

THE DAILY WEATHER REPORT

(INTRODUCTION)



1st October to 31st December, 1966

Stations published in the Daily Weather Report



METEOROLOGICAL OFFICE
Bracknell, Berkshire

I. HISTORY

A brief history of changes in contents and format between 1st April, 1919, and December, 1949, will be found in the introduction to the British Section for 1st October to 31st December, 1949. On 1st January, 1950, the British and International Sections of the former Report, which had been issued in three sections since 1919, were combined in a single publication, the present Daily Weather Report. At the same time, the third section was published separately with the title of Daily Aerological Record. A number of changes in meteorological codes and specifications were introduced on 1st January, 1955, and incorporated in the Report. Changes in format introduced on 1st July, 1955, provided for the elements of station and ships' observations to be given in the order of the appropriate meteorological code and for some modification of the scales and projections of charts. On 1st January, 1961, the Celsius scale was adopted for reporting surface temperatures.

2. FORM OF PRESENTATION

(i) **Observations.**—Pages 1 and 4 of the Daily Weather Report contain reports for the four main hours of observation from a representative number of stations in Great Britain and Ireland which provide full reports together with a selection of reports from ocean weather stations for the same hours. In addition, Beaufort letters (Table 19), mainly describing precipitation, are given for each of the four six-hourly periods, together with reports of maximum and minimum temperature, sunshine, rainfall and state of ground (Table 13), in respect of the land stations listed. Explanations of the codes and specifications used are given below.

(ii) **Charts.**—Page 2 contains a chart of the weather in a large part of the northern hemisphere for mid-day of the previous day. Incorporated in this chart is a line joining the approximate locations of civil twilight (i.e., Sun 6° below horizon) at 1200 h. G.M.T. for the mid point of the month indicated. Page 3 contains charts of slightly larger scale, for the British Isles and Western Europe, for 1800 h. of the previous day and for 0000 h. and 0600 h. on the day of issue.

(iii) **General Synoptic Development, Forecast and Outlook.**—Below the weather charts on page 3 will be found a statement which describes the main features in the evolution of the synoptic situation over the United Kingdom during the preceding 24 hours together with an indication of the manner in which it is expected to develop during the succeeding 24 hours. On the right of this statement is a forecast of the weather expected during a period of 24 hours from noon on the day of issue, followed by an outlook for a further period, the duration of which is normally 24 hours but may be longer in certain weather situations.

4. EXPLANATION OF CODES AND SPECIFICATIONS

CODE FM IIC—Land Stations						
N dd ff	VV ww W	PPP TT	N _h CL h C _M C _H	T _d T _d a pp	8N _s C h _{shs}	RRT _x T _x E RRT _n T _n E sss T _g T _g
N = Total amount of cloud in eighths (Table 1). dd = Wind direction on scale 01–36 (see also Table 2). ff = Wind speed in knots.	VV = Visibility (Table 3). ww = Present weather (Table 5). W = Past weather (Table 4).	PPP = Last three figures of pressure (reduced to M.S.L.) in millibars and tenths. TT = Temperature in whole degrees Celsius.	N _h = Fraction of celestial dome covered by CL (or C _M if no CL). CL = Form of low cloud (Table 6). h = Height above ground of base of lowest cloud (Table 9). C _M = Form of Medium Cloud (Table 7). C _H = Form of high cloud (Table 8).	T _d T _d = Dew point temperature in whole degrees Celsius. a = Characteristic of barometric tendency (Table 10). pp = Barometric tendency (change of pressure in last three hours in tenths of millibars).	8 = Indicator figure. N _s = Amount in eighths of individual cloud layer or mass (Table 1). C = Type of cloud (Table 11). h _{shs} = Height of base of cloud (Table 12).	RR = Rainfall (Table 18) (Code 3577) (09h–21h). T _x T _x = Maximum temperature in whole degrees Celsius (09h–21h). T _n T _n = Minimum temperature in whole degrees Celsius (21h–09h). T _g T _g = Minimum temperature on grass in whole degrees Celsius (21h–09h). sss = Duration of sunshine (in hours and tenths). E = State of ground (Table 13) (Code 0900) (09h–21h) (21h–09h).
CODE FM 2IC—Ships		Followed by first four groups as in FM IIC above.				
YQL ₁ L ₁ L ₂	LoLoLoGG		D _s v _s a pp	O T _s T _s T _d T _d	I d _{wdw} P _w H _w	
Y = Day of the week. Q = Octant of the Globe (0 = west, 3 = east). L ₁ L ₂ L ₃ = Latitude in degrees and tenths.	LoLoLo = Longitude in degrees and tenths. GG = Actual time to the nearest whole hour G.M.T.		D _s = Direction of movement of ship (Table 14). v _s = Speed of ship in knots (Table 15). a = Characteristic of barometric tendency (Table 10). pp = Barometric tendency (change of pressure in last three hours in tenths of millibars).	O = Indicator figure. T _s T _s = Difference between air temperature and sea temperature in ½ degrees Celsius. (If the air temperature is less than the sea temperature, 50 is added to the difference.) T _d T _d = Dew point temperature in whole degrees Celsius.	I = Indicator figure. d _{wdw} = Direction (in tens of degrees) from which waves come (Table 2). P _w = Period of waves (Table 16). H _w = Mean maximum height of waves (Table 17). When it is possible to make a clear distinction between sea and swell two I d _{wdw} P _w H _w groups are reported. The first relates to wind waves, the second to waves of the predominant swell system. In the case of "no sea" with or without swell the first group is reported as 100 / 0.	

Table 1.—Code for Cloud Amount (N, N_h, N_s) (Code 2700)

0 = None.
1 = 1 eighth of sky covered or less, but not zero.
2 = 2 eighths of sky covered.
3 = 3 eighths of sky covered.
4 = 4 eighths of sky covered.
5 = 5 eighths of sky covered.
6 = 6 eighths of sky covered.
7 = 7 eighths of sky covered or more, but not 8 eighths.
8 = 8 eighths (sky completely covered).
9 = Sky obscured or cloud amount cannot be estimated.

Note.—"Trace" would be included under Figure 1, which should be used for amounts up to 1/8th (i.e., not up to 3/16ths). "Overcast but with openings" would be included under Figure 7, which should be used for amounts down to 7/8ths (i.e., not down to 13/16ths).

Table 2.—Degrees and Code Figures (dd and dwdw) corresponding to compass directions (Codes 0877 and 0885)

Direction (Compass Points)	Exact in degrees	Code figures dd	Direction (Compass Points)	Exact in degrees	Code figures dd
Calm	—	00	S'W.	191½	19
N'E.	11½	01	SSW.	202½	20
NNE.	22½	02	SW'S.	213½	21
NE'N.	33½	03	SW.	225	23
NE.	45	05	SW'W.	236½	24
NE'E.	56½	06	WSW.	247½	25
ENE.	67½	07	W'S.	258½	26
E'N.	78½	08	W.	270	27
E.	90	09	W'N.	281½	28
E'S.	101½	10	WNW.	292½	29
ESE.	112½	11	NW'W.	303½	30
SE'E.	123½	12	NW.	315	32
SE.	135	14	NW'N.	326½	33
SE'S.	146½	15	NNW.	337½	34
SSE.	157½	16	N'W.	348½	35
S'E.	168½	17	N.	360	36
S.	180	18			

Waves confused, direction indeterminate (waves equal to or less than 4½ metres) ... 49
Variable, direction indeterminate (waves greater than 4½ metres) ... 99

Note.—The direction to be observed is "true" not "magnetic".

3. NOTES

- Standard of Time.**—Greenwich Mean Time is exclusively used throughout the Report.
- Rainfall.**—Tr. : = There has been precipitation, but amount less than 0.05 mm.
- Temperature.**—On pages 1 and 4 temperature is specified in whole degrees Celsius, negative temperatures being coded by removing the minus sign and adding 50. Equivalent values in degrees Fahrenheit can be obtained by reference to the table printed between these pages.
- Dew Point.**—The values of Dew Point are derived from the original readings of dry-bulb and wet-bulb temperature and are correct to 1° C. Prior to 1st January, 1949, values below 0° C. gave the "Hoar Frost Point" that is to say, the temperature for which the actual vapour pressure is equal to the saturation pressure over ice. Since January, 1949, the true Dew Point and not the Hoar Frost Point has been included in synoptic reports in circumstances where the actual vapour pressure is lower than the saturated water vapour pressure of 0° C.
- Adjusted Readings.**—Where an instrumental reading is found to be in error and some adjustment is necessary, the adjusted reading is published in brackets thus (59).
- Rainfall Readings in Eire.**—The rainfall totals for stations in Eire are for the period 18h–06h G.M.T., reported at 0900h G.M.T., and for the period 06h–18h G.M.T., reported at 2100h G.M.T.
- Readers of the Report who are unacquainted with the method of construction and the use of weather charts are recommended to read "The Weather Map. An introduction to weather forecasting" (Fourth edition, Second impression 1959), which may be purchased from H.M. Stationery Office, 49, High Holborn, London, W.C.1, price 13s. 6d. post free.

Table 3.—Code for Visibility—(VV) (Code 4377)

First Code Figure	0	1	2	3	4	5	6	7	8	9
5	3½	*	*	*	*	*	3½	†	5	
6	6½		7½		8½		10		11½	
7	12½		13½		15		16½		17½	
8	18½		25		31½		37½		43½	Over 43½
9†	<55	55	220	550	1,100	2,200	2½	6½	12½	31 or over
F	<11	11	22	33	44	55	66	77	88	99

Table 4.—Code for Past Weather (W) (Code 4500)

0 = Cloud covering ½ or less of the sky throughout the appropriate period.	3 = Sandstorm, duststorm or blowing snow.
1 = Cloud covering more than ½ of the sky during part of the appropriate period and covering half or less during part of the period.	4 = Fog, ice fog or thick haze.
2 = Cloud covering more than ½ of the sky throughout the appropriate period.	5 = Drizzle.
The code for W covers the weather occurring during the last six hours.	6 = Rain.
	7 = Snow, or rain and snow mixed.
	8 = Shower(s).
	9 = Thunderstorm(s) with or without precipitation.

In the range 01–50 the figures give actual visibility in tenths of kilometres, or half furlongs. This table gives the meanings of higher code figures. The decade F.0–F.9 is used, in this publication only, to give visibilities of less than 110 yards. † Values not given may be obtained by interpolation. * Code figures not used. ‡ Decade 90–99 is used when visibility cannot be determined with sufficient accuracy to justify lower code figures.

Table 5.—Code for Present Weather (ww) (Code 4677)

00-19 No precipitation at the station at the time of observation.	00	Cloud development not observed.	Characteristic change of the state of the sky during the past hour.	30-39 Duststorms, Sandstorms, drifting or blowing snow.	30	has decreased during preceding hour. no appreciable change during preceding hour. has increased during preceding hour. has decreased during preceding hour. no appreciable change during preceding hour. has increased during preceding hour. generally low. generally high.	70-79 Solid precipitation not in showers.	70	Intermittent fall of snow flakes.	slight at time of observation. moderate at time of observation. heavy at time of observation.							
	01	Clouds generally dissolving or becoming less developed.			31			Slight or moderate duststorm or sandstorm.	71		Continuous fall of snow flakes.						
	02	State of sky on the whole unchanged.			32				72		Intermittent fall of snow flakes.						
	03	Clouds generally forming or developing.			33				73		Continuous fall of snow flakes.						
	04	Visibility reduced by smoke, e.g., veldt or forest fire, industrial smoke or volcanic ashes.			34			Severe duststorm or sandstorm.	74		Intermittent fall of snow flakes.						
	05	Haze			35				75		Continuous fall of snow flakes.						
	06	Widespread dust in suspension in the air, not raised by wind at or near the station at the time of observation			36			Slight or moderate drifting snow.	76		Ice prisms (with or without fog).						
	07	Dust or sand raised by wind at or near the station at the time of observation, but no well-developed dust whirl(s) or sand whirl(s), and no duststorm or sandstorm seen.			37			Heavy drifting snow.	77		Snow grains (with or without fog).						
	08	Well developed dust whirl(s) or sand whirl(s) seen at or near the station within the last hour, but no duststorm or sandstorm.			38			Slight or moderate blowing snow.	78		Isolated starlike snow crystals (with or without fog).						
	09	Duststorm or sandstorm within sight of the station or at the station during the last hour.			39			Heavy blowing snow.	79		Ice pellets type (a).						
	10	Mist.			40-49 Fog or ice fog at time of observation.			40	Fog or ice fog at a distance at the time of observation, but not at the station during the last hour, the fog or ice fog extending to a level above that of the observer.		80-90 Showery precipitation	80	Rain shower(s), slight.				
	11	Shallow fog or ice fog, in patches.						41	Fog or ice fog in patches.			81	Rain shower(s), moderate or heavy.				
	12	Shallow fog or ice fog, more or less continuous.						42	Fog or ice fog, sky discernible.			82	Rain shower(s), violent.				
	13	Lightning visible, no thunder heard.						43	Fog or ice fog, sky not discernible.			83	Shower(s) of rain and snow, slight.				
	14	Precipitation within sight, not reaching the ground or the surface of the sea.						44	Fog or ice fog, sky discernible.			84	Shower(s) of rain and snow, moderate or heavy.				
	15	Precipitation within sight, reaching the ground or the surface of the sea but distant (estimated to be more than 5 km.) from the station.						45	Fog or ice fog, sky not discernible.			85	Snow shower(s), slight.				
	16	Precipitation within sight reaching the ground or the surface of the sea near to but not at the station.						46	Fog or ice fog, sky discernible.			86	Snow shower(s), moderate or heavy.				
	17	Thunder heard but no precipitation at time of observation.						47	Fog or ice fog, sky not discernible.			87	Shower(s), or snow pellets or ice pellets type (b) with or without rain or rain and snow mixed.				
	18	Squalls.						48	Fog, depositing rime, sky discernible.			88	Shower(s) of hail, with or without rain or rain and snow mixed, not associated with thunder.				
19	Funnel cloud(s)†	49	Fog, depositing rime, sky not discernible.	89													
20-29 Precipitation, fog or thunderstorm at station in past hour but not at time of observation.	20	Drizzle (not freezing), or snow grains.	Not falling as shower(s).	50-59 Drizzle at time of observation.	50	Drizzle, not freezing, intermittent.	91-99 Precipitation with current or recent thunderstorm	91	Slight rain at time of observation.	thunderstorm during the preceding hour, but not at time of observation.							
	21	Rain (not freezing).			51	Drizzle, not freezing, continuous.		92	Moderate or heavy rain at time of observation.								
	22	Snow.			52	Drizzle, not freezing, intermittent.		93	Slight snow, rain and snow mixed, or hail at time of observation.								
	23	Rain and snow or ice pellets type (a).			53	Drizzle, not freezing, continuous.		94	Moderate or heavy snow, rain and snow mixed or hail at time of observation.								
	24	Freezing drizzle or freezing rain.			54	Drizzle, not freezing, intermittent.		95	Thunderstorm, slight or moderate, without hail but with rain and/or snow at time of observation.								
	25	Shower(s) of rain.			55	Drizzle, not freezing, continuous.		96	Thunderstorm, slight or moderate, with hail at time of observation.								
	26	Shower(s) of snow, or of rain and snow.			56	Drizzle, freezing, slight.		97	Thunderstorm, heavy, without hail, but with rain and/or snow at time of observation.								
	27	Shower(s) of hail, or of hail and rain.			57	Drizzle, freezing, moderate or heavy (dense).		98	Thunderstorm combined with duststorm or sandstorm at time of observation.								
	28	Fog or ice fog.			58	Drizzle and rain, slight.		99	Thunderstorm, heavy, with hail at time of observation.								
	29	Thunderstorm (with or without precipitation).			59	Drizzle and rain, moderate or heavy.		The expression "at the station" refers to a land station or a ship. † Tornado cloud or water spout. * Ice pellets type (a)—Frozen raindrops or largely melted and re-frozen snowflakes. type (b)—Pellets of snow encased in a thin layer of ice.									
					60-69 Rain at time of observation.	60					Rain, not freezing, intermittent.	slight at time of observation. moderate at time of observation. heavy at time of observation.					
						61					Rain, not freezing, continuous.						
						62					Rain, not freezing, intermittent.						
						63					Rain, not freezing, continuous.						
						64					Rain, not freezing, intermittent.						
						65					Rain, not freezing, continuous.						
						66					Rain, freezing, slight.						
						67					Rain, freezing, moderate or heavy.						
						68					Rain or drizzle, and snow, slight.						
69			Rain or drizzle and snow, moderate or heavy.														

Table 6.—Code for form of Low Cloud (CL) (Code 0513)

- 0 = No stratocumulus, stratus, cumulus or cumulonimbus.
1 = Ragged cumulus other than of bad weather, or cumulus with little vertical extent and seemingly flattened, or both.
2 = Cumulus of moderate or strong vertical extent, generally with protuberances in the form of domes or towers, either accompanied or not by other cumulus or by stratocumulus: all having their bases at the same level.
3 = Cumulonimbus, the summits of which, at least partially, lack sharp outlines, but are neither clearly fibrous (cirriform) nor in the form of an anvil: cumulus, stratocumulus or stratus may also be present.
4 = Stratocumulus formed by the spreading out of cumulus: cumulus may also be present.
5 = Stratocumulus not resulting from the spreading out of cumulus.
6 = Stratus in a more or less continuous sheet or layer, or in ragged shreds, or both, but no stratus fractus of bad weather.
7 = Stratus fractus of bad weather or cumulus fractus of bad weather (pannus), or both; usually below altostratus or nimbostratus. By "bad weather" is meant the conditions which generally exist before, during or after precipitation.
8 = Cumulus and stratocumulus, other than those formed from the spreading out of cumulus: the base of cumulus is at a different level from that of stratocumulus.
9 = Cumulonimbus, the upper part of which is clearly fibrous (cirriform), often in the form of an anvil; either accompanied or not by cumulus, stratocumulus, stratus or pannus.
/ = Stratocumulus, stratus, cumulus and cumulonimbus are invisible owing to darkness, fog, blowing dust or sand, or other similar phenomena.

Table 7.—Code for form of Medium Cloud (CM) (Code 0515)

- 0 = No altostratus, altostratus or nimbostratus.
1 = Altostratus, the greater part of which is semi-transparent: through this part the sun or moon may be weakly visible as through ground glass.
2 = Altostratus, the greater part of which is sufficiently dense to hide the sun (or moon), or nimbostratus.
3 = Altostratus, the greater part of which is semi-transparent, and no part of which is crenelated or in cumuliform tufts: the various elements of the cloud change only slowly and are all at a single level.
4 = Patches (often in the form of almonds or fishes) of altostratus, the greater part of which is semi-transparent: the clouds are at one or more levels and the elements are continually changing in appearance.
5 = Semi-transparent altostratus in bands or altostratus in one more or less continuous layer progressively invading the sky: these altostratus clouds generally are growing denser as a whole. The layer may be opaque or may consist of two or more sheets.
6 = Altostratus resulting from the spreading out of cumulus.
7 = Any one of the following cases:—
(a) Altostratus in two or more layers, usually opaque in places and not progressively invading the sky.
(b) Opaque layer of altostratus not progressively invading the sky.
(c) Altostratus together with altostratus or nimbostratus or both.
8 = Altostratus with sprouts in the form of small towers or battlements, or altostratus having the appearance of cumuliform tufts.
9 = Altostratus, generally at several levels, in a chaotic sky: dense cirrus is usually also present.
/ = Altostratus, altostratus and nimbostratus are invisible owing to darkness, fog, blowing dust or sand, or other similar phenomena, or more often because of the presence of a continuous layer of lower clouds.

Code 8.—Code for form of High Cloud (CH) (Code 0509)

- 0 = No cirrus, cirrocumulus or cirrostratus.
1 = Cirrus in the form of filaments, strands or hooks, not progressively invading the sky (often called "mares' tails").
2 = Dense cirrus, in patches or entangled sheaves, which usually do not increase and sometimes seem to be the remains of the upper part of a cumulonimbus: or cirrus with sproutings in the form of towers or battlements, or having the appearance of cumuliform tufts.
3 = Dense cirrus, often in the form of an anvil: either the remains of the upper parts of a cumulonimbus or parts of distant cumulonimbus, the cumuliform portions of which cannot be seen.
4 = Cirrus in the form of hooks or of filaments, or both, progressively invading the sky: they generally become denser as a whole.
5 = Cirrus, often in bands converging towards one point or two points of the horizon, and cirrostratus, or cirrostratus alone: in either case, they are progressively invading the sky, and generally growing denser as a whole, but the continuous veil does not reach 45 degrees above the horizon.
6 = Cirrus, often in bands converging towards one point or two points of the horizon, and cirrostratus, or cirrostratus alone: in either case, they are progressively invading the sky, and generally growing denser as a whole; the continuous veil extends more than 45 degrees above the horizon, without the sky being totally covered.
7 = Veil of cirrostratus completely covering the celestial dome.
8 = Cirrostratus not progressively invading the sky and not completely covering the celestial dome.
9 = Cirrocumulus alone or cirrocumulus accompanied by cirrus or cirrostratus, or both, but cirrocumulus is the predominant cirriform cloud.
/ = Cirrus, cirrocumulus and cirrostratus are invisible owing to darkness, fog, blowing dust or sand, or other similar phenomena, or more often because of the presence of a continuous layer of lower clouds.

Table 9.—Code for Cloud Height (h) (Code 1600)

Code figure	Height of base of cloud	
	metres	feet
0	0-50	0-150
1	50-100	150-300
2	100-200	300-600
3	200-300	600-1,000
4	300-600	1,000-2,000
5	600-1,000	2,000-3,000
6	1,000-1,500	3,000-5,000
7	1,500-2,000	5,000-6,500
8	2,000-2,500	6,500-8,000
9	Above 2,500	Above 8,000
/	Height of base of cloud not known or base of clouds at a level lower and tops at a level higher than that of the station.	

Note 1.—If there is no cloud at all code figure 9 is reported.
Note 2.—If there is fog, and the sky is discernible through the fog, the cloud form, height and amount are reported as if no fog were present. If the sky is not discernible through the fog the height of the base of the cloud is reckoned as 0.

Note 3.—Height above ground of the base of cloud. If there is cloud of Form CL reported, h refers to this cloud. If, however, there is no cloud of Form CL and there is cloud of Form CM h refers to this cloud.

Table 10.—Code for Characteristic of Barometric Tendency (a) (Code 0200)	Table 11.—Code for Type of Cloud (C) (Code 0500)	Table 12.—Code for Height of Cloud ($h_s h_b$) (Code 1577)
0 = Increasing, then decreasing; atmospheric pressure the same as or higher than 3 hrs. ago. 1 = Increasing, then steady; or increasing, then increasing more slowly. 2 = Increasing (steadily or unsteadily). 3 = Decreasing or steady, then increasing; or increasing, then increasing more rapidly. 4 = Steady, atmospheric pressure the same as 3 hrs. ago. 5 = Decreasing, then increasing; atmospheric pressure the same as or lower than 3 hrs. ago. 6 = Decreasing, then steady; or decreasing, then decreasing more slowly. 7 = Decreasing (steadily or unsteadily). 8 = Steady or increasing, then decreasing; or decreasing, then decreasing more rapidly.	0 = Cirrus (Ci). 1 = Cirrocumulus (Cc). 2 = Cirrostratus (Cs). 3 = Altcumulus (Ac). 4 = Altostratus (As). 5 = Nimbostratus (Ns). 6 = Stratocumulus (Sc). 7 = Stratus (St). 8 = Cumulus (Cu). 9 = Cumulonimbus (Cb). / = Cloud not visible owing to darkness, fog, duststorm, sandstorm or other analogous phenomena.	Code figures 01–50 = cloud height in 100s of feet. Code figures 56–80, subtract 50 for cloud height in 1,000s of feet. CODE FIGURES 81–89 81 = 35,000 feet 82 = 40,000 " 83 = 45,000 " 84 = 50,000 " 85 = 55,000 " 86 = 60,000 " 87 = 65,000 " 88 = 70,000 " 89 = above 70,000 feet CODE FIGURES 90–99* 90 = less than 150 feet 91 = 150–300 " 92 = 300–600 " 93 = 600–1,000 " 94 = 1,000–2,000 " 95 = 2,000–3,000 " 96 = 3,000–5,000 " 97 = 5,000–6,500 " 98 = 6,500–8,000 " 99 = 8,000 feet or higher or no low clouds. * Only used when cloud height cannot be determined with greater accuracy.

Table 14.—Code for Direction in which Ship has moved (D_s) (Code 0700)	Table 15.—Code for Speed of Ship (v_s) (Code 4451)	Table 16.—Code for Period of Waves (P_w) (Code 3155)	Table 17.—Code for Mean Maximum Height of Waves (H_w) (Code 1555)
0 = Stationary. 1 = North-east. 2 = East. 3 = South-east. 4 = South. 5 = South-west. 6 = West. 7 = North-west. 8 = North. 9 = No definite direction or unknown.	kt. 0 = 0 1 = 1–3 2 = 4–6 3 = 7–9 4 = 10–12 5 = 13–15 6 = 16–18 7 = 19–21 8 = 22–24 9 = >24	sec. 2 = 5 or less 3 = 6 or 7 4 = 8 or 9 5 = 10 or 11 6 = 12 or 13 7 = 14 or 15 8 = 16 or 17 9 = 18 or 19 0 = 20 or 21 1 = >21 / = Calm or period not determined.	m. ft. 50 added to $d_w d_w$ 0 = < $\frac{1}{2}$ < 1 1 = $\frac{1}{2}$ 1 $\frac{1}{2}$ 2 = 1 3 3 = 1 $\frac{1}{2}$ 5 4 = 2 6 $\frac{1}{2}$ 5 = 2 $\frac{1}{2}$ 8 6 = 3 9 $\frac{1}{2}$ 7 = 3 $\frac{1}{2}$ 11 8 = 4 13 9 = 4 $\frac{1}{2}$ 14 / = Height not determined. Notes :— (i) The range of heights covered by a number is half a metre, e.g., number 3 applies to waves whose heights are between 1 $\frac{1}{2}$ m. and 1 $\frac{3}{4}$ m. (4 ft. and 5 $\frac{1}{4}$ ft.). (ii) Waves whose heights are greater than 9 $\frac{1}{2}$ m. (31 ft.) are reported by coding H_w as 9 and adding after the code group the word WAVE and the actual height in metres or feet; e.g., Wave 40. (This additional information is not given in the Daily Weather Report due to shortage of space.) (iii) If a wave height comes exactly midway between the heights corresponding to two code figures, the lower code figure is reported.

Table 18.—Code for Amount of Precipitation (RR) (Code 3577)	Table 19.—Explanation of Beaufort Letters (pages 1 and 4)
mm. 01–55 Amount to the nearest whole millimetre. 56 60 57–90 Add 10 mm. for each unit above 56 e.g., 73 = 230 mm. 91 0.1 92 0.2 93 0.3 94 0.4 95 0.5 96 0.6 97 Trace 98 >400 99 Measurement impossible or inaccurate.	d = drizzle. f = fog, visibility 220 yards. or more but less than 1,100 yards. F = thick fog, visibility less than 220 yards. h = hail. ks = storm of drifting snow. l = lightning. p = shower(s). r = rain. s = snow. rs = rain and snow. t = thunder. Intensity is shown by capital letters ("heavy" or "thick") or suffix "o" ("slight"). Continuous precipitation is shown by repeating the letter and intermittent precipitation by the prefix "i". The prefix "j" indicates weather near but not at the station.

5. EXPLANATION OF CHARTS

BAROMETER. Isobars are drawn for intervals of four millibars.

WIND. Arrows fly with wind. A full length feather represents 10 Kt. and a short feather 5 Kt. A solid pennant represents 50 Kt. Calm is indicated by circle outside weather symbol.

TEMPERATURE is given in degrees C., and is shown on the charts by means of figures alongside the Station circle.









CLOUD SYMBOLS

○ Clear sky. ⊖ Sky $\frac{1}{8}$ covered. ⊙ Sky $\frac{2}{8}$ covered. ⊕ Sky $\frac{3}{8}$ covered. ⊗ Sky $\frac{4}{8}$ covered.
 ⊕ Sky $\frac{5}{8}$ covered. ⊗ Sky $\frac{6}{8}$ covered. ⊗ Sky $\frac{7}{8}$ Covered ⊗ Sky $\frac{8}{8}$ covered. ⊗ Sky obscured.

WEATHER SYMBOLS

● Rain. ☼ Drizzle. ✕ Snow. ✕ Rain and snow. △ Hail.
 ∇ Shower. ⚡ Thunderstorm. ≡ Fog. = Mist.

FRONTS or boundaries between masses of air of different origin are indicated, wherever their characteristics are well pronounced, in the following way—

 Warm Front on the surface.
  Cold Front on the surface.
  Stationary Front.
  Occluded Front.
  Warm Occlusion.
  Cold Occlusion.
  Stationary Occlusion.
  Lines of Frontogenesis.

Short strokes across the frontal line indicate Frontolysis.
 Note.—The symbols are placed on the side of the line towards which the front is moving. Identification letters are inserted in systems.

ALTITUDES OF STATIONS:—The altitudes, in feet, of British and Irish stations are given below. These refer in each case to the datum level of the ground beneath or nearly beneath the thermometer screen. Where the official name of the station differs, this is given in brackets.

Kew	18	Filton (Bristol/Filton)	192	Carlisle	86	Sule Skerry	43
Heathrow (London/Heathrow Airport)	82	Aberporth	376	Watnall	385	Lerwick	269
Gatwick (London/Gatwick Airport)	196	Rhoose (Glamorgan/Rhoose Airport)	220	Kilnsea	29	Stornoway	10
Thorney Island	10	Mount Batten (Plymouth/Mount Batten)	87	Finningley	34	Benbecula	22
Hurn (Bournemouth/Hurn Airport)	36	Chivenor	20	Leeming	105	Tiree	32
Guernsey Airport	340	St. Mawgan	337	Tynemouth	95	Aldergrove (Belfast/Aldergrove Airport)	217
Wattisham	292	Culdrose	268	Eskdalemuir	785	Malin Head	83
Gorleston	5	Scilly, St. Mary's	158	Mull of Galloway	257	Belmullet	29
Mildenhall	15	Elmdon (Birmingham Airport)	319	Prestwick (Prestwick Airport)	33	Birr	231
Cardington	93	Shawbury	235	Abbotsinch (Glasgow Airport)	18	Dublin (Dublin Airport)	222
West Raynham	250	Ringway (Manchester Airport)	251	Leuchars	35	Shannon (Shannon Airport)	15
Wittering	216	Squires' Gate (Blackpool Airport)	36	Dyce (Aberdeen/Dyce)	193	Roches Point	131
Boscombe Down	414	Valley	26	Wick	119	Valentia (Valentia Observatory)	29
Ross-on-Wye	223	Ronaldsway (Isle of Man/Ronaldsway Airport)	58	Cape Wrath	346		

DAILY WEATHER REPORT OF THE BRITISH METEOROLOGICAL OFFICE

No. 131

MONTHLY SUMMARY

For NOVEMBER 1966

VERY LITTLE FOG BUT OTHERWISE NO OUTSTANDING FEATURES

The month started with a blocking situation, an Atlantic anticyclone centred northwest of the country dominating the weather over the British Isles. The highest pressure in the Atlantic was rapidly transferred westwards on the 3rd and 4th, a low near Iceland moving rapidly southeast to affect the British Isles on the 4th and 5th. The passage of this depression led to a re-establishment of a ridge of high pressure to the northwest of the British Isles. After the 7th, cyclonic activity increased in the Atlantic and the anticyclone was transferred eastwards to western Europe. Cyclonic conditions prevailed for a short time over the eastern Atlantic but, with the eastward and northern extension of the Atlantic anticyclone from the 14th to 16th a deep depression from near Iceland moved southeast bringing an outbreak of cold air to the British Isles. High pressure in the eastern Atlantic was then rapidly transferred eastwards to the Baltic and western Russia, allowing minor cyclonic activity on its southern flank to affect southern England. Pressure again became high to the northwest of the British Isles, this high pressure giving way before the passage of a cold front on the 23rd and 24th and the initiation of a more mobile situation characterised by the Atlantic anticyclone near the Azores and cyclonic activity along its northern flank.

Cold northeasterly winds gave a rather cold start, particularly in southern England. It was cloudy in most places on 1st with showers or longer periods of rain, heavy and persistent in northern districts with some sleet. After mainly dry and sunny days on 2nd and 3rd with frost at night widespread rain returned on 4th giving very heavy falls in the west of England. 57 millimetres (more than two inches) rainfall was recorded at Ross on Wye during the afternoon of the 4th and the ensuing night. It continued wet in most districts but it became milder in the south on the 6th and on the 7th temperatures over much of southern England were several degrees centigrade above the early November average.

A northwesterly airstream on the 9th brought a return of temperatures below normal generally but it was mainly dry apart from occasional rather wintry showers until the 11th when a belt of rain moved across all parts of the country from the Atlantic. It became a little milder on the 12th and 13th but it was overcast and wet in all parts of the country. A fine day on the 14th except for wintry showers in the north gave way to another overcast day on the 15th with widespread thundery rain and strong winds in northern districts. Winds increased to gale force during the night and during 16th when gusts of 93 knots from Snae Fell and 85 knots from Flamborough Head were recorded.

Temperatures reverted to slightly below average on the 16th when most places had sunny spells between showers. It continued sunny in southwest England on the 17th and further up the west coast of England and Scotland on the 18th and 19th, but it was cloudy and showery in central and eastern districts.

Cloud and intermittent rain affected most of the country on 20th but it was sunnier generally on 21st. Wintry showers increased on 21st and temperatures in southern districts were several degrees below average. Fog was widespread on 24th when maximum temperatures in the London area reached only a degree or so above freezing.

Milder weather returned on 26th and 27th with rain in all parts of the country but it became cold again on 28th with snow showers in the Midlands, northern England, Northern Ireland and Scotland. It was dry in the south on 29th but elsewhere it was a wet day with heavy falls in northwestern districts. The 30th brought gales in Scotland. Most places had some sunny spells with occasional showers, more frequent and wintry in the north.

It was fairly dry in southern England but up to the November average elsewhere. Temperatures generally were a little below average and sunshine duration, except for a few widely separated places, was also near normal.

PLACE	TEMPERATURE										SUNSHINE										RAINFALL										Days with thunder	Days with snow or sleet	Days with fog (Vis. < 220 yards at 09 h.)
	Mean maximum °C	Difference from average	Mean minimum °C	Difference from average	Highest maximum °C	Date	Lowest minimum °C	Date	No. of days with grass minimum below 0° C.	No. of air frosts	Days of no sunshine	Maximum duration Hrs.	Date	Total for month Hrs.	% of average	Highest and lowest totals on record for month				Days of no rainfall (0.1 mm. or less) Maximum fall in 24 hrs. (Beginning 09 h.) mm.	Date	Total for month mm.	% of average	Highest and lowest totals on record for month									
																First year of record	Highest Hrs.	Year	Lowest Hrs.					Year	First year of record	Highest mm.	Year	Lowest mm.	Year				
Kew	08.7	-1.4	04.6	-0.7	15.2	07	-00.8	11	09	01	07	06.8	02	057	108	1880	097	1965	022	1897	18	10	05	033	053	1866	172	1940	07	1945	00	00	02
Thorney Island	09.3	-1.5	04.0	-1.2	14.1	07	-02.3	04	12	03	06	06.8	02	060	087	1958	103	1965	045	1962	16	16	04	054	067	1941	171	1963	07	1945	00	00	00
Gorleston	08.5	-1.4	04.8	-0.8	13.6	08	-00.5	11	02	01	11	07.5	10	049	086	1908	106	1920	035	1945	04	13	16	110	157	1914	145	1940	17	1948	00	01	01
Cardington	08.1	-1.7	02.8	-0.5	15.0	07	-03.6	(a)	13	05	10	05.6	02	050	086	1954	077	1957	029	1962	12	17	05	050	094	1953	092	1963	17	1956	00	01	01
Boscombe Down	07.9	-1.7	02.4	-1.6	12.8	07	-04.4	04	15	04	09	08.0	03	058	094	1932	084	1940	035	1939	16	19	04	048	059	1931	208	1951	10	1945	00	00	01
Ross-on-Wye	08.1	-1.6	03.0	-1.8	12.1	15	-02.2	24	16	05	10	06.6	03	048	087	1914	108	1923	025	1945	20	45	04	079	107	1859	227	1929	11	1945	00	00	01
Rhoose	08.7	-1.5	02.8	-2.5	11.4	15	-02.0	03	16	04	11	07.7	09	064	107	1954	088	1960	041	1958	15	16	28	071	075	1954	184	1963	32	1956	00	02	00
Mount Batten	09.9	-1.4	04.4	-2.2	12.4	12	-00.3	04	11	01	04	07.9	02	089	133	1921	122	1923	036	1944	12	18	04	061	053	1948	227	1963	37	1956	00	00	00
Elmdon	07.5	-1.6	02.2	-1.6	11.4	15	-04.7	24	14	08	11	06.7	14	043	086	1928	083	1938	017	1945	15	09	05	044	065	1933	161	1940	08	1945	00	03	00
Valley	09.5	-1.2	05.8	-0.9	12.6	13	01.4	21	02	00	09	06.6	09	056	095	1913	124	1925	030	1946	07	12	06	057	063	1946	187	1959	28	1955	00	00	00
Ringway	07.9	-1.3	03.5	-0.6	11.1	13	-00.4	21	09	02	09	04.2	09	034	079	1945	076	1965	024	1946	11	13	29	074	096	1929	171	1951	11	1945	01	02	02
Watnall	07.4	-1.4	02.8	-1.4	10.6	15	-02.3	11	11	04	10	06.6	09	045	088	1948	070	1952	034	(a)	10	11	05	055	081	1946	145	1951	20	1956	00	02	01
Finningley	08.5	-0.8	03.1	-1.0	13.6	15	-03.6	11	08	05	09	06.8	09	061	125	1958	071	1965	038	1963	10	12	01	051	093	1958	083	1965	18	1958	00	01	00
Tynemouth	08.1	-1.1	04.1	-1.4	12.0	15	-01.1	11	09	01	08	07.7	09	058	118	1936	096	1947	022	1946	08	14	17	059	094	1864	170	1878	09	1894	00	00	00
Eskdalemuir	06.2	-1.4	01.4	-0.8	09.5	13	-07.6	11	20	10	06	06.7	28	074	148	1910	089	1925	020	1946	09	18	29	098	065	1910	297	1938	16	1945	00	13	00
Abbotsinch	07.7	-1.1	01.3	-2.1	10.9	14	-06.1	11	20	13	08	07.5	10	069	165	1921	088	1947	023	1941	12	12	29	084	080	1920	205	1938	08	1945	00	03	01
Leuchars	07.2	-1.7	01.7	-1.8	11.3	12	-05.6	11	18	09	06	07.9	09	067	105	1921	109	1947	041	1945	17	13	01	042	065	1921	194	1963	11	1942	00	03	00
Dyce	06.7	-1.6	01.9	-1.0	10.3	15	-06.5	11	20	08	06	08.0	09	050	085	1925	087	1929	023	1941	11	18	16	089	096	1946	215	1951	19	1958	00	06	00
Stornoway	07.4	-1.7	02.1	-2.7	10.4	11	-03.4	11	12	08	07	05.6	19	057	127	1880	067	1911	019	1881	06	17	29	132	115	1942	194	1947	24	1945	00	08	00
Aldergrove	07.6	-1.5	02.1	-2.0	10.4	(b)	-03.6	23	15	07	07	05.9	19	065	123	1927	077	1930	026	1962	12	19	04	078	096	1926	153	1951	15	1942	00	03	00
(a) 03, 04 (b) 12, 13											(a) 1946, 1963																						

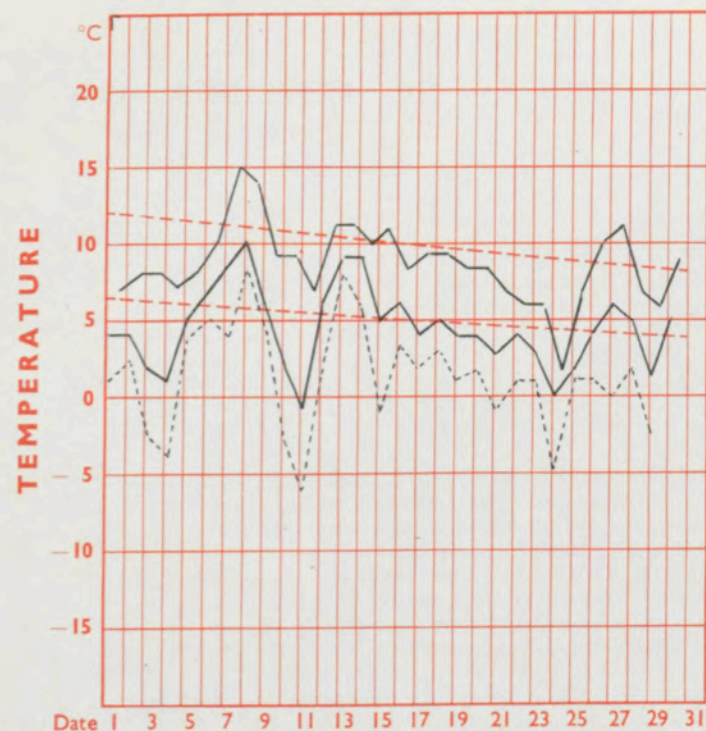
Corrections to Monthly Summary No. 130 October 1966

CARDINGTON:- Days of no rainfall 13, Total rainfall 091

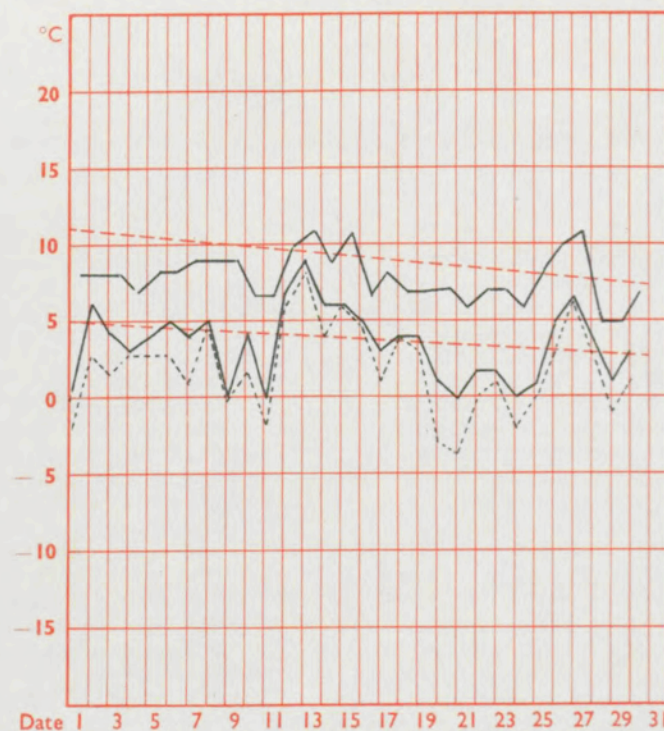
ESKDALEMUIR:- Difference from average (minimum) 0.7, days of grass minimum below 0°C 14, No. of air frosts 06

RINGWAY:- Days of no rain 13

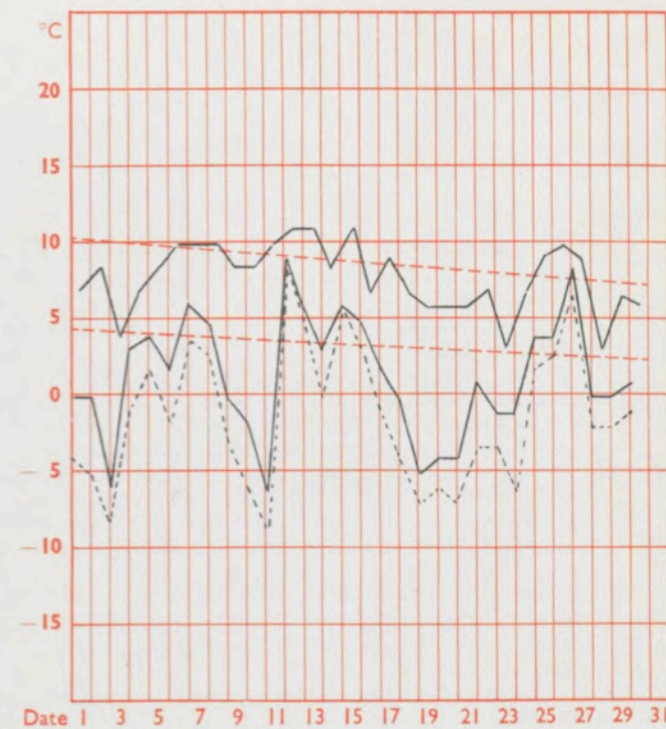
LONDON (Kew)



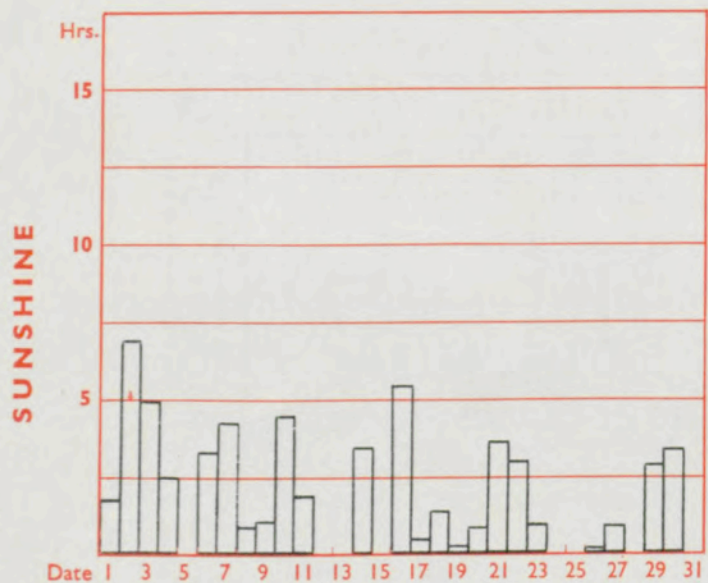
MANCHESTER (Ringway)



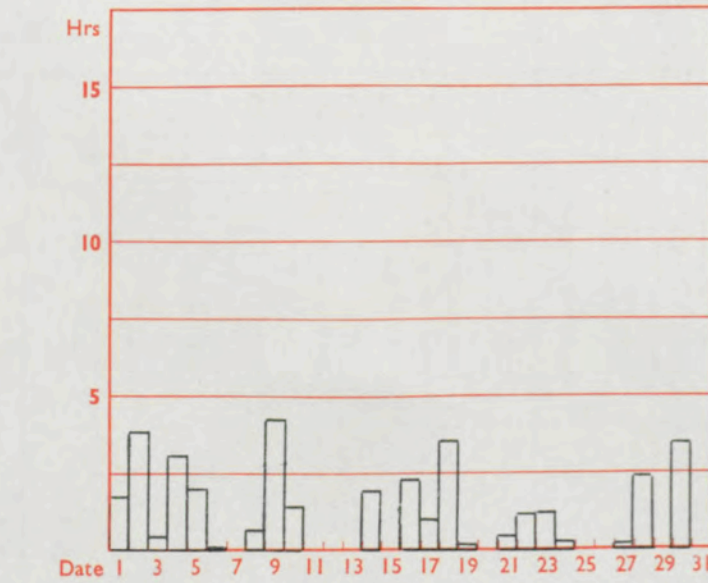
GLASGOW (Abbotsinch)



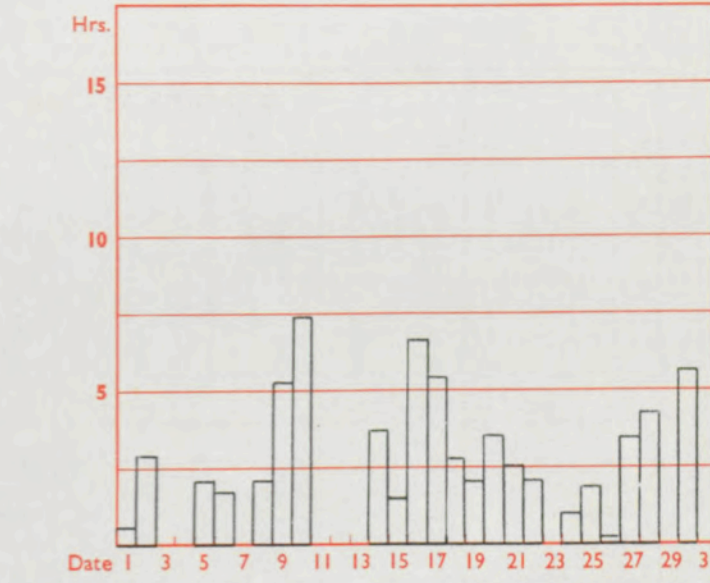
Maximum temperatures read at 21 h. G.M.T. daily, and minimum temperatures, read at 09 h. G.M.T. daily, are shown in full lines. Grass minimum temperatures, read at 09 h. G.M.T. daily, are shown by a pecked line. Pecked lines in red show normal values. (1931-1960)



Total for month 57 30-year (1931-1960) average 53 hrs.

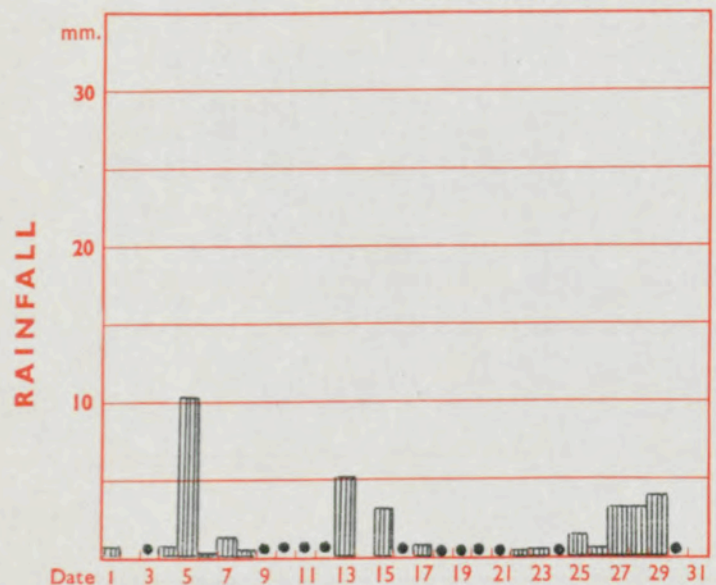


Total for month 34 30-year (1931-1960) average 43 hrs.

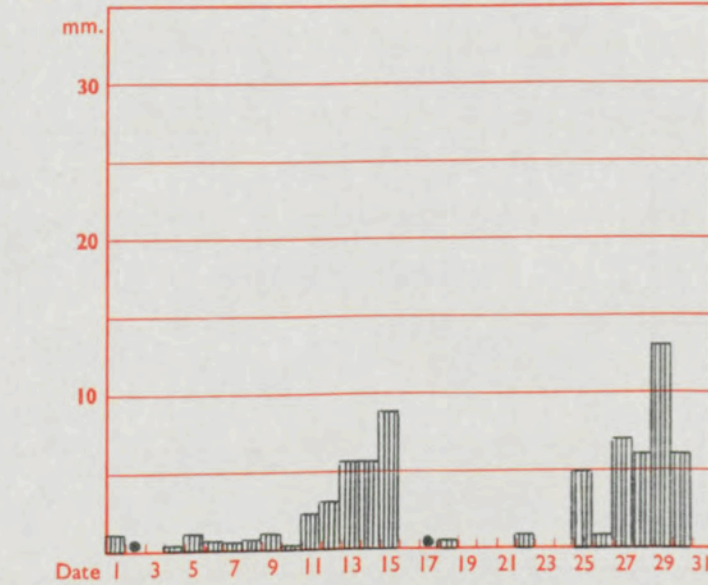


Total for month 69 30-year (1931-1960) average 42 hrs.

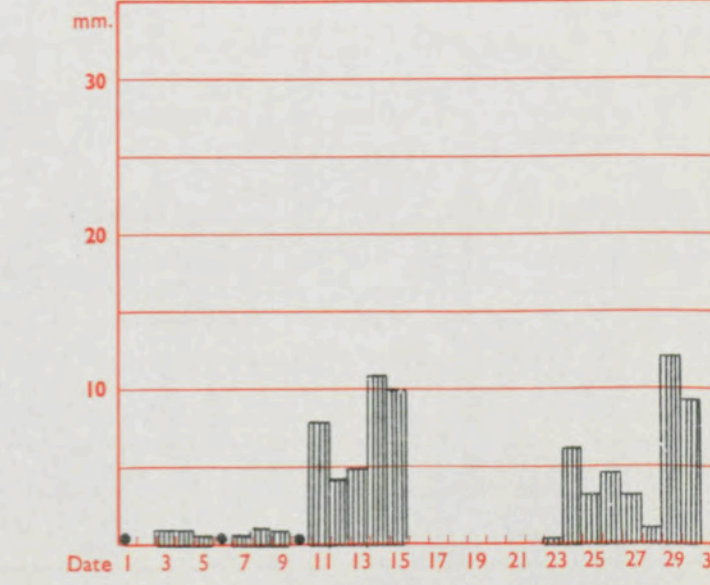
The rainfall entry made for each day represents the total fall for the 24-hour period beginning at 09 h. G.M.T. on that day. Trace (less than 0.05 mm) is indicated by "●"



Total for month 33 35-year (1916-1950) average 63 mm.



Total for month 74 35-year (1916-1950) average 77 mm.



Total for month 84 35-year (1916-1950) average 105 mm.

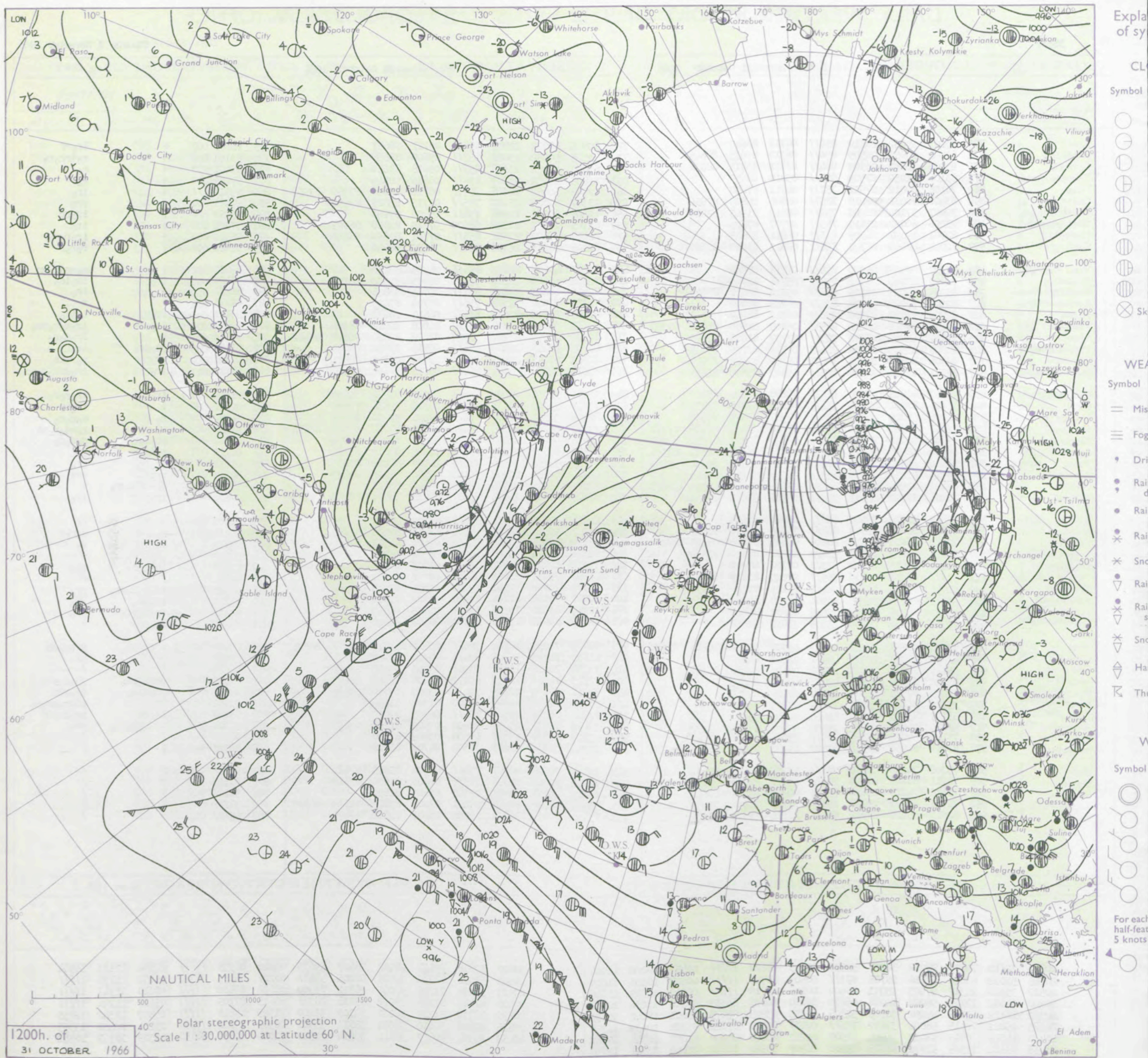
DAILY WEATHER REPORT OF THE BRITISH METEOROLOGICAL OFFICE

No. 38330

Date of Issue Tuesday 1 November 1966

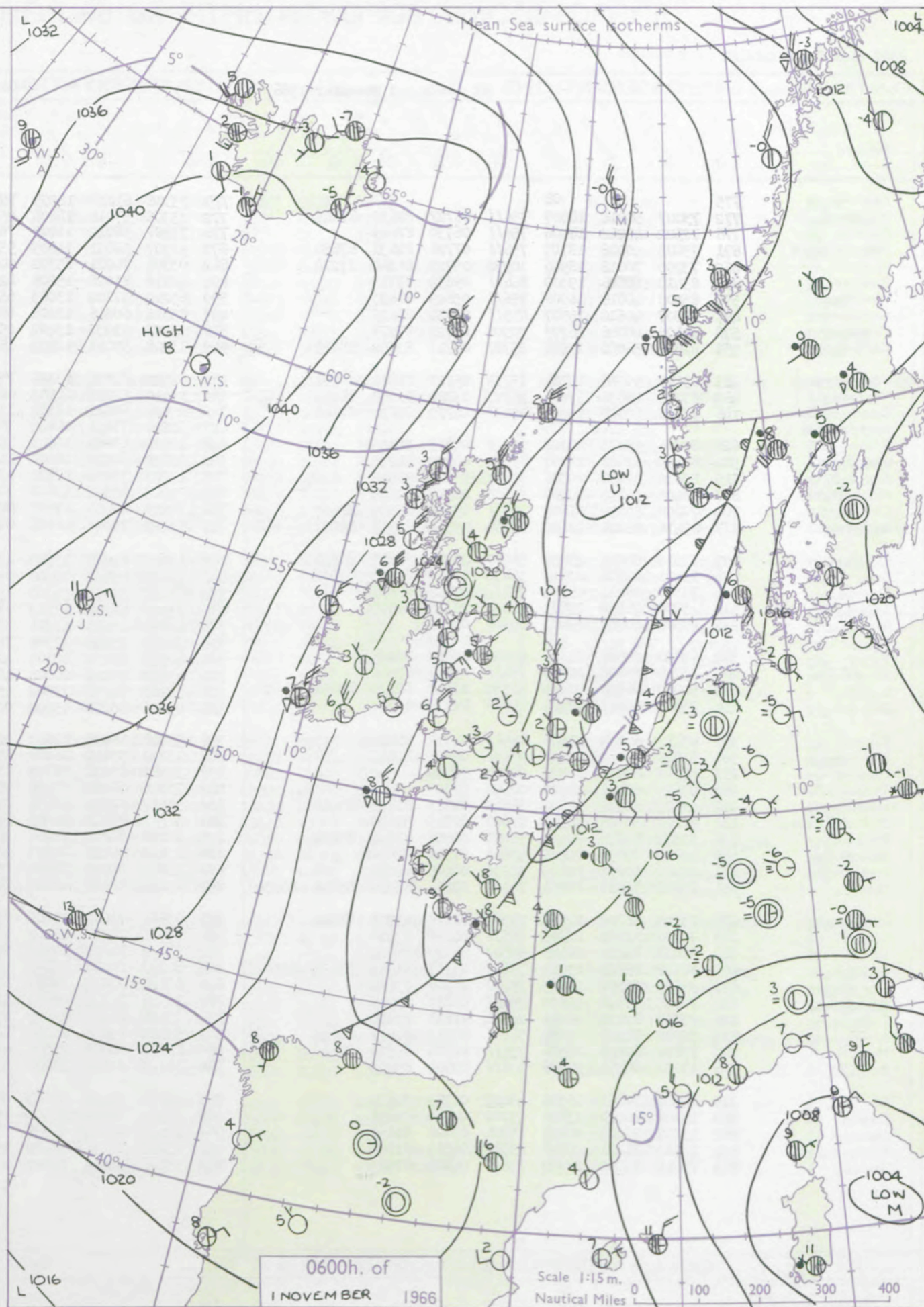
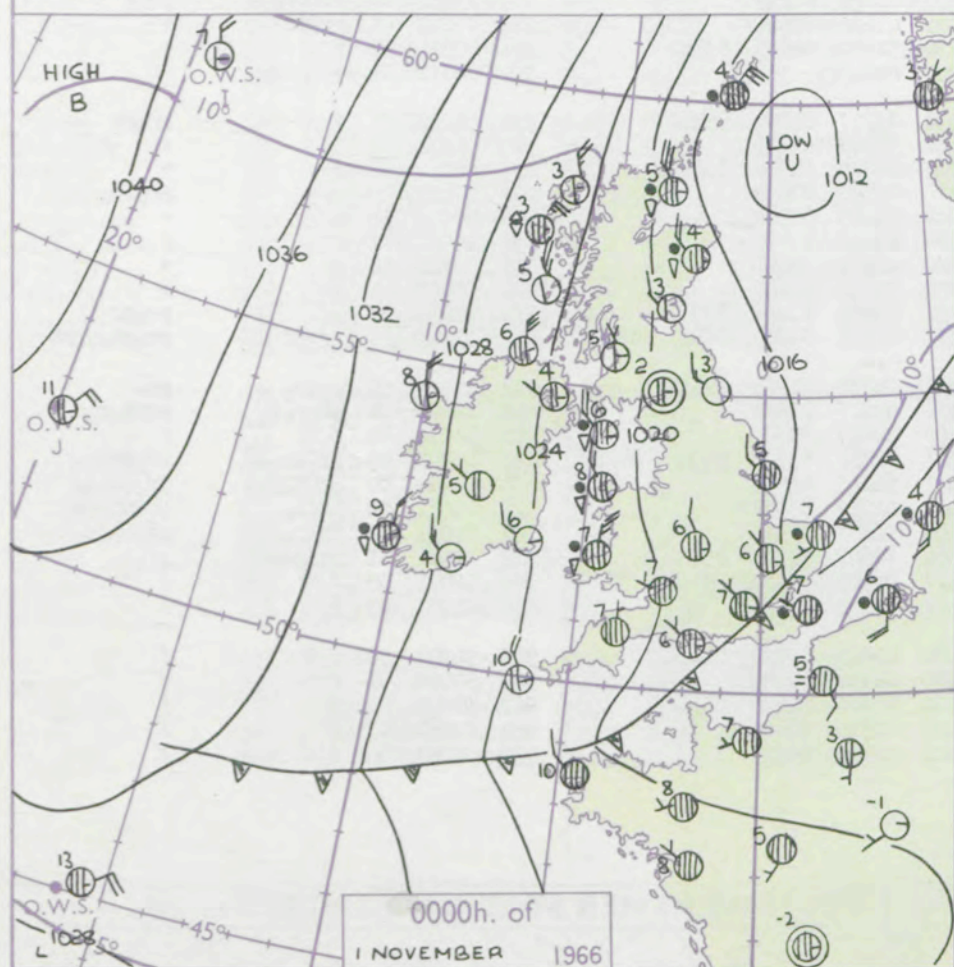
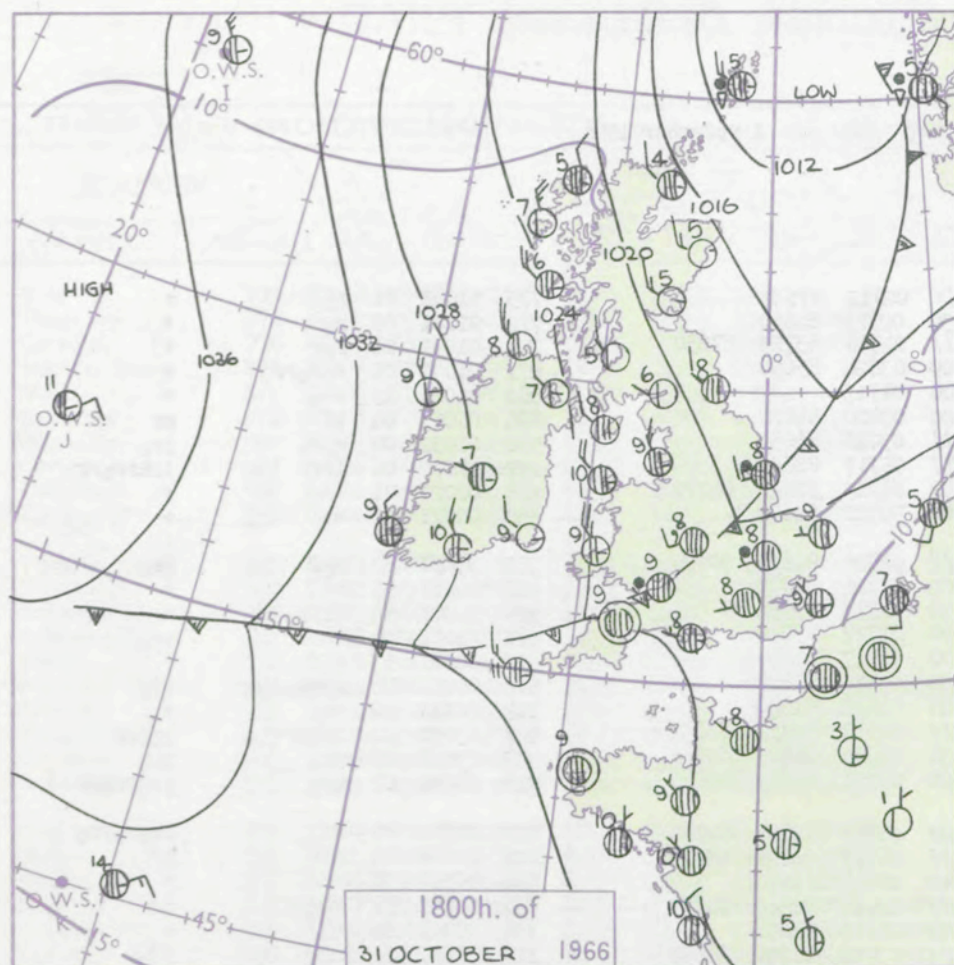
Code FM II.C		OBSERVATIONS at 12h. 31 October 1966										OBSERVATIONS at 18h. 31 October 1966										OBSERVATIONS during DAY				
STATION LE °F	Station	iii	Nddff	VVwww	PPPTT	N _h Ch _s Ch _s	T _d T _d app	8N _s Ch _s h _s	8N _s Ch _s h _s	8N _s Ch _s h _s	iii	Nddff	VVwww	PPPTT	N _h Ch _s Ch _s	T _d T _d app	8N _s Ch _s h _s	8N _s Ch _s h _s	8N _s Ch _s h _s	iii	RRT	T _s E	SSs	WEATHER		
																								09h.—15h.	15h.—21h.	
104	Kew	775	83203	25052	26610	85611	06710	88640			775	82604	48042	22809	85811	05717	88657				775	96101	000	+		ir _o -r
102	Heathrow	772	82802	30056	26909	85611	06710	82635			772	82505	50052	23008	85711	05620	88656				772	93101	000	+		r _o irr _o r _o
100	Gatwick	776	83205	30052	26909	88411	07711	83815		88650	776	83002	40052	23208	85711	05618	88650				776	97101	008	+		r _o
99	Thorney Island	871	83106	32052	27509	85711	05810	88650			871	82805	40052	23909	85611	06616	88645				871	97101	000	+		r _o
97	Hurn	862	70106	60012	27511	75711	04712	87650			862	72702	50052	24208	35771	06716	83656	87360	87462		862	97111	111	+		ir _o
95	Guernsey	894	83408	70031	28210	78571	04805	84825		87656	894	73307	81028	25110	78511	05715	83823	87650			894	97111	000	+		pr _o
93	Wattisham	590	72907	37104	26208	75211	08812	81705		87650	590	72406	20102	21906	75611	05820	87640				590	95092	111	f		ir _o rr
91	Gorleston	497	73306	60022	25610	75511	07707	87625			497	62705	48052	21509	68500	07719	82820	86625			497	97101	000	+		ir _o
90	Mildenhall	578	82701	19054	26309	85611	08811	88645			578	82404	37602	21508	85511	07721	82628	88640			578	96101	000	+		ir _o r _o r _o r
88	Cardington	559	82904	48056	26709	85611	06812	83640		88650	559	82306	56616	22108	85611	06622	88640				559	02101	000	+		r _o r _o r
86	West Raynham	485	82707	26046	25909	85611	07715	88640			485	82307	40606	21007	85611	06723	88640				485	01091	000	+		r _o -r _o r _o -r
84	Wittering	462	72803	48044	26108	75611	05716	87645			462	82406	56606	21608	85611	06621	82630	88650			462	91101	000	ir _o		ir _o ld _o
82	Boscombe Down	746	83505	66022	27909	85611	05710	84630		88645	746	82605	48042	24207	85711	05615	88656				746	92101	000	+		ir _o
81	Ross-on-Wye	627	82303	77022	27209	85511	06715	88625			627	72309	77022	22309	75511	05724	87625				627	01111	001	+		r
79	Filton	628	82505	32052	28109	85611	06712	88640			628	82407	58606	23609	85611	06616	88632				628	93111	000	ir _o		ir _o r _o
77	Aberporth	502	72714	89012	28010	48531	06809	81820	84640	87359	502	53423	66016	24409	28470	04508	82818	85359			502	92101	003	ir _o		ir _o r _o r _o pr _o
75	Rhoose	715	72402	65022	28210	78511	07707	81828	87640		715	82809	70602	23709	75571	07828	83620	86640	88462		715	97111	001	+		ir _o d _o r _o
73	Mount Batten	827	73303	23505	28709	78411	07710	82715	87635		827	82705	58218	25409	85411	08715	83718	88641			827	01122	009	id _o pr _o		ir _o rr
72	Chivenor	707	73306	80802	28810	78531	05709	82828	87648		707	82910	61618	24211	85411	09727	83710	88621			707	02121	002	pr _o		r _o r _o iR
70	St. Mawgan	817	73311	82026	29810	78511	05805	83820	86632		817	83018	74036	26111	85411	08718	86614	88635			817	01111	011	ir _o		ir _o drr _o r _o pr _o
68	Culdrose	809	73507	80035	29810	68531	06608	81825	85630		809	73011	78026	26910	75411	08717	81714	86620			809	01122	012	ir _o		ir _o r _o r _o
66	Scilly	804	70111	82031	30711	78411	02804	82816	87635		804	73217	83022	27511	78411	07716	85816	87630			804	02122	020	+		ir _o rr
64	Elmdon	534	82806	56045	26810	88511	04707	83825	88650		534	82509	30506	22008	85411	07621	82710	86614	88618		534	91102	000	r _o		d _o r _o r _o
63	Shawbury	414	72707	78036	26610	68516	05714	81825	86635	87270	414	73311	66216	22508	75411	06810	81710	83640	87656		414	03111	002	r _o		r _o -d _o r _o DR
61	Ringway	334	82308	40218	25708	85311	07820	82708	86710	87650	334	43206	56046	21907	10932	04605	81360	84070			334	01101	001	pr _o d _o r _o		drr _o d _o
59	Squires Gate	318	82716	68038	24911	48471	10716	81818	84645	88359	318	73315	60032	21909	78411	07706	83818	87640			318	01111	007	r _o r _o d _o r		pr
57	Valley	302	82516	62602	26711	78471	08714	84816	85630	88460	302	73219	79258	24210	78412	04709	84818	85635			302	01111	003	ir _o ld _o		pr _o
55	Ronaldsway	204	83015	82212	24710	85311	08618	81709	88612		204	62912	82258	23208	59502	03508	81920	83823			204	02111	017	rrpr _o		prl
54	Carlisle	222	82412	23596	22409	85211	09826	84704	87706	88618	222	22802	66016	21606	28500	03500	81822				222	96111	015	ir _o drr _o d _o r _o		+
52	Watnall	354	70408	37602	26009	78411	05716	83815	87630		354	82405	28216	21008	65521	07619	86628	88458			354	97101	001	ir _o		ir _o
50	Kilnsea	396	82613	58022	25609	85611	06720	88640			396	82514	48636	20308	85511	08725	88625				396	03092	000	+		rr
48	Finningley	360	82512	56042	25310	85711	05720	82650	88657		360	63207	56216	20409	15602	07517	81640	86072			360	96111	001	r _o		d _o r _o r
46	Leeming	257	72413	66022	23310	18648	06829	81830	83359	87270	257	43112	80016	20308	20942	02604	82362	83075			257	97111	009	r _o	</	

CHART OF WEATHER IN PART OF NORTHERN HEMISPHERE



CHARTS OF WEATHER IN WESTERN EUROPE

ation
mbols
LOUD
Cloud
Amount
(oktas)
0
1 or less
2
3
4
5
6
7 or more
8
Obscured
ATHER
Weather
Fog
Drizzle
Rain
Snow
Rain and snow
Snow shower
Rain and snow shower
Snow shower
Rain shower
Thunderstorm
WIND
Wind speed
(knots)
Calm
1-2
3-7
8-12
13-17
Additional
to be added



GENERAL SYNOPTIC DEVELOPMENT

The anticyclone west of Ireland has intensified further and moved northeastwards, an associated ridge has developed to the east of Iceland. The old front over northwest Scotland yesterday has crossed the remaining districts of the British Isles into northern France and the eastern North Sea. An intense trough about 300 miles northwest of this front yesterday also proceeded southeastwards but gradually transferred to the front leaving a small closed low in the northern North Sea. The cold north to northeast airstream is expected to be maintained over all districts.

Issued at midday Tuesday 1

November 1966

FORECAST for Great Britain and Northern Ireland until noon tomorrow

Showers, thundery with hail at times and falling as sleet or snow on high ground will affect all districts today. The frequency of showers will be greatest in coastal districts particularly in the east where they may merge to give longer periods of rain. It will be cold with frost at night almost everywhere.

OUTLOOK for following 24 hours.

Continuing cold and showery with snow on high ground but some sunshine in most places. Rather cold with widespread frost at night.

DAILY WEATHER REPORT OF THE BRITISH METEOROLOGICAL OFFICE (contd.)

Code FM II.C		OBSERVATIONS at 00h. 1 November 1966								OBSERVATIONS at 06h. 1 November 1966								OBSERVATIONS during NIGHT					CONVE TAB		
Station	iii	Nddff	VVwwwW	PPPTT	N _h Ch _s Ch _s	T _d T _d app	8N _s Ch _s h _s	8N _s Ch _s h _s	8N _s Ch _s h _s	iii	Nddff	VVwwwW	PPPTT	N _h Ch _s Ch _s	T _d T _d app	8N _s Ch _s h _s	8N _s Ch _s h _s	8N _s Ch _s h _s	iii	RRT _n E	T _g T _g	WEATHER		°C to	
																						21h.—03h.	03h.—09h.		
Kew	775			08						775	73306	61012	14505	75611	02712	87631			775	91041	01	r _o	+		40
Heathrow	772	73007	58216	18007	75611	06727	82635	87645		772	73306	57011	14804	25630	02713	82630			772	91021	00	r _o	+		39
Gatwick	776	72502	45212	18006	75611	06730	87645			776	73507	58012	14105	75411	04716	83713	87650		776	01031	01	r _o r	+		38
Thorney Island	871	73005	40016	18707	75611	07726	84631	87656		871	53307	58031	14805	55700	03824	85650			871	01041	01	r _o r _o rr	+		37
Hurn	862	73206	70016	18906	10938	05725	81360	87270		862	03306	76021	15702	00900	01713				862	96001	53	ir _o	+		36
Guernsey	894	83418	60646	19309	86411	09839	88713			894	40118	81028	15208	42500	03820	84820			894	06061	04	ir	pr		35
Wattisham	590	83108	40016	16906	85611	05629	88633			590	63212	37102	13003	65711	03718	86650			590	01032	02	r _o r _o	pr _o		34
Gorleston	497	82307	40616	15507	85511	07734	88625			497	83314	60616	11208	85511	06717	88625			497	08072	06	irrrr	irrrr _o rr		33
Mildenhall	578	73105	48046	16706	00908	05723	87275			578	53205	61031	13402	25606	01715	82640	84272		578	00021	01	+	+		32
Cardington	559	82910	56056	17906	35707	05717	83650	88275		559	13208	59051	14903	15600	50712	81640			559	00021	51	+	+		31
West Raynham	485	63110	59016	16706	15731	05717	81650	86075		485	73312	61036	13106	75511	04720	82620	87650		485	93051	03	r _o r	pr _o		30
Wittering	462	83211	48036	17806	25707	03720	82650	88270		462	13410	62021	14803	00902	51714	81070			462	00021	51	+	+		29
Boscombe Down	746	73408	58026	19406	75611	04719	81630	87640		746	13408	69031	16301	15700	01715	81650			746	94001	54	irir _o	+		28
Ross-on-Wye										627	32901	77031	16602	35600	01717	83630			627	91021	54	+	pr _o		27
Filton	628	82806	63031	20307	85711	04819	88656			628	12904	63021	16803	15700	01717	81650			628	00011	53	+	+		26
Aberporth	502	80123	62818	21907	89511	04810	88925			502	23620	66258	18006	11530	03813	81820			502	06051	03	prh _o r _o pr	pr _o		25
Rhoose	715	63310	82016	20306	65611	03619	86645			715	13207	75021	17301	15700	01620	81650			715	00011	52	+	+		24
Mount Batten	827	13406	66016	20907	15600	06716	81640			827	73608	62808	17606	78411	04717	83818	87632		827	03051	02	id _o pr	pr _o pr		23
Chivenor	707	70208	80258	21607	78511	05715	85825	87640		707	70209	80258	17807	68531	04720	86829	83360		707	03061	02	pr _o	pr _o		22
St. Mawgan	817	63416	81028	22408	62460	05717	81717	86821		817	63422	72808	18507	69400	03721	82919	84822		817	08032	01	pr _o	pr _o prhph		21
Culdrose	809	53516	82016	22809	58400	05714	81818	84630		809	43520	82038	19308	43400	04718	82818	81920		809	01051	05	+	ph _o r _o pr _o		20
Scilly	804	53421	82016	23810	35430	05712	82818	83360		804	73523	82808	20308	78511	04719	86823	83625		804	02072	04	pr	pr		19
Elmdon	534	73310	70016	19506	75711	03713	87656			534	13405	50051	16702	15700	00715	81650			534	00501	56	+	+		18
Shawbury	414	13008	66258	19803	12500	02715	81825			414	73310	66258	17103	73411	02714	84915	86645		414	03031	51	pr _o pr	pr		17
Ringway	334	03504	40041	19803	00900	02712				334	41004	40041	17301	45700	01710	84650			334	00001	52	+	+		16
Squires Gate										318	70215	75608	17905	78511	03702	81820	87650		318	92031	52	pr _o	ir _o		15
Valley	302	63320	74808	21108	62500	03717	86825			302	40315	80038	18305	42500	04708	84825			302	03051	03	prh _o pr _o	prph		14
Ronaldsway	204	73019	65808	20806	79411	03718	87915			204	43612	86018	20004	48500	01400	82822			204	03041	01	pr _o pr	+		13
Carlisle	222	50000	66030	20002	48530	01610	81825	83656		222	53203	74031	19902	45630	51400	84645	83362		222	00501	52	+	+		12
Watnall	354	23305	60011	18404	15608	02712	81640			354	03209	66020	15802	00900	00713				354	00011	52	+	+		11
Kilnsea	396	83212	66032	17605	85511	04712	88625			396	53418	66038	14603	42530	02717	84820	85360		396	94022	11	+	pr _o ph		10
Finningley	360	33010	56042	18105	25631	02711	82645			360	13312	59040	16102	15600	50710	81645			360	00011	51	+	+		9
Leeming	257	03207	80010	18903	00900	50709				257	33515	80038	16703	15730	50809	81656	83359		257	00011	54	+	+		8
Tynemouth	262	02815	66021	18603	00900	50709				262	73219	66031	17304	75611	01805	87630			262	97021	00	+	pr _o ir _o		7
Esksdalemuir	162	52505	82031	19503	38540	01713	81820	83648		162	33517	82011	19402	25640	54803	82640			162	00011	54	+	+		6
Mull of Galloway	131	21111	80028	20905	25600	02715	82630			131	31111	80021	20605	35600	02203	83630			131	96041	11	/	/		5
Prestwick	135	33307	82038	20405	38400	02500	81818	83632		135	10000	84021	21451	18500	51102	81820			135	00521	56	+	+		4
Abbotsinch	140	52802	80038	20703	55600	01304	85630			140	13415	84021	21515												

DAILY WEATHER REPORT OF THE BRITISH METEOROLOGICAL OFFICE

No. 38331

Date of Issue Wednesday 2 November 1966

VISION
LE
°F

104
102
100
99
97
95
93
91
90
88

86
84
82
81
79
77
75
73
72
70

68
66
64
63
61
59
57
55
54
52

50
48
46
45
43
41
39
37
36
34

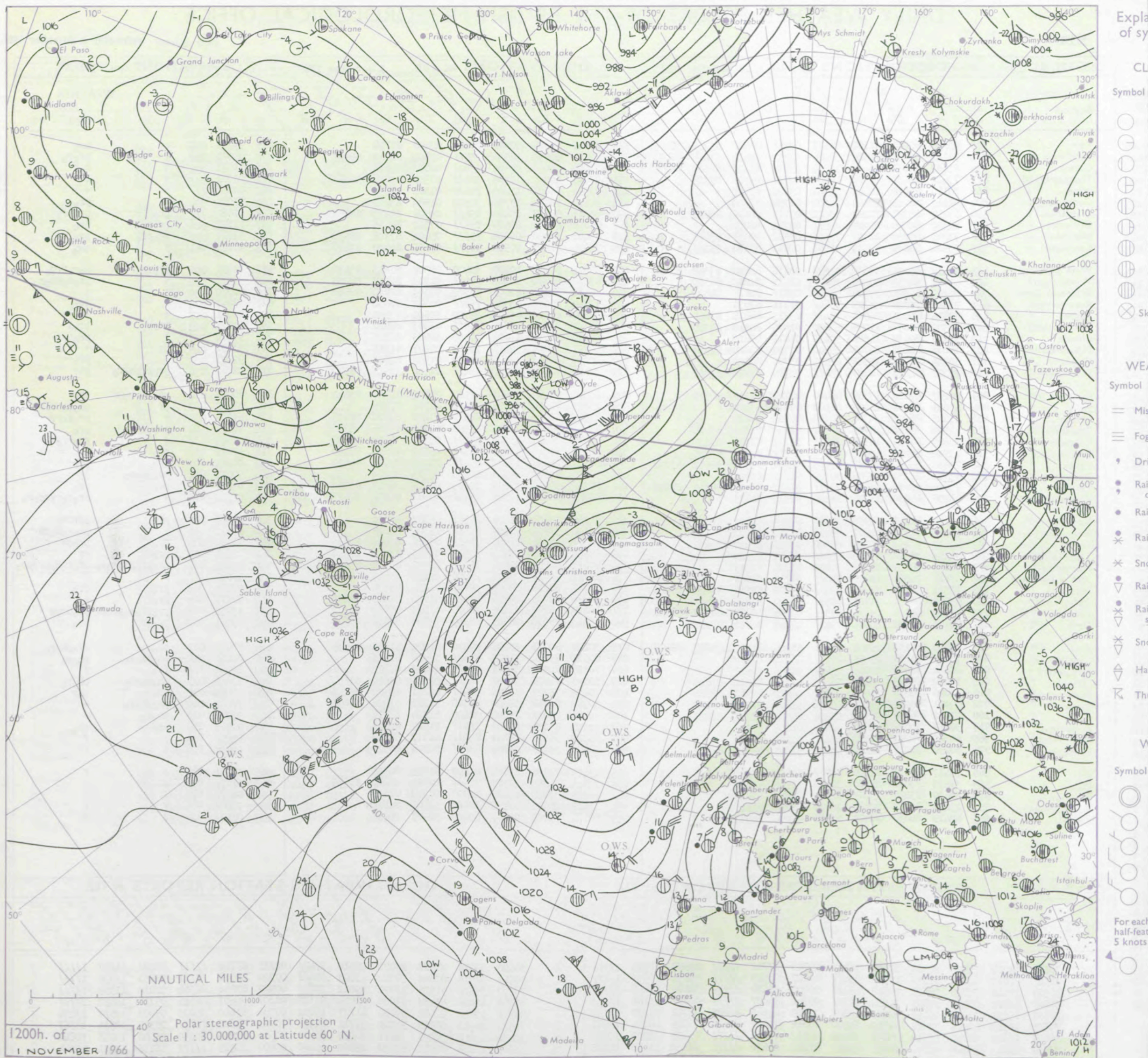
32
30
28
27
25
23
21
19
18
16

14
12
10
9
7
5
3
1
0
2

4
6
8
9
11
13
15
17
18
20

Code FM I.I.C		OBSERVATIONS at 12h.										OBSERVATIONS at 18h.										OBSERVATIONS during DAY				
Station		ill	Nddff	VVwwW	PPPTT	N _h L _h C _M H	T _d T _d app	8N _s Ch _s h _s	8N _s Ch _s h _s	8N _s Ch _s h _s	ill	Nddff	VVwwW	PPPTT	N _h L _h C _M H	T _d T _d app	8N _s Ch _s h _s	8N _s Ch _s h _s	8N _s Ch _s h _s	ill	RRT	T _s	WEATHER			
																								09h.—15h.	15h.—21h.	
Kew	775	73614	62031	11707	61518	02718	86820	83465	86275		775	73510	59026	10506	76411	02400	87718				775	97071	016	+	ir _o	
Heathrow	772	70112	61031	12306	58476	03712	85818	83465	86272		772	73411	60032	10506	75411	02502	84619	86623			772	97071	018	+	pr _o r _o	
Gatwick	776	83607	59031	11406	15537	03818	81625	84362	88275		776	73509	59032	09506	75411	02003	87616				776	91071	001	+	r _o r	
Thorney Island	871	73612	59051	11906	16406	02716	81718	87268			871	83611	60052	10506	35521	01500	83629	88460			871	00071	013	+	+	
Hurn	862	30114	75030	12308	31501	03722	83825				862	73511	66021	11205	75611	01301	87630				862	00080	011	+	+	
Guernsey	894	40115	81011	12108	42500	00721	84820				894	30120	78010	09706	32502	01504	83820				894	97091	070	+	pr _o	
Wattisham	590	63418	66258	10207	68501	05717	84820	86640			590	80113	58608	09406	85411	05506	85713	88630			590	01081	011	pr _o	pr _o ir _o	
Gorleston	497	83520	60636	09209	85511	08714	88620				497	81020	60216	09509	85511	07312	88625				497	11102	000	rrr _o r _o	ir _o	
Mildenhall	578	73209	62258	11307	78511	05817	86823	87645			578	83406	58258	09806	85311	05604	87708	88630			578	91081	010	ir _o pr _o	pr _o	
Cardington	559	53514	64021	12107	31651	02817	83830	83357			559	73410	61808	10906	78511	03605	84820	87648			559	97071	041	+	pr _o	
West Raynham	485	63618	69018	10608	22571	03814	82820	83359	85460		485	30915	59216	10107	35400	06500	81615	83630			485	03091	006	pr _o -r _o r	r _o r _o Rrr _o	
Wittering	462	63518	64031	13106	28471	01615	82818	86360			462	83414	56872	11106	89411	04713	84715	88925			462	97071	052	+	pr _o s _o ph _o r _o	
Boscombe Down	746	50215	64031	13306	52430	02817	82818	84822			746	70111	50052	12005	68512	02301	82820	86640			746	00070	050	+	+	
Ross-on-Wye	627	73611	70028	14705	75611	01711	87630				627	73610	70022	13504	75611	00602	87630				627	97061	014	+	ir _o	
Filton	628	73614	64021	14806	78411	03713	84818	87640			628	33609	61011	13204	35700	50602	83650				628	00061	017	+	+	
Aberporth	502	60322	80038	17006	53430	01805	84918	84360			502	70321	83018	15105	72511	01503	87820				502	01071	023	phpr _o	pr _o l	
Rhoose	715	60116	82031	14806	52439	01811	85819				715	20312	81010	13604	28500	52605	82825				715	97070	037	+	pr _o	
Mount Batten	827	50416	80028	13707	59400	04721	84818	82918			827	10207	59028	12605	19400	01607	81918				827	93091	049	pr	+	
Chivenor	707	60215	74038	15508	62501	03706	86820				707	20212	82018	13706	22500	01508	82825				707	92091	037	+	pr _o	
St. Mawgan	817	70220	74278	14707	73411	03725	82710	87925			817	70515	74038	13705	73411	01506	82915	86822			817	02081	034	pr _o prph _o r _o	phr	
Culdrose	809	40217	62018	15806	49400	04719	81710	82918			809	40310	66258	13603	49300	01802	81708	83912			809	04092	032	ph _o r _o pr _o pr	pr _o	
Scilly	804	43625	69018	16409	48500	05720	83820				804	73623	74278	14706	79411	04704	87916				804	06092	023	pr	ph _o r _o prlpr	
Elmdon	534	73615	58031	14306	68500	00722	86825				534	83310	40802	13305	88511	03400	83820	88625			534	01071	035	+	pr _o lrrr	
Shawbury	414	43514	69018	15705	18531	51818	81822	83075			414	43514	59041	15403	48500	02305	81825	84645			414	94071	024	pr _o	pr _o	
Ringway	334	73615	62031	16306	78511	01709	82825	87630			334	70312	30608	15206	75511	03307	84620	87635			334	01081	017	+	pr _o -r _o	
Squires Gate	318	73514	70256	16805	78511	03711	83822	87635			318	70212	50048	16906	78511	05312	82825	87640			318	97071	012	pr _o	+	
Valley	302	73623	83038	18807	69416	50801	81915	86822	87070		302	60320	74258	17107	69411	03305	82915	84820			302	01081	026	pr _o	pr _o	
Ronaldsway	204	63521	88251	18706	59542	51715	85922				204	10222	75018	19506	12430	03315	81818				204	97071	041	pr _o pr _o s _o	jp	
Carlisle	222	73619	80802	18105	78411	01607	81717	86625	87633		222	60212	69258	20506	39463	03222	81917	83362	85070		222	01071	007	pr _o	pr _o	
Watnall	354	13208	60030	13706	18500	00715	81825				354	83312	48616	12905	65421	05501	85716	84623	87462		354	03062	053	+	ir _o r _o r _o Rd _o r _o	
Kilnsea	396	73524	61258	12805	58371	04712	84708	85625			396	80546	58638	11609	85511	06703	88620				396	07102	000	pr	prrrr _o	
Finningley	360	73518	74031	14607	75511	01712	87623				360	80120	58638	14207	85511	05306	88622				360	07071	050	+	pr _o r _o r _o rR	
Leeming	257	63417	74258	15005	68500	01813	84820	85630			257	70321	69028	16608	78511	03316	85820	87656			257	94091	034	pr _o	pr _o PR	
Tynemouth	262	70225	58908	14705	79511	03611	87920				262	80538	66258	18909	33521	05223	83920	88459			262	03091	017	pr _o PH	pr	
Eskdalemuir	162	30113	58801	18203	39400	01704	82913				162	60227	56268	21803	69311	02222	82708	83816	82914		162	11042	017	ps _o pr _o ph _o r _o s _o	ph _o r _o s _o prspr _o	
Mull of Galloway	131	61111	74031	19206	65611	01715	86630				131	21111	74011	20806	28500											

CHART OF WEATHER IN PART OF NORTHERN HEMISPHERE



CHARTS OF WEATHER IN WESTERN EUROPE

nation
mbols

LOUD
Cloud
Amount
(oktas)

0
1 or less
2
3
4
5
6
7 or more
8

Obscured

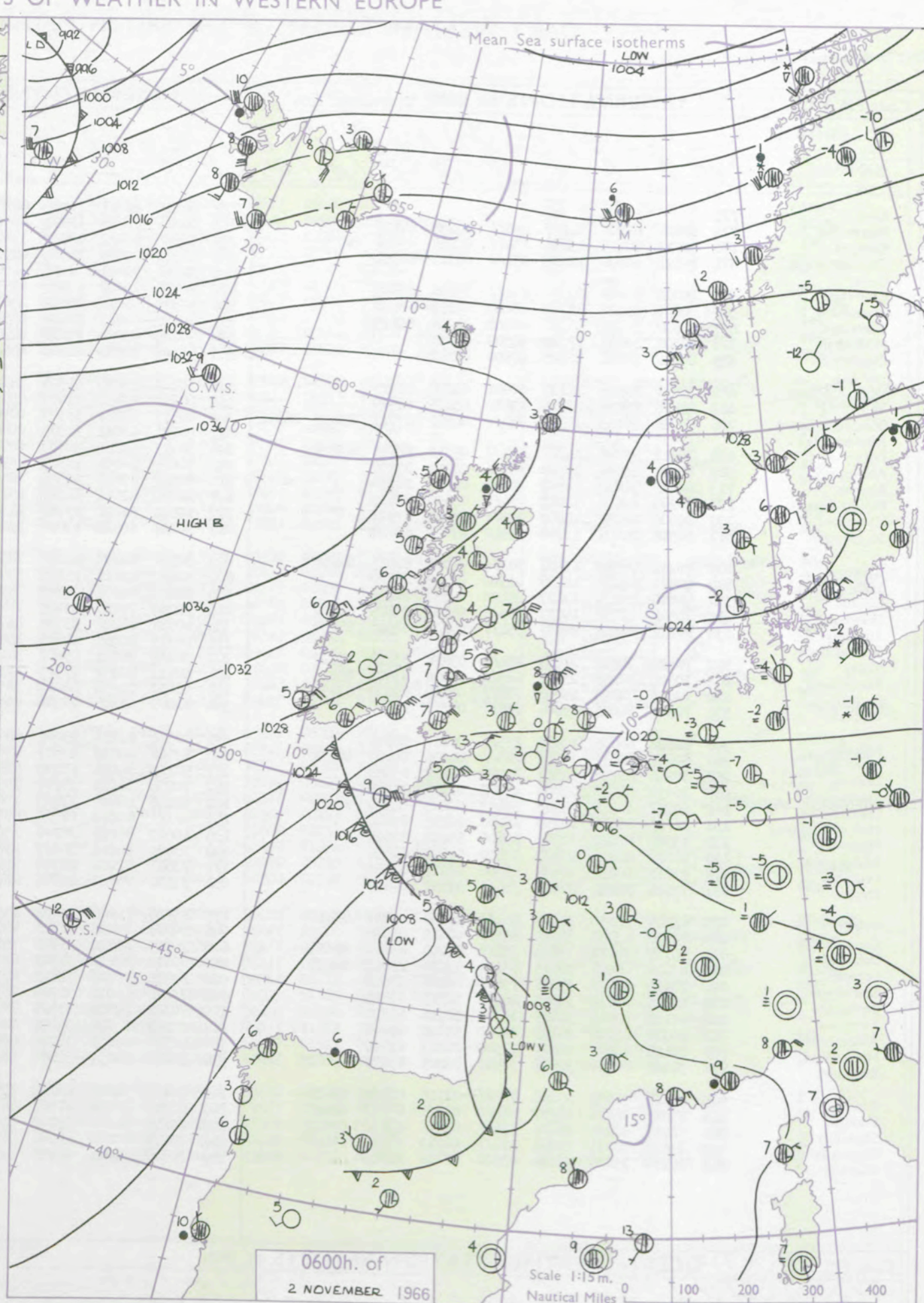
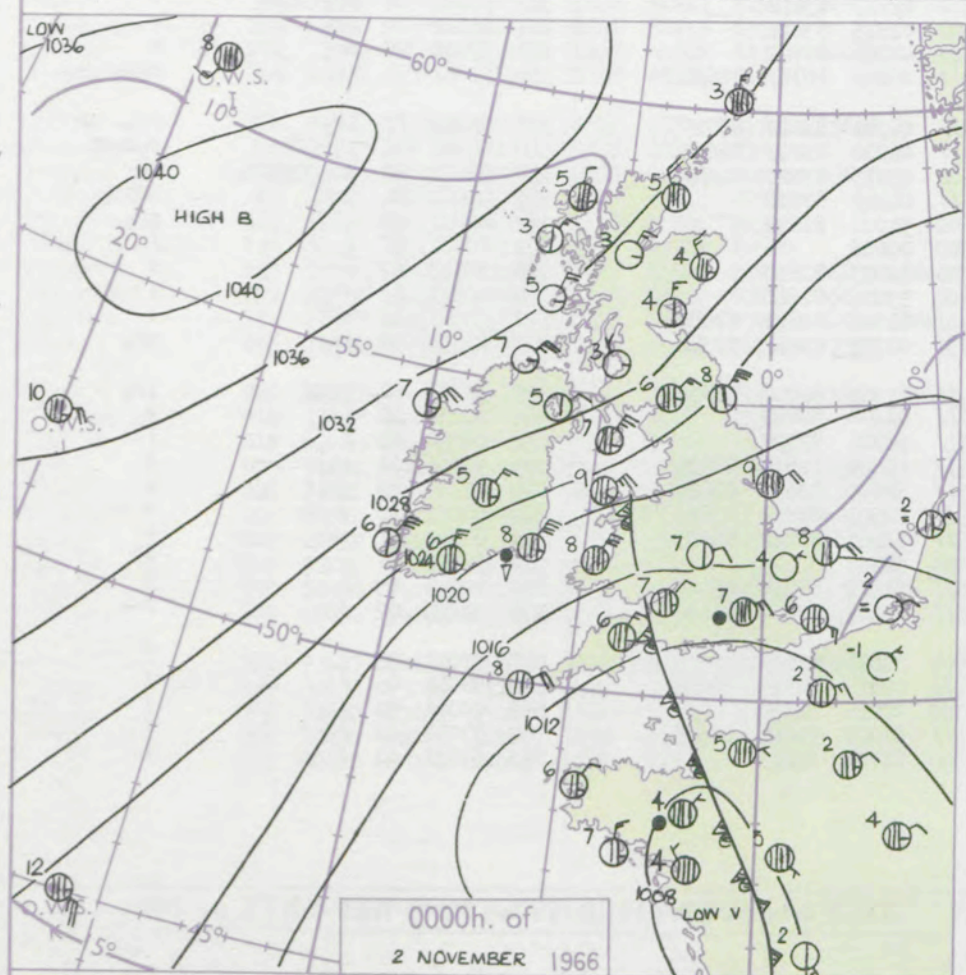
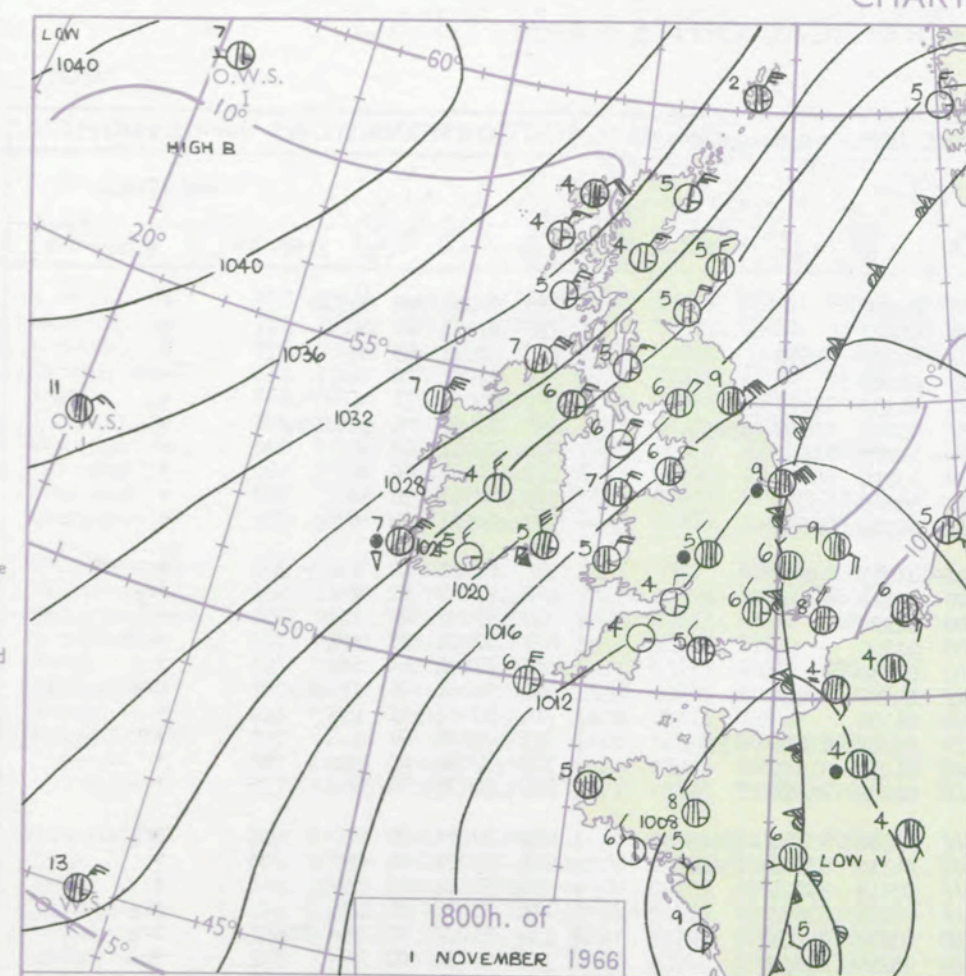
ATHER
Weather

izzle
and
izzle

and snow
W
shower
and snow
shower
W shower
shower
nderstorm

IND
Wind
speed
(knots)

Calm
1-2
3-7
8-12
13-17
Additional
er add



GENERAL SYNOPSIS DEVELOPMENT

Issued at midday 2nd November

November 1966

FORECAST for Great Britain and Northern Ireland until noon tomorrow

The cold front in the north has moved westward across the British Isles and has weakened. The ridge of high pressure extending northeastwards from the anticyclone in the Atlantic is swinging southwards and will bring a westerly flow into Scotland and this will continue to extend southwards.

The day will be cold and sunny in all areas but there will be a few showers in eastern coastal areas. It will be clear this evening and slight air frost will occur in many districts. Tomorrow morning will be dry over England and Wales but it will be cloudy with some rain in northern and western districts of Scotland and in Northern Ireland.

OUTLOOK for following 24 hours. Rain moving southeast across the country followed by showery conditions. A little warmer than of late.

DAILY WEATHER REPORT OF THE BRITISH METEOROLOGICAL OFFICE (contd.)

Code FM I.I.C		OBSERVATIONS at 00h. 2 November 1966										OBSERVATIONS at 06h. 2 November 1966										OBSERVATIONS during NIGHT					CONVE TAB °C to
Station	iii	Nddff	VVwwwW	PPPTT	N _h Ch _M CH	T _d T _d app	8N _s Ch _s h _s	8N _s Ch _s h _s	8N _s Ch _s h _s	iii	Nddff	VVwwwW	PPPTT	N _h Ch _M CH	T _d T _d app	8N _s Ch _s h _s	8N _s Ch _s h _s	8N _s Ch _s h _s	iii	RRT _n E	T _g T _g	WEATHER					
																						21h.—03h.	03h.—09h.				
Kew	775				66						775	00311	59021	19105	00900	00225				775	92041	02	ir ₀ ir	+	40		
Heathrow	772	80816	62606	14207	854/1	04238	84615	88623			772	00211	65026	19503	00900	01223				772	97031	01	r ₀	+	39		
Gatwick	776	80713	70212	13606	854/1	04245	85712	88632			776	30503	60021	18803	15601	01221	81630			776	97011	53	r ₀	+	38		
Thorney Island	871	80521	48602	11807	874/1	06319	88714				871	00312	62026	18304	00900	01225				871	97031	00	ir ₀	+	37		
Hurn											862	20308	70021	18303	11501	01333	81820			862	00020	51	+	+	36		
Guernsey	894	80218	64608	09307	854/1	05606	87619				894	70722	72026	13307	68531	02228	83820	85650		894	04061	05	pr ₀ r ₀ r ₀	+	35		
Wattisham	590	30609	59016	16705	35600	01239	83640				590	10309	56010	20802	15600	50220	81630			590	00011	52	+	+	34		
Gorleston	497	50822	60022	16108	55500	04228	85625				497	50620	60012	20408	55500	03214	85625			497	00062	06	+	+	33		
Mildenhall	578	00506	62011	17204	00900	03238					578	30204	62020	21000	00901	50218	83075			578	00511	54	+	+	32		
Cardington	559	00414	58018	16905	00900	04242					559	60309	58031	21101	65611	00219	86635			559	00511	55	+	+	31		
West Raynham	485	10611	62026	18103	00901	01230	81075				485	30305	59020	21304	35600	01213	83630			485	00021	52	+	+	30		
Wittering	462	10611	58028	17905	15600	03235	81640				462	60207	59031	21804	65600	01118	86640			462	97031	52	+	ir ₀	29		
Boscombe Down	746	70716	56055	13307	754/1	04320	83717	85625	86632		746	00512	59051	18903	00900	01228				746	97021	00	id ₀	+	28		
Ross-on-Wye											627	00504	66021	21303	00900	01220				627	97021	53	ir ₀	+	27		
Filton	628	70511	59025	14707	754/1	05318	84616	87625			628	00113	59021	20803	00900	01230				628	97021	51	id ₀	+	26		
Aberporth	502	80331	66256	17708	785/1	04311	87820				502	70427	66252	22507	785/1	04226	87820			502	91061	06	ir ₀ pr ₀	pr ₀	25		
Rhoose	715	80421	74028	14207	00907	04313	88270				715	00517	63021	20504	00900	01128				715	97031	01	pr ₀	+	24		
Mount Batten	827	70206	62021	12804	754/1	03400	87619				827	40521	62011	16207	25730	03333	82656	83365		827	00031	01	+	+	23		
Chivenor	707	70608	66252	14407	725/1	05202	87821				707	10520	61021	19707	11500	01233	81822			707	97051	03	pr ₀	+	22		
St. Mawgan	817	50318	80031	13706	45540	03000	84620				817	50423	66011	17006	55511	02229	85628			817	00030	01	+	+	21		
Culdrose	809	70110	78021	13804	784/1	01002	81815	86630			809	70529	64808	15307	785/1	03316	83820	86625		809	97010	50	+	pr ₀	20		
Scilly	804	40521	81038	14408	42500	04206	84820				804	50631	69011	15209	58400	04312	83818	83630		804	97051	04	pr	+	19		
Elmdon	534	20610	59211	17607	25400	05237	82616				534	70205	56031	22503	755/1	03119	87624			534	91021	51	ir ₀	+	18		
Shawbury	414	70314	59038	19007	785/1	04327	85825	86650			414	72014	70018	23106	755/1	05218	87633			414	01061	51	pr ₀	pr ₀	17		
Ringway	334	80414	62602	20107	854/1	05236	84616	88630			334	40318	66028	23506	45700	03213	84656			334	91061	03	r ₀ r ₀ pr ₀	pr ₀	16		
Squires Gate											318	10315	82021	24805	15600	04210	81635			318	00051	01	+	+	15		
Valley	302	70425	74028	21309	784/1	03218	83818	86627			302	30419	80011	25407	32400	02117	83818			302	92071	07	pr ₀	+	14		
Ronaldsway	204	70324	80258	23907	685/2	03218	83822	85635			204	40111	82031	27305	48500	02315	83825			204	91041	02	pr ₀	+	13		
Carlisle	222	70414	74028	25706	785/1	03225	82820	87634			222	33611	74038	28204	38500	01209	81822			222	97031	00	pr ₀	+	12		
Watnall	354	70508	66026	18806	756/1	05333	87640				354	81009	61216	22506	85311	05215	86707	88624		354	02051	04	ir ₀	r ₀ d ₀ r ₀ r ₀	11		
Kilnsea	396	80822	66026	19609	855/1	05217	88620				396	80524	61818	23008	885/1	06216	83820	88625		396	06062	//	ir ₀	pr ₀	10		
Finningley	360	80417	62616	19907	855/1	06230	84620	88631			360	83608	62616	23307	855/1	06220	85623	88635		360	06051	04	r ₀ r ₀ r ₀ r ₀	r ₀ r ₀ r ₀ r ₀	9		
Leeming	257	30214	66258	22107	32500	05222	83825				257	50113	74021	25006	58500	03113	81820	84640		257	01041	00	pr ₀ pr ₀ pr ₀ pr ₀	pr ₀	8		
Tynemouth	262	40334	66028	23708	43500	05221	84925				262	70230	66028	25707	755/1	04207	87620			262	01061	04	pr	ir ₀ pr ₀	7		
Eskdalemuir	162	60217	66808	26703	694/1	02223	84710	84915			162	10216	6														

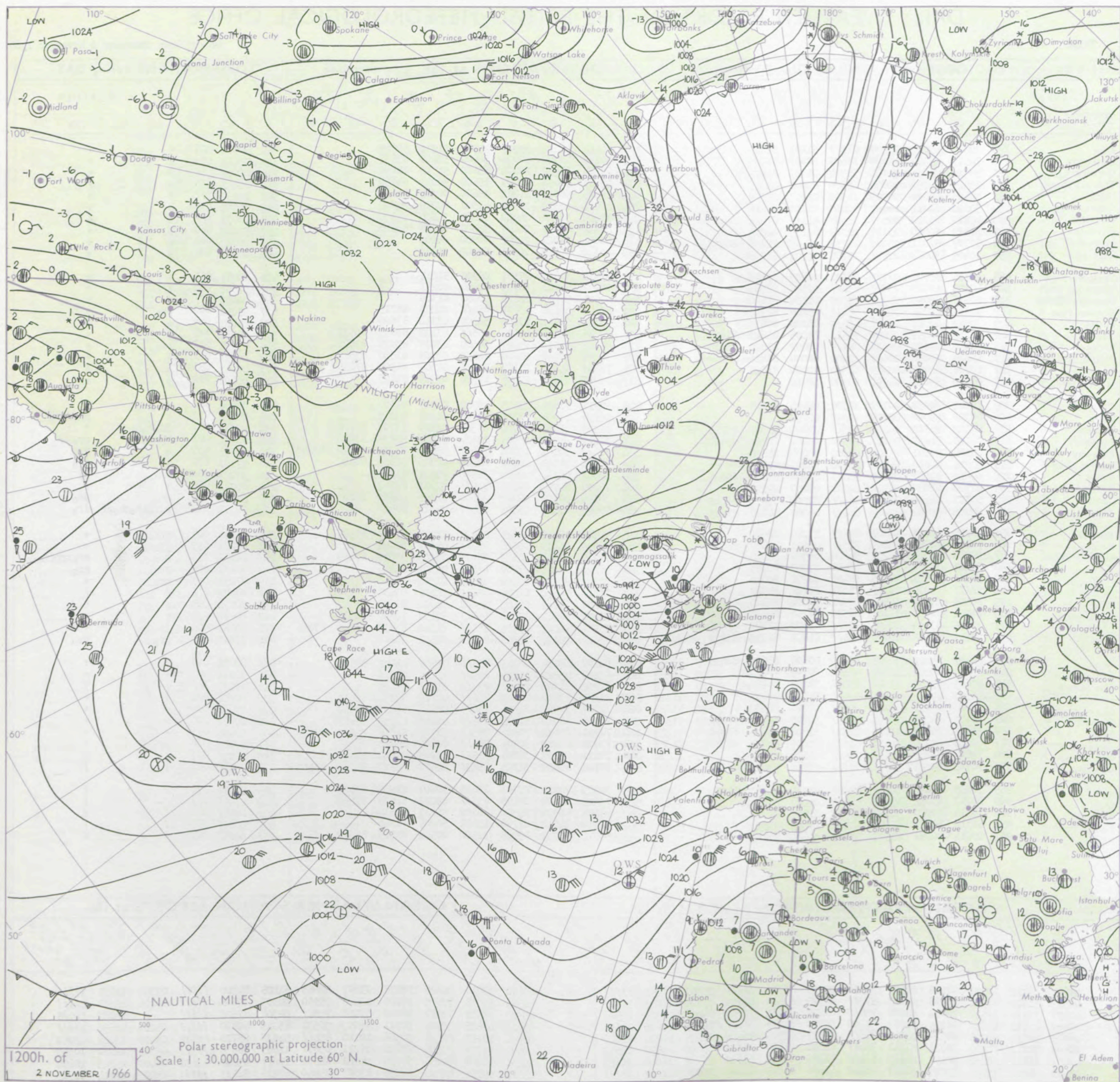
DAILY WEATHER REPORT OF THE BRITISH METEOROLOGICAL OFFICE

No. 38332

Date of Issue Thursday 3 November 1966

Code FM I.I.C.		OBSERVATIONS at 12h. 2 November 1966										OBSERVATIONS at 18h. 2 November 1966										OBSERVATIONS during DAY				
Station	iii	Nddff	VVwww	PPPTT	N _h Ch _s Ch _s	T _d app	8N _s Ch _s h _s	8N _s Ch _s h _s	8N _s Ch _s h _s	iii	Nddff	VVwww	PPPTT	N _h Ch _s Ch _s	T _d app	8N _s Ch _s h _s	8N _s Ch _s h _s	8N _s Ch _s h _s	iii	RRT x E	SSS	WEATHER				
																						09h.—15h.	15h.—21h.			
Kew	775	20614	59020	21508	21500	51101	82825			775	20414	61020	23206	21500	51212	82825			775	00081	068	+		+		
Heathrow	772	10613	59020	21608	11600	50003	81830			772	30408	40040	22805	34600	50209	83635			772	00081	073	+		+		
Gatwick	776	30512	61031	21108	38500	01202	81825			776	60407	57050	22204	65600	50312	86630			776	00081	068	+		+		
Thorney Island	871	10415	59050	20808	18500	02002	81825			871	10413	58051	22005	15600	50212	81630			871	00081	068	+		+		
Hurn	862	10413	60030	20909	11500	01101	81825			862	10305	58020	21603	15600	00309	81630			862	00090	111	+		+		
Guernsey	894	30620	71011	17907	32430	01110	83818			894	40616	62020	18907	41500	00308	84820			894	00091	059	+		+		
Wattisham	590	10810	61010	22507	11500	51112	81825			590	10408	58020	24202	14600	51206	81630			590	00071	111	+		+		
Gorleston	497	20817	62010	23107	28500	02109	82825			497	50818	62031	24007	55500	02306	85625			497	00082	068	+		+		
Mildenhall	578	60707	62011	23007	15731	04105	81656	86075		578	00606	59021	24302	00900	50209			578	00083	069	+		+			
Cardington	559	10409	59011	22907	15700	01104	81656			559	00510	59010	24301	00900	00212			559	00081	056	+		+			
West Raynham	485	20714	61021	23707	28500	02109	81825			485	00508	58011	25301	00900	51211			485	00081	061	+		+			
Wittering	462	80505	58026	23807	85611	02108	88635			462	00707	56041	24703	00900	00211			462	97081	034	ir _o			+		
Boscombe Down	746	10616	59050	21907	11500	01104	81820			746	00511	56050	22604	00900	01309			746	00080	077	+			+		
Ross-on-Wye	627	70512	48021	22907	76411	05400	87715			627	80206	48058	23707	86411	04208	88715			627	97081	000	pr _o			+	
Filton	628	70312	62011	23307	65412	03105	86615			628	30310	59011	23405	34500	03314	83620			628	00081	046	+			+	
Aberporth	502	70318	66012	24807	75511	03005	85623	87625		502	60316	62012	24807	68511	03102	82825	85635		502	00081	009	+			+	
Rhoose	715	70512	61031	22908	78511	02002	84820	83630		715	50313	56018	23007	58400	03005	83815	83625		715	97091	027	pr _o			+	
Mount Batten	827	10613	59050	20608	11400	01004	81818			827	30408	40040	21606	14630	03309	81630	83362		827	00091	079	+			+	
Chivenor	707	10808	62020	22909	11500	02104	81820			707	70313	14051	23108	73511	04306	84920	87656		707	00101	059	+			+	
St. Mawgan	817	00620	59051	21907	00900	50010				817	10417	59050	22406	11500	03305	81825			817	00090	084	+			+	
Culdrose	809	10522	59058	20707	11500	00214	81820			809	30611	58050	21605	38500	02305	81820			809	00080	081	+			+	
Scilly	804	00723	59020	20709	00900	02118				804	40718	61030	21609	48400	05306	83818			804	95092	079	+			pr _o ro _o	
Elmdon	534	80312	26582	24306	85311	05205	83707	85710	88623	534	80205	30036	24704	85311	03109	83709	88618		534	02071	000	id _o ro _o			+	
Shawbury	414	70113	58038	25107	78511	04801	82825	87630		414	70211	50218	25206	75511	04305	81625	87630		414	91081	001	ro _o pr _o			pr _o ro _o	
Ringway	334	40314	60031	25308	48500	02002	84820			334	70413	30801	25806	78411	03206	84715	85822	87640	334	97081	039	+			pr _o	
Squires Gate	318	40211	65030	26708	48500	03202	83825			318	60308	28041	26606	68500	02305	81825	86640		318	97101	070	+			pr _o	
Valley	302	60519	82022	27109	68611	03000	83830	85645		302	30307	66156	26605	38500	02107	81825			302	97101	030	pr _o			jp	
Ronaldsway	204	20320	84030	28308	22500	02203	82820			204	70106	82031	27605	72511	02301	87822			204	00081	079	+			pr _o	
Carlisle	222	60311	66151	29306	68511	02203	83820	85645		222	30106	66028	29003	38500	02302	81820	83640		222	92071	022	pr _o			pr _o	
Watnall	354	60406	58808	24007	63411	06002	84918	83825		354	80609	17108	25105	85511	05311	88620			354	02081	013	ro _o ro _o ir _o ro _o pr			ir _o	
Kilnsea	396	81710	66618	24807	85511	07210	88625			396	51414	66016	25907	25570	03209	82625	85360		396	03101	000	pr _o ro _o			+	
Finningley	360	70115	66256	24709	78511	06001	85820	86635		360	80205	56018	25506	85711	06107	88656			360	01091	013	pr _o pr			+	
Leeming	257	50222	74038	26209	58500	03805	84825			257	70210	62818	26507	78411	05205	85819	87650		257	04091	033	pr _o			pr _o pr _o pr _o ro _o	
Tynemouth	262	50225	74808	27608	53500	03207	83925			262	40223	74258	27008	43500	04301	84925			262	91091	022	pr _o			pr _o	
Eskdalemuir	162	50311	80031	29505	58400	00702	83818			162	10302	80028	29502	18500	01302	81820										

CHART OF WEATHER IN PART OF NORTHERN HEMISPHERE



CHARTS OF WEATHER IN WESTERN EUROPE

ation
mbols

LOUD
Cloud
Amount
(oktas)

0
1 or
less
2
3
4
5
6
7 or
more
8

y obscured

ATHER
Weather

izzle
h and
rizzle

h and snow

h shower

h and snow
shower

w shower

shower

nderstorm

IND

Wind
speed
(knots)

Calm

1-2

3-7

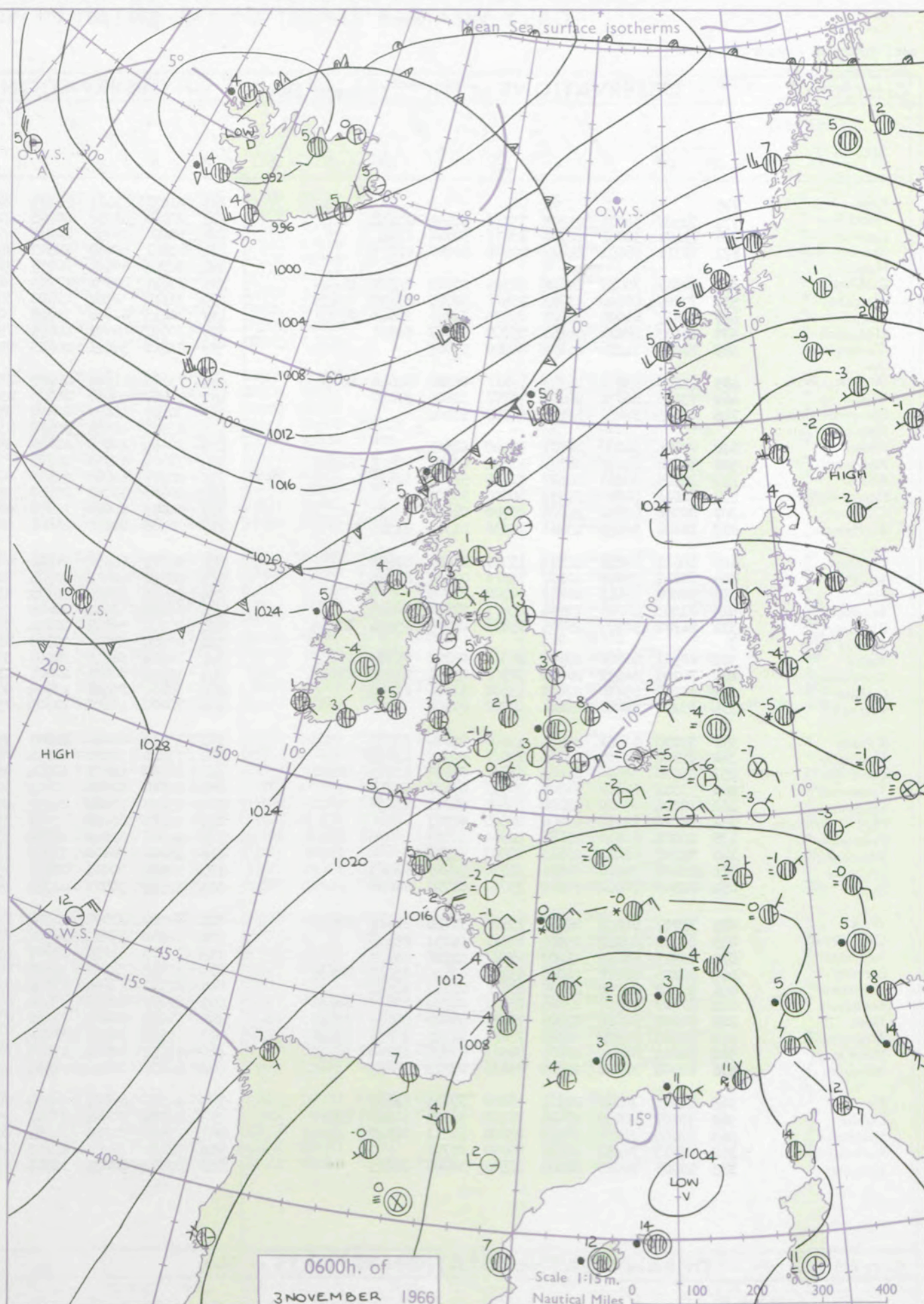
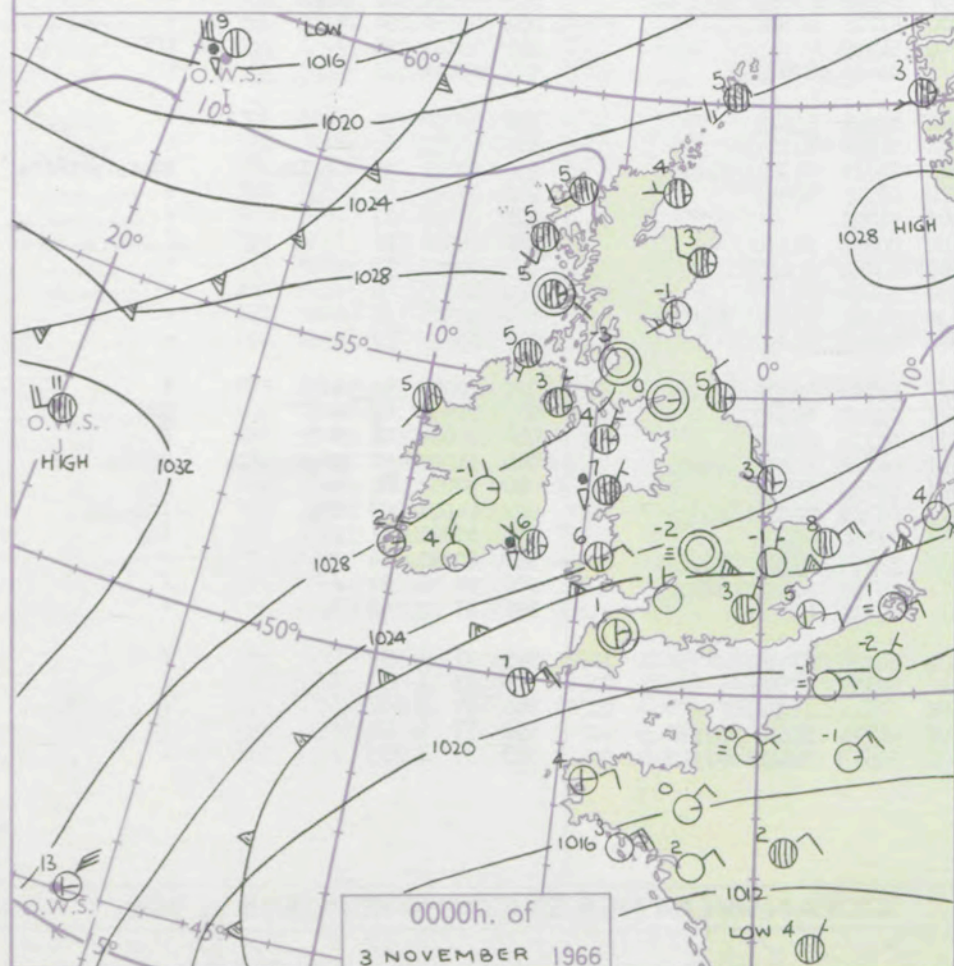
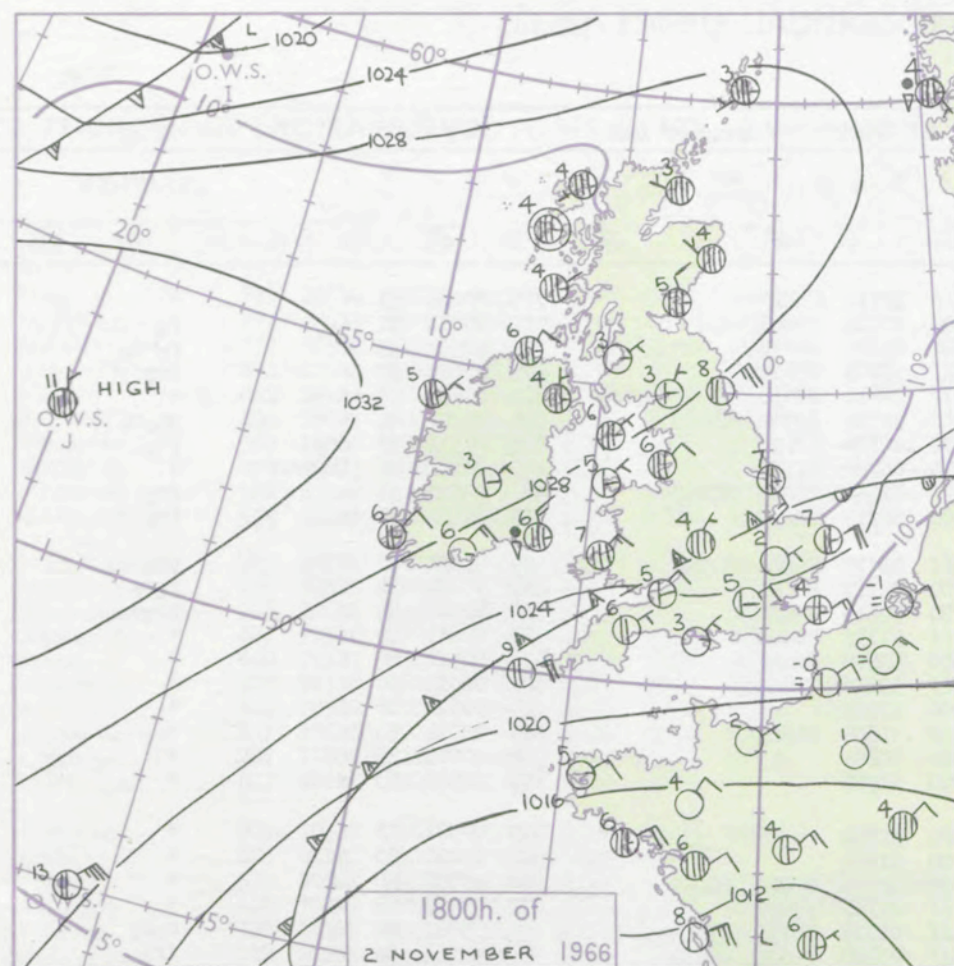
8-12

13-17

additional

er add

48-52



GENERAL SYNOPTIC DEVELOPMENT

Issued at midday Thursday 3

November 1966

FORECAST for Great Britain and Northern Ireland until noon tomorrow

A declining ridge of high pressure has drifted south across Scotland and Northern Ireland. The deep depression which moved up the Denmark Strait yesterday will continue slowly north-east and its cold front which was approaching the Hebrides at 0600h will move slowly south-east across Ireland and Scotland and into northern England. The low now south of Marseilles will extend northeast over France and the Low Countries.

Cloud and rain will spread slowly from the west across Scotland and Northern Ireland into northwestern England and west Wales by morning. Showers will continue this afternoon in eastern England but will die out tonight except in East Anglia and Kent. The rest of England and east Wales will be mostly dry with clear periods. It will continue rather cold everywhere.

OUTLOOK for following 24 hours.

Rather cloudy in all areas with showers or longer periods of rain and temperatures near to or a little below normal.

DAILY WEATHER REPORT OF THE BRITISH METEOROLOGICAL OFFICE (contd.)

Code FM II.C		OBSERVATIONS at 00h. 3 November 1966										OBSERVATIONS at 06h. 3 November 1966										OBSERVATIONS during NIGHT					CONVE TAB °C to
Station	iii	Nddff	VVwwwW	PPPTT	N _h L _h C _M H	T _d T _d app	8N _s Ch _s h _s	8N _s Ch _s h _s	8N _s Ch _s h _s	iii	Nddff	VVwwwW	PPPTT	N _h L _h C _M H	T _d T _d app	8N _s Ch _s h _s	8N _s Ch _s h _s	8N _s Ch _s h _s	iii	RRT _n T _n E	T _g T _g	WEATHER					
																						21h.—03h.	03h.—09h.				
Kew	775			04						775	70210	61021	20003	75611	00714	87630				775	00021	53	+	+	40		
Heathrow	772	70206	58021	23203	75711	50604	87650			772	20210	61216	20003	25600	00714	82645				772	97011	51	+	ro	39		
Gatwick	776	73401	32051	22701	75611	50804	87641			776	60206	58056	19203	65600	00716	86634				776	97501	53	+	ro-do	38		
Thorney Island	871	70311	56051	22403	00901	50802	87072			871	83611	59602	19602	85511	50709	88625				871	97011	52	+	ir _o	37		
Hurn										862	80205	60001	20000	35771	50815	83650	87359	88360		862	00510	55	+	+	36		
Guernsey	894	40517	70011	19106	48500	00803	82820	84640		894	70616	80031	17206	78511	52710	83822	86636			894	02051	04	+	ph _o ro	35		
Wattisham	590	73607	48606	23702	75411	50707	83710	87625		590	33310	56016	19601	35500	00720	83625				590	01511	53	ir _o	pr _o	34		
Gorleston	497	60417	64026	23008	45530	04810	84625	86358		497	70413	62038	19808	70970	04720	87358				497	01062	06	ir _o pr _{tr}	+	33		
Mildenhall	578	20103	48011	24251	25700	51807	82650			578	70000	48601	20101	75611	51618	84630	87650			578	95521	54	+	ir _o	32		
Cardington	559	00000	14110	24452	00900	53607				559	23410	56011	20803	25600	50717	82635				559	91541	57	+	ir _o	31		
West Raynham	485	73406	59031	24303	75611	00710	84640	86656		485	73405	61801	20205	78511	03719	84820	87650			485	97021	50	+	pr _o	30		
Wittering	462	73405	66031	24902	75711	51605	87650			462	23509	59036	21203	25600	01717	82640				462	97011	54	ir _o	ro _o	29		
Boscombe Down	746	00609	59050	23701	00900	51702				746	30110	58051	20700	35700	52614	83656				746	97510	54	+	ph _o so	28		
Ross-on-Wye										627	83301	48051	22850	85511	51712	88625				627	00511	59	+	+	27		
Filton	628	03606	56020	24401	00900	51801				628	23604	40050	22151	25600	52608	82645				628	00511	56	+	+	26		
Aberporth	502	50708	62012	24706	11531	03803	81825	84362		502	71404	62031	22703	75711	52810	87656				502	00011	50	+	+	25		
Rhoose	715	10508	56020	24502	11400	51004	81818			715	00207	62020	22152	00900	53710				715	00521	55	+	+	24			
Mount Batten	827	00614	56040	22303	00900	50400				827	20607	56041	20502	15530	51806	81625				827	00011	54	+	+	23		
Chivenor	707	00906	62011	23604	00900	01801				707	00603	62020	21902	00900	50806				707	00001	55	+	+	22			
St. Mawgan	817	10808	58050	23103	10930	01304	81360			817	00508	80050	21501	00900	51706				817	00510	53	+	+	21			
Culdrose	809	10612	64050	22303	15500	01601	81625			809	00312	64050	21101	00900	52704				809	00521	53	+	+	20			
Scilly	804	70717	59028	22107	75511	03501	87625			804	00712	69011	20705	00900	51704				804	03051	03	pr	+	19			
Elmdon	534	00000	05461	25752	00900	53805				534	83505	58024	22302	85511	50715	83628	88650			534	97531	58	ff	+	18		
Shawbury	414	81203	48046	25804	85611	02000	88640			414	73103	40042	22603	75711	01716	87650				414	00031	01	+	+	17		
Ringway	334	81702	58028	25705	85411	02805	85616	88650		334	70000	50046	22604	75411	01718	86715	87650			334	97041	02	ro	ro _o	16		
Squires Gate	3									318	80000	58041	22505	85511	03720	84625	88642			318	97041	03	+	ir _o	15		
Valley	302	80307	66808	25607	88511	05708	86820	88635		302	70304	66018	22406	35731	04716	83656	87359			302	97041	51	pr _o	+	14		
Ronaldsway	204	70206	84031	26304	78511	02811	81823	87650		204	10202	84021	22601	11500	51718	81820				204	00501	54	+	+	13		
Carlisle	222	10000	69030	27400	15600	51711	81640			222	00000	F9481	23754	00900	54722				222	00543	55	+	fff	12			
Watnall	354	03208	48041	25204	00900	01808				354	70000	40101	21703	75611	02614	87631				354	00011	53	+	+	11		
Kilnsea	396	53210	63031	25403	55600	02810	85635			396	33510	66011	21603	35500	02721	83625				396	00030	11	+	+	10		
Finningley	360	72704	48042	25205	75611	03708	87644			360	73306	32102	21904	76311	02718	87707				360	00031	01	+	+	9		
Leeming	257	83510	58608	26005	85411	03605	82715	88620		257	80503	48655	22404	85411	04717	84711	88619			257	02041	03	pr _o ir _o	id _o ro _o rrir _o	8		
Tynemouth	262	73312	58028	26305	70971	03606	87358			262	32910	66021	22703	30970	01718	83353											

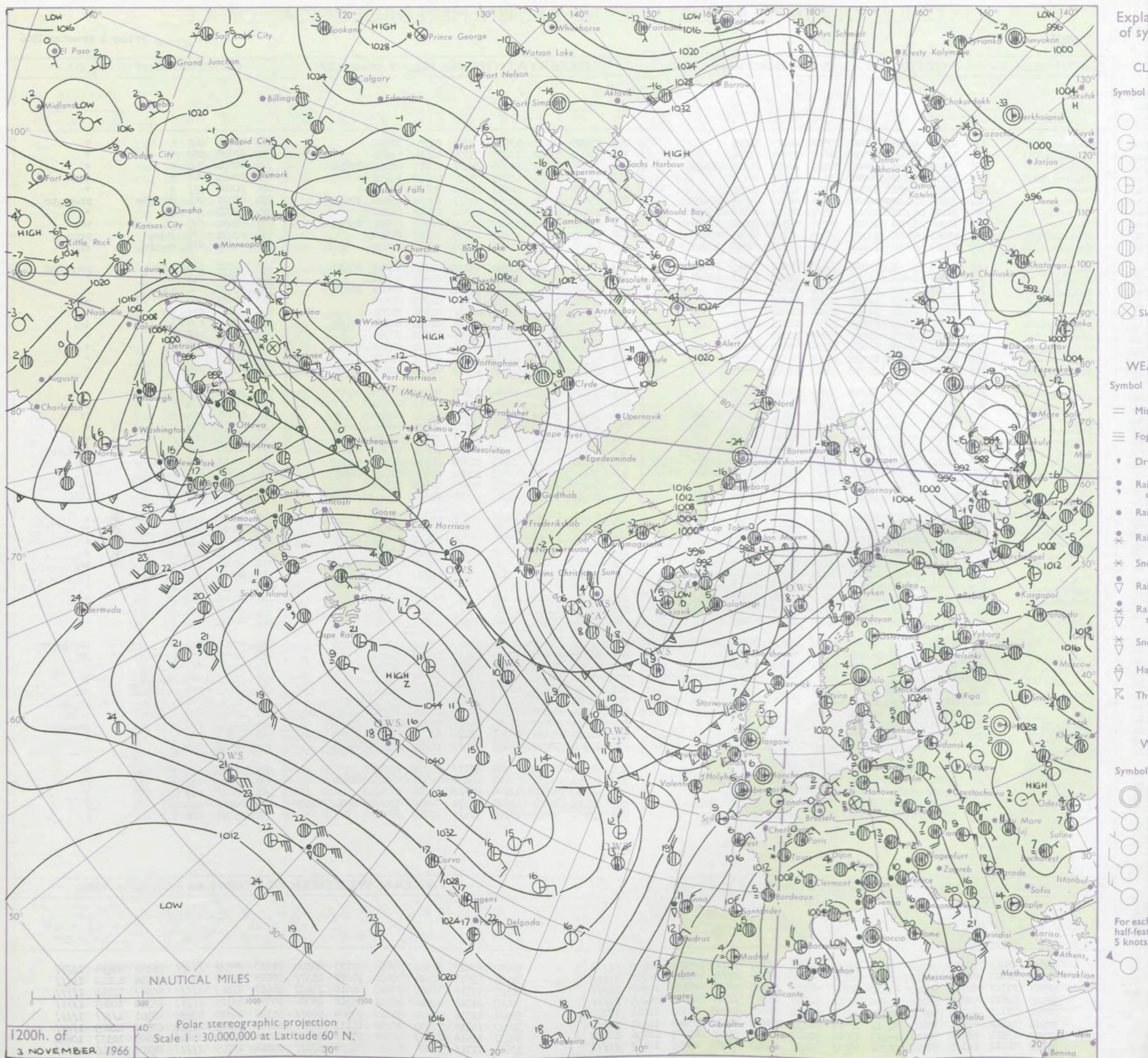
DAILY WEATHER REPORT OF THE BRITISH METEOROLOGICAL OFFICE

No. 38333

Date of Issue Friday 4 November 1966

Code FM II.C		OBSERVATIONS at 12h. 3 November 1966										OBSERVATIONS at 18h. 3 November 1966										OBSERVATIONS during DAY				
STATION LE OF	Station	iii	Nddff	VVwwwW	PPPTT	N _h Ch _h C _h H	T _d T _d app	8N _s Ch _s h _s	8N _s Ch _s h _s	8N _s Ch _s h _s	iii	Nddff	VVwwwW	PPPTT	N _h Ch _h C _h H	T _d T _d app	8N _s Ch _s h _s	8N _s Ch _s h _s	8N _s Ch _s h _s	iii	RRT x T x E	SSS	WEATHER			
																							09h.—15h.	15h.—21h.		
104	Kew	775	20212	56021	16908	22500	02717	82825			775	73506	56021	13605	75711	02710	87650				775	00081	048	+	+	
102	Heathrow	772	10114	68021	17008	11600	03721	81830			772	53102	59031	13805	55500	02614	85625				772	00080	060	+	+	
100	Gatwick	776	70208	58055	16607	78511	02815	84826	86645		776	73505	56051	13405	75411	02710	82616	87618			776	00081	046	+	+	
99	Thorney Island	871	60113	61036	16907	62511	02719	86825			871	33307	58051	13905	35700	03610	83650				871	00081	048	+	+	
97	Hurn	862	10113	60031	17007	11500	03724	81825			862	43105	58020	14103	45600	02710	84630				862	00080	111	+	+	
95	Guernsey	894	70215	70218	16006	78411	03812	85815	87620		894	73612	80028	14307	78511	02608	84820	87645			894	08071	001	phrprir	pr _o ph _o pr	
93	Wattisham	590	70108	64028	16907	78511	05717	86820	83630		590	13309	56028	12802	15600	02618	81640				590	94073	111	pr _o	+	
91	Gorleston	497	70220	62028	15808	78511	05721	85820	87630		497	60612	64018	12207	68500	06718	83820	85625			497	01092	020	pr _o	pr _o	
90	Mildenhall	578	53601	48216	17306	58400	04719	81715	85645		578	23503	28108	13303	25700	02617	82650				578	03071	030	irir _o	prpr _o if	
88	Cardington	559	53507	58058	17907	38630	04721	81830	83645		559	33406	19048	14105	35600	03616	83640				559	94071	021	ir _o pr _o	ff	
86	West Raynham	485	63609	66258	17606	68411	04815	82815	86638		485	73205	58258	13104	78411	03717	81818	85633			485	02031	014	pr _o	pr _o PRHpr	
84	Wittering	462	63508	40016	18206	68411	03719	81615	86640		462	23503	28041	14003	25700	02619	82656				462	97071	014	ir _o	f	
82	Boscombe Down	746	10313	59058	17706	11500	02817	81820			746	33608	48051	14803	15601	01712	81640	83078			746	97080	080	ps _o	+	
81	Ross-on-Wye	627	03002	48051	18707	00900	01709				627	82102	24051	14604	85611	02717	88635				627	00081	066	+	+	
79	Filton	628	00111	58051	19107	00900	02818				628	60000	28041	15005	60931	02624	86359				628	00091	075	+	+	
77	Aberporth	502	70000	66022	19905	75711	01717	87656			502	72813	66021	14807	21571	01622	82820	87459			502	97081	020	+	ir _o	
75	Rhoose	715	00109	66011	19107	00900	51819				715	73104	64022	15304	70971	01722	87360				715	00091	058	+	+	
73	Mount Batten	827	10407	62020	18707	18530	00813	81820			827	33505	56051	15606	10931	01714	81360	83075			827	00081	068	+	+	
72	Chivenor	707	13508	80020	19508	18500	00816	81825			707	73303	60051	15804	15531	01721	81625	87365			707	00091	071	+	+	
70	St. Mawgan	817	10308	74020	19907	11501	51809	81825			817	53602	66011	16305	12532	01615	81825	83362	85075			817	00070	076	+	+
68	Culdrose	809	10308	64050	19707	12502	51707	81820			809	40103	64051	17204	12508	01615	81820	84270			809	00081	077	+	+	
66	Scilly	804	30609	74030	19909	32500	01704	83820			804	30000	74011	16605	28502	01716	81822				804	00090	071	+	+	
64	Elmdon	534	63607	50031	19306	68400	02818	85812	83640		534	40000	20102	14703	45500	02522	84620				534	00071	055	+	if	
63	Shawbury	414	70106	50042	19306	75711	03720	87650			414	80000	40042	14604	65671	03621	86642	88358			414	00071	024	+	+	
61	Ringway	334	70000	25042	19506	75611	04718	87645			334	71902	25042	14205	70971	03722	87360				334	00081	003	+	+	
59	Squires Gate	318	20000	50046	19509	28500	05714	81825			318	82911	48601	13706	88411	04625	81714	84627	88638			318	01101	043	+	ir _o ro _o
57	Valley	302	70102	61042	19408	48431	06718	82818	84630	87359	302	50000	74018	13705	58500	04726	82820	85645			302	96091	005	ro _o ro _o	pr _o	
55	Ronaldsway	204	70000	82031	19308	78511	01822	81820	84625	87640	204	62603	80026	13105	18542	05630	81825	86075			204	97091	007	ro _o	+	
54	Carlisle	222	10000	35284	19702	15701	54819	81656			222	81403	28051	13604	85611	02628	88633				222	97051	025	FFf	ro _o	
52	Watnall	354	73507	40041	18406	71411	04818	81712	87815		354	00000	14101	14002	00900	01624					354	00071	027	+	ifff	
50	Kilnsea	396	50508	66011	18609	32570	04717	83825	85360		396	63408	66022	14105	62500	04724	86825				396	00090	041	+	+	
48	Finningley	360	43308	48041	18508	41100	05821	84812			360	10000	35041	13904	15700	03726	81650				360	00081	012	+	ff	
46	Leeming	257	73204	66026	19206	75531	03819	81620	83627	87650	257	50000	40046	13904	35730	03621	83656	84365			257	97071	001			

CHART OF WEATHER IN PART OF NORTHERN HEMISPHERE



CHARTS OF WEATHER IN WESTERN EUROPE

ation
mbols

LOUD
Cloud
Amount
(oktas)

0
1 or less
2
3
4
5
6
7 or more
8

y obscured

ATHER
Weather

izzle

n and
rizzle

n and snow

w

n shower

n and snow
shower

w shower

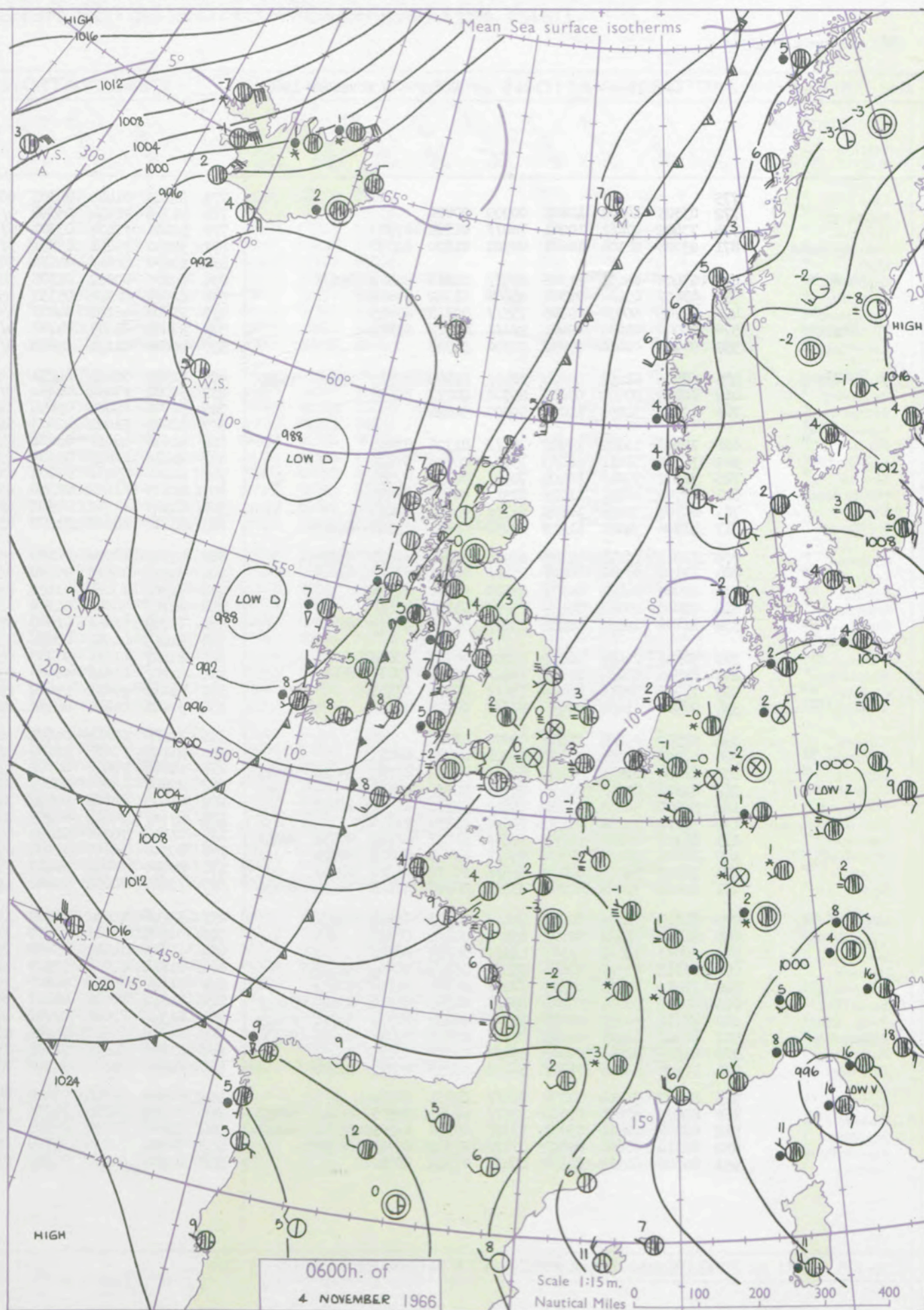
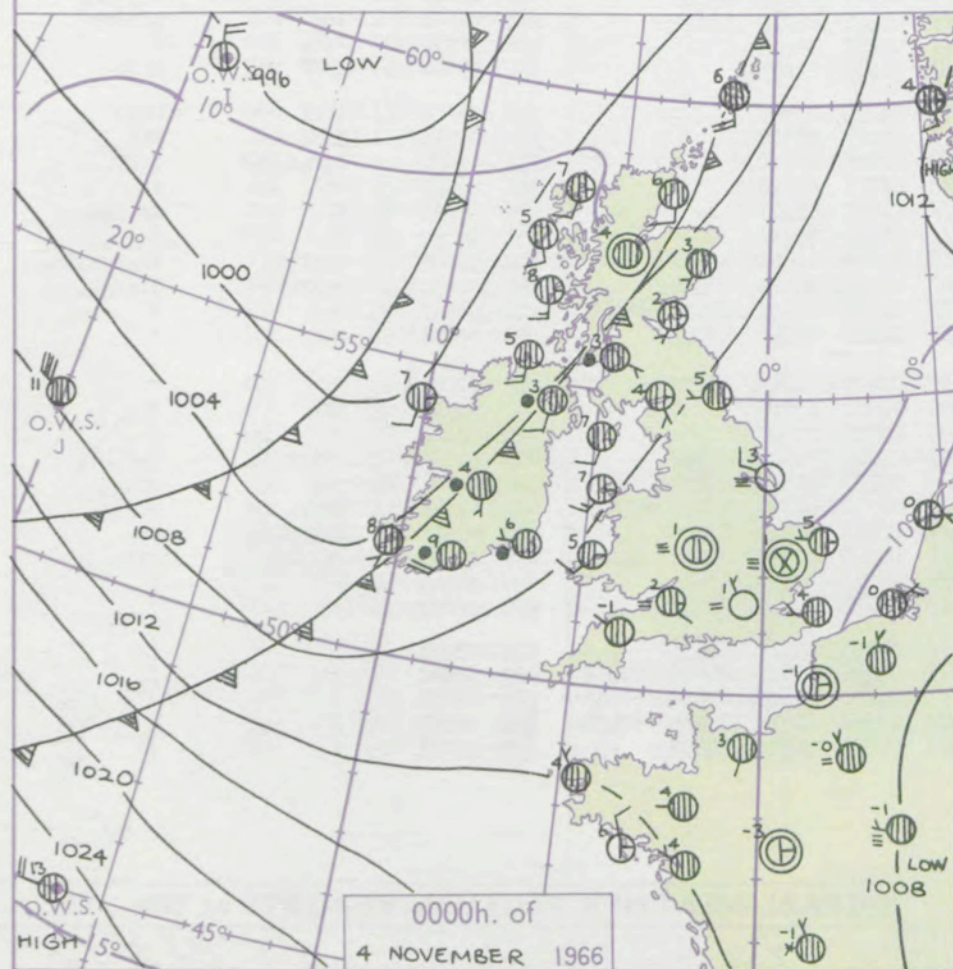
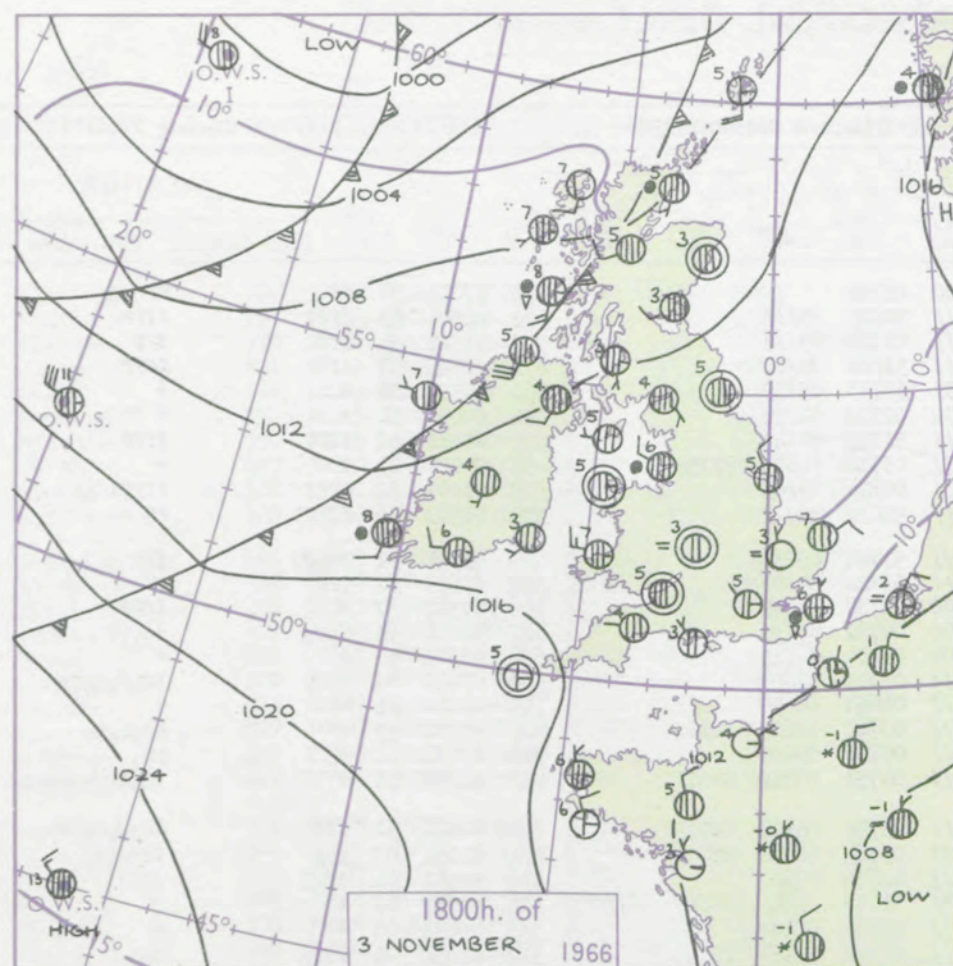
l shower

nderstorm

IND
Wind
speed
(knots)

Calm
1-2
3-7
8-12
13-17

additional
her add



GENERAL SYNOPTIC DEVELOPMENT

Issued at midday Friday 4

November 1966

FORECAST for Great Britain and Northern Ireland until noon tomorrow

The deep depression over Iceland has turned southsoutheastwards and is expected to lie to the south of Ireland in 24 hours time. Another depression developed to the northeast of Iceland and moved northeast. A cold front moved southeast into Scotland and Ireland and is expected to become slow-moving. A weak ridge ahead of the cold front moved into France and continued to weaken.

Most areas will be cloudy with showers or outbreaks of rain, but eastern England will be bright and dry for much of today. Some snow may fall on hills, especially in the north. It will be rather cold at first but temperatures will gradually rise to near normal.

OUTLOOK

for following 24 hours. Continuing unsettled with rain at times in most areas and temperatures close to normal.

DAILY WEATHER REPORT OF THE BRITISH METEOROLOGICAL OFFICE (contd.)

Code FM II.C		OBSERVATIONS at 00h. 4 November 1966										OBSERVATIONS at 06h. 4 November 1966										OBSERVATIONS during NIGHT										CONVE TAB °C to
Station	iii	Nddff	VVwwwW	PPPTT	N _h Ch _s Ch _s	T _d T _d app	8N _s Ch _s h _s	8N _s Ch _s h _s	8N _s Ch _s h _s	iii	Nddff	VVwwwW	PPPTT	N _h Ch _s Ch _s	T _d T _d app	8N _s Ch _s h _s	8N _s Ch _s h _s	8N _s Ch _s h _s	iii	RRRT _n E	T _g T _g	WEATHER										
																						21h.—03h.	03h.—09h.									
Kew	775									775	02103	01144	04301	00900	01720					775	97011	54	ff	FF	40							
Heathrow	772	03303	14101	10101	00900	00821				772	91702	F6434	05500	91111	00723	89111				772	00501	53	ffff	ffff	39							
Gatwick	776	73402	07461	10201	76011	01721	87700			776	92401	F7474	05901	91111	01719	89111				776	97511	54	fff	fff	38							
Thorney Island	871	23204	28104	10601	00901	01820	82070			871	90000	F9491	05851	91111	51622	89100				871	00523	57	ff	ffff	37							
Hurn										862	50000	40111	04654	50931	55733	85359				862	00550	58	+	+	36							
Guernsey	894	63405	66031	11306	68511	02816	84822	85635		894	62105	80022	05306	58532	02732	84825				894	00051	51	+	+	35							
Wattisham	590	43107	05424	09301	45600	01722	84638			590	62503	02424	05151	65611	51719	86640				590	00511	52	ffff	ffff	34							
Gorleston	497	72705	60038	09705	75511	04713	37625			497	72807	46102	04803	45571	03716	84625	87358			497	00021	01	+	+	33							
Mildenhall	578	90000	01434	09401	91111	01722	89101			578	92403	01455	04700	91111	00724	89101				578	91001	52	FFFF	ffffid _o	32							
Cardington	559	02407	02464	09852	00900	52728				559	90000	01434	05052	91111	52622	89111				559	00543	56	ffff	FF	31							
West Raynham	485	60506	61251	09204	38431	02720	82815	83625	85359	485	62406	06424	04251	65611	51726	86638				485	91521	52	pr _o ff	fff	30							
Wittering	462	22909	07424	09600	25700	00727	82656			462	90000	F7494	04452	91111	53724	89101				462	00533	54	fff	FF	29							
Boscombe Down	746	00000	32050	11000	00900	50824				746	31706	F9480	05654	35700	55728	83656				746	97543	57	+	ffff	28							
Ross-on-Wye										627	52005	51021	02503	55600	00732	85635				627	91021	53	Fpr _o	+	27							
Filton	628	71402	13102	10502	75611	01726	87640			628	41608	48051	03601	45600	51734	84645				628	00501	55	+	+	26							
Aberporth	502	72111	66016	08005	75711	00743	87656			502	81716	62615	99305	85511	03743	88627				502	07042	02	+	id _o r _o r _o rr	25							
Rhoose	715	71502	70022	10405	70971	00732	87662			715	61708	75031	02705	65711	01843	86650				715	00010	51	+	+	24							
Mount Batten	827	80904	40051	11201	80911	00730	88465			827	81815	61022	02308	45471	03747	82618	88365			827	95501	53	+	id _o r _o r _o	23							
Chivenor	707	80905	59051	10603	85711	01732	88650			707	80907	61052	01803	85611	00748	88636				707	97031	51	+	pr _o	22							
St. Mawgan	817	41808	74011	11203	10932	51833	81360	84075		817	81810	58605	01506	85411	04751	83712	88621			817	91021	51	+	id _o ir _o -r _o d _o r _o	21							
Culdrose	809	52002	82021	12103	00908	00732	82070	83275		809	82114	68026	02108	85411	05758	86618	88623			809m	02012	52	ir _o	ir _o r _o r _o rr	20							
Scilly	804	72108	81501	10607	75411	03741	82710	87622		804	81913	74515	99708	85411	05761	84710	88623			804	01051	03	id _o	id _o d _o d _o	19							
Elmdon	534	40000	04461	09901	45600	01830	84645			534	81302	13104	03202	85611	02734	88640				534	00511	54	ffff	ffff	18							
Shawbury	414	70000	23042	09203	75711	03730	87656			414	81705	58042	01304	65671	01736	82645	86657	88460		414	00031	02	+	+	17							
Ringway	334	81608	19042	08804	15671	03732	81630	88358		334	71709	56042	01904	75711	01732	87656				334	00031	03	+	+	16							
Squires Gate										318	81615	40212	00004	85611	03740	83635	88645			318	01031	01	rRr _o	r _o	15							
Valley	302	52116	74011	06807	35602	00737	83640	85075		302	81827	61616	97707	85411	06747	84715	88625			302	02061	04	+	ir _o r _o r _o	14							
Ronaldsway	204	81909	82032	05807	75621	01741	87637	88465		204	81812	65616	96908	85411	05748	85712	88621			204	01061	04	ir _o	prhrr	13							
Carlisle	222	71506	58216	06804	75611	02736	87633			222	81412	59051	99604	85611	01737	88631				222	97031	00	r _o r _o	+	12							
Watnall	354	90000	F1474	09400	91111	00726	89111			354	31601	01424	04350	00901	50728	83075				354	97511	54	ffff	FFFF	11							
Kilnsea	396	02909	F1461	09603	00900	03726				396	32506	00464	04001	30970	01726	83360				396	97501	11	ffff	FFFF	10							
Finningley	360	61805	03464	09001	00901	01731	86075			360	91609	F3474	03200	91111	50727	89100				360	00511	51	ffff	FFFF	9							
Leeming	257	81404	23516	08204	85211	03732	82705	85616	88623	257	91806	F9476	02001	91111	01628	89100				257	95001	00	r _o r _o d _o d _o f	ffff	8							
Tynemouth	262	82307	61022	08105	85511	02733	88625			262	22508	48051	02603	20970	02723	82358				262	00011	51	+	+	7							
Eskdalemuir	162	50000	58056	07351	25642	52732	82648	83073		162	81805	28602	99402	87211	01637	88703				162	91521	54	+	ir _o r _o r _o	6							
Mull of Galloway	131	71111	74031	06406	75611	01730	87630			131	81111	74606	96207	87411	05753	88712				131	94052	11	/	/	5							
Prestwick	135	81107	66606	04703	75411	01737	82718	86622	88459	135	81108	70216	96404	85511	02743	83620	88647			135	97021	02	ir _o r _o r _o	ir _o r _o r _o id _o	4							
Abbotsinch																																

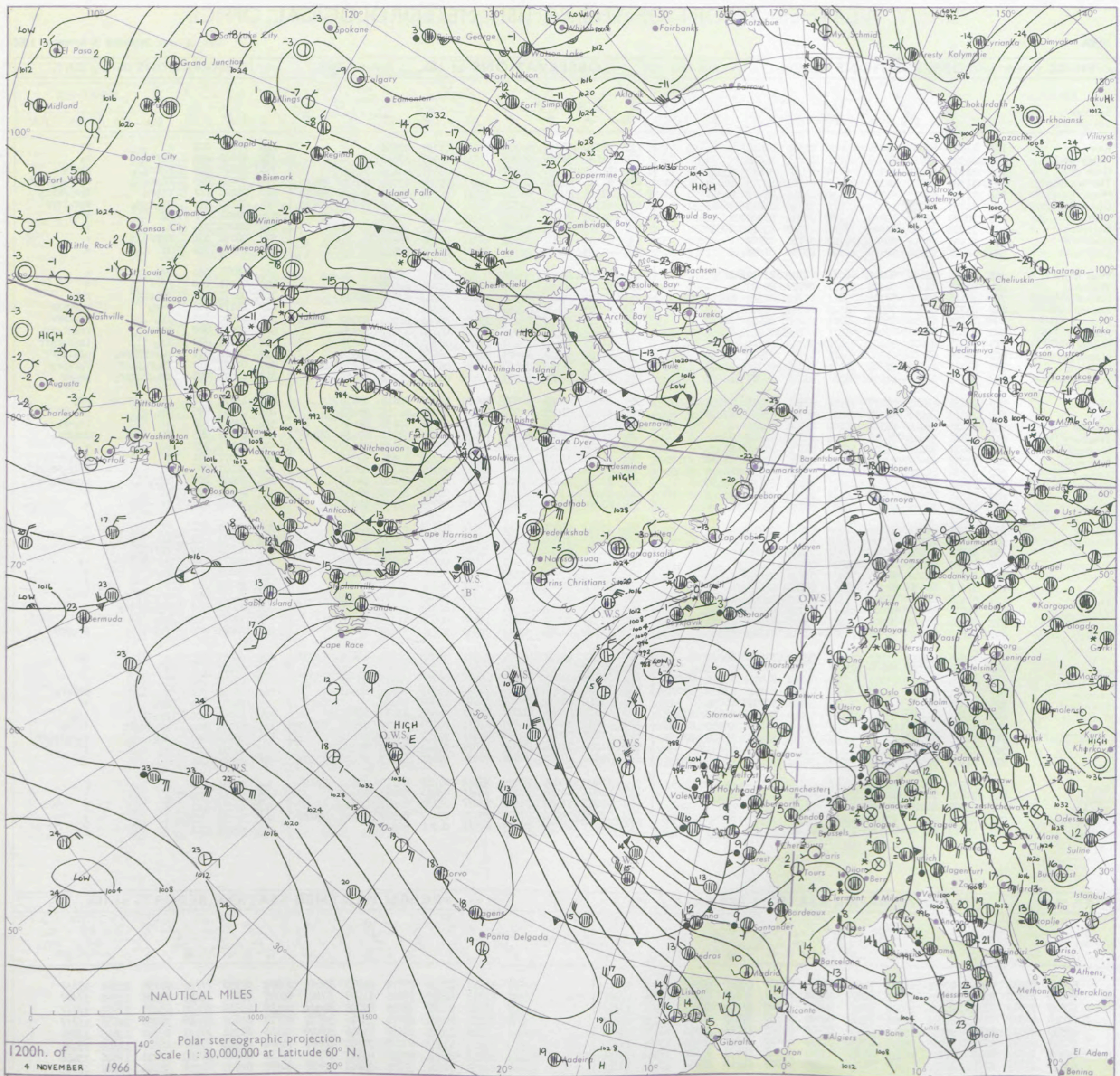
DAILY WEATHER REPORT OF THE BRITISH METEOROLOGICAL OFFICE

No. 38334

Date of Issue Saturday 5 November 1966

Code FM II.C		OBSERVATIONS at 12h.										OBSERVATIONS at 18h.										OBSERVATIONS during DAY												
Station		iii	Nddff	VVwwwW	PPPTT	N _h L _h C _M H	T _d T _d app	8N _s Ch _s h _s	8N _s Ch _s h _s	8N _s Ch _s h _s											iii	Nddff	VVwwwW	PPPTT	N _h L _h C _M H	T _d T _d app	8N _s Ch _s h _s	8N _s Ch _s h _s	8N _s Ch _s h _s	iii	RRT x E	SSS	WEATHER	
																						09h.—15h.		15h.—21h.										
104	Kew	775	41803	59054	98606	45700	02741	84656			775	71310	56031	90307	75711	03738	87650				775	97071	024	+		ir								
102	Heathrow	772	61506	45034	98805	65711	02742	86656			772	71111	56036	90606	75711	03736	87650				772	97080	024	FFffr ₀		r ₀								
100	Gatwick	776	41707	45284	99406	25730	03737	82650	83358		776	71409	59608	90607	75611	03638	82630	87645			776	92071	009	FFfr ₀		pr ₀ r ₀								
99	Thorney Island	871	71306	48804	98406	78411	04843	83713	86825	87650	871	81725	61618	89708	85411	05738	83719	85630	88644		871	05092	019	ffpr ₀		r ₀ -r ₀ r ₀ rrr								
97	Hurn	862	71713	63211	96509	52531	04746	85820	84359		862	81521	63608	86409	85411	06748	8315	84625	88640		862	01101	111	r ₀ pr ₀		r ₀ r ₀ rrr ₀								
95	Guernsey	894	71823	78012	97209	58471	05746	84815	86465		894	81628	66216	86309	78321	07743	84708	86613	87630		894	04102	010	ir ₀ r ₀ r ₀		r ₀ r ₀ irrr								
93	Wattisham	590	10000	32284	99703	17100	03832	81702			590	51108	37021	93303	55700	02725	85650				590	00061	111	FF		+								
91	Gorleston	497	71907	48286	00204	75511	03728	83620	87630		497	51414	62031	93507	55500	04731	85625				497	92081	016	r ₀		+								
90	Mildenhall	578	21204	28284	99303	26100	03730	82702			578	81205	40031	92504	85711	02730	88650				578	00071	034	FFff		+								
88	Cardington	559	11306	56054	98206	00901	03739	81075			559	71113	58031	90305	75611	02736	87630				559	00071	026	ff		+								
86	West Raynham	485	61706	05424	00202	66011	02729	83700	86701		485	21308	48034	93602	25700	01724	82656				485	97061	034	FFf		+								
84	Wittering	462	91507	01454	99101	91111	00732	89100			462	81310	32044	91403	85711	02731	88650				462	00041	000	FFff		+								
82	Boscombe Down	746	71516	48044	97305	75411	03743	82712	84625	87640	746	81620	56616	87706	85411	05742	83618	88626			746	02071	005	FFfpr ₀		r ₀ r ₀								
81	Ross-on-Wye	627	41711	48051	94507	21545	01743	82825			627	81207	48636	84506	80421	05741	88510				627	21072	008	r-r ₀		r ₀ rrrr								
79	Filton	628	71212	40052	95007	25801	04850	82657	87075		628	81316	23656	85207	77221	06640	82705	87707	88520		628	24092	025	ir ₀		ir ₀ rrrr								
77	Aberporth	502	81522	62606	89406	65471	05742	84715	86630	88459	502	81612	62216	81006	37421	05634	83712	88530			502	22072	000	rrir ₀		rrrririr ₀								
75	Rhoose	715	81515	63602	94307	75471	04743	81710	87619	88359	715	81511	81026	83107	85311	06743	82706	88619			715	05081	000	ir ₀		ir ₀ r ₀ r ₀ rr								
73	Mount Batten	827	71919	62606	91709	78411	08757	81710	84815	87625	827	82808	62628	82608	88411	06633	81715	88645			827	18112	001	r ₀ rrprhpr ₀		pr ₀ irrr								
72	Chivenor	707	81315	61616	91908	75471	06745	81715	87628	88460	707	71716	74808	82407	63431	06736	82915	84820	86630		707	07091	010	ir ₀ r ₀ r ₀ ir		r ₀ r ₀ pr ₀								
70	St. Mawgan	817	81813	40628	91208	68321	07750	85707	86622	88556	817	72307	62258	82207	63412	06733	82710	86916			817	13091	005	ir ₀ rrrrpr ₀		pr ₀ pr								
68	Culdrose	809	82314	48618	91807	78311	07744	83708	83810	85620	809	62614	69258	82509	58420	04737	84818	83630			809	13092	000	rrpr ₀ rrrr ₀ r ₀		pr ₀								
66	Scilly	804	72313	74216	90209	35421	06746	83616	87458		804	82721	74032	81509	46421	05735	84716	88458			804	04101	003	ir ₀ ir		pr ₀								
64	Elmdon	534	61411	56044	96904	58402	00741	83816			534	81212	50212	88305	85611	01736	82636	88648			534	97061	031	+		ir ₀ -r ₀								
63	Shawbury	414	71616	56042	95006	28532	01839	81825	85358		414	81312	56606	86006	75421	03743	81714	87629	88460		414	02071	009	+		ir ₀ rrr ₀								
61	Ringway	334	51616	58031	95306	15731	51838	81656	85359		334	81218	58021	87605	25571	01737	82622	88459			334	00071	031	+		+								
59	Squires Gate	318	71518	26042	93506	55638	03838	85645	86360	87272	318	71221	50212	85905	35671	01735	83646	87358			318	93071	001	+		r ₀ r ₀ r								
57	Valley	302	81632	74026	89908	75421	03740	82712	86616	88459	302	81222	58616	81007	85411	04740	84710	88623			302	01101	005	+		ir ₀ r ₀ -r ₀ r ₀								
55	Ronaldsway	204	81528	62618	90307	75521	04731	87622	88460		204	81234	60808	82208	88511	04734	85820	88640			204	03091	000	r ₀ r ₀		pr ₀ rrrr								
54	Carlisle	222	71514	59052	93807	68512	01733	81828	86645		222	810011	32052	88304	80971	01619	84360	88462			222	00081	002	+		+								
52	Watnall	354	31507	28054	97406	00904	03734	83078			354	81214	28102	90503	85311	02729	87708	88630			354	00070	028	ff		+								
5																																		


CHART OF WEATHER IN PART OF NORTHERN HEMISPHERE



Expl
of sy

CL

Symbol



WE

Symbol

= Mis

= Fog

+ Dr

+ Rai

+ Rai

+ Rai

+ Rai

+ Rai

+ Rai

+ Rai

+ Rai

+ Rai

+ Rai

+ Rai

+ Rai

+ Rai

+ Rai

+ Rai

+ Rai

+ Rai

+ Rai

+ Rai

+ Rai

+ Rai

+ Rai

+ Rai

+ Rai

+ Rai

+ Rai

CHARTS OF WEATHER IN WESTERN EUROPE

ation
mbols

LOUD
Cloud
Amount
(oktas)

0
1 or less
2
3
4
5
6
7 or more
8

y obscured

ATHER
Weather

izzle

n and
rizzle

n and snow

w

n shower

n and snow
shower

w shower

l shower

nderstorm

IND

Wind
speed
(knots)

Calm

1-2

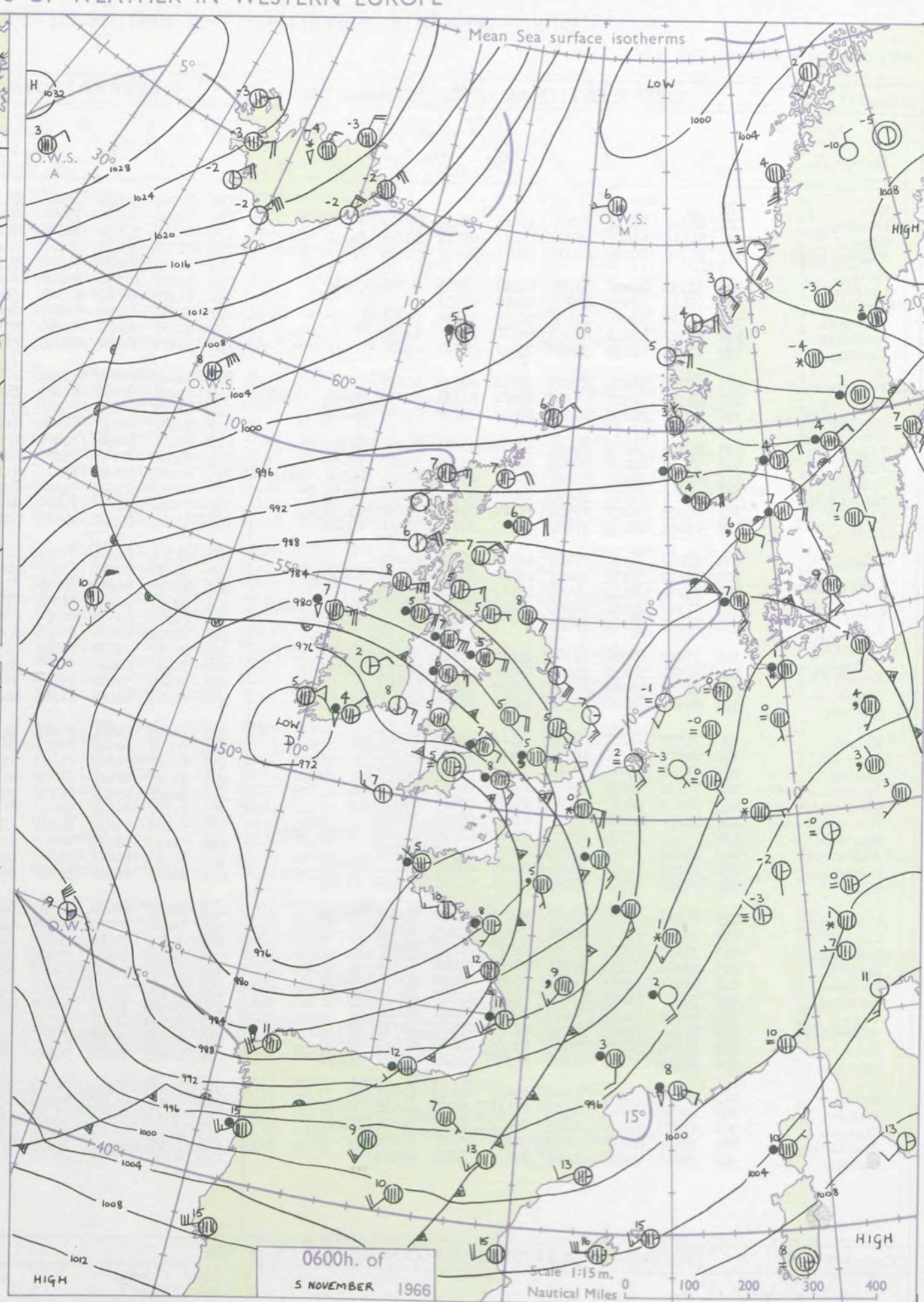
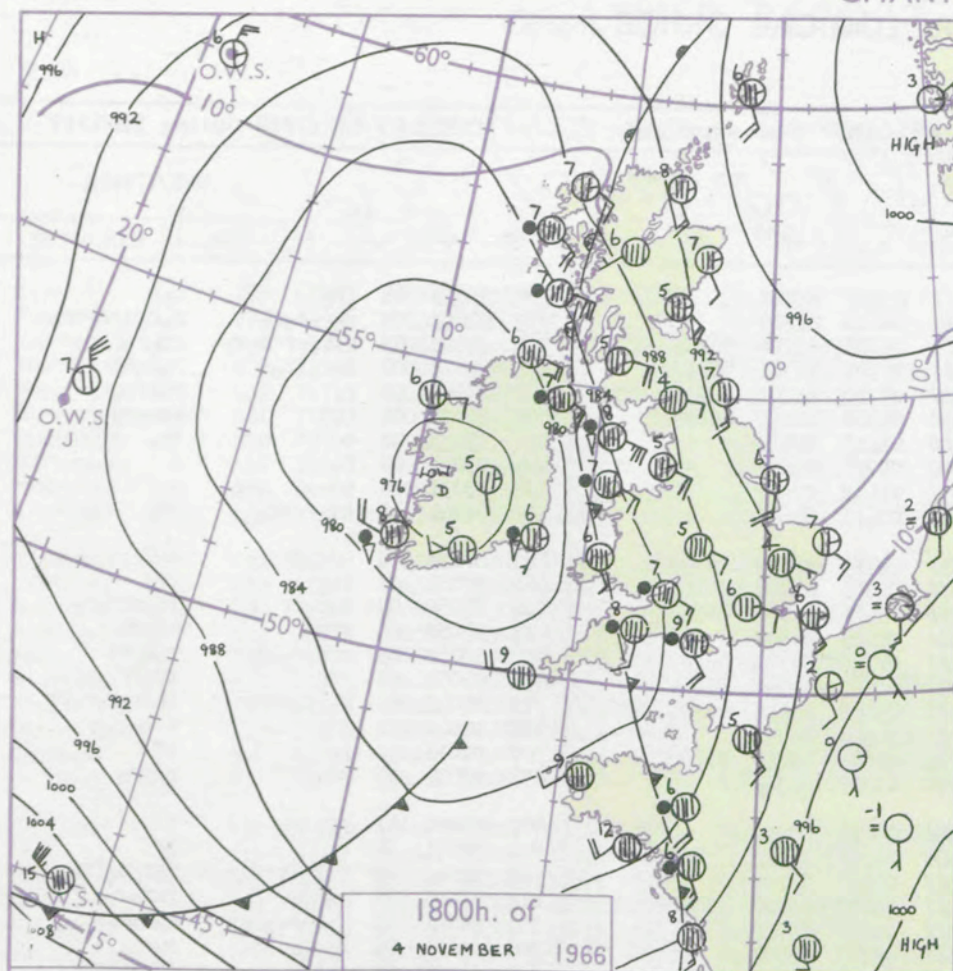
3-7

8-12

13-17

additional
er add

48-52



GENERAL SYNOPTIC DEVELOPMENT

Issued at midday

Saturday 5

November 1966

FORECAST for Great Britain and Northern Ireland until noon tomorrow

The depression centred near southwest Ireland has deepened considerably during the past twenty four hours but will not deepen much further as it drifts slowly south. The trough lying from Northern Ireland to southeast England is becoming slow-moving and its western portion may later start to move southwards, while the wave secondary over Denmark moves northwest to northern Scotland.

Central and southern England, Wales and Northern Ireland will be mainly cloudy with showers or longer periods of rain. Northern England and Scotland will have showers and sunny intervals but cloudy weather with rain may reach northeast Scotland later. Temperatures will be near normal in the southwest but it will be rather cold elsewhere.

OUTLOOK for following 24 hours.

Changeable with showers or longer periods of rain in most districts. Some sunny intervals chiefly in the west. Temperatures rather below normal.

DAILY WEATHER REPORT OF THE BRITISH METEOROLOGICAL OFFICE (contd.)

OBSERVATIONS at 00h. 5 November 1966										OBSERVATIONS at 06h. 5 November 1966										OBSERVATIONS during NIGHT						CONVERSION TAB °C to °F
Station	iii	Nddff	VVwww	PPPTT	N _h Ch _s C _h	T _d T _d app	8N _s Ch _s h _s	8N _s Ch _s h _s	8N _s Ch _s h _s	iii	Nddff	VVwww	PPPTT	N _h Ch _s C _h	T _d T _d app	8N _s Ch _s h _s	8N _s Ch _s h _s	8N _s Ch _s h _s	iii	RRT _n T _n E	T _g T _g	WEATHER				
																						21h.—03h.	03h.—09h.			
Kew	775			06						775	81112	58606	78906	87411	03720	88710				775	92051	04	ir _o	r _o r	40	
Heathrow	772	81317	58616	83406	85411	05634	85713	88620		772	81014	58586	79005	87311	04615	88709				772	93041	04	r _o r _o d _o r _o	r _o r _o d _o r _o -r _o	39	
Gatwick	776	81414	58616	83706	85311	05735	82709	86712	88620	776	81216	57636	78506	87311	05721	81706	86708	88711	776	08041	03	r _o r _o -r _o -d _o r _o	rd _o r _o r _o r _o	38		
Thorney Island	871	81729	66216	82008	85411	06740	84615	87620	88625	871	81319	58636	76807	85411	06722	86711	88617		871	11072	06	r _o r _o ir _o	r _o r _o RR	37		
Hurn										862	81315	59621	74208	75321	07710	84707	86612	88520	862	27061	06	r _o	rRRrrr _o r _o	36		
Guernsey	894	81722	66216	78309	65371	07839	84708	86616		894	52807	81036	75206	48430	05502	82815	84620		894	20052	04	rrR	RRrrpr _o	35		
Wattisham	590	01413	40021	86903	00900	01733				590	61223	56601	83305	65600	01615	86630			590	97031	00	+	ir _o	34		
Gorleston	497	21718	62016	88509	20970	05724	82358			497	11627	62010	84807	15500	05716	81625			497	97041	03	r _o	+	33		
Mildenhall	578	41307	59011	87104	45430	03728	84618			578	71211	59031	83705	70931	02615	87358			578	00031	00	+	+	32		
Cardington	559	71215	61038	83905	75511	03728	87626			559	80918	61606	80405	85411	02611	88614			559	91041	03	pr _o -r _o -r _o	ir _o	31		
West Raynham	485	31212	58031	87503	35700	02730	83650			485	61116	62031	83704	15731	02713	81650	86360		485	00021	50	+	+	30		
Wittering	462	81312	48211	85304	85411	03728	83710	84640	88656	462	71015	50016	82104	75311	02606	83708	86650		462	97031	01	ir _o	ir _o	29		
Boscombe Down	746	81620	50636	80007	87241	06730	85705	88708		746	81517	50636	75907	87211	06615	86704	88706		746	17052	05	r _o r _o rr	ir _o rrr _o r _o	28		
Ross-on-Wye										627	80912	48616	74906	80321	06625	88508			627	25052	05	rrr _o	RRrrr	27		
Filton	628	80905	58636	79106	57421	06626	85712	88540		628	81208	40656	74807	87211	07716	83703	88707		628	33052	05	rrr _o r _o RR	r _o r _o RR	26		
Aberporth	502	51410	80036	76805	38472	05718	81818	83630		502	81308	80032	75005	80971	04605	82360	88466		502	01051	03	+	ir _o rr	25		
Rhoose	715	81407	58616	78107	85211	05718	82704	84708	88650	715	80803	50634	74606	85211	05608	83704	86707	88613	715	06041	04	r _o r _o rrir _o	ifir _o r _o r _o rr	24		
Mount Batten	827	81005	62216	76806	25571	05732	82625	88458		827	60000	62016	74304	60931	04508	86359			827	01041	01	ir _o	+	23		
Chivenor	707	70905	74258	77906	74611	05722	82640	87656		707	70000	74032	74405	55702	04611	85656	87070		707	91031	02	pr _o	if	22		
St. Mawgan	817	41603	66038	77104	22530	04724	82822	83360		817	61207	66258	74503	60971	03708	86360			817	93031	00	pr	prpr _o	21		
Culdrose	809	43107	74021	77104	40930	04732	84358			809	61304	74216	74505	51531	03613	85820			809	03021	51	pr _o ir _o	+	20		
Scilly	804	42812	81038	76409	48400	04725	82816	83623		804	42816	82250	73407	42400	04708	84818			804	92071	04	+	pr	19		
Elmdon	534	81114	50612	81505	85411	03731	88615			534	81018	56206	78605	87311	03607	88709			534	02041	03	r _o r _o -r _o -d _o r _o rr	r _o r _o d _o ir _o	18		
Shawbury	414	81310	28636	80205	65421	04728	83710	84612	88518	414	80917	40216	78305	87311	04607	84708	88710		414	12041	04	r _o RR	rrd _o r _o	17		
Ringway	334	81116	58212	82005	65671	01725	86644	88359		334	80918	59605	80304	86411	02603	88710			334	91041	03	r _o r _o -r _o -d _o	d _o d _o ir _o	16		
Squires Gate										318	81022	68606	80405	85611	03301	88633			318	03051	04	r _o r _o r	r _o	15		
Valley	302	71012	82016	76706	35628	03715	83635	85459	87270	302	80917	69632	76606	85511	04305	87622	88638		302	01041	03	r _o r _o	ld _o r _o rr	14		
Ronaldsway	204	81234	58638	78407	85411	05620	86717	88624		204	81032	60616	79107	85411	05310	88615			204	07061	05	RRr	rrr _o r _o	13		
Carlisle	222	51013	59052	85605	55700	03611	85650			222	70906	59031	85605	75711	02305	87650			222	00041	02	+	+	12		
Watnall	354	80915	58602	84304	85411	03730	84711	88641		354	80917	58026	81604	86411	03508	88710			354	97031	03	ir _o r _o r _o	ir _o	11		
Kilnsea	396	71529	66032	87608	74511	03728	87628			396	21428	66011	85107	21500	03709	82825			396	00060	11	+	+	10		
Finningley	360	71012	62216	86204	70931	02727	873602																			

DAILY WEATHER REPORT OF THE BRITISH METEOROLOGICAL OFFICE

No. 38335

Date of Issue Sunday 6 November 1966

STATION
°F04
02
00
99
97
95
93
91
90
88

86
84
82
81
79
77
75
73
72
70

68
66
64
63
61
59
57
55
54
52

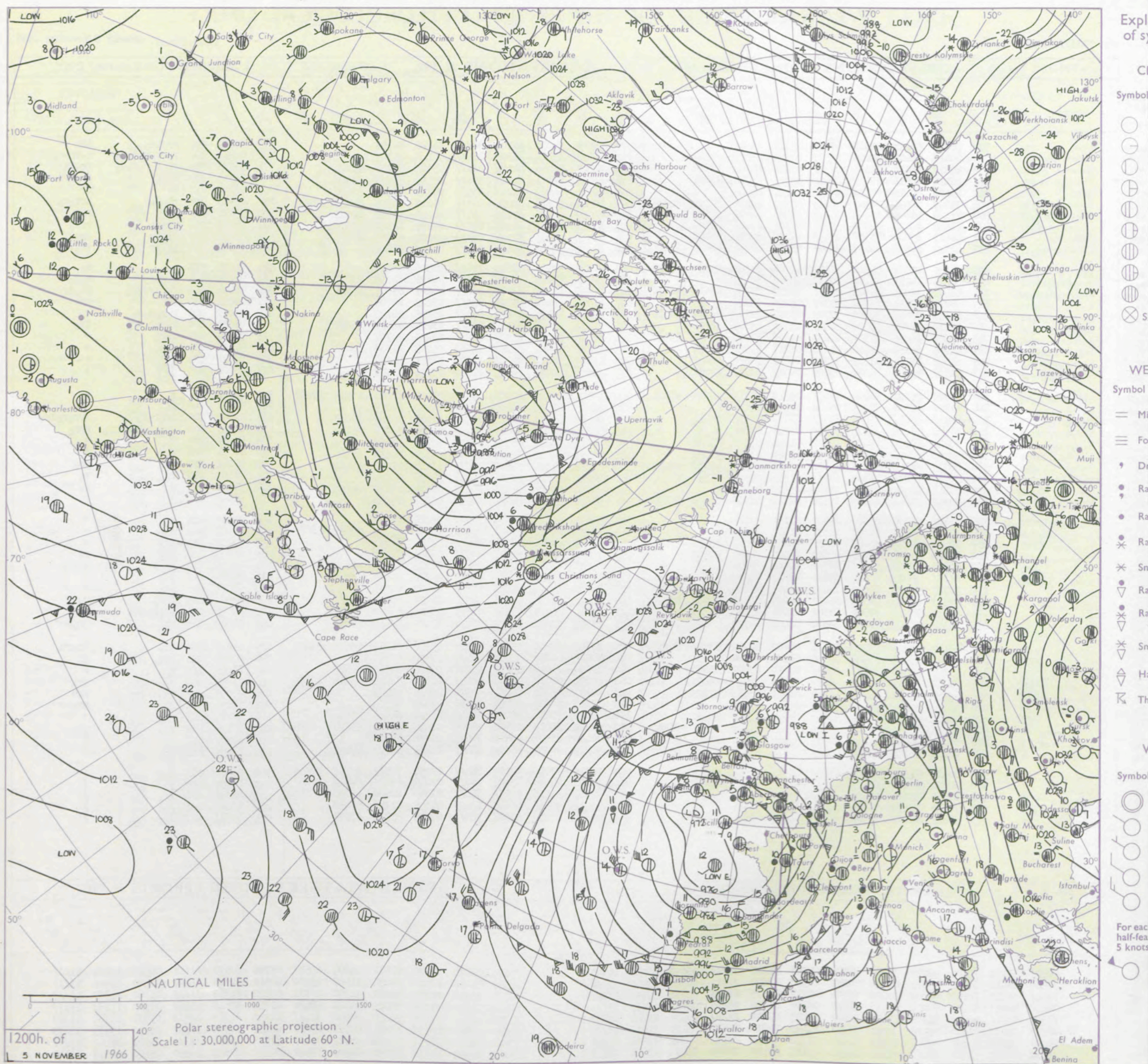
50
48
46
45
43
41
39
37
36
34

32
30
28
27
25
23
21
19
18
16

14
12
10
9
7
5
3
1
0
2

Code FM II.C		OBSERVATIONS at 12h. 5 November 1966										OBSERVATIONS at 18h. 5 November 1966										OBSERVATIONS during DAY				
Station	iii	Nddff	VVwwWW	PPPTT	N _h Ch _s Ch _h	T _d T _d app	8N _s Ch _s h _s	8N _s Ch _s h _s	8N _s Ch _s h _s	iii	Nddff	VVwwWW	PPPTT	N _h Ch _s Ch _h	T _d T _d app	8N _s Ch _s h _s	8N _s Ch _s h _s	8N _s Ch _s h _s	iii	RRTTEx	SSS	WEATHER				
																						09h.—15h.	15h.—21h.			
Kew	775	80811	56026	80405	86311	03210	88709			775	80608	24046	84706	86311	04216	88706			775	02082	000	rr ₀ ir ₀	fr			
Heathrow	772	80816	56206	80005	85311	03209	86707	88620		772	80411	19046	84305	86211	04118	88705			772	02071	000	rr ₀ rr ₀ rr ₀ rr ₀	rr ₀ rr ₀ rr ₀ ff			
Gatwick	776	80913	56516	79605	87311	04206	84706	88708		776	80606	16286	84106	86111	05323	82702	88703		776	06072	000	rr ₀ rr ₀ rr ₀ rr ₀ rr ₀	rr ₀ rr			
Thorney Island	871	42511	74016	78410	49400	06319	81918	83825		871	80411	56211	82507	55671	06116	85633	88360		871	11112	020	rr ₀ rr ₀	ir ₀ rr			
Hurn	862	23302	80016	77810	22530	06231	82820			862	80210	64032	82207	85511	06219	83625	88640		862	03101	///	+	rr			
Guernsey	894	71807	86038	78309	59463	04317	84818	86070	82925	894	80508	78618	80006	85311	05213	82708	85622	87650	894	05102	031	ph ₀ rr ₀	irrr ₀ rr ₀			
Wattisham	590	81120	50606	83305	85511	03306	86620	88630		590	80707	28106	87105	85411	04221	83712	88622		590	03071	///	rr ₀ rr	rr ₀ rr ₀			
Gorleston	497	71229	60031	84508	35574	05701	83625	85360		497	81312	60026	87607	88511	06219	84820	88625		497	05092	006	rr ₀ rr	rrrr ₀			
Mildenhall	578	81111	62032	83307	25671	02302	82640	88462		578	80708	56216	87104	87211	03220	83705	88709		578	02071	003	ir ₀ rr	ir ₀			
Cardington	559	81014	58636	82103	85311	02317	87706	88625		559	80610	58506	86604	86311	03226	88708			559	03052	000	ir ₀ rr	ir ₀ id ₀			
West Raynham	485	71020	61031	83906	50976	02201	81362	85465	87270	485	70715	59216	87604	75611	03316	87630			485	91071	017	rr ₀	rr ₀			
Wittering	462	80916	64212	83106	80921	02308	88459			462	40712	56016	87703	20971	02329	82358	83075		462	02061	004	rrrr ₀ rr ₀	rr ₀ rr ₀			
Boscombe Down	746	81807	59026	78006	85311	05222	83706	85612	88630	746	80816	23108	83904	86011	04227	85701	88702		746	02091	013	rrrr ₀ rrrr ₀	prrr ₀ ir			
Ross-on-Wye	627	80810	48636	78504	87311	03220	88708			627	80708	48056	85303	86311	03229	88708			627	09051	000	rr	id			
Filton	628	80809	62516	78106	77321	05323	82707	86710	88530	628	80511	19105	84604	86211	03235	88705			628	01072	000	rrrr ₀ rrrr ₀	+			
Aberporth	502	81110	69612	78205	57321	03320	85709	88556		502	80514	64216	85104	85411	03235	86717	88650		502	01051	000	rrrr ₀ rrrr ₀ irrr ₀	irrr ₀			
Rhoose	715	52606	64036	77307	42430	04222	81714	84820	85360	715	80415	28051	83504	86211	03235	88704			715	91081	027	rrrr ₀	+			
Mount Batten	827	61705	62158	76610	49533	05217	82820	81920		827	70505	48041	80907	14632	05225	81630	86070		827	97111	039	prrr ₀	+			
Chivenor	707	51506	82031	77507	58500	06220	82820	84640		707	11209	74021	82806	12501	13231	81820			707	00111	039	ir	+			
St. Mawgan	817	51507	74021	76907	39402	04219	83915	83072		817	30505	80011	81705	23402	03226	81918			817	00101	030	rr	+			
Culdrose	809	60907	80021	76408	69431	05218	81711	84820	82924	809	70107	76022	80805	29536	03225	81920	83358	87268	809	00112	036	+	+			
Scilly	804	61806	82031	76211	58402	04220	84818			804	30609	81028	80809	38400	04230	82818			804	96111	046	rr	+			
Elmdon	534	80913	56612	81604	87411	03217	85711	88714		534	80507	40212	86804	85311	03229	86708	88630		534	04041	000	irrr ₀ rrrr ₀	rrrr ₀ rrrr ₀ irrr ₀			
Shawbury	414	80917	56616	81505	77421	03218	87710	88518		414	80607	48216	88005	85411	04237	83712	88620		414	04051	000	rrrr ₀ rrrr ₀ rrrr ₀ rrrr ₀	rrrr ₀			
Ringway	334	60922	58026	82408	15732	01212	81656	84358		334	70612	56042	88206	70971	02230	87460			334	00081	021	+	+			
Squires Gate	318	50922	66026	83808	28541	03321	81820	83359		318	70612	34042	89406	45731	03335	84650	85360		318	00091	026	+	+			
Valley	302	80614	61026	80306	65471	03230	83711	86630	88462	302	60718	61012	87608	35671	03239	83640	86462		302	97081	000	+	prrr ₀			
Ronaldsway	204	70728	75036	83909	78511	01231	81822	87650		204	10212	63021	90206	11531	03238	81825			204	91101	019	rrrr ₀	rrrr ₀			
Carlisle	222	20814	66011	87309	28541	03106	81822			222	80310	62601	91906	85611	04228	85630	88640		222	97101	043	+	rrrr ₀			
Watnall	354	70918	56042	83406	11378	02212	81808	83460	86275	354	50511	23012	88205	50930	02227	85360			354	00071	001	+	+			
Kilnsea	396	31422	66020	85609	32500	01104	83825			396	51424	66011	89308	52500	02219	85825			396	00090	026	+	+			
Finningley	360	11015	69011	85308	11531	01307	81820			360	60305	61011	89605	35631	03327	83630	83362	86075	360	00091	022	+	+			
Leeming	257	70513	69021	86008	78511	04203	83825	86656		257	70406	62026	90005	75611	04324	87645			257	97091	014	irrr ₀	+			
Tynemouth	262	70814	66028	88908	41671	04204	84835	87359		262	73410	32051	91207	70971	05218	87358			262	02092	026	prrr ₀	rrrr ₀			
Eskdalemuir	162	60505	70031	88606	68511	02206	85822			162	60511	66018	92405	65411	02224	83714	86640		162	02071	024	prrr ₀ prrr ₀	prrr ₀ prrr ₀			
Mull of Galloway	131	61111	74012	85408	65611	03212	86630			131	61111	74031	90607	65611	01219	86630			131	00081	///	+	+			
Prestwick	135	70317	62031	89008	78432	03214	81818	84824	86650	135	20000	59046	94003	15641	00234	81635			135	97081	040	irrr ₀	+			
Abbotsinch	140	70512	57616	90305	55471	04216	82715	84645	87359	140	60211	58046	94606	25632	01229	82632	84360		140	94081	023	rrrr ₀ rrrr ₀	rrrr ₀ rrrr ₀			
Leuchars	171	40114	78018	89906	38542	03206	83824			171	73514	74031	93306	78511	03323	83823	87635		171	06071	015	prrr ₀ prrr ₀ prrr ₀ prrr ₀	+			
Dyce	091	73314	60802	91806	63531																					

CHART OF WEATHER IN PART OF NORTHERN HEMISPHERE



CHARTS OF WEATHER IN WESTERN EUROPE

anation
ymbols

LOUD
Cloud
Amount
(oktas)

0
1 or less
2
3
4
5
6
7 or more
8

y obscured

ATHER
Weather

izzle

n and
drizzle

n and snow

ow

n shower

n and snow
shower

ow shower

l shower

understorm

WIND

Wind
speed
(knots)

Calm

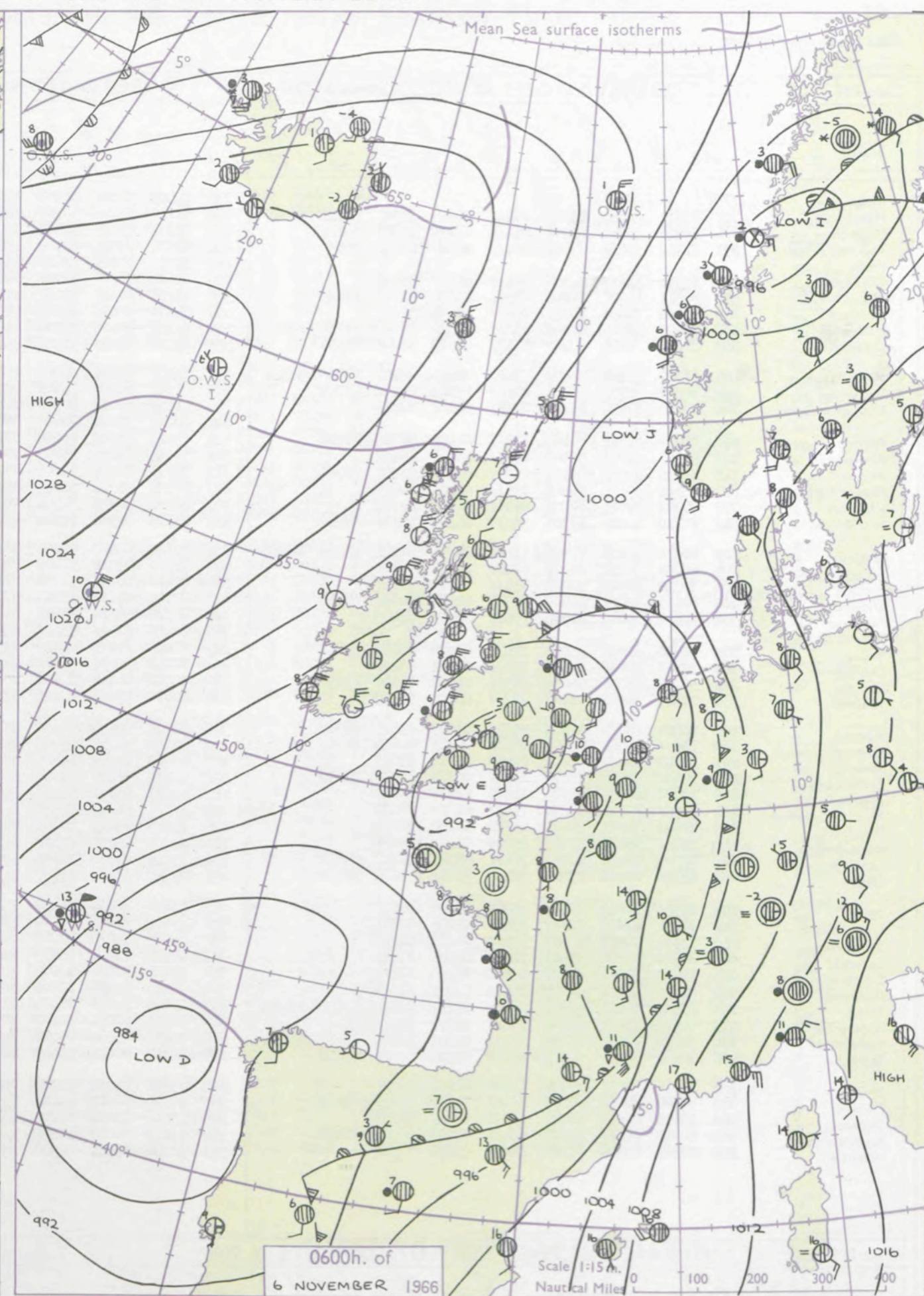
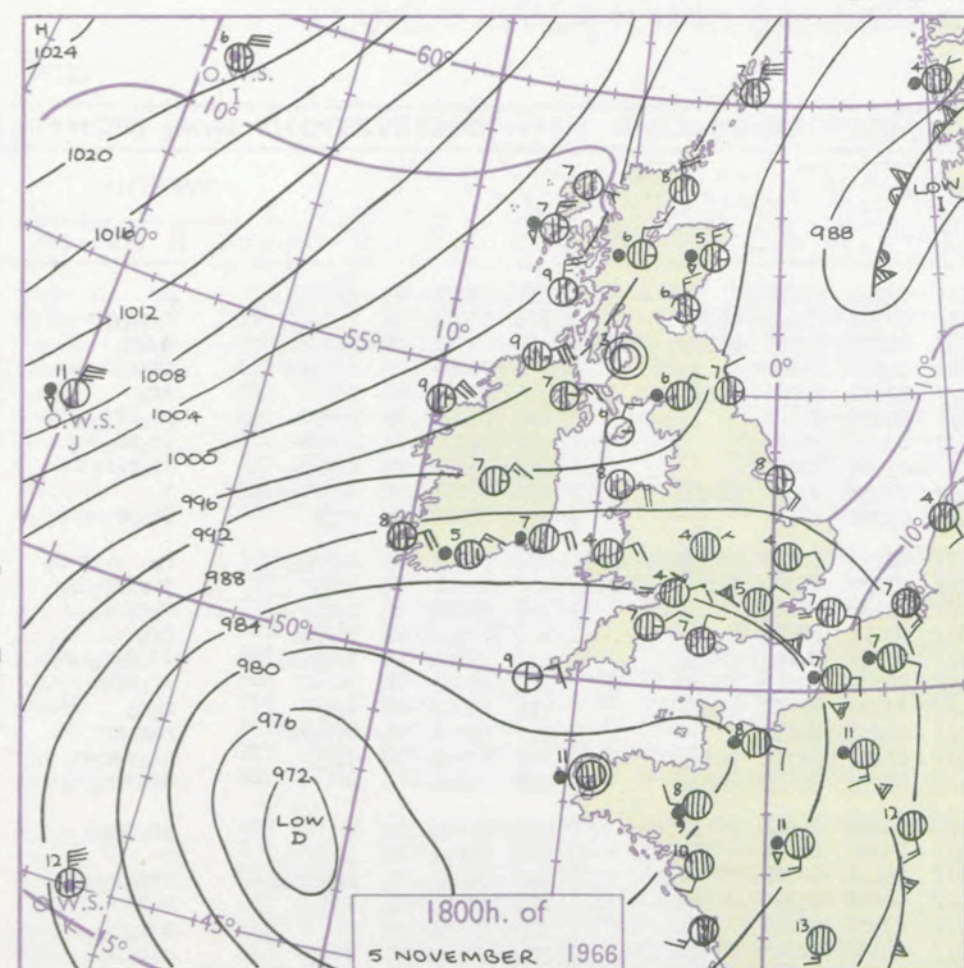
1-2

3-7

8-12

13-17

additional
ther add



GENERAL SYNOPTIC DEVELOPMENT

Issued at midday Sunday 6

November 1966

FORECAST for Great Britain and Northern Ireland until noon tomorrow

The main depression to the southwest of the British Isles has continued to move slowly southwards with minor small secondaries moving north or northeast over the British Isles. A deepening trough near Iceland is moving quickly southeast towards the British Isles.

All districts will have showers or periods of rain at first gradually dying out. Frost is likely over many districts except the southeast and fog patches are expected over the southern half of England tonight. Cloudy weather with rain will spread into northwest Scotland late in the period.

OUTLOOK for following 24 hours.

Rain spreading to many northern and western districts but mainly dry in the southeast. Near normal temperatures.

DAILY WEATHER REPORT OF THE BRITISH METEOROLOGICAL OFFICE (contd.)

OBSERVATIONS at 00h. 6 November 1966										OBSERVATIONS at 06h. 6 November 1966										OBSERVATIONS during NIGHT					CONVERSION TABLE °C to °F
Station	iii	Nddff	VVwwwW	PPPTT	N _h Ch _s Ch _s	T _d T _d app	8N _s Ch _s h _s	8N _s Ch _s h _s	8N _s Ch _s h _s	iii	Nddff	VVwwwW	PPPTT	N _h Ch _s Ch _s	T _d T _d app	8N _s Ch _s h _s	8N _s Ch _s h _s	8N _s Ch _s h _s	iii	RRT ₀ T ₀ E	T _g T _g	WEATHER			
																						21h.—03h.	03h.—09h.		
Kew	775			07						775	71409	78016	91509	75611	07234	87638				775	08071	05	Rr ₀ R ₀	pr	40
Heathrow	772	80315	24656	85507	67221	06205	82705	86711	88517	772	81210	70016	90709	25511	07233	82625	88460			772	13071	06	R ₀ R ₀ ffRrr	R ₀ pr ₀ pr	39
Gatwick	776	80906	36214	85007	85311	07205	83706	88618		776	71912	65018	91609	58571	06235	82825	85637	87461		776	04071	06	Rrr ₀ pr ₀ pr	R ₀ pr ₀	38
Thorney Island	871	81712	59216	83808	85411	08502	84714	88650		871	51824	74012	90710	55600	06336	85640				871	03061	06	rrr ₀ R ₀	pr ₀	37
Hurn										862	81717	70001	87609	85311	07224	82708	88613			862	03051	05	rr	ir ₀	36
Guernsey	894	82212	64616	84106	85411	06227	88616			894	62612	80016	92208	68511	05239	84825				894	05062	05	R ₀ R ₀	pr ₀ rr	35
Wattisham	590	80611	19106	87506	85311	05301	86707	88615		590	81213	37216	93007	85511	05256	88620				590	08032	04	Rrrrr	ir ₀ pr ₀	34
Gorleston	497	81122	58636	88710	85511	10801	88625			497	81821	60026	94011	85511	09240	88625				497	06092	09	rrr ₀ R ₀	ir ₀ R ₀ R ₀	33
Mildenhall	578	80309	28616	87907	85311	06000	86707	87714	88619	578	81208	74026	92710	35621	07233	83645	88458			578	06051	04	ir ₀ rrr ₀ R ₀ R	+	32
Cardington	559	80213	32616	87906	57221	06008	85705	88535		559	81110	58818	91508	85611	07230	88635				559	14052	02	rrRR	ir ₀ pr	31
West Raynham	485	80310	32616	89207	67221	06004	82704	85710	88534	485	81411	62036	93009	25671	08235	82630	83358	88460		485	07051	03	R ₀ RrrR ₀ R ₀	R ₀	30
Wittering	462	80209	15651	89506	87111	05309	86702	88705		462	81003	59256	91608	62221	07222	85704	85822	88458		462	12041	04	RRrr	irprpr ₀ ir	29
Boscombe Down	746	80314	37636	85505	87311	04801	88706			746	81514	58026	88708	85411	07223	88618				746	05031	03	rrr ₀ R ₀	R ₀ R ₀ ir ₀	28
Ross-on-Wye										627	80212	57026	90605	86411	03208	88710				627	07041	03	R ₀ R ₀ r	R ₀	27
Filton	628	80218	32516	87104	87211	04102	86705	88708		628	83514	59516	89205	87211	05317	84705	88710			628	05042	03	ir ₀ R ₀ R ₀ rr	id ₀ d ₀ d ₀ rr	26
Aberporth	502	80323	62022	90506	85511	03122	88625			502	80324	62602	93806	55421	04322	85619	88556			502	03051	04	+	ir ₀ rrr	25
Rhose	715	80216	24046	86905	86311	03207	86708	88710		715	80323	64216	89905	86411	03322	85712	88714			715	02041	04	ir ₀	R ₀ R ₀	24
Mount Batten	827	80311	59616	85906	85511	04225	88629			827	83308	58216	91005	85511	04228	88620				827	02051	04	R ₀ R ₀ rr	R ₀ R ₀ rr	23
Chivenor	707	80302	59021	87706	86411	04214	88712			707	80220	58616	91106	85411	04217	83712	88625			707	07051	04	ir ₀	ir ₀ irrr ₀ R ₀	22
St. Mawgan	817	80310	40012	87305	30937	04225	83362	88272		817	80113	32586	92506	65421	05225	86614	88530			817	04041	03	+	ir ₀ rrd ₀ R ₀	21
Culdrose	809	80214	62022	87005	11447	04230	81818	83359	88268	809	80104	60808	92806	88411	05232	84818	88620			809	91041	03	+	pr ₀ ir ₀	20
Scilly	804	60209	74251	87308	62400	06228	86818			804	70315	69028	93409	78411	05232	83818	84625			804	01071	04	pr	+	19
Elmdon	534	80310	30602	90005	85411	03110	88617			534	80410	56206	91705	87311	05311	86706	88708			534	06032	02	R ₀ R ₀ rrr	rrd ₀ R ₀ -d ₀	18
Shawbury	414	80113	32042	91904	65771	02118	86650	88358		414	80118	37636	93705	57421	04213	85712	88518			414	10041	02	R ₀	R ₀ rr	17
Ringway	334	70412	30042	92705	70971	02220	87459			334	80313	58612	93805	85411	03310	88615				334	01051	03	+	rrr ₀ R ₀	16
Squires Gate										318	80213	81021	95407	85511	04311	82625	88633			318	05042	01	+	R ₀ rr	15
Valley	302	70416	61038	93008	35671	03228	83635	87462		302	80223	61022	95608	85511	05216	83622	88645			302	93071	05	ir ₀	ir ₀	14
Ronaldsway	204	30215	70016	95306	35602	03221	83630			204	70117	82031	98207	78511	03117	82825	86640			204	97051	03	R ₀	pr ₀	13
Carlisle	222	50206	66016	96205	58511	04221	81822	85656		222	70210	66258	99006	78411	04214	82717	83821	86627		222	97051	02	pr ₀	pr ₀ R ₀	12
Watnall	354	70404	48041	91205	75711	03108	87656			354	80410	48636	93205	87311	05316	88707				354	11041	03	rrrrrrrr ₀ R ₀	rrir ₀	11
Kilnsea	396	80824	66022	91908	55571	06207	85625	88360		396	80728	59656	93609	85511	08209	88620				396	07062	11	rr	rrrrrrrr ₀ R ₀	10

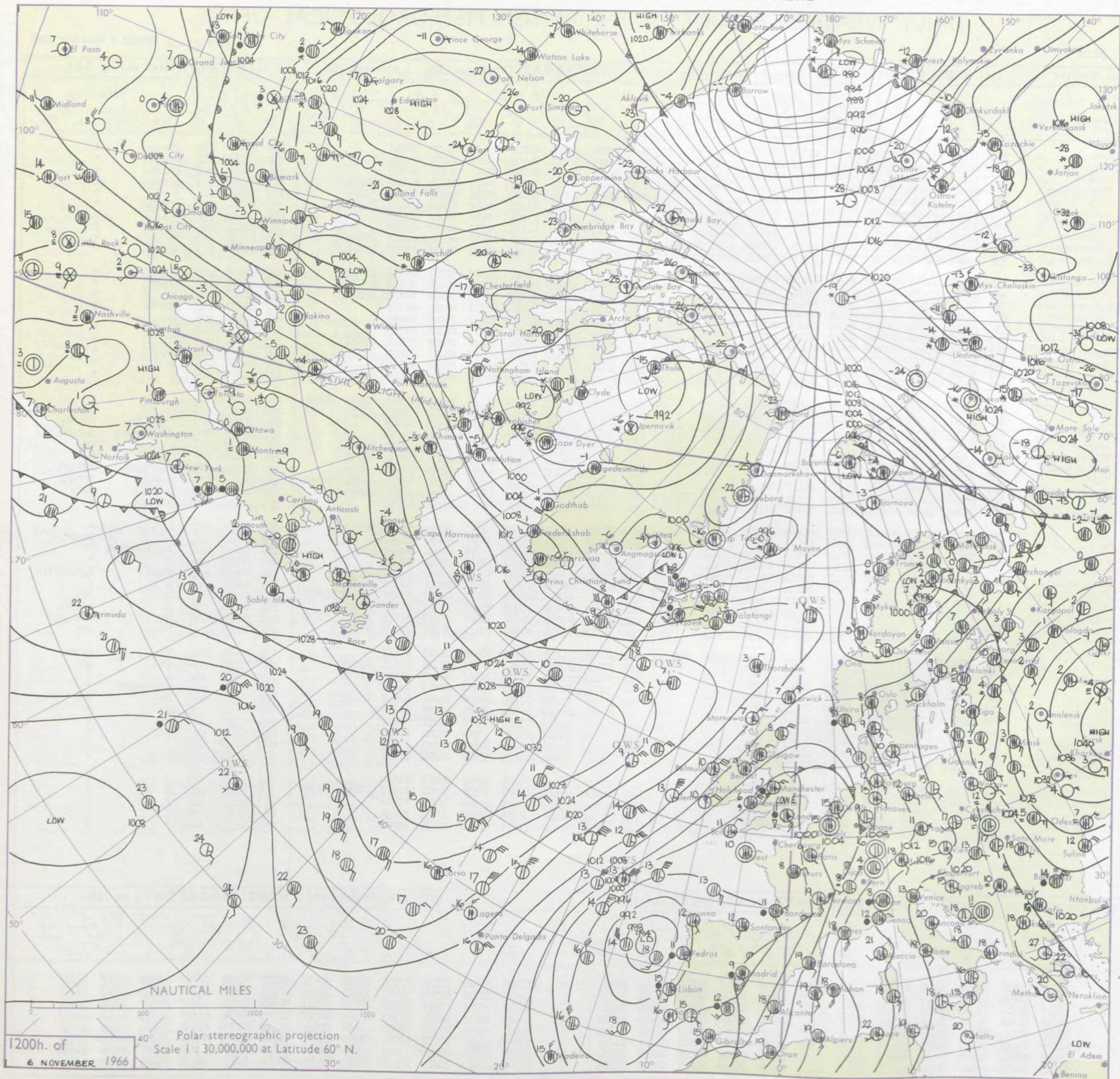
DAILY WEATHER REPORT OF THE BRITISH METEOROLOGICAL OFFICE

No. 38336

Date of Issue Monday 7 November 1966

Code FM II.C		OBSERVATIONS at 12h.										OBSERVATIONS at 18h.										OBSERVATIONS during DAY				
Station		iii	Nddff	VVwwW	PPPTT	N _h Ch _s Ch _s	T _d app	8N _s Ch _s h _s	8N _s Ch _s h _s	8N _s Ch _s h _s	iii	Nddff	VVwwW	PPPTT	N _h Ch _s Ch _s	T _d app	8N _s Ch _s h _s	8N _s Ch _s h _s	8N _s Ch _s h _s	iii	RRT T x E	SSS	WEATHER			
																								09h.—15h.	15h.—21h.	
104	Kew	775	71715	74028	98811	68538	06230	84825	85640		775	81002	61022	04809	85611	06230	88630				775	97111	031	prO	+	
102	Heathrow	772	71715	70808	97811	68531	07226	85821	84640		772	81207	57048	04409	15607	06232	81640	88270			772	97111	028	prO	+	
100	Gatwick	776	71917	80028	98710	48508	07228	82825	83640	86270	776	71205	70028	04707	70911	06125	87462			776	92111	004	prOpr	+		
99	Thorney Island	871	62218	69028	98710	38501	06138	81825	83635	85078	871	61607	66012	04209	35508	07224	83625	86270		871	01111	003	prOpr	+		
97	Hurn	862	82108	58046	98007	85411	05250	81715	88630		862	70000	40052	03206	30938	05227	83360	87270		862	00101	///	+	+		
95	Guernsey	894	72406	82038	99608	68412	06229	82815	86645		894	71506	82022	03309	42578	07219	84820	85362		894	95101	000	rrrOro	+		
93	Wattisham	590	81713	74258	00310	68421	08128	84816	84640	88458	590	61407	66018	06009	60971	08229	86362		590	02111	///	prO	roOro			
91	Gorleston	497	71718	64026	00811	12571	09233	81820	87360		497	71807	62022	06111	70971	10227	87358		497	92122	015	irO	rrO			
90	Mildenhall	578	61305	80012	99710	48571	07231	81822	84635	85459	578	71405	69022	05609	15611	08230	81640	87462		578	00111	001	+	+		
88	Cardington	559	71414	64038	98311	78611	06129	83830	86640		559	71407	59028	05107	35632	06237	83640	87070		559	94111	013	prprO	+		
86	West Raynham	485	71610	74216	00209	78511	07235	81822	83625	87645	485	71408	69026	06108	50918	07331	85466	87272		485	02101	000	roR	+		
84	Wittering	462	71412	69158	98911	78571	08229	83820	84645		462	31506	58018	05108	12502	06236	81820	83073		462	95111	016	prOpr	+		
82	Boscombe Down	746	72117	59212	97507	78311	05143	82708	84818	87645	746	70000	48052	04506	15736	04232	81650	87272		746	91081	001	irO	+		
81	Ross-on-Wye	627	82902	13216	96106	80321	06227	88506			627	82102	48052	03807	86211	06247	88705		627	01071	000	prO-ro	+			
79	Filton	628	82805	58206	96706	85311	06244	82707	86709	88630	628	81102	14284	04405	85411	05240	88615		628	91071	000	idO	if			
77	Aberporth	502	80219	66516	98406	85411	05319	87712	88625		502	80309	32055	04207	86411	06236	88713		502	93081	000	irOdo	+			
75	Rhoose	715	83205	80026	97007	85411	04139	82614	86620	88628	715	70302	60052	03706	75411	05233	83616	87630		715	97081	000	irO	+		
73	Mount Batten	827	83105	56041	98007	85511	05232	83628	88635		827	80000	23045	02607	85511	05228	81620	88643		827	97081	014	idO	+		
72	Chivenor	707	80205	80026	97607	65471	04228	86618	88460		707	70000	59052	03607	75611	05234	87640		707	00091	003	+	+			
70	St. Mawgan	817	73508	62016	98808	78411	06223	82714	85818	85632	817	80603	80022	02707	88511	05323	82820	85628	88635	817	00101	006	+	+		
68	Culdrose	809	73512	74058	98810	68431	06221	83818	84630		809	70107	69052	02108	78511	05119	83820	84630	86640	809	00110	024	+	+		
66	Scilly	804	50211	74022	99611	48402	06226	81813	83628		804	50113	81028	02909	58400	06217	83818	83625		804	01111	035	prO	prO		
64	Elmdon	534	71307	58216	97008	78411	05225	82815	86620	87640	534	81606	17208	04706	87211	06243	88703		534	97091	000	irOidopro	irOidO			
63	Shawbury	414	80307	37586	97607	85311	07221	82708	86712	88620	414	70000	28206	04107	75611	06236	83630	87650		414	01071	000	roOroOroOro	doOroirOidO		
61	Ringway	334	70514	50602	98607	68471	05221	82712	85626	87458	334	81106	40602	04508	85411	06234	85618	88650		334	94081	001	irO	irO		
59	Squires Gate	318	70516	58046	99508	78411	05220	81715	83622	87630	318	70407	32046	04507	75611	05231	83630	87656		318	03081	001	rrirOR	roR		
57	Valley	302	80219	59636	00307	78421	06222	86714	88520		302	80311	66806	04808	88511	07324	87820	88630		302	12091	000	irOrrrOro	roOroprO		
55	Ronaldsway	204	80122	61638	01907	67421	05117	85714	83618	88459	204	83610	65616	06408	78421	06223	83712	85821	88458	204	04081	000	prOroOro	rrrOro		
54	Carlisle	222	80412	62616	02208	85411	05106	81712	85622	88635	222	80406	66026	07107	85511	05331	85628	88635		222	03081	000	irOroOro	roOro		
52	Watnall	354	71507	56036	99009	78411	07230	82812	87630		354	71404	16048	04807	75411	06340	87618		354	01101	008	idOroprO	+			
50	Kilnsea	396	51710	66016	00410	48570	09233	82820	84625		396	51712	66012	05710	33571	08229	83625	85360		396	02101	044	roOro	+		
48	Finningley	360	71508	74016	99410	78511	08128	81820	87645		360	70603	58038	05309	75411											

CHART OF WEATHER IN PART OF NORTHERN HEMISPHERE



CHARTS OF WEATHER IN WESTERN EUROPE

ation
mbols

LOUD
Cloud
Amount
(oktas)

0
1 or less
2
3
4
5
6
7 or more
8

y obscured

ATHER
Weather

t

izzle

h and
rizzle

h and snow
w

h shower
h and snow
shower

w shower
l shower

nderstorm

IND

Wind
speed
(knots)

Calm

1-2

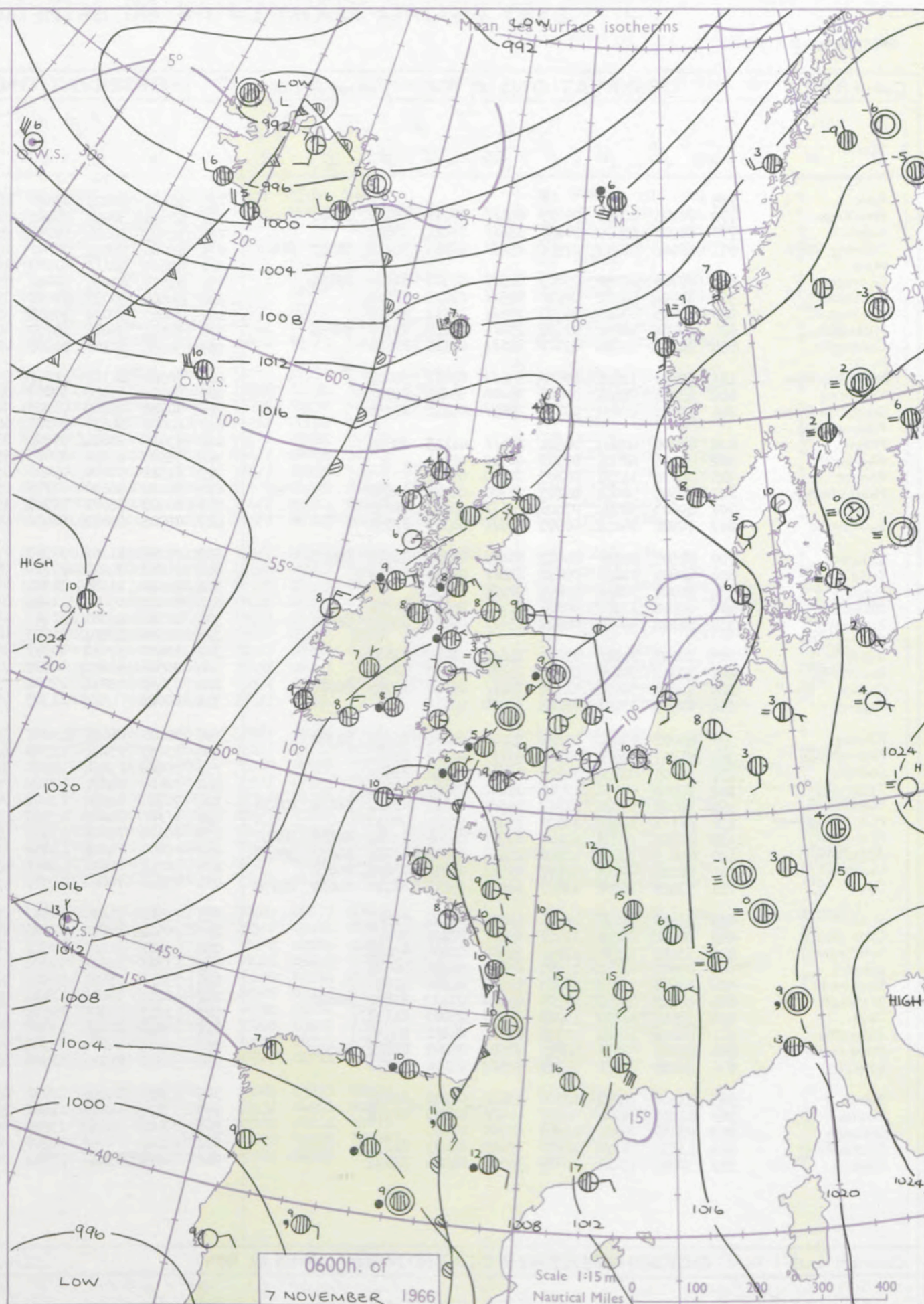
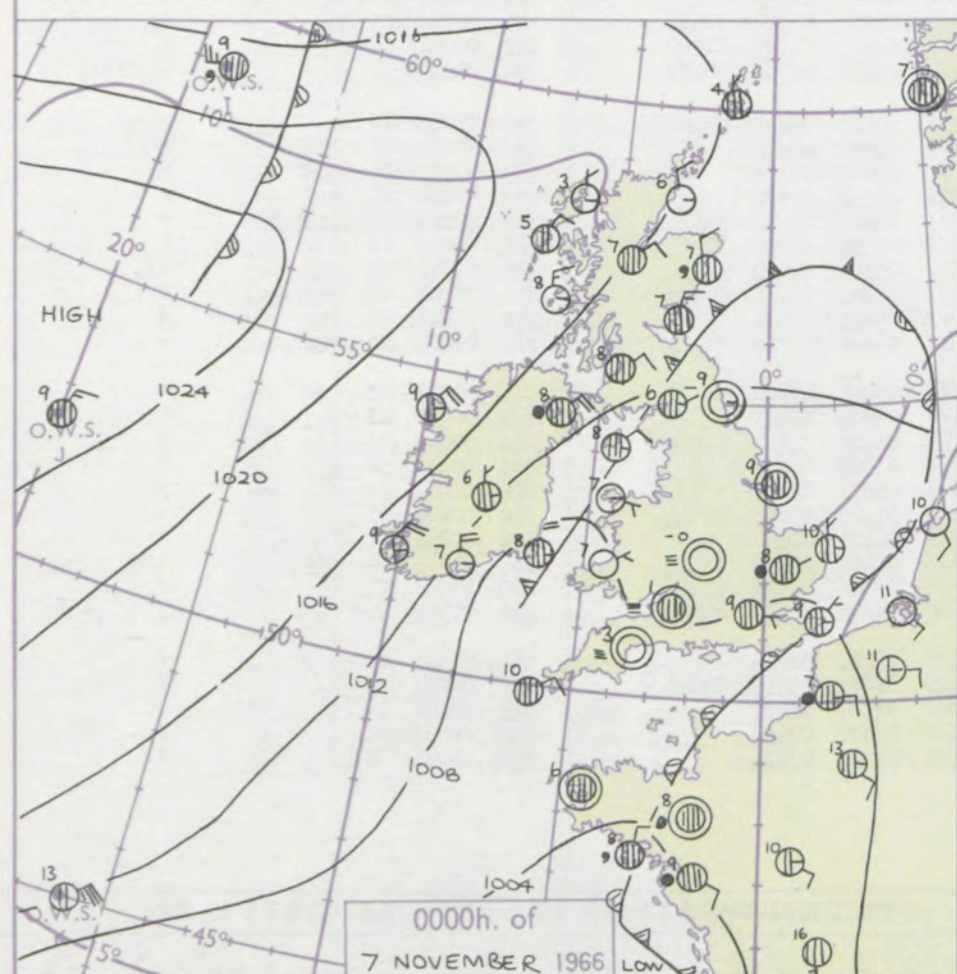
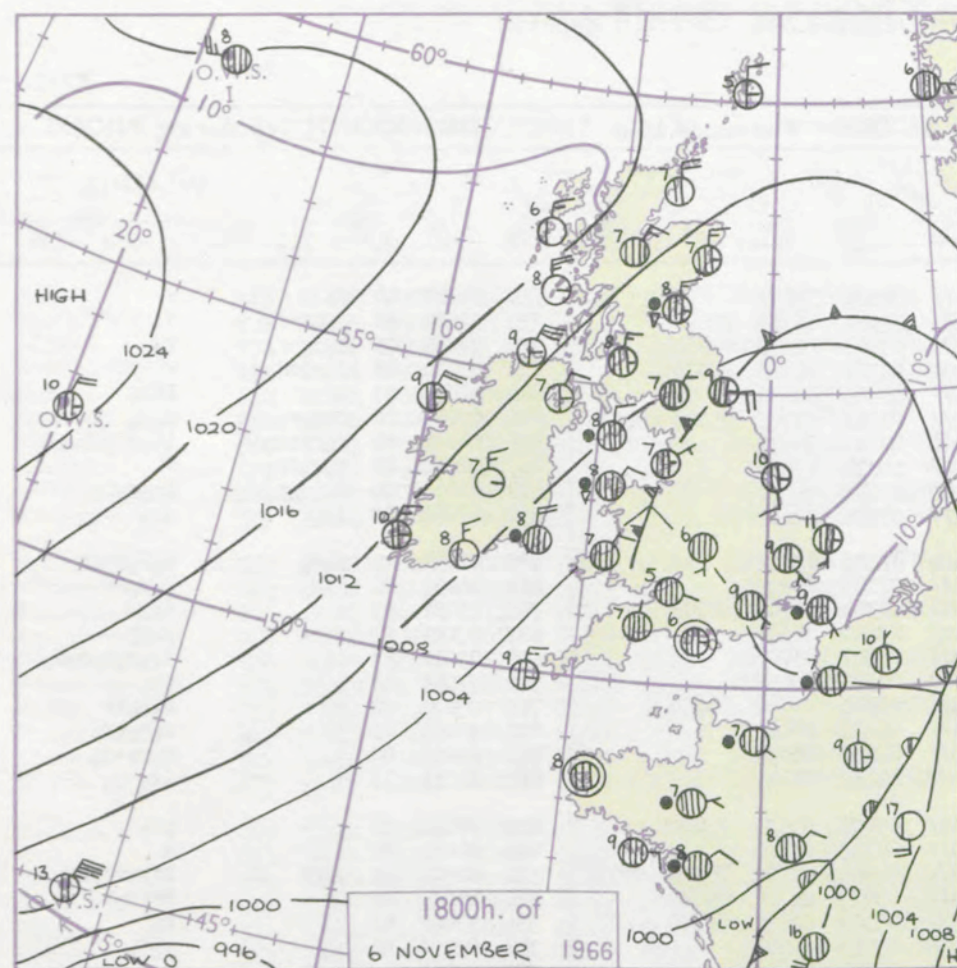
3-7

8-12

13-17

additional
her add

48-52



GENERAL SYNOPSIS DEVELOPMENT

The depression just west of Spain has continued to move slowly south and the strong northerly gradient to the west of this centre has been maintained. A weak frontal trough has moved from the southeast across most of England during the past 24 hours and a warm southerly air-stream is now affecting many districts. The ridge from mid-Atlantic to Scotland is declining and a frontal system near to Iceland is moving east-southeast towards Scotland.

Issued at midday Monday 7

November 1966

FORECAST for Great Britain and Northern Ireland until noon tomorrow

Warm with sunny intervals today and clear overnight with some fog patches in the Midlands and southeast England. Mainly cloudy elsewhere with outbreaks of rain today in Wales and southwest England. Further rain reaching northwest Scotland tomorrow morning.

OUTLOOK for following 24 hours.

Rather warm but mainly cloudy with some slight rain in the south. Showers and sunny intervals and near normal temperatures in the north.

DAILY WEATHER REPORT OF THE BRITISH METEOROLOGICAL OFFICE (contd.)

Code FM II.C		OBSERVATIONS at 00h. 7 November 1966										OBSERVATIONS at 06h. 7 November 1966										OBSERVATIONS during NIGHT					CONVECTIVE TABLE °C to °F
Station	iii	Nddff	VVwwwW	PPPTT	N _h Ch _s Ch _s	T _d T _d app	8N _s Ch _s h _s	8N _s Ch _s h _s	8N _s Ch _s h _s	iii	Nddff	VVwwwW	PPPTT	N _h Ch _s Ch _s	T _d T _d app	8N _s Ch _s h _s	8N _s Ch _s h _s	8N _s Ch _s h _s	iii	RRRT _n T _n E	T _g T _g	WEATHER					
																						21h.—03h.	03h.—09h.				
Kew	775			08						775	70408	61022	09508	75611	08202	87630				775	91081	04	r ₀	+	40		
Heathrow	772	80703	20042	08009	85511	07213	82622	88640		772	80508	30046	09108	85411	08001	85714	88640			772	91081	08	d ₀ d ₀ -r ₀	+	39		
Gatwick	776	80000	45502	08208	85511	07111	88623			776	70907	50106	09108	75311	08101	82707	87650			776	97081	05	d ₀ d ₀ -r ₀	r ₀	38		
Thorney Island	871	80105	48512	07908	85411	08114	83715	88627		871	60606	59025	08708	40932	08302	84360	84075			871	01071	03	d ₀ ddd ₀ d ₀	+	37		
Hurn										862	80603	58111	07909	85511	08305	88620			862	01051	03	ir	irR ₀		36		
Guernsey	894	80806	82031	05809	88511	07106	81820	87634		894	81514	83026	07010	85211	09313	83705	85708	87614		894	02081	04	drd ₀ r ₀	d ₀ r ₀	35		
Wattisham	590	80604	58022	09908	85511	08215	88620			590	60508	56035	11007	65600	07206	86630			590	91071	04	r ₀ r ₀ id ₀	id ₀ f	34			
Gorleston	497	73605	60016	09710	75511	10213	87625			497	70405	60036	10911	70971	10211	87358			497	02092	09	r ₀ r ₀ ir ₀	+	33			
Mildenhall	578	80701	40602	09508	85411	08212	85713	88634		578	50501	59016	10707	55700	07106	85656			578	01061	04	ir ₀ d ₀ r ₀	ir ₀ r ₀ r ₀	32			
Cardington	559	80204	32102	09007	85611	07114	88648			559	70508	32106	10107	75411	07102	87619			559	97051	02	ir ₀	ir ₀	31			
West Raynham	485	80000	61022	09607	85611	07212	88645			485	50305	11102	11007	55600	07103	85645			485	01051	04	r ₀ r ₀	r ₀ r ₀ fff	30			
Wittering	462	43404	02461	09805	46000	05214	84701			462	80206	05426	10807	85511	07103	88622			462	94051	06	f id ₀	r ₀ r ₀ ff	29			
Boscombe Down	746	70909	48032	08107	70931	05111	87358			746	80912	25212	08908	86211	07301	86704	88707			746	93051	03	+	ir ₀	28		
Ross-on-Wye										627	80000	04636	10104	80221	03210	88505			627	03021	52	+	rrff		27		
Filton	628	80000	02444	08401	85511	01113	88628			628	83606	28614	09705	86311	05107	88707			628	03011	53	ff	ir ₀ r ₀ r ₀ d ₀ d ₀		26		
Aberporth	502	00506	48051	07907	00500	05114				502	51509	48051	09805	55700	04310	85650			502	97041	03	+	ir ₀		25		
Rhoose	715	00810	14101	08105	00900	05214				715	81511	50606	09406	85411	05305	85710	88614			715	03031	02	+	r ₀ r ₀ ir		24	
Mount Batten	827	20805	58041	06105	25700	04110	82650			827	80102	56616	07707	85611	06109	88641			827	02051	02	+	r ₀ r ₀ ir ₀		23		
Chivenor	707	80603	58052	07406	85611	05212	88638			707	80000	56601	08905	85611	04208	88638			707	01051	02	+	r ₀ r ₀ -d ₀		22		
St. Mawgan	817	70908	66031	06505	75611	04311	87630			817	80705	59602	08406	85611	04212	88640			817	91051	03	+	ir ₀		21		
Culdrose	809	80509	82022	06407	88411	04215	81818	88630		809	70705	81258	07907	75611	05206	83635	87640			809	97061	05	+	pr ₀		20	
Scilly	804	80609	81028	05610	85511	05311	88620			804	70803	74012	07710	75411	08313	87619			804	00091	05	+	+		19		
Elmdon	534	00000	03441	09850	00900	50218				534	80000	11286	11204	85211	04204	81705	85718	88650		534	01512	52	ffff	ffrrrrrrrrr ₀ r ₀	18		
Shawbury	414	80902	17102	08906	86211	06117	88705			414	80000	05424	11203	85311	03009	82707	88639		414	01031	01	f	ffFr ₀ r ₀	17			
Ringway	334	81104	40046	08907	85611	06216	83630	88640		334	60504	40101	11205	25713	03107	82656	86360		334	93041	01	+	r ₀		16		
Squires Gate										318	20907	28101	11603	00901	03215	82075			318	93031	51	r ₀	r ₀ r		15		
Valley	302	10107	74018	09007	15600	06116	81635			302	10610	57011	10307	15600	06107	81635			302	00051	03	+	+		14		
Ronaldsway	204	70312	70036	09708	75811	06213	87657			204	70506	61602	10809	75411	07208	85716	87656		204	92061	05	r ₀	r ₀		13		
Carlisle	222	70602	58032	11306	75411	05216	83715	86618		222	73405	59021	12908	75311	07211	81706	87640		222	00061	02	+	+		12		
Watnall	354	00503	19101	09803	00900	03115				354	80000	17105	11305	86211	05106	82704	88707		354	94031	51	+	id ₀ ff ir ₀		11		
Kilnsea	396	80000	66031	10709	35571	09220	83625	88360		396	80000	66616	13009	55521	09215	85625	88460		396	01081	11	+	r ₀ r ₀		10		
Finningley	360	91001	F6474	09904	91111	03117	89111			360	93205	F5474	11705	91111	05107	89111			360	91021	01	ffff	FFFF		9		
Leeming	257	93606	03454	10406	91111	06218	89102			257	90104	F3454	12505	91111	05209	89111			257	97041	04	ffff	FF		8		
Tynemouth	262	10000	48051	10709	11600	09216	81830			262	70608	74021	12709	70971	09210	87358			262	00071	05	+	+		7		
Eskdalemuir	162	70408	59606	11707	75311	05112	84708	86615	87618	162	70710	62036	13607	78311	06109	84707	86630		162	92051	02	ir ₀ r ₀ r ₀	+		6		
Mull of Galloway	131	81111	74022	10907	85611	06217	88630			131	81111	74022	12408	85611	06208	88630			131	01061	11	/	/		5		
Prestwick	135	80312	70038	12208	85511	04308	83624	86628	88640	135	80514	70602	13408	85511	05207	82620	88650		135	97071	05	ir ₀	ir ₀		4		
Abbotsinch	140	80611	74806	13308	88411	04213	82825	84631	88645	140	80000	74028	14406	85511	05208	86628	88650		140	97061	04	ir ₀ pr ₀	+		3		
Leuchars	171	80216	80028	12607	85511	05212	83624	88630		171	60211	82022	14407	65711	05211	86656			171	97061	04	ir ₀	+		2		
Dyce	091	83408	50588	14007	85411	06214	82710	84618	88630	091	83106	70026	15307	85411	05206	82712	84716	88630	091	01061	06	pr ₀ d ₀ r ₀	+		1		
Wick	075	13409	74018	16106	15600	04206	81640			075	73510	74021	16807	75611	03205	87640			075	00051	03	+	+		0		
Cape Wrath	049	80502	83038	17507	85511	07208	88625			049	70502	83022	17506	75511	03203	87625			049	00051	03	+	+		-1		
Sule Skerry	010	33405	81018	17407	35500	02203	83620			010	73402	81021	17807	78511	01203	84820	87625		010	00060	03	/	/		-2		
Lerwick	005	63506	74031	15904	65611	04205	86630			005	63303	80021	16204	65611	03103	86632			005	00031	50	+	+		-3		
Stornoway	026	13607	75018	18503	11500	02102	81820			026	73403	75021	18004	75611	03400	87632			026	00011	51	+	+		-4		
Benbecula	022	40211	83020	18305	48500	03103	81820	84640		022	40211	82011	17804	35530	03204	81621	83645		022	00010	53	+	+		-5		
Tiree	100	13516	84020	15708	18500	05003	81822			100	10213	84030	15506	18500	04101	81820			100	00051	01	+	+		-6		
Aldergrove	917	80418	74601	12508	85511	04211	88624			917	80508	80026	13208	85411	06003	84613	88617		917	91071	06	ir ₀	ir ₀		-7		
Malin Head	980	40325	82031	14609	48500	05202	81822	84650		980	70514	74808	14909	78511	05104	84820	87640		980	97081	07	/	/		-8		
Belmullet	976	50218	80038	16309	52511	03104	85820			976	30115	81018	16008	38500	04000	81821	83650		976	97071	06	/	/		-9		
Birr	965	73407	74031	12906	75611	04204	87633			965	83605	74022	12907	85611	04203	88633			965	97051	01	/	/		-10		
Dublin	969	83515	69216	10708	86411	06009	88715			969	83412	66606	11507	86411	07006	85712	88620		969	94071	06	/	/		-11		
Shannon	962	03408	74021	13504	00900	03000				962	83605	74031	13805	85611	04207	88645			962	97031	50	/	/		-12		
Roches Point	952	13518	80020	10807	15600	04003	81																				

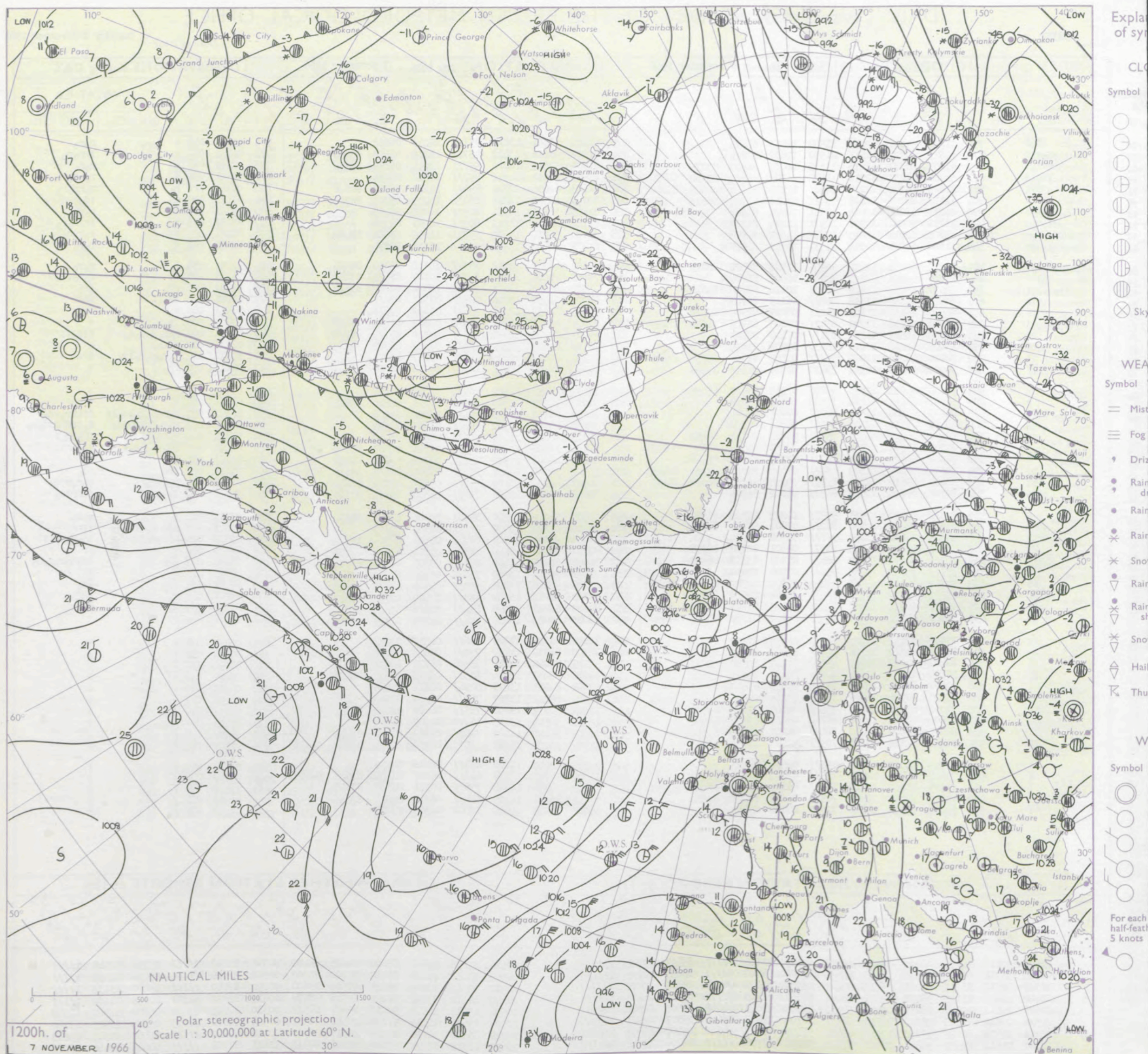
H.M.S.O. Press, M.O. Bracknell

DAILY WEATHER REPORT OF THE BRITISH METEOROLOGICAL OFFICE

No. 38337 Date of Issue Tuesday 8 November 1966

Code FM II.C		OBSERVATIONS at 12h. 7 November 1966										OBSERVATIONS at 18h. 7 November 1966										OBSERVATIONS during DAY			
Station	iii	Nddff	VVwww	PPPTT	N _h Ch _h Ch _h	T _d T _d app	8N _s Ch _s h _s	8N _s Ch _s h _s	8N _s Ch _s h _s	iii	Nddff	VVwww	PPPTT	N _h Ch _h Ch _h	T _d T _d app	8N _s Ch _s h _s	8N _s Ch _s h _s	8N _s Ch _s h _s	iii	RRT x E	SSS	WEATHER			
																						09h.—15h.	15h.—21h.		
Kew	775	21710	59021	12215	21500	10210	82825			775	81605	58601	13813	85711	10213	88650			775	96151	042 +		r0r0		
Heathrow	772	21611	65021	11815	21500	11007	82825			772	81505	48626	13412	45721	11215	84650	88558		772	01161	044 +		irr0r0		
Gatwick	776	41809	80031	12215	11535	11011	81820	83075		776	81505	57611	14012	55771	11214	85656	88358		776	92161	047 +		r0r0		
Thorney Island	871	51908	81031	12314	11572	11204	81822	83362	84070	871	81507	58612	14212	85711	11316	88656			871	01141	036 +		r0-r0r0		
Hurn	862	71605	66026	11214	58531	11209	83820	84625	85360	862	81603	62636	12712	85411	11213	84712	88658		862	01141	111 r0		r0rr0r0		
Guernsey	894	72010	80026	11511	75312	09218	82709	86615		894	80000	40596	12711	86211	10209	83703	88706		894	03122	000 +		id0drd0r0		
Wattisham	590	21811	63024	12914	10931	10006	81362			590	81605	56216	14111	80921	10208	88465			590	95151	111 +		r0r0		
Gorleston	497	21712	58051	13111	10971	11204	81360			497	81710	60021	13712	80971	10203	88358			497	97132	038 +		irr0r0r0		
Mildenhall	578	21805	62011	12615	15732	11004	81656			578	81104	56611	13912	65771	11212	86656	88460		578	01161	046 +		r0r0d0r0		
Cardington	559	31506	61021	12214	11531	10209	81820			559	81507	56606	13512	85611	10312	88634			559	01151	041 +		r0r0		
West Raynham	485	71712	61034	12414	00901	11101	83072	86075		485	81606	48601	14210	80971	10310	86359	88466		485	92151	038 f		r0r0		
Wittering	462	20000	56056	12313	16331	10004	81706			462	70000	20601	13310	15571	10107	81625	87460		462	94131	020 ff		r0r0f		
Boscombe Down	746	72007	69036	11512	78431	10110	83710	85818		746	71510	66608	13211	75411	10314	82712	87629		746	92131	006 pr0		irr0		
Ross-on-Wye	627	80000	04446	11606	86211	06105	88703			627	90000	01454	12308	91111	07311	89111			627	91081	000 fr0ff		fffF		
Filton	628	70406	16106	11209	75211	08007	82705	87618		628	71506	28052	12311	75611	10312	87636			628	97111	000 +		irr0		
Aberporth	502	80000	40616	11708	65471	07003	81715	86640	88459	502	80000	48056	12308	85511	07312	81622	88640		502	93091	000 irr0r0r0id0		+		
Rhoose	715	80708	14586	11107	87111	07110	88701			715	80203	09426	12309	86111	09116	86702	88704		715	01101	000 rrr0r0d0d0		fid0ff		
Mount Batten	827	13406	62016	10110	18430	09009	81815			827	10702	26040	12209	10931	07319	81362			827	01121	049 irr0		+		
Chivenor	707	70000	48216	11009	75311	08108	81708	85712	87640	707	70000	61022	12609	75511	08217	87621			707	94111	000 d0d0d0r0irr0		if		
St. Mawgan	817	30000	66216	10911	38430	07003	81815	83656		817	10000	62010	12507	12500	06214	81820			817	92111	050 irr0		+		
Culdrose	809	70000	69052	11311	45631	07211	84630	85358		809	10202	58051	12607	10932	05213	81358			809	01130	057 +		+		
Scilly	804	31003	64011	11214	32400	08111	83819			804	30000	74020	12809	38400	05218	81818	83625		804	00151	068 +		+		
Elmdon	534	80405	07466	12407	86011	07001	88701			534	70000	08414	12608	75611	08302	87636			534	96101	000 r0r0d0r0id0ff		fffir0-d0		
Shawbury	414	83506	07516	12306	87111	06804	88702			414	82102	01446	12907	86011	07307	88701			414	02071	000 r0r0drffid0d0		d0ffFFdrd0r0		
Ringway	334	80206	04506	12408	25471	08802	82618	88459		334	81306	30045	12709	85611	08306	88640			334	95091	000 r0id0ff		r0id0f		
Squires Gate	318	80304	13586	13108	65521	07803	84625	86640	88457	318	81104	11206	12309	85311	09301	82707	85709	88643	318	02091	000 rrr0r0d0r0f		d0d0		
Valley	302	70607	58601	12009	35771	07701	83650	87460		302	80206	48046	11908	45671	07302	84630	88459		302	92101	001 irr0		+		
Ronaldsway	204	70812	58216	12809	16471	07000	81713	87360	86465	204	73502	58056	12409	55431	07501	81618	85629	87358	204	91111	006 irr0		id0		
Carlisle	222	80405	59612	14209	85411	08802	84712	86630	88645	222	80503	40206	13109	85411	09602	82714	88618		222	01101	000 r0drd0r0		d0r0drd0		
Watnall	354	80706	08446	12408	86311	08002	88706			354	70000	07444	12908	75011	08303	83701	87635		354	92091	000 irr0fffF		fffFirr0		
Kilnsea	396	80810	66032	13511	55571	10202	85625	88360		396	62508	58012	13510	35571	10306	83625	86360		396	93111	022 +		r0r0		
Finningley	360	83607	08426	12807	86211	07801	83704	88706		360	90000	01474	13008	91111	08303	89103			360	97091	000 r0d0r0ff		fffF		
Leeming	257	93605	04634	13609	91111	09706	89101			257	80000	23506	12809	87311	09501	86706	88712		257	03092	000 FFr0r0ffrr		id0d0d0ff		
Tynemouth	262	80402	66022	11409	21571	09301	82820	88358		262	80000	74028	13110	33521	09604	83925	88458		262	95101	000 +		pr		
Eskdalemuir	162	80																							

CHART OF WEATHER IN PART OF NORTHERN HEMISPHERE



CHARTS OF WEATHER IN WESTERN EUROPE

nation
nols

UD
Cloud
Amount
(oktas)

0
1 or
2
3
4
5
6
7 or more
8
obscured

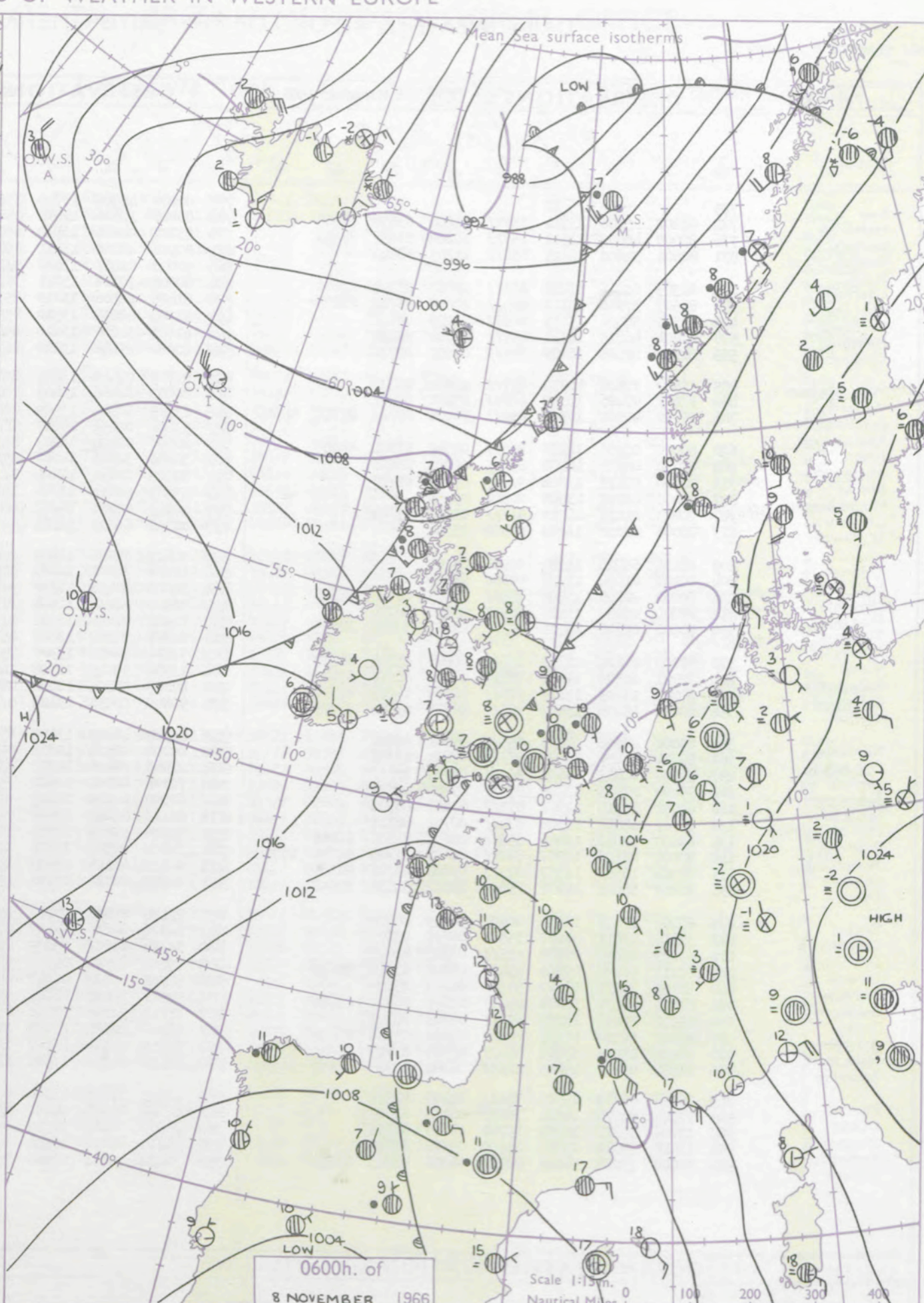
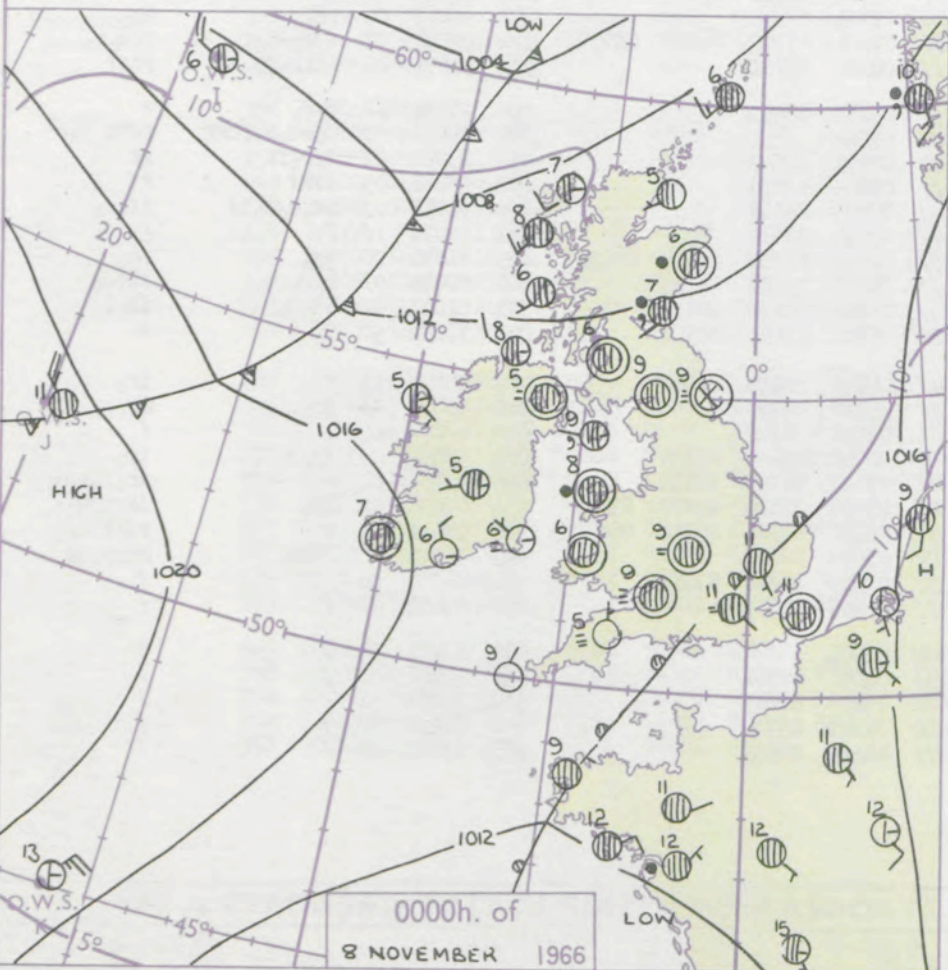
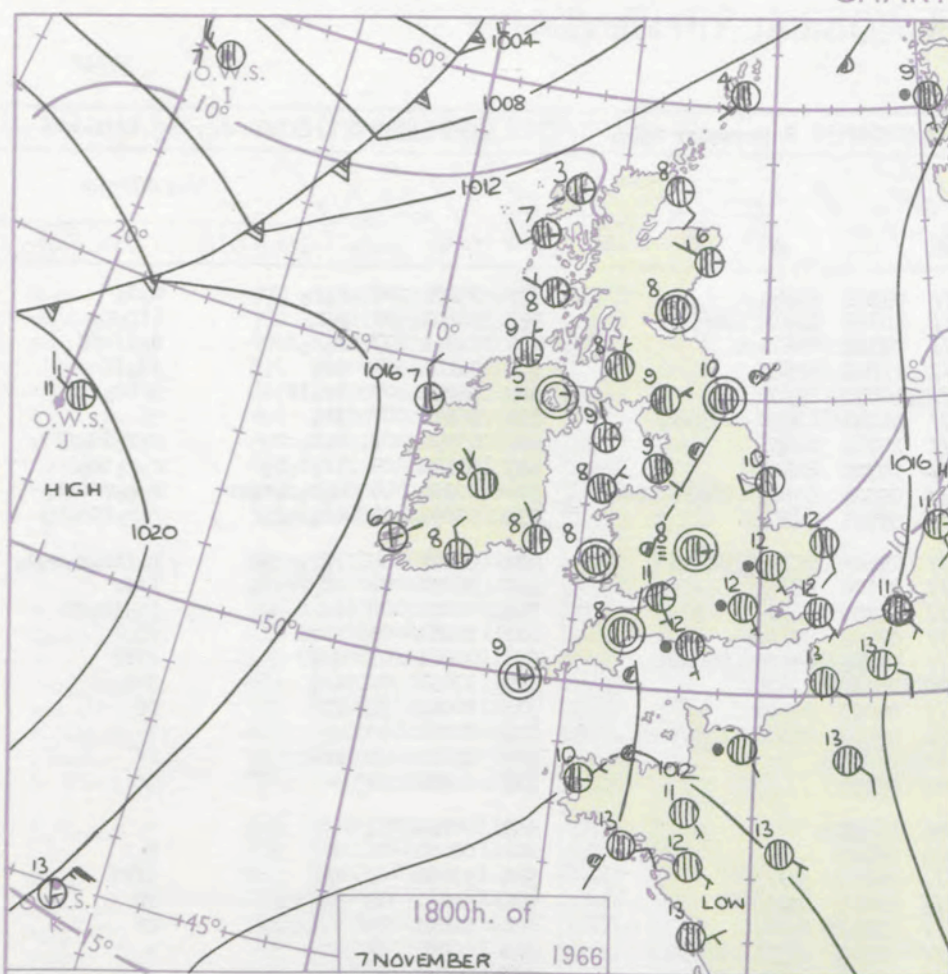
W
Weather

zle
and
izzle

and snow
shower
and snow
ower
w shower
shower
nderstorm

ND
Wind
speed
(knots)

Calm
1-2
3-7
8-12
13-17
additional
er add



GENERAL SYNOPTIC DEVELOPMENT

Issued at midday Tuesday 8

November 1966

FORECAST for Great Britain and Northern Ireland until noon tomorrow

The depression off southwest Spain has turned east over Gibraltar and begun to fill. The weak frontal trough which moved into England from the southeast has returned southeastwards and continued to weaken. A depression over Iceland has moved northeast. Its associated cold front has moved southeast into northwest Scotland and is expected to continue southeastwards to affect central and southern districts of England by noon tomorrow.

Wales and extreme southwest of England will be dry at first with sunny periods. Cloud and rain will spread from the northwest during the night clearing mist and fog from much of England. Scotland and Northern Ireland will be cloudy with rain at times but brighter showery weather will gradually spread from the northwest during the afternoon.

OUTLOOK for following 24 hours.

Cloudy with rain at times in the south, continuing rather warm. Bright periods and showers in north with near normal temperatures.

DAILY WEATHER REPORT OF THE BRITISH METEOROLOGICAL OFFICE (contd.)

Code FM II.C										OBSERVATIONS at 00h. 8 November 1966										OBSERVATIONS at 06h. 8 November 1966										OBSERVATIONS during NIGHT									
Station	iii	Nddff	VVwww	PPPTT	N _h L _h C _M C _H	T _d T _d app	8N _s Ch _s h _s	8N _s Ch _s h _s	8N _s Ch _s h _s	iii	Nddff	VVwww	PPPTT	N _h L _h C _M C _H	T _d T _d app	8N _s Ch _s h _s	8N _s Ch _s h _s	8N _s Ch _s h _s	iii	RRRT _n T _n E	T _g T _g	WEATHER																	
																						21h.—03h.	03h.—09h.																
Kew	775			11						775	80000	48506	13710	856//	09302	88640			775	96101	08	r ₀ r ₀		d ₀ d ₀															
Heathrow	772	81202	25106	13911	3572/	11204	83656	88465		772	80000	12606	13610	854//	10303	85712	88650		772	96101	09	r ₀ r ₀		ifr ₀ r ₀															
Gatwick	776	80000	40602	14311	1572/	10204	81656	88458		776	83101	04606	13910	855//	09301	88625			776	01091	07	r ₀ r ₀ f		r ₀ if-ff															
Thorney Island	871	80606	32602	14411	856//	11205	88649			871	80901	48206	13711	856//	11002	88649			871	94101	07	ir ₀		id ₀ ff															
Hurn										862	90000	0245/	13210	911//	10802	89/01			862	96091	07	ir ₀ if		ifir ₀															
Guernsey	894	81505	62606	13412	853//	12207	83708	87620		894	80000	70116	13011	357//	11504	83650	87358		894	96112	07	ir ₀		+															
Wattisham	590	81507	37616	15111	854//	10007	85712	88629		590	81405	26506	13110	857//	10711	88656			590	03092	07	r ₀ r ₀		r ₀ r ₀ id ₀ ff															
Gorleston	497	82301	58056	15111	8097/	10203	88358			497	81704	48606	13510	855//	10708	88625			497	01102	09	ir ₀ r ₀ r ₀		r ₀ r ₀ ir ₀															
Mildenhall	578	81404	40215	14111	857//	10000	88656			578	81601	32606	13610	854//	09501	85618	86636	88656	578	02101	08	d ₀ r ₀ r ₀ r ₀ rr		r ₀ r ₀ rrd ₀ r ₀															
Cardington	559	82202	28106	14109	864//	09203	88712			559	80000	09446	13310	863//	09705	88708			559	95091	04	ir ₀ r ₀ r ₀		r ₀ r ₀ ffid ₀ r ₀															
West Raynham	485	81407	17606	14310	857//	10000	88656			485	81705	07446	13409	854//	09608	85713	88656		485	94091	04	r ₀ r ₀ -r ₀ f		r ₀ ffr ₀ r ₀ d ₀ d ₀															
Wittering	462	81807	07426	13909	863//	09101	88707			462	80000	04466	13409	860//	09606	88701			462	95091	06	ir ₀ FFid ₀		ffir															
Boscombe Down	746	80000	40506	13910	852//	10006	82705	85710	88616	746	83205	40504	13509	862//	09301	88705			746	02091	09	id ₀ d ₀ d ₀		id ₀ ir ₀ rr															
Ross-on-Wye										627	93601	02454	13607	911//	07103	891//			627	91051	06	FFff		ff															
Filton	628	80000	03466	14209	860//	09312	83701	88705		628	80000	02424	14207	853//	07005	83708	88640		628	00061	03	ffff		ffff															
Aberporth	502	80000	48052	14206	855//	06207	88620			502	30000	32016	14607	35500	05310	83620			502	97051	02	ir ₀		ir ₀															
Rhoose	715	90000	01475	13808	911//	07108	89/00			715	90102	01434	14104	911//	04003	89/00			715	00011	51	ff		ff															
Mount Batten	827	00000	40100	13605	00900	05106				827	43202	58011	13705	15701	05400	81650	83075		827	00041	00	+		+															
Chivenor	707	90803	01474	14503	911//	03208	89/00			707	00903	02464	14603	00900	03103				707	00021	01	FFff		ff															
St. Mawgan	817	00000	62020	14403	00900	03304				817	00304	61020	14505	00900	05001				817	00030	01	+		ff															
Culdrose	809	00105	66010	14204	00900	03104				809	00407	64020	14305	00900	04001				809	00011	51	+		+															
Scilly	804	00102	81020	13909	00900	07205				804	00306	74020	14009	00900	06400				804	00091	06	+		+															
Elmdon	534	80000	20106	13809	855//	09205	83624	88628		534	90000	05454	13908	911//	08102	891//			534	97061	03	d ₀		ffff															
Shawbury	414	80000	02466	13606	862//	06304	88704			414	90000	04454	14003	911//	03003	89/00			414	91031	01	fffffif		FF															
Ringway	334	80000	05446	13208	853//	08001	83706	88645		334	91907	01454	13506	911//	06101	891//			334	91051	05	ffid ₀ FF		FF															
Squires Gate										318	81907	36102	12608	854//	08303	86711	88630		318	00061	05	+		+															
Valley	302	80000	28622	13108	853//	08003	85706	88620		302	72911	66016	13308	753//	07304	82706	87624		302	93071	03	ir		+															
Ronaldsway	204	72701	60505	12809	754//	07602	81714	87646		204	12904	35045	12308	16400	07701	81712			204	91071	04	id ₀		id ₀															
Carlisle	222	80000	19205	12709	873//	08806	84707	88710		222	82205	23204	12008	851//	07201	83702	85707	88642	222	92081	07	d ₀ d ₀ -r ₀ f		ffid ₀ d ₀															
Watnall	354	80000	03426	13309	863//	09703	83706	88709		354	92803	02454	13108	911//	08301	89/02			354	92071	06	ffir ₀ ff		ffff															
Kilnsea	396	80000	48026	14609	855//	09801	88625			396	82305	48022	13109	855//	09708	88625			396	97091	//	r ₀ r ₀		+															
Finningley	360	90000	04456	13507	911//	07801	89/03			360	00000	01424	12806	00900	06602			360	94031	03	d ₀ -d ₀ r ₀ ffff		ffff																
Leeming	257	91606	02455	13108	911//	08000	891//			257	21908	06426	12307	25600	07601	82640			257	93052	01	ffr ₀ ff		ff															
Tynemouth	262	90000	07455	13109	911//	09400	89/02			262	72306	48104	11608	756//	08805	87630			262	93081	05	ffff		ff															
Esk><																																							

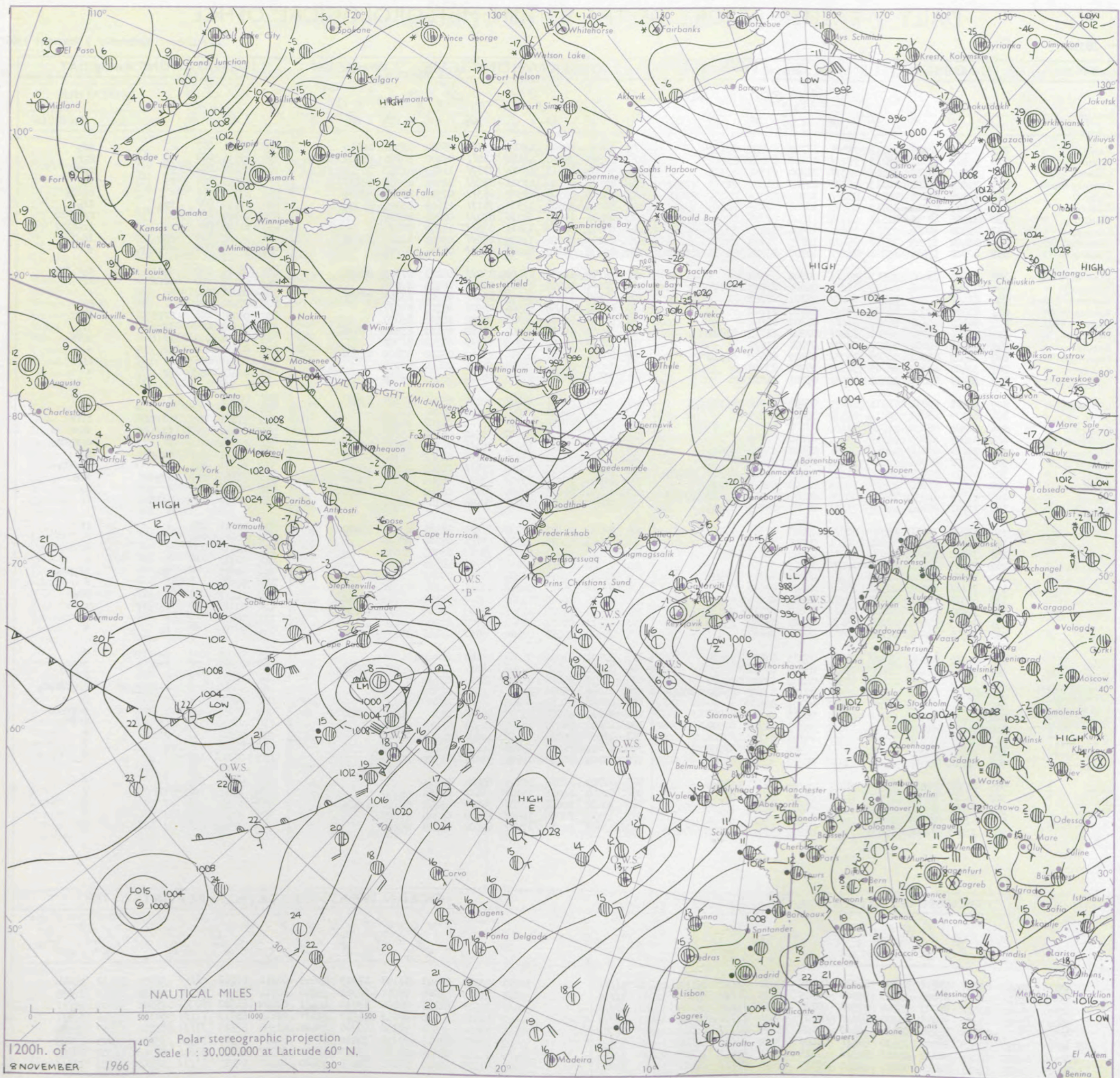
DAILY WEATHER REPORT OF THE BRITISH METEOROLOGICAL OFFICE

No. 38338

Date of Issue Wednesday 9 November 1966

Code FM II.C		OBSERVATIONS at 12h. 8 November 1966										OBSERVATIONS at 18h. 8 November 1966										OBSERVATIONS during DAY				
Station		iii	Nddff	VVwwwW	PPPTT	N _h L _h C _M H	T _d T _d app	8N _s Ch _s H _s	8N _s Ch _s H _s	8N _s Ch _s H _s	iii	Nddff	VVwwwW	PPPTT	N _h L _h C _M H	T _d T _d app	8N _s Ch _s H _s	8N _s Ch _s H _s	8N _s Ch _s H _s	iii	RRT x E	SSS	WEATHER			
																								09h.—15h.	15h.—21h.	
104	Kew	775	52403	48025	13913	58501	11702	82825	85630		775	83604	56602	13511	85311	09000	82708	88640		775	91141	007	+		ir _o	
102	Heathrow	772	72501	28106	14012	75211	11802	83705	87650		775	83304	38216	13410	85211	09502	84705	86709	88630		772	97131	000	+		ro _o ro
100	Gatwick	776	70000	56056	14213	16371	12602	81708	87358		776	83505	32612	13311	77371	11603	81707	87712	88459		776	94141	002	f		ro _o ro
99	Thorney Island	871	73201	32104	14113	16371	13705	81709	84359	87363	871	80106	28106	13311	85211	10504	82704	88657		871	97141	001	f		ir _o	
97	Hurn	862	73305	50106	14211	75211	10000	82703	85704	87615	862	83405	25506	13908	85311	07502	86707	88625		862	97111	111	+		ro _o id _o	
95	Guernsey	894	60207	62012	13913	45372	12804	82708	84656	86362	894	80210	37606	12512	76171	11605	83702	86704		894	91132	000	ir _o		ir _o	
93	Wattisham	590	72705	48015	13513	55378	11809	81706	85650	87278	590	83506	19616	13210	87211	09802	88704		590	02142	111	+		fr _o ro _{rr}		
91	Gorleston	497	72908	48056	13512	25571	11804	82625	83358	87360	497	83002	32102	13111	85511	11202	88625		497	01142	006	+		ir _o ro _o ro		
90	Mildenhall	578	82402	17215	13712	85411	11805	84710	88630		578	83201	20055	13509	85211	08001	82704	88625		578	95121	000	d _o ro		id _o ir _o	
88	Cardington	559	82904	19216	13811	85211	10707	83705	84635	88645	559	82802	14104	14207	86311	07301	88706		559	91111	000	ir _o d _o ro		f		
86	West Raynham	485	82406	09466	13611	87111	10804	88702			485	82902	11286	13409	85211	08003	87703	88620		485	96111	000	d _o ffro _{rd} ro		d _o ro _o ro	
84	Wittering	462	83005	16286	14109	86211	09801	87703	88704		462	72907	12102	13807	00908	06601	87275		462	93101	000	ir _{ff}		fff		
82	Boscombe Down	746	83305	07466	14709	86211	09701	88703			746	83508	17104	14707	86211	07302	85703	88705		746	00091	000	f		+	
81	Ross-on-Wye	627	73002	48054	15307	76211	06400	87704			627	21902	01464	14506	00901	05303	82077		627	97101	029	+		FF		
79	Filton	628	90302	03434	15607	91111	07302	89101			628	50000	08424	15305	00902	05303	85070		628	00091	004	FFff		ifFF		
77	Aberporth	502	73001	58251	15509	72411	07500	81715	87822		502	62703	69011	15207	11502	04102	81825	86070		502	97101	028	ffpr _o		ir _o	
75	Rhoose	715	13002	22284	15207	00901	07001	81075			715	80000	15104	14906	86111	06302	88702		715	00091	021	ffif		ifFF		
73	Mount Batten	827	73305	61041	14509	45731	08802	84650	87360		827	40207	48046	13908	25632	07302	82640	83360		827	97111	008	ir _o		+	
72	Chivenor	707	32404	24104	15709	36300	09702	83709			707	30000	40111	15006	26331	05400	82709		707	00101	046	+		ff		
70	St. Mawgan	817	30307	61030	15411	12432	09701	81818			817	23411	61011	15208	25400	05303	82615		817	00110	053	ff		+		
68	Culdrose	809	30111	62051	14911	22471	08802	81818	83359		809	40105	64051	15407	22530	05304	82820	83359		809	00130	039	+		+	
66	Scilly	804	60209	58031	15611	62500	08000	86820			804	20112	66011	15809	21500	06206	82820		804	00120	076	+		+		
64	Elmdon	534	92204	09472	14908	91111	07704	89102			534	90000	F4474	15104	91111	04207	89111		534	97091	005	ffiff		ffff		
63	Shawbury	414	32407	50104	14808	25201	07000	82705			414	43003	28111	14507	35602	06106	83635	84075		414	00111	040	ffif		if-f	
61	Ringway	334	72207	20044	14307	75611	07001	82635	87645		334	72404	58031	13807	75511	04302	83622	87650		334	93091	000	FF		d _o ro _{rd} o	
59	Squires Gate	318	33008	58048	13610	25602	08203	82645			318	72909	65201	13309	78411	08502	81714	87625		318	93111	023	pr _o pr		d _o	
57	Valley	302	62712	82031	14811	11556	06105	81825	84367	85075	302	72910	80012	14409	75411	08302	82610	86640		302	91111	038	+		id _o ir _o	
55	Ronaldsway	204	72611	84021	13509	18446	06000	81818	87275		204	62803	75216	13309	48471	06304	81815	83640	86360		204	91101	017	ir _o		ir _o
54	Carlisle	222	72409	61032	12909	48476	06203	81716	83656	87275	222	72406	62025	12508	75411	06102	81715	87630		222	97091	001	+		d _o	
52	Watnall	354	72707	09424	14307	75211	06001	85703	87635		354	22605	02464	14005	00908	05103	82275		354	00091	010	ifFF		ff		
50	Kilnsea	396	32708	32011	13910	20978	09803	82360	83270		396	52608	24101	13508	30971	08400	83360	85070		396	00111	022	+		ff	
48	Finningley	360	22403	24044	13611	00901	08001	82082																		

CHART OF WEATHER IN PART OF NORTHERN HEMISPHERE



Expl
of sy


CL

Symbol




WEA

Symbol



W

Symbol



For each
half-foot
5 knots

CHARTS OF WEATHER IN WESTERN EUROPE

ation
mbols

LOUD
Cloud
Amount
(oktas)

0
1 or less
2
3
4
5
6
7 or more
8
y obscured

ATHER
Weather

zle

h and
rizzle

h and snow

w

h shower

h and snow
shower

w shower

l shower

nderstorm

IND

Wind
speed
(knots)

Calm

1-2

3-7

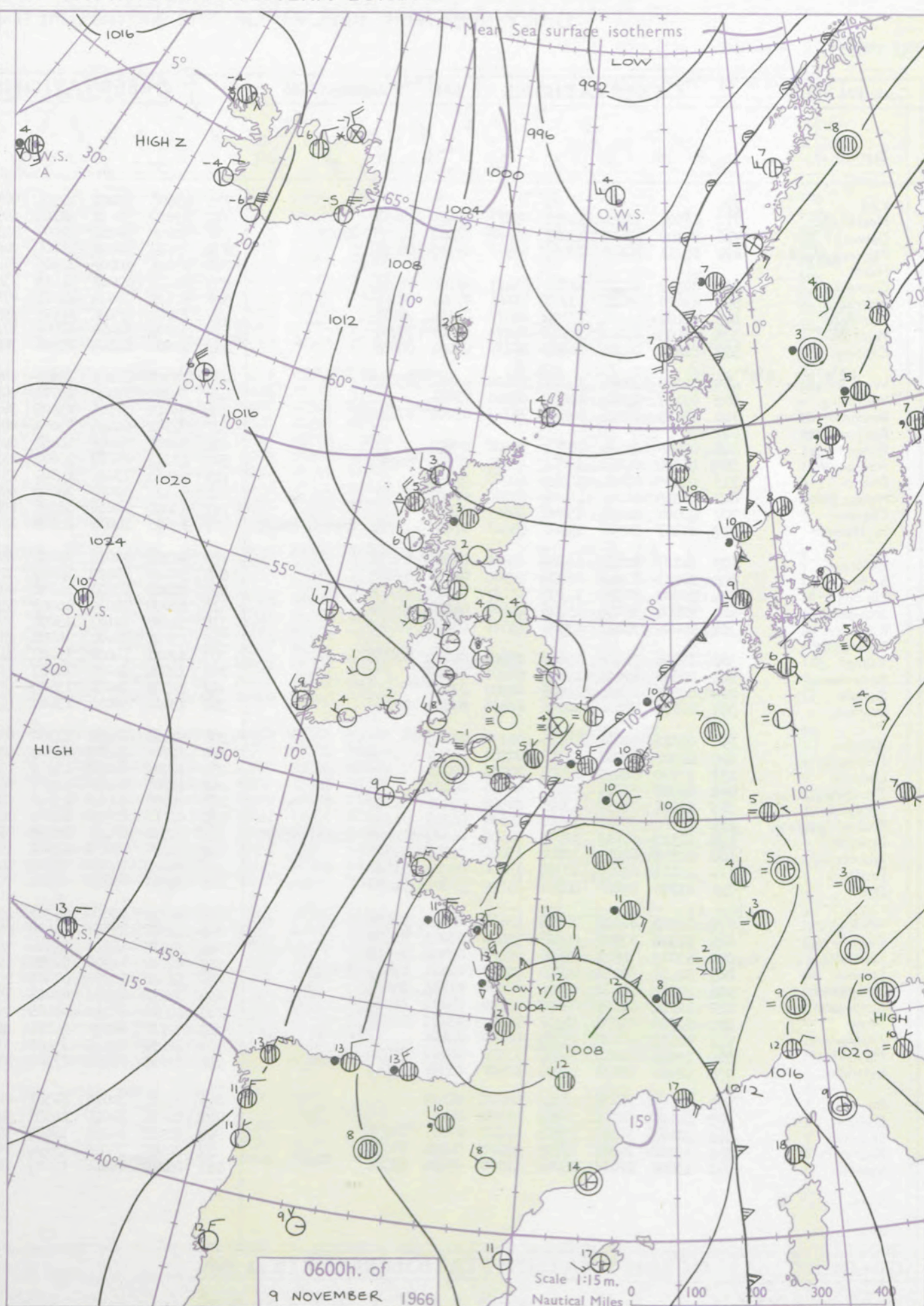
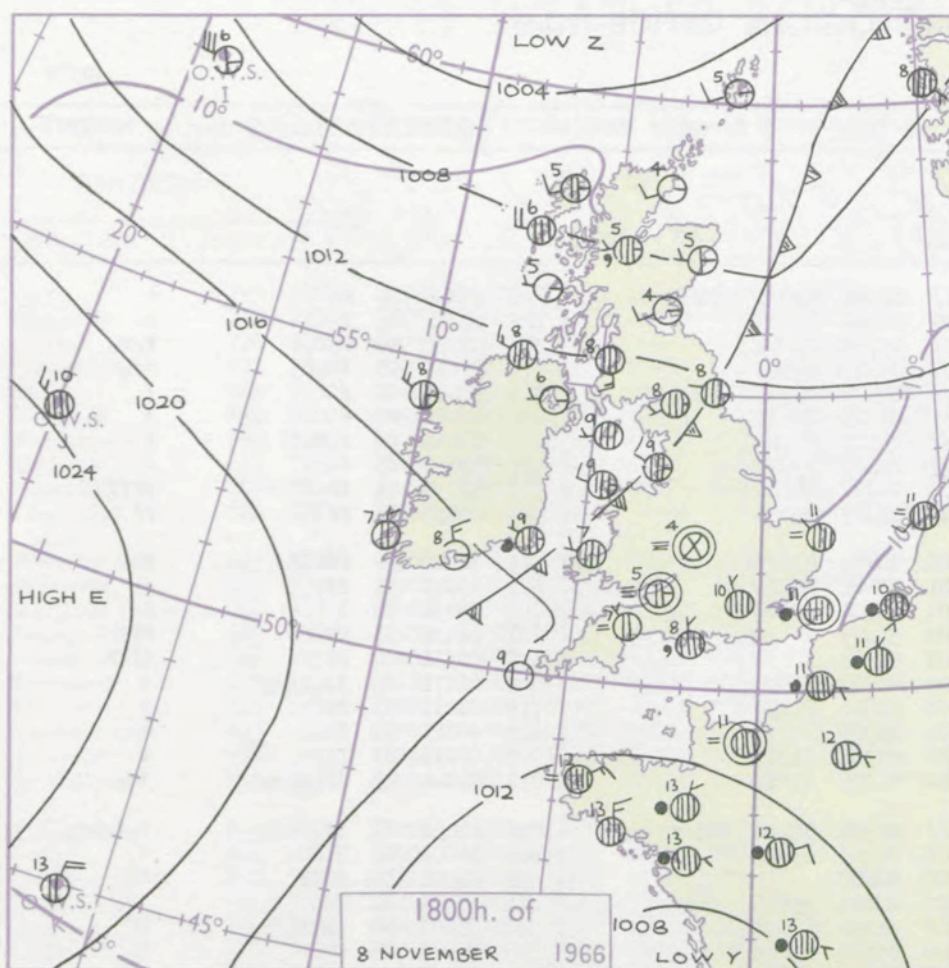
8-12

13-17

additional

her add

48-52



GENERAL SYNOPTIC DEVELOPMENT

Issued at midday Wednesday 9

November 1966

FORECAST for Great Britain and Northern Ireland until noon tomorrow

The low pressure centre over the Pyrenees has developed and become the main depression over central France. This will deepen and move northeast. The weak frontal trough across Scotland and Ireland has moved southeast and has reached its limit of southward penetration across southeast England. The depression between Iceland and Norway will continue to move northeastwards and will leave most of the British Isles except the extreme southeast under the influence of a ridge of high pressure.

Most areas will have sunny spells this afternoon and again tomorrow. Over northern and western districts there will be showers today, perhaps with hail and thunder in the north. Extreme southeast England will be cloudy and wet this afternoon and evening but will become mainly dry tonight. Clear skies in most areas tonight will lead to extensive frost and some fog patches.

OUTLOOK for following 24 hours.

Mainly dry with sunny spells and night frosts. Rather cold.

DAILY WEATHER REPORT OF THE BRITISH METEOROLOGICAL OFFICE (contd.)

OBSERVATIONS at 00h. 9 November 1966											OBSERVATIONS at 06h. 9 November 1966											OBSERVATIONS during NIGHT					CONVE TAB °C to °F
Station	iii	Nddff	VVwwwW	PPPTT	N _h L _h C _M H	T _d T _d app	8N _s Ch _s h _s	8N _s Ch _s h _s	8N _s Ch _s h _s	iii	Nddff	VVwwwW	PPPTT	N _h L _h C _M H	T _d T _d app	8N _s Ch _s h _s	8N _s Ch _s h _s	8N _s Ch _s h _s	iii	RRT _n T _n E	T _g T _g	WEATHER					
																						21h.—03h.	03h.—09h.				
Kew	775			09						775	83606	59022	12706	5631/	04705	85706	88465		775	97061	04	r _o	+	40			
Heathrow	772	83505	30216	14008	858//	06801	88657			772	83506	50031	12705	00907	04708	88275			772	97051	04	r _o	+	39			
Gatwick	776	80109	17612	13209	853//	08804	82709	88618		776	80209	50212	12007	856//	05706	88641			776	92071	06	d _o r _o r _o	r _o r _o	38			
Thorney Island	871	80211	40026	12909	855//	07709	88620			871	83615	62026	11707	8097/	05604	88360			871	97051	05	ir _o r _o	ir _o	37			
Hurn										862	83411	5000/	12905	862//	04508	86705	88707		862	91041	03	/	/	36			
Guernsey	894	80313	40056	12311	854//	09708	88614			894	80117	60022	11110	855//	08503	88623			894	00081	07	+	+	35			
Wattisham	590	83408	09616	13707	871//	07804	88702			590	83411	28034	12005	872//	05707	88703			590	96052	02	r _o r _o ff	f	34			
Gorleston	497	83207	14216	13309	855//	09400	88625			497	73207	48102	11607	755//	07607	87625			497	01052	05	r _o r _o	+	33			
Mildenhall	578	83203	06466	14106	860//	06002	88701			578	93304	02454	12904	911//	04706	89701			578	97031	04	ir _o ffFF	FFff	32			
Cardington	559	82602	04464	14305	861//	05201	88701			559	33206	13104	13504	30970	03005	83360			559	00021	51	ff	ff	31			
West Raynham	485	53106	19284	14006	55600	06001	85630			485	73305	17101	12905	00906	04604	87275			485	00021	50	ffFFf	F	30			
Wittering	462	03107	23284	14404	00500	03501			462	33209	17040	13704	00901	03604	83075			462	00011	51	Fff	+	29				
Boscombe Down	746	70105	17102	14506	757//	05602	87656			746	53612	37104	13505	56200	04708	85704			746	00031	01	+	f	28			
Ross-on-Wye	627									627	02301	02444	15051	00900	51605			627	92521	54	FF	Fff	27				
Filton	628	00000	04424	15303	00900	03000			628	00000	02464	14851	00900	51608				628	00511	54	FFff	ffFFf	26				
Aberporth	502	43506	62211	15808	45600	07105	84644			502	13317	80020	15608	11500	03501	81820			502	01071	05	ir _o r _o r _o	+	25			
Rhoose	715	03405	66024	14902	00900	02809			715	13503	75020	14502	15700	02802	81650			715	00011	53	ff	+	24				
Mount Batten	827	00205	48104	14706	00900	06803			827	00116	62020	14008	00900	05503				827	00041	51	F	+	23				
Chivenor	707	00000	20284	15502	00900	01807			707	13406	66010	15506	10930	05301	81360			707	00011	53	ff	+	22				
St. Mawgan	817	80107	58586	15508	854//	07803	2710 84615 88623			817	13615	74016	15608	18400	05205	81815			817	91061	05	ir _o d _o r _o	id _o	21			
Culdrose	809	30107	82011	14906	35600	05808	83630			809	70308	82016	15408	755//	07501	82620	87640		809	91051	01	ir _o r _o r _o	r _o r _o pr _o	20			
Scilly	804	20113	81020	16010	25500	08801	82620			804	30118	81020	16509	32500	04207	83820			804	00091	06	+	+	19			
Elmdon	534	90000	86474	15304	911//	04803	891//			534	03105	07421	14700	00900	00603			534	97501	54	FFff	ff	18				
Shawbury	414	42604	59014	15205	45600	04002	84632			414	52809	74022	15003	55500	03601	81625	85643		414	97011	51	F	pr _o	17			
Ringway	334	60000	25215	15006	655//	05103	86627			334	31905	01441	15001	35500	01102	83620			334	93001	50	d _o -r _o FF	FF	16			
Squires Gate										318	23111	02021	14008	28500	05500	82822			318	00071	05	+	+	15			
Valley	302	23306	74016	15408	25600	04102	82640			302	13011	74020	15207	11500	04301	81820			302	00061	02	+	+	14			
Ronaldsway	204	02506	82021	15007	00900	04103			204	12804	82030	14807	11400	04502	81818			204	00051	02	+	+	13				
Carlisle	222	02306	69011	14005	00900	03205			222	22305	74011	13604	15740	03202	81650			222	00031	51	+	+	12				
Watnall	354	82604	03464	14204	874//	03803	88712			354	13106	48014	13604	15600	03702	81640			354	97021	52	ff	+	11			
Kilnsea	396	02810	32044	14106	00900	05603			396	03210	02464	13302	00900	02704				396	97011	//	ff	ff	10				
Finningley	360	02706	23041	14105	00900	04000			360	02702	11284	13603	00900	03602				360	00011	51	+	ff	9				
Leeming	257	00000	58040	13804	00900	03003			257	12702	66030	13901	15700	00306	81650			257	00502	54	+	+	8				
Tynemouth	262	02609	58021	12806	00900	05201			262	02507	66020	12904	00900	03305				262	00041	52	+	+	7				
Eskdalemuir	162	22407	78250	13603	28500	05101	81820			162	00000	80028	13600	00900	51105			162	95511	55	pr _o	+	6				
Mull of Galloway	131	111//	79020	14507	15600	04209	81630			131	011//	80020	14005	00900	04702			131	00051	//	/	/	5				
Prestwick	135	52512	80018	12707	58500	04106	81820	83634 85650		135	52510	80021	12107	55500	03501	82620	84635		135	92031	53	+	pr _o	4			
Abbotsinch	140	12303	82021	12104	15600	03107	81640			140	12107	82038	11904	15700	01000	81656			140	93001	53	pr _o	pr _o	3			
Leuchars	171	12111	62030	10303	15600	02201	81640			171	02213	74020	09702	00900	01701			171	00003	53	+	+	2				
Dyce	091	12705	80020	08901	15700	51201	81650			091	02311	80020	08201	00900	51603			091	00503	50	+	+	1				
Wick	075	12309	82020	06903	15600	02203	81635			075	12512	83020	06302	15600	01301	81635			075	92011	52	+	pr _o	0			
Cape Wrath	049	52324	83908	05205	59400	03003	85418			049	63222	83818	05505	694//	02203	86918			049	08032	01	phr	prphr	-1			
Sule Skerry	010	63013	74818	05006	694//	02204	86915	83620		010	33205	74818	05304	39400	02205	83915			010	03042	01	/	/	-2			
Lerwick	005	52118	80258	02505	58400	04714	86915			005	22712	74278	02104	29400	01104	81912			005	03042	03	ph _o pr _o	ph _o r _o pr _o	-3			
Stornoway	026	22613	80030	08104	28600	01505	82845			026	22908	70278	07603	29500	03301	82925			026	04022	50	pr _o	prhpr _o	-4			
Benbecula	022	12621	80258	09607	19500	01003	31920			022	63220	62878	09005	694//	02001	86917			022	03041	01	pr _o prh	prhph _o pr _o	-5			
Tiree	100	22716	82038	11507	22400	03203	82818			100	22814	87258	10406	29400	03604	81917			100	03041	50	pr _o pr	pr _o prh	-6			
Aldergrove	917	02304	80010	15303	00900	02106			917	32107	80030	15201	36200	01400	83701			917	00011	52	+	+	-7				
Malin Head	980	12915	82018	14007	13500	02107	81920			980	32818	82028	13407	33500	04602	83920			980	02511	03	/	/	-8			
Belmullet	976	52910	80038	17508	534//	03307	85917			976	33015	81258	17307	33500	04302	83921			976	02061	04	/	/	-9			
Birr	965	02603	70010	18202	00900	01102			965	02304	70020	18301	00900	00301				965	97011	55	/	/	-10				
Dublin	969	02609	66021	16803	00900	02103			969	02608	74020	16501	00900	01602				969	97001	51	/	/	-11				
Shannon	962	12405	80258	18804	15600	03207	81635			962	23007	66258	18604	20500	03501	81825			962	95511	54	/	/	-12			
Roches Point	952	13206	74020	19005	15600	04108	81630			952	02505	74020	19104	00900	03302			952	97031	51	/	/	-13				
Valentia	953	13606	82018	19607	12500	05106	81828			953	23210	82258	19809	22600	04302	82830			953	92071	01	/	/	-14			
																								-15			
																								-16			
																								-17			
																								-18			
																			</								

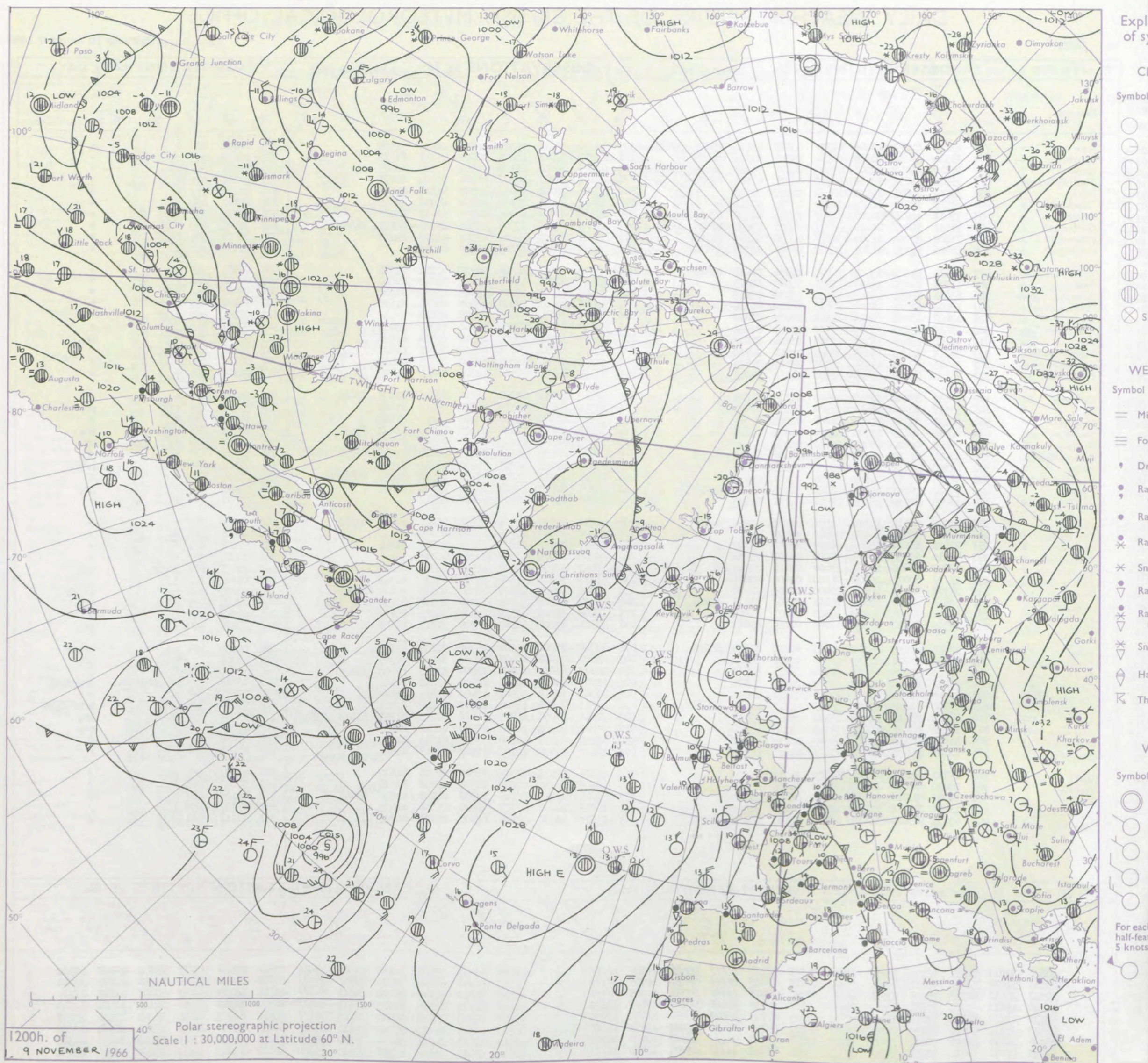
DAILY WEATHER REPORT OF THE BRITISH METEOROLOGICAL OFFICE

No. 38339

Date of Issue Thursday 10 November 1966

Code FM II.C		OBSERVATIONS at 12h. 9 November 1966									OBSERVATIONS at 18h. 9 November 1966									OBSERVATIONS during DAY				
Station	iii	Nddff	VVwwwW	PPPTT	N _h ChC _M H	T _d T _d app	8N _s Ch _s h _s	8N _s Ch _s h _s	8N _s Ch _s h _s	iii	Nddff	VVwwwW	PPPTT	N _h ChC _M H	T _d T _d app	8N _s Ch _s h _s	8N _s Ch _s h _s	8N _s Ch _s h _s	iii	RRT	T x E	SSS	WEATHER	
																							09h.—15h.	15h.—21h.
Kew	775	63613	61022	13408	11572	03806	81820	85465	86070	775	13208	58011	15307	00909	02319	81178			775	00091	009	+		+
Heathrow	772	73514	59032	13708	60972	03001	83362	86465		772	23309	59011	15206	00902	03215	81075			772	00101	014	+		+
Gatwick	776	70210	56052	12808	60978	04602	83359	84464	87270	776	43409	56051	15107	00902	03219	84075			776	00081	004	+		+
Thorney Island	871	73514	58052	13208	20932	03101	82362	86070		871	23206	58011	16107	00901	03324	82075			871	00101	021	+		+
Hurn	862	33514	70031	14709	38532	04105	82820			862	13206	70021	17004	15500	01217	81625			862	00101	111	+		+
Guernsey	894	33523	77011	14409	31402	03214	83817			894	53417	80031	18109	51400	02326	85818			894	00101	064	+		+
Wattisham	590	73414	44024	12907	70971	05804	86358	87462		590	33310	48021	14304	00901	03213	83070			590	00072	111	+		+
Gorleston	497	73515	62022	12210	48571	05001	83820	83625	87360	497	53205	60012	12707	22540	05209	82825	84360		497	00101	000	+		+
Mildenhall	578	73405	37054	13707	70971	05804	85359	85365		578	23203	37101	14504	00902	03210	82070			578	00081	021	ff		+
Cardington	559	53406	58031	14308	20932	05001	82360	85070		559	02909	48051	15605	00900	02313				559	00091	042	+		+
West Raynham	485	63611	61034	13407	11471	05804	81815	85365		485	23205	61011	14305	20930	03211	82362			485	00081	019	+		+
Wittering	462	13310	66030	14409	11501	04500	81825			462	13008	56041	15105	15600	02310	81640			462	00091	058	+		+
Boscombe Down	746	63611	66031	15108	68400	05006	85812			746	13307	62021	17205	15601	02317	81640			746	00091	065	+		+
Ross-on-Wye	627	13005	81024	16008	11600	04802	81830			627	13006	81021	17306	14600	02314	81630			627	00101	062	f		+
Filton	628	13407	66034	16508	11501	05005	81820			628	02904	74020	17606	00900	03113				628	00101	067	ffif		+
Aberporth	502	73416	83031	17209	72511	03003	87820			502	53217	66018	19808	55600	02312	85635			502	97091	042	pro		+
Rhoose	715	13414	81020	16709	11500	03004	81822			715	12907	83010	18805	14500	03318	81620			715	97101	077	+		pro
Mount Batten	827	33615	80011	17010	38500	05212	82820			827	13304	66011	19108	14500	04317	81822			827	00111	066	+		+
Chivenor	707	33415	82021	17610	32500	05107	83825			707	33309	82011	19609	32500	04215	83825			707	00111	060	+		+
St. Mawgan	817	33320	83028	17910	32500	04110	83821			817	33317	83020	20608	31500	03214	83820			817	00100	061	+		+
Culdrose	809	43619	83028	18510	42500	04115	84825			809	43412	82011	20807	48500	03216	81825	83630		809	00111	076	+		+
Scilly	804	33617	82020	19411	38500	05213	83820			804	33515	82020	21509	32500	05212	83820			804	92101	066	+		pro
Elmdon	534	23216	50054	15408	21400	03001	82815			534	12912	18040	16706	15600	03215	81640			534	00091	066	+		+
Shawbury	414	43016	78038	15709	44500	04802	83820			414	32910	70258	17205	34500	03110	81820	83635		414	94101	055	pro		pro
Ringway	334	02602	06424	15405	00900	05802				334	13106	56044	16305	22530	03207	81820			334	97091	029	FF		pro
Squires Gate	318	43114	81030	15210	48400	05002	81818	84822		318	53014	60258	16507	59403	04213	81918	83820	85645	318	97101	070	+		pro
Valley	302	43116	82011	16909	42500	05003	84826			302	33217	82251	18408	32500	03212	83825			302	92101	066	+		prpro
Ronaldsway	204	52913	86031	15609	58500	04103	84820			204	72811	72031	17208	78511	03314	81822	86831		204	00091	072	+		+
Carlisle	222	62707	70031	14207	58540	04000	81822	85645		222	12707	62018	15804	18500	02305	81822			222	97091	056	+		pro
Watnall	354	23005	62030	14509	21500	04801	82823			354	02905	40040	15505	00900	03312				354	00091	066	+		+
Kilnsea	396	33210	58014	14307	12502	05101	81825	83070		396	43010	57030	14306	22541	05206	82825	83360		396	00090	060	+		+
Finningley	360	02912	56040	14109	00900	04803				360	03008	48040	14706	00900	03208				360	00101	068	+		+
Leeming	257	22809	85030	13810	28500	03801	81825			257	12907	84020	14605	15600	02311	81645			257	00101	084	+		+
Tynemouth	262	32612	66030	13508	31600	04701	83835			262	03208	61020	13905	00900	03315				262	00081	077	+		+
Eskdalemuir	162	32707	82800	13407	39400	03801	82915			162	10000	82258	15402	11400	50310	81812			162	96071	058	propho		pro
Mull of Galloway	131	21111	80020	15108	21500	04400	82825			131	61111	74038	17305	69511	04214	86925			131	04082	111	/		/
Prestwick	135	22710	80158	12808	29400	04005	81918			135	43006	70251	15403	48560	03316	82820	83645		135	02091	049	pro		proPR
Abbotsinch	140	72614	74808	12808	79463	04103	83818	85926		140	12407	66018	14902	15600	01313	81630			140	01081	053	prpro		pro
Leuchars	171	12514	78020	10807	18500	03003	81820			171	12108	82020	13202	15600	00314	81630			171	00083	079	+		+
Dyce	091	12709	84020	09707	18400	00210	81818			091	12710	84020	11903	15700	51315	81650			091	97081	080	+		pro
Wick	075	32910	85038	08005	19403	01208	81915	83070		075	13308	82018	12204	19400	02229	81915			075	01061	051	pro		proPR
Cape Wrath	049	42722	83018	08305	42400	02218	84818			049	43608	83018	1											

CHART OF WEATHER IN PART OF NORTHERN HEMISPHERE



CHARTS OF WEATHER IN WESTERN EUROPE

anation
ymbols

LOUD

Cloud
Amount
(oktas)

0
1 or less
2
3
4
5
6
7 or more
8

y obscured

ATHER

Weather

t

izzle

n and
rizzle

n and snow

ow

n shower

n and snow
hower

ow shower

l shower

nderstorm

WIND

Wind
speed
(knots)

Calm

1-2

3-7

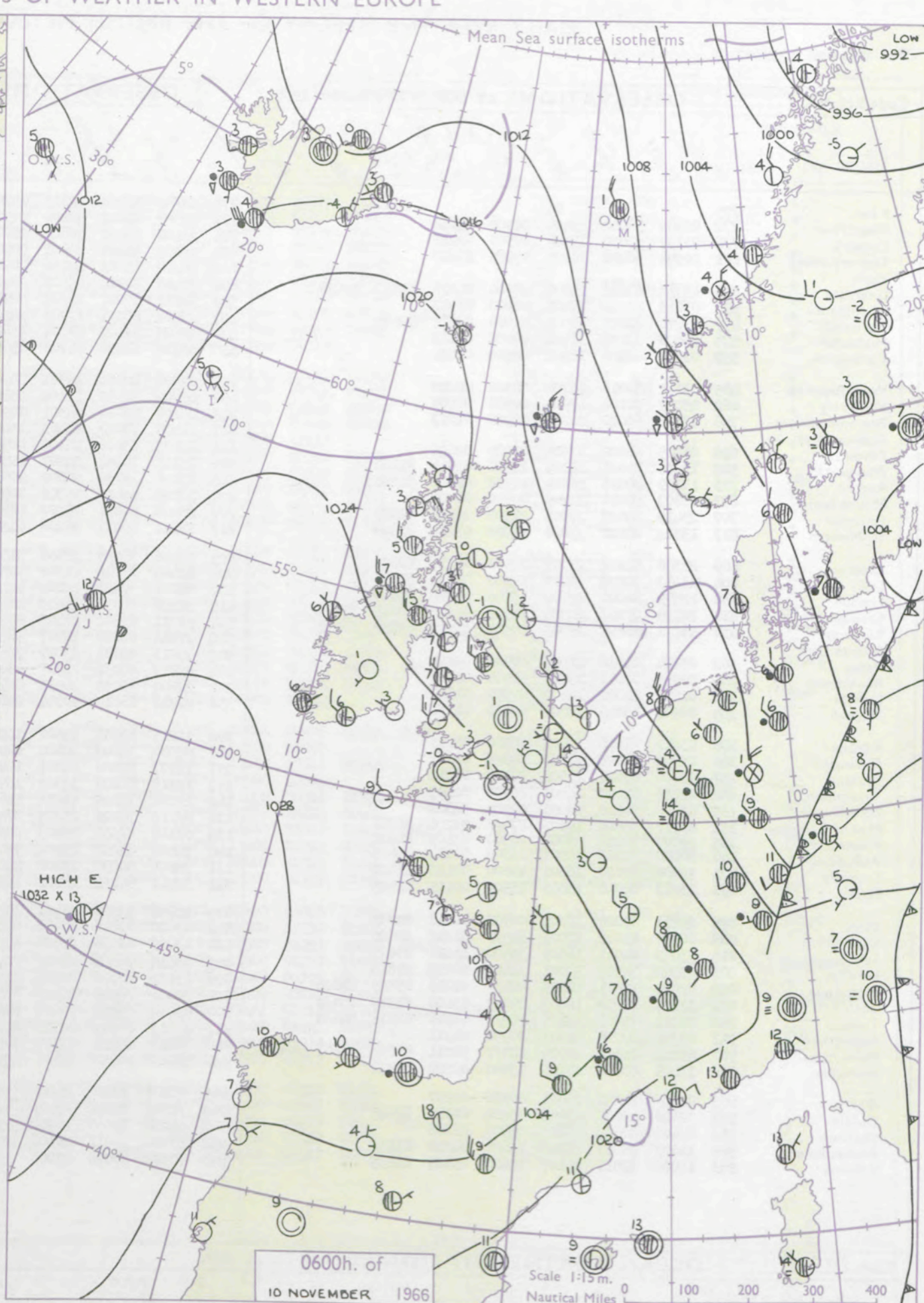
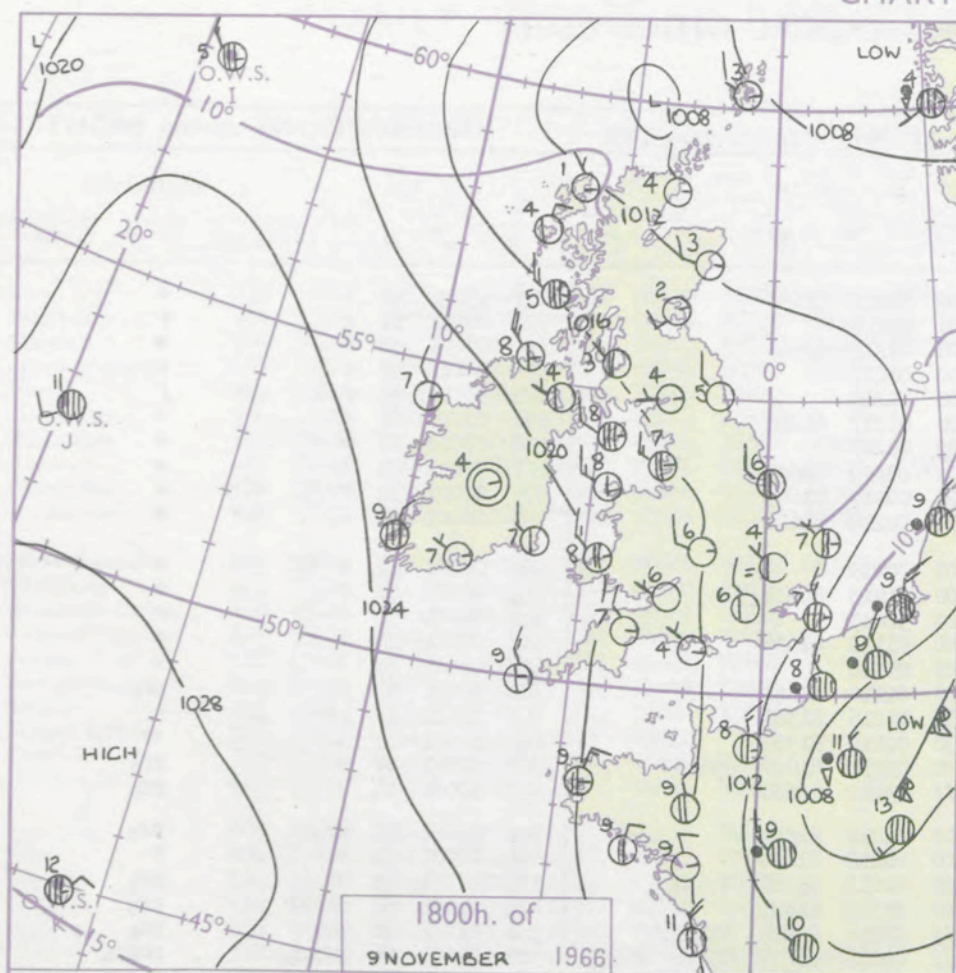
8-12

13-17

additional

her add

48-52



GENERAL SYNOPTIC DEVELOPMENT

The low over France has moved northeastwards to the Baltic and filled whilst associated fronts extending from North Africa to northern Scandinavia have drifted eastwards. A minor trough from the Norwegian coast to southern Scotland is all that remains of the intense trough which was off northwest Scotland yesterday. Ridges of high pressure extending from an anticyclone west of Spain will cover nearly all parts of the British Isles. However, a warm front associated with a low moving northeastwards towards Iceland may affect extreme northern districts later.

Issued at midday

Thursday 10

November 1966

FORECAST for Great Britain and Northern Ireland until noon tomorrow

Most parts of the British Isles will be dry with a good deal of sunshine but showers will occur in Northern Ireland, northwest England and western Scotland during the morning particularly near coasts, and may affect eastern coastal districts for a time this afternoon. Rain may reach northwest Scotland later tomorrow morning. Frost will be extensive tonight.

OUTLOOK for following 24 hours.

Mainly dry and rather cold in most districts with sunny spells and night frost but rather cloudy with occasional rain in northern Scotland.

DAILY WEATHER REPORT OF THE BRITISH METEOROLOGICAL OFFICE (contd.)

Code FM II.C		OBSERVATIONS at 00h. 10 November 1966										OBSERVATIONS at 06h. 10 November 1966										OBSERVATIONS during NIGHT					CONVECTION TAB °C to °F
Station	iii	Nddff	VVwwwW	PPPTT	N _h Ch _s Ch _s Ch _s	T _d T _d app	8N _s Ch _s h _s	8N _s Ch _s h _s	8N _s Ch _s h _s	iii	Nddff	VVwwwW	PPPTT	N _h Ch _s Ch _s Ch _s	T _d T _d app	8N _s Ch _s h _s	8N _s Ch _s h _s	8N _s Ch _s h _s	iii	RRRT _n E	TgTg	WEATHER					
																						21h.—03h.	03h.—09h.				
Kew	775				04						775	22703	58020	22303	25700	01215	81650			775	97021	53	+	+	40		
Heathrow	772	02909	58020	19104	00900	02216					772	02807	65010	22202	00900	01213				772	00011	51	+	+	39		
Gatwick	776	03107	59020	19104	00900	02215					776	02306	70030	22803	25700	01215	82656			776	00001	53	+	+	38		
Thorney Island	871	02908	60050	20704	00900	03220					871	02802	56100	23801	00900	01217				871	00011	55	+	+	37		
Hurn											862	00000	63001	24151	00900	51215				862	00523	55	/	/	36		
Guernsey	894	43313	81030	22609	48500	04218	81820	84626			894	23410	82010	25508	28400	01217	81818			894	00071	04	+	+	35		
Wattisham	590	03113	48020	17403	00900	01212					590	02911	37020	20702	00900	00217				590	00012	52	+	+	34		
Gorleston	497	53010	60031	15005	55500	04211	85625				497	22808	60031	17703	25500	03209	82625			497	97021	01	+	+	33		
Mildenhall	578	03008	32050	17402	00900	01112					578	12505	32100	20701	15600	00217	81645			578	00001	52	+	+	32		
Cardington	559	02707	48100	18902	00900	01214					559	42710	61030	21703	45600	02214	84640			559	00001	55	+	+	31		
West Raynham	485	03011	58010	16704	00900	02210					485	02808	40050	19901	00900	00215				485	00001	52	+	+	30		
Wittering	462	03007	32100	17901	00900	00109					462	42709	56030	21102	45600	01215	84638			462	00011	53	+	+	29		
Boscombe Down	746	03106	59020	21202	00900	01217					746	03204	57010	24301	00900	50215				746	00001	56	+	+	28		
Ross-on-Wye											627	12405	77020	23403	15600	01112	81630			627	00011	55	+	+	27		
Filton	628	03005	66020	21504	00900	02216					628	02405	63020	24103	00900	03214				628	00011	53	+	+	26		
Aberporth	502	13316	74021	22308	11500	02314	81820				502	13115	74251	24207	12500	02110	81820			502	97071	05	+	pr ₀	25		
Rhoose	715	13109	80018	22004	10930	02210	81360				715	13108	75030	24602	10930	01216	81360			715	97011	53	pr ₀	+	24		
Mount Batten	827	02803	58010	22705	00900	04209					827	10000	66010	25702	10930	02212	81360			827	00021	53	+	+	23		
Chivenor	707	23412	80020	22908	21500	05216	82820				707	53409	80031	25007	58500	03210	81820	85636		707	97041	01	+	pr ₀	22		
St. Mawgan	817	13312	82020	23808	11500	03212	81820				817	63111	82031	26208	61511	03212	86820			817	97061	04	+	pr ₀	21		
Culdrose	809	23308	82258	23907	21500	04214	82825				809	23206	78258	26506	21500	04212	82820			809	95041	51	pr ₀	pr ₀	20		
Scilly	804	13413	82028	24810	12500	05211	81820				804	13409	83010	26709	12500	04212	81820			804	00081	02	+	+	19		
Elmdon	534	12909	24040	19604	15600	03210	81640				534	40000	30251	22801	48500	00213	81820	84624		534	97001	55	+	pr ₀	18		
Shawbury	414	72709	80251	20204	78511	03211	82823	87650			414	22708	80038	22603	28500	01312	81825			414	95021	51	pr ₀ pr	pr ₀	17		
Ringway	334	53111	56801	19305	58500	03211	83820	83630			334	83211	62802	21405	88511	03210	84820	88640		334	01041	02	pr ₀	pr ₀	16		
Squires Gate											318	73013	80258	20907	78511	04211	82822	83646	86657	318	04051	04	pr ₀ pr ₀ pr	pr ₀ pr ₀	15		
Valley	302	03114	81018	21007	00900	03110					302	73013	82031	23007	78511	02110	81823	87650		302	00060	03	+	+	14		
Ronaldsway	204	02910	80011	19907	00900	03208					204	42910	80031	21707	48400	02210	81818	84656		204	00061	04	+	+	13		
Carlisle	222	02605	74020	18302	00900	01109					222	20000	66031	20951	26400	51212	82714			222	00533	54	+	+	12		
Watnall	354	02905	48040	18603	00900	01212					354	22710	66010	20904	25600	50214	82648			354	00021	51	+	+	11		
Kilnsea	396	03212	61020	17402	00900	01213					396	13215	63030	19602	12500	01213	81825			396	00010	11	+	+	10		
Finningley	360	02709	28040	17503	00900	01107					360	03004	50040	20202	00900	50213				360	00501	53	+	+	9		
Leeming	257	03106	82020	17502	00900	00311					257	12707	82020	20301	10940	51218	81360			257	00013	54	+	+	8		
Tynemouth	262	02816	61020	16403	00900	02105					262	12915	66020	19302	10940	00216	81359			262	00011	51	+	+	7		
Eskdalemuir	162	03008	74020	18201	00900	51307					162	10000	74020	21051	15600	53216	81635			162	00541	57	+	+	6		
Mull of Galloway	131	81111	74808	19606	87411	03208	88716				131	81111	74026	21705	87411	03214	88712			131	09042	11	/	/	5		
Prestwick	135	23007	70258	18004	28500	03109	81820				135	63106	82031	20403	68500	01215	82820	85650		135	97021	51	pr ₀	pr ₀	4		
Abbotsinch	140	10000	82020	17901	15500	50214	81625				140	70000	82031	19901	75711	00207	87650			140	00523	56	+	+	3		
Leuchars	171	12606	80020	16602	15600	00115	81630				171	22608	80030	19200	25600	51312	82630			171	00513	55	+	+	2		
Dyce	091	13013	84018	15603	15500	00115	81625				091	52911	84031	18802	15501	51217	81625	85070		091	97011	51	pr ₀	pr ₀	1		
Wick	075	23211	82020	16102	00902	52218	82070				075	12808	83268	18401	13400	00212	81915			075	95516	54	ph ₀	ps ₀	0		
Cape Wrath	049	80507	83022	17005	85511	51210	88620				049	63610	83018	18604	65511	01301	86625			049	95021	00	1r	1rpr ₀	-1		
Sule Skerry	010	33009	82011	16505	35500	53214	83625				010	43009	82030	18604	45500	53213	84625			010	00030	01	/	/	-2		
Lerwick	005	52710	74267	13001	52400	00215	85815				005	73616	74858	15601	72400	50212	87814			005	02506	53	s ₀ s ₀ ps ₀	ps ₀	-3		
Stornoway	026	82910	70801	18103	88411	02210	85819	88626			026	13102	80216	20601	12500	01216	81822			026	03002	52	pr ₀ r ₀ r ₀	rrph ₀	-4		
Benbecula	022	33007	74258	18405	39400	03108	81917	83631			022	30416	74258	20003	39400	03213	81918	83640		022	03501	52	ph ₀ r ₀ pr ₀	pr ₀	-5		
Tiree	100	73314	75808	19105	79411	04216	82916	86631			100	63014	85258	20205	69411	02208	81918	85640		100	01041	00	prpr ₀	pr ₀	-6		
Aldergrove	917	02708	80018	21603	00900	01211					917	83013	80211	22605	85711	02106	88650			917	97021	51	pr ₀	1r ₀	-7		
Malin Head	980	83024	82801	20908	88511	50211	83820	85641	88656		980	73018	80808	22307	78511	02207	84820	87650		980	97061	04	/	/	-8		
Belmullet	976	13409	80028	24106	13500	02208	81921				976	53306	80258	25106	23532	03204	82921	83359	85070	976	02041	01	/	/	-9		
Birr	965	02303	74020	25001	00900	00207					965	02103	70020	26101	00900	00206				965	97523	56	/	/	-10		
Dublin	969	32608	80030	23002	35600	01110	83645				969	72607	80021	24602	75711	01207	87650			969	97021	00	/	/	-11		
Shannon	962	02406	80020	25003	00900	02206					962	51404	80038	26502	55611	02206	85640			962	91511	53	/	/	-12		
Roches Point	952	13007	78020	25706	15600	04210	81635				952	53008	78011	26906	55500	05107	85625			952	97051	01	/	/	-13		
Valentia	953	10000	82011	26107	15600	03107	81635				953	70502	80028	27006	75600	05205	87633			953	95041	01	/	/	-14		
																									-15		
																									-16		
																									-17		
																									-18		
																									-19		
																									-20		
																									-21		
																									-22		
																									-23		
																									-24		
																									-25		
																									-26		

H.M.S.O. Press, M.O. Bracknell

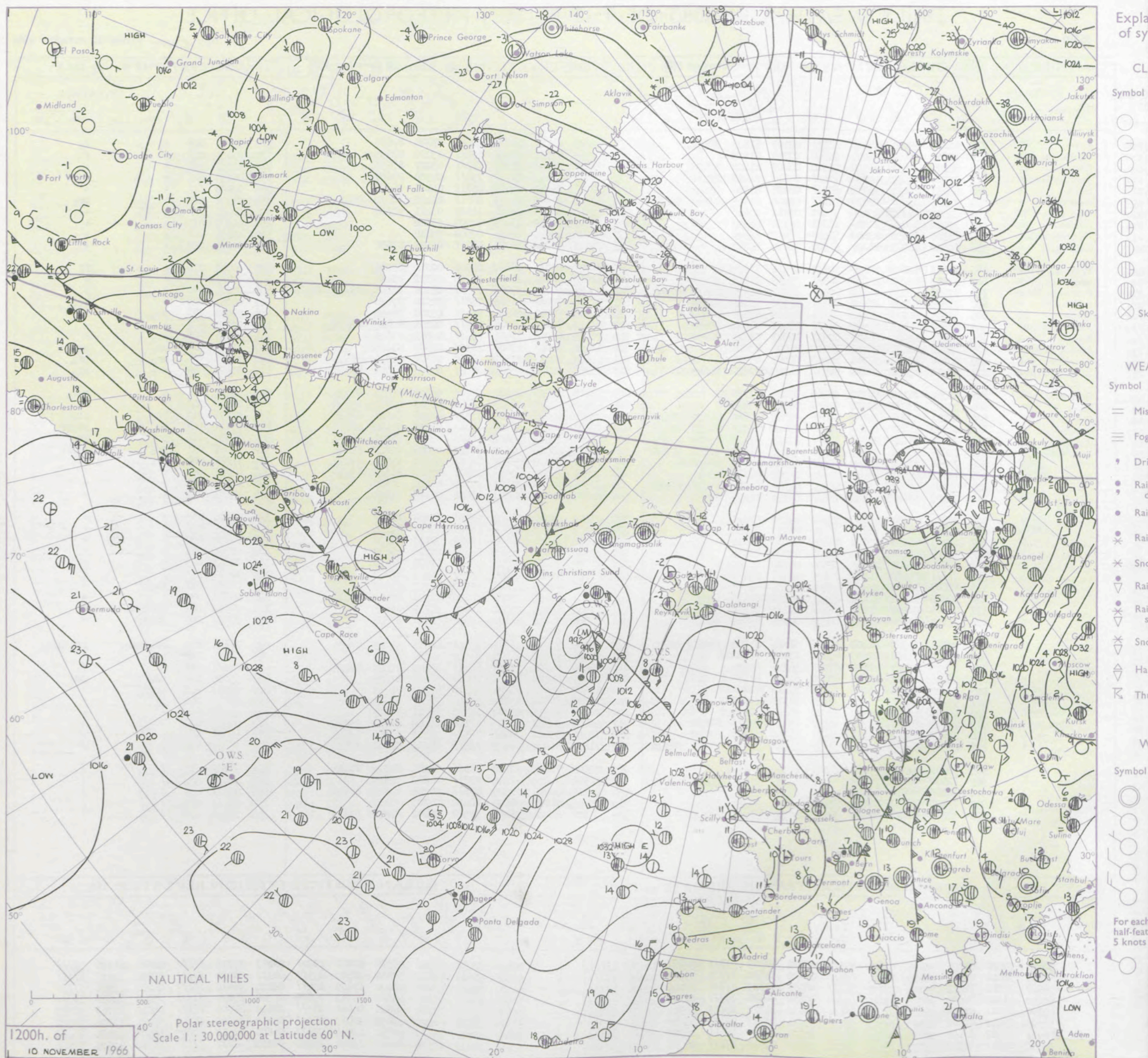
DAILY WEATHER REPORT OF THE BRITISH METEOROLOGICAL OFFICE

No. 38340

Date of Issue Friday 11 November 1966

Code FM II.C		OBSERVATIONS at 12h.										OBSERVATIONS at 18h.										OBSERVATIONS during DAY				
Station		iii	Nddff	VVwwW	PPPTT	N _h L _h C _M H	T _d T _d app	8N _s Ch _s h _s	8N _s Ch _s h _s	8N _s Ch _s h _s	iii	Nddff	VVwwW	PPPTT	N _h L _h C _M H	T _d T _d app	8N _s Ch _s h _s	8N _s Ch _s h _s	8N _s Ch _s h _s	iii	RRT x T x E	SSS	WEATHER			
																								09h.—15h.	15h.—21h.	
104	Kew	775	62810	59021	24808	6853/	02107	81825	86656		775	72705	61026	26007	7561/	03208	87630				775	97091	045	r ₀		r ₀
102	Heathrow	772	22812	65030	25108	28540	03210	81825			772	72505	64011	25806	7571/	03209	87650				772	00091	048	+		+
100	Gatwick	776	63108	80031	25108	68540	03007	81822	86650		776	72606	60021	26305	7571/	03207	87656				776	00091	057	+		+
99	Thorney Island	871	72706	62031	26307	7841/	04110	81817	87657		871	73008	56042	26907	7581/	04308	87657				871	00091	022	+		+
97	Hurn	862	63111	66031	26509	6851/	03108	81820	85640		862	62605	56042	26607	6571/	04205	86650				862	00090	111	+		+
95	Guernsey	894	73209	83031	27810	7841/	02006	82710	83820	86640	894	62708	81808	28107	6851/	02305	84820	85630			894	97111	040	+		pr ₀
93	Wattisham	590	32813	61030	23406	31401	02111	83818			590	12814	56010	24804	11500	03211	81820				590	00071	111	+		+
91	Gorleston	497	33012	60030	21806	13501	03120	81925			497	02808	58050	23405	00900	03212					497	00081	075	+		+
90	Mildenhall	578	53106	59030	23307	51500	03010	85820			578	02702	48051	24904	00900	03312					578	00081	068	+		+
88	Cardington	559	62810	62021	24107	61500	03110	86822			559	72506	58022	25305	7471/	03208	87650				559	00081	030	+		+
86	West Raynham	485	12913	62010	22806	12531	02114	81820			485	22707	40011	24503	24500	02211	82626				485	00061	074	+		ff
84	Wittering	462	72913	62031	23607	7851/	03213	81820	87656		462	52810	48041	25004	55700	02312	85656				462	00081	051	+		+
82	Boscombe Down	746	72909	69031	26207	7851/	04007	81820	84635	87645	746	73006	66012	27006	7551/	03306	81620	83640	87656		746	00071	005	+		+
81	Ross-on-Wye	627	72305	77022	25607	7851/	03106	81825	87630		627	72103	70022	26505	7561/	02312	87630				627	00081	003	+		+
79	Filton	628	72805	61801	26007	7851/	03006	83822	87640		628	62605	59012	26906	6561/	03308	86646				628	97081	003	pr ₀		+
77	Aberporth	502	73016	74031	26208	7851/	03107	84820	87650		502	73112	82022	26708	7851/	02208	82820	87650			502	00081	003	+		+
75	Rhoose	715	73211	62021	26408	68531	04003	81820	86650		715	70105	65028	27406	7561/	02312	87645				715	97091	025	pr ₀		+
73	Mount Batten	827	42806	58040	27310	48500	05004	83825			827	13402	32048	27807	18502	04309	81820				827	97111	051	pr ₀		pr ₀
72	Chivenor	707	53108	80258	27309	52500	05007	85825			707	63403	80031	27707	58530	02307	82825	85645			707	96091	021	pr ₀		pr ₀
70	St. Mawgan	817	63114	83038	28209	5853/	04110	82820	84643		817	73207	82251	28407	7851/	05308	83820	86630			817	93101	044	pr ₀		pr ₀
68	Culdrose	809	23312	76150	28510	28400	05105	81715			809	73208	76616	28607	7541/	06306	84715	87625			809	94111	066	+		r ₀ r ₀
66	Scilly	804	33305	83011	29011	32500	05106	83820			804	63402	83021	28609	68500	06305	82820	85630			804	00130	046	+		+
64	Elmdon	534	82911	40801	24806	8851/	01109	82820	84632	88645	534	73012	22048	26305	7551/	02116	84626	87648			534	97071	012	pr ₀		pr ₀
63	Shawbury	414	62912	74258	24906	64400	03111	81818	83635	85645	414	72607	78258	26005	6856/	03210	81825	86650			414	96071	004	pr ₀		pr ₀ pr
61	Ringway	334	73509	56048	24606	7841/	03215	83716	83820	87650	334	60000	50042	25405	6851/	02211	81820	86650			334	91071	014	pr ₀		pr ₀
59	Squires Gate	318	73018	70808	23707	7841/	03210	83818	84630	87645	318	73211	58048	24807	7851/	03209	82820	87645			318	94081	011	pr ₀		pr ₀ pr
57	Valley	302	73016	82028	25509	7851/	04108	83825	86656		302	73312	79808	26307	7851/	02310	85826	87650			302	97101	000	pr ₀		pr ₀
55	Ronaldsway	204	72912	25041	23908	7851/	02010	82823	86656		204	42911	70021	25507	48500	03310	81822	83650			204	00081	024	+		+
54	Carlisle	222	60000	59011	23603	6853/	02209	81823	83645	86650	222	32905	62021	25303	34500	01220	81820				222	00083	042	+		+
52	Watnall	354	72507	58041	23806	7841/	03210	81812	87650		354	42702	14101	25503	45600	02315	84648				354	00081	014	+		+
50	Kilnsea	396	22914	63010	22806	23500	04210	82925			396	23208	61010	24404	20970	02209	82360				396	00070	063	+		+
48	Finningley	360	32909	48040	23207	38500	03212	81828	83656		360	12806	28040	24604	15700	02216	81656				360	00081	056	+		+
46	Leeming	257	13113	84030	22408	18600	01009	81830			257	12805	8													

CHART OF WEATHER IN PART OF NORTHERN HEMISPHERE



CHARTS OF WEATHER IN WESTERN EUROPE

ation
mbols

LOUD
Cloud
Amount
(oktas)

0
1 or less
2
3
4
5
6
7 or more
8

Obscured

ATHER
Weather

zle

h and
rizzle

h and snow

W

h shower

h and snow
shower

W shower

shower

nderstorm

IND

Wind
speed
(knots)

Calm

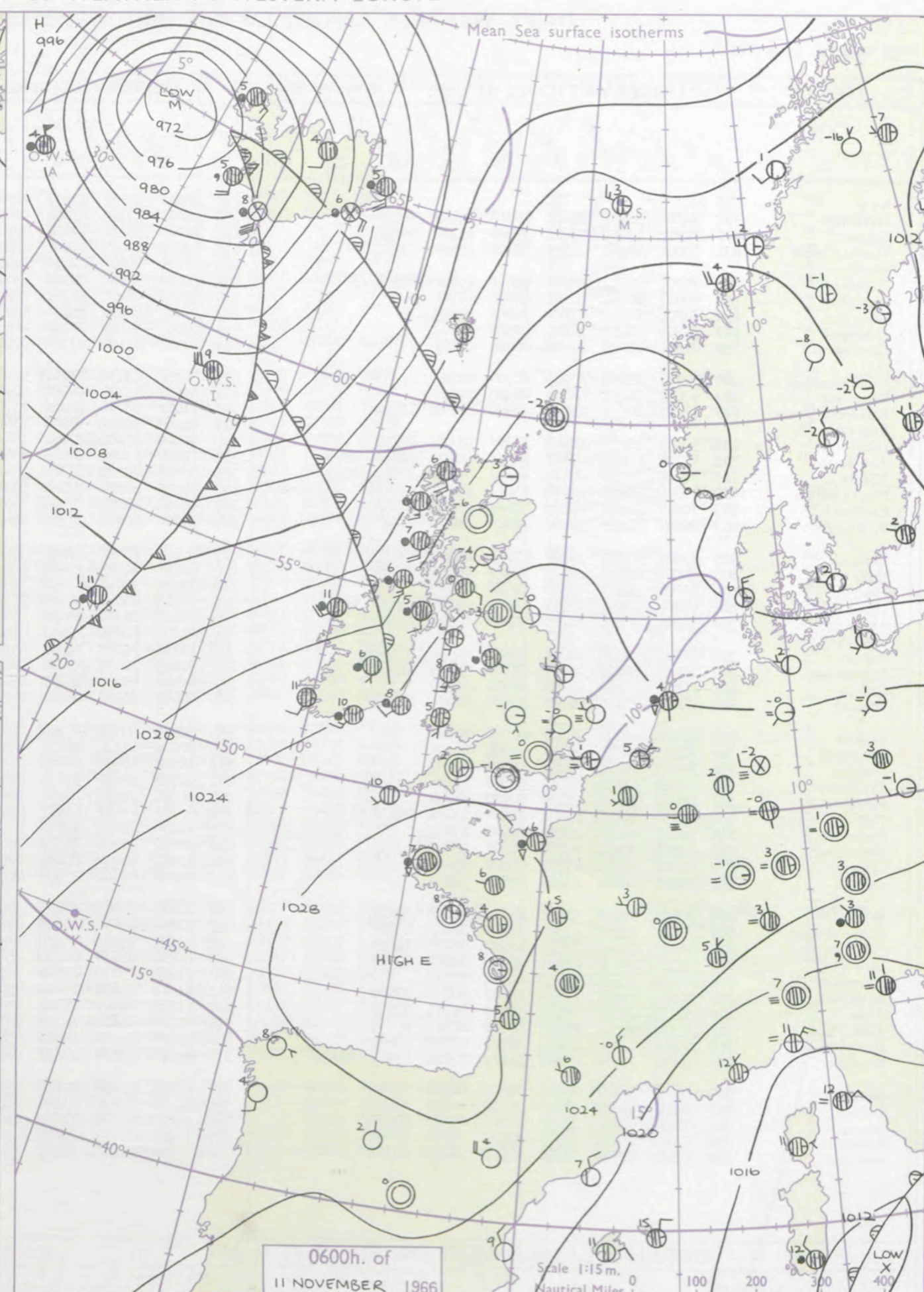
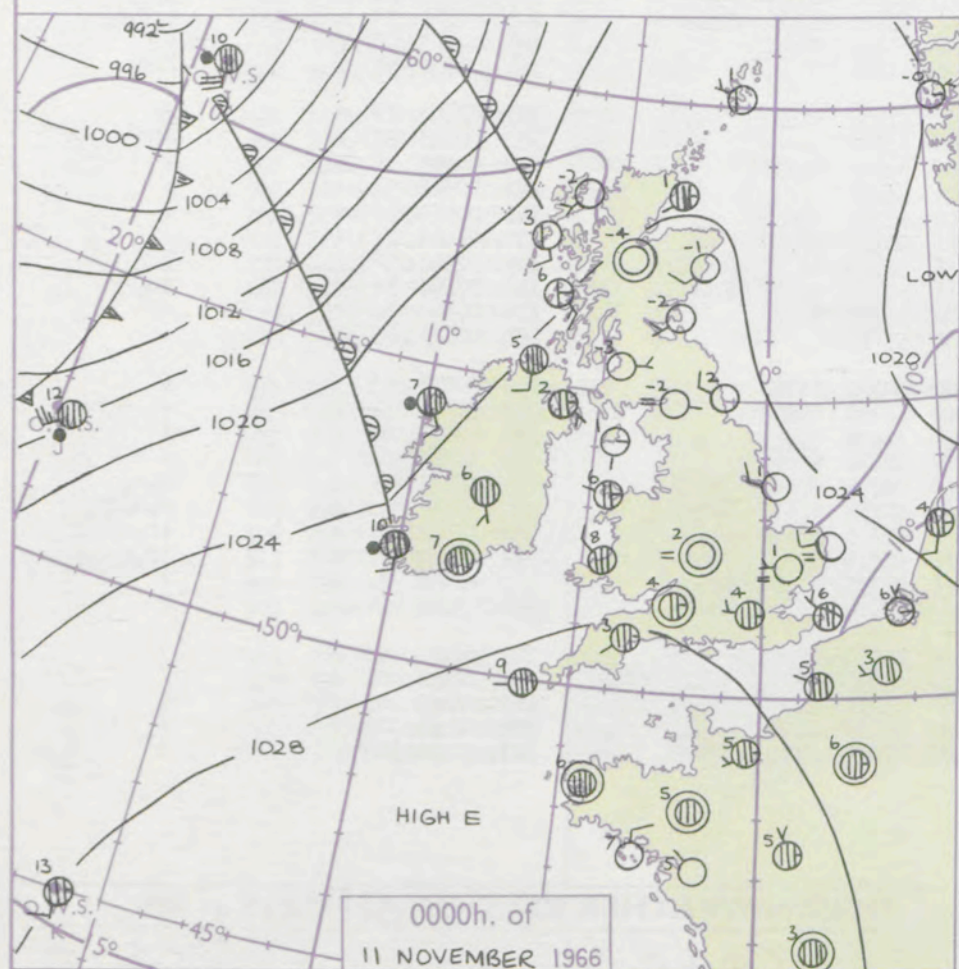
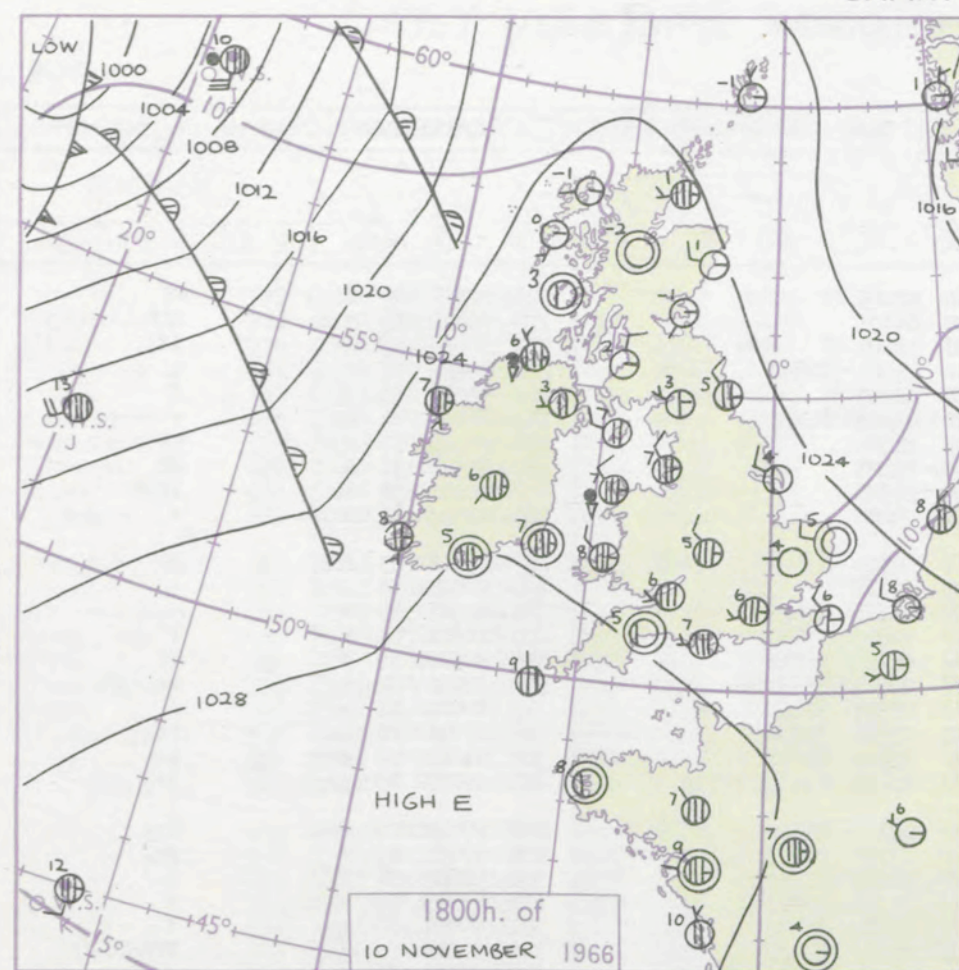
1-2

3-7

8-12

13-17

Additional
er add



GENERAL SYNOPTIC DEVELOPMENT

Issued at midday Friday 11

November 1966

FORECAST for Great Britain and Northern Ireland until noon tomorrow

A ridge of high pressure has moved eastwards over the British Isles ahead of a frontal system moving into western districts from the Atlantic. A deep depression has become fairly slow moving in the Iceland area while another depression originating as a tropical storm has moved northeastwards in the Atlantic to about 600 miles to the southwest of Iceland.

Dry and sunny in the east of the British Isles and rather cold, but milder weather with rain or drizzle in the west will move northeastwards to many districts though it will remain mainly dry over most of the southeastern half of England.

OUTLOOK for following 24 hours

Showery and rather cold in the north, normal temperatures with rain at times in the south. Strong to gale force winds in the north.

DAILY WEATHER REPORT OF THE BRITISH METEOROLOGICAL OFFICE (contd.)

Code FM II.C		OBSERVATIONS at 00h. 11 November 1966										OBSERVATIONS at 06h. 11 November 1966										OBSERVATIONS during NIGHT				CONVECTIVE TAB °C to
Station	iii	Nddff	VVwww	PPPTT	N _h L _h C _M H	T _d T _d app	8N _s Ch _s h _s	8N _s Ch _s h _s	8N _s Ch _s h _s	iii	Nddff	VVwww	PPPTT	N _h L _h C _M H	T _d T _d app	8N _s Ch _s h _s	8N _s Ch _s h _s	8N _s Ch _s h _s	iii	RRT _n T _n E	T _g T _g	WEATHER				
																						21h.—03h.	03h.—09h.			
Kew	775			05						775	00000	58121	27401	00900	00205				775	00511	56	+		ff	40	
Heathrow	772	72704	58022	27004	75811	03006	87657			772	00000	35101	27300	00900	00101				772	00511	54	+		iff	39	
Gatwick	776	32502	57051	27202	35800	01103	83657			776	00000	12111	27652	00900	53202				776	00533	57	+		if	38	
Thorney Island	871	33002	59051	27505	35800	03601	83657			871	13202	48050	27601	15802	01801	81657			871	00511	56	+		+	37	
Hurn										862	00000	56001	27651	00900	52400				862	00533	55	/		/	36	
Guernsey	894	73207	82028	28708	78511	03400	82825	86640		894	50000	84032	28208	45670	03503	84645			894	00061	01	+		+	35	
Wattisham	590	03007	28100	26201	00900	00201				590	02806	02464	27251	00900	51304				590	00533	57	+		FF	34	
Gorleston	497	02708	28100	25202	00900	02206				497	02807	01464	25701	00900	01205				497	97511	51	+		ff	33	
Mildenhall	578	02705	28100	26201	00900	01203				578	02305	11100	27250	00900	50305				578	00513	54	+		ffff	32	
Cardington	559	02608	48021	27201	00900	00007				559	02304	28110	27351	00900	52002				559	00533	57	+		+	31	
West Raynham	485	02707	03464	26201	00900	00203				485	92705	F3474	27050	91111	50205	89/00			485	97511	53	ffff		FF	30	
Wittering	462	03007	28101	26500	00900	50204				462	02607	14100	26951	00900	51102				462	00523	55	+		+	29	
Boscombe Down	746	13205	62011	27903	10930	01102	81358			746	10000	58011	28002	15700	01701	81656			746	00001	55	+		+	28	
Ross-on-Wye										627	70000	70021	27100	75611	00400	87630			627	00501	55	+		+	27	
Filton	628	50000	28052	28104	55711	03104	85650			628	70000	23101	27601	75611	01805	87642			628	00511	55	+		if	26	
Aberporth	502	63108	83011	27108	68511	50605	81820	86650		502	71807	83021	26005	75611	02806	87640			502	93041	02	+		iroro	25	
Rhoose	715	70106	70032	27603	65631	01706	83635	85650		715	70505	70022	27303	75611	01803	87640			715	00021	51	+		+	24	
Mount Batten	827	70000	48108	28604	75611	03000	87643			827	51005	56252	27504	55700	03706	85650			827	97031	00	pro		pro	23	
Chivenor	707	70905	74038	28305	75611	03400	87644			707	70906	74251	27505	75611	03703	87640			707	91041	02	pro		pro	22	
St. Mawgan	817	20000	81251	28707	28400	05702	81818			817	81606	80038	27706	85411	05802	81612	88622		817	92041	03	pro		ir	21	
Culdrose	809	83603	82026	29206	85611	05301	88634			809	80000	83021	27905	85611	04803	88632			809	97031	00	+		ir	20	
Scilly	804	82502	82032	28609	85511	06703	88620			804	62106	82022	27010	65500	07706	86623			804	97061	03	+		pro	19	
Elmdon	534	00000	24101	27302	00900	00103				534	11605	30041	27251	15700	51502	81656			534	00541	56	+		+	18	
Shawbury	414	40000	74031	27201	45600	01303	82630	84650		414	71903	80031	26700	75711	00802	87650			414	00513	55	+		+	17	
Ringway	334	31904	30048	26702	35700	01204	83650			334	71906	56101	26203	75711	03604	87650			334	00001	52	+		+	16	
Squires Gate										318	81206	01604	25401	85611	01705	88633			318	92511	53	/		FFrordoff	15	
Valley	302	52802	74038	26606	55600	04000	85647			302	81816	74032	24508	85511	04717	83628	88647		302	96051	04	+		ro	14	
Ronaldsway	204	10201	70020	25801	15700	51705	81656			204	72203	70031	23706	78511	03711	81820	87640		204	01501	53	+		ro	13	
Carlisle	222	00803	23110	26452	00900	52400				222	60000	59031	25153	65611	53710	86641			222	00543	56	+		+	12	
Watnall	354	22906	11100	26702	25600	01004	82635			354	02603	04464	26751	00900	51000			354	00523	57	+			ffff	11	
Kilnsea	396	02810	61020	26101	00900	50207				396	32910	58030	26702	00902	01104	83070			396	00510	11	+		ff	10	
Finningley	360	02807	09444	26301	00900	01206				360	00000	07424	26252	00900	53601			360	00543	55	ff			ffff	9	
Leeming	257	00000	80020	26451	00900	52007				257	10000	66030	26253	00901	54500	81075			257	00553	58	+		+	8	
Tynemouth	262	02912	61020	26302	00900	51206				262	02708	58020	25850	00900	51400			262	00513	54	+		+	7		
Eskdalemuir	162	00000	74020	27155	00900	56001				162	30000	74030	26057	35600	58710	83645			162	00583	60	+		+	6	
Mull of Galloway	131	21111	80011	25805	25600	01400	82630																			


DAILY WEATHER REPORT OF THE BRITISH METEOROLOGICAL OFFICE

No. 3841

Date of Issue Saturday 12 November 1966

Code FM I.L.C.		OBSERVATIONS at 12h. 11 November 1966										OBSERVATIONS at 18h. 11 November 1966										OBSERVATIONS during DAY				
Station		iii	Nddff	VVwwWW	PPPTT	N _h Ch _s Ch _s Ch _s	T _d app	8N _s Ch _s Ch _s Ch _s	8N _s Ch _s Ch _s Ch _s	8N _s Ch _s Ch _s Ch _s	iii	Nddff	VVwwWW	PPPTT	N _h Ch _s Ch _s Ch _s	T _d app	8N _s Ch _s Ch _s Ch _s	8N _s Ch _s Ch _s Ch _s	8N _s Ch _s Ch _s Ch _s	iii	RRT x T _e	SSS	WEATHER			
																								09h.—15h.	15h.—21h.	
104	Kew	775	00000	40050	27506	00900	03803				775	71903	48041	26707	25778	04501	82650	85365		775	00071	019	+		+	
102	Heathrow	772	82101	35054	27806	00906	03803	88275			772	71706	40052	26607	75711	04501	87650			772	00071	005	f		+	
100	Gatwick	776	82203	58054	28108	00907	04702	81075	88280		776	81801	32052	27106	55671	04400	85638	87362	88465	776	00081	038	+		+	
99	Thorney Island	871	81101	61051	28307	10957	04804	81360	88275		871	81202	58052	27407	80971	04500	88359			871	00081	019	+		+	
97	Hurn	862	81302	56051	27907	65731	05800	86656	88360		862	71602	56052	26506	35732	05501	83656	87075		862	00091	111	+		+	
95	Guernsey	894	60000	84022	28210	38576	04803	82828	83650	86270	894	82105	82025	27209	58521	03002	81820	85645	88465	894	97111	000	+		id _o	
93	Wattisham	590	42405	32051	27605	00901	03003	84075			590	81806	37022	26805	35717	03303	83650	86465	88272	590	00061	111	+		+	
91	Gorleston	497	22708	32104	26802	12501	02202	81820			497	42205	40051	26505	00908	04302	84275			497	00061	028	f		+	
90	Mildenhall	578	82001	28054	27005	00907	02806	88275			578	81803	40052	26206	65671	04400	86634	88459		578	00071	026	f f		+	
88	Cardington	559	02104	58021	27206	00900	03805				559	81806	48041	26106	80971	03802	88368			559	97071	003	+		id _o ir _o	
86	West Raynham	485	82206	12284	26603	16107	02808	81702	88272		485	81809	19284	26104	35671	03400	83637	88360		485	97041	006	FFFF		f	
84	Wittering	462	82207	40051	26605	00907	03608	88275			462	81907	32602	25705	55421	04602	85618	88460		462	97061	001	+		ir _o	
82	Boscombe Down	746	81907	57051	28006	85511	03705	81620	88650		746	51706	59012	26805	15720	02601	81650	85460		746	00071	000	+		+	
81	Ross-on-Wye	627	80502	24602	26305	86411	04811	88710			627	82005	48206	24807	86311	06603	88708			627	95081	000	r _o r _o		r _o d _o	
79	Filton	628	81905	14052	27008	85611	05806	88640			628	81705	19046	25808	55571	05602	85623	88460		628	97091	000	ir _o id _o		id _o	
77	Aberporth	502	81915	59616	24707	25421	07809	81715	88550		502	81911	62615	22609	85311	08706	81708	84715	88650	502	02091	000	r _o r _o id _o		id _o r _o r _o	
75	Rhoose	715	82106	63602	25908	85411	05802	88616			715	82107	75216	24809	85511	07801	88624			715	91091	000	ir _o r _o r _o		ir _o r _o r _o	
73	Mount Batten	827	80303	32602	26908	55671	07809	81630	85650	88359	827	82410	62026	25811	65617	06301	86632	88275		827	91111	000	ir _o r _o r _o		+	
72	Chivenor	707	80902	74616	26808	65421	06707	81712	86635	88460	707	71202	74026	25209	75471	07703	81715	87645	87360	707	93101	000	ir _o r _o r _o		r _o d _o	
70	St. Mawgan	817	81708	66606	26809	55621	07806	85630	88460		817	81808	74606	25509	35511	07400	83625	88460		817	91101	000	ir _o		ir _o	
68	Culdrose	809	82210	82606	27310	48411	07803	82712	83656	88458	809	82212	82216	25610	55421	08603	82710	85620	88458	809	95101	000	ir _o		ir _o	
66	Scilly	804	82109	82028	26211	48411	08707	81818	84623	88460	804	62205	81016	24710	38470	09400	81814	83622	85460	804	94111	000	pr _o		ir _o	
64	Elmdon	534	81703	40041	26705	50977	04006	85360	88270		534	81808	17612	25005	85411	05604	82711	88640		534	01061	000	ir _o r _o r _o		r _o d _o r _o r _o	
63	Shawbury	414	81706	56612	25605	75521	04810	82625	87650	88460	414	81806	35616	23406	75421	06705	81618	85628	87632	414	02071	000	r _o r _o		r _o r _o	
61	Ringway	334	81910	25042	25005	65771	03811	86656	88362		334	81913	25612	22906	75321	05806	83708	86630	88550	334	02071	000	r _o r _o		r _o r _o d _o	
59	Squires Gate	318	81713	26616	23505	75521	05815	82630	87640	88458	318	81712	28616	21107	65521	06707	86622	88535		318	03081	000	r _o r _o		r _o r _o d _o r _o	
57	Valley	302	81722	48636	22609	77321	08813	87706	88511		302	82222	66586	20511	85411	10605	85713	88635		302	05111	000	r _o r _o rrir _o		ir _o ir _o d _o r _o id _o	
55	Ronaldsway	204	82119	65616	20410	85311	09720	86707	88650		204	82115	70036	18811	85411	09705	82713	88622		204	04111	000	rrr _o r _o		ir _o	
54	Carlisle	222	81409	48616	21804	65621	03821	82630	85635	88556	222	81509	28615	19207	87211	05604	83703	85710	88717	222	02101	000	r _o r _o		r _o r _o id _o r	
52	Watnall	354	82103	10284	25605	8																				

CHART OF WEATHER IN PART OF NORTHERN HEMISPHERE



Expla
of sy


CL

Symbol




WEA

Symbol



Symbol



For each
half-feet
5 knots

CHARTS OF WEATHER IN WESTERN EUROPE

ation
mbols

DUD
Cloud
Amount
(oktas)

0
1 or
less

2
3
4
5
6
7 or
more

8
obscured

0
1 or
less

2
3
4
5
6
7 or
more

8
obscured

0
1 or
less

2
3
4
5
6
7 or
more

8
obscured

0
1 or
less

2
3
4
5
6
7 or
more

8
obscured

0
1 or
less

2
3
4
5
6
7 or
more

8
obscured

0
1 or
less

2
3
4
5
6
7 or
more

8
obscured

0
1 or
less

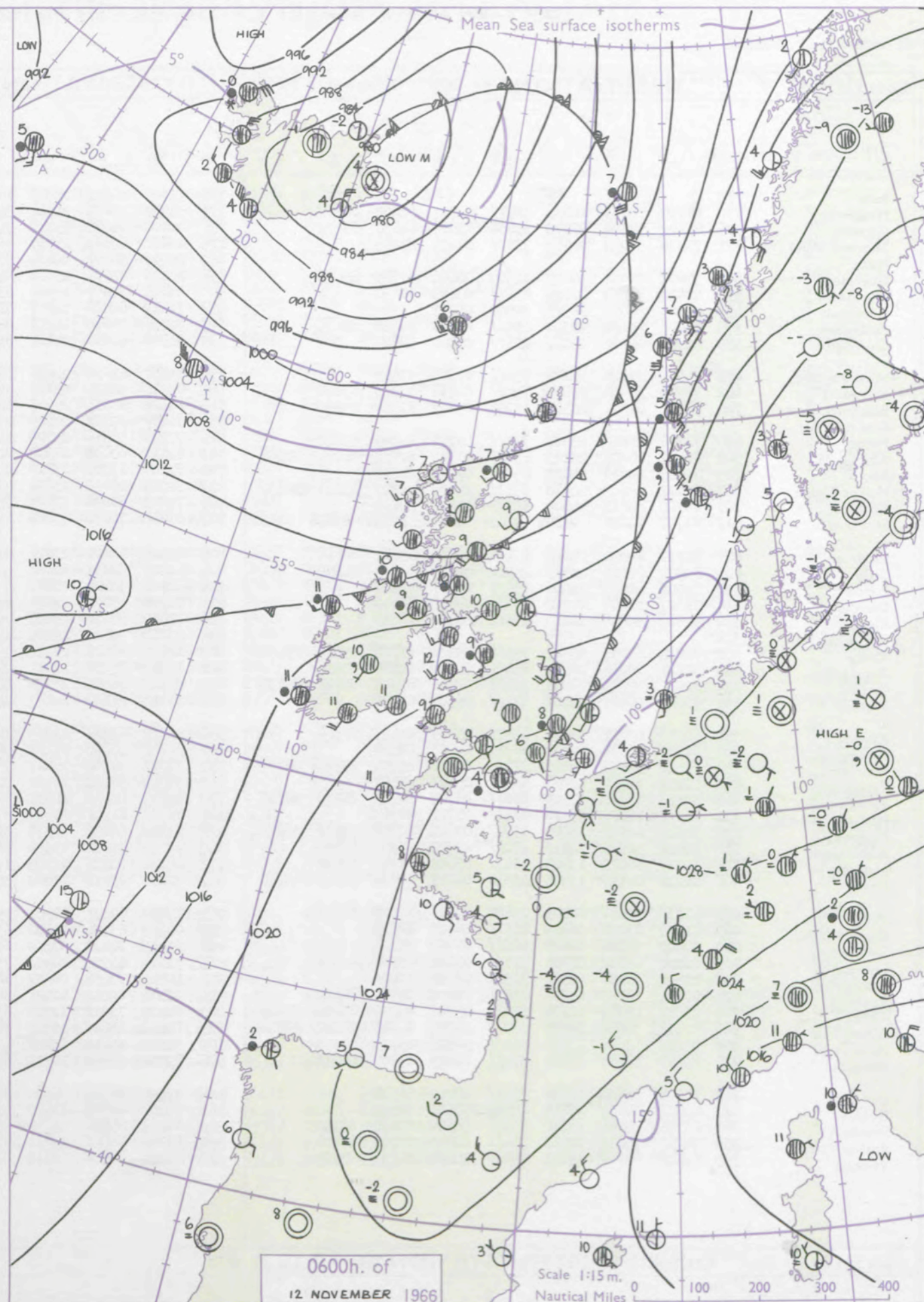
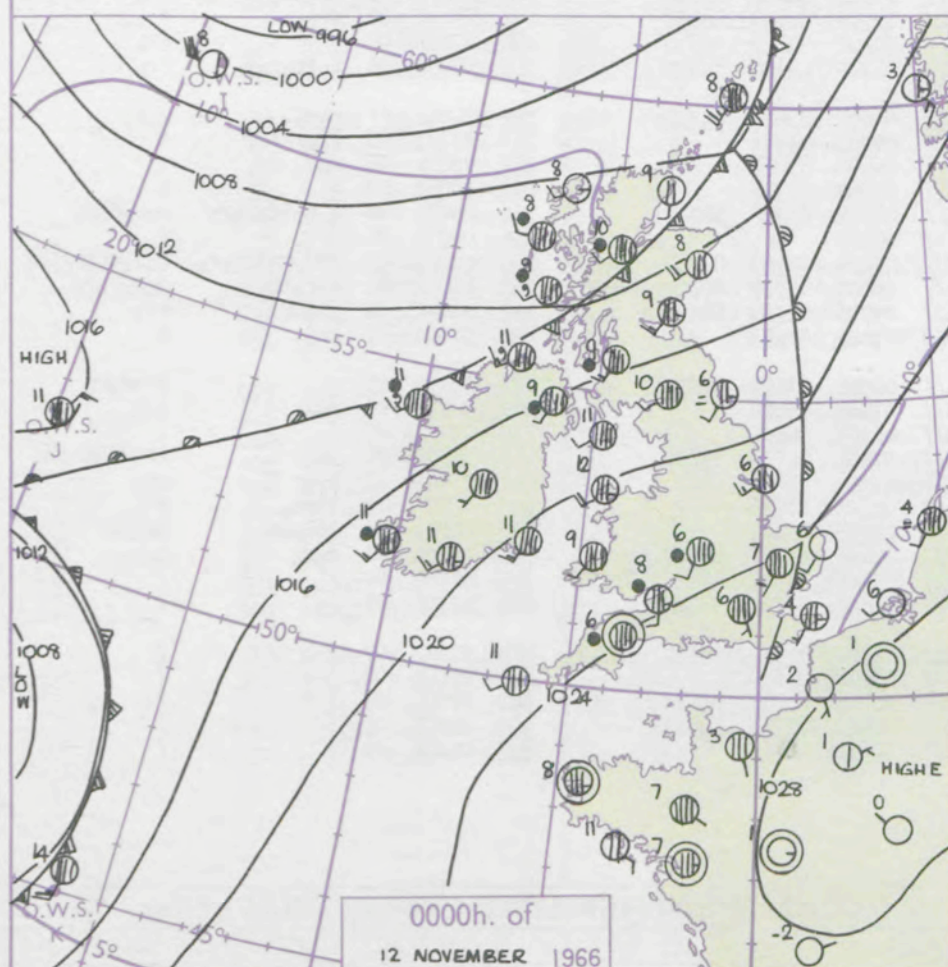
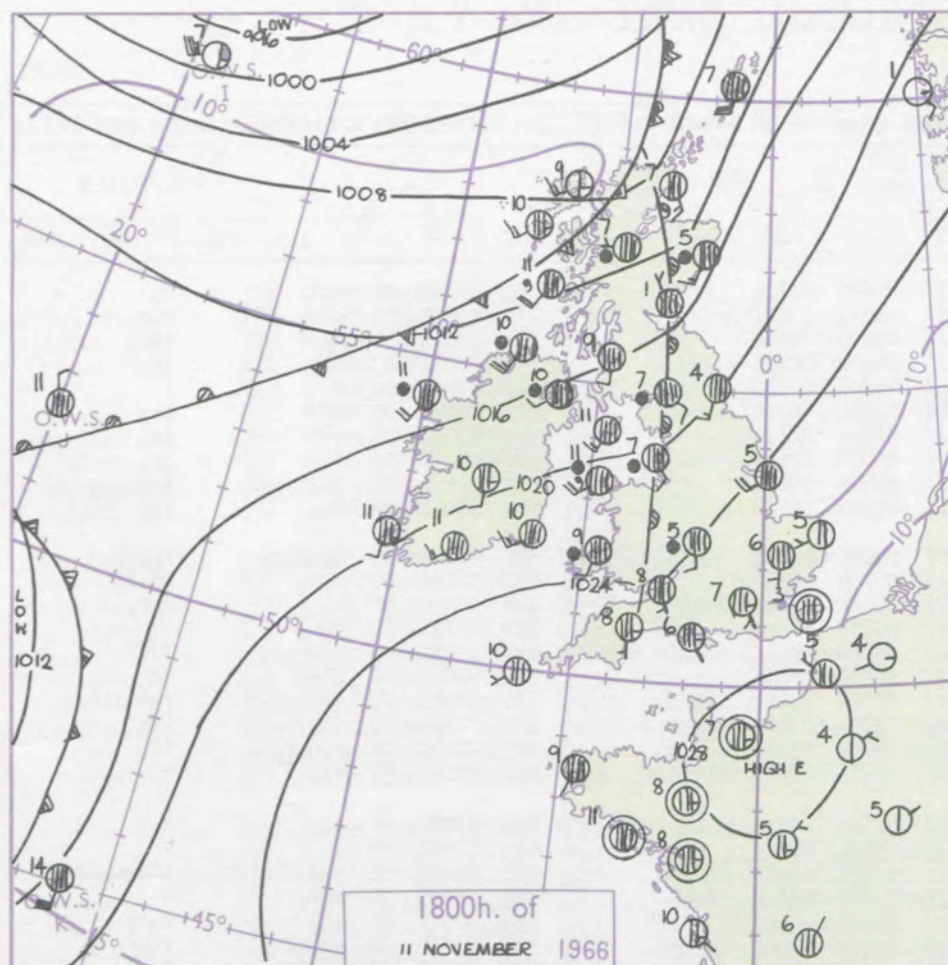
2
3
4
5
6
7 or
more

8
obscured

0
1 or
less

2
3
4
5
6
7 or
more

8
obscured



GENERAL SYNOPTIC DEVELOPMENT

Issued at midday Saturday 12 November 1966

November 1966

FORECAST for Great Britain and Northern Ireland until noon tomorrow

A deep depression just northeast of Iceland is moving northeast and another depression about 250 miles west of Spain moving east. Pressure remains high over France and Germany. A slow moving cold front will be maintained over the extreme north of England and the south of Scotland with a fairly strong west to southwest gradient to the north of the front and a rather flat pressure distribution in areas to the south of the front.

Northern Scotland will have sunny intervals and some showers today, becoming cloudy with occasional rain tomorrow. Southern Scotland, northern England and Northern Ireland will be generally cloudy with periods of rain. Other areas of England and Wales will be rather cloudy with occasional light rain today and mainly dry tomorrow with some bright periods in the Midlands, East Anglia and southeast England.

OUTLOOK for following 24 hours.

Rather cloudy, rain in places chiefly in the north. Temperatures near normal.

DAILY WEATHER REPORT OF THE BRITISH METEOROLOGICAL OFFICE (contd.)

Code FM II.C		OBSERVATIONS at 00h. 12 November 1966										OBSERVATIONS at 06h. 12 November 1966										OBSERVATIONS during NIGHT										CONVE TAB °C to
Station	iii	Nddff	VVwww	PPPTT	N _h ChC _M H	T _d app	8N _S Ch _S h _S	8N _S Ch _S h _S	8N _S Ch _S h _S	iii	Nddff	VVwww	PPPTT	N _h ChC _M H	T _d app	8N _S Ch _S h _S	8N _S Ch _S h _S	8N _S Ch _S h _S	iii	RRT _n T _n E	T _g T _g	WEATHER										
																						21h.—03h.	03h.—09h.									
Kew	775			06						775	71705	66022	25007	70971	04810	87365			775	97061	02	+		r _o			40					
Heathrow	772	81705	58012	26006	35771	02707	83650	88362		772	81702	59031	25206	35771	03802	83656	88359		772	97051	04	+		r _o r _o			39					
Gatwick	776	61102	38052	27005	45608	03803	84636	85275		776	70000	19106	25803	75511	03606	87624			776	97011	52	r _o		ifr _o			38					
Thorney Island	871	71910	59052	26609	75611	07606	87649			871	82010	62602	25710	85511	08604	88625			871	97051	03	ir _o		ir _o			37					
Hurn										862	80000	56601	24804	85511	04605	82620	88636		862	92021	00	/		/			36					
Guernsey	894	51807	82021	26609	11502	06604	81820	85075		894	82105	82606	25810	85411	06601	85714	87630		894	97081	05	+		ir _o			35					
Wattisham	590	81810	32022	26005	85611	03603	88630			590	82009	32052	25505	85611	02501	88630			590	97041	03	+		ir _o			34					
Gorleston	497	02008	58051	26306	00900	05701				497	72111	62022	24707	75511	05808	87625			497	97051	03	+		ir _o			33					
Mildenhall	578	82005	40052	25307	85511	03708	86629	88636		578	82006	58616	24308	85611	04606	88638			578	94061	05	ir _o r _o r _o		ir _o r _o r _o			32					
Cardington	559	81911	48022	25207	85511	03808	88628			559	81908	40606	24407	85611	05708	88648			559	91061	05	ir _o		ir _o			31					
West Raynham	485	71911	21606	25205	75511	03706	87623			485	81911	61606	24006	65607	04608	82638	85656	88272	485	97041	03	ir _o d _o r _o		r _o r _o r _o			30					
Wittering	462	72011	56606	24905	75511	04716	83623	87640		462	82110	56216	23107	85611	06709	88640			462	96051	04	r _o r _o		ir _o ir			29					
Boscombe Down	746	51805	62021	26304	15701	03603	81650	85080		746	81806	66611	25205	55671	05604	85640	88458		746	93031	00	+		r _o r _o			28					
Ross-on-Wye										627	82007	57022	22409	85511	08805	88625			627	01071	05	r _o r _o		+			27					
Filton	628	71808	48616	25308	75311	06701	82709	87640		628	71709	58016	23709	65421	08808	82710	86640	87460	628	94071	05	ir _o r _o r _o		ir _o			26					
Aberporth	502	82012	66206	22309	65471	08702	82712	86621	88458	502	82111	80032	21309	80971	08604	88461			502	92091	08	id _o r		id _o			25					
Rhoose	715	82006	60616	24809	85511	07000	88620			715	82208	63506	23710	85511	08502	83620	88645		715	02081	07	ir _o r _o r _o r _o		r _o id _o ir _o			24					
Mount Batten	827	82007	59602	24710	85311	09704	82709	83615	88634	827	82105	66605	23710	47321	09703	83708	88538		827	92101	09	id _o ir _o		ir _o			23					
Chivenor	707	80705	66616	24609	85511	07703	88624			707	72003	80026	23609	75611	08602	83630	87656		707	01081	05	r _o d _o r _o r _o		ir _o			22					
St. Mawgan	817	81707	74216	24709	55621	08604	82634	85656	88460	817	81810	74032	23709	65571	08604	82624	85637		817	91081	07	ir _o		+			21					
Culdrose	809	82210	82026	24811	85411	06603	82712	88616		809	82214	82021	23611	85411	08606	82712	83623	88630	809	97091	08	ir _o		+			20					
Scilly	804	62309	82016	23911	45520	09603	84623	84460		804	62209	82031	22811	45520	09004	84623			804	00101	08	+		+			19					
Elmdon	534	82008	40615	24006	85611	05807	88640			534	81808	50206	22807	85211	07706	83705	88640		534	01051	04	r _o r _o d _o d _o r _o		r _o d _o d _o id _o			18					
Shawbury	414	81507	37106	22708	85411	07605	88615			414	81708	48022	21408	85511	07606	86628	88650		414	92071	06	r _o r _o		+			17					
Ringway	334	81812	30046	21907	85511	06704	88623			334	71912	58016	20508	75711	07608	87650			334	92071	06	id _o		r _o r _o			16					
Squires Gate	318									318	81813	32616	19209	85311	09705	83707	88615		318	03071	06	r _o r _o r _o		r _o r _o r _o			15					
Valley	302	72221	61016	20312	75311	09500	81709	85619	87656	302	82321	61026	19112	85411	10503	84711	88617		302	97111	09	id _o ir _o		id _o			14					
Ronaldsway	204	82211	80216	18311	85411	09805	82716	88637		204	82313	75022	17211	26421	09706	82713	88458		204	97111	09	ir _o		+			13					
Carlisle	222	82211	69032	18210	85411	09606	82712	86621	88630	222	82211	66026	17210	85511	08504	83627	88640		222	97101	08	+		ir _o			12					
Watnall	354	82006	28606	23406	87311	06505	88709			354	82113	48106	22107	85211	07705	85705	88611		354	96057	05	r _o ir _o r _o r _o		ir _o			11					
Kilnsea	396	62317	63012	23206	45571	05709	84625	86360		396	52320	61016	21907	35570	06607	83625	85360		396	01042	11	r _o r _o		r _o r _o			10					
Finningley	360	81909	37636	22407	80721	06705	88550			360	31707	56016	21107	30930	06705	83361			360	93061	05	ir _o r _o r _o r _o		+			9					
Leeming	257	81610	32106	20406	87211	05806	85704	83706	88712	257	71711	37102	19007	75411	06608	87614			257	92051	04	r _o r _o		+			8					
Tynemouth	262	52109	32102	19206	50971	05603	85358			262	72012	58022	17508	70971	07707	87358			262	00051	03	+		+								

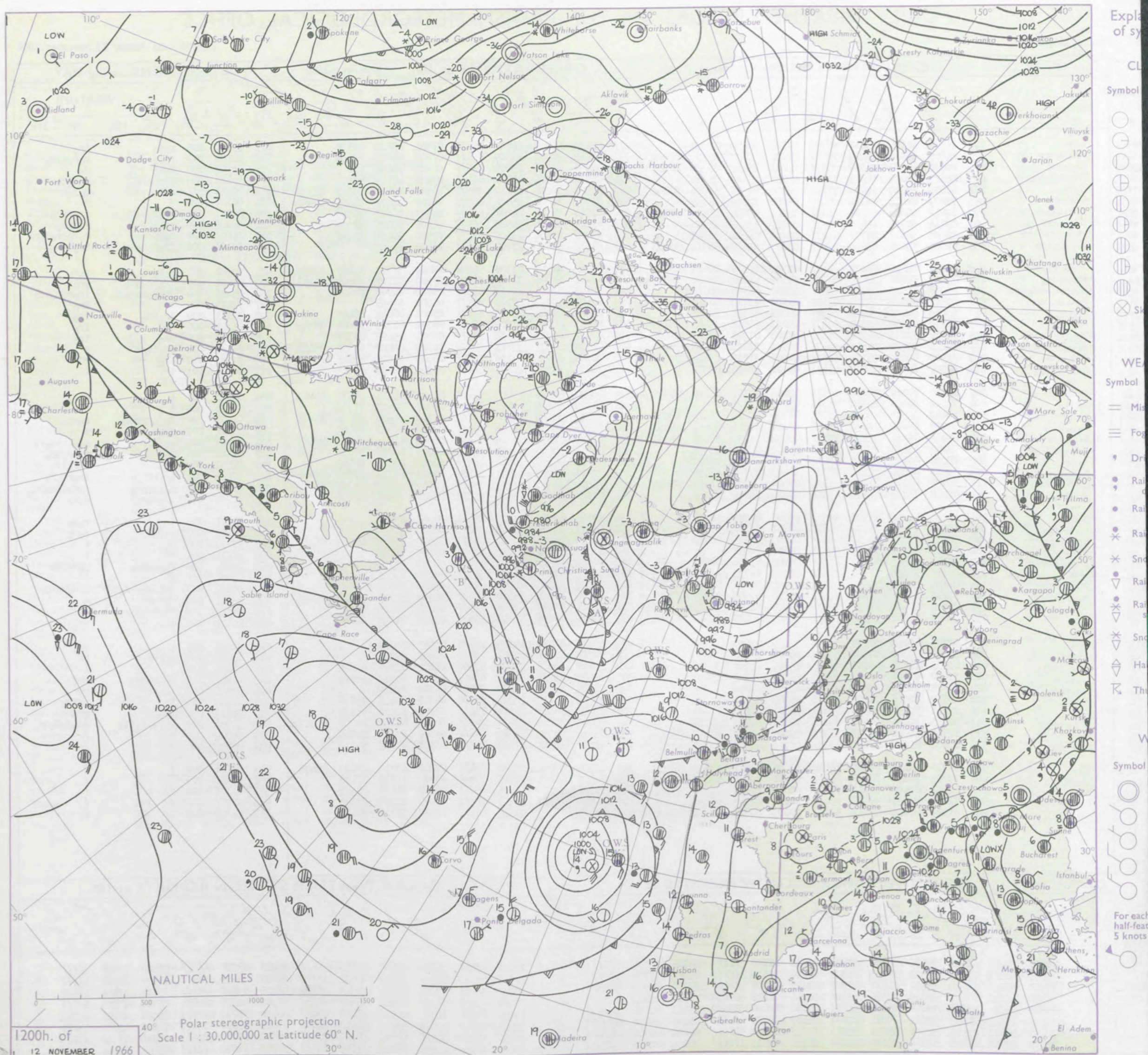
DAILY WEATHER REPORT OF THE BRITISH METEOROLOGICAL OFFICE

No. 38342

Date of Issue Sunday 13 November 1966

Code FM II.C		OBSERVATIONS at 12h. 12 November 1966										OBSERVATIONS at 18h. 12 November 1966										OBSERVATIONS during DAY				
Station	iii	Nddff	VVwwwW	PPPTT	N _h L _h C _M H	T _d T _d app	8N _s Ch _s h _s	8N _s Ch _s h _s	8N _s Ch _s h _s	iii	Nddff	VVwwwW	PPPTT	N _h L _h C _M H	T _d T _d app	8N _s Ch _s h _s	8N _s Ch _s h _s	8N _s Ch _s h _s	iii	RRT x E	SSS	WEATHER				
																						09h.—15h.	15h.—21h.			
Kew	775	81805	58606	25410	55721	07802	85650	88558		775	82010	66026	24810	85411	07301	85619	88635		775	97111	000	r ₀ r ₀	ir ₀			
Heathrow	772	81909	60616	25409	58421	07000	81818	85656	88462	772	81911	70206	24509	85411	07702	86618	88640		772	92101	000	r ₀ r ₀	r ₀ r ₀ d ₀ d ₀			
Gatwick	776	82106	60602	26310	35671	07801	83645	86360	88468	776	82006	65026	25509	85611	06302	88630			776	91101	000	r ₀ r ₀	d ₀			
Thorney Island	871	81913	74026	26311	55571	09001	85620	88362		871	81911	58506	25709	85411	08202	86619	88627		871	95111	000	ir ₀ r ₀ r ₀	r ₀ r ₀ d ₀			
Hurn	862	81805	57616	25410	78421	10802	84713	86630	88460	862	81902	30216	24710	38571	09304	81822	83647	86358	862	02111	111	r ₀ r ₀	r ₀ r ₀ r			
Guernsey	894	72007	82016	26311	68471	06000	83819	86645		894	81706	80022	25610	48571	06100	82820	84645	87360		894	00111	000	+	+		
Wattisham	590	82012	60606	25909	35671	05004	83630	85359	88462	590	81911	56606	24808	65571	06501	86627	88360		590	01091	111	ir ₀ r ₀ r ₀	ir ₀ r ₀ r ₀			
Gorleston	497	82014	60612	25409	35571	07002	83625	88358		497	81915	60636	24508	45571	06501	84625	88358		497	96102	000	r ₀ r ₀ r ₀	rrr ₀ r ₀			
Mildenhall	578	82008	58616	24709	65771	07803	86650	88460		578	82007	50606	23909	65771	07501	86650	88460		578	01101	000	r ₀ r ₀ r ₀	r ₀ r ₀ ir ₀ d ₀ r ₀			
Cardington	559	82011	58606	24610	45671	08803	84640	86362	88465	559	81910	48616	23709	85611	08400	88645			559	93101	000	ir ₀ r ₀ r ₀	ir ₀ r ₀ r ₀			
West Raynham	485	82014	59616	24109	65471	07802	81710	86640	88462	485	72012	48616	23308	55421	07602	82710	84650	87459	485	94091	000	r ₀ r ₀	r ₀ r ₀			
Wittering	462	82109	59606	23809	55571	08102	81625	85640	88459	462	82011	56026	23009	56321	08500	82707	84709	88461	462	96091	000	ir ₀ rrr ₀ r ₀	ir ₀			
Boscombe Down	746	82007	62605	25209	85211	09000	85704	88615		746	82108	37615	24709	85311	09000	84706	88628		746	95091	000	ir ₀ d ₀ r ₀ r ₀ r ₀	ir ₀ r ₀ r ₀ id ₀			
Ross-on-Wye	627	82207	60022	23510	27421	09102	82715	88458		627	82107	60022	22709	85511	08302	88625			627	97111	000	+	ir ₀			
Filton	628	82007	40602	24411	80971	09002	85358	88463		628	82007	48046	23610	65671	08001	86642	88460		628	97111	000	ir ₀ id ₀	ir ₀			
Aberporth	502	82111	64456	22310	68471	09003	84818	85645	88459	502	82113	66026	21709	65471	08002	81715	86640	88359	502	91111	000	ir ₀	ir ₀			
Rhoose	715	82008	81602	24210	75421	09803	81718	87628	88462	715	82207	80026	23610	55571	09301	85625	88360		715	97101	000	ir ₀	ir ₀			
Mount Batten	827	82510	59506	24511	58471	10106	81818	85635	88460	827	82110	62026	23711	58571	09302	82820	84650	88462	827	95121	000	pr ₀ id ₀ r	r			
Chivenor	707	71907	80212	24111	58571	08001	81825	85645	87360	707	70000	80022	23710	38471	09103	81818	83645	87360	707	97131	000	ir ₀	+			
St. Mawgan	817	81907	69032	24011	48471	09001	83815	88357		817	71808	74022	23410	45671	08302	84635	84360	87362	817	00121	001	+	+			
Culdrose	809	82212	72022	24211	58371	10104	82708	84620	86359	809	81806	82032	23411	58471	08400	81715	84638	85460	809	00121	000	+	+			
Scilly	804	71912	81022	23312	75511	08801	87623			804	81909	81022	22611	25531	09301	82623	87360		804	00120	000	+	+			
Elmdon	534	82112	40582	23409	85311	08002	84709	85620	88656	534	72109	50605	22509	65502	08302	81620	85634	86070	534	91101	000	d ₀ d ₀ r ₀ r ₀ r ₀	r ₀ -d ₀			
Shawbury	414	72009	58616	21910	65421	09000	81710	86645	87458	414	81805	70036	21209	35671	08203	83635	88460		414	01111	000	ir ₀ r ₀ r ₀ r	+			
Ringway	334	82011	62616	21209	55421	08002	81710	85645	88460	334	82110	56636	20309	65471	08604	83716	86625	88460	334	03101	000	r ₀ r ₀ r ₀ r	r ₀ r ₀ rrd ₀ r ₀			
Squires Gate	318	72215	63216	19811	75411	10103	82618	87635		318	82214	57616	19110	75421	09500	82618	87638	88458	318	01111	000	r ₀ r ₀ r	rr ₀ r ₀ ir ₀			
Valley	302	82324	66606	19912	56471	10101	85715	88458		302	82320	66216	19512	85411	10400	83714	88640		302	01121	000	ir ₀	r ₀ r ₀ ir ₀			
Ronaldsway	204	82215	65632	18111	77321	10103	87709	88556		204	82316	65216	17511	77421	10301	83711	87714	88556	204	02121	000	ir ₀ rr	ir ₀ rrr ₀ r ₀			
Carlisle	222	82213	62512	17111	85311	09000	82708	84712	88645	222	82314	48516	16511	85311	10102	82707	84709	88618	222	01111	000	d ₀ d ₀ d ₀ r ₀	r ₀ d ₀ d ₀ d ₀ id ₀			
Watnall	354	82010	19105	22309	47321	08804	84707	88460		354	82108	18045	21709	85311	08400	85708	88650		354	91091	000	id ₀ d ₀ r ₀	d ₀ r ₀			

CHART OF WEATHER IN PART OF NORTHERN HEMISPHERE



CHARTS OF WEATHER IN WESTERN EUROPE

nation
mbols

LOUD
Cloud
Amount
(oktas)

0
1 or less
2
3
4
5
6
7 or more
8

y obscured

ATHER
Weather

izzle

h and
rizzle

h and snow

w

h shower

h and snow
shower

w shower

l shower

nderstorm

IND

Wind
speed
(knots)

Calm

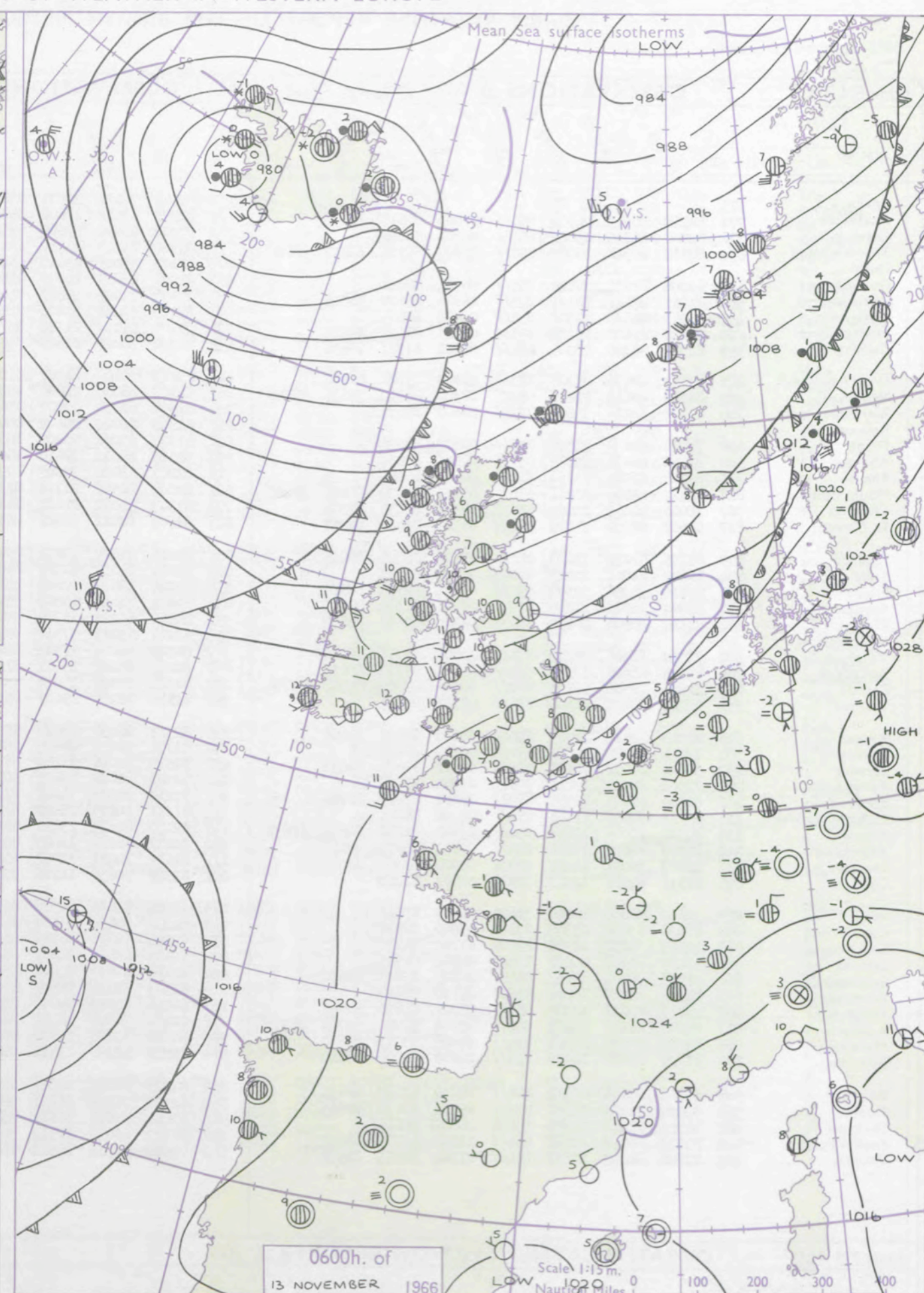
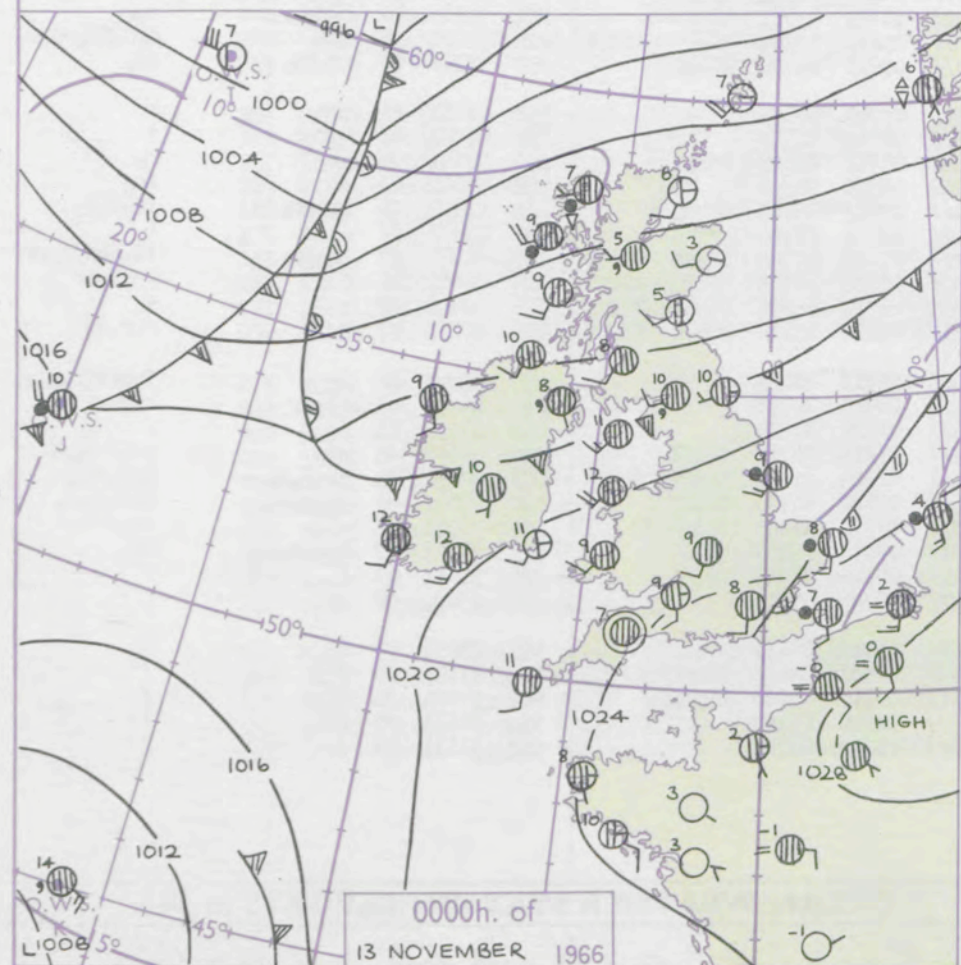
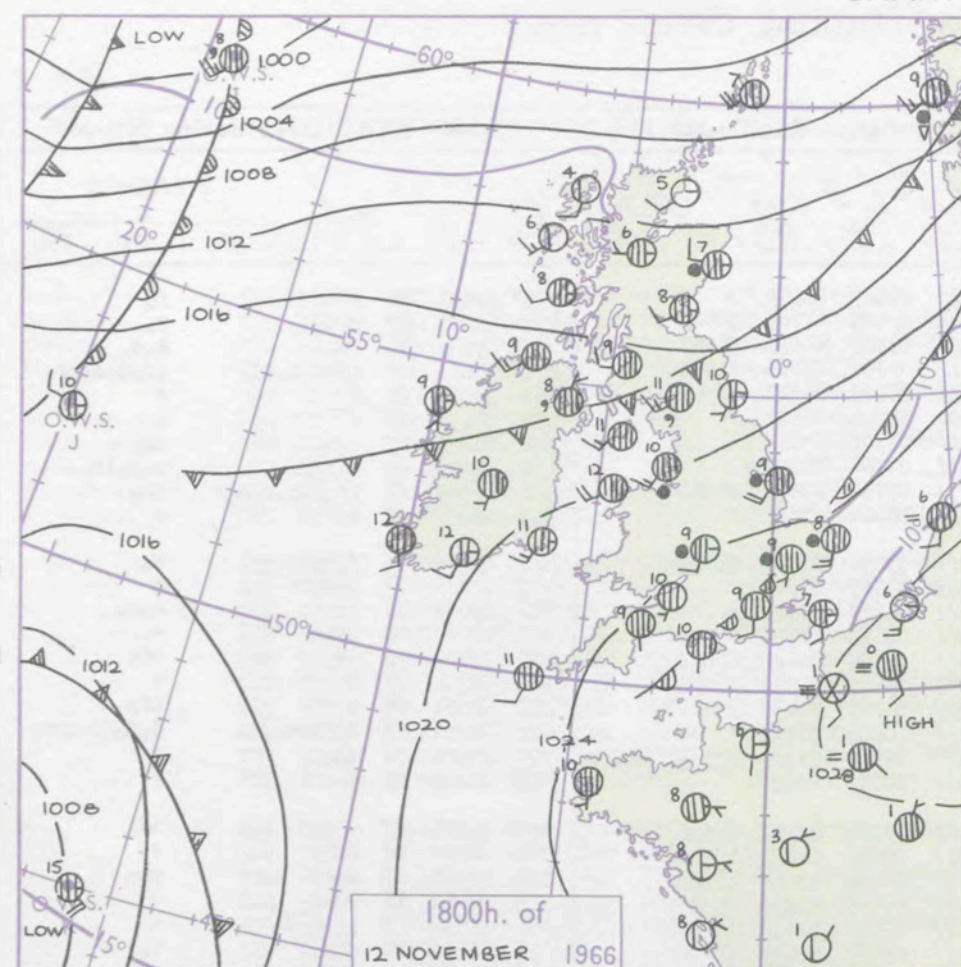
1-2

3-7

8-12

13-17

additional
er add



GENERAL SYNOPTIC DEVELOPMENT

Issued at midday Sunday 13

November 1966

FORECAST for Great Britain and Northern Ireland until noon tomorrow

A deep depression which developed near southeast Greenland has moved steadily eastnorth-east to Iceland and is expected to continue moving in the same direction. An associated frontal system has moved rather quickly eastwards and is expected to clear much of the British Isles apart from the extreme southeast by dawn tomorrow. The depression to the west of Spain has drifted southsoutheast with little change of central pressure.

It will be rather cloudy at first in all areas with rain at times, but brighter showery weather will soon reach the Hebrides and spread southeastwards over much of the British Isles except south and southeast England by dawn tomorrow. These areas will remain cloudy with rain at times. Over the Highlands, the showers may be of sleet or snow.

OUTLOOK

for following 24 hours.

Mostly dry with some sunny periods but also some showers, chiefly in the northwest. Temperatures close to or a little below normal.

DAILY WEATHER REPORT OF THE BRITISH METEOROLOGICAL OFFICE (contd.)

OBSERVATIONS at 00h. 13 November 1966											OBSERVATIONS at 06h. 13 November 1966											OBSERVATIONS during NIGHT					CONVERSION TAB °C to °F
Station	iii	Nddff	VVwww	PPPTT	N _h Ch _h C _h H	T _d T _d app	8N _s Ch _s h _s	8N _s Ch _s h _s	8N _s Ch _s h _s	iii	Nddff	VVwww	PPPTT	N _h Ch _h C _h H	T _d T _d app	8N _s Ch _s h _s	8N _s Ch _s h _s	8N _s Ch _s h _s	iii	RRRT _n E	T _g T _g	WEATHER					
																						21h.—03h.	03h.—09h.				
Kew	775			09						775	82005	74022	22509	85811	07607	88657				775	97091	08	+	r _o	40		
Heathrow	772	81910	70215	24308	85411	07803	82618	88632		772	81908	65012	22608	85211	07606	81705	88643			772	91081	07	r _o r _o d _o	r _o	39		
Gatwick	776	82208	65215	25009	85511	06801	88628			776	82204	70022	23608	85511	07506	81620	88657			776	97061	06	ir _o	d _o d _o	38		
Thorney Island	871	81811	40512	25209	85211	09000	82704	85717	88626	871	81006	56215	23109	85411	08708	83716	88620			871	02081	07	didd _o d _o id _o	id _o d _o d _o rr	37		
Hurn										862	72103	58001	22410	65631	08709	86547	86362			862	94071	05	/	/	36		
Guernsey	894	61908	81031	25110	65511	06704	86621			894	42008	81031	24009	45500	05504	84621			894	00091	07	+	+	+	35		
Wattisham	590	81911	37616	24107	85511	06804	86620	88645		590	72108	32026	22307	75411	06707	87611			590	01061	05	r _o r _o	ir _o	ir _o	34		
Gorleston	497	82015	60616	23308	85511	07703	88625			497	82112	60216	21808	85511	07708	88620			497	03072	06	r _o r _o rr	r _o r _o ir _o	r _o r _o ir _o	33		
Mildenhall	578	82108	61606	23209	85511	07703	86627	88645		578	82108	61026	21308	75711	07710	87650	88459		578	01081	07	ir _o d _o r _o r _o r _o r	ir _o	ir _o	32		
Cardington	559	82010	56106	23309	85411	08801	81711	88634		559	81910	58022	21609	85611	08606	88648			559	00081	07	+	+	+	31		
West Raynham	485	82014	40636	22708	87311	07803	83706	88708		485	82013	28106	21007	86211	07607	84704	88707		485	03071	06	r _o r _o rrr _o	r _o	r _o	30		
Wittering	462	82108	48612	22409	65521	08702	81620	86637	88558	462	82108	48026	20808	80971	07607	88359			462	01071	06	r _o r _o rr	+	+	29		
Boscombe Down	746	81706	62026	24508	85711	08802	88656			746	81906	62034	22807	85611	06607	88637			746	01061	04	if	r _o r _o	r _o r _o	28		
Ross-on-Wye										627	81903	60022	20609	86411	08612	88715			627	97081	04	id _o	+	+	27		
Filton	628	71908	61032	23309	75711	08802	87650			628	81905	62202	21809	85511	08505	82626	88657		628	97081	06	+	+	id _o	26		
Aberporth	502	82110	66032	21609	85711	08601	88656			502	82110	66012	19610	35671	09610	83635	88358		502	00091	08	+	+	+	25		
Rhoose	715	62006	81012	23210	65711	08604	86656			715	82206	81022	21209	80921	08709	88459			715	97091	08	+	+	ir _o	24		
Mount Batten	827	82112	69022	23211	68521	09603	82620	86629	88465	827	82808	40596	21710	87311	10606	88707			827	05091	09	idrd _o d _o	d _o d _o Rdrdr _o	d _o d _o Rdrdr _o	23		
Chivenor	707	70000	74012	23209	55671	08804	85630	87360		707	81303	74022	21410	85311	09609	81709	83715	88649	707	97091	07	id _o	+	+	22		
St. Mawgan	817	81607	66032	23109	15671	08702	81630	88357		817	81707	62012	21409	85511	09709	88628			817	00091	08	+	+	+	21		
Culdrose	809	81705	82032	23010	88411	09803	84818	88625		809	82213	82025	21811	85411	09708	84710	88628		809	01091	07	+	+	id _o	20		
Scilly	804	81809	81022	22111	80871	10704	88457			804	82014	74032	20711	85511	09606	88628			804	00100	08	+	+	+	19		
Elmdon	534	82010	50026	22309	85211	08703	82705	88628		534	72108	58021	20608	35631	07708	83640	87360		534	97081	07	d _o	+	pr _o	18		
Shawbury	414	81804	74012	21109	80971	07701	85359	88465		414	82211	74032	19609	35771	07609	83656	88362		414	00081	06	+	+	+	17		
Ringway	334	81810	58506	20409	85611	08804	82630	88650		334	81910	65026	18709	85611	07610	82630	88650		334	92091	08	r _o r _o -d _o	+	+	16		
Squires Gate										318	82214	65022	17510	85511	09707	83625	88640		318	97091	08	r _o	+	r _o	15		
Valley	302	82320	66216	19212	85411	10704	84715	88640		302	82320	66216	17512	85411	10609	84714	88640		302	91111	10	r _o r _o ir _o	ir _o	ir _o	14		
Ronaldsway	204	82314	61026	17711	85411	09801	85710	88614		204	82212	65216	15911	37421	10709	83711	88557		204	95101	10	r _o r _o	r _o r _o	r _o r _o	13		
Carlisle	222	82509	32506	16710	87211	10000	83703	84704	88706	222	82312	58025	15010	85211	09611	83704	86707	88618	222	02081	08	d _o d _o	d _o d _o Dd _o -d _o r _o	d _o d _o	12		
Watnall	354	82206	23602	21408	85611	08701	88647			354	82110	28106	19407	85311	07611	84708	88648		354	97071	06	ir _o id _o	id _o	id _o	11		
Kilnsea	396	82313	63616	21009	65521	08602	86625	88460		396	82515	66036	19109	85511	07709	88625			396	01081	11	r _o r _o	+	+	10		
Finningley	360	82011	56216	20509	85811	08802	88657			360	61708	56012	18609	65811	08708	88657			360	01081	07	r _o r _o r	+	+	9		
Leeming	257	52011	66012	18211	55500	08801	82621	85637		257	52510	66016	16510	58500	08711	82825	85657		257	97101	08	+	+	r _o	8		
Tynemouth	262	72304	58022	17010	70971	09202	87358			262	52303	61022	15609	50940	08808	85358			262	92092	05	+	+	ir _o	7		
Eskdalemuir	162	82304	62605	16907	87211	07204	83705	88714		162	82210	28506	14707	87211	07713	85703	88708		162	01061	04	id _o ir _o	ir _o d _o d _o	ir _o d _o d _o	6		
Mull of Galloway	131	81111	32055	17508	87311	08202	88706			131	81111	74605	15110	87411	10714	88710			131	01071	11	/	/	/	5		
Prestwick	135	82308	70026	15608	85411	07804	81710	84615	88630	135	82110	60505	13110	85211	09714	83703	85705	86707	135	04071	06	id _o ir _o	id _o ddd _o d _o rr	id _o ddd _o d _o rr	4		
Abbotsinch	140	82107	74022	15408	85611	07801	84632	88640		140	82212	66216	12609	85311	08716	82708	86612	88650	140	01061	05	+	+	id _o r _o ir	3		
Leuchars	171	42407	56011	14405	20931	05000	82362	83075		171	82112	74021	12207	45637	06712	84630	86360	88275	171	00041	00	+	+	+	2		
Dyce	091	12511	84016	12903	10930	01502	81362			091	81907	70636	11106	85411	04810	82710	86630	88656	091	02031	50	r	rrr _o r _o	rrr _o r _o	1		
Wick	075	32112	86030	10606	35600	03703	83645			075	81912	64616	07507	85511	05719	88623			075	02051	02	ir	irrrr _o r _o d _o r _o	irrrr _o r _o d _o r _o	0		
Cape Wrath	049	82330	83808	07308	83511	06808	88920			049	82332	66636	03408	86411	08718	88710			049	05072	03	pr _o rr	rrr	rrr	-1		
Sule Skerry	010	42519	74018	07909	43500	07707	84920			010	82524	66636	04709	86411	08728	88715			010	03072	05	/	/	/	-2		
Lerwick	005	12420	80258	06207	13400	03701	81915			005	82124	40618	04207	85211	07714	86705	88621		005	06052	04	pr _o	pr _o r _o r _o rr	pr _o r _o r _o rr	-3		
Stornoway	026	82307	60801	10007	88411	06706	83818	88630		026	82120	60616	05408	85411	07724	82710	84617	88626	026	02061	04	pr _o r _o r _o	r _o r _o ir _o	r _o r _o ir _o	-4		
Benbecula	022	82318	66608	10909	85511	07710	88627			022	82323	58616	06609	47421	06724	84710	88526		022	04061	05	ir _o r _o r _o	r _o r _o d _o r _o	r _o r _o d _o r _o	-5		
Tiree	100	62213	82038	13309	68511	05707	81820	86647		100	82118	82032	09809	85511	07720	81625	88630		100	97081	05	+	+	ir _o	-6		
Aldergrove	917	81602	24516	16808	83211	07804	82704	84706	88712	917	82112	56026	14410	86311	09711	84709	88710		917	01071	07	d _o d _o d _o r _o	ir _o	ir _o	-7		
Malin Head	980	82102	69506	15308	85411	07805	83713	88630		980	82118	59205	11610	86411	09720	85715	88645		980	94081	05	/	/	/	-8		
Belmullet	976	81709	66021	16209	85511	08808	82720	88640		976	82513	58216	13411</														

RATES of SUBSCRIPTION: Single copy 6d. or post free 8d. One calendar month 15/-; one quarter 40/-; one year 150/-. For special arrangements for supply to schools and colleges, see Form 2452 or apply to Director-General, Meteorological Office, London Road, Bracknell, Berkshire.

H.M.S.O. Press, M.O. Bracknell

DAILY WEATHER REPORT OF THE BRITISH METEOROLOGICAL OFFICE

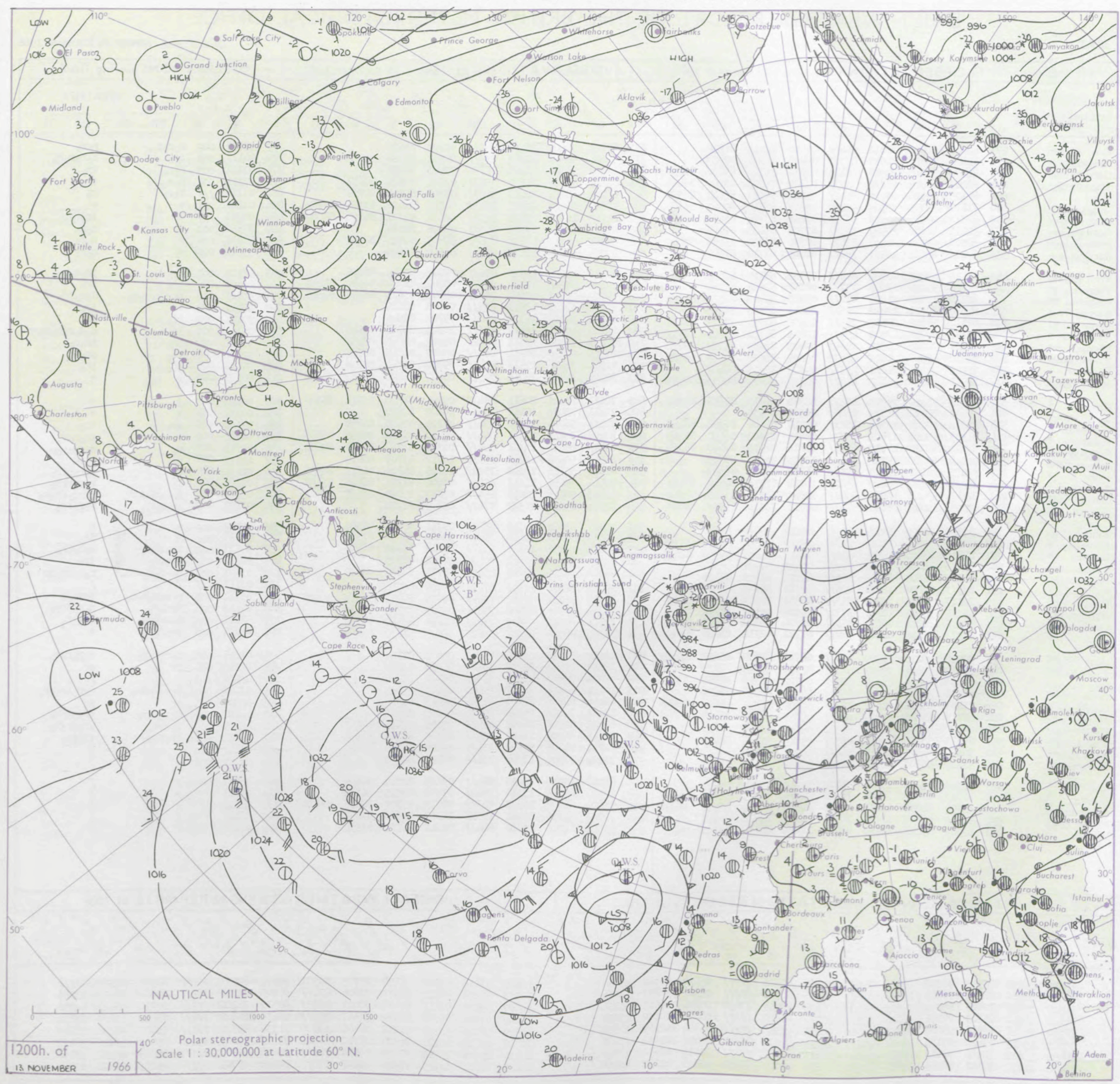
No. 38343

Date of Issue Monday 14 November 1966

VERSION
BLE
°F

Code FM II.C		OBSERVATIONS at 12h. 13 November 1966										OBSERVATIONS at 18h. 13 November 1966										OBSERVATIONS during DAY				
Station	iii	Nddff	VVwwWW	PPPTT	N _h LhC _M CH	T _d T _d app	8N _s Ch _s h _s	8N _s Ch _s h _s	8N _s Ch _s h _s	iii	Nddff	VVwwWW	PPPTT	N _h LhC _M CH	T _d T _d app	8N _s Ch _s h _s	8N _s Ch _s h _s	8N _s Ch _s h _s	iii	RR	T ₊ × E	SSS	WEATHER			
																							09h.—15h.	15h.—21h.		
Kew	775	82008	56606	21611	854//	09810	86714	88635		775	82107	56616	20210	855//	08603	88628			775	91111	000	r ₀ r ₀ r	r ₀ r ₀			
Heathrow	772	82106	60616	21610	5732/	09808	85707	88459		772	82106	56616	20210	855//	09601	88628			772	94111	000	ir ₀	d ₀ r ₀ r ₀ r ₀			
Gatwick	776	82208	59615	22210	7847/	09810	81712	83822	86650	776	82209	58606	20709	857//	09803	88650			776	93111	000	r ₀ r ₀	ir ₀			
Thorney Island	871	82209	62612	22611	1557/	09807	81625	83360	88463	871	82110	62216	21610	855//	09201	83625	88657		871	97111	000	r ₀ r ₀	ir ₀			
Hurn	862	82105	40616	22110	6542/	09805	83710	85645	88558	862	82105	56016	21009	5567/	08801	85640	88358		862	01111	///	r ₀ r ₀	r ₀			
Guernsey	894	71810	75031	23909	52432	05803	81710	85820	85360	894	72006	66022	22309	1157/	04400	81820	83360	86362	894	00101	011	+	+			
Wattisham	590	82012	29056	21409	5537/	07810	83708	83650	88459	590	81910	14606	19809	6537/	09604	84707	86640	88459	590	94091	///	+	ir ₀ r ₀ r ₀			
Gorleston	497	72115	58052	20909	3557/	07706	83625	87358		497	82112	48216	19009	856//	08606	88630			497	97092	000	+	r ₀ r ₀			
Mildenhall	578	82208	61022	20610	6567/	08810	83630	85656	88460	578	82208	58612	18610	856//	08805	84645	88657		578	93111	000	+	r ₀ r ₀			
Cardington	559	72113	62022	19511	754//	08809	81710	87640		559	82114	58606	18610	856//	08610	88640			559	93111	000	+	r ₀ r ₀			
West Raynham	485	82114	40052	20109	854//	08809	84710	88650		485	82116	48616	17909	856//	08707	85645	88656		485	97101	000	r ₀	ir ₀ r ₀ r ₀			
Wittering	462	82008	58012	19609	7577/	08812	87656	88359		462	82110	58216	17510	6537/	08807	81708	86650	88459	462	91101	000	ir ₀	ir ₀			
Boscombe Down	746	82110	11516	21909	872//	09803	83703	87706	88710	746	72109	61016	20609	7553/	08603	83625	86650	87360	746	02101	000	r ₀ r ₀ rrrd ₀ d ₀	d ₀ d ₀ ir ₀			
Ross-on-Wye	627	82310	60022	19411	7552/	09815	87625	88458		627	82208	57606	17511	855//	08808	88625			627	97111	000	+	ir ₀			
Filton	628	82110	58602	20911	7557/	09809	81625	87640	88459	628	82015	48216	19310	856//	09704	88646			628	97111	000	ir ₀	ir ₀			
Aberporth	502	72117	66012	17911	4547/	10813	81710	83645	87359	502	82117	40516	16510	853//	10705	85708	88640		502	05111	000	ir ₀ r ₀ r ₀	d ₀ d ₀ r ₀ r ₀ RRrr			
Rhoose	715	82207	70606	20911	2562/	09809	82635	85358	88460	715	82207	70606	19311	6562/	08502	86640	88458		715	97111	000	ir ₀	ir ₀ r ₀ r ₀			
Mount Batten	827	82410	66605	21612	4847/	09804	84818	84359	88462	827	82316	61256	20211	884//	09000	85816	88634		827	92121	000	ir ₀	pr ₀			
Chivenor	707	81905	74216	21011	4567/	09808	84645	88460		707	81908	74216	19511	854//	09802	81710	88645		707	97111	000	ir ₀	ir ₀			
St. Mawgan	817	81911	70022	21811	4847/	09803	81818	84635	88459	817	72009	72022	20210	3857/	08202	81822	83635	87359	817	00121	000	+	+			
Culdrose	809	72211	74012	21712	4847/	08803	81712	83656	87360	809	72611	78022	20611	6843/	09101	81710	83814	85358	809	00120	002	+	+			
Scilly	804	62111	79012	21312	65600	08601	86634			804	72211	79032	19911	756//	10202	87634			804	00131	031	+	+			
Elmdon	534	82012	50028	19510	1567/	09810	81640	86358	88462	534	82111	56026	17210	856//	08709	82630	88650		534	97101	000	ir ₀	ir ₀			
Shawbury	414	81909	65022	17811	7557/	09815	83620	86650	88465	414	82109	74212	15311	854//	09810	82618	85632	88656	414	94121	000	+	ir ₀ r ₀ r			
Ringway	334	82014	62026	17010	6557/	08816	81625	86640	88359	334	82115	65212	14311	854//	08712	83712	84620	88650	334	05111	000	r ₀	d ₀ r ₀ RRr ₀ r ₀			
Squires Gate	318	72014	60216	15711	755//	10815	81620	87645		318	82315	50636	12810	853//	10712	83709	88619		318	03111	000	r ₀	r ₀ r ₀ r			
Valley	302	82223	66152	15513	7557/	11714	87622	88359		302	82421	50636	13312	7522/	11708	85705	86612	88556	302	01131	000	r ₀	r ₀ r ₀ ir ₀			
Ronaldsway	204	82217	70212	13612	6542/	10714	81713	86640	88463	204	72416	75616	11511	6542/	08605	81711	86640	87458	204	01121	000	r ₀	r ₀ r ₀ rrr ₀			
Carlisle	222	82316	59616	12811	854//	10817	82712	83628	85640	222	82415	56616	10010	854//	07810	85710	83630	88643	222	05122	000	r ₀ r ₀ ir ₀ rr	rrr ₀ r ₀ rrr ₀ r ₀			
Watnall	354	82209	19042	18110	3567/	08813	83640	85358	88460	354	82114	19606	15509	874//	09809	88714			354	97101	000	ir ₀ r ₀ r ₀	r ₀ r ₀ ir ₀			
Kilnsea	396	82318	58022	18209	2557/	08710	82625	88360		396	82317	63022	15610	6557/	09711	86625	88360		396	00100	000	+	+			
Finningley	360	81910	50042	17211	1577/	08812	81656	83360	88363	360	72012	30042	14611	3573/	09812	83656	87362		360	97111	000	+	id ₀			
Leeming	257	82316	48602	15511	6557/	08811	84625	85650	88459	257	82012	58216	12111	6547/	09714	86616	88459		257	97111	000	ir ₀ id ₀	d ₀ d ₀ ir ₀			
Tynemouth	262	82113	48056	13311	8097/	09821	88358			262	82509	58608	10511	8052/	10711	88525			262	92121	000					

CHART OF WEATHER IN PART OF NORTHERN HEMISPHERE



Explanation of symbols

CLOUDS

Symbol

SKY

WEATHER

Symbol

For each half-feet 5 knots

CHARTS OF WEATHER IN WESTERN EUROPE

ation
mbols

UD
Cloud
Amount
(oktas)

0
1 or less
2
3
4
5
6
7 or more
8
obscured

ATHER
Weather

le

and
izzle

and snow

shower

and snow
ower

y shower

shower

nderstorm

ND

Wind
speed
(knots)

Calm

1-2

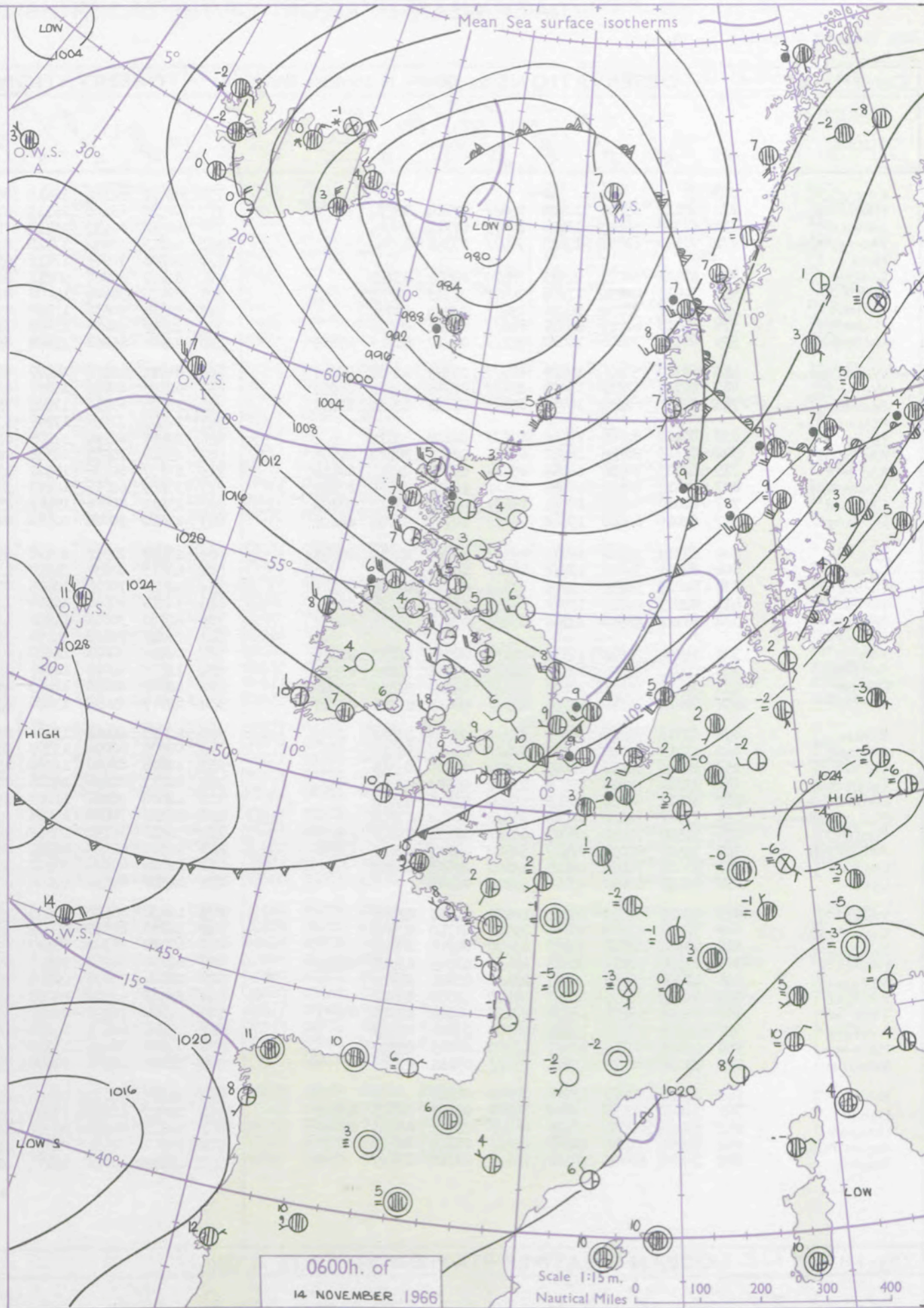
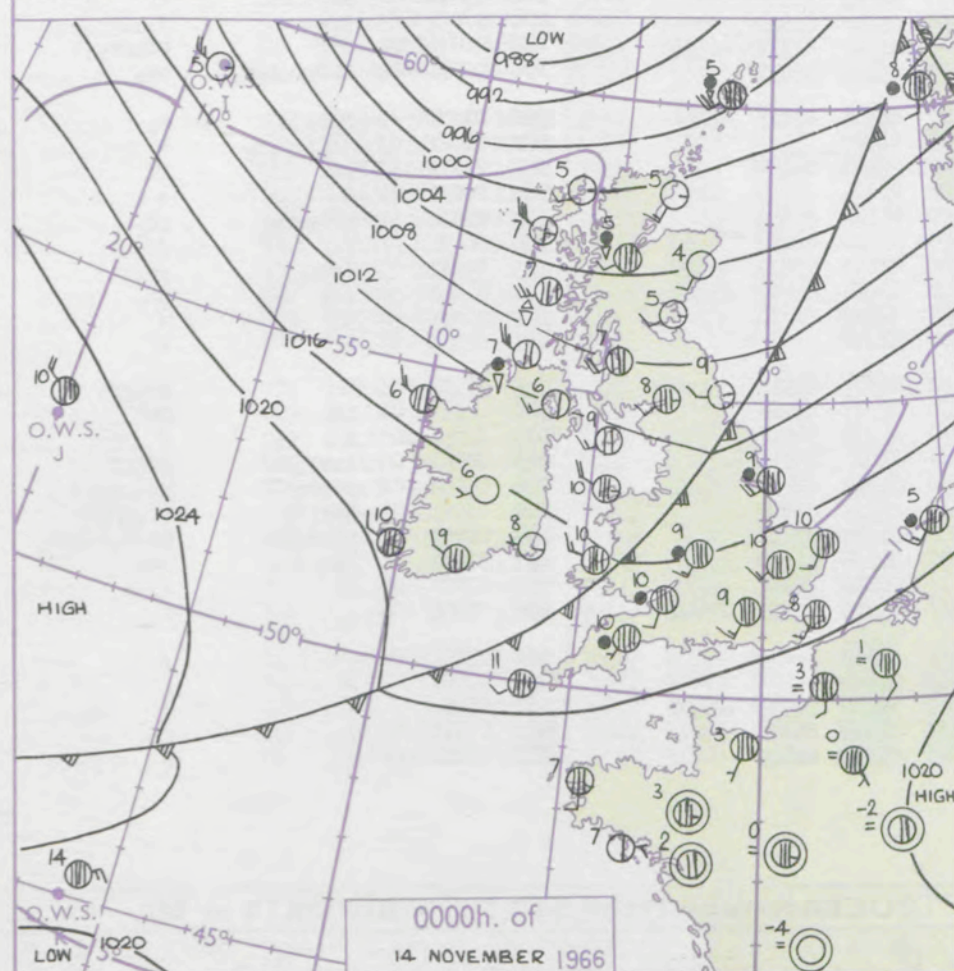
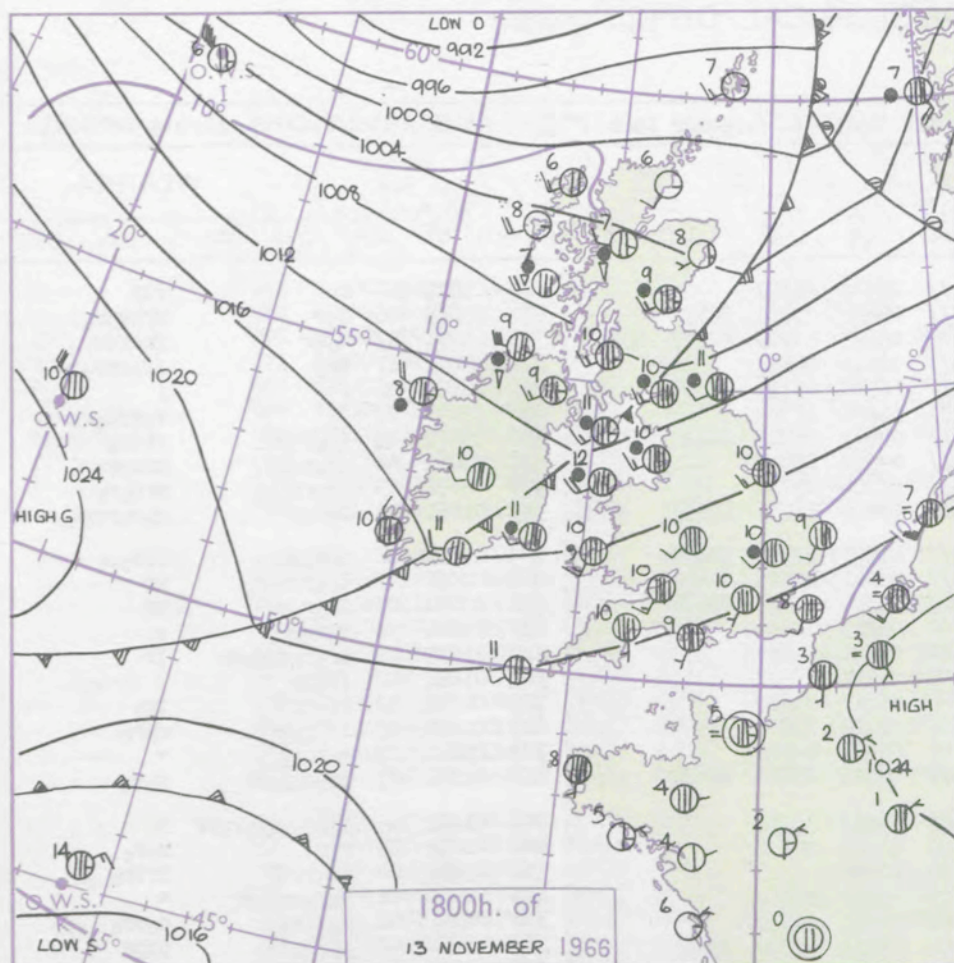
3-7

8-12

13-17

additional
er add

48-52



GENERAL SYNOPTIC DEVELOPMENT

Issued at midday Monday 14

November 1966

FORECAST for Great Britain and Northern Ireland until noon tomorrow

The deep depression centred near the east of Iceland yesterday has moved slowly east, but is now expected to turn northeast and accelerate while filling slowly. The associated cold frontal trough has moved southeast across all districts of the British Isles. Further troughs of low pressure, associated with a deepening low which has moved eastnortheast from Labrador towards Iceland, are expected to affect most northern and western districts of the British Isles tomorrow morning.

There will be sunny periods today, but with showers in western and northern districts. Showers will be heavy in the north but it will become generally dry this evening apart from scattered showers in the northwest. Frost will occur widely tonight. Later tonight, and tomorrow morning, cloud and rain will spread to most western and northern districts.

OUTLOOK for following 24 hours.

Rain spreading to all parts from the northwest followed by brighter showery weather. Generally rather cold.

DAILY WEATHER REPORT OF THE BRITISH METEOROLOGICAL OFFICE (contd.)

Code FM I.I.C		OBSERVATIONS at 00h. 14 November 1966										OBSERVATIONS at 06h. 14 November 1966										OBSERVATIONS during NIGHT					CONVE TALL °C
Station	iii	Nddff	VVwww	PPPTT	N _h L _h C _M C _H	T _d T _d app	8N _s Ch _s h _s	8N _s Ch _s h _s	8N _s Ch _s h _s	iii	Nddff	VVwww	PPPTT	N _h L _h C _M C _H	T _d T _d app	8N _s Ch _s h _s	8N _s Ch _s h _s	8N _s Ch _s h _s	iii	RRT _n E	T _g T _g	WEATHER					
																						21h.—03h.	03h.—09h.				
Kew	775				10					775	82408	62216	16410	86411	09502	88713				775	05091	06	r	rrr	40		
Heathrow	772	82113	65036	18109	85611	07814	82632	88656		772	82510	65216	16110	87311	09604	81708	88713			772	05091	06	r ₀ r	rrrr ₀ r ₀	39		
Gatwick	776	82308	58026	19408	80971	07712	88461			776	82510	30596	16810	75321	09605	83706	86617	88540		776	04081	07	d ₀ rr	rrdrdr	38		
Thorney Island	871	72113	61602	19410	70971	07814	87363			871	82616	56612	17810	85411	10502	88618				871	03091	07	ir ₀	ir ₀ rrrr ₀ r ₀	37		
Hurn										862	62806	70001	17610	65411	10510	81715	86636			862	04081	06	/	/	36		
Guernsey	894	52311	66012	21410	56400	08808	85713			894	82417	60606	20011	86211	10606	88705				894	95091	07	+	r ₀ r ₀ d ₀ r ₀	35		
Wattisham	590	72013	40036	17608	70971	07713	87359			590	82414	34606	15008	87211	08507	82705	86710	88713		590	03072	05	ir ₀ r ₀ r ₀	rrir ₀	34		
Gorleston	497	82116	58216	16910	85611	08714	88630			497	82314	58636	13809	85511	07710	88625				497	03082	08	ir ₀ r ₀ r ₀	rrr ₀ r ₀	33		
Mildenhall	578	82213	61026	16210	85611	07716	88643			578	72706	62216	15009	75611	08304	87636				578	04071	05	ir ₀ rr	rrr ₀ r ₀	32		
Cardington	559	82118	70606	16210	85311	08817	83708	88635		559	72608	66258	15708	85611	07109	83635	87645			559	01061	01	r ₀ r ₀ r	r ₀ r ₀ pr ₀	31		
West Raynham	485	82119	58606	15609	85411	07713	83710	88650		485	82611	48216	14107	85411	07301	82710	88650			485	09061	04	r ₀ r ₀ rr	rrr ₀ r ₀	30		
Wittering	462	82114	61212	15009	85611	07714	83642	88656		462	62708	80016	15107	65511	06311	83625	84650			462	02051	02	ir ₀ rrr ₀ r ₀	rr	29		
Boscombe Down	746	82110	62212	18708	85511	07712	82625	88656		746	73008	61016	17609	75411	08304	82710	87636			746	03061	03	ir ₀ r ₀ r ₀	rr	28		
Ross-on-Wye										627	12405	77028	17307	15600	05215	81630				627	94061	50	r ₀ r ₀ pr ₀	+	27		
Filton	628	82108	62602	17110	85511	08818	88621			628	22805	62216	17909	25600	06318	82635				628	01071	02	ir ₀ r ₀ r ₀ d ₀ d ₀	ir	26		
Aberporth	502	82816	58215	16010	85411	09306	86710	88635		502	03016	74011	18308	00900	02211	82635				502	01081	06	rrir ₀	+	25		
Rhoose	715	82415	70216	16811	85411	09714	81713	88618		715	13107	80016	18507	15700	05217	81650				715	04031	50	ir ₀ rrid ₀	ir ₀	24		
Mount Batten	827	72414	62608	18912	78411	10706	83815	87647		827	33409	62016	18810	35600	08213	83636				827	02091	05	ir ₀ r ₀ r ₀	r ₀ r ₀	23		
Chivenor	707	81810	62616	18011	85411	09608	83710	88620		707	23212	80016	19410	25600	05217	82635				707	05071	03	r ₀ r ₀ rr	+	22		
St. Mawgan	817	82010	62616	19010	85411	10707	82710	88628		817	83410	80026	20110	88411	06212	83818	88624			817	04091	07	ir ₀ d ₀ r ₀ rr	r ₀ r ₀	21		
Culdrose	809	82313	64586	19611	85411	10707	84710	88645		809	23409	74016	20408	25600	07212	82630				809	03071	05	id ₀ r ₀ -rr ₀ r ₀ rr	+	20		
Scilly	804	82211	74022	19411	85611	10602	88630			804	43613	81036	21010	45500	07215	84620				804	02091	05	r ₀ r ₀	r ₀ r ₀	19		
Elmdon	534	82015	58632	14909	27321	07714	82708	88545		534	02610	70016	16406	00900	04309	81650				534	03051	00	ir ₀ rrir	irir ₀	18		
Shawbury	414	82509	64216	13710	85511	10608	81625	88649		414	12810	80020	16206	15700	03211	81650				414	02031	01	r ₀ r ₀ rpr ₀ pr	+	17		
Ringway	334	83112	58586	13309	85211	09504	85704	88610		334	42706	70016	14906	42500	05214	84820				334	02061	04	r ₀ r ₀ d ₀	d ₀ pr ₀	16		
Squires Gate										318	33019	70028	14108	38500	05215	82820	83645			318	03061	05	prprpr ₀	prpr	15		
Valley	302	72922	74018	14310	78411	06309	82818	87625		302	02914	74021	16607	00900	04213					302	93071	04	pr ₀	+	14		
Ronaldsway	204	42615	82256	12509	48500	05208	82822	83650		204	12817	82020	14507	12500	02214	81822				204	97061	05	pr ₀	+	13		
Carlisle	222	72408	74036	10608	78511	05205	81820	87640		222	42609	80258	12405	48400	02214	81715	83635			222	92041	01	+	pr ₀ pr	12		
Watnall	354	82215	48586	13409	87311	08613	85706	88714		354	62907	69036	15106	65611	05312	86631				354	02071	01	rrrr ₀ r ₀ d ₀ r ₀	pr ₀	11		
Kilnsea	396	82318	59616	13009	85511	08713	88620			396	42716	66016	13208	25570	06306	82625	84360			396	01071	//	r ₀ r ₀	r ₀	10		
Finningley	360	82710	56605	12510	87411	09512	88710			360	02508	62026	13907	00900	04210					360	01061	03	id ₀ rrrr ₀ r ₀	+	9		
Leeming	257	22405	74216	10909	20930	06500	82359			257	12809	82020	12306	15700	02211	81650				257	97031	53	r ₀	+	8		
Tynemouth	262	12710	74026	09909	11600	06303	81830			262	02713	81020	10206	00900	03304					262	00051	02	+	+	7		
Eskdalemuir	162	32411	66036	09505	35600	03303	83638			162	12404	70258	11203	15600	01313	81632				162	02021	51	pr ₀ pr ₀	pr ₀	6		
Mull of Galloway	131	71111	74036	11209	75611	07202	87630			131	21111	74011	13206	25600	02208	82630				131	00051	//	/	/	5		
Prestwick	135	62520	74258	08607	68511	04501	83820	85635		135	52816	70158	10605	58500	03012		85630			135	05051	03	prph ₀	pr ₀	4		
Abbotsinch	140	52515	80038	07807	85500	04500	82825	83650		140	62515	66258	09504	68400	02214	84818	83640			140	01031	50	pr ₀	pr ₀	3		
Leuchars	171	12412	74026	05205	15600	03603	81640			171	12314	80020	06503	15600	01219	81630				171	00021	50	+	+	2		
Dyce	091	02110	84020	03404	00900	02707				091	02510	84020	04004	00900	51208					091	00021	53	+	+	1		
Wick	075	12013	82010	00305	10930	01708	81360			075	12520	83250	00203	19400	01307	81918				075	91031	00	+	pr ₀ pr ₀ s	0		
Cape Wrath	049	72326	83038	95805	79411	03710	87918			049	52733	81818	98005	59500	03317	85920				049	01042	02	pr	phr	-1		
Sule Skerry	010	42524	81818	97807	43500	04705	84920			010	62730	58908	97107	69411	05204	86915				010	04052	03	/	/	-2		
Lerwick	005	82324	62818	96605	89411	03709	83912	88625		005	62130	66258	92805	69411	03616	85912				005	04042	03	prpr ₀	pr ₀ pr	-3		
Stornoway	026	12410	80258	00405	19400	03803	81918			026	22824	75278	02905	29400	01321	82918				026	04042	02	prph ₀	ph ₀ r ₀ pr ₀	-4		
Benbecula	022	32828	70278	02407	39400	03000	83917			022	62926	62808	06407	69511	03223	86921				022	03051	02	ph ₀ phr	ppr ₀ prphr	-5		
Tiree	100	62624	58878	06207	69411	04204	82916	84637		100	32824	75278	09007	39400	02214	81918				100	01051	02	ph ₀ r ₀ phr	ph ₀ r ₀ phrpr ₀	-6		
Aldergrove	917	22613	82018	12406	28500	03006	81825			917	12610	80028	14604	15600	02206	81630				917	91031	01	pr ₀	pr ₀	-7		
Malin Head	980	42825	80808	10607	43500	03309	85920			980	62830	69808	13506	63511	04316	86920				980	02061	04	/	/	-8		
Belmullet	976	73016	80258	15606	73411	03211	87918			976	72817	80258	17808	73511	04212	82920	87640			976	03051	04	/	/	-9		
Birr	965	02504	70011	17206	00900	04210				965	02307	66011	19404	00900	02208					965	97041	01	/	/	-10		
Dublin	969	32613	74018	15007	38500	05108	81825	83645		969	02508	80020	17704	00900	02211					969	93031	02	/	/			

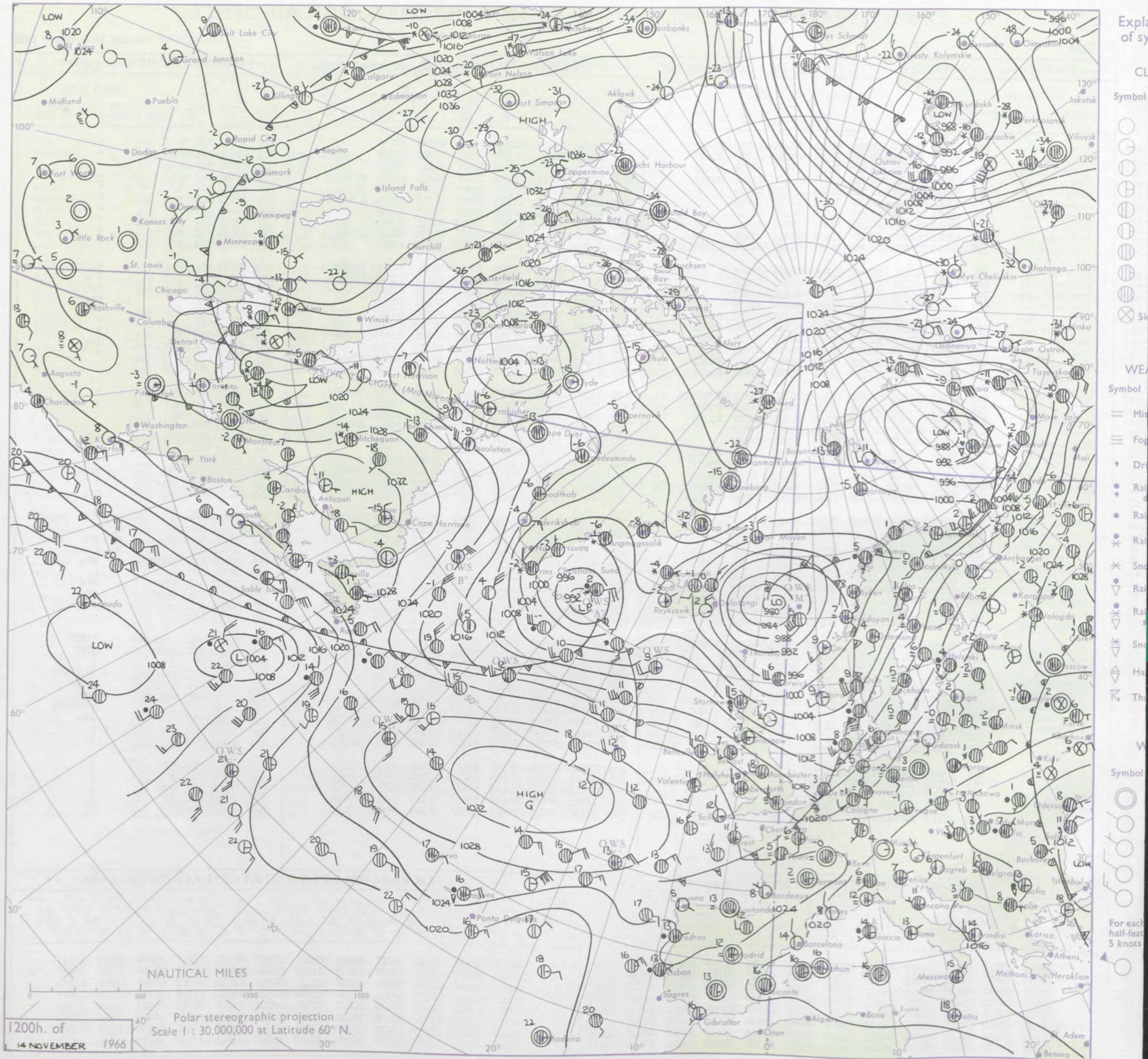
DAILY WEATHER REPORT OF THE BRITISH METEOROLOGICAL OFFICE

No. 38344

Date of Issue Tuesday 15 November 1966

Code FM II.C		OBSERVATIONS at 12h. 14 November 1966										OBSERVATIONS at 18h. 14 November 1966										OBSERVATIONS during DAY			
STATION	°F	iii	Nddff	VVwww	PPPTT	NChChCh	Td app	8NChCh	8NChCh	8NChCh	iii	Nddff	VVwww	PPPTT	NChChCh	Td app	8NChCh	8NChCh	8NChCh	iii	RRT + E	SSS	WEATHER		
																							09h.—15h.	15h.—21h.	
104 Kew	775	63011	82021	19610	11502	03106	81825	86070			775	72507	61022	21209	75611	02216	87630			775	00101	036	+	+	
102 Heathrow	772	63013	75036	19309	11551	05111	81820	86365			772	72808	70031	21309	70971	03215	87359			772	00101	036	+	+	
100 Gatwick	776	63210	81036	19310	11532	05109	81822	85075			776	72907	80031	21403	70971	04212	87359			776	00101	039	+	+	
99 Thorney Island	871	43212	82016	20311	11501	06111	81825	84075			871	72706	58051	22409	11671	05214	81830	87359			871	00111	049	+	+
97 Hurn	862	33012	80031	21311	21502	05115	82820				862	82506	65031	22709	80971	04212	84359	88362			862	00111	///	+	+
95 Guernsey	894	33216	82016	22611	38542	04112	82825				894	43015	82030	24310	48500	04210	82820	83645			894	00111	031	+	+
93 Wattisham	590	23112	69036	17708	21500	04008	82820				590	72509	56021	19705	70931	03213	87362			590	00091	///	+	+	
91 Gorleston	497	22914	62011	16208	22500	05107	82825				497	42406	60030	17707	45600	04212	84630			497	00091	057	+	+	
90 Mildenhall	578	12812	64021	17509	11430	05105	81818				578	72608	64031	19107	25731	04209	82656	87361			578	00091	045	+	+
88 Cardington	559	52713	74031	18908	11532	04207	81820	83360			559	32513	66011	20107	30931	03312	83360			559	00101	033	+	+	
86 West Raynham	485	32816	64031	16808	31500	04309	83820				485	52714	56021	18307	20932	04206	82365	84070			485	00081	054	+	+
84 Wittering	462	32816	66031	17809	11572	04005	81820				462	32612	64011	19307	14530	02111	81625	83360			462	97091	043	+	ir _o
82 Boscombe Down	746	33112	74021	20910	21501	04112	82825				746	72911	69021	22407	70971	04212	87462			746	00111	057	+	+	
81 Ross-on-Wye	627	22912	77020	20110	21601	04109	82830				627	82508	70021	21908	85611	04214	88640			627	97101	046	+	pr _o	
79 Filton	628	52610	67031	21010	22502	05109	82822	84075			628	73007	59022	22209	70931	05209	87362			628	97101	052	+	pr _o	
77 Aberporth	502	72916	74011	21209	11538	04111	81820	86072			502	22920	69011	22009	22530	06107	82820			502	00101	028	+	+	
75 Rhoose	715	53011	81031	21709	22502	05010	82820	85075			715	72912	80032	22708	35631	05006	83635	86360			715	00101	050	+	+
73 Mount Batten	827	73312	74028	22711	48532	05012	81820	83630	85360		827	73207	48041	24709	70951	06314	87363			827	97111	051	pr _o	ir _o	
72 Chivenor	707	73015	80031	22511	32531	05112	83820	86075			707	72913	70022	23310	78531	06210	82820	87645	87362		707	00111	056	+	+
70 St. Mawgan	817	63016	81023	23710	34502	05116	82822	84072			817	63013	74011	25310	48530	05312	82820	83656	85360		817	97111	061	pr _o	+
68 Culdrose	809	63118	66011	24111	48409	06117	81812	83822			809	72909	82031	25608	68511	05213	81822	86650			809	00110	049	+	+
66 Scilly	804	33409	81011	24912	18501	05114	81820	83075			804	33112	81011	26610	38400	07212	82818			804	00120	066	+	+	
64 Elmdon	534	42814	58030	19109	28430	06010	82818	83359			534	32614	40041	20307	25630	03201	82632			534	00101	067	+	+	
63 Shawbury	414	22815	82030	18809	28501	05007	82820				414	72613	78011	20207	75711	05111	83650	87657			414	00101	056	+	+
61 Ringway	334	62708	55038	17608	58531	05008	84820				334	72610	56802	18607	78411	06213	82715	86818	87650		334	06091	018	pr _o	pr
59 Squires Gate	318	72920	75251	17009	22572	06007	82825	85362	87075		318	33016	70018	17809	38400	06210	82818			318	01101	031	pr _o	pr _o pr	
57 Valley	302	72822	82021	19309	58531	05109	83820	85650			302	62822	80022	19810	68500	05204	84822	86645			302	00101	022	+	+
55 Ronaldsway	204	72617	84021	16409	78431	05005	82819	87650			204	72613	70038	18009	78511	05112	84822	87640			204	02101	012	pr _o	pr _o
54 Carlisle	222	62517	69158	14508	63471	04008	82718	83622	85359		222	32409	69038	16406	38500	04215	81820	83647			222	02081	022	pr _o pr	+
52 Watnall	354	72808	58038	17508	32451	04006	83810	87360			354	52408	58258	18707	55600	04109	85631			354	01081	030	pr _o	pr _o	
50 Kilnsea	396	02924	63020	15908	00900	04210					396	42823	63011	17108	20972	05213	82360	84070			396	00090	055	+	+
48 Finningley	360	22717	61030	16509	11501	03108	81825				360	32710	50041	17908	15632	04215	81632			360	00101	040	+	+	
46 Leeming	257	22714	86030	14809	12549	03006	81827				257	72503	74158	16307	78511	04213	84825	85640			257	97091	047	pr _o	pr _o
45 Tynemouth	262	52719	74031	13307	11670	03213	81830	85359			262	02710	61021	14907	00900	04216									

CHART OF WEATHER IN PART OF NORTHERN HEMISPHERE



CHARTS OF WEATHER IN WESTERN EUROPE

ation
mbols

LOUD
Cloud
Amount
(oktas)

0
1 or
less
2
3
4
5
6
7 or more
8

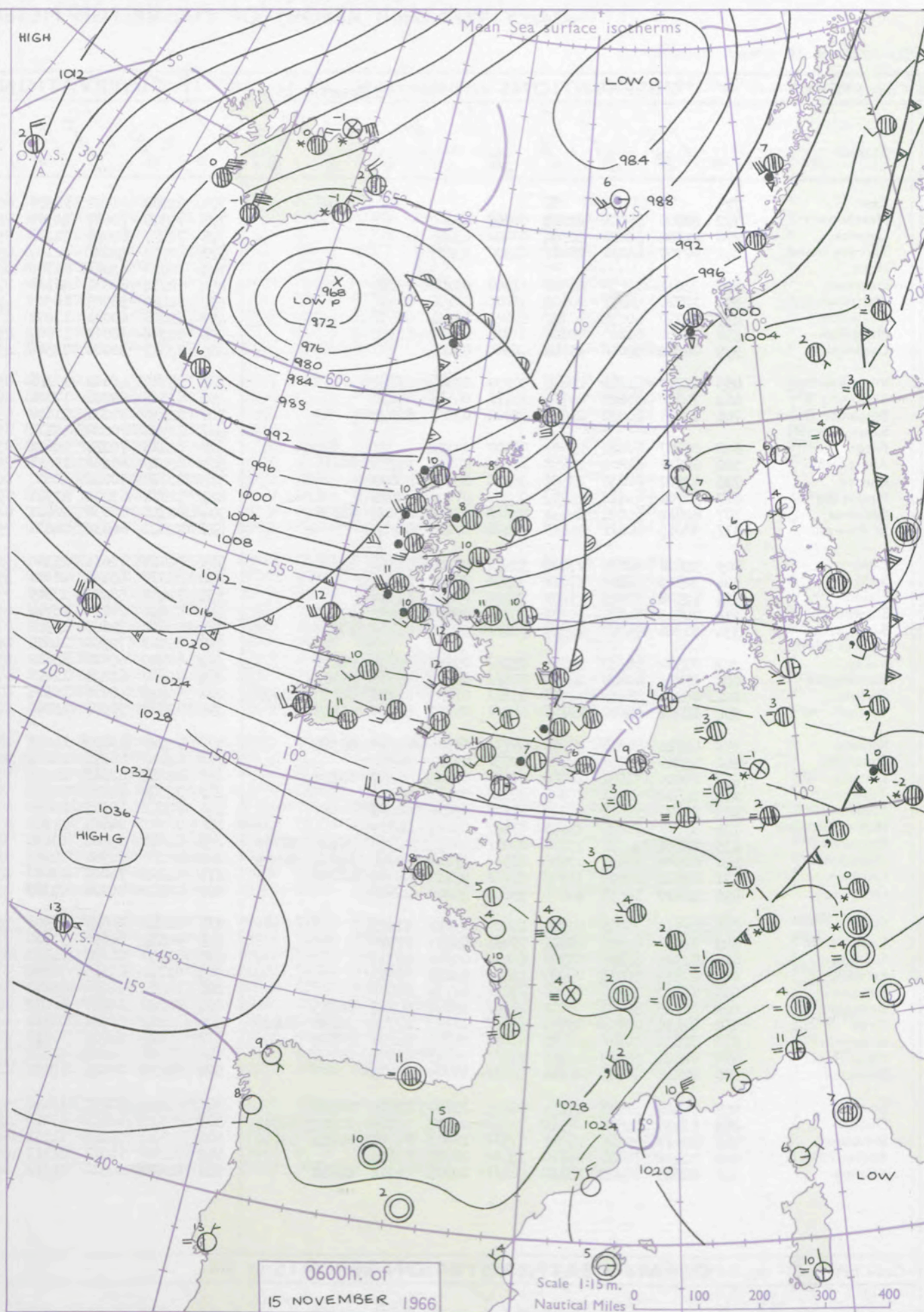
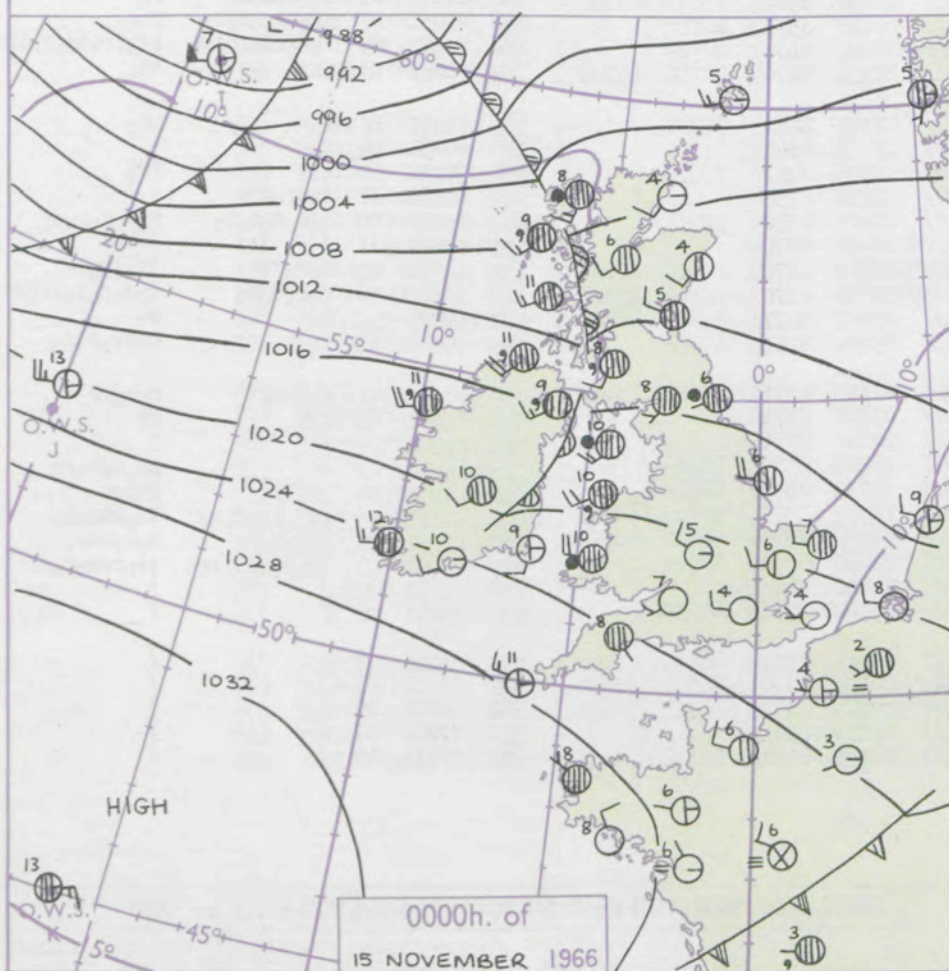
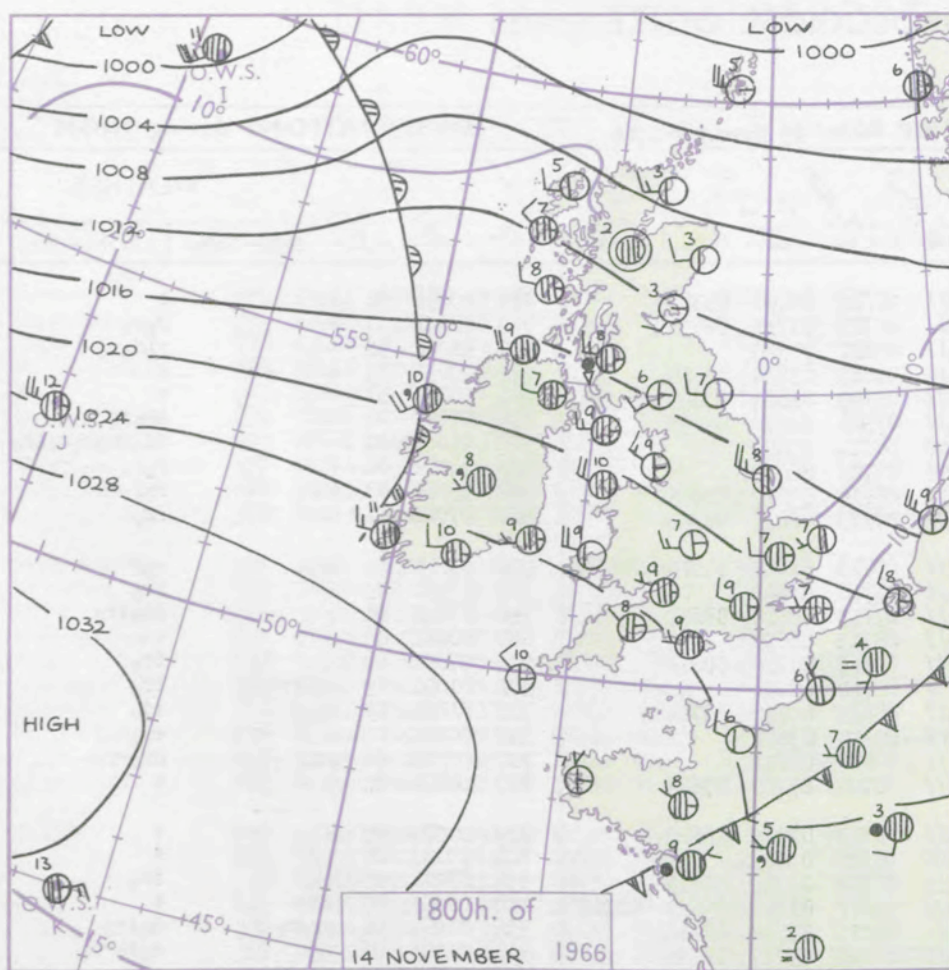
y obscured

ATHER
Weather

izzle
n and
rizzle
n
and snow
w
n shower
n and snow
shower
w shower
l shower
nderstorm

IND
Wind
speed
(knots)

Calm
1-2
3-7
8-12
13-17
additional
her add



GENERAL SYNOPTIC DEVELOPMENT

Issued at midday Tuesday 15

November 1966

FORECAST for Great Britain and Northern Ireland until noon tomorrow

The low east of Iceland yesterday has moved northeastwards and filled. A depression south-east of Greenland yesterday has deepened rapidly and moved eastwards reaching a position southeast of Iceland. The associated, rather weak, warm front lies from the west Midlands through northeast Scotland and the cold front is moving rapidly eastwards into northwest Scotland and Northern Ireland. These fronts are expected to clear all parts of the United Kingdom by midnight tonight.

Most districts will be cloudy for a time with some rain or drizzle, particularly in the north. Brighter weather with sunny periods and showers will spread rapidly from the north-west, reaching Scotland this morning and extreme southeast England by midnight. Temperatures will be a little below normal. Winds will be west to northwest, strong to gale.

OUTLOOK for following 24 hours.

Sunny periods and showers with snow over hills and on low ground in Scotland. Cold.

DAILY WEATHER REPORT OF THE BRITISH METEOROLOGICAL OFFICE (contd.)

Code FM II.C										OBSERVATIONS at 00h. 15 November 1966										OBSERVATIONS at 06h. 15 November 1966										OBSERVATIONS during NIGHT					CONVE TAB °C to
Station	iii	Nddff	VVwww	PPPTT	N _h Ch _h C _h H	T _d T _d app	8N _s Ch _s h _s	8N _s Ch _s h _s	8N _s Ch _s h _s	iii	Nddff	VVwww	PPPTT	N _h Ch _h C _h H	T _d T _d app	8N _s Ch _s h _s	8N _s Ch _s h _s	8N _s Ch _s h _s	iii	RRT _n T _n E	T _g T _g	WEATHER													
																						21h.—03h.	03h.—09h.												
Kew	775			06						775	02208	61021	20207	80971	06712	85460	85363		775	00051	51	+	+		40										
Heathrow	772	02608	59021	22204	00900	03000				772	72310	70601	20307	75411	06715	81711	87650		772	91031	01	+	r _o r _o		39										
Gatwick	776	01802	58021	22704	00900	03305				776	72407	62021	21306	75411	05811	87618			776	91031	52	+	r _o d _o r _o		38										
Thorney Island	871	02707	64011	23907	00900	05207				871	82707	58031	22107	85611	07813	85634	88649		871	00031	51	+	+		37										
Hurn										862	72410	62001	21709	38571	07709	81820	83645	85360	862	00031	51	+	+		36										
Guernsey	894	33012	82030	26510	31500	05106	83820			894	72914	80031	26110	78511	07503	82820	86530		894	97091	06	+	ir _o ir		35										
Wattisham	590	12816	56011	20505	15800	04708	81657			590	62410	56505	18505	65700	04714	86650			590	01042	02	+	id _o ir _o r _o r _o ir _o		34										
Gorleston	497	82710	60031	18707	85611	05201	88630			497	82408	60021	17607	00971	04709	88358			497	94041	04	+	r _o r _o		33										
Mildenhall	578	22608	61011	20106	21930	04102	82359			578	82308	58611	17807	85411	05815	84617	88628		578	95051	03	+	r _o r _o rr		32										
Cardington	559	02512	59020	21404	00900	03104				559	82317	58026	18508	45471	07715	84617	88358		559	97041	01	+	ir _o		31										
West Raynham	485	32712	61011	19405	30930	03304	83359			485	82112	48606	17106	85311	05713	82708	84615	88630	485	02041	02	+	r _o r		30										
Wittering	462	72610	58026	20706	75711	04103	87650			462	82314	69026	17008	85611	06718	88644			462	97051	03	+	ir _o		29										
Boscombe Down	746	22808	66021	24004	00901	04203	82075			746	82510	59201	21608	85411	07713	85712	88617		746	97041	01	+	id _o ir _o		28										
Ross-on-Wye										627	82508	70022	19111	85511	08713	88625			627	00061	03	+	+		27										
Filton	628	02307	62028	23507	00900	05102				628	82413	70216	20611	85411	09715	81710	88618		628	97051	02	+	ir _o		26										
Aberporth	502	82618	62601	22510	05411	08803	85713	88618		502	82419	66036	19611	85511	09820	88627			502	01091	09	ir _o rr _o r _o	ir _o		25										
Rhoose	715	42907	80031	23307	35530	06709	83620			715	82718	70026	20611	86411	09819	86710	88716		715	91051	02	ir _o id _o	id _o		24										
Mount Batten	827	32706	61016	25709	00901	07005	83075			827	72814	62021	23911	75611	09710	87641			827	00081	03	+	+		23										
Chivenor	707	82812	69038	24811	88511	07303	82825	88638		707	82715	66038	22611	83411	10810	88713			707	01101	08	pr _o	pr _o -r _o		22										
St. Mawgan	817	33015	69011	26410	35400	07105	83615			817	72821	66032	24811	75311	09706	85709	87613		817	00101	09	+	+		21										
Culdrose	809	52808	28031	27008	58500	07206	81820	85630		809	52819	72011	25310	55411	09713	82712	85620		809	00070	05	+	+		20										
Scilly	804	32913	74020	27811	35500	08206	83620			804	32819	69031	26011	35500	09709	83625			804	00101	07	+	+		19										
Elmdon	534	12308	58011	21405	10930	03801	81360			534	72411	58211	17909	75411	07716	82712	87616		534	97051	03	+	ir _o		18										
Shawbury	414	72513	74031	20307	25731	05807	82650	87361		414	82410	74032	16710	65471	09817	81712	85623	88362	414	00051	02	+	+		17										
Ringway	334	71906	56028	19507	78411	05804	83814	87650		334	82612	70605	15510	87411	09710	81710	88714		334	01061	06	pr _o r _o	d _o ir _o		16										
Squires Gate										318	82517	72206	14010	85411	10722	83717	88625		318	01081	06	r _o r	d _o r _o -r _o		15										
Valley	302	82322	48535	19210	85211	09813	82705	88611		302	82422	69016	15612	65471	10824	83615	85623	88359	302	01101	09	id _o ddd _o r _o	r _o		14										
Ronaldsway	204	82415	60618	16610	87411	09818	85710	88713		204	82520	62028	12412	07411	09728	85713	88718		204	01091	07	pr _o d _o r _o r _o r _o	pr _o		13										
Carlisle	222	82206	59212	15308	85311	07813	84708	85710	88632	222	82415	48586	10111	87411	10723	84711	88715		222	03072	05	r _o r _o id _o id _o ir _o	id _o ir _o id _o r _o ir		12										
Watnall	354	62407	56800	19707	68611	06802	82835	85635		354	82208	58508	15708	87211	08720	82705	86706	88708	354	92051	03	pr _o	id _o		11										
Kilnsea	396	62720	58011	18406	45571	05104	84625	86360		396	82518	63602	14208	45571	07728	84625	88360		396	91051	11	+	ir _o		10										
Finningley	360																																		

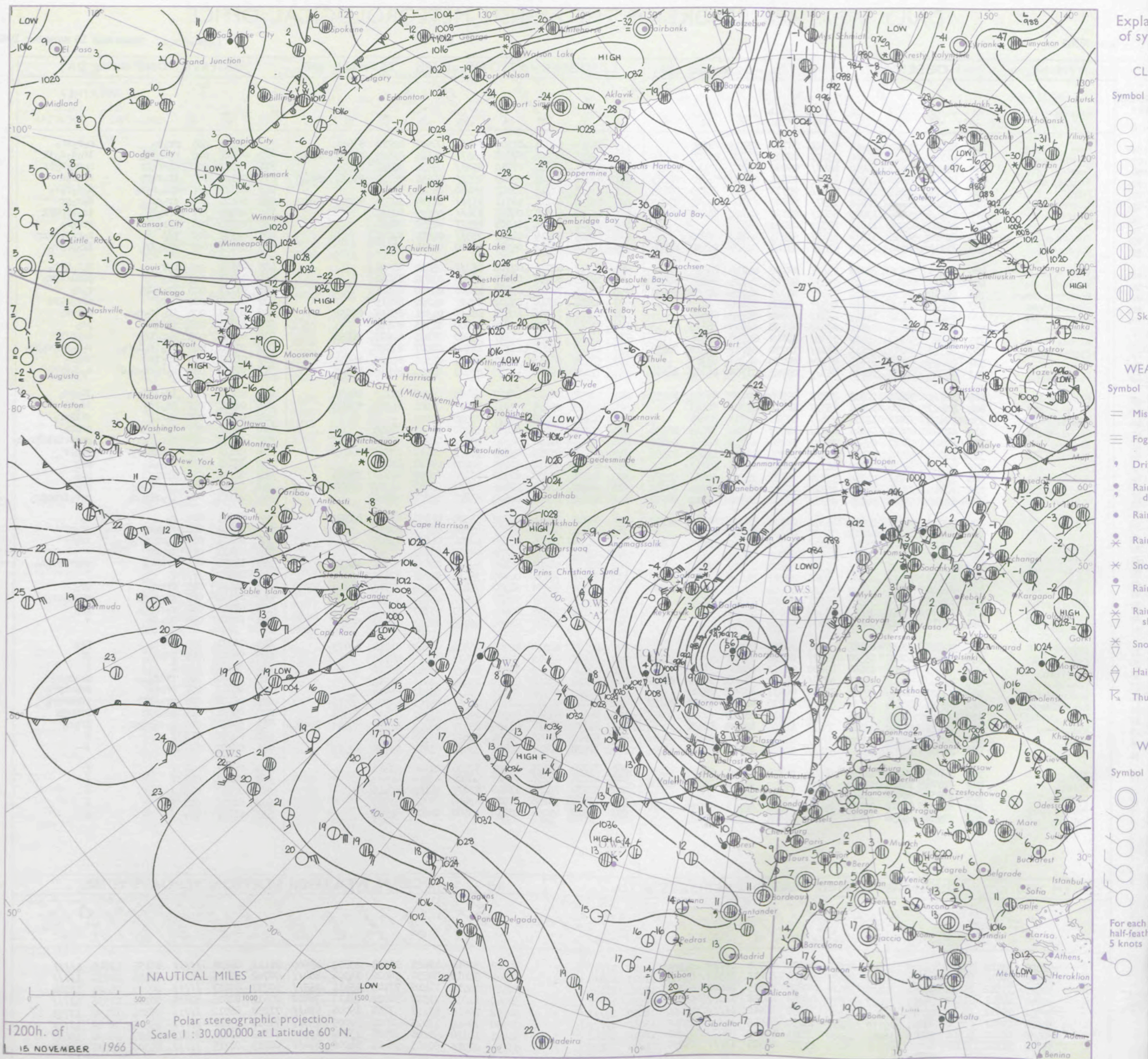
DAILY WEATHER REPORT OF THE BRITISH METEOROLOGICAL OFFICE

No. 38345

Date of Issue Wednesday 16 November 1966

Code FM II.C		OBSERVATIONS at 12h. 15 November 1966										OBSERVATIONS at 18h. 15 November 1966										OBSERVATIONS during DAY				
Station	iii	Nddff	VVwww	PPPTT	N _h Ch _h Ch _h	T _d app	8N _s Ch _s h _s	8N _s Ch _s h _s	8N _s Ch _s h _s	iii	Nddff	VVwww	PPPTT	N _h Ch _h Ch _h	T _d app	8N _s Ch _s h _s	8N _s Ch _s h _s	8N _s Ch _s h _s	iii	RRT x E	SSS	WEATHER				
																						09h.—15h.	15h.—21h.			
Kew	775	82214	56602	14911	37321	08734	83709	88530		775	72518	66616	07309	75411	06527	82710	87630		775	03111	000	rrrrrr	rrrrrrrr			
Heathrow	772	82315	62612	15110	35421	08833	81715	83620	88460	772	82715	68216	07708	85411	06525	81625	84650	88460	772	04111	000	rrrrrr	rrrrrrrr			
Gatwick	776	82513	58622	16410	85411	09832	82712	87619	88630	776	83021	62616	07710	85411	09534	82714	88616		776	03111	000	rrrrrr	rrrrrrrr			
Thorney Island	871	82418	61602	17311	75571	09831	82620	87628	88359	871	83030	61602	09909	85511	08531	83720	85624	88649	871	01121	000	rrrrrr	rrrrrrrr			
Hurn	862	82411	60585	17611	85311	09731	81708	83710	86615	862	83016	62216	10809	25430	06523	82610			862	01121	///	rrrrrr	rrrrrrrr			
Guernsey	894	82624	78606	22611	75371	10826	82706	85615	87645	894	82730	63216	16211	85311	10734	82707	84713	87623	894	04122	000	rrrrrr	rrrrrrrr			
Wattisham	590	82416	58026	13009	55421	08832	82710	84620	88458	590	82717	60808	04805	05522	08935				590	06102	///	rrrrrr	rrrrrrrr			
Gorleston	497	82410	60026	11810	85511	08729	88625			497	82916	60216	01508	85511	06550	88620			497	03112	000	rrrrrr	rrrrrrrr			
Mildenhall	578	82312	56626	11610	85411	09835	85710	88620		578	72409	62219	04307	75511	06819	87629			578	05121	000	rrrrrr	rrrrrrrr			
Cardington	559	82319	58616	12111	65521	09744	82620	85650	88458	559	12716	62258	05307	15600	05614	81635			559	03121	000	rrrrrr	rrrrrrrr			
West Raynham	485	82218	58636	10309	85411	08738	83710	85625	88650	485	62717	62216	02706	65711	05821	86656			485	06101	000	rrrrrr	rrrrrrrr			
Wittering	462	72417	66212	10511	55471	08743	82715	84650	86360	462	32923	80038	04207	35600	03802	83630			462	02111	001	rrrrrr	rrrrrrrr			
Boscombe Down	746	82714	74036	17110	75371	08727	84708	87618	88458	746	13026	74211	09808	11400	04720	81815			746	01111	000	rrrrrr	rrrrrrrr			
Ross-on-Wye	627	82523	66025	11812	85511	08748	88620			627	82818	66618	09407	80421	04222	88515			627	04121	000	rrrrrr	rrrrrrrr			
Filton	628	82425	58216	15011	85311	09842	84708	88635		628	62814	74806	10608	68411	04311	85818	85636		628	03111	000	rrrrrr	rrrrrrrr			
Aberporth	502	82530	62212	12711	85411	09838	86615	88625		502	53032	66018	11008	52400	01305	85818			502	02111	000	rrrrrr	rrrrrrrr			
Rhoose	715	82626	56612	15611	77321	09842	87708	88516		715	53017	70276	11307	59500	05305	82920	85656		715	03111	000	rrrrrr	rrrrrrrr			
Mount Batten	827	82718	59212	20111	75421	10730	82712	87618	88459	827	13120	62206	15510	15500	04507	81620			827	01121	000	rrrrrr	rrrrrrrr			
Chivenor	707	82625	58626	18012	87311	09730	84708	88717		707	63130	66258	14009	68500	04305	84825	86634		707	01121	000	rrrrrr	rrrrrrrr			
St. Mawgan	817	82623	59215	20911	85311	09723	81708	86711	88618	817	73028	62805	16710	78411	05501	84815	87626		817	02121	000	rrrrrr	rrrrrrrr			
Culdrose	809	82722	58525	22011	78321	09724	82706	86709	88459	809	53027	76258	18109	58400	05507	81710	84630		809	95121	000	rrrrrr	rrrrrrrr			
Scilly	804	82827	61202	22511	85311	10718	85706	88615		804	73129	66016	19311	75211	06501	84705	87620		804	01121	000	rrrrrr	rrrrrrrr			
Elmdon	534	72420	57016	11111	75411	10748	82715	87618		534	02821	56256	06707	00900	02012				534	03111	000	rrrrrr	rrrrrrrr			
Shawbury	414	82520	66616	09611	85411	09743	84712	87616	88650	414	32912	74028	06806	39400	02603	81918			414	02111	002	rrrrrr	rrrrrrrr			
Ringway	334	82520	56622	07510	75471	08754	82714	86616	88460	334	72715	62298	04306	79611	01706	82930	87650		334	07111	000	rrrrrr	rrrrrrrr			
Squires Gate	318	72530	56596	05110	75411	10755	83712	85618	87650	318	72926	58258	02809	78511	04816	82822	86633		318	04111	003	rrrrrr	rrrrrrrr			
Valley	302	82334	58626	06712	86311	10857	86706	88713		302	52841	69038	07008	52400	03812	85818			302	02121	008	rrrrrr	rrrrrrrr			
Ronaldsway	204	72928	66218	04710	59338	06641	81709	84816	85362	204	62731	70258	03308	69511	02708	81920	85825		204	01121	017	rrrrrr	rrrrrrrr			
Carlisle	222	72914	59616	02407	75311	05532	81708	85620	87645	222	82522	62806	97406	89411	03833	82712	83916	85820	222	08111	010	rrrrrr	rrrrrrrr			
Watnall	354	82319	58216	08010	85311	09852	83708	84712	88630	354	63018	22888	04604	63411	02501	86910			354	06111	000	rrrrrr	rrrrrrrr			
Kilnsea	396	72525	66016	07811	45371	08739	82708	84630	87360	396	52932	66016	00707	35570	04807	83625	85360		396	02111	000	rrrrrr	rrrrrrrr			
Finningley	360	52320	62012	06312	35530	08855	83620	84360		360	22821	58018	02307	25700	03712	82650			360	03141	008	rrrrrr	rrrrrrrr			
Leeming	257	72521	59626	03111	35421	09744	81710	83620	87550	257	12718	74016	99306	12500	01819	81825			257	02121	018	rrrrrr	rrrrrrrr			
Tynemouth	262	82315	48636	01511	80621	09745	88540			262	02824	66026	97706	00900	03727				262	03121	019	rrrrrr	rrrrrrrr			
Eskdalemuir	162	52717	80216	01206	45330	02640	83709	84635		162	82414	56268	96403	89311	02832	84708	84912		162	13091	015	rrrrrr	rrrrrrrr			
Mull of Galloway	131	51111	74018	04309	58600	05721	84830			131	71111	74038	00007	75611	03726	87630			131	04112	///	rrrrrr	rrrrrrrr			
Prestwick	135	72720	57806	00809	78411	04815	83710	84818	86640	135	72728	62258	94707	79411	03636	81715	83919	86640	135	04111	015	rrrrrr	rrrrrrrr			
Abbotsinch	140	62620	66158	99509	68511	05804	81820	84825		140	72628	62808	92007	79511	03746	83820	86925		140	09112	015	rrrrrr	rrrrrrrr			
Leuchars	171	12422	82256	95909	19402	04619	81915			171	22221	70258	88905	28500	03753</											

CHART OF WEATHER IN PART OF NORTHERN HEMISPHERE



CHARTS OF WEATHER IN WESTERN EUROPE

nation
mbols

LOUD
Cloud
Amount
(oktas)

0
1 or less
2
3
4
5
6
7 or more
8

obscured

OTHER
Weather

izzle
and
fizzle

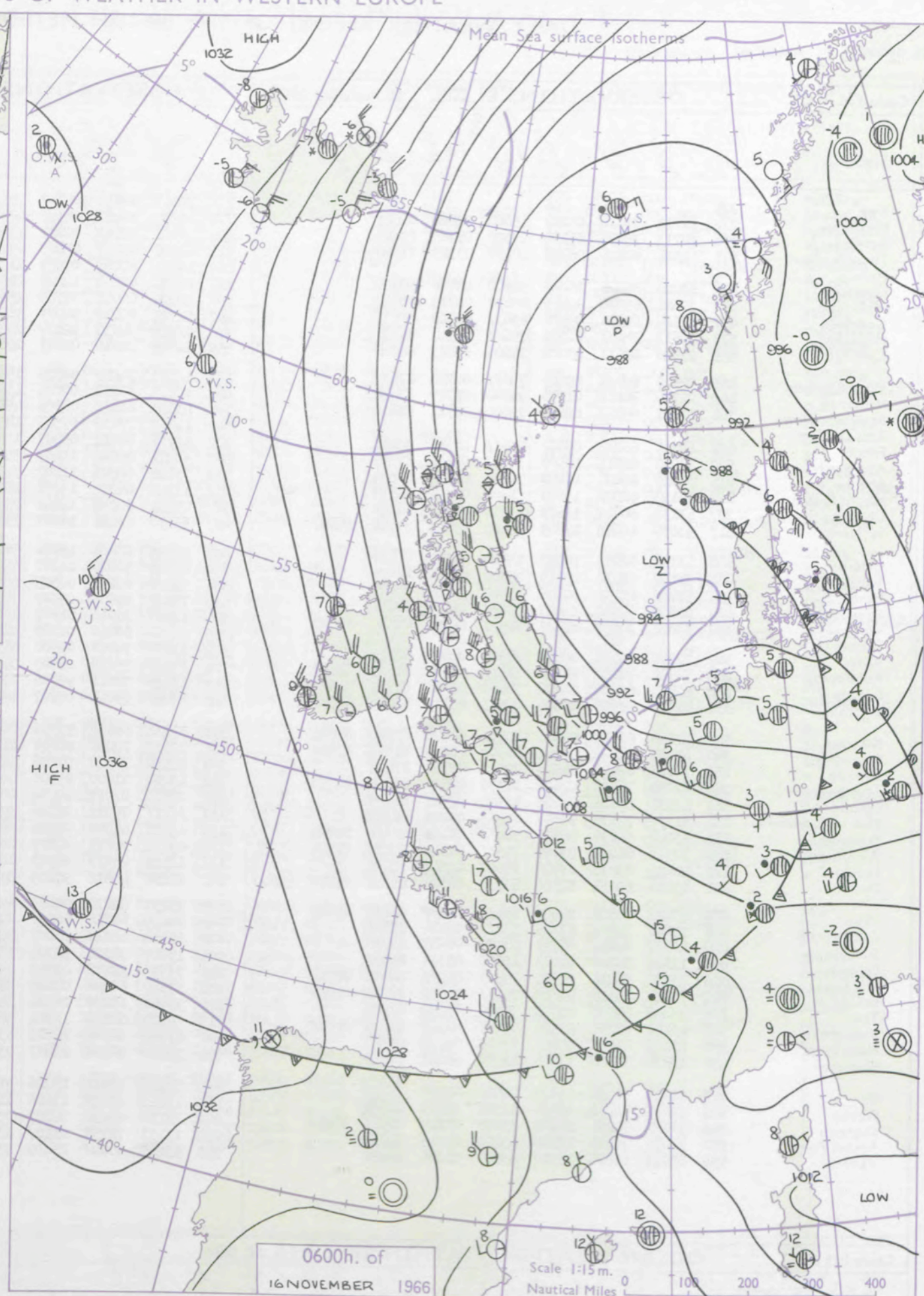
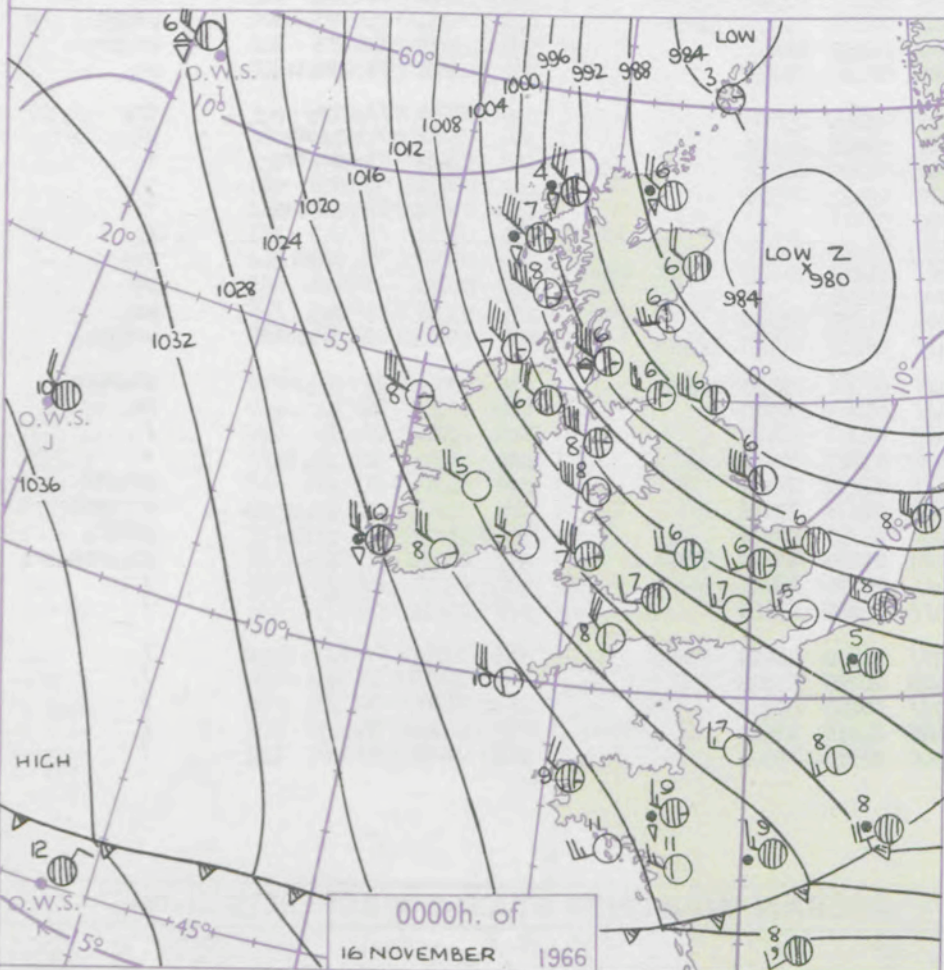
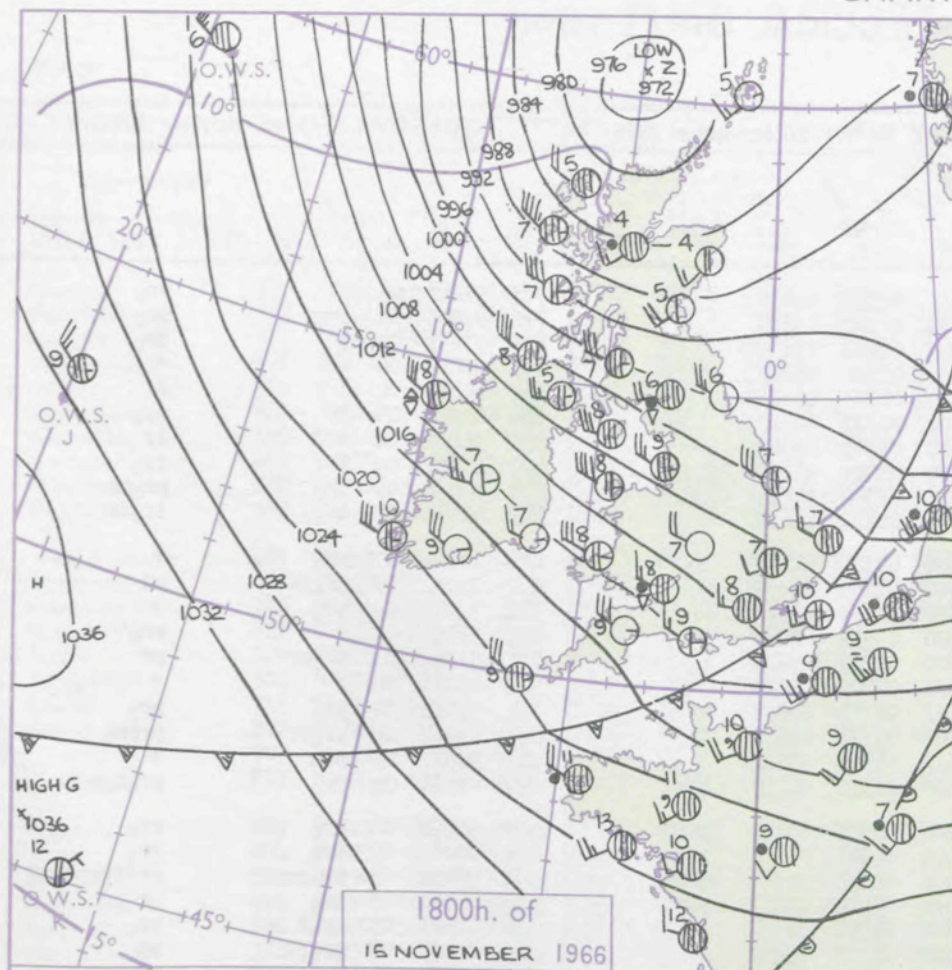
and snow
y
shower
and snow
ower
y shower
shower
nderstorm

ND
Wind
speed
(knots)

Calm
1-2
3-7
8-12
13-17

additional
er add

48-52



GENERAL SYNOPTIC DEVELOPMENT

Issued at midday Wednesday 16

November 1966

FORECAST for Great Britain and Northern Ireland until noon tomorrow

The deep and intense depression which was near southeast Iceland yesterday morning has moved east and is now a complex centre over the North Sea. The most southerly part of the centre is expected to move southeast towards Germany with an elongated trough persisting towards west Norway. Meanwhile the vigorous frontal system which crossed the British Isles yesterday will continue to move rapidly away to the east and south, and the very strong northwesterly flow which has developed over the British Isles will extend eastwards, veering towards north and moderating gradually from the west.

Squally northwesterly winds reaching gale force in most places will bring frequent showers to most districts. Showers will be most frequent and locally heavy and thundery in the north, but there will also be sunny intervals, especially in the south and west. It will be cold in the north and rather cold in the south.

OUTLOOK for following 24 hours.

Northerly or northwesterly winds moderating very slowly with showers and sunny intervals in most districts. Becoming a little colder generally with snow showers in the north.

DAILY WEATHER REPORT OF THE BRITISH METEOROLOGICAL OFFICE (contd.)

Code FM II.C		OBSERVATIONS at 00h. 16 November 1966										OBSERVATIONS at 06h. 16 November 1966										OBSERVATIONS during NIGHT					CONVECTIVE TAB °C to
Station	iii	Nddff	VVwww	PPPTT	N _h L _h C _M H	T _d T _d app	8N _s Ch _s h _s	8N _s Ch _s h _s	8N _s Ch _s h _s	iii	Nddff	VVwww	PPPTT	N _h L _h C _M H	T _d T _d app	8N _s Ch _s h _s	8N _s Ch _s h _s	8N _s Ch _s h _s	iii	RRT _n E	T _g T _g	WEATHER					
																						21h.—03h.	03h.—09h.				
Kew	775				06					775	72817	80251	04307	75511	02305	87620				775	91061	03	+		pr _o	40	
Heathrow	772	12715	80016	06207	15600	02608	81647			772	42922	80258	04307	44500	02501	83825				772	92061	04	pr _o		pr _o	39	
Gatwick	776	22713	75038	07105	25600	03703	82640			776	13021	82010	04607	15600	02504	81635				776	97051	02	+		pr _o	38	
Thorney Island	871	12924	80016	08708	10930	03715	81360			871	62920	66031	07007	65711	03508	86650				871	00071	04	+		+	37	
Hurn										862	12921	80007	09007	11530	01201	81820				862	00071	04	/		/	36	
Guernsey	894	53026	80028	16009	52500	03702	85820			894	23234	80258	14208	21500	00707	82820				894	01051	05	pr		pr _o	35	
Wattisham	590	32621	69038	02405	35600	02715	83640			590	22924	66016	98706	25600	03509	82640				590	94032	02	+		ir	34	
Gorleston	497	82624	62031	99506	85611	01720	88630			497	52722	62016	96007	58500	03605	83820	85625			497	93062	04	+		ir _o	33	
Mildenhall	578	72617	74031	01906	75611	03714	87631			578	72818	74038	99107	28571	03500	81820	87359			578	93051	03	pr _o		pr _o pr	32	
Cardington	559	22520	80011	03006	25600	02817	82640			559	22829	74216	01607	25600	02204	82630				559	01051	03	+		ir _o ir	31	
West Raynham	485	72520	69031	99605	75611	02719	87630			485	12823	74028	96906	15600	03303	81640				485	92041	02	pr _o		+	30	
Wittering	462	22730	74251	01006	25600	01719	82630			462	13025	80018	00206	15600	02305	81630				462	02051	03	pr _o pr		pr	29	
Boscombe Down	746	12821	69251	09205	15600	02711	81640			746	43027	62011	08006	45600	01303	84640				746	92041	02	pr _o		+	28	
Ross-on-Wye										627	12819	77028	07506	18500	03310	81825				627	91051	03	+		pr _o	27	
Filton	628	62711	66038	09507	65611	02211	86632			628	12717	66011	09007	15600	02305	81635				628	93061	03	pr _o pr		pr	26	
Aberporth	502	73040	66011	10507	75611	01102	87637			502	53247	66012	11407	55611	02305	85630				502	00071	06	+		+	25	
Rhoose	715	33025	66801	10607	32600	01509	83830			715	73128	66808	11107	72511	02313	87828				715	97051	04	pr _o		pr _o	24	
Mount Batten	827	13123	66028	15609	11400	03501	81815			827	13320	66258	15708	15600	01301	81630				827	02061	04	pr _o pr		pr _o pr	23	
Chivenor	707	63137	60012	13609	65600	02702	86646			707	73131	60038	14808	75611	01308	87642				707	91071	05	prh		+	22	
St. Mawgan	817	53030	66018	17209	52400	03501	81718	85824		817	33130	63258	18107	33400	02310	81719	83923			817	01061	05	pr _o		pr _o h _o pr _o	21	
Culdrose	809	13124	82258	18507	15600	05500	81630			809	53235	64808	19006	58500	05305	82820	85630			809	94051	04	pr _o		pr _o	20	
Scilly	804	23129	69016	19810	25500	05801	82620			804	43329	66028	21308	42400	04211	84818				804	02061	05	pr _o		pr _o	19	
Elmdon	534	52722	63251	04406	55600	52606	85635			534	53128	62806	04305	58400	02315	81816	85624			534	05052	03	pr _o pr		prRRrrpr _o pr	18	
Shawbury	414	62822	74038	04407	65611	01612	86637			414	73422	59808	05507	78411	03319	85817	87630			414	06032	03	pr _o		pr _o pr	17	
Ringway	334	73028	70252	01007	78511	01811	84822	87630		334	13127	70018	01707	15600	01218	81630				334	02051	05	pr _o R		pr _o	16	
Squires Gate										318	33234	60028	02708	38500	03227	83827				318	02071	05	pr _o pr		pr	15	
Valley	302	22942	66038	06008	28500	04605	82825			302	53138	74028	09308	58500	03327	83820	85630			302	94061	04	pr _o		pr _o	14	
Ronaldsway	204	72938	70258	02108	78511	03604	84824	84650		204	33037	75258	06407	39500	02126	81920	83650			204	01051	05	pr _o		pr _o pr	13	
Carlisle	222	52824	62258	94706	58400	03807	81710	84825		222	13023	78011	99906	15800	52127	81657				222	03052	03	pr _o		pr _o pr	12	
Watnall	354	62718	59808	00806	68511	03712	83824	86548		354	13020	69028	00707	15500	01215	81625				354	03041	04	pr _o ir _o		pr _o	11	
Kilnsea	396	42838	66031	95906	20972	04724	82360	84070		396	33236	66016	95306	00902	02213	83070				396	91051	11	ir _o		ir _o	10	
Finningley	360	42725	74028	98207	48500	03719	81822	83650		360	22923	74038	98607	21500	04317	82822				360	02051	04	pr _o pr		pr _o	9	
Leeming	257	72822	62806	94506	72																						

DAILY WEATHER REPORT OF THE BRITISH METEOROLOGICAL OFFICE

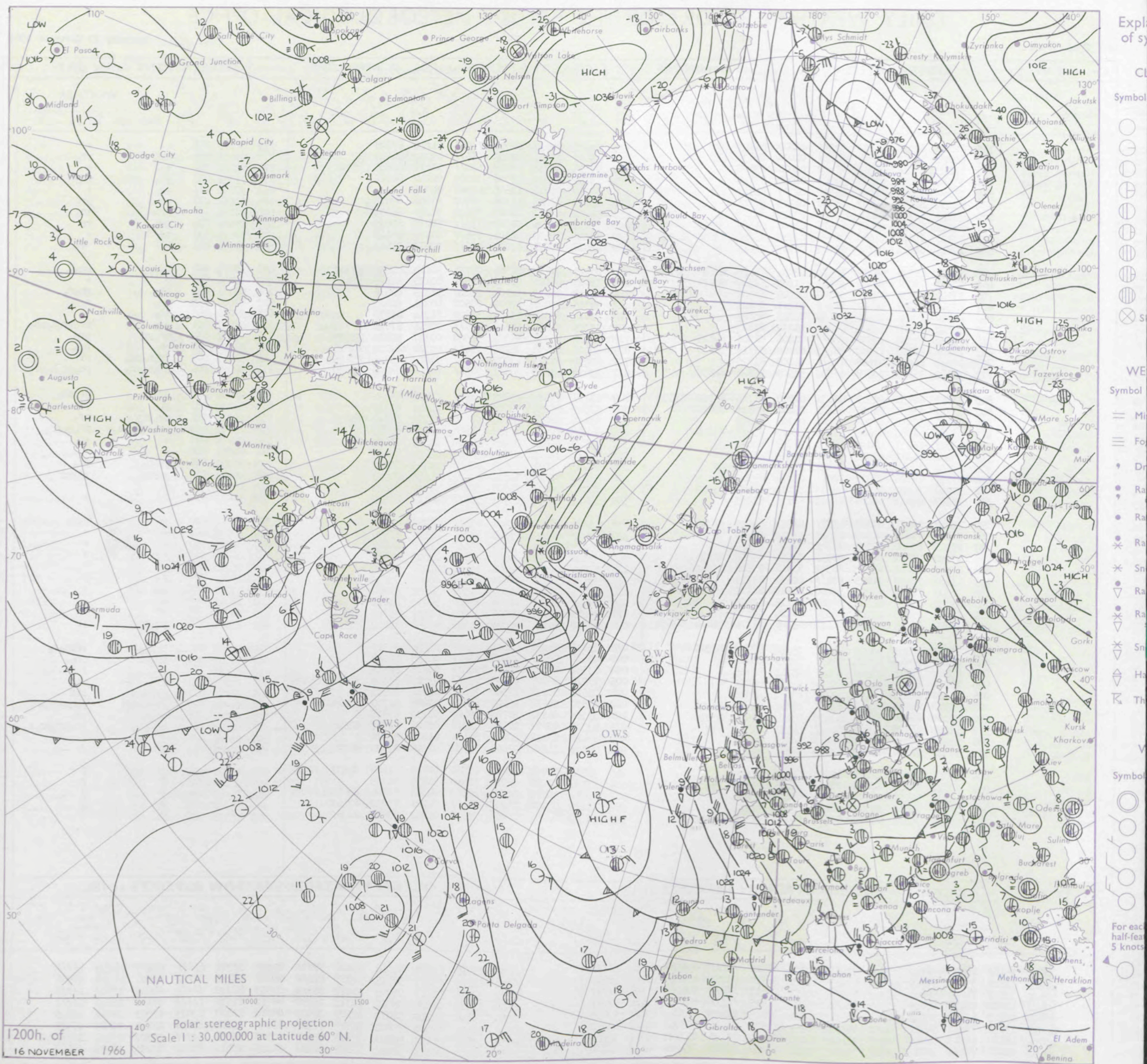
No. 38346

Date of Issue Thursday 17 November 1966

STATION
°F

04	Kew	775	62920	80028	06208	625//	00207	86825				775	72915	74022	08006	725//	01213	87828				775	00081	053	+	+
02	Heathrow	772	63028	81028	06507	686//	01004	85830				772	63022	70251	07506	656//	01012	86647				772	97081	054	pro	pro
00	Gatwick	776	53125	84038	06307	51500	02006	85828				776	63117	82031	08105	686//	01118	82830	86656			776	00081	069	+	+
99	Thorney Island	871	33022	82018	09408	32500	02008	83825				871	13120	74011	10306	18500	02210	81820			871	97091	059	pro	+	
97	Hurn	862	23022	80258	11408	21500	02107	81822				862	03016	80018	12405	00900	00308				862	97090	111	pro	+	
95	Guernsey	894	63330	66258	16607	68400	01205	86818				894	43229	75018	16308	48400	01206	83818			894	97091	028	pro	pro	
93	Wattisham	590	73029	61808	01406	734//	00111	87918				590	53127	69012	03005	55600	51210	85630			590	97071	111	irpro	ido	
91	Gorleston	497	83127	62026	97607	6557/	01208	86625	88358			497	73127	62026	00307	755//	50217	87625			497	01082	000	iro	rr	
90	Mildenhall	578	73125	69026	01608	38502	01210	81820	83656	86070		578	83020	74032	04306	856//	01112	88649			578	97091	009	iro	+	
88	Cardington	559	12928	66011	04308	11402	00107	81815				559	72918	66021	07007	756//	00218	87645			559	00081	052	+	+	
86	West Raynham	485	82925	69036	99907	6857/	50111	81825	86650	88359		485	53125	70012	02306	25731	50112	82650	83362		485	93071	000	roro	pro	
84	Wittering	462	43127	78031	02808	25602	51109	82640	83070			462	73020	66021	06006	745//	00118	81625	87644		462	00081	056	+	+	
82	Boscombe Down	746	53021	80038	10507	50500	01004	84820				746	23117	66018	12105	25600	51315	82636			746	01081	038	pro	phoro	
81	Ross-on-Wye	627	73310	77031	10607	785//	01211	85825				627	33315	70028	12606	38500	00211	82825			627	91081	035	pro	+	
79	Filton	628	42920	83038	11807	38530	02113	83827				628	32815	83028	13406	38600	51314	82830			628	97081	056	pro	+	
77	Aberporth	502	73142	62022	14907	725//	01112	87825				502	73339	62038	16607	725//	02211	87820			502	01071	001	pro	propropho	
75	Rhoose	715	73227	70258	13508	734//	01206	81918	84825	85630		715	53220	66258	15305	58500	00317	82820	83635		715	01081	032	propr	pro	
73	Mount Batten	827	73326	66808	17408	784//	01002	81715	86830			827	63426	62258	18106	684//	03309	82710	85825		827	01091	016	pro	pro	
72	Chivenor	707	73230	66272	17008	725//	01109	87825				707	63230	80028	17907	685//	01212	83825	85635		707	91091	002	prophopro	pro	
70	St. Mawgan	817	73232	74278	20008	68532	51209	85822	84630			817	73428	69258	20307	785//	02308	84822	86630		817	92091	004	prophopro	phoprophopro	
68	Culdrose	809	73339	62158	19509	68431	02000	81714	83820	85635		809	53439	69018	19808	4853/	02304	83820			809	03092	029	pro	propho	
66	Scilly	804	73331	63258	23009	68401	02003	85816	83622			804	53526	66251	23208	42401	04208	84818			804	91100	033	pro	pro	
64	Elmdon	534	23030	59158	07507	22401	02108	82818				534	63132	59028	09706	68500	00218	83822	85635		534	94071	031	propr	pro	
63	Shawbury	414	53018	74258	09806	59400	02117	82915	83820			414	33225	82258	11706	38500	00111	82825			414	01071	028	proprproho	prophopro	
61	Ringway	334	53327	68031	06707	42530	51017	84825				334	13320	62011	09405	18500	01213	81822			334	00071	021	+	+	
59	Squires Gate	318	23232	65011	07508	28500	02215	82822				318	33330	70011	10707	38500	02230	83827			318	00081	050	+	+	
57	Valley	302	63138	74258	13607	62500	01117	86820				302	43236	74011	15607	42500	01119	84822			302	93091	024	proho	pro	
55	Ronaldsway	204	73232	65278	11905	795//	03220	87922				204	63227	62258	14307	695//	01216	86920			204	09071	010	prhpr	prhpr	
54	Carlisle	222	52922	74021	05806	28573	51119	81828	83363			222	22813	78011	10005	28500	51226	81825			222	00071	014	+	+	
52	Watnall	354	23317	62011	04207	10941	51114	81363				354	13125	66010	06905	10930	00115	81362			354	00081	043	+	+	
50	Kilnsea	396	73232	66021	00007	4557/	01223	84625	87360			396	83228	66022	02407	855//	01209	88625			396	01071	000	+	roro	
48	Finningley	360	33122	69018	02909	18501	51218	81828				360	72922	64021	05207	757//	51108	87650			360	00091	047	+	+	
46	Leeming	257	23123	83020	02207	18542	51123	81825				257	53227	82021	06007	55640	51218	85647			257	00081	064	+	+	
45	Tynemouth	262	43222	74021	01907	30938	01225	83358	84275			262	63328	74022	04807	656//	01223	86635			262	00081	010	+	+	
43	Eskdalemuir	162	43130	69011	03705	38542	53310	81820	83645			162	13224	82011	09204	11400	53235	81819			162	00061	057	+	+	
41	Mull of Galloway	131	83240	74637	11005	874//	02231	88712				131	31111	74017	14006	32500	00215	83825			131	03061	111	/	/	
39	Prestwick	135	33330	72028	07906	38400	01117	81712				135	23425	70021	11805	28500	50322	81820			135	97071	052	pro	+	
37	Abbotsinch	140	23030	82030	06207	28540	01119	82825				140	13126	82020	11204	18500	50223	81822			140	00071	068	+	+	
36	Leuchars	171	32826	89010	01706	28630	01124	82830				171	32612	89021	07905	38500	00337	81825	83630		171	00071	056	+	+	
34	Dyce	091	73026	62818	98805	784//	03008	81710	86814	87650		091	13230	59258	05804	19400	03236	81712	81915		091	13062	008	propr	pr	
32	Wick	075	73433	58258	00105	793//	05334	82707	86912			075	33434	66278	08004	39400	03236	83915			075	12062	001	prpro	prphoro	
30	Cape Wrath	049	83240	60818	05006	834//	02240	88910				049	83636	74028	12205	834//	00233	88918			049	01082	000	propr		

CHART OF WEATHER IN PART OF NORTHERN HEMISPHERE



CHARTS OF WEATHER IN WESTERN EUROPE

anation
ymbols

LOUD
Cloud
Amount
(oktas)

0
1 or less
2
3
4
5
6
7 or more
8

ly obscured

ATHER
Weather

st

izzle

n and
drizzle

n

n and snow

ow

n shower

n and snow
shower

ow shower

il shower

understorm

WIND

Wind
speed
(knots)

Calm

1-2

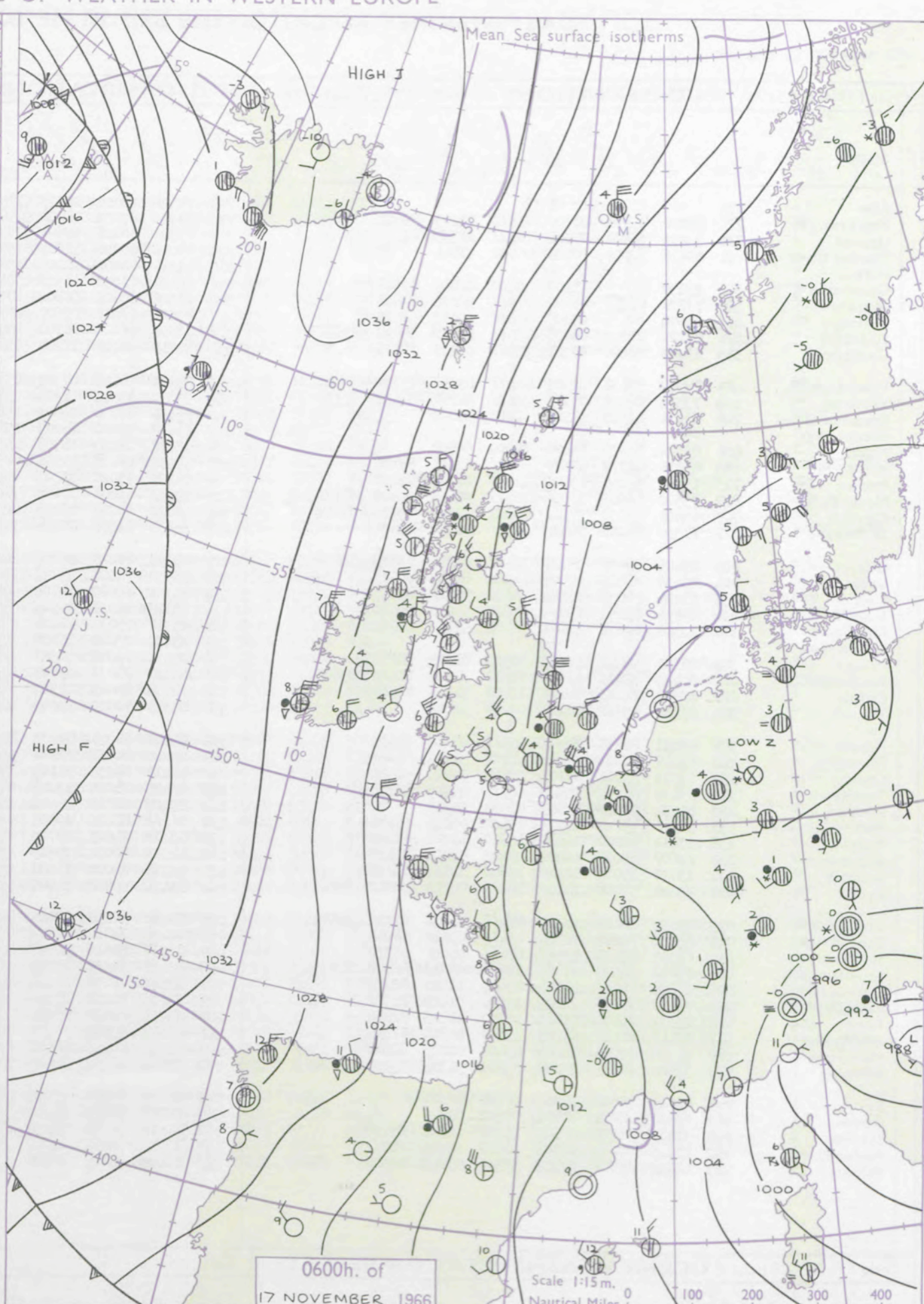
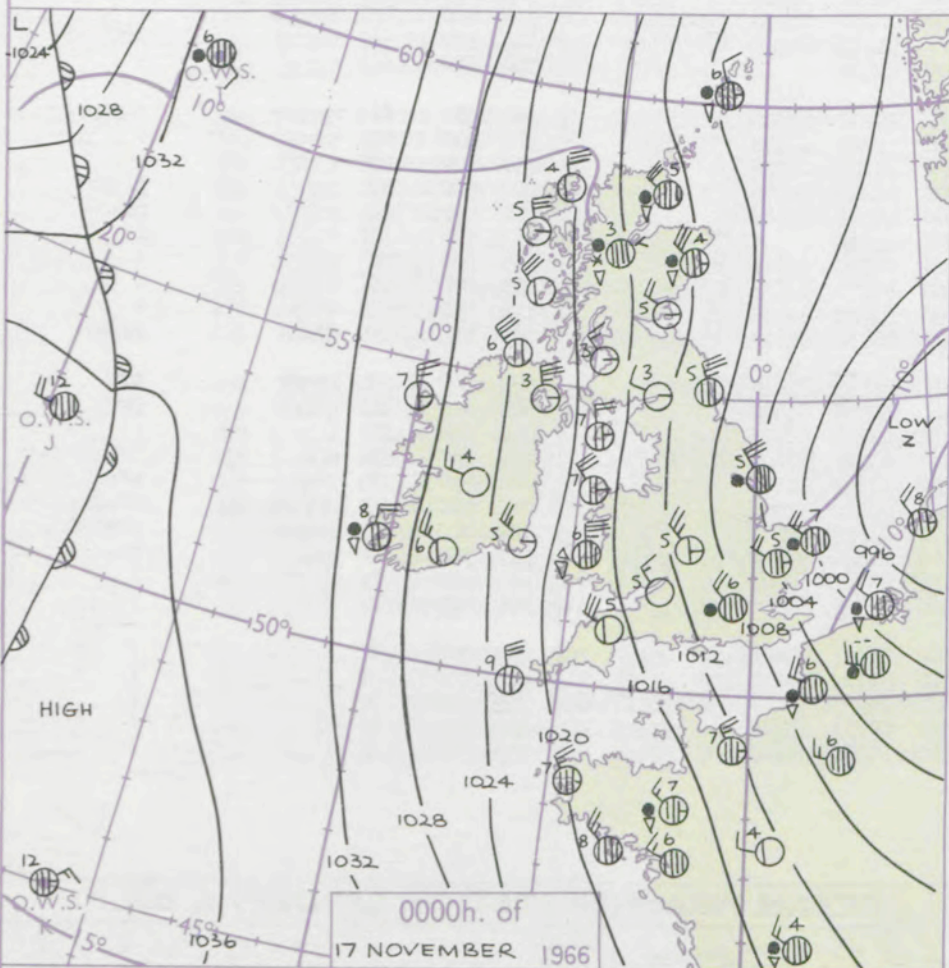
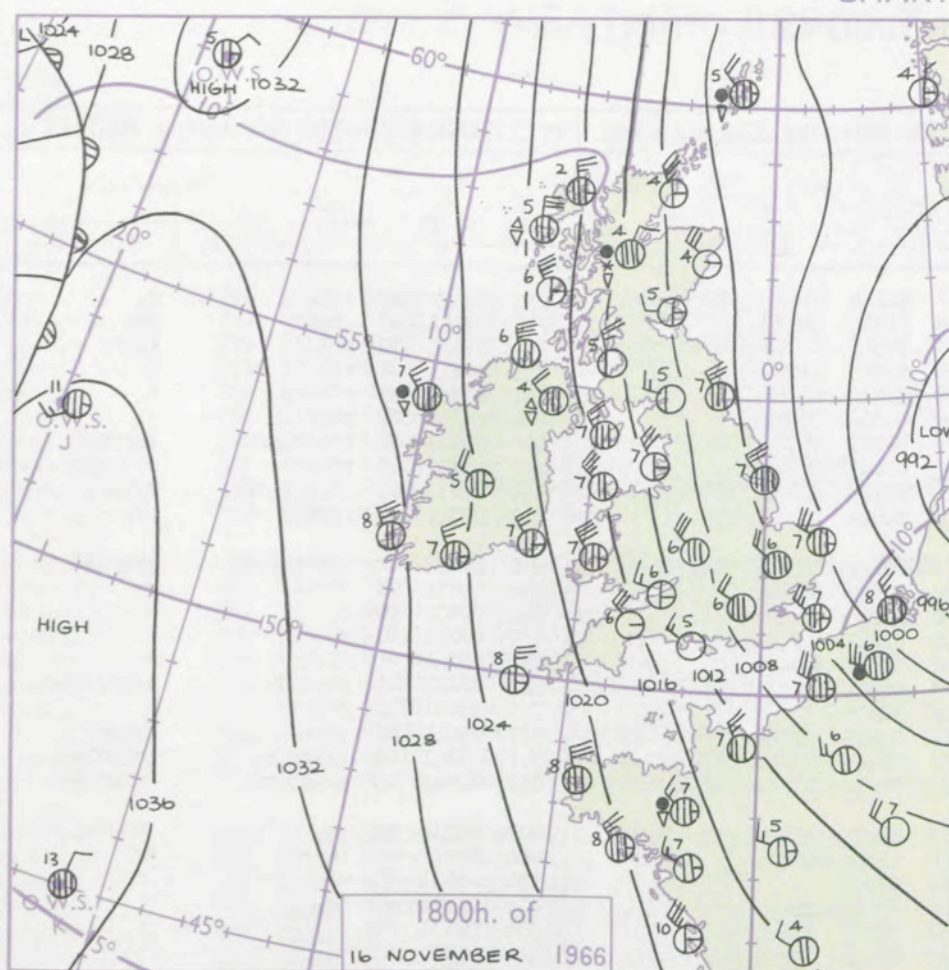
3-7

8-12

13-17

additional
her add

48-52



GENERAL SYNOPTIC DEVELOPMENT

Issued at midday Thursday 17

November 1966

FORECAST for Great Britain and Northern Ireland until noon tomorrow

The low over the southeast corner of the North Sea has moved slowly south into northwest Germany, and is expected to continue slowly southsoutheast and fill a little. With pressure rising in the Norwegian Sea, the strong northwesterly flow over the British Isles has edged a little eastwards and veered gradually to northerly. The slow veer to a northeasterly direction will continue with the pressure gradient slackening to the west of the British Isles.

Showers in all areas of the British Isles at first will die out in western districts but remain fairly frequent in the east. Good sunny periods are expected in all areas tomorrow except the southeast which will be rather cloudy with showers. Temperatures in all areas will be a little below normal with some night frost in the north. The strong to gale force north winds will gradually veer to northeast and moderate in all areas except the southeast.

OUTLOOK for following 24 hours.

Rather cold with some frost at night. Some showers in the east but mainly dry elsewhere.

DAILY WEATHER REPORT OF THE BRITISH METEOROLOGICAL OFFICE (contd.)

Code FM 11.C										OBSERVATIONS at 00h. 17 November 1966										OBSERVATIONS at 06h. 17 November 1966										OBSERVATIONS during NIGHT										CONVERSION TABLE °C to °F
Station	iii	Nddff	VVwww	PPPTT	N _h L _h C _M H	T _d T _d app	8N _s Ch _s h _s	8N _s Ch _s h _s	8N _s Ch _s h _s	iii	Nddff	VVwww	PPPTT	N _h L _h C _M H	T _d T _d app	8N _s Ch _s h _s	8N _s Ch _s h _s	8N _s Ch _s h _s	iii	Nddff	VVwww	PPPTT	N _h L _h C _M H	T _d T _d app	8N _s Ch _s h _s	8N _s Ch _s h _s	8N _s Ch _s h _s	iii	RRT _n T _n E	T _g T _g	WEATHER									
																															21h.—03h.	03h.—09h.								
Kew	775			05						775	73321	78026	10505	78511	52214	81825	87650		775	97041	02	+													40					
Heathrow	772	83220	75608	08706	85511	51203	85622	88640		772	63320	80028	10904	65600	51316	86632			772	97041	03	pr	ir												39					
Gatwick	776	73321	80801	07906	78411	01703	81711	83816		776	73321	80028	09604	78511	50312	82820	86628		776	01031	02	pr													38					
Thorney Island	871	03116	82020	10205	00900	01601				871	13018	82020	11905	15600	52313	81645			871	00041	01	+													37					
Hurn										862	13316	80001	14205	15600	52210	81640			862	00020	01	+													36					
Guernsey	894	33330	70028	15907	38400	00805	83818			894	53428	74038	15907	58400	00306	85818			894	97051	04	pr													35					
Wattisham	590	73228	66216	03604	75511	50002	87626			590	83326	60607	06804	87311	04223	86706	88709		590	07022	02	ir	pr	rr											34					
Gorleston	497	83024	60636	99807	85511	04601	88625			497	83522	60216	03507	85511	00230	88620			497	12052	03	rr	rr												33					
Mildenhall	578	73221	80012	04605	75611	00102	86632	87656		578	83320	66616	08704	85411	02330	83713	86624	88650		578	02031	03	ir	pr	rr	ir										32				
Cardington	559	83018	70002	07506	85611	52106	88635			559	73219	70018	11205	75611	52221	67640			559	97041	02	pr	pr												31					
West Raynham	485	83227	58638	02904	85411	02203	83710	88616		485	83622	56216	07307	85411	04332	81710	88619		485	19032	02	pr	rr	rr	rr										30					
Wittering	462	73324	82031	07105	35631	52204	83637	87359		462	53320	83012	11304	25631	52225	82630	85359		462	00031	01	+													29					
Boscombe Down	746	03221	82020	11903	00900	51803				746	13416	82030	14503	15600	52219	81630			746	00031	50	+													28					
Ross-on-Wye										627	13610	77020	16205	15600	51317	81630			627	00041	01	+													27					
Filton	628	03314	74020	14005	00900	00500				628	13308	74020	16705	15500	51321	81625			628	00041	01	+													26					
Aberporth	502	83536	48878	17506	83511	02801	88922			502	63234	66038	19506	68511	01014	83825	86650		502	02021	03	ph	pr	ho											25					
Rhoose	715	13224	74258	15603	18500	01603	81820			715	03208	75028	18303	00900	51325			715	93021	53	pr														24					
Mount Batten	827	73520	66808	18007	78511	01608	82820	87650		827	73518	62808	18605	78411	03205	81712	83818	87634	827	03041	02	pr														23				
Chivenor	707	63328	82038	17907	68611	51802	83830	85645		707	63618	80258	19506	68511	01315	83823	86633		707	03041	02	pr	pr	ho											22					
St. Mawgan	817	73330	62258	20207	72511	00710	87824			817	73430	61808	20906	72411	00210	83710	87820		817	02041	03	pr	pr	ho											21					
Culdrose	809	73445	69038	20506	78411	02806	83815	85630		809	53659	69278	20806	58411	01207	83818			809	01031	02	pr													20					
Scilly	804	43430	81021	23509	44500	04602	84623			804	23530	74258	22707	22500	01102	82823			804	92071	04	pr													19					
Elmdon	534	33224	70031	11805	35600	52112	83630			534	03315	80010	14704	00900	53221			534	00031	01	+														18					
Shawbury	414	23324	82251	13005	25600	50000	82640			414	43318	82030	16505	15600	51014	84642			414	97041	01	pr													17					
Ringway	334	23318	62011	12403	25700	51112	82650			334	73317	75031	16204	75611	51217	87640			334	00031	01	+													16					
Squires Gate	3									318	73422	83021	16806	78511	01214	81825	87646		318	00051	03	+													15					
Valley	302	53330	69251	17707	52500	02305	85820			302	23530	74018	20307	22500	01214	82820			302	97061	03	pr													14					
Ronaldsway	204	53423	70033	17607	58500	51217	82820	83643		204	43326	75031	19807	48500	00222	81820	84650		204	00051	03	+																		

DAILY WEATHER REPORT OF THE BRITISH METEOROLOGICAL OFFICE

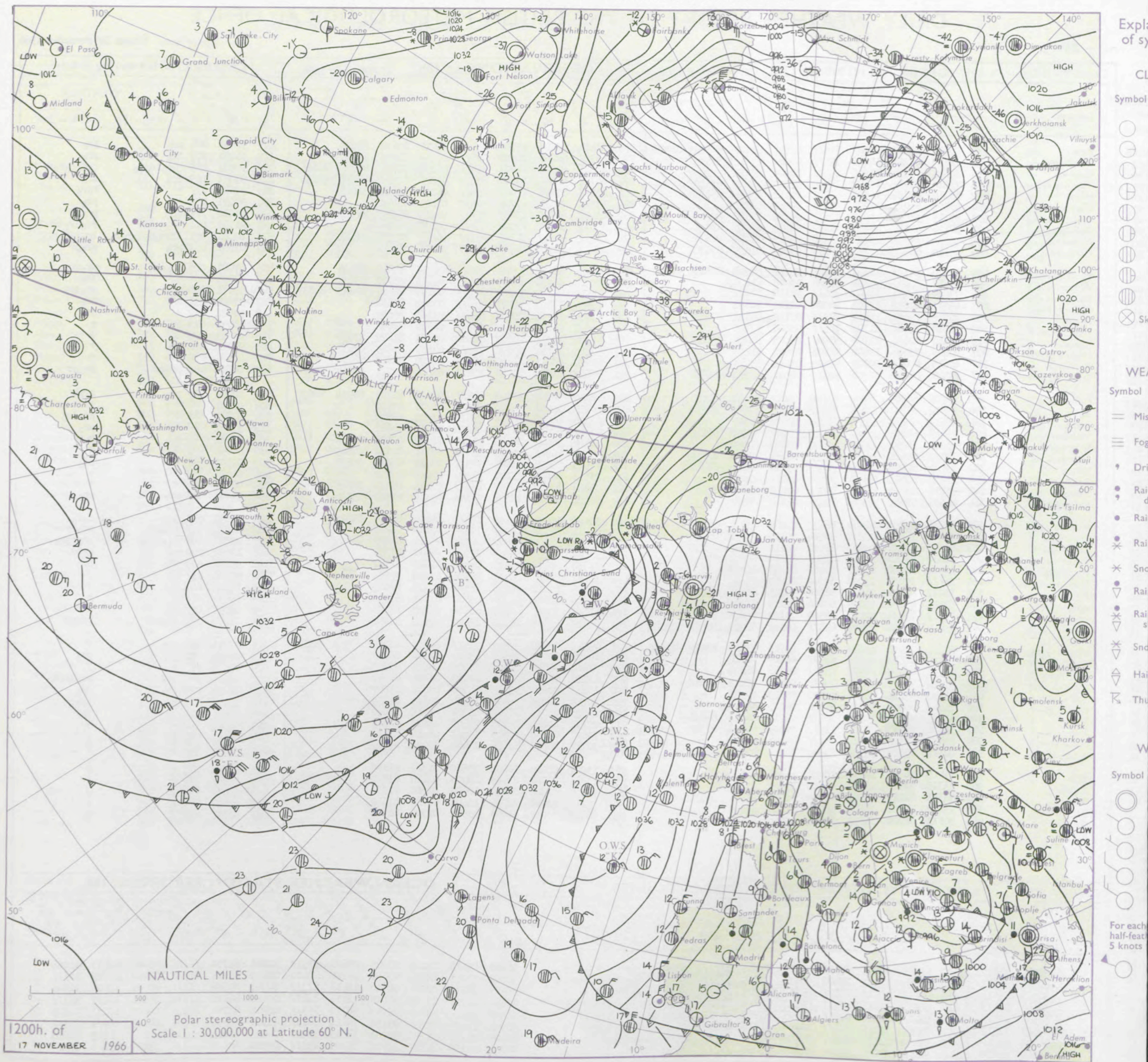
No. 38347

Date of Issue Friday 18 November 1966

STATION
LE
°F

Code FM II.C		OBSERVATIONS at 12h. 17 November 1966										OBSERVATIONS at 18h. 17 November 1966										OBSERVATIONS during DAY				
Station	iii	Nddff	VVwwWW	PPPTT	N _h L _h C _M H	T _d T _d app	8N _s Ch _s h _s	8N _s Ch _s h _s	8N _s Ch _s h _s	iii	Nddff	VVwwWW	PPPTT	N _h L _h C _M H	T _d T _d app	8N _s Ch _s h _s	8N _s Ch _s h _s	8N _s Ch _s h _s	iii	RRT	T	E	WEATHER			
																							09h.—15h.	15h.—21h.		
Kew	775	73315	59802	13907	73511	02110	81820	86628	81925	775	83416	62808	15708	85511	04210	87620	88635		775	91091	004	pr _o	pr _o			
Heathrow	772	73417	66216	14306	75511	02009	83622	87635		772	63519	58258	15908	68511	05313	83823	84640		772	91091	007	ir _o	pr _o			
Gatwick	776	83611	75038	13506	85411	02009	88618			776	83511	50605	14907	85411	06208	82714	85718	88626	776	95081	005	pr _o id _o r _o	r _o d _o d _o r _o r			
Thorney Island	871	73216	78031	15007	75511	03110	81625	87630		871	83314	56606	16107	85411	05006	83619	86634	88656	871	97091	019	ir _o	ir _o			
Hurn	862	63316	82031	16808	65600	01212	83630	85635		862	83315	65616	17907	85511	04207	86627	88645		862	97081	111	+	r _o r _o			
Guernsey	894	53525	81031	17908	51500	00110	85820			894	73525	80022	17709	74511	02303	87622			894	97091	055	+	pr _o			
Wattisham	590	83315	30808	11805	82211	05118	87704	88810		590	83414	40808	13807	85311	06214	85709	88629		590	01082	111	pr _o	pr _o			
Gorleston	497	50126	62012	09909	38530	05221	82820	83625		497	83413	62218	12008	85511	06106	88620			497	01102	017	+	pr _o ir _o ir			
Mildenhall	578	78413	59216	12906	75411	05105	86710	86630		578	83410	64616	14807	85311	06215	82709	88621		578	03081	001	irid _o d _o d _o r _o r _o	ir _o r _o r _o pr _o			
Cardington	559	73310	64022	14407	78511	03009	81825	87630		559	83312	58258	16407	85611	05216	88630			559	01091	007	pr _o	pr _o pr			
West Raynham	485	83620	66158	12207	88311	06111	82708	84813	88640	485	73418	66038	13808	78411	05210	84815	87626		485	07081	010	pr _o prR	pr _o pr			
Wittering	462	23417	62011	14308	28500	03008	81820			462	73415	66026	16407	75411	04215	83710	87637		462	97091	036	+	ir _o			
Boscombe Down	746	73520	74031	16407	75511	01110	87622			746	83516	66258	18006	88411	04109	82818	85645	88657	746	97071	043	+	pr _o ir _o			
Ross-on-Wye	627	43611	81012	17508	48500	02101	82825			627	73610	77022	20107	75611	03212	87630			627	97081	011	+	id _o			
Filton	628	73316	74021	18607	78511	02110	84822	87635		628	63410	66212	19608	65611	03106	86630			628	97081	027	+	ir _o			
Aberporth	502	73628	74168	21308	73511	05108	87920			502	73529	66028	22608	78511	04309	87820			502	93091	015	pr _o	+			
Rhoose	715	53310	82021	19308	58500	03003	81822	85640		715	33616	75011	20807	38500	02311	81820	83630		715	00091	037	+	+			
Mount Batten	827	23619	75028	19808	28500	03801	81820			827	70112	66031	20808	78511	04207	81825	87638		827	97091	064	pr _o	+			
Chivenor	707	43615	80011	20909	48500	03002	83825			707	63622	80021	21809	68511	04209	81820	86630		707	00100	039	+	+			
St. Mawgan	817	73519	58808	22306	72411	04007	82712	87816		817	70123	61028	22608	73411	05306	82711	83914	85820	817	06081	008	pr _o pr	pr _o pr			
Culdrose	809	53526	66808	21808	53400	05010	81711	84920		809	80224	50818	22507	89311	07303	82709	86914	88630	809	20082	020	pr _o	prph			
Scilly	804	73622	69021	24608	78511	03007	82820	86623		804	73619	74022	24508	75511	05301	87620			804	00091	003	+	+			
Elmdon	534	23417	60011	16907	21500	02000	82825			534	83315	40048	19307	85511	03214	88620			534	97071	014	+	pr _o ir _o			
Shawbury	414	73419	66031	19107	78511	03107	83820	86635		414	43313	62018	21307	45600	03215	84645			414	97081	012	+	pr _o			
Ringway	334	43516	58011	18306	45540	02005	84620			334	43516	56041	20307	45600	01212	82635	83656		334	97081	009	+	r _o			
Squires Gate	318	73517	68031	19608	78511	04211	81822	87630		318	43514	56041	21608	45600	03211	81630	84645		318	00091	023	+	+			
Valley	302	73529	81028	22209	78511	05211	86825	87645		302	73525	80028	23809	78511	03210	85825	86650		302	97101	019	+	pr _o			
Ronaldsway	204	23424	82011	22409	28500	03108	82820			204	23513	86011	25108	21500	02217	82822			204	00091	057	+	+			
Carlisle	222	73416	83028	21008	78511	02116	81825	87633		222	83008	83032	23507	85511	02216	86629	88645		222	00081	006	+	+			
Watnall	354	63318	59031	15908	65511	04108	86625			354	53421	62808	18107	55500	03215	83620	85656		354	91091	033	pr _o	pr _o			
Kilnsea	396	63528	63808	13809	68511	06206	83820	86625		396	80126	66618	15708	85411	06209	85710	88625		396	01091	006	pr _o	r _o r _o			
Finningley	360	53218	64801	15907	58400	05113	83818	84635		360	73314	58808	18007	72411	05213	87818			360	01091	027	pr _o pr	pr _o pr			
Leeming	257	63525	58618	16607	68400	05110	81710	85630		257	83517	61808	19407	88511	05210	86820	88629		257	02081	006	pr _o r _o r _o	pr _o r _o r _o			
Tynemouth	262	73630	61258	17108	42571	07214	84820	87358		262	73629	61028	19307	70971	07211	87358			262	13092	000	pr	prR			
Eskdalemuir	162	33524	80018	20807	38400	02117	82818			162	33318	80808	23405	33500	02313	81920			162	97071	049	pr _o	pr _o			
Mull of Galloway	131	31111	79020	23407	38500	04217	83825			131	31111	80030	25207	38500	03208	82825			131	00081	111	/	/			
Prestwick	135	33217	82021	23607	38500	02215	81825	83645		135	23609	80011	26105	25601	00115	82645			135	00091	064	+	+			

CHART OF WEATHER IN PART OF NORTHERN HEMISPHERE



CHARTS OF WEATHER IN WESTERN EUROPE

ation
mbols

LOUD
Cloud
Amount
(oktas)

0
1 or less
2
3
4
5
6
7 or more
8
Obscured

ATHER
Weather

izzle
h and
rizzle

h and snow

W

h shower

h and snow
shower

W shower

shower

nderstorm

IND

Wind
speed
(knots)

Calm

1-2

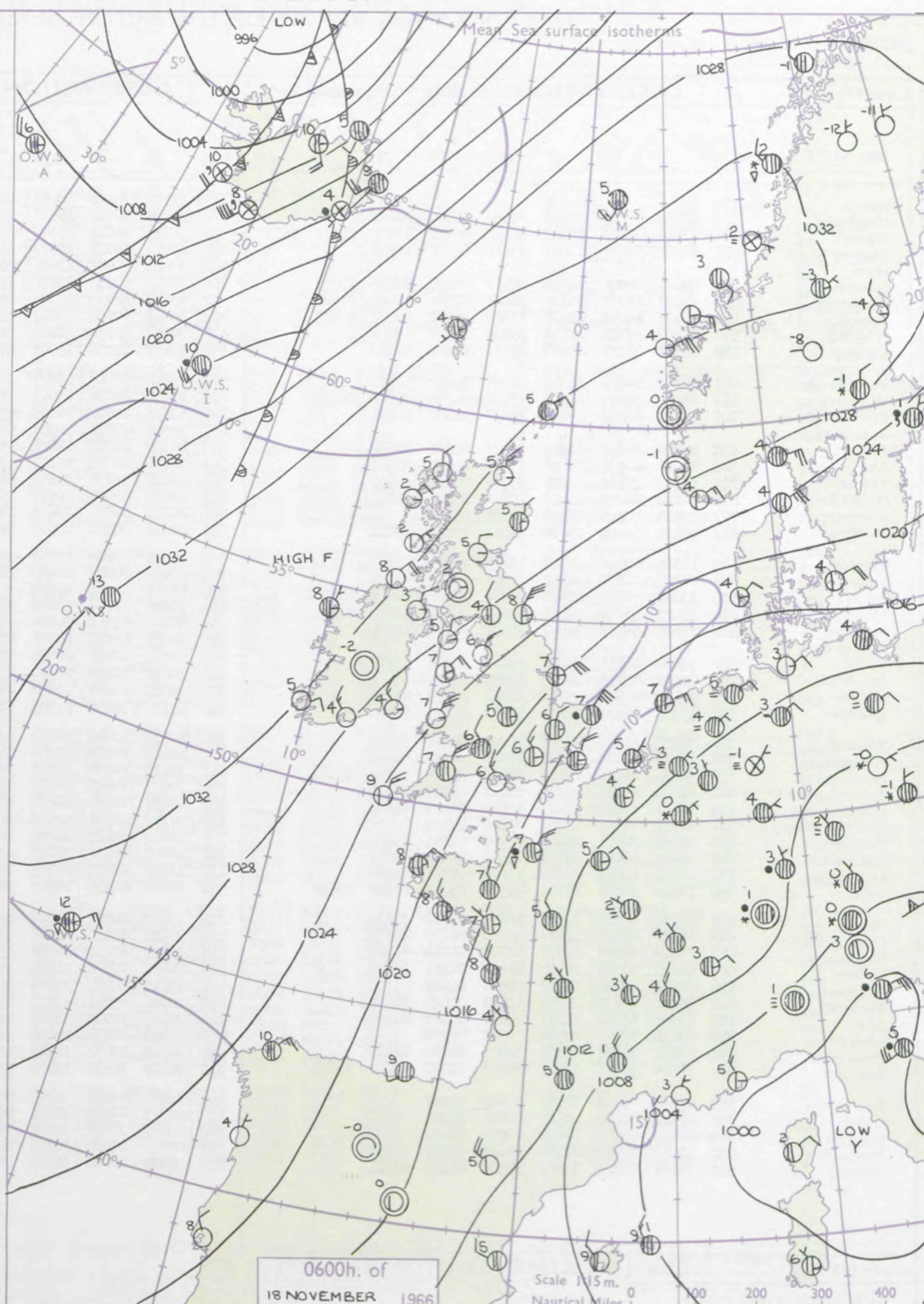
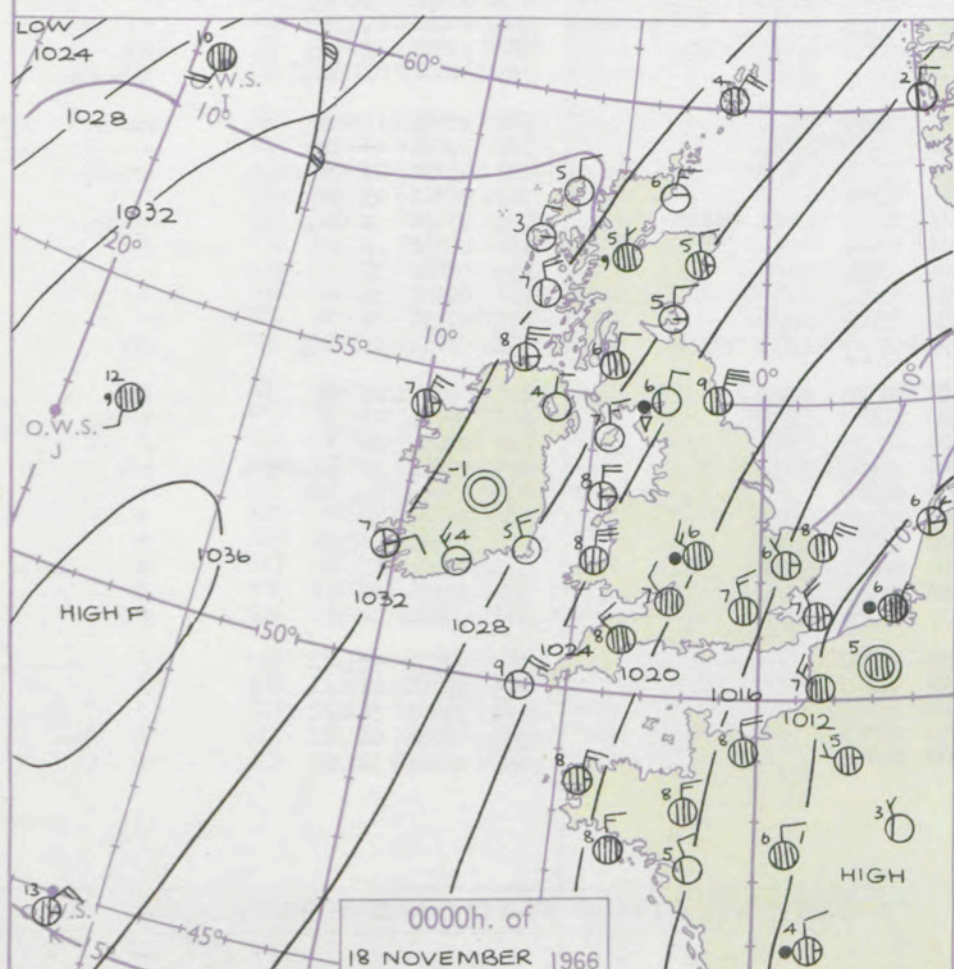
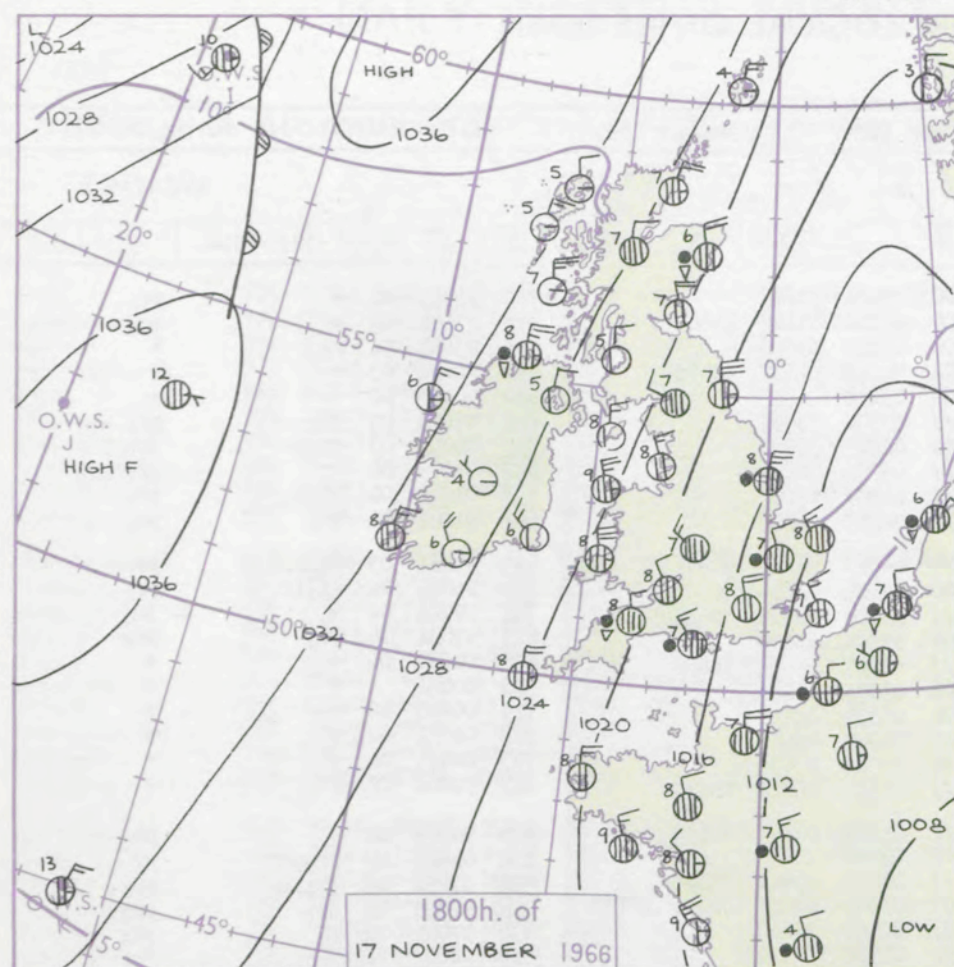
3-7

8-12

13-17

additional
er add

48-52



GENERAL SYNOPTIC DEVELOPMENT

Issued at midday Friday 18

November 1966

FORECAST for Great Britain and Northern Ireland until noon tomorrow

The belt of strong or gale force northerly winds over the British Isles on the eastern flank of the anticyclone in the Atlantic is moderating and veering northeast as the ridge between Iceland and Norway moves east. The depression over Germany will continue to fill. A depression has formed between Iceland and Greenland and is deepening. This will produce a strong southwesterly gradient off northwest Scotland.

Showers will continue in eastern England and southeast Scotland but it will be mainly dry elsewhere. Skies will clear except near the eastern coasts of England and ground frost will occur in many places with slight air frost in southern Scotland and northern England. Temperatures during the day will be near normal but rather below in eastern England. Winds will continue northeast moderate.

OUTLOOK for following 24 hours. Some showers in eastern England. Mainly dry elsewhere. Some frost at night in many places. Temperatures near normal during the day but rather below normal in eastern England.

DAILY WEATHER REPORT OF THE BRITISH METEOROLOGICAL OFFICE (contd.)

Code FM II.C										OBSERVATIONS at 00h. 18 November 1966										OBSERVATIONS at 06h. 18 November 1966										OBSERVATIONS during NIGHT					CONVE TAB
Station		iii	Nddff	VVwww	PPPTT	N _h Ch _h C _M H	T _d T _d app	8N _s Ch _s h _s	8N _s Ch _s h _s	8N _s Ch _s h _s	iii	Nddff	VVwww	PPPTT	N _h Ch _h C _M H	T _d T _d app	8N _s Ch _s h _s	8N _s Ch _s h _s	8N _s Ch _s h _s	iii	RRT _n T _n E	T _g T _g	WEATHER		°C to										
																							21h.—03h.	03h.—09h.											
Kew	775				07						775	13515	74028	18406	15600	02211	81640				775	91051	03	+	pr ₀	40									
Heathrow	772	63415	70018	17007	65511	04400	86623				772	53515	80018	18506	58500	03110	81820	85640			772	97051	04	+	pr ₀	39									
Gatwick	776	83512	70216	16007	85411	04802	83617	87620	88630		776	30113	81016	17607	35500	03210	83620				776	97051	02	r ₀	+	38									
Thorney Island	871	83314	66026	17407	85611	04802	88641				871	43516	69021	18607	25601	04212	82640	83075			871	00051	03	+	+	37									
Hurn											862	03413	70001	19806	00900	03208					862	00050	02	+	+	36									
Guernsey	894	83624	80038	19508	88511	02207	82820	87630			894	70124	80258	18608	75611	03502	87636				894	97071	05	pr ₀	pr ₀	35									
Wattisham	590	73413	66258	15105	78411	05306	81815	87627			590	63617	66038	17305	65700	03305	86650				590	01052	03	pr ₀ pr	pr ₀	34									
Gorleston	497	60426	62256	13408	68500	04212	84820	83630			497	80235	60658	15607	85511	05206	08620				497	05072	06	pr	pr ₀ pr ₀	33									
Mildenhall	578	53407	66258	15906	55700	05308	85656				578	70109	65258	18406	75611	03207	87643				578	01041	01	pr ₀ pr ₀	pr ₀	32									
Cardington	559	63512	64251	17507	65511	04104	86620				559	63207	70038	19705	65611	02109	86645				559	91041	01	pr ₀	pr ₀	31									
West Raynham	485	20217	66018	16307	24700	03317	82650				485	30215	80018	18506	38500	01209	81820	83640			485	95061	03	pr ₀ pr	pr ₀	30									
Wittering	462	83613	59601	18106	85411	04310	85613	88619			462	33412	74026	19905	35600	02109	83634				462	92041	02	ir ₀ ir	pr ₀	29									
Boscombe Down	746	73519	66026	19206	75611	02400	87645				746	63513	66026	20205	65511	03208	84625	86645			746	97041	02	+	ir ₀	28									
Ross-on-Wye											627	53507	77021	22906	55600	03205	85630				627	97051	04	pr ₀	pr ₀	27									
Filton	628	83309	66022	21207	85611	02101	88634				628	83509	66022	22006	85511	03207	83625	88636			628	00061	04	+	+	26									
Aberporth	502	63627	66031	24408	65611	04105	86640				502	10224	66031	25107	15600	03305	81640				502	00061	03	+	+	25									
Rhoose	715	53312	75031	22506	55600	01500	85635				715	43610	75031	23105	45600	03308	84634				715	00040	00	+	+	24									
Mount Batten	827	30114	66031	22407	35600	03304	83640				827	20112	66030	22207	25600	03302	82640				827	00061	02	+	+	23									
Chivenor	707	03613	80021	23508	00900	03211					707	30113	82020	23608	35600	03302	83636				707	00071	04	+	+	22									
St. Mawgan	817	40124	66028	23608	42500	03204	84822				817	80118	80031	23908	88411	03301	84818	88630			817	92061	05	pr ₀	+	21									
Culdrose	809	10309	80028	23707	15600	04305	81632				809	70315	70808	23608	78411	05502	82818	86630			809	96062	04	+	pr ₀	20									
Scilly	804	20321	74258	24509	25500	05704	82628				804	20221	74018	23909	28500	07000	81820				804	01081	05	pr ₀ pr	pr	19									
Elmdon	534	83214	50602	20506	85411	03306	86618	88624			534	73409	60018	22305	75511	03207	83620	87648			534	97051	02	ir ₀ pr ₀	pr ₀	18									
Shawbury	414	73417	69028	22806	75611	03206	83632	87640			414	73514	61258	23806	78511	03203	83823	86631	87650			414	92051	03	pr ₀	pr ₀	17								
Ringway	334	73618	58036	22407	75511	02307	87624				334	60114	65251	24006	65511	02109	86624				334	97041	04	r ₀	pr ₀	16									
Squires Gate											318	00215	65021	24806	00900	03202					318	00050	02	+	+	15									
Valley	302	33620	80031	25908	35600	03308	83630				302	30214	80030	26807	35600	04307	83630				302	00071	05	+	+	14									
Ronaldsway	204	03515	82010	26807	00900	03211					204	10210	82020	27905	15600	02308	81635				204	00041	02	+	+	13									
Carlisle	222	20112	80801	25806	28500	03215	81825				222	43509	80258	27604	48500	02210	81820	83627			222	97041	01	pr ₀	pr ₀	12									
Watnall	354	53315	66808	20006	55600	04213	85631				354	63510	74038	21505	65611	03205	86631				354	91031	01	pr ₀	pr ₀	11									
Kilnsea	396	30531	66216	18907	35500	05228	83620				396	50530	66026	20807	55500	06208	85620				396	92051	11	ir ₀	pr ₀	10									
Finningley	360	13411	69018	20106	15600	04214	81630				360	23412	80011	22106	25600	04206	82632																		

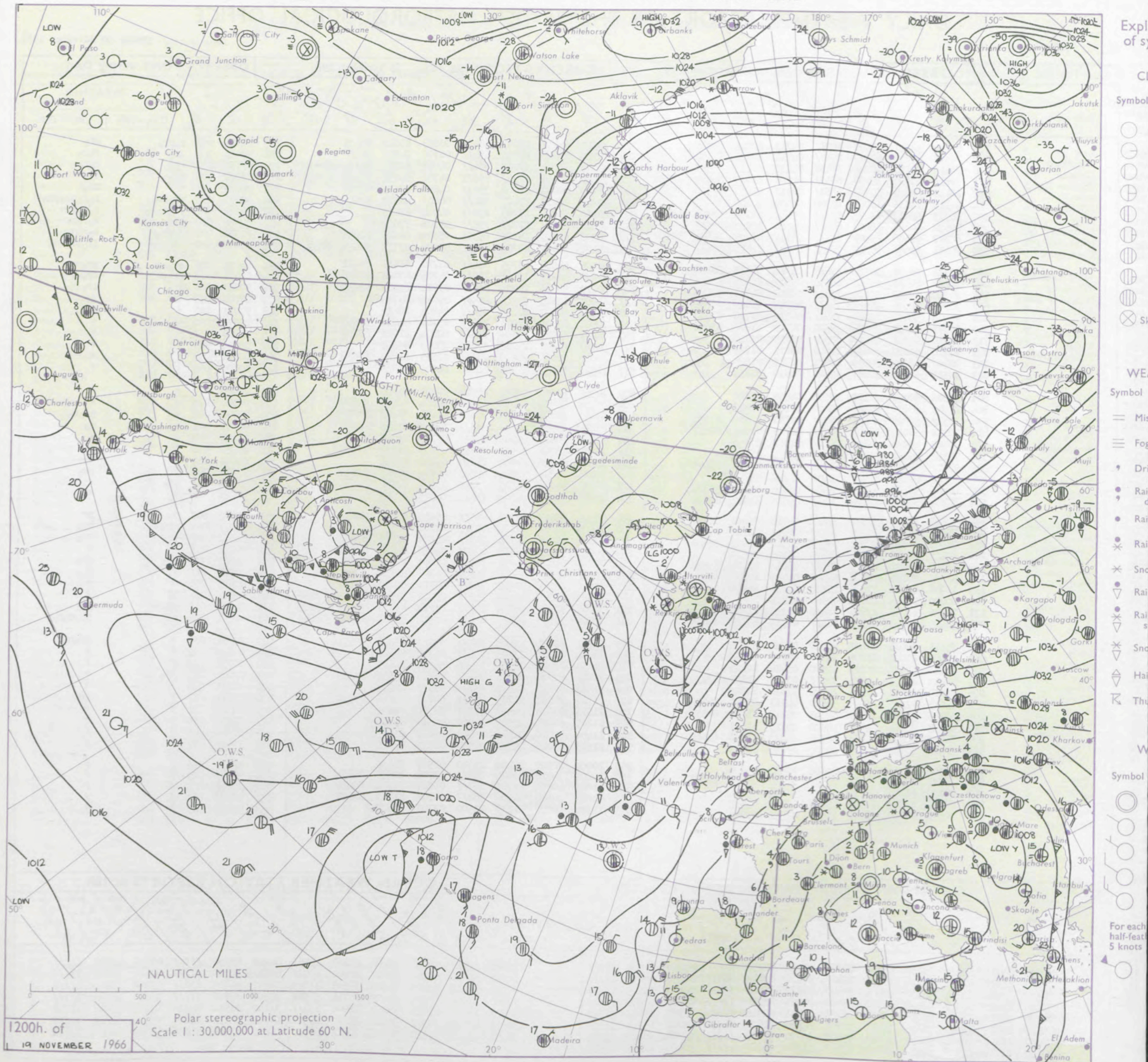
DAILY WEATHER REPORT OF THE BRITISH METEOROLOGICAL OFFICE

No. 38349

Date of Issue Sunday 20 November 1966

Code FM II.C		OBSERVATIONS at 12h. 19 November 1966								OBSERVATIONS at 18h. 19 November 1966								OBSERVATIONS during DAY					
Station	iii	Nddff	VVwww	PPPTT	N _h L _h C _M H	T _d app	8N _S Ch _S h _S	8N _S Ch _S h _S	8N _S Ch _S h _S	iii	Nddff	VVwww	PPPTT	N _h L _h C _M H	T _d app	8N _S Ch _S h _S	8N _S Ch _S h _S	8N _S Ch _S h _S	iii	RRT x E	SSS	WEATHER	
																						09h.—15h.	15h.—21h.
Kew	775	80219	58021	18907	88511	04713	82825	88635		775	73510	66258	17507	68431	03603	83812	86635		775	97081	001	ro _o pr _o	pr _o
Heathrow	772	70315	61026	19307	25571	04714	82620	87359		772	80110	56616	17706	85411	04706	84613	88630		772	97081	000	ir _o	ro _o ro _o
Gatwick	776	70310	62216	18206	38438	04813	81812	83359	86075	776	80207	56612	17006	85411	04603	82713	86616	88620	776	97071	000	ro _o ro _o	ro _o ro _o
Thorney Island	871	70116	62026	19207	68531	04708	81820	84625	87360	871	73610	61036	17407	65672	04702	86634	85362	87075	871	97071	000	ir _o	ir _o
Hurn	862	70112	66021	19707	15671	04717	81630	83360	85364	862	83609	62032	18006	35671	04804	83635	87360		862	97070	111	+	ir _o
Guernsey	894	40115	74031	19008	42500	03809	84822			894	80214	70278	17407	88411	04603	84818	87645		894	02091	035	pro _o ph _o	ro _o ro _o pr _o ph _o
Wattisham	590	80213	58618	19205	85311	05713	81706	85615	88630	590	80110	59216	17705	85611	04704	88633			590	02062	111	pro _o ro _o ro _o	ro _o ro _o pr
Gorleston	497	80622	60808	18807	88511	05810	85820	88625		497	70616	62218	17707	75511	05708	87625			497	04082	000	pro _o ro _o ro _o	ro _o ro _o rr
Mildenhall	578	80307	69608	19907	85511	05814	85628	86640	88656	578	80205	62616	18305	65521	05604	86623	88458		578	01071	000	pro _o ro _o ro _o	ro _o ro _o ir _o
Cardington	559	70111	62606	20307	78411	05813	81818	87657		559	80107	56806	18706	88411	05604	82715	86823	88630	559	95971	000	ir _o pro _o	ir _o pro _o id _o
West Raynham	485	80311	61258	20506	88411	04712	84818	88650		485	80506	58218	18705	88411	04710	81815	88622		485	04071	000	pro _o pr	pro _o ro _o
Wittering	462	50212	61018	21107	48530	05817	81825	83656		462	70210	56218	19605	78511	04705	83825	87656		462	01071	002	pro _o pr	rrpr
Boscombe Down	746	70210	62022	20606	75411	03714	84714	87656		746	80110	59026	18905	85411	03706	82715	88635		746	97061	000	ir _o	ir _o id _o
Ross-on-Wye	627	70307	48051	21907	78511	03715	81825	87635		627	83605	48602	20306	86511	04602	88720			627	97071	017	+	ir _o
Filton	628	73508	58051	22006	75411	04814	81710	87648		628	83406	40602	20206	85411	04805	88616			628	97071	010	+	ir _o
Aberporth	502	30706	62031	23606	38500	04719	81820	83656		502	70504	62021	21506	78511	03705	81820	87650		502	00071	050	+	+
Rhoose	715	30310	64021	22407	38500	02713	82820			715	70209	59021	19806	75511	02804	81625	87650		715	00080	031	+	+
Mount Batten	827	10410	66020	20809	12500	03816	81825			827	50108	56041	19406	55700	03000	85656			827	00091	063	+	+
Chivenor	707	20407	62010	22609	12531	04713	81825			707	70000	62051	20605	74511	02503	81825	87656		707	00101	058	+	+
St. Mawgan	817	10511	62011	22107	12440	04810	81818			817	10509	61020	20505	12500	01602	81825			817	00080	066	+	+
Culdrose	809	10606	60050	22107	18500	04809	81820			809	10305	58050	20804	18500	02400	81820			809	00080	077	+	+
Scilly	804	20707	66030	22108	22400	07707	82818			804	50304	74031	20308	58500	04604	82820	84630		804	00100	075	+	+
Elmdon	534	70312	56028	22606	78411	03714	84815	87650		534	83610	24608	20805	85311	03601	81709	88620		534	97071	001	+	pro _o ro _o
Shawbury	414	70111	50042	23406	75711	04715	82650	87657		414	83608	40046	21605	85611	03703	82630	88650		414	97061	001	+	ro _o
Ringway	334	70408	40046	24606	75711	02812	87650			334	80405	40042	21906	85711	02706	88650			334	00071	001	+	+
Squires Gate	318	70310	36051	24706	75711	04714	87650			318	70505	56041	22005	75611	03709	81630	87656		318	00080	038	+	+
Valley	302	50612	66031	24408	58500	04712	81820	85645		302	10505	61021	22004	15600	02712	81645			302	00091	060	+	+
Ronaldsway	204	10507	64011	25407	18400	04812	81818			204	70106	70801	22704	78500	02710	83820	87650		204	97081	047	+	pro _o
Carlisle	222	40306	56158	27005	48440	03816	81715	83820		222	70000	59031	24305	75711	03504	87656			222	97071	031	pro _o	+
Watnall	354	70704	58028	22407	58431	05816	81812	85628		354	73605	37041	20505	75611	04605	87645			354	00071	003	+	+
Kilnsea	396	70620	63258	23607	78511	05810	85820	87630		396	80522	66818	20707	88511	05605	84820	88630		396	02082	000	pr	pr
Finningley	360	70406	61808	23706	78511	04712	85822	87650		360	73405	58028	21105	75711	04708	87650			360	95071	001	pro _o pr	pro _o
Leeming	257	70608	66021	25007	78511	03717	82820	86640		257	73607	69258	22705	78511	03608	81820	87656		257	91072	002	pro _o	pro _o
Tynemouth	262	60815	66028	26307	53570	05715	85925			262	70813	74022	23607	43571	04710	84925	87358		262	00081	038	+	+
Eskdalemuir	162	50607	69258	27305	58311	03813	82709	83820		162	70201	74808	24802	78411	01609	85815	87628		162	91061	029	pro _o	pro _o
Mull of Galloway	131	51111	80031	26506	58500	04713	82825	84630		131	41111	80011	23806	45600	01708	84630			131	00071	111	/	/
Prestwick	135	10706	62020	27206	18530	02813	81820			135	70906	68031	23604	75611	02711	82640	87650		135	00071	061	+	+
Abbotsinch	140	00000	09044	28																			

CHART OF WEATHER IN PART OF NORTHERN HEMISPHERE



CHARTS OF WEATHER IN WESTERN EUROPE

nation
mbols

LOUD
Cloud
Amount
(oktas)

0
1 or less
2
3
4
5
6
7 or more
8

y obscured

ATHER
Weather

izzle
h and
rizzle

h and snow

w

h shower

h and snow
h shower

w shower

h shower

nderstorm

IND

Wind
speed
(knots)

Calm

1-2

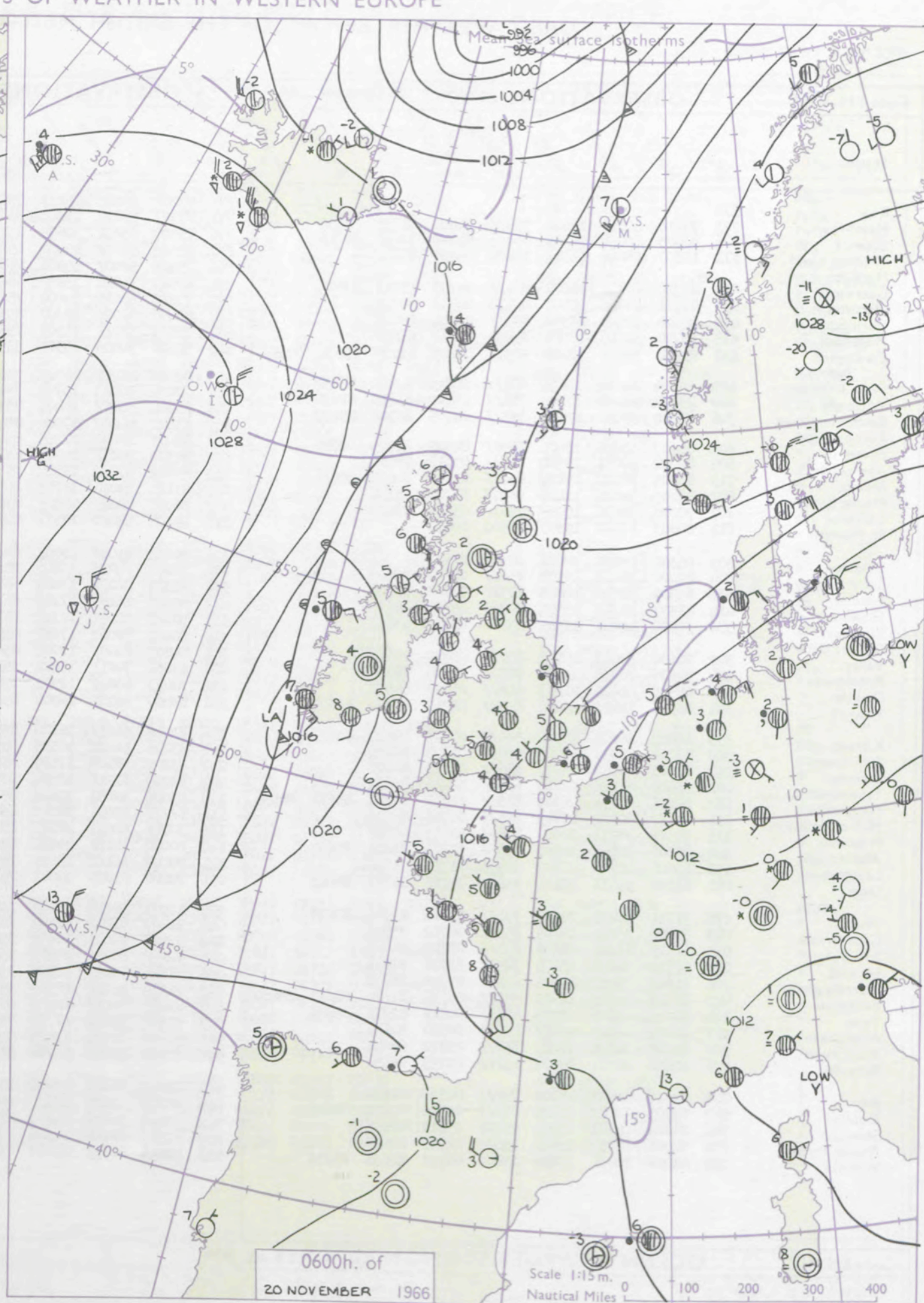
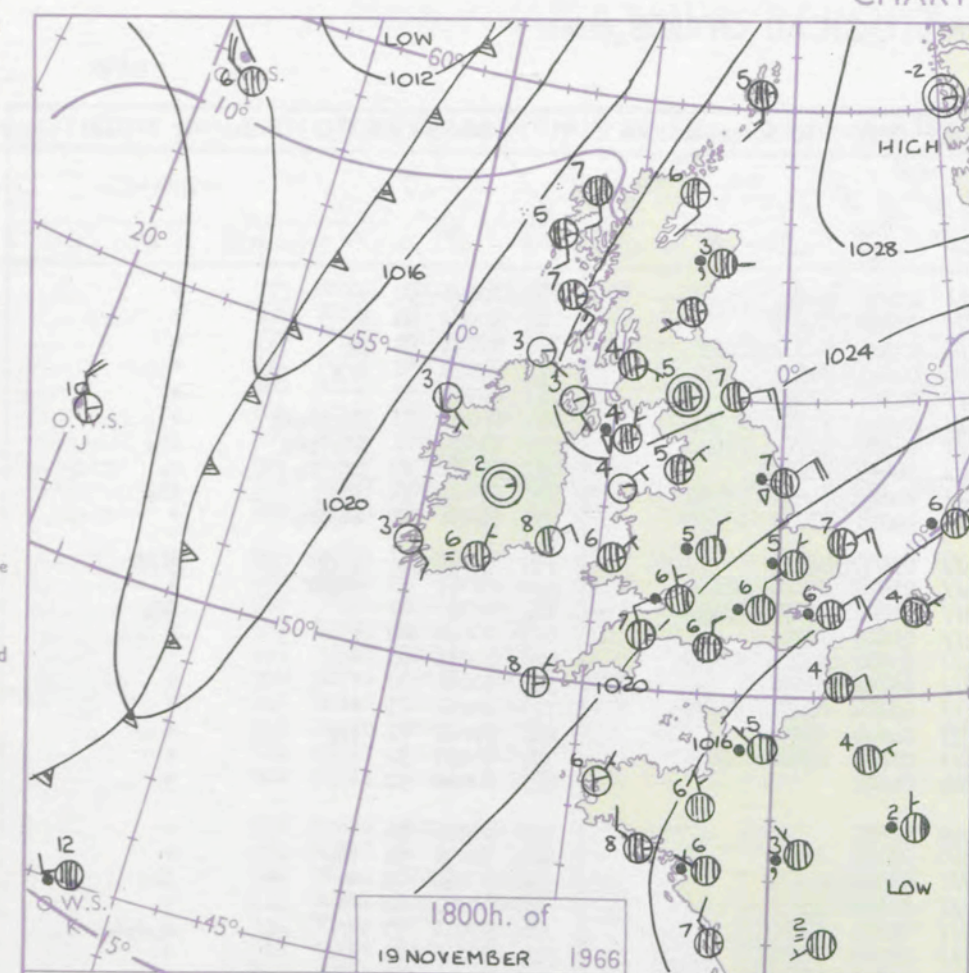
3-7

8-12

13-17

additional
er add

48-52



GENERAL SYNOPTIC DEVELOPMENT

The ridge of high pressure across the British Isles has declined and is expected to be eroded further as a small low which has developed off western Ireland deepens before moving southeast. The depression which was south of Iceland yesterday has continued its northward movement, and the associated cold front is expected to become inactive as it moves east towards Scotland. The complex low over Europe is filling slowly without much movement.

Issued at midday Sunday 20

November 1966

FORECAST for Great Britain and Northern Ireland until noon tomorrow

All districts will have rather cloudy weather with scattered showers, but these may merge at times to give longer periods of rain, chiefly in the east. Temperatures generally will be a little below normal.

OUTLOOK

for following 24 hours.

Rather cold. Occasional showers, mostly in the east.

DAILY WEATHER REPORT OF THE BRITISH METEOROLOGICAL OFFICE (contd.)

OBSERVATIONS at 00h. 20 November 1966												OBSERVATIONS at 06h. 20 November 1966												OBSERVATIONS during NIGHT												CONVERSION TABLE °C to °F
Station	iii	Nddff	VVwww	PPPTT	N _h Ch _h C _h H	T _d T _d app	8N _s Ch _s h _s	8N _s Ch _s h _s	8N _s Ch _s h _s	iii	Nddff	VVwww	PPPTT	N _h Ch _h C _h H	T _d T _d app	8N _s Ch _s h _s	8N _s Ch _s h _s	8N _s Ch _s h _s	iii	RRRT _n T _n E	T _g T _g	WEATHER														
																						21h.—03h.	03h.—09h.													
Kew	775			05						775	53206	66011	15105	2563/	03703	82640	83362		775	00041	02	+	+	40												
Heathrow	772	73610	62016	16406	754//	04809	81711	87650		772	63307	58032	15204	657//	03602	88650			772	00031	01	+	+	39												
Gatwick	776	83405	58026	16105	864//	04704	82710	88712		776	83508	65031	14605	853//	03503	84707	88656		776	97041	01	r ₀	+	38												
Thorney Island	871	10307	58016	16505	15800	04706	81657			871	43306	56031	15404	45800	03603	84657			871	97031	51	ir ₀	+	37												
Hurn										862	73406	5800/	15904	756//	04705	87647			862	00030	51	+	+	36												
Guernsey	894	80310	60878	16607	884//	04703	85818	87620		894	63510	74028	15907	684//	04602	81712	85816			894	04051	03	pr ₀ ph ₀ r ₀	+	35											
Wattisham	590	43511	48018	15904	40970	04713	84359			590	73510	58216	14004	754//	04605	82712	87650			590	01032	01	pr ₀ r ₀ r ₀	ir ₀	34											
Gorleston	497	80620	60258	15308	855//	04704	88625			497	83408	60026	13307	855//	04400	88625			497	02072	05	pr ₀ -r ₀	r ₀	33												
Mildenhall	578	33404	62016	16405	35800	04710	83657			578	73305	58011	14505	755//	04605	84625	86656		578	97041	02	ir ₀	ir ₀	32												
Cardington	559	83510	58508	17406	5857/	05709	81825	85634	88357	559	53308	56015	15505	55500	04608	83625	83656		559	94051	01	id ₀ pr ₀	+	31												
West Raynham	485	60309	66018	16606	685//	04813	82820	86656		485	70107	66251	14705	784//	05604	86817			485	04041	03	pr ₀ pr	prpr ₀	30												
Wittering	462	73407	64258	17705	784//	04712	83813	87656		462	73409	56022	15705	784//	03604	83818	86656		462	01041	03	pr ₀ pr	+	29												
Boscombe Down	746	80108	59031	17905	853//	04705	86708	88656		746	83508	56052	16404	853//	03604	81707	88656		746	97041	02	+	ir ₀	28												
Ross-on-Wye										627	83402	24052	17004	864//	03605	88715			627	00041	02	+	+	27												
Filton	628	80107	48056	18405	853//	04809	84709	88656		628	83405	48052	17205	854//	03502	82710	88650		628	00031	03	+	+	26												
Aberporth	502	80000	58051	19504	857//	03712	88656			502	81302	58051	16903	857//	03711	88650			502	00031	50	+	+	25												
Rhoose	715	83505	58022	19104	854//	02710	84616	88636		715	80302	57022	17304	854//	03704	83614	88650		715	00030	03	+	+	24												
Mount Batten	827	80205	59022	18406	8097/	03708	88358			827	83103	59026	16705	8097/	04604	88358			827	97041	02	ir ₀	+	23												
Chivenor	707	70000	59022	19005	756//	03711	87630			707	80000	48022	16905	856//	03806	83640	88656		707	00031	50	+	+	22												
St. Mawgan	817	00803	62020	19303	00900	00610				817	01202	58020	17501	00900	01608				817	00000	52	+	+	21												
Culdrose	809	00306	69020	20001	00900	00605				809	00000	81020	18001	00900	01811				809	00503	55	+	+	20												
Scilly	804	80000	79032	19208	855//	06710	88623			804	20000	74015	16806	25500	03712	82623			804	91051	52	id ₀	+	19												
Elmdon	534	83505	20046	18808	873//	03808	88708			534	83306	56022	17404	857//	03504	88656			534	97041	02	+	ir ₀	18												
Shawbury	414	83507	28042	19504	857//	03711	88650			414	82903	16102	17703	857//	03504	88656			414	00021	02	+	+	17												
Ringway	334	30000	40041	19503	35700	02712	83650			334	70000	20101	17702	757//	01605	87650			334	97011	53	+	r ₀ d ₀ d ₀	16												
Squires Gate										318	80404	58042	17604	858//	02708	88657			318	00020	52	+	+	15												
Valley	302	80606	62021	19405	857//	03715	88650			302	80807	62022	17204	856//	03609	88647			302	00040	03	+	+	14												
Ronaldsway	204	80609	70038	19806	8087/	03718	88356			204	63601	70011	17404	3553/	02506	83629	84357		204	00031	00	+	+	13												
Carlisle	222	60505	62022	21203	658//	01717	86657			222	70403	66022	18902	758//	01504	87657			222	00020	01	+	+	12												
Watnall	354	83506	18102	18404	853//	04712	81707	88624		354	83407	26102	16504	856//	03605	88648			354	00031	03	+	+	11												
Kilnsea	396	80822	66028	18508	885//	04715	82820	88625		396	83508	66616	16106	855//	03609	88625			396	91051	//	pr ₀	r ₀ r ₀ pr ₀	10												
Finningley	360	83407	56032	19605	856//	03707	88635			360	83206	56022	16505	885//	03715	81822	88644		360	00041	04	+	+	9												
Leeming	257	83507	62042	19904	856//	03718	88640			257	83202	58108	17504	856//	03609	88643			257	97032	02	+	pr ₀ d ₀ r ₀ -r ₀	8												
Tynemouth	262	63408	61028	20705	635//	04716	86925			262	83209	61218	18204	2357/	04606	82925	88358		262	03042	02	prph ₀	ir ₀ rr	7												
Esksdalemuir	162	80201	66038	21702	853//	01717	84708	83638	88656	162	83602	59052	19402	857//	01605	88650			162	00011	51	+	+	6												
Mull of Galloway	131	61111	80022	20805	656//	04716	86630			131	61111	80031	18305	656//	04707	86630			131	00051	//	/	/	5												
Prestwick	135	70306	70032	20602	758//	01717	87657			135	30706	68011	18301	35800	50806	83657			135	00511	54	+	+	4												
Abbotsinch	140	70000	40042	21502	754//	01713	83616	87657		140	00000	14101	19451	00900	51603				140	00543	56	+	ffff	3												
Leuchars	171	22606	40258	21302	28400	01719	81818			171	70000	56101	19502	785//	01603	82820	84630	87656	171	02001	52	prpr ₀	+	2												
Dyce	091	81506	59616	22104	854//	02718	86715	88645		091	70000	61026	20001	754//	01605	83715	87650		091	01501	54	ir ₀ r ₀ r ₀	ir ₀	1												
Wick	075	71711	74878	22106	794//	01718	85918	87628		075	11907	82018	20005	15700	02606	81650			075	97041	52	pr ₀ h ₀	+	0												
Cape Wrath	049	51410	83012	19705	555//	00722	85625			049	21402	83011	19104	25500	00309	82625			049	00031	00	+	+	-1												
Sule Skerry	010	61719	81021	20306	655//	03719	86625			010	32005	81011	18806	35500	04703	83625			010	00060	03	/	/	-2												
Lerwick	005	31714	74028	23104	38400	53721	82816			005	52102	80021	20803	55600	00609	85638			005	97013	52	pr ₀	+	-3												
Stornoway	026	81812	75022	19606	856//	01720	88639			026	31811	80021	18906	35600	02301	83632			026	00031	00	+	+	-4												
Benbecula	022	81512	74212	18905	5567/	04716	81630	84647	88460	022	21512	81011	18305	25500	04210	82625			022	92031	01	ir ₀	+	-5												
Tiree	100	81415	62808	19305	834//	04817	82915	88640		100	81013	66018	18206	855//	04301	88626			100	05041	01	r ₀ prhpr ₀ PRH	PRHpr ₀	-6												
Aldergrove	917	40804	40040	20302	45600	00720	84640			917	70807	56028	17703	756//	01507	87642			917	97011	51	pr ₀	ir ₀ r ₀ r ₀	-7												
Malin Head	980	81715	74021	19205	857//	03722	88656			980	50606	80031	17605	557//	02302	85656			980	97031	52	/	/	-8												
Belmullet	976	61410	66031	16904	657//	03729	86650			976	80809	59616	14704	864//	03503	84711	88720		976	02021	51	/	/	-9												
Birr	965	80000	66021	19300	856//	00722	88637			965	80000	66022	15904	856//	02713	88640			965	97531	57	/	/	-10												
Dublin	969	82903	59022	19604	885//	02716	82822	88635		969	00302	74021	17103	00900	01605				969	97023	50	/	/	-11												
Shannon	962	21004	25101	18904	25700	03619	82656			962	81108	56606	14704	855//	03716	84620	88650		962	97021	51	/	/	-12												
Roches Point	952	81006	62032	19106	856//	04719	88640			952	81912	66028	14908	855//	04719	86720	88633		952	01051	03	/	/	-13												
Valentia	953	51410	80031	17806	25602	04723	82636	85070		953	81614	66616	12207	864//	06728	88712			953	03011	53	/	/	-14												
																								-15												
											</																									

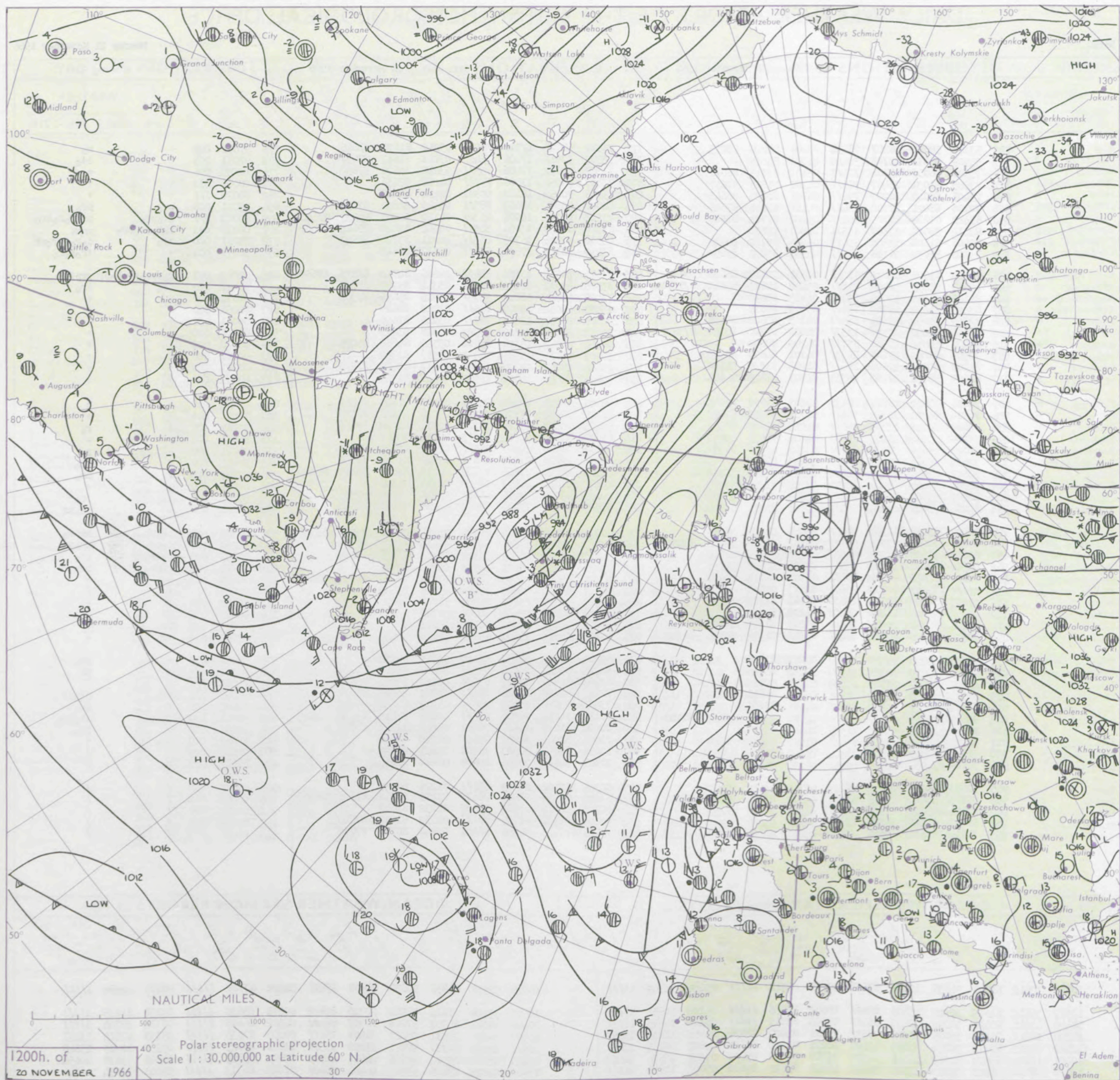
H.M.S.O. Press, M.O. Bracknell

Date of Issue Monday 21 November 1966

Code FM 21.C		OCEAN WEATHER STATION REPORTS at 12h.												OCEAN WEATHER STATION REPORTS at 18h.													
O.W.S.		YQL _a LL _a	L _o LL _o GG	Nddff	VVwwW	PPPTT	N _h Ch _h C _h	D _s Vapp	8N _s Ch _s	8N _s Ch _s	OTTT _d	Id _w d _w PH _w	Id _w d _w PH _w	O.W.S.	YQL _a LL _a	L _o LL _o GG	Nddff	VVwwW	PPPTT	N _h Ch _h C _h	D _s Vapp	8N _s Ch _s	8N _s Ch _s	OTTT _d	Id _w d _w PH _w	Id _w d _w PH _w	
A	B	10620	32912	81740	96636	10805	67421	00749	86712	11111	05404	11749	11111	A	B	10620	32918	81938	94636	04808	77421	51622	87710	11111	00105	16954	11111
B	C	10527	35512	81625	98022	25809	85611	00002	88635	11111	05105	11636	11111	B	C	10527	35518	81625	98022	20310	85611	00725	88635	11111	00108	11635	11111
C	D	10440	41012	80416	98216	20815	88411	00703	86815	11111	05313	10545	11111	C	D	10440	41018	80708	97808	18917	88411	00502	86815	11111	00114	10744	11111
D	I	10590	18612	73215	98028	33206	78511	73221	82820	87636	05854	13233	13157	D	I	10590	19118	72511	98022	34507	75611	00207	87635	11111	05753	12522	13147
I	J	10522	20112	40119	98258	32409	49500	00211	83920	11111	05607	10135	13648	I	J	10521	20118	70317	98021	33809	75511	11211	87625	11111	05550	10335	13648
J	K	10451	15712	63620	97022	25315	68500	05307	83820	85650	05307	13636	10453	J	K	10453	15717	43523	98028	24412	48500	00802	83823	11111	05506	13638	10454
K	M	13660	02012	51923	97018	14107	58440	41719	83815	84630	05003	11945	11111	K	M	13660	01818	83029	97216	16404	66421	71241	86715	11111	05601	13034	12046

All times of observation printed in this publication are GREENWICH MEAN TIME

CHART OF WEATHER IN PART OF NORTHERN HEMISPHERE



Expla
of sy

CL

Symbol

Symbol

Symbol

Symbol

Symbol

Symbol

Symbol

Symbol

Symbol

Symbol

Symbol

Symbol

Symbol

Symbol

Symbol

Symbol

Symbol

Symbol

Symbol

Symbol

Symbol

Symbol

Symbol

Symbol

Symbol

Symbol

Symbol

Symbol

Symbol

Symbol

Symbol

Symbol

Symbol

Symbol

Symbol

Symbol

Symbol

Symbol

Symbol

Symbol

CHARTS OF WEATHER IN WESTERN EUROPE

ation
mbols

LOUD
Cloud
Amount
(oktas)

0
1 or less
2
3
4
5
6
7 or more
8

y obscured

ATHER
Weather

izzle

n and
rizzle

n and snow

w

n shower

n and snow
shower

w shower

l shower

nderstorm

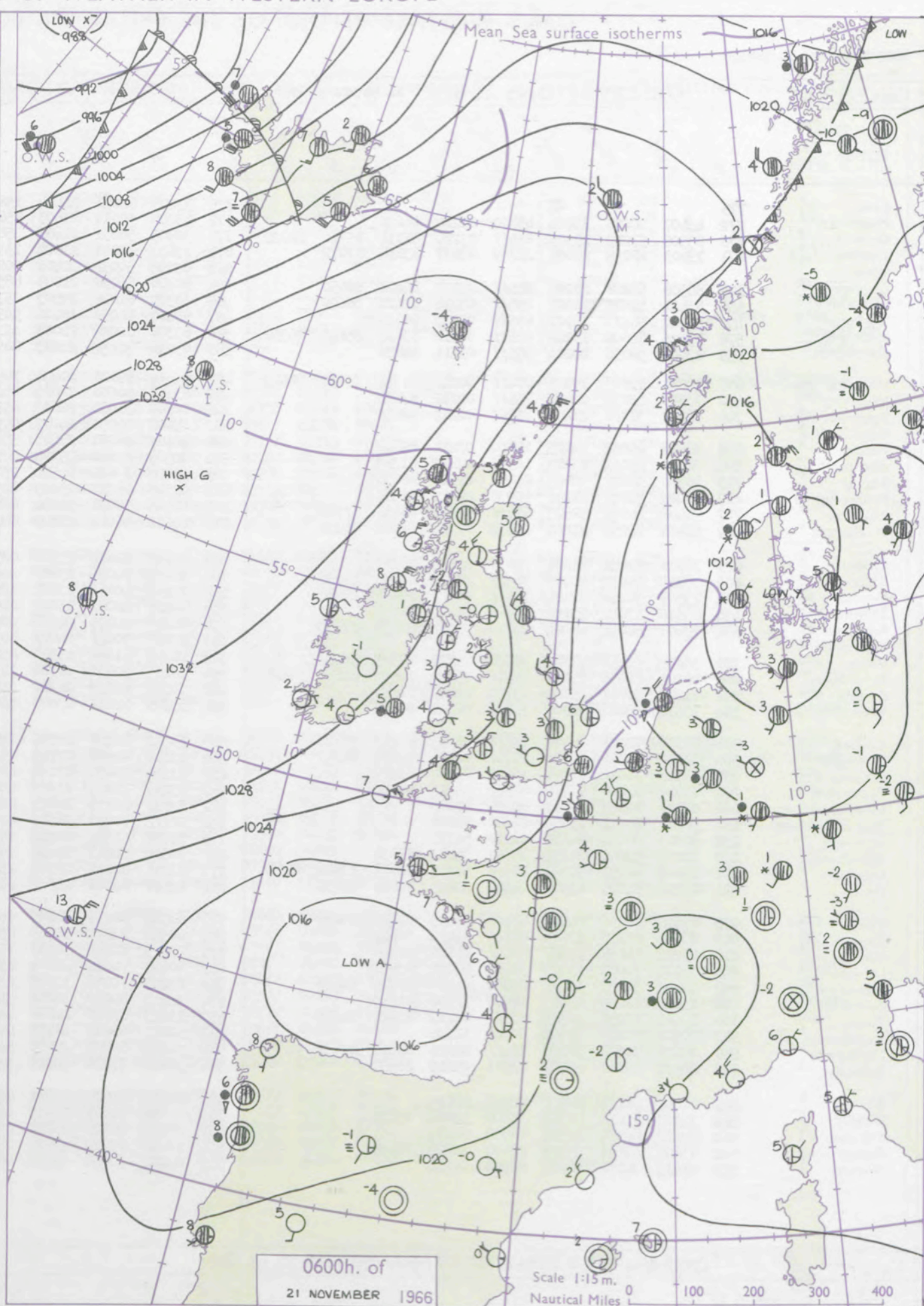
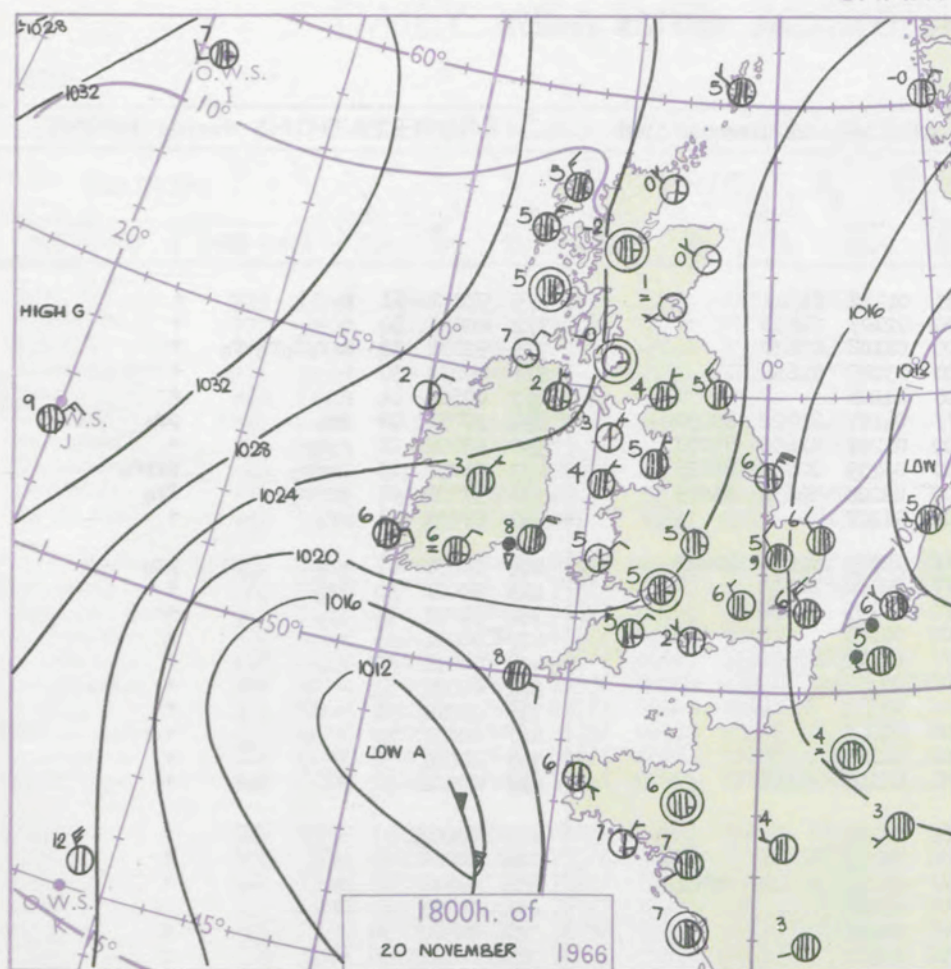
IND
Wind
speed
(knots)

Calm

1-2
3-7
8-12
13-17

additional
her add

48-52



GENERAL SYNOPTIC DEVELOPMENT

The low to the south of Ireland at midday yesterday has moved south into Biscay and will persist as a filling feature over Iberia. The high over the eastern Atlantic continues to move slowly east towards Scotland. Complex low pressure persists over Europe with the centre over Sweden yesterday moving west to Denmark. This centre is expected to remain in the Heligoland Bight area for the next 24 hours maintaining a north to northeast airstream over the British Isles.

Issued at midday Monday 21

November 1966

FORECAST for Great Britain and Northern Ireland until noon tomorrow

It will be rather cloudy with occasional showers in north Scotland, Northern Ireland and eastern England. Isolated showers may also occur in west Wales, otherwise the rest of Britain will be dry with sunny periods by day and mostly clear skies at night. It will be rather cold with frost in some inland areas at night.

OUTLOOK for following 24 hours.

Mainly dry and sunny in the west and north, probably rather cloudy elsewhere with some rain or showers in the east. Temperatures near normal, rather cold in the east.

DAILY WEATHER REPORT OF THE BRITISH METEOROLOGICAL OFFICE (contd.)

Code FM II.C		OBSERVATIONS at 00h. 21 November 1966										OBSERVATIONS at 06h. 21 November 1966										OBSERVATIONS during NIGHT					CONVE TAB °C to	
Station	iii	Nddff	VVwwwV	PPPTT	N _h L _h C _M C _H			T _d T _d app	8N _s Ch _s h _s	8N _s Ch _s h _s	8N _s Ch _s h _s	iii	Nddff	VVwwwV	PPPTT	N _h L _h C _M C _H			T _d T _d app	8N _s Ch _s h _s	8N _s Ch _s h _s	8N _s Ch _s h _s	iii	RRTTE	T _g T _g	WEATHER		
					21h.—03h.	03h.—09h.																						
Kew	775			05								775	33205	62021	21404	15601	01112	81645					775	97031	51	r _o	+	40
Heathrow	772	43407	50025	19704	45500	02212	84628					772	13205	30011	21603	15600	02107	81635					772	00021	50	+	+	39
Gatwick	776	83506	57212	19305	85411	03210	81711	85714	88622			776	32903	58031	21602	35600	01108	83630					776	92011	53	d _o r _o d _o r _o =r _o	+	38
Thorney Island	871	73203	48052	20005	35702	03207	83656	87072				871	13610	37051	21804	15700	03209	81656					871	00030	50	+	+	37
Hurn												862	03205	50051	22401	00900	01208					862	00503	54	/	/	36	
Guernsey	894	80308	66028	20206	88511	03207	84822	88650				894	80308	66038	21607	88511	04207	85822	88650				894	97051	02	pr _o	pr _o	35
Wattisham	590	83411	59616	18505	85511	04214	82620	88640				590	33309	61016	20503	15702	01207	81650	83070				590	93022	00	r _o r _o	+	34
Gorleston	497	83622	58218	16707	85511	05213	88625					497	53410	64258	18406	58500	03209	82820	85625				497	01052	03	irpr _o	prpr _o	33
Mildenhall	578	73306	62606	19105	65571	04212	83625	85646	86359			578	63308	62016	21003	45702	02208	84650	85075				578	97021	01	drir _o	ir _o	32
Cardington	559	83206	56056	20204	85511	03211	88626					559	03210	58058	22203	00900	01207					559	97031	51	pr _o	+	31	
West Raynham	485	80211	59808	19005	88411	04212	81711	86818	88645			485	73013	59808	20404	78511	03003	82820	87645				485	01031	01	pr _o	pr _o	30
Wittering	462	73513	59036	20404	75511	02212	87624					462	83311	56036	22003	85611	02102	88645				462	97021	50	ir _o	+	29	
Boscombe Down	746	80107	37026	21104	85711	02212	88656					746	60109	31051	22603	65711	01105	86650				746	91011	52	ir _o	+	28	
Ross-on-Wye												627	03602	24051	24002	00900	00208					627	00011	55	+	+	27	
Filton	628	23608	40052	22005	25600	03211	82642					628	50108	56051	23803	55611	02110	85630				628	00011	52	+	+	26	
Aberporth	502	10406	59051	23305	10930	02212	81363					502	00904	59050	25304	00900	02309					502	00031	51	+	+	25	
Rhoose	715	80308	58022	22605	85711	02320	88656					715	23605	7031	24502	25600	00312	82645				715	00500	54	+	+	24	
Mount Batten	827	10405	59021	21206	10930	02215	81360					827	00308	56051	23005	00900	02208					827	00031	50	+	+	23	
Chivenor	707	70406	40052	22605	65731	02215	86656	87360				707	00505	58051	24204	00900	01106					707	00021	53	+	+	22	
St. Mawgan	817	60606	62051	21804	20932	01216	82362	86072				817	10611	56051	23803	00901	01108	81070				817	00020	51	+	+	21	
Culdrose	809	70709	62052	21204	70971	02218	87359					809	00509	60051	23302	00900	01209					809	00003	53	+	+	20	
Scilly	804	70715	66032	20708	78511	06213	81825	87638				804	10814	74021	23107	15600	06210	81638				804	00060	03	+	+	19	
Elmdon	534	73509	56046	22104	75611	01212	85635	87648				534	73207	40041	23703	75611	01004	83640	87650				534	00011	52	+	+	18
Shawbury	414	63510	17041	23202	65811	01214	86657					414	03310	48041	25002	00900	01103					414	00011	51	+	+	17	
Ringway	334	73608	40042	23004	25718	01212	82650	87270				334	00000	40101	24800	00900	00202					334	00503	54	+	+	16	
Squires Gate												318	03606	70021	24802	00900	00500					318	00011	56	+	+	15	
Valley	302	33605	61258	23805	38500	03209	81825	83645				302	20108	61021	25303	25600	01203	82645				302	92011	55	pr _o	+	14	
Ronaldsway	204	80206	60031	25206	48571	03218	81820	84640	88462			204	30105	70031	26301	11530	52103	81820	83362				204	00001	53	+	+	13
Carlisle	222	12805	59011	25601	15700	00217	81650					222	32505	62030	26350	35500	51301	82627				222	00511	53	+	+	12	
Watnall	354	73511	48048	21703	75611	02312	87640					354	33309	62011	23003	35600	02801	83640				354	00021	51	+	+	11	
Kilnsea	396	80530	66028	20407	85511	03213	83820	88625				396	33212	66258	21504	32500	03400	83820				396	01031	//	pr _o	pr _o	10	
Finningley	360	73310	58042	22004	25731	02215	82650	86363				360	23210	66018	22703	25700	00801	82650				360	97031	01	+	pr _o	9	
Leeming	257	13512	74011	22804	15600	03214	81640					257	63314	74031	23204	68511	01001	81825	86635				257	97011	52	+	pr _o	8
Tyemouth	262	63412	61028	23205	60971	04211	86358					262	83214	74028	23304	80971	03602	88358				262	02032	00	pr	pr	7	
Eskdalemuir	162	03310	80021	25601	00900	53209						162	33516	66030	26003	22402	50303	82818				162	97501	55	+	is _o	6	
Mull of Galloway	131	01111	80011	25505	00900	02210						131	01111	80020	26803	00900	02204					131	00031	//	/	/	5	
Prestwick	135	00903	20040	26154	00900	54211						135	71002	61041	27452	75511	53208	87628				135	00543	58	+	+	4	
Leabotsinch	140	10000	23041	26153	15600	54211	81634					140	70000	60041	27400	75611	51211	84632	86650				140	00543	57	+	+	3
Leuchars	171	72608	80251	24503	78411	51207	82818	83628	87656			171	23316	82011	25904	25500	51311	82620				171	97513	54	pr _o	+	2	
Dyce	091	63014	74801	23504	48400	03103	82818	86630				091	63517	84028	25505	68411	01316	82815	86642				091	02021	50	pr _o	pr _o	1
Wick	075	63524	80258	25405	68411	03215	84818	85630				075	63522	80251	28105	68511	52110	83820	85635				075	94031	01	pr _o	pr _o	0
Cape Wrath	049	80526	82028	27006	85511	04212	88620					049	60524	83012	30605	65511	01212	86625				049	01041	02	pr _o	+	— 1	
Sule Skerry	010	63224	81038	27107	63511	04224	86920					010	73615	81012	30206	75511	03214	87620				010	96050	04	/	/	— 2	
Lerwick	005	33618	74018	23803	35400	00220	83618					005	80223	74021	26804	85611	52211	88638				005	97021	01	pr _o	+	— 3	
Stornoway	026	43613	70258	30005	48500	01220	81320	84625				026	83613	70038	31805	85611	50108	88640				026	01032	01	prpr _o	+	— 4	
Benbecula	022	13616	82258	29805	12500	51010	81820					022	30213	82020	32204	35600	52212	83635				022	97021	50	pr _o	+	— 5	
Tiree	100	63621	82038	20307	68511	04212	83823	84643				100	13623	83018	29806	12500	03106	81825				100	91051	02	pr _o	+	— 6	
Alder Grove	917	00902	70011	27051	00900	52108						917	50102	66011	28201	55700	00304	85656				917	00513	56	+	+	— 7	
Malin Head	980	70126	74018	28108	78411	04216	83816	87636				980	50326	80258	25608	58411	05207	83816	85630				980	01071	03	/	/	— 8
Belmullet	976	80518	69808	29407	83511	05219	88920					976	50411	77258	30905	53511	03007	85920				976	04041	51	/	/	— 9	
Birr	965	00401	58111	28151	00900	52215						965	03004	66020	29451	00900	51203					965	97543	59	/	/	— 10	
Dublin	969	33307	62031	26302	35600	01214	83630					969	03005	74021	27650	00900	51105					969	97513	53	/	/	— 11	
Shannon	962	03511	62102	27551	00900	51214						962	03611	56100	29251	00900	52305					962	97533	56	/	/	— 12	
Roches Point	95																											

Code FM 21.C		OCEAN WEATHER STATION REPORTS at 00h.												OCEAN WEATHER STATION REPORTS at 06h.											
O.W.S.	YQL _a L _a L _a	L _o L _o L _o GG	Nddff	VVwwWW	PPPTT	N _h L _h C _M C _H	D _S S _S app	8N _S Ch _S h _S	8N _S Ch _S h _S	OT _S T _S T _S T _S	Id _w d _w P _H W _W	Id _w d _w P _H W _W	O.W.S.	YQL _a L _a L _a	L _o L _o L _o GG	Nddff	VVwwWW	PPPTT	N _h L _h C _M C _H	D _S S _S app	8N _S Ch _S h _S	8N _S Ch _S h _S	OT _S T _S T _S T _S	Id _w d _w P _H W _W	Id _w d _w P _H W _W
A	20622	32600	81844	95636	01108	7742/	00724	87710	11111	00105	16864	11111	A	20622	32706	82030	96616	99006	7742/	51106	87713	11111	05203	17052	11111
B													B												
C	20527	35500	81530	98022	16511	8641/	00830	88712	11111	00309	11546	11111	C	20527	35506	81831	97612	15011	6752/	00814	86720	88556	00310	11648	11111
D	20440	41000	83510	97618	20315	2742/	00102	82810	88518	05414	13921	10744	D	20440	41006	20000	98021	20816	25500	00502	82620	11111	00013	10010	10743
I	20591	18900	72120	98032	31407	7561/	00706	84635	87650	05651	12122	13134	I	20590	19106	82122	98022	32908	8561/	51813	88635	11111	05402	12133	13134
J	20523	20000	60517	97258	35009	6551/	81203	86622	11111	05604	10535	13647	J	20525	19906	70510	98031	35108	7551/	00300	87625	11111	05506	10532	13646
K	20452	15700	73523	97038	23812	7851/	00709	1823	87650	05407	11111	11111	K	20451	15706	50123	98031	22413	58500	00701	81820	85641	05208	10149	10452
M	23659	02300	83124	98031	22503	8841/	71220	85815	85620	05856	13135	12045	M	23661	01706	83112	98021	27702	8551/	71228	88620	11111	06056	13133	12044

H.M.S.O. Press, M.O. Bracknell

DAILY WEATHER REPORT OF THE BRITISH METEOROLOGICAL OFFICE

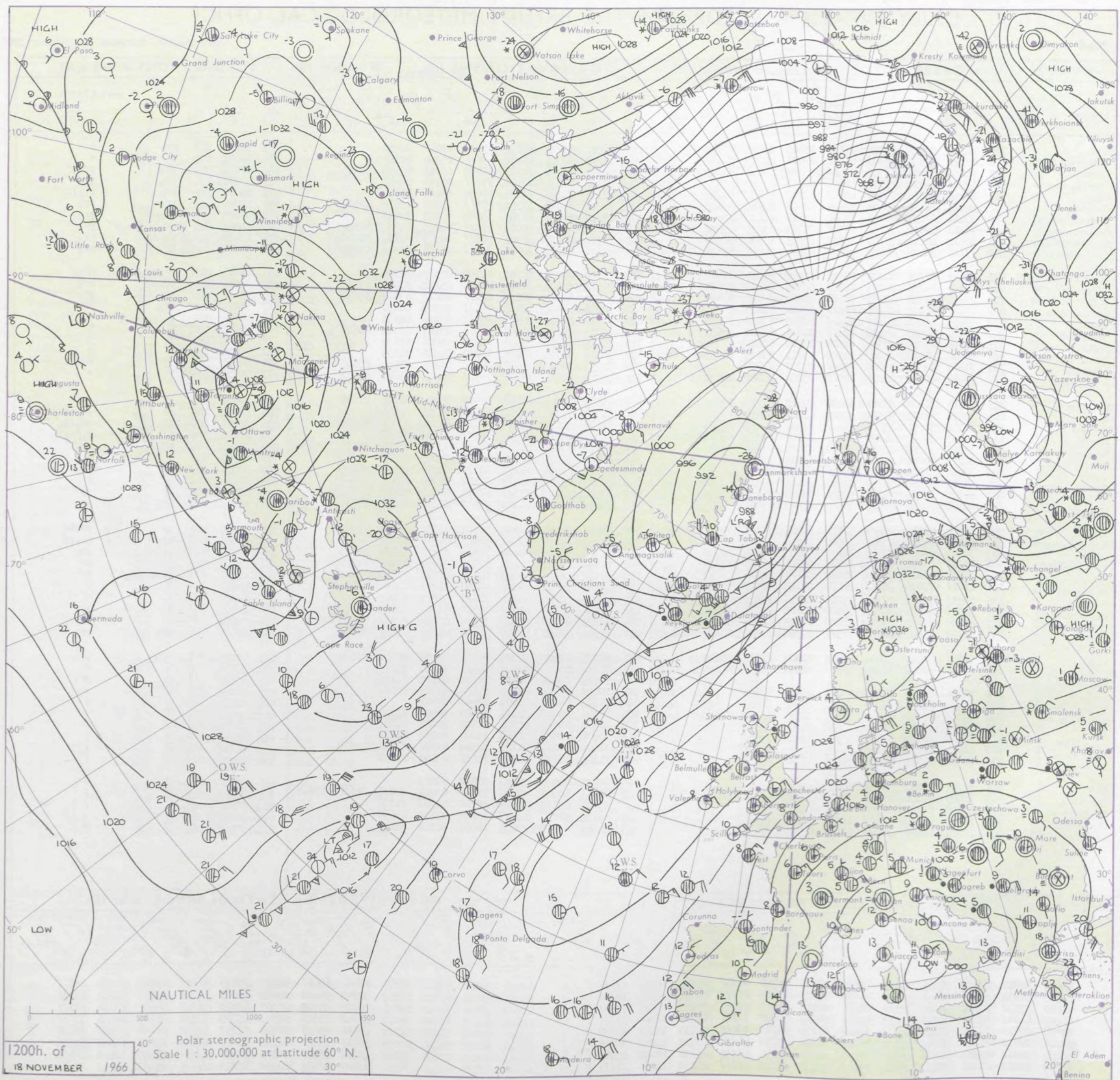
No. 38348

Date of Issue Saturday 19 November 1966

OBSERVATIONS at 12h. 18 November 1966										OBSERVATIONS at 18h. 18 November 1966										OBSERVATIONS during DAY				
Code FM 11.C										Code FM 11.C										Code FM 11.C				
STATION										STATION										STATION				
iii										iii										iii				
Nddff										Nddff										Nddff				
VVwww										VVwww										VVwww				
PPPTT										PPPTT										PPPTT				
NChChCh										NChChCh										NChChCh				
TdTdTdT										TdTdTdT										TdTdTdT				
8NChChCh										8NChChCh										8NChChCh				
8NChChCh										8NChChCh										8NChChCh				
8NChChCh										8NChChCh										8NChChCh				
WEATHER										WEATHER										WEATHER				
09h.—15h.										09h.—15h.										09h.—15h.				
15h.—21h.										15h.—15h.										15h.—21h.				
Kew										Kew										Kew				
Heathrow										Heathrow										Heathrow				
Gatwick										Gatwick										Gatwick				
Thorney Island										Thorney Island										Thorney Island				
Hurn										Hurn										Hurn				
Guernsey										Guernsey										Guernsey				
Wattisham										Wattisham										Wattisham				
Gorleston										Gorleston										Gorleston				
Mildenhall										Mildenhall										Mildenhall				
Cardington										Cardington										Cardington				
West Raynham										West Raynham										West Raynham				
Wittering										Wittering										Wittering				
Boscombe Down										Boscombe Down										Boscombe Down				
Ross-on-Wye										Ross-on-Wye										Ross-on-Wye				
Filton										Filton										Filton				
Aberporth										Aberporth										Aberporth				
Rhoose										Rhoose										Rhoose				
Mount Batten										Mount Batten										Mount Batten				
Chivenor										Chivenor										Chivenor				
St. Mawgan										St. Mawgan										St. Mawgan				
Culdrose										Culdrose										Culdrose				
Silly										Silly										Silly				
Elmdon										Elmdon										Elmdon				
Shawbury										Shawbury										Shawbury				
Ringway										Ringway										Ringway				
Squires Gate										Squires Gate										Squires Gate				
Valley										Valley										Valley				
Ronaldsway										Ronaldsway										Ronaldsway				
Carlisle										Carlisle										Carlisle				
Watnall										Watnall										Watnall				
Kilnsea										Kilnsea										Kilnsea				
Finningley										Finningley										Finningley				
Leeming										Leeming										Leeming				
Tynemouth										Tynemouth										Tynemouth				
Eskdalemuir										Eskdalemuir										Eskdalemuir				
Mull of Galloway										Mull of Galloway										Mull of Galloway				
Prestwick										Prestwick										Prestwick				
Abbotsinch										Abbotsinch										Abbotsinch				
Leuchars										Leuchars										Leuchars				
Dyce										Dyce										Dyce				
Wick										Wick										Wick				
Cape Wrath										Cape Wrath										Cape Wrath				
Sule Skerry										Sule Skerry										Sule Skerry				
Lerwick										Lerwick										Lerwick				
Stornoway										Stornoway										Stornoway				
Benbecula										Benbecula										Benbecula				
Tiree										Tiree										Tiree				
Aldergrove										Aldergrove										Aldergrove				
Malin Head										Malin Head										Malin Head				
Belmullet										Belmullet										Belmullet				
Birr										Birr										Birr				
Dublin										Dublin										Dublin				
Shannon										Shannon										Shannon				
Roches Point										Roches Point										Roches Point				
Valentia										Valentia										Valentia				

OCEAN WEATHER STATION REPORTS at 12h.										OCEAN WEATHER STATION REPORTS at 18h.									
Code FM 21.C										Code FM 21.C									
O.W.S.										O.W.S.									
YQLLLa										YQLLLa									
LoLoGG										LoLoGG									
Nddff										Nddff									
VVwww										VVwww									
PPPTT										PPPTT									
NChChCh										NChChCh									
Dss app										Dss app									
8NChChCh										8NChChCh									
8NChChCh										8NChChCh									
8NChChCh										8NChChCh									
OTTTTd										OTTTTd									
IdwPwHw										IdwPwHw									
IdwPwHw										IdwPwHw									
A										A									
B										B									
C										C									
D										D									
E										E									
F										F									
G										G									
H										H									
I										I									
J										J									
K										K									
L										L									
M										M									

CHART OF WEATHER IN PART OF NORTHERN HEMISPHERE



CL

Symbol



Symbol

M²

10

9

Kali

✱ Kai

* Snd

34

 Kailash
 s

✱ Snd

 $\triangle H_2$

12. The

100

14

100

1

○

○

For each half-year

5 knots

○

10

1

1

CHARTS OF WEATHER IN WESTERN EUROPE

ation
mbols

LOUD
Cloud
Amount
(oktas)

0
1 or less
2
3
4
5
6
7 or more
8

y obscured

ATHER
Weather

izzle

n and
rizzle

n and snow

w

n shower

n and snow
shower

w shower

l shower

nderstorm

IND

Wind
speed
(knots)

Calm

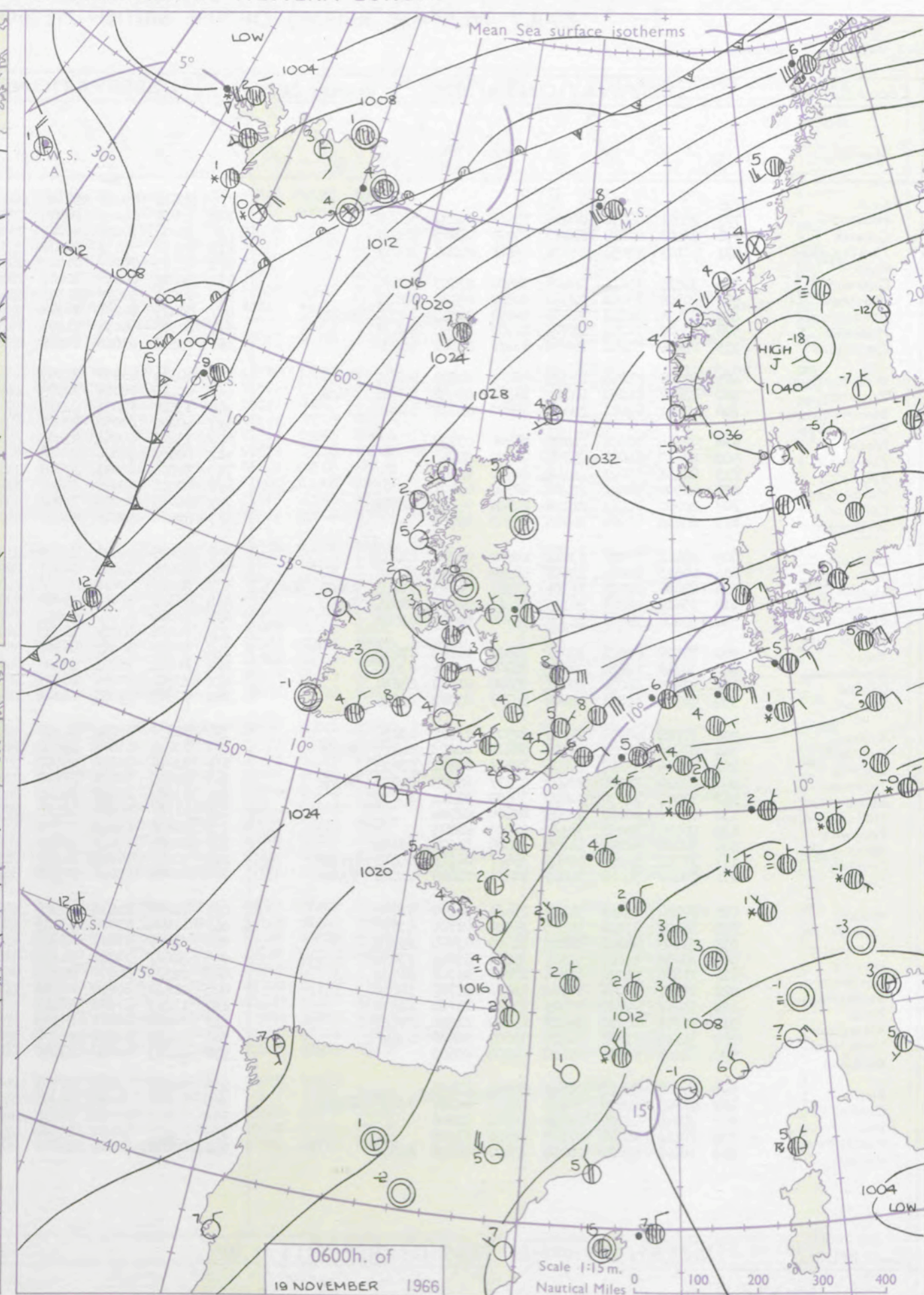
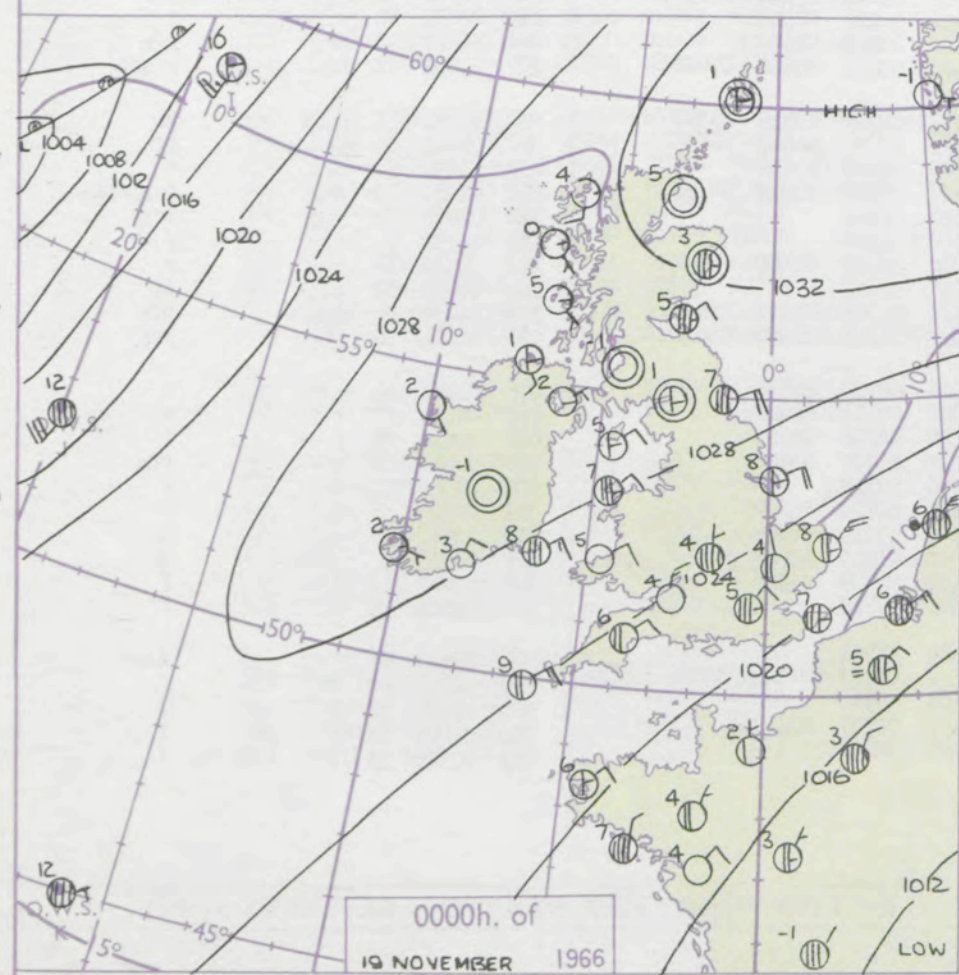
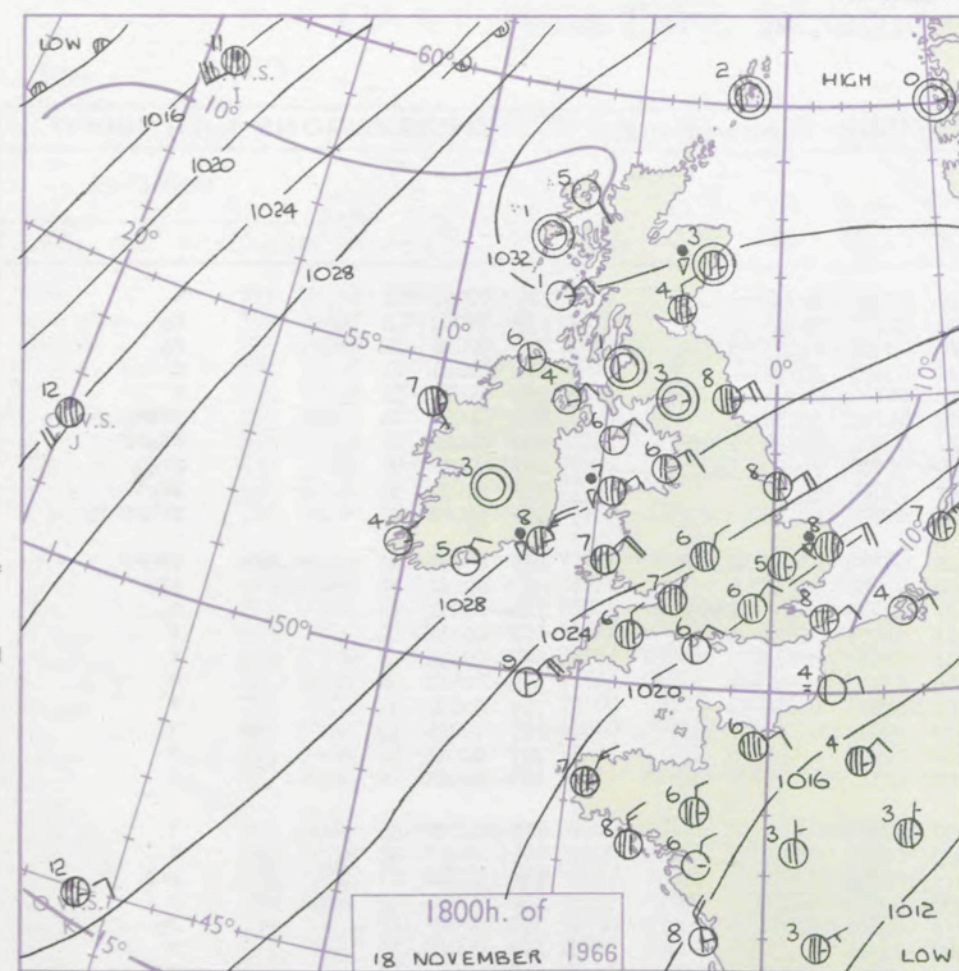
1-2

3-7

8-12

13-17

additional
her add



GENERAL SYNOPTIC DEVELOPMENT

Issued at midday Saturday 19

November 1966

FORECAST for Great Britain and Northern Ireland until noon tomorrow

The strong ridge of high pressure which yesterday extended southwest from Scandinavia across north Scotland and towards the Azores is declining over the British Isles and swinging south-east very slowly. A complex area of low pressure which was centred over Italy yesterday is splitting, with a new low forming over Hungary and drifting northwest towards Germany. An intense depression south of Iceland is deepening and moving north, and an associated trough of low pressure will move into northwest Scotland and Northern Ireland tomorrow morning.

Eastern England will be generally cloudy with occasional rain. Scotland, Northern Ireland, Wales and western districts of England will be mostly dry with sunny periods. However, there will be showers in eastern Scotland today, and cloudy weather with rain will spread into Northern Ireland and western Scotland tomorrow. Mainly rather cold, with some frost in western and northern districts tonight.

OUTLOOK for following 24 hours.

Little change, but rain extending slowly south across Scotland in northern England, followed by brighter showery weather. Rather cold in southeast, near normal temperatures in northwest.

DAILY WEATHER REPORT OF THE BRITISH METEOROLOGICAL OFFICE (contd.)

Code FM II.C		OBSERVATIONS at 00h. 19 November 1966										OBSERVATIONS at 06h. 19 November 1966										OBSERVATIONS during NIGHT					CONVE TAB °C to
Station	iii	Nddff	VVwwwW	PPPTT	N _h L _h C _M H	T _d T _d app	8N _s Ch _s h _s	8N _s Ch _s h _s	8N _s Ch _s h _s	iii	Nddff	VVwwwW	PPPTT	N _h L _h C _M H	T _d T _d app	8N _s Ch _s h _s	8N _s Ch _s h _s	8N _s Ch _s h _s	iii	RRRT _n E	T _g T _g	WEATHER					
																						21h.—03h.	03h.—09h.				
Kew	775			05						775	23610	59021	20605	20930	02710	82360				775	00041	01	+	+	40		
Heathrow	772	70211	66036	22405	75611	03203	87645			772	13611	66016	20704	15500	02710	81626				772	97041	02	r _o	r _o	39		
Gatwick	776	20208	62018	21405	25600	03203	82645			776	70208	70026	20005	75511	03608	81622	83632	86650		776	97041	01	pr _o r _o	r _o	38		
Thorney Island	871	60109	59031	21906	65811	04205	86657			871	53611	59031	20604	55800	03607	85657				871	00041	01	+	+	37		
Hurn										862	03305	70001	21402	00900	01702				862	00010	52	+	+	36			
Guernsey	894	30315	65011	20408	38500	03103	82820			894	20215	80018	20007	28402	04804	82819				894	01051	04	prpr _o	prpr _o	35		
Wattisham	590	40309	58258	22504	42500	03103	84825			590	80211	59038	21105	85511	04502	86622	88656		590	04022	51	pr	pr _o pr	34			
Gorleston	497	50424	62018	21608	58500	04603	83820	85625		497	80429	60258	19708	88511	04708	84820	88625		497	03072	05	pr	pr _o pr	33			
Mildenhall	578	43502	74011	22804	45700	03400	84650			578	80306	66031	21405	85711	03606	88650			578	97031	50	+	pr _o ir _o	32			
Cardington	559	83609	61022	23605	85711	03301	88650			559	83511	61028	22205	85711	03706	88650			559	96041	02	+	prhpr _o r _o	31			
West Raynham	485	80308	61258	23305	88511	04500	82825	88650		485	40314	66258	21905	48500	04705	81825	83645		485	03051	03	pr _o pr _o h _o	pr _o pr	30			
Wittering	462	73607	66251	24305	78511	04002	83820	87632		462	20109	78018	22905	15630	03606	81635			462	02041	02	pr _o prpr	pr _o	29			
Boscombe Down	746	10311	62011	23104	15600	03302	81645			746	63508	62031	22302	65611	01706	82630	86656		746	00011	53	+	+	28			
Ross-on-Wye										627	60206	48052	23805	65511	03603	86625			627	00041	01	+	+	27			
Filton	628	00114	56021	24204	00900	03203				628	73611	40051	23404	75611	03603	87645			628	00031	01	+	+	26			
Aberporth	502	00610	61021	25705	00900	04703				502	00903	66020	25204	00900	03503			502	00041	51	+	+	25				
Rhoose	715	00411	65021	24105	00900	02503				715	30508	65011	23703	35600	02803	83645			715	00020	51	+	+	24			
Mount Batten	827	00209	58040	22706	00900	03001				827	00508	62020	22405	00900	02801			827	00041	01	+	+	23				
Chivenor	707	20000	74011	24404	22500	03102	82824			707	00000	66020	23903	00900	02500			707	00011	51	+	+	22				
St. Mawgan	817	00414	66021	24005	00900	02400				817	00610	62010	23403	00900	01702			817	00020	00	+	+	21				
Culdrose	809	10411	78020	23604	15600	02201	81635			809	00405	64020	23002	00900	02603			809	00011	53	+	+	20				
Scilly	804	40613	79011	23509	48500	04802	84820			804	20911	74021	22707	22400	03703	82818			804	00060	03	+	+	19			
Elmdon	534	83606	20035	25304	85311	04303	83707	83620	88635	534	70108	50031	24104	75811	03807	87657			534	97031	01	id _o	pr _o	18			
Shawbury	414	73610	28258	26305	78511	04602	82825	87656		414	63511	35041	25303	60931	02803	86359			414	91021	50	pr _o	+	17			
Ringway	334	30208	56048	26705	35700	02302	83650			334	70509	62601	26005	75711	02603	87650			334	97041	03	+	r _o	16			
Squires Gate										318	00106	60021	26203	00900	02708			318	00010	54	+	+	15				
Valley	302	70408	62028	27307	75511	04703	87623			302	80608	58251	26106	88511	05604	85820	88635		302	92041	01	+	pr _o	14			
Ronaldsway	204	30310	80030	28205	35700	03606	83650			204	80511	75021	26606	80931	04710	88362			204	00031	01	+	+	13			
Carlisle	222	30000	66030	29801	35600	01500	83630			222	23504	69018	28703	28500	02705	81820			222	91011	52	pr _o	pr _o	12			
Watnall	354	50305	62031	25404	55711	03302	85656			354	73507	66258	24304	78411	03603	83818	87622		354	01031	01	pr	pr _o pr	11			
Kilnsea	396	30721	66018	25708	32500	03103	83825			396	80830	66038	24308	52571	04707	85825	88360		396	95061	//	prpr	pr	10			
Finningley	360	83508	56038	26105	88411	04203	84817	88650		360	73611	61808	25105	78411	03505	84817	86635		360	01041	02	prpr _o	pr _o	9			
Leeming	257	70906	61808	27805	72511	04302	87825			257	33606	69038	26802	35700	01605	83656			257	94012	52	pr _o	+	8			
Tynemouth	262	60820	74028	29207	23571	05203	82925	86358		262	60619	58808	27807	33671	05707	83930	86358		262	02061	03	pr					

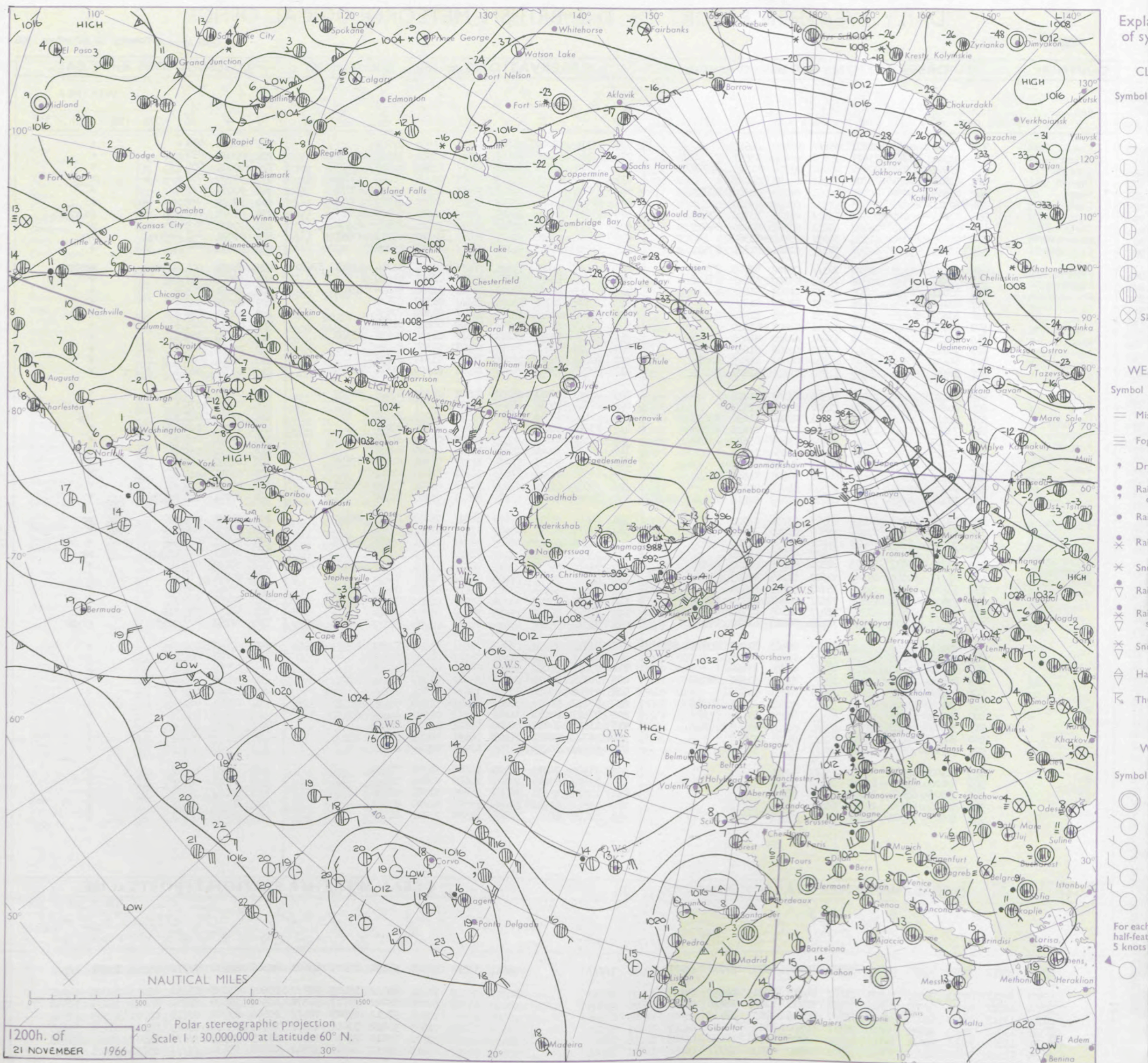
DAILY WEATHER REPORT OF THE BRITISH METEOROLOGICAL OFFICE

No. 38351

Date of Issue Tuesday 22 November 1966

Code FM II.C		OBSERVATIONS at 12h. 21 November 1966										OBSERVATIONS at 18h. 21 November 1966										OBSERVATIONS during DAY			
Station	iil	Nddff	VVwww	PPPTT	N _h Ch _h C _h H	T _d T _d app	8N _s Ch _s h _s	8N _s Ch _s h _s	8N _s Ch _s h _s	iil	Nddff	VVwww	PPPTT	N _h Ch _h C _h H	T _d T _d app	8N _s Ch _s h _s	8N _s Ch _s h _s	8N _s Ch _s h _s	iil	RRT T x E	SSS	WEATHER			
																						09h.—15h.	15h.—21h.		
Kew	775	63209	48051	22607	656//	02400	86645			775	73310	48042	22007	755//	03500	87622			775	00071	036 +		+		
Heathrow	772	53312	61031	23007	35831	02004	83657			772	83312	57011	22106	856//	03501	88635			772	00081	050 +		+		
Gatwick	776	43307	50051	22806	10932	03004	81365	83075		776	73308	40051	21606	754//	03502	84616	86630		776	00081	059 +		+		
Thorney Island	871	43510	58051	23706	00902	03004	84075			871	73008	37051	22705	65501	03203	86628	85075		871	00080	053 +		+		
Hurn	862	63509	56052	24406	20941	01206	82364	85075		862	43305	50051	23303	20941	01400	82364	83075		862	00070	/// +		+		
Guernsey	894	60311	80028	23708	58532	02208	85825			894	30306	66021	23705	11502	00400	81825	83075		894	97081	029 pr ₀		+		
Wattisham	590	73114	48021	20805	753//	04801	83706	87630		590	53219	56258	19305	58305	04602	81708	83820		590	01062	/// pr ₀		id ₀ r ₀ pr ₀		
Gorleston	497	53015	60812	18407	48531	05706	82820	84625		497	63417	60028	16907	42570	03605	84825	85360		497	03082	026 pr		pr		
Mildenhall	578	53005	56018	21505	30951	03801	83360			578	73211	58606	20205	754//	04400	85712	87657		578	91071	003 pr ₀ ir ₀		ir ₀		
Cardington	559	73213	59031	22706	785//	02801	81825	87635		559	53211	56016	21805	555//	02400	85626			559	97071	016 r ₀		+		
West Raynham	485	73113	58018	20806	763//	05802	83709	87712		485	73215	66258	19105	784//	03701	82714	83818	87630	485	04072	004 pr ₀ pr ₀ R		prphpr ₀		
Wittering	462	73315	59041	22706	754//	03102	86613	87640		462	13315	62016	21804	15600	02400	81635			462	97071	017 ir ₀		+		
Boscombe Down	746	43611	58051	24705	15739	01005	81656	84172		746	53513	58011	23904	45601	02302	84630	83075		746	00061	045 +		+		
Ross-on-Wye	627	23106	70020	25106	28501	01400	81825			627	73302	70021	24805	756//	01302	87630			627	00071	043 +		+		
Filton	628	43307	64011	25606	10931	02003	81360	84080		628	73607	59031	24705	757//	02302	87650			628	00071	056 +		+		
Aberporth	502	10207	69020	26906	11541	03003	81820			502	10114	74020	26206	18500	02103	81822			502	00071	067 +		+		
Rhoose	715	20213	80011	25507	15701	51002	81650			715	42805	67011	25203	25630	01304	82630	83360		715	00070	064 +		+		
Mount Batten	827	70411	61051	25407	15732	02208	81656	87075		827	13402	48041	24805	00901	03305	81075			827	00081	058 +		+		
Chivenor	707	60109	66021	26208	12531	03007	81825	86075		707	70106	74022	25406	756//	03303	87633			707	00091	062 +		+		
St. Mawgan	817	40312	62050	26206	11502	01210	81820	84072		817	80000	69011	25603	12531	01500	81820	83080		817	00080	080 +		+		
Culdrose	809	20410	80030	25407	12541	03107	81822			809	40307	76011	25203	22501	01302	82825	84070		809	00080	080 +		+		
Scilly	804	20613	74030	25708	05111	02204	82820			804	20714	74010	25507	21500	04307	82820			804	00091	075 +		+		
Elmdon	534	63110	30041	24805	55601	02204	81630	85656		534	23112	30046	24003	25500	01003	82620			534	97060	025 +		ir ₀		
Shawbury	414	73415	50251	25905	755//	02005	83625	87640		414	73210	56048	25503	756//	00104	87640			414	97061	022 pr ₀		+		
Ringway	334	73007	25046	25704	45502	02003	83622	83656		334	53309	40041	24503	55600	00502	81630	84656		334	97061	003 r ₀		+		
Squires Gate	318	30114	60011	26205	25641	02004	82640			318	23509	32040	25605	25700	01701	82650			318	97070	039 +		r ₀		
Valley	302	30314	83011	27607	28501	04109	82828			302	70207	70031	27005	785//	01701	81825	87656		302	00080	041 +		+		
Ronaldsway	204	60210	82031	28206	685//	50208	81820	86645		204	13508	60021	27403	18501	51803	81822			204	00071	028 +		+		
Carlisle	222	23509	69021	27305	18540	51001	81823			222	73008	62031	27104	756//	00304	85630	86645		222	00061	047 +		+		
Watnall	354	83418	40278	23505	6842/	03005	82810	85630	88460	354	33305	48031	23203	20931	01103	82360			354	97061	024 pr ₀ ph ₀		+		
Kilnsea	396	70135	66818	21406	6357/	05701	86920	87360		396	53634	66818	20307	4257/	05400	84825	85360		396	01081	019 pr		pr		
Finningley	360	53216	57258	23406	58500	03203	81820	85650		360	73414	62031	22605	757//	01001	87650			360	97071	009 pr ₀		+		
Leeming	257	53520	58258	24206	58402	03105	84818	83650		257	63418	69028	23605	685//	01701	81825	86645		257	97071	028 pr ₀		+		
Tynemouth	262	63422	61028	24506	635//	05114	86925			262	73633	66028	23307	7097/	04502	87358			262	05081	002 prHpr ₀		pr		
Eskdalemuir	162	43612																							

CHART OF WEATHER IN PART OF NORTHERN HEMISPHERE



CHARTS OF WEATHER IN WESTERN EUROPE

nation
mbols

LOUD
Cloud
Amount
(oktas)

0
1 or less
2
3
4
5
6
7 or more
8

y obscured

ATHER
Weather

izzle

n and
rizzle

n and snow

w

n shower

n and snow
shower

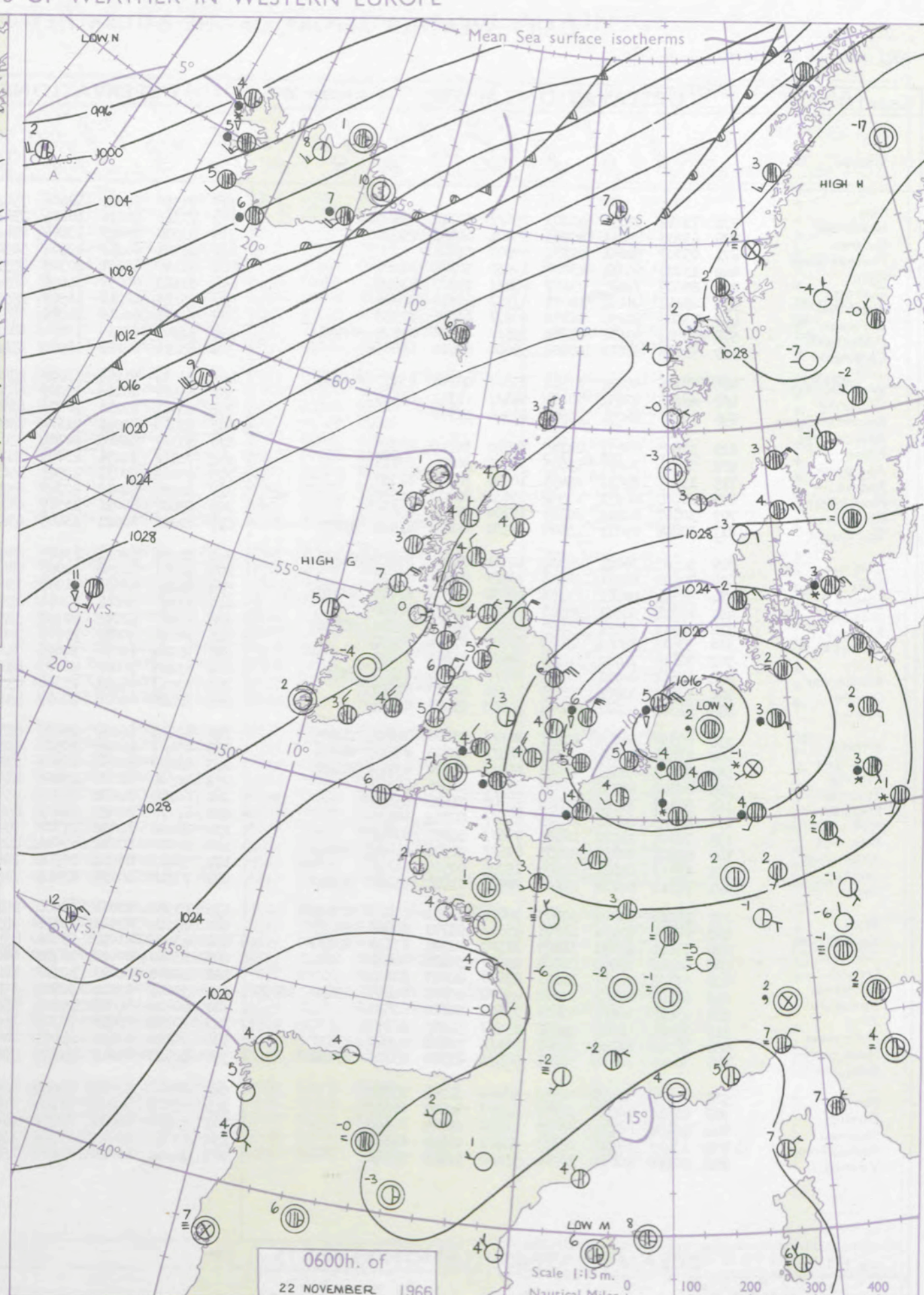
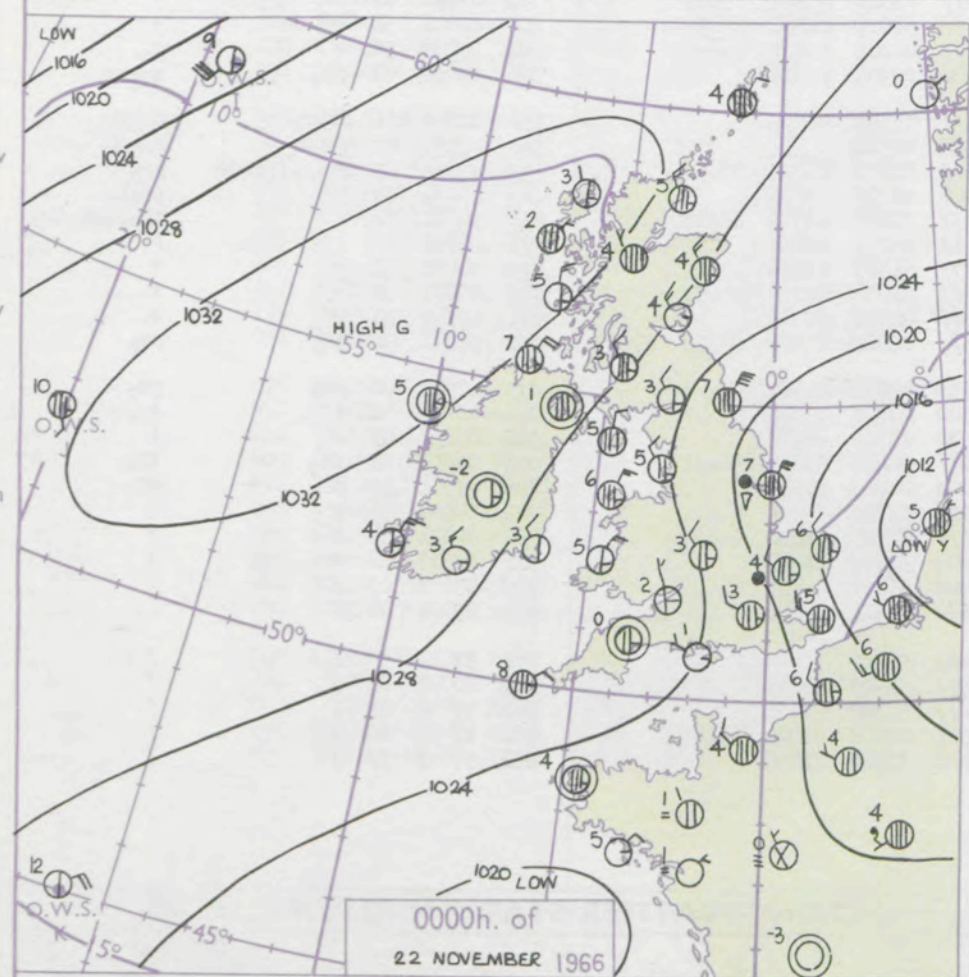
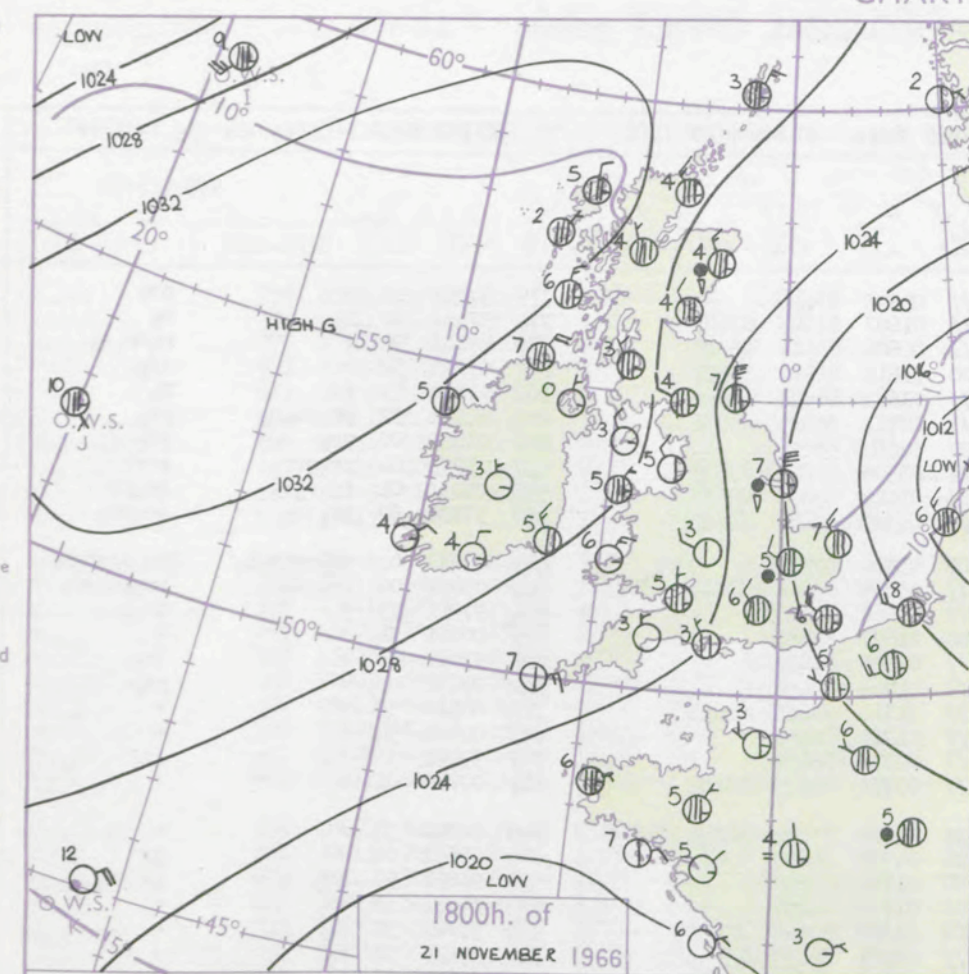
w shower

shower

nderstorm

IND
Wind
speed
(knots)

Calm
1-2
3-7
8-12
13-17
additional
er add



GENERAL SYNOPTIC DEVELOPMENT

The high over the eastern Atlantic has continued slowly eastwards to northwest Ireland, but is now expected to drift southwards with a ridge over Scotland to south Norway. The low which was over south Denmark at mid-day yesterday has moved slowly southeastwards into Holland. As this movement is expected to continue bringing the low into northeast France, the north to northeast airstream will be maintained over much of the British Isles except north Scotland.

Issued at midday Tuesday 22

November 1966

FORECAST for Great Britain and Northern Ireland until noon tomorrow

It will be mainly cloudy in the eastern half of the British Isles with showers which may be thundery at times and of snow over higher ground. The showers will tend to die out in the north. In western districts there will be sunny periods by day and clear periods by night with occasional showers in the south. It will be cold or rather cold.

OUTLOOK for following 24 hours.

Cold and cloudy in the southeast with showers. Mostly dry elsewhere with sunny intervals and night frost but milder, more cloudy weather with some rain spreading into the northwest.

DAILY WEATHER REPORT OF THE BRITISH METEOROLOGICAL OFFICE (contd.)

Code FM II.C OBSERVATIONS at 00h. 22 November 1966										OBSERVATIONS at 06h. 22 November 1966										OBSERVATIONS during NIGHT					CONVE TAB °C to
Station	iii	Nddff	VVwwwW	PPPTT	N _h Ch _M CH	T _d T _d app	8N _S Ch _S h _S	8N _S Ch _S h _S	8N _S Ch _S h _S	iii	Nddff	VVwwwW	PPPTT	N _h Ch _M CH	T _d T _d app	8N _S Ch _S h _S	8N _S Ch _S h _S	8N _S Ch _S h _S	iii	RRT _n T _n E	T _g T _g	WEATHER			
																						21h.—03h.	03h.—09h.		
Kew	772	73011	32051	21203	756//	01710	87640			775	73313	62021	18604	754//	01605	87616			775	97041	01	+	pr ₀	40	
Heathrow	776	63208	45051	20903	55701	01810	85650			772	73313	58036	18804	754//	01607	81615	87647		772	97031	00	r ₀	r ₀	39	
Gatwick	871	03207	58051	22102	00900	01806				776	83308	59027	18604	854//	02606	83711	88613		776	97021	50	+	r ₀ -r ₀ s ₀	38	
Thorney Island	862	13106	65031	23001	10930	50705	81364			871	53311	66211	19504	58500	02612	82820	84657		871	97021	52	+	ir ₀	37	
Hurn	862	83106	65601	20703	855//	01612	86627	88656		862	83106	65601	20703	855//	01612	86627	88656		862	97000	53	+	r ₀	36	
Guernsey	894	83609	72808	23507	884//	03707	87819			894	83512	80038	21606	885//	00712	85825	88656		894	96051	52	pr ₀ ph ₀ r ₀	pr ₀	35	
Wattisham	590	83314	48258	18003	873//	03810	88706			590	33213	48018	16503	35500	02604	83625			590	01022	00	pr ₀	pr ₀	34	
Gorleston	497	73308	60258	16006	7097//	03602	87358			497	80125	60818	14506	885//	03500	85820	88625		497	03052	04	pr ₀ pr	prrr	33	
Mildenhall	578	73212	59606	18704	755//	02710	83625	87632		578	63309	63256	17204	684//	03604	83818	85630		578	01031	01	ir ₀ r ₀ r ₀	pr ₀ pr	32	
Cardington	559	53012	58011	20504	55600	00610	85635			559	83211	64218	18904	854//	02501	85710	88620		559	97031	50	pr ₀ ir ₀	ir ₀ pr ₀	31	
West Raynham	485	73116	56898	17704	733//	03704	83707	85914		485	23614	61258	17005	28400	03500	81818			485	06032	02	pr ₀ prpr ₀ h ₀	pr ₀ prpr ₀ h ₀	30	
Wittering	462	63215	62031	20404	654//	01711	86619			462	63414	48266	19203	683//	03805	82708	83817	85635	462	05031	00	ir ₀ pr ₀	pr ₀ pr ₀ pr ₀	29	
Boscombe Down	746	03005	56051	23650	00900	51708				746	83411	59211	20803	855//	00608	88626			746	97511	53	+	ir ₀ pr ₀	28	
Ross-on-Wye										627	23610	70021	21504	25600	01607	82630			627	00021	54	+	+	27	
Filton	628	33503	66031	24102	30940	50710	83365			628	83309	62601	21704	856//	01608	88639			628	97021	53	+	ir ₀	26	
Aberporth	502	30114	74020	25605	38500	00804	82825			502	70112	74031	23805	557//	01706	85650			502	97051	03	+	pr ₀	25	
Rhoose	715	13005	75011	25051	10930	52710	81359			715	83409	70031	22503	3567//	51710	83635	88358		715	00510	55	+	+	24	
Mount Batten	827	30000	62011	24902	25830	01802	82657			827	60404	62011	22703	657//	01710	86650			827	00001	54	+	+	23	
Chivenor.	707	30107	82011	25505	35700	51801	83650			707	63607	80021	23305	657//	02712	86650			707	97021	52	+	ir ₀	22	
St. Mawgan	817	30409	69011	25505	38500	02803	81824	83635		817	80208	80021	23405	856//	00711	84635	88645		817	00040	01	+	+	21	
Culdrose	809	50507	76021	25202	18531	01805	81820	84358		809	70502	69021	23603	6853//	02812	81820	84625	87358	809	00010	54	+	+	20	
Scilly	804	70508	83031	25408	785//	03804	86820			804	60505	82258	24006	68400	04708	84818	83623		804	01061	04	+	pr	19	
Elmdon	534	53312	50041	23103	25630	00706	82640	83359		534	33212	57036	21003	35600	01707	83640			534	91011	50	ir ₀	pr ₀ ir ₀	18	
Shawbury	414	23414	50041	24503	25700	01707	82656			414	43513	56041	22404	45800	01707	84657			414	00021	51	+	+	17	
Ringway	334	63415	58031	23903	655//	50704	84625	83656		334	53607	65015	22703	55500	01600	83625	83650		334	97021	50	d ₀	+	16	
Squires Gate	318	53512	58046	25005	55600	02708	85633			318	70210	80022	23605	756//	03501	82630	87646		318	97030	51	r ₀	+	15	
Valley	302	70116	74022	26706	756//	01605	87645			302	70214	69032	24806	755//	02608	84625	85647		302	00050	01	+	+	14	
Ronaldsway	204	63612	80011	27105	685//	52706	81820	86656		204	83615	80032	25405	885//	51609	81820	88656		204	00031	51	+	+	13	
Carlisle	222	33510	69021	25903	15730	51710	81650			222	60207	66211	25304	655//	02702	83627	86656		222	97031	50	+	r ₀	12	
Watnall	354	53312	62011	21004	55600	01810	85635			354	53516	66018	20603	55600	02500	85648			354	01032	01	pr ₀	pr ₀ pr	11	
Kilnsea	396	80330	66808	19207	885//	03400	84820	88625		396	80524	66038	19406	855//	03309	88625			396	01042	//	prpr ₀	pr ₀ pr	10	
Finningley	360	83418	61808	21405	885//	02705	86822	88645		360	03417	66028	20904	00900	02501				360	02031	01	pr ₀ pr	pr ₀ pr	9	
Leeming	257	83419	48636	22504	854//	03710	83712	88620		257	63410	62258	22404	685//	03303	83825	86650		257	04031	01	pr ₀ r ₀ r ₀ rrrr	pr ₀	8	
Tynemouth	262	80142	66258	22007	856//	06606	88630			262	20322	81028	23407	21500	05206	82825			262	02031	03	pr	pr ₀ h ₀	7	
Eskdalemuir	162	50107	70012	26802	55700	51604	85650			162	60210	74831	26003	654//	51601	83712	86618		162	94011	52	+	pr ₀ s ₀ pr ₀ ir ₀	6	
Mull of Galloway	131	8//	80022	28405	856//	00702	88630			131	8//	80022	26405	856//	01707	88630			131	00031	//	/	/	5	
Prestwick	135	73308	74022	28403	756																				

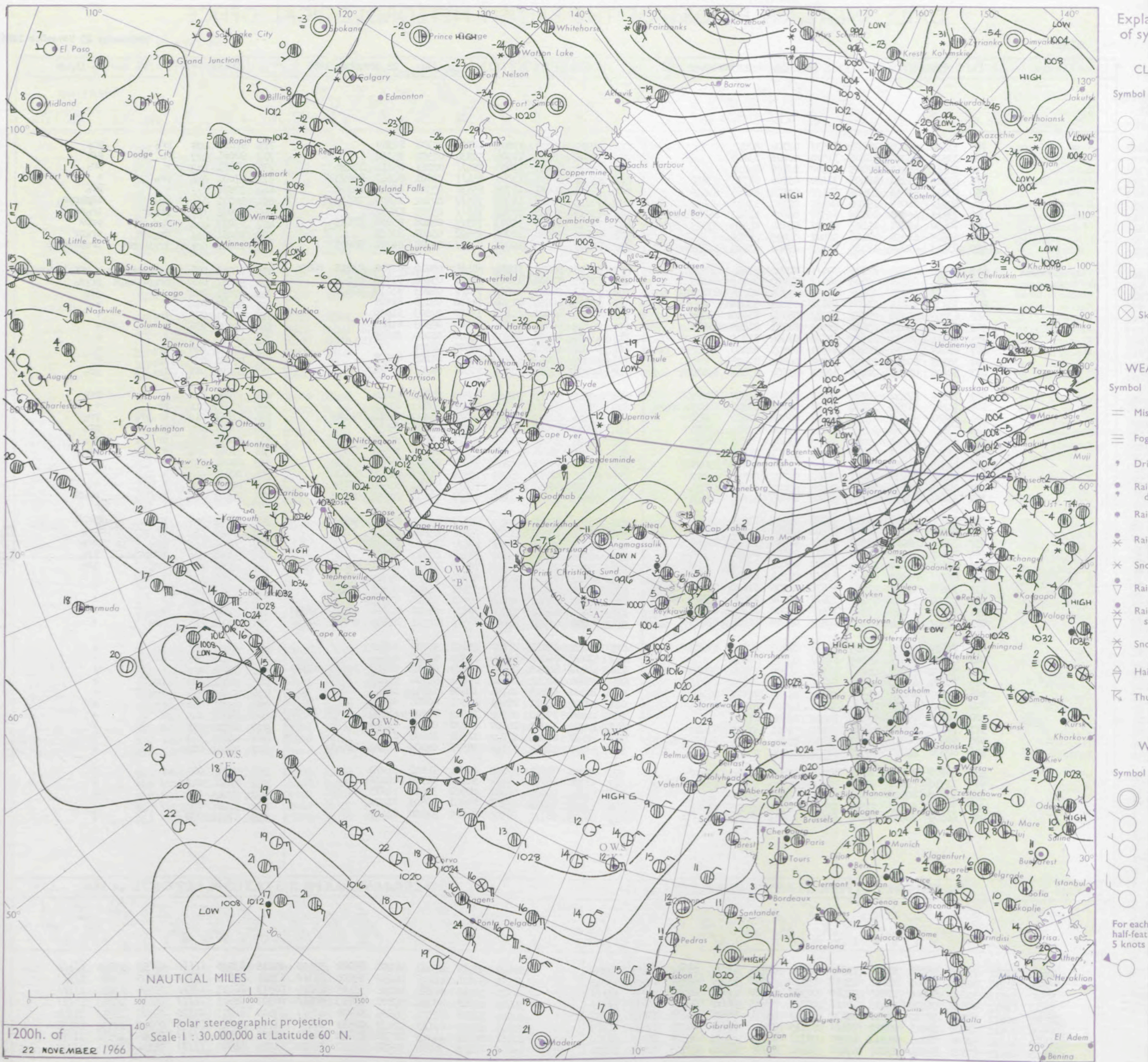
DAILY WEATHER REPORT OF THE BRITISH METEOROLOGICAL OFFICE

No. 38352

Date of Issue Wednesday 23 November 1966

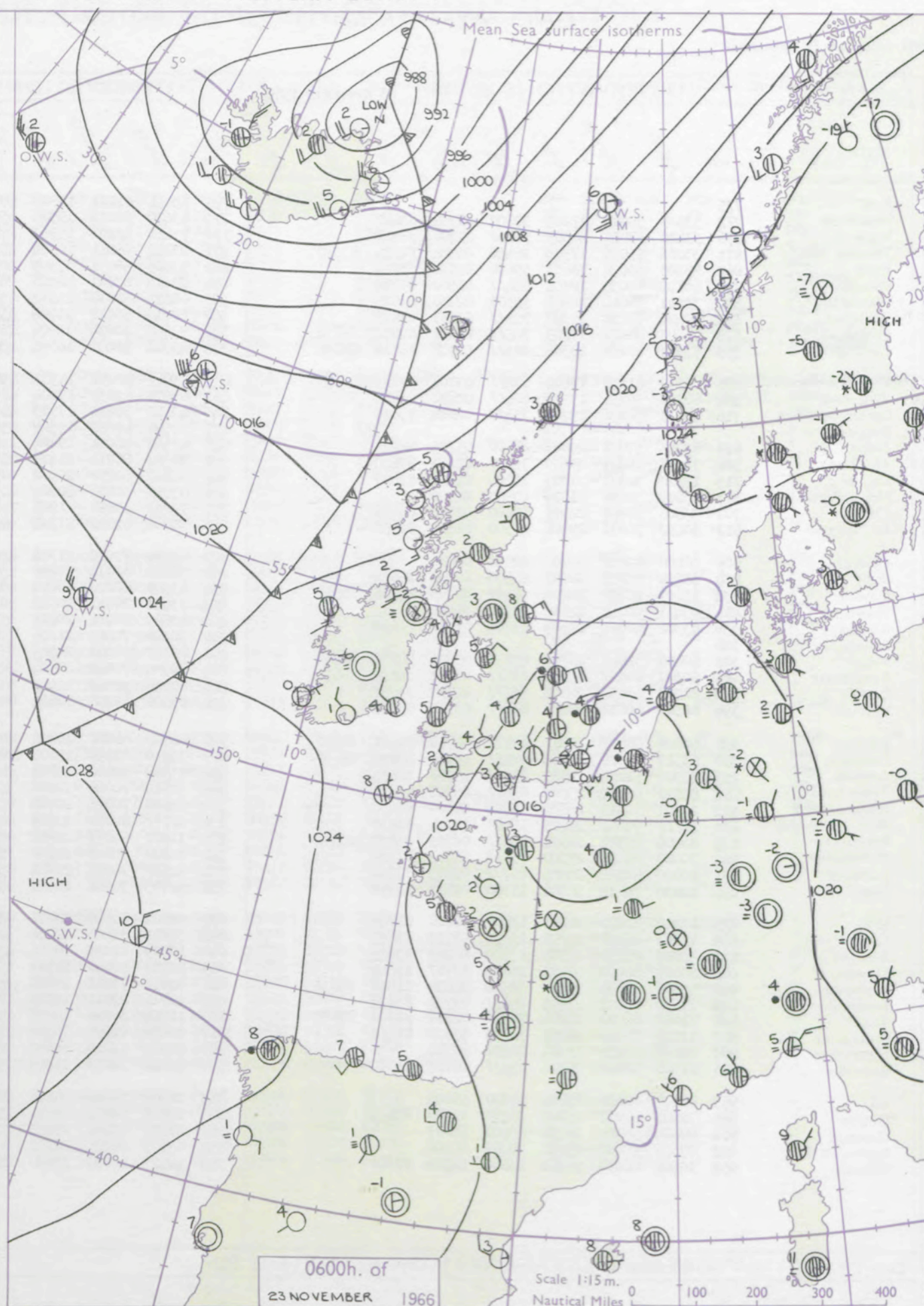
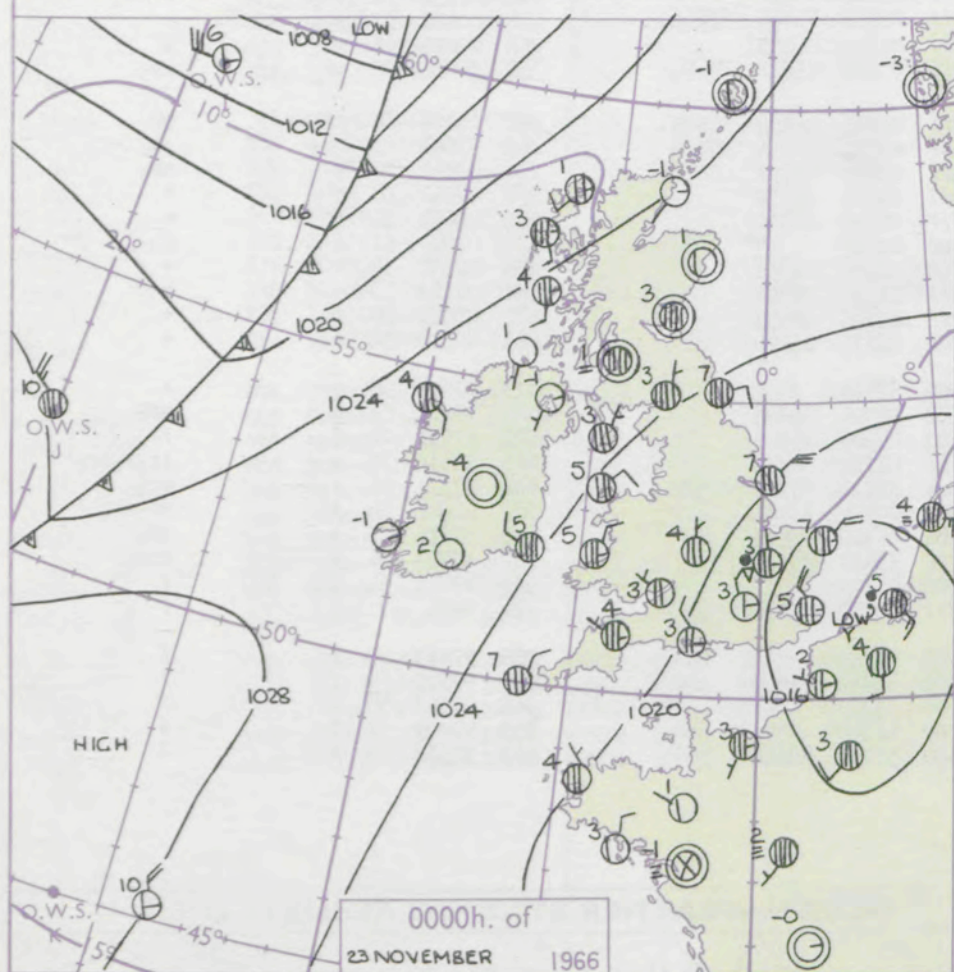
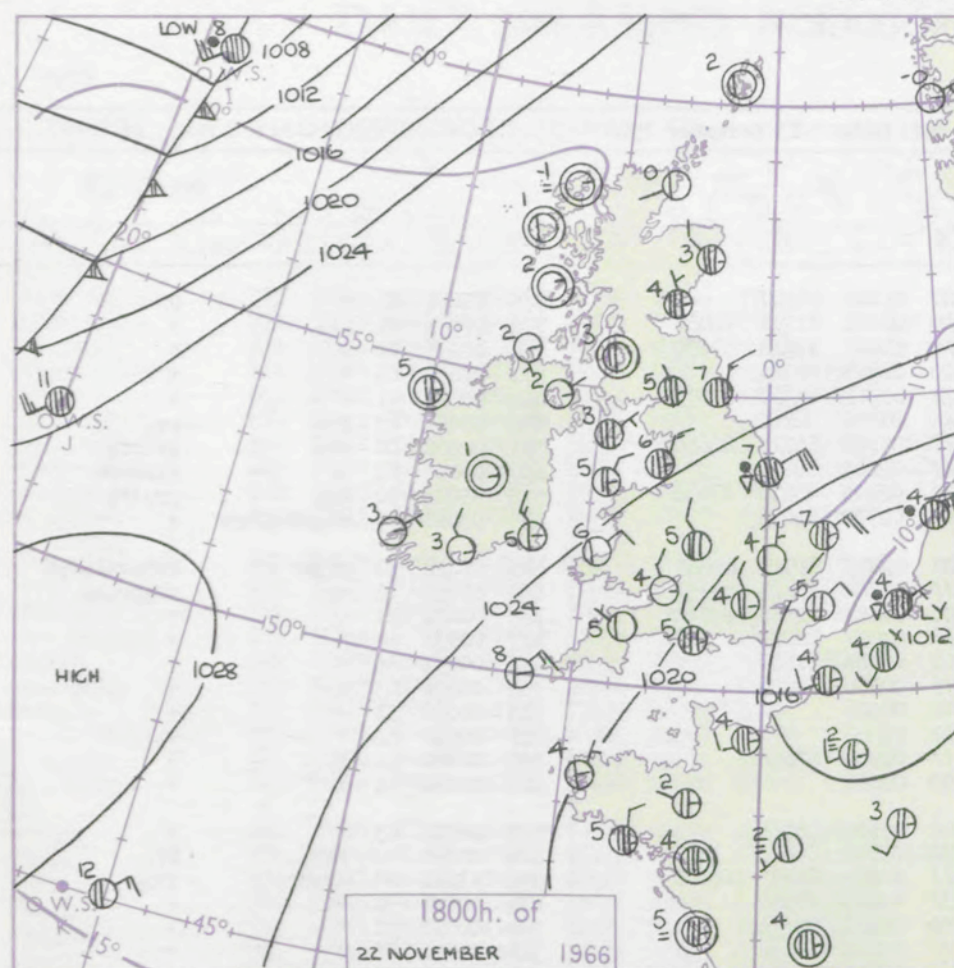
Code FM 11.C		OBSERVATIONS at 12h. 22 November 1966										OBSERVATIONS at 18h. 22 November 1966										OBSERVATIONS during DAY										
Station	iii	Nddff	VVwwwW	PPPTT	N _h Ch _h C _M H	T _d app	8N _S Ch _S h _S	8N _S Ch _S h _S	8N _S Ch _S h _S	iii	Nddff	VVwwwW	PPPTT	N _h Ch _h C _M H	T _d app	8N _S Ch _S h _S	8N _S Ch _S h _S	8N _S Ch _S h _S	iii	Nddff	VVwwwW	PPPTT	N _h Ch _h C _M H	T _d app	8N _S Ch _S h _S	8N _S Ch _S h _S	8N _S Ch _S h _S	iii	RRT x E	SSS	WEATHER	
																															09h.—15h.	15h.—21h.
Kew	775	73512	66028	18006	72531	02704	87820			775	23509	61028	17805	20930	02301	82360			775	97061	028	pro	pro									
Heathrow	772	33515	64016	18105	31500	02803	83820			772	53408	58018	17904	50930	02302	85362			772	97061	027	ro	pro									
Gatwick	776	63511	58011	17405	68400	02709	85814			776	73608	57258	17005	78411	02701	85817	87640		776	97061	013	+	pro									
Thorney Island	871	43514	61251	18406	31430	03706	81716	83818		871	83411	58031	17806	85411	03601	82617	88623		871	97061	024	pro	+									
Hurn	862	63611	62036	19606	68511	02504	84825	84656		862	73308	56031	18705	65631	03302	86640	85360		862	97060	111	+	pro									
Guernsey	894	60211	80018	19706	68432	01710	83818	84650		894	70215	70039	18606	78511	02301	84820	86636		894	02071	019	pro	tlphrpro									
Wattisham	590	73511	56808	16505	62338	04002	81707	86813	87270	590	73613	59258	17203	75511	03305	87620		590	02062	111	propr	propr										
Gorleston	497	70430	48818	15107	68571	04804	84820	85625	87358	497	70425	62258	15807	78511	02206	85820	87625		497	03072	000	roRoph	prpr									
Mildenhall	578	63605	61258	17406	58501	04803	84820			578	23606	59018	18004	25600	03207	82635		578	03061	006	proprh	propr										
Cardington	559	73513	62898	19105	78511	03000	83825	86635		559	80309	58838	19004	82411	03208	84710	88825		559	06072	001	irophopr	prsphoprph									
West Raynham	485	70322	48808	17706	79411	02000	82814	85920		485	80106	56809	18504	88411	03210	82710	83818	88630	495	15062	006	prohophproso	prto1oroproPR									
Wittering	462	70113	69168	19706	78411	03400	82712	86815		462	53615	61038	19605	58461	03204	81818	84640		462	95061	022	proprosoPR	proso									
Boscombe Down	746	70113	59058	20105	75411	02705	85714	87625		746	73613	56601	19504	75411	02203	83714	87630		746	97051	004	pro	ir									
Ross-on-Wye	627	30111	63011	21205	35600	02806	83630			627	13609	48051	21304	11500	02108	81825		627	00071	014	+	+										
Filton	628	63609	58216	21305	55531	03704	83620	84635		628	13508	48011	21004	15600	02203	81630		628	97061	007	ir	+										
Aberporth	502	30312	74018	23606	18502	02301	81825	83075		502	20312	66011	23206	28500	03303	81825		502	00071	036	+	+										
Rhoose	715	20116	70011	21707	11630	01804	81830			715	43406	58011	21803	45600	01206	84645		715	00070	038	+	+										
Mount Batten	827	43609	66036	21607	48501	02803	82820			827	00209	48041	20806	00900	02306			827	97081	040	ir	+										
Chivenor	707	30109	80026	22308	32501	04802	82823			707	10208	59051	21907	15500	01205	81628		707	97081	030	ir	+										
St. Mawgan	817	60408	80212	22406	32431	03804	83815	85080		817	60608	80251	21905	62511	02301	86821		817	97070	029	ir	pro										
Culdrose	809	70310	87142	22707	68501	04604	81820	87650		809	20209	69011	21603	25500	02301	82820		809	97080	032	+	pro										
Scilly	804	70109	81258	22807	48471	06706	82816	84623	86358	804	30413	81021	21708	38400	05602	82816		804	95090	011	pr	+										
Elmdon	534	63511	58018	21305	68411	03400	83818	85640		534	63409	30252	21305	68411	01304	83816	84626		534	01061	012	irpro	pro									
Shawbury	414	73615	50048	22705	75611	03000	82630	87650		414	63610	37048	22704	65711	02305	86650		414	97051	001	pro	pro										
Ringway	334	80714	30811	23004	88511	03301	86820	88650		334	70208	30048	23105	75711	01204	87650		334	01071	011	pr	pro										
Squires Gate	318	30111	57041	23807	38500	03801	81825	83640		318	70314	36048	23906	75611	04004	85640	87657		318	97081	034	+	pro									
Valley	302	40515	74011	24508	22502	03301	82825	83075		302	50208	62031	24205	58500	03303	81825	85650		302	00090	053	+	+									
Ronaldsway	204	70313	84022	25307	18502	02102	81828	87070		204	60406	80022	25203	18502	01303	81820	85075		204	00071	016	+	+									
Carlisle	222	30205	58041	26105	38402	03000	81715	83656		222	73502	56041	25805	75611	03202	81640	87656		222	00071	036	+	+									
Watnall	354	33606	40258	20705	38300	04000	81808	83615		354	70603	23808	21104	73311	03304	83708	87913		354	02061	025	pro	proPR									
Kilnsea	396	50732	66018	20308	42570	04204	83820	85360		396	80728	66818	20907	88511	03205	85820	88625		396	04082	007	pr	prpr									
Finningley	360	53510	58158	21407	58501	03801	82820	85645		360	73410	58038	21805	75711	03204	87650		360	96071	010	propr	pro										
Leeming	257	70312	58048	23507	78511	04206	84825	87650		257	83608	48048	23505	85611	03103	88647		257	91072	002	pro	pro										
Tynemouth	262	80622	61028	24708	80971	05102	88358			262	80216	61028	25007	80921	05309	88458		262	95081	000	prhpro	pro										
Eskdalemuir	162	23608	80018	26604	28400	02001	82818			162	70103	70018	26303	78411	01101	81818	83640	87650	162	93051	020	pro	pro									
Mull of Galloway	131	61111	80012	27607	65611	01211	86630			131	51111	79011	25907	50930	01100	85360		131	00071	111	/	/										
Prestwick	135	70000	15042	27603	65678	01205	81630	83640	85650	135	40000	40041	26103	35601	01806	81640	83657		135	00051	023	+	+									
Abbotsinch	140	70000	50042	28105	35671	02002	82630	85360	86365	140	10000	30041	26950	00901	52500	81070		140	00071	020	+	+										
Leuchars	171	73611	74026	27006	78511	03000	81820	87650		171	73404	66022	26304	78411	03500	81818	83628	87650	171	91061	000	ro	+									
Dyce	091	73309	62048	27405	78411																											

CHART OF WEATHER IN PART OF NORTHERN HEMISPHERE



CHARTS OF WEATHER IN WESTERN EUROPE

nation
 mbols
 OUD
 Cloud
 Amount
 (oktas)
 0
 1 or
 less
 2
 3
 4
 5
 6
 7 or
 more
 8
 obscured
 THER
 Weather
 and
 rizzle
 and snow
 w
 shower
 and snow
 shower
 shower
 understorm
 IND
 Wind
 speed
 (knots)
 Calm
 1-2
 3-7
 8-12
 13-17
 additional
 er add



GENERAL SYNOPTIC DEVELOPMENT

Issued at midday Wednesday 23 November 1966

November 1966

FORECAST for Great Britain and Northern Ireland until noon tomorrow

A shallow depression over northeast France and the Dover area is almost stationary and filling slowly. The ridge of high pressure extending northeastwards over Ireland to Scandinavia is drifting very slowly southeastwards and declining. A trough of low pressure off the northwest of Scotland will continue to move southeastwards for a time with an associated cold front but, during the next 24 hours, these features will become very slow moving over Ireland and south Scotland.

Over southeast England it will be rather cloudy with showers, mostly of rain, but some sleet or snow will occur over higher ground. Most other districts will be dry with some sunshine but cloudy weather over northwest Scotland will spread slowly southeastwards over Northern Ireland and much of Scotland. Continuing rather cold.

OUTLOOK for following 24 hours.

Rather cold with sunny intervals and some showers, mostly in the north and west. Frost inland at night.

DAILY WEATHER REPORT OF THE BRITISH METEOROLOGICAL OFFICE (contd.)

Code FM II.C		OBSERVATIONS at 00h. 23 November 1966										OBSERVATIONS at 06h. 23 November 1966										OBSERVATIONS during NIGHT					CONVE TAB °C to
Station	iii	Nddff	VVwwW	PPPTT	N _h Ch _s Ch _s Ch _s	T _d T _d app	8N _s Ch _s h _s	8N _s Ch _s h _s	8N _s Ch _s h _s	iii	Nddff	VVwwW	PPPTT	N _h Ch _s Ch _s Ch _s	T _d T _d app	8N _s Ch _s h _s	8N _s Ch _s h _s	8N _s Ch _s h _s	iii	RRT _n T _n E	T _g T _g	WEATHER					
																						21h.—03h.	03h.—09h.				
Kew	775									775	53411	61021	15604	55600	01708	85640				775	91031	01	+	pr	40		
Heathrow	772	33509	59011	17103	35600	01709	83640			772	43410	59018	15903	45400	02609	81711	84657			772	97031	01	pro	+	39		
Gatwick	776	53410	59031	16503	56400	02707	85711			776	73410	65021	15303	75411	01607	83712	87630			776	00031	01	+	+	38		
Thorney Island	871	33205	59031	17503	16430	02706	81714	83360		871	23412	66011	16504	26400	02605	82714			871	00031	03	+	+	37			
Hurn	862	53308	60038	18603	55600	02702	85640			862	53405	58031	17503	10931	01511	81360	85070			862	00010	51	+	+	36		
Guernsey	894	60114	63038	18706	68411	01500	85818			894	23614	63011	18106	28500	01504	82822			894	97051	03	pro	pro	35			
Wattisham	590	33611	56018	16203	35500	02710	83625			590	60211	56018	15103	65411	03703	84711	86650			590	02022	00	pro	prspr	34		
Gorleston	497	70420	60258	15307	75511	02611	87625			497	80215	56618	15104	85511	04703	88625			497	09032	02	pr	RRpRSPH	33			
Mildenhall	578	73603	66808	17203	78511	02607	82820	87634		578	73608	62038	15904	75511	02603	85622	87632			578	95021	00	pro	proiro	32		
Cardington	559	83512	40258	18304	88511	02707	86820	88635		559	43514	58032	16604	45600	02709	84634			559	03021	00	proPRSprhpr	+	31			
West Raynham	485	60515	61258	17404	68411	03704	83815	85635		485	43609	70258	16303	45400	02805	81918	83645			485	05022	51	propr	prhprtlorR	30		
Wittering	462	60209	59251	19303	68511	02604	85820	85630		462	63615	62838	17604	68511	03704	83820	85637			462	05021	01	pr	proproso	29		
Boscombe Down	746	73611	58036	19204	75411	02604	87616			746	43412	58011	17903	45400	01606	82618	83640			746	00021	51	+	+	28		
Ross-on-Wye										627	83508	48052	19504	85511	02607	88625			627	00031	50	+	+	27			
Filton	628	43305	57031	20603	45700	01705	84650			628	13508	48051	19404	15500	02605	81621			628	00031	50	+	+	26			
Aberporth	502	70211	66021	23105	75611	02801	87640			502	80302	66012	21405	85711	02606	88656			502	00051	03	+	+	25			
Rhoose	715	13510	56051	21803	15600	01302	81630			715	03208	60050	20302	00900	00504				715	00010	51	+	+	24			
Mount Batten	827	03607	58020	21003	00900	02400				827	03512	58020	20204	00900	02502				827	00031	52	+	+	23			
Chivenor	707	33506	58050	22205	35600	02302	83630			707	73407	59051	21205	75711	02502	87656			707	00031	51	+	+	22			
St. Mawgan	817	20410	74031	22404	25500	01400	82620			817	00302	62020	21704	00900	02501				817	00020	51	+	+	21			
Culdrose	809	00408	82018	22202	00900	00400				809	43510	72030	21704	45600	03601	84635			809	00011	53	+	+	20			
Scilly	804	60209	83231	22707	64500	06306	86628			804	50105	81011	21808	55500	05802	85623			804	02061	03	irs	pr	19			
Elmdon	534	63607	40256	20804	68411	02806	82816	86645		534	63508	60028	19004	68411	02609	81815	86622			534	91031	00	iropro	pro	18		
Shawbury	414	03411	20041	22202	00900	01604				414	73411	28041	20503	70931	02609	87358			414	00021	51	+	+	17			
Ringway	334	43306	40041	22303	45700	01502	84650			334	43609	58011	20404	45700	02712	84650			334	00021	01	+	+	16			
Squires Gate	318									318	70308	70022	21205	75711	03608	87656			318	00041	03	+	+	15			
Valley	302	60409	59042	23705	45731	03804	84656	84360		302	80207	56042	21505	85711	03810	88650			302	00030	00	+	+	14			
Ronaldsway	204	60307	80022	23903	68511	01710	81820	86650		204	70305	70012	21804	78511	02611	81820	87656			204	00021	51	+	+	13		
Carlisle	222	80205	01031	24803	85711	02710	88656			222	80000	56042	22403	85711	01712	88650			222	00021	01	+	+	12			
Watnall	354	80503	40818	20204	85611	03711	88645			354	83506	56258	18604	88411	03607	85816	88656			354	96031	02	pr	pro	11		
Kilnsea	396	60628	66018	19807	42570	04709	84820	86360		396	80828	66818	18206	88511	04713	85820	88625			396	03042	11	propr	pr	10		
Finningley	360	63511	59028	20905	68511	03707	82825	86657		360	73410	61258	19205	78511	03712	84824	87657			360	93041	03	pro	pro	9		
Leeming	257	83508	61038	22805	85711	03708	88656			257	83508	59252	20705	88511	03709	85827	88656			257	93041	02	+	+	8		
Tynemouth	262	80811	66022	23807	85511	06707	88625			262	70614	74022	21508	75611	05711	87630			262	00051	05	+	+	7			
Eskdalemuir	162	40101	74011	25602	45700	00706	84650			162	80000	70021	22702	85711	00612	88650			162	00011	52	+	+	6			
Mull of Galloway	131	11111	79010	25205	15600	01706	81630			131	01111	80010	22503	00900	02715				131	00021	11	1	1	5			
Prestwick	135	80000	25101	24901	85611	01712	82638	88650		135	11302	64011	21951	15700	51716	81650			135	00531	54	+	+	4			
Abbotsinch	140	70000	25041	25300	75711	51713	87650			140	70000	30042	22100	75711	51716	87656			140	00513	53	+	+	3			
Leuchars	171	80000	60042	24603	85711	02813	88650			171	82507	74022	21602	85711	01716	88650			171	00021	50	+	+	2			
Dyce	091	20000	70012	24701	25700	00617	82650			091	62705	70021	21551	65700	51717	86650			091	00513	54	+	+	1			
Wick	075	12202	82021	24351	15600	54818	81640			075	02002	82020	20201	00900	52719				075	00523	56	+	+	0			
Cape Wrath	049	11807	86020	23302	15500	01718	81625			049	51812	83808	17404	52500	04728	85820			049	97011	51	+	pro	— 1			
Sule Skerry	010	32009	81011	23306	13500	02719	83825			010	42009	81038	18506	43500	05726	84920			010	97051	02	1	1	— 2			
Lerwick	005	20000	80020	23951	25601	52717	82645			005	82107	80031	19103	85611	01726	88635			005	93513	55	+	irosopro	— 3			
Stornoway	026	52008	75031	23101	58500	52822	81820	85631		026	52013	75011	18105	35601	01728	83635			026	97521	58	+	pro	— 4			
Benbecula	022	71610	85021	23203	75611	01721	87632			022	11711	82011	18103	18500	00724	81821			022	92501	54	+	proiro	— 5			
Tiree	100	71809	84031	24004	78511	02719	81822	87633		100	11714	86021	19605	18500	04722	81825			100	97011	53	+	pro	— 6			
Aldergrove	917	12103	59011	25751	15700	53610	81656			917	90000	02494	23452	91111	53611	89101			917	97543	56	f	ffff	— 7			
Malin Head	980	01807	83020	25101	00900	52714				980	01713	82020	21302	00900	51719				980	97001	54	1	1	— 8			
Belmullet	976	61508	82022	25204	65611	02715	86640			976	61816	78038	21305	65611	03720	86632			976	9404	1	1	1	— 9			
Birr	965	00000	62020	26454	00900	55608				965	00000	56104	24156	00900	57713				965	97573	61	1	1	— 10			
Dublin	969	32906	66011	25202	35700	01508	83650			969	12609	58101	22951	15700	52712	81650			969	97523	52	1	1	— 11			
Shannon	962	00404	56100	26454	00900	55607				962	01209	03484	23953	00900	53710				962	97553	58	1	1	— 12			
Roches Point	952	03311	80020	25802	00900	00502				952	03309	80020	23901	00900	50508				952	97003	53	1	1	— 13			
Valentia	953	10502	80030	26051	15600	52710	81640			953	20603	80021	23800	25600	52709	82640			953	97512	55	1	1	— 14			
																									— 15		
																									— 16		
																									— 17		
														</													

OCEAN WEATHER STATION REPORTS at 00h.													OCEAN WEATHER STATION REPORTS at 06h.												
Code FM 21.C																									
O.W.S.	YQL _a L _a	L _o L _o GG	Nddff	VVwwWW	PPPTT	N _h L _h C _M C _H	D _S S _S app	8N _S Ch _S h _S	8N _S Ch _S h _S	OT _S T _S T _S d _S	Id _w d _w P _w H _w	Id _w d _w P _w H _w	O.W.S.	YQL _a L _a	L _o L _o GG	Nddff	VVwwWW	PPPTT	N _h L _h C _M C _H	D _S S _S app	8N _S Ch _S h _S	8N _S Ch _S h _S	OT _S T _S T _S d _S	Id _w d _w P _w H _w	Id _w d _w P _w H _w
A	40620	33000	62829	98151	04900	69500	00231	86910	////	06459	12858	1////	A	40620	33006	72724	97158	07002	795//	00105	86933	////	06156	12747	1////
B	40565	51000	82529	97858	19003	6542/	75005	85615	84456	05151	12448	1////	B	40565	51006	82330	98028	17504	854//	00710	88618	////	05351	11111	1////
C	40527	35500	82719	98022	31506	855//	00308	88620	////	05700	12847	1////	C	40527	35506	72714	97028	31006	78500	00803	83820	85650	05601	12846	1////
D	40440	41000	80614	97808	31814	884//	00007	85818	88625	05413	10649	1////	D	40440	41006	50615	98018		58400	00805	82818	85625	05312	10634	1////
I	40590	18900	32730	98256	11806	39400	00127	81915	////	05950	12646	17352	I	40589	19206	52640	97878	13406	39402	51109	83915	////	05901	17650	17350
J	40525	20100	83225	97216	23810	854//	00312	84710	88630	05405	13245	12457	J	40524	20006	53124	98021	25609	58500	00105	82820	85630	05504	13334	12446
K	40452	13900	33518	97031	27910	38500	23703	83823	////	05606	13532	10556	K	40452	13506	53615	97258	27910	58500	00306	84823	////	06007	11111	11111
M	43659	01700	72128	97028	17707	59440	51717	84915	////	05153	12135	11111	M	43658	01506	31925	97251	14206	39400	51721	82915	////	05203	11935	11111

RATES of SUBSCRIPTION: Single copy 6d. or post free 8d. One calendar month 15/-; one quarter 40/-; one year 150/-. For special arrangements for supply to schools and colleges, see Form 2452 or apply to Director-General, Meteorological Office, London Road, Bracknell, Berkshire.

H.M.S.O. Press, M.O. Bracknell

DAILY WEATHER REPORT OF THE BRITISH METEOROLOGICAL OFFICE

No. 38353

Date of Issue Thursday 24 November 1966

104
102
100
99
97
95
93
91
90
88

Code FM 11.C

OBSERVATIONS at 12h.

23 November 1966

Code FM 11.C

OBSERVATIONS at 18h.

23 November 1966

Code FM 11.C

OBSERVATIONS during DAY

Station

ill

Nddff

VVwwWW

PPPTT

N_hCh_sCh_MCh_H

T_dT_dapp

8N_sCh_sh_s

8N_sCh_sh_s

8N_sCh_sh_s

ill

Nddff

VVwwWW

PPPTT

N_hCh_sCh_sCh_MCh_H

T_dT_dapp

8N_sCh_sh_s

8N_sCh_sh_s

8N_sCh_sh_s

ill

ART x E

Sss

09h.—15h.

15h.—21h.

Kew

775

83511

58028

16805

88511

02203

87820

88625

775

73404

58031

18705

75511

02214

87620

775

91061

009

pr

+

Heathrow

772

83612

62016

17205

85411

03105

84713

88630

772

73304

40031

18804

75411

02315

87612

772

97061

002

ro

+

Gatwick

776

83510

58212

16505

85411

03105

87712

88630

776

73302

50051

18604

75411

02214

87616

776

97061

008

ro

+

Thorney Island

871

73408

66211

17505

75511

03002

81620

86622

87635

871

73305

32051

19204

75611

03213

87633

871

97061

006

ir_o

+

Hurn

862

63510

58011

18306

68530

03001

81820

83630

85358

862

73205

59012

19505

65671

02214

86630

87359

862

00070

111

+

+

Guernsey

894

53618

78028

19107

52500

01002

85820

894

43414

74011

20407

42500

01209

84820

894

97081

016

pro

+

Wattisham

590

80310

59258

17404

86311

03210

83708

87710

590

03507

18202

00900

01208

590

01053

111

propr

+

Gorleston

497

70512

60028

16005

78511

05203

83820

87625

497

70608

62252

17006

78511

03208

83820

87625

497

02062

005

prph

pro

Mildenhall

578

50106

62031

17306

58501

03103

83820

83640

578

13404

59011

18304

15600

01208

81640

578

00063

029

+

+

Cardington

559

63409

61018

17905

68400

04004

82712

83818

559

73105

09444

19303

78311

02313

81708

83815

87640

559

93051

015

pro

ff

West Raynham

485

73406

58039

17305

73411

03107

84916

83820

485

13305

58018

18303

11500

02304

81820

485

04052

014

propr

prpro

Wittering

462

70111

48818

18604

73311

03105

85707

85912

462

33408

28108

19103

35600

02211

83640

462

02051

023

propr

+

Boscombe Down

746

63513

56051

18606

65511

03000

86620

746

73105

37052

19705

75511

03210

87620

746

00061

024

+

+

Ross-on-Wye

627

13607

57021

19607

11500

03802

81825

627

12402

48051

20203

15660

01309

81630

627

00071

036

+

+

Filton

628

43310

58051

19907

41501

03104

84822

628

23105

56051

20504

00902

02307

82075

628

00071

037

+

+

Aberporth

502

70000

62012

21206

30938

03804

83359

87275

502

71503

59012

20505

12638

03302

81835

85360

87275

502

00071

006

+

+

Rhoose

715

53409

62052

20306

15731

01500

81650

84075

715

73306

58031

21002

00902

51307

87075

715

00080

029

+

+

Mount Batten

827

63511

48051

21006

10936

03801

81360

86275

827

70000

40052

21004

11632

02204

81830

85360

87075

827

00081

034

+

+

Chivenor

707

73105

61052

21108

18508

04702

81825

87275

707

70000

40052

21004

11632

02204

81830

85360

87075

707

00081

020

+

+

St. Mawgan

817

70000

61211

22006

48571

03000

81820

84635

87359

817

83205

72036

21407

55611

01202

83638

83650

88465

817

97071

001

ir_o

+

Culdrose

809

73003

60052

21808

58531

04802

81820

84650

809

60000

64052

21905

48502

03204

81820

84638

86070

809

00081

006

+

+

Scilly

804

73607

74028

22408

78411

04000

84819

86640

804

42903

81011

21807

32402

03101

83818

804

00091

002

+

+

Elmdon

534

43511

56048

19306

48430

03000

82817

83640

534

73505

20041

20204

55746

01210

85650

85070

534

91071

022

pro

+

Shawbury

414

23408

37041

20306

15701

03804

81656

414

73307

35042

20603

00902

01307

87073

414

00061

020

+

+

Ringway

334

60305

30041

20306

65611

01803

81630

86650

334

80000

15042

20404

30937

00306

83365

88275

334

00071

012

+

if

Squires Gate

318

63305

45042

20607

25706

04806

82656

86275

318

80000

16042

19802

20937

01302

82365

88272

318

00081

015

+

f-ff

Valley

302

70000

61042

20907

78511

04807

81820

87650

302

80000

58112

19805

55737

02603

85650

88272

302

00070

000

+

+

Ronaldsway

204

73602

62022

20907

78511

02806

81820

87650

204

83302

27042

19602

18577

00602

81820

88272

204

00071

001

+

+

Carlisle

222

70000

28042

21304

75611

02811

82640

87650

222

60000

15102

20201

20931

00502

82366

86072

222

00053

001

+

+

Watnall

354

50305

48048

18805

58500

03803

83822

84650

354

40000

40102

19803

30938

02210

83358

84270

354

00061

011

+

+

Kilnsea

396

70710

66038

19007

52571

04202

85825

87360

396

40309

66011

19107

42500

03306

84820

396

00070

018

+

+

Finningley

360

23512

61028

19307

28501

04803

81820

360

53208

22101

19503

55700

02205

85650

360

00081

035

+

+

Leeming

257

70406

32048

20405

75711

03801

87650

257

60000

16102

19902

00908

01301

86270

257

97061

000

+

+

Tynemouth

262

70000

19052

21005

70971

03802

87358

262

70000

14052

19805

70971

03601

87358

262

00071

000

+

ff

Eskdalemuir

162

70000

71012

21303

58531

01709

81823

85645

86359

162

60000

70032

20351

35772

53702

83650

85362

162

00041

009

+

+

Mull of Galloway

131

40207

79010

21309

45600

04706

84630

131

72702

74022

19606

45618

02705

84630

84270

131

00091

111

/

/

Prestwick

135

71204

57041

20503

78511

01709

82820

83635

86650

135

81606

40042

18704

35571

02601

81620

83640

88459

135

93051

001

+

d_oro

Abbotsinch

140

70000

14044

21002

75711

01707

87656

140

70000

08426

18502

35771

01706

83656

87459

140

91031

000

f

ffir_oro_o

Leuchars

171

72803

48042

19803

75711

01813

84650

83657

171

72307

23102

18001

25636

00605

82645

84360

87270

171

91051

006

+

ro_o

Dyce

091

62205

75011

19502

25701

51710

82650

85070

091

70000

59042

17202

65671

51603

82640

86656

87462

091

91041

019

+

ro_o

Wick

075

61912

82021

17304

68511

03715

81820

86645

075

72208

80216

15604

75411

02602

85614

87640

075

02051

029

ir_o

ir_orrir_o

Cape Wrath

049

82318

66808

13605

88511

05725

85820

88625

049

72717

83016

15606

75511

04210

87625

049

01071

004

prorr

rr

Sule Skerry

010

72019

74618

15407

56421

06717

85715

87550

010

43009

81016

14707

45500

04207

84620

010

01082

111

/

/

Lerwick

005

32112

80038

15805

38400

01716

82815

005

82113

66616

13704

65421

03604

83710

85617

88540

005

02051

032

ir_o

ro_o

Stornoway

026

83010

63618

16205

85311

05606

82707

84709

88614

026

10000

80016

16701

12500

50105

81820

026

02072

000

pro_oro_o

+

Benbecula

022

83315

59608

17107

85311

05205

81709

85712

88618

022

23011

82028

17506

28500

01207

81820

022

05071

000

ir_oirRRpr

jp

Tiree

100

81818

66618

17906

65471

06810

81710

83615

86622

100

83110

75216

17407

85411

04203

83616

88633

100

01071

000

ir_oro_oir

ir_o

Aldergrove

917

71806

30284

21800

16032

51805

81701

85362

87070

917

81905

30606

20101

25671

00703

82630

88360

917

92021

000

ffFF

ir_oido_oro_o

Malin Head

980

82116

69608

19704

35621

00808

83630

88459

980

82307

58616

18906

76321

05303

83709

87715

88458

980

04071

000

/

/

Belmullet

976

81513

69216

19406

86411

05711

85714

88633

976

73510

80216

20407

75411

01209

83719

87642

976

04071

000

/

/

Birr

965

70000

74031

22101

35606

00809

83640

87270

965

80000

66606

20203

67421

01804

84715

86635

88460

965

91031

003

/

/

Dublin

969

72607

61104

21602

11538

01812

81820

87270

969

72604

59102

20404

20972

01803

82460

87070

969

97041

008

/

/

Shannon

962

81109

62102

21900

85611

51714

85630

88650

962

81108

56586

19604

87411

03705

83717

88722

962

01041

000

/

/

Roches Point

952

83203

59101

22703

18577

51806

81820

85452

88267

952

80000

62032

20605

55671

02606

85634

88459

952

97061

008

/

/

Valentia

953

80000

74605

21606

85511

05812

82721

88635

953

80116

58616

20407

56421

06309

85717

88532

953

05081

000

/

/

Code FM 21.C

OCEAN WEATHER STATION REPORTS at 12h.

Code FM 21.C

OCEAN WEATHER STATION REPORTS at 18h.

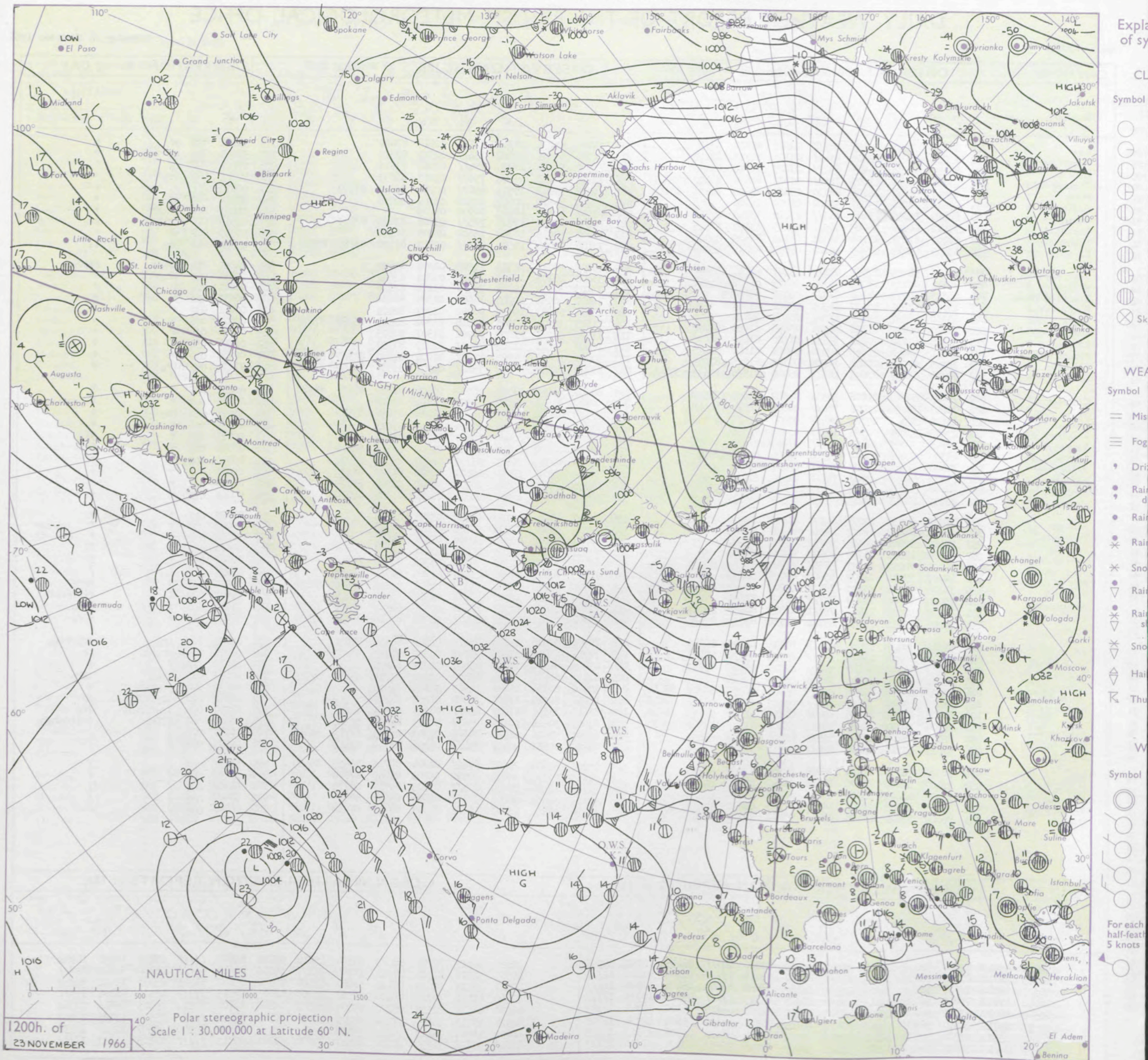
O.W.S.

YQL_aL_a

L_oL<

All times of observation printed in this publication are GREENWICH MEAN TIME.

CHART OF WEATHER IN PART OF NORTHERN HEMISPHERE



CHARTS OF WEATHER IN WESTERN EUROPE

nation
mbols

LOUD
Cloud
Amount
(oktas)

0
1 or less
2
3
4
5
6
7 or more
8

obscured

ATHER
Weather

izzle

and
fizzle

and snow

W

shower

and snow
lower

W shower

shower

nderstorm

ND
Wind
speed
(knots)

Calm

1-2

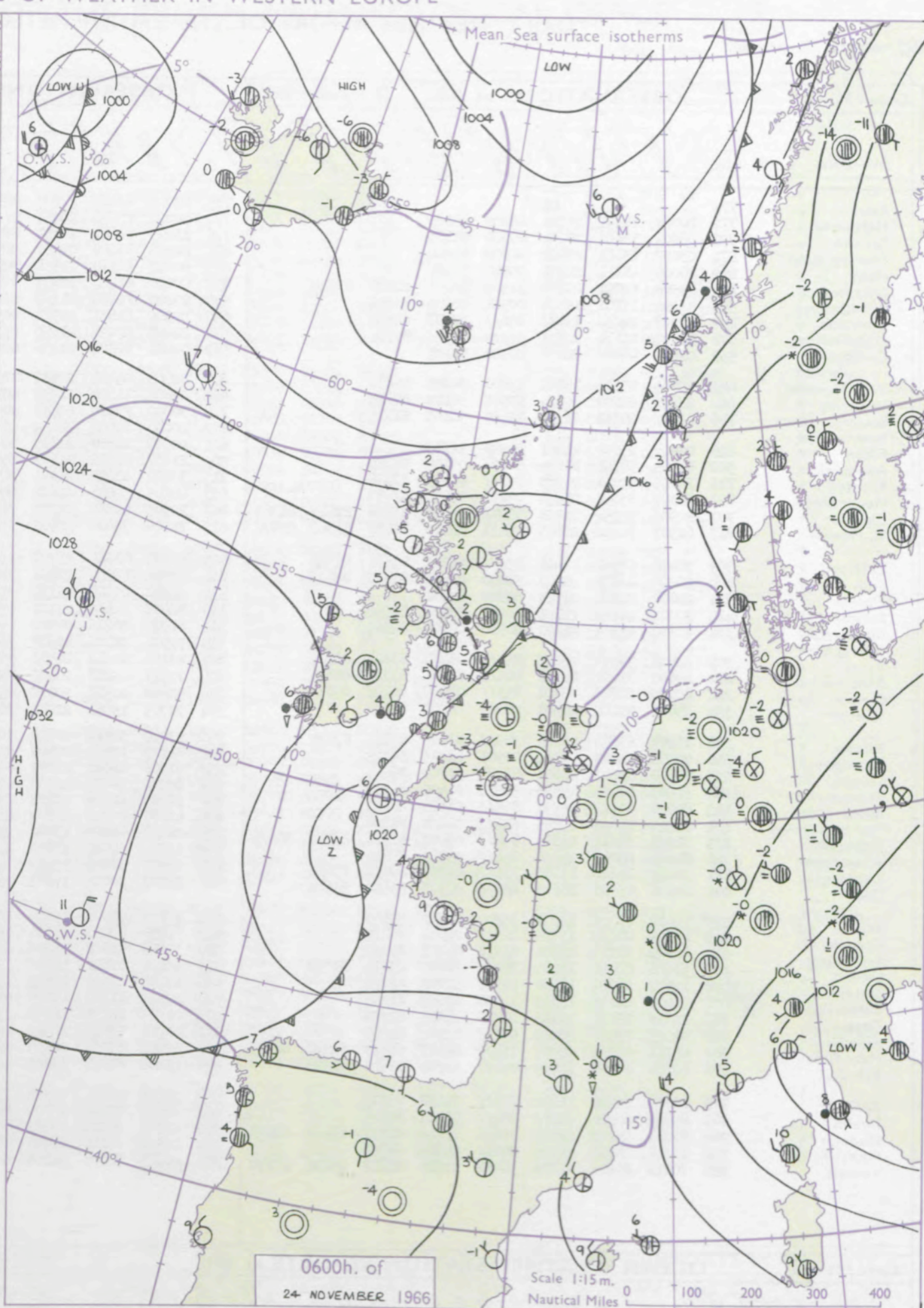
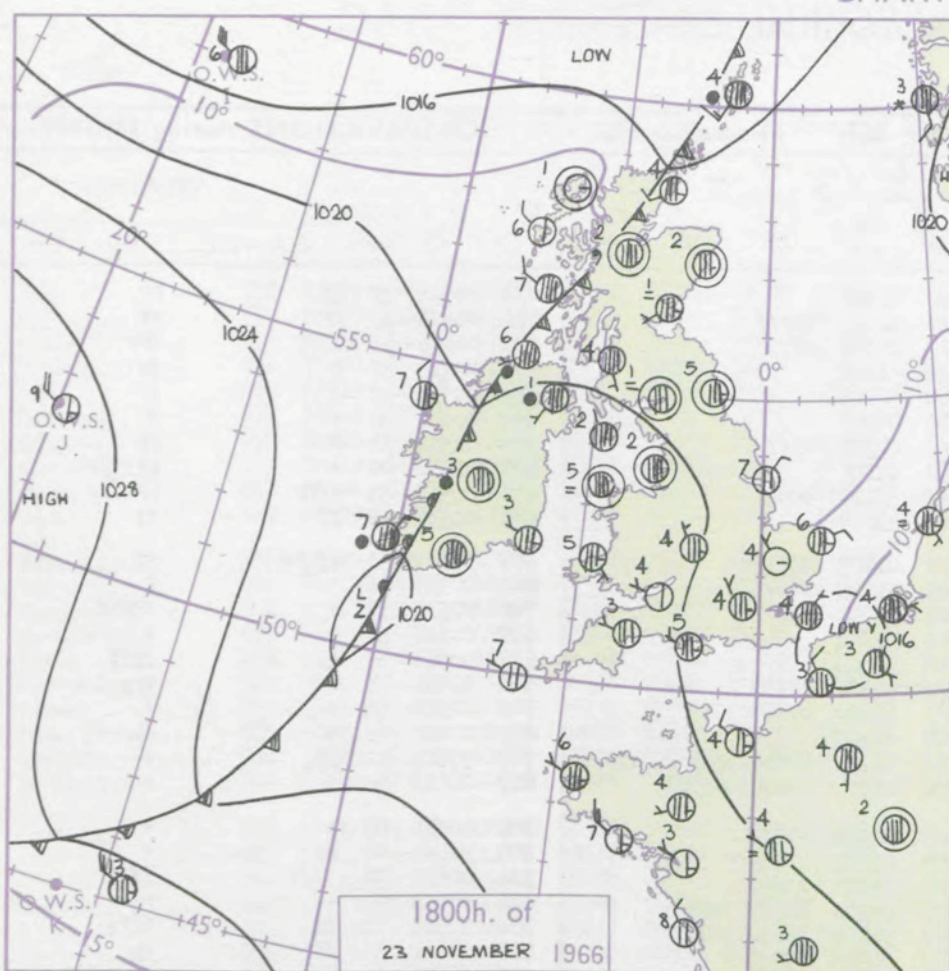
3-7

8-12

13-17

additional
er add

48-52



GENERAL SYNOPTIC DEVELOPMENT

Issued at midday Thursday 24 November 1966

FORECAST for Great Britain and Northern Ireland until noon tomorrow

The shallow depression over northeast France has continued to fill and the ridge of high pressure extending northeastward across England to Scandinavia is collapsing. The small depression which has formed off southwest Ireland is moving southeast but not developing. The cold front lying along the west coast of the British Isles is moving east but is becoming slow-moving and weak in the south.

Scotland and Northern Ireland will have showers this afternoon becoming mainly clear tonight. England and Wales will be cloudy with rain at times. The clearer weather will extend southeastwards but will probably not reach the extreme southeast until tomorrow morning. Fog patches with frost in places will occur tonight in southern Scotland, northern England and the Midlands. Continuing cold or rather cold.

OUTLOOK for following 24 hours.
Mainly dry in the south with some sunshine. Rain at times in the north. Becoming milder.

DAILY WEATHER REPORT OF THE BRITISH METEOROLOGICAL OFFICE (contd.)

Code FM II.C		OBSERVATIONS at 00h. 24 November 1966										OBSERVATIONS at 06h. 24 November 1966										OBSERVATIONS during NIGHT				CONVE TAB °C to	
Station	iii	Nddff	VVwwwW	PPPTT	N _h L _h C _M H	T _d T _d app	8N _s Ch _s h _s	8N _s Ch _s h _s	8N _s Ch _s h _s	iii	Nddff	VVwwwW	PPPTT	N _h L _h C _M H	T _d T _d app	8N _s Ch _s h _s	8N _s Ch _s h _s	8N _s Ch _s h _s	iii	RRRT _n E	T _g T _g	WEATHER					
																						21h.—03h.	03h.—09h.				
Kew	775				01					775	03002	07460	21902	00900	01208				775	00001	55	ff		FF		40	
Heathrow	772	00000	04461	20301	00900	00103				772	90000	F5474	22051	91111	51209	89111			772	00521	53	FF		FF		39	
Gatwick	776	03001	18101	20301	00900	01103				776	83405	01441	22001	86011	01108	88700			776	00511	55	f		fff		38	
Thorney Island	871	03007	13101	21002	00900	01204				871	02906	13104	22451	00900	51308			871	00513	57	f		ff		37		
Hurn	862	00000	48111	21251	00900	51106				862	00000	14110	21954	00900	54205			862	00550	57	+		f		36		
Guernsey	894	33505	66021	22105	11502	00103	81820	83075		894	00000	62020	22405	00900	00103			894	00051	53	+		+		35		
Wattisham	590	33204	19101	19800	00901	00003	83075			590	93208	F6474	21200	91111	00209	89111		590	01512	54	FF		FF		34		
Gorleston	497	82903	22052	19003	85611	02207	88630			497	02909	01461	19701	00900	01206			497	01012	00	+		FFffpr		33		
Mildenhall	578	92803	01470	20101	91111	01303	89101			578	82403	07424	21350	85511	51209	88622		578	00513	53	ffFF		FFff		32		
Cardington	559	02605	08464	20651	00900	51105				559	02404	02484	21953	00900	53310			559	00533	58	ff		ff		31		
West Raynham	485	12705	03414	19801	15600	00206	81630			485	82705	04424	20902	80971	01208	88358		485	97501	53	ffFFf		Ff		30		
Wittering	462	23107	20100	20401	00901	50102	82075			462	22807	14104	21252	00901	52205	82075		462	00533	56	+		f		29		
Boscombe Down	746	13402	20051	21701	16400	50105	81715			746	30000	F7460	22853	00901	53208	83075		746	97533	58	+		fffff		28		
Ross-on-Wye										627	00000	24050	21852	00900	52302			627	00523	57	+		+		27		
Filton	628	00000	23050	21951	00900	52203				628	00402	14100	22353	00900	54303			628	00543	57	+		ffff		26		
Aberporth	502	81909	58051	21004	80971	03702	88358			502	81907	62031	21303	85811	02302	88657		502	92031	01	+		ir ₀		25		
Rhoose	715	70000	60051	21903	75711	01205	87656			715	70000	45051	21901	70931	50303	87358		715	00510	54	+		+		24		
Mount Batten	827	81102	33042	21604	75711	02400	87650			827	00905	32041	21601	00900	01500			827	00011	53	+		+		23		
Chivenor	707	80905	59252	21803	78571	01001	83828	87643	88360	707	70905	62012	22102	25732	01303	82656	84362	87075	707	97011	51	pr ₀		+	22		
St. Mawgan	817	61507	74032	22003	25631	02400	82630	83360	85075	817	31006	75020	21902	15630	01501	81630	83360		817	00010	52	+		+	21		
Culdrose	809	70000	66052	21904	75611	03802	84635	86656		809	10703	69021	21702	15600	02500	81630		809	00031	53	+		+		20		
Scilly	804	50000	83258	21407	58400	03803	81818	85625		804	30000	84011	20806	35500	05704	83625		804	92061	01	pr		+		19		
Elmdon	534	00000	05461	21553	00900	54301				534	30000	09484	22154	35700	55303	83650		534	00553	58	ffff		ffff		18		
Shawbury	414	70000	40112	21101	70931	00500	87358			414	80000	32102	21201	65821	01500	86657	88464		414	97001	52	+		r ₀		17	
Ringway	334	21606	07461	21100	20930	00103	82360			334	82003	56214	20902	65671	50102	86630	88460		334	97501	52	ff		ffr ₀		16	
Squires Gate										318	71906	28106	20505	75611	04400	87633		318	97521	55	ff		r ₀		15		
Valley	302	82806	59052	20005	85511	03400	83627	88644		302	83104	66212	20505	85511	03306	85622	88645		302	01041	01	ir ₀		ir ₀ id ₀ r ₀ r ₀		14	
Ronaldsway	204	82606	75022	19806	88511	02801	83822	88646		204	72903	65208	20006	75411	04301	83712	87646		204	01051	51	pr ₀ -r ₀		r ₀ r ₀ -d ₀ pr ₀		13	
Carlisle	222	80000	20686	19901	85311	01604	85708	88627		222	80000	20587	20002	85311	01400	82708	86712	88633		222	01001	53	r ₀ r ₀ rr ₀ r ₀		r ₀ r ₀ d ₀ r ₀ d ₀ ff		12
Watnall	354	23007	19101	20501	00901	00301	82075			354	72705	19051	21200	70931	51302	87358		354	00513	56	+		ff			11	
Kilnsea	396	73208	63258	20404	78511	03105	83820	87625		396	23010	58018	20802	20970	01305	82360		396	02021	11	pr		+			10	
Finningley	360	42906	11041	20302	00901	01203	84075			360	81703	15284	20400	85711	51001	88650		360	00511	53	ff		ff			9	
Leeming	257	70000	40042	20001	65701	51705	86656			257	81706	48042	20001	85711	00501	88656		257	00501	54	+		+			8	
Tynemouth	262	52503	04424	19803	50930	01400	85360			262	82502	58024	19203	80971	01602	88358		262	97011	51	ff						

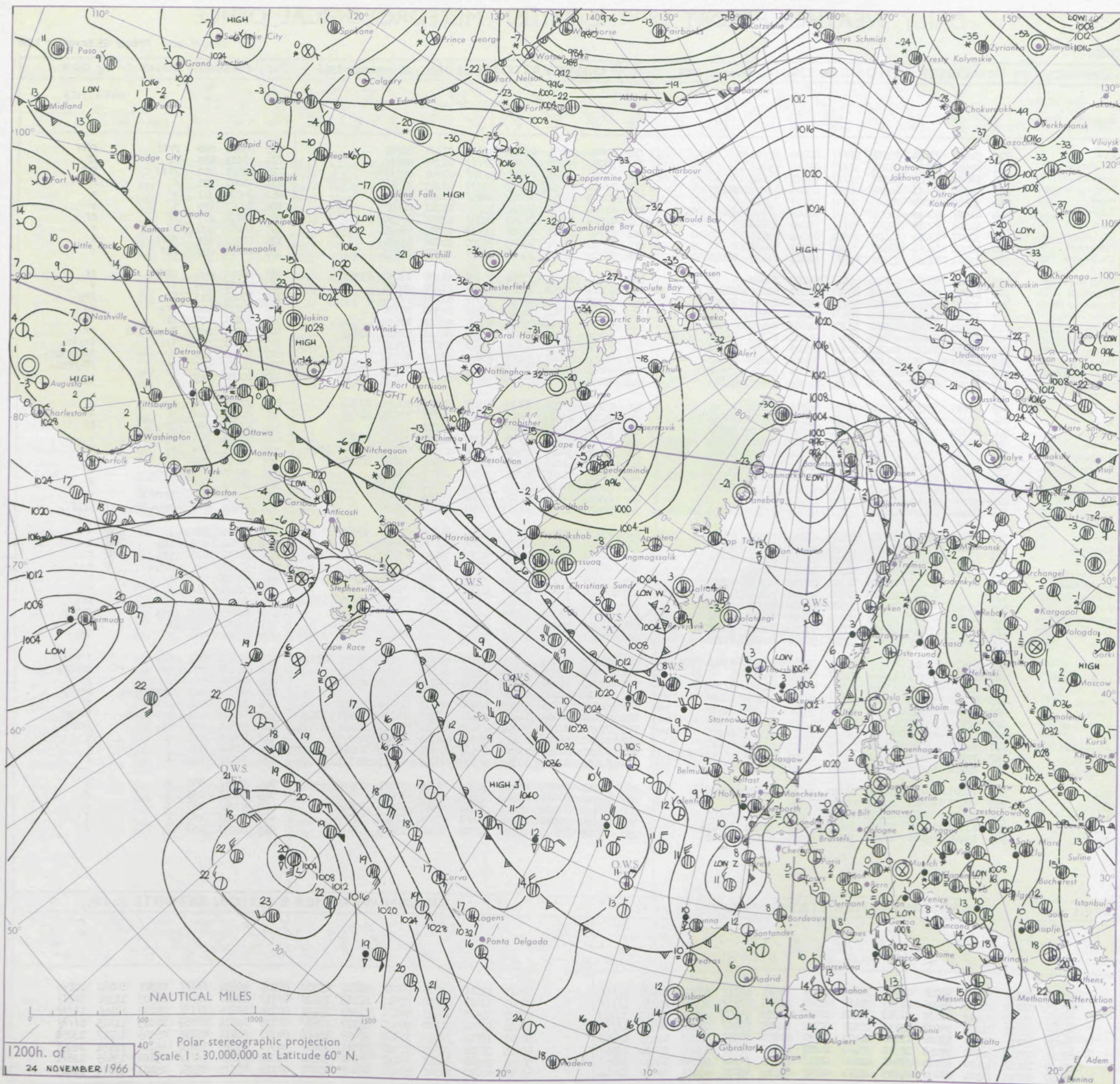
DAILY WEATHER REPORT OF THE BRITISH METEOROLOGICAL OFFICE

No. 38354

Date of Issue Friday 25 November 1966

Code FM I.I.C		OBSERVATIONS at 12h. 24 November 1966										OBSERVATIONS at 18h. 24 November 1966										OBSERVATIONS during DAY				
STATION	ELEVATION FT	III	Nddff	VVwww	PPPTT	N _h Ch _h C _h H	T _d T _d app	8N _s Ch _s h _s	8N _s Ch _s h _s	8N _s Ch _s h _s	III	Nddff	VVwww	PPPTT	N _h Ch _h C _h H	T _d T _d app	8N _s Ch _s h _s	8N _s Ch _s h _s	8N _s Ch _s h _s	III	RRT x E	SSS	WEATHER			
																							09h.—15h.	15h.—21h.		
Kew	104	775	92402	F9454	23901	91111	00004	89/01			775	90000	01474	24802	91111	01208	89/01				775	97021	000	FFff		ffFF
Heathrow	102	772	92502	F5494	24151	91111	51006	89/11			772	90000	F6454	24900	91111	00208	89/11				772	97011	000	FF		FF
Gatwick	100	776	90000	01434	24202	91111	02104	89/01			776	90000	01434	25301	91111	01208	89/11				776	00031	000	FFff		FFf
Thorney Island	99	871	70000	17051	24305	00906	03004	83172	86275		871	70000	11052	25603	70971	02213	87362				871	00081	031	+		f
Hurn	97	862	32602	16054	24405	30930	02007	83361			862	70000	14041	25002	70931	01208	87360				862	00070	111	+		+
Guernsey	95	894	61507	62011	24308	38571	02003	82820	83650	85360	894	21506	63011	25207	15732	01211	81650				894	00091	009	+		+
Wattisham	93	590	92405	F2474	22901	91111	01004	89/00			590	82509	14104	24203	85711	02305	88650				590	00052	111	FF		ff
Gorleston	91	497	32807	19058	21605	25541	03009	82625			497	62707	28051	22705	65511	02206	86625				497	00061	022	+		+
Mildenhall	90	578	32201	14054	23103	35700	02007	83656			578	52305	17051	23803	55700	01206	85656				578	00041	014	FFff		+
Cardington	88	559	82104	07424	23401	85611	51001	81635	88645		559	72302	14104	24402	75611	01308	87635				559	00021	000	ffF		+
West Raynham	86	485	62507	09464	22803	65611	02209	86645			485	72206	09444	23301	25731	01206	82650	87359			485	00061	014	ffFff		ff
Wittering	84	462	82711	20041	22903	85711	00105	82650	88656		462	60000	23042	23502	65711	01207	86656				462	00031	000	+		+
Boscombe Down	82	746	70000	09464	24602	55731	01005	85650	87359		746	72106	23054	25203	75711	01208	87656				746	97051	013	ff		ir _o
Ross-on-Wye	81	627	73102	13252	23402	75611	01400	87630			627	82102	24502	24304	86311	03308	88708				627	91051	000	pr _o		do
Filton	79	628	62303	09044	23804	55702	02003	85650	83070		628	70000	21216	24805	75611	03109	87632				628	92071	007	ff		ir _o
Aberporth	77	502	82104	61605	23405	85411	04104	81712	85635	88650	502	73405	74602	24206	78511	04106	82820	87640			502	97061	000	ir _o do _r dr		ir
Rhoose	75	715	70703	30142	24005	15671	03005	81630	87360		715	70905	45212	24605	75611	03207	87634				715	91071	001	ir _o		ir _o id _o
Mount Batten	73	827	50905	40041	23407	38531	05003	81825	83640		827	81106	32601	24207	85611	05210	88630				827	03101	022	+		ir _o pr _o pr _o
Chivenor	72	707	70905	56022	23905	45731	02006	84650	87361		707	80000	38628	24707	85411	04310	84718	88626			707	04081	001	+		pr _o rrido
St. Mawgan	70	817	70704	62021	23707	48531	04108	81822	84650		817	70000	62032	24506	78511	04110	81822	83632			817	00080	017	+		+
Culdrose	68	809	70603	60051	23308	38531	06111	82825	87358		809	73605	62058	24606	25630	05212	82635	87360			809	97091	004	pr _o		+
Scilly	66	804	70000	84031	23310	68430	05001	85818	83640		804	70108	83031	24809	78411	05211	85818	84623			804	00101	022	+		+
Elmdon	64	534	81702	28044	23703	75671	02109	87645	88360		534	70000	11048	24201	65711	05029	85650				534	97051	000	pr _o		ff
Shawbury	63	414	70000	28606	22804	25571	03002	81625	87359	87462	414	72802	40106	23604	75711	04207	81650	87656			414	91071	006	ro _o ro _o		+
Ringway	61	334	72007	28212	22504	45471	02104	81718	84625	85360	334	72205	30042	23404	45431	03208	81715	84622	86359		334	97061	001	ro		+
Squires Gate	59	318	43206	34041	21707	35741	05005	83650	83075		318	42808	58041	22507	28501	03204	82822	83077			318	00090	040	+		+
Valley	57	302	60906	82016	22507	48502	05103	81825	84645	86070	302	33005	74011	22906	32501	03701	83826				302	95091	037	ro _o		+
Ronaldsway	55	204	72908	84028	22408	18502	03106	81820	87070		204	32603	82011	22306	12508	03102	81820				204	00081	058	+		+
Carlisle	54	222	40000	01446	21902	00901	01001	84075			222	22106	66014	21303	10941	02601	81365				222	00051	013	ffFff		+
Watnall	52	354	82404	04425	22402	65321	01003	83707	86635	88456	354	70000	14284	23303	75611	03108	87640				354	97041	001	ffid _o ir _o		ifff
Kilnsea	50	396	72708	32042	22305	45631	03105	84630	87360		396	72715	32042	22805	45631	04209	84630	83360			396	00061	000	+		+
Finningley	48	360	72006	17042	21905	75611	02003	84635	87650		360	12807	12046	22803	15700	02209	81650				360	97061	000	ir _o		f
Leeming	46	257	60000	23046	21105	55502	03003	81625	85635		257	30000	32041	21803	00902	00206	83075				257	91081	029	ir _o		+
Tynemouth	45	262	33211	58026	20805	00905	01003	83075			262	02610	48041	20905	00900	02001					262	97061	044	ir _o		+
Eskdalemuir	43	162	72301	74031	21005	21502	02003	82825	87074		162	62305	62102	20902	68511	01802	84820	86630			162	00051	043	+		+
Mull of Galloway	41	131	71111	80010	22007	28500	03704	82825			131	52510	74010	21907	25631	04701	82630				131	00081	111	/		/
Prestwick	39	135	72407	80031	20507	28502	03203	82825	87075		135	72510	74028													

CHART OF WEATHER IN PART OF NORTHERN HEMISPHERE



CHARTS OF WEATHER IN WESTERN EUROPE

nation
mbols

LOUD
Cloud
Amount
(oktas)

0
1 or less
2
3
4
5
6
7 or more
8

y obscured

ATHER
Weather

izzle

n and
izzle

n and snow

w

n shower

n and snow
shower

w shower

shower

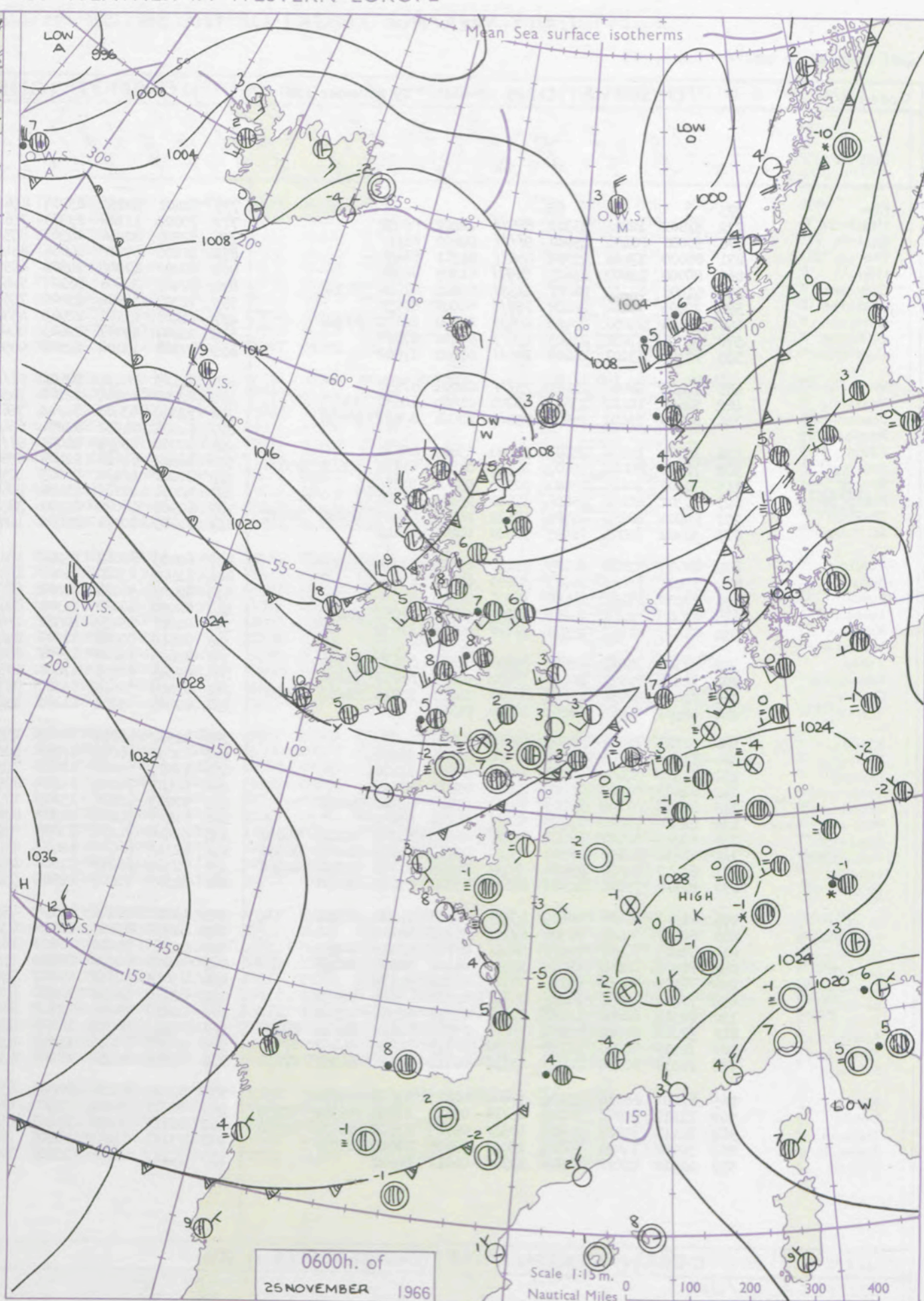
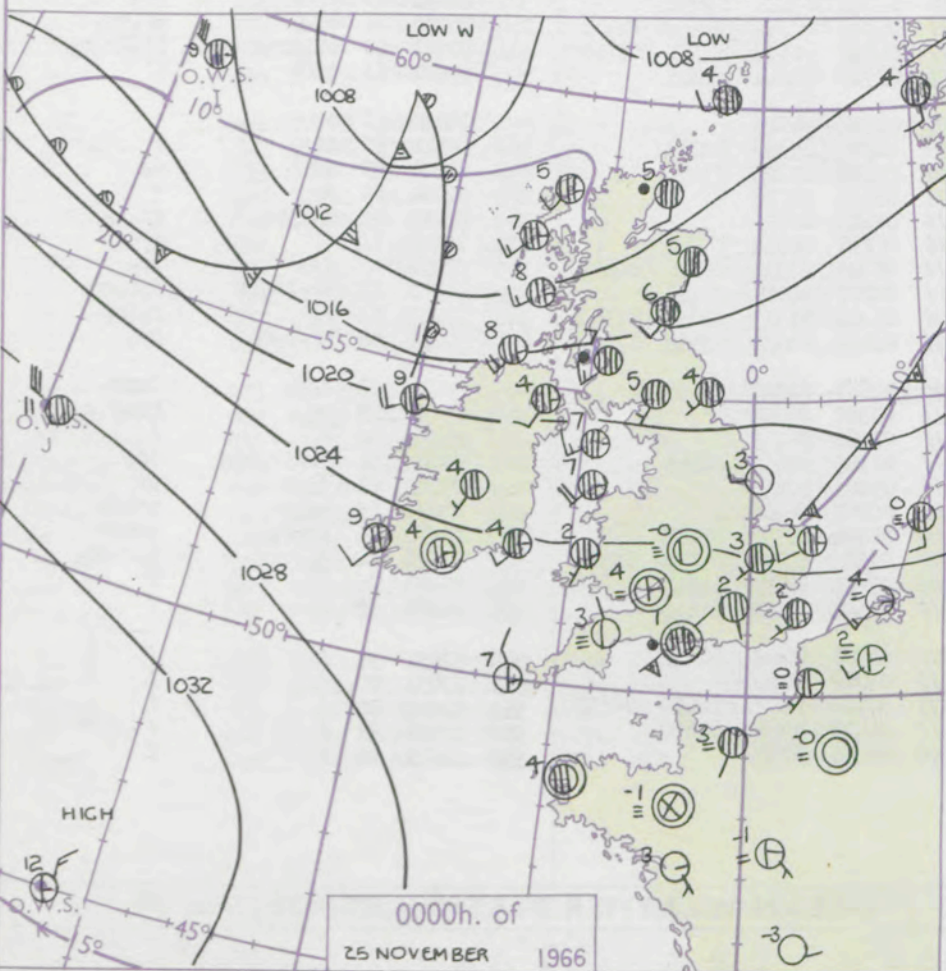
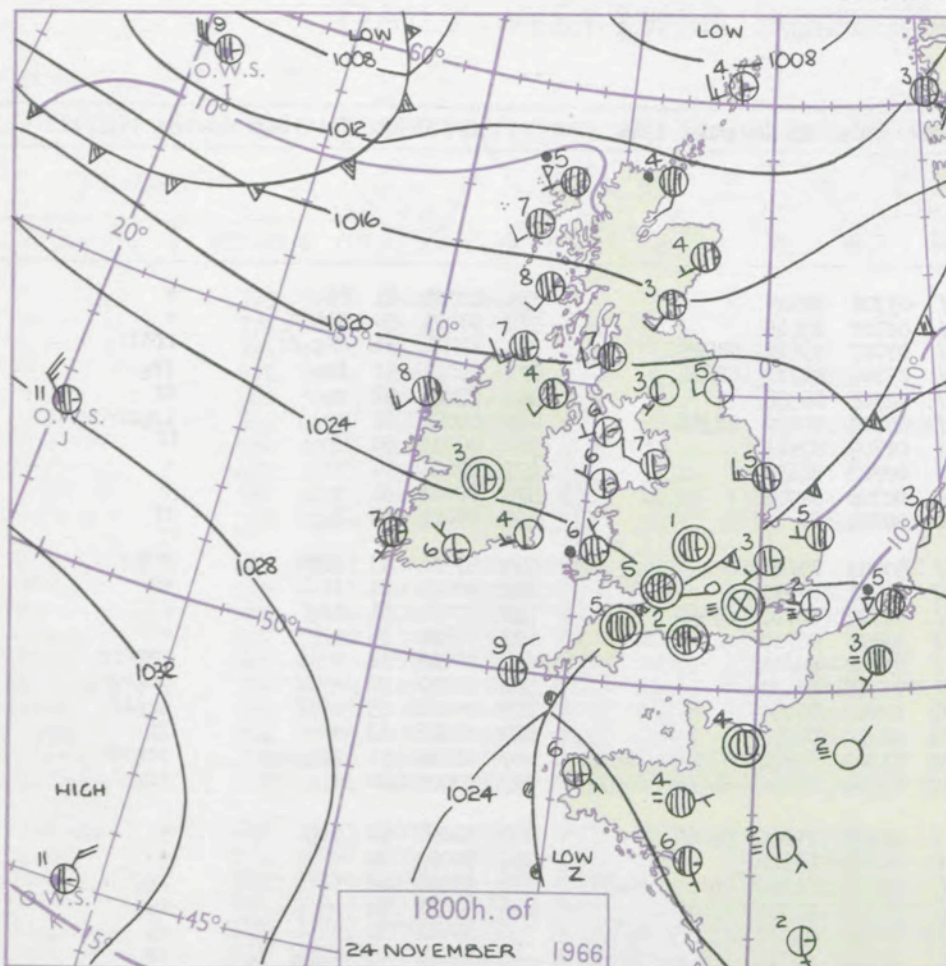
nderstorm

IND
Wind
speed
(knots)

Calm
1-2
3-7
8-12
13-17

additional
er add

48-52



GENERAL SYNOPTIC DEVELOPMENT

Issued at midday Friday 25

November 1966

FORECAST for Great Britain and Northern Ireland until noon tomorrow

The weak cold front has continued to make slow progress southeast across England while a shallow depression off Reykjavik at midday yesterday has moved rapidly to a position north of Scotland at 06 hours. The associated cold front will move quickly southeast across all districts except southwest England before returning as the warm front of a new depression developing in the Denmark Strait, and crossing most of Britain by morning.

A belt of rain will move southeast over England and Wales followed by the brighter weather with a few showers already over Scotland. Southern England will remain cloudy with occasional rain and these conditions will return to the rest of the country by morning. Temperatures will be about normal but it will be rather cold in southern England at first.

OUTLOOK for following 24 hours.

Rather cloudy with rain at times mostly in the north. Temperatures near normal at first, but becoming somewhat colder in the north.

DAILY WEATHER REPORT OF THE BRITISH METEOROLOGICAL OFFICE (contd.)

Code FM II.C OBSERVATIONS at 00h. 25 November 1966										OBSERVATIONS at 06h. 25 November 1966										OBSERVATIONS during NIGHT					CONVECTION TAB °C to
Station	iii	Nddff	VVwwwW	PPPTT	N _h L _h C _M CH	T _d app	8N _S Ch _S h _S	8N _S Ch _S h _S	8N _S Ch _S h _S	iii	Nddff	VVwwwW	PPPTT	N _h L _h C _M CH	T _d app	8N _S Ch _S h _S	8N _S Ch _S h _S	8N _S Ch _S h _S	iii	RRT _n E	T _g T _g	WEATHER			
																						21h.—03h.	03h.—09h.		
Kew	775			03						775	82401	20052	23704	85611	03708	88645				775	00021	01	ff	+	40
Heathrow	772	81802	12214	25302	85611	02201	88632			772	70000	15106	23903	75611	02707	87645				772	97001	50	FFffr _o	+	39
Gatwick	776	90000	F6454	25900	91111	00102	89111			776	82306	20286	24303	85511	03707	85628	88645			776	97001	51	FFr _o ff	ffifr _o	38
Thorney Island	871	80000	17604	25902	85611	01301	88631			871	82106	59212	24606	85411	05804	84712	88624			871	92011	51	ir _o	ir _o	37
Hurn	862	80000	12602	25601	80971	01305	88358			862	60000	17046	24502	60971	02505	86358			962	97001	52	r _o	ff	36	
Guernsey	894	61808	62031	26607	11531	03105	81820	86362		894	82407	70606	26107	55571	05602	85622	88360			894	04061	01	+	ir _o rr	35
Wattisham	590	72406	11284	24202	75711	01000	87650			590	72307	11284	23202	75611	01807	87643			590	00012	81	ff	ff	34	
Gorleston	497	72508	24052	23403	25631	02202	82630	87358		497	42408	23101	22903	45700	02703	84650			497	00021	01	+	+	33	
Mildenhall	578	72306	17051	23903	75611	01000	87649			578	22207	19051	22603	00901	02709	82075			578	00011	51	+	+	32	
Cardington	559	72305	13101	24601	75611	01001	87640			559	02108	13104	22901	00900	00810				559	00001	53	f	ff	31	
West Raynham	485	72408	C8444	23901	75711	01001	87650			485	92109	F5434	22401	91111	50707	89101			485	97511	53	ffff	FFf	30	
Wittering	462	52606	10112	23602	45701	01804	84650	83075		462	82205	16284	22101	00907	01711	88270			462	00001	51	ff	FF	29	
Boscombe Down	746	80000	23602	25503	85511	02801	87627	88640		746	72304	03466	24703	75611	02704	82630	87650			746	97021	51	ir _o	f	28
Ross-on-Wye										627	62204	24051	23251	66411	51810	86710			627	97521	56	+	+	27	
Filton	628	30000	19106	25104	35600	03802	83630			628	90000	F9474	24001	91111	01808	89101			628	00011	52	+	ifffff	26	
Aberporth	502	72106	80026	25102	48572	01801	81820	83650	85070	502	82312	61618	22405	85611	03716	88632			502	95021	50	+	pr _o r _o r _o	25	
Rhoose	715	30000	20116	25503	30930	03400	83365			715	80000	58104	24003	00907	03810	88270			715	95001	55	if IF	ir _o ir	24	
Mount Batten	827	10302	48108	25404	15600	03302	81640			827	40000	28100	25401	00902	01500	84070			827	00011	53	+	ff	23	
Chivenor	707	60904	28256	25704	48532	04204	82820	83640	86075	707	60908	48032	24501	38532	01809	82824	83360	85075	707	01011	51	id _o pr _o	pr _o rr	22	
St. Mawgan	817	30102	74021	26405	35600	04207	83640			817	72205	80031	25406	48512	03704	82822	84648	86075	817	97031	50	+	ir _o	21	
Culdrose	809	43603	82216	26105	11430	05205	81815	83358		809	62803	82012	26204	15611	02400	81635	86460			809	91031	52	ir _o	+	20
Scilly	804	33408	83021	26607	32400	03304	83816			804	12909	83020	26007	15500	04705	81620			804	00061	02	+	+	19	
Elmdon	534	20000	07461	24450	15701	50804	81650			534	82108	56024	22402	60971	01611	81360	86465	88270	534	97011	57	ff	ir _o	18	
Shawbury	414	62302	48101	23950	45702	50803	84656	84075		414	80000	64032	21301	80971	00716	87359	88164			414	97511	54	+	r _o	17
Ringway	334	71908	30101	23501	75611	00704	87630			334	81910	65032	20502	15637	01616	81630	85365	88270	334	97011	50	+	r _o	16	
Squires Gate										318	82518	50606	18608	85411	06822	84714	85635	88645	318	02051	03	r _o r _o	rr	15	
Valley	302	72318	74011	22407	35608	03807	83630	87272		302	82425	74022	19608	88411	05714	83816	88650			302	91031	00	+	ir _o	14
Ronaldsway	204	72414	82031	20607	38432	05613	83818	86070		204	82315	70608	17608	77471	06713	82712	86714	88462	204	96061	01	+	pr _o ir _o	13	
Carlisle	222	82006	62031	19905	88411	04713	82715	84818	88638	222	82209	59618	16307	88311	06618	82709	84711	88650	222	07031	50	pr _o prpr	ir _o rr _o	12	
Watnall	354	02504	02464	23301	00900	01804				354	82405	09424	21101	15621	01709	81641	88465			354	97501	53	ffff	ff	11
Kilnsea	396	02708	24041	23103	00900	02400				396	42517	48011	20503	45500	02716	84625			396	00020	11	+	+	10	
Finningley	360	61803	24044	22500	00906	51704	86272			360	72007	56042	19902	50932	01714	85359	87072		360	00511	53	ff	+	9	
Leeming	257	71407	32041	21001	00904	50705	87070			257	72213	69022	18006	75511	03717	81625	87643		257	97501	53	+	r _o	8	

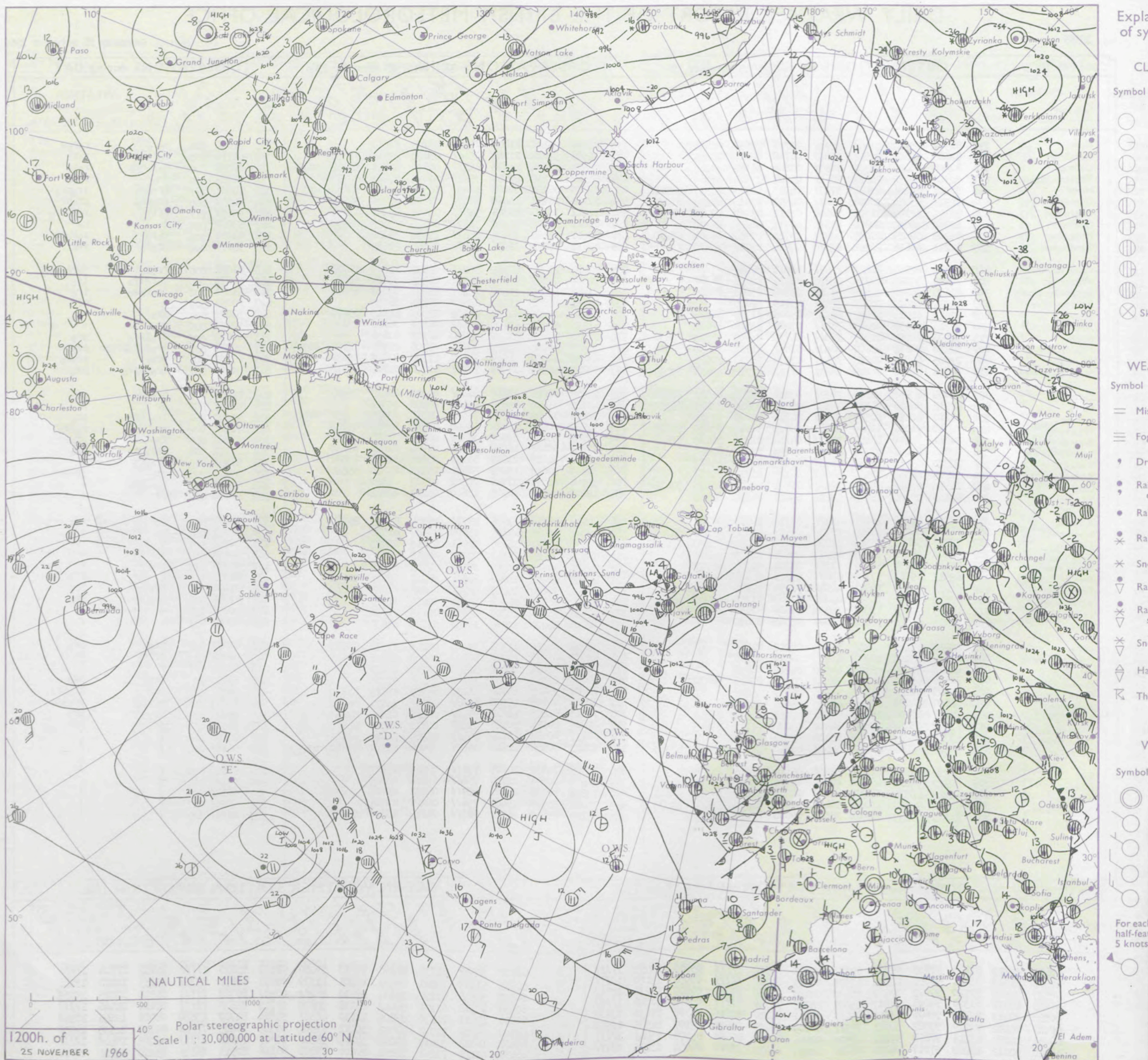
DAILY WEATHER REPORT OF THE BRITISH METEOROLOGICAL OFFICE

No. 38355

Date of Issue Saturday 26 November 1966

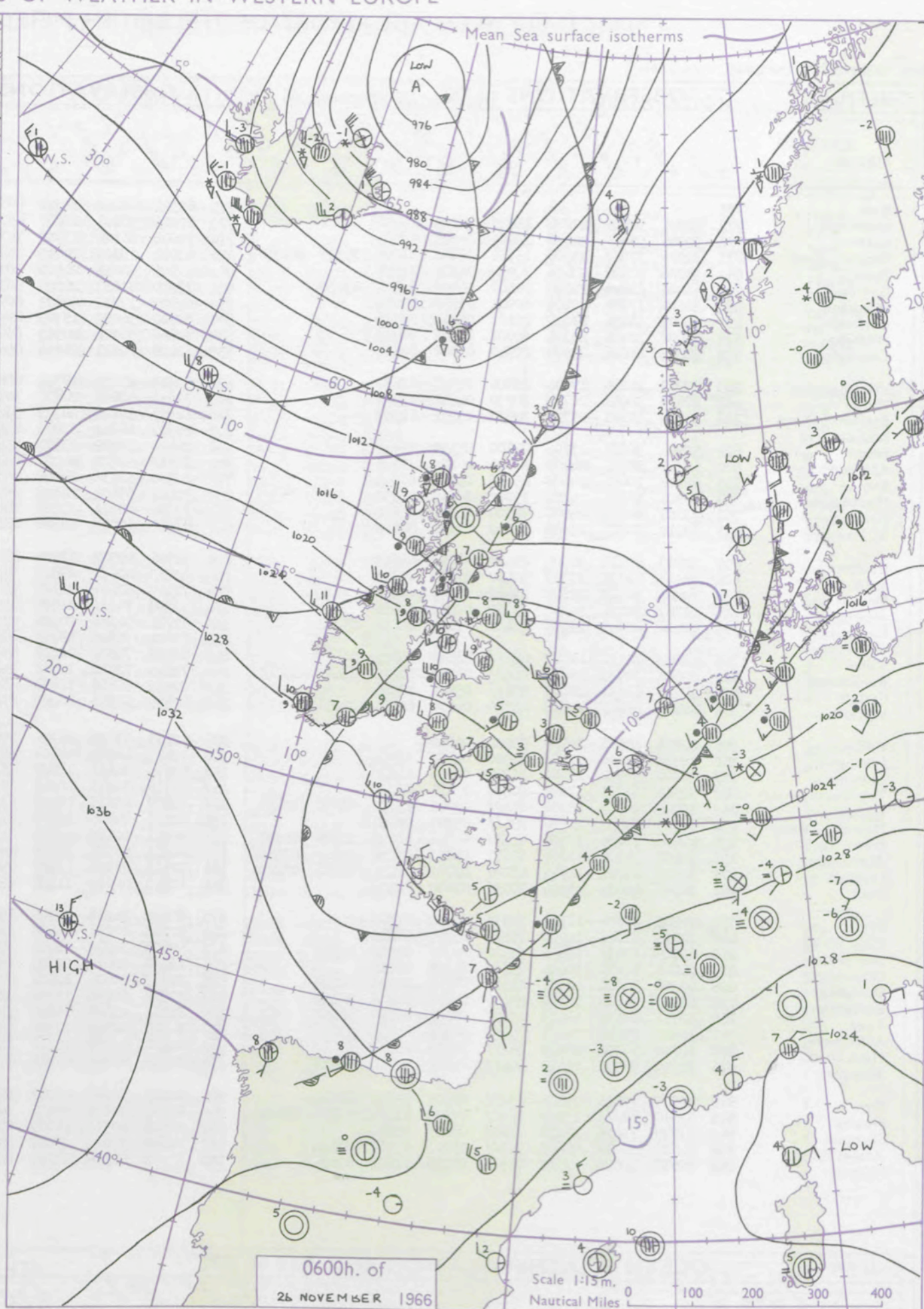
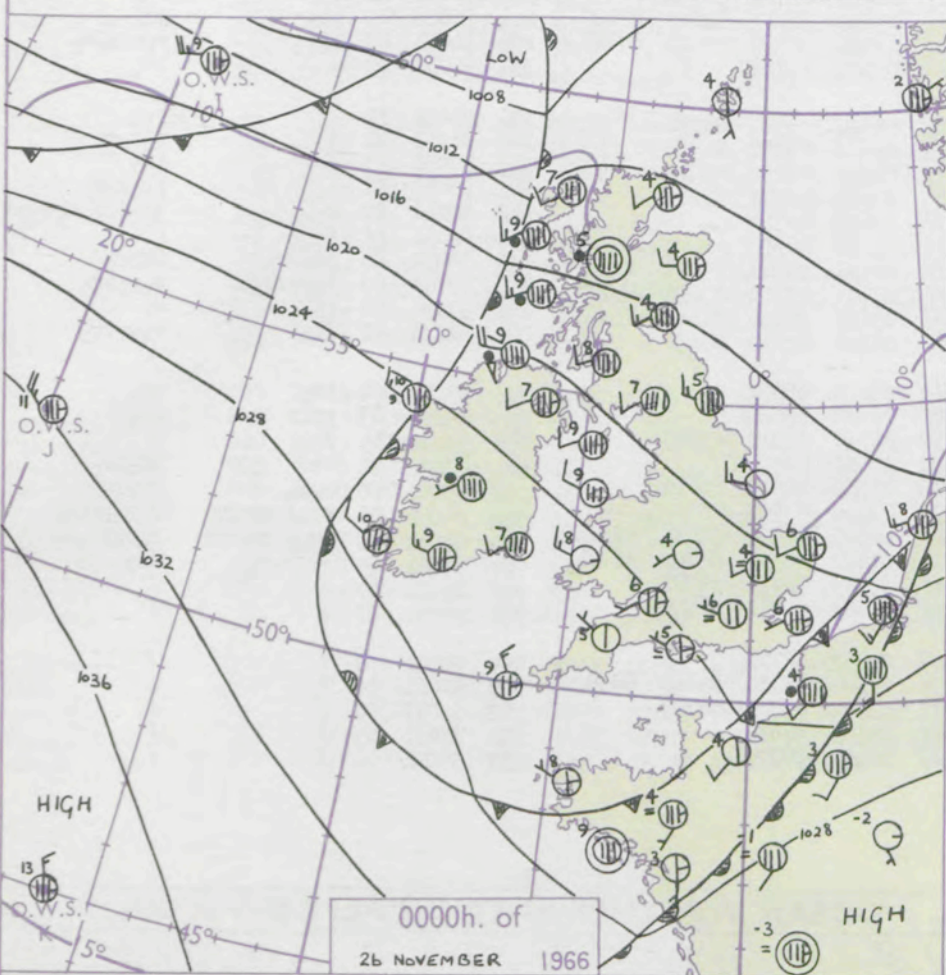
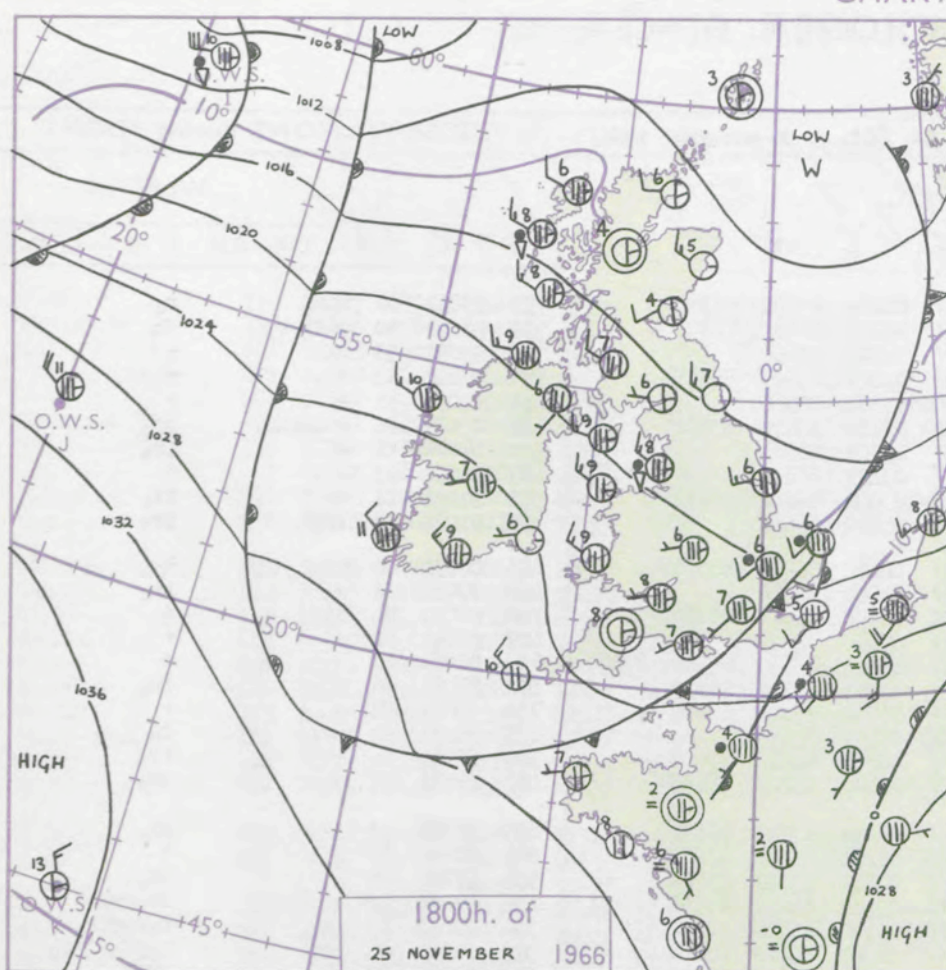
Code FM ILC		OBSERVATIONS at 12h. 25 November 1966										OBSERVATIONS at 18h. 25 November 1966										OBSERVATIONS during DAY				
Station	iii	Nddff	VVwww	PPPTT	N _h Ch _h Ch _h	T _d app	8N _s Ch _s h _s	8N _s Ch _s h _s	8N _s Ch _s h _s	iii	Nddff	VVwww	PPPTT	N _h Ch _h Ch _h	T _d app	8N _s Ch _s h _s	8N _s Ch _s h _s	8N _s Ch _s h _s	iii	RRT x E	SSS	WEATHER				
																						09h.—15h.	15h.—21h.			
Kew	775	82307	28602	22607	25721	03710	82650	88460		775	72008	59026	21407	75711	05702	87650			775	01071	000	roRo	roRoR			
Heathrow	772	82105	25602	22905	25621	04708	82640	88459		772	72306	57016	21107	75411	05603	82710	87638		772	01071	000	roRo	roRo			
Gatwick	776	82405	50056	23306	80971	05808	81362	88465		776	82307	40506	21706	85411	05604	82618	86622	88630	776	97071	000	roRo-ro	rodo			
Thorney Island	871	82508	26052	24007	25621	05707	82640	88460		871	82505	61212	22107	75671	07604	87641	88360		871	01081	000	ir	roRo			
Hurn	862	82507	40604	23606	17471	04713	81715	83357	88460	862	72505	56258	22007	68431	06501	83818	85635	85300	862	93081	111	ffroRo	irRoRo			
Guernsey	894	72711	83018	26008	49471	04803	83818	87464	81920	894	72710	78258	21408	78471	07502	84816	86640		894	04091	000	irRoRo	prRo			
Wattisham	590	72311	17104	21905	50928	03812	85462	87270		590	72411	37216	19705	35671	04605	83640	87359		590	01052	111	ffir	roRoRo			
Gorleston	497	62110	28052	20805	45570	03711	84620	86358		497	82411	56602	19006	35571	04604	83625	88358		497	93062	000	+	ro			
Mildenhall	578	82209	32051	21005	60977	03711	81362	86464	88270	578	82408	37626	19406	85611	05500	88638			578	01061	005	roRo	roRoR			
Cardington	559	82211	48616	21304	85311	04814	83708	88630		559	82111	58022	19906	85611	05304	88645			559	95072	002	irRo	ir			
West Raynham	485	72114	22604	20403	70971	03812	87360			485	82414	23606	18605	85211	05501	81703	83706		485	01051	000	ffroRo	roRroRof			
Wittering	462	72210	56212	20304	25672	03714	82635	86362		462	72509	40216	19107	75511	05303	82620	87640		462	92071	000	roRoRo	ir			
Boscombe Down	746	82610	56604	23406	55621	03709	85645	88460		746	72207	66016	21906	75411	05301	83618	86632		746	91071	000	irRoRo	ir			
Ross-on-Wye	627	82212	60022	20707	75571	05715	87625			627	62206	66022	21007	65611	05314	86630			627	00091	007	+	+			
Filton	628	72211	61214	22407	65431	05809	81715	86630	87360	628	72607	26056	21408	45601	07303	84645	85078		628	91081	000	ir	+			
Aberporth	502	72713	74038	20809	78411	07806	83818	87645		502	63116	69028	21909	68411	06214	86818			502	92091	006	pr	+			
Rhoose	715	82406	60256	22307	88311	06712	84707	88630	88630	715	23011	66018	21707	15670	06309	81638			715	08091	002	irRoRo	pr			
Mount Batten	827	72710	56615	23608	68471	07817	81715	83630	87460	827	72907	56808	22909	59361	08306	82708	84918	85357	827	04091	001	irRoRoRoRo	prRo			
Chivenor	707	72905	66816	22809	73411	07712	84712	87920		707	63306	69258	22609	68500	07308	83822	84656		707	07101	004	rrpr	prRo			
St. Mawgan	817	72618	62806	21409	48471	07710	81712	83816	87459	817	73313	66038	23709	72311	07308	82709	87812		817	02101	001	irRoRro	pr			
Culdrose	809	82809	40608	24809	78371	07808	83709	83818	87628	809	62808	64018	23708	68431	08301	82810	85820		809	01101	008	prRo	pr			
Scilly	804	72916	66518	24810	48471	08809	83816	83623	86360	804	43213	81011	24910	42400	08208	84816			804	02101	009	pr	+			
Elmdon	534	72110	40212	20505	55671	04714	85640	87360		534	72606	19252	20306	78511	05310	83825	83630	86640	534	91071	006	irRoRo	pr			
Shawbury	414	72310	74026	19308	68441	06812	84818	83630	85075	414	52908	70256	20207	58500	05216	82825	85649		414	91101	004	pr	roRo			
Ringway	334	72011	50212	18405	75471	04710	82715	84620	87645	334	32605	30048	19606	35700	06316	83656			334	03081	000	roRoR	pr			
Squires Gate	318	72814	61026	17209	78411	08805	83815	87640		318	73113	58808	18908	78511	06214	82820	87638		318	01051	005	rrRoRo	pr			
Valley	302	72820	69212	18910	78431	07803	84714	85817		302	53114	74018	21009	38431	05216	82818	83362		302	97101	010	irRo	+			
Ronaldsway	204	52815	82016	17110	48442	06103	81714	83818		204	72813	70028	19209	58454	05111	81818	85640		204	97101	025	pr	jp			
Carlisle	222	72412	62036	15308	78411	06801	81712	86625	87635	222	32706	66021	17806	28501	03217	81822			222	91101	013	roRoRo	+			
Watnall	354	82109	20104	18705	45621	05818	84630	88465		354	12602	28041	18905	15600	05211	81645			354	00071	000	ff	+			
Kilnsea	396	82517	57616	18205	47471	04716	84710	88360		396	62616	58016	17606	35571	06304	83625	86360		396	01071	000	roRo	ido			
Finningley	360	71911	50212	17905	25771	03814	82656	85359	87362	360	12708	32041	17807	15600	03307	81640			360	97071	000	ro	+			
Leeming	257	72308	58046	15509	55578	06712	81620	85630	87272	257	12502	80011	16906	00901	03213	81075			257	00091	008	+	+			
Tynemouth	262	72808	58022	14608	45678	05605	84630	85358		262	02915	61021	15807	00900	04215				262	00091	018	+	+			
Eskdalemuir	162	72204	61258	14906	79311	05201	81706	85917		162	32502	80018	17305	38401	03115	81819			162	95071	013	pr	+			
Mull of Galloway	131	62915	79018	17109	65611	06208	86630			131	62915	80028	19208	68511	05212	83825	84630		131	01071	111	/	/			
Prestwick	135	52810	82258	14608	48541	06209	82825	83650		135	63012	78028	16907	48541	04112	81822	84640		135	01091	021	pr	ir			
Abbotsinch	140	62812	59818	14307	63400	05205	81715	84820	86630	140	22409	66018	16304	18641	02212	81830			140	97091	018	pr	pr			
Leuchars	171	22409	60041	12207	15632	05009	81630			171	22510	74031	14304	25601	02213	81630			171	00091	038	+	+			
Dyce	091	22812	80010	10409	25601	03305	82630			091	12913	84020	12905	15630</												

CHART OF WEATHER IN PART OF NORTHERN HEMISPHERE



CHARTS OF WEATHER IN WESTERN EUROPE

nation
 mbols
 OUD
 Cloud
 Amount
 (oktas)
 0
 1 or
 less
 2
 3
 4
 5
 6
 7 or
 more
 8
 obscured
 THER
 Weather
 zle
 n and
 rizzle
 n and snow
 w
 n shower
 n and snow
 shower
 w shower
 l shower
 nderstorm
 IND
 Wind
 speed
 (knots)
 Calm
 1-2
 3-7
 8-12
 13-17
 additional
 her add



GENERAL SYNOPSIS DEVELOPMENT

Issued at midday Saturday 26

November 1966

FORECAST for Great Britain and Northern Ireland until noon tomorrow

An intense depression which developed in the Denmark Strait yesterday has moved east to north of Iceland, while the large Atlantic anticyclone between the Azores and Britain has also moved a little east or southeast. The broad westerly flow between these main features has continued to spread across the British Isles in successive stages following a complex but mostly weak series of frontal systems, and further minor waves on these fronts are expected to cross most districts during the next 24 hours while maintaining the westerly flow over the whole area.

It will remain mostly cloudy with a little rain or drizzle in places. Some bright or sunny intervals will also occur, chiefly in the south and east. It will be mild generally in the south but temperatures in north Scotland will fall gradually as more showery but colder weather spreads slowly south.

OUTLOOK for following 24 hours.
Continuing changeable and mild in the south. Colder in the north with showers and sunny intervals.

DAILY WEATHER REPORT OF THE BRITISH METEOROLOGICAL OFFICE (contd.)

Code FM II.C										OBSERVATIONS at 00h. 26 November 1966										OBSERVATIONS at 06h. 26 November 1966										OBSERVATIONS during NIGHT					CONVE TAR °C to
Station	iii	Nddff	VVwwwW	PPPTT	N _h Ch _h C _h H	T _d T _d app	8N _s Ch _s h _s	8N _s Ch _s h _s	8N _s Ch _s h _s	iii	Nddff	VVwwwW	PPPTT	N _h Ch _h C _h H	T _d T _d app	8N _s Ch _s h _s	8N _s Ch _s h _s	8N _s Ch _s h _s	iii	RRT _n T _n E	T _g T _g	WEATHER													
																						21h.—03h.	03h.—09h.												
Kew	775			06						775	82304	61022	22504	80971	03204	82359	88362		775	93041	00	r _o r _o	r _o	40											
Heathrow	772	42905	50106	22206	15830	05208	81657	84362		772	82505	38101	23003	65751	03206	86650	88358		772	91021	50	d _o d _o -r _o	r _o	39											
Gatwick	776	32906	58016	22406	25601	05208	82635			776	72505	56101	23602	75711	02306	87650			776	97011	53	r _o	+	38											
Thorney Island	871	72906	37212	23306	15738	06206	81656	85365	86275	871	63004	19101	24403	35731	02209	83656	86365		871	91021	53	ir _o	+	37											
Hurn	862	33006	50108	23605	30930	04211	83358			862	32906	60011	24505	30930	05304	83360			862	00031	51	+	+	36											
Guernsey	894	43208	81028	25208	28402	06207	82818	83070		894	73210	81031	26609	58532	06210	83820	85650		894	03071	04	pr _o prh	pr _o	35											
Wattisham	590	32610	17106	20504	00901	03207	83070			590	62609	17101	20903	60931	02701	86362			590	97072	00	+	ir _o	34											
Gorleston	497	72609	48056	19206	75711	05303	87650			497	82710	56052	19305	85511	03203	88625			497	00032	03	+	+	33											
Mildenhall	578	62608	32106	20304	00901	03106	86075			578	82508	56022	20503	65617	03400	86640	88272		578	91031	01	+	ir _o	32											
Cardington	559	22412	48016	21604	20940	03307	82360			559	62409	62011	21604	65611	03802	86645			559	91021	51	ir _o	ir _o	31											
West Raynham	485	22709	11286	19904	25800	03207	82657			485	82511	23031	19804	65671	04602	86648	88360		485	00031	00	ff	+	30											
Wittering	462	22613	30041	20705	20930	04208	82362			462	72511	58021	20804	70951	03602	87360			462	97031	01	+	ir _o	29											
Boscombe Down	746	13005	48101	23703	10930	03211	81365			746	62705	56101	24303	35601	03500	83645	86075		746	00001	54	ff	+	28											
Ross-on-Wye										627	82307	66022	22807	85511	05400	88625			627	00041	52	+	+	27											
Filton	628	52506	56011	23706	55600	05110	85640			628	72410	58022	23907	55671	05803	85636	84360	87462	628	00051	01	+	+	26											
Aberporth	502	12913	66011	24008	18500	06209	81825			502	82817	62211	24008	85411	06301	83710	88640		502	97081	06	+	ir _o	25											
Rhoose	715	62908	70011	24605	65611	05114	86645			715	82702	58031	24507	85311	06803	85706	88615		715	00031	01	+	+	24											
Mount Batten	827	73301	48108	25305	75711	05212	87650			827	32405	59101	26105	25730	05101	82650			827	91031	51	pr _o	r _o	23											
Chivenor	707	33207	80011	24906	32500	04108	83820			707	73016	80211	25210	75411	08801	84715	87650		707	92041	02	+	ir _o	22											
St. Mawgan	817	33212	80011	25908	22542	05106	82822			817	83015	66038	26510	85311	09400	83708	88638		817	97081	07	+	pr _o	21											
Culdrose	809	52903	69018	26508	48430	07113	84815			809	82706	69502	27408	88411	07103	82818	88630		809	97061	01	+	id _o	20											
Scilly	804	53413	81031	27309	52400	07209	85816			804	43113	81031	27810	48400	08101	81818	83630		804	00091	07	+	+	19											
Elmdon	534	12406	30041	22104	15440	03108	81618			534	72307	62601	22105	75511	04801	83620	87642		534	97031	50	+	ir _o	18											
Shawbury	414	42707	78031	22203	35702	02209	83656			414	72709	74211	21607	75611	05502	85642	87656		414	93031	50	+	ir _o rr _o	17											
Ringway	334	62506	40048	21106	42431	05211	84815	83358		334	82711	56218	20408	87311	07604	85706	88712		334	02051	03	pr _o	r _o r _o d _o r _o	16											
Squires Gate										318	82814	70026	19709	85411	08503	86712	88620		318	96081	06	pr _o	r _o r _o d _o r _o ir _o	15											
Valley	302	62912	74031	21809	68511	07203	81825	86645		302	82820	74602	21610	85411	08702	85612	88645		302	97081	08	+	ir _o	14											
Ronaldsway	204	82608	70032	20609	85411	06303	81713	84617	88637	204	72615	72216	19810	75411	07706	82713	83617	87640	204	91081	05	pr _o	pr _o	13											
Carlisle	222	82410	61031	18407	85611	05802	88640			222	82413	58616	17408	85311	07705	82709	83623	88647	222	94051	03	r _o r _o	r _o r _o d _o r _o	12											
Watnall	354	42710	40041	20804	48500	04216	82822	83656		354	82409	62216	20306	87411	05503	88713			354	95031	00	+	ir _o	11											
Kilnsea	396	02814	48011	19104	00900	04210				396	82715	57031	18706	30972	05604	83360	88070		396	97031	//	+	ir _o	10											
Finningley	360	12708	28040	19405	15700	03107	81650			360	72815	48616	18807	55731	06602	85650	86362		360	01051	01	+	r _o r _o rr	9											
Leeming	257	20000	74030	18204	15730	02006	81650			257	62706	74011	17607	45771	05804	84650	86462		257	97031	53	+	ir _o	8											
Tynemouth	262	82915	61031	17405	00907	03106	88275			262	52715	74018	16408	30948	06606	83358	85275		262	95052	01	+	pr _o r _o r _o	7											
Eskdalemuir	162	82002	74011	18104	65421	03001	83714	86650	88459	162	81807	48615	16905	87411	05809	88712			162	02041	02	r _o	ir _o d _o r _o r _o r _o odd	6											
Mull of Galloway	131	72915	79032	20608	75611	07203	87630			131	82520	74606	19808	87411	07701	88712			131	02051	//	/	/	5											
Prestwick	135	82608	70026	17408	65571	06801	81622	84628	86647	135	825																								

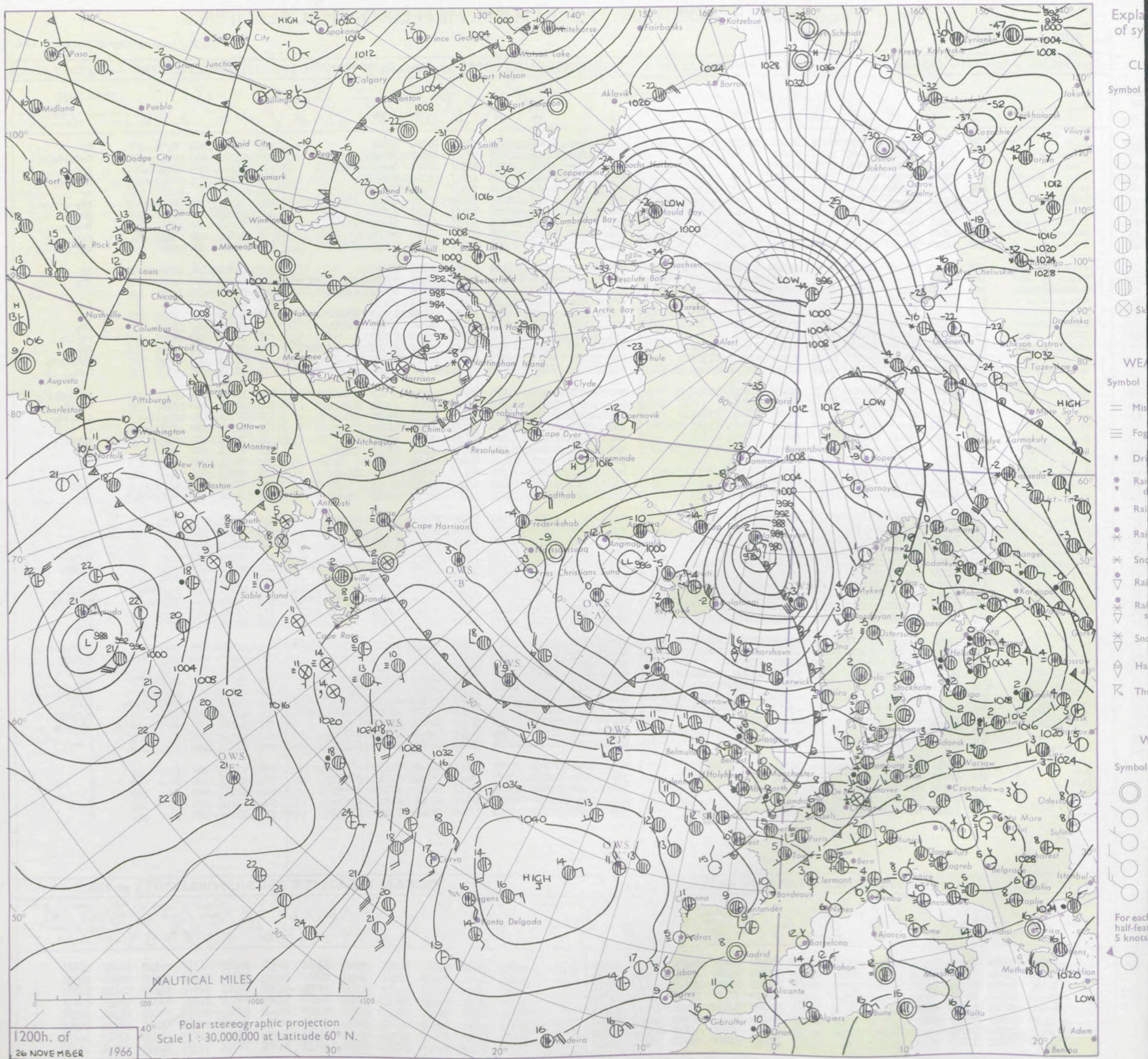
DAILY WEATHER REPORT OF THE BRITISH METEOROLOGICAL OFFICE

No. 39356

Date of Issue Sunday 27 November 1966

OBSERVATIONS at 12h. 26 November 1966										OBSERVATIONS at 18h. 26 November 1966										OBSERVATIONS during DAY				
Station	iii	Nddff	VVwwwW	PPPTT	N _h Ch _s C _M CH	T _d T _d app	8N _s Ch _s h _s	8N _s Ch _s h _s	8N _s Ch _s h _s	iii	Nddff	VVwwwW	PPPTT	N _h Ch _s C _M CH	T _d T _d app	8N _s Ch _s h _s	8N _s Ch _s h _s	8N _s Ch _s h _s	iii	RRT x x E	SSS	WEATHER		
																						09h.—15h.	15h.—21h.	
Kew	775	82406	58606	23509	25871	06801	82657	84359	88460	775	82406	61026	24110	85611	07206	88640				775	92101	001	r _o r _o r _o	r _o
Heathrow	772	72507	61606	23608	35771	06002	83650	87462		772	82508	62026	23809	85511	08207	88628				772	93101	003	r _o r _o r _o	r _o
Gatwick	776	82706	57606	24009	55671	06002	82645	85656	88459	776	82705	57056	24409	85511	08207	84623	88635			776	94101	003	r _o r _o r _o	r _o
Thorney Island	871	72810	40052	25409	70971	07002	81359	87363		871	82806	56026	25809	85611	08210	88630			871	96101	001	r _o r _o r _o	r _o	
Hurn	862	72609	60032	25410	68431	08103	81715	85625	86362	862	73007	62012	25710	75511	08205	87623			862	00111	///	+	r _o r _o r _o	
Guernsey	894	73013	80218	27811	48472	09002	81710	84650	86360	894	72912	80258	28510	58471	08306	82812	85650	86362	894	97121	015	pr _o r _o	pr _o	
Wattisham	590	82713	48616	21907	85411	06103	82710	85625	88640	590	72710	58212	22508	75611	07309	87630			590	01092	///	r _o r _o r _o	pr _o	
Gorleston	497	72611	56052	20607	70971	05206	87358			497	72811	56056	20309	45571	07307	84625	87358		497	96092	004	r _o	r _o r _o	
Mildenhall	578	82609	56586	21507	35421	07002	81710	83630	88556	578	82708	56606	22009	85811	08210	88657			578	01091	000	d _o r _o r _o r _o	r _o r _o	
Cardington	559	82310	58616	22608	87311	07202	88708			559	82507	59026	23409	85411	08110	85619	88630		559	02091	000	r _o r	r _o	
West Raynham	485	82613	40616	20307	35571	06400	83620	88359		485	82712	37606	21109	85711	08209	88650			485	01091	000	r _o r _o r _o r _o	r _o	
Wittering	462	82514	32616	21408	45571	07003	81620	84645	88458	462	72812	58216	22309	65571	07207	83620	85650	87359	462	01101	000	r _o r _o r _o r _o	r _o	
Boscombe Down	746	72910	62022	25109	18571	08003	81822	85362	86465	746	62913	61012	25509	55501	08208	85628	83076		746	00101	004	+	+	
Ross-on-Wye	627	62608	77022	24011	34541	07103	83625			627	62206	77021	25110	55611	07211	85630			627	00121	013	+	+	
Filton	628	72416	64032	25310	65438	07305	81710	86630	87272	628	52513	59031	25509	55400	09208	83618	85640		628	00111	014	+	+	
Aberporth	502	82714	74602	25810	85611	09008	88640			502	82612	62606	25710	85411	08400	82712	88623		502	97101	000	r _o r _o	r _o	
Rhoose	715	72915	64022	25610	76311	08002	87708			715	72812	65026	26410	75411	09109	87616			715	97101	000	+	id _o r _o	
Mount Batten	827	82808	59036	27910	85511	09112	83620	88635		827	82906	40505	27511	85311	09305	82708	86714	88622	827	91111	001	r _o	id _o	
Chivenor	707	72809	69022	27211	18431	09009	81712	87357		707	82807	48618	27010	85411	10203	86712	88628		707	95121	002	pr _o	d _o r _o r _o r _o	
St. Mawgan	817	72915	66022	28711	55471	08110	82714	85625	86360	817	82812	50212	28010	87211	10400	84703	85706	88708	817	97111	001	+	d _o r _o	
Culdrose	809	72910	66022	28910	58471	09107	82815	85620		809	82808	62208	28410	68371	09703	82708	85622	88359	809	97111	001	+	prod _o d _o id _o	
Scilly	804	73113	74031	29811	78411	09008	85816			804	72912	59156	28910	78411	10802	83710	87622		804	01111	003	r _o	id _o r _o	
Elmdon	534	72812	40202	22609	55471	08002	83712	85645		534	82705	15202	23609	85411	08110	87616	88625		534	97111	000	r _o id _o	d _o d _o id _o	
Shawbury	414	72712	78216	22710	75311	09006	83708	85617	86628	414	72609	80022	23710	75511	08208	81620	87631		414	03111	000	r _o r _o r _o r _o	+	
Ringway	334	82815	40046	21210	87311	09006	86706	88712		334	82611	56202	22809	85511	08211	88624			334	95101	000	d _o r _o d _o d _o	d _o =d _o r _o	
Squires Gate	318	72919	70016	20810	65471	09008	83618	85625	87460	318	82714	60022	22009	85511	09207	82620	88626		318	97101	002	r _o	+	
Valley	302	82916	74206	23611	85411	10007	88612			302	82618	74026	23811	85411	09103	88614			302	97111	000	id _o r	+	
Ronaldsway	204	72716	65026	21511	67471	09214	81710	85712	85360	204	82517	84012	21711	85411	08103	85618	88624		204	00111	004	+	+	
Carlisle	222	72509	66206	19110	75311	09110	81709	83630	86645	222	82412	62025	19609	85411	08002	82714	85618	88624	222	97101	000	d _o r _o d _o	d _o r _o	
Watnall	354	82307	13516	21108	85211	08003	85705	88630		354	72806	56045	22509	75411	08311	83614	87620		354	01101	000	r _o r _o r _o r _o d _o	id _o	
Kilnsea	396	82714	48616	19308	55521	08400	85625	88460		396	72818	66036	20509	55571	08209	85625	87360		396	01091	000	r _o r _o	+	
Finningley	360	72810	40616	19510	75411	08000	84618	87645		360	72815	56016	21010	25531	08208	82625	87359		360	03111	000	r _o r _o r _o	r _o	
Leeming	257	72911	82026	18411	48532	08206	82820	83656	85360	257	82105	71152	20110	88411	08210	85818	88650		257	97121	005	jp	pr _o	
Tynemouth	262	62718	66026	17010	50971	07110	85358			262	72612	61022	19209	70971	07212	87360			262	92111	014	+	r _o r _o	
Eskdalemuir	162	72908	80258	18409	79412	07209	83818	84920		162	82611	58602	18809	85311	07500	84709	86712	88623	162	97091	001	pr _o	r _o r _o	
Mull of Galloway	131	82922	74026	20810	87411	09211	88712			131	82520	74022	20809	87411	06201	88712			131	00091	///	/	r _o r _o pr _o	
Prestwick	135	72813	62206	18110	75311	08208	82707	83713	87630	135	82416	64025	18709	85311	09400	82707	86710	88635	135	02101	000	d _o r _o id _o dd	d _o d _o id _o	
Abbotsinch	140	72803	66606	17809	75311	08111	81708	85616	86640	140	82312	61586	17510	85311	09603	81708	85711	85616	140	92101	00			

CHART OF WEATHER IN PART OF NORTHERN HEMISPHERE



CHARTS OF WEATHER IN WESTERN EUROPE

ation
mbols

LOUD
Cloud
Amount
(oktas)

0
1 or less
2
3
4
5
6
7 or more
8

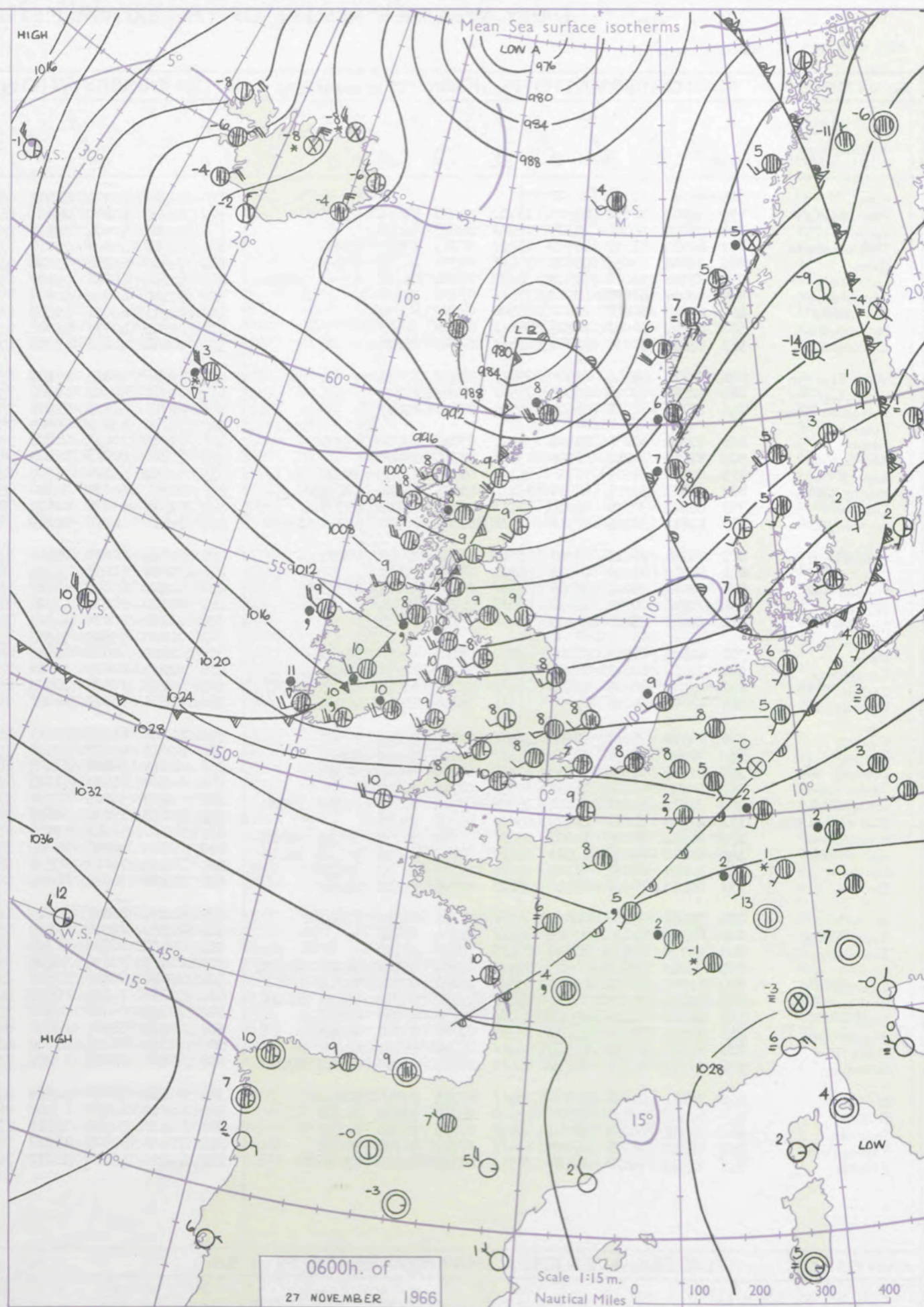
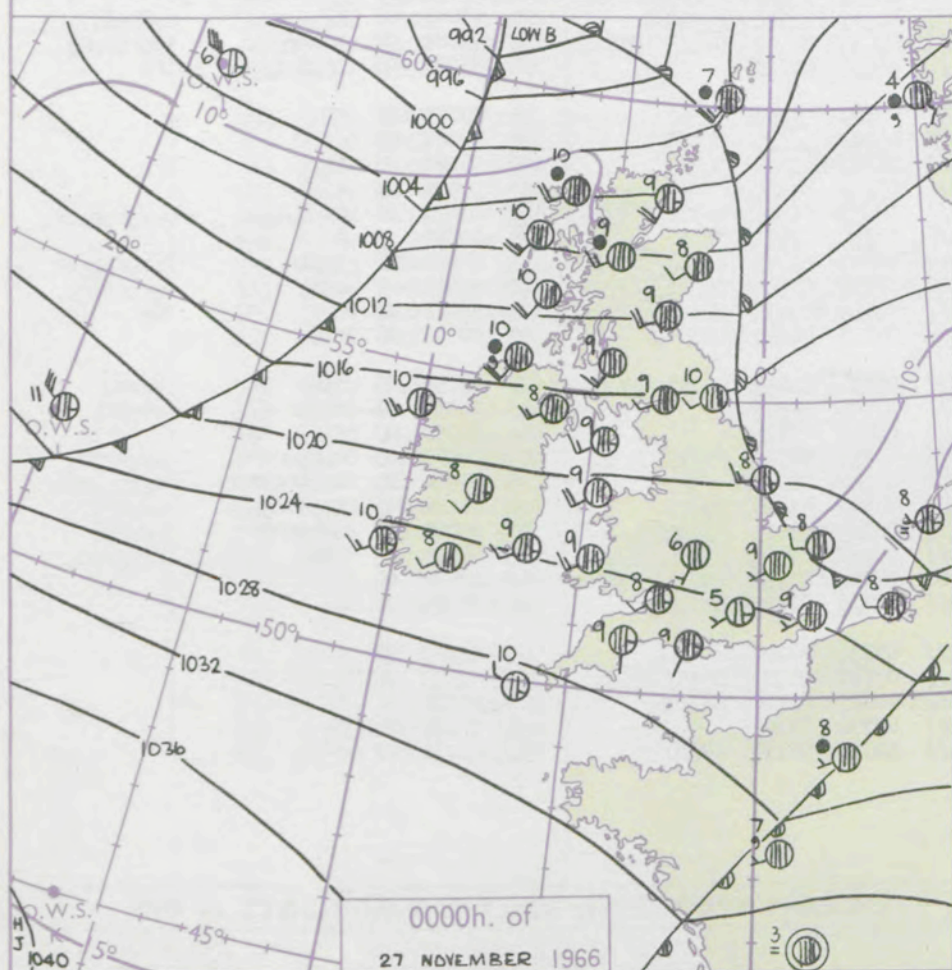
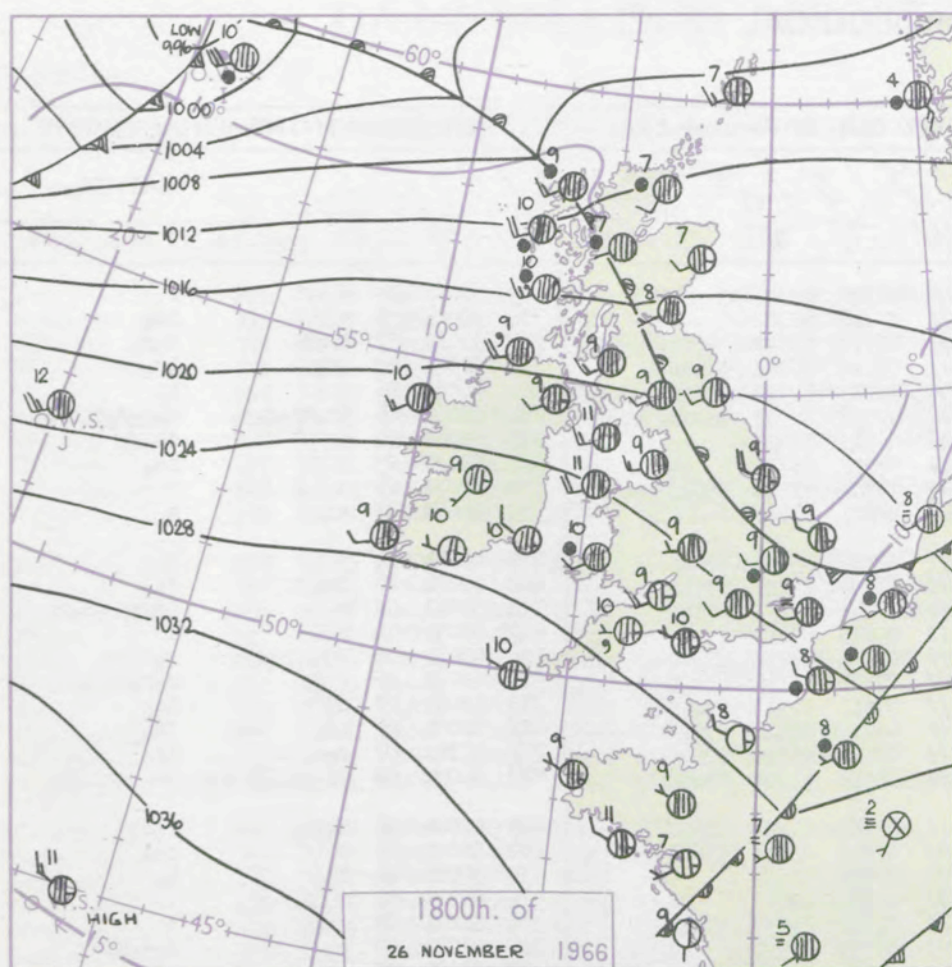
y obscured

ATHER
Weather

izzle
h and
rizzle
h and snow
w
h shower
h and snow
hower
w shower
l shower
nderstorm

IND
Wind
speed
(knots)

Calm
1-2
3-7
8-12
13-17
additional
her add



GENERAL SYNOPTIC DEVELOPMENT

Issued at midday Sunday 27

November 1966

FORECAST for Great Britain and Northern Ireland until noon tomorrow

The deep depression over the Norwegian Sea has become almost stationary while a secondary some 600 miles west of Scotland has moved rather quickly eastnortheast, deepening substantially, and is now centred between Faeroes and Shetland. The cold front of this depression has been carried rapidly east into Scotland and Northern Ireland. The anticyclone near the Azores continues to drift slowly south. During the next 24 hours the depression north of Scotland will continue to progress towards the Norwegian coast, with the cold front moving quickly southeast across the British Isles, bringing an outbreak of cold unstable air to all districts.

Scotland, Northern Ireland, northern England and north Wales will have squally showers with hail at times and snow over hills. Rain over the rest of England and Wales will clear this afternoon and evening followed by clearer colder weather, but showers will develop over south Wales and southwest England tonight. It will become colder generally.

OUTLOOK for following 24 hours.

Showery in the north and west with snow on hills. Mainly dry in the south. Sunshine at times in all districts, but remaining cold.

DAILY WEATHER REPORT OF THE BRITISH METEOROLOGICAL OFFICE (contd.)

Code FM II.C										OBSERVATIONS at 00h. 27 November 1966										OBSERVATIONS at 06h. 27 November 1966										OBSERVATIONS during NIGHT										CONVE TAB °C to
Station	iii	Nddff	VVwww	PPPTT	N _h Ch _h C _M H	T _d T _d app	8N _s Ch _s h _s	8N _s Ch _s h _s	8N _s Ch _s h _s	iii	Nddff	VVwww	PPPTT	N _h Ch _h C _M H	T _d T _d app	8N _s Ch _s h _s	8N _s Ch _s h _s	8N _s Ch _s h _s	iii	RRT _n E	T _g T _g	WEATHER																		
																						21h.—03h.	03h.—09h.																	
Kew	775			07						775	62210	59022	21609	65600	08719	86640				775	00061	50	+	+		40														
Heathrow	772	52203	58031	24505	15702	04000	81656	85075		772	82109	62202	21808	86311	07716	88707				772	97041	01	+	id _o		39														
Gatwick	776	20000	04461	25305	00902	04002	82075			776	82309	57604	22509	85311	08717	83707	86708	88626		776	93031	52	iffF	ro _o ro		38														
Thorney Island	871	82710	61212	25709	75421	08704	87619	88460		871	82511	58602	23010	85311	09716	86708	88620		871	97081	05	ir _o		ir _o		37														
Hurn	862	72102	62032	25609	75411	08706	86715	87625		862	72509	62216	23010	65471	09713	82710	85622	87362		862	94081	06	+	ro		36														
Guernsey	894	72708	80216	28510	35472	09801	81710	83615	87359	894	82814	65586	26109	85311	09707	82707	85710	87625		894	01091	08	ir _o id _o do _o	do _o do _o ro _o ir _o		35														
Wattisham	590	72607	60025	23208	75511	07002	87626			590	72110	40022	20607	75511	06718	87625				590	91062	04	+	id _o .id		34														
Gorleston	497	62708	58056	21808	65500	07204	86625			497	82211	60031	19908	80971	07712	88358				497	92072	03	+	id _o		33														
Mildenhall	578	82507	56026	22709	85511	08000	88629			578	82309	40032	19708	85411	07615	81710	85619	88643		578	00071	05	+	+		32														
Cardington	559	82214	58032	23308	85611	07705	88634			559	82214	48021	19809	87311	08821	88706				559	00061	03	+	+		31														
West Raynham	485	72611	35106	21908	75611	07400	87633			485	82214	48032	19107	85211	06716	85703	88626		485	00061	04	+	+			30														
Wittering	462	72510	59026	22509	75511	07803	87627			462	72211	58202	18708	75511	07720	82625	87640		462	97071	06	ir _o		id _o		29														
Boscombe Down	746	22306	64011	25608	25530	07806	82627			746	72711	66215	22908	75411	07613	81715	87650		746	91061	05	+		id _o do _o ro _o do _o		28														
Ross-on-Wye										627	72310	83022	19909	75511	05715	87625				627	00071	04	+	+		27														
Filton	628	72308	61031	25208	36331	07806	83707	85359		628	72316	70036	21809	75411	07614	83710	87622		628	03071	05	id _o ro _o ro _o rr		ro _o ro _o ir _o		26														
Aberporth	502	82513	74212	24209	85511	07714	88620			502	72316	80215	19409	75411	07725	84712	87628		502	01071	06	ir _o		do _o ro _o ro _o		25														
Rhoose	715	82610	58505	24710	85111	09715	88620			715	82622	66206	21709	85411	07616	82712	88622		715	03081	07	ddrr		id _o		24														
Mount Batten	827	72611	58205	26910	75411	10805	85716	87625		827	72614	66035	24510	75411	08715	84614	87623		827	91091	07	id _o		id _o		23														
Chivenor	707	82512	32536	25910	87211	10711	87705	88709		707	72518	69025	22810	78511	08821	85820	87650		707	01101	07	ro _o ro _o dd		ir _o		22														
St. Mawgan	817	82812	58205	27510	85311	09607	84708	85710	88620	817	72516	66036	24809	78311	08718	81708	87630		817	94091	08	id _o id _o do _o ir _o		pro		21														
Culdrose	809	72708	76015	28309	65311	08602	83709	86620		809	82815	60616	25408	85411	08715	84712	88620		809	01081	06	ddid _o		ro _o ro		20														
Silly	804	52912	81016	28510	55501	08400	83625			804	52718	81258	25510	48401	07717	83818	83625		804	91091	07	+		pro		19														
Elmdon	534	62104	56042	23506	25531	05805	82624	86360		534	52408	65026	19308	55600	06721	85632			534	97061	04	ro		do		18														
Shawbury	414	71806	74032	22608	75511	08713	87624			414	82110	80032	17908	85511	06724	88620			414	00071	04	+		+		17														
Ringway	334	82409	65026	21509	85411	07713	88618			334	72113	80022	16408	75611	04830	84630	87650		334	92071	07	do _o ro		+		16														
Squires Gate										318	72422	72025	14508	75711	07733	87650			318	01081	07	+		do _o ro _o dr		15														
Valley	302	62321	80012	21209	45772	07818	84650	83360		302	82330	80012	15510	65571	08733	83620	85645	88359	302	01091	07	+		ir		14														
Ronaldsway	204	72417	82021	18909	78411	07718	81714	87624		204	82223	60625	12110	87311	08741	82708	88717		204	01081	08	do		do _o rrro _o R		13														
Carlisle	222	82209	66206	17509	85411	07820	82710	84713	88617	222	82222	70036	10609	85411	07737	83710	84713	88620	222	01081	07	id _o ir _o		id _o ro _o do _o ro		12														
Watnall	354	82703	59025	21708	86311	08806	87706	88708		354	72314	78022	16808	65612	06726	86642			354	97071	05	id _o do _o do		ir _o		11														
Kilnsea	396	72716	58012	20708	35571																																			


DAILY WEATHER REPORT OF THE BRITISH METEOROLOGICAL OFFICE

No. 38357

Date of Issue Monday 28 November 1966

OBSERVATIONS at 12h. 27 November 1966										OBSERVATIONS at 18h. 27 November 1966										OBSERVATIONS during DAY						
STATION	iii	Nddff	VVwww	PPPTT	N _h Ch _M CH	T _d T _d app	8N _s Ch _s h _s	8N _s Ch _s h _s	8N _s Ch _s h _s	iii	Nddff	VVwww	PPPTT	N _h Ch _M CH	T _d T _d app	8N _s Ch _s h _s	8N _s Ch _s h _s	8N _s Ch _s h _s	iii	RRT x E	SSS	WEATHER				
																						09h.—15h.	15h.—21h.			
Kew	775	52216	66022	19010	22502	07714	82825	85075		775	82112	58648	14610	47321	09618	84709	88530		775	01111	010	pr ₀ -r ₀ r		d ₀ r ₀ rR		
Heathrow	772	72315	75035	19110	25478	07816	82618	83464	87275	772	82214	59596	14310	85411	09720	85711	88622		772	01101	009	r ₀		dr ₀ r ₀		
Gatwick	776	72513	70016	20410	15498	07818	81618	87272		776	82313	57615	15410	87311	09719	83706	88709		776	94101	015	r ₀ -d ₀		d ₀ d ₀ -r ₀		
Thorney Island	871	72414	70016	21110	38446	08814	81715	83360	87270	871	82417	61606	16011	85411	10722	85711	88618		871	95111	005	r ₀		ir ₀ id ₀ d ₀ r ₀		
Hurn	862	72413	74032	20511	18572	08721	81820	83358	85365	862	82709	70016	17111	32471	10505	82715	88358		862	01111	///	ir ₀		ir ₀		
Guernsey	894	62517	82258	25011	48438	08807	82712	84820	86275	894	82524	50616	20811	85411	10723	83712	88616		894	05121	011	pr ₀ ir ₀		id ₀ ir ₀ r ₀ r ₀ pr ₀		
Wattisham	590	72418	62015	17809	35401	07817	81712	83645	87075	590	82317	56626	13409	87311	07717	86709	88712		590	04102	///	ir ₀		rrrrr ₀ r ₀		
Gorleston	497	72316	60025	16709	55571	06715	85625	87360		497	82216	58026	12909	85511	07713	88620		497	02102	000	ir ₀ ir			ir ₀ ir		
Mildenhall	578	72416	66022	16310	68408	07820	82818	85656	87268	578	82409	56616	13009	85511	08610	84621	88643		578	03101	001	ir ₀		ir ₀ r ₀ r ₀ rr		
Cardington	559	82322	66031	16510	45572	07820	81620	83650	86358	559	82311	48616	13509	85311	08705	83708	88616		559	03101	000	+			r ₀ r ₀ r ₀ R	
West Raynham	485	72216	61602	15609	46471	07817	84712	87359		485	82613	56636	12409	87311	08709	84707	88709		485	05092	000	r ₀ r			r ₀ r ₀ rR	
Wittering	462	82215	66602	15209	65471	07820	84712	85640	88462	462	82908	62215	12909	85511	07501	83622	88645		462	01101	000	ir ₀ id ₀ ir			d ₀ d ₀ rrpr ₀	
Boscombe Down	746	72413	82032	20009	55471	07816	81715	85645	87359	746	72810	62215	15809	35778	07508	83650	85459	87270	746	01101	000	id ₀			id ₀ ir ₀ r ₀	
Ross-on-Wye	627	82315	70022	16110	77411	08721	87715	88458		627	62407	77026	15008	65511	06308	86625		627	03111	001	d ₀ R				r ₀ pr ₀	
Filton	628	82117	25505	18409	87211	08821	85705	88712		628	22607	61016	15709	20930	07003	82360		628	06101	000	id ₀ d ₀ d ₀ rr				rrpr ₀	
Aberporth	502	82622	58212	16110	67371	10614	86708	88459		502	73017	66012	16508	35721	03108	83656	86460		502	01111	000	r ₀ r ₀ ir ₀			+	
Rhoose	715	82520	30516	18210	77221	09821	82703	86706	88510	715	73011	75026	16408	18431	07305	81818	87360		715	02111	000	d ₀ r ₀ rr			r ₀ r ₀ ir ₀ pr ₀	
Mount Batten	827	82522	37635	21110	85311	10820	86706	88620		827	53011	56046	18309	35331	08502	81708	85358		827	03111	001	id ₀ rrid ₀ r ₀ id ₀			id ₀ ir ₀ pr ₀	
Chivenor	707	82421	48616	19111	85311	10823	85709	88618		707	73115	74026	17709	78411	07206	82812	87640		707	05111	000	r ₀ r ₀ ir			rr	
St. Mawgan	817	82524	56206	21210	87211	10822	84703	88705		817	73117	66216	19209	48471	07203	82814	84630	87459	817	04111	000	id ₀ ir ₀ d ₀ r ₀ ir			irpr ₀	
Culdrose	809	82421	19586	22110	87011	10720	84701	88703		809	23116	66018	20008	28400	07304	81710		809	04112	000	d ₀ r ₀ ir				ir ₀ pr ₀	
Scilly	804	82724	48606	22011	87411	10719	88716		804	53319	66026	21410	58400	07213	83814	83623		804	03111	000	ir ₀ r ₀ r ₀ rr			+		
Elmdon	534	72117	60026	14809	75411	07820	83712	87615		534	62812	40046	13708	35711	05206	83650	86464		534	01101	001	ir ₀ d ₀ r ₀ r ₀			ir ₀ ir	
Shawbury	414	72413	50616	13810	65221	10819	83704	85707	86625	414	72706	78038	14107	75511	05209	87628		414	02111	000	r ₀ rrr ₀ r ₀ pr ₀				pr ₀ pr	
Ringway	334	72512	65036	12610	78511	08815	82820	84630	87645	334	72811	56802	12808	78411	05308	85818	85640		334	01111	001	rrpr ₀				pr ₀
Squires Gate	318	72718	68026	11410	38476	08509	81818	83640	87270	318	52918	63258	11908	28501	04206	81820	84075		318	92101	004	pr ₀				pr ₀
Valley	302	82720	66216	14210	48471	07001	83815	88462		302	72919	74258	14707	38402	01110	83815	86072		302	97111	000	ir ₀				pr ₀
Ronaldsway	204	72619	81026	11510	38421	05109	82817	87462		204	72718	81028	12007	38542	01105	82825	86075		204	01101	006	drpr ₀			+	
Carlisle	222	72413	64256	08709	38432	05309	81712	83635	87070	222	52518	62258	09506	58500	02007	82822	84645		222	92101	006	pr ₀				pr ₀ pr
Watnall	354	82216	48516	12908	85311	07722	81708	88615		354	72708	48045	12807	75511	06310	87622		354	01091	000	ir ₀ d ₀ d ₀				+	
Kilnsea	396	72328	66012	12009	55571	06727	85625	87360		396	82714	59022	11308	45571	06304	84625	88360		396	00100	000	+				+
Finningley	360	62014	59212	11909	48532	07819	84820	83362		360	72917	50802	11708	72511	05306	87823		360	93111	002	r ₀				pr ₀ pr	
Leeming	257	72715	82256	09211	68542	06618	82820	85640		257	62807	80808	10007	42571	03009	84825	86362		257	97111	006	r ₀ r ₀ pr ₀				pr ₀
Tynemouth	262	82517	58026	07711	85511	06511	88625		262	12614	61026	08307	10940	02104	81359		262	97111	003	ir ₀					ir ₀	
Eskdalemuir	162	32720	70018	06907	32472	03206	81710		162	32207	74031	08702	35600													

CHART OF WEATHER IN PART OF NORTHERN HEMISPHERE



1200h. of
27 NOVEMBER 1966

Polar stereographic projection
Scale 1 : 30,000,000 at Latitude 60° N.

CHARTS OF WEATHER IN WESTERN EUROPE

ation
mbols

LOUD
Cloud
Amount
(oktas)

0
1 or less
2
3
4
5
6
7 or more
8

Obscured

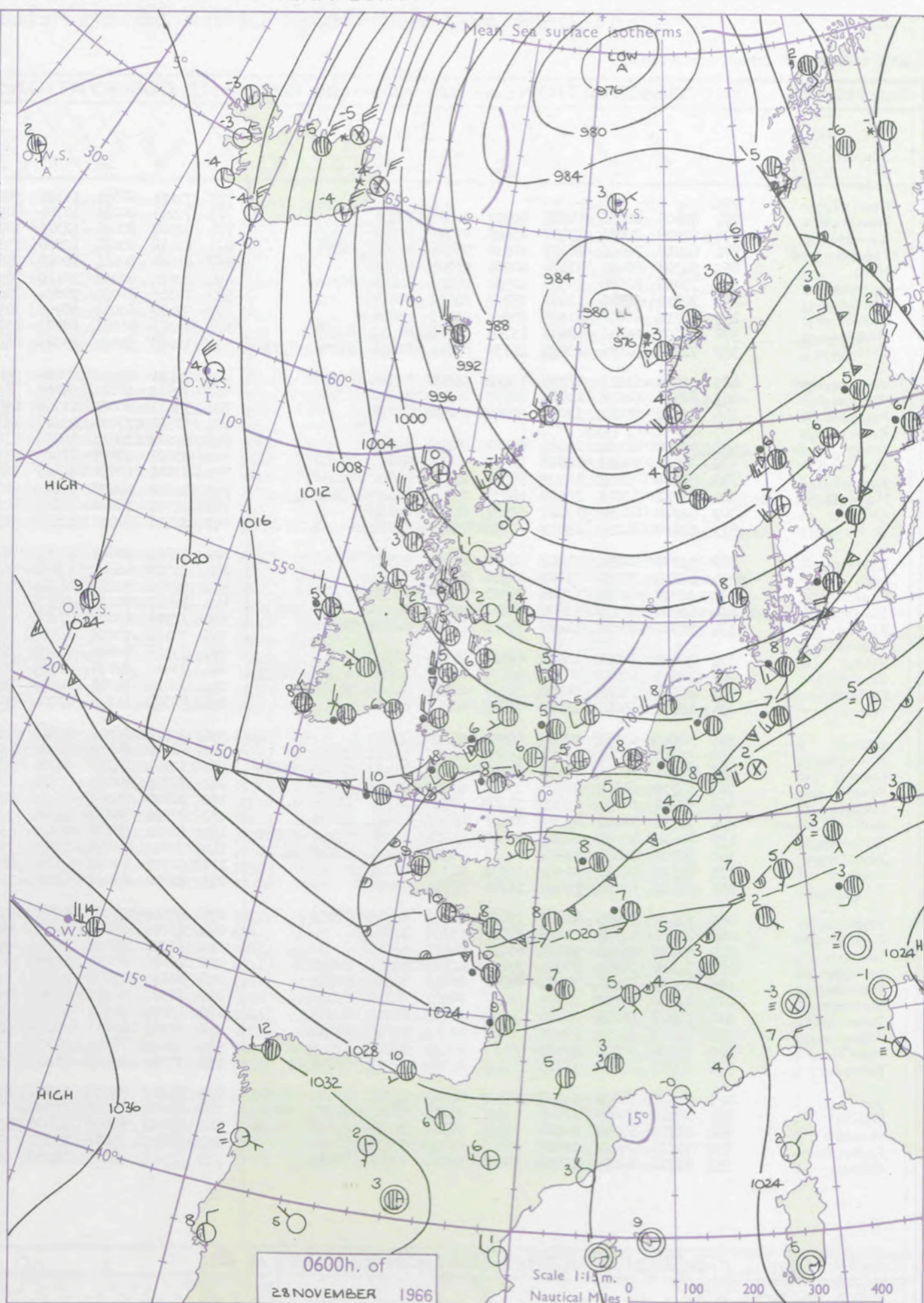
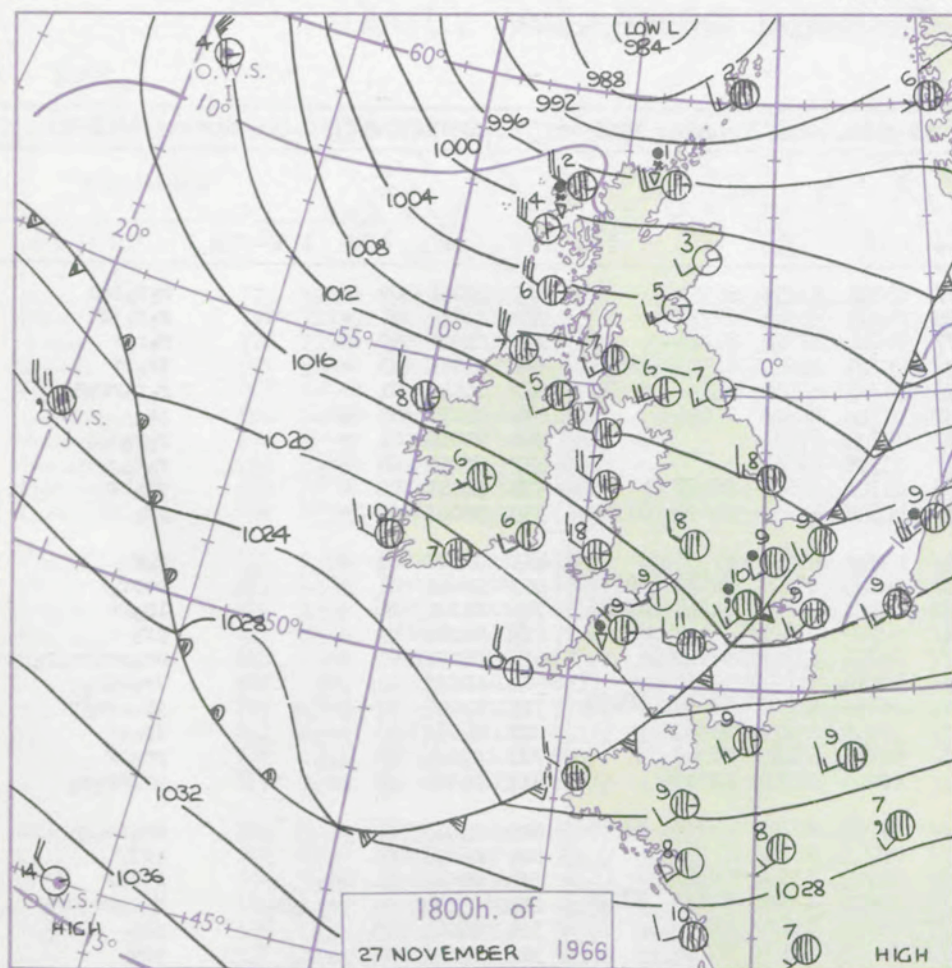
ATHER
Weather

izzle
n and
rizzle
n and snow
w
n shower
n and snow
shower
w shower
l shower
nderstorm

IND
Wind
speed
(knots)

Calm
1-2
3-7
8-12
13-17
additional
her add

48-52



GENERAL SYNOPTIC DEVELOPMENT

The deep depression near Jan Mayen has moved slowly east and absorbed the secondary which moved up the Norwegian coast from the Shetlands. Another secondary which formed near the Faeroes moved east across the Shetlands to the Norwegian coast. The cold front across England continued southeastwards to clear the country but later returned to southwestern districts as a wave developed to the west of Ireland and moved southeast. The anticyclone near the Azores remains slow moving. The cold unstable airstream affecting northern districts is expected to spread southwards as the wave moves off to the east.

Issued at midday Monday 28

November 1966

FORECAST for Great Britain and Northern Ireland until noon tomorrow

Rain over southern England will clear to the east during the day. Otherwise most of Britain will have sunny intervals and showers which will be of sleet or snow in many places and give moderate to heavy falls over high ground in the north. During the night, there will be widespread frost with showers dying out in sheltered areas.

OUTLOOK for following 24 hours. Cold at first with frost and showers but becoming rather less cold later with rain spreading to most parts from the northwest.

DAILY WEATHER REPORT OF THE BRITISH METEOROLOGICAL OFFICE (contd.)

Code FM II.C		OBSERVATIONS at 00h. 28 November 1966										OBSERVATIONS at 06h. 28 November 1966										OBSERVATIONS during NIGHT										CONVE TAR °C to
Station	iii	Nddff	VVwwwW	PPPTT	N _h L _h C _M H	T _d T _d app	8N _s Ch _s h _s	8N _s Ch _s h _s	8N _s Ch _s h _s	iii	Nddff	VVwwwW	PPPTT	N _h L _h C _M H	T _d T _d app	8N _s Ch _s h _s	8N _s Ch _s h _s	8N _s Ch _s h _s	iii	RRT _n E	T _g T _g	WEATHER										
																						21h.—03h.	03h.—09h.									
Kew	775									775	72111	66021	11106	35671	03825	83635	86362		775	02051	02	+		r ₀ r ₀ rrR	40							
Heathrow	772	82808	80036	14906	00907	04002	88278			772	72213	80031	10706	60958	04833	86364	87278		772	02031	01	+		r ₀ r ₀ rr	39							
Gatwick	776	62909	70016	15407	15441	05203	81618	86365		776	82308	80021	12305	70977	03621	87364	88275		776	01021	52	+		r ₀ r ₀ r	38							
Thorney Island	871	62910	74026	16607	20938	06006	82362	86275		871	82412	80031	12808	15671	05729	81640	84360	88466	871	01061	03	+		ir ₀ rr	37							
Hurn	862	52708	80012	17106	40931	03005	84362			862	82410	80601	12008	25677	06737	82530	85358	88275	862	04042	01	+		r ₀ r ₀ rrrrR	36							
Guernsey	894	73016	82028	19909	42532	06001	84820	86360		894	82616	82258	16109	78557	06728	84820	86656		894	01071	05	pr		pr ₀	35							
Wattisham	590	72912	62026	13407	75711	04002	87657			590	72315	72031	09804	75611	03725	87635			590	93032	01	+		r ₀ r ₀	34							
Gorleston	497	82710	60026	11908	85511	06701	88620			497	72412	62031	08905	70971	03718	87360			497	96052	04	ir ₀		r ₀ r ₀	33							
Mildenhall	578	42607	66016	12805	15708	04000	81650	84275		578	82311	66601	08505	85611	03723	84635	88657		578	94041	02	+		ir ₀ rr	32							
Cardington	559	72514	61016	13905	25738	03801	81656	83359	87270	559	82213	59801	09306	68551	04826	84825	84650	88359	559	96041	00	+		pr ₀	31							
West Raynham	485	52512	61016	11905	10932	03804	81362	85075		485	72212	66032	07604	25651	03721	82640	87360		485	01032	01	+		r ₀ r	30							
Wittering	462	62508	64028	12705	20932	02803	82360	86075		462	72512	58801	08105	58531	04625	83820	84640	86362	462	01041	01	+		prpr ₀	29							
Boscombe Down	746	32813	80011	17005	06902	03002	83078			746	72411	80021	11706	15532	04731	81620	84364	87073	746	01021	00	+		ir ₀ rr	28							
Ross-on-Wye										627	72504	77028	09207	75511	04720	87625			627	91041	02	+		pr ₀	27							
Filton	628	42408	62021	16505	25602	03805	82640			628	82211	59818	10706	83411	05732	83715	88923		628	08051	01	+		pr ₀ prir ₀ r ₀	26							
Aberporth	502	72521	74031	14808	32571	04820	83825	87360		502	83020	59618	10507	85511	03616	88625			502	02051	04	pr ₀		ir ₀ r ₀ r ₀	25							
Rhoose	715	52816	75252	16507	58501	05815	84820	85650		715	82912	62608	10407	48521	06730	83820	83630	88459	715	11041	02	pr ₀ pr		ph ₀ pr ₀ r ₀	24							
Mount Batten	827	42711	62018	18908	48531	05804	82820	83635		827	82620	62608	12610	68421	08740	83818	88562		827	04061	03	pr ₀		ir ₀ rr	23							
Chivenor	707	62714	80251	17708	62511	06715	86824			707	82521	56808	11109	62431	08733	86814	88360		707	07061	05	pr ₀		pr ₀ rr	22							
St. Mawgan	817	62818	74038	19809	62500	05808	86820			817	82418	60818	12809	82211	08842	86705	88810		817	09082	07	pr		prRRr ₀ r ₀	21							
Culdrose	809	32709	82011	21007	38500	05803	82820	83635		809	72622	60618	14009	78211	09747	82705	85708	87625	809	03062	02	+		pr ₀ ir ₀ r ₀ r ₀ rr	20							
Scilly	804	42816	79021	21109	42400	06712	84818			804	82717	48606	13610	86311	09744	88707			804	08091	06	+		rrir	19							
Elmdon	534	32306	62018	13704	00901	02808	83070			534	82305	79212	08505	35511	04727	83624	88460		534	02042	04	pr ₀		rrRpr	18							
Shawbury	414	62416	80038	12506	38532	03818	81825	83650	86070	414	72507	70038	08505	48538	03612	81820	84656	87270	414	95041	01	pr ₀ d ₀ r ₀		d ₀ r ₀ rrr ₀ pr ₀	17							
Ringway	334	72312	70802	11406	78511	03712	84822	86640		334	72916	63802	07204	78511	03819	85820	86640		334	06041	03	pr ₀		pr ₀	16							
Squires Gate										318	73125	70258	06506	78511	02605	82822	87650		318	01041	03	prpr ₀		pr ₀	15							
Valley	302	72525	74021	12008	62512	06717	86820			302	73123	66808	08905	72511	03606	87820			302	03041	02	pr ₀ pr		pr ₀ ph ₀	14							
Ronaldsway	204	72523	82012	09107	48431	04717	81816	84358	86075	204	73018	82258	07705	78511	03500	82820	87656		204	97031	01	pr ₀		pr ₀	13							
Carlisle	222	72515	74252	06206	78511	02809	84822	84637		222	22414	74018	04802	28500	51501	81820			222	01001	52	pr ₀ prpr		pr ₀	12							
Watnall	354	42505	66011	11303	00908	02817	83280			354	82309	66218	07004	68418	04820	82818	85622	87278	354	02031	00	pr ₀		pr ₀ r ₀ r ₀ pr	11							
Kilnsea	396	52615	63012	09905	00902	03709	85070			396	62626	66012	05605	35572	03720	83625	83360	86075	396	00040	11	+		+	10							
Finningley	360	52513	59048	09806</																												

DAILY WEATHER REPORT OF THE BRITISH METEOROLOGICAL OFFICE

No. 38358

Date of Issue Tuesday 29 November 1966

STATION
LE
°F

Code FM 11.C

OBSERVATIONS at 12h. 28 November 1966

OBSERVATIONS at 18h. 28 November 1966

OBSERVATIONS during DAY

Station

iii

Nddff

VVwwwW

PPPTT

N_hCh_sCh_H

T_dT_dapp

8N_sCh_sh_s

8N_sCh_sh_s

8N_sCh_sh_s

iii

Nddff

VVwwwW

PPPTT

N_hCh_sCh_H

T_dT_dapp

8N_sCh_sh_s

8N_sCh_sh_s

8N_sCh_sh_s

iii

RRT x T x E

SSS

09h.—15h.

15h.—21h.

104

Kew

775

83313

56636

07305

55521

03816

85620

88550

775

02807

62026

08103

00900

53210

775

03071

000

rr

+

102

Heathrow

772

82808

61606

07206

55421

04617

83617

85630

88556

772

12809

70016

07903

00901

52209

81075

772

02071

000

r₀r₀rrr₀r₀

+

100

Gatwick

776

83309

63616

07105

27421

03825

82712

88557

776

23107

61016

08201

00902

52110

82075

776

04071

000

rrr₀rrr₀r₀

+

99

Thorney Island

871

83413

59616

07905

17421

03716

81712

88556

871

13009

61016

09803

00501

51318

81075

871

07081

000

rrr₀r₀ir₀

+

97

Hurn

862

73506

80616

08505

28521

04713

82625

87458

862

02909

75011

10702

00900

51219

862

04081

///

rrr₀r₀

+

95

Guernsey

894

73321

80258

08409

68371

08706

82708

84815

86630

894

53319

83018

12606

52402

52224

85818

894

06101

000

pr₀ir₀pr

+

93

Wattisham

590

83110

78216

06005

75571

01817

81620

87650

88459

590

52911

56012

05801

00901

51202

85070

590

92063

///

r₀r₀

+

91

Gorleston

497

82912

60026

06006

85511

01810

88625

497

72910

60012

04503

70971

54301

87358

497

92061

000

rr

+

90

Mildenhall

578

83008

62026

06405

68571

03801

81820

86650

88459

578

12808

59012

06101

00902

51205

81075

578

97063

000

ir₀

+

88

Cardington

559

83110

66038

07005

75671

01811

87630

88459

559

02613

64011

07001

00900

51304

559

97061

000

pr₀

+

86

West Raynham

485

73014

74036

05904

28471

00809

81818

85359

87466

485

02710

58011

04900

00900

51101

485

97050

000

r₀

+

84

Wittering

462

73114

69018

06804

18541

05107

81822

87465

462

12712

66028

06501

14500

50002

81625

462

97053

004

pr₀

pr₀s₀

82

Boscombe Down

746

83207

69212

08404

75471

03812

81710

83615

87650

746

03012

69018

10301

00900

53215

746

04061

001

rrr₀rrr₀pr₀

+

81

Ross-on-Wye

627

73010

81022

08805

11502

00000

81825

87074

627

32808

77021

10002

34600

00312

83630

627

00061

024

+

+

79

Filton

628

73108

74216

09405

48421

02805

81815

84635

87460

628

12806

66021

10503

15600

52111

81630

628

01091

029

r₀r₀ir₀

+

77

Aberporth

502

73121

69016

10805

11508

52004

81822

87275

502

73025

82028

11705

73411

00206

87918

502

97061

024

ir₀

ph₀

75

Rhoose

715

73411

75276

10105

38471

02601

81818

83636

86459

715

23114

80021

11703

28500

51315

81825

715

95071

031

r₀r₀ir₀ph₀

+

73

Mount Batten

827

73412

69606

10807

12421

04310

81710

87558

827

23014

58018

13205

24600

01214

82635

827

92091

017

rir₀

pr₀

72

Chivenor

707

73310

74218

11407

48471

02207

82818

87460

707

53220

80038

13005

52600

51212

85830

707

97071

022

r₀r₀

pr₀h₀

70

St. Mawgan

817

83416

70608

12407

31421

03212

83818

88458

817

33420

82016

14805

32600

52214

83830

817

02091

015

r₀r₀rr

pr₀

68

Culdrose

809

83515

60636

12506

85411

05309

82710

83618

88628

809

43115

82036

14904

49500

02216

82823

82925

809

04092

016

rrir₀

pr₀

66

Silly

804

73518

74256

14108

78411

05215

83816

87632

804

53219

74258

16407

52400

02214

85816

804

01101

009

pr

pr₀

64

Elmdon

534

73010

58028

08204

22518

01805

82820

83462

87270

534

32714

50041

08202

25540

51204

82622

534

92051

010

+

ph₀pr₀s₀ps

63

Shawbury

414

72918

80028

08305

18502

51804

81825

87075

414

62915

66038

08402

69411

01103

81918

85822

414

01051

023

pr₀

ps₀pr₀s₀ph

61

Ringway

334

63310

59262

07503

48402

01301

83818

83640

334

42708

30108

07301

49300

00601

81707

83812

81920

334

04056

024

pr₀ph₀s₀

ps₀s₀ph₀pr

59

Squires Gate

318

63019

58258

06805

69311

01807

82709

83915

318

63019

70018

06404

49463

01400

81915

83822

318

05065

013

pr₀ph₀prh₀pr

pr₀prh₀pr

57

Valley

302

63026

82018

10005

62531

52201

86828

302

63124

82028

09505

62500

00206

86825

302

93061

019

pr₀

pr₀

55

Ronaldsway

204

62921

75151

08005

69500

52803

86820

81920

204

72818

70028

07505

73411

01004

81918

86821

204

94051

035

pr₀

pr₀pr₀

54

Carlisle

222

42614

78031

05203

49400

51803

81918

222

72410

74031

04302

58471

51802

81715

84630

85358

222

00041

046

+

+

52

Watnall

354

72710

58022

06704

45506

51807

81625

84635

87272

354

22606

48048

06501

21400

51500

82810

354

93045

006

ps₀ps

ps₀ps

50

Kilnsea

396

63020

66022

05804

22508

00703

82825

86270

396

02922

63011

04505

00900

50400

396

00060

024

+

+

48

Finningley

360

72917

59022

06105

00902

51806

87070

360

02914

58011

05202

00900

51702

360

00051

033

+

+

46

Leeming

257

23013

89031

05005

29501

53803

82820

81925

257

02810

85010

03902

00900

53802

257

00053

058

+

+

45

Tynemouth

262

12920

81021

03303

11500

53804

81820

262

02820

61020

03201

00900

52203

262

00031

065

+

+

43

Eskdalemuir

162

12912

82010

04101

12403

52000

81819

162

52817

69851

03301

59440

50708

81919

85822

162

93015

067

ps₀

ps₀

41

Mull of Galloway

131

82930

74868

07003

87411

02701

88710

131

83230

74998

06104

89411

02706

88910

131

14075

///

/

/

39

Prestwick

135

72919

40808

04203

79213

00702

83703

86708

87912

135

53120

62018

03603

49303

50703

81708

83626

81920

135

01044

020

pr₀s₀pr₀

pr₀s₀pr₀

37

Abbotsinch

140

52712

66268

03702

59460

51207

81918

84822

140

52706

59268

03501

58400

00301

82814

83624

140

01033

042

ps₀pr₀s₀

pr₀s₀ps₀

36

Leuchars

171

12515

83020

01003

12432

53007

81818

171

52714

82031

00701

38503

53500

81820

83645

171

00031

066

+

+

34

Dyce

091

22916

82030

99001

19402

52008

81918

091

72813

58028

98900

29403

53301

82918

87070

091

93025

043

+

pr₀ps₀

32

Wick

075

72619

40878

96351

79411

51005

85915

86630

075

62816

66858

96100

69411

52204

86915

075

06029

001

ps₀ph₀

ps₀ps

30

Cape Wrath

049

83228

66858

95802

89411

52705

88915

049

73240

80868

96102

79411

01809

87915

049

09055

000

ps₀ps

ps

28

Sule Skerry

010

63237

61908

95903

69411

00201

86915

010

73237

61908

96304

79411

01204

87915

010

05052

///

/

/

27

Lerwick

005

73020

62879

88600

59412

51709

85910

005

83427

66878

89500

89411

51305

88911

005

017

000

ps₀ph₀tlph₀s₀

ph₀s₀

25

Stornoway

026

73115

66268

00702

79311

51803

83707

87912

026

73223

28858

02403

79211

51215

84705

87910

026

05035

008

ph₀ps

ph₀ps₀

23

Benbecula

022

73030

61878

03403

79463

01208

83710

86915

022

63428

66278

05302

69311

02216

82709

86918

022

03051

004

pr₀h₀pr

prh₀pr₀s₀

21

Tiree

100

13125

82158

04804

19400

51105

81912

100

53224

66158

06903

59411

00325

81710

84915

100

04051

016

ph₀pr

ph₀prh₀pr

19

Aldergrove

917

72917

56268

09502

79311

00201

82706

86914

917

73122

62808

09503

79211

00205

82705

84707

86913

917

03032

017

ps₀psph₀

pr₀ph₀pr

18

Malin Head

980

63233

80258

08405

69411

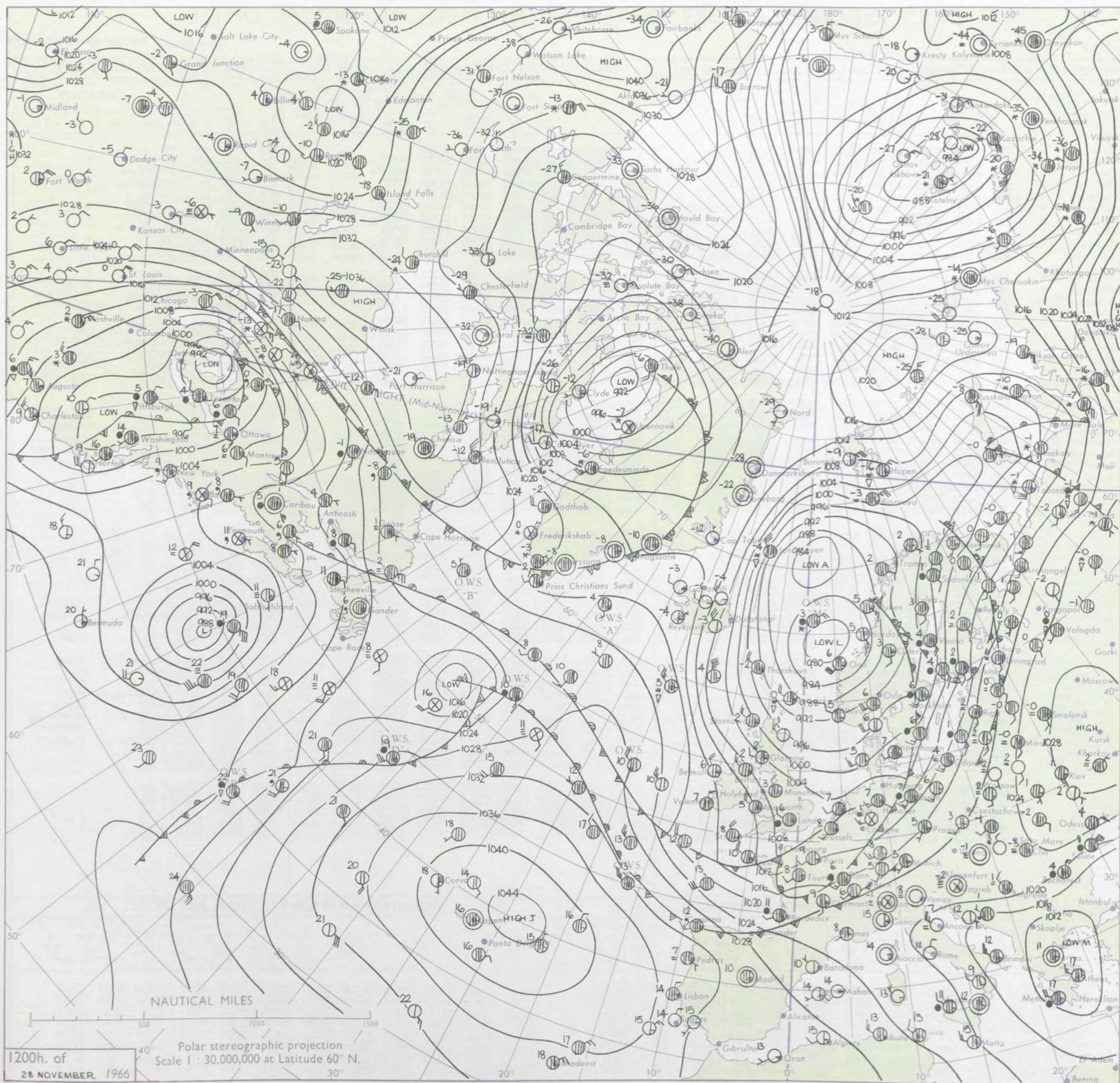
50107

86918

98

All times of observation printed in this publication are GREENWICH MEAN TIME


CHART OF WEATHER IN PART OF NORTHERN HEMISPHERE



Expla
of sy


CL

Symbol



WEA

Symbol



Symbol

For each
half-feet
5 knots

CHARTS OF WEATHER IN WESTERN EUROPE

nation
mbols

LOUD
Cloud
Amount
(oktas)

0
1 or less
2
3
4
5
6
7 or more
8

Obscured

ATHER
Weather

izzle

h and
rizzle

h and snow

W

h shower

h and snow
shower

W shower

shower

nderstorm

IND

Wind
speed
(knots)

Calm

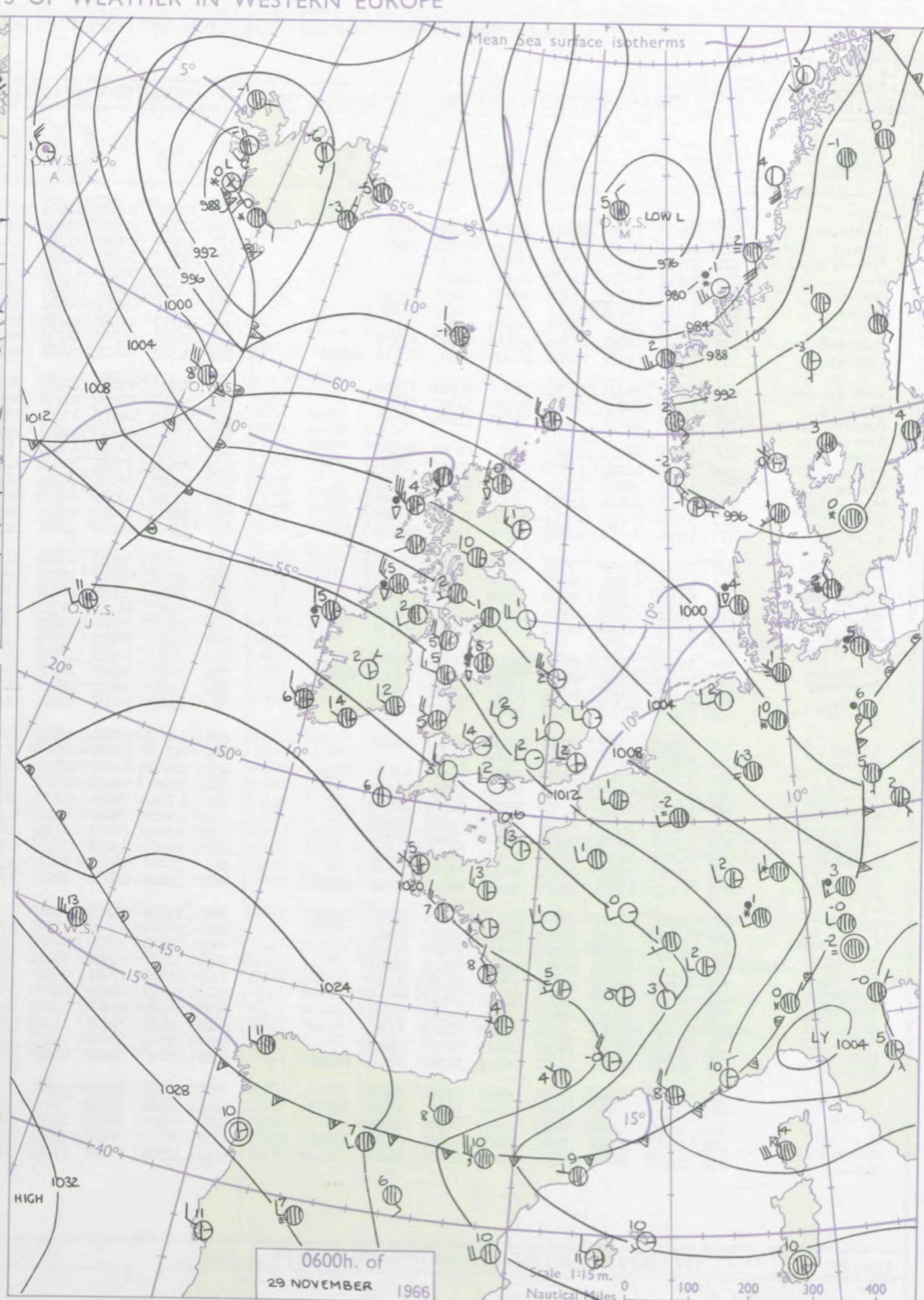
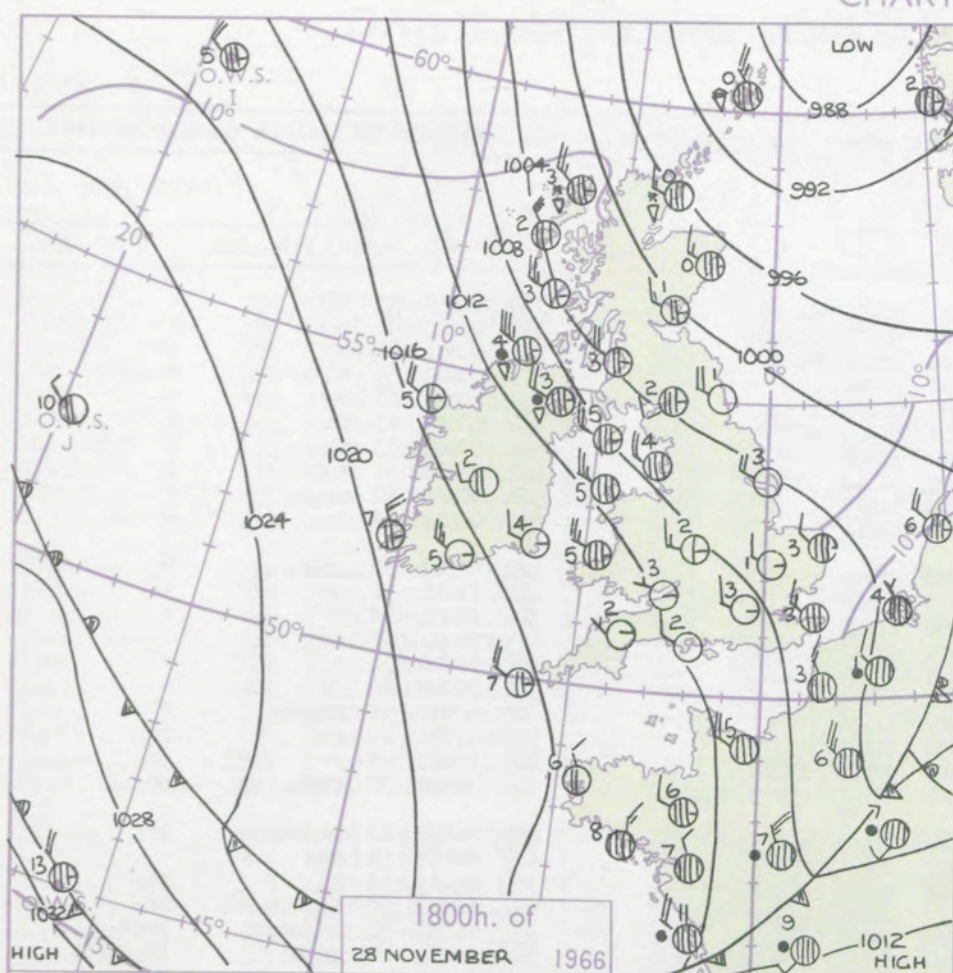
1-2

3-7

8-12

13-17

Additional
per add



GENERAL SYNOPTIC DEVELOPMENT

Issued at midday Tuesday 29

November 1966

FORECAST for Great Britain and Northern Ireland until noon tomorrow

The deep complex depression over the Norwegian Sea is rather slow moving. A depression which has formed just east of southern Greenland is deepening rapidly and is expected to move east-southeast quickly and will probably be centred near to the Shetland Isles by tomorrow morning. The ridge of high pressure from the Azores to France has declined and the tight gradient around the newly formed depression will cover most parts of the British Isles during the next 24 hours.

All areas will have some bright or clear periods with a narrow belt of rain crossing the British Isles during the night followed by showers, which will fall as sleet or snow in places, and squally winds reaching gale force at times. There will be slight or moderate air frost in the north tonight and temperatures will continue well below the seasonal normal.

OUTLOOK for following 24 hours.
Cold with squally showers, falling as sleet or snow in places. Strong to gale force north-westerly winds.

DAILY WEATHER REPORT OF THE BRITISH METEOROLOGICAL OFFICE (contd.)

Code FM II.C		OBSERVATIONS at 00h. 29 November 1966										OBSERVATIONS at 06h. 29 November 1966										OBSERVATIONS during NIGHT										CONVE TAB °C to
Station	ill	Nddff	VVwww	PPPTT	N _h Ch _M C _H	T _d T _d app	8N _s Ch _s h _s	8N _s Ch _s h _s	8N _s Ch _s h _s	ill	Nddff	VVwww	PPPTT	N _h Ch _M C _H	T _d T _d app	8N _s Ch _s h _s	8N _s Ch _s h _s	8N _s Ch _s h _s	ill	ARR _n T _n E	T _g T _g	WEATHER		21h.—03h.	03h.—09h.							
Kew	775									775	12808	74020	11002	15700	51212	81650				775	00013	53	+		+		40					
Heathrow	772	42709	75030	09201	45700	51308	84650			772	12710	82031	11202	15700	51211	81650				772	00003	53	+		+		39					
Gatwick	776	12708	75030	09301	15800	52209	81657			776	13010	82020	11302	15600	52109	81640				776	00001	53	+		+		38					
Thorney Island	871	02910	58020	10902	00900	00206				871	02607	66020	13101	00900	50311				871	00011	55	+		+		37						
Hurn	862	12811	80020	11602	15500	00206	81620			862	12708	80030	13302	15500	01209	81620				862	00013	53	+		+		36					
Guernsey	894	53318	83031	15306	52500	51211	85820			894	43218	83031	17106	42500	51309	84820				894	00051	03	+		+		35					
Wattisham	590	72814	61031	06301	77300	51203	87708			590	02918	69028	08101	00900	52208				590	97003	53	ps ₀		+		34						
Gorleston	497	02710	60021	04801	00900	01304				497	12711	62131	06201	15600	51210	81630				497	00003	51	+		1		33					
Mildenhall	578	72613	61031	06301	75611	00400	87630			578	02409	66028	08701	00900	51213				578	97003	52	pr ₀ s ₀		+		32						
Cardington	559	52616	62031	07601	58400	00303	82815	84625		559	02512	66021	09901	00900	50314				559	00011	53	+		+		31						
West Raynham	485	72810	56031	04901	76411	00603	87710			485	02813	69028	07450	00900	52210				485	97513	53	pr ₀ s ₀		+		30						
Wittering	462	22918	80018	06701	12503	50301	81825			462	02914	82020	08701	00900	00210				462	91005	52	ps		+		29						
Boscombe Down	746	73012	66031	11401	75600	51206	87640			746	03110	66011	13401	00900	51208				746	00001	52	+		+		28						
Ross-on-Wye										627	12612	81020	12503	14601	00307	81630			627	91021	57	pr ₀		+		27						
Filton	628	22608	68021	11904	25600	02308	82630			628	12812	68020	13404	15600	01305	81630			628	00021	51	+		+		26						
Aberporth	502	73226	82022	13305	72511	00310	87825			502	72920	82031	14405	72511	01006	87825			502	00041	04	+		+		25						
Rhoose	715	13116	70261	13002	19400	01108	81914			715	23502	81038	14703	11401	01106	81814			715	01011	51	pr ₀ ps ₀		+		24						
Mount Batten	827	33210	62038	15505	38500	01210	81825			827	33012	66030	16405	30930	01101	83362			827	97041	50	pr ₀		pr ₀		23						
Chivenor	707	53220	80031	14706	52500	00209	85825			707	33317	80011	16006	32500	01103	83825			707	97051	03	+		pr ₀		22						
St. Mawgan	817	43524	82278	16606	42500	01209	84824			817	73015	80028	17406	22501	00101	82825	87070		817	01031	02	pr ₀ h ₀		pr ₀ h ₀		21						
Culdrose	809	33106	82258	17504	33400	02211	81920			809	53109	82011	18604	21538	01103	82825	83270		809	92022	53	pr ₀ ph ₀		pr ₀		20						
Scilly	804	43218	66030	18906	48400	01308	83816			804	43311	84028	19206	42401	02806	84818			804	91051	01	pr ₀		+		19						
Elmdon	534	12712	65268	08502	11400	50400	81816			534	12809	62018	11102	18400	01110	81812			534	02015	51	ps		ps ₀		18						
Shawbury	414	52912	66278	09503	53400	00210	81918	83825		414	62917	66258	11703	69411	01310	84912	85640		414	02011	51	phpr ₀ s ₀ pr ₀		pr ₀		17						
Ringway	334	13111	70028	08102	12500	52311	81820			334	12806	70028	09903	12560	50310	81820			334	02015	51	ps ₀ ph ₀ s ₀		pr ₀ s ₀		16						
Squires Gate										318	63016	70838	09605	63511	02215	84922	83636		318	01041	02	pr ₀ h ₀		pr ₀ s ₀ PRH		15						
Valley	302	73124	79278	11605	72511	01311	87827			302	62917	80031	12505	32506	01400	83825	84075		302	97041	02	pr ₀ pr ₀ h ₀		+		14						
Ronaldsway	204	72923	80038	09105	79400	01105	81914	87820		204	62918	84038	10805	49401	01306	81915	84820	86070	204	94031	02	pr ₀		+		13						
Carlisle	222	22608	80011	06601	10963	53211	81360			222	62407	80031	09001	10945	53210	81365	86075		222	00503	53	+		+		12						
Watnall	354	12909	74268	06601	14400	51303	81612			354	32905	80030	08802	35500	00310	83625			354	02006	53	psps ₀		+		11						
Kilnsea	396	32924	63030	04601	30970	00104	83360			396	13223	66010	06402	10970	51213	81360			396	00000	11	+		+		10						
Finningley	360	03011	56041	05701	00900	51210				360	02913	69020	07902	00900	52215				360	00011	51	+		+		9						
Leeming	257	73014	82031	04902	35606	53210	83640	87270		257	22911	82011	07501	10931	52118	81365			25													

DAILY WEATHER REPORT OF THE BRITISH METEOROLOGICAL OFFICE

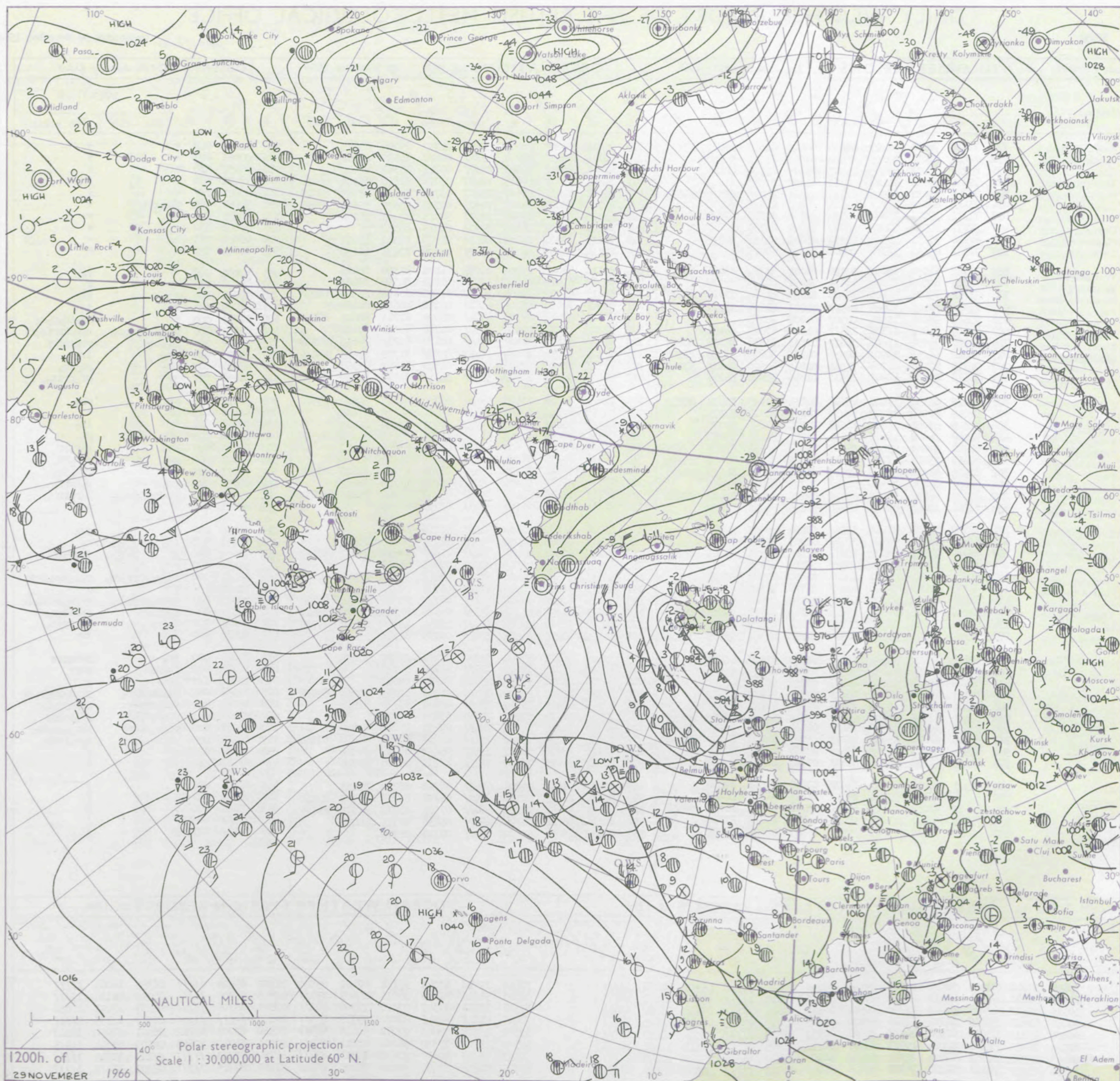
No. 38359

Date of Issue Wednesday 30 November 1966

STATION
°F

OBSERVATIONS at 12h. 29 November 1966										OBSERVATIONS at 18h. 29 November 1966										OBSERVATIONS during DAY				
Station	iii	Nddff	VVwwWW	PPPTT	N _h Ch _h Ch _h	T _d app	8N _s Ch _s h _s	8N _s Ch _s h _s	8N _s Ch _s h _s	iii	Nddff	VVwwWW	PPPTT	N _h Ch _h Ch _h	T _d app	8N _s Ch _s h _s	8N _s Ch _s h _s	8N _s Ch _s h _s	iii	RRT	T _s + E	SSS	WEATHER	
																							09h.—15h.	15h.—21h.
Kew	775	72710	78031	12405	18506	00000	81820	83070	87275	775	82114	66022	08405	50957	01722	85360	88275		775	00061	028	+		+
Heathrow	772	82812	75031	12805	11547	01002	81825	88280		772	82112	61032	08704	45721	01720	84650	88462		772	00061	027	+		+
Gatwick	776	82711	80031	13405	15507	01005	81624	88280		776	82409	56052	09803	80971	00716	83362	88468		776	00051	030	+		+
Thorney Island	871	72811	69021	14406	00902	01002	87075			871	82409	61022	10305	18477	03720	81818	86362	88272	871	97071	028	+		ir _o
Hurn	862	72708	65031	14806	12471	01801	81815	83362	86675	862	82408	60032	09607	25637	03724	82630	85362	88270	862	00081	///	+		+
Guernsey	894	73113	82038	17207	52505	00806	85820	86075		894	82716	82028	12607	78571	02724	83820	85640	87656	894	91091	021	ph _o r _o pr _o		+
Wattisham	590	72713	59021	10803	20932	00108	82362	87070		590	82215	58032	07502	30977	50715	83463	88270		590	00032	///	+		+
Gorleston	497	52712	60031	09004	50970	51209	85360			497	82212	58042	06803	80971	01713	88360			497	00041	032	+		+
Mildenhall	578	82710	63031	10303	10937	01002	81362	88275		578	72211	59021	06104	20958	01823	82362	87272		578	00051	021	+		+
Cardington	559	72511	66011	11304	00908	01702	87275			559	82114	64022	06304	35671	01827	83635	88457		559	00051	020	+		+
West Raynham	485	72712	62031	09003	30972	00001	81364	83466	87072	485	82114	48042	05302	80971	01822	81360	88465		485	97031	023	+		r _o
Wittering	462	72614	62021	10303	14632	01801	81630	87070		462	82214	61022	04904	80971	01833	84359	88462		462	00051	015	+		+
Boscombe Down	746	73012	69021	11405	10948	01802	81360	83070	85275	746	82413	66212	09204	35737	01822	83650	86364	88270	746	97061	005	+		ir _o
Ross-on-Wye	627	82310	77021	12005	18517	01809	81825	88277		627	82311	70022	05206	65611	03738	86630	88460		627	00071	001	+		+
Filton	628	82608	58021	13505	00907	01808	88275			628	82111	48618	07505	45421	03829	81713	84625	88556	628	01061	000	+		pr _o ir _o r _o r _o
Aberporth	502	82108	74802	12305	72517	01820	87825	88268		502	82216	58218	04906	35521	02736	83620	88463		502	05072	000	pr _o ph _o r _o r _o r _o		r _o r _o rrrrir _o r
Rhoose	715	62910	75031	13606	38412	01813	81818	84068	86075	715	82620	59618	06807	55421	04830	82710	84614	88528	715	07072	000	ph _o pr _o		pr _o rrrrr
Mount Batten	827	62412	66258	15907	38536	04812	82820	83359	86270	827	82522	66212	10009	68421	05826	81716	83825	85634	827	97091	030	pr _o		ir _o
Chivenor	707	72715	80158	14708	75541	02812	82920	84825	87080	707	72317	80028	07908	52531	06829	85821	87360		707	93091	003	pr _o		pr _o ir _o
St. Mawgan	817	72616	83038	15907	32536	01816	83826	86275		817	72420	74218	10007	58521	04725	82820	84532	87462	817	01091	027	jp		pr _o rrir _o
Culdrose	809	62615	82152	17407	49508	04811	81923	83630	85272	809	72616	80028	11408	58431	03724	84815	85620	87360	809	91091	030	pr _o		pr _o
Scilly	804	52815	82028	16209	32439	06825	83818	83175		804	72719	82022	10808	78411	05724	84818	87635		804	92101	013	pr		+
Elmdon	534	72309	40041	11404	11548	02806	81828	87270		534	61909	40602	04704	25571	01737	82620	86460		534	97051	001	+		ir _o
Shawbury	414	72508	74028	10405	14541	02817	81820	87075		414	82114	78028	03105	58471	02740	82818	85638	87360	414	91061	003	pr _o		pr _o
Ringway	334	82908	50261	09403	59467	01813	82915	84825	88270	334	81916	58612	01604	35771	02845	83656	88462		334	03051	000	pr _s		r _o r _o rr
Squires Gate	318	82619	75028	07706	38517	03821	82822	87463	88272	318	82126	60618	98306	85411	04855	83615	88626		318	05071	000	pr _o		r _o r _o rr
Valley	302	82622	81032	09507	22577	03825	82825	84467	88270	302	82337	69616	99208	65421	06760	83712	86625	88556	302	01091	000	ir _o		r _o r _o ir _o
Ronaldsway	204	82320	82028	07306	32511	02725	83822	88466		204	82332	65218	95108	85411	05760	81713	88619		204	04091	000	pr _o rr		r _o Rrrrr _o
Carlisle	222	82008	58892	05603	63571	02826	82718	84922	86460	222	82123	58618	92406	85411	05782	83711	85615	88622	222	10072	000	pr _o h _o ph _o pr _o s _o		r _o r _o rr
Watnall	354	72706	32041	09802	15638	01805	81630	87270		354	82112	40042	03503	80921	01733	88465			354	00041	000	+		+
Kilnsea	396	72820	57031	08503	35551	50004	83625	87360		396	82528	66022	02004	80921	01736	88459			396	97050	007	+		ir _o
Finningley	360	82610	58041	03504	20937	01807	82360	88270		360	81811	56046	02304	80971	01735	84359	88462		360	97061	000	ir _o		r _o
Leeming	257	82910	74151	06804	12577	51812	81825	86465	88270	257	82117	66602	97204	55471	02861	83618	85630	88460	257	93051	000	jp		ir _o r _o r _o
Tynemouth	262	72510	32041	05803	70971	52814	87358			262	82321	48042	95605	80921	02767	88458			262	91052	000	+		r _o r _o
Esksdalemuir	162	82315	11712	05101	37221	51829	83703	88520		162	82421	19697	91404	87211	03778	85704	88709		162	16062	000			

CHART OF WEATHER IN PART OF NORTHERN HEMISPHERE



CHARTS OF WEATHER IN WESTERN EUROPE

anation
ymbols

LOUD
Cloud
Amount
(oktas)

0
1 or less
2
3
4
5
6
7 or more
8

by obscured

ATHER
Weather

izzle

n and
rizzle

n and snow

ow

n shower

n and snow
hower

w shower

l shower

nderstorm

IND

Wind
speed
(knots)

Calm

1-2

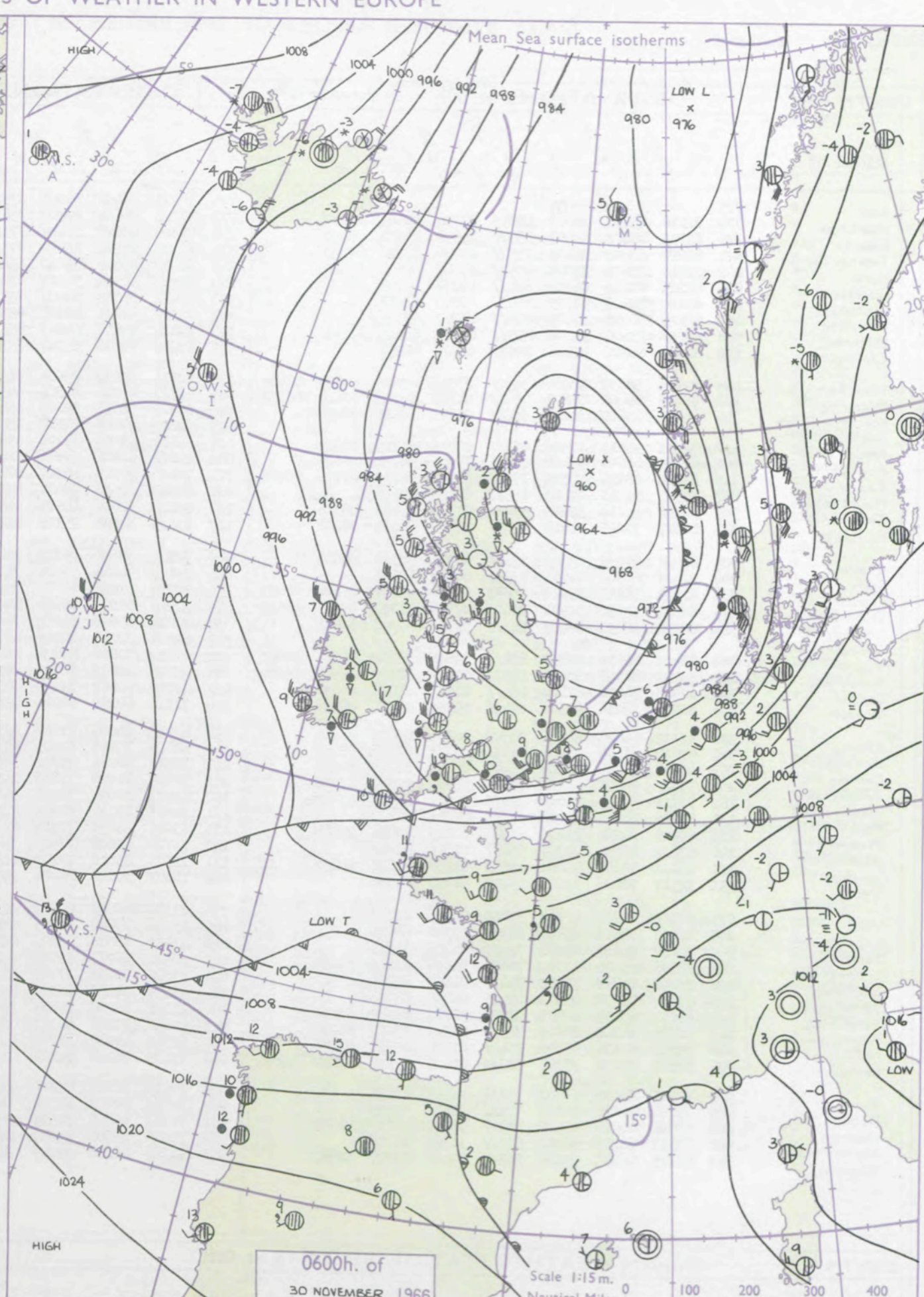
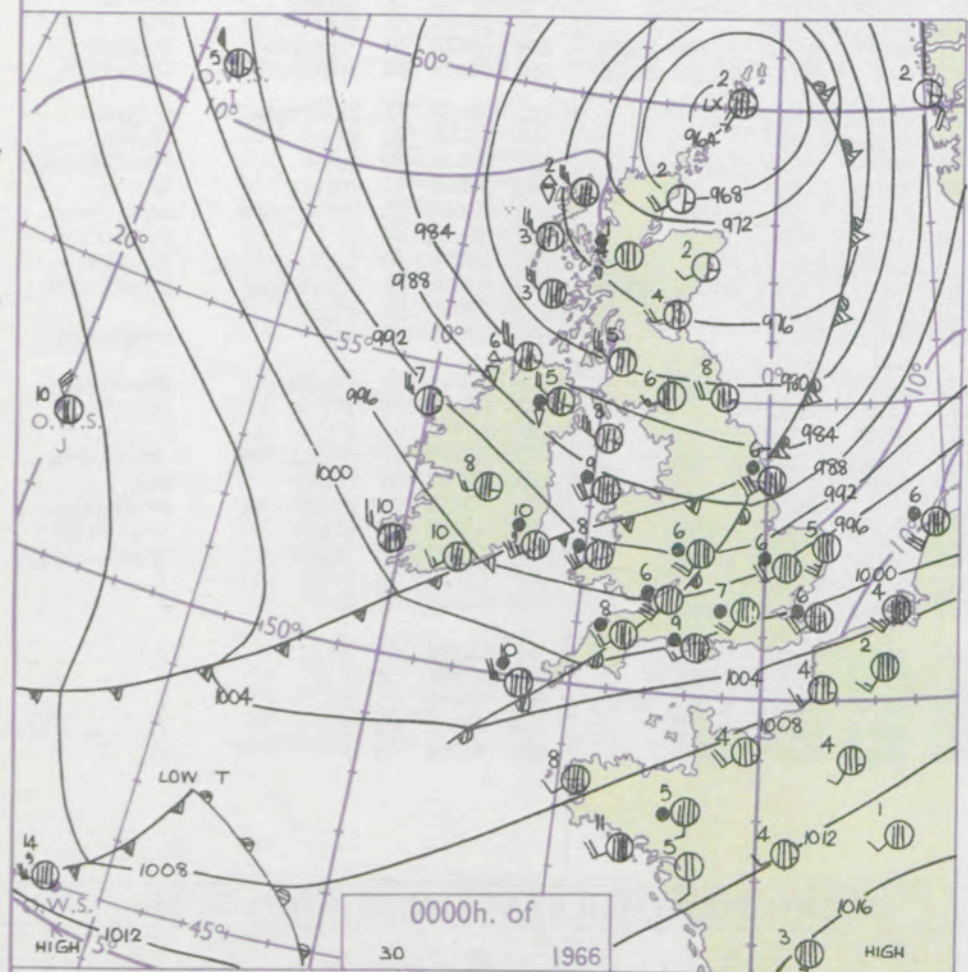
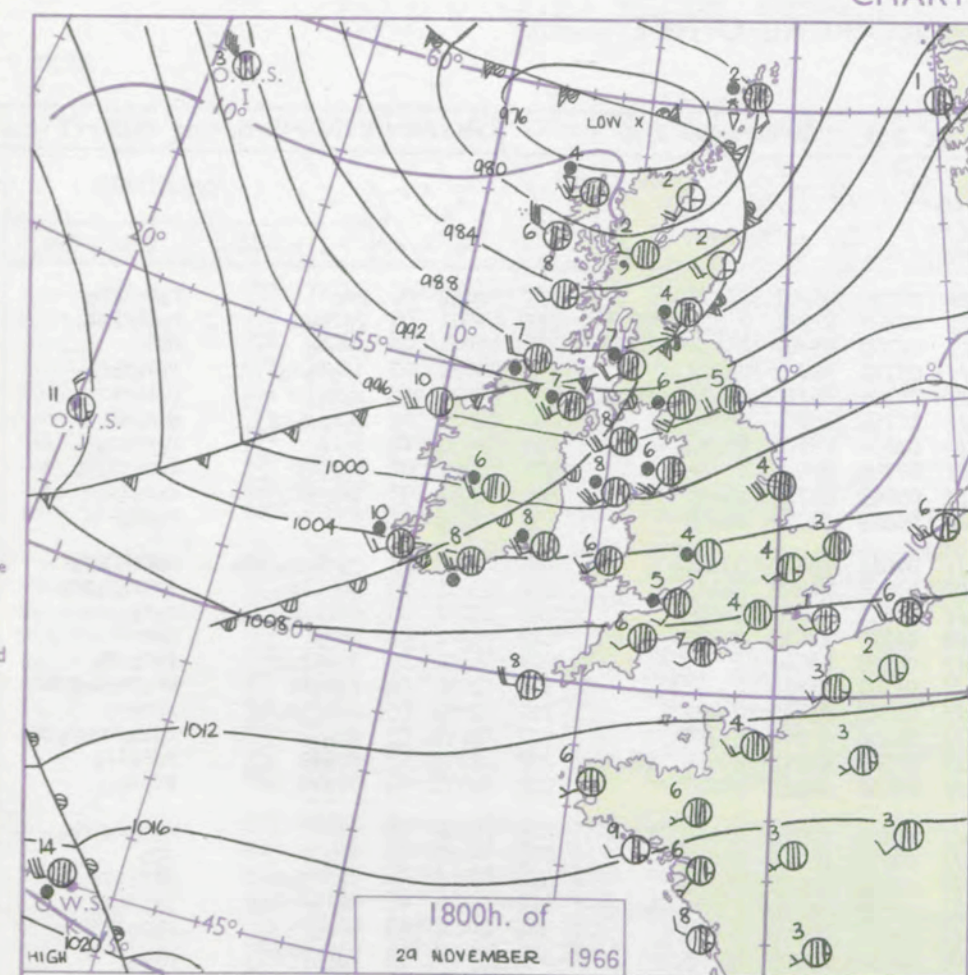
3-7

8-12

13-17

additional
her add

48-52



GENERAL SYNOPTIC DEVELOPMENT

The deep depression which was centred northwest of Scotland yesterday has moved east-southeast and deepened further and is now centred over the northern North Sea. It is expected to continue eastwards towards southern Scandinavia. Associated fronts have moved quickly southeast across all parts of the British Isles and a cold unstable airstream with a very strong northwesterly gradient is now established over the whole country. Another depression now southeast of Greenland is moving quickly southeast and deepening and is expected to approach western districts of the British Isles later tomorrow.

Issued at midday Wednesday 30

November 1966

FORECAST for Great Britain and Northern Ireland until noon tomorrow.

All areas will have sunny periods and squally showers, falling as snow over high ground and over low ground also in the north. Showers will be frequent in the north but will die out temporarily in most inland districts tonight. It will be cold and frost will occur widely tonight. Northwesterly winds will reach gale force in many places.

OUTLOOK for following 24 hours.

Sunny intervals and showers at first but cloudy weather with rain or snow spreading from the west later to most districts. Continuing cold.

DAILY WEATHER REPORT OF THE BRITISH METEOROLOGICAL OFFICE (contd.)

OBSERVATIONS at 00h. 30 November 1966												OBSERVATIONS at 06h. 30 November 1966												OBSERVATIONS during NIGHT												CONVERSION TABLE °C to											
Code FM I.L.C.												Code FM I.L.C.												Code FM I.L.C.																							
Station												Station												Station																							