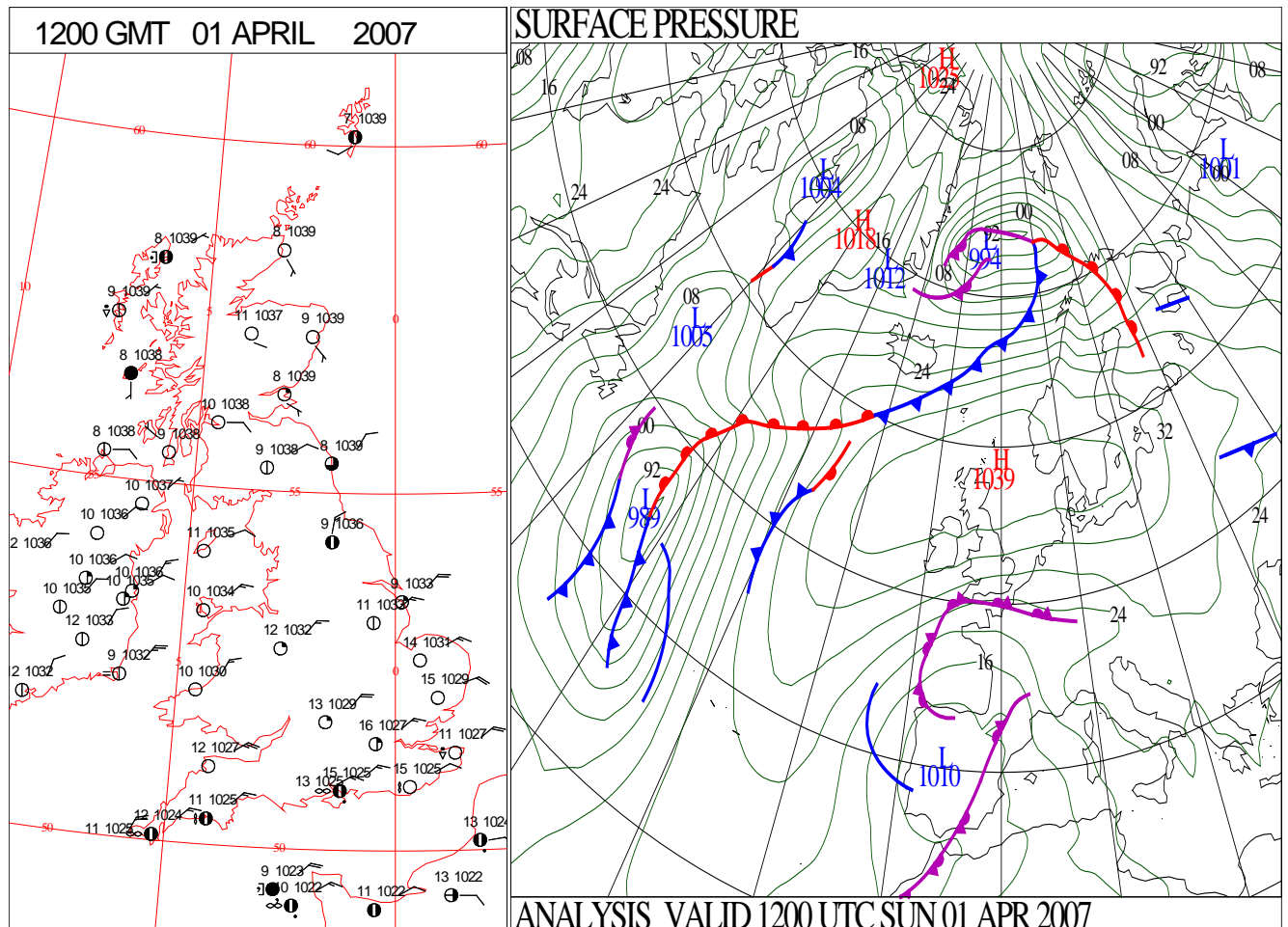
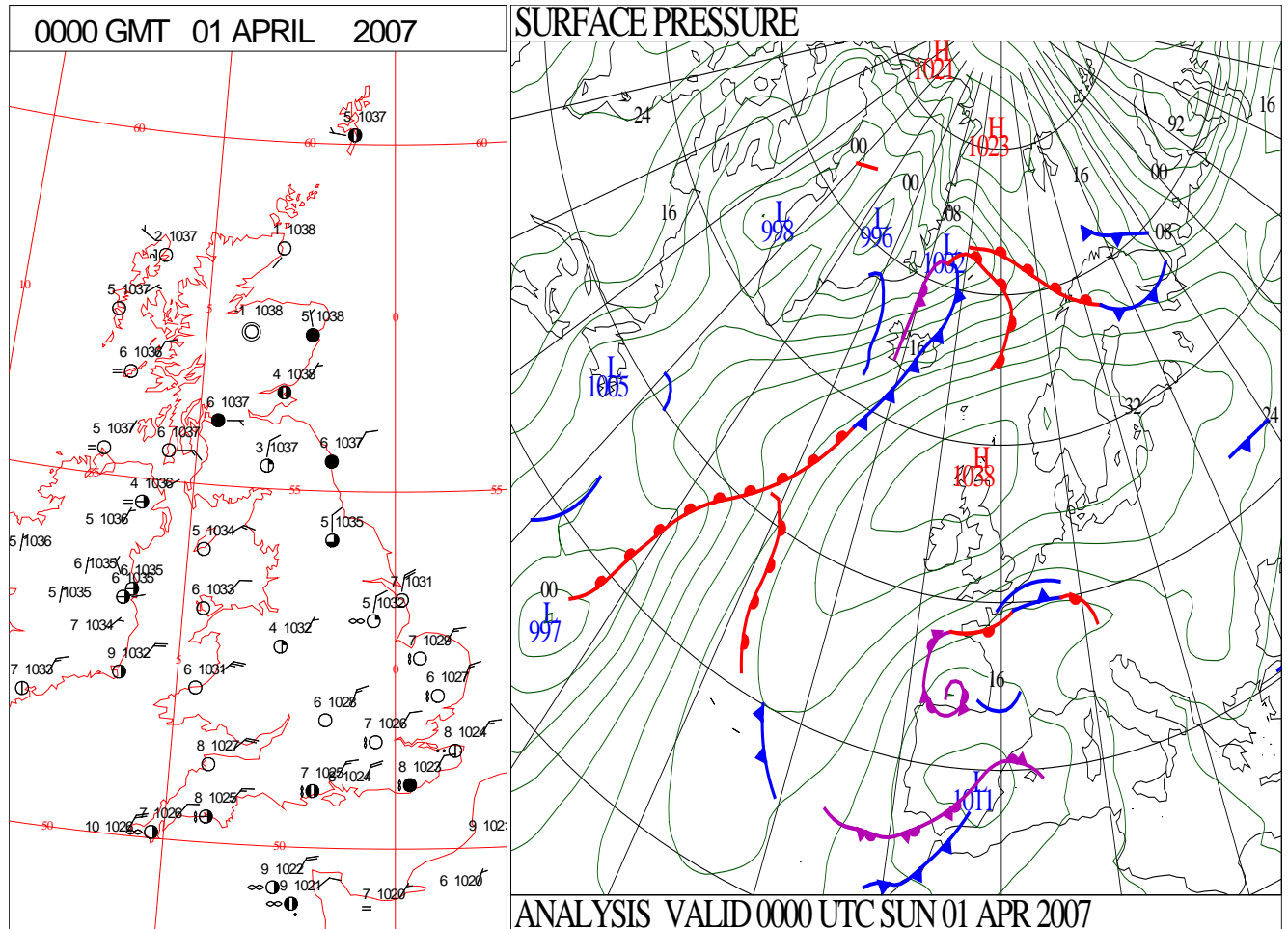
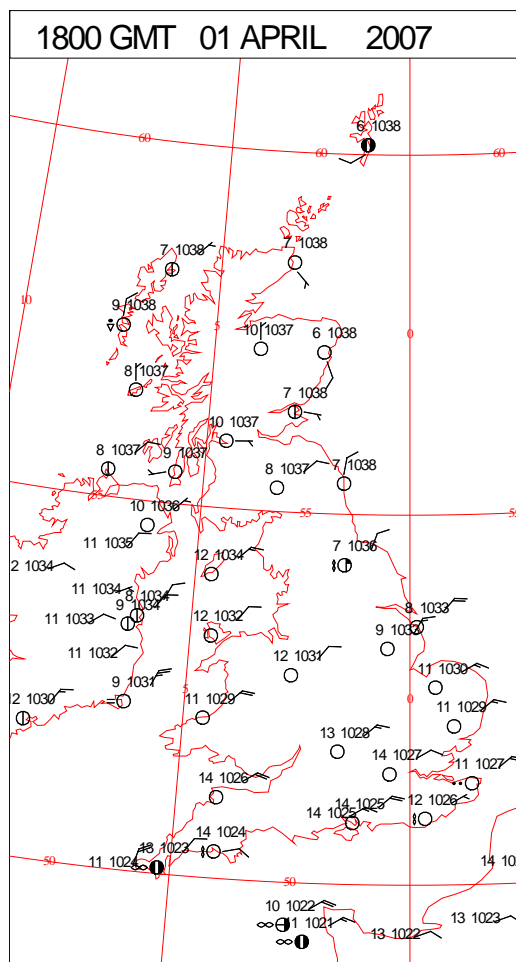
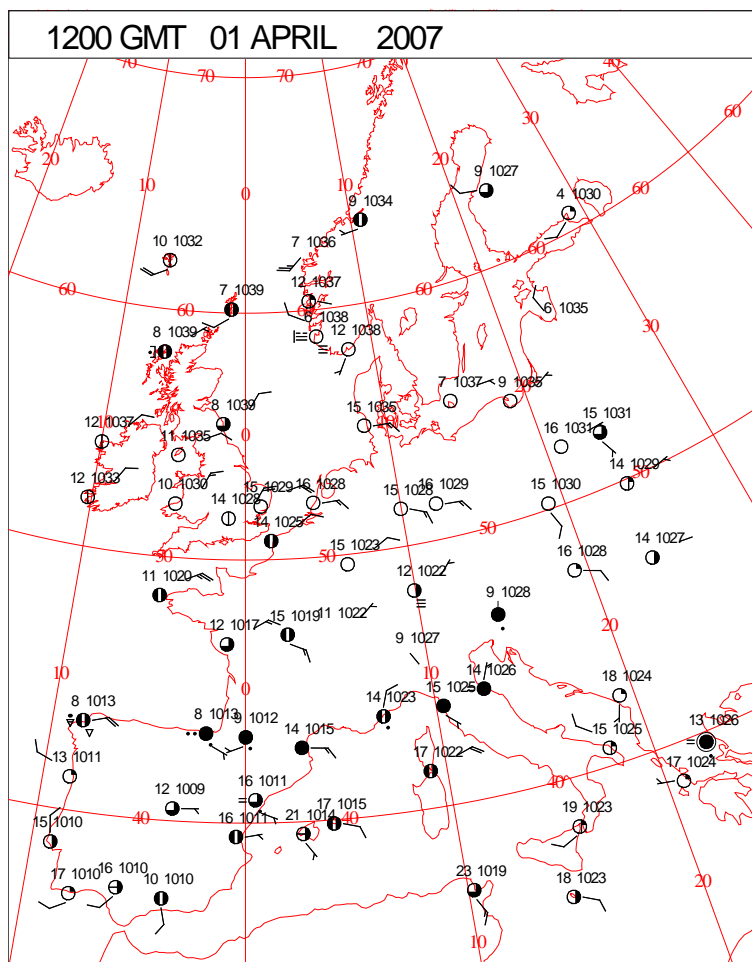
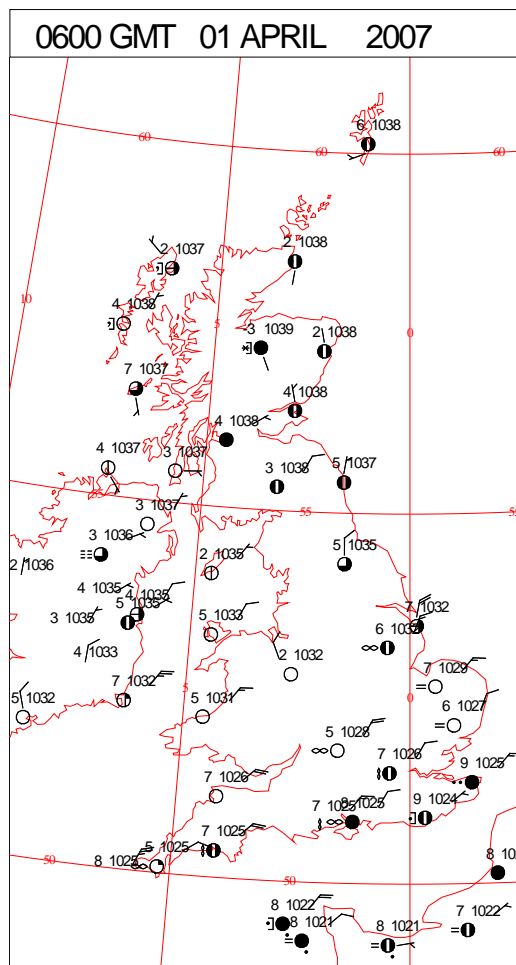
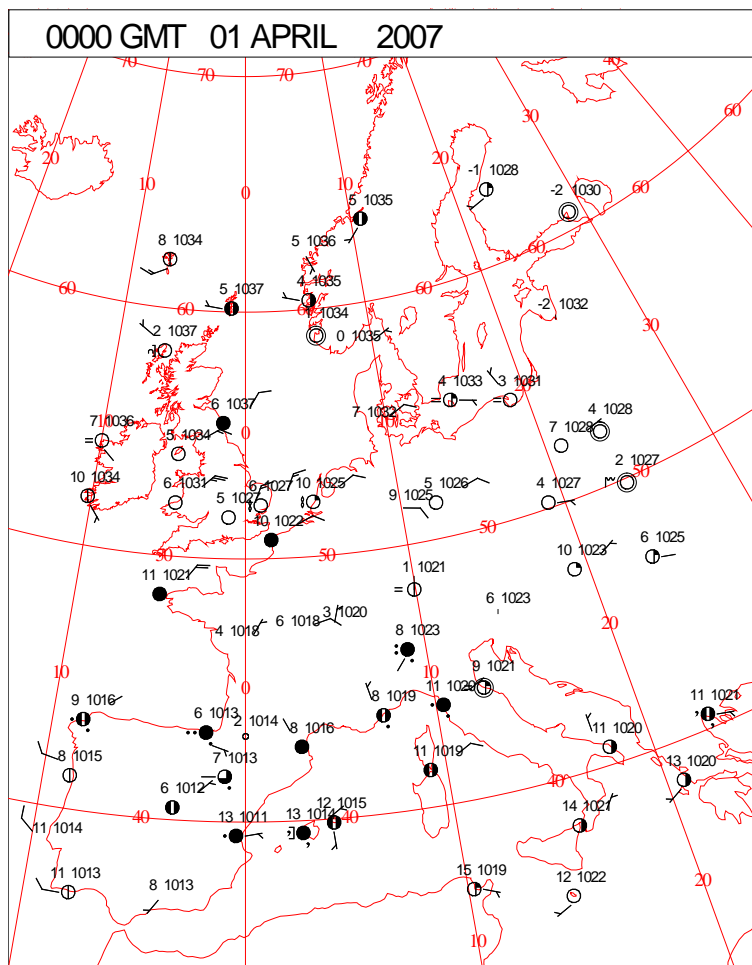


# DAILY WEATHER SUMMARY



Sunday 1 April 2007

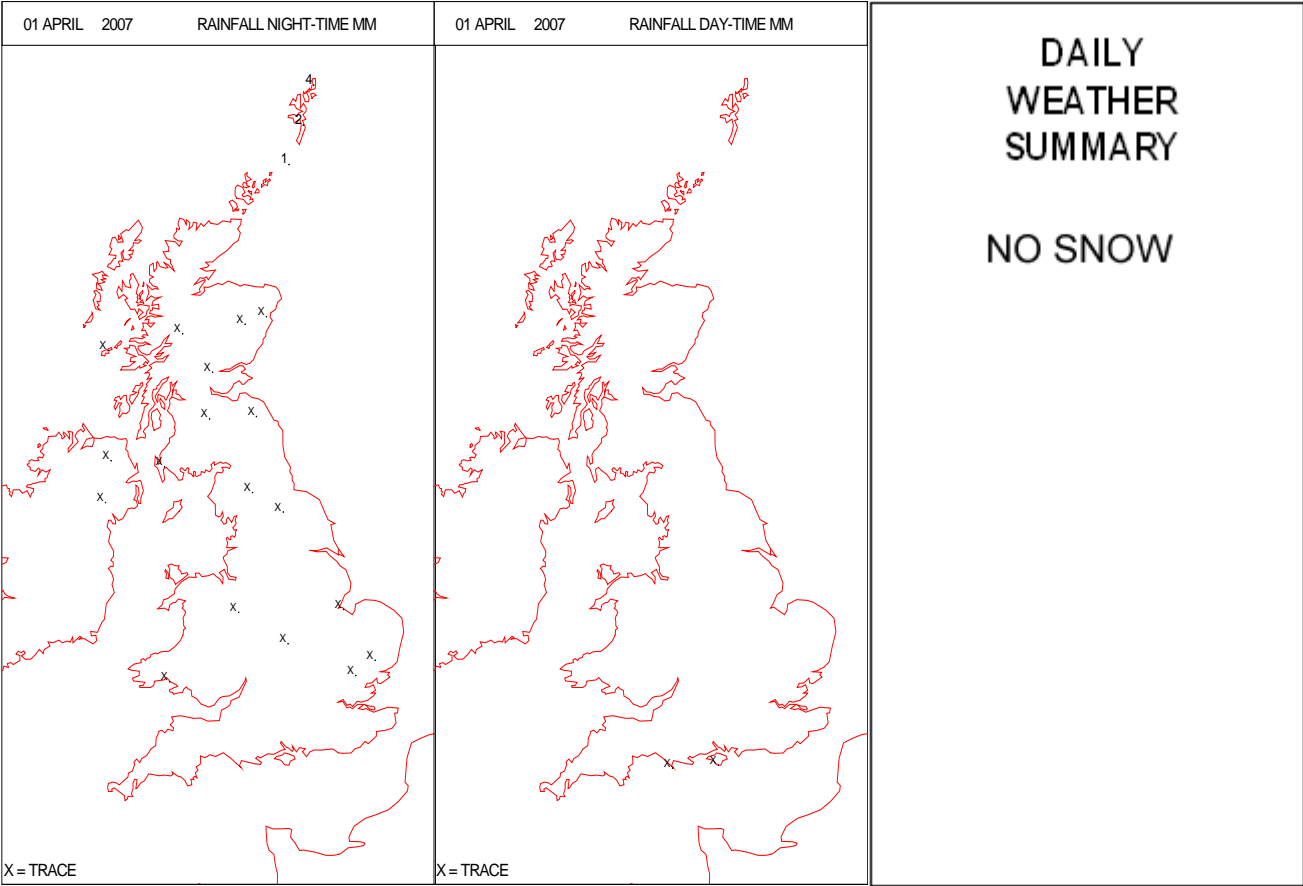
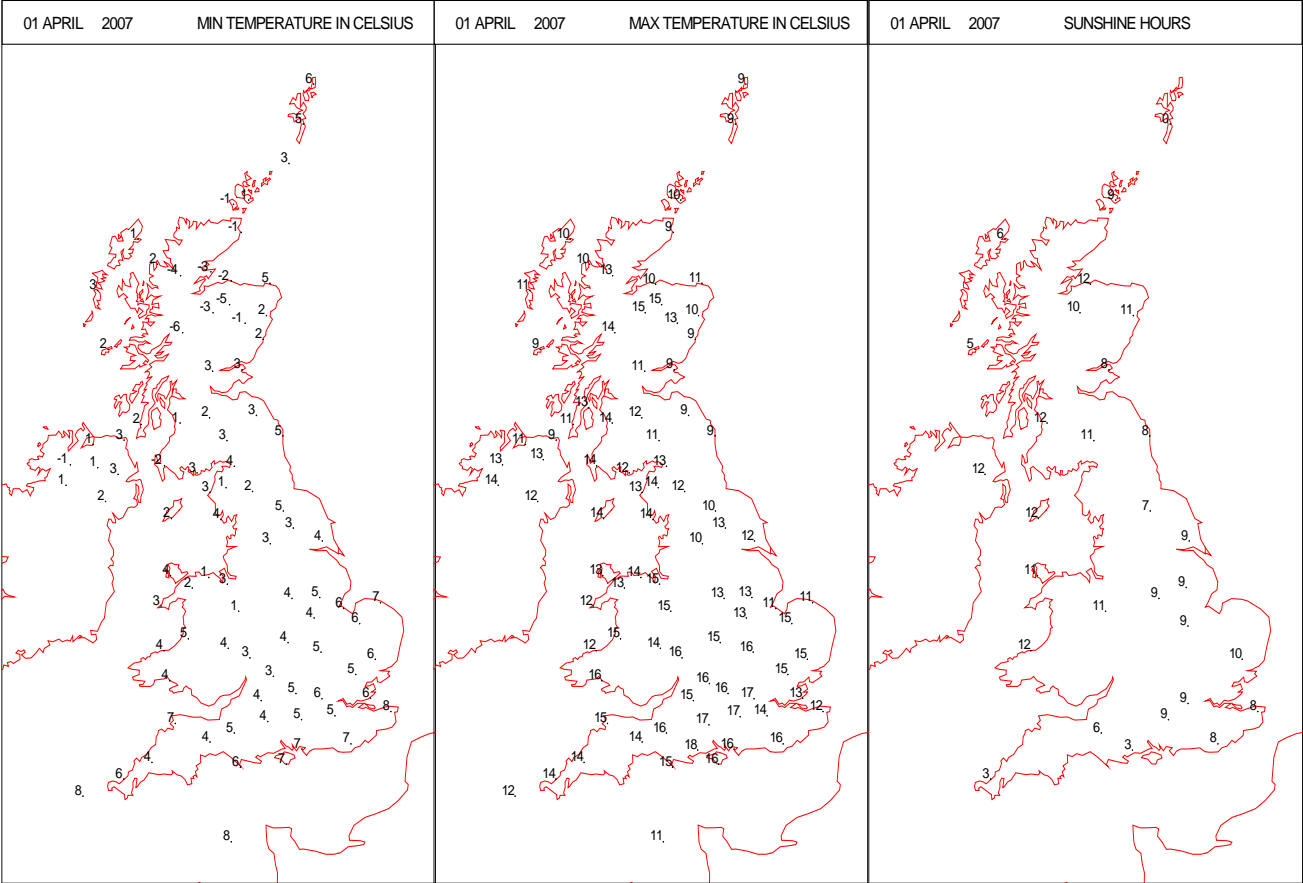
## SURFACE REPORTS



## SIGNIFICANT WEATHER

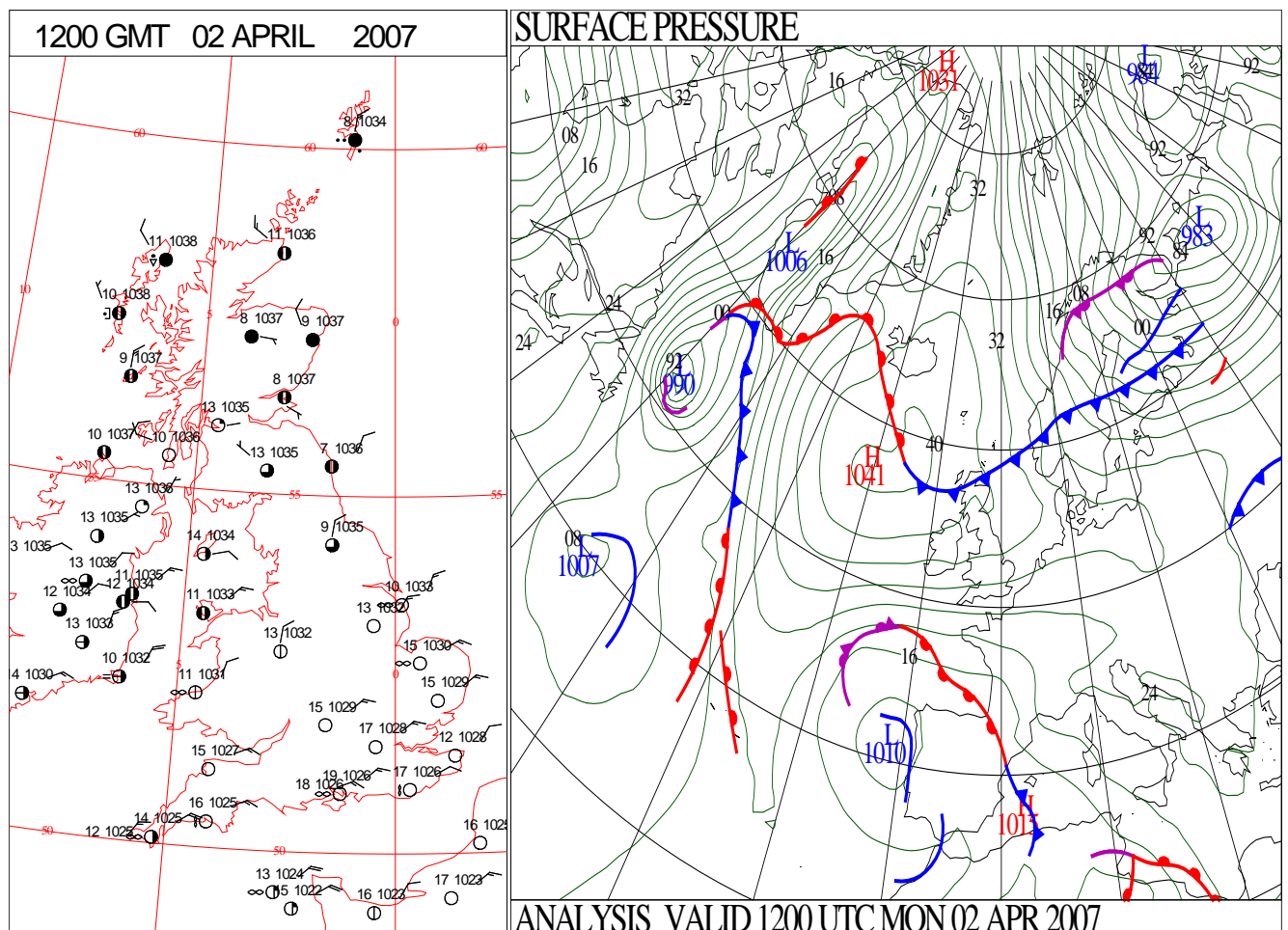
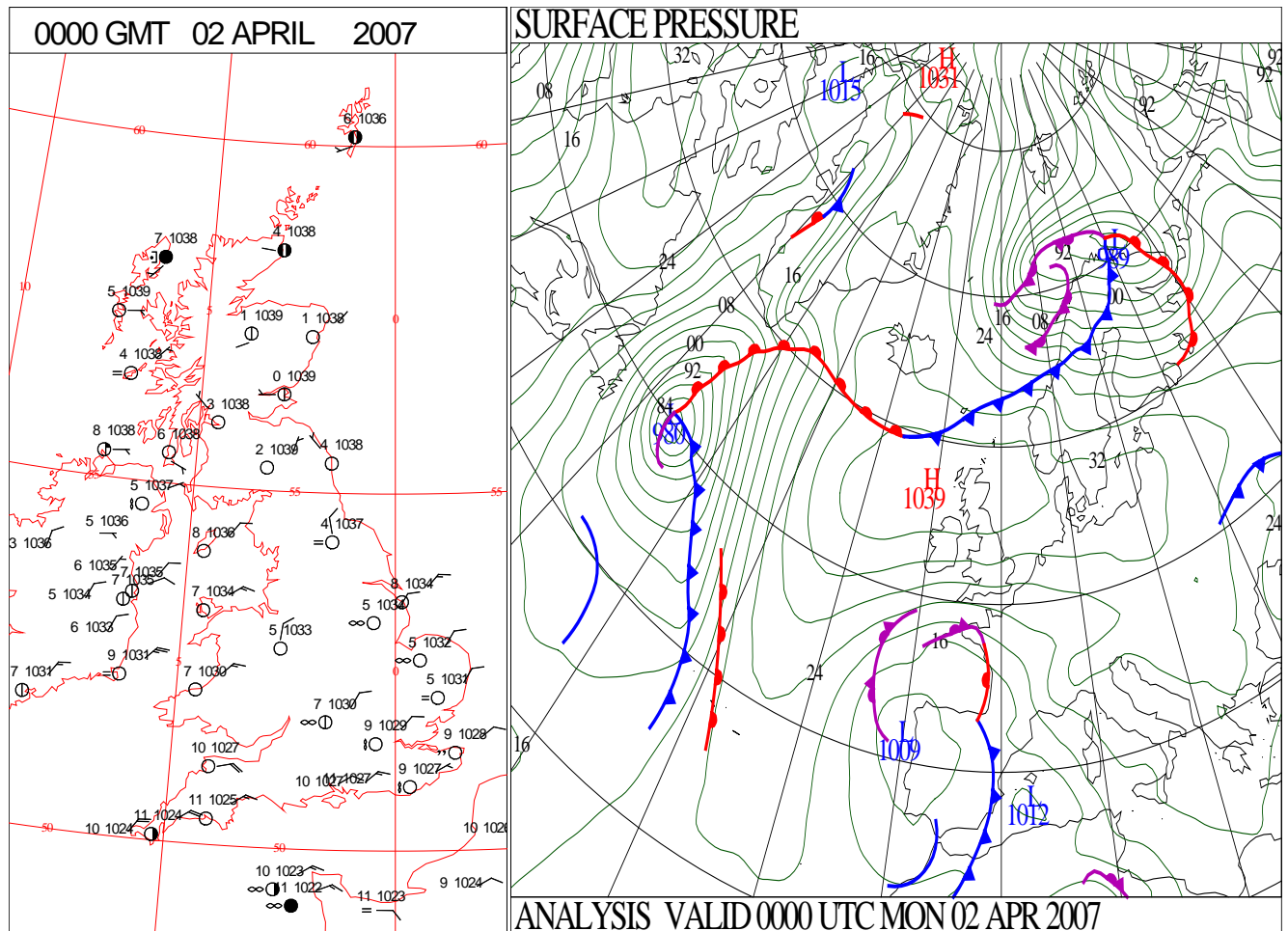
0600 GMT 01 APRIL 2007	SIG WEATHER	1200 GMT 01 APRIL 2007	SIG WEATHER	<p><b>Summary of UK Weather for Sunday 01 April 2007.</b></p> <p>It was generally dry with long clear or sunny spells over most of the UK for much of the period. Southernmost counties of England were largely cloudy overnight and into the morning, but mostly dry although there was a little light rain in places on the coast, mainly over Devon, around the middle of the day. By mid-afternoon most parts were sunny with just patchy cloud left in the far southwest. Low cloud and local mist affected eastern coastal counties in northeast England and eastern Scotland overnight and into the morning, but most of this burnt off by early afternoon. Well inland over Scotland there was a frost, especially in the high Glens (as low as <math>-6^{\circ}\text{C}</math>). Winds remained fresh or strong over the southern half of the UK, especially the far south, with local gusts to near 40 m.p.h. In shelter it became reasonably warm with maxima near 17 or 18 <math>^{\circ}\text{C}</math> in Hampshire, but many areas in the UK had maxima in excess of 12 <math>^{\circ}\text{C}</math>.</p>
1800 GMT 01 APRIL 2007	SIG WEATHER	0000 GMT 02 APRIL 2007	SIG WEATHER	<p><b>EXTREMES</b></p> <p><b>Highest Maximum:</b> 17.5 Hurn, Dorset</p> <p><b>Lowest Maximum:</b> 8.7 Lerwick, Shetland 8.7 Leuchars, Fife 8.7 Wick Airport, Caithness</p> <p><b>Lowest Minimum:</b> -5.6 Tulloch Bridge, Inverness-Shire</p> <p><b>Lowest Grass Minimum:</b> -10.7 Tulloch Bridge, Inverness-Shire</p> <p><b>Most Rain:</b> 3.6 Baltasound No 2, Shetland</p> <p><b>Most Sun:</b> 10.8 Saughall, Ayrshire</p>

DAILY CLIMATE DATA



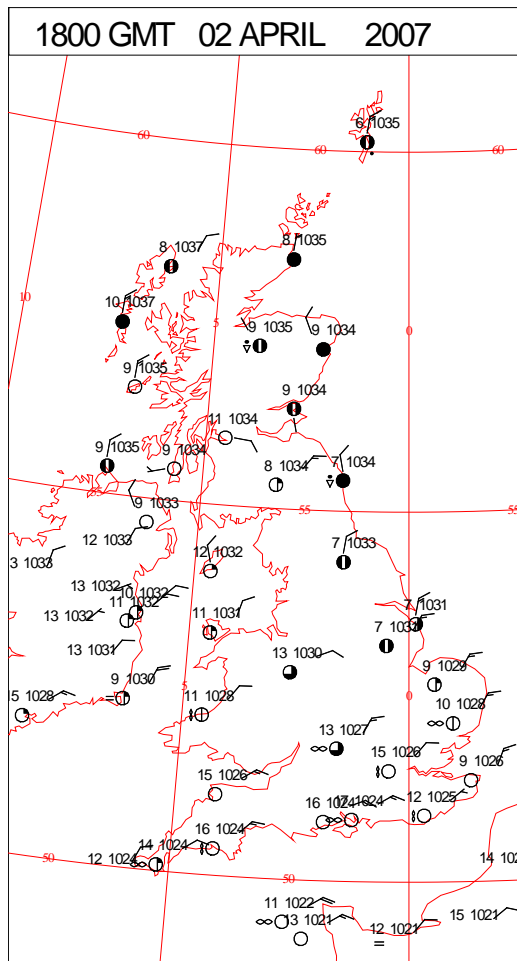
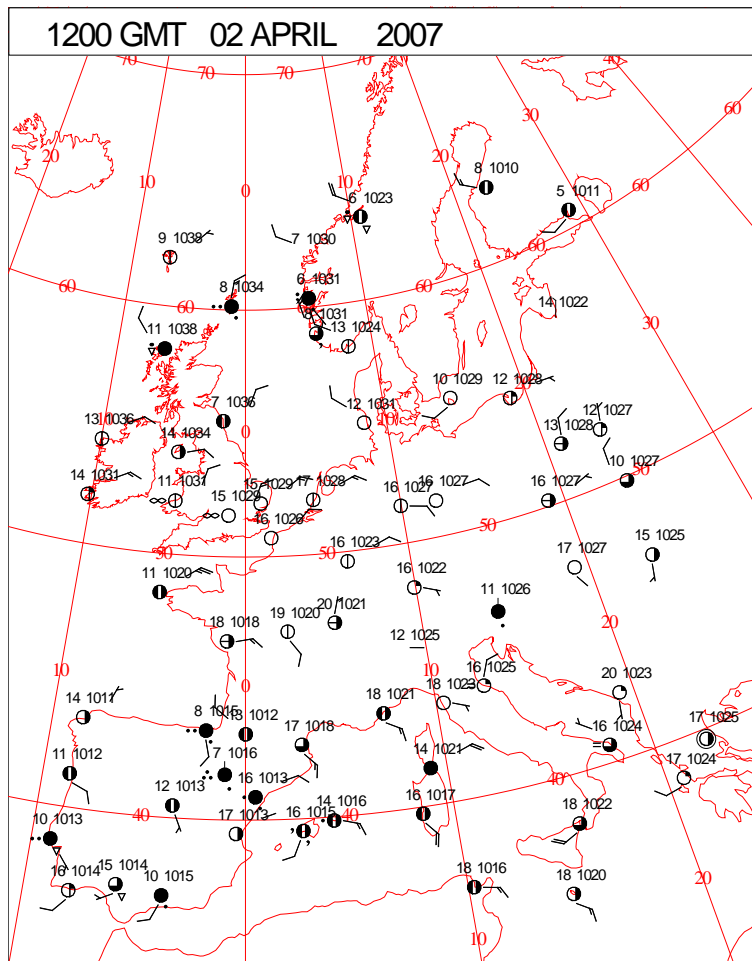
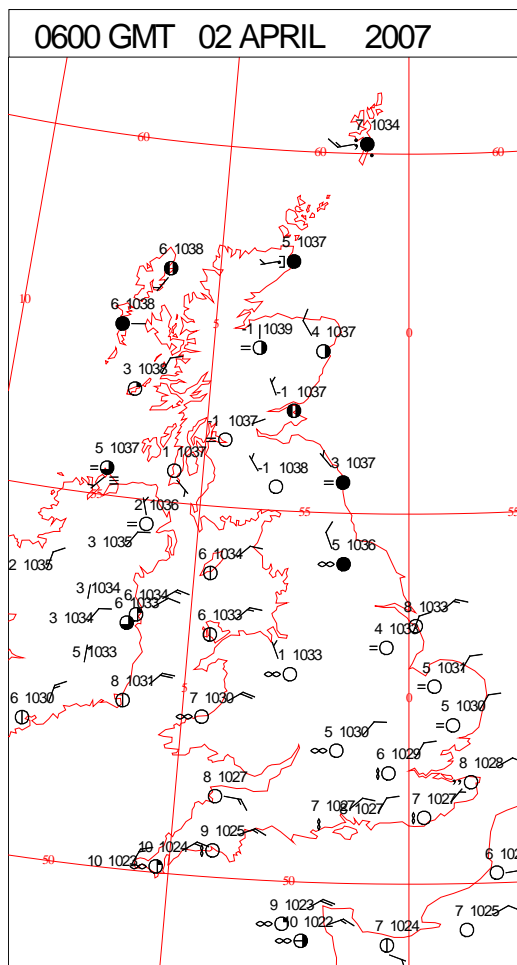
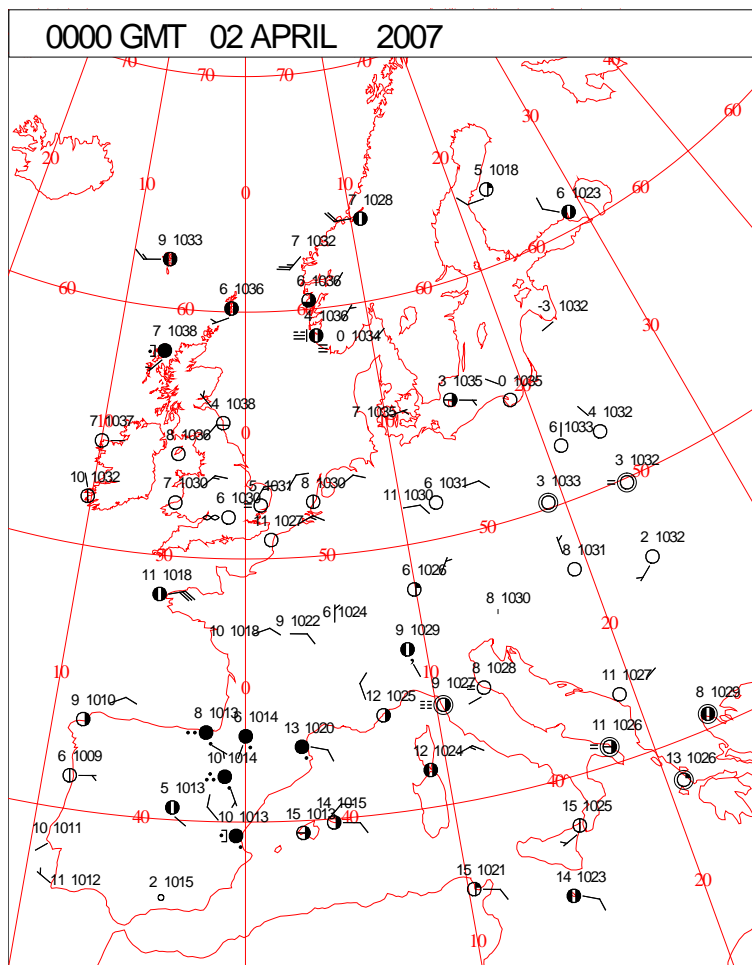


# DAILY WEATHER SUMMARY



Monday 2 April 2007

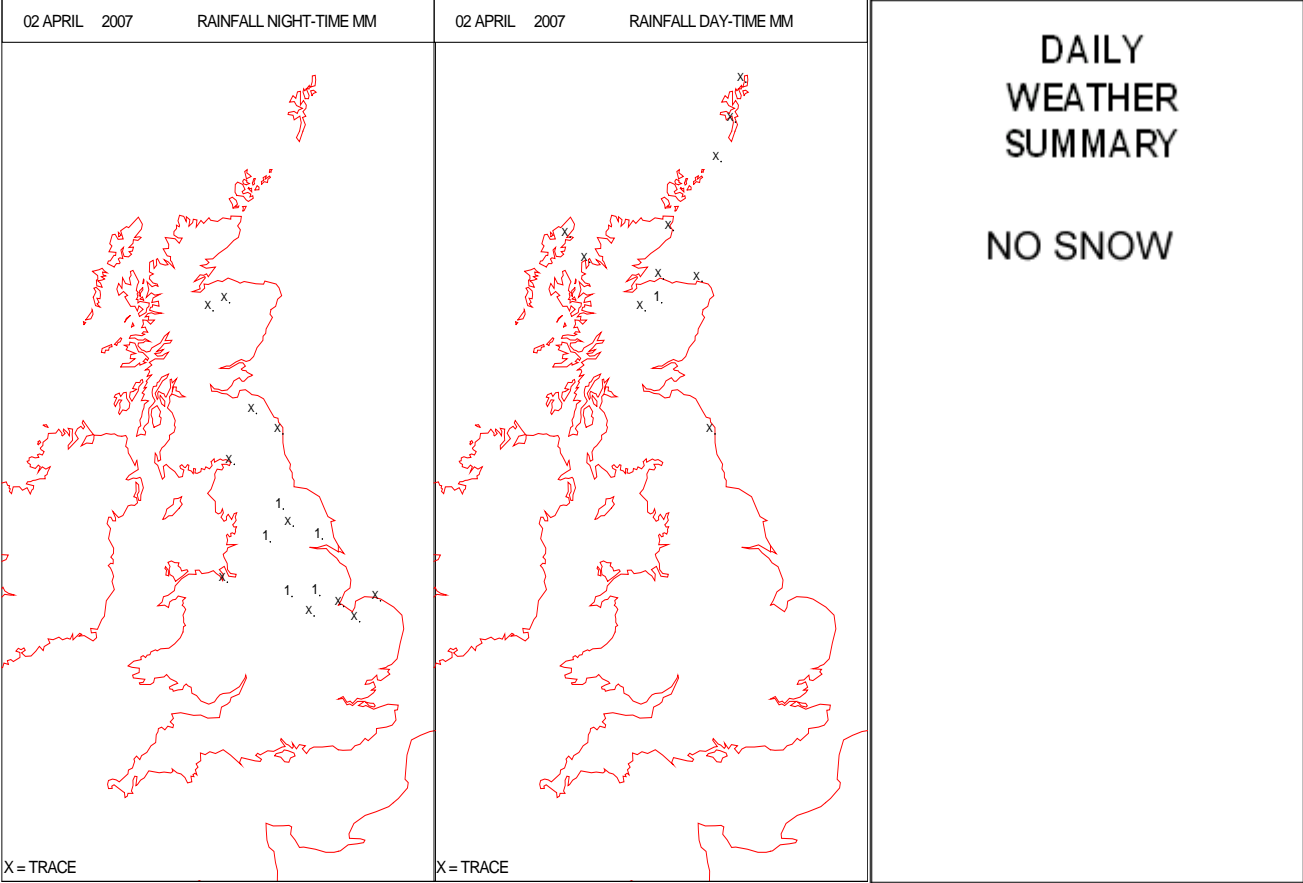
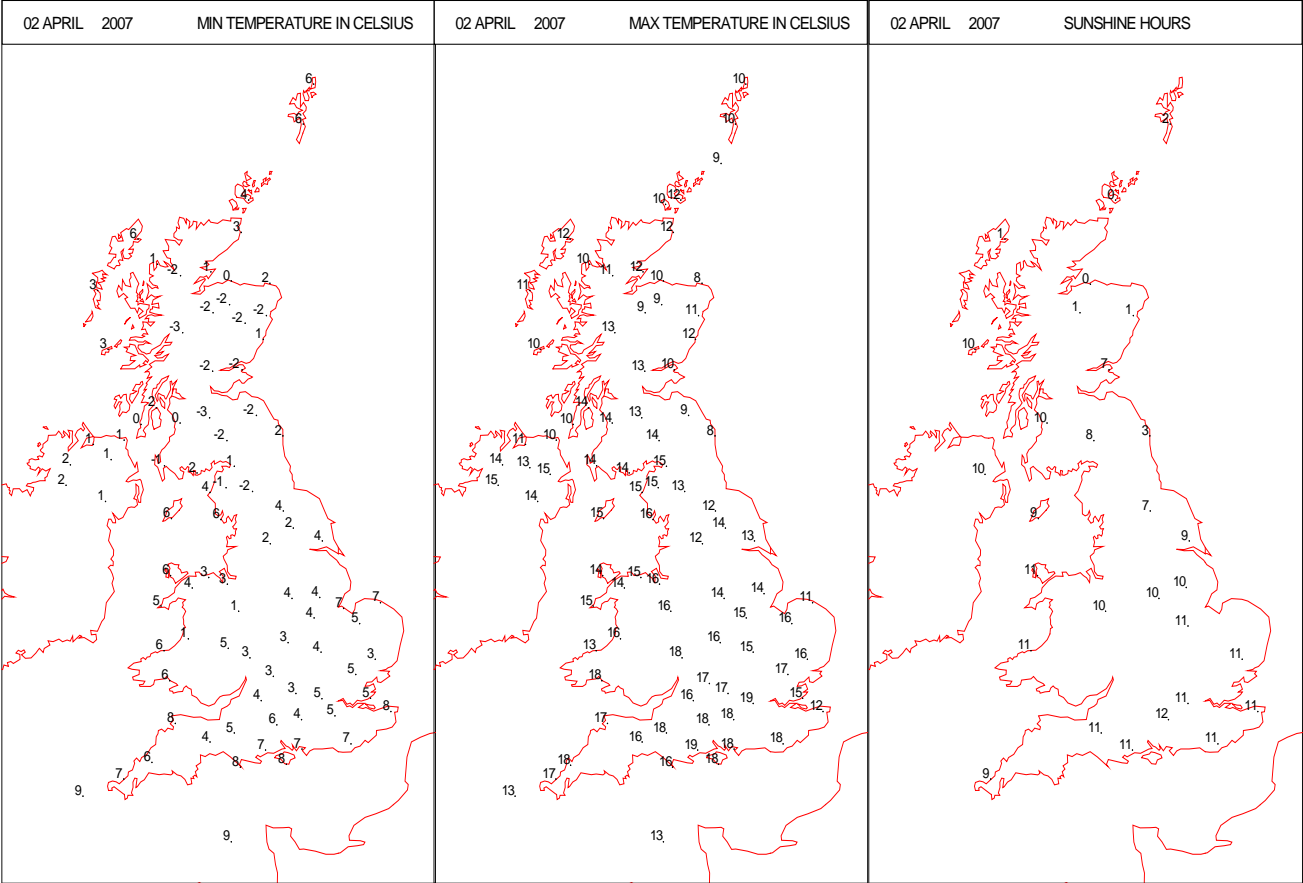
## SURFACE REPORTS



# SIGNIFICANT WEATHER

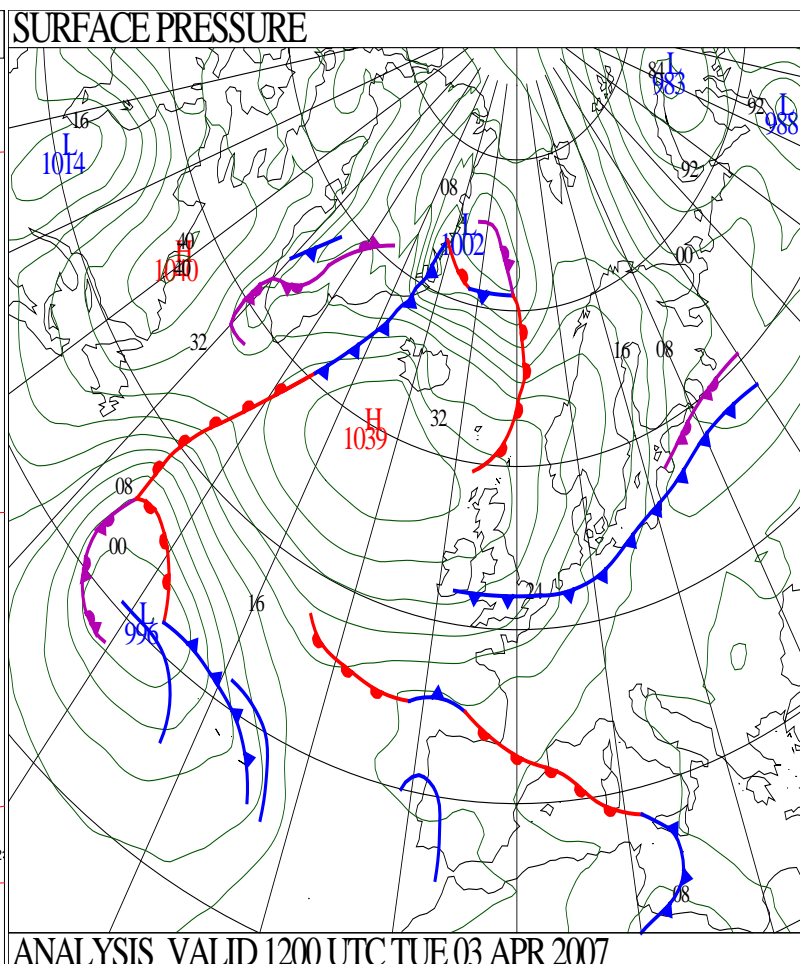
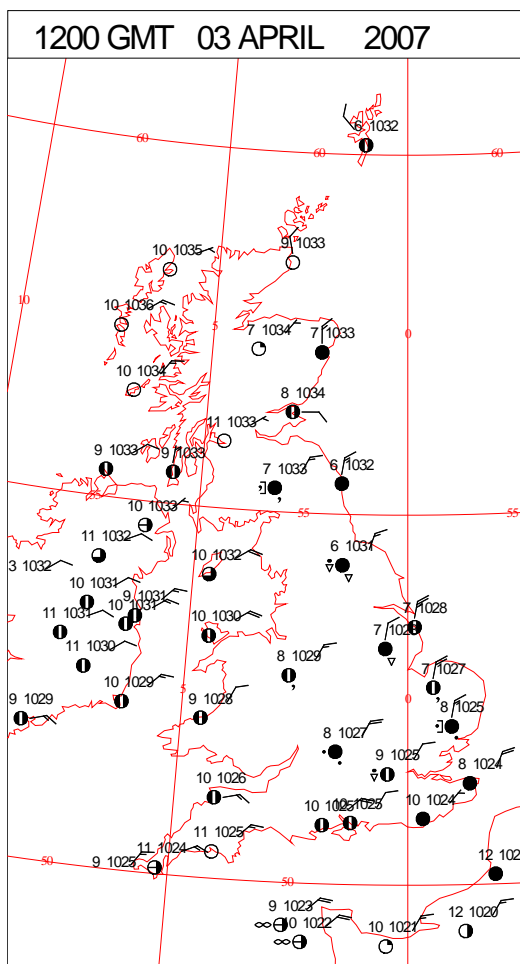
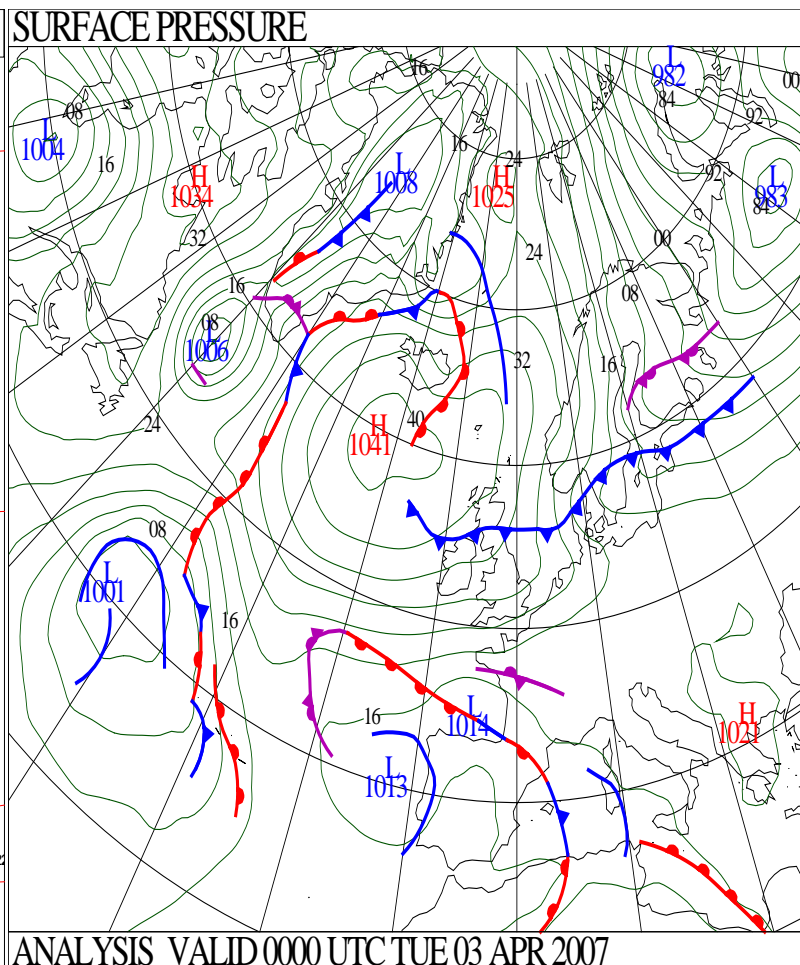
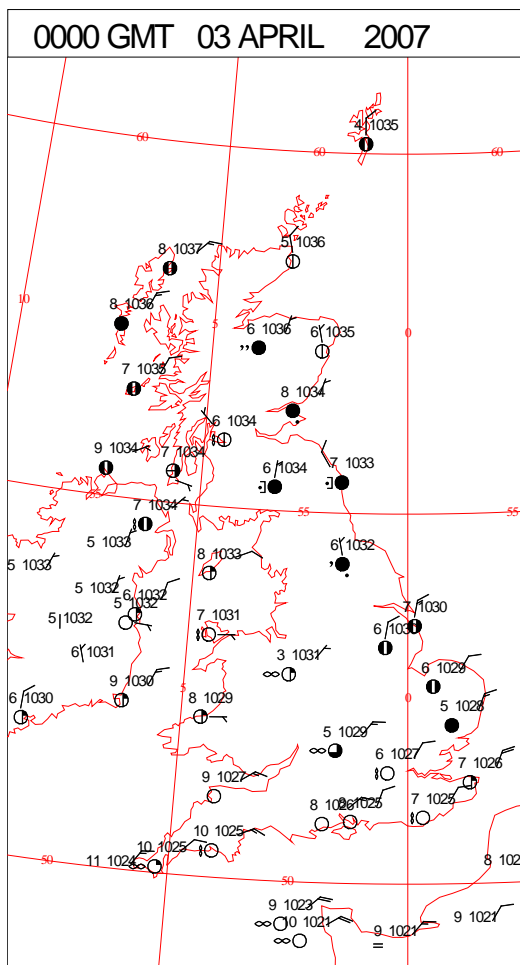
0600 GMT 02 APRIL 2007	SIG WEATHER	1200 GMT 02 APRIL 2007	SIG WEATHER	<p><b>Summary of UK Weather for Monday 02 April 2007.</b> Generally little or no cloud throughout the whole period over most of the UK with long sunny or clear spells. However, there were a few exceptions; northern Scotland, parts of east Scotland and northeast England (mainly coastal parts) had low cloud and also some local mist and fog overnight. During the late afternoon and evening the low cloud moved slowly and erratically southwards into southern Scotland and northern England, also down the east coast to affect Lincolnshire and Norfolk later in the evening.</p> <p>Clear spells at night gave rise to local frost in parts of northern England and over Scotland, especially over high ground (Shap Fell <math>-5.2^{\circ}\text{C}</math>) but the sunshine during the day lifted temperatures to above average in most places, especially in the south where places sheltered from the fresh northeasterly breeze became warm (Lee on Solent <math>20.1^{\circ}\text{C}</math>). However, eastern coastal parts were rather chilly with the wind off the sea. That breeze gave frequent gusts to over 30 m.p.h. over the southern half of the UK.</p>
1800 GMT 02 APRIL 2007	SIG WEATHER	0000 GMT 03 APRIL 2007	SIG WEATHER	
				<p><b>EXTREMES</b> <b>Highest Maximum:</b> 19.0 Hurn, Dorset <b>Lowest Maximum:</b> 8.0 Boulmer, Northumberland <b>Lowest Minimum:</b> -3.3 Tulloch Bridge, Inverness-Shire <b>Lowest Grass Minimum:</b> -9.3 Strathallan Airfield, Perthshire (In Tayside) <b>Most Rain:</b> 1.2 Leconfield, Humberside 1.2 Waddington, Lincolnshire <b>Most Sun:</b> 11.0 Jersey: Airport, Jersey</p>

DAILY CLIMATE DATA





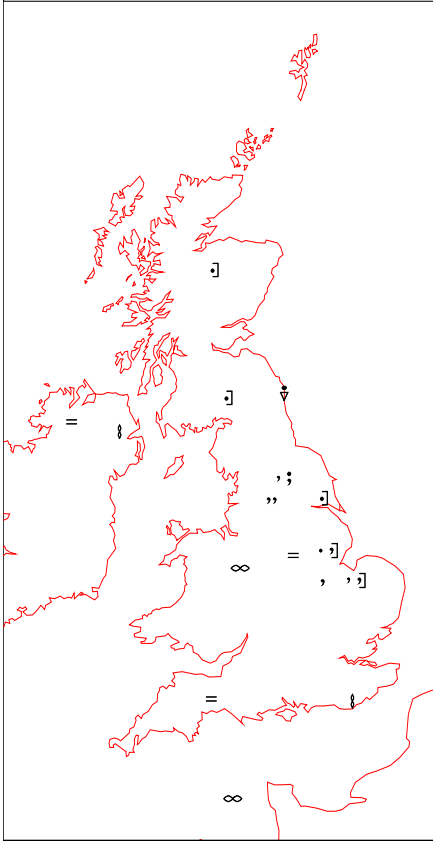
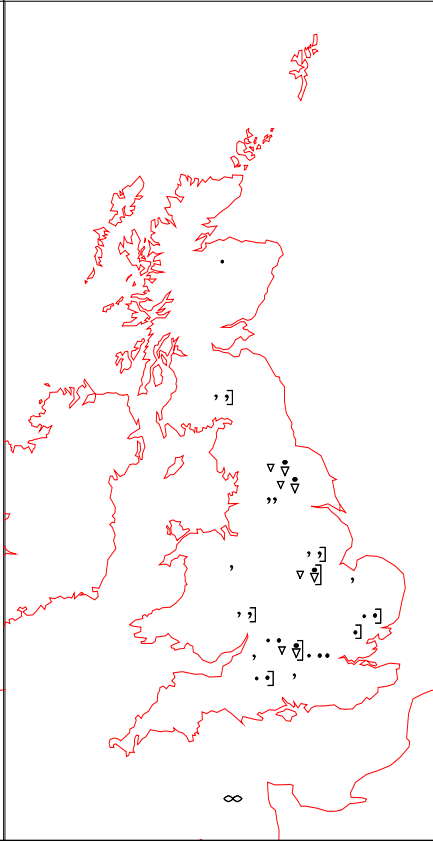
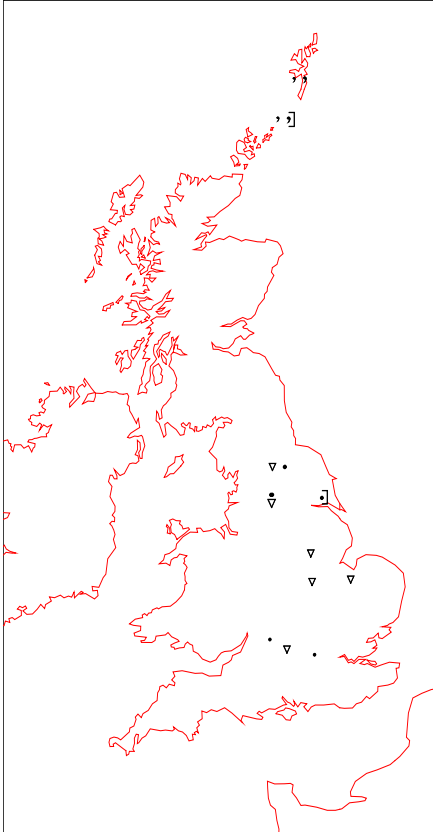
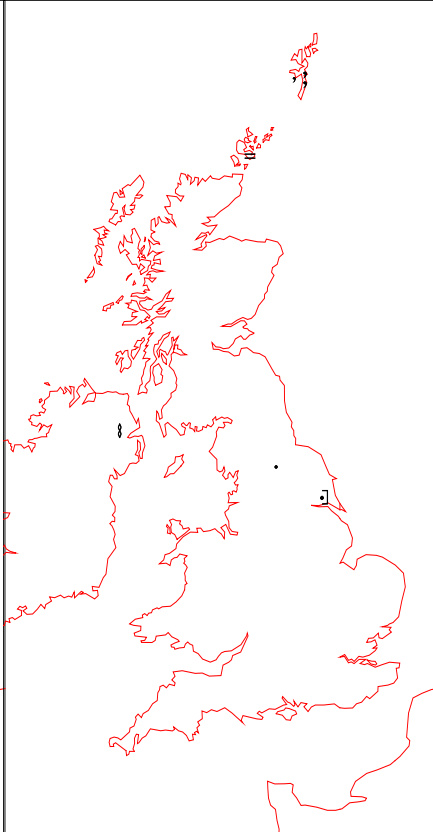
# DAILY WEATHER SUMMARY



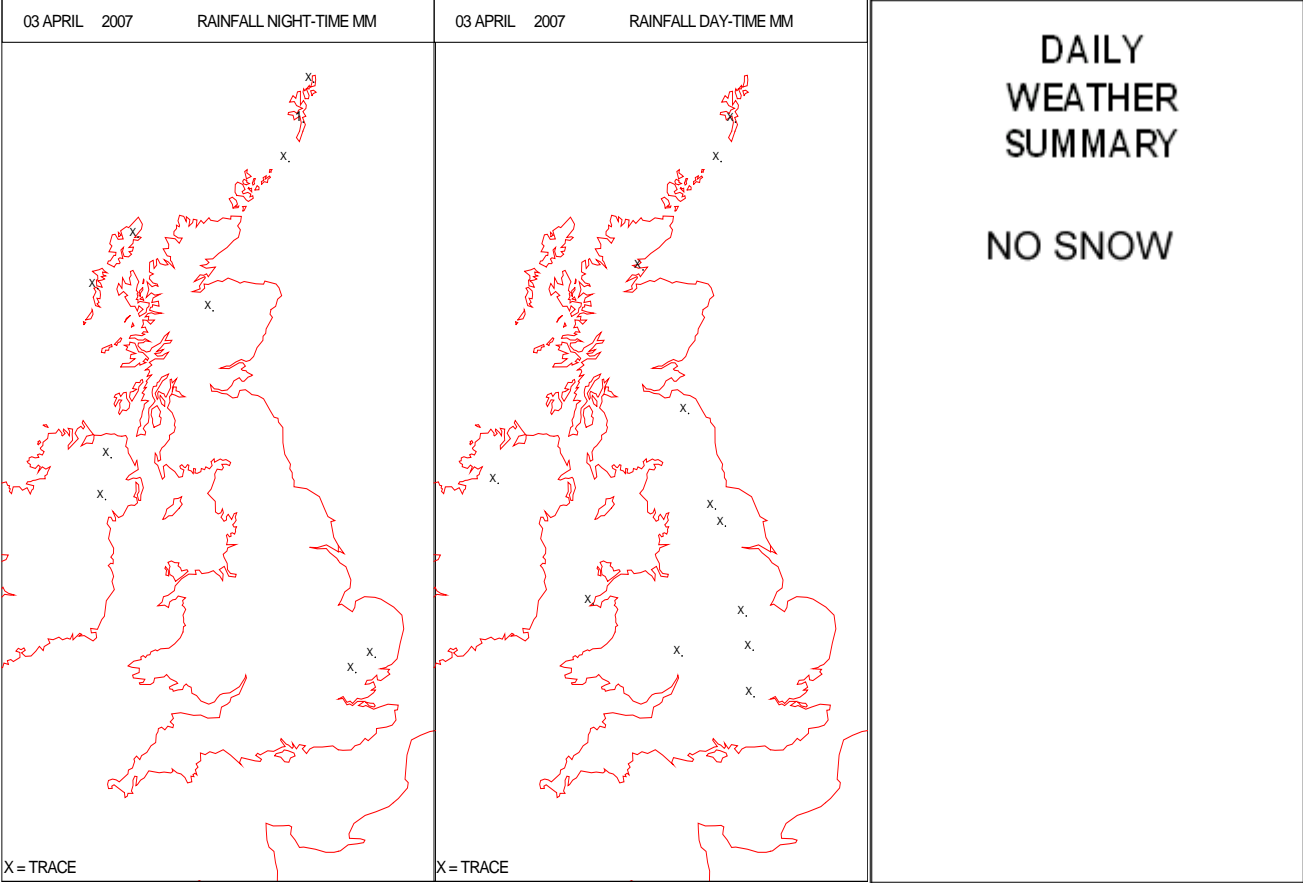
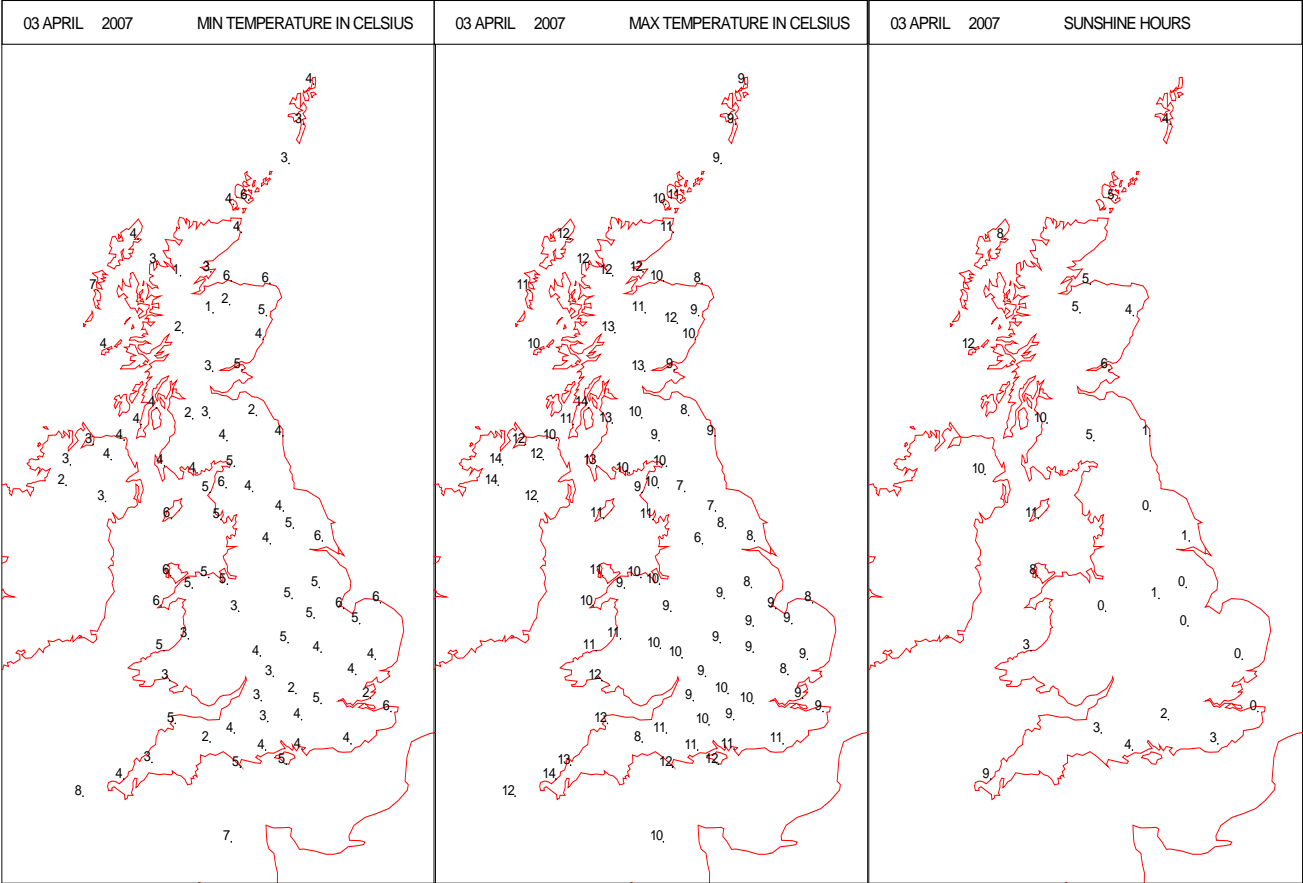




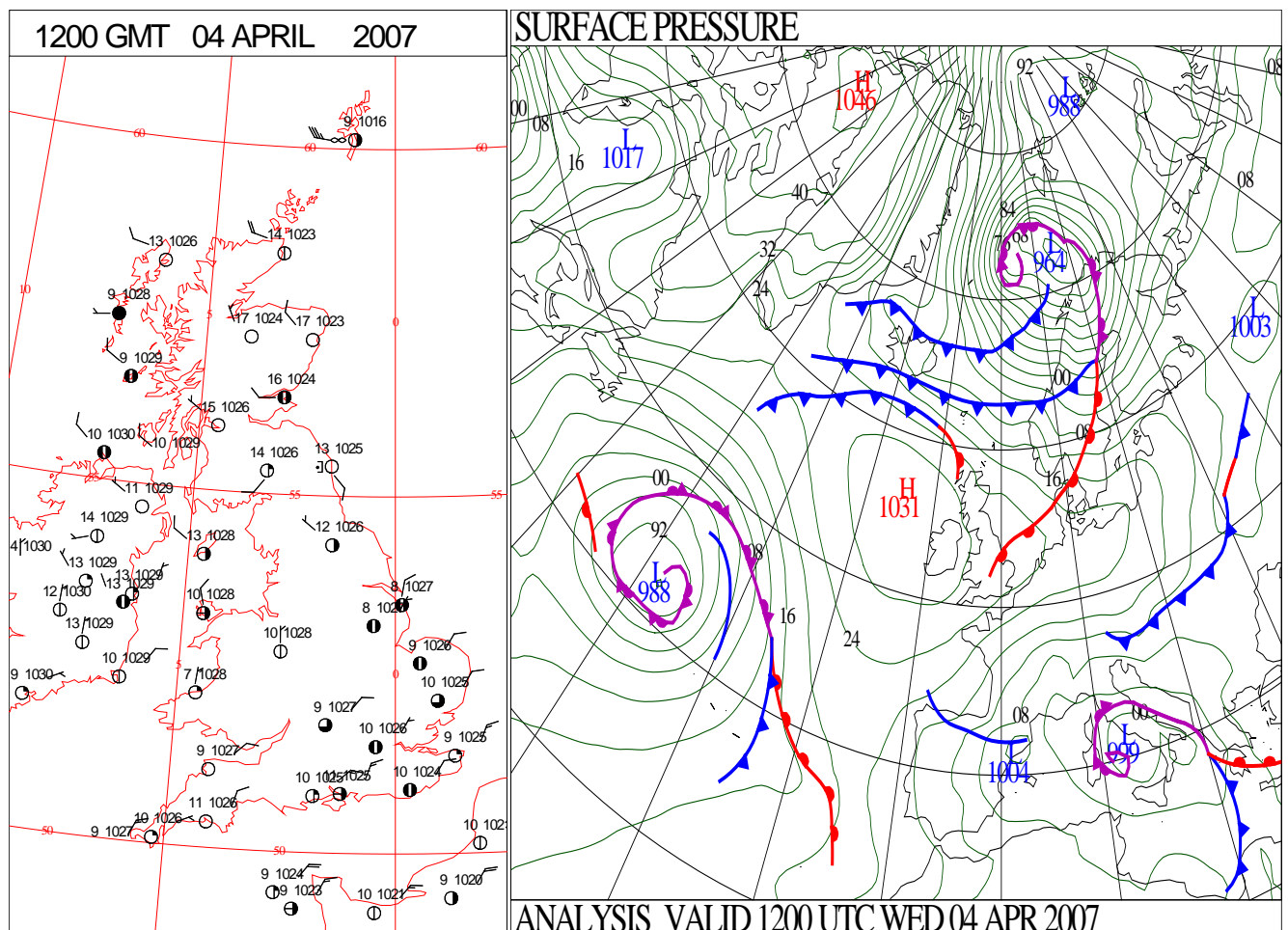
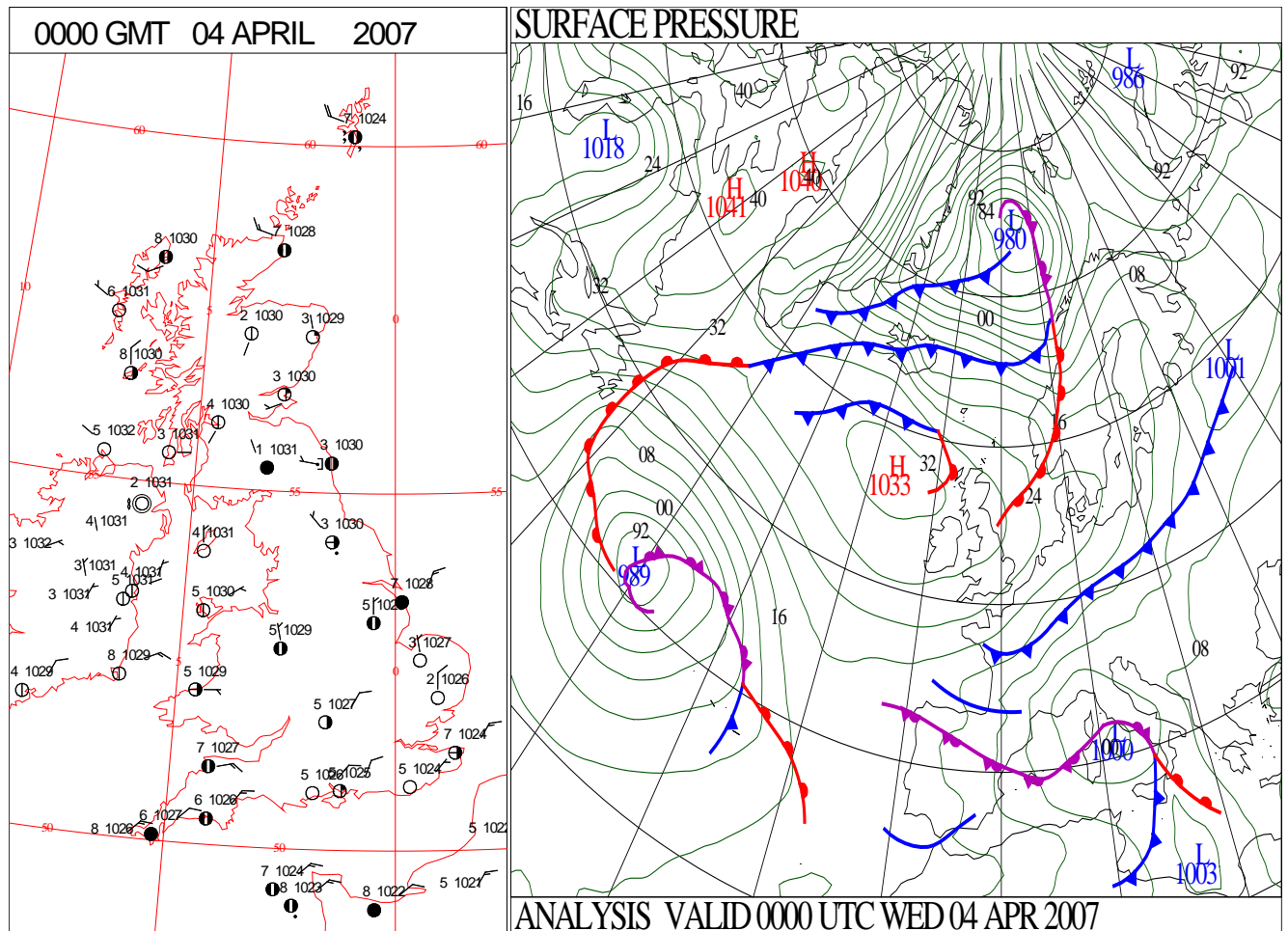
# SIGNIFICANT WEATHER

0600 GMT 03 APRIL 2007	SIG WEATHER	1200 GMT 03 APRIL 2007	SIG WEATHER	<p><b>Summary of UK Weather for Tuesday 03 April 2007.</b></p> <p>It was generally a cloudy night, with only a few places, mainly in the south and west, seeing any clear spells. A little drizzle and light rain developed over Scotland and northern England, occurring on a weak cold front steadily moving southwards. During the day it remained mostly cloudy for a lot of places, although cloud cleared in Scotland to give a mostly sunny day, with cloud also breaking over Northern Ireland and parts of the far north of England towards the end of the afternoon. It was mainly dry, with a little light rain over northern England and the Midlands for a time during the morning and a few very light and very isolated showers over parts of England and Wales during the afternoon. Maximum temperatures ranged from quite above average over Scotland, to near average over Northern Ireland to generally a degree or two below average over most of England and Wales.</p>
				
1800 GMT 03 APRIL 2007	SIG WEATHER	0000 GMT 04 APRIL 2007	SIG WEATHER	<p><b>EXTREMES</b></p> <p><b>Highest Maximum:</b> 13.9 Castlederg, Tyrone</p> <p><b>Lowest Maximum:</b> 6.2 Bingley, No 2, West Yorkshire</p> <p><b>Lowest Minimum:</b> 0.7 Loch Glascarnoch, Ross &amp; Cromarty</p> <p><b>Lowest Grass Minimum:</b> -4.6 Tulloch Bridge, Inverness-Shire</p> <p><b>Most Rain:</b> 0.8 Lerwick, Shetland</p> <p><b>Most Sun:</b> 8.6 Camborne, Cornwall</p>
				

DAILY CLIMATE DATA

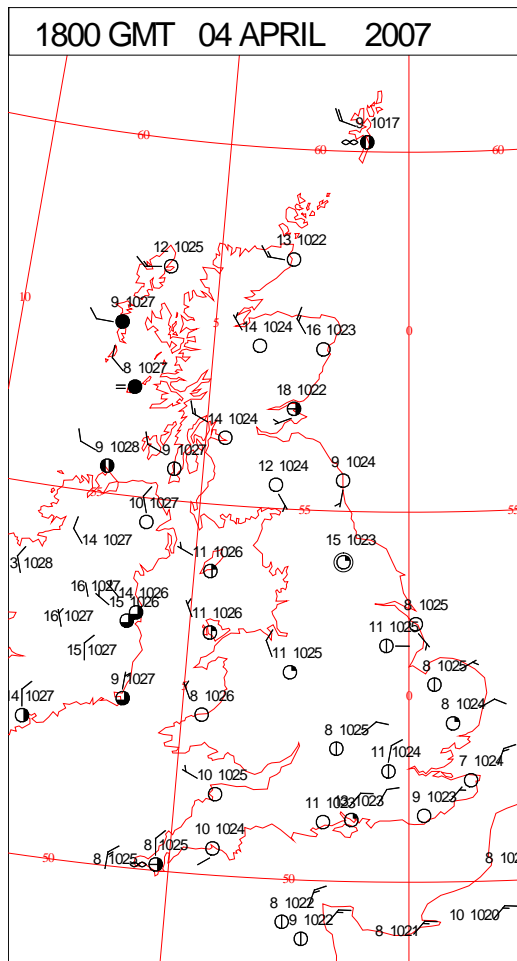
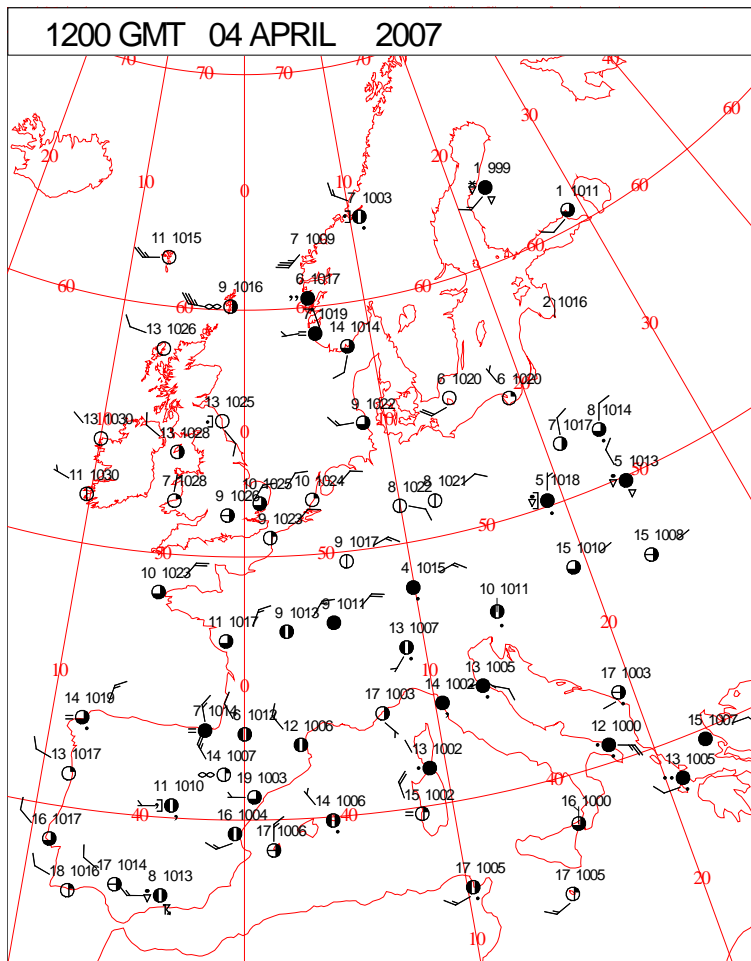
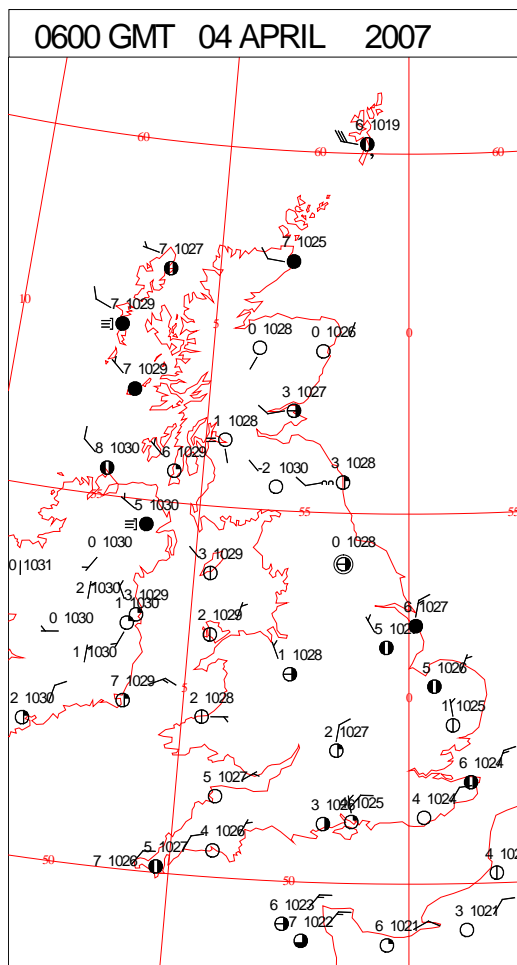
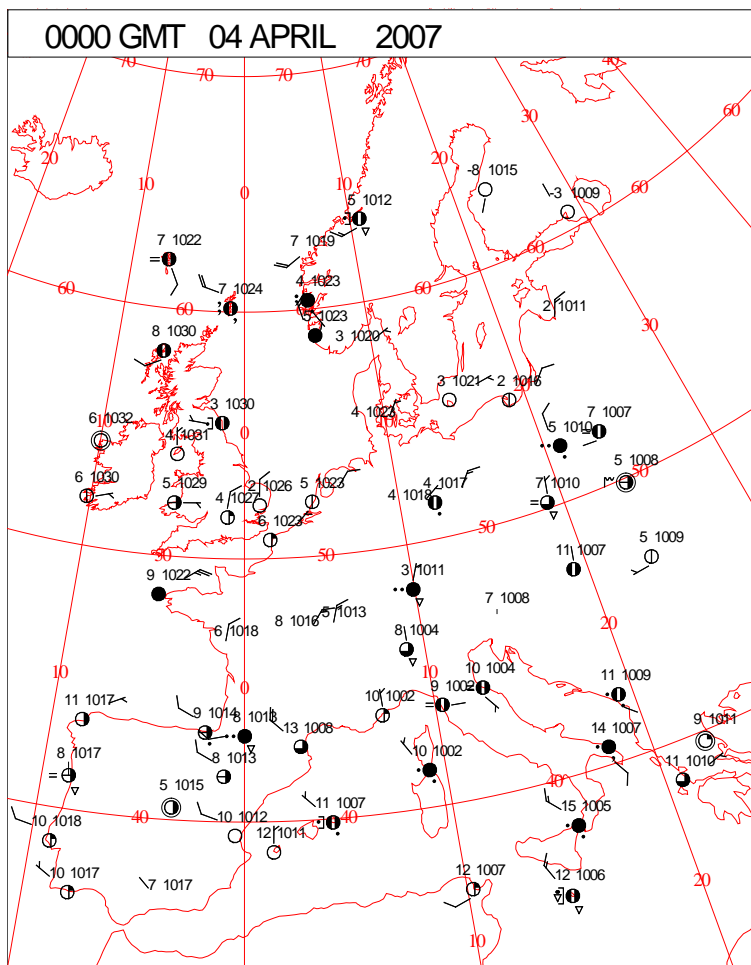


# DAILY WEATHER SUMMARY



Wednesday 4 April 2007

## SURFACE REPORTS

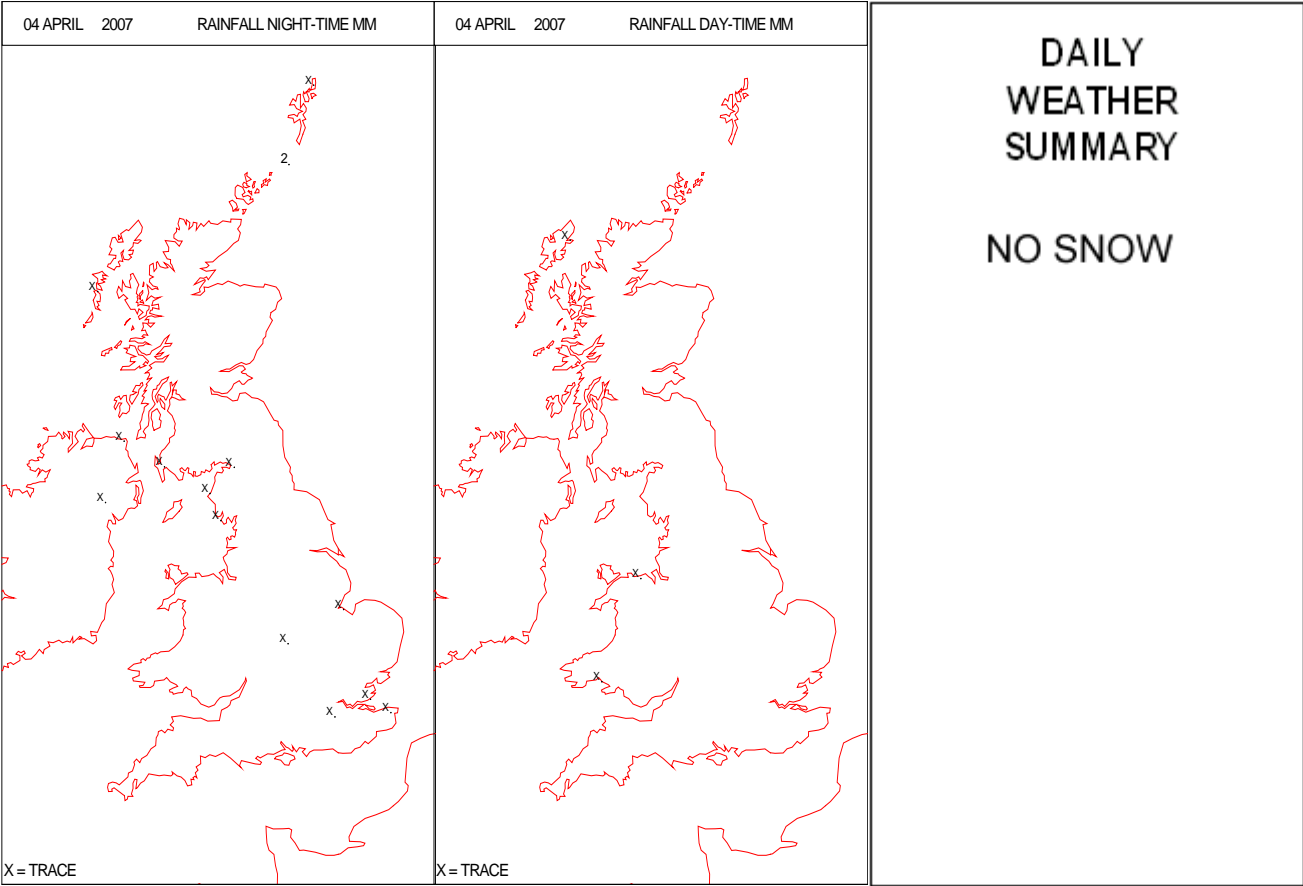
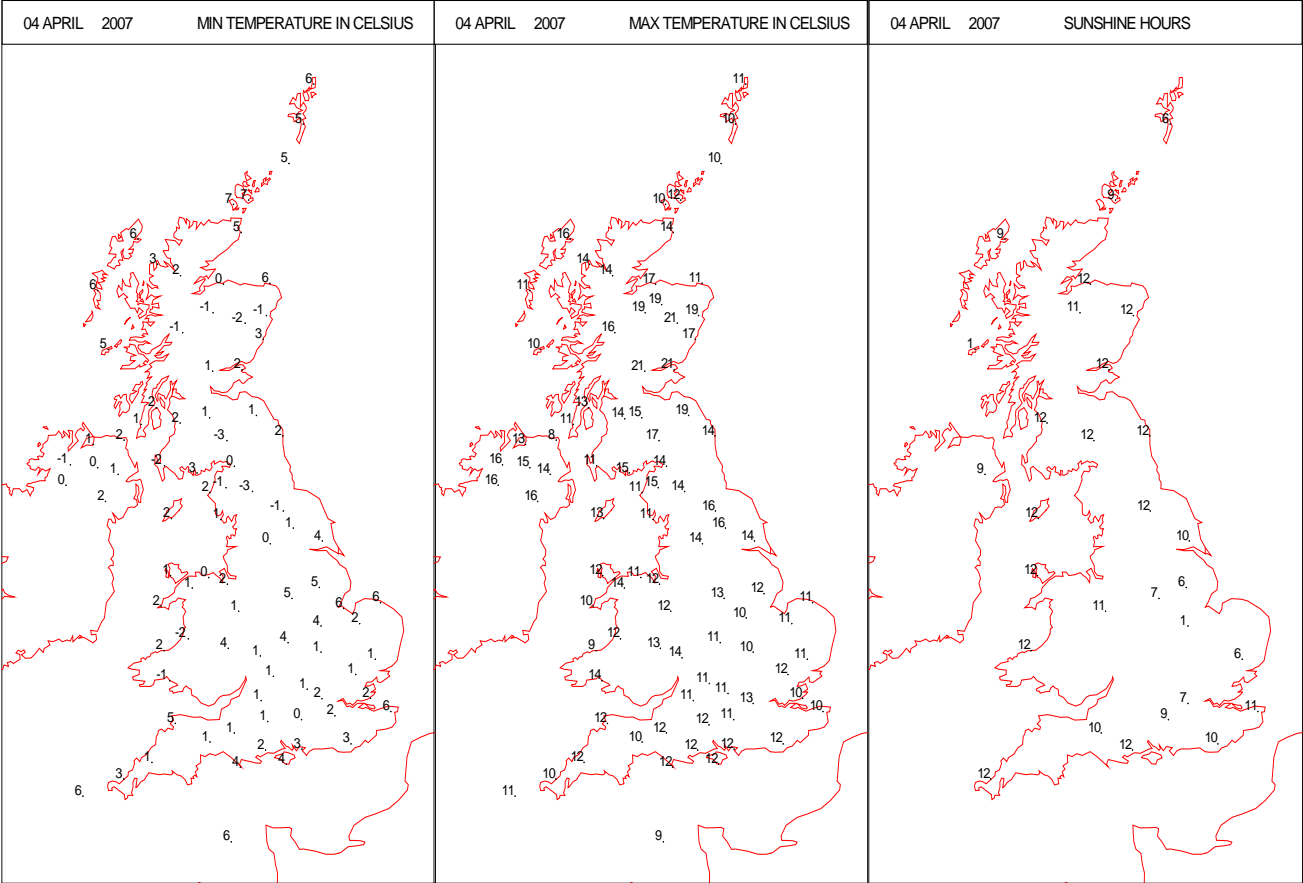




SIGNIFICANT WEATHER

0600 GMT 04 APRIL 2007	SIG WEATHER	1200 GMT 04 APRIL 2007	SIG WEATHER	<p><b>Summary of UK Weather for Wednesday 04 April 2007.</b></p> <p>It was a mostly dry and sunny day for most in Scotland and Northern Ireland, with some cloud over the far north and west of Scotland clearing through the morning. It was rather cloudy at times during the morning for most parts of England and Wales, apart from the southwest, western Wales and northern England, where it was sunny for most of the day. Most of the cloud over England and Wales broke up during the morning and was confined to East Anglia, Lincolnshire and East Midlands by mid afternoon, and almost completely gone by the evening, resulting in most parts of England and Wales seeing sunshine for most of the day. Temperatures over northern England, Scotland and Northern Ireland were warm and well above average. Daytime temperatures over the east of Scotland were particularly high, with a few stations recording temperatures around 9 degrees higher than average. Further south over the rest of England, where the air was dry, it was cloudy and the breeze was fresher, daytime temperatures were generally close to or slightly below average.</p>
1800 GMT 04 APRIL 2007	SIG WEATHER	0000 GMT 05 APRIL 2007	SIG WEATHER	<p><b>EXTREMES</b></p> <p><b>Highest Maximum:</b> 21.2 Strathallan Airfield, Perthshire (In Taysi)</p> <p><b>Lowest Maximum:</b> 8.2 Ballypatrick Forest, Antrim</p> <p><b>Lowest Minimum:</b> -2.9 Warcop Range, Cumbria</p> <p><b>Lowest Grass Minimum:</b> -7.5 Aboyne No 2, Aberdeenshire</p> <p><b>Most Rain:</b> 1.9 Fair Isle, Shetland</p> <p><b>Most Sun:</b> 11.7 St Mawgan, Cornwall</p>

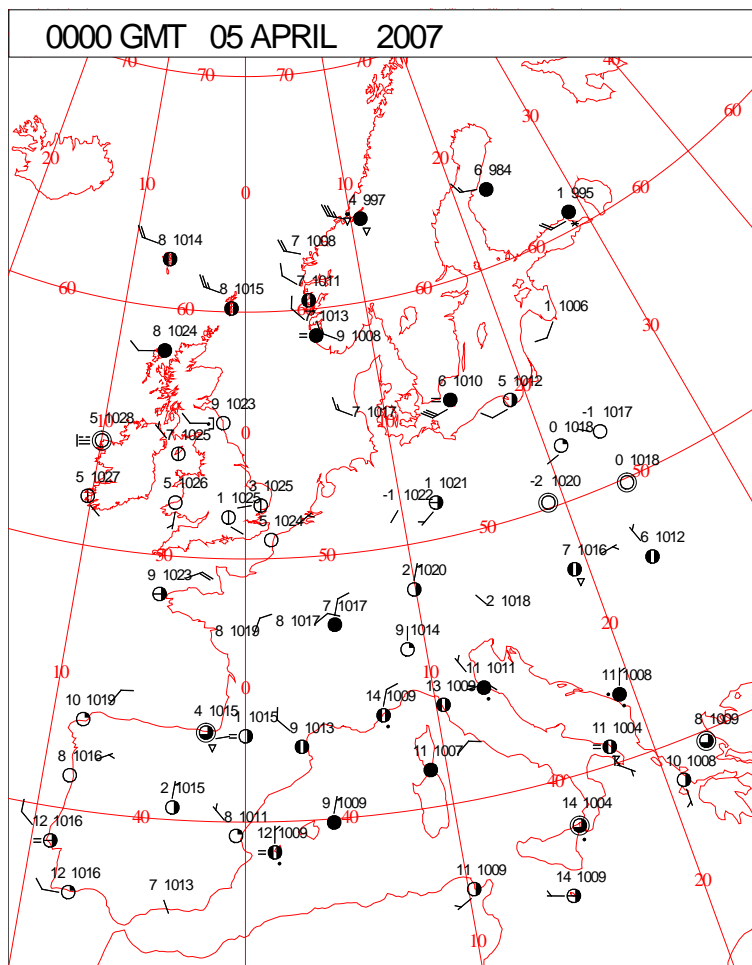
DAILY CLIMATE DATA



Crown Copyright 2007, All Rights Reserved

Thursday 5 April 2007

## SURFACE REPORTS

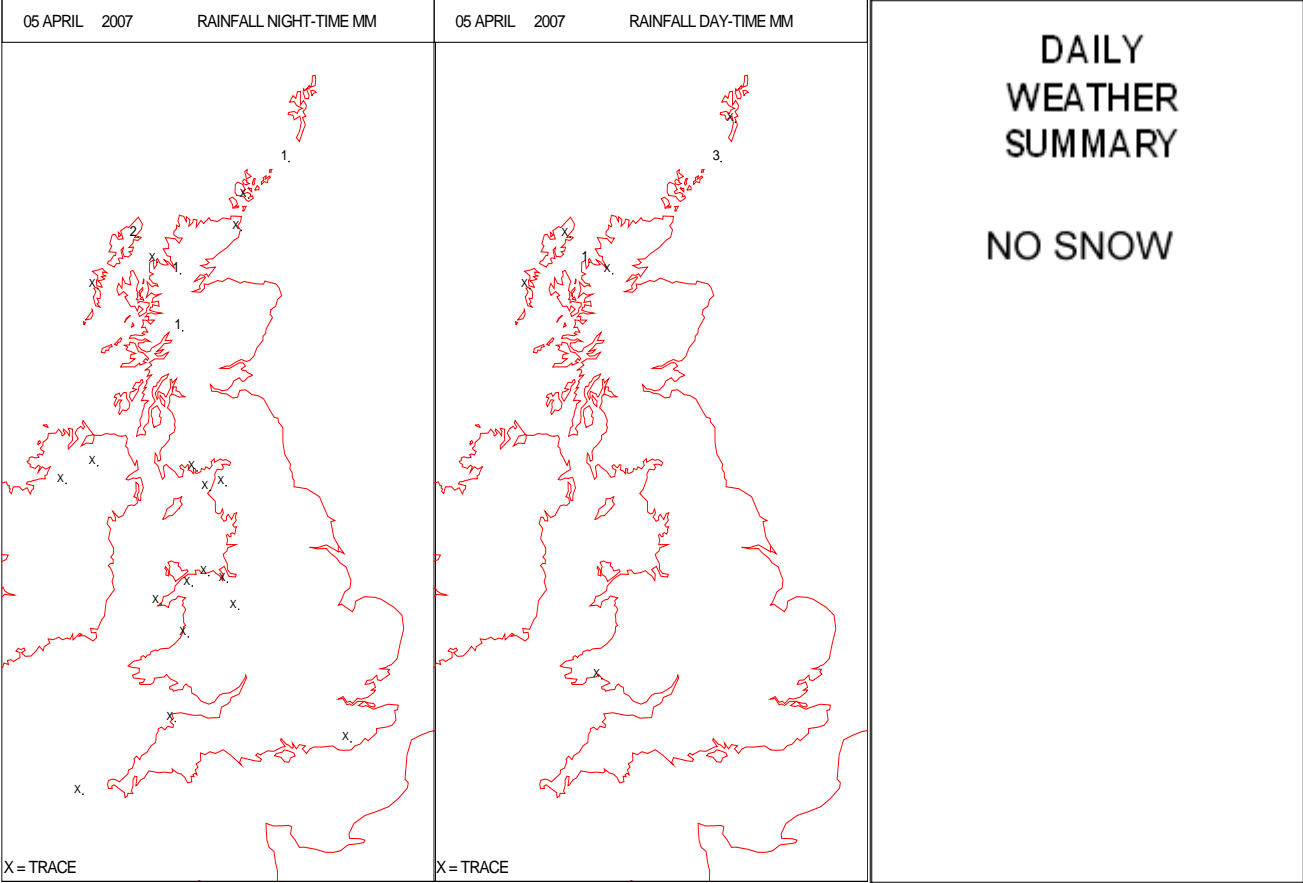
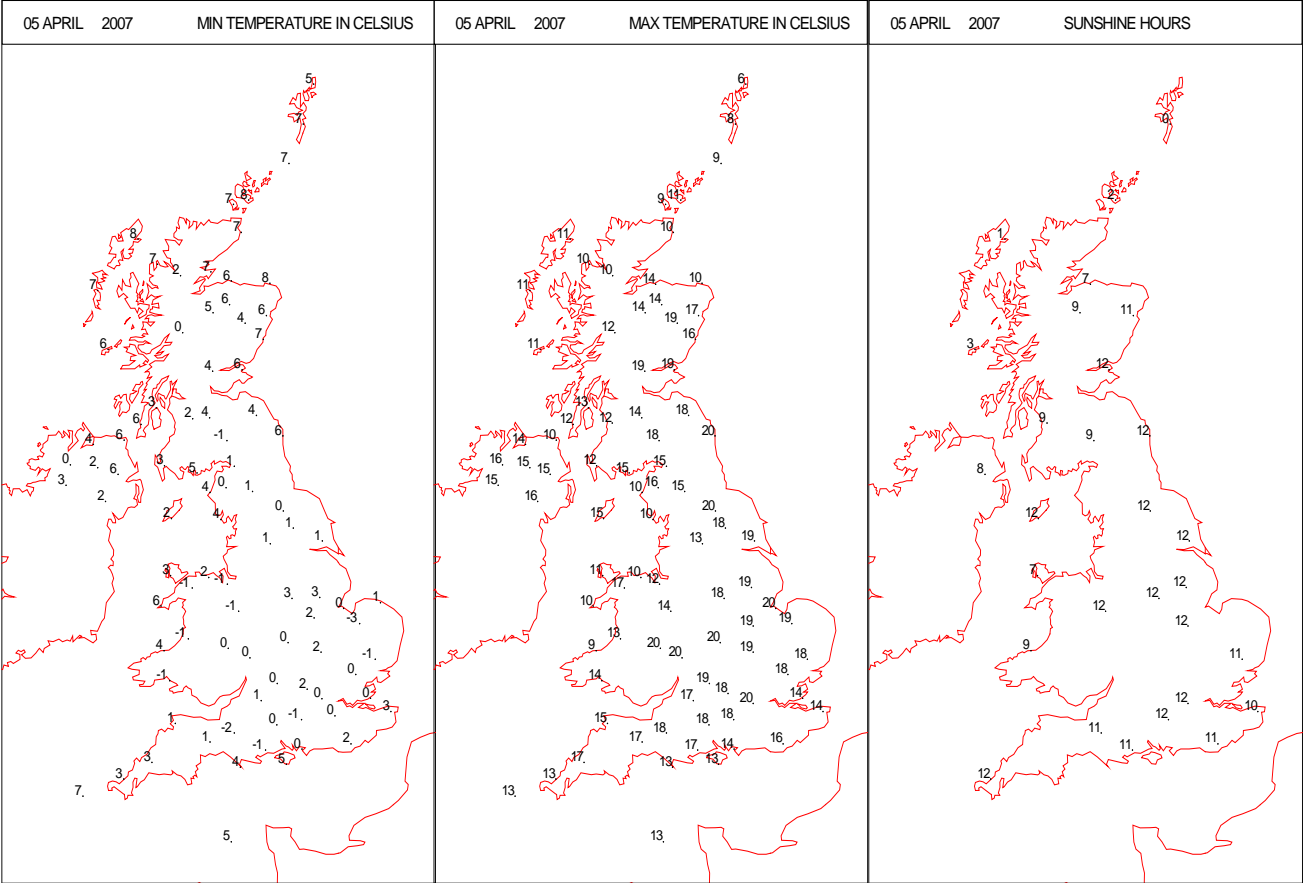


# SIGNIFICANT WEATHER

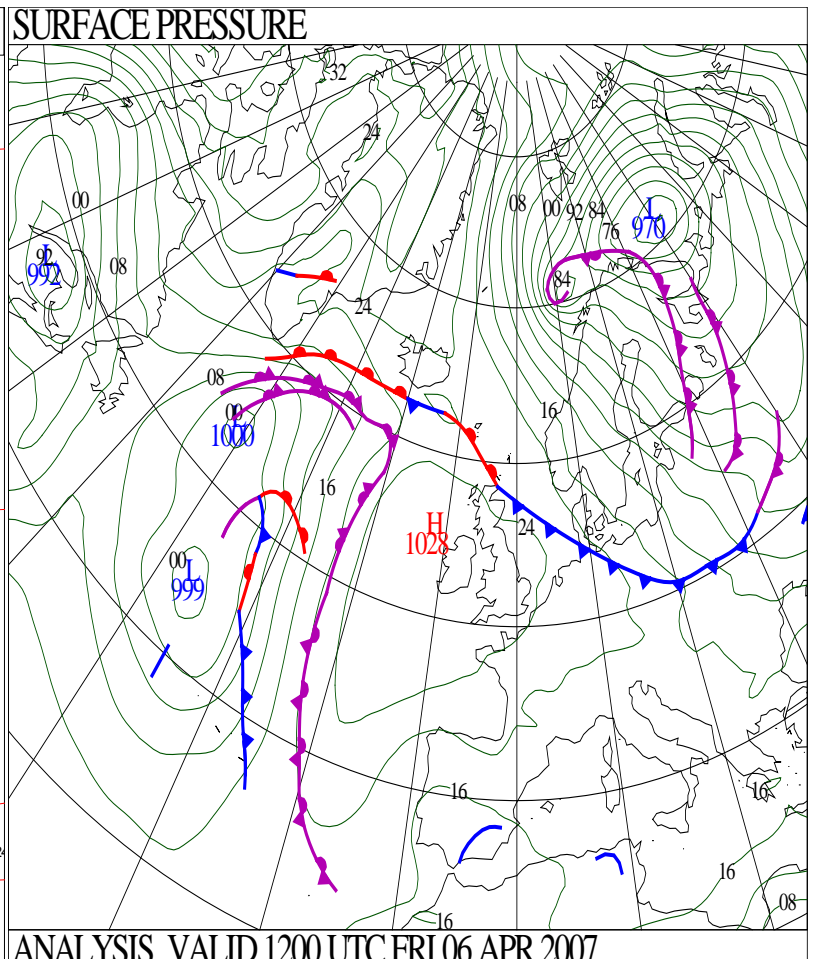
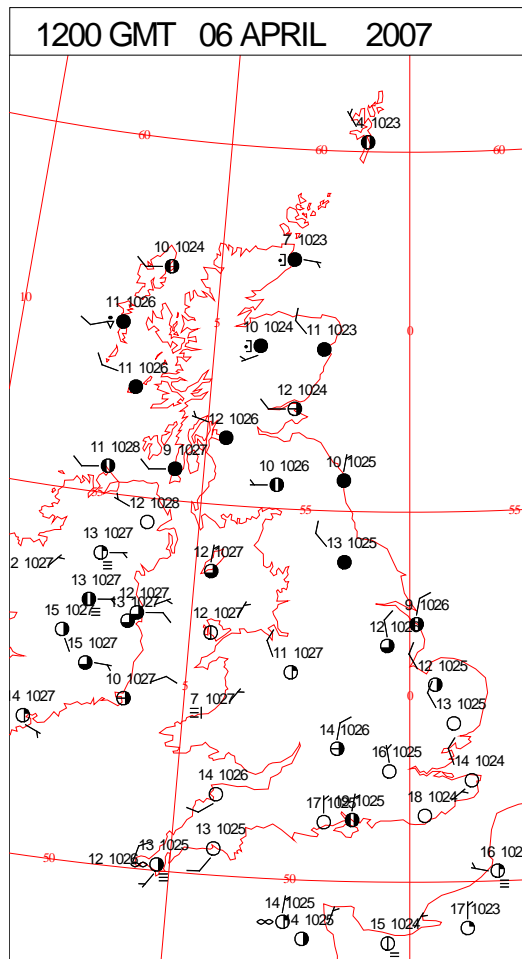
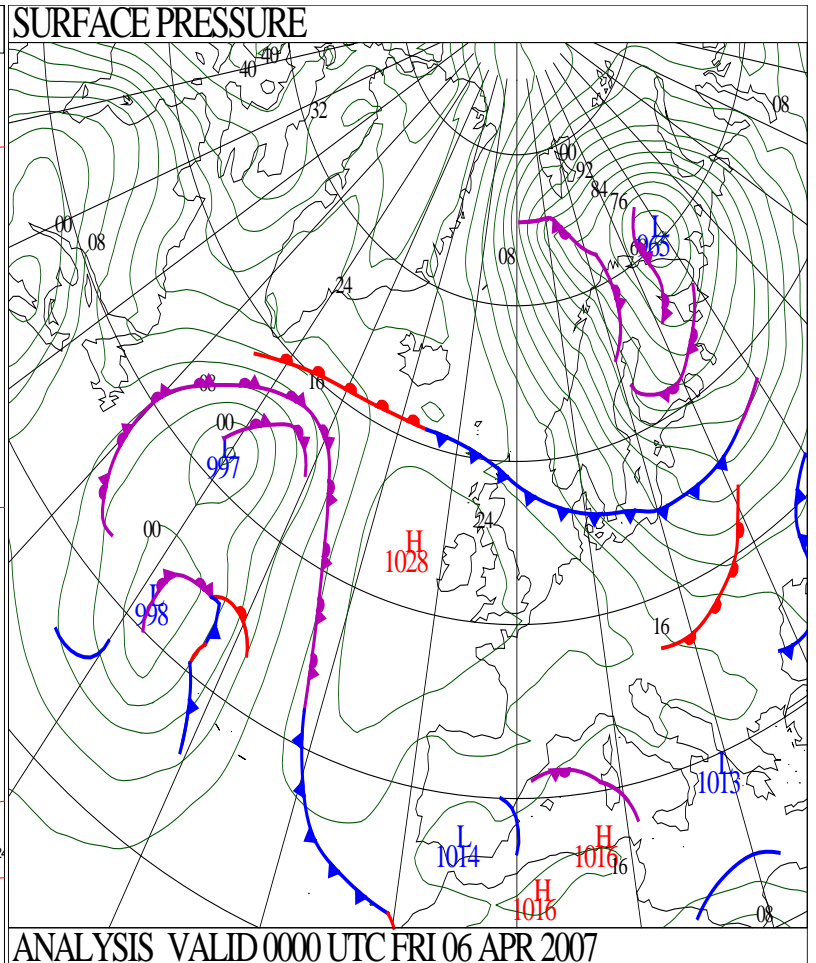
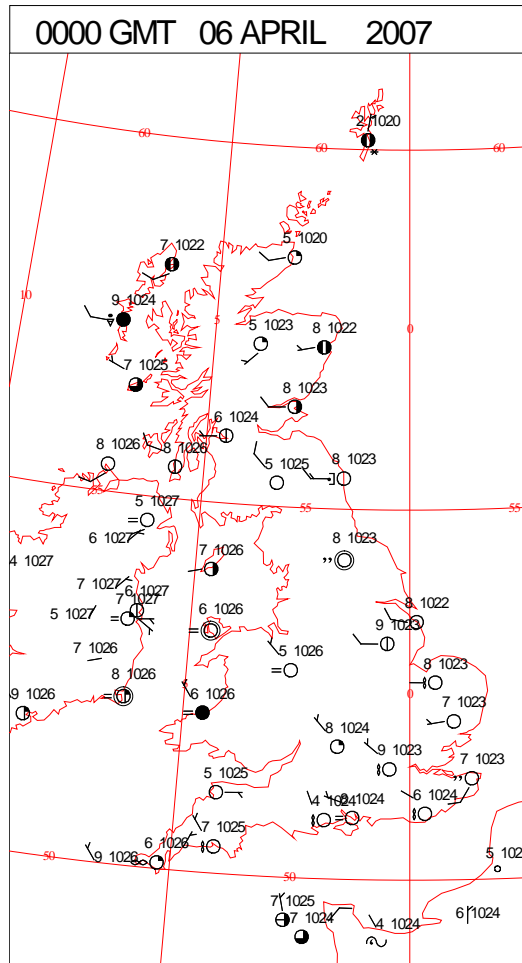
0600 GMT 05 APRIL 2007	SIG WEATHER	1200 GMT 05 APRIL 2007	SIG WEATHER	<p><b>Summary of UK Weather for Thursday 05 April 2007.</b></p> <p>Most places had a dry night with clear spells, although the Northern Isles were breezy with patchy light rain. Areas of low cloud pushed into northwestern England, northern Wales and Northern Ireland, as well as across the west and far north of Scotland. There were also a few fog patches. A frost formed across parts of England, Wales and southern Scotland.</p> <p>Any fog and frost soon disappeared during the morning to leave most places with a fine, sunny day with light or gentle winds. There were exceptions to this, especially across the northwest and the far north of Scotland where it remained cloudy and breezy with a few spots of rain. Also, the low cloud that had moved across northwestern England and northern Wales took much of the day to break up, although here too some sunshine developed.</p> <p>There was little change during the evening and so conditions were generally dry with clear spells.</p> <p>Afternoon temperatures were significantly warmer than average for early April across most inland parts of England and Wales, although sea breezes kept many coastal areas cooler.</p>
1800 GMT 05 APRIL 2007	SIG WEATHER	0000 GMT 06 APRIL 2007	SIG WEATHER	<p><b>EXTREMES</b></p> <p><b>Highest Maximum:</b> 20.4 Leeming, North Yorkshire</p> <p><b>Lowest Maximum:</b> 5.6 Baltasound No 2, Shetland</p> <p><b>Lowest Minimum:</b> -2.6 Benson, Oxfordshire -2.6 Marham, Norfolk</p> <p><b>Lowest Grass Minimum:</b> -7.6 Church Lawford, Warwickshire</p> <p><b>Most Rain:</b> 4.3 Fair Isle, Shetland</p> <p><b>Most Sun:</b> 11.7 Waddington, Lincolnshire</p>



DAILY CLIMATE DATA

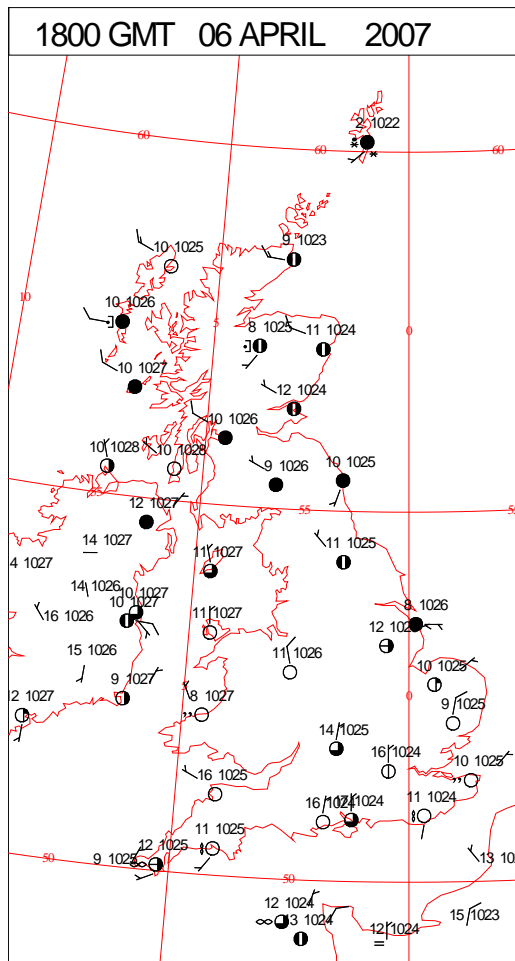
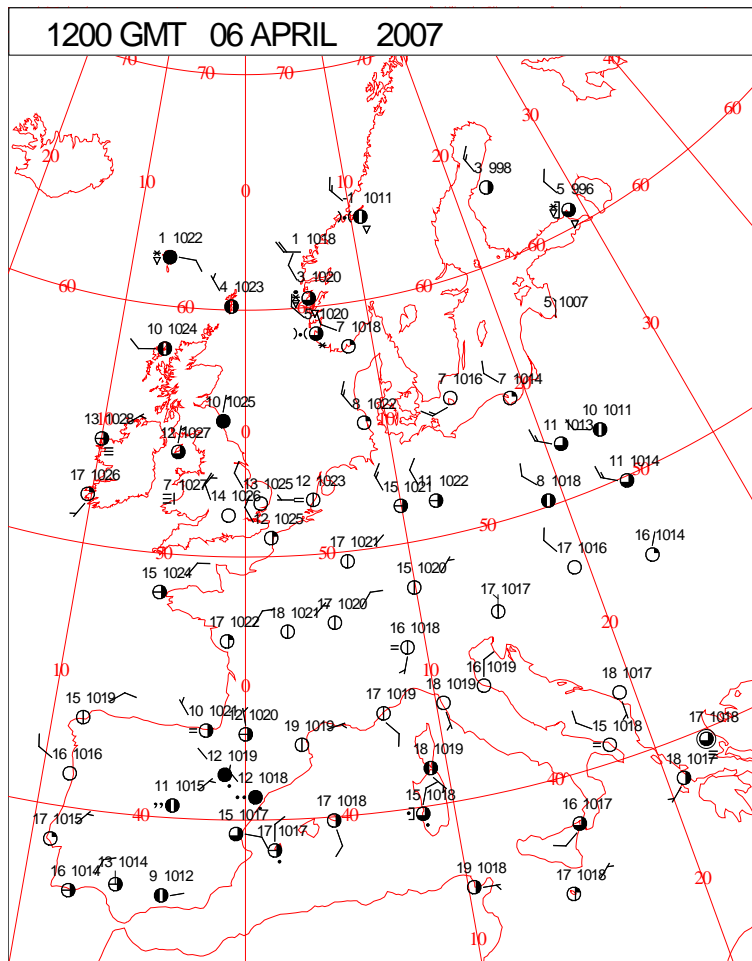
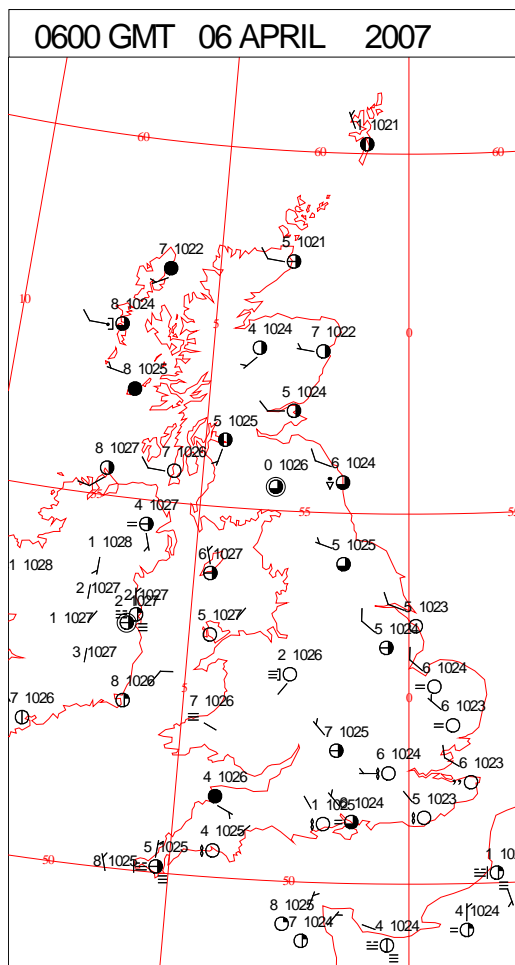
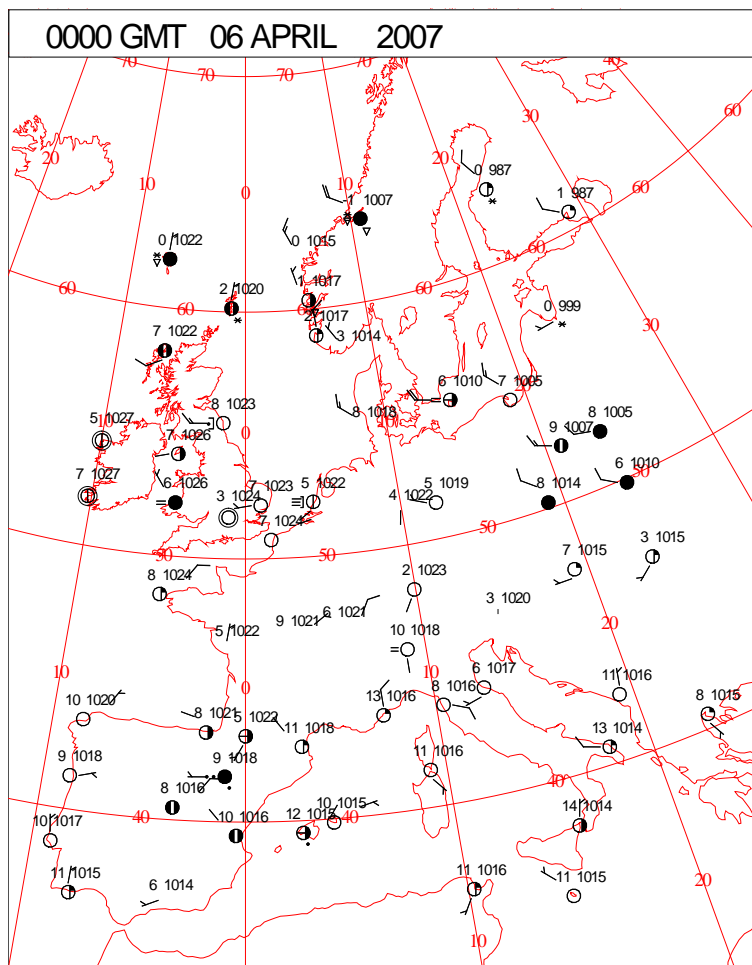


# DAILY WEATHER SUMMARY



Friday 6 April 2007

## SURFACE REPORTS

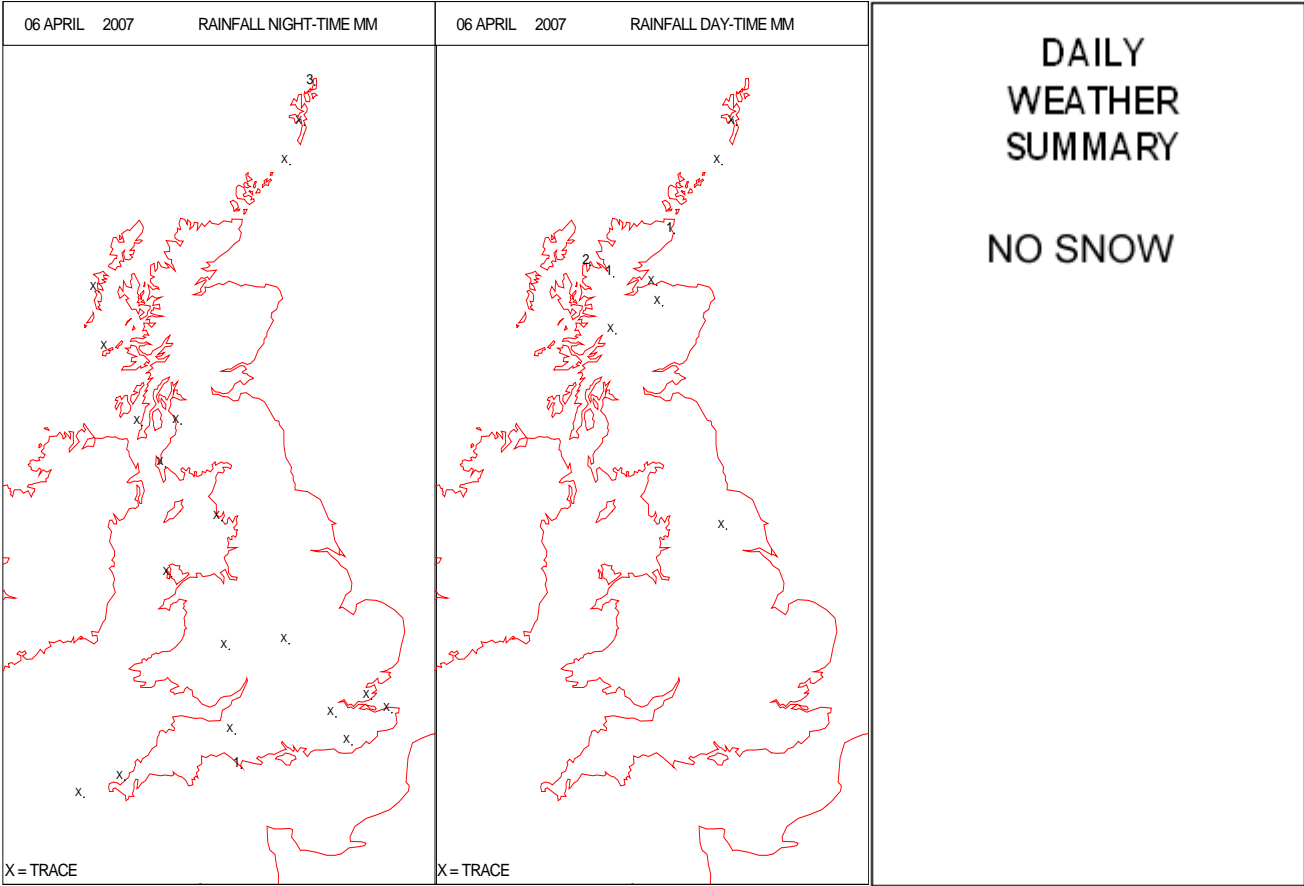
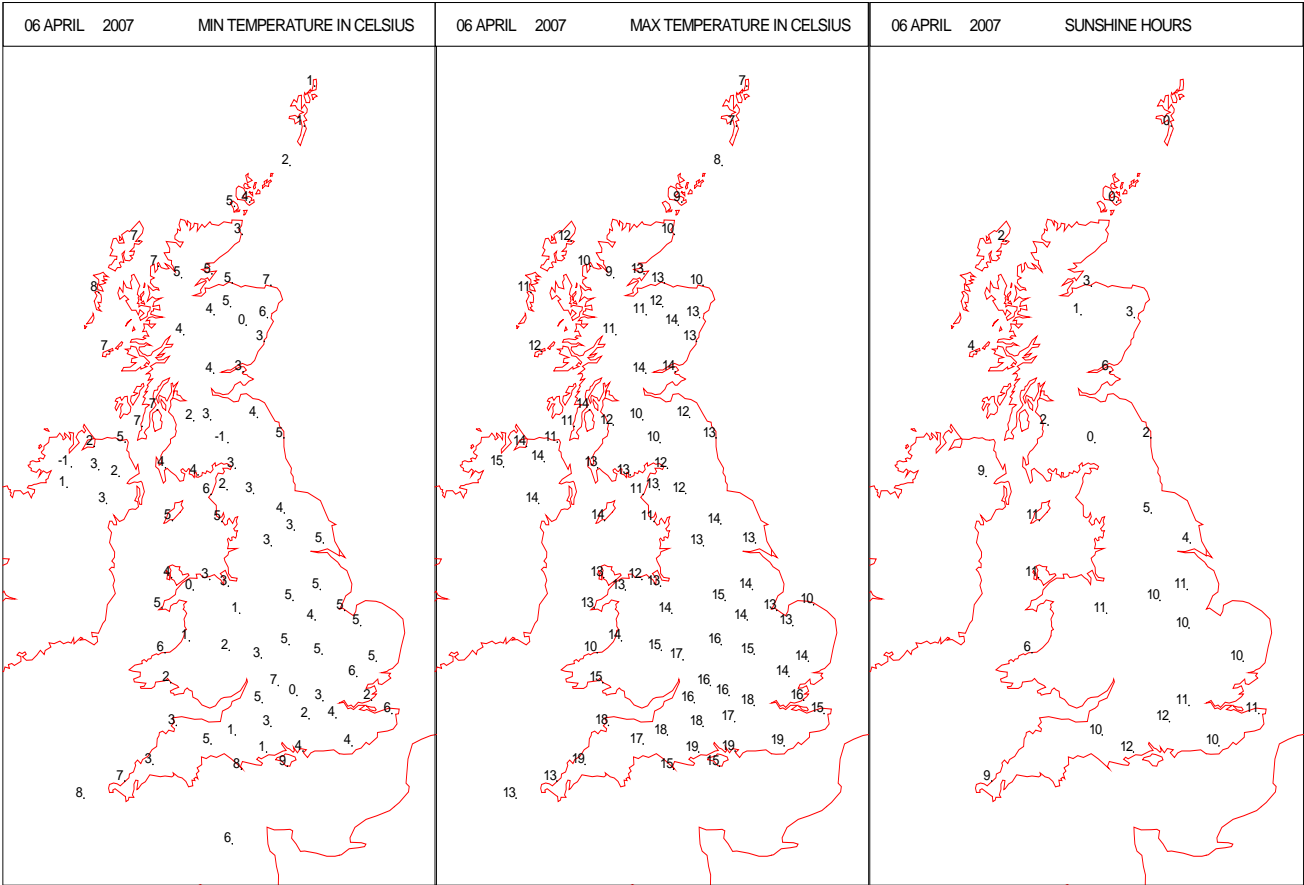


Crown Copyright 2007, All Rights Reserved

# SIGNIFICANT WEATHER

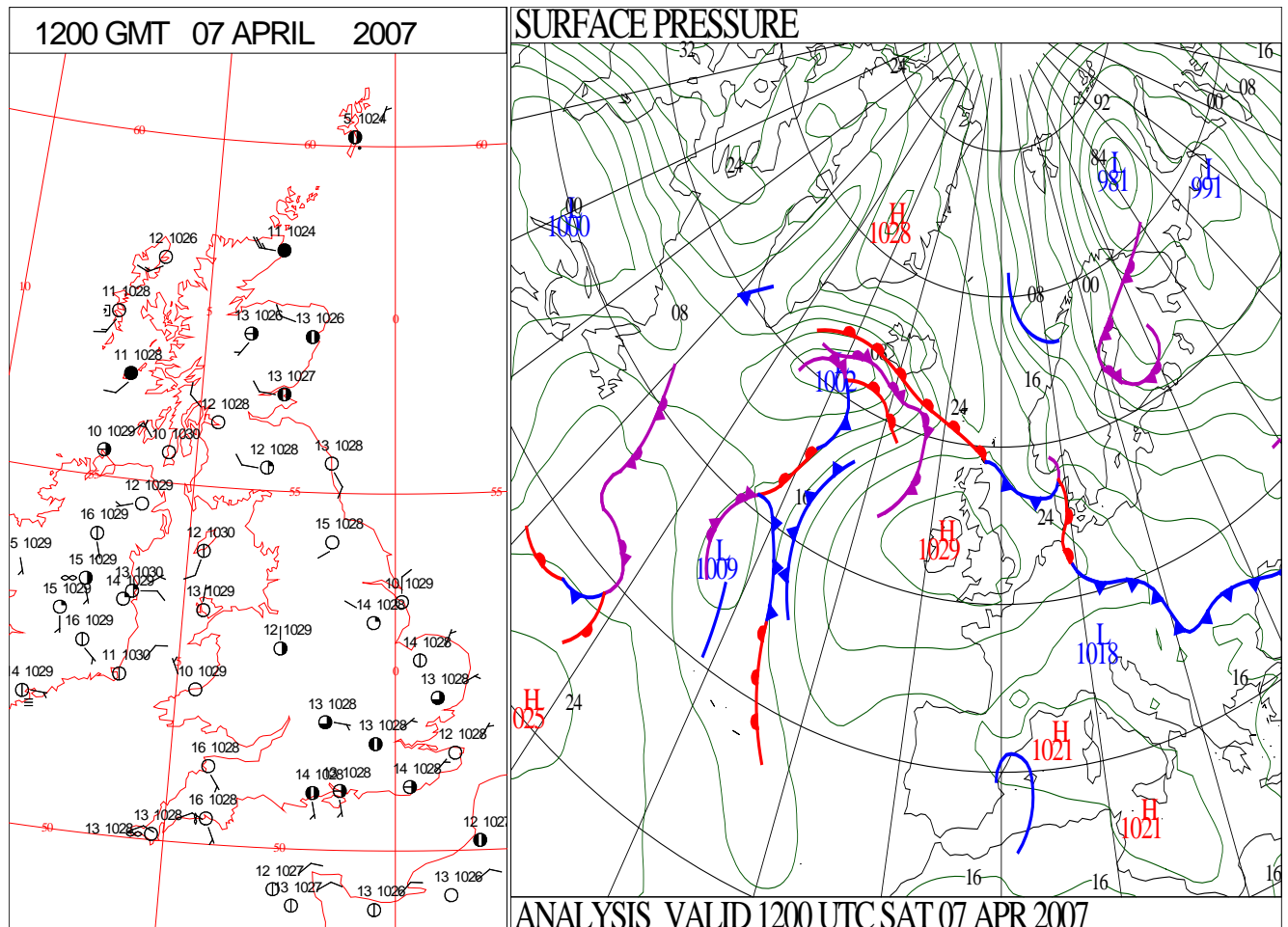
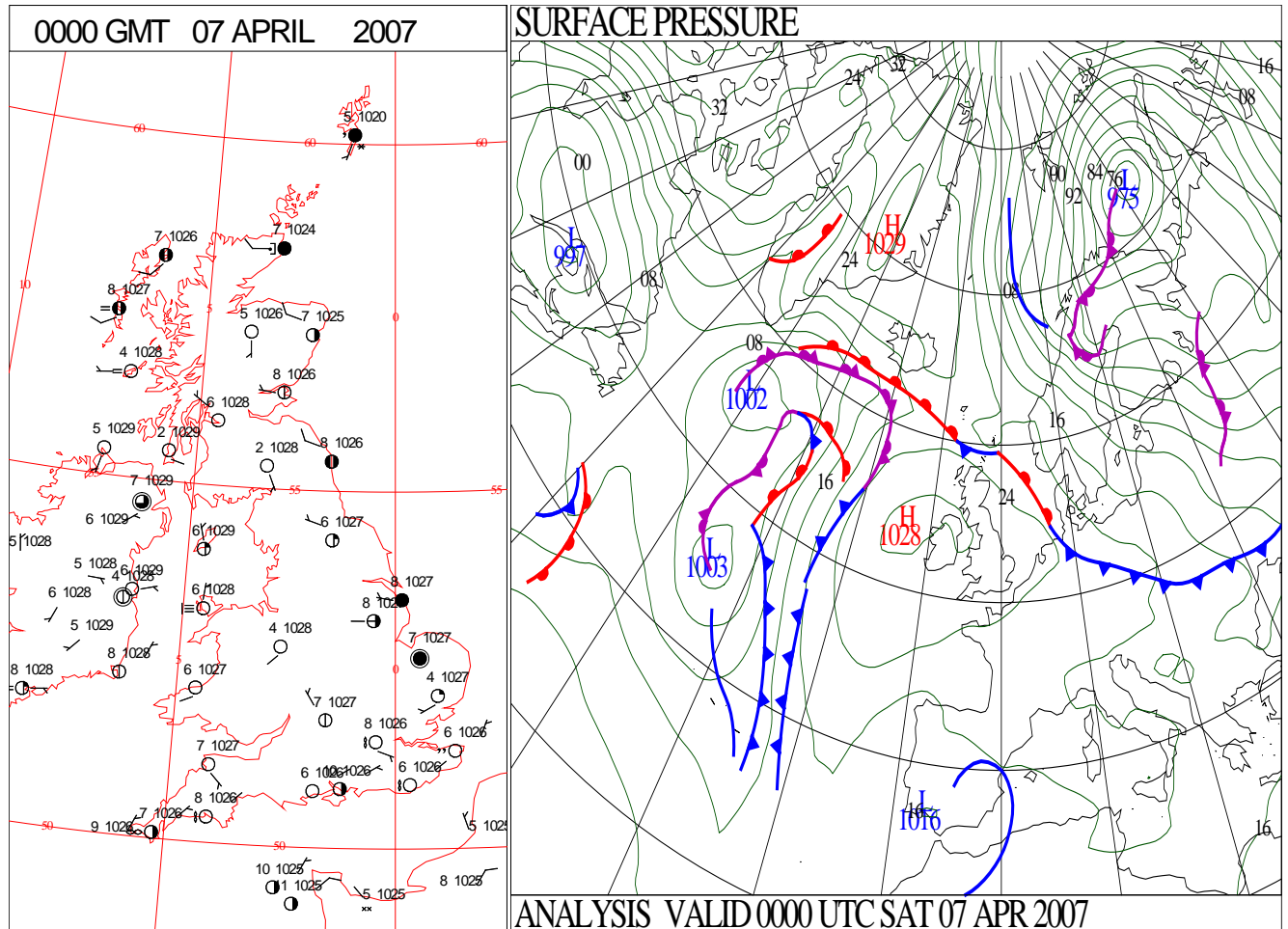
0600 GMT 06 APRIL 2007	SIG WEATHER	1200 GMT 06 APRIL 2007	SIG WEATHER	<p><b>Summary of UK Weather for Friday 06 April 2007.</b></p> <p>Most places had a dry night with clear spells, although it was generally cloudy across the northwest and far north of Scotland where there were a few patches of chiefly light rain. It became chilly in parts of England and Wales and a few patches of mist, fog and ground frost formed.</p> <p>During the day, the bulk of Wales, Northern Ireland and all of England (except the northeast) had a fine day with light winds and plenty of sunshine, although patchy low cloud and coastal fog lingered for much of the day in a few places, especially along parts of Cardigan Bay. Northeastern England and southern, central and eastern Scotland were also dry with some sunny intervals at times, although here there was generally a lot more cloud around. The northwest and north of Scotland were cloudy with a few patches of chiefly light rain. There was little change to the weather pattern during the evening.</p> <p>The afternoon temperatures were above average across inland parts of the south but it was cooler in the north and also near coasts.</p>
1800 GMT 06 APRIL 2007	SIG WEATHER	0000 GMT 07 APRIL 2007	SIG WEATHER	<p><b>EXTREMES</b></p> <p><b>Highest Maximum:</b></p> <p>18.8 Hurn, Dorset</p> <p>18.8 Thorney Island, West Sussex</p> <p>18.8 Herstmonceux, East Sussex</p> <p><b>Lowest Maximum:</b></p> <p>6.7 Lerwick, Shetland</p> <p>6.7 Baltasound No 2, Shetland</p> <p><b>Lowest Minimum:</b></p> <p>-1.3 Castlederg, Tyrone</p> <p><b>Lowest Grass Minimum:</b></p> <p>-5.5 Aboyne No 2, Aberdeenshire</p> <p><b>Most Rain:</b></p> <p>2.8 Baltasound No 2, Shetland</p> <p><b>Most Sun:</b></p> <p>11.4 Jersey: Airport, Jersey</p>

DAILY CLIMATE DATA



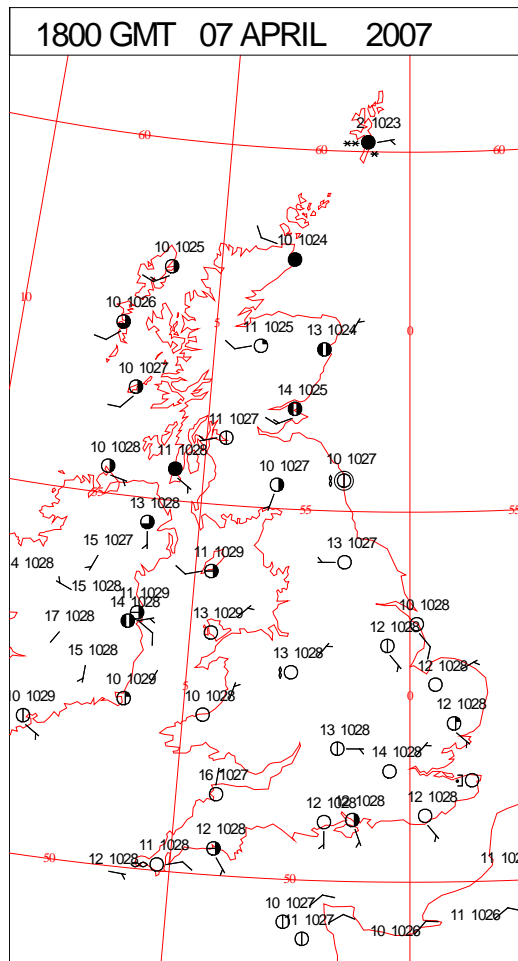
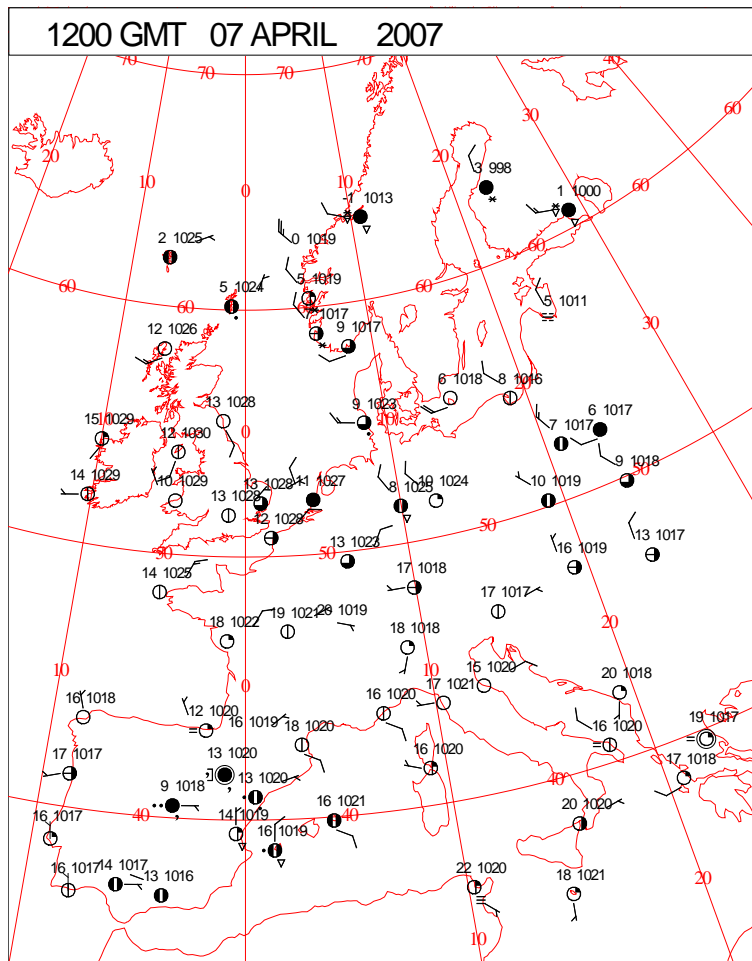
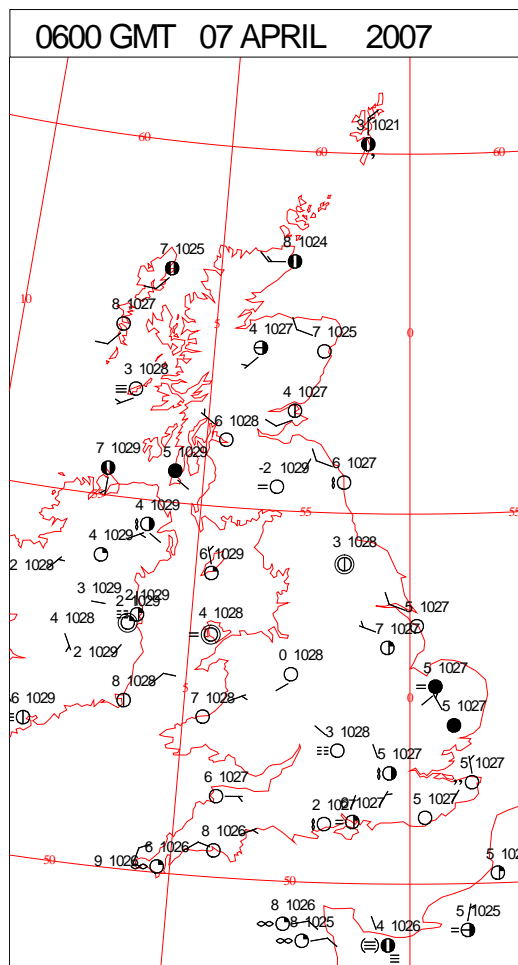
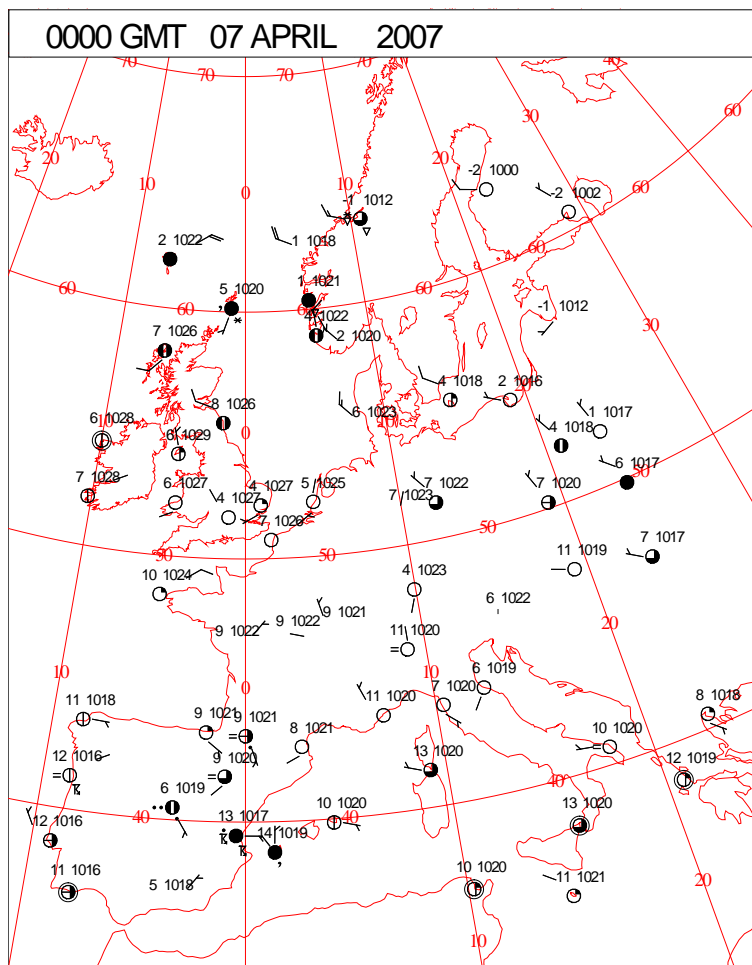


# DAILY WEATHER SUMMARY



Saturday 7 April 2007

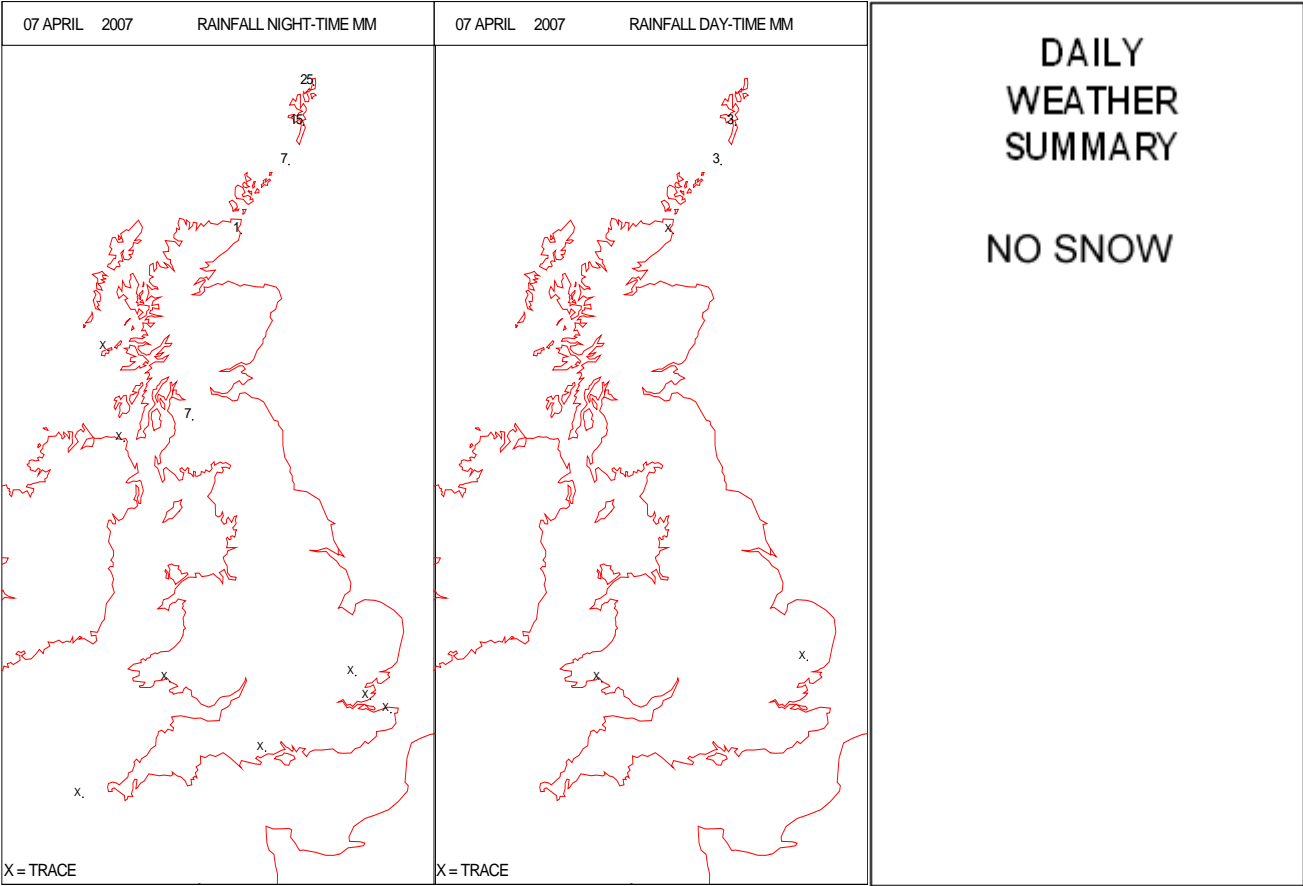
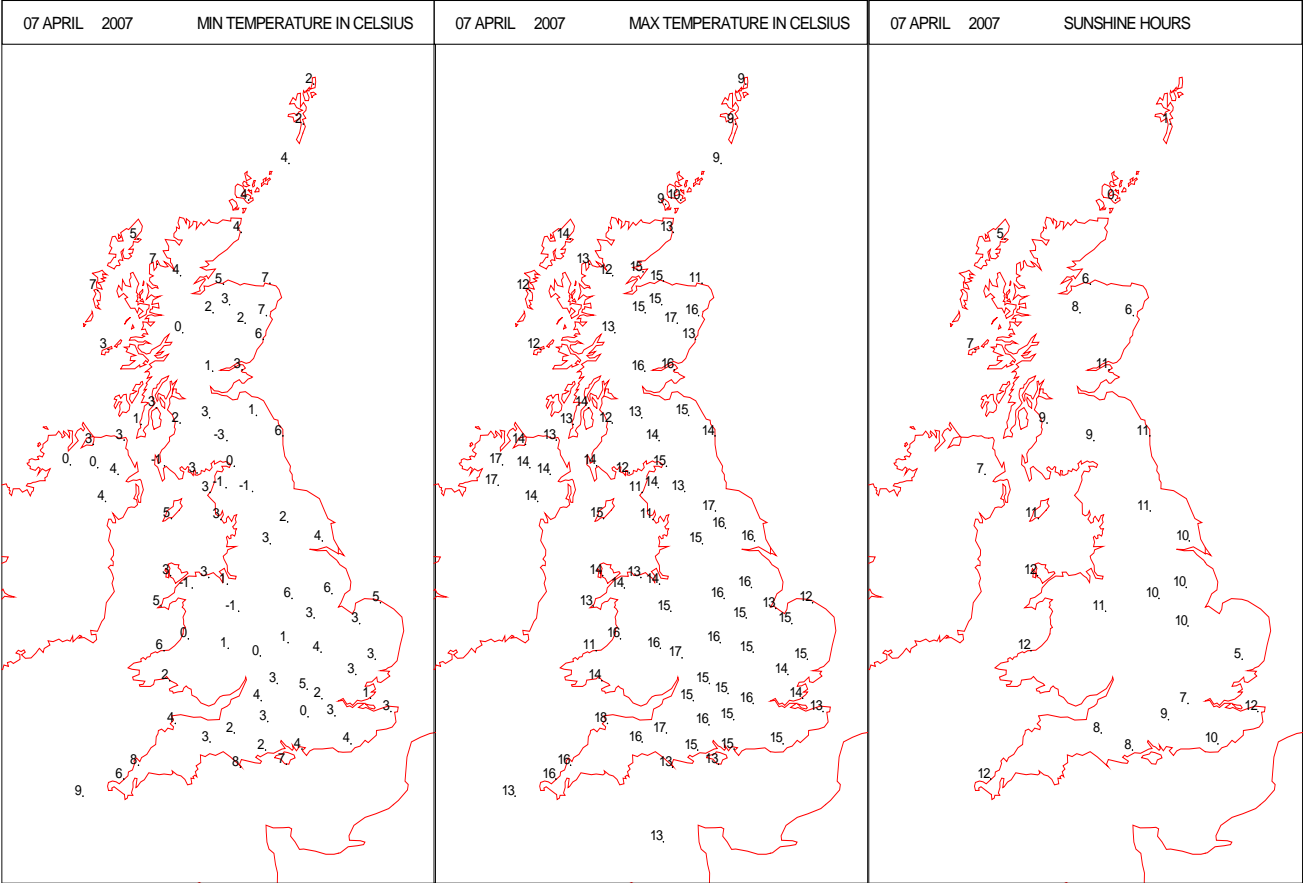
## SURFACE REPORTS



## SIGNIFICANT WEATHER

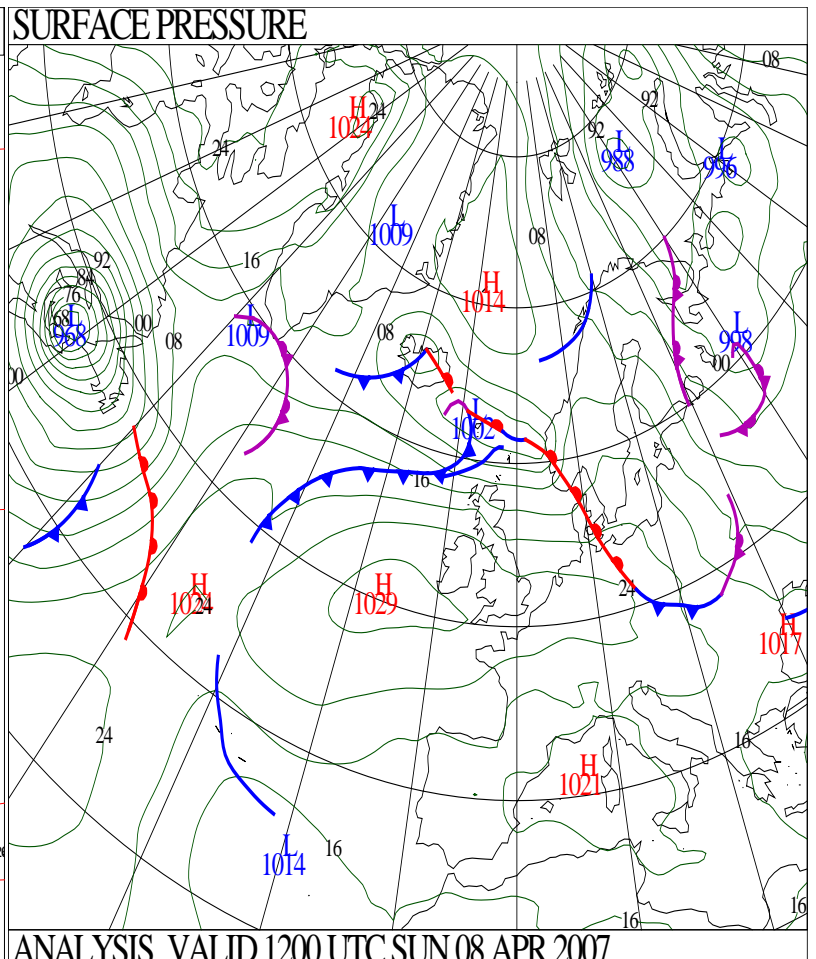
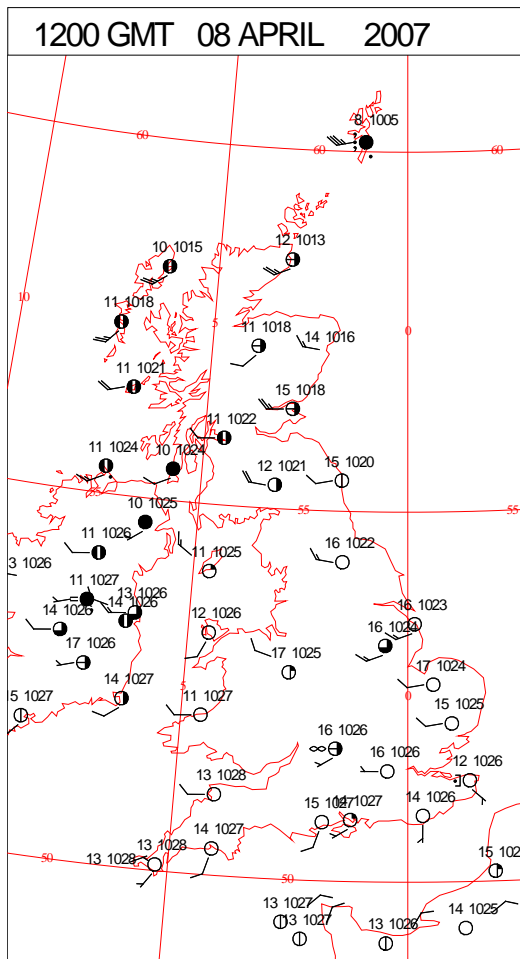
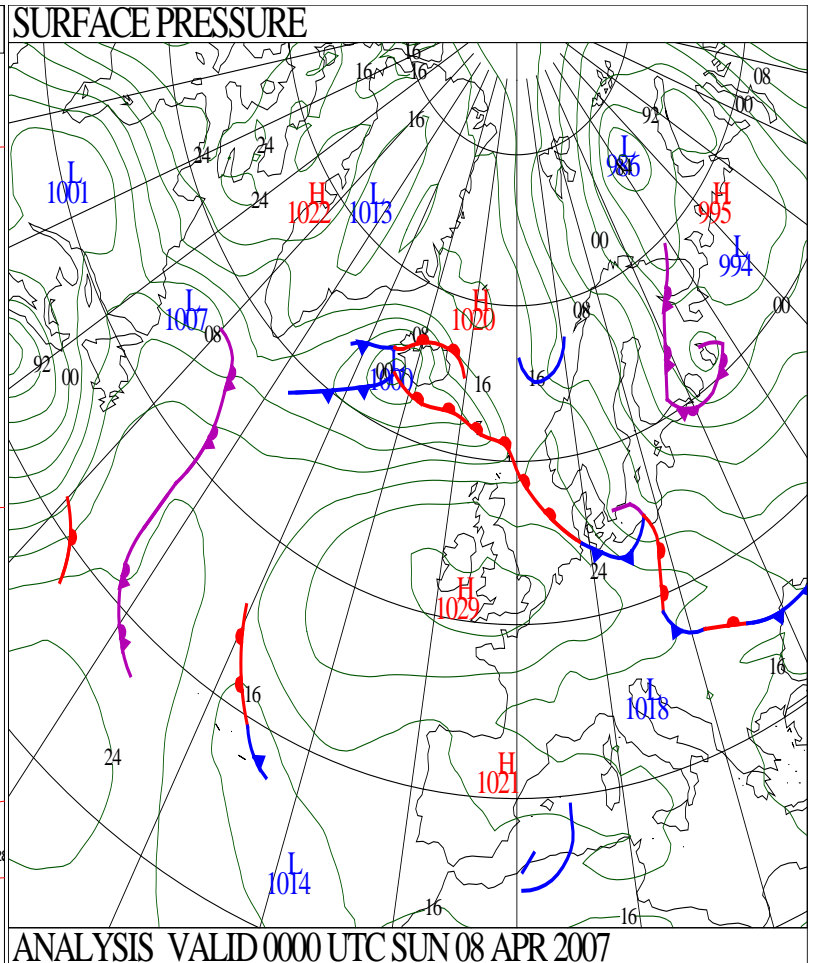
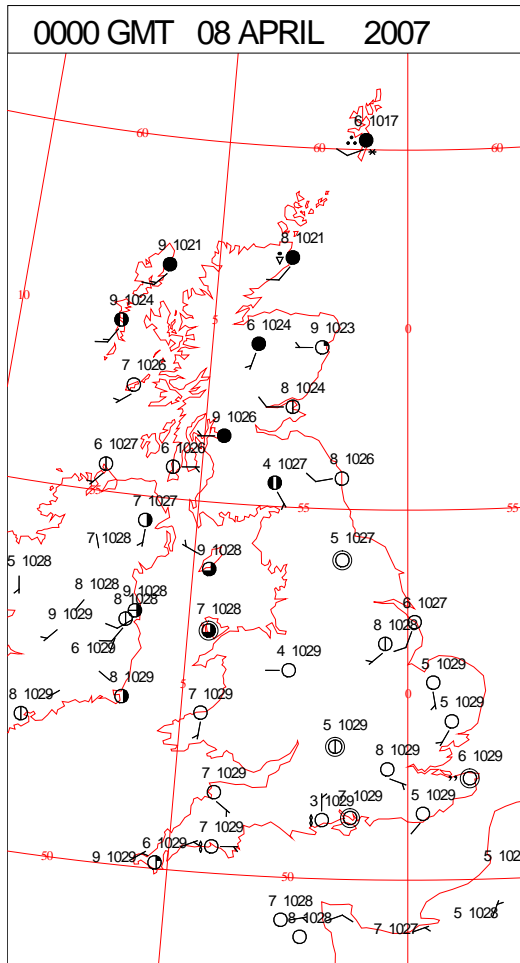
0600 GMT 07 APRIL 2007	SIG WEATHER	1200 GMT 07 APRIL 2007	SIG WEATHER	<p><b>Summary of UK Weather for Saturday 07 April 2007.</b></p> <p>Dry with clear spells during the early hours with some mist and patchy fog in places too, the fog mainly around the Manchester area. There was a touch of ground frost in some south-western locations too. Any mist and patchy fog soon cleared during the morning to leave another dry day for most with good spells of sunshine. There was more patchy cloud around than the previous day across central and southern areas. More cloud in general for Northern Ireland and Scotland too. Shetland saw some sleet and snow during the evening, whilst elsewhere there were dry conditions with good clear spells. Winds were largely light and variable although there was more of a breeze to the north of Scotland, and a sea breeze developed in some southern coastal areas.</p> <p>A pleasantly warm day for many in the sunshine with temperatures around or slightly above average.</p>
1800 GMT 07 APRIL 2007	SIG WEATHER	0000 GMT 08 APRIL 2007	SIG WEATHER	<p><b>EXTREMES</b></p> <p><b>Highest Maximum:</b> 17.9 Chivenor, Devon</p> <p><b>Lowest Maximum:</b> 8.5 Lerwick, Shetland</p> <p><b>Lowest Minimum:</b> -3.1 Eskdalemuir, Dumfriesshire</p> <p><b>Lowest Grass Minimum:</b> -7.0 Eskdalemuir, Dumfriesshire -7.0 Church Lawford, Warwickshire</p> <p><b>Most Rain:</b> 24.6 Baltasound No 2, Shetland</p> <p><b>Most Sun:</b> 11.6 Jersey: Airport, Jersey</p>

DAILY CLIMATE DATA





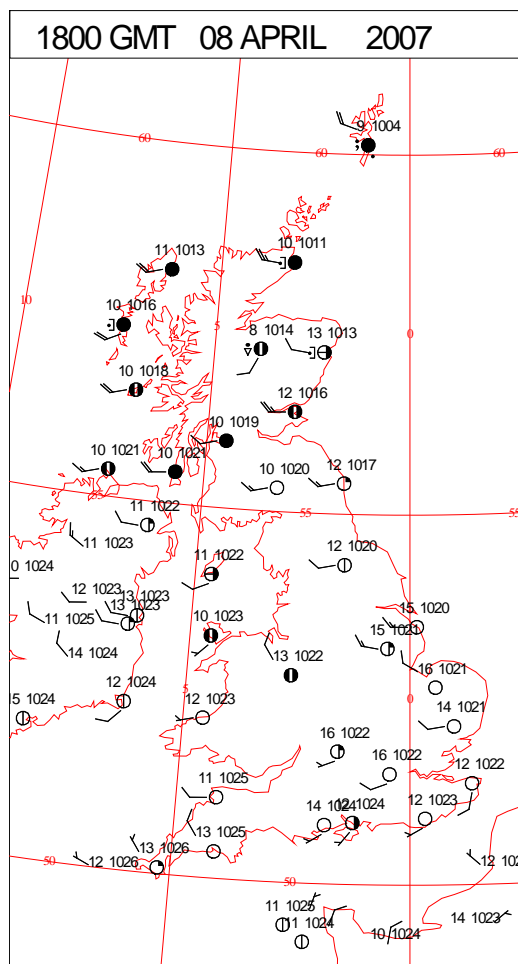
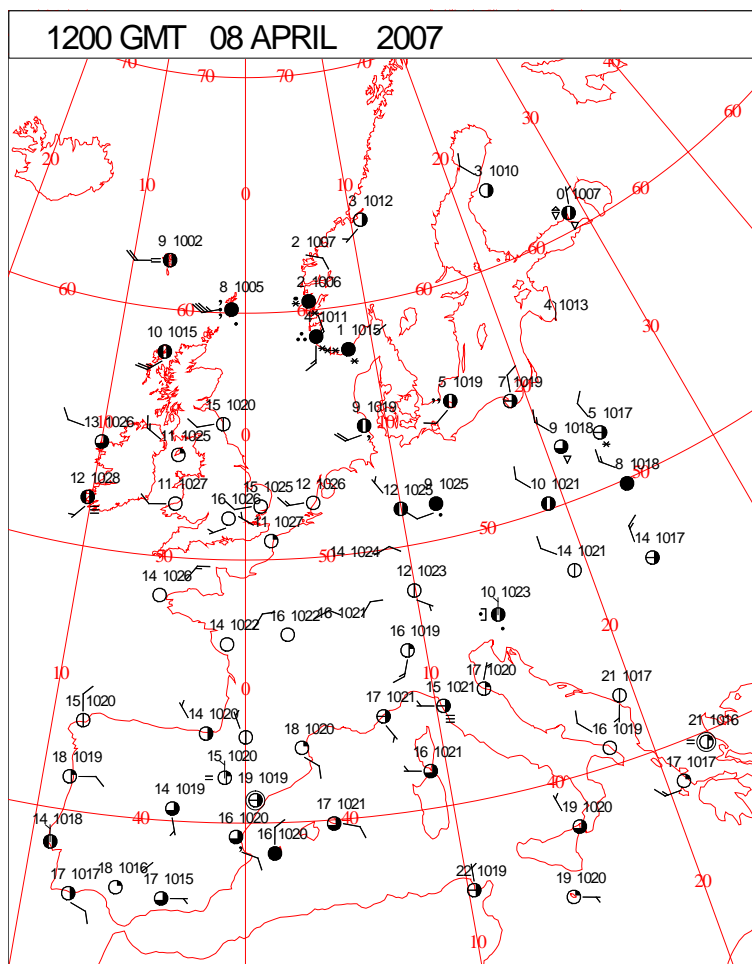
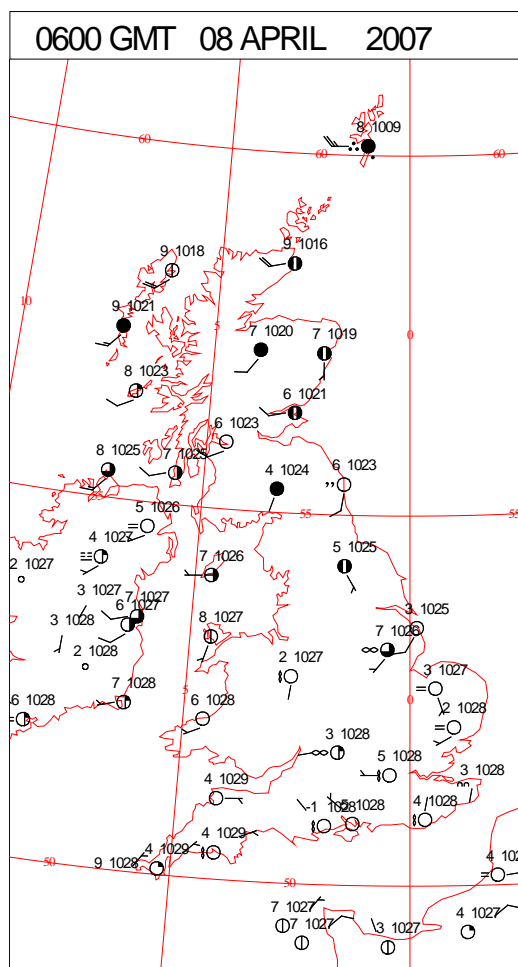
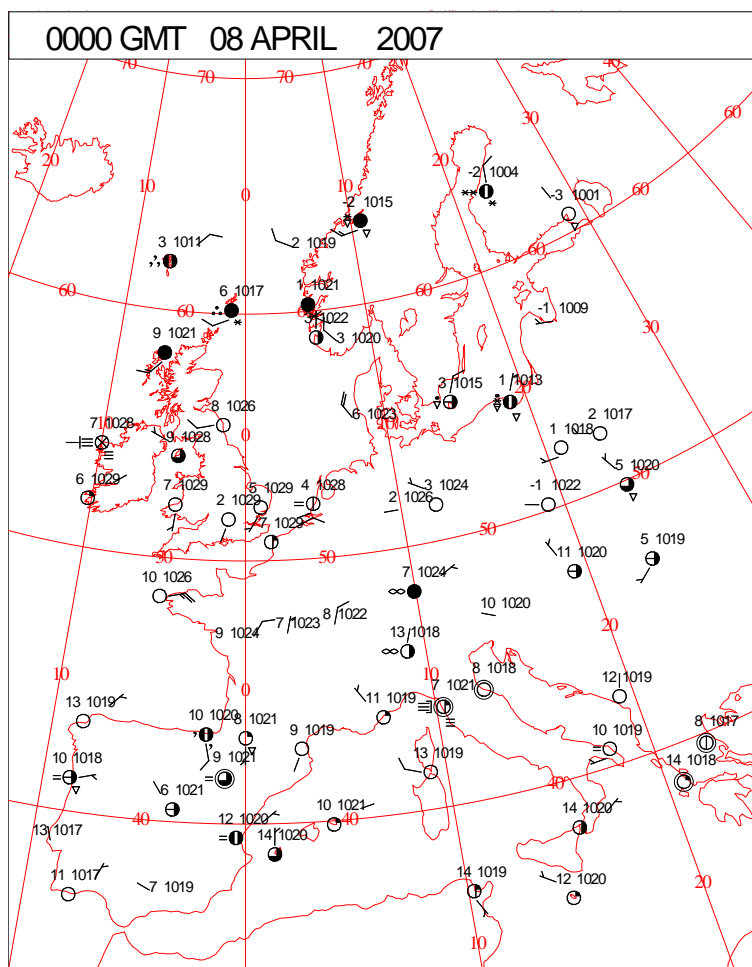
# DAILY WEATHER SUMMARY





Sunday 8 April 2007

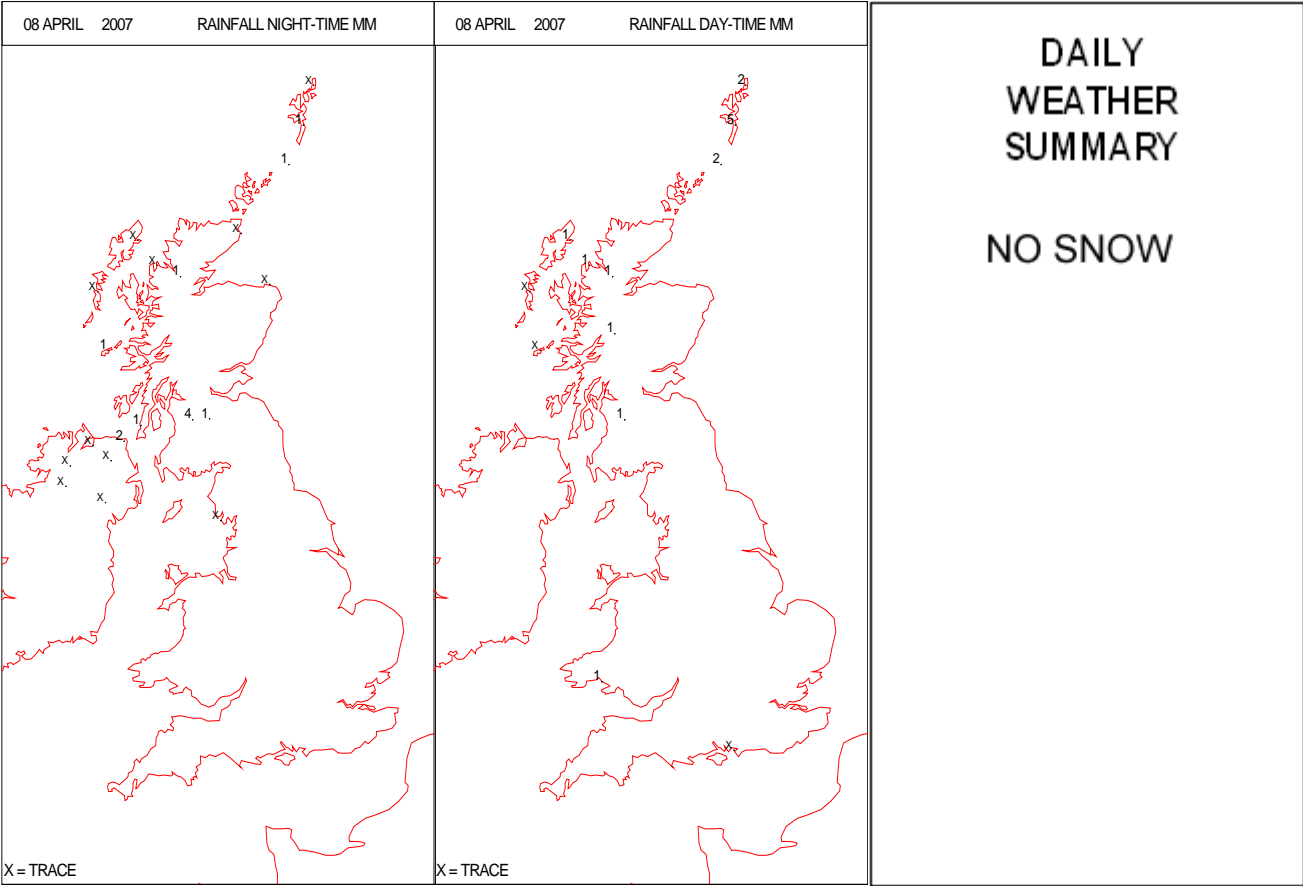
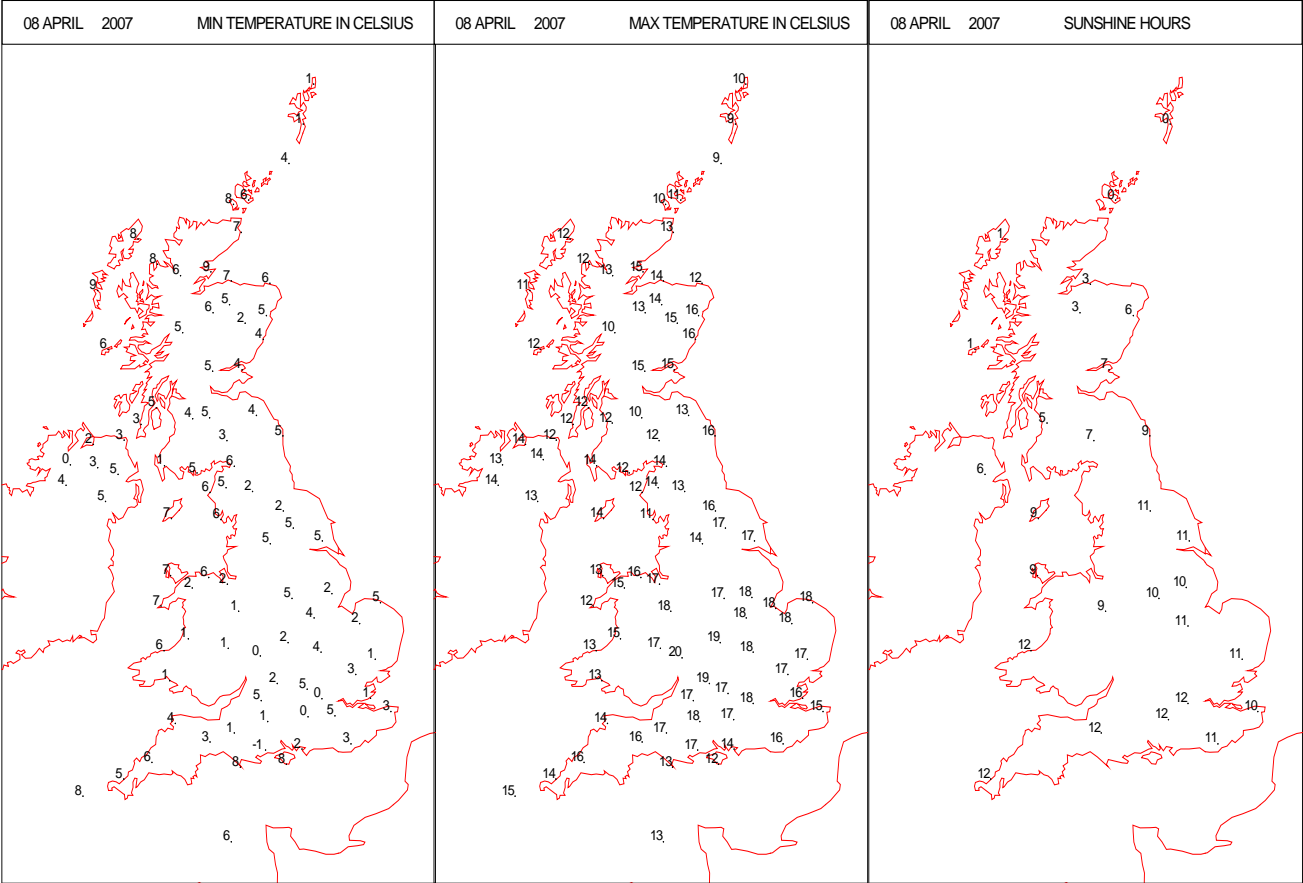
## SURFACE REPORTS



# SIGNIFICANT WEATHER

0600 GMT 08 APRIL 2007	SIG WEATHER	1200 GMT 08 APRIL 2007	SIG WEATHER	<p><b>Summary of UK Weather for Sunday 08 April 2007.</b></p> <p>There were a few mist patches in the south at first with isolated fog but these soon cleared. There was a touch of ground frost in places too, especially in the southwest. Most places then saw another dry and fine day with good spells of sunshine and just some patchy cloud. There was more cloud across Scotland and Northern Ireland, however, with outbreaks of rain and drizzle across northwestern Scotland during the afternoon, this transferring southwards into other western parts of Scotland during the evening. There were fresh and gusty westerly winds across Scotland too. Elsewhere saw a fine end to the day but some low cloud and sea fog spread into southern coasts of Wales and into southwestern parts of England through the evening.</p> <p>Feeling pleasantly warm again in the sunshine with temperatures slightly above average in the south, although around average in the north of the UK.</p>
1800 GMT 08 APRIL 2007	SIG WEATHER	0000 GMT 09 APRIL 2007	SIG WEATHER	<p><b>EXTREMES</b></p> <p><b>Highest Maximum:</b> 19.8 Great Malvern, Hereford &amp; Worcester</p> <p><b>Lowest Maximum:</b> 8.9 Lerwick, Shetland</p> <p><b>Lowest Minimum:</b> -1.1 Hurn, Dorset -1.1 Benson, Oxfordshire</p> <p><b>Lowest Grass Minimum:</b> -6.1 Larkhill, Wiltshire</p> <p><b>Most Rain:</b> 6.0 Lerwick, Shetland</p> <p><b>Most Sun:</b> 12.3 Guernsey: Airport, Guernsey</p>

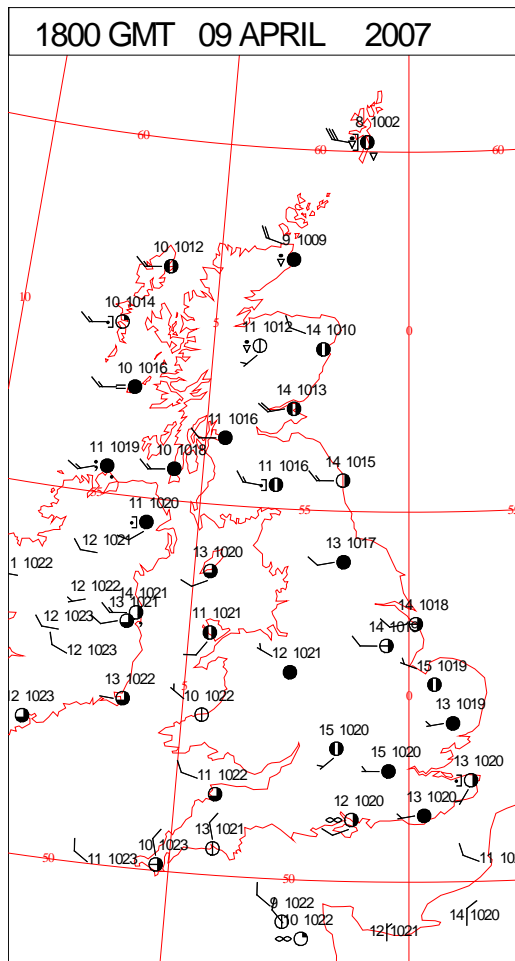
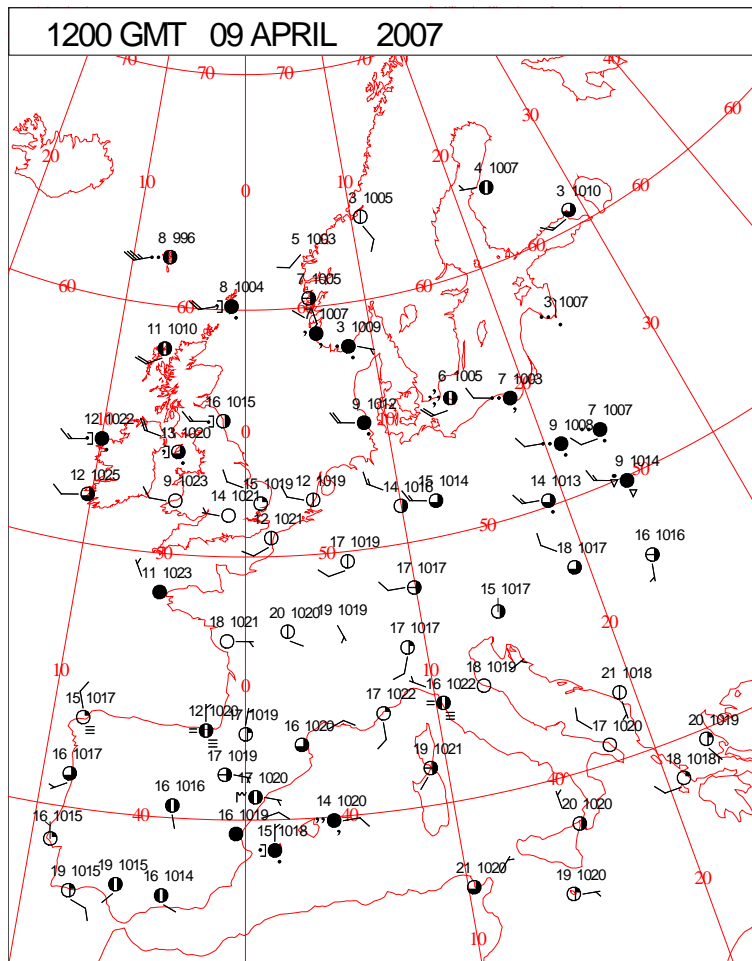
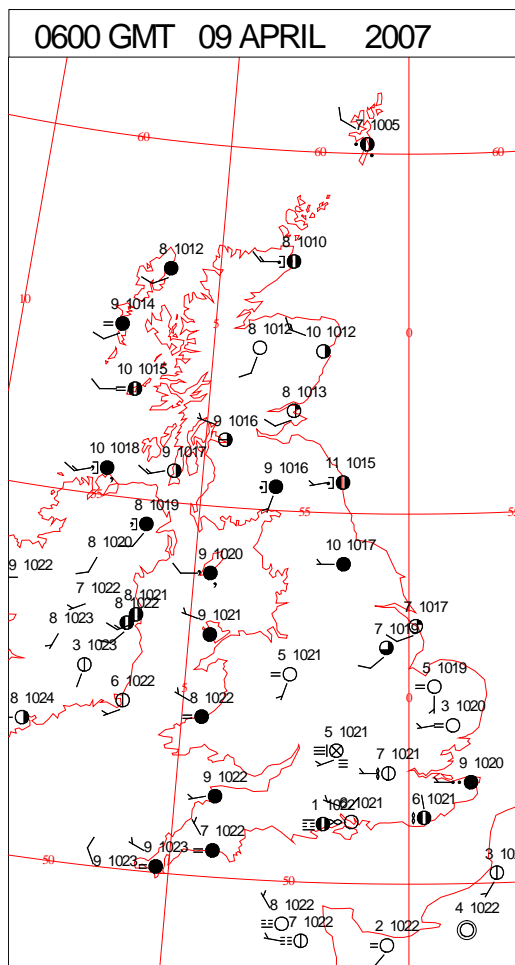
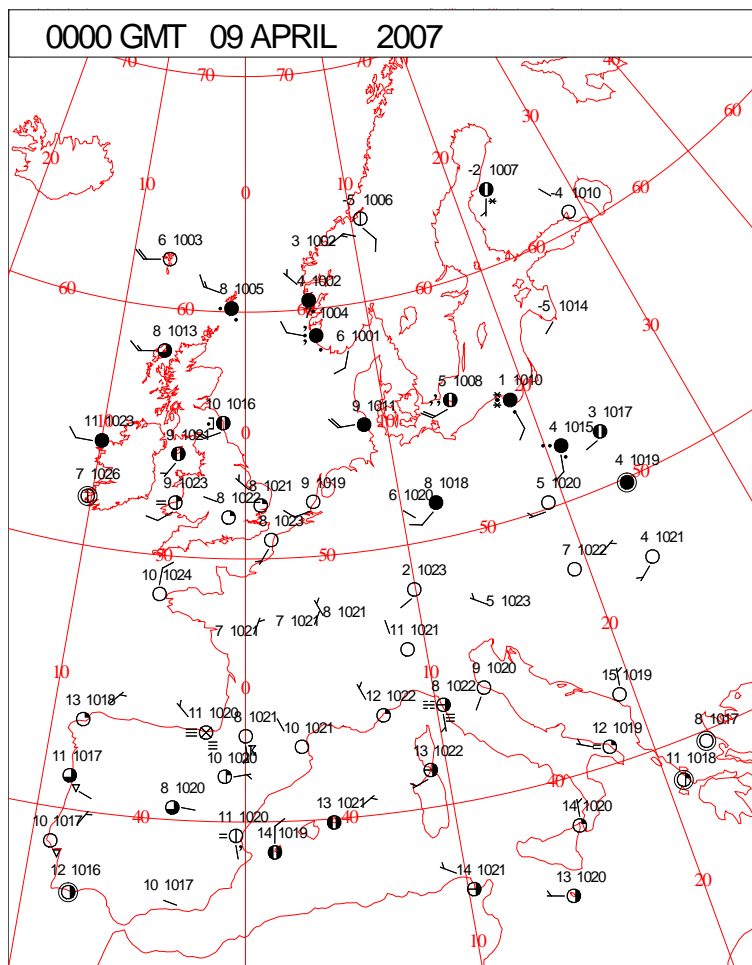
DAILY CLIMATE DATA



Crown Copyright 2007, All Rights Reserved

Monday 9 April 2007

## SURFACE REPORTS

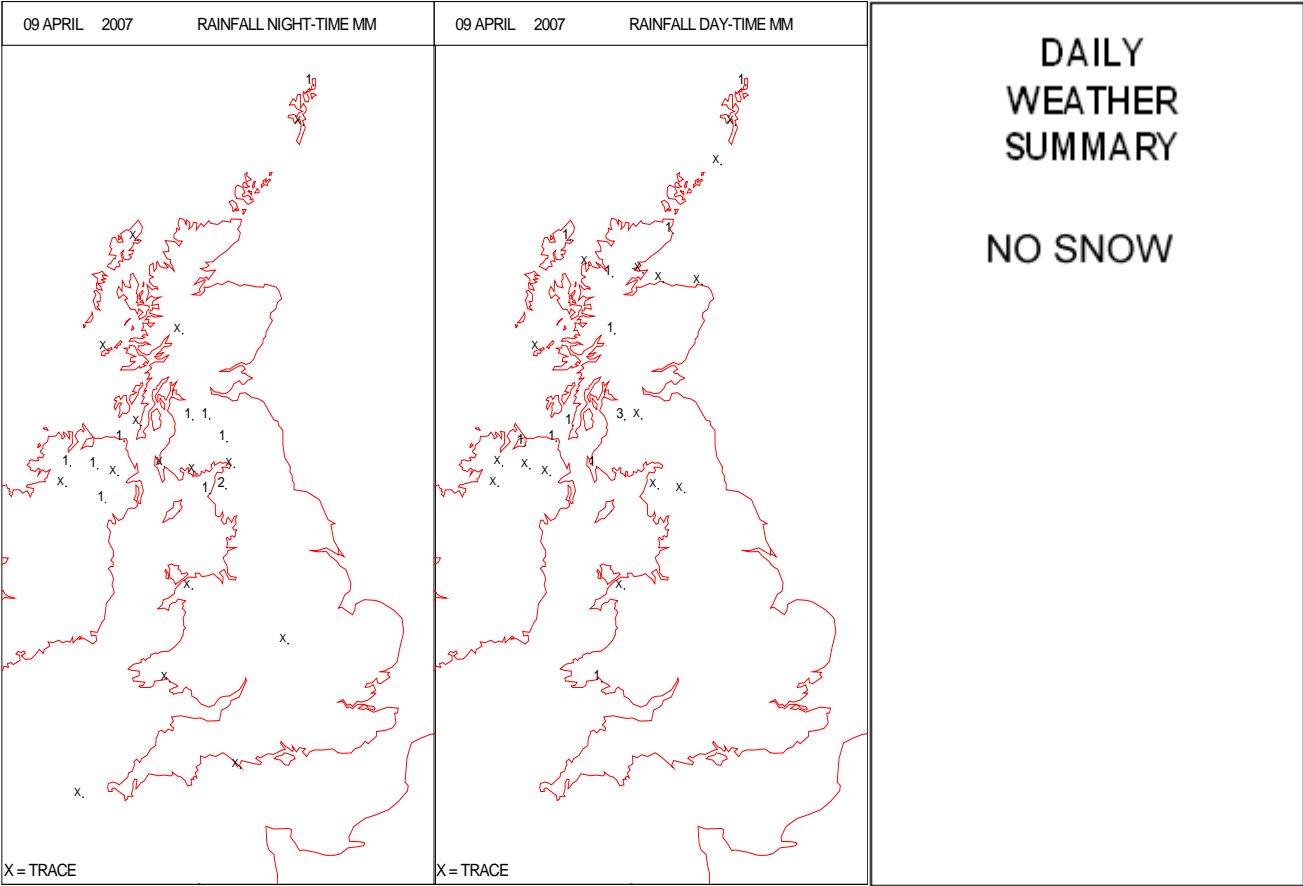
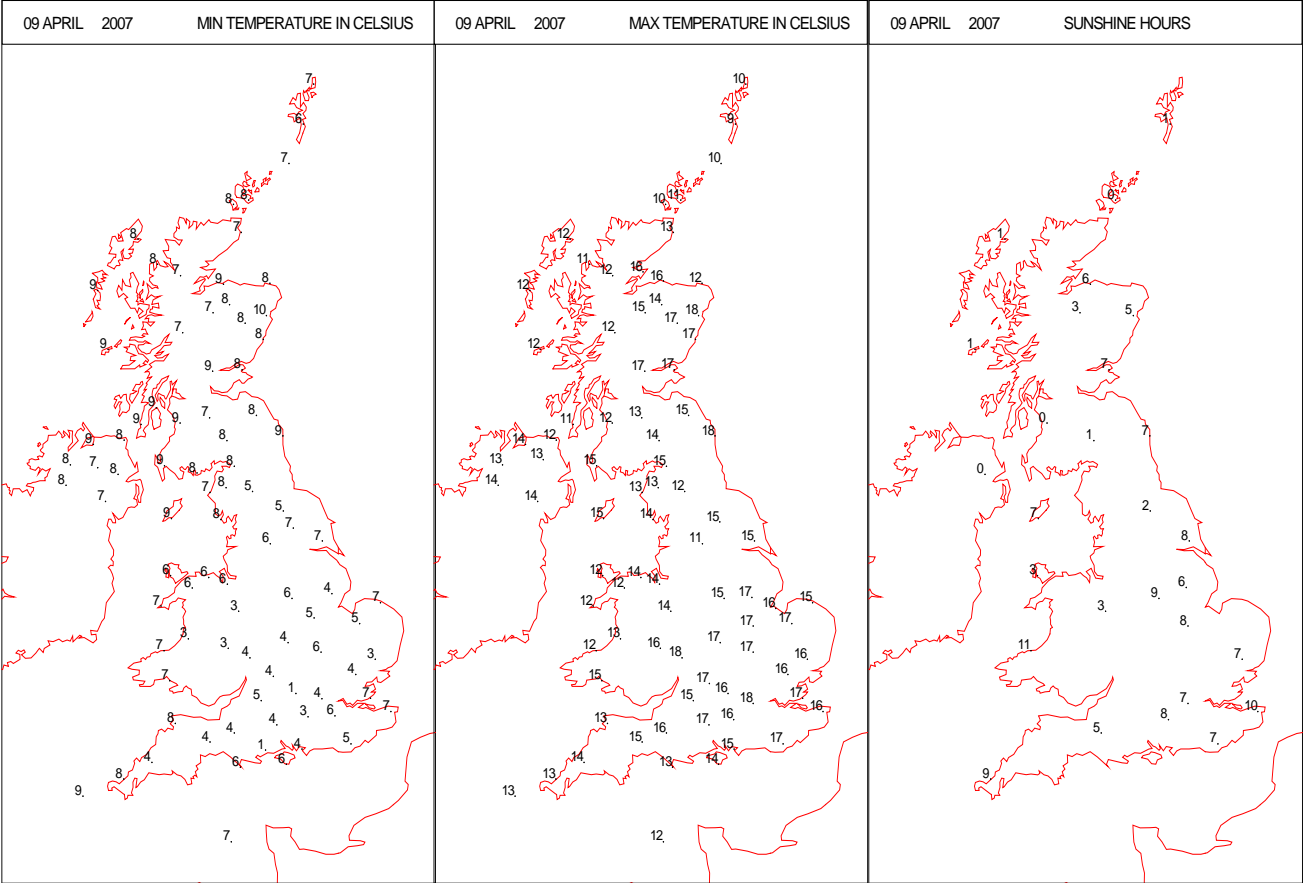




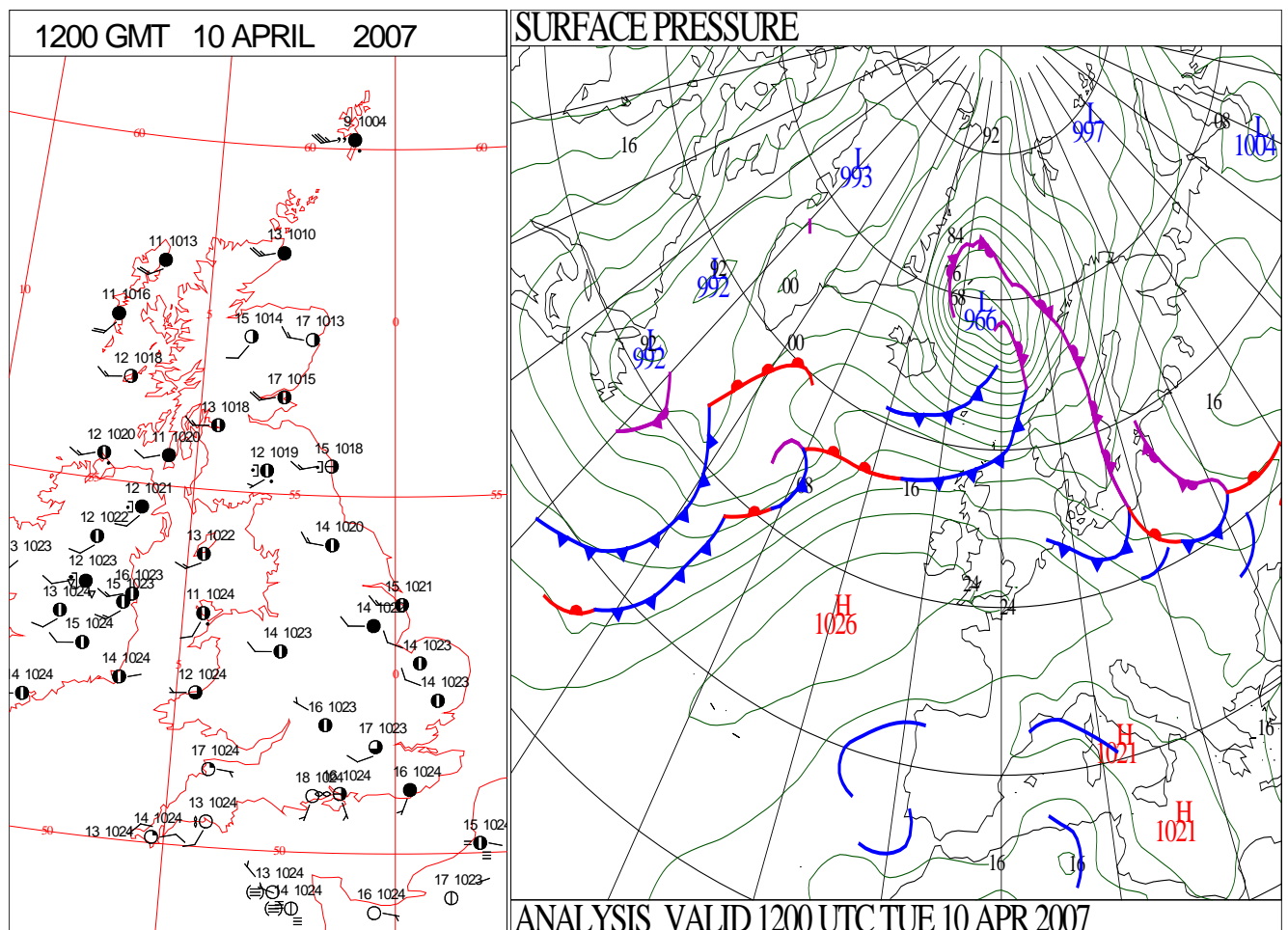
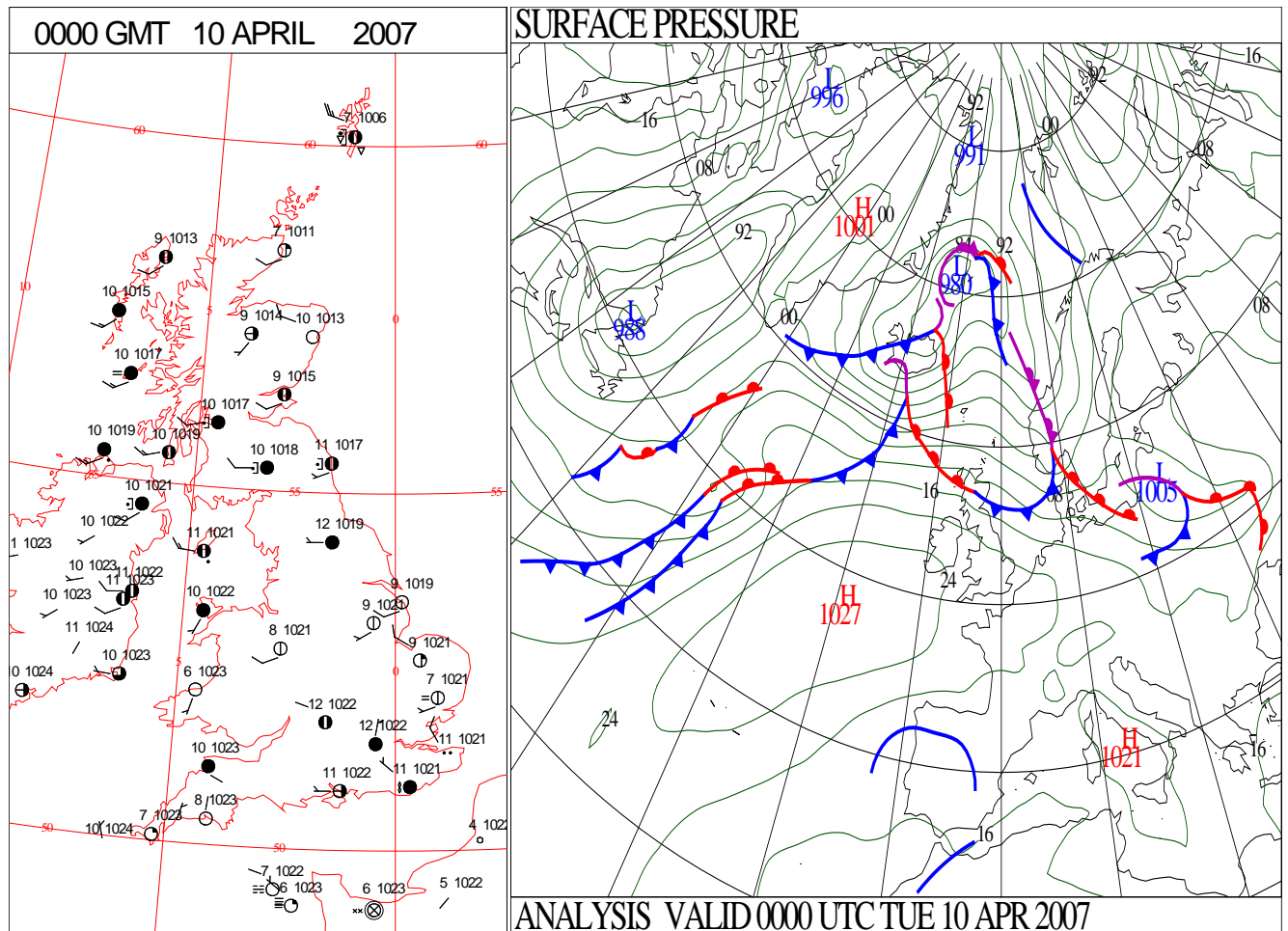
SIGNIFICANT WEATHER

0600 GMT 09 APRIL 2007	SIG WEATHER	1200 GMT 09 APRIL 2007	SIG WEATHER	<p><b>Summary of UK Weather for Monday 09 April 2007.</b></p> <p>Many parts of the UK had another fine, dry day. There were exception to this, most notably the northwest of England where it was grey, cold and drizzly for most of the day. There was generally more cloud around than over the past few days across England and Wales, with the best spells of sunshine being reserved for Yorkshire, Lincolnshire and the northeast of England. Southwest England and south Wales had a grey and misty morning, but here it brighten up considerably in the afternoon, and some warm spells of sunshine were on offer. Scotland and Northern Ireland also had a mostly dry day, but many held on to a good deal of cloud, with the exception of eastern parts of Scotland, which saw some warm spells of sunshine.</p> <p>It was another warm day for the time of year in the sunnier spots, but northwestern parts had a fairly cold day under grey skies.</p>
1800 GMT 09 APRIL 2007	SIG WEATHER	0000 GMT 10 APRIL 2007	SIG WEATHER	
				<p><b>EXTREMES</b></p> <p><b>Highest Maximum:</b> 17.8 Dyce, Aberdeenshire</p> <p><b>Lowest Maximum:</b> 9.0 Lerwick, Shetland</p> <p><b>Lowest Minimum:</b> 0.9 Benson, Oxfordshire</p> <p><b>Lowest Grass Minimum:</b> -4.1 Church Lawford, Warwickshire</p> <p><b>Most Rain:</b> 4.3 Saughall, Ayrshire</p> <p><b>Most Sun:</b> 12.0 Guernsey: Airport, Guernsey</p>

DAILY CLIMATE DATA

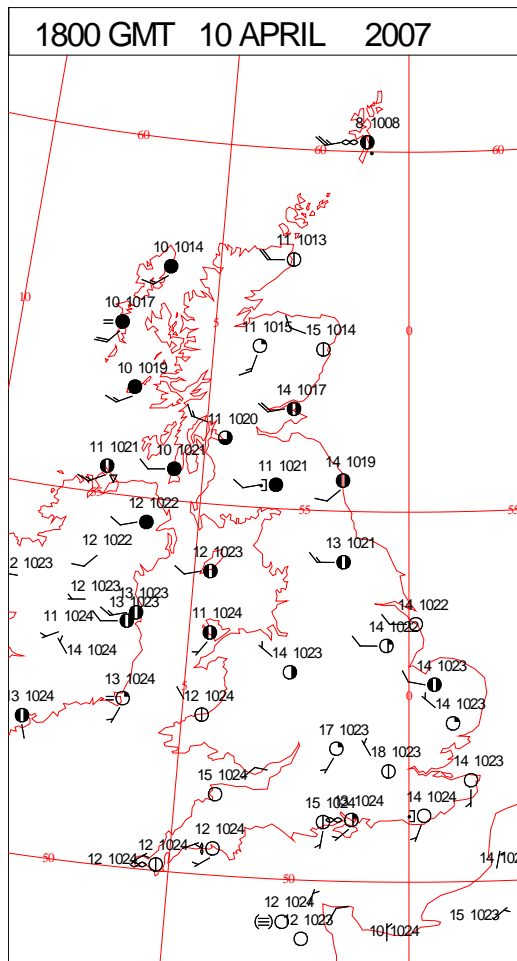
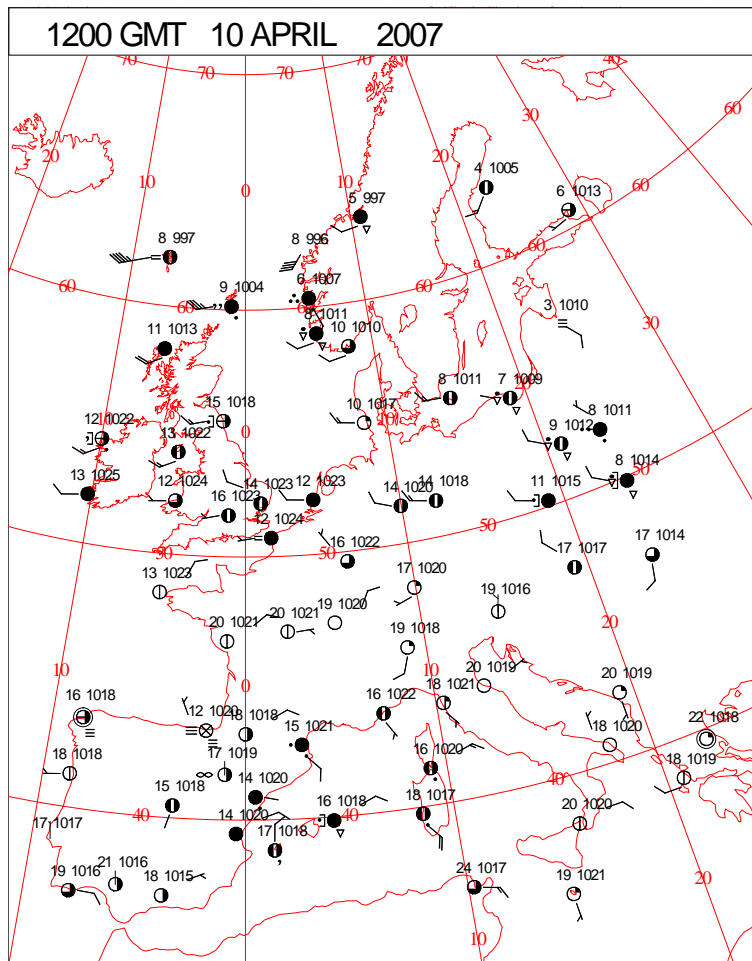
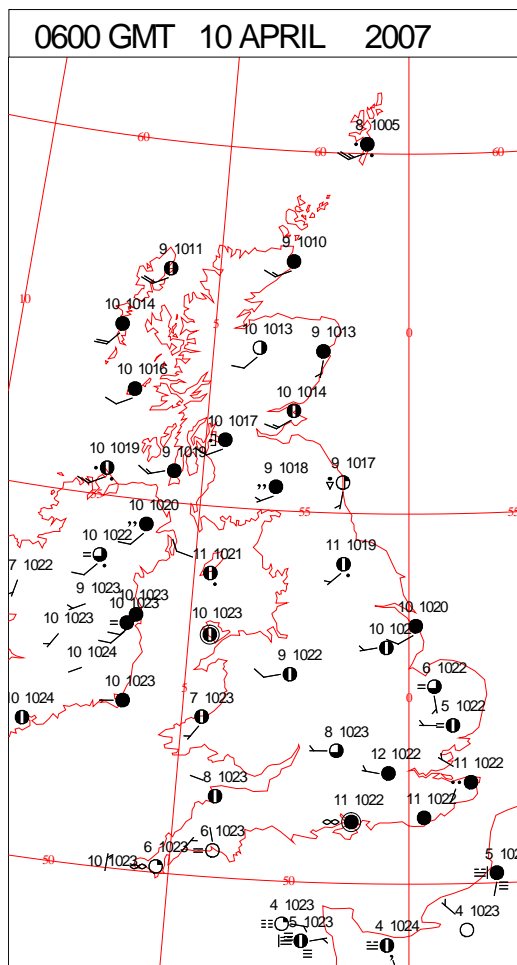
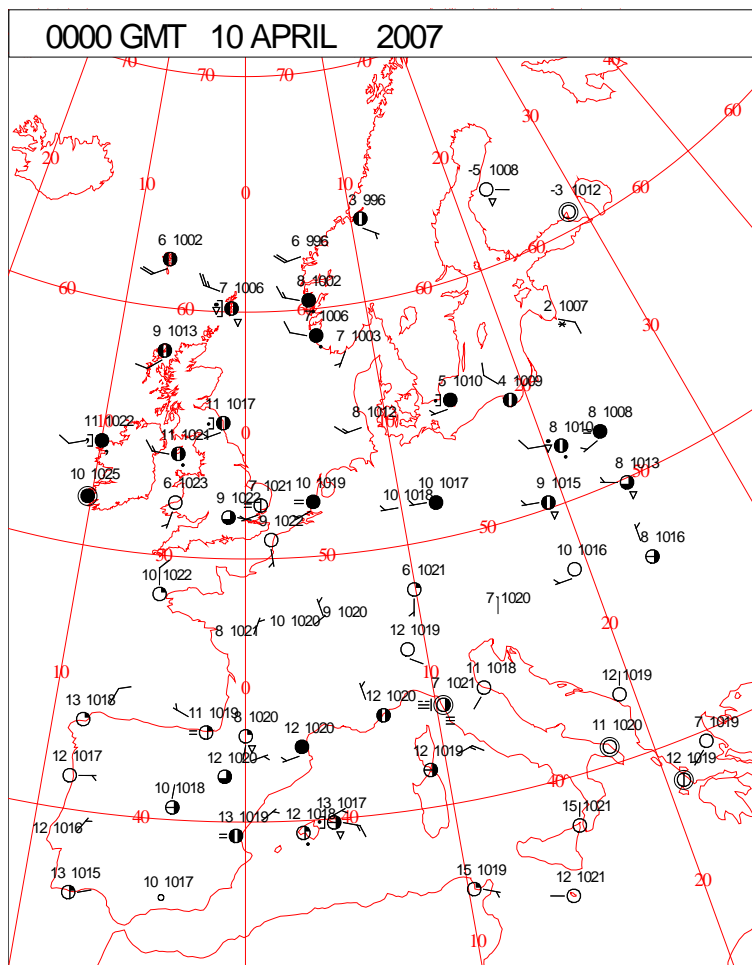


# DAILY WEATHER SUMMARY

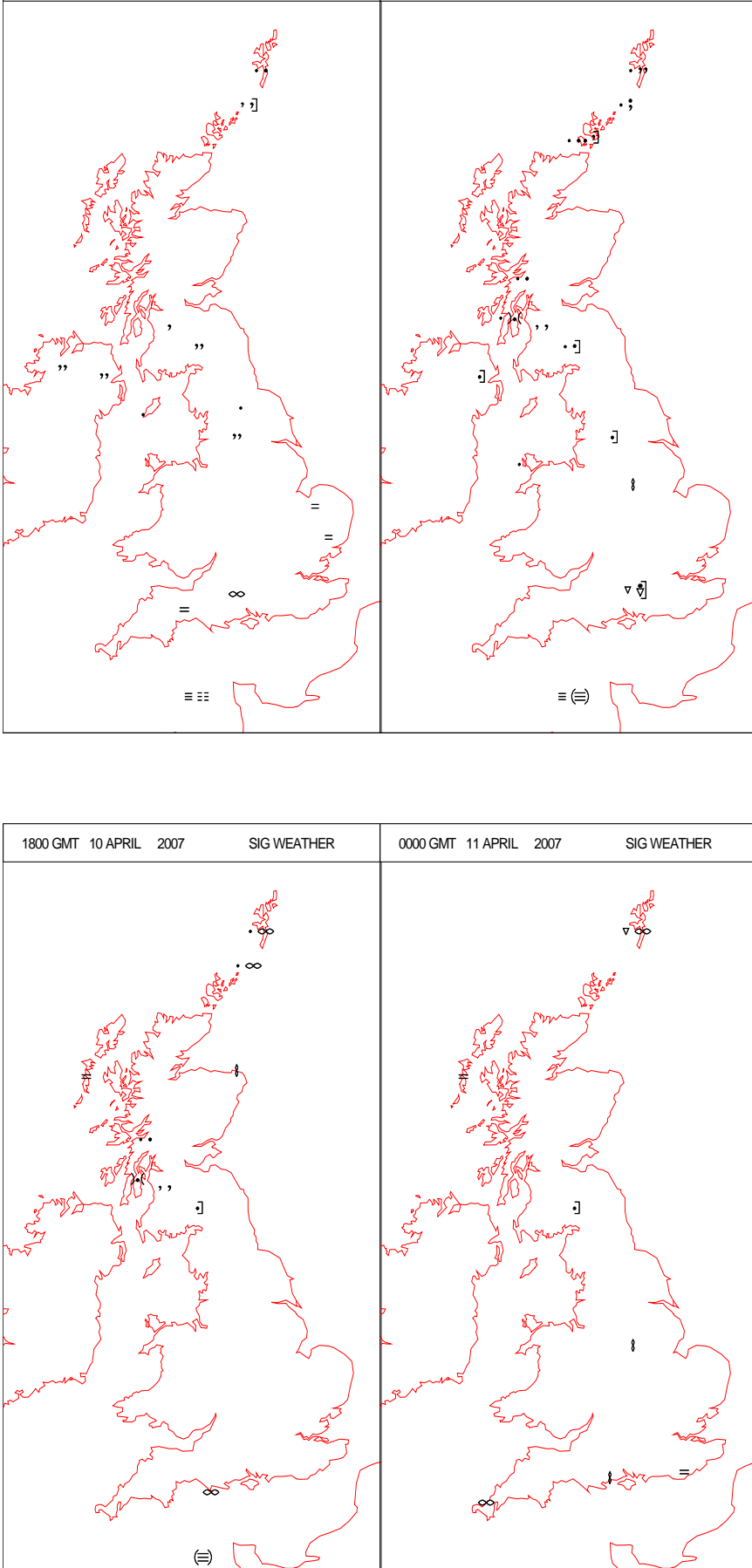


Tuesday 10 April 2007

## SURFACE REPORTS

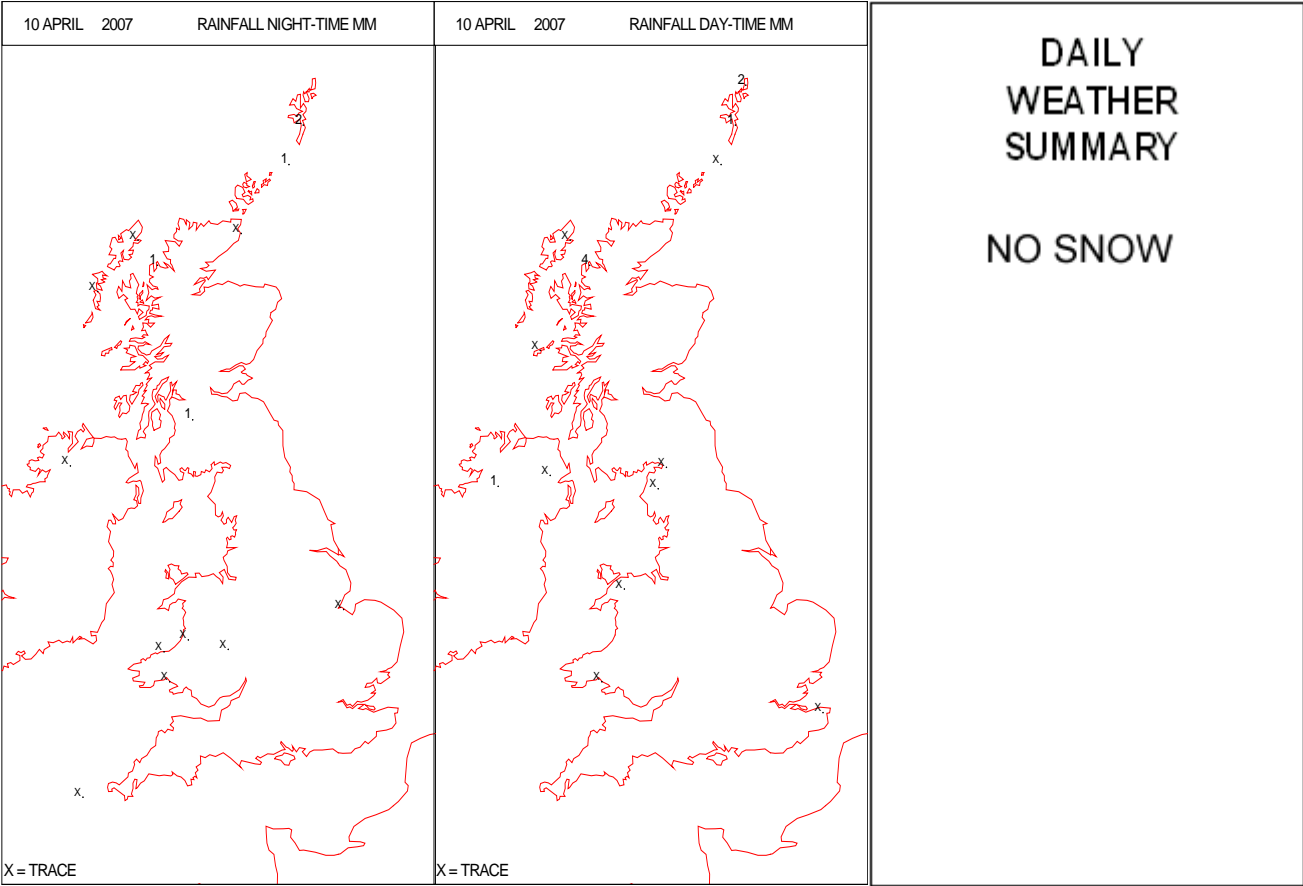
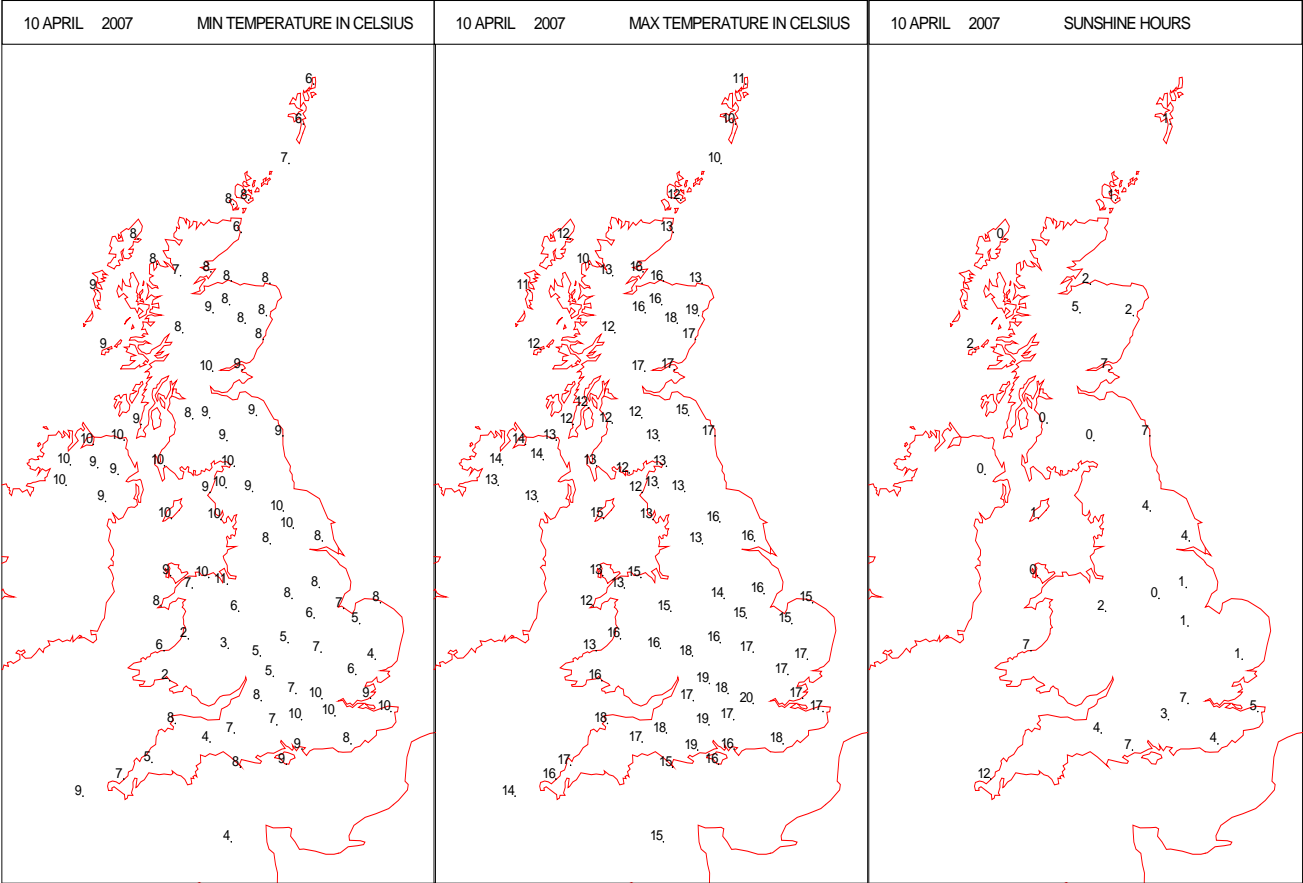


# SIGNIFICANT WEATHER

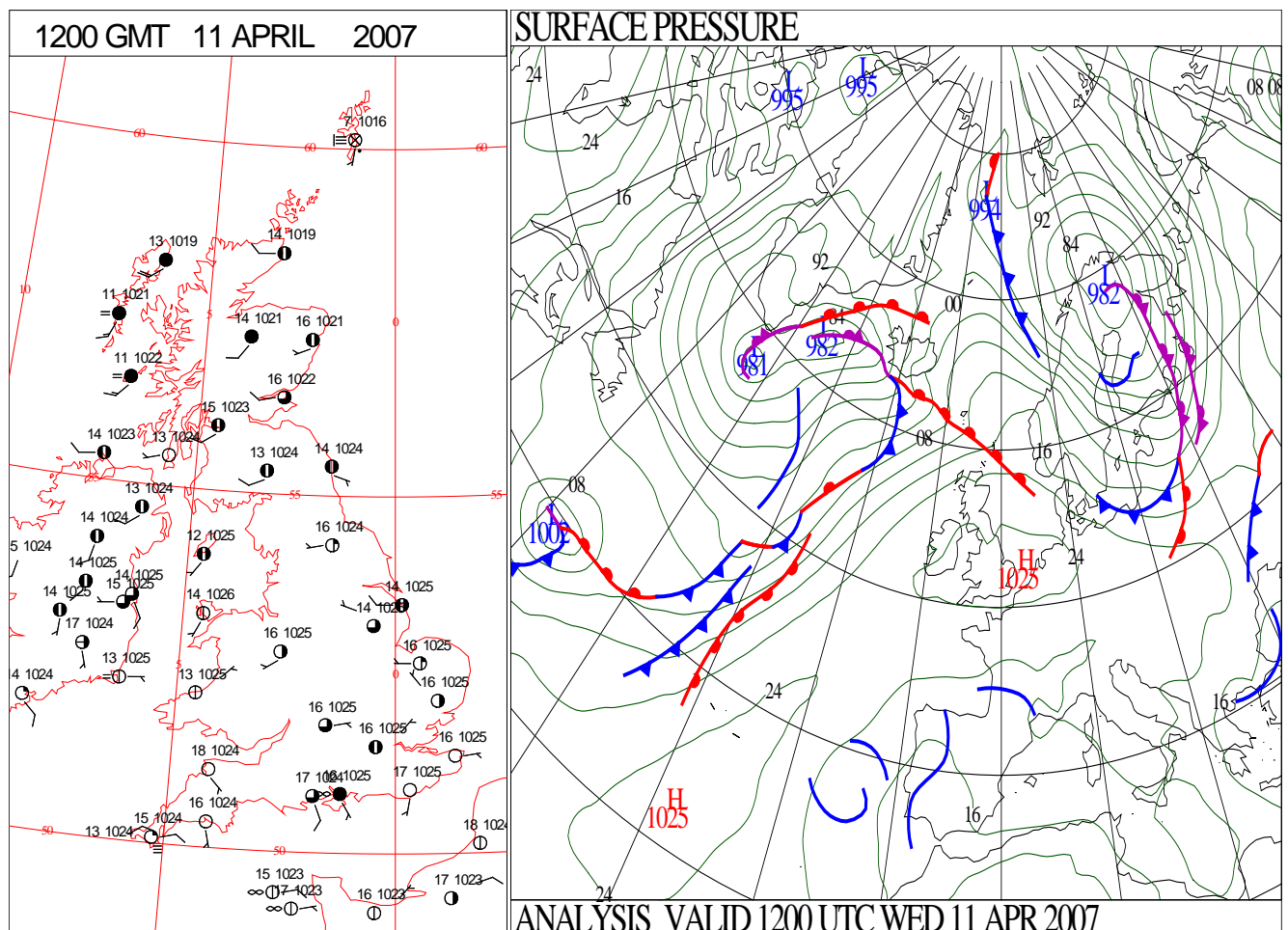
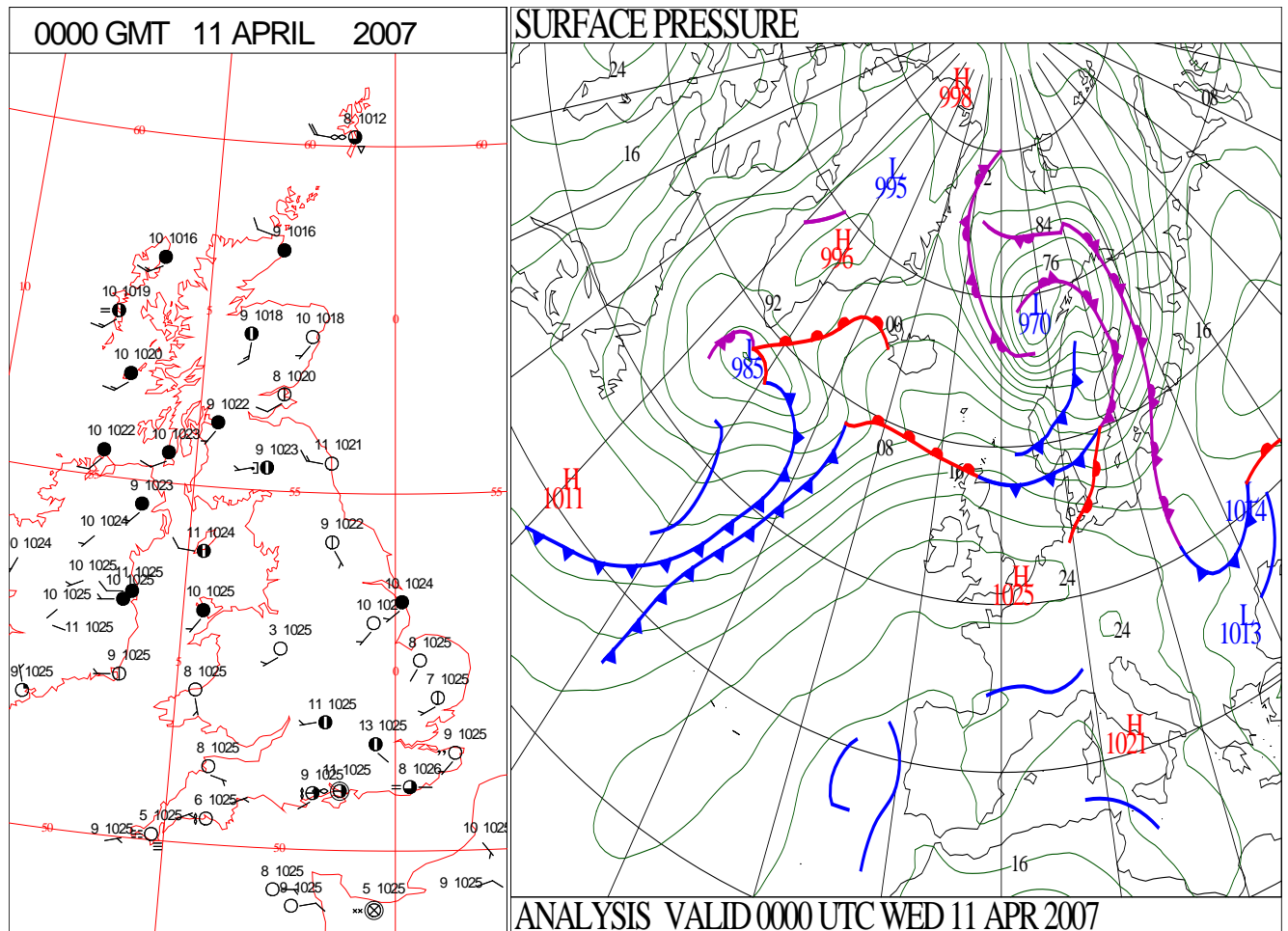
0600 GMT 10 APRIL 2007	SIG WEATHER	1200 GMT 10 APRIL 2007	SIG WEATHER	<p><b>Summary of UK Weather for Tuesday 10 April 2007.</b></p> <p>Northern and western Scotland had another cloudy day. The fresh to strong westerly winds brought further outbreaks of rain to the northwest Highlands. Eastern Scotland by contrast was largely dry with more broken cloud and a little sunshine. Cloudy skies predominated across Northern Ireland, southwest Scotland, northwest England and north Wales bringing a little drizzle from time to time to exposed flanks of the Lake District, Snowdonia and the Pennines.</p> <p>The rest of England and Wales continued to enjoy mainly fine, settled weather although the Midlands were plagued by rather persistent cloud cover. South Wales and southwest England enjoyed the best of the holiday weather with largely blues skies and unbroken sunshine in the afternoon.</p> <p>Temperatures were again above the normal in the sunnier south but comparatively cool in the cloudy northwest.</p>
1800 GMT 10 APRIL 2007	SIG WEATHER	0000 GMT 11 APRIL 2007	SIG WEATHER	
				<p><b>EXTREMES</b></p> <p><b>Highest Maximum:</b> 19.5 Heathrow, Greater London</p> <p><b>Lowest Maximum:</b> 9.8 Lerwick, Shetland</p> <p><b>Lowest Minimum:</b> 1.8 Trawsgoed, Dyfed</p> <p><b>Lowest Grass Minimum:</b> -3.3 Church Lawford, Warwickshire</p> <p><b>Most Rain:</b> 4.4 Aultbea No 2, Ross &amp; Cromarty</p> <p><b>Most Sun:</b> 12.1 St Mawgan, Cornwall</p>



DAILY CLIMATE DATA

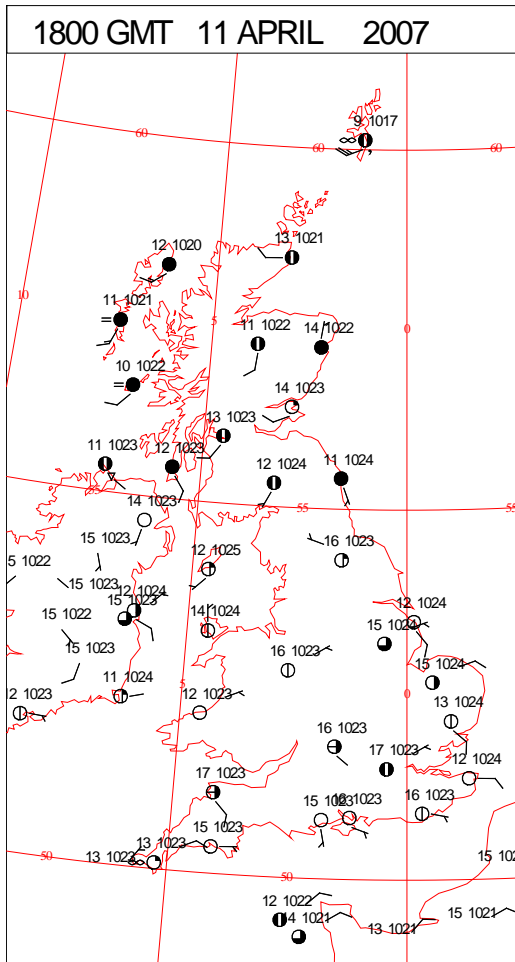
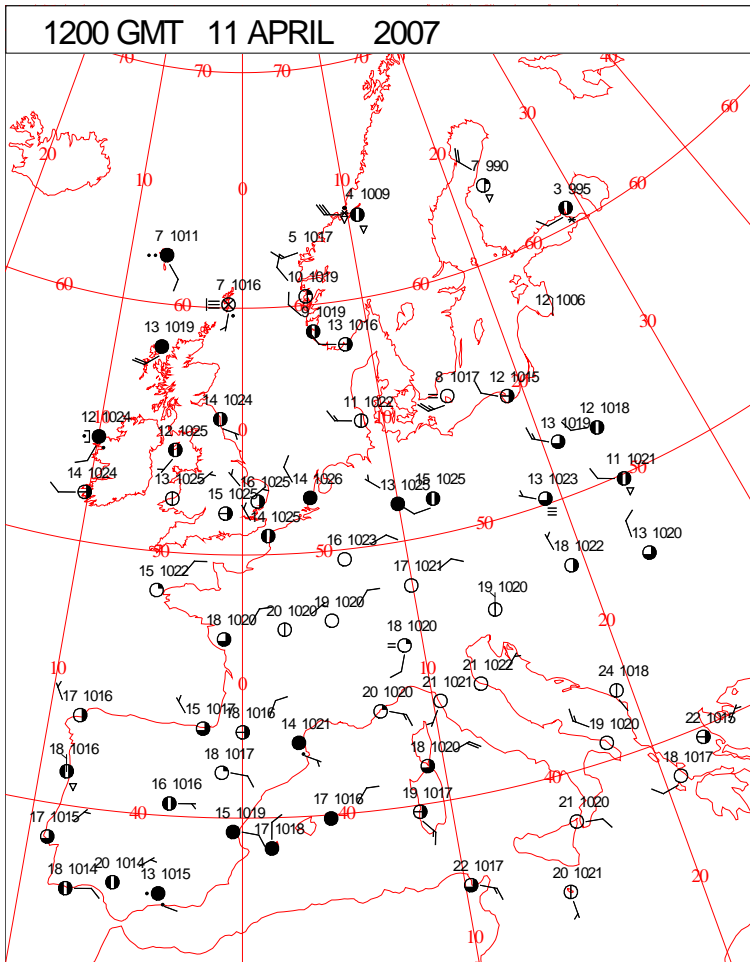
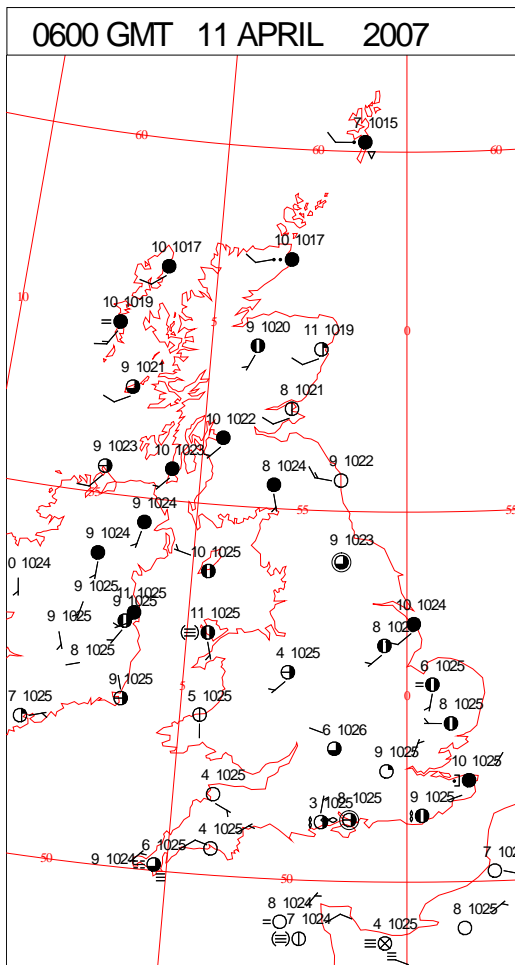
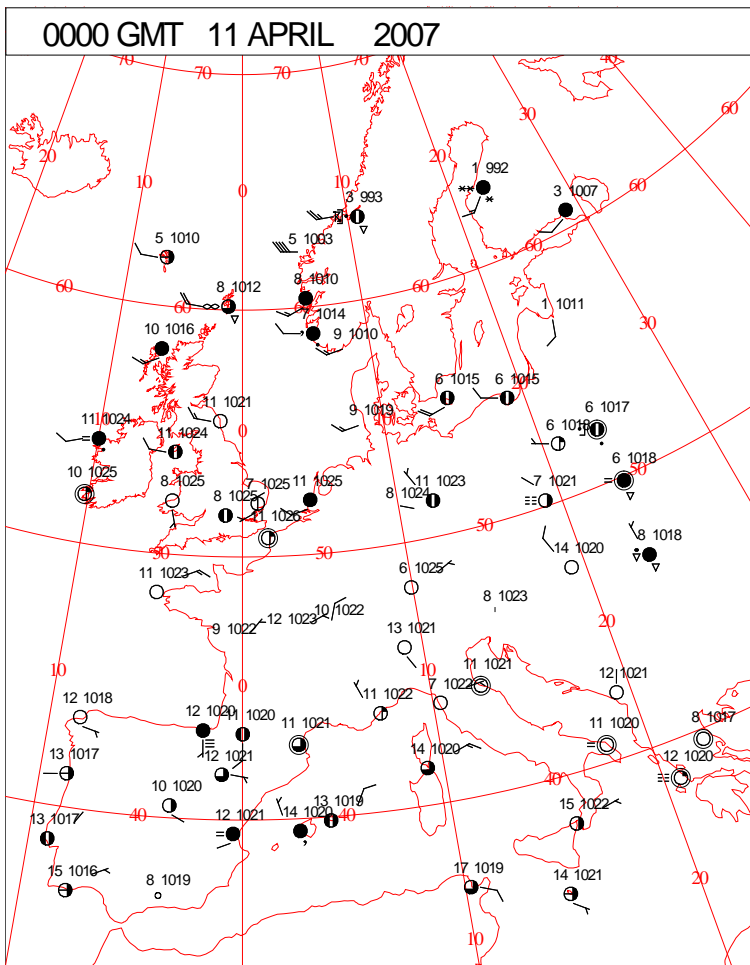


# DAILY WEATHER SUMMARY



Wednesday 11 April 2007

## SURFACE REPORTS

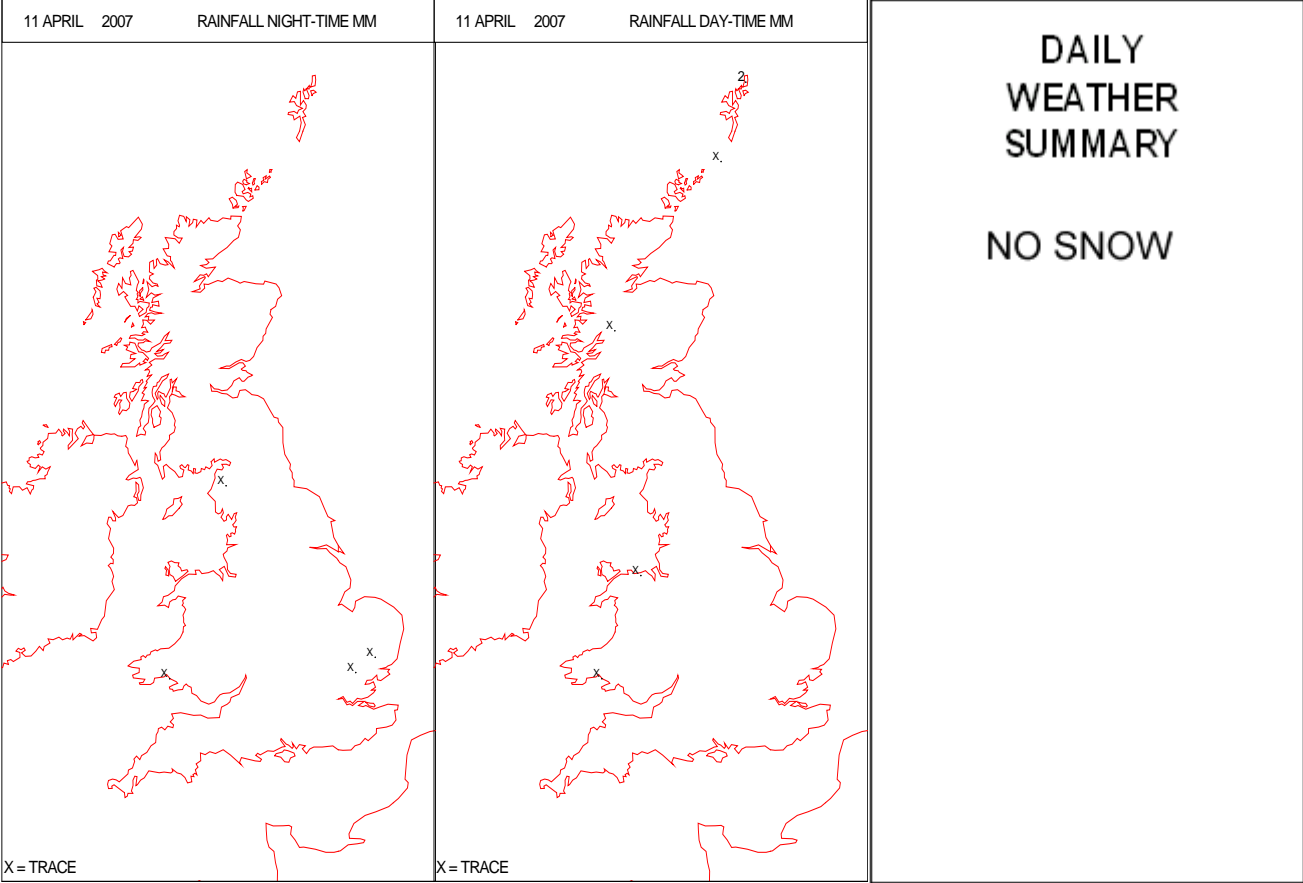
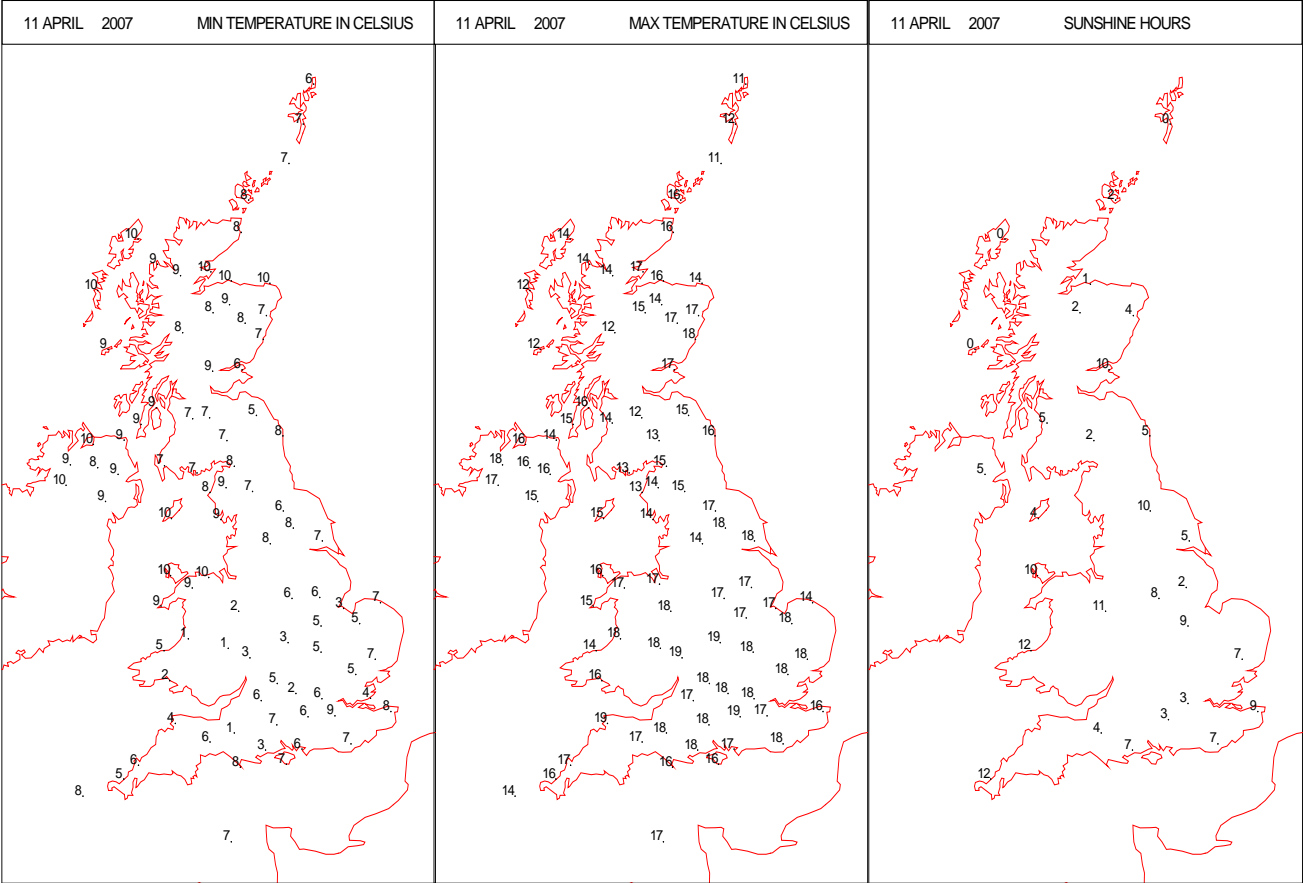


Crown Copyright 2007, All Rights Reserved

SIGNIFICANT WEATHER

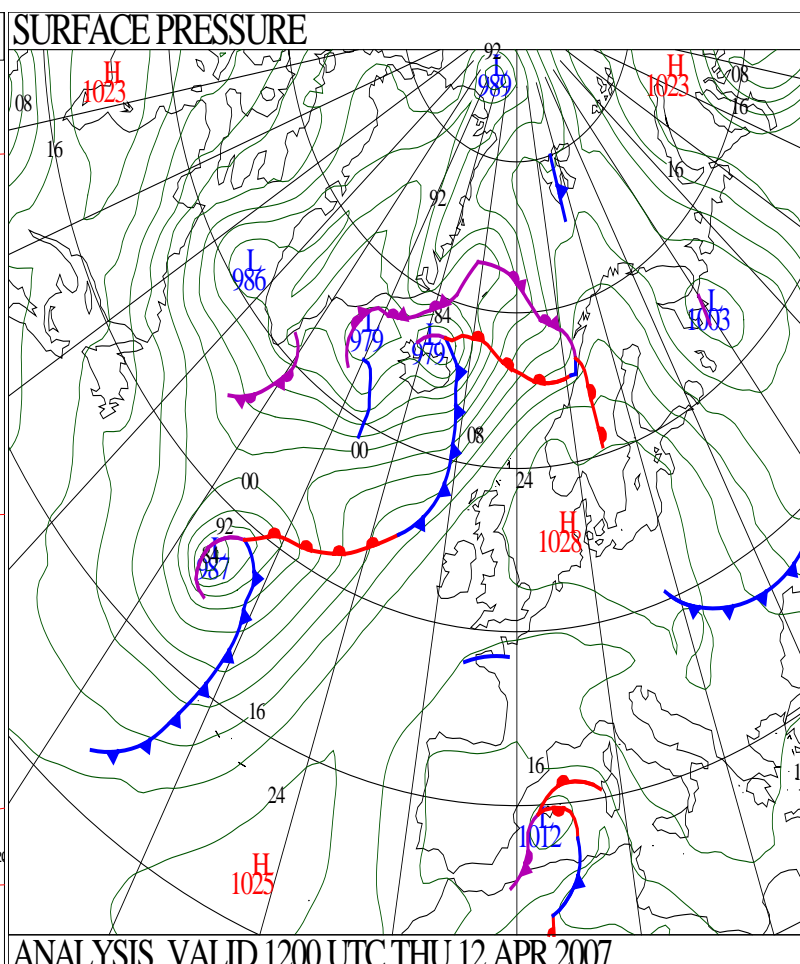
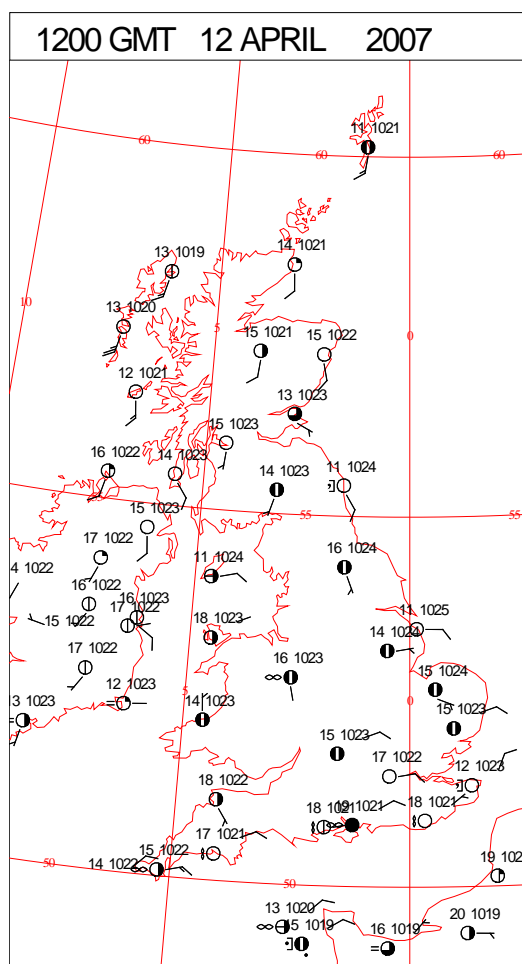
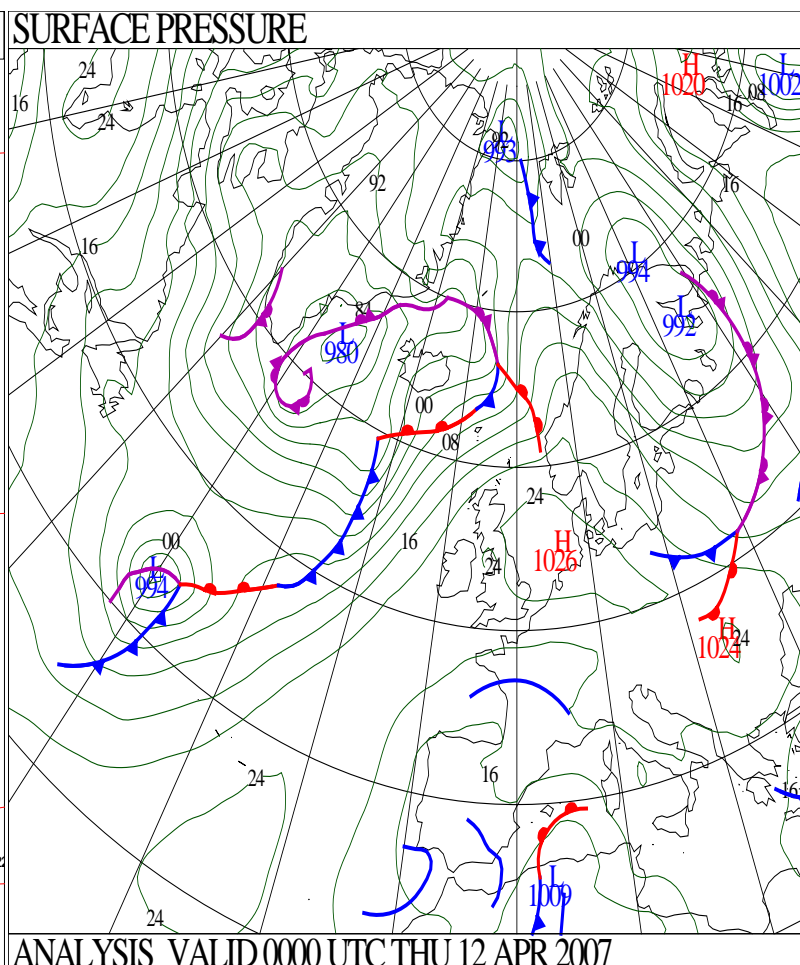
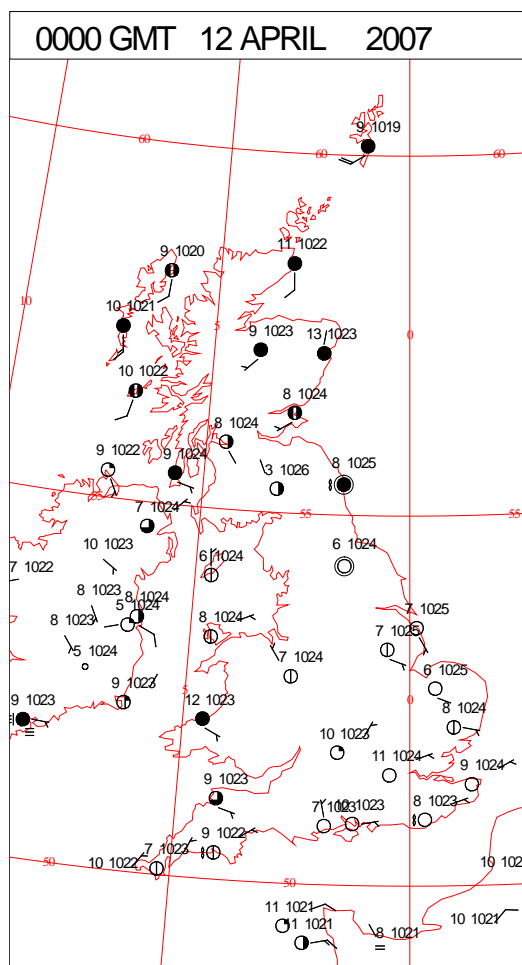
0600 GMT 11 APRIL 2007	SIG WEATHER	1200 GMT 11 APRIL 2007	SIG WEATHER	<p><b>Summary of UK Weather for Wednesday 11 April 2007.</b></p> <p>It was a dry night for most places, with a little drizzle falling over the far north and northwest coasts of Scotland. Cloud cover was variable, with some large areas over Northern Ireland, north and west Scotland and northern, central and eastern England. Patches of mist and shallow fog formed in many places.</p> <p>It was a mostly dry and rather cloudy day, with more drizzle falling over the northern and northwestern coasts of Scotland. The best of the sunshine was over southwest England, which was cloud free and sunny for most of the day, most other parts of England also had some good sunny spells, before cloud developed as temperatures rose. The cloudiest areas were Scotland and Northern Ireland, but even these areas saw some bright spells at times. Daytime temperatures were generally well above average for this time of the year.</p>
1800 GMT 11 APRIL 2007	SIG WEATHER	0000 GMT 12 APRIL 2007	SIG WEATHER	
				<p><b>EXTREMES</b></p> <p><b>Highest Maximum:</b> 19.1 Great Malvern, Hereford &amp; Worcester 19.1 Church Lawford, Warwickshire</p> <p><b>Lowest Maximum:</b> 10.9 Baltasound No 2, Shetland</p> <p><b>Lowest Minimum:</b> 0.5 Trawsgoed, Dyfed</p> <p><b>Lowest Grass Minimum:</b> -4.8 Church Lawford, Warwickshire</p> <p><b>Most Rain:</b> 2.4 Baltasound No 2, Shetland</p> <p><b>Most Sun:</b> 12.4 St Mawgan, Cornwall</p>

DAILY CLIMATE DATA



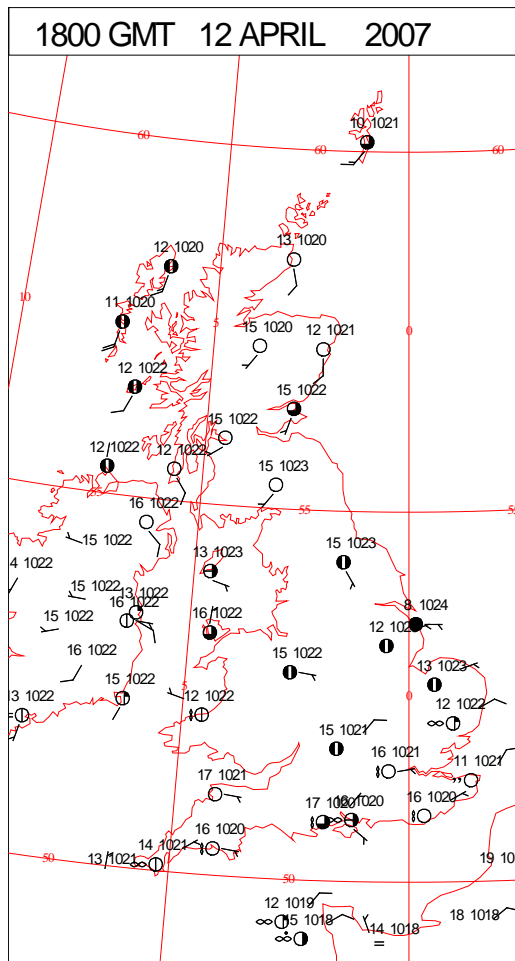
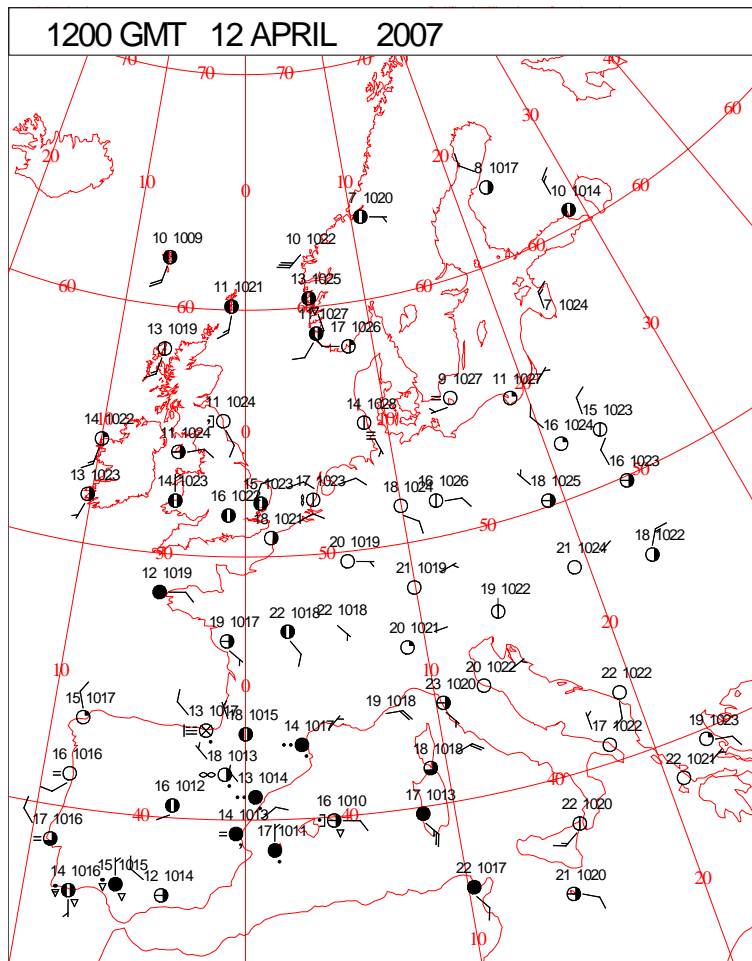
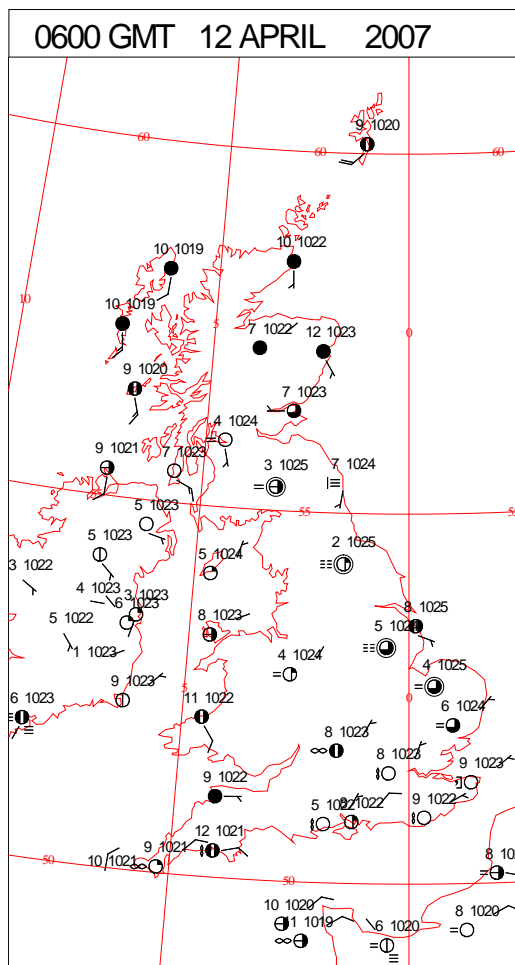
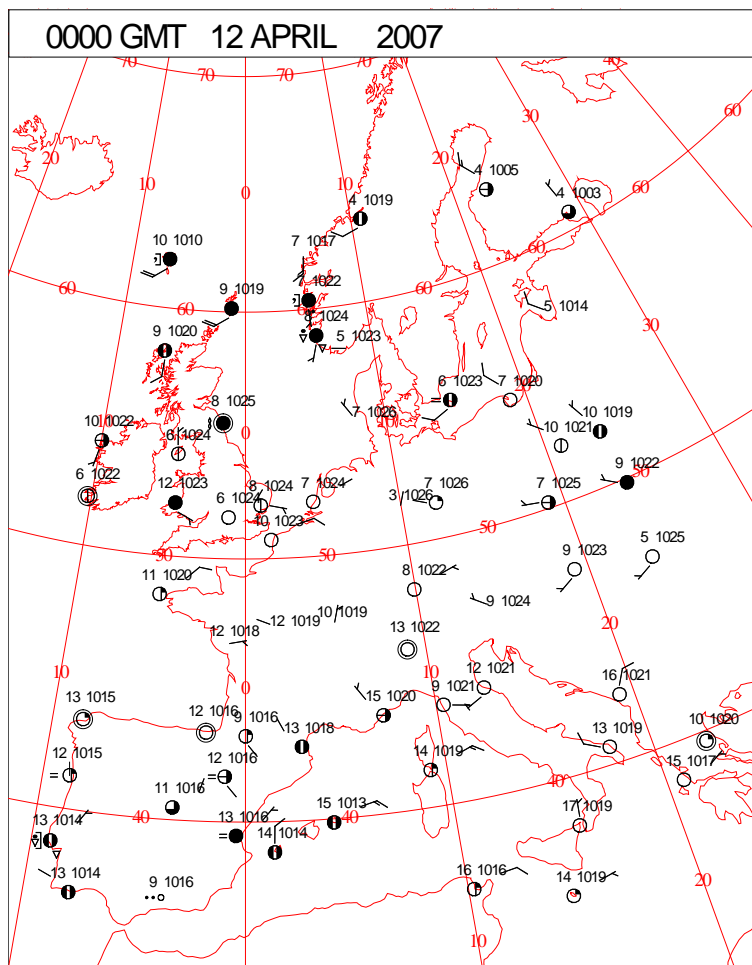


# DAILY WEATHER SUMMARY



Thursday 12 April 2007

## SURFACE REPORTS



SIGNIFICANT WEATHER

0600 GMT 12 APRIL 2007	SIG WEATHER	1200 GMT 12 APRIL 2007	SIG WEATHER	<div>Summary of UK Weather for Thursday 12 April 2007.</div> <div>It was a dry night with a large area of cloud over northern and eastern Scotland and another large area over Wales, west and southwest England. Most other places were mainly clear, with patchy mist and fog developing towards the end of the night.</div> <div>It was another dry day for the UK, with plenty of sunny spells for most. Early mist and fog patches cleared soon after sunrise, while the large areas of cloud over Scotland, Wales and England mostly broke up during the morning, although more cloud soon developed over England and Ireland as temperatures rose. It remained mostly sunny over most parts of Scotland for the rest of the day.</div> <div>Large amounts of thin upper cloud spread north over England through the day. It was a generally hazy day for most. Temperatures were well above average over most parts of the UK.</div>
1800 GMT 12 APRIL 2007	SIG WEATHER	0000 GMT 13 APRIL 2007	SIG WEATHER	

EXTREMES

Highest Maximum:  
20.0 Hurn, Dorset

Lowest Maximum:  
10.9 Inverbervie No 2,  
Kincardineshire

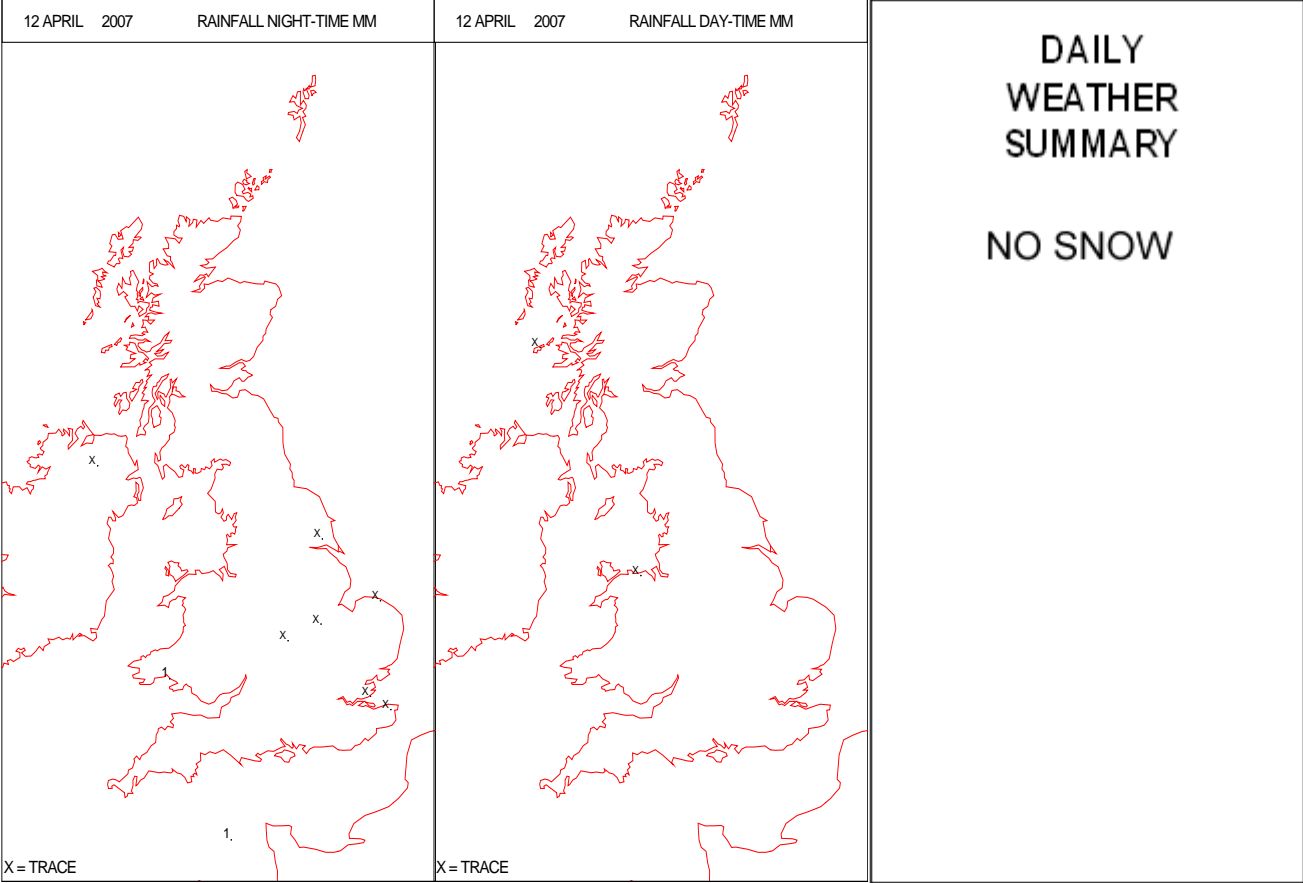
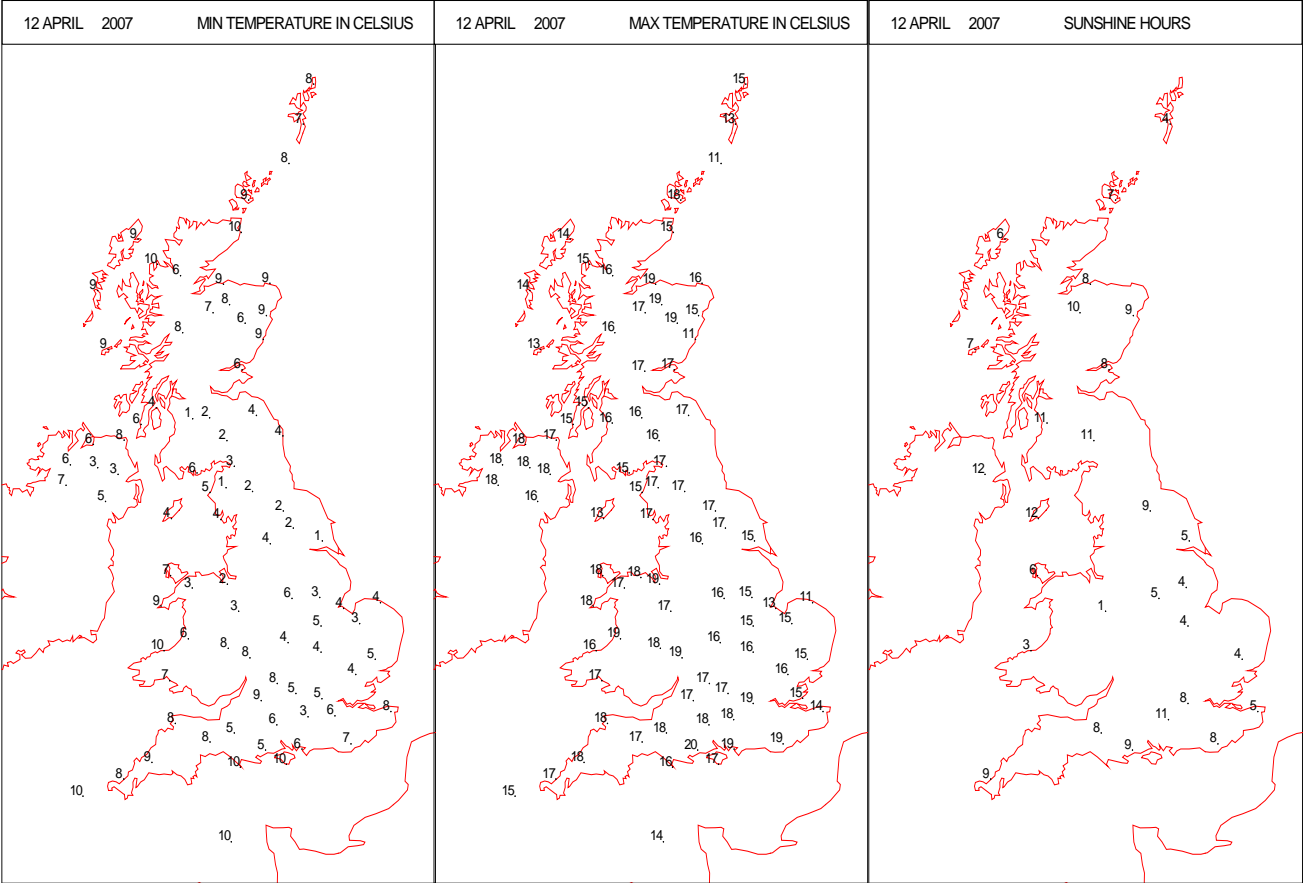
Lowest Minimum:  
1.1 Keswick, Cumbria

Lowest Grass Minimum:  
-3.9 Linton On Ouse, North  
Yorkshire

Most Rain:  
1.3 Guernsey: Airport, Guernsey

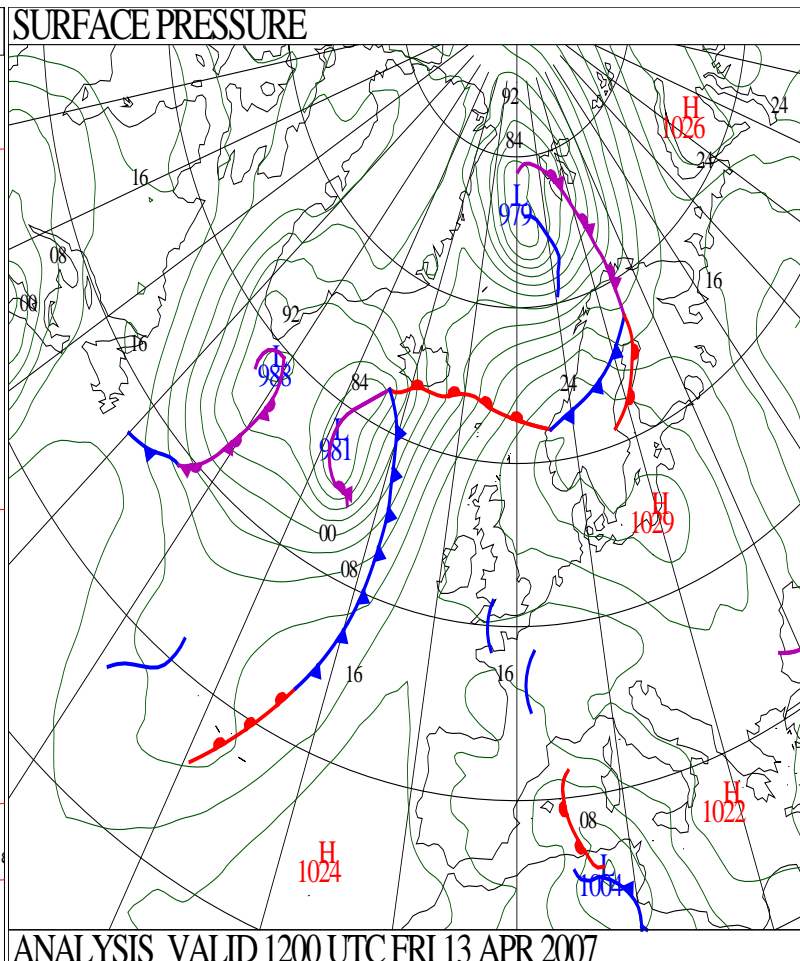
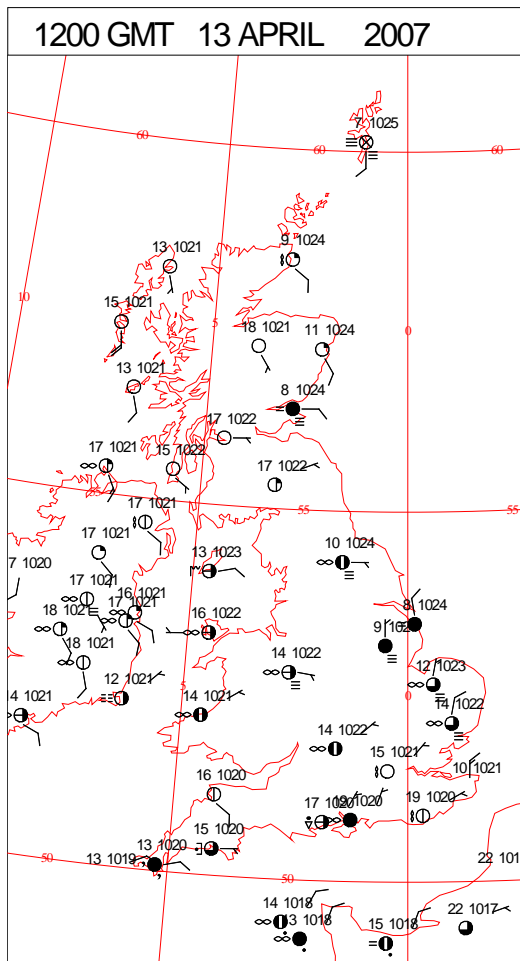
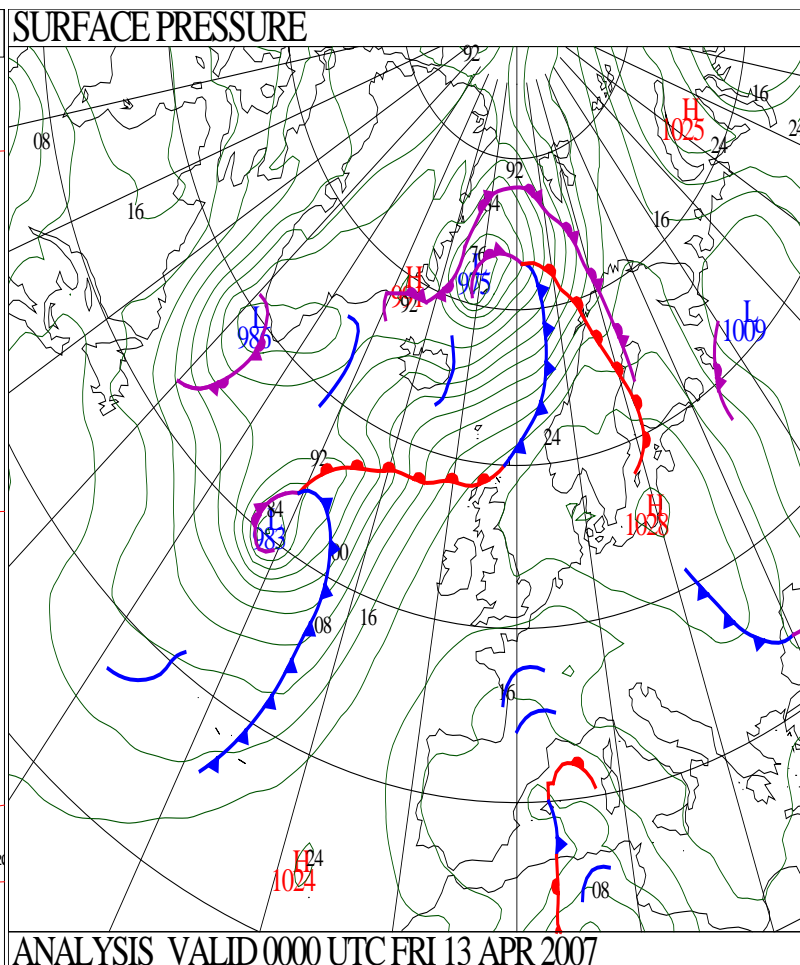
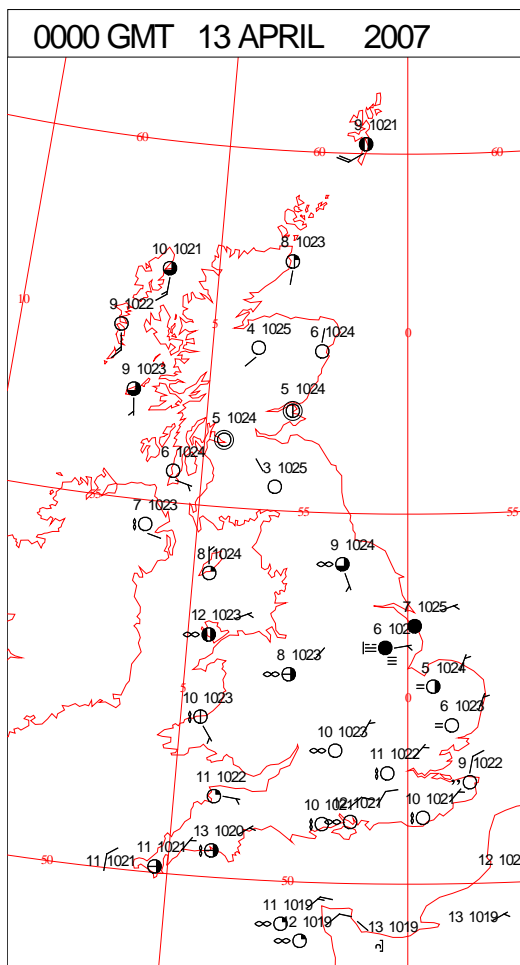
Most Sun:  
11.1 Isle Of Portland, Dorset

DAILY CLIMATE DATA





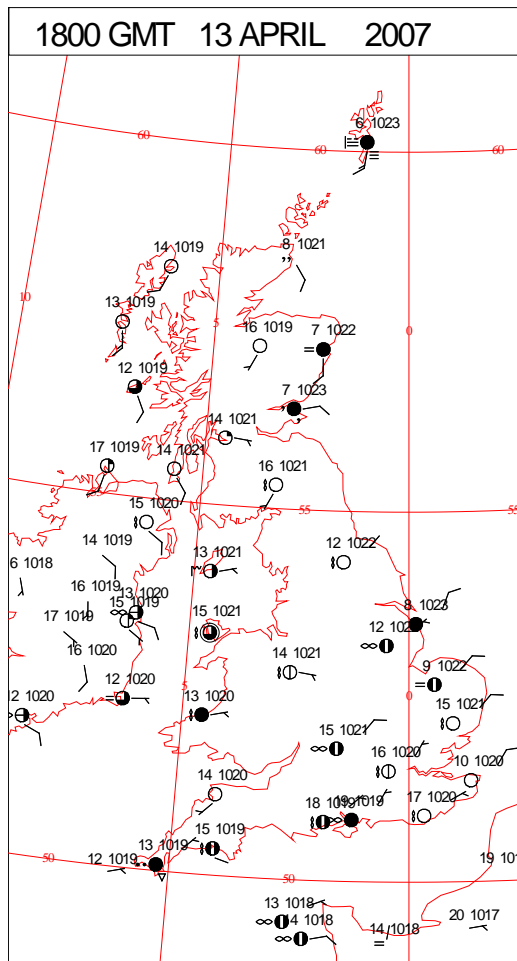
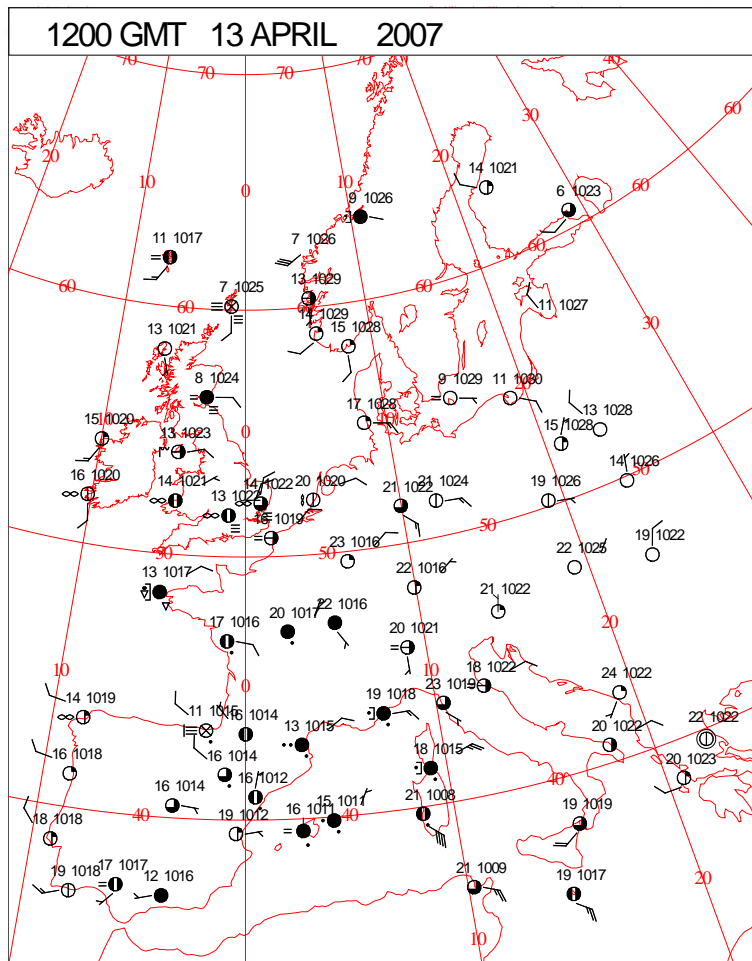
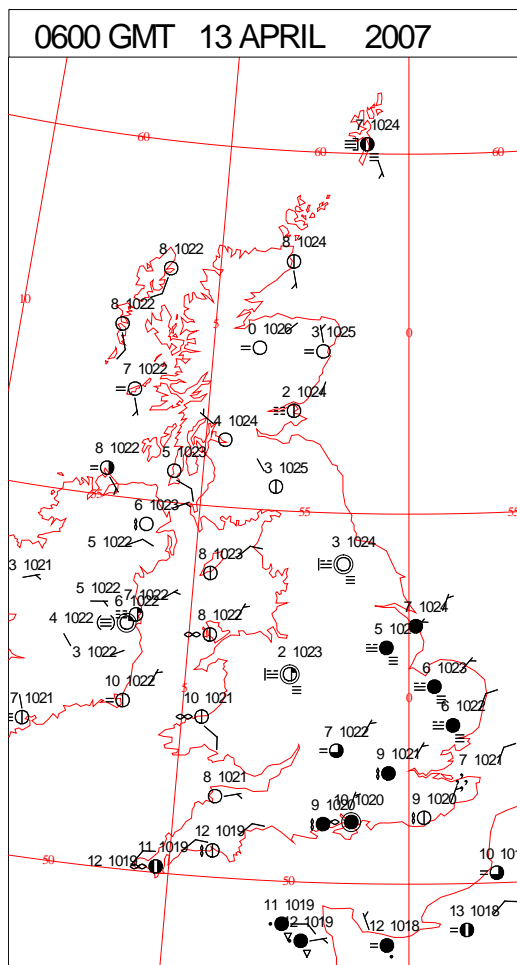
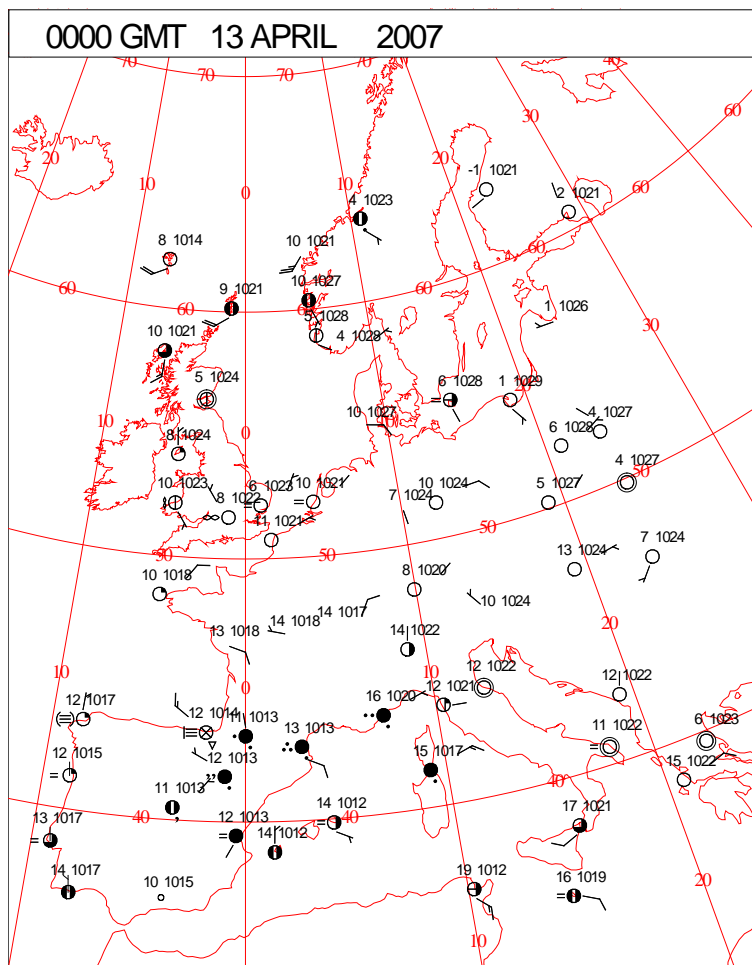
# DAILY WEATHER SUMMARY



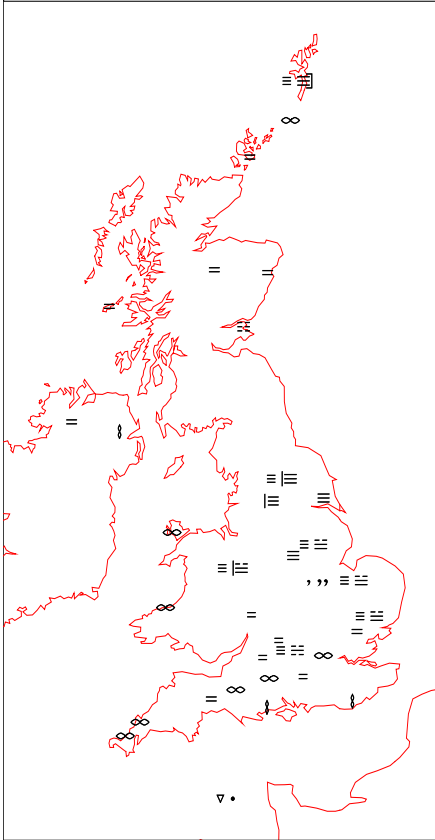
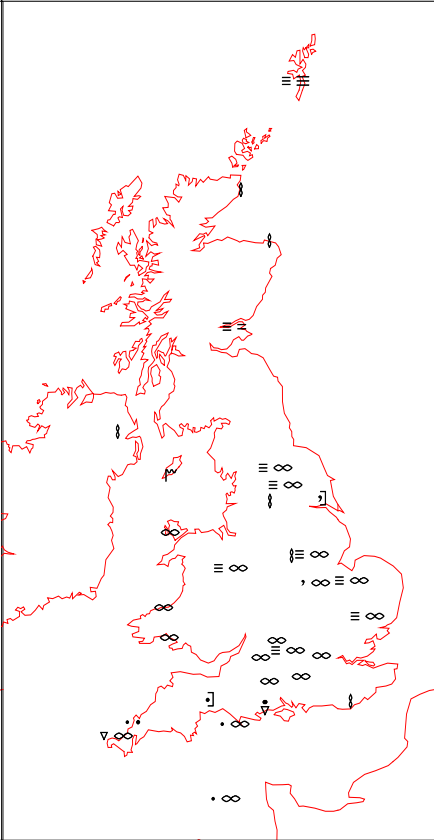
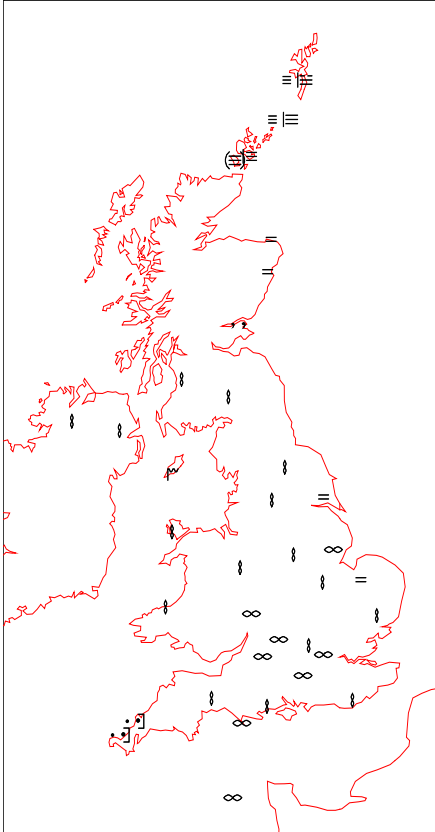
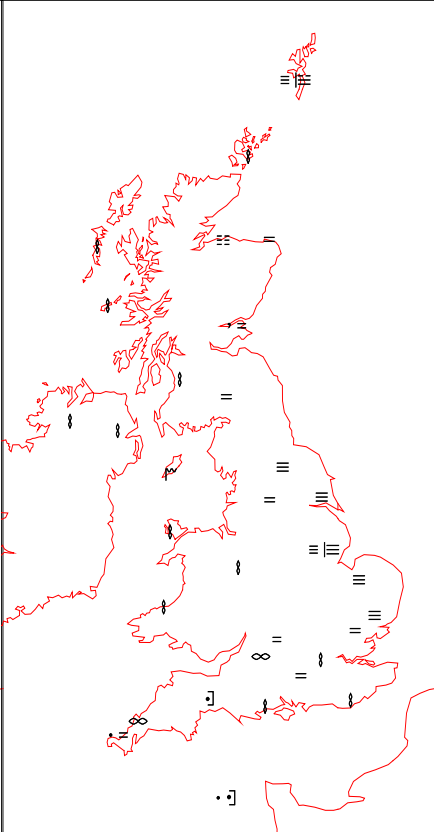


Friday 13 April 2007

## SURFACE REPORTS



# SIGNIFICANT WEATHER

<p>0600 GMT 13 APRIL 2007 SIG WEATHER</p> 	<p>1200 GMT 13 APRIL 2007 SIG WEATHER</p> 	<p><b>Summary of UK Weather for Friday 13 April 2007.</b></p> <p>A dry night for most of the UK with areas of mist and fog forming towards the end of the night, especially around the Vale of York and the border between England and Wales. Outbreaks of showery rain reached the Channel Islands during the early hours.</p> <p>The day started dull and overcast with extensive mist and haze across England and Wales, but Northern Ireland and much of Scotland away from the East coast started dry and sunny. Low cloud and fog affected eastern coastal districts of both Scotland and England although inland low cloud and fog generally lifted during the morning.</p> <p>Outbreaks of showery rain spread northwards across the West Country and into parts of south Wales during the day but most of it was fairly light. Any heavier rain was confined to western Cornwall.</p> <p>Scotland and Northern Ireland continued dry with spells of sunshine but over much of England and Wales the sunshine was very weak and most places remained cloudy.</p> <p>Temperatures were generally above normal with the sunnier parts seeing afternoon temperatures well above the seasonal average.</p>
<p>1800 GMT 13 APRIL 2007 SIG WEATHER</p> 	<p>0000 GMT 14 APRIL 2007 SIG WEATHER</p> 	

## EXTREMES

### Highest Maximum:

21.1 Herstmonceux, East Sussex

### Lowest Maximum:

7.6 Lerwick, Shetland

### Lowest Minimum:

-0.8 Tulloch Bridge, Inverness-Shire

### Lowest Grass Minimum:

-6.1 Tulloch Bridge, Inverness-Shire

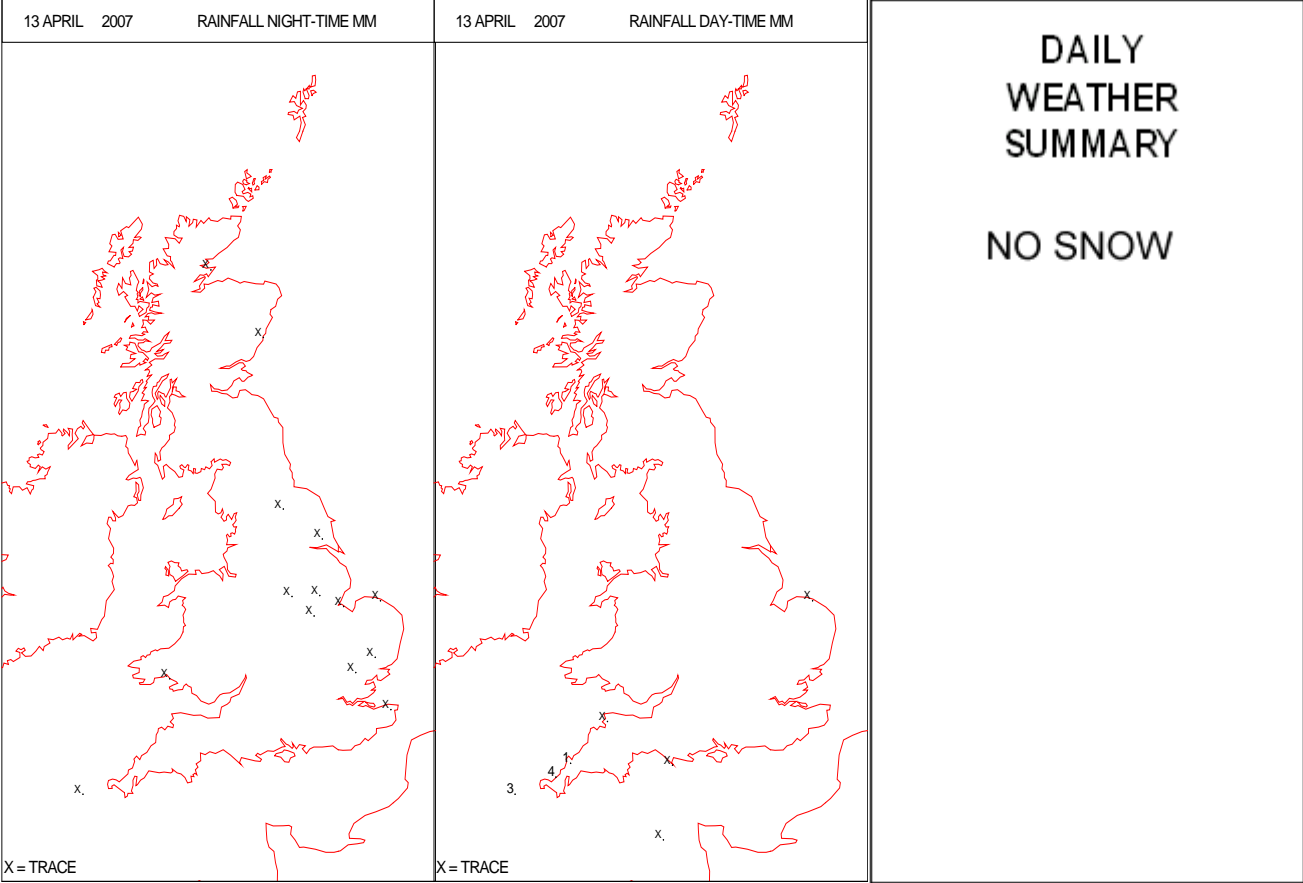
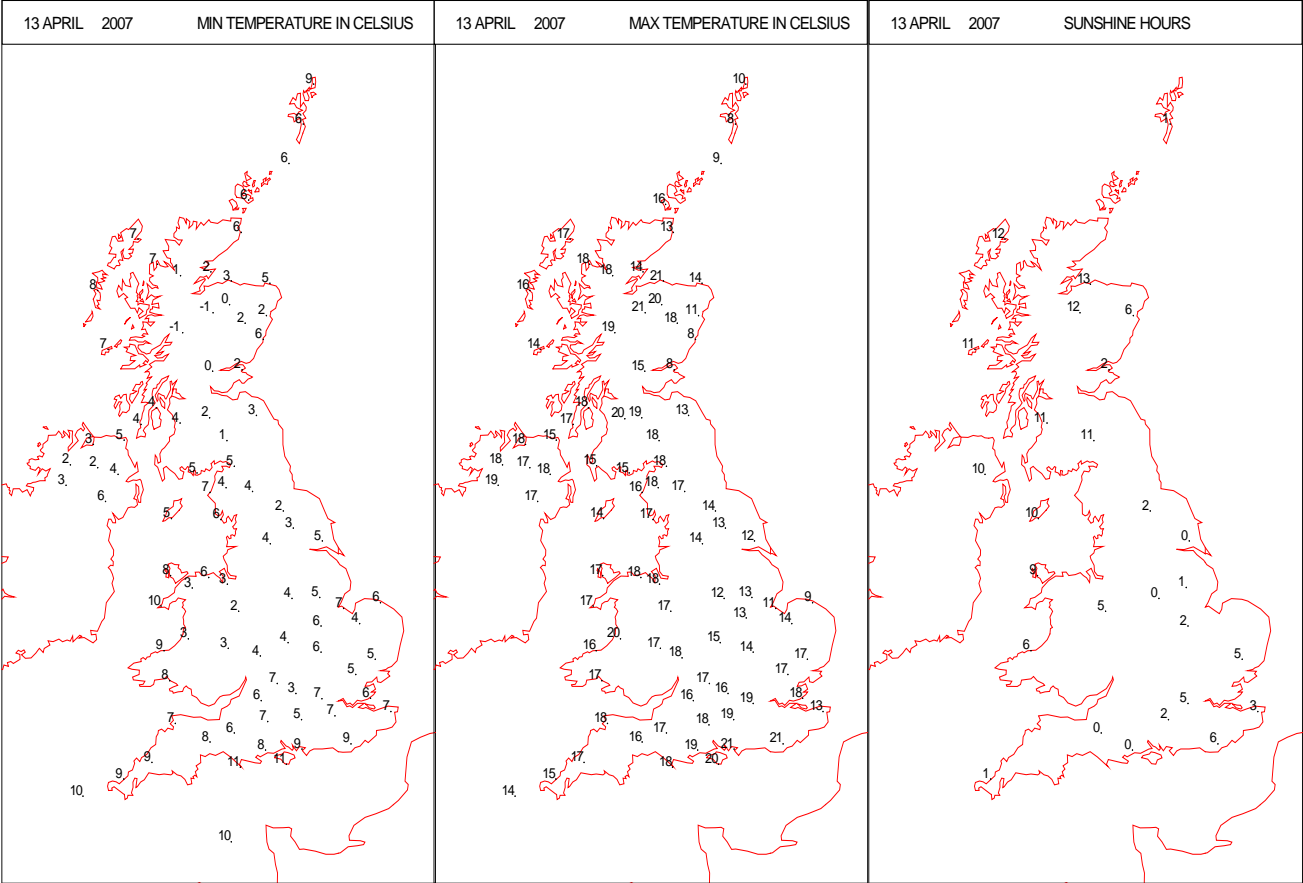
### Most Rain:

3.6 Camborne, Cornwall

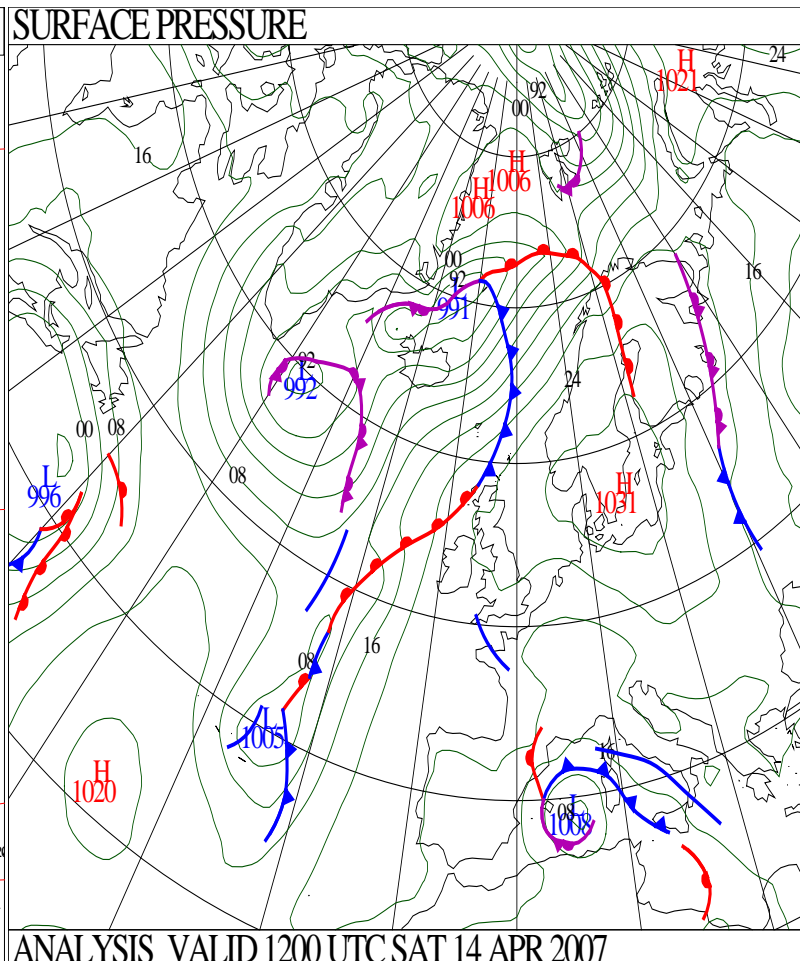
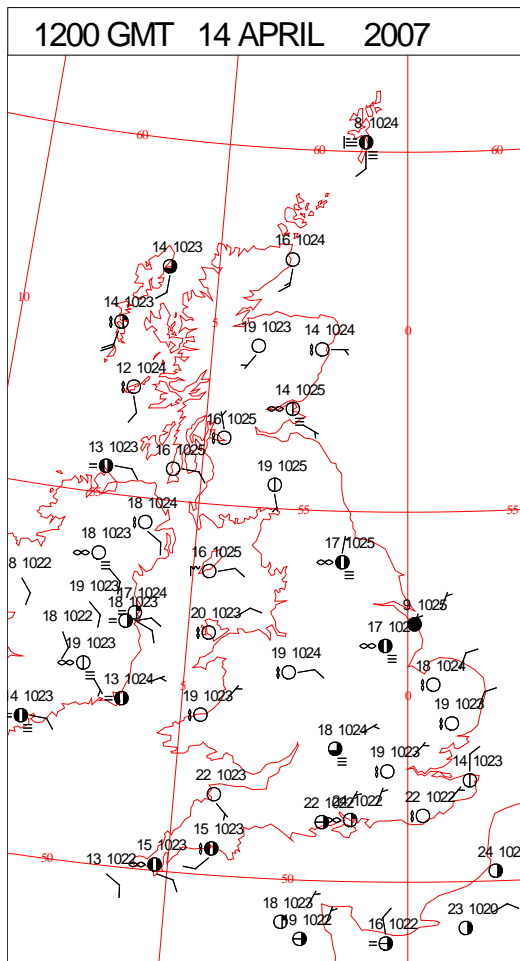
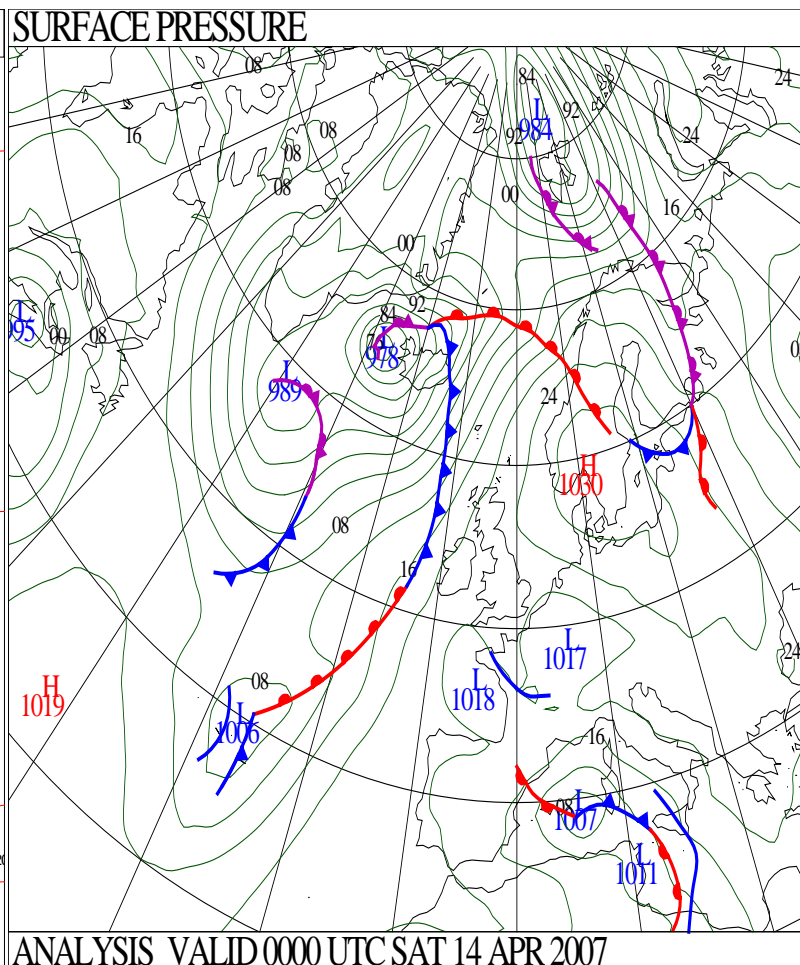
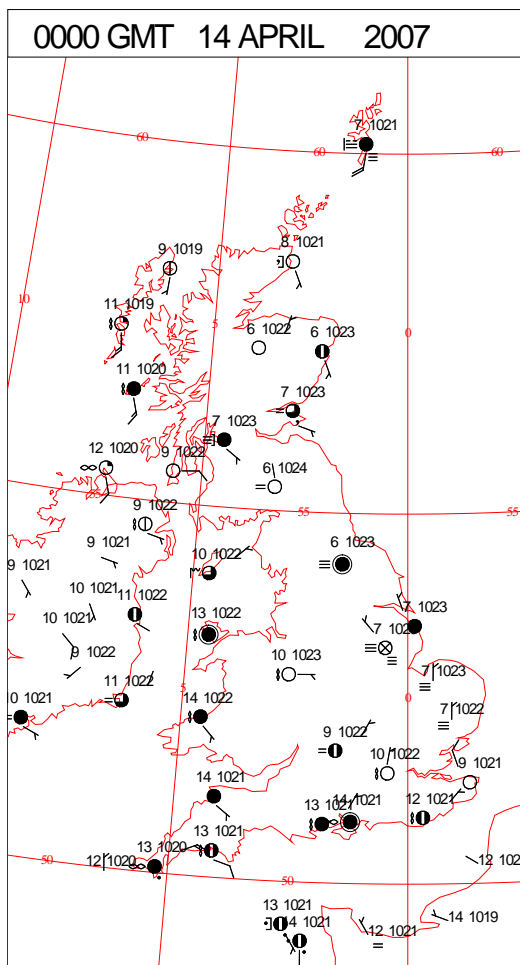
### Most Sun:

11.3 Saughall, Ayrshire

DAILY CLIMATE DATA

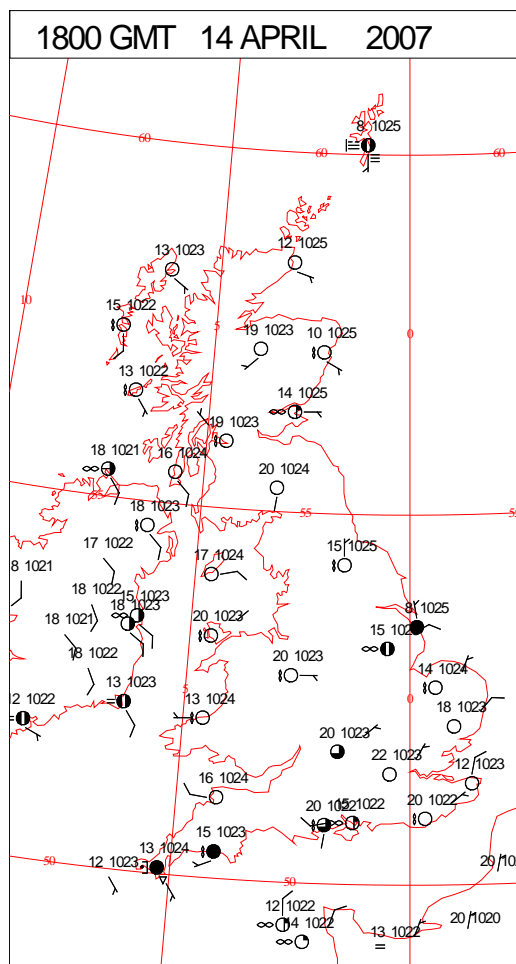
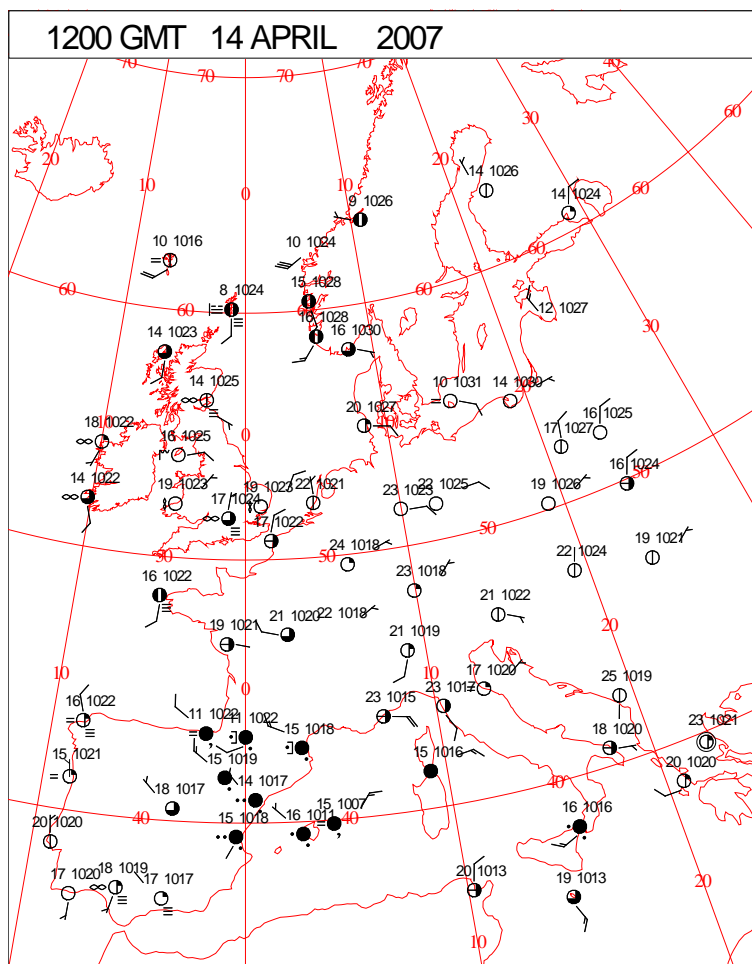
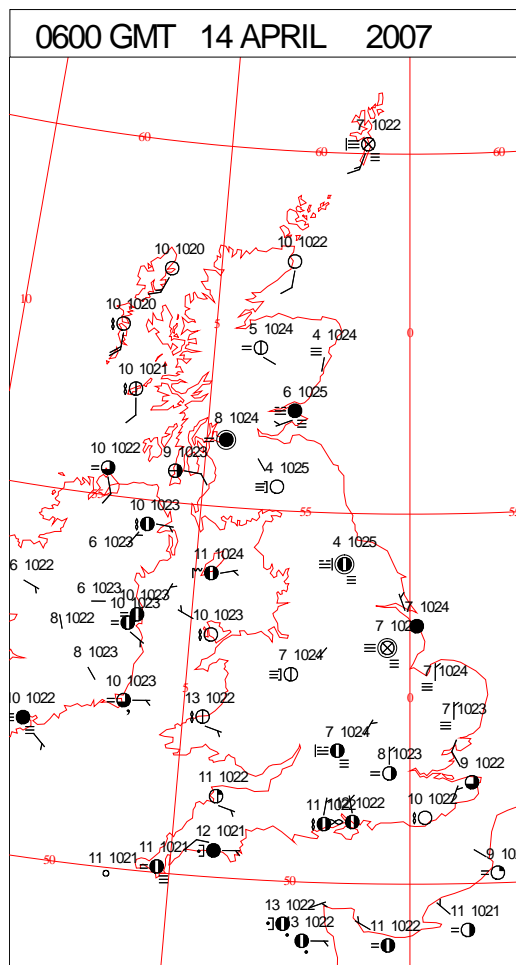
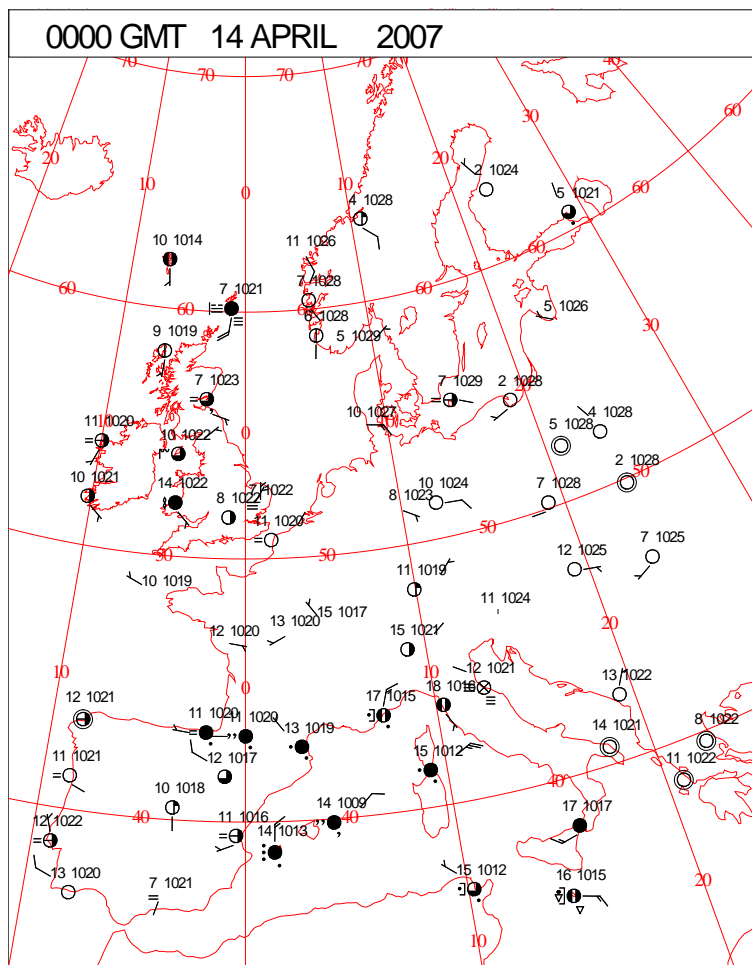


# DAILY WEATHER SUMMARY



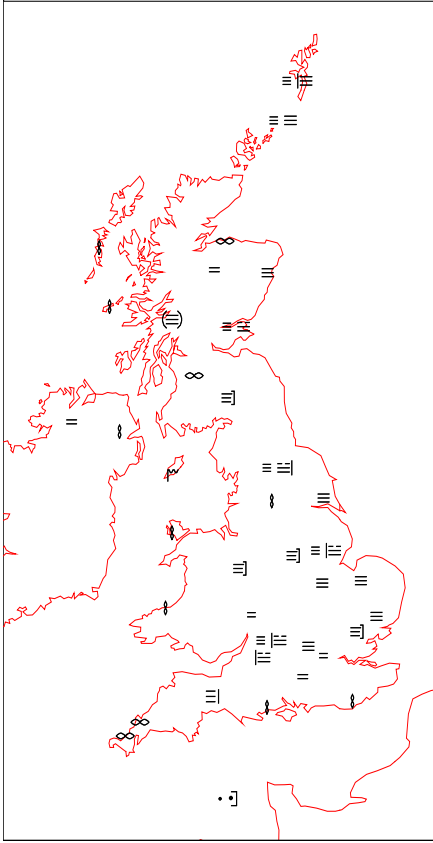
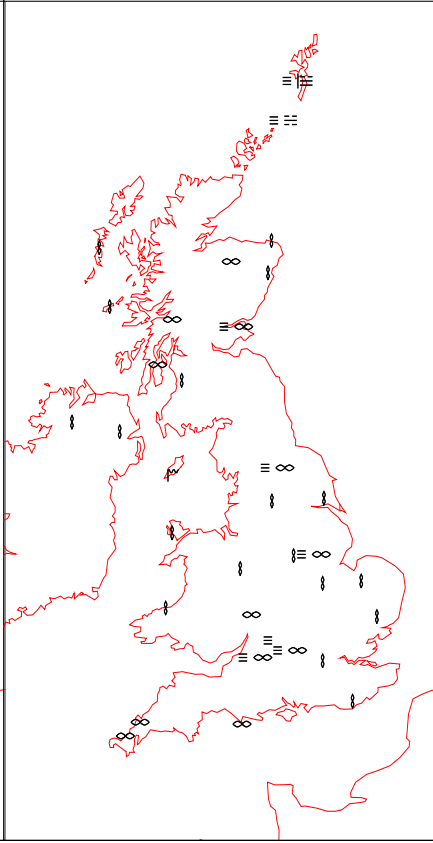
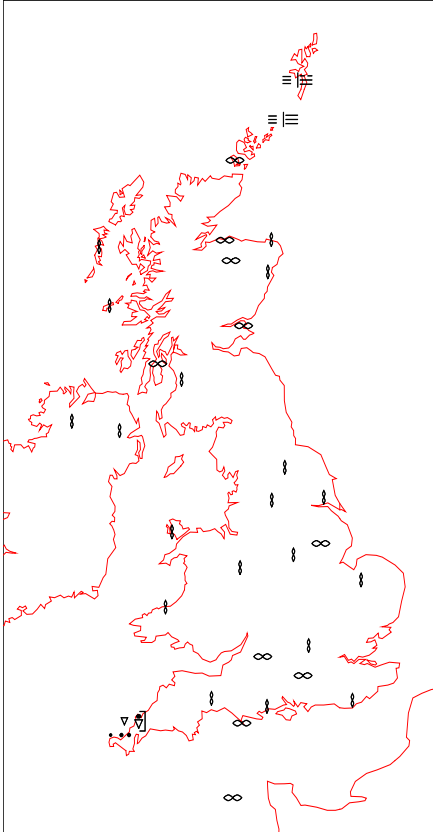
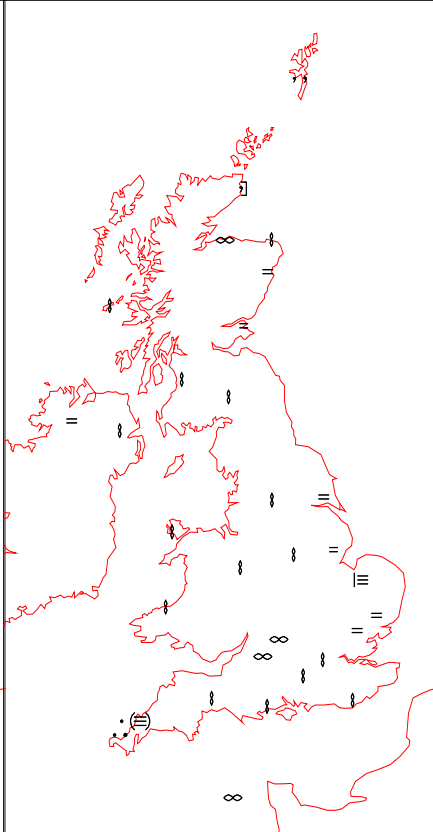
Saturday 14 April 2007

## SURFACE REPORTS

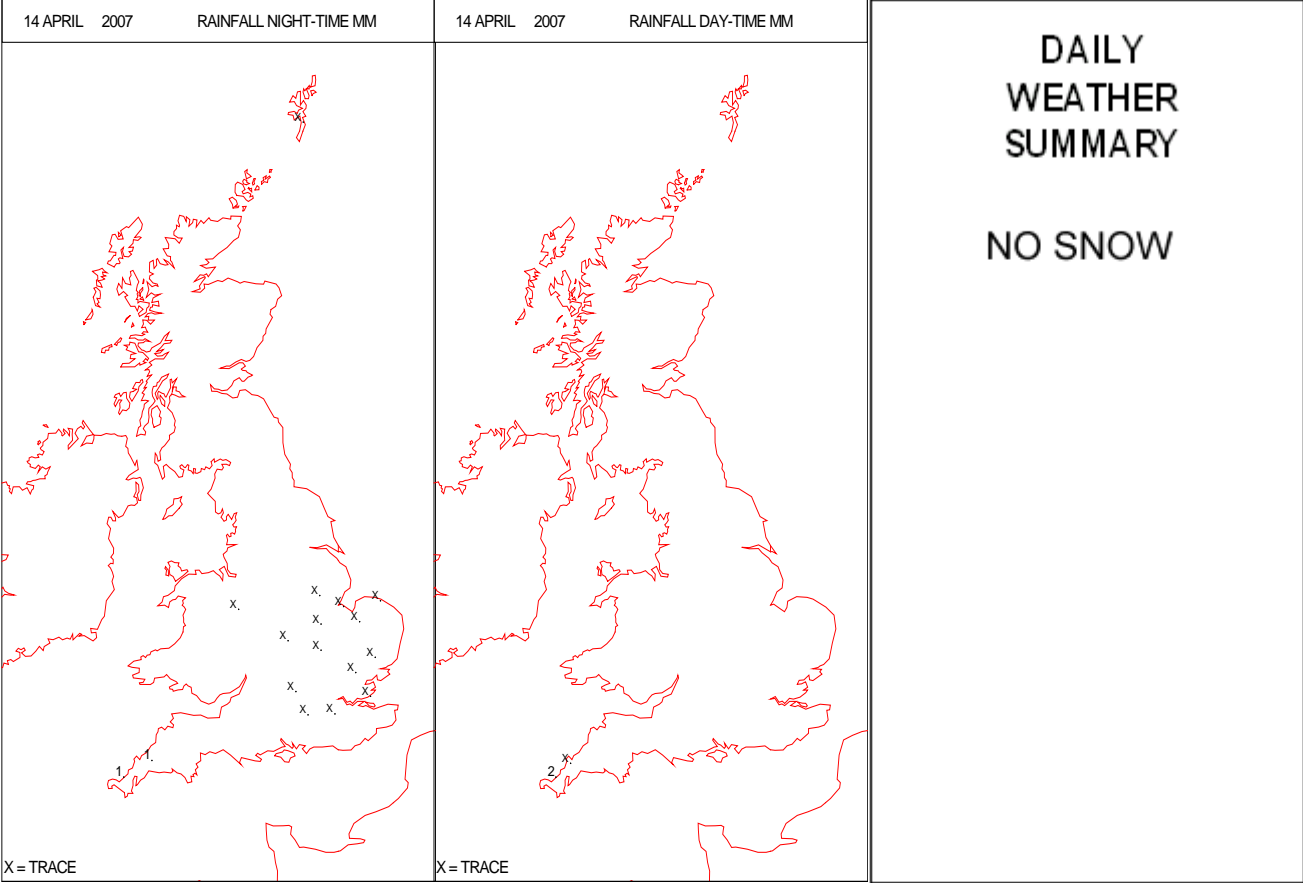
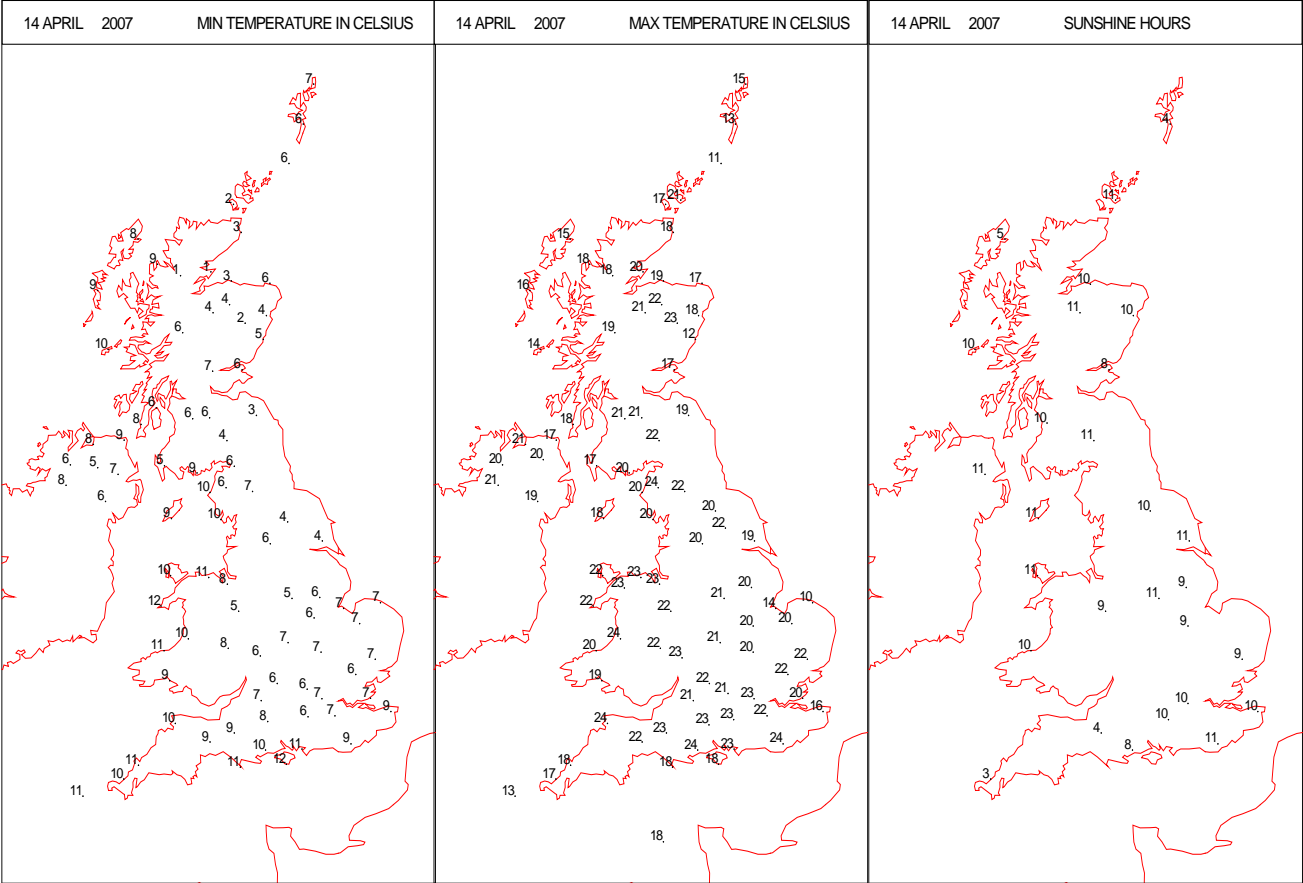




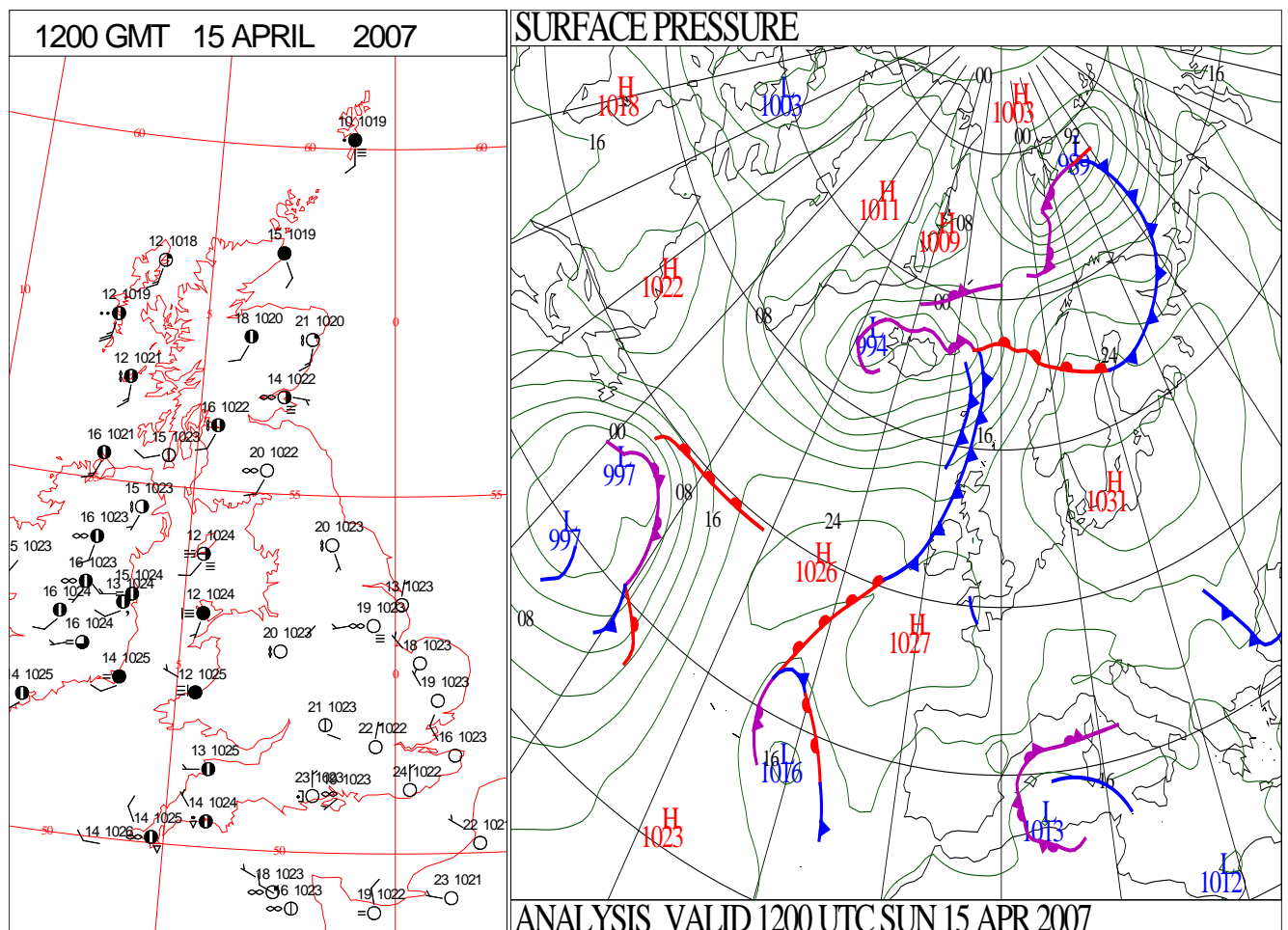
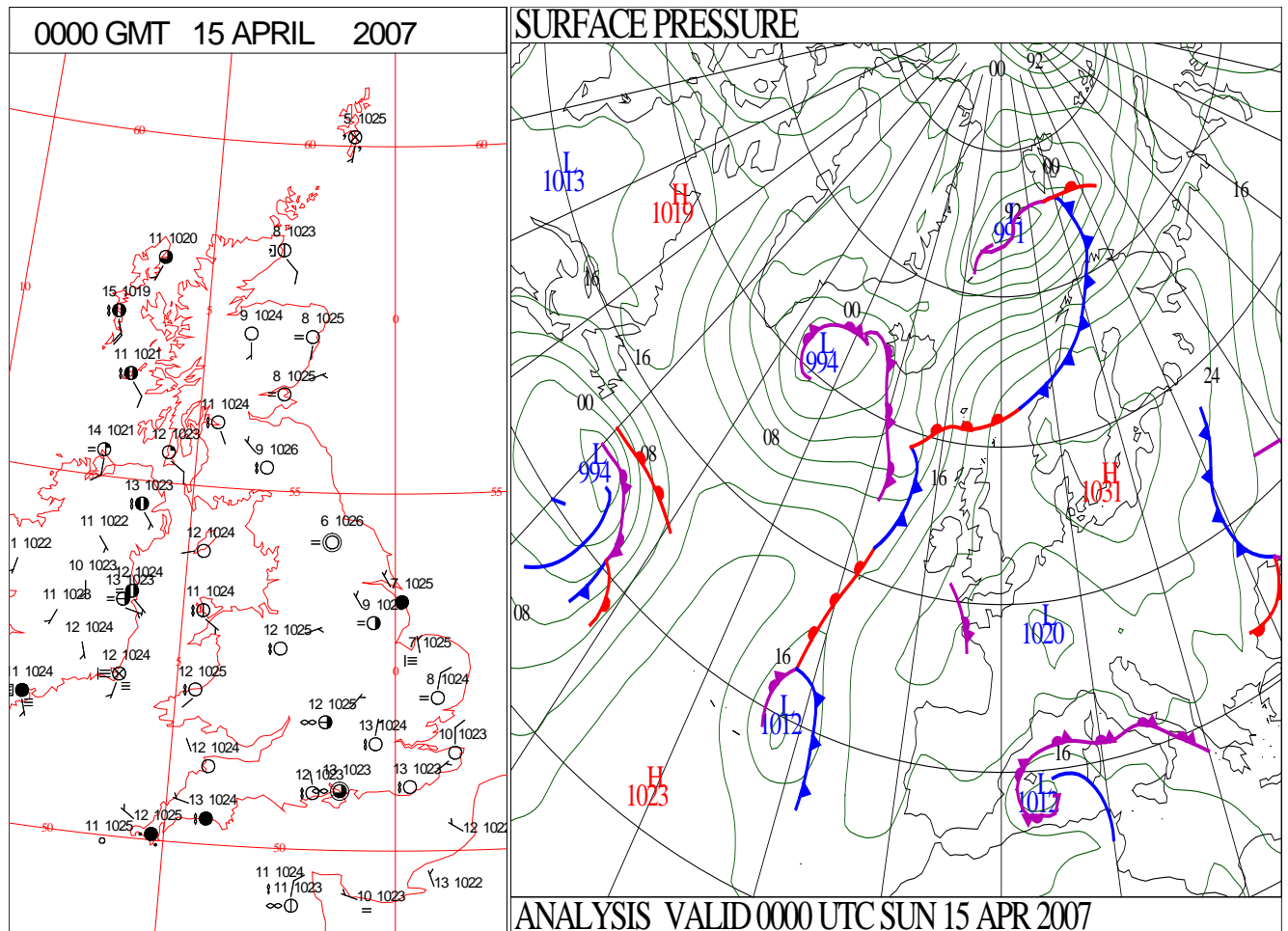
# SIGNIFICANT WEATHER

0600 GMT 14 APRIL 2007	SIG WEATHER	1200 GMT 14 APRIL 2007	SIG WEATHER	<p><b>Summary of UK Weather for Saturday 14 April 2007.</b></p> <p>Most of Scotland and Northern Ireland stayed dry and clear overnight but widespread fog formed in eastern England and extended down into the Midlands and across some southern counties. The West Country and south Wales saw some showery outbreaks of rain which moved away.</p> <p>A cloudy and dull start for many but Scotland and Northern Ireland had a sunny day. Further outbreaks of rain continued to affect southwest England and the low cloud and fog thinned and lifted during the morning. The allowed the sunshine to break through and most parts of the UK had a sunny and very warm afternoon. The exception to this was North Sea coasts north of The Wash where low cloud and fog remained through the day. Winds were generally light with sea breezes developing around some coasts during the day.</p> <p>With afternoon temperatures in the mid-twenties it was the warmest day of the year so far.</p>
				
1800 GMT 14 APRIL 2007	SIG WEATHER	0000 GMT 15 APRIL 2007	SIG WEATHER	<p><b>EXTREMES</b></p> <p><b>Highest Maximum:</b> 24.3 Hurn, Dorset</p> <p><b>Lowest Maximum:</b> 10.0 Weybourne, Norfolk</p> <p><b>Lowest Minimum:</b> 0.6 Tain Range, Ross &amp; Cromarty</p> <p><b>Lowest Grass Minimum:</b> -3.0 Loch Glascarnoch, Ross &amp; Cromarty</p> <p><b>Most Rain:</b> 3.4 Camborne, Cornwall</p> <p><b>Most Sun:</b> 11.5 Saughall, Ayrshire</p>
				

DAILY CLIMATE DATA

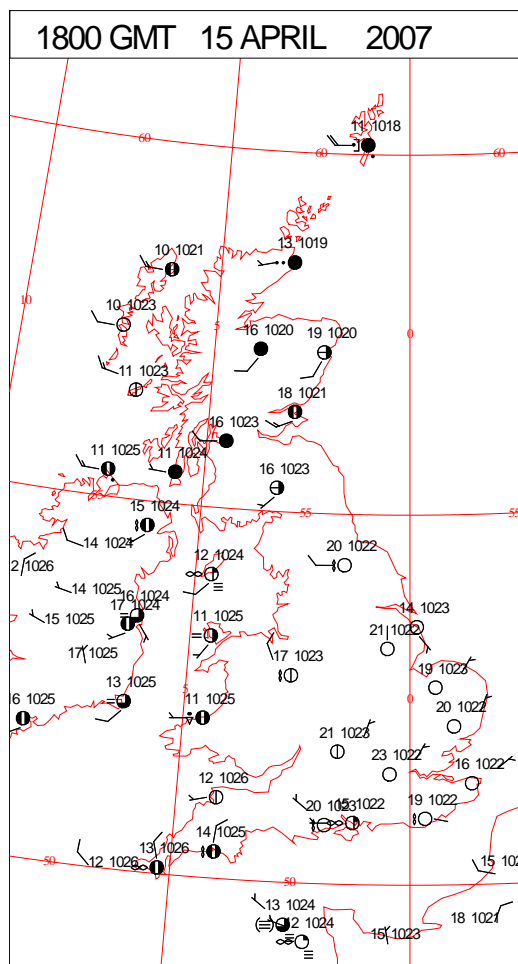
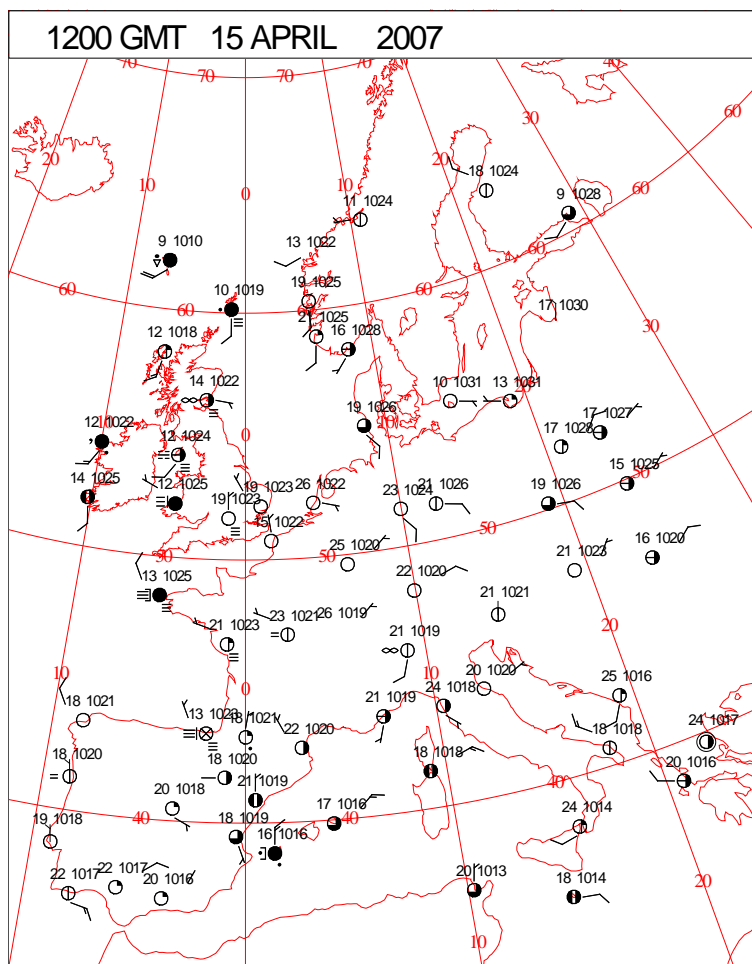
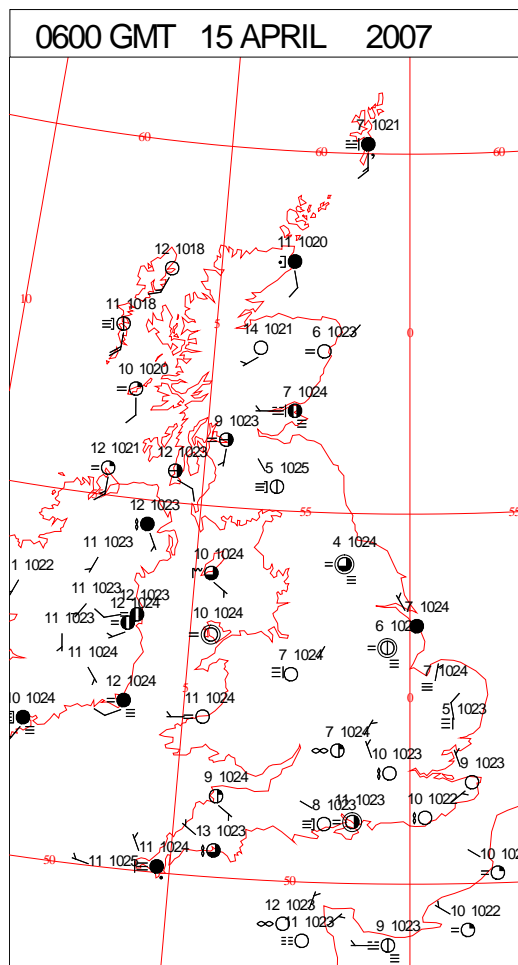
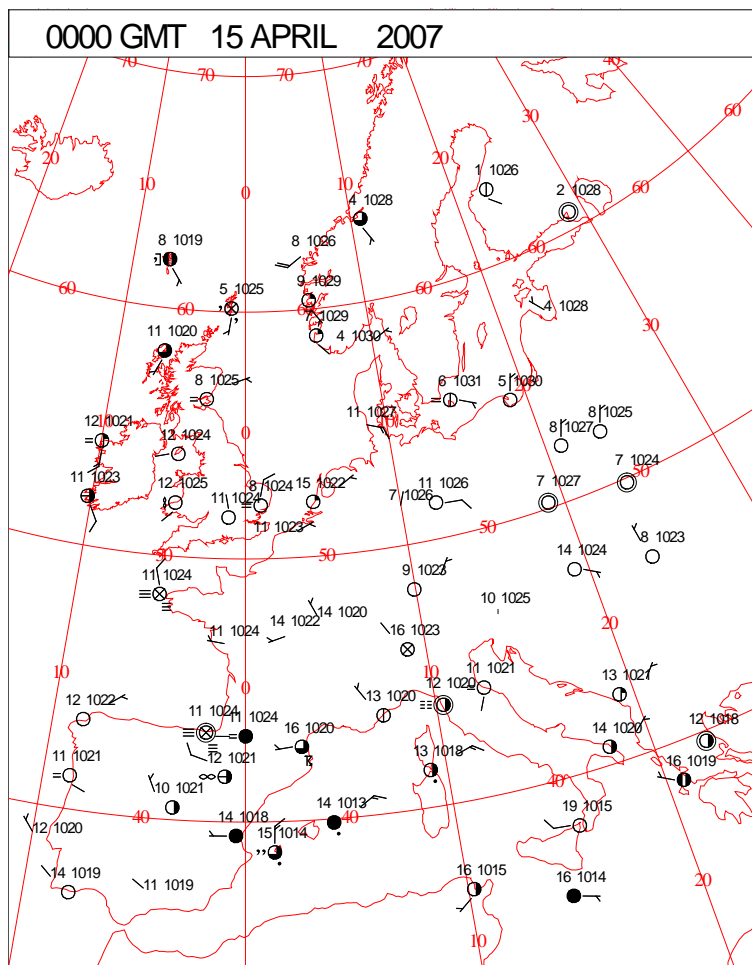


# DAILY WEATHER SUMMARY

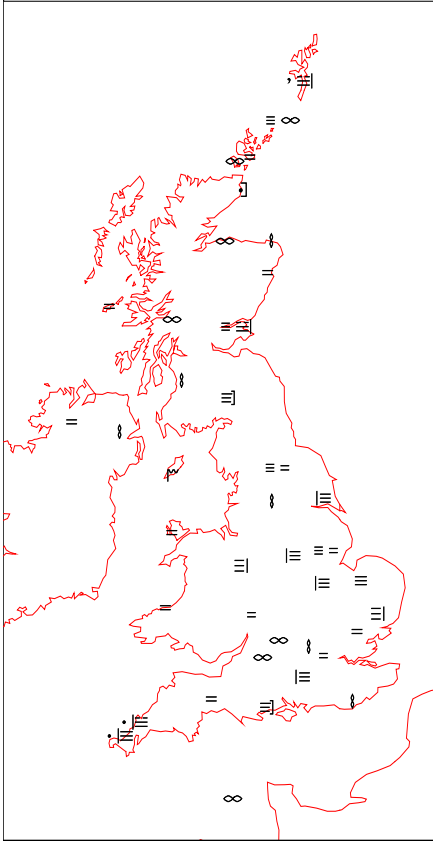
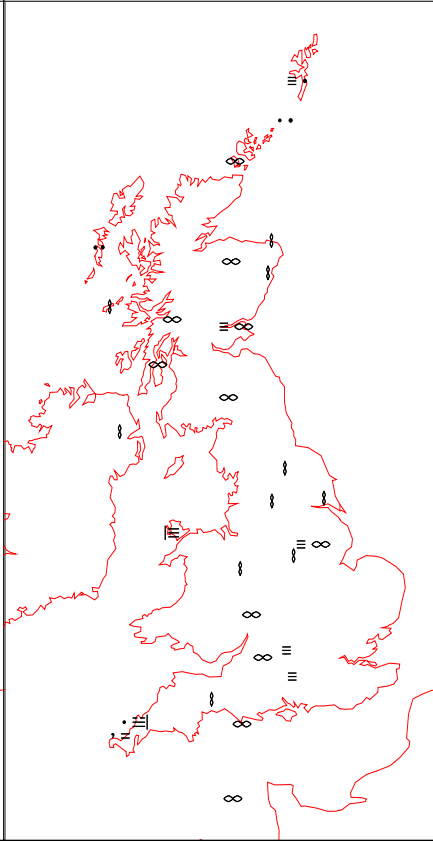
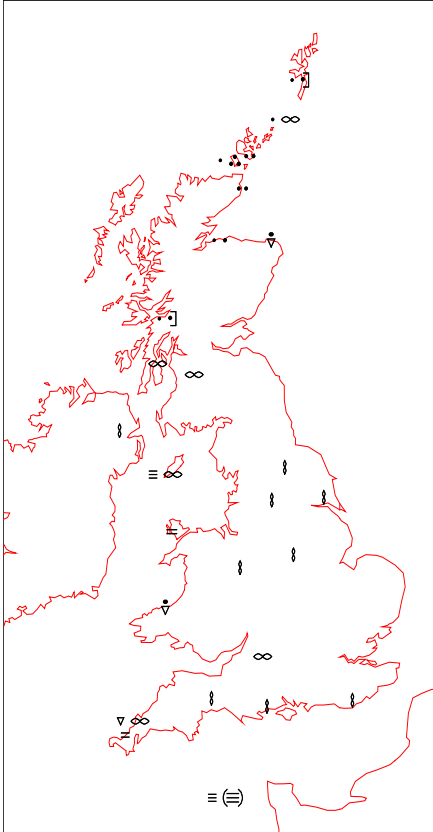
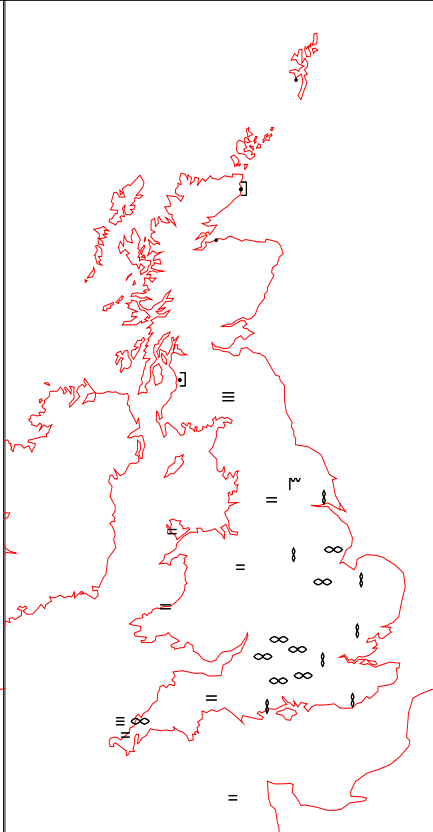


Sunday 15 April 2007

## SURFACE REPORTS

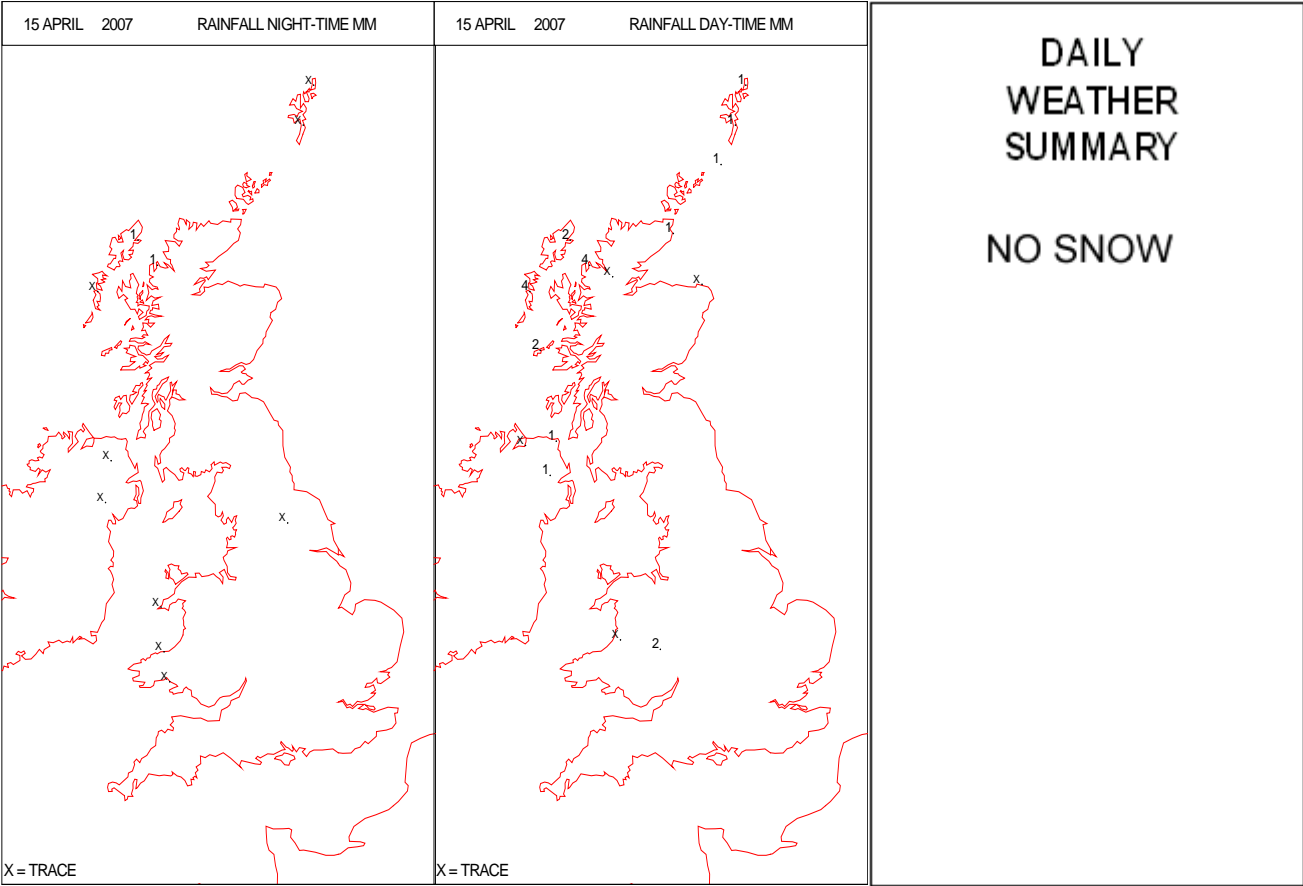
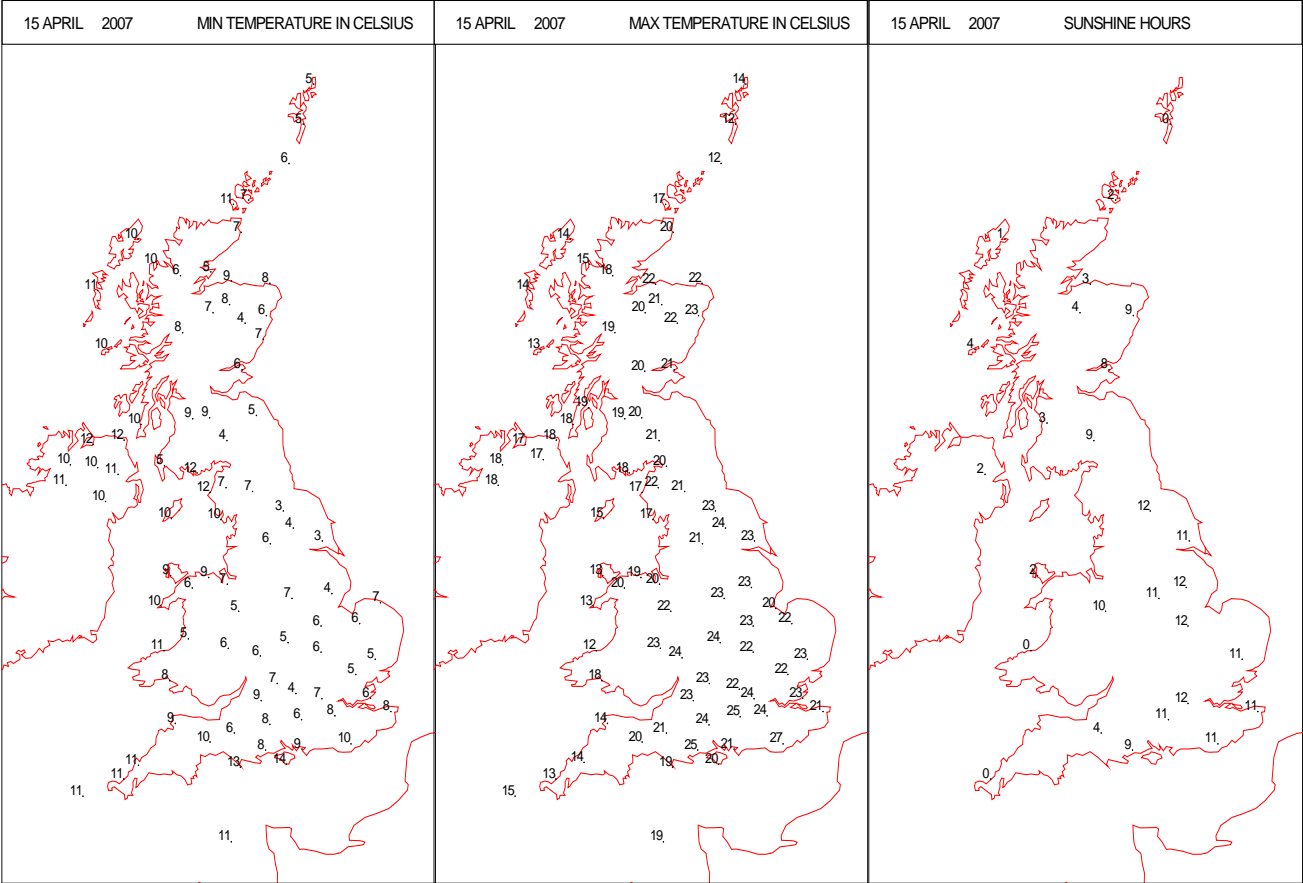


# SIGNIFICANT WEATHER

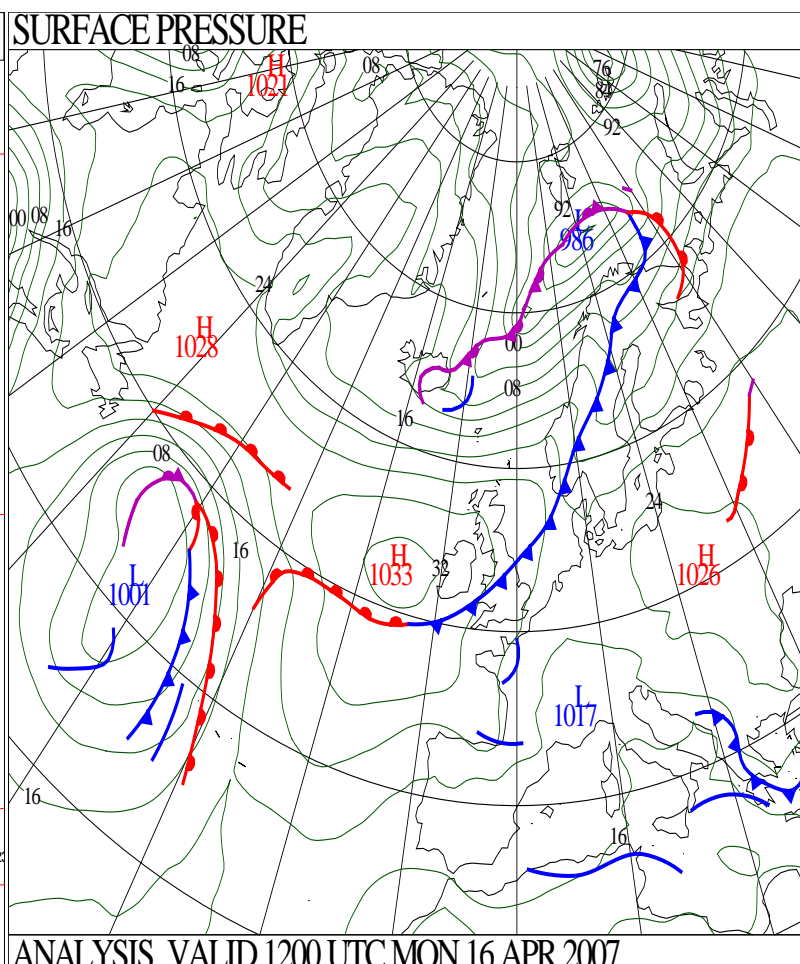
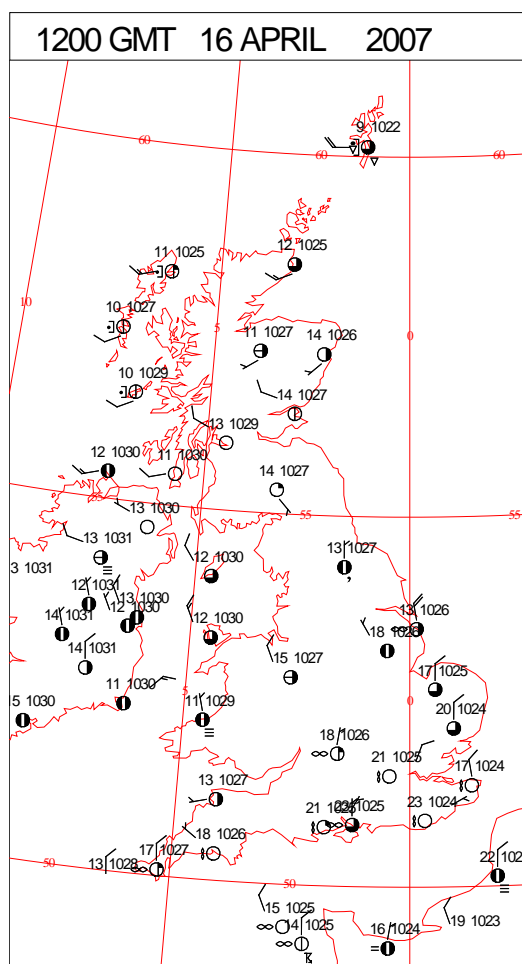
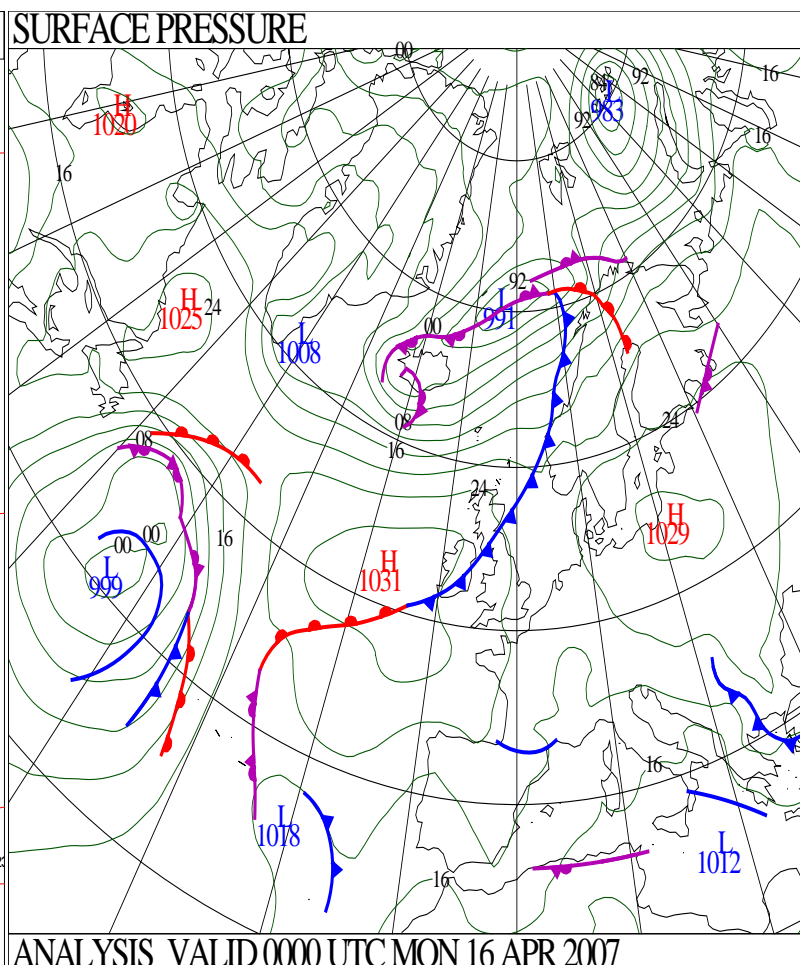
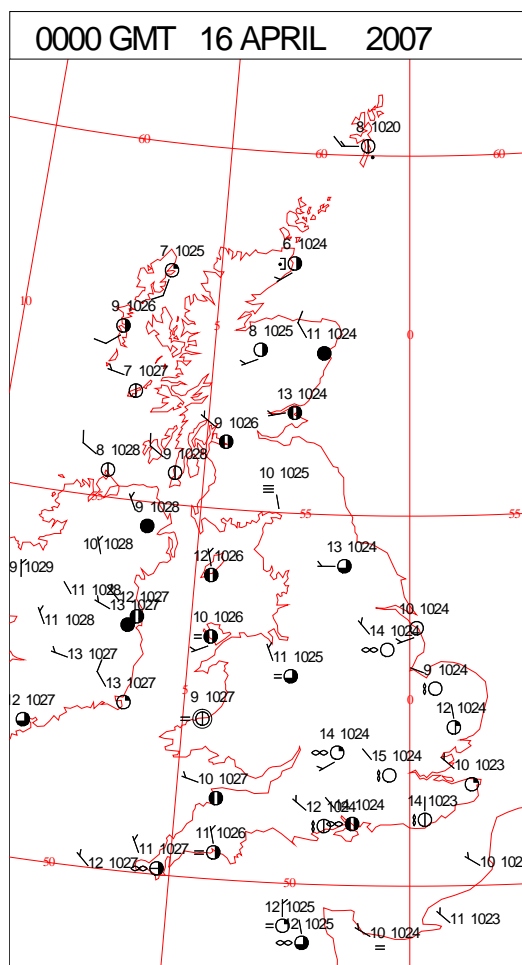
0600 GMT 15 APRIL 2007	SIG WEATHER	1200 GMT 15 APRIL 2007	SIG WEATHER	<p><b>Summary of UK Weather for Sunday 15 April 2007.</b>  Dense mist and fog around during the early hours across many central and eastern areas. This gradually cleared from most places during the first part of the morning with a dry day to follow for central, eastern and northern England in particular. There were some good spells of sunshine here too. Fog affected the Blackpool area this afternoon however. A band of cloud associated with a weakening cold front was sinking southwards across Scotland and Northern Ireland during the day, but only patchy rain was associated with this. There was also more cloud across southwest England and this produced one or two showers. This area moved northwards and sparked off some thundery showers across parts of Wales, particularly in the south, where 31.2mm was recorded in two hours at Pontsticill. These showers were dying away during the evening, however. Most places then had a dry evening with good clear spells across a large part of England still, whilst the front in the north still continued to sink slowly southeastwards.  Feeling very warm for many areas with temperatures well above average (26.5 °C being recorded at Herstmonceux).</p>
				
1800 GMT 15 APRIL 2007	SIG WEATHER	0000 GMT 16 APRIL 2007	SIG WEATHER	<p><b>EXTREMES</b>  <b>Highest Maximum:</b>  26.5 Herstmonceux, East Sussex  <b>Lowest Maximum:</b>  11.8 Lerwick, Shetland  11.8 Fair Isle, Shetland  <b>Lowest Minimum:</b>  2.8 Leconfield, Humberside  <b>Lowest Grass Minimum:</b>  -1.9 Church Lawford, Warwickshire  <b>Most Rain:</b>  5.8 Aultbea No 2, Ross &amp; Cromarty  <b>Most Sun:</b>  12.1 Waddington, Lincolnshire</p>
				



DAILY CLIMATE DATA

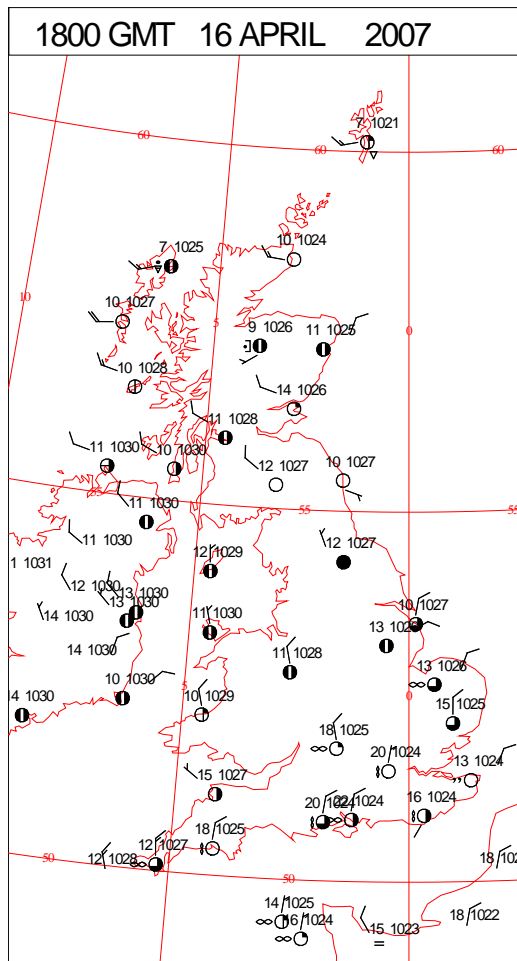
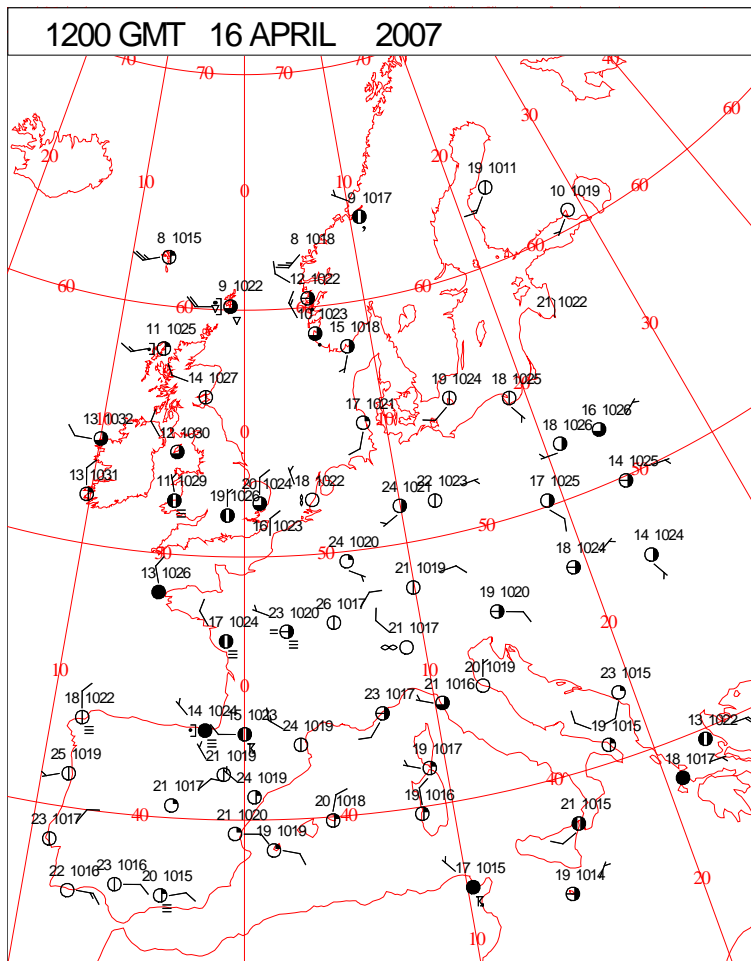
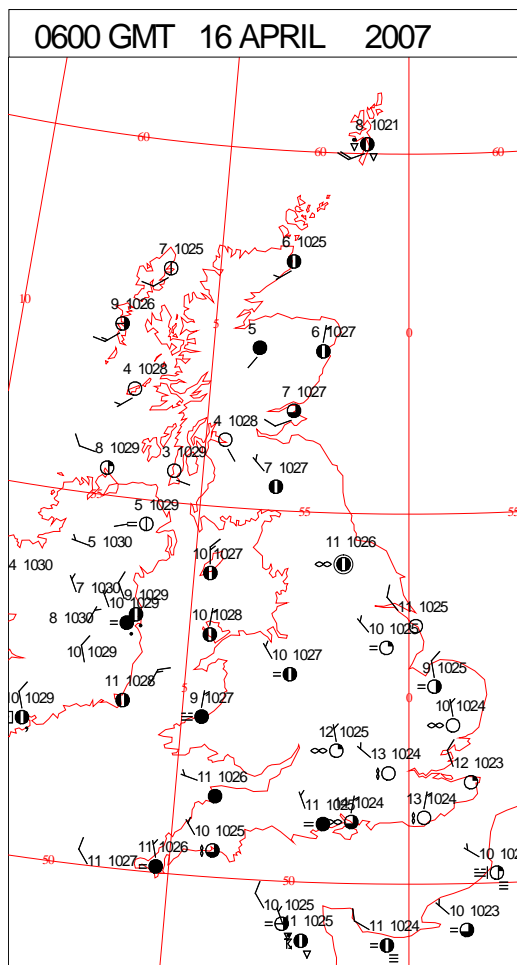
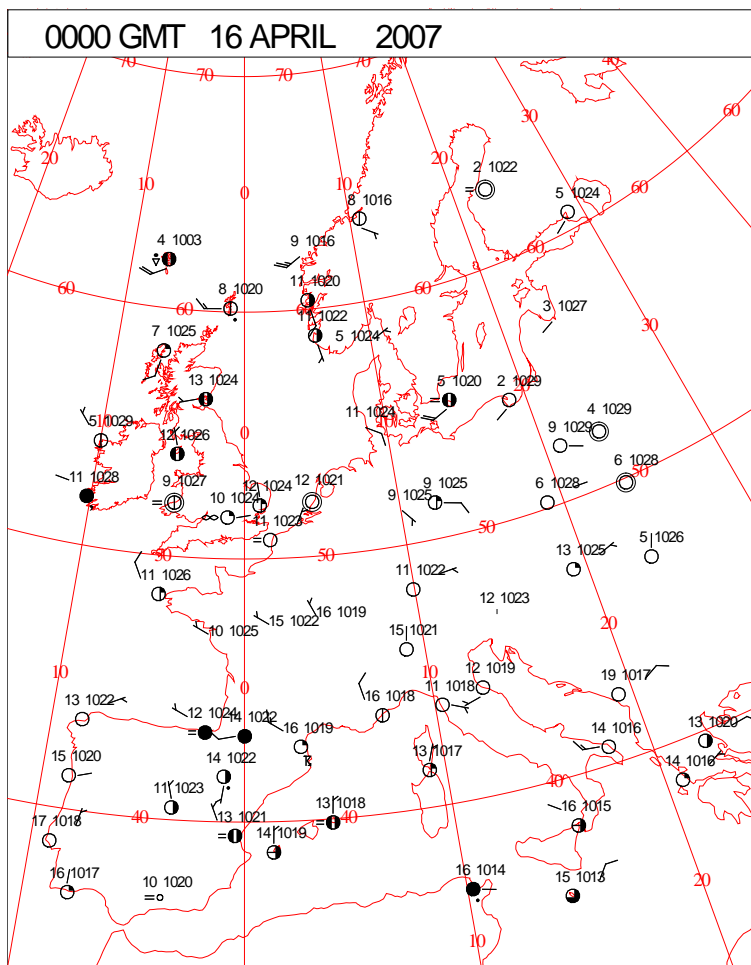


# DAILY WEATHER SUMMARY



Monday 16 April 2007

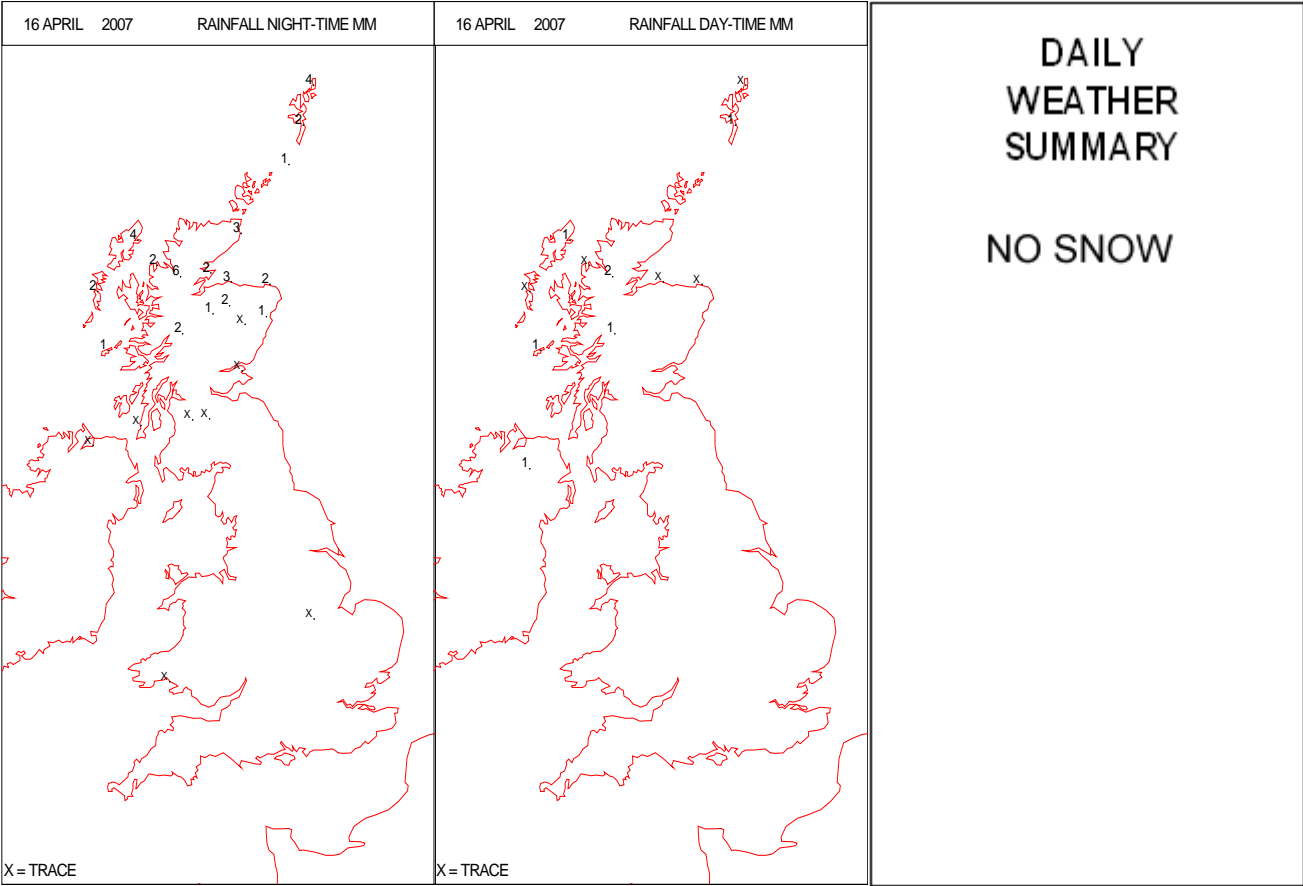
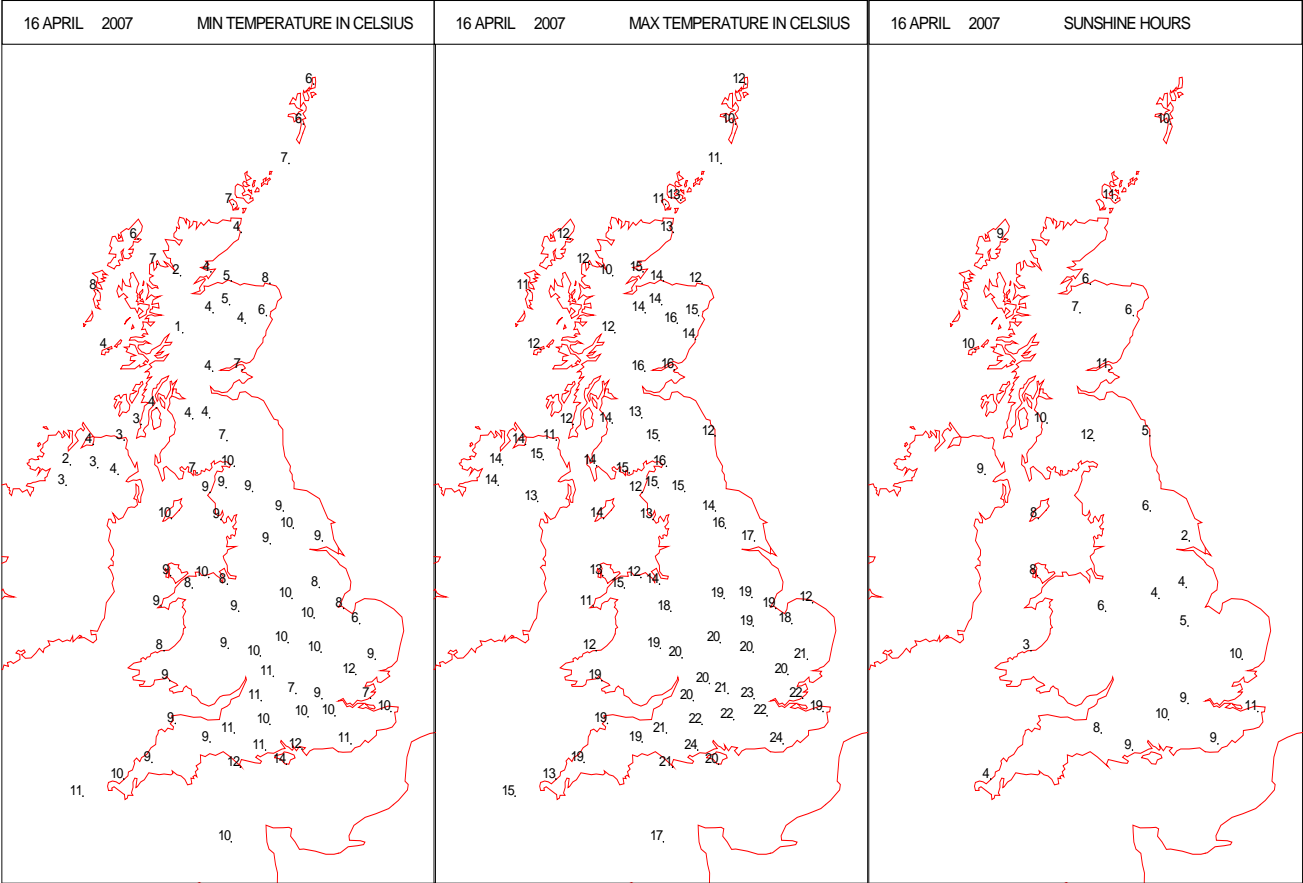
## SURFACE REPORTS



SIGNIFICANT WEATHER

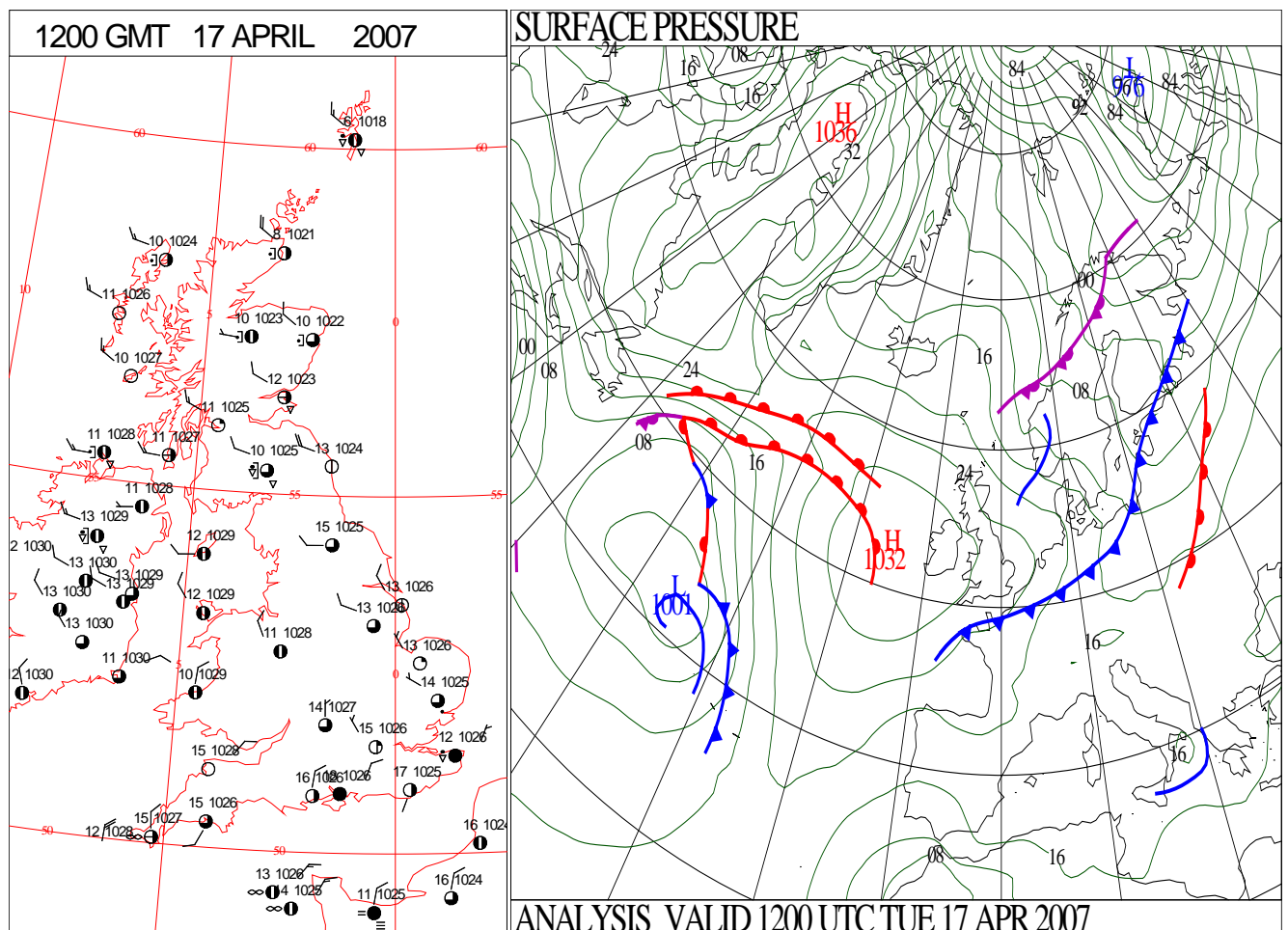
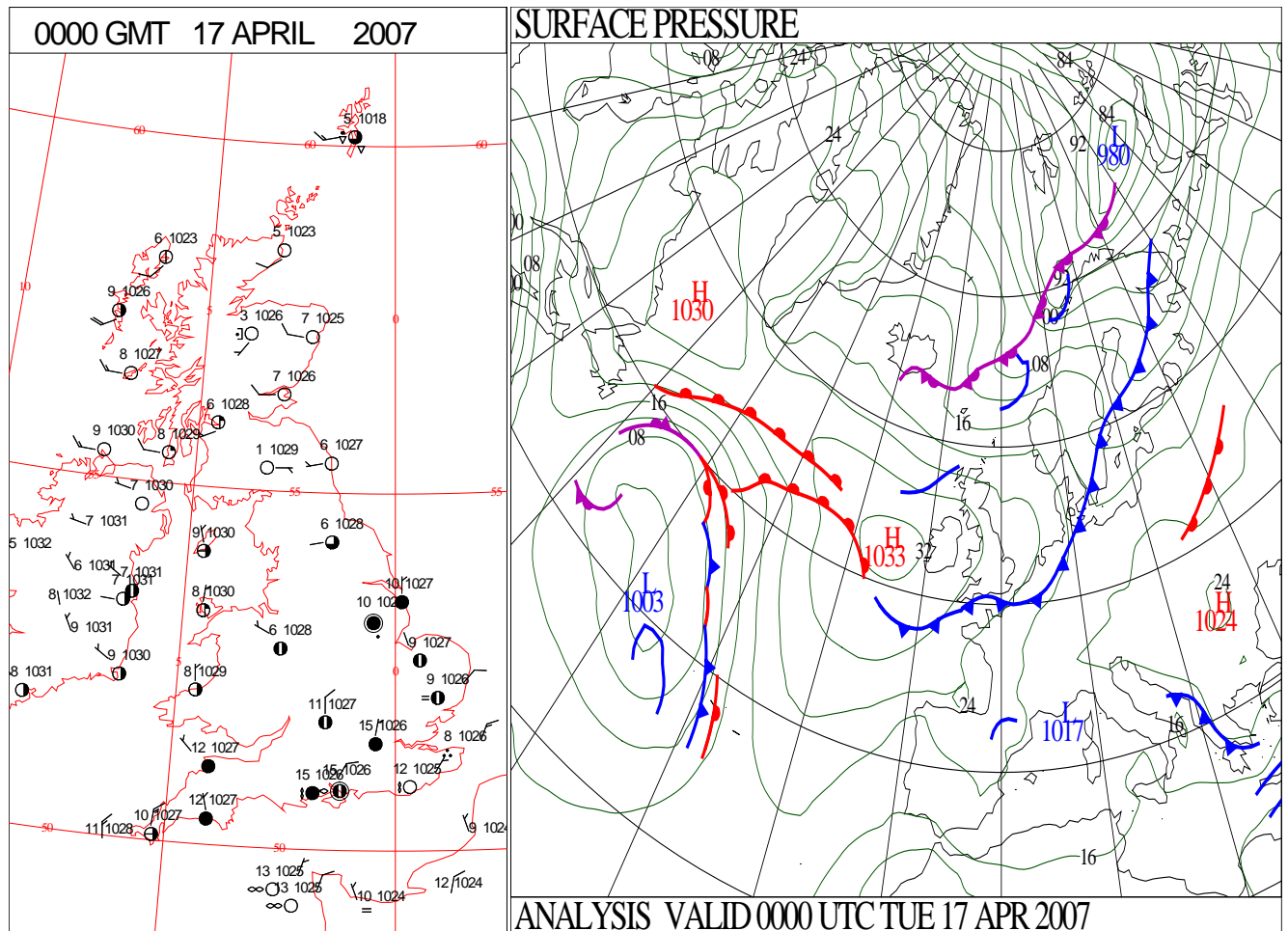
0600 GMT 16 APRIL 2007	SIG WEATHER	1200 GMT 16 APRIL 2007	SIG WEATHER	<p><b>Summary of UK Weather for Monday 16 April 2007.</b></p> <p>Mist, fog and low cloud affected many parts of the southern half of the UK during the early hours, although this gradually cleared during the first part of the morning. It did remain hazy across many areas though throughout the day. A good part of the UK saw another dry day with sunny spells, especially in the south, whilst a band of cloud continued to sink south from Scotland into northern England. Most places remained dry under this cloud, just the odd spot of drizzle in a few places, and the odd isolated shower in the south later in the afternoon too. A brighter day across Scotland but with just a few scattered showers, especially around the coasts. It was a bright morning across Northern Ireland, but more cloudy in the afternoon. The band of cloud across northern England continued to sink south into central areas during the evening, whilst mist and low cloud soon returned to East Anglia.</p> <p>Temperatures still well above normal in the south giving another pleasantly warm day, but cooler air spreading into the north.</p>
1800 GMT 16 APRIL 2007	SIG WEATHER	0000 GMT 17 APRIL 2007	SIG WEATHER	
				<p><b>EXTREMES</b></p> <p><b>Highest Maximum:</b> 24.2 Herstmonceux, East Sussex</p> <p><b>Lowest Maximum:</b> 10.2 Lerwick, Shetland</p> <p><b>Lowest Minimum:</b> 0.5 Tulloch Bridge, Inverness-Shire</p> <p><b>Lowest Grass Minimum:</b> -3.0 Tulloch Bridge, Inverness-Shire</p> <p><b>Most Rain:</b> 7.8 Loch Glascarnoch, Ross &amp; Cromarty</p> <p><b>Most Sun:</b> 10.5 Lerwick, Shetland</p>

DAILY CLIMATE DATA



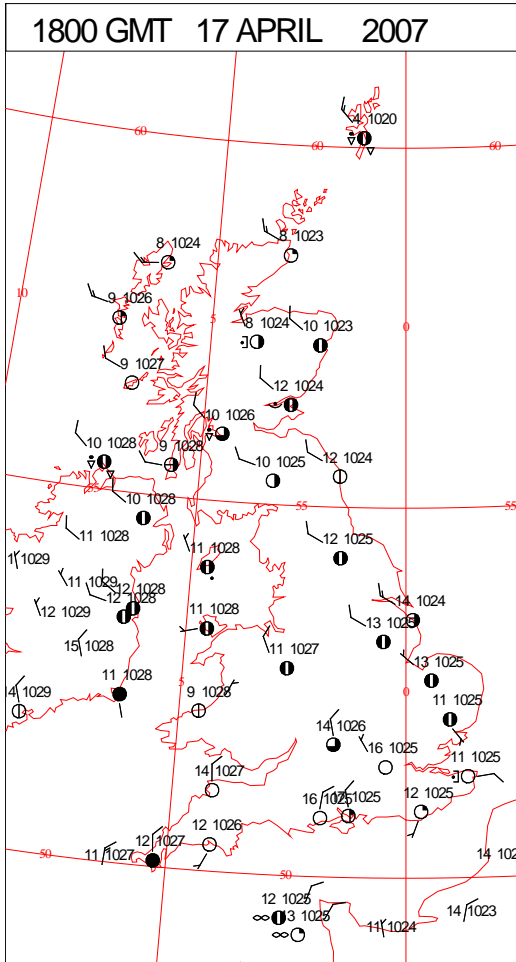
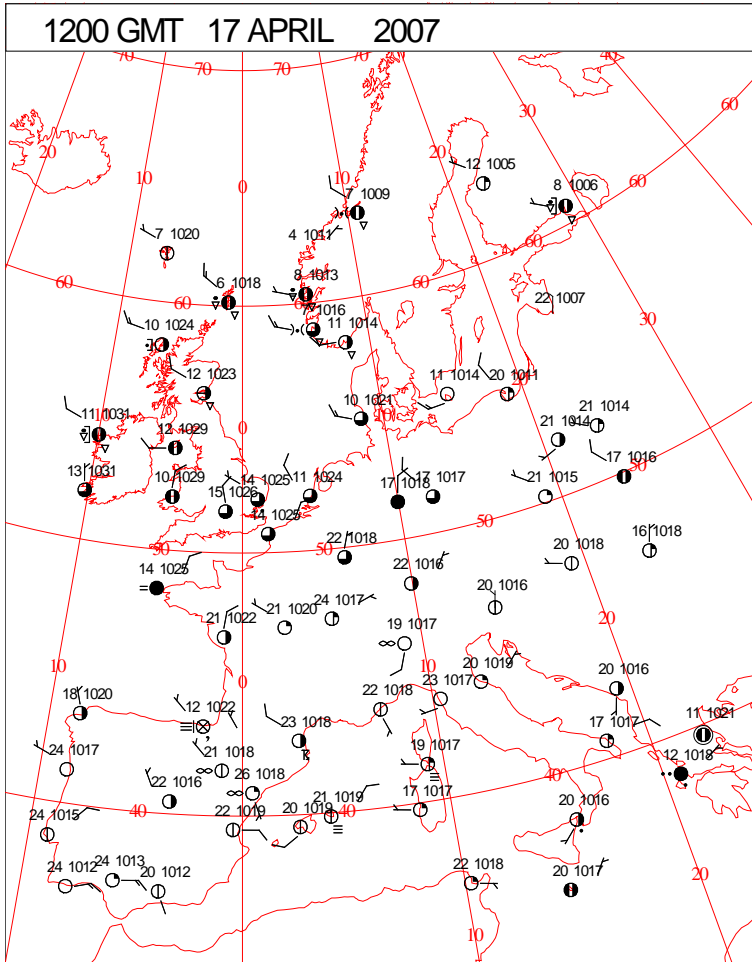
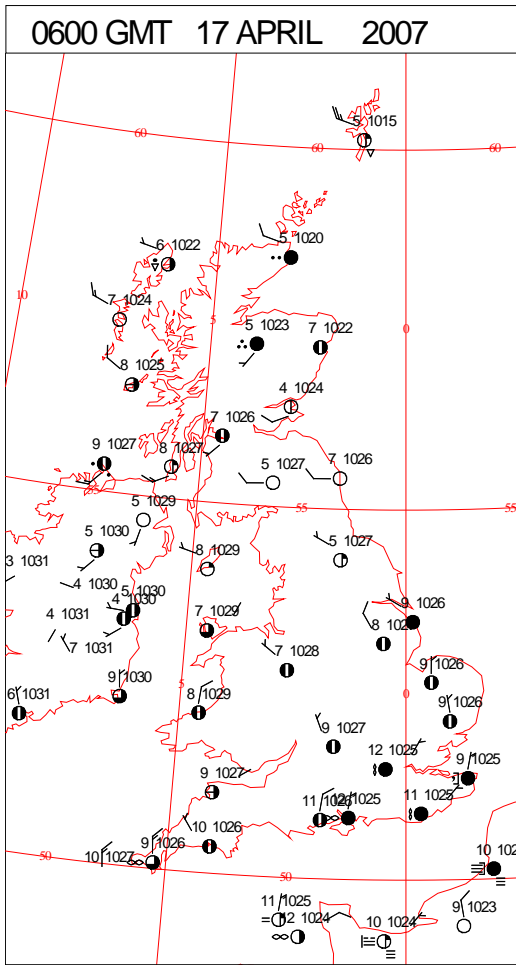
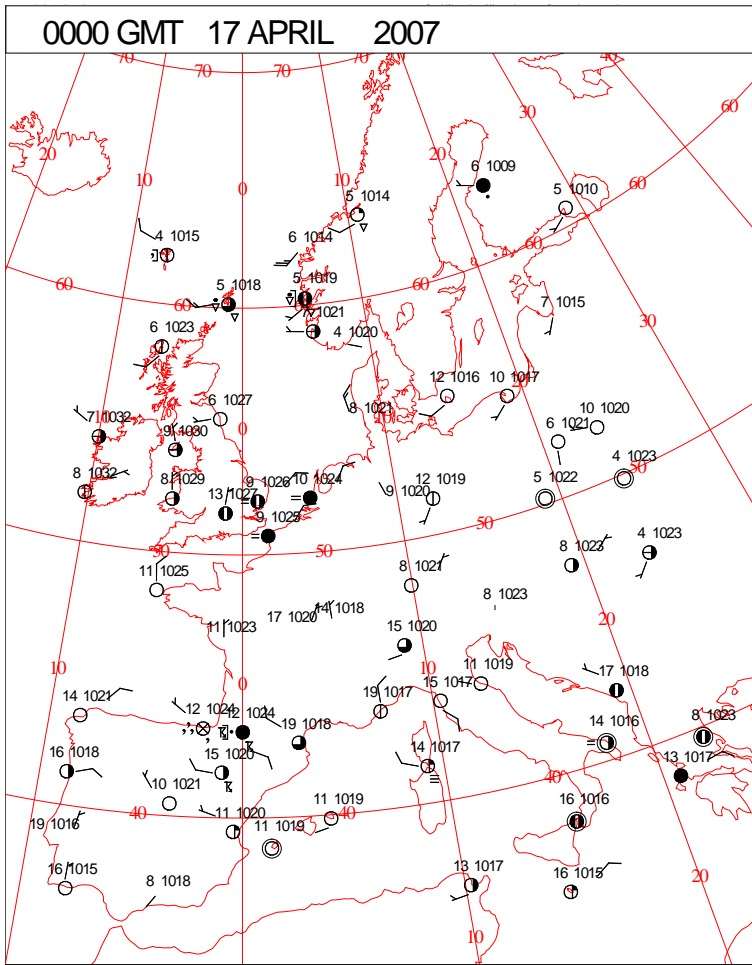


# DAILY WEATHER SUMMARY



Tuesday 17 April 2007

## SURFACE REPORTS

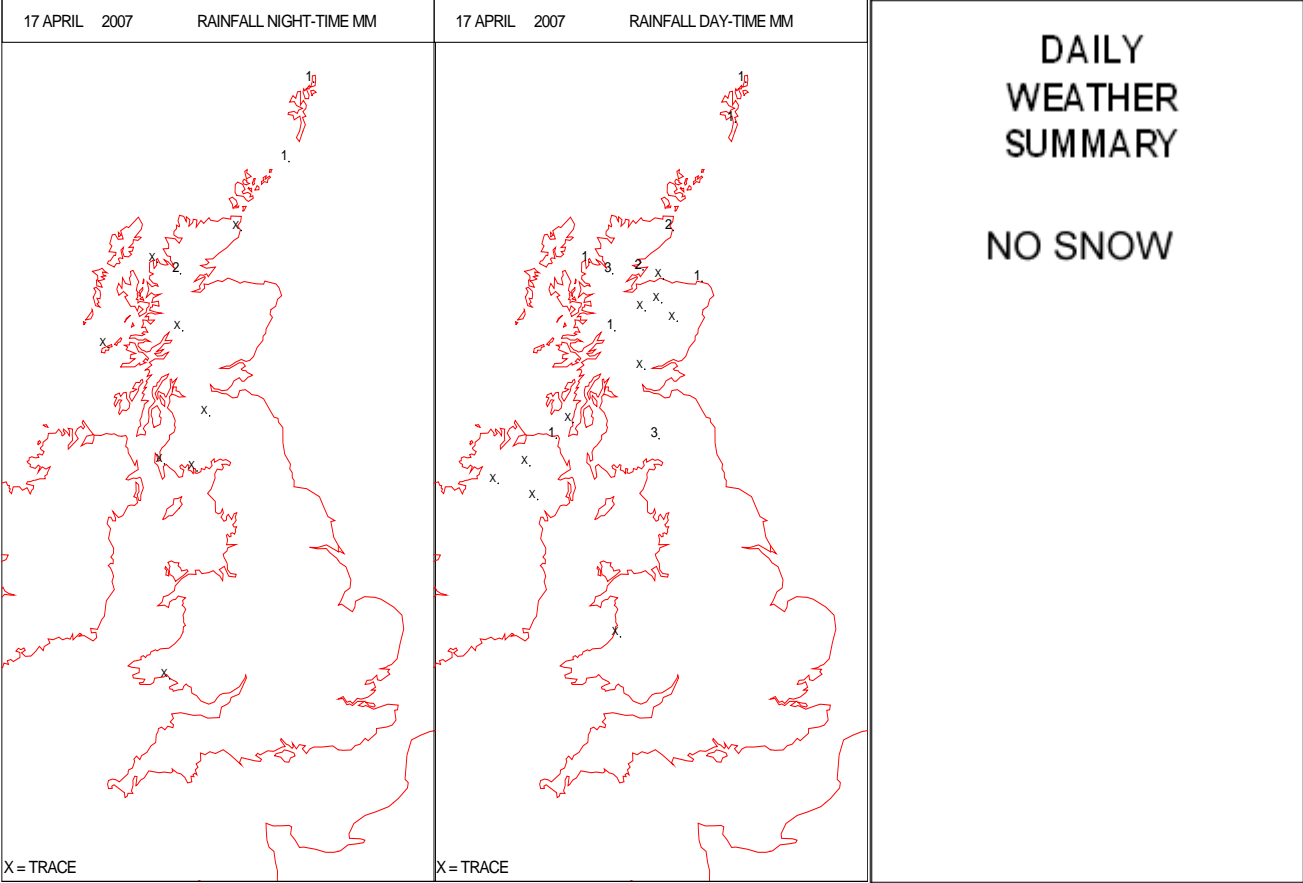
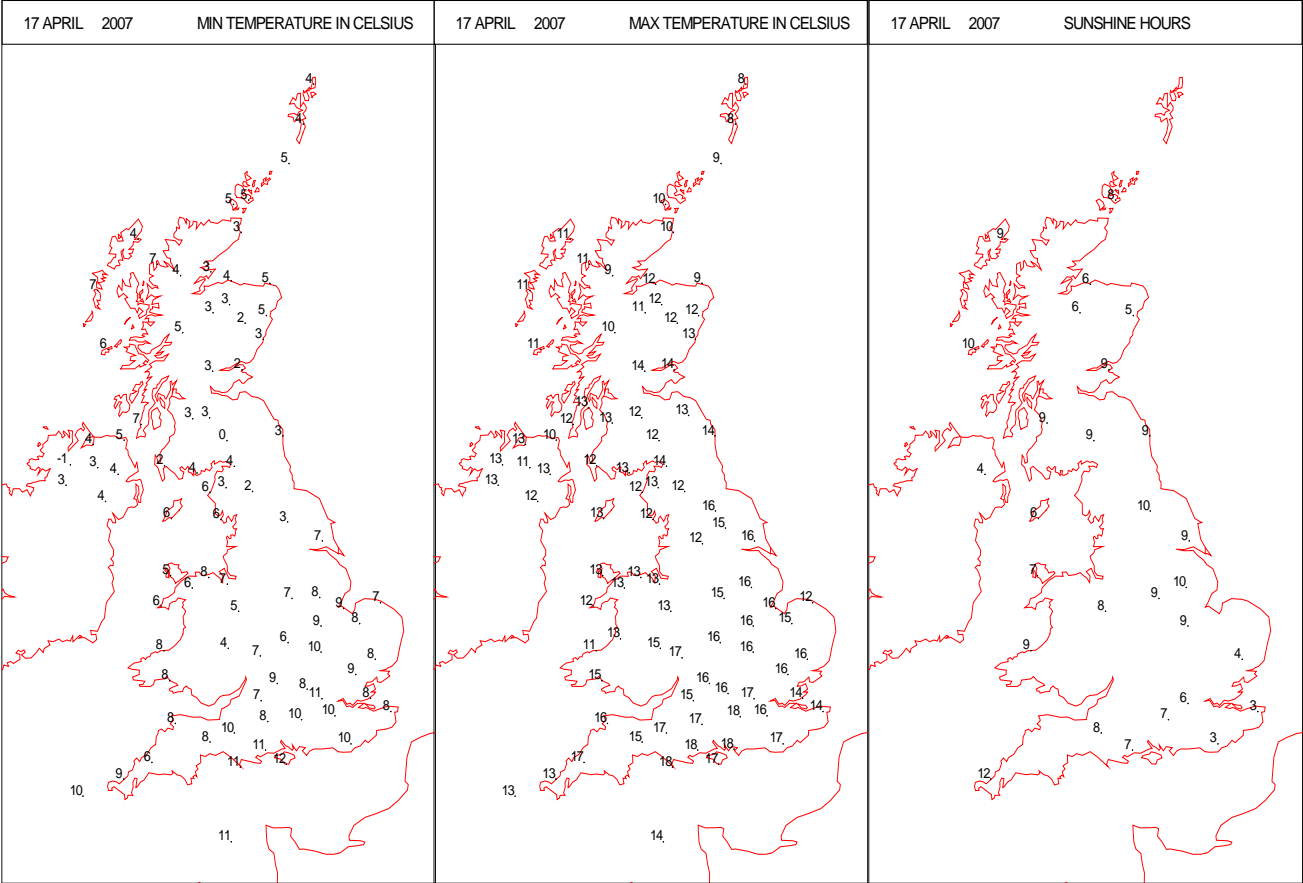


Crown Copyright 2007, All Rights Reserved

# SIGNIFICANT WEATHER

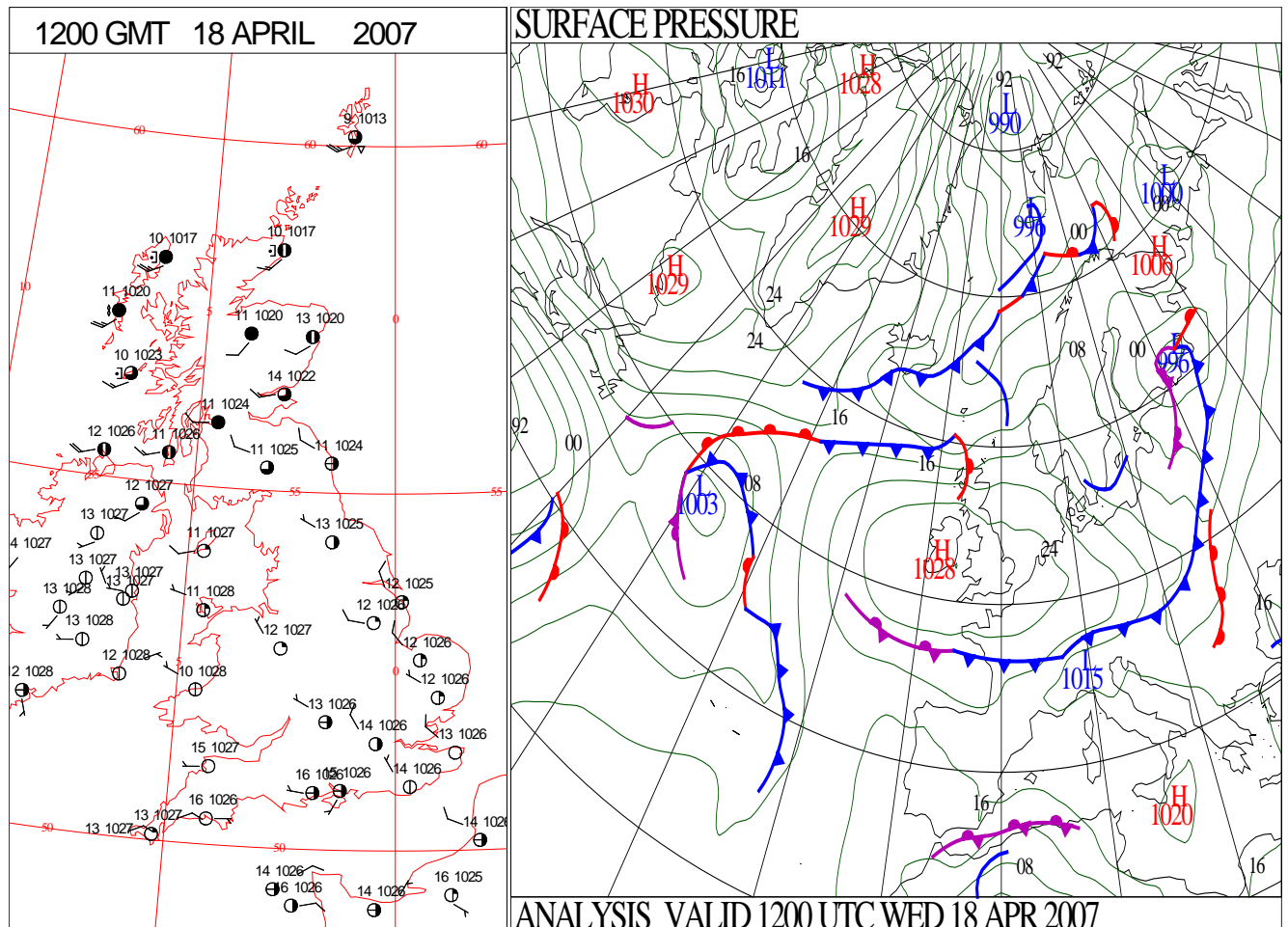
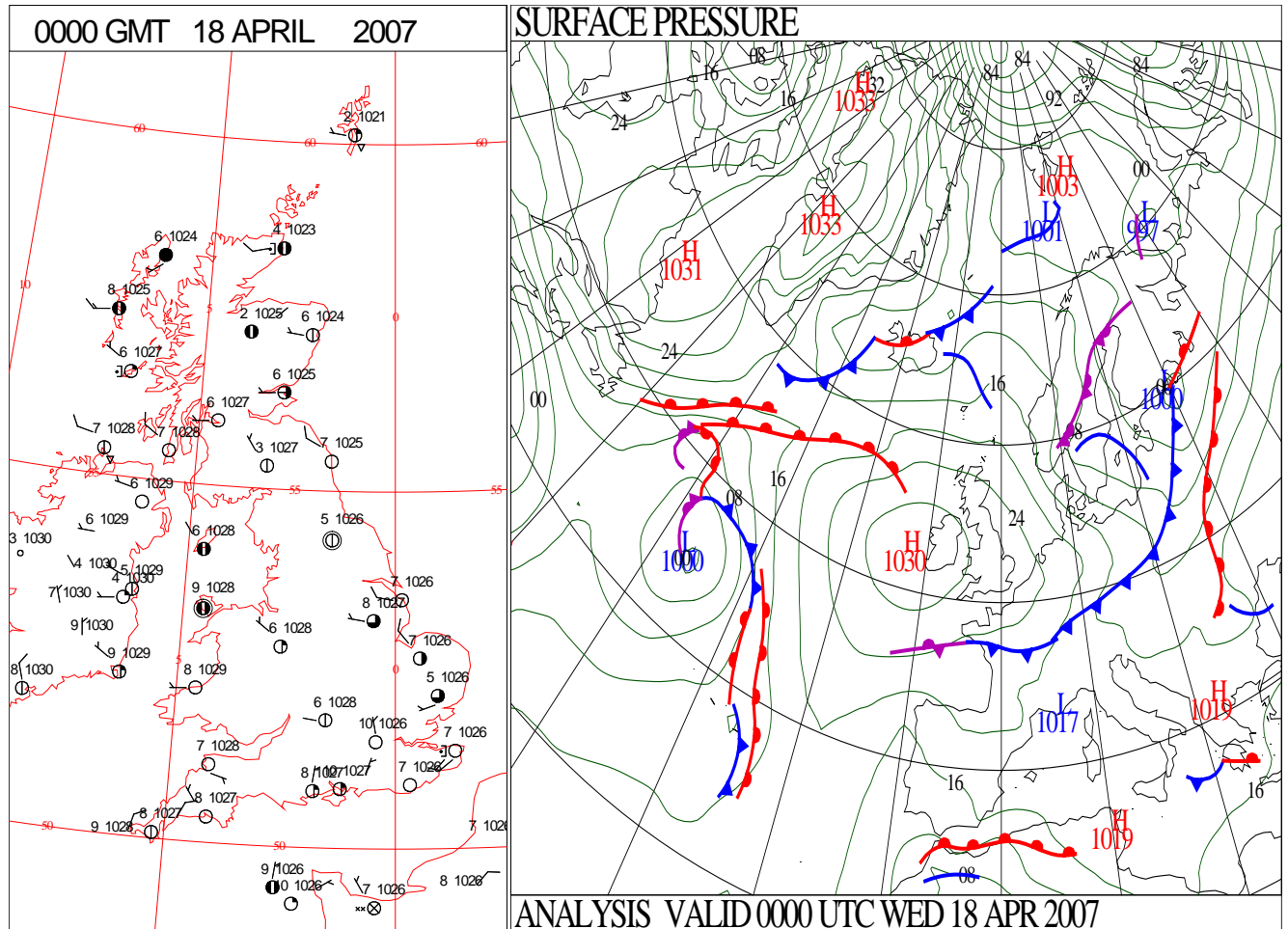
0600 GMT 17 APRIL 2007	SIG WEATHER	1200 GMT 17 APRIL 2007	SIG WEATHER	<div>Summary of UK Weather for Tuesday 17 April 2007.</div> <div>Showery and quite breezy over Scotland. Rather cloudy over much of England and Wales at first, though a mostly clear and quite chilly night in Northern Ireland and northern England. Cloud gradually cleared away from England and Wales during the day, leaving a very pleasant sunny and dry day. Showers continued to rattle across Scotland, although the southeast stayed mainly dry and sunny. Showers eventually died away leaving just a scattering by evening. Away from Scotland, just a light to gentle northerly breeze. A much cooler and fresher feel than recent days across the south of the country, although temperatures were still widely above average for the time of year.</div>
1800 GMT 17 APRIL 2007	SIG WEATHER	0000 GMT 18 APRIL 2007	SIG WEATHER	<div>EXTREMES</div> <div>Highest Maximum: 18.4 Heathrow, Greater London</div> <div>Lowest Maximum: 7.6 Lerwick, Shetland</div> <div>Lowest Minimum: -0.5 Castlederg, Tyrone</div> <div>Lowest Grass Minimum: -5.2 Leuchars, Fife</div> <div>Most Rain: 5.2 Loch Glascarnoch, Ross &amp; Cromarty</div> <div>Most Sun: 11.8 Fair Isle, Shetland</div>

DAILY CLIMATE DATA





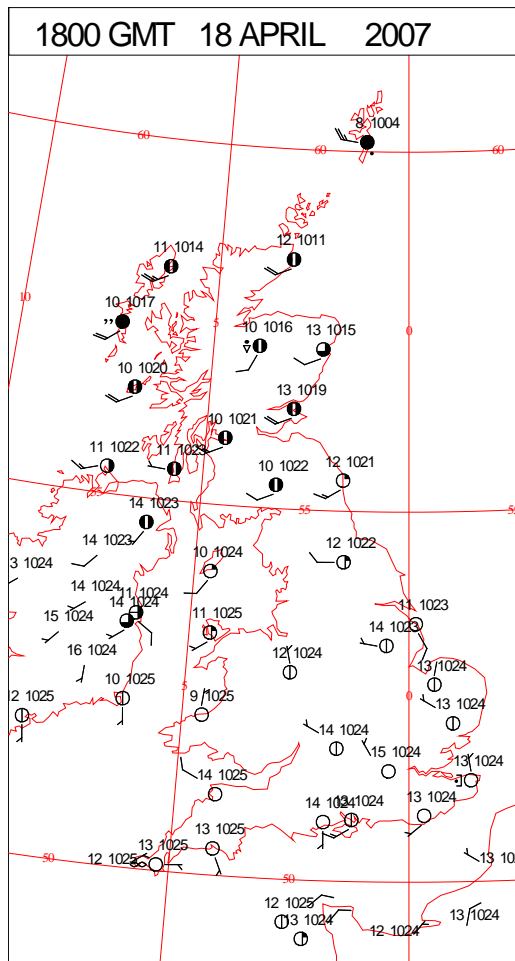
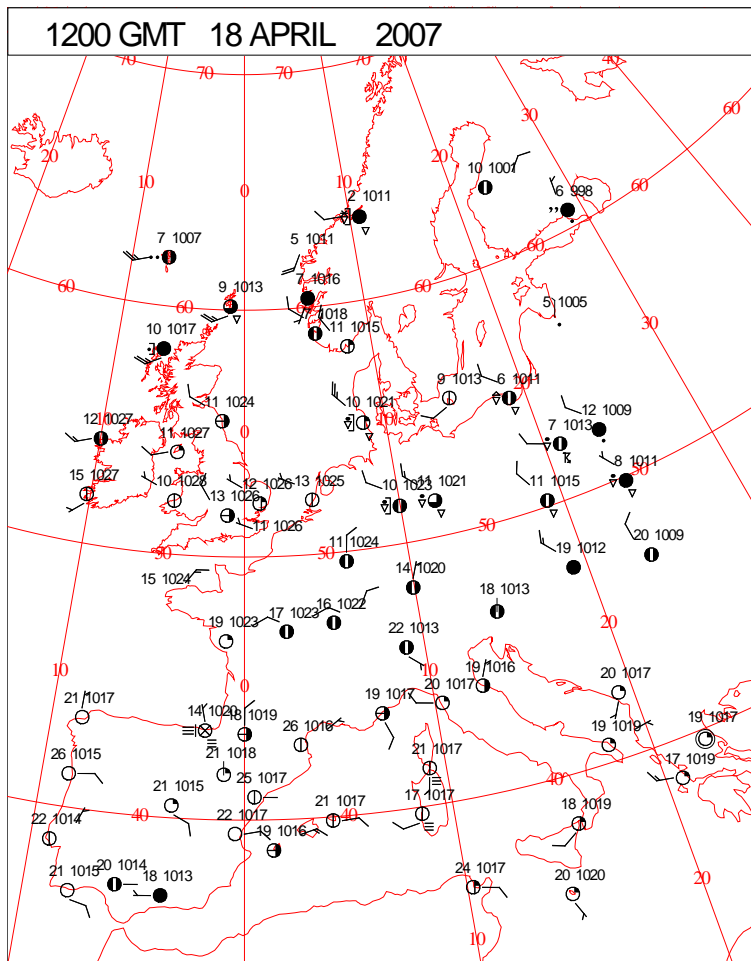
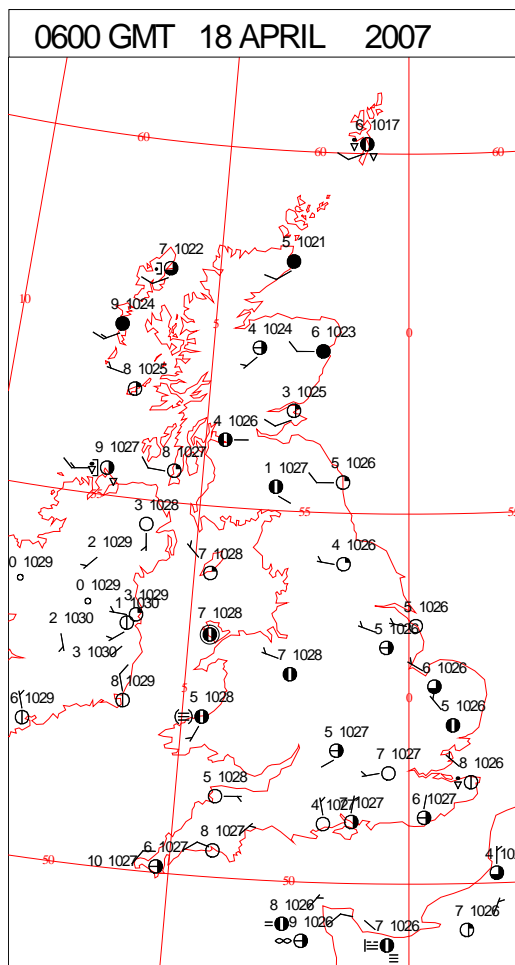
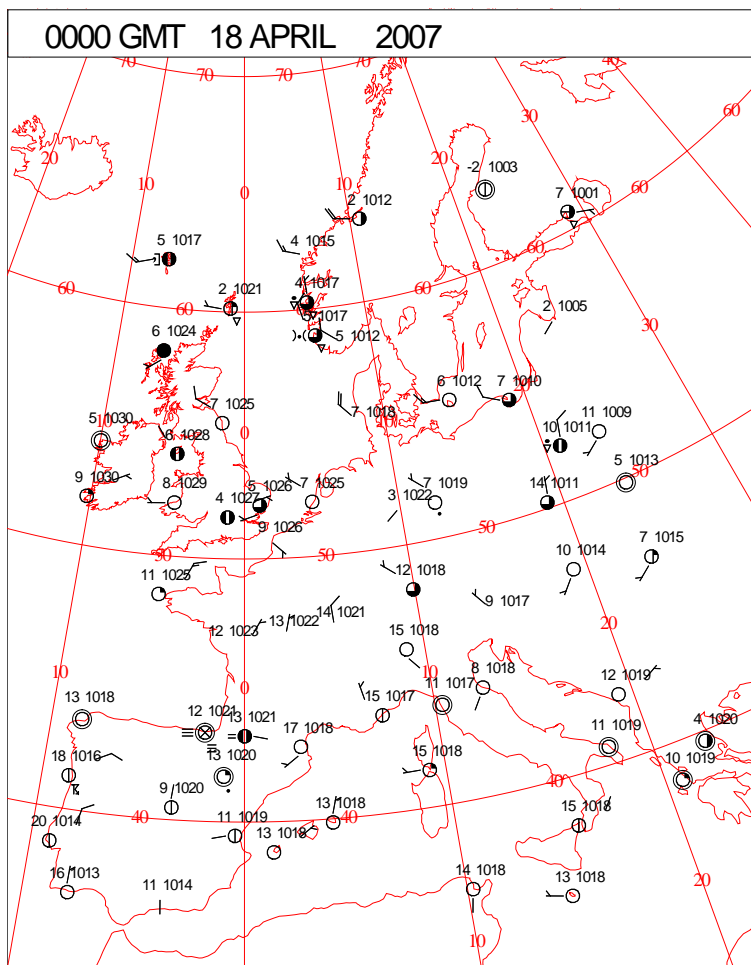
# DAILY WEATHER SUMMARY





Wednesday 18 April 2007

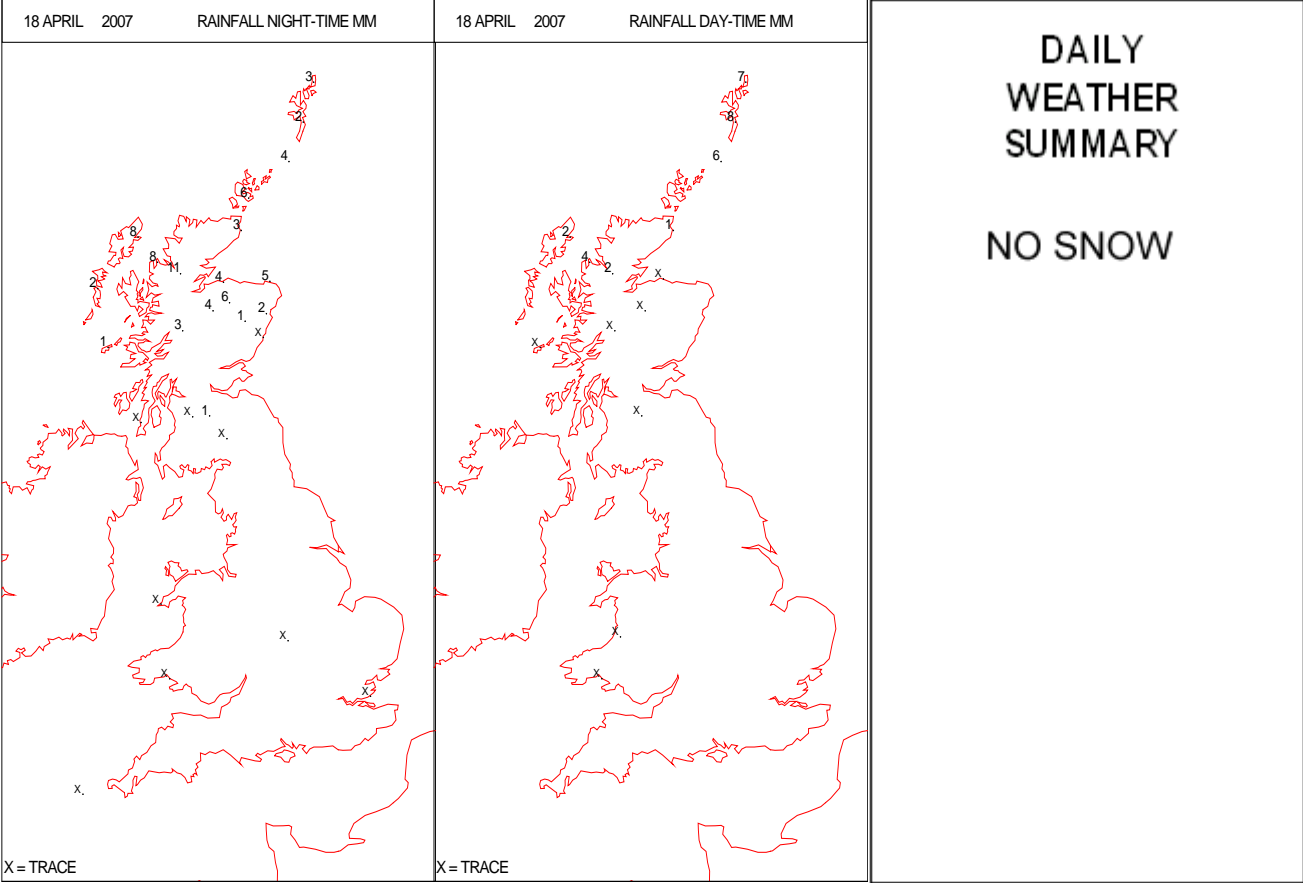
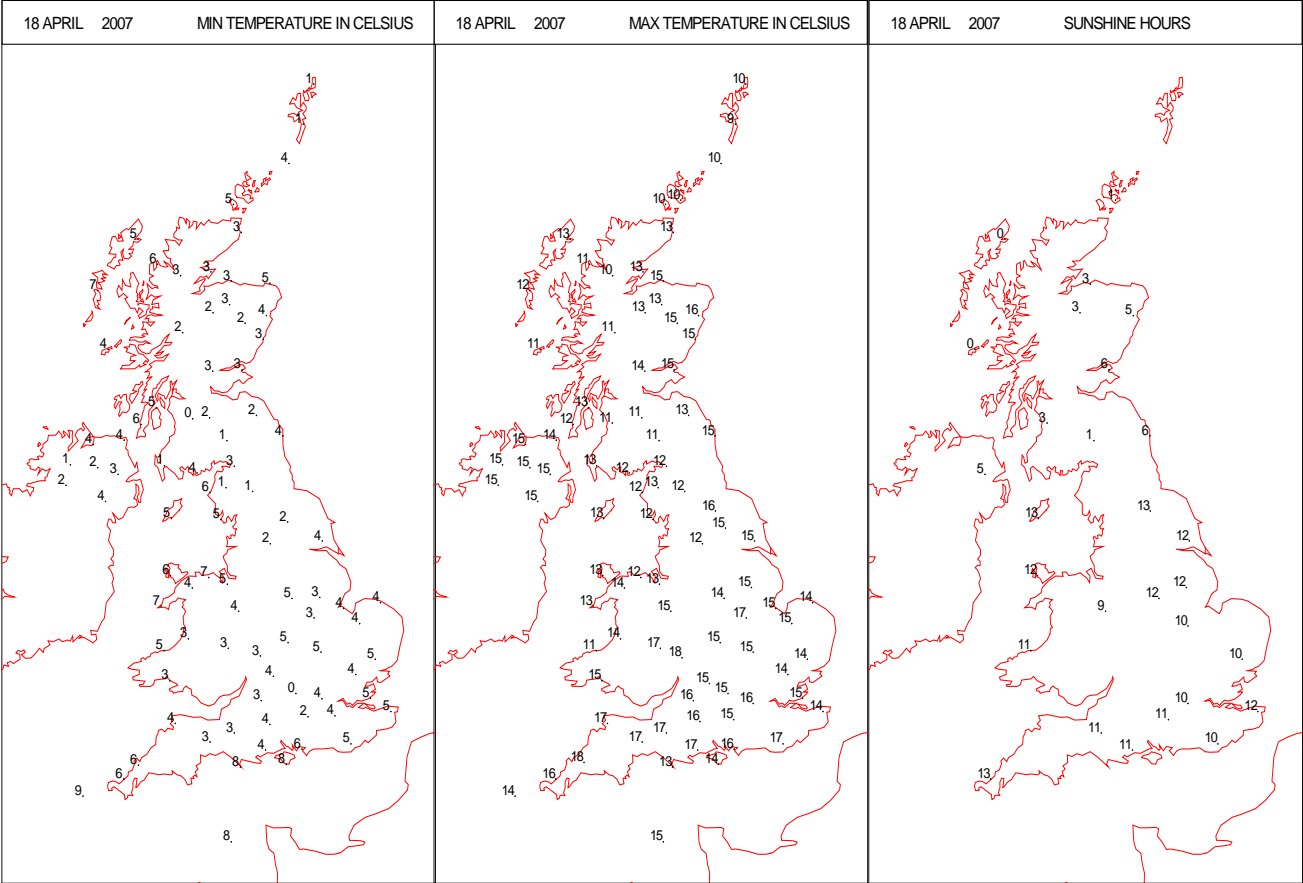
## SURFACE REPORTS



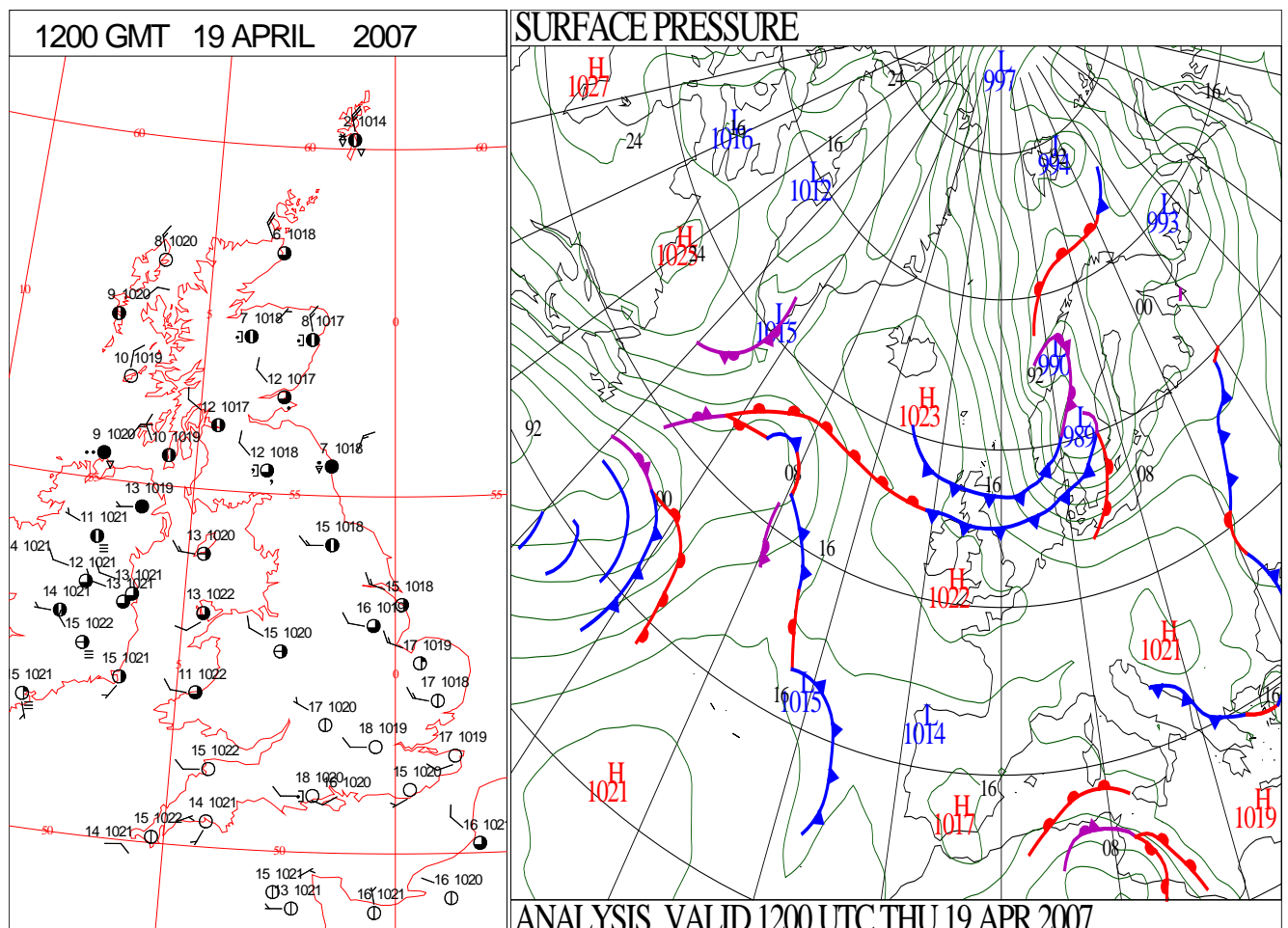
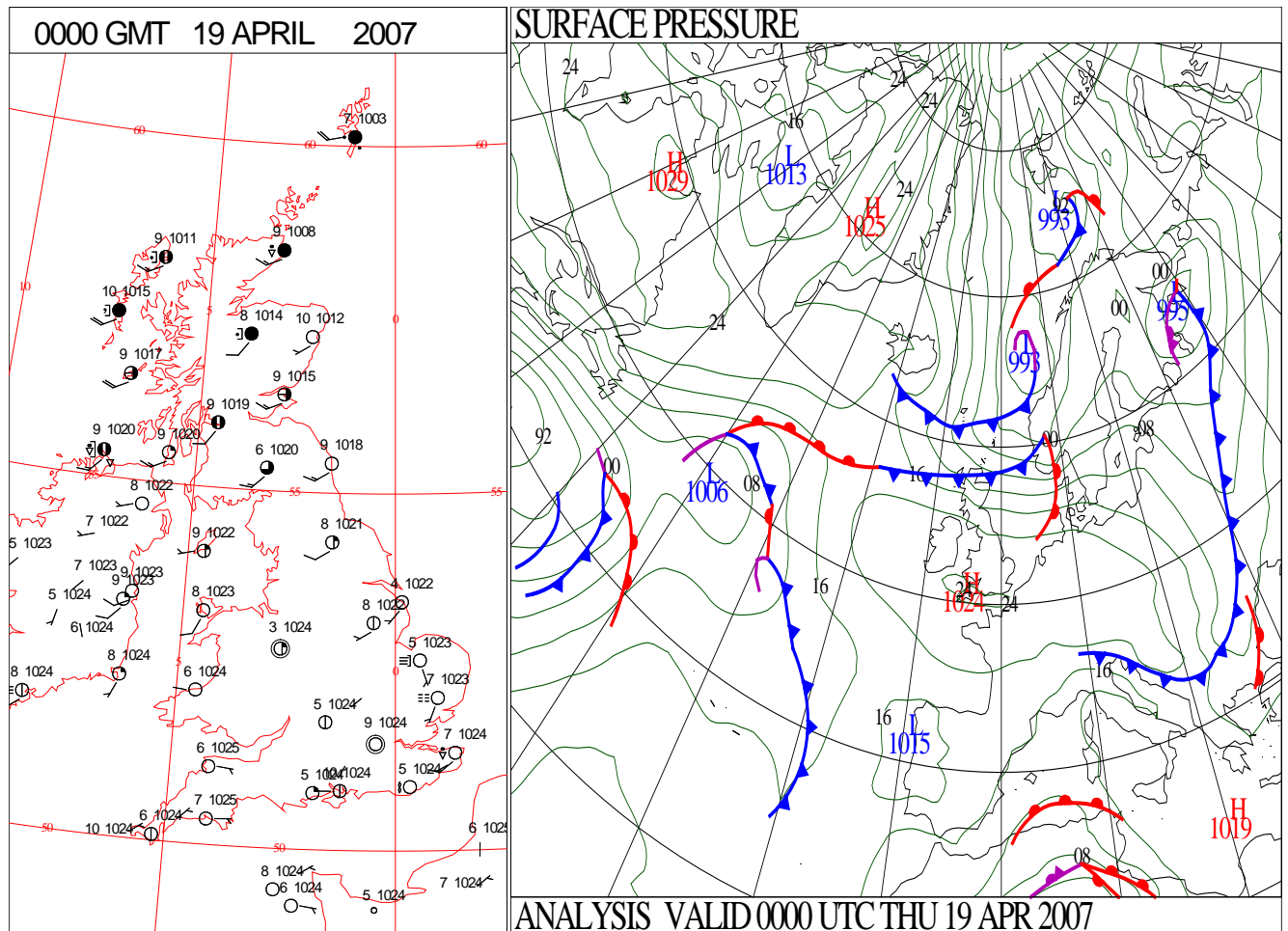
# SIGNIFICANT WEATHER

0600 GMT 18 APRIL 2007	SIG WEATHER	1200 GMT 18 APRIL 2007	SIG WEATHER	<p><b>Summary of UK Weather for Wednesday 18 April 2007.</b> England and Wales, including the Channel Islands, enjoyed another fine spring day with prolonged sunshine and light winds. Afternoon temperatures reached a pleasant 15 °C in northern England and 17 °C in the south.</p> <p>Northern Ireland and Scotland, by contrast, had more cloudy skies with freshening winds although most areas remained dry south of the Great Glen. Across northern Scotland, the Hebrides and Shetlandland, clouds were thick enough to bring outbreaks of rain accompanied by a strong and gusty southwest wind. Temperatures in these areas were around 12 or 13 °C.</p>
1800 GMT 18 APRIL 2007	SIG WEATHER	0000 GMT 19 APRIL 2007	SIG WEATHER	
				<p><b>EXTREMES</b> <b>Highest Maximum:</b> 17.6 Great Malvern, Hereford &amp; Worcester <b>Lowest Maximum:</b> 9.2 Lerwick, Shetland <b>Lowest Minimum:</b> -0.3 Saughall, Ayrshire <b>Lowest Grass Minimum:</b> -5.2 Leuchars, Fife <b>Most Rain:</b> 13.0 Loch Glascarnoch, Ross &amp; Cromarty <b>Most Sun:</b> 13.0 Waddington, Lincolnshire 13.0 Lyneham, Wiltshire</p>

DAILY CLIMATE DATA

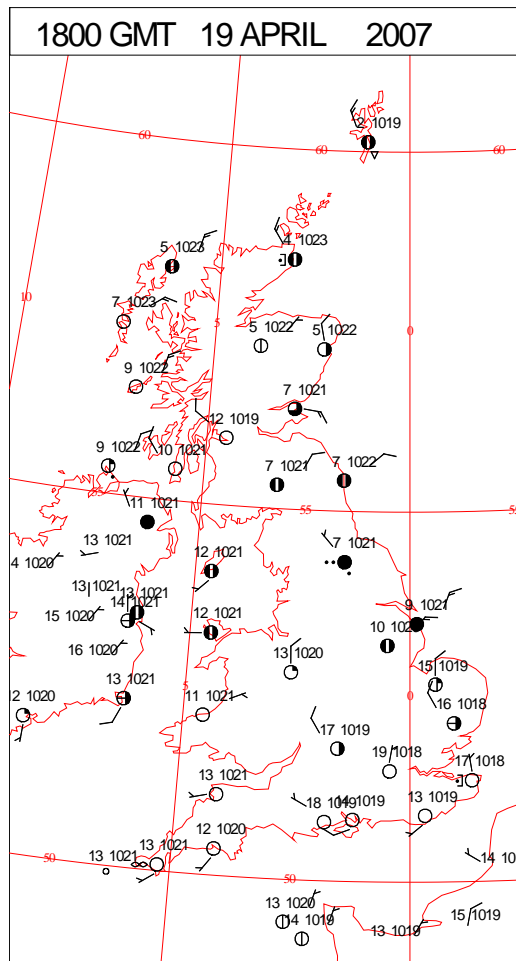
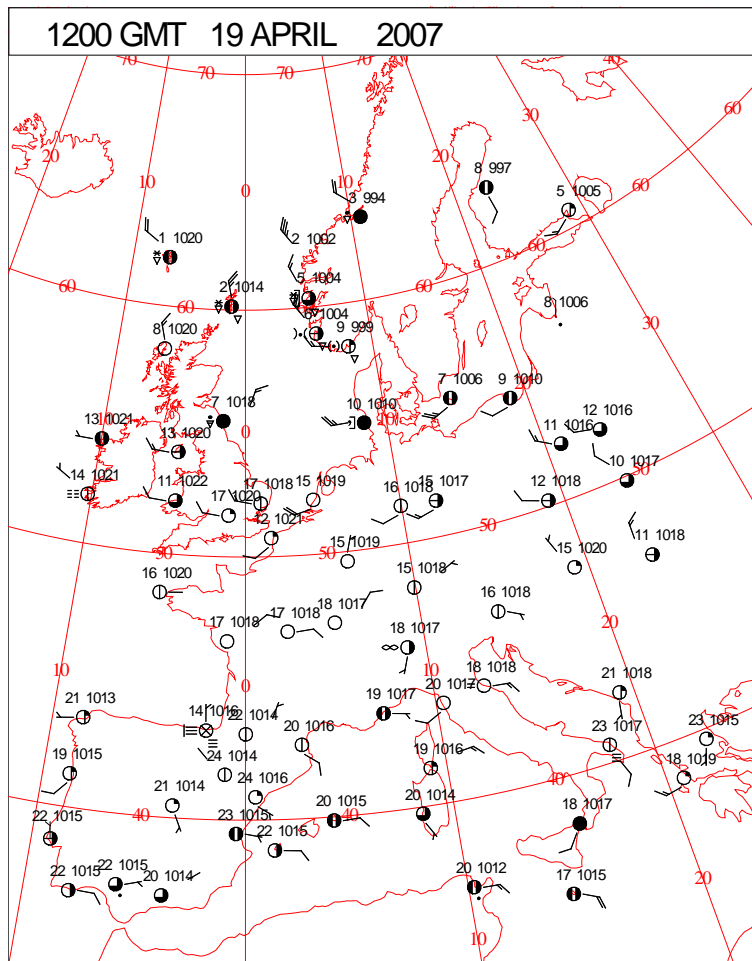
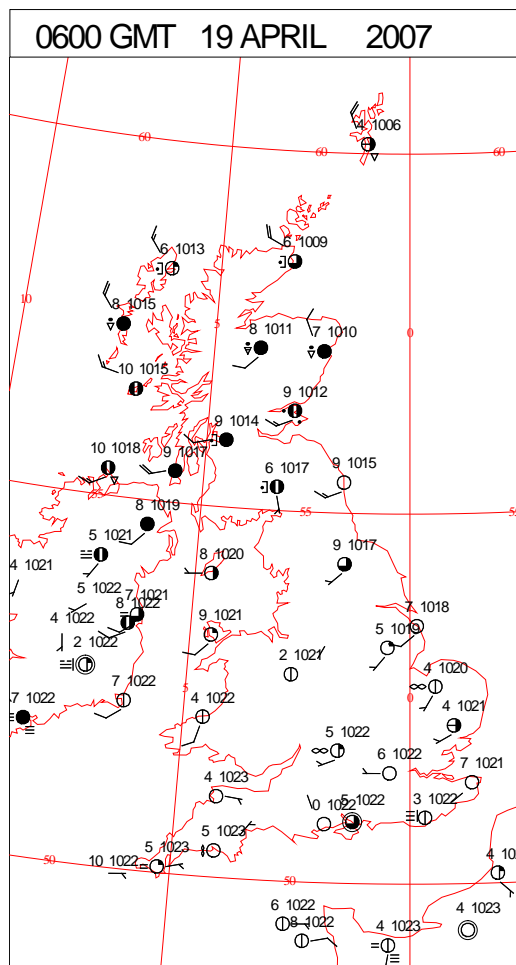
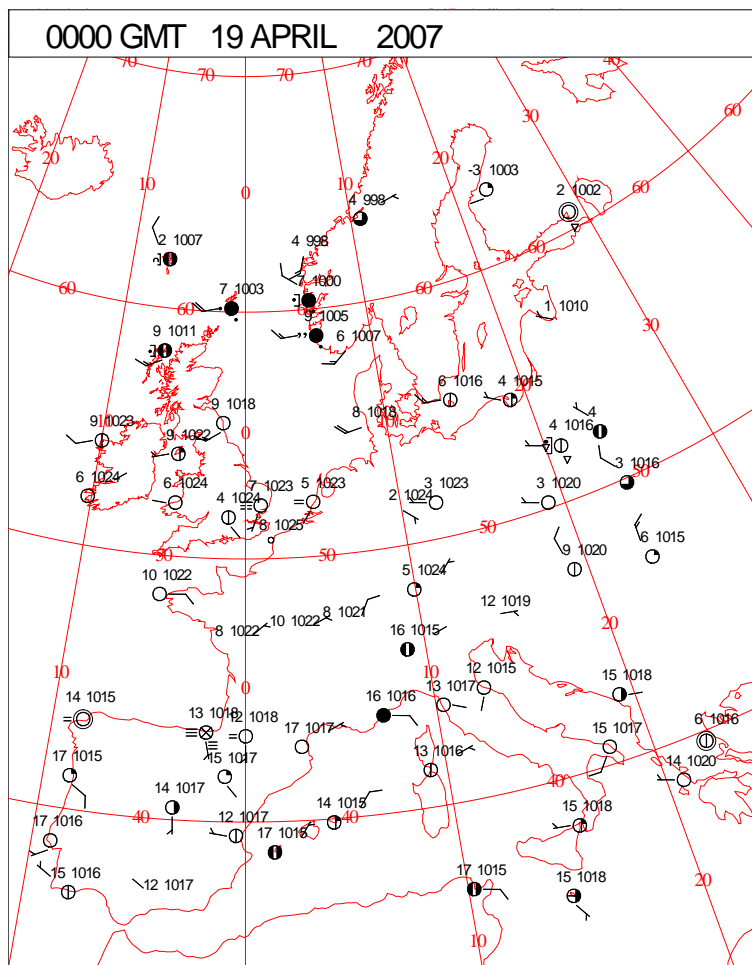


# DAILY WEATHER SUMMARY



Thursday 19 April 2007

## SURFACE REPORTS

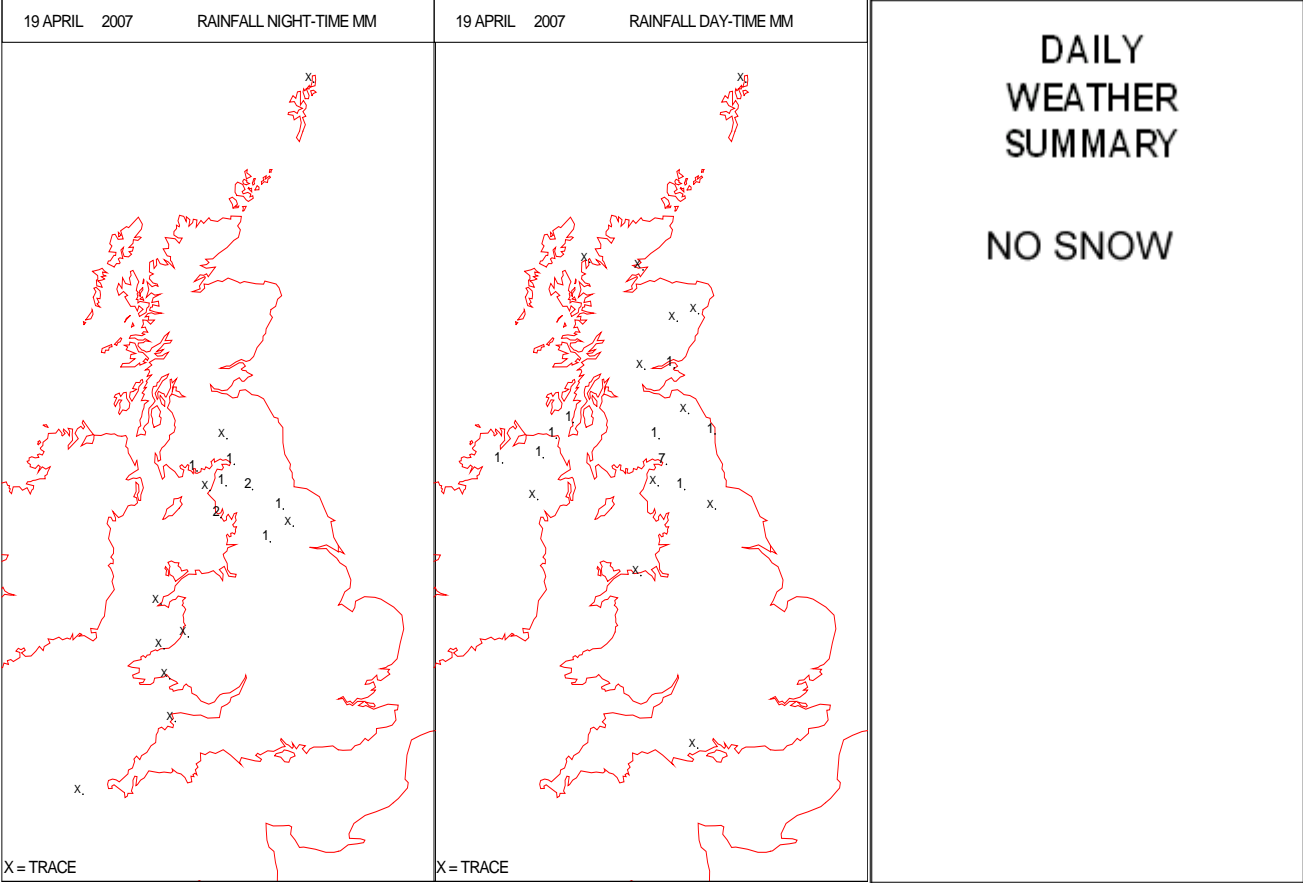
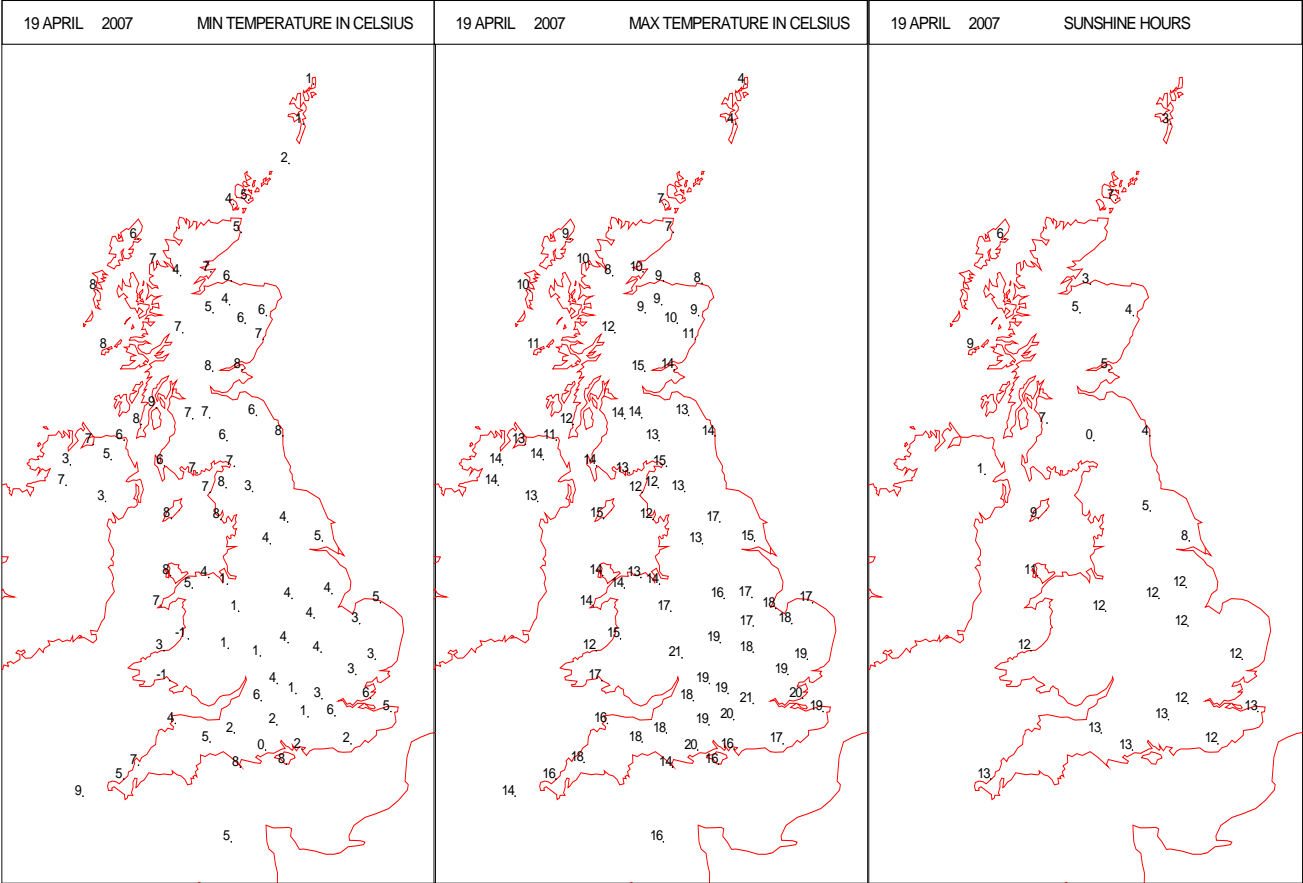




SIGNIFICANT WEATHER

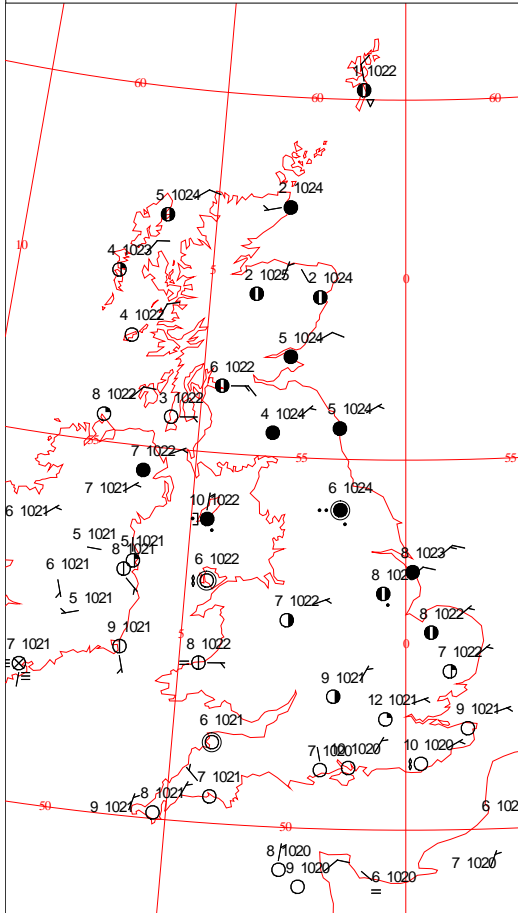
0600 GMT 19 APRIL 2007	SIG WEATHER	1200 GMT 19 APRIL 2007	SIG WEATHER	<p><b>Summary of UK Weather for Thursday 19 April 2007.</b></p> <p>A band of rain and drizzle, associated with a weakening cold front, moved southwards across Scotland overnight. The rain band and front continued to weaken and move southwards during the day, reaching northern England during the afternoon and the far north of East Anglia during the evening. The air behind the front was significantly colder, with some sleet and snow showers being reported in Shetland.</p> <p>Although it was quite cloudy over Northern Ireland, Scotland and northern England, cloud was broken enough for most places to see sunny spells. Further south, over Wales and the rest of England, skies were mostly clear and it became very warm. Daytime temperatures ranged from very much above average over most of Wales and England to generally close to or below average over northern Scotland.</p>
1800 GMT 19 APRIL 2007	SIG WEATHER	0000 GMT 20 APRIL 2007	SIG WEATHER	
				<p><b>EXTREMES</b></p> <p><b>Highest Maximum:</b> 20.8 Heathrow, Greater London</p> <p><b>Lowest Maximum:</b> 3.9 Baltasound No 2, Shetland</p> <p><b>Lowest Minimum:</b> -0.9 Trawsgoed, Dyfed</p> <p><b>Lowest Grass Minimum:</b> -5.2 Trawsgoed, Dyfed</p> <p><b>Most Rain:</b> 8.2 Carlisle, Cumbria</p> <p><b>Most Sun:</b> 13.4 St Mawgan, Cornwall 13.4 Guernsey: Airport, Guernsey</p>

DAILY CLIMATE DATA

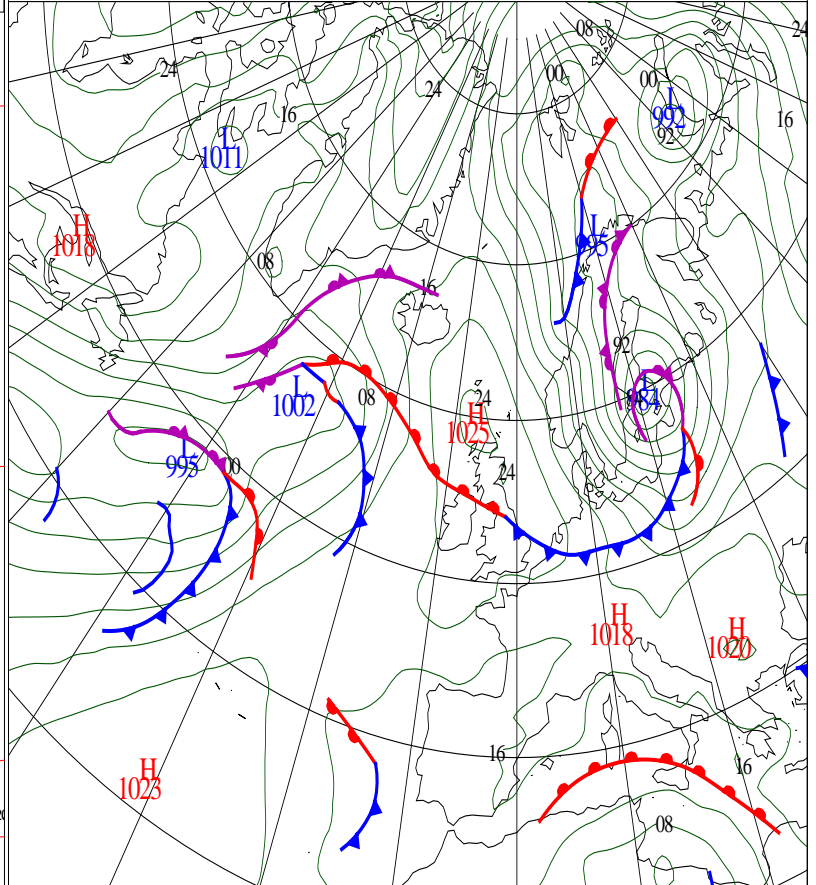


## DAILY WEATHER SUMMARY

0000 GMT 20 APRIL 2007

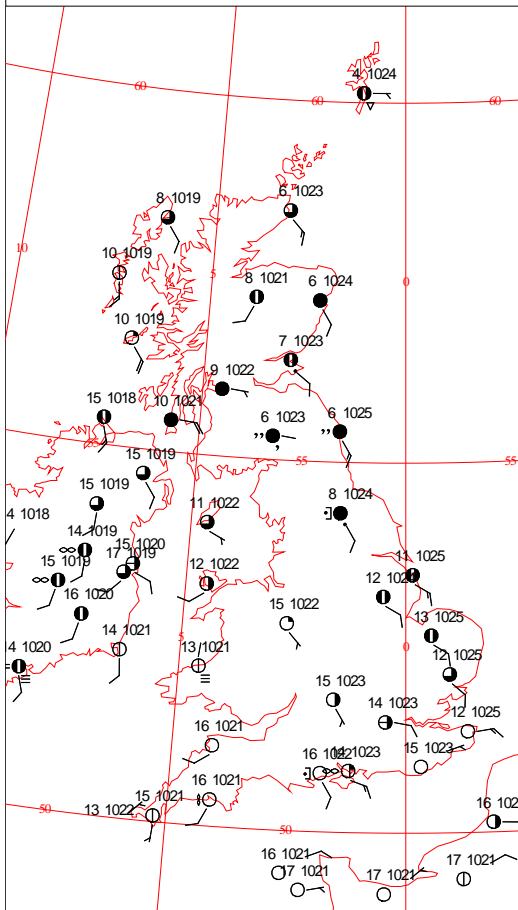


## SURFACE PRESSURE

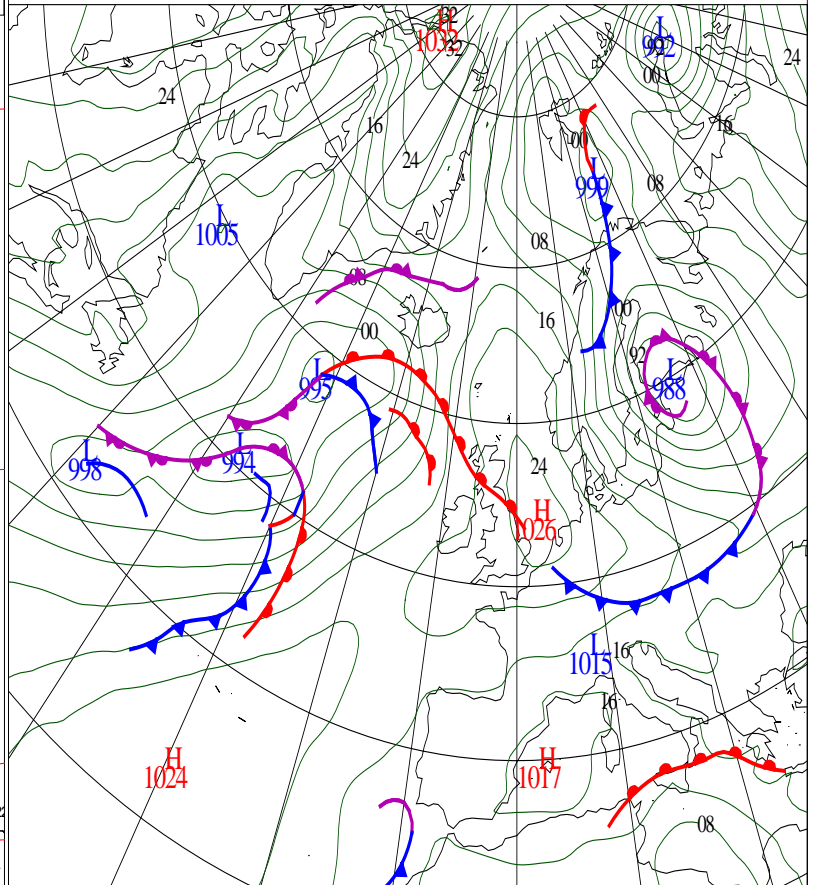


ANALYSIS VALID 0000 UTC FRI 20 APR 2007

1200 GMT 20 APRIL 2007

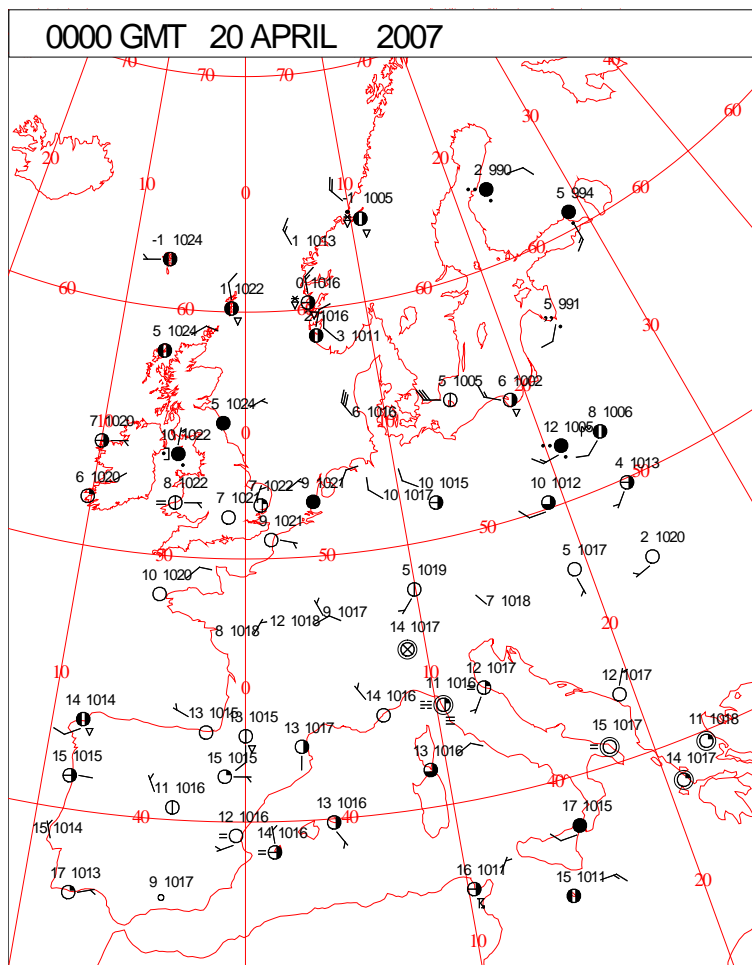


## SURFACE PRESSURE



ANALYSIS VALID 1200 UTC FRI 20 APR 2007

# SURFACE REPORTS

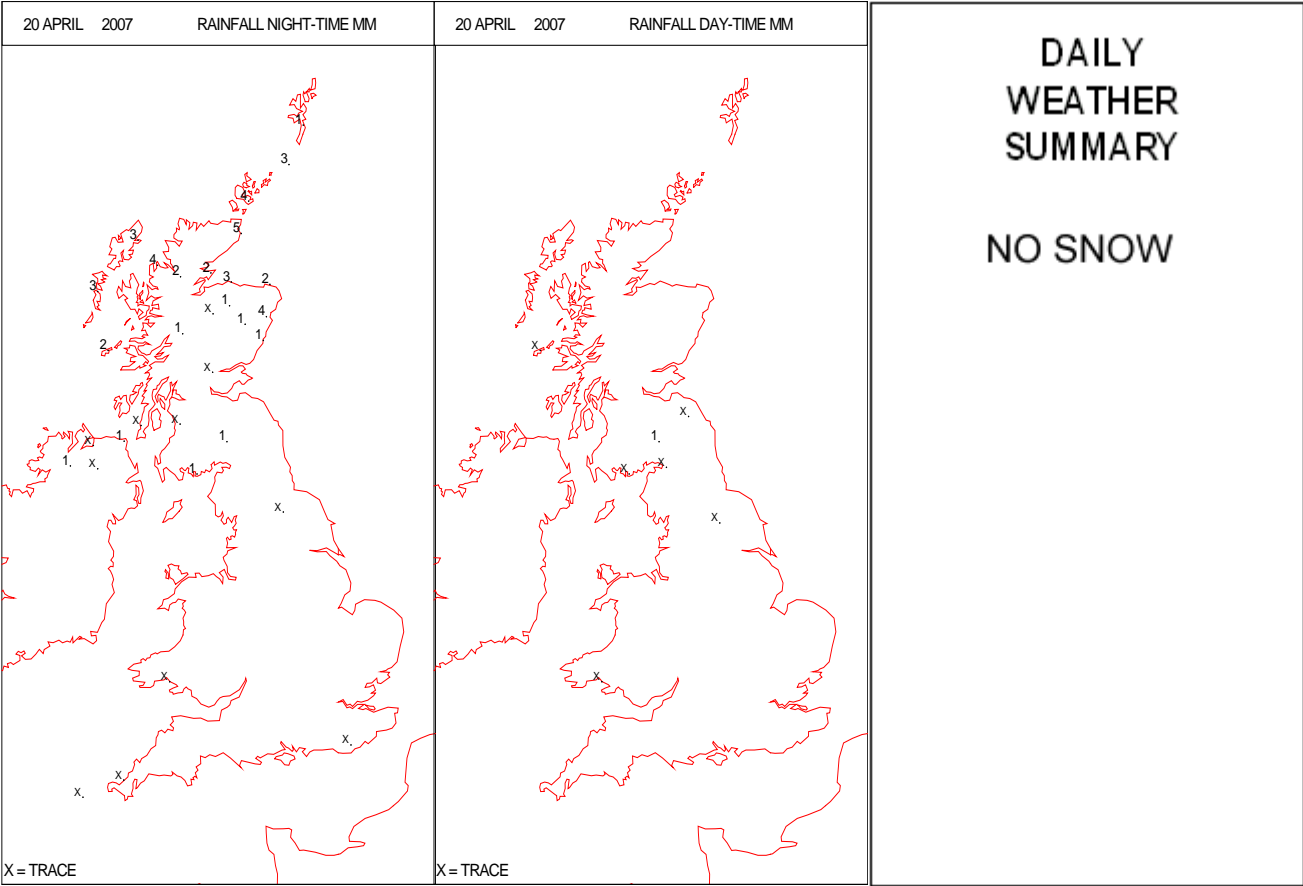
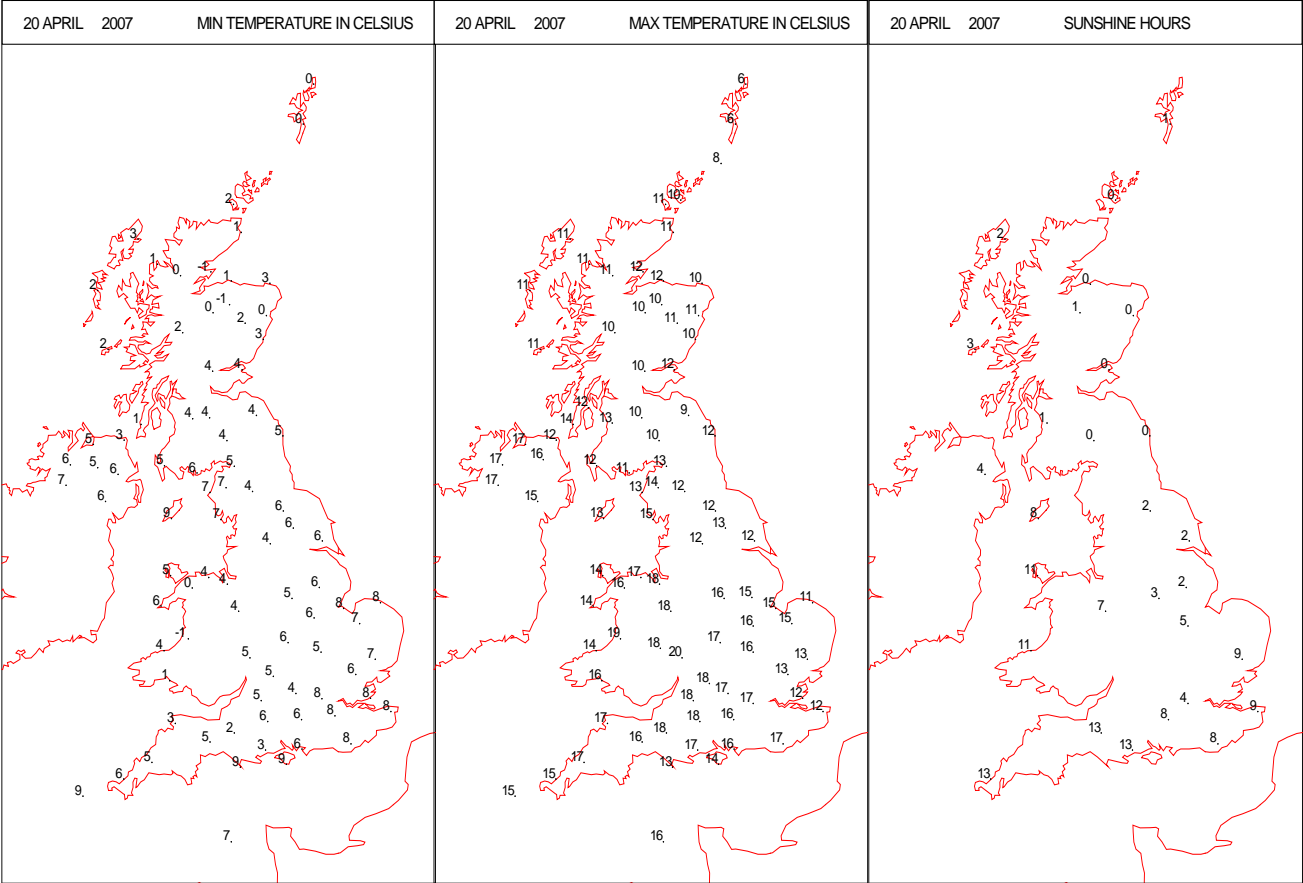


# SIGNIFICANT WEATHER

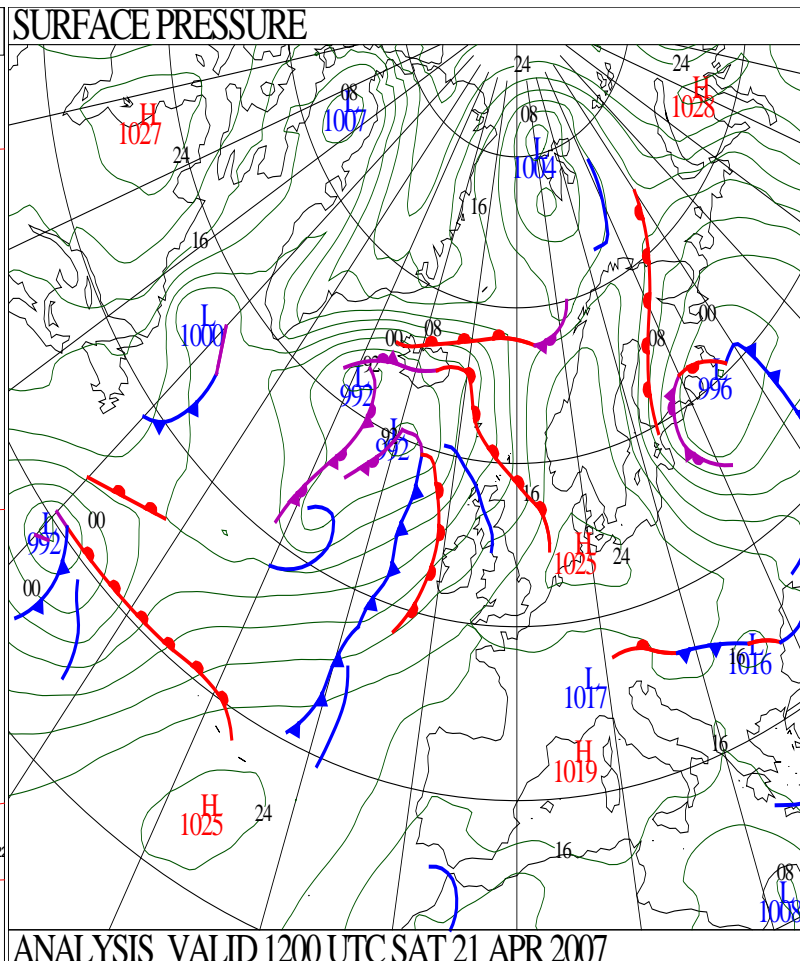
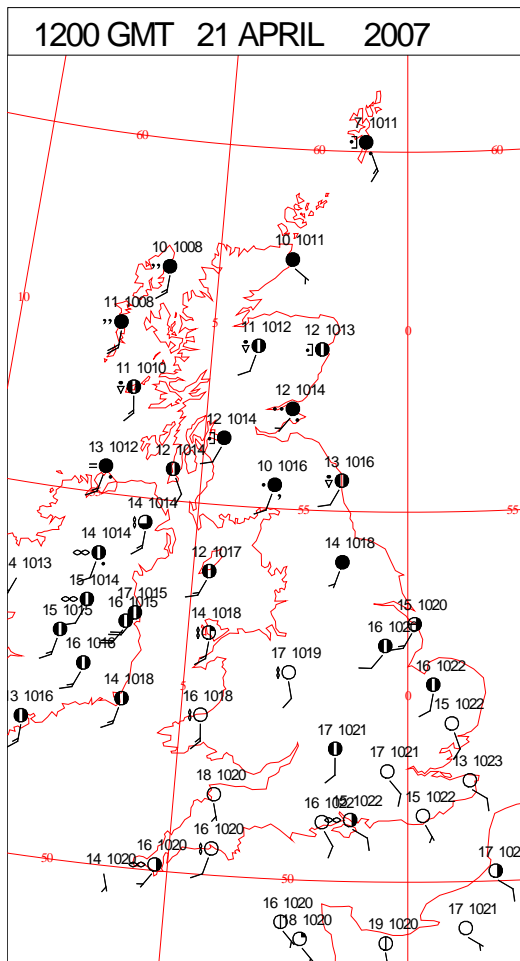
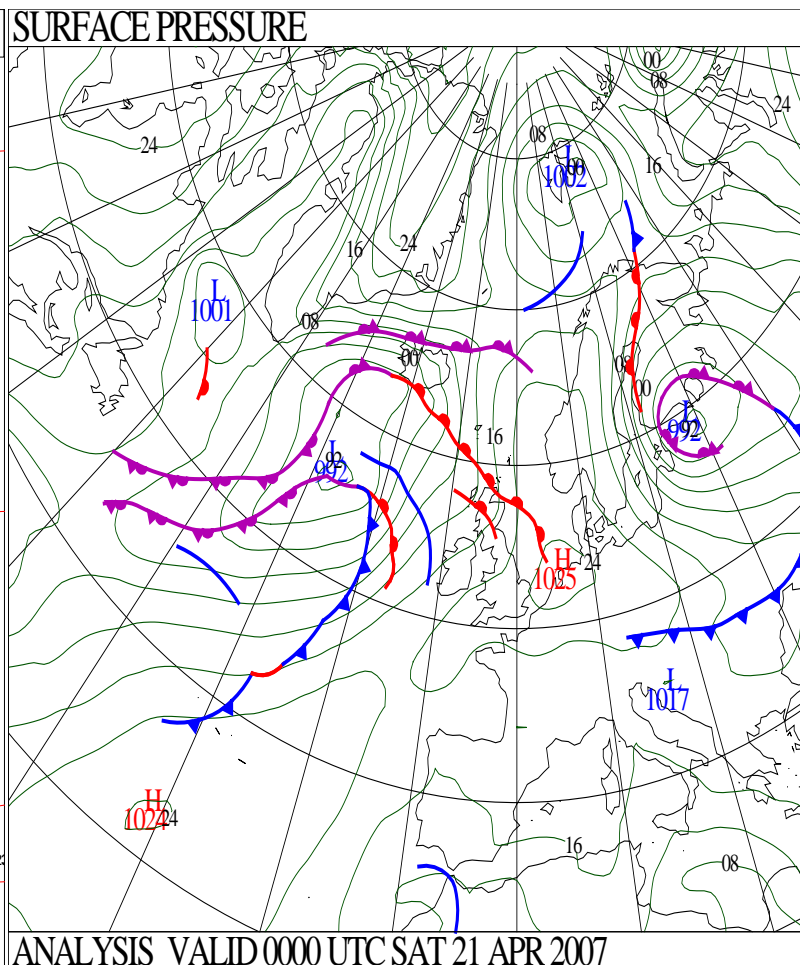
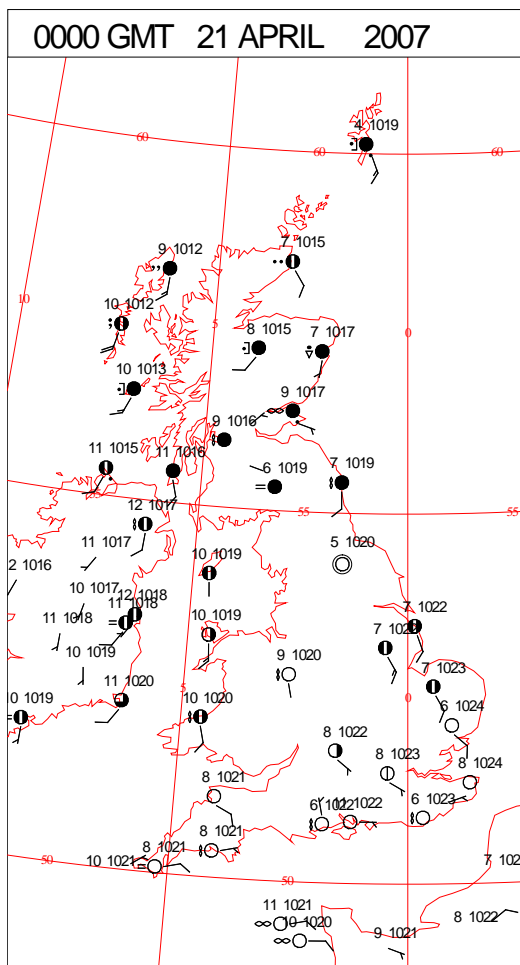
0600 GMT 20 APRIL 2007	SIG WEATHER	1200 GMT 20 APRIL 2007	SIG WEATHER	<p><b>Summary of UK Weather for Friday 20 April 2007.</b></p> <p>It was a cloudy night for most, apart from southwest England and parts of Wales, where it was mainly clear. Some rain and drizzle persisted over northern England and southern Scotland, otherwise, it was mainly dry. It was cold in the north with frost in Scotland. Some patchy mist and fog formed in the south.</p> <p>It was a dry, and sunny, or mostly sunny, day for most of England and Wales, with any remaining rain and drizzle in the north clearing soon after sunrise. Most parts of Scotland and Northern Ireland were also dry, but with rather more cloud. Some patchy rain developed across northern and western Scotland during the afternoon.</p> <p>Daytime temperatures over Northern Ireland and most parts of England were well above average for this time of the year. It was a cooler day for Scotland, northern England and the far east of England, with temperatures generally close to, or below average for this time of the year.</p>
1800 GMT 20 APRIL 2007	SIG WEATHER	0000 GMT 21 APRIL 2007	SIG WEATHER	<p><b>EXTREMES</b></p> <p><b>Highest Maximum:</b> 19.5 Great Malvern, Hereford &amp; Worcester</p> <p><b>Lowest Maximum:</b> 6.1 Baltasound No 2, Shetland</p> <p><b>Lowest Minimum:</b> -0.9 Glenlivet, Banffshire</p> <p><b>Lowest Grass Minimum:</b> -5.8 Tain Range, Ross &amp; Cromarty</p> <p><b>Most Rain:</b> 4.6 Wick Airport, Caithness</p> <p><b>Most Sun:</b> 13.1 Guernsey: Airport, Guernsey</p>



DAILY CLIMATE DATA



# DAILY WEATHER SUMMARY

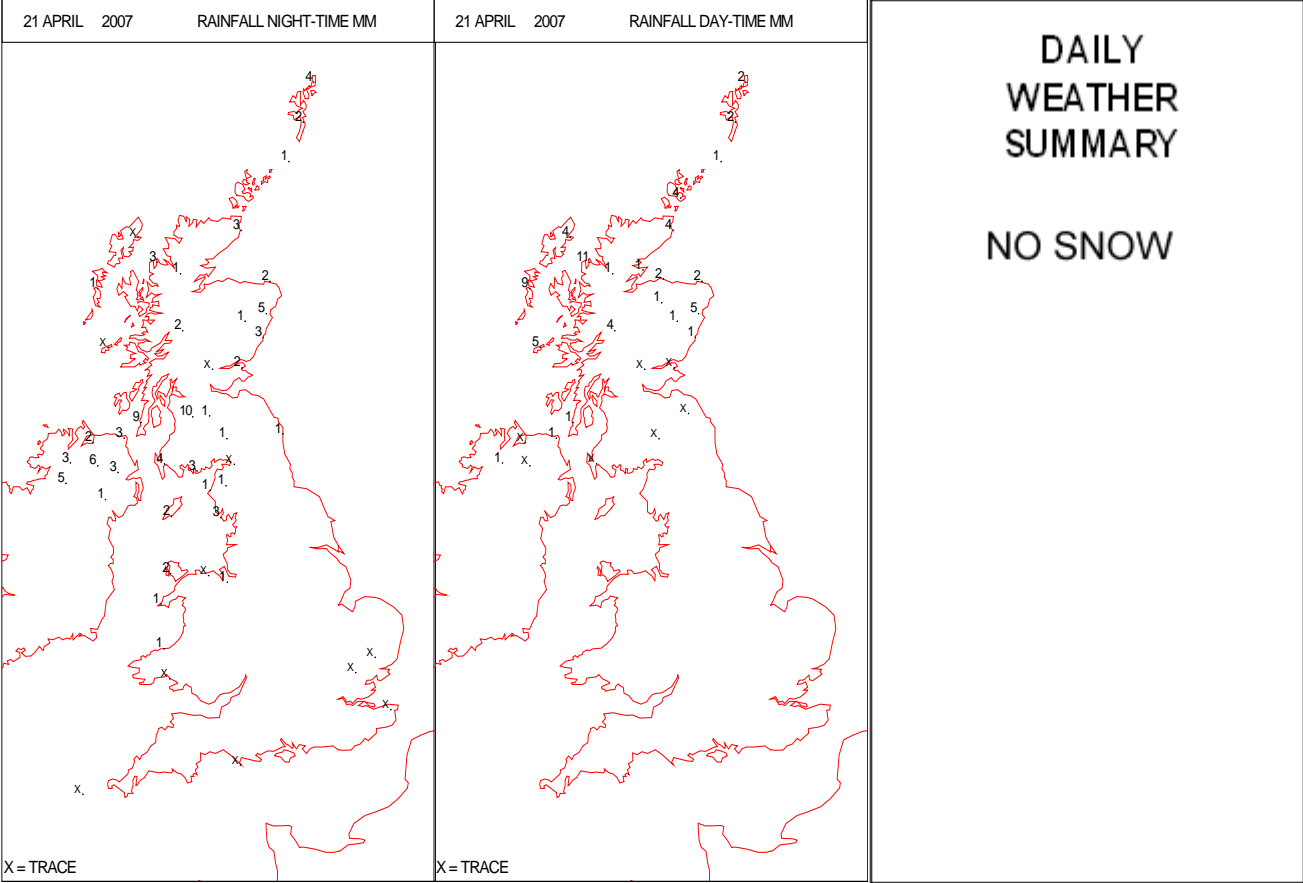
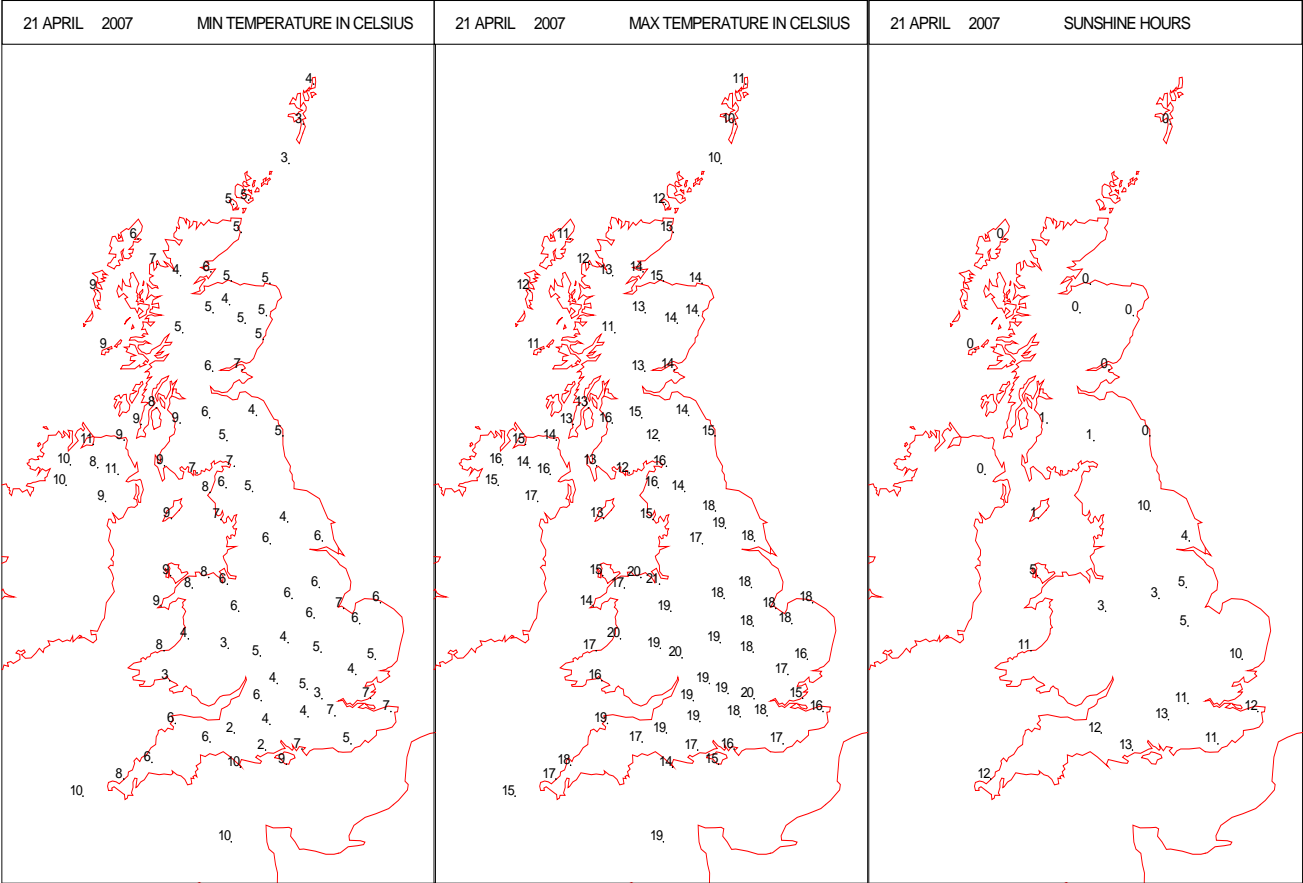




## SIGNIFICANT WEATHER

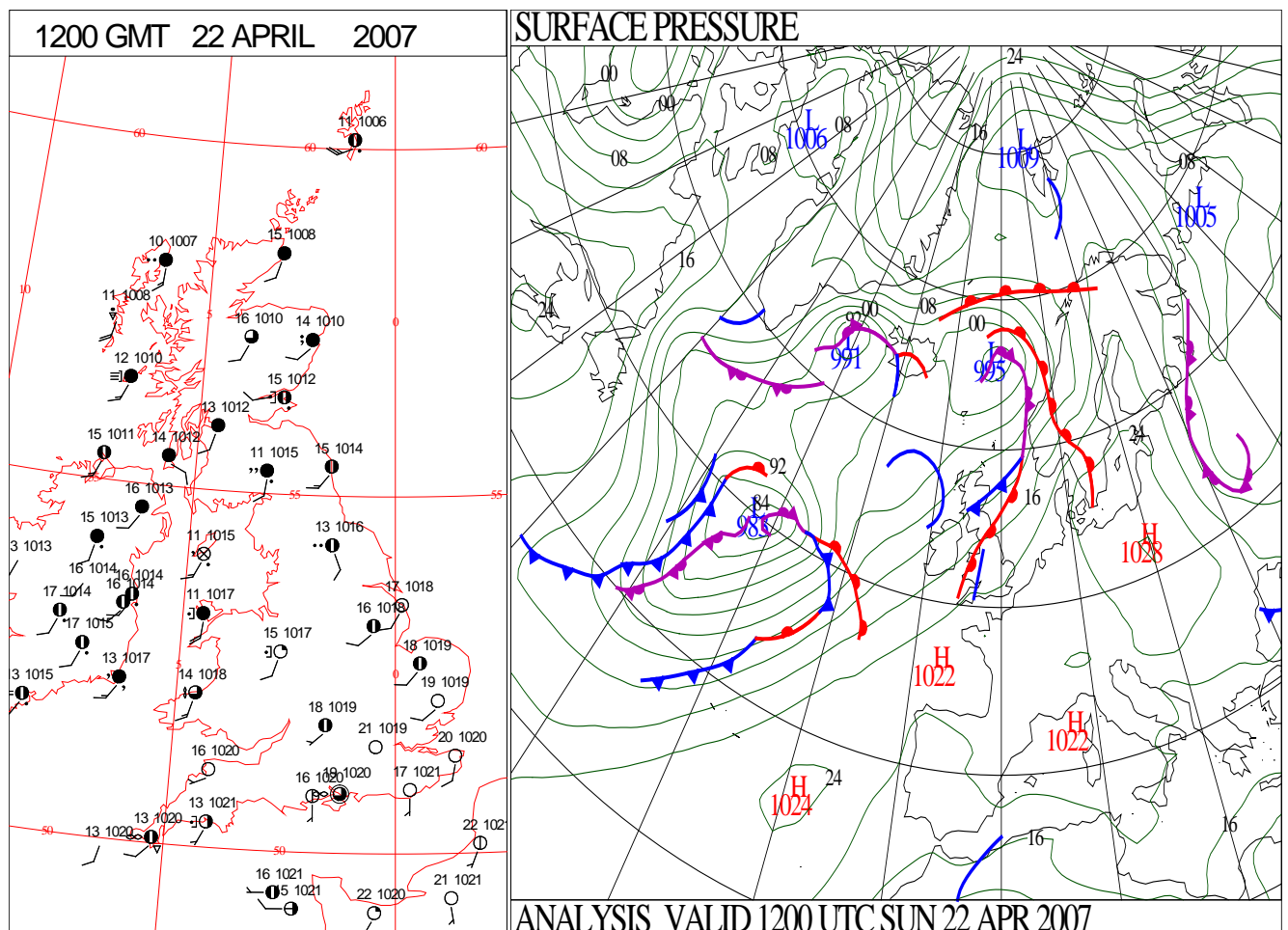
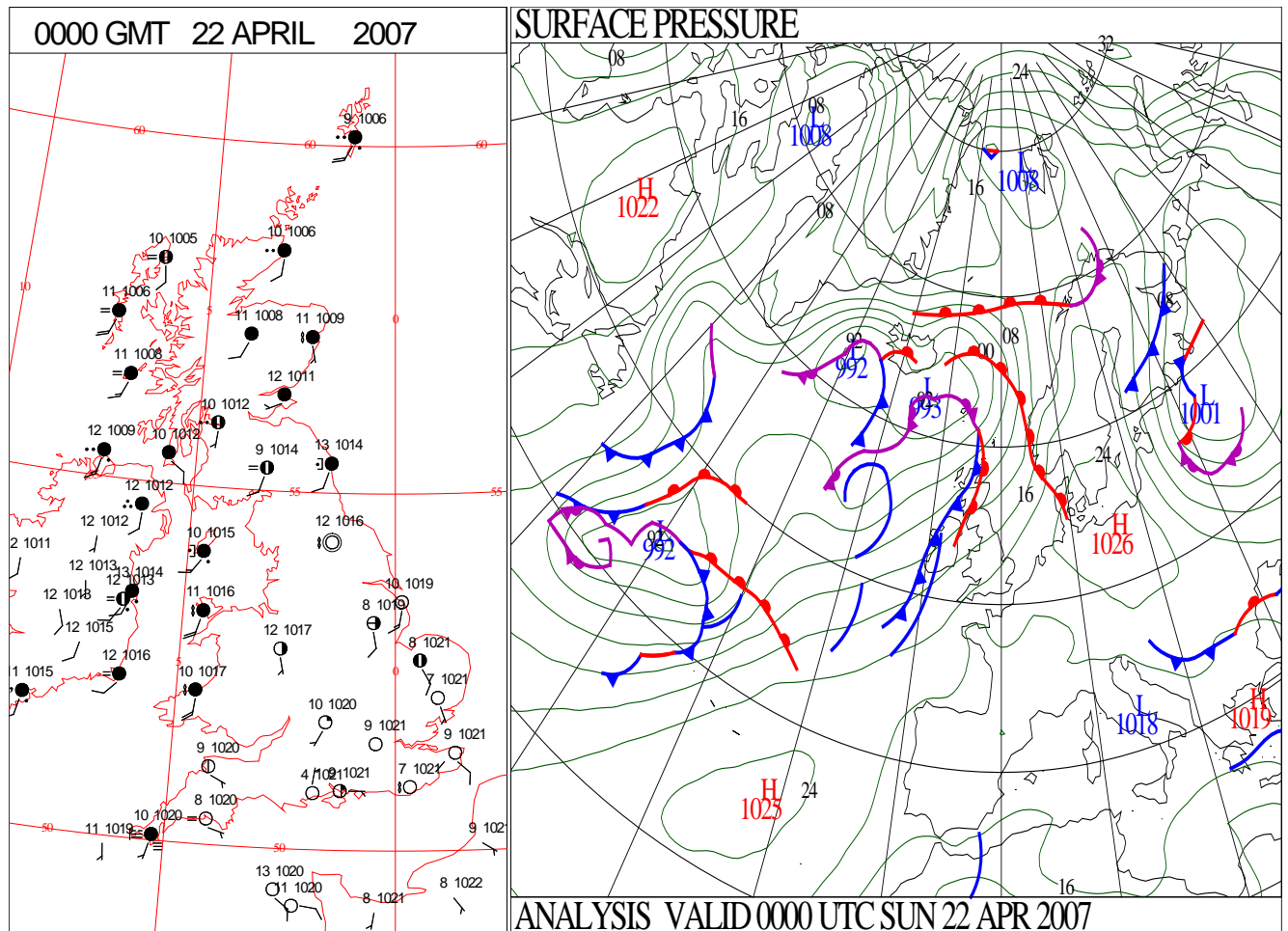
0600 GMT 21 APRIL 2007	SIG WEATHER	1200 GMT 21 APRIL 2007	SIG WEATHER	<p><b>Summary of UK Weather for Saturday 21 April 2007.</b></p> <p>Scotland and Northern Ireland stayed mild overnight with cloud and outbreaks of rain. The rest of England and Wales stayed dry with rural mist and fog forming by dawn.</p> <p>Most of England and Wales, though, had a dry and bright day with spells of sunshine. Southern England and the Channel Islands had more or less unbroken sunshine through the day with cloudier skies over parts of northern England with some outbreaks of rain towards the Borders. Sea fog drifted across the Isles of Scilly during the afternoon and lasted through the evening.</p> <p>Scotland and Northern Ireland continued cloudy and fairly windy with rain at times. The heaviest of the rain was on the western upslopes of Scotland.</p> <p>Temperatures ranged from near normal across Scotland, Northern Ireland and northern England to well above normal in parts of southern England.</p>
1800 GMT 21 APRIL 2007	SIG WEATHER	0000 GMT 22 APRIL 2007	SIG WEATHER	<p><b>EXTREMES</b></p> <p><b>Highest Maximum:</b> 20.6 Hawarden Airport, Clwyd</p> <p><b>Lowest Maximum:</b> 9.9 Lerwick, Shetland</p> <p><b>Lowest Minimum:</b> 2.1 Hurn, Dorset 2.1 Yeovilton, Somerset</p> <p><b>Lowest Grass Minimum:</b> -3.8 Hurn, Dorset</p> <p><b>Most Rain:</b> 13.2 Aultbea No 2, Ross &amp; Cromarty</p> <p><b>Most Sun:</b> 12.7 Guernsey: Airport, Guernsey 12.7 Jersey: Airport, Jersey</p>

DAILY CLIMATE DATA



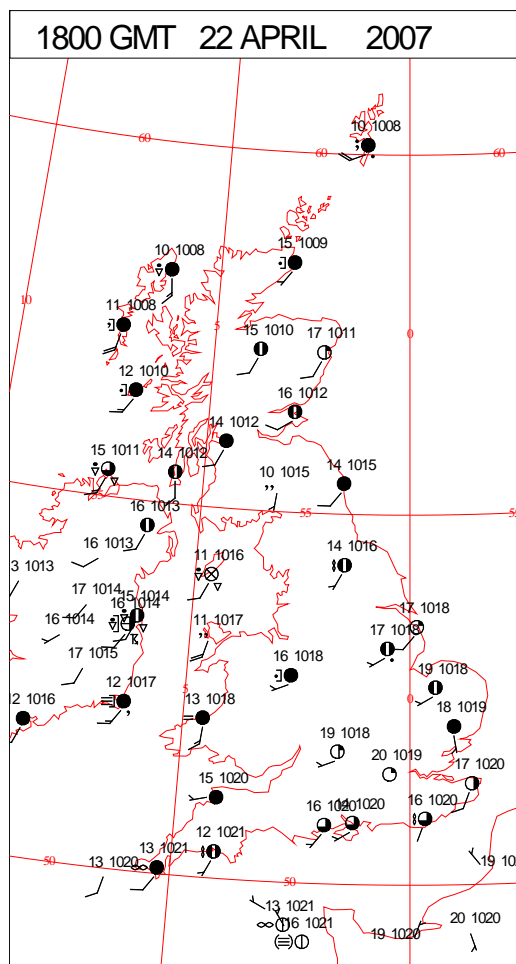
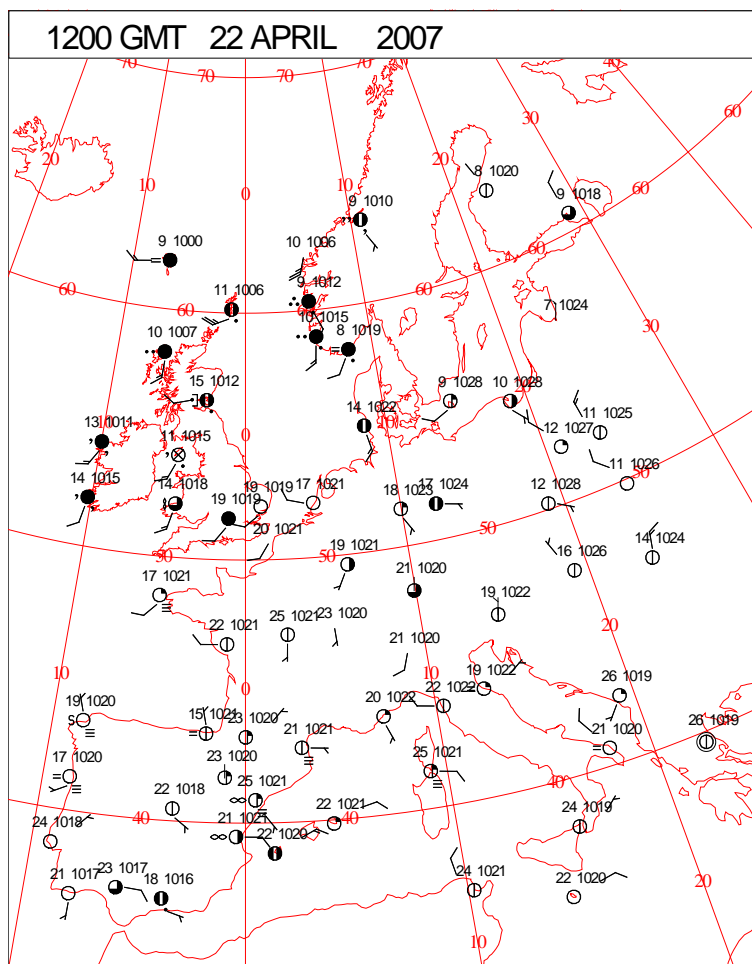
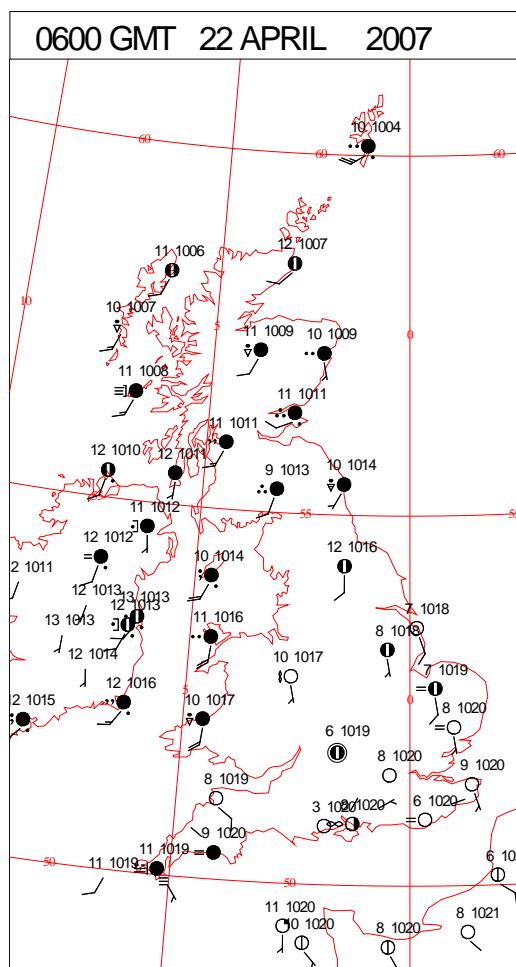
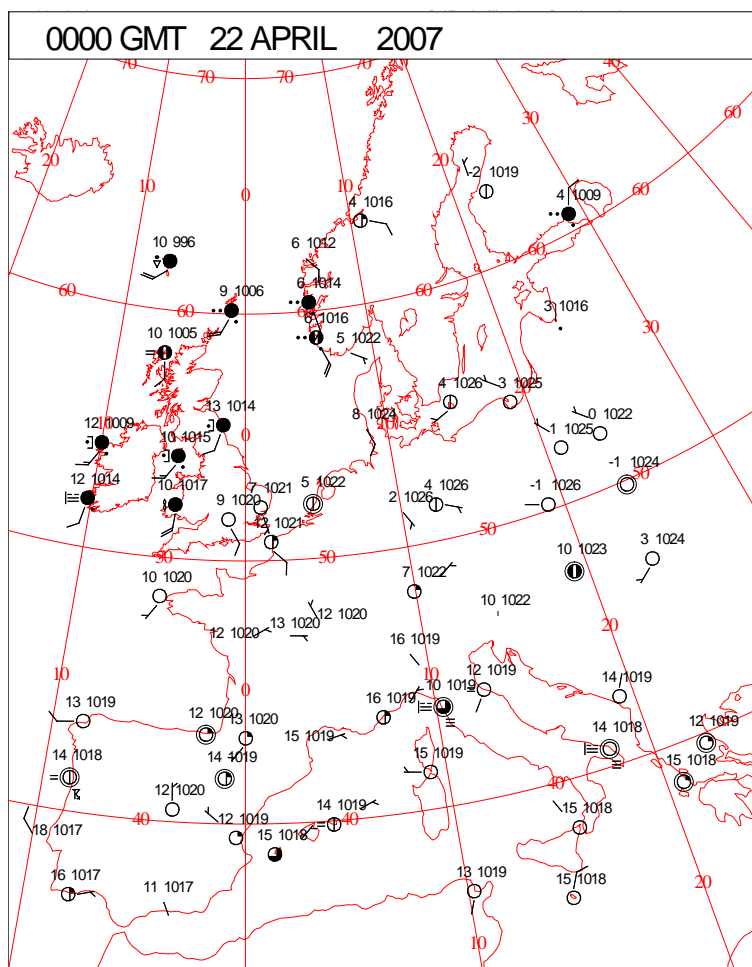


# DAILY WEATHER SUMMARY



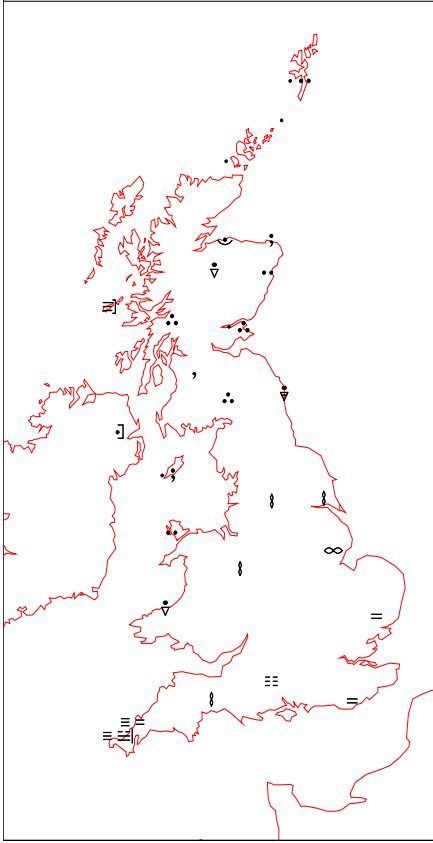
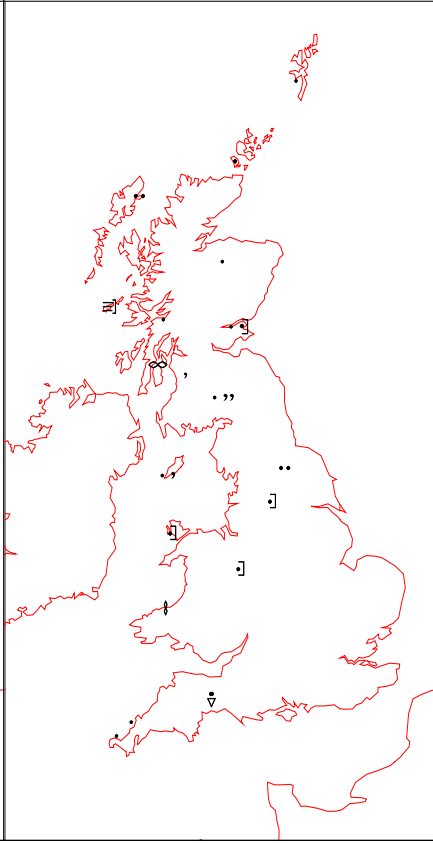
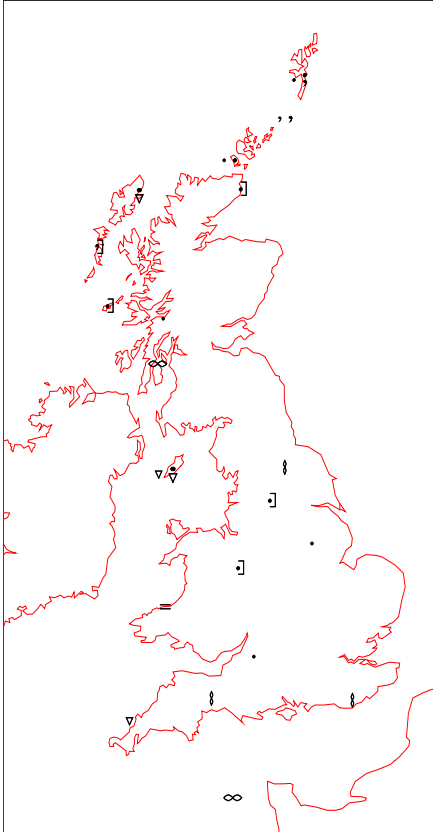
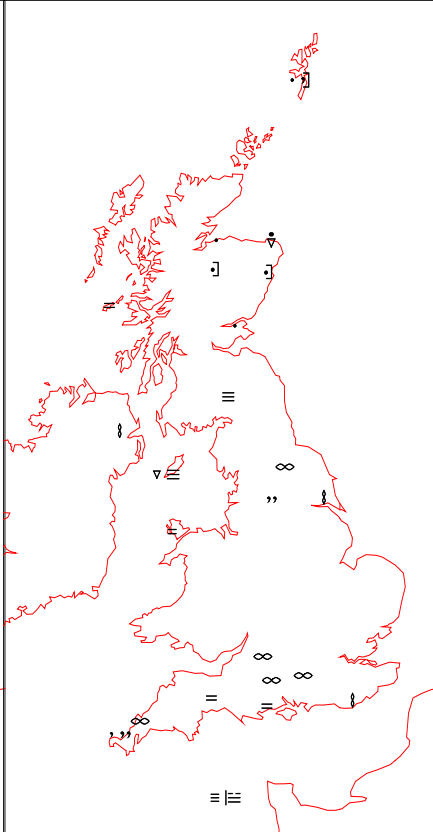
Sunday 22 April 2007

## SURFACE REPORTS

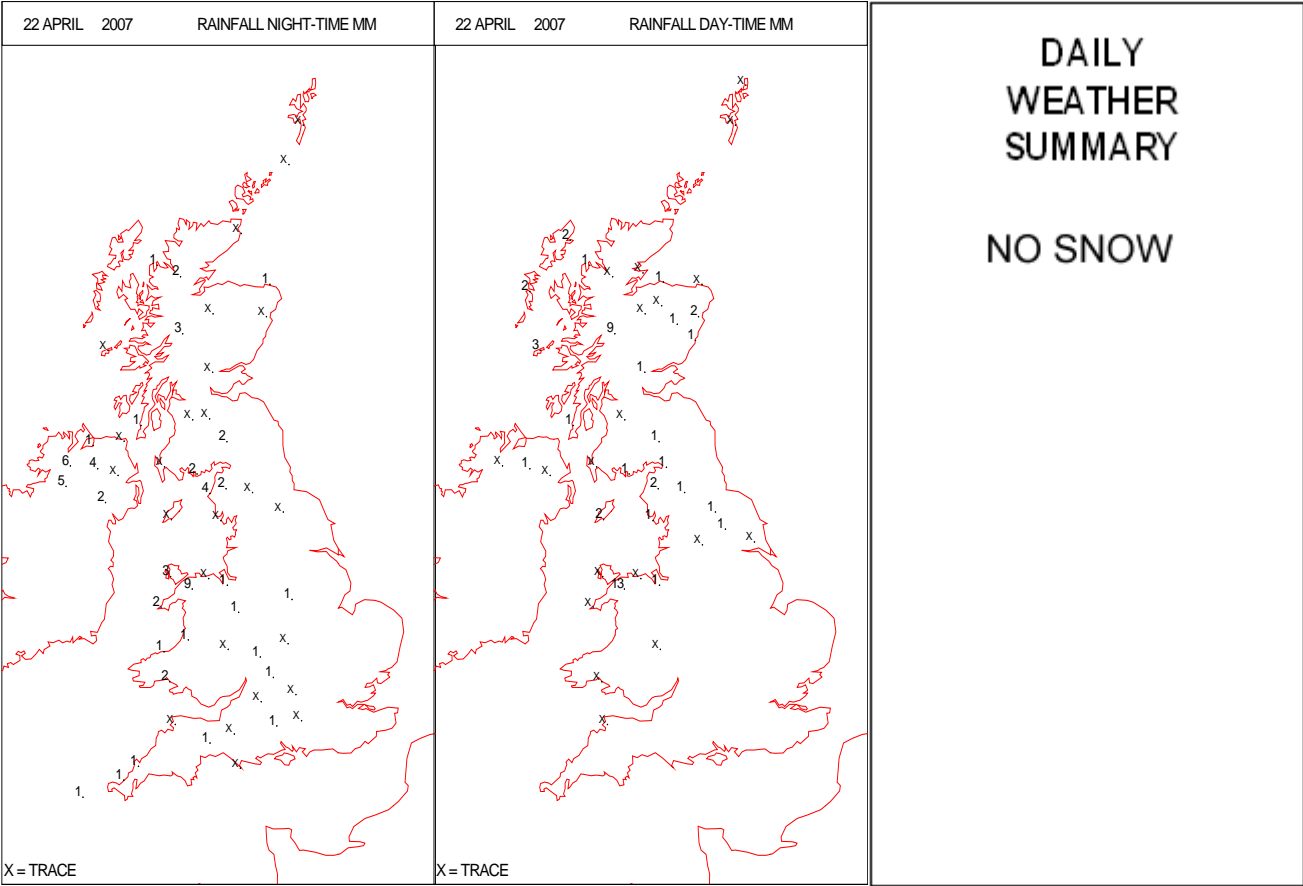
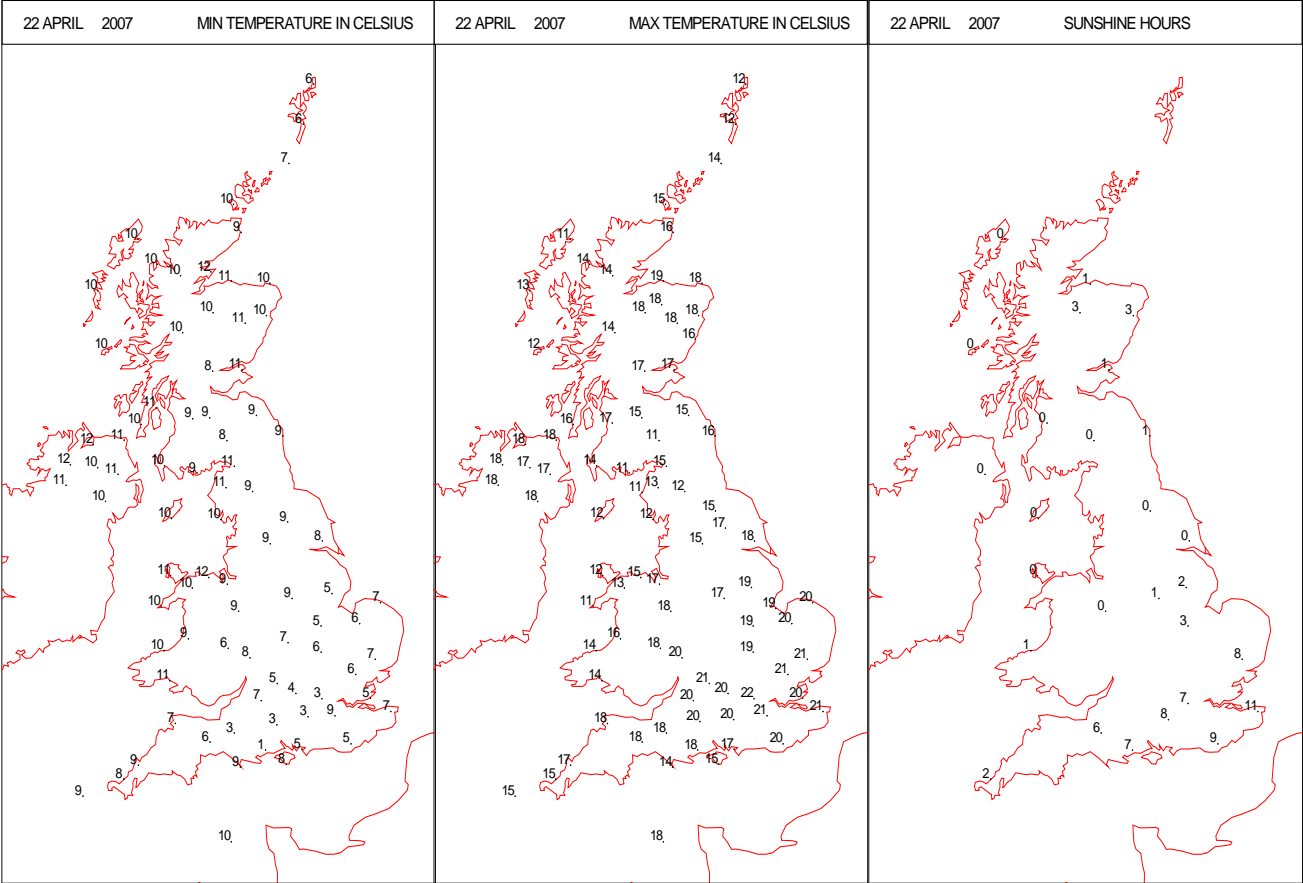


Crown Copyright 2007, All Rights Reserved

# SIGNIFICANT WEATHER

0600 GMT 22 APRIL 2007	SIG WEATHER	1200 GMT 22 APRIL 2007	SIG WEATHER	<p><b>Summary of UK Weather for Sunday 22 April 2007.</b></p> <p>Most of England and Wales stayed dry overnight with clear periods. Some local rural fog formed by dawn. Scotland and Northern Ireland stayed cloudy with outbreaks of rain. Any heavier rain was confined to the western upslopes of Scotland.</p> <p>Much of England and Wales stayed dry and warm with spells of sunshine through the day. The best of the sunshine and temperatures were around London, the southeast and the Channel Islands. Low cloud and fog continued to plague southwestern hills and coasts and there was the odd showery outbreak of rain across Devon.</p> <p>Further north across northern England the cloud was thick enough to produce some outbreaks of rain through the day although amounts were generally small.</p> <p>Scotland and Northern Ireland stayed cloudy with further outbreaks of showery rain through the day. Most of the rain was on the western side of Scotland with places east of the Grampians staying mostly dry and bright.</p> <p>Temperatures for much of the UK were near normal but temperatures were well above normal in the sunnier southeast of England.</p>
				
1800 GMT 22 APRIL 2007	SIG WEATHER	0000 GMT 23 APRIL 2007	SIG WEATHER	<p><b>EXTREMES</b></p> <p><b>Highest Maximum:</b> 22.2 Heathrow, Greater London</p> <p><b>Lowest Maximum:</b> 10.7 Eskdalemuir, Dumfriesshire</p> <p><b>Lowest Minimum:</b> 1.4 Hurn, Dorset</p> <p><b>Lowest Grass Minimum:</b> -4.4 Hurn, Dorset</p> <p><b>Most Rain:</b> 21.8 Capel Curig No 3, Gwynedd</p> <p><b>Most Sun:</b> 12.9 Guernsey: Airport, Guernsey</p>
				

DAILY CLIMATE DATA



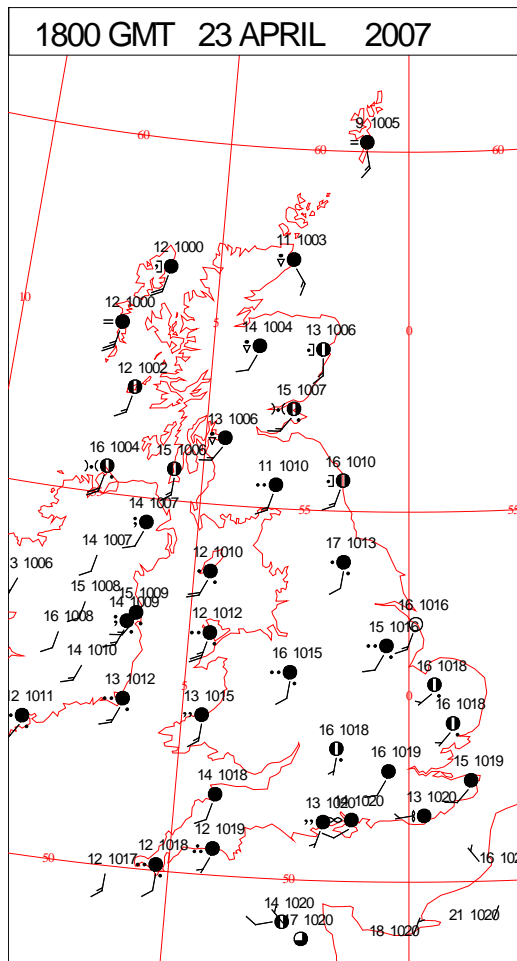
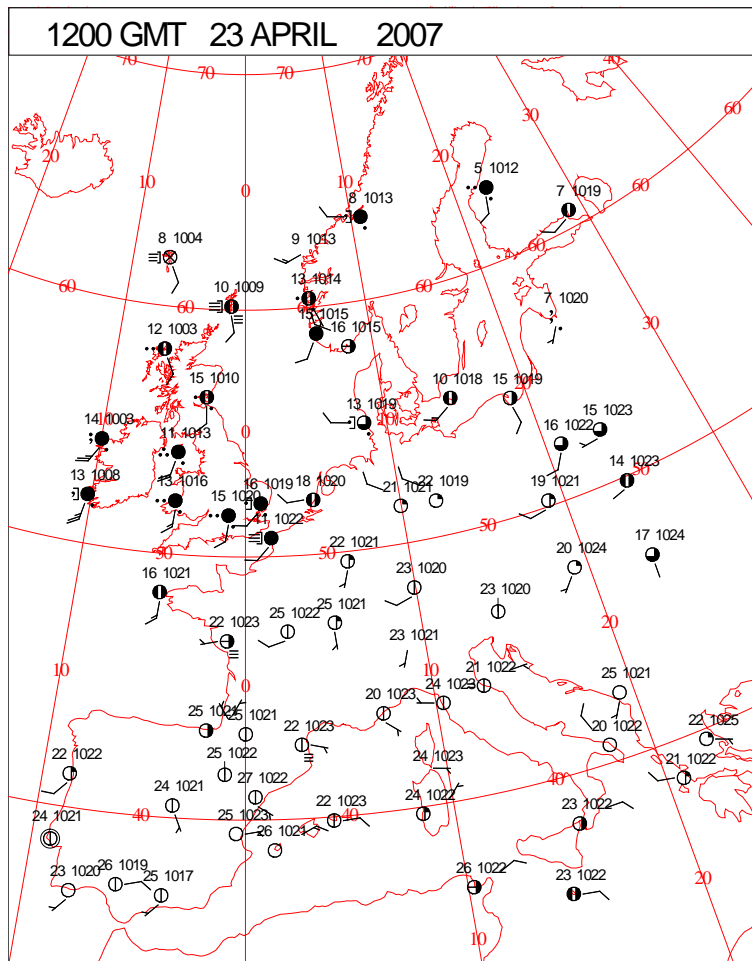
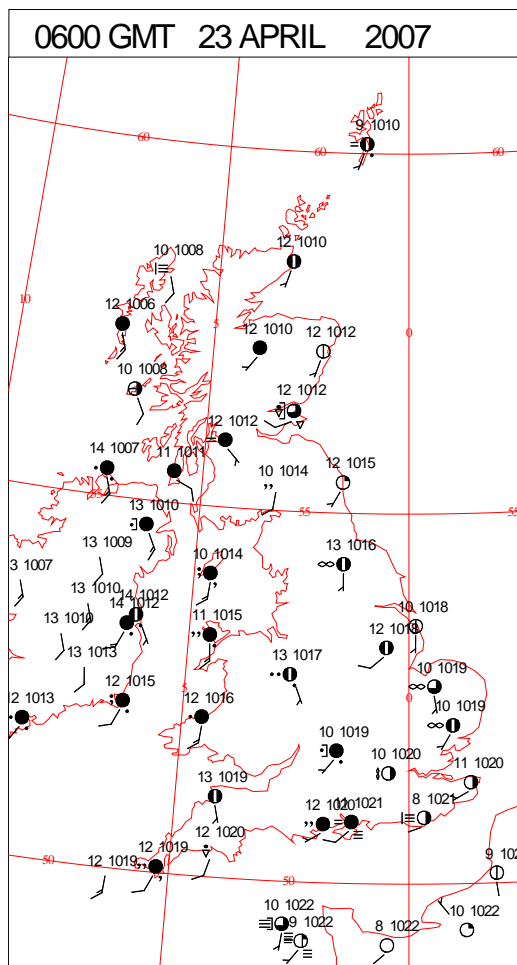
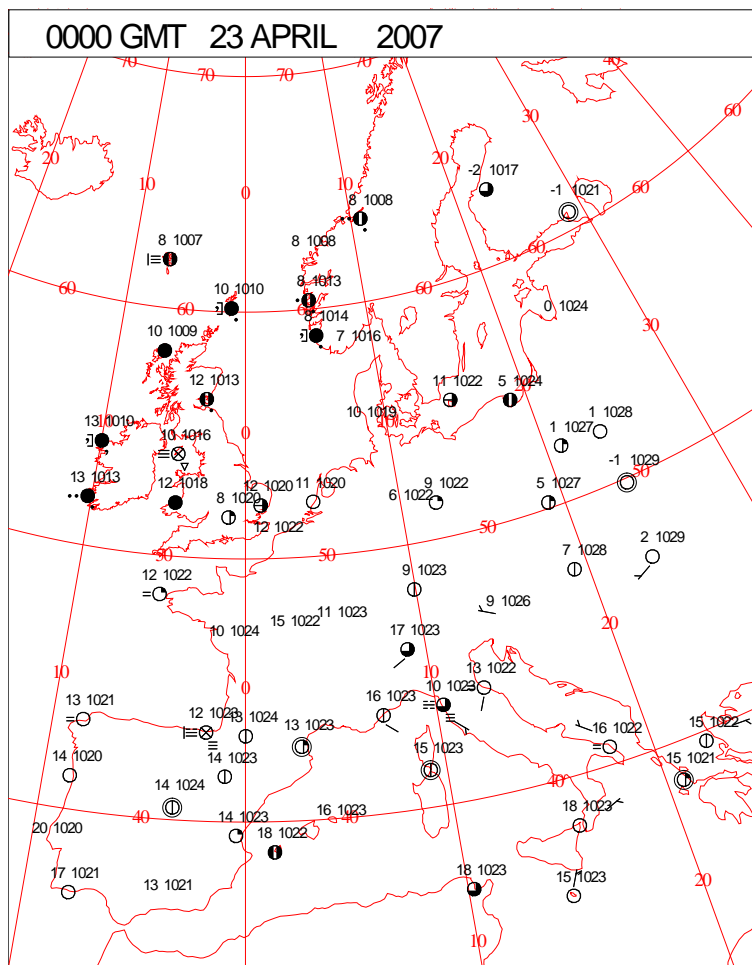


Crown Copyright 2007, All Rights Reserved



Monday 23 April 2007

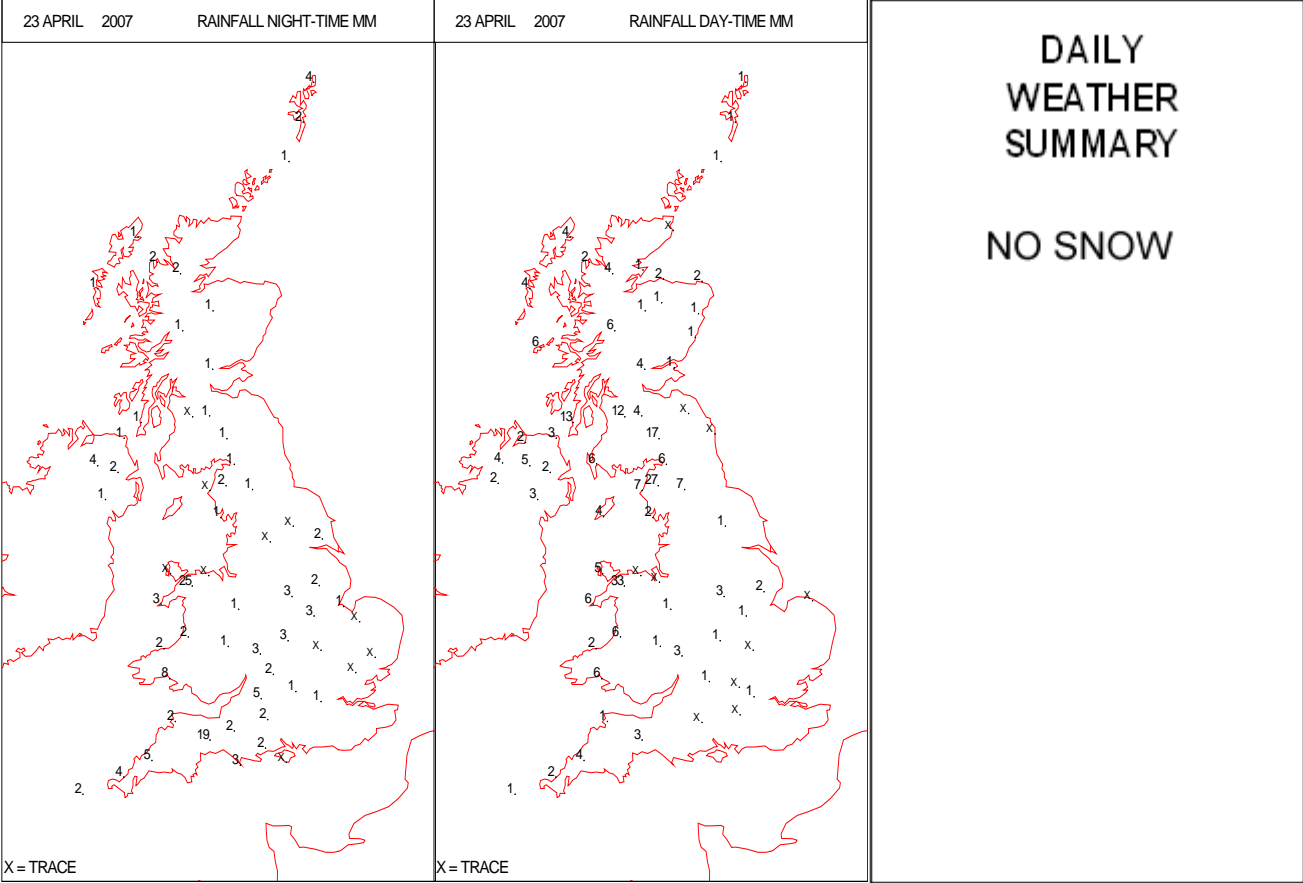
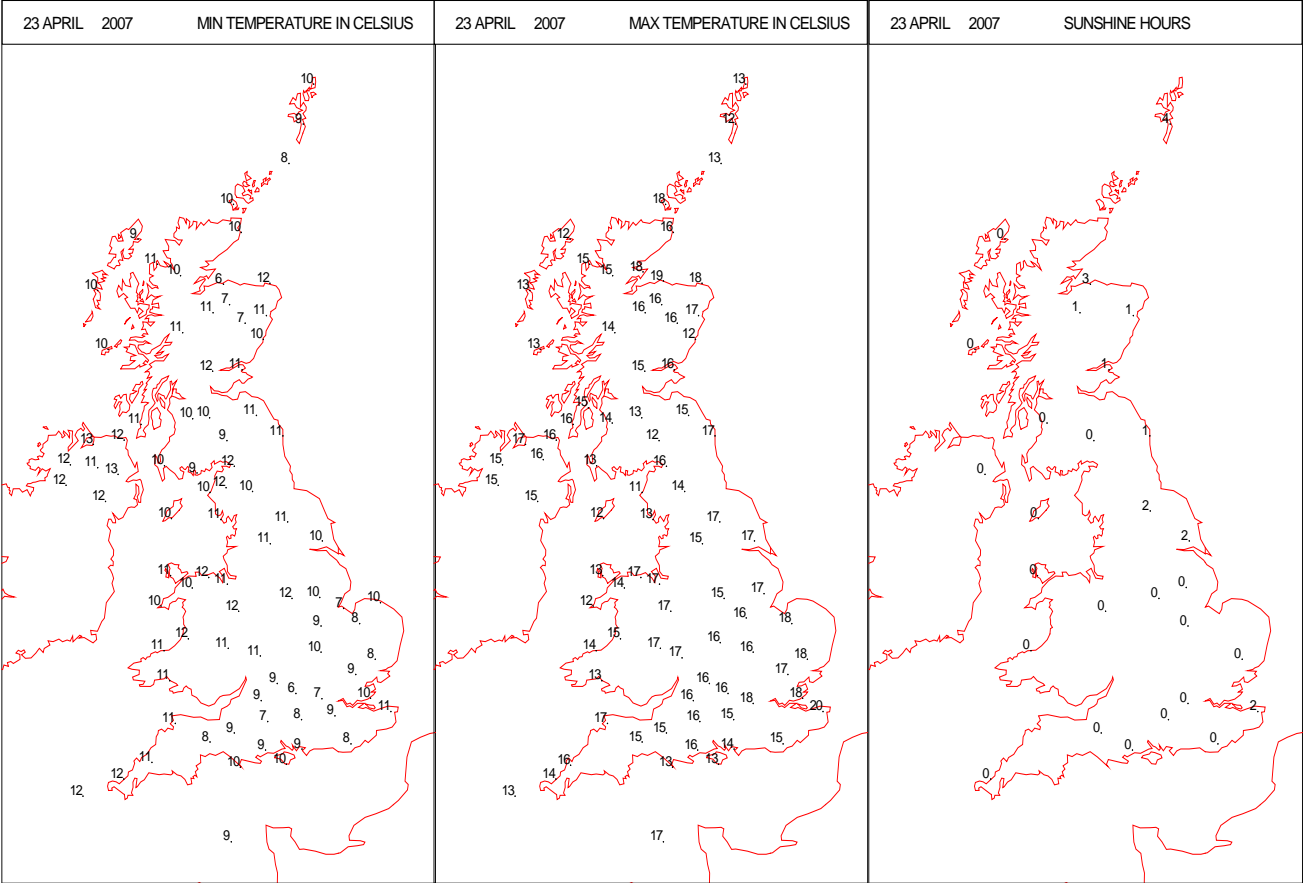
## SURFACE REPORTS



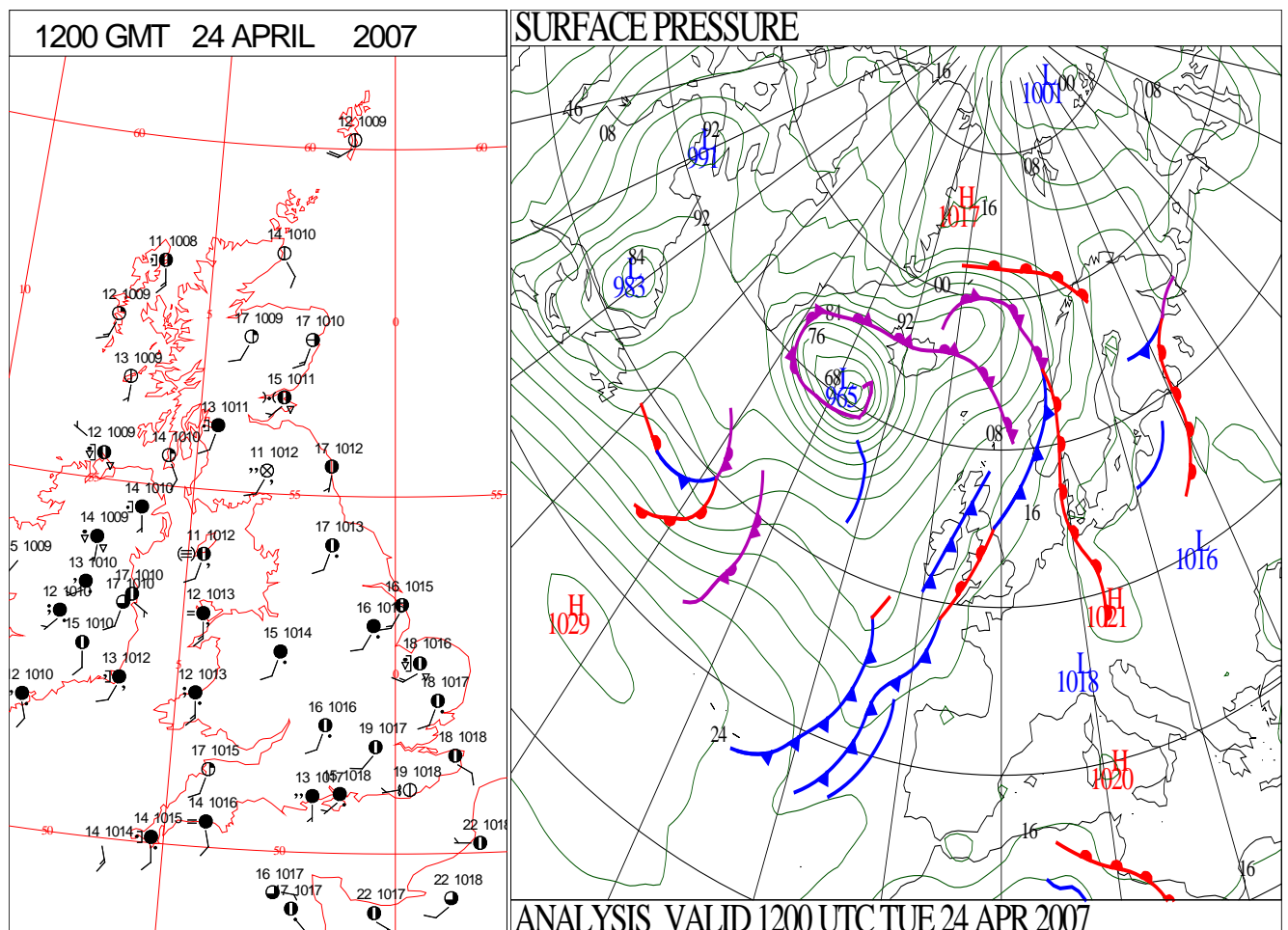
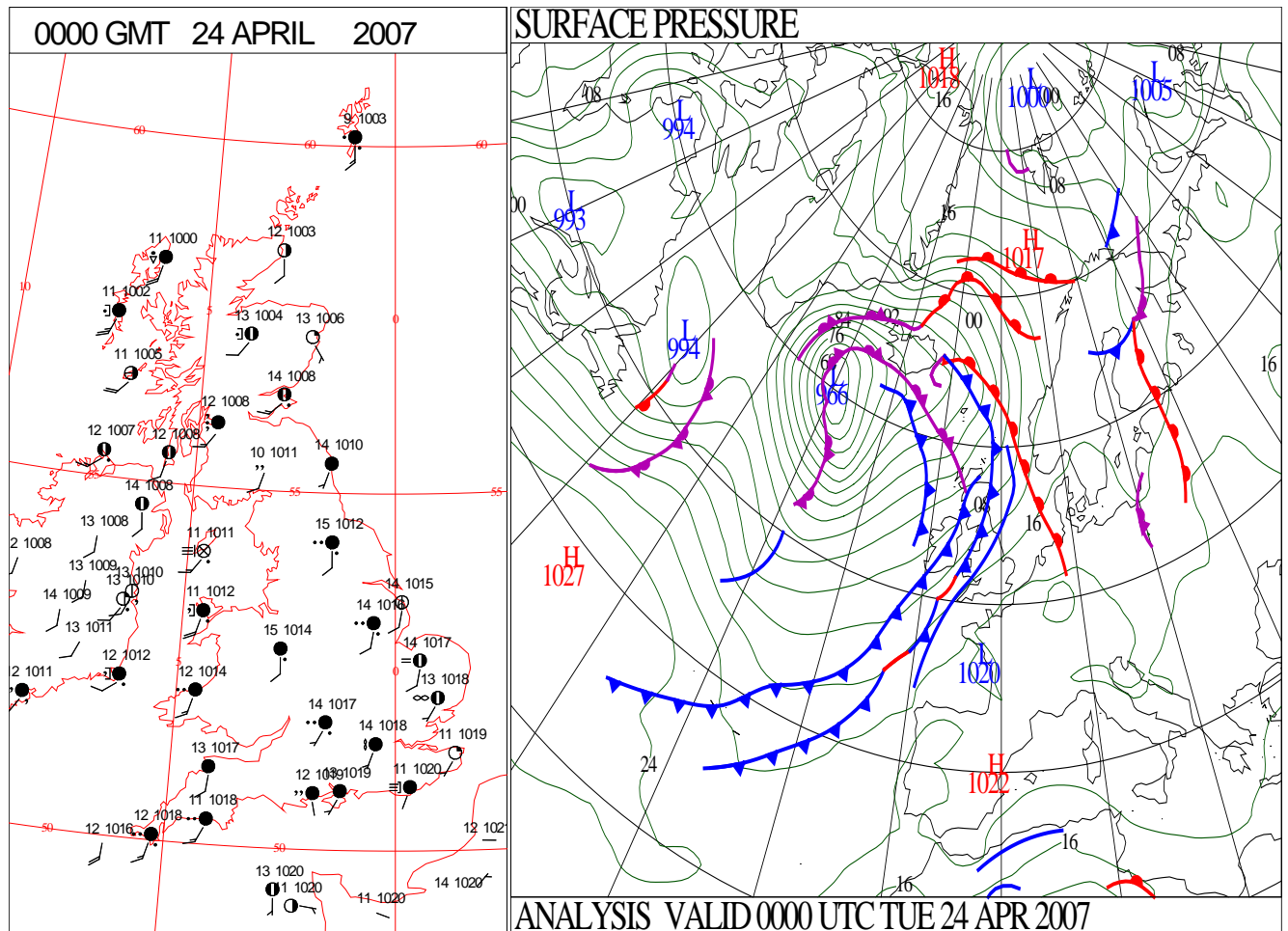
# SIGNIFICANT WEATHER

0600 GMT 23 APRIL 2007	SIG WEATHER	1200 GMT 23 APRIL 2007	SIG WEATHER	<p><b>Summary of UK Weather for Monday 23 April 2007.</b></p> <p>A dry night, with clear spells in the east, and just a few showers across western parts of Scotland. Cloud spread across the whole of the UK during the morning, with rain pushing in from the west. The rain hit west Wales and southwest England during the early hours, then continued eastwards, but became increasingly light and patchy as it did so. Eastern and southern parts of the UK saw little more than occasional light rain or drizzle at times. However, the western upslopes of Scotland saw persistent and heavy rain for much of the day. During the afternoon Northern Ireland became cooler with a few showers, and Scotland followed with similar conditions by evening. By this time Wales and western parts of England had a more persistent rain band, which continued to track eastwards during the evening, but fragmented as it did so. East Anglia, the east Midlands and much of southern England stayed dry. Despite a cooler feel, temperatures were still widely above average for the time of year.</p>
1800 GMT 23 APRIL 2007	SIG WEATHER	0000 GMT 24 APRIL 2007	SIG WEATHER	<p><b>EXTREMES</b></p> <p><b>Highest Maximum:</b> 20.0 Jersey: Airport, Jersey</p> <p><b>Lowest Maximum:</b> 11.3 St Bees Head No 2, Cumbria</p> <p><b>Lowest Minimum:</b> 6.2 Kinloss, Moray (In Grampian Region)</p> <p><b>Lowest Grass Minimum:</b> 0.7 Jersey: Airport, Jersey</p> <p><b>Most Rain:</b> 58.4 Capel Curig No 3, Gwynnedd</p> <p><b>Most Sun:</b> 8.3 Fair Isle, Shetland</p>

DAILY CLIMATE DATA

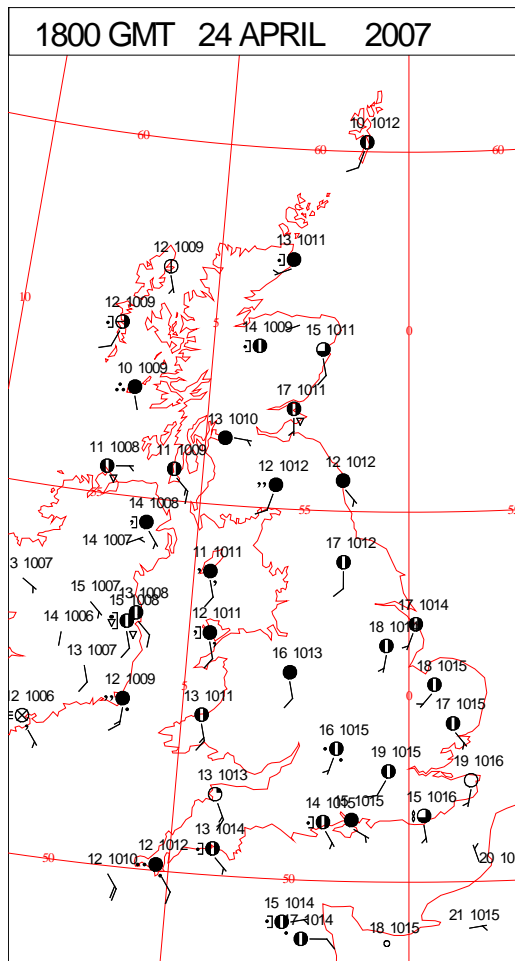
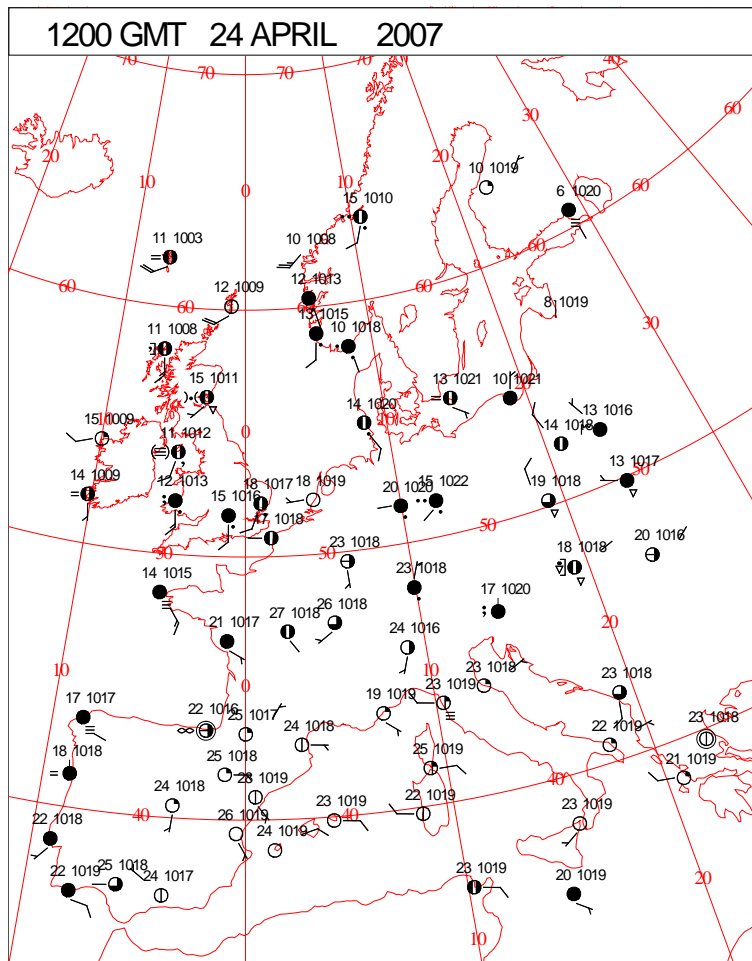
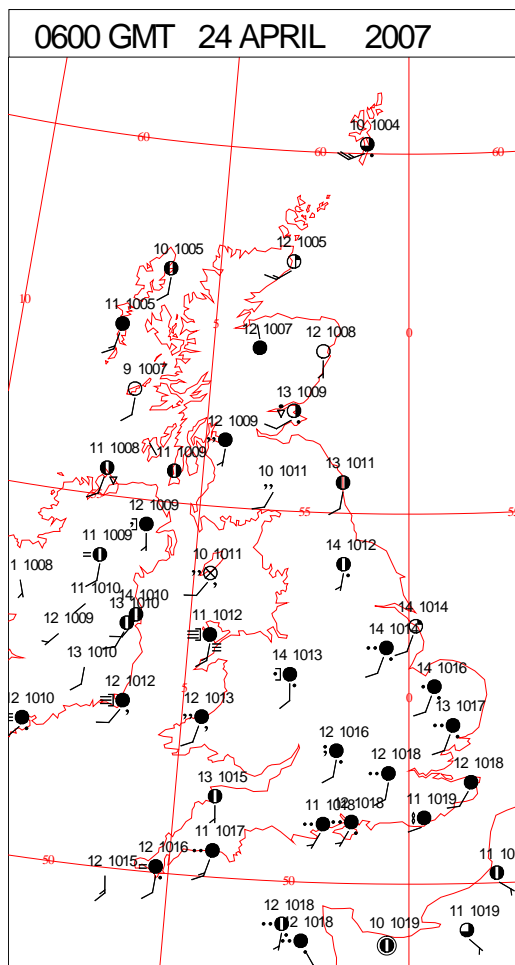
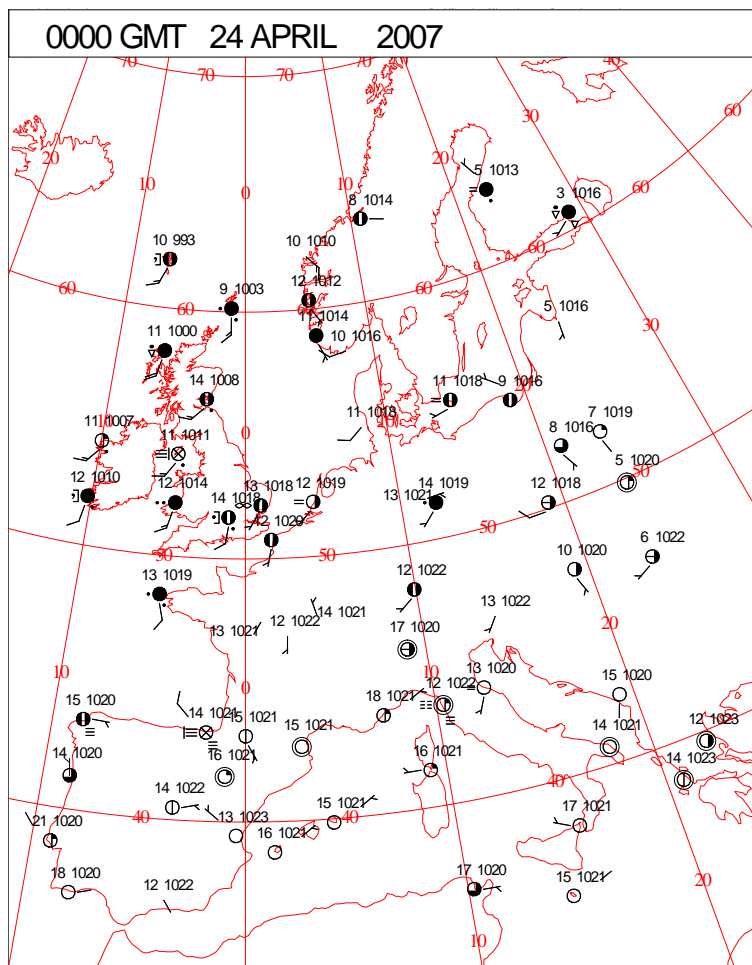


# DAILY WEATHER SUMMARY



Tuesday 24 April 2007

## SURFACE REPORTS

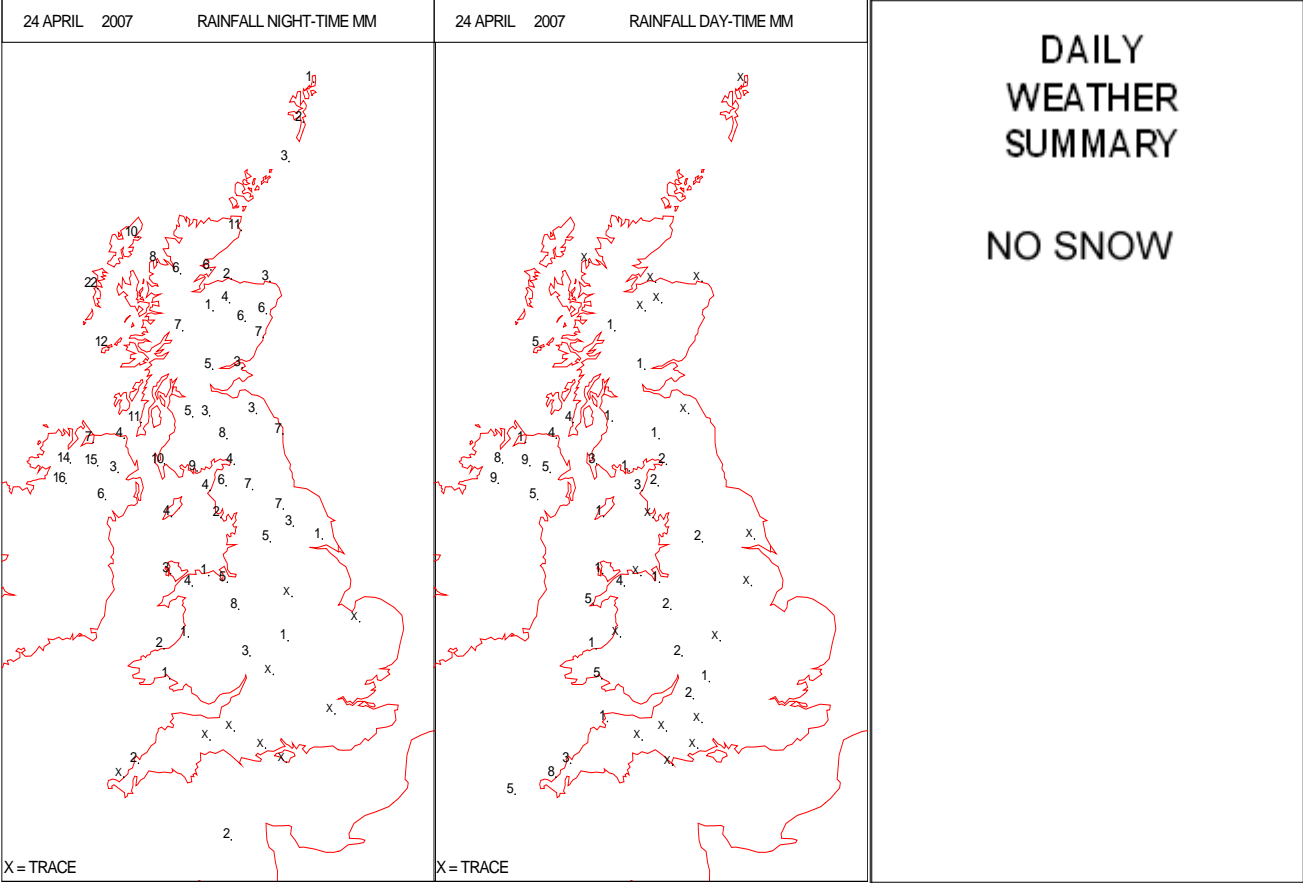
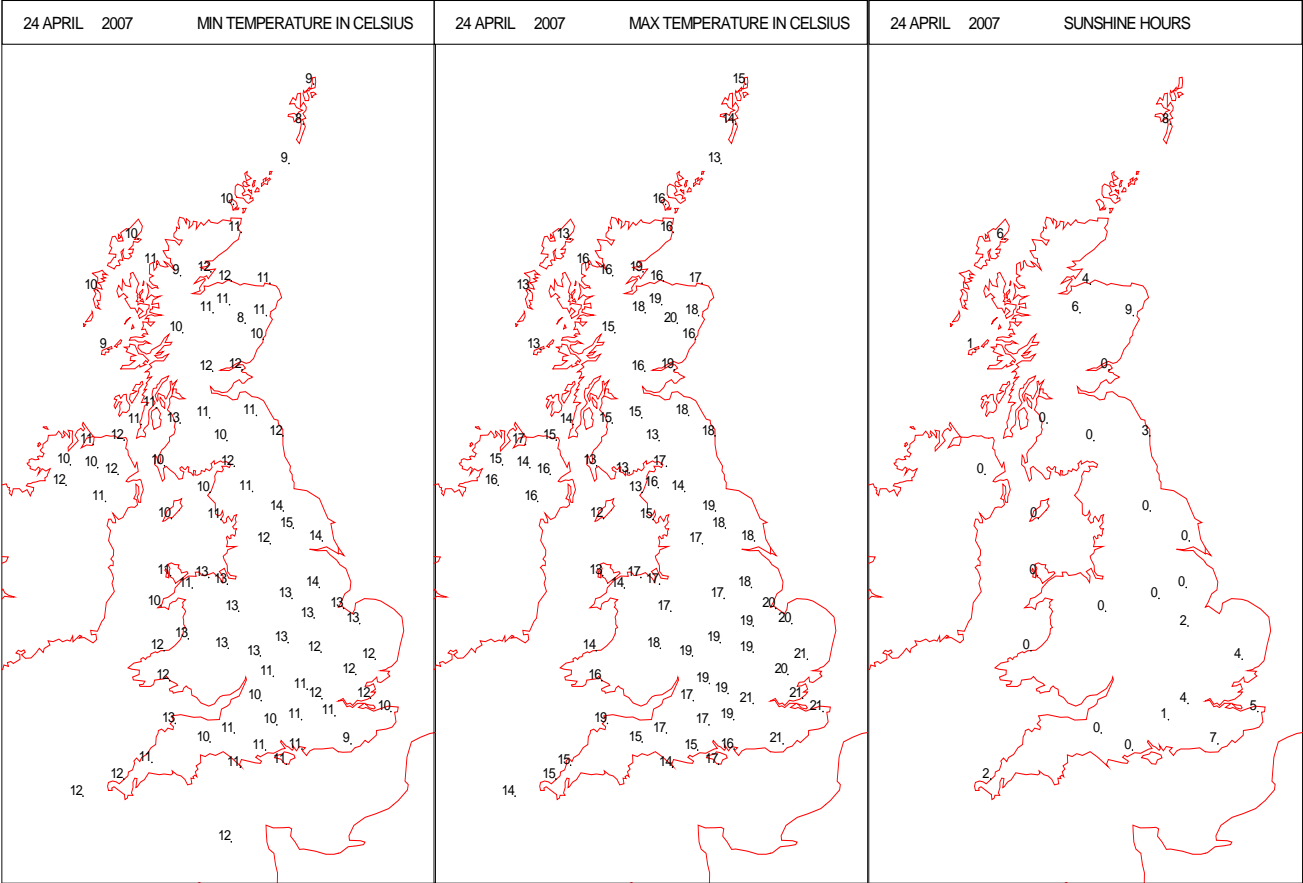




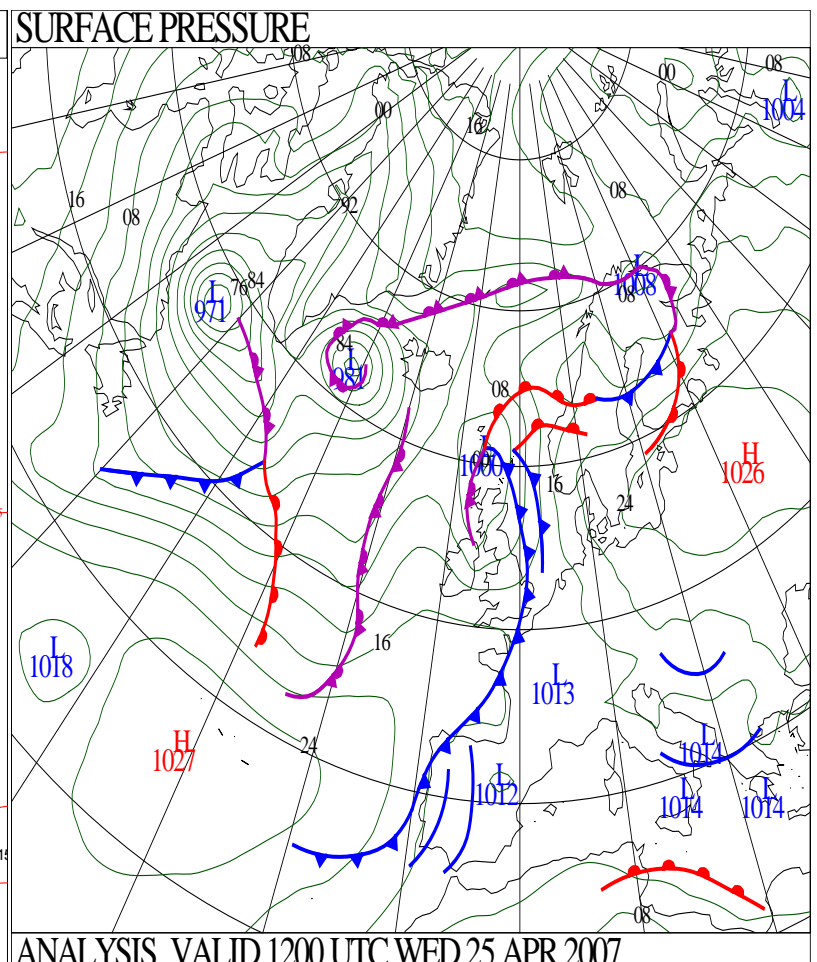
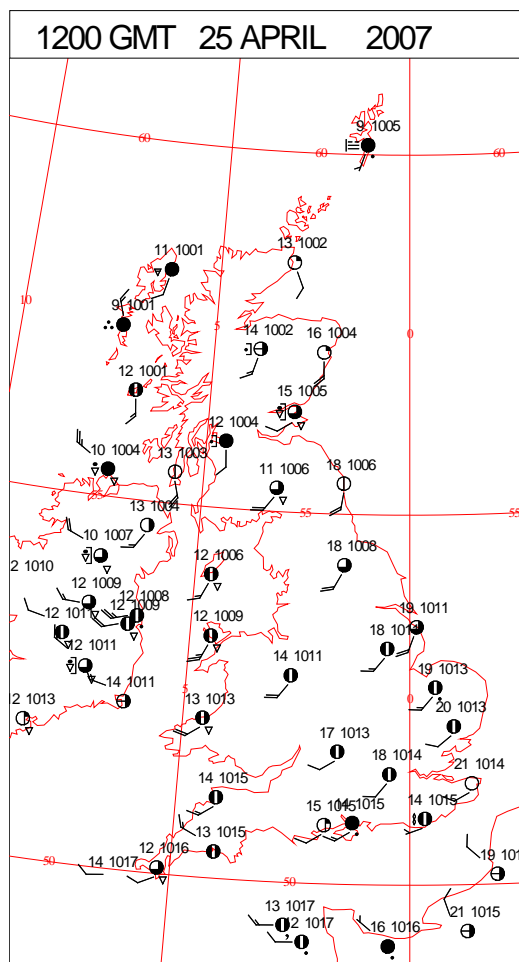
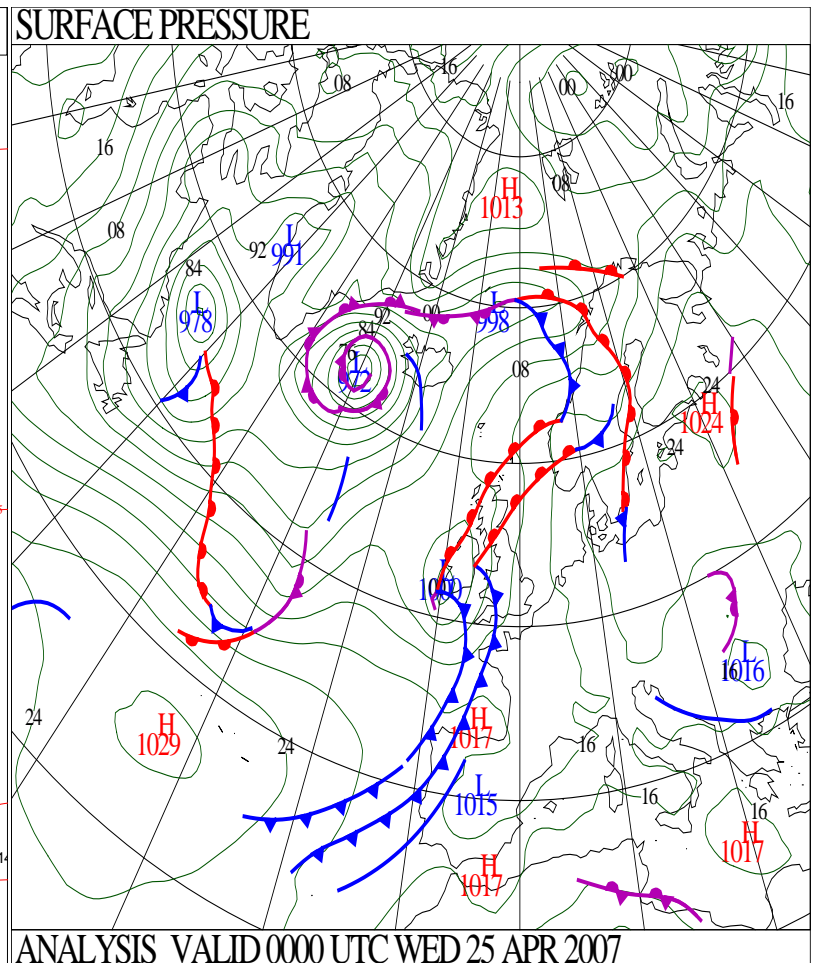
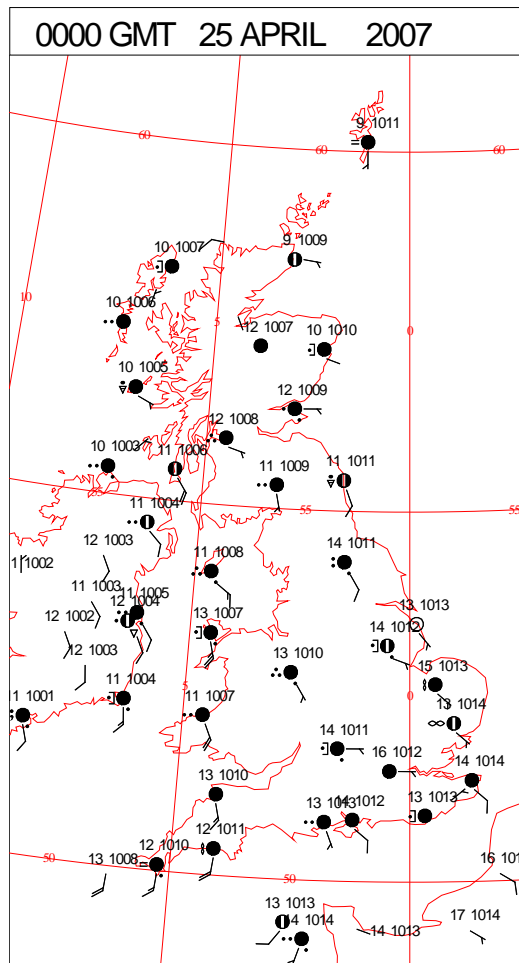
# SIGNIFICANT WEATHER

0600 GMT 24 APRIL 2007	SIG WEATHER	1200 GMT 24 APRIL 2007	SIG WEATHER	<p><b>Summary of UK Weather for Tuesday 24 April 2007.</b>            Cloudy with some patchy rain overnight across Wales, central and southern England. A mild night with Linton-on-Ouse and Church Fenton recording their highest minimum April temperature since records began in 1984. Rain moved towards the southeast by dawn, largely clearing north Wales and southwest England, with almost everywhere dry by mid to late morning as some brighter spells developed. Some showers pushed into Northern Ireland and western Scotland during the day. Further rain spread northwards across western areas later with some heavy rain across parts of southwest England, Wales, west Northern Ireland and western Scotland during the evening. Daytime temperatures again exceeded average for the time of year.</p>
1800 GMT 24 APRIL 2007	SIG WEATHER	0000 GMT 25 APRIL 2007	SIG WEATHER	<p><b>EXTREMES</b>  <b>Highest Maximum:</b>            21.1 Heathrow, Greater London  <b>Lowest Maximum:</b>            11.4 Aberdaron, Gwynedd  <b>Lowest Minimum:</b>            7.7 Aboyne No 2, Aberdeenshire  <b>Lowest Grass Minimum:</b>            2.0 Aboyne No 2, Aberdeenshire  <b>Most Rain:</b>            25.2 St Angelo, Fermanagh  <b>Most Sun:</b>            9.5 Fair Isle, Shetland</p>

DAILY CLIMATE DATA

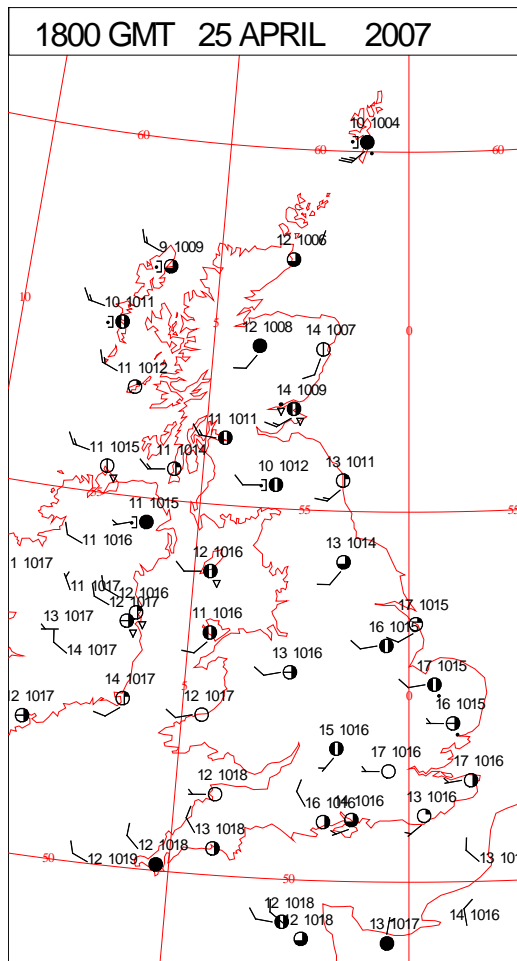
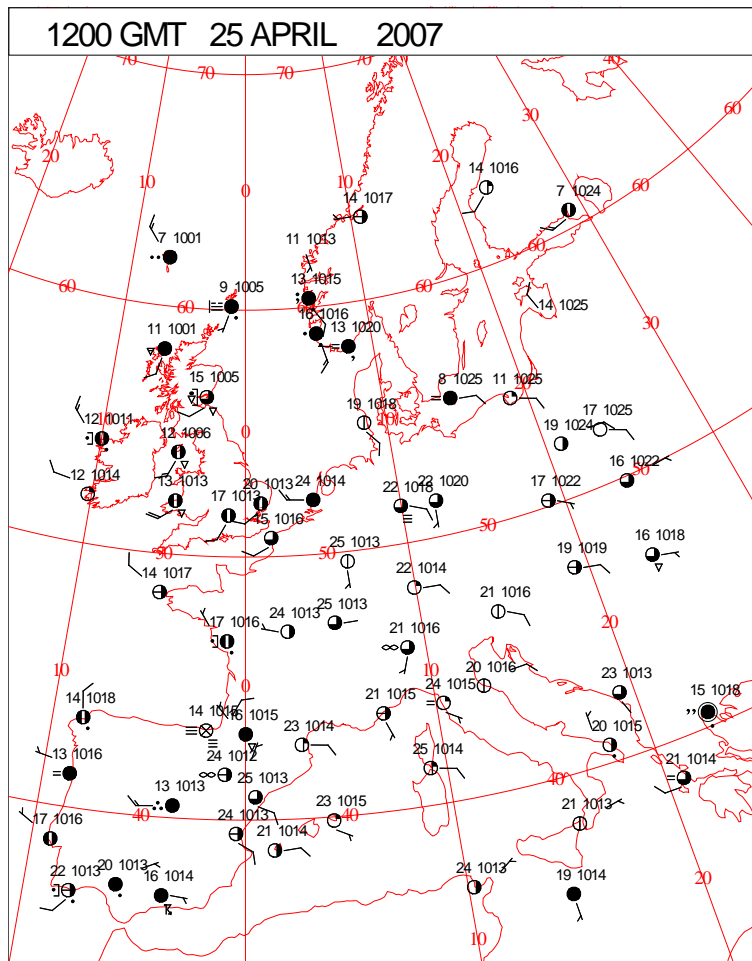
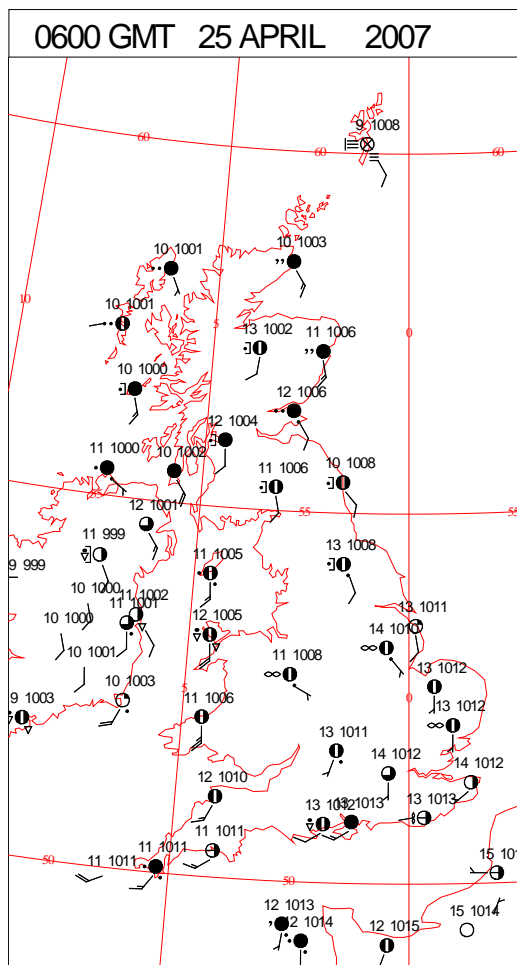
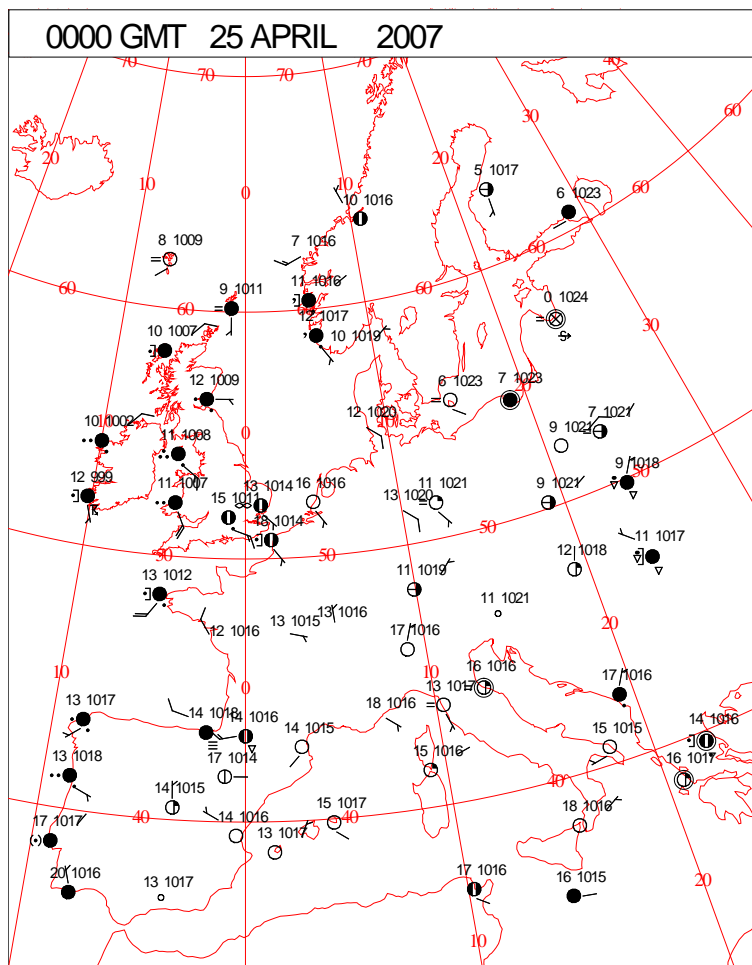


# DAILY WEATHER SUMMARY



Wednesday 25 April 2007

## SURFACE REPORTS

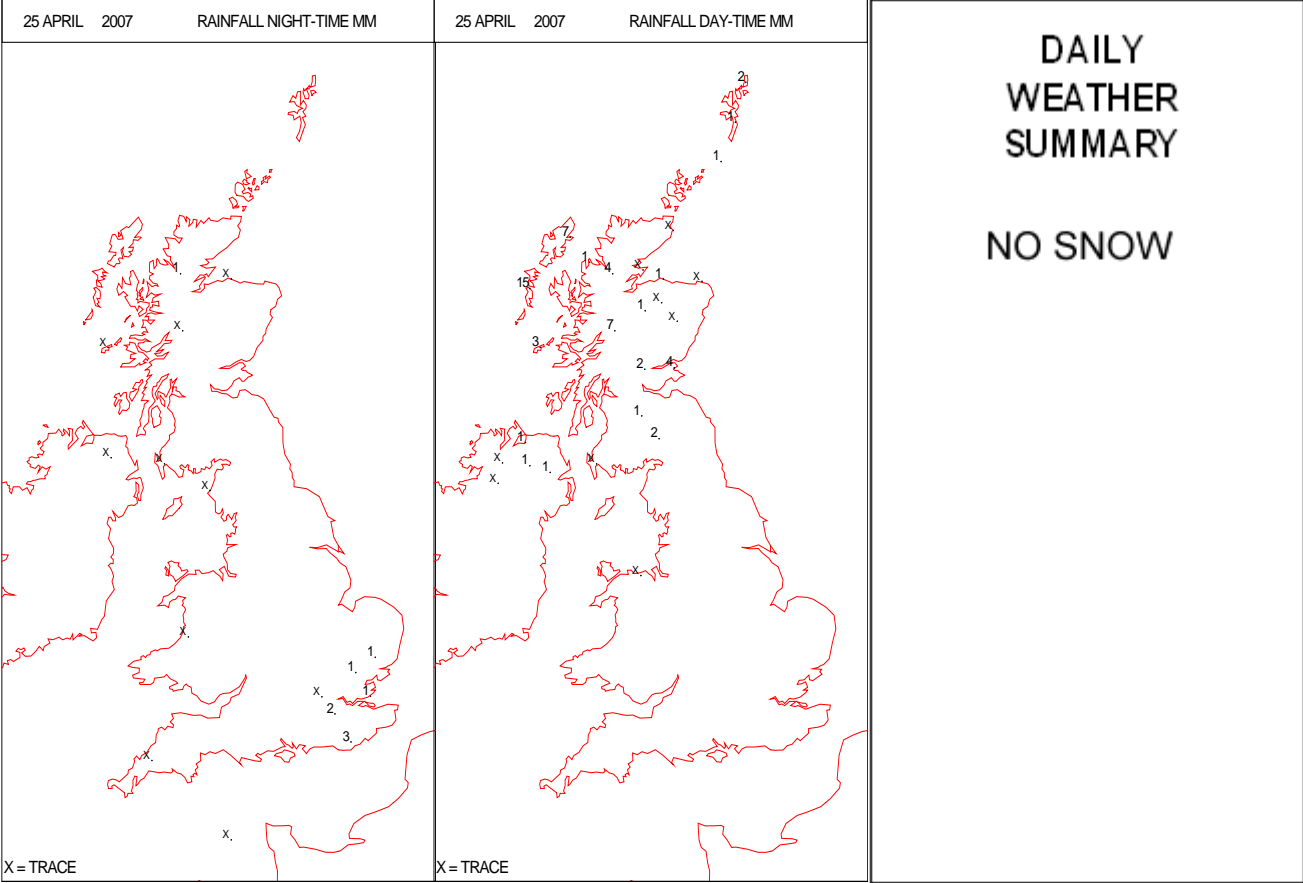
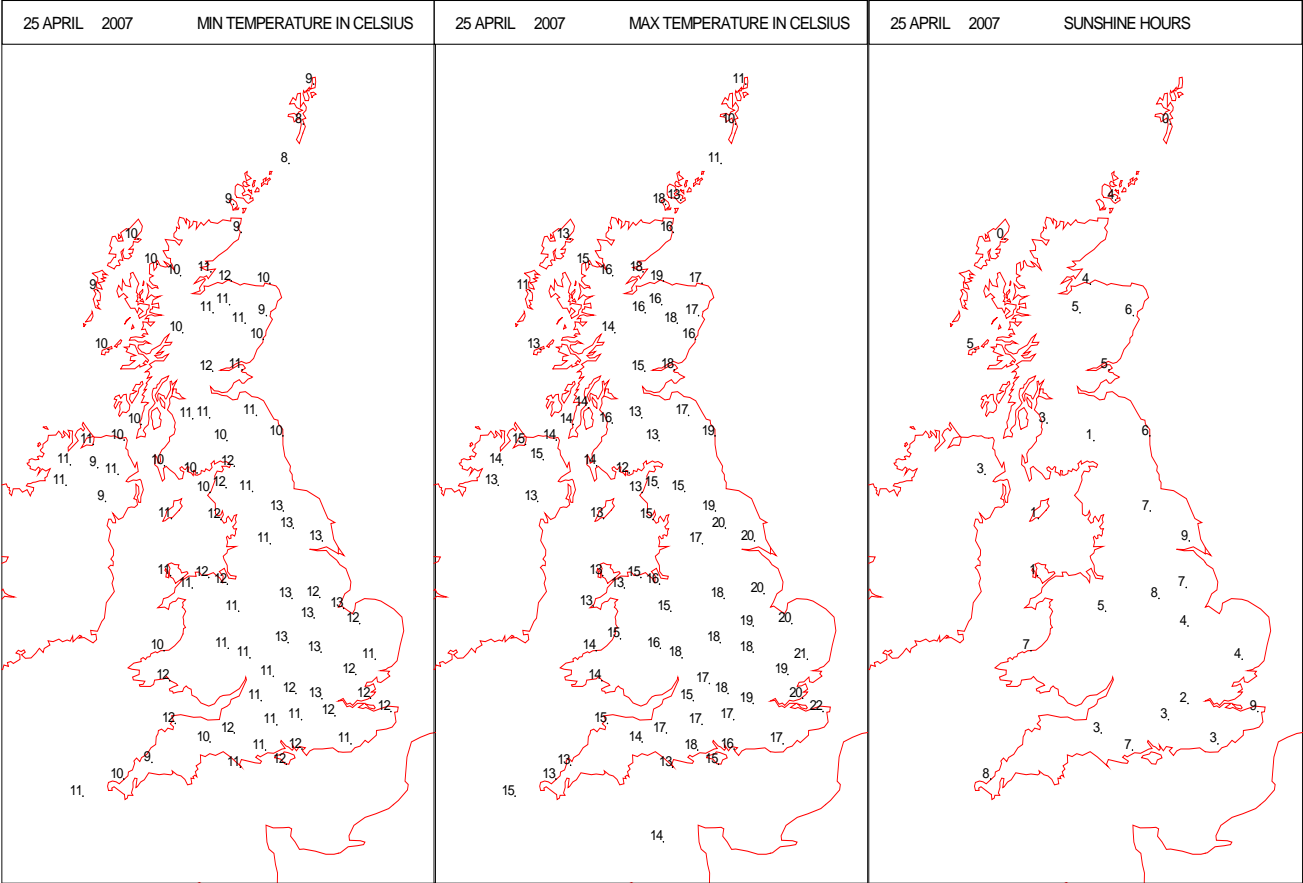


SIGNIFICANT WEATHER

0600 GMT 25 APRIL 2007	SIG WEATHER	1200 GMT 25 APRIL 2007	SIG WEATHER	<p><b>Summary of UK Weather for Wednesday 25 April 2007.</b></p> <p>Overnight rain across northern and western parts of the UK moved away to the north leaving patchy rain in places by 0600 UTC, chiefly Scotland and Northern Ireland, and there were some heavy bursts across the latter.</p> <p>During the morning there were further outbreaks of rain across Scotland and Northern Ireland (again these were heavy at times in Northern Ireland), but elsewhere the weather was drier and there were bright or sunny intervals. Patchy rain affected southeast England during the morning, and again for a time in the afternoon. Rain across north and west Scotland and Northern Ireland continued for a while in the afternoon, but this had mostly faded away by the evening leaving many places with a fine and dry evening with clear intervals. There was little general change later. Winds were strong in parts of the north and west and the maximum gust was 58 knot at Capel Curig at 1100 UTC.</p> <p>Temperatures were above average almost everywhere and they ranged from normal or rather warm in Northern Ireland to very warm, especially in eastern parts of the UK.</p>
1800 GMT 25 APRIL 2007	SIG WEATHER	0000 GMT 26 APRIL 2007	SIG WEATHER	
				<p><b>EXTREMES</b></p> <p><b>Highest Maximum:</b> 21.7 Manston, Kent</p> <p><b>Lowest Maximum:</b> 10.1 Lerwick, Shetland</p> <p><b>Lowest Minimum:</b> 8.4 Lerwick, Shetland 8.4 Fair Isle, Shetland</p> <p><b>Lowest Grass Minimum:</b> 5.1 Dyce, Aberdeenshire</p> <p><b>Most Rain:</b> 15.0 South Uist, Western Isles</p> <p><b>Most Sun:</b> 8.5 Camborne, Cornwall</p>



DAILY CLIMATE DATA

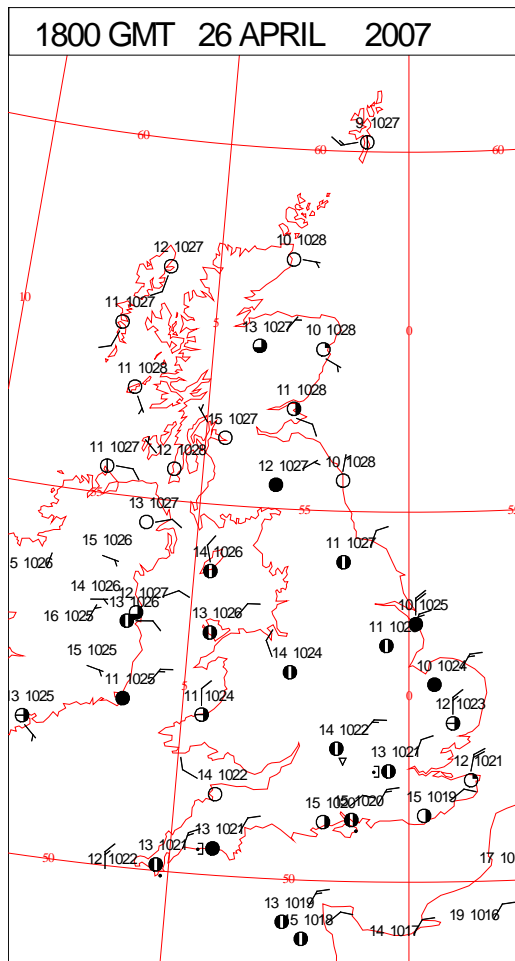
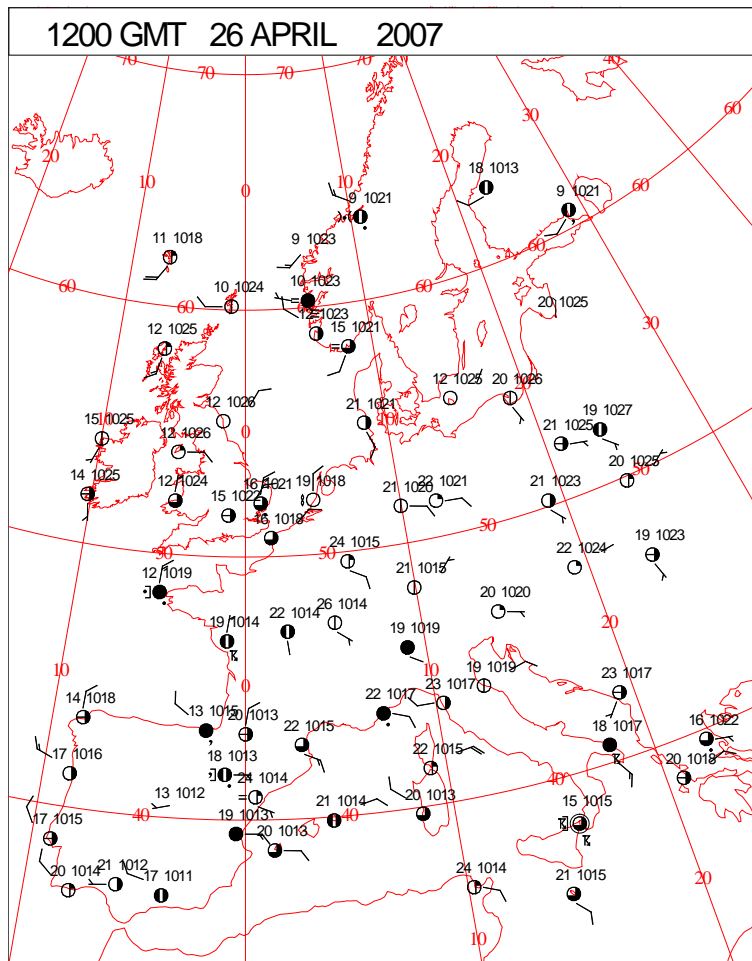
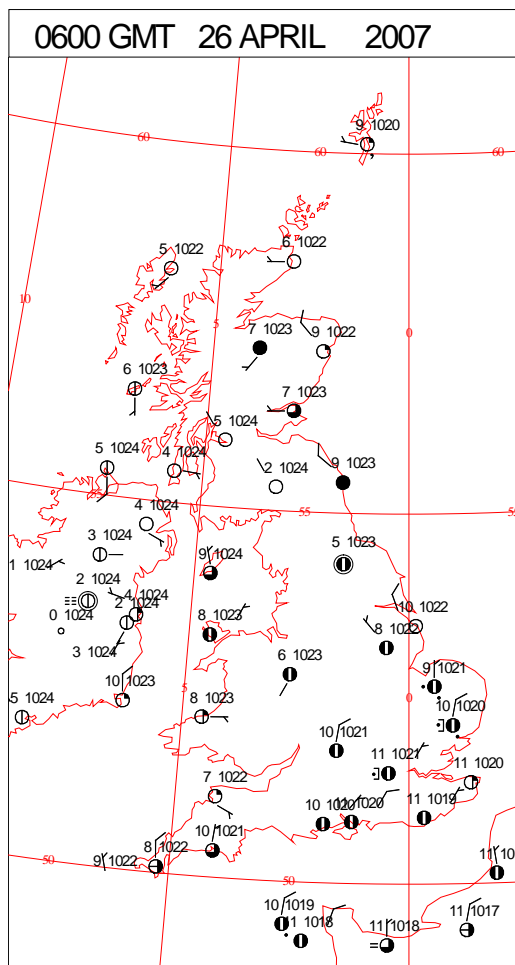
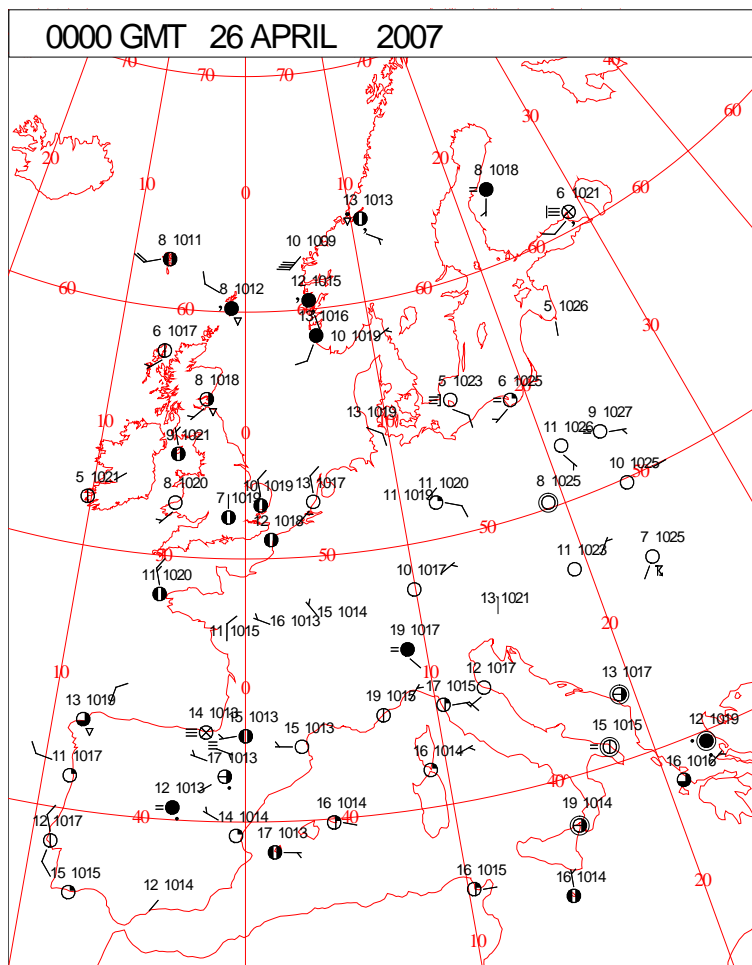


[illegible]

Crown Copyright 2007, All Rights Reserved

Thursday 26 April 2007

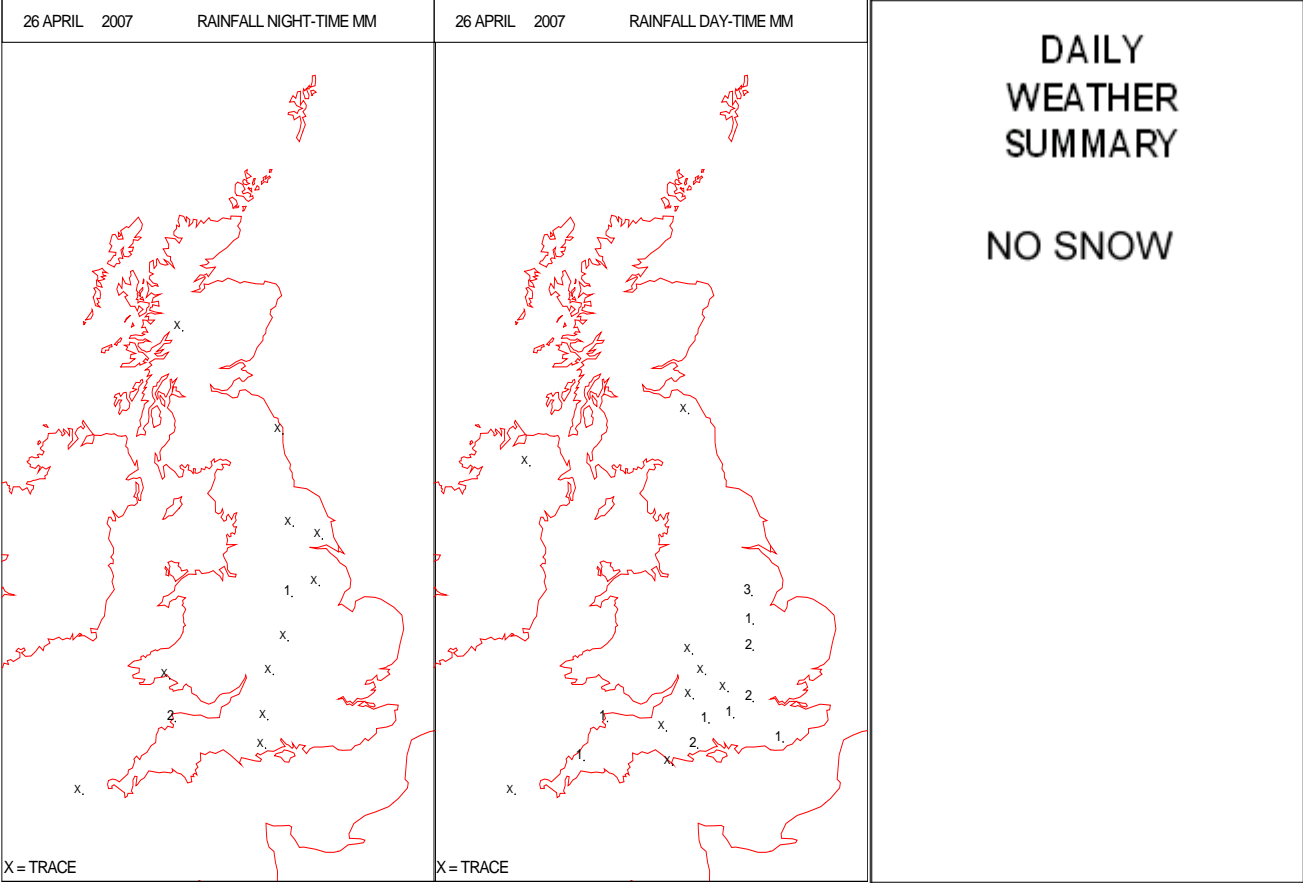
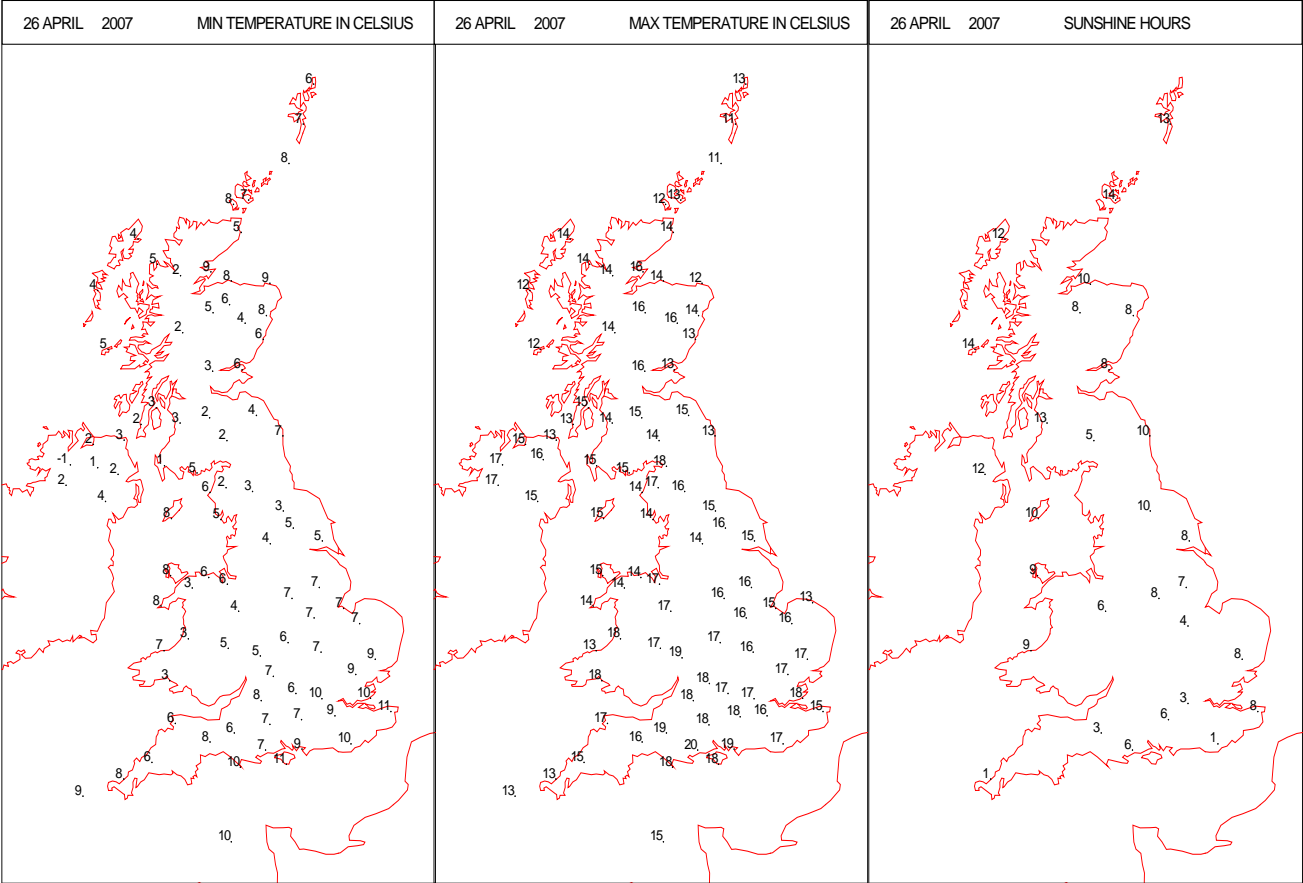
## SURFACE REPORTS



SIGNIFICANT WEATHER

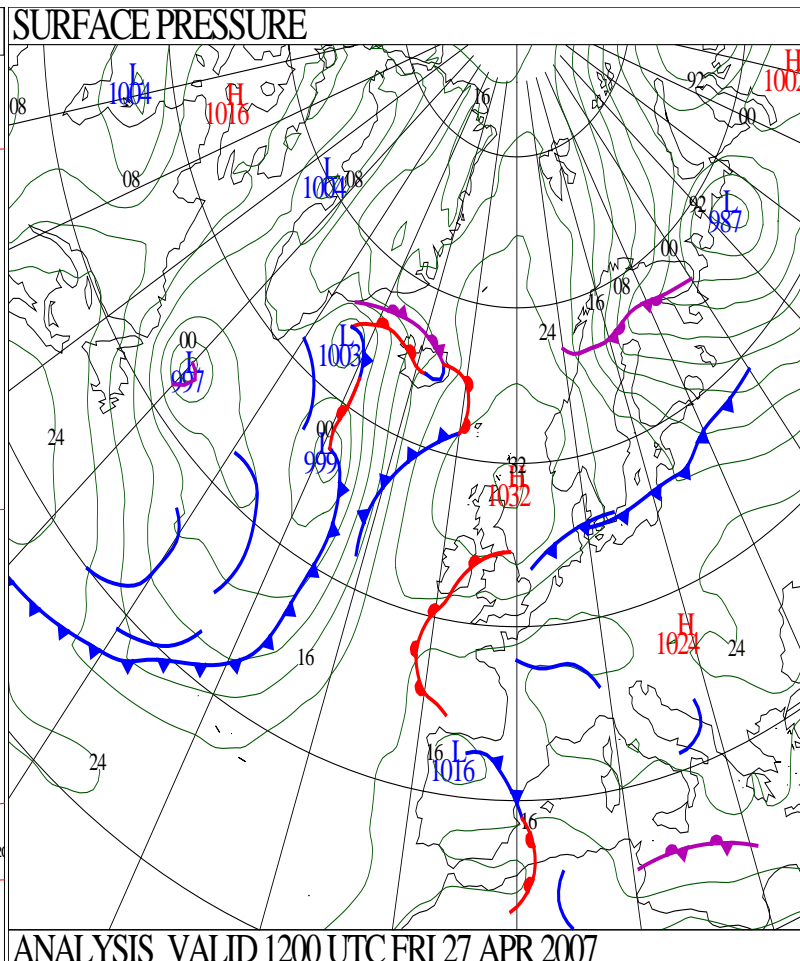
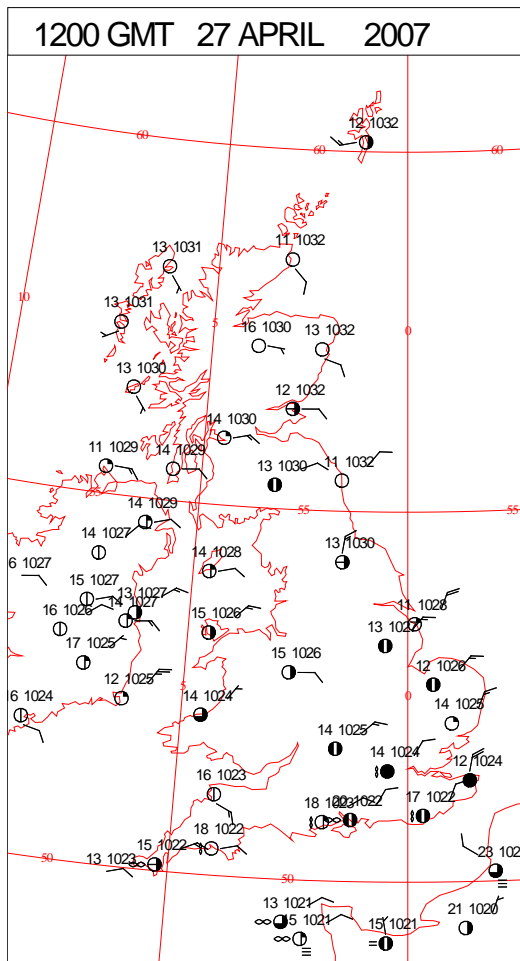
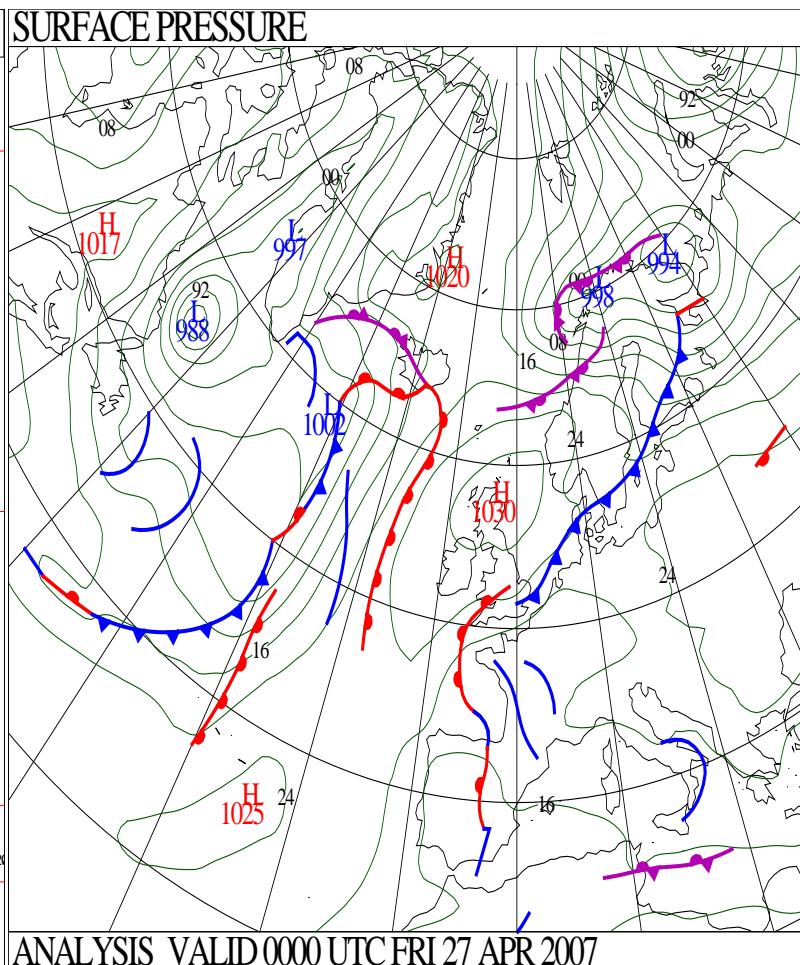
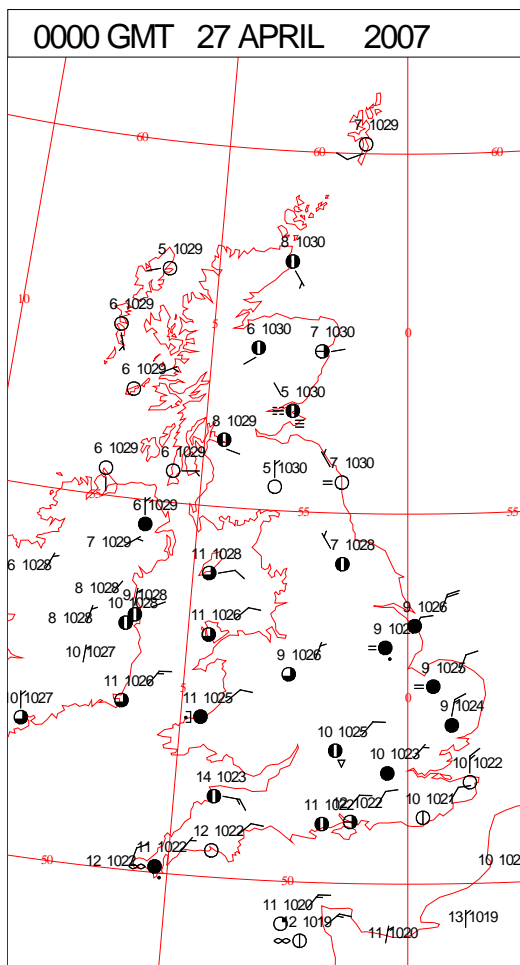
0600 GMT 26 APRIL 2007	SIG WEATHER	1200 GMT 26 APRIL 2007	SIG WEATHER	<p><b>Summary of UK Weather for Thursday 26 April 2007.</b></p> <p>Most places were dry overnight with variable cloud, but showers drifted north from France and these affected parts of southeast England and East Anglia. Scattered showers also developed across the Midlands. During the morning the overnight showers weakened as they continued their northward migration across East Anglia. Further showers emerging from France followed in their wake and these had reached parts of Sussex and Kent by midday. Elsewhere there was a good deal of dry and fairly sunny weather, but during the afternoon low cloud over the North Sea drifted onshore across parts of Yorkshire, Lincolnshire and Norfolk. Cloud across southwest England brought showers to Cornwall and Devon during the early afternoon, and showers became more extensive over central southern England and the southeast (locally thundery). The showers had edged as far north as The Wash by the evening, and there were heavy bursts across Devon at this time. Temperatures were generally above average, and they were often in the rather warm category.</p>
1800 GMT 26 APRIL 2007	SIG WEATHER	0000 GMT 27 APRIL 2007	SIG WEATHER	
				<p><b>EXTREMES</b></p> <p><b>Highest Maximum:</b> 19.6 Hurn, Dorset</p> <p><b>Lowest Maximum:</b> 11.2 Fair Isle, Shetland</p> <p><b>Lowest Minimum:</b> -0.5 Castlederg, Tyrone</p> <p><b>Lowest Grass Minimum:</b> -4.3 Lough Fea, Londonderry</p> <p><b>Most Rain:</b> 3.4 Cranwell, Lincolnshire</p> <p><b>Most Sun:</b> 14.0 Fair Isle, Shetland</p>

DAILY CLIMATE DATA



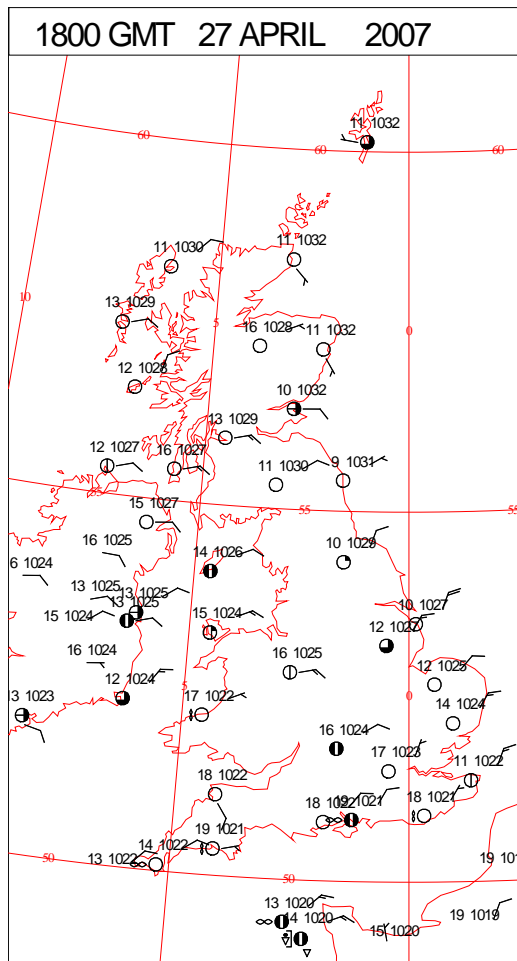
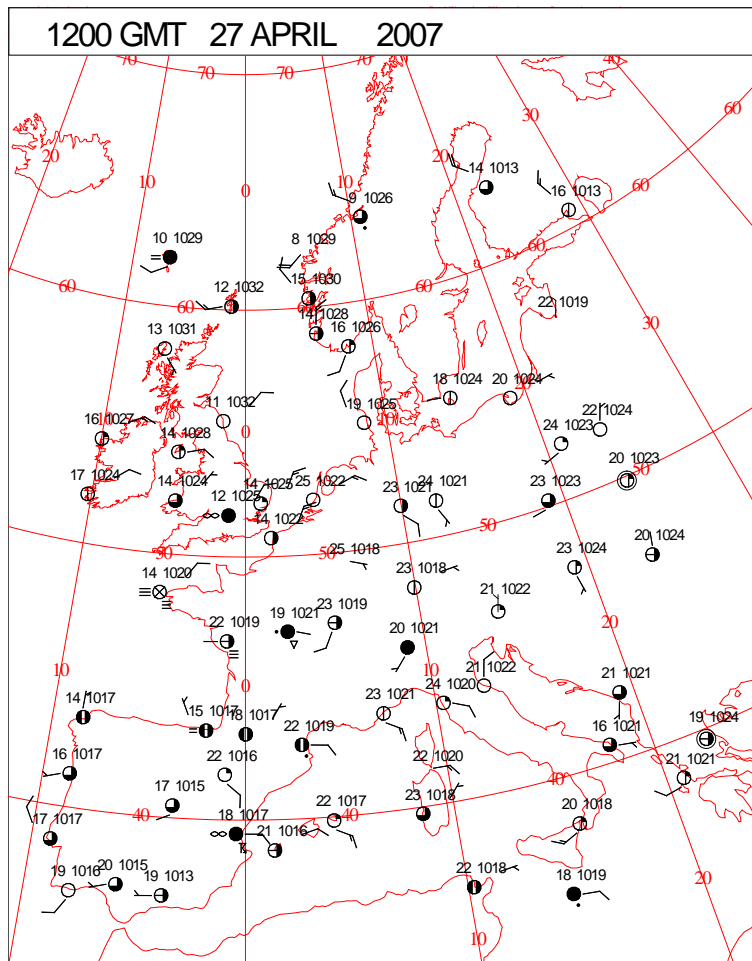
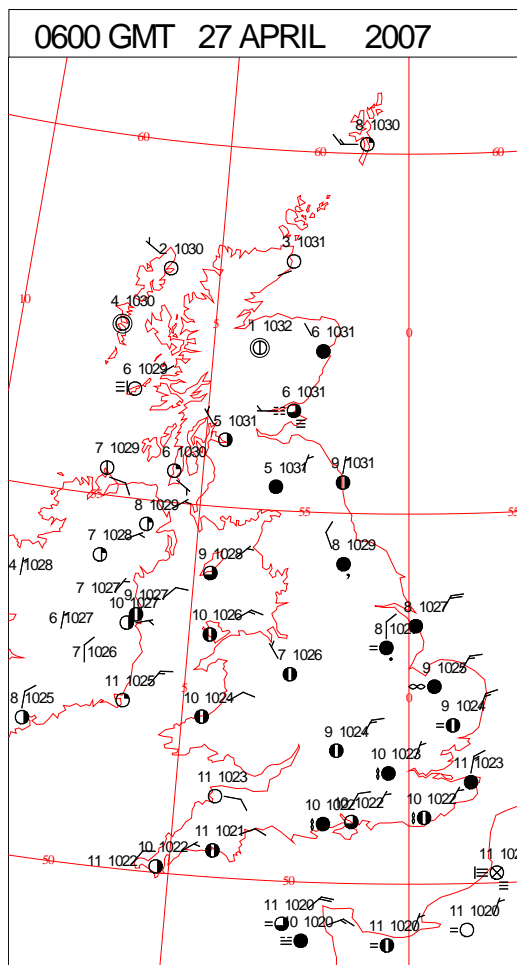
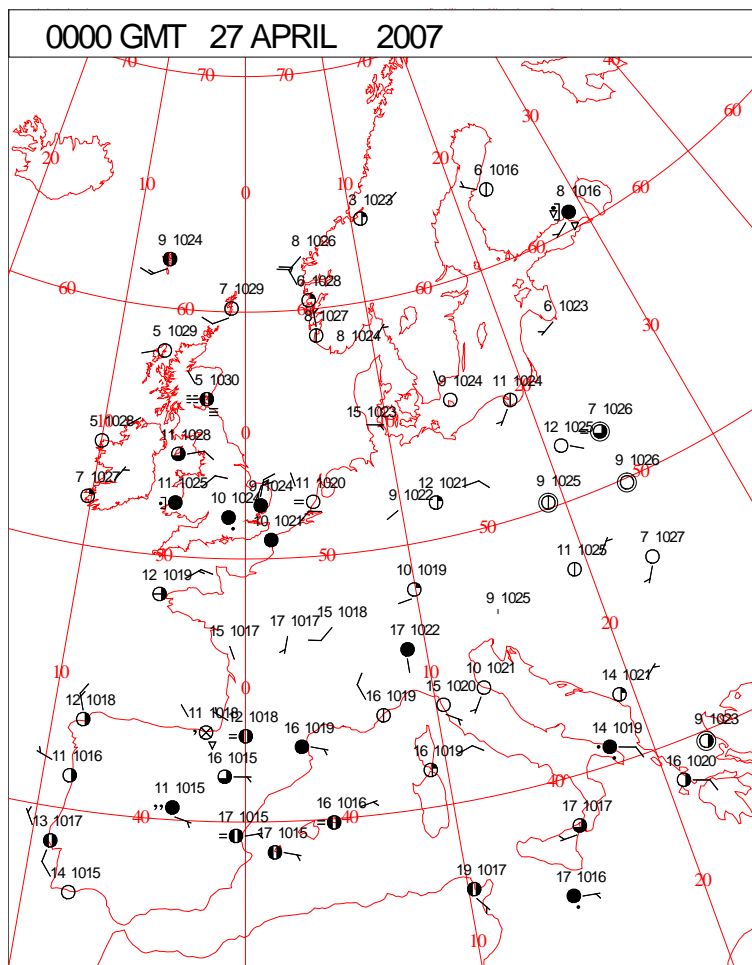


# DAILY WEATHER SUMMARY



Friday 27 April 2007

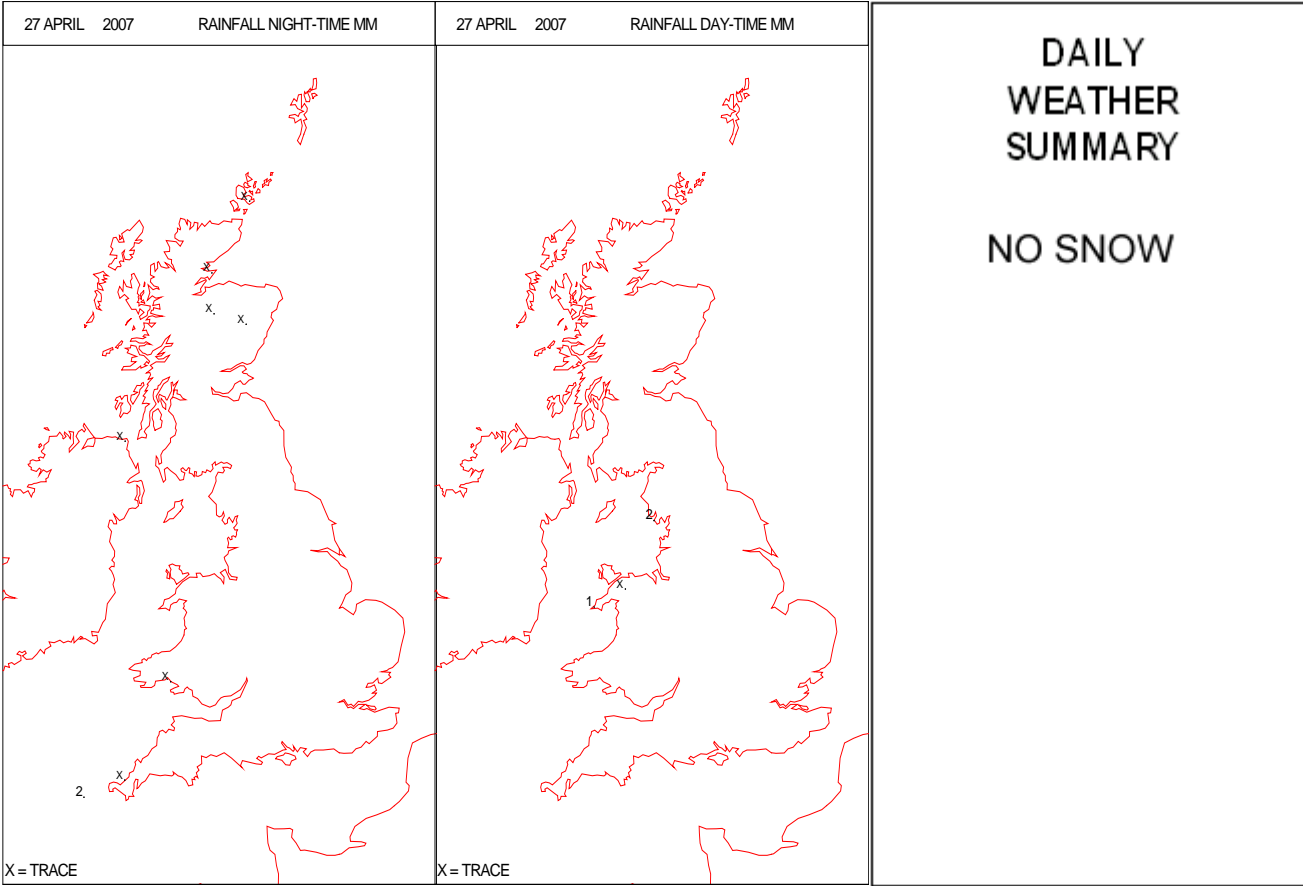
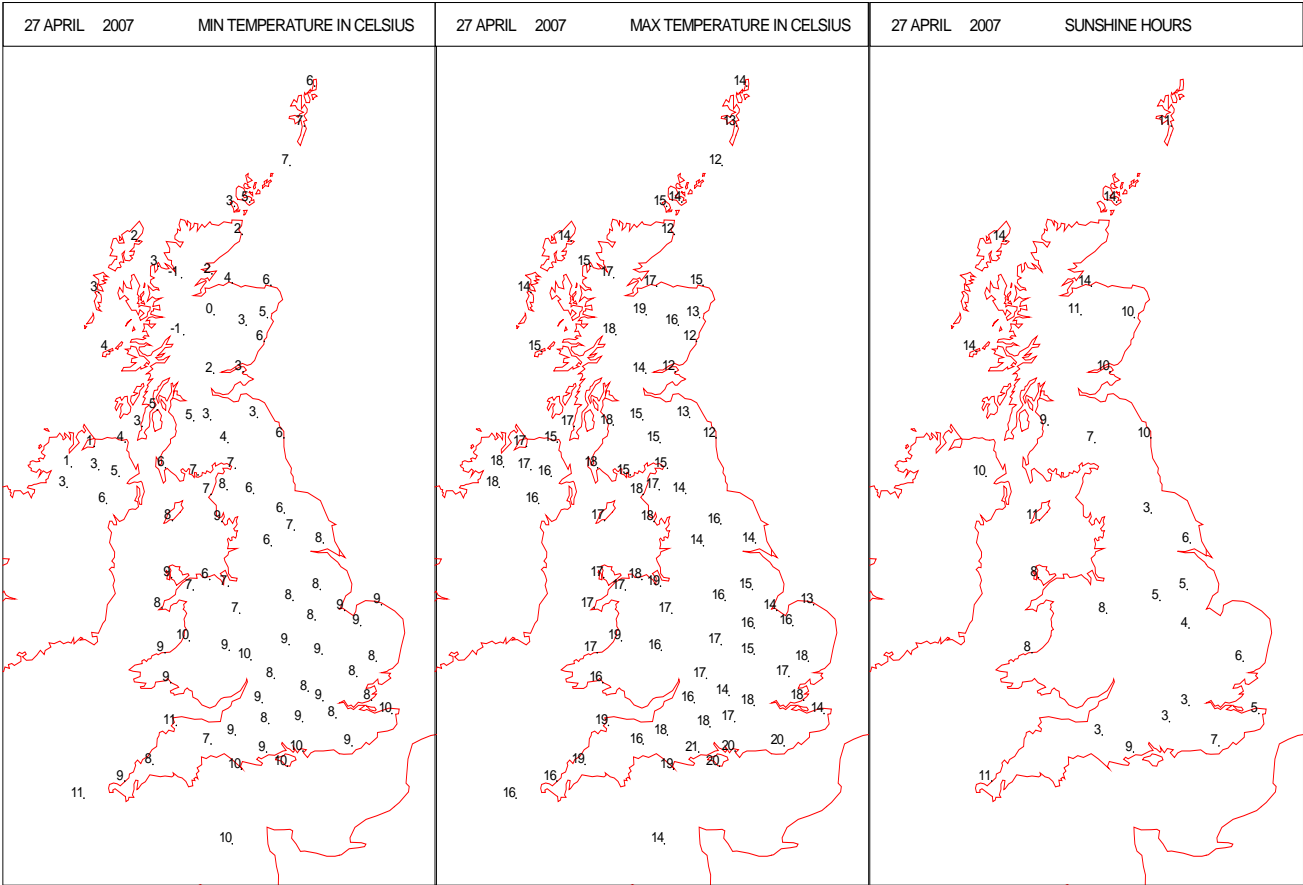
## SURFACE REPORTS



# SIGNIFICANT WEATHER

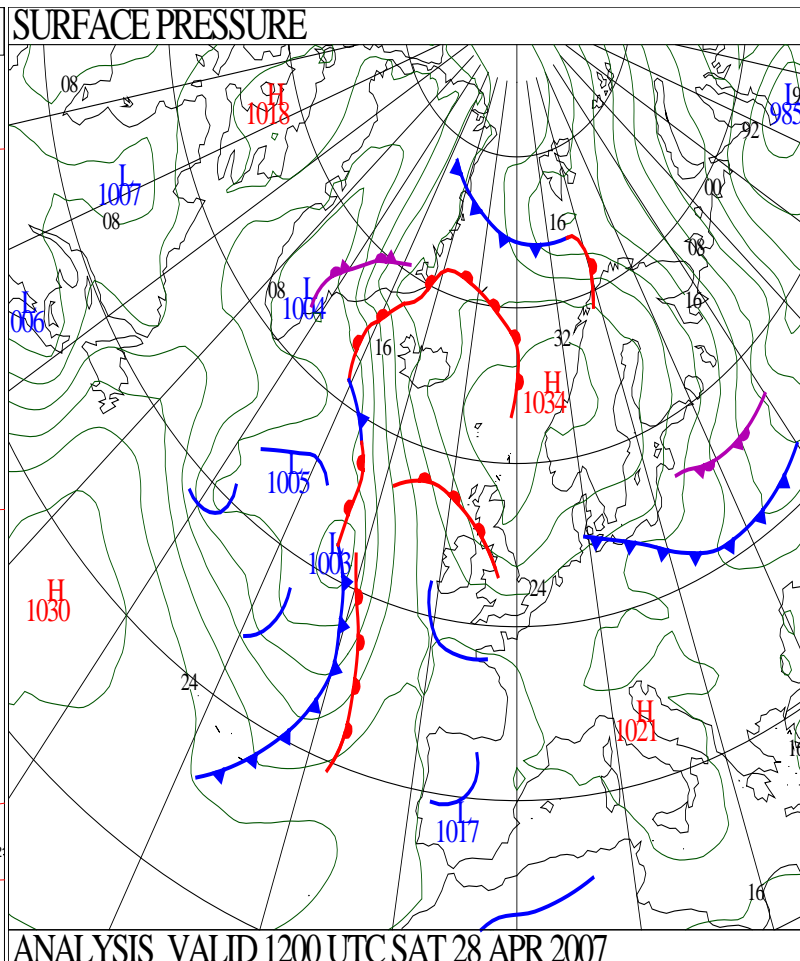
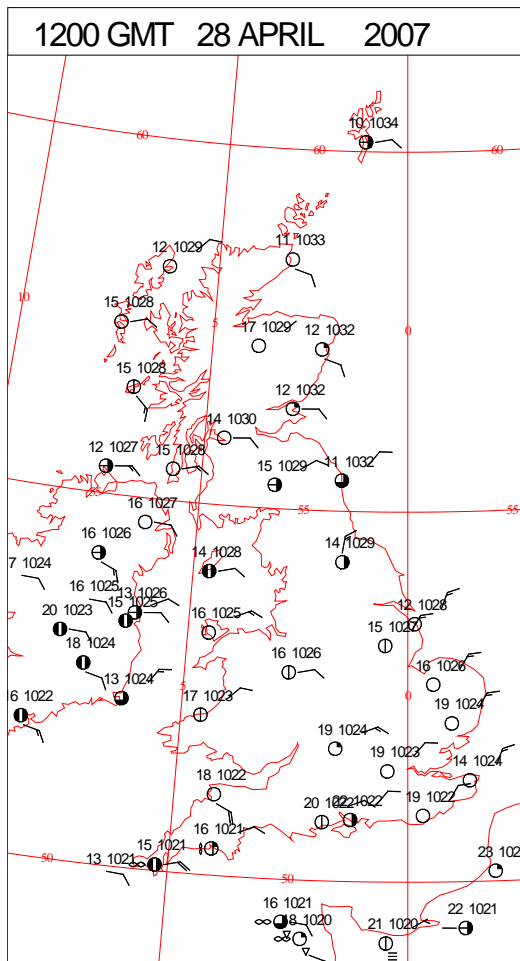
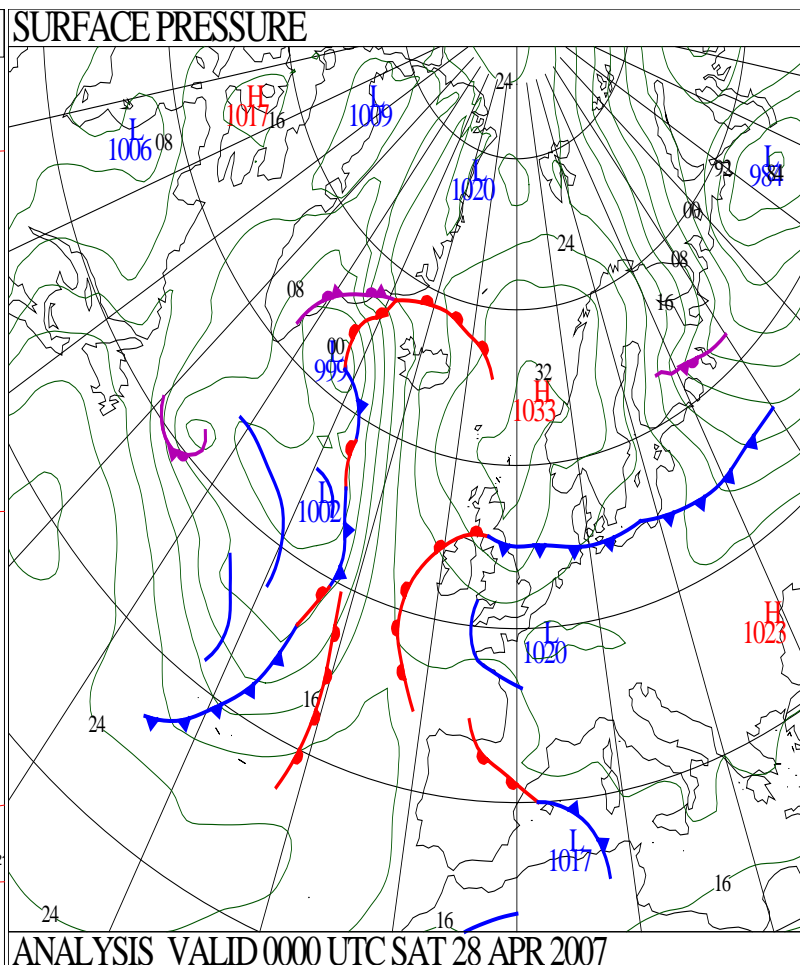
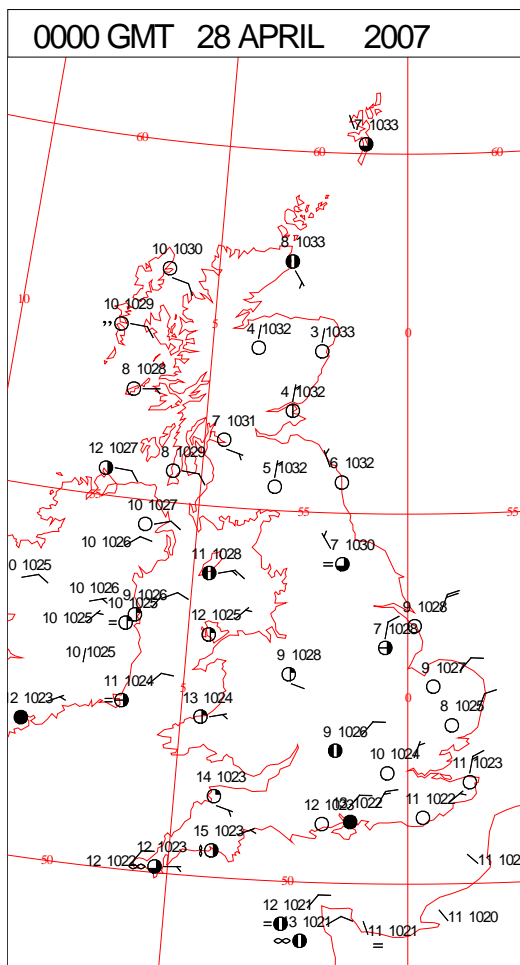
0600 GMT 27 APRIL 2007	SIG WEATHER	1200 GMT 27 APRIL 2007	SIG WEATHER	<p><b>Summary of UK Weather for Friday 27 April 2007.</b></p> <p>It was a dry night for most, with some isolated showers from mid-level cloud affecting parts of England. Clear conditions over most of Scotland allowed overnight temperatures to drop below freezing in some places. An extensive area of low cloud over much of eastern and central England, kept overnight temperatures well above freezing.</p> <p>It was a generally fine and sunny day over most parts of the UK, with a few showers and one or two storms developing over northern Wales, drifting into the fringe of Cumbria later. Most parts of the UK were saw large amounts of sunshine, however, the low cloud over eastern and central England took a long time to clear, lingering until the early afternoon in some places.</p> <p>Daytime temperatures were generally well above average for most places, apart from far eastern parts of England, where an onshore flow and low cloud kept daytime temperatures closer to average.</p>
1800 GMT 27 APRIL 2007	SIG WEATHER	0000 GMT 28 APRIL 2007	SIG WEATHER	<p>I</p>
				<p><b>EXTREMES</b></p> <p><b>Highest Maximum:</b> 20.6 Hurn, Dorset</p> <p><b>Lowest Maximum:</b> 11.8 Wick Airport, Caithness</p> <p><b>Lowest Minimum:</b> -1.3 Tulloch Bridge, Inverness-Shire</p> <p><b>Lowest Grass Minimum:</b> -5.6 Loch Glascarnoch, Ross &amp; Cromarty</p> <p><b>Most Rain:</b> 1.8 Scilly: St Marys Air, Isles Of Scilly</p> <p><b>Most Sun:</b> 12.2 Fair Isle, Shetland</p>

DAILY CLIMATE DATA





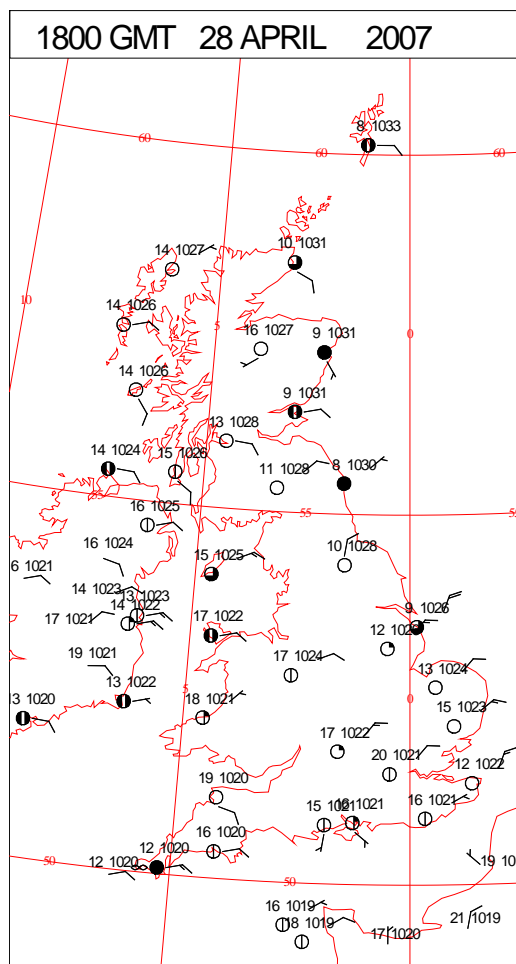
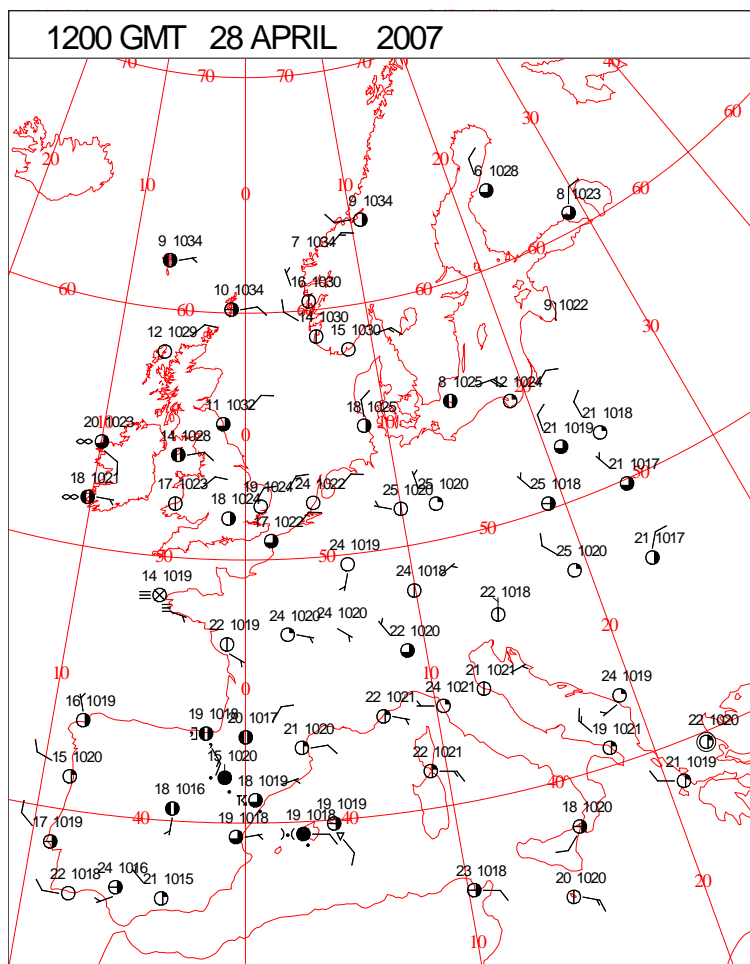
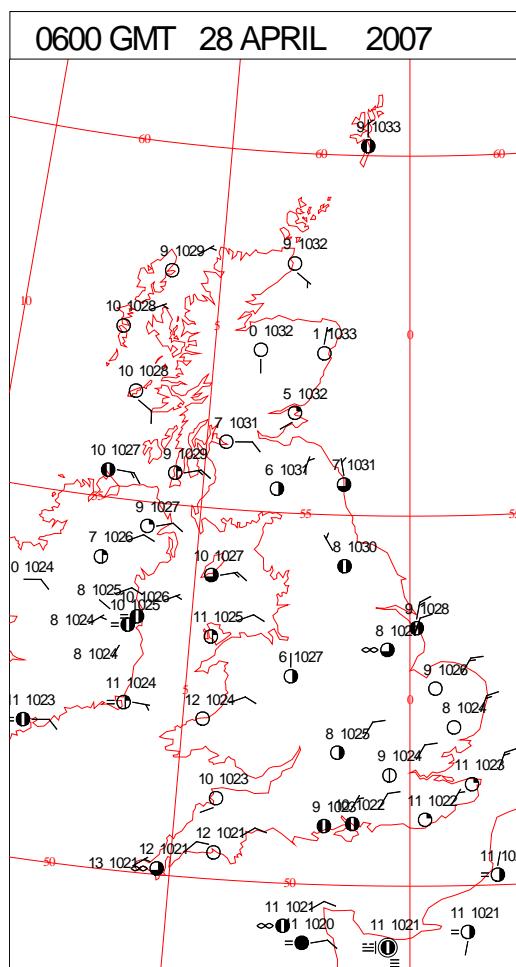
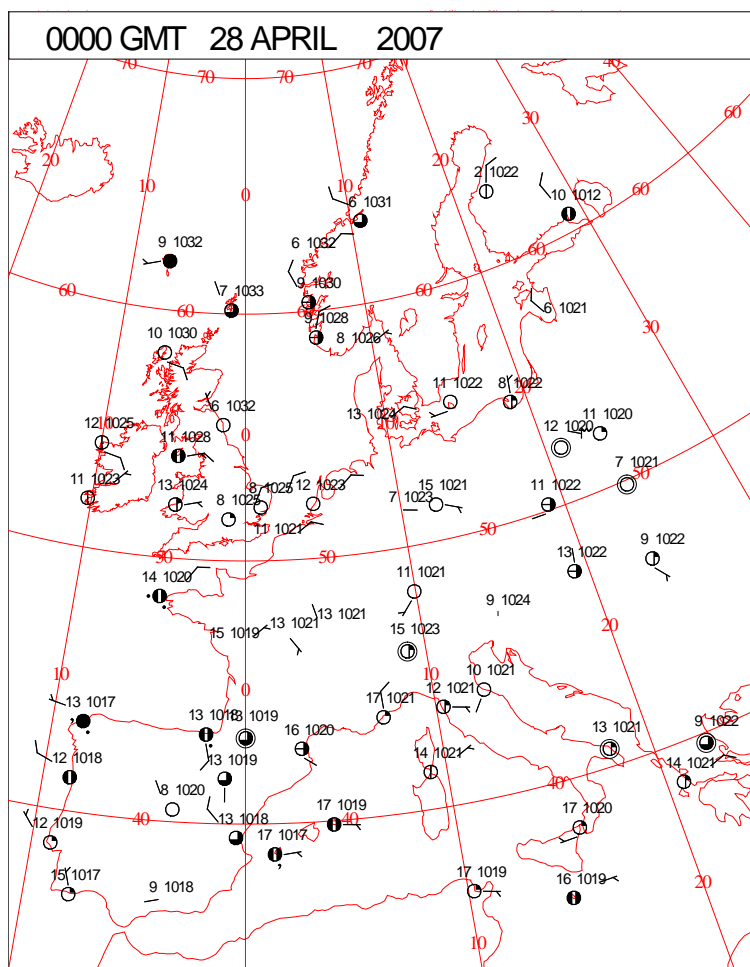
# DAILY WEATHER SUMMARY





Saturday 28 April 2007

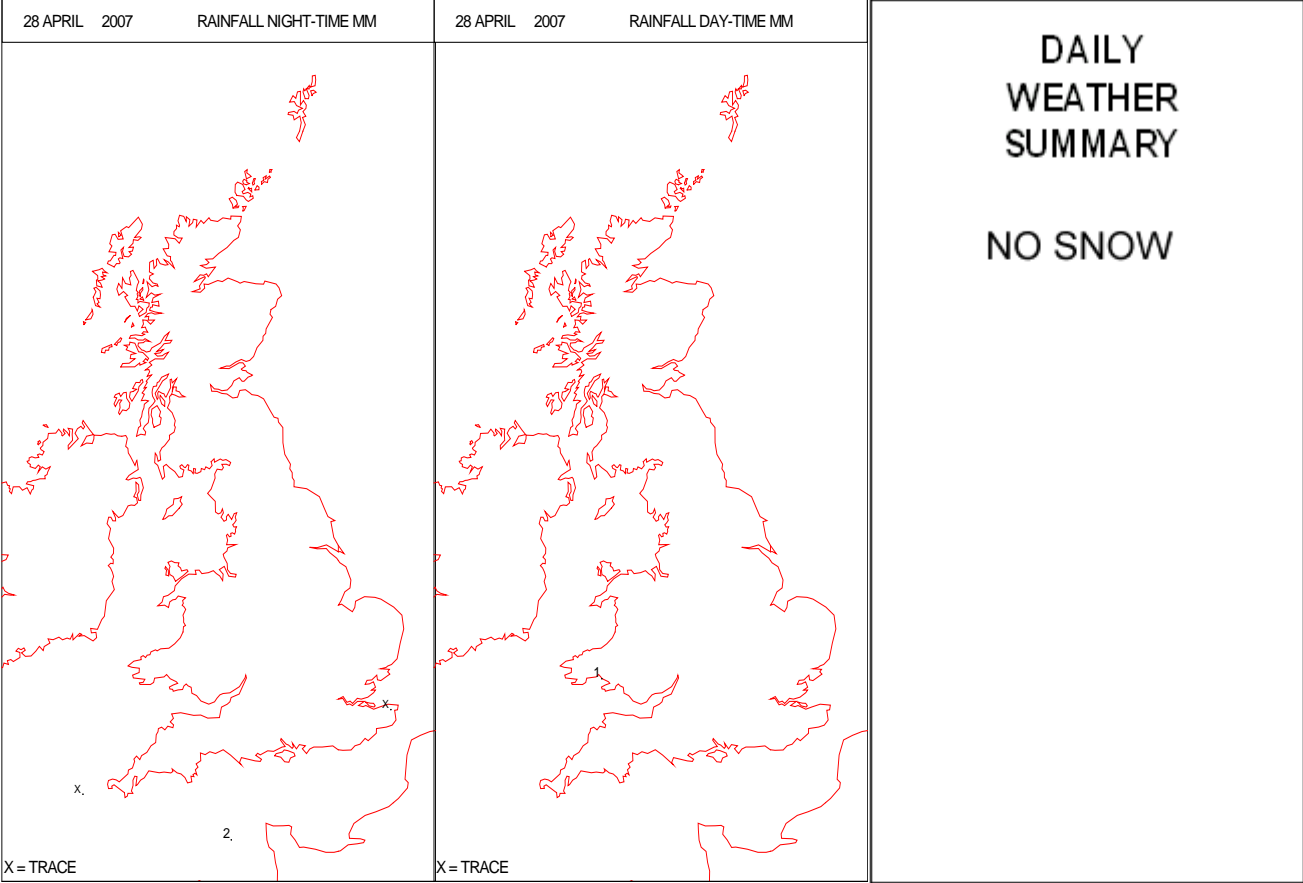
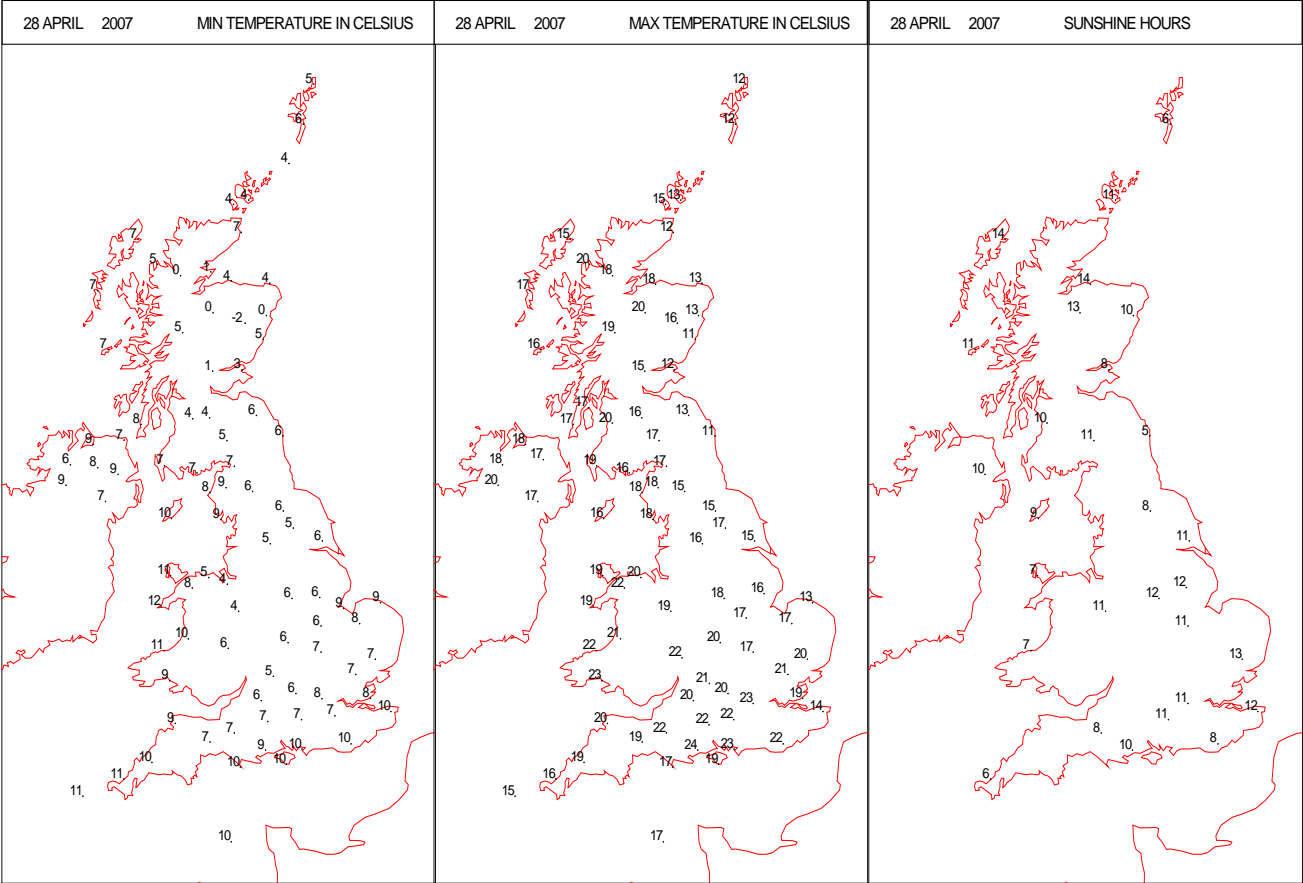
## SURFACE REPORTS



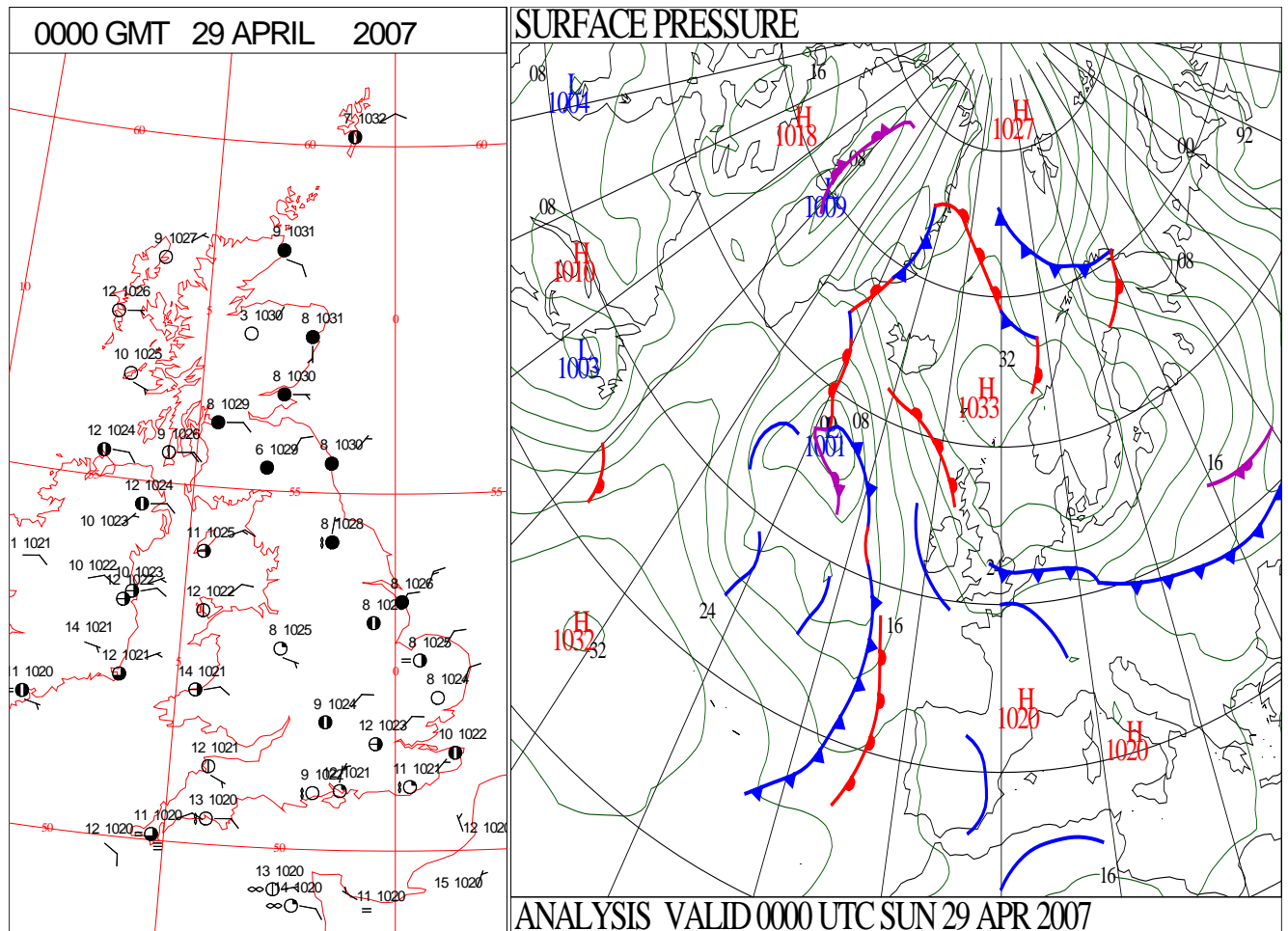
# SIGNIFICANT WEATHER

0600 GMT 28 APRIL 2007	SIG WEATHER	1200 GMT 28 APRIL 2007	SIG WEATHER	<p><b>Summary of UK Weather for Saturday 28 April 2007.</b></p> <p>Apart from some overnight showers affecting the Isles of Scilly, and some areas of low cloud to the east of the hills in northern England and southern Scotland, it was a clear and dry night for most. The low cloud in the north dispersed during the morning, with almost all of the UK was fine and sunny for most of the day. Some more low cloud and mist moved from the North Sea into eastern parts of Scotland and northeast England during the afternoon, reaching the northern hills during the evening. It was quite hazy across central and southwestern England. Temperatures were generally well above average over most parts of the UK, except near the North Sea coasts, where mist and low cloud kept temperatures cooler and closer to average.</p>
1800 GMT 28 APRIL 2007	SIG WEATHER	0000 GMT 29 APRIL 2007	SIG WEATHER	<p><b>EXTREMES</b></p> <p><b>Highest Maximum:</b> 23.6 Hurn, Dorset</p> <p><b>Lowest Maximum:</b> 11.3 Inverbervie No 2, Kincardineshire</p> <p><b>Lowest Minimum:</b> -2.1 Aboyne No 2, Aberdeenshire</p> <p><b>Lowest Grass Minimum:</b> -7.5 Aboyne No 2, Aberdeenshire</p> <p><b>Most Rain:</b> 1.7 Guernsey: Airport, Guernsey</p> <p><b>Most Sun:</b> 12.7 Saughall, Ayrshire 12.7 Brize Norton, Oxfordshire</p>

DAILY CLIMATE DATA

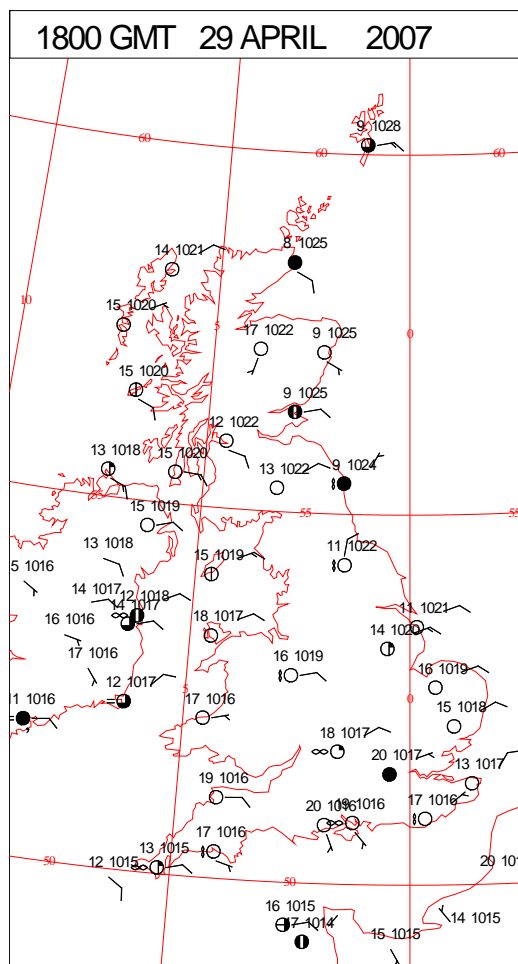
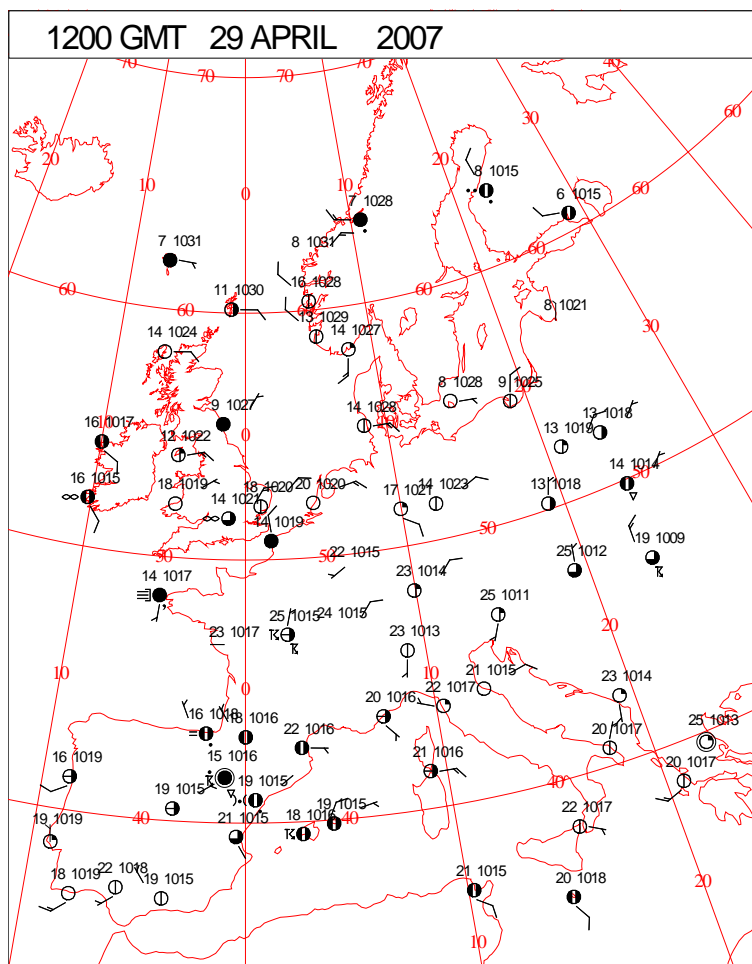
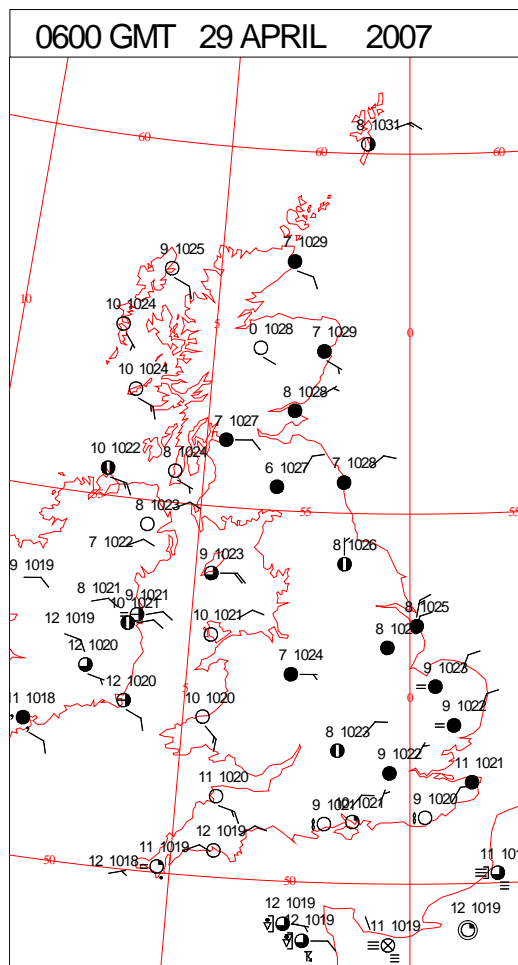
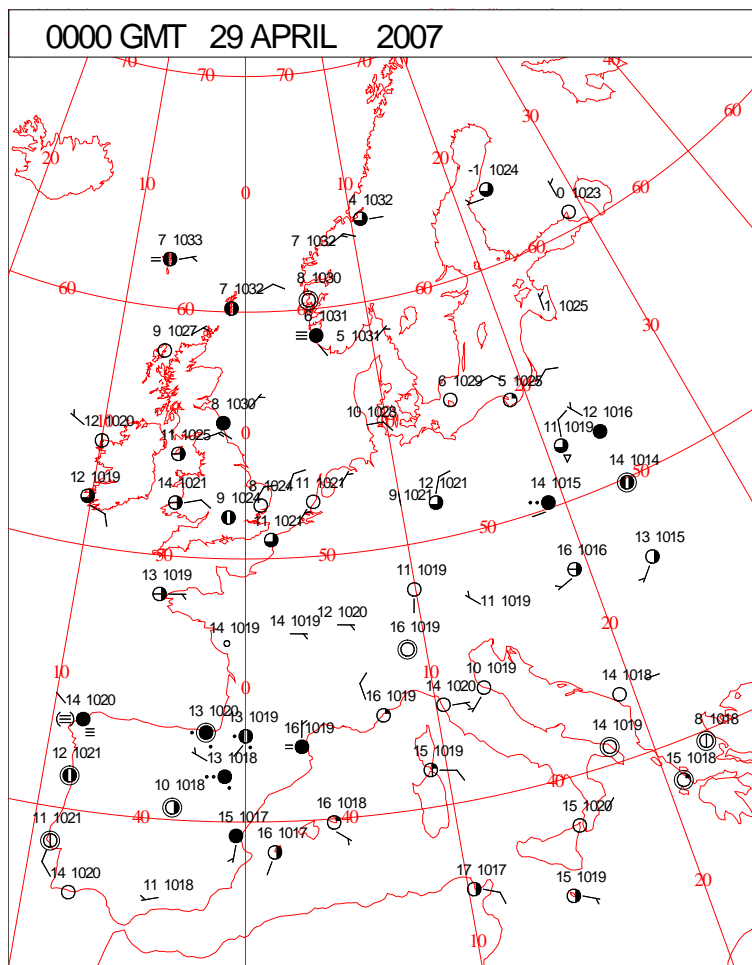


# DAILY WEATHER SUMMARY



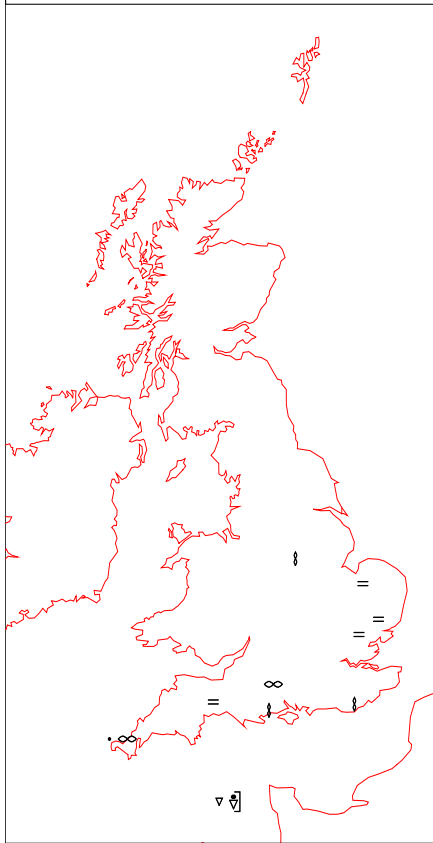
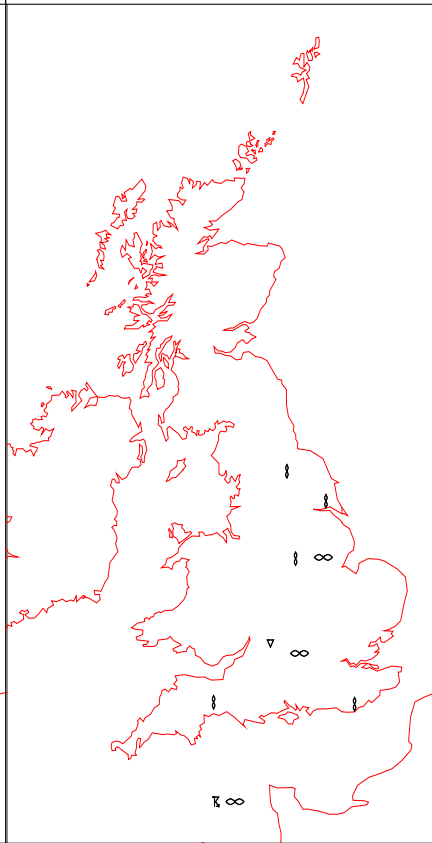
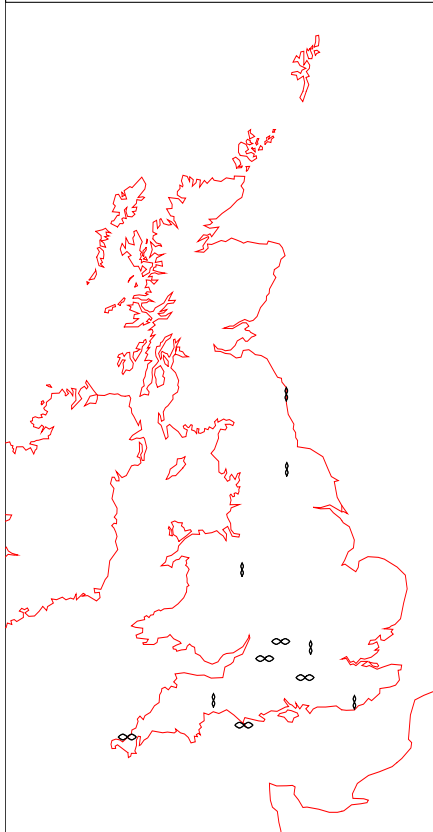
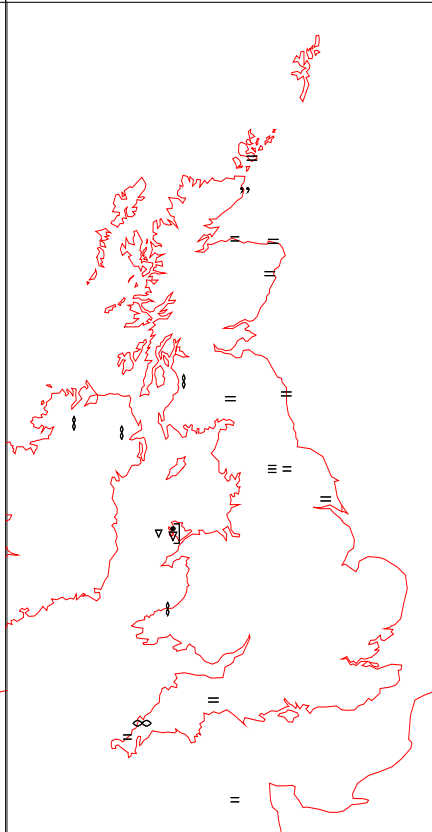
Sunday 29 April 2007

## SURFACE REPORTS

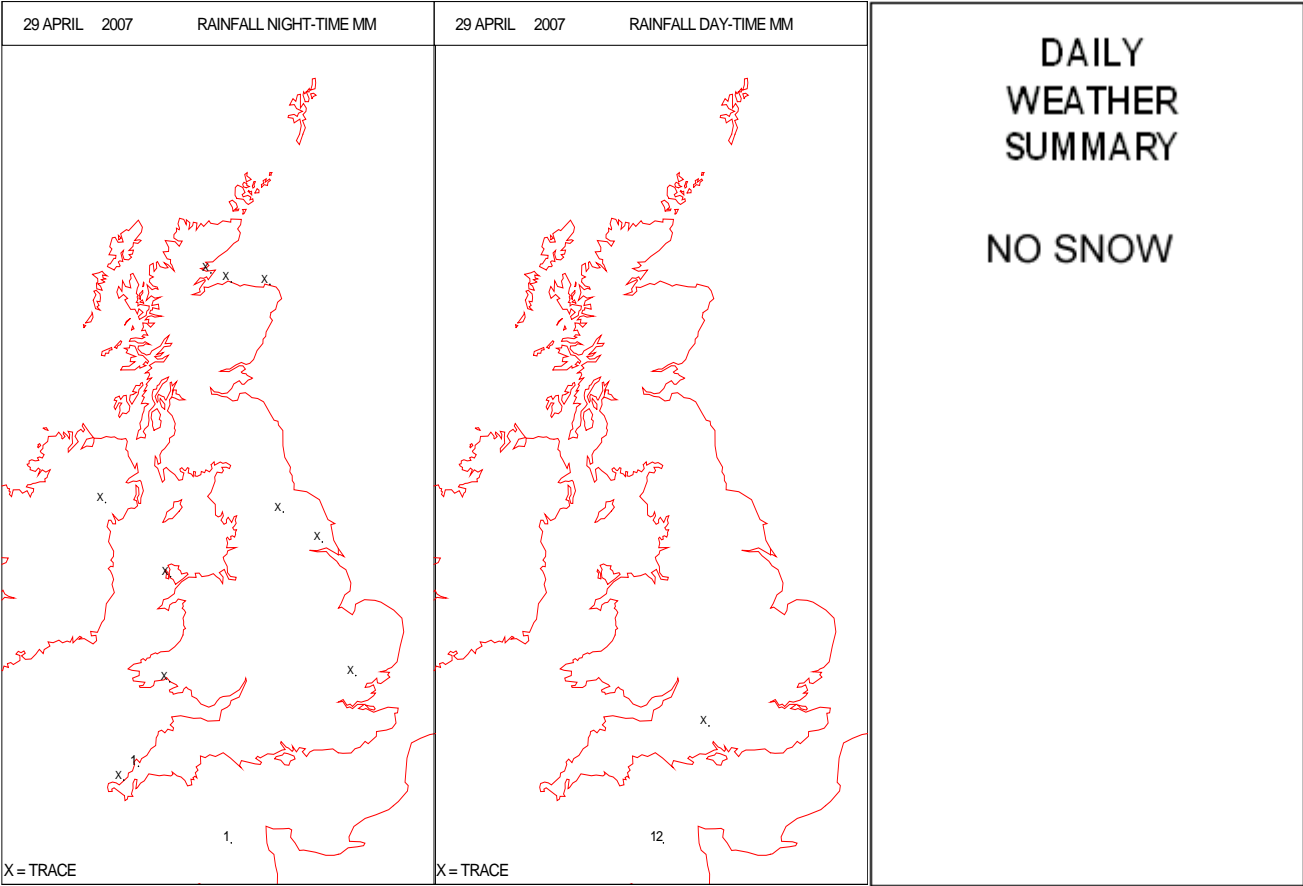
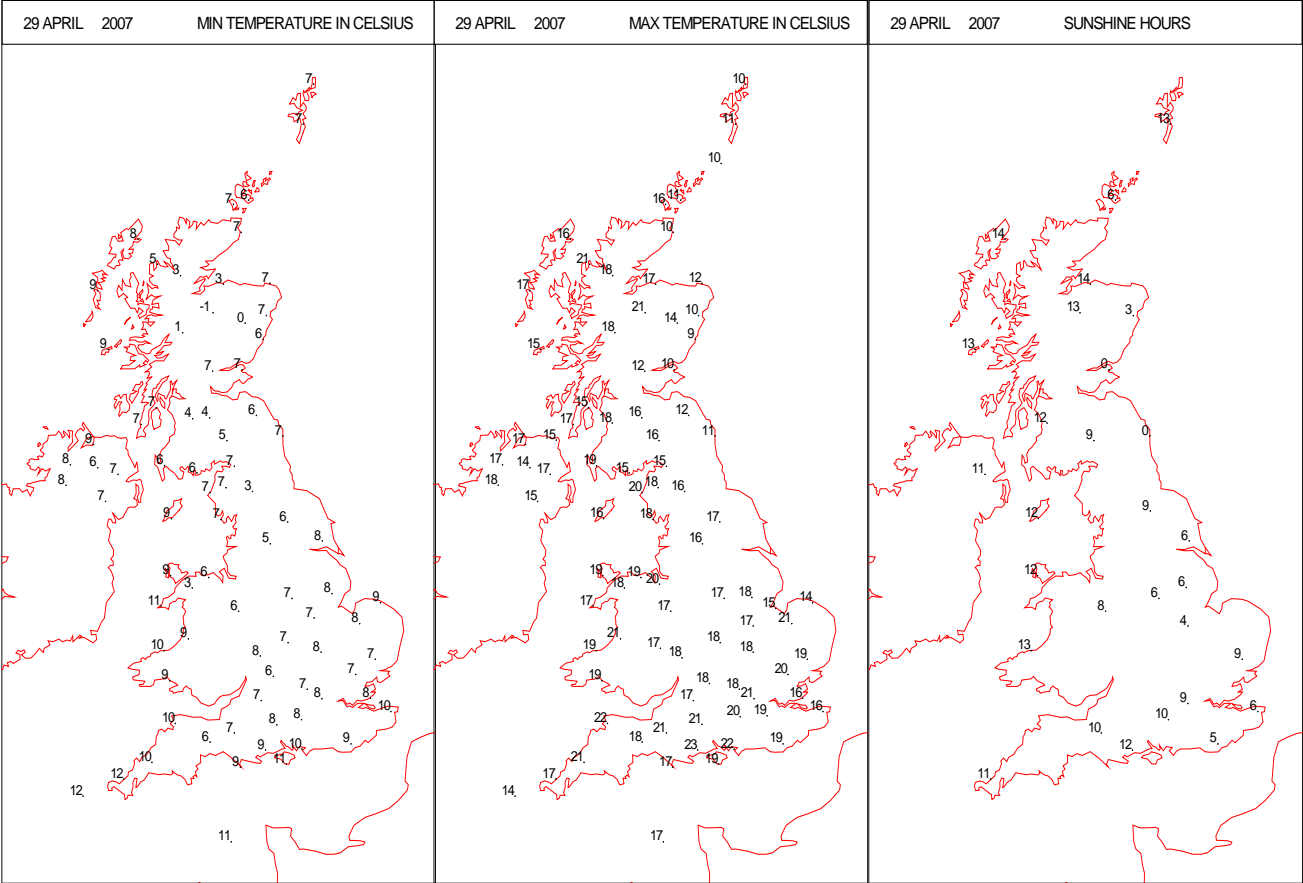




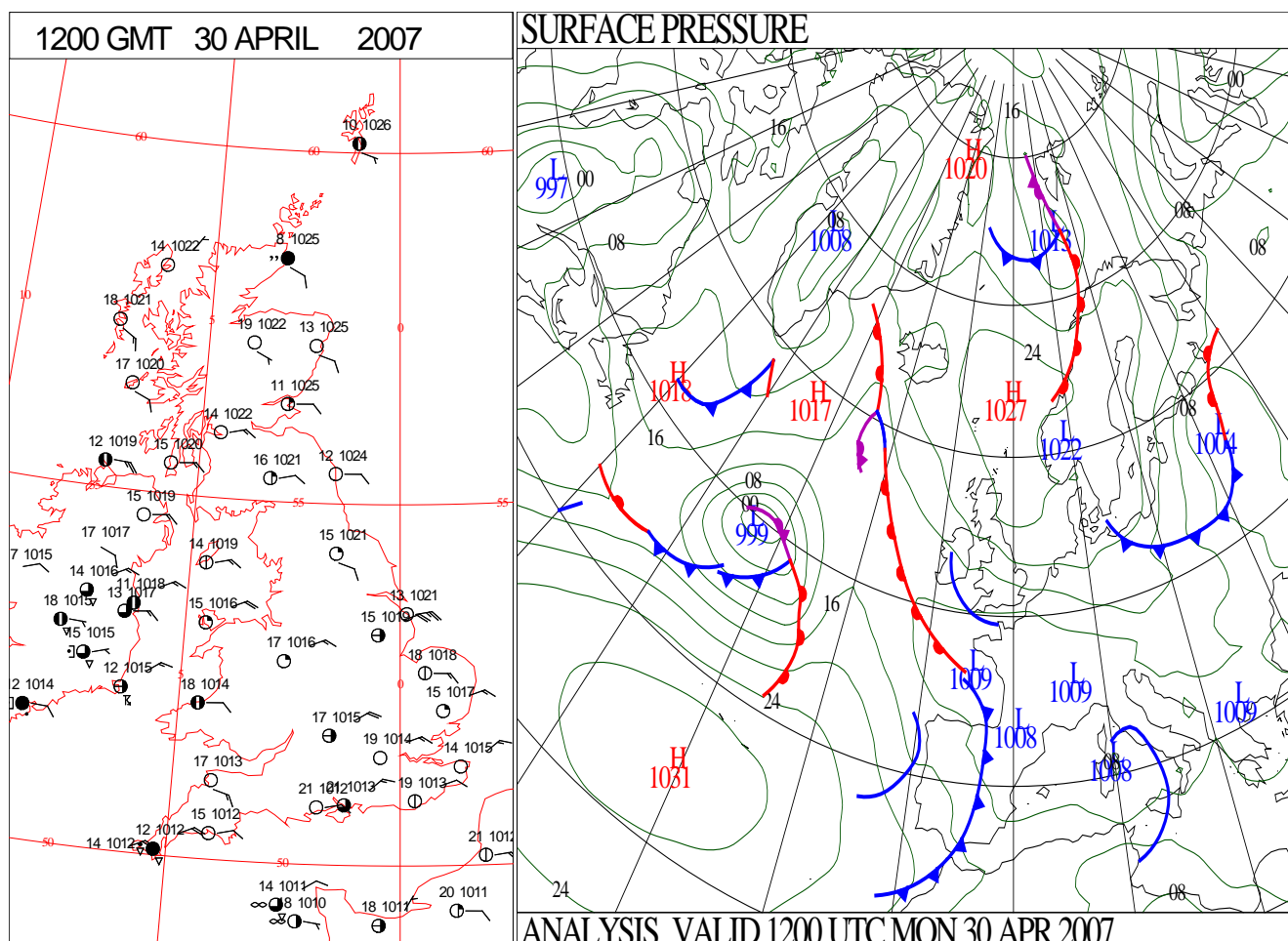
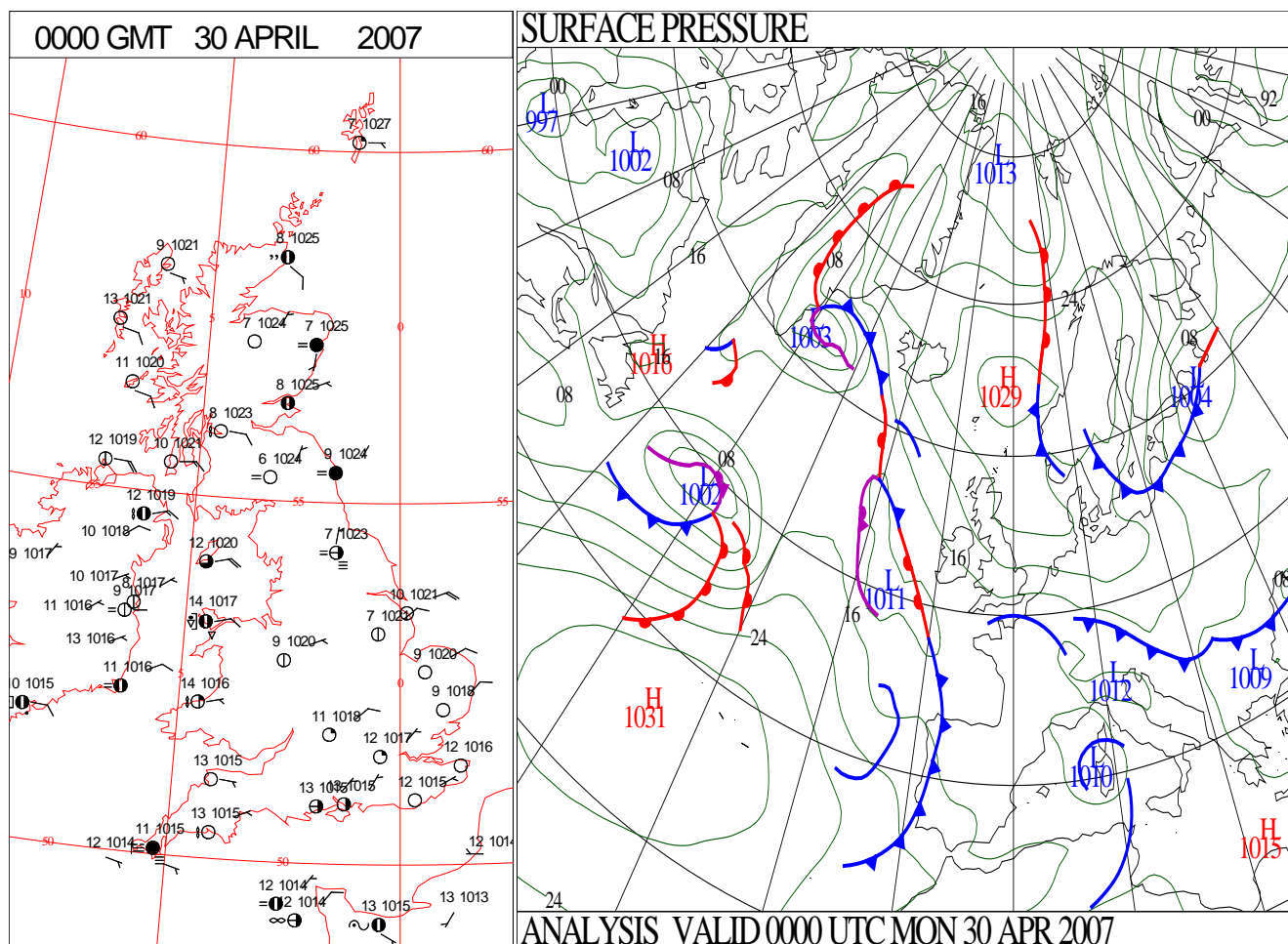
# SIGNIFICANT WEATHER

0600 GMT 29 APRIL 2007	SIG WEATHER	1200 GMT 29 APRIL 2007	SIG WEATHER	<div>Summary of UK Weather for Sunday 29 April 2007.</div> <div>Most places were dry overnight, and mild in the south, but with a slight frost in parts of the north. A few showers affected southern parts during the early hours, mainly coastal Kent and the far west of Cornwall. Further showers pushed into Kent during the morning, and a few developed across parts of the Midlands during the afternoon, but all places were dry by evening. Winds were light northeasterlies, but locally strong around east coasts. Most places were warm, but cooler on east coasts with low cloud continuing through the morning. Temperatures were still widely above average for the time of year.</div>
				
1800 GMT 29 APRIL 2007	SIG WEATHER	0000 GMT 30 APRIL 2007	SIG WEATHER	<div>EXTREMES</div> <div>Highest Maximum: 23.1 Hurn, Dorset</div> <div>Lowest Maximum: 9.2 Inverbervie No 2, Kincardineshire</div> <div>Lowest Minimum: -0.9 Aviemore, Inverness-Shire</div> <div>Lowest Grass Minimum: -5.8 Aboyne No 2, Aberdeenshire</div> <div>Most Rain: 13.1 Guernsey: Airport, Guernsey</div> <div>Most Sun: 13.0 Isle Of Portland, Dorset</div>
				

DAILY CLIMATE DATA

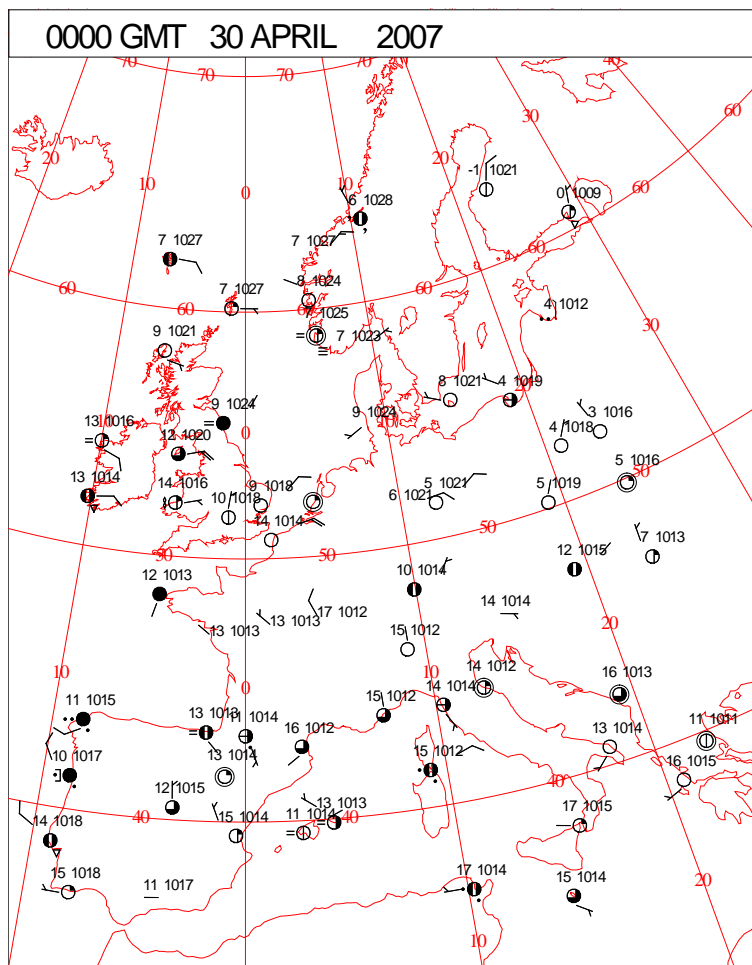


# DAILY WEATHER SUMMARY



Monday 30 April 2007

## SURFACE REPORTS



SIGNIFICANT WEATHER

0600 GMT 30 APRIL 2007	SIG WEATHER	1200 GMT 30 APRIL 2007	SIG WEATHER	<div>Summary of UK Weather for Monday 30 April 2007.</div> <div>Thundery showers developed shortly after midnight in a line from Torbay to Bideford. This line gradually pushed westwards during the early hours, and spread across the channel into South Wales, affecting Pembrokeshire, as well as much of Devon and eventually Cornwall into daylight hours. During the rest of the day, showers continued to feed in across Cornwall and parts of west Devon, but they were no longer thundery, and eventually cleared during the evening. Away from the Westcountry it another fine and sunny day, with just some mist and low cloud over northeastern parts at first, which burnt back to the coasts during the afternoon. Warmest in sheltered western parts of southern England away from the influence of a keen easterly breeze. But again temperatures were warmer than average. Later in the evening, further thundery showers began to push in from France into southwest England, reaching south Devon around 2200 UTC and spreading across much of south and west Devon by 0000 UTC.</div>
1800 GMT 30 APRIL 2007	SIG WEATHER	0000 GMT 01 MAY 2007	SIG WEATHER	
				<div>EXTREMES</div> <div>Highest Maximum: 23.2 Hurn, Dorset</div> <div>Lowest Maximum: 9.4 Wick Airport, Caithness</div> <div>Lowest Minimum: 0.2 Aviemore, Inverness-Shire</div> <div>Lowest Grass Minimum: -3.8 Linton On Ouse, North Yorkshire</div> <div>Most Rain: 6.2 St Mawgan, Cornwall</div> <div>Most Sun: 14.0 Marham, Norfolk</div>



DAILY CLIMATE DATA

