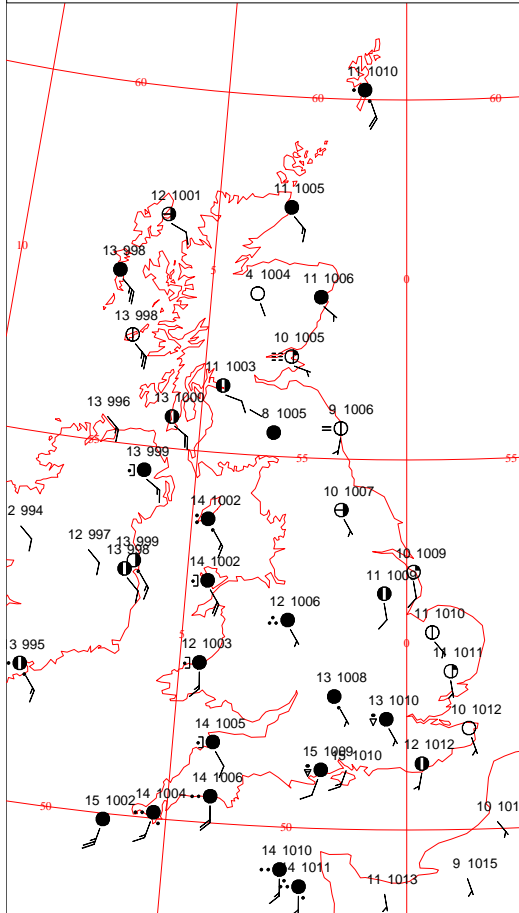
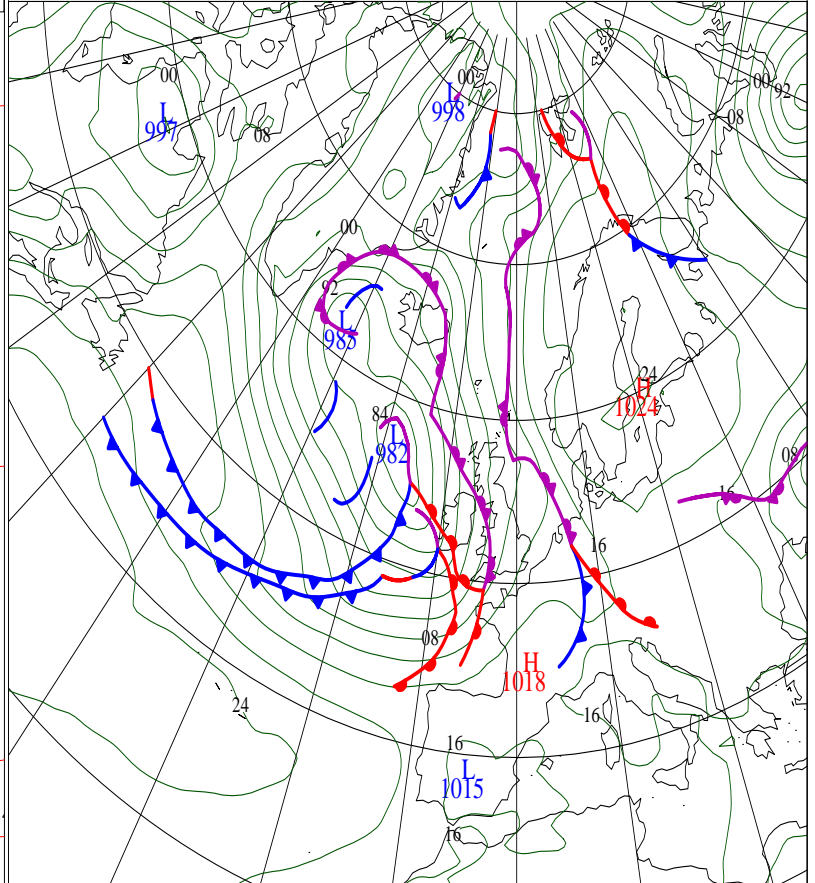


## DAILY WEATHER SUMMARY

0000 GMT 01 OCTOBER 2010

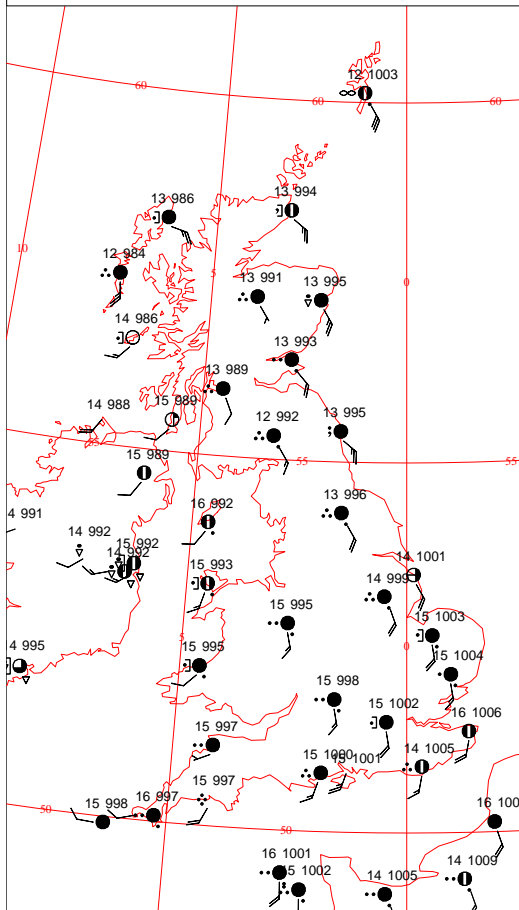


## SURFACE PRESSURE

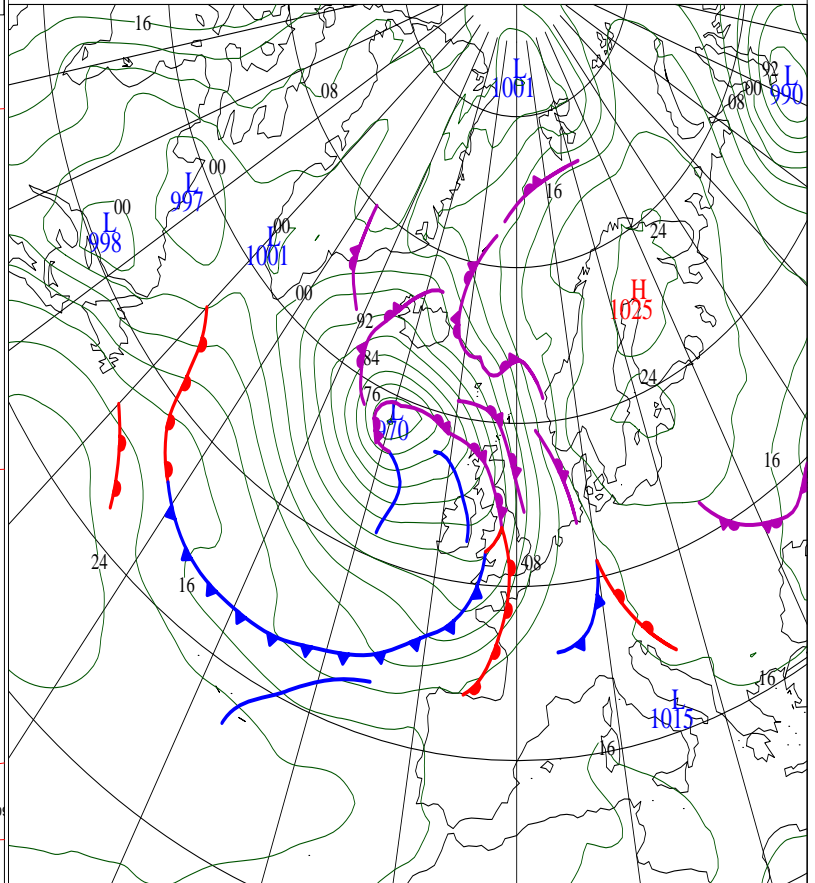


ANALYSIS VALID 0000 UTC FRI 01 OCT 2010

1200 GMT 01 OCTOBER 2010



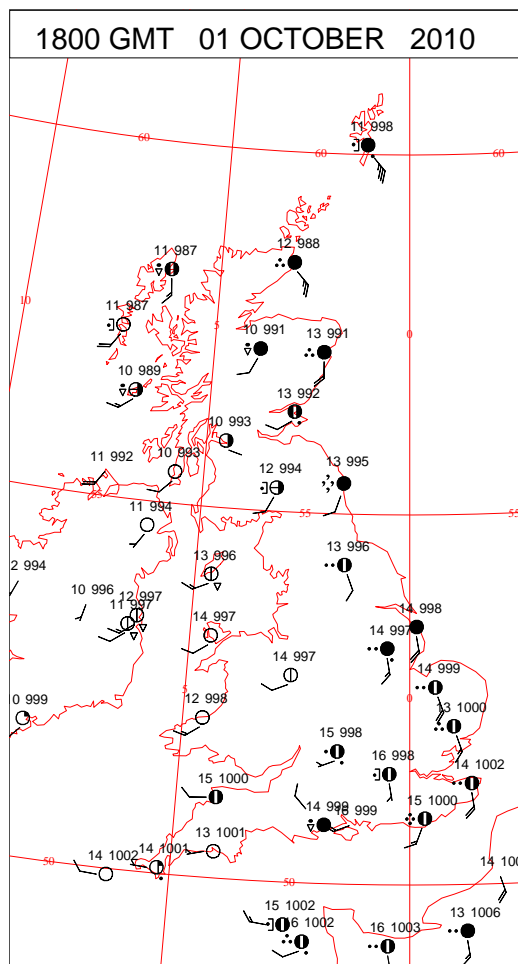
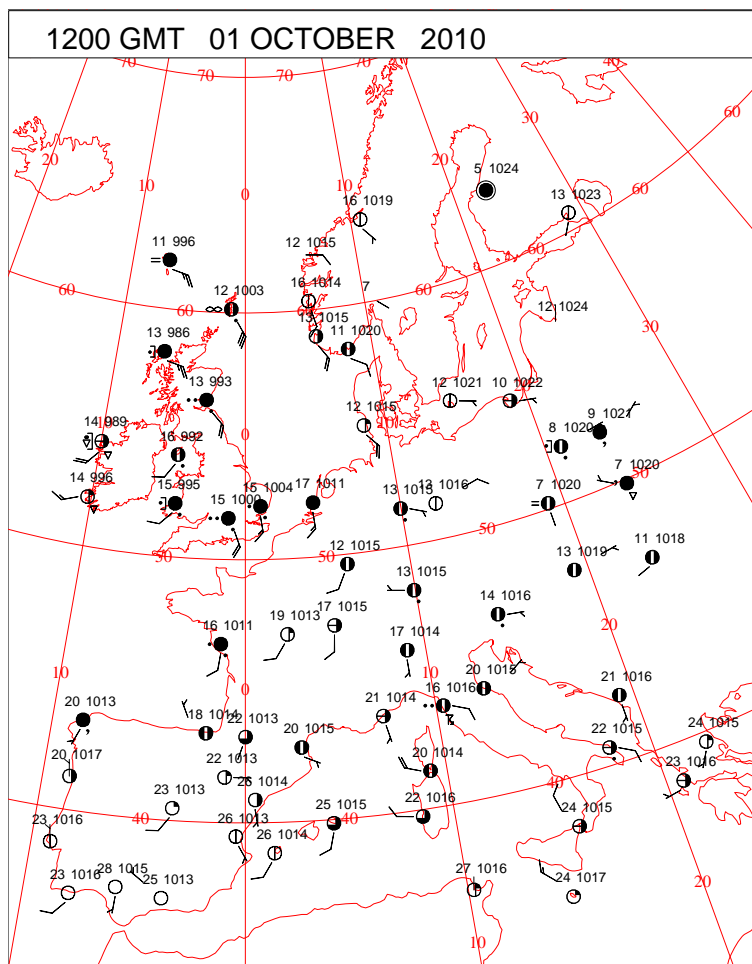
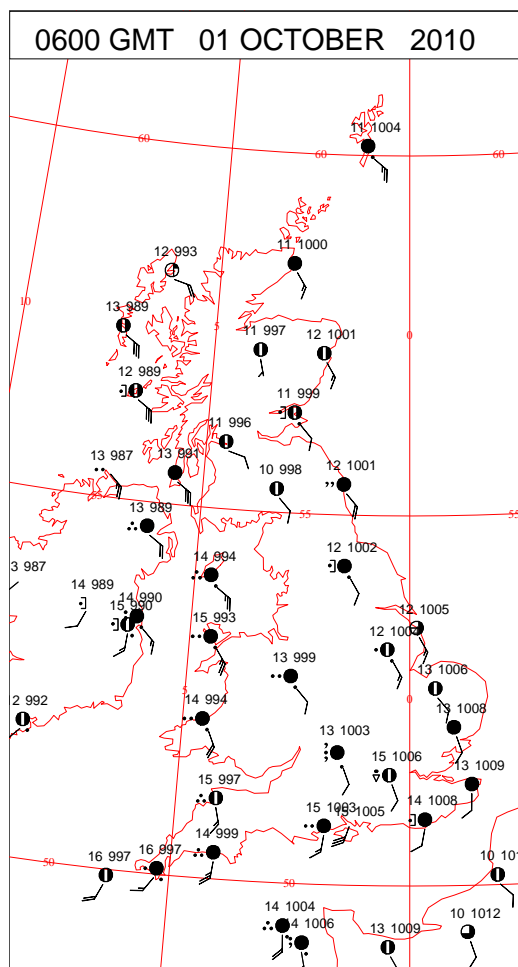
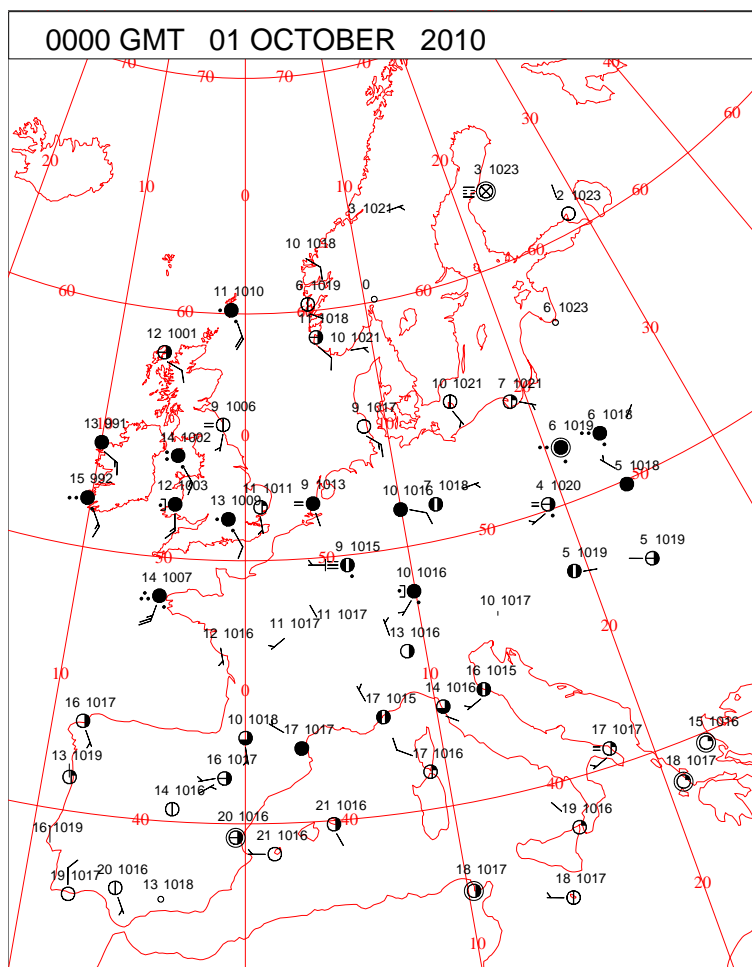
## SURFACE PRESSURE



ANALYSIS VALID 1200 UTC FRI 01 OCT 2010

Friday 1 October 2010

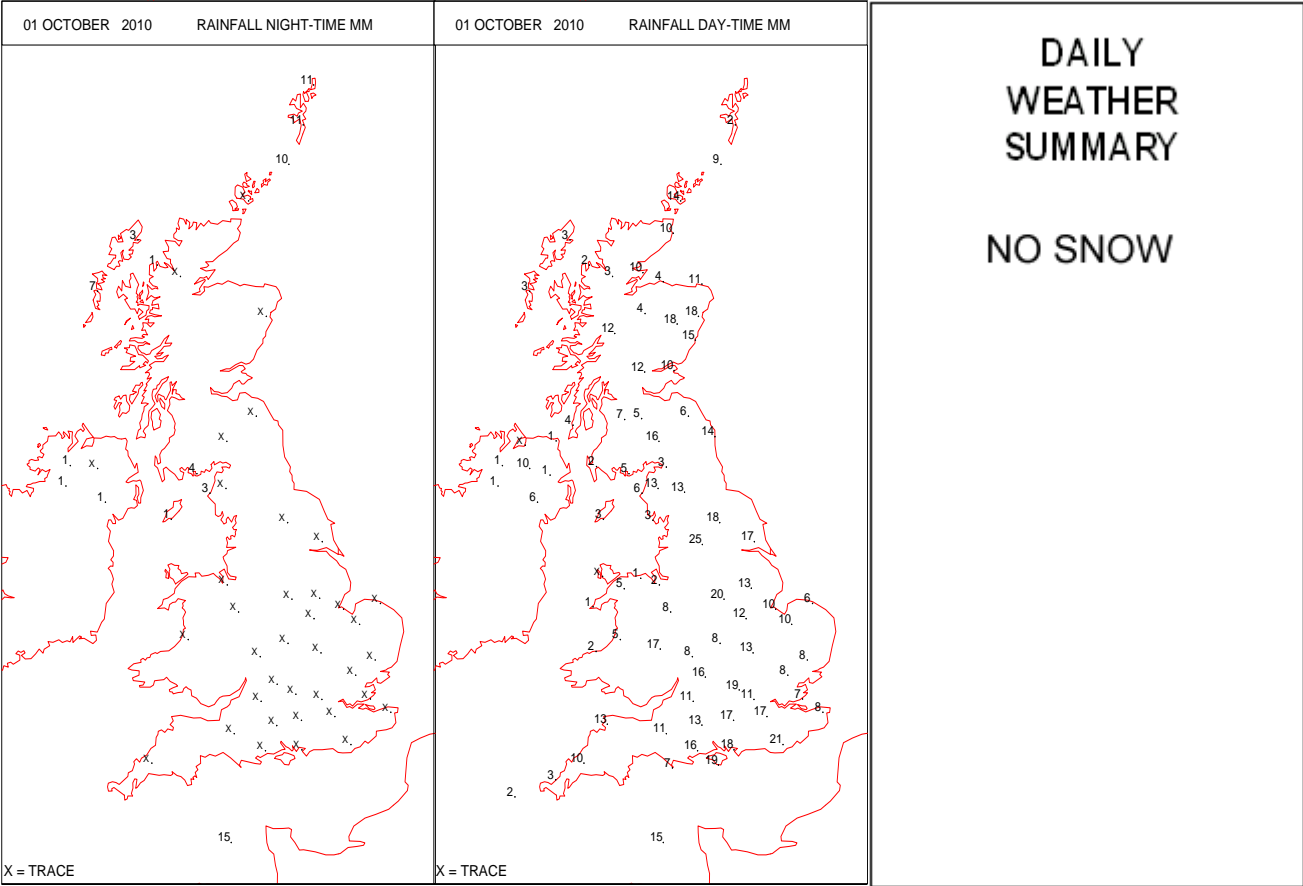
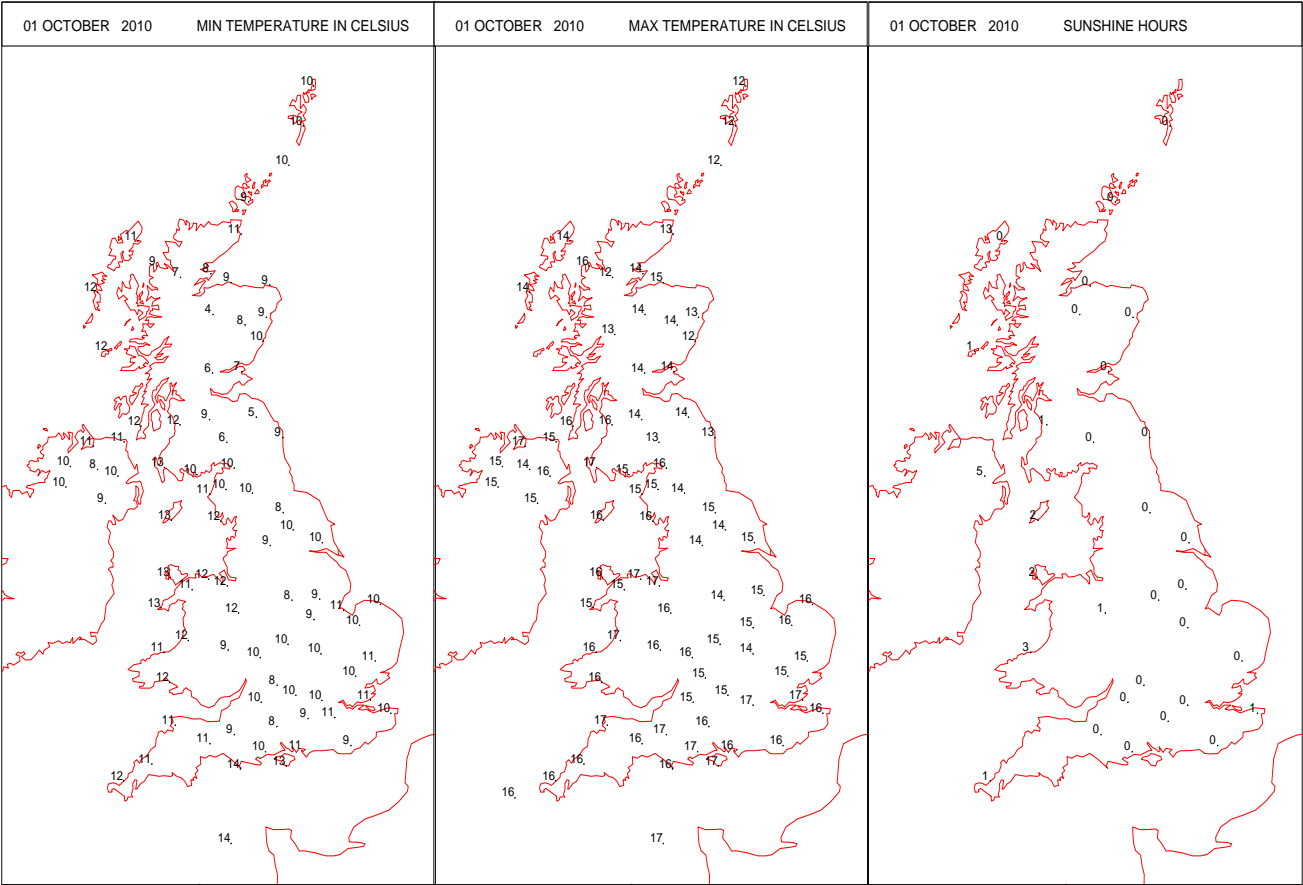
## SURFACE REPORTS



# SIGNIFICANT WEATHER

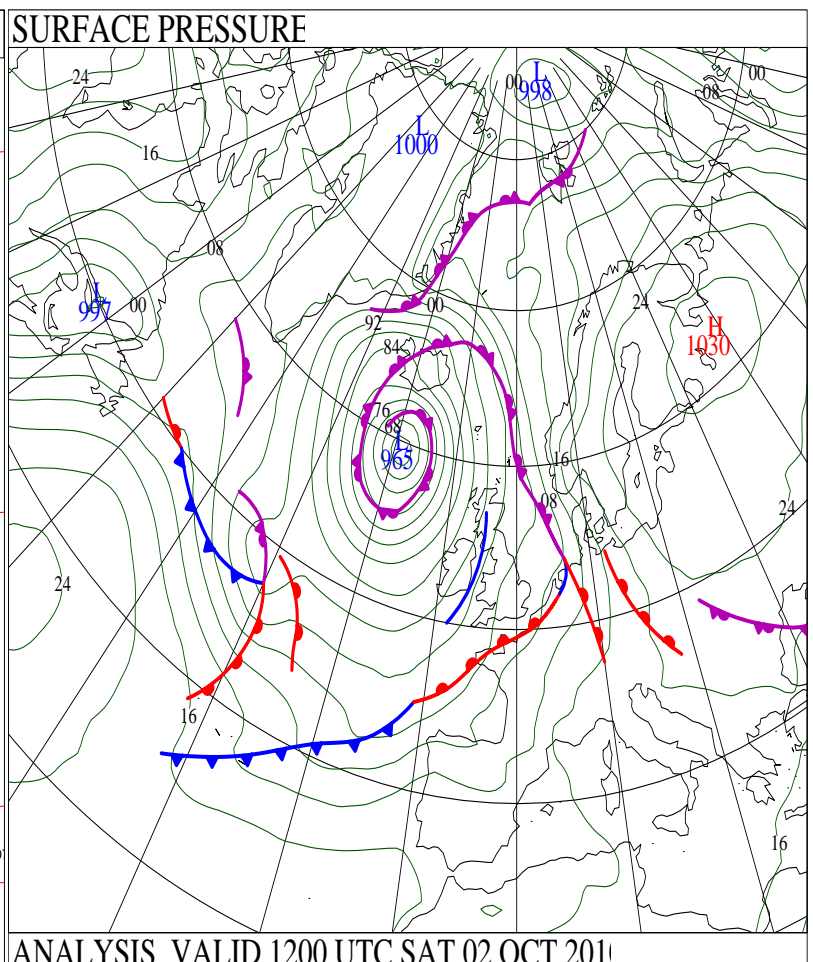
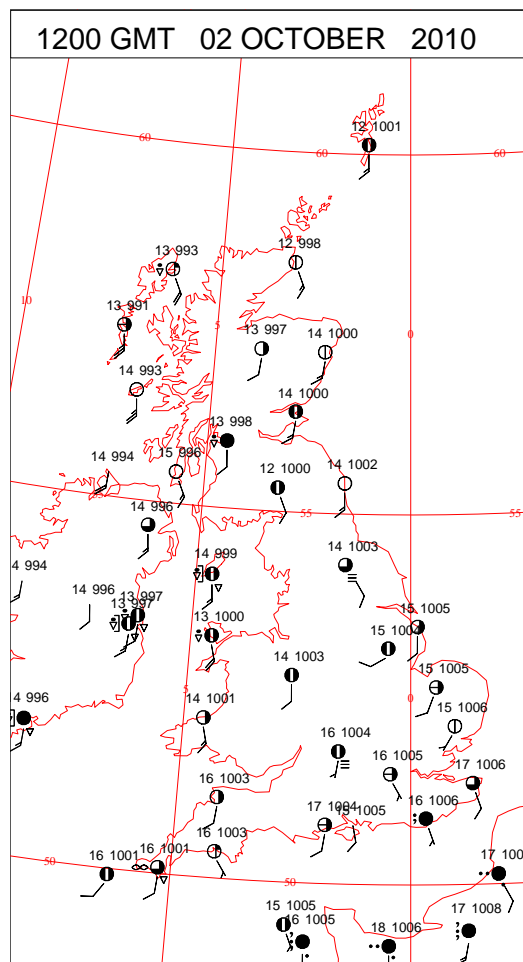
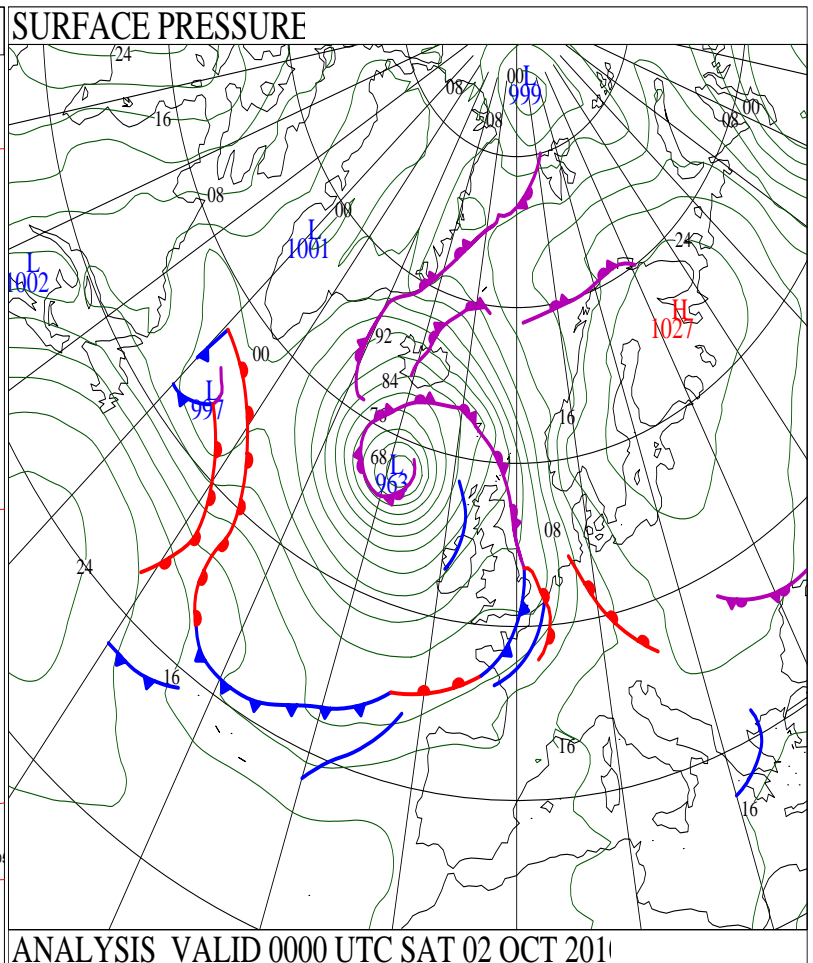
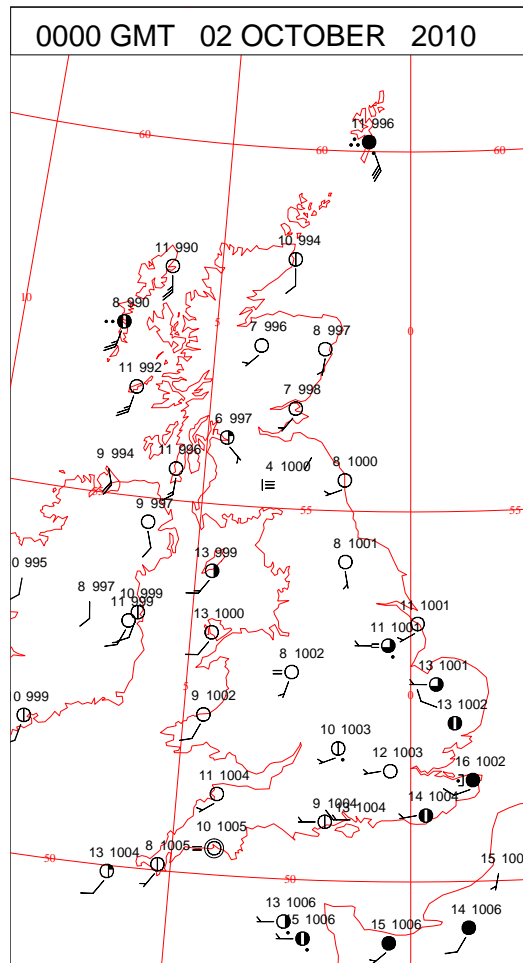
0600 GMT 01 OCTOBER 2010	SIG WEATHER	1200 GMT 01 OCTOBER 2010	SIG WEATHER	<p><b>Summary of UK Weather for Friday 01 October 2010.</b></p> <p>A low pressure system centred in the North Atlantic to the north-west of the U.K. brought a cloudy, wet and windy day for all.</p> <p>The day began wet and windy in the west, with the rain soon becoming persistent and heavy at times, bringing significant accumulations to locations across the south-west.</p> <p>The east of the U.K. began predominantly dry, though cloudy in all but a few locations. However, the band of persistent heavy rain pushed eastwards across the U.K. during the day, reaching all parts by mid-afternoon, with the cloud thickening ahead of it.</p> <p>Clearer weather followed the band of rain into western parts during the afternoon, bringing showery outbreaks. These showers were heaviest and most widespread in Scotland and Northern Ireland, but cleared quickly further south, giving brighter, sunny spells.</p> <p>It was a windy day for all, especially for the eastern half of the U.K. during the afternoon, with strong winds continuing for Shetland during the evening.</p> <p>Temperatures were suppressed in the rain, but reached slightly above average in the brighter conditions in the south-west.</p>
				<p><b>EXTREMES</b></p> <p><b>Highest Maximum:</b> 17.1 Yeovilton, Somerset</p> <p><b>Lowest Maximum:</b> 12.0 Baltasound No 2, Shetland</p> <p><b>Lowest Minimum:</b> 4.3 Aviemore, Inverness-Shire</p> <p><b>Lowest Grass Minimum:</b> 0.9 Aviemore, Inverness-Shire</p> <p><b>Most Rain:</b> 29.4 Guernsey Airport, Guernsey</p> <p><b>Most Sun:</b> 4.5 Aldergrove, Antrim</p>

DAILY CLIMATE DATA

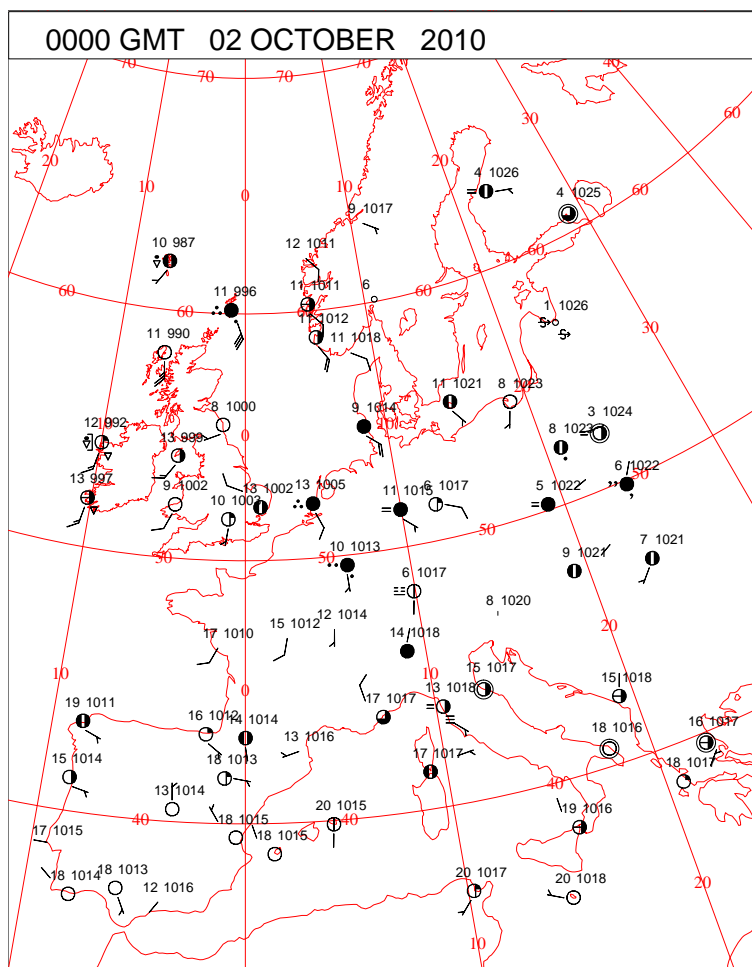




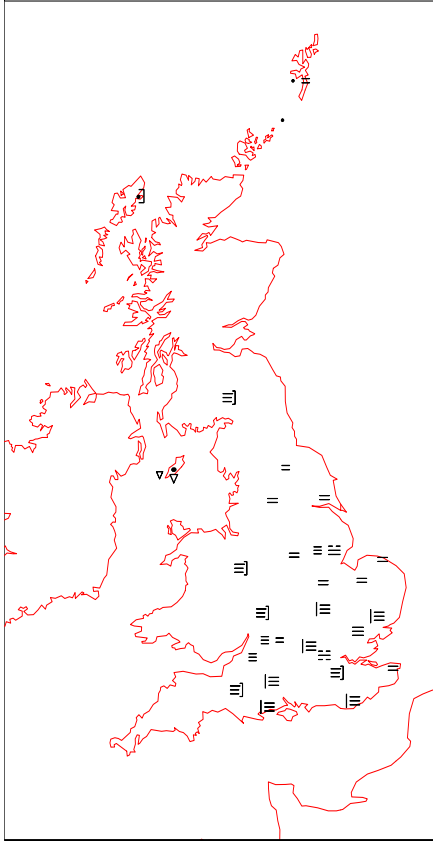
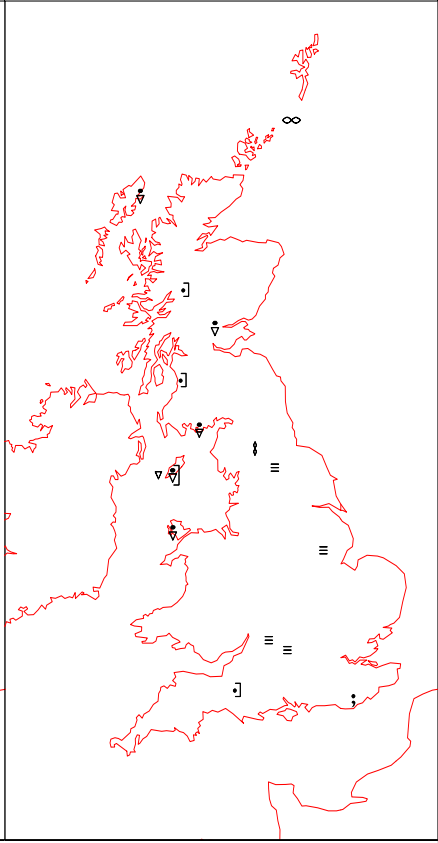
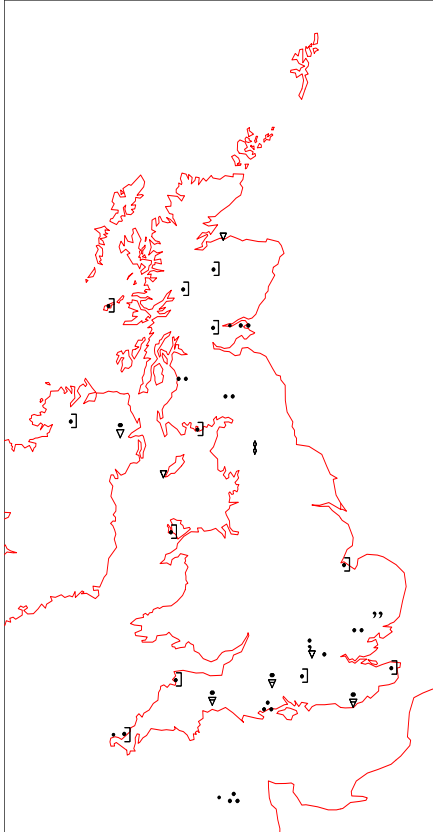
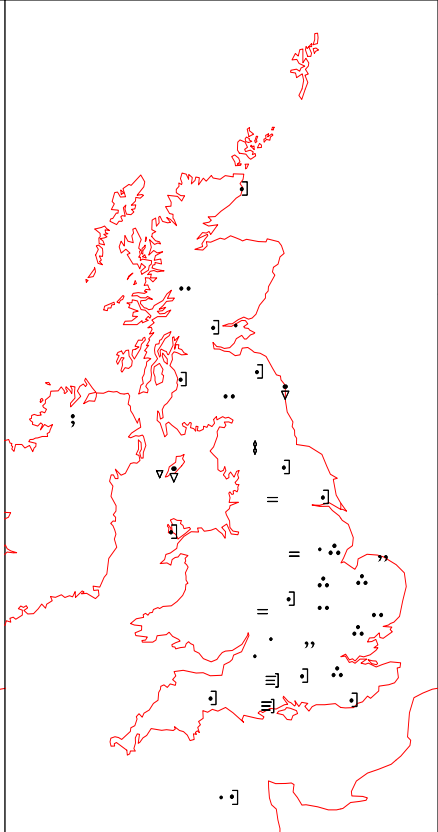
## DAILY WEATHER SUMMARY



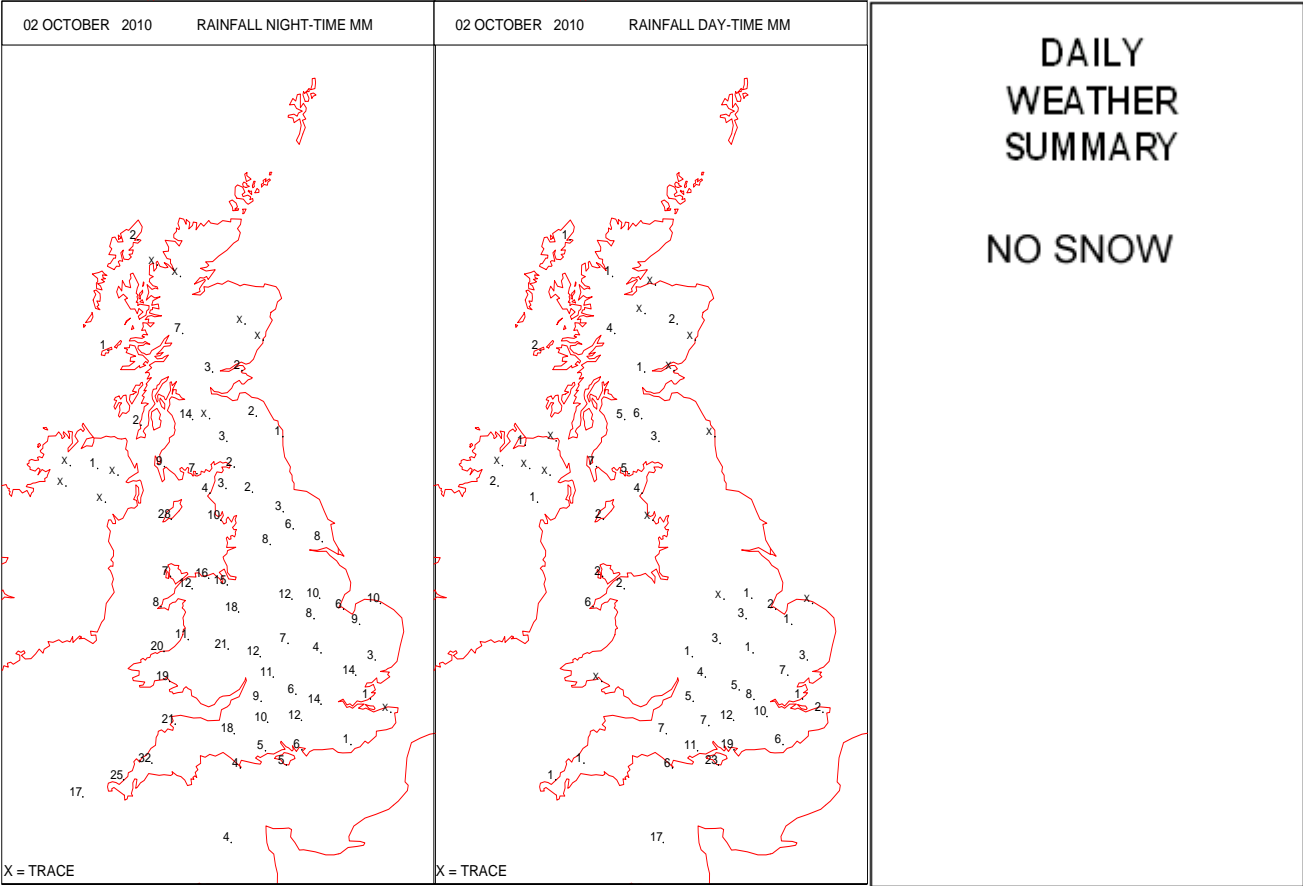
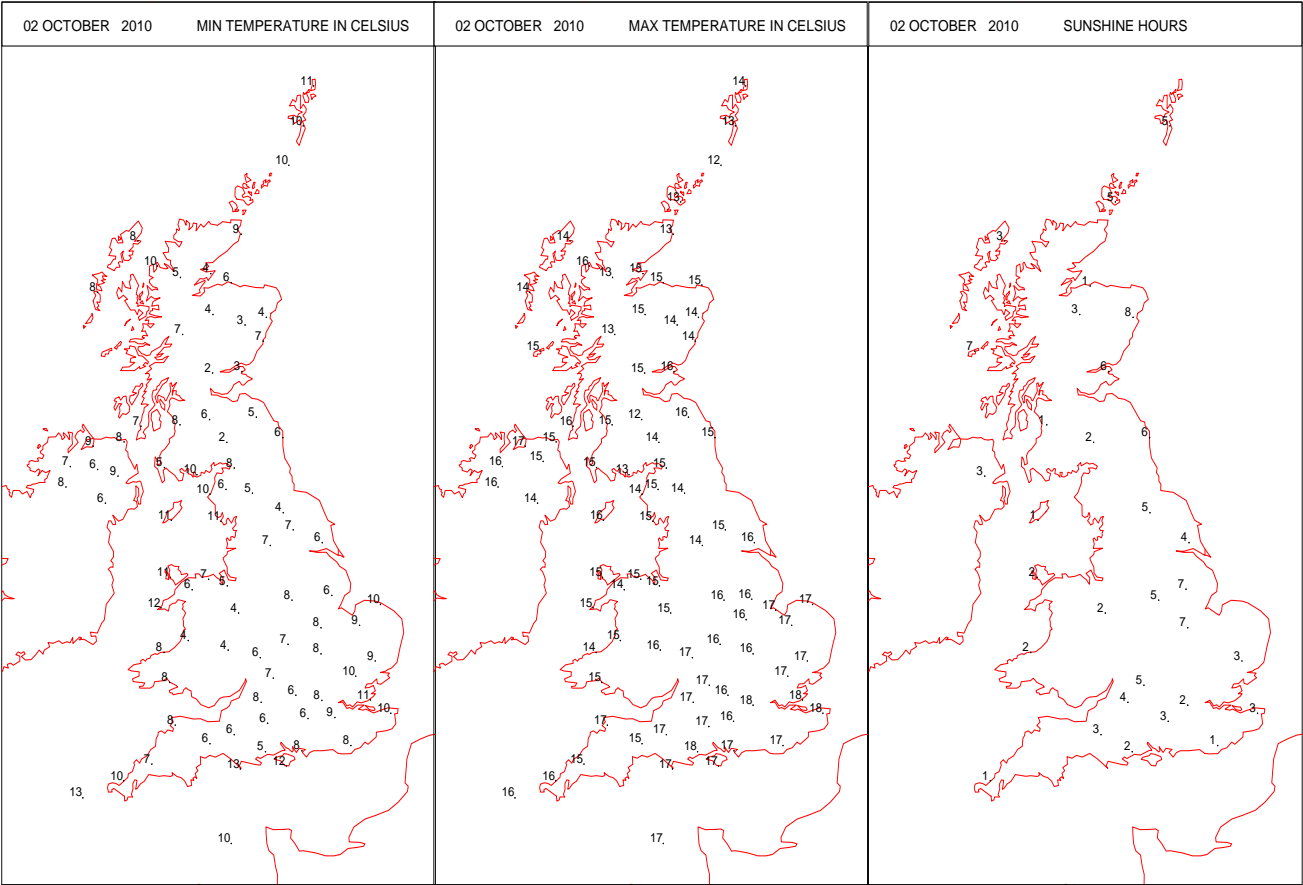
# SURFACE REPORTS



# SIGNIFICANT WEATHER

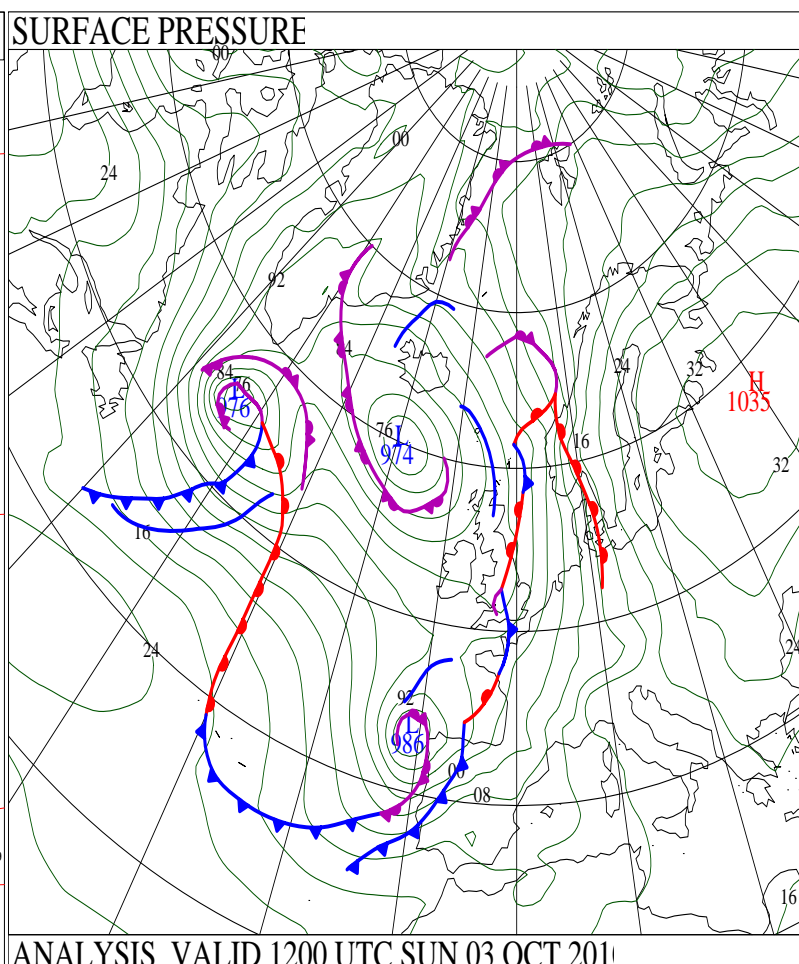
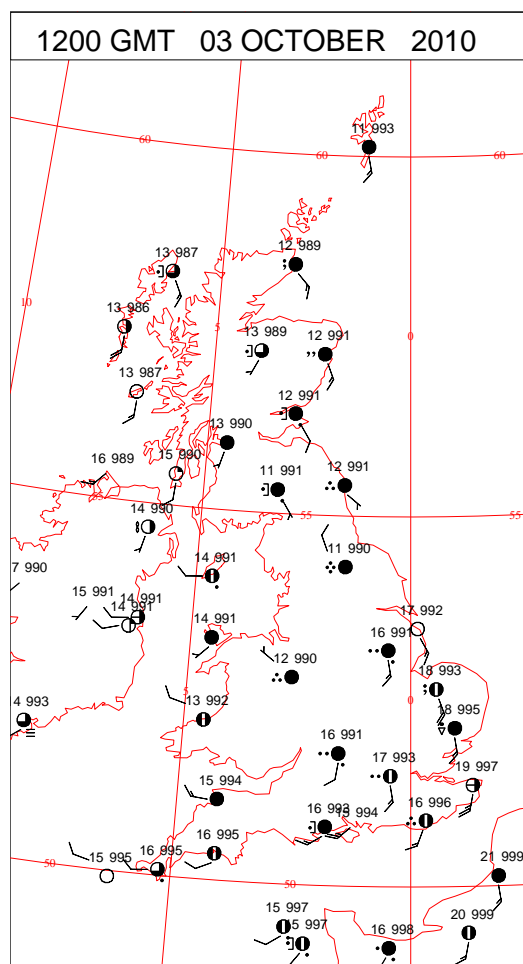
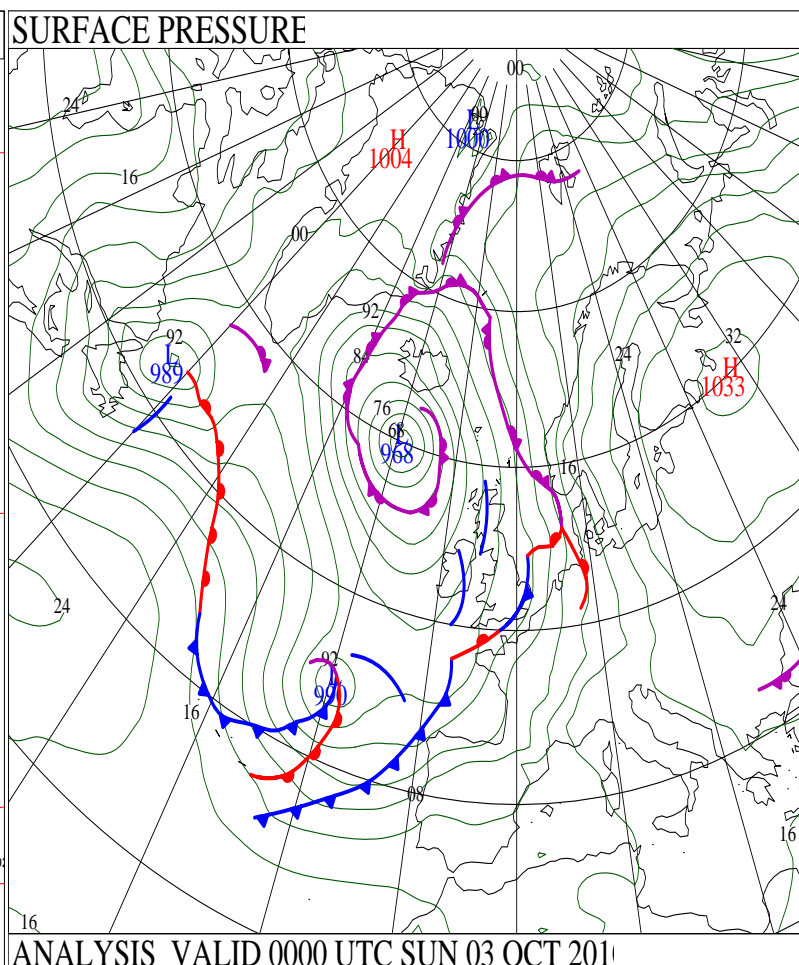
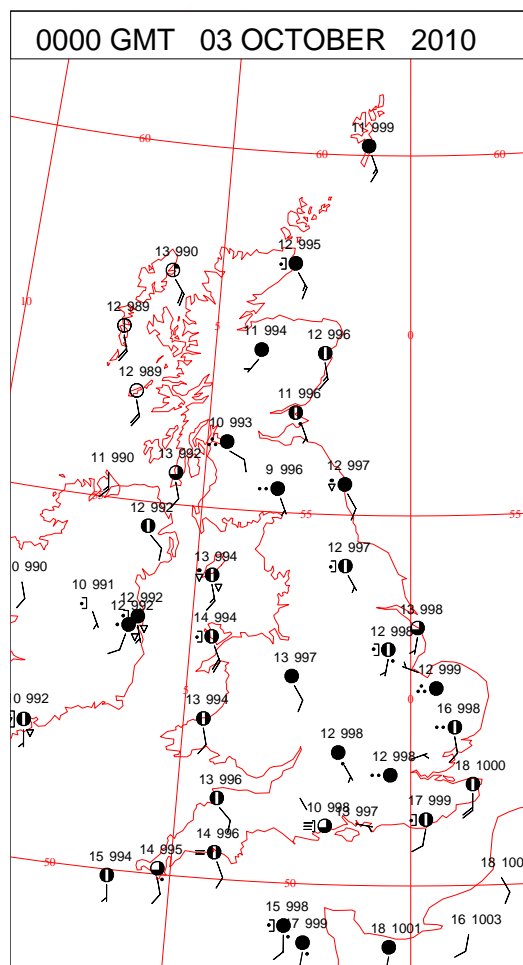
0600 GMT 02 OCTOBER 2010	SIG WEATHER	1200 GMT 02 OCTOBER 2010	SIG WEATHER	<p><b>Summary of UK Weather for Saturday 02 October 2010.</b>  A low pressure system centred in the North Atlantic off the north-west coast of the U.K., and continued to bring unsettled weather.</p> <p>Most parts began dry with patches of cloud and some isolated areas of mist and fog, especially in southern England.</p> <p>During the morning showers became organised, frequent and occasionally heavy in the west, affecting the north-western coasts of Wales and Cumbria, and also western areas of Scotland for much of the day.</p> <p>Northern Ireland saw sunny spells and isolated heavy showers throughout the day.</p> <p>During the afternoon, a band of persistent and heavy rain spread from south-west England, reaching south Wales and southern, central and eastern England by late evening. This rain was soon to clear western parts, with south-west England and south Wales seeing a drier end to the day.</p> <p>Strong southerly winds were experienced along the south coast and into East Anglia during the evening.</p> <p>After a cool start, temperatures recovered to near average generally, but rose to slightly above average in the south of England.</p>
				
1800 GMT 02 OCTOBER 2010	SIG WEATHER	0000 GMT 03 OCTOBER 2010	SIG WEATHER	<p><b>EXTREMES</b>  <b>Highest Maximum:</b>  17.9 Manston, Kent  <b>Lowest Maximum:</b>  12.1 Fair Isle, Shetland  <b>Lowest Minimum:</b>  1.6 Eskdalemuir, Dumfriesshire  <b>Lowest Grass Minimum:</b>  -2.2 Leuchars, Fife  <b>Most Rain:</b>  33.4 Cardinham Bodmin, Cornwall  <b>Most Sun:</b>  7.9 Dyce, Aberdeenshire</p>
				

DAILY CLIMATE DATA



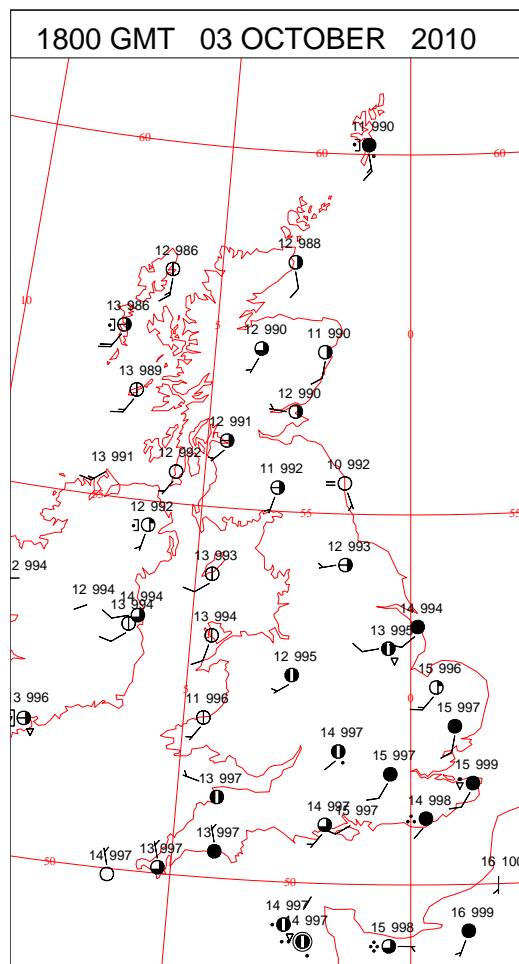
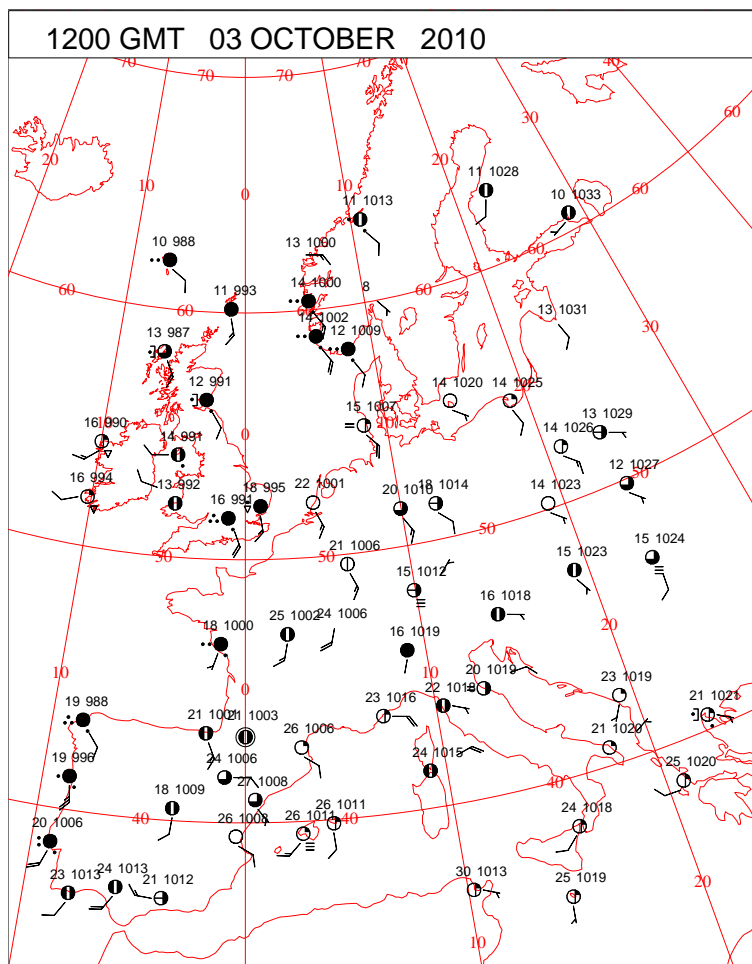
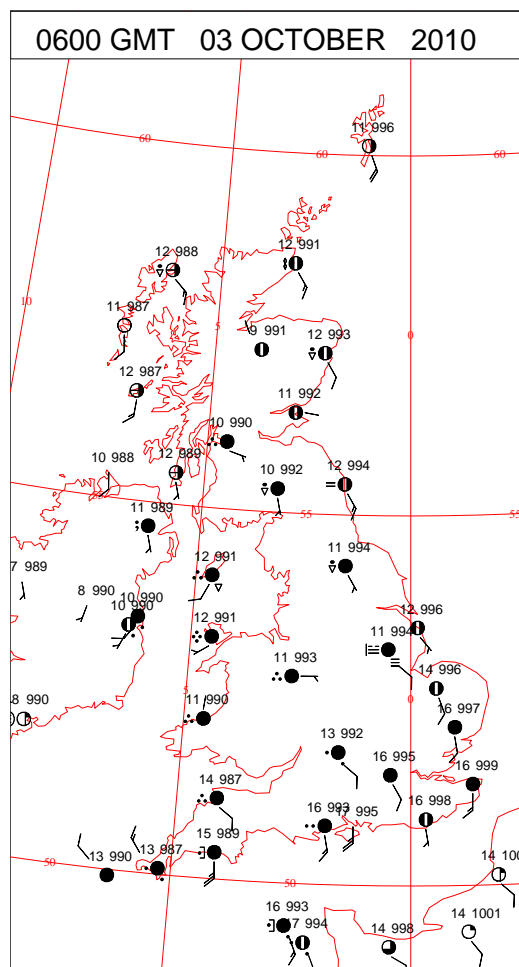
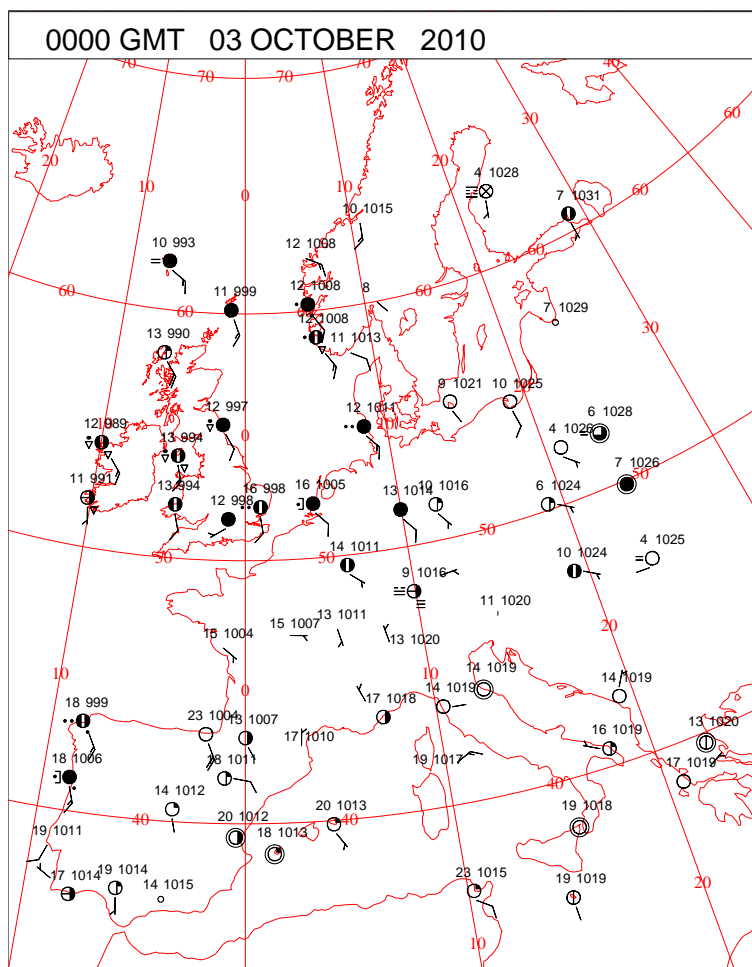


# DAILY WEATHER SUMMARY





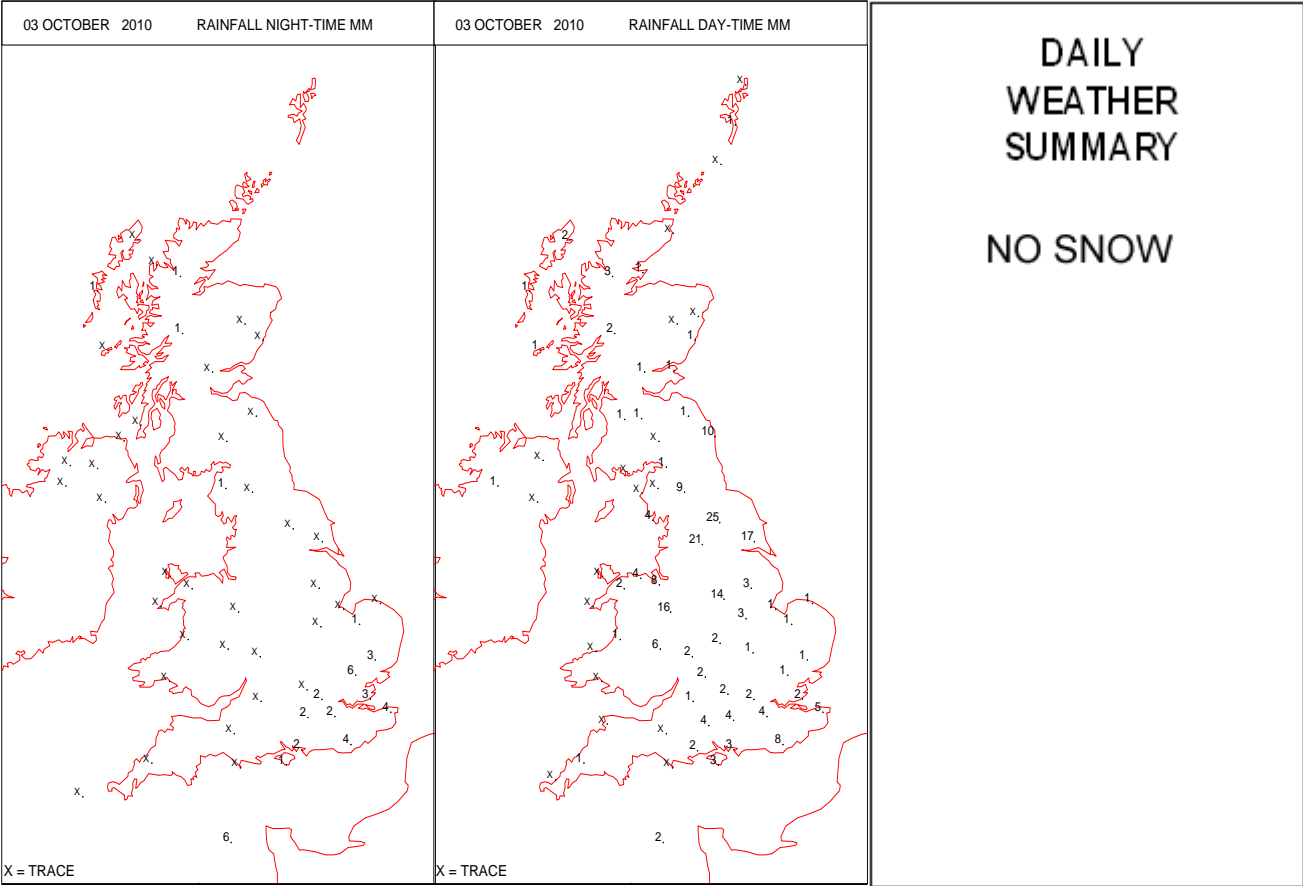
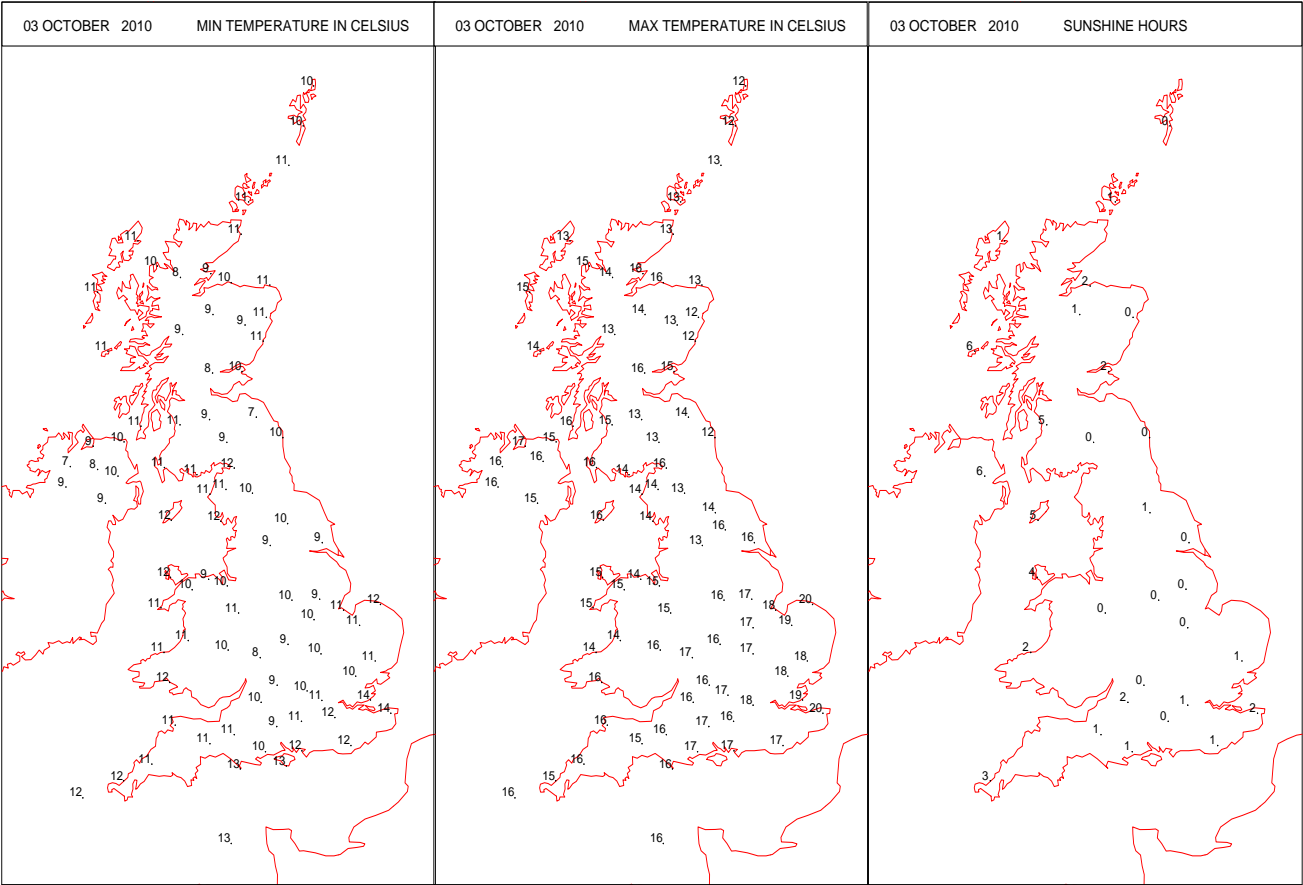
# SURFACE REPORTS



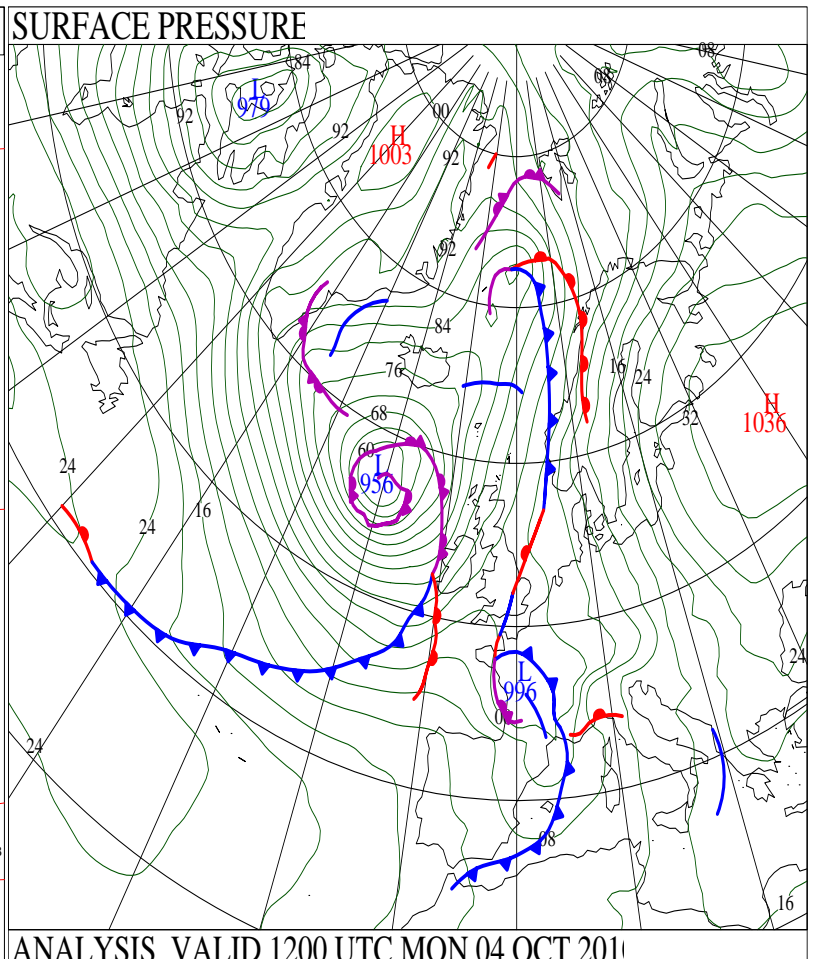
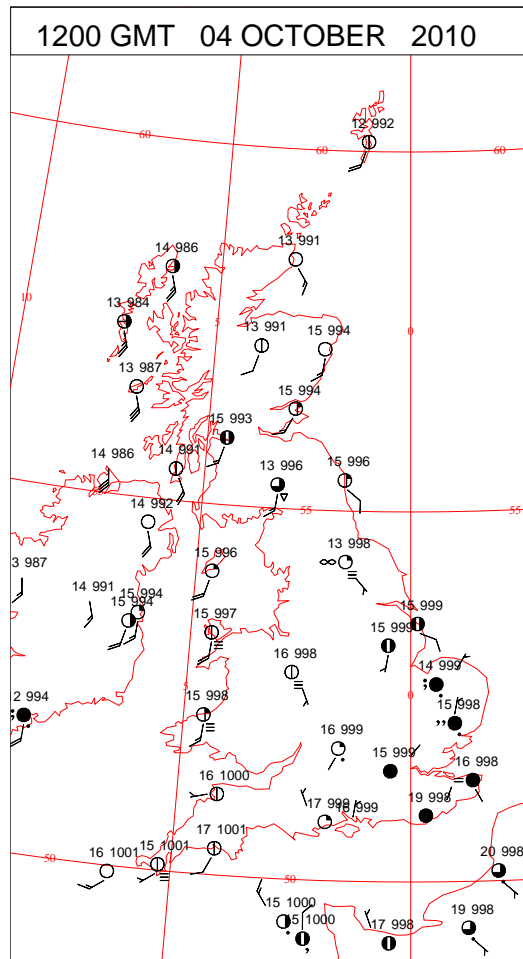
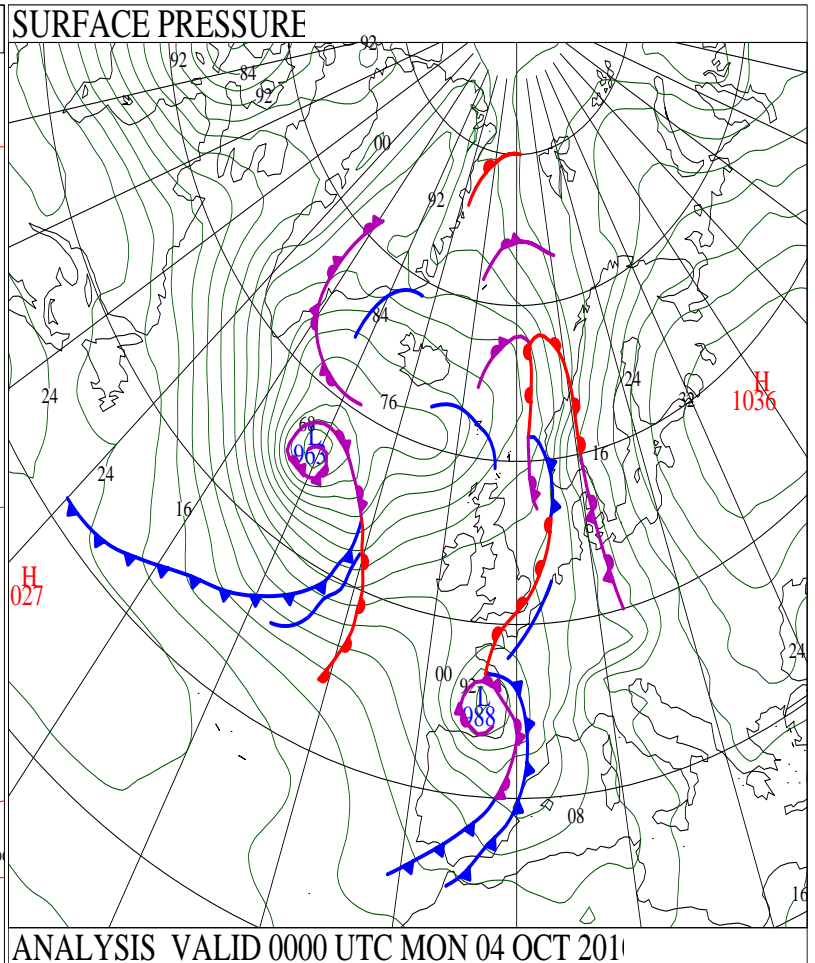
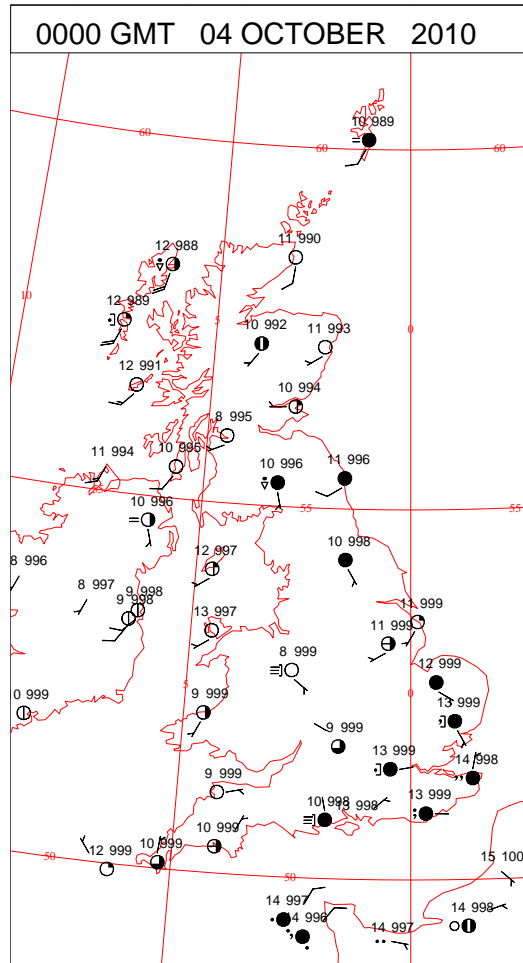
# SIGNIFICANT WEATHER

0600 GMT 03 OCTOBER 2010	SIG WEATHER	1200 GMT 03 OCTOBER 2010	SIG WEATHER	<p><b>Summary of UK Weather for Sunday 03 October 2010.</b></p> <p>It was a dull and wet start for many. Earlier, rain lingering in the east had cleared eastwards soon after midnight. As it did so, further rain moved into western parts, with all but eastern England and northern Scotland having wet and occasionally windy weather by dawn.</p> <p>The rain in western areas spread north-eastwards across most of England during the morning and into the afternoon, clearing from the west as it did so. This rain became heavy at times over many areas, particularly in north-west England.</p> <p>During the afternoon, further rain moved into south-east England, turning heavy for a time and lasting well into the night.</p> <p>The rest of the U.K. became drier and increasingly brighter through the afternoon, with some evening sunshine for many, although with an occasional shower in western parts.</p> <p>Most of the U.K. did have a cooler feel than of late, although south-eastern England did feel warmer than usual before the evening rain moved in. Into the night, chillier conditions were felt, especially under clearer skies to the north-west.</p> <p>Maximum daytime temperatures however, were slightly above average.</p>
1800 GMT 03 OCTOBER 2010	SIG WEATHER	0000 GMT 04 OCTOBER 2010	SIG WEATHER	<p><b>EXTREMES</b></p> <p><b>Highest Maximum:</b> 19.9 Manston, Kent</p> <p><b>Lowest Maximum:</b> 11.5 Inverbervie No 2, Kincardineshire</p> <p><b>Lowest Minimum:</b> 7.0 Castlederg, Tyrone</p> <p><b>Lowest Grass Minimum:</b> 3.9 Castlederg, Tyrone 3.9 Ballykelly, Londonderry</p> <p><b>Most Rain:</b> 25.0 Dishforth Airfield, North Yorkshire</p> <p><b>Most Sun:</b> 5.7 Tiree, Argyll 5.7 Aldergrove, Antrim</p>

DAILY CLIMATE DATA

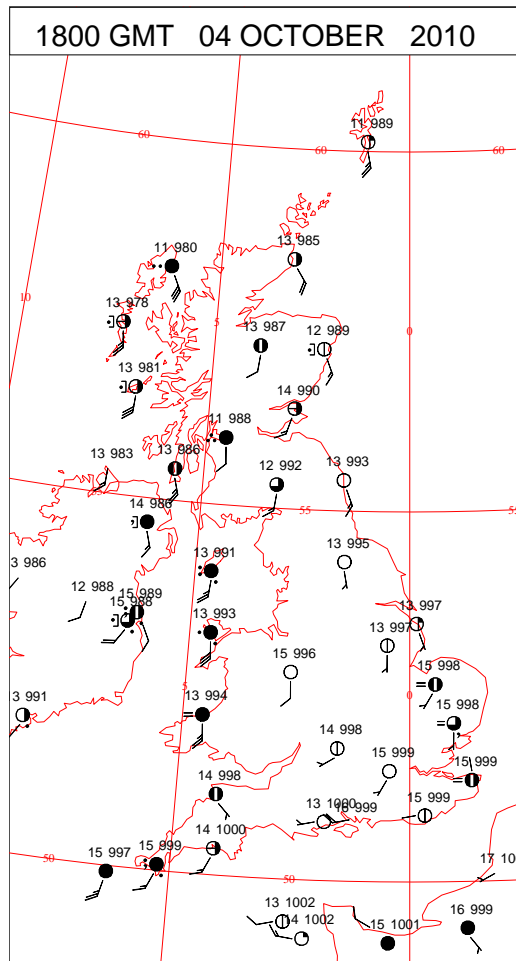
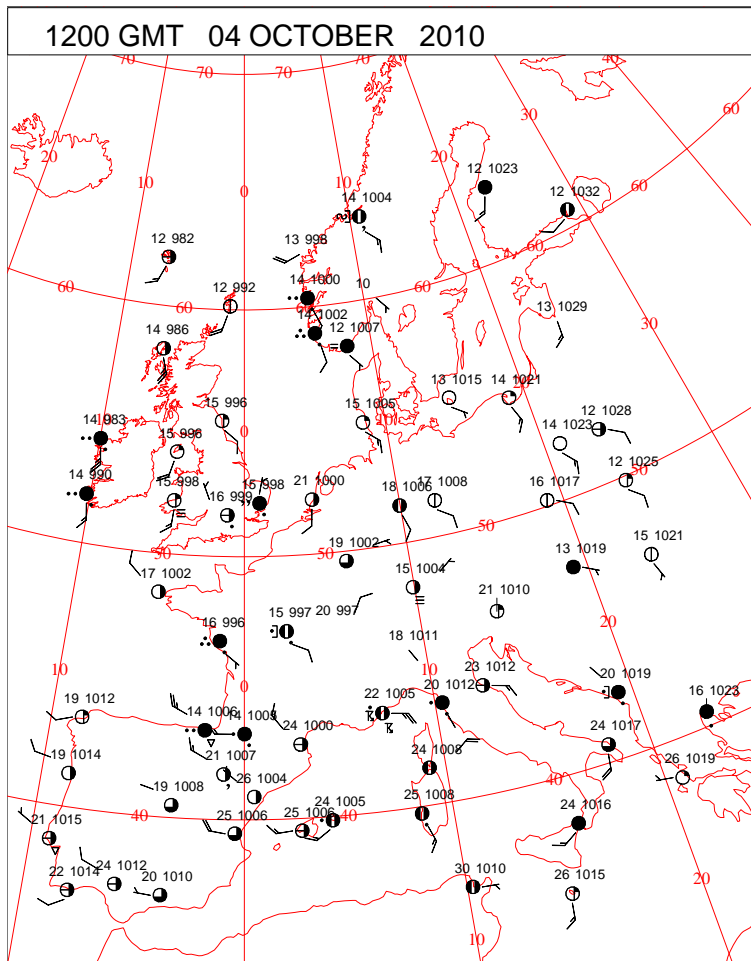
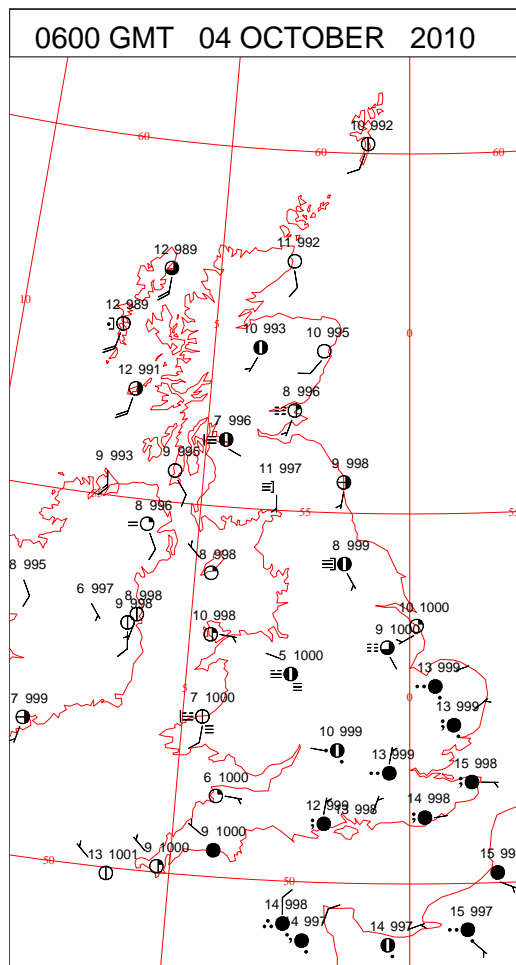
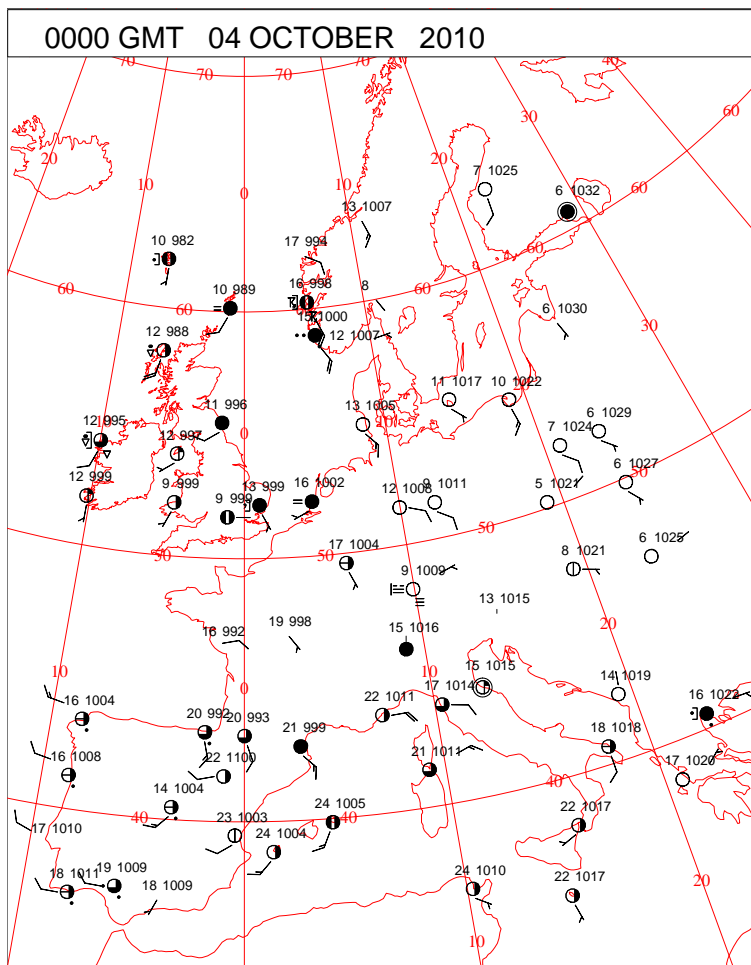


# DAILY WEATHER SUMMARY



Monday 4 October 2010

## SURFACE REPORTS

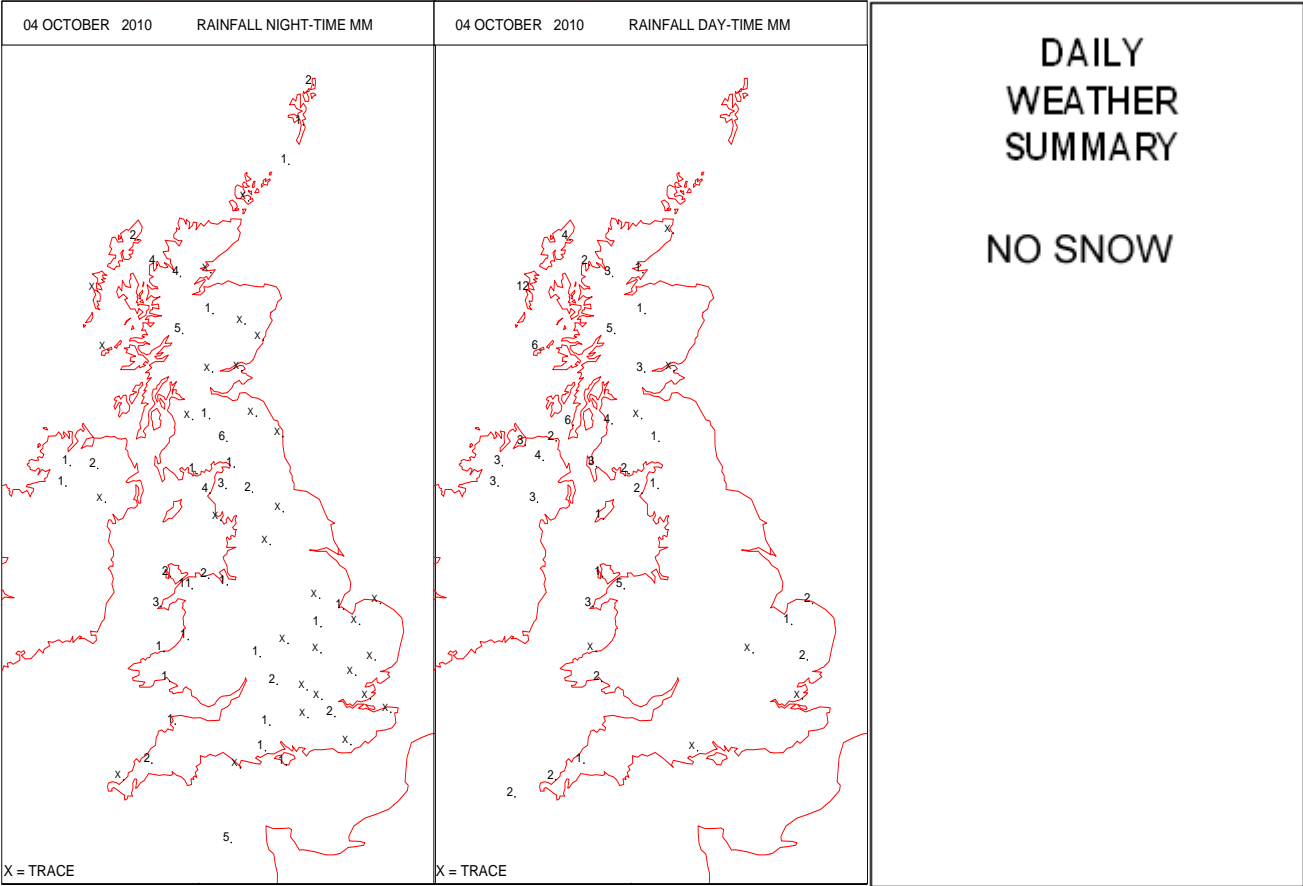
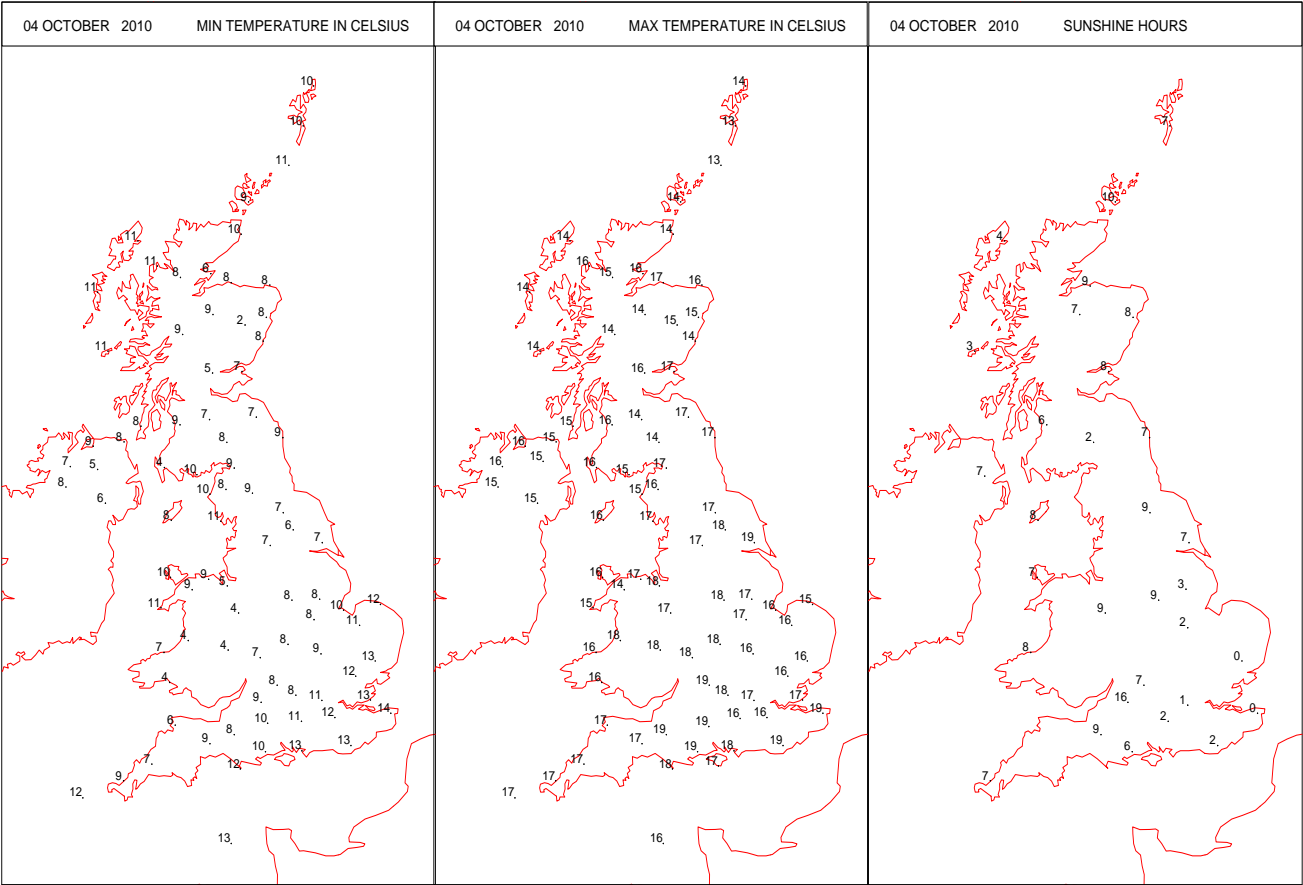




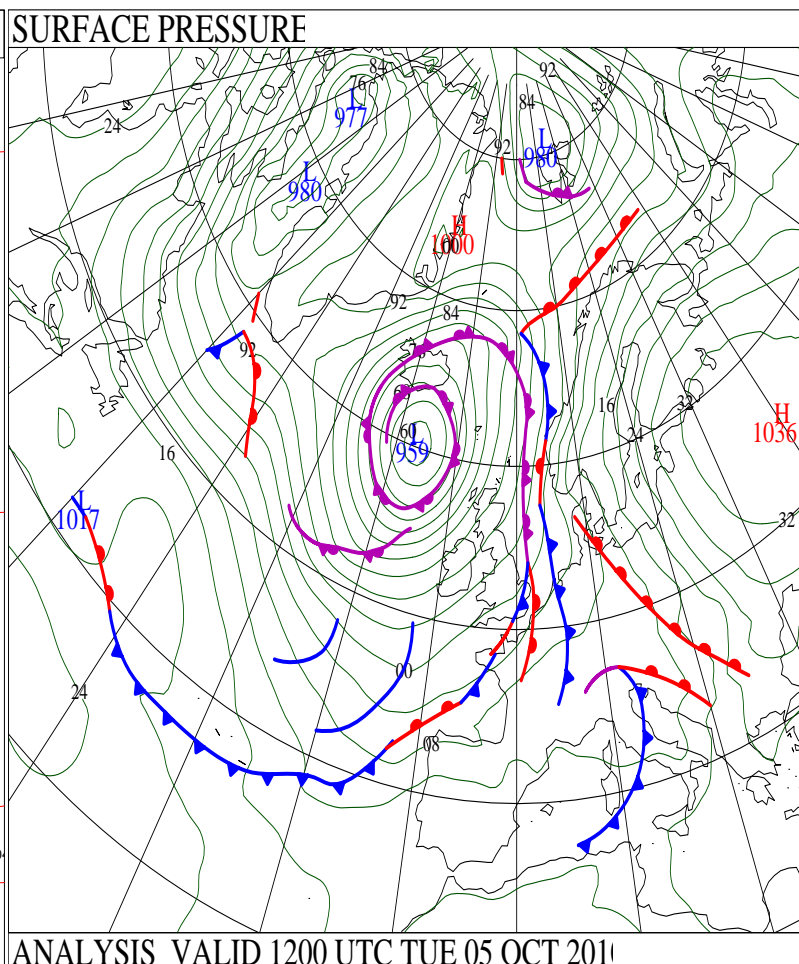
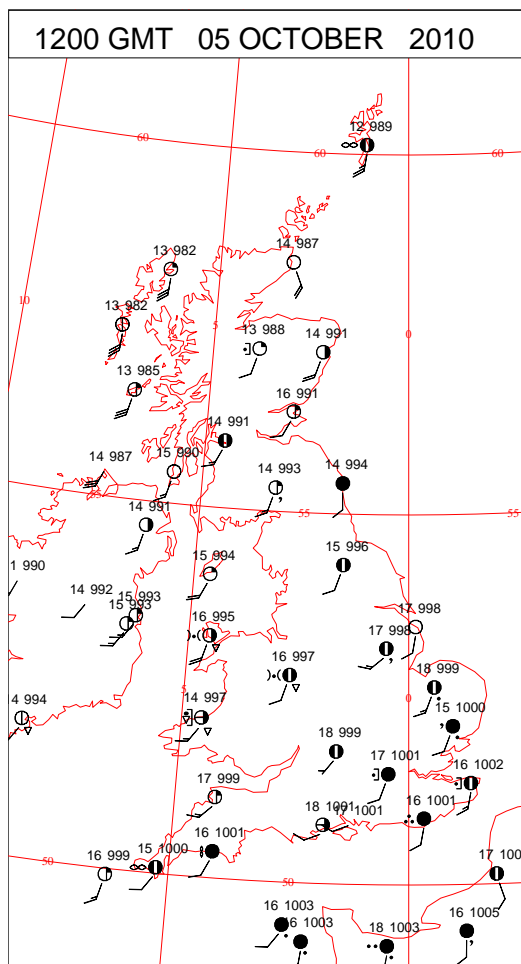
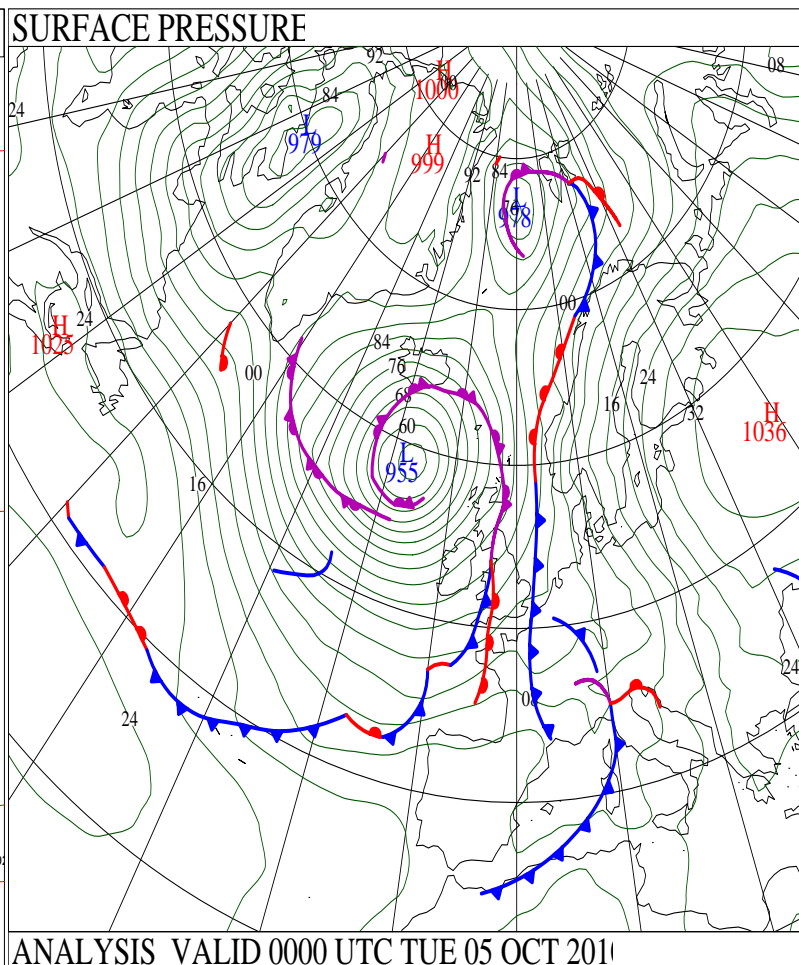
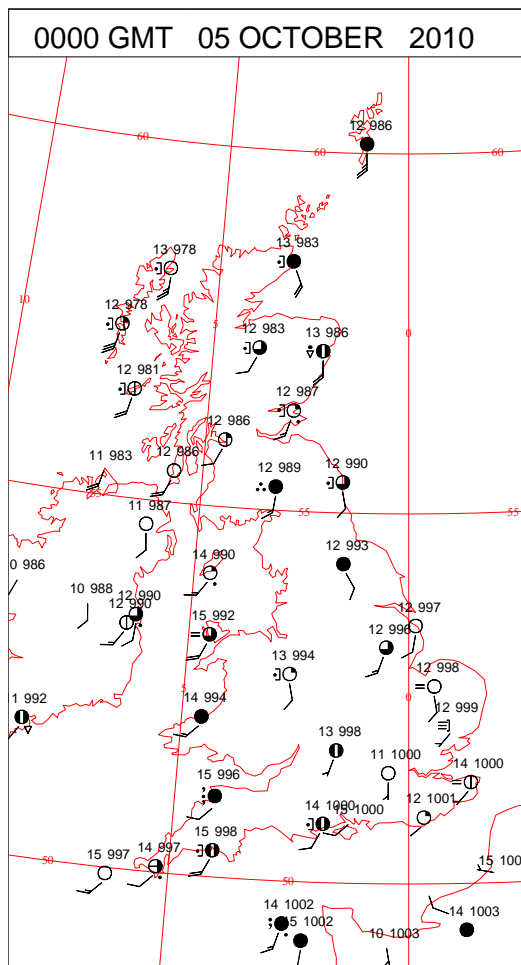
# SIGNIFICANT WEATHER

0600 GMT 04 OCTOBER 2010	SIG WEATHER	1200 GMT 04 OCTOBER 2010	SIG WEATHER	<p><b>Summary of UK Weather for Monday 04 October 2010.</b>            Overnight saw a split between south-east England and the rest of the U.K.            Cloud and mostly light rain affected the south-east. The rest of the country was much drier with just a few light showers blowing in from the west.            By the morning, some places saw mist and fog at first, but this soon cleared to give a fine and sunny day for the majority, with rain continuing in the south-east.            During the afternoon, this rain fragmented and moved eastwards into the North Sea. Meanwhile a band of blustery rain moved from the west into Northern Ireland; reaching far western Britain by the evening. This became more intermittent as the band tracked eastward.            Winds steadily increased during the day, especially in north-western Scotland, with regular gusts above 50 knots, and a maximum recorded gust of 90 knots at Cairgorm during the early evening.            Temperatures were close to or slightly above average for the time of year. The warmest temperatures were in the parts of southern England that escaped much of the rainfall.</p>
1800 GMT 04 OCTOBER 2010	SIG WEATHER	0000 GMT 05 OCTOBER 2010	SIG WEATHER	<p><b>EXTREMES</b>  <b>Highest Maximum:</b>            19.4 Hurn, Dorset  <b>Lowest Maximum:</b>            12.8 Lerwick, Shetland            12.8 Fair Isle, Shetland  <b>Lowest Minimum:</b>            2.3 Aboyne No 2, Aberdeenshire  <b>Lowest Grass Minimum:</b>            -0.1 Aboyne No 2, Aberdeenshire  <b>Most Rain:</b>            16.0 Capel Curig No 3, Gwynedd  <b>Most Sun:</b>            9.6 Fair Isle, Shetland</p>

DAILY CLIMATE DATA

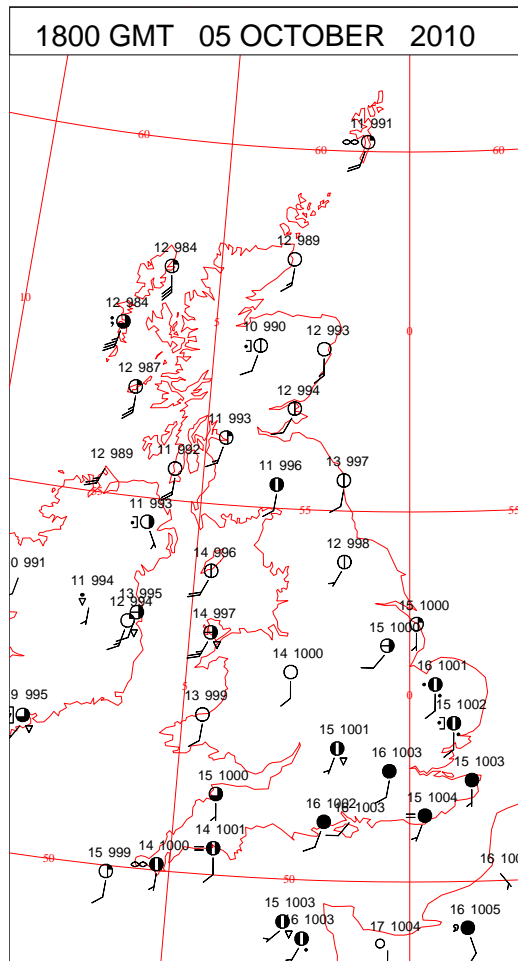
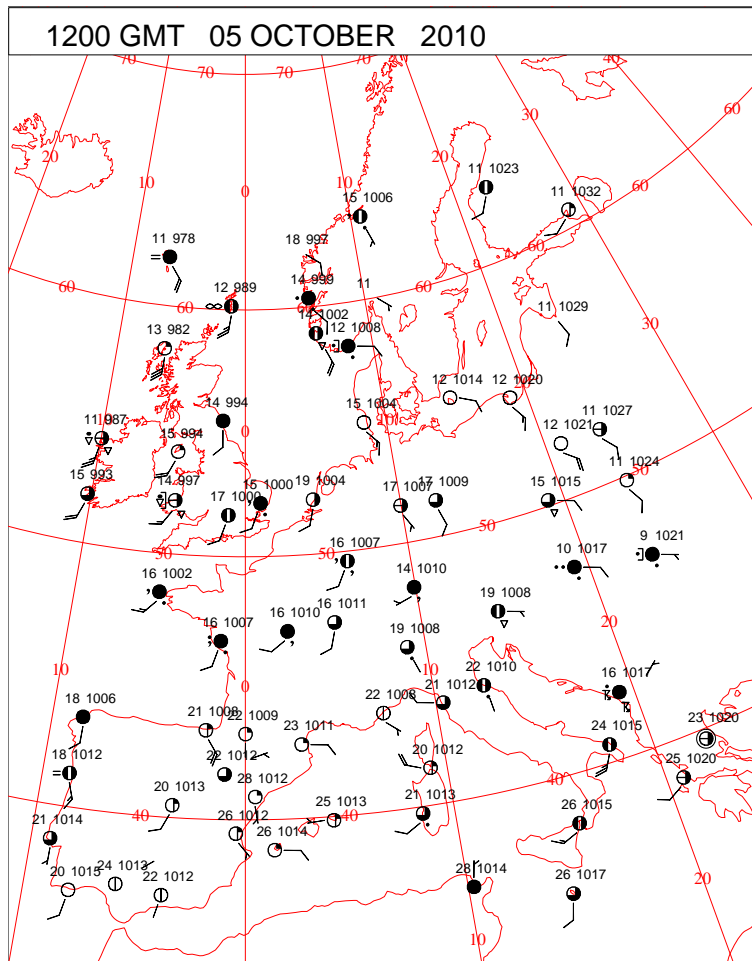
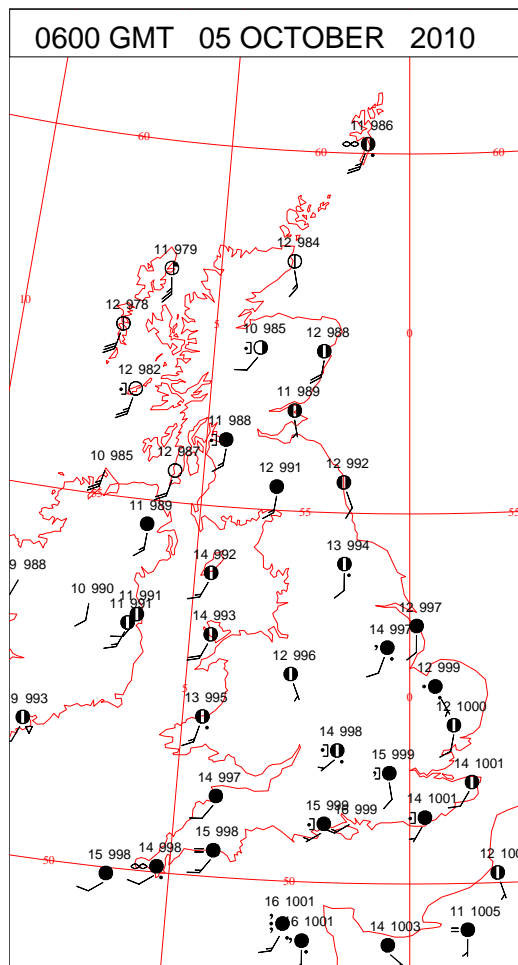
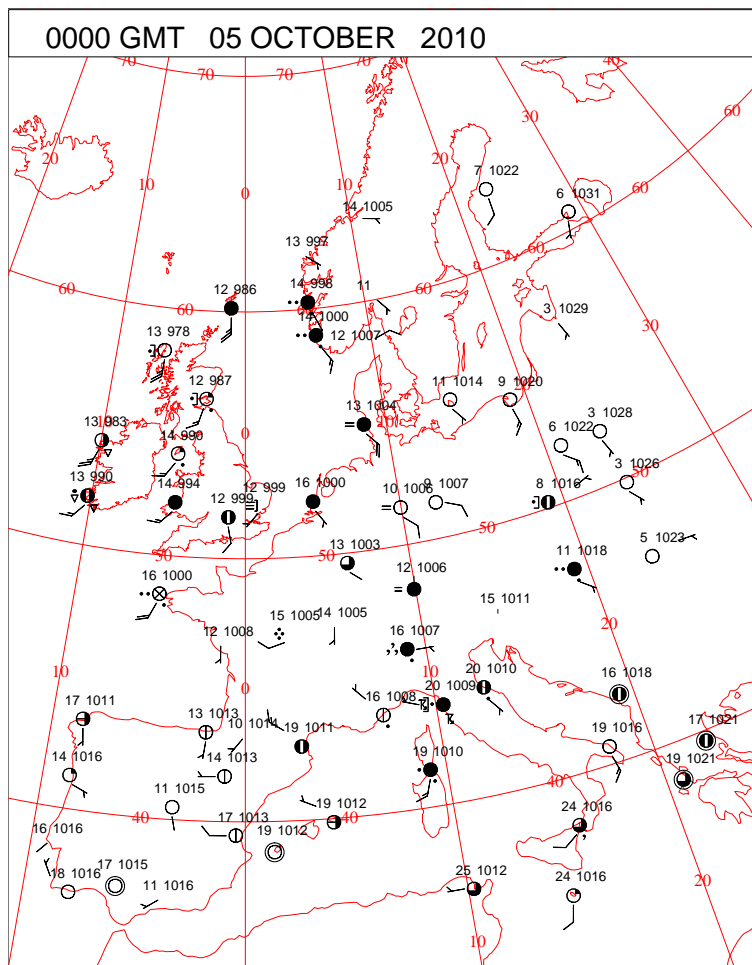


# DAILY WEATHER SUMMARY



Tuesday 5 October 2010

## SURFACE REPORTS

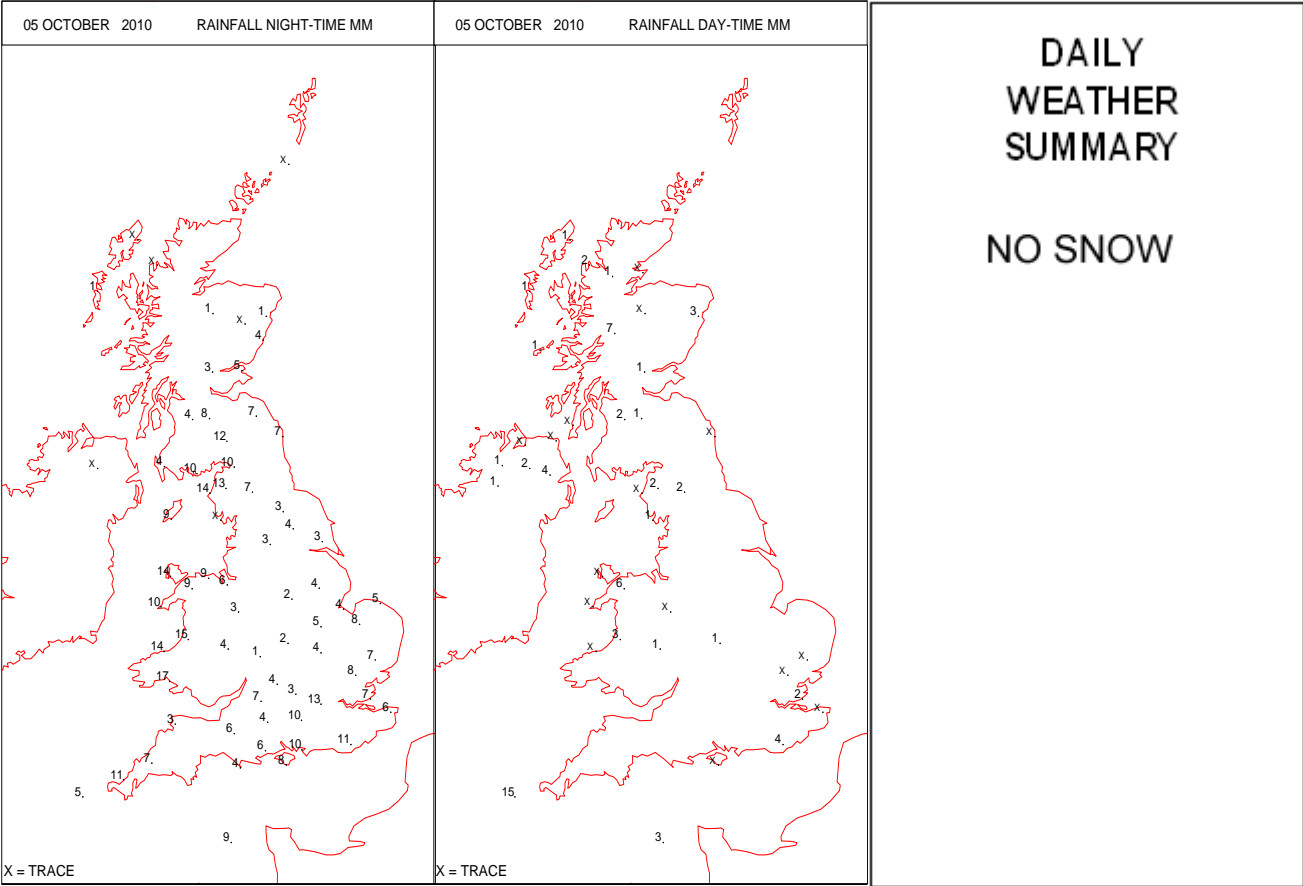
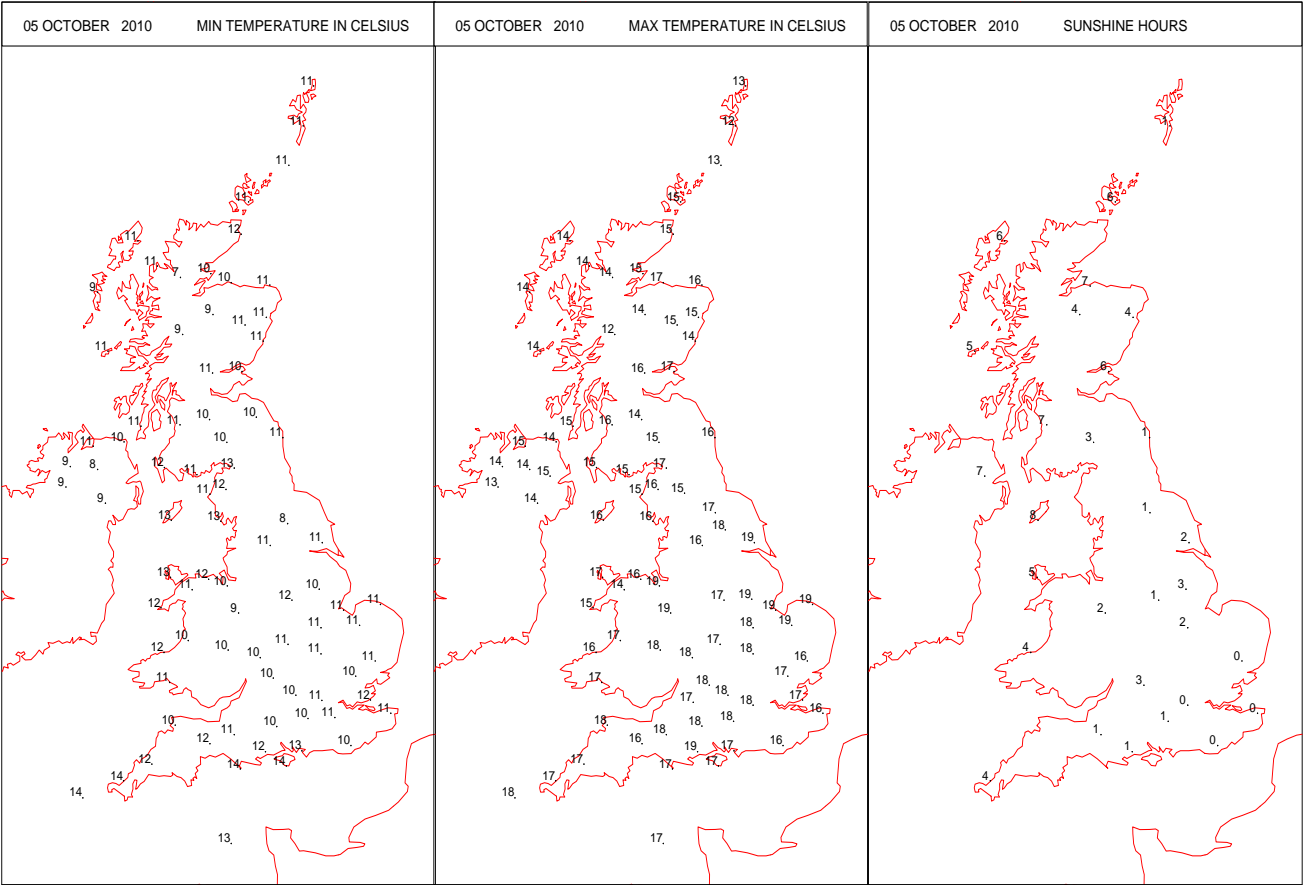


SIGNIFICANT WEATHER

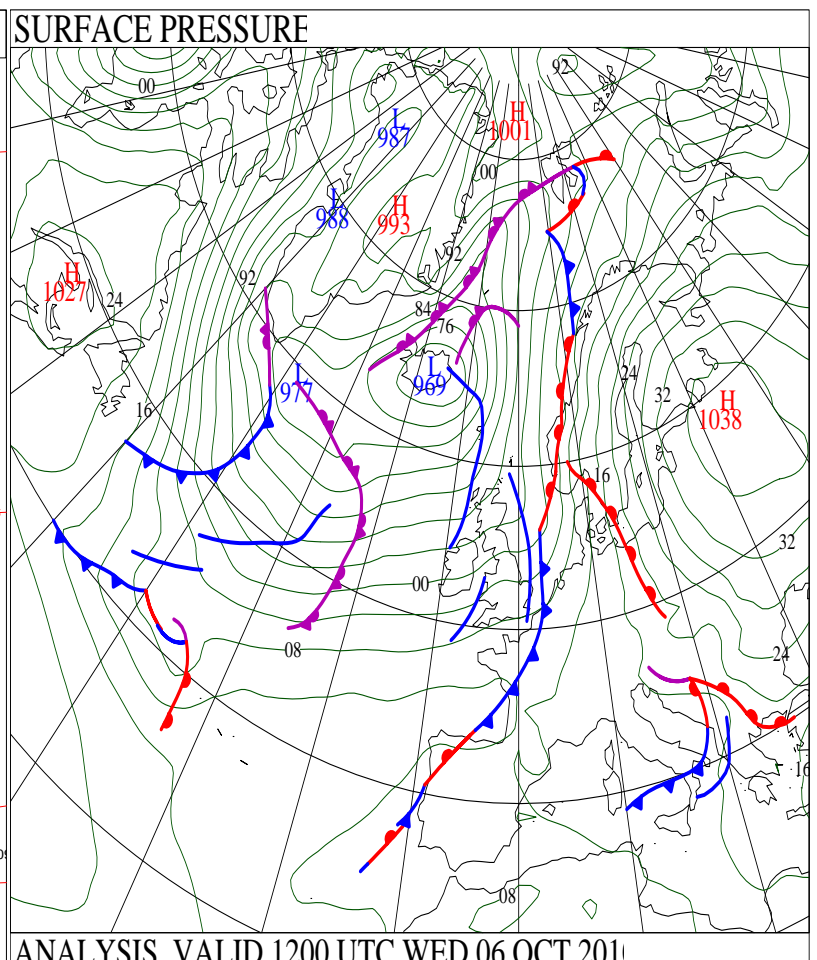
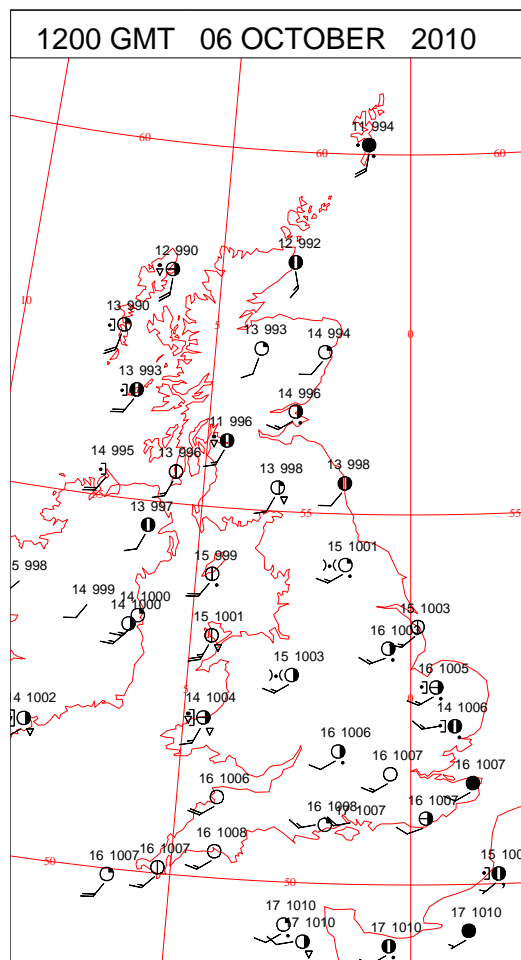
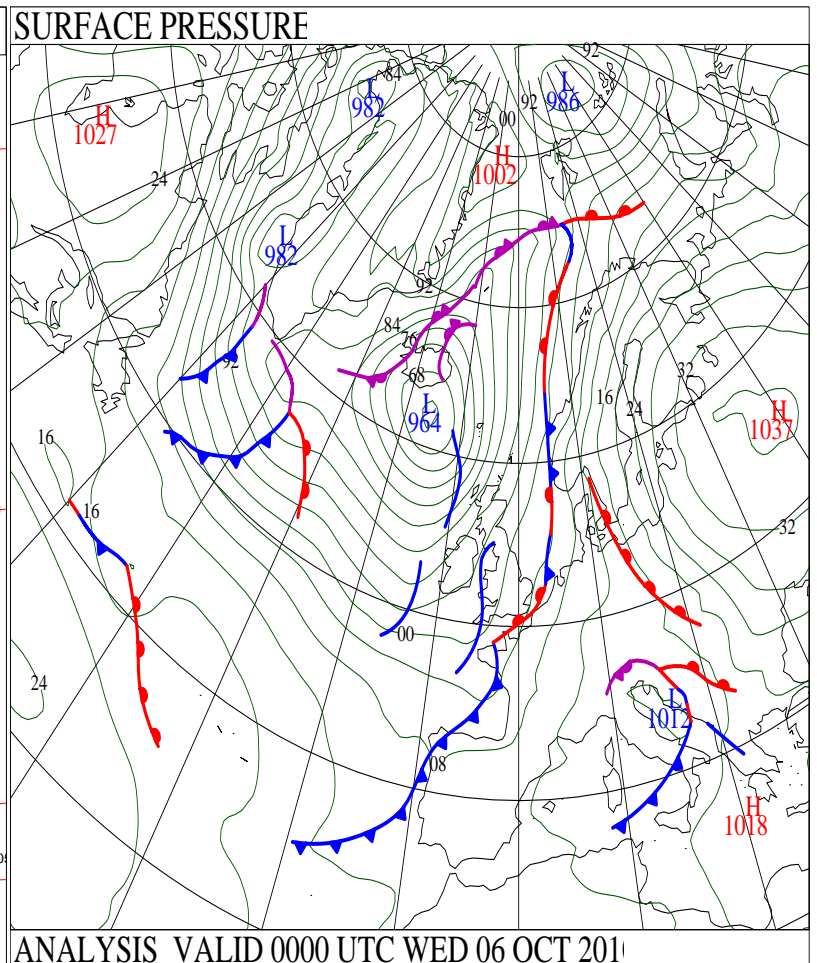
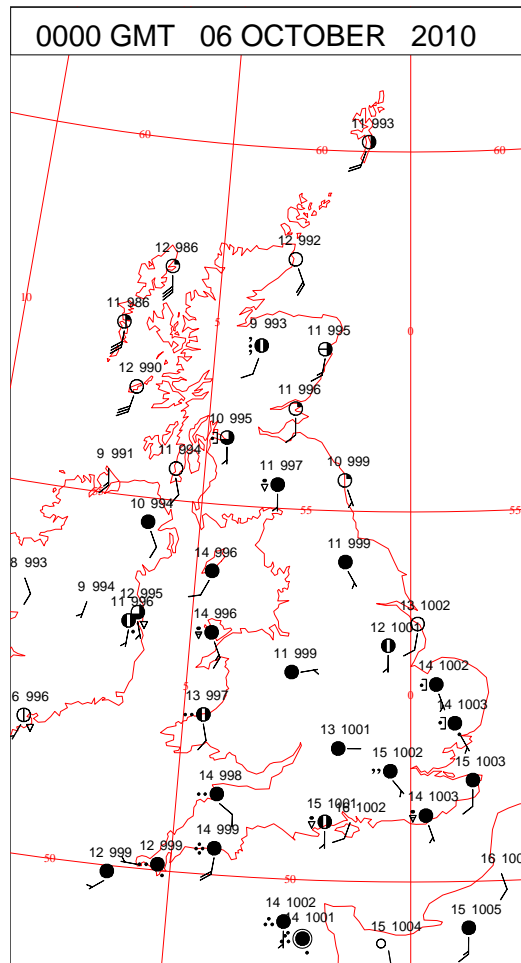
0600 GMT 05 OCTOBER 2010	SIG WEATHER	1200 GMT 05 OCTOBER 2010	SIG WEATHER	<p><b>Summary of UK Weather for Tuesday 05 October 2010.</b></p> <p>In the morning north-western Scotland and Northern Ireland saw frequent heavy and blustery showers, these pushing through quickly on the strong south-westerly wind, leading to many clearer spells. Some of the heaviest showers brought thunder, with occasional storms tracking over parts of the north-western U.K. from the early hours.</p> <p>Further south and east, cloudier conditions prevailed, with considerable low cloud evident over hills. This was coupled with outbreaks of drizzle and occasionally heavier rain, particularly in the far south-east, which stayed rather wet for much of the day.</p> <p>During the afternoon, brighter conditions moved into Wales and the south-west of England; these clearer spells eventually reaching parts of northern England for some evening brightness.</p> <p>Showers continued to move through north-western areas, with isolated thunderstorms weakening, but continuing to track north-eastwards until dusk.</p> <p>Later in the evening, heavy rain moved into south-west England and western Wales, and quickly advanced north and east, with showers in north-western parts easing further.</p> <p>Temperatures across the U.K. were close to the average, though it felt cooler for many with the strength of the wind.</p>
1800 GMT 05 OCTOBER 2010	SIG WEATHER	0000 GMT 06 OCTOBER 2010	SIG WEATHER	
				<p><b>EXTREMES</b></p> <p><b>Highest Maximum:</b> 18.9 Holbeach No 2, Lincolnshire 18.9 Hurn, Dorset</p> <p><b>Lowest Maximum:</b> 11.7 Tulloch Bridge, Inverness-Shire</p> <p><b>Lowest Minimum:</b> 7.0 Loch Glascarnoch, Ross &amp; Cromarty</p> <p><b>Lowest Grass Minimum:</b> 2.1 Leuchars, Fife</p> <p><b>Most Rain:</b> 19.2 St Marys Airport, Isles Of Scilly</p> <p><b>Most Sun:</b> 7.9 Ronaldsway, Isle of Man</p>



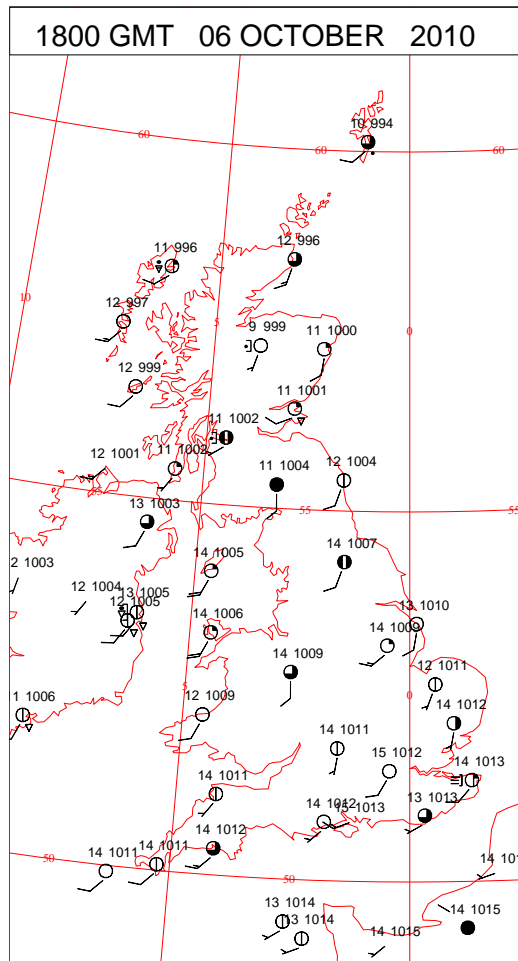
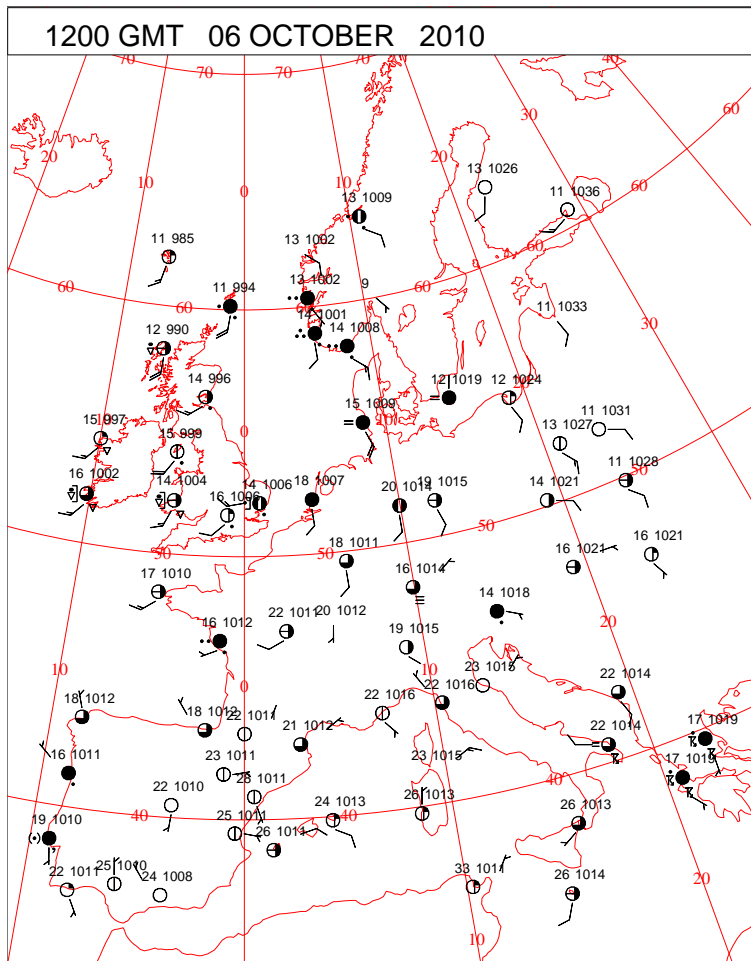
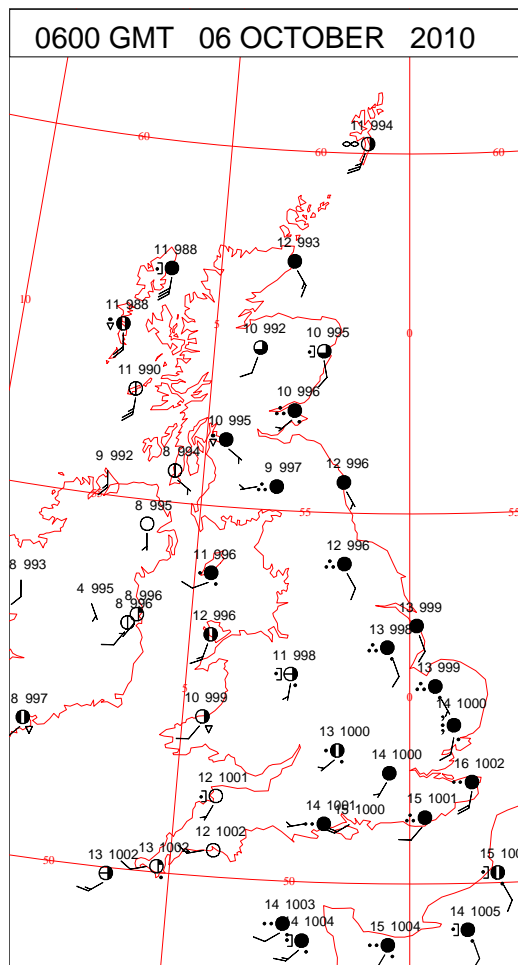
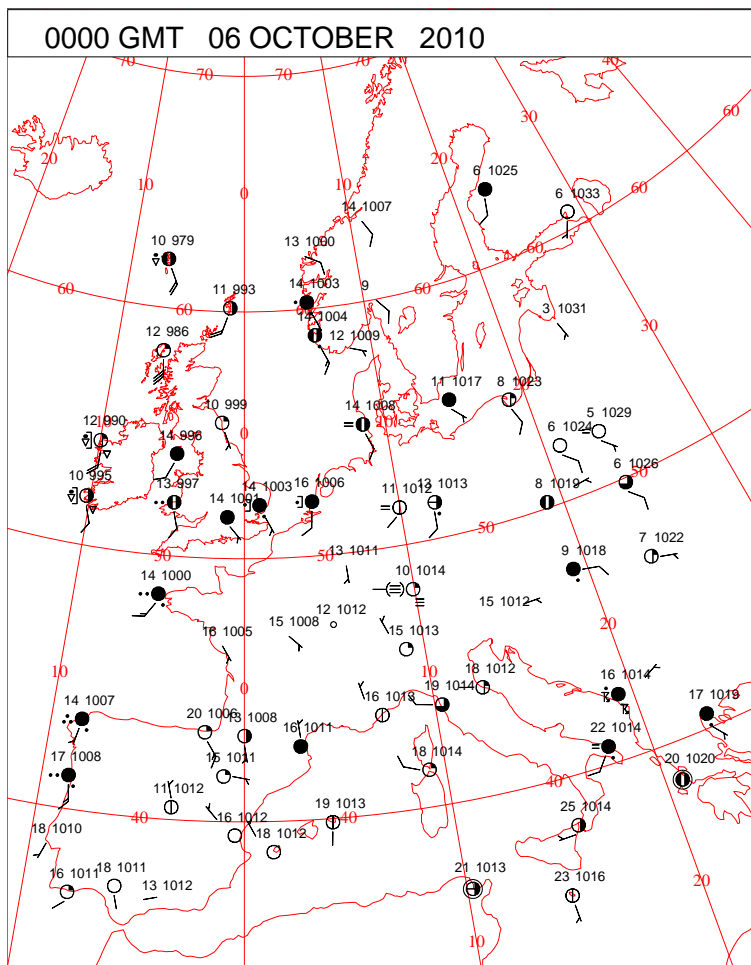
DAILY CLIMATE DATA



# DAILY WEATHER SUMMARY



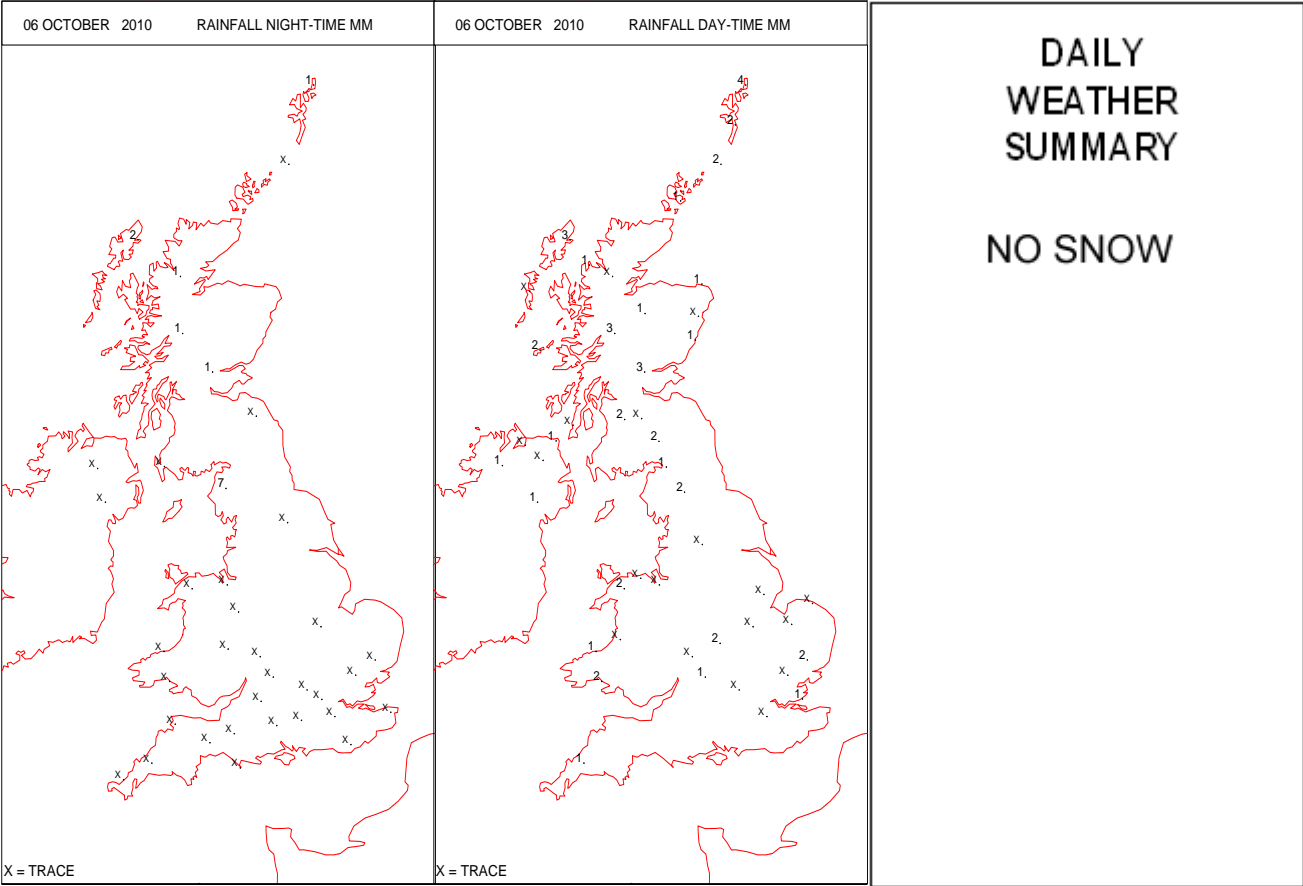
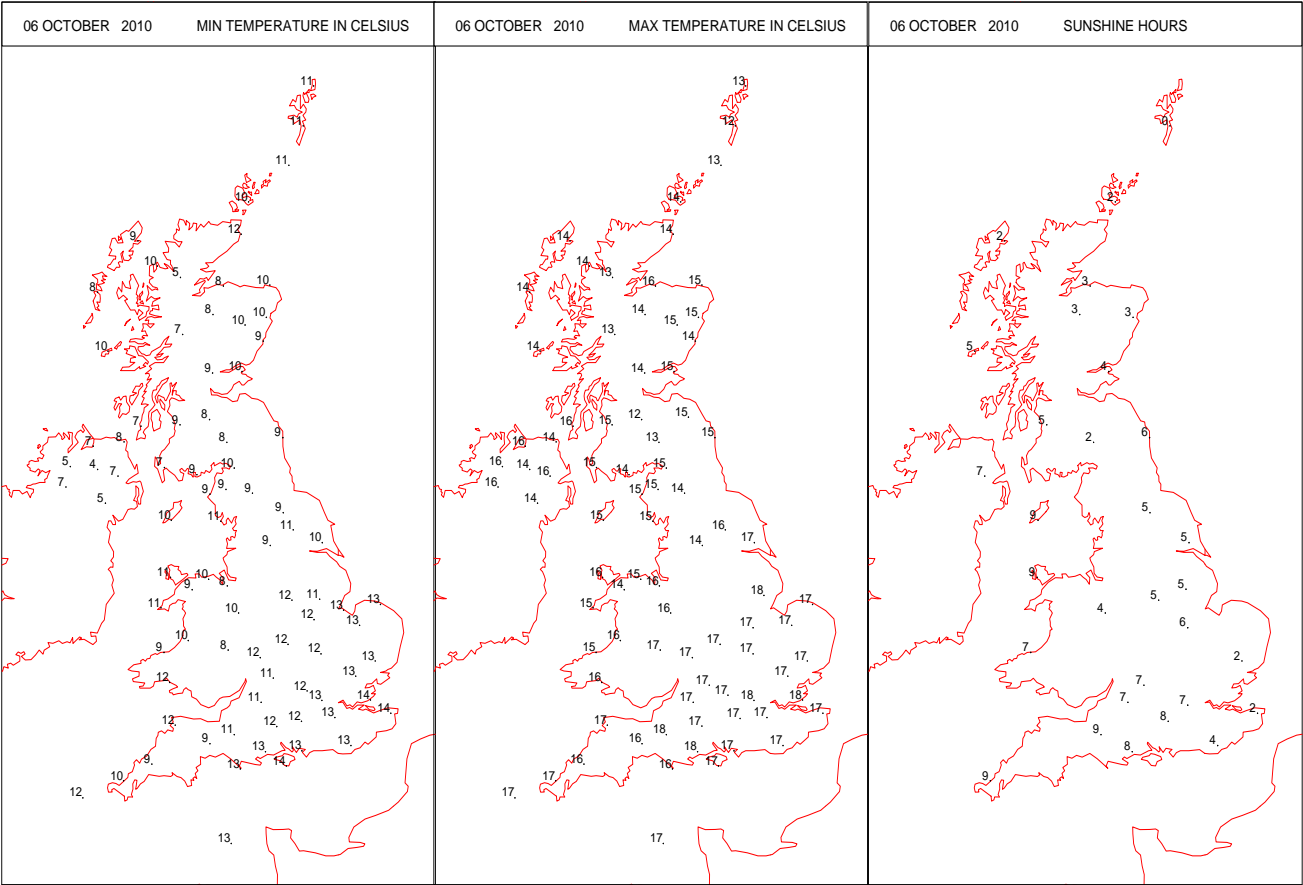
# SURFACE REPORTS



# SIGNIFICANT WEATHER

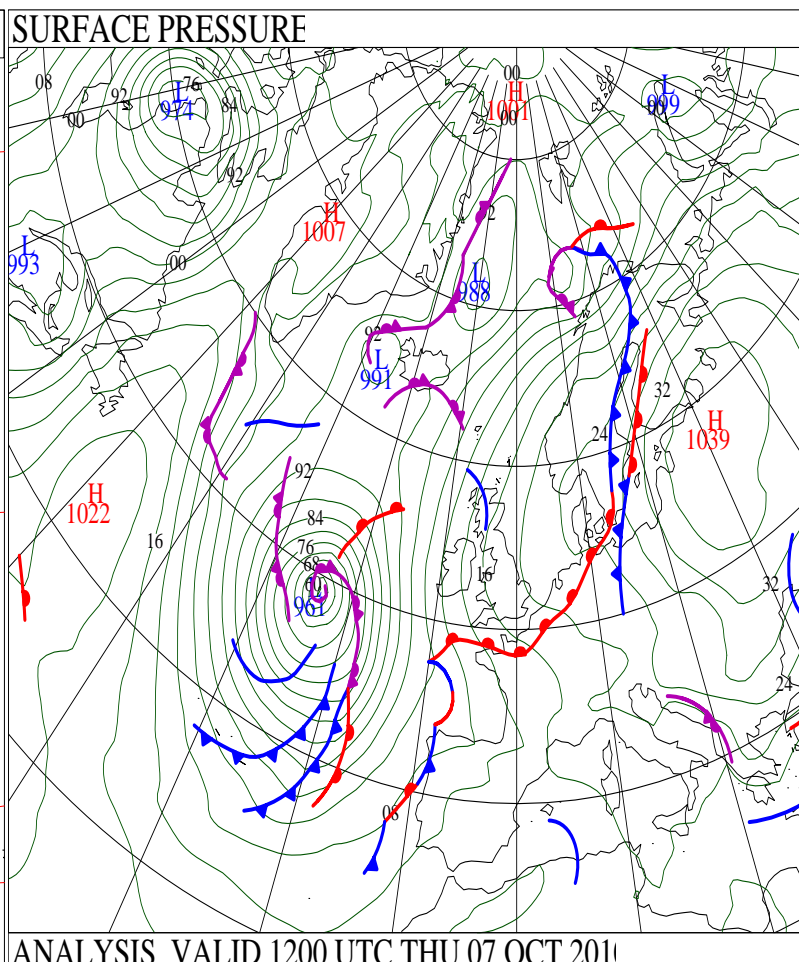
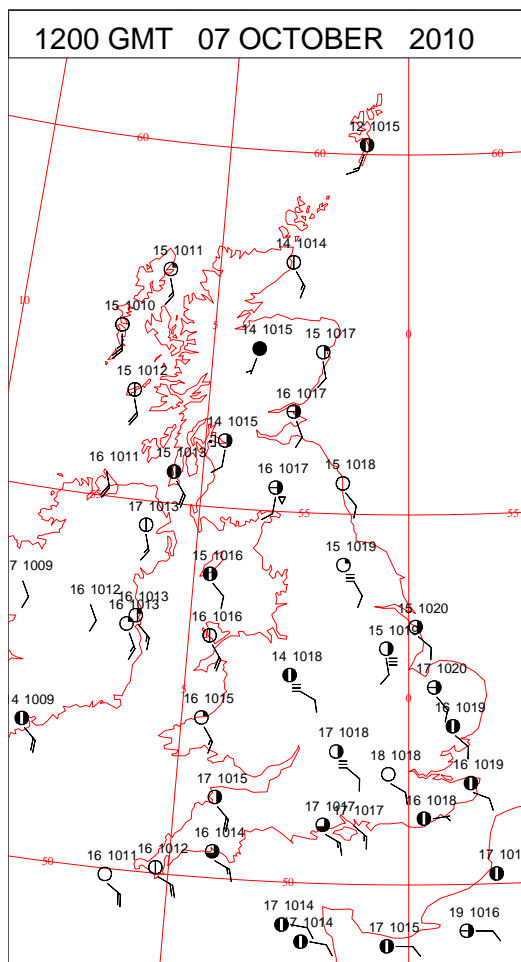
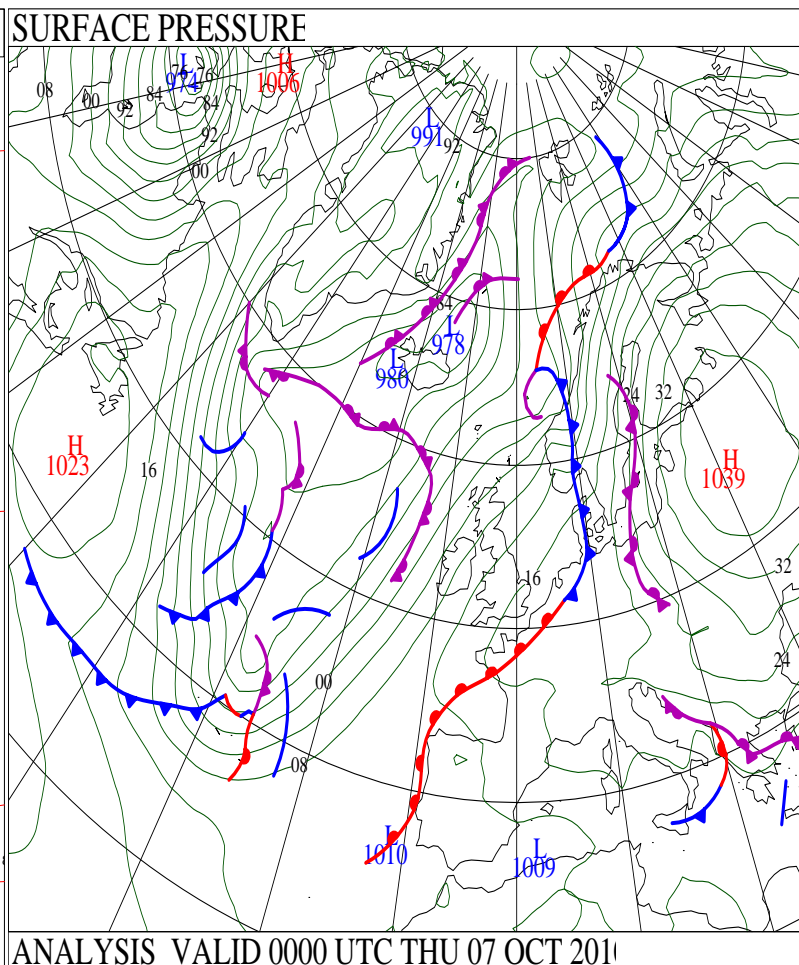
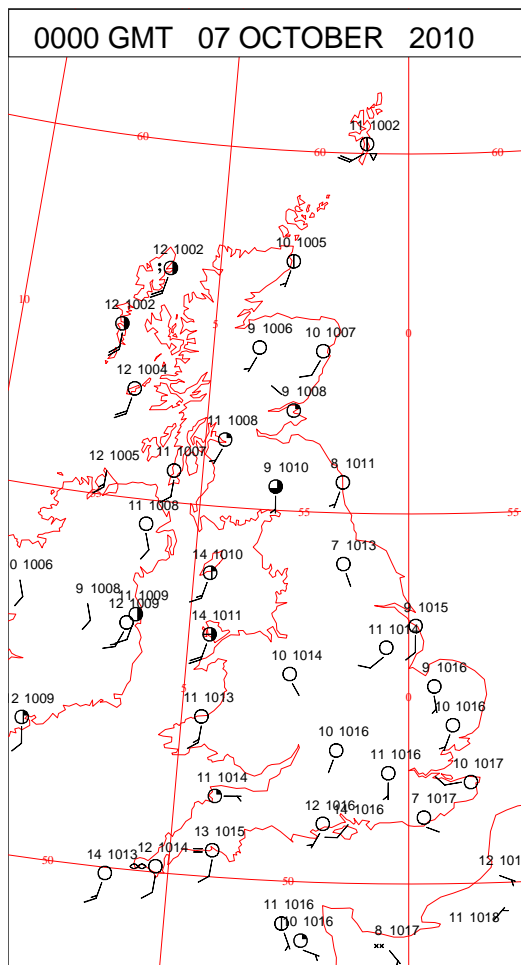
0600 GMT 06 OCTOBER 2010	SIG WEATHER	1200 GMT 06 OCTOBER 2010	SIG WEATHER	<p><b>Summary of UK Weather for Wednesday 06 October 2010.</b>  Heavy rain fell across much of England and Wales during the night, with some particularly heavy outbreaks in south-western and north-western England.</p> <p>Further east, an area of moderate rain covered much of central and eastern England for a time, before clearing away into the North Sea later in the morning.</p> <p>The rest of the U.K. saw scattered showers stream in off the Atlantic overnight; these continued into the day, spreading eastwards to most of the U.K. behind the rain band, but with lengthy periods of sunshine also. A few of these showers turned thundery, particularly around north-western England for a time; with south-eastern England becoming mostly dry as the day progressed.</p> <p>The strong winds that had affected the north-western coasts of Scotland and parts of northern England in recent days continued largely unabated, with it also becoming breezier along south-western coasts.</p> <p>The showers largely died back into the evening, though a few still blew through from the west, with skies generally clearing further east.</p> <p>Temperatures were slightly above average for the time of year, though it felt somewhat cooler in areas exposed to the wind.</p>
1800 GMT 06 OCTOBER 2010	SIG WEATHER	0000 GMT 07 OCTOBER 2010	SIG WEATHER	<p><b>EXTREMES</b>  <b>Highest Maximum:</b>  18.3 Heathrow, Greater London  18.3 Northolt, Greater London  <b>Lowest Maximum:</b>  11.8 Lerwick, Shetland  <b>Lowest Minimum:</b>  4.4 Lough Fea, Londonderry  <b>Lowest Grass Minimum:</b>  1.2 Loch Glascarnoch, Ross &amp; Cromarty  <b>Most Rain:</b>  5.0 Stornoway Airport, Western Isles  <b>Most Sun:</b>  9.3 Guernsey Airport, Guernsey</p>

DAILY CLIMATE DATA

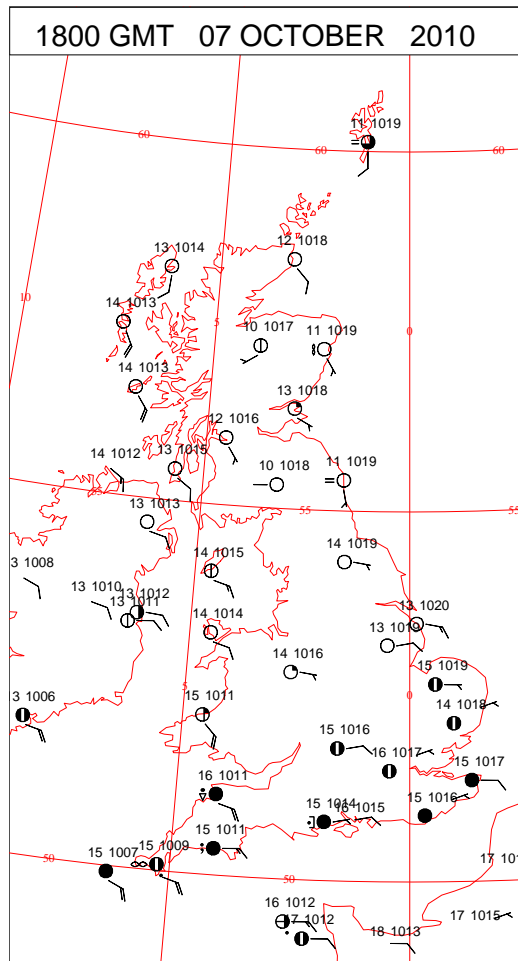
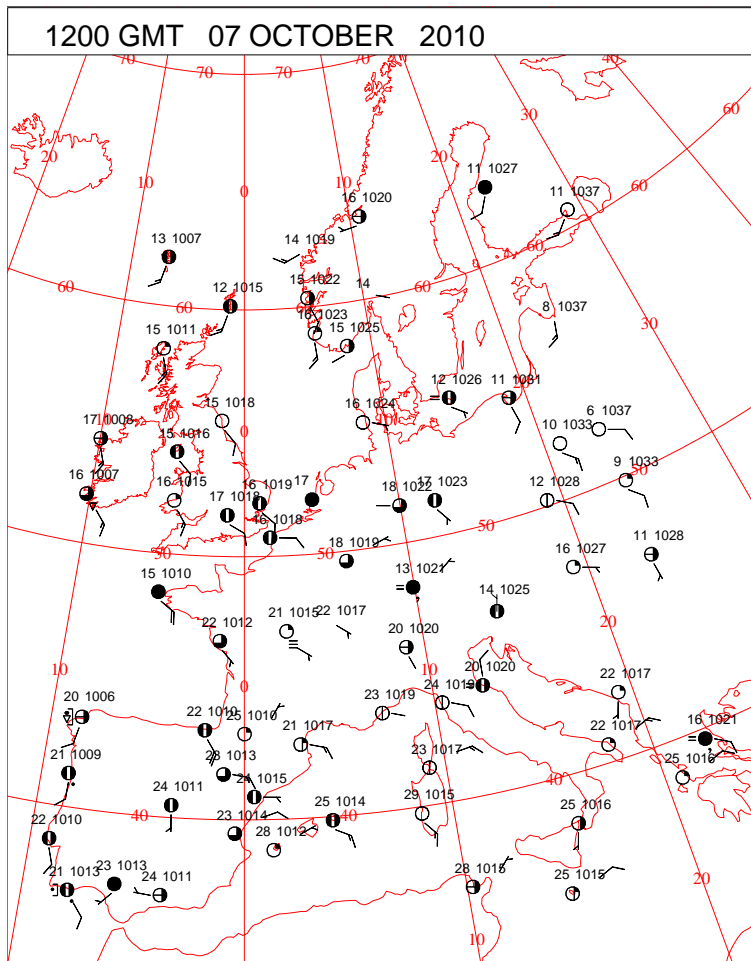
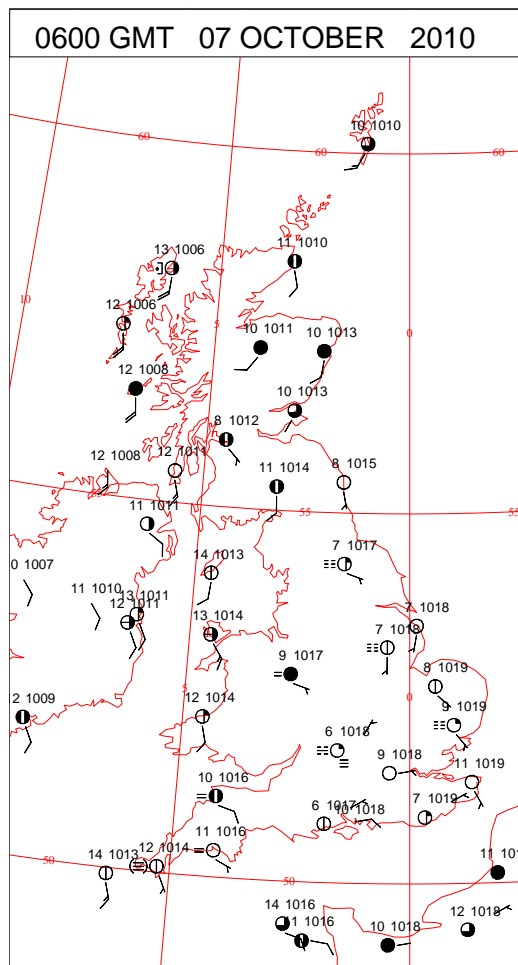
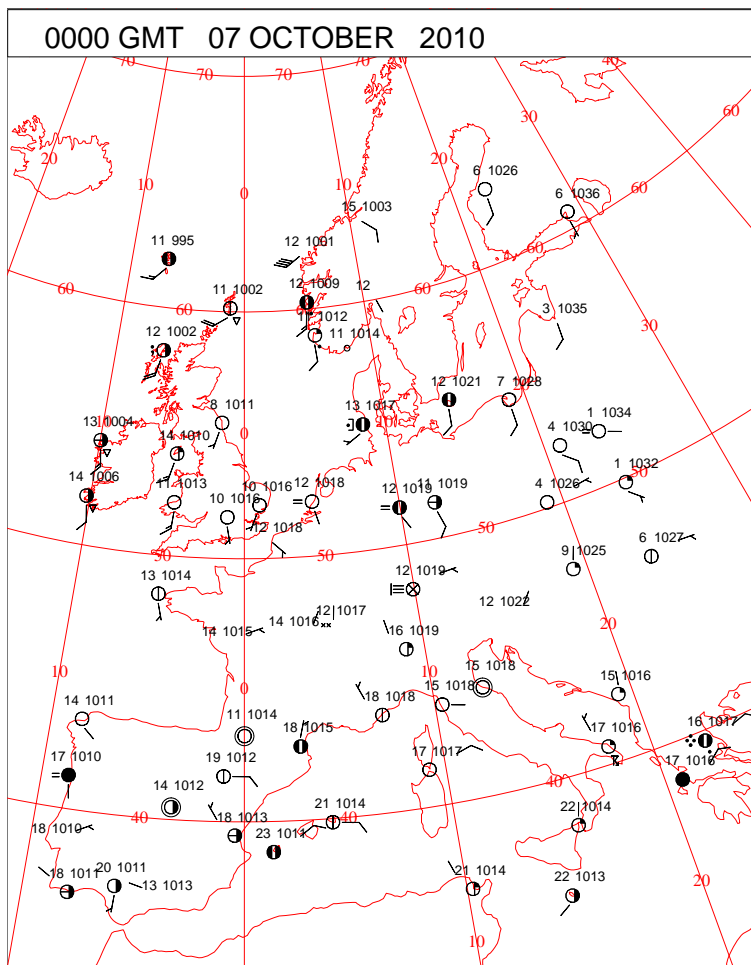




# DAILY WEATHER SUMMARY



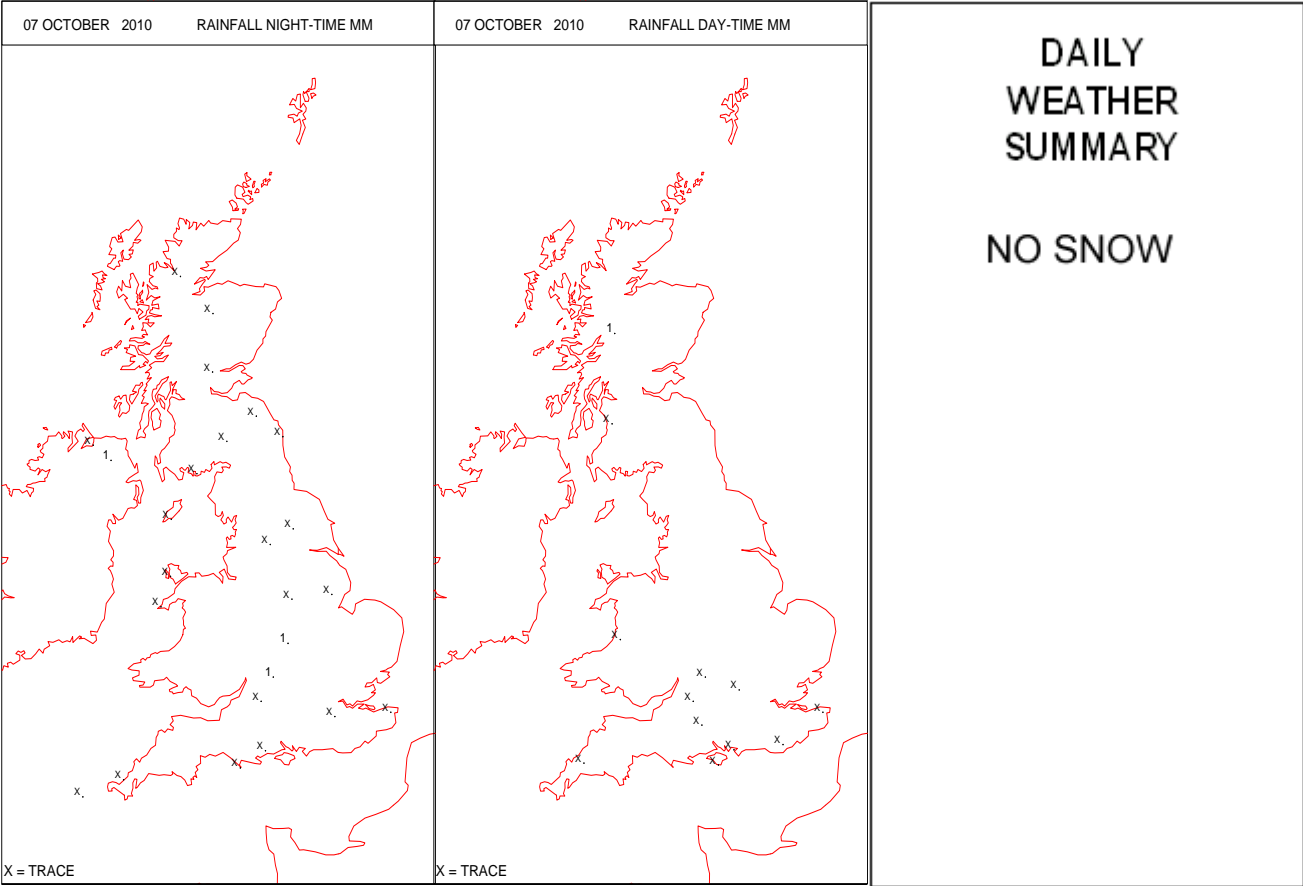
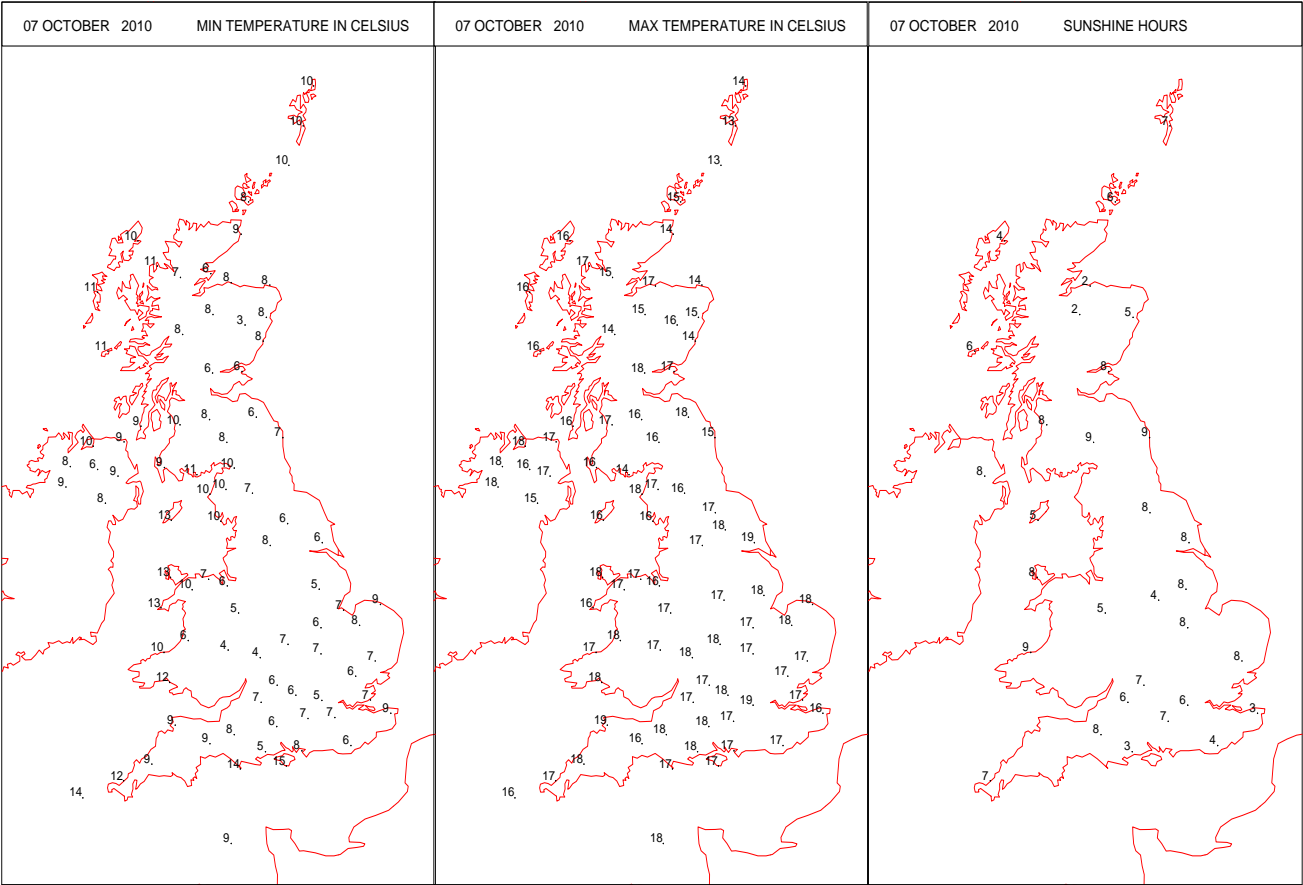
# SURFACE REPORTS



# SIGNIFICANT WEATHER

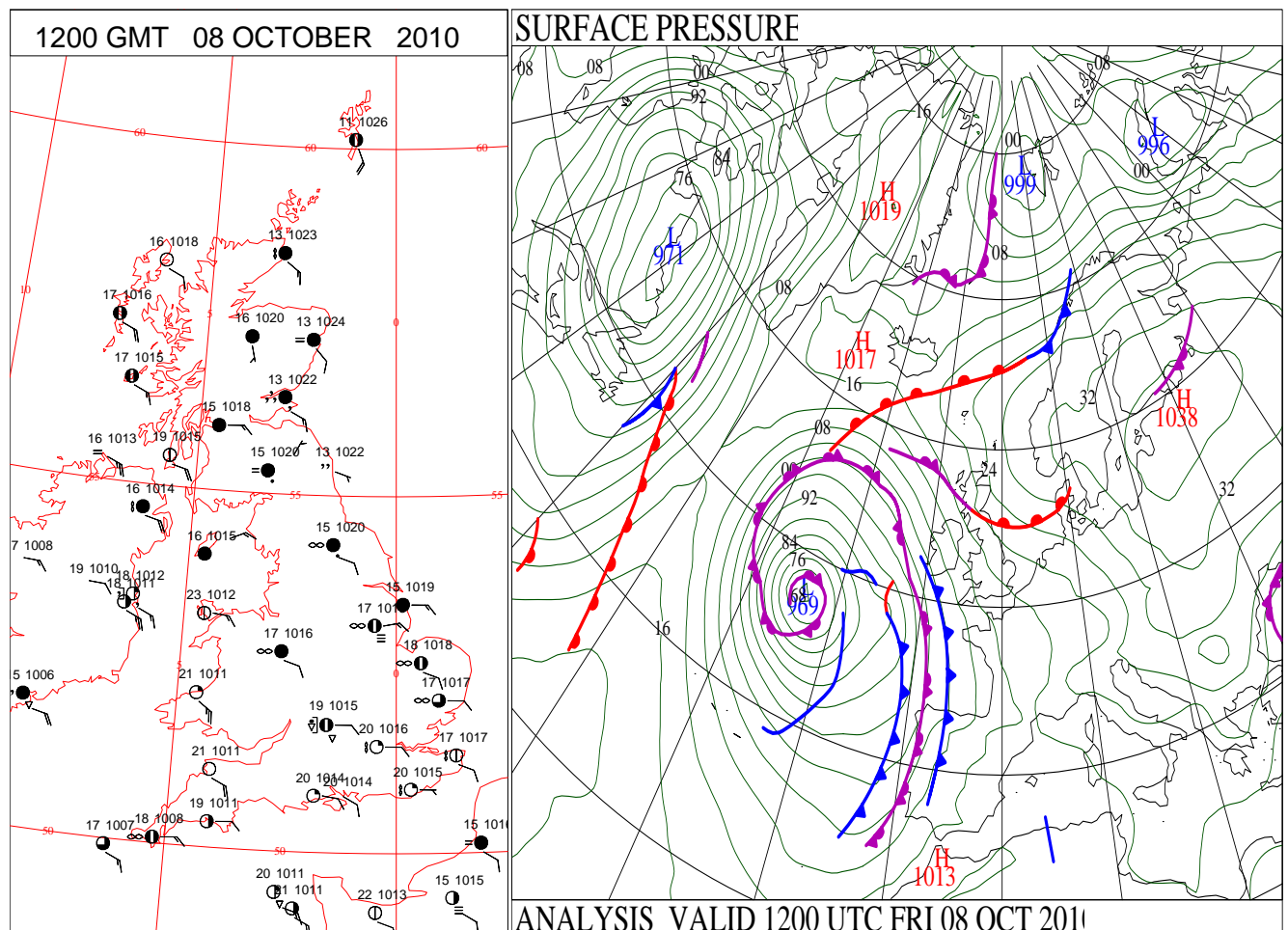
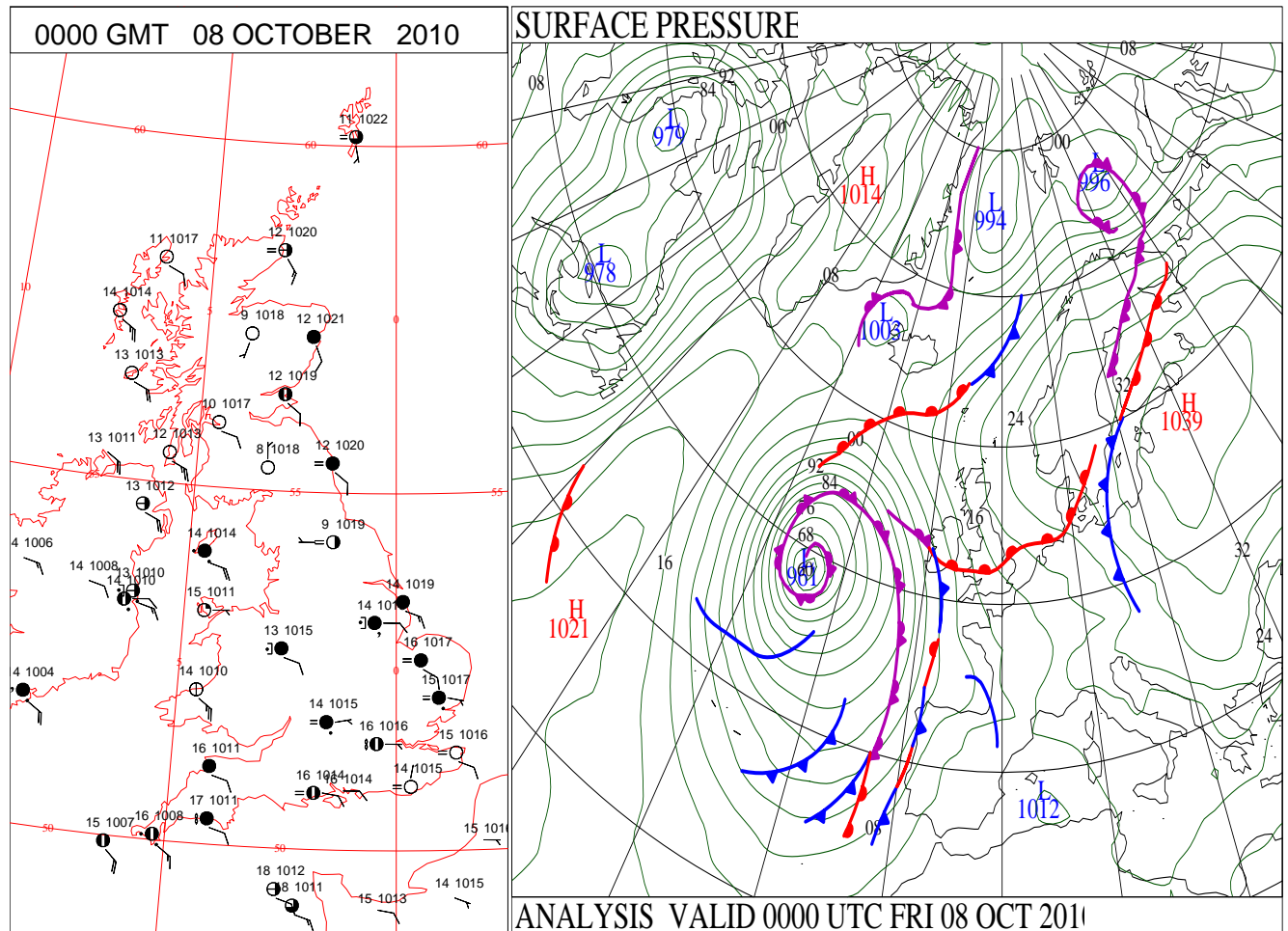
0600 GMT 07 OCTOBER 2010	SIG WEATHER	1200 GMT 07 OCTOBER 2010	SIG WEATHER	<p><b>Summary of UK Weather for Thursday 07 October 2010.</b></p> <p>It was a chilly start in many places with temperatures in single figures Celsius across much of the U.K. There were some large areas of fog, particularly in the Liverpool area, the Midlands, and parts of Lincolnshire.</p> <p>South-east and south-west England had a very sunny start to the day, as did other parts of eastern England. Northern and western parts of the U.K. were rather cloudier, although there were some clearer spells. There were also a few showers in western Scotland.</p> <p>Through the morning the fog lifted, but in the Midlands, often only into low cloud. With the exception of Scotland, most other areas had good spells of sunshine.</p> <p>In Scotland the cloud and showers lingered well into the afternoon. Further south, cloud began to push into southern areas of England in the afternoon.</p> <p>There were some moderate bursts of rain in the south-west and parts of the south-east during the evening.</p> <p>Temperatures were rather warm across the U.K. for the time of year.</p>
1800 GMT 07 OCTOBER 2010	SIG WEATHER	0000 GMT 08 OCTOBER 2010	SIG WEATHER	<p><b>EXTREMES</b></p> <p><b>Highest Maximum:</b> 19.3 Northolt, Greater London</p> <p><b>Lowest Maximum:</b> 13.2 Lerwick, Shetland 13.2 Fair Isle, Shetland</p> <p><b>Lowest Minimum:</b> 2.6 Aboyne No 2, Aberdeenshire</p> <p><b>Lowest Grass Minimum:</b> -0.9 Pershore, Hereford &amp; Worcester</p> <p><b>Most Rain:</b> 1.4 Portglenone, Antrim</p> <p><b>Most Sun:</b> 8.5 Aberporth, Dyfed</p>

DAILY CLIMATE DATA



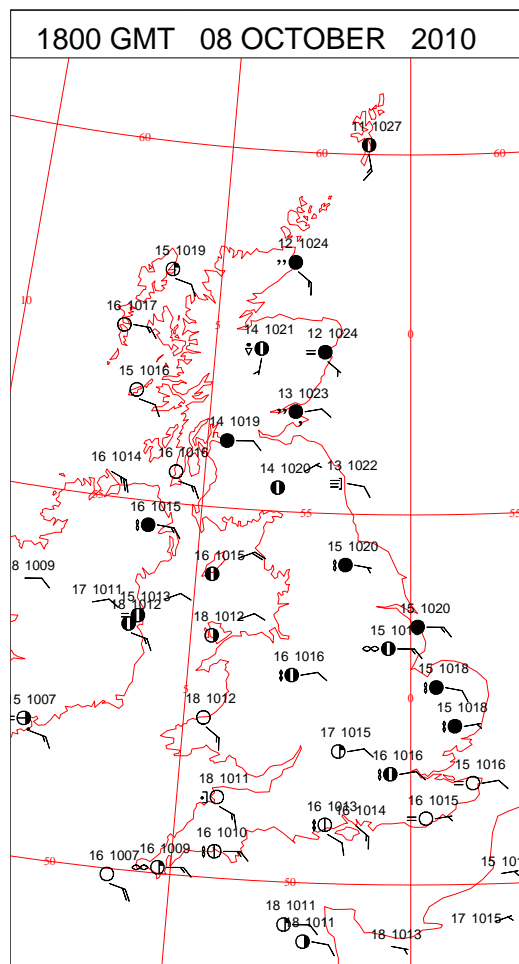
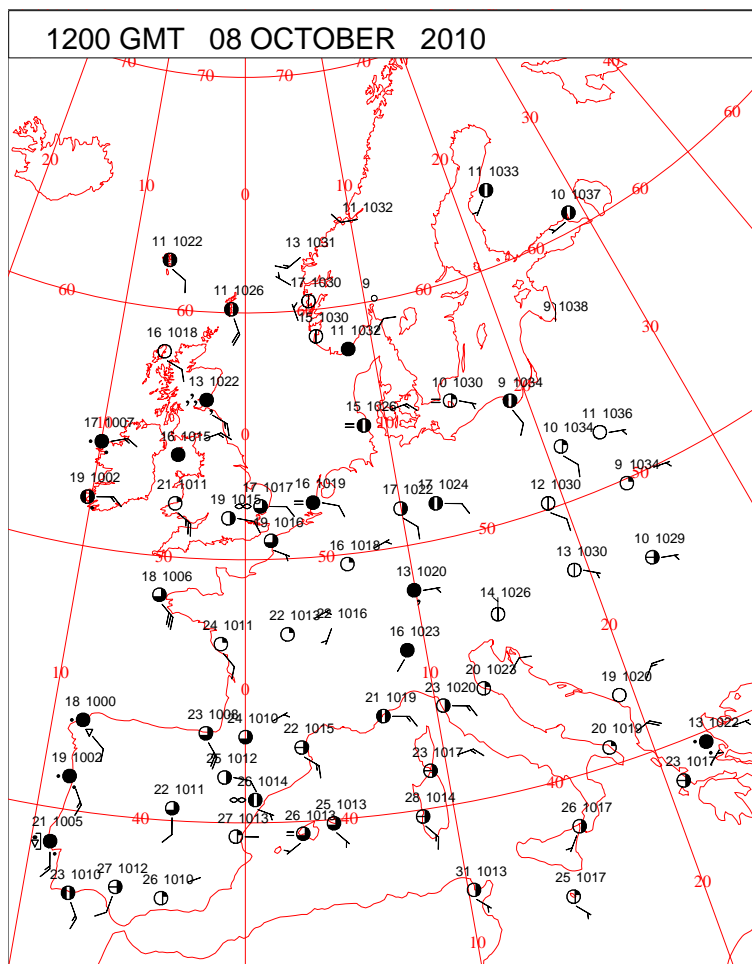
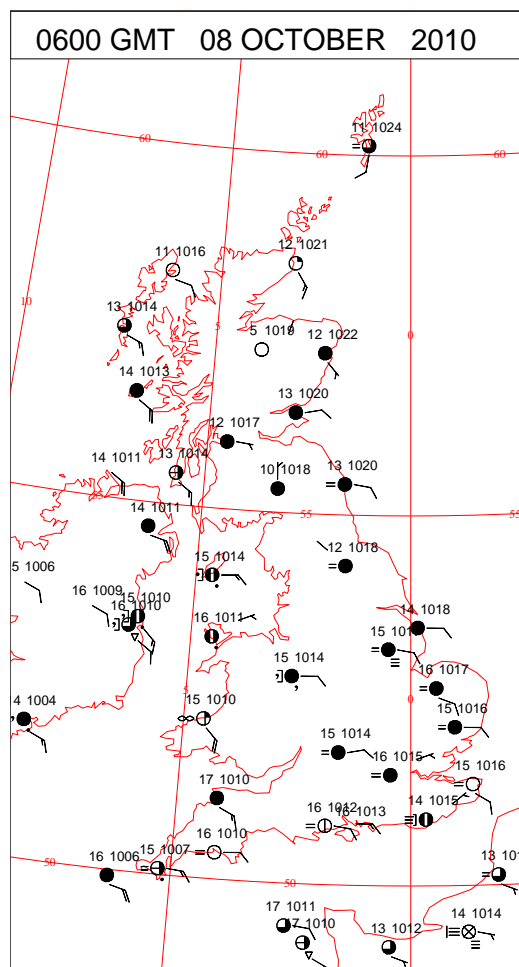
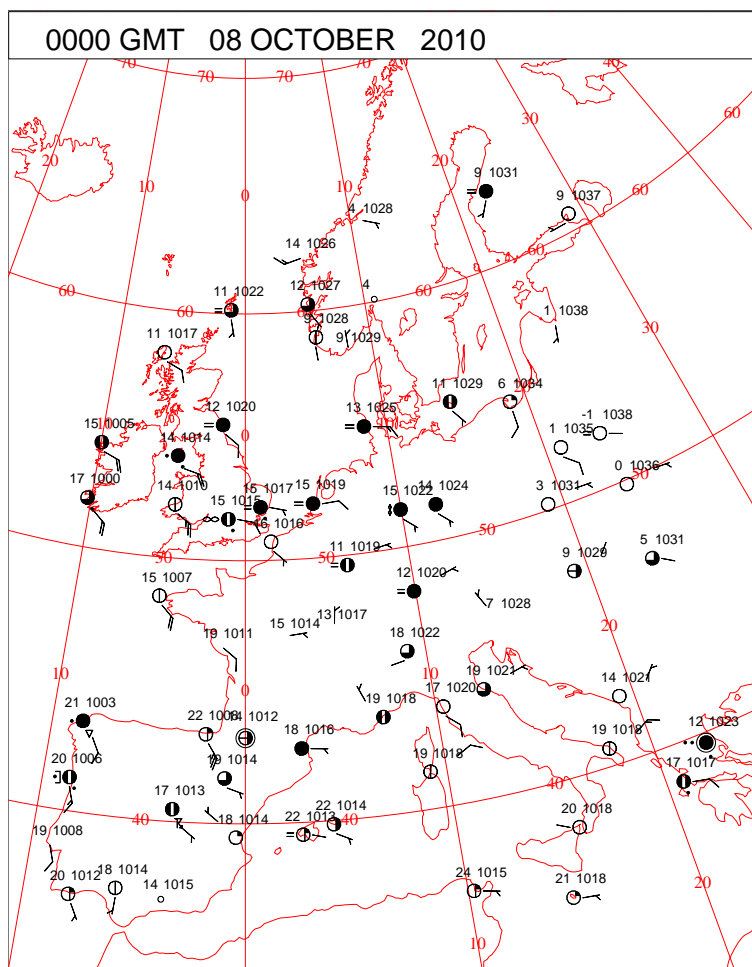


## DAILY WEATHER SUMMARY





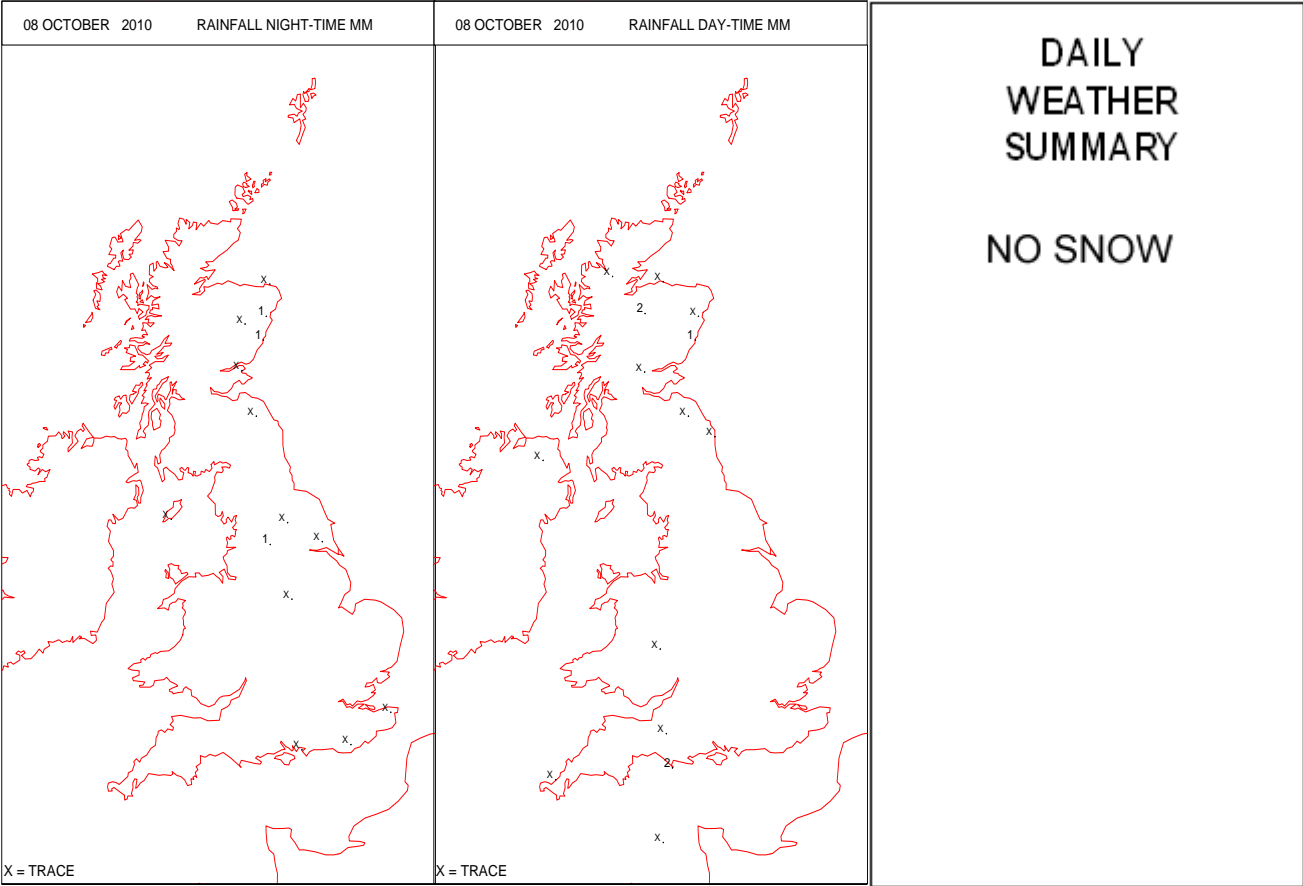
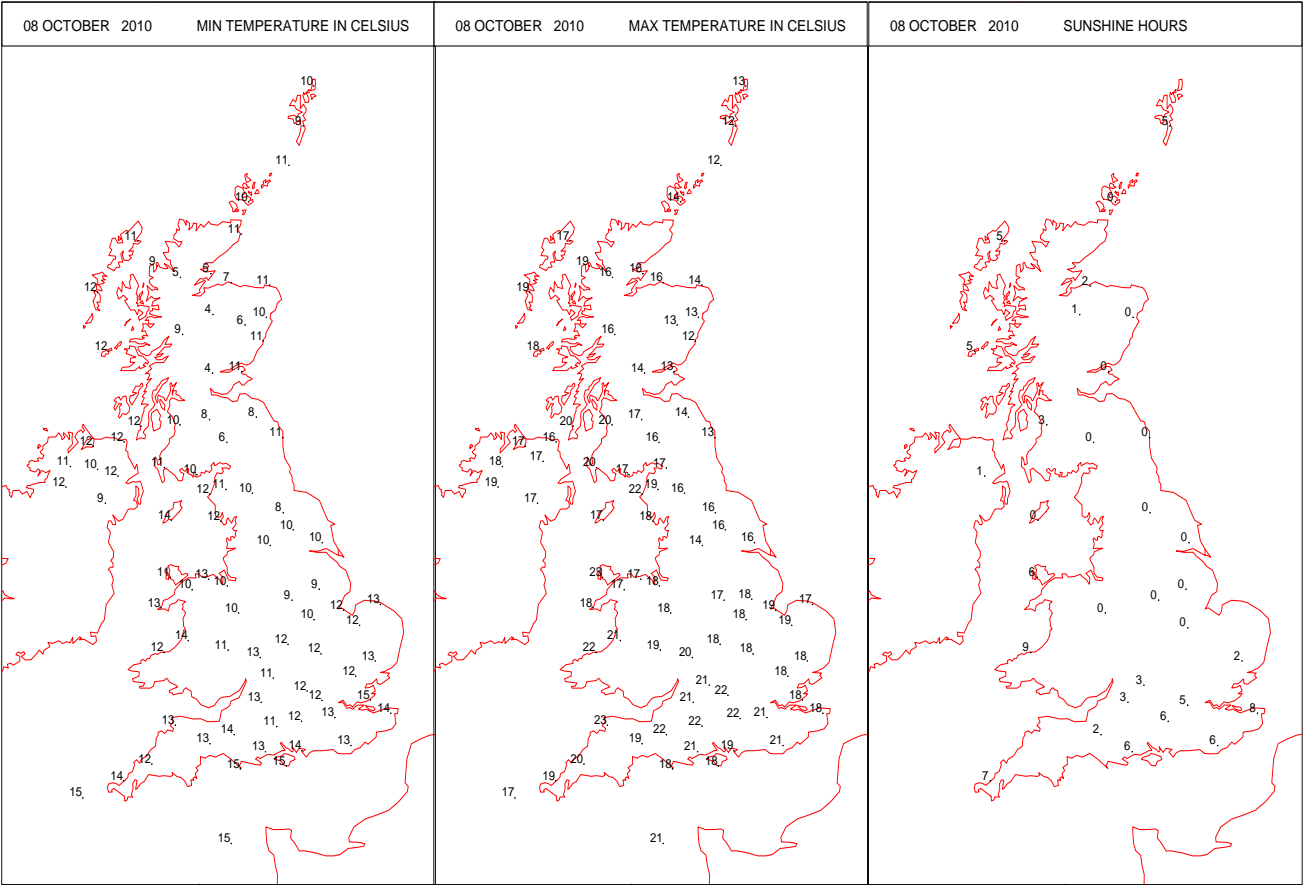
# SURFACE REPORTS



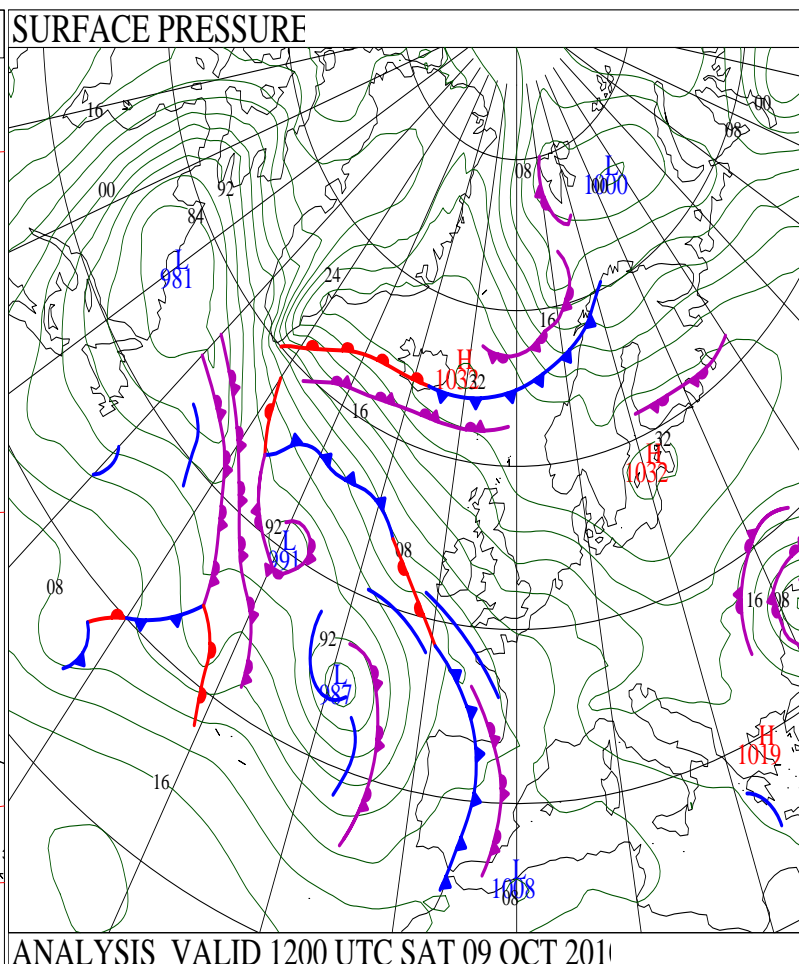
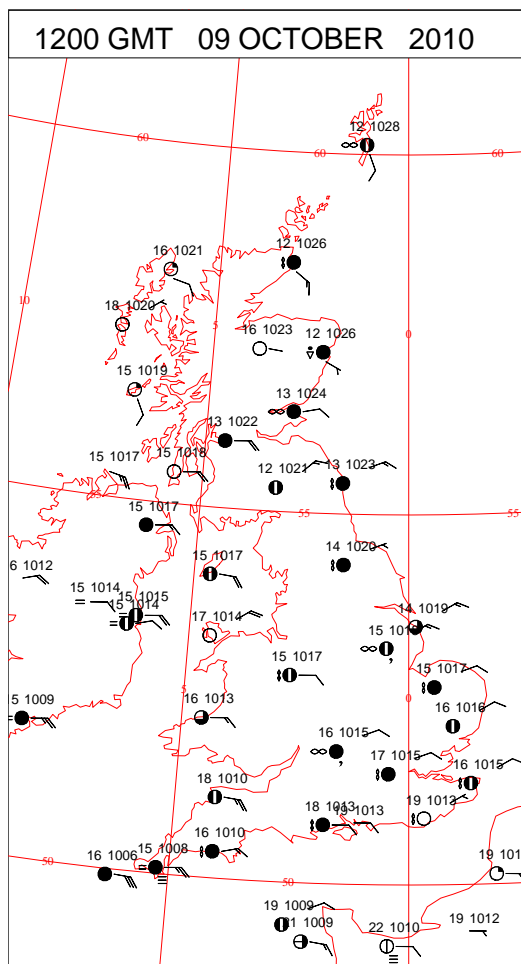
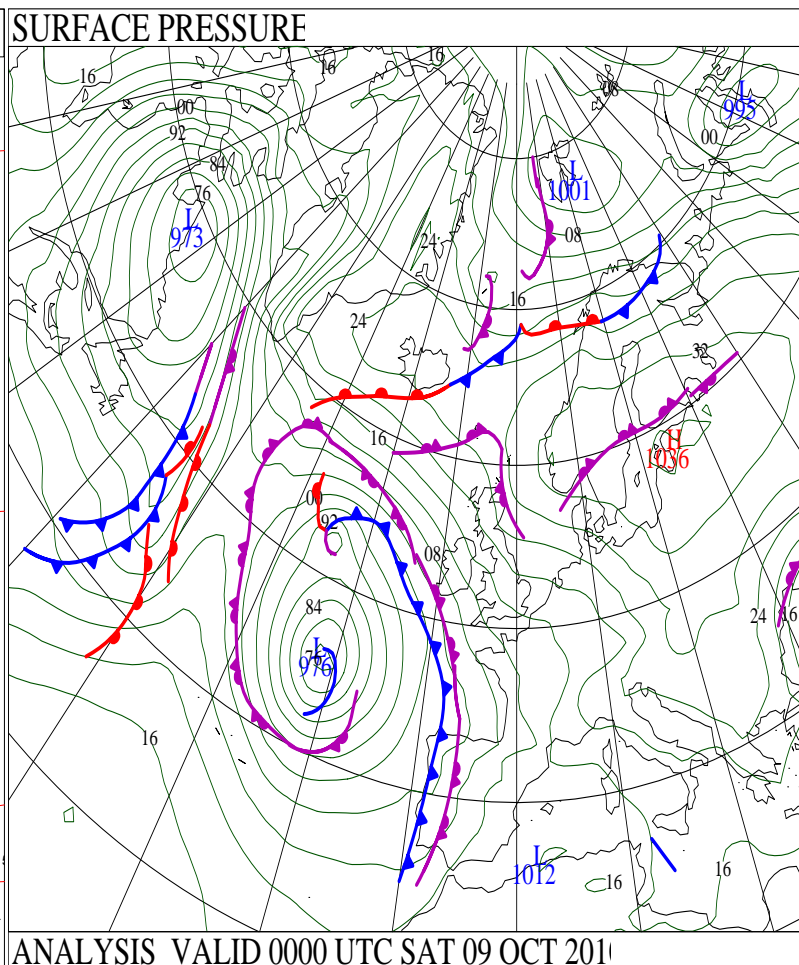
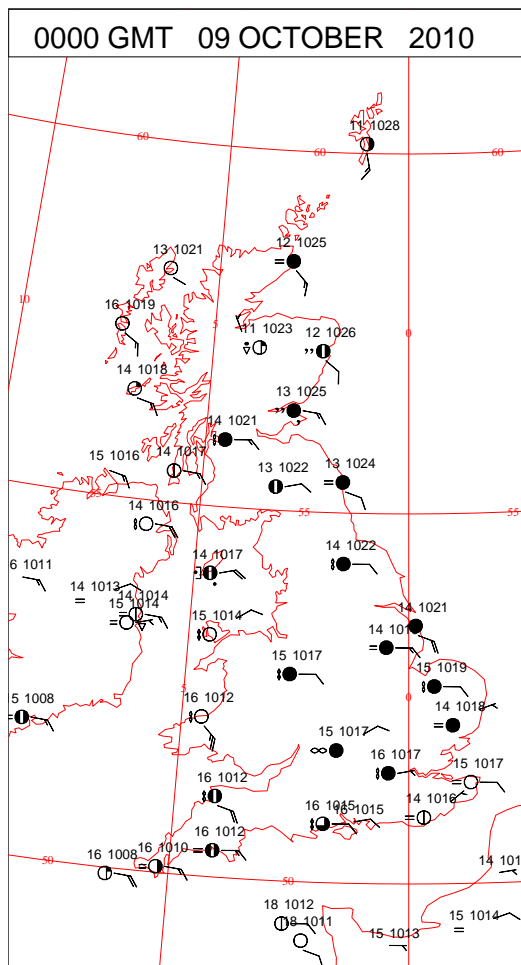
# SIGNIFICANT WEATHER

0600 GMT 08 OCTOBER 2010	SIG WEATHER	1200 GMT 08 OCTOBER 2010	SIG WEATHER	<p><b>Summary of UK Weather for Friday 08 October 2010.</b></p> <p>It was a mild night, with minimum temperatures in many places well above average for the time of year. Much of eastern England, the Midlands and parts of north-east Scotland, eastern Wales and eastern Northern Ireland became misty with low cloud, and hill fog overnight. These areas kept the dull conditions for much of the day, with drizzle over coasts and hills.</p> <p>Western areas fared better throughout, with sunny periods developing during the day. Outbreaks of light rain spread sporadically northwards over much of England and Wales overnight, then continued over the far north of England, Northern Ireland and Scotland by day, though most places remained dry.</p> <p>Some showers also spread northwards from France over central southern England, south-west England and parts of Wales in the afternoon.</p> <p>Maximum temperatures were generally rather warm in the east, though near normal along the east coast, and warm to very warm in the west.</p>
1800 GMT 08 OCTOBER 2010	SIG WEATHER	0000 GMT 09 OCTOBER 2010	SIG WEATHER	<p><b>EXTREMES</b></p> <p><b>Highest Maximum:</b> 23.1 Chivenor, Devon</p> <p><b>Lowest Maximum:</b> 12.0 Inverbervie No 2, Kincardineshire</p> <p><b>Lowest Minimum:</b> 3.9 Aviemore, Inverness-Shire</p> <p><b>Lowest Grass Minimum:</b> -0.1 Aboyne No 2, Aberdeenshire</p> <p><b>Most Rain:</b> 1.8 Isle Of Portland, Dorset</p> <p><b>Most Sun:</b> 8.6 Aberporth, Dyfed</p>

DAILY CLIMATE DATA



# DAILY WEATHER SUMMARY



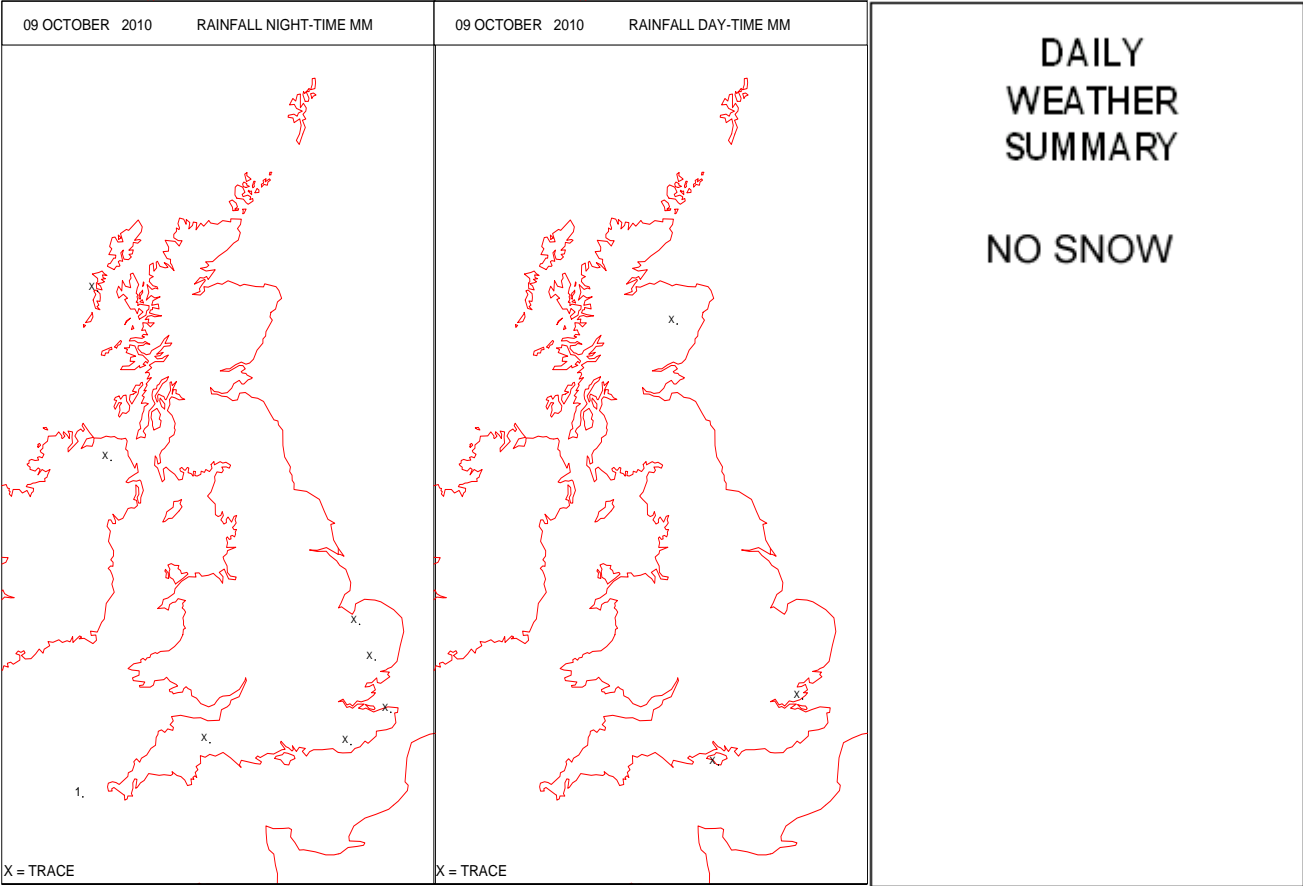
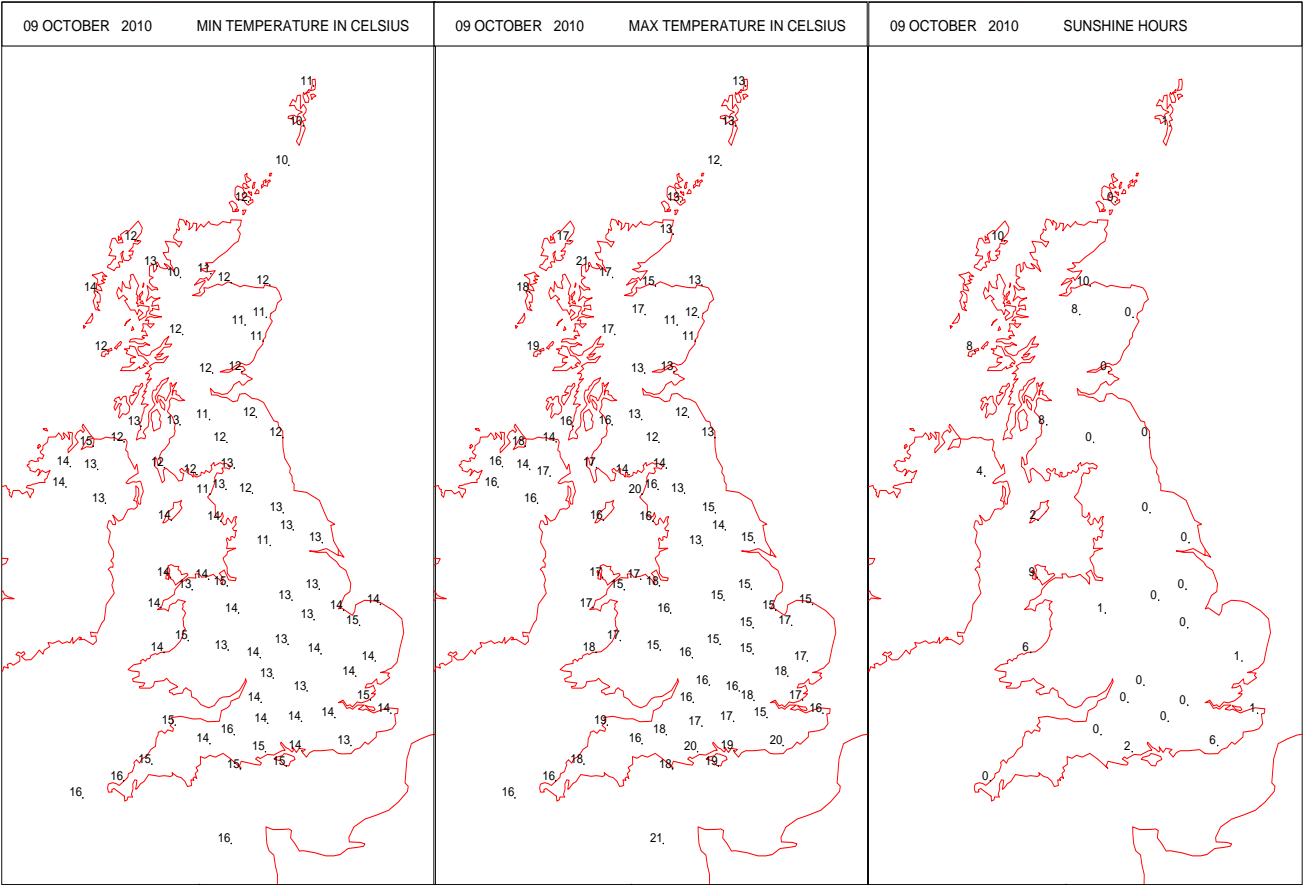




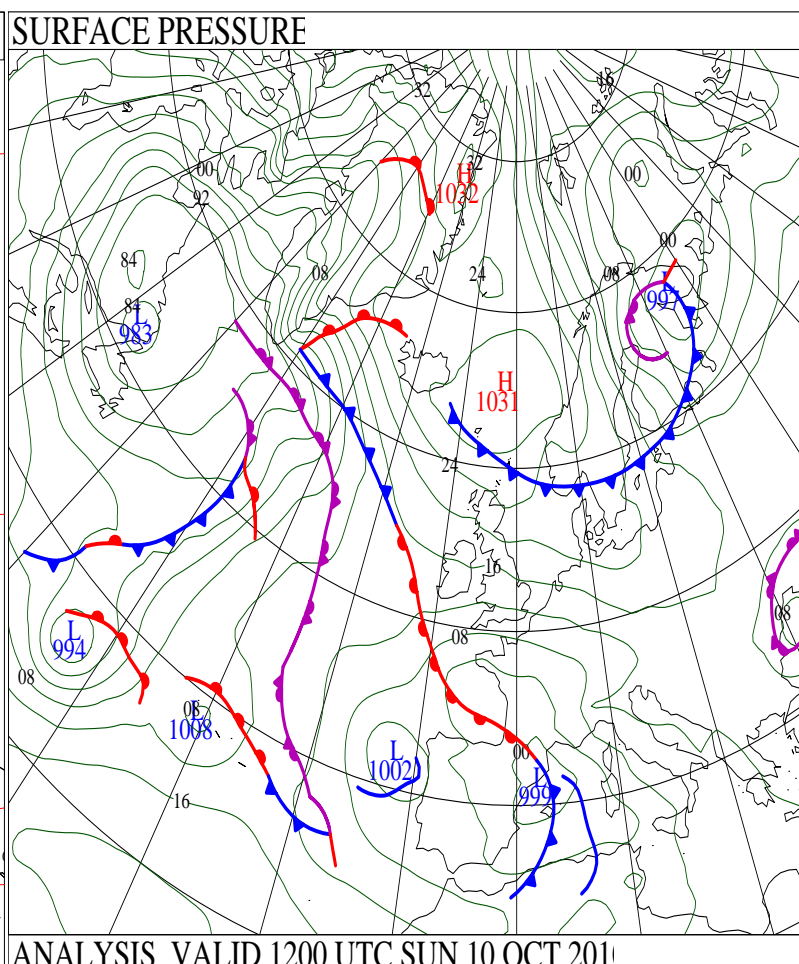
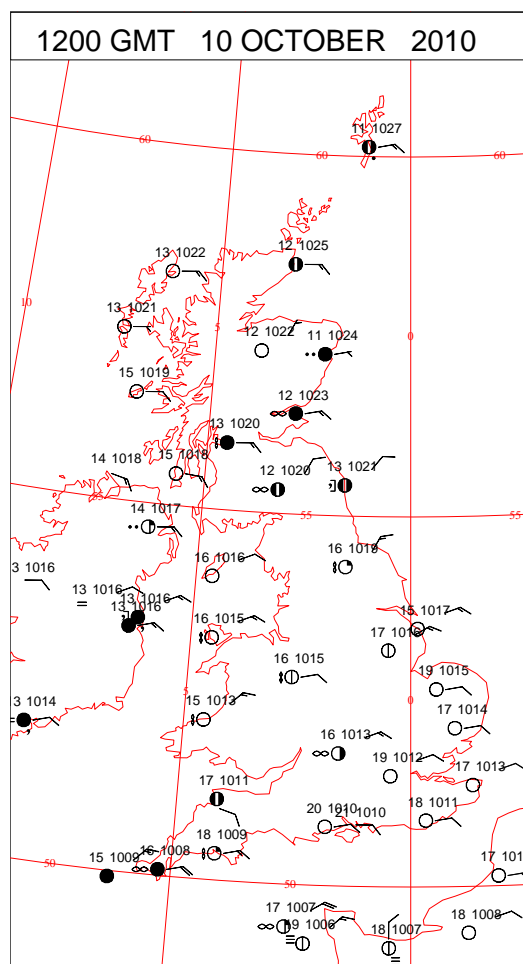
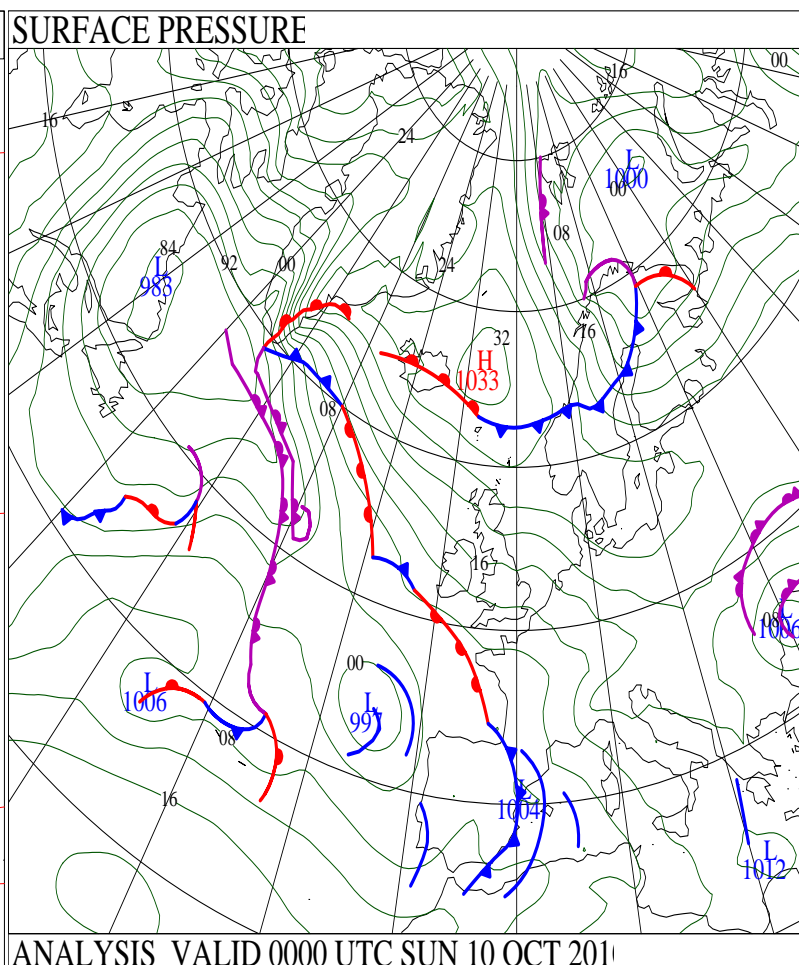
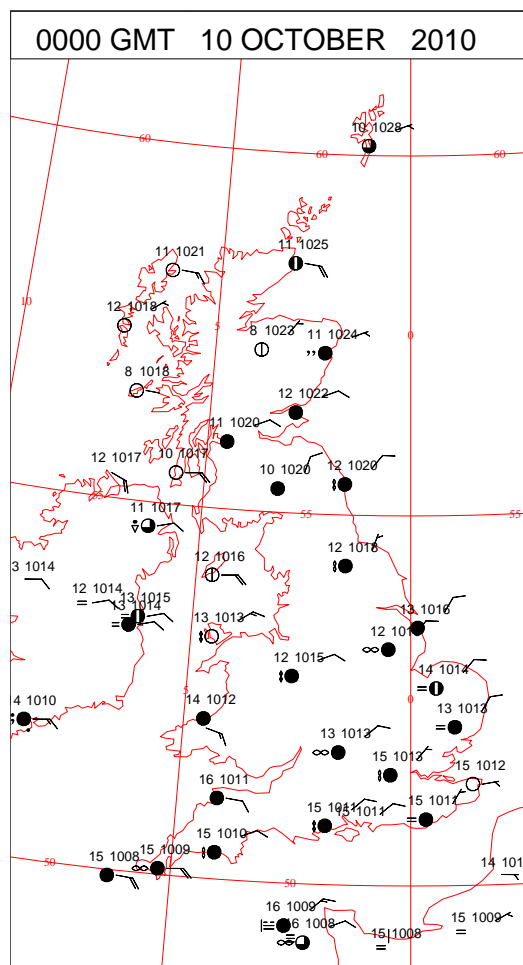
# SIGNIFICANT WEATHER

0600 GMT 09 OCTOBER 2010	SIG WEATHER	1200 GMT 09 OCTOBER 2010	SIG WEATHER	<p><b>Summary of UK Weather for Saturday 09 October 2010.</b></p> <p>With high pressure centred to the north-east of the U.K., and low pressure situated to the south-west, a generally east or south-easterly flow prevailed across the country, which in turn brought up warm, mild air from the near continent.</p> <p>It was a generally cloudy but mild start for much of the U.K., with a noticeable easterly breeze, particularly in southern and western parts.</p> <p>Through the day many places remained warm but fairly cloudy, with some mist, drizzle and hill fog in places, particularly in the east.</p> <p>It also remained windy, especially in western parts, with Cornwall and parts of the Western Isles seeing particularly brisk winds.</p> <p>Some breaks in the cloud did form through the afternoon in the south and west, which in turn allowed temperatures to rise quickly in places. However, through the evening cloud re-formed in those areas that saw breaks form during the day, and it remained breezy and mild across the U.K.</p> <p>Temperatures were above average for the time of year.</p>
1800 GMT 09 OCTOBER 2010	SIG WEATHER	0000 GMT 10 OCTOBER 2010	SIG WEATHER	<p><b>EXTREMES</b></p> <p><b>Highest Maximum:</b> 22.8 Jersey: Airport, Jersey</p> <p><b>Lowest Maximum:</b> 11.3 Aboyne No 2, Aberdeenshire 11.3 Inverbervie No 2, Kincardineshire</p> <p><b>Lowest Minimum:</b> 5.8 Aviemore, Inverness-Shire</p> <p><b>Lowest Grass Minimum:</b> 3.2 Aviemore, Inverness-Shire</p> <p><b>Most Rain:</b> 1.2 St Marys Airport, Isles Of Scilly</p> <p><b>Most Sun:</b> 9.7 Kinloss, Moray 9.7 Stornoway Airport, Western Isles</p>

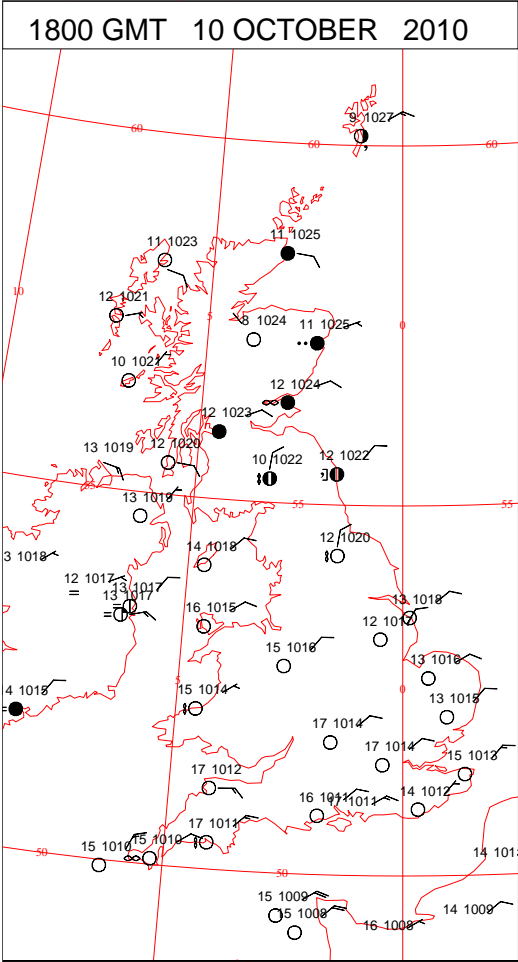
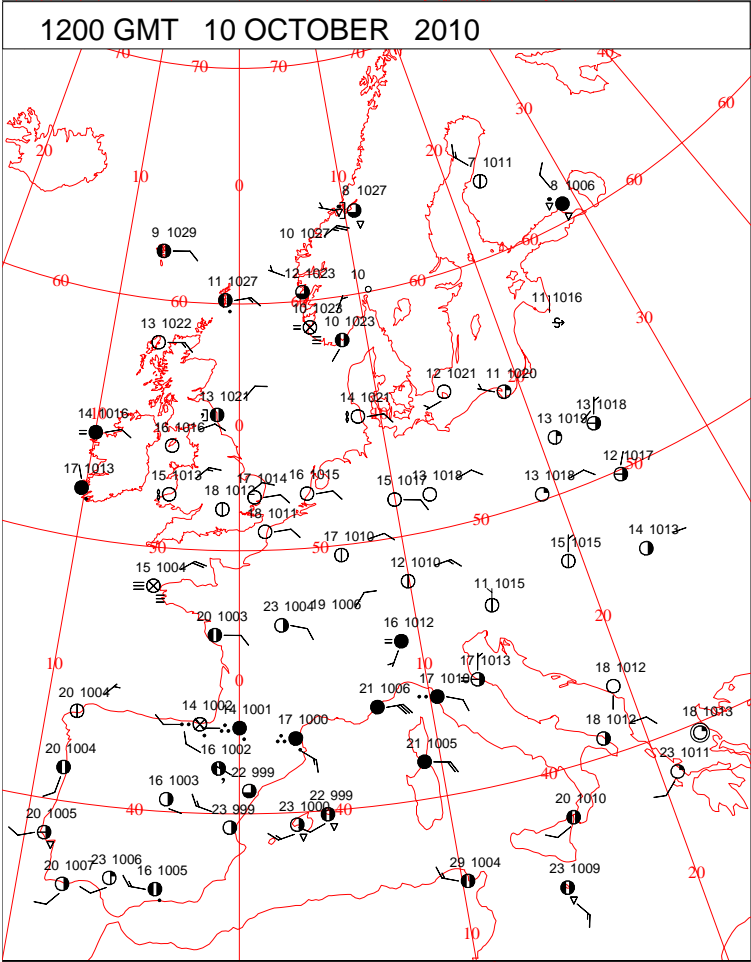
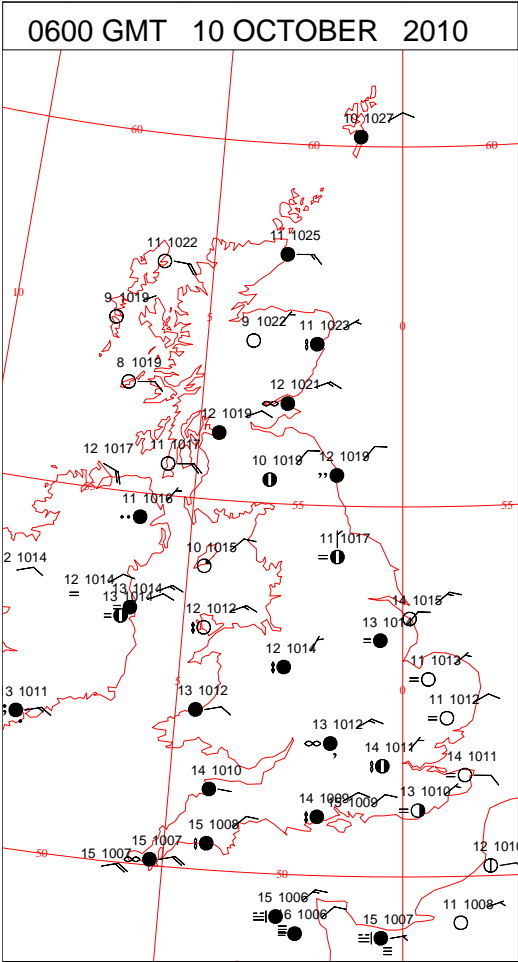
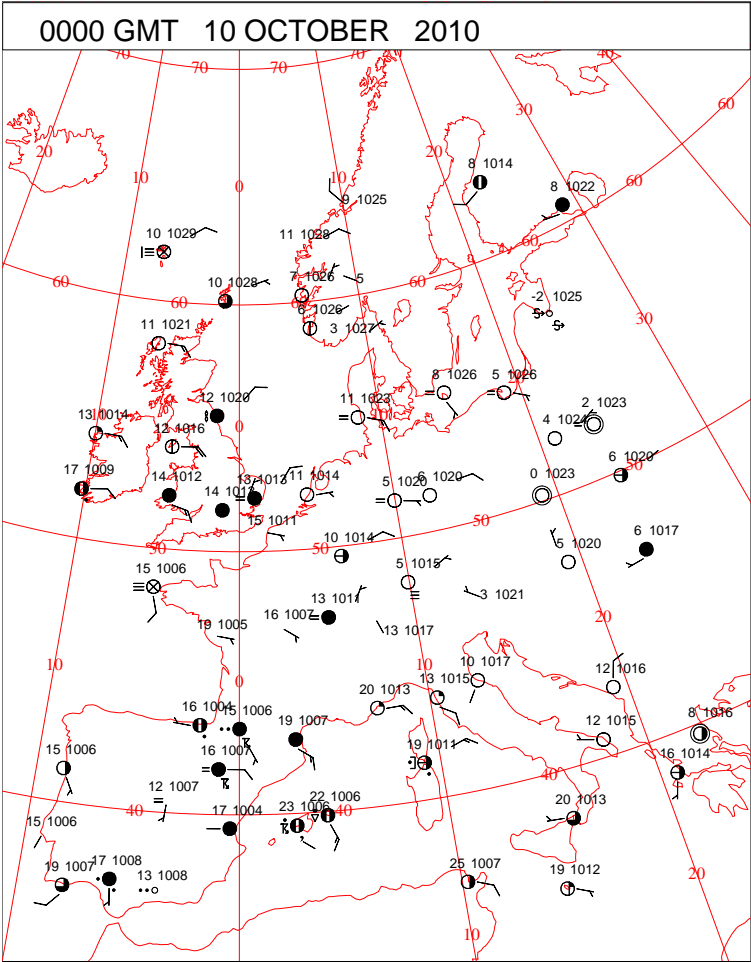
DAILY CLIMATE DATA



# DAILY WEATHER SUMMARY



SURFACE REPORTS

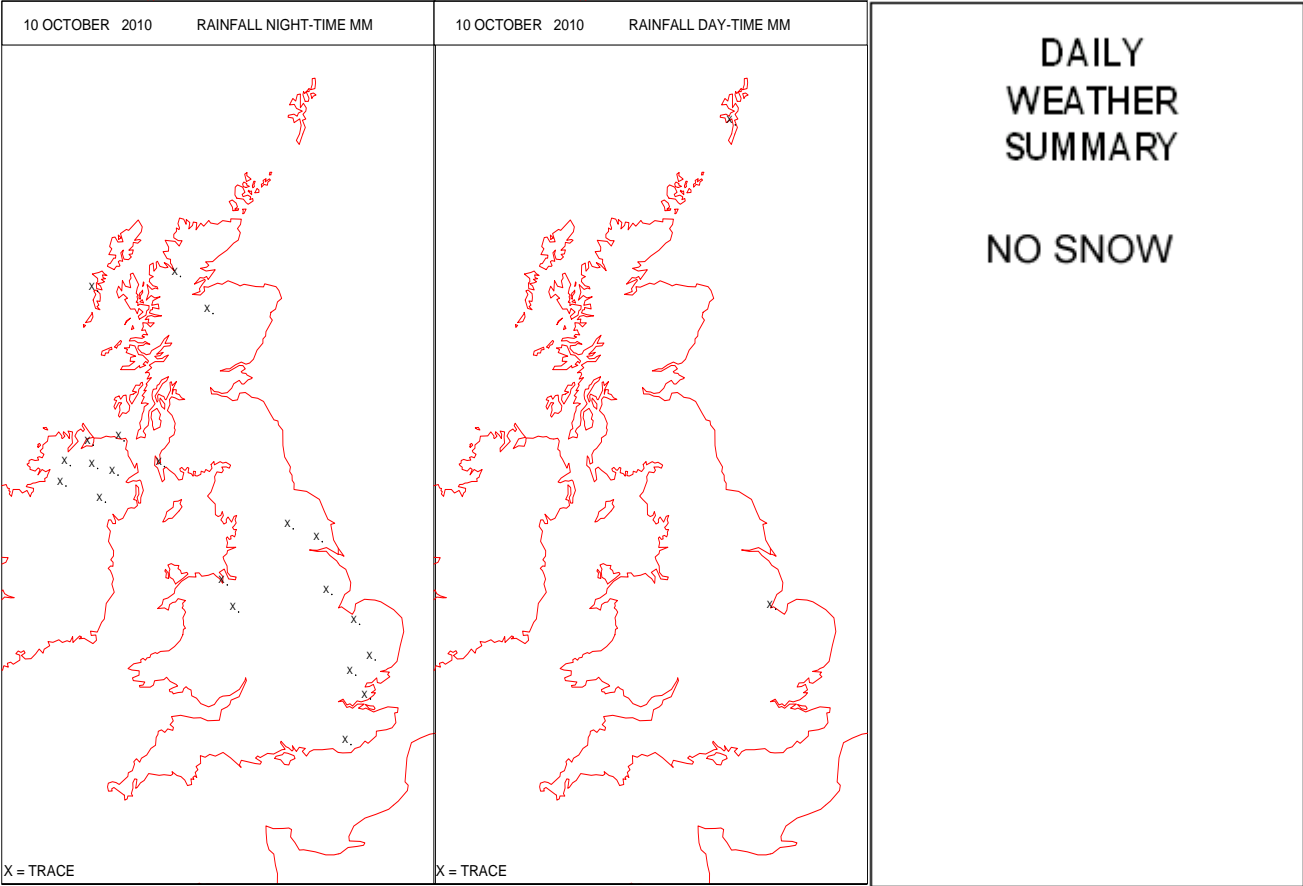
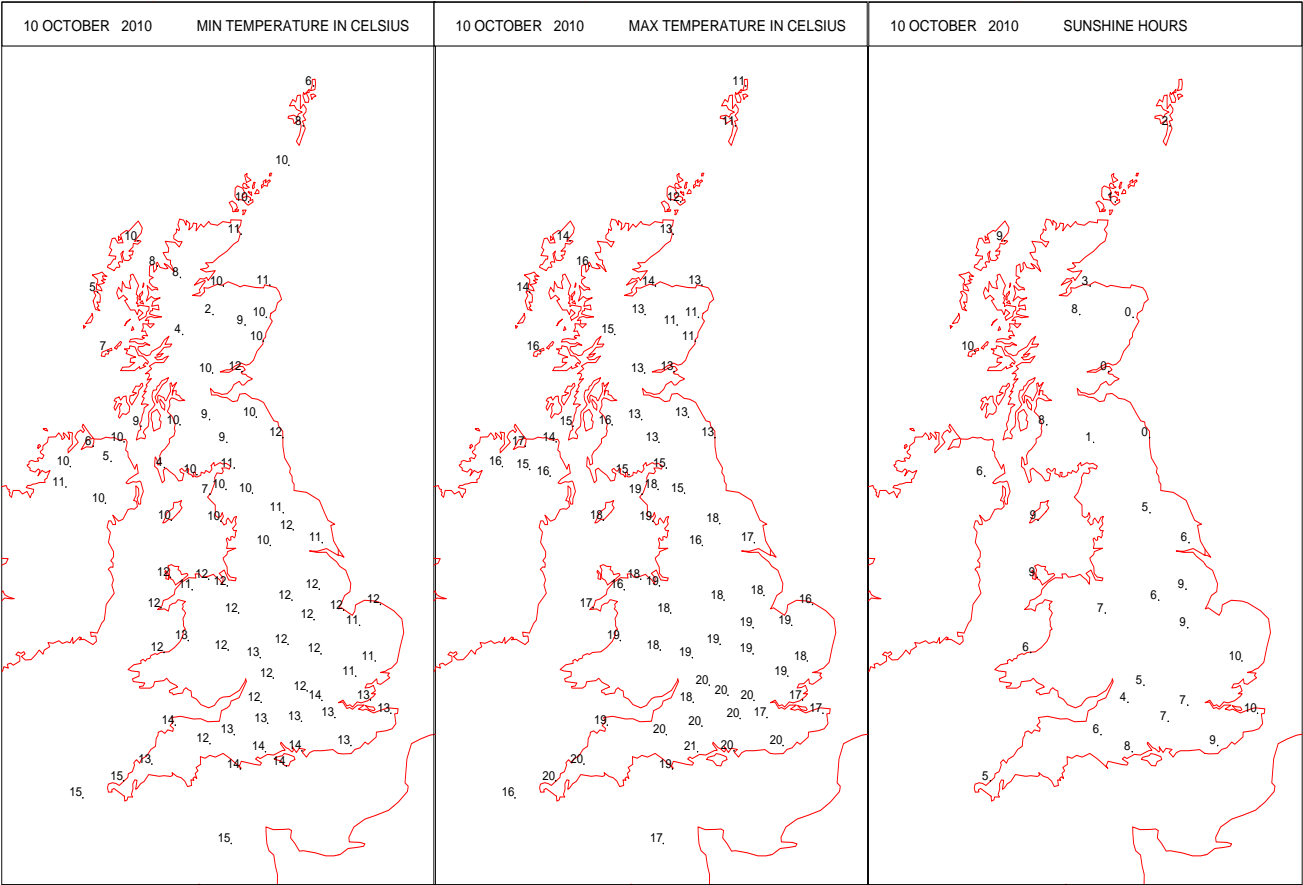


# SIGNIFICANT WEATHER

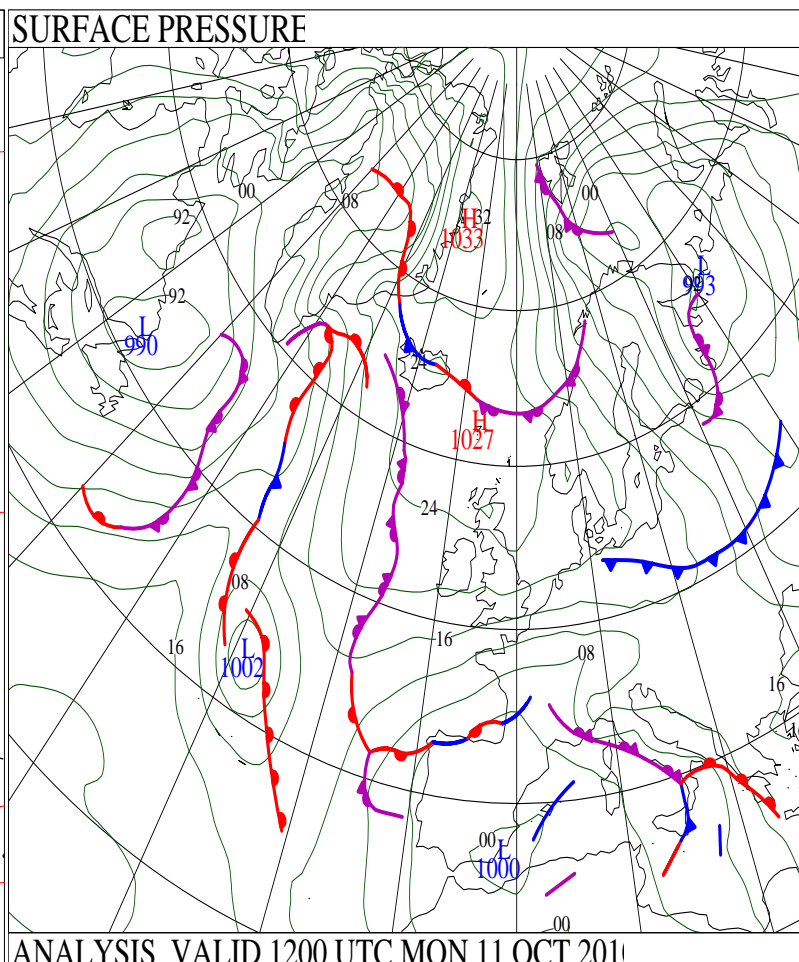
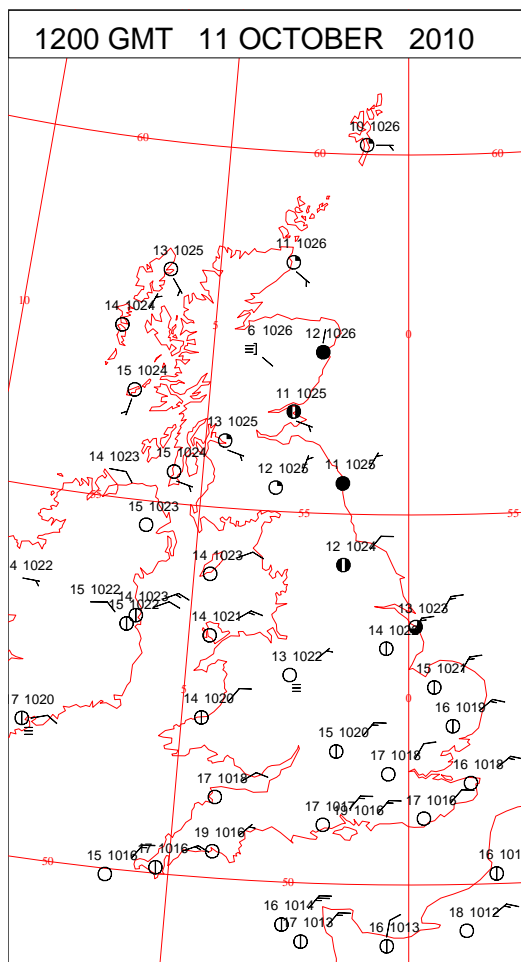
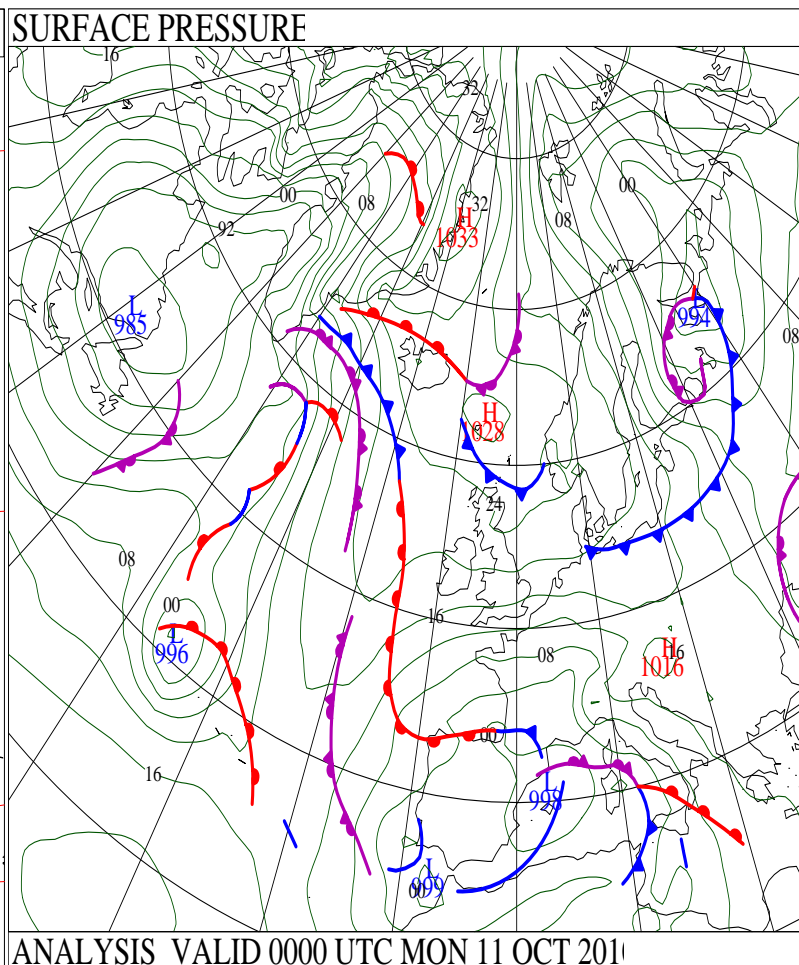
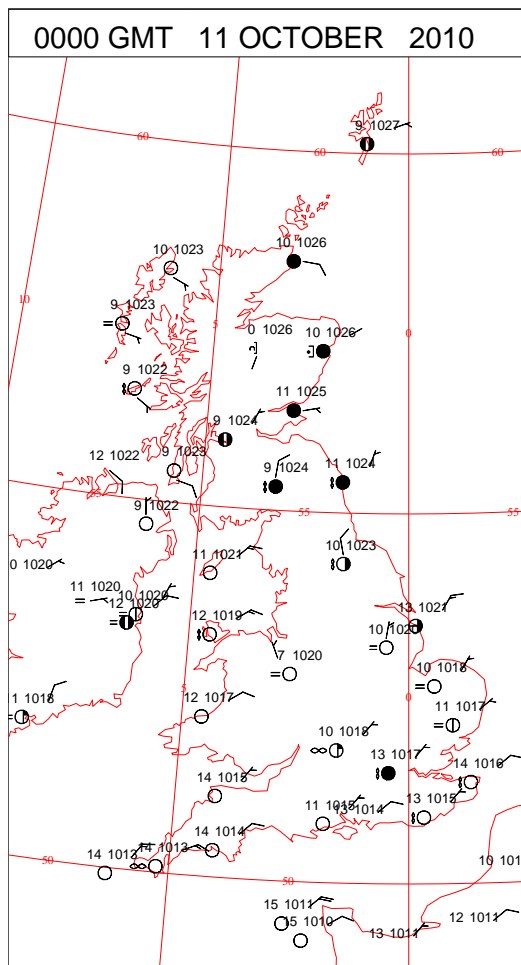
0600 GMT 10 OCTOBER 2010	SIG WEATHER	1200 GMT 10 OCTOBER 2010	SIG WEATHER	<p><b>Summary of UK Weather for Sunday 10 October 2010.</b>            High pressure to the north of the U.K. and low pressure to the south, brought an easterly flow across the country.</p> <p>It was a generally cloudy start for most of the country, with mist and some localised hill fog in places.</p> <p>The exception to this was parts of the extreme west of the country, as well as the south-east of England, which started generally clear and bright.</p> <p>Through the morning the cloud thinned and cleared, allowing a generally sunny afternoon for most. The notable exception to this was the far north and east of Scotland as well as north-eastern England, which remained fairly overcast.</p> <p>Through the evening the low cloud in the north-east once again began to encroach on parts of the Midlands and east Wales.</p> <p>Winds remained relatively brisk, especially along the south coast of England.</p> <p>Temperatures were generally above average for the time of year.</p>
1800 GMT 10 OCTOBER 2010	SIG WEATHER	0000 GMT 11 OCTOBER 2010	SIG WEATHER	<p><b>EXTREMES</b>  <b>Highest Maximum:</b>            21.4 Hurn, Dorset  <b>Lowest Maximum:</b>            10.7 Baltasound No 2, Shetland  <b>Lowest Minimum:</b>            2.4 Aviemore, Inverness-Shire  <b>Lowest Grass Minimum:</b>            -0.6 Tiree, Argyll  <b>Most Rain:</b>            0.4 Andrewsfield, Essex            0.4 Lough Fea, Londonderry            0.4 Marham, Norfolk  <b>Most Sun:</b>            10.3 Manston, Kent</p>



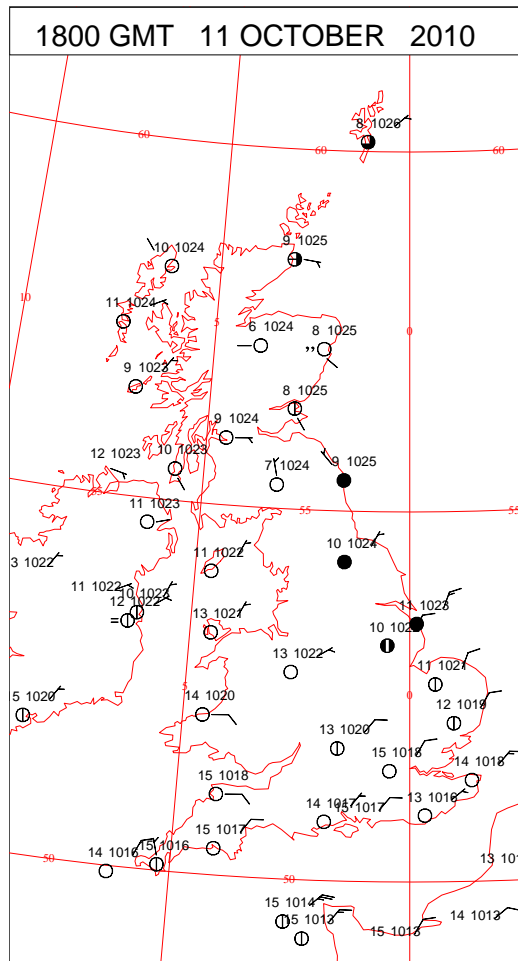
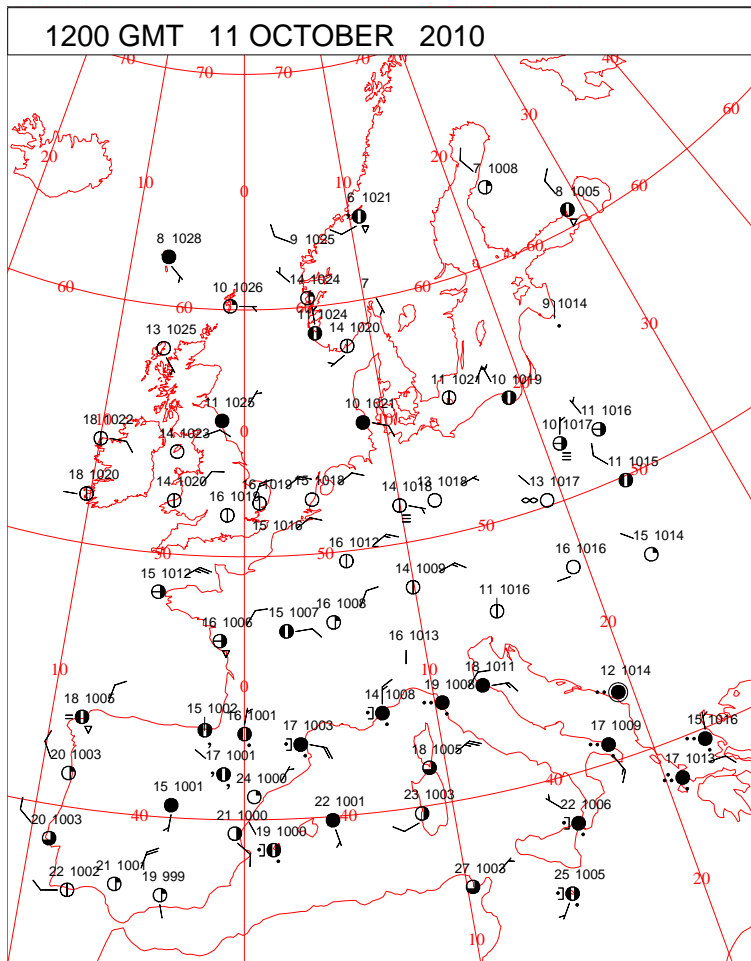
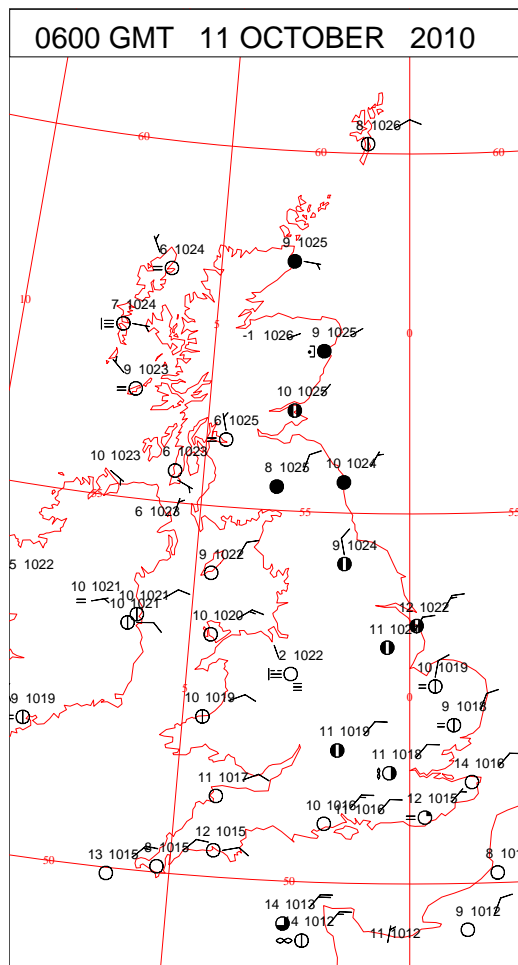
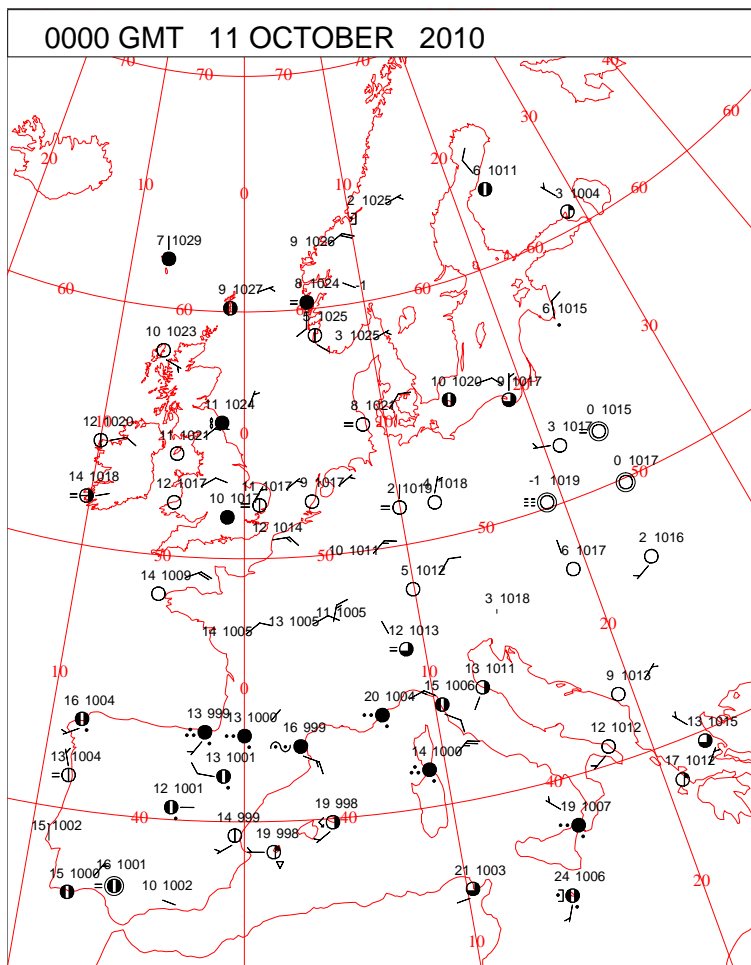
DAILY CLIMATE DATA



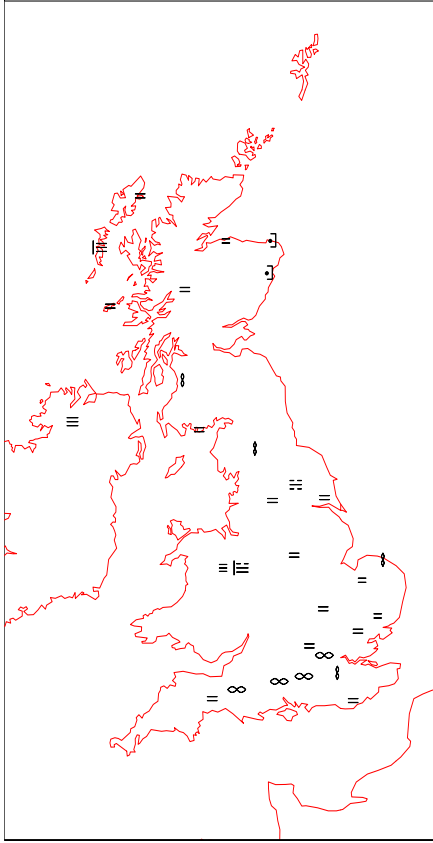
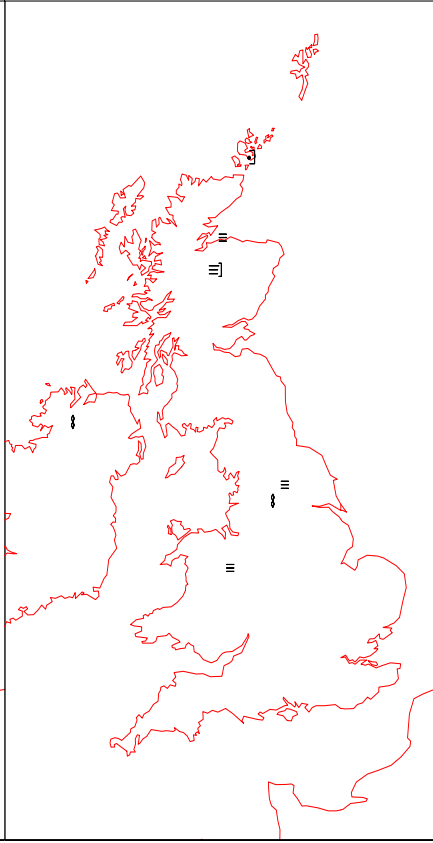
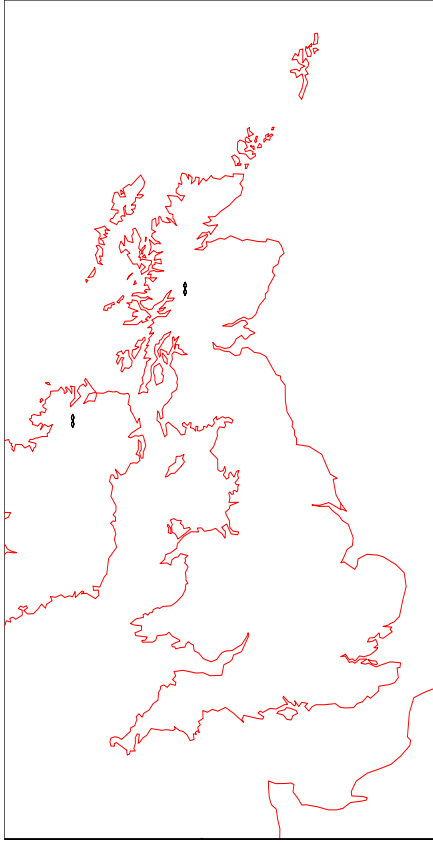
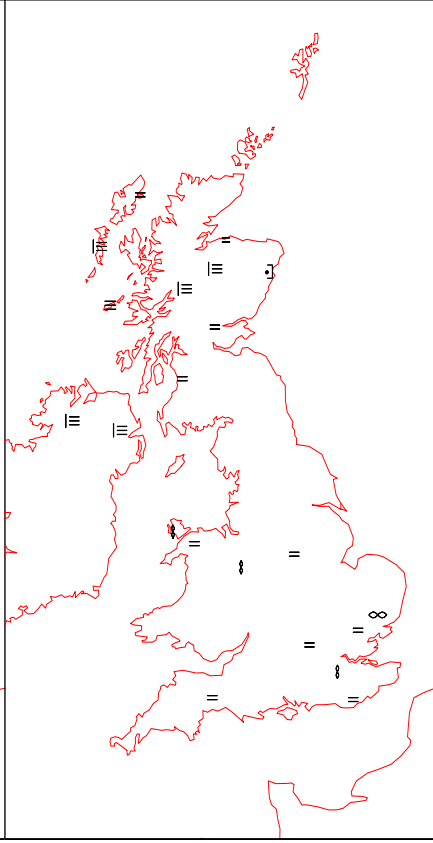
# DAILY WEATHER SUMMARY



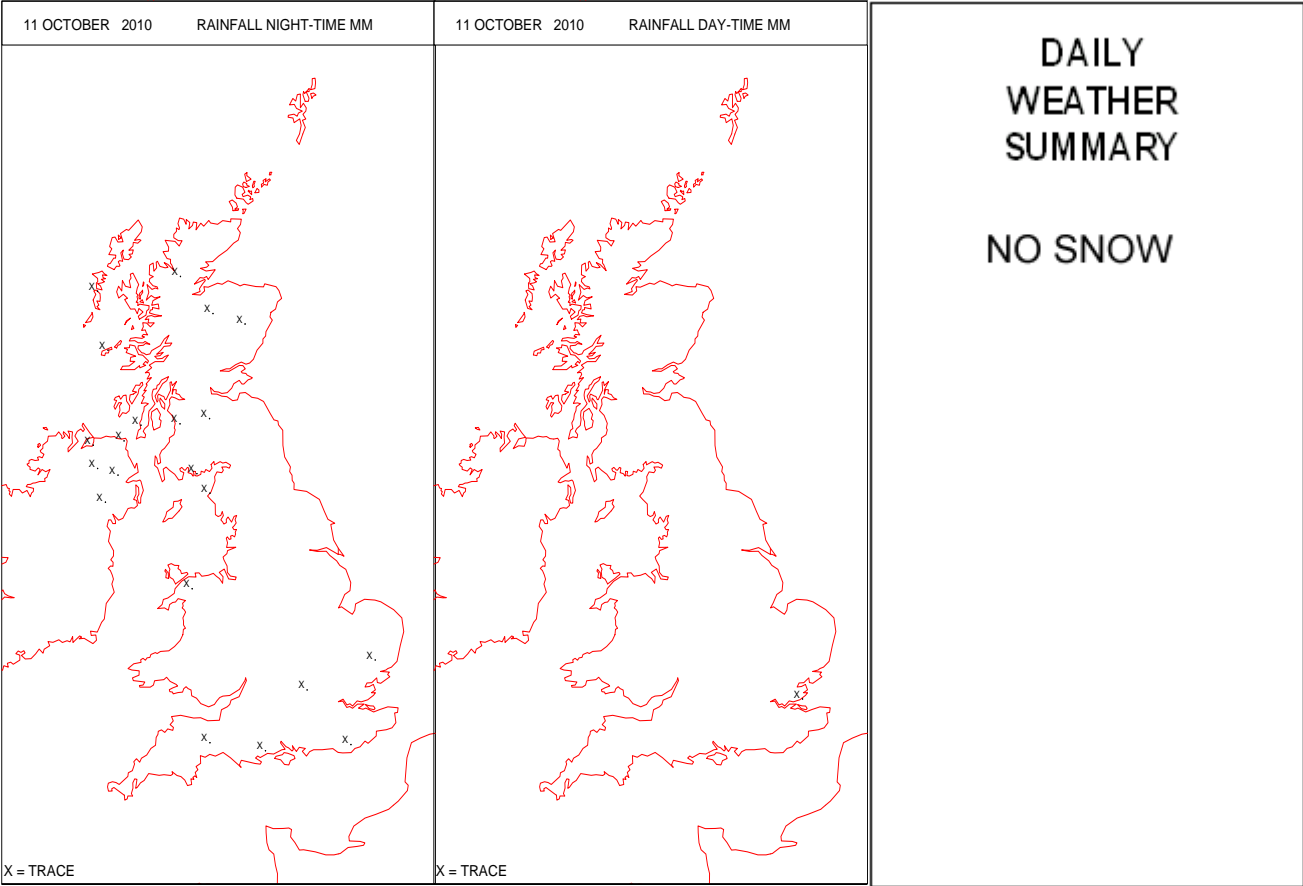
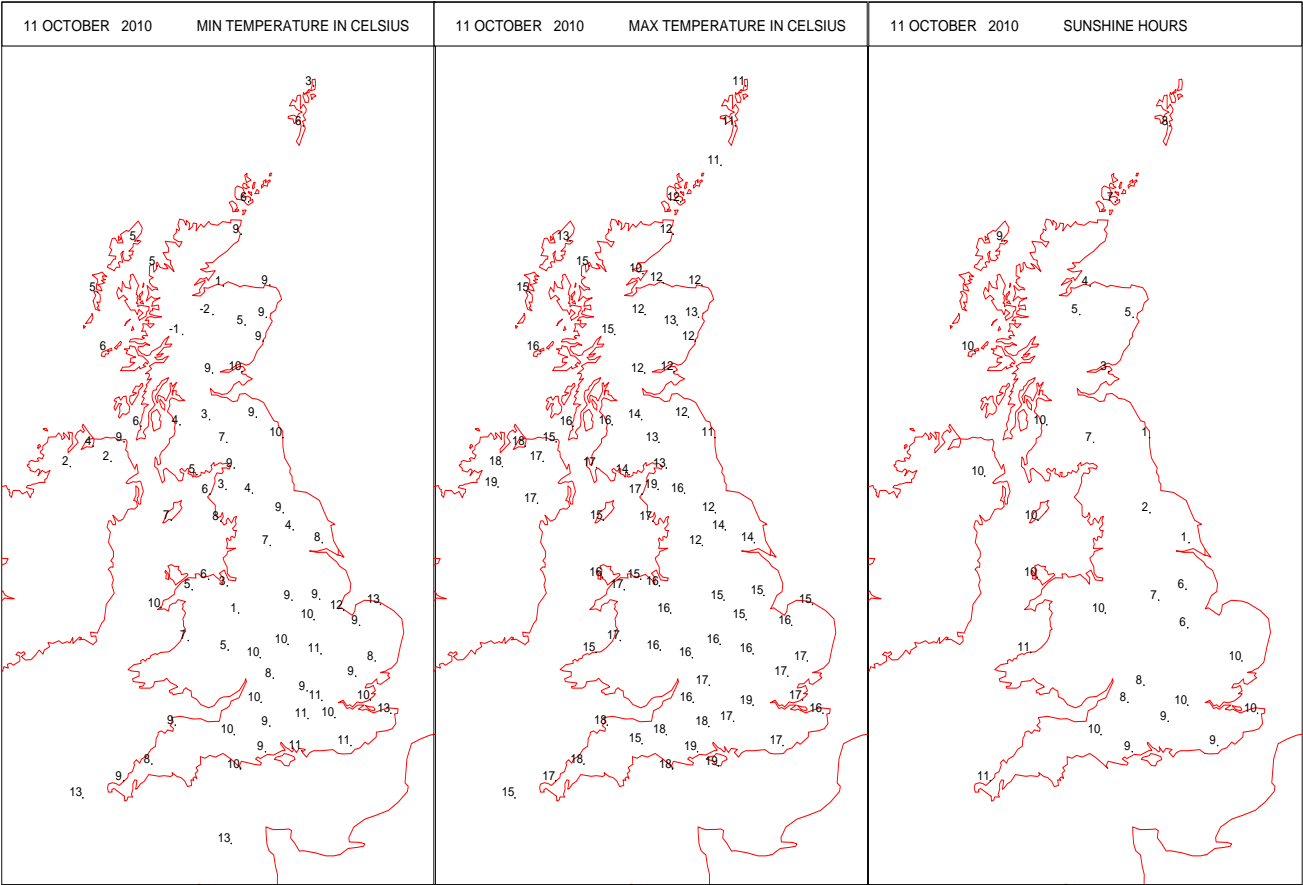
# SURFACE REPORTS



# SIGNIFICANT WEATHER

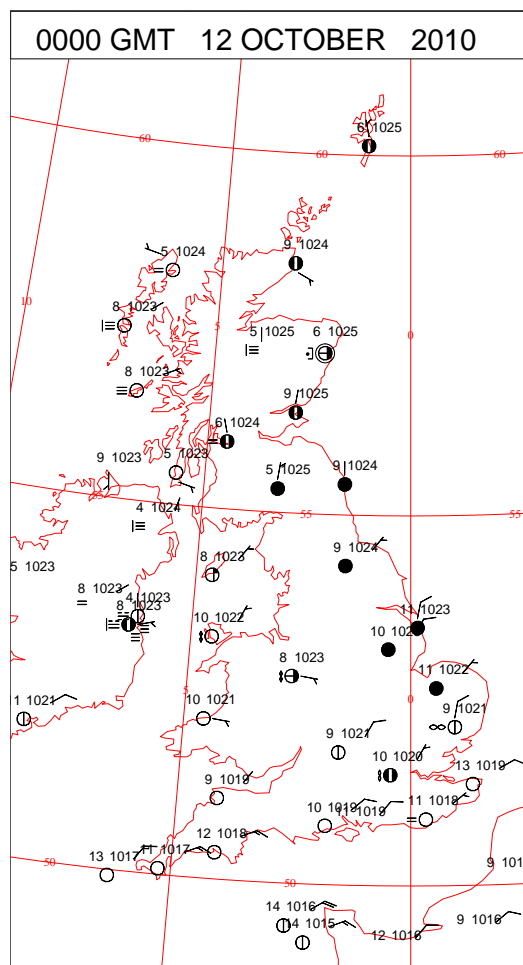
0600 GMT 11 OCTOBER 2010	SIG WEATHER	1200 GMT 11 OCTOBER 2010	SIG WEATHER	<p><b>Summary of UK Weather for Monday 11 October 2010.</b>  It was a cloudy night across many north-eastern parts of the U.K.</p> <p>Further to the west and south, it was clearer and colder, with a frost in one or two places in Scotland and Northern Ireland, as well as parts of north-west England and the Welsh Marches.</p> <p>During the day, much of the overnight cloud burned back to the coasts of north-east England and eastern Scotland. This allowed much of the U.K. to have a dry and bright day with plenty of sunshine, with some late brightness even in some of the cloudier areas towards the north-east.</p> <p>Winds were generally light, although there was still a brisk east or north-easterly wind blowing across southern England and especially near English Channel coasts.</p> <p>Maximum temperatures for much of the U.K. were generally close to the average, however across the sunnier parts of the south and west they were above average.</p>
				
1800 GMT 11 OCTOBER 2010	SIG WEATHER	0000 GMT 12 OCTOBER 2010	SIG WEATHER	<p><b>EXTREMES</b>  <b>Highest Maximum:</b>  19.0 Keswick, Cumbria  <b>Lowest Maximum:</b>  9.8 Tain Range, Ross &amp; Cromarty  <b>Lowest Minimum:</b>  -1.9 Aviemore, Inverness-Shire  <b>Lowest Grass Minimum:</b>  -4.6 Loch Glascarnoch, Ross &amp; Cromarty  <b>Most Rain:</b>  0.4 South Uist, Western Isles  0.4 Aviemore, Inverness-Shire  0.4 Glenanne No 2, Armagh  <b>Most Sun:</b>  10.6 Camborne, Cornwall  10.6 Aberporth, Dyfed</p>
				

DAILY CLIMATE DATA



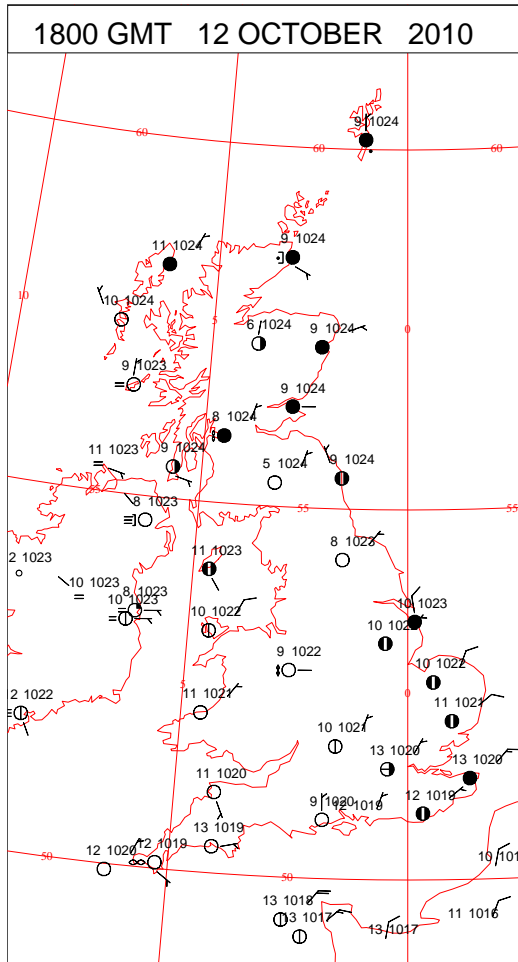
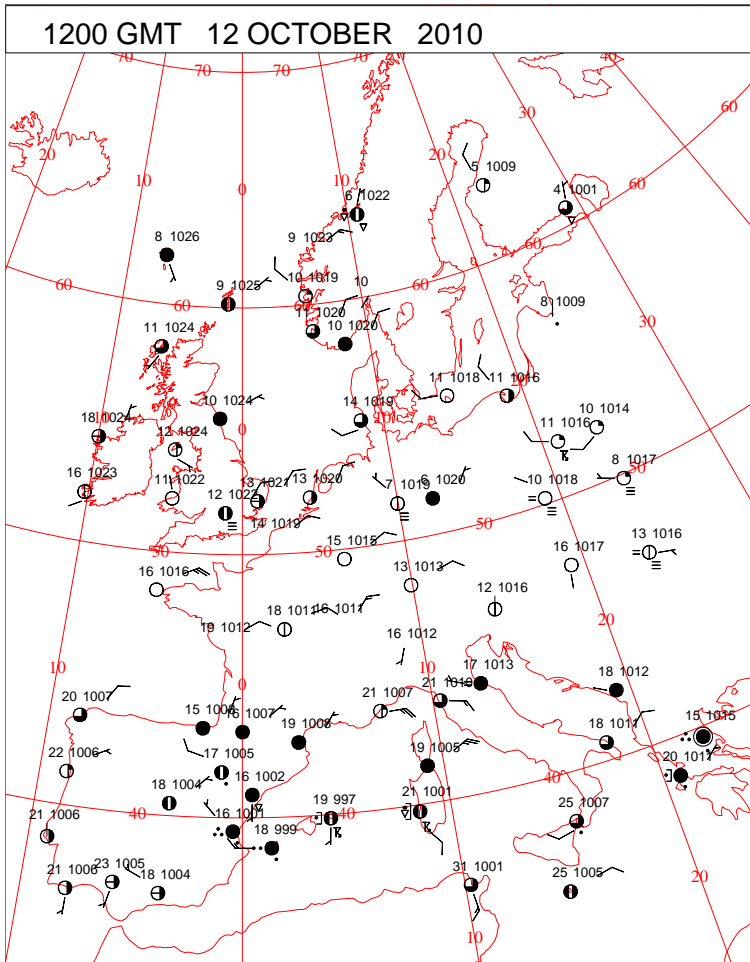
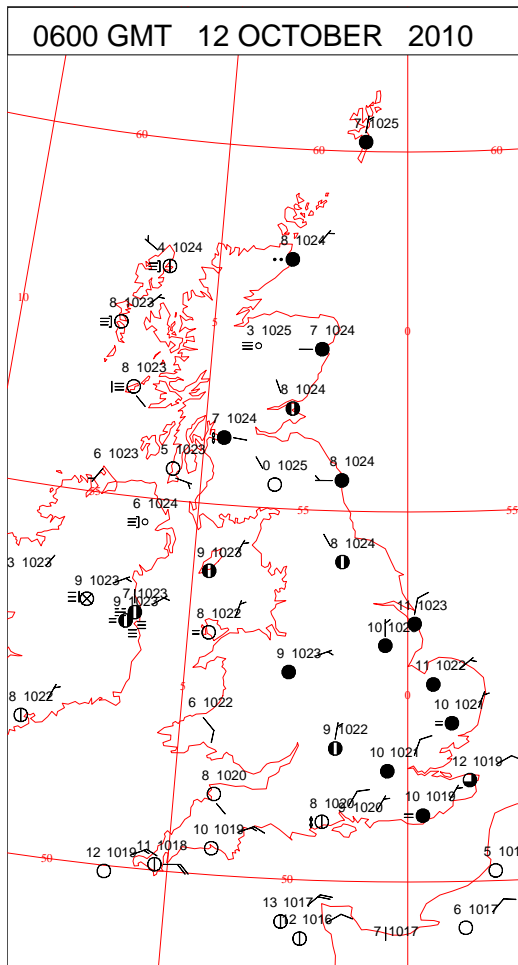
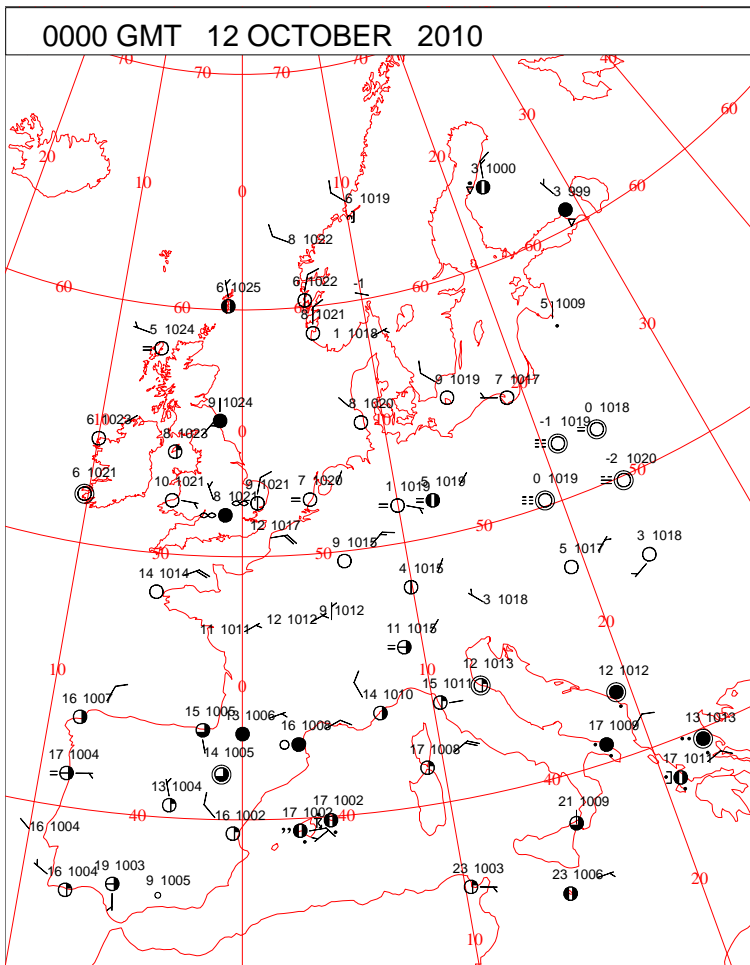


# DAILY WEATHER SUMMARY



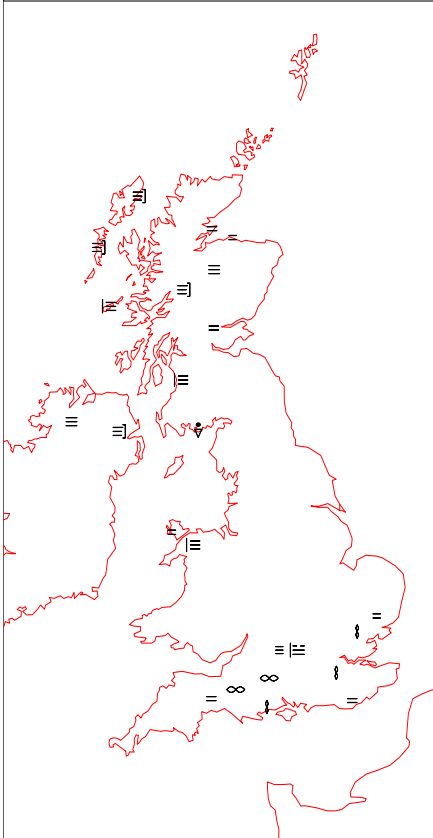
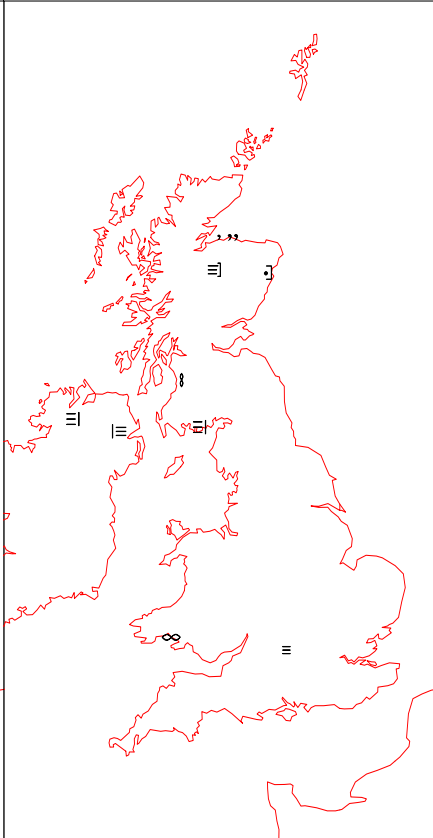
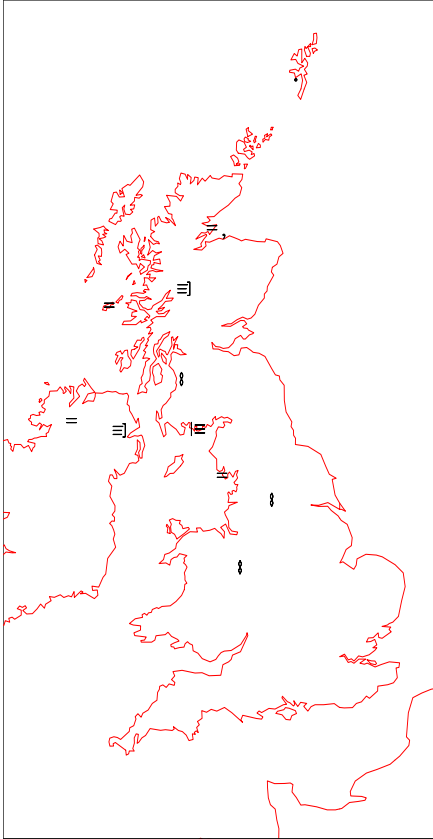
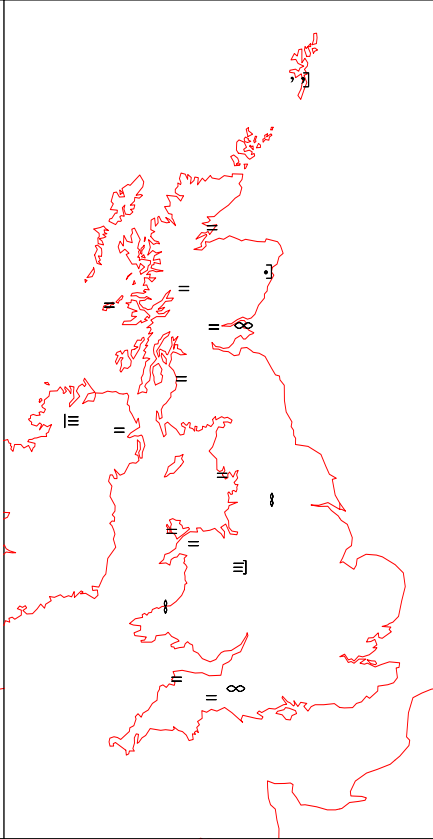
Tuesday 12 October 2010

## SURFACE REPORTS

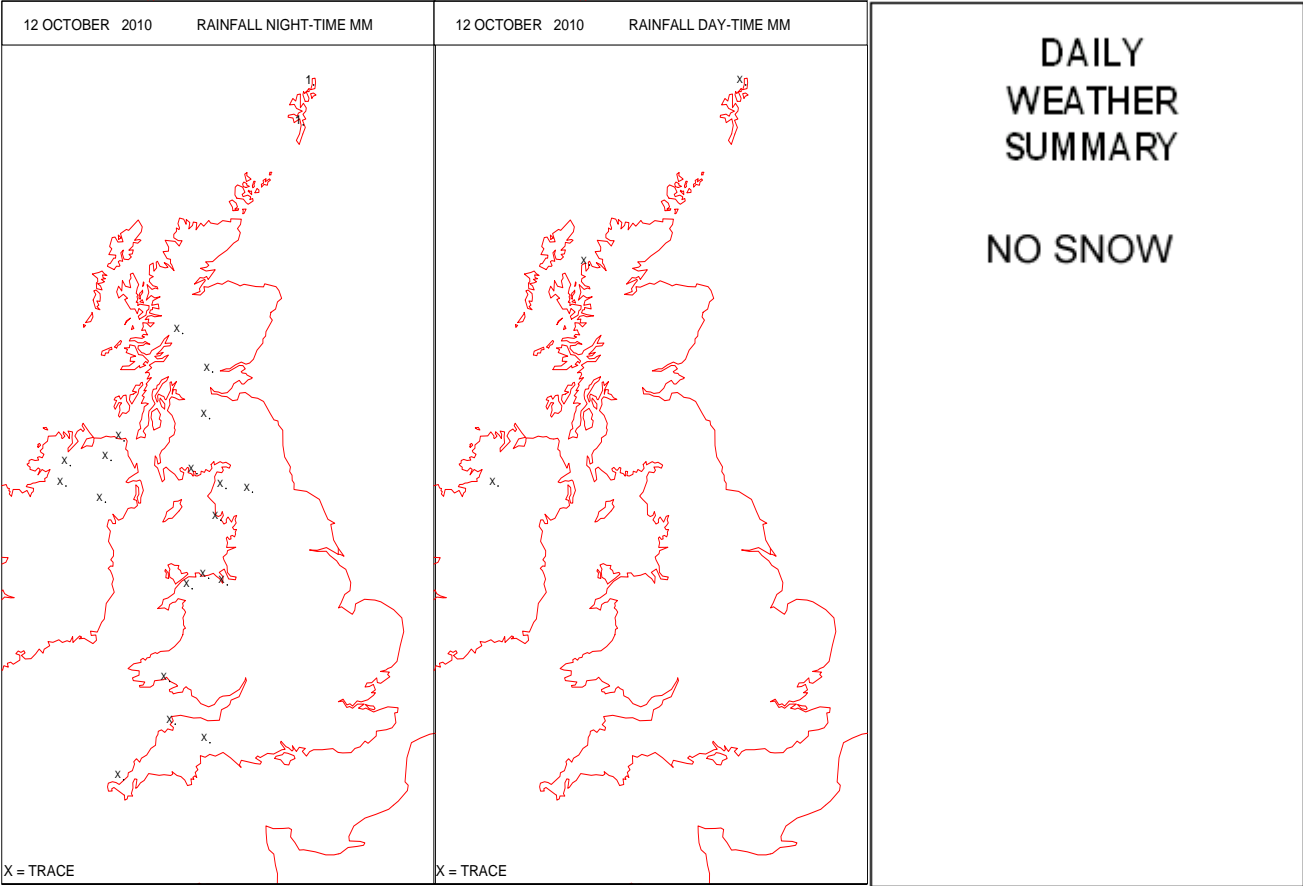
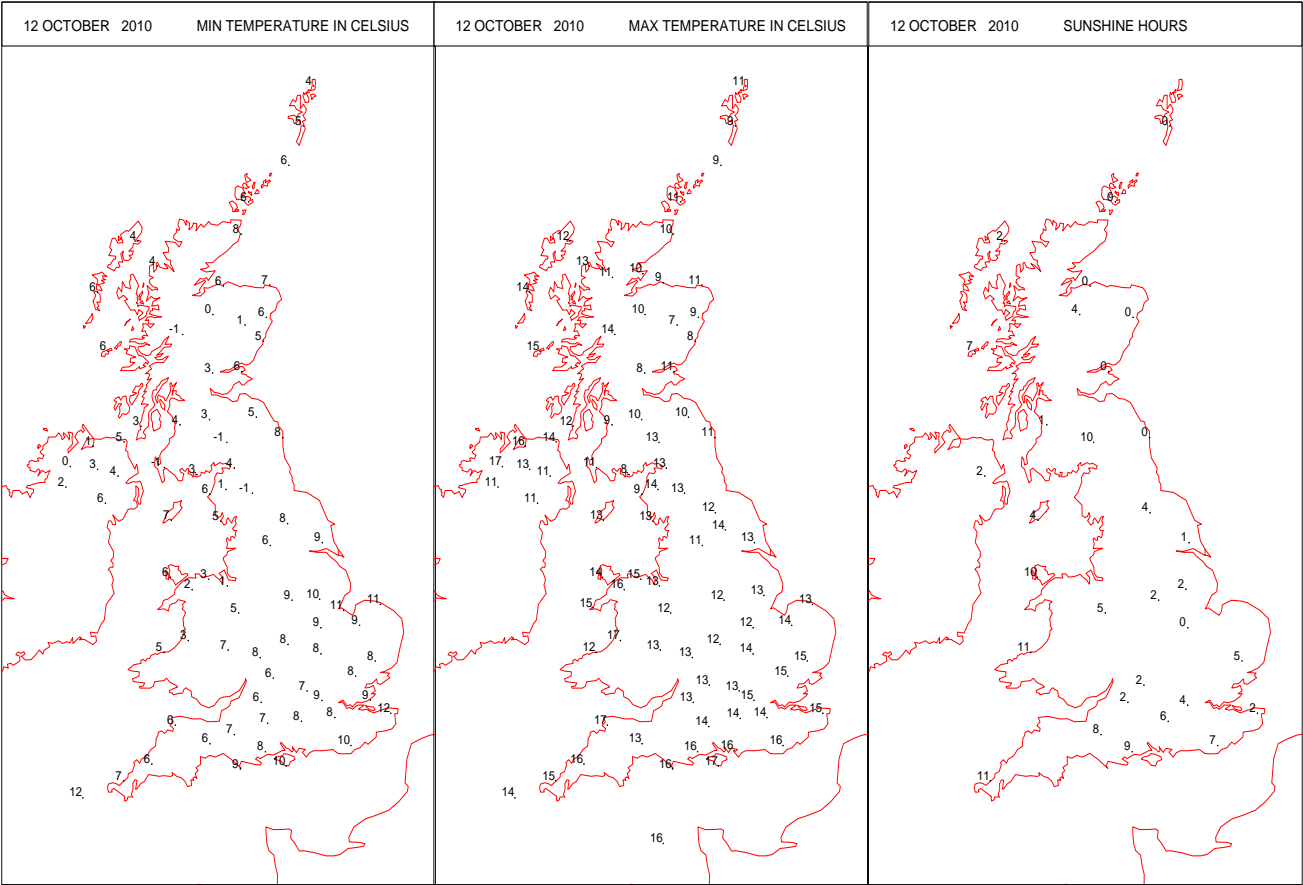


Crown Copyright 2010, All Rights Reserved

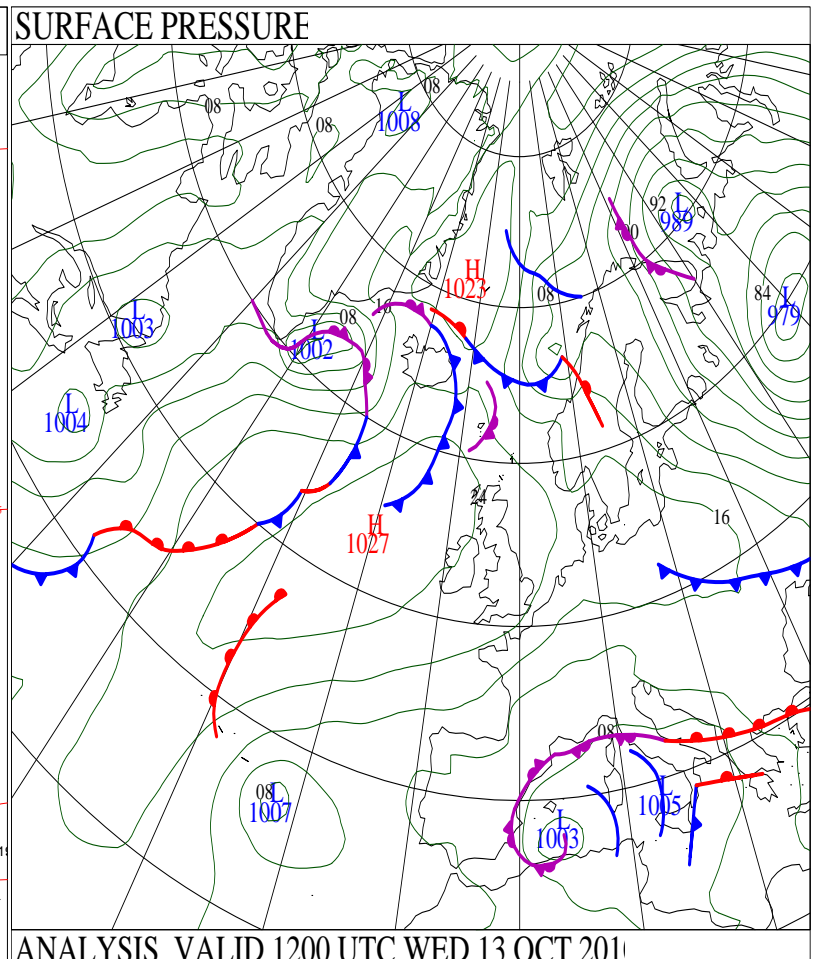
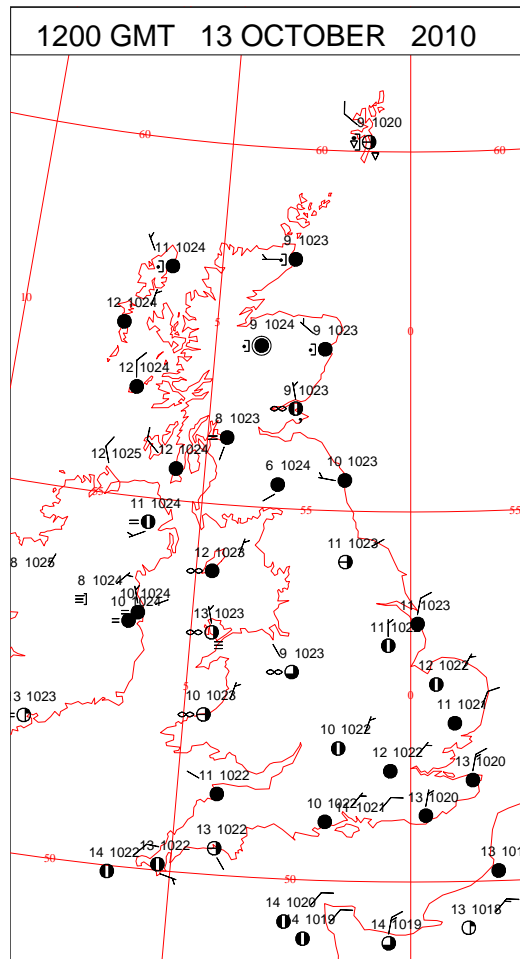
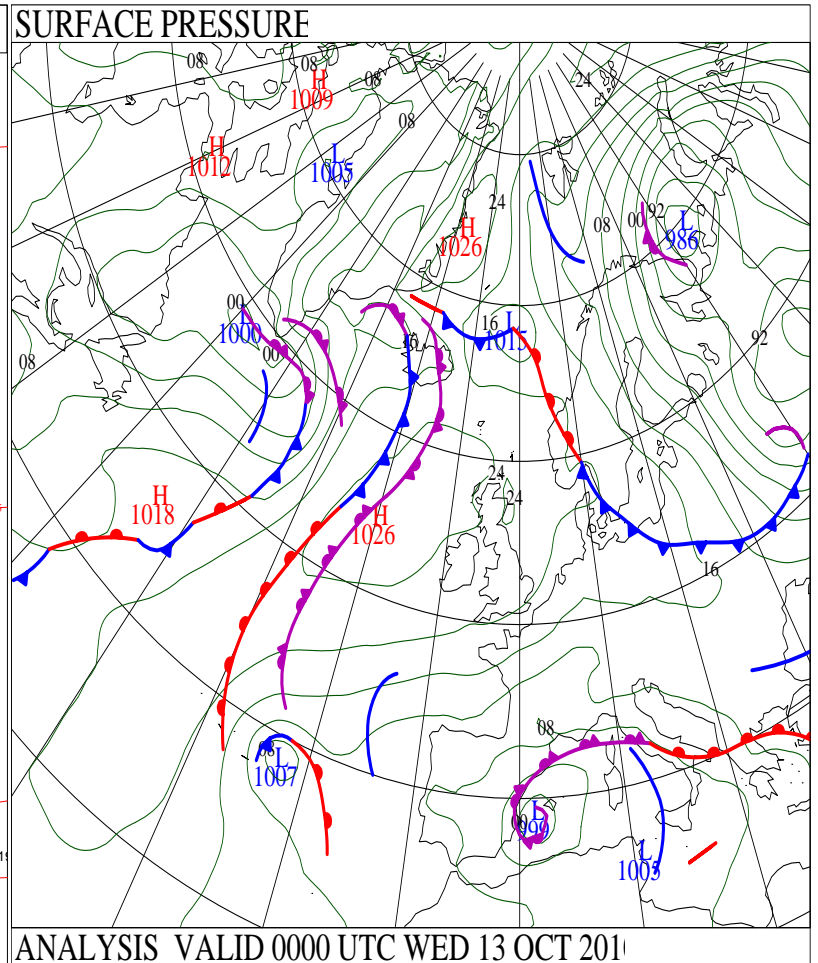
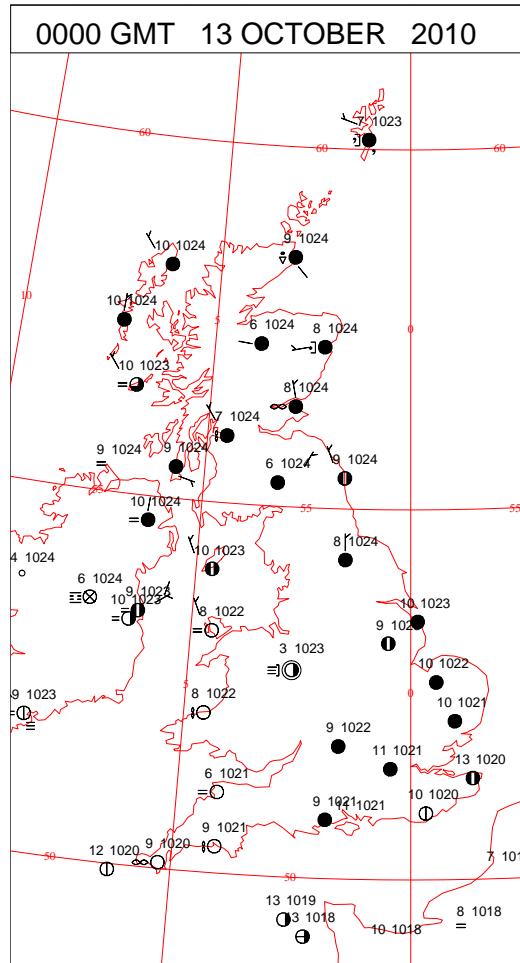
# SIGNIFICANT WEATHER

0600 GMT 12 OCTOBER 2010	SIG WEATHER	1200 GMT 12 OCTOBER 2010	SIG WEATHER	<p><b>Summary of UK Weather for Tuesday 12 October 2010.</b></p> <p>Much of the U.K. started cloudy and cool, with only some sheltered western areas seeing any prolonged clear spells overnight. However, here it was a good deal colder than in the cloudier zone, with an air frost in parts of north-west England, and central and western Scotland. Some mist and fog also formed under these clearances, and was reluctant to clear during the day, especially across parts of Northern Ireland.</p> <p>It was a generally dry day across the whole country, albeit rather cloudy for many, with cloud lingering for longer than previous days across many central areas, and never really moving from some North Sea coasts.</p> <p>Some sunshine did break through though, with almost unbroken sunshine for parts of south-west England.</p> <p>Winds were generally light, although there was still a noticeable breeze along the English Channel coast.</p> <p>Temperatures were generally around average for the time of year, however it did feel quite cool in exposure to the north-easterly wind.</p>
				
1800 GMT 12 OCTOBER 2010	SIG WEATHER	0000 GMT 13 OCTOBER 2010	SIG WEATHER	<p><b>EXTREMES</b></p> <p><b>Highest Maximum:</b> 17.1 Chivenor, Devon</p> <p><b>Lowest Maximum:</b> 7.3 Aboyne No 2, Aberdeenshire</p> <p><b>Lowest Minimum:</b> -1.3 Warcop Range, Cumbria -1.3 Tulloch Bridge, Inverness-Shire</p> <p><b>Lowest Grass Minimum:</b> -4.2 Warcop Range, Cumbria</p> <p><b>Most Rain:</b> 1.2 Baltasound No 2, Shetland</p> <p><b>Most Sun:</b> 10.5 Aberporth, Dyfed 10.5 Camborne, Cornwall</p>
				

DAILY CLIMATE DATA

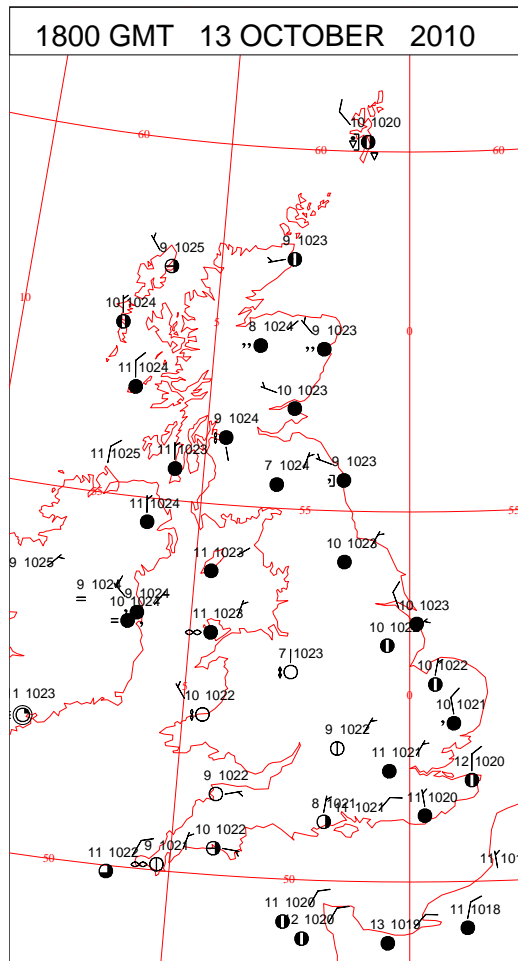
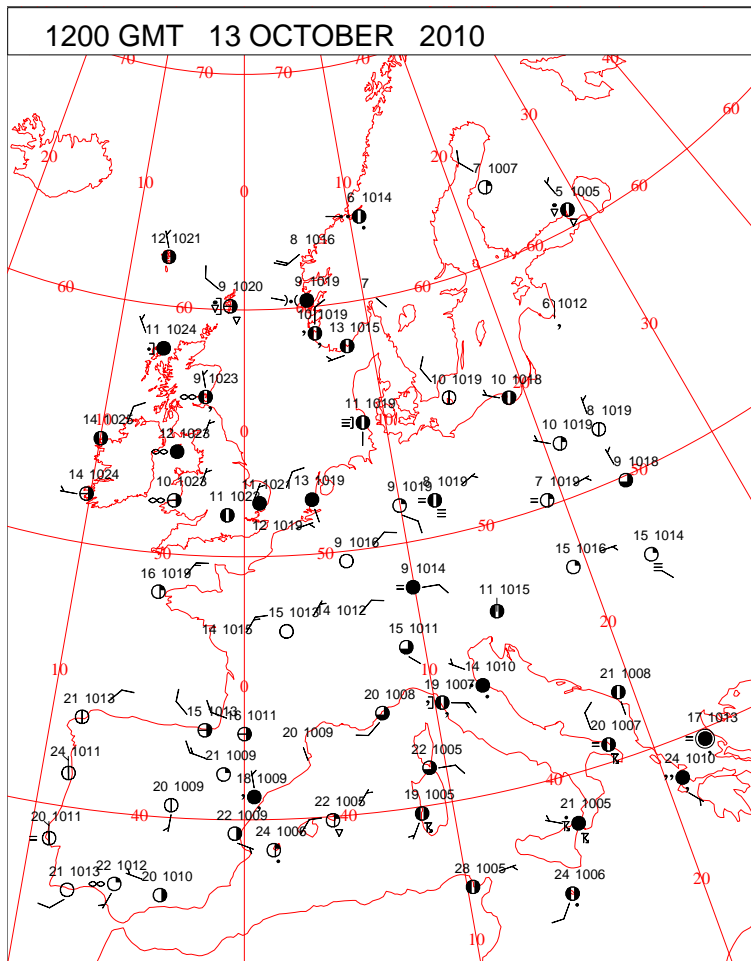
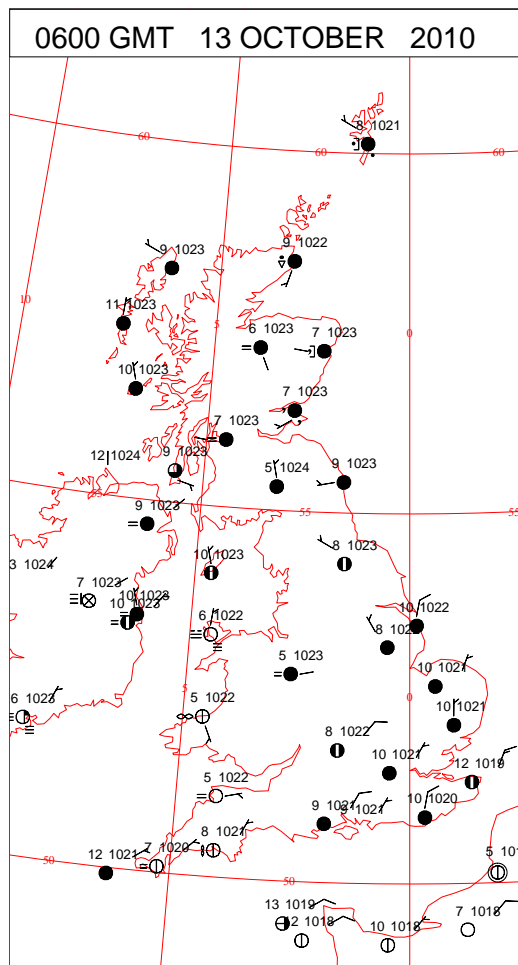
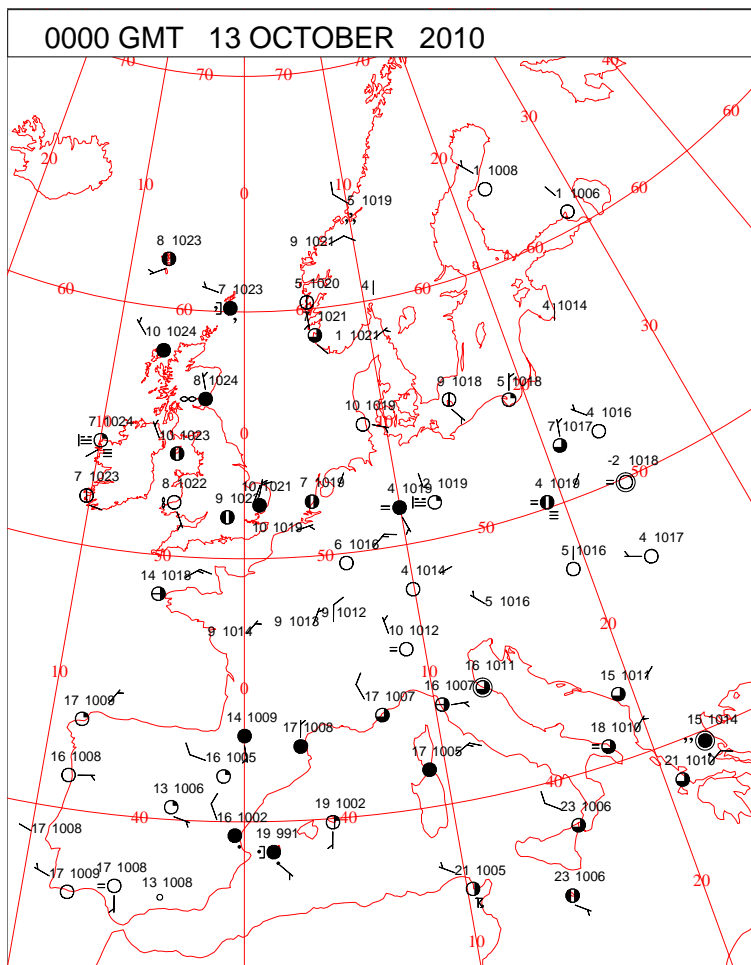


# DAILY WEATHER SUMMARY





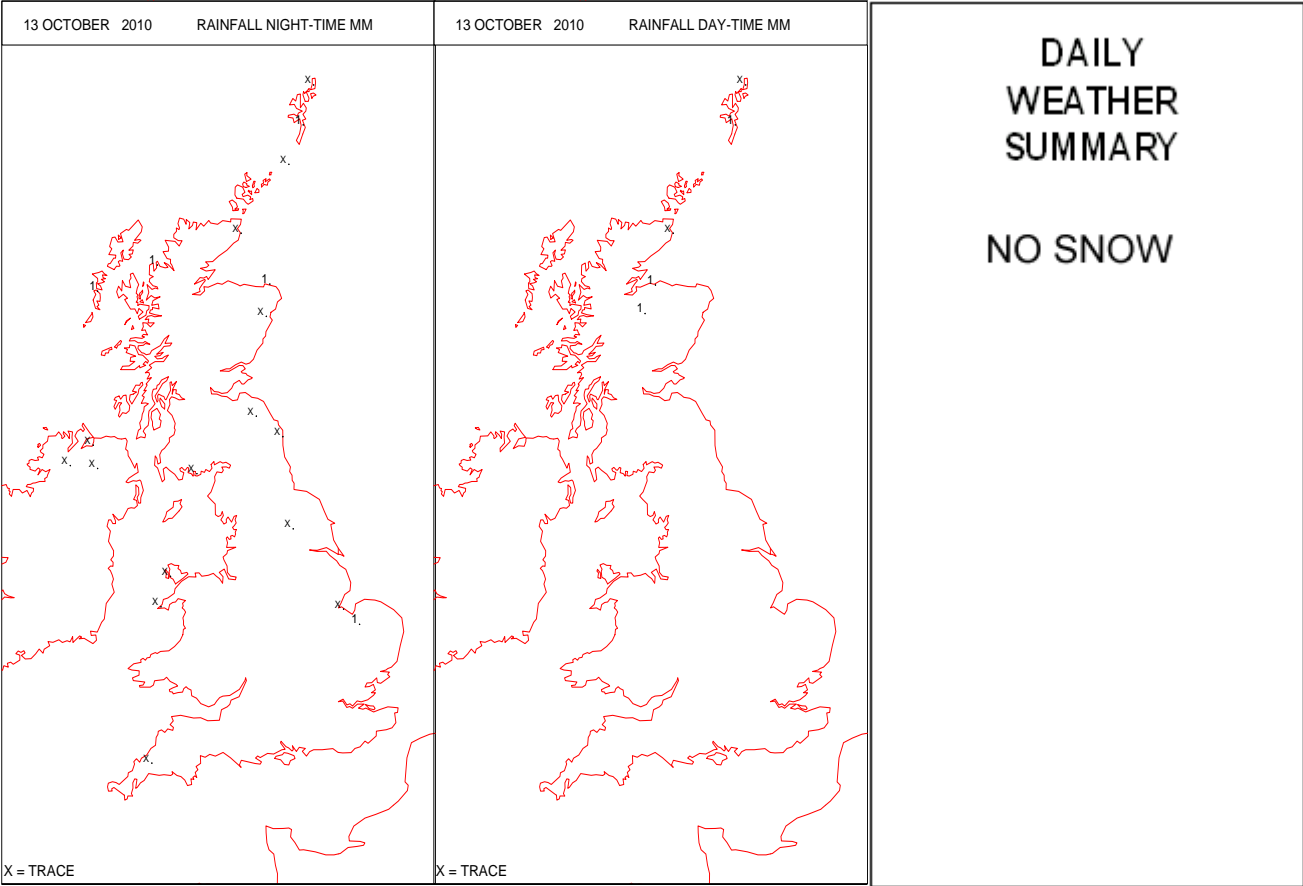
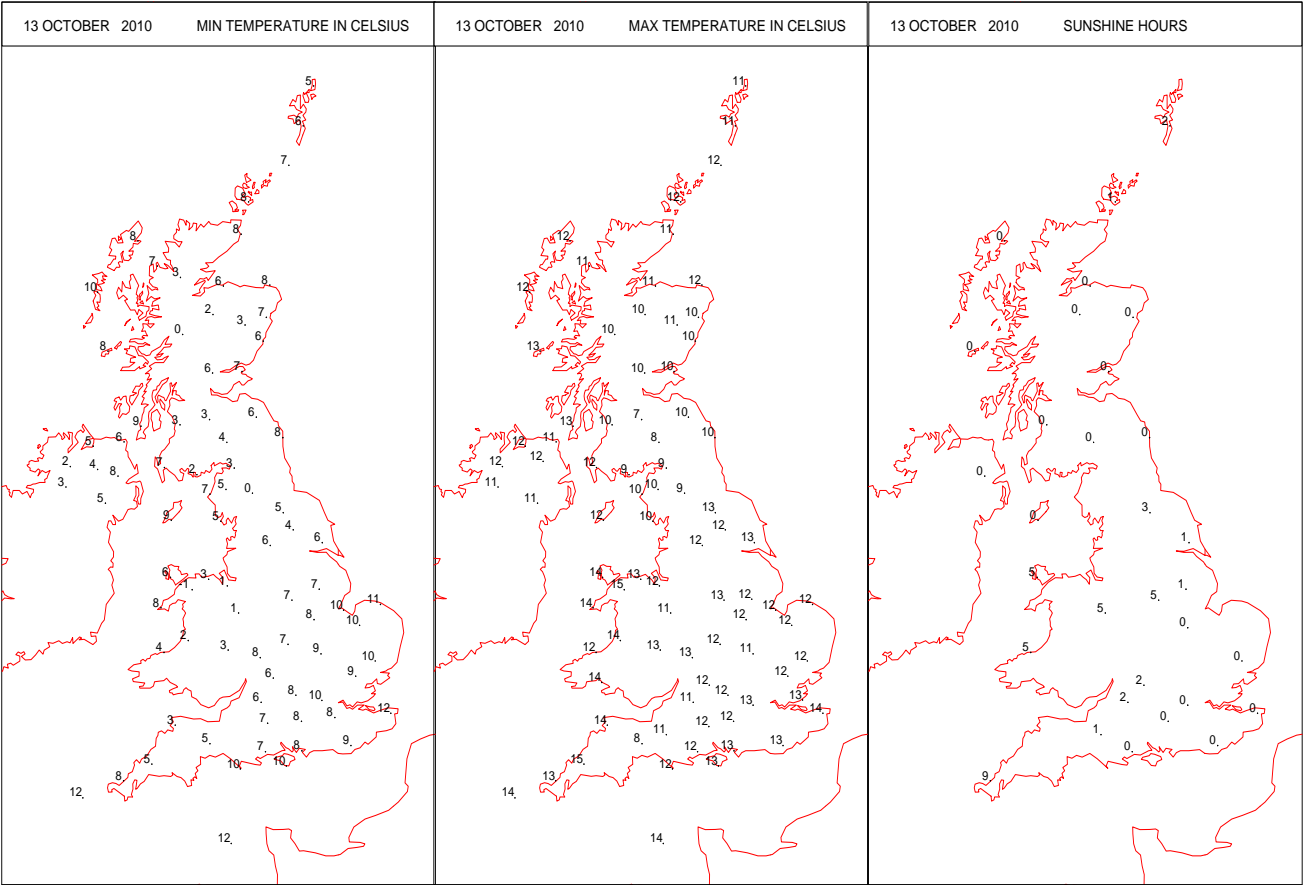
# SURFACE REPORTS



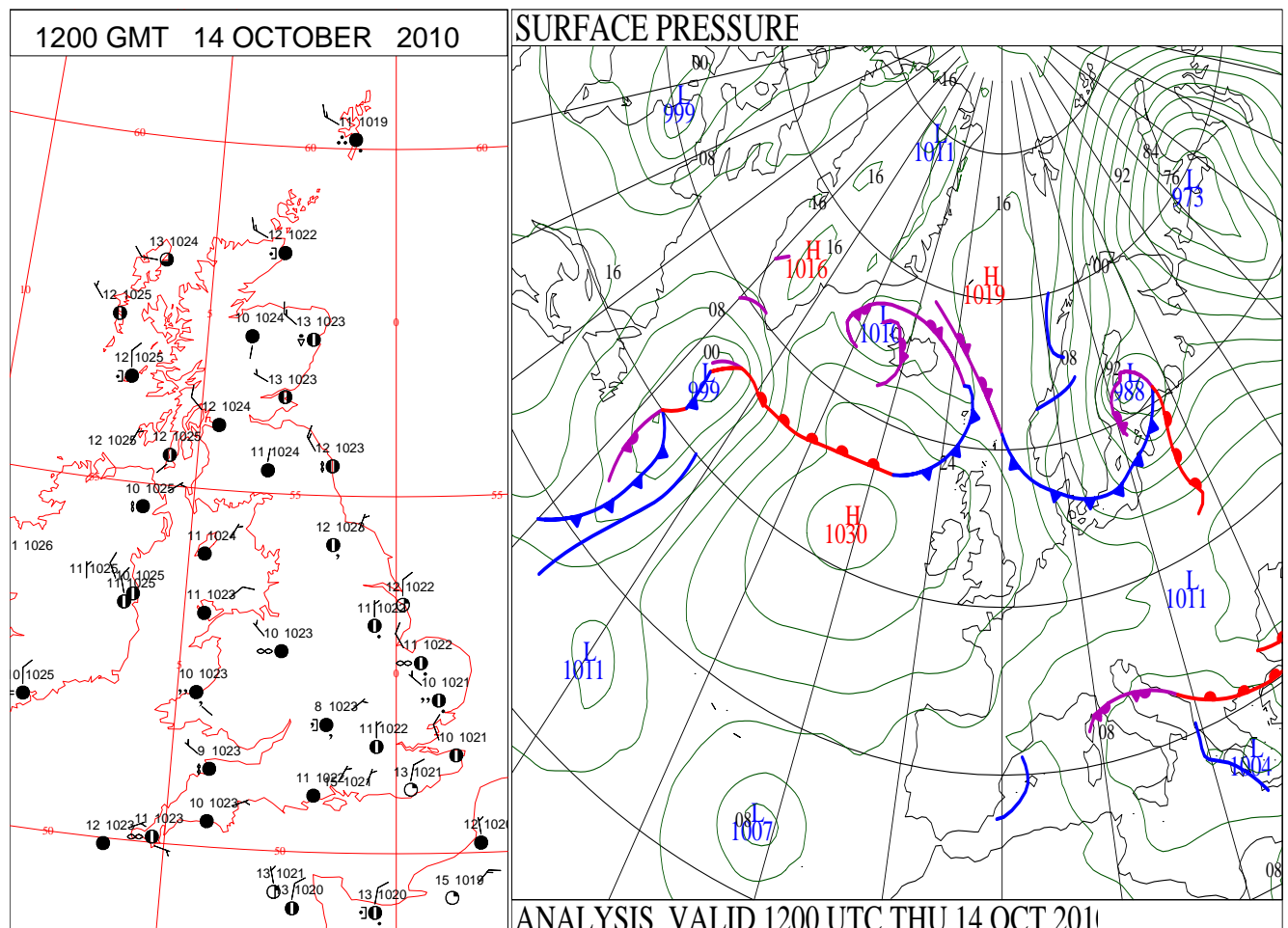
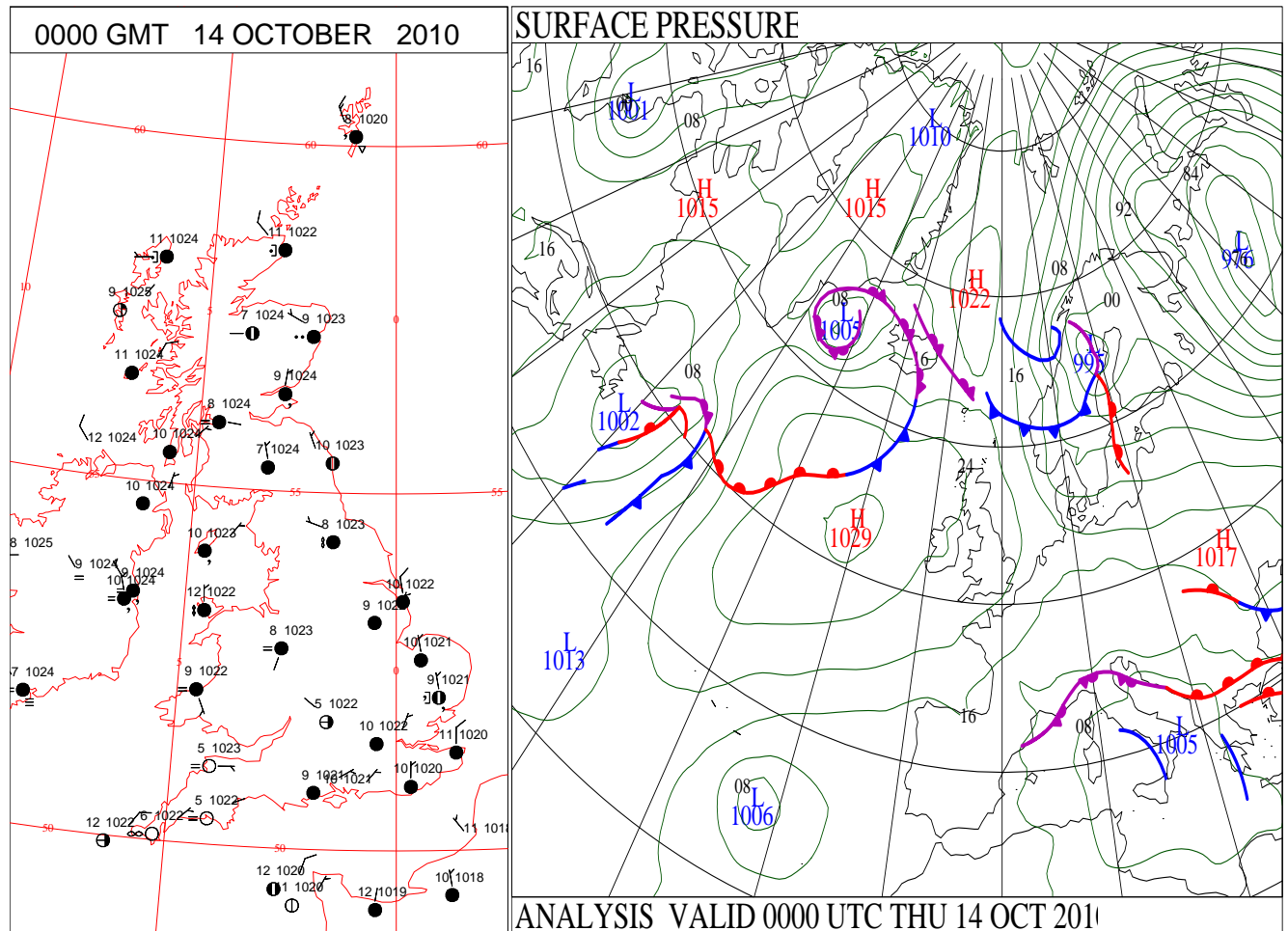
# SIGNIFICANT WEATHER

0600 GMT 13 OCTOBER 2010	SIG WEATHER	1200 GMT 13 OCTOBER 2010	SIG WEATHER	<p><b>Summary of UK Weather for Wednesday 13 October 2010.</b></p> <p>A dry night for the majority of the country, with cloudy conditions covering much of the UK. In parts of north-western Scotland and northern England, the cloud cover was sufficiently thick for the occasional spot of drizzle at times.</p> <p>It was slightly clearer in western England and western Wales however, giving a chilly start to the morning with patchy mist and fog.</p> <p>During the day, the cloud began to clear from the west, with a rapid clearance around lunchtime from parts of the West Midlands and northern England.</p> <p>By the afternoon, brighter weather was felt over Wales, the West Midlands and south-western England in a light north-easterly breeze.</p> <p>Further north and east though, cloud stubbornly refused to clear for the whole day, with spots of drizzle falling in places throughout.</p> <p>These conditions were maintained into the evening, with cloud steadily advancing from the north-east, and with temperatures dipping under the clearer skies in the south-west.</p> <p>Daytime temperatures were cooler than of late; especially where the cloud persisted, with even sunnier areas feeling cooler than the preceding few days.</p>
1800 GMT 13 OCTOBER 2010	SIG WEATHER	0000 GMT 14 OCTOBER 2010	SIG WEATHER	<p><b>EXTREMES</b></p> <p><b>Highest Maximum:</b> 15.3 Capel Curig No 3, Gwynedd</p> <p><b>Lowest Maximum:</b> 7.3 Drumalbin, Lanarkshire</p> <p><b>Lowest Minimum:</b> -0.7 Capel Curig No 3, Gwynedd</p> <p><b>Lowest Grass Minimum:</b> -5.9 Shawbury, Shropshire</p> <p><b>Most Rain:</b> 1.4 Lerwick, Shetland</p> <p><b>Most Sun:</b> 8.6 Camborne, Cornwall</p>

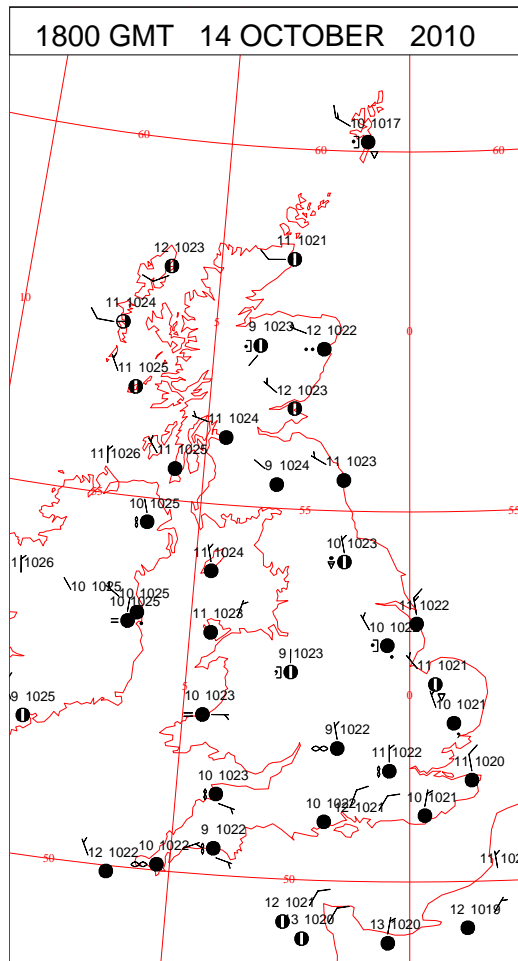
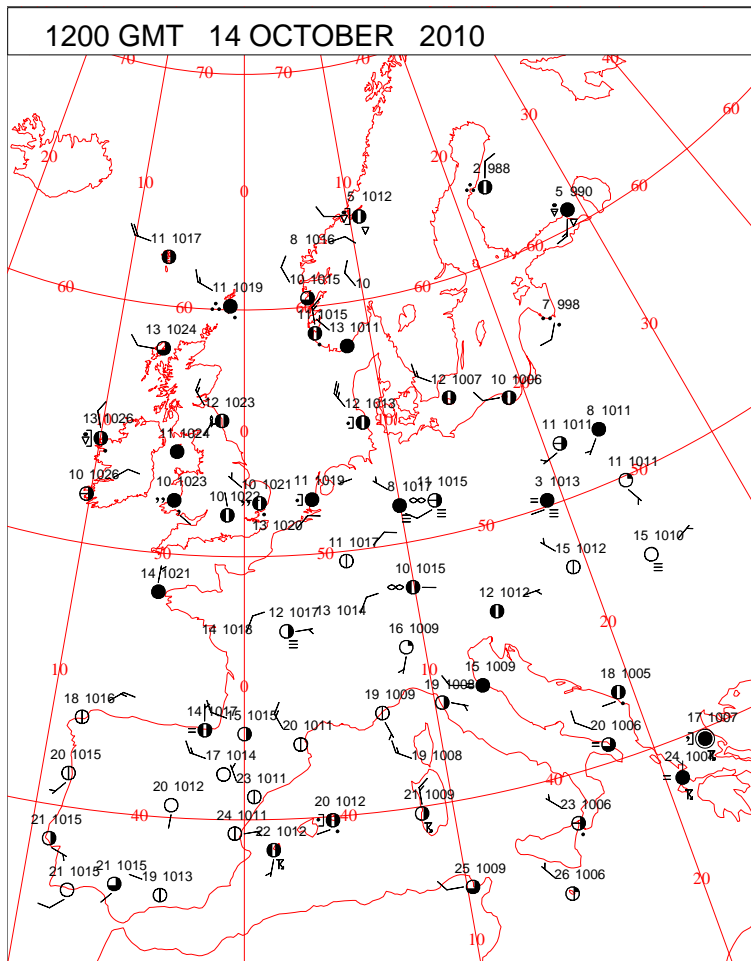
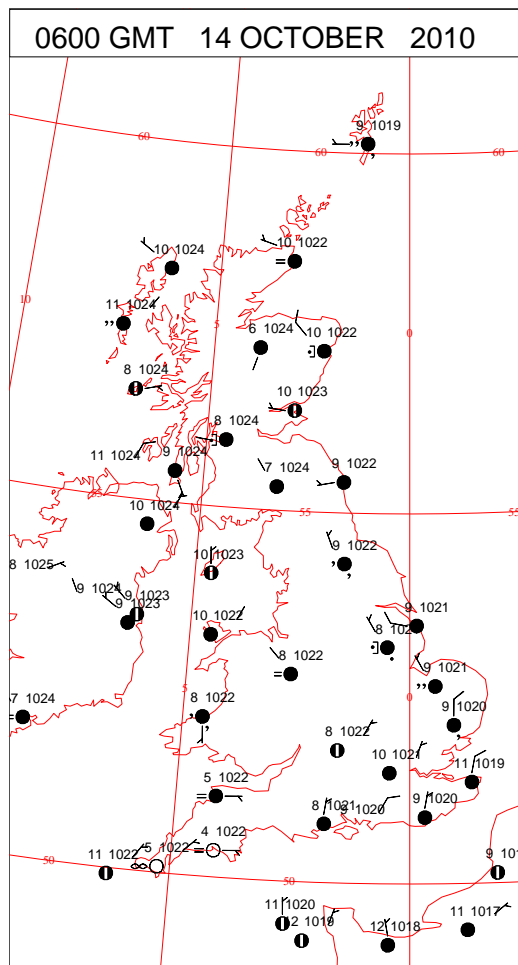
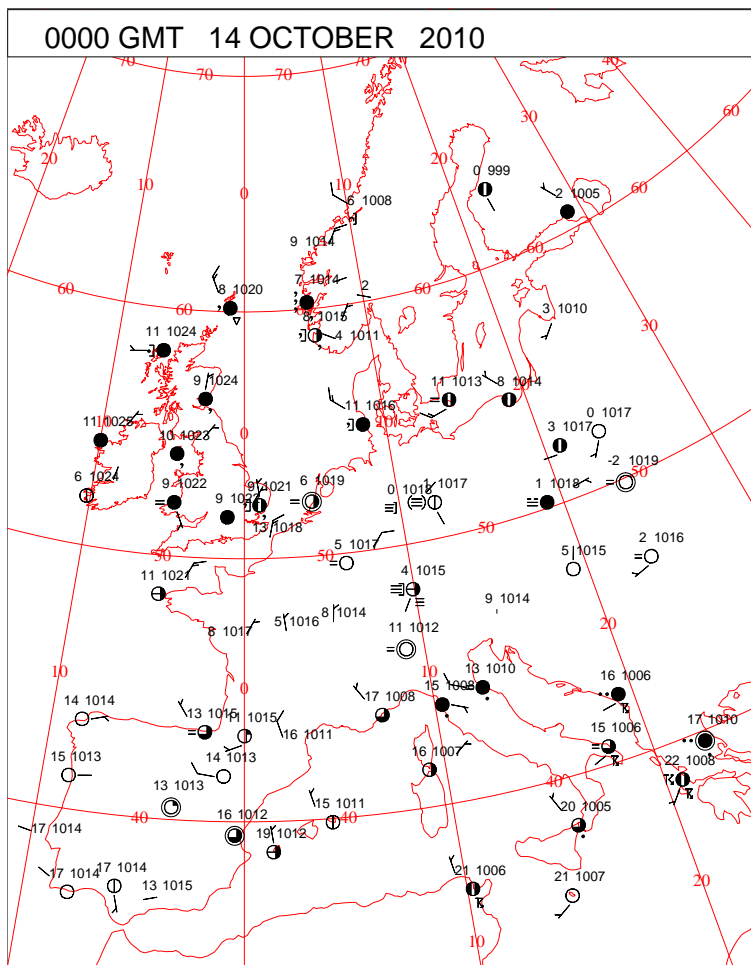
DAILY CLIMATE DATA



# DAILY WEATHER SUMMARY



# SURFACE REPORTS

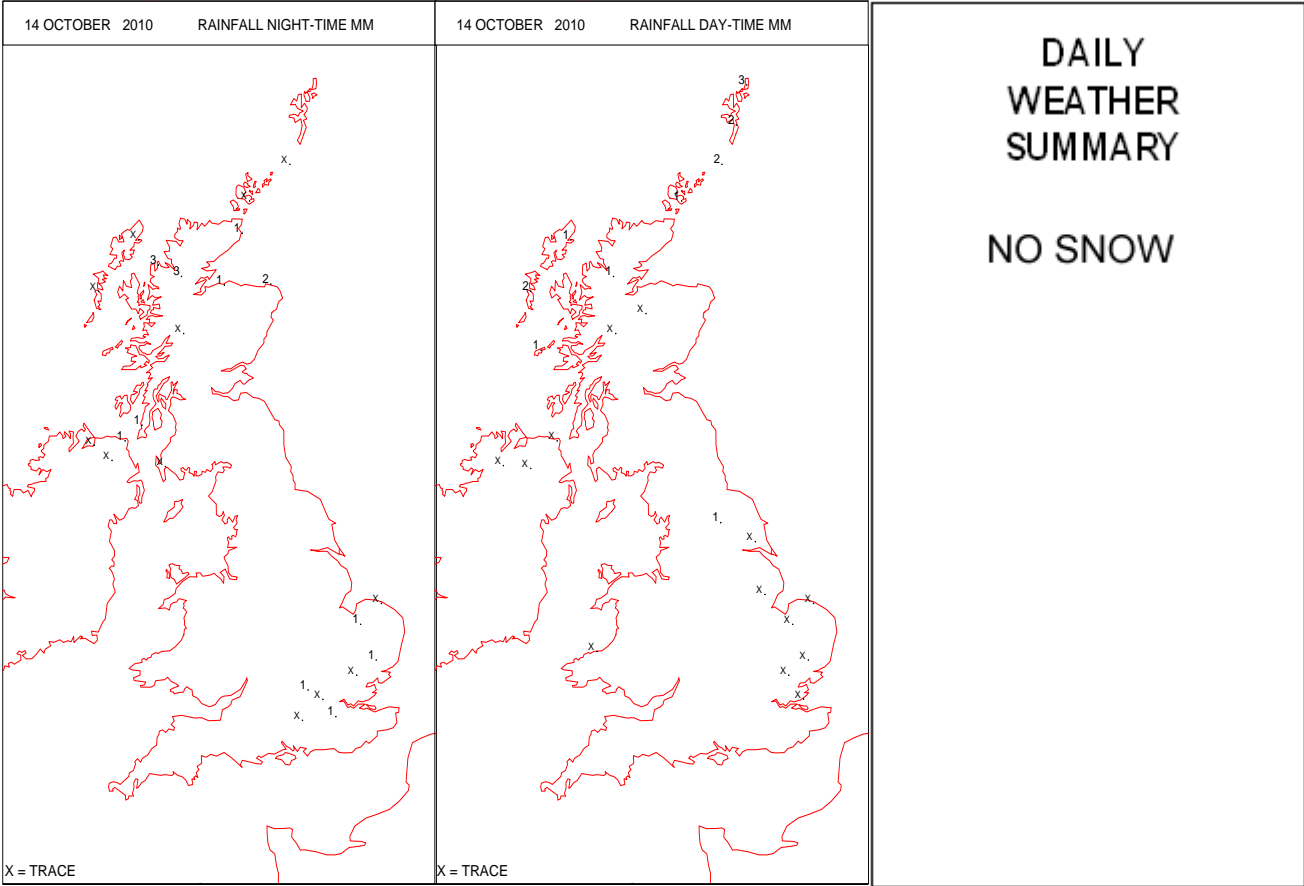
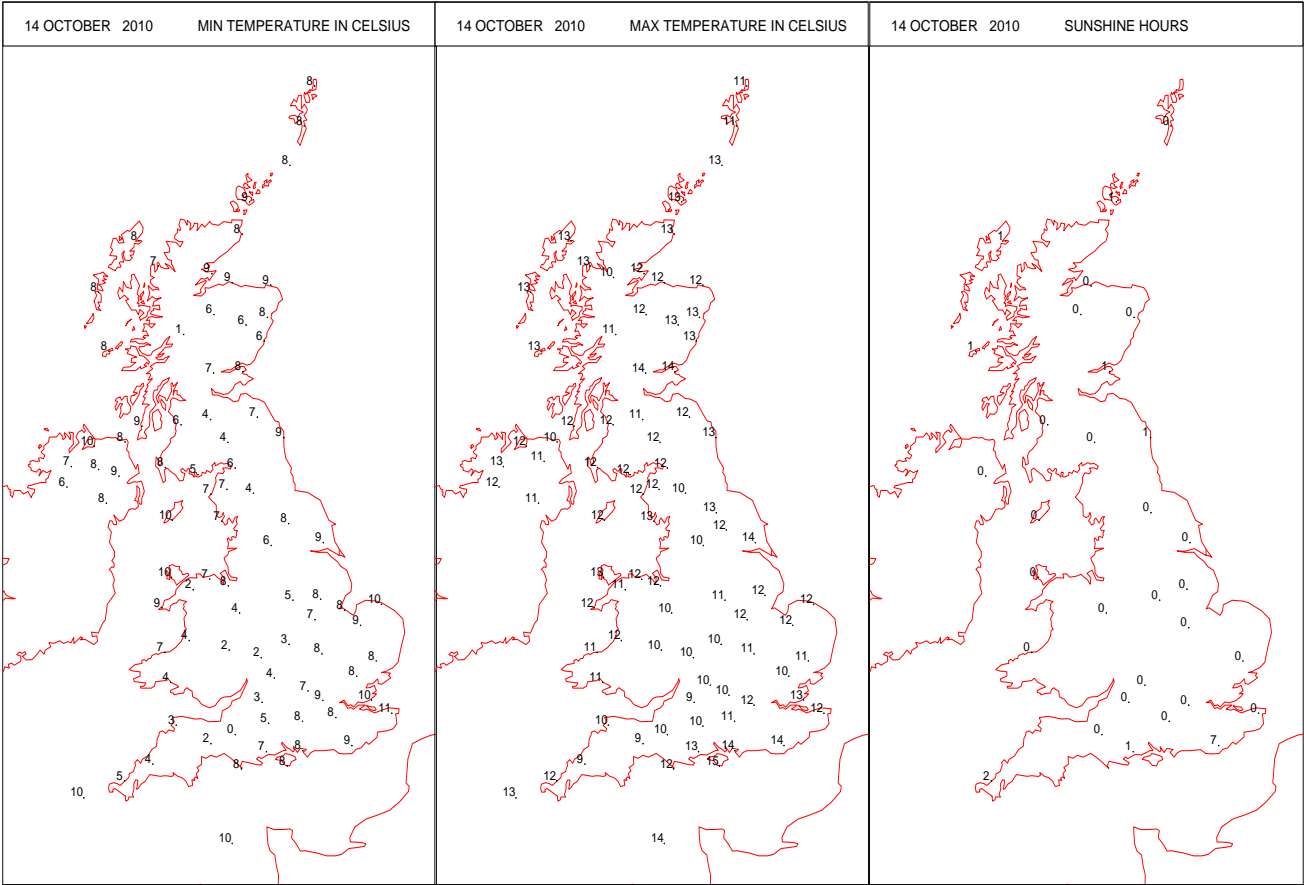




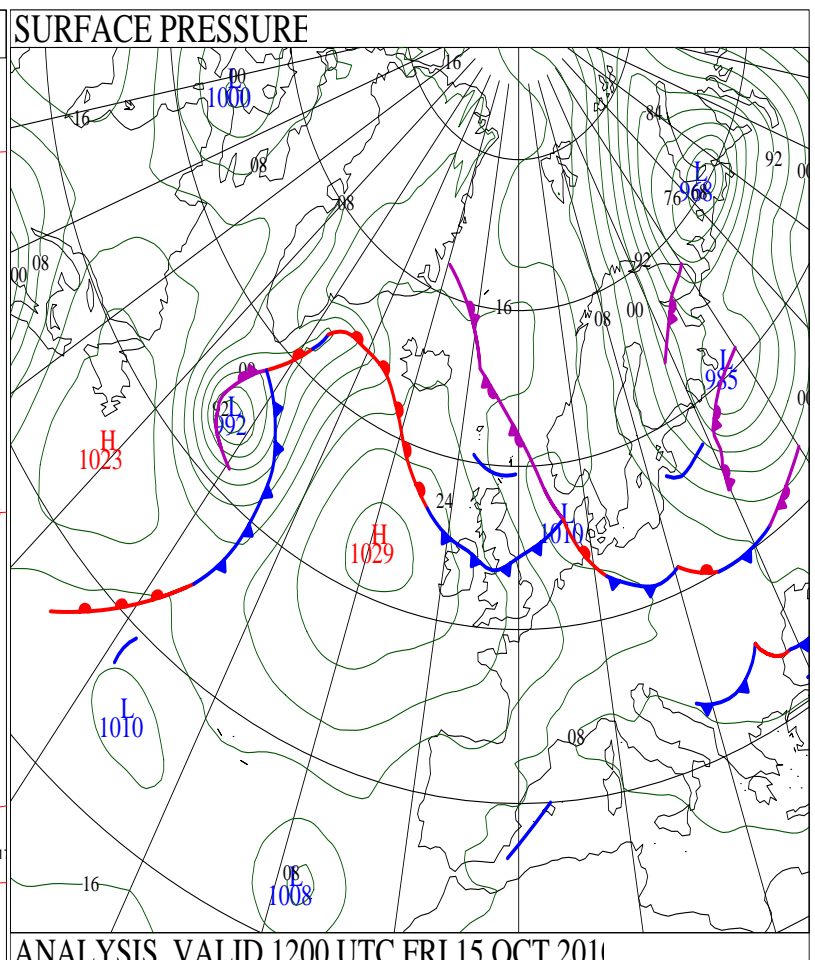
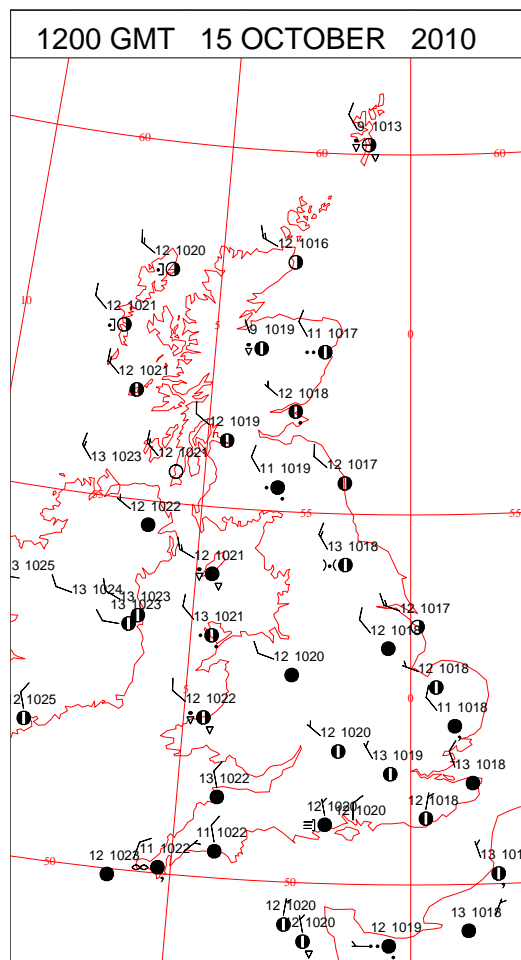
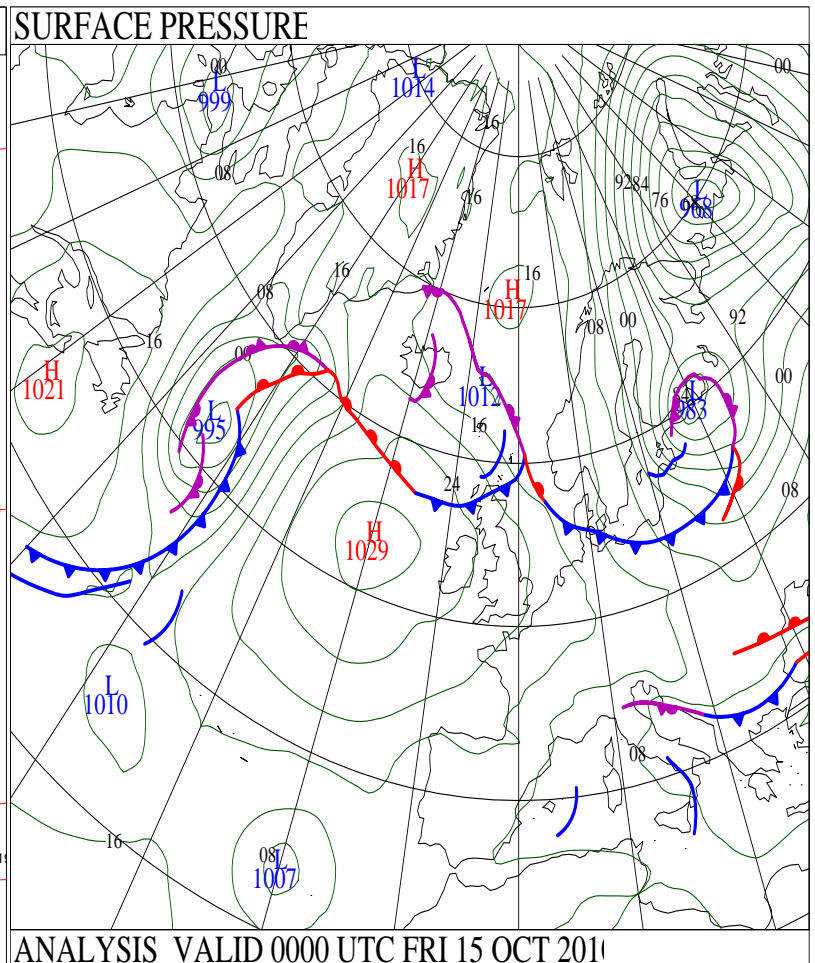
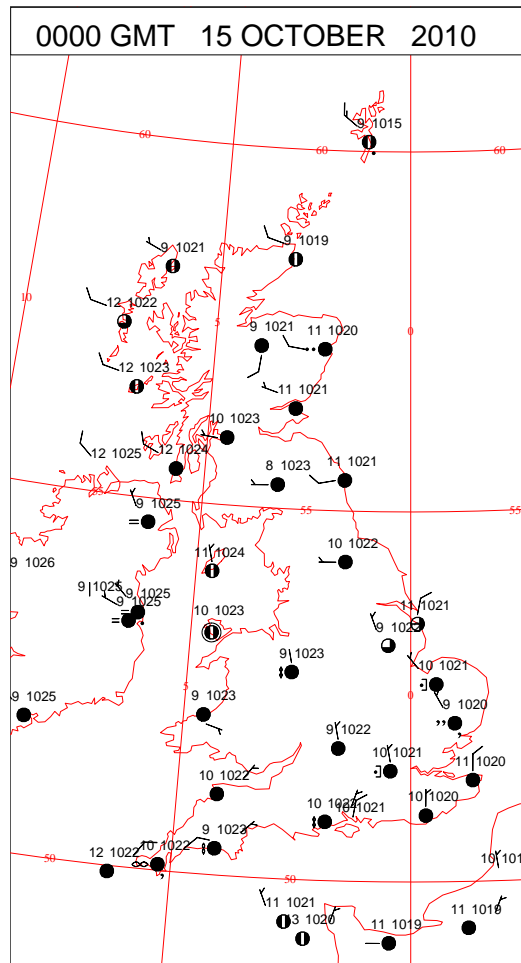
# SIGNIFICANT WEATHER

0600 GMT 14 OCTOBER 2010	SIG WEATHER	1200 GMT 14 OCTOBER 2010	SIG WEATHER	<p><b>Summary of UK Weather for Thursday 14 October 2010.</b>  A cloudy and chilly night was felt across the majority of the UK, with cloud breaks that had formed the preceding day being swiftly eroded overnight by a swathe of cloud from the north. By dawn, only small areas of the far south and southwest of the country saw sunshine, with the rest of the country under grey skies with patchy light drizzle in some parts. Within a few hours of sunrise the whole country had disappeared under the cloud, and although this thinned at times giving brighter spells, by and large it was a dull day with patchy light rain falling in northern Scotland and northeastern England. Around the middle of the day, some sun did temporarily break through to give some fleeting sunshine in southern England and also parts of Northern Ireland, but these areas were soon re-enveloped by the cloud. It was a cool day for all, with light northerly winds consequently giving temperatures a little below average. The evening played out in a similar vein to the rest of the day, with cloud and the odd spot of light rain drifting south in the light breeze.</p>
1800 GMT 14 OCTOBER 2010	SIG WEATHER	0000 GMT 15 OCTOBER 2010	SIG WEATHER	<p><b>EXTREMES</b>  <b>Highest Maximum:</b>  14.9 Wight: St Catherines, Isle Of Wight  <b>Lowest Maximum:</b>  8.7 Dunkeswell Aerodrome, Devon  <b>Lowest Minimum:</b>  0.4 Yeovilton, Somerset  <b>Lowest Grass Minimum:</b>  -3.1 Dunkeswell Aerodrome, Devon  <b>Most Rain:</b>  3.2 Loch Glascarnoch, Ross &amp; Cromarty  <b>Most Sun:</b>  2.9 Guernsey: Airport, Guernsey</p>

DAILY CLIMATE DATA

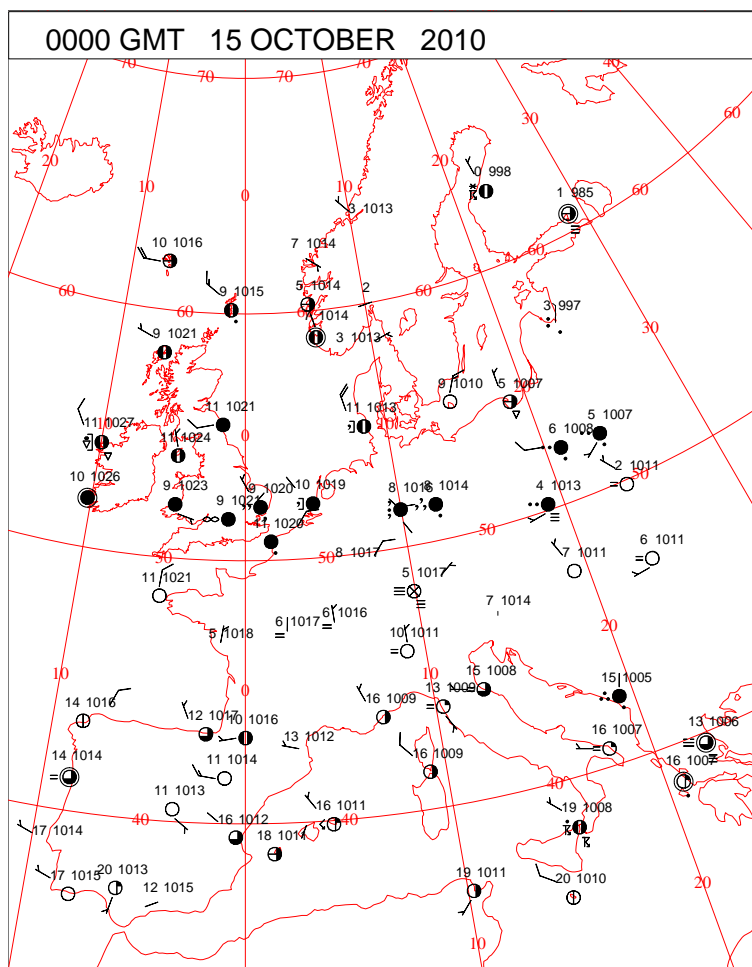


## DAILY WEATHER SUMMARY



Friday 15 October 2010

## SURFACE REPORTS



SIGNIFICANT WEATHER

0600 GMT 15 OCTOBER 2010	SIG WEATHER	1200 GMT 15 OCTOBER 2010	SIG WEATHER	<div>Summary of UK Weather for Friday 15 October 2010.</div> <div>A cloudy but dry night for much of the U.K., although a few light showers did affect parts of Scotland and the North Sea coast of England.</div> <div>Towards the end of the night and through the morning, these showers became more organised into a band, as a cold front moved south across the northern half of the UK.</div> <div>Northern Ireland, Wales and central and southern England had a largely dry morning with some sunshine in places, although there was a good deal of cloud for most.</div> <div>The main rain band continued southwards across England and Wales through the afternoon and evening, but barely affected Northern Ireland, where there was only occasional light rain.</div> <div>Further north, brighter conditions with scattered showers spread in on a brisk north-westerly breeze, continuing in eastern parts into the evening.</div> <div>It was rather warm in parts of Northern Ireland, but elsewhere temperatures were at best near average for the time of year, with many places rather cool.</div>
1800 GMT 15 OCTOBER 2010	SIG WEATHER	0000 GMT 16 OCTOBER 2010	SIG WEATHER	

EXTREMES

Highest Maximum:  
14.9 Castlederg, Tyrone

Lowest Maximum:  
9.5 Loch Glascarnoch, Ross & Cromarty

Lowest Minimum:  
6.1 Yeovilton, Somerset

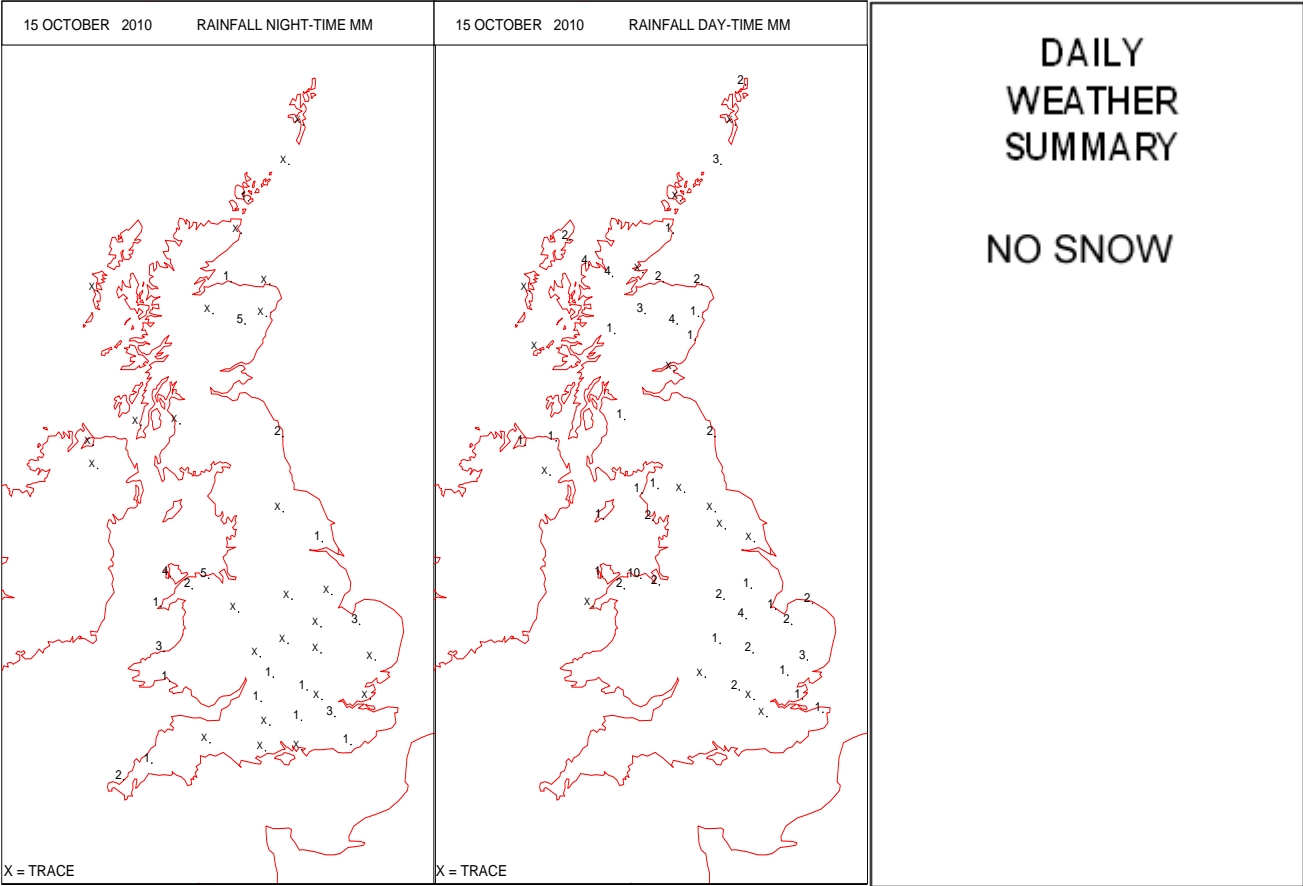
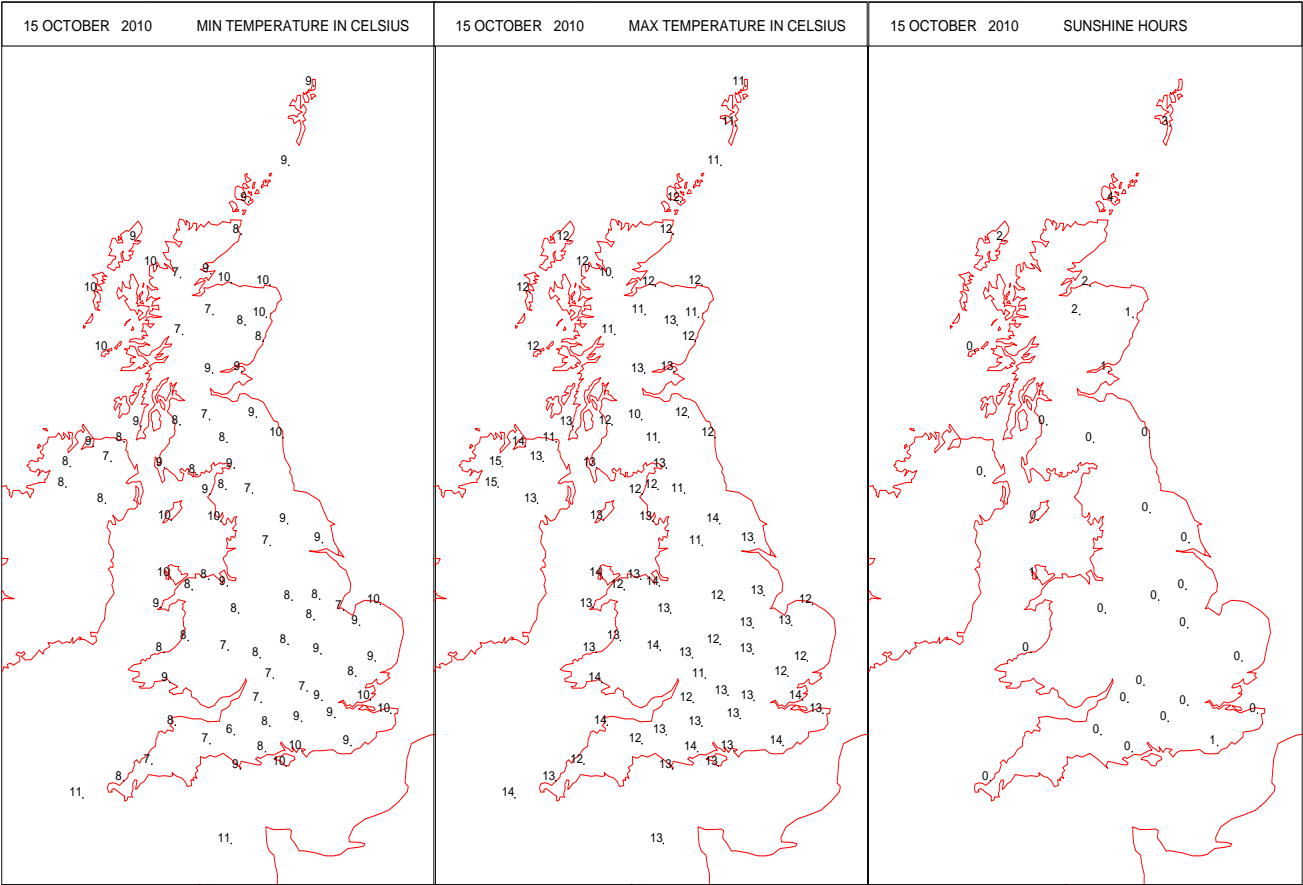
Lowest Grass Minimum:  
3.1 St Angelo, Fermanagh

Most Rain:  
15.2 Rhyl No 2, Clwyd

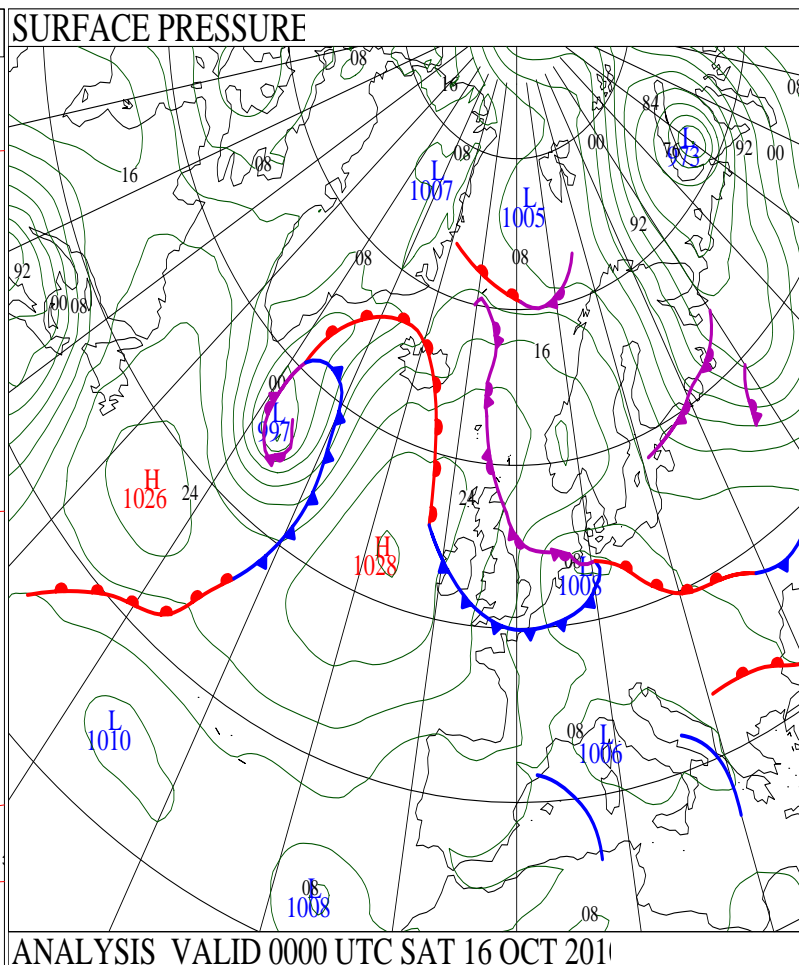
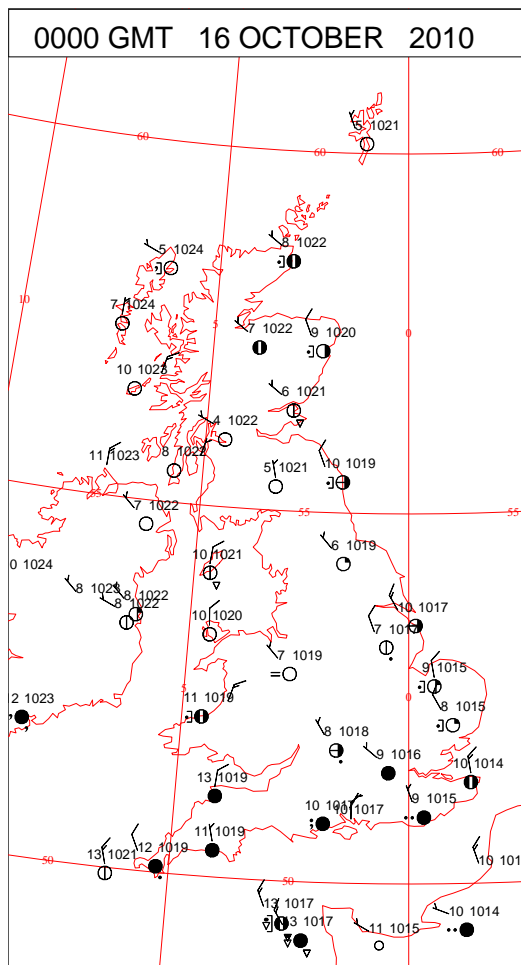
Most Sun:  
3.9 Fair Isle, Shetland



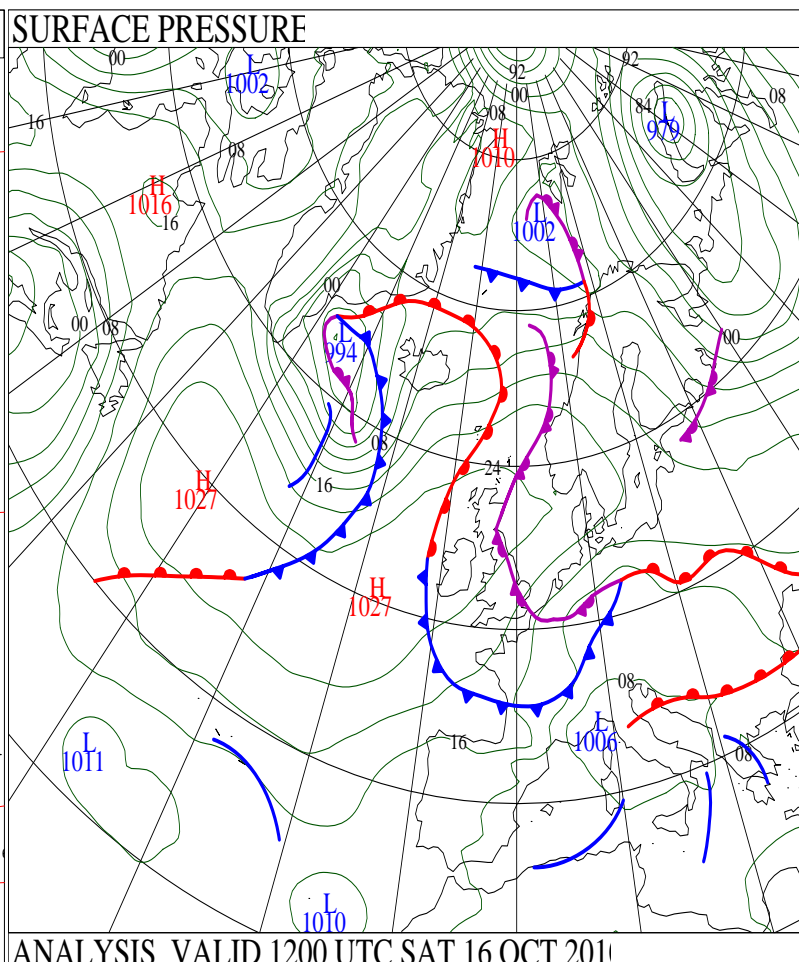
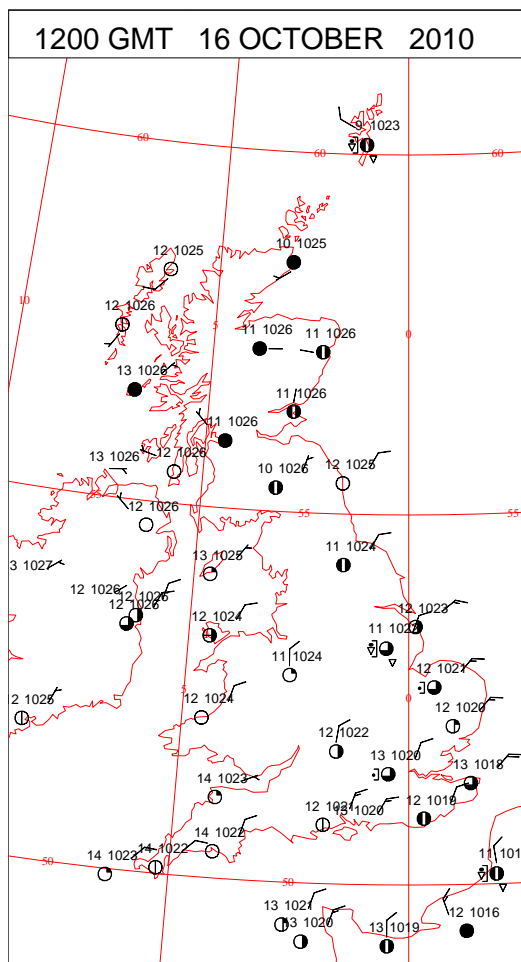
DAILY CLIMATE DATA



# DAILY WEATHER SUMMARY



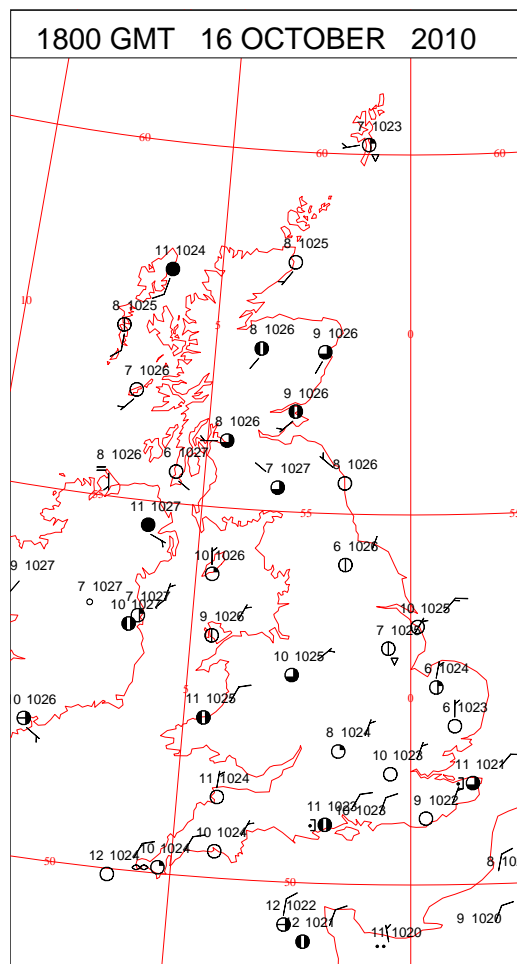
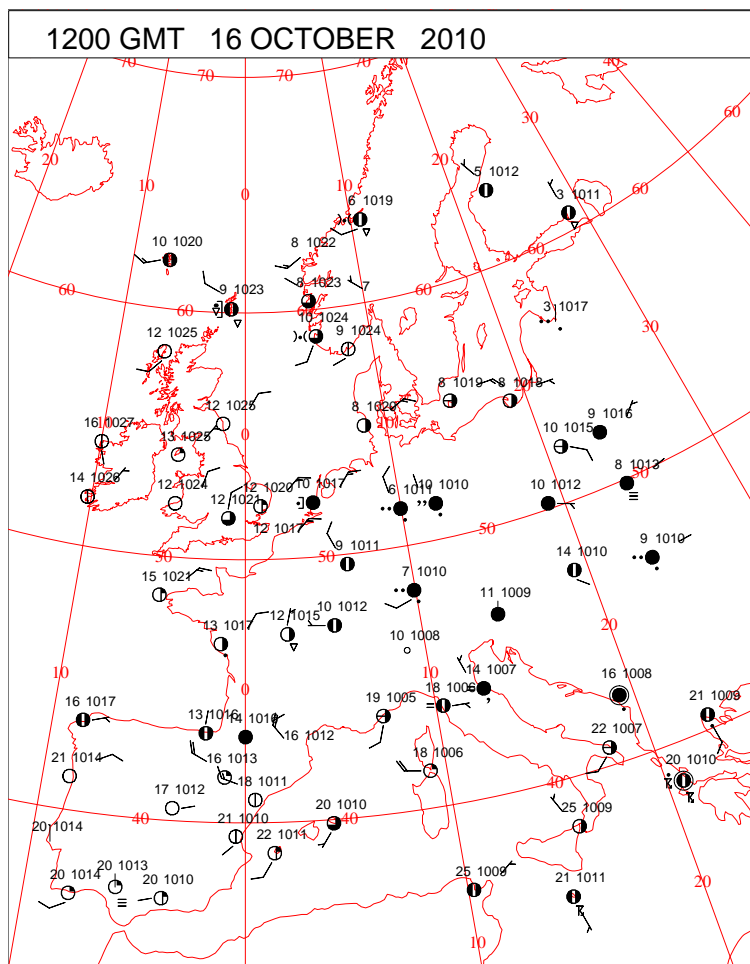
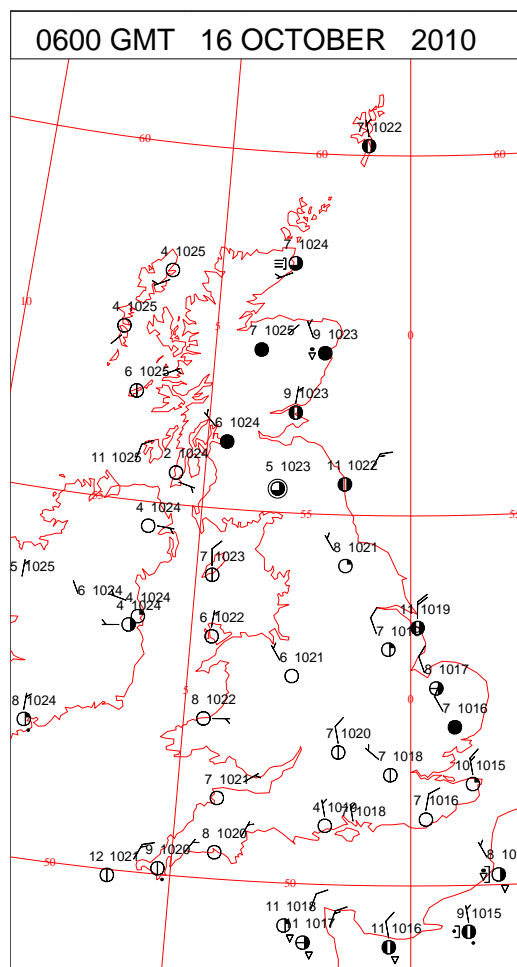
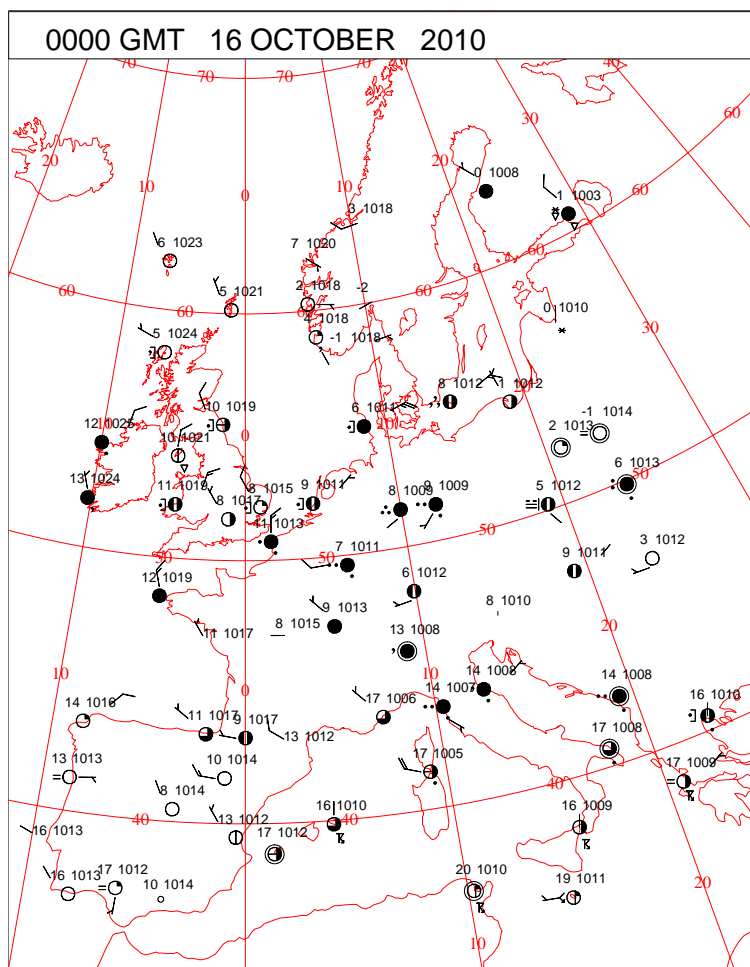
ANALYSIS VALID 0000 UTC SAT 16 OCT 2010



ANALYSIS VALID 1200 UTC SAT 16 OCT 2010

Saturday 16 October 2010

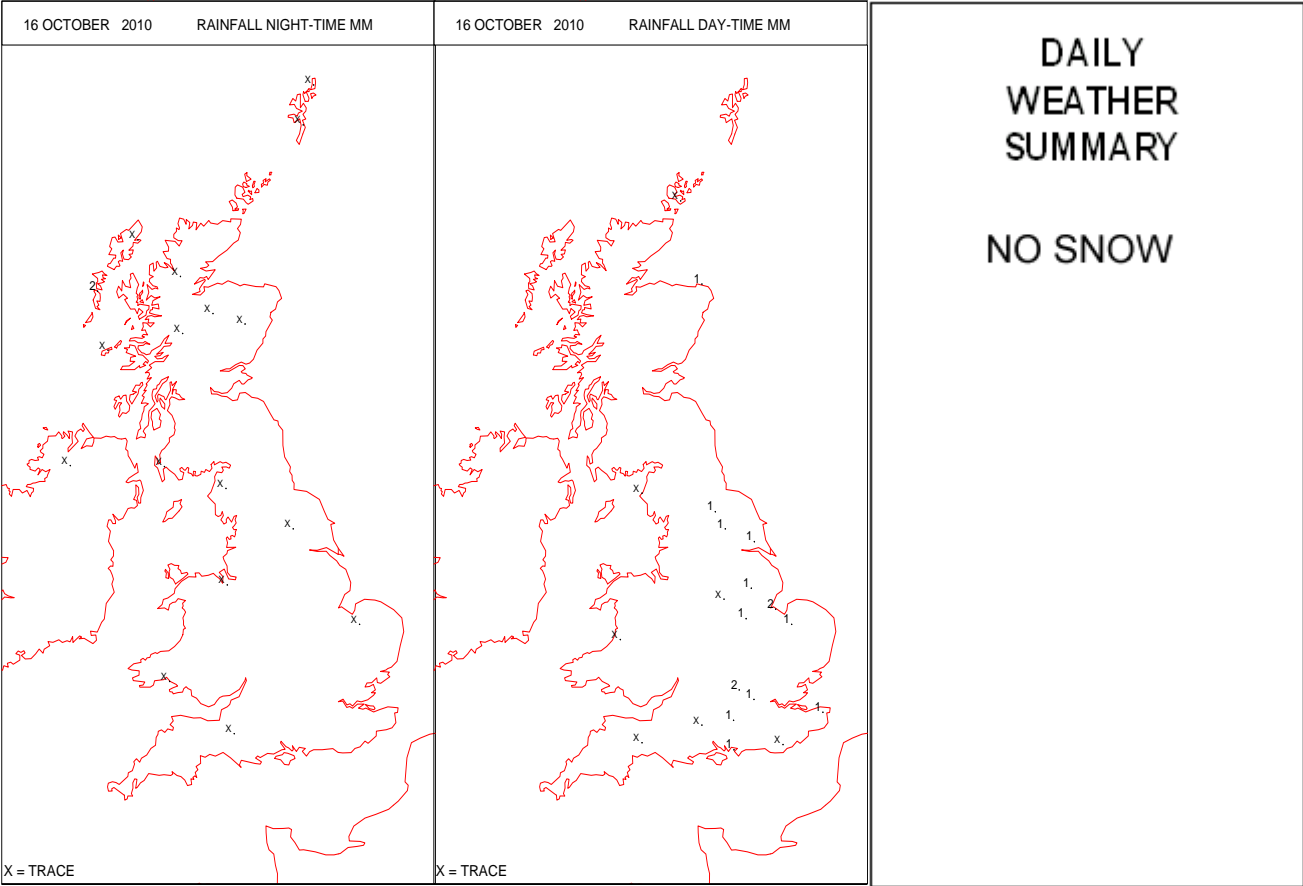
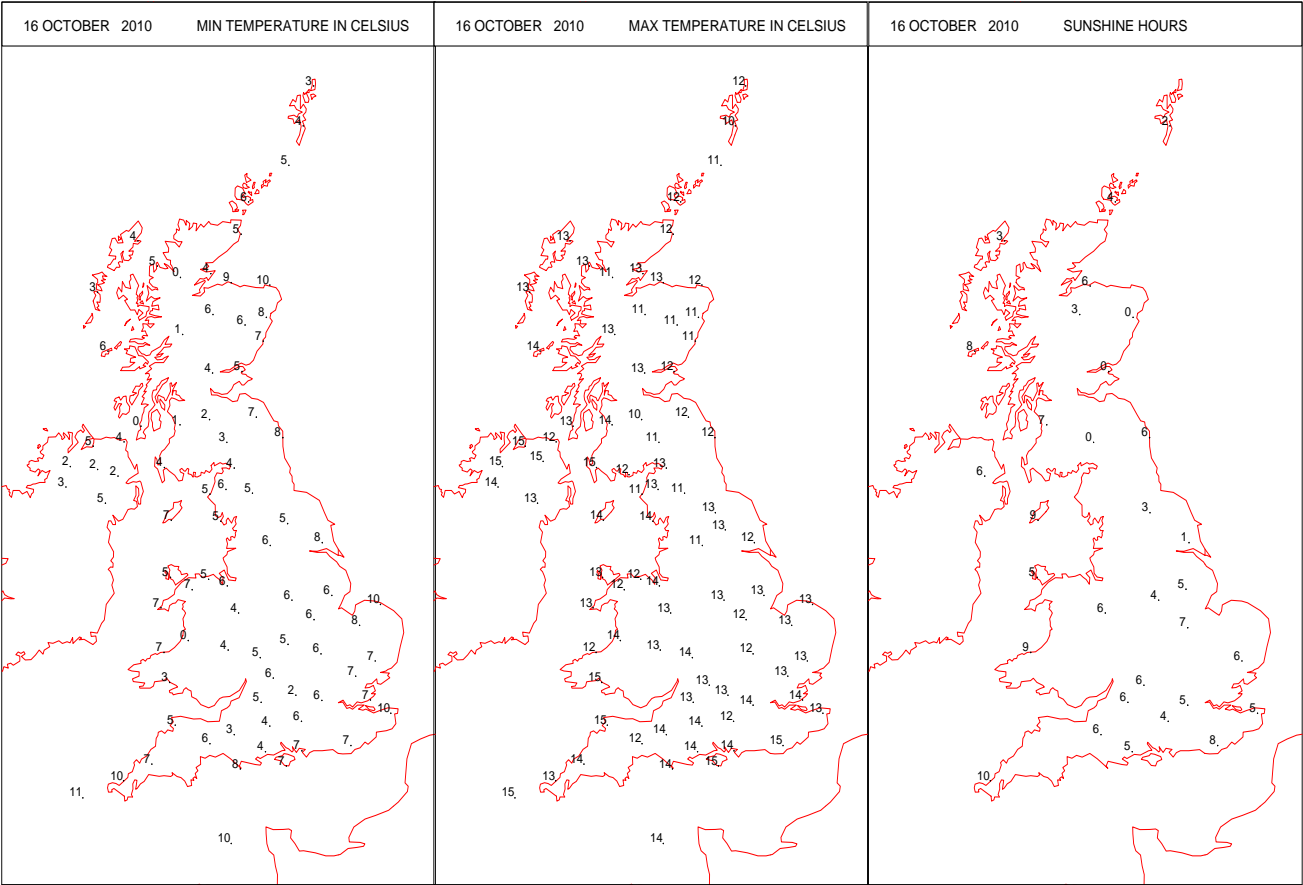
## SURFACE REPORTS



SIGNIFICANT WEATHER

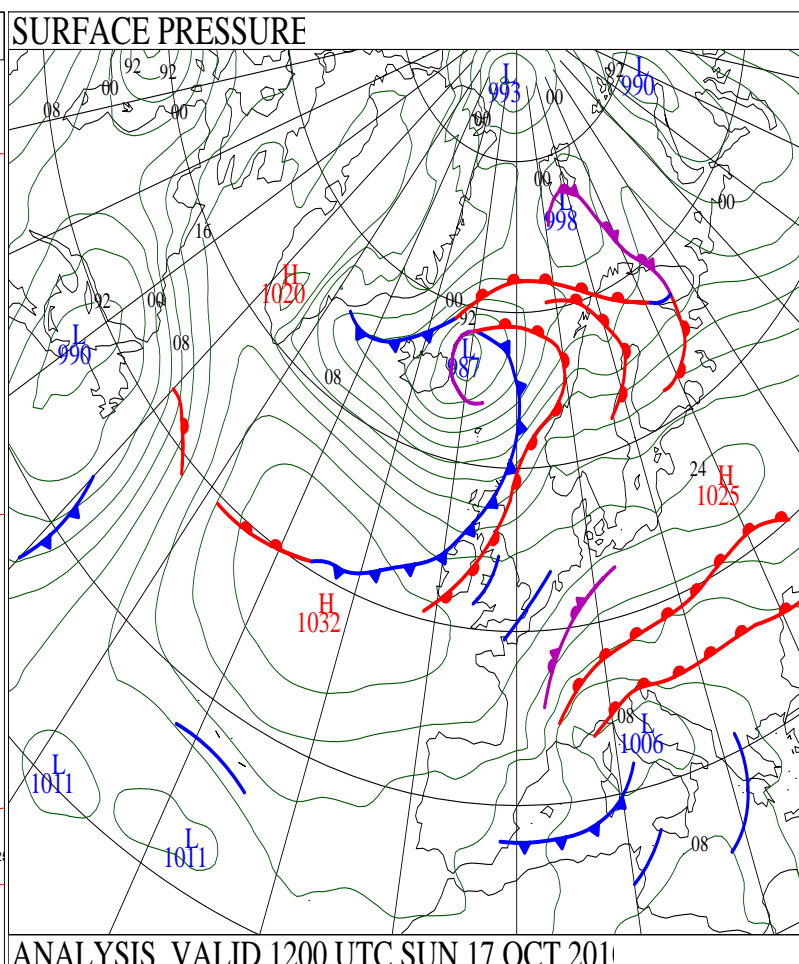
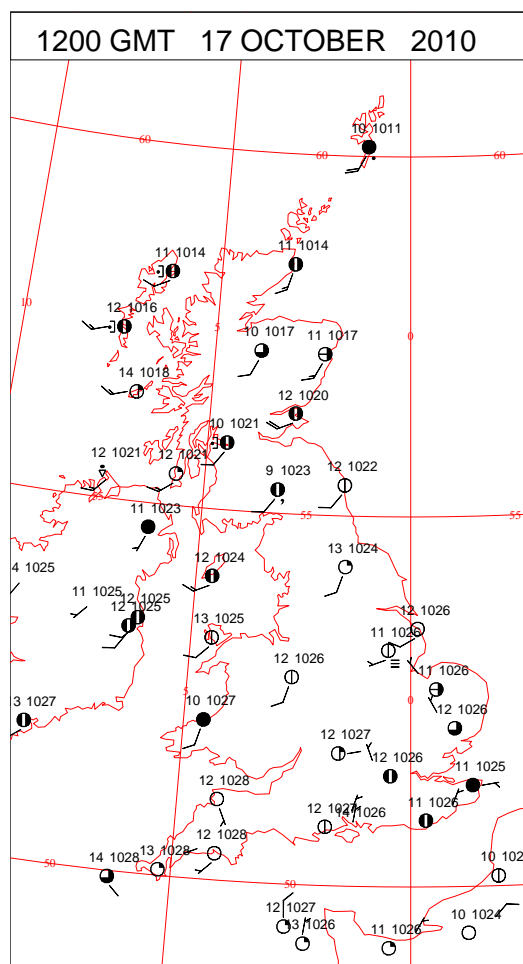
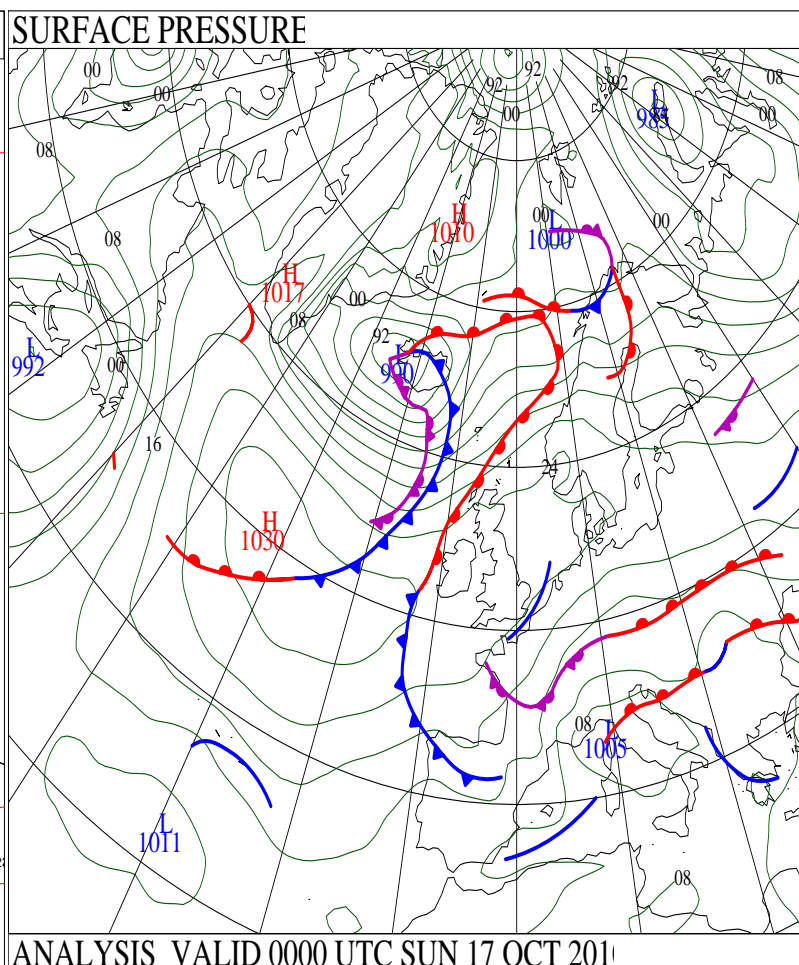
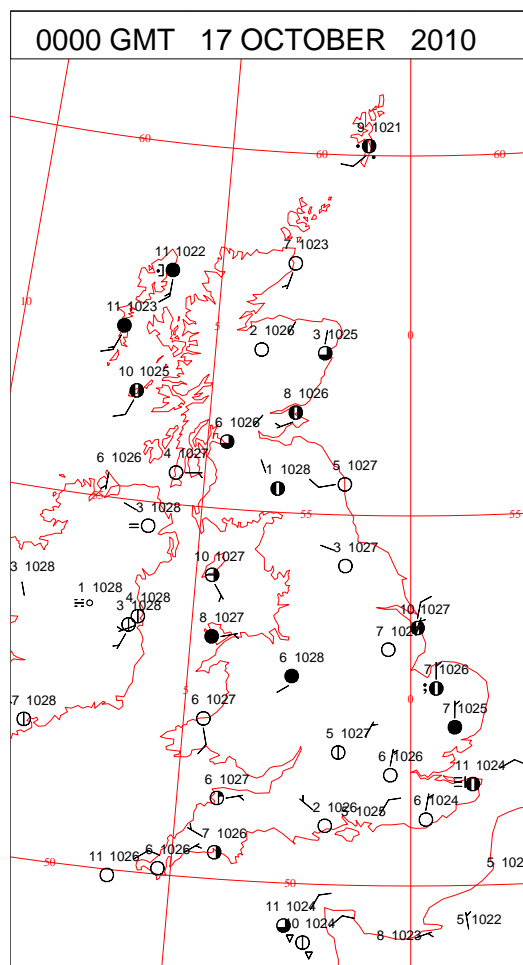
0600 GMT 16 OCTOBER 2010	SIG WEATHER	1200 GMT 16 OCTOBER 2010	SIG WEATHER	<p><b>Summary of UK Weather for Saturday 16 October 2010.</b> Overnight, most parts of the U.K. were dry, although scattered showers affected parts of south-west England and Wales for a few hours after midnight, and there were also showers in north-east England and east Scotland.</p> <p>Largely clear skies in many places allowed quite low temperatures, and there was some patchy mist and fog towards morning.</p> <p>During the daytime, many places stayed dry with sunny periods, and generally light winds.</p> <p>The showers in the north-east slowly spread westwards and southwards, but were light on the whole, with occasional moderate ones mixed in. Most of these died out shortly after nightfall, with only a few continuing in the Yorkshire area, and the far south-east of England, into the evening.</p> <p>Maximum temperatures were generally close to the average for mid-October, but parts of Northern Ireland were rather warm.</p>
1800 GMT 16 OCTOBER 2010	SIG WEATHER	0000 GMT 17 OCTOBER 2010	SIG WEATHER	
				<p><b>EXTREMES</b> <b>Highest Maximum:</b> 15.1 Portglenone, Antrim <b>Lowest Maximum:</b> 9.9 Lerwick, Shetland <b>Lowest Minimum:</b> 0.0 Loch Glascarnoch, Ross &amp; Cromarty <b>Lowest Grass Minimum:</b> -3.4 Machrihanish, Argyll <b>Most Rain:</b> 2.0 South Uist, Western Isles <b>Most Sun:</b> 9.8 Camborne, Cornwall</p>

DAILY CLIMATE DATA



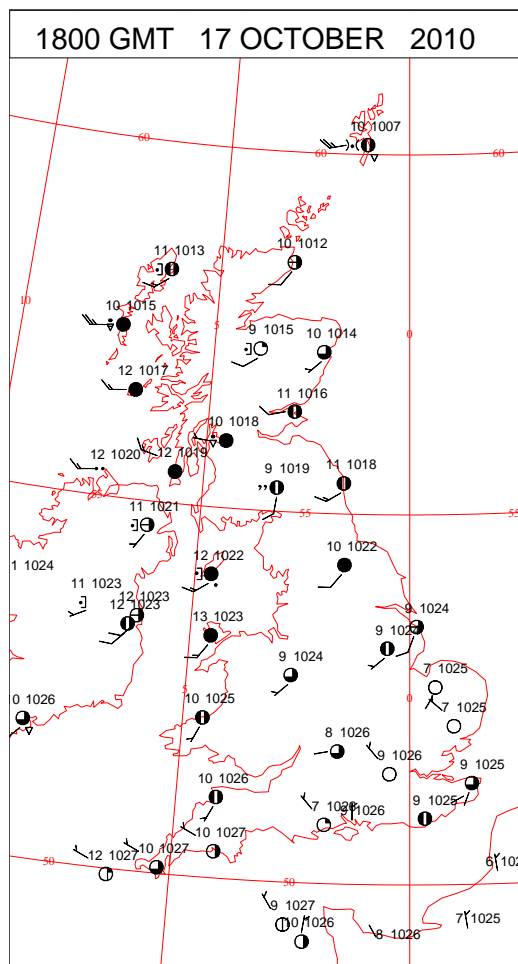
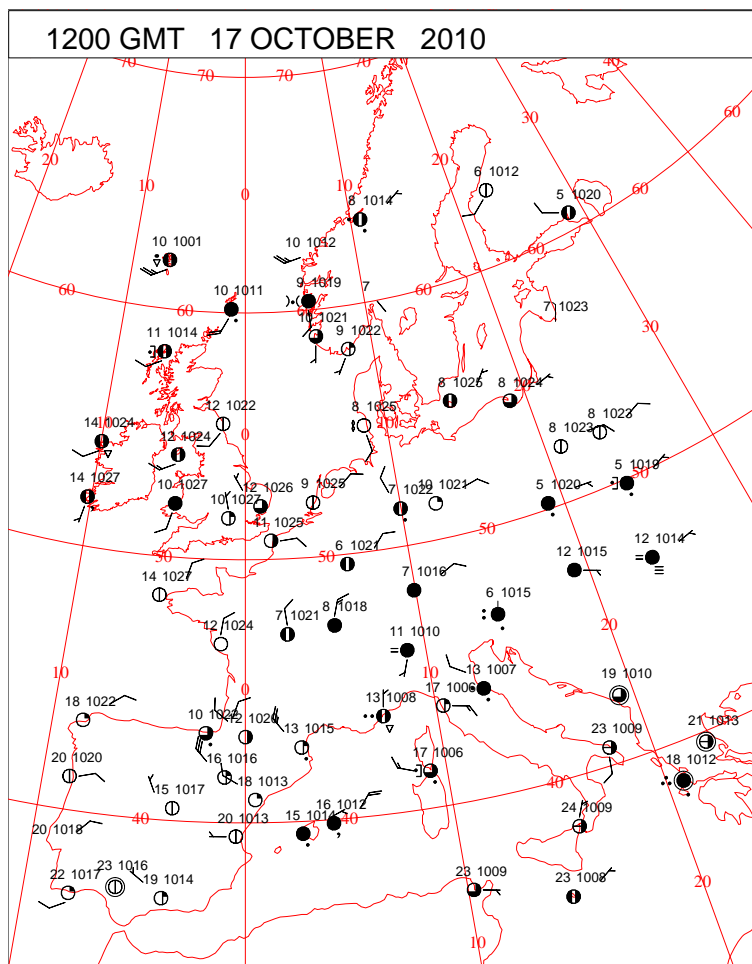
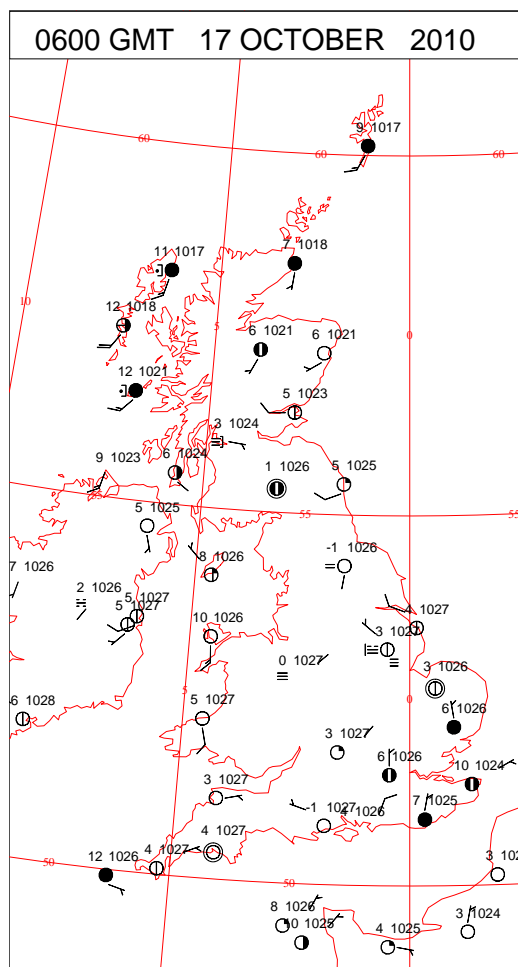
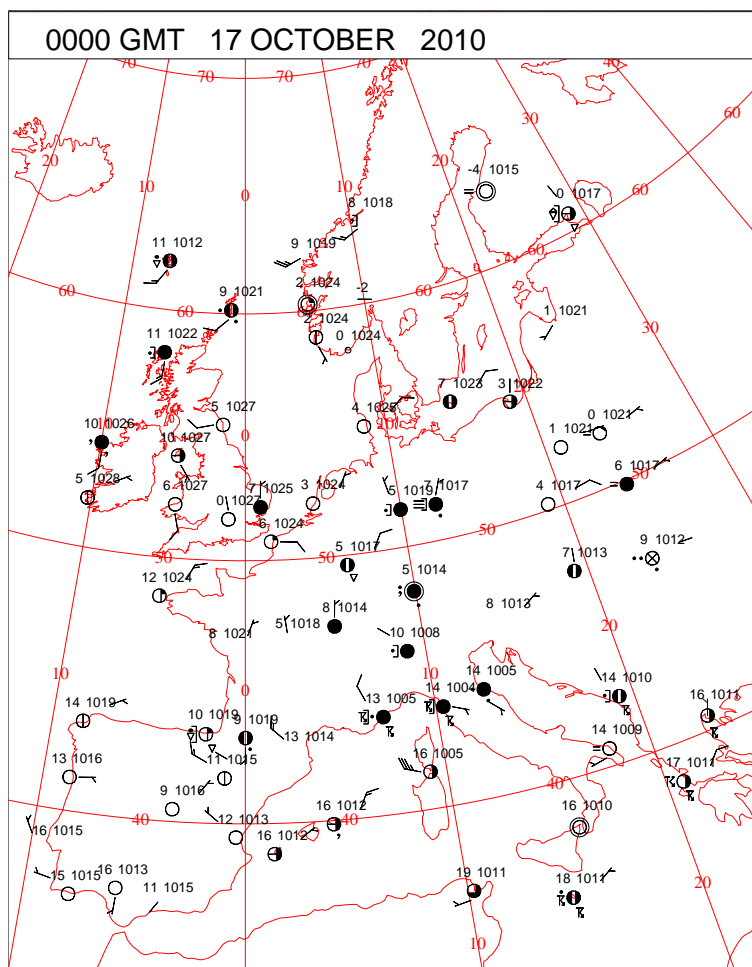


# DAILY WEATHER SUMMARY



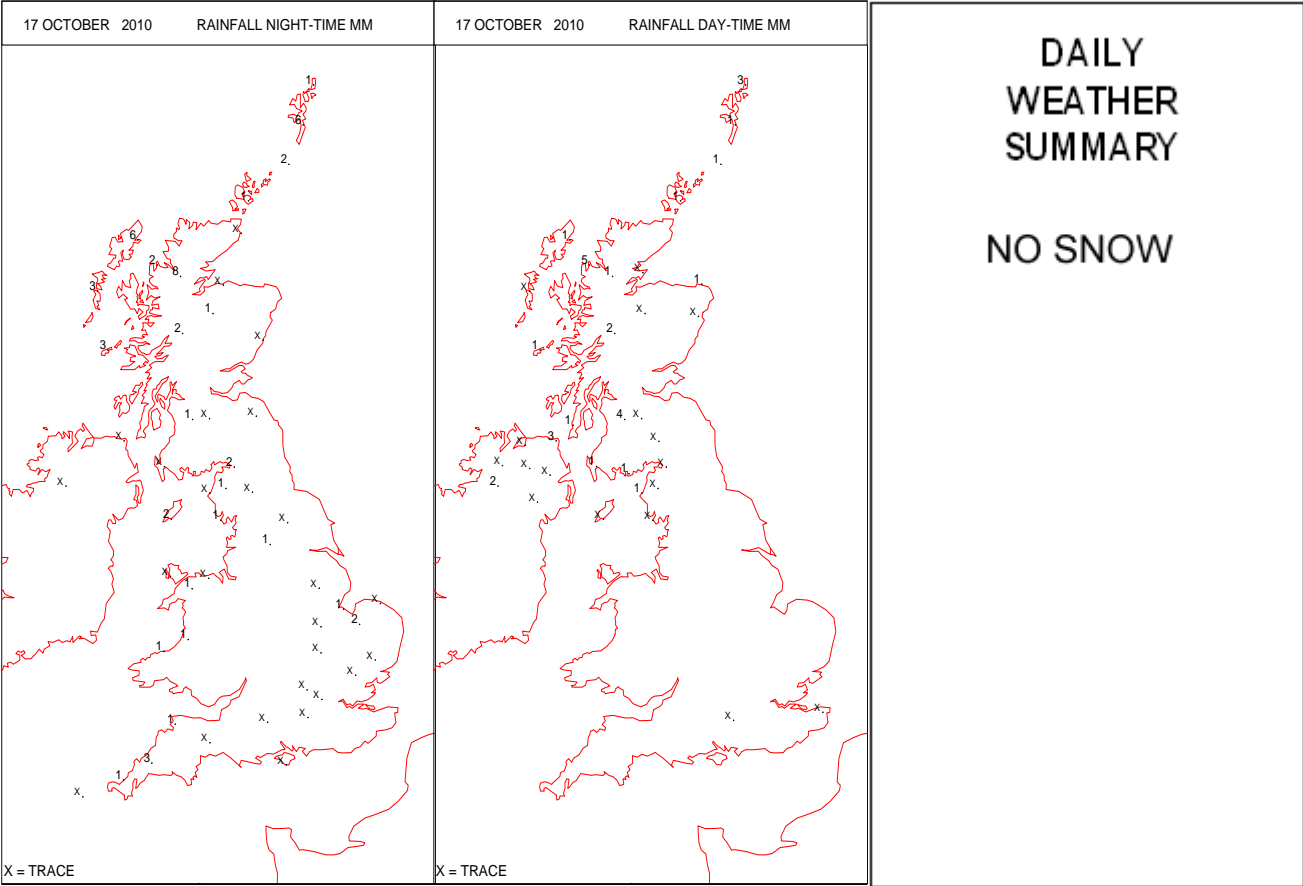
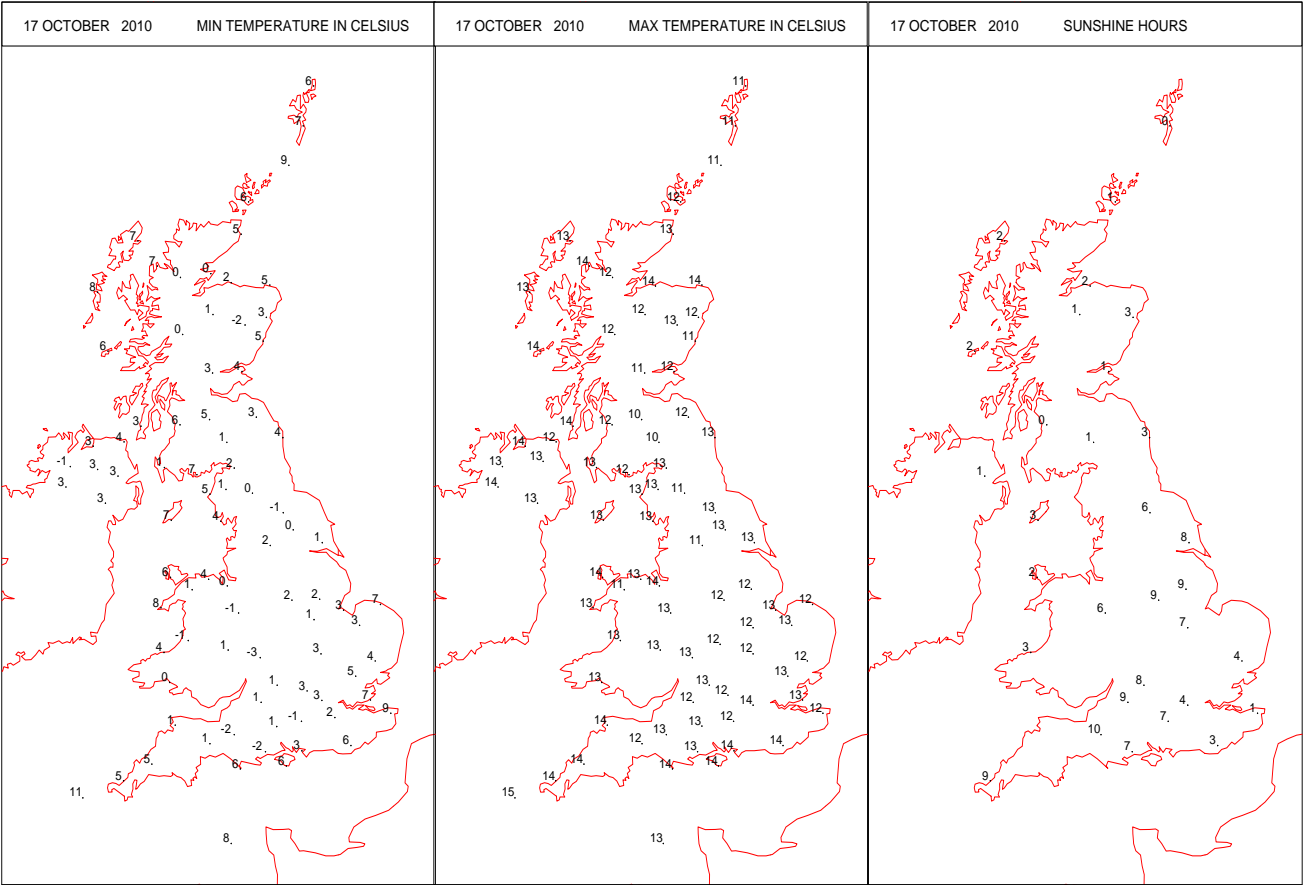
Sunday 17 October 2010

## SURFACE REPORTS



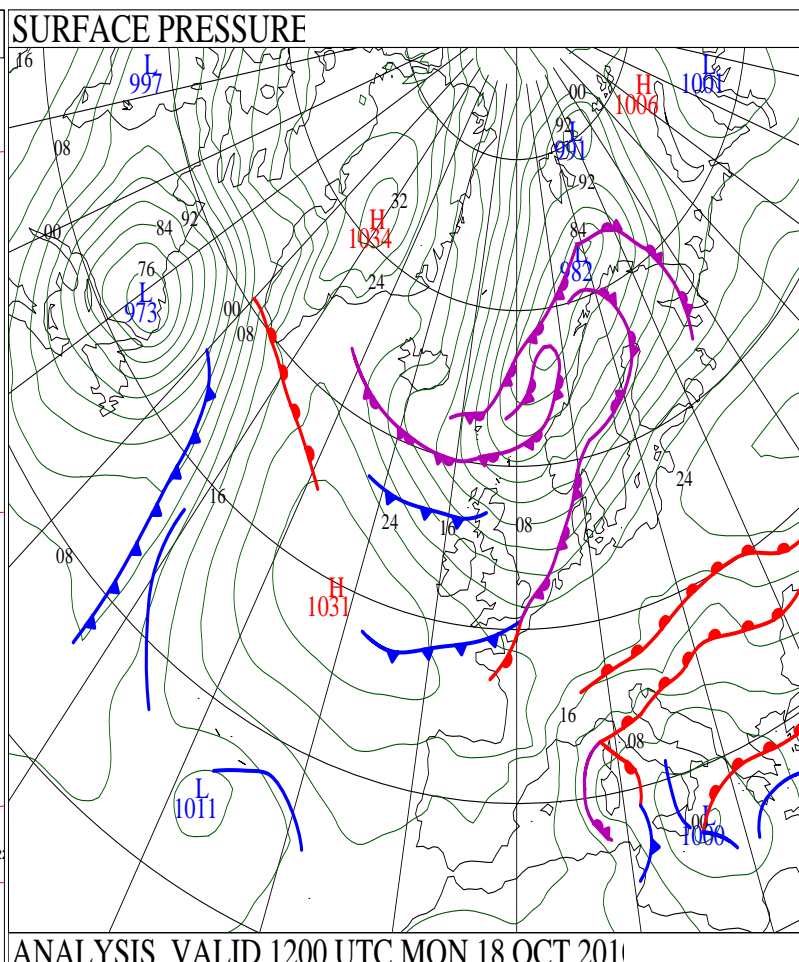
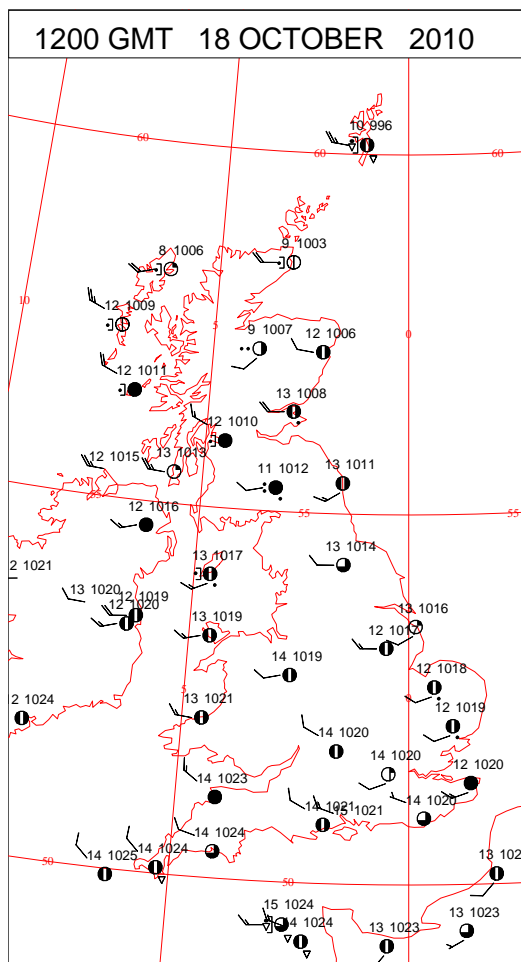
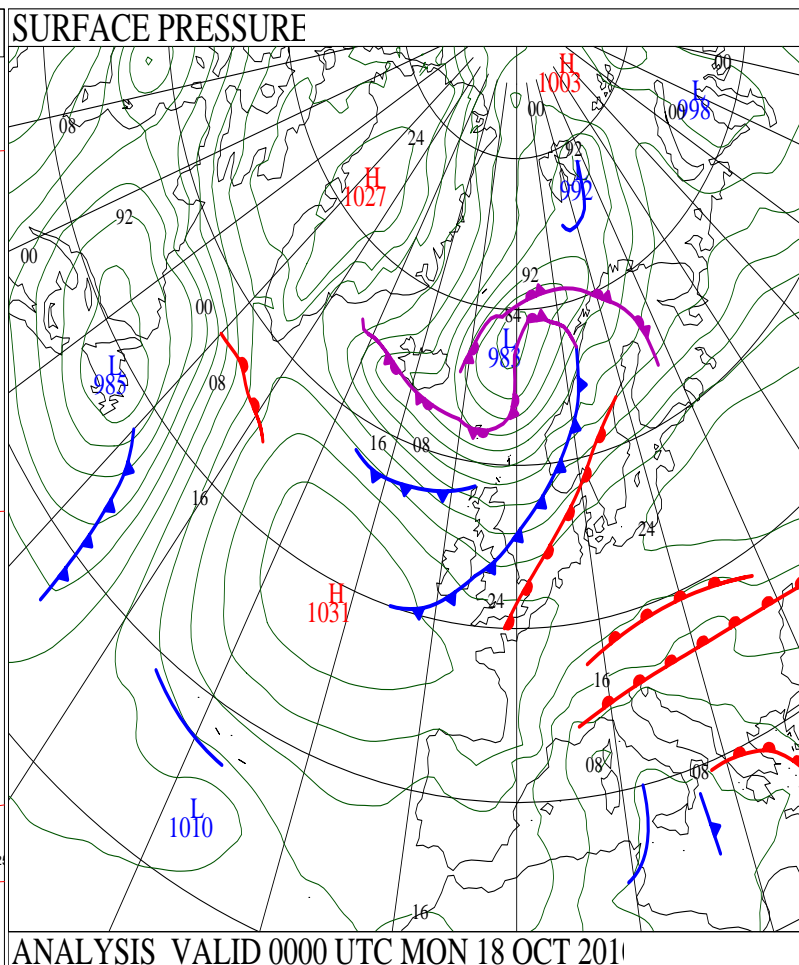
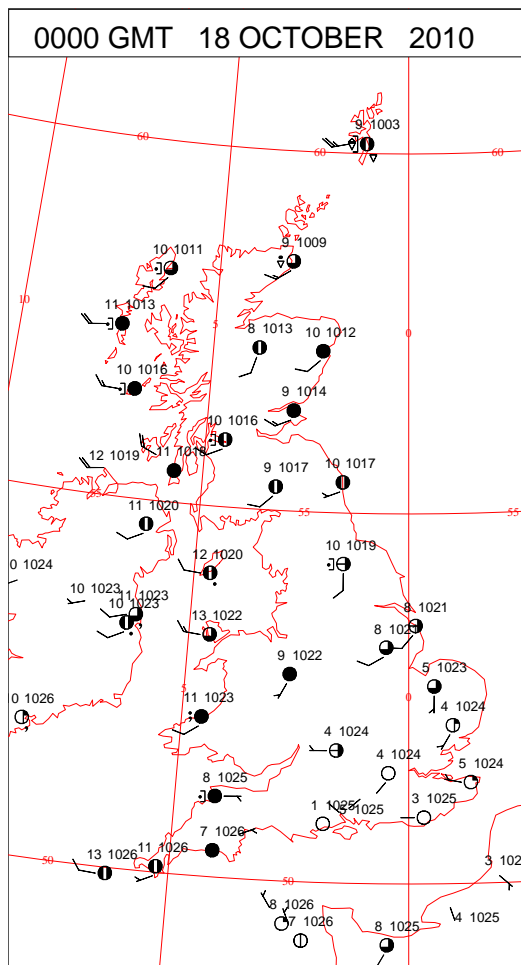
Crown Copyright 2010, All Rights Reserved

DAILY CLIMATE DATA





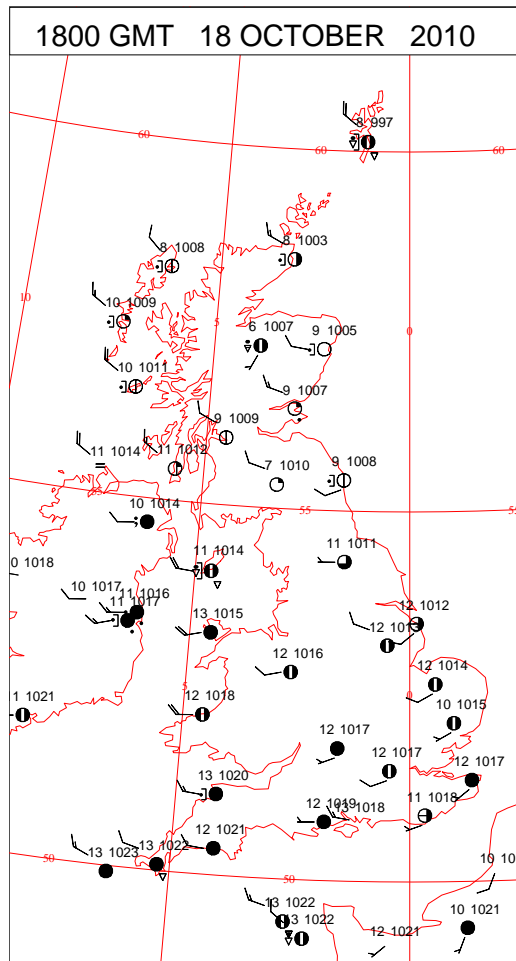
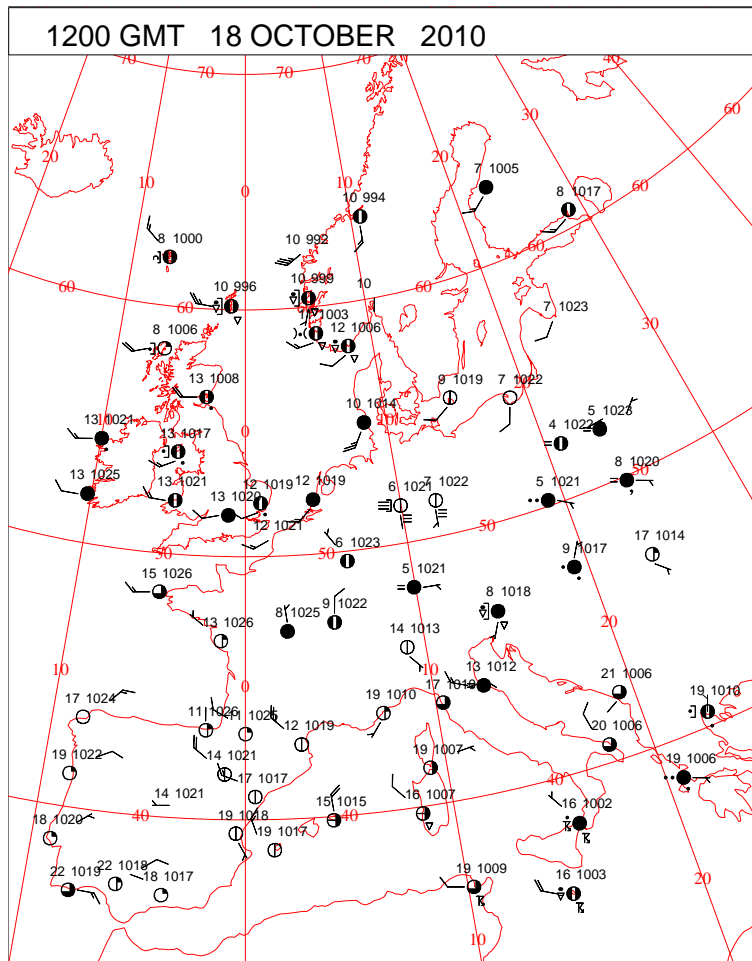
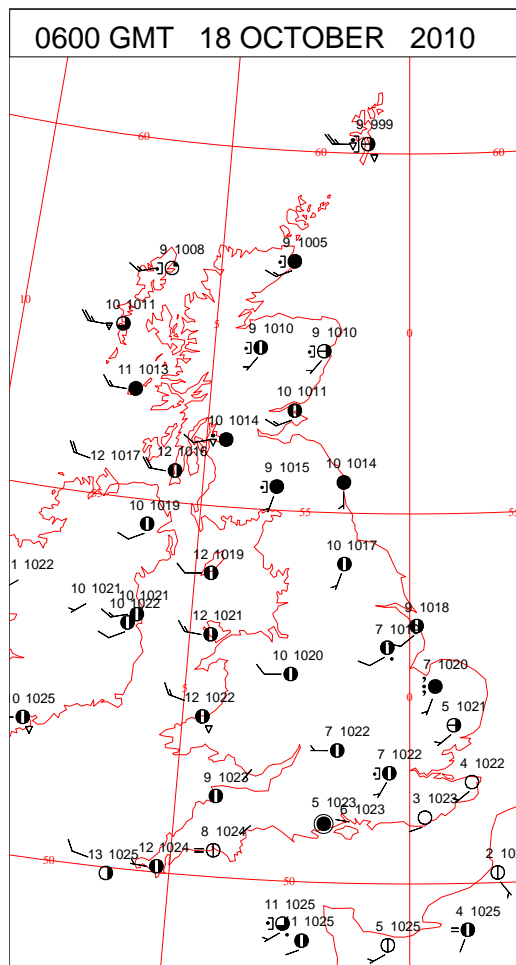
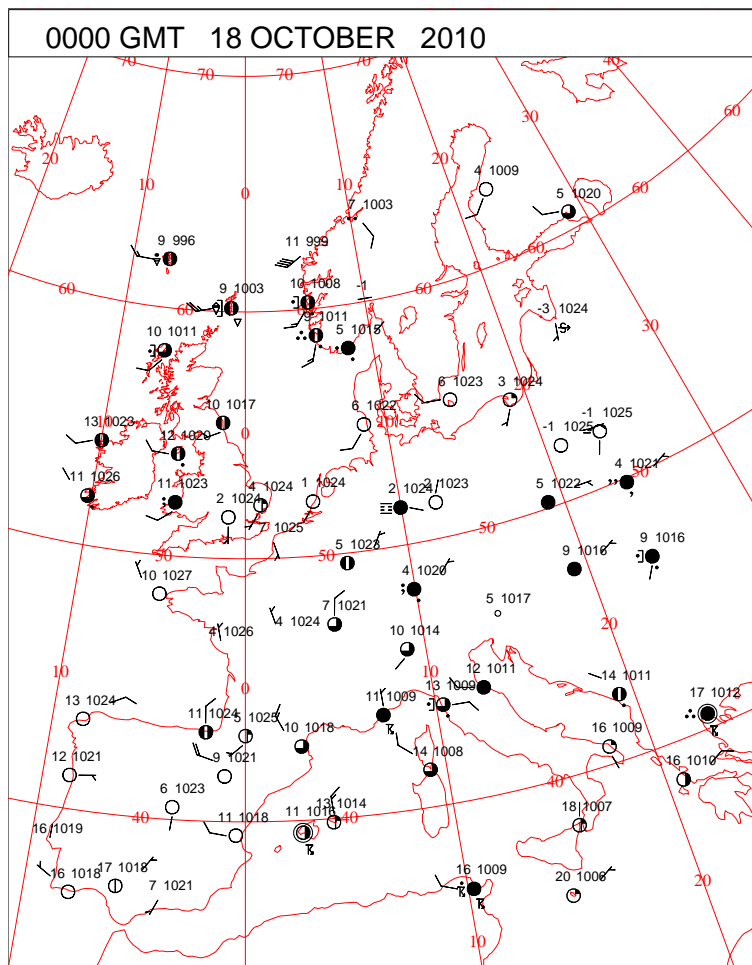
# DAILY WEATHER SUMMARY





Monday 18 October 2010

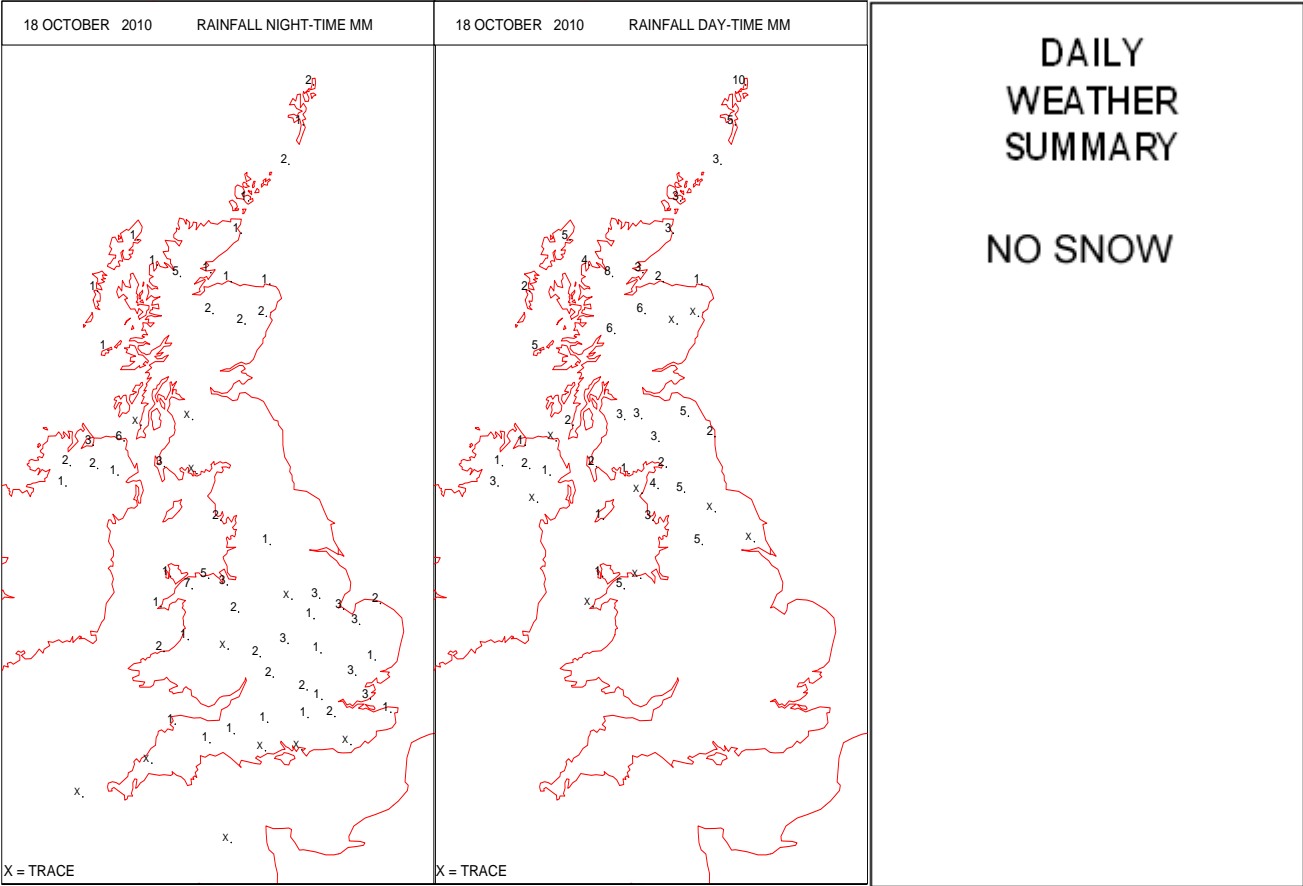
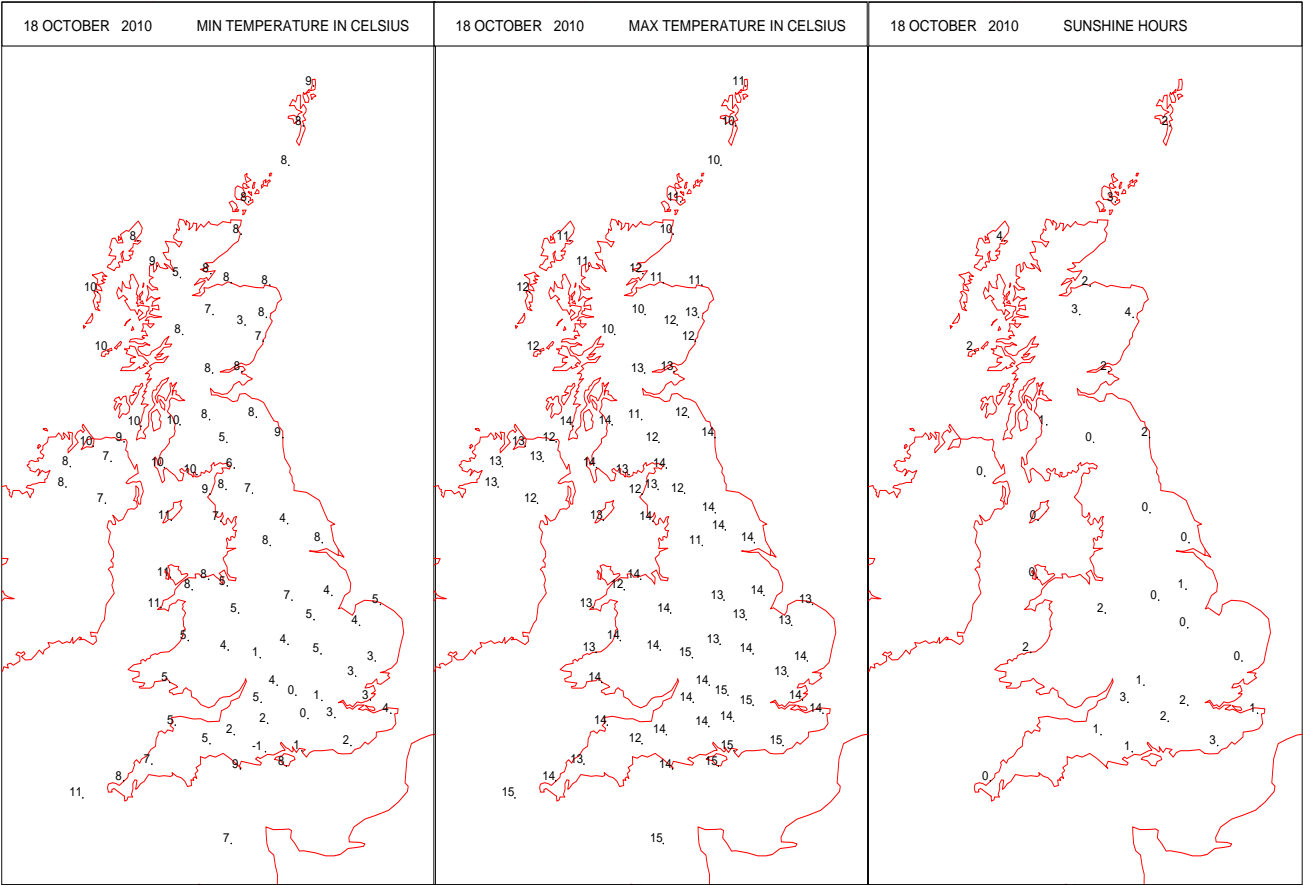
## SURFACE REPORTS



# SIGNIFICANT WEATHER

0600 GMT 18 OCTOBER 2010	SIG WEATHER	1200 GMT 18 OCTOBER 2010	SIG WEATHER	<p><b>Summary of UK Weather for Monday 18 October 2010.</b></p> <p>The north and west of the U.K. began the day with outbreaks of rain and showers associated with a slow moving cold front, with the showers most widespread in Scotland.</p> <p>There were also some outbreaks of rain in southern counties of England first thing in the morning, but these soon cleared.</p> <p>Elsewhere, it remained generally cloudy, although there were some clear, sunny spells in places.</p> <p>As the front and its associated rain progressed slowly south-eastwards, it brought persistent rain to northern and then central parts of the U.K. during the evening, eventually reaching southern England by about midnight.</p> <p>Behind this front, showers spread across much of the north-west of the U.K., with some particularly heavy showers in parts of Scotland. These became increasingly confined to coastal areas throughout the evening, with many other areas becoming dry and clear.</p> <p>Temperatures were generally around average for the time of year in southern counties of England, whilst many other places were cooler than the average.</p>
1800 GMT 18 OCTOBER 2010	SIG WEATHER	0000 GMT 19 OCTOBER 2010	SIG WEATHER	<p><b>EXTREMES</b></p> <p><b>Highest Maximum:</b> 15.5 Jersey Airport, Jersey</p> <p><b>Lowest Maximum:</b> 8.7 Loch Glascarnoch, Ross &amp; Cromarty</p> <p><b>Lowest Minimum:</b> -0.5 Hurn, Dorset</p> <p><b>Lowest Grass Minimum:</b> -3.7 Hurn, Dorset</p> <p><b>Most Rain:</b> 13.2 Loch Glascarnoch, Ross &amp; Cromarty</p> <p><b>Most Sun:</b> 4.1 Stornoway Airport, Western Isles</p>

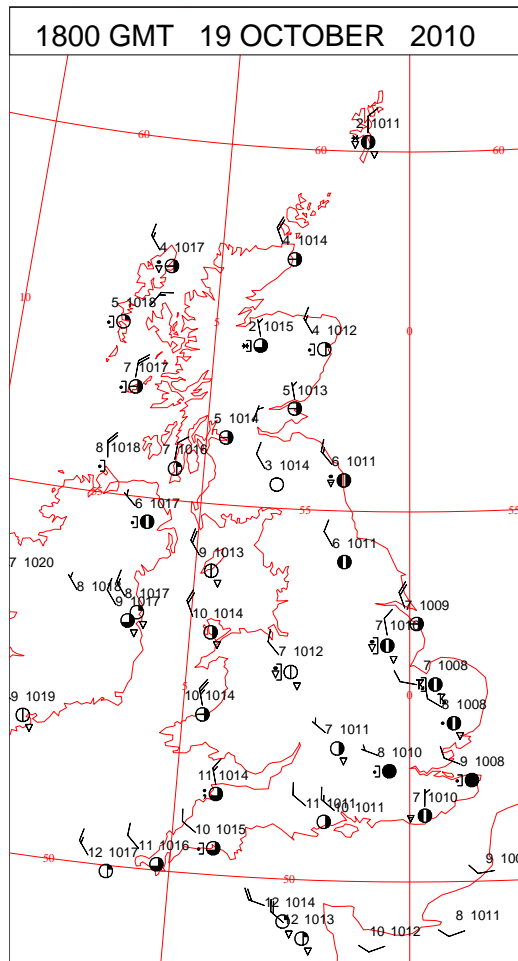
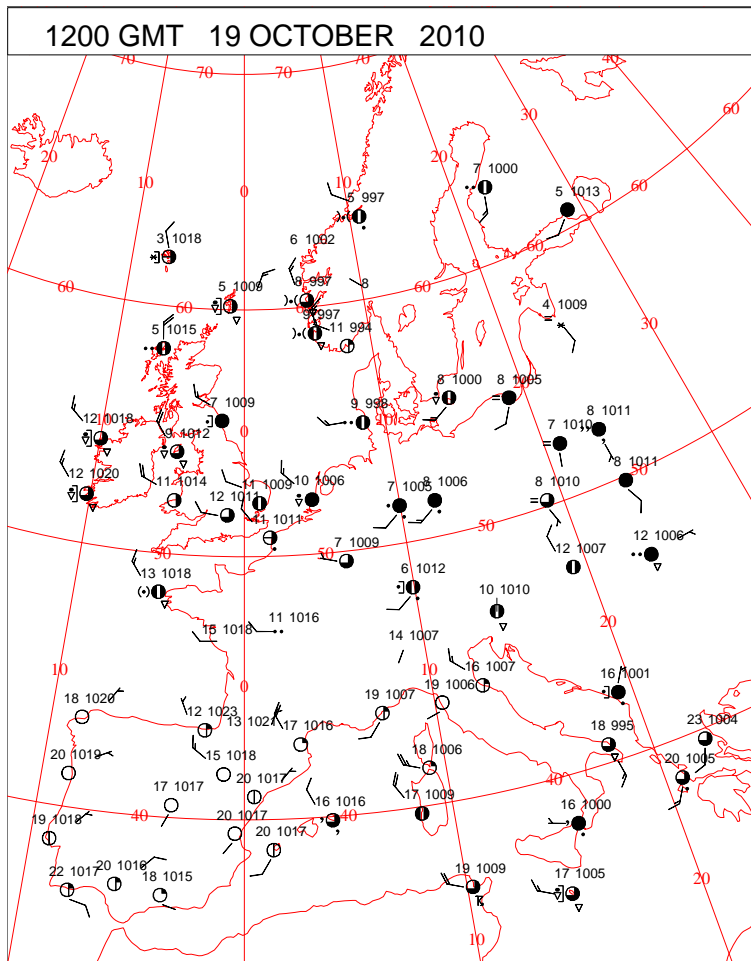
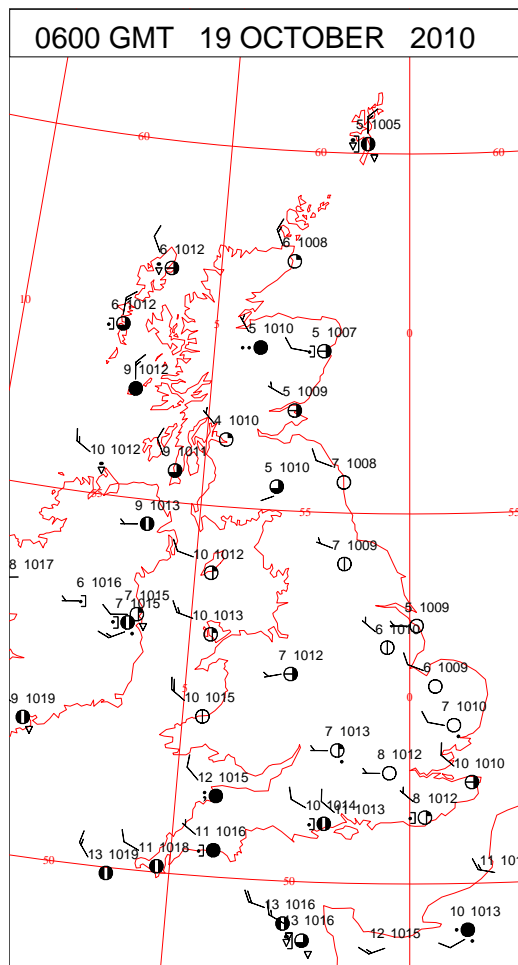
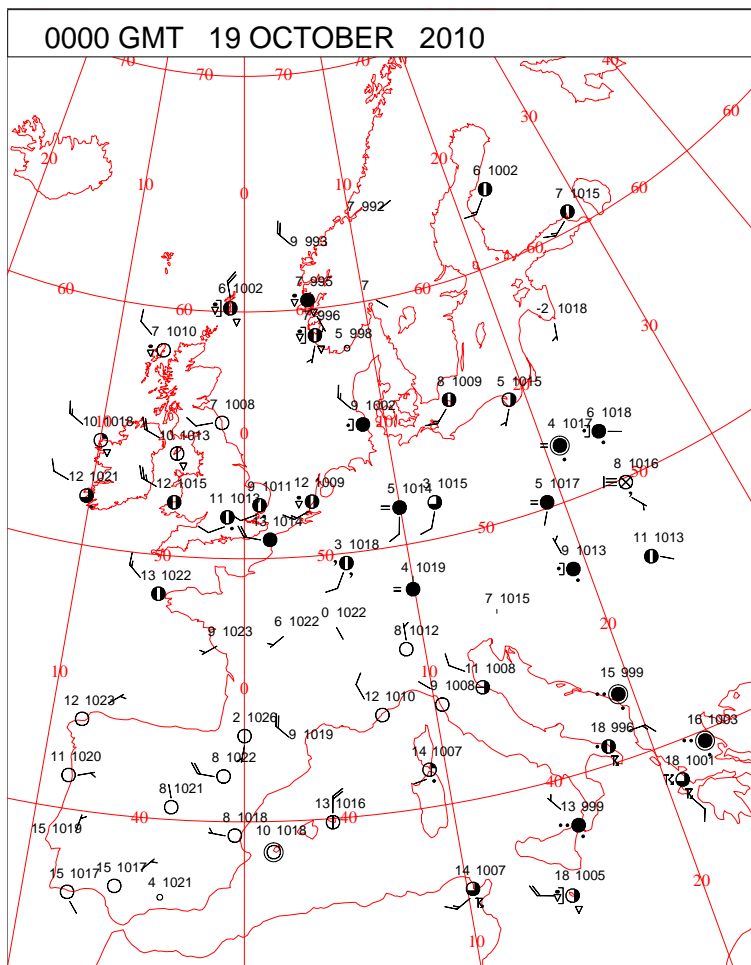
DAILY CLIMATE DATA



Crown Copyright 2010, All Rights Reserved

Tuesday 19 October 2010

## SURFACE REPORTS

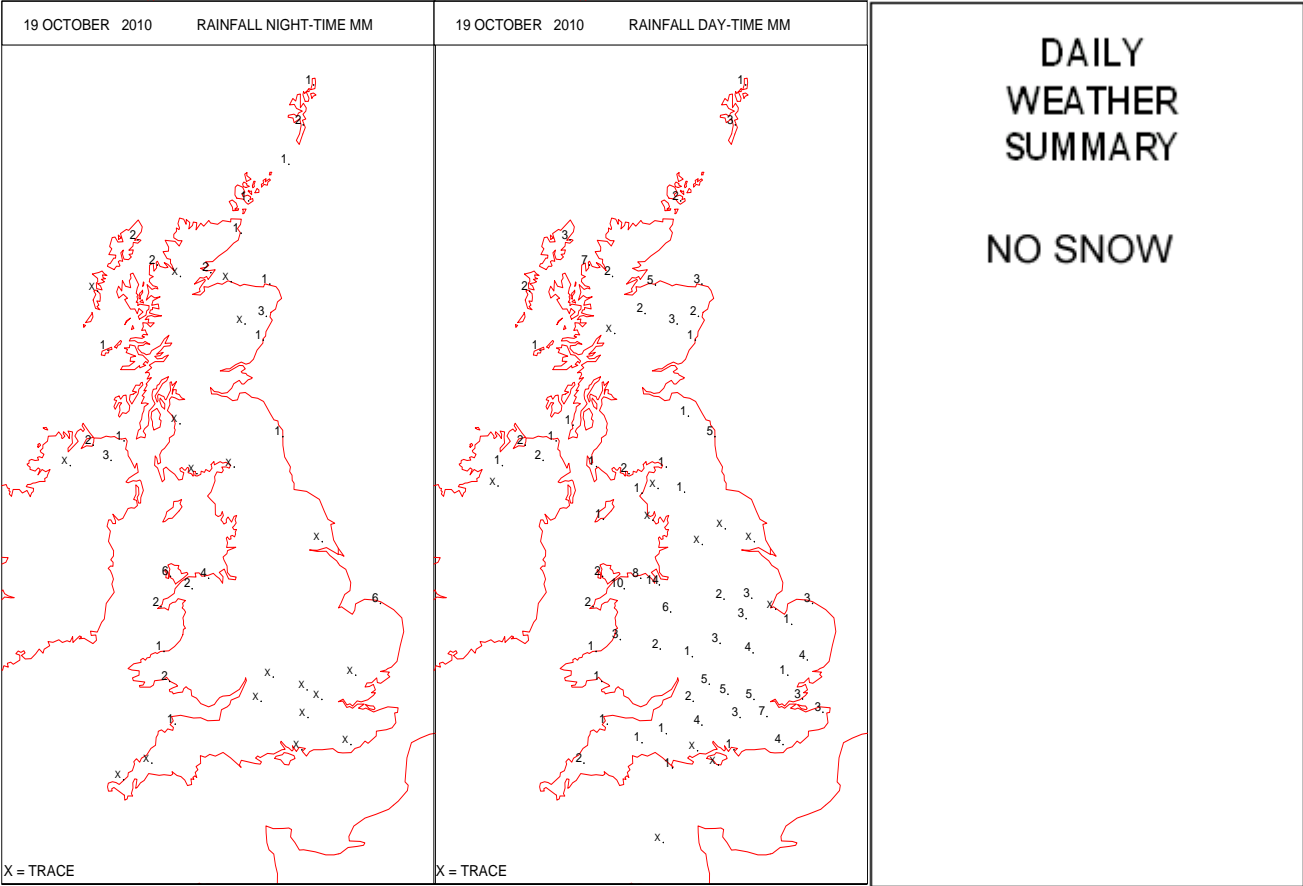
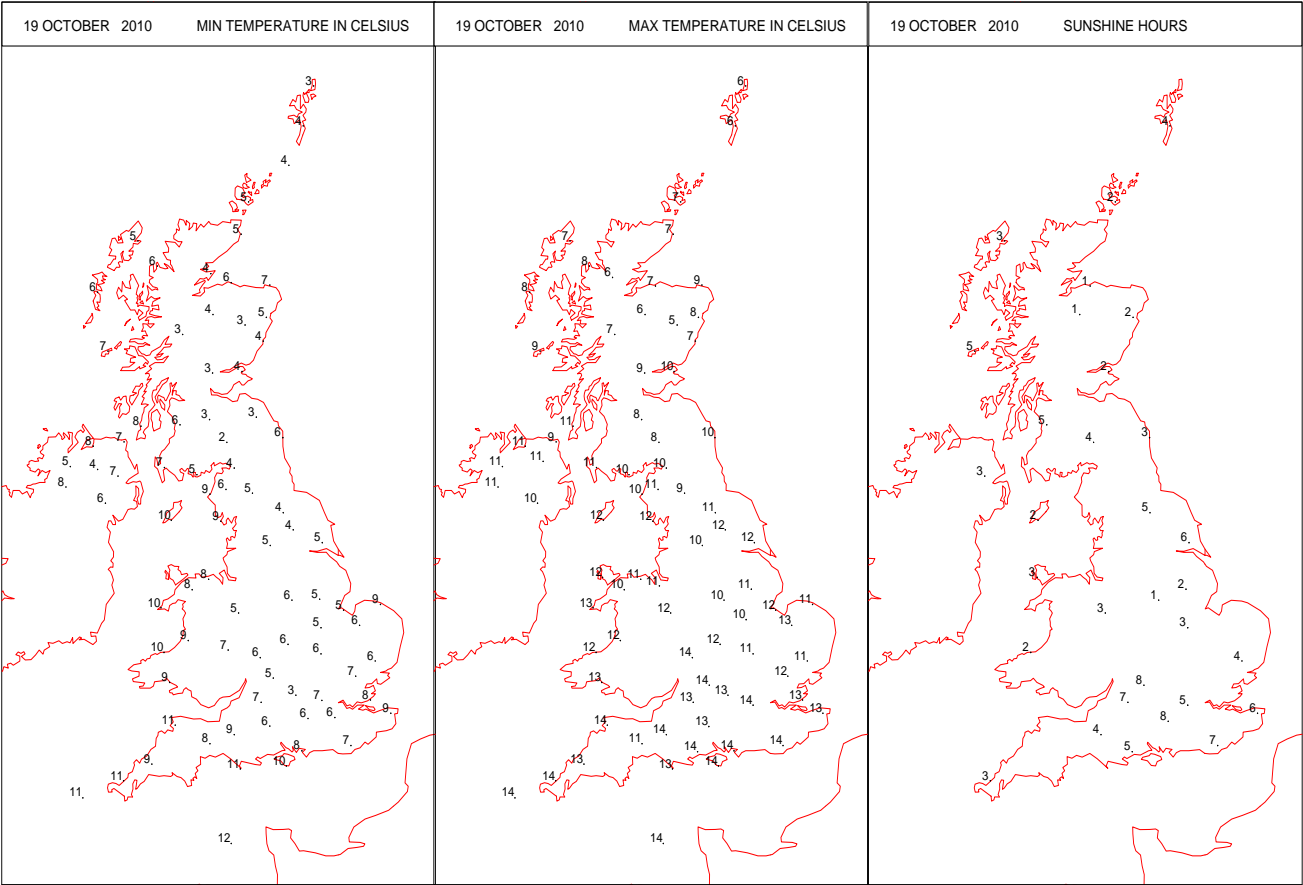




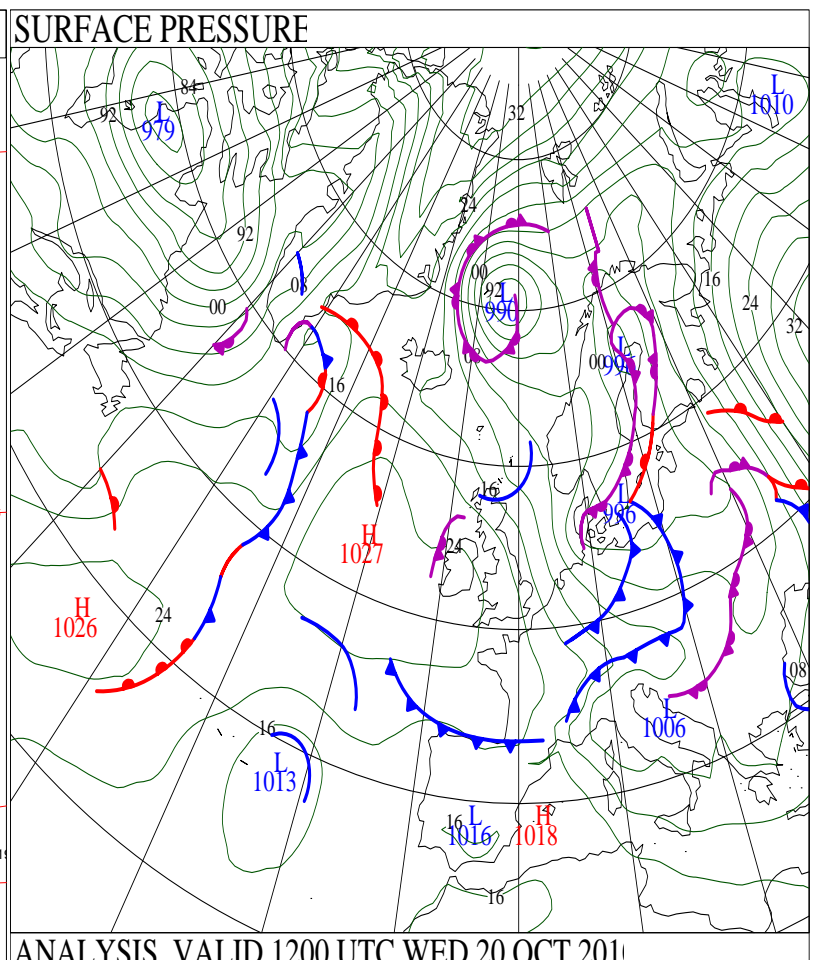
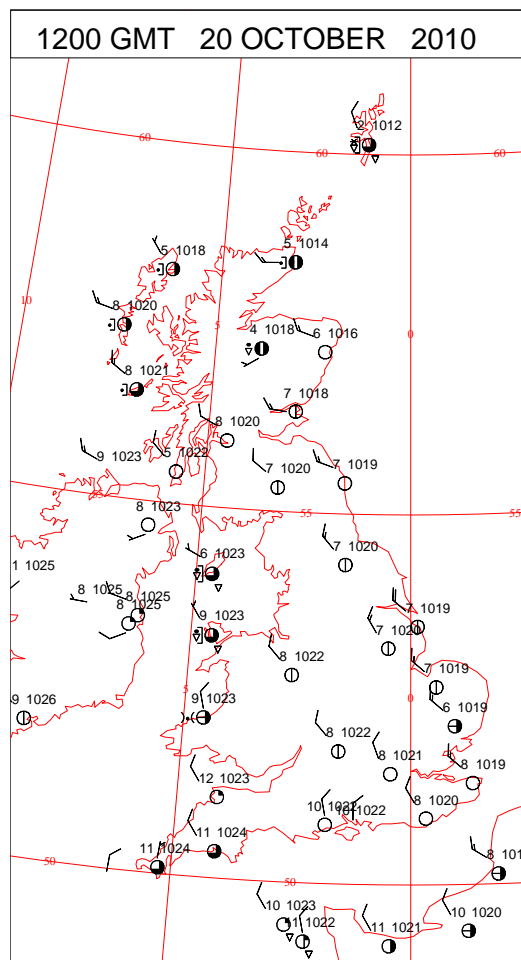
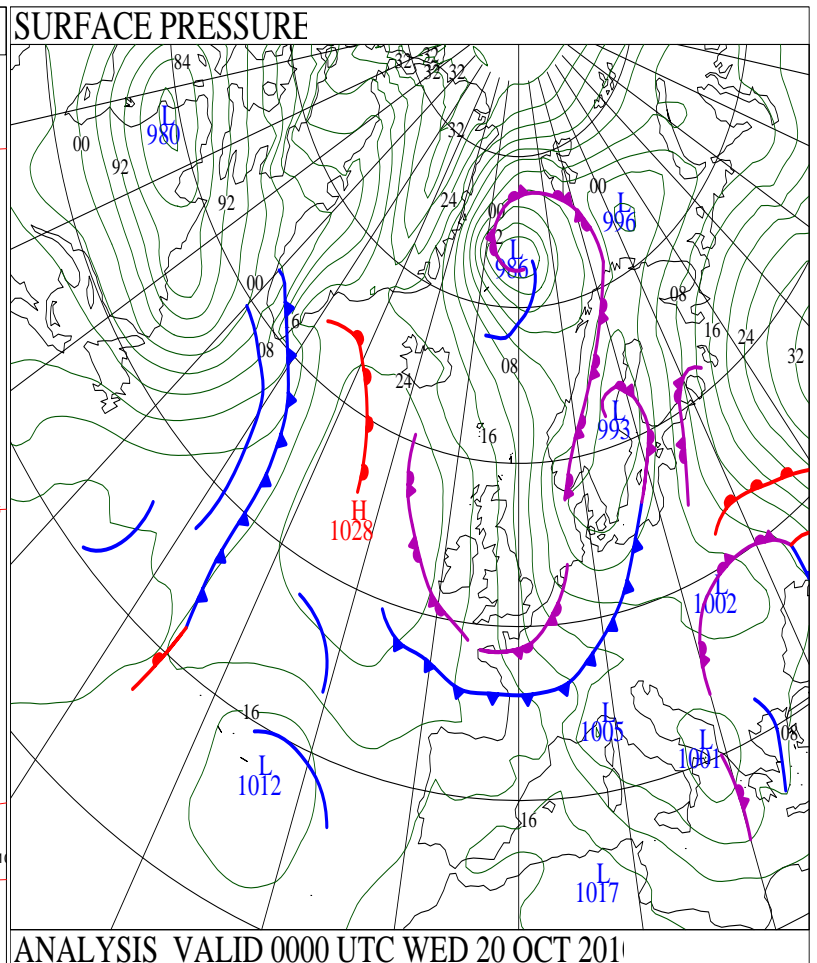
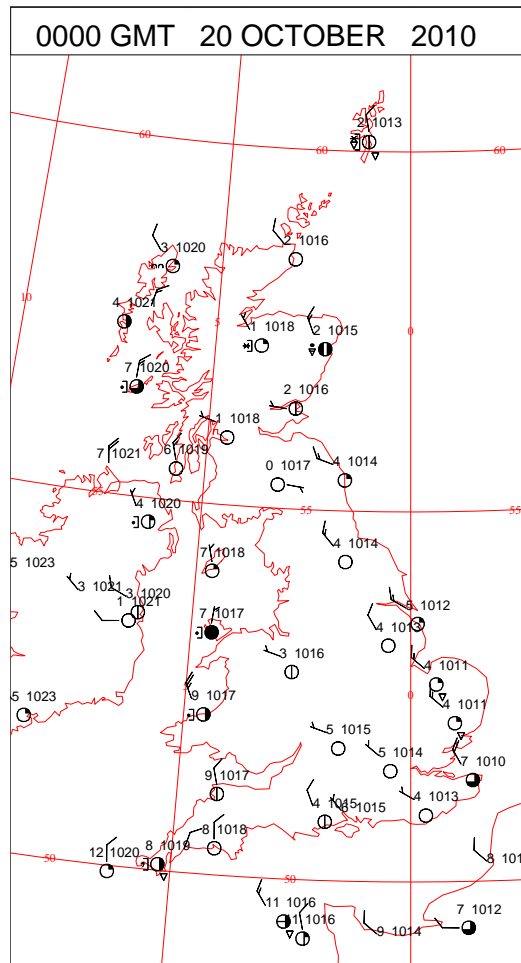
SIGNIFICANT WEATHER

0600 GMT 19 OCTOBER 2010	SIG WEATHER	1200 GMT 19 OCTOBER 2010	SIG WEATHER	<p><b>Summary of UK Weather for Tuesday 19 October 2010.</b> It was chilly through the early hours for most parts of the U.K., with rain eventually clearing the south-east of England, and frequent showers streaming into the north-west on a brisk wind.</p> <p>As the day progressed these showers began to track further inland, affecting most of the country during the afternoon, but especially northern and eastern coasts as the wind became northerly.</p> <p>A further, more organised band of showers steadily progressed southwards over the country during the day, with some heavy bursts producing a little thunder in south-eastern parts of the U.K. later in the afternoon.</p> <p>The showers became slightly less intense during the evening, and became increasingly confined to northern and eastern coasts.</p> <p>Temperatures were slightly above the October average for southern parts of England and Wales, but were slightly below average further north in the colder air and daytime showers.</p>
1800 GMT 19 OCTOBER 2010	SIG WEATHER	0000 GMT 20 OCTOBER 2010	SIG WEATHER	
				<p><b>EXTREMES</b> <b>Highest Maximum:</b> 14.2 Pershore, Hereford &amp; Worcester <b>Lowest Maximum:</b> 5.4 Aboyne No 2, Aberdeenshire <b>Lowest Minimum:</b> 2.2 Eskdalemuir, Dumfriesshire <b>Lowest Grass Minimum:</b> -2.1 Leuchars, Fife <b>Most Rain:</b> 13.8 Hawarden Airport, Clwyd <b>Most Sun:</b> 7.9 Brize Norton, Oxfordshire</p>

DAILY CLIMATE DATA

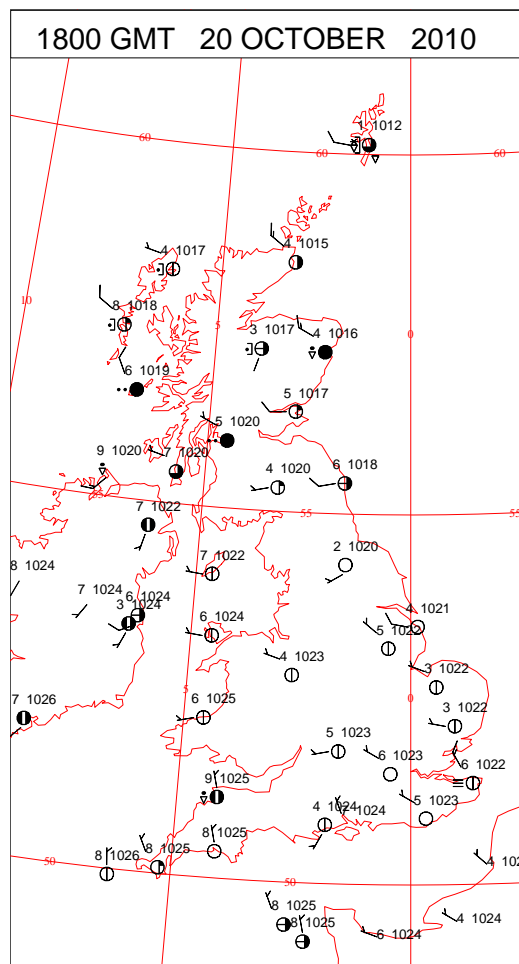
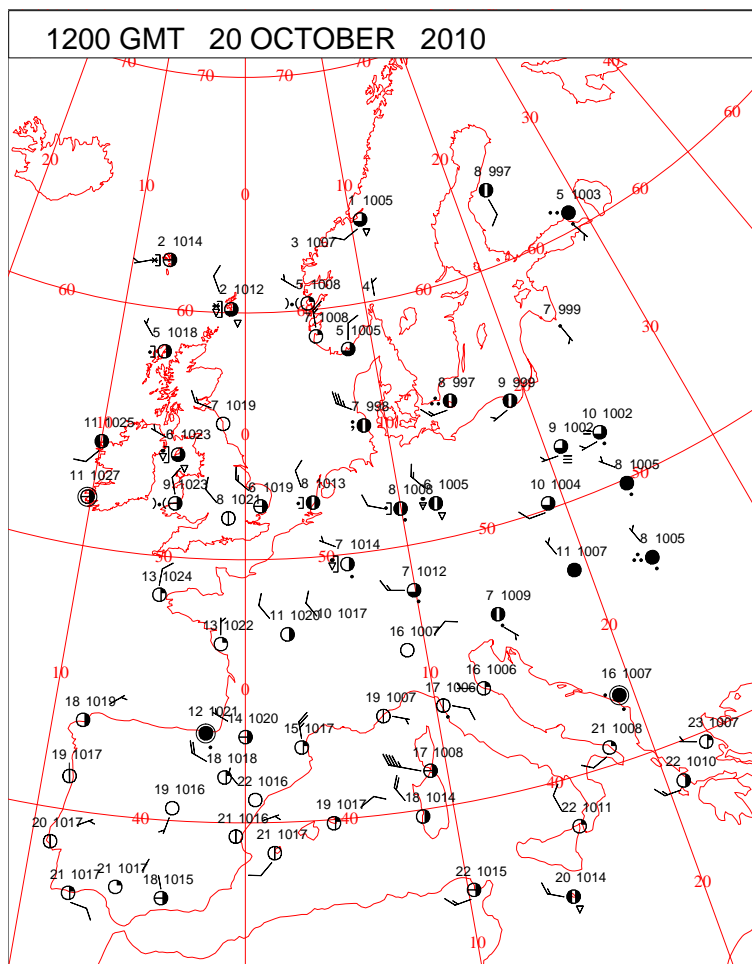
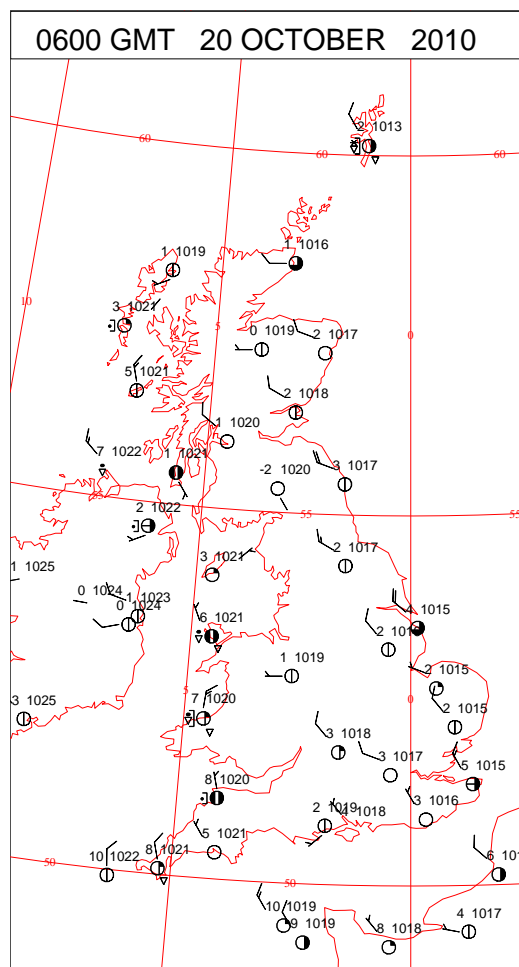
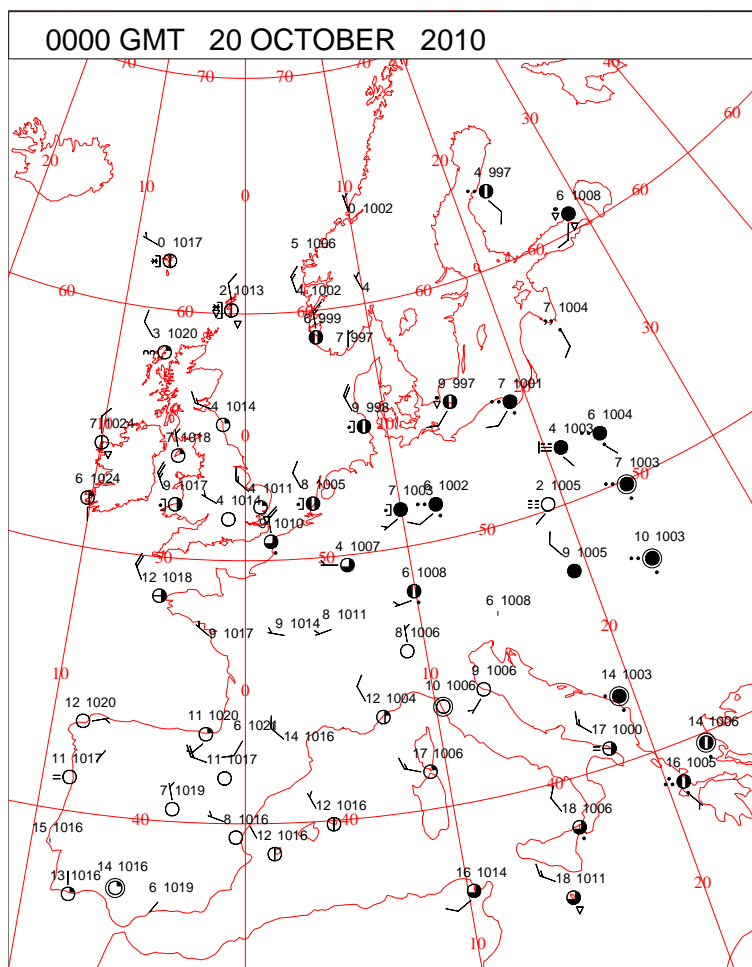


# DAILY WEATHER SUMMARY



Wednesday 20 October 2010

## SURFACE REPORTS

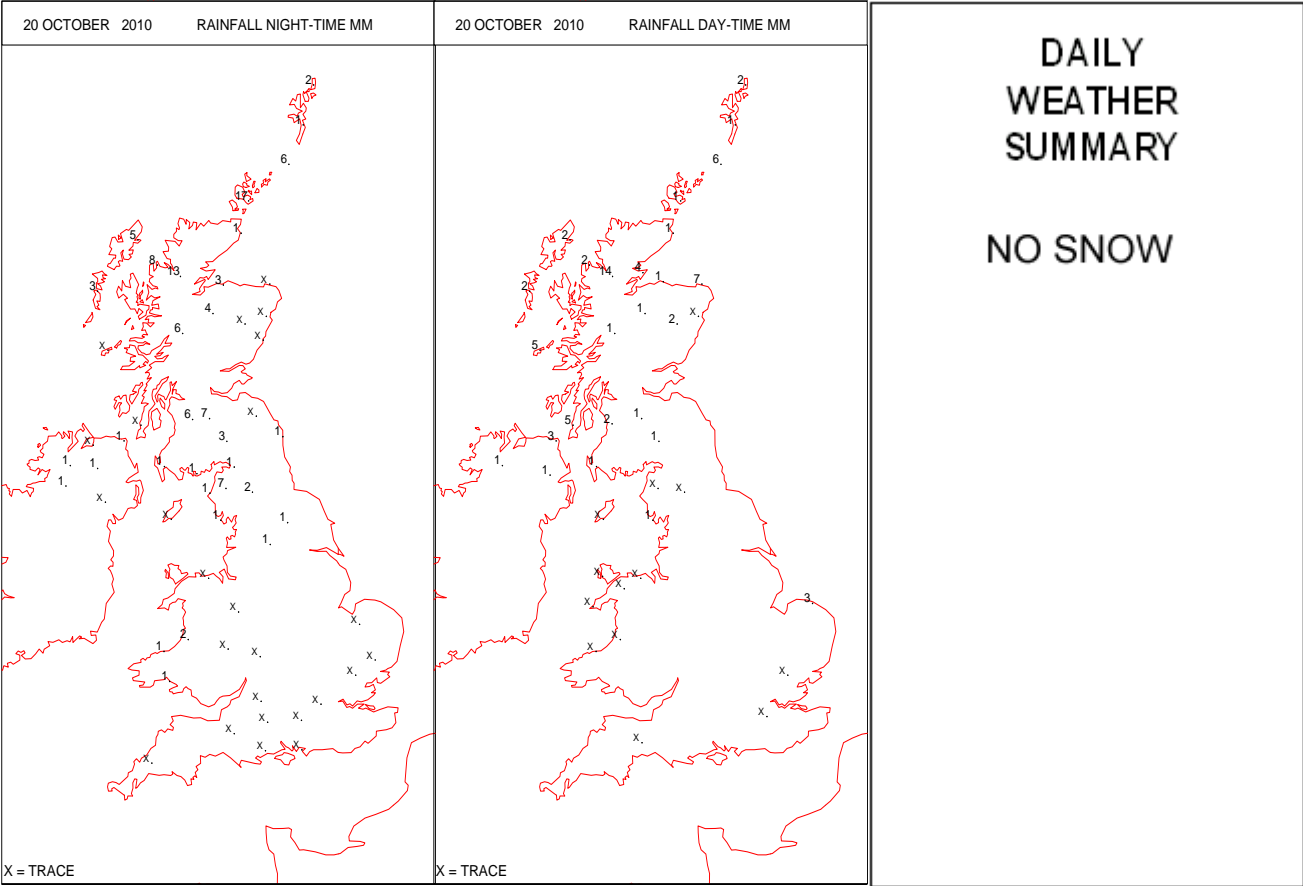
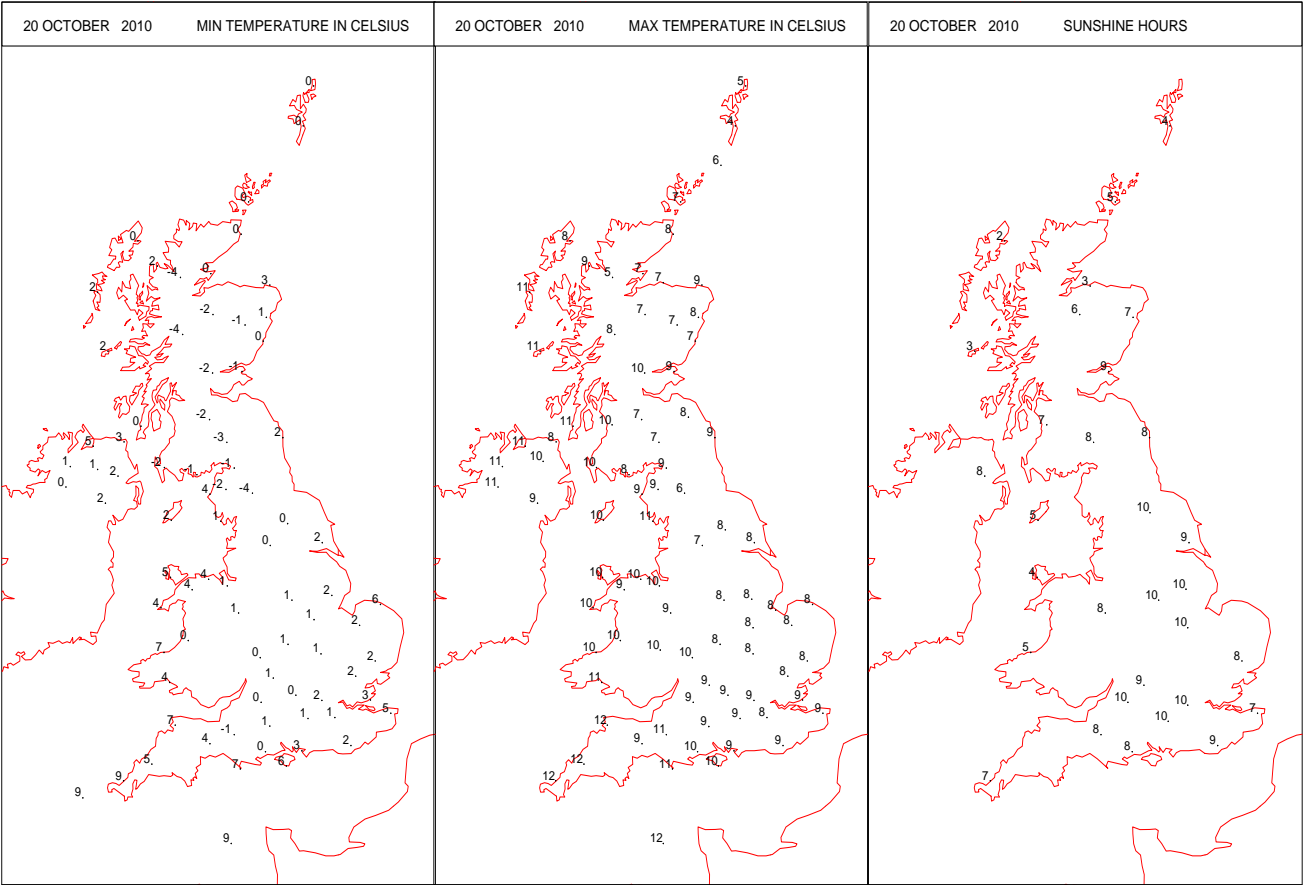


# SIGNIFICANT WEATHER

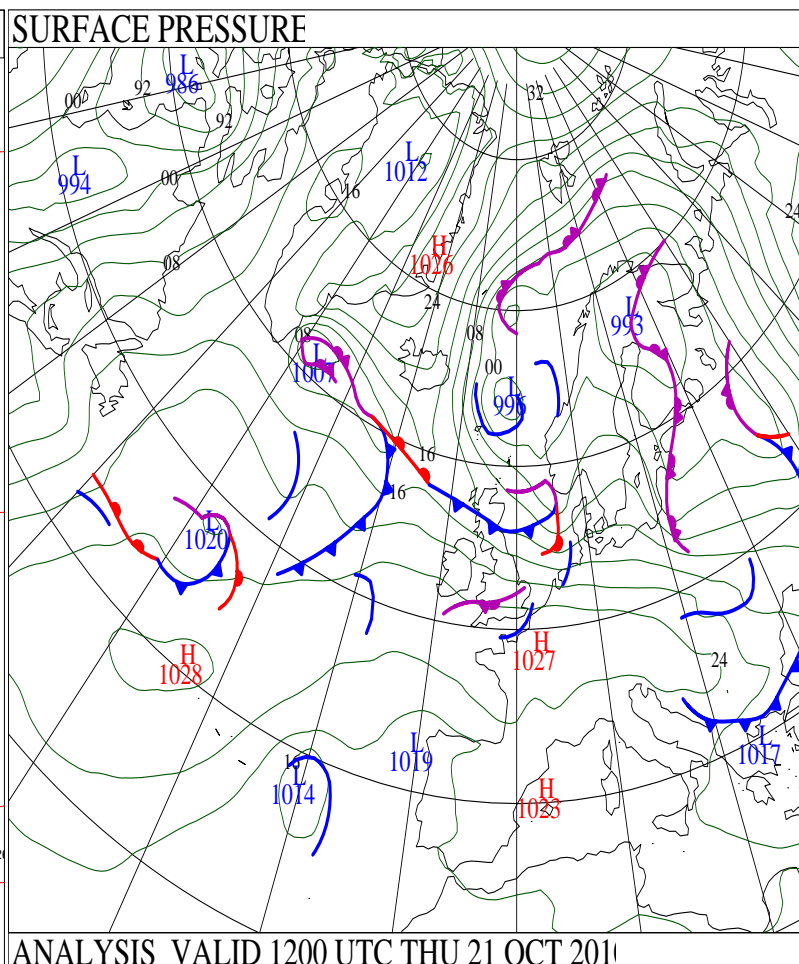
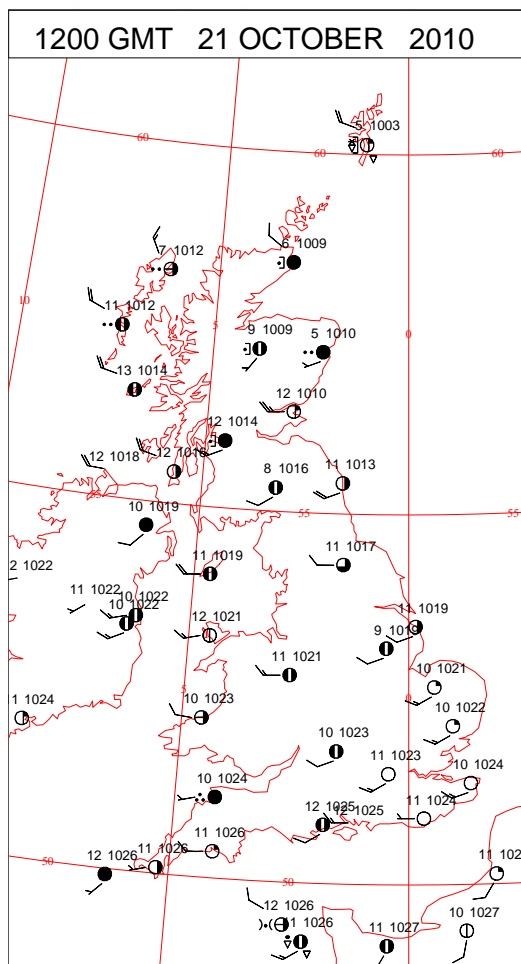
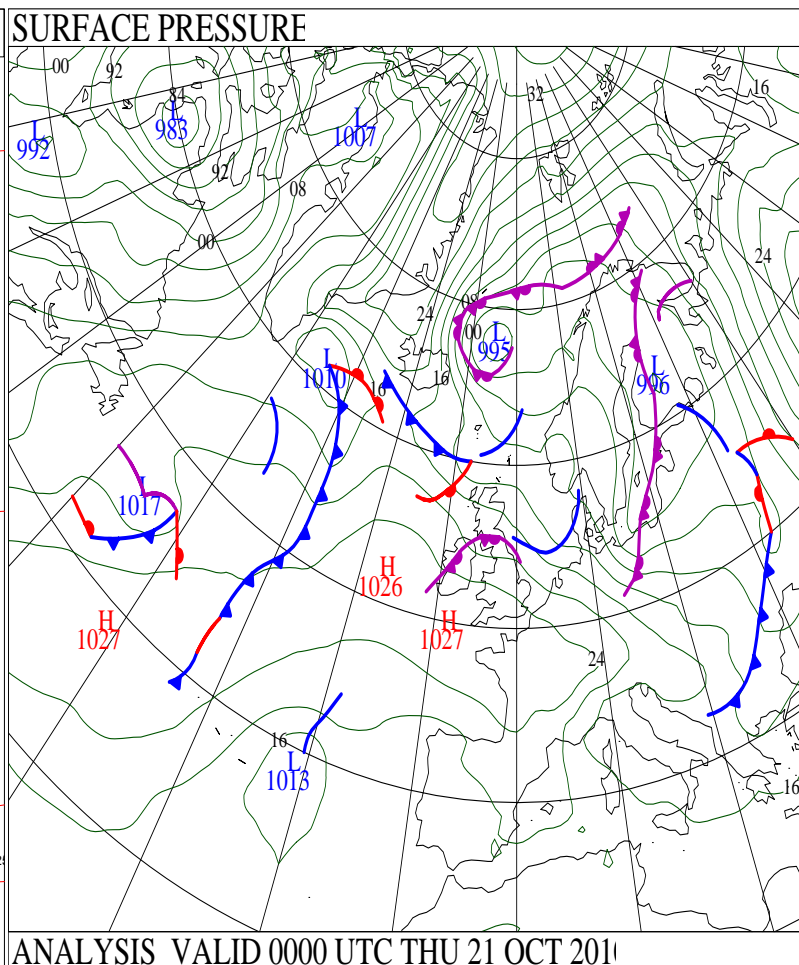
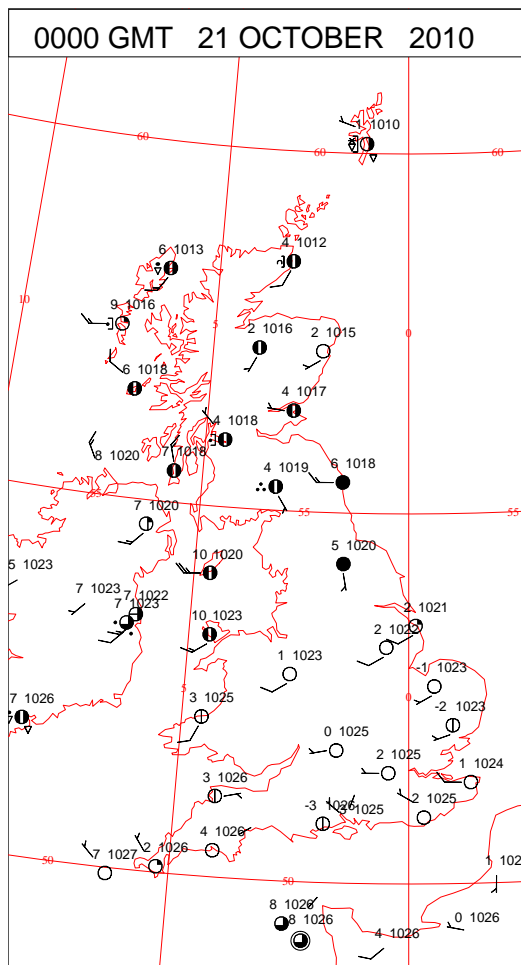
0600 GMT 20 OCTOBER 2010	SIG WEATHER	1200 GMT 20 OCTOBER 2010	SIG WEATHER	<p><b>Summary of UK Weather for Wednesday 20 October 2010.</b></p> <p>It was a cold, clear start across the U.K., with a widespread ground frost and localised air frost in sheltered parts of central Wales, northern England and the glens of Scotland.</p> <p>Overnight, coastal showers continued to affect many north-facing coastal locations, particularly down the east coast.</p> <p>The day began with northerly winds in all parts, with the strongest of these in the morning, associated with the showers in the east.</p> <p>Away from the coastal showers, a dry, sunny but cool day ensued, with the winds gradually moving around to the north-west. As they did so, the showers along the east coast moved further into the North Sea, while it became increasingly showery along north-west-facing coasts, particularly in Scotland.</p> <p>A further, more organised band of showers and cloud moved slowly south through northern parts during the evening. Temperatures dipped under the clear skies which prevailed across much of England and Wales, with a frost forming again in many areas.</p> <p>It was a generally cold day across the U.K., with temperatures below average for all.</p>
1800 GMT 20 OCTOBER 2010	SIG WEATHER	0000 GMT 21 OCTOBER 2010	SIG WEATHER	<p><b>EXTREMES</b></p> <p><b>Highest Maximum:</b> 12.1 Jersey: Airport, Jersey</p> <p><b>Lowest Maximum:</b> 4.4 Lerwick, Shetland</p> <p><b>Lowest Minimum:</b> -4.3 Tulloch Bridge, Inverness-Shire</p> <p><b>Lowest Grass Minimum:</b> -9.0 Loch Glascarnoch, Ross &amp; Cromarty</p> <p><b>Most Rain:</b> 26.8 Loch Glascarnoch, Ross &amp; Cromarty</p> <p><b>Most Sun:</b> 9.9 Wittering, Cambridgeshire 9.9 Odiham, Hampshire 9.9 Nottingham Watnall, Nottinghamshire</p>



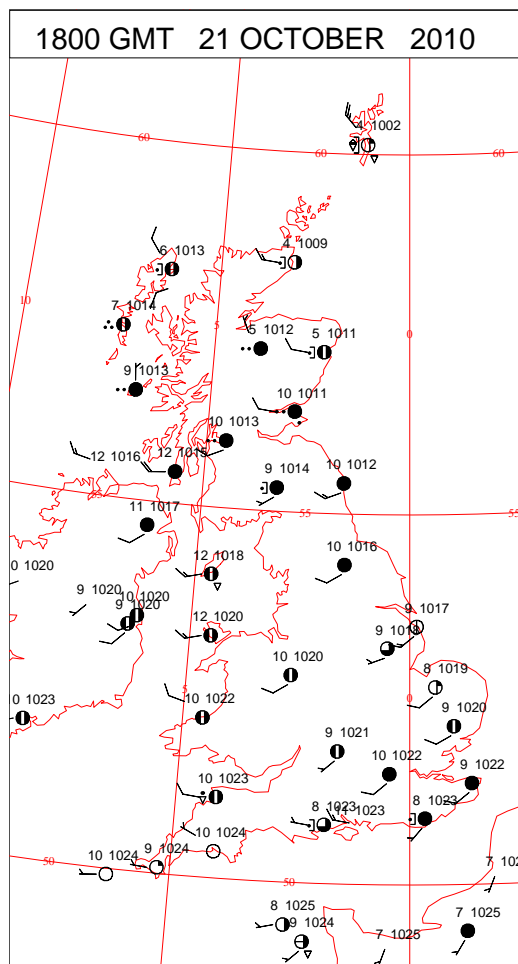
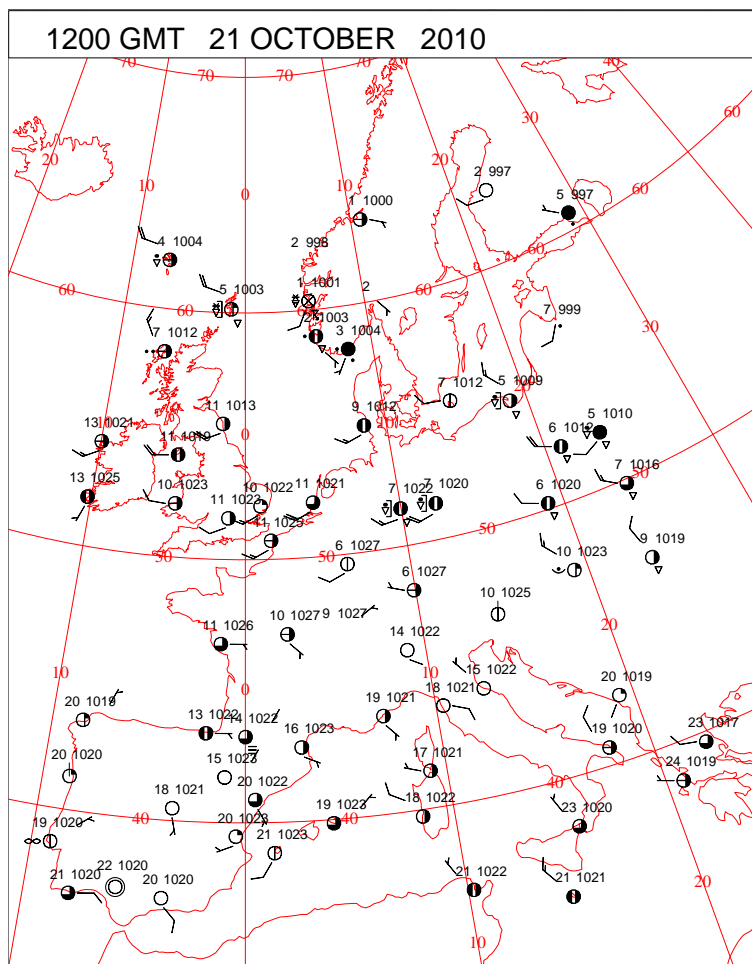
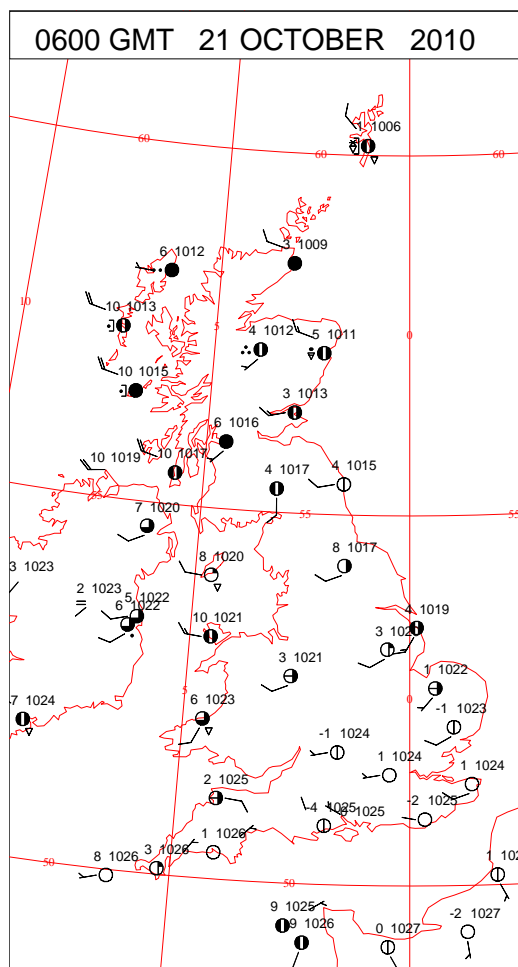
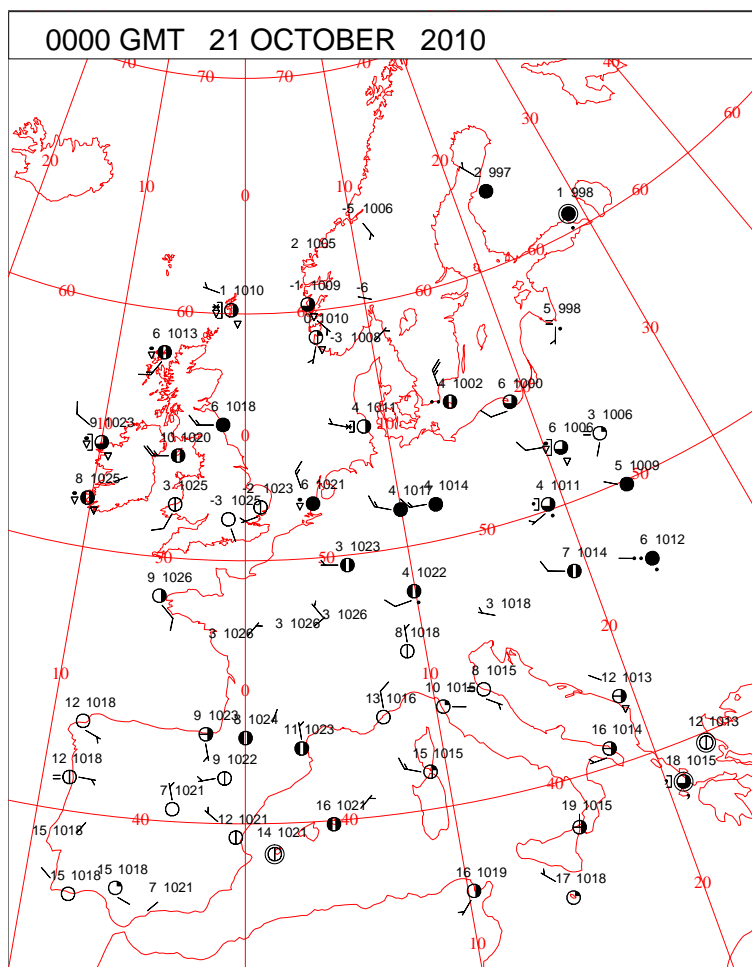
DAILY CLIMATE DATA



# DAILY WEATHER SUMMARY



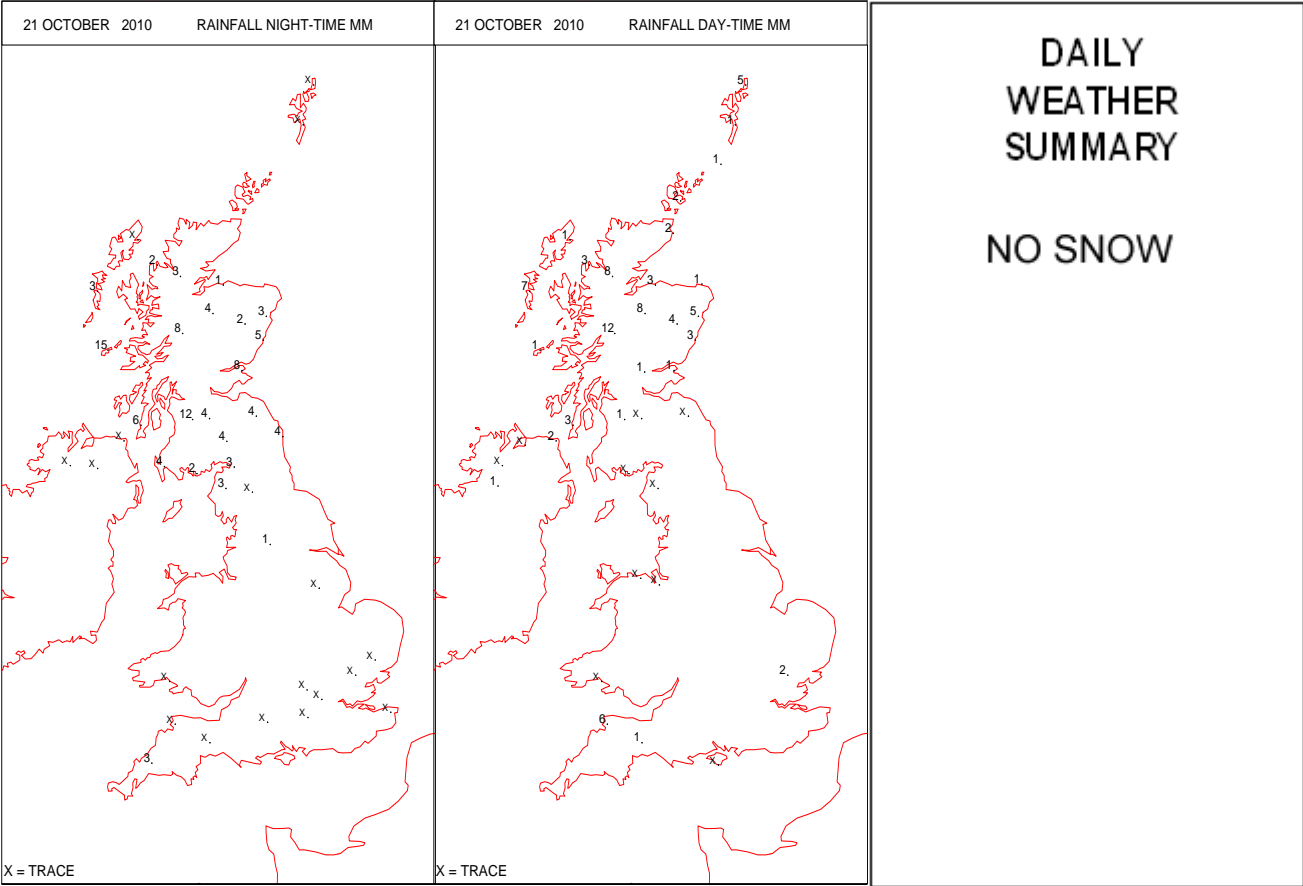
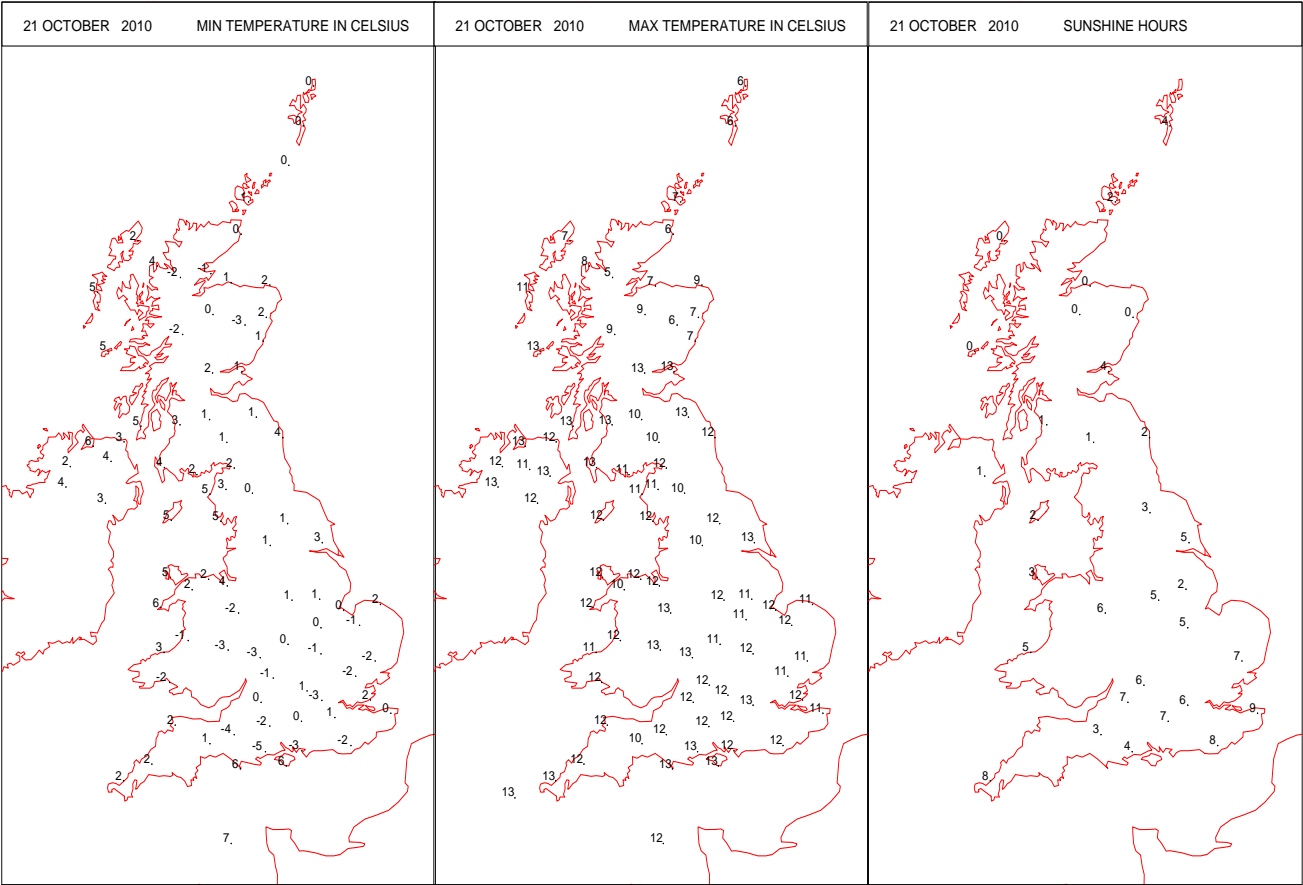
# SURFACE REPORTS



# SIGNIFICANT WEATHER

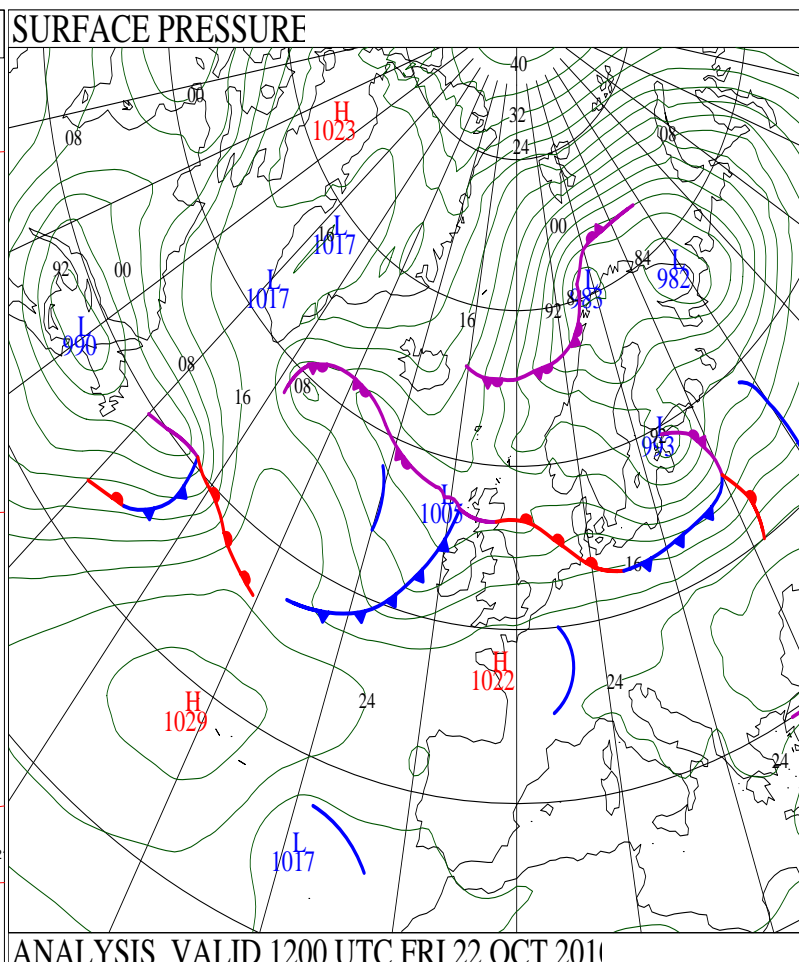
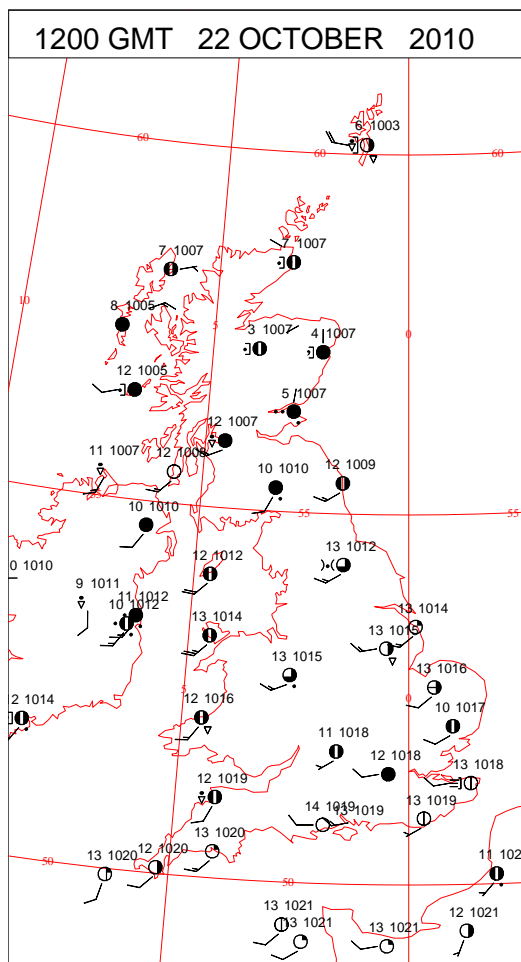
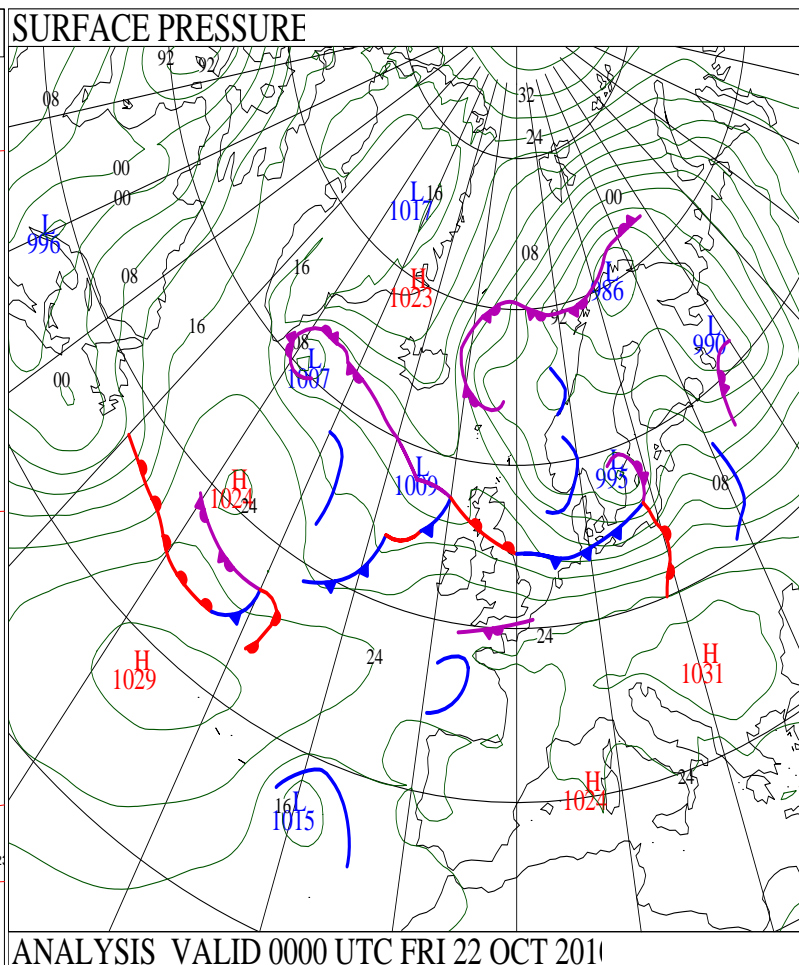
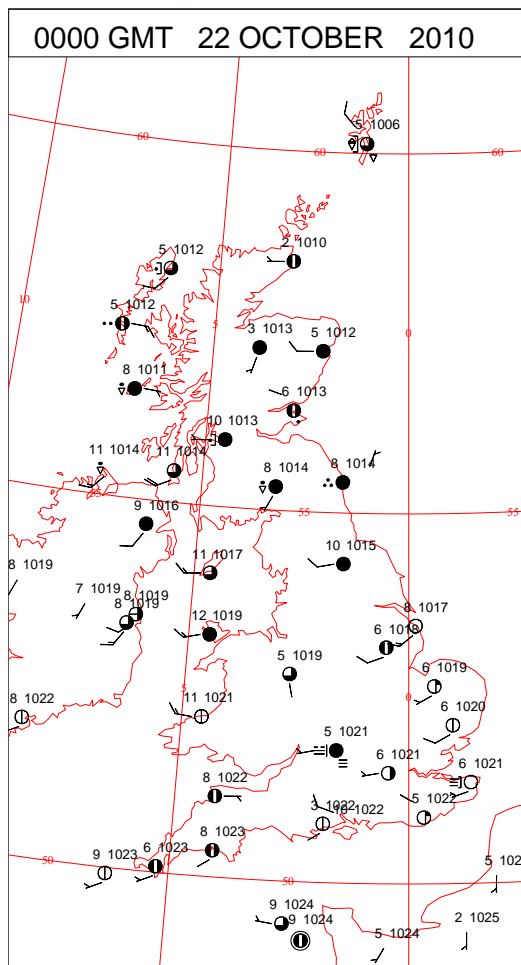
0600 GMT 21 OCTOBER 2010	SIG WEATHER	1200 GMT 21 OCTOBER 2010	SIG WEATHER	<p><b>Summary of UK Weather for Thursday 21 October 2010.</b>            It was a cold and clear night across much of the country, with a widespread ground frost, and pockets of air frost developing under the clear skies.</p> <p>However, much of Wales, northern Scotland and parts of northern England started the day milder and with occasional rain.</p> <p>During the day, many saw lengthy periods of sunshine, with the rain in Wales and northern England slowly moving south. This rain weakened as it moved south, to lie over southern England as occasional spots of light rain by dusk.</p> <p>Scotland remained wetter throughout; although northern parts did start to see some brighter spells later on, as the rain edged southwards into the Central Lowlands.</p> <p>Into the overnight period, rain continued for most of Scotland, though this soon cleared the far north allowing temperatures to fall. The rest of the U.K. saw drier conditions, but a milder night on the whole compared to recently with the westerly breeze continuing.</p> <p>Daytime temperatures were close to the seasonal average.</p>
1800 GMT 21 OCTOBER 2010	SIG WEATHER	0000 GMT 22 OCTOBER 2010	SIG WEATHER	<p><b>EXTREMES</b>  <b>Highest Maximum:</b>            13.3 Strathallan Airfield, Perthshire            13.3 St Marys Airport, Isles Of Scilly  <b>Lowest Maximum:</b>            5.0 Loch Glascarnoch, Ross &amp; Cromarty  <b>Lowest Minimum:</b>            -4.9 Hurn, Dorset  <b>Lowest Grass Minimum:</b>            -8.6 Hurn, Dorset  <b>Most Rain:</b>            19.8 Tulloch Bridge, Inverness-Shire  <b>Most Sun:</b>            7.9 Herstmonceux, East Sussex</p>

DAILY CLIMATE DATA



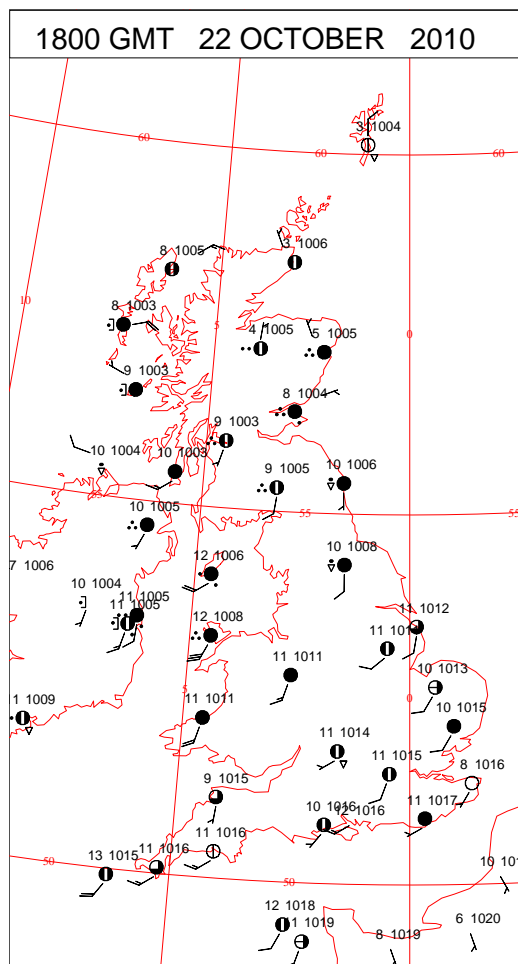
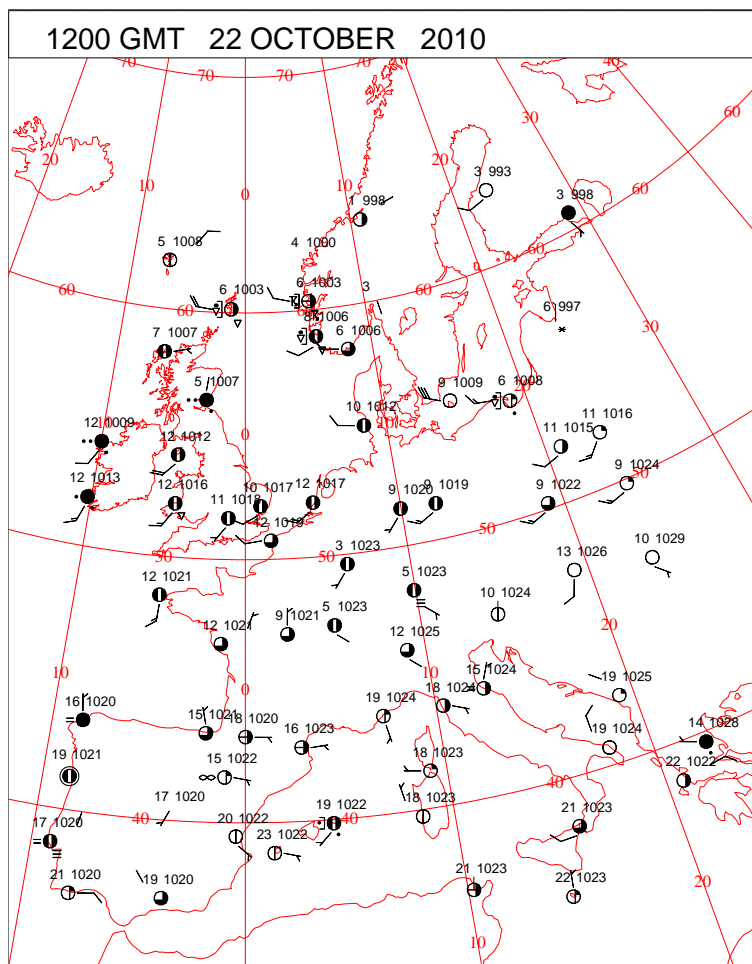
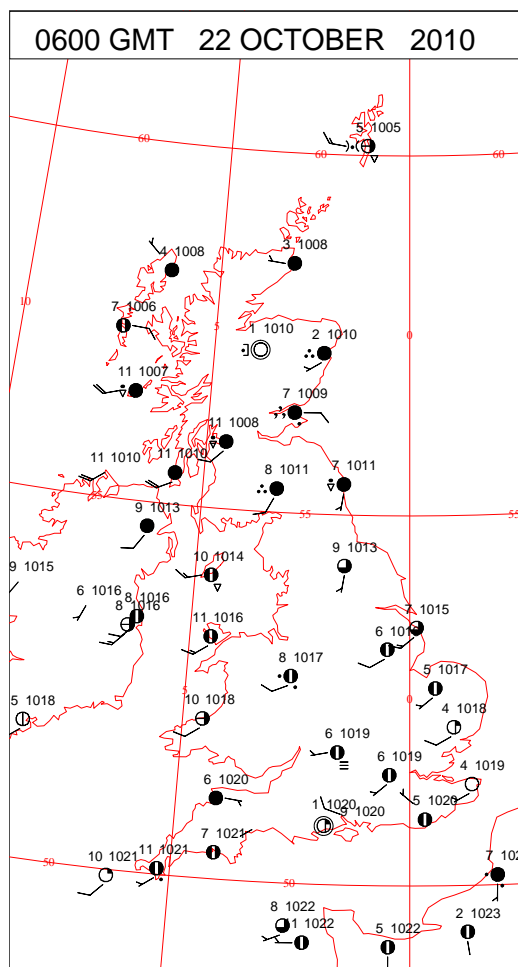
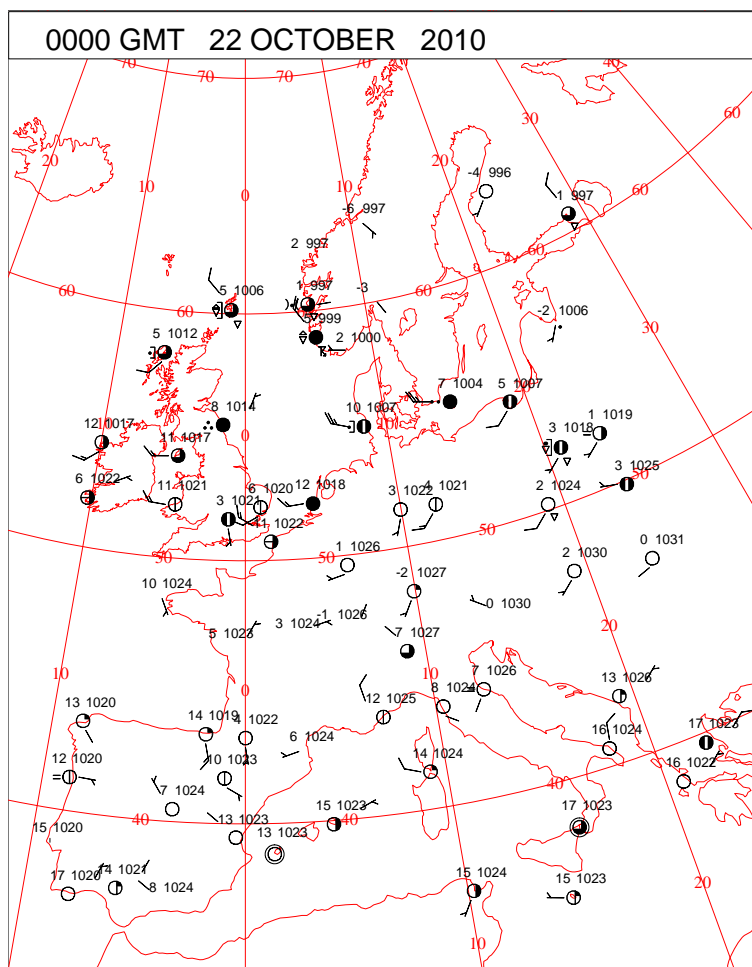


# DAILY WEATHER SUMMARY



Friday 22 October 2010

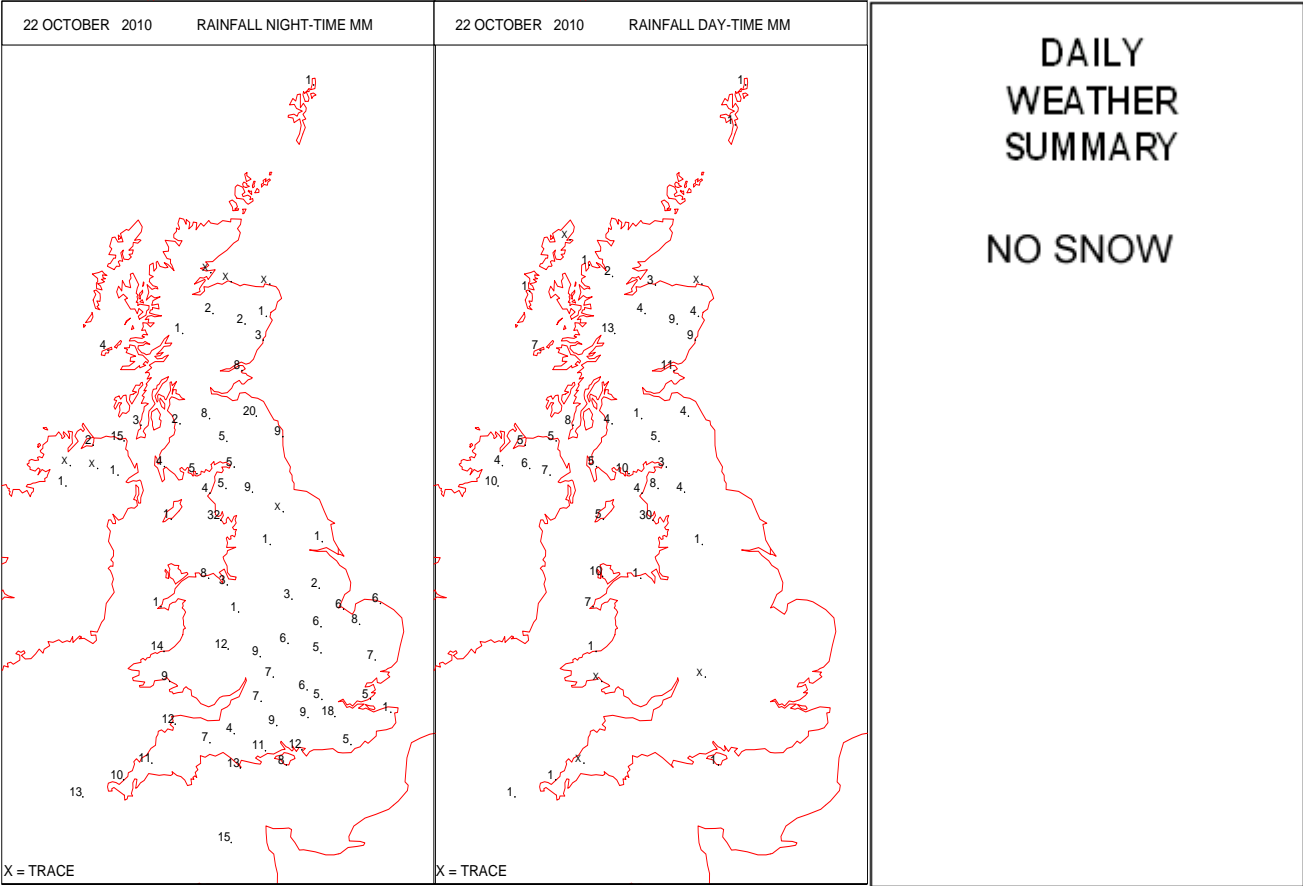
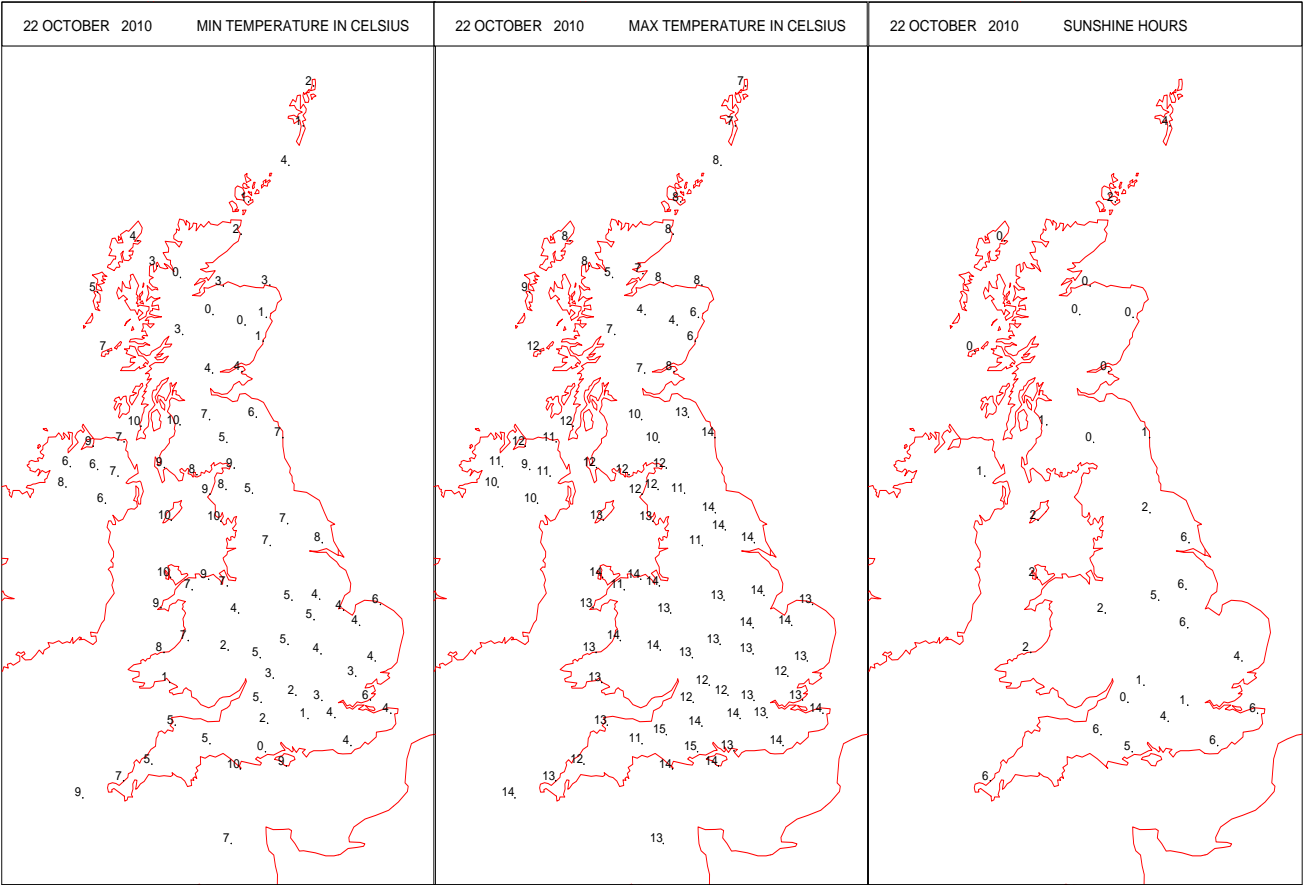
## SURFACE REPORTS



SIGNIFICANT WEATHER

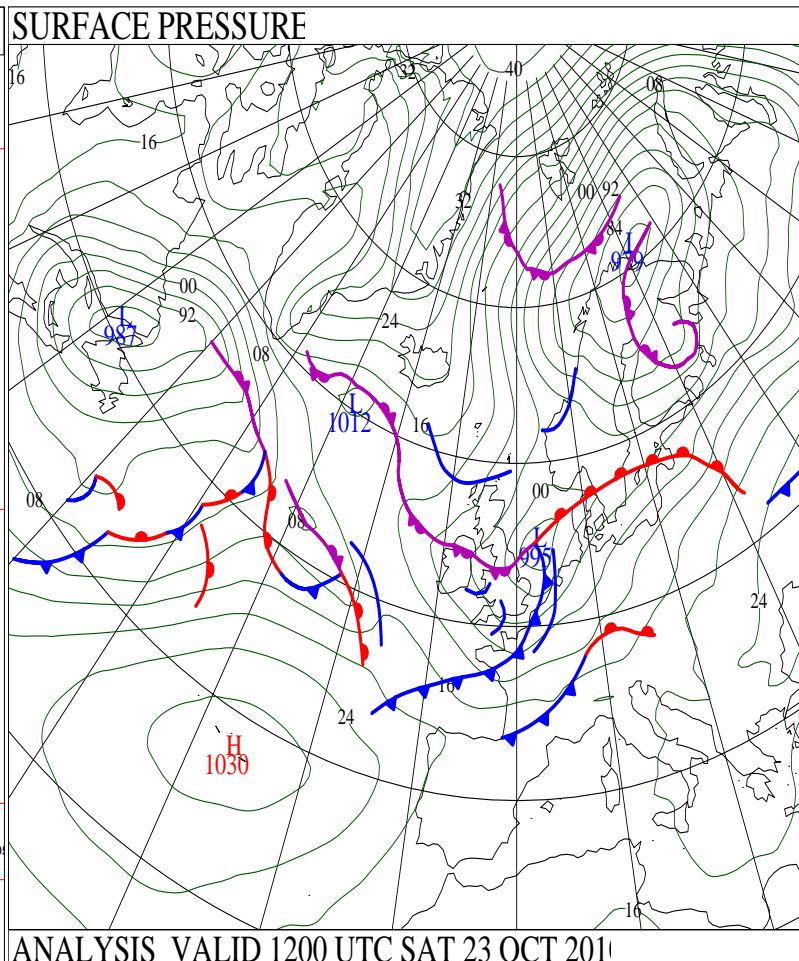
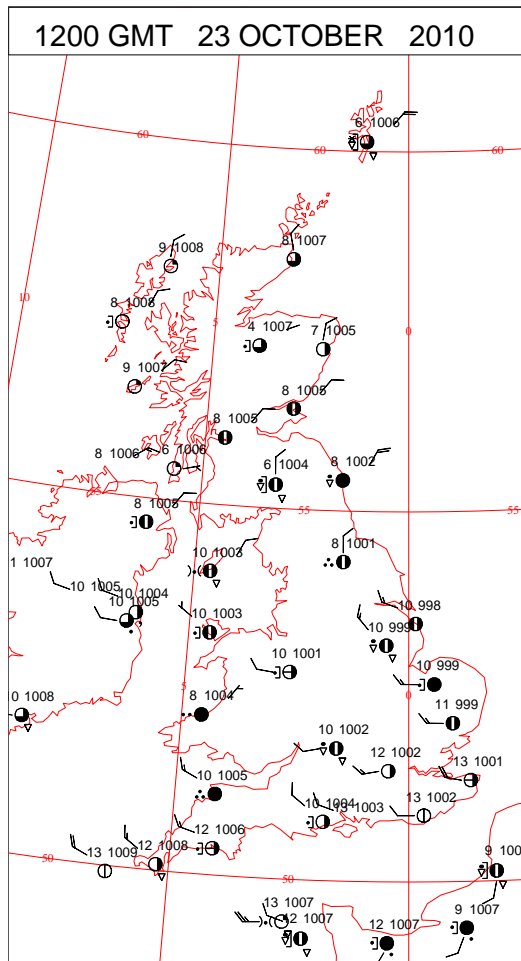
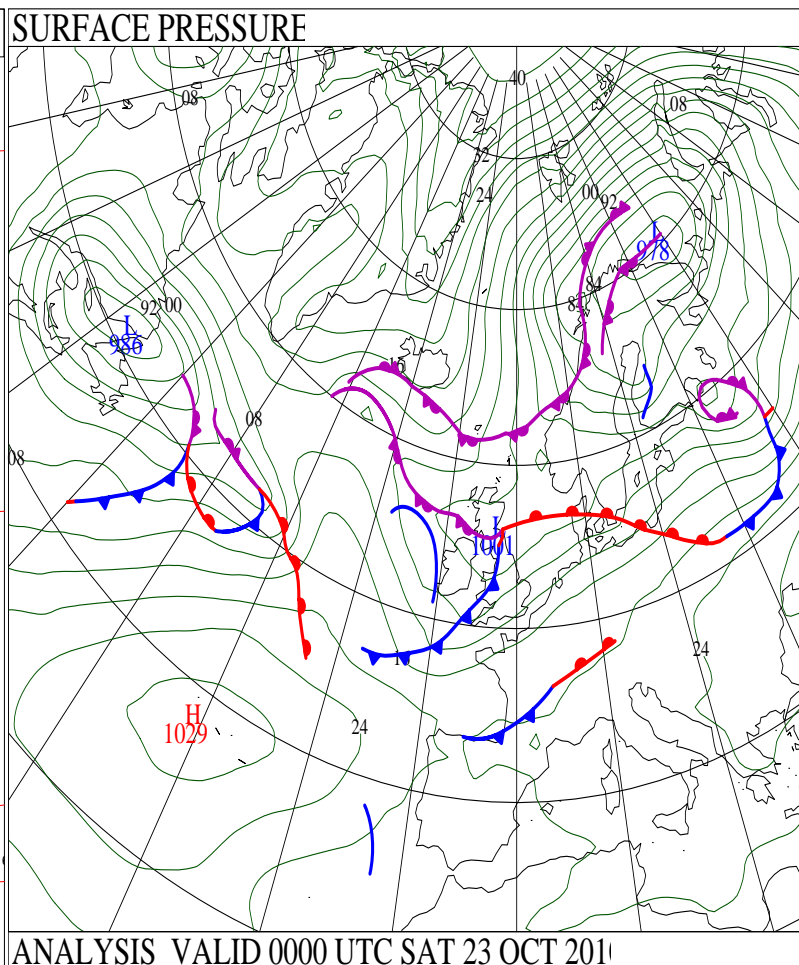
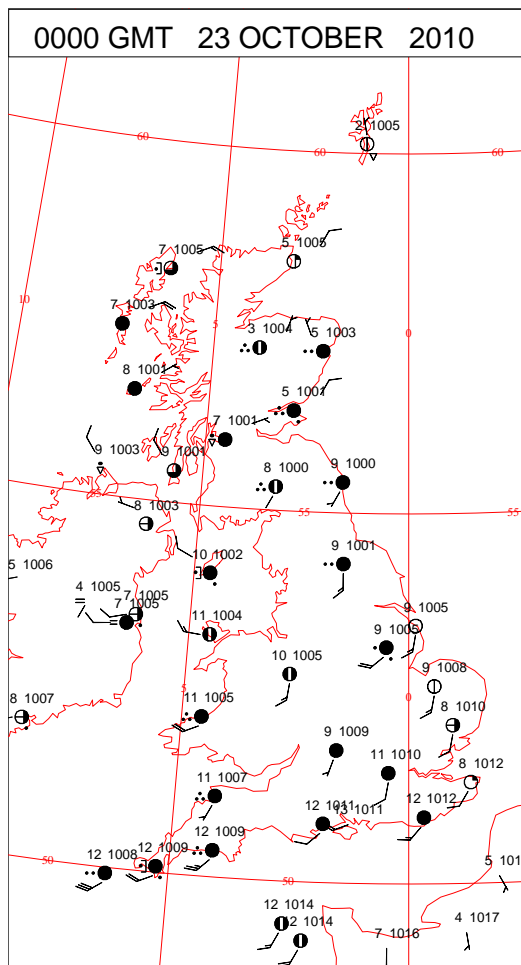
0600 GMT 22 OCTOBER 2010	SIG WEATHER	1200 GMT 22 OCTOBER 2010	SIG WEATHER	<p><b>Summary of UK Weather for Friday 22 October 2010.</b> For most of the U.K., it was a dry start with a milder feel than recent nights in the south-westerly breeze.</p> <p>Further north however, large areas of Scotland saw persistent rain overnight that continued for much of the day.</p> <p>By morning, some western areas of England and Wales started the day in showers, but the majority of the U.K. saw some sunny spells develop into the day. These persisted longest in south-eastern parts.</p> <p>Later in the morning, Northern Ireland saw the wind pick up, and cloud thicken from the west, with spells of heavy rain soon following. This blustery band of rain progressed eastwards over the Irish Sea to affect north-western England and Wales in the early afternoon, and most of the west of the U.K. by evening.</p> <p>Northern Ireland and western Scotland saw the persistent rain abate as the evening continued, with the rain moving off east, allowing for a cold night in the far north of the U.K. with occasional showers.</p> <p>The unsettled weather and south-westerly winds led to near average temperatures across the U.K., though with a colder feel in the far north of the country.</p>
1800 GMT 22 OCTOBER 2010	SIG WEATHER	0000 GMT 23 OCTOBER 2010	SIG WEATHER	
				<p><b>EXTREMES</b> <b>Highest Maximum:</b> 14.8 Hurn, Dorset <b>Lowest Maximum:</b> 4.0 Aviemore, Inverness-Shire <b>Lowest Minimum:</b> -0.4 Hurn, Dorset <b>Lowest Grass Minimum:</b> -3.2 Hurn, Dorset <b>Most Rain:</b> 61.8 Walney Island, Cumbria <b>Most Sun:</b> 6.5 Guernsey Airport, Guernsey</p>

DAILY CLIMATE DATA



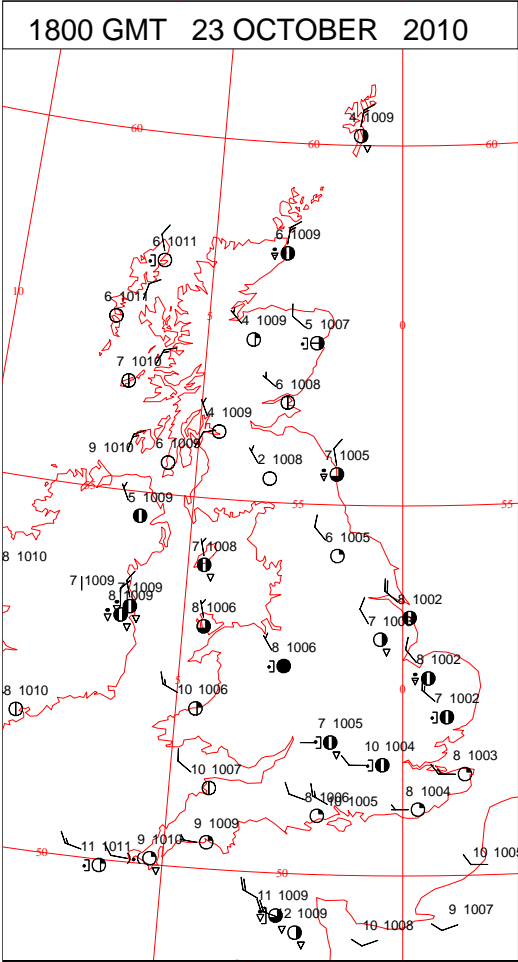
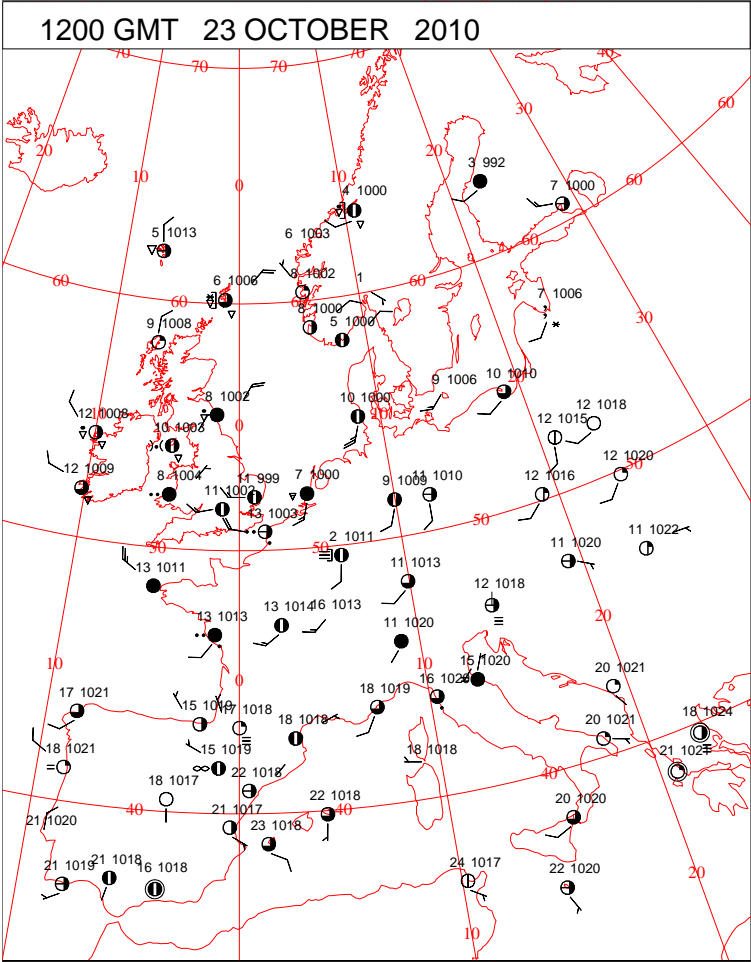
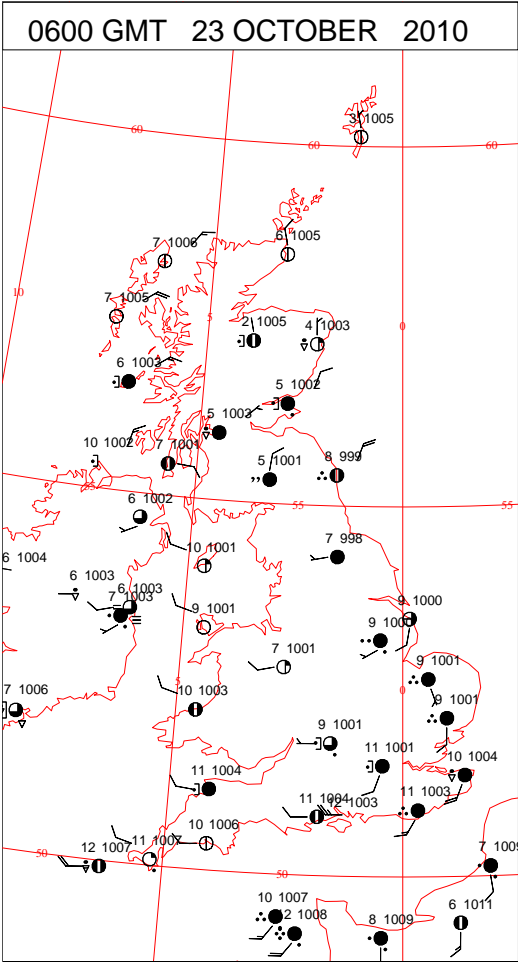
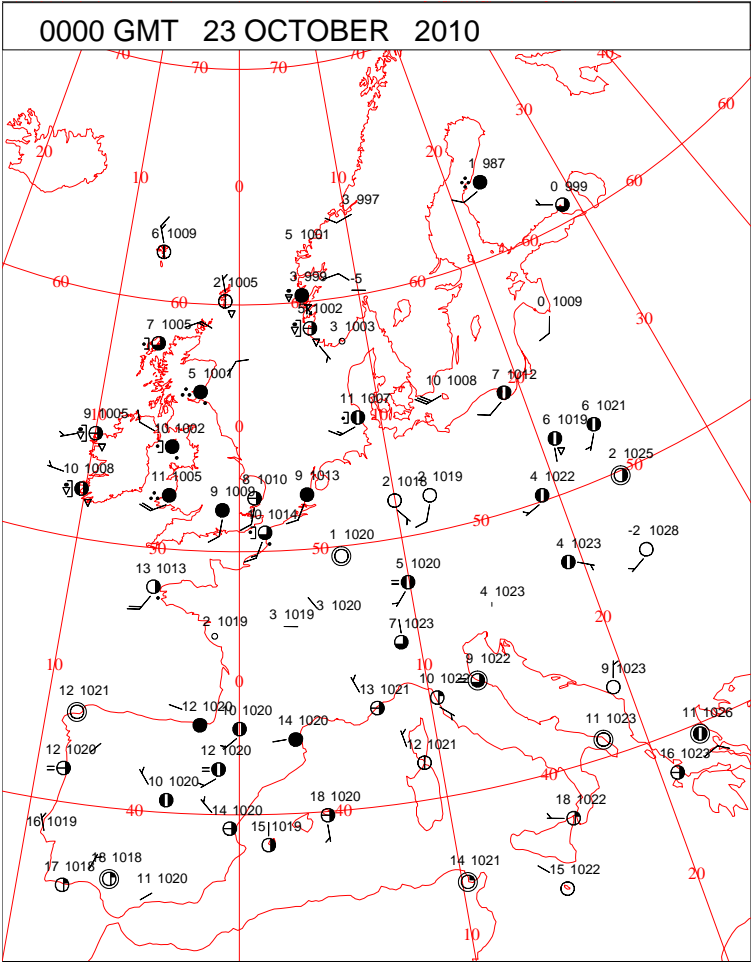


# DAILY WEATHER SUMMARY





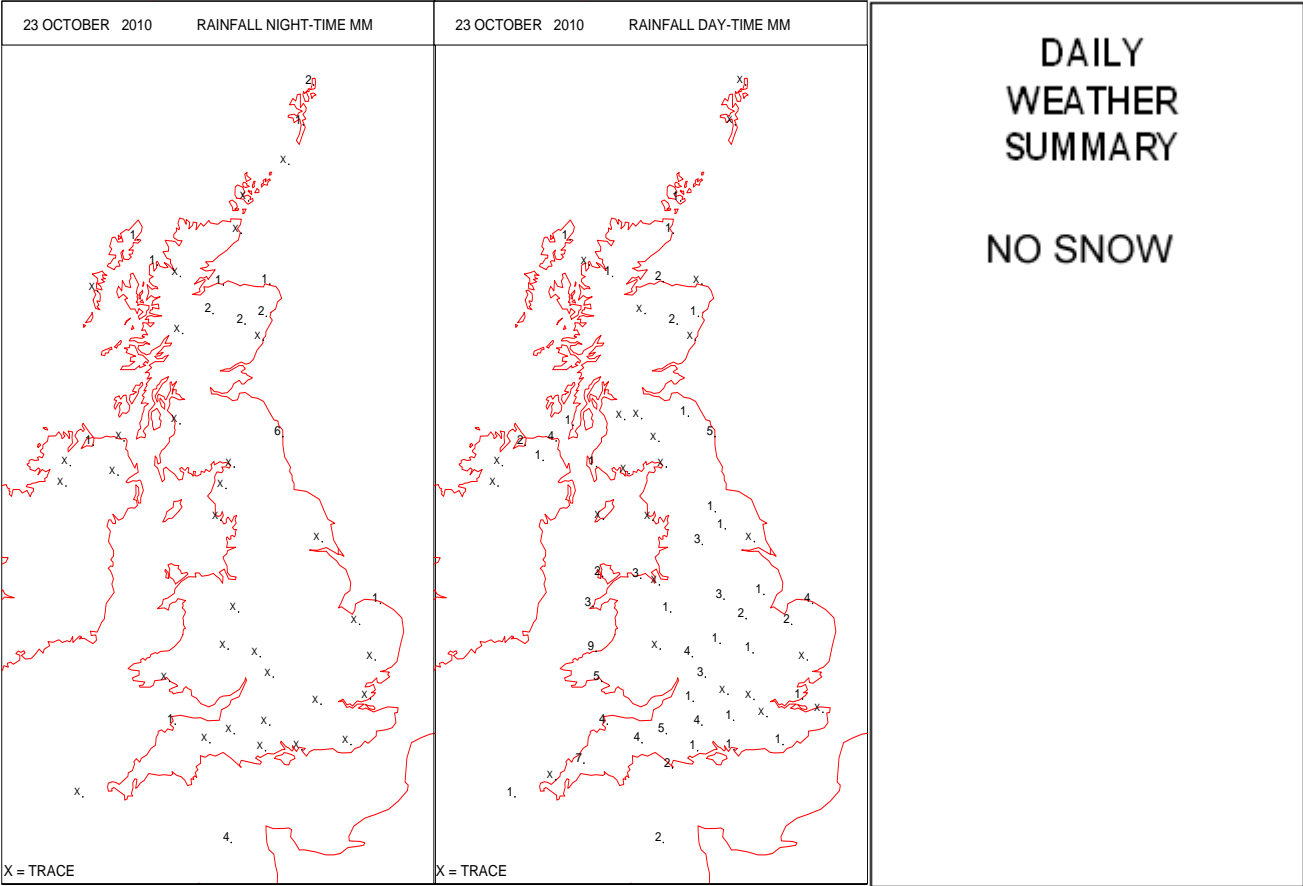
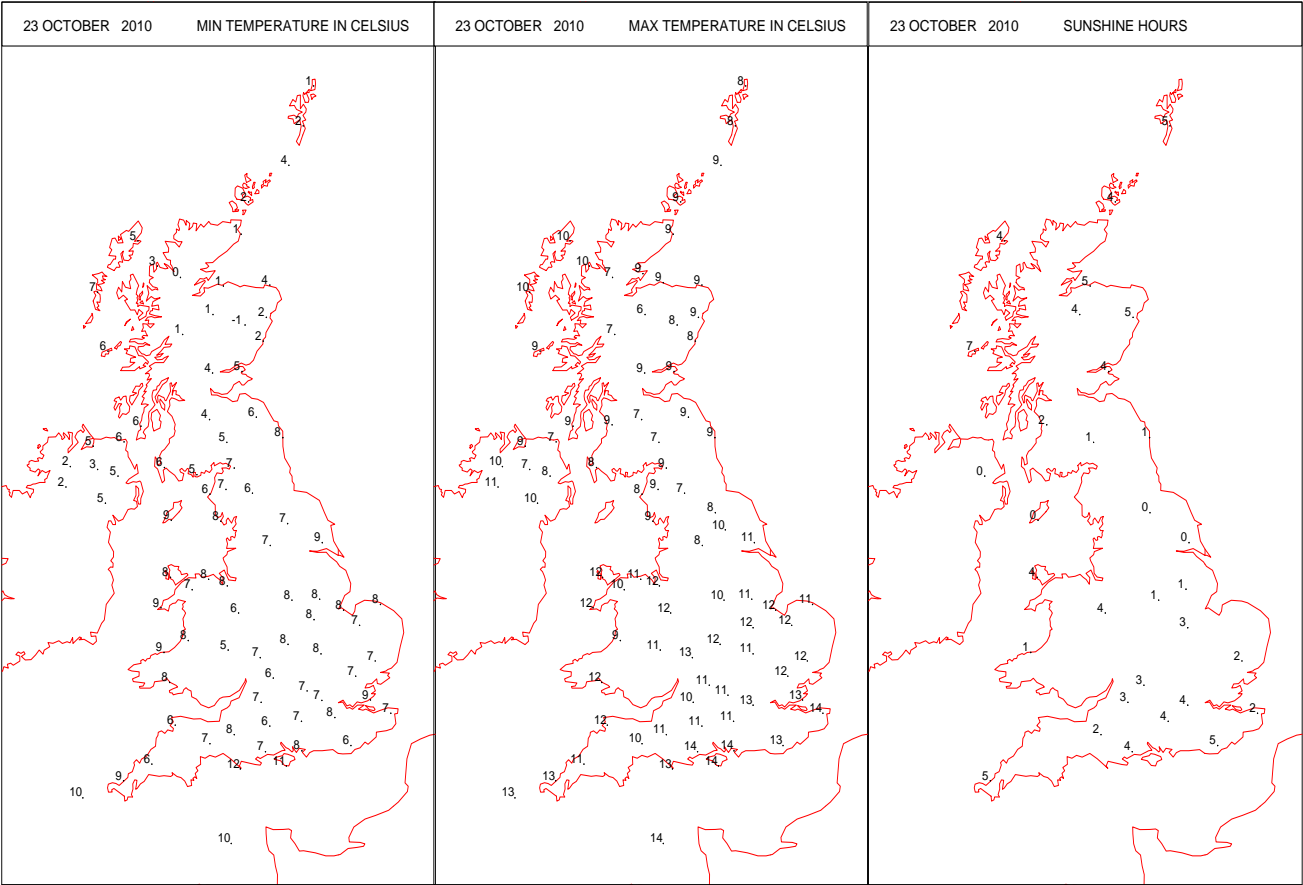
SURFACE REPORTS



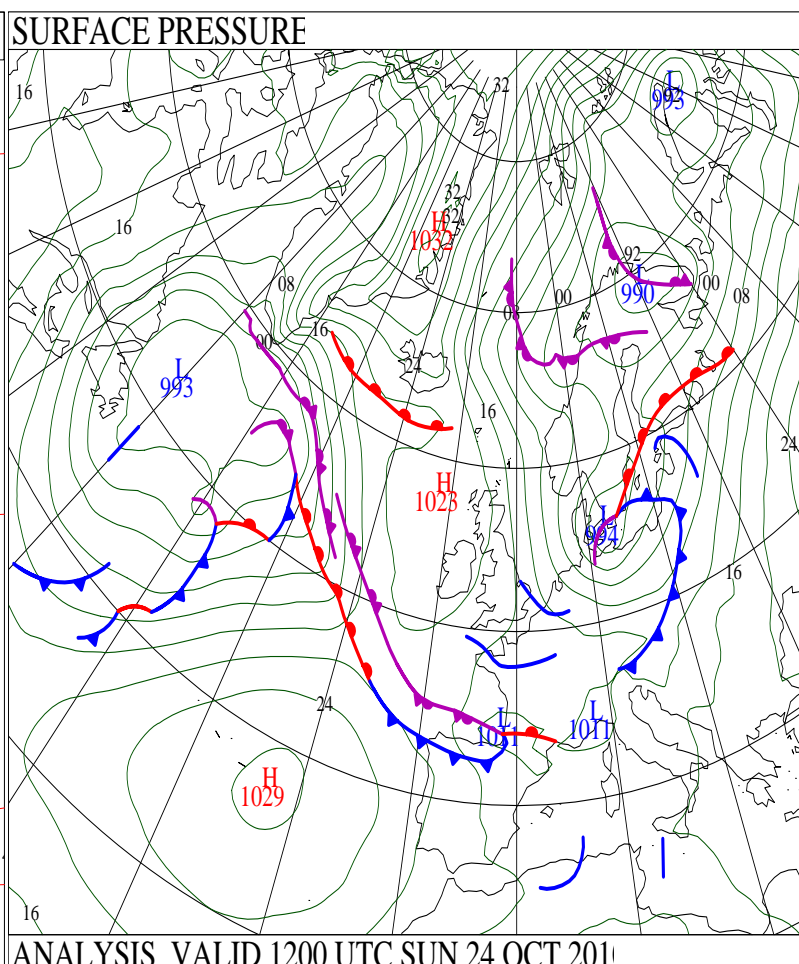
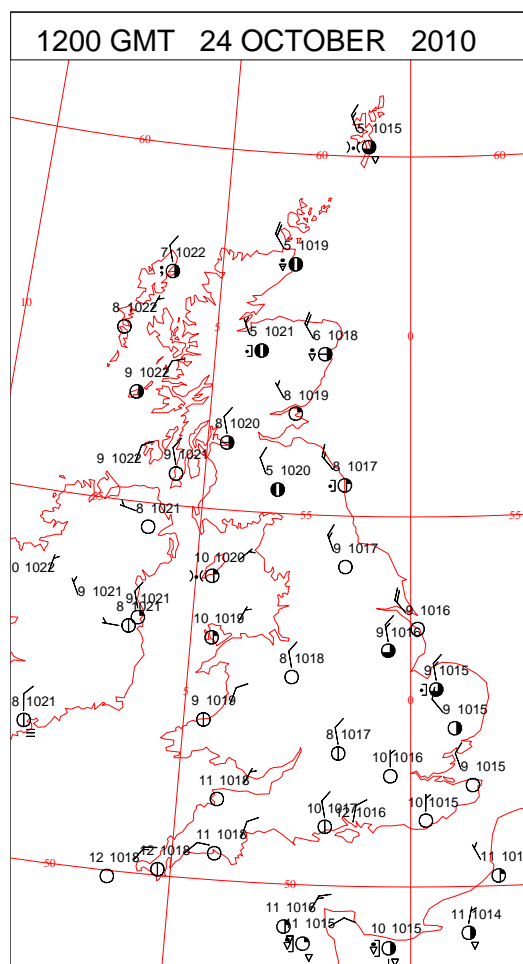
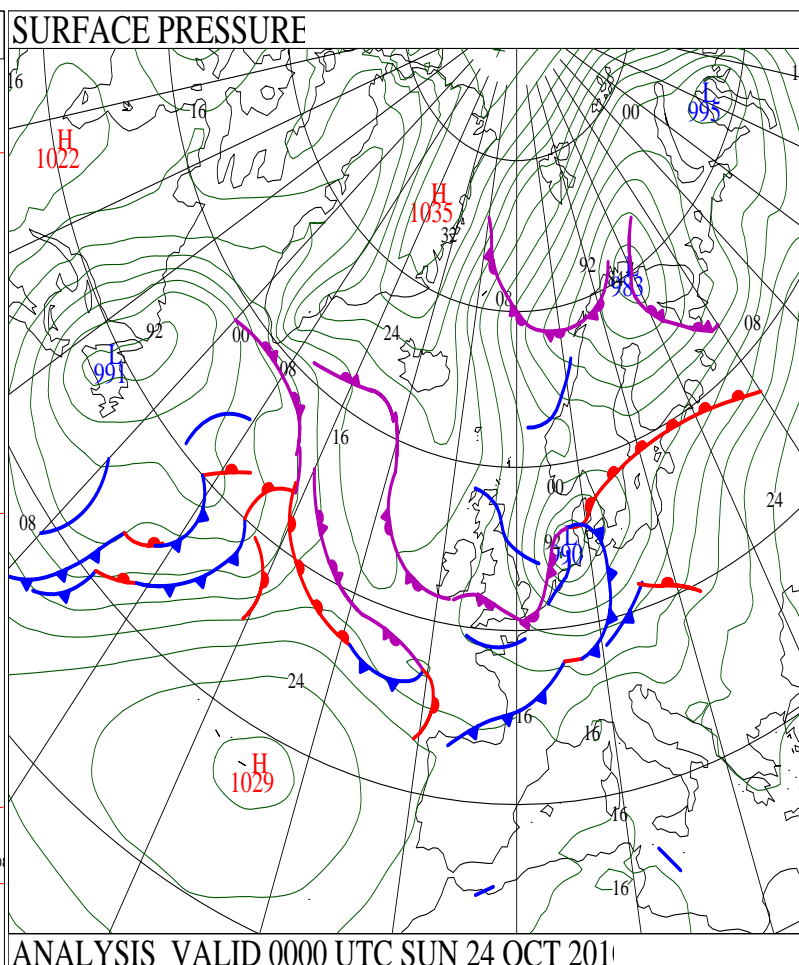
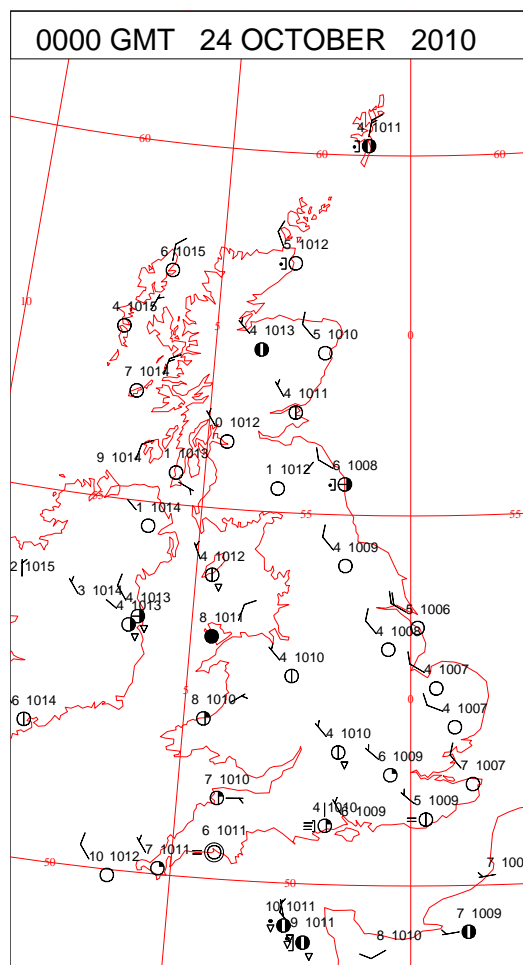
SIGNIFICANT WEATHER

0600 GMT 23 OCTOBER 2010	SIG WEATHER	1200 GMT 23 OCTOBER 2010	SIG WEATHER	<p><b>Summary of UK Weather for Saturday 23 October 2010.</b> Heavy rain crossed most of the U.K. during the early hours, only affecting the south-east of England by dawn. The rest of the day was a mixture of sunshine and showers across all parts. The showers became very heavy and thundery across south Wales and southern counties of England, and there were reports of hail in north Devon. There were some high hourly rainfall totals, although the showers moved through quickly. There was also a report of a tornado near Hastings. By the evening the showers had started to die out across central England, but continued in other places, mainly exposed coastal areas. It was also a rather breezy day with some strong gusts observed around the showers, for example at Langdon Bay and Portland, both of which reported 49 knots.</p>
1800 GMT 23 OCTOBER 2010	SIG WEATHER	0000 GMT 24 OCTOBER 2010	SIG WEATHER	
				<p><b>EXTREMES</b> <b>Highest Maximum:</b> 13.8 Manston, Kent <b>Lowest Maximum:</b> 6.4 Aviemore, Inverness-Shire <b>Lowest Minimum:</b> -0.5 Aboyne No 2, Aberdeenshire <b>Lowest Grass Minimum:</b> -2.6 Aboyne No 2, Aberdeenshire -2.6 Baltasound No 2, Shetland <b>Most Rain:</b> 11.0 Boulmer, Northumberland <b>Most Sun:</b> 6.5 Tiree, Argyll</p>

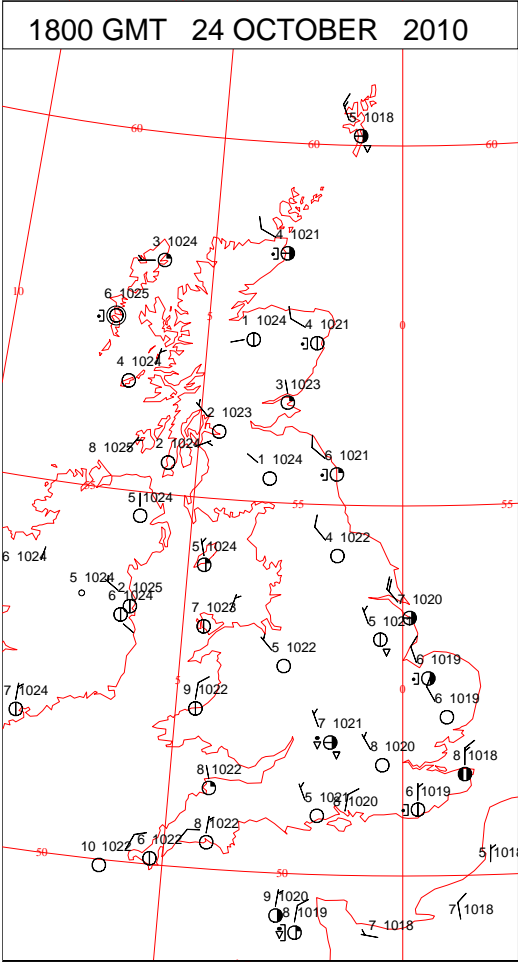
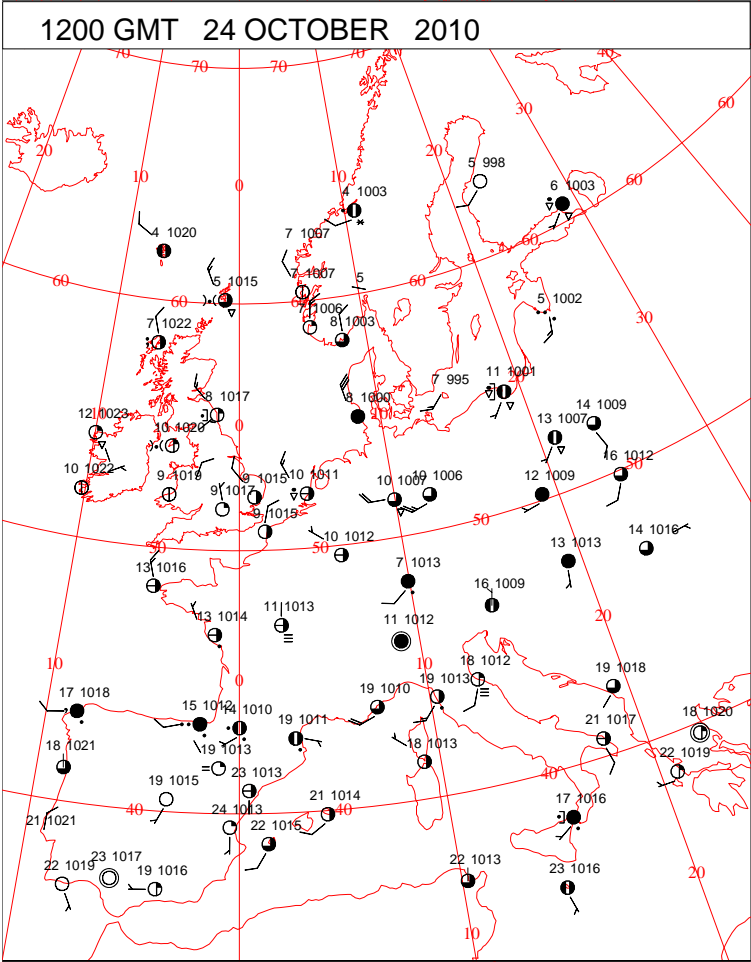
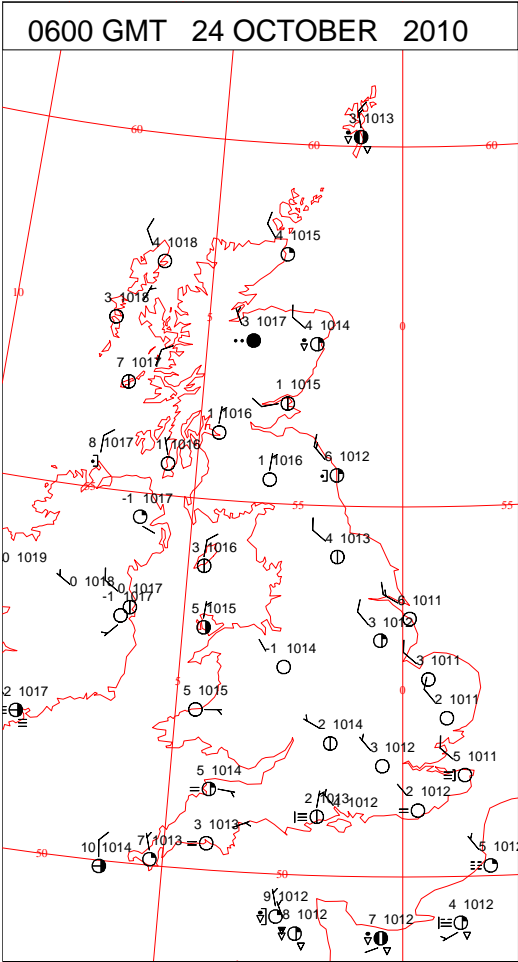
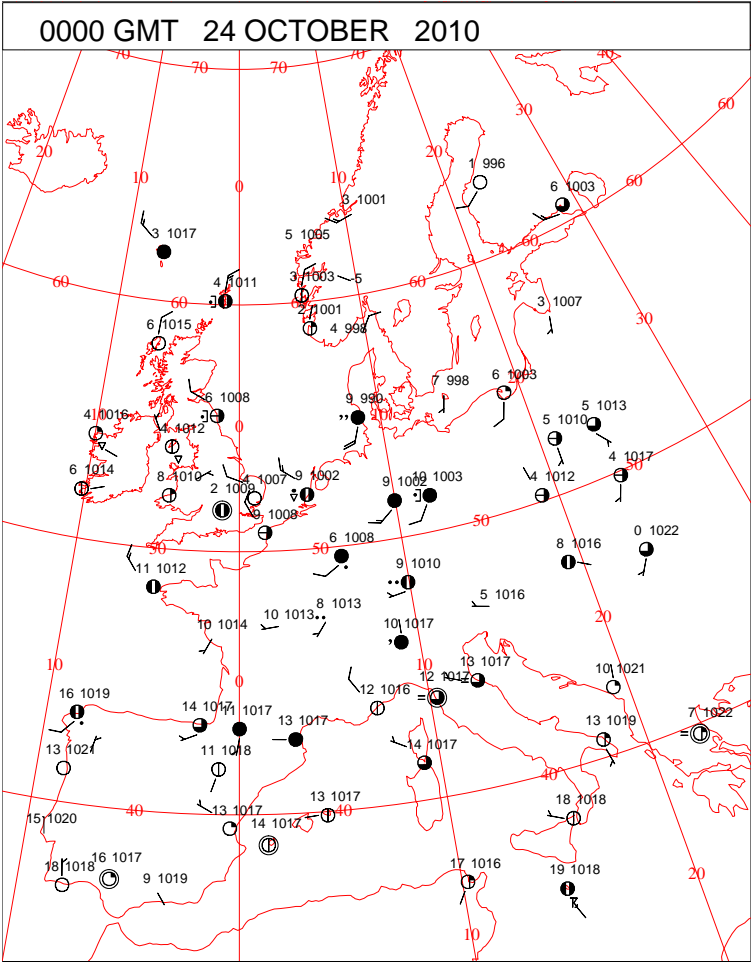
DAILY CLIMATE DATA



# DAILY WEATHER SUMMARY



SURFACE REPORTS



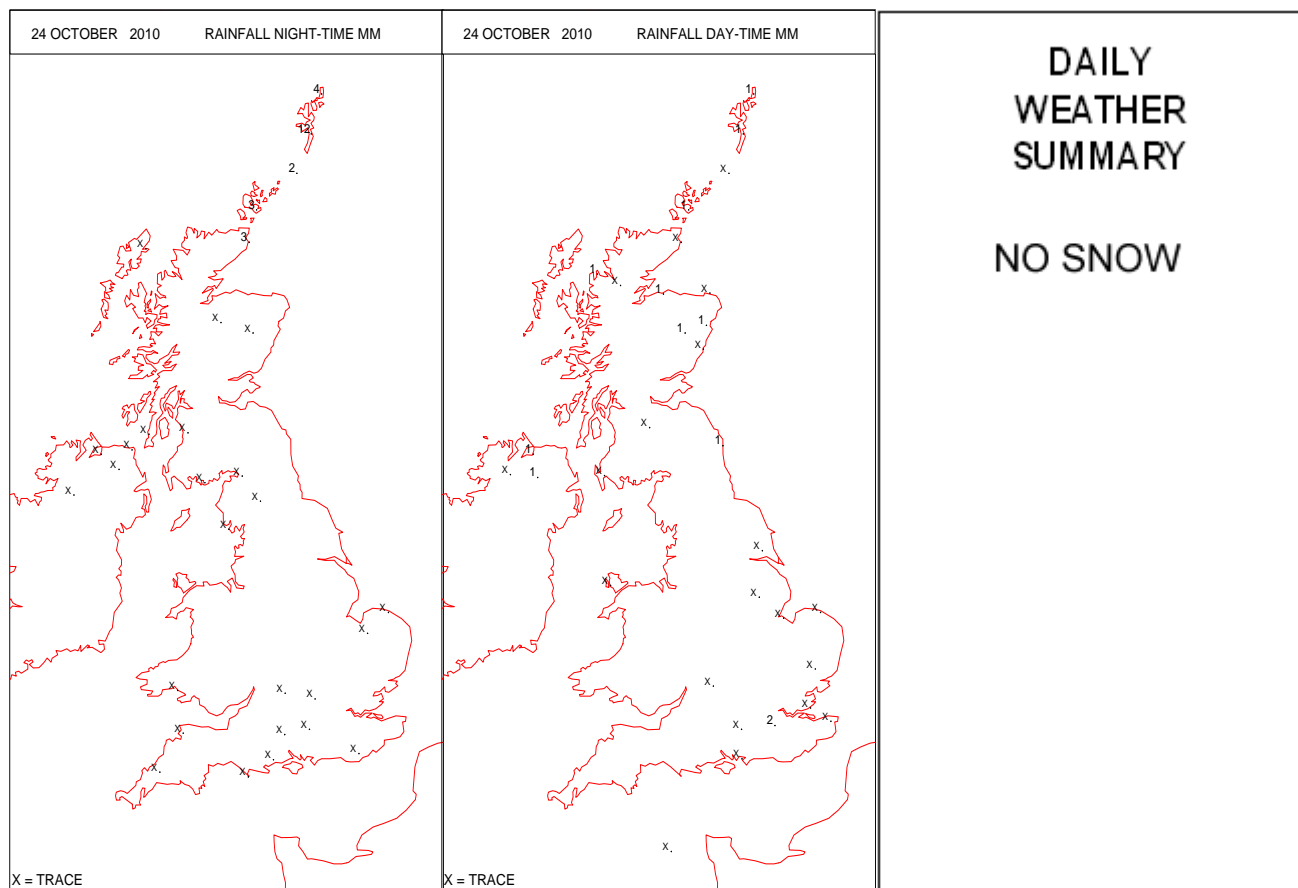
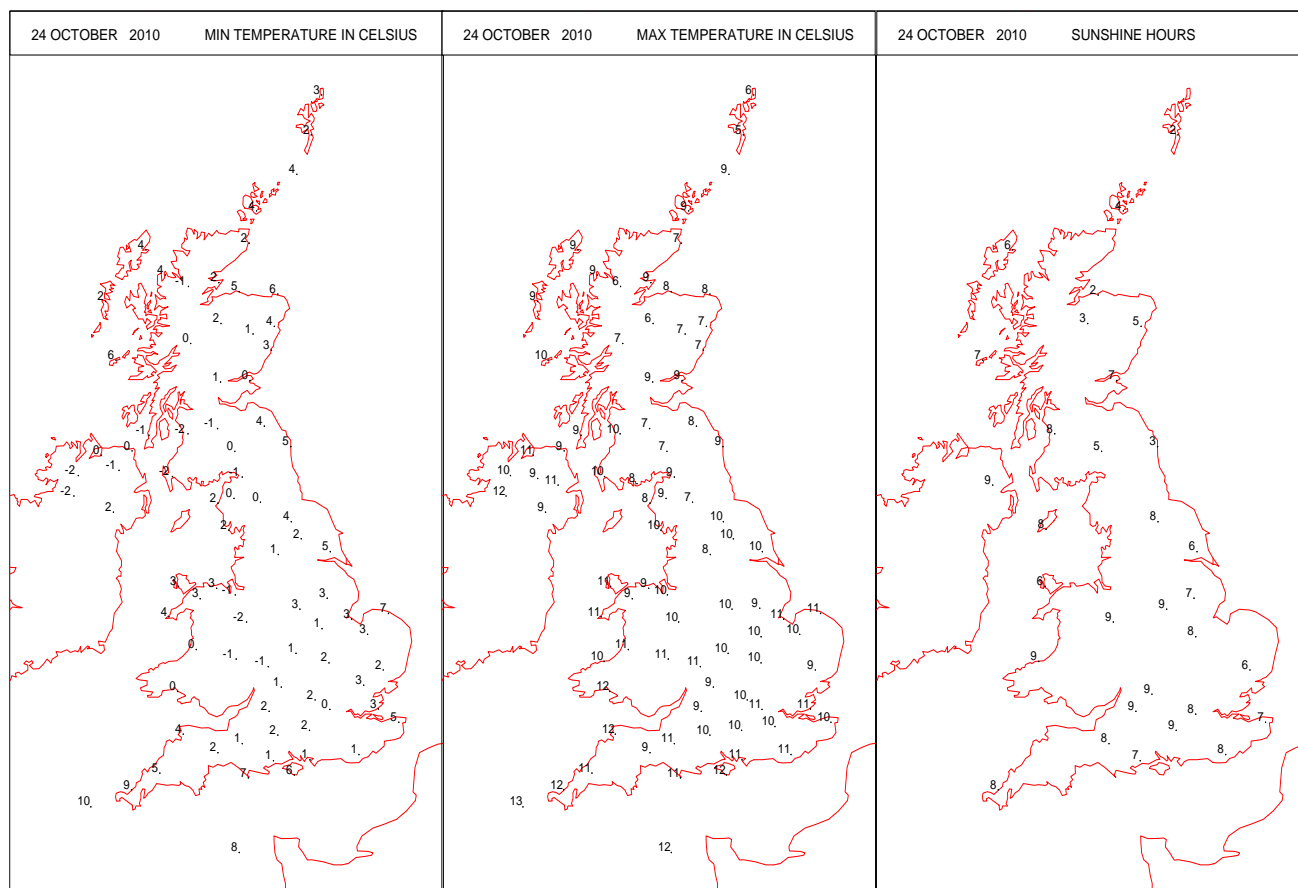


SIGNIFICANT WEATHER

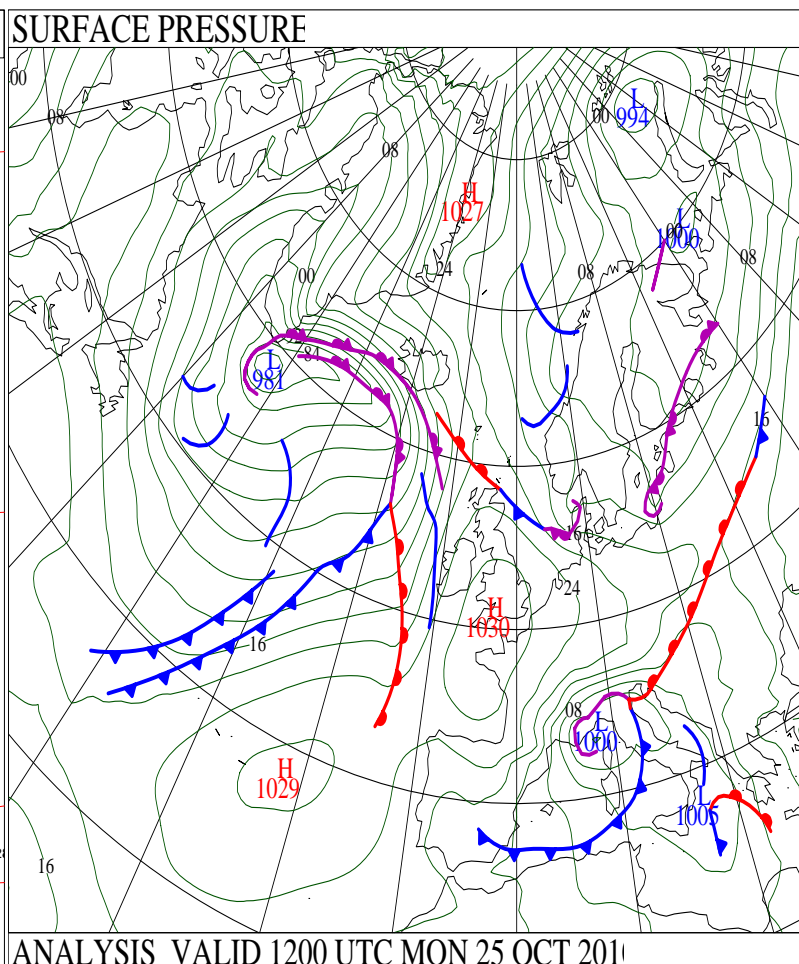
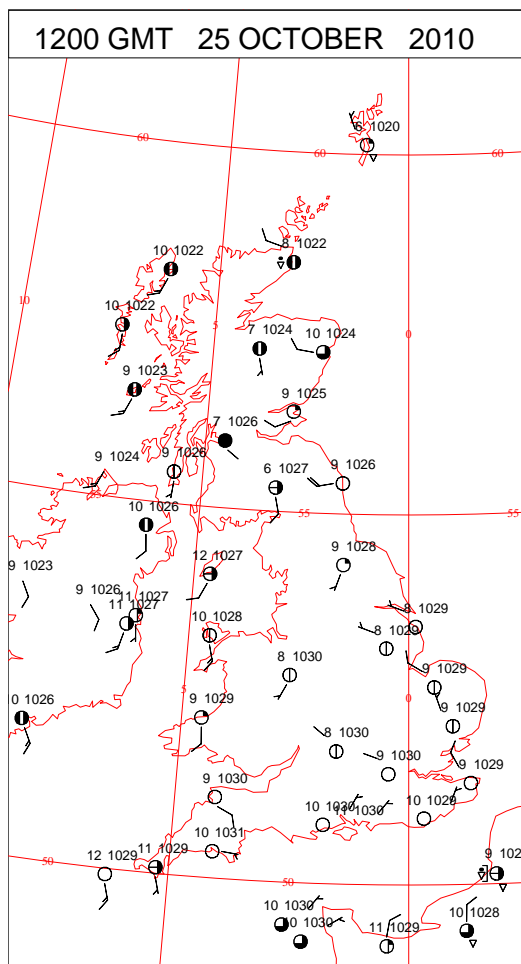
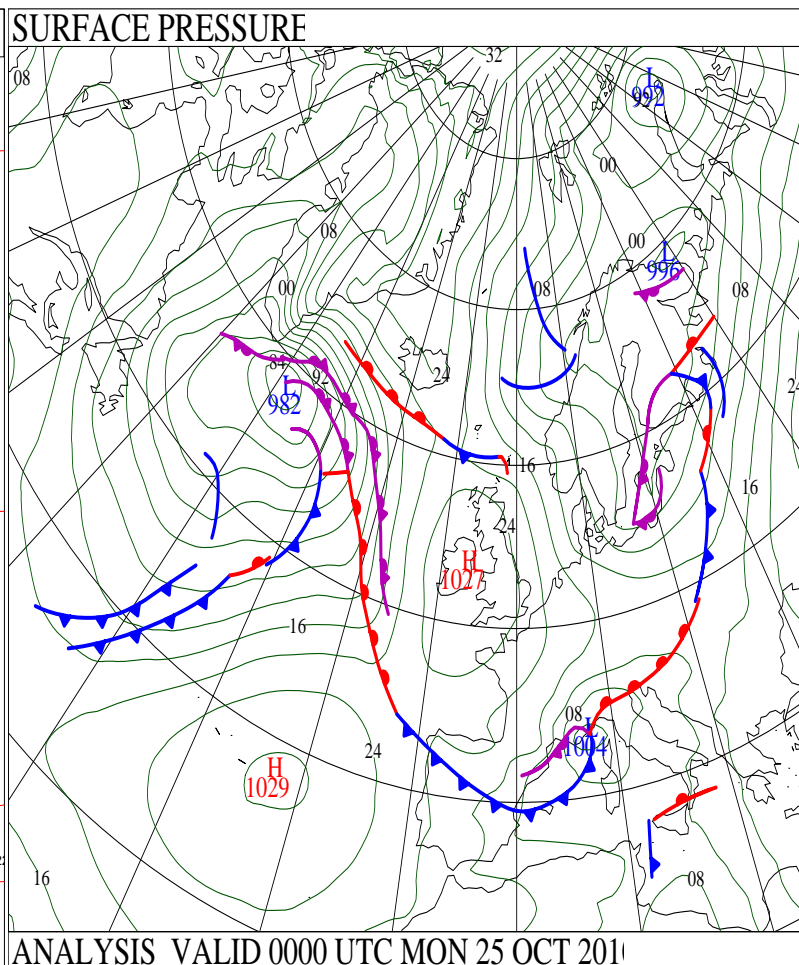
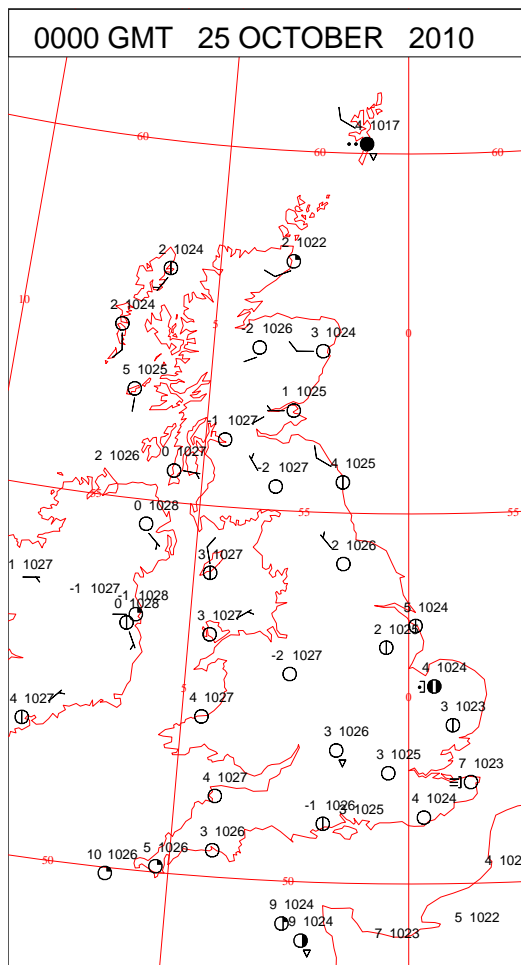
0600 GMT 24 OCTOBER 2010	SIG WEATHER	1200 GMT 24 OCTOBER 2010	SIG WEATHER	<p><b>Summary of UK Weather for Sunday 24 October 2010.</b> It was a cold start to the day with a few fog patches in places. Minimum overnight temperatures fell below zero Celsius in a number of places.</p> <p>Overnight showers continued to affect the east coast of England and the northern half of Scotland throughout the day.</p> <p>There were also some showers in Northern Ireland and Cornwall in the morning, though these had died out by the afternoon.</p> <p>However, for most there were long periods of sunshine, and the visibility was excellent.</p> <p>The winds were generally light throughout, but temperatures remained cool compared to the average.</p>
1800 GMT 24 OCTOBER 2010	SIG WEATHER	0000 GMT 25 OCTOBER 2010	SIG WEATHER	
				<p><b>EXTREMES</b> <b>Highest Maximum:</b> 12.5 St Marys Airport, Isles Of Scilly <b>Lowest Maximum:</b> 5.4 Lerwick, Shetland <b>Lowest Minimum:</b> -2.8 Benson, Oxfordshire <b>Lowest Grass Minimum:</b> -6.0 Pershore, Hereford &amp; Worcester <b>Most Rain:</b> 12.4 Lerwick, Shetland <b>Most Sun:</b> 9.1 Lyneham, Wiltshire 9.1 Aldergrove, Antrim</p>

Sunday 24 October 2010

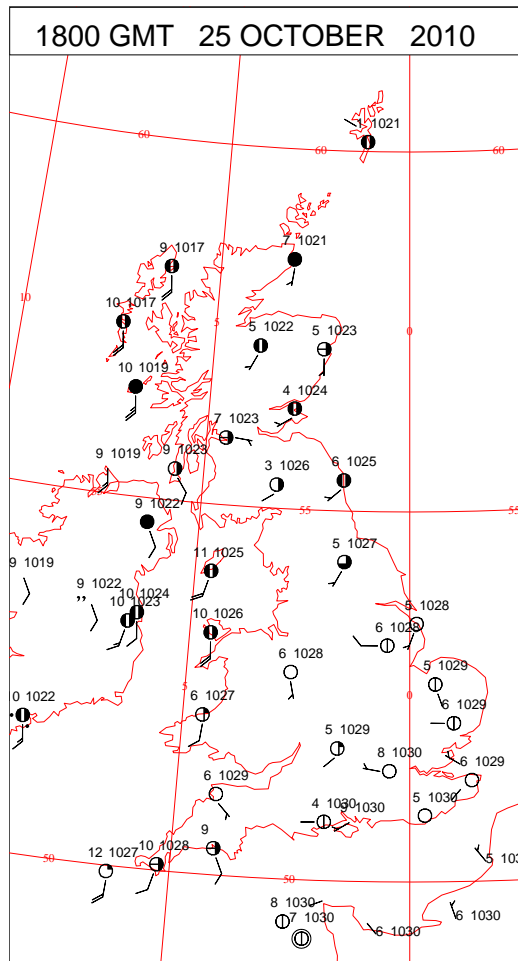
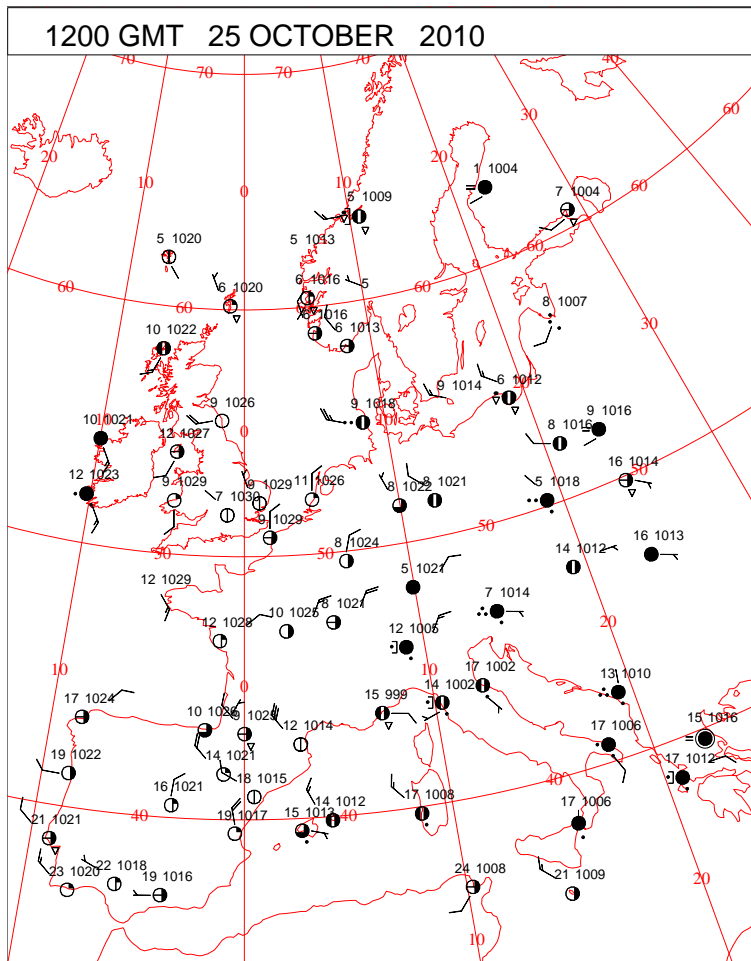
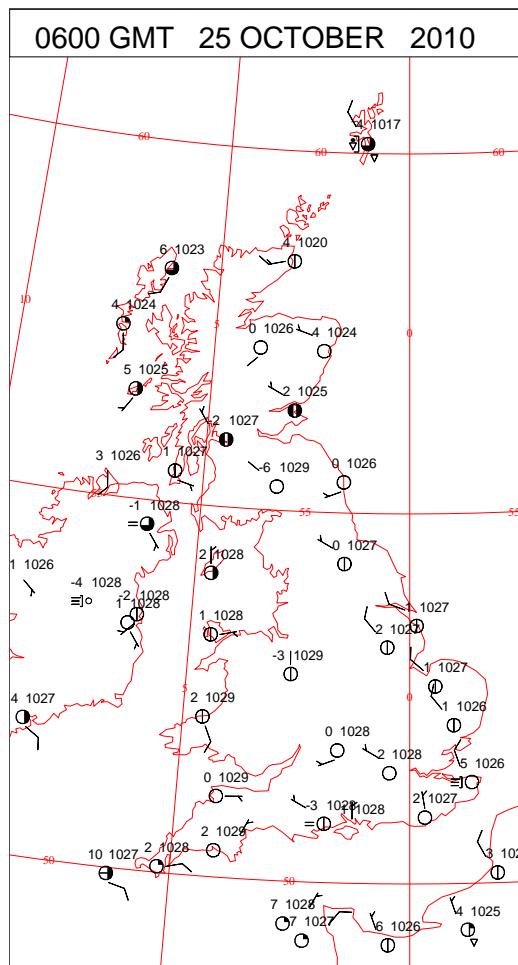
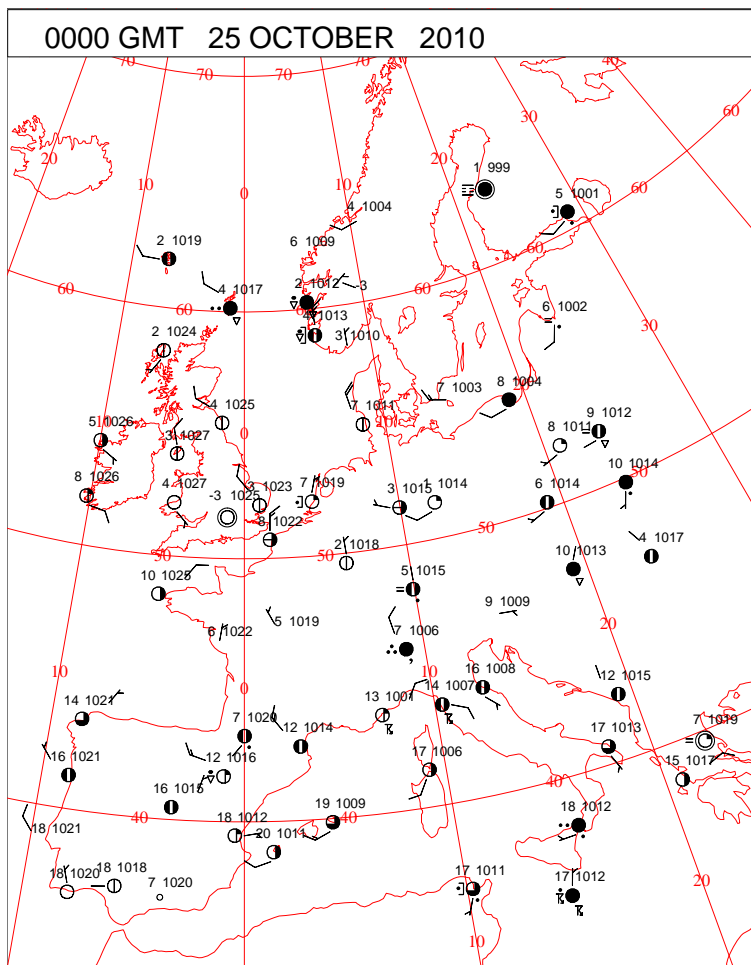
## DAILY CLIMATE DATA



# DAILY WEATHER SUMMARY



# SURFACE REPORTS

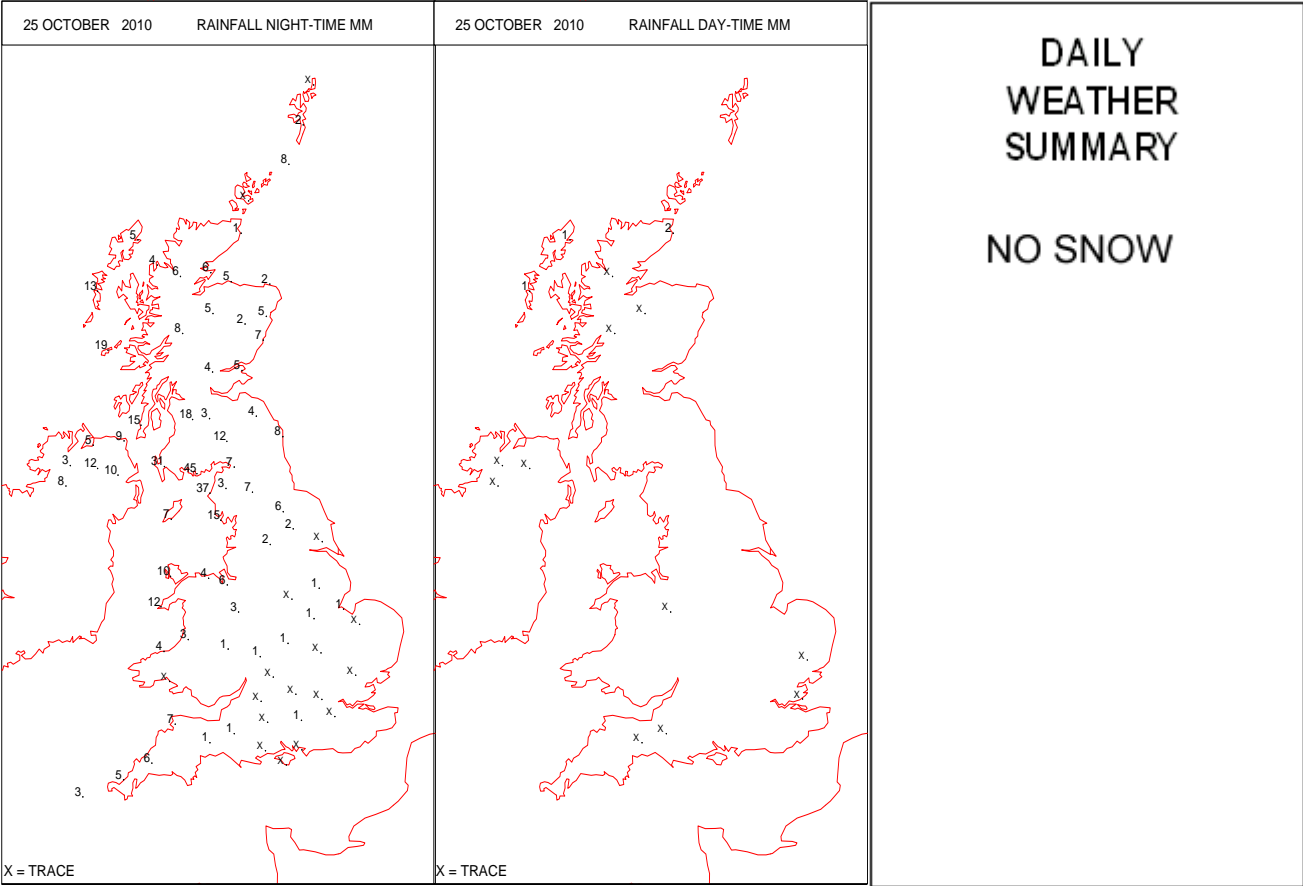
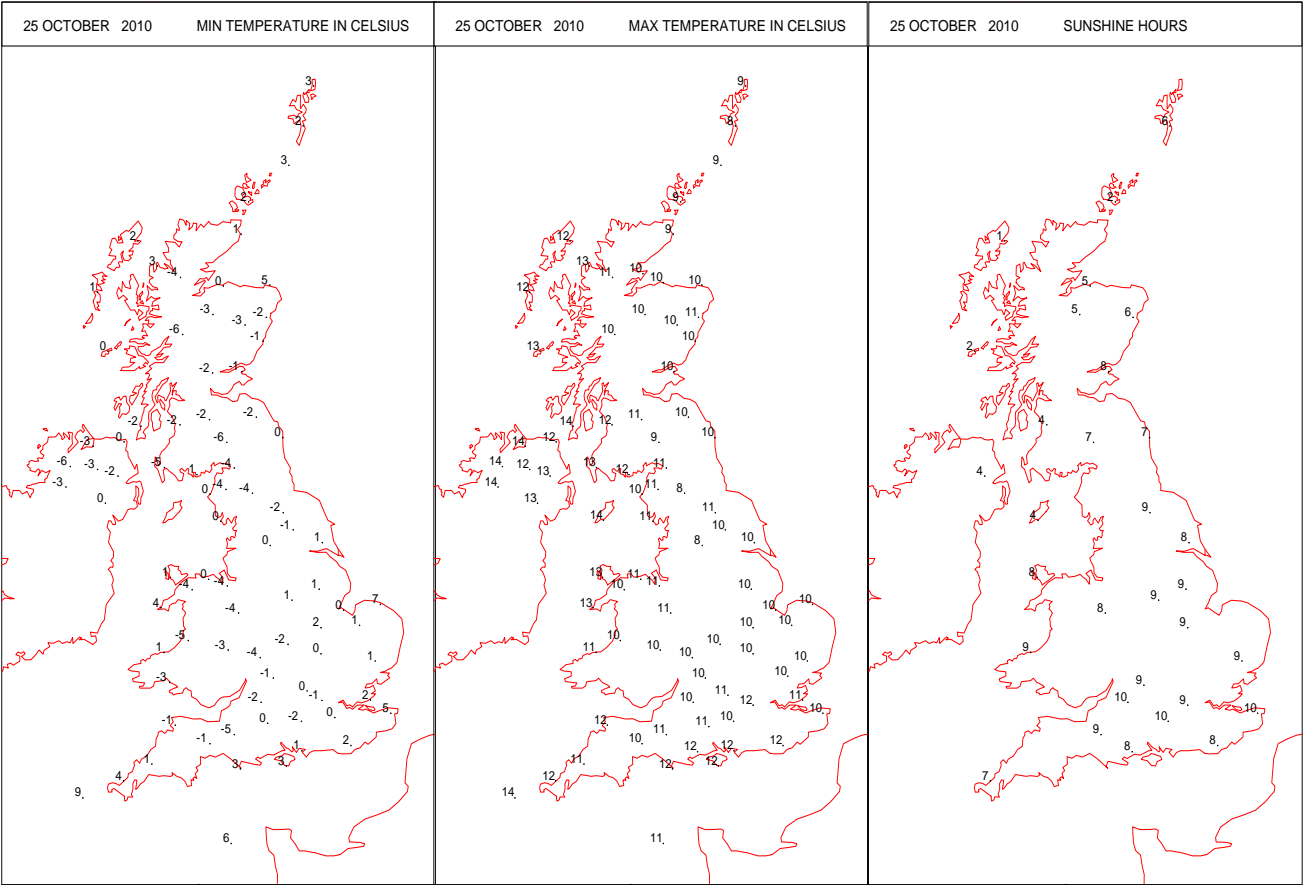


# SIGNIFICANT WEATHER

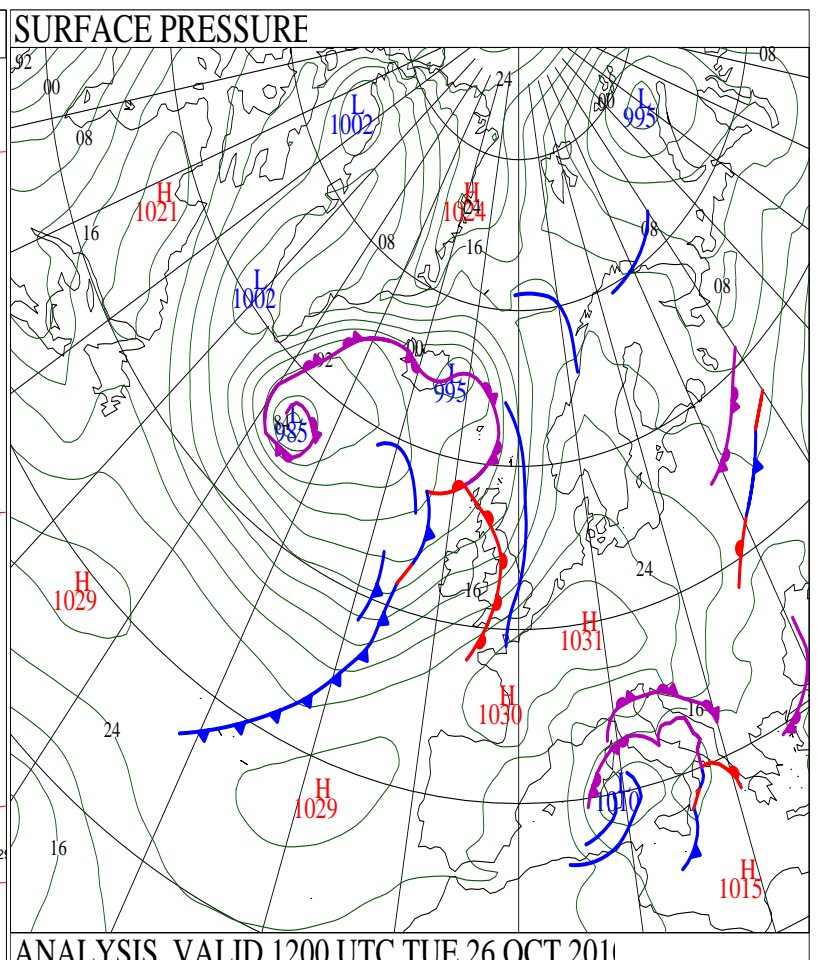
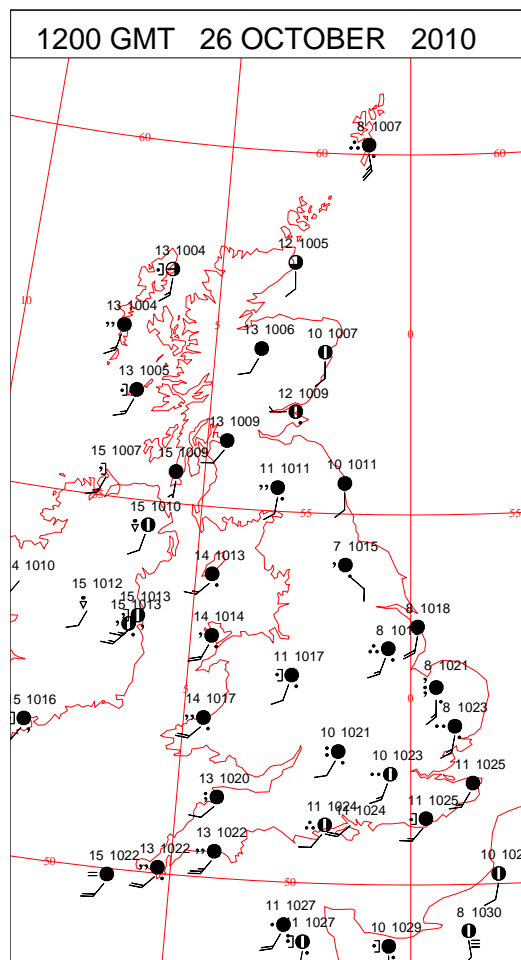
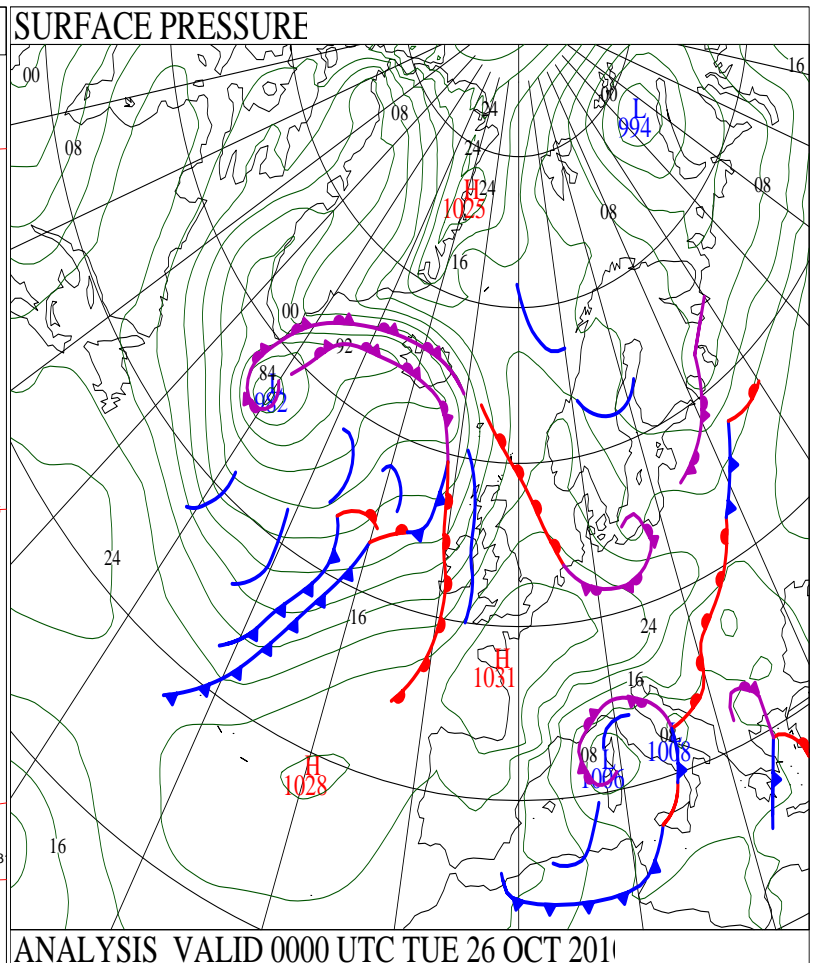
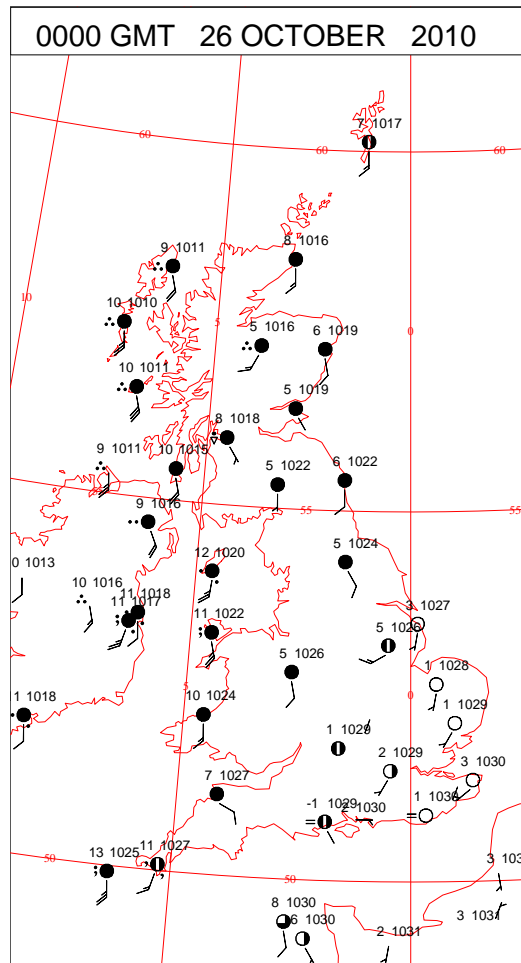
0600 GMT 25 OCTOBER 2010	SIG WEATHER	1200 GMT 25 OCTOBER 2010	SIG WEATHER	<p><b>Summary of UK Weather for Monday 25 October 2010.</b></p> <p>With high pressure dominating, it was a very cold and frosty night for most of the U.K., under mostly clear skies. Some areas recorded their coldest October minimum temperature.</p> <p>There were some early morning mist patches, mainly in western regions. Northern most Scotland and the east coast of England were, however, affected by scattered showers overnight, and these areas started the day with outbreaks of rain.</p> <p>Elsewhere it stayed dry and fine but chilly throughout most of the day, and across most parts. Cloud began to thicken from the west during the afternoon, with rain spreading into Northern Ireland and western Scotland during the evening.</p> <p>Maximum temperatures were below the average for the time of year.</p>
1800 GMT 25 OCTOBER 2010	SIG WEATHER	0000 GMT 26 OCTOBER 2010	SIG WEATHER	<p><b>EXTREMES</b></p> <p><b>Highest Maximum:</b> 14.2 Ballykelly, Londonderry</p> <p><b>Lowest Maximum:</b> 7.6 Warcop Range, Cumbria</p> <p><b>Lowest Minimum:</b> -6.2 Eskdalemuir, Dumfriesshire</p> <p><b>Lowest Grass Minimum:</b> -10.6 Eskdalemuir, Dumfriesshire</p> <p><b>Most Rain:</b> 45.0 Dundrennan, Kirkcudbrightshire</p> <p><b>Most Sun:</b> 9.7 Odiham, Hampshire</p>



DAILY CLIMATE DATA

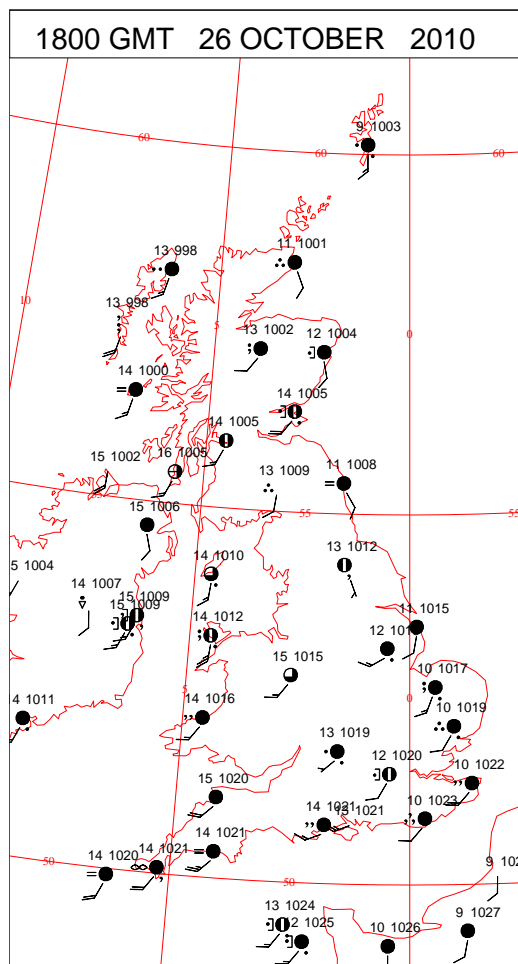
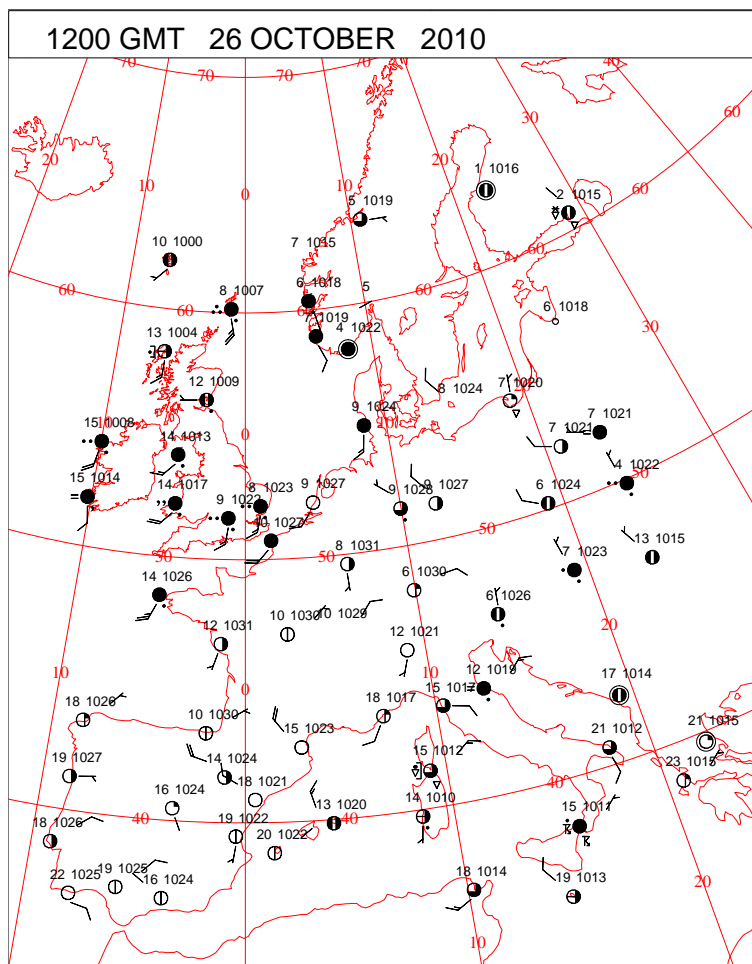
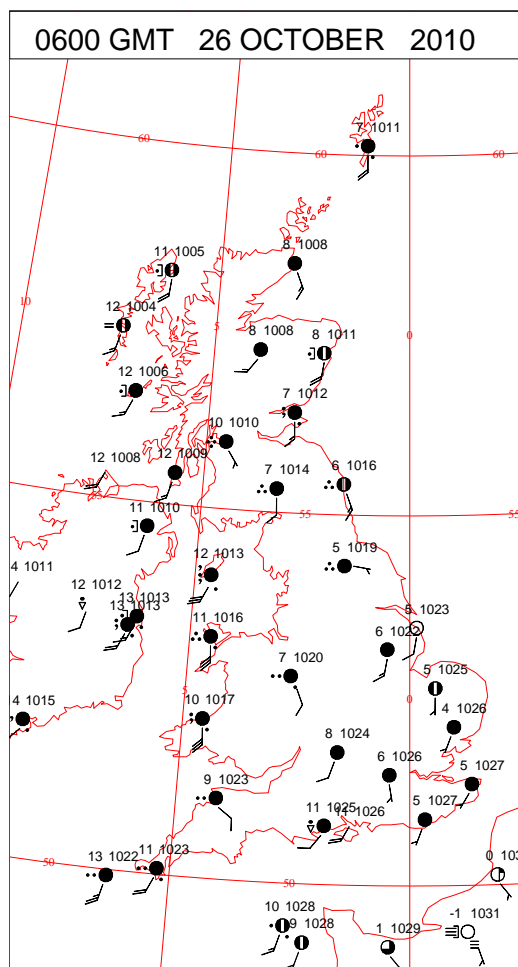
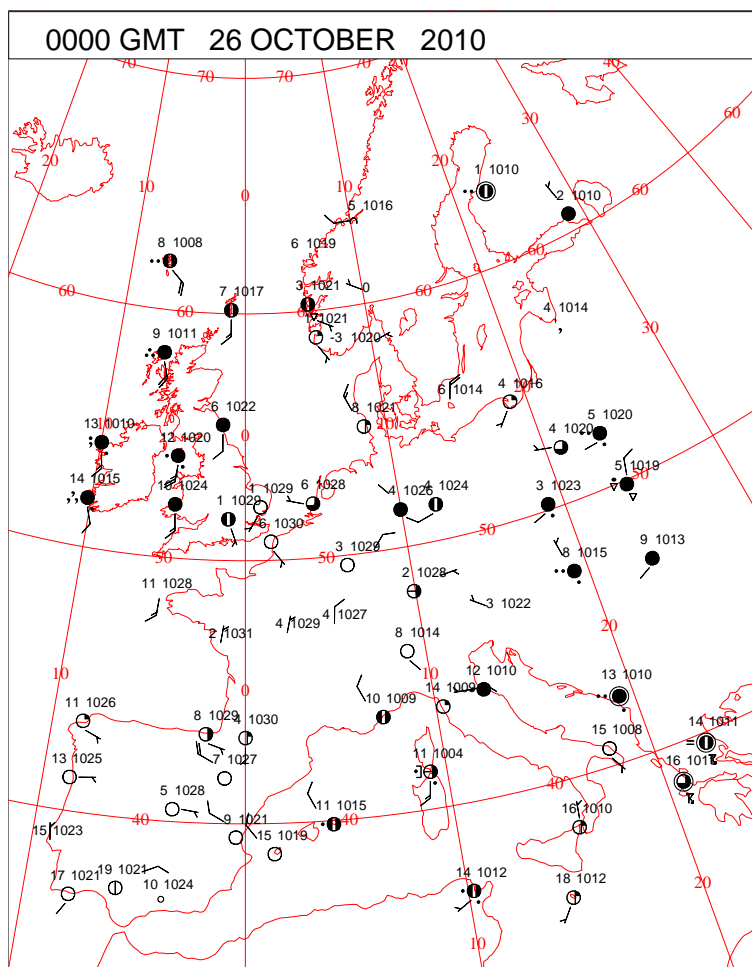


# DAILY WEATHER SUMMARY

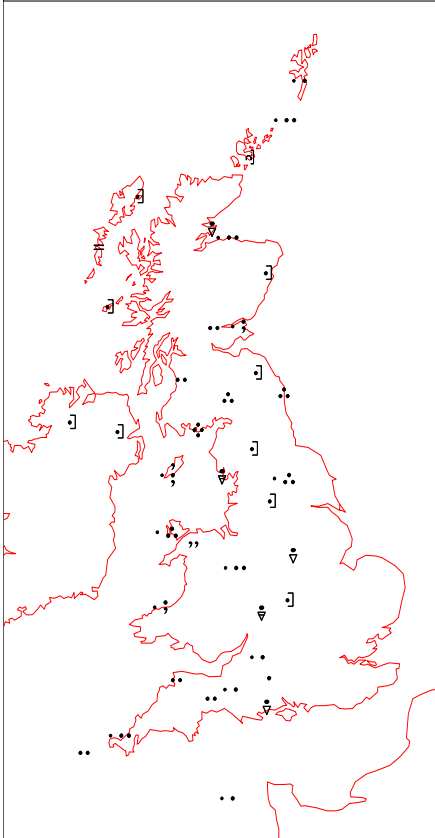
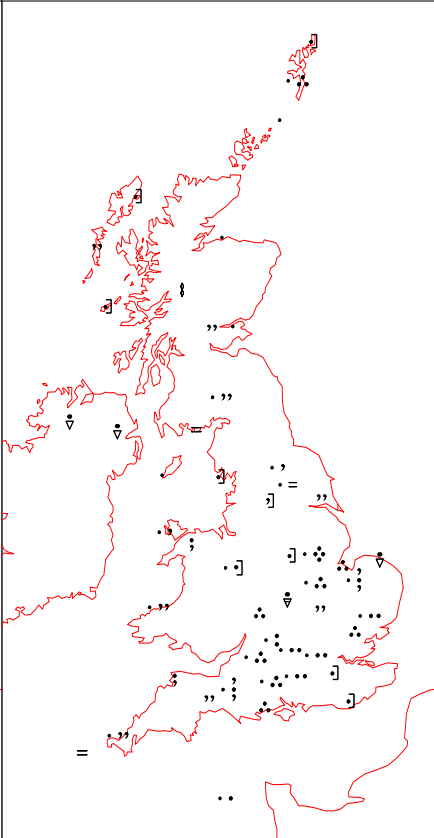
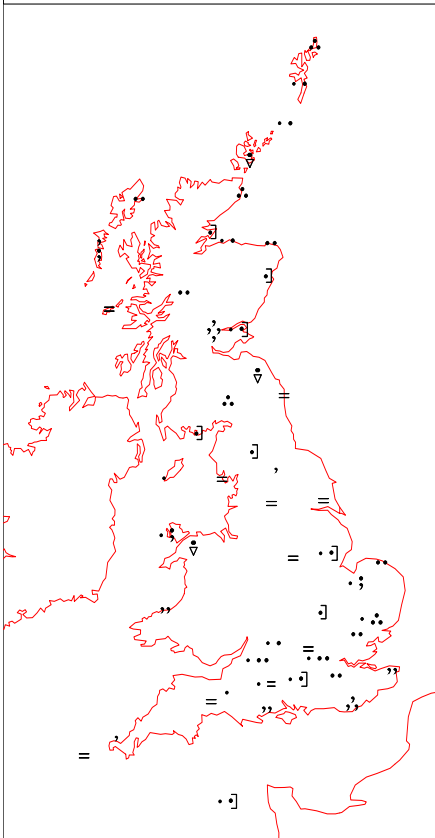
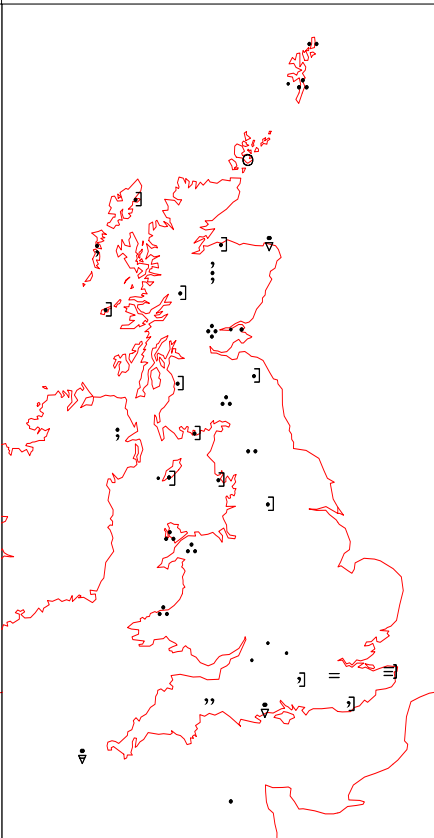


Tuesday 26 October 2010

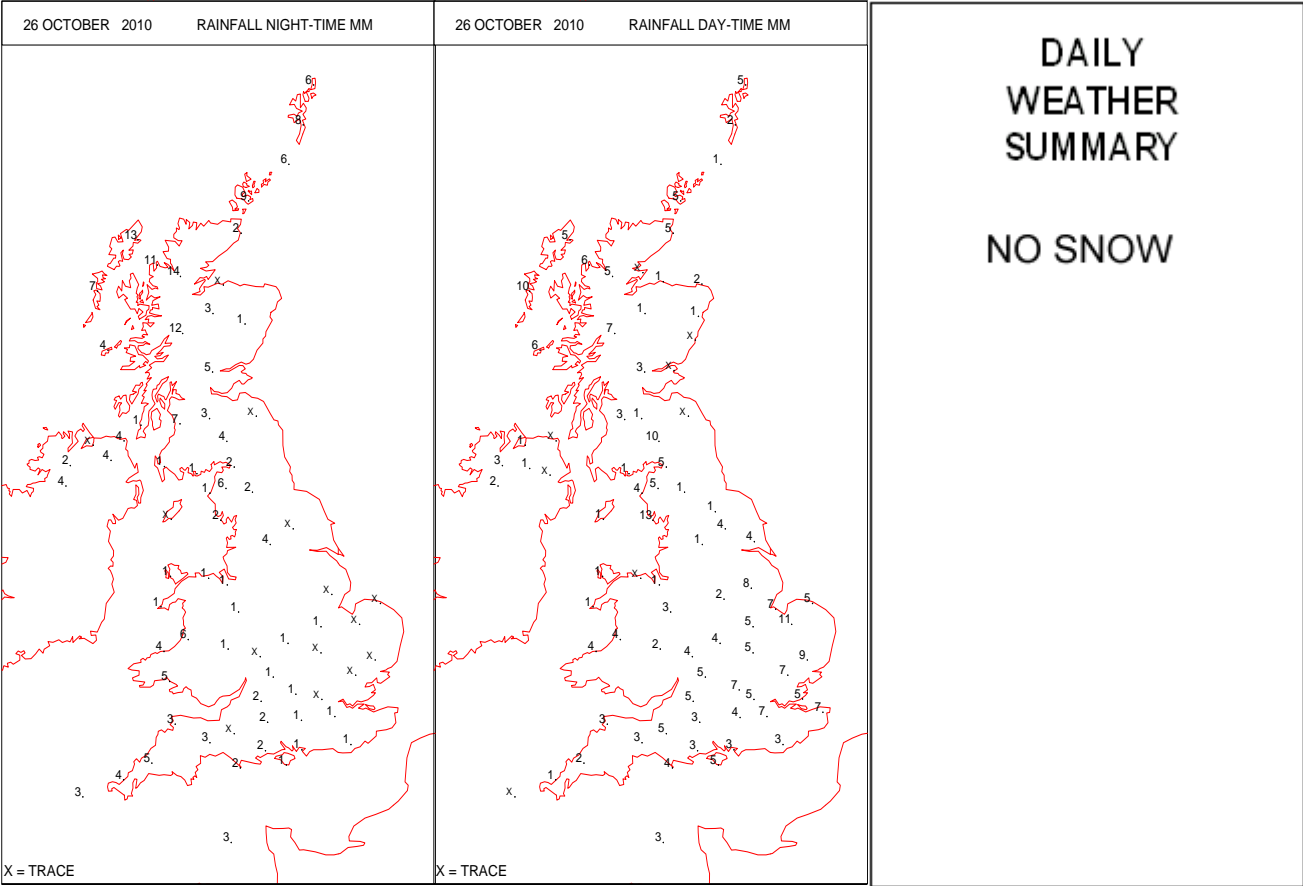
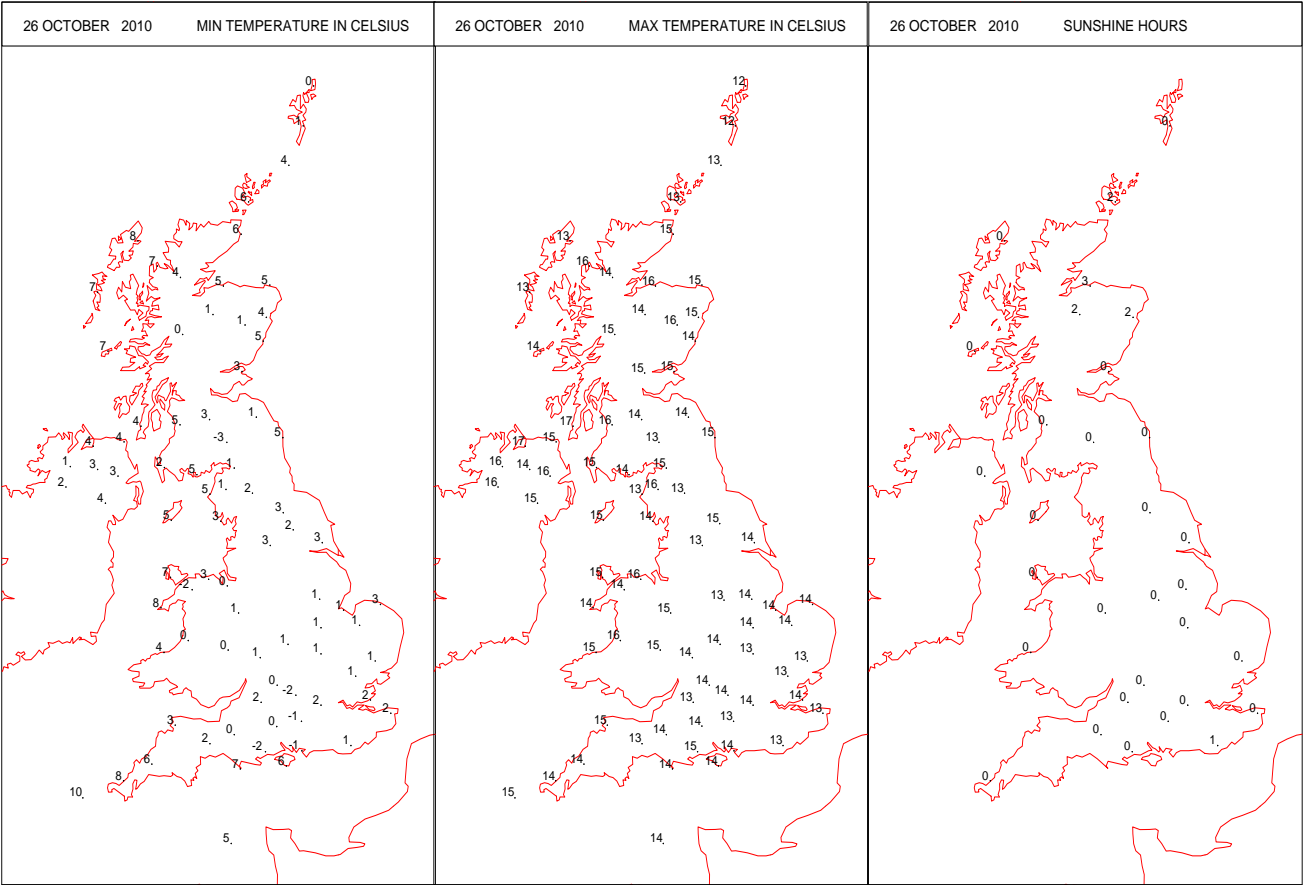
## SURFACE REPORTS



# SIGNIFICANT WEATHER

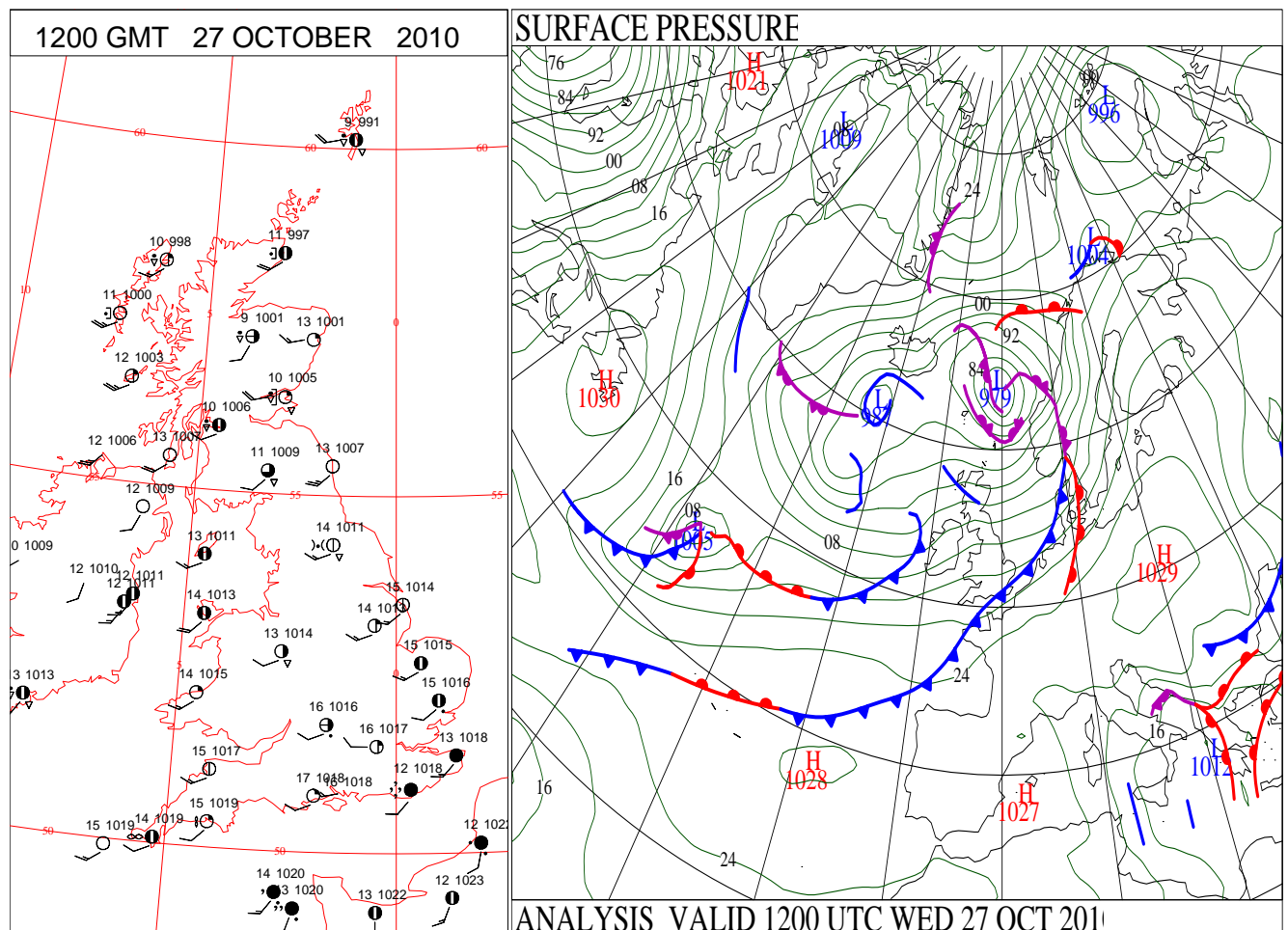
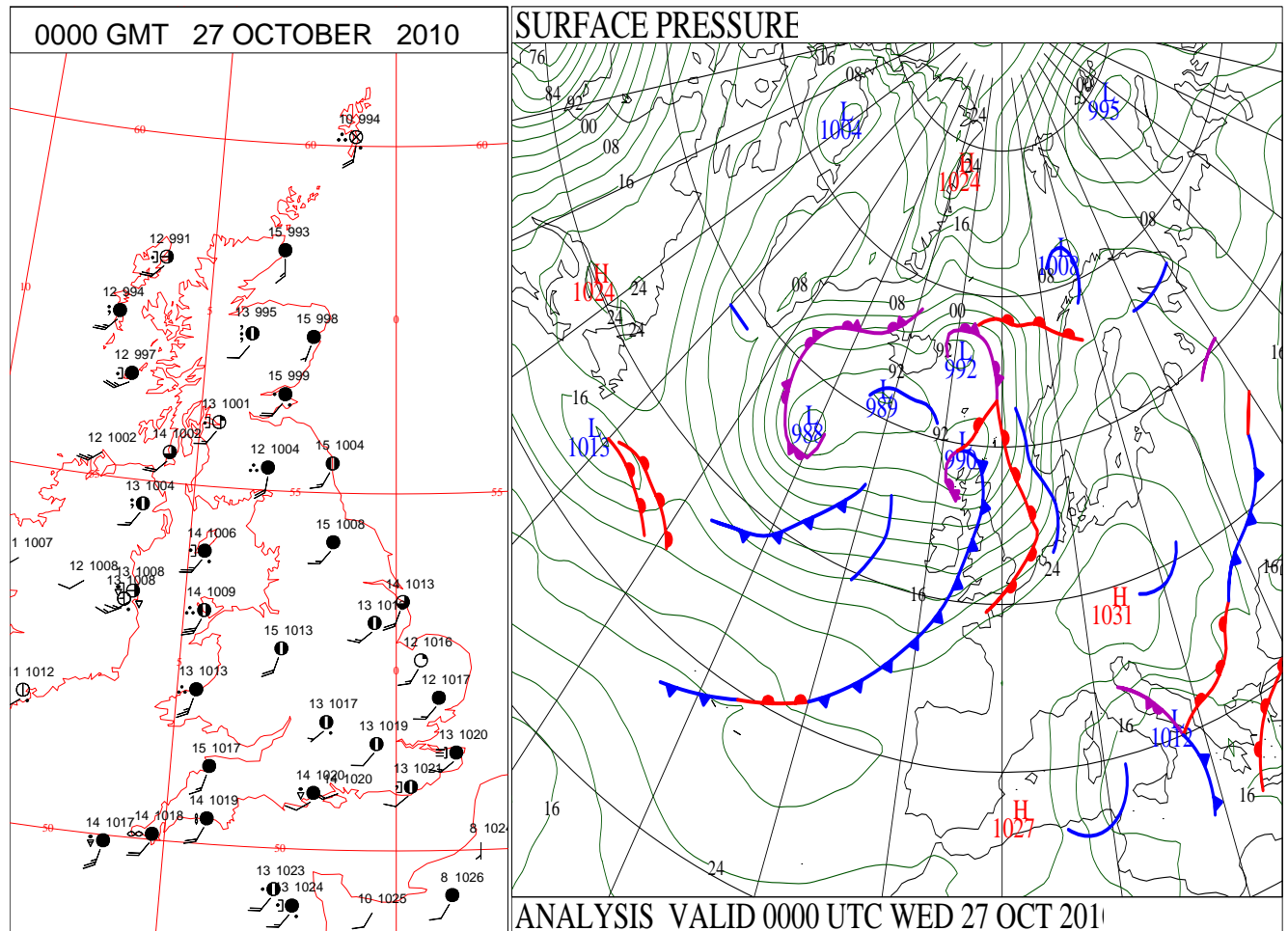
0600 GMT 26 OCTOBER 2010	SIG WEATHER	1200 GMT 26 OCTOBER 2010	SIG WEATHER	<p><b>Summary of UK Weather for Tuesday 26 October 2010.</b></p> <p>It was a fairly cloudy night for much of the U.K., with strong winds and outbreaks of rain in the west, which meant temperatures were higher than the previous night.</p> <p>However, parts of the far south-east of England remained clear overnight, which led to some places seeing temperatures below freezing.</p> <p>Through the day these outbreaks of rain, accompanied by strong winds, spread eastwards, affecting all of the country by the afternoon. There were gales on many northern and western coasts and hills. Some of this rain was heavy, particularly over parts of the upslopes of Cumbria and south-west Scotland.</p> <p>Through the afternoon some drier and brighter spells developed, particularly across the Midlands, north-east England, eastern Scotland and Northern Ireland.</p> <p>Maximum temperatures were generally higher than average in the north-west of the U.K., and lower than average in the south-east of the U.K.</p>
				
1800 GMT 26 OCTOBER 2010	SIG WEATHER	0000 GMT 27 OCTOBER 2010	SIG WEATHER	<p><b>EXTREMES</b></p> <p><b>Highest Maximum:</b> 17.0 Ballykelly, Londonderry</p> <p><b>Lowest Maximum:</b> 11.8 Baltasound No 2, Shetland</p> <p><b>Lowest Minimum:</b> -2.5 Eskdalemuir, Dumfriesshire -2.5 South Farnborough, Hampshire</p> <p><b>Lowest Grass Minimum:</b> -7.5 South Farnborough, Hampshire</p> <p><b>Most Rain:</b> 19.2 Tulloch Bridge, Inverness-Shire</p> <p><b>Most Sun:</b> 2.5 Kinloss, Moray</p>
				

DAILY CLIMATE DATA





# DAILY WEATHER SUMMARY

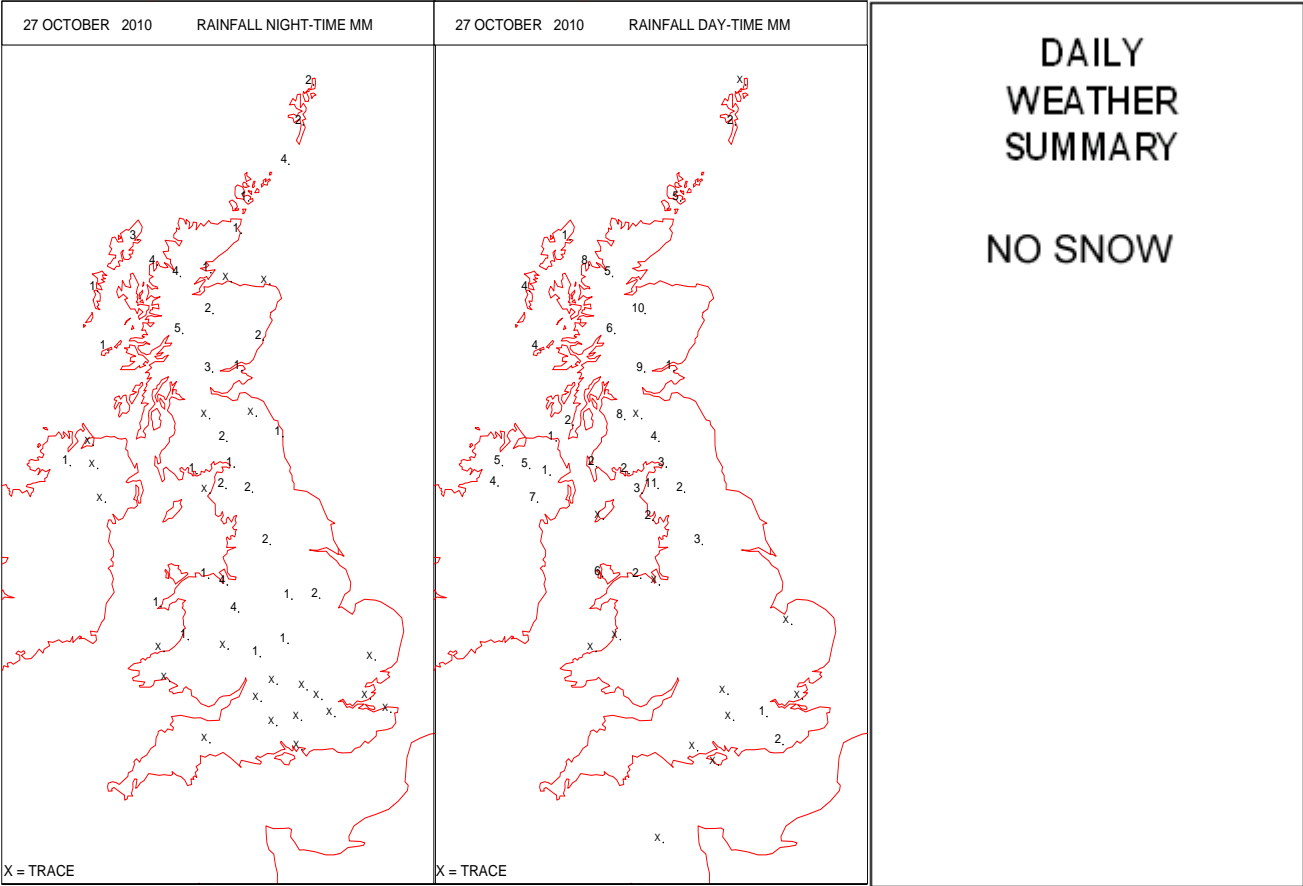
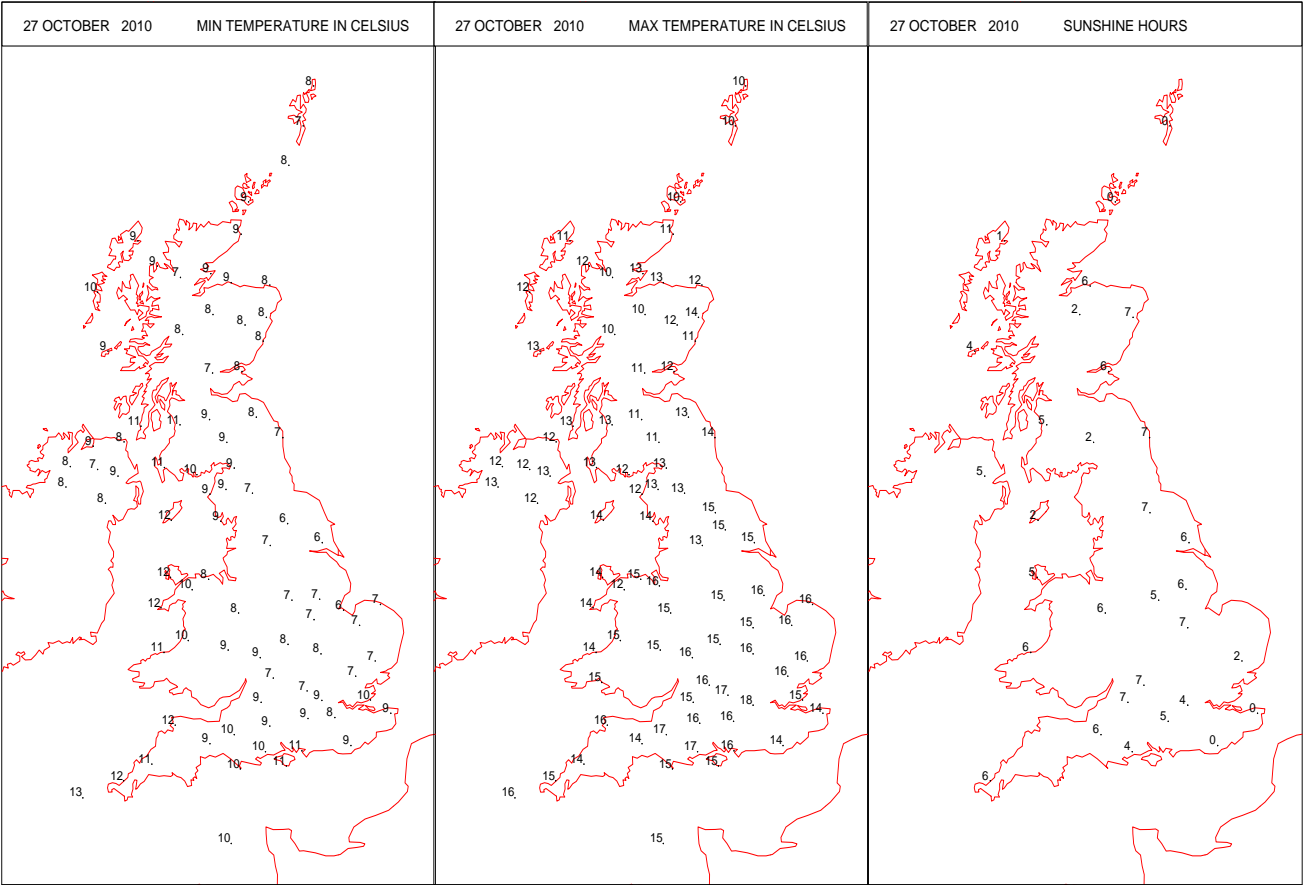




# SIGNIFICANT WEATHER

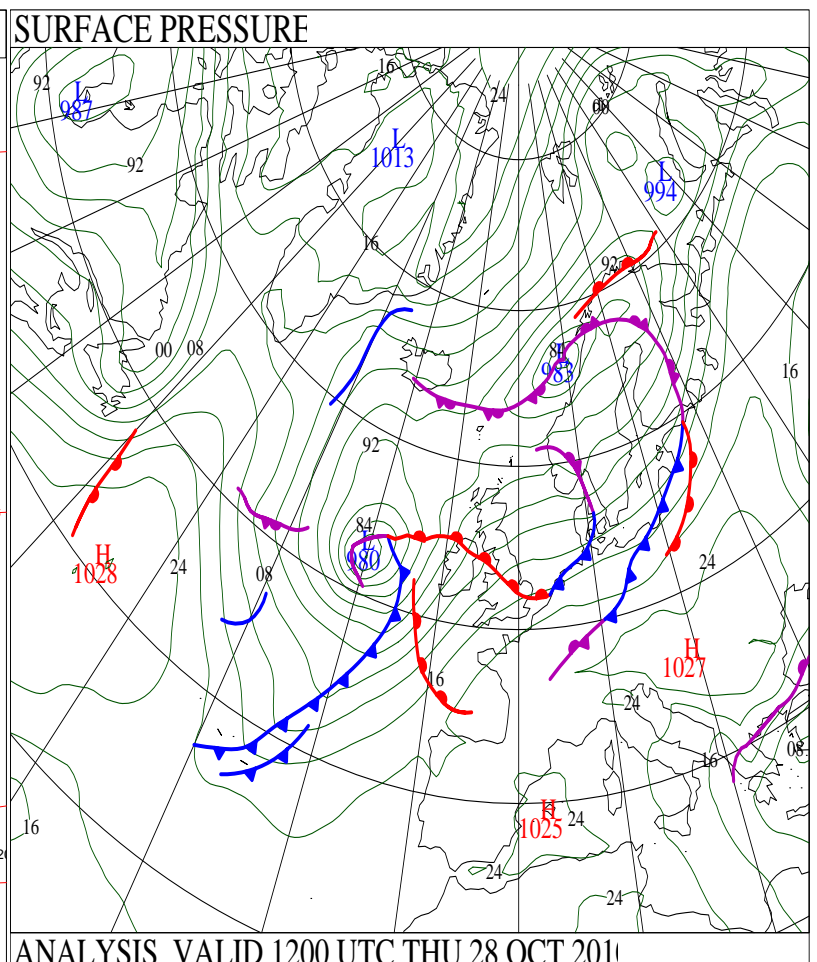
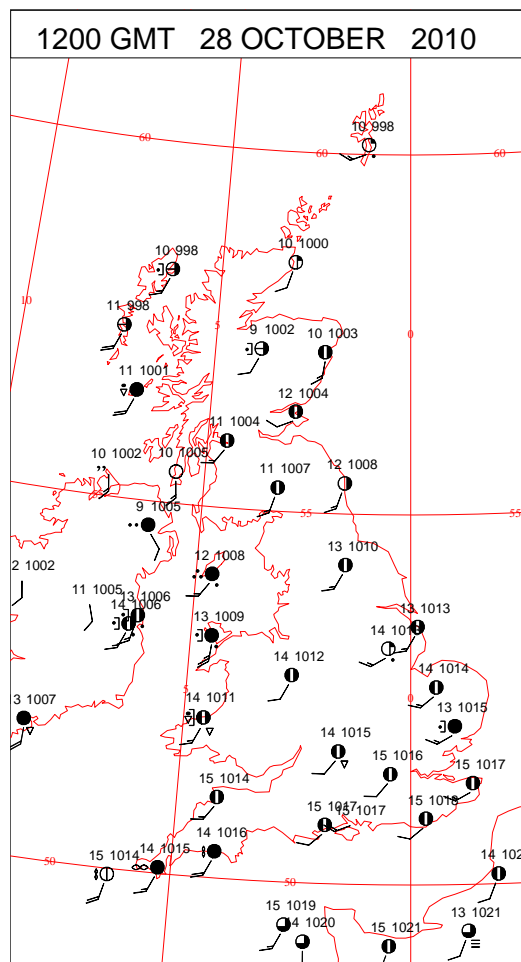
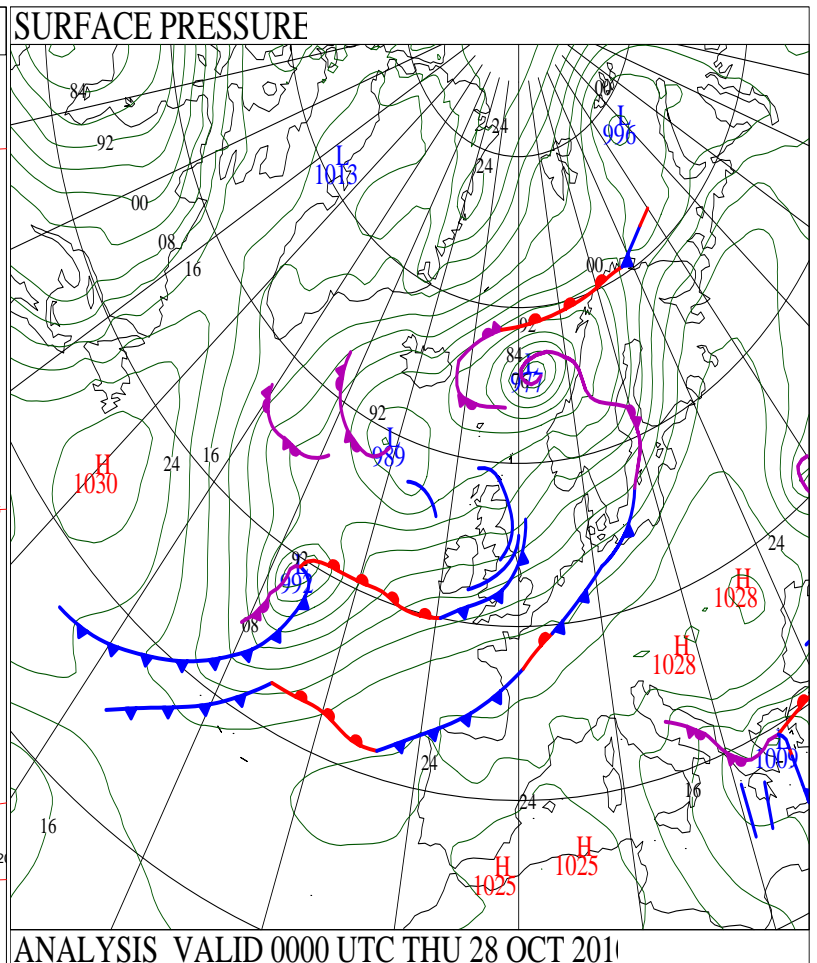
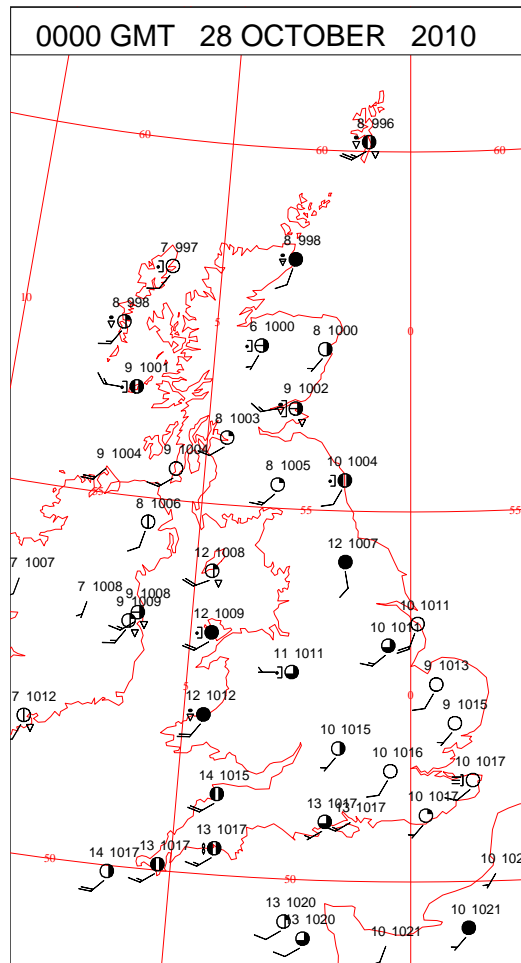
0600 GMT 27 OCTOBER 2010	SIG WEATHER	1200 GMT 27 OCTOBER 2010	SIG WEATHER	<p><b>Summary of UK Weather for Wednesday 27 October 2010.</b>  It was mild through the early hours across the country, with a band of mainly light rain moving eastwards into the North Sea during the morning. Further north and west, occasionally heavy showers blew in on a brisk south-westerly wind.</p> <p>Later in the day a few of these showers became thundery, mainly across Scotland and north-western Wales.</p> <p>Elsewhere it was a mostly dry day with some lengthy sunny spells once the rain cleared, although this took until near dusk in the far south-east of England.</p> <p>During the evening a band of more organised showers moved eastwards across much of the country, bringing locally large rainfall totals. This was accompanied by some further thunder, particularly on west-facing high ground in the north and west of the U.K. However, parts of southern England remained dry.</p> <p>It was a mild day across the country, with maximum temperatures above average for the time of year.</p>
				<p><b>EXTREMES</b>  <b>Highest Maximum:</b>  17.6 Heathrow, Greater London  <b>Lowest Maximum:</b>  9.5 Lerwick, Shetland  <b>Lowest Minimum:</b>  5.7 Leeming, North Yorkshire  <b>Lowest Grass Minimum:</b>  3.1 St Angelo, Fermanagh  <b>Most Rain:</b>  13.4 Keswick, Cumbria  <b>Most Sun:</b>  7.1 Dyce, Aberdeenshire</p>

DAILY CLIMATE DATA





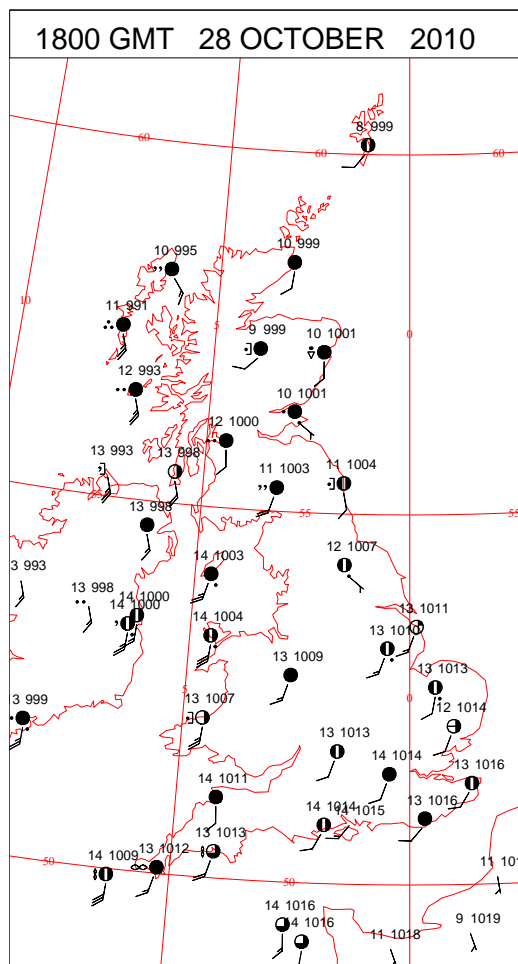
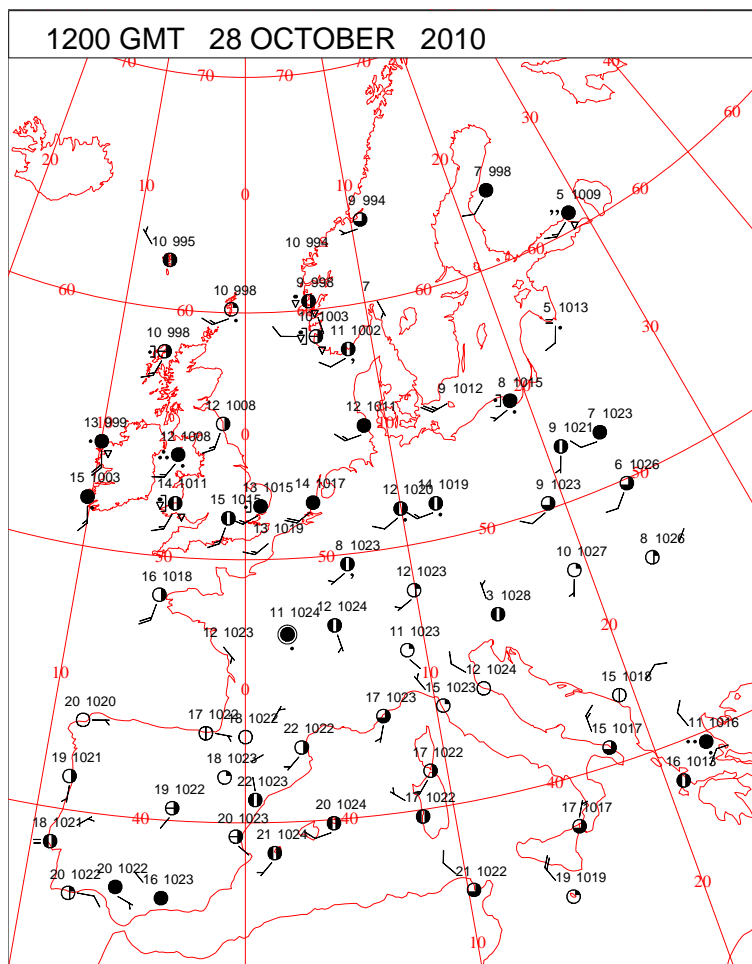
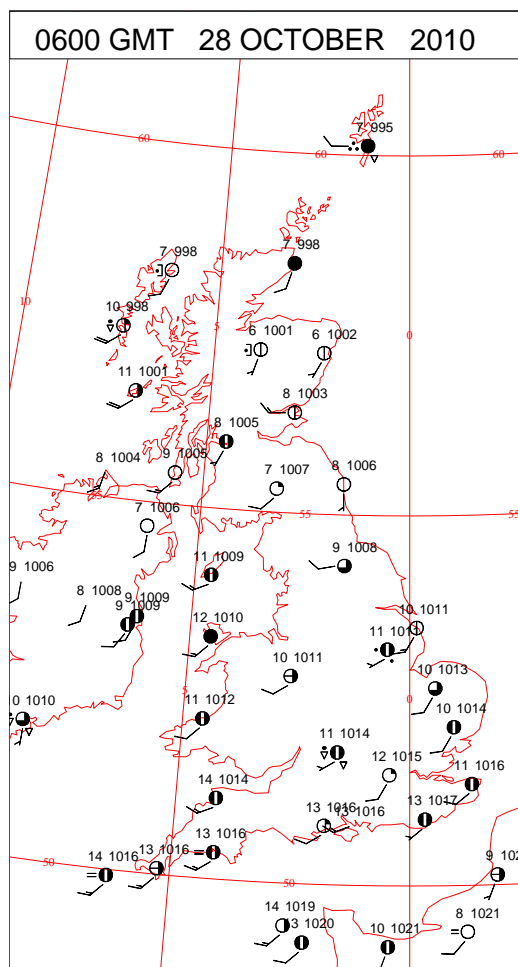
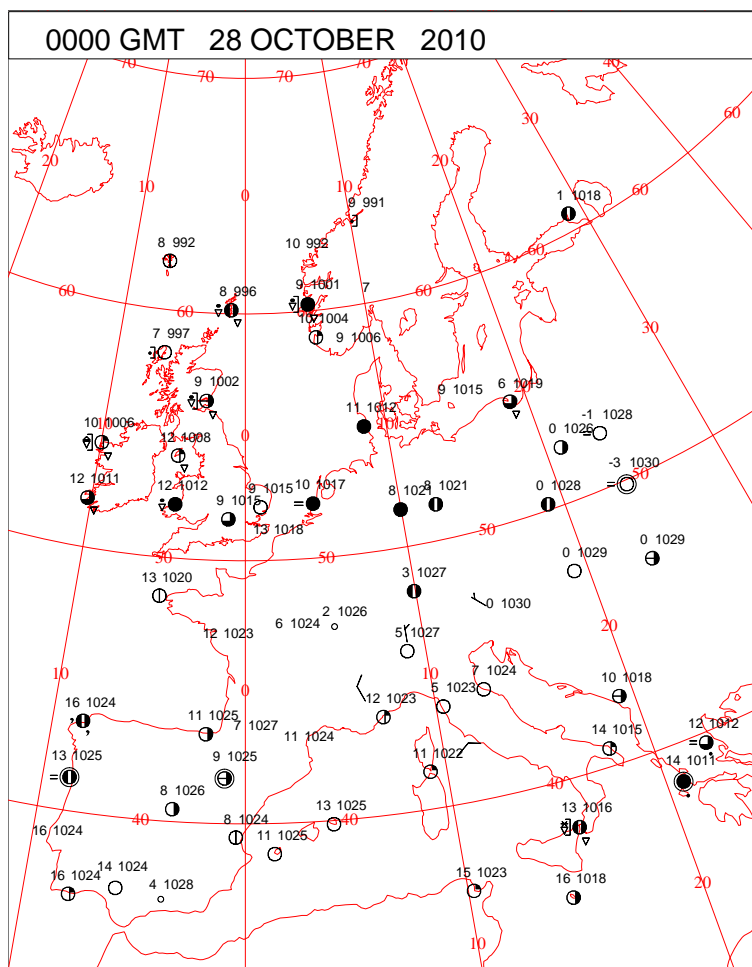
# DAILY WEATHER SUMMARY





Thursday 28 October 2010

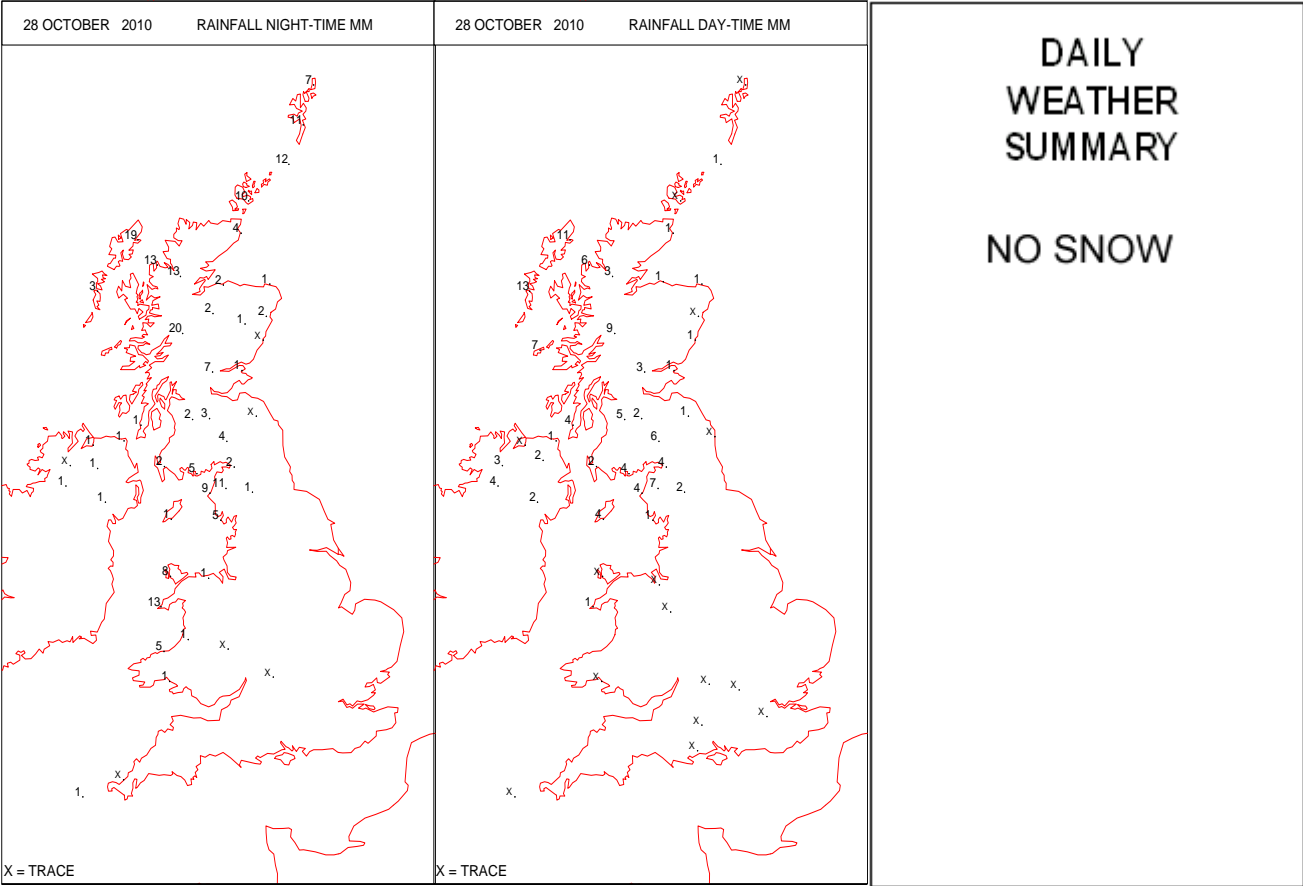
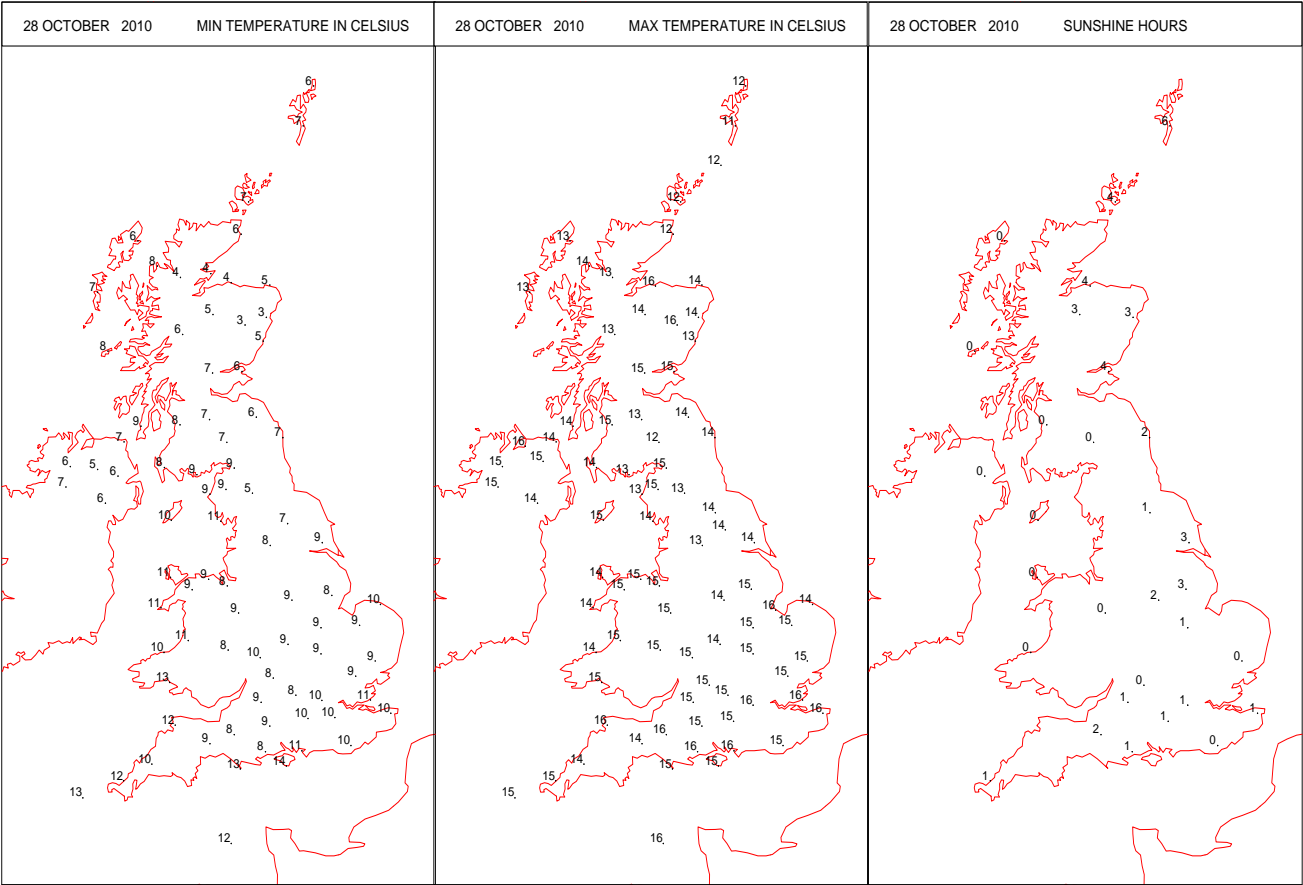
## SURFACE REPORTS



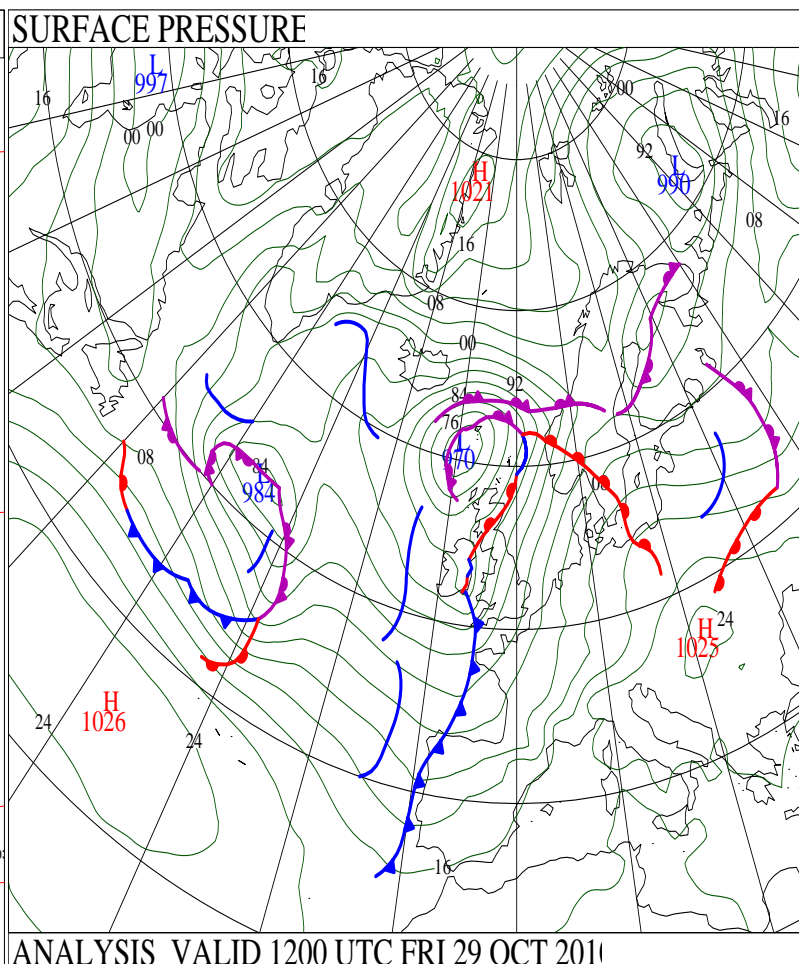
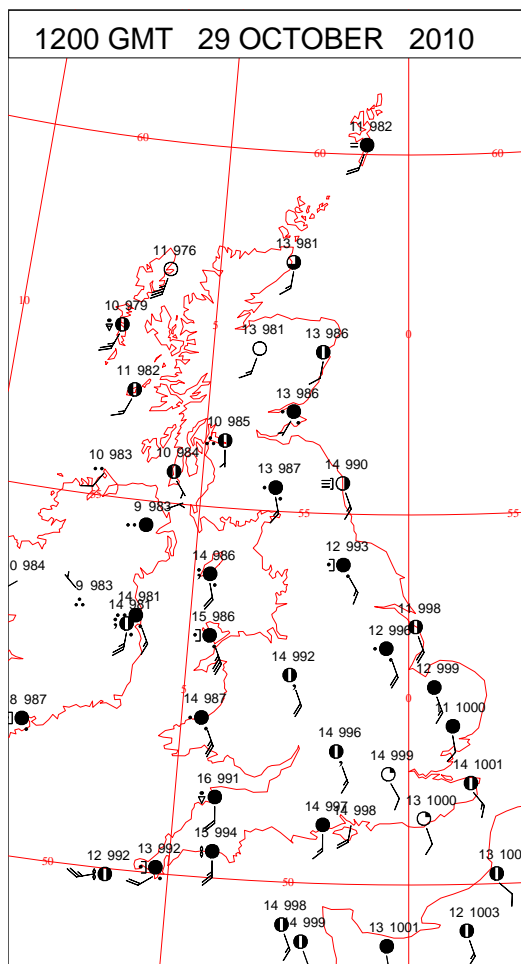
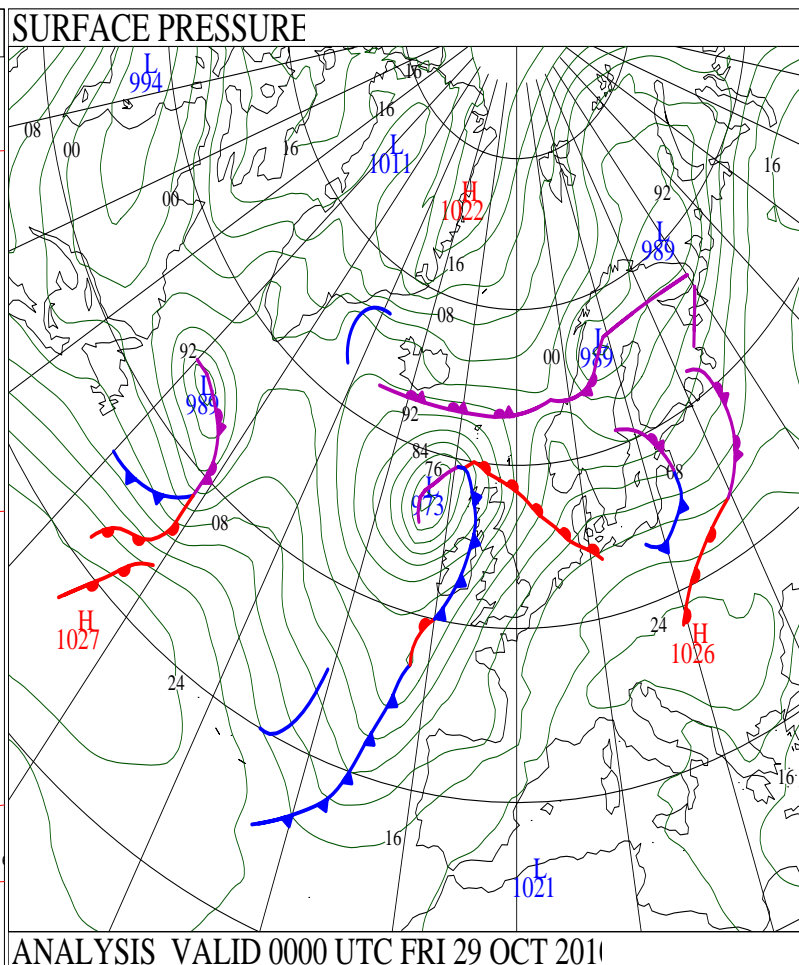
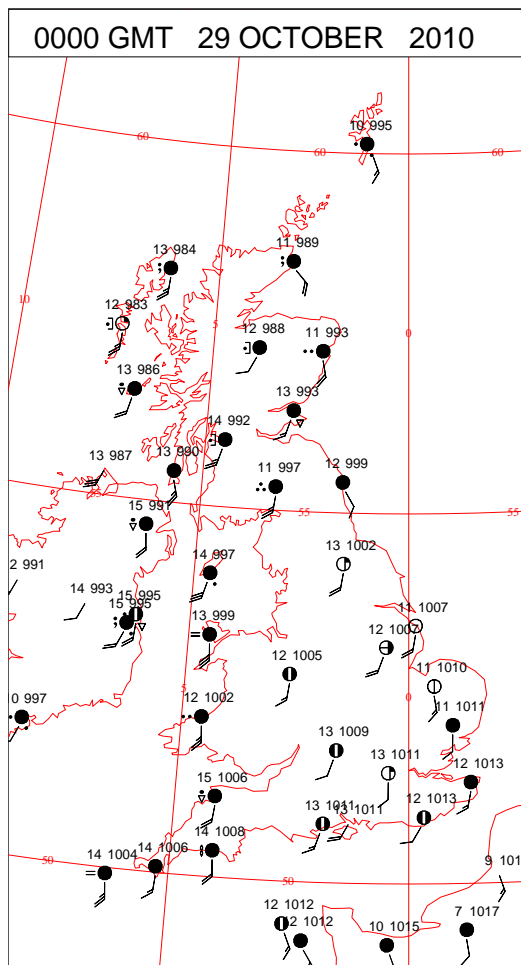
# SIGNIFICANT WEATHER

0600 GMT 28 OCTOBER 2010	SIG WEATHER	1200 GMT 28 OCTOBER 2010	SIG WEATHER	<p><b>Summary of UK Weather for Thursday 28 October 2010.</b></p> <p>It was another mild start across the U.K., with showers across much of the country. These were heavy and thundery in places, particularly across northern Wales and western Scotland.</p> <p>Through the morning and afternoon, a band of more persistent rain spread into north-western parts of the U.K., accompanied by a strengthening southerly wind.</p> <p>Elsewhere it was a fairly cloudy but mild day, with some spells of hazy sunshine developing at times.</p> <p>Through the evening and overnight it remained unsettled in the north-west, and outbreaks of rain, accompanied by the brisk southerly wind, also spread into parts of Wales and south-west England.</p> <p>Much of the south and east of the U.K. remained dry but cloudy.</p> <p>Although mild for the time of year, temperatures in general were slightly cooler than the previous day.</p>
1800 GMT 28 OCTOBER 2010	SIG WEATHER	0000 GMT 29 OCTOBER 2010	SIG WEATHER	<p><b>EXTREMES</b></p> <p><b>Highest Maximum:</b> 16.2 Manston, Kent</p> <p><b>Lowest Maximum:</b> 10.9 Lerwick, Shetland</p> <p><b>Lowest Minimum:</b> 2.8 Dyce, Aberdeenshire 2.8 Aboyne No 2, Aberdeenshire</p> <p><b>Lowest Grass Minimum:</b> -1.4 Lossiemouth, Moray</p> <p><b>Most Rain:</b> 29.8 Stornoway Airport, Western Isles</p> <p><b>Most Sun:</b> 4.5 Guernsey Airport, Guernsey</p>

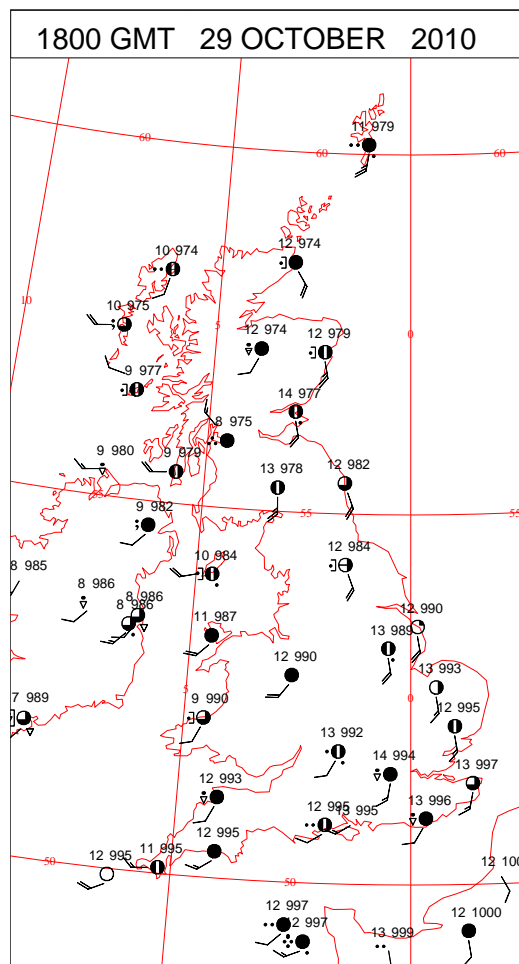
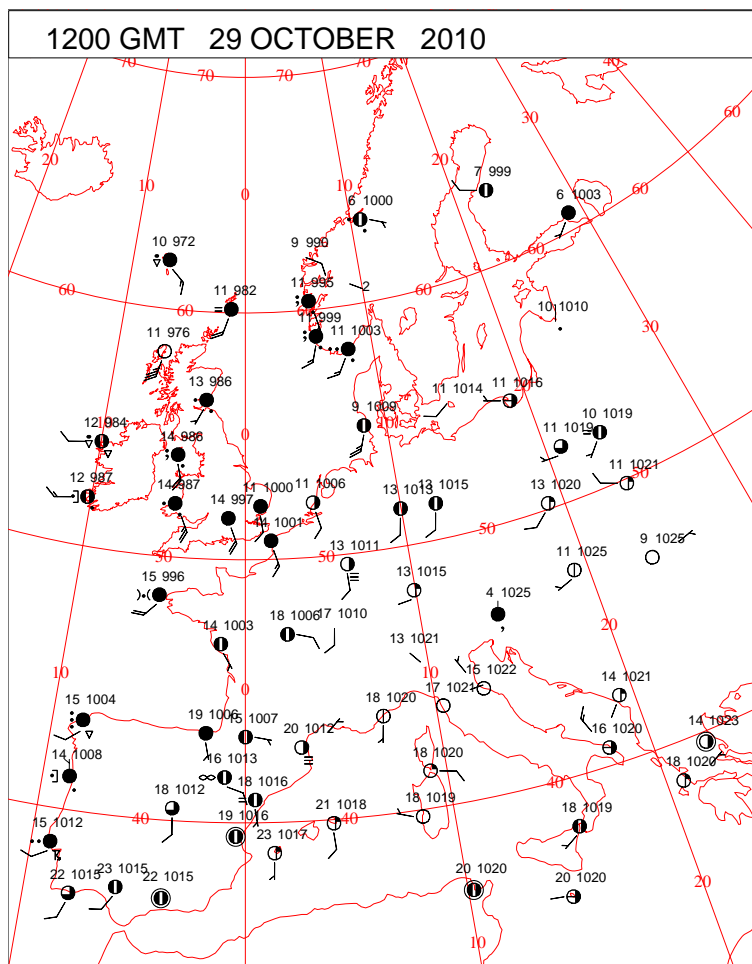
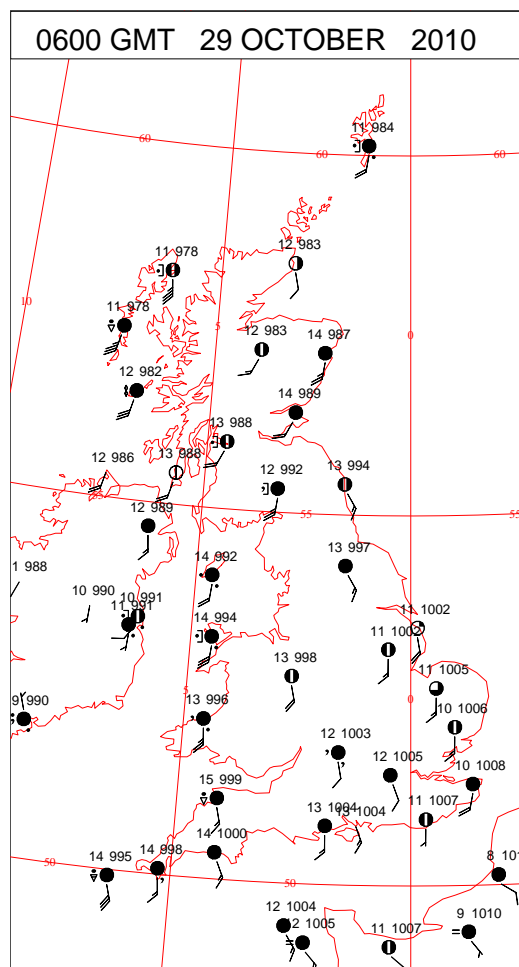
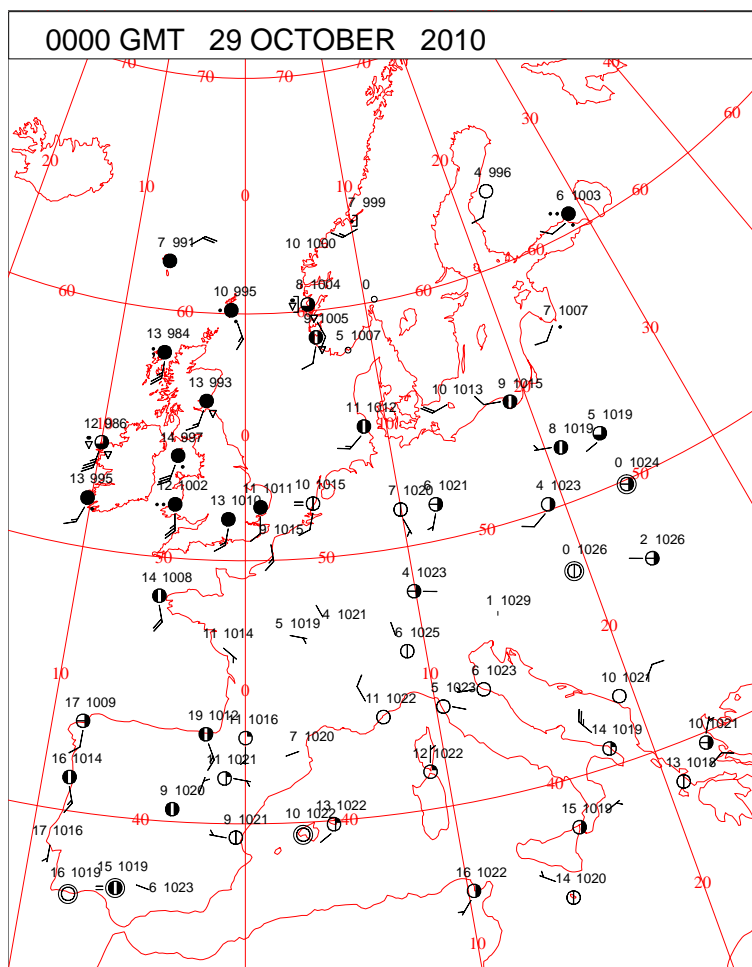
DAILY CLIMATE DATA



# DAILY WEATHER SUMMARY

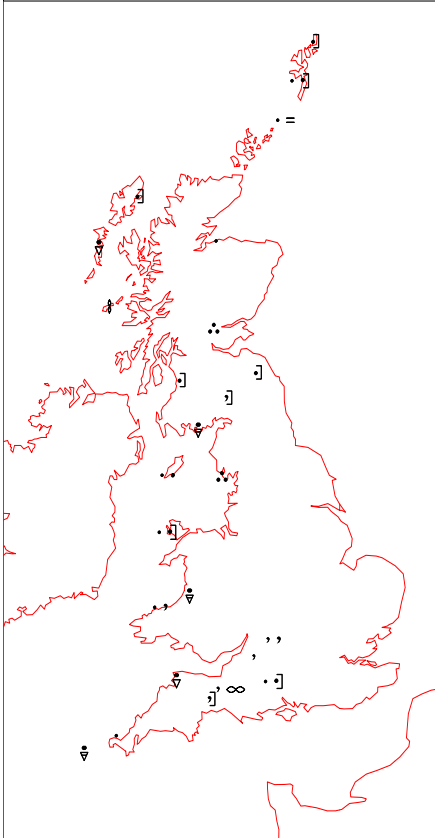
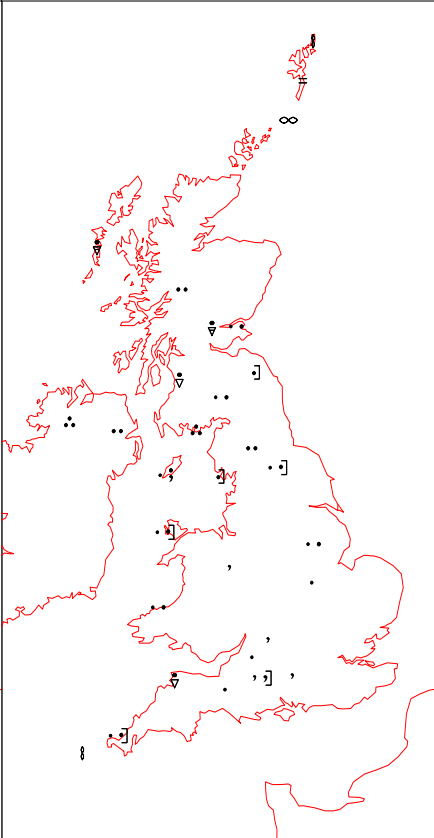
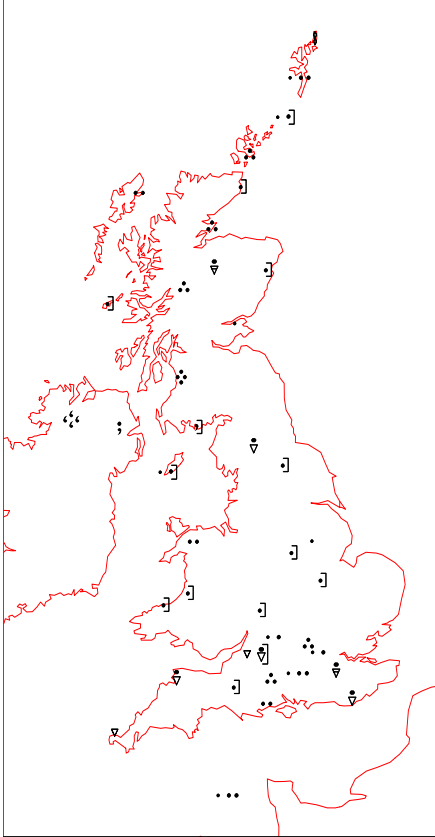
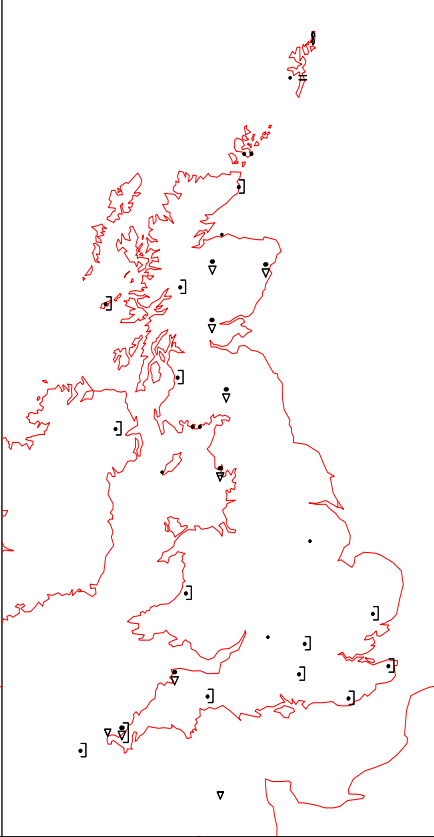


# SURFACE REPORTS

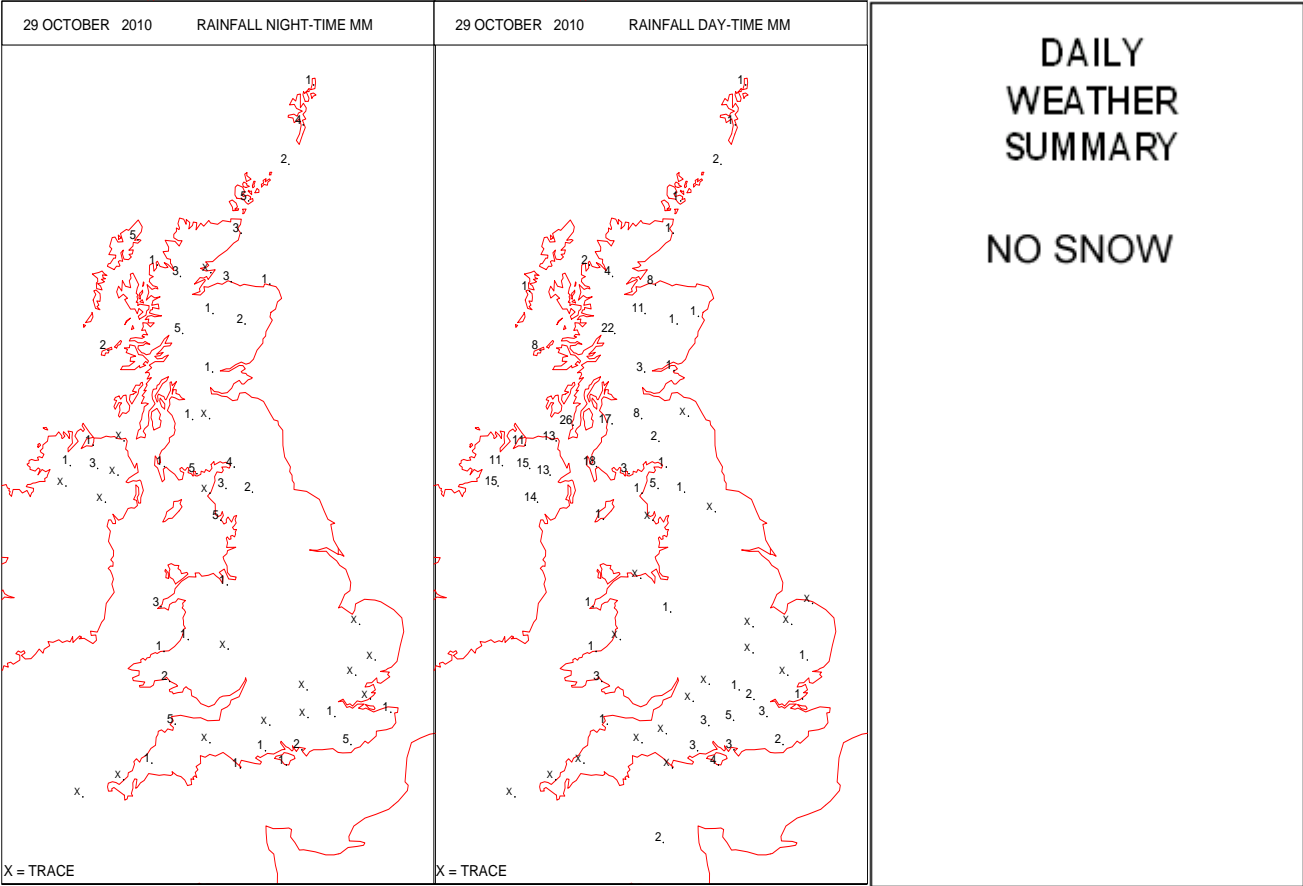
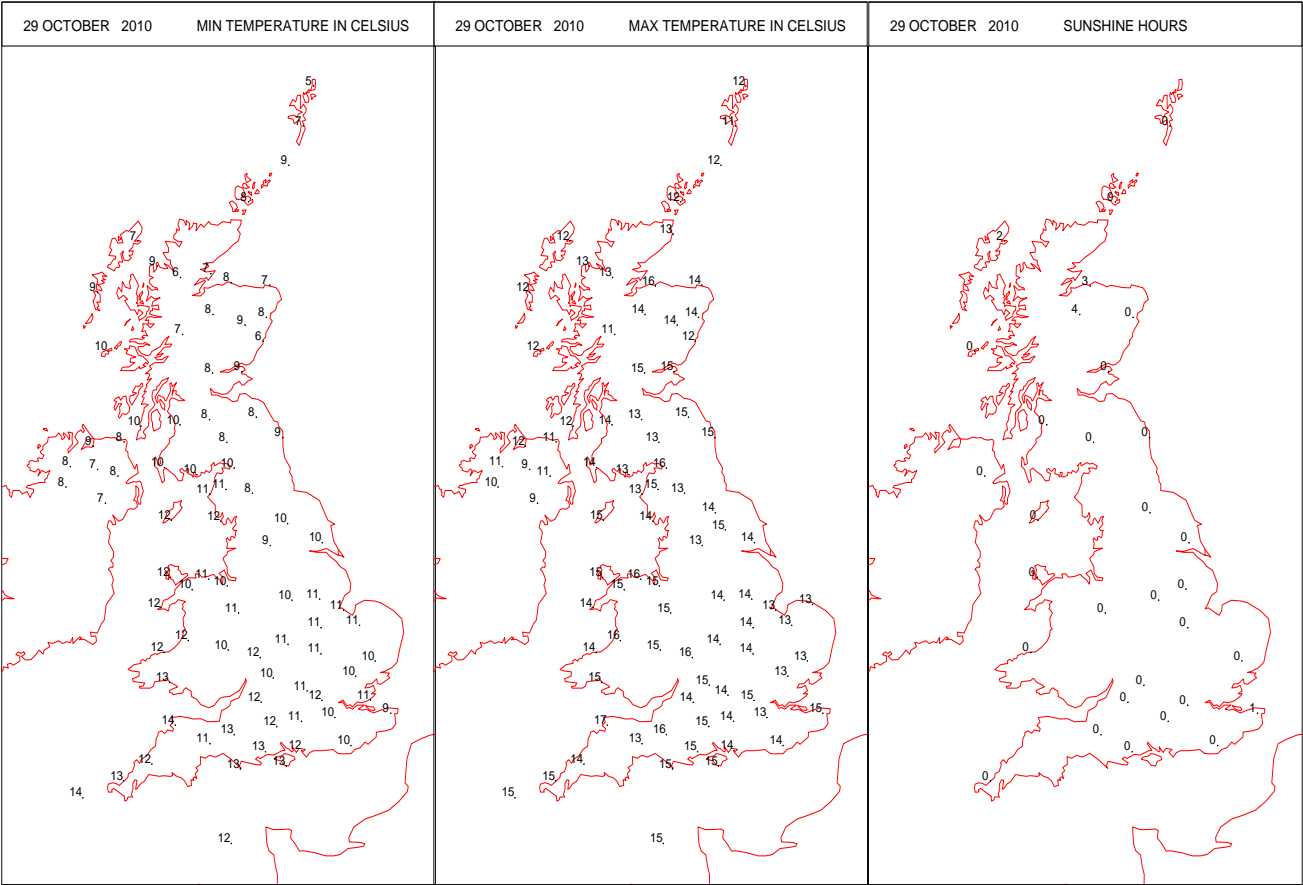




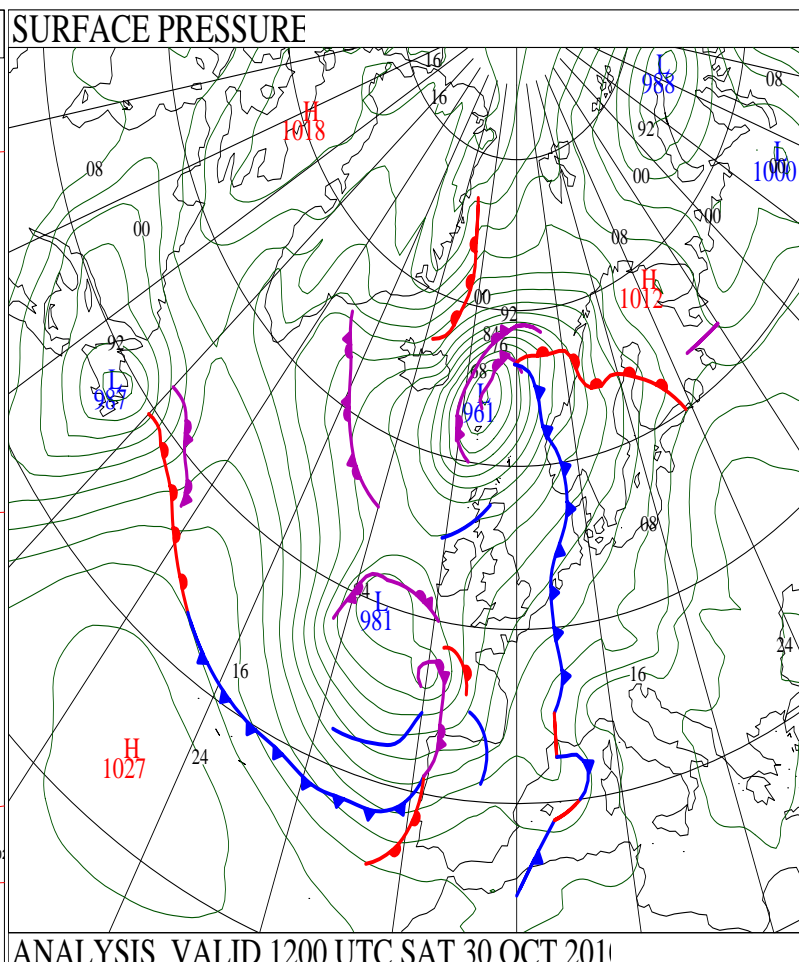
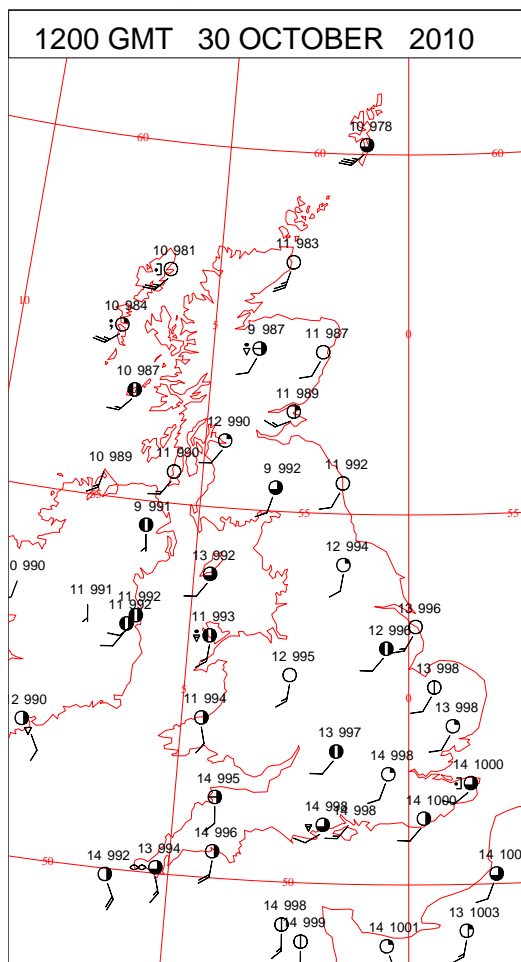
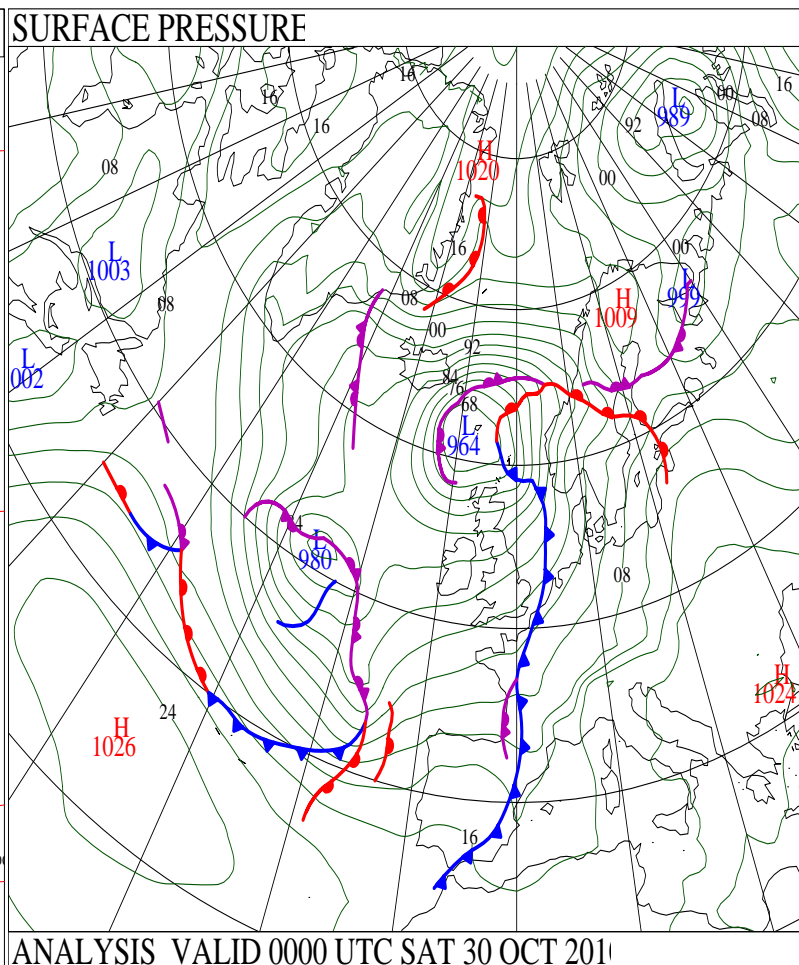
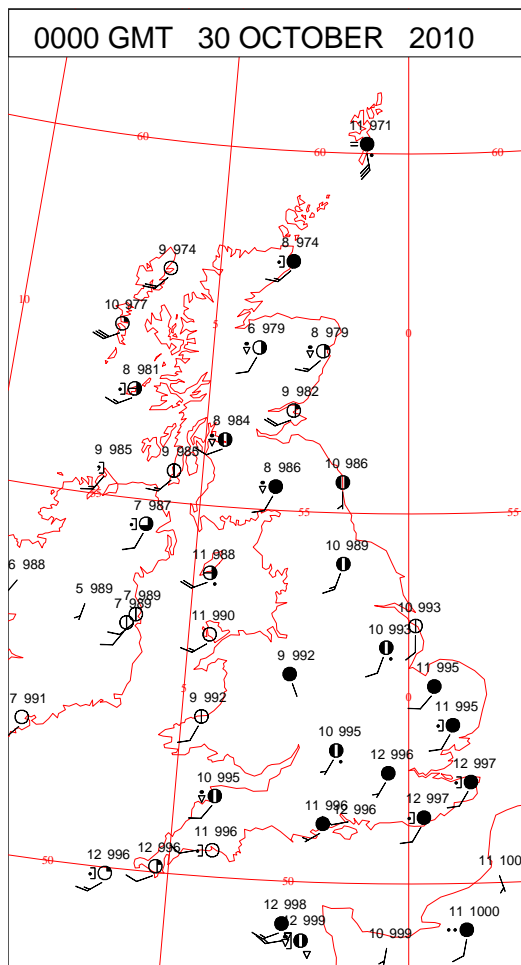
SIGNIFICANT WEATHER

0600 GMT 29 OCTOBER 2010	SIG WEATHER	1200 GMT 29 OCTOBER 2010	SIG WEATHER	<div><b>Summary of UK Weather for Friday 29 October 2010.</b><p>It was a wet and windy day across much of the north-west of the U.K., with persistent and sometimes heavy rain affecting Northern Ireland and western Scotland, in strong, gusty southerly winds.</p><p>England and Wales were similarly windy, particularly in the west, with largely cloudy conditions masking all but a few hazy sunny intervals.</p><p>While persistent rain steadily entrenched itself in Northern Ireland and western Scotland, Wales saw some more mobile rain during the morning, this later moving over northern England around lunchtime. Some heavy bursts were felt for a time in western parts of the country, with the gusty winds here making what was a mild day feel much cooler.</p><p>Later in the afternoon, a band of rain moved east through south-eastern England, though this soon pushed through after delivering some brief heavier pulses.</p><p>During the evening, the persistent rain that had affected Scotland and Northern Ireland slowly started to ease away to the north-east, with the winds decreasing in strength and becoming westerly. This allowed occasional showers to drift in off the sea into western parts, with eastern areas becoming drier.</p></div>
				
1800 GMT 29 OCTOBER 2010	SIG WEATHER	0000 GMT 30 OCTOBER 2010	SIG WEATHER	<div><b>EXTREMES</b><p><b>Highest Maximum:</b> 16.7 Chivenor, Devon</p><p><b>Lowest Maximum:</b> 9.2 Lough Fea, Londonderry</p><p><b>Lowest Minimum:</b> 5.2 Baltasound No 2, Shetland</p><p><b>Lowest Grass Minimum:</b> 4.3 Lerwick, Shetland</p><p><b>Most Rain:</b> 26.6 Tulloch Bridge, Inverness-Shire</p><p><b>Most Sun:</b> 3.9 Aviemore, Inverness-shire</p></div>
				

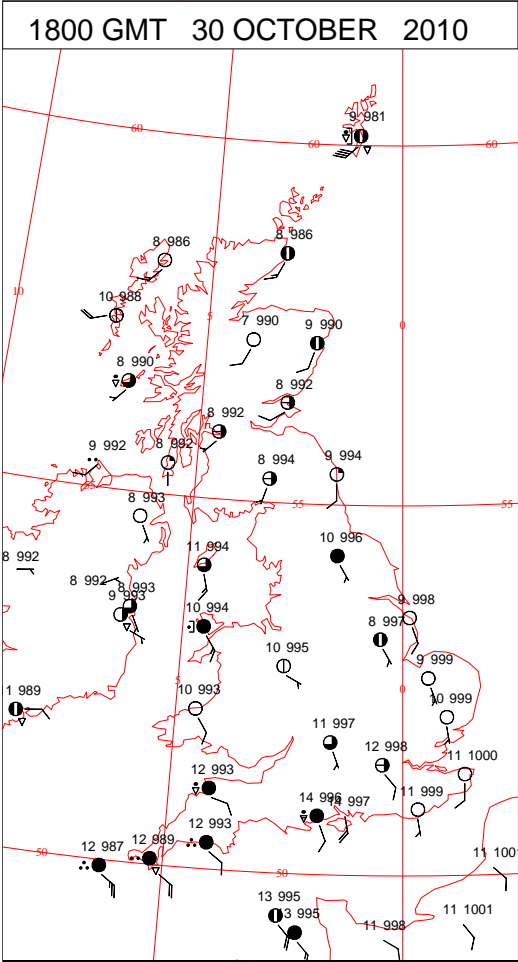
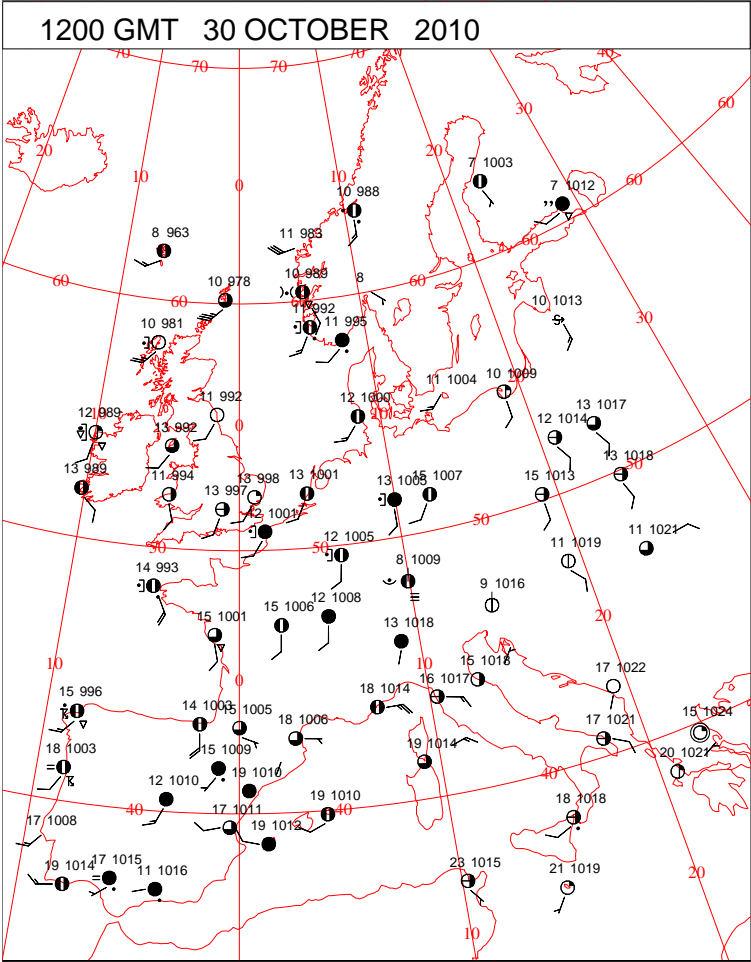
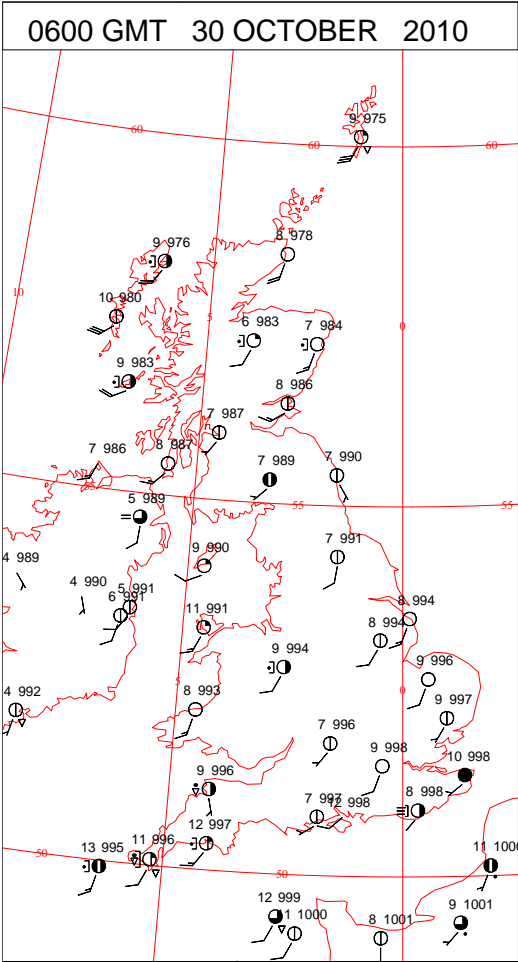
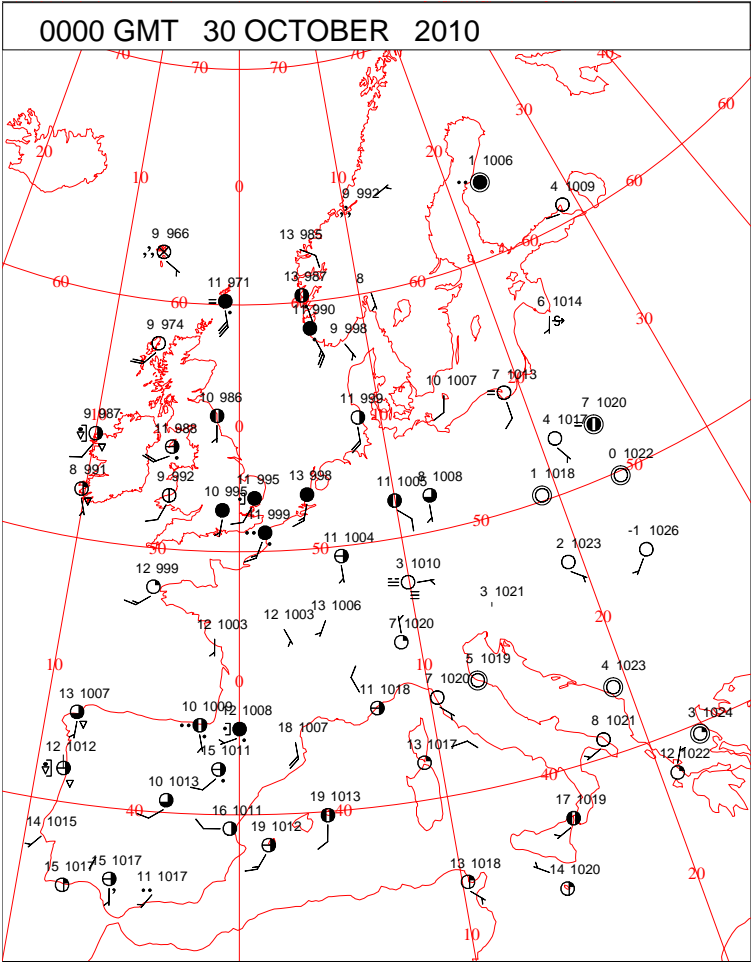
DAILY CLIMATE DATA



# DAILY WEATHER SUMMARY



SURFACE REPORTS

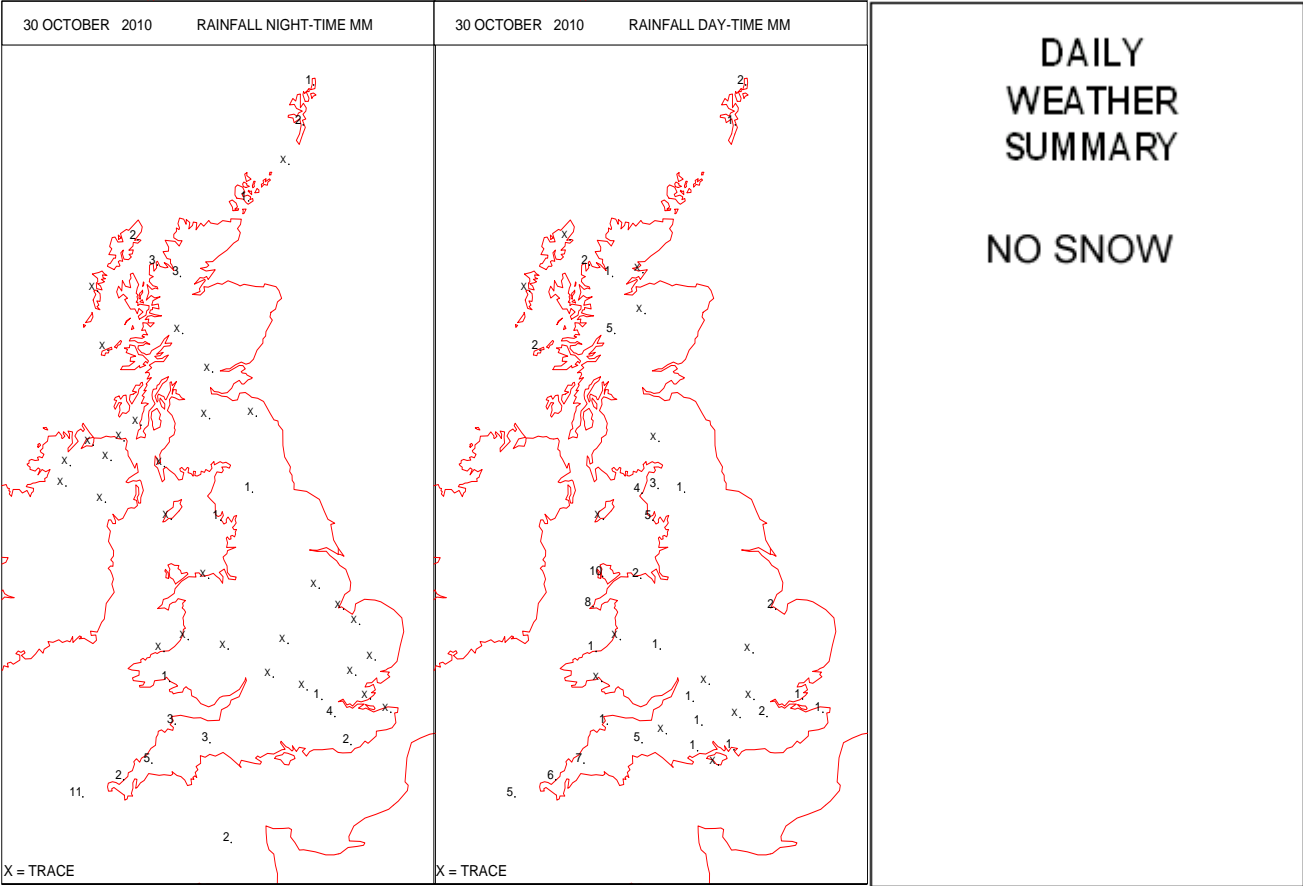
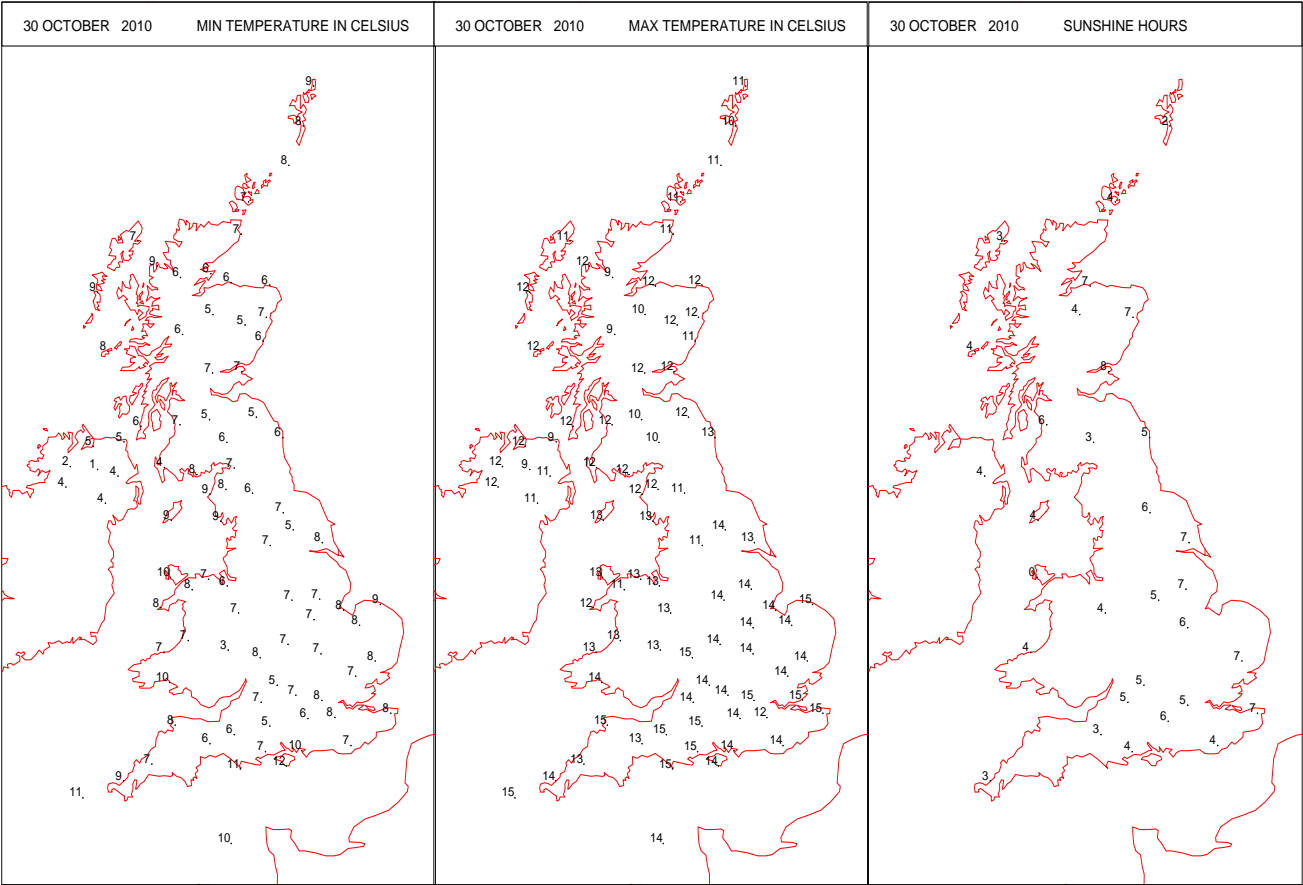


SIGNIFICANT WEATHER

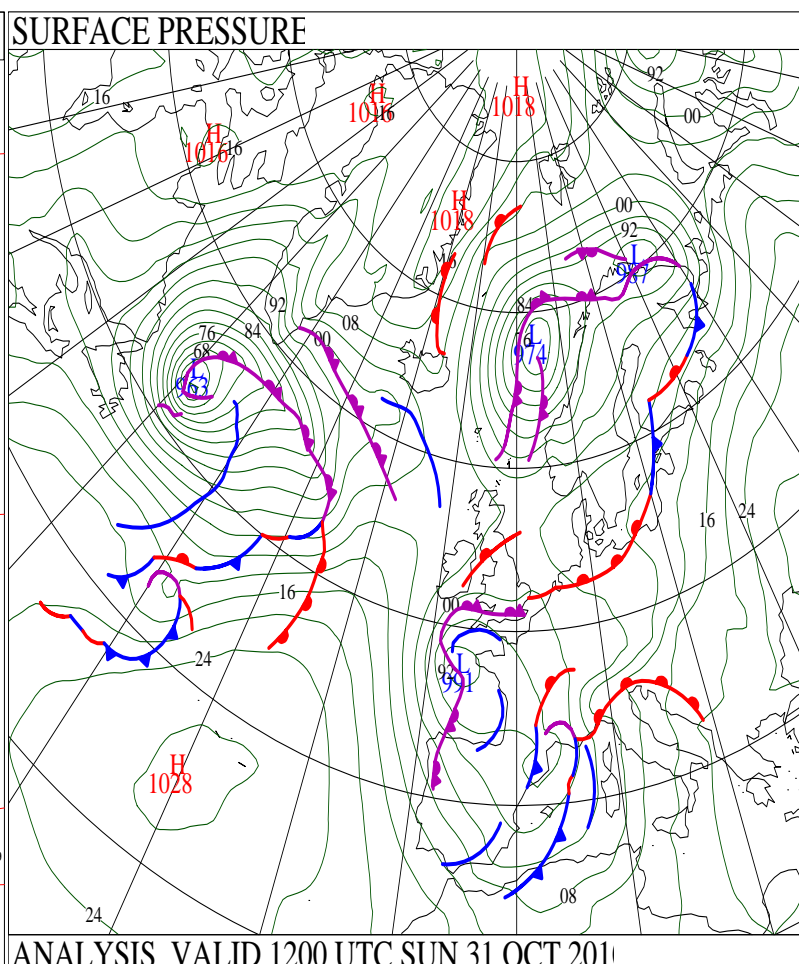
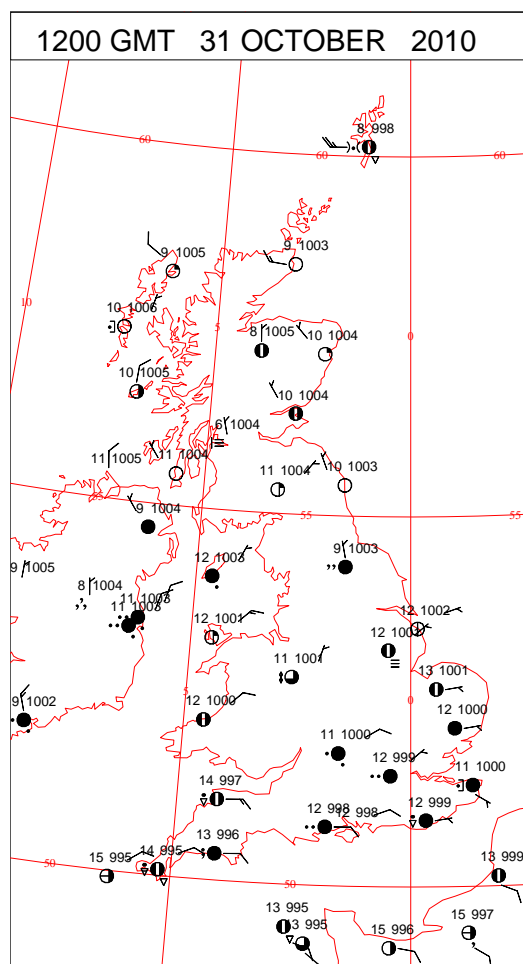
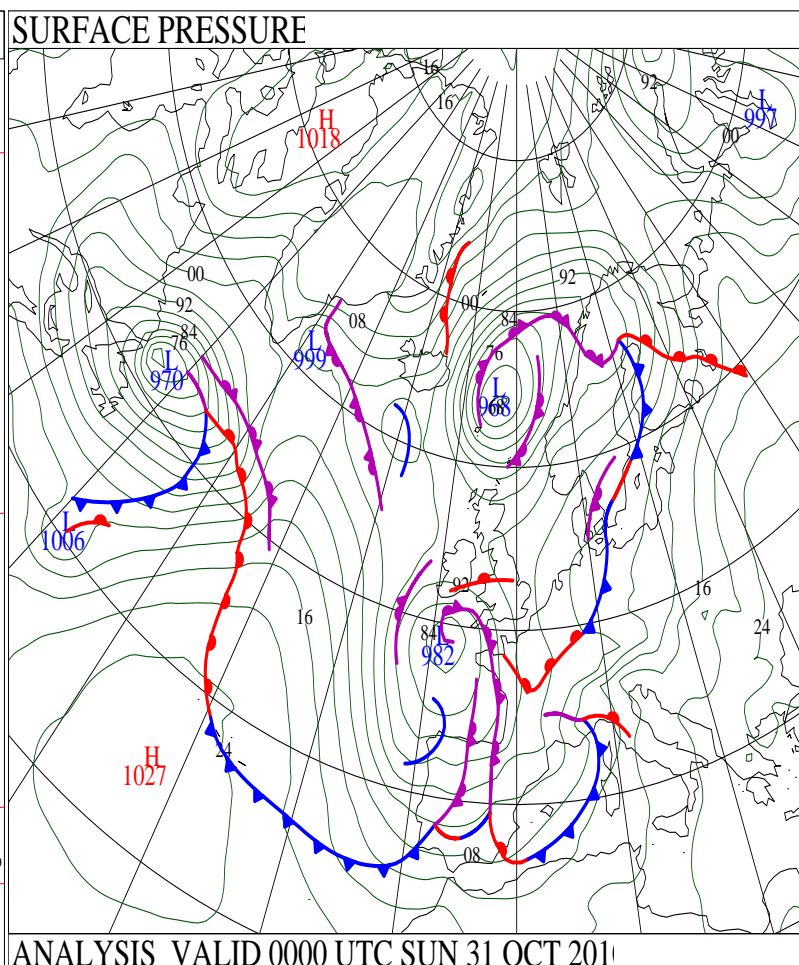
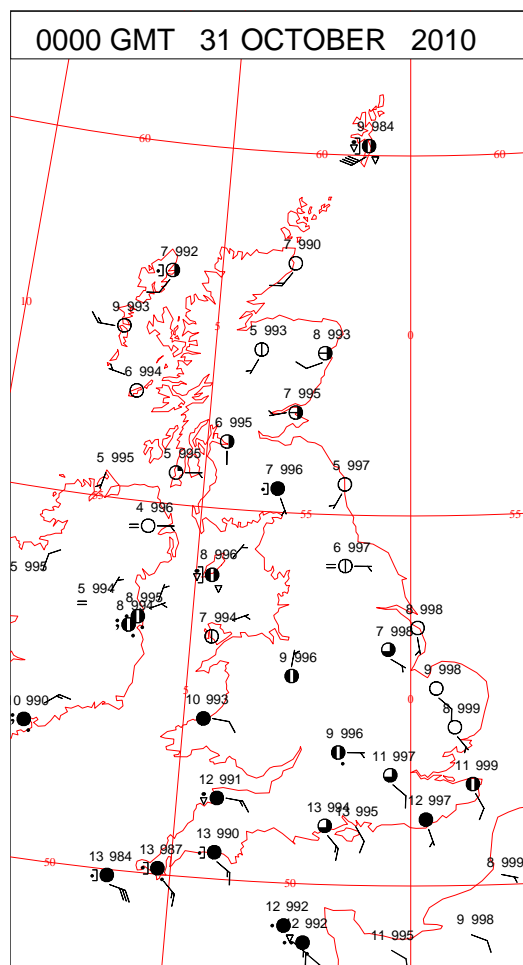
0600 GMT 30 OCTOBER 2010	SIG WEATHER	1200 GMT 30 OCTOBER 2010	SIG WEATHER	<p><b>Summary of UK Weather for Saturday 30 October 2010.</b></p> <p>It was mild across the bulk of the U.K. overnight, with frontal rain clearing eastern parts, and with showers steadily streaming in off the sea into western areas.</p> <p>For most, the day started bright, with cloud and localised fog dispersing to reveal periods of sunshine.</p> <p>During the morning, lines of showers affected some parts of western Wales and north-western England, and although these became more dispersed during the afternoon, many areas continued to see some rain, with the occasional rumble of thunder in some parts.</p> <p>Over the Scottish border, persistent lines of showers affected the western lochs and mountains at times throughout the day; blown in on the strong westerly winds here.</p> <p>As the afternoon progressed, while many areas saw spells of sunshine and showers, the south-west of the U.K. became cloudy. Spells of occasionally heavy rain pushed northwards into the evening on a breezy southerly wind.</p> <p>It was a mild day across the country.</p>
1800 GMT 30 OCTOBER 2010	SIG WEATHER	0000 GMT 31 OCTOBER 2010	SIG WEATHER	
				<p><b>EXTREMES</b></p> <p><b>Highest Maximum:</b> 15.4 Hurn, Dorset</p> <p><b>Lowest Maximum:</b> 8.8 Loch Glascarnoch, Ross &amp; Cromarty</p> <p><b>Lowest Minimum:</b> 1.4 Lough Fea, Londonderry</p> <p><b>Lowest Grass Minimum:</b> -1.2 West Freugh, Wigtownshire</p> <p><b>Most Rain:</b> 15.4 St Marys Airport, Isles Of Scilly</p> <p><b>Most Sun:</b> 8.1 Leuchars, Fife</p>



DAILY CLIMATE DATA

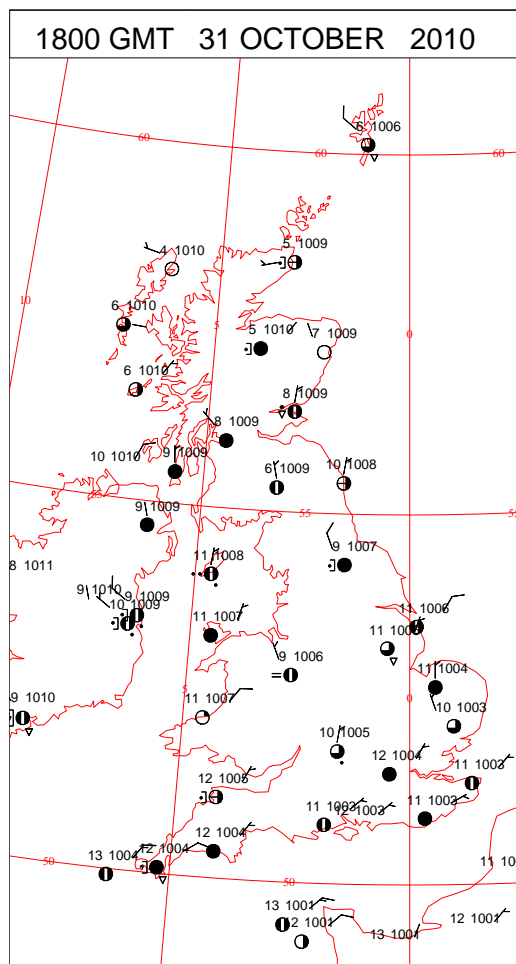
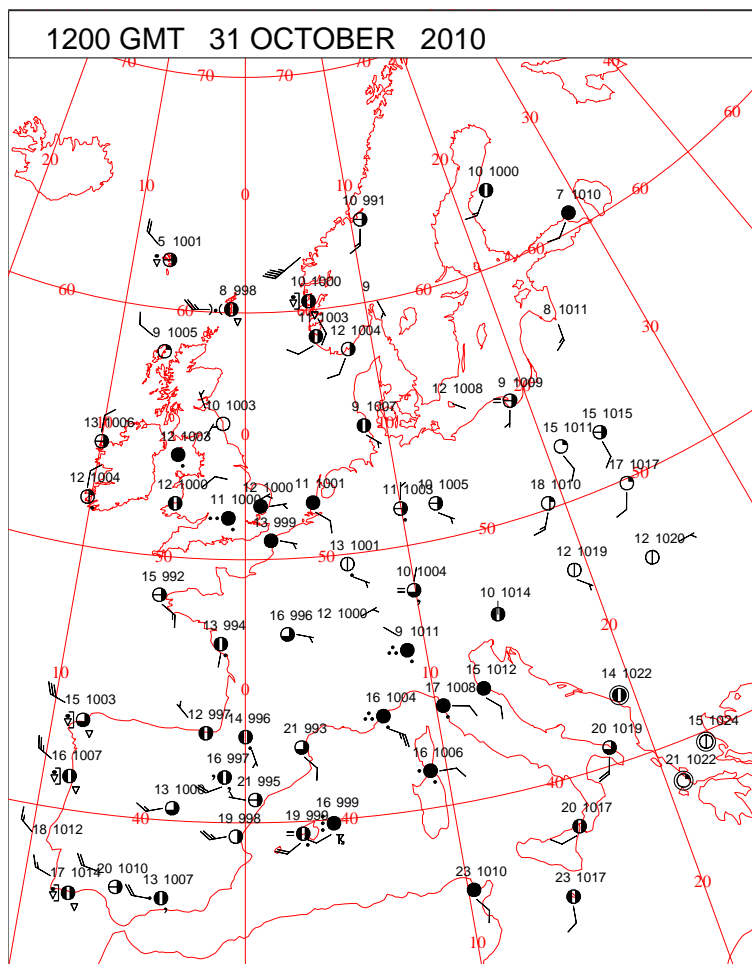
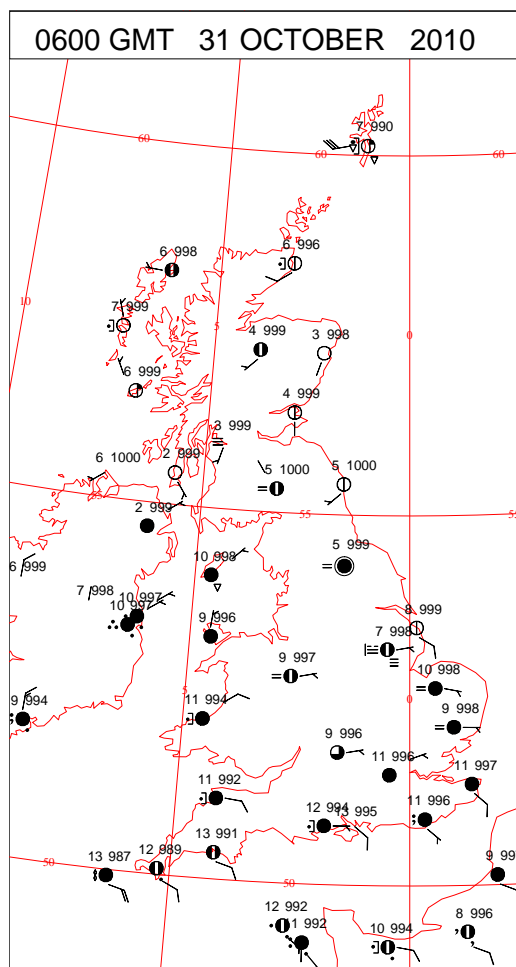
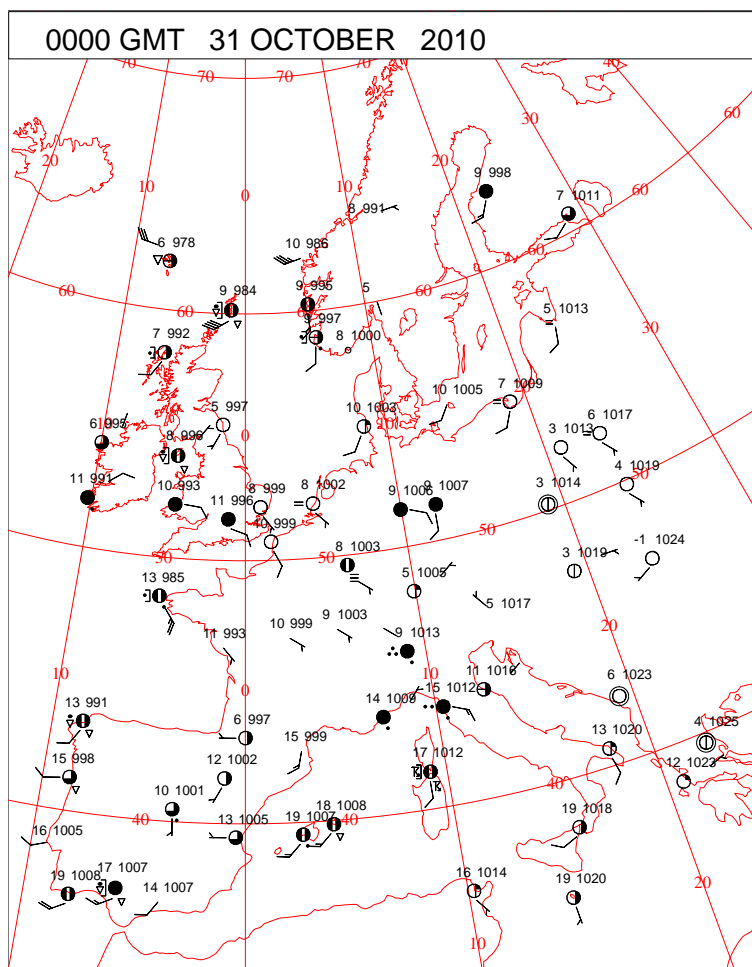


# DAILY WEATHER SUMMARY



Sunday 31 October 2010

## SURFACE REPORTS



Crown Copyright 2010, All Rights Reserved

SIGNIFICANT WEATHER

0600 GMT 31 OCTOBER 2010	SIG WEATHER	1200 GMT 31 OCTOBER 2010	SIG WEATHER	<p><b>Summary of UK Weather for Sunday 31 October 2010.</b></p> <p>It was a wet start to the day in south-west England, with locally heavy and persistent rain. It was also wet for Wales and northern England, though the rain was generally lighter here.</p> <p>Elsewhere it was clear and chilly in places, with fog in parts of the north, although not extensive.</p> <p>Scotland and Northern Ireland had a generally dry day with some brighter spells, even some sunshine during the morning in southern and central parts of Scotland.</p> <p>For England and Wales it was a predominantly overcast day with rain affecting most places, occasionally heavy in northern England and with sharp showers elsewhere, with a few thunderstorms in the east of England. However, it did become drier and brighter for some central and western parts of England and Wales during the day.</p> <p>It was a cloudy evening for much of England and Wales, with the best breaks over the south-west and with patchy rain continuing to die out, becoming confined to north-west England and north Wales.</p> <p>Clearer, colder conditions dominated over Scotland and Northern Ireland. It was generally mild, especially in the south.</p>
1800 GMT 31 OCTOBER 2010	SIG WEATHER	0000 GMT 01 NOVEMBER 2010	SIG WEATHER	
				<p><b>EXTREMES</b></p> <p><b>Highest Maximum:</b> 15.1 St Marys Airport, Isles Of Scilly</p> <p><b>Lowest Maximum:</b> 8.0 Loch Glascarnoch, Ross &amp; Cromarty</p> <p><b>Lowest Minimum:</b> -1.3 Aboyne No 2, Aberdeenshire</p> <p><b>Lowest Grass Minimum:</b> -4.3 Aboyne No 2, Aberdeenshire</p> <p><b>Most Rain:</b> 9.6 Camborne, Cornwall</p> <p><b>Most Sun:</b> 7.7 Leuchars, Fife</p>

DAILY CLIMATE DATA

