

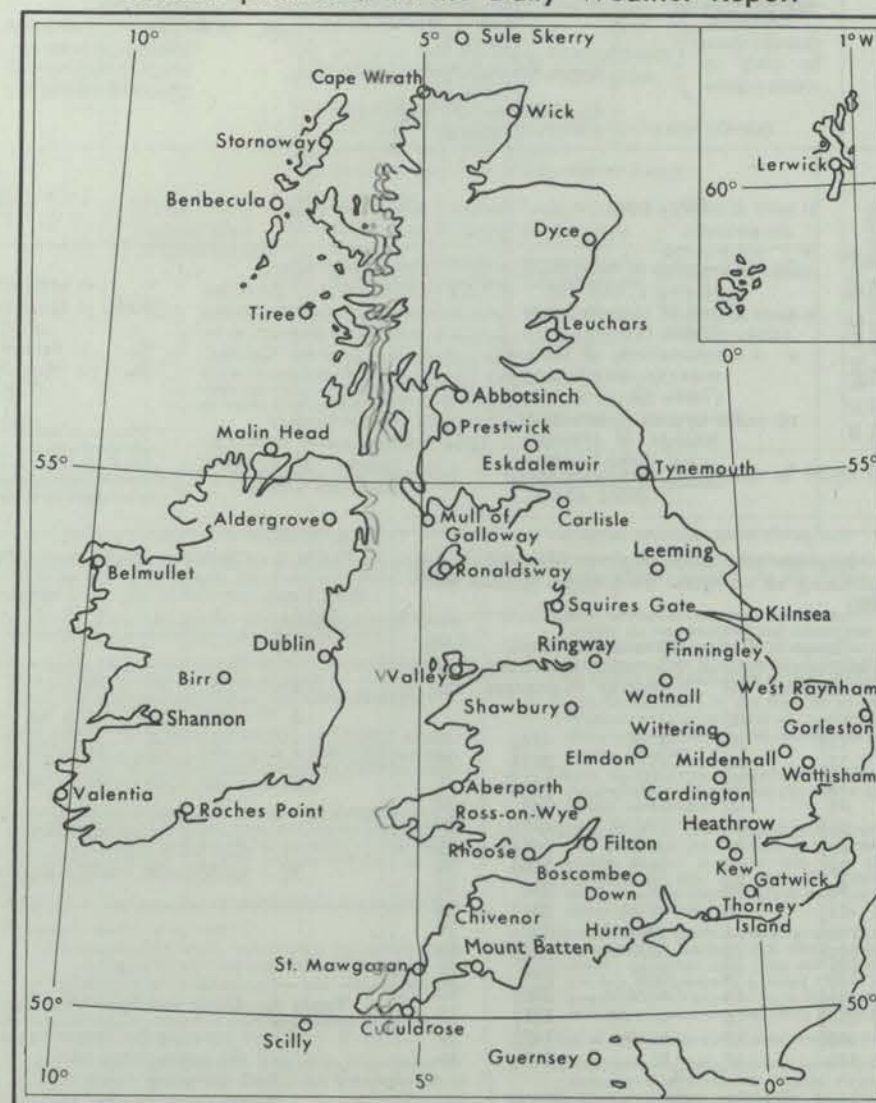
THE DAILY WEATHER REPORT

(INTRODUCTION)



1st July to 30th September, 1967

Stations published in the Daily Weather Report



METEOROLOGICAL OFFICE
Bracknell, Berkshire

1. HISTORY

A brief history of changes in contents and format between 1st April, 1919, and December, 1949, will be found in the introduction to the British Section for 1st October to 31st December, 1949. On 1st January, 1950, the British and International Sections of the former Report, which had been issued in three sections since 1919, were combined in a single publication, the present Daily Weather Report. At the same time, the third section was published separately with the title of Daily Aerological Record. A number of changes in meteorological codes and specifications were introduced on 1st January, 1955, and incorporated in the Report. Changes in format introduced on 1st July, 1955, provided for the elements of station and ships' observations to be given in the order of the appropriate meteorological code and for some modification of the scales and projections of charts. On 1st January, 1961, the Celsius scale was adopted for reporting surface temperatures. On 1st January, 1967, the metric system was adopted for all references to heights and distances.

2. FORM OF PRESENTATION

(i) **Observations.**—Pages 1 and 4 of the Daily Weather Report contain reports for the four main hours of observation from a representative number of stations in Great Britain and Ireland which provide full reports together with a selection of reports from ocean weather stations for the same hours. In addition, Beaufort letters (Table 19), mainly describing precipitation, are given for each of the four six-hourly periods, together with reports of maximum and minimum temperature, sunshine, rainfall and state of ground (Table 13), in respect of the land stations listed. Explanations of the codes and specifications used are given below.

(ii) **Charts.**—Page 2 contains a chart of the weather in a large part of the northern hemisphere for mid-day of the previous day. Incorporated in this chart is a line joining the approximate locations of civil twilight (i.e., Sun 6° below horizon) at 1200 h G.M.T. for the mid point of the month indicated. Page 3 contains charts of slightly larger scale, for the British Isles and Western Europe, for 1800 h. of the previous day and for 0000 h. and 0600 h. on the day of issue.

(iii) **General Synoptic Development, Forecast and Outlook.**—Below the weather charts on page 3 will be found a statement which describes the main features in the evolution of the synoptic situation over the United Kingdom during the preceding 24 hours together with an indication of the manner in which it is expected to develop.

4. EXPLANATION OF CODES AND SPECIFICATIONS

CODE FM IIC—Land Stations	VV ww W	PPP TT	Nh CL h CM CH	Td Td a pp	8Ns C hshs	RRT _x T _x E sss RRT _n T _n E T _g T _g
N dd ff	VV = Visibility (Table 3). ww = Present weather (Table 5). W = Past weather (Table 4).	PPP = Last three figures of pressure (reduced to M.S.L.) in millibars and tenths. TT = Temperature in whole degrees Celsius.	Nh = Fraction of celestial dome covered by CL (or CM if no CL). CL = Form of low cloud (Table 6). h = Height above ground of base of lowest cloud (Table 9). CM = Form of Medium Cloud (Table 7). CH = Form of high cloud (Table 8).	TdTd = Dew point temperature in whole degrees Celsius. a = Characteristic of barometric tendency (Table 10). pp = Barometric tendency (change of pressure in last three hours in tenths of millibars).	8 = Indicator figure. Ns = Amount in eighths of individual cloud layer or mass (Table 1). C = Type of cloud (Table 11). hshs = Height of base of cloud (Table 12).	RR = Rainfall (Table 18) (Code 3577) (09h–21h) (21h–09h). TxTx = Maximum temperature in whole degrees Celsius (09h–21h). TnTn = Minimum temperature in whole degrees Celsius (21h–09h). TgTg = Minimum temperature on grass in whole degrees Celsius (21h–09h). sss = Duration of sunshine (in hours and tenths). E = State of ground (Table 13) (Code 0900) (09h–21h) (21h–09h).
CODE FM 2IC—Ships	L _o L _o L _o GG	D _s v _s a pp		O T _s T _s T _d T _d	I dwdw P _w H _w	
YQL _a L _a L _a	L _o L _o L _o = Longitude in degrees and tenths. GG = Actual time to the nearest whole hour G.M.T.			O = Indicator figure. T _s T _s = Difference between air temperature and sea temperature in ½ degrees Celsius. (If the air temperature is less than the sea temperature, 50 is added to the difference.) T _d T _d = Dew point temperature in whole degrees Celsius.	I = Indicator figure. dwdw = Direction (in tens of degrees) from which waves come (Table 2). P _w = Period of waves (Table 16). H _w = Mean maximum height of waves (Table 17). When it is possible to make a clear distinction between sea and swell two I dwdw P _w H _w groups are reported. The first relates to wind waves, the second to waves of the predominant swell system. In the case of "no sea" with or without swell the first group is reported as 100 / 0.	
Y = Day of the week. Q = Octant of the Globe (0 = west, 3 = east). L _a L _a L _a = Latitude in degrees and tenths.		D _s = Direction of movement of ship (Table 14). v _s = Speed of ship in knots (Table 15). a = Characteristic of barometric tendency (Table 10). pp = Barometric tendency (change of pressure in last three hours in tenths of millibars).				

Table 1.—Code for Cloud Amount (N, Nh, Ns) (Code 2700)

0 = None.
1 = 1 eighth of sky covered or less, but not zero.
2 = 2 eighths of sky covered.
3 = 3 eighths of sky covered.
4 = 4 eighths of sky covered.
5 = 5 eighths of sky covered.
6 = 6 eighths of sky covered.
7 = 7 eighths of sky covered or more, but not 8 eighths.
8 = 8 eighths (sky completely covered).
9 = Sky obscured or cloud amount cannot be estimated.

Note.—"Trace" would be included under Figure 1, which should be used for amounts up to 1/8th (i.e., not up to 3/16ths). "Overcast but with openings" would be included under Figure 7, which should be used for amounts down to 7/8ths (i.e., not down to 13/16ths).

Table 2.—Degrees and Code Figures (dd and dwdw) corresponding to compass directions (Codes 0877 and 0885)

Direction (Compass Points)	Exact in degrees	Code figures dd	Direction (Compass Points)	Exact in degrees	Code figures dd
Calm	—	00	S.W.	191½	19
N.E.	11½	01	SSW.	202½	20
NNE.	22½	02	SW.S.	213½	21
NE.N.	33½	03	SW.	225	22
NE.	45	04	SW.W.	236½	23
NE'E.	56½	05	WSW.	247½	24
ENE.	67½	06	W.S.	258½	25
E.N.	78½	07	W.	270	26
E.	90	08	W.N.	281½	27
E'S.	101½	09	WNW.	292½	28
ESE.	112½	10	NW.W.	303½	29
SE'E.	123½	11	NW.	315	30
SE.	135	12	NW.N.	326½	31
SE'S.	146½	13	NNW.	337½	32
SSE.	157½	14	N.W.	348½	33
S'E.	168½	15	N.	360	34
S.	180	16			35
		17			36

Waves confused, direction indeterminate (waves equal to or less than 4½ metres) ... 49
Variable, direction indeterminate (waves greater than 4½ metres) ... 99

Note.—The direction to be observed is "true" not "magnetic".

3. NOTES

(i) **Standard of Time.**—Greenwich Mean Time is exclusively used throughout the Report.

(ii) **Rainfall.**—Tr. : = There has been precipitation, but amount less than 0.05 mm.

(iii) **Temperature.**—On pages 1 and 4 temperature is specified in whole degrees Celsius, negative temperatures being coded by removing the minus sign and adding 50. Equivalent values in degrees Fahrenheit can be obtained by reference to the table printed between these pages.

(iv) **Dew Point.**—The values of Dew Point are derived from the original readings of dry-bulb and wet-bulb temperature and are correct to 1° C. Prior to 1st January, 1949, values below 0° C. gave the "Hoar Frost Point" that is to say, the temperature for which the actual vapour pressure is equal to the saturation pressure over ice. Since January, 1949, the true Dew Point and not the Hoar Frost Point has been included in synoptic reports in circumstances where the actual vapour pressure is lower than the saturated water vapour pressure of 0° C.

(v) **Adjusted Readings.**—Where an instrumental reading is found to be in error and some adjustment is necessary, the adjusted reading is published in brackets thus (59).

(vi) **Rainfall Readings in Eire.**—The rainfall totals for stations in Eire are for the period 18h–06h G.M.T., reported at 0900h G.M.T., and for the period 06h–18h G.M.T., reported at 2100h G.M.T.

(vii) Readers of the Report who are unacquainted with the method of construction and the use of weather charts are recommended to read "The Weather Map. An introduction to weather forecasting" (Fourth edition, Second impression 1959), which may be purchased from H.M. Stationery Office, 49, High Holborn, London, W.C.1, price 13s. 6d. post free.

Table 3.—Code for Visibility—(VV) (Code 4377)

First Code Figure	0	1	2	3	4	5	6	7	8	9
5	5	*	*	*	*	*	6	7	8	9
6	10	11	12	13	14	15	16	17	18	19
7	20	21	22	23	24	25	26	27	28	29
8	30	35	40	45	50	55	60	65	70	Over 70
9†	<50	50	200	500	1,000	2,000	4	10	20	50 or over

In the range 01–50 the figures give actual visibility in tenths of kilometres. This table gives the meanings of higher code figures.
†Values not given may be obtained by interpolation.
* Code figures not used.
† Decade 90–99 is used when visibility cannot be determined with sufficient accuracy to justify lower code figures.

Table 4.—Code for Past Weather (W) (Code 4500)

0 = Cloud covering ½ or less of the sky throughout the appropriate period.	3 = Sandstorm, duststorm or blowing snow.
1 = Cloud covering more than ½ of the sky during part of the appropriate period and covering half or less during part of the period.	4 = Fog, ice fog or thick haze.
2 = Cloud covering more than ½ of the sky throughout the appropriate period.	5 = Drizzle.
	6 = Rain.
	7 = Snow, or rain and snow mixed.
	8 = Shower(s).
	9 = Thunderstorm(s) with or without precipitation.

The code for W covers the weather occurring during the last six hours.

Table 5.—Code for Present Weather (ww) (Code 4677)

00-19 No precipitation at the station at the time of observation.	00	Cloud development not observed.	Characteristic change of the state of the sky during the past hour.	30-39 Duststorms, Sandstorms, drifting or blowing snow.	30	has decreased during preceding hour. no appreciable change during preceding hour. has increased during preceding hour. has decreased during preceding hour. no appreciable change during preceding hour. has increased during preceding hour. Slight or moderate drifting snow. } generally low. Heavy drifting snow. } generally high. Slight or moderate blowing snow. } Heavy blowing snow. }	70-79 Solid precipitation not in showers.	70	Intermittent fall of snow flakes.	slight at time of observation. moderate at time of observation. heavy at time of observation.				
	01	Clouds generally dissolving or becoming less developed.			31			Slight or moderate duststorm or sandstorm.	71		Continuous fall of snow flakes.			
	02	State of sky on the whole unchanged.			32				72		Intermittent fall of snow flakes.			
	03	Clouds generally forming or developing.			33				73		Continuous fall of snow flakes.			
	04	Visibility reduced by smoke, e.g., veldt or forest fire, industrial smoke or volcanic ashes.			34			Severe duststorm or sandstorm.	74		Intermittent fall of snow flakes.			
	05	Haze			35				75		Continuous fall of snow flakes.			
	06	Widespread dust in suspension in the air, not raised by wind at or near the station at the time of observation			36			Slight or moderate drifting snow.	76		Ice prisms (with or without fog).			
	07	Dust or sand raised by wind at or near the station at the time of observation, but no well-developed dust whirl(s) or sand whirl(s), and no duststorm or sandstorm seen.			37			Heavy drifting snow.	77		Snow grains (with or without fog).			
	08	Well developed dust whirl(s) or sand whirl(s) seen at or near the station within the last hour, but no duststorm or sandstorm.			38			Slight or moderate blowing snow.	78		Isolated starlike snow crystals (with or without fog).			
	09	Duststorm or sandstorm within sight of the station or at the station during the last hour.			39			Heavy blowing snow.	79		Ice pellets type (a).			
	10	Mist.			40-49 Fog or ice fog at time of observation.			40	Fog or ice fog at a distance at the time of observation, but not at the station during the last hour, the fog or ice fog extending to a level above that of the observer.		80-90 Showery precipitation	80	Rain shower(s), slight.	slight moderate or heavy. violent. Shower(s) of rain and snow, slight. Shower(s) of rain and snow, moderate or heavy. Snow shower(s), slight. Snow shower(s), moderate or heavy. Shower(s), or snow pellets or ice pellets type (b) with or without rain or rain and snow mixed. } slight moderate or heavy. Shower(s) of hail, with or without rain or rain and snow mixed, not associated with thunder. } slight. moderate or heavy.
	11	Shallow fog or ice fog, in patches.						41	Fog or ice fog in patches.			81	Rain shower(s), moderate or heavy.	
	12	Shallow fog or ice fog, about 2 metres on land or 10 metres at sea.						42	Fog or ice fog, sky discernible.			82	Rain shower(s), violent.	
	13	Lightning visible, no thunder heard.						43	Fog or ice fog, sky not discernible.			83	Shower(s) of rain and snow, slight.	
	14	Precipitation within sight, not reaching the ground or the surface of the sea.						44	Fog or ice fog, sky not discernible.			84	Shower(s) of rain and snow, moderate or heavy.	
	15	Precipitation within sight, reaching the ground or the surface of the sea but distant (estimated to be more than 5 km) from the station.						45	Fog or ice fog, sky not discernible.			85	Snow shower(s), slight.	
	16	Precipitation within sight reaching the ground or the surface of the sea near to but not at the station.						46	Fog or ice fog, sky not discernible.			86	Snow shower(s), moderate or heavy.	
	17	Thunder heard but no precipitation at time of observation.						47	Fog or ice fog, sky not discernible.			87	Shower(s), or snow pellets or ice pellets type (b) with or without rain or rain and snow mixed.	
	18	Squalls.						48	Fog, depositing rime, sky discernible.			88	Shower(s) of hail, with or without rain or rain and snow mixed, not associated with thunder.	
19	Funnel cloud(s)† during the past hour.	49	Fog, depositing rime, sky not discernible.	89		Shower(s) of hail, with or without rain or rain and snow mixed, not associated with thunder.								
20-29 Precipitation, fog or thunderstorm at station in past hour but not at time of observation.	20	Drizzle (not freezing), or snow grains.	Not falling as shower(s).	50-59 Drizzle at time of observation.	50	Drizzle, not freezing, intermittent.	91-99 Precipitation with current or recent thunderstorm	91	Slight rain at time of observation.	thunderstorm during the preceding hour, but not at time of observation. thunderstorm at time of observation.				
	21	Rain (not freezing).			51	Drizzle, not freezing, continuous.		92	Moderate or heavy rain at time of observation.					
	22	Snow.			52	Drizzle, not freezing, intermittent.		93	Slight snow, rain and snow mixed, or hail at time of observation.					
	23	Rain and snow or ice pellets type (a).			53	Drizzle, not freezing, continuous.		94	Moderate or heavy snow, rain and snow mixed or hail at time of observation.					
	24	Freezing drizzle or freezing rain.			54	Drizzle, not freezing, intermittent.		95	Thunderstorm, slight or moderate, without hail but with rain and/or snow at time of observation.					
	25	Shower(s) of rain.			55	Drizzle, not freezing, continuous.		96	Thunderstorm, slight or moderate, with hail at time of observation.					
	26	Shower(s) of snow, or of rain and snow.			56	Drizzle, freezing, slight.		97	Thunderstorm, heavy, without hail, but with rain and/or snow at time of observation.					
	27	Shower(s) of hail, or of hail and rain.			57	Drizzle, freezing, moderate or heavy (dense).		98	Thunderstorm combined with duststorm or sandstorm at time of observation.					
	28	Fog or ice fog.			58	Drizzle and rain, slight.		99	Thunderstorm, heavy, with hail at time of observation.					
	29	Thunderstorm (with or without precipitation).			59	Drizzle and rain, moderate or heavy.		The expression "at the station" refers to a land station or a ship. † Tornado cloud or water spout. * Ice pellets type (a)—Frozen raindrops or largely melted and re-frozen snowflakes. type (b)—Pellets of snow encased in a thin layer of ice.						
								60-69 Rain at time of observation.	60		Rain, not freezing, intermittent.	slight at time of observation. moderate at time of observation. heavy at time of observation. Rain, not freezing, slight. Rain, freezing, moderate or heavy. Rain or drizzle, and snow, slight. Rain or drizzle and snow, moderate or heavy.		
									61		Rain, not freezing, continuous.			
									62		Rain, not freezing, intermittent.			
									63		Rain, not freezing, continuous.			
									64		Rain, not freezing, intermittent.			
									65		Rain, not freezing, continuous.			
									66		Rain, freezing, slight.			
									67		Rain, freezing, moderate or heavy.			
									68		Rain or drizzle, and snow, slight.			
69			Rain or drizzle and snow, moderate or heavy.											

Table 6.—Code for form of Low Cloud (CL) (Code 0513)

0	No stratocumulus, stratus, cumulus or cumulonimbus.
1	Ragged cumulus other than of bad weather, or cumulus with little vertical extent and seemingly flattened, or both.
2	Cumulus of moderate or strong vertical extent, generally with protuberances in the form of domes or towers, either accompanied or not by other cumulus or by stratocumulus: all having their bases at the same level.
3	Cumulonimbus, the summits of which, at least partially, lack sharp outlines, but are neither clearly fibrous (cirriform) nor in the form of an anvil: cumulus, stratocumulus or stratus may also be present.
4	Stratocumulus formed by the spreading out of cumulus: cumulus may also be present.
5	Stratocumulus not resulting from the spreading out of cumulus.
6	Stratus in a more or less continuous sheet or layer, or in ragged shreds, or both, but no stratus fractus of bad weather.
7	Stratus fractus of bad weather or cumulus fractus of bad weather (pannus), or both: usually below altostratus or nimbostratus. By "bad weather" is meant the conditions which generally exist before, during or after precipitation.
8	Cumulus and stratocumulus, other than those formed from the spreading out of cumulus: the base of cumulus is at a different level from that of stratocumulus.
9	Cumulonimbus, the upper part of which is clearly fibrous (cirriform), often in the form of an anvil: either accompanied or not by cumulus, stratocumulus, stratus or pannus.
/	Stratocumulus, stratus, cumulus and cumulonimbus are invisible owing to darkness, fog, blowing dust or sand, or other similar phenomena.

Table 7.—Code for form of Medium Cloud (CM) (Code 0515)

0	No altostratus, altostratus or nimbostratus.
1	Altostratus, the greater part of which is semi-transparent: through this part the sun or moon may be weakly visible as through ground glass.
2	Altostratus, the greater part of which is sufficiently dense to hide the sun (or moon), or nimbostratus.
3	Altostratus, the greater part of which is semi-transparent, and no part of which is crenelated or in cumuliform tufts: the various elements of the cloud change only slowly and are all at a single level.
4	Patches (often in the form of almonds or fishes) of altostratus, the greater part of which is semi-transparent: the clouds are at one or more levels and the elements are continually changing in appearance.
5	Semi-transparent altostratus in bands or altostratus in one more or less continuous layer progressively invading the sky: these altostratus clouds generally are growing denser as a whole. The layer may be opaque or may consist of two or more sheets.
6	Altostratus resulting from the spreading out of cumulus.
7	Any one of the following cases:— (a) Altostratus in two or more layers, usually opaque in places and not progressively invading the sky. (b) Opaque layer of altostratus not progressively invading the sky. (c) Altostratus together with altostratus or nimbostratus or both.
8	Altostratus with sprouts in the form of small towers or battlements, or altostratus having the appearance of cumuliform tufts.
9	Altostratus, generally at several levels, in a chaotic sky: dense cirrus is usually also present.
/	Altostratus, altostratus and nimbostratus are invisible owing to darkness, fog, blowing dust or sand, or other similar phenomena, or more often because of the presence of a continuous layer of lower clouds.

Code 8.—Code for form of High Cloud (CH) (Code 0509)

0	No cirrus, cirrocumulus or cirrostratus.
1	Cirrus in the form of filaments, strands or hooks, not progressively invading the sky (often called "mares' tails").
2	Dense cirrus, in patches or entangled sheaves, which usually do not increase and sometimes seem to be the remains of the upper part of a cumulonimbus: or cirrus with sproutings in the form of towers or battlements, or having the appearance of cumuliform tufts.
3	Dense cirrus, often in the form of an anvil: either the remains of the upper parts of a cumulonimbus or parts of distant cumulonimbus, the cumuliform portions of which cannot be seen.
4	Cirrus in the form of hooks or of filaments, or both, progressively invading the sky: they generally become denser as a whole.
5	Cirrus, often in bands converging towards one point or two points of the horizon, and cirrostratus, or cirrostratus alone: in either case, they are progressively invading the sky, and generally growing denser as a whole, but the continuous veil does not reach 45 degrees above the horizon.
6	Cirrus, often in bands converging towards one point or two points of the horizon, and cirrostratus, or cirrostratus alone: in either case, they are progressively invading the sky, and generally growing denser as a whole: the continuous veil extends more than 45 degrees above the horizon, without the sky being totally covered.
7	Veil of cirrostratus completely covering the celestial dome.
8	Cirrostratus not progressively invading the sky and not completely covering the celestial dome.
9	Cirrocumulus alone or cirrocumulus accompanied by cirrus or cirrostratus, or both, but cirrocumulus is the predominant cirriform cloud.
/	Cirrus, cirrocumulus and cirrostratus are invisible owing to darkness, fog, blowing dust or sand, or other similar phenomena, or more often because of the presence of a continuous layer of lower clouds.

Table 9.—Code for Cloud Height (h) (Code 1600)

Code figure	Height of base of cloud
0	metres
1	0-50
2	50-100
3	100-200
4	200-300
5	300-600
6	600-1,000
7	1,000-1,500
8	1,500-2,000
9	2,000-2,500
/	Above 2,500
Height of base of cloud not known or base of clouds at a level lower and tops at a level higher than that of the station.	

Note 1.—If there is no cloud at all code figure 9 is reported.
Note 2.—If there is fog, and the sky is discernible through the fog, the cloud form, height and amount are reported as if no fog were present. If the sky is not discernible through the fog the height of the base of the cloud is reckoned as 0.
Note 3.—Height above ground of the base of cloud. If there is cloud of Form CL reported, h refers to this cloud. If, however, there is no cloud of Form CL and there is cloud of Form CM h refers to this cloud.

Table 10.—Code for Characteristic of Barometric Tendency (a) (Code 0200)		Table 11.—Code for Type of Cloud (C) (Code 0500)		Table 12.—Code for Height of Cloud (h_{sh}) (Code 1577)	
0 = Increasing, then decreasing; atmospheric pressure the same as or higher than 3 hrs ago.		0 = Cirrus (Ci).		Code figures 01–50: × 30 = height in metres. Code figures 56–80: — 50 × 3 = height in hundreds of metres.	
1 = Increasing, then steady; or increasing, then increasing more slowly.		1 = Cirrocumulus (Cc).		CODE FIGURES 81–89	
2 = Increasing (steadily or unsteadily).		2 = Cirrostratus (Cs).		Code figures Metres	
3 = Decreasing or steady, then increasing; or increasing, then increasing more rapidly.		3 = Altopumulus (Ac).		81 = 10,500	
4 = Steady, atmospheric pressure the same as 3 hrs ago.		4 = Altostratus (As).		82 = 12,000	
5 = Decreasing, then increasing; atmospheric pressure the same as or lower than 3 hrs ago.		5 = Nimbostratus (Ns).		83 = 13,500	
6 = Decreasing, then steady; or decreasing, then decreasing more slowly.		6 = Stratocumulus (Sc).		84 = 15,000	
7 = Decreasing (steadily or unsteadily).		7 = Stratus (St).		85 = 16,500	
8 = Steady or increasing, then decreasing; or decreasing, then decreasing more rapidly.		8 = Cumulus (Cu).		86 = 18,000	
		9 = Cumulonimbus (Cb).		87 = 19,500	
		/ = Cloud not visible owing to darkness, fog, duststorm, sandstorm or other analogous phenomena.		88 = 21,000	
				89 = >21,000	
				*Only used when cloud height cannot be determined with greater accuracy.	
				Table 13.—Code for State of Ground (E) (Code 0900)	
				0 ... Ground dry.	
				1 moist.	
				2 wet.	
				3 frozen.	
				4 ... Glaze or ice on ground but no snow or melting snow.	
				5 ... Snow or melting snow (with or without ice) covering less than one half of ground.	
				6 ... Snow or melting snow (with or without ice) covering more than one-half of ground (but not completely).	
				7 ... Snow or melting snow (with or without ice) covering ground completely.	
				8 ... Loose dry snow, dust or sand covering more than one half of ground (but not completely).	
				9 ... Loose dry snow, dust or sand covering ground completely.	
Table 14.—Code for Direction in which Ship has moved (D_s) (Code 0700)		Table 15.—Code for Speed of Ship (v_s) (Code 4451)		Table 16.—Code for Period of Waves (P_w) (Code 3155)	
0 = Stationary.		kt		sec	
1 = North-east.		0 = 0		2 = 5 or less	
2 = East.		1 = 1–3		3 = 6 or 7	
3 = South-east.		2 = 4–6		4 = 8 or 9	
4 = South.		3 = 7–9		5 = 10 or 11	
5 = South-west.		4 = 10–12		6 = 12 or 13	
6 = West.		5 = 13–15		7 = 14 or 15	
7 = North-west.		6 = 16–18		8 = 16 or 17	
8 = North.		7 = 19–21		9 = 18 or 19	
9 = No definite direction or unknown.		8 = 22–24		0 = 20 or 21	
		9 = >24		1 = >21	
				/ = Calm or period not determined.	

DAILY WEATHER REPORT OF THE BRITISH METEOROLOGICAL OFFICE

No. 139

MONTHLY SUMMARY

For JULY 1967

UNSETTLED IN THE NORTH - MAINLY FINE IN THE SOUTH

At the beginning of the month, pressure was high over mid-Atlantic and a separate anticyclone was centred over eastern Europe with a ridge of high pressure over Scandinavia. Minor depressions were in a belt along 60°N. from the Faeroe Islands to Hudson Bay. The situation was a progressive one and ridges of high pressure from the Atlantic anticyclone crossed southern England and moved eastwards followed by successive troughs of low pressure crossing the British Isles. After 11th, this pattern changed with the development of a large high pressure belt in the east Atlantic as a complex trough of low pressure then extended from the western Mediterranean over the British Isles. About the middle of the month the northern anticyclone of the high pressure belt was centred between Iceland and Scandinavia and later moved northeast. Cyclonic conditions affected most of the British Isles with the exception of southern England. On 21st and 22nd a depression in the southwest approaches of the British Isles moved eastwards across France after which a ridge of high pressure from the Atlantic anticyclone became re-established over southern England and the progressive pattern of activity characteristic of the beginning of the month was repeated.

It was sunny in most places, apart from a few showers, during the first three days. In the extreme south it was rather cool on 4th with variable cloud. Cool and cloudy weather affected western districts on 5th and the extreme north had drizzle or rain for some days but it was fine elsewhere with higher temperatures near eastern coasts. Southern, central and eastern England had warm days on 6th and 7th.

Rain spread across all areas during the night of 7th and cleared to give generally fine weather on 8th and initiate a succession of warm sunny days over Wales

and most of England. Finningley reported a day maximum of 28°C (82°F) on 10th as also did Hurn and Chivenor on 12th and Heathrow on 13th. Rain during the night of 13/14th was fairly widespread and heavy thunderstorms occurred in northern England where Squires Gate recorded nearly two inches of rain. Thunderstorms continued there on 14th but it remained warm in the south. Cloud and rain affected most districts on 15th and it was a little less warm but temperatures rose above average again on 16th. On 17th rain, thundery in places, was widespread except in southeast England and the east Midlands and very high day maximum temperatures were reported, 30°C (86°F) from Heathrow and Finningley. All areas had overnight rain and thunderstorms affected eastern counties during the following day. It became cooler generally on 19th except in central and southeastern England where further thunderstorms occurred. For the next few days it was sunny with occasional showers. Heavy thunderstorms occurred along the south coast of England during 22nd and in the London area during the night. Falls exceeding two inches were reported.

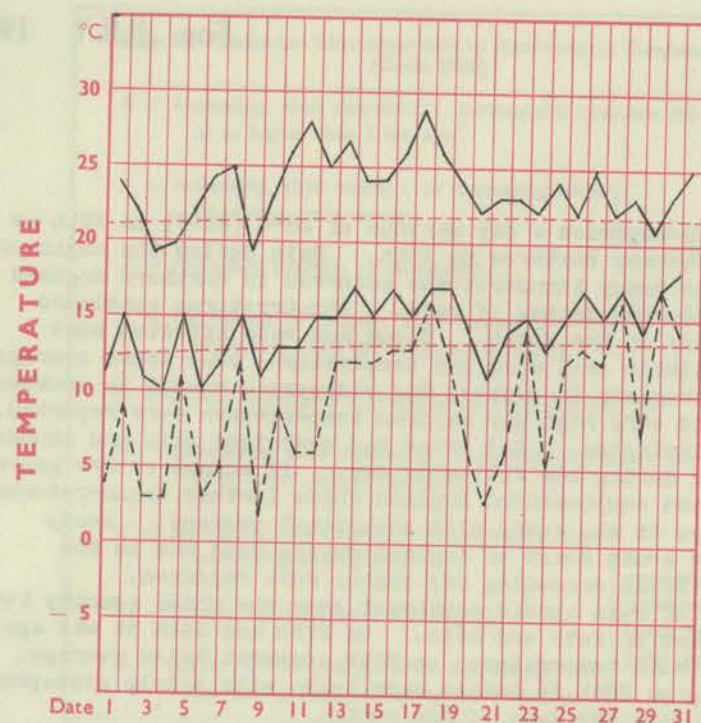
From 24th successive belts of rain spread southeast over the whole country but it was sunny in the south and east on 24th and 26th. On 27th and 29th it was again cloudy and wet in all districts with temperatures on 29th somewhat below average. After a dry and fairly sunny day on 28th it became warm again with fairly widespread thundery rain or showers on the last two days of the month.

It was a warm month in eastern and southeast England but temperatures elsewhere were around average or a little below. Rainfall was low generally apart from some uneven distribution in thundery outbreaks. Sunshine duration approached the July average except in western Scotland and Northern Ireland where it was rather cloudy.

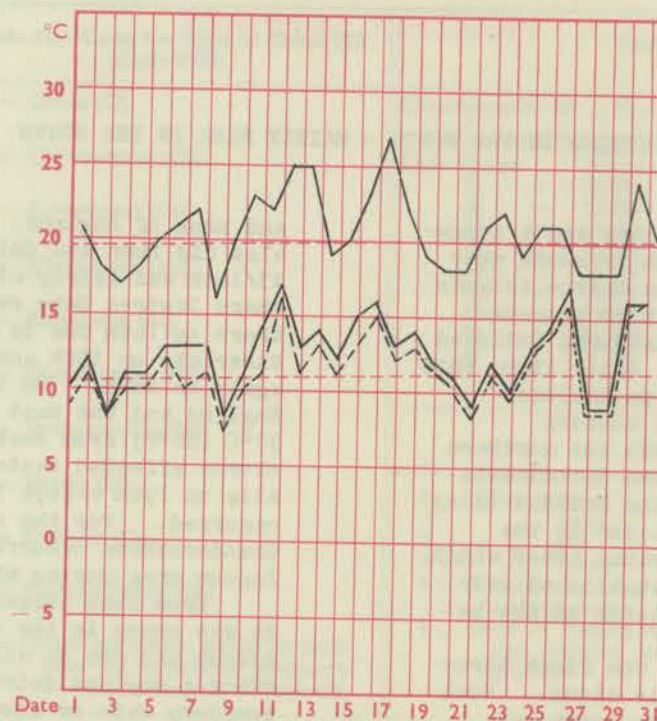
PLACE	TEMPERATURE										SUNSHINE										RAINFALL										Days with thunder	Days with snow or sleet	Days with fog (Vis. \lt 20 metres at 09 h.)							
	Mean maximum °C	Difference from average	Mean minimum °C	Difference from average	Highest maximum °C	Date	Lowest minimum °C	Date	No. of days with grass minimum below 0° C	No. of air frosts	Days of no sunshine	Maximum duration hrs.	Date	Total for month hrs.	% of average	Highest and lowest totals on record for month					Days of no rainfall (0.1 mm. or less) mm.	Maximum fall in 24 hrs. (Beginning 09 h.) mm.	Date	Total for month mm.	% of average	Highest and lowest totals on record for month														
																First year of record	Highest hrs.	Year	Lowest hrs.	Year						First year of record	Highest mm.	Year	Lowest mm.	Year										
Kew	23.6	+1.8	14.2	+0.7	29.3	17	09.6	06	00	00	00	15.1	09	245	124	1880	334	1911	103	1888	24	36	22	056	090	1866	151	1956	04	1921	04	00	00							
Thorney Island	20.9	+0.7	13.2	+0.5	26.8	12	08.8	06	00	00	01	15.0	10	281	133	1958	322	1959	163	1962	25	09	22	017	033	1941	122	1945	06	1949	03	00	00							
Gorleston	20.8	+1.3	14.5	+1.3	26.5	26	09.2	09	00	00	00	14.3	09	214	102	1908	309	1935	103	1910	21	18	17	037	063	1915	121	1940	05	1955	03	00	00							
Cardington	23.0	+1.2	11.6	+0.4	28.7	17	04.7	09	00	00	00	14.3	09	231	121	1954	253	1955	093	1965	22	08	22	032	057	1953	108	1965	13	1955	05	00	00							
Boscombe Down	22.0	+1.1	11.7	+0.2	26.7	(a)	06.6	09	00	00	02	13.7	09	218	114	1933	284	1934	111	1944	22	13	22	034	054	1931	144	1939	11	1952	02	00	00							
Ross-on-Wye	21.8	+0.9	12.6	+0.5	27.8	17	07.2	09	00	00	01	12.6	10	192	108	1915	275	1955	095	1944	20	06	27	020	035	1859	197	1872	06	(a)	00	00	00							
Rhoose	19.9	+0.5	12.7	+0.6	26.4	12	08.2	(b)	00	00	04	13.8	11	185	090	1954	319	1955	131	1965	15	23	29	070	093	1954	168	1965	13	1955	00	00	00							
Mount Batten	19.3	+0.3	12.5	+0.5	26.1	12	08.0	09	00	00	04	14.4	(a)	197	099	1921	300	1955	114	1944	17	22	22	059	091	1949	115	1956	27	1952	01	00	01							
Elmdon	22.3	+1.6	12.0	+0.6	28.6	17	06.2	05	00	00	01	14.7	10	217	122	1928	266	1955	094	1944	19	09	27	032	049	1933	086	1957	11	(b)	02	00	00							
Valley	18.1	+0.1	12.8	+0.5	25.8	12	09.9	01	00	00	04	12.7	23	168	090	1913	255	1934	119	1944	15	33	13	100	156	1946	114	1957	21	1963	02	00	00							
Ringway	20.5	+0.4	12.5	+0.9	26.5	17	08.3	03	00	00	01	15.0	10	183	119	1945	279	1955	102	1954	17	21	13	058	073	1929	125	1946	19	1955	03	00	00							
Watnall	22.3	+1.6	12.3	+0.7	30.2	17	07.3	(c)	00	00	02	15.0	10	188	111	1948	241	1955	087	1965	20	12	27	029	042	1946	117	1949	17	1951	02	00	00							
Finningley	22.6	+1.3	12.5	+0.7	30.0	17	08.0	03	00	00	01	14.3	10	192	106	1958	226	1959	113	1962	18	10	18	028*	050	1958	130	1958	37	1959	05	00	00							
Tynemouth	18.4	+0.5	12.2	+0.1	22.4	10	08.5	28	00	00	02	11.9	22	165	098	1937	249	1955	086	1944	20	25	14	061	081	1864	111	1956	11	(c)	02	00	01							
Eskdalemuir	16.3	+1.5	09.3	+0.1	22.5	12	02.4	22	01	00	05	11.7	11	109	078	1910	257	1955	075	1931	09	30	31	175	138	1910	243	1953	25	1913	01	00	00							
Abbotsinch	17.6	+1.4	10.4	+0.7	21.4	30	03.7	23	01	00	03	11.5	(b)	125	079	1921	235	1952	086	1931	12	12	14	073	095	1920	144	1950	28	1966	00	00	00							
Leuchars	19.0	+0.2	10.0	+0.9	23.0	30	05.9	23	00	00	02	13.7	08	173	097	1922	262	1955	091	1931	19	08	17	034	047	1922	181	1940	17	1928	00	00	00							
Dyce	18.8	+0.9	10.2	+0.1	23.4	10	05.5	29	00	00	03	12.2	10	148	094	1925	263	1955	074	1931	18	11	31	037	043	1946	198	1957	25	1955	01	00	00							
Stornoway	15.4	+0.5	09.8	+0.8	17.9	18	05.0	04	00	00	02	15.1	13	116	091	1880	227	1917	057	1939	09	10	07	064	082	1943	136	1961	14	1955	00	00	00							
Aldergrove	18.4	+0.0	11.2	+0.2	21.6	12	04.5	22	00	00	02	08.7	23	099	073	1927	274	1955	086	1954	11	49	13	102	132	1927	155	1950	27	1935	02	00	00							
(a) 11, 13	(c) 03, 09										(a) 10, 23										(a) 1911, 1935										* NEW LOWEST									
(b) 06, 09											(b) 11, 31										(b) 1935, 1947																			
																					(c) 1868, 1870																			

Correction to Monthly Summary No. 144 June 1967
WATNALL:- Mean minimum 08.9

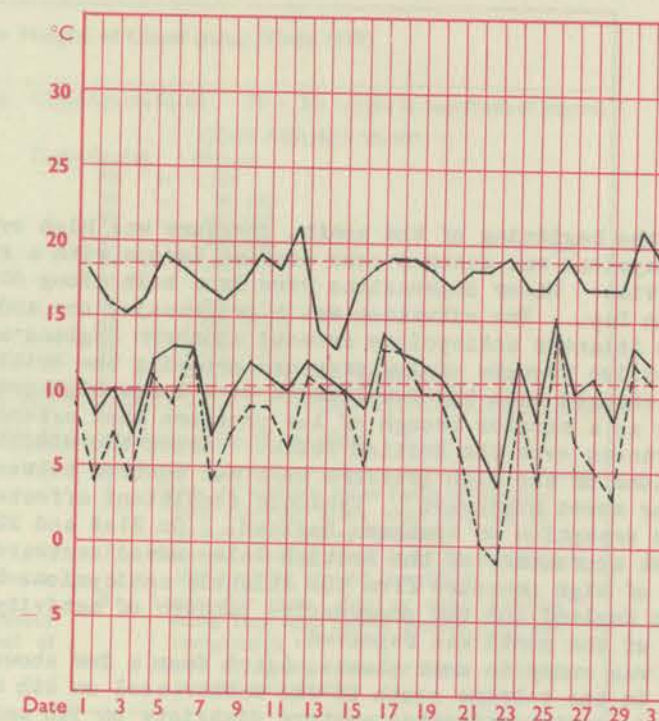
LONDON (Kew)



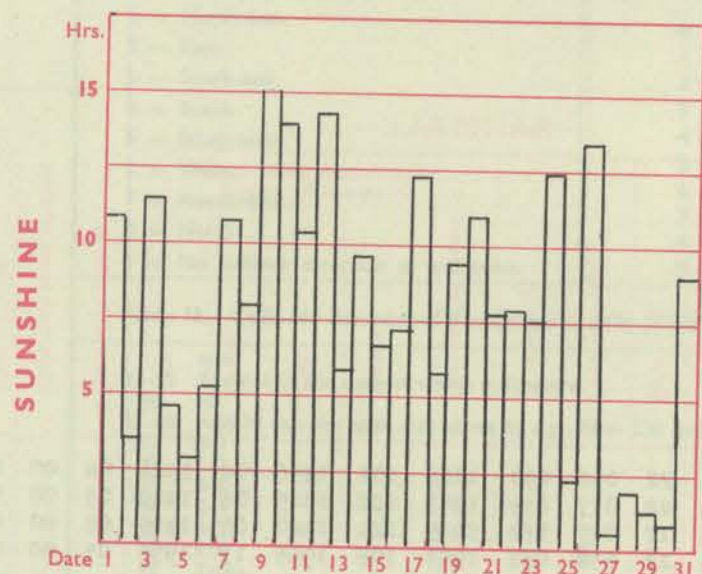
MANCHESTER (Ringway)



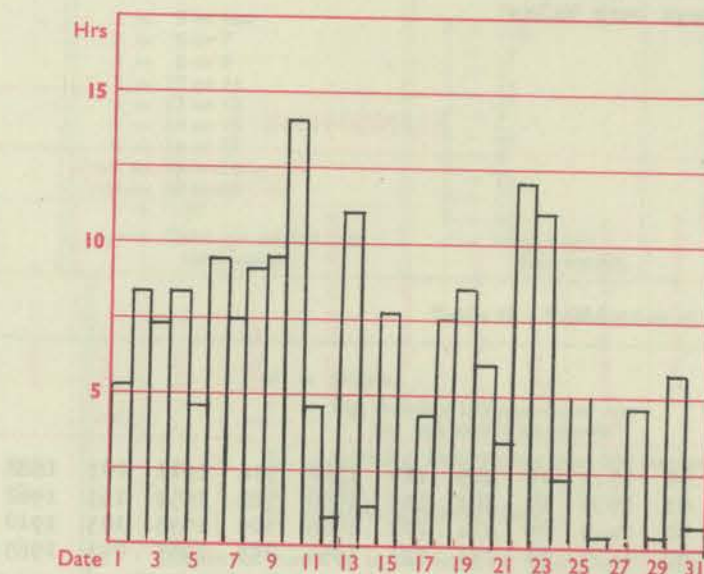
GLASGOW (Abbotsinch)



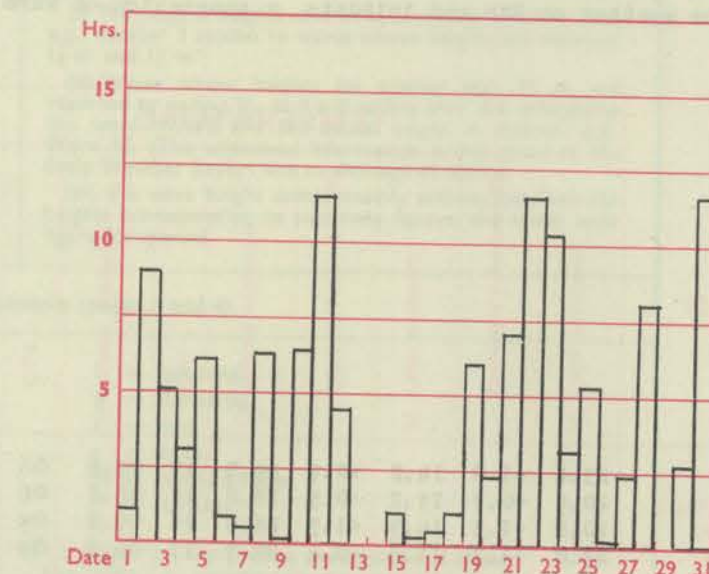
Maximum temperatures read at 21 h. G.M.T. daily, and minimum temperatures, read at 09 h. G.M.T. daily, are shown in full lines. Grass minimum temperatures, read at 09 h. G.M.T. daily, are shown by a pecked line. Pecked lines in red show normal values. (1931-1960)



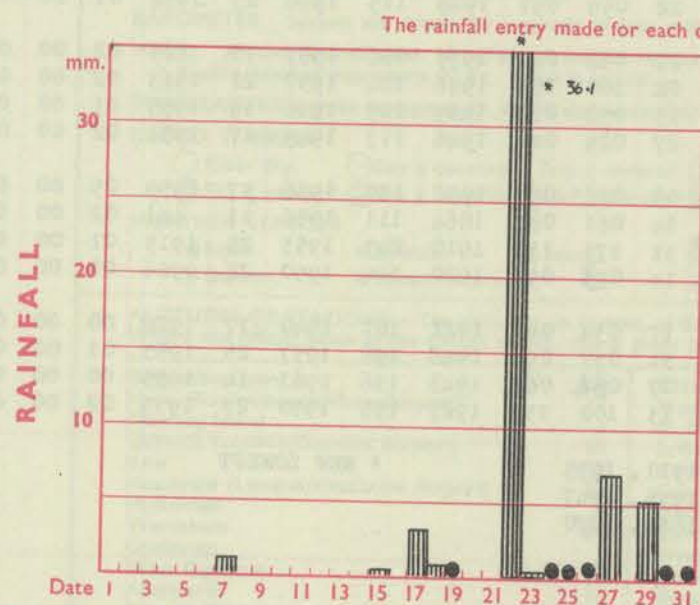
Total for month 245 30-year (1931-1960) average 198 hrs.



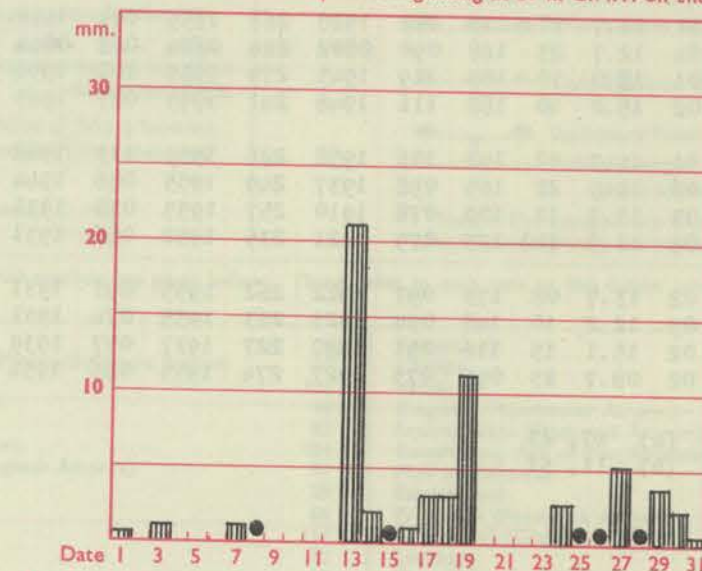
Total for month 183 30-year (1931-1960) average 154 hrs.



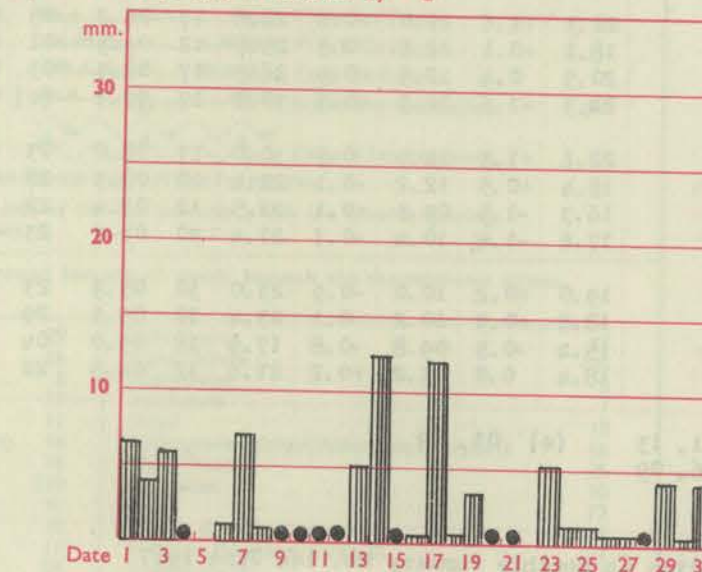
Total for month 125 30-year (1931-1960) average 159 hrs.



Total for month 106 35-year (1916-1950) average 62 mm.



Total for month 58 35-year (1916-1950) average 79 mm.



Total for month 15 35-year (1916-1950) average 79 mm.

RATES OF SUBSCRIPTION: Single copy 3d. or post free 5d.; one year 5/-

Apply to Director-General, Meteorological Office, London Road, Bracknell, Berkshire.

H.M.S.O. Press, Bracknell, Berks.

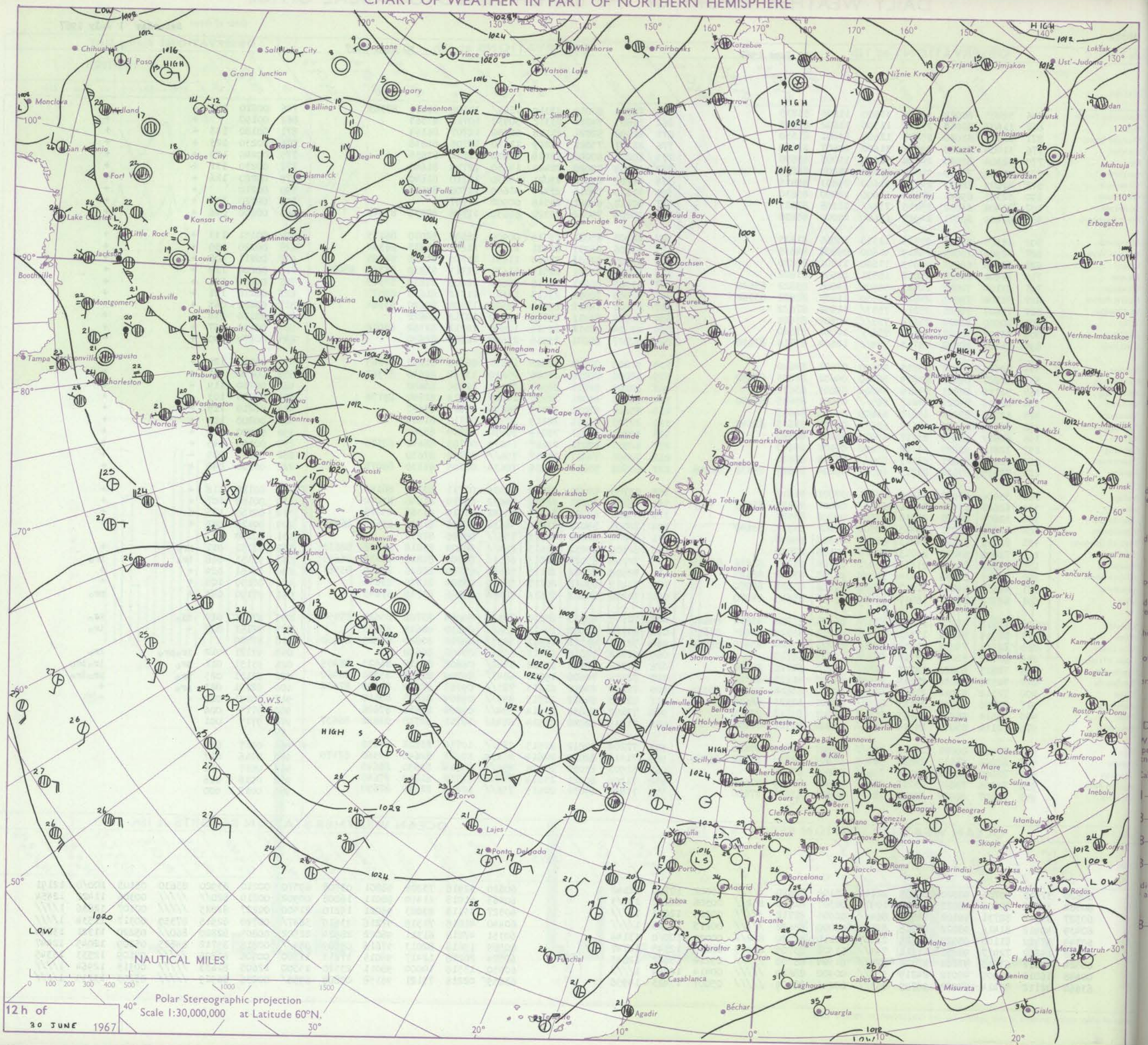
DAILY WEATHER REPORT OF THE BRITISH METEOROLOGICAL OFFICE

No. 38572

Date of Issue Saturday 1 July 1967

Code FM II.C		OBSERVATIONS at 12h										OBSERVATIONS at 18h										OBSERVATIONS during DAY					
		30 June 1967										30 June 1967															
Station	iii	Nddff	VVwww	PPPTT	NC _h Ch _s	T _d app	BN _s Ch _s	BN _s Ch _s	BN _s Ch _s	iii	Nddff	VVwww	PPPTT	NC _h Ch _s	T _d app	BN _s Ch _s	BN _s Ch _s	BN _s Ch _s	iii	RRT x E	SS	WEATHER					
																						09h - 15h	15h - 21h				
Boscombe Down	746	32105	80024	24619	31600	11805	83835			746	71910	80031	23319	1563/	14506	81635	87363		746	00210	097	+	+				
Hurn	862	11607	80010	25218	11500	11602	81825			862	51605	74011	23317	50930	10711	85365			862	00190		+	+				
Thorney Island	871	12009	81020	25417	12600	13601	81830			871	62008	82021	24116	60930	12707	86364			871	00180	143	+	+				
Gatwick	776	31004	75020	24322	31600	12807	83840			776	22107	75021	23219	11630	12706	81838			776	00230	123	+	+				
Kew	775	32304	82020	24720	31600	11803	83830			775	20000	80020	22424	12630	11712	81835			775	00240	129	+	+				
Heathrow	772	43004	75030	24520	41600	10805	84838			772	12404	70020	22422	14630	12714	81640			772	00230	131	+	+				
Mildenhall	578	42604	78021	24719	41600	09803	84835			578	12701	69020	23021	15630	11710	81640			578	00220	116	+	+				
Wattisham	590	52305	69021	24919	51600	12000	85830			590	41610	74011	23419	41600	11708	84835			590	00210		+	+				
Gorleston	497	73408	64032	25215	755//	11208	87625			497	00112	64021	24516	00900	11707				497	00220	102	+	+				
West Raynham	485	62409	80031	24917	68600	10000	85830			485	0204	74012	23320	38630	11708	82835	83645		485	00200	096	+	+				
Aberporth	502	23305	83011	25313	11530	10001	81825			502	62903	85031	23514	00909	08608	82070	86175		502	00151	133	+	+				
Ross-on-Wye	627	42906	70021	24419	41600	09807	84835			627	61806	66031	22321	1165/	11610	81835	86362		627	00220	130	+	+				
Filton	628	52906	66011	24919	51600	11802	85830			628	53305	62021	22920	11631	11710	81835	84365		628	00211	108	+	+				
Rhoose	715	21902	80030	25017	18531	12501	81822			715	70000	75021	22519	11631	12711	81830	83362	85080	715	00200	129	+	+				
Chivenor	707	53104	72022	24919	58500	14805	83822	83628		707	63505	80031	23118	18630	12606	81830	85365		707	00201	121	+	+				
Mount Batten	827	52308	78011	24815	28530	11803	82822	85366		827	32306	70031	23115	14681	11712	81635	83075		827	00170	121	+	+				
St. Mawgan	817	71607	74021	25216	7553/	11802	87622			817	63107	74022	23615	45530	11808	84620	85364		817	00181	065	+	+				
Scilly	804	70000	82082	25616	755//	10602	87622			804	42802	81011	23716	45509	10712	84622			804	00170	034	+	+				
Culdrose	809	72107	78022	25515	755//	10001	87620			809	42504	82011	23515	10942	10712	81362	83072		809	00160	067	+	+				
Guernsey	894	71104	80022	25715	754//	12604	85714	87630		894	30807	80021	23816	25640	12609	82630			894	00170	040	+	+				
Elmdon	534	42606	65011	24719	44600	07801	84640			534	31804	80030	22620	15651	08710	81645	83365		534	00210	128	+	+				
Cardington	559	52207	62051	24819	58500	09602	82825	83830		559	30000	70030	23020	25630	13710	82640	83362		559	00210	121	+	+				
Wittering	462	52710	80021	24819	54600	09803	85635			462	32202	82021	22920	24631	11706	82640			462	00210	119	+	+				
Watnall	354	62806	74022	24617	685//	09001	83825	85640		354	32702	69021	22220	14609	10814	81840	83178		354	00220	103	+	+				
Shawbury	414	62703	83011	24618	64600	09000	86635			414	53608	87031	22419	34655	11611	83645			414	00210	119	+	+				
Finningley	360	62508	66021	24118	686//	08801	81835	85645		360	22303	66011	22619	10931	09710	81364			360	00200	115	+	+				
Kilnsea	396	62812	66031	25217	60970	08202	86360			396	30000	66011	23919	30970	10709	83360			396	00200	116	+	+				
Leeming	257	72810	89020	23318	35600	09102	83640			257	62811	89031	22617	15639	07705	81640	85175		257	00190	145	+	+				
Tynemouth	262	72912	74021	23315	756//	07205	87630			262	72005	74031	22717	756//	08702	87630			262	00170	079	+	+				
Carlisle	222	72515	83032	23715	6853/	09204	83827	84638	86358	222	62608	83012	23015	28634	08705	81830	86075		222	00160	048	+	+				
Valley	302	33006	87020	25216	28431	07801	81817			302	62705	89021	23816	30939	07711	83360	86180		302	00170	118	+	+				
Ringway	334	62607	75011	24616	6863/	06002	82830	85645		334	33309	70021	22718	14632	09710	81640	83070		334	00190	107	+	+				
Squires Gate	318	32809	84021	25015	31500	09206	83822			318	53006	85021	23515	10941	07710	81365	85075		318	00160	135	+	+				
Ronaldsway	204	62606	89011	24415	68501	06001	83828	83640		204	72006	89012	23614	38632	07705	81830	83645	86365	204	00170	082	+	+				
Mull of Galloway	131	82508	74022	24813	856//	08206	88630			131	71810	82012	23813	756//	08705	87630			131	00140		+	+				
Eskdalemuir	162	72808	83038	23013	725//	07105	87822			162	82306	80032	22613	884//	08604	83818	85628	88633	162	97151	011	pr.	+				
Prestwick	135	72312	83026	23113	784/2	08104	81712	83826	86648	135	72208	85022	22513	6853/	08804	81828	83638	86645	135	97151	018	ir.	ir.				
Abbotsinch	140	72717	86038	22214	785//	08205	83828	86645		140	72608	82022	22115	58531	08704	82826	84650	85361	140	00161	029	+	+				
Leuchars	171	62618	89021	20217	54632	07206	85638	84070		171	52415	89012	20717	38631	09304	81835	83650		171	00190	108	+	+				
Dyce	091	62712	89031	18917	55632	05108	85645	84070		091	70206	84022	19616	784//	09206	81718	87645		091	97190	043	+	pr.				
Lerwick	005	72815	74208	14010	783//	08224	81708	83812	86620	005	72515	69025	16110	753//	09004	85708	85620	87650	005	97131	017	id.	id.				

CHART OF WEATHER IN PART OF NORTHERN HEMISPHERE



12 h of
30 JUNE 1967

Polar Stereographic projection
Scale 1:30,000,000 at Latitude 60°N.

ion
ols

D
ud
unt
tas

or
less

2
3
4
5
6
7 or more

3
4
5
6
7 or more

3
4
5
6
7 or more

3
4
5
6
7 or more

ER
ther

d snow

d snow

ower

d snow

ower

ower

irstorm

D
Wind
speed
(knots)

Calm

1-2

3-7

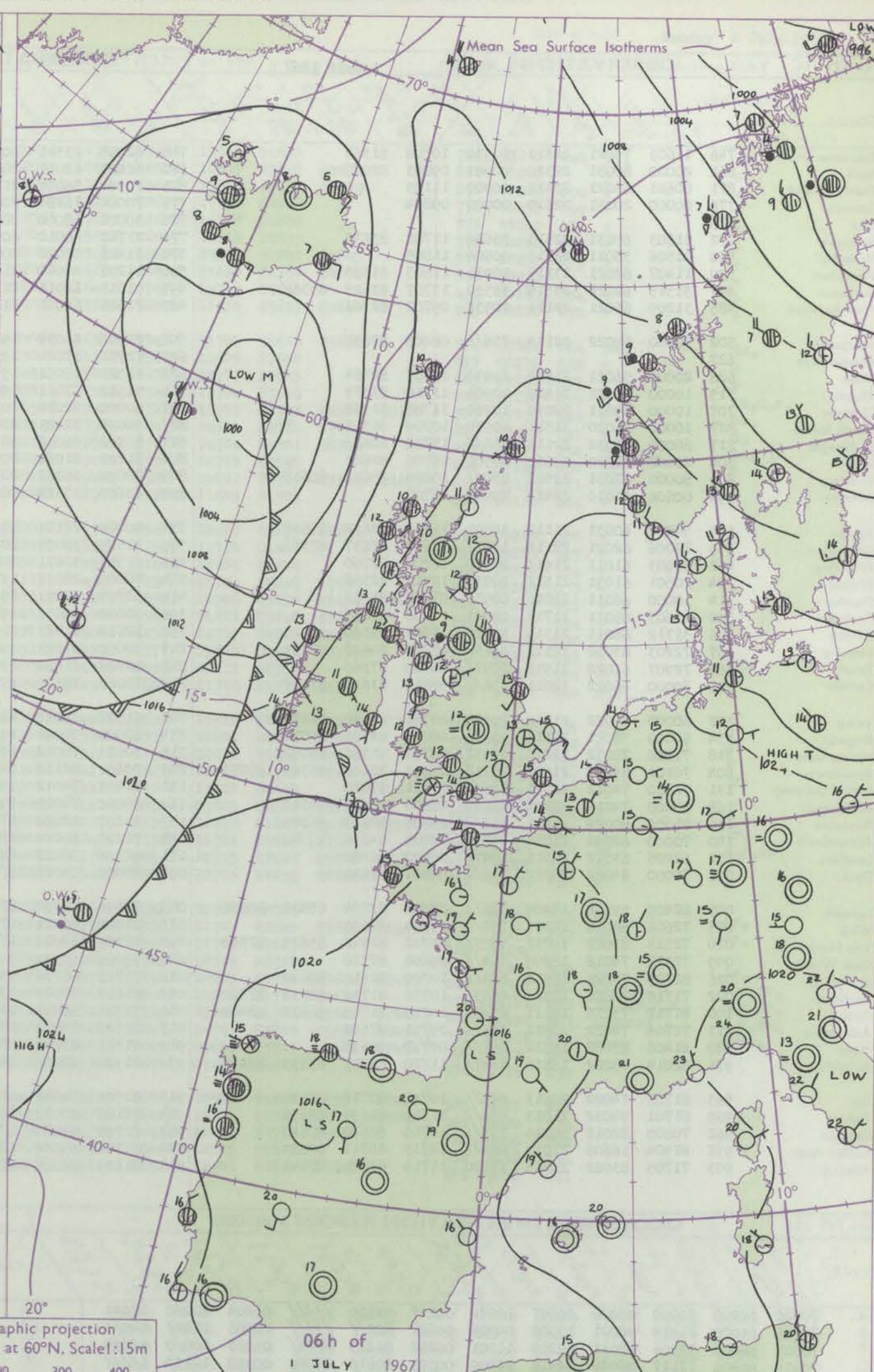
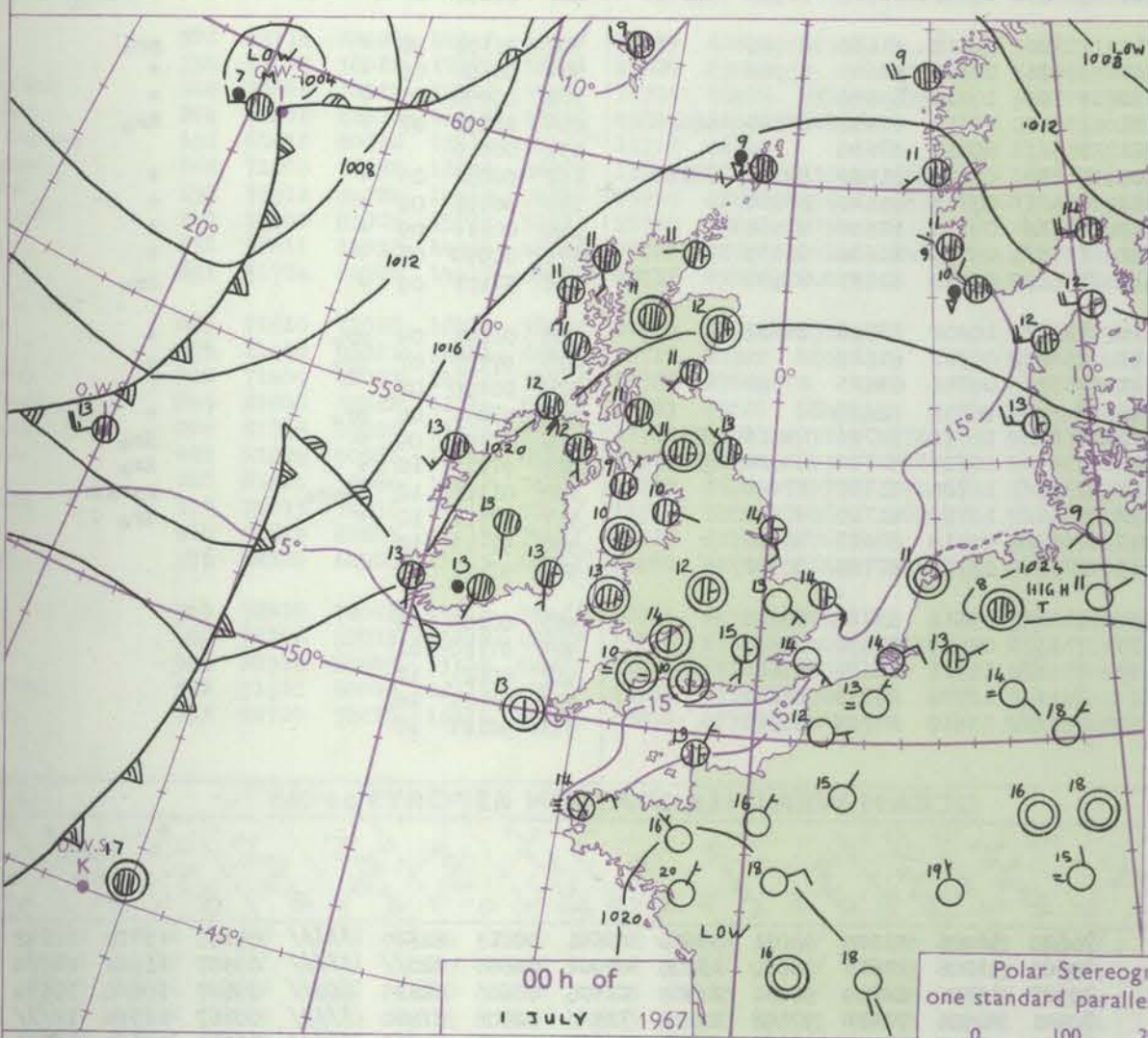
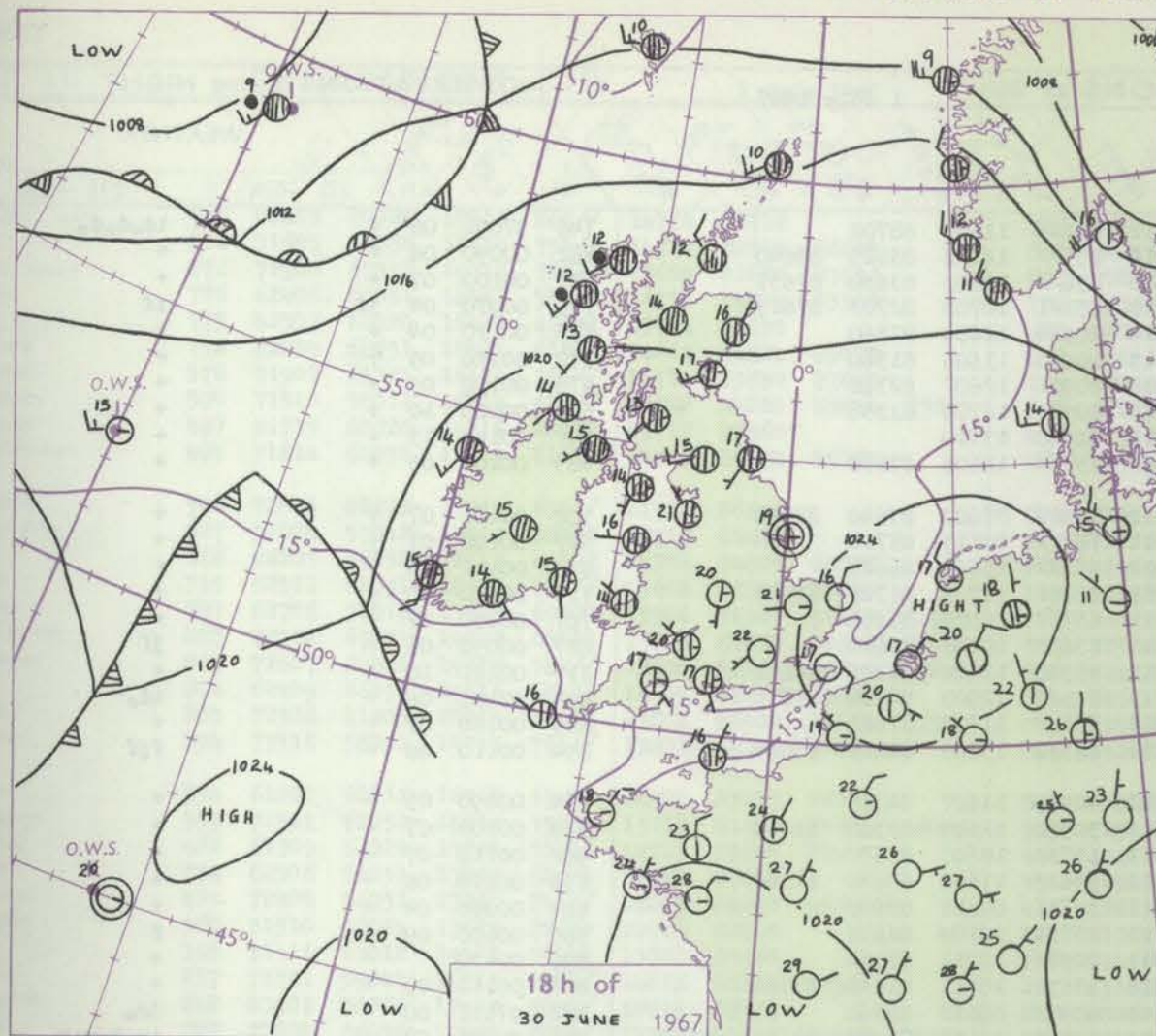
8-12

13-17

ditional
add

8-52

CHARTS OF WEATHER IN WESTERN EUROPE



GENERAL SYNOPTIC DEVELOPMENT

The anticyclone centred over the Cherbourg Peninsula has drifted east into Germany whilst pressure has fallen to the south and west of the British Isles. Small low pressure areas have developed over Spain and southwest France whilst weak troughs,

associated with a low complex to the east and south of Iceland, have moved east from the Atlantic to affect some western districts of Britain. A ridge of high pressure will be maintained to the southwest of the British Isles.

Issued at midday Saturday 1 July July 1967

No. _____

Country	Sample
Belgium	1980
France	1980
Germany	1980
Italy	1980
Japan	1980
Spain	1980
Sweden	1980
Switzerland	1980
United Kingdom	1980
United States	1980
West Germany	1980
Belgium	1981
France	1981
Germany	1981
Italy	1981
Japan	1981
Spain	1981
Sweden	1981
Switzerland	1981
United Kingdom	1981
United States	1981
West Germany	1981
Belgium	1982
France	1982
Germany	1982
Italy	1982
Japan	1982
Spain	1982
Sweden	1982
Switzerland	1982
United Kingdom	1982
United States	1982
West Germany	1982
Belgium	1983
France	1983
Germany	1983
Italy	1983
Japan	1983
Spain	1983
Sweden	1983
Switzerland	1983
United Kingdom	1983
United States	1983
West Germany	1983
Belgium	1984
France	1984
Germany	1984
Italy	1984
Japan	1984
Spain	1984
Sweden	1984
Switzerland	1984
United Kingdom	1984
United States	1984
West Germany	1984
Belgium	1985
France	1985
Germany	1985
Italy	1985
Japan	1985
Spain	1985
Sweden	1985
Switzerland	1985
United Kingdom	1985
United States	1985
West Germany	1985
Belgium	1986
France	1986
Germany	1986
Italy	1986
Japan	1986
Spain	1986
Sweden	1986
Switzerland	1986
United Kingdom	1986
United States	1986
West Germany	1986
Belgium	1987
France	1987
Germany	1987
Italy	1987
Japan	1987
Spain	1987
Sweden	1987
Switzerland	1987
United Kingdom	1987
United States	1987
West Germany	1987
Belgium	1988
France	1988
Germany	1988
Italy	1988
Japan	1988
Spain	1988
Sweden	1988
Switzerland	1988
United Kingdom	1988
United States	1988
West Germany	1988
Belgium	1989
France	1989
Germany	1989
Italy	1989
Japan	1989
Spain	1989
Sweden	1989
Switzerland	1989
United Kingdom	1989
United States	1989
West Germany	1989
Belgium	1990
France	1990
Germany	1990
Italy	1990
Japan	1990
Spain	1990
Sweden	1990
Switzerland	1990
United Kingdom	1990
United States	1990
West Germany	1990
Belgium	1991
France	1991
Germany	1991
Italy	1991
Japan	1991
Spain	1991
Sweden	1991
Switzerland	1991
United Kingdom	1991
United States	1991
West Germany	1991
Belgium	1992
France	1992
Germany	1992
Italy	1992
Japan	1992
Spain	1992
Sweden	1992
Switzerland	1992
United Kingdom	1992
United States	1992
West Germany	1992
Belgium	1993
France	1993
Germany	1993
Italy	1993
Japan	1993
Spain	1993
Sweden	1993
Switzerland	1993
United Kingdom	1993
United States	1993
West Germany	1993
Belgium	1994
France	1994
Germany	1994
Italy	1994
Japan	1994
Spain	1994
Sweden	1994
Switzerland	1994
United Kingdom	1994
United States	1994
West Germany	1994
Belgium	1995
France	1995
Germany	1995
Italy	1995
Japan	1995
Spain	1995
Sweden	1995
Switzerland	1995
United Kingdom	1995
United States	1995
West Germany	1995
Belgium	1996
France	1996
Germany	1996
Italy	1996
Japan	1996
Spain	1996
Sweden	1996
Switzerland	1996
United Kingdom	1996
United States	1996
West Germany	1996
Belgium	1997
France	1997
Germany	1997
Italy	1997
Japan	1997
Spain	1997
Sweden	1997
Switzerland	1997
United Kingdom	1997
United States	1997
West Germany	1997
Belgium	1998
France	1998
Germany	1998
Italy	1998
Japan	1998
Spain	1998
Sweden	1998
Switzerland	1998
United Kingdom	1998
United States	1998
West Germany	1998
Belgium	1999
France	1999
Germany	1999
Italy	1999
Japan	1999
Spain	1999
Sweden	1999
Switzerland	1999
United Kingdom	1999
United States	1999
West Germany	1999
Belgium	2000
France	2000
Germany	2000
Italy	2000
Japan	2000
Spain	2000
Sweden	2000
Switzerland	2000
United Kingdom	2000
United States	2000
West Germany	2000
Belgium	2001
France	2001
Germany	2001
Italy	2001
Japan	2001
Spain	2001
Sweden	2001
Switzerland	2001
United Kingdom	2001
United States	2001
West Germany	2001
Belgium	2002
France	2002
Germany	2002
Italy	2002
Japan	2002
Spain	2002
Sweden	2002
Switzerland	2002
United Kingdom	2002
United States	2002
West Germany	2002
Belgium	2003
France	2003
Germany	2003
Italy	2003
Japan	2003
Spain	2003
Sweden	2003
Switzerland	2003
United Kingdom	2003
United States	2003
West Germany	2003
Belgium	2004
France	2004
Germany	2004
Italy	2004
Japan	2004
Spain	2004
Sweden	2004
Switzerland	2004
United Kingdom	2004
United States	2004
West Germany	2004
Belgium	2005
France	2005
Germany	2005
Italy	2005
Japan	2005
Spain	2005
Sweden	2005
Switzerland	2005
United Kingdom	2005
United States	2005
West Germany	2005
Belgium	2006
France	2006
Germany	2006
Italy	2006
Japan	2006
Spain	2006
Sweden	2006
Switzerland	2006
United Kingdom	2006
United States	2006
West Germany	2006
Belgium	2007
France	2007
Germany	2007
Italy	2007
Japan	2007
Spain	2007
Sweden	2007
Switzerland	2007
United Kingdom	2007
United States	2007
West Germany	2007
Belgium	2008
France	2008
Germany	2008
Italy	2008
Japan	2008
Spain	2008
Sweden	2008
Switzerland	2008
United Kingdom	2008
United States	2008
West Germany	2008
Belgium	2009
France	2009
Germany	2009
Italy	2009
Japan	2009
Spain	2009
Sweden	2009
Switzerland	2009
United Kingdom	2009
United States	2009
West Germany	2009
Belgium	2010
France	2010
Germany	2010
Italy	2010
Japan	2010
Spain	2010
Sweden	2010
Switzerland	2010
United Kingdom	2010
United States	2010
West Germany	2010
Belgium	2011
France	2011
Germany	2011
Italy	2011
Japan	2011
Spain	2011
Sweden	2011
Switzerland	2011
United Kingdom	2011
United States	2011
West Germany	2011
Belgium	2012
France	2012
Germany	2012
Italy	2012
Japan	2012
Spain	2012
Sweden	2012
Switzerland	2012
United Kingdom	2012
United States	2012
West Germany	2012
Belgium	2013
France	2013
Germany	2013
Italy	2013
Japan	2013
Spain	2013
Sweden	2013
Switzerland	2013
United Kingdom	2013
United States	2013
West Germany	2013
Belgium	2014
France	2014
Germany	2014
Italy	2014
Japan	2014
Spain	2014
Sweden	2014
Switzerland	2014
United Kingdom	2014
United States	2014
West Germany	2014
Belgium	2015
France	2015
Germany	2015
Italy	2015
Japan	2015
Spain	2015
Sweden	2015
Switzerland	2015
United Kingdom	2015
United States	2015
West Germany	2015
Belgium	2016
France	2016
Germany	2016
Italy	2016
Japan	2016
Spain	2016
Sweden	2016
Switzerland	2016
United Kingdom	2016
United States	2016
West Germany	2016
Belgium	2017
France	2017
Germany	2017
Italy	2017
Japan	2017
Spain	2017
Sweden	2017
Switzerland	2017
United Kingdom	2017
United States	2017
West Germany	2017
Belgium	2018
France	2018
Germany	2018
Italy	2018
Japan	2018
Spain	2018
Sweden	2018
Switzerland	2018
United Kingdom	2018
United States	2018
West Germany	2018
Belgium	2019
France	2019
Germany	2019
Italy	2019
Japan	2019
Spain	2019
Sweden	2019
Switzerland	2019
United Kingdom	2019
United States	2019
West Germany	2019
Belgium	2020
France	2020
Germany	2020
Italy	2020
Japan	2020
Spain	2020
Sweden	2020
Switzerland	2020
United Kingdom	2020
United States	2020
West Germany	2020
Belgium	2021
France	2021
Germany	2021
Italy	2021
Japan	2021
Spain	2021
Sweden	2021
Switzerland	2021
United Kingdom	2021
United States	2021
West Germany	2021
Belgium	2022
France	2022
Germany	2022
Italy	2022
Japan	2022
Spain	2022
Sweden	2022
Switzerland	2022
United Kingdom	2022
United States	2022
West Germany	2022
Belgium	2023
France	2023
Germany	2023
Italy	2023
Japan	2023
Spain	2023
Sweden	2023
Switzerland	2023
United Kingdom	2023
United States	2023
West Germany	2023
Belgium	2024
France	2024
Germany	2024
Italy	2024
Japan	2024
Spain	2024
Sweden	2024
Switzerland	2024
United Kingdom	2024
United States	2024
West Germany	2024
Belgium	2025
France	2025
Germany	2025
Italy	2025
Japan	2025
Spain	2025
Sweden	2025
Switzerland	2025
United Kingdom	2025
United States	2025
West Germany	2025

Cod	
O.Y.	
A	
B	
C	
D	
E	
I	
J	
K	
M	

All time

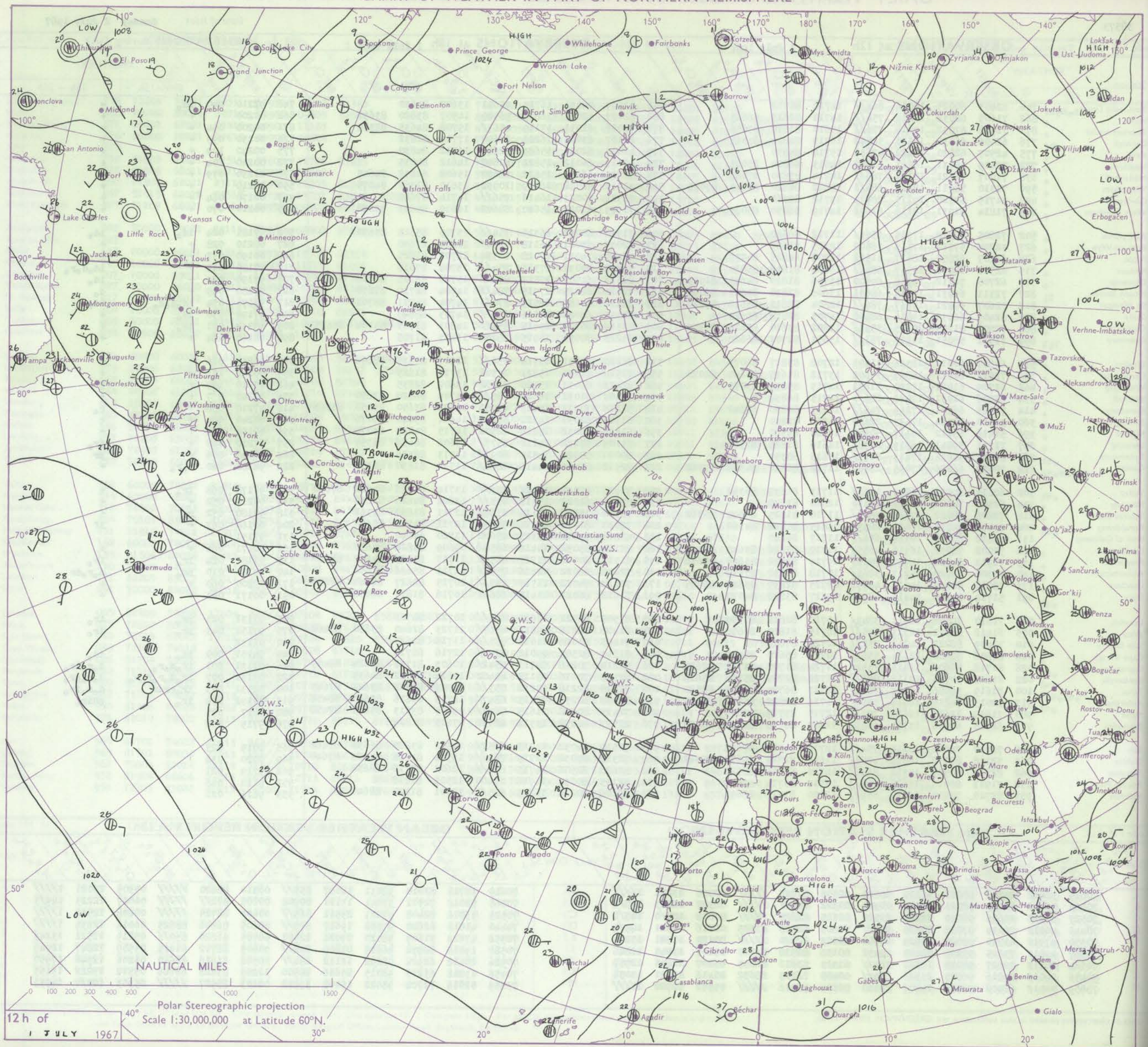
DAILY WEATHER REPORT OF THE BRITISH METEOROLOGICAL OFFICE

No. 38573

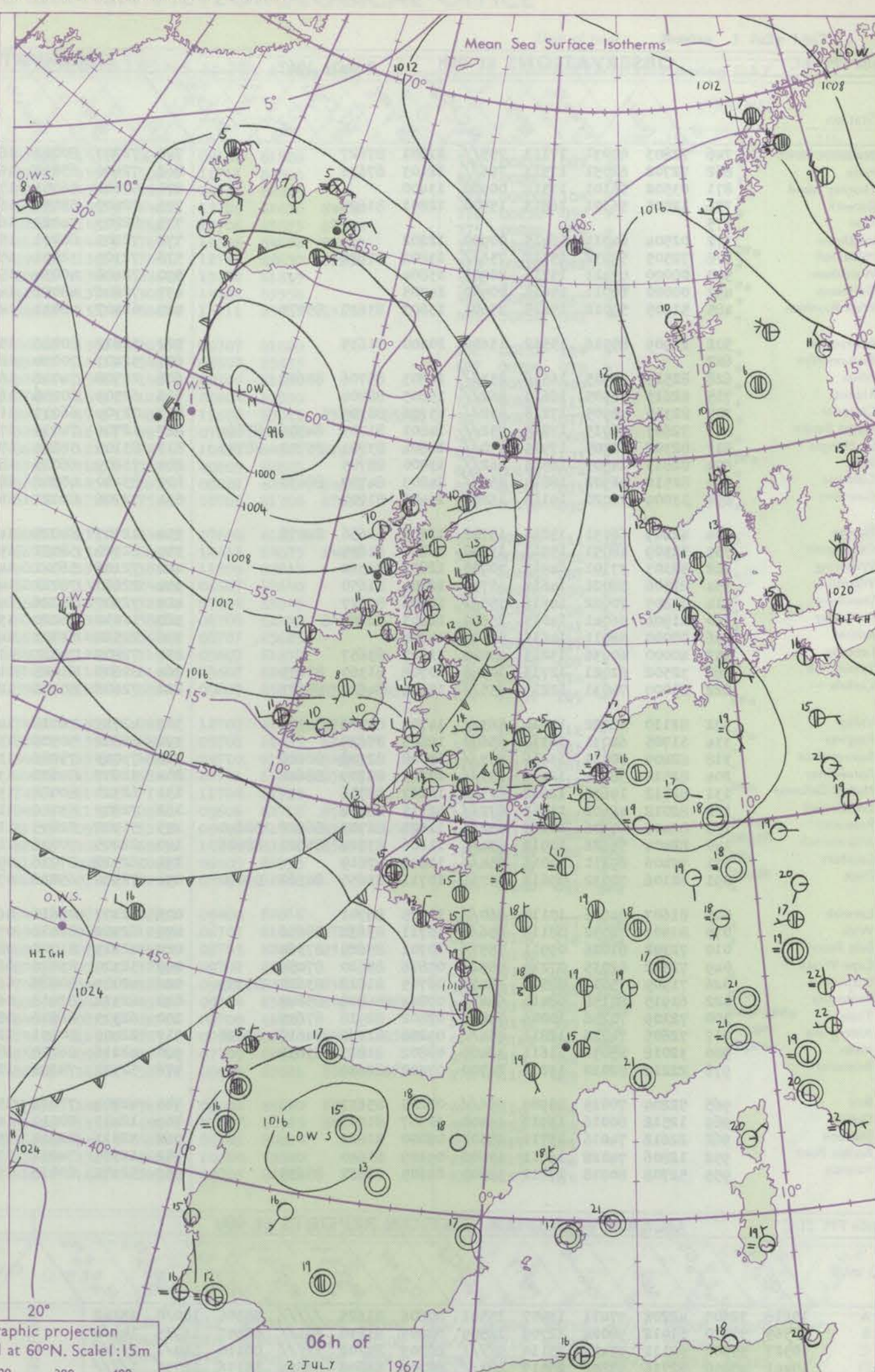
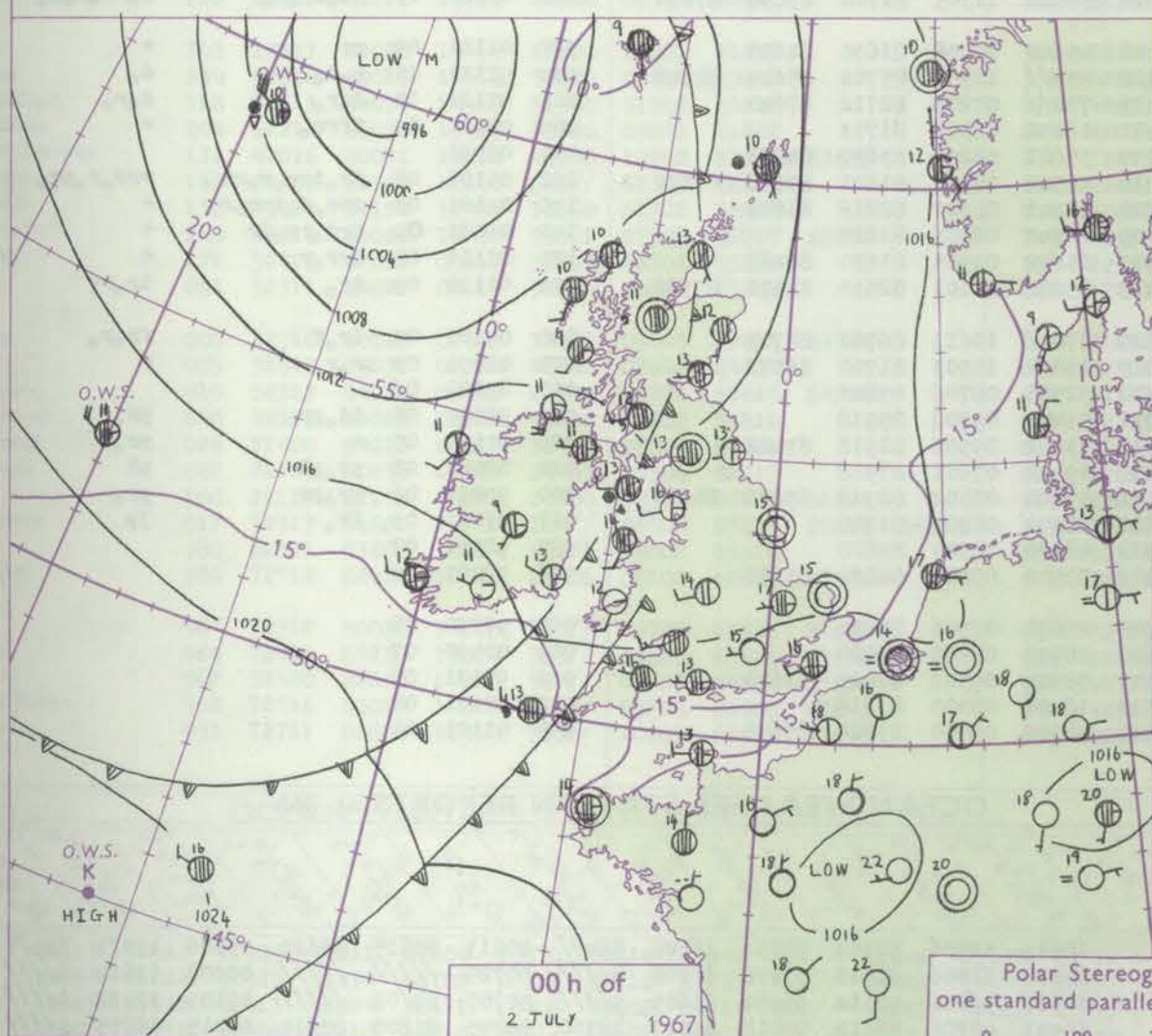
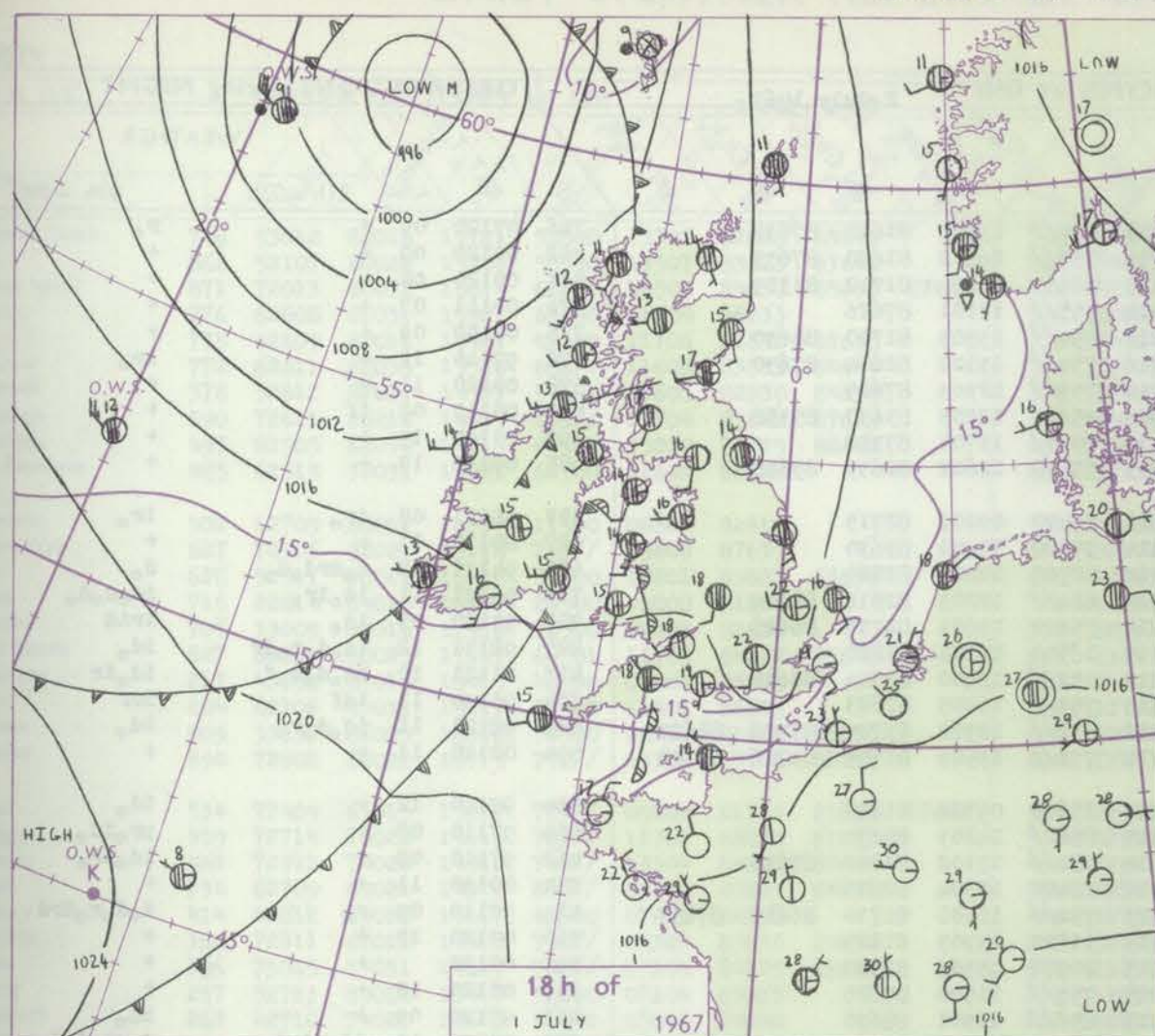
Date of Issue Sunday 2 July 1967

Code FM II.C		OBSERVATIONS at 12h										OBSERVATIONS at 18h										OBSERVATIONS during DAY				
		1 July 1967										1 July 1967														
Station	iii	Nddff	VVwww	PPPTT	NC _h C _M CH	T _d app	8N _S Ch _S h _S	8N _S Ch _S h _S	8N _S Ch _S h _S	iii	Nddff	VVwww	PPPTT	NC _h C _M CH	T _d app	8N _S Ch _S h _S	8N _S Ch _S h _S	8N _S Ch _S h _S	iii	RR T x T x E	SSS	WEATHER				
																						09h — 15h	15h — 21h			
Boscombe Down	746	82403	60025	19016	864//	14710	88712			746	52909	74031	16719	45601	13607	84630			746	97210	040	1d.	+			
Hurn	862	71605	62032	18619	754//	14710	82615	86625		862	52103	62031	16819	58500	14507	83820	83630		862	00200		+	+			
Thorney Island	871	71908	67032	19018	786//	15610	81830	87656		871	72006	61031	17119	4563/	15708	84635	85359		871	00200	094	+	+			
Gatwick	776	62406	66031	18523	58542	16713	84824	83365		776	22107	63011	16221	28600	17710	82832			776	00230	099	+	+			
Kew	775	42507	62020	18422	42631	15714	84830			775	42011	62021	15623	42600	16712	84830			775	00240	109	+	+			
Heathrow	772	72409	68031	18521	61502	14613	86824	85075		772	42111	66012	15822	42600	14612	84835			772	00240	104	+	+			
Mildenhall	578	71907	61021	18121	786//	14714	83830	87645		578	52710	66022	15622	58600	15608	81832	84645		578	00230	079	+	+			
Wattisham	590	71510	58011	18619	685/1	15812	84820	83640	87075	590	41410	56012	16119	10932	15610	81362	84075		590	00210		+	+			
Gorleston	497	31715	60020	19715	20971	13712	82360			497	71512	60021	16416	756//	14714	87640			497	00170	064	+	+			
West Raynham	485	71814	61031	18119	61602	14719	86830	85075		485	71909	61022	15620	68602	16610	85833	83640		485	00210	070	+	+			
Aberporth	502	72805	82212	17915	6564/	11712	86630			502	71910	80032	16315	754//	13705	85618	85650		502	97181	024	1d.	1d.			
Ross-on-Wye	627	32204	57012	17519	38500	12715	81825			627	72006	63021	16118	7564/	12603	87630			627	00210	028	+	+			
Filton	628	62207	62052	18617	41502	12708	84825	84075		628	42409	74031	17018	11534	12707	81825			628	00190	037	+	+			
Rhoose	715	62511	68031	18717	684//	13608	81816	85820		715	72808	80031	17316	754//	13704	87618			715	97180	045	+	1d.d.o.r.			
Chivenor	707	62708	74012	19318	69500	13706	81820	84650	81925	707	82511	61502	17817	872//	15705	83703	86706	88710	707	97190	029	+	1d.			
Mount Batten	827	72311	69031	19117	68601	13606	82830	84645	86080	827	72610	62025	17915	784//	14704	82710	87630		827	97180	049	+	d.			
St. Mawgan	817	72607	69021	19617	784//	12604	82812	85618	87640	817	82412	40105	18515	870//	14704	84701	88702		817	92171	034	1d.d.o.d.	1d.			
Scilly	804	62409	66035	19816	68400	14705	82818	85623		804	82311	66021	19015	855//	14703	88620			804	97190	030	1d.	+			
Culdrose	809	72508	81205	20215	5543/	13802	83610	85614	87359	809	82512	60025	19415	852//	14801	81703	83704	88635	809	97160	021	1d.	+			
Guernsey	894	73511	58051	19715	781//	13801	82702	86620		894	13210	70031	18915	16200	11603	81705			894	00160	064	+	+			
Elmdon	534	61807	60011	18316	31401	12708	83817	86075		534	82210	60031	15718	856//	12607	83635	88656		534	00210	066	+	+			
Cardington	559	72511	62052	18219	35602	13712	81635	83640	86075	559	12514	61051	15821	11501	13710	81825			559	00210	127	+	+			
Wittering	462	61709	61021	17720	51601	14713	85835	83075		462	42411	66011	15520	21602	13609	82835			462	00210	109	+	+			
Watnall	354	62306	61031	17022	686/1	14715	86832			354	72107	61031	14320	785//	13709	86828	87650		354	00240	077	+	+			
Shawbury	414	72405	66031	17219	746//	12613	84830	85640		414	52613	70212	15419	45781	12706	83650	83458	85363	414	97210	058	+	r.			
Finningley	360	31510	58024	17123	22680	14716	82840			360	61709	62031	14221	55601	14611	85640	85076		360	00240	084	+	+			
Kilnsea	396	51416	63012	19117	50970	13710	85360			396	61416	58032	15616	42502	14715	84825	83070		396	00180	094	+	+			
Leeming	257	71711	59041	16719	2258/	14616	81826	87360		257	83103	69212	14218	4577/	13608	84656	88359		257	97210	048	+	1r.			
Tynemouth	262	81402	58026	17413	8097/	10615	88359			262	80000	58028	14514	8097/	11713	88358			262	92140	006	+	pr.			
Carlisle	222	70000	66026	17015	2858/	11718	81820	84358	87362	222	72512	82031	14416	1868/	11712	81830	86358		222	94181	040	r.o.r.	+			
Valley	302	62114	80028	16817	1567/	11713	81635	86358		302	71916	82032	14914	753//	13714	81706	84622	87630	302	91170	068	1r.	+			
Ringway	334	52507	58022	17020	32630	12820	83840			334	83006	61022	15018	855//	12604	84628	88656		334	00210	052	+	+			
Squires Gate	318	72808	68022	17516	3855/	11710	81825	83645	85362	318	72506	75026	15116	1168/	12711	81830	87362		318	97180	052	r.	+			
Ronaldsway	204	61406	84016	16615	28532	09813	81822	84360		204	72010	81031	14114	5523/	12711	81705	85640		204	00160	067	+	1r			
Mull of Galloway	131	61812	80012	16514	656//	11717	86640			131	41818	79011	13313	45600	11720	84640			131	97151						
Eskdalemuir	162	71908	78032	16316	48579	11719	82826	83640	86366	162	72110	83032	14414	6854/	09609	84826	84650		162	00171	066	+	+			
Prestwick	135	71912	84022	14917	7853/	09719	82622	83645	86656	135	61911	80016	11717	4853/	11717	81825	84650	85360	135	91181	024	1r.	1r.			
Abbotsinch	140	72508	83028	15217	5863/	10718	85830	87359		140	72406	68022	12416	755//	11711	85626	87656		140	94181	010	pr.	d.o.r.dr			
Leuchars	171	72011	82032	14918	48632	08723	82835	83640	85075	171	72410	74022	11717	755//	10715	82627	84640	87656	171	00200	060	+	+			
Dyce	091	51714	84026	14416	48532	09717	83828	84070		091	71612	86021	11415	68631	10716	81835	86656		091	0017						

CHART OF WEATHER IN PART OF NORTHERN HEMISPHERE



CHARTS OF WEATHER IN WESTERN EUROPE



GENERAL SYNOPTIC DEVELOPMENT

A new anticyclonic cell has developed between O.W.S. 'K' and the Azores and is expected to persist in that area. Shallow low pressure areas are likely to be maintained over Spain and central France. The depression to the southeast of Iceland has drifted slowly north and deepened a little, but is expected to move

slowly northeast towards the Faeroes. The associated cold front has moved eastward over Northern Ireland, Scotland, northwest England and most of Wales and is expected to clear remaining districts of Wales and England during the next 24 hours.

Issued at midday Sunday 2

July 1967

DAILY WEATHER REPORT OF THE BRITISH METEOROLOGICAL OFFICE (contd.)

OBSERVATIONS at 00h										OBSERVATIONS at 06h										OBSERVATIONS during NIGHT									
2 July 1967										2 July 1967																			
Station	iii	Nddff	VVwww	PPPTT	N _h Ch _h C _h	T _d app	8N _s Ch _s	8N _s Ch _s	8N _s Ch _s	iii	Nddff	VVwww	PPPTT	N _h Ch _h C _h	T _d app	8N _s Ch _s	8N _s Ch _s	8N _s Ch _s	iii	RRT _n T _g	WEATHER								
																					21h—03h	03h—09h							
Boscombe Down	746	72803	80031	17113	755//	11801	87627			746	72707	80022	16615	754//	13205	81618	87632		746	97120	09	+	r _o						
Hurn	862	72702	62031	17313	756//	12103	87633			862	72406	65012	16716	755//	14302	81620	87635		862	00120	09	+	+						
Thorney Island	871	03502	56101	17314	00900	13400				871	50602	56051	17115	48430	14204	81712	83359		871	00120	08	+	+						
Gatwick	776	12505	56101	16813	15500	12801	81625			776	72405	58051	16414	755//	13101	87626			776	00111	07	+	+						
Kew	775									775	82203	74022	16216	854//	13303	81710	88630		775	00150	09	+	+						
Heathrow	772	02504	64011	16415	00900	12202				772	72205	80031	15816	754//	13102	82614	87630		772	97140	12	+	ir _o						
Mildenhall	578	72505	58032	15317	756//	13802	87632			578	72305	32051	15014	755//	12303	87625		578	00120	11	+	+							
Wattisham	590	00000	07411	15713	00900	13804				590	72406	40034	15613	3563/	12205	83630	85358		590	00110	09	1r	+						
Gorleston	497	00000	60011	15615	00900	14305				497	72606	48051	14315	7093/	13701	87358		497	00140	13	+	+							
West Raynham	485	51905	59012	15415	35601	13803	83630	85075		485	62407	48031	14513	55630	12602	82635	85645		485	00130	10	+	+						
Aberporth	502	11909	85016	15512	15600	10400	81635			502	32812	80016	15811	27470	09106	82715		502	95111	08	ir _o	ir _o							
Ross-on-Wye	627									627	32407	70030	18414	35600	10400	83630		627	00130	11	+	+							
Filton	628	82513	59505	16516	853//	14803	85706	88618		628	22508	74016	16314	28500	12005	82820		628	94131	12	d _o drd _o d _o	d _o							
Rhoose	715	82613	56505	16615	862//	15805	88704			715	62509	80036	16314	684//	12203	82814	85619		715	96121	11	1d _o ir _o	1d _o d _o d _o						
Chivenor	707	82310	48505	17215	872//	15706	88705			707	72309	66035	16814	75400	13601	84715	86625		707	93120	09	1d _o	1rid						
Mount Batten	827	72607	56015	17815	752//	14801	81703	84706	87614	827	12706	74016	17114	18500	12104	81820		827	92131	12	1d _o d _o r _o dr	1d _o							
St. Mawgan	817	82307	40505	17915	870//	14804	83701	85702	88705	817	83105	58205	17512	852//	12400	83704	88618		817	01121	10	1d _o d _o d _o f	1d _o ir						
Scilly	804	82813	24505	18513	862//	13000	88705			804	73209	66015	18513	755//	11205	87623		804	91130	11	1df	1df							
Culdrose	809	82512	56502	18814	852//	14803	84703	88630		809	83410	40506	18512	852//	12302	83704	85708	88620	809	92121	11	1d _o d _o r _o	1d _o						
Guernsey	894	13009	74020	19113	16200	13400	81704			894	72706	82021	18714	772//	13503	81705	83706	87708	894	00120	11	+	+						
Elmdon	534	42409	66031	15214	15701	12704	81656	84072		534	12507	84025	14914	15600	09304	81630		534	97140	12	+	1d _o							
Cardington	559	12309	48051	15911	15600	10802	81635			559	82310	58051	15515	856//	14203	88630		559	97110	07	+	pr _o 1d _o							
Wittering	462	32103	37101	14913	30930	12803	83362			462	72106	56041	14614	784//	13102	81818	87635		462	97110	08	+	1d _o ir _o						
Watnall	354	22506	58021	14614	15730	12804	81650			354	22610	78011	14014	28400	10304	82815		354	00130	11	+	+							
Shawbury	414	71805	70022	14616	755//	12806	87627			414	72307	78026	14413	754//	11101	81710	86615	87630	414	92110	09	r _o	d _o d _o r _o drd						
Finningley	360	21906	56041	14015	25600	12803	82645			360	12210	66020	13315	11500	13303	81825		360	00120	10	+	+							
Kilnsea	396	00000	58011	14615	00900	14704				396	22510	63020	14115	20970	13303	82360		396	00130		+	+							
Leeming	257	40000	60336	13213	35840	11707	83657			257	72805	74021	12015	755//	11500	87625		257	00120	10	+	+							
Tynemouth	262	32502	61021	12713	10948	10708	81360	83275		262	82605	61025	11413	856//	12301	88630		262	97120	09	+	1d _o							
Carlisle	222	80000	74031	12213	855//	12814	84620	88627		222	72606	80206	12012	58332	11305	81708	83650	87070	222	03121	10	1d _o dd _o d _o	d _o rr _o d _o d _o						
Valley	302	82110	48022	13614	863//	14704	84706	88710		302	42713	74018	14612	45600	10208	81630	84650		302	01111	09	pr	+						
Ringway	334	51705	62031	14314	55600	12805	85635			334	82806	50506	13412	852//	11302	85704	85614	88640	334	92121	11	r _o d _o	d _o						
Squires Gate	318	82409	70031	13416	853//	13708	82709	88616		318	73013	75016	13413	754//	07208	82712	87640		318	93121	10	d _o r _o	d _o r _o						
Ronaldsway	204	82510	58634	12313	853//	12703	82709	88646		204	32607	84016	13411	18432	08308	81713		204	02101	09	ffrr _o	+							
Mull of Galloway	131	82012	19636	12612	873//	12207	88706			131	62311	80016	13009	35601	08204	83630	84075		131	05091									
Eskdalemuir	162	82012	48602	11813	872//	12715	88704			162	72803	83016	11810	48502	08305	81821	83638	87072	162	05101	08	1r _o irr _o r _o rr	rrr _o r _o pr _o						
Prestwick	135	82409	60506	11112	852//	11001	82703	86626	88640	135	51908	82035	11210	48441	08302	82818	83645		135	04101	08	drd _o d _o irr _o r _o	+						
Abbotsinch	140	82404	56626	10912	854//	11606	83714	85620	88626	140	22205	70016	11109	18541	08203	81820		140	06081	04	drd _o rr _o ir	+							
Leuchars	171	72406	69211	10013	754//	11808	87619			171	62510	87016	09411	15672	09305	81630	86468		171	01111	08	dr _o r _o	+						
Dyce	091	62106	70032	09612	35731	10711	83650	84360	85070	091	72508	65026	07913	5567/	10101	82													

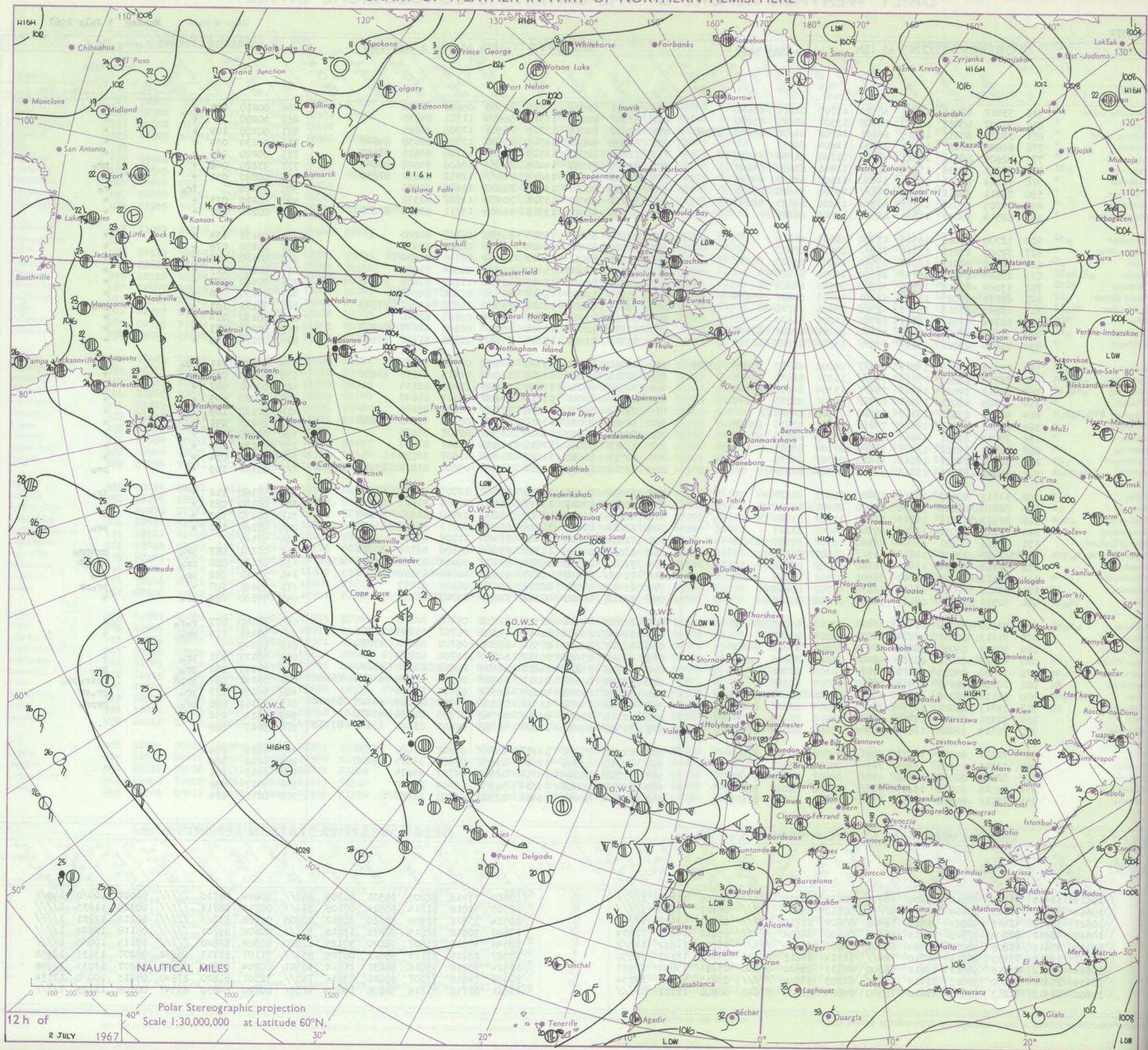
DAILY WEATHER REPORT OF THE BRITISH METEOROLOGICAL OFFICE

No. 38574

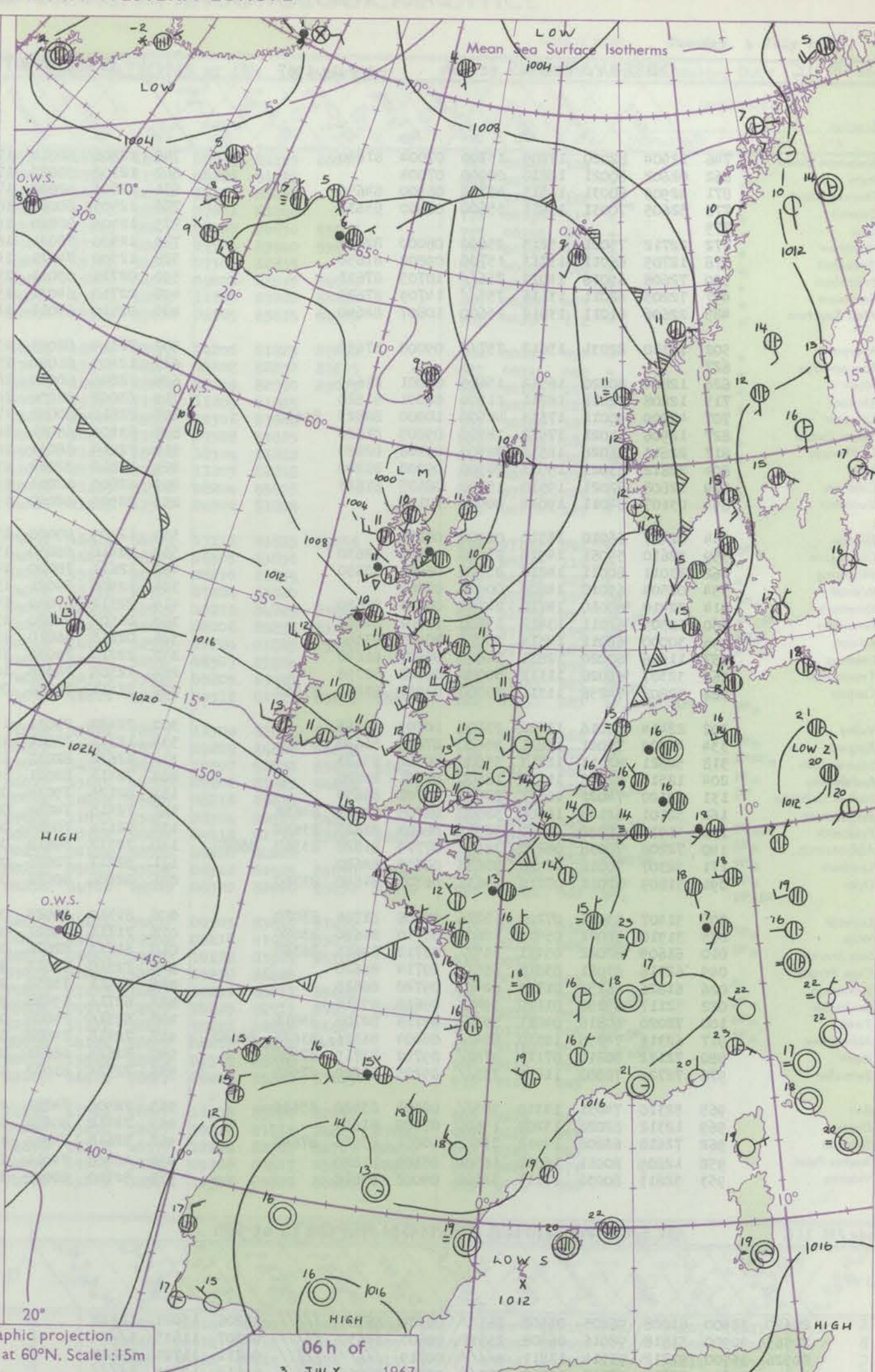
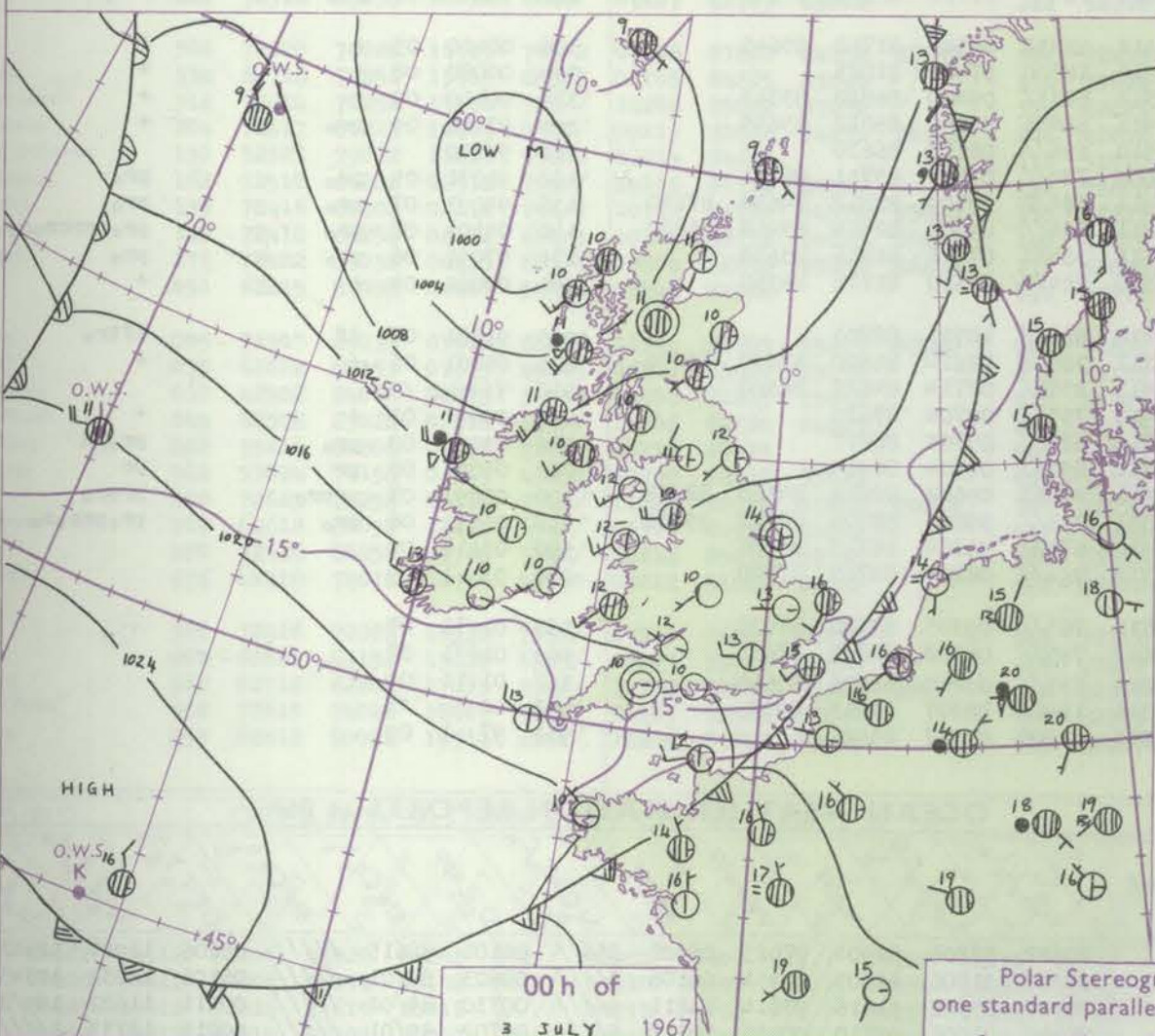
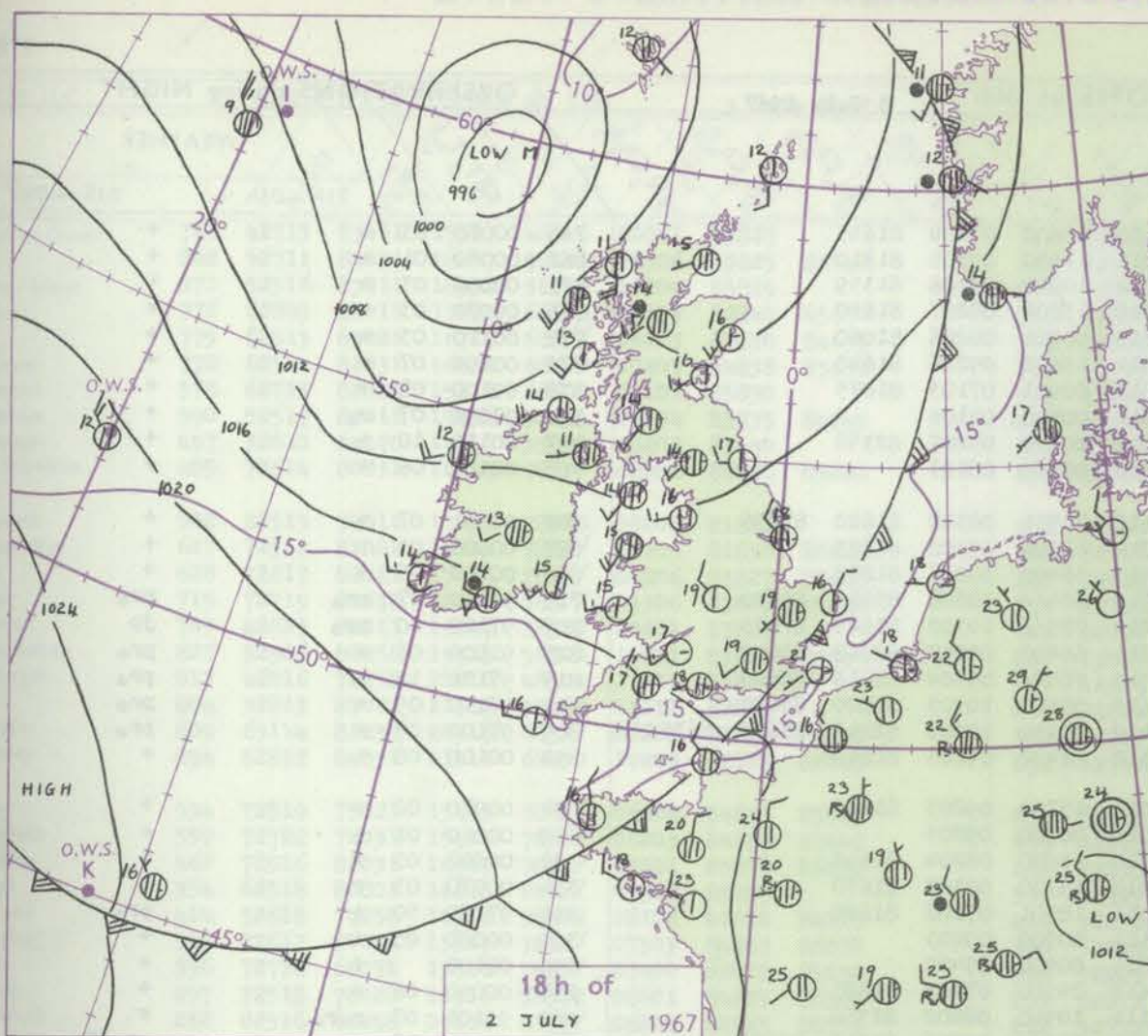
Date of Issue Monday 3 July 1967

Code FM II.C		OBSERVATIONS at 12h								2 July 1967		OBSERVATIONS at 18h								2 July 1967		OBSERVATIONS during DAY										
Station	iii	Nddff	VVwww	PPPTT	N _h Ch _h C _h	T _d T _d app	8N _s Ch _s h _s	8N _s Ch _s h _s	8N _s Ch _s h _s	iii	Nddff	VVwww	PPPTT	N _h Ch _h C _h	T _d T _d app	8N _s Ch _s h _s	8N _s Ch _s h _s	8N _s Ch _s h _s	iii	Nddff	VVwww	PPPTT	N _h Ch _h C _h	T _d T _d app	8N _s Ch _s h _s	8N _s Ch _s h _s	8N _s Ch _s h _s	iii	RRT x T E	SSS	WEATHER	
																															09h—15h	15h—21h
Boscombe Down	746	53012	82016	15721	58500	13705	82825	83640		746	23011	82011	15318	28500	09606	81828				746	00210	083	+						+			
Hurn	862	52107	80022	15820	58500	13507	83825	83640		862	52607	82012	15318	58600	11711	84830				862	00200		+						+			
Thorney Island	871	72013	80031	16619	68601	16502	84830	85650	87080	871	22812	82011	15719	28501	12706	82825				871	00200	104	+					+				
Gatwick	776	62608	81031	15921	62600	14604	86833			776	62808	82031	14519	64600	13709	82830	84640		776	00230	054	+						+				
Kew	775	42609	80011	15521	48600	11706	81830	83635		775	72404	82021	14519	786//	12706	83835	87640		775	00220	036	+						+				
Heathrow	772	62811	82036	15520	686//	11606	83835	84645		772	72509	81252	14419	785//	12606	84828	83640		772	97220	042	+						pr.				
Mildenhall	578	52812	82031	14521	54600	11605	82830	84635		578	72405	69022	13619	786//	12712	82630	87650		578	00220	031	+						+				
Wattisham	590	72611	66212	14919	785//	14704	85820	87639		590	23005	80011	13620	28600	13612	81835			590	97210		1r.						+				
Gorleston	497	82505	62032	14718	885//	15202	84825	88640		497	30212	62011	13716	30970	14707	83358			497	00220	033	+						+				
West Raynham	485	62514	78031	14221	62500	12603	86828			485	52107	66012	13318	58600	13711	83832	83650		485	00210	047	+						+				
Aberporth	502	12709	80011	16514	11400	08803	81818			502	22616	86020	15515	28500	06707	81820			502	00151	134	+						+				
Ross-on-Wye	627	72306	82021	15118	746//	09608	87635			627	52507	83011	14418	54600	08602	85635			627	00200	079	+						+				
Filton	628	52511	80011	16117	58500	10801	83825	83635		628	12513	82011	15417	14600	08705	81630			628	00180	099	+						+				
Rhoose	715	22614	84015	16715	28500	10000	81825			715	12716	87010	16415	12600	08604	81830			715	00160	113	+						+				
Chivenor	707	33009	82016	17916	38500	09203	82825			707	62711	82031	17415	48530	11602	83825	83640 85360		707	00180	077	+						+				
Mount Batten	827	62311	80025	17117	68501	13703	84822	83640		827	23115	82011	16917	28500	07801	82828			827	00190	080	+						+				
St. Mawgan	817	43309	83016	18415	48500	09206	83820			817	73007	86801	18114	785//	10601	84822	87645		817	97171	103	+						pr.				
Scilly	804	62706	83031	19117	65500	11801	86623			804	32710	83011	18616	38500	09605	82820			804	00190	074	+						+				
Culdrose	809	53315	82025	18616	58500	08201	83828	83630		809	62712	82022	18515	5853//	08802	82825	84628		809	00161	073	+						+				
Guernsey	894	72808	82022	18715	752//	13303	83703	86709		894	72713	81031	17815	753//	10708	81708	87630		894	00170	040	+						+				
Elmdon	534	72409	65015	15217	784//	09202	81715	83818	87628	534	22910	80011	13719	24600	07608	81832			534	97210	111	1d.						+				
Cardington	559	72714	70022	15119	785//	11301	82820	87635		559	52311	66032	13619	58600	12615	84835	84650		559	00200	056	+						+				
Wittering	462	72912	74026	14918	786//	13304	84830	85640		462	32911	80011	13320	38600	11809	82835			462	00200	087	+						+				
Watnall	354	62709	69021	14317	685//	09801	85825	84640		354	22711	82011	13118	24600	08607	82640			354	00210	099	+						+				
Shawbury	414	42812	89016	15117	41600	07603	84840			414	32712	86011	14316	32600	07604	83845			414	00180	109	+						+				
Finningley	360	72811	67011	14418	786//	09301	85835	84650		360	52907	80031	13419	58600	08708	82840	84650		360	00210	091	+						+				
Kilnsea	396	73015	63031	14617	785//	13105	84825	87630		396	73209	66032	14018	55560	08707	85625			396	00200	121	+						+				
Leeming	257	52713	89012	13417	51600	07104	85835			257	12814	89021	12817	11600	05607	81832			257	00180	103	+						+				
Tynemouth	262	42710	74021	12616	41600	05002	84830			262	22711	81020	11617	21600	05607	82830			262	00180	074	+						+				
Carlisle	222	22512	83011	13715	22500	07304	82827			222	62312	85031	12214	6864//	09607	83832	83645 85656		222	97161	109	+						pr.				
Valley	302	12313	83020	15415	12600	10603	81830			302	72122	74151	13715	785//	12707	81825	87645		302	97160	112	+						1r.				
Ringway	334	52810	80015	14616	58600	05601	85830			334	42809	82021	13517	48600	05708	81835	83650		334	00180	083	+						+				
Squires Gate	318	32613	84011	14916	31500	11302	83825			318	42615	86030	13516	48600	09710	81830	84640		318	00170	103	+						+				
Ronaldsray	204	12214	86030	13915	18500	09001	81822			204	62014	80038	11814	684//	10713	81818	85656		204	97160	110	+						pr.				
Mull of Galloway	131	42016	80031	13514	48500	10702	81825	83630		131	71818	74802	11412	774//	11704	87712			131	97141								+				
Eskdalemuir	162	62407	82808	12612	625//	07302	86825																									

CHART OF WEATHER IN PART OF NORTHERN HEMISPHERE



CHARTS OF WEATHER IN WESTERN EUROPE



Polar Stereographic projection
one standard parallel at 60°N. Scale: 1:5m

0 100 200 300 400

GENERAL SYNOPTIC DEVELOPMENT

The depression near northwest Scotland has moved only slowly eastwards or a little south of east, while its associated cold front has crossed east and southeast England as a weak feature. Unstable and somewhat colder air in the circulation of the low has penetrated to most districts of Britain with marked instability in

the north and west and some strong westerly winds approaching gale force on the coasts of Northern Ireland and west Scotland. Meanwhile the anticyclone north-east of the Azores has intensified a little and is moving slowly east with a rather shallow ridge approaching western Ireland.

Issued at midday Monday 3

July 1967

DAILY WEATHER REPORT OF THE BRITISH METEOROLOGICAL OFFICE (contd.)

Code FM II.C		OBSERVATIONS at 00h								3 July 1967		OBSERVATIONS at 06h								3 July 1967		OBSERVATIONS during NIGHT					
Station	iii	Nddff	VVwww	PPPTT	N _h Ch _h C _h	T _d app	8N _s Ch _s h _s	8N _s Ch _s h _s	8N _s Ch _s h _s	iii	Nddff	VVwww	PPPTT	N _h Ch _h C _h	T _d app	8N _s Ch _s h _s	8N _s Ch _s h _s	8N _s Ch _s h _s	iii	RR T _n E	T _g T _g	WEATHER					
																						21h—03h	03h—09h				
Boscombe Down	746	12904	82020	17209	15700	07004	81650			746	12808	82011	17110	15602	09204	81645			746	00070	03	+	+				
Hurn	862	02602	80021	16810	00900	07004				862	12302	80020	17211	11440	09305	81810			862	00050	01	+	+				
Thorney Island	871	42909	80031	16513	45700	08400	84656			871	12805	82020	17512	10941	09306	81359			871	00090	03	+	+				
Gatwick	776	52605	70031	15411	55600	08400	85637			776	12505	80021	16510	15601	09207	81640			776	00070	03	+	+				
Kew	775									775	12406	80020	16313	00901	08206	81080			775	00110	03	+	+				
Heathrow	772	22712	75021	15213	25600	08000	82645			772	12506	75021	16011	15602	09206	81645			772	00090	07	+	+				
Mildenhall	578	12705	66011	13713	15700	09802	81650			578	12508	74021	14811	00901	07103	81075			578	00100	08	+	+				
Wattisham	590	72608	69016	14013	756//	10705	87635			590	02711	69011	15111	00900	08106				590	97090	07	ro	+				
Gorleston	497	72205	62011	13116	755//	14709	87625			497	22710	64031	13811	20930	09207	82358			497	00110	10	+	+				
West Raynham	485	22606	61011	13012	25600	10607	82640			485	02410	69011	14310	00900	08103				485	00100	06	+	+				
Aberporth	502	72310	82031	15612	757//	09000	87656			502	72514	82021	15612	78531	08302	81820	87656		502	00091	07	+	+				
Ross-on-Wye	627									627	12405	81020	15711	18501	09302	81825			627	00080	04	+	+				
Filton	628	12804	80020	16512	15600	09001	81640			628	32806	80020	16613	38400	10206	81818			628	00100	05	+	+				
Rhoose	715	12808	82018	16711	11500	08001	81820			715	63007	82258	16712	684//	10306	83816	86630		715	91110	07	pro	pro				
Chivenor	707	42709	80011	17313	48500	10000	82825	83640		707	72811	80038	17214	785//	10302	83825	87635		707	97120	10	pro	jp				
Mount Batten	827	12906	74021	17912	18500	09005	81820			827	63104	66031	18211	68400	09207	82818	85640		827	91100	06	+	pro				
St. Mawgan	817	22813	86028	18513	28500	09106	82820			817	72914	86031	18513	784//	09304	83816	86645		817	97121	10	+	pro				
Scilly	804	22812	83021	19513	28500	09208	81820			804	52812	82018	19613	58500	10303	83820	85626		804	97110	09	+	pro				
Culdrose	809	12808	82021	19310	15500	08105	81625			809	62809	82031	19412	34430	10303	82815	83635	86359	809	97100	08	+	pro				
Guernsey	894	03107	84011	19012	00900	10104				894	22909	82020	19312	12442	09205	81815			894	00100	08	+	+				
Elmdon	534	02407	66010	15310	00900	06005				534	12409	80020	15011	15700	09203	81650			534	00070	02	+	+				
Cardington	559	22610	59051	14910	25600	09303	82630			559	02410	56050	15711	00900	09205			559	00060	01	+	+					
Wittering	462	23011	80011	14212	25700	06001	82650			462	12611	78020	14610	15600	08204	81645			462	00080	05	+	+				
Watnall	354	02504	69010	14609	00900	07001				354	12408	56021	13810	15700	08303	81650			354	00070	03	+	+				
Shawbury	414	22410	80010	14710	24700	08803	82650			414	22312	87030	14511	18501	07102	81820			414	97070	50	+	pro				
Finningley	360	12505	62011	13412	15700	07802	81656			360	01502	64020	13111	00900	09203			360	00080	05	+	+					
Kilnsea	396	30000	66011	14314	30970	10400	83360			396	02615	66010	13811	00900	09400			396	00100		+	+					
Leeming	257	11606	80020	12811	14600	08607	81640			257	22210	74030	11612	24500	07102	81825			257	00090	06	+	+				
Tynemouth	262	32307	66020	11112	30940	08806	83358			262	12308	74026	10111	10940	08802	81358			262	95101	07	ro ro	+				
Carlisle	222	32808	74258	11311	38500	09000	81825	83650		222	72411	78258	09611	784//	09706	81717	84820		222	93111	08	pro	pro pr				
Valley	302	22414	80016	13812	25600	10203	82645			302	72422	79031	13412	58432	09301	81712	85645		302	00110	09	+	+				
Ringway	334	41909	75021	13811	45600	07805	81640	84656		334	12311	75021	13510	18500	07400	81825			334	00080	08	+	+				
Squires Gate	318	52621	82011	12713	55600	10802	85633			318	62621	82031	12312	6253/	09400	86820	83363		318	00110	09	+	+				
Ronaldsway	204	12514	82018	11812	18500	07801	81820			204	72417	82021	10911	68431	09000	85812	85645		204	97110	09	pro	+				
Mull of Galloway	131	62320	74022	10811	656//	06707	86630			131	62125	79038	09310	656//	08710	86630			131	97100							
Eskdalemuir	162	52101	62108	10909	58500	08705	83821	84632		162	72415	74038	08809	724//	07707	85711	86821		162	91071	05	pro	pro				
Prestwick	135	41910	68258	08910	48501	08604	82825	83632		135	72116	78038	06911	784/2	09709	83812	84630	87640	135	94091	07	pro	pro				
Abbotsinch	140	72208	70038	08210	28542	07710	81820	83360	86070	140	72317	59818	05811	734//	09506	82714	83918	86820	140	04101	07	pro	pro prrrrr ro				
Leuchars	171	52307	70018	07910	45632	08709	84640			171	52217	72021	05111	38432	07711	81816	83635		171	97091	06	pro	pro				
Dyce	091	51809	82011	07210	15631	06707	81640	83360		091	62206	80031	04310	28472	07610	81718	84360		091	00080	04	+	+				
Lerwick	005	51407	83031	07209	15276	09806	81705	83070		005	81310	62024	04410	862//	10711	88703			005	91081	07	1f	1f ro				
Wick	075	31910	8																								

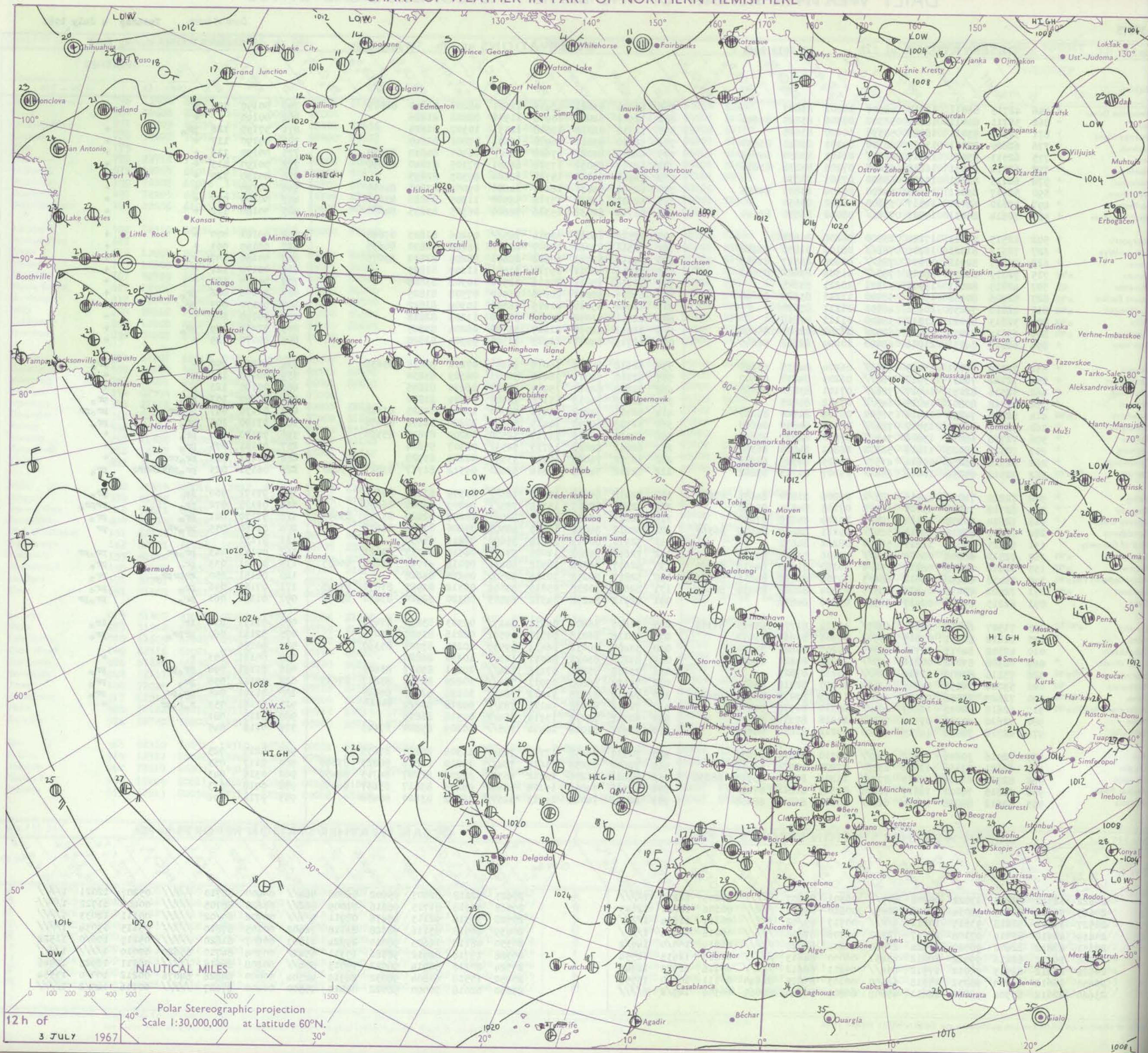
DAILY WEATHER REPORT OF THE BRITISH METEOROLOGICAL OFFICE

No. 38575

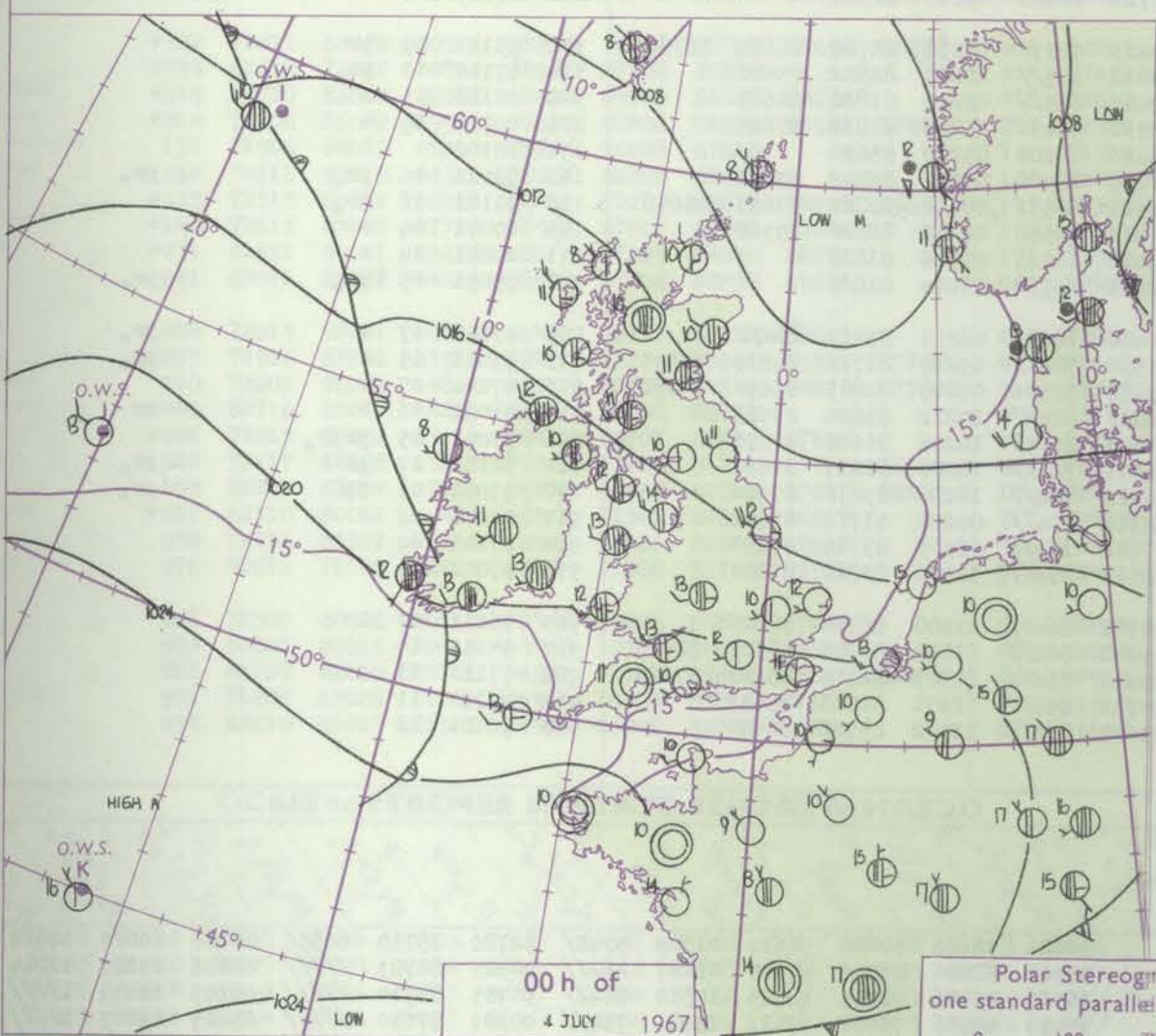
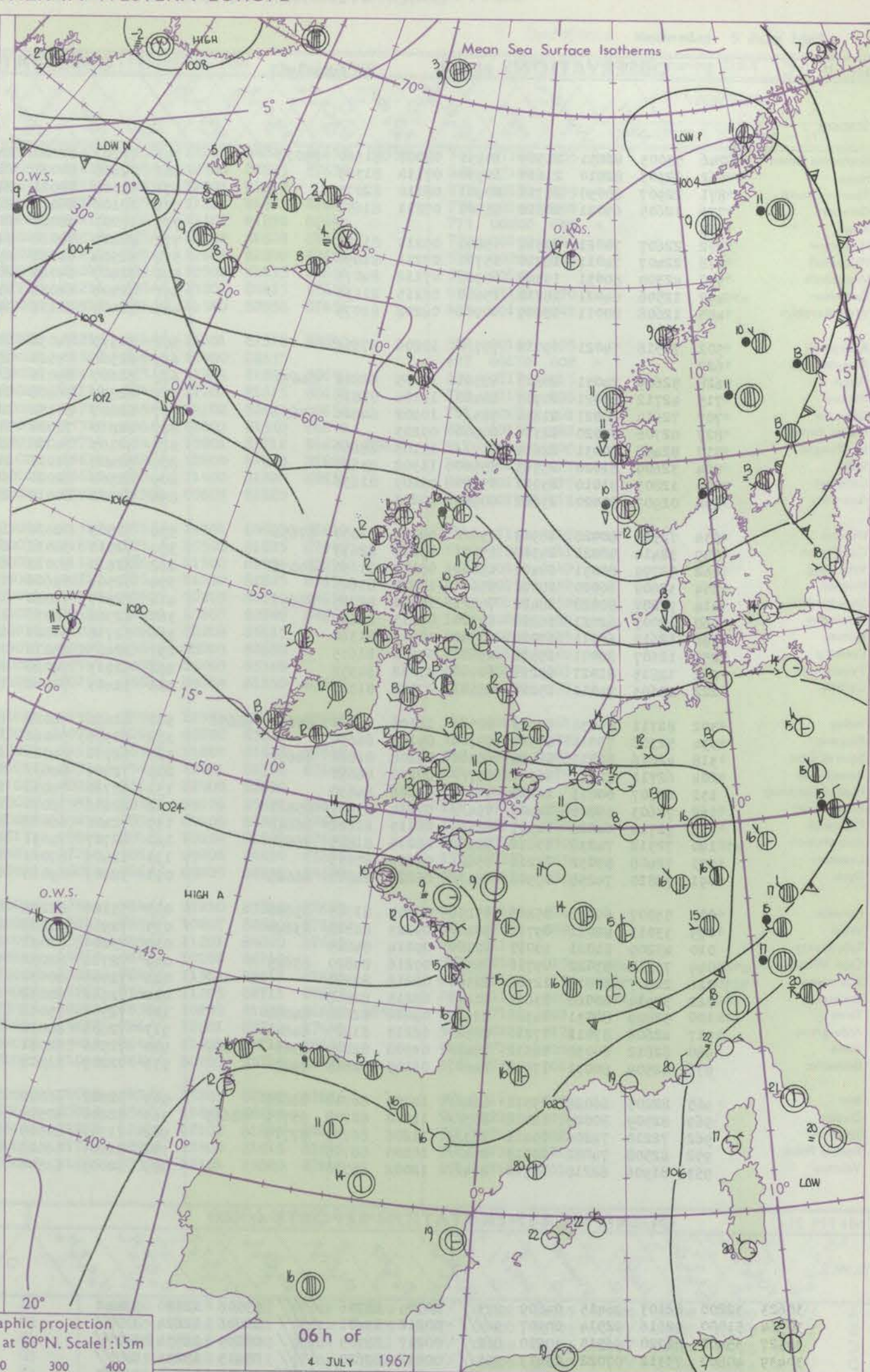
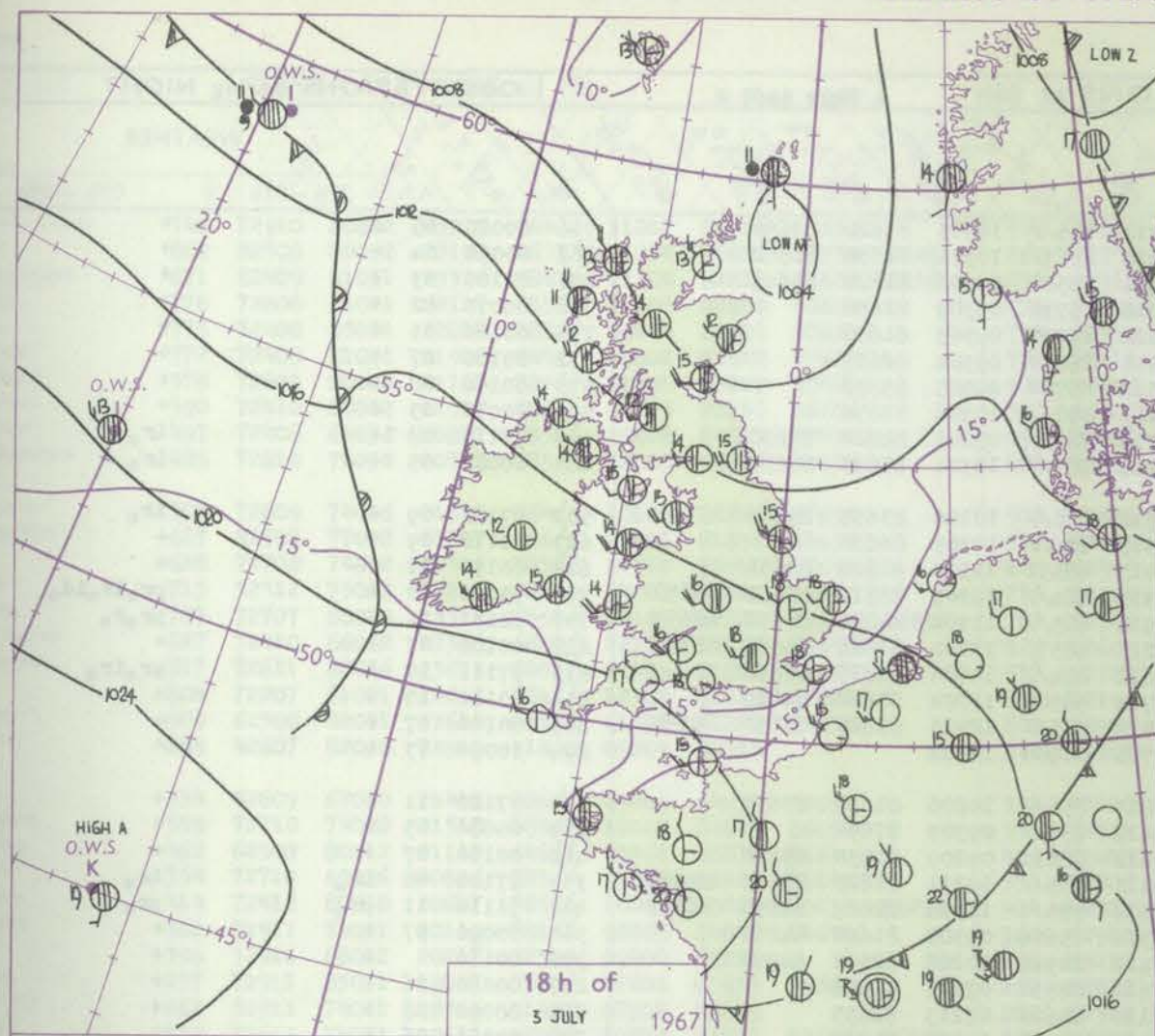
Date of Issue Tuesday 4 July 1967

Code FM 11.C		OBSERVATIONS at 12h 3 July 1967										OBSERVATIONS at 18h 3 July 1967										OBSERVATIONS during DAY										
Station	iii	Nddff	VVwww	PPPTT	NC _h h _C M _H	T _d T _d app	BN _s Ch _s h _s	BN _s Ch _s h _s	BN _s Ch _s h _s	iii	Nddff	VVwww	PPPTT	NC _h h _C M _H	T _d T _d app	BN _s Ch _s h _s	BN _s Ch _s h _s	BN _s Ch _s h _s	iii	Nddff	VVwww	PPPTT	NC _h h _C M _H	T _d T _d app	BN _s Ch _s h _s	BN _s Ch _s h _s	BN _s Ch _s h _s	iii	RRT+X+E	SSS	WEATHER	
																															09h-15h	15h-21h
Boscombe Down	746	42713	83011	17517	48500	10001	83827			746	63015	83021	18416	12601	08207	81835	86075			746	00190	104	+								+	
Hurn	862	52711	84011	18417	58500	08306	83825	83640		862	12911	82011	18918	11501	08206	81828				862	00190		+								+	
Thorney Island	871	52316	83011	18918	58530	10209	83825			871	12714	82018	18618	12531	10307	81825				871	97190	126	pr.								+	
Gatwick	776	62809	82011	17017	68600	09103	82840	85650		776	32810	83011	16918	38601	07801	81840				776	00190	117	+								+	
Kew	775	62513	83021	16717	686//	06103	83830	84635		775	62808	82022	17618	686//	06307	84830	83650			775	00190	116	+								+	
Heathrow	772	62514	81031	16618	68600	07203	84838	83656		772	62713	75031	17318	68601	07305	83840	83650			772	00190	113	+								+	
Mildenhall	578	62713	82021	15218	68600	07101	85830			578	32913	83011	15718	38600	07303	82835				578	00190	120	+								+	
Wattisham	590	52517	83011	15518	54600	09104	83835	84645		590	62517	83031	16217	64600	09003	83835	84650			590	00190		+								+	
Gorleston	497	32610	64020	14517	35600	08202	83630			497	52612	64021	15118	58500	11205	83820	83630			497	00200	077	+								+	
West Raynham	485	72614	80031	14417	786//	08002	86830	83640		485	52714	82031	15316	58600	06305	83835	84650			485	00180	112	+								+	
Aberporth	502	22515	74011	17215	28500	08208	81822			502	72520	66021	18014	785//	09206	81825	87640			502	00161	070	+								+	
Ross-on-Wye	627	72512	81021	16715	786//	08105	81830	86640		627	62511	77021	17617	686//	08108	82830	86635			627	00190	093	+								+	
Filton	628	72617	82011	17516	785//	08206	83827	87645		628	32518	82011	18516	28601	08209	82830	83075			628	00180	107	+								+	
Rhoose	715	72719	81031	18215	785//	11306	83822	85642		715	22716	80011	19715	11501	11209	81825				715	00170	121	+								+	
Chivenor	707	42815	82011	19517	32501	10211	83825			707	32716	78031	20516	38500	10306	83828				707	00170	121	+								+	
Mount Batten	827	52906	80258	19915	58500	11211	83820	83640		827	13013	80011	20616	11500	07308	81825				827	97180	086	pr.								+	
St. Mawgan	817	42816	74258	20616	48501	11211	83820			817	12914	85010	21415	18500	10304	81822				817	97170	093	pr.								+	
Scilly	804	32813	81021	21517	38400	11111	82818			804	22811	81030	22316	21400	11203	82818				804	00190	106	+								+	
Culdrose	809	63114	82258	20915	685//	08208	82820	85650		809	32913	82031	21415	31500	08204	83825				809	97170	079	pr.								+	
Guernsey	894	62812	84031	21016	68400	10209	82818	86645		894	12713	84021	21915	11540	09304	81820				894	00170	129	+								+	
Elmdon	534	72519	75021	15415	786//	06204	84835	85645		534	62618	75251	16616	68601	07212	83835	85656			534	97190	092	+								pr.	
Cardington	559	72722	74031	15917	786//	06203	84830	87640		559	42818	74011	16418	38601	06303	83830				559	00190	116	+								+	
Wittering	462	72516	82031	14917	786//	07101	83830	86650		462	22818	82021	15917	28601	06210	81835				462	00190	123	+								+	
Watnall	354	62518	80801	14215	645//	07302	85825			354	22517	74018	15116	28500	07204	81820				354	97180	107	pr.								pr.	
Shawbury	414	52618	74258	14916	58502	08104	81820	84827		414	52411	69258	16414	58500	10211	84825	83640				414	01170	097	pr.pr							pr.pr	
Finningley	360	72617	80031	13517	786//	07303	84833	86650		360	52718	69258	14415	58600	08206	84838	83650				360	97190	105	pr.							pr.	
Kilnsea	396	72718	66031	13816	745//	07400	82825	85630		396	52925	66018	14715	32570	10209	83825	85360				396	97170	103	pr.							+	
Leeming	257	72518	78028	11416	58572	08801	84825	86362		257	62812	84028	12715	5253/	08307	85824				257	91161	075	pr.								+	
Tynemouth	262	82516	66258	09614	4357/	08205	84925	88359		262	52722	74022	10315	33541	08205	83920				262	91151	083	pr.pr								+	
Carlisle	222	72312	69258	10012	6847/	09207	81713	85822		222	52712	74019	11814	53440	09312	81717	83825	85650			222	06151	023	pr.prRtLRrr							pr.	
Valley	302	72220	74022	14515	785/2	09206	81820	84632	87650	302	72418	66808	15814	785//	11309	81820	87630			302	97171	060	Jp								pr.	
Ringway	334	62718	74251	13715	685/2	07105	84825	83640		334	72814	80801	15314	785//	09209	84825	86650			334	01171	072	pr.								pr.pr	
Squires Gate	318	72624	70252	13114	785//	10209	85822	87650		318	62621	83038	14315	685//	10207	82820	83635	85645			318	97170	081	pr.								pr.
Ronaldsway	204	72617	81218	12413	5847/	09213	82818	84635	86360	204	42612	86018	13615	48500	09206	81825	84656			204	01160	055	pr.prR								pr.	
Mull of Galloway	131	52325	79012	11213	55600	08214	84630																									

CHART OF WEATHER IN PART OF NORTHERN HEMISPHERE



CHARTS OF WEATHER IN WESTERN EUROPE



Polar Stereographic projection
one standard parallel at 60°N. Scale: 1:5m

GENERAL SYNOPTIC DEVELOPMENT

The depression which was over north Scotland yesterday has moved slowly north-eastwards and the unstable air associated with an upper cold trough has moved steadily east over the British Isles to the North Sea. The anticyclone over Finisterre is drifting east slowly without much change in intensity and a weak

westerly airstream is becoming established over Britain. A diffuse and weak warm front has moved from the Atlantic to western districts in the westerly flow, but this front is unlikely to give more than a general increase of cloud with some light drizzle in the west and north.

Issued at midday Tuesday 4

July 1967

DAILY WEATHER REPORT OF THE BRITISH METEOROLOGICAL OFFICE (contd.)

Code FM 11.C		OBSERVATIONS at 00h										OBSERVATIONS at 06h										OBSERVATIONS during NIGHT					
		4 July 1967										4 July 1967															
Station		iii	Nddff	VVwww	PPPTT	NC _h Ch _s	T _d T _d app	8N _s Ch _s	8N _s Ch _s	8N _s Ch _s		iii	Nddff	VVwww	PPPTT	NC _h Ch _s	T _d T _d app	8N _s Ch _s	8N _s Ch _s	8N _s Ch _s		iii	RRRT _n T _e	T _g T _g	WEATHER		
																									21h—03h	03h—09h	
Boscombe Down	746	53005	82031	21509	10931	08207	81360	85078				746	72707	82021	22011	755//	10305	81620	87650			746	00080	05	+	+	
Hurn	862	12303	82010	21610	10930	07110	81365					862	72406	80031	22213	1563//	10301	81630	86362			862	00090	04	+	+	
Thorney Island	871	22907	80030	21712	00901	08110	82075					871	53102	78021	22411	58500	09306	81820	85645			871	00100	03	+	+	
Gatwick	776	12605	65021	20810	15701	07211	81650					776	22104	66011	21810	25730	09309	82656			776	00070	02	+	+		
Kew	775											775	12001	78021	21212	15730	09303	81650			775	00100	03	+	+		
Heathrow	772	22607	70021	20312	15801	09211	81657					772	22403	70010	21011	25830	09304	82657			772	00100	07	+	+		
Mildenhall	578	22407	74011	18710	15701	07211	81650					578	52508	61021	19512	55700	09305	85656			578	00100	08	+	+		
Wattisham	590	42309	80031	19309	00901	07112	84075					590	72407	64021	20111	757//	10306	87656			590	00070	05	+	+		
Gorleston	497	12506	64021	18212	15600	08215	81630					497	72508	62036	18712	785//	08202	82820	87630			497	97110	08	+	ir.	
West Raynham	485	12608	80011	18009	00902	08208	81075					485	72409	62216	19211	785//	10304	81825	87650			485	00080	05	+	ir.	
Aberporth	502	72516	74021	19712	757//	10206	87656					502	72510	74032	20512	756//	10106	83635	87657			502	97121	09	+	ir.	
Ross-on-Wye	627											627	62506	77021	20513	656//	10303	86630			627	00110	09	+	+		
Filton	628	52609	74031	20813	48501	10205	82822	84650				628	52607	69012	21013	48531	11303	81820	83650			628	00130	11	+	+	
Rhoose	715	42712	80021	20913	48400	11104	83818					715	82809	56808	21313	884//	12303	85814	85635	88650			715	93121	10	+	pr. ir. id.
Chivenor	707	72614	80021	21814	785//	10202	84824	87657				707	82807	80152	21914	885//	11304	84824	86631	88657			707	92131	11	+	pr. r.
Mount Batten	827	02706	74020	22311	00900	09203						827	82810	78021	22213	5857//	11000	81825	85656	88360			827	00100	07	+	+
St. Mawgan	817	82408	80031	22613	857//	11103	88650					817	82103	74028	22612	884//	11500	81815	88656			817	97111	10	+	pr. ir.	
Scilly	804	32609	81020	23513	35500	11302	83625					804	52408	81011	22714	58500	11704	81820	84626			804	00120	10	+	+	
Culdrose	809	12803	81010	23011	15700	09209	81650					809	82508	82021	22513	3853//	12503	81820	83630	88360			809	00100	07	+	+
Guernsey	894	02907	80020	23612	00900	10206						894	02802	80010	23711	00900	10302						894	00090	03	+	+
Elmdon	534	72510	80028	18913	756//	09209	82630	87656				534	72509	72022	19813	756//	10206	81630	87656			534	97120	11	+	+	
Cardington	559	32414	58021	19310	25601	09107	82635					559	72511	58011	20412	757//	09309	87650			559	00080	05	+	+		
Wittering	462	52709	80031	18411	15601	08107	81630	85078				462	62610	80012	19612	58631	09209	81830	85650			462	00100	07	+	+	
Watnall	354	32609	66020	18011	35601	10210	83645					354	72504	59606	19111	785//	10211	81825	85635	87650			354	97100	08	ir.	ir.
Shawbury	414	72207	80028	18412	785/1	10104	82825	86657				414	72307	74022	19612	785/1	10308	82825	84650	86657			414	91110	11	pr.	pr.
Finnigley	360	12007	62021	16811	15700	09213	81650					360	42506	66030	18312	15604	09309	81640	84070			360	00090	07	+	+	
Kilnsea	396	12618	66011	17012	10940	10213	81360					396	52718	61021	18412	20946	10208	82360	84070			396	00110		+	+	
Leeming	257	12607	80011	15512	15600	07212	81635					257	22905	85010	17611	28530	07213	81828			257	00080	06	+	+		
Tynemouth	262	12815	81021	13211	10940	07212	81358					262	32913	74020	16110	25640	07213	82635			262	00090	08	+	+		
Carlisle	222	22603	74011	15210	28501	07112	81820					222	32403	71010	17711	28431	09215	81818			222	00081	06	+	+		
Valley	302	82711	80038	17913	885//	12108	81820	85635	88656			302	82610	74022	19413	7837//	12211	82709	86624	88357			302	95121	09	pr.	+
Ringway	334	52306	75018	17511	55700	09107	84650					334	62305	56042	19012	685//	10209	82822	85640			334	97110	10	pr.	+	
Squires Gate	318	42816	82011	16414	48500	09208	81822	84650				318	62912	84021	18413	685//	08210	81820	86645			318	00120	11	+	+	
Ronaldsway	204	62711	82011	16712	657//	07212	86650					204	72809	84032	18312	7843//	08209	81818	87645			204	00110	09	+	+	
Mull of Galloway	131	42707	80011	16210	45600	08208	84630					131	52710	74031	18410	55600	09210	85630			131	00100			+		
Esksdalemuir	162	72603	69808	14409	794//	07214	83917	85821				162	42602	78011	17209	48400	06212	82818	83642			162	92081	06	pr.	pr.	
Prestwick	135	72714	64028	14311	685/1	08113	81822	86642				135	72408	66022	16511	68531	09112	82022	83635	85656			135	91101	08	pr.	+
Abbotsinch	140	72512	74038	13811	785//	08216	81825	86650				140	62707	74031	16211	48530	08212	82820	83360			140	00071	04	+	+	
Leuchars	171	72408	85032	11211	756//	07223	87633					171	12409	87011	14410	18544	07316	81825			171	00071	04	+	+		
Dyce	091	72810	74258	09510	6																						

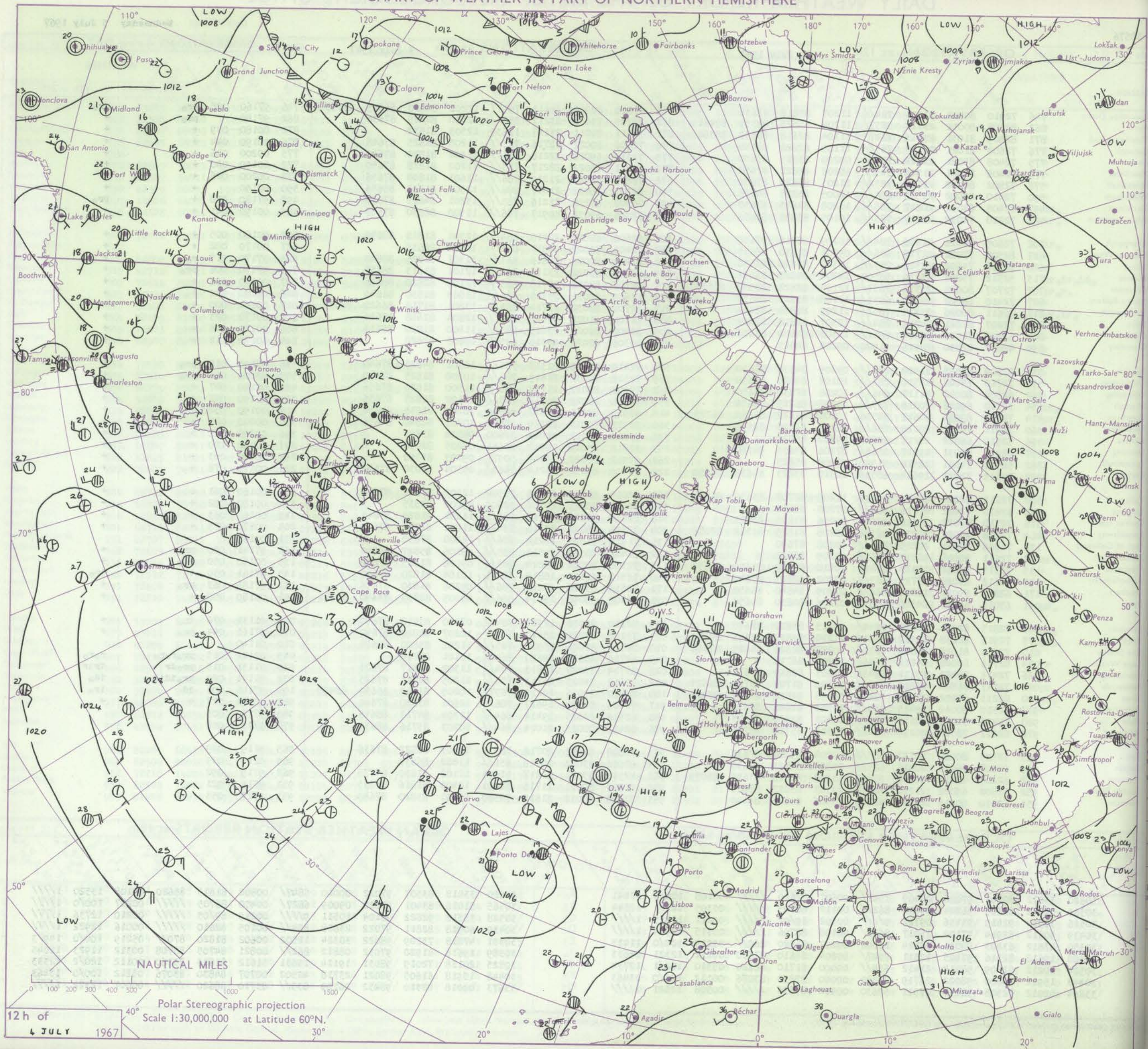
DAILY WEATHER REPORT OF THE BRITISH METEOROLOGICAL OFFICE

No. 38576

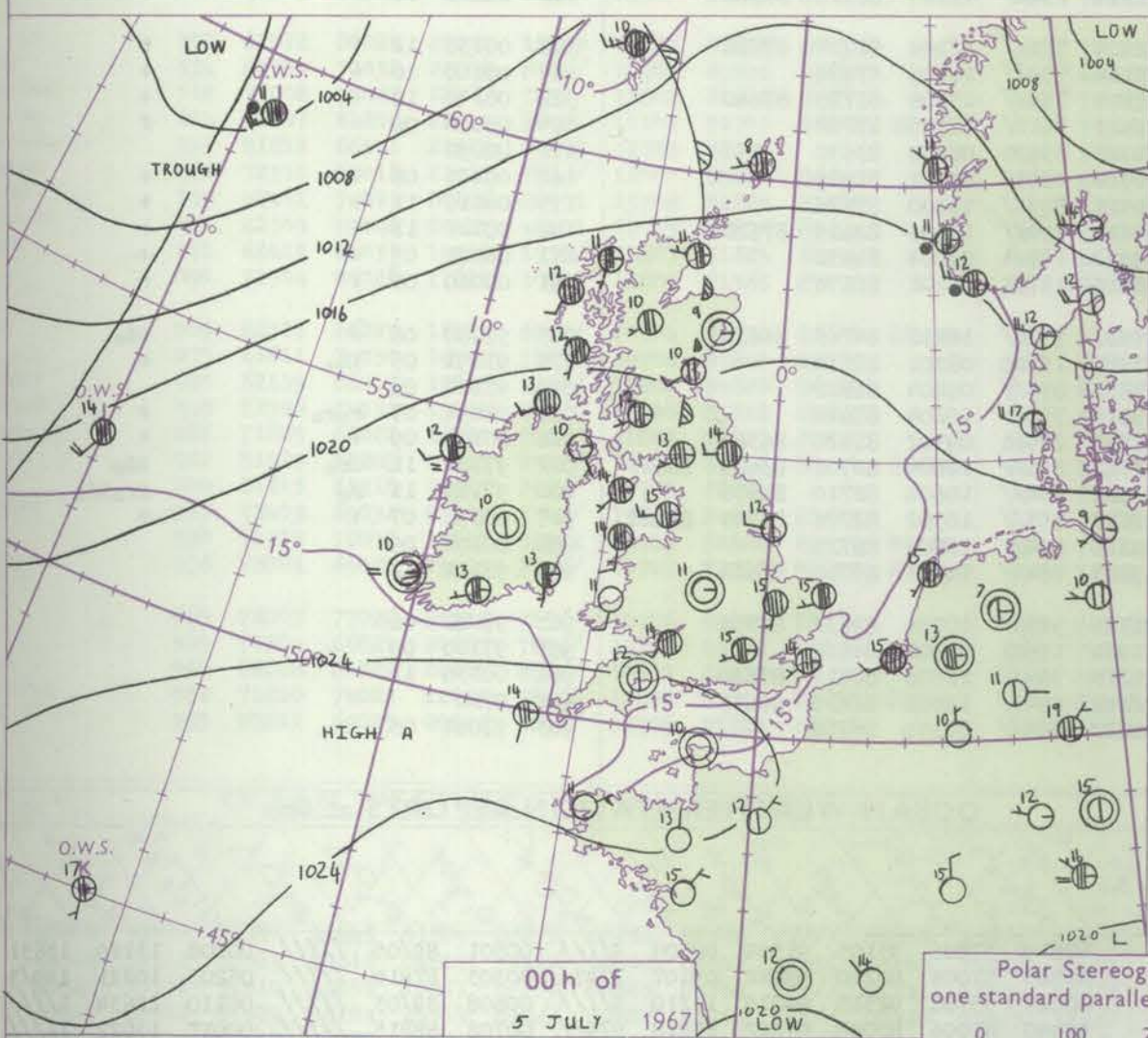
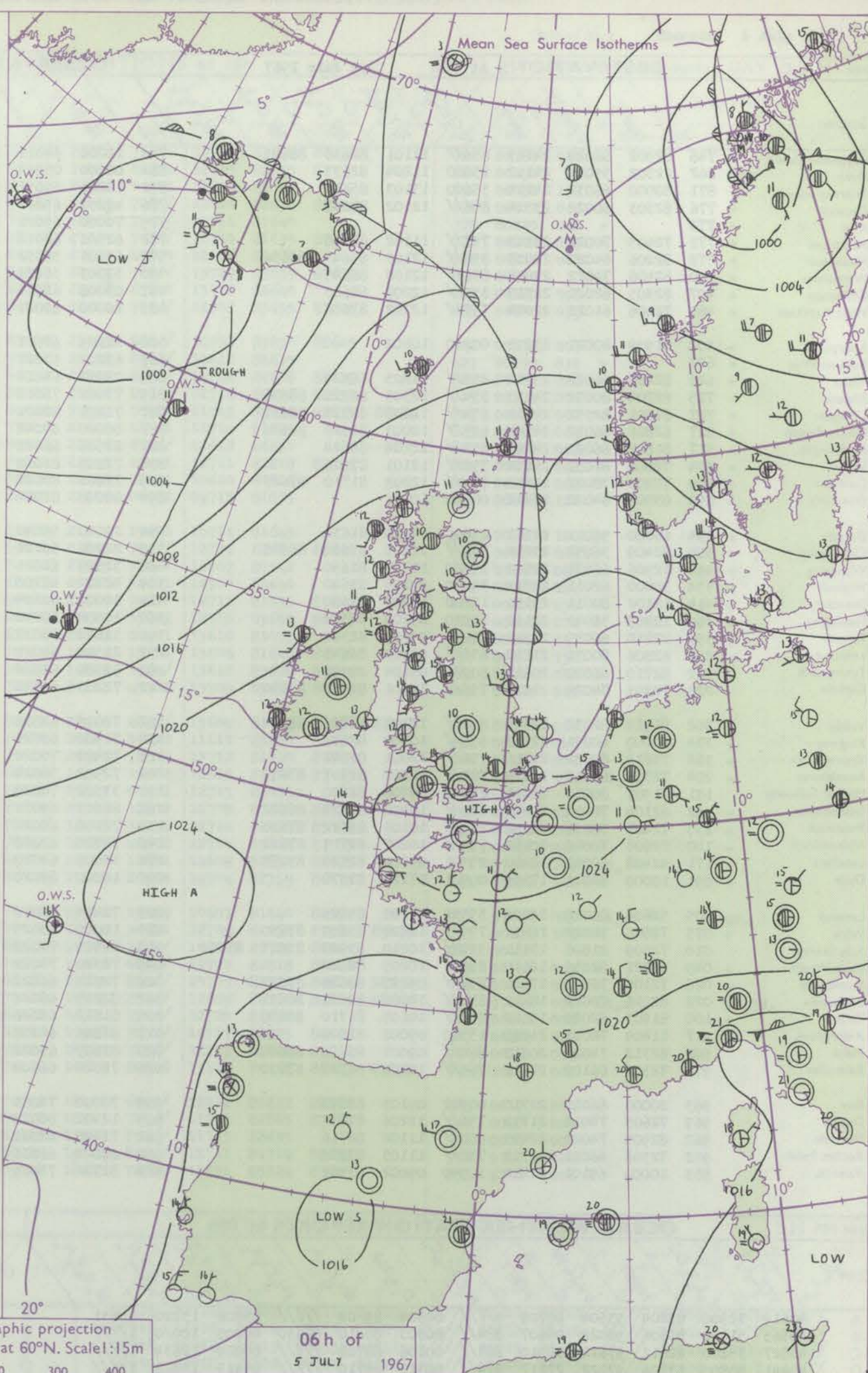
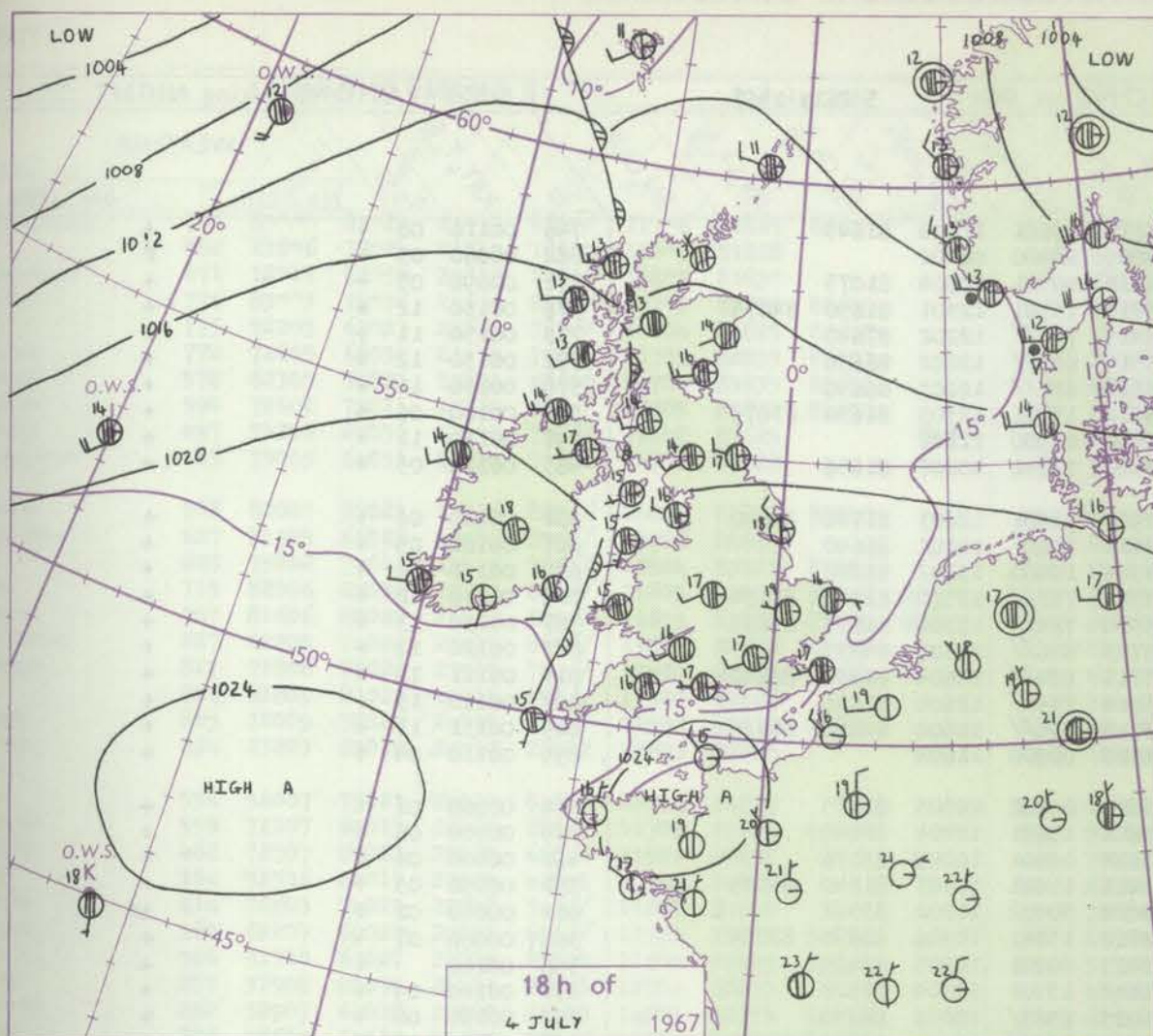
Date of Issue Wednesday 5 July 1967

Code FM II.C		OBSERVATIONS at 12h										OBSERVATIONS at 18h										OBSERVATIONS during DAY				
		4 July 1967										4 July 1967														
Station	iii	Nddff	VVwwW	PPPTT	N _h ChC _M H	T _d app	8N _S Ch _S h _S	8N _S Ch _S h _S	8N _S Ch _S h _S		iii	Nddff	VVwwW	PPPTT	N _h ChC _M H	T _d app	8N _S Ch _S h _S	8N _S Ch _S h _S	8N _S Ch _S h _S		iii	RRT x x x	SSS	WEATHER		
																								09h - 15h	15h - 21h	
Boscombe Down	746	72910	80802	23015	784//	11207	85818	87635			746	82810	82808	23415	7857//	12202	84820	86635	88358		746	97160	005	pr _o	pr _o	
Hurn	862	82508	80032	23117	5857//	11204	85825	84359	88461		862	72705	73038	23217	785//	12500	82825	87638			862	97180		pr _o	+	
Thorney Island	871	82409	81031	23316	7847//	11104	82818	86650	88360		871	32511	81011	23117	11630	12503	81832				871	00180	039	+	+	
Gatwick	776	72608	81021	22117	785//	11105	82828	86650			776	72806	80022	22716	785//	11203	81825	87645			776	00190	044	+	+	
Kew	775	72408	85021	22018	785//	09220	83825	87630			775	72310	69022	22218	786//	11302	81830	87640			775	00200	046	+	+	
Heathrow	772	72408	81021	21918	745//	10202	82822	87650			772	72411	75022	22217	785//	11202	81828	87650			772	00190	040	+	+	
Mildenhall	578	72802	80022	21117	785//	11205	83825	87645			578	72805	66022	21219	786//	11601	81840	87656			578	00200	026	+	+	
Wattisham	590	72410	80022	21517	786//	12005	83835	86656			590	82507	78032	21017	886//	12501	81835	88656			590	00190		+	+	
Gorleston	497	72408	64032	20817	785//	10208	84825	87630			497	70903	62258	21216	785//	13201	84825	87630			497	97180	030	+	pr _o	
West Raynham	485	72810	74032	20717	785//	10105	85826	84656			485	72806	69032	20917	786//	11500	82830	87656			485	00190	041	+	+	
Aberporth	502	72609	74016	21816	784//	10105	82816	87656			502	82606	82022	22215	884//	12301	81818	88640			502	00160	005	+	+	
Ross-on-Wye	627	82508	77022	21717	886//	09205	81830	88635			627	82406	70022	21817	856//	10400	88635				627	00170	002	+	+	
Filton	628	72708	74602	22516	785//	11310	83820	87650			628	82409	80026	22616	885//	11301	81825	88640			628	97170	015	r _o	+	
Rhoose	715	52512	75018	23216	58500	14207	84820	85656			715	82809	83022	23115	884//	12101	81815	88657			715	97170	006	pr _o	+	
Chivenor	707	72707	80018	23316	7853//	12105	82822	83630	87657		707	82707	82022	23715	885//	12102	82820	88656			707	00170	001	+	+	
Mount Batten	827	72410	66022	23516	6853//	12108	83825	86650			827	62609	69031	23315	686//	11803	81830	86640			827	00180	042	+	+	
St. Mawgan	817	72611	80026	23815	785//	11209	81820	87634			817	82708	82032	23714	854//	13801	81712	86620	88635		817	00161	000	+	+	
Scilly	804	72207	81021	24216	784//	12307	81818	87622			804	72104	81022	23615	784//	12804	81818	87625			804	00170	023	+	+	
Culdrose	809	62508	82031	23615	685//	11303	81820	84656			809	82407	82022	23615	885//	11400	81820	88635			809	00170	035	+	+	
Guernsey	894	42607	82030	24915	41400	09204	84815				894	13306	82020	24515	12500	09603	81820				894	00170	112	+	+	
Elmdon	534	82609	67038	21415	886//	09209	84830	88650			534	72410	73022	21317	785//	10301	84825	87640			534	97190	018	pr _o	+	
Cardington	559	72710	74028	21518	785//	10107	84825	86650			559	72512	70032	21619	785//	10500	81825	87640			559	97200	041	pr _o	+	
Wittering	462	62508	80012	21117	646//	10208	82830	86650			462	72403	80012	21118	786//	11500	81835	87656			462	00190	047	+	+	
Watnall	354	72710	69026	20816	785//	09207	86825	86656			354	72406	80022	20717	785//	11102	82825	87656			354	00190	032	+	+	
Shawbury	414	72412	80038	20617	58536	10001	83822	85650	86273		414	42915	82011	21317	48600	10205	81835	84650			414	00190	052	+	+	
Finningley	360	72911	74031	20119	786//	08205	84840	84650			360	52913	70012	20319	58600	10203	82840	84656			360	00200	083	+	+	
Kilnsea	396	52916	66012	20217	52500	09400	85825				396	33212	66011	21018	32600	08204	83835			396	00200	125	+	+		
Leeming	257	72911	83031	19017	5565//	07206	85635	84360			257	32812	83011	19917	25641	08205	82630			257	00180	120	+	+		
Tynemouth	262	52911	74021	18316	51500	07308	85825				262	52912	66022	19317	50971	09203	85360			262	00170	083	+	+		
Carlisle	222	72613	74021	19614	6853//	10310	83823	84632	86650		222	72409	83032	20214	7863//	09304	81830	87645			222	00170	078	+	+	
Valley	302	72211	82022	20915	48336	11206	82707	83656	86275		302	72014	82032	21315	78502	12501	81822	87645			302	00160	061	+	+	
Ringway	334	62810	72022	20716	686//	07208	85830				334	33111	75011	20717	32600	09202	83835				334	00180	082	+	+	
Squires Gate	318	72710	86022	20616	28606	09206	81835	86075			318	72810	85022	21116	785/1	11201	81822	87645			318	00160	063	+	+	
Ronaldsway	204	72208	86022	19915	28532	08208	81825	83362	87075		204	72306	86032	20315	754//	11001	81716	87640			204	00170	075	+	+	
Mull of Galloway	131	71906	80031	20215	756//	10208	87640				131	71914	81022	20212	756//	12400	87630				131	00160			+	+
Eskdalemuir	162	72611	80018	18513	785//	08209	86825				162	82407	78038	19513	885//	09106	85827	88640			162	97141	030	pr _o	+	+
Prestwick	135	72315	80032	18314	68431	10210	82818	84635	86657		135	72308	80022	19214	785//	09106	81825	87642			135	00150	050	+	+	+
Abbotsinch	140	72612	83022	17715	785/5	07202	82825	87640			140	72511	66152	18814	785/1	10104	81820	87640			140	97161	030	+	ir _o	+
Leuchars	171	62811	89011	16216	686//	07209	84840	86650			171	72515	83018	17216	786//	09206	81830	87656</								

CHART OF WEATHER IN PART OF NORTHERN HEMISPHERE



CHARTS OF WEATHER IN WESTERN EUROPE



Polar Stereographic projection
one standard parallel at 60°N. Scale: 1:5m
0 100 200 300 400

GENERAL SYNOPTIC DEVELOPMENT

Issued at midday Wednesday 5

July 1967

The anticyclone to the southwest of England has moved slowly eastnortheast and pressure has risen steadily over the British Isles as the trough over the North Sea moved away into Scandinavia. A very weak warm front associated with a shallow low to the southwest of Iceland crossed Scotland and Northern Ireland yesterday

evening. The anticyclone is expected to continue slowly northeastwards into the low countries maintaining high pressure over southern and eastern districts of the British Isles, while further troughs from the Atlantic will approach northwestern districts.

DAILY WEATHER REPORT OF THE BRITISH METEOROLOGICAL OFFICE (contd.)

Code FM II.C		OBSERVATIONS at 00h										OBSERVATIONS at 06h										OBSERVATIONS during NIGHT									
		5 July 1967										5 July 1967																			
Station		iii	Ndfff	VVwwW	PpPTT	NhChC _M H	T _d app	8N _s Ch _s h _s	8N _s Ch _s h _s	8N _s Ch _s h _s	iii	Ndfff	VVwwW	PpPTT	NhChC _M H	T _d app	8N _s Ch _s h _s	8N _s Ch _s h _s	8N _s Ch _s h _s	iii	RRT _n T _E	T _g T _g	WEATHER								
																								21h — 03h	03h — 09h						
Boscombe Down	746	82902	62028	24113	856//	11101	82630	88645			746	10000	64011	23813	15601	11000	81645				746	00110	08	+	+						
Hurn	862	22502	59011	24112	25600	11204	82635				862	00000	05424	24009	00900	08202					862	00060	03	+	+						
Thorney Island	871	50000	66031	24114	55600	13103	85645				871	10201	59051	24112	00901	10504	81075				871	00090	03	+	+						
Gatwick	776	82503	60022	23514	856//	12102	88647				776	42201	65011	23713	15701	12301	81650	84075			776	00130	12	+	+						
Kew	775										775	70000	69022	23415	756//	12202	87640				775	00150	11	+	+						
Heathrow	772	72405	70022	23315	757//	11102	87650				772	62301	62012	23514	657//	12202	86656				772	00130	12	+	+						
Mildenhall	578	82206	64022	22415	856//	12103	85645	88656			578	63001	56052	23314	657//	12205	86650				578	00130	11	+	+						
Wattisham	590	82408	74022	23014	856//	12108	88645				590	33003	50021	23512	15701	12308	81650	83075			590	00100	06	+	+						
Gorleston	497	82405	62022	22315	855//	12202	88625				497	03008	62011	32714	00900	12209					497	00130	11	+	+						
West Raynham	485	72406	61022	22014	757//	12202	87656				485	20000	62021	23312	15732	10207	81656				485	00110	05	+	+						
Aberporth	502	01909	80021	23211	00900	10102					502	41809	62011	22912	48401	12603	81710	83640			502	00100	06	+	+						
Ross-on-Wye	627										627	63202	57021	23411	656//	10100	86640				627	00100	05	+	+						
Filton	628	82408	66022	23714	855//	11203	88629				628	22802	64011	23314	28400	13802	81818				628	00140	10	+	+						
Rhoose	715	82704	80032	24113	854//	12305	82711	88636			715	73002	75012	23713	753//	12500	81708	87634			715	00130	12	+	+						
Chivenor	707	81801	82032	24214	854//	12203	82713	88637			707	71201	82022	23914	784//	11500	81815	87635			707	00130	13	+	+						
Mount Batten	827	62801	66012	24114	685//	12003	81828	86636			827	80000	69042	23713	856//	11502	88635				827	00120	12	+	+						
St. Mawgan	817	81802	66022	24413	855//	12104	88624				817	81502	66022	23713	884//	12604	81812	88620			817	00121	12	+	+						
Silly	804	72002	81032	24114	755//	12101	87626				804	71803	81022	23614	755//	12605	87626				804	00130	13	+	+						
Culdrose	809	72202	78022	24213	754//	12204	81710	87627			809	71601	80022	23714	784//	12602	82810	87624			809	00131	13	+	+						
Guernsey	894	03002	84020	25412	00900	10102					894	00000	83010	24413	00900	11804					894	00110	04	+	+						
Elmdon	534	10000	56011	23311	15600	09210	81630				534	20000	56040	23610	00902	10305	82075				534	00060	01	+	+						
Cardington	559	82409	58052	23014	856//	11203	83630	88648			559	22706	56101	23612	15601	12204	81645				559	00100	06	+	+						
Wittering	462	12906	66011	22712	15700	11207	81650				462	32809	61011	23312	00901	10205	83078				462	00100	06	+	+						
Watnall	354	30000	62011	22712	35600	09105	83640				354	42404	48100	23411	15601	10307	81640	84075			354	00090	05	+	+						
Shawbury	414	12102	80011	23111	15700	10207	81650				414	30000	60104	23210	30932	10302	83362				414	00070	01	+	1f						
Finningley	360	12803	56041	22112	10930	09204	81362				360	30000	50040	22712	15741	10306	81650	83359			360	00080	07	+	+						
Kilnsea	396	22810	66010	22912	20970	09209	82360				396	32810	58010	23413	00901	10205	83075				396	00100		+	+						
Leeming	257	62806	80031	21713	656//	09203	86643				257	21506	64021	21812	15501	10304	81628				257	00110	09	+	+						
Tynemouth	262	82710	66022	20614	8097//	09104	88358				262	82502	61022	21013	6567//	10203	86630				262	00120	08	+	+						
Carlisle	222	72303	74022	21013	756//	12001	84637	87650			222	72203	69012	21314	754//	13204	86714	87622			222	00120	10	+	+						
Valley	302	81914	82032	22314	853//	12302	81706	88634			302	72016	62032	22414	762//	12304	82704	87708			302	00130	12	+	+						
Ringway	334	80000	62031	22713	856//	10109	88635				334	71906	60021	23112	756//	10106	87634				334	00110	10	+	+						
Squires Gate	318	72614	82022	21715	756//	12001	87641				318	72408	70022	22315	754//	13308	81715	87640			318	00140	12	+	+						
Ronaldsway	204	72303	80012	21214	783//	12202	81707	87630			204	72902	56024	21413	761//	12305	87702				204	00090	06	+	+						
Mull of Galloway	131	21907	80010	21411	25600	09206	82630				131	33302	74020	21010	35600	08400	83630				131	00090			f						
Eskdalemuir	162	62104	78012	20411	685//	10400	81824	86642			162	22603	69051	20912	28430	09001	81819				162	00101	08	+	+						
Prestwick	135	72407	76032	20112	755//	10103	83622	87630			135	72106	68022	20513	755//	10400	87626				135	00110	11	+	+						
Abbotsinch	140	72605	70016	20112	754//	10207	84713	87622			140	72705	62022	20413	754//	10303	82615	87620			140	00121	11	+	+						
Leuchars	171	42408	60041	18410	25501	09204	81625	83075			171	12408	62010	19010	15701	09204	81650				171	00081	05	+	+						
Dyce	091	10000	84011	17809	00901	07212	81070				091	10000	89020	18410	15701	08101	81650				091	00060	01	+	+						
Lerwick	005	52606	80012	15008	35532	07108	83625				005	72415	82012	15411	7523//	10201	84703	86630			005	97080	06	+	1d _o						
Wick	075	72806	74022	16811	755//	10207	83620	87630			075	10000	80025	17311	15600	08301	81630				075	97091	05	+	+						
Sule Skerry	010	72609	81808	17311	5357//	10210	83920	85625	87360		010	82413																			

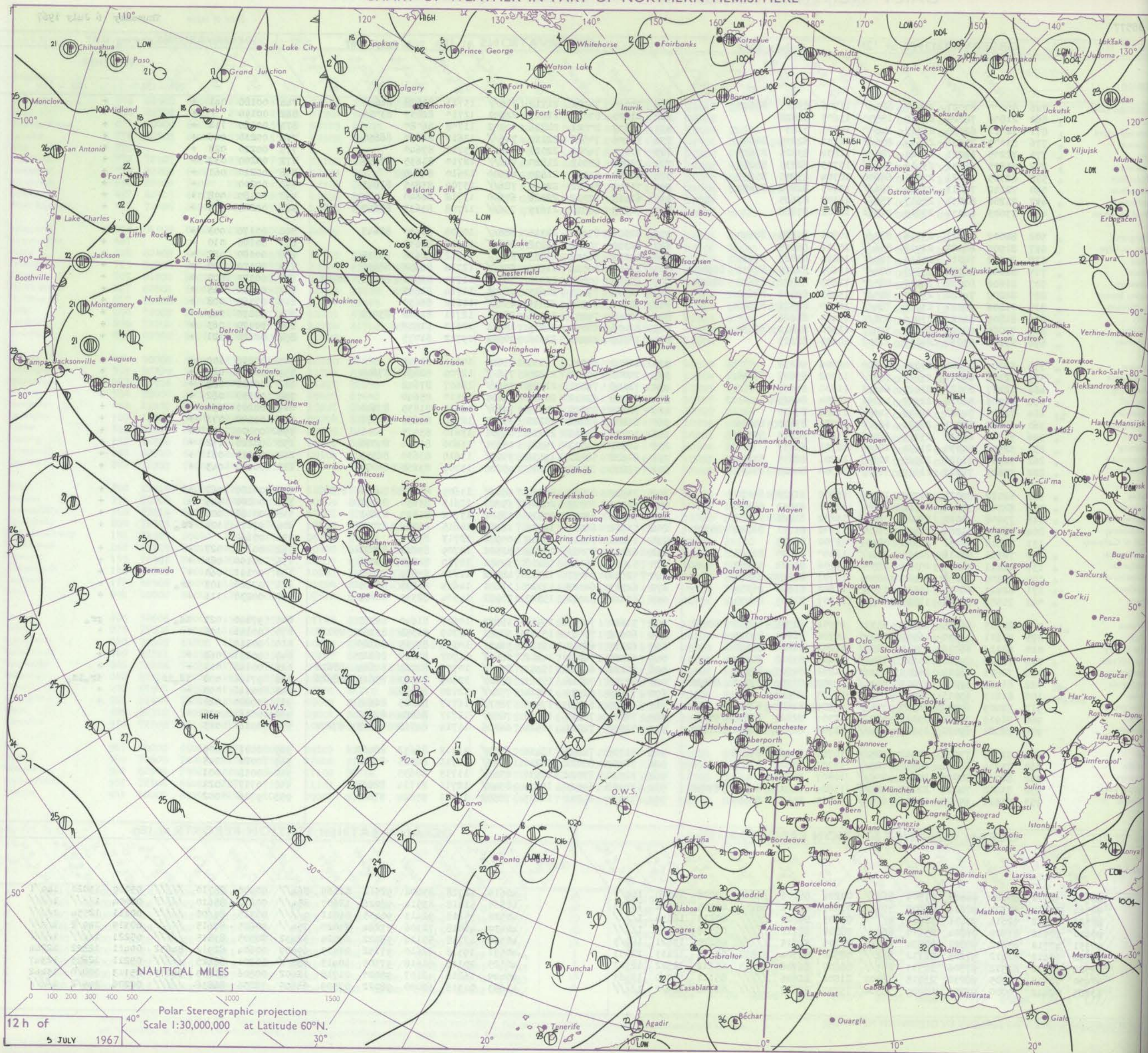
40. 38577

Date of Issue Thursday 6 July 1967

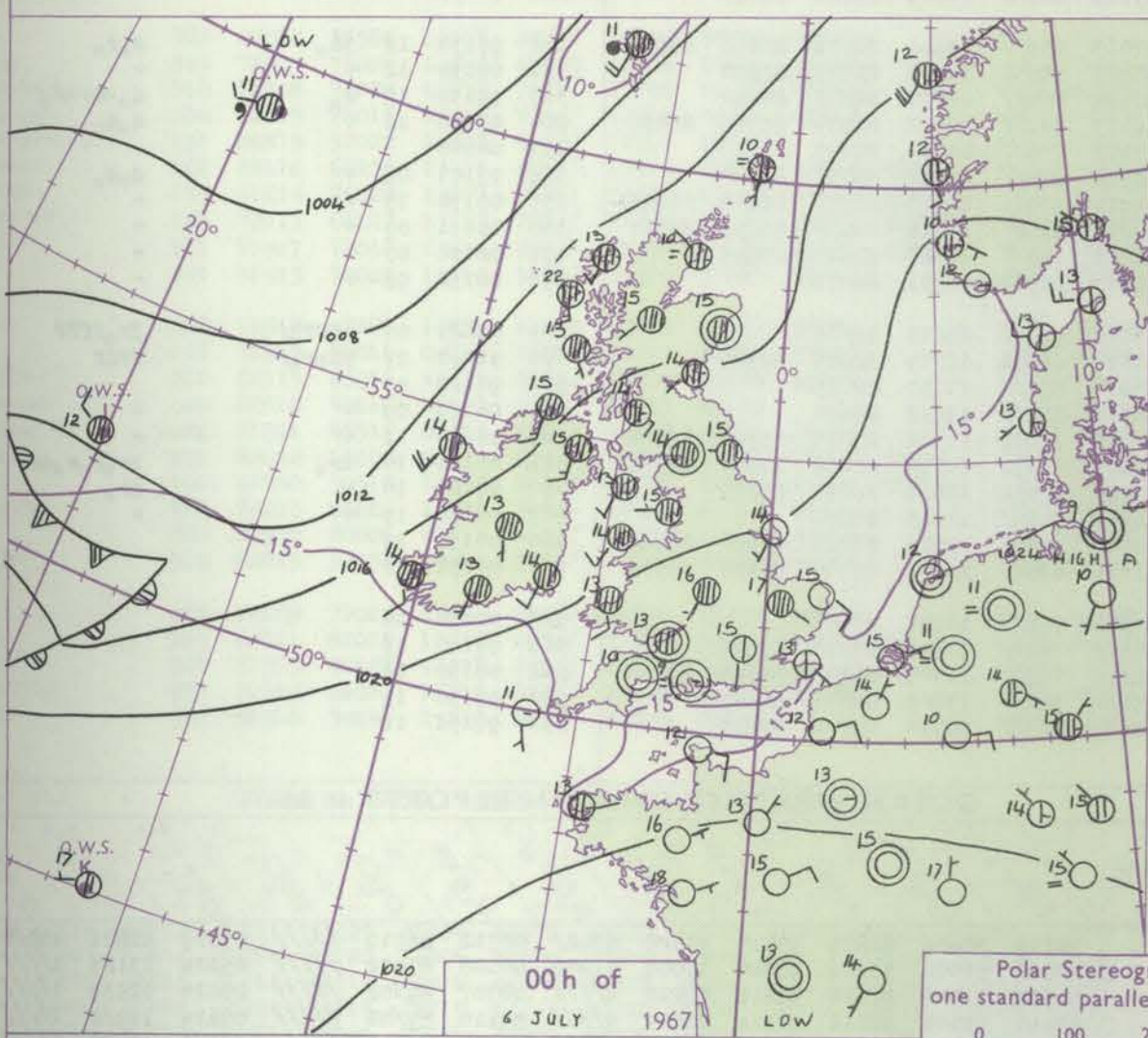
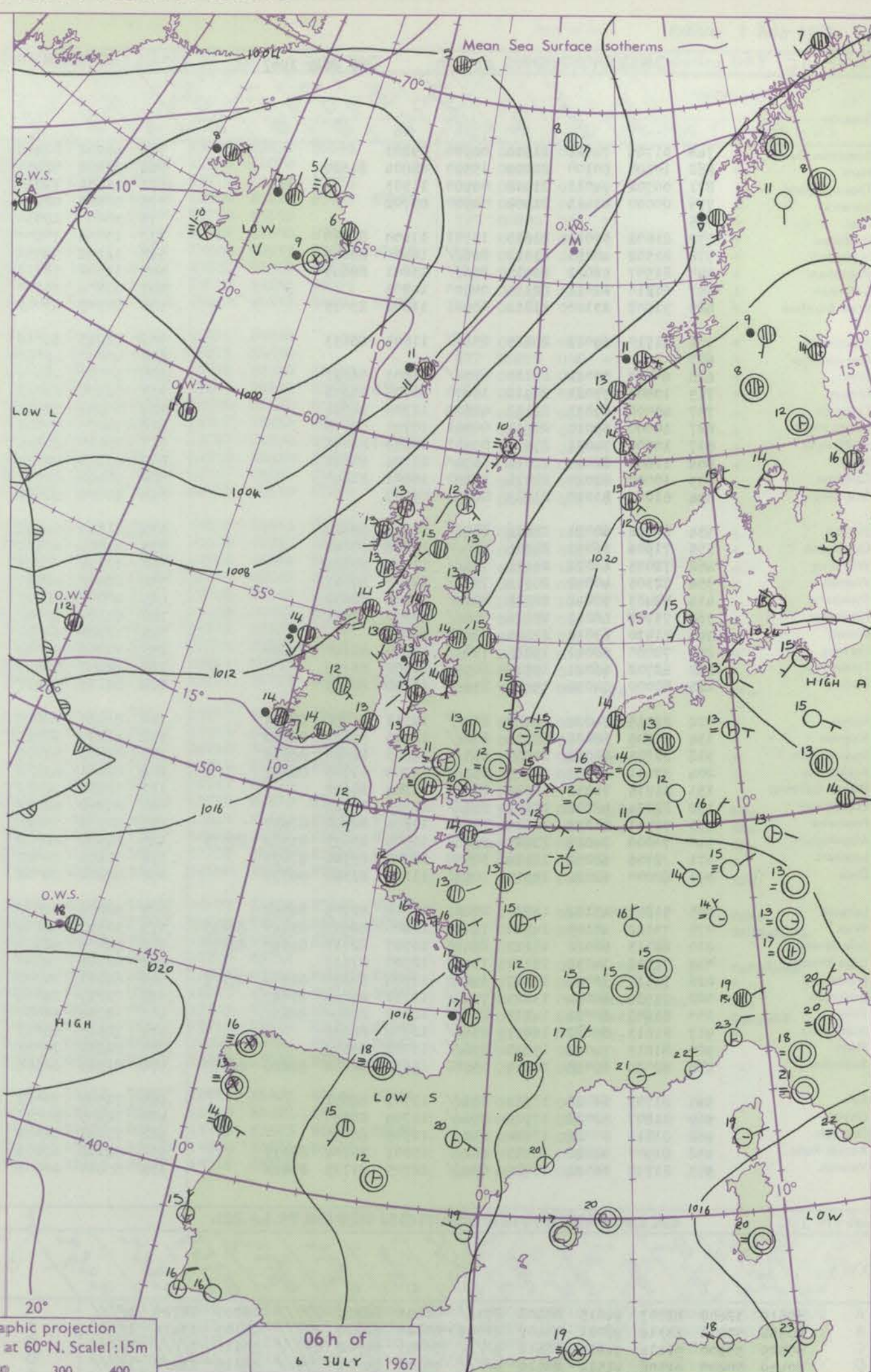
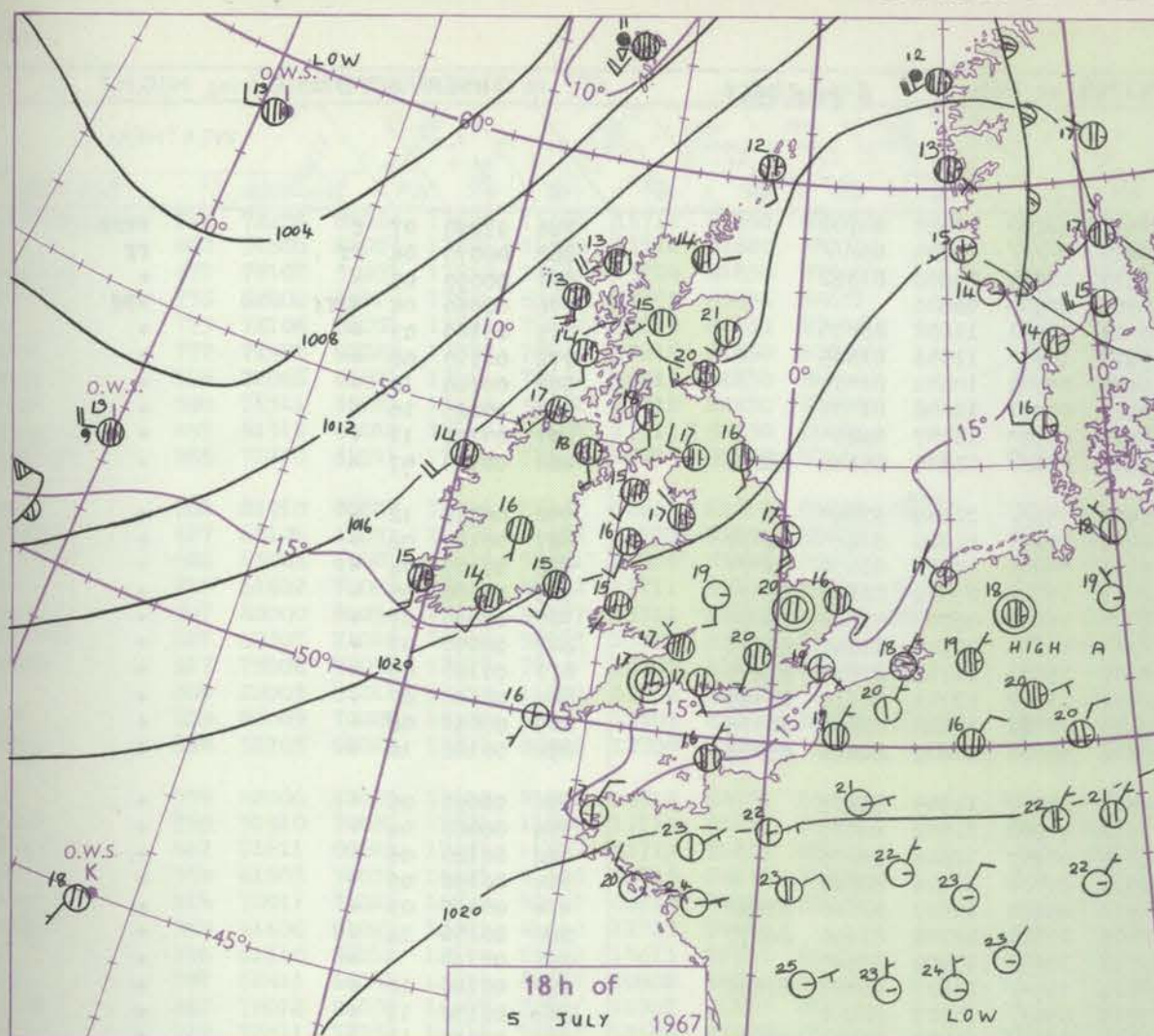
Code FM 21.C		OCEAN WEATHER STATION REPORTS at 12h													OCEAN WEATHER STATION REPORTS at 18h												
O.W.S.	YQL _a L _a L _a	L _o L _o L _o GG	Nddrr	VVwwVW	PPpTT	N _h Ch _s C _H	D _s s app	8N _s Ch _s s _s	8N _s Ch _s h _s	OTTT _s dTd	Id _w d _w P _w H _w	Id _w d _w P _w H _w	O.W.S.	YQL _a L _a L _a	L _o L _o L _o GG	Nddrr	VVwwVW	PPpTT	N _h Ch _s C _H	D _s s app	8N _s Ch _s s _s	8N _s Ch _s h _s	OTTT _s dTd	Id _w d _w P _w H _w	Id _w d _w P _w H _w		
A	40619	32712	80000	94445	01509	862//	00204	88706	////	00008	100/0	149/1	A	40619	32718	83004	92514	01109	864//	00400	88710	////	05009	13020	149/1		
B	40564	51112	80309	97616	09807	3742/	00007	83812	88456	05105	10322	13443	B	40565	51018	83514	98026	12607	854//	00212	88610	////	00004	1//	1//		
C	40528	35312	92614	93456	10811	9//	00803	89/02	////	00211	12634	1//	C	40528	35218	92413	90455	09811	9//	00715	89/00	////	00111	12534	1//		
D	40440	40912	81909	96104	25719	864//	00802	88712	////	00318	149/3	1//	D	40439	41018	72306	97284	25020	754//	00605	87615	////	00319	149/2	1//		
E	40351	47712	63612	98021	30524	42432	00105	84815	////	05220	13621	149/3	E	40350	47718	50114	98022	29024	32432	00805	83815	////	05221	1//	1//		
I	40590	19412	82412	97205	02112	882//	00500	82704	83812	00411	12433	12033	I	40591	19318	72610	97152	01413	69409	00604	82912	84632	00411	12622	12244		
J	40524	20212	82512	97506	10313	853//	00607	84706	88615	05112	12522	12347	J	40525	20118	82618	97505	10413	855//	00301	88625	////	05211	12623	12347		
K	40450	16112	21805	98030	23018	28502	21802	81826	////	05111	100/0	13463	K	40449	16218	42107	98020	21718	12602	00806	81833	84073	05113	100/0	13462		
M	43685	02412	70000	97205	05909	75500	73207	87622	////	00006	149/2	1//	M	43693	01318	60000	98022	07509	68600	72206	86836	////	00206	149/2	1//		

All times of observation printed in this publication are GREENWICH MEAN TIME.

CHART OF WEATHER IN PART OF NORTHERN HEMISPHERE



CHARTS OF WEATHER IN WESTERN EUROPE



Polar Stereographic projection
one standard parallel at 60°N. Scale: 1:5m
0 100 200 300 400

GENERAL SYNOPSIS DEVELOPMENT

The weak trough in the North Sea has moved away northeastwards. The main centre of high pressure over northern France has moved into Europe as pressure has gradually fallen ahead of generally weak troughs of low pressure moving east from

the Atlantic. A thundery trough has moved northeast to affect parts of Scotland whilst to the rear minor wave disturbances move east or northeast. A thundery low pressure area has been maintained over the Iberian Peninsula.

Issued at midday Thursday 6

July 1967

DAILY WEATHER REPORT OF THE BRITISH METEOROLOGICAL OFFICE (contd.)

Code FM II.C		OBSERVATIONS at 00h										OBSERVATIONS at 06h										OBSERVATIONS during NIGHT									
Station		iii	Nddff	VVwww	PPPTT	NC _h Ch _s	T _d app	8N _s Ch _s	8N _s Ch _s	8N _s Ch _s	iii	Nddff	VVwww	PPPTT	NC _h Ch _s	T _d app	8N _s Ch _s	8N _s Ch _s	8N _s Ch _s	iii	RRT _n E	T _g T _g	WEATHER								
																								21h — 03h	03h — 09h						
Boscombe Down		746	01705	74021	21610	00900	09803				746	41202	01464	20010	46100	10615	84702				746	97090	07	f	FFff						
Hurn		862	10000	50100	21209	15500	08804	81620			862	93602	02454	19610	97777	10605	89777				862	00070	04	ff	ff						
Thorney Island		871	00702	74011	21912	00900	11503				871	13602	74020	19811	10931	09608	81362				871	00090	03	+	+						
Gatwick		776	00000	03411	21909	00900	09702				776	00000	02424	20308	00900	08605				776	00060	04	ifff	FFf							
Kew		775									775	30000	28050	20013	00901	11602	83070				775	00100	03	+	+						
Heathrow		772	21802	57041	21615	15701	11400	81650			772	10000	30100	19912	10930	11506	81365				772	00110	08	+	+						
Mildenhall		578	81502	48051	21317	856//	14400	88643			578	11602	56051	19915	00901	10604	81075				578	00140	12	+	+						
Wattisham		590	81507	56022	21915	855//	13801	88645			590	11702	58011	20013	00901	12608	81075				590	00120	10	+	+						
Gorleston		497	01710	62011	22115	00900	14803				497	41804	35100	20015	45700	15707	84650				497	00130	11	+	+						
West Raynham		485	31507	23100	21812	00901	11802	83075			485	81905	40041	19915	856//	13605	85635	88656			485	00110	07	+	+						
Aberporth		502	81710	69022	20113	856//	11809	88633			502	71713	64012	17913	756//	11609	87640				502	00120	12	+	+						
Ross-on-Wye		627									627	40000	48051	18911	15601	11605	81630	84077			627	00100	06	+	+						
Filton		628	60000	59022	21113	655//	11803	86623			628	30000	28101	19411	00901	10605	81075	83077			628	00100	04	+	+						
Rhoose		715	10000	75021	20912	15600	10705	81632			715	51404	66021	19311	15602	10802	81630	85075			715	00080	05	+	+						
Chivenor		707	40000	69031	21112	45600	11706	84634			707	60903	58021	19310	15601	09707	81640	86078			707	00090	07	+	+						
Mount Batten		827	10000	69010	20911	00901	10705	81075			827	70000	50101	18511	15606	09710	81640	87275			827	00090	07	+	+						
St. Mawgan		817	10000	74021	21211	00901	10807	81075			817	70000	80031	18912	15636	11712	81630	87275			817	00100	06	+	+						
Scilly		804	11605	82011	21011	15500	11706	81622			804	61804	82021	18512	15672	12713	81630	84365			804	00110	07	+	+						
Culdrose		809	10000	82020	21511	15600	10801	81640			809	70902	81031	19410	35702	10610	83656	86075			809	00091	08	+	+						
Guernsey		894	01007	81020	21213	00900	09807				894	60706	81011	19014	45702	11609	84656	85075			894	00120	10	+	+						
Elmdon		534	82004	60021	20616	855//	12806	88624			534	61502	56041	19313	654//	11503	86618				534	00090	05	+	+						
Cardington		559	71906	56052	21316	756//	13802	87640			559	40000	40101	19812	00902	11502	84075				559	00080	04	+	+						
Wittering		462	72005	64022	21116	756//	13703	87644			462	32105	37041	19513	00901	12604	83075				462	00120	06	+	+						
Watnall		354	72305	40052	20616	756//	12703	87645			354	22402	40051	18914	21500	11606	82820				354	00130	09	+	+						
Shawbury		414	82403	50042	20315	856//	12704	88632			414	40000	58101	18911	45600	10607	82640	83650			414	00100	03	+	+						
Finningley		360	71706	58041	20116	756//	12000	87641			360	61702	40042	18415	15601	12708	81640	86078			360	00150	14	+	+						
Kilnsea		396	01910	63010	21514	00900	12400				396	71808	61031	19715	7097/	13709	87360				396	00130		+	+						
Leeming		257	70000	58041	19815	756//	12000	82640	87650		257	71706	37042	18114	755//	13607	81625	87645			257	00140	12	+	+						
Tynemouth		262	62702	66021	19315	6097/	11802	86359			262	82302	58022	17715	856//	11707	88630				262	00130	11	+	+						
Carlisle		222	80000	74032	19414	856//	11708	88635			222	82103	69022	17114	885//	11709	81822	88640			222	00130	11	+	+						
Valley		302	82015	74022	19114	853//	12711	81708	88635		302	81915	66205	17013	853//	13611	81706	85618	88635		302	93131	12	1d _o	d _o r _o						
Ringway		334	81805	58022	20016	856//	12400	83630	88650		334	41707	60011	18513	35432	11706	81715	83630			334	00130	12	+	+						
Squires Gate		318	82705	70022	20015	855//	12803	86626	88630		318	81807	57216	17414	854//	13710	82615	88640			318	92130	13	d _o	d _o -dr-r _o						
Ronaldsway		204	82011	66021	18813	853//	12709	81709	88643		204	82011	63512	16313	882//	12710	81703	83706	88630		204	97130	12	+	d _o d _o						
Mull of Galloway		131	81815	74032	18012	856//	11704	88630			131	71820	74022	15412	756//	09714	87630				131	00100		+							
Eskdalemuir		162	82004	58102	19311	855//	11805	88624			162	81808	62032	16712	884//	11710	83711	86820			162	97101	08	+	d _o d _o						
Prestwick		135	71511	81032	16814	756/2	11606	82632	8767																						

DAILY WEATHER REPORT OF THE BRITISH METEOROLOGICAL OFFICE

No. 38578

Date of Issue Friday 7 July 1967

Code FM II.C		OBSERVATIONS at 12h 6 July 1967										OBSERVATIONS at 18h 6 July 1967										OBSERVATIONS during DAY				
Station	iii	Nddff	VVwww	PPPTT	N _h Ch _h C _h	T _d T _d app	8N _s Ch _s h _s	8N _s Ch _s h _s	8N _s Ch _s h _s	iii	Nddff	VVwww	PPPTT	N _h Ch _h C _h	T _d T _d app	8N _s Ch _s h _s	8N _s Ch _s h _s	8N _s Ch _s h _s	iii	RRTxxE	SSS	WEATHER				
																						09h-15h	15h-21h			
Boscombe Down	746	72204	83024	17620	11608	11713	81830	87278		746	70000	82022	15220	786//	13608	83830	86645		746	00220	054	+	+			
Hurn	862	51805	82024	17121	11504	11712	81820	85070		862	11505	80011	15219	00901	11710	81070			862	00220		+	+			
Thorney Island	871	72107	59051	17819	1163/	15714	81830	87363		871	62007	48052	15518	25738	15711	82656	83278		871	00200	093	+	+			
Gatwick	776	62802	60014	17721	686//	15813	83836	84657		776	72005	62022	15320	48608	12606	81840	83656	87275	776	00220	025	+	+			
Kew	775	72106	58051	17521	786//	13819	81830	87656		775	52502	61022	15022	55700	12710	85650			775	00240	052	+	+			
Heathrow	772	71402	62021	17520	786//	12816	81830	87650		772	72605	62012	15121	15738	12711	81650	87275		772	00230	067	+	+			
Mildenhall	578	72006	61021	17422	786//	12815	82830	86640		578	71805	58052	15222	48601	13608	82835	83656	87075	578	00230	066	+	+			
Wattisham	590	71511	58021	17920	38631	14712	82830	87075		590	81410	58042	15619	20937	13707	82360	88275		590	00220		+	+			
Gorleston	497	61512	60012	18716	45604	15711	84630	86075		497	71210	58052	15917	35604	15712	83630	87075		497	00220	088	+	+			
West Raynham	485	71710	64011	17820	786//	12713	83832	87650		485	71905	61012	15520	48638	14610	81835	84650	85275	485	00211	039	+	+			
Aberporth	502	81910	80032	16916	884//	10603	81818	83825	88635	502	42207	80011	14617	48600	10611	84830			502	00180	061	+	+			
Ross-on-Wye	627	62108	66031	17020	21606	11708	82830	86278		627	52406	66021	14621	42601	10711	84830			627	00210	096	+	+			
Filton	628	63005	69021	17419	32501	13809	83828	86075		628	40000	61051	15021	48600	13714	82830	83648		628	00210	083	+	+			
Rhoose	715	61602	70022	17218	48502	12711	81820	84640	86075	715	62908	75012	15018	686//	13607	81830	83640	85650	715	00190	022	+	+			
Chivenor	707	80000	80032	17519	48537	13711	82825	85359	88275	707	52907	78031	15817	45702	10704	84650	83075		707	00200	082	+	+			
Mount Batten	827	62507	74012	16816	58508	13713	83825	83645		827	62307	69012	15216	686//	12707	81830	86640		827	00180	067	+	+			
St. Mawgan	817	73006	74032	17517	784//	12605	81815	87640		817	72802	80022	16015	5847/	13707	81818	85625	87360	817	00180	021	+	+			
Scilly	804	22003	81011	17819	11502	12704	81820			804	52307	81021	16217	58502	14708	82820	85635		804	00190	070	+	+			
Culdrose	809	82205	72022	18416	884//	14302	81819	85625	87656	809	72509	81021	16616	78500	12707	83820	86635		809	00170	052	+	+			
Guernsey	894	51705	68022	17021	00902	12709	85070			894	70806	66031	15420	786//	10707	83830	87850		894	00220	087	+	+			
Elmdon	534	42006	62021	17119	21601	09712	82835	83075		534	72109	64021	14620	58602	10610	84835	85075		534	00220	100	+	+			
Cardington	559	51910	70031	17221	11602	11716	81830	85080		559	82907	66012	15121	25637	11609	82640	84360	88275	559	00220	096	+	+			
Wittering	462	71811	80021	17221	11602	11712	81835	87080		462	62507	74022	15121	14602	12609	81640	86080		462	00220	104	+	+			
Watnall	354	61505	58051	16521	41608	12815	84836	84278		354	71806	61032	13920	61608	12710	86838	87278		354	00231	072	+	+			
Shawbury	414	72011	74021	16520	42602	09710	84833	87075		414	72307	78032	14120	746/1	11608	81845	87650		414	00220	104	+	+			
Finningley	360	41606	61021	16521	41600	11715	84845			360	72007	61011	14221	786//	11609	82845	87656		360	00230	056	+	+			
Kilnsea	396	61610	58012	18119	22502	14613	82825	85075		396	71710	57051	15515	21572	13712	82825	85360	87075	396	00210	092	+	+			
Leeming	257	62411	66041	16219	68602	10808	83830	84645		257	73008	69032	14019	686/1	12610	81835	85650		257	00210	057	+	+			
Tynemouth	262	72012	48052	16017	785//	11707	81820	87635		262	72308	66022	13918	756//	09611	87635			262	00190	021	+	+			
Carlisle	222	72211	78252	16016	785//	12607	83825	87640		222	72406	74018	13816	784//	12711	81715	83635	87640	222	92170	000	pro	pro			
Valley	302	82020	28586	16015	852//	12706	85705	88630		302	72016	82026	13815	786//	13711	81830	87656		302	97170	014	Id _{nd} o _{ro}	+			
Ringway	334	72409	75021	16618	41632	08709	84830	87075		334	72904	66022	13720	786//	11714	82840	86650		334	00210	094	+	+			
Squires Gate	318	72308	78028	16517	785//	13805	81822	87635		318	82605	75022	14416	856//	12710	81630	88640		318	97180	005	pro	+			
Ronaldsway	204	72015	70015	15015	753//	12709	81709	87640		204	71913	65012	12715	753//	12814	81708	87640		204	00170	006	+	+			
Mull of Galloway	131	81818	32022	14812	862//	11701	88703			131	81823	60022	12013	864//	12717	88710			131	00130						
Eskdalemuir	162	82116	64255	15413	883//	12605	81708	84817	88632	162	62314	78018	13614	38435	11712	82819	83270		162	97151	001	d _{nd} o _{pro}	pro			
Prestwick	135	61814	76022	12817	58571	12609	83825	83630	85075	135	71712	76016	10916	4553/	12614	81620	83657	87360	135	97191	023	ir _o	ir _o			
Abbotsinch	140	72113	66022	13117	785//	11609	83822	83632	87638	140	82007	70036	11417	7857/	12812	81822	83628	87635	140	97181	009	+	ir _o			
Leuchars	171	71917	74012	13416	785//	11709	83821	83630	87640	171	72117	72022	11117	3853/	11709	81825	83645	87358								

12 h of
6 JULY 1967

Polar Stereographic projection
Scale 1:30,000,000 at Latitude 60°N.

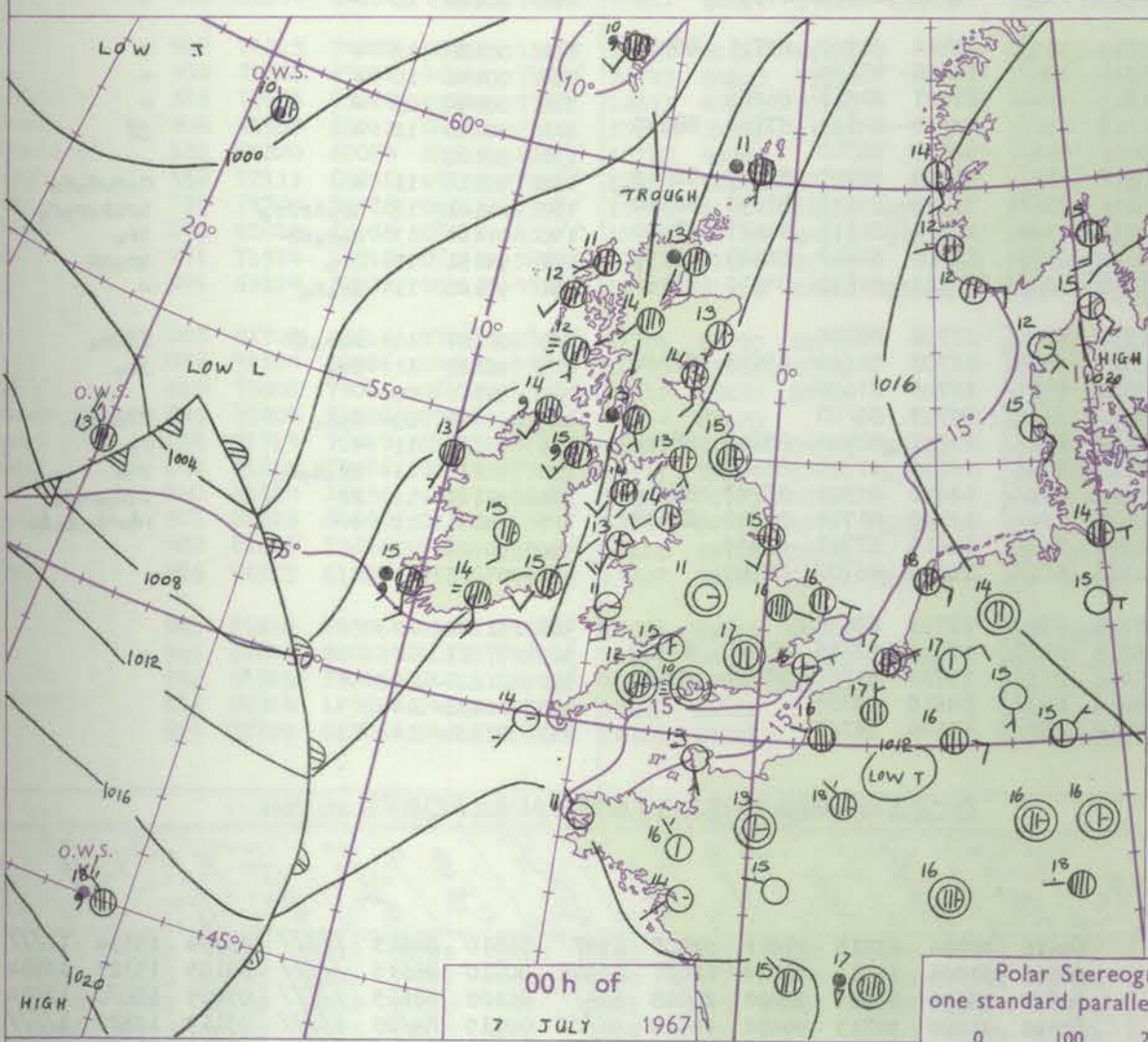
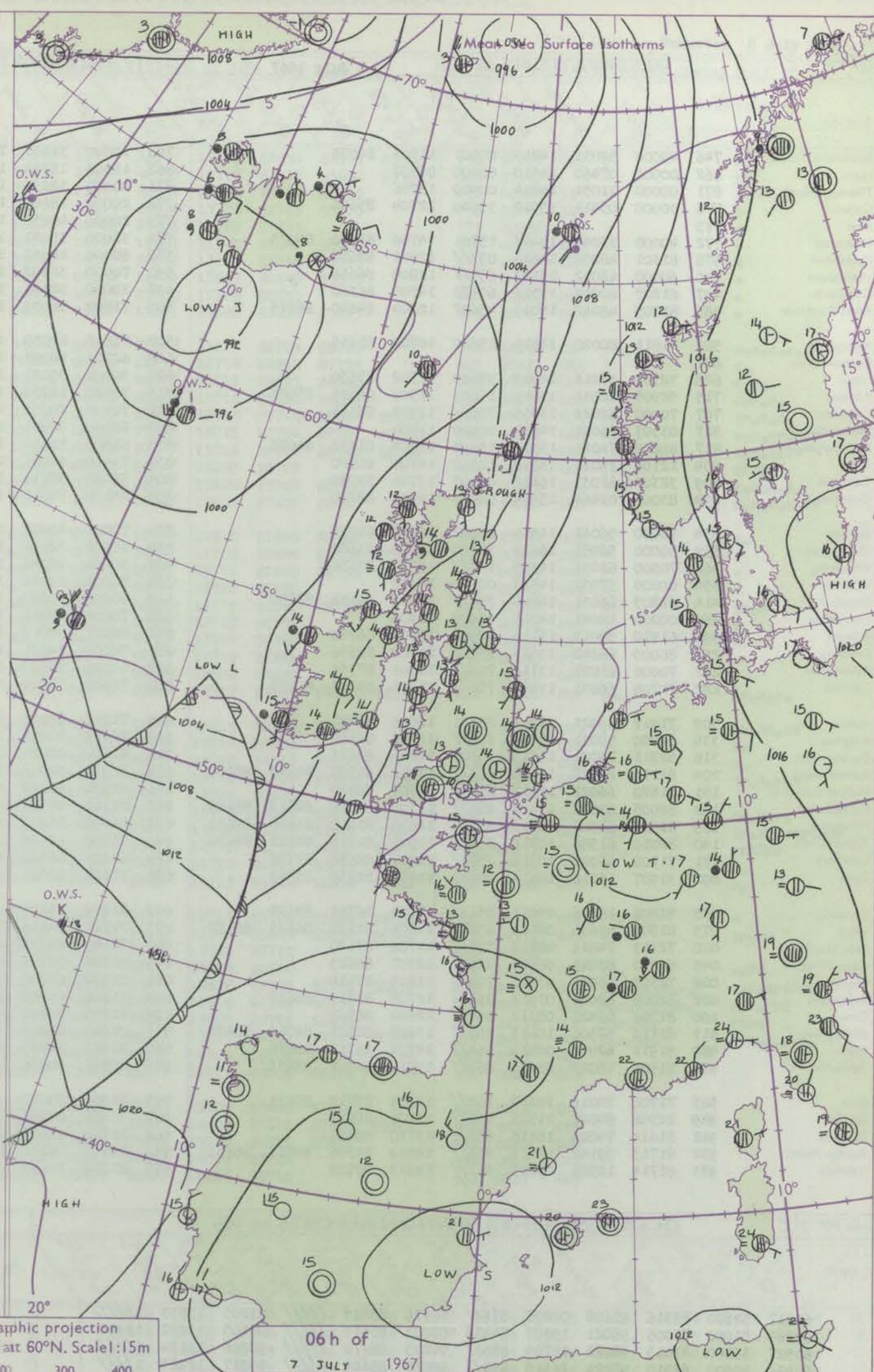
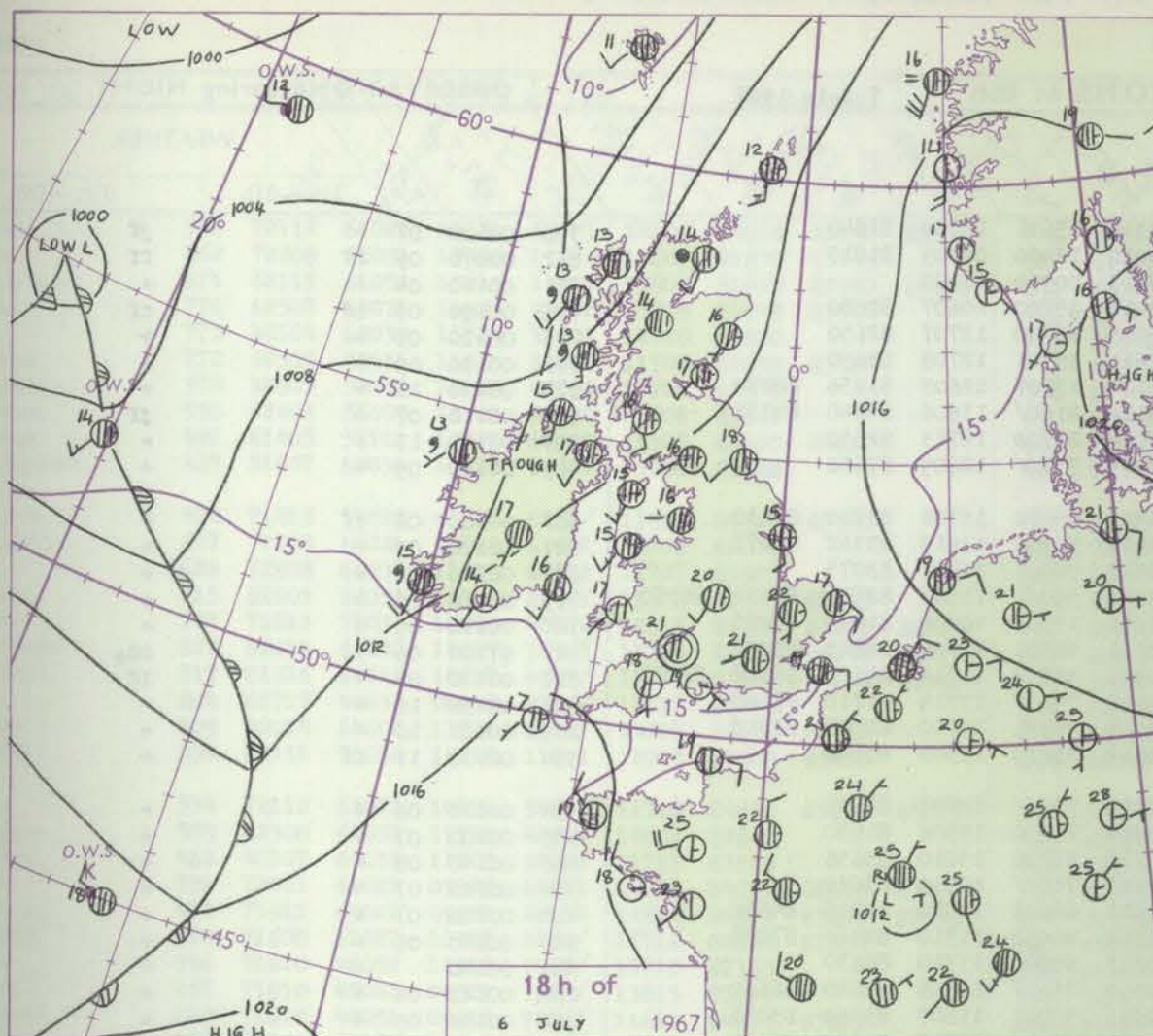
NAUTICAL MILES

0 100 200 300 400 500 1000 1500

Polar Stereographic projection
Scale 1:30,000,000 at Latitude 60°N.

12 h of
6 JULY 1967

CHARTS OF WEATHER IN WESTERN EUROPE



Polar Stereographic projection
one standard parallel at 60°N. Scale: 15m

0 100 200 300 400

GENERAL SYNOPSIS DEVELOPMENT

Issued at midday Friday 7

July 1967

The main low pressure area has persisted near Iceland but will drift slowly eastward in the next 24 hours. A trough which was west of the British Isles has moved eastward and is now crossing northern districts as a weakening feature. Frontal troughs to the west of the British Isles are moving southeast to the Bay of Biscay

and an associated trough will move into western districts of the British Isles. The Continental anticyclone is moving slowly eastward and the shallow low which developed over southwest France has moved northeast into Belgium.

DAILY WEATHER REPORT OF THE BRITISH METEOROLOGICAL OFFICE (contd.)

Code FM II.C		OBSERVATIONS at 00h										OBSERVATIONS at 06h										OBSERVATIONS during NIGHT										
		7 July 1967										7 July 1967																				
Station	iii	Nddff	VVwww	PPPTT	NChC _M H	T _d app	8N _s Ch _s	8N _s Ch _s	8N _s Ch _s	iii	Nddff	VVwww	PPPTT	NChC _M H	T _d app	8N _s Ch _s	8N _s Ch _s	8N _s Ch _s	iii	Nddff	VVwww	PPPTT	NChC _M H	T _d app	8N _s Ch _s	8N _s Ch _s	8N _s Ch _s	iii	RRT _n E	T _g	WEATHER	

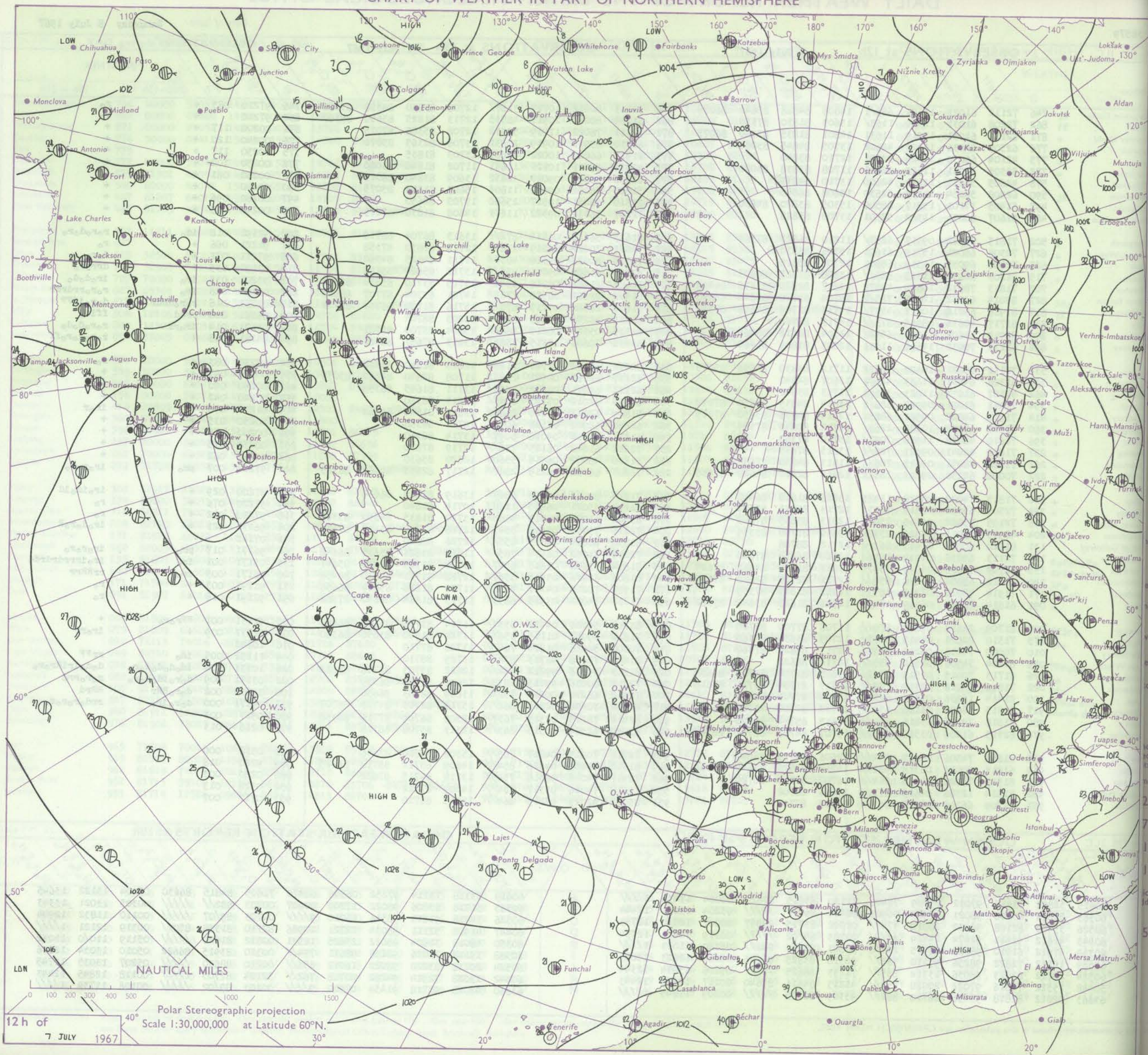
DAILY WEATHER REPORT OF THE BRITISH METEOROLOGICAL OFFICE

No. 38579

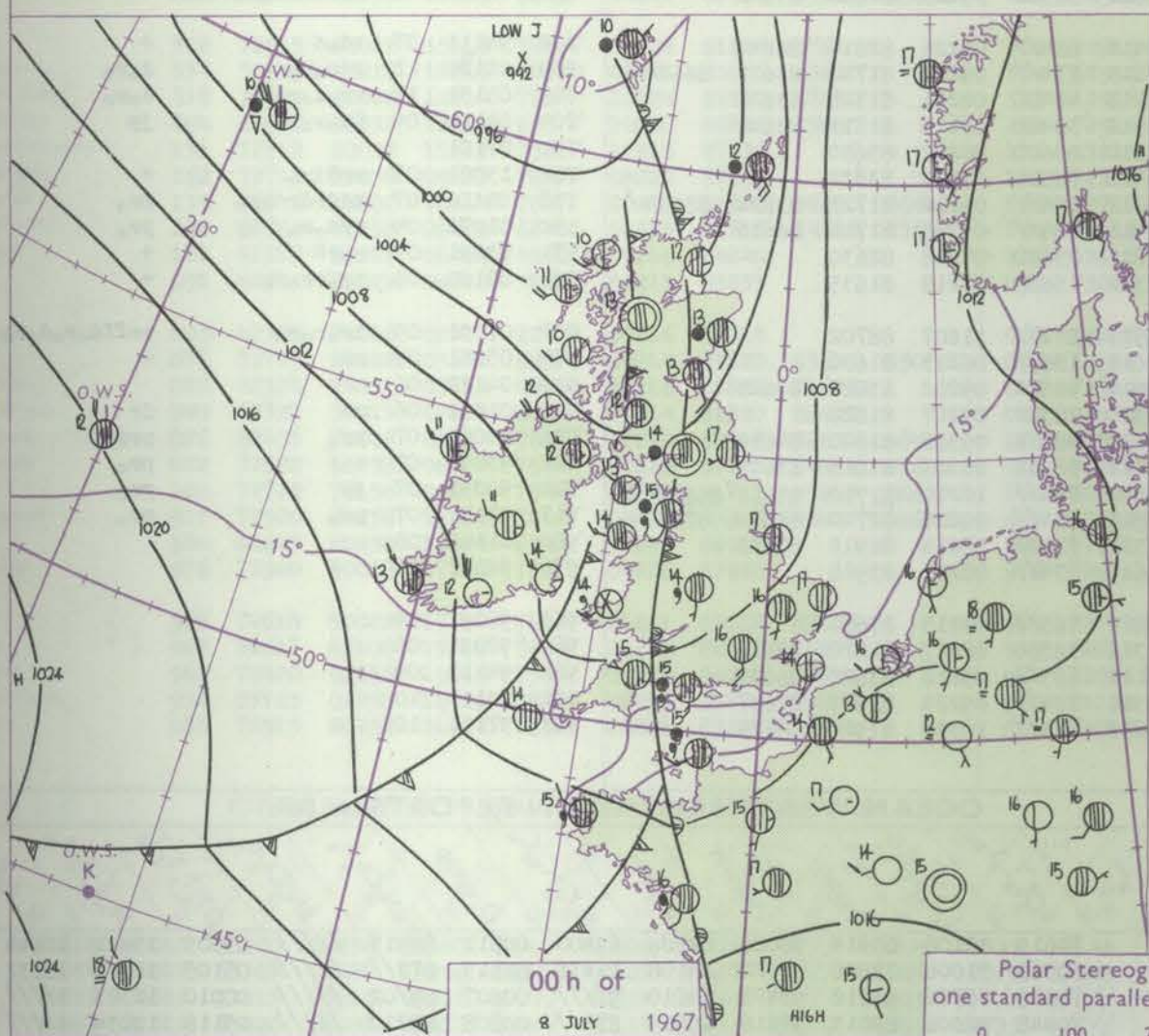
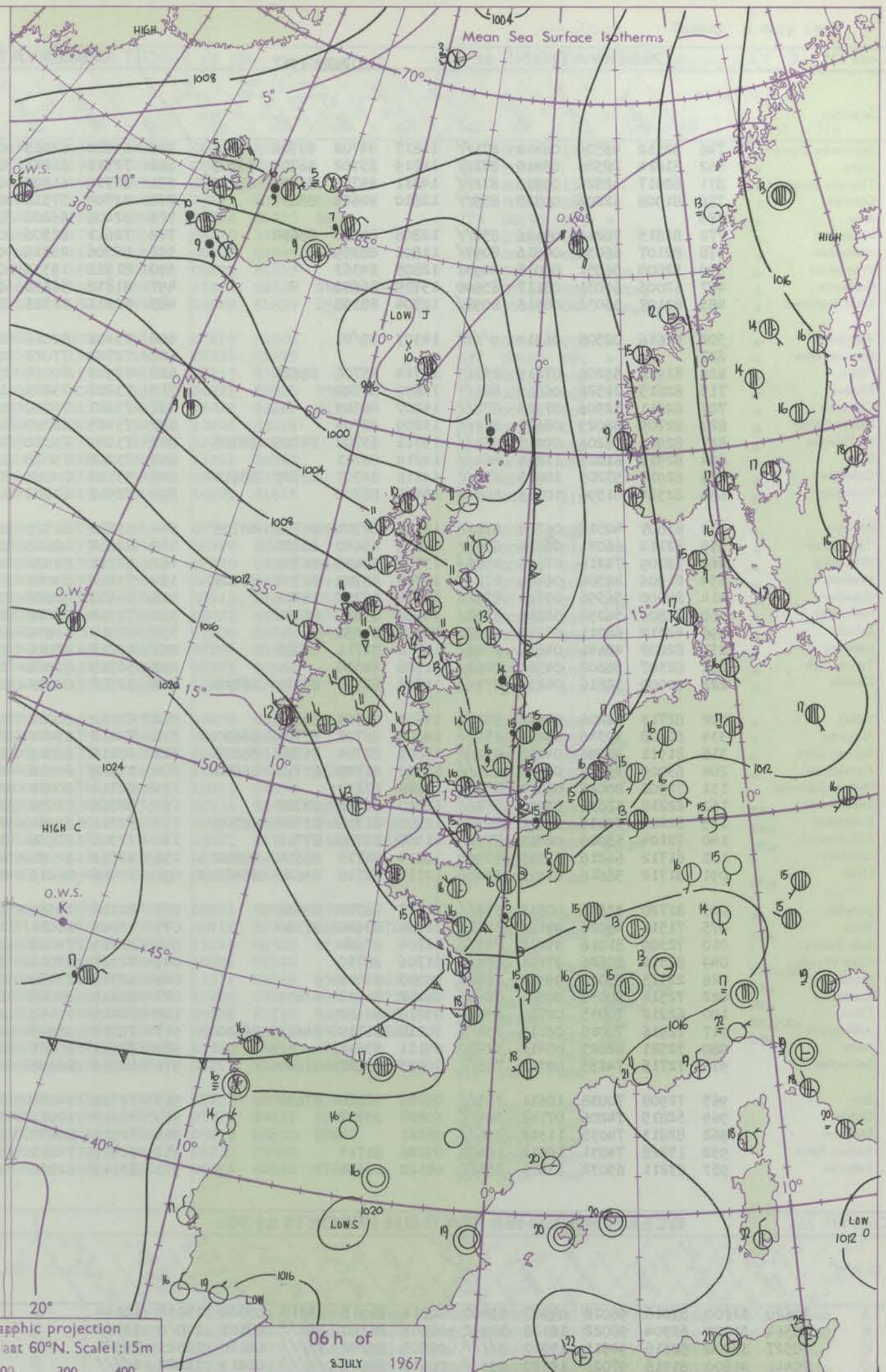
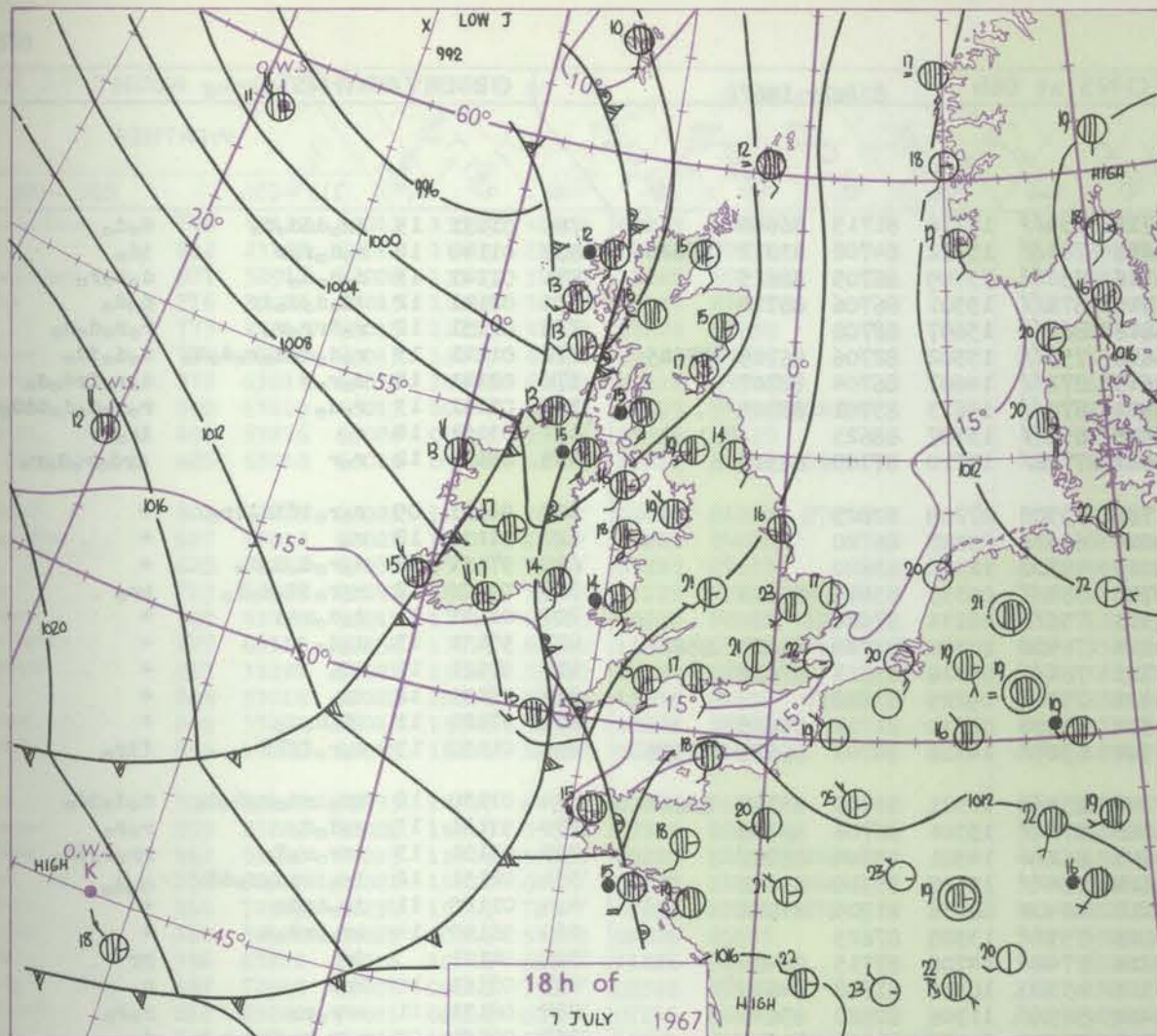
Date of Issue Saturday 8 July 1967

Code FM 11.C		OBSERVATIONS at 12h										OBSERVATIONS at 18h										OBSERVATIONS during DAY				
		7 July 1967										7 July 1967														
Station	iii	Nddff	VVwww	PPPTT	N _h L _h C _M H	T _d app	8N _s Ch _s h _s	8N _s Ch _s h _s	8N _s Ch _s h _s	iii	Nddff	VVwww	PPPTT	N _h L _h C _M H	T _d app	8N _s Ch _s h _s	8N _s Ch _s h _s	8N _s Ch _s h _s	iii	RRT x T E	SSs	WEATHER				
																						09h - 15h	15h - 21h			
Boscombe Down	746	72112	61021	11621	685/1	14808	84828	85640	86078	746	72213	80032	10717	3167/	12708	83830	84358	85360	746	97210	083	+		ro		
Hurn	862	72208	61031	12420	1163/	13603	81830	87359		862	61709	80032	10917	48535	12713	81825	83650	85360	862	97210		+		ro		
Thorney Island	871	62113	61051	13019	11631	14801	81835	83360	86075	871	72311	78022	11419	50932	12708	85362	87075		871	00200	117	+		+		
Gatwick	776	62507	64031	11923	42602	13705	84845	83080		776	62310	65031	10919	20932	13706	82365	85070		776	00240	120	+		+		
Kew	775	42104	69030	11524	32601	12710	83840			775	21912	66020	10022	24601	13703	81835			775	00250	117	+		+		
Heathrow	772	52305	62031	11623	32601	11708	83838	83080		772	42012	68021	10121	11681	11702	81840	83080		772	00250	102	+		+		
Mildenhall	578	42605	58051	11124	42600	13710	84835			578	62306	59021	09023	32632	13609	83840	86075		578	00250	081	+		+		
Wattisham	590	62408	58054	11323	62630	15608	86845			590	51807	56052	09622	11601	15607	81845	85075		590	00240		+		+		
Gorleston	497	61405	37101	13217	68500	15305	83820	84630		497	21510	58051	10517	25600	13705	82630			497	00180	096	+		+		
West Raynham	485	51607	60031	11322	52501	13708	85828			485	72207	56032	09322	11671	14608	81830	87075		485	00240	065	+		+		
Aberporth	502	71815	74022	09817	6257/	11810	86827	87360		502	81613	56616	06414	872//	13613	86704	88710		502	92191	018	id _o		ro _o ro _o ro _o		
Ross-on-Wye	627	72308	66021	15719	61601	15706	86830			627	72011	70022	08119	2163/	12714	82830	87358		627	91221	066	+		ro		
Filton	628	72808	69031	11519	68501	12707	85825			628	72013	80022	09318	4857/	11711	84825	84360		628	97211	071	+		do _o ro		
Rhoose	715	81803	82031	11318	885//	13808	81825	88645		715	82008	61602	09016	855//	13712	85620	88628		715	02191	035	+		drro _o ro		
Chivenor	707	71813	78032	10820	48572	12817	82828	83635	86465	707	81621	61606	08116	6542/	13715	83710	85614	88530	707	93201	035	ir _o		ir _o do _o		
Mount Batten	827	82014	69032	12017	785/7	14704	84820	86640	88270	827	81916	28582	08515	7722/	14721	83704	87707	88520	827	03191	028	ir _o		ro _o ro _o rrdrdr		
St. Mawgan	817	81916	69214	10617	4537/	14712	81709	84618	87360	817	81618	28586	07215	870//	15716	81700	86701	88702	817	02171	016	ro _o ro _o drdr		do _o ro _o ifff		
Scilly	804	81717	40636	08915	873//	14717	88708			804	82615	48286	07815	862//	15205	88703			804	06161	000	rrdd		ffid _o		
Culdrose	809	82014	64602	11816	6542/	14504	86612	88465		809	82315	05516	08215	860//	15604	85700	88701		809	03171	014	ir _o rr		ro _o ro _o do _o		
Guernsey	894	62111	70032	14616	11311	12003	81809	85465		894	82010	70606	12115	7581/	13613	87657	88460		894	94181	048	+		ro _o ro _o do _o off		
Elmdon	534	72112	63021	10420	58632	11712	84830	83656	85075	534	52212	64012	07721	11689	12810	81840	83362		534	97230	083	+		ro		
Cardington	559	62308	64031	11323	42601	12607	84840			559	62217	66012	08921	22632	11708	82840	84362	85075	559	00240	093	+		+		
Wittering	462	42107	61031	11023	32601	11713	83840			462	62111	69011	08522	1463/	13711	81645	86359		462	00240	090	+		+		
Watnall	354	72011	61021	09922	686/1	13814	84835	86650	87070	354	62305	62012	07121	6093/	12815	86360			354	00240	042	+		+		
Shawbury	414	71911	69022	09921	68632	12614	84835	83650	87075	414	51809	62012	07120	28680	11819	81840	84362		414	91210	036	+		ir _o r		
Finningley	360	71608	61022	10322	2268/	12712	82840	87359		360	62210	62022	07122	6098/	12717	86358			360	00250	035	+		+		
Kilnsea	396	71610	48052	11918	7097/	15710	87360			396	61412	56012	09016	6097/	13714	86360			396	00200	079	+		+		
Leeming	257	71810	48041	09821	726//	13815	87835			257	72211	61042	06123	726//	12719	87830			257	00230	075	+		+		
Tynemouth	262	71612	48051	09615	786//	11613	84830	87635		262	51410	48052	06414	55600	12820	85630			262	00210	062	+		+		
Carlisle	222	70000	62252	09217	785//	12811	82822	84628	87635	222	72207	66152	06219	2867/	12717	82835	84362	86365	222	97200	007	pr _o		ir _o ro _o ro _o		
Valley	302	71815	74022	08518	11473	13816	81818	86460		302	71815	80032	06018	6867/	13619	81830	86656		302	97200	029	+		ir _o id _o id		
Ringway	334	72505	65032	10019	7853/	12713	84825	85650		334	32110	65021	06820	11682	10714	81840			334	97220	076	+		ro		
Squires Gate	318	72105	75022	09619	756//	12813	83635	87645		318	63005	65022	06419	4863/	13720	81835	84650	85365	318	97210	082	+		ro		
Ronaldsway	204	41915	65011	08616	25381	13810	81708	83359		204	72111	75036	05616	5543/	12718	81713	83630	87360	204	96171	021	+		ir _o do _o ro _o R		
Mull of Galloway	131	81820	60024	07613	863//	12712	88708			131	81830	60024	04013	855//	12726	88620			131	07141						
Exkdalemuir	162	72113	69256	09114	784//	12810	86818	87640		162	72215	74032	06114	785//	11718	83821	83635	86642	162	96171	017	pr _o		ir _o ro _o ro _o		
Prestwick	135	71709	70026	06615	7547/	13811	81714	84618	87624	135	81814	773606	03615	6547/	13720	81715	83621	85647	135	05171	001	ir _o		ir _o irrrdrdrdrdd		
Abbotsinch	140	82012																								

CHART OF WEATHER IN PART OF NORTHERN HEMISPHERE



CHARTS OF WEATHER IN WESTERN EUROPE



Polar Stereographic projection
one standard parallel at 60°N. Scale: 1:5m

GENERAL SYNOPTIC DEVELOPMENT

The depression near Iceland has moved slowly east while associated frontal troughs which extended southwards over the western districts of the British Isles have moved steadily east clearing the east of England during this morning, and a west to northwest airstream has become established over the British Isles.

The ridge west of Ireland is progressing rather quickly east, and by tomorrow is expected to be over eastern districts. The low over mid-Atlantic will move northeast to merge with the Icelandic low while its fronts will be carried eastwards towards the western coasts of Ireland and Scotland.

Issued at midday Saturday 8

July 1967

DAILY WEATHER REPORT OF THE BRITISH METEOROLOGICAL OFFICE (contd.)

Code FM II.C		OBSERVATIONS at 00h										OBSERVATIONS at 06h										OBSERVATIONS during NIGHT									
		8 July 1967										8 July 1967																			
Station	iii	Nddff	VVwww	PPPTT	NChC _M H	T _d app	BN _S Ch _S h _S	BN _S Ch _S h _S	BN _S Ch _S h _S	iii	Nddff	VVwww	PPPTT	NChC _M H	T _d app	BN _S Ch _S h _S	BN _S Ch _S h _S	BN _S Ch _S h _S	iii	RRR _n T _n E	T _g T _g	WEATHER									
																						21h—03h	03h—09h								
Boscombe Down	746	82112	48536	08414	871//	14817	84702	88704		746	63012	62015	08715	654//	13318	81715	86640		746	01131	13	irddddd	do								
Hurn	862	81814	28586	08415	871//	14719	83702	86703	88705	862	72711	61016	08616	783//	15212	84708	83812	86620	862	01140	14	roddrro	id								
Thorney Island	871	82017	48526	09815	872//	14811	84703	86706	88710	871	82714	61605	08316	852//	15309	86705	88615		871	01141	13	do	ro								
Gatwick	776	81908	62202	09815	855//	12810	82622	88637		776	82709	57516	07315	873//	15501	86706	88710		776	02141	12	idddoir	do								
Kew	775									775	82408	66206	06816	863//	15607	88708			775	01151	12	roRrrro	ro								
Heathrow	772	81813	70216	09116	856//	12808	84630	88650		772	72611	62506	06616	753//	15502	82706	86709	87645	772	01141	13	roddrdrro	do								
Mildenhall	578	82107	66032	08516	8097//	11802	88359			578	82306	25516	05615	872//	14607	86704	88707		578	02141	14	do	ro								
Wattisham	590	52009	56051	09015	40931	12805	84363			590	81912	19536	05914	870//	14613	85701	88703		590	03131	13	ro	ro								
Gorleston	497	62006	60031	08117	65600	15714	86630			497	81812	56636	06915	855//	15707	88625			497	03151	14	+	+								
West Raynham	485	82107	56032	08416	8097//	12804	88358			485	82111	32586	05613	7722//	13710	87705	88520		485	05131	12	ro	ro								
Aberporth	502	92616	02506	06314	9////	14307	89/01			502	23116	80016	11711	25500	07229	82625			502	92111	09	roRrffid	ro								
Ross-on-Wye	627									627	72714	77022	09014	665//	09325	86720			627	91130	12	ro	+								
Filton	628	81912	59206	07215	853//	14714	85706	88614		628	32913	80015	09015	38500	12322	83820			628	97131	11	do	+								
Rhoose	715	82615	24526	06815	861//	14609	88702			715	73216	75255	10712	784//	09335	85814	83630		715	01120	12	roRridd	pro								
Chivenor	707	82611	32506	07915	872//	14207	88703			707	73217	78026	12513	756//	08233	87630			707	01121	11	do	+								
Mount Batten	827	82709	58025	08615	863//	14209	88709			827	73415	66015	12614	78400	10330	82714	84825	85632	827	95131	13	do	+								
St. Mawgan	817	82916	56206	09415	871//	15312	83702	84705	88708	817	73120	69032	13713	784//	09326	83814	87622		817	97121	11	id	+								
Silly	804	82918	61025	11214	864//	14219	88711			804	73218	79022	15913	755//	09229	87622			804	97131	12	id	+								
Culdrose	809	82917	57205	10215	853//	14216	84707	85709	88612	809	53116	70012	14512	55400	08230	81712	85625		809	97120	11	id	+								
Guernsey	894	82514	01596	10715	860//	15400	88700			894	72917	62606	12514	6527//	14316	84703	86620	87358	894	01130	13	doRrff	fire								
Elmdon	534	81807	40516	06714	872//	14712	82704	86706	88708	534	83212	81505	07214	853//	12321	83708	85710	88612	534	01130	12	irirdro	do								
Cardington	559	82114	66031	08116	856//	11809	85640	88650		559	82614	48616	06015	873//	15301	86706	88710		559	93141	13	ro	ro								
Wittering	462	72009	74216	07815	4568//	13706	84640	86358		462	82711	58506	05615	862//	14501	85704	88707		462	03131	13	irrdro	ro								
Watnall	354	81906	48586	06414	872//	13708	83703	86707	88709	354	73214	59016	05614	784//	12308	85710	86818		354	02131	12	irirdro	do								
Shawbury	414	80000	56596	05714	873//	14714	86707	88711		414	43020	82016	09112	48402	08236	81715	83822		414	01120	11	irrdro	+								
Finnigley	360	81809	56252	06016	3557//	14608	83620	88358		360	72914	58018	05115	755//	13305	87625			360	96140	14	pro	+								
Kilnsea	396	42314	66011	07217	40970	14706	84360			396	82312	62636	05214	7742//	14706	87715	88460		396	04131	11	ir	rr								
Leeming	257	82208	48641	04616	2742//	13710	82711	88556		257	43213	82016	05513	45300	10316	81708	84640		257	05121	10	Rrr	r								
Tynemouth	262	82307	58602	04517	8062//	11708	88530			262	52915	81026	04414	585//	11306	82820	85635		262	08131	11	rrrdro	ro								
Carlisle	222	80000	32616	04214	873//	14808	82707	85710	88718	222	32707	80036	06811	38500	09225	81820	83640		222	08101	09	roRrdrro	+								
Valley	302	82713	62206	04914	852//	13603	86703	88638		302	63012	80031	10412	684//	09226	82816	86640		302	94111	07	id	+								
Ringway	334	81808	30516	05614	851//	14808	83702	87704	88650	334	73212	65016	07813	754//	09232	81710	83615	86620	334	01131	11	ddro	do								
Squires Gate	318	81911	40596	04615	852//	14809	82704	86707	88618	318	43218	82016	08113	48400	08231	81715	83640		318	03131	11	rrrdro	do								
Ronaldsway	204	63009	75216	04413	653//	13502	81709	83712	86650	204	32909	84016	08512	38400	08120	81713	83640		204	04111	09	Rdro	jp								
Mull of Galloway	131	72902	80026	05012	756//	12228	87630			131	52710	80021	07610	55600	08212	85630			131	07101											
Eskdalemuir	162	82212	17636	03913	872//	12810	86705	88708		162	52804	74036	06410	58500	07322	83822			162	13081	05	rrRir	+								
Prestwick	135	82208	70036	03512	863//	12303	81706	83708	88709	135	72511	65251	06212	784//	09212	81713	83824	85634	135	01101	07	dddrdrro	pro								
Abbotsinch	140	72104	65026	02813	773//	11307	82709	87712		140	72506	82038	05411	784//	09208	81714	86635		140	01071	04	rrdro	pro								
Leuchars	171	81712	66216	01313	854//	12814	82710	86614	88630	171	22513	82031	03211	25630	07218	82630			171	03091	07	roR	+								
Dyce	091	81712	58616	01313	5547//	12710	82710	84620	88460	091	23006	86016	02311	15631	07218	81635			091	02100	08	irrdro	+								
Lerwick	005	81720	32606	00812	852//	11717	86704	88620		005	82212	19586	99511	871//	11607	88702			005	07											

DAILY WEATHER REPORT OF THE BRITISH METEOROLOGICAL OFFICE

Q. 38580

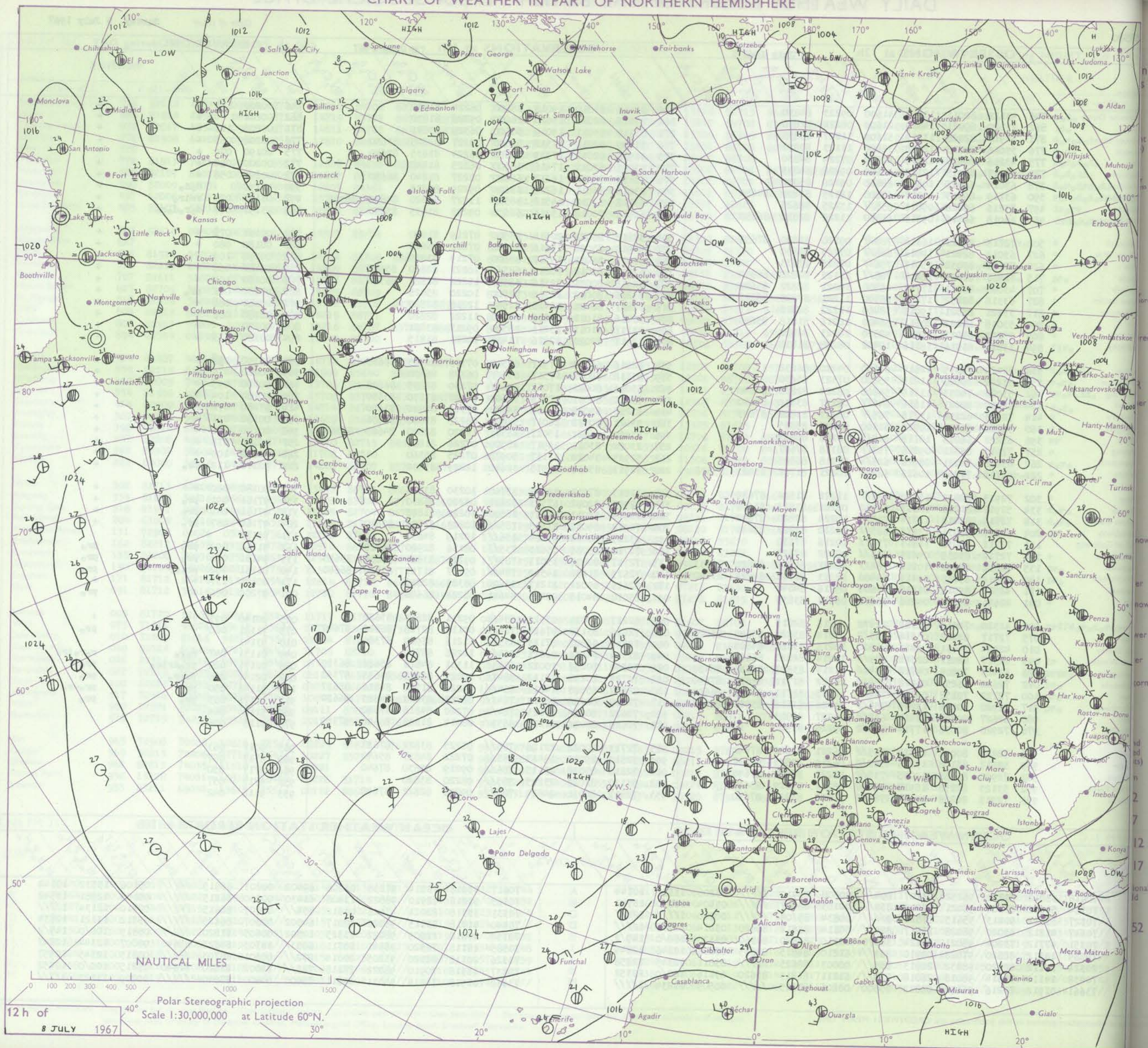
Date of Issue Sunday 9 July 1967

Code FM II.C		OBSERVATIONS at 12h										OBSERVATIONS at 18h										OBSERVATIONS during DAY									
		8 July 1967										8 July 1967																			
Station		III	Nddff	VVwww	PPPTT	N _h Ch _h C _h	T _d T _d app	8N _s Ch _s h _s	8N _s Ch _s h _s	8N _s Ch _s h _s	III	Nddff	VVwww	PPPTT	N _h Ch _h C _h	T _d T _d app	8N _s Ch _s h _s	8N _s Ch _s h _s	8N _s Ch _s h _s	III	RRT x T x E	SSS	WEATHER								
																								09h-15h	15h-21h						
000	Boscombe Down	746	43122	82011	13519	41600	09223	84830			746	23115	83010	19018	28600	08224	81832				746	00200	118	+	+						
	Hurn	862	23120	80021	14419	21600	08223	82830			862	23015	82010	19618	28600	09226	81830				862	00200		+	+						
	Thorney Island	871	52917	82026	13519	51600	11227	85833			871	53115	83011	19019	58600	06329	83835				871	00200	117	+	+						
	Gatwick	776	33013	83015	12018	32600	11123	83832			776	52909	82011	17318	58600	09227	82845	83650				776	00200	085	+	+					
	Kew	775	43216	80015	12218	41600	07224	84830			775	32916	82011	17519	34600	06224	81835	83640				775	00190	079	+	+					
	Heathrow	772	43017	80015	12119	42600	09228	84835			772	33015	83011	17418	38600	06225	81840				772	00200	080	+	+						
	Mildenhall	578	63014	66035	10518	68600	09226	85830			578	63111	78011	16217	68600	08227	81840	86650				578	00190	050	+	+					
	Wattisham	590	63119	66015	10217	68600	12125	85830	84650		590	23015	82011	16217	28600	09229	81835				590	91190		d _o d _o	+						
	Gorleston	497	83216	60026	09015	855//	13225	88625			497	63217	62012	14517	4853//	11227	82820	84630	86358			497	03191	025	rrrr _o	+					
	West Raynham	485	63018	66016	09516	68400	11222	82818	86650		485	62916	70012	15216	68600	09228	81835	85650				485	93191	047	d _o r _o d _o r _o	+					
000	Aberporth	502	72715	82021	16314	785//	09120	81820	87656		502	32812	86021	20514	38500	07219	81820				502	00161	079	+	+						
	Ross-on-Wye	627	63012	82021	14916	686//	07225	84830			627	52910	83021	19616	54600	07221	85635				627	00180	080	+	+						
	Filton	628	73111	83032	15017	756//	07225	87633			628	43012	86021	19517	48600	07219	83835				628	00190	109	+	+						
	Rhoose	715	72917	81031	16215	785//	11123	82820	86834		715	62816	82012	20815	685//	10221	82820	85635				715	00180	068	+	+					
	Chivenor	707	43020	80011	17717	48500	10221	82822	83640		707	62915	80031	22316	3853//	11222	82822	86360				707	00180	104	+	+					
	Mount Batten	827	63318	82252	17815	68500	11221	83825	86635		827	53215	80012	22316	52500	10220	85828				827	97180	071	pr _o	+						
	St. Mawgan	817	33221	85021	19015	38400	11222	82818			817	32817	86021	23415	22540	12218	82820				817	00161	088	+	+						
	Scilly	804	53018	81022	20516	58400	10216	81818	85623		804	23016	81011	24816	28500	11222	82820				804	00180	086	+	+						
	Culdrose	809	53222	81012	19516	48530	10223	82822			809	43117	81011	23215	48500	09217	83821				809	00170		+	+						
	Guernsey	894	13020	81016	18116	18402	08228	81818			894	12917	82020	22516	11432	10221	81815				894	00180	115	+	+						
000	Elmdon	534	73120	75035	12617	64600	04220	86632			534	62816	68032	17917	68500	07325	82825	85635				534	00190	088	+	+					
	Cardington	559	53222	70026	11819	55600	07323	85630			559	63118	74031	17517	656//	06228	86630				559	00200	076	+	+						
	Wittering	462	53020	74035	11318	54600	08224	82835	84640		462	63016	80021	17017	646//	07230	82835	86645				462	00190	095	+	+					
	Watnall	354	62910	80021	11816	646//	08127	83830	84640		354	53010	80031	17216	58600	08227	83830	83650				354	00180	104	+	+					
	Shawbury	414	72915	82251	13715	785//	08223	83828	87645		414	53215	89028	18416	54600	07319	83840	83650				414	97180	072	pr _o	+					
	Finningley	360	52920	80021	10518	51600	06226	85835			360	53021	80022	16017	58600	08227	83840	83656				360	00190	091	+	+					
	Kilnsea	396	63222	66016	10118	615//	11226	86825			396	63220	66022	15017	4857//	11220	82820	84625	86360			396	00190	066	+	+					
	Leeming	257	72913	85021	09816	755//	08318	87627			257	23020	81011	14917	28500	07226	81828				257	00170	078	+	+						
	Tynemouth	262	63220	74021	08916	625//	07218	86825			262	52925	74022	13117	50970	07225	85360				262	00180	109	+	+						
	Carlisle	222	62712	74258	10615	6843//	10221	81717	83823	85638		222	32913	815031	15515	32640	12229	83830				222	92170	112	pr _o	+					
000	Valley	302	72915	82022	15115	785//	11222	81822	87640		302	32815	877011	19317	35700	10230	83656				302	00180	080	+	+						
	Ringway	334	52917	80018	12615	58530	08221	83825	83650		334	62918	82022	17515	62630	08220	86830				334	97161	091	pr _o	+						
	Squires Gate	318	72919	82018	12714	785//	10224	82820	87640		318	12918	816011	17215	18500	10220	81825				318	97161	081	pr _o	+						
	Ronaldsway	204	62617	86031	12815	685//	10220	82822	85640		204	72914	814028	17515	785//	10223	83822	85650				204	97160	087	pr _o	+					
	Mull of Galloway	131	72712	80032	11813	756//	10216	87630			131	43215	80018	17414	456//	10219	84630				131	95151									
	Eskdalemuir	162	72712	83038	09813	785//	08222	87827			162	72710	813038	15613	735//	08136	82920	86825				162	91161	092	pr _o	pr _o					
	Prestwick	135	72616	65802	10114	784//	10221	81715	84820	86633		135	72717	80038	15013	785//	09221	83822	84636	85645			135	94151	066	pr _o	pr _o				
	Abbotsinch	140	62814	65258	09415	68400	12223	81718	84824	85640		140	72615	811258	14512	784//	09127	81715	83824	86640			140	01161	062	pr _o pr	pr _o				
	Leuchars	171	42517	89011	06418	48600	09216	84840			171	32618	819021	11217	38600	08325	82838				171	00190	137	+	+						
	Dyce	091	42611	89021	04818	38630	06213	83835			091	73010	814018	09416	64641	08224	86640				091	97200	086	+	pr _o						
000	Lerwick	005	42320	74016	02313	22472	09216	82815			005	62217	714031	05512	684/1	09211	82814	85622				005	00140	095	+	+					
	Wick	075	72717	82022	03514	685/2	09214	83820	85640	85070		075	72616	833158	07614	784//	09116	82715	86820	87640			075	91181	060	+	pr _o				
	Sule Skerry	010	42324	74031	03413	48500	10216	83820	84625		010	72419	616802	07113	6357//	11216	86920	87360				010	93141								
	Cape Wrath	049	62327	82011	02012	685//	10214	82820	86625		049	82330	714616	06611	864//	10226	88710				049	01131	047	r _o r _o	r _o r _o ir _o						
	Stornoway	026	82423	70808	04712	7842//	11219	83817	86630	88459		026	72520	710256	10012	6843//	11331	84818	85626	86359			026	02131	020	pr _o drir _o	pr _o				
	Benbecula	022	72622	66258	06612	784//	10222	81711	84814	87640		022	72724	710258	12112	5847//	10229	82815	84635	87360			022	02141	026	prpr _o	pr _o				
	Tiree	100	72722	70158	09214	784//	10225	81711	83815	86630		100	82621	655808	14812	884//	09226	81710	84816	88637			100	91141	050	pr _o	pr _o -r _o				
	Aldergrove	917	72920	80258	13015	784//	09226	83816	85822	86640		917	72819	800258	18013	784//	08223	83818	84825	86630			917	97171	053	pr _o	pr _o				
	Malin	980	62627	80258	12414	634//	10227	86918			980	72622	800258	17613	784/2	07220	84818	87640				980	9116	064							
	Belmullet	976	72920	80038	17714	735/2	09226	87922			976	72616	800036	21214	6853//	08214	81825	86640	87359				976	9115	056						
000	Birr	965	72814	80022	17714	785//	06221	83822	87640		965	72713	800022	22116	785//	07225	83822	87637				965	0017	063							
	Dublin	969	52617	85108	15216	585//	06219	82825	85637		969	52813	899012	19415	585//	07222	84827	85640				969	9717	087							
	Shannon	962	72920	82258	19015	735//	08222	86920	87640		962	72816	833038	23115	786//	09219	85830	87640				962	9717	050							
	Roches Point	952	53123	82258	18915	58400	08212	83819	85640		952	53120	822028	23215	585//</																

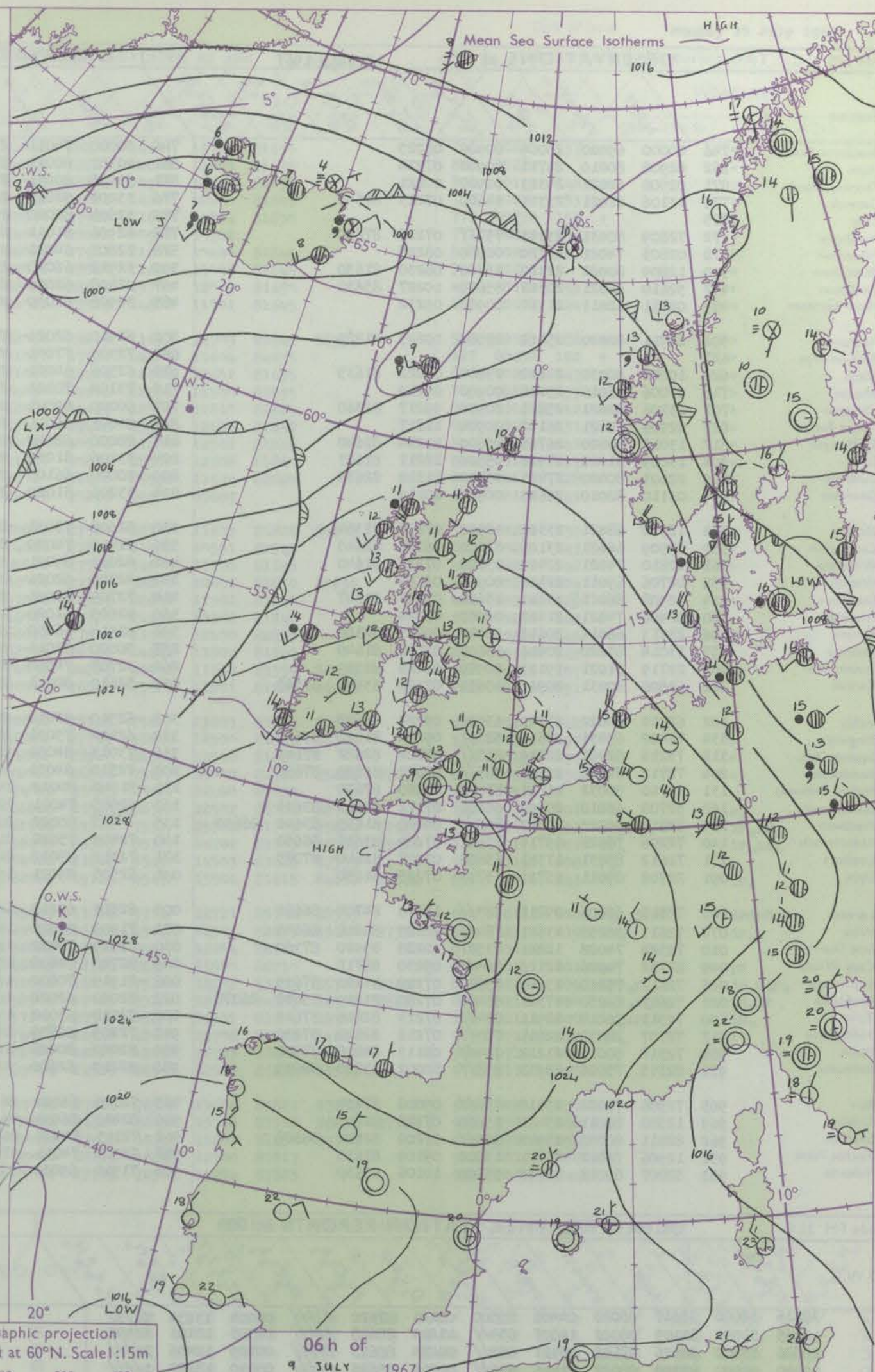
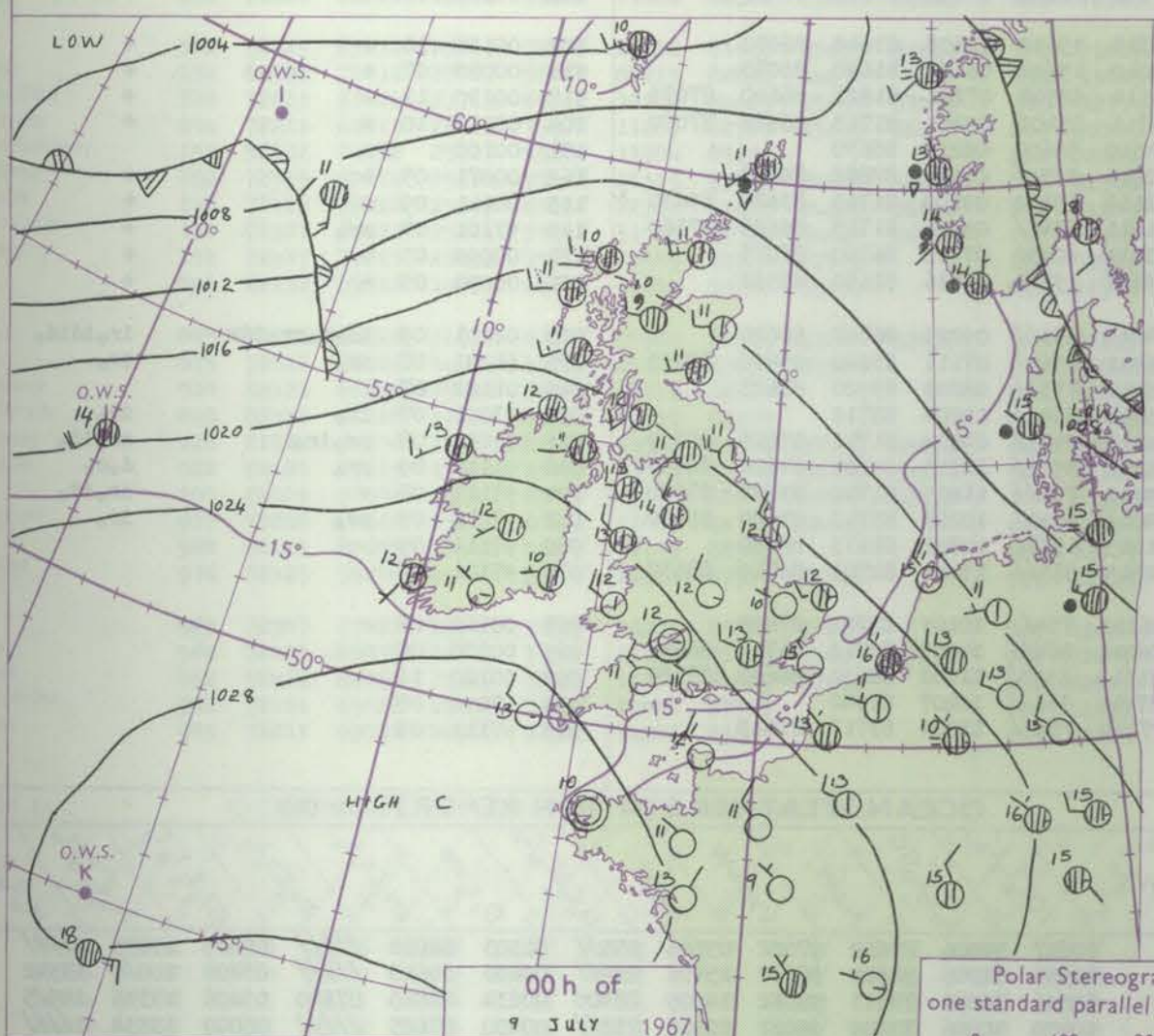
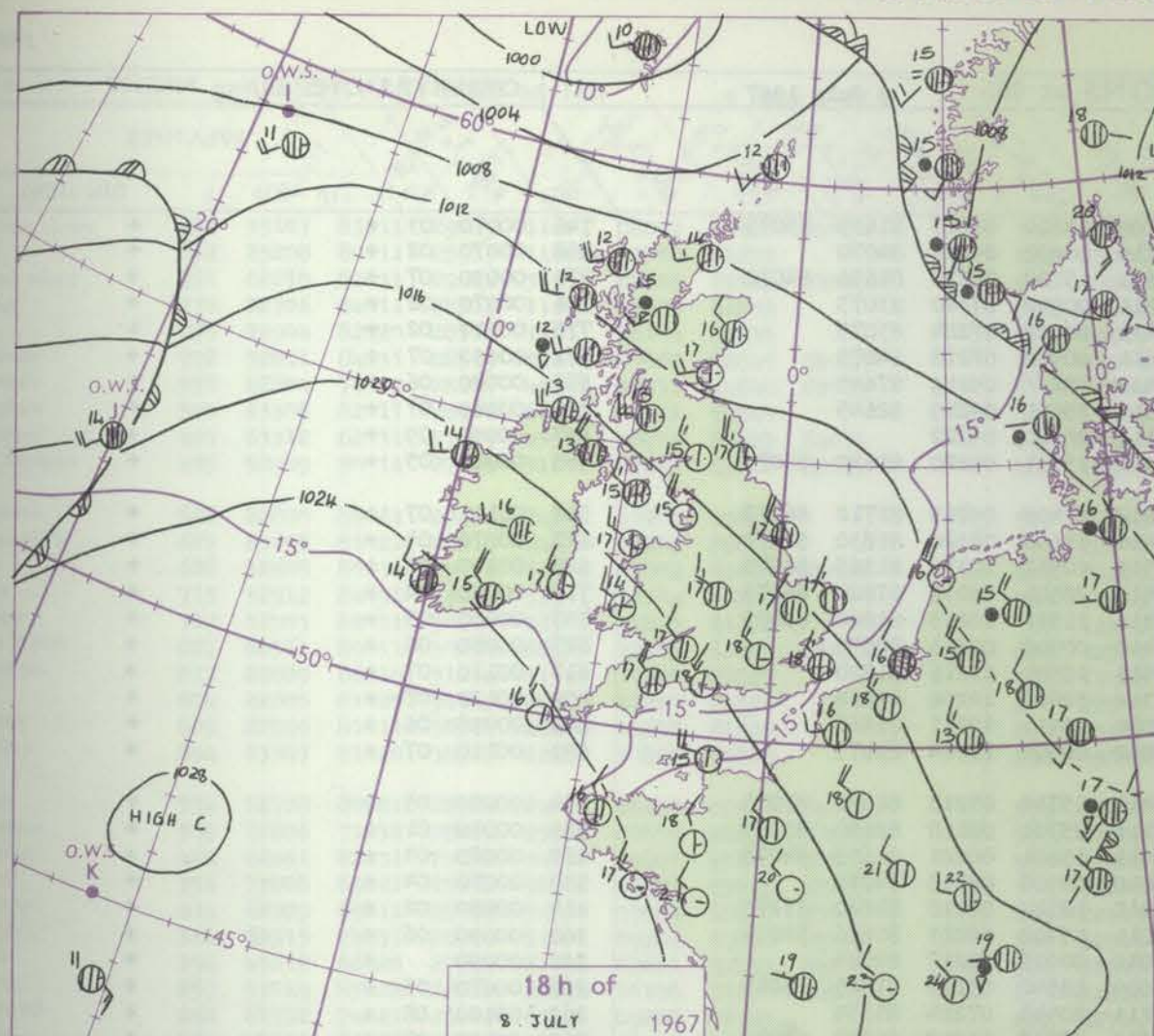
Code FM 21.C		OCEAN WEATHER STATION REPORTS at 12h													OCEAN WEATHER STATION REPORTS at 18h												
O.W.S.	YQL _a L _a L _a	L _o L _o L _o	Nddrr	VVwwwW	PPPTT	N _h Ch _s C _M H	D _s Y _s app	8N _s Ch _s H _s	8N _s Ch _s H _s	OT _s T _s T _s T _s	Id _w d _w P _w H _w	Id _w d _w P _w H _w		O.W.S.	YQL _a L _a L _a	L _o L _o L _o	Nddrr	VVwwwW	PPPTT	N _h Ch _s C _M H	D _s Y _s app	8N _s Ch _s H _s	8N _s Ch _s H _s	OT _s T _s T _s T _s	Id _w d _w P _w H _w	Id _w d _w P _w H _w	
A	70618	33012	83320	96252	03107	894//	00008	88910	////	05206	13333	10144		A	70617	33018	73514	97258	04708	69402	00203	85915	////	05106	13532	10144	
B	70564	51012	83304	98021	14206	853//	00103	88607	////	05404	100/0	13543		B	70565	51018	72910	98022	13408	61430	00000	86815	////	00105	12981	13542	
C	70527	35612	91413	95615	07511	9////	00834	89/04	////	00210	1////	1////		C	70531	35518	82224	97026	03812	854//	00107	88615	////	00310	12134	1////	
D	70447	41812	83020	98028	18417	884//	00114	85812	88620	05214	12735	1////		D	70440	41018	73115	98022	20017	64502	00307	86625	////	05512	13121	12834	
E	70351	47712	73204	98021	24124	38570	00310	82820	84360	05320	100/0	149/2		E	70352	47818	22809	98022	23325	12502	00605	81820	////	05319	100/0	149/2	
F	70589	19512	82820	97028	09910	884//	61210	84815	88635	05206	12846	12849		F	70585	18118	72320	98141	10711	6853/	34303	84825	85640	00007	12344	12847	
G	70524	20112	82320	98032	20913	855//	00003	88625	////	05011	12345	12858		G	70526	20118	82320	93205	20014	872//	00501	88703	////	00113	12345	12957	
H	70438	14112	70614	98018	26018	784//	61111	81813	83620	05116	100/0	12352		H	70437	15518	70910	98022	27118	785//	74002	83820	87640	05215	100/0	12452	
I	73661	01912	71216	96102	08812	75500	00206	87625	////	00509	11234	1////		I	73662	01918	71114	95031	09011	75600	00400	87640	////	00209	11123	1////	

Brass All times of observation printed in this publication are GREENWICH MEAN TIME.

CHART OF WEATHER IN PART OF NORTHERN HEMISPHERE



CHARTS OF WEATHER IN WESTERN EUROPE



Polar Stereographic projection
one standard parallel at 60°N. Scale: 1:5m
0 100 200/00 300 400

GENERAL SYNOPTIC DEVELOPMENT

The depression over Iceland has remained almost stationary but is expected to be absorbed by another low moving northeast over mid-Atlantic towards the Iceland area. Troughs of low pressure associated with this Atlantic depression will move northeast over northern districts of Britain during the next 24 hours.

The anticyclone over the northern Bay of Biscay is moving east towards north France and by tomorrow is expected to be centred over northeast France and the Low Countries.

Issued at midday day 9 July 1967

DAILY WEATHER REPORT OF THE BRITISH METEOROLOGICAL OFFICE (contd.)

Code FM II.C		OBSERVATIONS at 00h										OBSERVATIONS at 06h										OBSERVATIONS during NIGHT									
		9 July 1967										9 July 1967																			
Station	iii	Nddff	VVwwWW	PPPTT	N _h L _h C _M H	T _d app	8N _s Ch _s h _s	8N _s Ch _s h _s	8N _s Ch _s h _s	iii	Nddff	VVwwWW	PPPTT	N _h L _h C _M H	T _d app	8N _s Ch _s h _s	8N _s Ch _s h _s	8N _s Ch _s h _s	iii	RRT _n T _E	TgTg	WEATHER									
																								21h — 03h		03h — 09h					
Boscombe Down	746	00000	69020	25009	00900	08225				746	50000	74011	27709	15604	08217	81635	85075		746	00070	03	+									
Hurn	862	02908	80010	24711	00900	07224				862	40303	80011	27710	00902	09216	84070			862	00070	02	+		+							
Thorney Island	871	02908	62021	24313	00900	10121				871	53105	80031	27611	15702	08317	81656	84072		871	00090	07	+		+							
Gatwick	776	13106	81021	23311	14600	07223	81645			776	33204	82011	26811	00902	07320	83075			776	00070	02	+		+							
Kew	775									775	32604	82020	26413	00902	07224	83075			775	00110	02	+		+							
Heathrow	772	72809	80031	23313	757//	07226	87650			772	42906	81011	26811	00902	07218	84075			772	00093	07	+		+							
Mildenhall	578	02805	74021	21710	00900	08225				578	72807	64031	25412	756//	09219	87645			578	00080	06	+		+							
Wattisham	590	12809	80021	22310	15700	08230	81650			590	32912	66020	25311	25601	09219	82645			590	00080	07	+		+							
Gorleston	497	52610	62021	20312	55600	10227	85630			497	02808	62010	24111	00900	09222				497	00090	09	+		+							
West Raynham	485	02811	62011	21311	00900	09232				485	32908	61030	24911	15631	09220	81630	83075		485	00081	05	+		+							
Aberporth	502	22911	82020	25112	28500	10225	81820			502	62910	82021	27612	17408	09215	81712	86275		502	00111	07	+		+							
Ross-on-Wye	627									627	72303	77031	27410	11606	08320	81830	87077		627	00070	04	+		+							
Filton	628	10000	80030	24612	15600	08222	81635			628	62506	64021	27513	10932	10319	81365	86075		628	00100	02	+		+							
Rhoose	715	03006	83010	25110	00900	09219				715	73104	70101	27910	28501	09216	81820	86075		715	00080	04	+		+							
Chivenor	707	23206	82021	25811	20930	09217	82360			707	60000	82021	28311	11531	10215	81820	85075		707	00090	05	+		+							
Mount Batten	827	02906	74021	26112	00900	11217				827	21003	66011	28410	00902	09213	82075			827	00080	06	+		+							
St. Mawgan	817	13012	80020	26713	15600	11214	81640			817	20000	82020	28913	18501	11216	81820			817	00110	07	+		+							
Silly	804	13009	81020	27913	15500	12211	81623			804	33106	81030	29312	32400	12206	83818			804	00120	07	+		+							
Culdrose	809	22603	80020	27411	25600	11218	82635			809	20000	66100	29010	10911	10211	81468			809	00090	06	+		+							
Guernsey	894	03110	82010	26613	00900	10119				894	33206	81020	29012	00901	11314	83075			894	00110	07	+		+							
Elmdon	534	12910	68021	23312	10940	07125	81364			534	52608	75031	26411	15742	07218	81656	85075		534	00080	05	+		+							
Cardington	559	22909	66021	23108	25600	06126	82645			559	32910	74020	26111	25701	08118	82650	83075		559	00050	01	+		+							
Wittering	462	12810	74021	22410	15600	07225	81640			462	42811	69021	25911	15601	08221	81635	84078		462	00080	03	+		+							
Watnall	354	02706	69011	22410	00900	08124				354	42205	62021	25810	00902	08318	84075			354	00070	04	+		+							
Shawbury	414	12908	86011	23611	15600	07223	81647			414	72709	85021	26411	18548	07218	81820	87275		414	00080	02	+		+							
Finningley	360	02406	74021	21412	00900	07224				360	42605	61020	25011	15702	08223	81656	84078		360	00090	06	+		+							
Kilnsea	396	23213	66011	20612	20940	09227	82360			396	42914	66030	25010	00905	09217	84075			396	00090		+		+							
Leeming	257	13014	83020	20411	15600	05116	81640			257	50000	83011	24009	18542	05219	81825	85075		257	00070	03	+		+							
Tynemouth	262	22719	81021	19111	20970	06228	82359			262	32707	74020	23211	30940	07224	83359			262	00100	08	+		+							
Carlisle	222	62506	80031	20911	45631	07122	83641	83360		222	52610	80011	23513	28542	11212	81828	85072		222	00100	08	+		+							
Valley	302	62912	82022	23713	65600	09224	86645			302	62510	82012	25713	35632	10105	83645	86070		302	00120	10	+		+							
Ringway	334	72402	65031	22611	58531	09222	81820	85640		334	62404	75031	26010	15642	08122	81640	85075		334	00080	07	+		+							
Squires Gate	318	73214	82021	22014	785//	07122	82822	87641		318	73013	84031	25314	68542	07221	81825	86640	87073	318	00130	11	+		+							
Ronaldsway	204	72712	84021	22813	785//	07222	81828	87656		204	72510	84031	24713	65402	09210	81713	86628	87070	204	00110	10	+		+							
Mull of Galloway	131	72710	80032	21811	756//	08220	87630			131	51912	80012	24310	55600	08212	85630			131	00100											
Eskdalemuir	162	52708	66018	20409	58400	07112	83818	83635		162	62605	74011	22811	3859//	07111	82822	84359		162	00071	05	+		+							
Prestwick	135	72513	80028	20012	756//	09120	81635	83640	86645	135	72109	80022	22612	65432	09109	81715	83625	85630	135	00111	09	+		+							
Abbotsinch	140	72206	75028	19711	756//	07224	83635	86650		140	72409	75022	21811	6543//	09006	81715	86625	87360	140	97101	07	pr _o		+							
Leuchars	171	72612	85031	17311	15602	07227	81640	87075		171	72312	85012	20611	60932	07118	86360	87075		171	00090	05	+		+							
Dyce	091	22708	89011	15711	15731	07225	81650			091	62505	89021	19512	15771	06216	81650	85362		091	00090	05	+		+							
Lerwick	005	72513	62806	09211	783//	11118	84708	86615		005	82513	69218	14210	853//	09225	86707	88620		005	02101	09	1d _o r _o pr _o 1dr		1r _o 1did _o							
Wick	075	72613	80258	13611	784//	10225	84818	86645		075	71909	82022	16911	6563//	07111	83640	85650	85359	075	91091	08	pr _o		1r _o							
Sule Skerry	010	72524	74028	12811	5357//	10228	85920	87360		010	72519	74032	16211	735//	08209	83920	87625		010	01102	07										
Cape Wrath	049	82732	74026	12110	864//	09230	88718			049	82728	74606	15310	864//	10204	88712			049	93091	07	1r _o		1r _o							
Stornoway	026	72617	75018	15510	7553//	07118	83620	87635		026	81919	70602	16111	5542//	09804	81712	85625	88459	026	91091	08	pr _o 1r _o		1r _o 1d _o							
Benbecula	022	72617	74258	17311	58402	07220	81819	85635	86077	022	82020	62022	16312	5537//	12713	83708	84623	88459	022	91111	09	pr _o		d _o d _o							
Tiree	100	72513	70018	18911	784//	07213	82816	87643		100	72018	63012	19113	754//	11605	81710	83628	87650	100	97111	08	+		1r _o 1d _o							
Aldergrove	917	72707	74032	22811	785//	07218	82822	87630		917	72209	66038	24012	6543//	10207	83710	83620	85650	917	97111	08	pr _o		1r _o							
Malin	980	72317	80018	21212	784//	08113	84818	87635		980	82020	80028	21213	1567//	10703	81635	88460		980	97111	09										
Belmullet	976	82315	75026	22913	855//	10002	83720	88635		976	82219	62606	22814	863//	13101	82709	86719	88630	976	97121	11										
Birr	965	72506	70022	25412	756//	09008	87634			965	72006	66022	26112	754//	10103	83712	87632		965	00110	08										
Dublin	969	12508	86011	25411	15600	07118	81640			969	82410	86031	26012	864//	10209	83712	86717	88628	969	00100	08										
Shannon	962	82511	80032	25913	855//	11209	82624	88628		962	72113	74022	26314	6567//	11202	82630	86640	87359	962	00120	11										
Roche's Point	952	12906	78011	26711	15602	09109	81635			952	72305	74031	27911	756//	10207	87640			952	97090	08										
Valentia	953	52007	80018	26812	55600	10106	85630			953	71910	69032	27414	754//	12304	83717	87633		953	97111	09										

Code FM 21.C		OCEAN WEATHER STATION REPORTS at 00h													OCEAN WEATHER STATION REPORTS at 06h													Code
O.W.S.	YQ L L L a a	L L L L G G	N d d f f	V V w w W W	P P T T	N C h C h C h	D S s a p p	8 N C h s s	8 N C h s s	O T T T T	I d d P H W	I d d P H W	O.W.S.	YQ L L L a a	L L L L G G	N d d f f	V V w w W W	P P T T	N C h C h C h	D S s a p p	8 N C h s s	8 N C h s s	O T T T T	I d d P H W	I d d P H W	O.W.S.		
A	19616	32600	73617	98028	04408	75500	00101	87620	////	05004	13634	1////	A	10617	32906	83620	97022	03208	855//	81303	88620	////	05205	13635	1////	A		
B	10565	51000	83105	98022	14507	854//	11203	88615	////	05305	13121	13442	B	10565	51006	82804	98022	15408	854//	00103	88615	////	05206	100/0	13342	B		
C	10526	35800	82526	97102	06411	854//	00224	88615	////	00109	12436	1////	C	10526	36006	73323	98012	14909	78400	00234	82815	87640	05206	13336	149/5	C		
D	10440	40900	83309	98022	21816	855//	00212	88625	////	05810	13224	1////	D	10439	40806	73609	98022	20915	755//	00400	87625	////	06009	13334	1////	D		
E	10352	47800	63204	98808	22924	22531	00303	82820	////	05320	100/1	12932	E	10351	47906	30214	98028	21824	32500	00605	83820	////	05318	10221	12932	E		
I	10580	16200	81717	95638	08911	872//	34816	88705	////	05111	11722	12645	I													I		
J	10524	20100	82122	95504	19814	872//	00801	88703	////	00113	12245	12757	J	10525	20006	82220	98026	18614	855//	00608	88625	////	00213	12245	12757	J		
K	10440	15700	80813	98022	28018	855//	81203	83626	88640	05113	10732	13254	K	10444	15806	70608	98012	28016	756//	81501	87640	////	05311	100/0	13453	K		
M	13661	02000	71312	96102	09210	70930	00306	87360	////	00209	11322	1////	M	13660	02006	91810	90454	09610	9////	00304	////	////	00109	149/2	1////	M		

RATES of SUBSCRIPTION : Single copy 6d. or post free 8d. One calendar month 15/- ; One quarter 40/- ; One year 150/-. For special arrangements for supply to schools and colleges, see Form 2452 or apply to Director General, Meteorological Office, London Road, Bracknell, Berkshire

H.M.S.O. Press, Met.O. Books All times

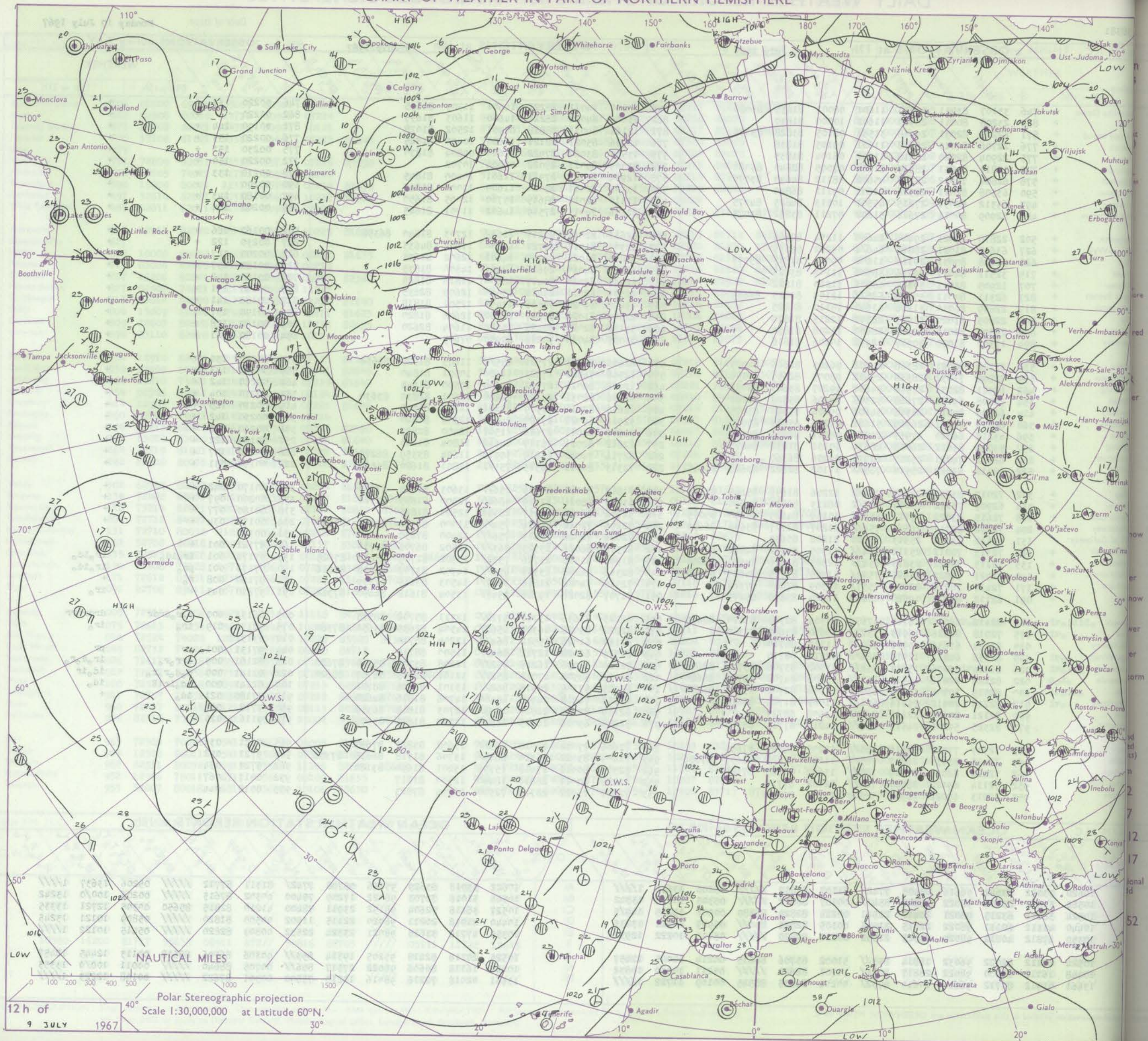
DAILY WEATHER REPORT OF THE BRITISH METEOROLOGICAL OFFICE

38581

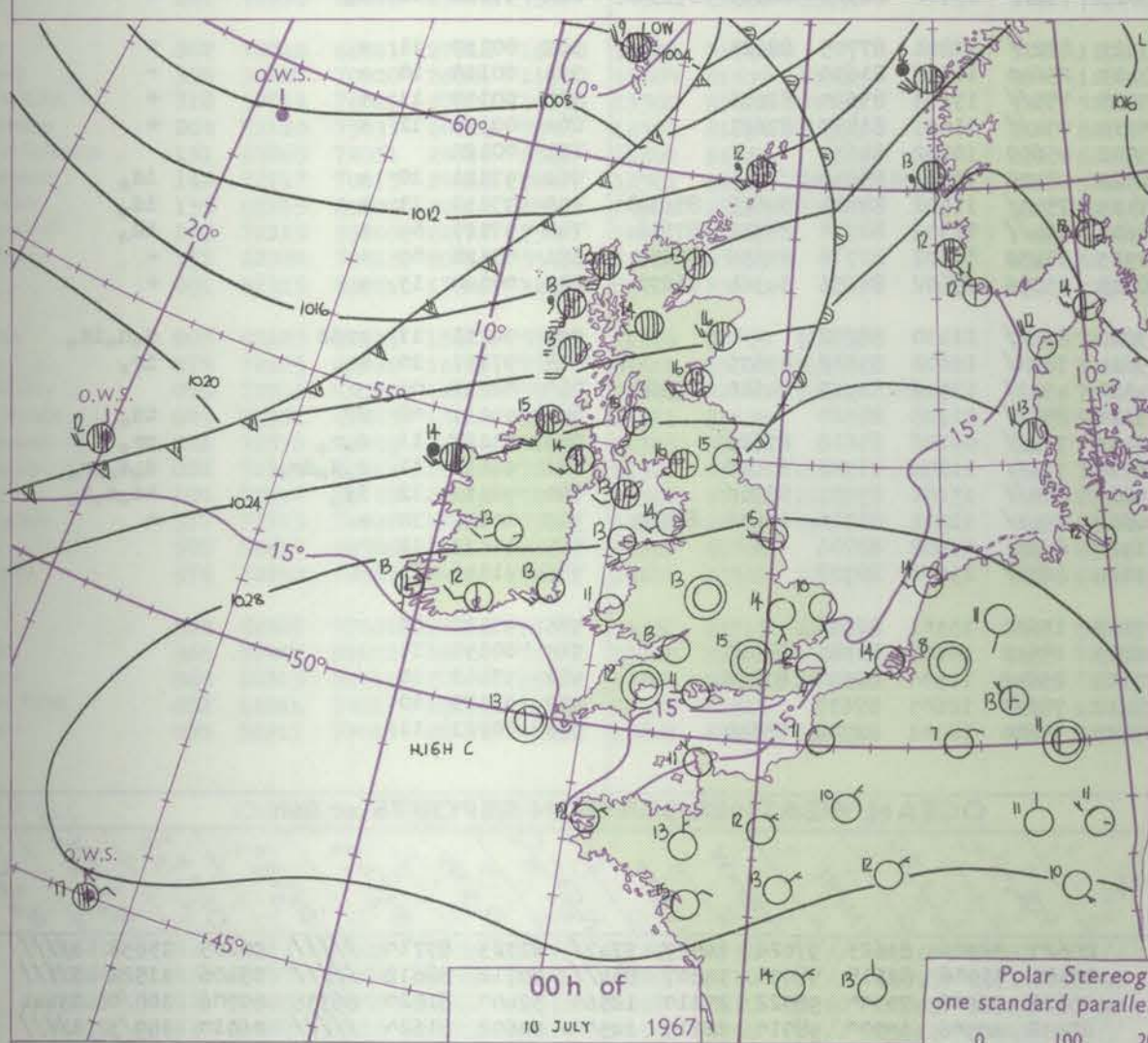
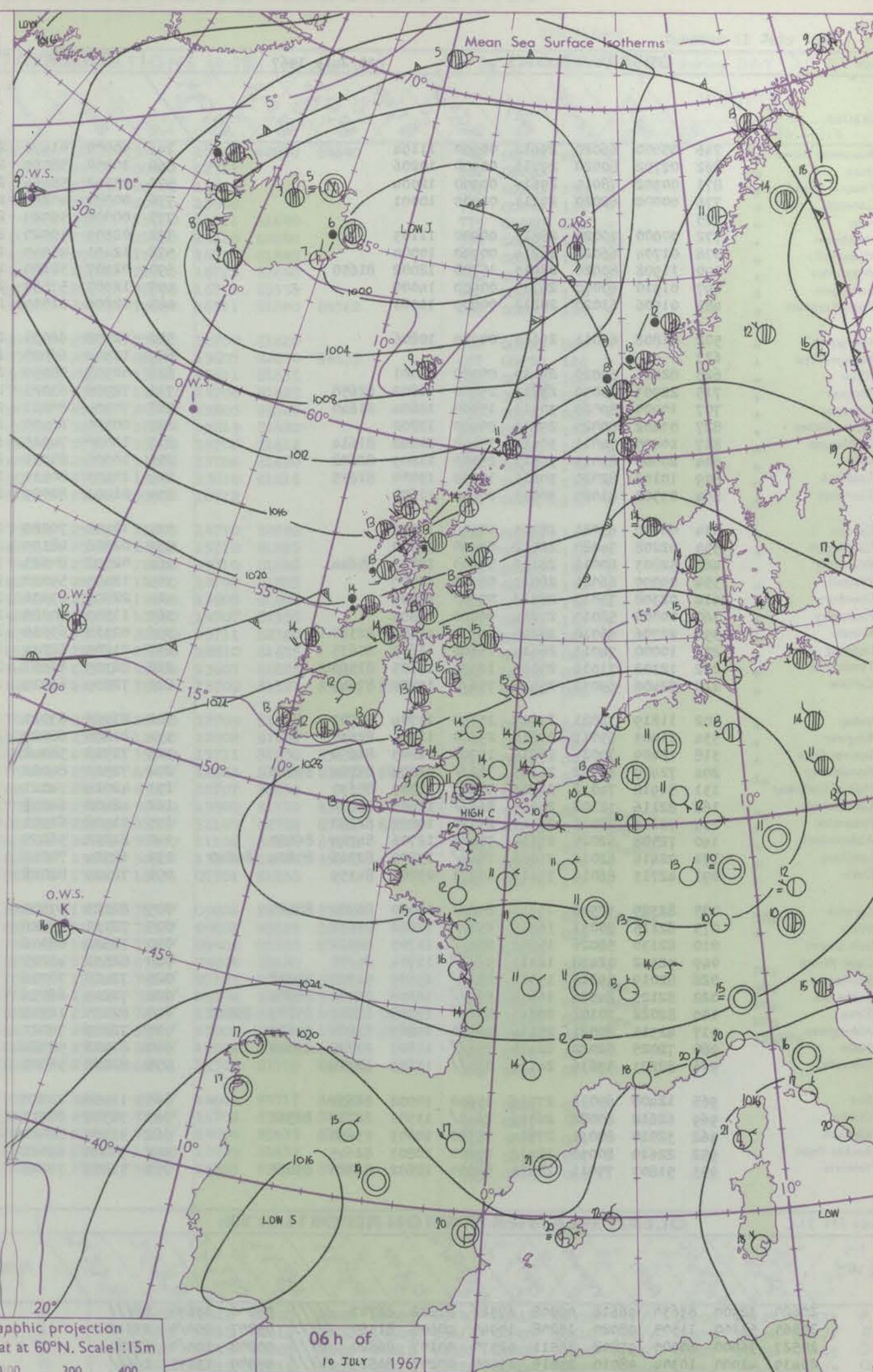
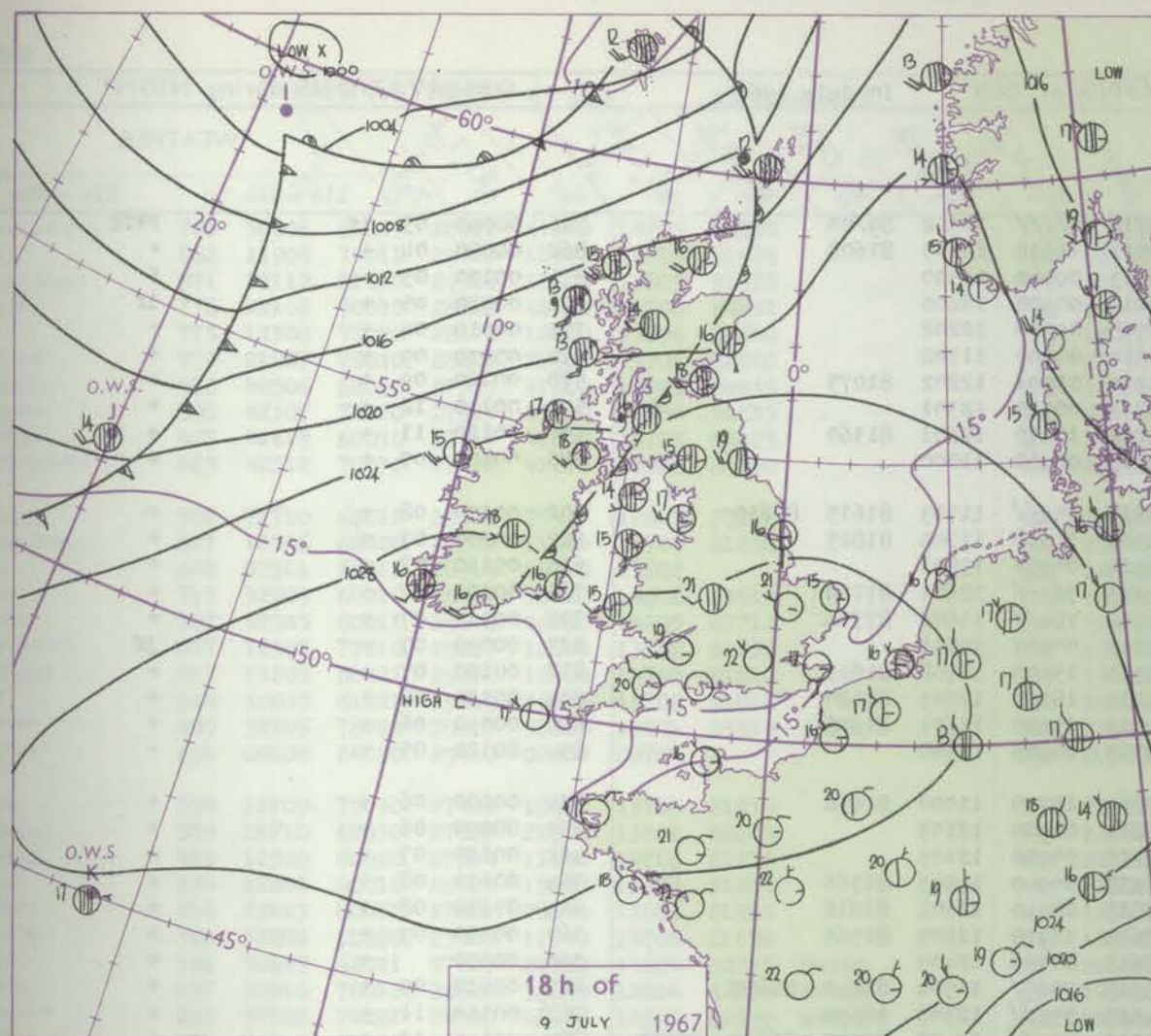
Date of Issue Monday 10 July 1967

Code FM 11.C		OBSERVATIONS at 12h										OBSERVATIONS at 18h										OBSERVATIONS during DAY					
		9 July 1967										9 July 1967															
Station	iii	Nddff	VVwww	PPPTT	N _h Ch _M Ch	T _d T _d app	8N _s Ch _s h _s	8N _s Ch _s h _s	8N _s Ch _s h _s	iii	Nddff	VVwww	PPPTT	N _h Ch _M Ch	T _d T _d app	8N _s Ch _s h _s	8N _s Ch _s h _s	8N _s Ch _s h _s	iii	RRT x E	SSS	WEATHER					
																						09h — 15h	15h — 21h				
Boscombe Down	746	33107	83011	29019	11601	08001	81835	83080		746	13205	74011	28221	14601	11703	81635			746	00220	137	+	+				
Hurn	862	23208	80011	28919	11602	10000	81830			862	13005	84020	28221	14600	11603	81635			862	00220		+	+				
Thorney Island	871	62210	82031	29418	31531	08105	83828	85075		871	12114	84011	28818	00901	12502	81078			871	00190	144	+	+				
Gatwick	776	22706	84011	28818	11601	09105	81838			776	12906	85021	28121	14600	10400	81845			776	00220	153	+	+				
Kew	775	22904	82020	28318	11601	06104	81835			775	13505	83020	27922	11600	09804	81830			775	00230	151	+	+				
Heathrow	772	52811	84031	28519	21602	07005	82840	85080		772	03003	84011	28022	00900	10702				772	00220	150	+	+				
Mildenhall	578	62804	74012	28217	45602	08112	84640	83075		578	12904	66021	27921	11601	10400	81845			578	00210	133	+	+				
Wattisham	590	63308	82011	28316	61601	09111	86840			590	13106	82011	28020	11600	11000	81845			590	00200		+	+				
Gorleston	497	63312	62031	27215	45501	10213	84625	84075		497	11510	62011	28615	15700	12005	81650			497	00180	143	+	+				
West Raynham	485	52909	80011	27616	31602	07211	83832	83075		485	22606	74011	27519	14602	11701	81645			485	00200	144	+	+				
Aberporth	502	22810	89021	29416	24640	11204	82640			502	62612	82031	29215	1163/	12703	81840	86358		502	00160	086	+	+				
Ross-on-Wye	627	63605	81021	28819	646/1	09202	86635			627	42303	81011	27721	44600	11604	84635			627	00230	122	+	+				
Filton	628	52608	80031	29118	11602	09004	81835	85075		628	12413	81021	28719	14601	12602	81635			628	00200	147	+	+				
Rhoose	715	32512	84031	29716	38501	11104	83825			715	12815	84030	29616	18601	14500	81835			715	00180	137	+	+				
Chivenor	707	12905	82011	30817	18501	11210	81822			707	12908	82020	30417	18500	11810	81825			707	00180	142	+	+				
Mount Batten	827	62311	80011	30216	685//	12105	81825	86635		827	22509	82011	29416	25600	12605	82635			827	00180	131	+	+				
St. Mawgan	817	22809	86010	31216	11540	10110	81825			817	13408	89020	30516	11400	12501	81818			817	00180	141	+	+				
Scilly	804	22805	81020	31917	28500	12213	81820			804	22805	81020	30817	28500	12606	81820			804	00190	137	+	+				
Culdrose	809	22509	81011	30917	28600	11208	81830			809	33108	82020	30416	25530	11604	82620			809	00180	128	+	+				
Guernsey	894	13307	81020	30917	12432	10206	81816			894	03007	84010	30216	00900	07609				894	00180	141	+	+				
Elmdon	534	52708	80021	28318	24606	06203	82645	84075		534	62608	70031	27521	685//	11603	81828	86638		534	00220	130	+	+				
Cardington	559	72806	71032	28318	25602	08005	82635	87070		559	12508	74021	27821	11600	10501	81840			559	00220	143	+	+				
Wittering	462	62911	82031	27918	34601	09207	83645	85075		462	12908	80011	27521	14600	11500	81645			462	00210	142	+	+				
Watnall	354	73008	69021	27618	52508	09106	85828	87280		354	52606	82031	27120	54600	12601	82830	83630		354	00210	104	+	+				
Shawbury	414	62309	89011	28318	54601	09004	85640	83075		414	22613	87011	27919	28601	11302	81840			414	00210	123	+	+				
Finningley	360	62915	74031	26919	51601	09204	85840	83075		360	32911	69021	27120	24631	12302	81840			360	00230	142	+	+				
Kilnsea	396	43212	66020	27917	21501	08211	82825	84075		396	31807	66011	27616	21501	12400	82825			396	00210	146	+	+				
Leeming	257	53014	83022	26018	28634	10106	81830	84075		257	22812	82021	26119	14642	11804	81640			257	00190	122	+	+				
Tynemouth	262	62712	74021	25217	60971	09206	86360			262	62714	74032	24819	30978	11604	83359	86275		262	00210	107	+	+				
Carlisle	222	72210	82022	25916	785//	11102	82822	83628	86645	222	72313	80012	26515	755/1	12801	81620	86640		222	00170	031	+	+				
Valley	302	72017	83032	28215	756//	12206	81635	85645	87656	302	71817	88032	28115	756//	13603	81635	87650		302	00170	042	+	+				
Ringway	334	62909	75012	28017	586/2	08213	82830	84650		334	53003	68021	27719	38640	12500	81835	83360		334	00200	097	+	+				
Squires Gate	318	72613	83022	27717	65532	10109	84625	85650	85075	318	32714	88031	27917	28530	12500	81825			318	00180	077	+	+				
Ronaldsway	204	72212	82011	26515	754//	11207	82717	83630	86650	204	72206	72012	26814	754//	11000	81712	85624	87645	204	00170	034	+	+				
Mull of Galloway	131	52122	74012	25313	55606	11204	85630			131	72024	74022	25513	756//	12400	87630			131	00140							
Eskdalemuir	162	72315	70012	25314	784//	11305	83712	84822	87640	162	82316	66026	25513	863//	12502	86706	88710		162	97141	001	+	r _o				
Prestwick	135	72115	78022	23815	6543/	12303	81616	84620	86640	135	81909	66106	23716	7533/	15502	81709	85614	87625	135	97171	001	ir _o id _o	ir _o id _o				
Abbotsinch	140	72321	66022	23615	7543/	11305	81715	84620	86650	140	82316	556208	23315	853//	14702	83707	86708	87616	140	97171	001	pr _o	ir _o id _o				
Leuchars	171	72417	70216	22416	7557/	10309	87620	87362		171	72516	74026	21818	3547/	14503	83615	87359		171	97190	008	r _o	+				
Dyce	091	62112	89012	19520	48638	11704	83830	85275		091	71707	882026	19116	4547/	13504	81618	84650	87362	091	97210	043						

CHART OF WEATHER IN PART OF NORTHERN HEMISPHERE



CHARTS OF WEATHER IN WESTERN EUROPE



Polar Stereographic projection
one standard parallel at 60°N. Scale: 1:5m

0 100 200 300 400

GENERAL SYNOPTIC DEVELOPMENT

Issued at midday Monday 10

July 1967

The low over Iceland has moved slowly east and absorbed a wave depression which moved northeastwards across the Faeroes. The associated warm front crossed Scotland yesterday afternoon and evening while the cold front moved into western districts this morning. The cold front is expected to continue eastwards for a

time and then become slow-moving over southern Scotland and Northern Ireland and gradually weaken. The anticyclone which moved east to northern France is expected to continue slowly eastwards.

DAILY WEATHER REPORT OF THE BRITISH METEOROLOGICAL OFFICE (contd.)

Code FM II.C		OBSERVATIONS at 00h										10 July 1967										OBSERVATIONS at 06h										10 July 1967										OBSERVATIONS during NIGHT										Code
Station	iii	Nddff	VVwwW	PPPTT	N _h Ch _h C _h H	T _d app	8N _S Ch _S h _S	8N _S Ch _S h _S	8N _S Ch _S h _S	iii	Nddff	VVwwW	PPPTT	N _h Ch _h C _h H	T _d app	8N _S Ch _S h _S	8N _S Ch _S h _S	8N _S Ch _S h _S	iii	Nddff	VVwwW	PPPTT	N _h Ch _h C _h H	T _d app	8N _S Ch _S h _S	8N _S Ch _S h _S	8N _S Ch _S h _S	iii	RR _T n _n E	T _g T _g	WEATHER		Sta																			
																															21h—03h	03h—09h																				
Boscombe Down	746	00000	66020	29612	00900	11104				746	90000	01471	29710	97777	10302	89/00				746	00090	05	1f						746	00090	05	1f	FFff	Bos																		
Hurn	862	02702	80020	29711	00900	10206				862	10000	58050	29311	16330	10303	81608				862	00080	04	+						862	00080	04	+	+	Hu																		
Thorney Island	871	00302	78010	29614	00900	12004				871	03502	58054	29613	00900	11500				871	00100	05	+						871	00100	05	+	f	Th																			
Gatwick	776	00000	62020	29211	00900	10001				776	00000	40280	29210	00900	10400				776	00070	05	+						776	00070	05	+	1f	Ga																			
Kew	775									775	00000	59020	28915	00900	12202				775	00110	04	+						775	00110	04	+	+	Ke																			
Heathrow	772	00000	70020	28815	00900	11103				772	02303	59020	28814	00900	11102				772	00130	09	+						772	00130	09	+	+	He																			
Mildenhall	578	01704	66020	28214	00900	10000				578	12401	48050	28214	00901	12202	81075			578	00120	09	+						578	00120	09	+	+	MI																			
Wattisham	590	11908	80020	28913	15700	12002	81650			590	02307	32100	28713	00900	12301				590	00110	12	+						590	00110	12	+	+	Wa																			
Gorleston	497	01910	60010	28715	00900	14000				497	12307	57050	28214	10970	12601	81360			497	00120	11	+						497	00120	11	+	+	Go																			
West Raynham	485	01906	61020	28212	00900	10001				485	02206	61010	27913	00900	11000				485	00100	07	+						485	00100	07	+	+	We																			
Aberporth	502	01808	66011	29111	00900	10806				502	72308	66031	28813	754//	11703	81615	87630		502	00100	08	+						502	00100	08	+	+	Ab																			
Ross-on-Wye	627									627	12302	66020	28513	11500	11705	81825			627	00100	07	+						627	00100	07	+	+	Ros																			
Filton	628	02406	69020	29413	00900	12001				628	02307	58050	28914	00900	12801				628	00110	07	+						628	00110	07	+	+	Fi																			
Rhoose	715	22903	80030	29713	25700	11802	82650			715	72906	63021	29213	763//	12601	87709			715	00100	07	+						715	00100	07	+	+	Rho																			
Chivenor	707	10000	80020	30511	15600	10804	81640			707	70904	80021	29712	764//	11602	87714			707	00110	07	+						707	00110	07	+	+	Chi																			
Mount Batten	827	03402	80020	29813	00900	12802				827	00000	66400	29212	00900	10501				827	00090	07	+						827	00090	07	+	1f	Mo																			
St. Mawgan	817	10000	74011	30412	15400	11602	81614			817	10000	74010	29313	15400	12708	81615			817	00100	07	+						817	00100	07	+	+	St.																			
Scilly	804	20000	81011	30613	25500	11805	82628			804	10000	81020	29713	15500	12503	81620			804	00120	08	+						804	00120	08	+	+	Sci																			
Culdrose	809	10106	82020	30611	15600	10000	81635			809	10403	80110	29812	15600	11601	81635			809	00090	06	+						809	00090	06	+	+	Cul																			
Guernsey	894	03502	81020	30513	00900	11801				894	01406	82020	29713	00900	11500				894	00120	05	+						894	00120	05	+	+	Gu																			
Elmdon	534	00000	65021	28313	00900	10802				534	12405	70020	27814	15740	11000	81656			534	00100	06	+						534	00100	06	+	+	Elm																			
Cardington	559	02208	74020	28512	00900	10000				559	02506	48100	28613	00900	12103				559	00090	06	+						559	00090	06	+	+	Car																			
Wittering	462	52803	80011	28116	55600	12102	85644			462	02708	80021	28115	00900	12103				462	00120	07	+						462	00120	07	+	+	Wit																			
Watnall	354	00000	66021	28013	00900	12000				354	12409	59030	27413	10940	11803	81366			354	00110	08	+						354	00110	08	+	+	Wat																			
Shawbury	414	02308	75010	28312	00900	10804				414	22507	83030	27813	28440	11501	81818			414	00110	08	+						414	00110	08	+	+	Sha																			
Finningley	360	00000	58010	27214	00900	11805				360	11803	50020	26614	10930	12503	81365			360	00110	09	+						360	00110	09	+	+	Fin																			
Kilnsea	396	22706	66010	28215	20970	12400	82360			396	02310	63010	27615	00900	12400				396	00130		+						396	00130		+	+	Kiln																			
Leeming	257	10000	74011	26614	15640	11803	81635			257	71703	62031	25915	7567/	11504	84640	86650		257	00110	09	+						257	00110	09	+	+	Lee																			
Tynemouth	262	12302	71011	25015	10930	12705	81360			262	82309	61021	24615	856//	12305	88630			262	00150	11	+						262	00150	11	+	+	Tyn																			
Carlisle	222	72406	69032	25516	756//	13707	87647			222	72209	66015	25015	754//	13400	82715	86645	87650		222	97140	12	d _o					222	97140	12	d _o	+	Car																			
Valley	302	11819	74021	27713	15330	13704	81707			302	81916	63021	27313	852//	12801	87705	88625		302	00130	11	+						302	00130	11	+	+	Val																			
Ringway	334	21603	65011	27814	25600	11804	82630			334	21806	68020	27413	25640	11500	81630			334	00110	10	+						334	00110	10	+	+	Ring																			
Squires Gate	318	12409	70021	27214	1																																															

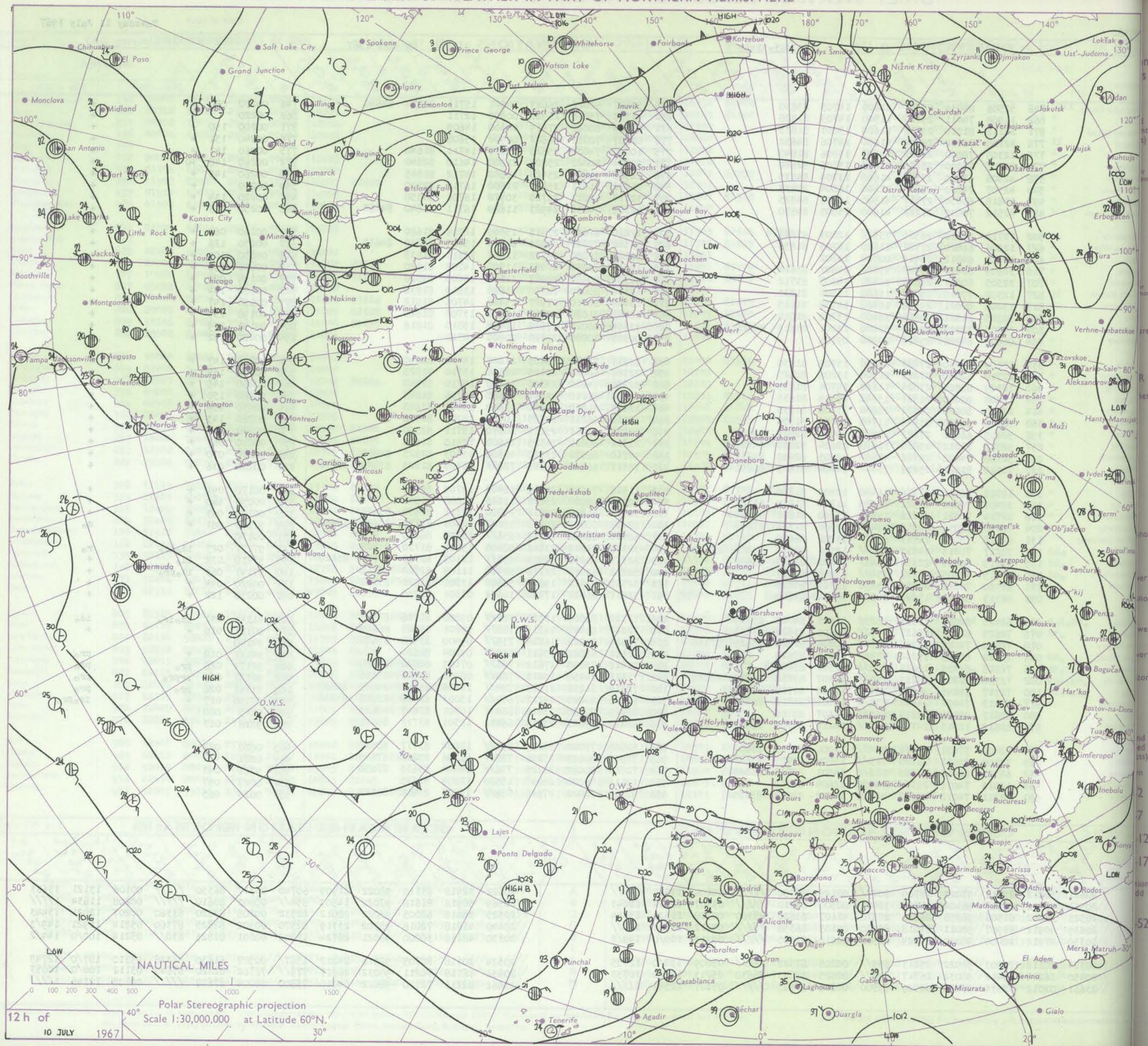
DAILY WEATHER REPORT OF THE BRITISH METEOROLOGICAL OFFICE

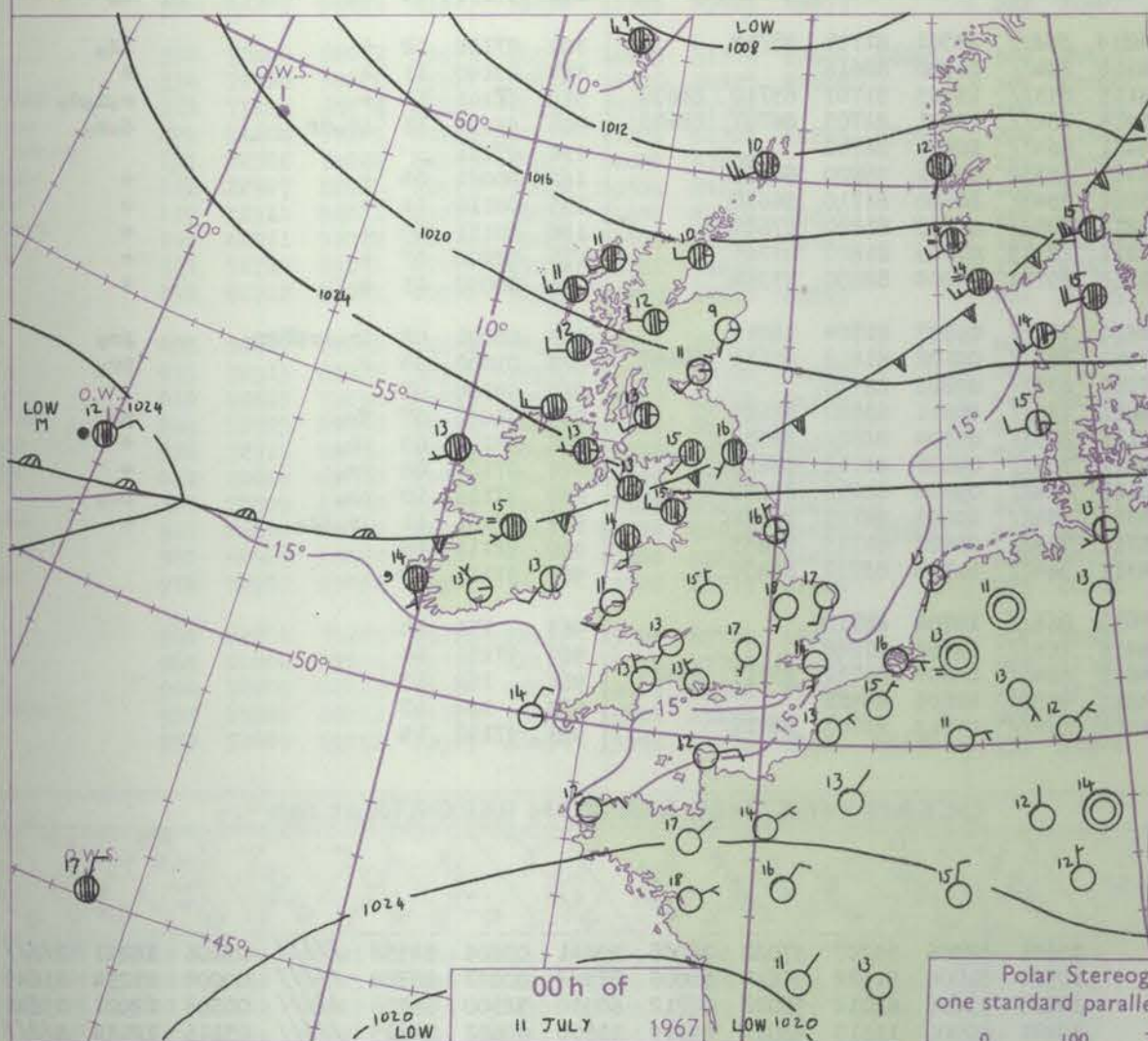
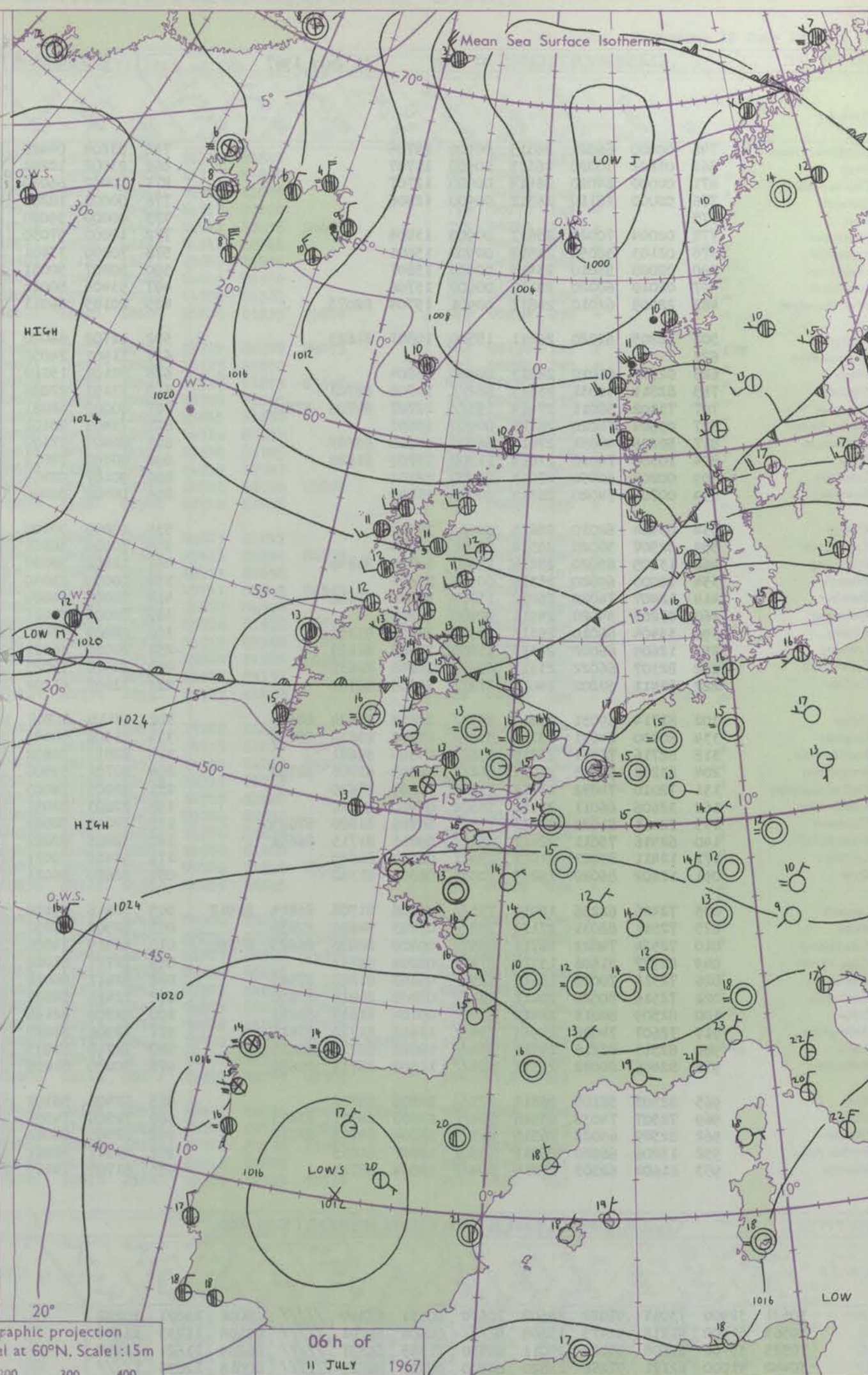
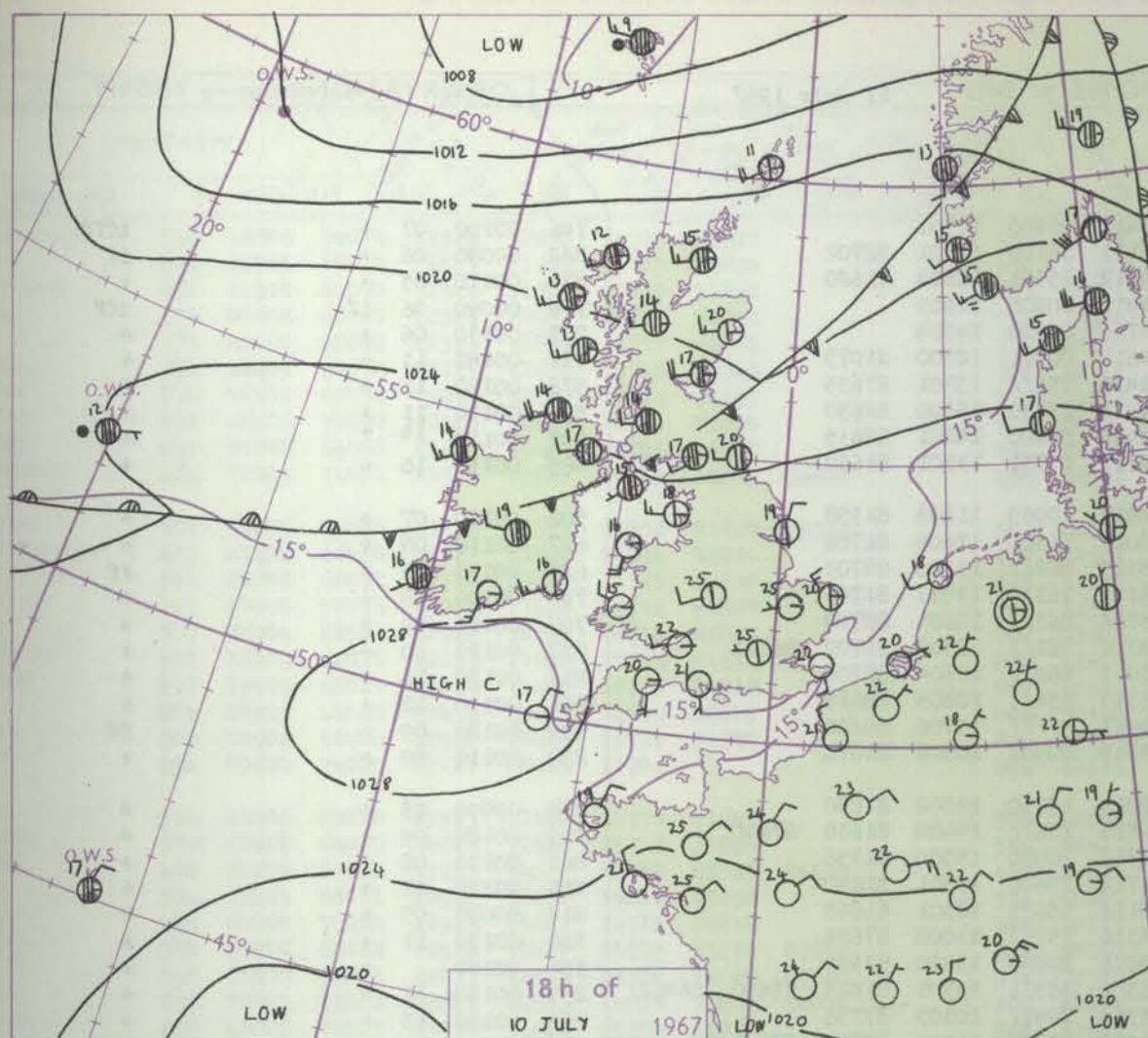
No. 38582

Date of Issue Tuesday 11 July 1967

Code FM 11.C		OBSERVATIONS at 12h 10 July 1967									OBSERVATIONS at 18h 10 July 1967									OBSERVATIONS during DAY				
9h	Station	iii	Nddff	VVwww	PPPTT	N _h Ch _h C _h	T _d app	8N _h Ch _h s _h	8N _h Ch _h s _h	8N _h Ch _h s _h	iii	Nddff	VVwww	PPPTT	N _h Ch _h C _h	T _d app	8N _h Ch _h s _h	8N _h Ch _h s _h	8N _h Ch _h s _h	iii	RRT x E	SSS	WEATHER	
																							09h-15h	15h-21h
	Boscombe Down	746	52506	80034	28521	51600	14705	85830			746	52207	82022	26623	58601	15711	82830	84640		746	00230	080	+	+
	Hurn	862	11908	74011	29120	11500	14705	81828			862	01707	75010	26921	00900	12711				862	00220		+	+
	Thorney Island	871	12112	81010	29318	11600	13803	81835			871	02109	80020	27419	00900	14609				871	00200	150	+	+
	Gatwick	776	42108	70030	28522	41600	14706	84832			776	02307	70011	26622	00900	15608				776	00240	151	+	+
	Kew	775	12308	78020	28122	12600	13806	81840			775	10000	74020	25825	15600	14711	81640			775	00260	141	+	+
	Heathrow	772	21807	75030	28223	21600	13706	82840			772	22704	80020	25825	21600	14610	82840			772	00260	148	+	+
	Mildenhall	578	42506	62030	27323	41600	13705	84835			578	12505	66021	25425	11680	14712	81845			578	00260	145	+	+
	Wattisham	590	42307	74020	27623	41600	16804	84835			590	21910	61021	25623	21600	16711	82840			590	00250		+	+
	Gorleston	497	41618	60030	27417	41500	16708	84825			497	32115	60011	25720	30970	16701	83358			497	00220	134	+	+
	West Raynham	485	42512	70030	27222	41600	15805	84830			485	42208	74031	24923	11680	16711	81840	84362		485	00250	143	+	+
	Aberporth	502	72710	62012	28515	755//	12803	87628			502	12810	62021	27415	15500	12709	81620			502	00160	069	+	+
	Ross-on-Wye	627	12506	66020	27722	11600	14705	81830			627	63302	77021	25923	686//	15605	82830	84635		627	00250	126	+	+
	Filton	628	02511	64011	28919	00900	13802				628	12509	82020	26522	11601	15611	81835			628	00230	109	+	+
	Rhoose	715	32909	68011	29417	35400	14602	83612			715	12910	75020	27018	11500	14708	81820			715	00200	090	+	+
	Chivenor	707	32505	80011	29618	36400	14805	83712			707	22908	80020	28017	21500	13605	82820			707	00190	080	+	+
	Mount Batten	827	12308	77010	29017	11600	13802	81835			827	12306	80020	26318	11600	13819	81830			827	00180	144	+	+
	St. Mawgan	817	13208	80021	29318	18400	14705	81815			817	13408	82010	27917	15400	14706	81612			817	00180	147	+	+
	Scilly	804	30505	81021	29819	38400	13702	81818			804	10208	81020	28317	15500	13708	81620			804	00190	134	+	+
	Culdrose	809	52205	78021	29517	58400	13001	83819	85621		809	33509	80011	27518	12401	15810	81816			809	00191	139	+	+
	Guernsey	894	00608	84020	29419	00900	09704				894	00308	80020	27118	00900	10712				894	00200	152	+	+
	Elmdon	534	12109	75030	27423	18600	13703	81830			534	22511	775010	25225	21600	14710	82840			534	00260	147	+	+
	Cardington	559	22710	62030	27623	21500	13806	82825			559	22708	66011	25425	28500	15710	81825			559	00260	134	+	+
	Wittering	462	12309	82020	27024	11640	14706	81835			462	22508	74010	25025	11630	14710	81840			462	00260	148	+	+
	Watnall	354	12608	80010	26523	15642	13804	81635			354	12508	81010	24824	11680	14708	81845			354	00260	150	+	+
	Shawbury	414	22413	80020	27021	28640	13806	81835			414	12513	81010	25920	11640	13605	81845			414	00230	156	+	+
	Finningley	360	32206	61020	25925	11740	14706	81850			360	12910	66011	24325	10980	14707	81358			360	00280	143	+	+
	Kilnsea	396	52605	66031	27122	22532	14604	82825	84360		396	20108	66011	25019	20970	15711	82360			396	00250	145	+	+
	Leeming	257	52816	78012	25620	38630	12604	82830	84362		257	22512	88011	24319	25600	12810	81635			257	00210	061	+	+
	Tynemouth	262	52708	74022	24320	4864/	12603	82830	84635		262	42710	66022	23320	48500	13603	82825	84630		262	00220	030	+	+
	Carlisle	222	72310	81021	25218	785//	14500	81825	86650		222	72311	66022	24117	785//	13709	81823	83640	87650	222	00180	036	+	+
	Valley	302	12018	66011	27516	16480	12400	81710			302	11918	774020	26616	18400	12709	81818			302	00170	091	+	+
	Ringway	334	32407	70020	26521	11680	11704	81830	83362		334	12810	668020	25222	11640	12808	81840			334	00230	150	+	+
	Squires Gate	318	32714	78021	27218	18530	13500	81822	83360		318	32714	811020	25518	35700	13711	81650	83656		318	00190	093	+	+
	Ronaldsway	204	72110	75031	26016	784//	12501	81714	87650		204	82307	770032	25415	854//	12603	81713	85620	88630	204	97170	081	+	d.
	Mull of Galloway	131	62025	74031	24713	656//	11201	86630			131	62020	666022	24013	656//	12707	86630			131	00150			
	Eskdalemuir	162	72217	70015	24415	784//	12501	82714	84820	87638	162	52315	774016	23216	58400	13809	81710	83822		162	97171	023	id. ir.	r.
	Prestwick	135	62215	80205	22518	6843/	14802	81615	85648		135	82511	880032	22914	853//	12105	82708	87713	88620	135	97210	032	id.	+
	Abbotsinch	140	72315	59205	22717	754//	14001	86712			140	52812	669018	22716	58400	11108	82712	85818		140	97191	063	id. pr.	+
	Leuchars	171	62320	70012	20419	55430	13709	85615			171	52520	882021	19617	52502	13501	81820	85828		171	00220	094	+	+
	Dyce	091	52315	86021	17622	32689	09704	83840			091	32617	886021	17420										

CHART OF WEATHER IN PART OF NORTHERN HEMISPHERE





Polar Stereographic projection
one standard parallel at 60°N. Scale: 1:5m

0 100 200 300 400

GENERAL SYNOPTIC DEVELOPMENT

The depression between Iceland and O.W.S. 'M' has continued to move away north-eastwards while its associated weak cold front moved slowly south across Scotland and Northern Ireland during yesterday afternoon and evening and has now become slow moving over Northern England. The anticyclone over the English Channel has drifted slowly eastwards into the Continent leaving a strong ridge of high pressure over

southern England. A small wave forming on the polar front near O.W.S. 'J' is expected to be carried east-northeast towards Northern Ireland with the frontal zone returning slowly northwards over Northern Ireland and northern districts of England during the next 24 hours. The ridge of high pressure over southern England is expected to remain almost stationary for the next 24 hours.

Issued at midday Tuesday 11

July 1967

DAILY WEATHER REPORT OF THE BRITISH METEOROLOGICAL OFFICE (contd.)

Code FM II.C OBSERVATIONS at 00h 11 July 1967										OBSERVATIONS at 06h 11 July 1967										OBSERVATIONS during NIGHT			
Station	iii	Nddff	VVwww	PPPTT	NChC _h	T _d app	8N _s Ch _s	8N _s Ch _s	8N _s Ch _s	iii	Nddff	VVwww	PPPTT	NChC _h	T _d app	8N _s Ch _s	8N _s Ch _s	8N _s Ch _s	iii	RRT _n T _e	T _g T _g	WEATHER	
																						21h-03h	03h-09h
Boscombe Down	746	00000	66021	26315	00900	14706				746	03204	04420	25411	00900	11701				746	00100	07	+	ffff
Hurn	862	03202	70020	26313	00900	11707				862	23002	12284	25111	26100	11301	82702			862	00090	06	+	ff
Thorney Island	871	00000	64020	26414	00900	12707				871	10402	66020	24714	15501	12604	81620			871	00110	05	+	+
Gatwick	776	00000	18110	26312	00900	12806				776	00000	18284	24911	00900	11603				776	00090	06	ff	fff
Kew	775									775	00000	59020	24716	00900	14504				775	00130	06	+	+
Heathrow	772	02004	70020	25617	00900	13804				772	10000	57050	24614	00901	12500	81075			772	00140	11	+	+
Mildenhall	578	02103	58050	24918	00900	15803				578	70000	37101	24416	756//	15301	87635			578	00140	11	+	+
Wattisham	590	02008	58010	25415	00900	15807				590	30307	50051	24416	25730	15500	82650			590	00130	11	+	+
Gorleston	497	02010	60020	25117	00900	15706				497	53406	60021	24416	55600	14201	85635			497	00150	14	+	+
West Raynham	485	22905	62010	24817	00901	15704	82075			485	20105	66011	24717	15731	13301	81650			485	00150	10	+	+
Aberporth	502	12205	62020	26811	15500	10807	81625			502	11702	66020	24912	10989	11805	81358			502	00100	07	+	+
Ross-on-Wye	627									627	11901	24050	25013	16300	12605	81708			627	00110	08	+	+
Filton	628	02302	61010	26513	00900	13804				628	82101	15284	25313	862//	13500	88703			628	00130	08	+	ff
Rhoose	715	82811	56031	26613	862//	13708	88703			715	13103	22284	25113	16330	13503	81706			715	00100	08	+	+
Chivenor	707	73302	58011	27414	753//	12707	84708	87610		707	80000	62021	25714	863//	12601	88709			707	00110	09	+	+
Mount Batten	827	03604	74020	26115	00900	13807				827	73403	28101	24712	761//	12502	81702	86711		827	00120	10	+	+
St. Mawgan	817	50206	48031	27013	56200	13810	85703			817	80407	17102	25013	860//	13604	88700			817	00130	11	+	+
Scilly	804	10308	74010	27014	11500	13709	81820			804	80308	74012	25313	854//	12605	88618			804	00130	12	+	+
Culdrose	809	00208	60050	27013	00900	12802				809	90107	02474	24913	9//	13706	89/00			809	00120	09	+	ff
Guernsey	894	00706	74020	26513	00900	11708				894	10508	80030	24514	00902	10506	81070			894	00110	09	+	+
Elmdon	534	03404	62010	25615	00900	12704				534	10000	50100	25013	15730	12502	81650			534	00090	05	+	+
Cardington	559	02507	58020	25514	00900	13803				559	70000	56101	24815	756//	14400	81630	87640		559	00120	09	+	+
Wittering	462	13105	69020	25218	15600	14704	81640			462	12802	58040	24716	10970	14500	81358			462	00130	08	+	+
Watnall	354	00000	69020	25316	00900	13602				354	10000	23040	24714	15600	13501	81640			354	00120	07	+	+
Shawbury	414	12407	74020	26012	15700	10802	81656			414	10000	64020	25112	18630	10501	81845			414	00090	05	+	+
Finningley	360	03205	59020	24916	00900	12801				360	70000	57021	24316	757//	13002	87656			360	00130	11	+	+
Kilnsea	396	33404	66010	26316	30970	13400	83360			396	22809	57020	25016	20940	13400	82360			396	00140	11	+	+
Leeming	257	12609	66020	24315	15500	12806	81625			257	70000	66021	23516	38571	13301	81825	83650	86462	257	00140	11	+	+
Tynemouth	262	82307	66022	23316	856//	12803	88635			262	72910	74022	23314	7097//	10305	87358			262	00140	13	+	+
Carlisle	222	82411	58202	24015	872//	14000	88703			222	72603	61202	24013	754//	11104	82714	87630		222	97130	12	d _o	d _o
Valley	302	81714	69031	25814	855//	12810	85624	88645		302	82110	61202	24814	862//	13501	81704	88712		302	97130	12	+	id _o
Ringway	334	80000	64031	25717	856//	13702	83630	88650		334	81906	58042	24814	854//	11500	88616			334	00140	11	+	+
Squires Gate	318	82716	75031	25215	856//	13804	88641			318	82812	72602	24115	853//	15505	81707	85710	88630	318	97141	14	+	rod _o
Ronaldsway	204	83202	56035	25013	862//	12803	83703	88704		204	80701	59506	23914	852//	13501	82703	86707	88618	204	93131	11	id _o dr	d _o r _o
Mull of Galloway	131	72010	74032	24713	756//	12205	87630			131	83005	74025	24411	864//	10201	88712			131	97111			
Eskdalemuir	162	32606	66011	23911	38500	09400	82820			162	72603	82031	23411	68532	08801	85820	84650		162	00091	04	+	+
Prestwick	135	72411	81022	23413	755//	10706	81620	87625		135	72210	80022	23012	6543//	10500	81710	86630		135	00110	11	+	+
Abbotsinch	140	62516	75011	22412	654//	09811	81715	86632		140	72406	82022	22812	785//	09205	81820	87629		140	00111	09	+	+
Leuchars	171	12411	89021	21011	15501	08500	81625			171	52412	89031	21211	28579	07006	81825	83365		171	00100	07	+	+
Dyce	091	12202	86020	19209	10931	06303	81360			091	52610	86021	19712	25781	06204	82650	83364		091	00090	03	+	+
Lerwick	005	72426	62256	12010	733//	09808	81708	86814	81912	005	72618	69158	12610	782//	09307	81704	86814		005	05091	08	ir _o prpRpr _o	pr _o
Wick	075	72511	82031	17110	755//	07703	84620	87630		075	72508	86252	17911	784//	09108	81818	83635	87645	075	01090	09	+	pr _o
Sule Skerry	010	72524	74022	16711	6857//	09400	82820	86625	87360	010	62519	74808	17211	635//	09205	86920			010	94100	07		
Cape Wrath	049	82727	81606	15710	874//	08204	88712			049	72727	81028	16811	785//	09211	83820	87625		049	93091	07	ir _o	pr
Stornoway	026	72311	70028	18611	785//	09103	81820	87622		026	62611	80018	19111	2253//	09304	82824	86358		026	94101	09	pr _o	+
Benbecula	022	72516	80028	20211	784//	09002	81818	87630		022	72413	82022	20411	754//	09003	81712	87635		022	97101	09	pr _o	+
Tiree	100	82509	80018	22412	884//	09104	81818	88633		100	82508	82148	22112	884//	09500	81818	88630		100	97111	10	pr _o	pr _o
Aldergrove	917	72607	74026	24913	754//	11602	81710	87615		917	72906	82025	24313	754//	10603	82710	86622		917	97121	11	ir _o id _o	+
Malin	980	82513	82218	24511	854//	10302	82714	88635		980	72710	83035	23712	784//	08400	81715	87635		980	92111	10		
Belmullet	976	82406	80032	25513	864//	11802	86719	88640		976	80000	81036	24313	5647//	11705	85717	88459		976	97121	10		
Birr	965	82303	58105	26315	873//	14806	88706			965	82402	58102	24815	864//	14704	88710			965	151	14		
Dublin	969	72507	74038	25516	764//	14803	84711	87625		969	72506	74502	24416	763//	14702	87708			969	97151	14		
Shannon	962	82509	69022	26515	863//	14704	84708	88712		962	82505	66022	24615	864//	14607	81711	85717	87613	962	151	15		
Roches Point	952	13206	66020	26513	15601	12807	81635			952	43507	62011	24813	49501	12605	84921			952	120	10		
Valentia	953	81604	62505	27214	864//	13804	88713			953	81703	74025	24815	863//	13712	82708	88712		953	97140	14		

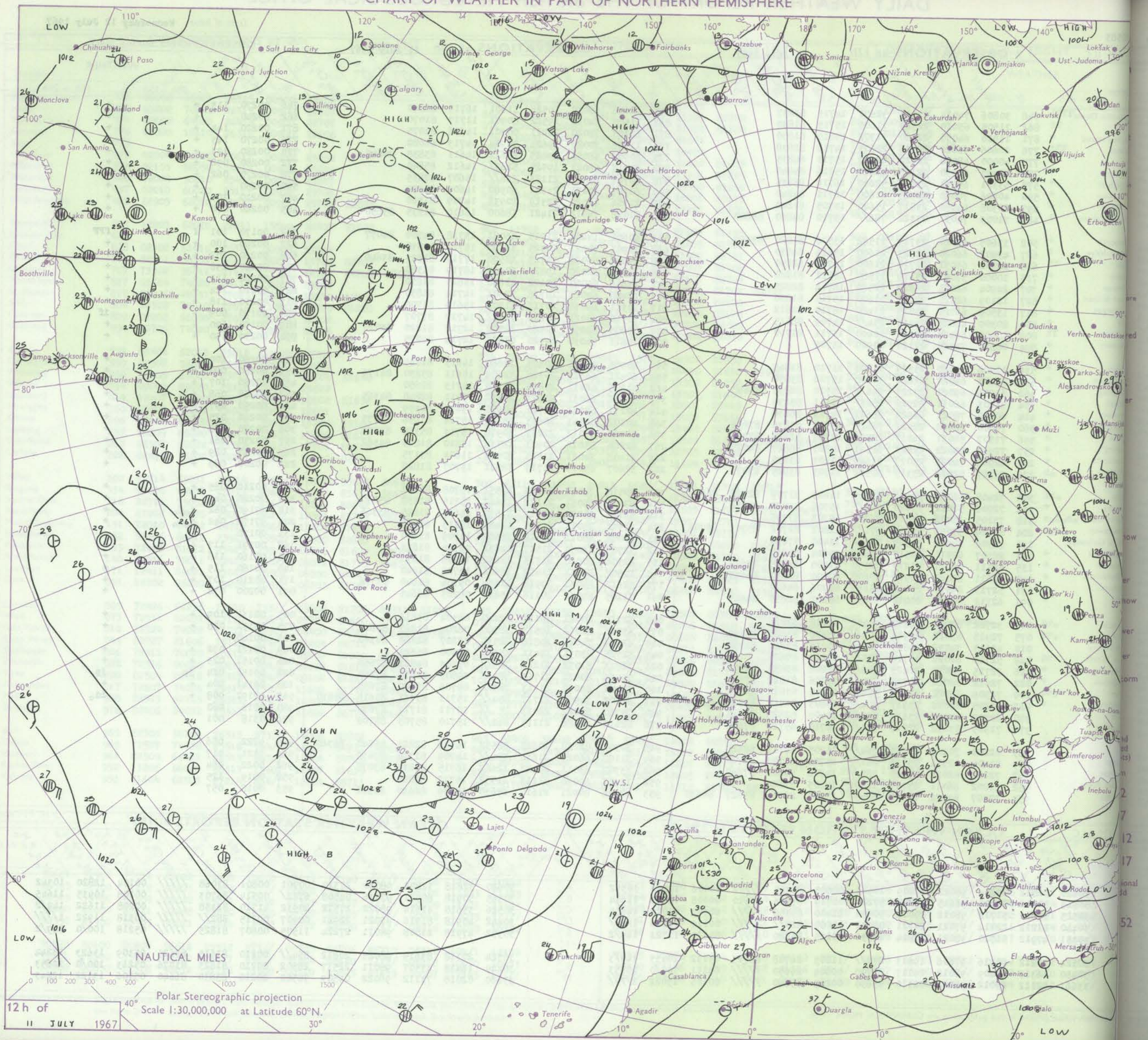
Code FM 21.C OCEAN WEATHER STATION REPORTS at 00h				
---	--	--	--	--

DAILY WEATHER REPORT OF THE BRITISH METEOROLOGICAL OFFICE

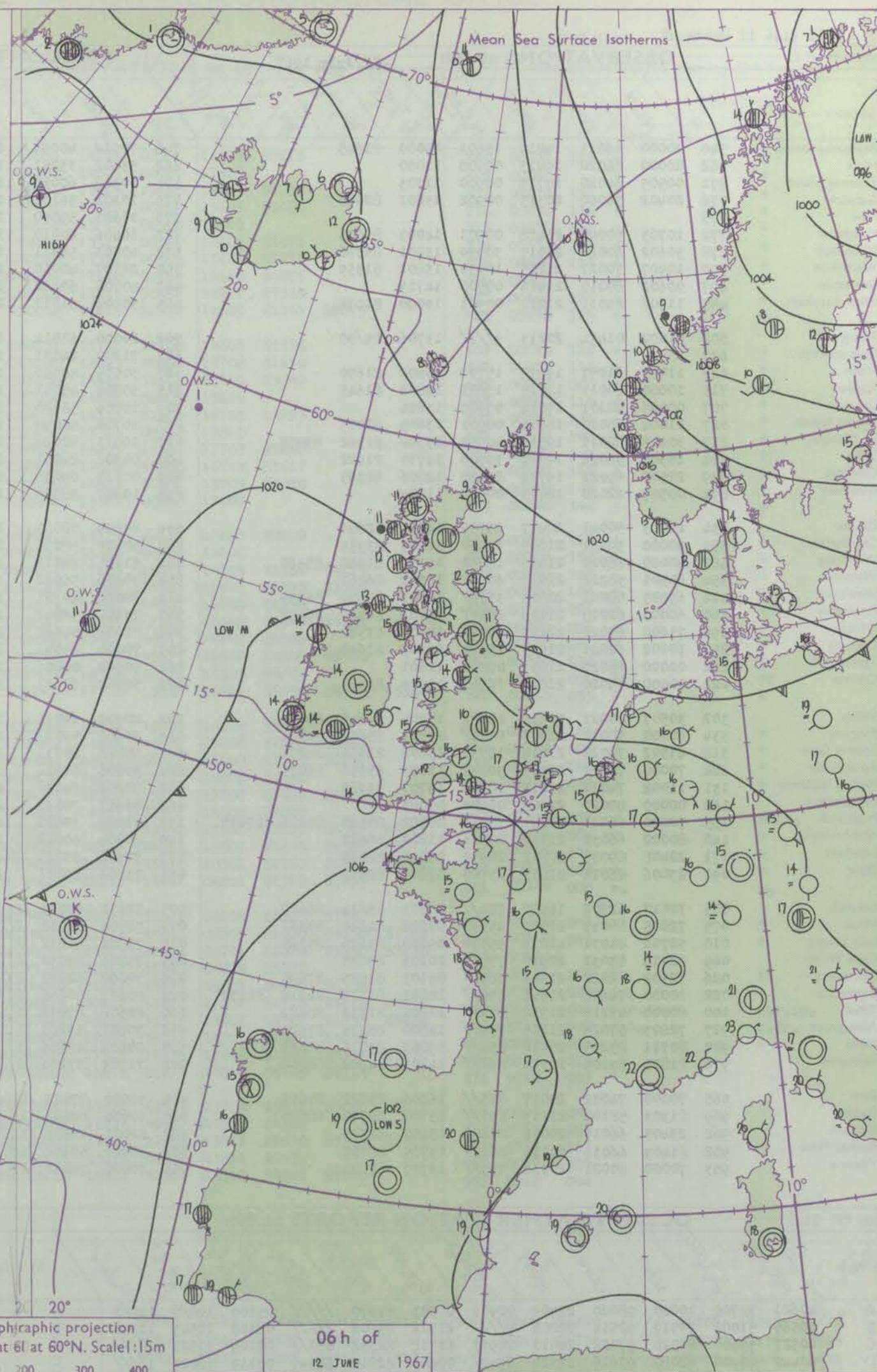
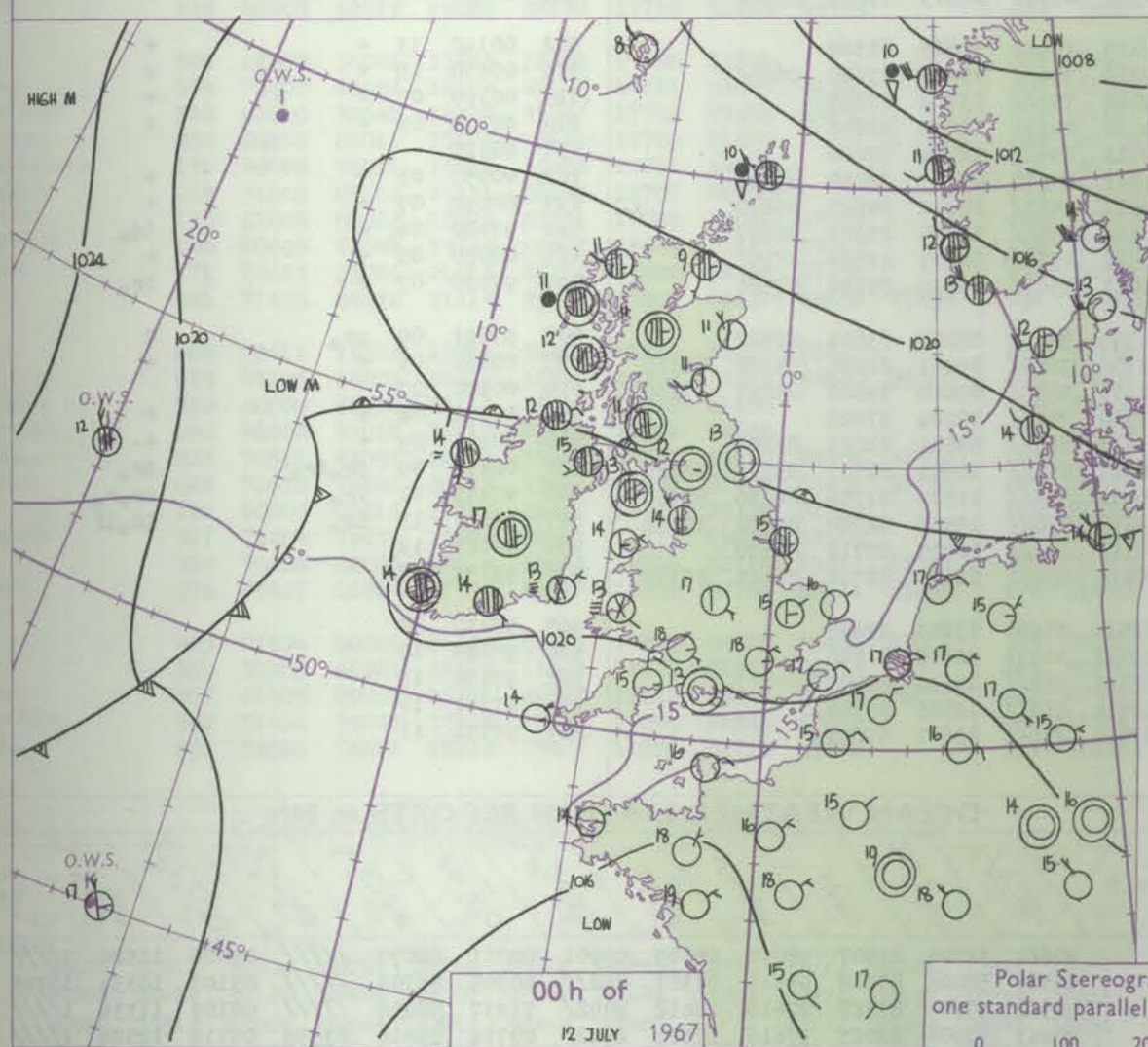
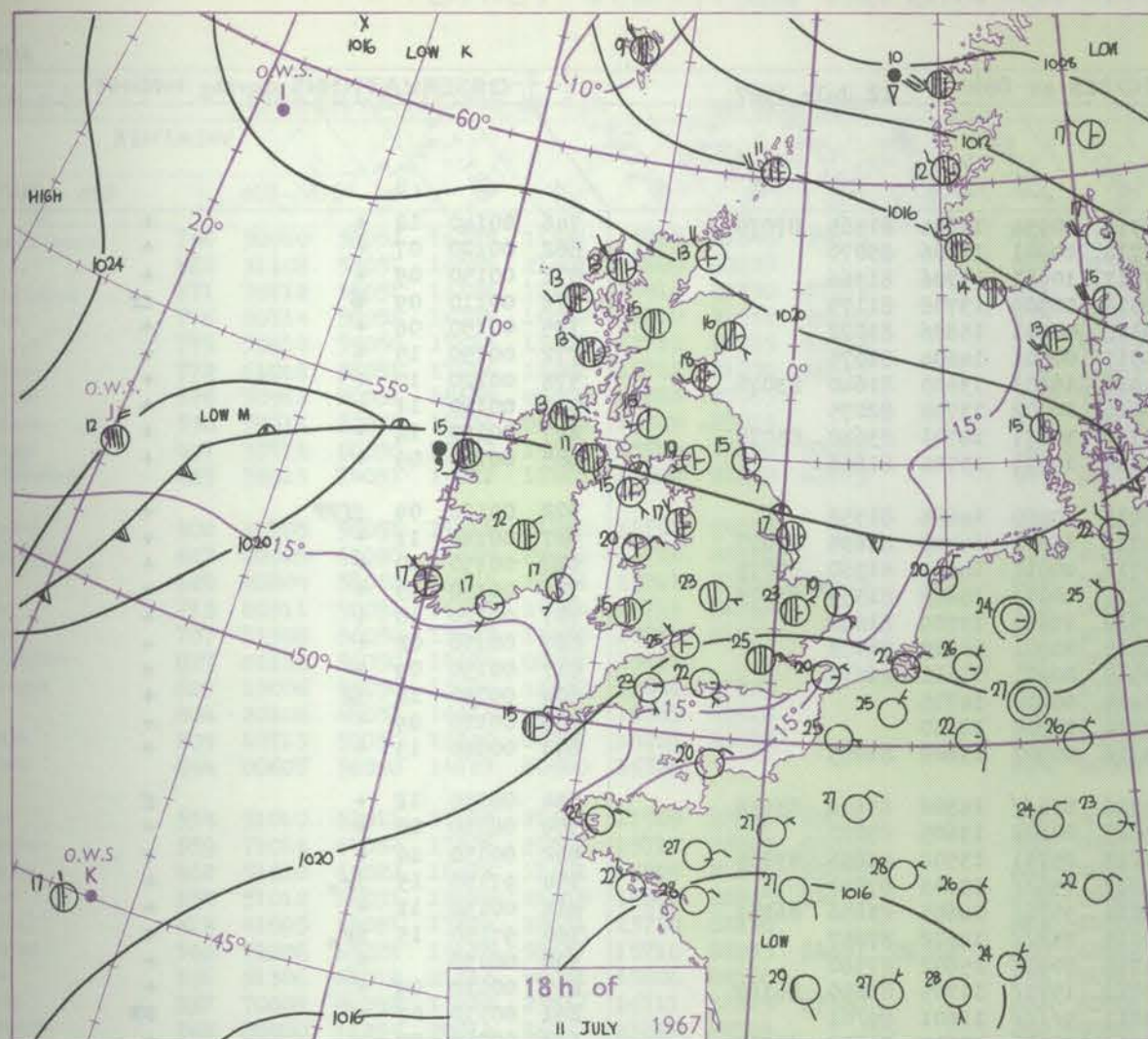
38583

Date of Issue Wednesday 12 July 1967

Code FM II.C		OBSERVATIONS at 12h 11 July 1967										OBSERVATIONS at 18h 11 July 1967										OBSERVATIONS during DAY			
09h	Station	iii	Nddrr	VVwww	PPPTT	N _h Ch _M CH	T _d app	8N _s Ch _s h _s	8N _s Ch _s h _s	8N _s Ch _s h _s	iii	Nddrr	VVwww	PPPTT	N _h Ch _M CH	T _d app	8N _s Ch _s h _s	8N _s Ch _s h _s	8N _s Ch _s h _s	iii	RRT x E	SSs	WEATHER		
																							09h - 15h	15h - 21h	
	Boscombe Down	746	30806	74014	22524	32600	14715	83837			746	12106	656010	19524	11601	16715	81840			746	00270	113	+	+	
	Hurn	862	11505	65010	22523	11600	15715	81830			862	11505	7474030	19522	00901	11717	81070			862	00240		+	+	
	Thorney Island	871	11910	64050	22920	11702	15810	81850			871	12103	7078020	20221	00901	14716	81075			871	00220	144	+	+	
	Garwick	776	20606	66020	22326	22601	14715	82838			776	11708	7070020	19624	00904	14713	81080			776	00270	143	+	+	
	Kew	775	40000	48040	22324	42600	15713	84835			775	60908	5580511	19825	646//	14611	83838	84645			775	00280	103	+	+
	Heathrow	772	40403	60030	22126	42600	15716	84840			772	60713	558041	19525	5263//	14612	85840			772	00280	092	+	+	
	Mildenhall	578	53301	69031	23024	52600	16714	85835			578	70707	699022	21123	726//	15607	87835			578	00270	062	+	+	
	Wattisham	590	40606	70030	22923	41600	16711	84840			590	60907	8080031	21321	60980	14609	85359			590	00250		+	+	
	Gorleston	497	20308	64050	23817	15640	13705	81640			497	21304	6262020	22319	10931	14709	81360			497	00210	100	+	+	
	West Raynham	485	71003	74031	23322	786//	15710	84830	86640		485	51008	7474012	21421	58600	16610	81835	85650			485	00240	070	+	+
	Aberporth	502	33605	69020	23715	11582	13506	81820	83359		502	60601	144404	21215	46081	13718	84700	84077			502	00170	101	f	fff
	Ross-on-Wye	627	43402	66020	22923	41600	15614	84830			627	52901	7070021	19325	38690	15717	81830			627	00260	100	+	+	
	Filton	628	22202	66031	22724	21600	16715	82830			628	33207	6660221	19725	38500	17717	81823	83640			628	00260	102	+	+
	Rhoose	715	10000	57051	23219	11580	16711	81820			715	12303	6262020	19823	10980	18719	81360			715	00240	138	+	+	
	Chivenor	707	22904	62021	22922	22580	16714	82825			707	13606	599050	20122	11600	15615	81830			707	00240	113	+	+	
	Mount Batten	827	12109	62021	22119	11600	15715	81830			827	12408	699020	19718	12601	14714	81830			827	00210	124	+	+	
	St. Mawgan	817	13509	66021	23019	11480	16710	81812			817	10311	699030	20717	11201	15610	81705			817	00210	118	+	+	
	Silly	804	80309	48022	23416	854//	14709	88615			804	70310	4848022	21215	763//	14710	87707			804	00170	009	+	1f	
	Culdrose	809	10908	66404	22920	12400	13711	81710			809	30805	699050	20520	18502	12712	81820	83070			809	00150	120	+	+
	Guernsey	894	00610	74020	22121	00900	11709				894	10611	7474030	19320	00902	12714	81075			894	00230	150	+	+	
	Elmdon	534	11406	63020	23323	11600	11710	81845			534	40906	6262021	20423	18680	14613	81845			534	00260	100	+	+	
	Cardington	559	30408	64020	22824	31600	15712	83830			559	60411	666021	20324	52609	15611	85830	84175			559	00260	080	+	+
	Wittering	462	61206	69021	23223	646//	15710	82835	85640		462	31205	666011	20824	25730	15713	82650			462	00250	107	+	+	
	Watnall	354	73203	66031	22922	6863//	15611	85830			354	50000	666031	20623	28630	15711	82840	84365			354	00260	068	+	+
	Shawbury	414	60000	78021	22923	68641	14713	86830			414	40111	6262041	20721	40980	15610	84359			414	00250	097	+	+	
	Finningley	360	70000	62022	22922	786//	15710	83835	87656		360	40102	4848041	20623	15701	15714	81656	83075			360	00240	025	+	+
	Kilnsea	396	71507	58031	24017	2257//	15707	82825	87360		396	71712	577012	22217	50978	15713	85360	87275			396	00220	058	+	+
	Leeming	257	72910	85022	22821	62541	14803	86827	84075		257	62806	8585012	20921	18539	13810	81825	84362			257	00230	061	+	+
	Tynemouth	262	42908	74021	23017	31644	11603	83830			262	31408	7474021	21815	00909	11604	83175			262	00210	089	+	+	
	Carlisle	222	52307	82012	23317	38532	11703	83825	83073		222	32607	855011	21719	18541	13707	81828			222	00200	089	+	+	
	Valley	302	72408	66012	23919	68333	14605	81709	82620	86645	302	20510	7474011	21620	18531	15708	81820			302	00210	085	+	+	
	Ringway	334	72906	58022	23920	785//	15706	84820	84656		334	63008	655031	21122	18642	15715	81830	85070			334	00220	044	+	+
	Squires Gate	318	73105	65016	23817	7623//	15703	87705			318	53106	755022	22117	11539	14613	81825	83365			318	00190	062	d _o d _o	+
	Ronaldsway	204	81104	57205	24214	871//	12801	82702	85703	88704	204	41306	755011	21715	12482	12715	81713			204	00170	042	d _o d _o	+	
	Mull of Galloway	131	72306	74022	24515	756//	11400	87630			131	32004	880011	21916	35600	11709	83640			131	00170			+	
	Eskdalemuir	162	22507	82011	22517	11602	09504	81830			162	32705	823030	21517	14632	09704	81832			162	00191	117	+	+	
	Prestwick	135	42311	86011	23215	38530	11400	82825	83635		135	22506	8080010	21715	18632	10706	81830			135	00160	116	+	+	
	Abbotsinch	140	62811	82022	22916	68600	09000	82830	86633		140	12807	889011	21417	18601	10708	81840			140	00180	115	+	+	
	Leuchars	171	52713	89031	21018	45630	08706	84640			171	52612	8989031	19918	11634	09704	81840	83364			171	00210	107	+	+
	Dyce	091	62712																						



CHARTS OF WEATHER IN WESTERN EUROPE



Polar Stereographic projection
one standard parallel at 61° at 60°N. Scale: 1:5m
0 100 200 300 400

GENERAL SYNOPTIC DEVELOPMENT

The weak frontal zone which was lying across Northern Ireland and extreme northern England yesterday has remained almost stationary while the weak wave depression west of Ireland has moved a little northeast. The ridge of high pressure from central Europe across the British Isles has been weakening steadily as pressure

falls have spread northwards from a thundery low over Spain. It seems likely that as these falls continue a shallow depression will form over or near southern England, eventually absorbing the weak wave to west of Ireland and destroying the remains of the high pressure ridge over the British Isles.

Issued at midday Wednesday 12

July 1967

DAILY WEATHER REPORT OF THE BRITISH METEOROLOGICAL OFFICE (contd.)

Code FM II.C OBSERVATIONS at 00h 12 July 1967										OBSERVATIONS at 06h 12 July 1967										OBSERVATIONS during NIGHT					
Station	ill	Nddff	VVwww	PPPTT	N _h L _h C _h M _h	T _d app	8N _s Ch _s h _s	8N _s Ch _s h _s	8N _s Ch _s h _s	ill	Nddff	VVwww	PPPTT	N _h L _h C _h M _h	T _d app	8N _s Ch _s h _s	8N _s Ch _s h _s	8N _s Ch _s h _s	ill	RR T _n E	T _g T _g	WEATHER			
																						21h—03h	03h—09h		
Boscombe Down	746	20000	66011	19819	15601	09000	81645			746	70912	40051	18316	10934	14604	81365	87078		746	00140	12	+	+		
Hurn	862	00000	66020	19413	00900	11000				862	53502	33051	17714	00901	12706	85070			862	00130	07	+	+		
Thorney Island	871	00505	64020	19716	00900	11703				871	10308	60050	17817	10981	13706	81366			871	00150	09	+	+		
Gatwick	776	20402	36040	20315	00902	13801	82080			776	10301	56104	18513	00909	13708	81175			776	00110	09	+	1f		
Kew	775									775	10603	59050	19118	00901	15606	81072			775	00150	06	+	+		
Heathrow	772	10703	50041	20418	00901	14003	81075			772	10406	60010	19017	00901	14604	81075			772	00150	15	+	+		
Mildenhall	578	30602	60021	21015	30930	13001	83366			578	40503	58021	19914	15601	13603	81640	83078		578	00120	10	+	+		
Wattisham	590	10907	70021	21215	10930	13801	81359			590	20707	40010	20014	00902	13704	82075			590	00120	11	+	+		
Gorleston	497	00602	60010	21416	00900	14713				497	40708	60020	20716	35671	14701	83630	83075		497	00150	14	+	+		
West Raynham	485	11508	69011	21214	00901	13000	81078			485	30906	61011	20615	15731	13504	81656			485	00130	09	+	+		
Aberporth	502	91002	01474	20213	9////	13706	89/00			502	10000	61014	17815	10980	14606	81358			502	00120	09	ffFF	+		
Ross-on-Wye	627									627	71202	24051	18715	15601	14705	81635	87077		627	00140	11	+	+		
Filton	628	11003	61051	19318	15700	15802	81650			628	30505	40050	18716	10931	14801	81360	83075		628	00150	10	+	+		
Rhoose	715	10000	60011	19215	15601	14806	81645			715	30708	45051	18117	10931	15602	81359	83075		715	00150	13	+	+		
Chivenor	707	00000	48101	19814	00900	13804				707	10906	56100	17514	15680	13709	81640			707	00120	10	+	+		
Mount Batten	827	11004	58010	18815	00901	13605	81075			827	10706	48040	16415	00901	11610	81073			827	00110	08	+	+		
St. Mawgan	817	30208	62011	19514	10932	13708	81362	83075		817	10911	62020	16915	00901	11611	81075			817	00130	09	+	+		
Silly	804	10307	56024	19714	15500	14710	81622			804	00308	24051	16914	00900	14715				804	00130	12	1f	+		
Culdrose	809	20508	69021	19714	20930	12806	82365			809	00710	69050	17514	00900	11810				809	00110	09	+	+		
Guernsey	894	00507	62020	18415	00900	11804				894	10607	58050	15716	00902	13608	81075			894	00140	13	+	+		
Elmdon	534	21003	50041	20417	25780	16801	82656			534	60000	58041	19716	656//	14302	83636	83656		534	00150	12	+	+		
Cardington	559	30000	59031	21015	30930	14003	83358			559	50505	58031	19615	00902	13605	85070			559	00110	08	+	+		
Wittering	462	40000	66020	21416	15730	14102	81650	83360		462	51105	62011	20215	25731	13502	82656	83075		462	00150	10	+	+		
Watnall	354	60501	58212	21017	6092//	15002	86462			354	70606	56042	19817	756//	15603	87640			354	97150	15	1r.	+		
Shawbury	414	63505	58041	20815	3578//	14003	83650	84359		414	70000	40101	19014	3578//	14605	83656	86359		414	00130	11	+	+		
Finningley	360	60000	62018	21118	686//	15001	81840	86657		360	73604	32042	20115	758//	14502	87657			360	97150	15	pr.	+		
Kilnsea	396	71608	63022	22215	7097//	14101	87360			396	71608	59022	21316	7097//	15602	87360			396	00130		+	+		
Leeming	257	10102	62041	21613	15630	12103	81630			257	70000	61041	20712	1577//	11703	81650	86360		257	00110	09	+	+		
Tynemouth	262	00000	66020	21813	00900	12801				262	90000	00454	21011	9////	11601	89/01			262	00110	07	+	FF		
Carlisle	222	10000	74020	21812	10941	11803	81360			222	50000	62031	20511	28581	10603	81822	85362		222	00080	07	+	+		
Valley	302	30507	80021	20614	15682	13704	81645	83075		302	20607	69011	18115	10982	13608	81360			302	00140	13	+	+		
Ringway	334	60000	58012	21017	5573//	15801	85650	84363		334	70602	57022	19319	756//	15609	83640	86656		334	00170	16	+	+		
Squires Gate	318	43302	75021	21414	15731	13802	81656	84075		318	70506	60031	19014	756//	13712	87645			318	00100	07	+	+		
Ronaldsway	204	70000	70021	21313	30842	12603	83358	86075		204	30606	81011	19114	24731	12708	82656			204	00110	09	+	+		
Mull of Galloway	131	11002	74011	21613	10940	13707	81360			131	70202	74031	20612	756//	12704	87640			131	00120			+		
Eskdalemuir	162	00000	80020	22908	00900	07003				162	53601	78011	21011	25670	09703	82640	83362		162	00051	03	+	+		
Prestwick	135	70000	66041	21211	755//	10802	83620	85626	87637	135	71004	75021	19912	6553//	10604	84625	86650		135	00090	07	+	+		
Abbotsinch	140	80000	66031	21312	855//	11802	88622			140	80804	60042	20314	855//	11605	85627	88657		140	97100	06	+	1d.		
Leuchars	171	22408	89031	20811	20932	08002	82365			171	70604	83021	20512	1567//	10703	81630	87358		171	00080	05	+	+		
Dyce	091	23006	86011	21411	25700	07204	82650			091	73306	89211	21011	5567//	09302	85630	87360		091	97100	07	+	1r.		
Lerwick	005	72817	62802	16910	784//	08303	85814	86622		005	72811	66018	18309	784//	08208	83814	87622		005	97091	09	pr.	+		
Wick																									

Code FM 21.C	OCEAN WEATHER STATION REPORTS at 00h													OCEAN WEATHER STATION REPORTS at 06h												
O.W.S.	YQL _a L _a L _a	L _o L _o L _o GG	Ndrrf	VV _{ww} W	PPPTT	N _h Ch _s C _M H	D _{ss} app	8N _s Ch _s s _s	8N _s Ch _s s _s	OTTT _s T _d	Id _w d _w PH _w	Id _w d _w PH _w	O.W.S.	YQL _a L _a L _a	L _o L _o L _o GG	Ndrrf	VV _{ww} W	PPPTT	N _h Ch _s C _M H	D _{ss} app	8N _s Ch _s s _s	8N _s Ch _s s _s	OTTT _s T _d	Id _w d _w PH _w	Id _w d _w PH _w	
A	40621	32700	10000	98020	27409	00901	00303	81070	////	05105	100/0	149/1	A	40621	32706	21507	98010	25309	00901	00711	82070	////	05006	11520	1////	
B	40565	51000	90519	92514	00208	9////	21712	89/02	////	05108	10545	10946	B	40565	58006	80218	96515	01307	862//	00705	88703	////	05107	10334	10746	
C	40527	35500	81520	97022	24512	20937	61712	82358	882//	00109	11523	1////	C	40528	35706	81325	97616	18412	8092/	71337	88458	////	00109	11336	1////	
D	40442	40900	82080	97616	21320	2742/	00605	82810	88599	00119	12023	1////	D	40443	40906	82023	97616	17620	2742/	00714	85810	83558	00119	12024	1////	
E	40351	47900	32308	98022	27924	22502	00307	82820	////	05119	12321	1////	E	40351	47806	12216	98020	26424	14500	00807	81625	////	05218	12222	1////	
I													I	40583	16706	70405	98258	20611	784//	73302	83818	87635	05208	149/1	12743	
J	40524	20200	73415	98012	21412	4552/	00105	84625	87460	05208	13433	10444	J	40524	20106	83610	98255	20311	884//	00508	85815	88620	05409	136/0	13244	
K	40450	16200	33405	98011	21717	35500	00803	82630	////	05214	100/0	10844	K	40449	16206	50000	98031	18417	15731	00714	82650	83361	05213	100/0	10853	
M	43660	02200	73313	98258	06109	79400	00208	83912	84822	05108	13322	12243	M	43660	02006	73316	98022	10010	28550	00221	82824	87358	00007	13323	1////	

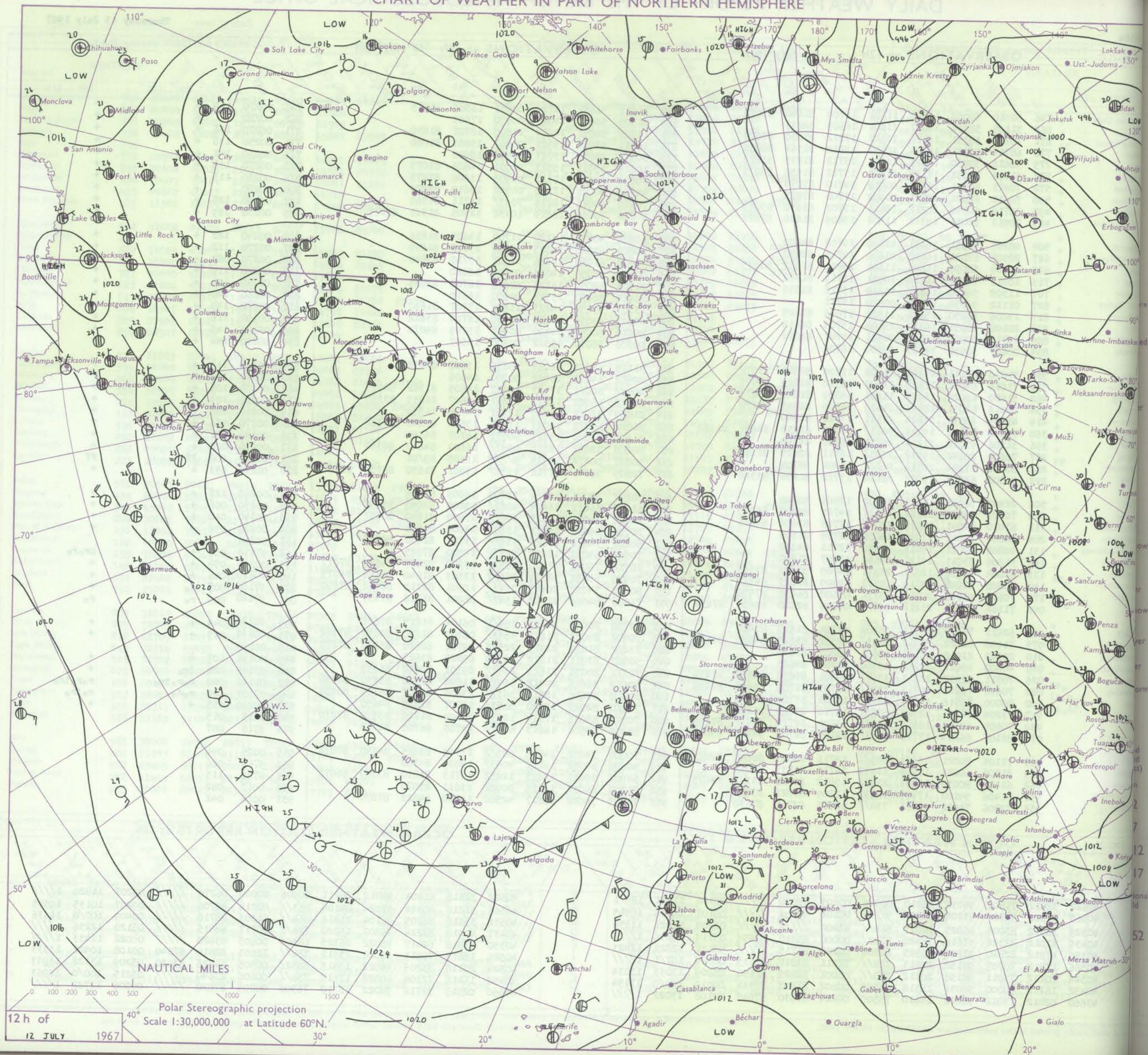
DAILY WEATHER REPORT OF THE BRITISH METEOROLOGICAL OFFICE

38584

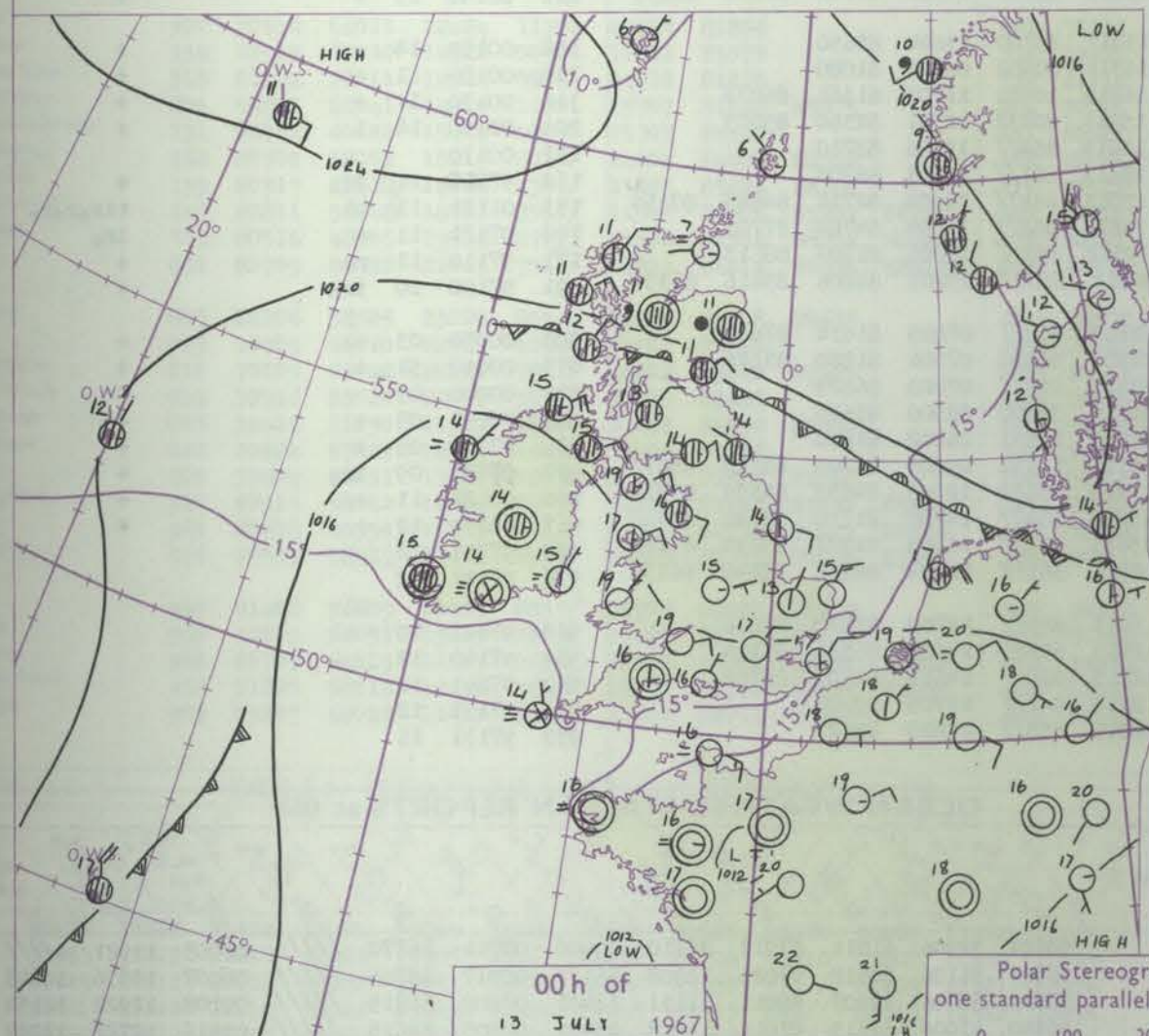
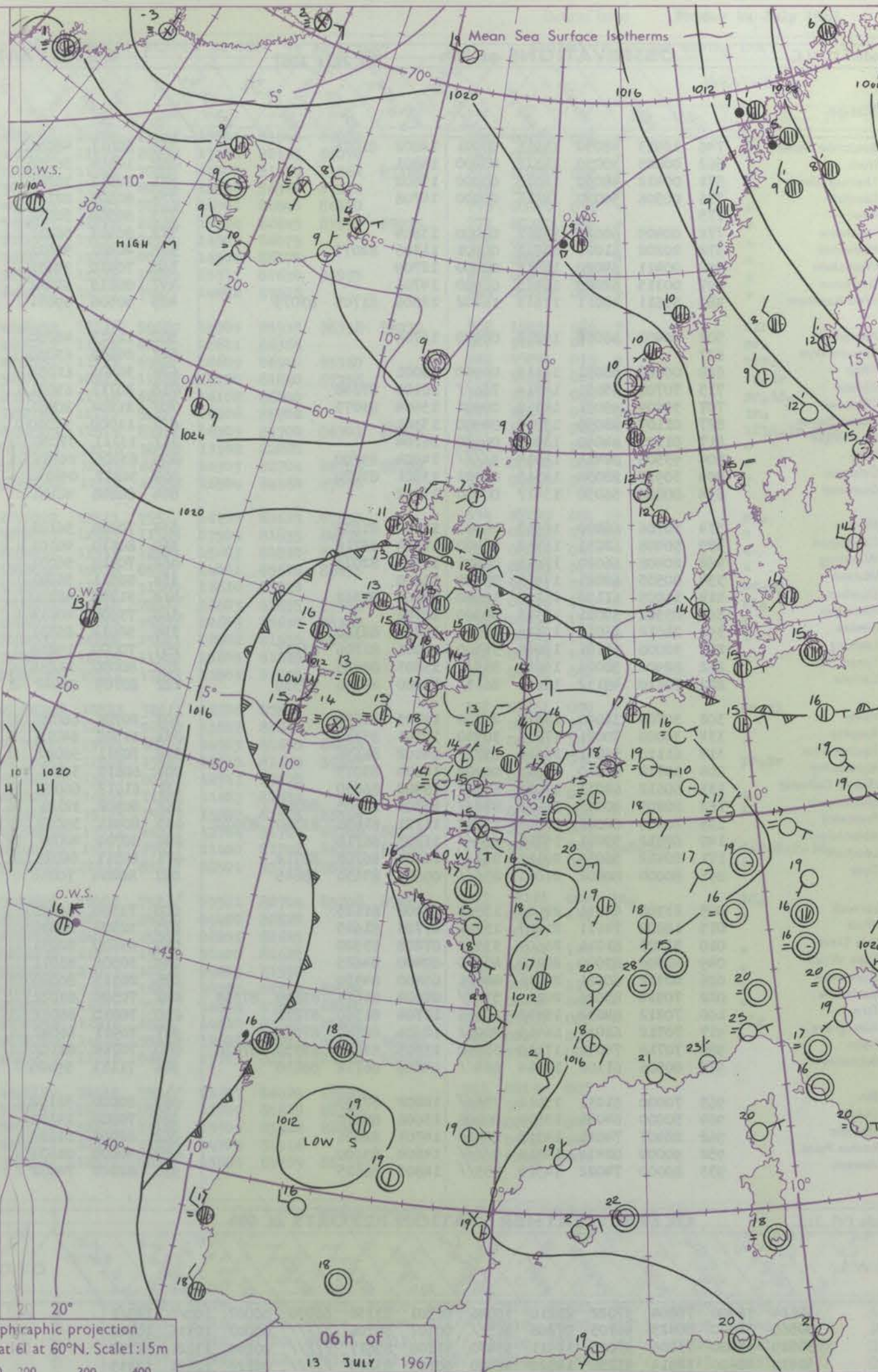
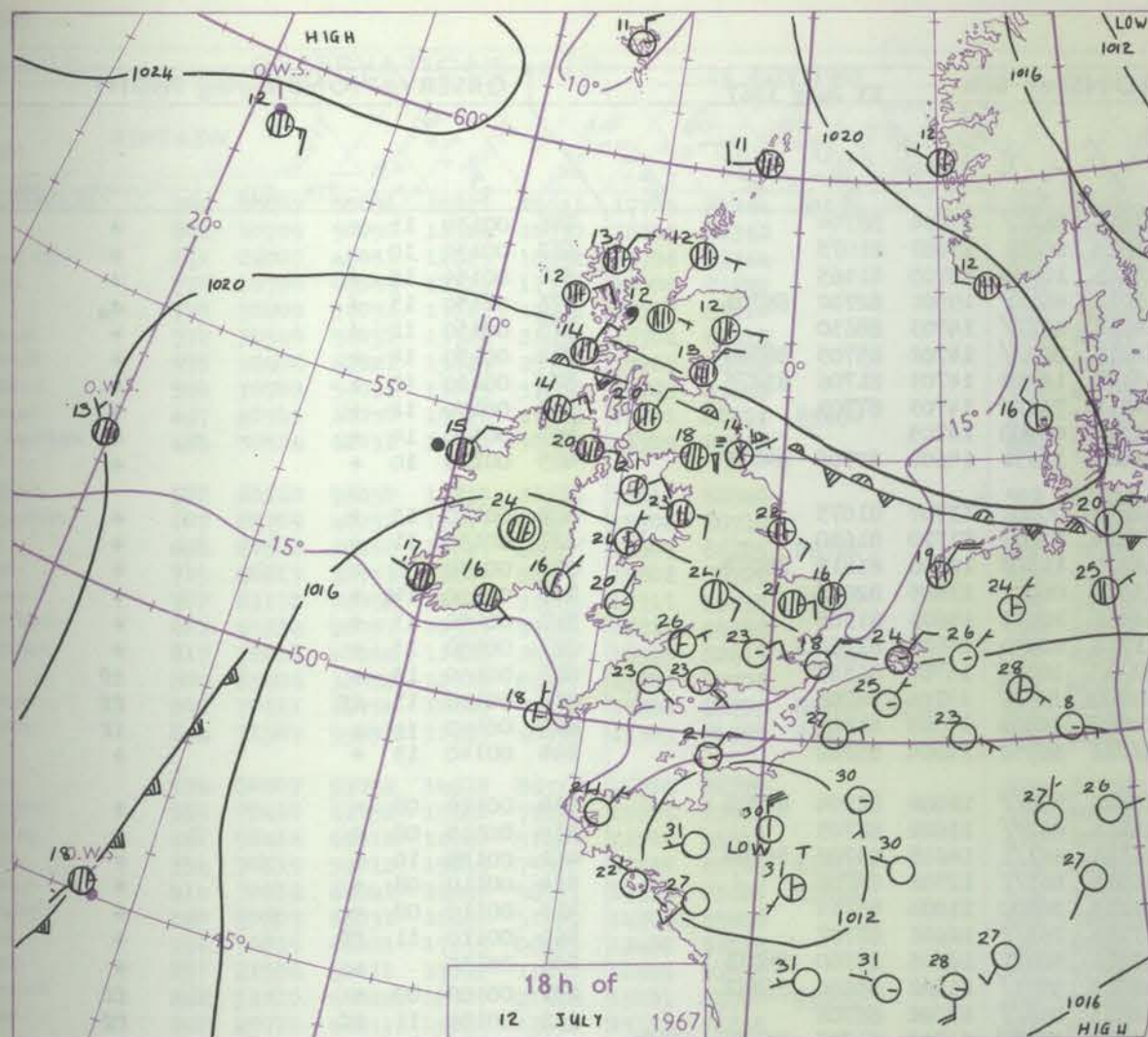
Date of Issue Thursday 13 July 1967

Code FM II.C	OBSERVATIONS at 12h 12 July 1967										OBSERVATIONS at 18h 12 July 1967										OBSERVATIONS during DAY				
Station	iii	Nddff	VVwww	PPPTT	N _h Ch _h C _h	T _d app	8N ₅ Ch ₅ s	8N ₅ Ch ₅ s	8N ₅ Ch ₅ s	iii	Nddff	VVwww	PPPTT	N _h Ch _h C _h	T _d app	8N ₅ Ch ₅ s	8N ₅ Ch ₅ s	8N ₅ Ch ₅ s	iii	RRT T.E	SSS	WEATHER			
																						09h-15h	15h-21h		
Boscombe Down	746	50910	58052	16525	11681	15709	81840	85078		746	31011	566051	14724	00901	16505	83075				746	00270	119	+	+	
Hurn	862	31108	58051	16027	21601	16609	82835			862	01505	566050	14023	00900	17603					862	00280		+	+	
Thorney Island	871	70712	58051	16126	12601	17812	81830	87075		871	11005	566051	14624	11600	18707	81830				871	00270	136	+	+	
Gatwick	776	60714	58051	16724	10982	15810	81362	86080		776	10811	577051	15522	00901	15603	81080				776	00250	138	+	+	
Kew	775	30612	59050	17325	11601	15712	81835	83074		775	00514	588050	15723	00900	15605					775	00250	143	+	+	
Heathrow	772	61012	58051	17126	11701	13712	81850	86075		772	10614	599011	15523	00901	14606	81075				772	00270	135	+	+	
Mildenhall	578	70911	80031	18624	00902	14710	87075			578	70809	800022	17321	00908	13606	87275				578	00250	115	+	+	
Wattisham	590	70611	82021	18721	00902	13708	87075			590	40509	800021	17120	00902	14610	84075				590	00220		+	+	
Gorleston	497	30714	60030	20217	15601	15703	81630	83075		497	70410	600022	18216	7093/	14711	87360				497	00190	125	+	+	
West Raynham	485	70913	74031	19322	11602	15809	81830	87075		485	60812	700032	18219	10932	12605	81363	86075				485	00230	129	+	+
Aberporth	502	40205	58051	16621	41700	14708	84850			502	10201	400051	15120	11700	14605	81856				502	00240	122	+	+	
Ross-on-Wye	627	20908	63020	16625	21600	14716	82830			627	20809	633020	14625	28600	15708	81830				627	00270	112	+	+	
Filton	628	40609	58050	16625	11601	15811	81832	83075		628	30606	611050	14426	31601	15710	83840				628	00270	080	+	+	
Rhoose	715	10911	50051	16224	10931	15713	81362			715	00608	577050	14026	00900	15610					715	00260	119	+	+	
Chivenor	707	11308	56050	15827	11630	15712	81835			707	21303	488051	14126	22600	16708	82835				707	00280	124	+	+	
Mount Batten	827	01112	56050	14924	00900	15711				827	00910	588050	13524	00900	16610					827	00260	140	+	+	
St. Mawgan	817	13006	59050	15624	11500	17606	81825			817	13303	599050	14223	11601	17707	81830				817	00270	140	+	+	
Scilly	804	20108	48051	16318	25400	15705	82612			804	33607	488051	14618	35400	16712	83612				804	00190	116	+	+	
Culdrose	809	10713	50050	16320	00901	15707	81070			809	40610	500050	14820	00901	15709	84070				809	00220	145	+	+	
Guernsey	894	00607	56050	14723	00900	16706				894	00508	588050	13522	00900	13607					894	00240	144	+	+	
Elmdon	534	51010	62011	17924	21602	11709	82840	83076		534	41109	688021	16124	28631	15608	82838				534	00260	114	+	+	
Cardington	559	71014	64032	17825	21502	15712	82825	87075		559	00912	644011	16422	00900	14606					559	00250	132	+	+	
Wittering	462	51010	69022	18923	11601	14809	81840	85075		462	40812	800011	17423	10931	14605	81362	84075				462	00250	108	+	+
Watnall	354	51012	62031	18426	21639	16809	82845	84170		354	60912	666022	16822	11681	15607	81835	83365				354	00270	109	+	+
Shawbury	414	41605	64031	17824	22631	13710	82840			414	21009	626011	15825	12781	14708	81850				414	00260	086	+	+	
Finningley	360	71206	69022	19125	5863/	15710	82835	84657	86362	360	61012	699022	18023	11681	15602	81840	84362				360	00270	056	+	+
Kilnsea	396	51306	61012	21215	40971	15806	84360			396	51412	633022	19917	40971	14707	84360				396	00180	081	+	+	
Leeming	257	70602	20042	19422	2553/	16711	82625	87360		257	80206	3212042	18318	4567/	16604	84640	88360				257	00220	028	+	+
Tynemouth	262	80000	11284	20714	862//	13804	88704			262	90607	0000474	19514	9///	13605	89/01				262	00150	000	Pr	Pr	
Carlisle	222	40808	62012	19022	28630	17710	81830	83368		222	70809	566041	17718	1578/	15801	81650	84359	85362			222	00230	053	+	+
Valley	302	22402	58041	17325	22600	17806	82840			302	30107	588041	15724	35700	16609	83656				302	00260	125	+	+	
Ringway	334	70907	63032	18124	4263/	14711	84840	86360		334	61006	666012	16424	4867/	15608	82840	83657				334	00250	008	+	+
Squires Gate	318	61010	32041	18222	3573/	17708	83656	84361		318	61011	566041	16223	686//	17609	81840	86657				318	00240	040	+	+
Ronaldsway	204	20810	82011	17920	18630	12709	81830			204	20708	566041	16221	15701	14808	81656				204	00220	092	+	+	
Mull of Galloway	131	40808	82011	19018	40950	12711	84360			131	60202	744031	17620	1563/	13707	81630	86360				131	00210			
Eskdalemuir	162	31808	83011	19121	28642	12707	81840			162	70505	644058	18317	725//	14500	87825				162	97230	052	+	pr.r.o	
Prestwick	135	61004	80012	18522	28531	14709	82825	83365		135	70512	755022	17420	38532	13500	82827	84363	87077			135	00230	054	+	+
Abbotsinch	140	60608	61045	19719	18532	14809	81825	84362		140	70910	6565052	18519	28682	13503	81840	84362	86075			140	00210	046	+	+
Leuchars	171	70613	85026	20915	6577/	09602	86656	87458		171	80513	7474032	20413	7547/	10301	82710	86712	87650			171	97160	009	r.o	+
Dyce	091	71106	84026																						

CHART OF WEATHER IN PART OF NORTHERN HEMISPHERE



CHARTS OF WEATHER IN WESTERN EUROPE



Polar Stereographic projection
one standard parallel at 61°N. Scale 1:15m

GENERAL SYNOPSIS DEVELOPMENT

The anticyclone southwest of Iceland has remained almost stationary while the ridge east-southeast across the extreme north of Scotland to Denmark has persisted. The shallow low complex over Spain, Biscay and France has slowly increased in size and a trough now extends northwest from a centre over France to a small centre over

western Ireland. During the next 24 hours pressure is expected to continue to fall slowly over much of the British Isles resulting in the development of a shallow depression over England and Wales with which will be associated a thundery type of weather. The ridge to the north of Britain will persist.

Issued at midday

Thursday 13

July 1967

DAILY WEATHER REPORT OF THE BRITISH METEOROLOGICAL OFFICE (contd.)

Code FM II.C		OBSERVATIONS at 00h										OBSERVATIONS at 06h										OBSERVATIONS during NIGHT				
		13 July 1967										13 July 1967														
Station	iii	Nddff	VVwww	PPPTT	N _h Ch _h C _h	T _d app	BN _s Ch _s	BN _s Ch _s	BN _s Ch _s	iii	Nddff	VVwww	PPPTT	N _h Ch _h C _h	T _d app	BN _s Ch _s	BN _s Ch _s	BN _s Ch _s	iii	RR _n T _n E	T _g T _g	WEATHER				
																						21h—03h	03h—09h			
Boscombe Down	746	10913	48050	14916	00901	14802	81076			746	80811	48051	13814	862//	13704	88704			746	00130	11	+				
Hurn	862	00203	30050	14316	00900	14801				862	10104	56050	12815	00901	13607	81075			862	00130	10	+	+			
Thorney Island	871	00412	48050	14518	00900	15802				871	10311	32051	13016	10930	15705	81365			871	00150	12	+	+			
Gatwick	776	00506	50050	14916	00900	14706				776	80505	22101	13716	861//	15501	82702	88703			776	97150	13	+	+		
Kew	775									775	80509	50051	14116	856//	14703	88630			775	00150	12	+	do			
Heathrow	772	00409	60020	15517	00900	13804				772	80407	56031	14215	862//	14702	85705	88706			772	00150	14	+	+		
Mildenhall	578	20202	61021	16813	00901	11706	82075			578	40401	59021	15114	16308	14703	81706	83275			578	00120	10	+	+		
Wattisham	590	00411	64020	16513	00900	12709				590	70410	59031	14714	762//	14703	87703			590	00130	12	+	+			
Gorleston	497	00315	62020	16415	00900	14706				497	00615	62011	14916	00900	14705					497	00150	14	+	+		
West Raynham	485	30611	48011	17613	16202	12806	81705	83075		485	50508	59031	16014	36331	14607	83706	84075			485	00120	10	+	+		
Aberporth	502	00403	48050	14219	00900	15704				502	11212	48050	12818	00901	13707	81075			502	00170	13	+	+			
Ross-on-Wye	627									627	20605	63020	17614	15609	11710	81630			627	00130	11	+	+			
Filton	628	00808	56051	15119	00900	15001				628	30406	61051	14314	11402	12706	81815	83072			628	00130	08	+	+		
Rhoose	715	70708	45051	14719	756//	16105	87648			715	20711	63031	13316	00901	13605	82075			715	00150	14	+	+			
Chivenor	707	30904	48051	14318	00901	15604	83075			707	21202	20051	12916	10932	14605	81365			707	00150	13	+	+			
Mount Batten	827	01107	48050	13817	00900	15301				827	11009	32050	11718	10930	15604	81362			827	00150	13	+	+			
St. Mawgan	817	01107	44050	13818	00900	16704				817	11111	37050	11917	10982	16707	81365			817	00160	13	+	1f			
Scilly	804	93506	02474	14014	9////	14804	89/00			804	83306	24284	12614	863//	14704	88708			804	00130	13	ff	ff			
Culdrose	809	30910	58050	14315	00902	13801	83070			809	30812	09414	12315	10931	15809	81360			809	00140	11	+	1f			
Guernsey	894	00806	56050	13417	00900	15802				894	60808	40101	11716	50952	15604	85360			894	00140	13	+	+			
Elmdon	534	10706	66020	16915	00901	12000	81075			534	70408	56101	15913	762//	12802	82704	87705			534	00110	08	+	+		
Cardington	559	50408	62031	16712	56400	11804	85715			559	80610	40101	15414	862//	13602	88703			559	00110	08	+	+			
Wittering	462	20408	66020	17813	00901	11500	82075			462	70310	56031	16115	661/1	14605	83702	86704			462	00120	10	+	+		
Watnall	354	00505	62021	17913	00900	11400				354	80511	56041	16513	863//	12702	88706			354	00110	08	+	+			
Shawbury	414	11005	61130	16716	10980	14104	81362			414	31205	48100	16212	36400	11804	83714			414	00110	08	+	+			
Finningley	360	03502	59021	18313	00900	12702				360	73606	40014	17313	763//	12601	87707			360	00110	11	ff	+			
Kilnsea	396	21012	66011	19314	20930	13707	82360			396	50914	66031	17914	30971	12705	83360	84075			396	00130	+	+	+		
Leeming	257	30000	19101	19014	35300	14001	81706	83637		257	70000	19284	18512	5573/	11602	85656	86362			257	00100	09	+	ff		
Tynemouth	262	82906	58024	19014	855//	13603	88625			262	80000	11284	18813	863//	13602	88708			262	00130	11	ff	ff			
Carlisle	222	70710	48132	18114	2633/	14400	82706	87359		222	80709	28042	17615	5837/	14503	81707	83656	86359			222	00140	13	+	+	
Valley	302	30709	32040	14617	25780	14705	82650			302	20702	66020	13417	25700	13604	82650			302	00150	14	+	+			
Ringway	334	30000	70021	17216	30930	12101	83362			334	11506	64010	16314	00902	08704	81080			334	00130	11	+	+			
Squires Gate	318	61110	56041	16616	657//	14102	86656			318	70911	58042	16214	10931	11703	81361	86075			318	00130	11	+	+		
Ronaldsway	204	30714	60040	15619	00902	14604	83075			204	60610	59041	15416	20932	12501	82360	85075			204	00150	14	1	+		
Mull of Galloway	131	60612	64031	17015	656//	15400	86630			131	81012	66022	15914	864//	13706	88710			131	00130			+			
Eskdalemuir	162	80205	40036	19213	872//	12703	83705	88707		162	80302	32106	18613	861//	12503	88702			162	97120	11	ir _o	+			
Prestwick	135	70408	62022	17613	15732	11701	81656	83360	87070	135	80411	59029	17013	6847/	12604	82716	84845	88359			135	01121	11	tl	tlr _o r _o r _o	
Abbotsinch	140	60812	59041	19713	664//	11203	86710			140	80709	40042	18612	862//	11604	84704	87705			140	97121	11	+	ir _o		
Leuchars	171	80412	56052	20111	862//	10804	86703	88712		171	80511	66026	19512	853//	10701	81707	88613			171	97110	11	r _o	+		
Dyce	091	80000	80602	21011	856//	09605	83630	88645		091	80204	70036	20611	6537/	09203	84706	85616	86359			091	97100	10	ir _o	+	
Lerwick	005	13304	69011	22006	15501	05208	81625			005	73508	80021	22209	754//	07205	81614	87622			005	00050	03	+	+		
Wick	075	12602	74111	21907	15541	07703	81625			075	3															

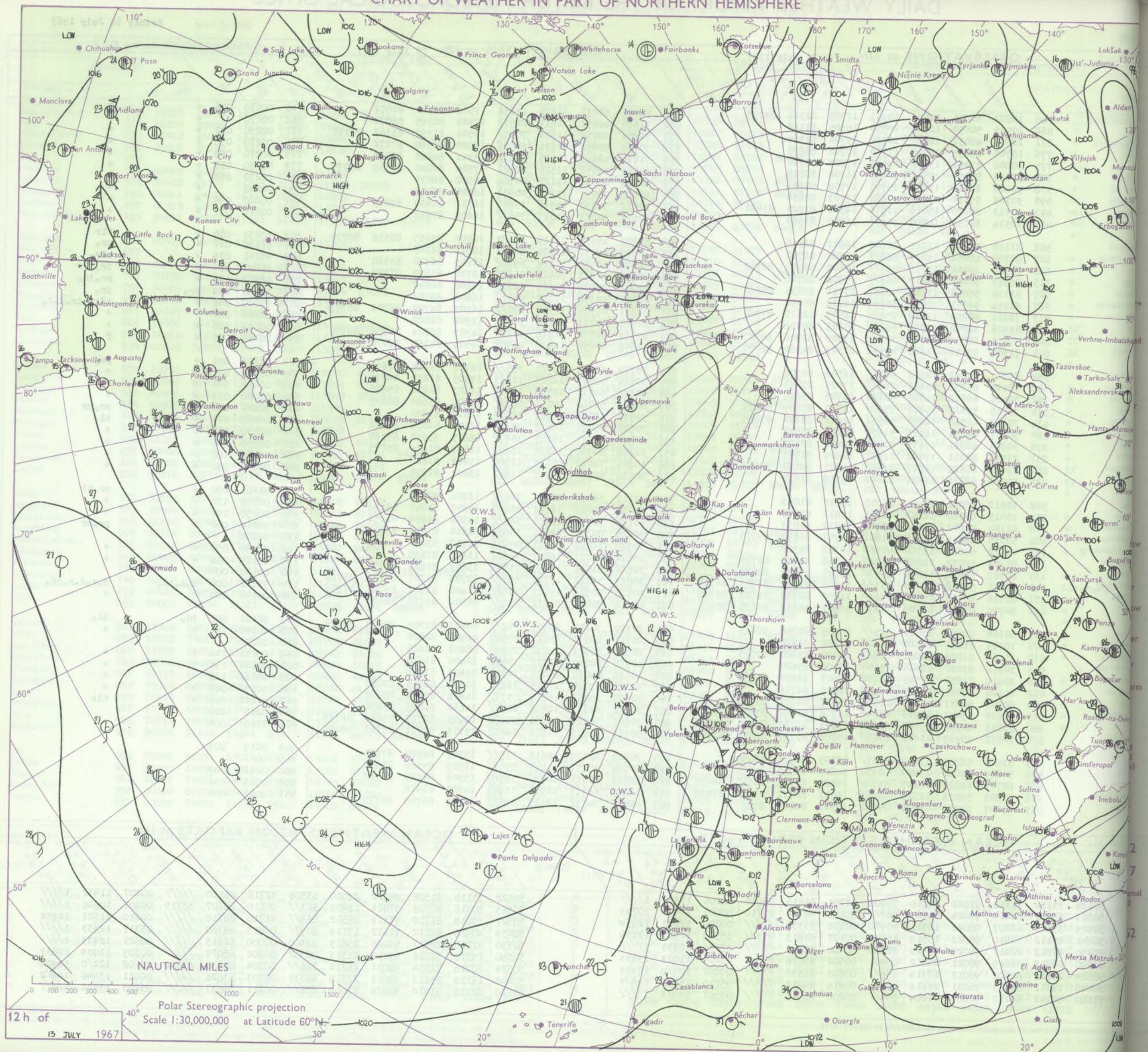
DAILY WEATHER REPORT OF THE BRITISH METEOROLOGICAL OFFICE

38585

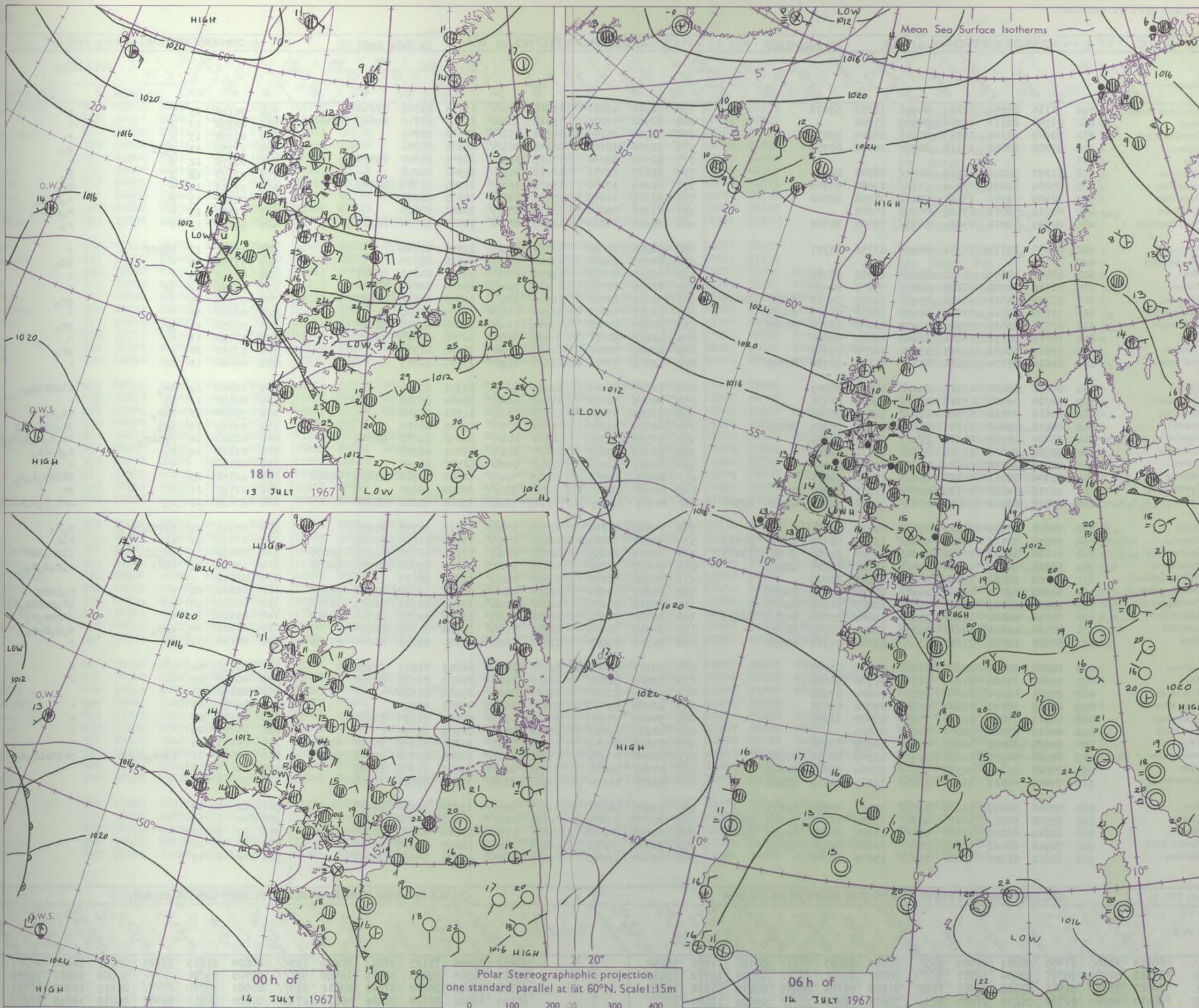
Date of Issue Friday 14 July 1967

OBSERVATIONS at 12h 13 July 1967										OBSERVATIONS at 18h 13 July 1967										OBSERVATIONS during DAY				
Station	ill	Nddff	VVwwwW	PPPTT	N _h L _h C _M H	T _d app	8N _s Ch _s h _s	8N _s Ch _s h _s	8N _s Ch _s h _s	ill	Nddff	VVwwwW	PPPTT	N _h L _h C _M H	T _d app	8N _s Ch _s h _s	8N _s Ch _s h _s	8N _s Ch _s h _s	ill	RR T x E	SSS	WEATHER		
																						09h-15h	15h-21h	
Boscombe Down	746	30807	50051	12821	10931	17705	81364	83075		746	71908	600931	11225	13632	17506	81940	87072		746	00270	046	+	+	
Hurn	862	10505	50050	12324	10930	18605	81362			862	71610	460951	11621	20932	17301	82365	86070		862	00270		+	+	
Thorney Island	871	22007	48051	12425	10932	19706	81364			871	71706	480952	11924	7089/	19501	81357	83362	87365	871	00250	092	+	+	
Gatwick	776	10708	45055	12823	11530	18706	81820			776	70709	500951	11924	60986	18500	86360	87272		776	00270	058	+	+	
Kew	775	30808	37051	13322	16431	17707	81710			775	71210	480041	11925	58602	16301	84840	86070		775	00270	058	+	+	
Heathrow	772	30510	56051	13522	21430	16704	82818			772	61011	560951	11526	22681	17504	82845	83359	85075	772	00280	052	+	+	
Mildenhall	578	30408	62021	13824	25701	17708	82656			578	60706	610931	13122	00904	16502	86075			578	00250	088	+	+	
Wattisham	590	30708	59011	13723	31600	17703	83838			590	60609	580931	13321	00901	16500	86075			590	00240		+	+	
Gorleston	497	40313	60030	15016	11510	14301	81825	83460		497	30312	580930	13516	15601	16711	81630	83075		497	00200	096	+	+	
West Raynham	485	30514	62031	14820	30931	16705	83360			485	70613	640021	14017	754//	14602	87618			485	00210	097	+	+	
Aberporth	502	21110	56050	11225	21600	16812	82840			502	82806	4898959	11116	59683	14003	85935	86358	88070	502	10251	086	+	tlr	
Ross-on-Wye	627	80708	48052	13617	864//	15708	88710			627	70805	4808051	11324	60991	18611	86365			627	97241	017	+	pr.	
Filton	628	80508	28052	13717	863//	15607	86709	88712		628	70308	4898951	11124	6968/	18609	86940	83360		628	95241	039	+	tlr.	
Rhoose	715	80813	30051	13217	863//	15802	88706			715	70510	3020211	10421	11682	18710	81840	87358		715	91221	021	+	ir.	
Chivenor	707	61110	56050	11123	32681	17711	83835	85360		707	72902	23801808	11318	6263/	16108	86840			707	92270	068	+	pr.	
Mount Batten	827	61214	56051	10323	50981	16712	85358			827	82212	1210106	11117	861//	16206	88702			827	92240	054	pr.	ir.	
St. Mawgan	817	72811	40054	11622	2548/	18505	82615	87360		817	82911	0950504	12316	870//	16303	84700	86701	88703	817	97240	046	+	ifid.	
Scilly	804	83406	32052	12716	863//	15203	88706			804	42908	6903011	13116	38530	13302	82820			804	00180	047	+	ir.	
Culdrose	809	70911	25054	12118	723//	17505	82706	86707	87815	809	83313	5605052	12516	862//	14303	82704	86706	88708	809	00190	006	+	+	
Guernsey	894	71507	59051	11625	40932	15303	84360	86070		894	71806	6005052	11522	40982	16504	84360	87070		894	00260	055	+	f	
Elmdon	534	80507	57042	14618	863//	16506	88708			534	70710	61021022	12521	755//	16708	83625	87630		534	97220	001	+	pr.	
Cardington	559	70410	61052	13621	764//	17805	87715			559	50514	56056051	12423	11683	17503	81835	84075		559	00260	031	+	+	
Wittering	462	50416	66012	14720	51400	16706	85815			462	60312	64014012	13519	12601	15603	81830	85080		462	00210	041	+	+	
Watnall	354	70515	59012	15019	753//	15710	85709	87612		354	80612	58048042	14018	855//	14001	85620	88635		354	00220	013	+	+	
Shawbury	414	70812	62041	14220	58531	14612	83620	83835		414	30915	58048041	12421	31500	16610	83820			414	92221	052	+	pr.	
Finningley	360	50807	66031	16421	51600	14709	85840			360	70510	7002021	15418	786//	12603	81835	87656		360	00230	079	+	tl.	
Kilnsea	396	30815	66021	17915	00901	12400	83075			396	60820	6603031	16615	3567/	12605	83630	85360		396	00150	115	+	+	
Leeming	257	21506	80011	17022	11631	12609	81835			257	51208	800031	16220	15601	12502	81635	85075		257	00230	116	+	+	
Tynemouth	262	51010	66022	18917	21508	13001	82820	85275		262	10909	740020	18115	11500	13603	81820			262	00170	108	+	+	
Carlisle	222	20710	62011	16321	12631	15712	81830			222	20914	8202020	15419	11641	13803	81835			222	00230	092	+	+	
Valley	302	30612	66011	12424	11702	13810	81856			302	71111	56048048	10823	726//	16706	87840			302	91261	090	+	pr.	
Ringway	334	10915	63010	14322	00901	11811	81075			334	50914	60010011	12721	58600	13807	83840	83656		334	00250	110	+	+	
Squires Gate	318	01104	70011	14624	09901	14710	81075			318	61116	72032031	13021	687//	14503	81850	86656		318	00250	107	+	+	
Ronaldsway	204	50815	68041	14319	11601	13707	81830	85075		204	70716	8025251	12019	1568/	12610	81640	87358		204	92210	092	+	pr.	
Mull of Galloway	131	40512	60022	15918	40930	15703	84360			131	30920	6602020	13417	00901	12717	83070			131	00200		+	+	
Eskdalemuir	162	80705	58052	18215	872//	14802	84705	88708		162	10812	8202011	16417	11681	11607	81835			162	00190	056	+	+	
Prestwick	135	80317	68022	16616	4557/	13805	83624	88360		135	30522	610052	15115	15531	13807	81625	83359		135	00180	066	+	+	
Abbotsinch	140	80811	56046	18713	853//	11805	82706	83707	86708	140	80813	560042	17713	863//	12704	81707	87708	88712	140	00140	000		+	
Leuchars	171	80516	48505	19812	871//	11802	82702																	

CHART OF WEATHER IN PART OF NORTHERN HEMISPHERE



CHARTS OF WEATHER IN WESTERN EUROPE



GENERAL SYNOPTIC DEVELOPMENT

The anticyclone to the south of Iceland has moved slowly eastward, and this slow eastward movement will continue during the next 24 hours. A weak front has remained slow-moving over Scotland and a shallow depression has persisted over southern Ireland. The shallow low over northwest France has moved northeastwards into the Low Countries whilst a thundery trough has moved slowly northeast across

Wales, the Midlands and southern England. This trough will make only slow progress northwards as the low over Ireland transfers eastwards to the Midlands. Further frontal troughs on the Atlantic will approach southwest Ireland during the next 24 hours.

Issued at midday Friday 14 July 1967

DAILY WEATHER REPORT OF THE BRITISH METEOROLOGICAL OFFICE (contd.)

Code FM II.C		OBSERVATIONS at 00h										OBSERVATIONS at 06h										OBSERVATIONS during NIGHT										Code FM	
		14 July 1967										14 July 1967																					
Station		iii	Nddff	VVwwW	PPPTT	N _h Ch _h Ch _h	T _d app	8N _h Ch _h Ch _h	8N _h Ch _h Ch _h	8N _h Ch _h Ch _h	iii	Nddff	VVwwW	PPPTT	N _h Ch _h Ch _h	T _d app	8N _h Ch _h Ch _h	8N _h Ch _h Ch _h	8N _h Ch _h Ch _h	iii	RRT _n T _n E	T _g T _g	WEATHER		Station								
																								21h—03h	03h—09h								
Boscombe Down		746	31110	28051	12217	00901	15101	83072			746	72910	48051	13815	753//	13115	83708	87640			746	00140	13	1	+	Boscombe							
Hurn		862	01303	20111	11916	00900	15301				862	82906	56031	13816	4542//	14217	81710	84645	88462		862	00150	13	1	+	Hurn							
Thorney Island		871	30907	40101	13017	00901	16204	83075			871	82910	20101	13717	872//	17310	88705				871	00160	13	+	+	Thorney							
Gatwick		776	81005	40052	13118	8097/	16102	88359			776	82306	18106	13116	861//	16208	88702				776	91150	13	r _o if	r _o	Gatwick							
Kew		775									775	42003	28041	13219	15602	16304	81640	84070			775	00170	12	+	+	Kew							
Heathrow		772	61207	30041	12619	6093/	16500	86360			772	62207	22051	12918	663//	16308	86708				772	97170	13	1	r _o	Heathrow							
Mildenhall		578	70604	48051	13316	763//	15000	87706			578	81204	37602	13316	862//	15305	85704	88705			578	97151	14	+	r _o	Mildenhall							
Wattisham		590	70109	39102	13115	761//	15702	87702			590	81306	14616	13515	860//	15109	88701				590	92140	13	r _o	r _o r _o r _o	Wattisham							
Gorleston		497	00314	58051	13016	00900	15605				497	81106	58211	13216	855//	15203	88625				497	91161	15	+	r _o r _o ir _o	Gorleston							
West Raynham		485	60609	58012	13814	6633/	13004	85706			485	80809	56216	13315	862//	15001	87704	88710			485	97140	13	+	r _o	West Raynham							
Aberporth		502	82407	23179	12314	864//	13108	88717			502	72209	62022	13314	764//	13308	87716				502	96131	11	tlrff	+	Aberporth							
Ross-on-Wye		627									627	82503	48502	13116	864//	14310	88710				627	97160	16	+	id _o	Ross-on-Wye							
Filton		628	82107	37059	11618	864//	17302	88714			628	62610	69012	13216	684//	12112	81811	85625			628	00150	14	+	+	Filton							
Rhoose		715	82912	12026	12215	860//	15203	88700			715	72812	75031	14415	784//	13211	82815	87620			715	95130	11	ir	+	Rhoose							
Chivenor		707	82707	62028	13016	854//	14107	84712	88626		707	72615	83021	14916	785//	13208	84826	87633			707	97150	13	+	pr _o	Chivenor							
Mount Batten		827	53208	59012	13116	58400	13211	83815	84629		827	12703	74021	15314	18502	13309	81825			827	00130	10	+	+	Mount Batten								
St. Mawgan		817	52710	66036	13914	52400	14203	83710	84820		817	52610	74028	15914	52400	13209	83712	83820			817	97131	12	pr _o	pr _o	St. Mawgan							
Scilly		804	12815	82130	15014	12500	13204	81820			804	52812	82021	16914	58500	12008	81820	84628			804	00130	11	+	pr _o	Scilly							
Culdrose		809	32810	68031	14413	35401	12208	83618			809	32705	78031	16413	34400	12210	81710				809	97110	10	+	pr _o	Culdrose							
Guernsey		894	82614	25104	13816	872//	16105	85704	87707		894	13011	77011	16315	18400	13207	81815				894	00140	13	ff	+	Guernsey							
Elmdon		534	80708	58028	13415	862//	14001	88703			534	91205	08459	12715	9////	15701	89000				534	02151	14	ir _o	tlrffid _o	Elmdon							
Cardington		559	30710	56109	13515	26482	14002	82710			559	80703	32102	13116	862//	15004	88703				559	00150	14	tl	+	Cardington							
Wittering		462	80610	50212	13915	862//	14000	88704			462	81004	07502	13515	861//	14301	88702				462	97150	15	tlr _o	id _o ff	Wittering							
Watnall		354	80512	56042	13914	862//	13708	84704	88708		354	80707	14516	13214	873//	14303	88706				354	93141	13	id _o	ir _o ir _o d _o d _o f	Watnall							
Shawbury		414	81009	48959	12415	874//	14702	88711			414	80906	19589	12714	871//	14102	84702	88706			414	02141	14	r _o tlr _o	ir _o d _o r _o d _o r _o d _o r	Shawbury							
Finningley		360	80707	61029	14715	864//	13712	88711			360	80709	59606	14115	863//	13001	88707				360	01141	14	r _o	r _o tlr _o	Finningley							
Kilnsea		396	80712	66032	16214	8092/	13704	88460			396	80914	63022	15213	8092/	12362	88460				396	00130	+	+	+	Kilnsea							
Leeming		257	80406	74031	16814	856//	12706	88634			257	80000	59956	15315	7947/	12501	84917	83625	88360		257	44132	13	+	TLRRt _o l _o r _o	Leeming							
Tynemouth		262	40912	74020	17914	40970	12507	84359			262	80922	61021	17013	855//	12502	88620				262	01131	11	+	rr	Tynemouth							
Carlisle		222	70812	62031	16413	4547/	12603	82713	83650	87360	222	80714	37929	15713	4542/	13002	84618	88550			222	25132	11	r _o	Rrt _o l _o r _o tlRRr _o	Carlisle							
Valley		302	80602	40959	11616	835//	15012	88925			302	71808	66019	12515	55382	13315	82707	85630			302	33141	14	tlrTLRir _o	d _o r _o	Valley							
Ringway		334	70810	56131	12816	5248/	13805	82713	84850	87358	334	70911	70029	12815	784//	13703	81710	87645			334	21141	13	tlr	tlr	Ringway							
Squires Gate		318	81118	68802	13114	42663	12500	84836	85362	87075	318	80914	62299	12914	894//	13701	81710	84935	88656			318	50132	13	pr _o tl _o TLR	tlrr _o Rdr	Squires Gate						
Ronaldsway		204	81016	40958	13214	894//	13311	82715	88926		204	80813	58049	12613	6622/	13110	83705	85708	88550			204	13131	13	tlRR	r _o r _o d _o r _o	Ronaldsway						
Mull of Galloway		131	80722	66022	13514	864//	11203	88710			131	80928	66606	12513	864//	11702	88710				131	02112			+	Mull of Galloway							
Eskdalemuir		162	50304	69031	18011	46402	10000	84712	83073		162	80507	48651	17611	4242/	11207	82710	83826	88538			162	28102	08	+	r _o RRrr	Eskdalemuir						
Prestwick		135	30615	65021	15313	16341	10807	81708	83075		135	80518	60636	14812	6542/	10803	82712	86635	88556			135	05111	10	+	ir _o rrRRrr _o r _o	Prestwick						
Abbotsinch		140	70811	66022	17712	753//	11804	83709	84711	86620	140	80815	58602	17612	853//	11106	83707	85710	88620			140	05111	10	+	RRrrrr _o r _o	Abbotsinch						
Leuchars		171	80517	44106	19711	861//	10801	85702	88703		171	80518	58506	18711	872//	10702	83703	88710			171	01101	10	d _o d _o	d _o d _o d _o r _o	Leuchars							
Dyce		091	80605	80022	21311	854//	08000	81715	88630		091	70709	80022	21011	5547/	08301	82715	85640	87458			091	00110	11	+	+	Dyce						
Lerwick		005	10208	80015	23607	18200	07002	81705			005	30313	82031	23808	38400	06203	81815	83628			005	00050	04	+	+	Lerwick							
Wick		075	10607	74020	23109	11500	07302	81820			075	70608	86021	22411	754//	09002	81712	87630			075	00080	05	+	+	Wick							
Sule Skerry		010	70505	81031	24610	755//	06204	87625			010	70509	81022	23811	755//	07400	87625				010	00090	05		+	Sule Skerry							
Cape Wrath		049	20918	38030	21410	25500	09702	82625			049	20924	83010	20710	28500	09303	82820				049	00081	05	+	+	Cape Wrath							
Stornoway		026	10611	75020	21311	10930	08000	81360			026	30614	75030	20312	15630	08500	81640	83359			026	00101	07	+	+	Stornoway							
Benbecula		022	00618	83021	18011	00900	09804				022	40615	82020	17012	25601	10302	82630				022	00101	09	+	+	Benbecula							
Tiree		100	80410	62022	16013	857//	12802	88650			100	70815	87012	16213	5857/	10204	81825	85650	87360			100	00131	11	+	+	Tiree						
Aldergrrove		917	80406	58979	14113	894//	12307	82715	88920		917	80808	50639	13512	851//	11005	83702	85705	88710			917	48122	11	tlrr _o r _o rr	rrRRrrdd _o d _o	Aldergrrove						
Malin		980	70827	59108	14313	794//	11204	83918	87644		980	80726	58616	13712	863//	11003	87706	88635			980	06	1	11		Malin							
Belmullet		976	70604	69016	12314	3647/	13104	83719	87458		976	83607	32102	12213	5562/	13301	85642	88458			976	97	1	11		Belmullet							
Birr		965	80000	58299	11614	835//	13201	86920	88633		965	80000	58109	11914	835//	13304	84920	88633			965	97	1	12		Birr							
Dublin		969	83502	50959	10915																												

DAILY WEATHER REPORT OF THE BRITISH METEOROLOGICAL OFFICE

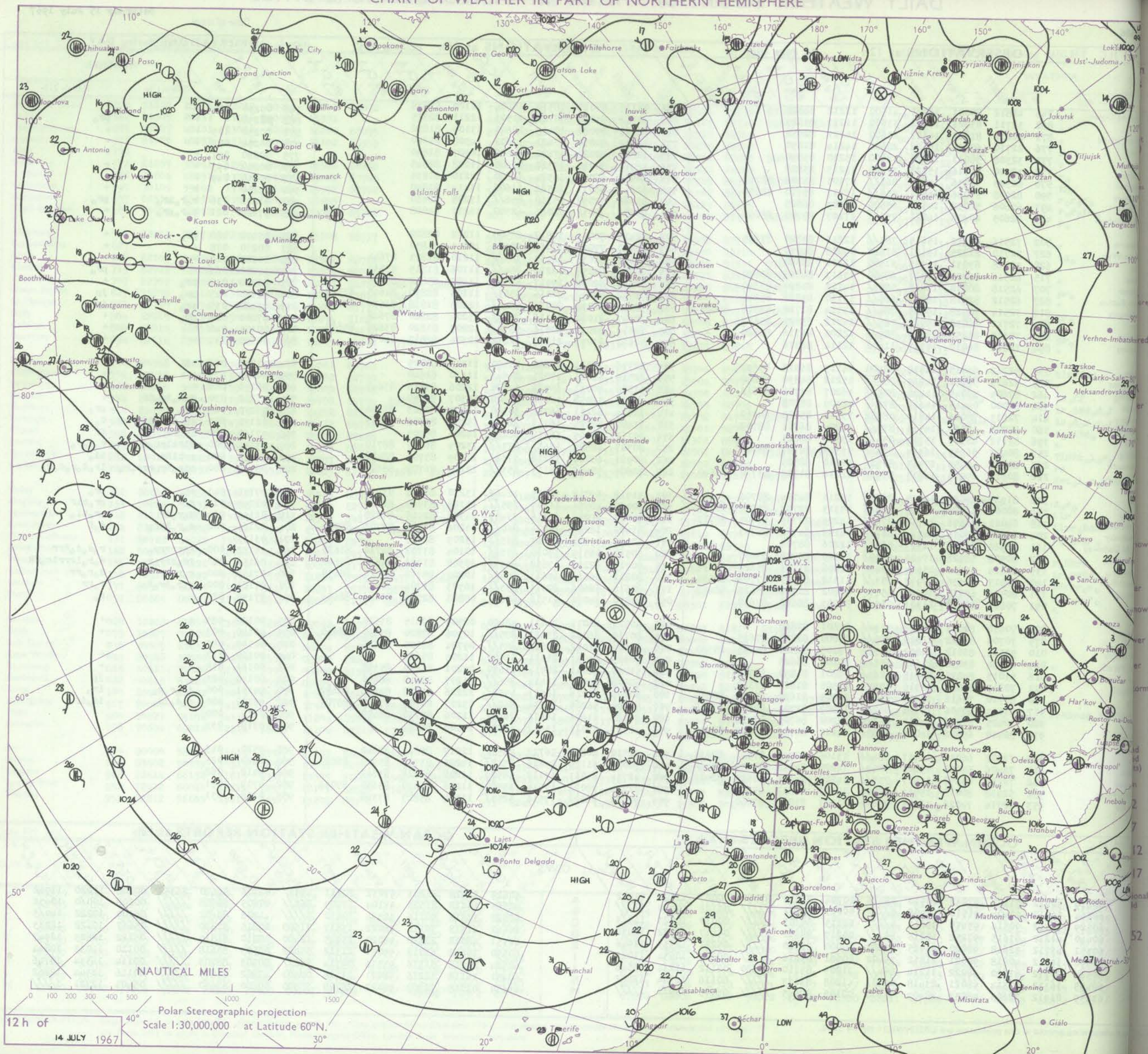
38586

Saturday 15 July 1967

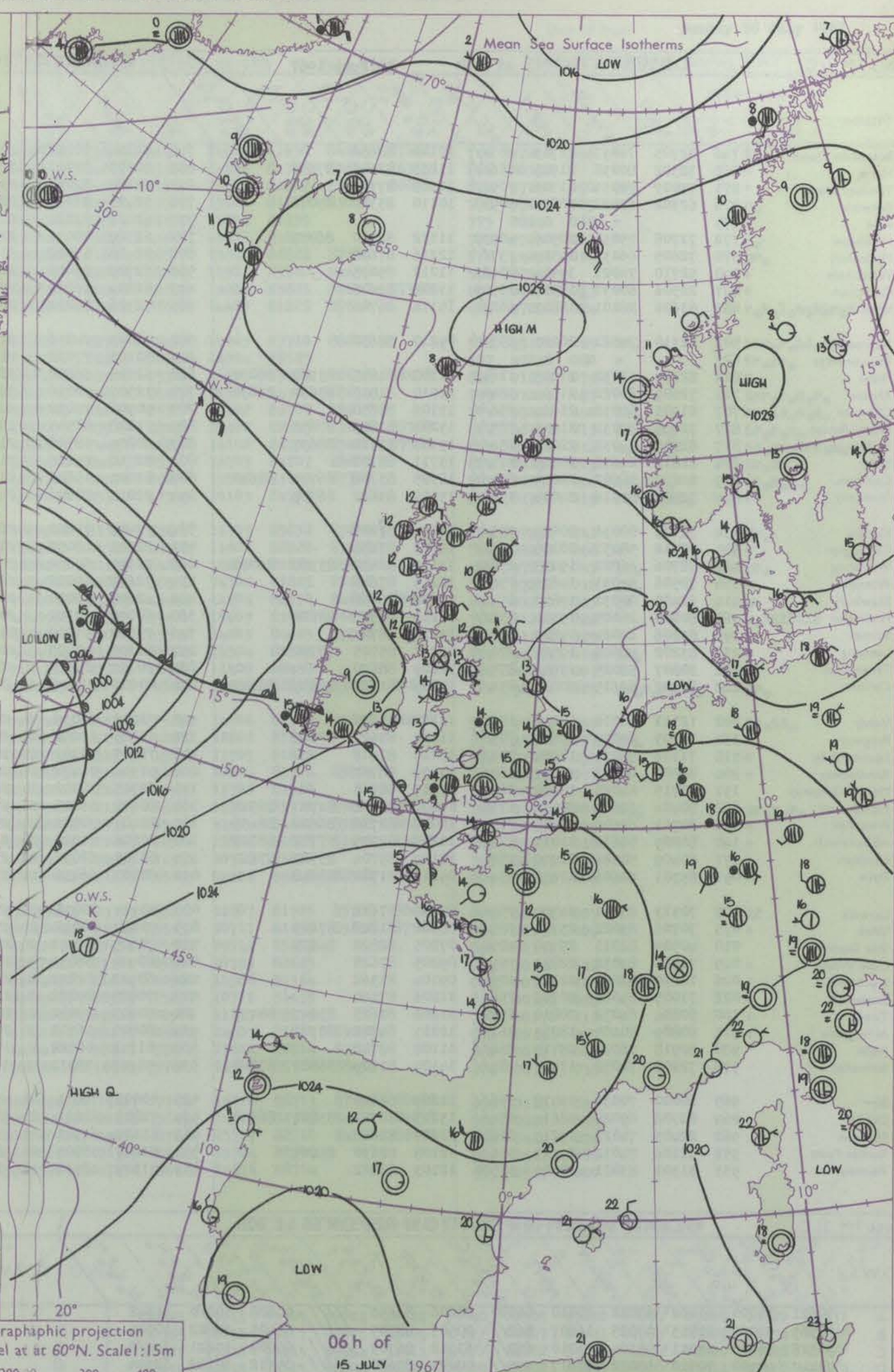
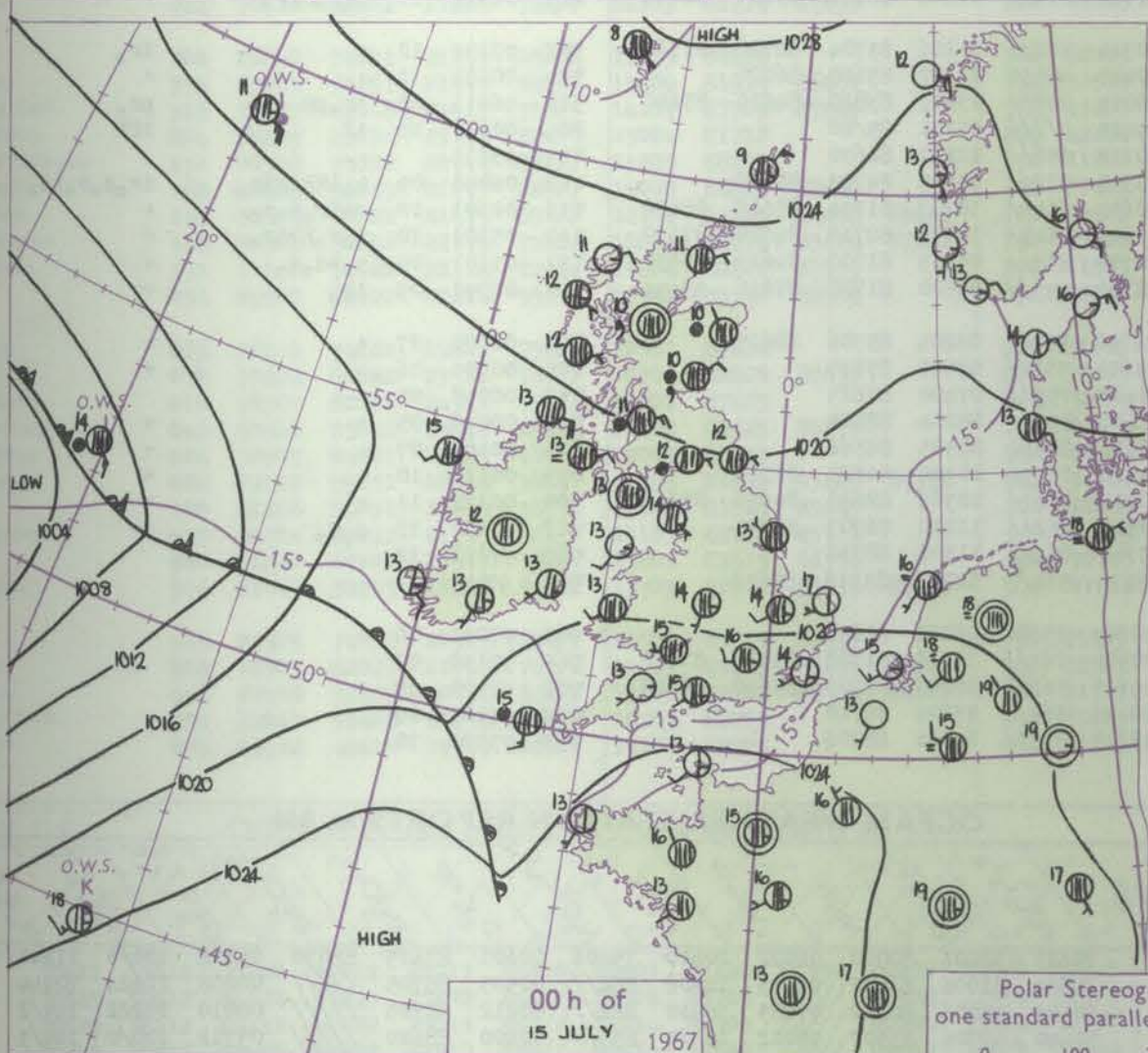
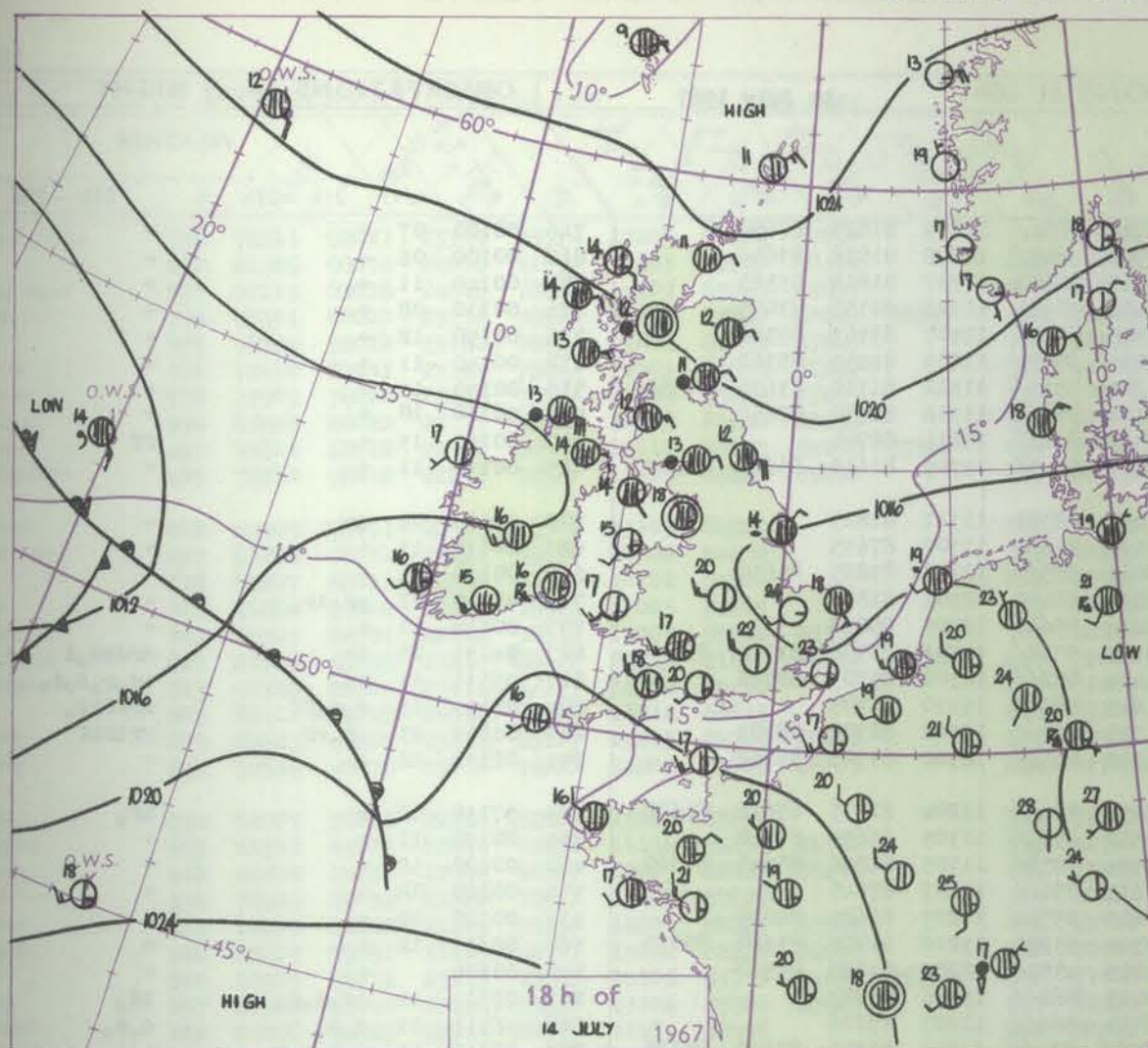
Date of Issue

Code FM II.C		OBSERVATIONS at 12h 14 July 1967										OBSERVATIONS at 18h 14 July 1967										OBSERVATIONS during DAY						
09h	Station	ill	Nddff	VVwww	PPPTT	N _{ch} C _M C _H	T _d app	8N _s Ch _s	8N _s Ch _s	8N _s Ch _s		ill	Nddff	VVwww	PPPTT	N _{ch} C _M C _H	T _d app	8N _s Ch _s	8N _s Ch _s	8N _s Ch _s		ill	RTT x F	SSS	WEATHER			
																									09h-15h	15h-21h		
	Boscombe Down	746	42812	80021	16221	41500	12212	84828				746	13113	830011	18519	18604	11109	81835				746	00230	109	+	+		
	Hurn	862	32711	83021	16622	31500	11211	83827				862	32312	830030	18720	21501	12211	82825				862	00230	103	+	pr.		
	Thorney Island	871	22614	81011	16322	21600	14211	82832				871	22520	830020	18419	12601	13105	81830				871	00230	103	+	+		
	Gatwick	776	22710	60016	15622	28600	14214	81830				776	22412	810010	17421	11601	14308	81840				776	00250	082	+	+		
	Kew	775	32308	59011	15222	38600	13210	83830				775	12809	820020	17422	14600	10307	81840				775	00240	097	+	+		
	Heathrow	772	32410	66016	15323	31580	13213	83828				772	22913	800010	17322	21600	11208	82845				772	00240	093	+	+		
	Mildenhall	578	82503	37056	14321	863//	17105	84708	88712			578	12508	660021	16324	12600	12210	81835				578	00250	049	+	+		
	Wattisham	590	82908	37046	14821	854//	17317	85710	88650			590	12611	660011	16522	11600	11214	81840				590	00240	097	+	+		
	Gorleston	497	60606	56052	14317	65500	16209	86625				497	81606	320058	15718	856//	17208	88630				497	00240	097	+	+		
	West Raynham	485	72605	40206	14021	753//	17107	85708	86650			485	43007	480038	16021	42500	16211	84828				485	00240	097	+	+		
	Aberporth	502	72516	69252	15615	785//	12211	83820	87645			502	22413	800011	17817	28500	11212	82820				502	00230	080	pr.	+		
	Ross-on-Wye	627	52710	81025	15121	51640	09208	84830				627	22410	770020	17918	28600	10211	81830				627	00210	078	+	+		
	Filton	628	32518	83031	16319	31500	11211	83820				628	32613	820031	18917	785//	11210	81823	87644				628	00210	110	+	+	
	Rhoose	715	62516	82021	17017	68400	13113	84815	83630			715	72715	830325	19216	784//	11106	81815	87635				715	00200	063	+	pr.	
	Chivenor	707	62518	80018	17818	5853//	14113	83820	83640			707	72616	820028	19917	68531	11107	83822	85645				707	00200	037	pr.	+	
	Mount Batten	827	62512	82018	18017	685//	11110	83822	85640			827	72512	830332	20016	4863//	11105	82830	84645	87362			827	00190	043	pr.	jp	
	St. Mawgan	817	72514	70028	19015	784//	13314	81710	84816	86628		817	72312	820038	20715	784//	12105	81818	83630	87642			817	00180	035	pr.	jp	
	Silly	804	72711	82038	19717	785//	14212	83820	85628			804	72307	810022	21116	785//	13204	82820	87628				804	00171	025	pr.	+	
	Culdrose	809	72617	81258	19116	784//	12209	81716	83820			809	72613	820022	20816	5852//	12207	81820	83628	85650			809	00171	048	+	+	
	Guernsey	894	12616	84010	19717	11400	12114	81816				894	52612	830331	21817	22432	12304	82815	84075				894	00190	134	+	+	
	Elmdon	534	52712	63015	14818	58400	14113	83818	83630			534	22716	750011	16620	28500	11313	82825				534	00230	076	id.	+		
	Cardington	559	72613	56052	14919	786//	15212	84830	85640			559	22516	620021	17021	24641	11310	82640				559	00240	075	+	+		
	Wittering	462	82609	37045	14220	883//	16207	83708	88612			462	52508	800031	15922	54600	12206	83835	83645				462	00230	044	+	+	
	Watnall	354	80000	09445	14616	872//	16309	88705				354	33403	560055	16119	38600	15307	83830				354	00210	030	d.o.d.o.d.o	+		
	Shawbury	414	72813	78026	14819	68582	13312	85825	84360			414	32614	820025	16718	38540	11109	82828	83656				414	00210	048	pr.	pr.	
	Finningley	360	80703	18519	14516	871//	16204	86701	88702			360	73407	580025	16717	723//	15209	83707	87818				360	00210	001	rd.o.d.o.d.o	d.o.	
	Kilnsea	396	81112	48505	15714	855//	13307	88625				396	80112	3200105	16714	862//	14206	88705				396	00160	000	id.o.d.o	ff		
	Leeming	257	80407	56959	16314	893//	13308	84707	88925			257	80507	480058	17613	873//	13209	86707	88710				257	00151	000	TLRtlrr.o	r.o.d.o.r.o	
	Tynemouth	262	80816	48959	17413	8052//	12510	88525				262	80921	660029	18212	3732//	11209	83706	88458				262	00131	000	rrtlrr	id.	
	Carlisle	222	80812	69919	16813	853//	12214	81708	83710	88640		222	80809	580060	18113	853//	12105	86708	88620				222	00142	000	tlr.o.r.o.r.o	ir.o.d.o.r.o	
	Valley	302	81915	58022	14015	862//	13211	84704	88706			302	31912	690018	16215	11462	13210	81818	83075				302	00171	041	+	pr.	
	Ringway	334	80000	12586	15015	862//	15313	82703	85705	88710		334	70000	400056	16117	795//	15106	83920	86640				334	00219	013	dr	pr.o.tlr	
	Squires Gate	318	81011	26596	14714	872//	14209	82703	86705	88710		318	70000	6200256	16318	73433	14306	82918	87820				318	00191	024	d.o.r.o.dr	pr.o.tl.	
	Ronaldsway	204	81009	58016	14314	861//	14107	84702	88713			204	81402	1828285	15814	860//	13206	83701	87703	88708				204	00216	000	d.o.r.o.RRd.o	d.o.f
	Mull of Galloway	131	80920	60606	14313	863//	12206	88708				131	80915	1900546	15913	863//	13203	88707				131	00313					
	Eskdalemuir	162	80508	58926	17911	6732//	11320	85708	88457			162	80510	5600519	19010	6532//	10104	83707	84710	86635				162	00122	000	RRtrrrr.o	r.o.d.o.Rrr
	Prestwick	135	80614	66606	15614	6547//	12208	81716	85624	85635		135	80715	6200216	17612	6537//	10308	81708	84625	85640				135	00151	000	ir.o.drr.o	d.o.r.o.rrrr.o
	Abbotsinch	140	80913	40636	17912	853//	11310																					

CHART OF WEATHER IN PART OF NORTHERN HEMISPHERE



CHARTS OF WEATHER IN WESTERN EUROPE



GENERAL SYNOPSIS DEVELOPMENT

The anticyclone near O.W.S.M¹ has remained slow-moving for the past 24 hours maintaining high pressure over northern Scotland, while pressure rises have also spread across southern England as a ridge from the Azores anticyclone built northeastwards. The trough across northern England and Northern Ireland has thus remained almost stationary, but has been filling steadily, and the thunderstorms associated with it are now dying out. The complex low pressure area in mid-Atlantic has now developed

into a deep depression near O.W.S.J¹, and a weak warm front associated with this low is now crossing southwest England. The depression is expected to move only slowly northwards and further frontal troughs will approach southwest England; but pressure should remain relatively high over southeast England and also to the north of Scotland.

Issued at midday Saturday 15 July 1967

3858

ode FM

code 11

H.M.S.O. Press, Met.O. 3rd

All times o

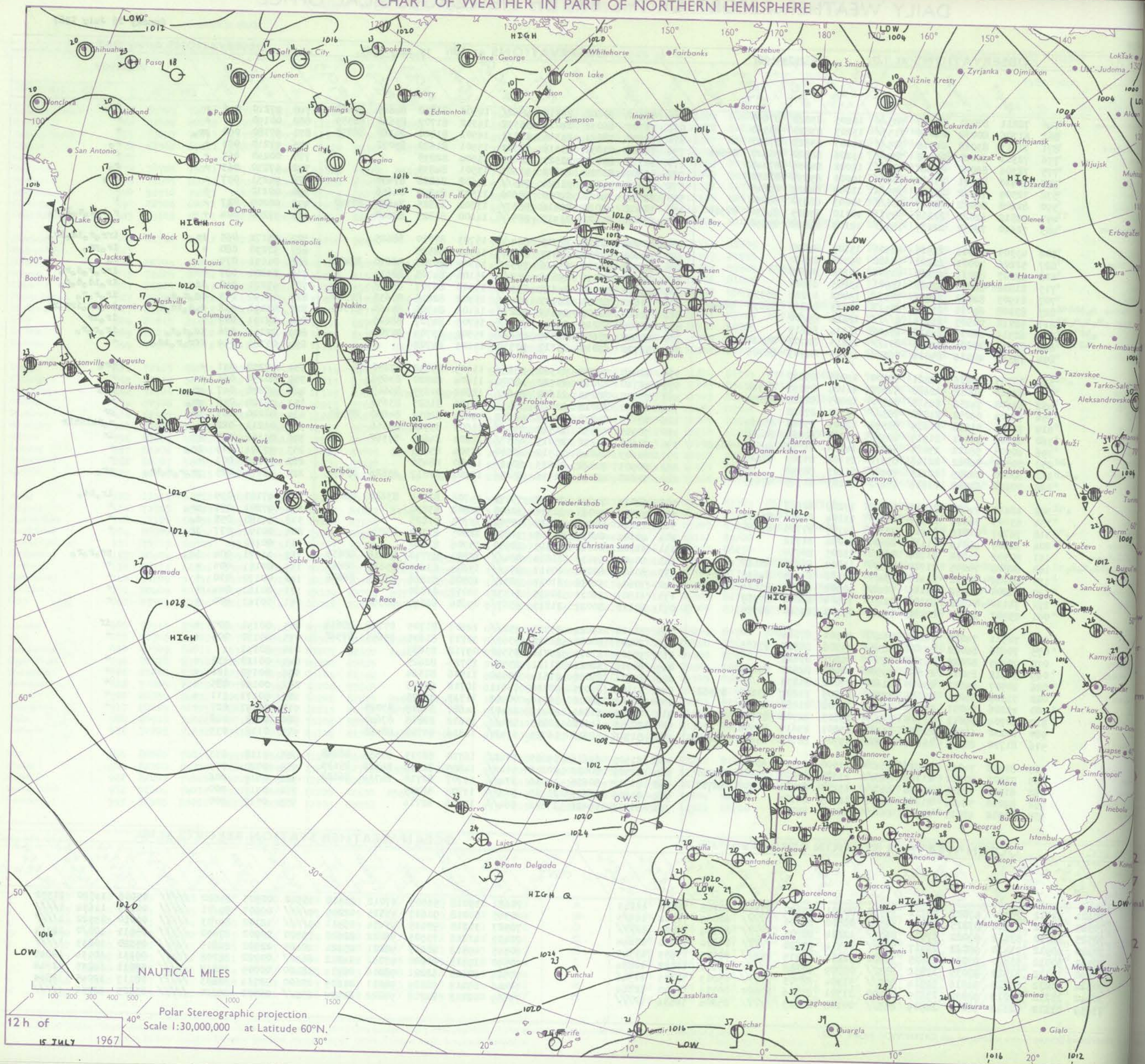
DAILY WEATHER REPORT OF THE BRITISH METEOROLOGICAL OFFICE

38587

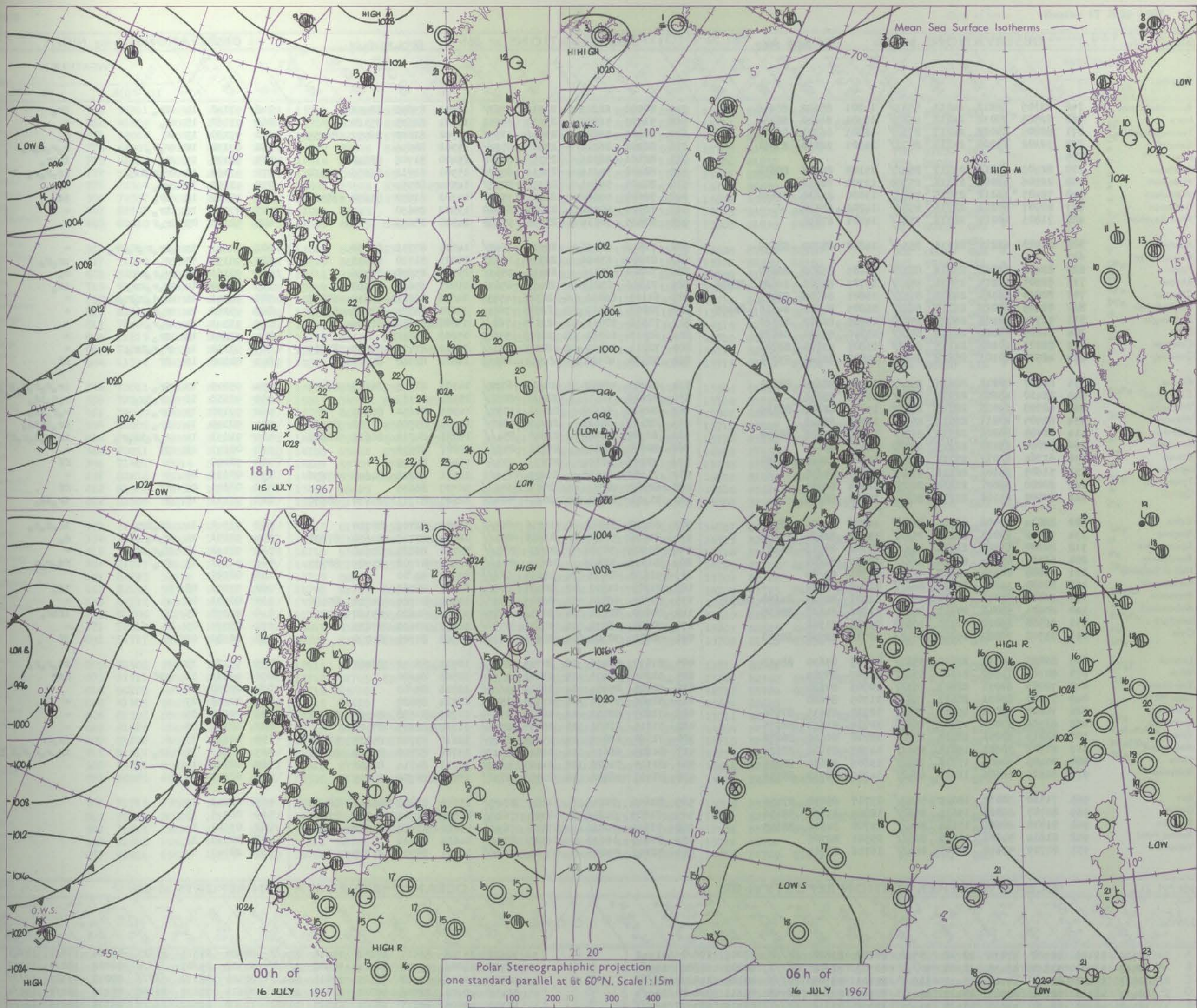
Date of Issue Sunday 16 July 1967

Code FM I.I.C.		OBSERVATIONS at 12h										OBSERVATIONS at 18h										OBSERVATIONS during DAY					
		15 July 1967										15 July 1967															

CHART OF WEATHER IN PART OF NORTHERN HEMISPHERE



CHARTS OF WEATHER IN WESTERN EUROPE



GENERAL SYNOPTIC DEVELOPMENT

The extensive high pressure area from the Azores to Germany and also the anti-cyclone near O.W.S.'M' have both weakened. The low west of Ireland is in much the same position as it was yesterday but is deepening a little. This low is expected to remain in the same area for the next 24 hours with its associated

cold front crossing Scotland, Wales and western parts of England. The thundery trough which was over the Midlands and northern England yesterday has moved east to the North Sea.

Issued at midday Sunday 16

July 1967

DAILY WEATHER REPORT OF THE BRITISH METEOROLOGICAL OFFICE (contd.)

OBSERVATIONS at 00h										OBSERVATIONS at 06h										OBSERVATIONS during NIGHT									
16 July 1967										16 July 1967																			
Station	iii	Nddff	VVwwW	PPPTT	NChC _M H	T _d app	BN _S Ch _S _S	BN _S Ch _S _S	BN _S Ch _S _S	iii	Nddff	VVwwW	PPPTT	NChC _M H	T _d app	BN _S Ch _S _S	BN _S Ch _S _S	BN _S Ch _S _S	iii	RRT _n T _E	T _g T _g	WEATHER							
																							21h-03h	03h-09h					
Boscombe Down	746	82305	66212	24015	5557	14801	85622	88458		746	80000	62212	23315	3567	14501	83630	88458		746	97140	14	1r _o		1r _o					
Hurn	862	82503	70032	24416	4567	15301	84640	88359		862	51703	56055	23517	25631	15301	82635	85360		862	97160	15	d _o		+					
Thorney Island	871	82805	69022	24217	873	16603	86707	88709		871	80401	58602	23816	1757	15302	81820	86357	88459	871	97160	15	+		r _o					
Gatwick	776	72102	65026	24115	2577	14301	82650	87461		776	82202	26216	23615	857	15302	88656			776	97130	12	r _o r _o		r _o r _o d _o r _o					
Kew	775									775	82101	58216	23317	853	15400	81708	88640		775	92170	13	r _o		1r _o r _o					
Heathrow	772	82402	64216	23717	854	15105	84616	88656		772	82402	59216	23216	6547	15301	81712	86656	88360	772	91161	15	r _o r _o 1r _o		1r _o r _o r _o					
Mildenhall	578	22206	66018	22316	25700	13702	82656			578	82405	59031	22316	8097	14304	88359			578	91150	13	pr _o		1r _o					
Wattisham	590	72407	66212	23015	756	13000	82630	87650		590	72609	59022	22415	3567	14302	81630	83650	87362	590	97140	12	1r _o		1d _o					
Gorleston	497	81907	60212	22716	856	14702	88630			497	62505	60022	21815	65600	13502	86630			497	97141	13	1r _o		+					
West Raynham	485	71803	40219	22314	756	14801	87640			485	52605	50016	21815	55730	14301	85656			485	92120	09	r _o r		+					
Aberporth	502	81910	62215	22515	853	14802	83709	88632		502	71812	62036	20615	7647	14605	87712	87360		502	01141	13	1r _o r _o r _o 1r _o		+					
Ross-on-Wye	627									627	81904	63026	22515	1657	15603	81720	88358		627	96151	15	r _o		pr _o r _o					
Filton	628	82406	62026	23916	883	15103	83808	88650		628	70000	61016	22916	3563	15502	83630	87366		628	95161	15	r _o r _o r _o		r _o					
Rhoose	715	82805	57215	23816	852	15703	83705	86620	88656	715	71806	63215	22416	65631	15503	85635	84360		715	92150	14	r _o r _o 1r _o		1r _o					
Chivenor	707	80000	56585	24216	873	16601	86708	88713		707	61105	66026	22316	45431	14606	82714	83656	85075	707	94151	14	d _o d _o r _o r _o d _o r _o		+					
Mount Batten	827	82405	40026	24116	6627	16805	84704	84615	86357	827	72007	62022	22815	36234	15605	83704	83360	87078	827	95151	14	r _o r _o		+					
St. Mawgan	817	51704	28406	24015	25030	15805	82700	85360		817	71812	50011	22115	761	15807	82702	87704		817	91141	14	r _o r _o		+					
Scilly	804	61809	58026	23715	653	15710	83706	86625		804	61913	66022	21315	55530	15608	85628			804	97151	14	1r _o		+					
Culdrose	809	82107	40106	24115	860	15805	83700	88701		809	72011	56022	22415	761	15611	83702	85705	87709	809	97151	14	r _o r _o 1r _o		+					
Guernsey	894	42505	40101	25614	20932	14807	82360	83075		894	52106	40102	24514	20932	14604	82360	85075		894	00140	13	ff		ff					
Elmdon	534	82507	80218	22616	856	14106	82638	88650		534	82204	40582	22615	6722	14305	81703	86705	88459	534	95141	13	1r _o		1r _o d _o r _o d _o 1r _o					
Cardington	559	82410	48608	22916	856	14106	88644			559	82610	32616	22916	8087	15304	88357			559	92151	15	pr _o 1r _o		r _o r _o 1d _o					
Wittering	462	82508	69028	22017	2567	13801	82640	88359		462	82610	66602	22416	1577	14306	81650	88359		462	97150	13	pr _o		r _o r _o 1r _o					
Watnall	354	82905	40211	22016	856	15003	88648			354	82407	59622	22215	3827	14309	83705	83358	88460	354	92140	14	1r _o		1r _o 1r _o 1d _o					
Shawbury	414	82305	80208	22515	855	14001	83628	88650		414	81305	25586	21815	854	15003	84712	86622	88628	414	94151	14	d _o r _o 1d _o r _o		1d _o r _o d _o r _o d _o r					
Finningley	360	50000	28109	22215	55600	14202	85648			360	80000	18102	21715	857	15207	88650			360	00141	12	ff		+					
Kilnsea	396	61704	61012	23715	4557	14400	84625	86360		396	72106	32104	22215	755	15400	87620			396	92140		+		ff					
Leeming	257	51605	28101	22112	556	11000	85630			257	71602	23102	21214	754	14301	82710	84645	87656	257	00121	09	+		+					
Tynemouth	262	20000	66021	21812	20970	11604	82359			262	62007	48054	20912	656	10303	86635			262	00101	07	ff		ff					
Carlisle	222	80000	23102	21713	862	12400	88705			222	81401	66025	20213	884	12601	81711	85630	88650	222	97111	10	F		1r _o 1d _o					
Valley	302	82014	20106	21314	860	14801	83701	88702		302	81818	61026	19516	863	14503	82706	88710		302	91141	14	1d _o 1r _o		1d _o d _o d _o					
Ringway	334	70000	62011	22116	755	13003	82620	87626		334	81906	57206	21815	854	14003	83715	84630	87650	334	97151	14	r _o d _o		d _o					
Squires Gate	318	80000	63501	21914	854	13702	83716	88627		318	81608	30106	20615	855	15701	86625	88640		318	97141	13	d _o r _o d _o		+					
Ronaldsway	204	91504	05454	20714	9	13804	89/01			204	81811	58586	18614	871	13806	81702	85703	88707	204	91131	13	fr _o		fd _o r _o r					
Mull of Galloway	131	91808	00454	20812	9	12706	89/00			131	91812	00474	18613	9	13722	89/00			131	00121									
Eskdalemuir	162	80000	14101	21812	861	12000	88702			162	81705	14502	20411	870	11601	88701			162	97111	08	+</							

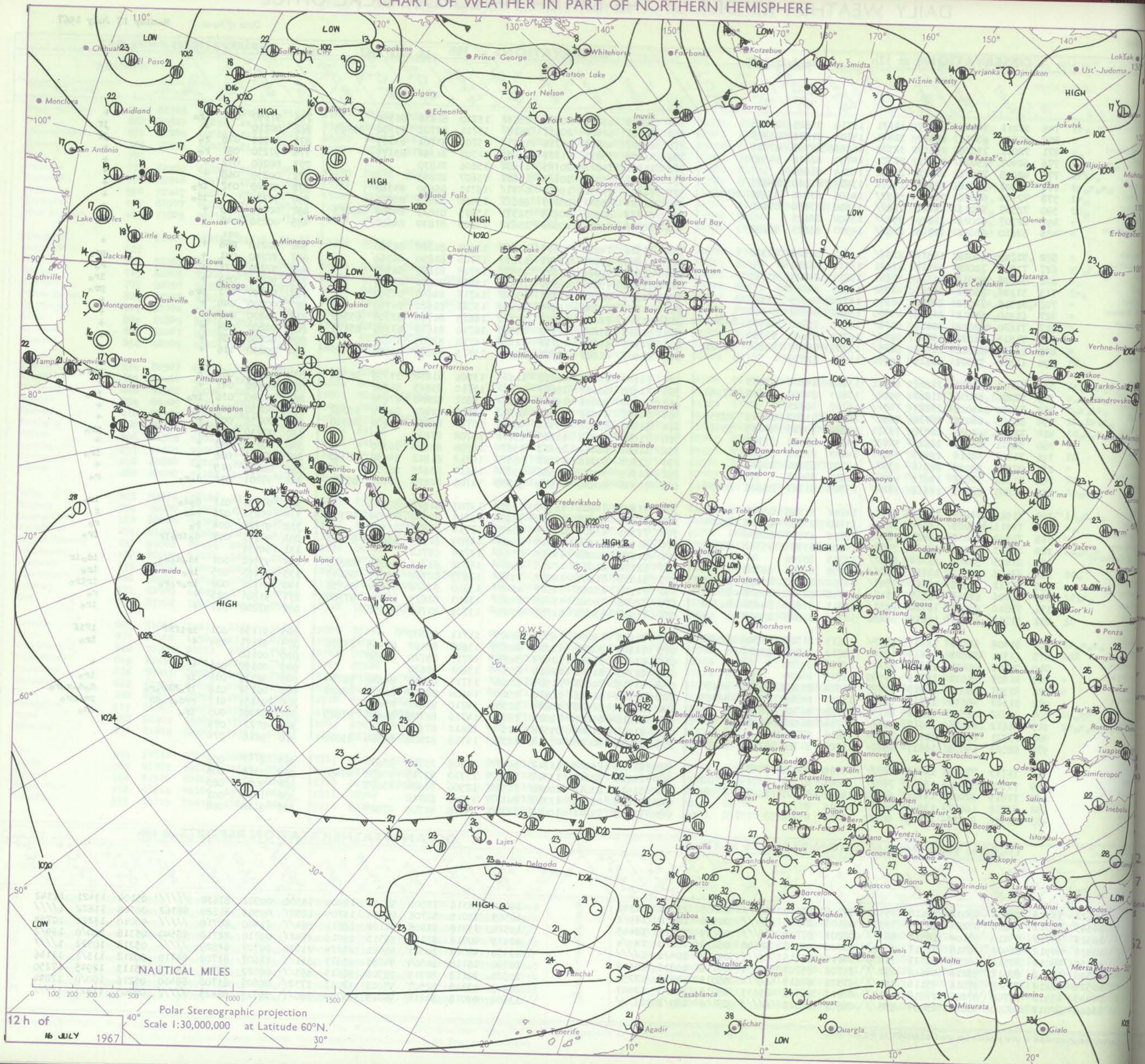
DAILY WEATHER REPORT OF THE BRITISH METEOROLOGICAL OFFICE

38588

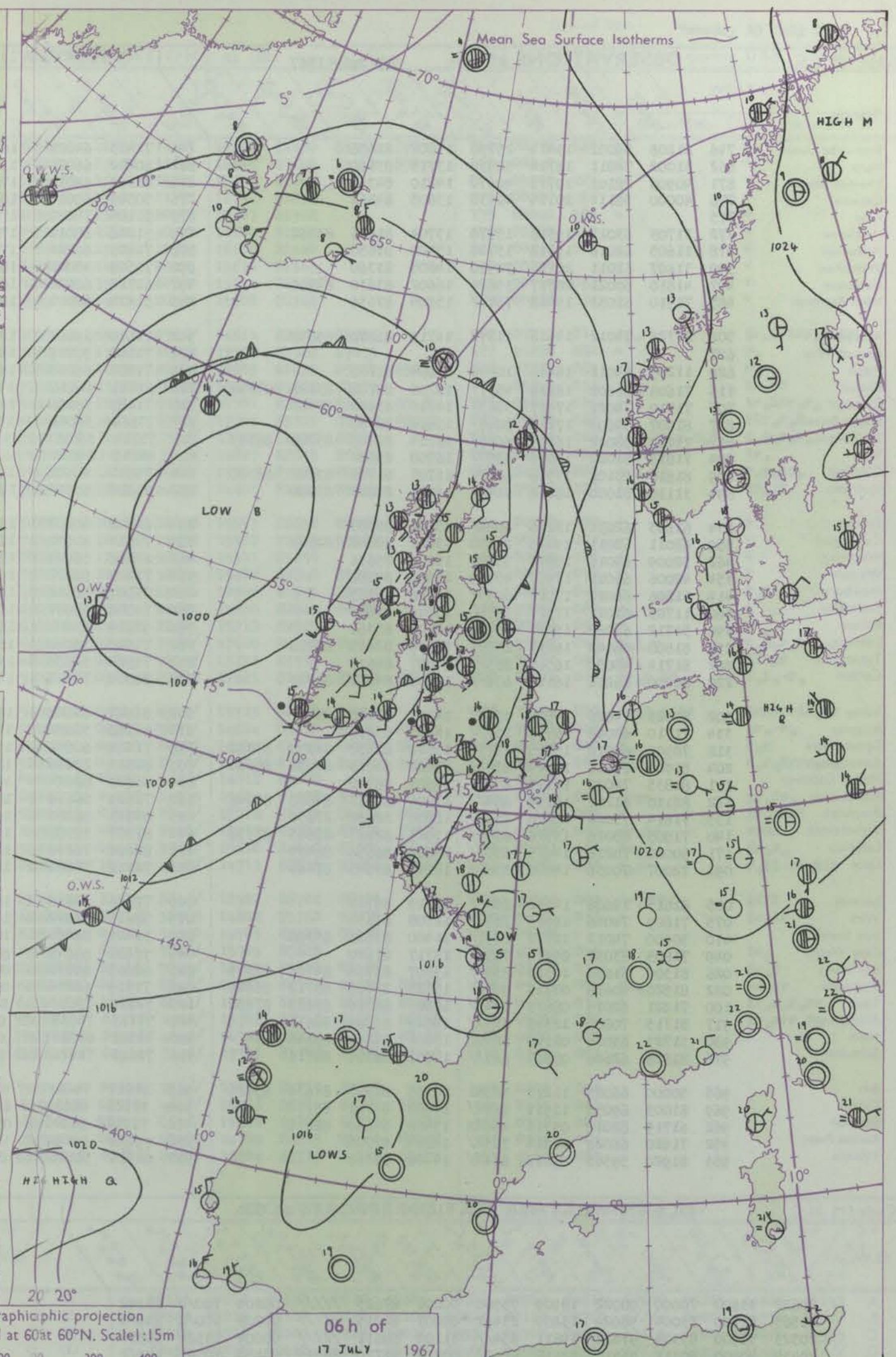
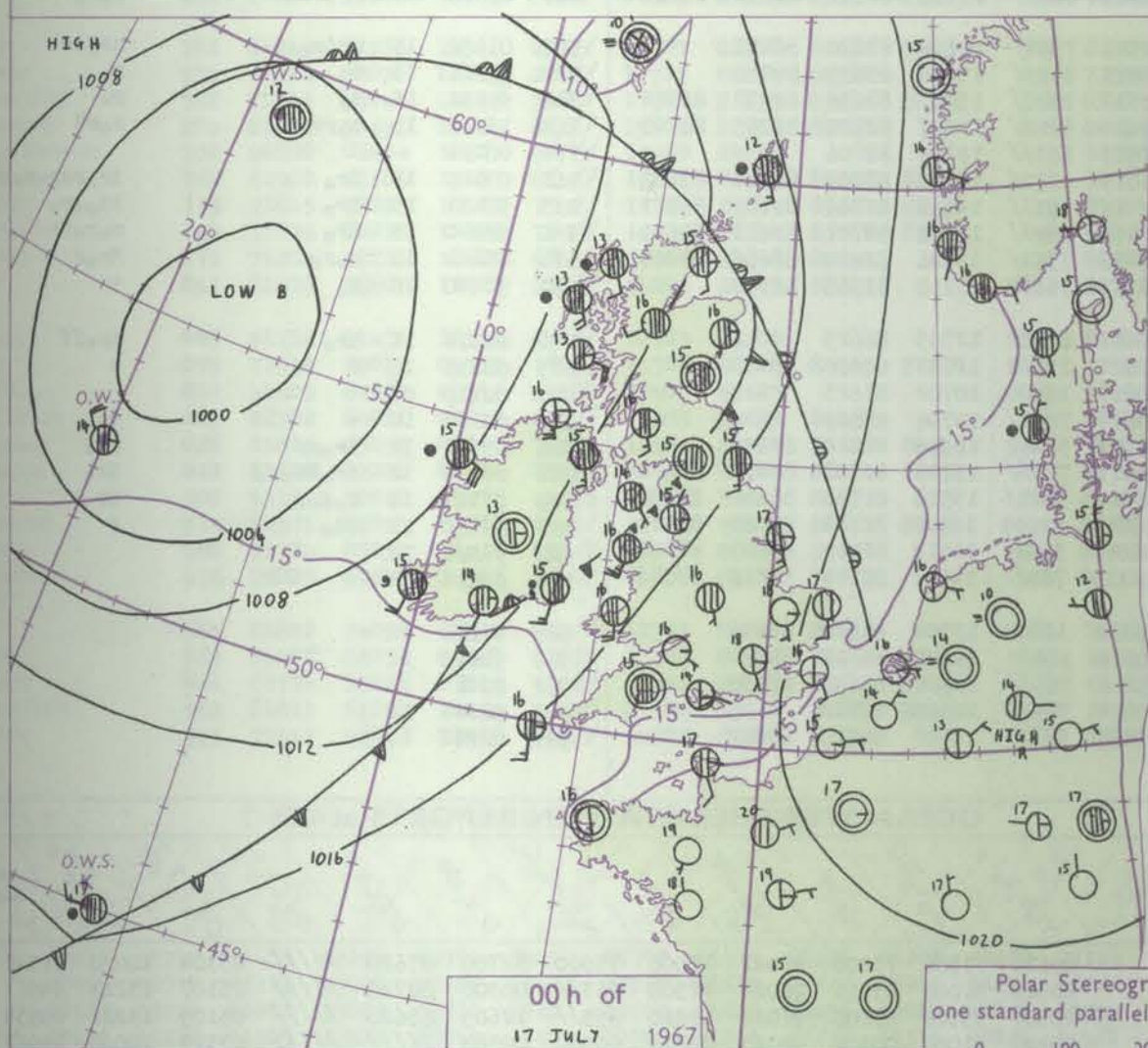
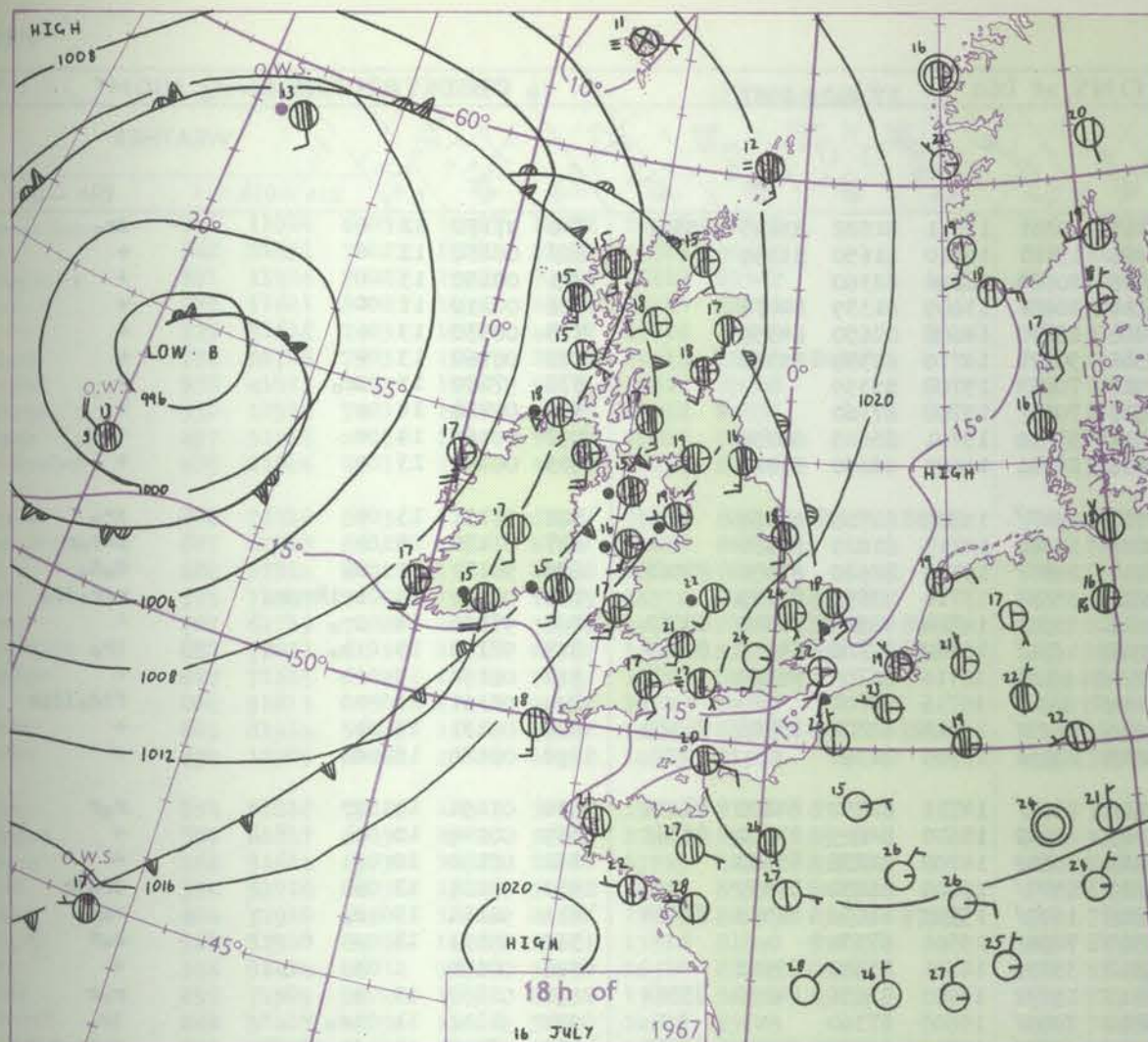
Date of Issue Monday 17 July 1967

ode FM II.C		OBSERVATIONS at 12h										OBSERVATIONS at 18h										OBSERVATIONS during DAY									
		16 July 1967										16 July 1967																			
Station		ill	Nddff	VVwww	PPPTT	N _h Ch _h C _h	T _d T _d app	8N _s Ch _s h _s	8N _s Ch _s h _s	8N _s Ch _s h _s	ill	Nddff	VVwww	PPPTT	N _h Ch _h C _h	T _d T _d app	8N _s Ch _s h _s	8N _s Ch _s h _s	8N _s Ch _s h _s	ill	RRTT	SSS	WEATHER								
																								09h—15h	15h—21h						
09h	Boscombe Down	746	52211	74016	22121	32531	15710	83825	83078		746	72009	6969031	20420	28632	15710	81830	86360		746	97240	071	ir _o	+							
	Hurn	862	41809	69011	22920	31441	14704	81818	83825		862	61505	6262401	20617	2618/	15711	82702	83360	85364	862	00210		+	+							
	Thorney Island	871	72011	74026	23419	32302	16605	82707	87075		871	61907	4040401	21716	36039	15709	83701	83169		871	97200	078	r _o	+							
	Gatwick	776	62407	75026	22622	21571	14709	82826	84360		776	32108	7575031	21221	10989	12705	81362	83175		776	97250	081	r _o	+							
	Kew	775	42605	78011	22322	28602	14814	81830			775	11908	7474021	20325	12602	15606	81830			775	00260	072	+	+							
	Heathrow	772	51807	75016	22322	11631	13813	81830	85075		772	11912	7575021	20124	11682	13607	81845			772	00250	068	+	+							
	Mildenhall	578	72304	62026	21921	5857/	14606	83828	83656	87466	578	71603	7474032	19924	6573/	16711	86650	83360		578	97240	032	ir _o	+							
	Wattisham	590	72507	70015	22121	786//	13806	83830	87656		590	71707	822032	20223	686/1	15608	85835	85075		590	97230		id _o	+							
	Gorleston	497	82707	60022	21820	855//	13802	88625			497	61414	6080012	20918	32571	15815	83825	84360	85075	497	00210	035	+	+							
	West Raynham	485	82610	66032	21719	885//	14803	86825	88650		485	52306	8080012	20022	28632	15605	81830	84362		485	00230	040	+	+							
	Aberporth	502	71720	66012	18819	2153/	13607	82820	87360		502	71916	744012	17317	11572	13608	81820	86360		502	00210	051	+	+							
	Ross-on-Wye	627	71508	70028	20522	61641	15713	86830			627	61805	666028	18721	1163/	15708	81830	86360		627	97240	041	+	pr _o							
	Filton	628	52006	80016	21122	31531	15811	83825	83365		628	61912	8000216	19521	28571	14708	81828	86360		628	97250	071	+	r _o							
	Rhoose	715	51308	75031	20921	48502	15612	84825			715	71409	755026	18820	1867/	15812	81830	87358		715	97240	084	+	ir _o							
	Chivenor	707	61715	74032	20722	48530	15714	84825	85360		707	71815	8000028	18321	4568/	14716	84645	87360		707	91240	073	pr _o	pr _o							
	Mount Batten	827	61910	62012	21318	42430	15811	84818	84360		827	71707	699022	18919	12589	15721	81822	86360		827	00200	044	+	+							
	St. Mawgan	817	71620	62022	20418	6633/	16710	85708	84650	8636	817	61713	722032	18017	39330	16615	81706	83708	85362	817	00200	047	+	+							
	Scilly	804	71815	66022	19917	5557/	16710	85620	85360		804	51815	6363022	17718	15479	16710	81618	83360	85175	804	00200	084	+	+							
	Culdrose	809	72017	78022	21118	6833/	15707	82709	84812	86365	809	71915	6969032	19118	723//	16710	82709	87816		809	00200	084	+	+							
	Guernsey	894	11312	70021	22619	10972	14714	81359			894	51007	8131021	19922	40943	15715	84362	83070		894	00230	116	+	+							
ir _o	Elmdon	534	72011	62022	21021	42531	13708	84822	83075		534	72210	6464612	18822	11683	13606	81830	83358	86360	534	97260	061	+	r _o r _o							
	Cardington	559	72206	66036	21822	5853/	15813	84820	84625	87360	559	71910	6606012	19623	48584	15710	83825	86360		559	00240	047	+	+							
	Wittering	462	72009	64026	21621	745//	15707	86825			462	71810	8080022	19723	746//	15807	82840	87656		462	91240	036	ir _o	ir _o							
	Watnall	354	82005	66036	20720	7857/	16806	83822	87645	88359	354	72107	6969012	18423	6853/	16710	82828	84650	85362	354	00250	009	+	+							
ir	Shawbury	414	72009	66026	20020	78471	14611	85818	84635	85360	414	61707	7878012	17422	48631	15710	83830	83650	85360	414	00230	002	+	+							
	Finningley	360	72211	62022	20621	52530	14708	85822	85362		360	71608	6969018	18623	757//	16708	87650			360	97230	015	+	pr _o							
	Kilnsea	396	71407	48014	22217	752//	14603	83703	87625		396	61812	6606012	20418	3567/	14708	83630	86360		396	00190	043	+	+							
	Leeming	257	82212	59042	20018	855//	14707	85620	88640		257	71808	5929216	17721	4857/	16712	81822	84650	85360	257	97221	006	+	ir _o							
	Tynemouth	262	81511	32052	19815	855//	13804	88625			262	81915	32032052	17916	3557/	14610	83625	88359		262	00191	019	+	+							
	Carlisle	222	81805	80215	18618	854//	15809	81717	85626	86635	222	72308	80080026	17019	58538	14708	82820	83625	85362	222	97201	010	d _o r _o	r _o							
	Valley	302	71919	74024	18018	5537/	14712	81708	85637	86460	302	71917	7484606	16916	15572	14707	81628	87459		302	01191	011	d _o d _o	ir _o							
	Ringway	334	71913	65025	19919	32531	13710	83820	83362	86070	334	71705	6262602	17322	5867/	16715	82830	85650	87359	334	91231	025	r _o r	r							
	Squires Gate	318	71914	68012	19121	784/8	16710	83818	86630		318	72505	6363606	17019	5567/	17714	85635	87458		318	97220	004	r _o	r _o							
	Ronaldsday	204	81713	60215	17615	7722/	14803	83704	85712	87718	204	81910	6363606	16015	6548/	14709	81710	86650	88460	204	92191	003	d _o ir _o ir	ir _o							
	Mull of Galloway	131	81825	58104	16314	863//	13715	88706			131	81830	6060026	14413	874//	13704	88712			131	94151										
	Eskdalemuir	162	82106	56515	18315	872//	14708	86703	88708		162	82112	61051036	17415	884//	14702	83713	84819	88625	162	95161	001	id _o d _o d _o	id _o ir							
	Prestwick	135	81712	81606	15816	7542/	14710	81710	84620	86648	1351																				

CHART OF WEATHER IN PART OF NORTHERN HEMISPHERE



CHARTS OF WEATHER IN WESTERN EUROPE



GENERAL SYNOPTIC DEVELOPMENT

Issued at midday Monday 17

July 1967

The anticyclone over Scandinavia at midday yesterday has moved steadily east to Finland and the Baltic and will remain in this general area for next day or so. The low to the west of Ireland is moving slowly northeast with little change in

intensity. The associated cold front from the Scottish border to St. George's Channel will make very little further eastward progress, while shallow thundery lows move northeast from Spain and France towards southeast England.

DAILY WEATHER REPORT OF THE BRITISH METEOROLOGICAL OFFICE (contd.)

Code FM II.C		OBSERVATIONS at 00h										OBSERVATIONS at 06h										OBSERVATIONS during NIGHT									
		17 July 1967										17 July 1967										17 July 1967									
Station	ill	Nddff	VVwwW	PPPT	N _h ChC _M H	T _d T _d app	8N ₅ Ch ₅ h ₅	8N ₅ Ch ₅ h ₅	8N ₅ Ch ₅ h ₅	ill	Nddff	VVwwW	PPPT	N _h ChC _M H	T _d T _d app	8N ₅ Ch ₅ h ₅	8N ₅ Ch ₅ h ₅	8N ₅ Ch ₅ h ₅	ill	RRT _n T _n E	T _g T _g	WEATHER									
																							21h-03h	03h-09h							
Boscombe Down	746	21208	59051	19414	25730	13807	82656			746	71413	64026	16417	58531	15611	81822	83645	85362	746	97130	12	+		ir _o							
Hurn	862	31002	74011	18714	30930	13713	83360			862	60602	66021	15916	15781	14710	81650	83359		862	00130	11	+		+							
Thorney Island	871	40906	28101	19715	40930	14810	84361			871	21106	64011	17418	20980	16606	82360			871	00150	13	+		+							
Gatwick	776	40000	56111	20114	40930	13805	84362			776	50503	60011	18114	20981	13609	81359	84072		776	00130	11	+		+							
Kew	775									775	51104	74022	17818	25730	14608	82650	84359		775	00150	13	+		+							
Heathrow	772	31703	63011	19518	15770	13704	81656	83362		772	51206	68011	17518	50971	14710	82359	83362		772	00160	13	+		+							
Mildenhall	578	11605	62016	19418	15700	15400	81650			578	71405	60021	17918	70983	15708	85359			578	97150	13	ir _o		+							
Wattisham	590	31607	61011	20116	30930	14805	83360			590	71509	48021	18516	7098/	15708	87360			590	00150	14	+		+							
Gorleston	497	41810	60021	20317	35630	16602	83630	84360		497	61712	60031	18917	55530	15701	85625	86358		497	00160	14	+		+							
West Raynham	485	71910	61032	19418	757//	15804	87656			485	51610	58011	18616	25781	14603	82650	83362		485	00140	13	+		+							
Aberporth	502	61722	74012	14616	11572	14719	81820	85359		502	71615	69602	12716	1647/	13808	81715	87359		502	97151	13	+		ir _o							
Ross-on-Wye	627									627	71102	57216	15216	11591	14715	81825	85360		627	01150	14	+		pRr _o r							
Filton	628	11205	64011	18416	10930	14804	81363			628	71308	66025	15217	2557/	15715	82620	85358	87362	628	96151	13	d _o		d _o d _o							
Rhoose	715	71608	61602	18116	4537/	14706	82708	83625	87359	715	61109	66016	14816	35683	15714	83635	83359		715	03150	15	ir _i Rr _o r _o		r _o r _o ir _o							
Chivenor	707	71310	74022	17417	3563/	14710	83640	87360		707	71105	58036	14316	55583	14714	82925	85640	86072	707	97150	14	ir _o		+							
Mount Batten	827	81307	59602	17216	8097/	15812	88359			827	71606	56046	14316	1638/	16608	81706	84358	86359	827	97150	15	ir _o		ir _o							
St. Mawgan	817	71714	58022	16216	6623/	16714	82705	85706	86359	817	71711	56011	13716	66282	16716	86703	85360		817	00150	15	+		+							
Scilly	804	71815	61022	16016	5557/	16708	85620			804	81713	24022	13016	861//	16716	88701			804	02151	15	+		fid _o id _i r							
Culdrose	809	81810	50102	17516	6623/	16707	81704	83707	88360	809	71811	40102	14516	6623/	16714	82703	85706	86360	809	00151	15	+		+							
Guernsey	894	31110	81010	18018	31481	16813	81812	83360		894	21607	80010	16016	20932	15709	82360			894	00160	15	+		+							
Elmdon	534	61603	62036	18216	6098/	15704	86358			534	81608	60602	15816	4567/	14711	82630	84650	87358	534	01151	14	ir		r _o r							
Cardington	559	42011	62011	19415	25630	13002	82640	84362		559	71611	61031	17317	48632	13610	82835	83650	85362	559	00140	10	+		+							
Wittering	462	52009	69016	19017	55700	15500	85656			462	61605	58021	17615	50982	14708	81358	85360		462	00140	10	+		+							
Watnall	354	42006	66011	17917	45700	15802	84656			354	71602	58032	16017	6577/	15609	86650	87359		354	95151	13	+		ir _o ir							
Shawbury	414	61806	66012	17017	6093/	14806	86363			414	71507	56616	14816	1577/	15711	81656	86360	87464	414	96161	13	r _o		r _o r							
Finningley	360	11705	61011	17517	15700	15706	81650			360	71506	58031	16517	7098/	15501	87359			360	94161	15	+		r _o r							
Kilnsea	396	51712	66022	19217	50970	15702	85360			396	51814	63022	18117	35730	14601	83650	85365		396	00150		+		+							
Leeming	257	81808	56042	16217	2567/	16809	82635	88360		257	71710	56042	15117	15772	15603	81656	84360	85364	257	01152	13	+		r _o r							
Tynemouth	262	81714	48052	16515	855//	14807	88625			262	71910	32056	14517	7097/	15605	87360			262	91141	14	ir _o		ir _o							
Carlisle	222	80000	66216	16115	856//	14705	84633	88643		222	80000	37216	14015	6857/	15708	81825	83650	86656	222	07142	14	ir _o rr _o		r _o r _o -r _o r							
Valley	302	81923	74026	14816	3567/	14707	83630	88457		302	81921	61026	12516	7557/	14708	87620	88457		302	01152	15	rr _i r _o		ir _o ir							
Ringway	334	71710	62026	16718	757//	14803	87656			334	81710	58622	14817	856//	15608	85635	88650		334	01161	15	+		r							
Squires Gate	318	70302	68016	15715	1577/	15710	81650	84359	87462	318	71514	60602	13717	2577/	15707	82656	86358	86362	318	91141	12	r _o		r _o							
Ronaldsway	204	81306	70216	14514	854//	13808	81715	84632	88650	204	81713	20656	12014	871//	14607	82702	84703	88705	204	16141	13	r _o rr		r _o rR							
Mull of Galloway	131	81835	74022	13113	875//	13603	88720			131	81822	60024	10913	863//	13709	88706			131	08121											
Eskdalemuir	162	82110	61212	16114	884//	13806	81817	84628	88646	162	71803	58616	13713	6532/	12810	82709	86644	87460	162	05121	11	ir _o		ir _o rrr _o r _o rr							
Prestwick	135	71614	75026	12616	755//	11808	82620	87650		135	81813	58502	10516	853//	14606	81706	83710	86613	135	97151	13	ir _o		id _o ir _o							
Abbotsinch	140	71805	65016	13716	6557/	13803	82627	85645	87358	140	81707	59586	11115	853//	13610	82707	83615	88619	140	92141	13	ir _o		r _o r _o dr							
Leuchars	171	80000	70216	14915	6572/	13802	86656	88459		171	81602	70216	12415	7562/	13606	82630	87656	88460	171	02141	13	r _o r _o		Rr _o r							
Dyce	091	72007	70036	14416	3567/	12103	83645	87460		091	72012	70022	11915	35678	13710	83635	86360		091	97140	13	r _o		+							
Lerwick	005	81615	19606	14412	860//	12719	88701			005	71806	50216	12412	65532	12705	86625			005	01111	11	ir _o		ir _o ff							
Wick	075	71609	74036	11915	757//	12708	87650			075	51611	82012	10614	25702	12703	82650	85075		075	00131	10	+		+							
Sule Skerry	010	50000	74012	12712	3557/	11400	83625	85360		010	31405	82021	10613	35500	10702	83625			010	00110	07										
Cape Wrath	049	71805	83032	09915	755//	13717	87620			049	71404	83032	07917	755//	14706	87625			049	00130	10	+		+							
Stornoway	026	81309	61636	10313	852//	13807	83704	84708	88615	026	62009	80038	07513	58432	13609	81819	85630		026	03131	11	ir _o rr		pr _o							
Benbecula	022	81520	40616	07813	853//	13713	83708	85712	88620	022	71519	62216	05813	753//	13708	83708	83615	87630	022	04131	12	ir _o Rr _o r _o		ir _o							
Tiree	100	71221	62016	08613	754//	13803	81710	83625	87650	100	71219	75031	07013	3827/	13505	81705	83640	87358	100	97121	11	r _o ir _o		jp							
Aldergrove	917	81715	70205	11315	853//	14603	85709	88613		917	71713	74035	09714	15399	12604	81708	83365	85170	917	97130	11	id _o		+							
Malin	980	31723	83018	08116	38500	13001	81820	83640		980	71528	83021	06015	5543/	12512	81713	85645	87360	980	97141	12										
Belmullet	976	81828	62606	05815	863//	14607	86707	88716		976	72025	72216	04315	764//	14502	85714	86719	87636	976	02141	14										
Birr	965	50000	66025	11213	38501	12105	81820	83634	85072	965	31612	70021	09314	38500	13704	81820	83636		965	97131	10										
Dublin	969	81003	69038	11915	864//	14608	84711	88712		969	31503	83011	10614	16431	12605	81712	83070		969	91140	12										
Shannon	962	61719	82012	09515	456/2	13806	84640	86075		962	71717	82021	08216	756//	13502	86632	87650		962	0015											
Roches Point	952	71910	66026	12214	763//	14804	87708																								

Code FM 21.C		OCEAN WEATHER STATION REPORTS at 00h												OCEAN WEATHER STATION REPORTS at 06h											
O.W.S.	YQL _a a _a a	L _o o _o GG	Ndrrf	VVwwW	PPPTT	N _h Ch _s Ch _s	D _s s _s app	8N _s Ch _s s	8N _s Ch _s s	OT _s T _s T _s T _s	Id _w w _w PH _w W	Id _w w _w PH _w W	O.W.S.	YQL _a a _a a	L _o o _o GG	Ndrrf	VVwwW	PPPTT	N _h Ch _s Ch _s	D _s s _s app	8N _s Ch _s s	8N _s Ch _s s	OT _s T _s T _s T _s	Id _w w _w PH _w W	Id _w w _w PH _w W
A	20622	33600	70000	98022	18909	75500	00201	87625	////	05204	100/0	11342	A	20620	33506	73405	98021	17008	75500	32709	87620	////	05304	100/0	11342
B	20565	51100	53004	98029	15209	23492	00207	82915	////	00208	100/0	149/4	B	20564	51006	83215	98024	17508	863//	00308	88708	////	05107	13224	149/3
C	20523	35900	83304	97022	19811	854//	31103	88611	////	00009	13321	10554	C	20527	35506	83206	97022	18910	855//	12605	88620	////	05109	13221	10554
D	20439	40800	80312	96515	22118	6742/	00214	86710	88535	05418	10321	149/2	D	20440	41006	00306	98025	22719	00900	00303	////	////	05315	100/0	149/2
E	20351	47800	10709	98020	26123	14500	52210	81620	////	05319	10722	1////	E	20350	48006	10803	98020	24623	14500	00712	81620	////	05319	100/0	1////
I	20590	18400	80000	96022	02812	873//	61605	88706	////	00111	102/1	11145	I	20590	19006	80411	97024	01211	753//	00503	84706	86615	00011	149/0	10744
J	20524	20000	73119	98018	02614	784//	00221	82816	87630	05112	13144	12758	J	20524	20106	73310	98218	03613	784//	00311	85815	87625	05112	13333	12746
K	20450	15800	82714	95636	15317	5857/	00804	82820	84630	05216	100/0	12844	K	20451	15706	82309	97026	12817	3567/	00609	83630	88459	05215	100/0	12844
M	23662	01900	71118	98012	21009	75500	00715	87622	////	05105	11123	1////	M	23660	02006	71222	98022	16810	37580	00716	83822	87358	00008	11234	1////

RATES of SUBSCRIPTION : Single copy 6d. or post free 8d. One calendar month 15/- ; One quarter 40/- ; One year 150/-. For special arrangements for supply to schools and colleges, see Form 2452 or apply to Director General, Meteorological Office, London Road, Bracknell, Berkshire

H.M.S.O. Press, Met.O. 3/ All the

DAILY WEATHER REPORT OF THE BRITISH METEOROLOGICAL OFFICE

No. 38589

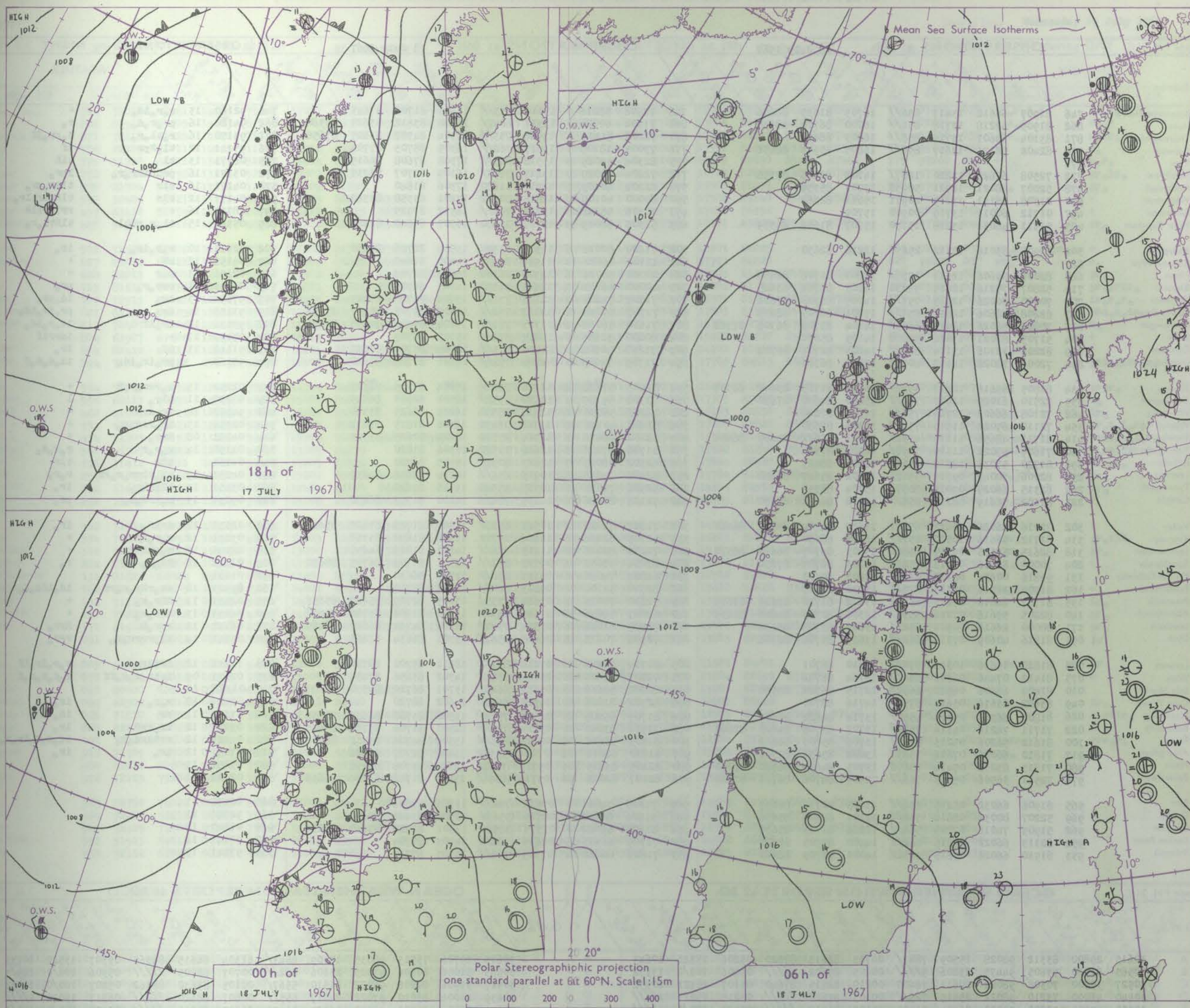
 Date of Issue **Tuesday 18 July 1967**

OBSERVATIONS at 12h 17 July 1967										OBSERVATIONS at 18h 17 July 1967										OBSERVATIONS during DAY				
Station	ill	Nddrr	VVwww	PPPTT	N _h Ch _s Ch _h	T _d app	8N _s Ch _s h _s	8N _s Ch _s h _s	8N _s Ch _s h _s	ill	Nddrr	VVwww	PPPTT	N _h Ch _s Ch _h	T _d app	8N _s Ch _s h _s	8N _s Ch _s h _s	8N _s Ch _s h _s	ill	RR T x E	SSS	WEATHER		
																						09h-15h	15h-21h	
Boscombe Down	746	11814	69031	14425	12682	15708	81840			746	72112	8003031	12822	11681	15602	81830	83358	87076	746	00270	124	+	+	
Hurn	862	21611	70021	15022	10931	15704	81362			862	61905	7003031	13122	11682	14605	81840	83362	85075	862	00240		+	+	
Thorney Island	871	11414	70021	15923	10982	16810	81362			871	31907	7702020	13621	15881	16609	81657			871	00260	122	+	+	
Gatwick	776	11611	80021	15927	10932	13710	81360			776	21510	8101010	13425	11781	16712	81856			776	00280	128	+	+	
Kew	775	51612	74031	15427	42640	15712	84840			775	41511	8002020	13227	20981	15607	81362			775	00290	123	+	+	
Heathrow	772	51715	75031	15327	22781	14712	82850	84360		772	41413	7501011	12627	30982	15609	81362			772	00300	119	+	+	
Mildenhall	578	41513	74031	15928	32681	16712	83840			578	11310	6602021	13625	10981	16608	81360			578	00290	104	+	+	
Wattisham	590	11516	74011	16825	11689	15812	81830			590	21315	6402020	14523	20981	15610	82363			590	00250		+	+	
Gorleston	497	31416	40051	18417	30930	14805	83360			497	61315	5803031	15718	60980	16714	86360			497	00190	062	+	+	
West Raynham	485	21616	69011	16326	18630	17714	81840			485	21518	6902020	14024	20989	15608	82362			485	00280	112	+	+	
Aberporth	502	71718	62036	11419	6857/	15808	82820	85645	86358	502	81816	4061612	09416	872//	16611	82703	88706		502	07212	011	ir _o	ir _o ir _o ir _o ir _o ir _o	
Ross-on-Wye	627	61810	66021	12325	626//	18820	86830			627	72211	7003031	11123	30993	13305	83362	87075		627	97280	082	+	r _o	
Filton	628	31814	80021	13126	22682	16811	82830			628	72012	8203031	12222	28682	12205	81835	85360	85076	628	97281	089	+	r _o	
Rhoose	715	71407	70026	13022	11583	16812	81820	86358		715	81609	5715152	11620	7558/	15501	87622	88359		715	05241	031	ir _o	ir _o rr	
Chivenor	707	61713	74022	12823	38582	14712	81820	85360	85075	707	81512	6161616	11618	6542/	17701	83710	83616	88461	707	03261	029	+	ir _o ir _o ir _o	
Mount Batten	827	72011	61036	14018	6838/	16501	81708	83815	86620	827	82213	4861615	12217	872//	17506	83703	85706	88710	827	05211	062	+	ir _o ir _o ir _o	
St. Mawgan	817	71615	61022	12518	7637/	16610	87708			817	82014	5060606	11017	871//	17608	84702	88704		817	05191	006	id _o DRd _o r _o d _o r _o	d _o d _o r _o r _o	
Scilly	804	91813	02506	11516	9////	16712	89/00			804	72902	7402026	11614	784//	14207	82818	86625		804	06171	007	id _o rrff	ir _o	
Culdrose	809	81914	56505	13517	852//	16804	83705	83612	88640	809	82121	0750606	12117	860//	17703	83700	88701		809	04182	005	d _o d _o rr	r _o r _o id _o	
Guernsey	894	12305	80020	15022	10932	14803	81362			894	72710	7003031	13921	12732	14603	81850	85359		894	97240	120	+	ir _o jf	
Elmdon	534	51818	75026	12927	32632	15718	83840	83075		534	71718	7003032	10626	22642	15507	82838	87075		534	00290	100	+	+	
Cardington	559	61817	66031	15027	3268/	17710	83830	85360		559	31714	7403031	12627	11682	15507	81835	83075		559	00290	113	+	+	
Wittering	462	51614	69031	14727	22681	17715	82845	83360		462	51615	8001012	11927	32781	15511	83850			462	00290	103	+	+	
Watnall	354	51716	66036	13029	52602	18817	85835	84078		354	61718	7402022	10527	32644	15608	83840	85075		354	00300	090	+	+	
Shawbury	414	71910	61606	12622	2268/	17713	82835	83358	87359	414	71914	7803036	09825	23686	12500	81935	85363		414	02271	046	r _o	r _o R	
Finningley	360	51510	64016	14027	12681	17816	81840	83075		360	61715	6902021	10527	22601	14610	82845	86075		360	97300	086	r _o	+	
Kilnsea	396	51414	66012	16818	32570	16710	83825	85360		396	31425	6303031	13119	22501	15718	82825			396	00200	095	+	+	
Leeming	257	71509	58046	13822	62632	17712	86830	85075		257	71710	6217179	08924	796//	17610	84930	84840		257	97261	046	t _o l _o r _o	t _o l _o r _o t _o l _o	
Tynemouth	262	51415	48056	13916	52500	14807	85825			262	71416	4805059	09715	7097/	13722	87358			262	02181	035	ir _o	t _o l _o rr	
Carlisle	222	70000	59616	12719	5858/	16809	81825	85650	87359	222	72707	5903036	09119	29682	17621	81935	83362	87070	222	01211	019	rr _o r _o ir _o	t _o l _o -r _o	
Valley	302	81814	62216	11318	4557/	16707	82620	83630	88359	302	81818	59215215	08716	6547/	15713	86615	88459		302	15192	000	ir _o d _o r _o ir	irRRrrid _o dr	
Ringway	334	71614	62036	12624	2268/	17713	82835	86360		334	71811	72256256	08925	5867/	14614	83840	84657	87360	334	97271	043	r _o	pr _o -r _o	
Squires Gate	318	71713	59046	12223	3868/	17712	81835	83656	86359	318	82914	6503031	09618	60987	16504	81358	86363	88270	318	94261	040	r _o	r _o r	
Ronaldsway	204	81608	50636	11615	861//	15804	81702	88705		204	82106	5861616	08714	850//	14716	81701	84704	87614	204	8151	000	d _o r _o rd _o	d _o r _o RRrr _o r _o	
Mull of Galloway	131	91820	02454	10913	9////	13400	89/00			131	91823	0254546	08314	9////	14711	89/00			131	12142				
Eskdalemuir	162	81908	61806	13117	884//	14802	82712	85818	88630	162	70000	6601018	09317	19583	15624	81928	83359		162	01181	002	pr _o rr	pr _o ir _o	
Prestwick	135	71813	78025	10118	7547/	13707	84614	85622	86640	135	81707	5065656	08216	854//	15712	81								

ERE



CHARTS OF WEATHER IN WESTERN EUROPE



GENERAL SYNOPTIC DEVELOPMENT

The Scandinavian anticyclone has drifted eastwards and pressure has continued to fall slowly over much of western Europe. A small thundery low which developed over France yesterday moved northeast. The depression west of Scotland is expected to continue to move slowly north-northeast with little change of central pressure. Although the associated cold front moved east across Wales, England

and most of Scotland in the past 24 hours, further waves south of the British Isles may mean that warmer air returns temporarily to many eastern and central districts. Nevertheless in 24 hours time all parts of the British Isles will be in a south-westerly airstream.

Issued at midday Tuesday 18

July 1967

DAILY WEATHER REPORT OF THE BRITISH METEOROLOGICAL OFFICE (contd.)

Code FM II.C		OBSERVATIONS at 00h										OBSERVATIONS at 06h										OBSERVATIONS during NIGHT											
		18 July 1967										18 July 1967																					
Station		iii	Nddff	VVwww	PPPTT	N _h Ch _s Ch _h	T _d app	8N _s Ch _s h _s	8N _s Ch _s h _s	8N _s Ch _s h _s	iii	Nddff	VVwww	PPPTT	N _h Ch _s Ch _h	T _d app	8N _s Ch _s h _s	8N _s Ch _s h _s	8N _s Ch _s h _s	iii	RRRT _n E	T _g T _g	WEATHER										
																						21h-03h										03h-09h	
Boscombe Down	746	81907	66612	13417	856//	16703	81635	88656			746	72906	58016	13116	753//	16301	81706	87645		746	92160	13	r _o r _o id _o		+								
Hurn	862	81905	62218	13718	854//	16000	86710	88630			862	71904	60026	13517	6847//	16302	83812	83625	86360	862	94180	16	rr _o r _o d _o		r _o								
Thorney Island	871	83104	69601	13719	858//	16803	88657				871	72206	61209	13918	753//	17304	84707	83625	87656	871	93170	16	r _o tl _o r _o		d _o pr _o ff								
Gatwick	776	82402	58171	13617	896//	16805	85943	88656			776	73003	18109	13617	762//	16305	85703	87704		776	93141	12	tl _o Rpr		if								
Kew	775										775	82304	59029	13518	853//	17308	87608	88615		775	06171	13	tl		tlR								
Heathrow	772	72508	62628	13220	1267//	14102	81845	87358			772	72204	60029	13417	7633//	16109	82707	86711		772	03171	16	pr _o tlrr _o r _o		lpr _o								
Mildenhall	578	52007	48021	12921	50930	17707	85359				578	22202	40109	12917	11680	17306	81840			578	04171	16	tlr		tlir _o pr _o								
Wattisham	590	21308	56131	13219	20971	15811	82362				590	60000	40109	12818	30982	17201	83358	83362		590	04171	12	tlr		tlRtlrtlr _o								
Gorleston	497	01712	60011	13719	00900	15709					497	70306	58296	13718	795//	16312	87925			497	18172	16	+		rrTlrrtlR								
West Raynham	485	51511	48051	13218	15730	15707	81656	84359			485	52305	58019	12717	12680	16507	81840	84360		485	05161	15	tl _o r _o Rrtl		tlRtl _o r _o								
Aberporth	502	31908	83016	12312	25630	12216	82630				502	71609	80016	11313	65330	13509	82706	85650		502	92111	10	r _o r _o ir _o		ir _o								
Ross-on-Wye	627										627	12102	66021	11916	15640	14400	81640			627	04151	12	rr		+								
Filton	628	82006	69606	12617	1737//	16801	81708	88458			628	20000	58016	12316	26300	15802	82709			628	02151	13	r _o r		+								
Rhoose	715	52807	75216	12615	35230	15103	81704	83625			715	40000	66011	12415	36330	14303	82706			715	02131	11	rrr _o r _o		pr _o								
Chivenor	707	70000	80026	12915	753//	14005	86708	87616			707	71503	74202	12117	754//	15602	85710	87625		707	97151	13	ir _o		id _o pr _o								
Mount Batten	827	82208	58606	12817	852//	17203	86705	88635			827	71707	59038	12117	782//	16400	83703	85707	87656	827	91151	14	ir _o		pr _o ir _o id _o								
St. Mawgan	817	70000	56026	12914	6613//	14104	83702	86708	87362		817	71610	56016	11715	781//	15604	85702	84825	87650	817	93131	12	ir _o if		id _o r _o id _o								
Scilly	804	51705	81021	13014	55600	14103	85630				804	80000	32635	11015	872//	15707	88703			804	05131	11	+		idrrif								
Culdrose	809	82204	12106	13114	860//	14204	82701	88704			809	71810	40606	12116	751//	16705	85702	87622		809	91141	13	if		ir _o								
Guernsey	894	72006	70028	14617	60932	15802	86362				894	71709	74015	14626	752//	14501	81705	87610		894	97160		pr _o ir _o id _o		id _o d _o d _o f								
Elmdon	534	81805	63616	12217	3542//	16005	81715	83640	88557		534	72405	57056	12116	752//	15404	81705	87618		534	02151	13	r _o rrr _o r _o R		+								
Cardington	559	72510	61029	12920	756//	15400	84630	87650			559	72308	59159	12618	7958//	16501	82925	86645		559	97150	11	tlr _o		l								
Wittering	462	72108	66602	12719	756//	16304	87640				462	42207	58036	12917	25530	16203	82625	83360		462	94150	14	ir _o ir _o l		+								
Watnall	354	72110	69022	11919	757//	13205	87650				354	52408	40106	12116	18432	16306	81815	83072		354	02151	13	ir _o rrr _o r _o		+								
Shawbury	414	81711	48656	11117	4552//	16101	81622	84639	88459		414	52202	86036	11914	25572	12204	82625	83365		414	04121	08	Rrr _o		+								
Finningley	360	71609	59022	11119	7097//	16204	87364				360	11706	37206	12616	11530	16306	81820			360	01150	14	r _o r _o r		r _o r _o d _o								
Kilnsea	396	81720	57031	12818	855//	16400	88625				396	62302	58019	12617	6097//	15305	86360			396	01161		tlr		tlr								
Leeming	257	82006	50049	09719	5562//	15002	85647	88460			257	62406	74036	10915	654//	12214	82618	84630		257	04151	13	tl _o tlrr _o r _o rr		r _o r _o								
Tynemouth	262	82315	66029	09019	8097//	15004	88358				262	52506	74016	10315	35548	13316	83620			262	03151	13	tlpRir _o		ir _o								
Carlisle	222	81102	56619	08116	855//	16710	84622	88630			222	72108	80026	10215	784//	14210	81713	86630		222	09131	13	r _o Rrd _o r _o		pr _o								
Valley	302	72016	66026	10413	65272	13212	84704	85635	86460		302	71817	74022	10515	6527//	13301	81705	83622	85645	302	02131	12	drir _o		ir _o								
Ringway	334	81712	56636	10517	857//	16005	88650				334	41705	62026	11614	15782	13306	81650	83360		334	03131	12	r _o r _o rr		+								
Squires Gate	318	82615	57636	09615	6532//	15303	83707	86615	88530		318	72206	82016	11115	784//	14107	81817	84635		318	08141	12	r _o RRR		+								
Ronaldsway	204	70000	81216	08913	752//	12106	86703	87650			204	82014	65032	09513	852//	13301	81703	86705	88630	204	01121	12	Rd _o r _o		r _o								
Mull of Galloway	131	91816	00624	08312	9//	12203	89/00				131	61824	74036	08113	656//	13702	86630			131	01101												
Eskdalemuir	162	81908	32616	08115	872//	15710	88703				162</																						

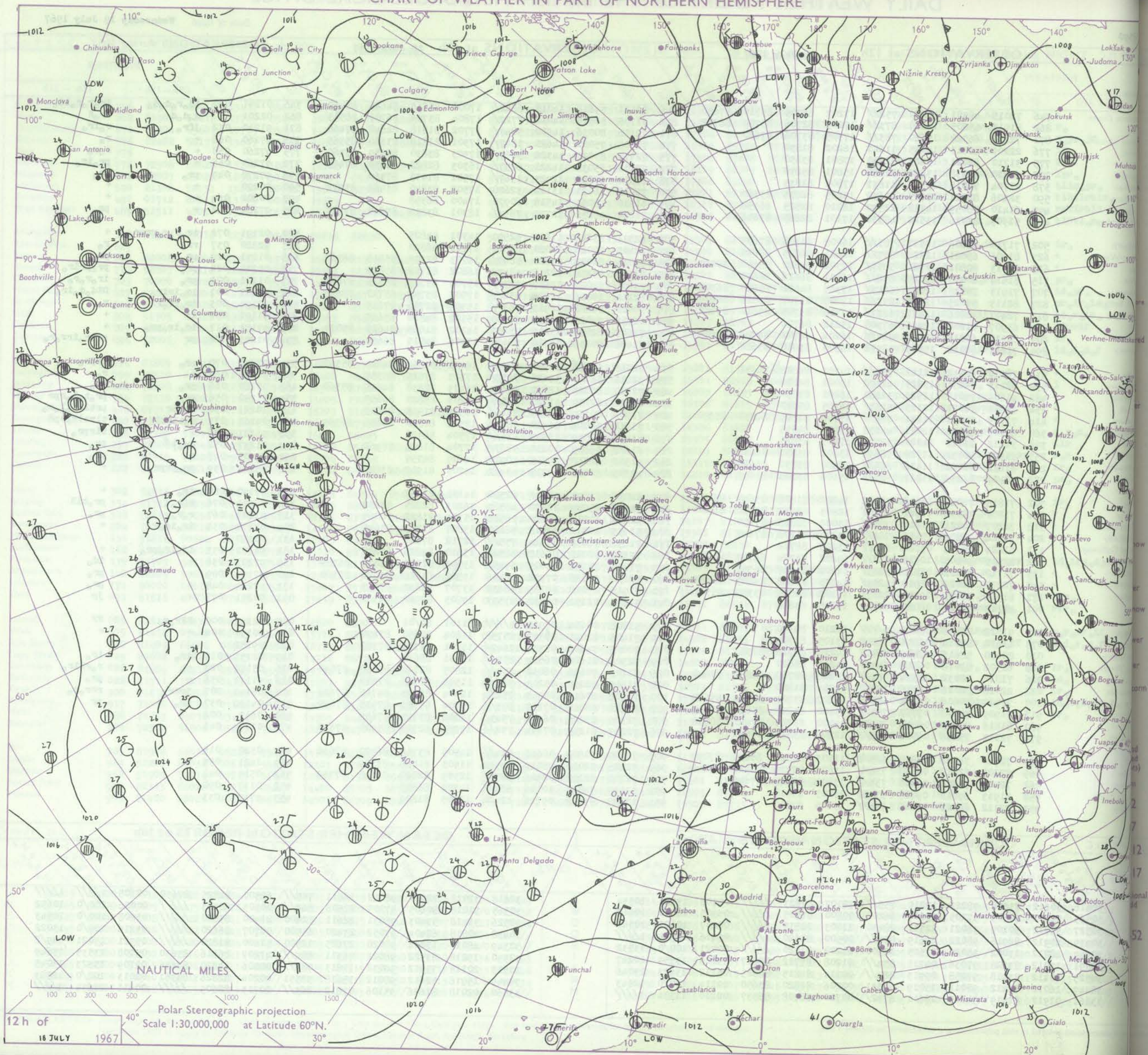
DAILY WEATHER REPORT OF THE BRITISH METEOROLOGICAL OFFICE

38590

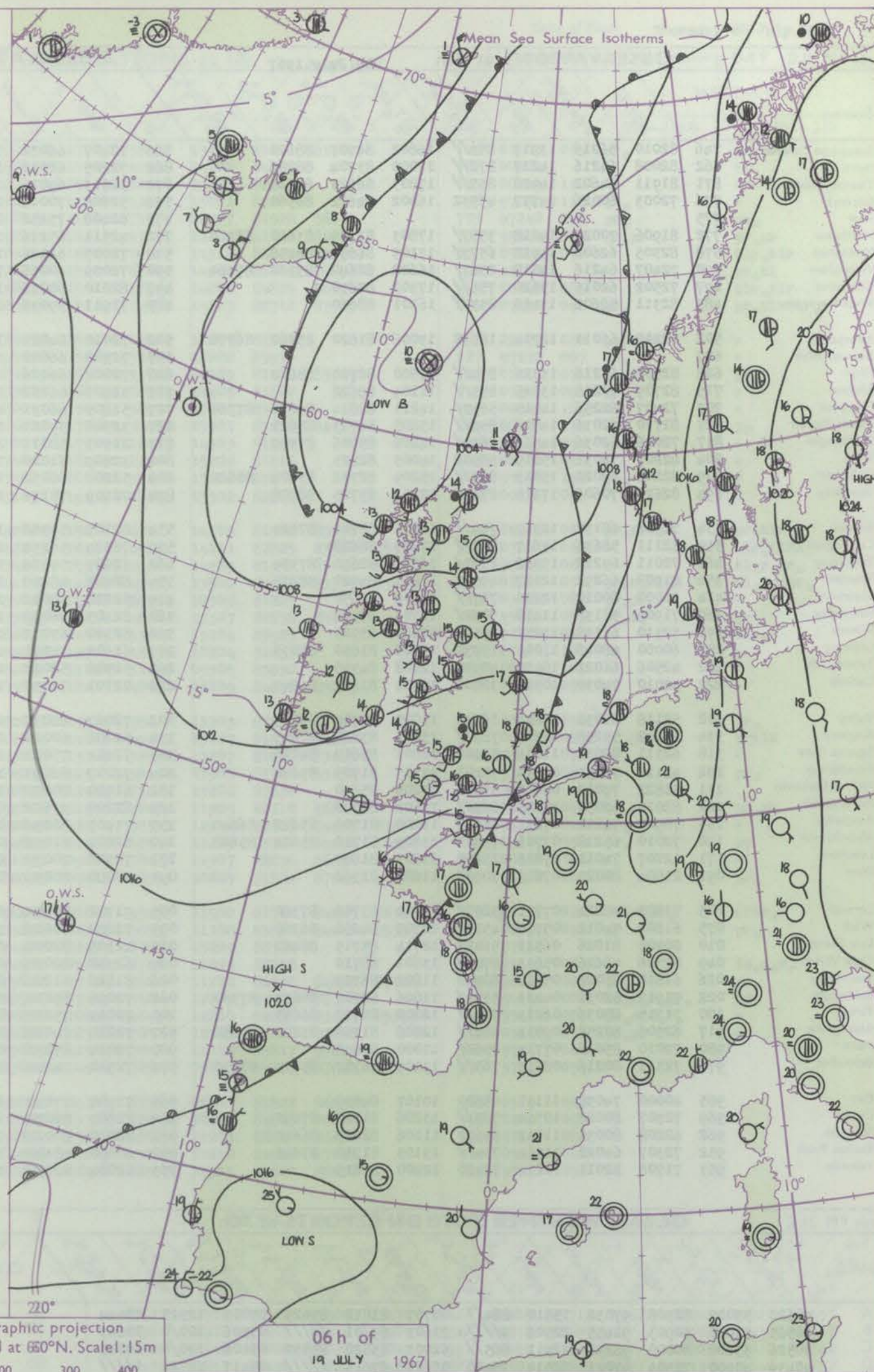
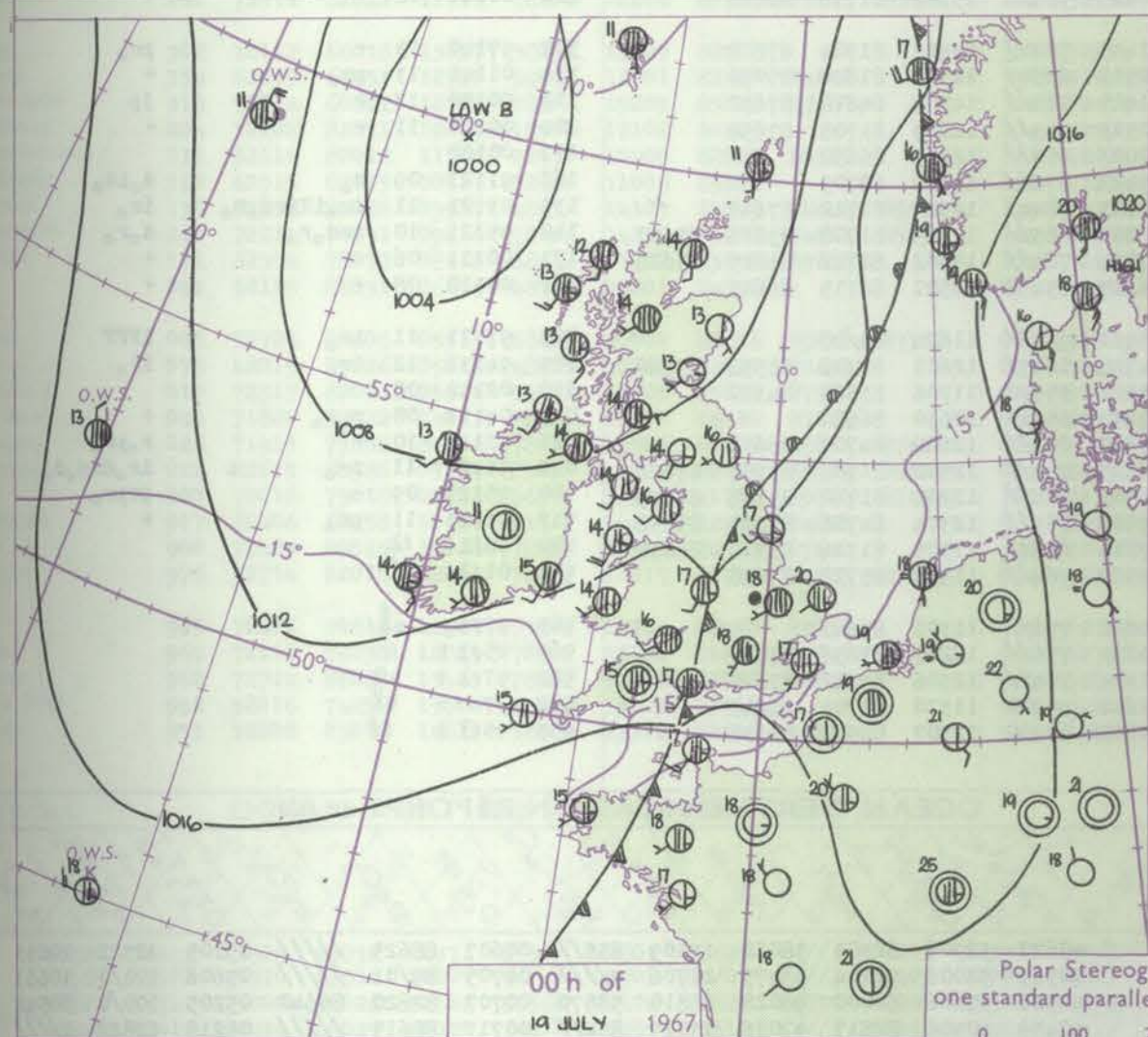
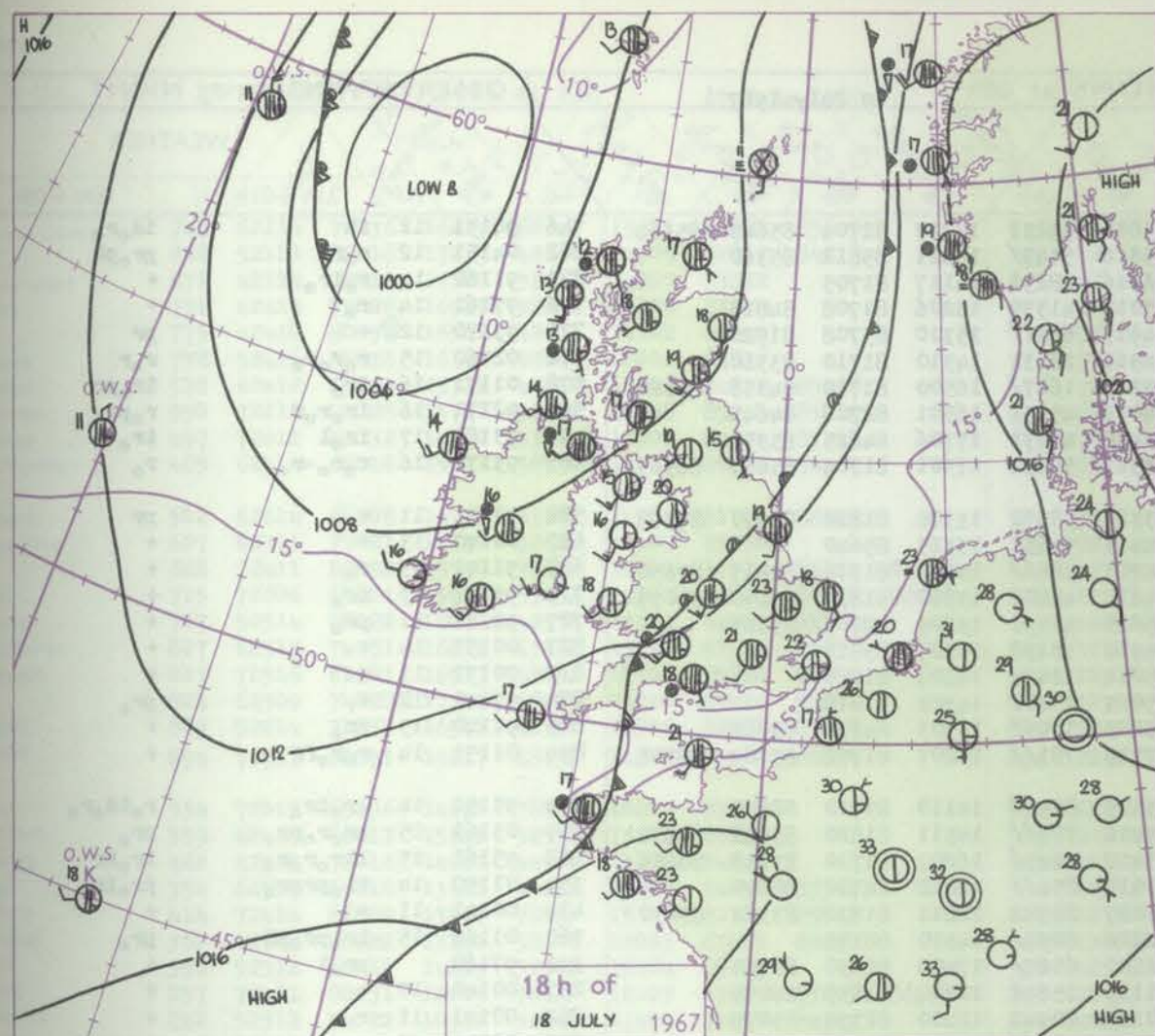
Date of Issue Wednesday 19 July 1967

Code FM II.C		OBSERVATIONS at 12h 18 July 1967										OBSERVATIONS at 18h 18 July 1967										OBSERVATIONS during DAY				
Station		ill	Nddff	VVwwW	PPPTT	N _h Ch _h C _h H	T _d app	8N _s Ch _s h _s	8N _s Ch _s h _s	8N _s Ch _s h _s	ill	Nddff	VVwwW	PPPTT	N _h Ch _h C _h H	T _d app	8N _s Ch _s h _s	8N _s Ch _s h _s	8N _s Ch _s h _s	ill	RRT T x E	SSS	WEATHER			
																								09h - 15h	15h - 21h	
Boscombe Down		746	72015	48581	14220	752//	17207	82705	85710	87630	746	82111	59616	14018	6842/	17000	83815	84645	88460	746	01231	029	1d _o r _o d _o d _o		1r _o r _o r _o id _o	
Hurn		862	81912	65205	14619	873//	17205	82706	85709	88712	862	81705	56615	14018	7722/	17804	83704	86707	88515	862	02201		d _o d _o d		rr _o R	
Thorney Island		871	72112	66028	15620	783//	17305	83706		87620	871	72108	80036	14920	5847/	17702	81818	84640	87460	871	91210	032	jfr _o		r _o ir _o	
Gatwick		776	22209	81011	14025	11641	16202	81830			776	72308	75021	14621	1847/	17301	81818	83360	85365	776	97260	066	+		r _o	
Kew		775	31710	82021	13425	32630	17801	83830			775	72110	83021	14322	3267/	17303	83830	85359	87460	775	97260	058	+		r _o r _o	
Heathrow		772	62210	80038	13426	52680	15801	85830			772	72110	75032	14221	6857/	16303	82822	86830	87465	772	97260	066	+		pr _o ir _o	
Mildenhall		578	21704	74018	13325	11631	17801	81835			578	72310	67038	12923	1367/	17501	81935	87360		578	97270	049	pr _o		pr _o	
Wattisham		590	32406	83021	13725	21630	15205	82835	83360		590	72010	66021	13124	32628	17502	83840	83462	85272	590	00270		+		+	
Gorleston		497	61410	58059	14318	22530	16210	82825	86358		497	61510	48051	14518	60970	17400	86358			497	00202	064	+		+	
West Raynham		485	51909	82016	13522	48530	17101	82825	83656		485	71810	48252	12722	785//	18301	83820	85640	87657	485	97260	042	+		pr _o	
Aberporth		502	71710	62806	10517	783//	16808	81706	87635		502	42311	83018	11618	42501	14301	84825			502	02191	072	1r _o r _o r _o rrpr _o		+	
Ross-on-Wye		627	81906	63021	12121	885//	16601	86825	88635		627	72405	600226	12020	62541	17701	86820			627	92220	037	rr _o		r _o	
Filton		628	82013	80801	12921	5857/	17302	84820	85650	88360	628	72014	820228	12920	5847/	16703	81710	85818	86360	628	01231	029	pr _o pr		pr _o	
Rhoose		715	81610	60038	12019	854//	16801	86616	88630		715	62907	752558	12218	48432	16802	81714	83820		715	05231	024	pr _o		pr _o prir _o	
Chivenor		707	71913	78028	12021	6843/	17303	84816	85630	86362	707	73009	7402828	12517	783//	15701	83707	85816	87625	707	01221	001	pr _o		1r _o r _o r _o	
Mount Batten		827	82113	59025	12918	853//	17207	83707	86615	88630	827	82114	500226	12618	852//	17503	83703	85710	88635	827	01181	001	1d _o irir _o		DRd _o d _o ir _o	
St. Mawgan		817	72407	72806	12417	6827/	17313	83705	85810	87462	817	70000	566008	12915	753//	15304	82706	87615		817	92191	003	1r _o pr _o f		r _o	
Silly		804	61907	61606	12916	67300	15212	86706			804	72311	740226	13117	78400	15102	84810	83625		804	91191	081	1r		+	
Culdrose		809	82410	60216	12516	881//	16204	82702	84706	87625	809	72607	820338	13216	78432	14102	81816	84628	85070	809	97181	017	1d _o ir _o pr _o		+	
Guernsey		894	71811	80022	15519	58372	16500	83818	85628		894	71406	801556	14718	7847/	17706	84815	86630		894	01201	002	pr		prir _o irr _o r _o	
Elmdon		534	72010	64032	12122	785//	14701	84822	84638		534	72013	6302828	11920	4274/	16400	81812	84825	85360	534	07240	070	pr _o		prpr _o	
Cardington		559	62113	70031	13225	42680	15001	84830			559	82415	58141141	13421	7257/	17303	87825	88357		559	97270	068	+		r _o	
Wittering		462	41809	74011	12525	32680	16801	83830			462	72117	80028028	12821	58683	16103	82830	84645	85360	462	97260	066	pr _o		ir _o	
Watnall		354	61808	74021	12123	5263/	16705	85830			354	72216	62259259	11720	785//	17205	83820	86650		354	01250	056	pr _o		pr _o t _o l _o rpr	
Shawbury		414	71707	80031	11421	785//	15706	81825	84830	85650	414	71904	80159159	11019	7946/	16302	81918	86657		414	10221	050	pr _o pr		pr _o t _o l _o r _o	
Finningley		360	41707	62021	12024	48630	13805	84835			360	71910	6601519	11420	5863/	18502	81840	85656	86359	360	09261	073	r _o tlr _o tlr		tlr _o tlrprpr	
Kilnsea		396	31412	63011	14020	32500	17205	83825			396	81810	580339	12519	835//	17504	88920			396	96221	086	+		tlrpr _o	
Leeming		257	71707	80032	11720	7863/	13801	83830	86645		257	81607	5680808	10218	3867/	17704	81835	88462		257	01231	052	pr _o pl		pr _o	
Tynemouth		262	61612	66022	11416	686//	12400	83830	86635		262	41507	4805558	09915	40970	14609	84359			262	97201	047	+		pr _o	
Carlisle		222	72407	81258	11517	785//	15106	83823	86643		222	42303	800118	09719	434/2	14709	81918	83823		222	95201	039	pr _o prpr _o		+	
Valley		302	71814	74026	10918	38472	14000	81818	83645	86460	302	22016	8203031	10516	22300	14101	81707			302	97190	080	1r _o		+	
Ringway		334	71808	72031	11521	4865/	12803	82830	83656	86360	334	72506	65029029	10820	48583	16203	82825	83650		334	02221	076	tlr _o		pr _o tlr	
Squires Gate		318	72207	78021	11519	785//	13000	82825	87650		318	42405	80018018	10420	18583	15301	81822	84065		318	91201	067	r _o r _o		pr _o	
Ronaldsray		204	71814	70206	10416	783//	13104	81708	87645		204	51913	80012012													

CHART OF WEATHER IN PART OF NORTHERN HEMISPHERE



CHARTS OF WEATHER IN WESTERN EUROPE



Polar Stereographic projection
one standard parallel at 66°N. Scale: 1:5m
0 100 200 300 400

GENERAL SYNOPTIC DEVELOPMENT

The anticyclone to the east of the Baltic is now almost stationary while the depression between O.W.S. '11' and northwest Scotland has continued to move north-north-east and is now filling steadily. A wave on the associated cold front moved north-eastwards across England during yesterday but the front has now cleared all parts of

the country. Little change is expected in the general synoptic situation during the next 24 hours with high pressure being maintained over Scandinavia, and all districts of the British Isles remaining in a southwesterly airstream.

Issued at midday Thursday 19

July 1967

DAILY WEATHER REPORT OF THE BRITISH METEOROLOGICAL OFFICE (contd.)

Code FM I.L.C		OBSERVATIONS at 00h										OBSERVATIONS at 06h										OBSERVATIONS during NIGHT			
		19 July 1967										19 July 1967													
Station		ill	Nddff	VVwwW	PPPTT	NChC _M H	T _d app	BN _S Ch _S h _S	BN _S Ch _S h _S	BN _S Ch _S h _S	ill	Nddff	VVwwW	PPPTT	NChC _M H	T _d app	BN _S Ch _S h _S	BN _S Ch _S h _S	BN _S Ch _S h _S	ill	RRT _n E	T _g T _g	WEATHER		
																								21h-03h	03h-09h
Boscombe Down		746	82010	56215	13917	853//	16802	84707	88620		746	72407	66032	15814	55231	13217	82704	85645	85364	746	04131	12	1R		1d _o r _o
Hurn		862	82008	64216	14217	872//	17000	83704	88706		862	72205	62031	15516	5143/	13211	85812	85360		862	04151	12	r _o rR		pr _o pr
Thorney Island		871	81911	64602	14918	855//	17803	86623	88625		871	32611	69016	16116	28231	14117	81705			871	91160	14	r _o ir _o		+
Gatwick		776	72003	60026	14717	45532	16802	84622	86360		776	52608	70016	15017	41330	15206	81708	84815		776	97161	14	r _o		+
Kew		775									775	62408	75252	14917	633//	15310	85708	81920		775	93170	12	+		pr
Heathrow		772	81906	70028	14218	3537/	17803	81709	83620	88460	772	42511	65216	14516	28431	14310	81710	83360		772	02160	15	r _o r _o r _o		r _o r
Mildenhall		578	82305	62602	13918	6577/	17103	86656	88458		578	72005	62026	13318	1647/	16500	81710	84358	86360	578	01171	16	ir _o		ir _o pr
Wattisham		590	72407	64216	14018	2567/	16602	82640	83360	87464	590	72009	40056	14017	45331	16501	82706	84645		590	92171	16	ir _o r _o r		r _o pr _o
Gorleston		497	72502	62016	13620	756//	17302	87630			497	62010	60016	13418	45531	17706	84625	85358		497	93182	17	ir _o l		ir _o
West Raynham		485	82311	58606	13418	857//	16101	88650			485	71911	59036	13317	55232	17301	81704	85650	86363	485	93171	16	r _o r _o -r _o		r _o
Aberporth		502	62210	66011	12714	18532	13006	81820	83360	86070	502	72010	64021	13314	38532	13308	81820	83640	87358	502	91131	11	+		pr
Ross-on-Wye		627									627	72308	66022	14415	55631	13315	85640			627	00140	13	+		+
Filton		628	82508	66216	13316	854//	15500	82710	88618		628	72008	66026	14715	784//	13214	81710	83815	87630	628	91141	13	r _o		+
Rhoose		715	82709	70218	13515	855//	14104	88622			715	52407	66152	14615	48402	13310	81810	83630	85075	715	93141	13	ir _o		+
Chivenor		707	72407	62256	14515	5843/	14211	82814	84634	87360	707	51805	66031	15015	48331	13209	82707	83815		707	92141	11	pr _o		+
Mount Batten		827	82710	62036	14716	854//	15208	84713	88623		827	32508	59021	14916	38430	15207	83815			827	00151	14	+		+
St. Mawgan		817	72006	62036	14914	5637/	14206	85706	87359		817	21903	58011	15014	12434	14204	81815			817	00131	11	+		+
Scilly		804	42207	74031	15015	38502	14005	82823			804	32209	61020	15015	28401	14302	81818			804	97141	12	+		pr _o
Culdrose		809	82208	60022	15015	851//	15209	82702	83704	88622	809	52208	66038	15215	5843/	15303	84710	83812		809	91140	13	pr _o		+
Guernsey		894	82610	70606	17315	872//	15211	83705	88708		894	72109	78156	17715	781//	15207	81702	83704	85708	894	01151	14	r _o r _o off		+
Elmdon		534	71908	68138	12317	754//	16803	85711	87624		534	82105	59586	13515	854//	14110	83710	88620		534	95151	14	lr _o ir _o		r _o ld _o r _o
Cardington		559	82111	58636	13617	855//	17803	88628			559	72614	56252	13916	785//	14311	81820	83640	87650	559	03161	15	pr _o r _o rr		pr _o
Wittering		462	72011	69212	13318	2577/	16801	82650	87359		462	72609	59026	13417	6847/	16207	81710	83818	86656	462	95161	15	lr _o r _o r _o		ir _o ir
Watnall		354	81908	66292	12117	49507	16804	84920	88275		354	82407	48218	13015	854//	14212	84710	88630		354	01150	14	tl _o pr _o pr _o		pr _o ir _o
Shawbury		414	70000	80012	12216	757//	14104	87650			414	52210	78012	13015	28582	12211	81820	83362	85070	414	00141	11	+		+
Finningley		360	71909	58138	11418	7097/	16706	87358			360	82403	56038	12216	8097/	14310	88358			360	01161	15	lr _o pr _o pr		pr _o
Kilnsea		396	32310	66138	13217	39500	17400	83925			396	82310	63032	12117	6567/	17400	86630	88360		396	97160		pr _o l		+
Leeming		257	60000	48048	11015	15732	13002	81650	85075		257	61602	74021	11115	15632	12204	81635	86075		257	00140	10	+		+
Tynemouth		262	42506	61021	10916	40930	12208	84358			262	52508	58022	10115	20941	11400	82358	85075		262	00131	11	+		+
Carlisle		222	32010	74030	10516	38500	12301	81823	83643		222	72101	72031	10415	784//	13307	81716	84820		222	00141	12	+		+
Valley		302	52118	66031	11014	16232	13000	81704	85075		302	72017	62031	11415	7824/	14307	81704	87618		302	97140	13	+		pr _o
Ringway		334	72402	59258	11717	785//	15001	83820	87645		334	52106	60022	12515	28502	12306	81820	85070		334	01141	13	pr _o		+
Squires Gate		318	62311	82031	11216	55402	14801	85615	84072		318	72414	75011	11415	784//	14304	84818	87630		318	00150	12	+		jp
Ronaldsway		204	42111	70031	09814	35241	13103	81705	83640		204	72207	82031	10513	783//	12209	81708	87650		204	00120	11	+		+
Mull of Galloway		131	51822	79012	08713	55600	13205	85630			131	61910	80032	10013	656//	12215	86630			131	00100				
Eskdalemuir		162	82010	62051	10313	863//	13602	88708			162	82208	37502	09413	872//	13302	88703			162	91121	09	d _o		d _o ld _o
Prestwick		135	70905	74212	07814	6533/	13000	81708	83622	86640	135	71907	82036	08613	7844/	12310	81712	87645		135	03121	11	ir _o ir _o rd _o r _o		ir _o
Abbotsinch		140	72010	65218	07715	754//	13803	81711	85614	85628	140	62207	61036	08213	683//	12309	81708	83816	85650	140	95121	10	ir _o d _o r _o		d _o r _o
Leuchars		171	12207	74011	07813	15600	11807	81640			171	72506													

DAILY WEATHER REPORT OF THE BRITISH METEOROLOGICAL OFFICE

38591

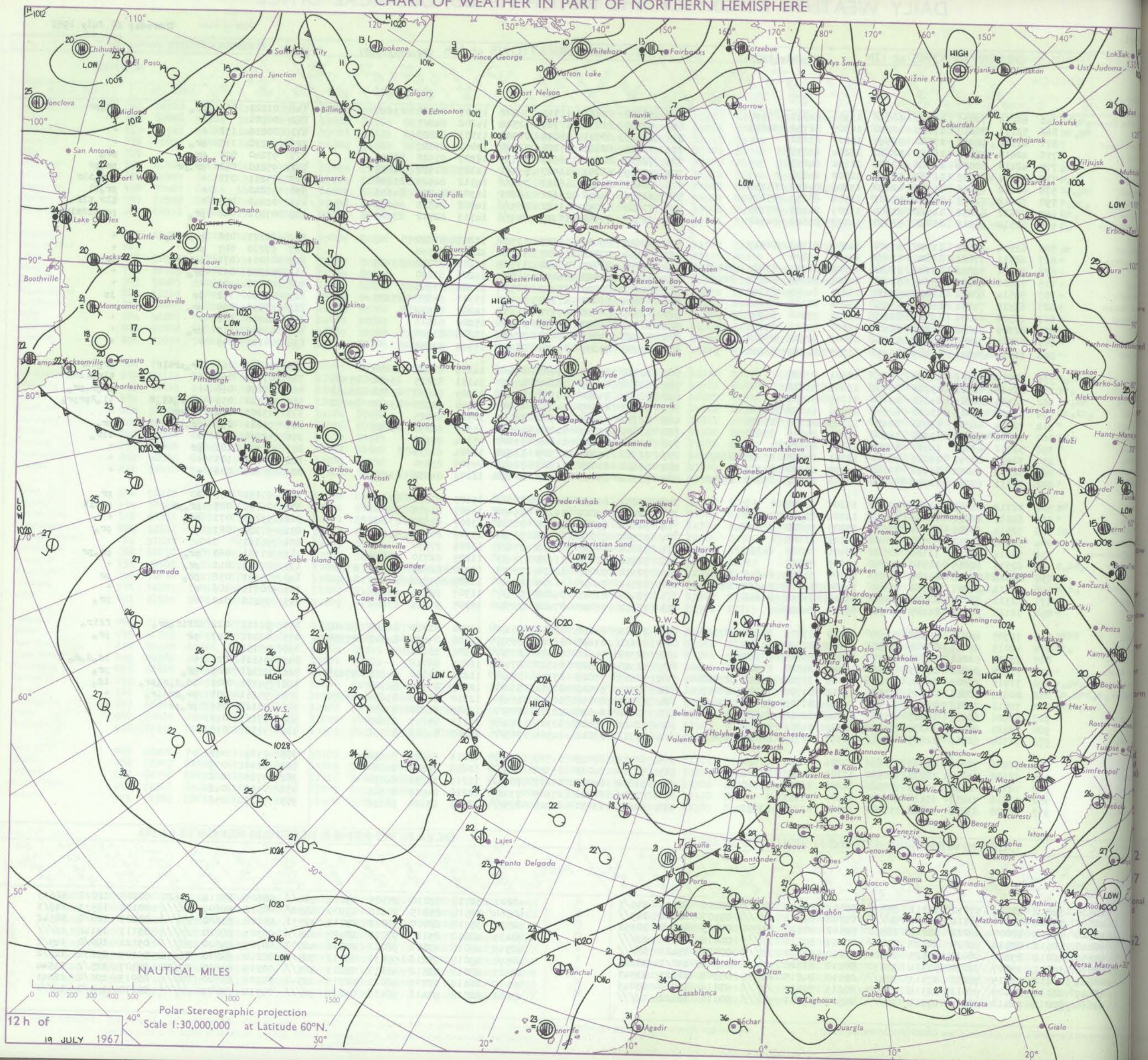
Date of Issue Thursday 20 July 1967

ode FM II.C		OBSERVATIONS at 12h										OBSERVATIONS at 18h										OBSERVATIONS during DAY									
		19 July 1967										19 July 1967																			

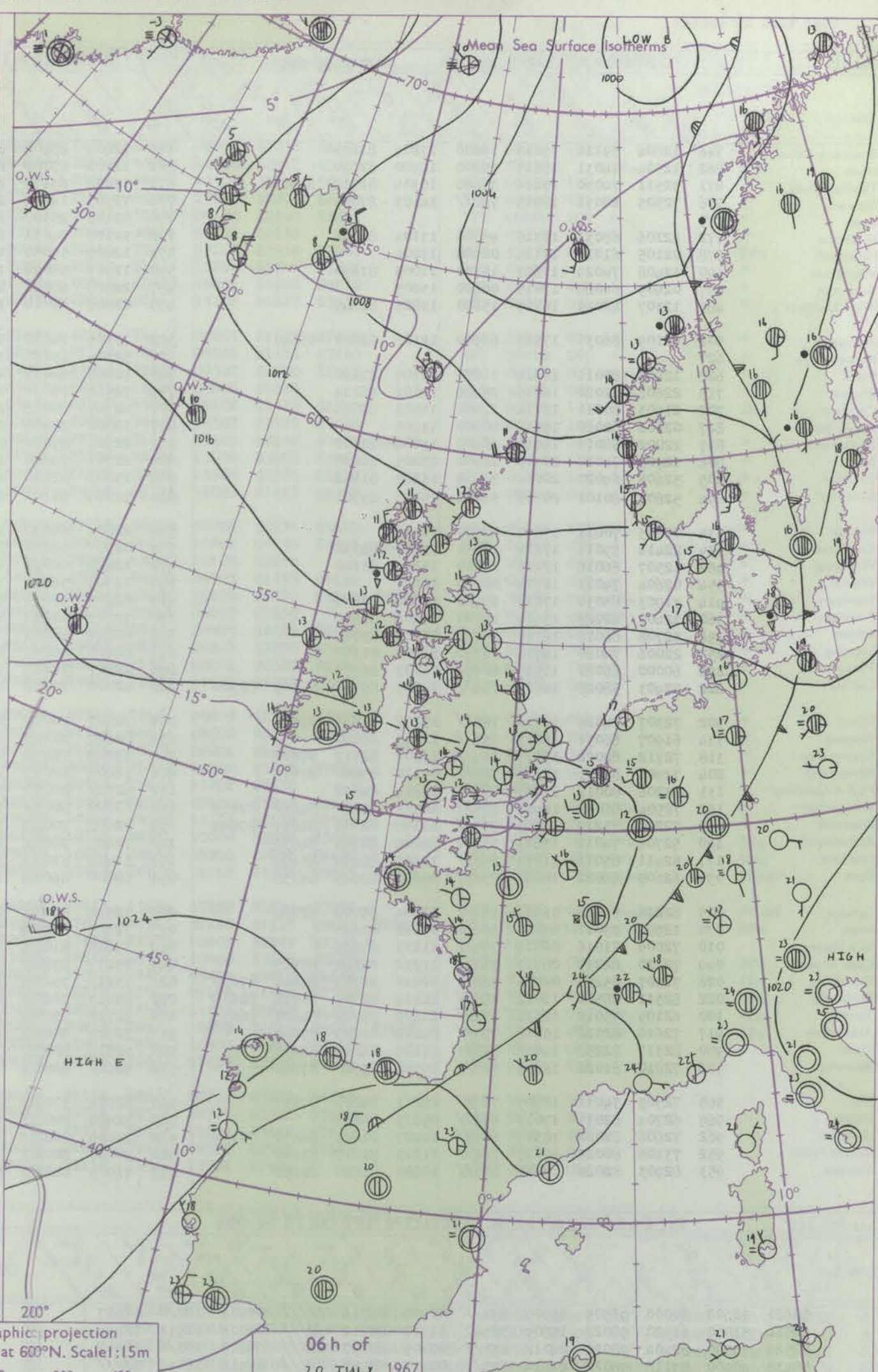
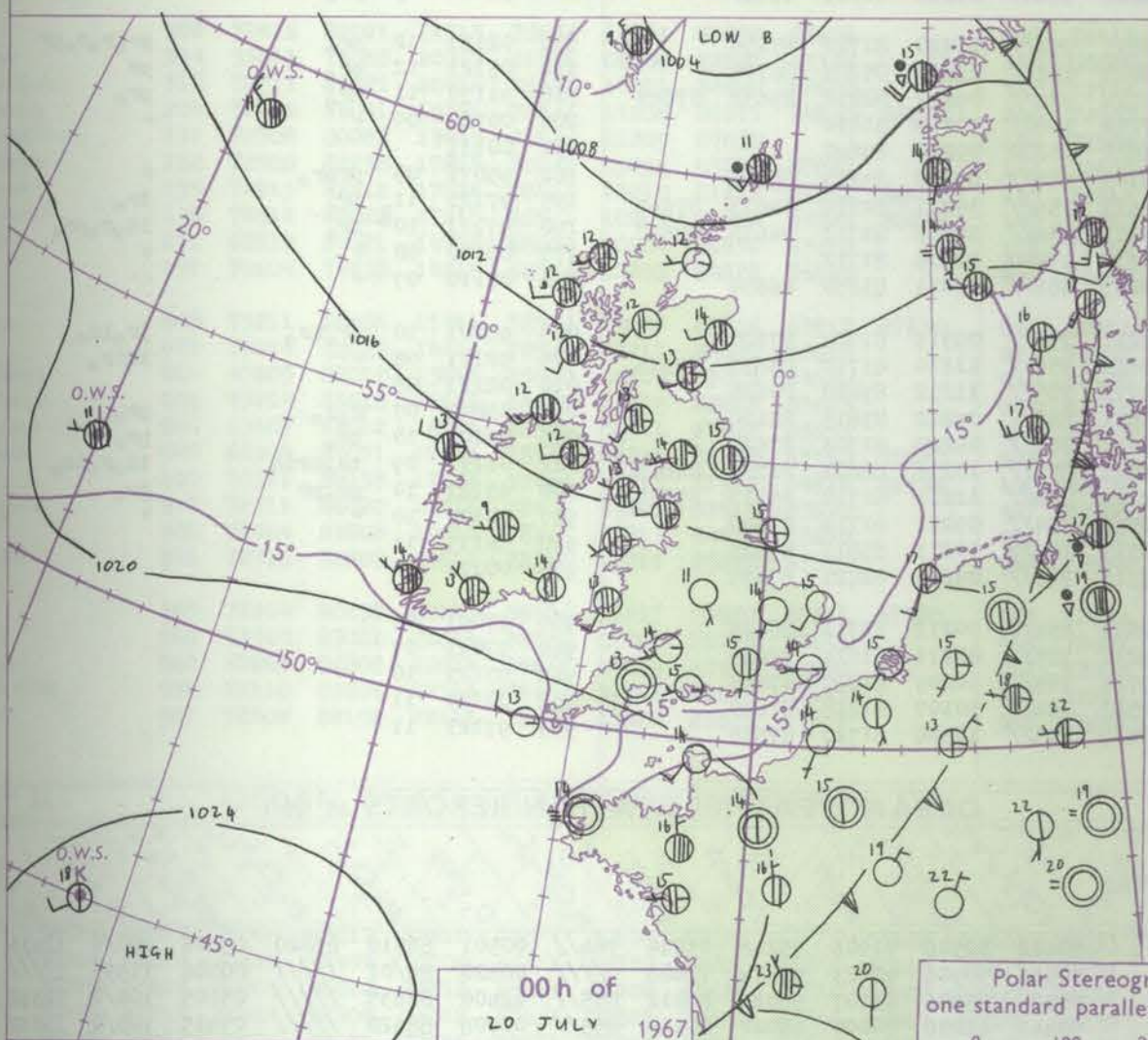
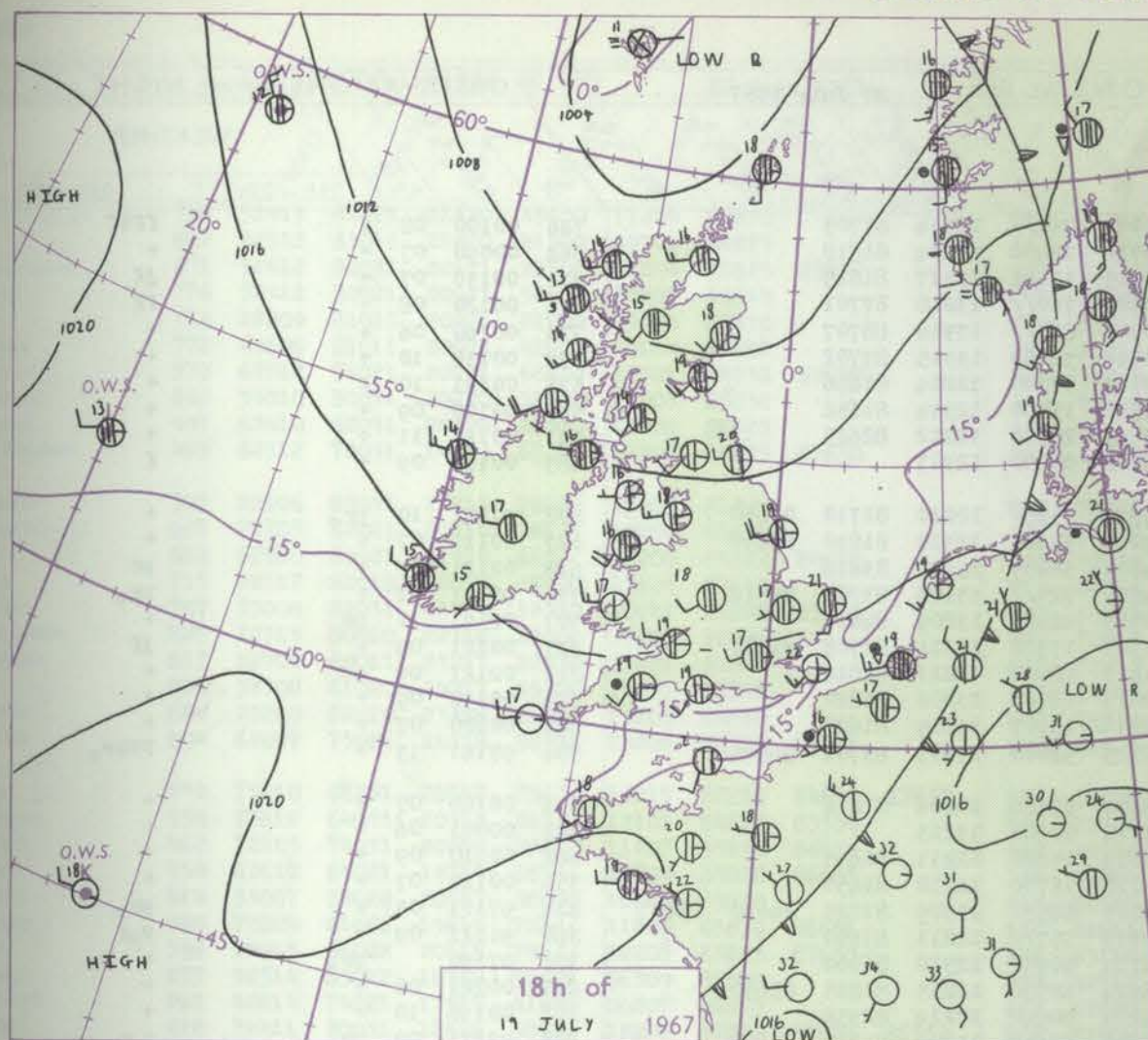
Code FM 21.C		OCEAN WEATHER STATION REPORTS at 12h												OCEAN WEATHER STATION REPORTS at 18h											
O.W.S.	YQ _{LL} _a	L _o L _o GG	Nddrr	VVwwWW	PPPTT	N _{Ch} C _M H	D _S S _{app}	8N _S Ch _S	8N _S Ch _S	OT _S T _T T _d	Id _w w _w H _w	Id _w w _w H _w	O.W.S.	YQ _{LL} _a	L _o L _o GG	Nddrr	VVwwWW	PPPTT	N _{Ch} C _M H	D _S S _{app}	8N _S Ch _S	8N _S Ch _S	OT _S T _T T _d	Id _w w _w H _w	Id _w w _w H _w
A	40620	32812	82306	97032	14311	855//	00602	88625	////	00206	12321	149/3	A	40621	32718	72010	95505	13212	754//	00605	85714	87620	00208	12021	12633
B	40565	51012	91910	93514	20207	9////	00708	89/01	////	05407	12022	149//	B	40564	50918	81915	97616	17909	6532/	00812	86609	////	00108	11933	149/3
C	40526	35712	70000	98022	22812	68560	00102	81820	86850	00005	100/0	10352	C	40526	35718	60000	98022	23013	32531	00108	83820	////	00207	100/0	10342
D	40440	40912	72924	98025	20020	754//	00207	87610	////	00018	12936	1////	D	40439	40818	83120	97022	20420	825//	00303	88820	////	05117	13146	1////
E	40350	48012	23306	98020	28525	22500	00210	82820	////	00022	13421	1////	E	40349	48018	43002	98021	27826	42500	00705	84820	////	05121	100/0	149/2
I	40590	19012	13007	99020	11314	13530	00210	81920	////	00509	130/1	10244	I	40590	19018	73216	99031	13012	785//	00210	82820	86656	00109	13234	149/2
J	40524	20112	72815	98258	17113	784//	00210	84815	87635	05308	12823	13345	J	40523	20018	72512	98158	18213	785//	00205	83825	87650	05307	125/2	13544
K	40449	16112	23109	98011	21118	28500	00213	82820	////	05114	100/0	13043	K	40449	16118	12709	98021	22718	12540	00206	81820	////	05013	100/0	12943
M	43660	02012	91410	90454	07911	9////	00807	89/01	////	00110	11422	1////	M	43661	02018	91412	90456	05411	9////	00714	89/01	////	00110	149/2	1////

0.1 All times of observation printed in this publication are GREENWICH MEAN TIME.

CHART OF WEATHER IN PART OF NORTHERN HEMISPHERE



CHARTS OF WEATHER IN WESTERN EUROPE



Polar Stereographic projection
one standard parallel at 60°N. Scale: 1:5m
0 100 200 300 400

GENERAL SYNOPTIC DEVELOPMENT

There has been little change in the pressure distribution over the British Isles during the past 24 hours. The depression which was centred near the Faeroes yesterday morning has continued its slow movement northeastwards and the trough

to south of the centre has filled, leaving a fairly slack westerly gradient over the whole of Britain. An anticyclone forming between the Azores and Portugal is still intensifying and moving rather slowly northeast towards the Bay of Biscay.

Issued at midday Thursday 20

July 1967

DAILY WEATHER REPORT OF THE BRITISH METEOROLOGICAL OFFICE (contd.)

Code FM 11.C		OBSERVATIONS at 00h										OBSERVATIONS at 06h										OBSERVATIONS during NIGHT									
		20 July 1967										20 July 1967																			
Station	ill	Nddff	VVwww	PPPTT	N _h Ch _h C _h	T _d app	BN _s Ch _s h _s	BN _s Ch _s h _s	BN _s Ch _s h _s	ill	Nddff	VVwww	PPPTT	N _h Ch _h C _h	T _d app	BN _s Ch _s h _s	BN _s Ch _s h _s	BN _s Ch _s h _s	ill	RR _T T _E	T _g	WEATHER									
																							21h-03h	03h-09h							
Boscombe Down	746	12804	59111	19013	15600	13204	81635			746	72606	28404	21011	762//	11314	87703			746	00100	08	f	ff1f								
Hurn	862	12504	74031	18615	15600	14400	81630			862	12802	57100	20712	18400	11214	81818			862	00090	07	+	+								
Thorney Island	871	32511	74030	19416	35400	15304	81712	83618		871	13002	69110	21115	11441	13317	81815			871	00130	07	+	+								
Gatwick	776	72505	60031	18815	762//	14103	87705			776	72505	14284	20913	760//	13218	87701			776	00120	08	+	+								
Kew	775									775	82106	28101	20415	863//	13314	88707			775	00140	06	+	+								
Heathrow	772	42106	68031	18315	45700	13104	84656			772	32106	24051	20114	36100	13315	83702			772	00130	10	+	+								
Mildenhall	578	02105	61011	17114	00900	13204				578	12405	56050	19113	15700	12214	81656			578	00121	10	+	+								
Wattisham	590	12408	74029	17813	15700	11005	81650			590	12407	58020	19512	15700	12314	81656			590	00100	09	+	+								
Gorleston	497	02409	64029	17015	00900	13205				497	22508	60020	18514	25500	12212	82625			497	00121	11	+	+								
West Raynham	485	12307	48039	16713	15600	13005	81645			485	02406	48014	18712	00900	12313				485	00111	09	+	f								
Aberporth	502	62109	86031	17513	68500	12108	82820	85645		502	73106	74018	19813	7548//	10220	81710	87650		502	97121	10	pr.	+								
Ross-on-Wye	627									627	52304	63021	19213	58600	12310	81830	85640		627	00110	07	+	+								
Filton	628	12405	80011	18614	11500	12105	81820			628	32208	69018	19614	38430	13107	83818			628	02121	07	+	pr								
Rhoose	715	22608	82020	18515	28400	13102	82814			715	72512	75031	19615	723//	13108	83709	85812		715	97141	12	+	pr.								
Chivenor	707	21903	80011	18714	22400	13801	82819			707	42709	80018	20515	42400	13209	84818			707	02141	11	pr	+								
Mount Batten	827	02801	62010	19414	00900	13108				827	10000	28400	21313	13300	13314	81708	81920		827	00121	09	+	+								
St. Mawgan	817	22002	58011	19613	22400	13004	82810			817	22501	89018	21413	28400	12211	82814			817	02121	09	pr	+								
Scilly	804	12908	74010	20313	12400	13005	81818			804	22703	74020	22015	18501	13206	81820			804	00130	09	+	+								
Culdrose	809	32603	64020	20014	38400	13108	81812			809	23005	82020	21612	15501	11209	81620			809	00100	07	+	+								
Guernsey	894	52607	60101	20715	56000	15103	85701			894	52308	58101	22315	52000	15315	83701	84806		894	97141	13	+	FFir.								
Elmdon	534	01605	70011	17611	00900	11108				534	22209	65030	18614	28400	10206	81814			534	00100	07	+	+								
Cardington	559	22414	59011	17814	20950	13206	82358			559	02507	32110	19714	00900	13213				559	00091	06	+	+								
Wittering	462	12507	66018	17213	15600	12109	81640			462	12608	66020	18613	15600	12211	81645			462	00110	09	+	+								
Watnall	354	02604	74011	16712	00900	10107				354	12305	56100	18112	15700	11210	81650			354	00110	07	+	+								
Shawbury	414	31903	83030	17013	35700	11304	83656			414	62205	78031	18513	6853//	11309	81825	84640	85657	414	97111	05	+	pr.								
Finningley	360	12407	62028	15914	15700	10206	81650			360	72405	61021	17513	757//	12211	87650			360	91111	09	+	r.o.r								
Kilnsea	396	32708	66018	16715	30970	13104	83360			396	62714	66031	18114	6095//	12310	86360			396	97130		pr.	+								
Leeming	257	22006	74020	14914	14730	11104	81650			257	62606	66041	16914	68530	12215	81825	85650		257	00121	08	+	+								
Tynemouth	262	60000	66021	13915	6093//	11105	86359			262	22807	74021	16213	20940	10214	82358			262	00130	10	+	+								
Carlisle	222	72403	58028	14614	734//	14207	85716	85719	82920	222	42302	74018	16812	38441	11212	81713	83650		222	92111	09	pr.	+								
Valley	302	72307	74028	15814	785//	13207	84825	87650		302	72907	74028	18813	754//	11220	81710	87650		302	02131	12	pr.	pr.o.r.o.pr								
Ringway	334	61907	66031	16213	656//	11003	86640			334	82207	20816	18013	872//	12311	85703	88705		334	05121	12	pr.	pr								
Squires Gate	318	72712	82022	15515	754//	13207	82712	87650		318	73008	75258	17714	784//	09217	82818	85638	87645	318	91130	11	pr.	pr.								
Ronaldsway	204	72906	82031	15513	786//	09110	83830	87656		204	12806	82011	17712	18601	10115	81830			204	00180	09	+	+								
Mull of Galloway	131	43206	80012	15413	45600	12214	84630			131	42512	80011	17811	45600	09210	84640			131	00111											
Eskdalemuir	162	72504	66038	14912	785//	10313	83820	84630	87638	162	61501	80031	17109	685//	09210	83823	85645		162	95071	05	pr.pr.	+								
Prestwick	135	72210	75212	14013	753//	11108	82709	84637	87649	135	72408	78026	15612	754//	10211	82710	84613	87645	135	97121	11	ir.	ir.								
Abbotsinch	140	52706	74012	13613	55400	09209	82714	84650		140	72409	70026	15112	754//	10208	81713	84618	87640	140	97111	10	ir.	id.o.r.o.pr.								
Leuchars	171	52411	85011	11813	5564//	11207	81630	85656		171	12412	82021	13311	15400	10205	81712			171	00100	08	+	+								
Dyce	091	62609	86022	10214	2563//	09210	82645	86358		091	60000	86022	12013	686//	09011	81830	86650		091	00110	07	+	+								
Lerwick	005	82214	58608	06311	871//	11204	85702	88708		005	72518	80026	08211	752//	09313	81704	87620		005	93101</											

DAILY WEATHER REPORT OF THE BRITISH METEOROLOGICAL OFFICE

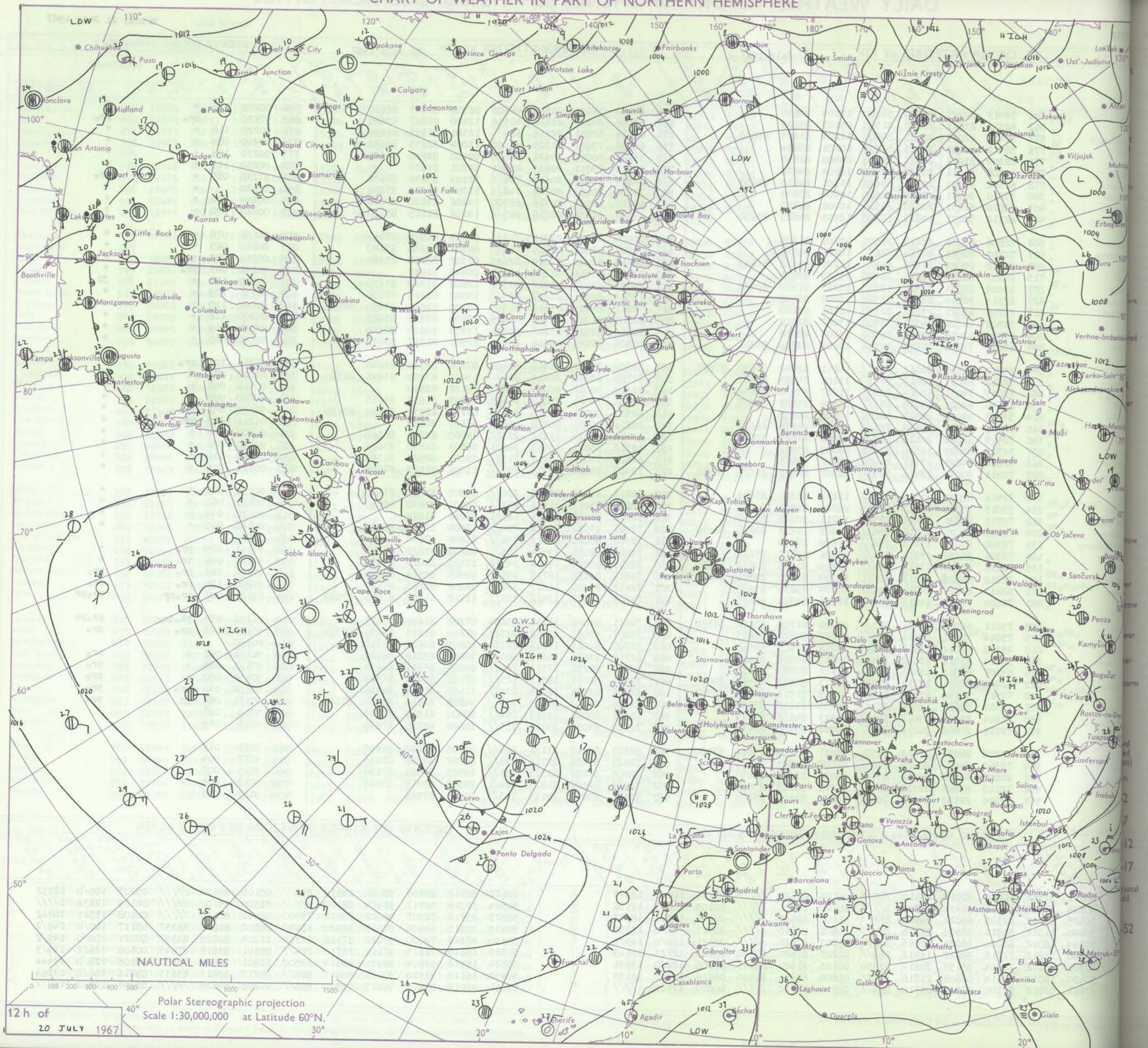
38592

Date of Issue

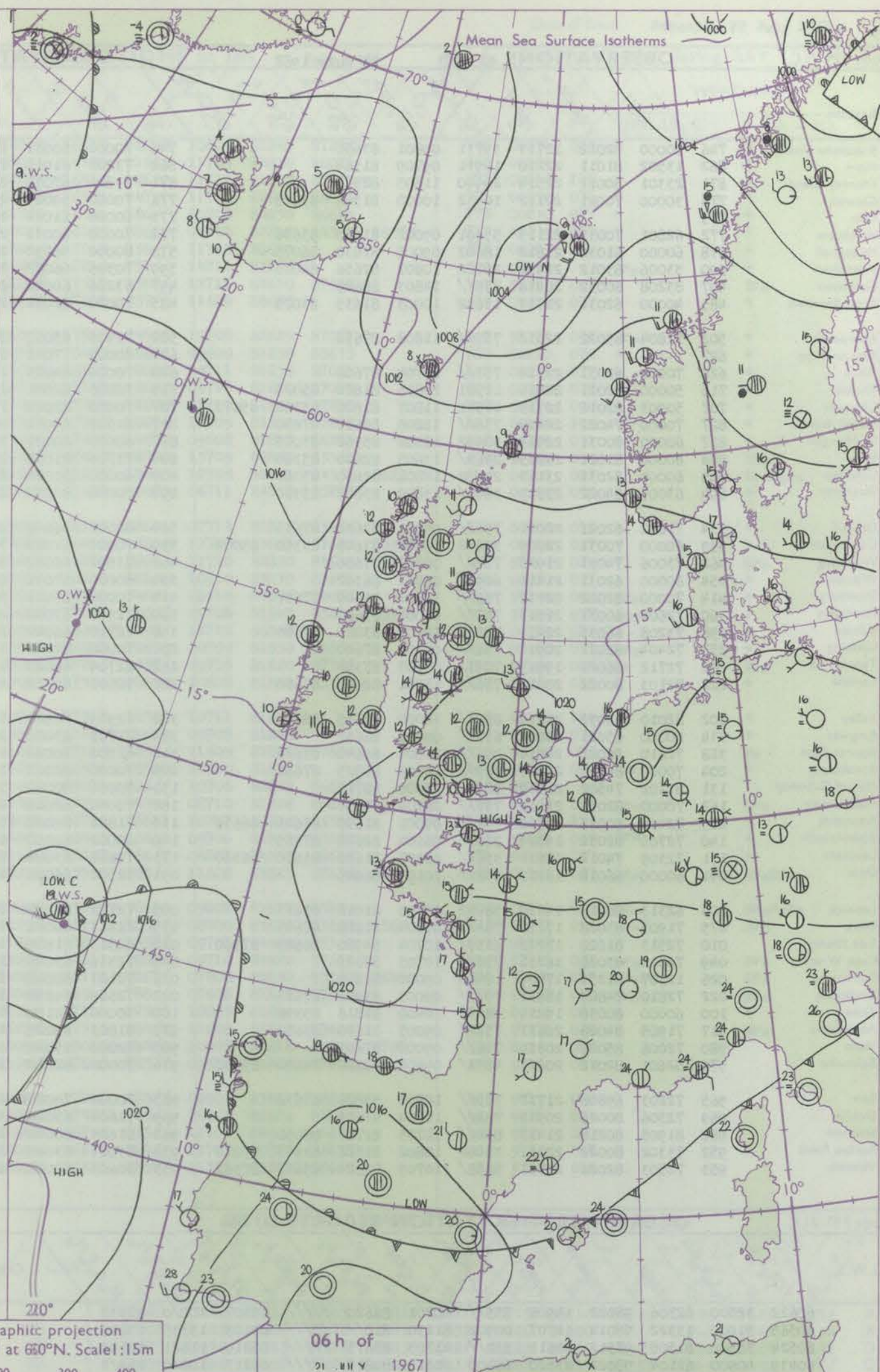
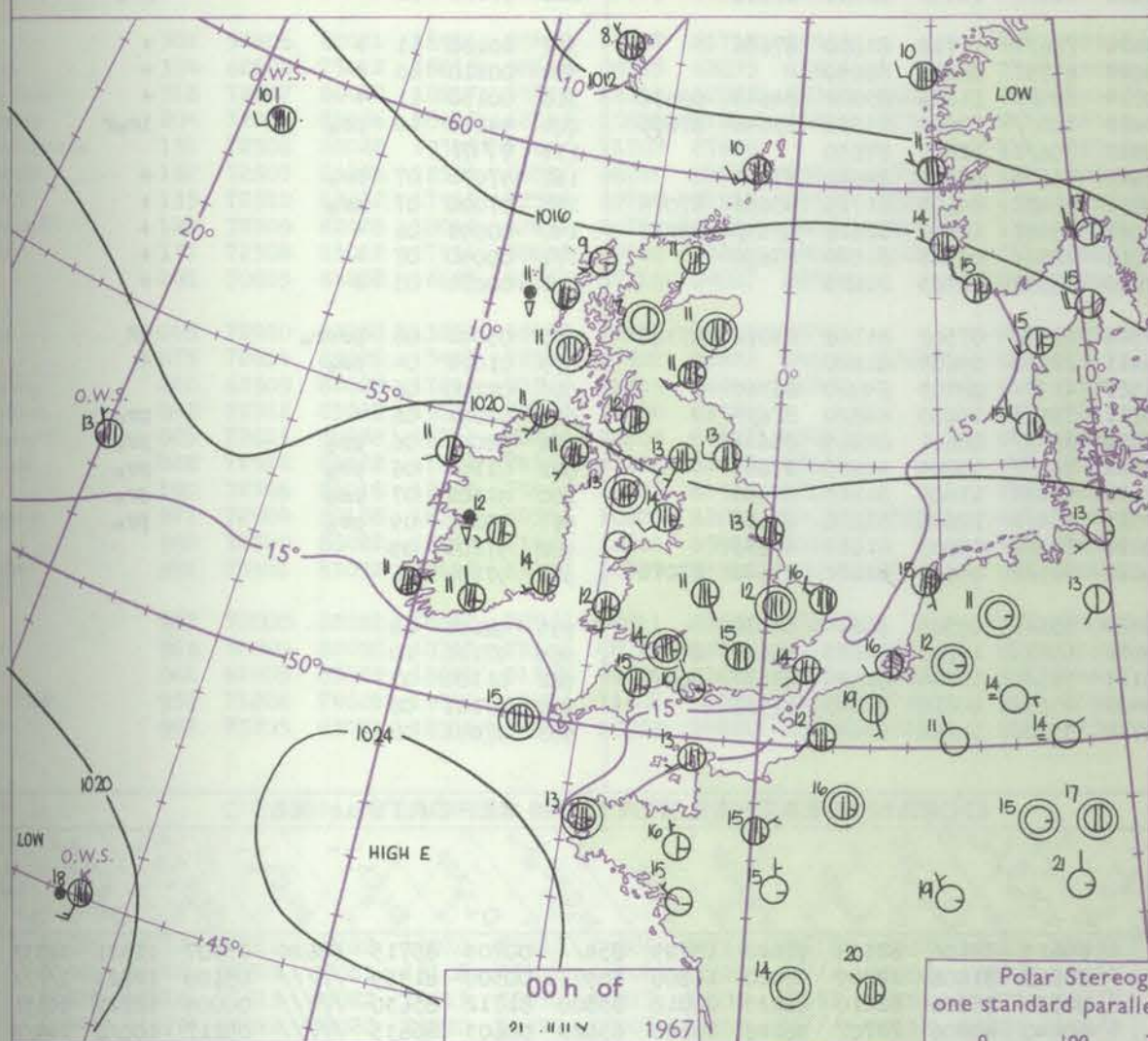
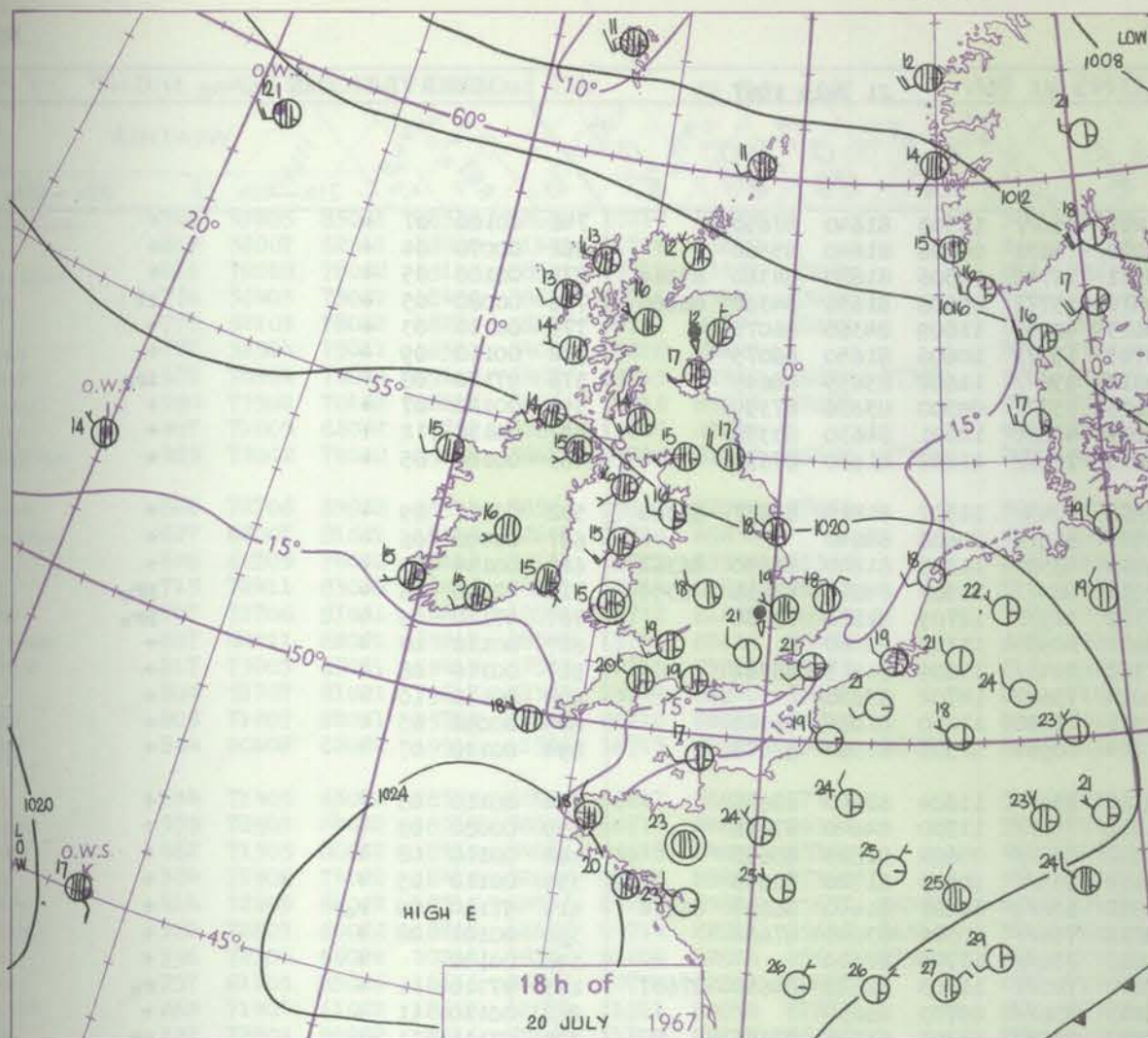
Friday 21 July 1967

Code FM I.L.C.		OBSERVATIONS at 12h 20 July 1967										OBSERVATIONS at 18h 20 July 1967										OBSERVATIONS during DAY					
Station	Ph	ill	Nddff	VVwww	PPPTT	N _h Ch _h C _h	T _d T _d app	8N _s Ch _s h _s	8N _s Ch _s h _s	8N _s Ch _s h _s		ill	Nddff	VVwww	PPPTT	N _h Ch _h C _h	T _d T _d app	8N _s Ch _s h _s	8N _s Ch _s h _s	8N _s Ch _s h _s		ill	RRT + T + E	SSS	WEATHER		
																									09h - 15h	15h - 21h	
Boscombe Down		746	32913	82021	21620	38600	11204	82830				746	63008	82031	21819	68600	08500	81835	86645			746	00220	116	+	+	
Hurn		862	42512	83011	21920	41500	09103	84825				862	52506	84258	22419	48530	12400	82827	83650			862	97230		pr.	pr.	
Thorney Island		871	52412	82031	22121	58500	11204	81825	85830			871	62616	82031	22319	686	12301	81835	86656			871	00220	118	+	+	
Gatwick		776	52412	82021	20923	52600	10201	85834				776	62506	75011	21220	68600	13004	82835	86650			776	00240	089	+	+	
Kew		775	22209	81011	20921	22600	09400	82830				775	33207	80011	20921	38600	09400	82840	83650			775	00220	108	+	+	
Heathrow		772	42608	81011	20922	42600	10104	84832				772	23212	75011	20821	28601	09701	81835				772	00230	115	+	+	
Mildenhall		578	62512	74021	20121	68630	11301	84830	84650			578	72804	80802	20619	786	13104	83830	87650			578	97230	085	+	pr.	
Wattisham		590	53010	80031	20220	52600	11203	85830				590	73108	80022	20719	746	11204	81645	87656			590	00220		+	+	
Gorleston		497	62610	62031	20220	68500	10400	86825				497	60210	62022	20318	68500	14206	83820	84630			497	00240	098	+	+	
West Raynham		485	62312	70031	19619	68500	12203	84825	83650			485	62603	62032	20218	685	13102	81825	85650			485	00210	090	+	+	
Aberporth		502	22806	83031	22215	28502	10307	81820				502	70000	85031	22215	785	09803	81825	87645			502	00161	076	+	+	
Ross-on-Wye		627	72703	82021	20719	786	10206	86830				627	72807	82021	21718	766	08301	81830	87640			627	00210	065	+	+	
Filton		628	62510	80021	21319	685	11209	83822	84640			628	52610	82031	22019	22630	07502	82830	85365			628	00211	082	+	+	
Rhoose		715	22517	82018	22018	28400	13109	82818				715	22808	83011	22118	18601	08805	81835				715	91190	083	pr.	+	
Chivenor		707	53009	82031	23310	12530	10211	81820	85360			707	63007	69151	22817	43531	12602	81920	83630			707	00210	121	+	jp	
Mount Batten		827	22313	80010	22718	22500	15205	82825				827	72513	80031	22817	745	14502	81825	87650			827	00190	109	+	+	
St. Mawgan		817	32709	89011	23217	22530	11101	82820				817	72813	89021	23316	785	13400	82820	83650	86656			817	00190	110	+	+
Scilly		804	32308	81020	24017	38400	13207	82818				804	62805	81021	23718	48406	15804	83818	85265			804	00200	118	+	+	
Culdrose		809	22210	82010	23218	28500	13105	82820				809	72510	82021	23117	58531	13803	82820	85640			809	00190	119	+	+	
Guernsey		894	62607	75026	24218	58332	13208	82706	83811			894	52806	82031	24018	18436	12801	81817	85075			894	00190	065	+	+	
Elmdon		534	73010	68251	20517	786	10211	82830	84650	87657		534	52809	750228	21418	58600	07206	82834	84640			534	97210	103	pr.	+	
Cardington		559	72612	64031	20519	5853	13101	84825	85359			559	72703	690332	20819	5863	13001	83830	83645	86360			559	00210	078	+	+
Wittering		462	72815	74031	20019	786	11207	83830	86656			462	42910	8001212	20820	44600	10102	82830				462	00210	095	+	+	
Watnall		354	62610	69021	19719	685	11209	85828	86645			354	42806	7402121	21017	44600	09003	81635	84650			354	00200	088	+	+	
Shawbury		414	53007	82018	20517	58600	10106	85830				414	62507	8602222	21616	6463	08103	81835	83640	85650			414	92190	048	pr.	+
Finningley		360	72809	61026	19619	786	11209	83830	86656			360	22811	8003131	20618	28600	06103	81835				360	01211	069	rr.	+	
Kilnsea		396	72915	66022	20118	785	12208	83825	87650			396	63110	6602222	21118	2257	14400	82825	86360			396	00200	044	+	+	
Leeming		257	52514	85022	18718	51601	06309	85830				257	42712	8501111	19517	38601	06803	81830	83656			257	00190	086	+	+	
Tynemouth		262	42814	74021	17917	41600	06207	84835				262	62820	7402121	18817	2157	08001	82825	86359			262	00190	110	+	+	
Carlisle		222	72411	80031	18416	5853	12207	82822	83828	86359		222	72408	8502222	19915	785	11002	81825	87656			222	00171	046	+	+	
Valley		302	72416	82021	21515	786	11211	81830	87656			302	72113	8502222	21515	786	09805	81836	87656			302	00170	042	+	+	
Ringway		334	53013	75038	20317	21531	06306	82825	83358			334	62808	7501111	21116	686	08602	83830	85650			334	00181	060	+	+	
Squires Gate		318	72713	85021	20416	785	12211	82820	87650			318	32712	8202121	21016	18531	08801	81824				318	00170	094	+	+	
Ronaldsway		204	72413	84031	19716	784	11208	81813	84820	86650		204	72307	8302222	20216	784	12000	81815	87656			204	00180	060	+	+	
Mull of Galloway		131	72308	80022	19415	756	11209	87630				131	72309	8002222	20313	756	11202	87630				131	00160				
Eskdalemuir		162	72508	82258	17813	724	09206	83712	87824			162	72603	8203838	19414	785	08108	83825	87642			162	97161	029	pr.	+	
Prestwick		135	72213	82212	17814	784	12210	81613	83832	86650		135	72213	8501212	19014	24532	11103	82829	87358			135	97160	006	ir.	+	
Abbotsinch		140	72812	82022	17215	685	10209	81820	84826	86645		140	72810														

CHART OF WEATHER IN PART OF NORTHERN HEMISPHERE



CHARTS OF WEATHER IN WESTERN EUROPE



GENERAL SYNOPTIC DEVELOPMENT

The anticyclone which was off northwest Spain has moved steadily northeast to the eastern English Channel and will continue moving away to the east. The westerly airflow has continued over much of the British Isles but has weakened especially in the south. The low which was north of the Azores has turned into a track north of

east and is passing to the north of O.W.S. 'K'. During the coming 24 hours the low is likely to curve on to a northeasterly track and to be near Brest tomorrow morning.

Issued at midday Friday 21

July 1967

DAILY WEATHER REPORT OF THE BRITISH METEOROLOGICAL OFFICE (contd.)

Code FM II.C		OBSERVATIONS at 00h										OBSERVATIONS at 06h										OBSERVATIONS during NIGHT									
		21 July 1967										21 July 1967																			
Station	ill	Nddff	VVwww	PPPTT	N _h Ch _h C _h	T _d T _d app	8N _s Ch _s h _s	8N _s Ch _s h _s	8N _s Ch _s h _s	ill	Nddff	VVwww	PPPTT	N _h Ch _h C _h	T _d T _d app	8N _s Ch _s h _s	8N _s Ch _s h _s	8N _s Ch _s h _s	ill	RRT _n E	T _g T _g	WEATHER									
																						21h-03h	03h-09h								
Boscombe Down	746	50000	82012	22713	35731	09801	83650			746	70000	80031	21211	756//	10505	81640	87650		746	00100	07	+	+								
Hurn	862	13502	81011	22210	10931	09709	81364			862	73202	81011	21010	15631	09506	81640	85362		862	00070	04	+	+								
Thorney Island	871	23301	80011	22514	20940	11805	82362			871	73601	67031	20911	12792	10506	81850	84360	85364	871	00100	05	+	+								
Gatwick	776	30000	70011	22112	10932	10000	81368	83075		776	70000	59024	20810	15772	09608	81656	84362	86080	776	00080	05	+	1f								
Kew	775									775	60000	61021	20613	40932	11609	84365	86073		775	00110	03	+	+								
Heathrow	772	62801	70031	22115	55601	09002	81635	85656		772	70000	60031	20713	15772	10606	81650	86075		772	00110	09	+	+								
Mildenhall	578	60000	61038	21812	18602	09005	81830	86075		578	80000	56032	20812	856//	11602	85635	88645		578	97110	08	+	1r _o								
Wattisham	590	53006	63012	21912	25702	10801	82656	84075		590	70305	66022	21113	3577//	09500	83656	87359		590	00120	07	+	+								
Gorleston	497	83208	60032	20916	855//	14803	88625			497	63206	60022	20614	45630	12501	84630	83358		497	00130	12	+	+								
West Raynham	485	40000	62031	21713	15632	10003	81635	83075		485	70000	61031	20813	756//	11602	81630	87657		485	00110	05	+	+								
Aberporth	502	71804	85022	22012	757//	11808	87656			502	71905	85012	20512	4845//	11507	81815	84657	87360	502	00111	09	+	+								
Ross-on-Wye	627									627	80000	77021	20511	856//	10608	88640			627	00090	06	+	+								
Filton	628	70000	62031	22314	757//	09704	87650			628	70000	64021	20914	6853//	11505	81820	86650	86362	628	00130	09	+	+								
Rhoose	715	50000	82011	22411	11501	10806	81820	85075		715	72803	62801	20913	5847//	11503	84815	83656	86359	715	92100	06	+	pr _o								
Chivenor	707	50903	82012	22713	11531	11807	81820	83360	85072	707	70000	82028	21113	1253//	12705	81820	87360		707	97110	09	+	pr _o								
Mount Batten	827	70000	74022	22414	756//	12808	82635	87650		827	21503	59011	20811	20930	11705	82360			827	00110	08	+	+								
St. Mawgan	817	60000	80031	22913	50932	12808	85360	83075		817	60000	80031	21312	1243//	11609	81815	85362		817	00110	08	+	+								
Scilly	804	60000	81021	23815	2563//	13605	82640	85360		804	71703	81032	21014	756//	14702	87630			804	00130	10	+	+								
Culdrose	809	60000	82031	23113	24632	12806	82630	85360		809	60000	81022	21511	15630	11610	81630	86360		809	00090	05	+	+								
Guernsey	894	63007	84022	23513	3848//	13609	83812	85360		894	70000	84032	21714	10932	12505	81362	87075		894	00130	07	+	+								
Elmdon	534	71602	62021	22011	756//	09003	82632	87634		534	80000	56042	20712	856//	11604	82640	88656		534	00110	05	+	+								
Cardington	559	60000	70031	22009	35632	09802	83645	83360	85075	559	70000	61022	21012	756//	11500	84640	87656		559	00080	05	+	+								
Wittering	462	73006	74031	21912	757//	08802	87656			462	81802	66032	20812	885//	09604	81825	88656		462	00110	08	+	+								
Watnall	354	60000	62031	21411	6095//	09807	86362			354	80000	37042	20612	855//	10503	81720	88645		354	00110	05	+	+								
Shawbury	414	70000	82022	22112	756//	10802	81640	87657		414	70000	85016	20512	656/8	10607	81640	86657	86270	414	97110	09	r _o	+								
Finningley	360	72604	60031	21513	757//	07001	87650			360	71903	57032	20312	756//	10506	83645	87656		360	00101	08	+	+								
Kilnsea	396	73208	66031	22413	785//	10104	83825	87650		396	72710	66022	21013	756//	11706	87630			396	00120		+	+								
Leeming	257	72404	82021	20914	756//	08102	87640			257	70000	82022	19812	785//	11503	81825	84650	87657	257	97110	11	+	r _o								
Tynemouth	262	72712	66022	19913	7097//	07105	87358			262	82709	66022	19213	856//	09703	88630			262	00130	11	+	+								
Carlisle	222	72103	80022	20413	756//	11801	82645	87650		222	70000	80028	19812	785//	11503	81825	87656		222	97111	11	+	pr _o								
Valley	302	82010	82032	21214	856//	10000	82635	88656		302	72373	82022	19414	786//	11712	81830	87656		302	00130	11	+	+								
Ringway	334	60000	65021	22012	658//	09001	86657			334	71705	63022	20313	6573//	08607	86650			334	00110	10	+	+								
Squires Gate	318	72610	86021	21014	756//	11804	82640	87656		318	81806	70022	19714	885//	11606	83822	84645	88656	318	00130	11	+	+								
Ronaldsway	204	70000	84018	20613	785//	10802	81825	87656		204	70000	82022	19412	785//	10604	81825	83640	87656	204	94111	10	pr _o	1r _o r								
Mull of Galloway	131	81102	74502	20312	864//	12400	88712			131	70000	80022	19812	756//	12702	87630			131	97111											
Esksdalemuir	162	70000	82012	21010	757//	08204	87650			162	70000	82018	19909	756//	08603	84642	87650		162	97071	07	pr _o	+								
Prestwick	135	72408	80022	19812	756//	09001	81635	83645	86656	135	71804	82028	18811	68432	09605	81716	85656	87075	135	97090	07	pr _o	+								
Abbotsinch	140	72705	82032	19809	2563//	08104	82635	87359		140	60000	82032	19011	38431	10602	82816	83630	85070	140	00091	06	+	+								
Leuchars	171	72309	74012	18611	3563//	08207	81630	83650	86360	171	72608	83021	18011	785//	08503	81820	87650		171	00090	07	+	+								
Dyce	091	60000																													

DAILY WEATHER REPORT OF THE BRITISH METEOROLOGICAL OFFICE

38593

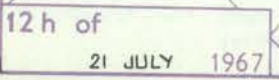
Date of Issue Saturday 22 July 1967

Code FM I.L.C.		OBSERVATIONS at 12h										OBSERVATIONS at 18h										OBSERVATIONS during DAY									
		21 July 1967										21 July 1967																			

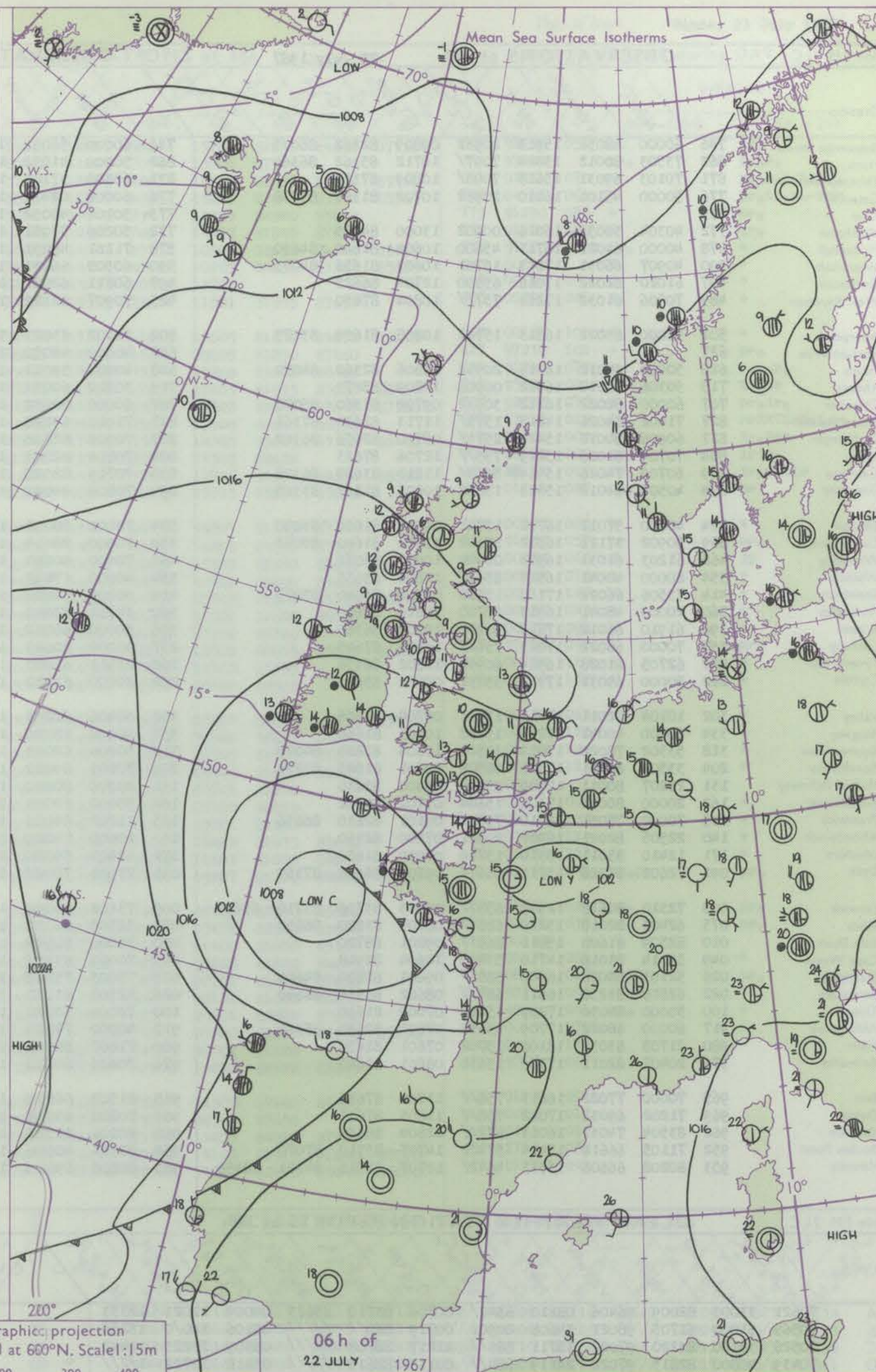
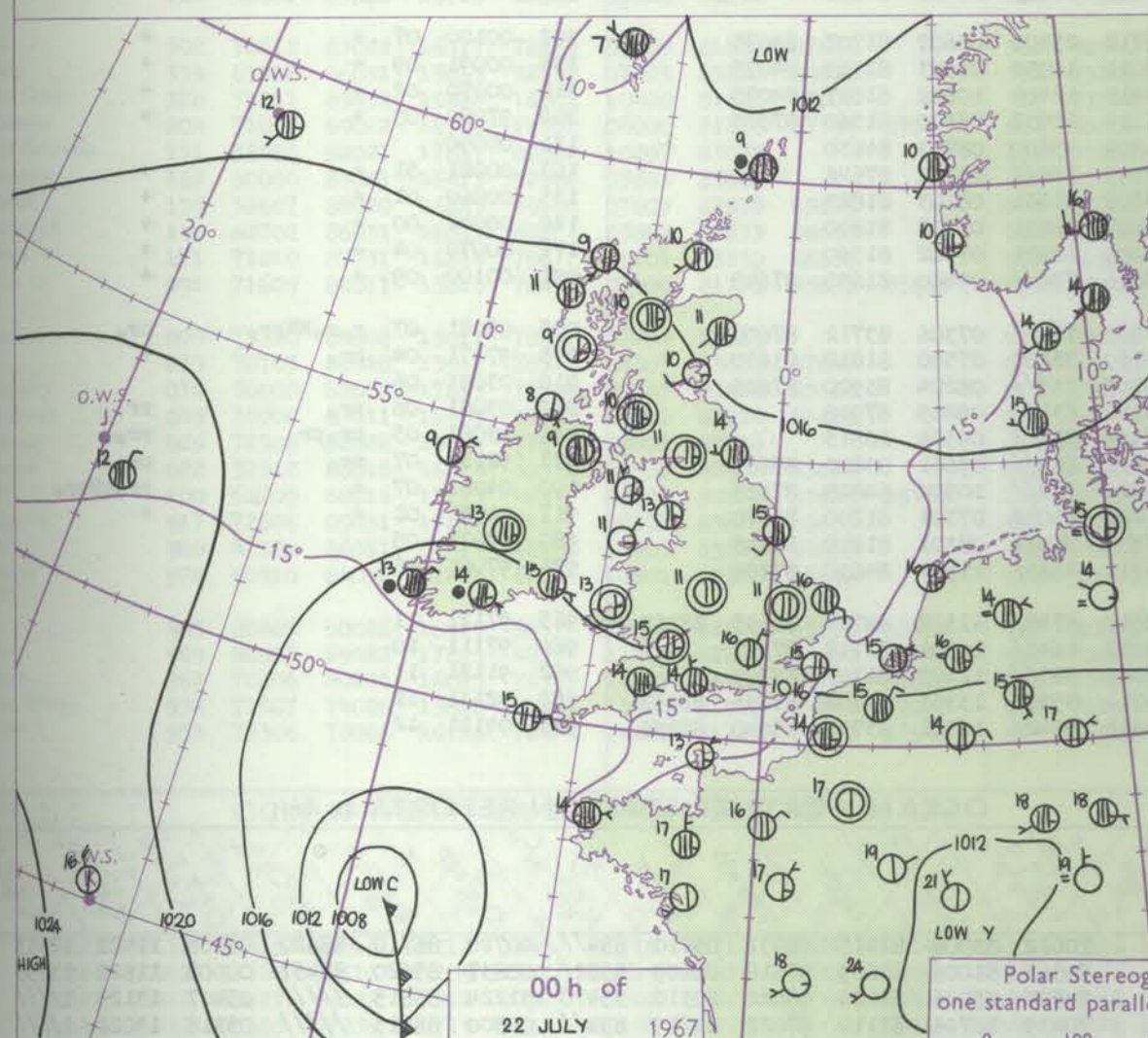
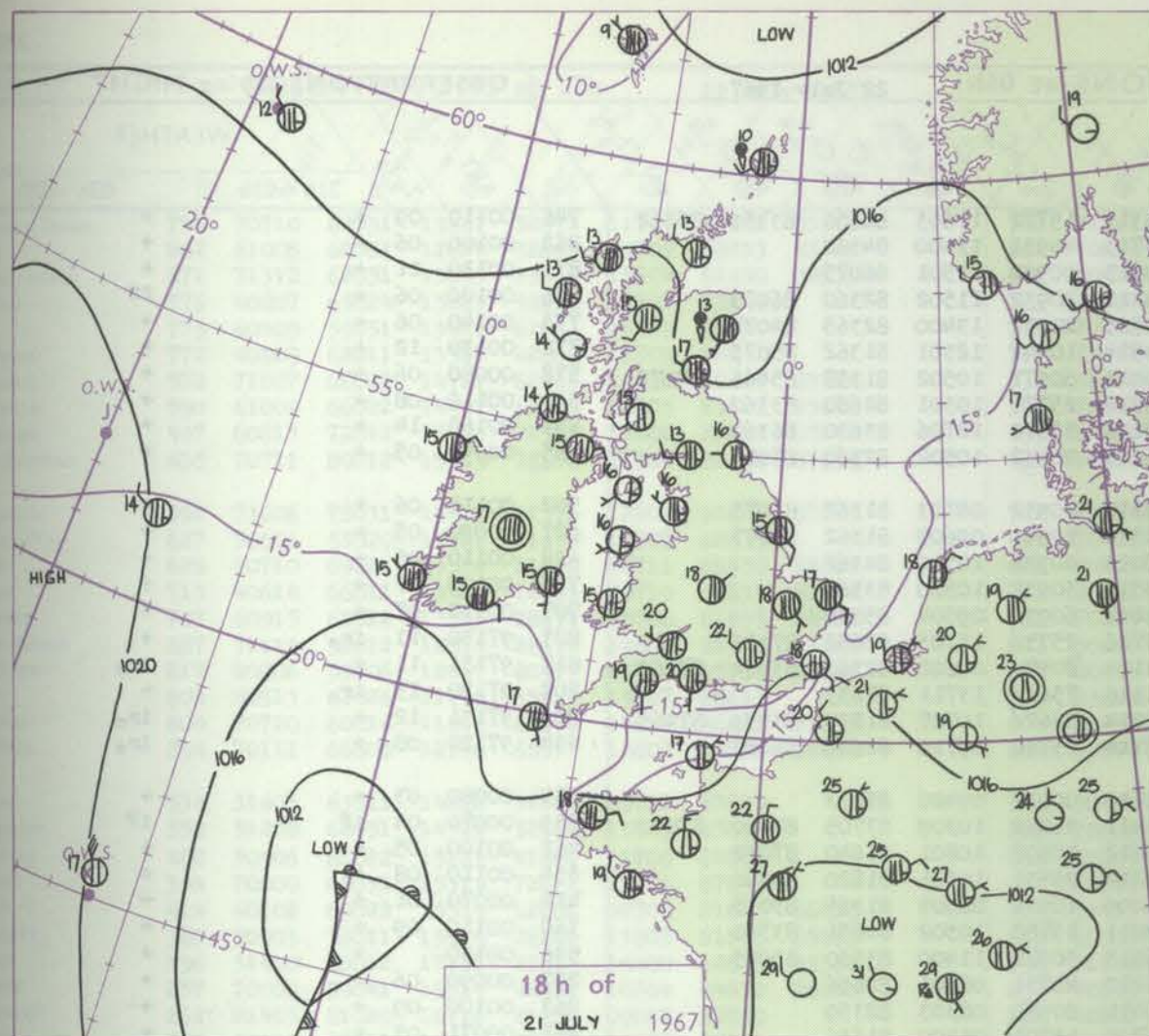
Code FM 21.C		OCEAN WEATHER STATION REPORTS at 12h													OCEAN WEATHER STATION REPORTS at 18h												
O.W.S.	YQL _a L _a L _a	L _o L _o L _o GG	Ndfff	VVwwWW	PPPTT	N _h L _h C _h M _h H	D _s S _s app	8N _s Ch _s h _s S _s	8N _s Ch _s h _s S _s	OT _s T _s T _s T _s dd	Id _w ww _w WW	Id _w ww _w WW	O.W.S.	YQL _a L _a L _a	L _o L _o L _o GG	Ndfff	VVwwWW	PPPTT	N _h L _h C _h M _h H	D _s S _s app	8N _s Ch _s h _s S _s	8N _s Ch _s h _s S _s	OT _s T _s T _s T _s dd	Id _w ww _w WW	Id _w ww _w WW		
A	60620	33012	82010	97022	13010	7542/	00806	84712	87618	05007	12022	12333	AA	60620	33018	81611	96505	10511	854//	00715	85710	88618	00109	11621	12232		
B	60565	51012	22814	98011	17108	25502	00108	82620	////	00006	12822	13044	BB	60565	51018	42806	98020	19310	11532	00820	81820	////	00305	12823	13144		
C	60524	35512	71815	98022	19913	25530	00817	82630	87357	00211	11821	149/2	CC	60525	35318	81715	97616	15413	6542/	21725	86615	88458	00112	11723	10152		
D	60440	41112	62412	98022	24220	51430	00305	85815	////	05118	12421	149/2	DD	60439	41018	82407	97028	22921	1243/	00608	81815	87357	00019	12422	1////		
E	60350	48012	50000	98021	27725	32508	00105	83820	////	05121	100/0	149/1	EE	60348	48018	20001	98030	27326	23501	51807	82920	////	05120	100/0	11032		
I	60589	18212	73407	99032	16613	784/2	00602	81818	87630	00309	134/0	12923	II	60588	18218	72808	99252	15512	784//	00808	83816	85630	00008	149/0	13022		
J	60515	17812	53409	98018	21014	28562	61003	81831	83363	05208	13442	1////	JJ	60516	18318	73110	98018	20414	78500	72704	83831	86640	05310	13121	13442		
K	60450	16112	43435	98011	16217	48400	81245	83816	////	05112	13437	11663	KK	60453	16018	43429	98010	20317	42500	00220	84821	////	05110	18440	149/2		
M	63661	02312	72222	98258	04310	79400	00305	83916	84825	00108	12245	1////	MM	63661	02318	82318	97808	05609	895//	00308	88920	////	05206	12344	1////		

0.1—All times of observation printed in this publication are GREENWICH MEAN TIME.

ETAEW YJAC



CHARTS OF WEATHER IN WESTERN EUROPE



Polar Stereographic projection
one standard parallel at 60°N. Scale: 1:5m

GENERAL SYNOPTIC DEVELOPMENT

The ridge over southern England at midday yesterday has moved north to the Scottish Borders and declined somewhat. The vortex near O.W.S. 'K' has moved eastnortheast towards Ushant and slowed down. Over the next 24 hours this vortex will be absorbed

in a rather flat thundery low developing over the Continent, and a weak ridge will move into Ireland from the Atlantic.

Issued at midday Saturday 22

July 1967

DAILY WEATHER REPORT OF THE BRITISH METEOROLOGICAL OFFICE (contd.)

Code FM II.C		OBSERVATIONS at 00h										OBSERVATIONS at 06h										OBSERVATIONS during NIGHT									
Station		ill	Nddff	VVwwW	PPPTT	NChC _M H	T _d app	8N _s Ch _s h _s	8N _s Ch _s h _s	8N _s Ch _s h _s	ill	Nddff	VVwwW	PPPTT	NChC _M H	T _d app	8N _s Ch _s h _s	8N _s Ch _s h _s	8N _s Ch _s h _s	ill	RRT T _n E	T _g T _g	WEATHER								
																								21h—03h	03h—09h						
Boscombe Down		746	60000	48051	15913	20932	09809	82362	86075		746	60000	56052	14313	15771	11603	81650	83359	85362	746	00110	09	+	+							
Hurn		862	73503	80012	15014	7097/	10712	85362	86364		862	50000	41052	13713	40931	11400	84360			862	00100	06	+	+							
Thorney Island		871	70103	69031	15615	7095/	10809	87358			871	60308	37101	14015	00902	13501	86075			871	00130	11	+	+							
Gatwick		776	50000	45101	16110	10932	10702	81360	85078		776	60000	03422	14411	20932	11502	82360	86075		776	00100	06	+	fP							
Kew		775									775	50101	48052	14715	20932	13400	82365	84071		775	00140	06	+	+							
Heathrow		772	40304	38051	16016	00902	13000	84075			772	50206	57051	14514	10942	12301	81362	85075		772	00130	12	+	+							
Mildenhall		578	40000	64021	16711	45600	10604	81640	84650		578	71101	48051	15411	50971	10502	81358	85466	87075	578	00080	06	+	+							
Wattisham		590	40907	66031	17013	15701	10603	81656	84075		590	60505	66031	15512	25771	10301	82650	83360		590	00110	08	+	+							
Gorleston		497	61010	62022	17016	65500	12704	86625			497	60811	62031	15216	35670	12706	83630	86360		497	00160	14	+	+							
West Raynham		485	70806	61032	17211	757//	10804	87650			485	70907	62112	16113	20932	10502	82360	87075		485	00090	05	+	+							
Aberporth		502	30000	83021	16513	15702	10808	81656	83075		502	31402	83021	14811	10932	08703	81362	83075		502	00111	06	+	+							
Ross-on-Wye		627									627	40000	48050	15311	10941	09605	81362	83077		627	00090	05	+	+							
Filton		628	50000	69012	16315	20932	11806	82362	84072		628	40207	59011	15013	40932	10500	84362			628	00110	06	+	+							
Rhoose		715	50306	83012	16012	00908	10809	85275			715	30510	60031	14513	30931	10500	83362			715	00100	07	+	+							
Chivenor		707	60000	82022	16212	30932	09709	83360	85075		707	60000	80032	14412	6093/	09504	85362			707	00110	07	+	+							
Mount Batten		827	71002	74026	14815	1573/	11713	81650	87361		827	71010	69022	12716	2573/	11705	82656	87359		827	97130	11	1r _o	+							
St. Mawgan		817	60906	80012	15414	2573/	08710	82656	86362		817	70908	82606	13114	7097/	08602	82360	85364	87468	817	97131	11	+	1r _o							
Scilly		804	70709	81026	15215	755//	12706	87623			804	70814	82022	11816	756//	13711	87633			804	97140	13	1r _o	+							
Culdrose		809	60709	74026	15914	3653/	11811	83628	86358		809	70709	82026	13214	3867/	10707	81830	83359	87465	809	97131	12	+	1r _o							
Guernsey		894	40507	84012	15313	15852	10805	81657	83365		894	70808	84022	12714	75732	09710	82656	86657		894	97120	08	+	1r _o							
Elmdon		534	40000	57011	16711	15741	09704	81656	83070		534	70000	30051	15710	00901	09400	87073			534	00080	03	+	+							
Cardington		559	50902	37121	16512	15602	11802	81640	85072		559	70000	28114	16411	36232	10309	83705	83360	87070	559	00070	04	1F	1F							
Wittering		462	61203	61031	16913	00902	10802	86072			462	70000	40041	15612	15602	10801	81640	87072		462	00100	05	+	+							
Watnall		354	80000	40041	16513	856//	11804	88635			354	40000	17041	15812	28531	10301	81820	84360		354	00110	08	+	+							
Shawbury		414	73506	66022	17110	15602	08702	81640	87075		414	50000	56012	16009	10931	08503	81365	85075		414	00070	01	+	+							
Finningley		360	20000	48041	16913	25700	11810	82650			360	32702	22041	15811	15780	10502	81656	83360		360	00110	09	+	+							
Kilnsea		396	61910	66012	17815	6097/	12804	86360			396	50000	66012	16913	30971	11400	83360	85075		396	00130		+	+							
Leeming		257	70000	66022	17013	756//	10802	87645			257	30000	80011	16210	25731	08501	82656			257	00090	06	+	+							
Tynemouth		262	62705	61028	16914	6093/	10802	86358			262	22911	61021	16411	20970	08303	82359			262	00100	09	+	+							
Carlisle		222	50000	69031	17311	55731	09602	85656			222	20000	62031	16709	15701	08400	81656			222	00071	05	+	+							
Valley		302	10104	82011	17311	15701	09704	81656			302	50406	82031	15712	25301	09602	81707	84075		302	00100	07	+	+							
Ringway		334	20000	40041	17213	15732	10803	81650			334	40000	28040	16011	10932	09503	81365	84075		334	00091	09	+	+							
Squires Gate		318	53302	78022	17013	28501	10804	81820	84075		318	50204	62021	15911	12404	10602	81817	84075		318	00070	02	+	+							
Ronaldsway		204	33503	81021	17311	18508	09801	81825	83275		204	70105	89021	16110	10932	08400	81360	87075		204	97080	05	+	+							
Mull of Galloway		131	23207	80011	17909	25600	06400	82630			131	43206	80030	16809	45600	08703	84630			131	00090		+	+							
Eskdalemuir		162	20000	80031	17906	15604	05702	81642			162	70000	82031	17105	756//	05702	87648			162	00021	51	+	+							
Prestwick		135	70000	75031	16910	7563/	09101	8263																							

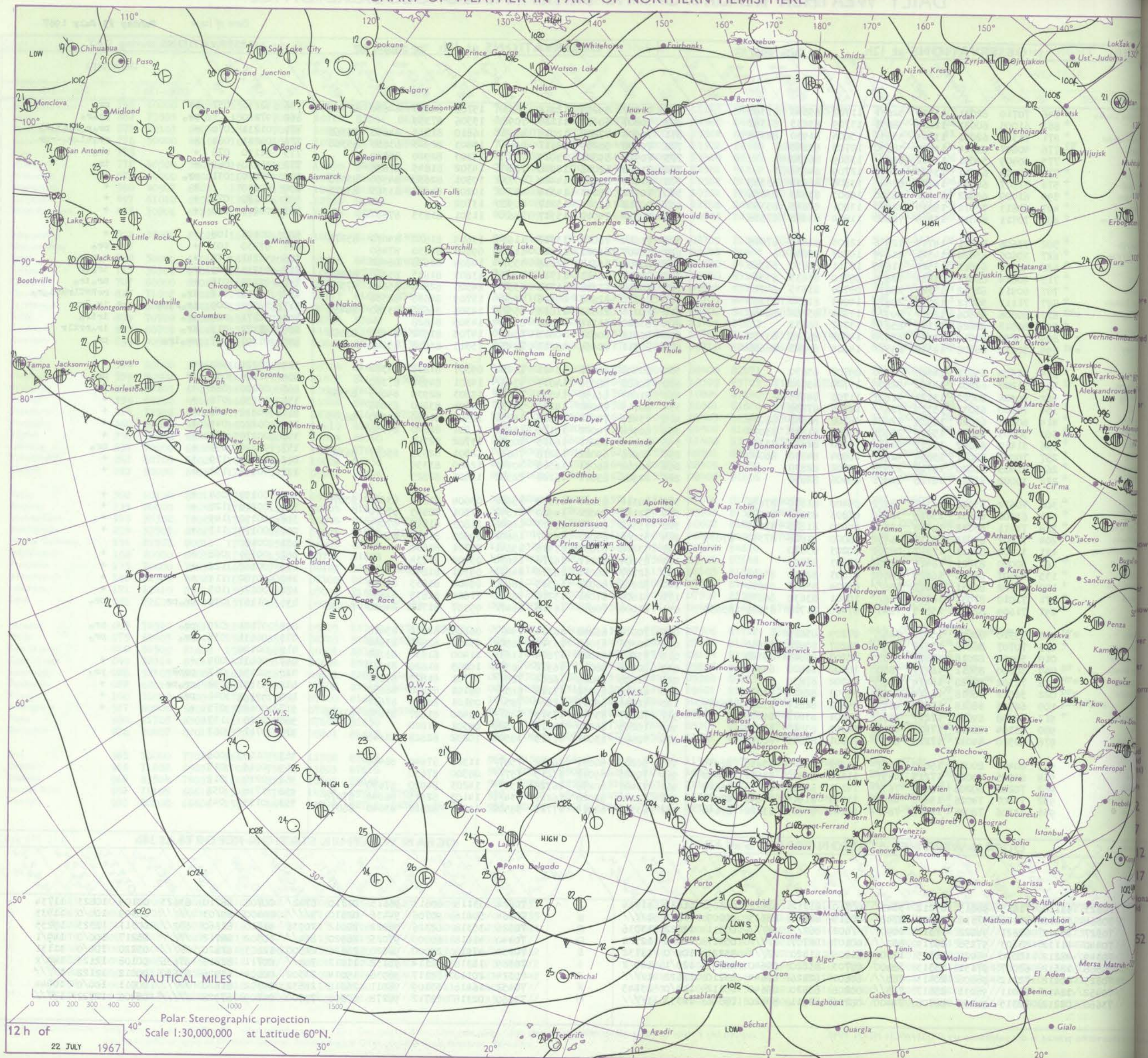
DAILY WEATHER REPORT OF THE BRITISH METEOROLOGICAL OFFICE

38594

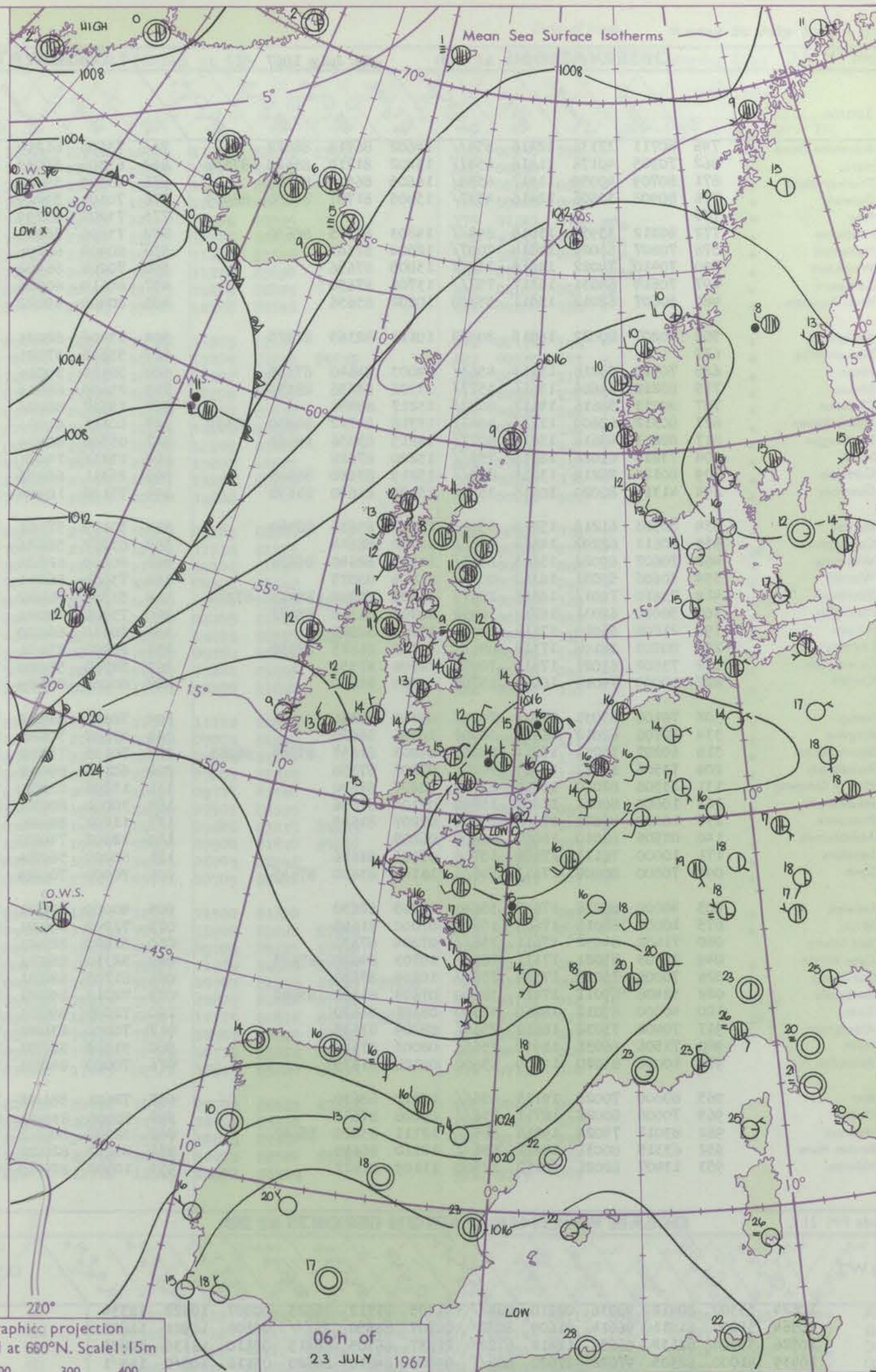
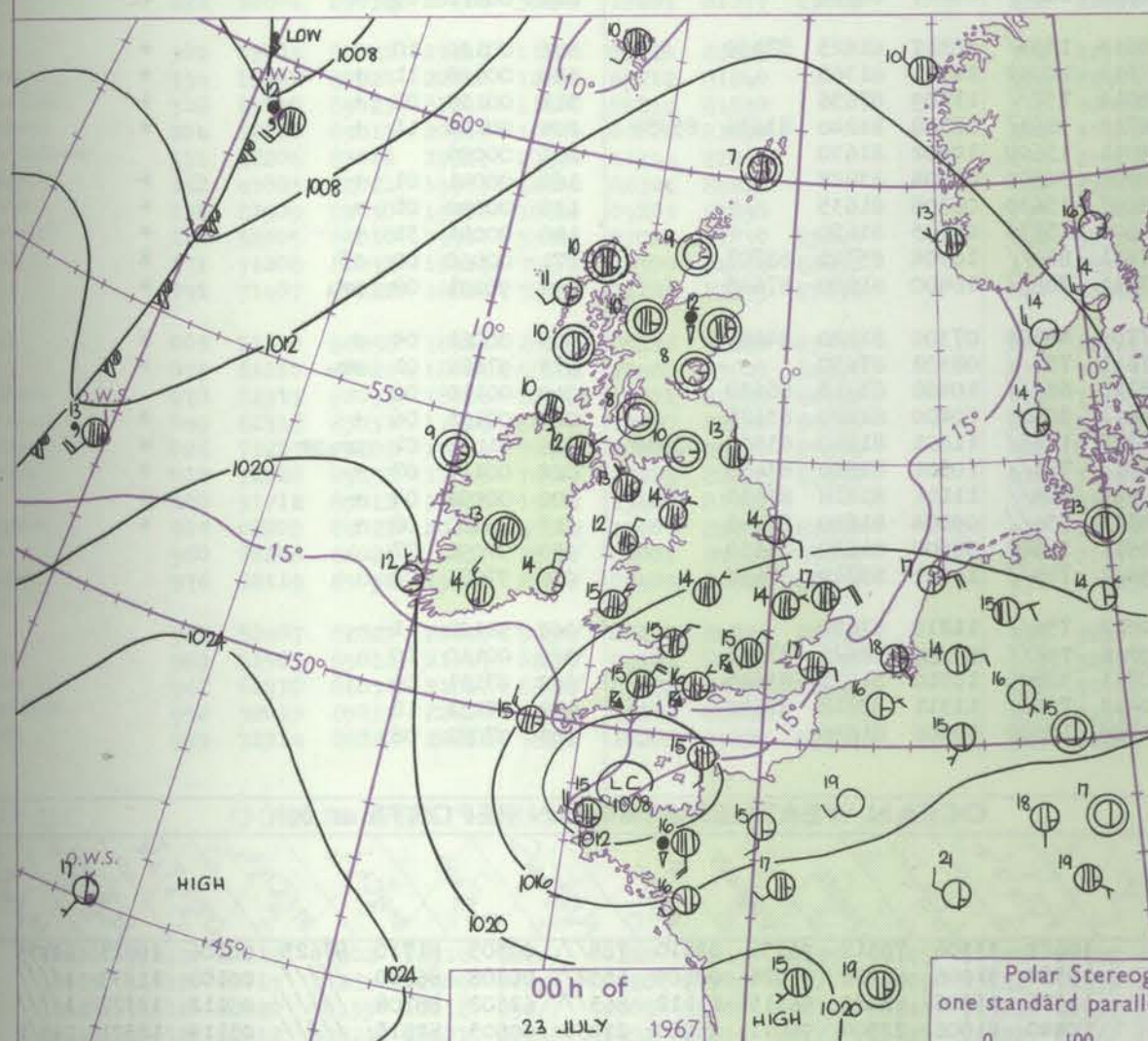
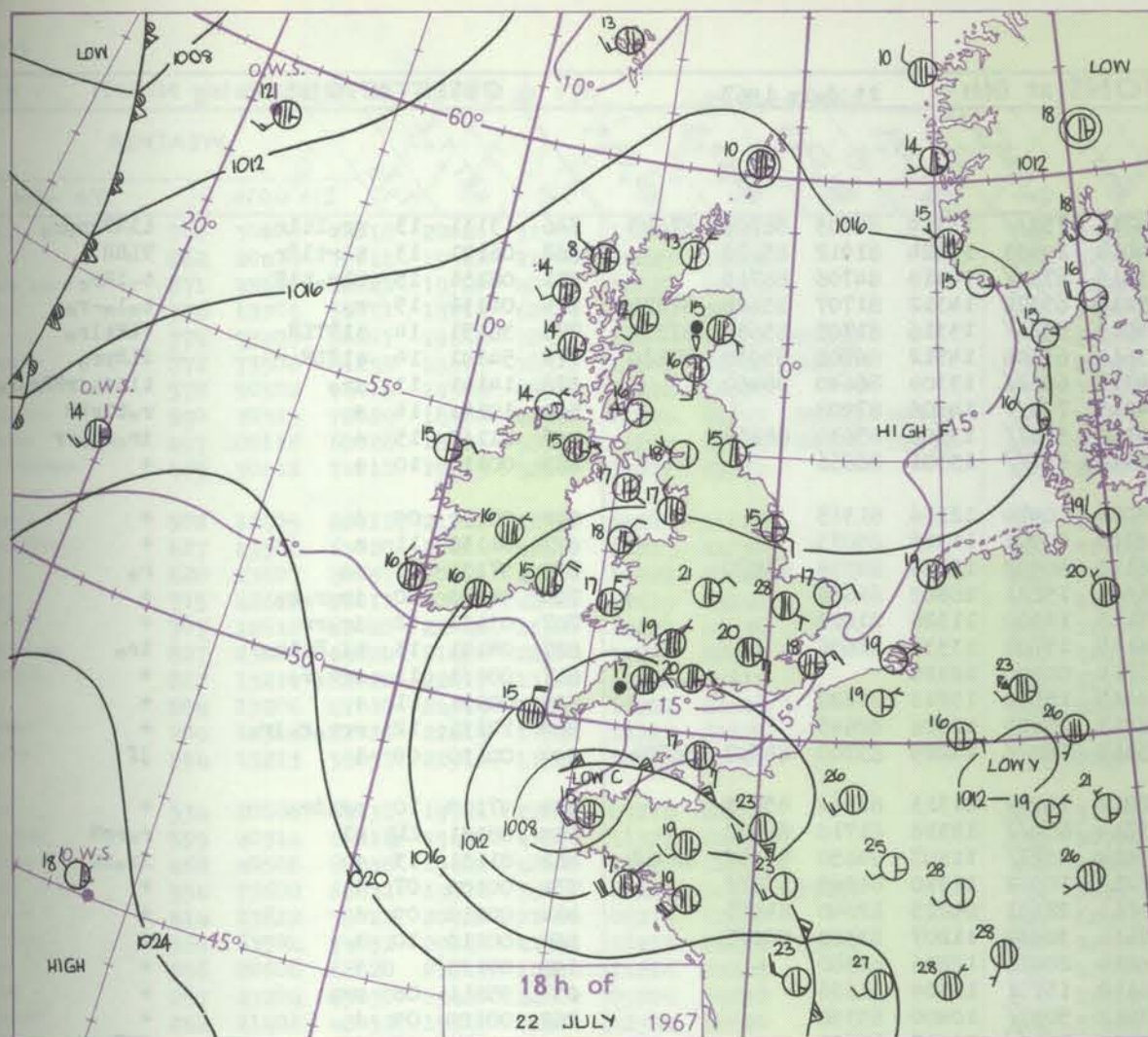
Date of Issue Sunday 23 July 1967

Code FM 11.C		OBSERVATIONS at 12h 22 July 1967										OBSERVATIONS at 18h 22 July 1967										OBSERVATIONS during DAY				
Station	09h	iii	Nddff	VVwww	PPPTT	NChC _M H	T _d app	8N _s Ch _s h _s	8N _s Ch _s h _s	8N _s Ch _s h _s	iii	Nddff	VVwww	PPPTT	NChC _M H	T _d app	8N _s Ch _s h _s	8N _s Ch _s h _s	8N _s Ch _s h _s	iii	RRT x E	SSS	WEATHER			
																							09h-15h	15h-21h		
Boscombe Down	746	70710	62031	13121	52631	11707	85840	83360			746	71207	59259	12019	5863/	15706	82835	84650	87360	746	92230	057	tl	pr		
Hurn	862	61008	60031	12624	38631	13709	83835	83362			862	70807	60038	11220	7098/	15506	87359			862	97240		pr	pr		
Thorney Island	871	71312	62051	13223	3363/	15604	81930	84359			871	70906	378008	12019	4863/	16810	81835	84650	85360	871	01231	070	+	pr		
Gatwick	776	40807	65024	13023	38630	12705	83840				776	70608	582559	12617	4968/	15803	82945	83850	85360	776	04241	064	+	pr		
Kew	775	60409	59051	13422	626//	13809	86830				775	70916	598001	13019	795//	14303	82920	85830		775	91230	078	+	pr		
Heathrow	772	40909	62011	13523	42600	12709	84832				772	71015	620226	12920	786//	14302	81845	87656		772	91240	089	+	ir		
Mildenhall	578	71007	66022	14721	6266/	13806	86835	83359			578	61006	690228	14420	25732	10501	82650	84360	85075	578	97220	031	pr	+		
Wattisham	590	61009	66022	14921	68500	12603	83825	85656			590	70912	780331	14519	45732	10203	84656	83365	85075	590	00210		+	+		
Gorleston	497	60813	72012	15815	22570	13001	82825	85360			497	00712	620111	15217	00900	13702				497	00170	073	+	+		
West Raynham	485	70711	80012	15519	78600	11804	83840	87656			485	70812	740332	15317	786//	11501	81835	87657		485	00210	028	+	+		
Aberporth	502	73606	78031	14717	12576	12803	81825	87075			502	73614	7801212	13317	11639	13609	81830	84070	85175	502	00181	108	+	+		
Ross-on-Wye	627	30606	63020	14321	21649	10707	82835				627	70407	66021021	12421	1162/	09605	81830	87460		627	97230	101	+	pr		
Filton	628	40710	69011	13522	11630	10711	81830	84365			628	80203	69216216	12119	3557/	14804	83628	88462		628	91241	078	+	pr		
Rhoose	715	40614	66011	13421	12631	09710	81835	83364			715	80607	75211211	11718	1267/	13603	81835	85360	88464	715	93231	040	+	ir		
Chivenor	707	60915	62012	13123	28631	09708	81835	84360			707	70209	62258258	11718	6557/	14503	82628	85645	87360	707	92230	035	+	pr		
Mount Batten	827	71111	58212	12019	2867/	14803	81830	87360			827	80610	32656656	09416	2562/	15709	82635	88556		827	17212	012	ir	rrRRTLRtloro		
St. Mawgan	817	80806	59606	12017	8097/	13704	85360	88466			817	80213	28646646	11015	5557/	14303	85625	83360	88462	817	12202	009	ir	irRrr		
Silly	804	80513	61026	11116	856//	13707	88633				804	83620	61216216	11715	855//	14305	88628			804	02171	000	ir	irir		
Culdrose	809	70720	60016	11917	65670	14807	86645	83359			809	80412	50636636	10615	5562/	14705	81632	84650	88560	809	01172	015	ir	irrrtlr		
Guernsey	894	70111	66808	12316	6857/	14608	83825	86656			894	60511	80158158	08817	7847/	15513	83818	85640		894	01191	027	pr	pr		
Elmdon	534	31603	63011	14820	32600	09707	83830				534	50408	64031031	13421	12631	09507	81835	83362		534	00220	080	+	+		
Cardington	559	51208	62051	14322	52600	13709	85830				559	70608	58038038	14017	4368/	14601	84930	87360		559	91220	057	pr	pr		
Wittering	462	50906	80022	15121	41601	11706	84835				462	81007	66152152	14519	5967/	12503	82930	84645	88362	462	00220	066	+	jp		
Watnall	354	70000	65031	15319	726//	12706	87830				354	60713	74022022	14220	5863/	10501	83840	83656		354	00230	072	+	+		
Shawbury	414	60108	69022	15519	12602	08708	81845	86075			414	73415	74032032	14618	14731	10502	81650	83365	86075	414	00210	128	+	+		
Finningley	360	50903	58011	15919	28601	13805	81835	85075			360	60908	74022022	15119	12681	11501	81840	84358		360	00220	049	+	+		
Kilnsea	396	51410	66012	17217	2257/	14400	82825	85360			396	31110	66031031	16615	20971	13702	82360			396	00170	098	+	+		
Leeming	257	70000	59041	15819	42601	10804	84830	86080			257	70606	69022022	15218	7863/	12501	82835	85657	86360	257	97210	094	+	pr		
Tynemouth	262	21405	81020	16716	21600	09102	82830				262	40802	66031031	16515	30941	12400	83359			262	00170	119	+	+		
Carlisle	222	30000	85011	16718	22601	09606	82830				222	22906	85010111	16118	22502	10601	82825			222	00200	152	+	+		
Valley	302	70612	83022	16317	786/2	09400	81830	87656			302	50312	8302322	15518	35602	05604	81635	83656	85070	302	00190	064	+	+		
Ringway	334	63302	66031	15619	32632	07803	83840	84070			334	73108	7002222	14920	21642	07501	82845	87070		334	00210	120	+	+		
Squires Gate	318	73211	85032	16418	18502	10400	81825	87073			318	73312	8403232	15717	12606	11803	81835	87073		318	00190	149	+	+		
Ronaldsway	204	71007	89022	16716	11452	08000	81818	87357	87075		204	51002	8902222	16517	18602	09603	81830	85075		204	00170	111	+	+		
Mull of Galloway	131	32302	82021	17817	00901	10203	83070				131	33210	830330	17916	15641	08701	81630			131	00180					
Eskdalemuir	162	50000	83021	16415	52502	05603	85825				162	23204	8201011	16216	18630	05400	81834			162	00161	068	+	+		
Prestwick	135	32607	88020	16615	38608	07603	82830	83645			135	32707	8601011	16716	24632	09301	81830			135	00160	126	+	+		
Abbotsinch	140	62702	86031	16616	686//	05804	83835	84650			140	52906	8601212	16515	58600	09400	81835	85650		140	00180	114	+	+		
Leuchars	171	71																								

CHART OF WEATHER IN PART OF NORTHERN HEMISPHERE



CHARTS OF WEATHER IN WESTERN EUROPE



Polar Stereographic projection
one standard parallel at 66°N. Scale: 1:5m

0 100 200 300 400

GENERAL SYNOPTIC DEVELOPMENT

The small but rather intense depression which yesterday was centred southwest of Brittany deepened for a time as it moved eastnortheast but later began to fill. It now lies over the eastern English Channel and is expected to move away into the Continent later today. The ridge which lies from near southwest Ireland to west

Norway will move southeast over the British Isles followed by the weak occlusion to the west which is expected to lie from east Scotland to Cornwall tomorrow morning. By that time the warm front which lies at about 30° West is expected to be approaching western Ireland.

Issued at midday Sunday 23

July 1967

DAILY WEATHER REPORT OF THE BRITISH METEOROLOGICAL OFFICE (contd.)

Code FM I.I.C.		OBSERVATIONS at 00h 23 July 1967										OBSERVATIONS at 06h 23 July 1967										OBSERVATIONS during NIGHT			
Station	iii	Nddff	VVwww	PPPTT	NCChCCH	Td app	8N Ch h s	8N Ch h s	8N Ch h s	iii	Nddff	VVwww	PPPTT	NCChCCH	Td app	8N Ch h s	8N Ch h s	8N Ch h s	iii	RRT n E	Tg	WEATHER		Station	
																						21h - 03h	03h - 09h		
Boscombe Down	746	80711	37138	12416	854//	14602	86714	88622		746	73606	61219	14713	752//	13319	84705	86709	87645	746	13131	13	pr.01tlr.	tlRRrrpr.	Boscombe Down	
Hurn	862	70305	40176	11416	6547/	15202	81710	86629	87358	862	63308	56059	14014	29433	13224	81912	85070		862	06141	13	tlrt1Rr.	TLRR	Hurn	
Thorney Island	871	80709	40959	11917	6558/	16605	86624	88358		871	83505	59299	13415	873//	14318	84706	88715		871	08151	15	tlr.01R	t.01Rr.	Thorney Island	
Gatwick	776	80908	30606	12416	4537/	15805	81707	83630	88459	776	70301	59219	13215	65378	14312	81707	85628	87270	776	01151	15	r.	t.01-r.	Gatwick	
Kew	775									775	73207	63299	14015	5926/	13316	81705	85635	87359	775	36151	14	tlRtLR	TLRt1r.	Kew	
Heathrow	772	80212	35959	13015	894//	14803	86915	88650		772	73606	56929	13614	63308	14312	86708	83930	87270	772	54141	14	tlTLR	TLRpr.	Heathrow	
Mildenhall	578	70807	66026	14814	7097/	12804	87363			578	80408	66296	14715	6562/	13304	86640	88460		578	14141	13	ir.	tlid.01rRRr.	Mildenhall	
Wattisham	590	70410	74022	14615	757//	13805	87656			590	70204	66952	14215	793//	14306	87908			590	19141	14	+	r.01rRR	Wattisham	
Gorleston	497	70819	64031	15317	757//	13701	87650			497	80619	60626	14316	5567/	13505	85630	88358		497	01162	15	+	ir.01rrr	Gorleston	
West Raynham	485	50607	62012	15911	55700	10202	85656			485	80409	69022	15414	857//	13301	88656			485	00110	10	+	+	West Raynham	
Aberporth	502	70207	80022	16015	20978	10114	82365	87275		502	13406	82021	18014	10970	12116	81365			502	00131	09	+	+	Aberporth	
Ross-on-Wye	627									627	53605	57021	16713	00901	11315	85075			627	01130	11	r	+	Ross-on-Wye	
Filton	628	70310	58216	13115	4563/	14003	84640	87359		628	50110	59016	16115	40932	12318	84358	83070		628	97130	11	r.	r.	Filton	
Rhoose	715	80210	64606	13616	3577/	13308	83656	88359		715	23609	68016	16514	15731	10320	81656			715	91130	10	ir.01r.	+	Rhoose	
Chivenor	707	80213	58616	14117	8092/	13217	88458			707	13607	66026	17115	12500	11320	81820			707	03131	12	ir.01rr	+	Chivenor	
Mount Batten	827	80312	62609	11716	4947/	13318	81712	84950	88359	827	10111	61016	16115	15700	13332	81656			827	04141	13	tl.01r.	ir.	Mount Batten	
St. Mawgan	817	80213	48616	13814	8077/	14215	83356	88460		817	03508	80016	17714	00900	12324				817	08131	11	rrr.01r.	+	St. Mawgan	
Scilly	804	73216	61026	16015	755//	13220	87628			804	13212	74021	19415	15500	13216	81628			804	00131	11	+	+	Scilly	
Culdrose	809	80120	26219	13215	855//	15219	83620	88645		809	23311	66056	18213	25600	12326	82645			809	14131	12	rrr.01r.	+	Culdrose	
Guernsey	894	41314	80020	10115	35632	15101	81640	83650		894	73108	18404	15315	760//	14229	83700	84702	86704	894	00130	09	1	jf	Guernsey	
Elmdon	534	80503	61218	15314	3562/	12207	83636	88460		534	50109	57051	16812	10932	11313	81364	85075		534	97110	10	pr.01r.	+	Elmdon	
Cardington	559	80611	62292	14414	856//	12400	88644			559	83202	56636	15814	854//	13318	81710	88630		559	08131	11	tl	r.01rr	Cardington	
Wittering	462	70607	69022	15615	6563/	11105	82640	86656		462	80109	62622	15914	4577/	11307	84650	84359	88462	462	01131	13	+	ir.01r	Wittering	
Watnall	354	30606	59031	16312	00902	11104	83075			354	73604	56011	17213	10932	11310	81365	87078		354	00100	07	+	+	Watnall	
Shawbury	414	73610	74012	16313	28678	11205	81840	84465	87272	414	53507	58042	18011	22681	09215	82840	84075		414	00110	09	+	+	Shawbury	
Finningley	360	50000	62031	16712	10932	10207	81365	85073		360	73405	44022	17611	30932	11207	83360	86075		360	00110	10	+	+	Finningley	
Kilnsea	396	21008	66010	17614	00901	13202	82075			396	30812	66020	18214	20971	12206	82360			396	00130		+	+	Kilnsea	
Leeming	257	80203	28108	17314	886//	13108	81825	88650		257	20000	23101	18112	15701	11309	81656			257	95111	08	pr.	+	Leeming	
Tynemouth	262	73602	61021	17813	7097/	12208	87359			262	52702	58022	17812	5097/	10400	85358			262	00120	09	+	+	Tynemouth	
Carlisle	222	10000	74010	18010	15700	09309	81650			222	80000	03424	18809	861//	09207	88702			222	00070	05	+	frr	Carlisle	
Valley	302	70108	83031	17112	7093/	09205	87360			302	70106	83032	18613	1553/	10312	81625	87359		302	00120	10	+	+	Valley	
Ringway	334	60706	62012	16315	00902	10206	86070			334	23302	30041	17513	10932	10310	81365			334	00120	11	+	+	Ringway	
Squires Gate	318	60207	75031	16814	15832	09205	81657	83365	86075	318	70105	75022	18014	757//	11309	87656			318	00130	08	+	+	Squires Gate	
Ronaldsway	204	73506	89021	17713	7097/	07207	87358			204	60106	89012	18712	3863/	08308	81840	83656	85356	204	00120	11	+	+	Ronaldsway	
Mull of Galloway	131	23306	82010	18510	25600	08207	82630			131	13206	83020	19011	15600	10202	81630			131	00090			+	Mull of Galloway	
Eskdalemuir	162	10000	80011	18209	15700	07104	81656			162	30000	80011	18905	32500	05304	83828			162	00041	01	+	+	Eskdalemuir	
Prestwick	135	10000	88020	17908	15600	07207	81645			135	11202	88020	18607	15630	06305	81635			135	00040	01	+	+	Prestwick	
Abbotsinch	140	02505	82010	18007	00900	06205				140	12602	74020	18606	15730	06305	81650			140	00041	51	+	+	Abbotsinch	
Leuchars	171	10000	70111	17108	15700	07205	81656			171	80000	56054	17611	862//	10304	85705									

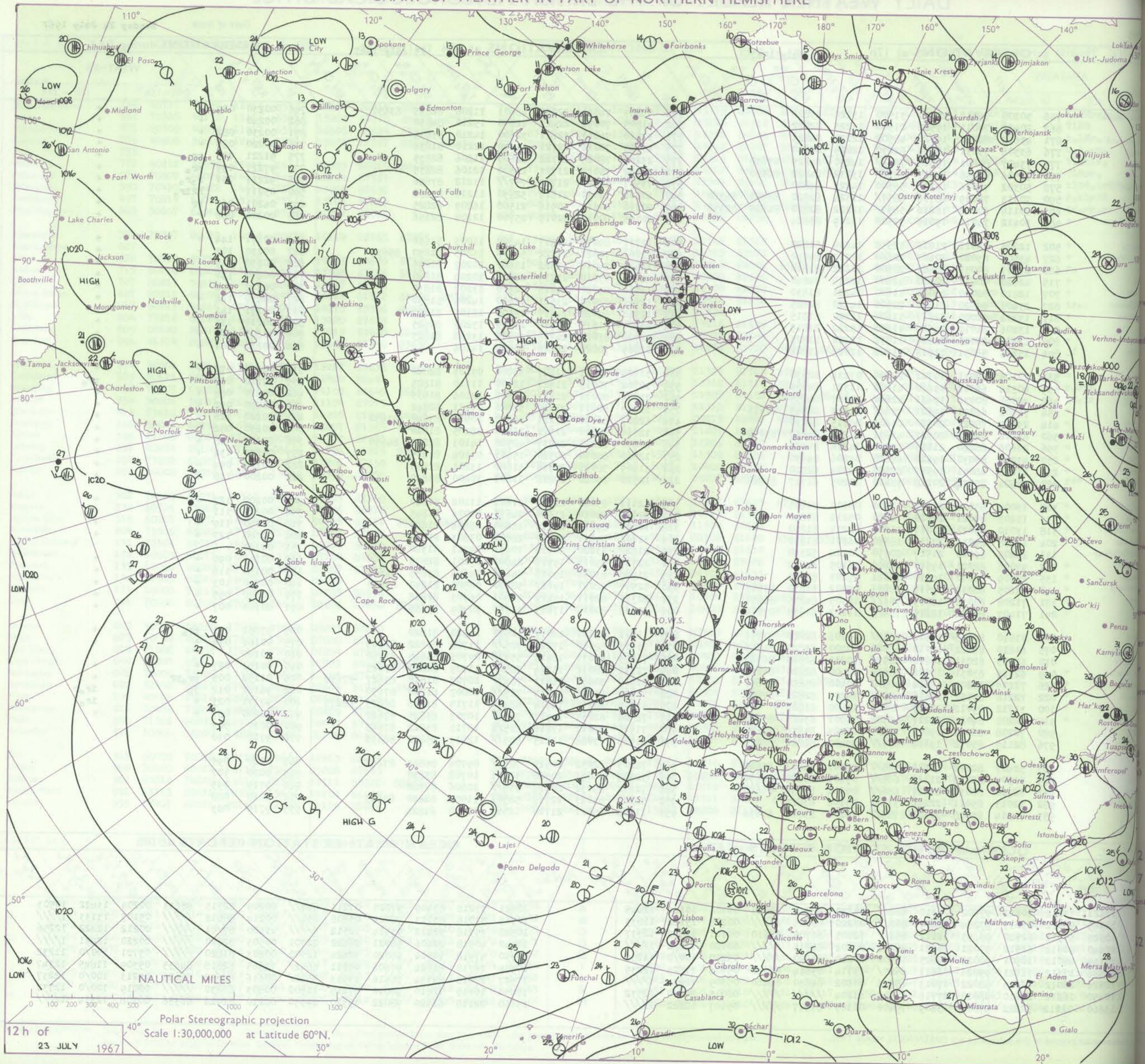
DAILY WEATHER REPORT OF THE BRITISH METEOROLOGICAL OFFICE

38595

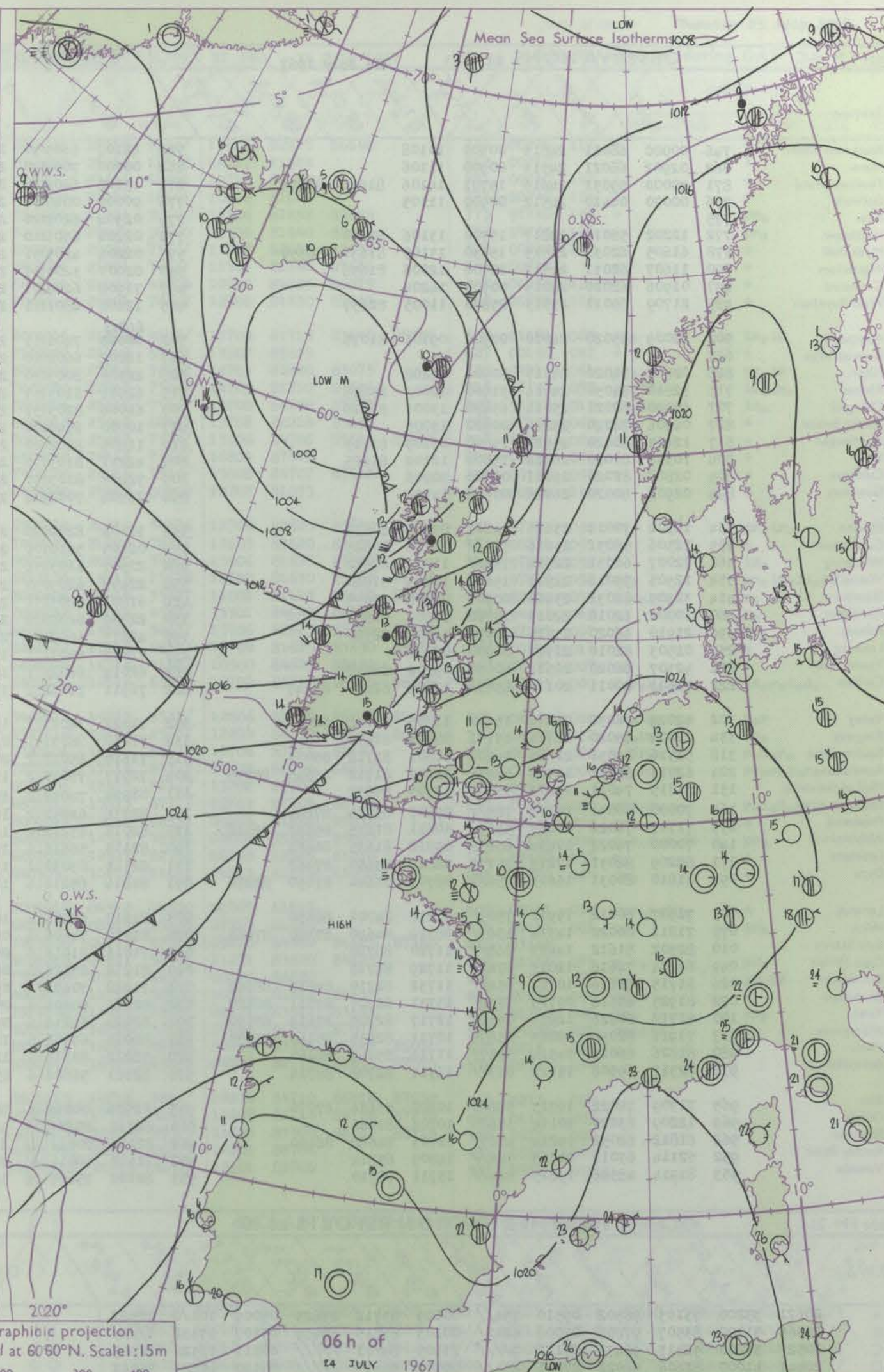
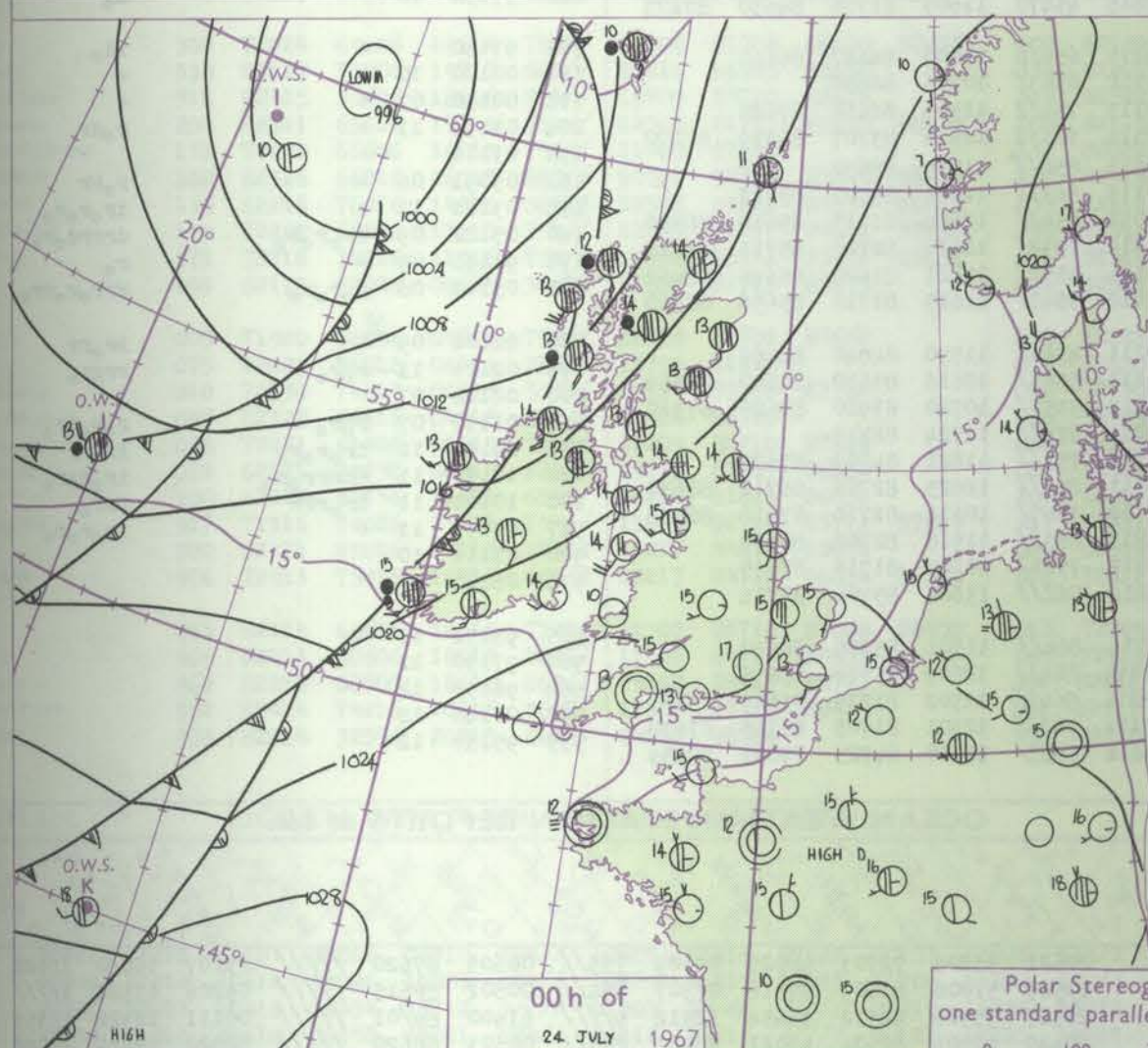
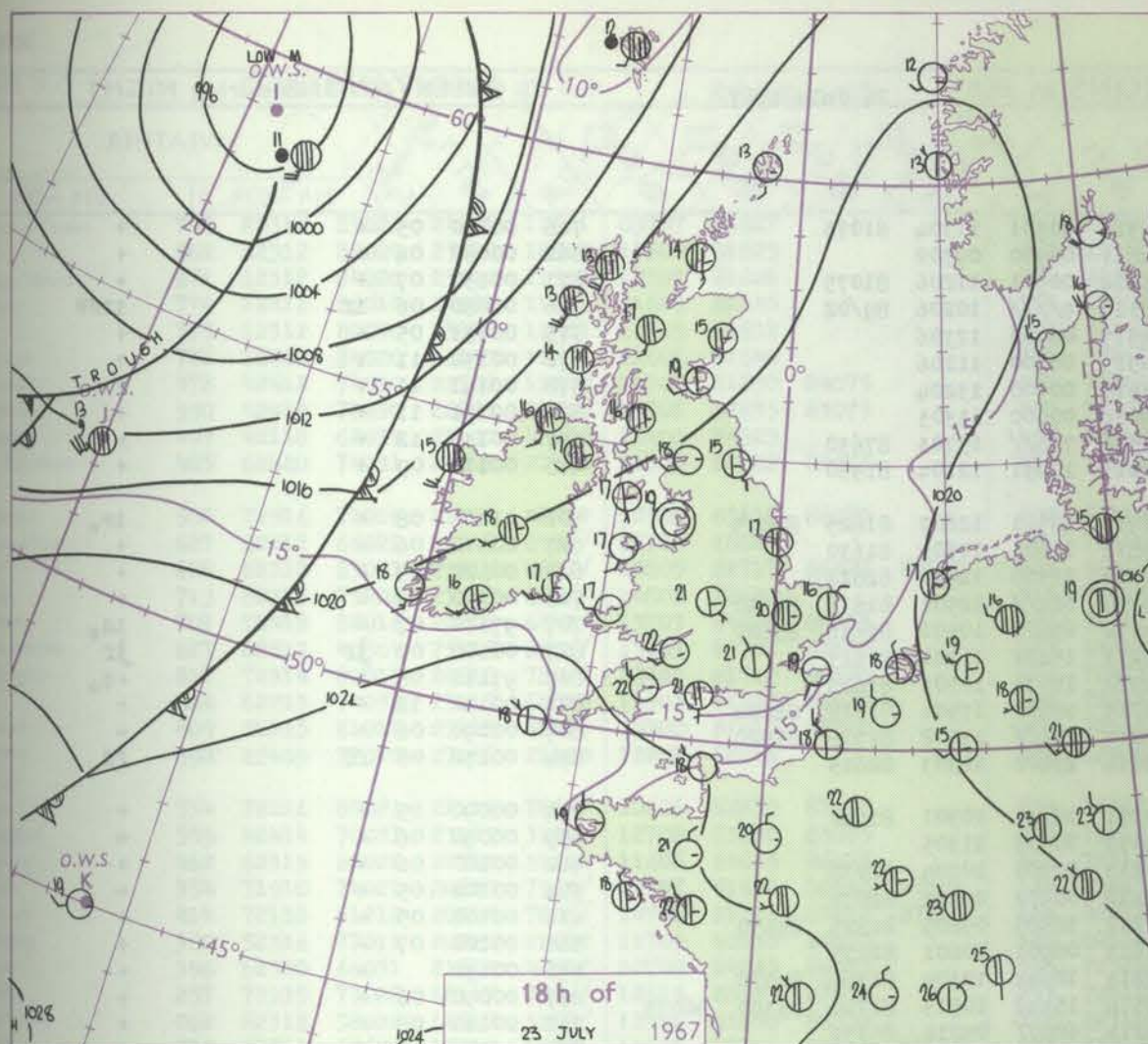
Date of Issue Monday 24 July 1967

Code FM 11.C		OBSERVATIONS at 12h										OBSERVATIONS at 18h										OBSERVATIONS during DAY				
		23 July 1967										23 July 1967														

CHART OF WEATHER IN PART OF NORTHERN HEMISPHERE



CHARTS OF WEATHER IN WESTERN EUROPE



GENERAL SYNOPTIC DEVELOPMENT

The small depression over the low countries yesterday morning moved away eastwards and the ridge of high pressure over western districts of Britain moved southeast across the country during the afternoon and evening. Occluding fronts associated with a deep low to the west of O.W.S. 'I' reached Scotland and Northern Ireland during the night. The low is expected to continue its present

northeastward movement during the next 24 hours to reach a position between the Faeroes and O.W.S. 'M', with the fronts moving east across all districts of the British Isles. These fronts are however expected to be weak over southern and eastern England with relatively high pressure being maintained over France and Germany.

Issued at midday Monday 24

July 1967

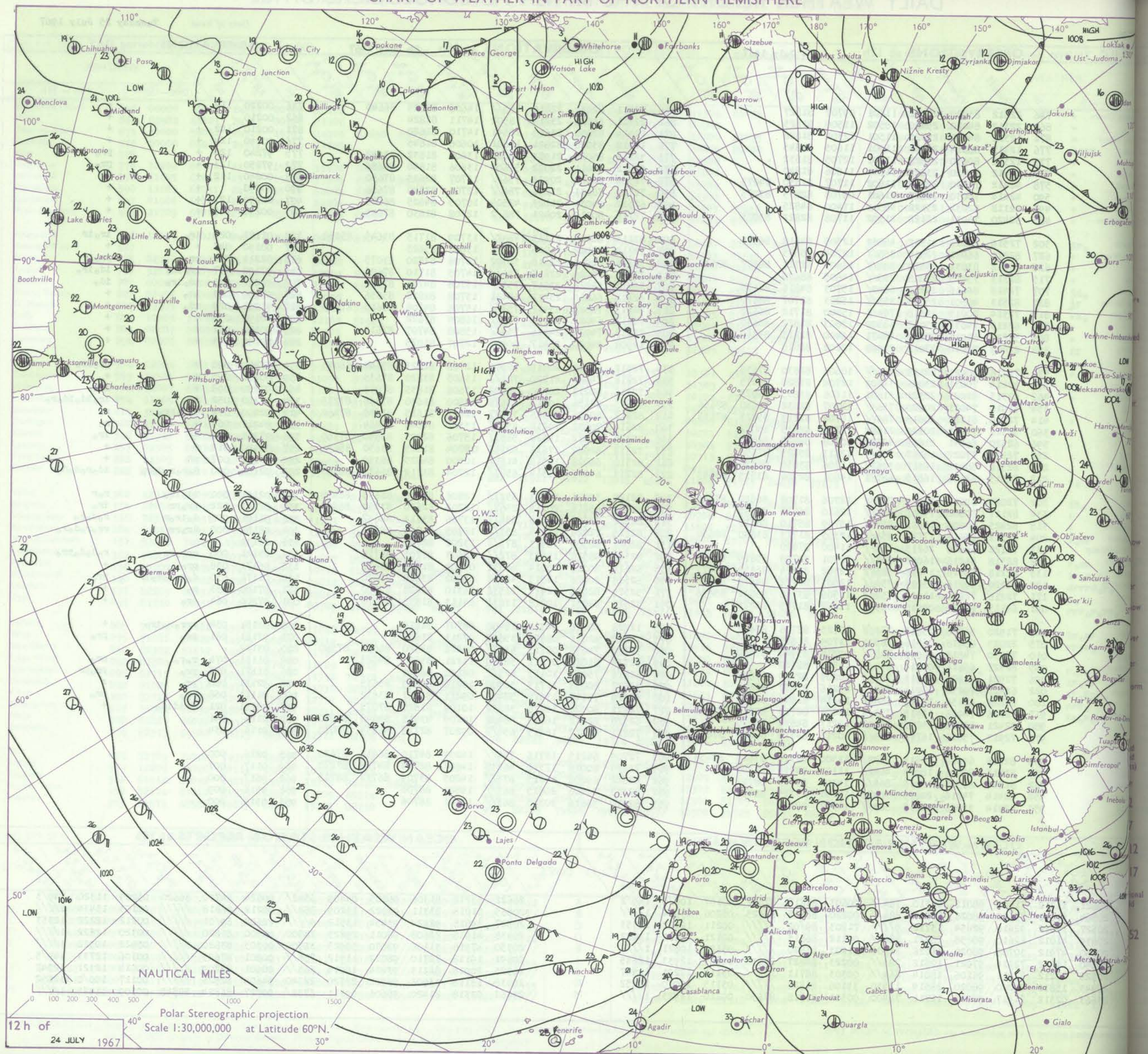
DAILY WEATHER REPORT OF THE BRITISH METEOROLOGICAL OFFICE

38596

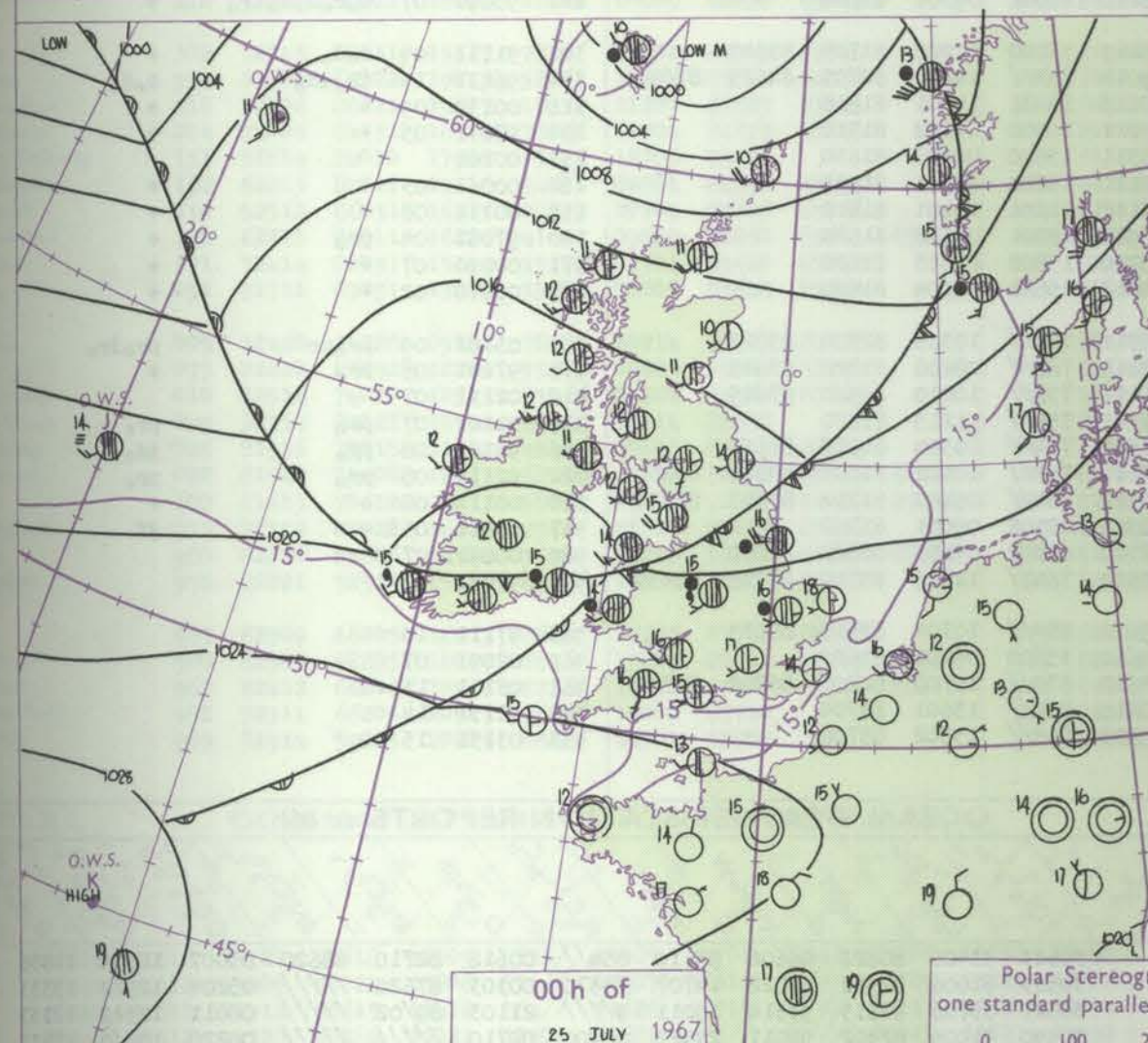
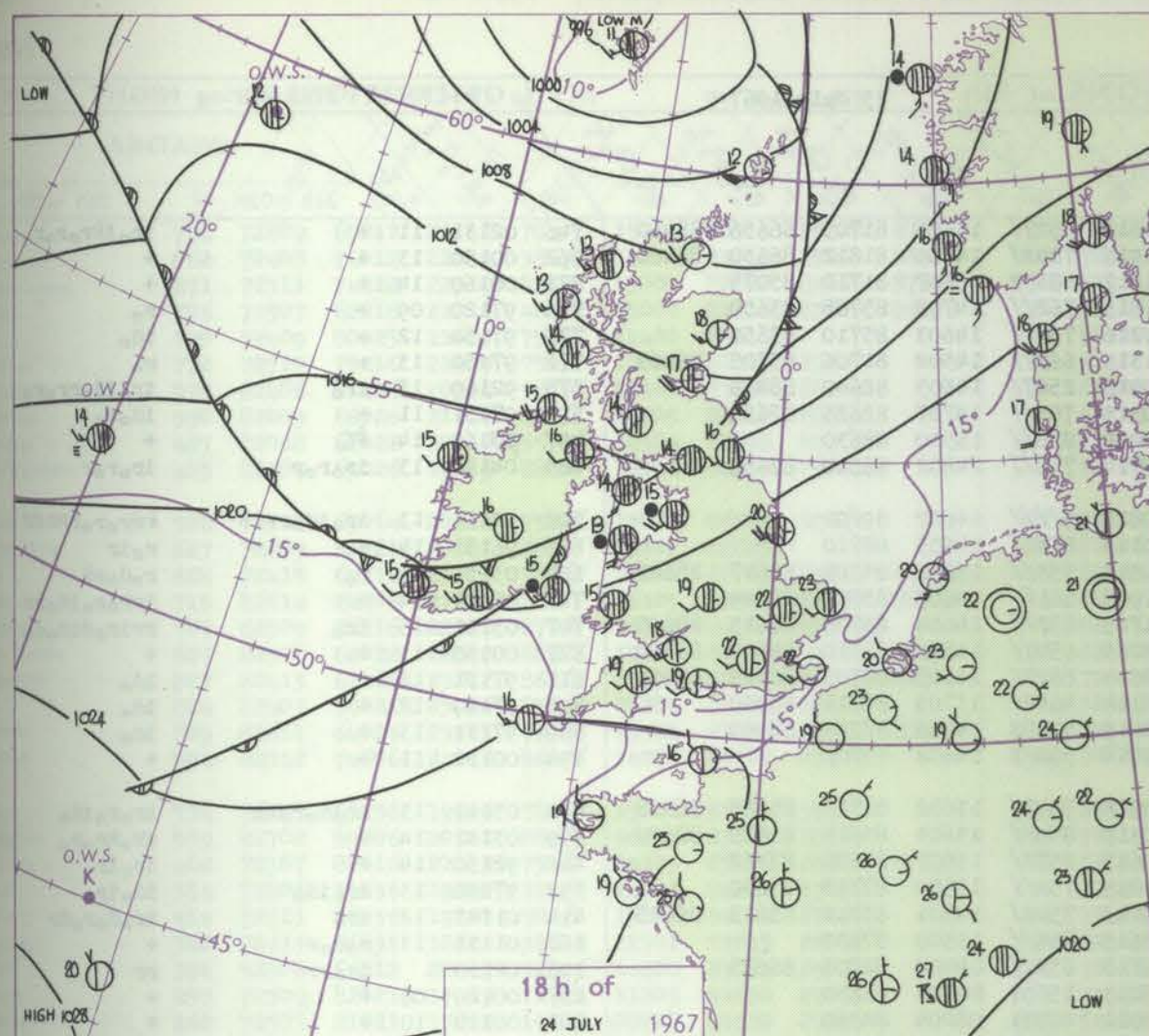
Date of Issue Tuesday 25 July 1967

Code FM II.C		OBSERVATIONS at 12h										OBSERVATIONS at 18h										OBSERVATIONS during DAY				
		24 July 1967										24 July 1967														
Station		iii	Nddff	VVwwW	PPPTT	NChC _M H	T _d app	BN _s Ch _s h _s	BN _s Ch _s h _s	BN _s Ch _s h _s	iii	Nddff	VVwwW	PPPTT	NChC _M H	T _d app	BN _s Ch _s h _s	BN _s Ch _s h _s	BN _s Ch _s h _s	iii	RRT x E	SSS	WEATHER			
																								09h - 15h	15h - 21h	
09h	Boscombe Down	746	22512	83020	24021	11501	09707	81827			746	72511	82031	22819	785//	14606	82825	86640		746	00220	112	+		+	
	Hurn	862	22312	84020	25420	18502	11500	81825			862	22311	83020	23219	18502	14711	81824			862	00210		+		+	
	Thorney Island	871	12312	84020	25320	11501	12301	81828			871	12414	82030	23619	18541	14710	81620			871	00210	142	+		+	
	Gatwick	776	12411	86014	24024	11601	11605	81845			776	12312	83020	22821	18601	10606	81845			776	00240	124	+		+	
	Kew	775	12312	80030	23822	11601	12705	81832			775	32112	8502020	21923	38600	13606	81832	83648		775	97240	124	+		pr _o	
	Heathrow	772	12412	84020	23823	11601	11606	81840			772	52412	8201011	22022	58600	13606	81840	84656		772	97250	123	+		pr _o	
	Mildenhall	578	42412	74030	22722	11602	11707	81830	84075		578	72509	8202021	20922	756//	13707	82635	87650		578	00240	112	+		+	
	Wattisham	590	42414	70030	22823	21601	09708	82835	83075		590	72709	7803031	21221	786//	12703	82840	87656		590	00240		+		+	
	Gorleston	497	42118	62031	23122	48500	11400	84825			497	62512	6403031	21023	42504	10705	84825	86075		497	00250	121	+		+	
	West Raynham	485	62420	74031	22122	21502	11708	82822	85075		485	72316	8001012	20421	786/2	12708	81830	87635		485	00230	105	+		+	
	Aberporth	502	72516	74016	21317	48432	12505	83818	86075		502	82114	8001016	21115	4847//	13709	81715	83645	85358	502	01181	029	ir _o		ir _o ir	
	Ross-on-Wye	627	82212	66021	22917	855//	12704	88625			627	72310	7702022	21018	555/1	13607	85625			627	00190	047	+		+	
	Filton	628	82312	83031	23819	884//	12805	82717	86827	88640	628	52416	8201018	22518	38502	14706	83820	83075		628	92211	061	pr _o		pr _o ir	
	Rhoose	715	82313	75206	23818	855//	14805	88620			715	72615	7002025	22817	754//	14705	81710	87626		715	97190	037	ir _o id _o		id _o ir _o	
	Chivenor	707	72418	82016	24219	6843//	15703	84816	86635		707	72411	5802026	23517	753//	15708	84708	87630		707	91211	013	id _o ir _o		id _o	
	Mount Batten	827	82513	40501	25515	853//	15203	82707	88620		827	62414	6601015	23917	68431	15708	82818	85656		827	97190	063	id _o		+	
	St. Mawgan	817	72314	80015	24818	784/1	15400	81712	86620		817	72413	7002022	23917	753//	15706	84708	85615	87645	817	91201	029	id _o		+	
	Sully	804	62213	74031	25017	68500	15803	81822	86630		804	72317	6902022	24116	755//	16804	87622			804	00190	034	+		+	
	Culdrose	809	52215	81011	25418	48471	16400	81815	83360		809	72612	7402022	24416	753//	15808	84707	87612		809	00180	031	+		+	
	Guernsey	894	22409	77010	27018	21400	12202	82818			894	12908	8403030	25417	00902	12707	81075			894	00190	143	+		+	
	Elmdon	534	72216	80021	22119	786//	10606	82830	87635		534	72412	6702022	20419	58576	12708	82825	85640	86075	534	97210	090	+		pr _o ir _o	
	Cardington	559	42414	70031	23021	31502	12708	83820	83075		559	72818	7402022	21220	785//	13605	83820	87635		559	00230	093	+		+	
	Wittering	462	62315	82021	22321	31601	11606	83835	86075		462	72316	8021012	20520	38602	13606	81835	87075		462	97230	098	+		ir _o	
	Watnall	354	71910	74021	20620	756//	12707	81632	86640	87656	354	72613	62150156	19718	15678	12500	81630	83368	87275	354	97210	052	id _o		ir _o id _o id _o r _o	
	Shawbury	414	72118	61212	20618	784//	14708	81715	85825	87635	414	82412	8060606	20415	35477	11001	81615	83630	87460	414	92200	034	d _o r _o pr _o		r _o	
	Finningley	360	52316	77011	20220	21602	11709	82835	85072		360	82614	7003032	19218	4567//	13301	84645	88464		360	94211	065	+		r _o	
	Kilnsea	396	62520	66031	21619	42502	10708	84825	86070		396	72324	6602022	19520	5857//	15706	82825	85640	87360	396	97211	091	+		ir _o	
	Leeming	257	72215	77022	18117	755//	12613	85625	87656		257	72618	8202022	17616	6854//	09704	81825	83650	85656	257	00180	014	+		+	
	Tynemouth	262	82318	58022	16517	3267//	12706	83830	88359		262	82310	6602028	16516	4157//	10500	84825	88359		262	01171	007	pr		+	
	Carlisle	222	72513	62606	16815	68371	14601	82706	83815	85645	222	82213	6402026	16514	6547//	12704	83712	86635	88358	222	02161	000	d _o r _o r _o d _o r _o		id _o r _o d _o d _o	
	Valley	302	72024	69606	19514	783//	12306	81708	86620	87635	302	82120	5961616	19213	6537//	12806	82708	86635	88458	302	02161	000	id _o ir _o		r _o r	
	Ringway	334	82117	70802	19717	885//	12610	86825	88645		334	81909	65215218	20115	2567//	12204	82630	83359	88462	334	02191	022	pr _o pr		ir _o	
	Squires Gate	318	82425	30606	18616	854//	15709	85710	88618		318	82522	75605606	18715	884//	13706	83714	88647		318	96191	000	d _o ir _o r		r _o d _o r _o	
	Ronaldsway	204	82511	65616	17714	854//	12305	81713	83640	88650	204	82115	7202026	17314	853//	12705	81709	88617		204	08151	000	Rr _o rr		rr _o r _o d _o r _o	
	Mull of Galloway	131	72122	66606	16213	756//	11400	87630			131	82022	60508506	16413	873//	13202	88708		131	03131						
	Eskdalemuir	162	823																							

CHART OF WEATHER IN PART OF NORTHERN HEMISPHERE

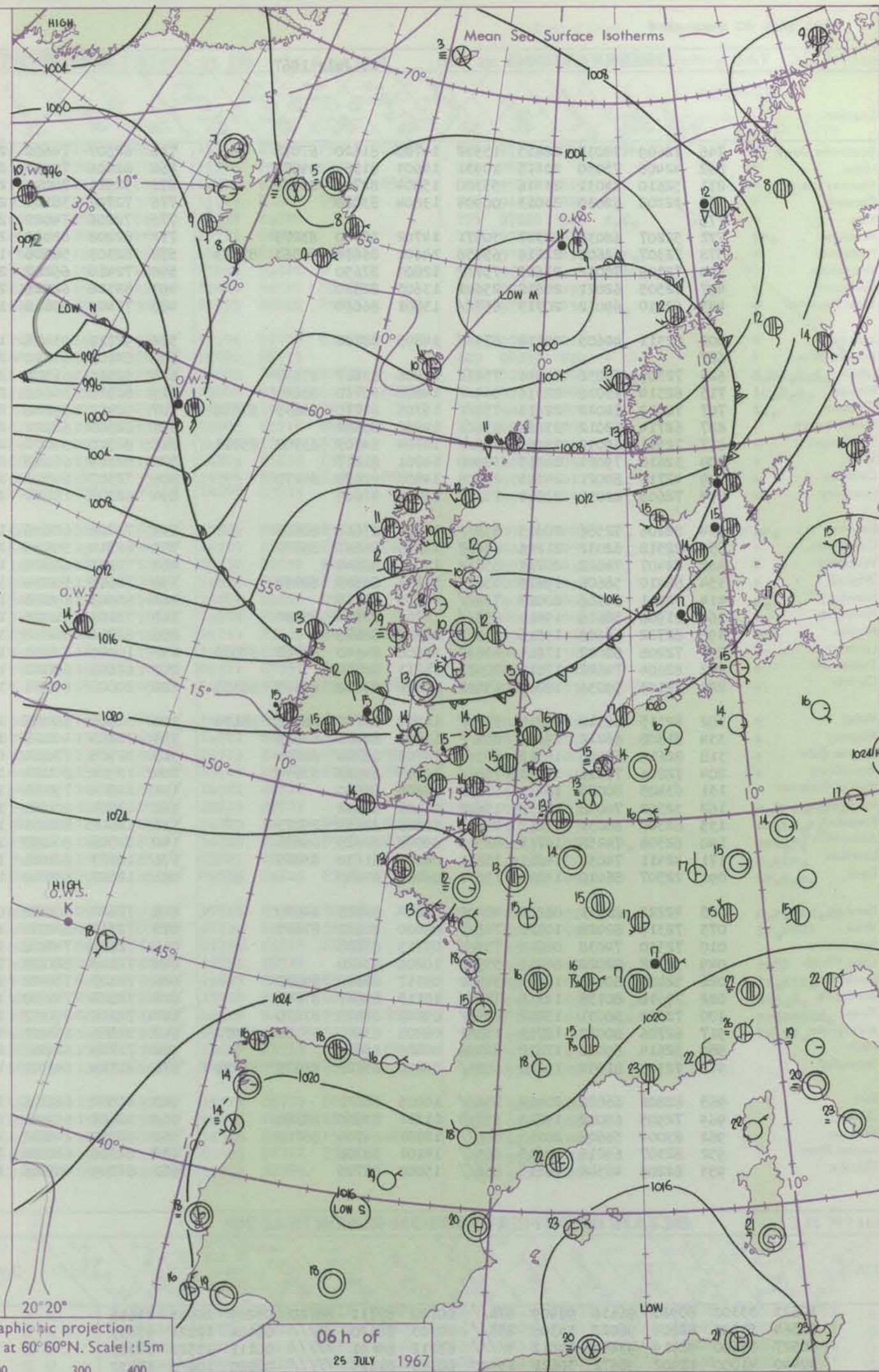


CHARTS OF WEATHER IN WESTERN EUROPE



Polar Stereographic projection
one standard parallel at 60° 60' N. Scale: 1:5m

0 100 200 300 400



GENERAL SYNOPTIC DEVELOPMENT

The low over the Faeroes yesterday moved northeast, is continuing in this path and should be positioned north of O.W.S. 'M' during the next 24 hours. The associated front moved across Scotland over the last 24 hours to lie from northern England to southern Ireland this morning. It is expected to remain stationary and to move

away northwards later. The frontal wave and its small depression lying southeast of Greenland yesterday is deepening and moving slowly northeast towards O.W.S. 'I'. Pressure should remain high in the Azores area.

Issued at midday Tuesday 25

July 1967

DAILY WEATHER REPORT OF THE BRITISH METEOROLOGICAL OFFICE (contd.)

Code FM 11.C		OBSERVATIONS at 00h										OBSERVATIONS at 06h										OBSERVATIONS during NIGHT									
		25 July 1967										25 July 1967										25 July 1967									
Station		ill	Nddff	VVwww	PPPTT	NChC _M H	T _d app	BN _S Ch _S h _S	BN _S Ch _S h _S	BN _S Ch _S h _S		ill	Nddff	VVwww	PPPTT	NChC _M H	T _d app	BN _S Ch _S h _S	BN _S Ch _S h _S	BN _S Ch _S h _S		ill	RRT _n E	T _g T _g	WEATHER						
																									21h-03h	03h-09h					
Boscombe Down	746	72609	74032	22815	15532	14705	81620	87078				746	82507	74602	21615	6527/	13606	81705	86656	88460		746	02131	11	+		ir _o iR _o r _o r				
Hurn	862	42406	75030	23415	10931	14603	81364	84070				862	82406	70031	21916	7842/	14603	81812	86630	88460		862	00150	13	+		+				
Thorney Island	871	52610	74031	23416	55300	15804	82709	85625				871	52511	78011	21917	48432/	15807	81710	85075		871	00160	14	+		+					
Gatwick	776	32206	62030	23013	00904	13804	83080					776	72707	38101	21815	762//	14708	85705	83650		776	97120	09	+		r _o					
Kew	775											775	72206	74022	21216	754//	14603	85710	87650		775	97150	12	+		id _o					
Heathrow	772	52207	68038	22317	30971	14702	82360	83075				772	82208	62032	21315	6637/	14502	81706	85708	88465		772	97150	13	+		r _o				
Mildenhall	578	72307	62602	21116	65756	14601	86656	86363	87273			578	82303	58506	19916	2567/	14505	82640	88458		578	92160	15	ir _o		ir _o id _o rr _o r _o					
Wattisham	590	72308	70032	21615	757//	12803	87650					590	72410	66202	20315	755//	14707	82625	87656		590	97151	11	+		id _o r _o					
Gorleston	497	32505	62021	20818	25601	13603	82630					497	82306	62026	20016	856//	15500	88630			497	00160	14	ir _o		+					
West Raynham	485	62410	69012	20715	657//	13801	86650					485	72409	59616	19714	756//	14802	86640	87656		485	04140	13	ir _o r _o r		ir _o r _o r					
Aberporth	502	82311	40605	20814	873//	14805	88706					502	92712	03476	19814	9////	14602	89/01			502	12131	13	ir _o id _o rrRR		rr _o r _o rRRRff					
Ross-on-Wye	627											627	82105	63212	20115	874//	14605	88710			627	96151	14	+		r _o ir					
Filton	628	72309	69036	21916	754//	14806	83617	87637				628	82410	61506	21015	853//	15802	83706	86617	88625		628	03151	13	r _o		r _o d _o rR				
Rhoose	715	82514	75036	22316	854//	14805	85710	88644				715	82515	30616	21015	861//	14605	85702	88704		715	06151	14	+		ir _o r _o r _o id _o rr					
Chivenor	707	72512	74022	22916	754//	15705	81710	84635	87656			707	82411	59216	21715	852//	14604	83705	86613	88635		707	05151	15	ir _o		rr _o ir _o ddd _o d _o				
Mount Batten	827	62714	62012	23616	656//	14802	86632					827	82605	62022	22215	6547/	14705	81710	86650	88360		827	00150	13	+		+				
St. Mawgan	817	72511	69032	23915	762//	14704	84705	85708	85711			817	82510	59022	22614	6627/	14605	82705	86715	88459		817	97131	12	+		id _o				
Scilly	804	32610	79021	24315	38400	14801	81817					804	82309	66025	23114	4642/	13705	84711	88460		804	97140	12	+		id _o					
Culdrose	809	42710	80021	24314	25508	14400	82620	84270				809	72507	64501	22815	50978	14806	82359	85460		809	97131	13	+		id _o					
Guernsey	894	72605	82031	25514	753//	14708	87609					894	62508	18101	23914	560/2	14808	85701			894	00130	11	+		+					
Elmdon	534	82206	72586	20615	854//	12804	87616	88625				534	72206	62216	19614	5547/	13602	81715	85645	86358		534	03141	13	ir _o d _o r _o r _o		ir _o r _o id _o				
Cardington	559	82518	62032	21216	65807	13805	86657	88270				559	82510	58616	20316	854//	15603	83615	83625	88640		559	03141	14	+		ir _o rr _o r _o				
Wittering	462	82407	74022	20716	856//	13001	88640					462	72407	62602	19615	2577/	13807	82656	87362		462	92150	14	+		ir _o ir					
Watnall	354	82410	58606	19715	3562/	11803	83635	88459				354	72605	58036	19014	754//	13500	87715	87630		354	97130	13	ir _o id _o		id _o ir _o					
Shawbury	414	72111	82606	20015	754//	12805	87618					414	82503	69586	19215	7547/	14501	83712	85615	86625		414	01141	12	ir _o		ir _o d _o r _o dr				
Finningley	360	81906	58616	19414	855//	13703	83620	88650				360	72103	61026	18615	756//	13500	87630			360	01131	13	r _o r _o r		+					
Kilnsea	396	82722	66608	19816	855//	11705	88625					396	62710	66216	19715	652//	14400	82703	86625		396	02130			ir _o rr		rr				
Leeming	257	72208	80022	17814	45632	11608	84640	84362	87070			257	10000	83011	18213	15601	10304	81630			257	00120	08	+		+					
Tynemouth	262	82604	74022	17614	8097/	11213	88360					262	62609	66022	18012	40971	08204	84360			262	00120	10	+		+					
Carlisle	222	72103	59036	18012	65531	10211	84628	86645	86359			222	20000	69011	18210	18541	09301	81828			222	95091	07			d _o r _o d _o r _o ir _o		+			
Valley	302	82315	48516	18814	852//	14400	83703	86616	88630			302	30000	66025	19213	35200	11205	81705	83645		302	91111	09	d _o d _o		+					
Ringway	334	81808	65212	19413	854//	13805	82617	88628				334	72203	40105	89014	752//	14601	82705	84625	87640		334	96131	13	ir _o id _o		d _o d _o				
Squires Gate	318	82619	65026	18315	853//	14703	86706	88620				318	32905	77011	18615	18431	12301	81818			318	00130	09	+		+					
Ronaldsway	204	72806	75016	18312	755//	10105	84628	87635				204	10000	80021	18811	16400	09102	81712			204	97071	05	+		+					
Mull of Galloway	131	63405	80025	18311	656//	08206	86630					131	12504	79011	183																

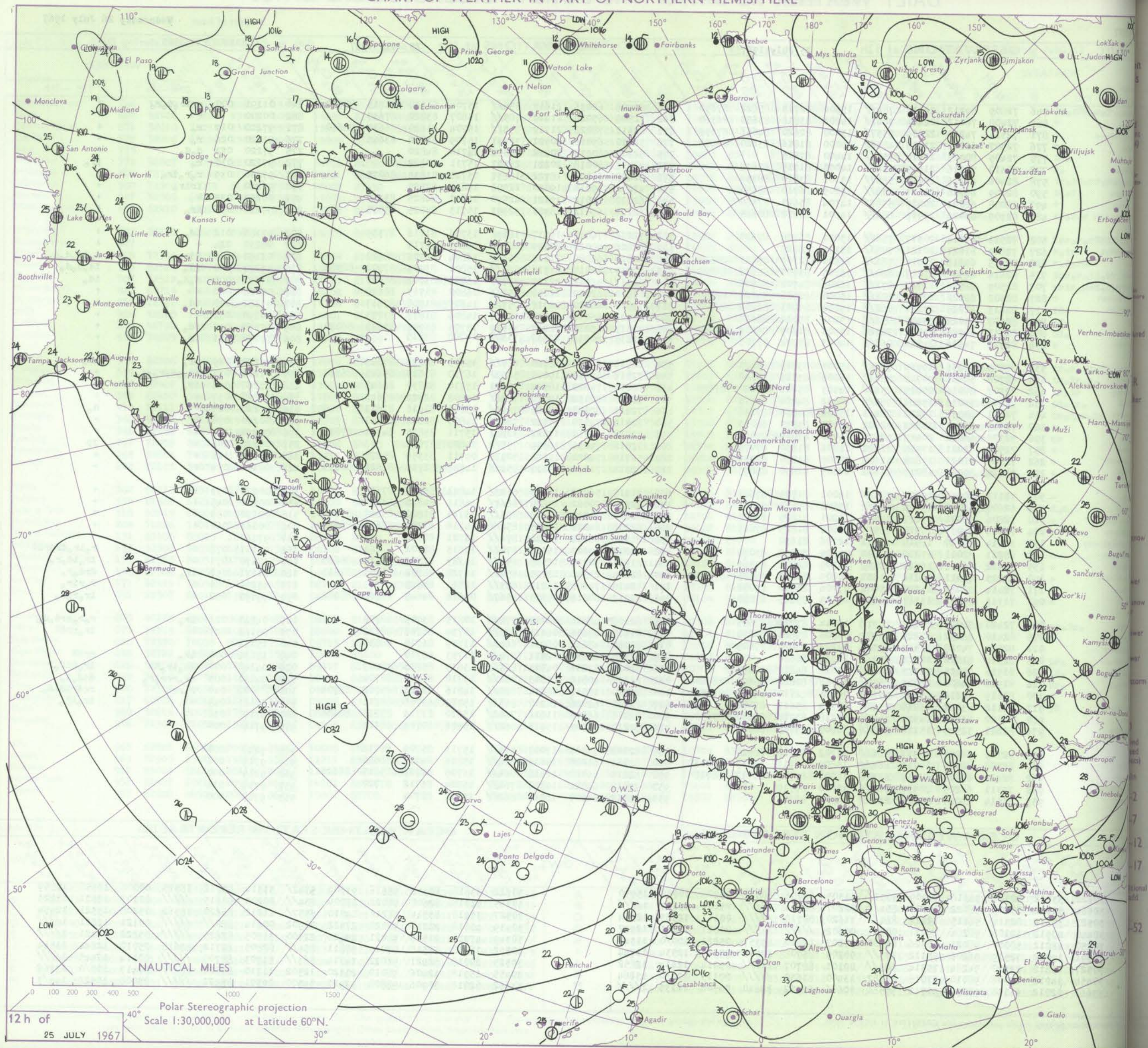
DAILY WEATHER REPORT OF THE BRITISH METEOROLOGICAL OFFICE

38597

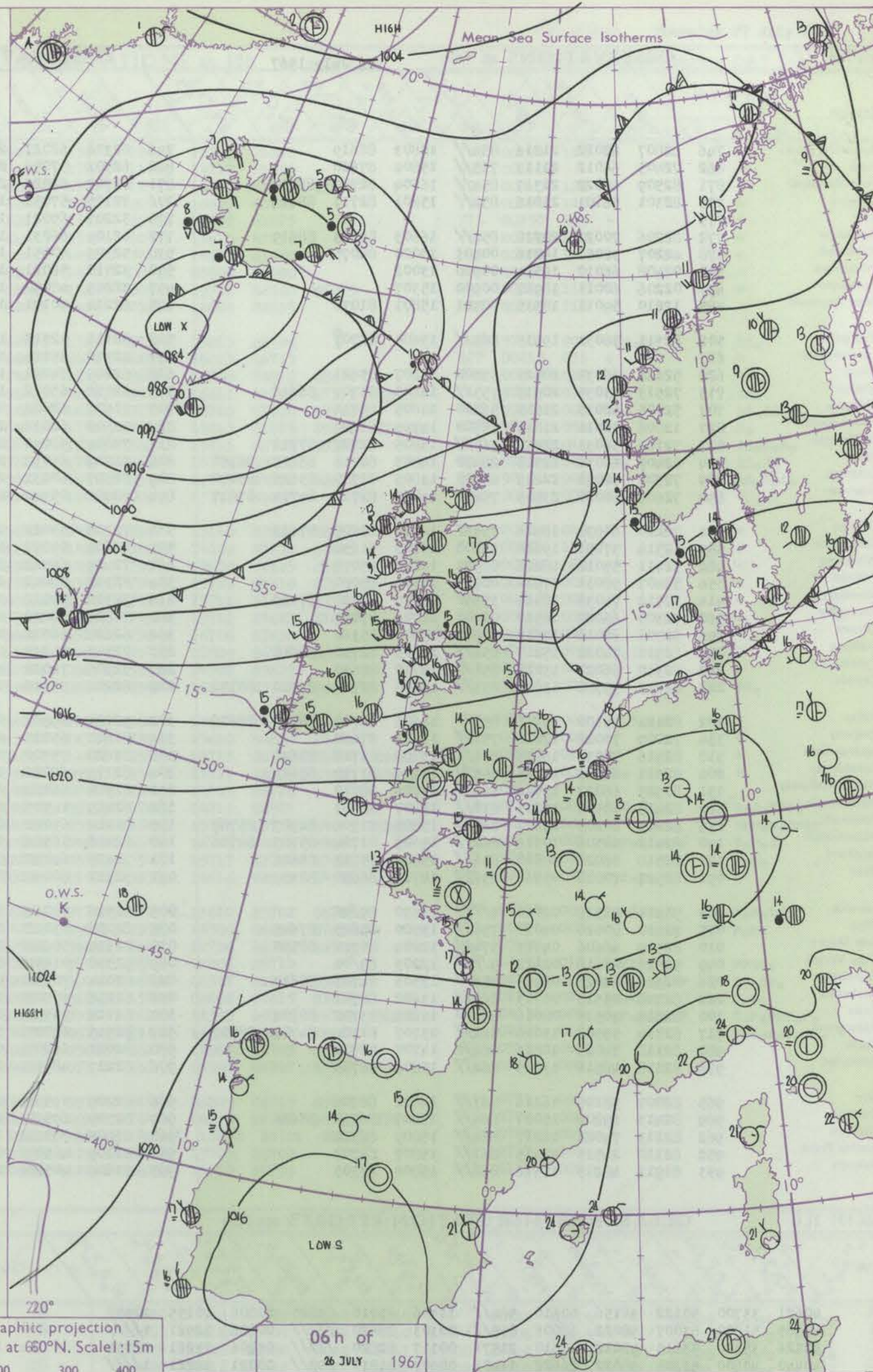
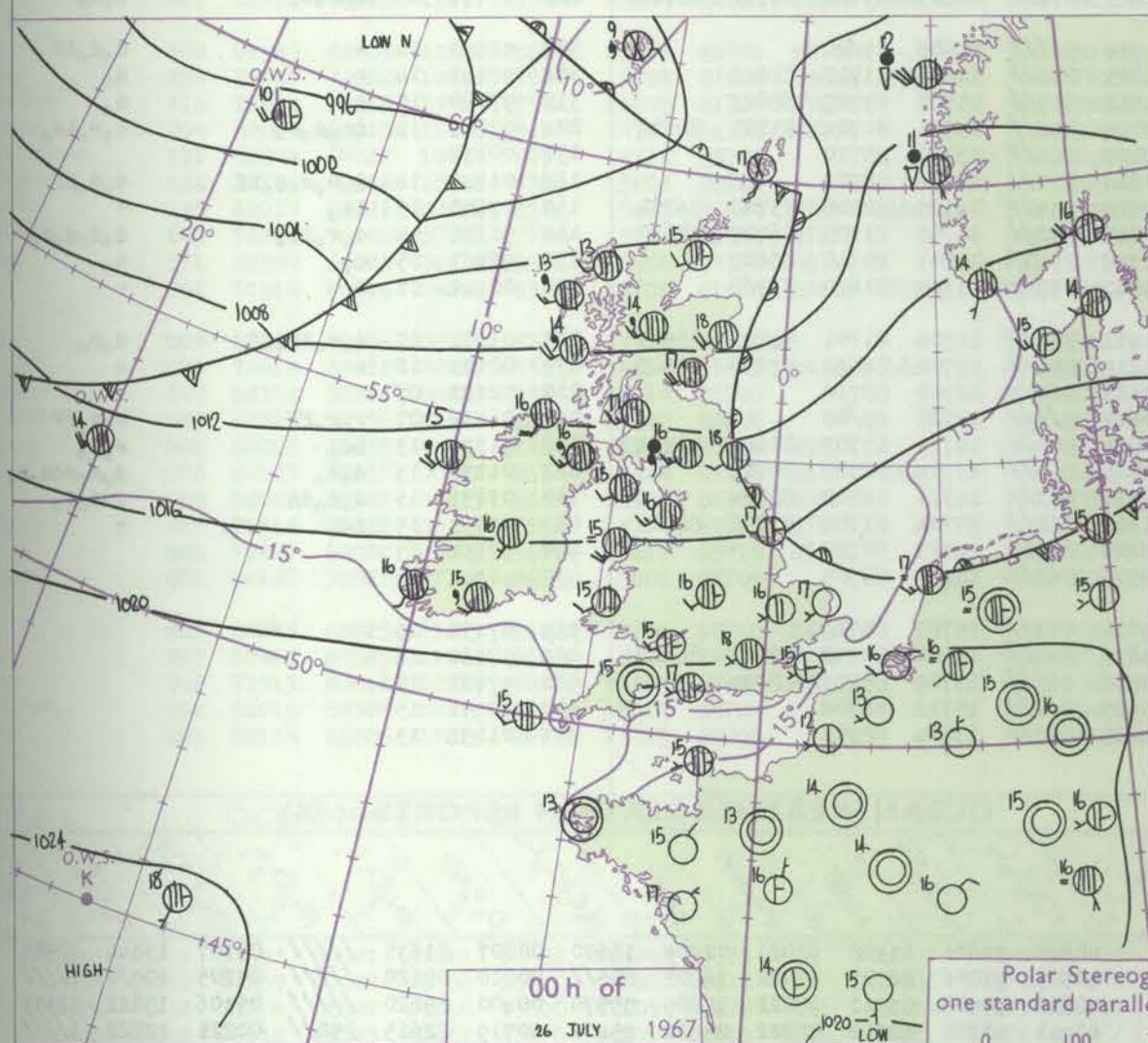
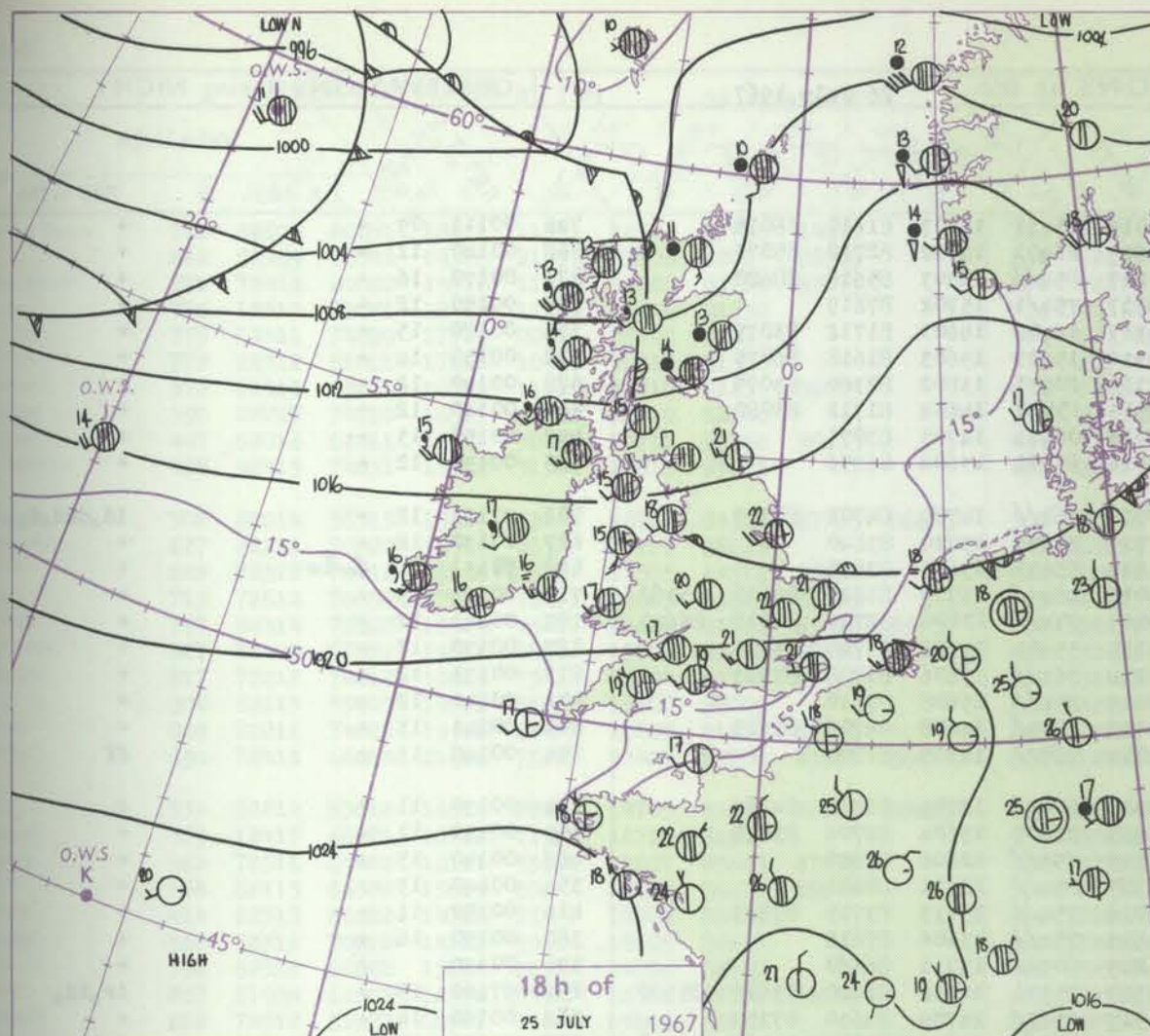
Date of Issue Wednesday 26 July 1967

Code FM I.I.C.		OBSERVATIONS at 12h 25 July 1967										OBSERVATIONS at 18h 25 July 1967										OBSERVATIONS during DAY				
Station	iii	Nddff	VVwww	PPPTT	NChC _M CH	T _d app	8N _S Ch _S h _S	8N _S Ch _S h _S	8N _S Ch _S h _S	iii	Nddff	VVwww	PPPTT	NChC _M CH	T _d app	8N _S Ch _S h _S	8N _S Ch _S h _S	8N _S Ch _S h _S	iii	RRT x x F	SSS	WEATHER				
																						09h - 15h	15h - 21h			
Boscombe Down	746	72809	69212	22118	784//	15501	82715	85822	87650	746	82906	62036	21617	854//	15704	81710	85715	88620	746	01191	000	rrir _o d _o r _o		+		
Hurn	862	72408	76012	22419	3847//	14801	83818	83650	86360	862	72508	65022	21419	785//	15807	83820	87635		862	00200		+		+		
Thorney Island	871	72311	74212	22519	5557//	13000	82620	84656	87359	871	82411	78022	21719	855//	15704	81620	86630	88650	871	97210	019	r _o		+		
Gatwick	776	72507	62216	21718	48422	15000	81816	83620	86458	776	32610	65016	20921	38531	15709	81822	83645		776	91220	026	r _o		+		
Kew	775	72409	80025	21619	754//	14400	87615			775	52308	80012	20222	58502	15710	84820		775	97220	023	d _o d _o		+			
Heathrow	772	72310	75216	21419	754//	14000	81715	87618		772	42413	80018	20221	28501	15711	82822		772	97220	030	r _o		pr _o			
Mildenhall	578	82406	61216	20518	5857//	15101	83820	88359		578	62408	66022	18722	18631	15710	81835	86075		578	97230	039	r _o r _o ir _o		+		
Wattisham	590	82009	66026	21117	854//	15205	86710	88650		590	42212	69016	19020	22501	15814	82825		590	96210		irir _o		+			
Gorleston	497	72008	62022	20419	5557//	14304	85625	87360		497	62110	62012	19121	42570	15611	84825	83360		497	00250	035	+		+		
West Raynham	485	82309	69026	19919	884//	14501	84818	88635		485	62108	69012	18321	32501	15713	83825	85075		485	97220	036	ir _o		+		
Aberporth	502	72511	69014	20517	753//	15001	86708	87630		502	72212	74015	19917	1643//	13706	81716	87359		502	97181	012	id _o		+		
Ross-on-Wye	627	72809	81021	20121	785//	15101	86825			627	82406	60022	20019	864//	15601	88715		627	00230	024	+			+		
Filton	628	72415	69216	21419	783//	17101	82707	85811	85618	628	82515	64026	21117	853//	16804	86708	88620		628	02191	004	Rir _o		d _o id _o d _o d _o		
Rhoose	715	82614	24506	21817	860//	16105	83701	84702	88703	715	82713	22515	21516	860//	15801	83701	87702	88703	715	97171	000	id _o		id _o d _o d _o		
Chivenor	707	82509	28516	22717	871//	16206	84702	88705		707	82511	32505	22117	870//	16705	83701	88705		707	94171	000	d _o d _o		id _o		
Mount Batten	827	82508	62022	22817	884//	15000	82712	84628	88650	827	82510	62022	22117	854//	16808	81715	88630		827	00180	000	+		+		
St. Mawgan	817	82413	61025	23217	862//	15104	83703	86704	88708	817	72513	62012	22717	753//	14605	81708	87615		817	97181	008	id _o		+		
Scilly	804	82407	59022	23916	854//	15204	85712	88622		804	32309	66031	23017	11401	14809	81818	83075		804	00190	052	+		+		
Culdrose	809	82611	64025	23517	7532//	15303	81709	86615	88460	809	72513	66015	22917	35312	15705	81706	83615	86070	809	97170	012	id _o		+		
Guernsey	894	82312	74606	24816	861//	14003	85702	87703		894	32811	80016	23417	31400	14708	83815			894	97190	051	ir _o		+		
Elmdon	534	72205	68256	19919	7846//	15001	83813	85625		534	62513	68252	18720	685//	15805	84823	83645		534	97220	029	pr _o		pr _o		
Cardington	559	82708	59806	20718	884//	16803	83815	88630		559	72517	58058	19021	5853//	16710	81825	85645	86360	559	01221	037	ir _o pr _o pr _o -d _o		+		
Wittering	462	72307	80016	20019	754//	14103	85716	83620	87635	462	62611	74022	18522	58601	15710	82830	84645		462	97230	046	ir _o		+		
Watnall	354	72206	59036	19220	785/8	14002	84824	87635		354	72510	80032	17721	785//	14808	82828	87645		354	00230	037	+		+		
Shawbury	414	72611	85036	19220	784/1	15302	84818	87636		414	72412	82032	18919	7443//	15805	81618	87623		414	97220	029	+		d _o		
Finningley	360	72513	66031	18821	32602	12701	83835	86072		360	72312	74032	17322	786//	14809	82840	86650		360	00240	080	+		+		
Kilnsea	396	52308	66012	20419	32571	14400	83825	85075		396	72618	63012	17822	32541	15711	83825	84360	87075	396	00230	111	+		+		
Leeming	257	72509	82021	17919	11604	11806	81830	87075		257	72512	74032	16519	755/2	14807	87628			257	00220	108	+		jp		
Tynemouth	262	72505	81021	17618	11608	08808	81830	87275		262	52715	74022	14821	30978	09711	83359	85275		262	00220	116	+		+		
Carlisle	222	52410	80011	18017	21602	10805	82830	85075		222	82212	71021	15117	854//	14818	82715	83620	88633	222	00190	074	+		+		
Valley	302	72113	80031	19317	783//	14001	81709	87645		302	71915	56052	17515	6623//	14811	86703	87359		302	00170	033	+		+		
Ringway	334	62605	62022	19019	525/2	13502	85828	84075		334	72511	70022	17620	6867//	14811	84830	83650		334	00211	049	+		+		
Squires Gate	318	72806	86021	19217	18532	11201	81825	87075		318	82410	78032	17318	885//	15713	81820	85628	88640	318	00190	083	+		+		
Ronaldsway	204	72006	84031	18315	785//	11804	81825	87645		204	82208	64022	15915	852//	14718	83703	87614	88635	204	00161	062	+		+		
Mull of Galloway	131	31814	74010	17915	15601	12706	81630			131	81828	66602	14414	874//	14721	88710			131	97160						
Eskdalemuir	162	62213	82011	17216	54601	09804	84832	83075		162	82212	19602	15113	870//	12813	88701			162	01171	076	+		r _o ir _o d _o r _o d _o d _o		
Prestwick	135	52512	86031	16315	28539	10709	82825	83366		135	81911	70212	12315	853//	14723	82707	85614	88625	135	97170	071	+		ir _o id _o r _o		
Abbotsinch	140	62213	83011	16216	41651	09809	81830	838																		

CHART OF WEATHER IN PART OF NORTHERN HEMISPHERE



CHARTS OF WEATHER IN WESTERN EUROPE



GENERAL SYNOPTIC DEVELOPMENT

The low that yesterday lay north of the Shetlands has moved away northeast while another has moved from the west to a position between Iceland and O.W.S. A ridge of high pressure from the Azores to central Europe persists and is expected to remain little changed during the next 24 hours, while the low south of Iceland

moves east then northeast. The polar front returned as a warm front across northern Iceland and Scotland last evening and night, and a weak cold front now approaching west Scotland is expected to penetrate northern England and Wales tonight.

Issued at midday Wednesday 26 July 1967

DAILY WEATHER REPORT OF THE BRITISH METEOROLOGICAL OFFICE (contd.)

Code FM II.C		OBSERVATIONS at 00h										OBSERVATIONS at 06h										OBSERVATIONS during NIGHT									
		26 July 1967										26 July 1967										26 July 1967									
Station	iii	Nddff	VVwwW	PPPTT	NChC _M H	T _d app	8N _S Ch _S h _S	8N _S Ch _S h _S	8N _S Ch _S h _S	iii	Nddff	VVwwW	PPPTT	NChC _M H	T _d app	8N _S Ch _S h _S	8N _S Ch _S h _S	8N _S Ch _S h _S	iii	RRT _n T _e	T _g T _g	WEATHER									
																						21h—03h	03h—09h								
Boscombe Down	746	82807	62022	21216	854//	15803	88619			746	62306	62021	20013	15431	12707	81610	86075		746	00111	09	+	+								
Hurn	862	72405	66012	21117	755//	15804	87620			862	62302	57052	20215	26401	14502	82712	85070		862	00140	11	+	+								
Thorney Island	871	82509	66022	21317	854//	16804	82710	88618		871	82707	62022	20217	854//	14503	85618	88620		871	00170	16	+	+								
Gatwick	776	82301	56101	21016	854//	15801	82711	88616		776	72105	57052	19717	754/1	15702	87619			776	00150	12	+	+								
Kew	775									775	32207	69021	19317	16402	14603	81712	83075		775	00170	13	+	+								
Heathrow	772	82206	70021	20218	854//	16803	83713	88619		772	62109	66031	19316	15401	13603	81618	86075		772	00150	14	+	+								
Mildenhall	578	42207	32051	19016	00901	15000	84075			578	52309	40051	18114	20931	13802	82360	83075		578	00140	12	+	+								
Wattisham	590	02408	66010	19514	00900	13002				590	32510	56021	18515	15402	14604	81712	83080		590	00140	12	+	+								
Gorleston	497	02206	60011	18917	00900	15307				497	32209	48050	17916	00904	14703	83075			497	00150	13	+	+								
West Raynham	485	12210	59011	18515	00901	15801	81078			485	62214	40101	17314	65701	13604	86656			485	00130	12	+	+								
Aberporth	502	82311	58031	19415	863//	13605	88709			502	82111	32512	17015	861//	14709	84702	88709		502	97131	12	+	1d_ddd_d_o								
Ross-on-Wye	627									627	42310	66024	17715	35601	13710	83640			627	00130	12	+	+								
Filton	628	52412	66035	20515	55500	14807	85621			628	62209	74021	19214	55431	13605	83615			628	97131	11	+	+								
Rhoose	715	72513	63035	20915	753//	14805	85709	86618		715	62512	63012	19015	4843/	13709	81810	84618	85360	715	00141	13	+	+								
Chivenor	707	52105	62035	21515	56400	14805	84714			707	71605	62022	19815	754//	13606	82712	84618	86640	707	00141	12	+	+								
Mount Batten	827	12806	56011	21815	15500	14704	81620			827	52302	62011	20115	55401	14708	81710	83656		827	00130	12	+	+								
St. Mawgan	817	72104	58031	22214	763//	13805	82707	87710		817	72004	58031	20214	763//	13606	81708	87713		817	00131	12	+	+								
Silly	804	62409	66031	22315	26430	14803	82718	83625	86360	804	72209	66031	20415	754//	15608	87610			804	00140	12	+	+								
Culdrose	809	72508	62051	22415	45401	14803	82710	83625	85070	809	72507	60031	20615	6833/	14608	84706	83615		809	00141	13	+	+								
Guernsey	894	72606	66022	23515	754//	14803	82712	84714	87617	894	72408	05444	22014	760//	14503	87700			894	00140	13	+	ff								
Elmdon	534	72210	60032	18916	753//	14704	85708	87613		534	72108	63022	17414	6743/	12709	86712	84362		534	00130	11	+	+								
Cardington	559	12514	37051	19616	15600	15703	81630			559	42609	59051	18415	26301	13604	82706	83072		559	00131	11	+	+								
Wittering	462	52411	59012	18616	00901	14803	85078			462	72409	66022	17715	755//	12606	87620			462	00140	13	+	+								
Watnall	354	52407	58031	17916	00901	14504	85080			354	82312	57042	16315	854//	12711	88611			354	00140	13	+	+								
Shawbury	414	72512	74035	18315	3555/	11805	83620	87359		414	72310	69012	16016	754//	13713	83715	87623		414	00150	11	+	+								
Finningley	360	72309	66022	16917	00901	14704	87075			360	71809	66022	15615	754//	13606	87618			360	00150	14	+	+								
Kilnsea	396	52708	66012	17617	50970	15803	85360			396	62618	66022	16215	6096/	13711	86360			396	00130		+	+								
Leeming	257	82311	74022	15217	854//	14806	82711	88618		257	72313	74212	13317	35531	14712	81620	83625	85360	257	97160	15	+	1r_0id_o								
Tynemouth	262	82310	66022	13218	856//	15710	88630			262	72305	74022	11517	4567/	14709	84630	87359		262	00160	14	+	+								
Carlisle	222	82213	59582	13916	873//	15706	82708	83710	88714	222	82211	37516	12415	872//	15605	83705	84708	88710	222	97151	15	d_o_r_o_d_o	d_o_d_o								
Valley	302	82124	59102	16715	851//	14606	82702	86704	88626	302	92121	09502	14914	9////	14606	89/00			302	92141	14	+	d_o_d_o_1f								
Ringway	334	72009	70022	17616	756//	13802	87630			334	81811	65025	15815	854//	14608	81710	88618		334	97141	14	+	d_o								
Squires Gate	318	82316	70032	16216	854//	15706	81712	88630		318	82420	75502	14316	853//	15705	83707	88623		318	97160	15	+	d_o								
Ronaldsway	204	82311	62026	14615	854//	13609	81710	88623		204	82113	62026	13014	852//	13501	81704	83707	88612	204	97141	14	1r_o_d_o_r_o	d_o_r_o_1d_o								
Mull of Galloway	131	81925	66022	13514	864//	13706	88710			131	81918	66024	12413	864//	13701	88710			131	00130											
Eskdalemuir	162	82419	09506	12815	870//	15807	88701			162	82213	14515	11614	871//	14706	88702			162	01141	14	d_o_r_o_d_o_d_o_1f	d_o_d_o_1f								
Prestwick	135	82213	60205	11217	862//	15805	81704	84707	85709	135	82214	63022	09716	853//	14705	82708	83710	86714	135	97150	15	1d_o	+								
Abbotsinch	140	82412	62506	10916	862//	15605	81704	85705	88706	140	82216	56586	09215	852//	14708	81705	86707	88630	140	91151	14	d_o_r_o_1d_o	d_o_d_o_d_o_r_o								
Leuchars	171	82518	66026	08517	854//	15806	85713	88626		171	72415	64032	07316	7547/	14703	85710	86619		171	97161	15	d_o	d_o								
Dyce	091	82521	70026	05518	6572/	12713	86650	88459		091	32312	80031	05017	15581	13703	81620	83360		091	00141	11	+	+								
Lerwick	005	91911	02516	02010	9////	10630	89/00			005	82516	58215	01411	850//	11304	81701	84703	88625	005	01101	10	d_o_d_o_1r_o_1f	d_o_r_o								
Wick	075	72410	80026	04015	755//	13500	85625	87645		075	82208	83022	03215	855//	13706	84622	87630	88645	075	00121	12	+	+								
Sule Skerry	010	82319	48606	04313	5742/	12204	85710	88550		010	82319	58606	03113	864//	12708	88710			010	02122	07										
Cape Wrath	049	92326	01616	02612	9////	12203	89/00			049	92330	01456	00612	9////	12720	89/00			049	01112	07	r_o_r_o_1f	r_o_r_o_1f								
Stornoway	026	82311	64026	04413	853//	13503	84707	88613		026	82014	70022	02814	853//	14713	83707	85612	88624	026	91131	13	1d_o	r_o_r_o								
Benbecula	022	82316	15515	05713	860//	13602	88701			022	82216	30505	03513	860//	13714	82701	88702		022	01131	13	d_o_d_o	d_o_d_o_ddd_o_r_o								
Tiree	100	82219	40515	08014	861//	14802	83702	88704		100	82114	35535	06314	861//	14711	86702	88704		100	01131	13	d_o_d_o_ddd	ddd_o_d_o								
Aldergrove	917	82314	59505	13016	862//	15707	81704	84705	88707	917	82315	62025	11315	862//	15704	81705	83706	88707	917	97151	15	1d_o	+								
Malin	980	82118	74025	10816	864//	14707	88711			980	82021	66205	08416	864//	14713	88712			980	97151	15										
Belmullet	976	82118	48516	13015	862//	15806	88705			976	82217	48515	10015	862//	14717	88705			976	91141	14										
Birr	965	82007	58105	16216	863//	14802	88708			965	82209	59505	14016	873//	15707	88709			965	97151	15										
Dublin	969	82413	69206	15017	864//	15807	86718	88626		969	82309	69515	13616	864//	15508	83712	87715	88622	969	97161	16										
Shannon	962	82113	74022	16217	864//	15809	88714			962	81906	80022	13916	863//	15709	85709			962	97161	15										
Roches Point	952	82110	24515	18415	861//	15807	88702			952	82109	48505	15915	861//	15712	88702			952	97151	15										
Valentia	953	81911	48215	17516	862//	15808	88705			953	81809	40586	14815	862//	15814	88704			953	01151	15										

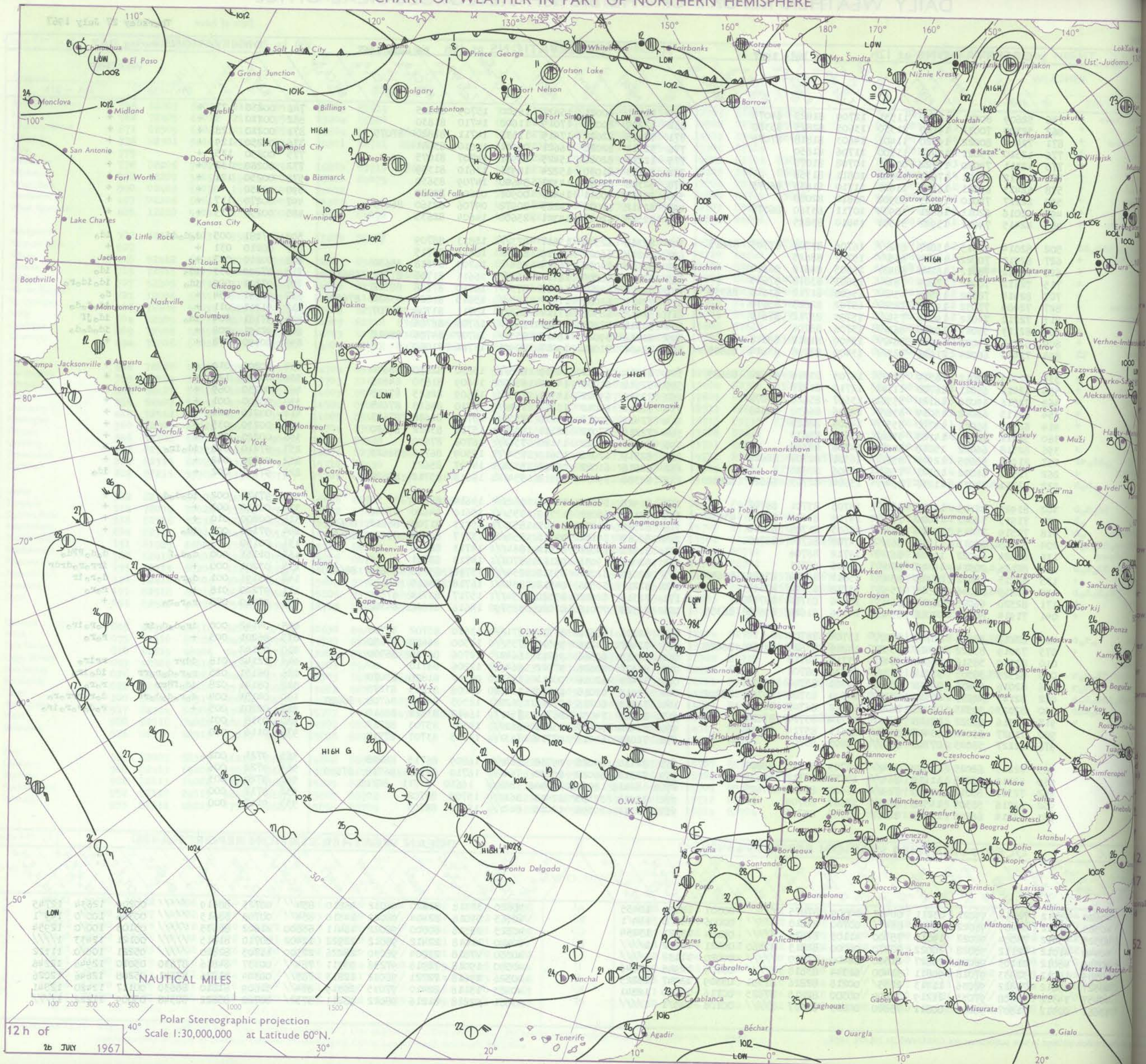
DAILY WEATHER REPORT OF THE BRITISH METEOROLOGICAL OFFICE

38598

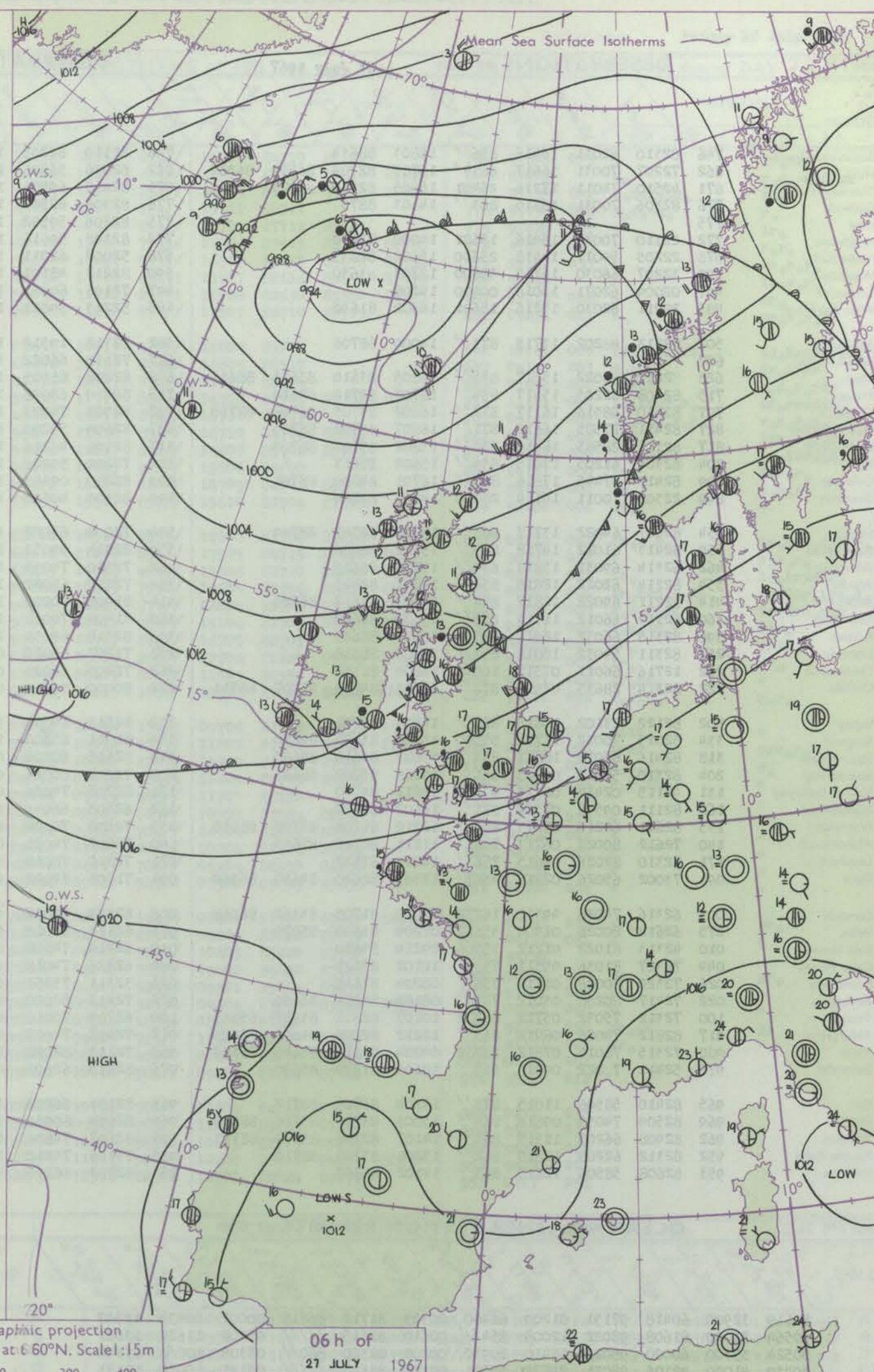
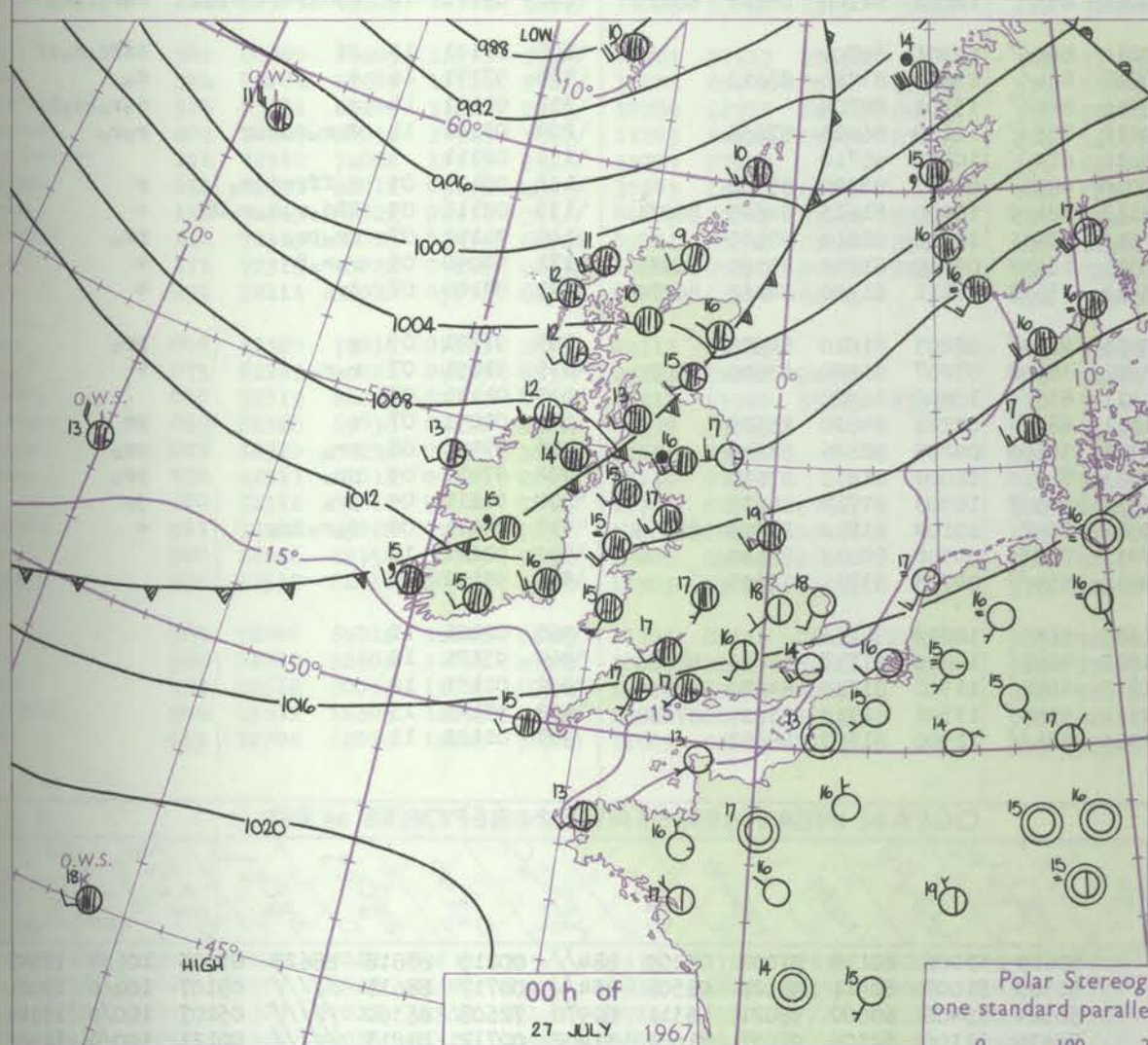
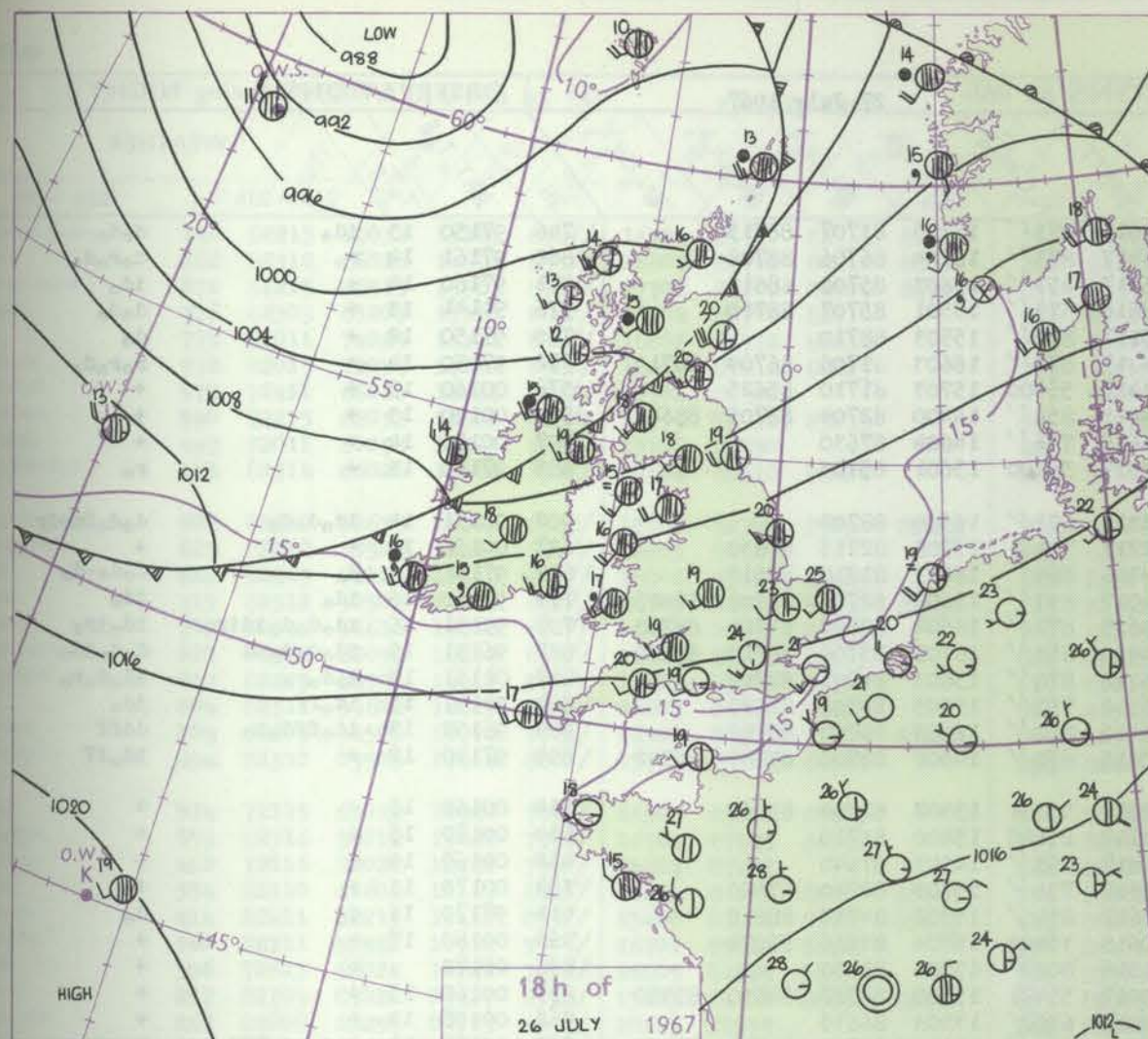
Date of Issue Thursday 27 July 1967

Code FM II.C		OBSERVATIONS at 12h										OBSERVATIONS at 18h										OBSERVATIONS during DAY									
		26 July 1967										26 July 1967																			
Station	iii	Nddff	VVwww	PPPTT	N _h Ch _h C _h	T _d app	8N _s Ch _s h _s	8N _s Ch _s h _s	8N _s Ch _s h _s	iii	Nddff	VVwww	PPPTT	N _h Ch _h C _h	T _d app	8N _s Ch _s h _s	8N _s Ch _s h _s	8N _s Ch _s h _s	iii	RRTTEx	SSS	WEATHER									
																						09h-15h	15h-21h								
Boscombe Down	746	52609	80031	18121	11531	12709	81825	84075		746	12511	80021	15821	18500	15709	81825			746	00230	127	+	+								
Hurn	862	52309	70031	19120	21530	13605	82825	85360		862	12209	80021	17019	11600	14710	81830			862	00210		+	+								
Thorney Island	871	72414	80022	19520	11401	14603	81818	87075		871	72415	82022	17419	11531	14711	81820	87075		871	00210	128	+	+								
Gatwick	776	12510	75021	18424	11700	11706	81850			776	32312	82020	16621	00901	10610	83081			776	00250	129	+	+								
Kew	775	12311	74020	17722	00901	10708	81075			775	12210	82020	15425	00901	14707	81075			775	00250	135	+	+								
Heathrow	772	22312	81021	17623	10941	10811	81358			772	22113	81030	15224	10931	13610	81359			772	00260	132	+	+								
Mildenhall	578	62413	69021	16323	11601	11710	81835	86075		578	52308	66031	14323	54600	14709	85630			578	00250	121	+	+								
Wattisham	590	22217	74010	16523	00902	08810	82080			590	22512	80011	14423	00901	08609	82080			590	00250		+	+								
Gorleston	497	62016	62011	16421	30974	10711	83360	86075		497	62312	62022	14225	20972	09706	82360	86075		497	00270	117	+	+								
West Raynham	485	42415	74031	15922	31501	14810	83825			485	22515	62011	14321	25600	14604	82635			485	00250	115	+	+								
Aberporth	502	82014	56515	15817	852//	16706	83703	87705	88615	502	82316	62505	13817	873//	15813	88709			502	97181	005	dododd	ido								
Ross-on-Wye	627	82212	70022	16519	855//	15707	88625			627	62214	66022	14719	6644//	16813	86715			627	00210	031	+	+								
Filton	628	72312	78012	18120	6843//	15505	84818	86650		628	82614	74032	16119	884//	16709	84818	88630		628	00210	027	+	+								
Rhoose	715	72612	70032	17819	784//	15603	83818	87635		715	82613	66205	16217	852//	16611	81705	87711	88615	715	97200	033	ido	ido								
Chivenor	707	82414	78502	18519	4547//	15605	81712	83618	88359	707	82217	62205	16818	873//	16710	87708	88712		707	97201	000	ido	ido								
Mount Batten	827	72409	77032	19518	7853//	15702	82825	85630		827	72411	64052	17417	785//	15615	81825	83630	87650	827	97191	054	+	do								
St. Mawgan	817	72212	74012	19019	754//	15704	83712	87615		817	82413	66505	17117	862//	15711	83704	88707		817	91211	011	+	ido								
Silly	804	82113	59025	19318	863//	15706	88706			804	82214	57205	17417	863//	16709	88706			804	97181	004	ido	ido								
Culdrose	809	82211	74022	19918	884//	15400	81812	88616		809	82212	59022	18417	853//	16707	84706	88612		809	92191	008	+	ido								
Guernsey	894	72413	66024	21616	783//	13400	82708	83814	86635	894	12407	81021	19017	00901	13711	81080			894	00190	078	+	+								
Elmdon	534	82214	65012	16519	884//	14705	83818	87622	88625	534	82314	66022	14419	885//	15610	82820	88630		534	00200	010	+	+								
Cardington	559	12417	66021	16722	11501	12710	81825			559	52618	61031	14623	58600	14609	81830	84635		559	00240	126	+	+								
Wittering	462	72516	69022	16121	55501	13607	85628	87078		462	72510	69022	14321	755//	14609	82625	87635		462	00230	069	+	+								
Watnall	354	82115	66022	15019	856//	14706	86630	88645		354	72212	65012	13219	754//	15710	84618	87645		354	00200	001	+	+								
Shawbury	414	82315	86022	14720	855//	14608	88625			414	72414	80012	13219	755//	15711	81620	87623		414	00210	001	+	+								
Finningley	360	52312	70012	14122	55600	15608	85633			360	72211	67032	12121	755//	15712	83622	87630		360	00230	035	+	+								
Kilnsea	396	82518	66022	15019	8097//	14706	88360			396	72517	66022	13120	756//	16708	87630			396	00220	045	+	+								
Leeming	257	81909	62605	12919	853//	16501	82708	88625		257	82519	62036	10619	854//	15509	86710	88625		257	97210	018	ido	ido								
Tynemouth	262	72512	61022	10521	756//	15806	87640			262	62518	61022	08619	5554//	14707	85625			262	00220	042	+	+								
Carlisle	222	82311	74025	11217	854//	15604	82713	86622	88630	222	82309	59032	08818	854//	16614	85712	88625		222	97191	002	+	ido								
Valley	302	81925	28105	13516	860//	15705	85701	88702		302	81922	58022	11416	862//	14614	88704			302	97171	002	ido	ido								
Ringway	334	71913	70022	14020	755//	14708	83620	84626	85630	334	72112	65012	12319	755//	15610	84620	87640		334	00210	003	+	+								
Squires Gate	318	72519	78015	13419	753//	16605	81708	87630		318	82520	61032	11417	853//	15713	81708	86612	88628	318	00200	010	+	+								
Ronaldsway	204	82015	58015	11415	861//	14707	86702	88703		204	82015	59102	09115	852//	13717	84704	85623	88650	204	97160	003	ido	+								
Mull of Galloway	131	81824	64022	10014	863//	14712	88706			131	81824	64022	07914	864//	14713	88710			131	00150											
Eskdalemuir	162	82116	20514	10415	870//	15605	88701			162	82014	19035	08115	870//	14713	88701			162	01151	000	dodof	dodof								
Prestwick	135	82215	68022	07918	854//	15813	86614	87624	88640	135	82014	62022	05318	854//	15718	83712	84618	88640	135	03201	000	+	irr								
Abbotsinch	140	72219	56046	07517	754//	15712	85712	87617		140	82217	50586	04518	854//	16718	84615	88620		140	95191	001	doro	doro								
Leuchars	171	82320	66025	06319	864//	15606	83710	88714		171	72315	62032	03520	754//	15717	83714	87620		171	97220	018	+	ro								
Dyce	091	71914	80616	04018	55482	14706	81618	85645	86359	091	52328	70016	01020	38570	14616	82822	84362		091	92210	028	ro	ro								
Lerwick	005	82117	48606	00713	872//	13704	88703			005	82223	66611																			

CHART OF WEATHER IN PART OF NORTHERN HEMISPHERE



CHARTS OF WEATHER IN WESTERN EUROPE



Polar Stereographic projection
one standard parallel at 60°N. Scale: 1:5m

GENERAL SYNOPTIC DEVELOPMENT

The low between O.W.S. 'I' and Iceland is slow-moving but is drifting slowly east-northeast. The ridge of high pressure from Bermuda to central Europe is persisting whilst a ridge extending northwestwards over O.W.S. 'C' is moving east-southeast behind the cold front which is moving southeast across Scotland. This cold front is

expected to continue to move across the country but will be weak in the south. Development of a shallow depression appears likely over Labrador or between there and O.W.S. 'B' but this is not expected to become a major feature. Cold air is pushing vigorously southwards over central Canada.

Issued at midday Thursday 27

July 1967

DAILY WEATHER REPORT OF THE BRITISH METEOROLOGICAL OFFICE (contd.)

Code FM II.C		OBSERVATIONS at 00h 27 July 1967										OBSERVATIONS at 06h 27 July 1967										OBSERVATIONS during NIGHT					Code F
Station	ill	Nddff	VVwww	PPPTT	N _h Ch _h C _M H	T _d app	8N _S Ch _S h _S	8N _S Ch _S h _S	8N _S Ch _S h _S	ill	Nddff	VVwww	PPPTT	N _h Ch _h C _M H	T _d app	8N _S Ch _S h _S	8N _S Ch _S h _S	8N _S Ch _S h _S	ill	RRT _n E	T _g T _g	WEATHER		Station			
																						21h--03h	03h--09h				
Boscombe Down	746	82310	62031	16416	856''	15803	88634			746	82110	62205	15015	873''	15705	83707	88715		746	97150	13	id.		d.o.d.o	Boscombe Down		
Hurn	862	72207	70031	16617	6633''	15705	82709	86710	86362	862	82006	56506	15417	873''	16604	86706	88708		862	97161	14	ro		d.o.r.o.d.o	Hurn		
Thorney Island	871	42510	74011	17216	26401	15805	82710	84075		871	82412	69501	16017	853''	15603	85708	88612		871	97160	14	+		id.	Thorney Island		
Gatwick	776	82306	70031	16815	863''	14303	88701			776	82306	62502	15616	873''	15501	85707	88710		776	97141	13	+		d.o.d.o	Gatwick		
Kew	775									775	82206	59502	15117	874''	15503	88710			775	97150	12	+		d.o	Kew		
Heathrow	772	22110	70030	15916	15601	14000	81640			772	82308	59616	14317	873''	16603	81706	86709	88714	772	97150	14	+		r.o.r.o.d.o	Heathrow		
Mildenhall	578	22205	59011	14418	25600	15002	82635			578	52008	61011	13417	55400	15703	81710	85625		578	00160	15	+		+	Mildenhall		
Wattisham	590	32207	66030	15115	35600	12703	03630			590	82212	48101	14415	852''	14400	82704	86705	88622	590	00140	13	+		+	Wattisham		
Gorleston	497	02009	62021	15018	00900	14208				497	72108	60031	13615	756''	14604	87630			497	00150	14	+		+	Gorleston		
West Raynham	485	22211	62030	14216	15601	14802	81640			485	52213	59011	13017	56200	15601	85705			485	97160	13	+		ro	West Raynham		
Aberporth	502	82113	43202	13715	873''	14000	88706			502	82312	19512	12116	871''	16500	88702			502	02151	14	id.o.d.o.d.o		d.o.d.o.Ddrdr	Aberporth		
Ross-on-Wye	627									627	72110	66022	12717	754''	15708	82715	87630		627	00150	16	+		+	Ross-on-Wye		
Filton	628	82210	62022	15517	854''	16305	83610	85615	88618	628	82208	66505	14316	884''	16603	81810	88618		628	97161	14	d.o		d.o.d.o-d.o	Filton		
Rhoose	715	82408	62205	15417	854''	16707	82710	88610		715	82410	62025	14017	853''	15604	82706	86708	88625	715	97160	16	id.o		id.o	Rhoose		
Chivenor	707	82510	58516	16117	872''	16802	83705	86708	88710	707	82308	74025	14617	871''	16502	82702	84704	88708	707	93151	16	id.o.d.o.d.o.idir.o		id.o.ir.o	Chivenor		
Mount Batten	827	82411	27505	16616	871''	16807	85702	88705		827	82609	59205	14916	853''	16705	85706	86710	88620	827	96151	15	id.o.d.o.d.o.dd		d.o.d.o.id.o	Mount Batten		
St. Mawgan	817	82111	28585	16916	870''	15802	85701	88703		817	82106	43216	15116	870''	15603	84701	88703		817	01151	15	d.o.d.o.r.o		id.o.d.o.r.o	St. Mawgan		
Scilly	804	82309	61205	17015	854''	15802	88613			804	72209	59025	15516	753''	15605	82706	87625		804	92151	13	id.o.ff		id.o	Scilly		
Culdrose	809	82413	07445	17816	860''	16701	84700	88701		809	82210	09445	16116	860''	16605	81700	88702		809	96152	15	id.o.ff.d.o.d.o		ddff	Culdrose		
Guernsey	894	22308	70011	19114	26300	14605	82709			894	82309	40505	17815	870''	14502	82700	83701	86702	894	97140	12	+		id.o.ff	Guernsey		
Elmdon	534	82007	64022	13717	863''	15805	82707	88709		534	72008	65022	12517	35331	15502	81706	85365		534	00160	15	+		+	Elmdon		
Cardington	559	82413	61022	14718	855''	15702	88626			559	22314	59051	13717	25480	15400	81710			559	00170	15	+		+	Cardington		
Wittering	462	62314	69031	13818	654''	15704	86619			462	72310	74031	12817	756''	14503	87640			462	00160	14	+		+	Wittering		
Watnall	354	82214	62022	12818	854''	14701	88618			354	72312	61022	11617	754''	15703	82710	87620		354	00170	13	+		+	Watnall		
Shawbury	414	82211	69022	12817	854''	14603	83617	88620		414	81908	80205	11617	854''	15502	84712	88616		414	97170	16	d.o		d.o	Shawbury		
Finningley	360	62113	66012	11719	655''	15605	86620			360	71908	70011	10618	35442	15704	83616	86072		360	00180	17	+		+	Finningley		
Kilnsea	396	82315	66032	12919	855''	15603	88625			396	82518	66031	11518	8097''	15704	88360			396	00170		+		+	Kilnsea		
Leeming	257	82311	59032	10018	854''	15802	88618			257	71707	66022	09017	55471	15000	82717	84630	85360	257	00160	15	+		+	Leeming		
Tynemouth	262	12716	66011	07517	10930	14809	81358			262	72305	66021	08017	6567''	13303	86635			262	00150	14	+		+	Tynemouth		
Carlisle	222	82314	28635	07916	872''	16603	84704	85707	88711	222	80000	56616	09213	853''	12211	82708	83713	88625	222	09121	12	d.o.d.o.r.ir.DRd.o.r.o		d.o.r.o.r.o.r.o	Carlisle		
Valley	302	82122	23102	10815	860''	14803	88701			302	82513	14524	10214	860''	14301	88701			302	01131	13	ff		fffd.o.d.o.if	Valley		
Ringway	334	52015	70012	11718	55500	15806	83624	84650		334	81911	65002	10717	854''	15604	83710	88618		334	97171	16	+		d.o	Ringway		
Squires Gate	318	82416	65012	10817	854''	15802	84615	88620		318	82615	60206	09716	862''	15501	88704			318	01141	14	d.o		d.o.r.o.Rd.o.d.o	Squires Gate		
Ronaldsway	204	82310	58212	09215	851''	14106	85702	88623		204	72604	80016	09612	755''	10104	86623	87656		204	03121	11	d.o.r.o.d.o.r.o.r		r.o.r.o	Ronaldsway		
Mull of Galloway	131	92115	02454	08313	9''	13212	80''	00		131	82705	74026	09311	874''	10206	88710			131	02111					Mull of Galloway		
Eskdalemuir	162	82111	09596	07514	871''	14602	88702			162	62503	66036	09010	4854''	09307	82820	85362		162	09101	09	d.o.ffrrd.o.r.o		r	Eskdalemuir		
Prestwick	135	82611	62216	07413	852''	12212	81704	83708	88618	135	72508	70022	08112	58432	10500	81613	84645	86071	135	02111	09	DRd.o.r.o.d.o.r.o.DD		+	Prestwick		
Abbotsinch	140	72612	80028	06713	784''	11211	8271																				

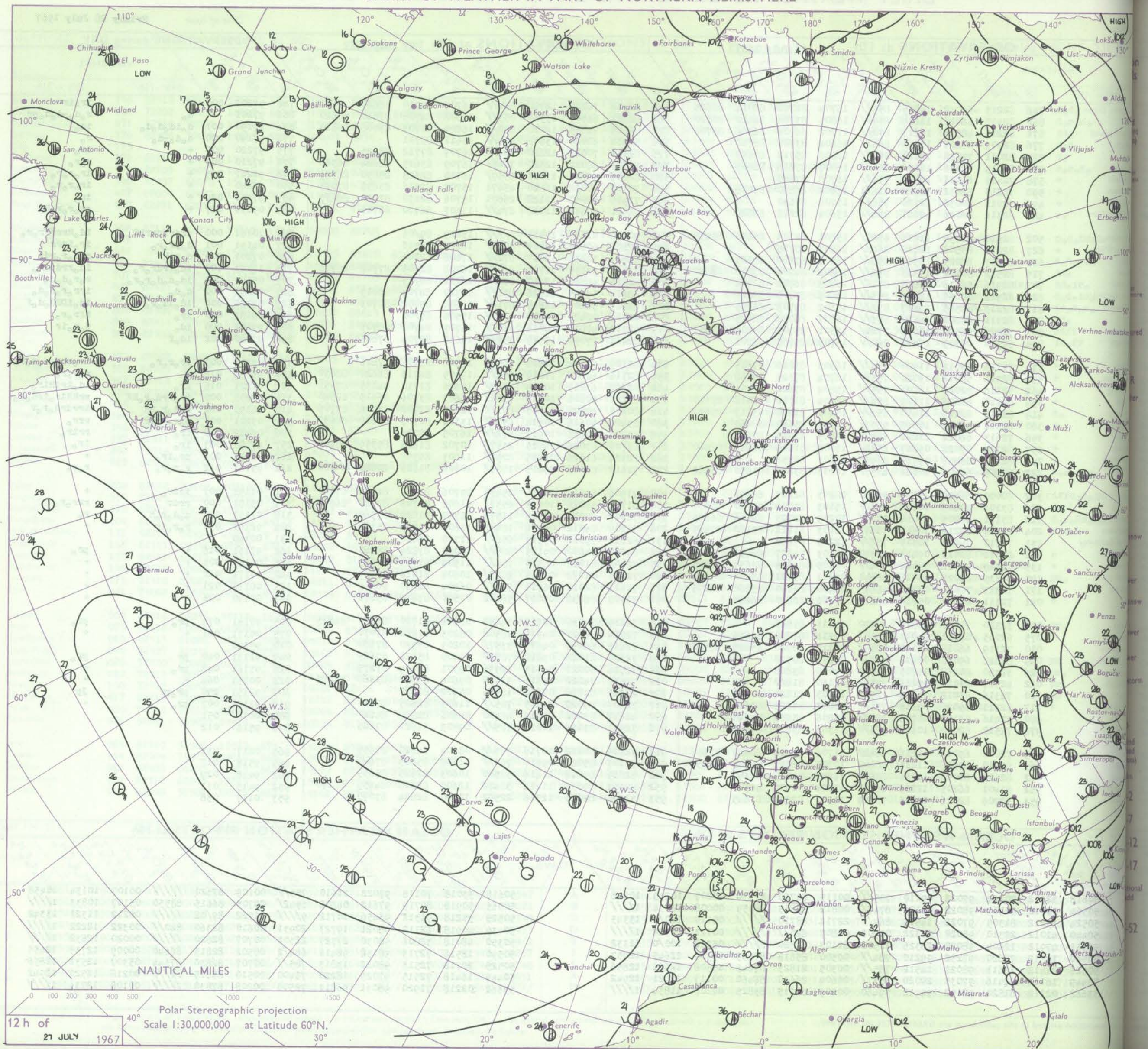
DAILY WEATHER REPORT OF THE BRITISH METEOROLOGICAL OFFICE

38599

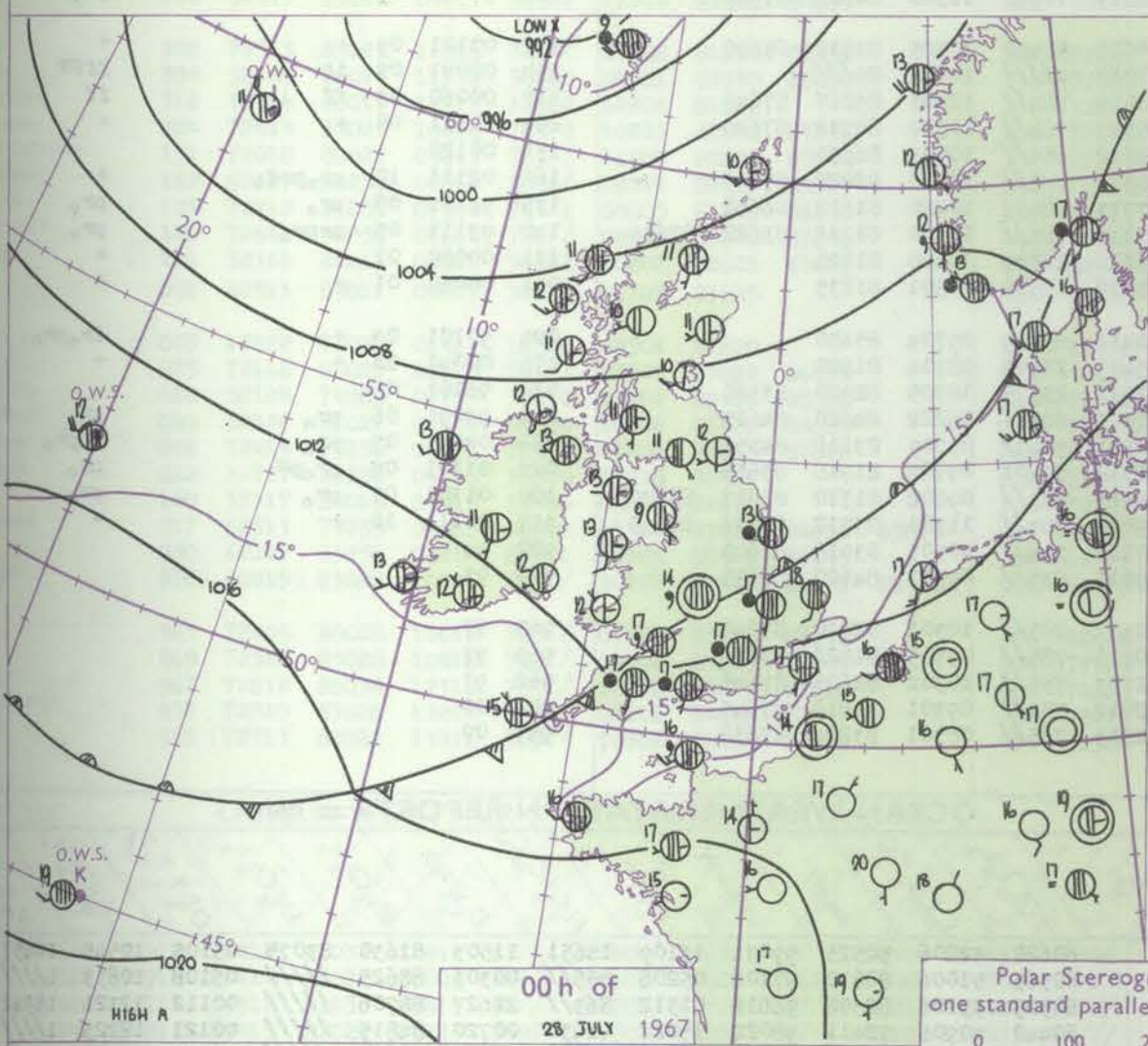
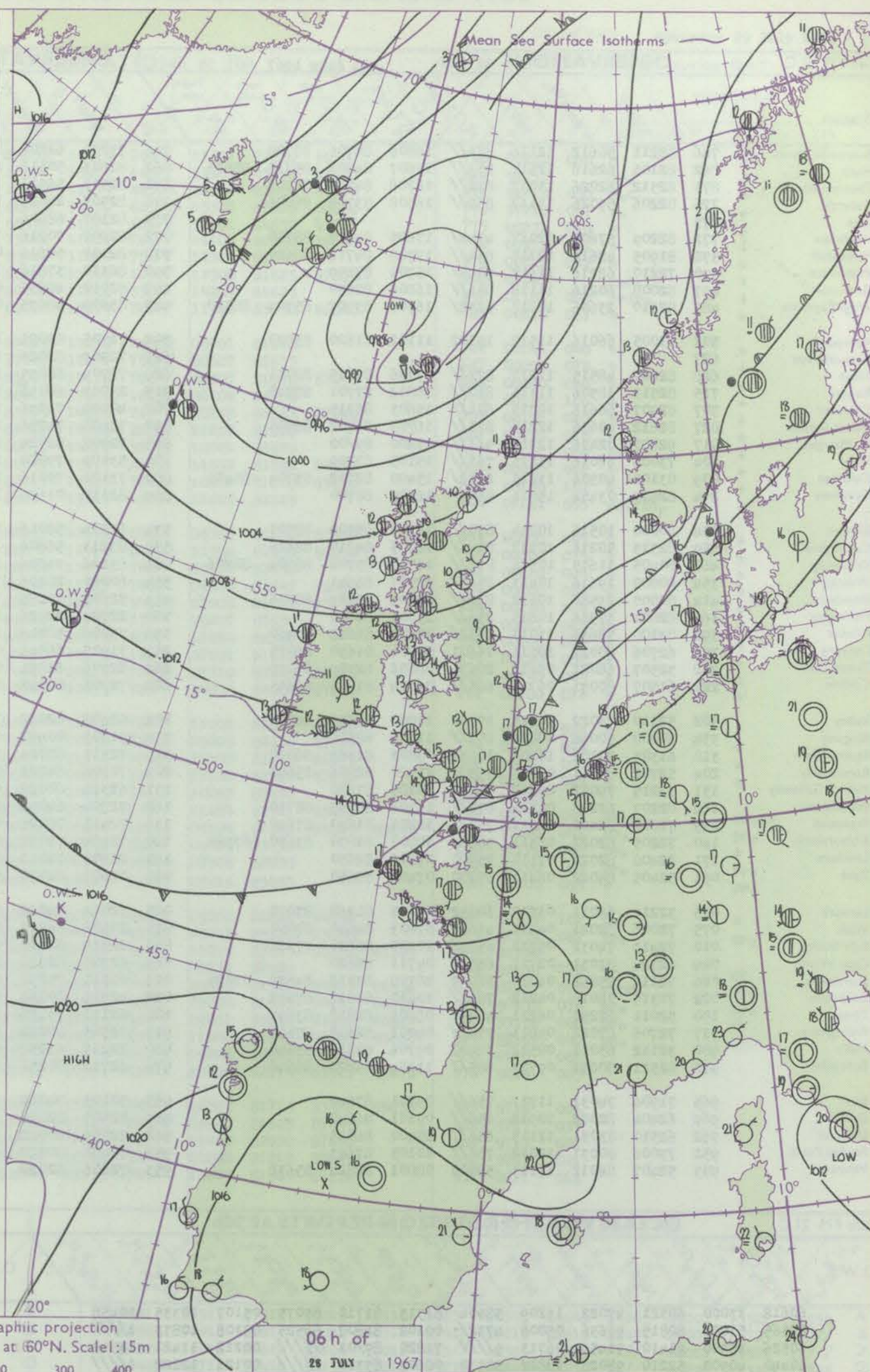
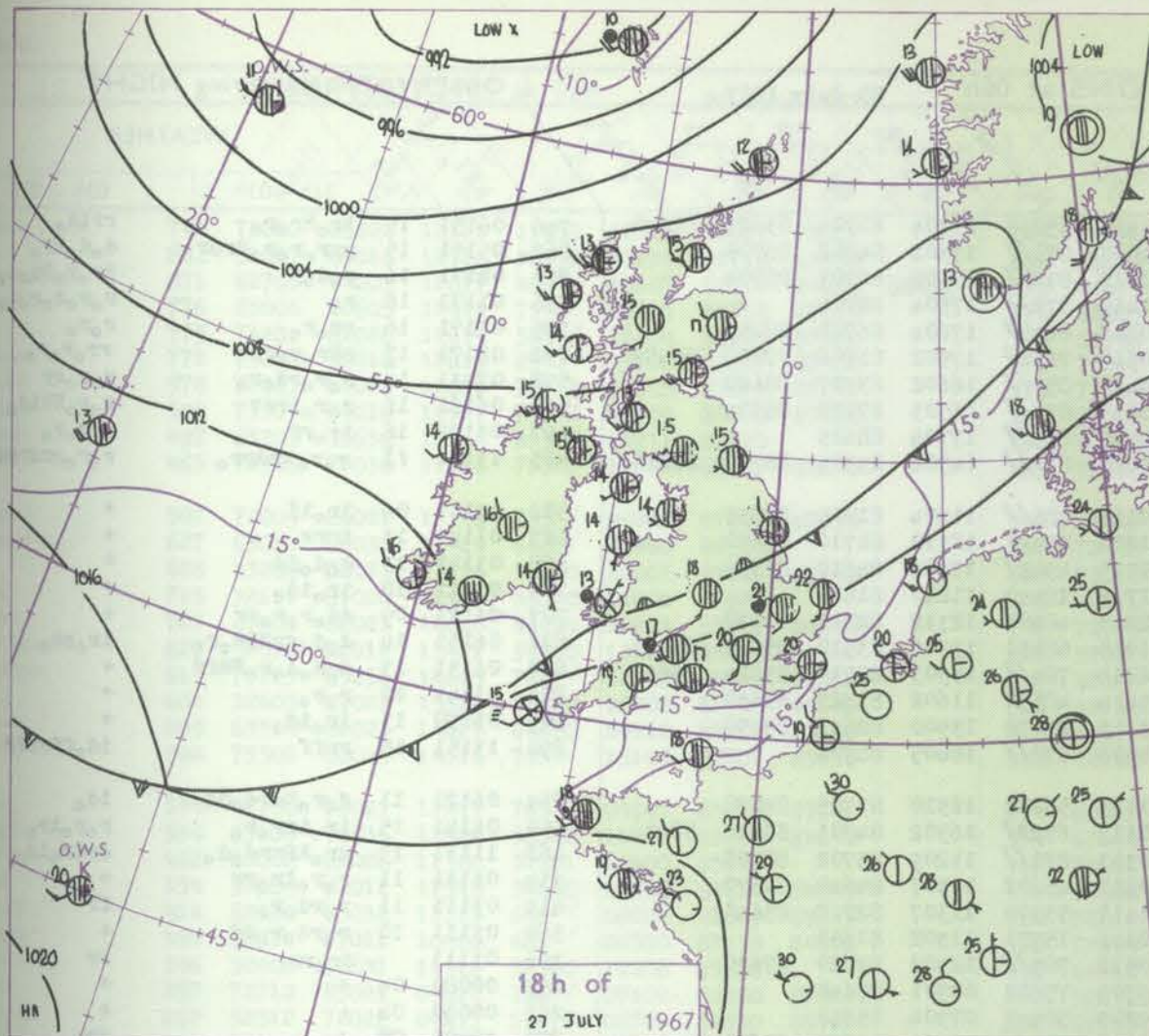
Date of Issue Friday 28 July 1967

Code FM II.C	OBSERVATIONS at 12h										OBSERVATIONS at 18h										OBSERVATIONS during DAY			
	27 July 1967										27 July 1967													
Station																					WEATHER			
	ill	Nddff	VVwww	PPPTT	NChC _M H	T _d app	8N _s Ch _s h _s	8N _s Ch _s h _s	8N _s Ch _s h _s	ill	Nddff	VVwww	PPPTT	NChC _M H	T _d app	8N _s Ch _s h _s	8N _s Ch _s h _s	8N _s Ch _s h _s	ill	RRT x E	SSS	09h-15h	15h-21h	
Boscombe Down	746	82213	69032	14219	854//	16704	81710	86714	88625	746	82312	74212	12718	854//	16707	84710	88620		746	91201	003	+		ir _o ir
Hurn	862	82310	66026	14619	853//	16805	83708	84612	88620	862	82212	62505	13317	853//	16608	84708	87610	88620	862	97201	003	d _o		r _o d _o -d _o d _o pr
Thorney Island	871	82215	48515	15617	872//	17702	84704	86706	88708	871	82315	74035	14018	852//	16809	81703	83708	88610	871	97190	001	d _o id _o d _o d _o		id _o
Gatwick	776	82309	65205	15318	863//	16604	83708	88710		776	82311	68025	13418	864//	15611	88711			776	97190	000	d _o d _o -d _o		r _o
Kew	775	82011	74025	14121	854//	16806	85712	88632		775	82111	70022	12620	854//	16707	87712	88625		775	97220	007	+		ir _o
Heathrow	772	82013	72036	14020	854//	15807	83616	88623		772	72013	68012	12520	7543//	16709	83615	86624	86368	772	97210	003	+		r _o r _o
Mildenhall	578	72411	66011	12424	756//	16708	87630			578	82009	58606	11021	5557//	16710	82625	85650	88359	578	91241	033	+		ir _o r _o r _o
Wattisham	590	72215	62032	12922	616/1	15709	86830	83075		590	72012	60052	11820	45471	15707	82616	83656	87075	590	97240		+		ir _o r _o r _o
Gorleston	497	72011	60032	12720	756//	15708	87630			497	71915	518052	11122	25671	15706	82630	83360	86075	497	97231	024	+		ir _o
West Raynham	485	82314	66026	12621	854//	15604	82618	88620		485	82511	200638	11218	874//	17507	86710	88715		485	09231	027	+		pr _o r _o r _o Rr
Aberporth	502	82510	58635	11915	6527//	15801	82703	85630	88458	502	90106	011636	10913	9////	13609	89/01			502	10161	000	drdrdrdrFF		id _o RrrFFr _o r _o
Ross-on-Wye	627	82212	63502	12418	864//	16803	88715			627	82108	600606	10717	8042//	16605	88510			627	04191	001	d _o PR _o r _o		ir _o irrr
Filton	628	82213	82025	13519	855//	16806	87620	88625		628	82607	322636	12017	872//	17606	88704			628	07201	000	d _o r _o R		r _o d _o r _o dr
Rhoose	715	82512	30502	13318	852//	16603	84703	87710	88630	715	82612	322635	11717	860//	16708	82701	87702	88708	715	11191	000	id _o irdr _o r _o		id _o rrddir _o
Chivenor	707	82316	56616	13818	871//	16803	86702	88704		707	82215	448616	12117	872//	16711	88703			707	05191	000	id _o d _o d _o r _o r _o		r _o r _o d _o d _o
Mount Batten	827	82312	62035	14617	853//	16803	85708	88625		827	82411	519605	12916	852//	16710	84704	88615		827	02181	000	d _o d _o		irrr _o d _o d _o
St. Mawgan	817	82213	48585	14417	872//	15602	83703	88705		817	82213	516206	12617	871//	16608	85702	88703		817	02181	000	id _o id _o r _o		id _o idRRd _o d _o f
Scilly	804	82311	59602	14617	853//	16807	86706	88625		804	92314	022476	13215	9////	15506	89/00			804	95181	000	ir _o		ffr _o r _o
Culdrose	809	72209	56505	15716	7721//	16301	83703	85706	87458	809	82312	400606	14016	860//	16709	84701	88705		809	95182	000	id _o		d _o r _o ir
Guernsey	894	82310	05505	17416	860//	15703	85700	88701		894	82411	777035	15517	852//	15610	82704	87615		894	97180	002	id _o f		+
Elmdon	534	72115	63012	11920	784//	16303	83810	87615		534	82109	611602	10518	7537//	17508	83708	87616		534	03211	001	ir _o r _o r _o		ir _o rrd _o d _o r _o r _o
Cardington	559	82316	59012	13021	7557//	16704	87625	88358		559	82316	622616	11219	854//	17505	84715	86620	88630	559	95231	016	+		r _o r _o r _o
Wittering	462	72116	82022	12321	755//	15804	87628			462	82207	611215	10919	4847//	18606	81710	84635	87358	462	01221	016	ir _o		id _o irir _o
Watnall	354	82110	61602	11119	854//	16804	81712	86618	88640	354	83202	500606	10415	7532//	15603	83706	86615	88540	354	09201	000	ir _o rrd _o r _o RR		rrRRir _o ird _o d _o
Shawbury	414	82411	82215	11418	853//	15400	81708	83713	85617	414	80205	400606	11213	871//	12804	82702	83704	87706	414	06191	000	d _o d _o r _o RR		Rrrdrd _o r _o r
Finnigley	360	82311	58582	10518	5557//	16701	85620	88460		360	83406	500616	10914	852//	13104	81705	85618	88630	360	03201	000	d _o r _o -r _o r		rrr _o
Kilnsea	396	72613	66022	11221	785//	16805	81825	87630		396	83308	577636	10917	872//	16705	88703			396	06222	018	ir _o		rrir _o
Leeming	257	82709	85022	09617	6542//	13103	81615	86656	88460	257	82705	813026	09815	2557//	10702	81625	85359	88465	257	97180	003	ir _o		ir _o
Tynemouth	262	82808	66258	09715	8097//	10103	88358			262	82304	611026	09415	8097//	11803	88358			262	01151	004	pr _o ir _o		+
Carlisle	222	82305	69606	10114	4857//	11003	83820	83650	88462	222	72412	822026	09215	1857//	10706	81825	87465		222	93161	032	r _o r _o r _o		r _o r _o
Valley	302	80000	66605	11813	854//	08203	81617	88636		302	71906	833016	10714	15438	09706	81712	84362	87270	302	01151	007	id _o ir _o		+
Ringway	334	83104	40605	10716	852//	15103	85704	85710	88616	334	81702	599216	10912	6537//	11808	81706	83620	86650	334	05181	000	rrdr		rrrr _o r _o
Squires Gate	318	83111	65205	11414	7537//	10209	82708	84616	86635	318	72307	800026	10614	11572	11707	81822	87360		318	01151	004	d _o d _o r _o R		r _o
Ronaldsway	204	72407	80212	10514	3847//	11103	81714	85360	87465	204	52109	814012	09914	18431	11605	81715	85359		204	92161	033	r _o r _o ir		+
Mull of Galloway	131	72310																						

CHART OF WEATHER IN PART OF NORTHERN HEMISPHERE



CHARTS OF WEATHER IN WESTERN EUROPE



Polar Stereographic projection
one standard parallel at 60°N. Scale: 15m
0 100 200 300 400

GENERAL SYNOPTIC DEVELOPMENT

The low between Iceland and the Faeroes has continued to drift slowly northeast and is expected to become slow moving to the east of Iceland and start to fill. The associated cold front which lay across Wales and northern England at noon yesterday has moved very slowly southeast across the Midlands and most of southern England during the past 24 hours. The front will soon clear extreme southeast

England and the weak ridge of high pressure now over Iceland will move slowly east across the British Isles. A depression on the polar front, at present to the west of O.W.S. 'C', is expected to move steadily east across the Atlantic with the associated warm front approaching southwest Ireland by midday tomorrow. The belt of high pressure from the Azores to Central England will persist.

Issued at midday Friday 28

July 1967

DAILY WEATHER REPORT OF THE BRITISH METEOROLOGICAL OFFICE (contd.)

Code FM ILC		OBSERVATIONS at 00h										OBSERVATIONS at 06h										OBSERVATIONS during NIGHT										Code
		28 July 1967										28 July 1967																				
Station	iii	Nddff	VVwww	PPPTT	N _{CH} C _M H	T _d app	8N _S Ch _S h _S	8N _S Ch _S h _S	8N _S Ch _S h _S	iii	Nddff	VVwww	PPPTT	N _{CH} C _M H	T _d app	8N _S Ch _S h _S	8N _S Ch _S h _S	8N _S Ch _S h _S	iii	RRT _n E	TgTg	WEATHER		Sta								
																						21h—03h	03h—09h									
Boscombe Down	746	82211	58612	12116	873//	16806	84706	88709		746	73009	62206	11415	55238	15304	81704	83625	85640	746	06151	15	1r _o R _o r _o		rrid _o	Bos							
Hurn	862	82106	62618	12517	853//	17607	84707	85710	88615	862	82603	50516	11017	871//	17302	84702	88705		862	05151	15	rrr _o r _o r _o Rrdr		d _o d _o ir _o	Hurn							
Thorney Island	871	82512	62026	13017	872//	16708	84705	88707		871	82512	56516	11717	872//	17502	82703	88704		871	02171	16	r _o d _o r		Rr _o r _o Dd _o d _o	Thor							
Gatwick	776	82206	59026	13117	862//	16808	83705	88706		776	82307	28516	11417	872//	17504	88704			776	01171	16	r _o		r _o R _o d _o r _o d _o d _o	Gatw							
Kew	775									775	82107	68606	10618	6632/	17604	86709	88459		775	07171	16	rr _o r _o		r _o R _o	Kew							
Heathrow	772	82209	57606	12017	4742/	17605	84710	88550		772	82207	70216	10617	7632/	17502	81706	87708	88459	772	08171	17	rRr _o r _o rr		rr _o r _o r _o	Heath							
Mildenhall	578	81905	48616	10717	854//	17708	84716	88625		578	82107	50616	09417	853//	16602	83707	88620		578	07131	14	r _o r _o d _o r _o		r _o R _o rr	Mild							
Wattisham	590	72210	62216	11317	7093/	15709	87359			590	82310	37616	10117	871//	16503	87702	88704		590	06161	16	r _o r _o irrr		r _o R _o RRid _o	Wat							
Gorleston	497	82008	60216	11118	856//	16804	88630			497	82012	48636	09717	855//	17704	88625			497	03172	16	ir _o rr		rrr _o r _o	Gorl							
West Raynham	485	82310	23656	10817	6732/	16706	83707	85709	88520	485	83609	48635	09714	872//	14502	83704	88710	86706	485	13131	13	r _o r _o Rrdr _o		r _o r _o rrdrdd _o	West							
Aberporth	502	33005	66016	11512	15502	11102	81620	83070		502	72705	82021	12113	785//	11304	81825	87635		502	97101	06	1r _o if		+	Aber							
Ross-on-Wye	627									627	72903	82026	11214	754//	12310	81710	87630		627	01131	13	irrr		+	Ross							
Filton	628	82407	48515	11217	872//	17706	85705	88711		628	72704	66035	11015	4543/	15306	84610	87350		628	03141	13	d _o d _o dd		+	Filton							
Rhoose	715	82513	18506	11116	860//	16802	87701	88710		715	23007	68015	11712	28440	11210	81815			715	03111	10	1r _o id _o		+	Rhoos							
Chivenor	707	82907	66616	10815	874//	15603	88715			707	40000	74036	12213	48400	12312	82815	83630		707	03121	09	dd _o r _o r _o rr		+	Chiven							
Mount Batten	827	82612	40636	12216	871//	16705	84702	88705		827	73408	74256	11915	68431	13304	83710	85645	85075	827	04151	14	d _o d _o rrRRr _o r _o		1r _o pr _o	Mount							
St. Mawgan	817	92807	02476	12715	9///	15400	89/00			817	72908	82024	12714	784//	13303	82710	85824	85650	817	06131	13	d _o d _o d _o r _o FRff		+	St. M							
Scilly	804	73006	66016	13815	763//	15105	87709			804	53109	79022	13614	48530	11602	81823	83630		804	91141	12	r _o r _o		+	Scilly							
Culdrose	809	83108	40506	13415	6712/	15400	82702	83704	88459	809	73106	78016	13113	25678	13500	82632	83458		809	03130	13	1r _o id _o		+	Culdro							
Guernsey	894	82413	03444	15016	860//	16805	88700			894	82110	01636	13416	870//	16605	88700			894	13151	15	rrff		id _o ffrrFF	Guern							
Elmdon	534	80000	10516	10214	870//	14709	85700	88701		534	63304	58016	11113	56202	12310	83705	84070		534	06121	11	d _o r _o Rrdr _o dd		id _o	Elmdon							
Cardington	559	82313	58216	10917	854//	16705	84710	88616		559	83213	56606	10117	6722/	16302	84705	86710	88458	559	04141	15	1r _o irrr _o r _o		r _o r _o ir _o	Cardi							
Wittering	462	80405	11615	10514	871//	14707	85702	86704	88706	462	83106	33606	10313	871//	13209	85702	88705		462	11131	13	dr _o Rrdr _o d _o		drir _o id _o	Witter							
Watnall	354	80000	19616	10413	856//	12707	88641			354	60000	28106	10811	45602	11307	84640	84070		354	03111	11	r _o r _o ir _o rr		+	Watnall							
Shawbury	414	80000	23586	10612	872//	12805	86703	88706		414	52605	50286	11411	55100	11307	82702	85640		414	03111	11	r _o R _o d _o r _o		ff	Shawb							
Finningley	360	82801	37586	10613	856//	13803	88640			360	22704	22126	10111	15701	11302	81650			360	03111	10	r _o R _o d _o r _o dd		+	Finning							
Kilnsea	396	83108	58636	11013	6552/	12807	86625	88460		396	73006	58016	10512	785//	12302	82820	87630		396	03111		1r _o rr		rr	Kilnsea							
Leeming	257	62706	80022	10011	15601	09704	81630	86075		257	71905	66041	09709	75600	08301	87640			257	00080	04	+		+	Leeming							
Tynemouth	262	32507	66021	09412	20974	08802	82359	83075		262	52306	61021	09209	50930	07304	85358			262	00090	04	+		+	Tynemouth							
Carlisle	222	61507	80031	09711	685//	09804	81825	86645		222	72306	80022	08813	785//	11301	82825	87650		222	97101	08	+		pr _o	Carlisle							
Valley	302	52110	74022	10613	35702	11000	83650	84075		302	52608	82012	10613	58400	10305	81818	85650		302	00121	09	+		+	Valley							
Ringway	334	80000	30046	10812	857//	11706	88650			334	91703	00451	11010	92///	10305	89///			334	00091	09	1f		ffFF	Ringway							
Squires Gate	318	61303	20102	10409	10931	09803	81363	86070		318	72611	68024	10014	784//	12303	83815	87640		318	00060	03	ff		ff	Squires							
Ronaldsway	204	52702	80011	09813	55300	11400	82706	85646																								

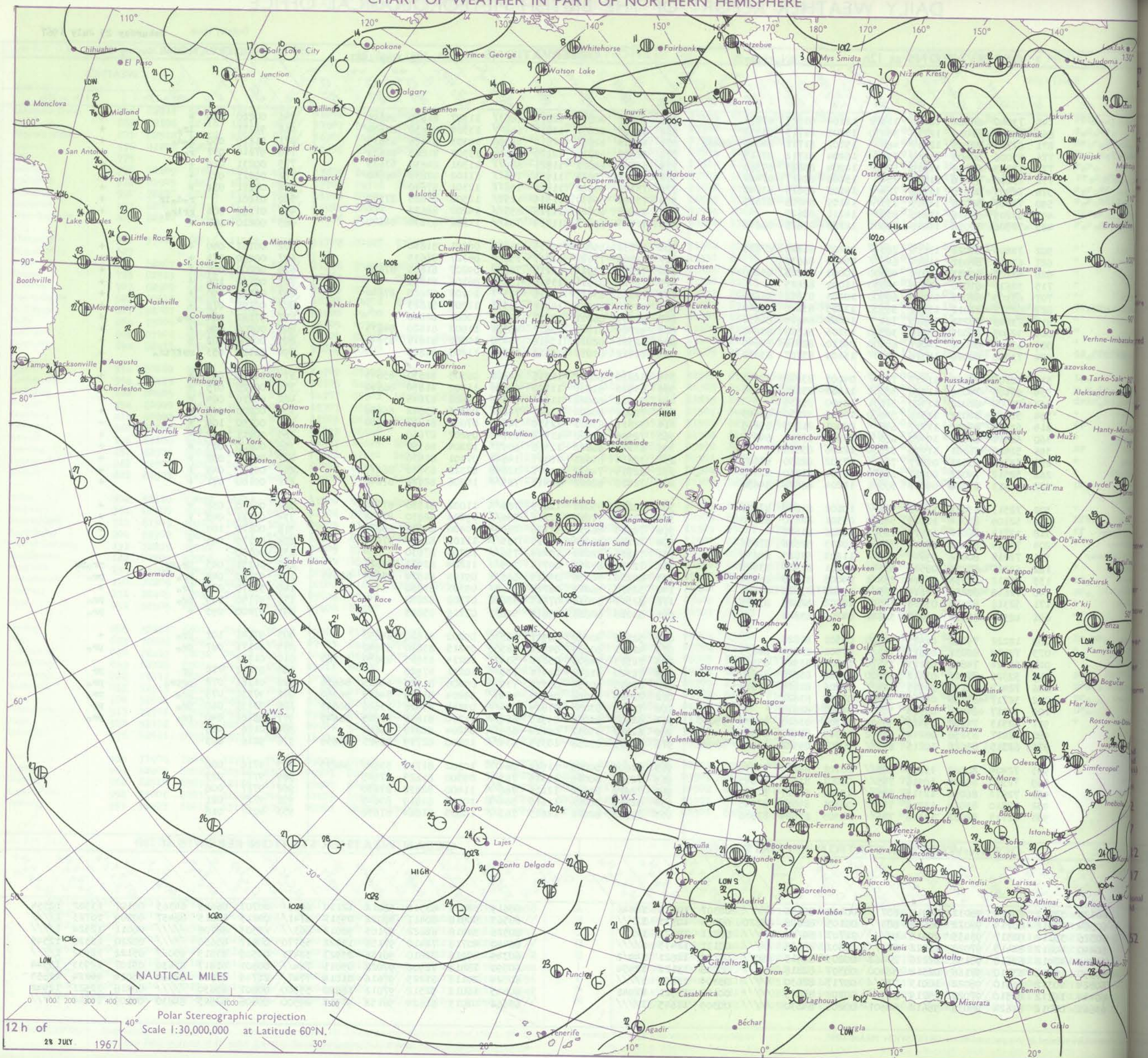
DAILY WEATHER REPORT OF THE BRITISH METEOROLOGICAL OFFICE

38600

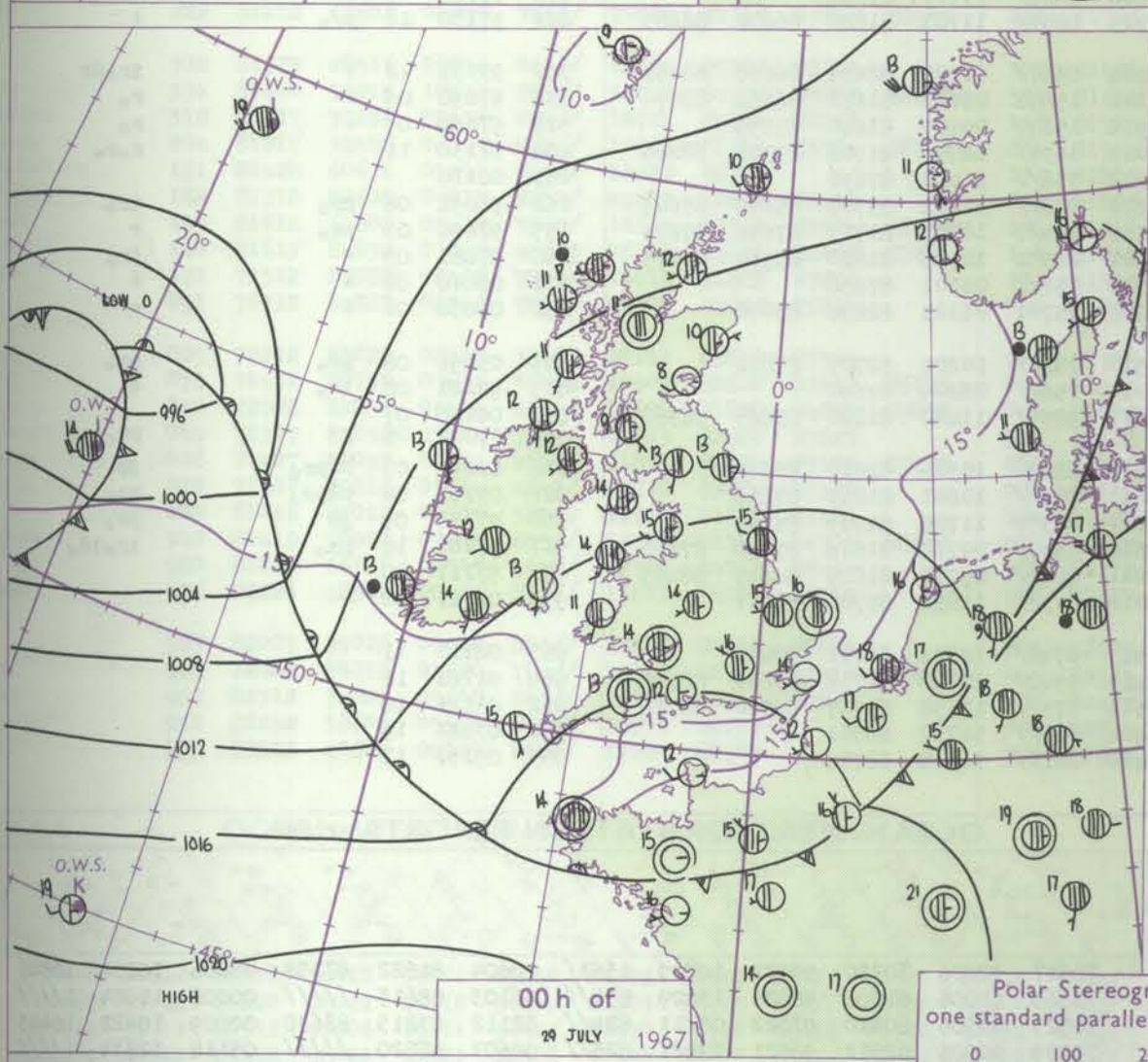
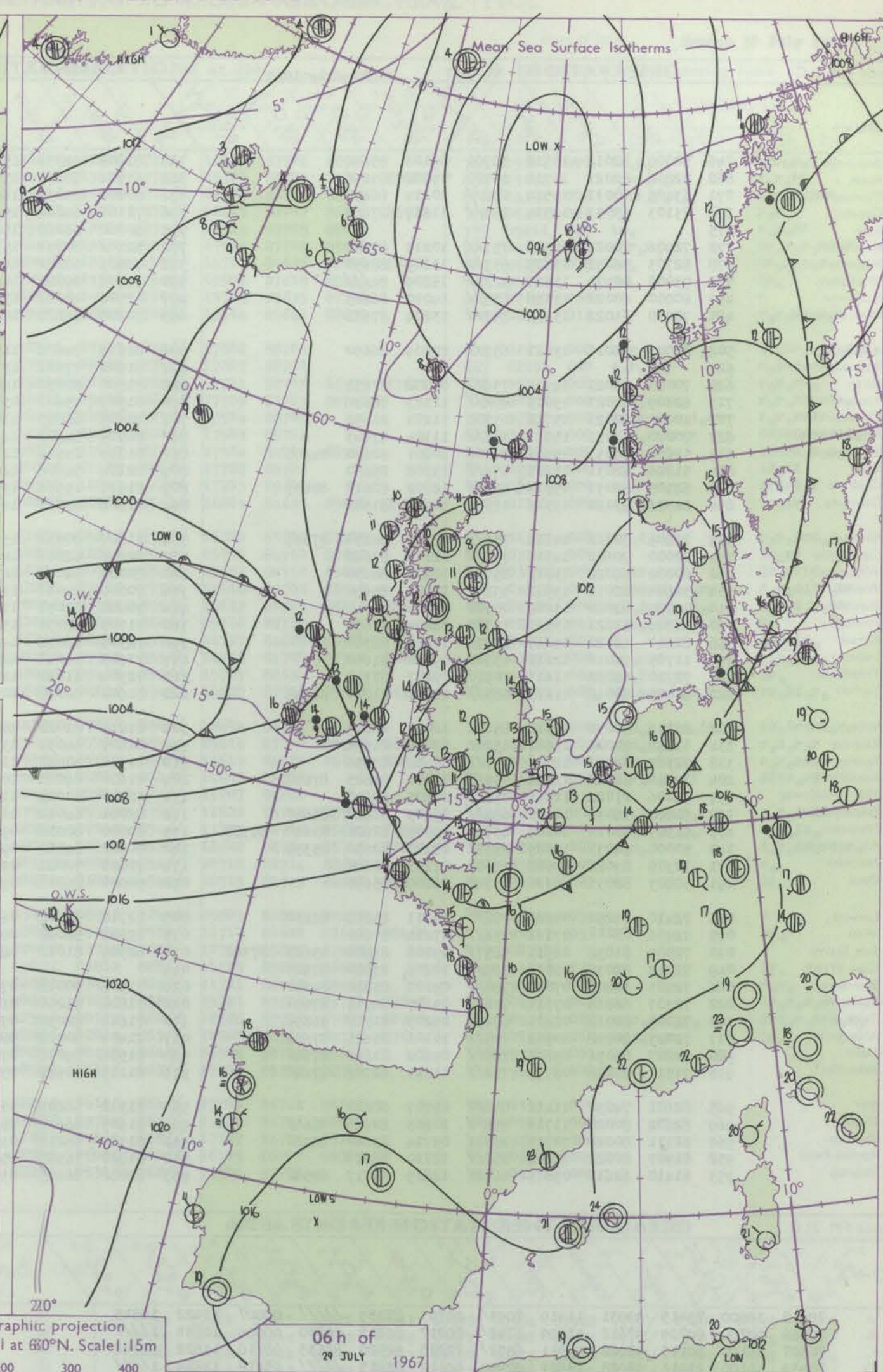
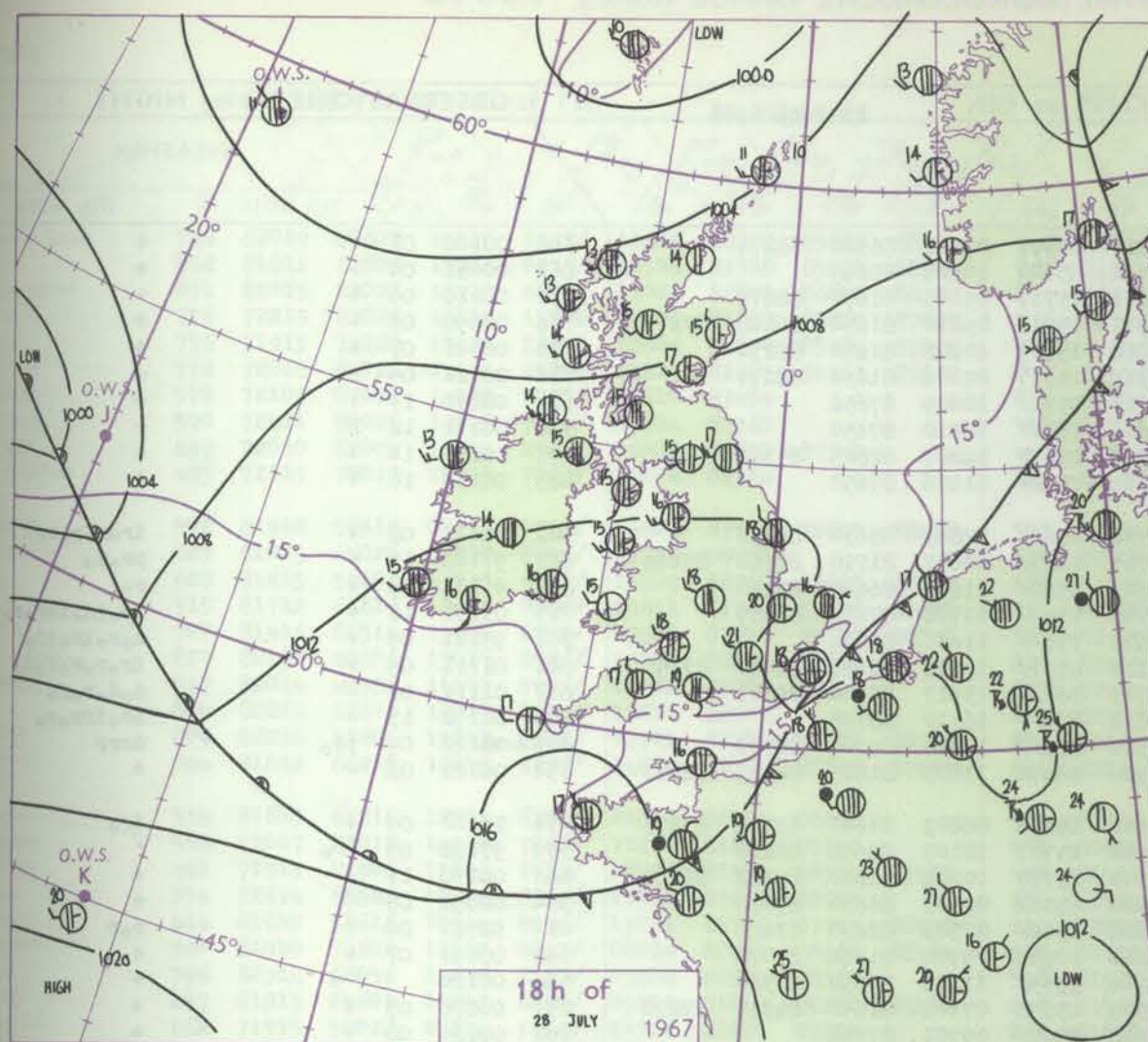
Date of Issue Saturday 29 July 1967

Code FM 11.C		OBSERVATIONS at 12h										OBSERVATIONS at 18h										OBSERVATIONS during DAY				
		28 July 1967										28 July 1967														
Station	iii	Nddff	VVwww	PPPTT	NChC _M H	T _d app	8N _S Ch _S h _S	8N _S Ch _S h _S	8N _S Ch _S h _S	iii	Nddff	VVwww	PPPTT	NChC _M H	T _d app	8N _S Ch _S h _S	8N _S Ch _S h _S	8N _S Ch _S h _S	iii	RRT + x	SSS	WEATHER				
																						09h—15h	15h—21h			
Boscombe Down	746	73010	66022	12120	11532	12104	81827	87072		746	73211	80031	12819	7863/	11307	81830	86640		746	00220	060	+	+			
Hurn	862	52607	81016	12718	38430	13203	81715	83358		862	62609	82031	13019	646//	13309	83830	83640		862	91231		ir _o	+			
Thorney Island	871	82705	74205	12617	4847/	15107	81712	84645	88462	871	42515	82031	12619	48500	14303	81828	83635		871	91210	050	d _o d _o	+			
Gatwick	776	83006	60605	11919	754//	16204	81712	87615		776	62403	68016	12120	68500	15303	81825	86638		776	97210	017	r _o	+			
Kew	775	73203	61026	11819	5257/	14204	85825	87360		775	62704	64022	11821	686//	11301	84830	83635		775	00231	019	+	+			
Heathrow	772	73206	59016	11819	2547/	15106	82617	87462		772	72911	75022	11921	786//	11102	82830	86640		772	00211	021	+	+			
Mildenhall	578	72903	61026	11618	784/2	14105	85815	83640		578	73101	69022	11420	756//	12301	87640		578	00221	032	+	+				
Wattisham	590	73307	59016	11517	753//	14109	84708	87625		590	73002	66032	11519	1257/	12500	81825	87359		590	01201		r _o d _o ir	+			
Gorleston	497	83205	58636	11216	855//	14211	88625			497	80605	60026	11716	855//	14202	88625		497	01181	004	rrir _o	+				
West Raynham	485	72906	70036	11118	78501	12102	82825	86640		485	72705	69012	11319	786//	11302	83830	86640		485	00210	067	+	+			
Aberporth	502	72809	86022	13116	785//	09205	81828	87656		502	22712	89021	13215	28602	08201	81830		502	00161	040	+	+				
Ross-on-Wye	627	63010	82031	11919	646//	09400	86635			627	72808	77022	12817	756//	08307	87635		627	00200	074	+	+				
Filton	628	43206	80031	12319	48500	10003	83828	83640		628	72812	83021	13118	786//	09207	81835	87650		628	00200	098	+	+			
Rhoose	715	32611	81020	12918	38530	11001	82825			715	12711	86011	13916	18631	08106	81835		715	00190	106	+	+				
Chivenor	707	63105	82021	14018	68400	10203	83818	86640		707	72708	83021	14616	785//	10102	82825	87640		707	00191	090	+	+			
Mount Batten	827	52512	82012	13417	58500	13205	83820	83640		827	22911	82011	14318	28531	11207	81825		827	00191	076	+	+				
St. Mawgan	817	73113	85251	14615	784//	10207	84819	86632		817	42509	86011	14817	38531	10001	82820		817	97181	084	pr _o	+				
Scilly	804	32805	81021	15518	38500	10206	81825	83640		804	42709	81021	15617	48501	11802	81820	84635		804	00200	098	+	+			
Culdrose	809	63314	82021	14617	68400	09110	82818	84640		809	42511	82011	15416	38430	10302	81818	83640		809	00180	102	+	+			
Guernsey	894	73308	80026	14516	7533/	15109	85707	85630		894	22712	83031	15517	18532	11205	81825		894	01181	053	rrffid _o	+	+			
Elmdon	534	72706	70021	11917	785//	09103	83828	87640		534	62810	82032	12318	64601	06305	82630	85645		534	00200	093	+	+			
Cardington	559	63109	70036	11320	58502	11400	83820	84630		559	63010	81031	11420	68600	11302	81830	86640		559	00220	075	+	+			
Wittering	462	53008	82026	11320	51601	10400	85835			462	73011	800022	11519	746//	09602	87645		462	00210	084	+	+				
Watnall	354	52509	62011	11518	54600	10205	82830	84645		354	72908	800022	11617	7463/	09206	83642	86656		354	00200	085	+	+			
Shawbury	414	62510	85032	11717	646//	08001	81835	85645		414	32811	8303011	12316	34600	07004	81837	83650		414	00190	104	+	+			
Finnigley	360	62512	67011	10920	686//	08500	83838	84656		360	72909	6903022	11718	757//	09207	87650		360	00211	062	+	+				
Kilnsea	396	52908	66031	11918	52500	12206	85825			396	63112	6603022	12318	6097/	12204	86360		396	00200	073	+	+				
Leeming	257	72712	85021	09817	786//	07102	82830	87645		257	32814	83013011	10317	14641	07101	81830		257	00190	058	+	+				
Tynemouth	262	52512	74022	09217	11670	06701	81830	85360		262	62715	7403022	10117	32648	07310	83830	86275		262	00190	049	+	+			
Carlisle	222	52413	83018	09217	58501	11204	82828	84650		222	72410	8202022	10415	785//	10206	82822	87640		222	00180	071	+	+			
Valley	302	72513	83021	11616	786//	10102	81830	87656		302	72216	8303022	12015	786//	11001	81830	87650		302	00170	038	+	+			
Ringway	334	52109	80014	11216	58600	05301	82830	85650		334	72503	7000022	12216	786//	09209	82830	87656		334	00181	045	+	+			
Squires Gate	318	12714	86011	11117	18502	12206	81822			318	72615	860031	11716	28604	10400	81830	86075		318	00170	103	+	+			
Ronaldsray	204	72414	89021	10016	784/2	10203	82816	87656		204	72113	860022	10515	785//	11101	81822	87650		204	00170	065	+	+			
Mull of Galloway	131	72018	80022	09615	785//	11203	82825	85630		131	71815	820022	10414	756//	10203	87630		131	00150							
Eskdalemuir	162	62317	80252	08514	5354/	09201	82923	83827		162	72210	832258	09714	795//	11204	82921	85825		162	04151	045	pr _o pr	pr _o pr			
Prestwick	135	72212	81258	07914	784/2	09005	81715	86650		135	62210	701158	09015	68531	09104	81820	83829	85645		135	97160	044	pr _o	pr _o		
Abbotsinch	140	72613	80258	07614	785//	09305	83822	87640		140	52513	8603012	08716	5863/	09303	83830		140	97170	080	pr _o	+				
Leuchars	171	52318	82018	05818	38542	10802	82828	83075		171	32517	82012018	07117	38600	07308	82830		171	97190	109	pr _o	pr _o				
Dyce	091	42513	89011	04017	32641	04705	83845		</																	

CHART OF WEATHER IN PART OF NORTHERN HEMISPHERE



CHARTS OF WEATHER IN WESTERN EUROPE



GENERAL SYNOPSIS DEVELOPMENT

The depression in the Norwegian Sea continues to drift slowly northwards, gradually filling, with the associated cold front now moving away eastwards over north Germany. A depression near O.W.S. 'J' is moving eastnortheast but is expected to turn north-east and be centred about 100 miles west of the Hebrides tomorrow morning. The warm front of this depression already over Ireland will move northeast across most parts

of the British Isles during the next 24 hours with the cold front moving into western parts of England and Wales. The cold front however will be weak and the more effective front is likely to be the cold occlusion which trails westwards from the centre and which will swing southeast to be near western Ireland tomorrow morning. The ridge over the North Sea will move east ahead of the advancing fronts.

Issued at midday Saturday 29

July 1967

38

osco
 turn
 horn
 atwi
 ew
 leath
 ilder
 Wattis
 orles
 West
 berp
 oss-o
 lton
 hoos
 hives
 ound
 t. Ma
 cilly
 ildre
 uern
 ind
 ardin
 Vitter
 atna
 awb
 nning
 ilnst
 emis
 ynem
 arlist
 alley
 ingw
 quire
 onald
 ull o
 kdal
 restw
 bbo
 eucha
 yce
 erwid
 Vick
 icle St
 ape V
 ornc
 enbe
 iree
 lderg
 alin
 elmu
 irr
 ublic
 nann
 oche
 alent

H.M.S.O. Press, Melb. All times c.

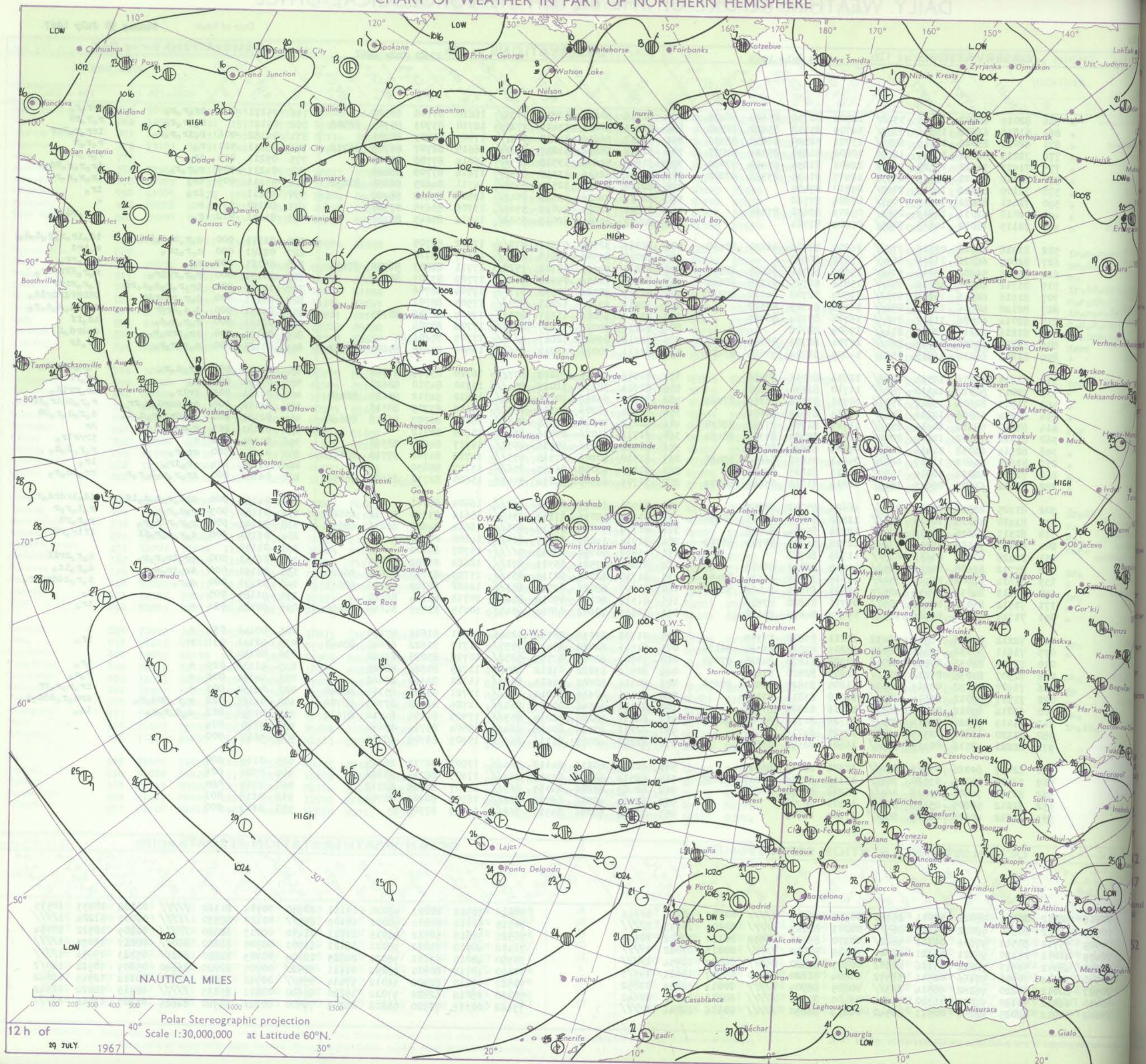
DAILY WEATHER REPORT OF THE BRITISH METEOROLOGICAL OFFICE

38601

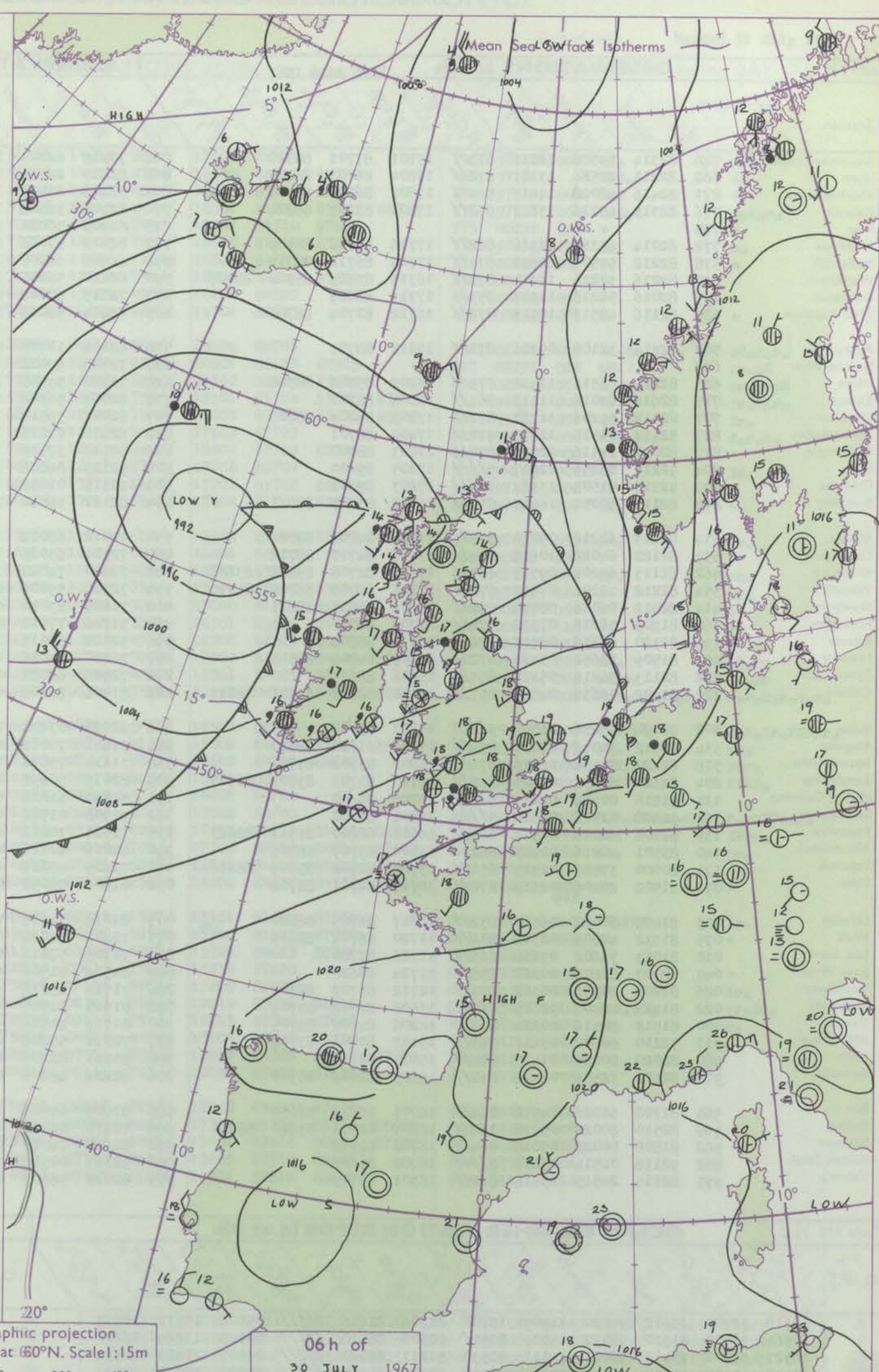
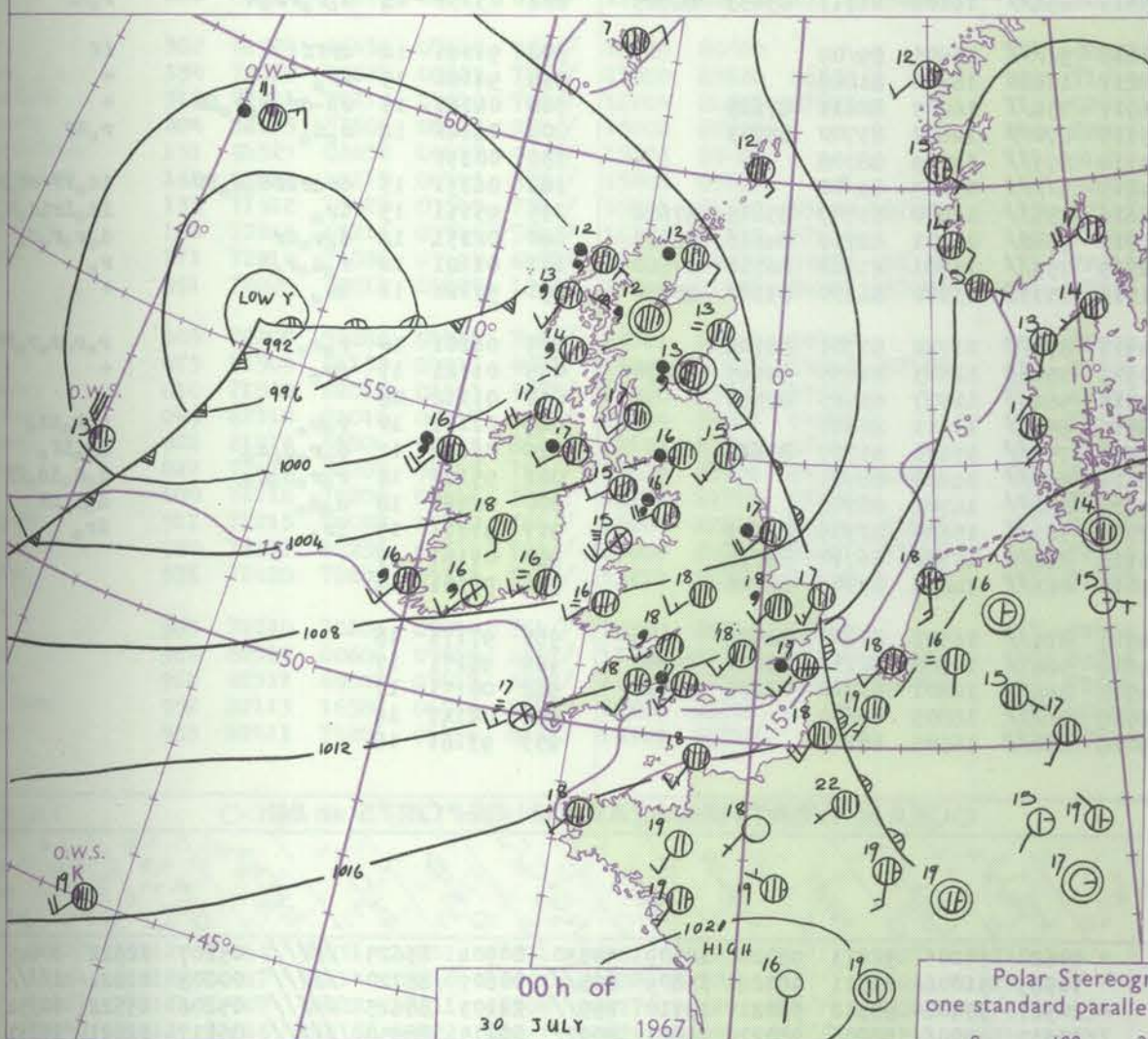
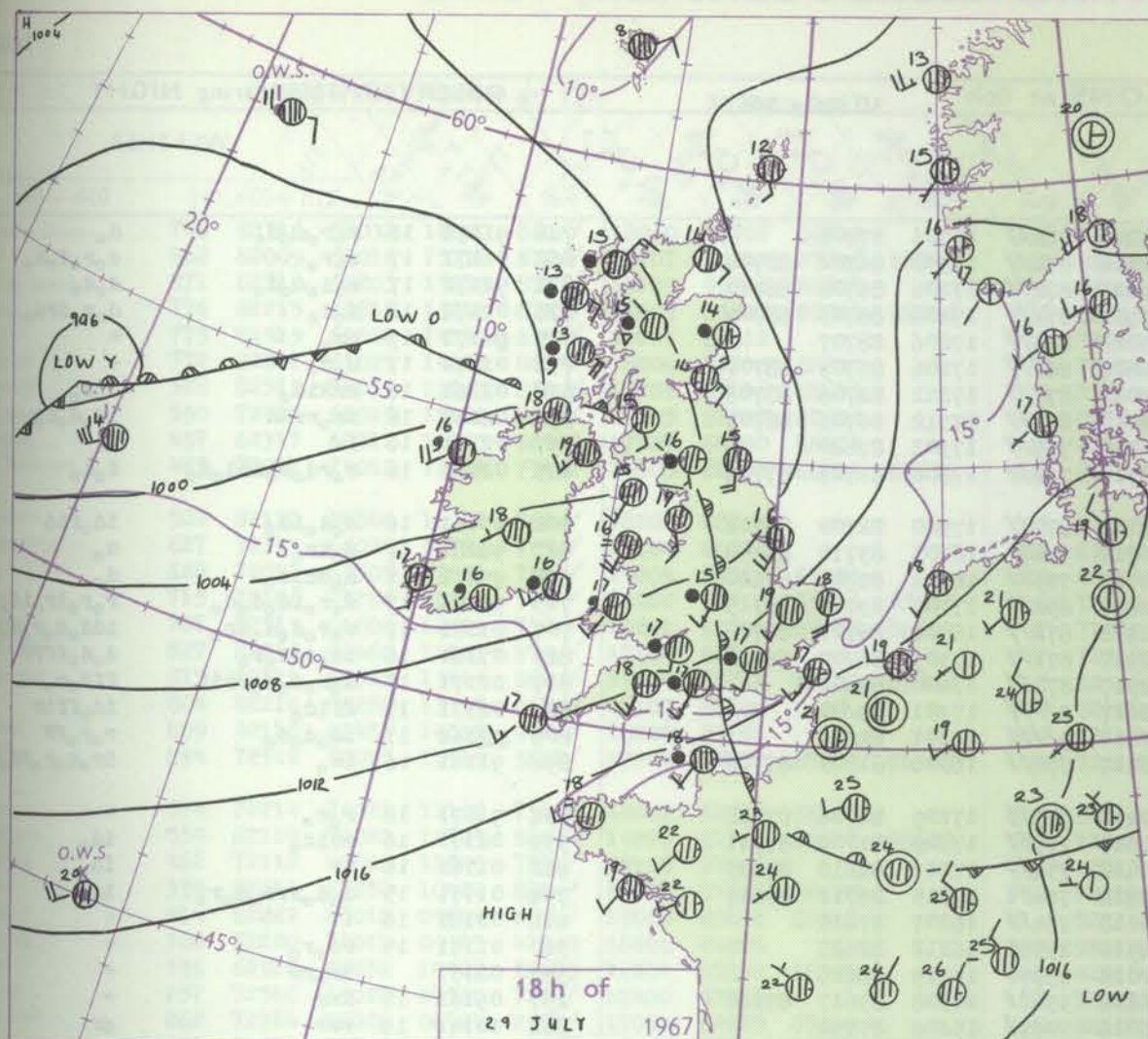
Date of Issue **Sunday 30 July 1967**

Code FM ILC		OBSERVATIONS at 12h										OBSERVATIONS at 18h										OBSERVATIONS during DAY									
		29 July 1967										29 July 1967																			
Station		iii	Nddff	VVwww	PPPTT	NChC _M H	T _d app	BN _S Ch _S h _S	BN _S Ch _S h _S	BN _S Ch _S h _S	iii	Nddff	VVwww	PPPTT	NChC _M H	T _d app	BN _S Ch _S h _S	BN _S Ch _S h _S	BN _S Ch _S h _S	iii	RRT T x E	Sss	WEATHER								
																								09h — 15h	15h — 21h						
09h	Boscombe Down	746	82019	80602	14916	5542/	12806	82712	85625	88459	746	82116	40636	12816	7732/	16610	87706	88520		746	05171	000	ir _o r _o r _o		rrr _o r _o						
	Hurn	862	81811	62602	15316	6532/	14705	83708	85620	88545	862	81913	40656	13417	7722/	16710	83703	85705	88508	862	05171		r _o rr _o r _o		r _o r _o rR						
	Thorney Island	871	82015	83026	16717	6857/	13001	82820	86650	88357	871	82217	56616	14817	872//	17509	86703	88705		871	04182	006	r _o ir _o r _o r _o		irr _o r _o Rrr						
	Gatwick	776	72213	82022	16119	11672	10802	81830	85364	87075	776	82110	58612	14217	873//	16615	82707	86709	88712	776	05211	021	r _o		r _o r _o r						
	Kew	775	71913	74022	15320	28672	12806	81835	85459	87070	775	81808	59616	13518	873//	16814	87708	88713		775	05211	013	ir _o		r _o r _o rR						
	Heathrow	772	72016	84022	15119	25638	12807	81635	83363	87270	772	81912	62616	13317	853//	17614	87708	88620		772	04211	009	r _o r _o r _o		ir _o r _o r _o Rd _o r						
	Mildenhall	578	72109	82022	14519	7097/	09810	87459			578	82110	80026	12519	6557/	14711	84625	86650	88458	578	96211	009	ir _o		ir _o r _o r _o r						
	Wattisham	590	72411	80022	14918	7097/	07804	87362			590	82015	74026	13518	7547/	13506	87618	88459		590	93211		ir _o		ir _o						
	Gorleston	497	72010	62031	14819	2563/	09203	82630	87360		497	71820	62022	14018	5567/	13706	85635	87360		497	00190	036	+		+						
	West Raynham	485	72113	78012	14118	7093/	09804	87364			485	82017	69606	12018	5562/	14514	85645	88458		485	01191	012	r _o		r _o r _o Rd _o r _o						
09h	Aberporth	502	81918	58516	08516	7732/	16804	87706	86630	88458	502	82114	32506	07317	872//	17502	88705		502	02171	000	d _o r _o d _o d _o ir _o		id _o ir _o r _o r _o d _o d _o							
	Ross-on-Wye	627	82009	66026	11518	864//	13722	88710			627	82010	63506	09218	874//	17607	88710		627	02181	000	d _o r _o rr _o		r _o ird							
	Filton	628	81615	59606	13015	6742/	13809	86710	86625	88557	628	81811	59616	10717	7522/	17711	82703	86705	87611	628	05181	000	r _o		r _o r _o rrr						
	Rhoose	715	81712	66616	12116	852//	15811	81705	87708	88618	715	82108	22656	09918	862//	17709	83703	88710		715	20181	000	r _o r _o rrir _o		r _o r _o RRrrir _o						
	Chivenor	707	81916	66516	11718	6732/	17809	82708	84710	88540	707	82319	28586	10818	873//	17504	88706		707	17191	000	ir _o r _o r _o d _o d _o rr		r _o r _o rrdr							
	Mount Batten	827	82120	40606	13017	852//	16706	84705	88620		827	82419	23206	12217	870//	17503	88701		827	06171	000	d _o r _o rrdrdr		DRDRfdrdr _o							
	St. Mawgan	817	82014	40586	11817	872//	16706	85704	88707		817	82114	48206	11517	871//	17504	84702	88703		817	04181	000	d _o d _o drdr		drdrdr _o d _o d _o r _o						
	Scilly	804	82216	12616	12017	871//	17604	88702			804	82217	20026	11417	862//	17708	88704		804	02181	000	r _o r _o d _o d _o		id _o ff							
	Culdrose	809	82218	12606	13217	860//	17701	82700	85702	88703	809	92218	09506	12817	9////	17703	89/01		809	05171	000	ir _o rrr _o r _o		drdrdr _o f							
	Guernsey	894	81812	66216	16815	5527/	14804	82704	85625	87458	894	82111	70026	16017	6567/	16604	84635	85650	87362	894	01181	000	d _o r _o r _o r _o		ir _o ir						
09h	Elmdon	534	81615	63216	12514	6742/	12814	86711	88458		534	81916	61615	09217	873//	16720	83706	87708		534	01171	000	ir _o d _o r _o		r _o r _o ird _o r _o						
	Cardington	559	72017	81012	14518	786//	11710	81830	87650		559	81914	58216	12017	854//	15710	84710	88620		559	03191	005	r _o		ir _o rr						
	Wittering	462	71913	82606	13817	1577/	10710	81656	86359	87462	462	81917	66216	10916	6542/	15612	84712	85625	88450	462	01181	005	irir _o		ir _o rrid _o						
	Watnall	354	82214	66586	12216	856//	11714	83642	88656		354	81714	48206	09316	7732/	15616	87708	88515		354	04172	000	iddddr _o d _o r _o rr		r _o r _o ddir _o rr						
	Shawbury	414	81610	58616	10614	853//	13721	81708	87713	88630	414	82012	70216	07917	853//	16612	81707	86618	88640	414	02181	000	rr _o drdr _o d _o d _o		d _o r _o d _o r _o DR						
	Finnigley	360	81910	74602	12117	8097/	08814	82359	85362	88464	360	81711	61026	09016	864//	15718	88712		360	02181	001	r _o d _o r _o r		Rr							
	Kilnsea	396	82314	66032	14416	2157/	09806	82825	88360		396	81920	66216	10916	4557/	14717	84625	88360		396	01181	002	+		irrrir _o						
	Leeming	257	81813	69602	11017	6862/	09811	81830	86650	88460	257	81510	40206	07315	853//	14718	81708	87710	88620	257	01171	000	rr _o r _o		r _o r _o d _o d _o						
	Tynemouth	262	71515	58022	10814	1157/	11711	81825	87359		262	81820	48058	06415	856//	13727	88630		262	94171	004	pr _o ir _o		ir _o							
	Carlisle	222	81412	61602	08915	3842/	10819	81715	83645	88459	222	71706	66606	04816	5547/	15620	82712	85650	86358	222	06161	000	ir _o r _o r _o d _o r _o r		rr _o Rd _o r _o						
09h	Valley	302	81725	28516	06016	861//	16624	85702	88703		302	81921	141005	05016	860//	16604	88701		302	04161	000	drdr _o d _o d _o d _o		id _o irdrdr _o r _o							
	Ringway	334	81410	56215	10513	853//	12820	84707	85615	88650	334	81614	57036	07117	7547/	15614	83710	85712	86628	334	03181	003	r _o d _o r _o		r _o d _o r _o r						
	Squires Gate	318	81317	30636	08912	872//	12724	85704	88708		318	81714	65026	05619	855//	16614	84622	86635	88645	318	03191	000	r _o r _o rRd _o r _o		r _o r _o rR						

CHART OF WEATHER IN PART OF NORTHERN HEMISPHERE



CHARTS OF WEATHER IN WESTERN EUROPE



GENERAL SYNOPTIC DEVELOPMENT

A complex depression to the west of Ireland has moved slowly northeast and deepened a little. The slow movement is expected to continue over the next 24 hours with the centre off northwest Scotland. Associated frontal troughs have moved eastwards over the British Isles and the final cold front is expected to

have cleared most of the country by midday tomorrow. A ridge of high pressure has persisted over Central Europe with a small depression over Spain. A ridge of high pressure over the central Atlantic will develop a little.

Issued at midday Sunday 30

July 1967

DAILY WEATHER REPORT OF THE BRITISH METEOROLOGICAL OFFICE (contd.)

Code FM II.C		OBSERVATIONS at 00h										OBSERVATIONS at 06h										OBSERVATIONS during NIGHT										Code
		30 July 1967										30 July 1967																				
Station		iii	Nddff	VVwwW	PPPTT	N _h L _h C _M C _H	T _d T _d app	8N _s Ch _s h _s	8N _s Ch _s h _s	8N _s Ch _s h _s	iii	Nddff	VVwwW	PPPTT	N _h L _h C _M C _H	T _d T _d app	8N _s Ch _s h _s	8N _s Ch _s h _s	8N _s Ch _s h _s	iii	RRT _n T _n E	T _g T _g	WEATHER		Stat							
																								21h—03h	03h—09h							
Boscombe Down		746	82314	59506	12817	873//	17101	87706	88710		746	72213	62205	13217	762//	17306	87705				746	91171	16	r _o r _o d _o d _o	d _o		Bosco					
Hurn		862	82211	22586	13117	872//	17804	86703	88705		862	82211	22586	13618	871//	17308	86702	88704			862	01171	17	d _o r _o	d _o r _o d _o d _o		Hurn					
Thorney Island		871	82416	48026	14417	863//	17802	86706	88709		871	82416	23515	14617	872//	17206	86704	88707			871	92171	17	r _o d _o d _o d _o	d _o d _o		Thor					
Gatwick		776	82313	45216	13817	872//	17601	83703	88704		776	82408	36506	13917	872//	17206	86703	88704			776	01171	16	d _o d _o	d _o r _o d _o d _o		Gatw					
Kew		775									775	81909	59026	13018	863//	17206	88707			775	01171	17	rr _o	+		Kew						
Heathrow		772	82014	45216	12318	862//	17706	84704	88709		772	82112	57026	12818	862//	17206	85705	88707			772	01171	17	r _o d _o	+		Hea					
Mildenhall		578	82212	59506	10618	874//	17709	86712	88715		578	82408	62205	12019	873//	17212	82706	88708			578	02161	16	rrRid _o	d _o d _o		Mild					
Wattisham		590	82216	37216	11617	872//	16713	83703	85704	88705	590	82210	56205	12617	872//	17312	86703	88705			590	04161	16	ir _o rrRR	id _o d _o d _o		Watt					
Gorleston		497	82016	58216	11317	855//	17713	88625			497	72213	60016	11219	755//	17302	87620			497	02171	16	ir	ir		Gorl						
West Raynham		485	82116	48516	10117	872//	16712	82704	88706		485	72414	58016	10718	762//	17306	81703	87704			485	02161	16	r _o rd _o r _o d _o d _o d _o	d _o d _o		West					
Aberporth		502	82314	32105	09316	872//	15212	88703			502	82114	11105	09117	870//	17500	82700	88702			502	97161	16	d _o d _o id _o	id _o ffid		Aber					
Ross-on-Wye		627									627	72308	63022	10718	3647//	18105	83710	85358			627	94181	17	d _o ir _o	d _o		Ross					
Filton		628	82213	56516	11318	873//	18202	85706	88708		628	72210	59505	11718	753//	18304	85706	87620			628	95171	17	d _o dd _o d _o	d _o		Filt					
Rhoose		715	82614	63016	11118	864//	17104	88711			715	82003	56506	11618	852//	17104	83705	88715			715	93171	17	r _o r _o id _o d _o d _o	r _o r _o ir _o id _o		Rho					
Chivenor		707	82317	59206	11718	872//	17105	84704	88708		707	82007	59515	11918	872//	18302	86703	88706			707	01171	17	r _o r _o d _o d _o ir _o	idd _o d _o r _o d _o d _o		Chiv					
Mount Batten		827	82417	20515	12817	870//	17400	88701			827	82411	01616	12917	871//	17303	86702	88704			827	07161	16	id _o ddr _o r _o	d _o d _o fff		Mount					
St. Mawgan		817	82011	23516	12517	870//	17103	88700			817	82113	37515	12517	870//	17400	88700			817	02171	17	d _o r _o d _o d _o ddif	ffid _o		St. M						
Scilly		804	92215	08455	12917	9//	17205	89/00			804	92113	04606	12617	9//	17301	89/00			804	02171	17	ffid _o	id _o ffir		Scilly						
Culdrose		809	92315	01505	13317	9//	17203	89/01			809	92315	01456	12417	9//	17201	89/01			809	02162	17	id _o d _o d _o	r _o r _o ff		Culdr						
Guernsey		894	82115	50052	16417	853//	16500	83709	88611		894	82112	56586	16417	872//	16304	81703	87706			894	91161	16	ir _o	ir _o d _o r _o ffid _o		Guern					
Elmdon		534	82213	62216	09018	873//	17704	84706	88707		534	72012	68012	10418	753//	17109	84706	87628			534	91171	16	r _o r _o	+		Elmd					
Cardington		559	82122	64022	10618	874//	17706	84710	88712		559	72314	63025	11819	773//	17209	81709	87711			559	02171	16	rrid _o	id _o		Card					
Wittering		462	62115	69206	09517	653//	17607	82708	83622	85636	462	72410	74022	11418	754//	17217	84618	87625			462	01161	16	ir	id _o		Witte					
Watnall		354	82212	48206	07917	872//	17706	82705	86708	88710	354	72310	59105	09818	764/1	17215	86712	86617			354	01171	15	d _o d _o rrr _o d _o r _o	id _o		Watn					
Shawbury		414	82312	86026	08018	854//	16204	86615	88621		414	71805	83022	09118	754//	16207	87615			414	00181	16	+	+		Shaw						
Finningley		360	81909	56216	07318	874//	17706	88710			360	31706	77011	08918	25530	16212	82628			360	01171	15	rr _o r _o	+		Finning						
Kilnsea		396	82320	66636	08517	872//	16714	88705			396	52514	66016	10018	45570	16319	84625			396	02151	15	ir _o rr	+		Kilnsea						
Leeming		257	81509	23652	05416	4722//	16709	84704	88515		257	72210	69026	06818	3547//	16308	83617	87360			257	09161	15	RR	+		Leem					
Tynemouth		262	82113	58216	05115	855//	15608	88625			262	72906	66022	06016	7097//	15209	87359			262	10141	14	rrR	pr		Tynem						
Carlisle		222	81902	56636	04516	853//	16500	82708	84711	88614	222	81906	66606	05317	854//	16104	81713	85633	88645			222	03151	15	d _o r _o rr _o R	r _o Rr		Carlisle				
Valley		302	92120	05456	06515	9//	15213	89/00			302	92023	07474	06615	9//	15605	89/00			302	91141	14	drff	ff		Valley						
Ringway		334	81912	75036	07017	854//	17701	81710	88620		334	31811	70011	08217	15480	16400	81618			334	94161	15	rr _o	+		Ringw						
Squires Gate		318	82420	30586	06016	871//	16202	83702	87703		318	71611	75036	06917	754//	16203	82615	87625			318	04161	15	rr-dr-d _o r _o DR	+		Squir					
Ronaldsway		204	82310	65036	05215	862//	14110	81703	83707	88713	204	82015	30632	05315	870//	14802	83700	88701			204	06141	14	r _o d _o	r _o Rf		Ronal					
Mull of Galloway		131	91818	00454	04013	9//	13208	89/00			131	81823	66022	03714	873//	14709	88708			131	00131					Mull						
Eskdalemuir		162	92108	01516	04514	9//	14501	89/00			162	91908	01586	04915	9//	15103	89/00			162	06131	13	drdrffid _o d _o ff	id _o ff-rd _o r _o		Eskdale						
Prestwick		135	82208	62026	02517	853//	16308	82707	87712	88623	135	71911	70212	02616	753//	16400	83709	85615	87624			135	95151	15	ir _o	id _o irid _o r _o		Prestw				
Abbotsinch		140	83501	40216	02913	862//	13500	83703	88705		140	82006	40616	02717	7542//	16801	82712	84616	86625			140	02131	12	d _o r _o dr	d _o r _o r _o r _o		Abbot				
Leuchars		171	80000	37586	02513	851//	13710	82702	85709	88614	171	72605	48216	02715	753//	15301	81708	86710	87640			171	01121	12	r _o d _o r _o R	r _o		Leuch				
Dyce		091	81502	20106	02613	870//	12717	84701	88702		091	61806	58052	01714	15731	13500	81650	83360	85070			091	97121	11	ir _o	+		Dyce				
Lerwick		005	81409	80022	06512	852//	11817	86703	88620		005	81014	14616	02311	870//	11722	87701	88704			005	04101	10	r _o r _o	r _o r _o d _o r _o ff		Lerwic					
Wick		075	81312	48606	02312	852//	11720	86704	88615		075	71404	74026	00313	35638	12503	81635	83645	87270			075	01121	11	ir _o	+		Wick				
Sule Skerry		010	81013	74602	0360																											

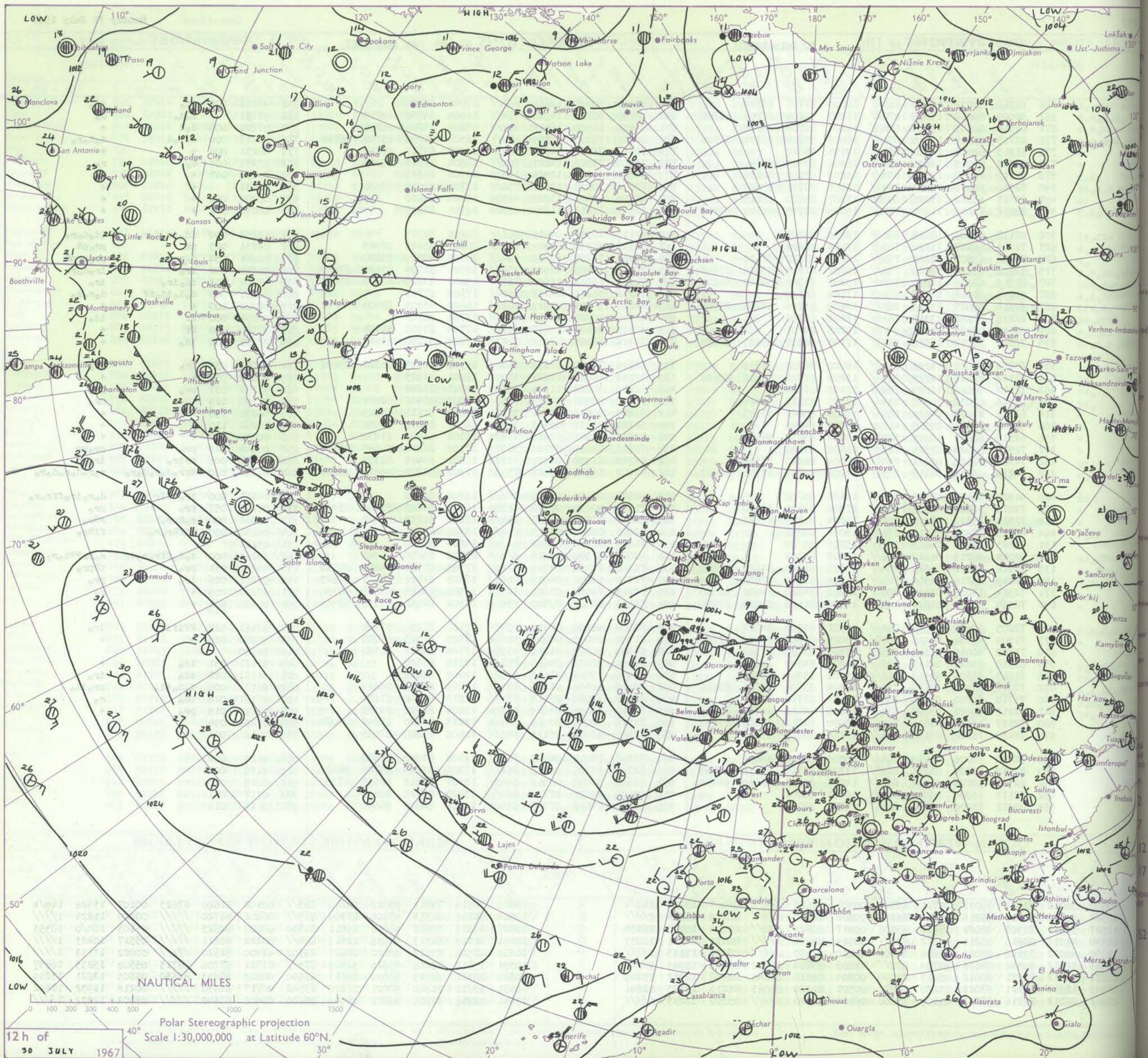
DAILY WEATHER REPORT OF THE BRITISH METEOROLOGICAL OFFICE

38602

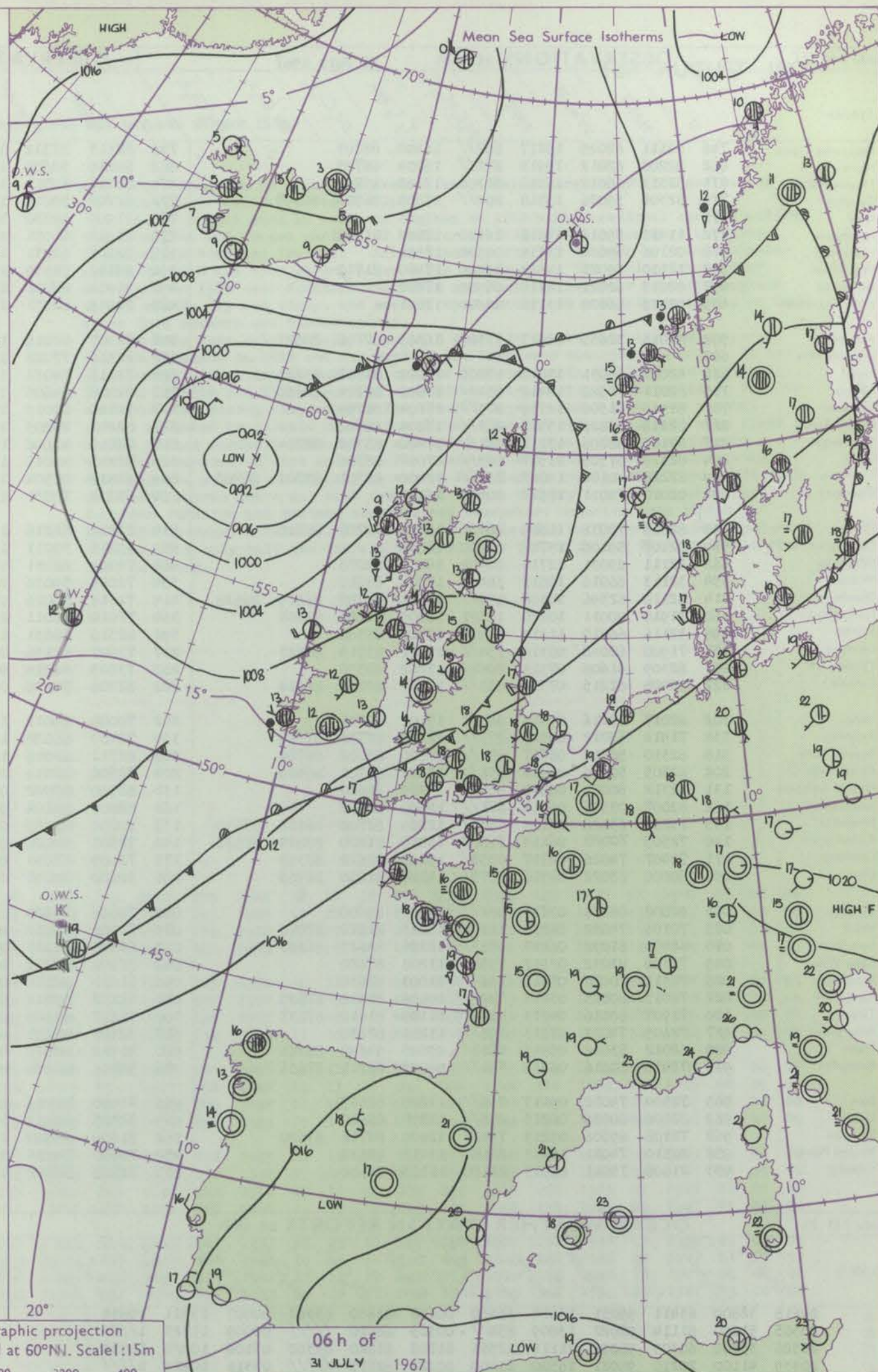
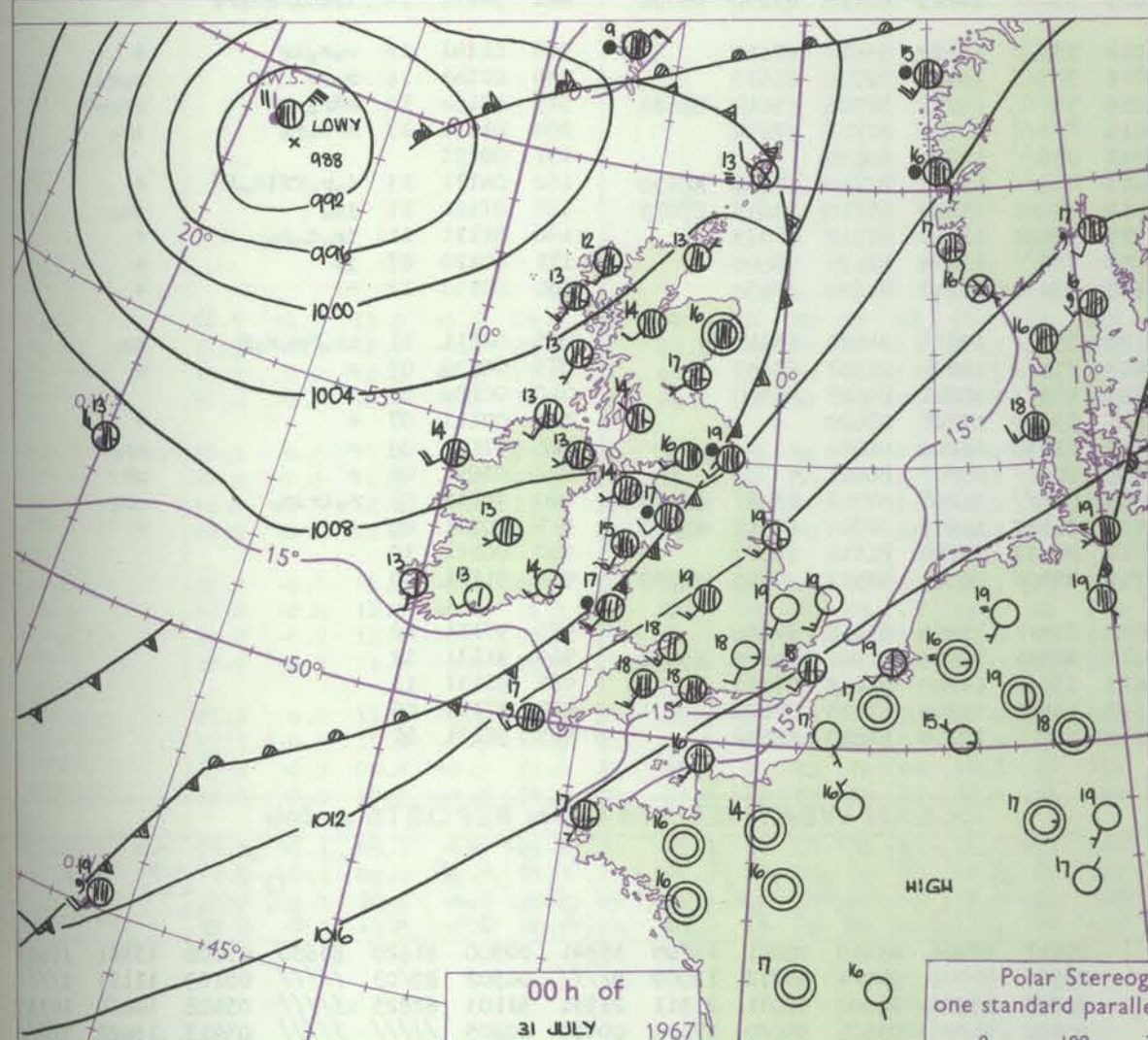
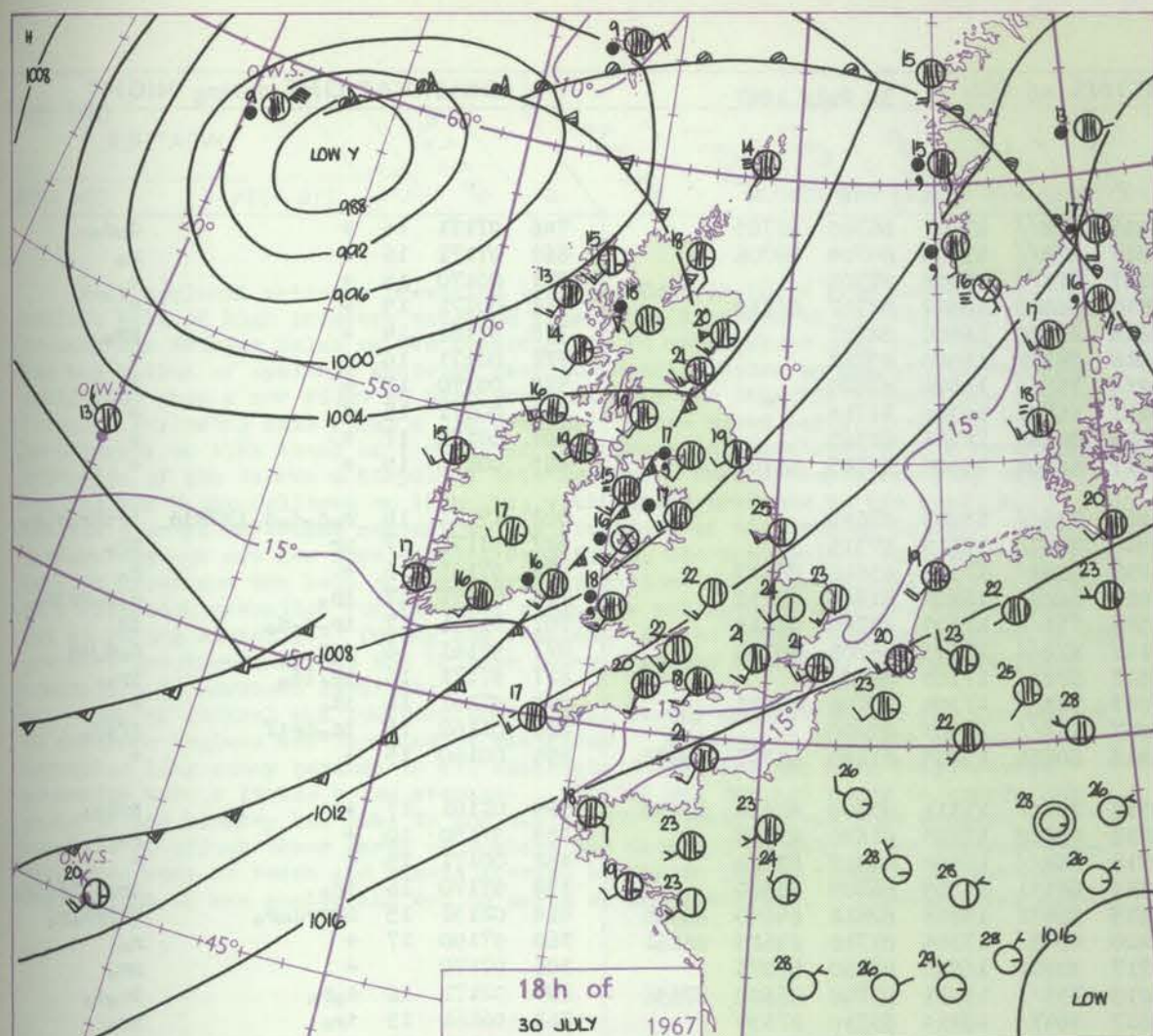
Date of Issue Monday 31 July 1967

Code FM 11.C		OBSERVATIONS at 12h 30 July 1967										OBSERVATIONS at 18h 30 July 1967										OBSERVATIONS during DAY				
Station	ill	Nddff	VVwww	PPPTT	N _h C _h C _M H	T _d app	BN _S Ch _S h _S	BN _S Ch _S h _S	BN _S Ch _S h _S	ill	Nddff	VVwww	PPPTT	N _h C _h C _M H	T _d app	BN _S Ch _S h _S	BN _S Ch _S h _S	BN _S Ch _S h _S	ill	RRT x F	SSS	WEATHER				
																						09h-15h	15h-21h			
Boscombe Down	746	82316	58032	14020	863//	18000	87707	88710		746	82215	50025	14619	862//	17001	88703			746	97211	002	id _o	id _o			
Hurn	862	82009	50016	15318	872//	17207	83704	87706	88708	862	82109	50205	14918	873//	18804	84706	88710		862	97191	000	d _o d _o	d _o			
Thorney Island	871	82318	56205	15819	873//	18103	86706	88708		871	82416	61022	16019	862//	18603	85704	88706		871	97201	000	d _o d	+			
Gatwick	776	82215	38515	15218	871//	18005	83702	85703	88706	776	82211	59205	15419	873//	18501	81706	85708	88711	776	97211	000	d _o d _o d	d _o d _o r _o			
Kew	775	81915	62022	14322	854//	19103	88612			775	71911	70012	14722	784//	18202	83710	87815		775	00231	008	+	+			
Heathrow	772	82017	61025	14221	863//	18206	83709	88710		772	72016	75026	14021	784//	18804	81714	85818		772	97231	009	d _o	r _o			
Mildenhall	578	82312	74032	12823	854//	18205	87618	88630		578	22213	66021	12924	11540	18500	81825			578	00250	047	+	+			
Wattisham	590	72516	62015	13422	754//	18005	82717	87622		590	72116	70032	13822	754//	17701	82618	87650		590	00231		+	+			
Gorleston	497	62317	62012	13123	68500	17207	84820	86625		497	42116	62021	13223	48500	18204	84820			497	00260	061	+	+			
West Raynham	485	72017	74012	11822	754//	19005	82712	86714	87640	485	22122	74011	11823	28500	19701	82825			485	00250	071	+	+			
Aberporth	502	82117	40506	10018	862//	18206	88704			502	82115	28585	09618	862//	18606	88703			502	02201	000	id _o ir _o d _o r _o	id _o d _o r _o			
Ross-on-Wye	627	72313	66025	11722	785//	17104	86820			627	62112	66258	11921	635//	20601	86625	82925		627	02231	025	pR	pr _o pR			
Filton	628	72012	69505	12621	754//	19204	83712	87620		628	62013	78255	12522	684//	20302	82819	85650		628	02241	054	d _o pr _o	pr _o prpR			
Rhoose	715	72106	75216	12620	754//	18202	81712	85618	87645	715	72109	63026	12920	752//	18301	81704	85620	87645	715	94211	002	ir _o	ir _o d _o r _o			
Chivenor	707	72519	66606	12921	752//	19201	83704	84709	86614	707	71912	66016	12621	784//	19603	83715	83820	85640	707	93231	003	id _o ir _o	ir _o			
Mount Batten	827	82215	02466	14117	870//	17104	88700			827	72212	56215	14117	762//	17602	87703			827	92181	000	d _o d _o id _o ff	d _o r _o r _o			
St. Mawgan	817	82114	58025	13419	862//	19104	83704	85706	88708	817	82016	59022	12919	862//	18802	85703	88705		817	00201	000	+	+			
Silly	804	82216	32286	13317	863//	17103	88706			804	82215	48205	12817	872//	17706	88703			804	94191	000	ff	id _o			
Culdrose	809	92115	02455	14018	9///	18205	89/01			809	82117	40104	13717	861//	17704	83702	88704		809	97182	000	ff	+			
Guernsey	894	72312	70012	17519	5847/	17204	82815	85635	86360	894	72414	66025	17018	7827/	17604	81703	83812		894	97201	008	id _o	+			
Eimdon	534	72214	70022	11122	754//	18002	82712	86616		534	62116	75252	11122	684//	18302	81815	83822	85656	534	97250	053	pr _o	pr _o			
Cardington	559	82114	70022	12723	884//	19205	81712	86818	88625	559	32214	66011	12623	38541	18601	82825			559	00250	056	+	+			
Wittering	462	72112	80022	11823	754//	18105	87618			462	42016	80028	11624	48500	18501	83828			462	91251	057	pr _o	pr _o			
Watnall	354	82215	67032	10422	884//	18302	83816	88620		354	72310	80028	10323	785//	17502	85822	85630		354	97250	024	+	pr _o			
Shawbury	414	62222	85012	09624	685//	19000	85822	83635		414	52220	80032	09621	38435	17000	81715	83825		414	00250	050	+	+			
Finningley	360	52220	74011	09525	41540	18202	84826			360	52114	82031	09425	58600	16301	83830	83650		360	00260	110	+	+			
Kilnsea	396	62518	66032	10922	52670	18204	85830	86360		396	42516	66011	10825	43570	18302	82925	83630		396	00250	132	+	+			
Leeming	257	72516	69022	07524	725//	18400	87825			257	72111	740018	07723	5857/	17502	82828	84645	85362	257	03242	029	pr _o	pr _o pr			
Tynemouth	262	72314	58028	06521	2157/	17004	82820	87359		262	82310	612258	06919	4357/	18501	84925	88359		262	06212	006	rrir _o	ir _o pr			
Carlisle	222	82210	62216	06617	853//	17004	82708	83712	86625	222	82112	665586	06317	7532/	17302	82708	84615	86620	222	07191	000	Rrrr _o d _o r _o d _o r _o	Rrrr _o d _o r _o d _o r _o			
Valley	302	91924	06456	07616	9///	16103	89/00			302	92025	066606	07216	9///	16502	89/00			302	04171	000	ir _o ffir	d _o r _o ir _o ffir _o			
Ringway	334	72018	75021	08623	785//	17000	83820	86650		334	71914	800038	08722	41582	16002	84828	83360	85365	334	97241	057	pr _o	pr _o			
Squires Gate	318	72411	75212	07919	784//	18204	81815	87622		318	82413	576628	07817	854//	17602	84712	88622		318	05201	000	r _o Rpr _o	rRr _o			
Ronaldsway	204	82115	57606	06015	871//	15002	88701			204	82015	084466	05915	860//	15701	88700			204	04151	000	rifRr _o r _o	ffRr _o			
Mull of Galloway	131	91823	02454	04815	9///	15203	89/00			131	91824	024454	04814	9///	14203	89/00			131	03151						
Eskdalemuir	162	82011	48215	06115	872//	15205	88703			162	92010	015506	06215	9///	15502	89/00			162	05161	000	d _o d _o ffr _o r _o d _o r	r _o rrFFd _o r _o			
Prestwick	135	71912	75022	03519	784//	16205	81710	83630	87650	135	72111	741058	03919	42499	17503	81712	84816	86363	135	04211	031	pr _o	irpr _o			

CHART OF WEATHER IN PART OF NORTHERN HEMISPHERE



CHARTS OF WEATHER IN WESTERN EUROPE



GENERAL SYNOPSIS DEVELOPMENT

The depression centred close to O.W.S. 'I' has moved little since yesterday and is expected to fill gradually, remaining almost stationary for the next 24 hours. The cold front that lay just off the west coast of Ireland yesterday morning has moved erratically but mostly slowly across Northern Ireland and Scotland, and into Wales

and England. Further ripples travelling along the front from the southwest will continue to retard its eastward passage, and it is now expected to lie across England from about the Wash to the Severn tomorrow morning.

Issued at midday Monday 31

July 1967

DAILY WEATHER REPORT OF THE BRITISH METEOROLOGICAL OFFICE (contd.)

Code FM I.L.C		OBSERVATIONS at 00h 31 July 1967										OBSERVATIONS at 06h 31 July 1967										OBSERVATIONS during NIGHT				
Station	iii	Nddff	VVwwwW	PPPTT	NChC _M H	T _d app	8N ₅ Ch ₅ s	8N ₅ Ch ₅ s	8N ₅ Ch ₅ s	iii	Nddff	VVwwwW	PPPTT	NChC _M H	T _d app	8N ₅ Ch ₅ s	8N ₅ Ch ₅ s	8N ₅ Ch ₅ s	iii	RRT _n E	T _g T _g	WEATHER				
																						21h—03h	03h—09h			
Boscombe Down	746	82111	62025	15217	862//	16400	88703			746	82313	37512	14917	872//	17307	86703	88705		746	97171	16	+		d _o d _o		
Hurn	862	82208	62012	15918	872//	16204	88705			862	82010	30602	15317	872//	17304	84704	88706		862	97171	16	+		r _o		
Thorney Island	871	52313	66012	16018	57300	17805	85706			871	72316	60011	16117	773//	17306	87708			871	00170	14	+		+		
Gatwick	776	82306	59026	15518	862//	17803	86704	88707		776	62208	59012	15718	66300	16302	82707	86710		776	00171	15	+		+		
Kew	775									775	21909	59030	15218	26300	16400	82707			775	97181	14	+		pr _o		
Heathrow	772	11910	59011	14818	16300	17803	81708			772	51912	61031	14918	57401	16500	85712			772	00171	16	+		+		
Mildenhall	578	02106	59020	13719	00900	17801				578	72207	62031	14218	755//	16304	87620			578	00170	15	+		+		
Wattisham	590	12110	59021	14618	16400	17400	81712			590	22111	56030	15117	16402	16304	81714			590	00171	15	+		+		
Gorleston	497	02013	62021	14119	00900	17202				497	31914	60031	14318	20942	16104	82360			497	00170	17	+		+		
West Raynham	485	02115	66020	13118	00900	17001				485	72016	62031	13617	66204	16302	85705	86708		485	00170	15	+		+		
Aberporth	502	82013	32655	09617	7732/	16805	87706	88521		502	72307	82016	11914	756//	13207	87635			502	17141	14		r _o d _o d _o d _o 1RRRdd	1r1Rr _o r _o r _o		
Ross-on-Wye	627									627	82312	77028	12518	7647/	17315	87715			627	93171	17	pr		pr _o		
Filton	628	42017	66031	13018	45400	17802	81712	83640		628	72112	74031	13218	6543/	17308	83618	86645		628	97181	16	+		r _o		
Rhoose	715	82011	70022	12419	854//	17806	83714	88650		715	82408	64606	13018	862//	16207	81704	88712		715	01171	17	ir _o		r _o r _o rrir _o		
Chivenor	707	81916	61506	12719	873//	17704	88709			707	72110	69015	13518	753//	17605	84709	87618		707	01171	17	ir _o d _o d _o		1R		
Mount Batten	827	82218	56022	13917	863//	17804	88706			827	82211	28205	14117	872//	17303	86703	88708		827	93161	16	d _o d _o		d _o d _o id		
St. Mawgan	817	82115	48206	13217	861//	17400	85702	88704		817	82210	48606	13517	872//	17103	88703			817	97171	16	ir _o id _o		ir _o		
Silly	804	82313	57505	13517	863//	17007	88706			804	72215	48015	13517	783//	17304	85706	85623		804	97161	16	id _o		+		
Culdrose	809	82218	40102	14017	860//	17400	82701	83702	88705	809	92212	02504	14217	9////	17303	89/00			809	01162	16	id _o drif		ffid _o		
Guernsey	894	02010	74011	17517	00900	16805				894	62210	70031	17416	28636	15205	81840	83367	86070	894	00160	15	+		+		
Elmdon	534	82015	70038	11619	863//	16802	82708	88710		534	72311	62216	12318	753//	17311	83709	84618	87635	534	01181	17	+		1r1r _o		
Cardington	559	02107	59100	13717	00900	16802				559	32216	59011	13719	15502	17103	81620	83075		559	97150	10	+		r _o		
Wittering	462	22111	69031	12718	00902	16000	82078			462	72014	66031	12718	754//	16302	84712	87618		462	00171	15	+		+		
Watnall	354	32113	66016	10818	38400	17704	83810			354	72014	59036	11319	66331	17309	86709	83360		354	97170	16	ir _o		ir _o d _o id _o ir _o		
Shawbury	414	82110	62596	10318	853//	18601	84708	86619	88628	414	72616	80016	11615	58472	14218	82812	84640	86360	414	02151	15	DRdrd _o r _o		DRdrd _o r _o		
Finningley	360	31910	80011	10220	11531	18000	81825	83361		360	72010	66011	10420	4543/	17306	81718	84625	86361	360	97190	17	+		r _o		
Kilnsea	396	32116	66010	11419	30970	17400	83360			396	82518	66031	11717	30971	16203	83360	88075		396	97170	17	+		pr _o		
Leeming	257	71908	62048	08319	754//	17201	83714	87627		257	72607	62156	09218	753//	15311	81708	86622	87656	257	92171	16	d _o r _o		ir _o d _o		
Tynemouth	262	82309	61606	07319	8062/	17202	88530			262	73205	66216	08617	3647/	16214	83710	87359		262	96161	15	ir _o		ir _o		
Carlisle	222	82208	62215	07316	853//	15303	82708	88614		222	82206	74206	09015	3547/	14215	81715	83650	86358	222	94151	14	ir _o d _o r _o d _o r _o		d _o		
Valley	302	82017	17216	07915	860//	15102	88701			302	70000	69012	11014	754//	13323	83617	87624		302	01141	13	r _o r _o ir		+		
Ringway	334	71914	65212	09519	773//	18400	82708	87710		334	72409	68026	10718	783//	16318	82708	85615		334	02161	16	r _o rr		r _o r _o		
Squires Gate	318	82310	58616	08517	871//	17500	85702	88704		318	82711	62016	10015	853//	14217	82706	85618	88628	318	08151	14	rRr _o		rr _o -d _o		
Ronaldsway	204	82505	50036	06814	851//	14102	86701	88620		204	72506	82016	09914	784//	13320	81713	87634		204	01131	13	R-r _o r _o		ir _o		
Mull of Galloway	131	82312	80024	06614	855//	14209	88620			131	80000	80022	08813	856//	13214	88630			131	00121						
Eskdalemuir	162	82007	03506	06914	871//	14500	88702			162	82005	58106	08613	884//	13113	82710	83818	88630	162	04131	13	d _o r _o ffid _o FF		+		
Prestwick	135	73202	65028	06114	7533/	12209	82708	86616	87630	135	70000	80025	07814	48431	11208	81710	83635	87075	135	97121	11	id _o		id _o		
Abbotsinch	140	72505	70028	06114	785//	13210	81820	85624	87628	140	72303	69026	08013	38442	12311	81712										