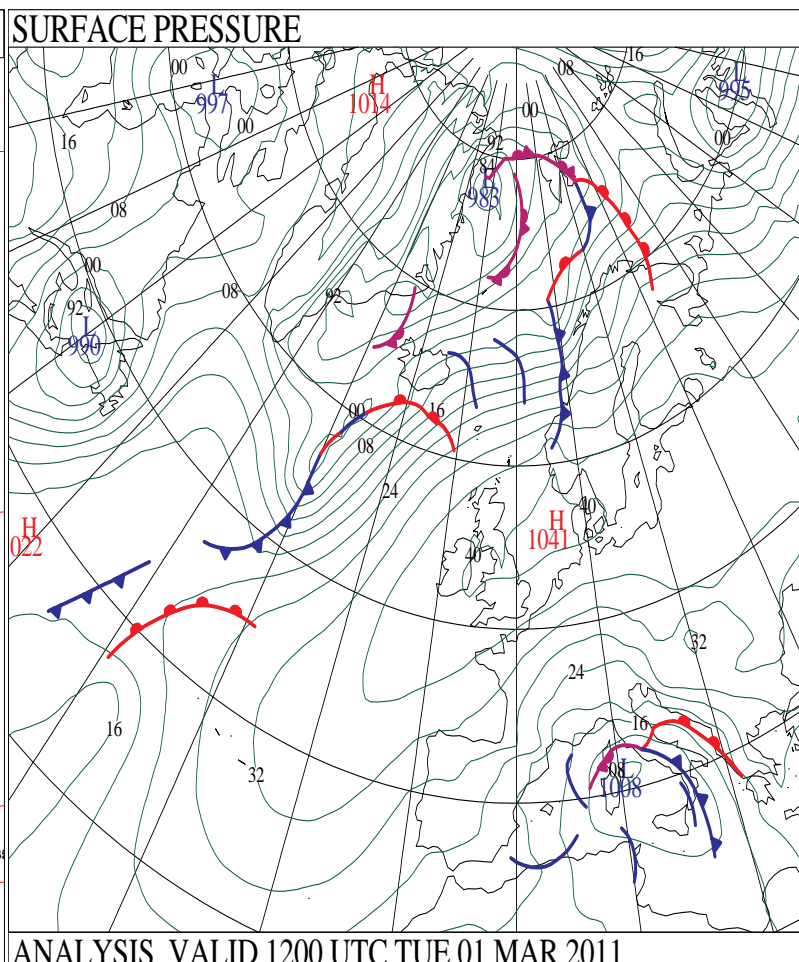
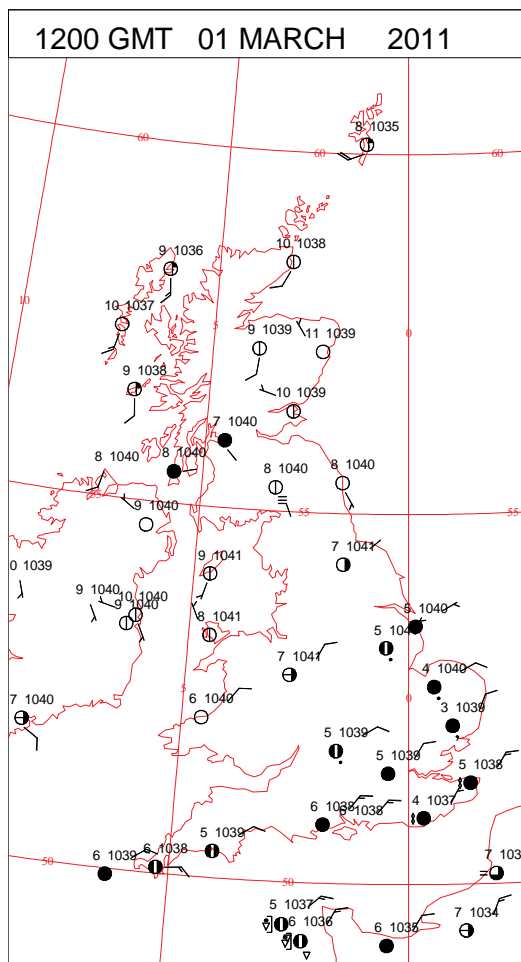
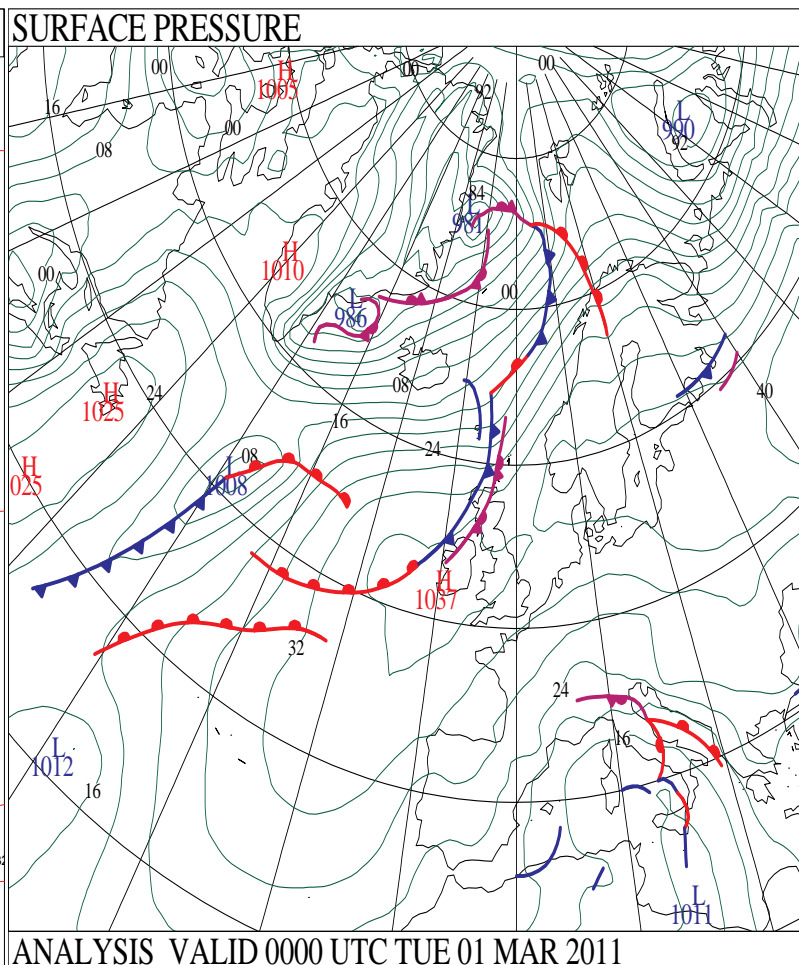
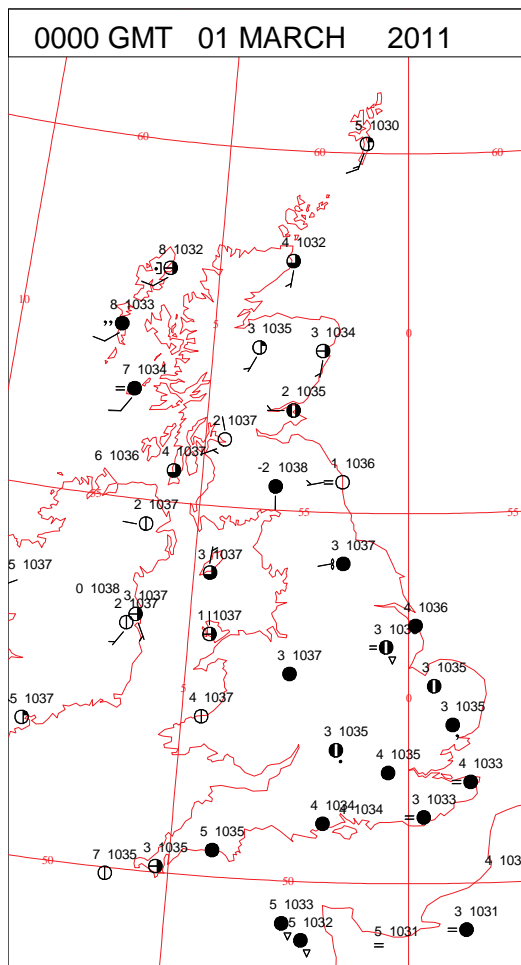
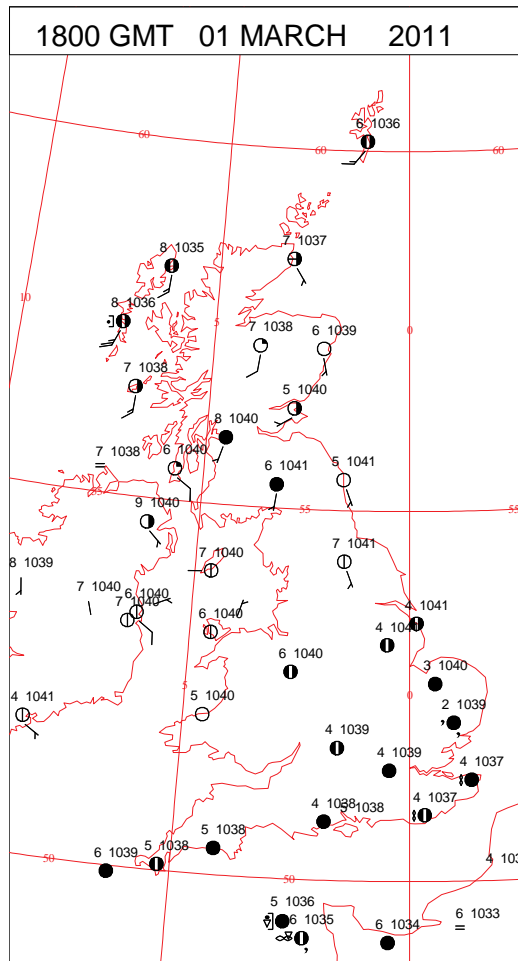
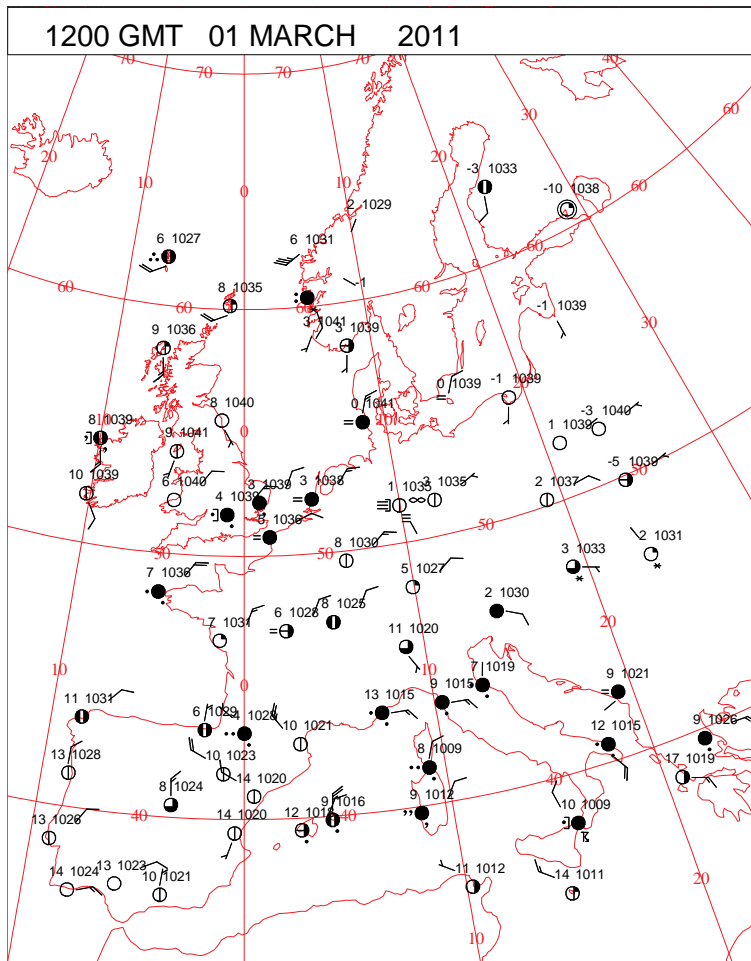
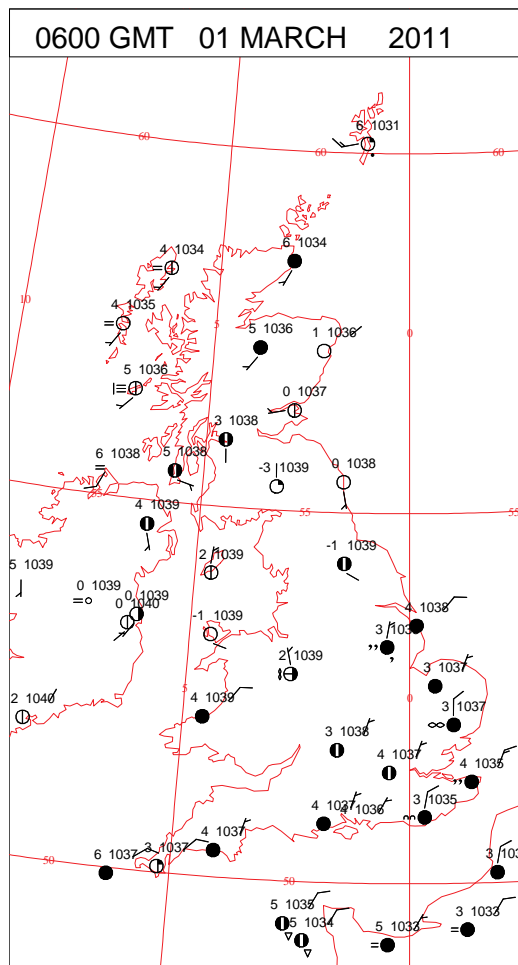
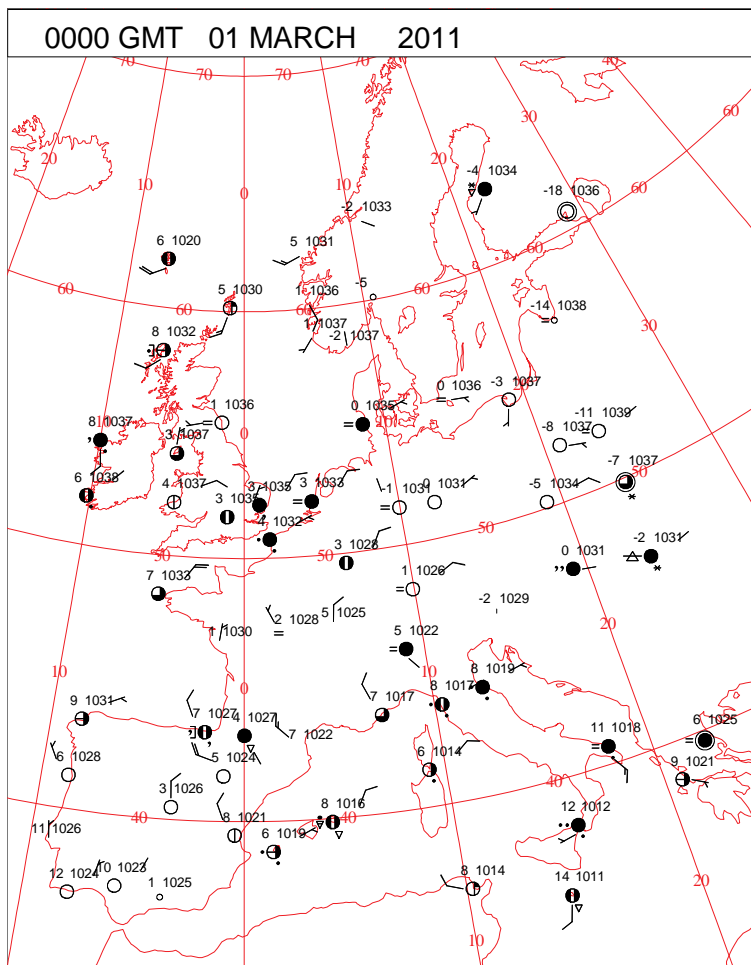


DAILY WEATHER SUMMARY



Tuesday 1 March 2011

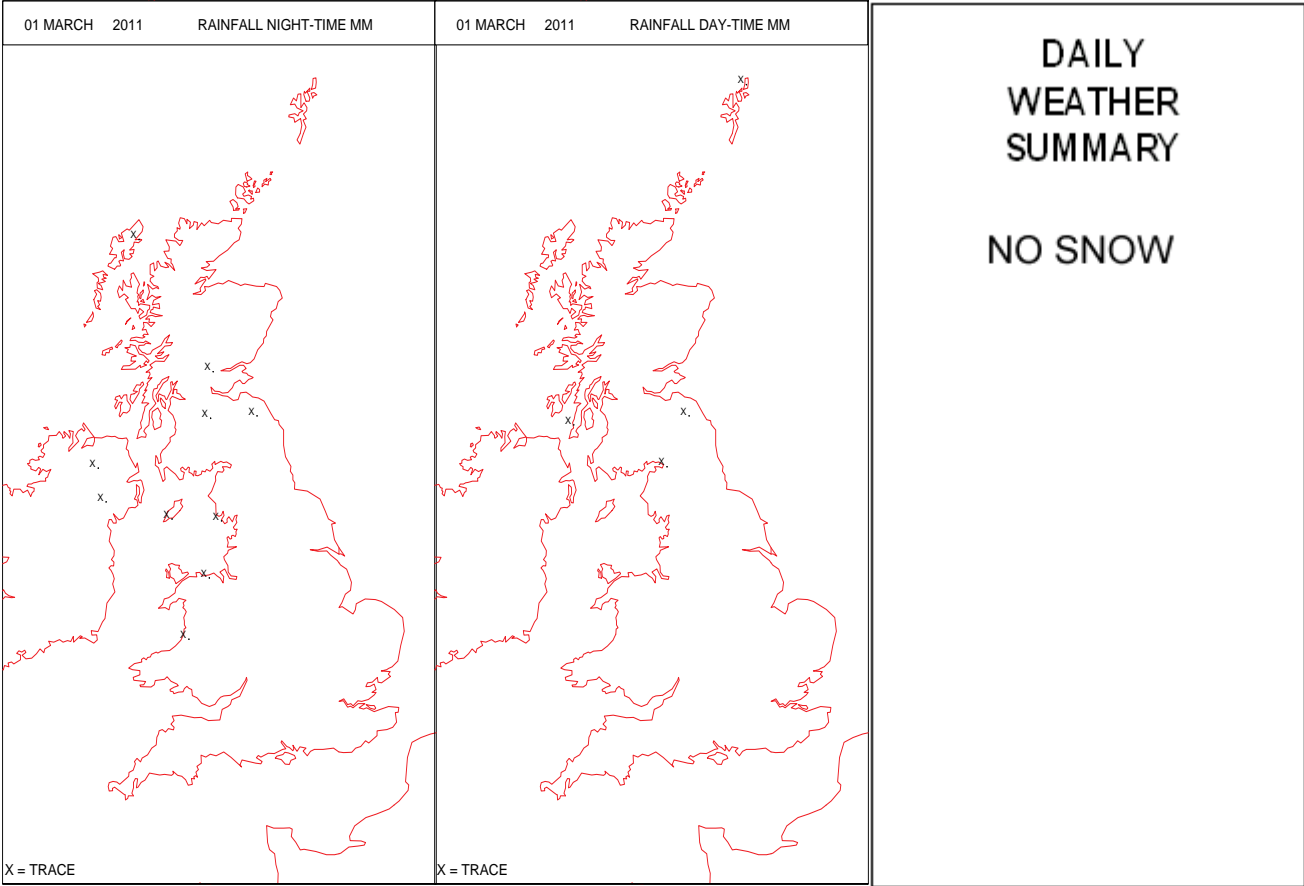
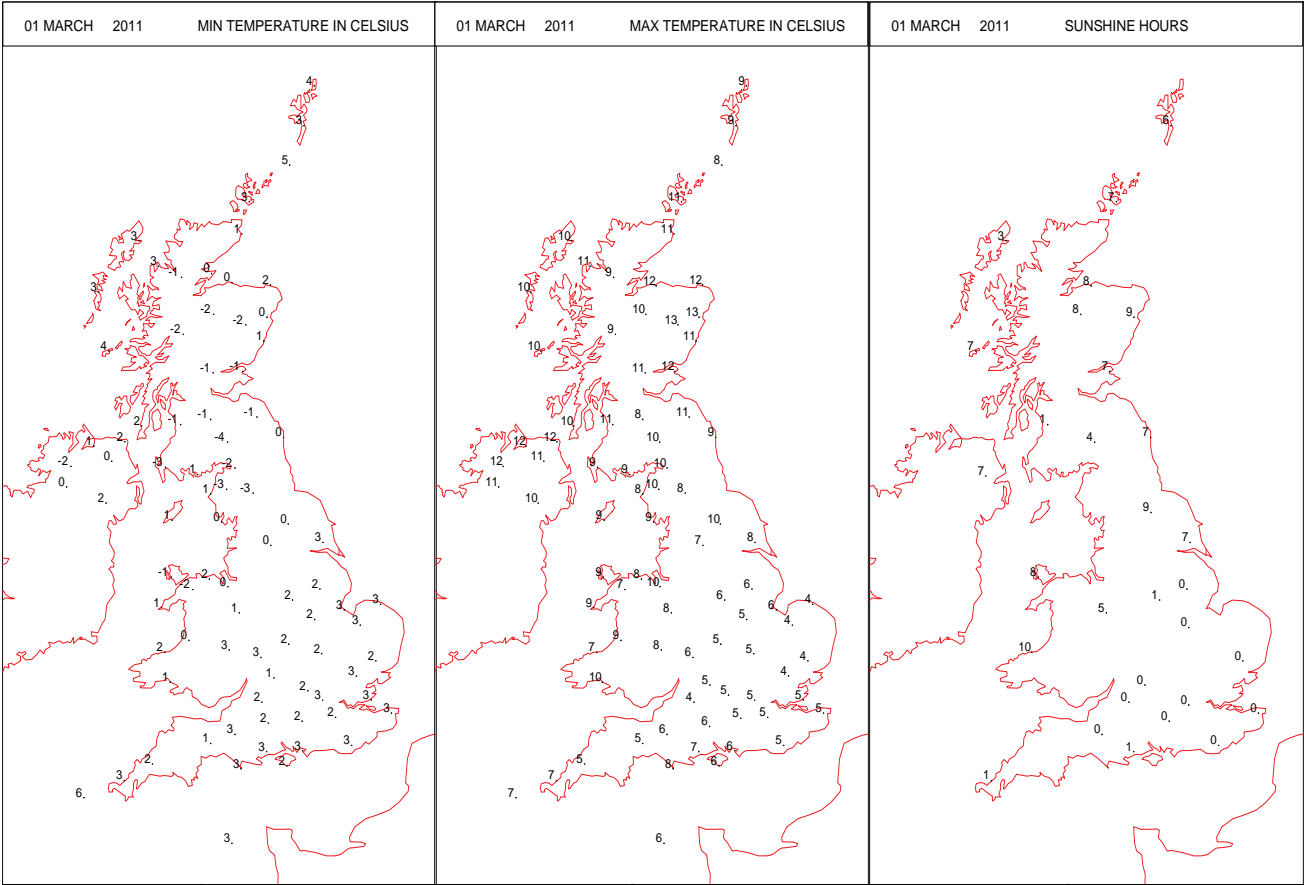
SURFACE REPORTS



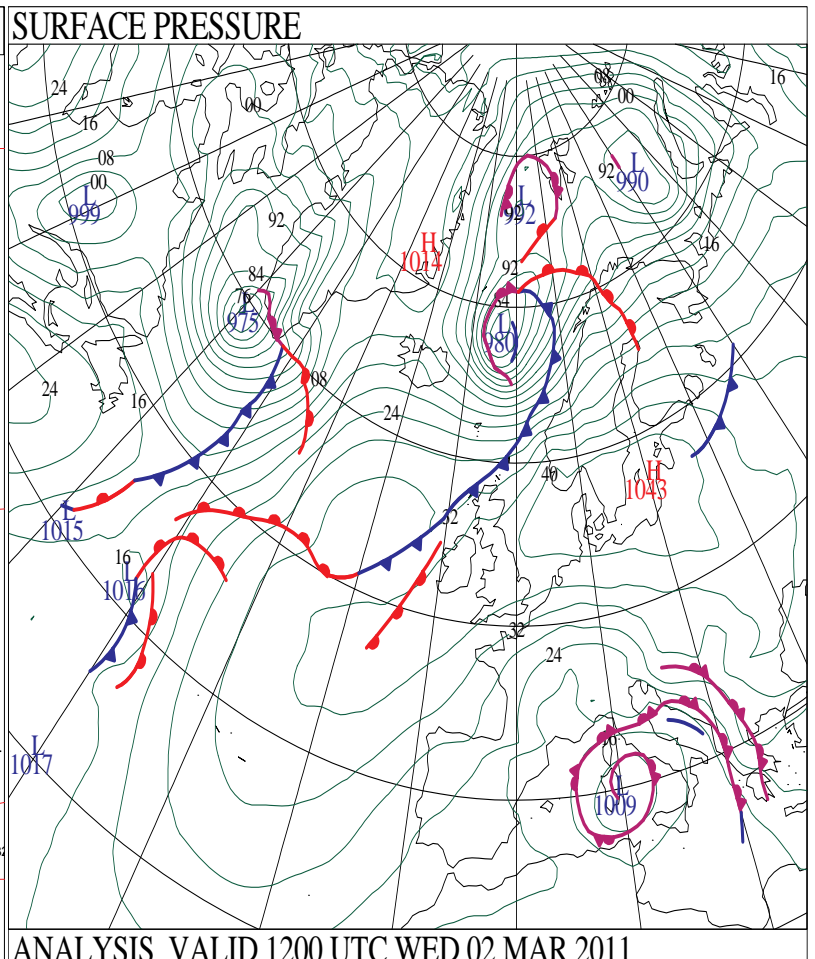
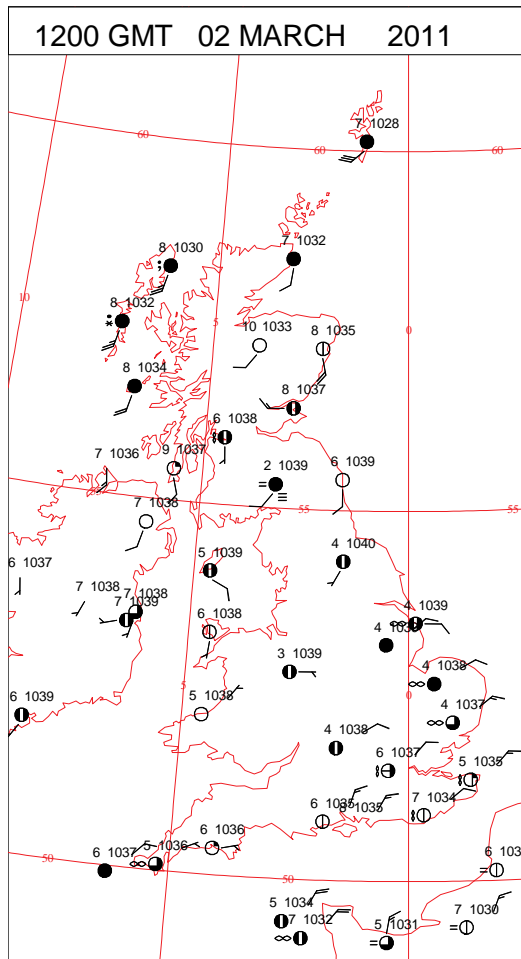
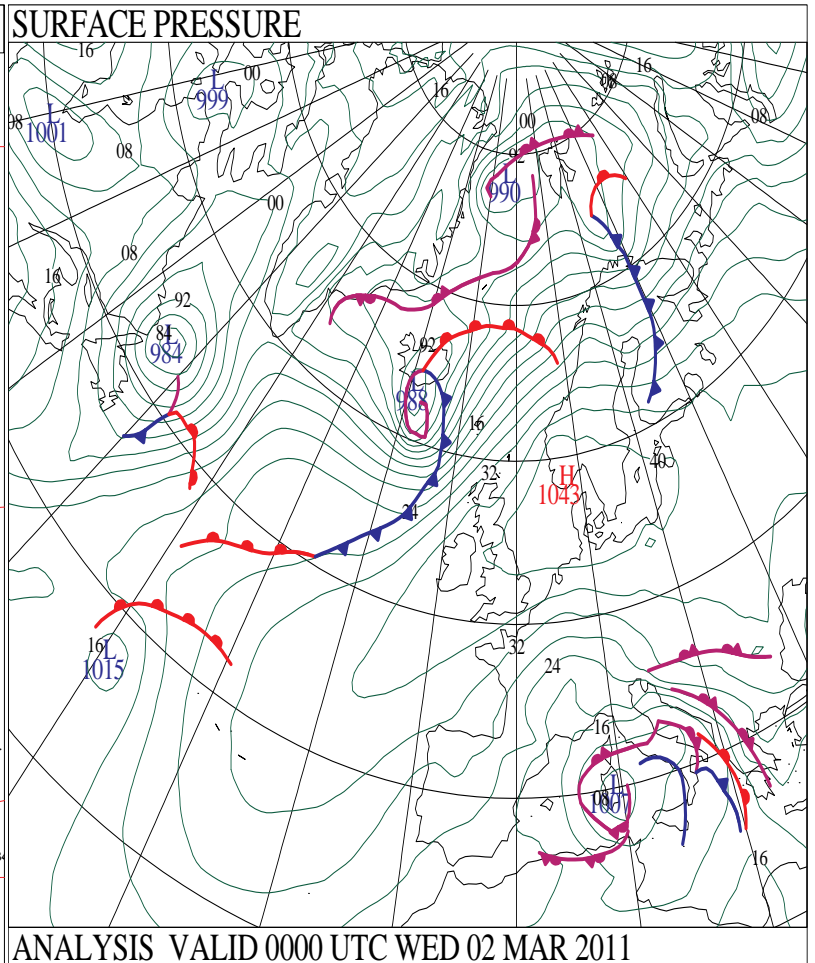
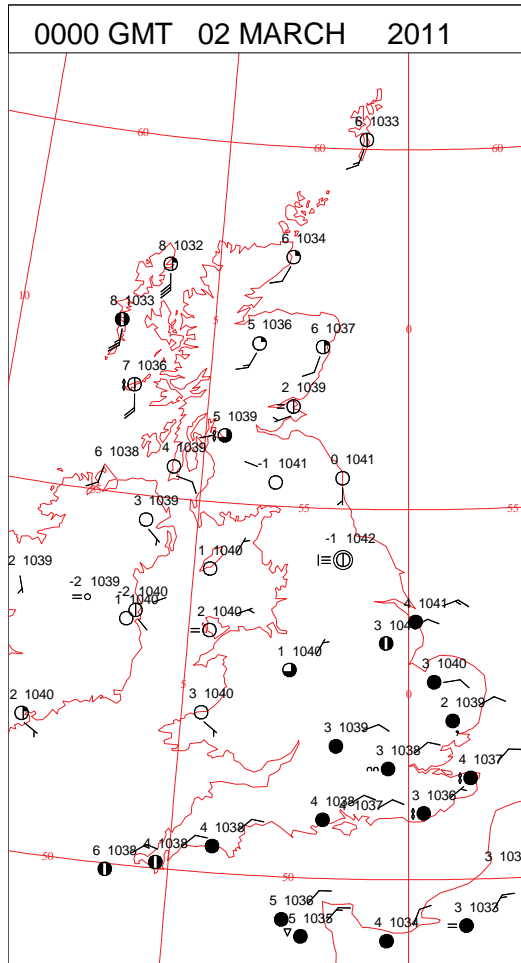
SIGNIFICANT WEATHER

0600 GMT 01 MARCH 2011	SIG WEATHER	1200 GMT 01 MARCH 2011	SIG WEATHER	<p>Summary of UK Weather for Tuesday 01 March 2011.</p> <p>It was a generally dry and settled day for most parts of the U.K.</p> <p>Central and southern parts of England and Wales had mostly cloudy skies, with daytime temperatures consequently suppressed.</p> <p>Towards the north-west it was brighter with some good amounts of sunshine, particularly across Northern Ireland, north and west Wales, northern England and eastern Scotland.</p> <p>However, western Scotland was somewhat cloudier, with occasional light rain across the Western Isles.</p> <p>Winds were generally light, as the U.K. lay firmly under the influence of high pressure. However, it was rather breezy towards the south-east, and later also in north-west Scotland.</p> <p>Maximum temperatures were generally warm across Scotland and Northern Ireland, and close to normal in sunnier parts of England and Wales. However, under the cloud further south and east, it was rather cold or cold.</p>
1800 GMT 01 MARCH 2011	SIG WEATHER	0000 GMT 02 MARCH 2011	SIG WEATHER	<p>EXTREMES</p> <p>Highest Maximum: 12.6 Aboyne No 2, Aberdeenshire</p> <p>Lowest Maximum: 3.1 High Wycombe Hqair, Buckinghamshire</p> <p>Lowest Minimum: -3.5 Eskdalemuir, Dumfriesshire</p> <p>Lowest Grass Minimum: -7.4 Eskdalemuir, Dumfriesshire</p> <p>Most Rain: 0.4 Baltasound No 2, Shetland 0.4 Stornoway Airport, Western Isles 0.4 Charterhall, Berwickshire</p> <p>Most Sun: 9.6 Aberporth, Dyfed</p>

DAILY CLIMATE DATA



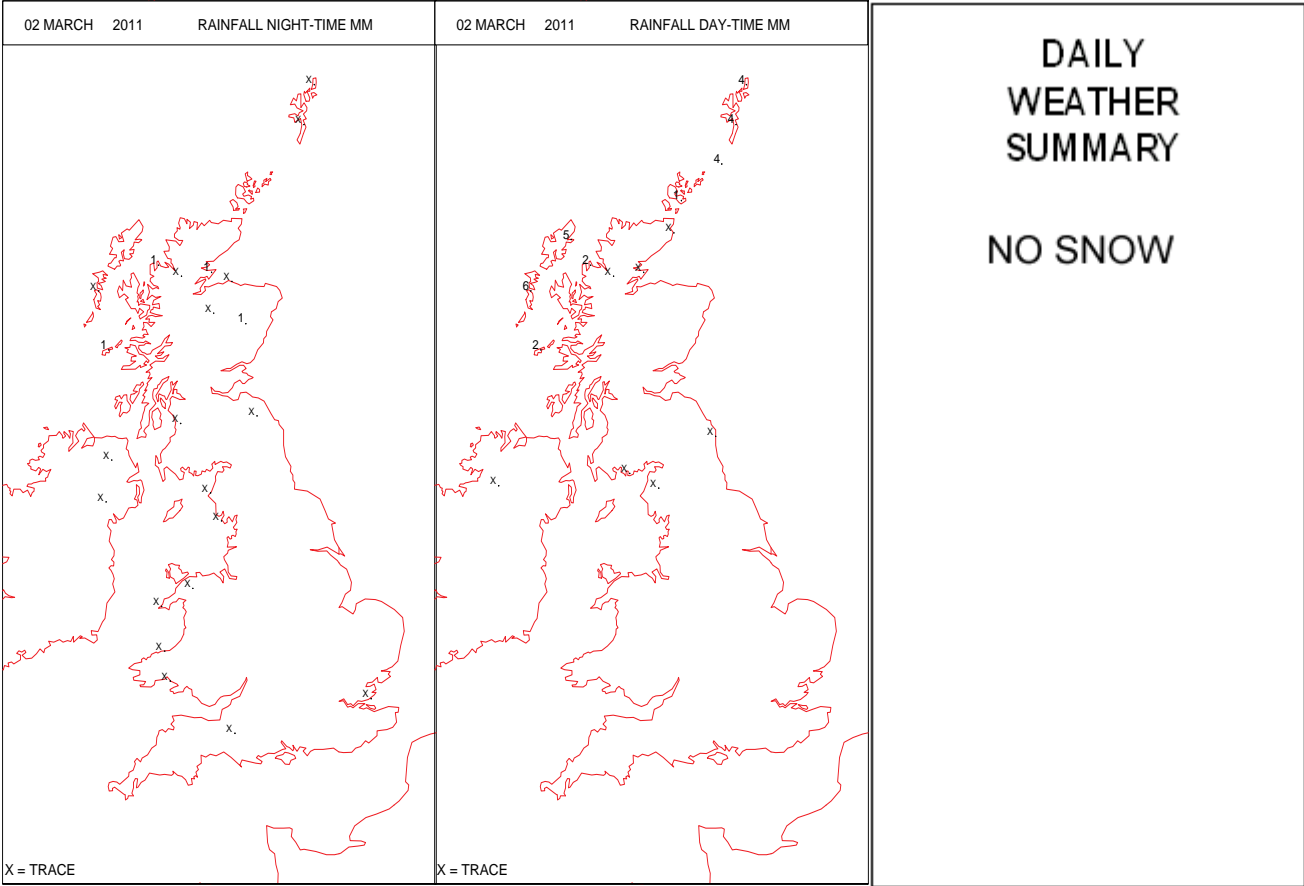
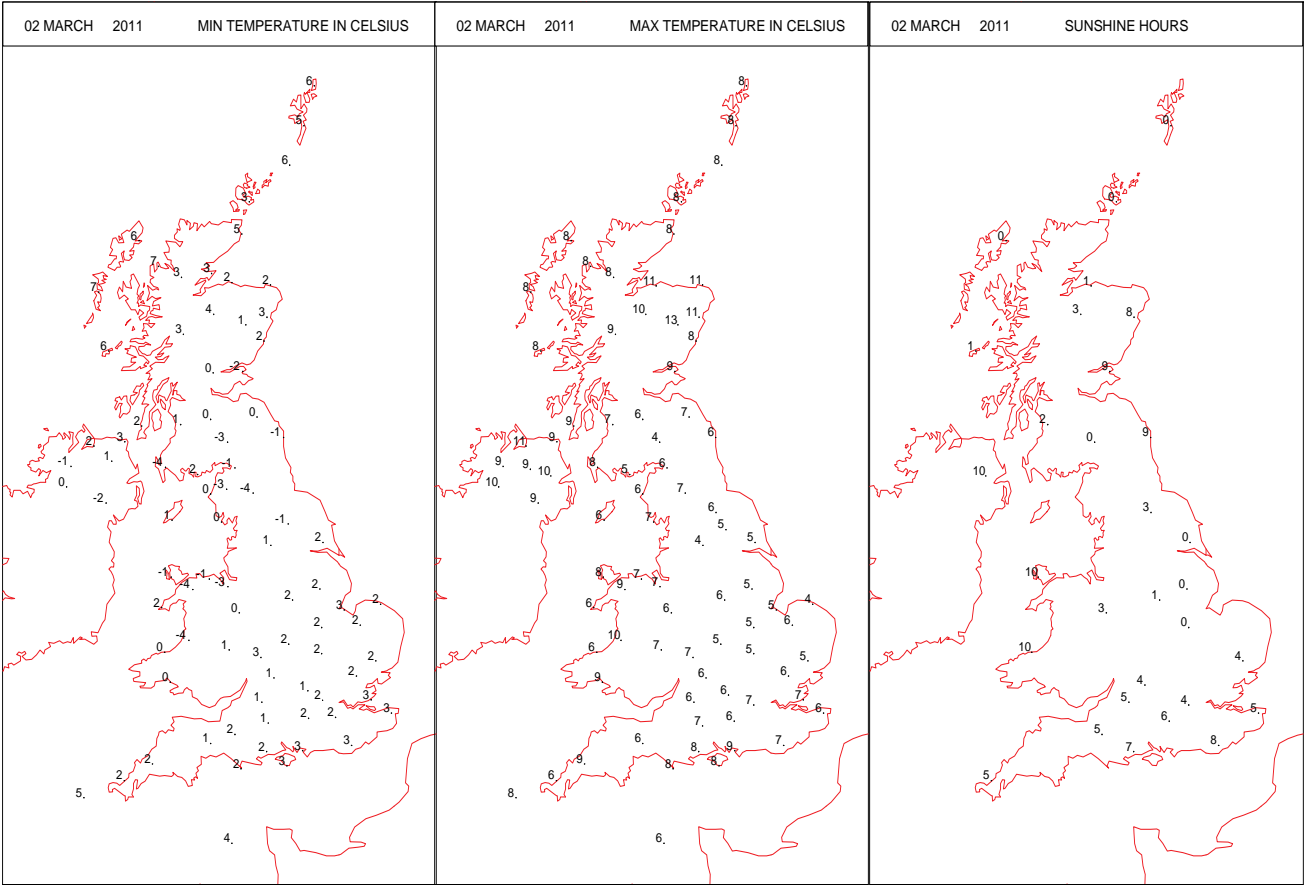
DAILY WEATHER SUMMARY



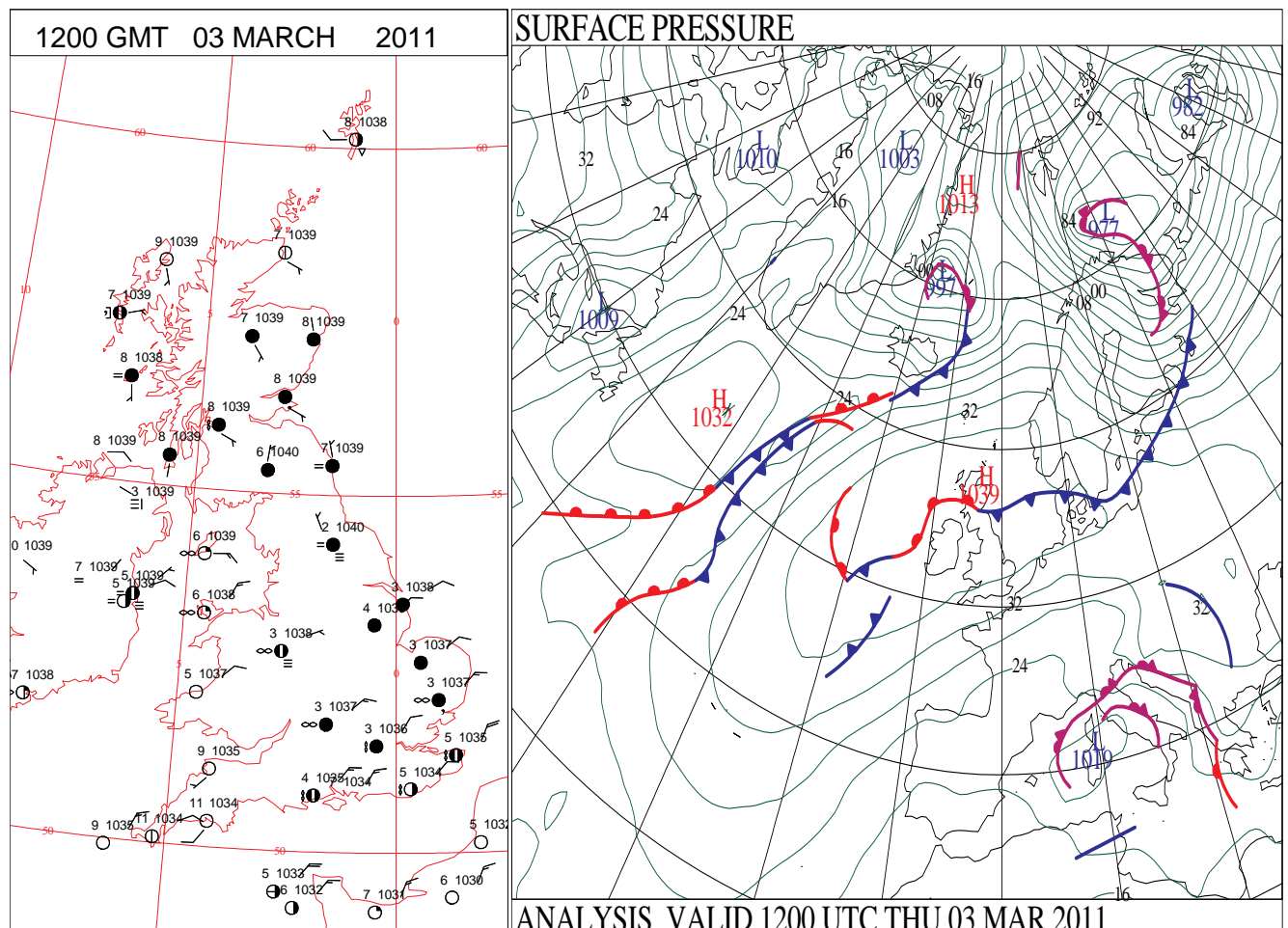
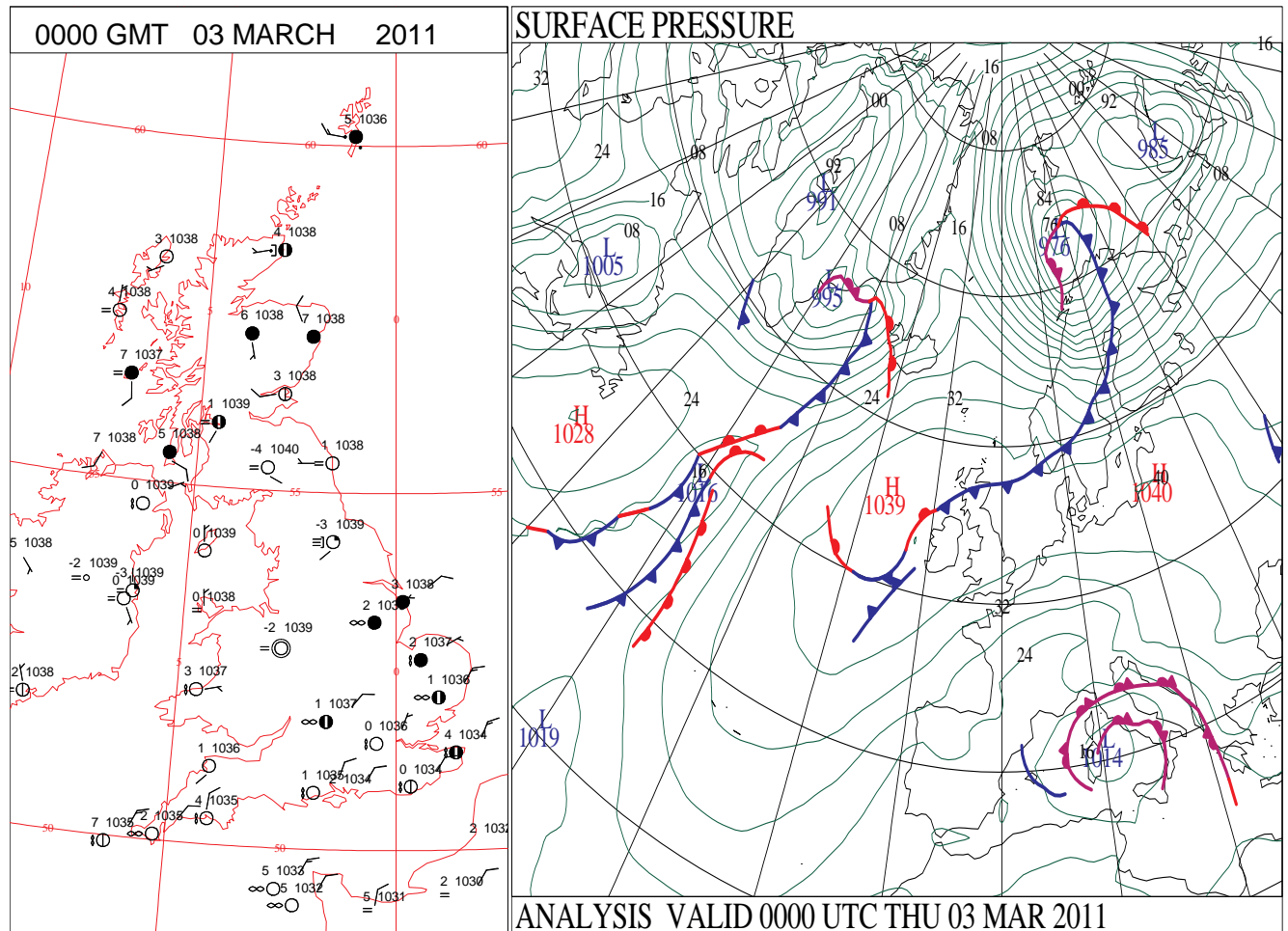
SIGNIFICANT WEATHER

0600 GMT 02 MARCH 2011	SIG WEATHER	1200 GMT 02 MARCH 2011	SIG WEATHER	<p>Summary of UK Weather for Wednesday 02 March 2011.</p> <p>It was a generally cloudy start across much of the U.K., which meant temperatures during the morning mainly remained just above freezing.</p> <p>However, where skies were clear, for example across much of northern England, temperatures were generally below zero Celsius.</p> <p>As the day progressed the cloud generally cleared, allowing sunny spells to develop for most parts. However, across south-eastern parts of England this sunshine was rather hazy.</p> <p>The notable exception to the generally clear skies was across northern Scotland and parts of Northern Ireland, as outbreaks of light rain and drizzle pushed south through the day.</p> <p>Winds were light for the most part, although a rather brisk north-easterly breeze continued across south-eastern parts.</p> <p>The highest temperatures during the day were generally across Scotland and Northern Ireland, whereas further south across Wales and England it remained rather chilly, despite the sunshine.</p>
1800 GMT 02 MARCH 2011	SIG WEATHER	0000 GMT 03 MARCH 2011	SIG WEATHER	
				<p>EXTREMES</p> <p>Highest Maximum: 12.9 Aboyne No 2, Aberdeenshire</p> <p>Lowest Maximum: 3.5 Eskdalemuir, Dumfriesshire</p> <p>Lowest Minimum: -4.0 Capel Curig No 3, Gwynedd</p> <p>Lowest Grass Minimum: -8.2 Leuchars, Fife</p> <p>Most Rain: 6.4 South Uist, Western Isles</p> <p>Most Sun: 10.2 Aberporth, Dyfed</p>

DAILY CLIMATE DATA

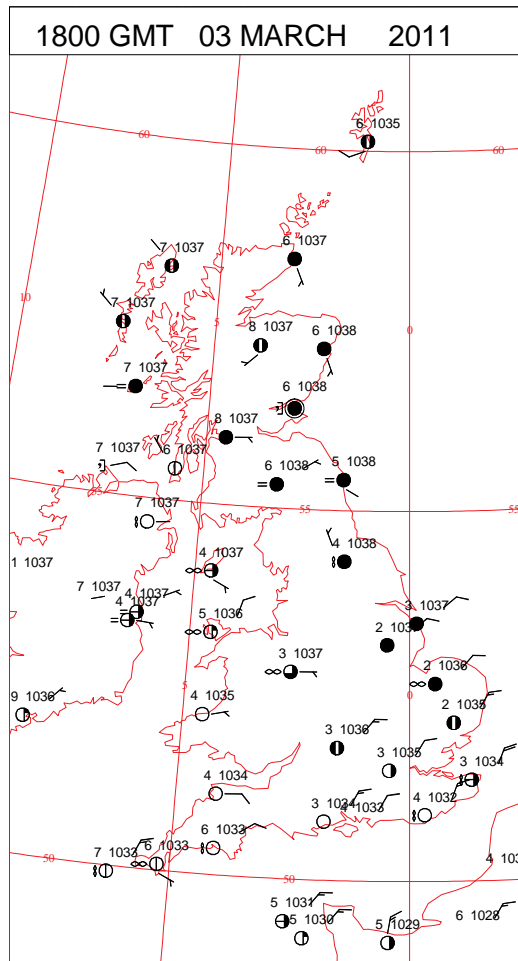
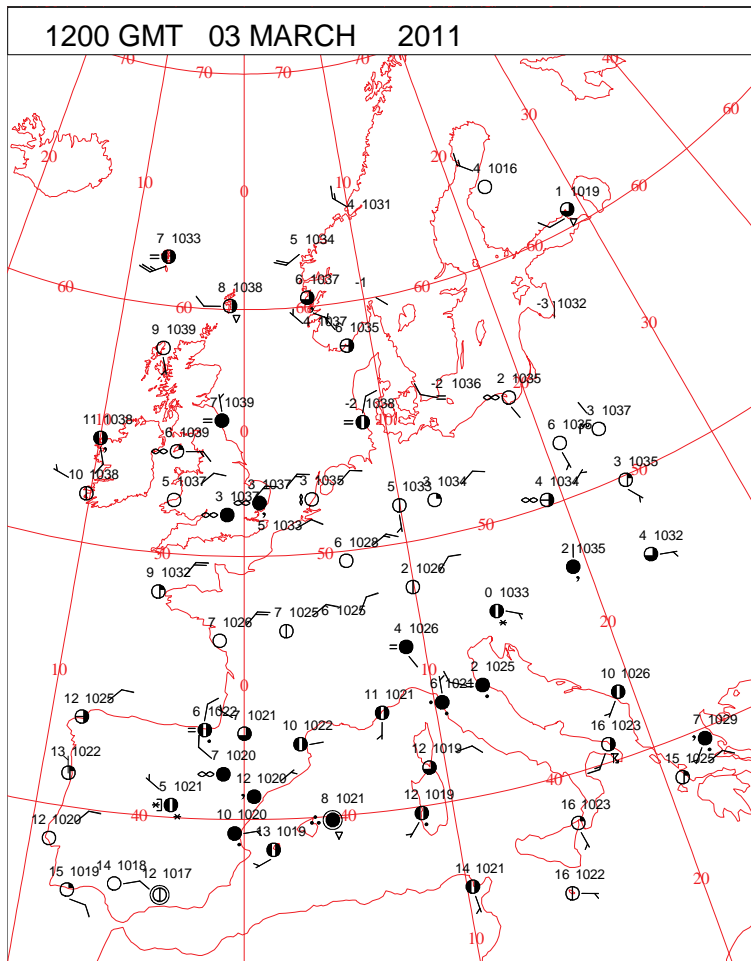
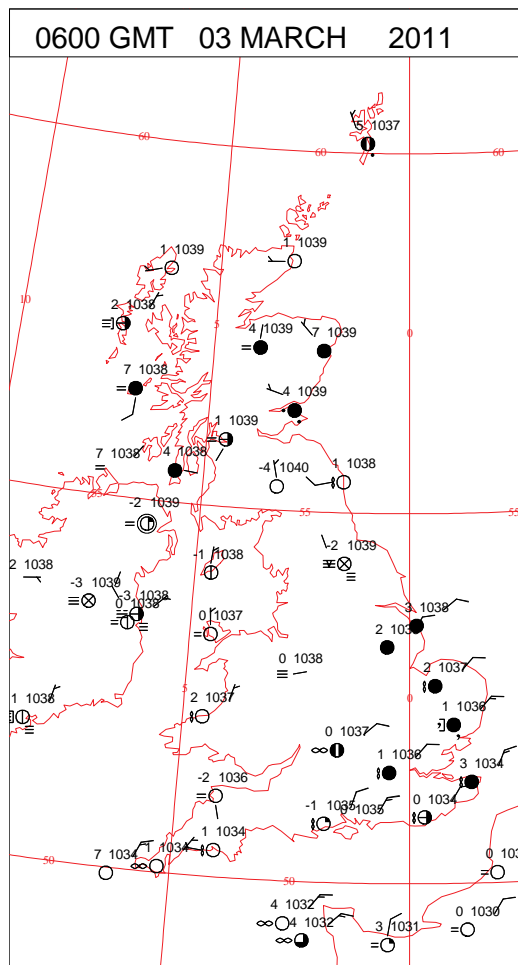
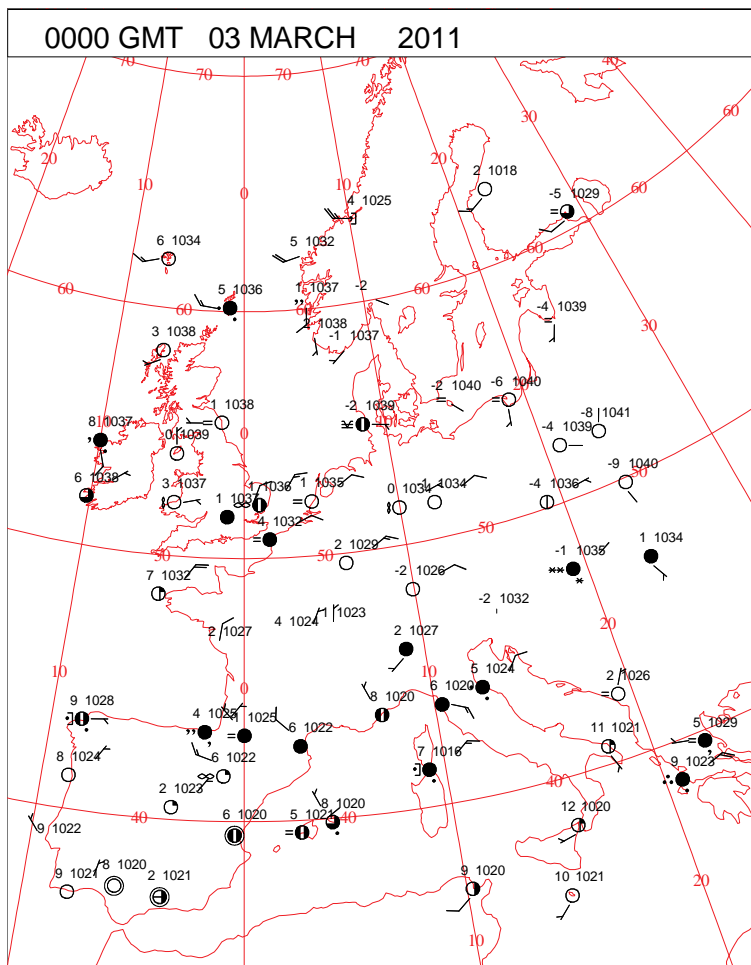


DAILY WEATHER SUMMARY



Thursday 3 March 2011

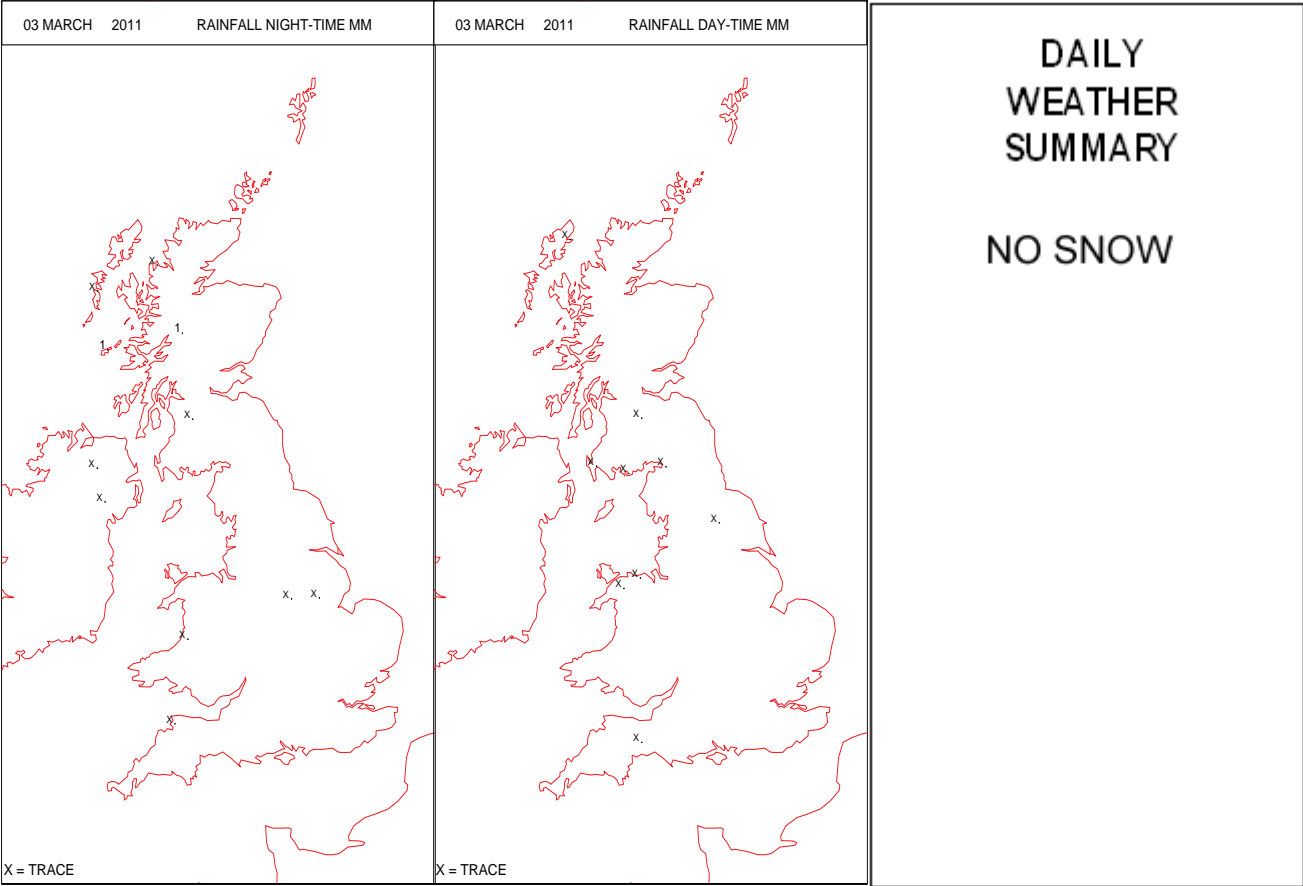
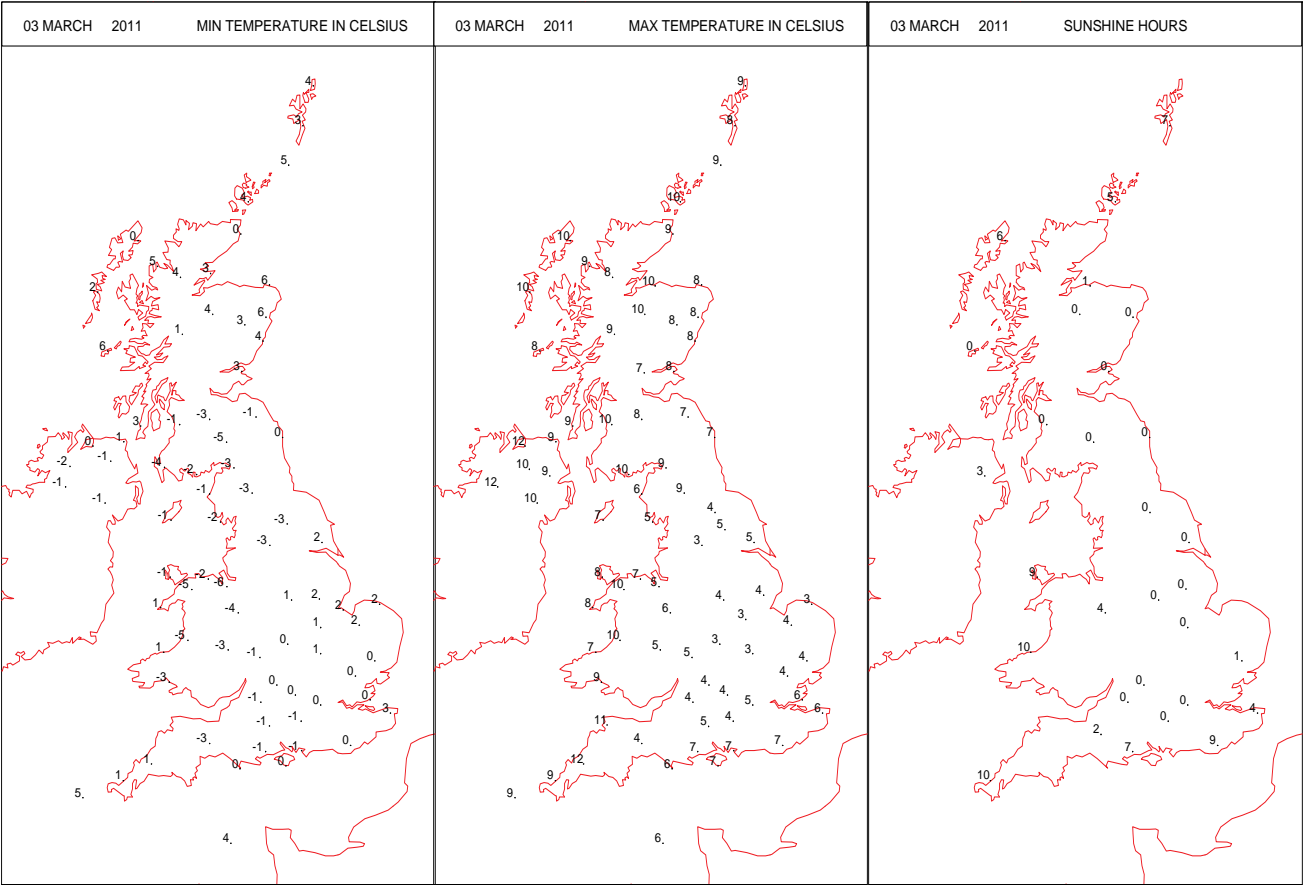
SURFACE REPORTS



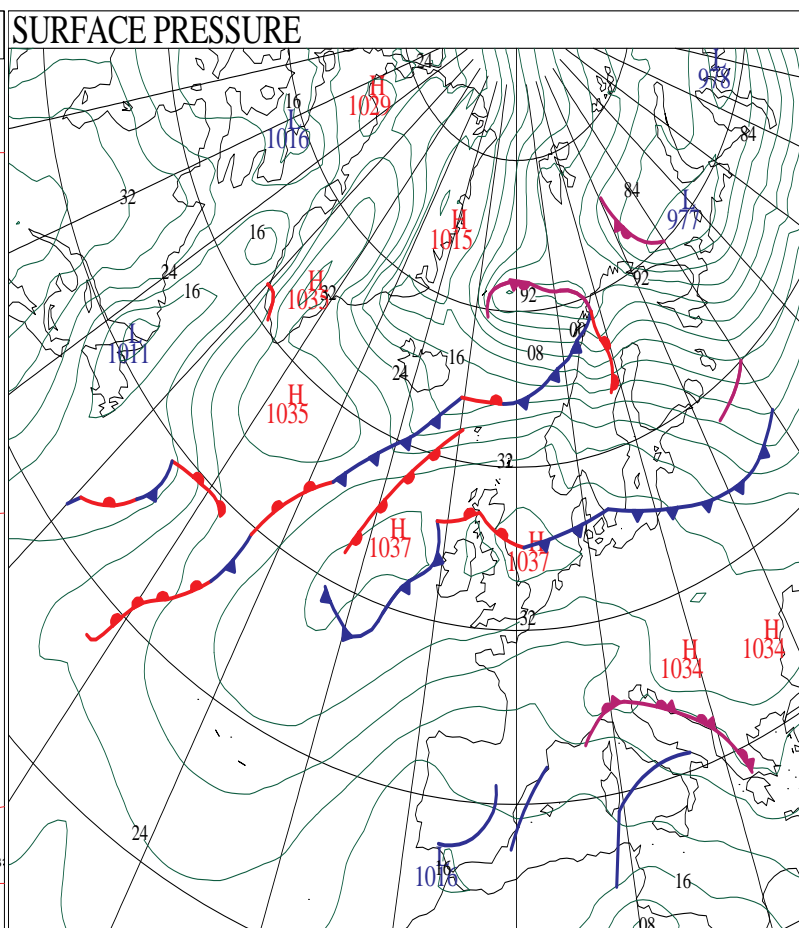
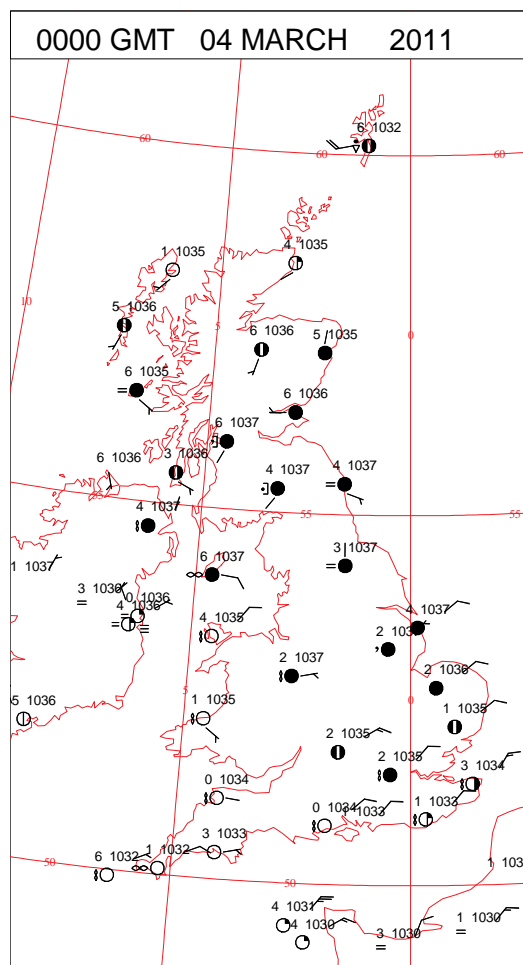
SIGNIFICANT WEATHER

0600 GMT 03 MARCH 2011	SIG WEATHER	1200 GMT 03 MARCH 2011	SIG WEATHER	<p>Summary of UK Weather for Thursday 03 March 2011.</p> <p>It was a cold and generally cloudy day across the Midlands and south-east England, but most places remained dry. It was also rather cloudy across parts of northern and western Scotland with some light rain and drizzle here, although it was somewhat milder.</p> <p>Elsewhere it was a generally cold, frosty, but bright start, except for some patchy freezing fog. It then remained generally clear through the day, with some good spells of sunshine for most.</p> <p>However, through the evening cloud then spread from the east to all but the far west of the U.K.</p> <p>Winds were generally light and variable in direction; however, a brisk east to north-easterly breeze continued to affect parts of southern England.</p> <p>Maximum temperatures varied widely, with some eastern areas seeing below average temperatures where cloud persisted. In the sunshine, and especially when sheltered from the wind, it was relatively mild.</p>
1800 GMT 03 MARCH 2011	SIG WEATHER	0000 GMT 04 MARCH 2011	SIG WEATHER	<p>EXTREMES</p> <p>Highest Maximum: 13.6 Castlederg, Tyrone</p> <p>Lowest Maximum: 2.4 Little Rissington, Gloucestershire</p> <p>Lowest Minimum: -5.6 Hawarden Airport, Clwyd</p> <p>Lowest Grass Minimum: -9.8 Trawsgoed, Dyfed</p> <p>Most Rain: 1.0 Tiree, Argyll</p> <p>Most Sun: 10.3 Camborne, Cornwall</p>

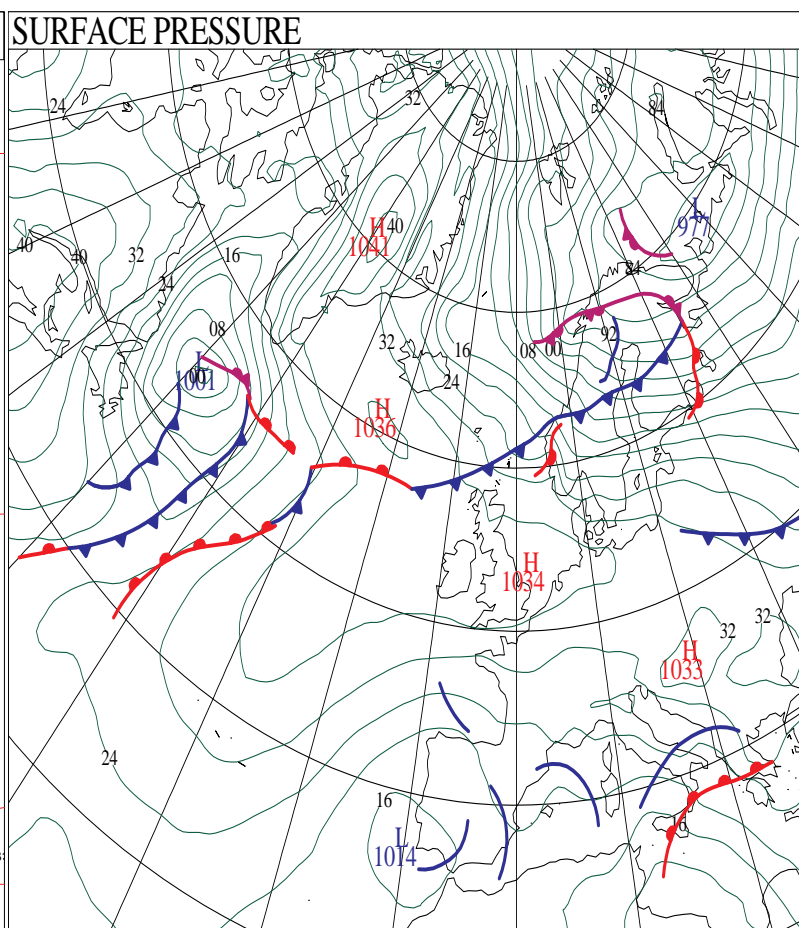
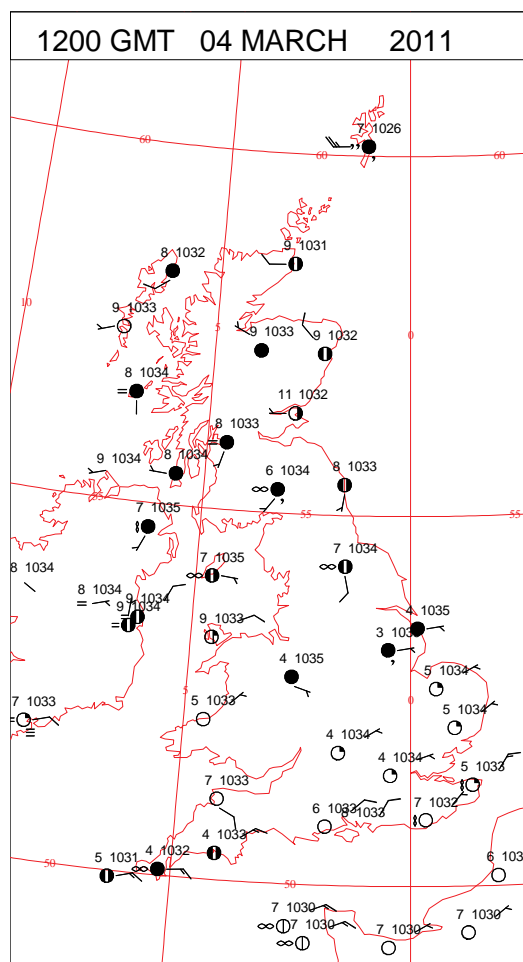
DAILY CLIMATE DATA



DAILY WEATHER SUMMARY



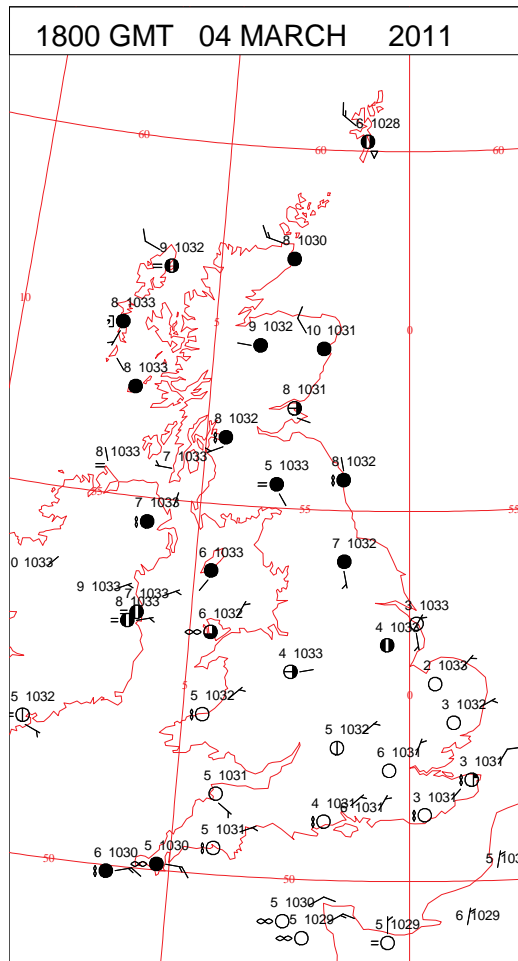
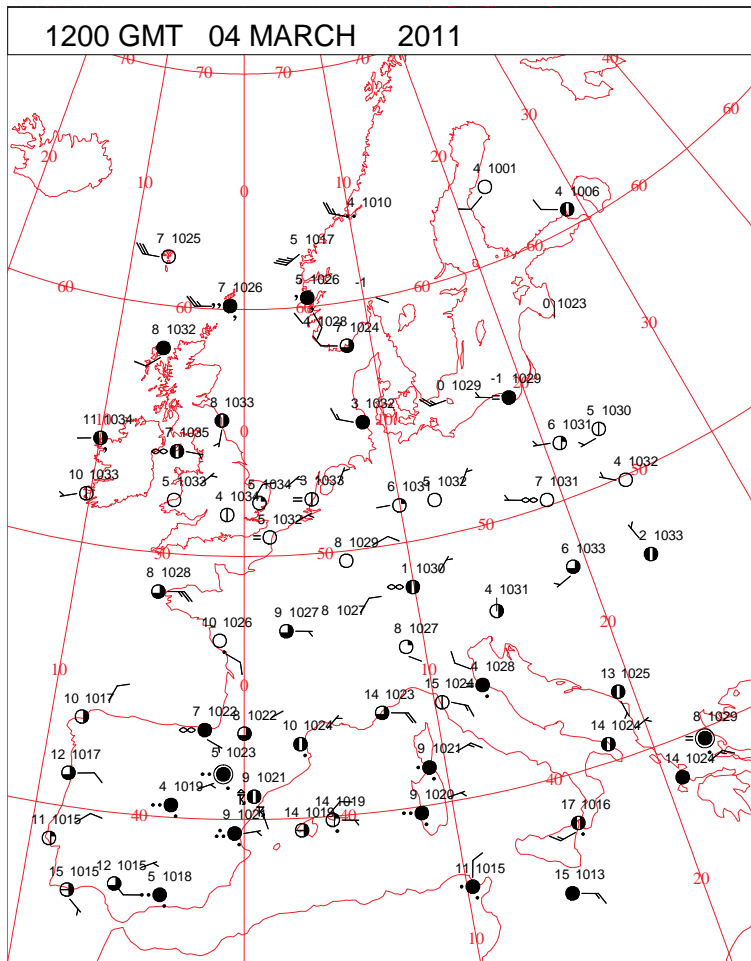
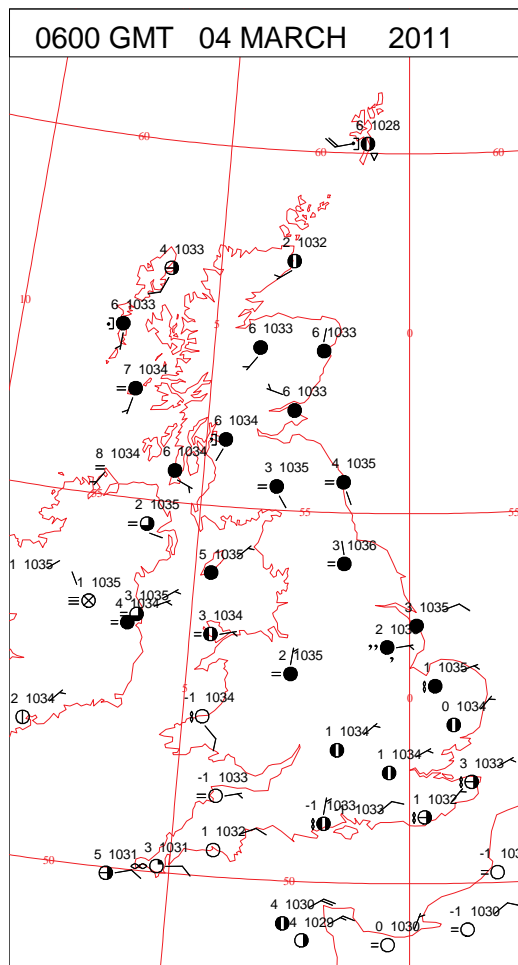
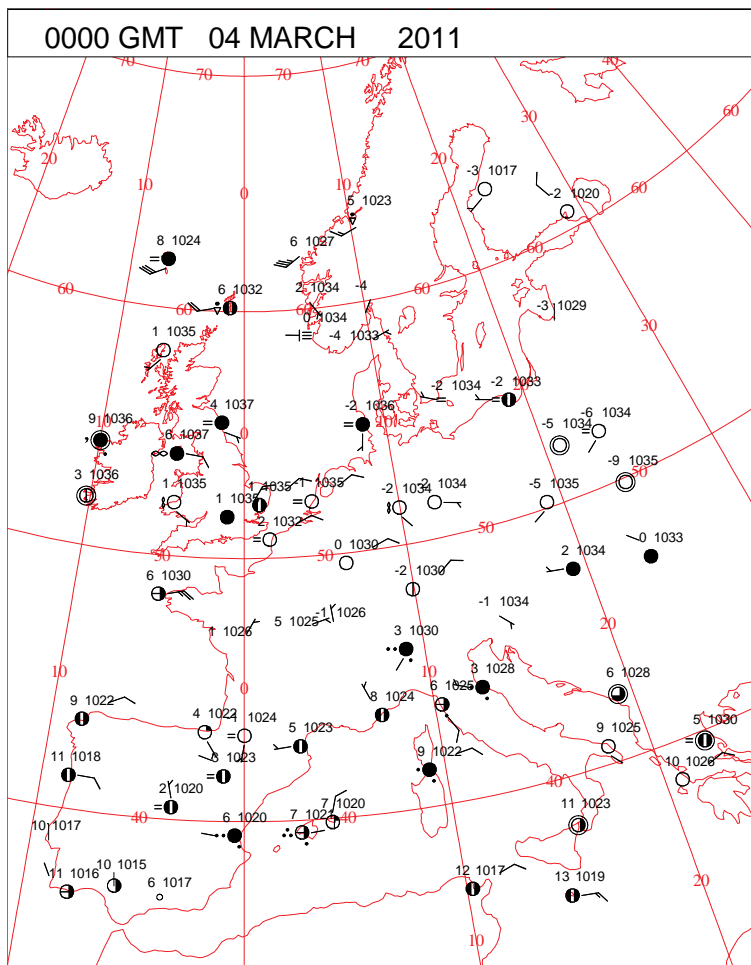
ANALYSIS VALID 0000 UTC FRI 04 MAR 2011



ANALYSIS VALID 1200 UTC FRI 04 MAR 2011

Friday 4 March 2011

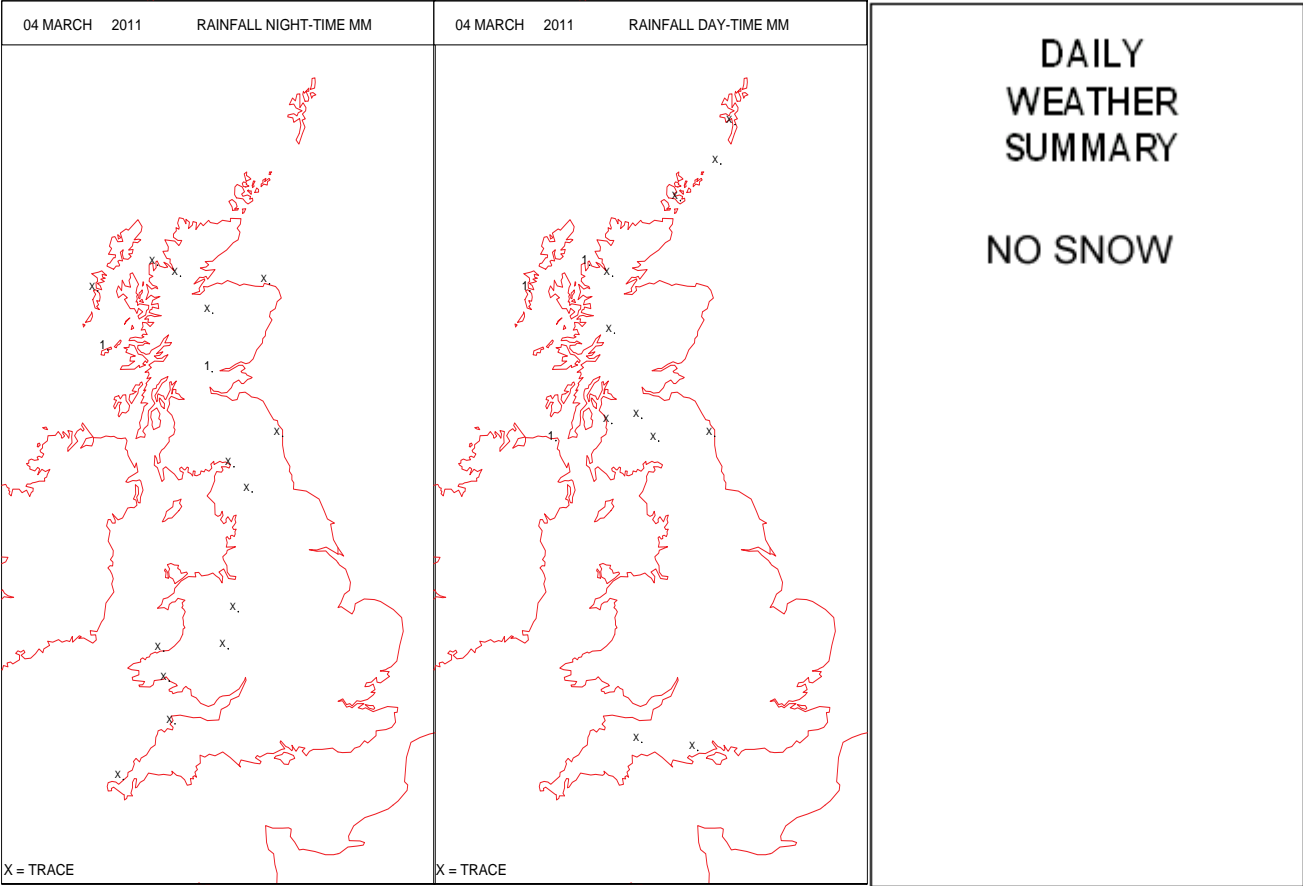
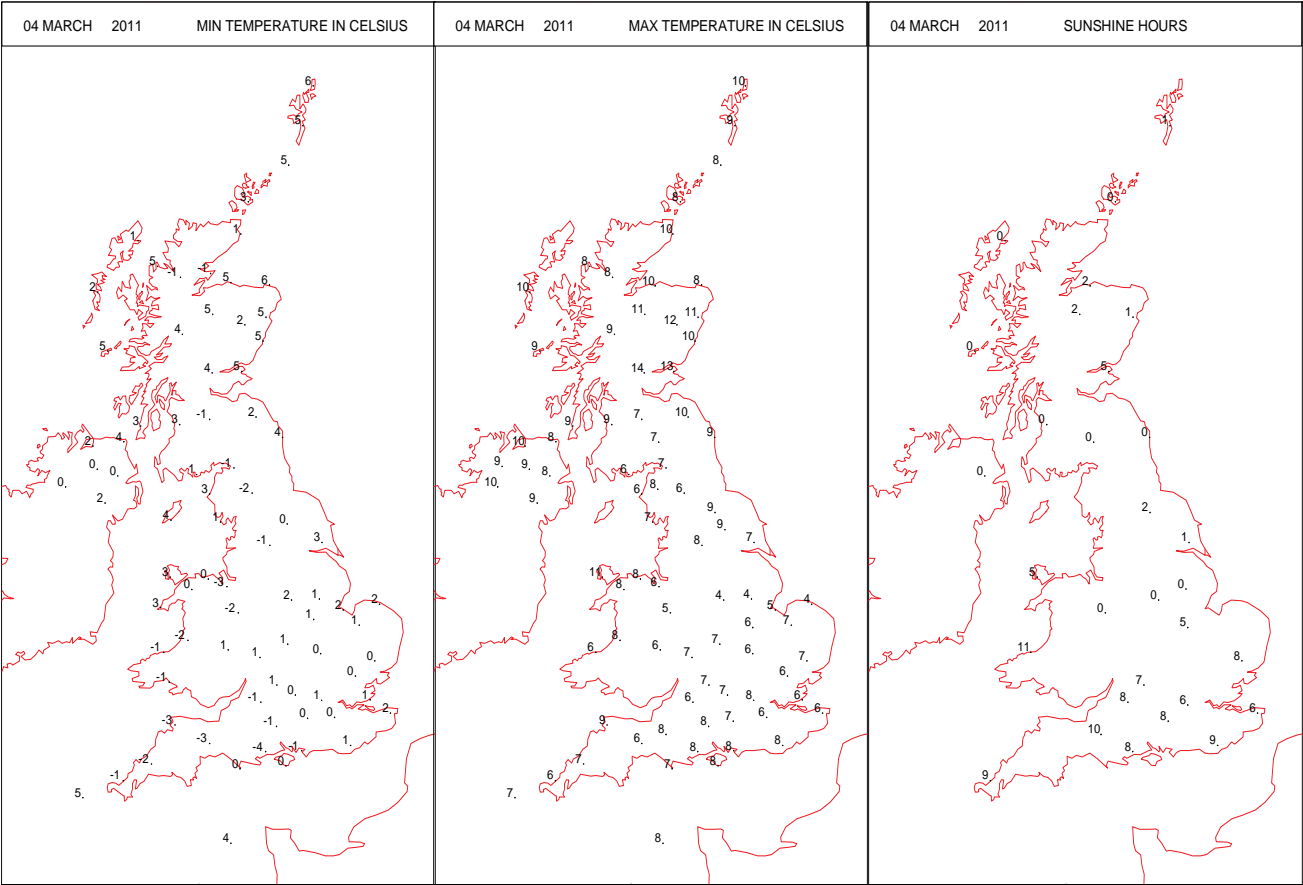
SURFACE REPORTS



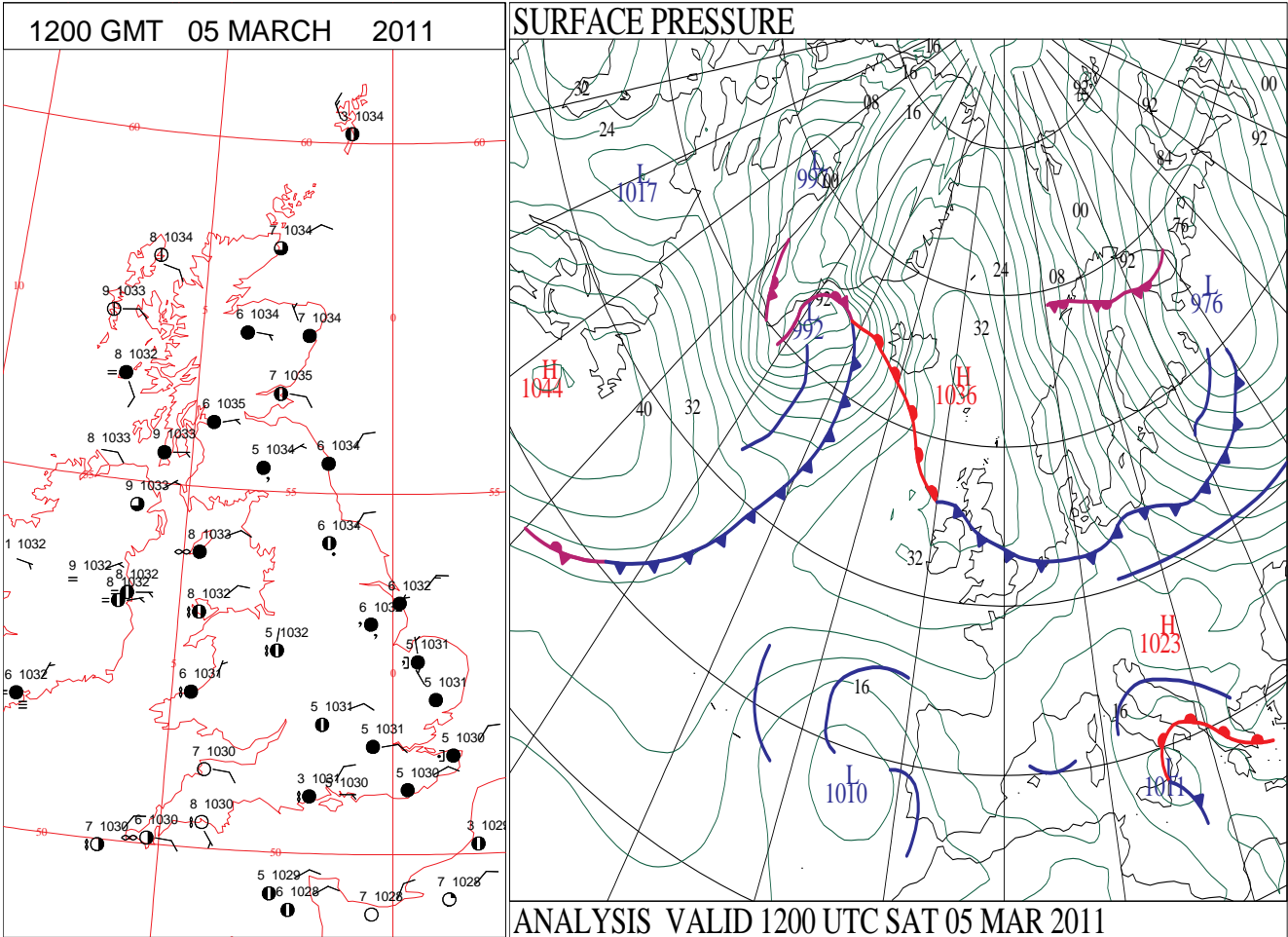
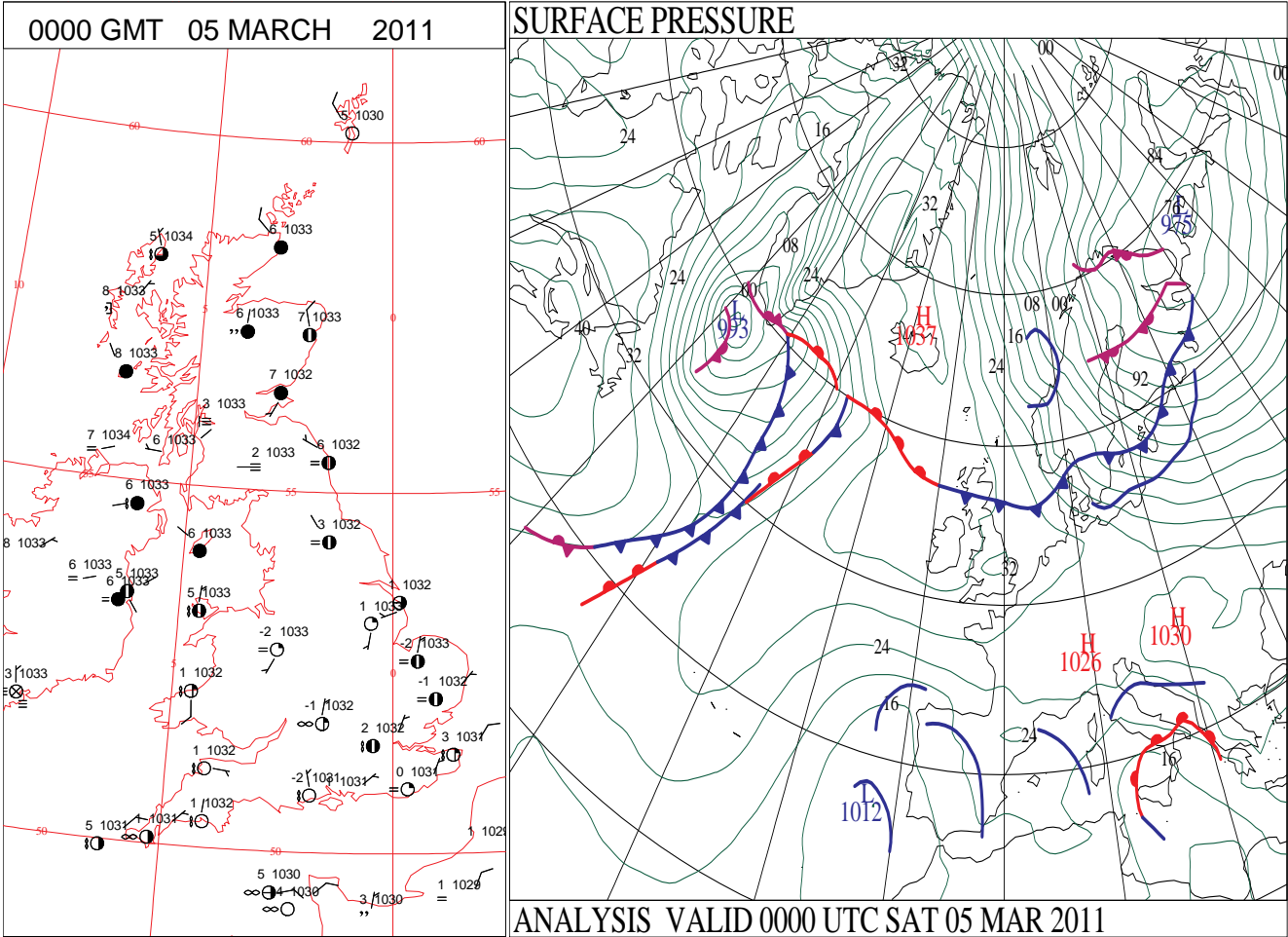
SIGNIFICANT WEATHER

0600 GMT 04 MARCH 2011	SIG WEATHER	1200 GMT 04 MARCH 2011	SIG WEATHER	<p>Summary of UK Weather for Friday 04 March 2011.</p> <p>It was rather cold and cloudy at first for many, with patches of mist and fog, particularly across northern England. Frost was most widespread in the far south and south-west of England, where skies remained clearer.</p> <p>The morning saw areas of mist and low cloud steadily disperse, particularly in Wales and southern and western England. This was aided by a moderate north-easterly breeze, with many places seeing sunny spells in the afternoon.</p> <p>A band of cloud bearing a little light rain and drizzle slowly sank southwards into the Northern Isles; later reaching parts of northern mainland Scotland around dusk.</p> <p>Temperatures were colder than average in the south, particularly where the cloud was slowest to clear, with Scotland warmer than average.</p>
1800 GMT 04 MARCH 2011	SIG WEATHER	0000 GMT 05 MARCH 2011	SIG WEATHER	
				<p>EXTREMES</p> <p>Highest Maximum: 13.5 Strathallan Airfield, Perthshire</p> <p>Lowest Maximum: 4.0 Nottingham, Nottinghamshire</p> <p>Lowest Minimum: -3.5 Hurn, Dorset</p> <p>Lowest Grass Minimum: -8.4 Shawbury, Shropshire</p> <p>Most Rain: 1.6 Aultbea No 2, Ross & Cromarty</p> <p>Most Sun: 10.5 Aberporth, Dyfed</p>

DAILY CLIMATE DATA

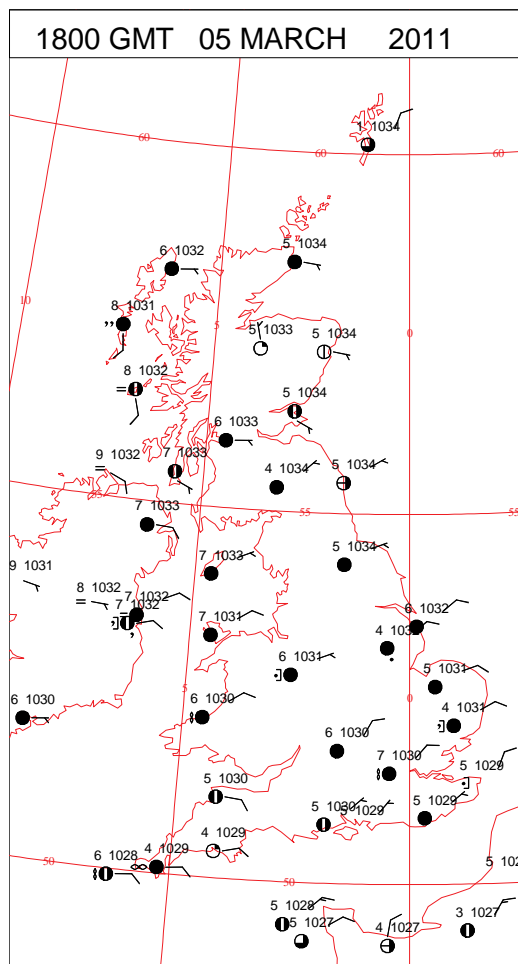
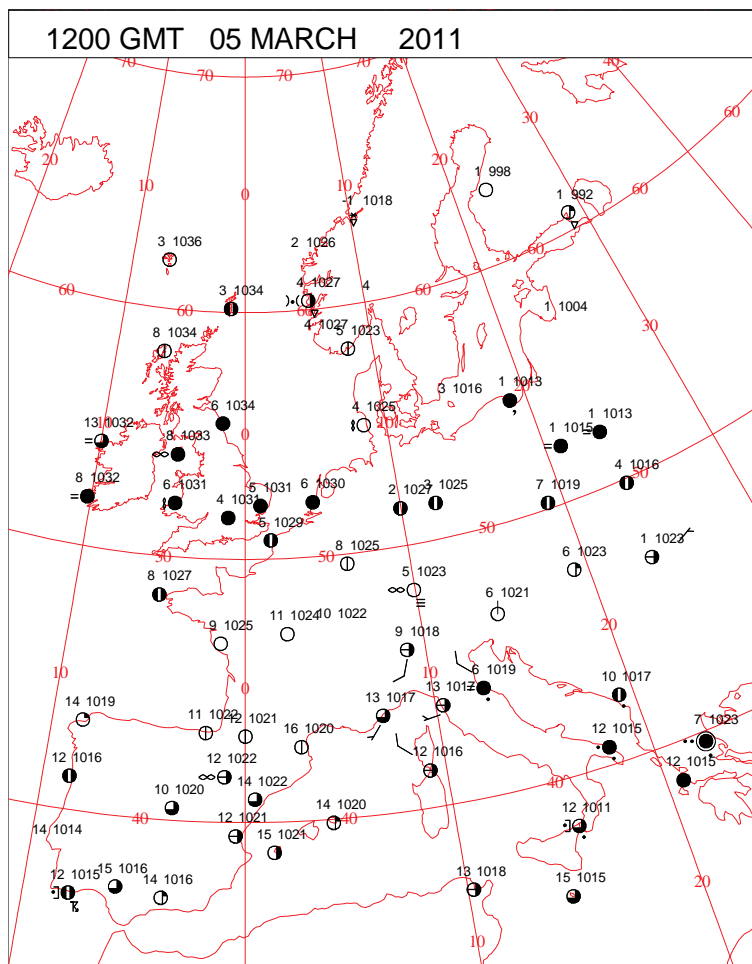
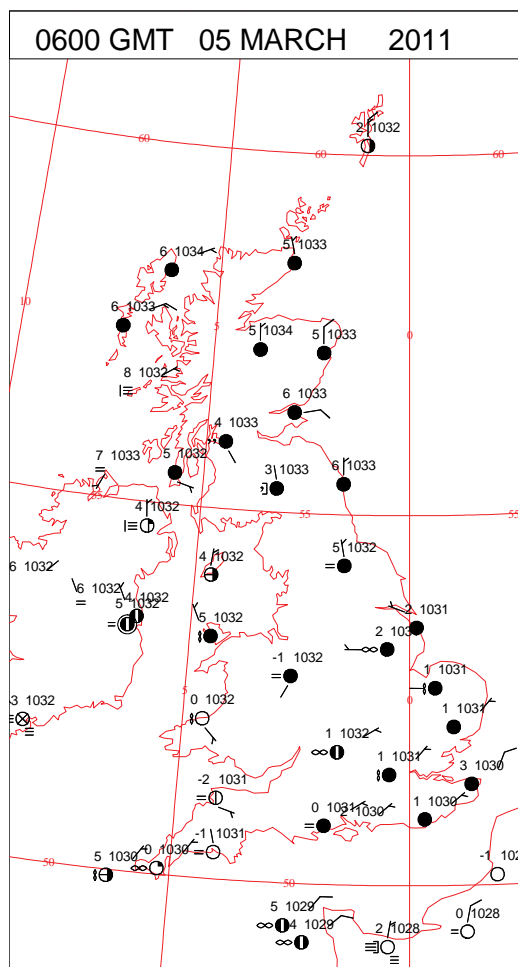
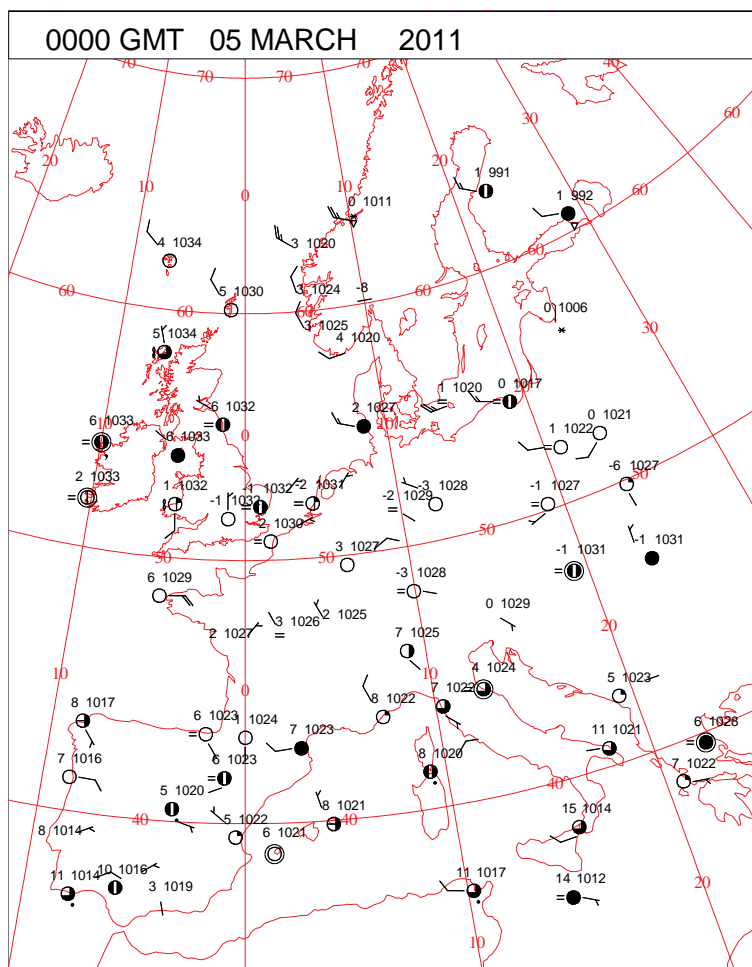


DAILY WEATHER SUMMARY



Saturday 5 March 2011

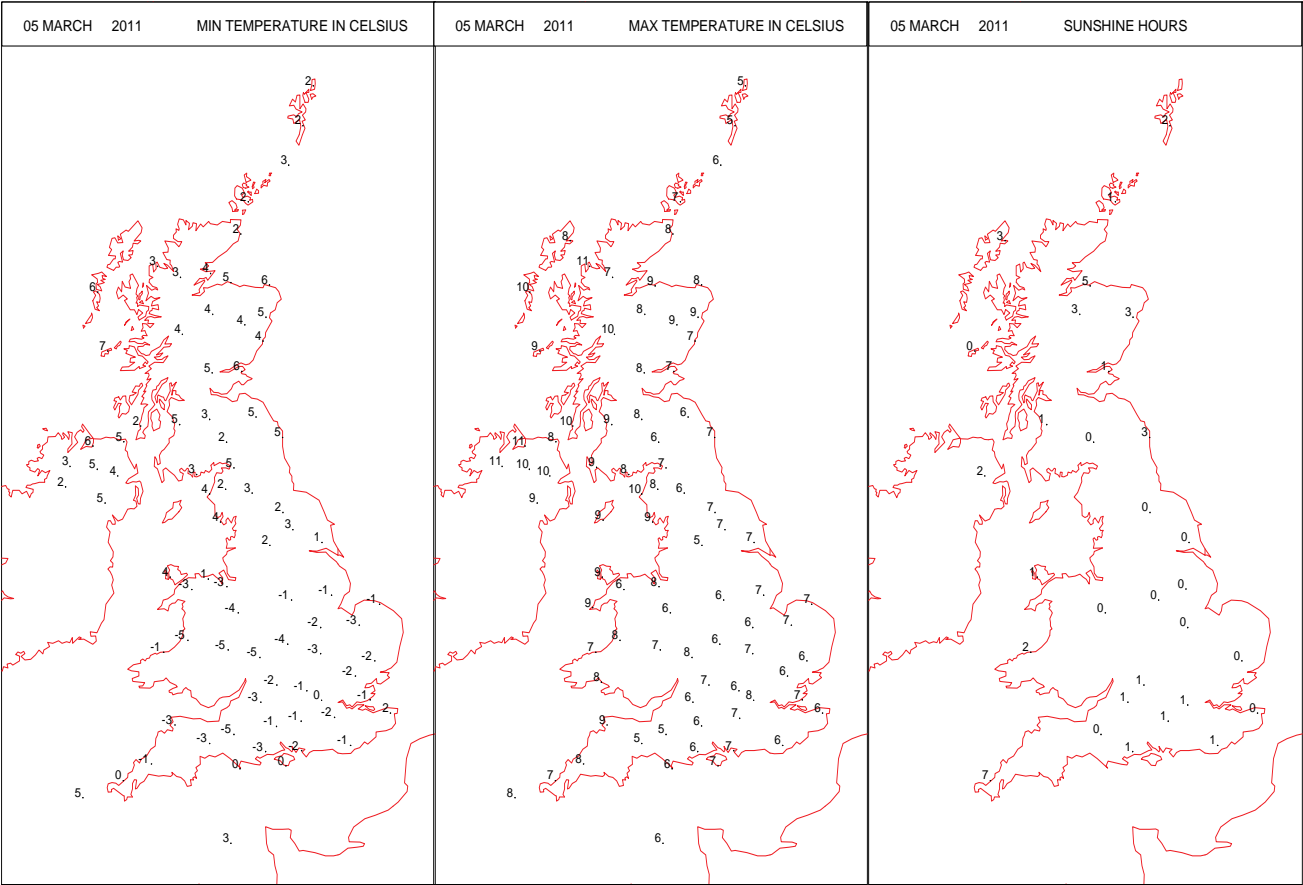
SURFACE REPORTS



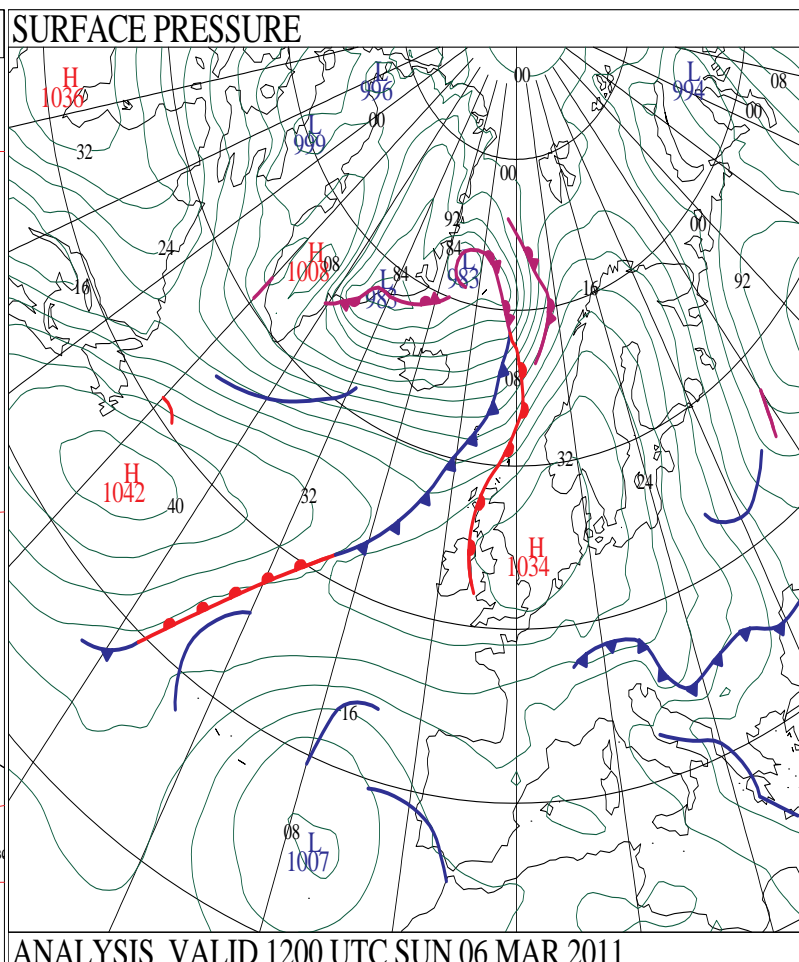
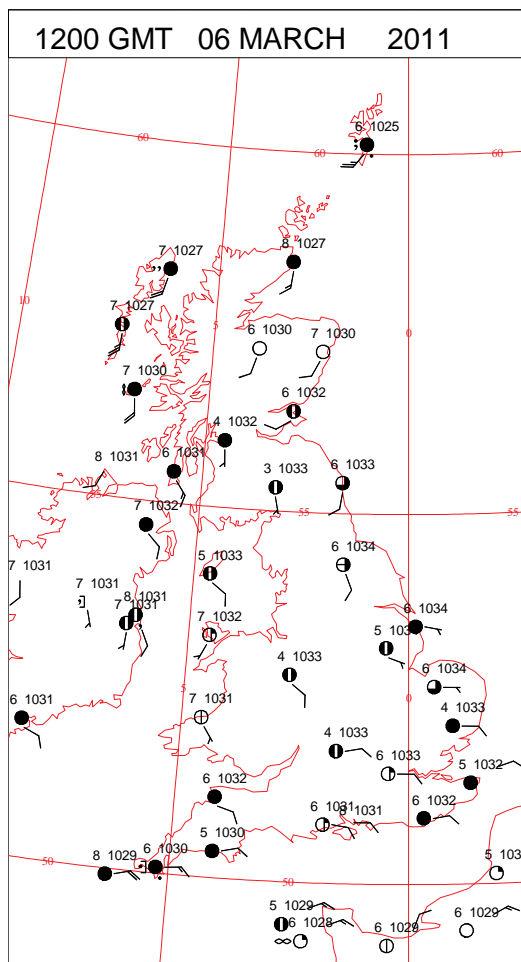
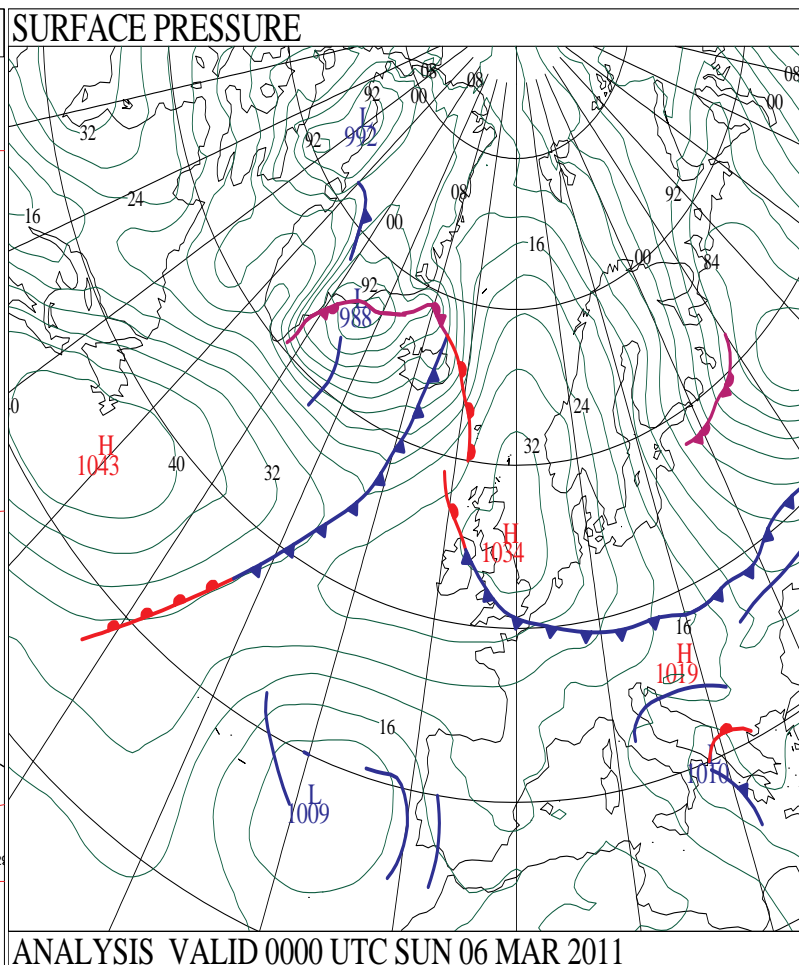
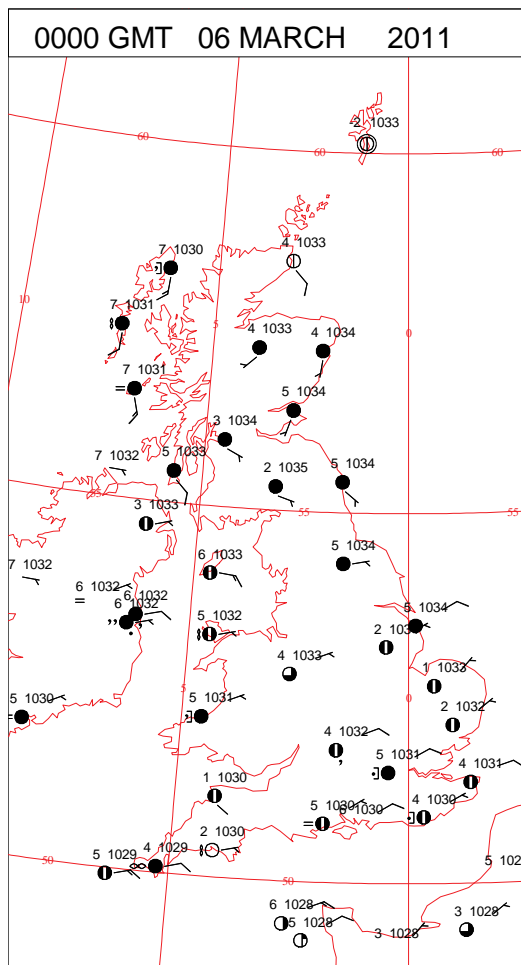
SIGNIFICANT WEATHER

0600 GMT 05 MARCH 2011	SIG WEATHER	1200 GMT 05 MARCH 2011	SIG WEATHER	<p>Summary of UK Weather for Saturday 05 March 2011.</p> <p>Again a cold and cloudy start for most, with parts of the Welsh Marches and the south-west of England coldest overnight under the clearer skies here.</p> <p>Most of the country stayed dry throughout the day, with northern Scotland seeing the best spells of sunshine, with just a few breaks elsewhere.</p> <p>A band of light and intermittent rain slowly moved south-westwards during the day, starting over northern England and Northern Ireland in the morning, and becoming confined to the south-west by the evening.</p> <p>Further cloud and mostly light rain pushed into the north-western fringes of Scotland through the evening.</p> <p>Much of the south had a rather cold day, with the north, and particularly Northern Ireland seeing mild temperatures.</p>
1800 GMT 05 MARCH 2011	SIG WEATHER	0000 GMT 06 MARCH 2011	SIG WEATHER	
				<p>EXTREMES</p> <p>Highest Maximum: 11.4 Castlederg, Tyrone</p> <p>Lowest Maximum: 4.5 Baltasound No 2, Shetland</p> <p>Lowest Minimum: -5.3 Pershore, Hereford & Worcester</p> <p>Lowest Grass Minimum: -10.2 Pershore, Hereford & Worcester</p> <p>Most Rain: 0.8 Lyneham, Wiltshire 0.8 Nottingham, Nottinghamshire 0.8 Shawbury, Shropshire</p> <p>Most Sun: 7.6 Fair Isle, Shetland</p>

DAILY CLIMATE DATA

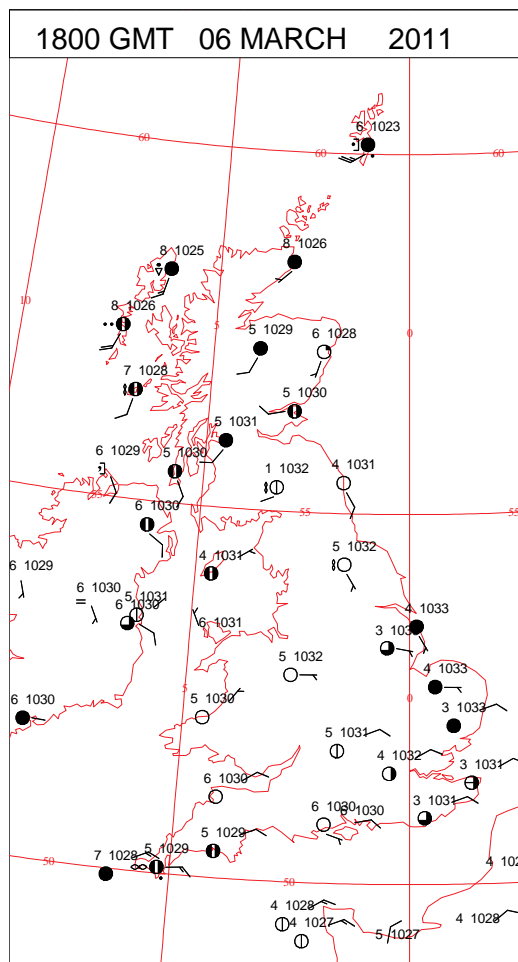
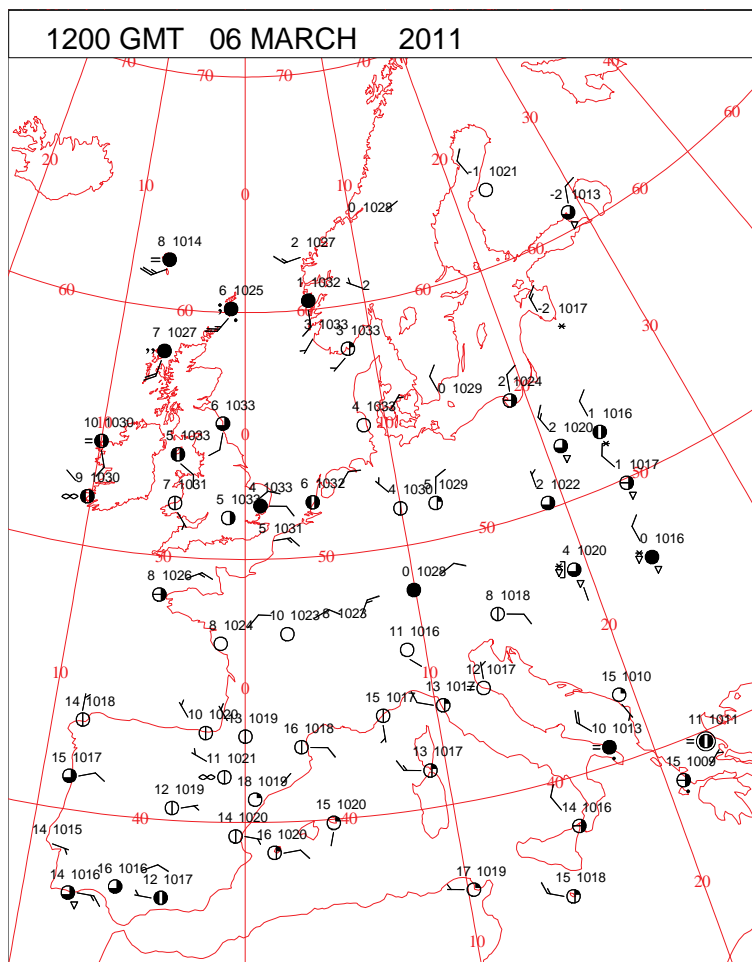
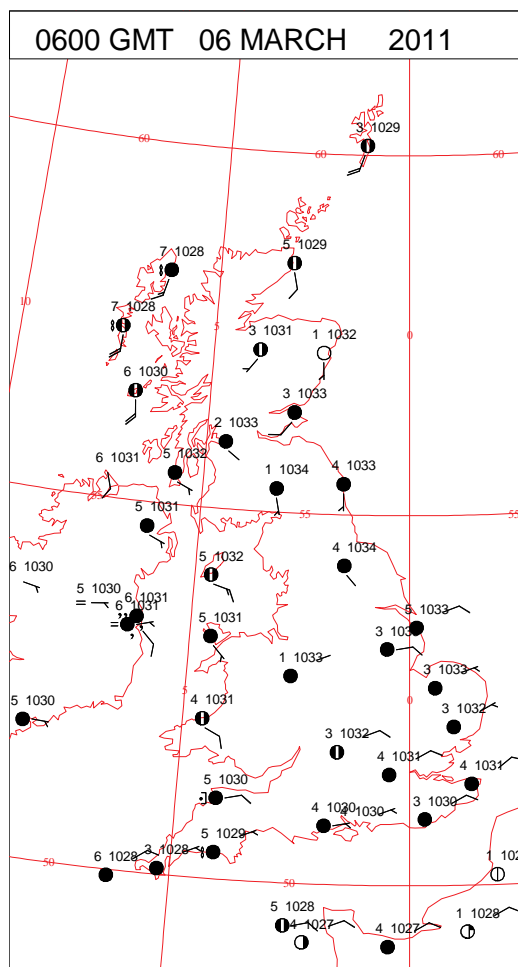
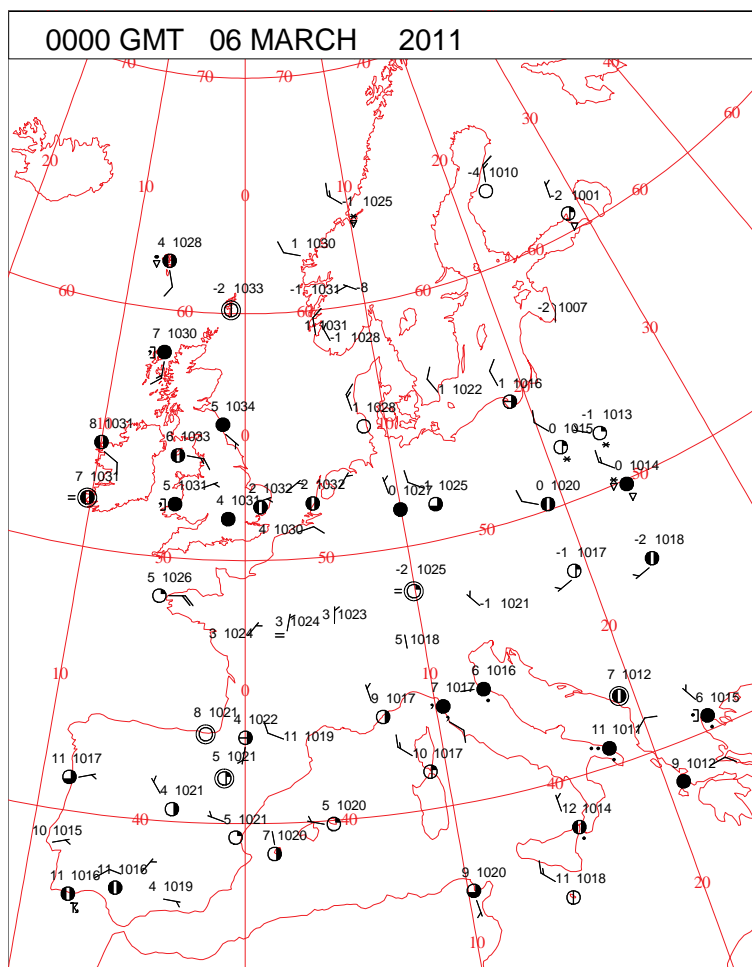


DAILY WEATHER SUMMARY



Sunday 6 March 2011

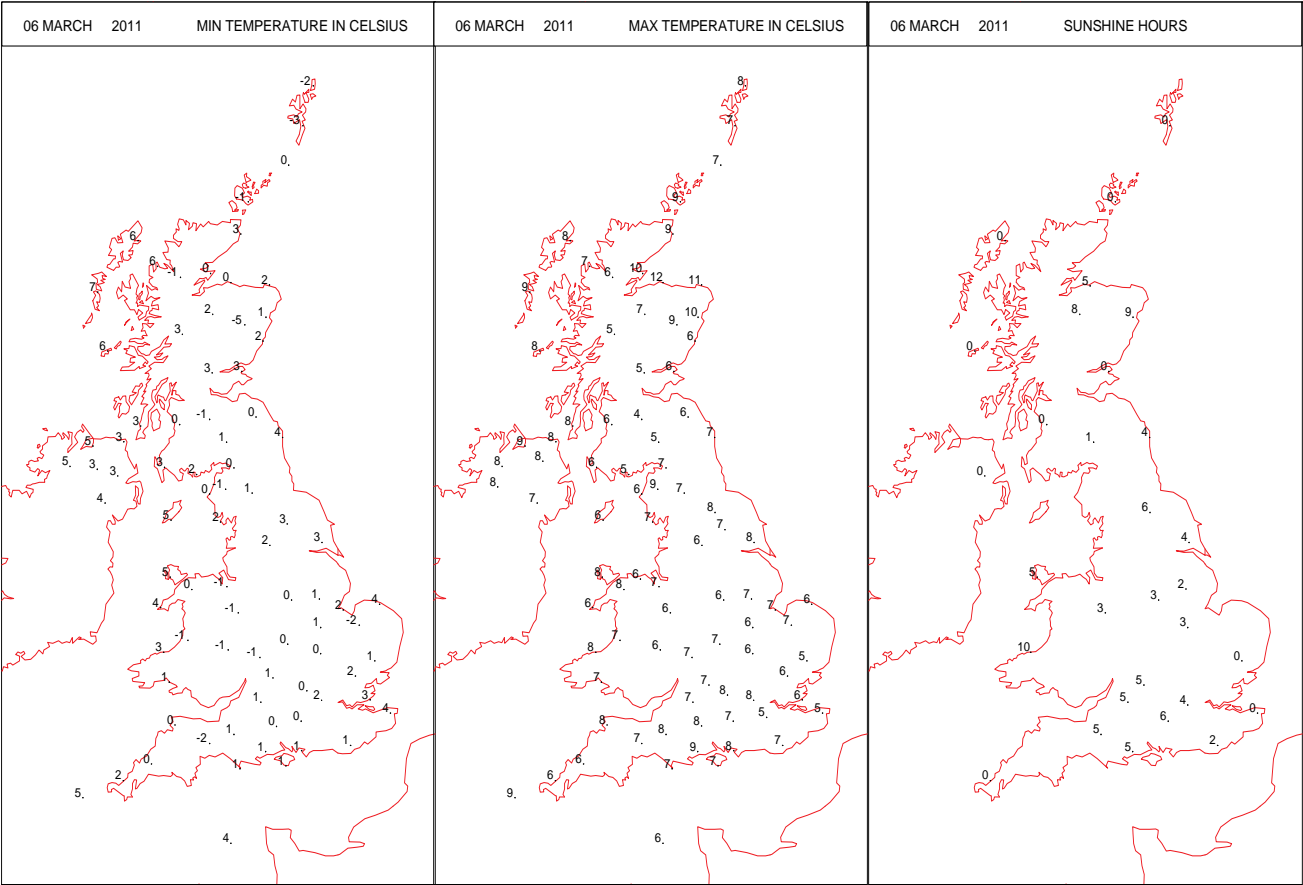
SURFACE REPORTS



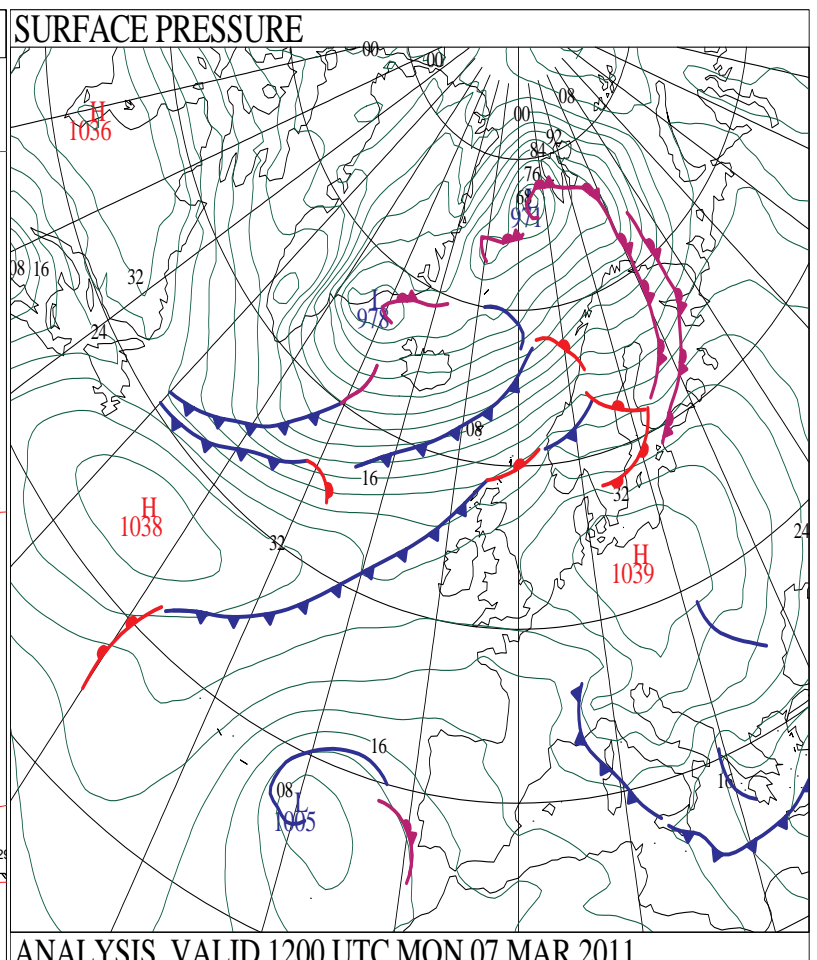
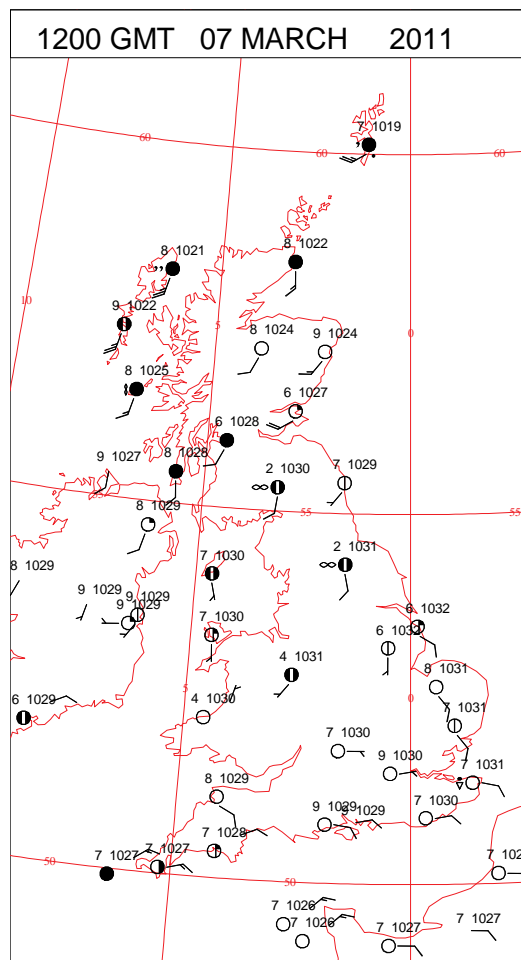
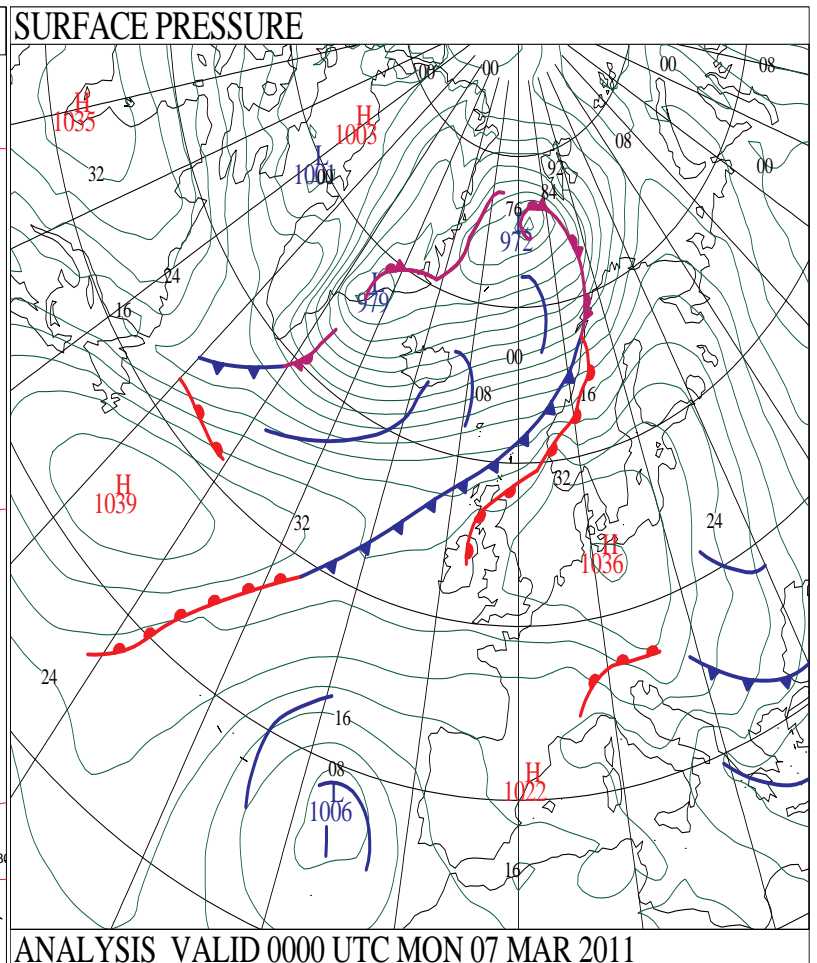
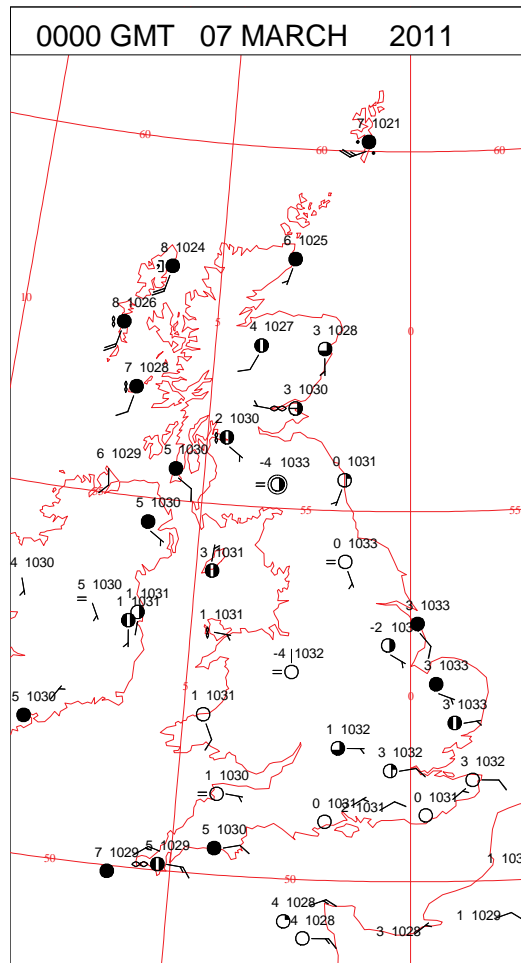
SIGNIFICANT WEATHER

0600 GMT 06 MARCH 2011	SIG WEATHER	1200 GMT 06 MARCH 2011	SIG WEATHER	<p>Summary of UK Weather for Sunday 06 March 2011.</p> <p>It was a dry but rather cold and cloudy night for most, with a light easterly breeze drawing cold air off the continent over much of England and Wales. Despite the cold feel, frost was more limited than of late under the overcast skies blanketing the country at dawn.</p> <p>Scotland and Northern Ireland were a little milder, with a south-westerly breeze stirring ahead of a band of very light rain that brushed the isles of the far north and north-west.</p> <p>By dawn, visibility was much improved in all areas compared to preceding days, with little in the way of mist under the extensive blanket of cloud.</p> <p>During the morning the sky remained grey, with the temperature slowly creeping upward to near-average values.</p> <p>However, by the early afternoon, much of the cloud thinned over England and Wales; finally breaking to give broad sunshine in many areas to end the day.</p> <p>By contrast, Northern Ireland and Scotland remained cloudier, with the slight rain in the far north-west sinking southwards to affect more of mainland Scotland during the evening.</p> <p>Frost formed under the clearer skies to the south.</p>
1800 GMT 06 MARCH 2011	SIG WEATHER	0000 GMT 07 MARCH 2011	SIG WEATHER	<p>EXTREMES</p> <p>Highest Maximum: 11.5 Lossiemouth, Moray</p> <p>Lowest Maximum: 4.3 Drumalbin, Lanarkshire</p> <p>Lowest Minimum: -4.7 Aboyne No 2, Aberdeenshire</p> <p>Lowest Grass Minimum: -9.6 Aboyne No 2, Aberdeenshire</p> <p>Most Rain: 3.4 Lerwick, Shetland</p> <p>Most Sun: 9.7 Aberporth, Dyfed</p>

DAILY CLIMATE DATA

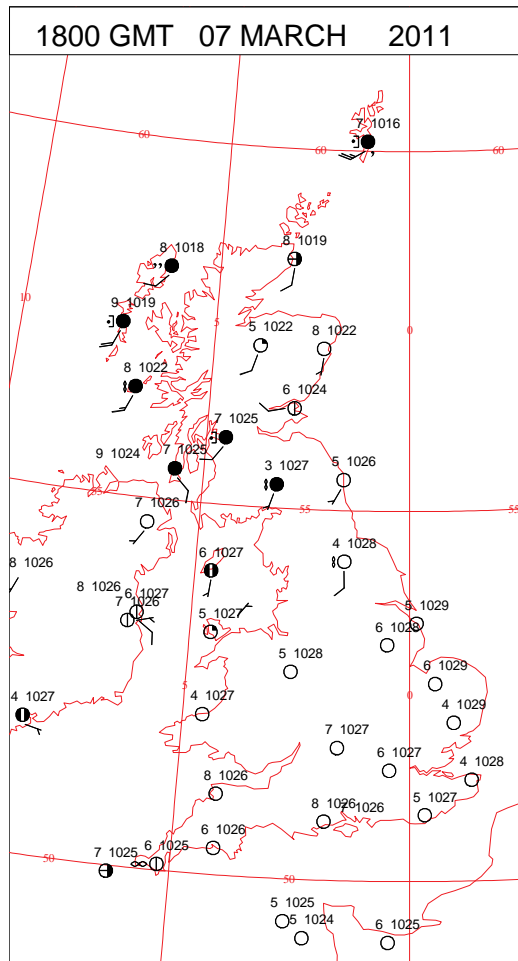
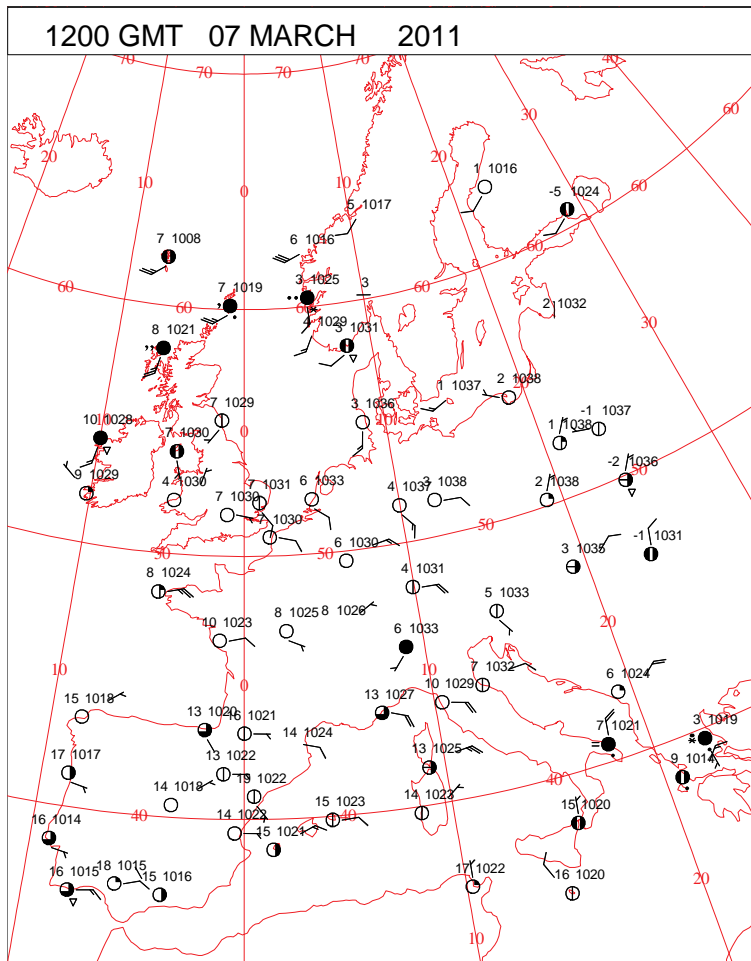
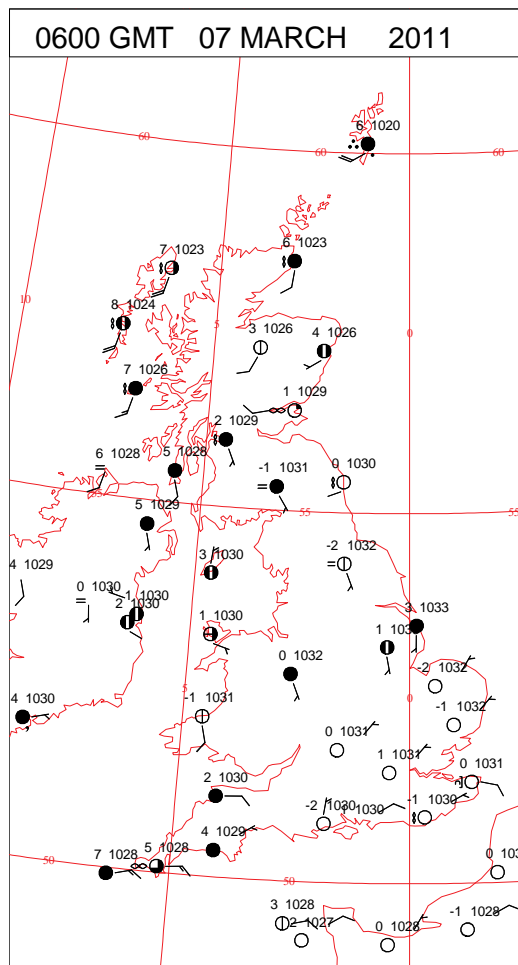
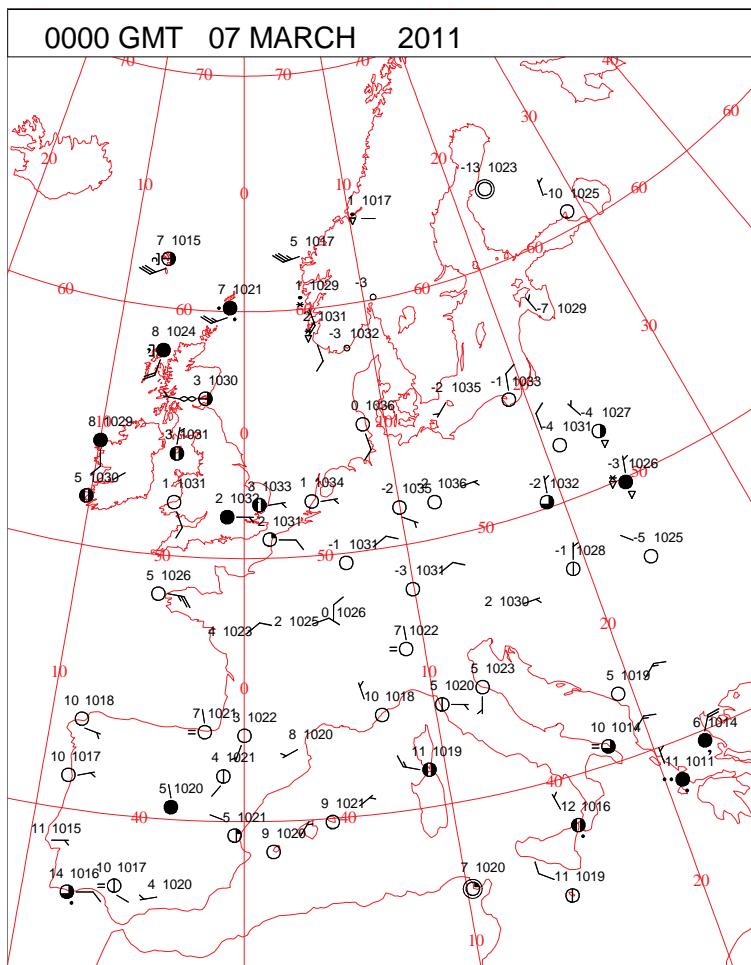


DAILY WEATHER SUMMARY



Monday 7 March 2011

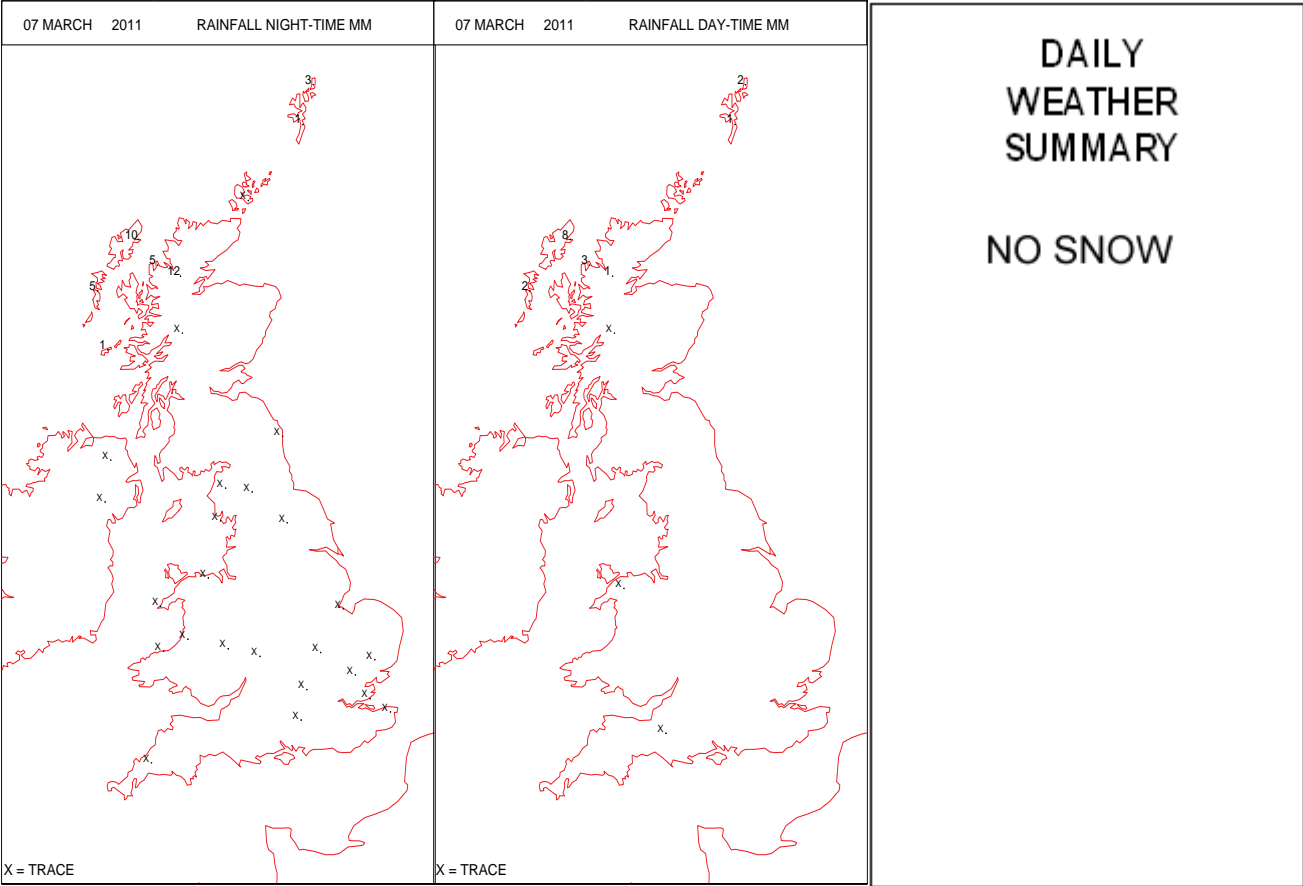
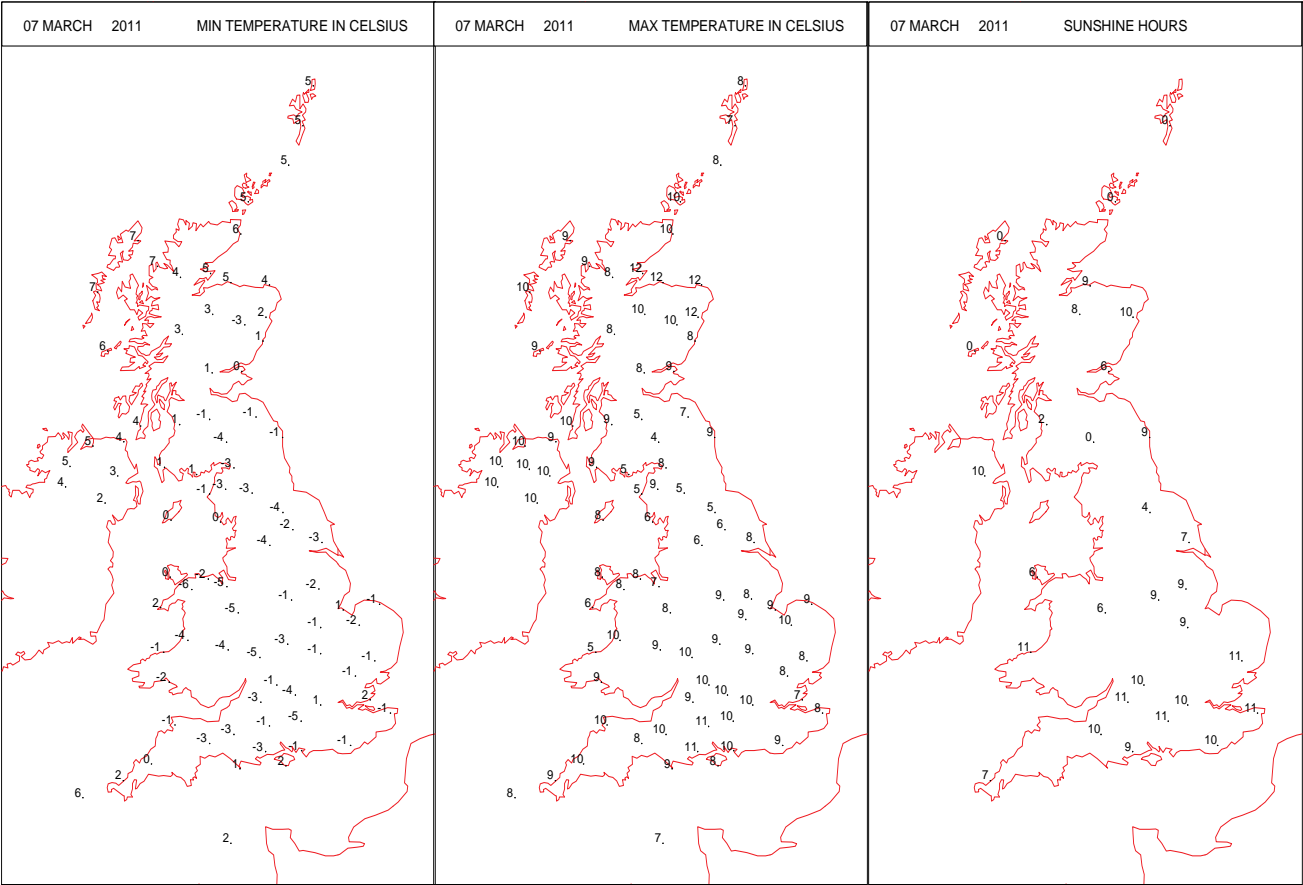
SURFACE REPORTS



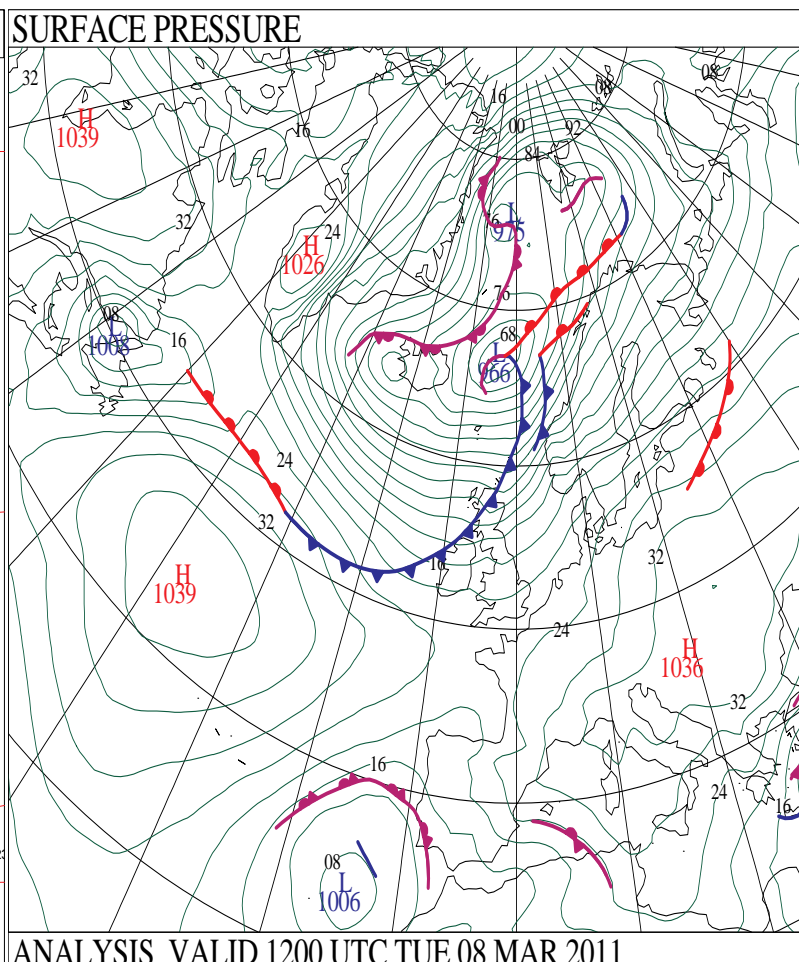
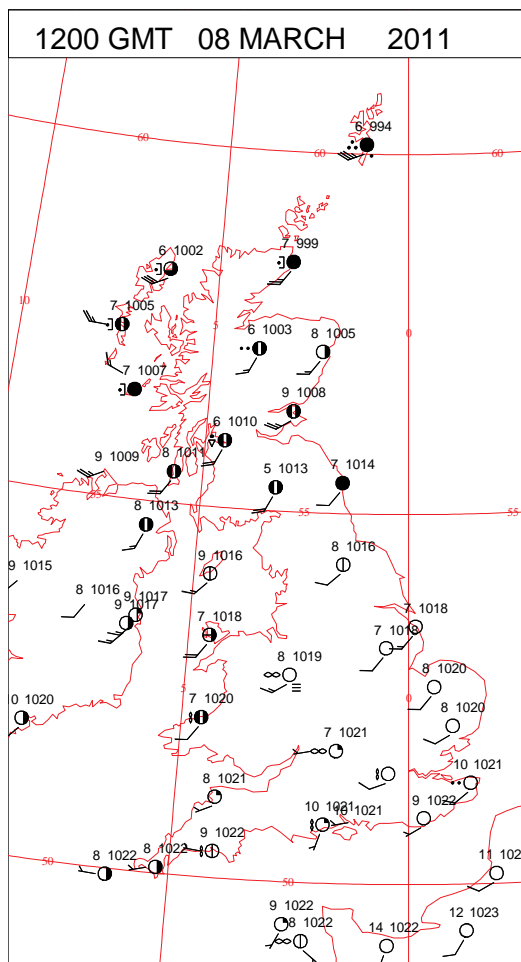
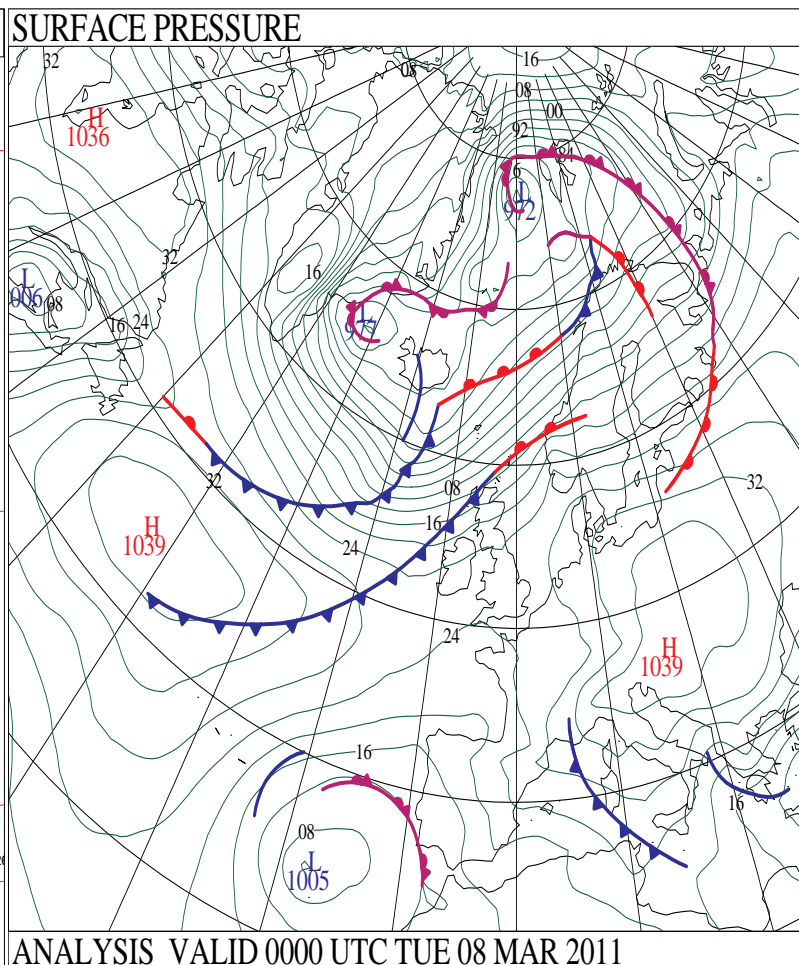
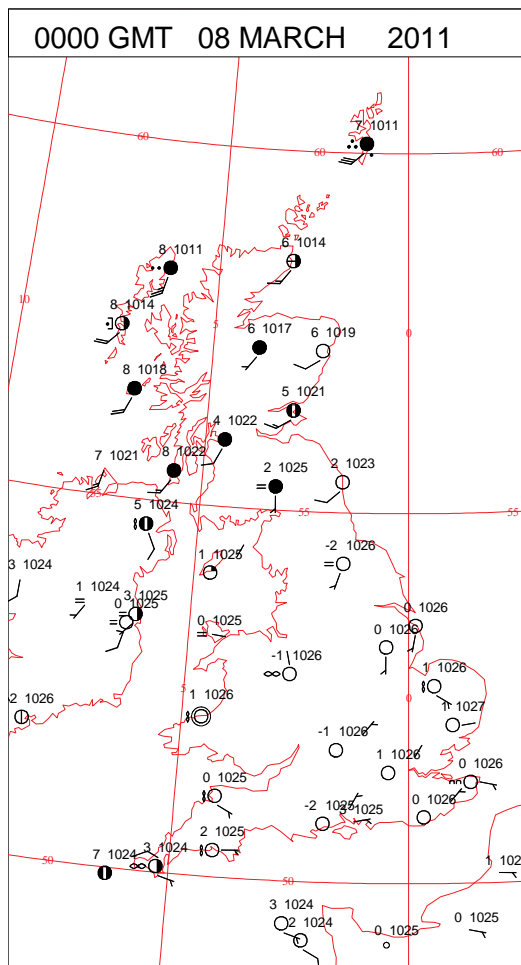
SIGNIFICANT WEATHER

0600 GMT 07 MARCH 2011	SIG WEATHER	1200 GMT 07 MARCH 2011	SIG WEATHER	<p>Summary of UK Weather for Monday 07 March 2011.</p> <p>The U.K. saw a north-south split, starting before dawn with England and Wales dry, cold and calm under clear skies, with a widespread frost.</p> <p>Northern Ireland and Scotland were milder under a blanket of cloud, that steadily sank southwards overnight. This brought a little rain to the far north-west in a south-westerly breeze.</p> <p>During the morning, many areas saw sunshine from dawn, with a swathe of low cloud dispersing from south-western and some central parts of the country. This led to dry, bright and sunny weather for the majority of England and Wales, particularly in the afternoon.</p> <p>The north-west of the U.K. had a mixture of south-westerly winds and generally overcast skies; although with some sunny periods felt over eastern Scotland.</p> <p>Rain continued in the far north-west throughout, making scant southward progress from dawn to dusk.</p> <p>Temperatures were around average for most during the day, with Northern Ireland and Scotland milder; a pattern that continued after dark. England and Wales saw temperatures drop after dusk, with frost re-forming.</p>
1800 GMT 07 MARCH 2011	SIG WEATHER	0000 GMT 08 MARCH 2011	SIG WEATHER	<p>EXTREMES</p> <p>Highest Maximum: 11.9 Tain Range, Ross & Cromarty</p> <p>Lowest Maximum: 4.4 Eskdalemuir, Dumfriesshire</p> <p>Lowest Minimum: -6.1 Capel Curig No 3, Gwynedd</p> <p>Lowest Grass Minimum: -11.0 Pershore, Hereford & Worcester</p> <p>Most Rain: 17.8 Stornoway Airport, Western Isles</p> <p>Most Sun: 10.7 Manston, Kent</p>

DAILY CLIMATE DATA

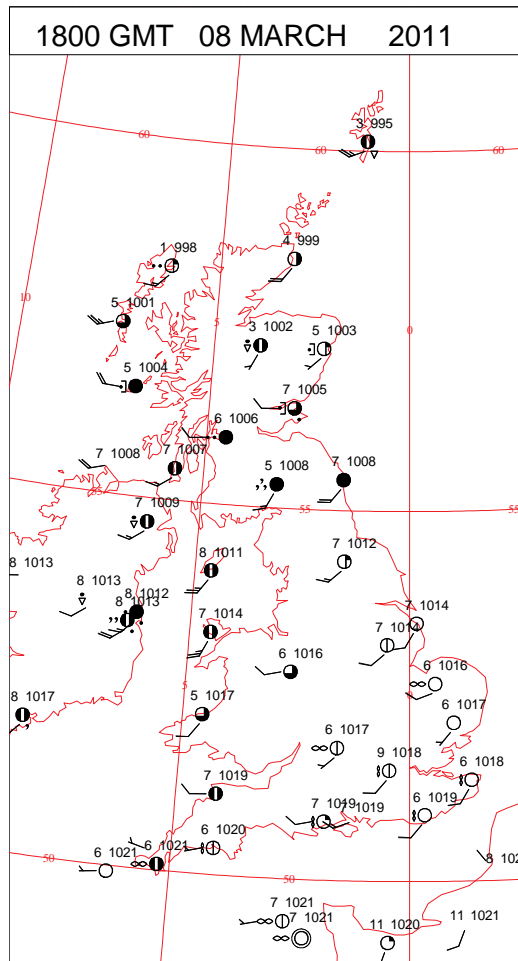
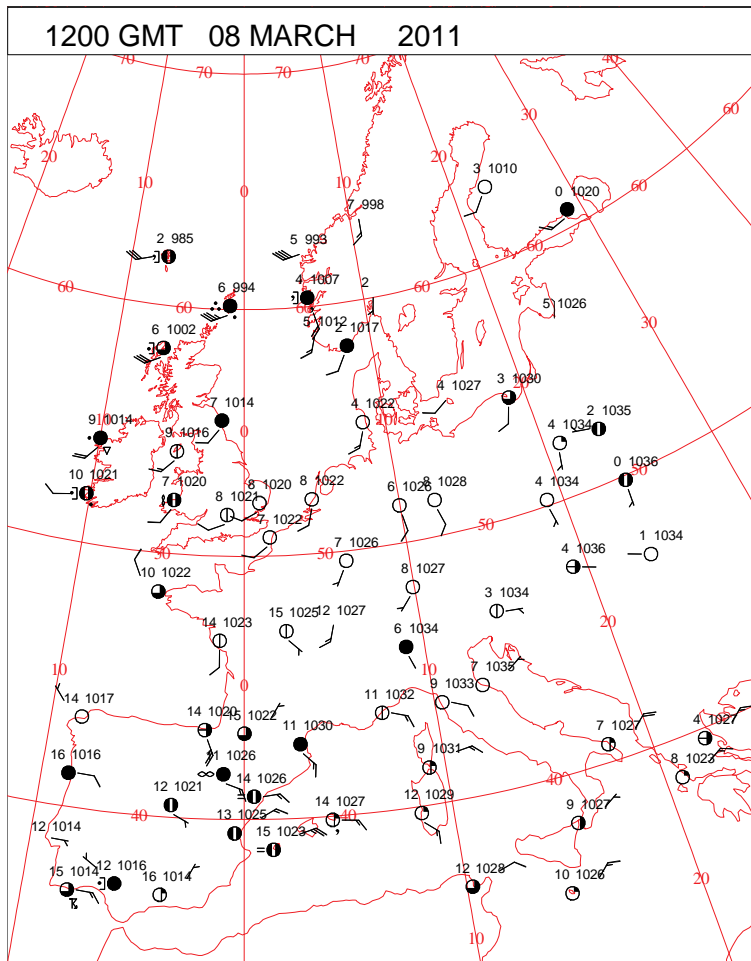
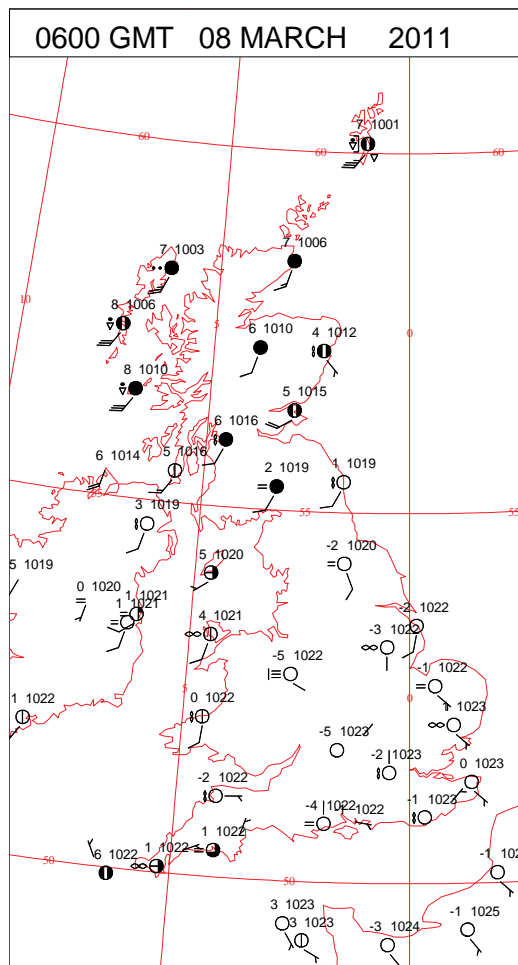
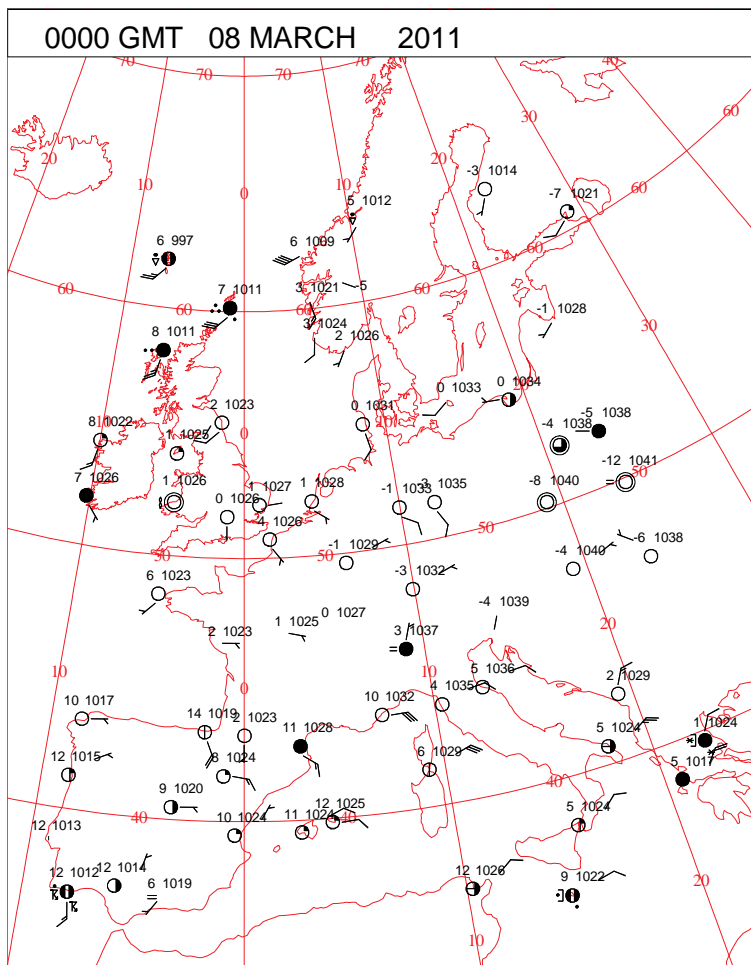


DAILY WEATHER SUMMARY

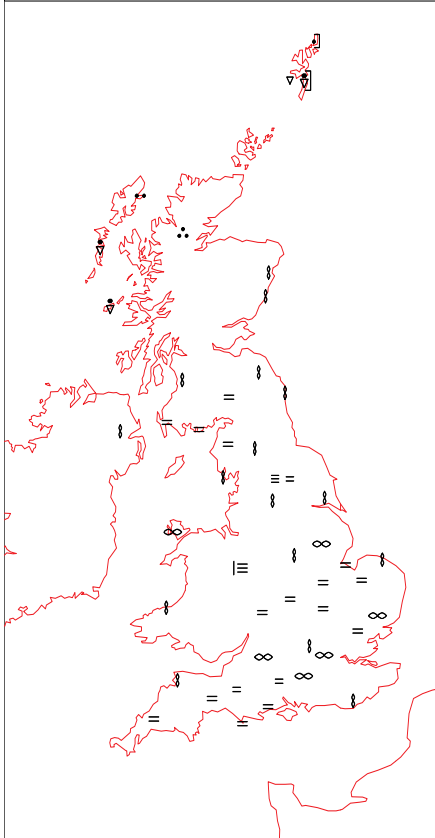
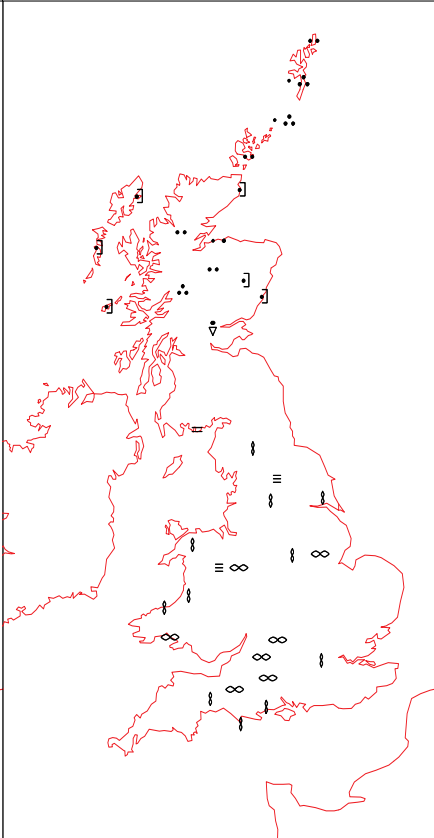
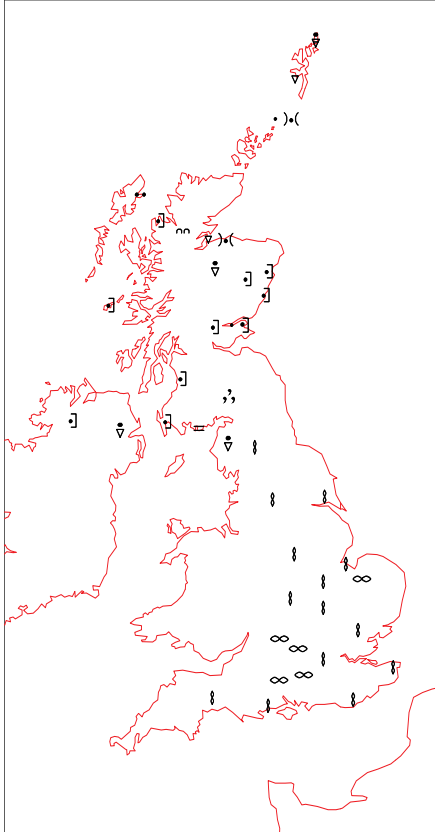
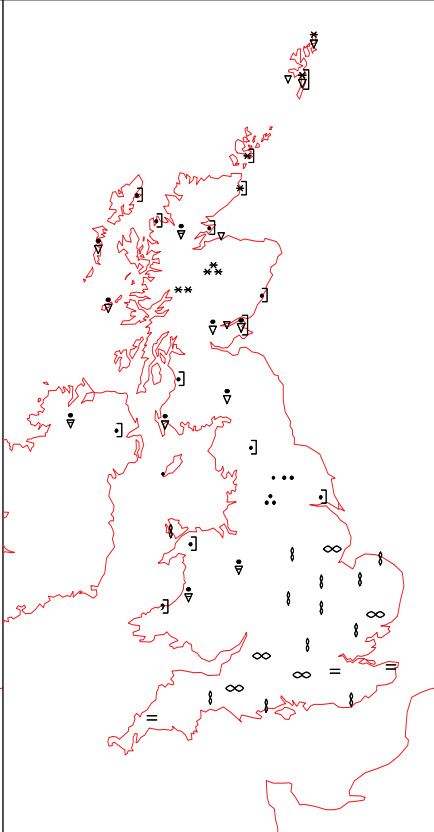


Tuesday 8 March 2011

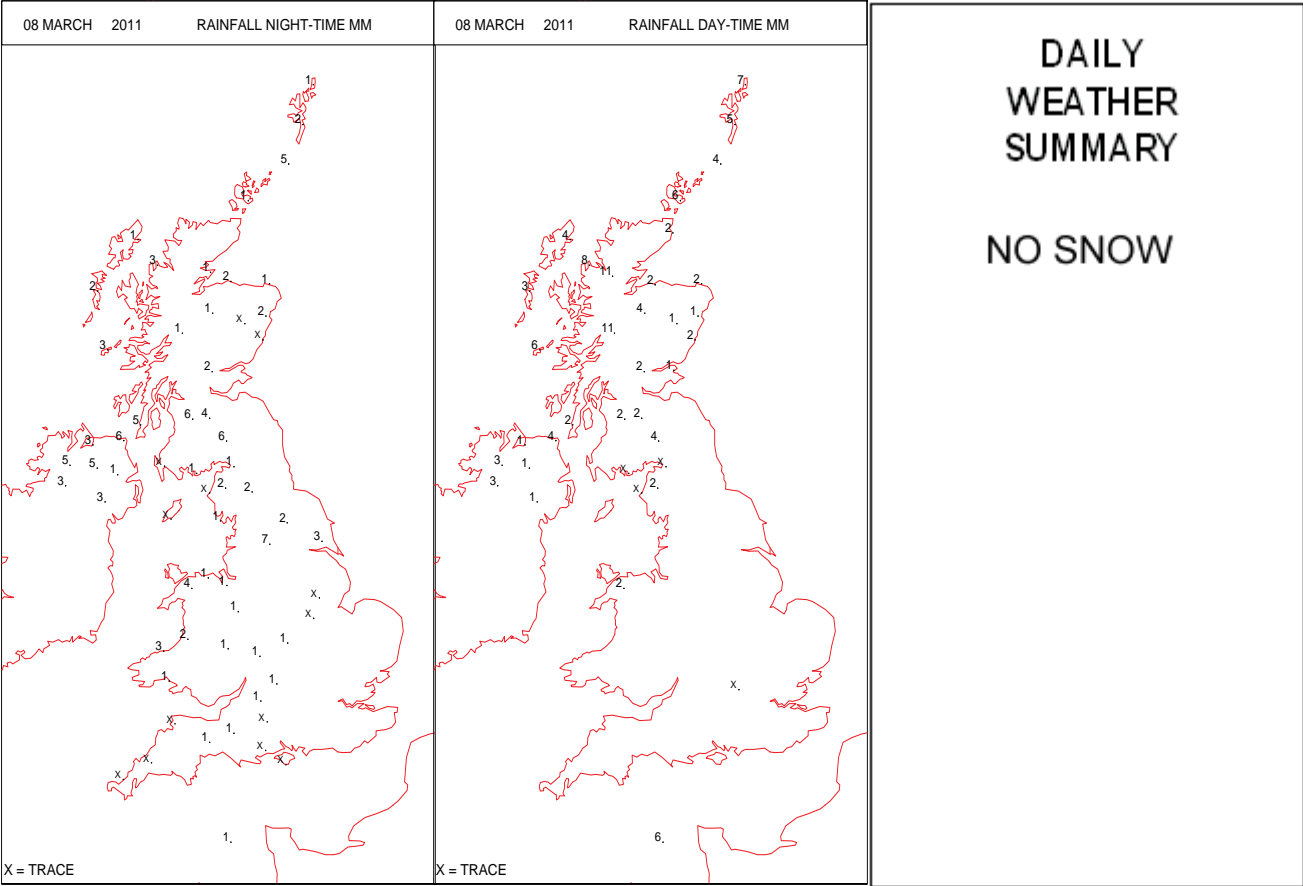
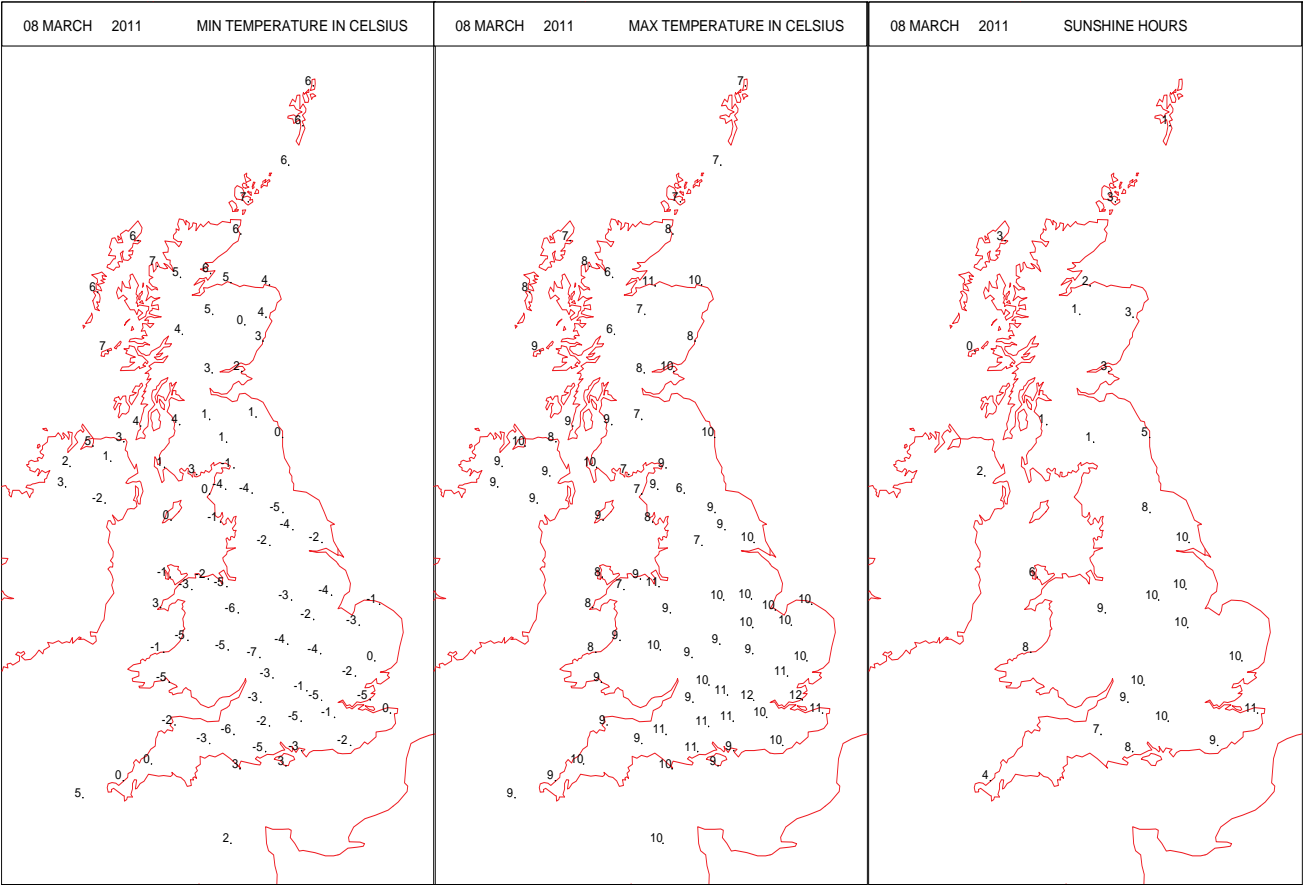
SURFACE REPORTS



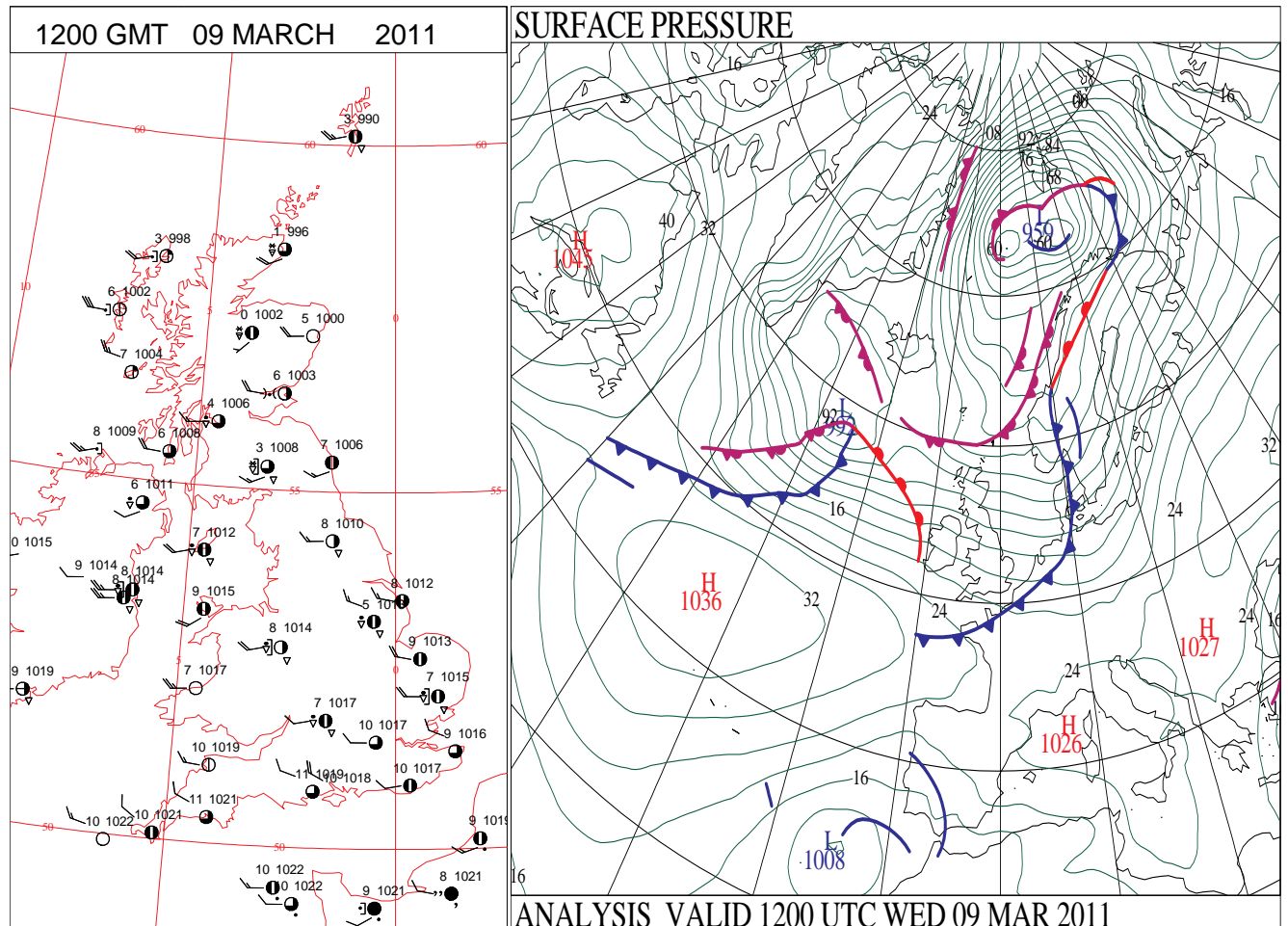
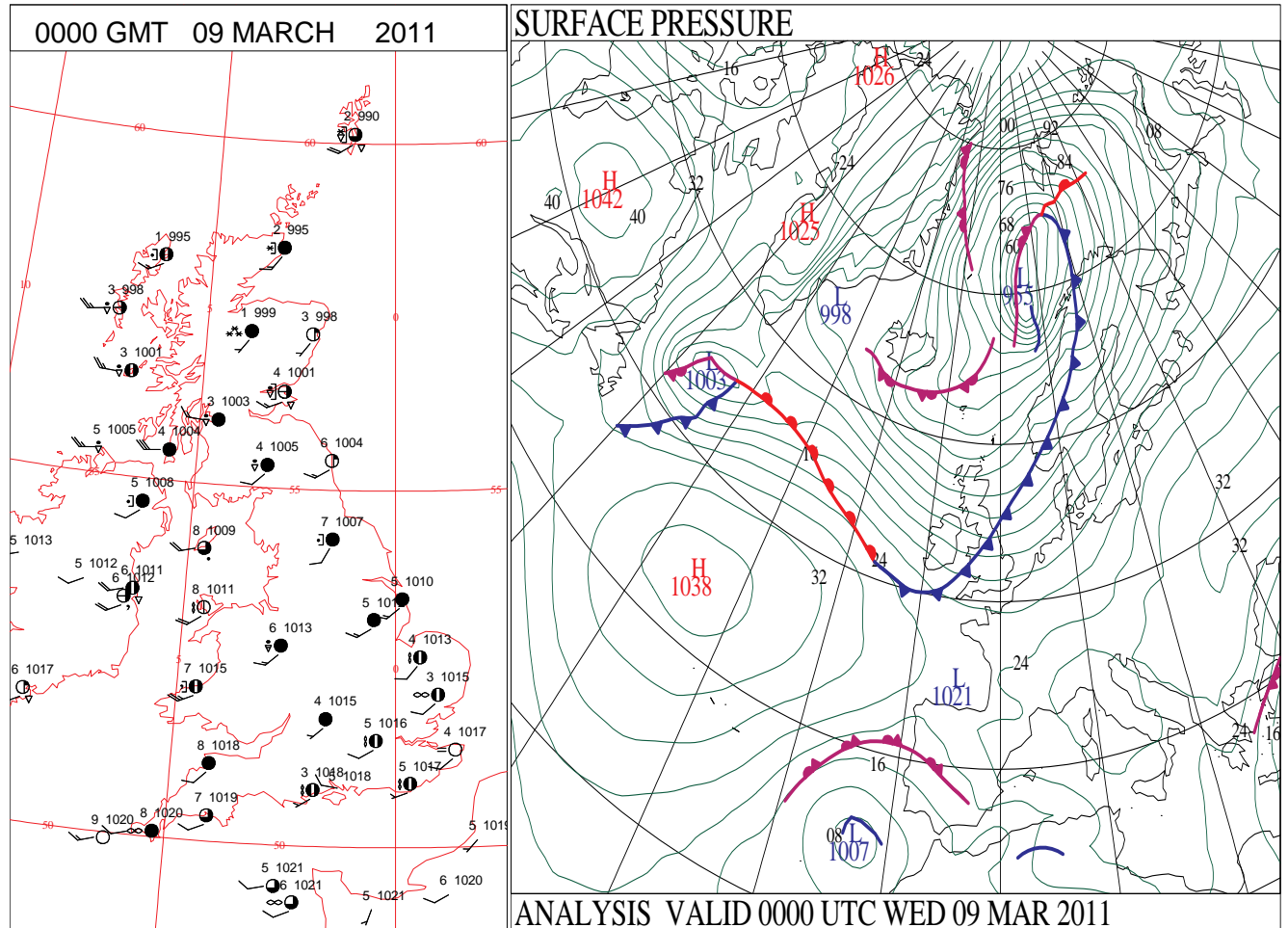
SIGNIFICANT WEATHER

<p>0600 GMT 08 MARCH 2011 SIG WEATHER</p> 	<p>1200 GMT 08 MARCH 2011 SIG WEATHER</p> 	<p>Summary of UK Weather for Tuesday 08 March 2011.</p> <p>Across England and Wales it was a calm and sunny day, although some fog developed across the south-east of England during the morning, and this proved somewhat slow to clear.</p> <p>Further north across Northern Ireland and Scotland, it was a cloudier start to the day, and there was some rain in the far north-west of Scotland. This rain gradually crept south-eastwards during the day, reaching northern England and north Wales by the evening, but becoming much weaker as it did so.</p> <p>Behind this band of rain, more showery conditions followed into Scotland and Northern Ireland. These showers turned to snow across high ground in Scotland, and here the wind also strengthened significantly.</p> <p>In the evening central and southern England, and southern Wales, became increasingly cloudy and winds picked up, but it stayed dry.</p> <p>Temperatures were average for the time of year across the country.</p>
<p>1800 GMT 08 MARCH 2011 SIG WEATHER</p> 	<p>0000 GMT 09 MARCH 2011 SIG WEATHER</p> 	<p>EXTREMES</p> <p>Highest Maximum: 12.2 Northolt, Greater London</p> <p>Lowest Maximum: 6.2 Warcop Range, Cumbria</p> <p>Lowest Minimum: -7.0 Benson, Oxfordshire</p> <p>Lowest Grass Minimum: -12.2 Pershore, Hereford & Worcester</p> <p>Most Rain: 11.6 Tulloch Bridge, Inverness-Shire</p> <p>Most Sun: 10.7 Manston, Kent</p>

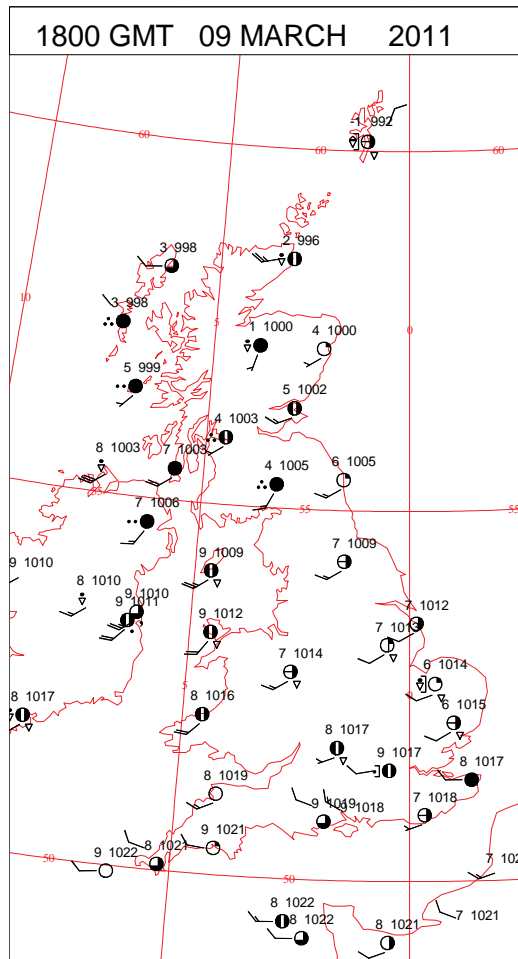
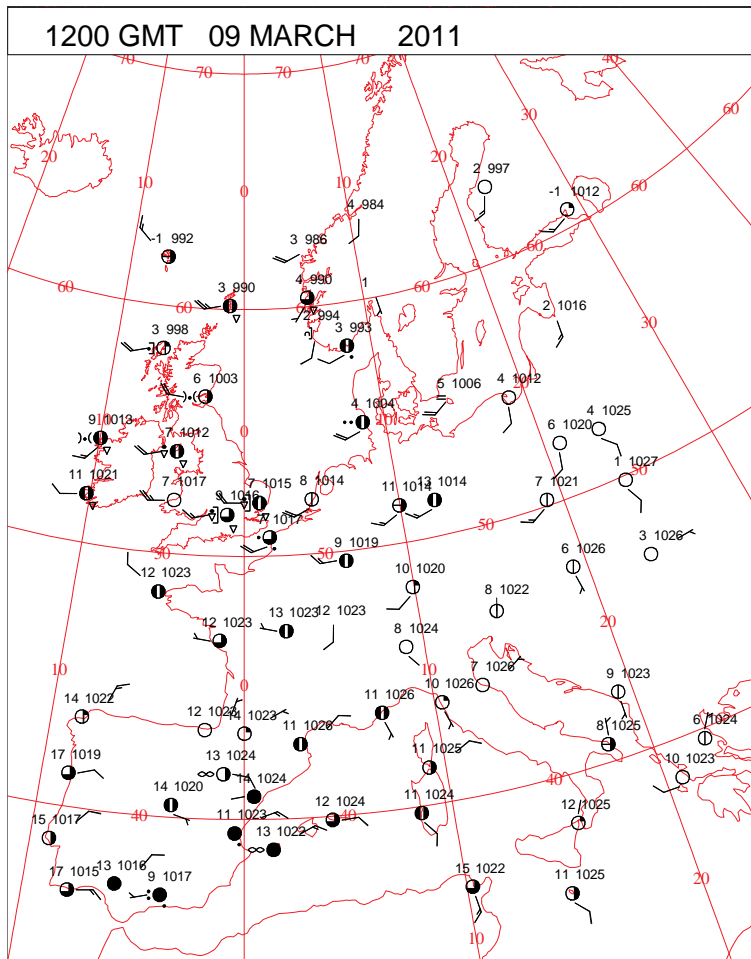
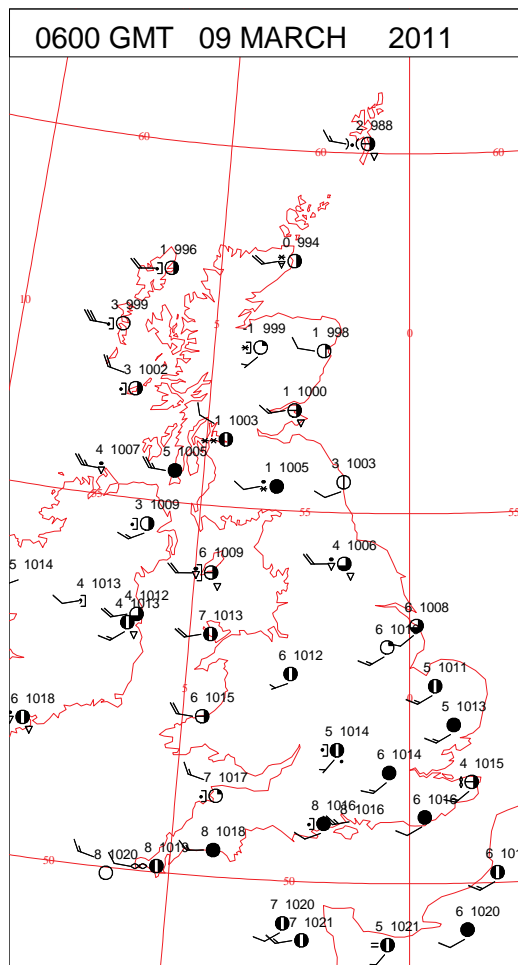
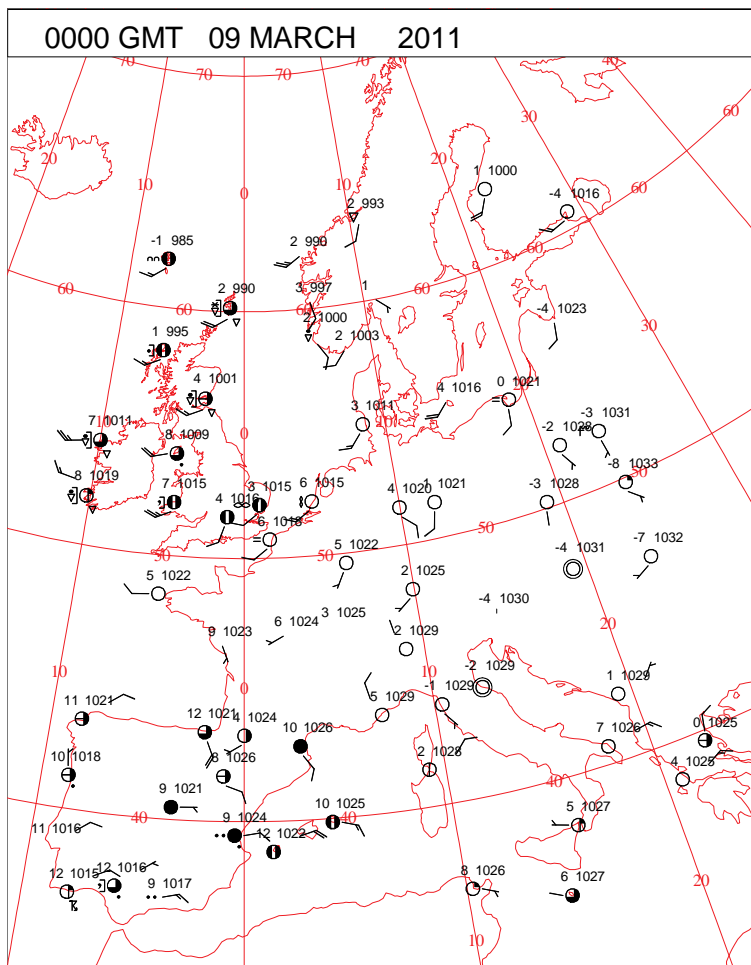
DAILY CLIMATE DATA



DAILY WEATHER SUMMARY



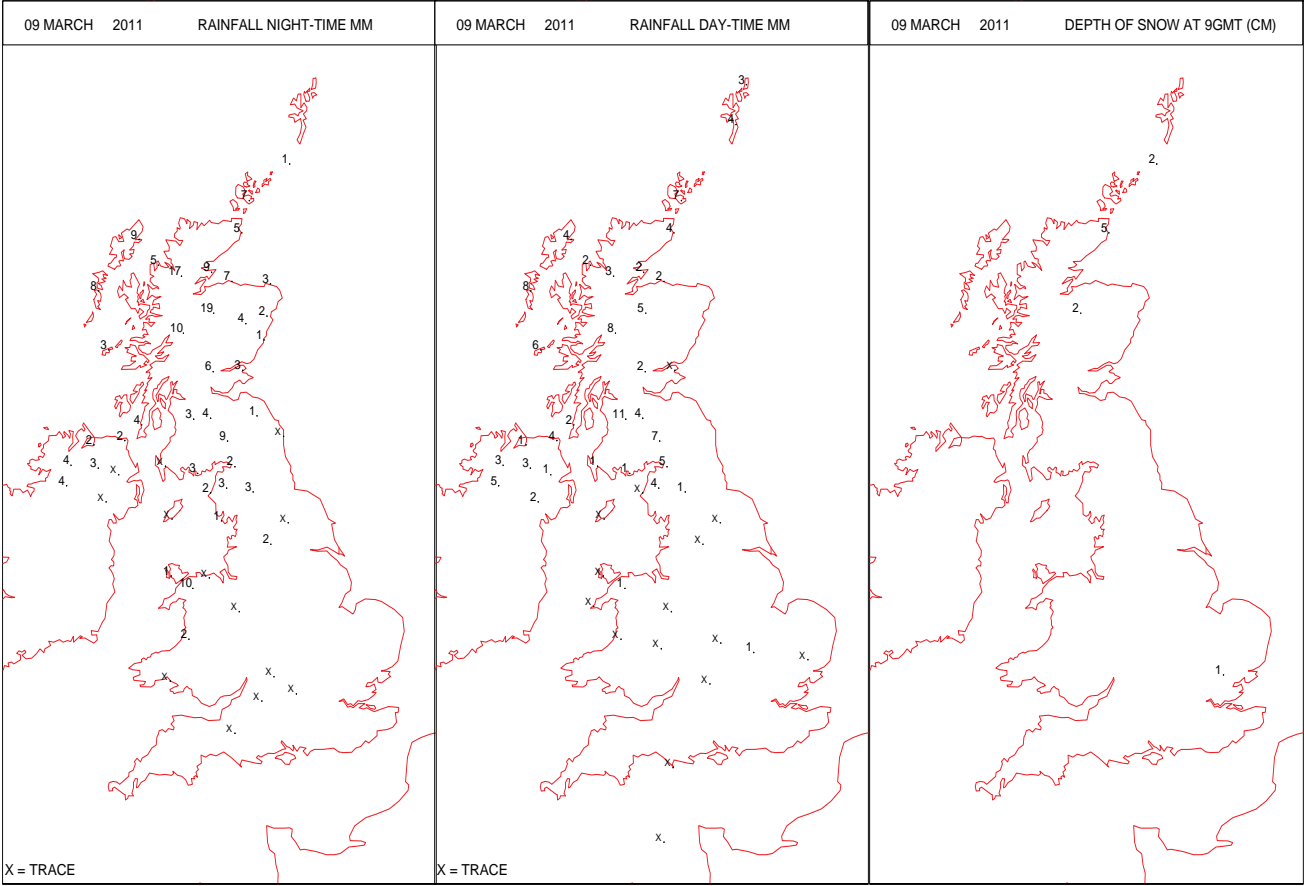
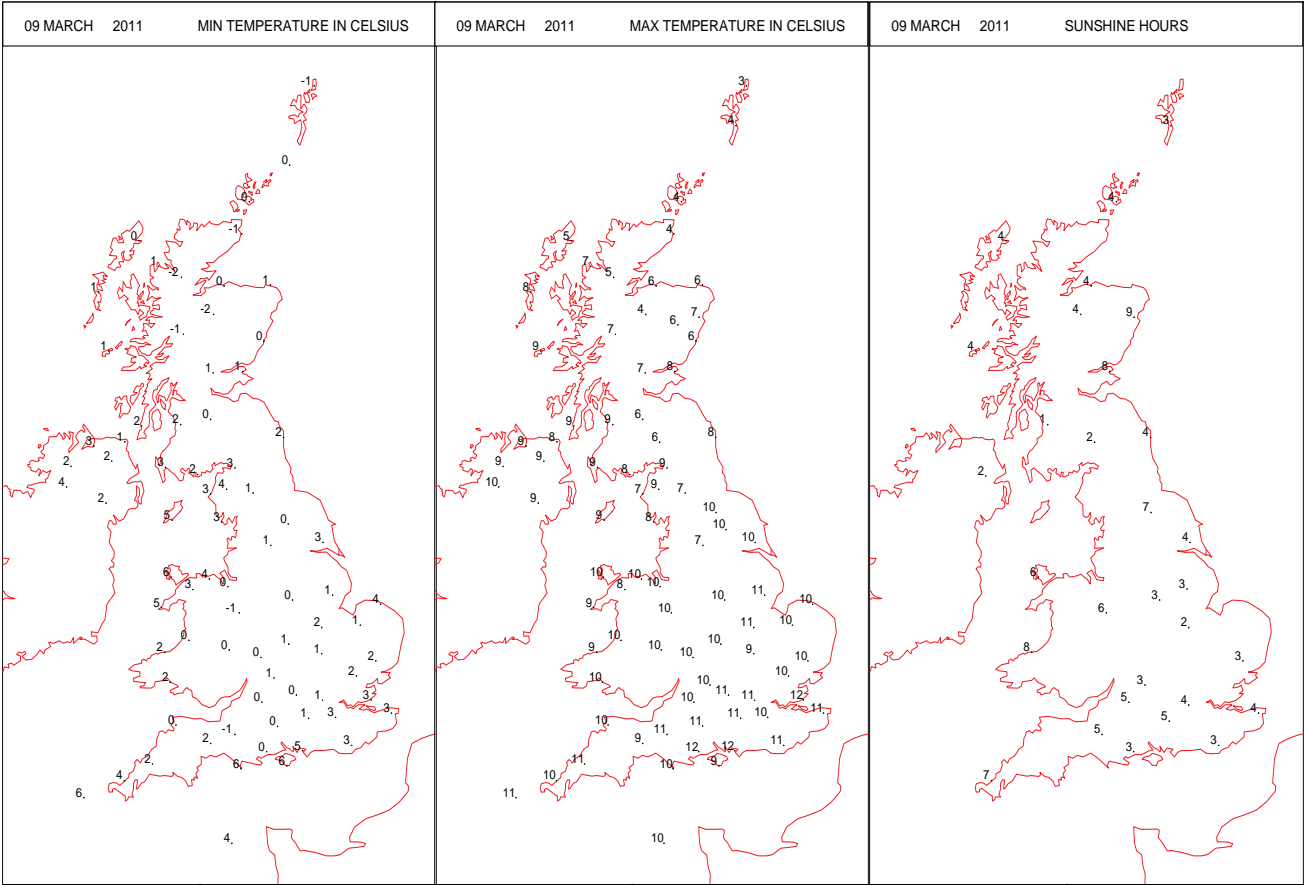
SURFACE REPORTS



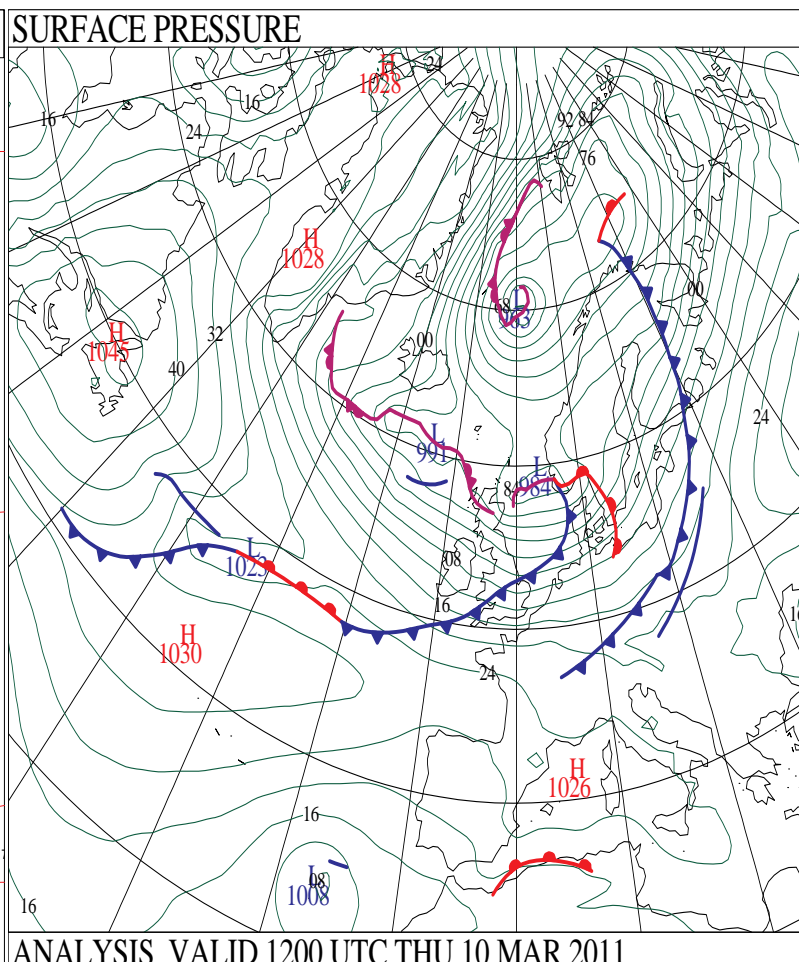
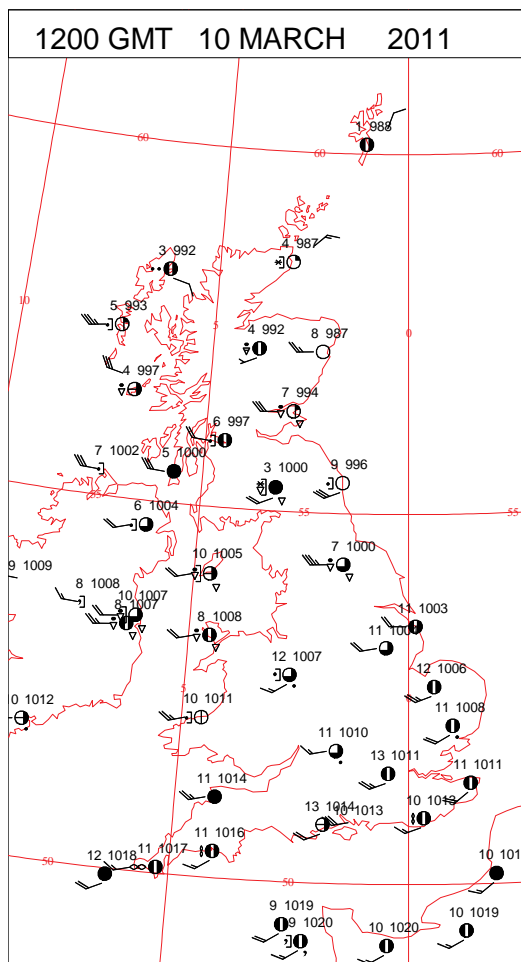
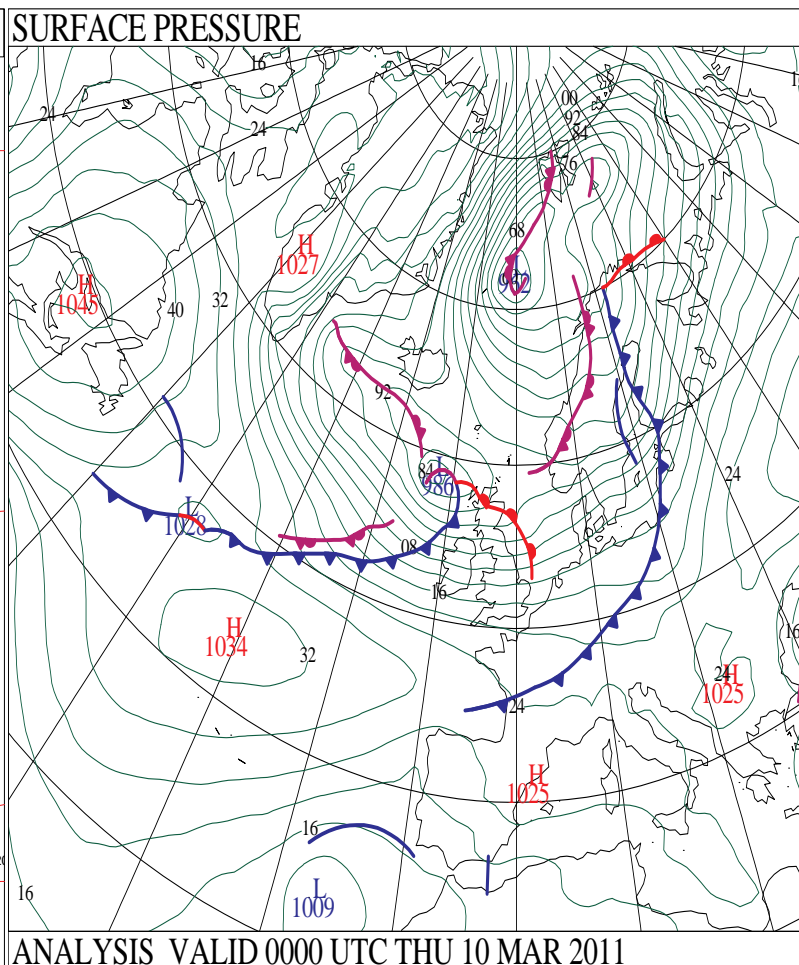
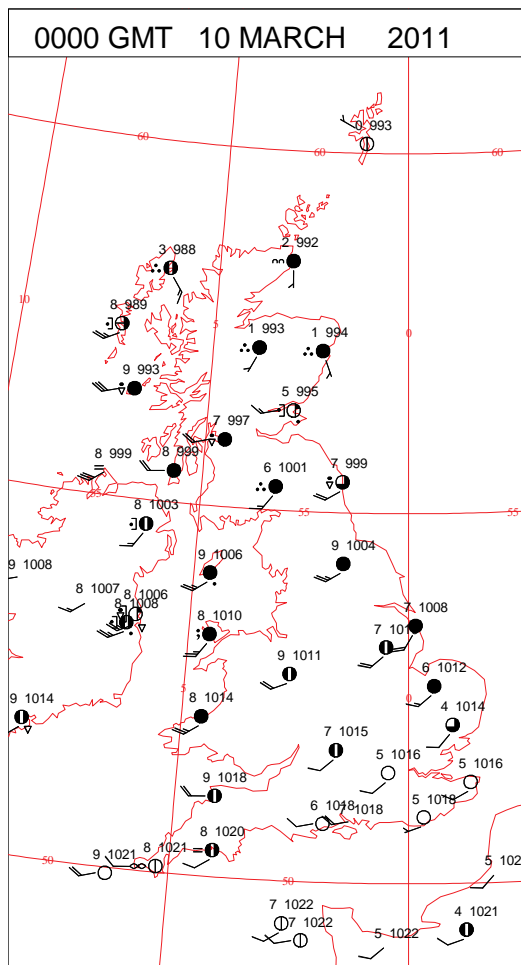
SIGNIFICANT WEATHER

0600 GMT 09 MARCH 2011	SIG WEATHER	1200 GMT 09 MARCH 2011	SIG WEATHER	<p>Summary of UK Weather for Wednesday 09 March 2011. During the early hours, a weak band of rain spread across southern England and Wales. Behind this, showers spread across Northern Ireland, Scotland and northern England. These showers were wintry across the north of Scotland, with a couple of centimetres of snow accumulating in places. During the day, a few scattered light showers developed across England and Wales. Further north, more frequent showers continued, and while still on the wintry side, they were not as heavy as earlier. By late afternoon a band of more persistent rain spread into Northern Ireland, and this spread to Scotland by the evening. In northern Scotland this fell as snow, giving several centimetres. It also became very windy in the north, with some gale force gusts. Elsewhere it was a dry end to the day. Temperatures were close to the average for the time of year.</p>
				<p>EXTREMES Highest Maximum: 11.7 Shoeburyness, Essex Lowest Maximum: 3.4 Baltasound No 2, Shetland Lowest Minimum: -1.8 Loch Glascarnoch, Ross & Cromarty Lowest Grass Minimum: -5.0 Aviemore, Inverness-Shire Most Rain: 23.8 Aviemore, Inverness-Shire Most Sun: 9.2 Dyce, Aberdeenshire</p>

DAILY CLIMATE DATA

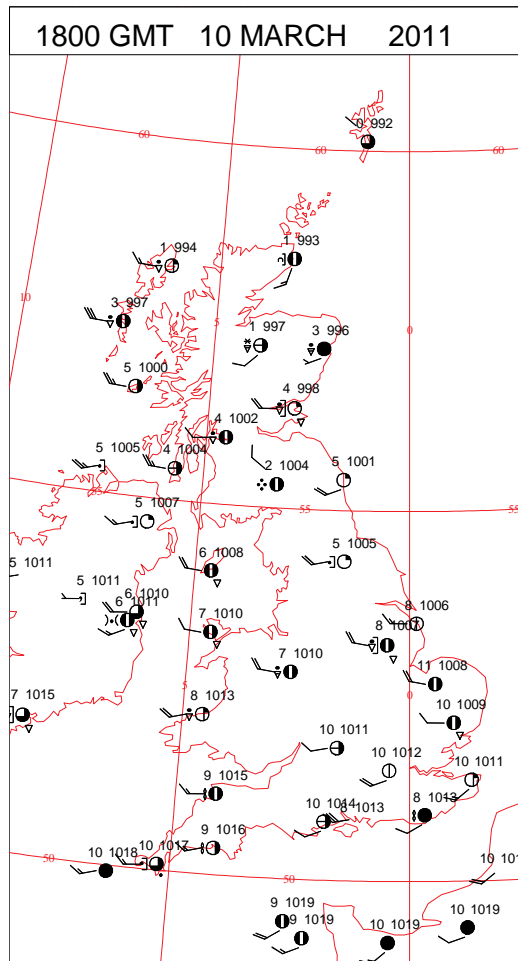
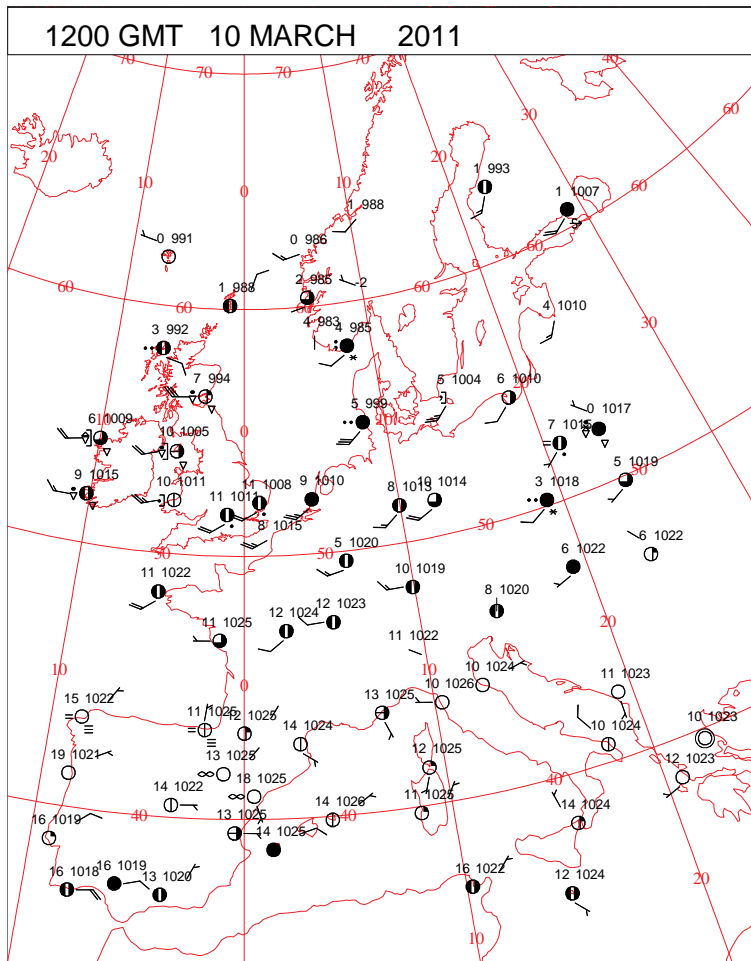
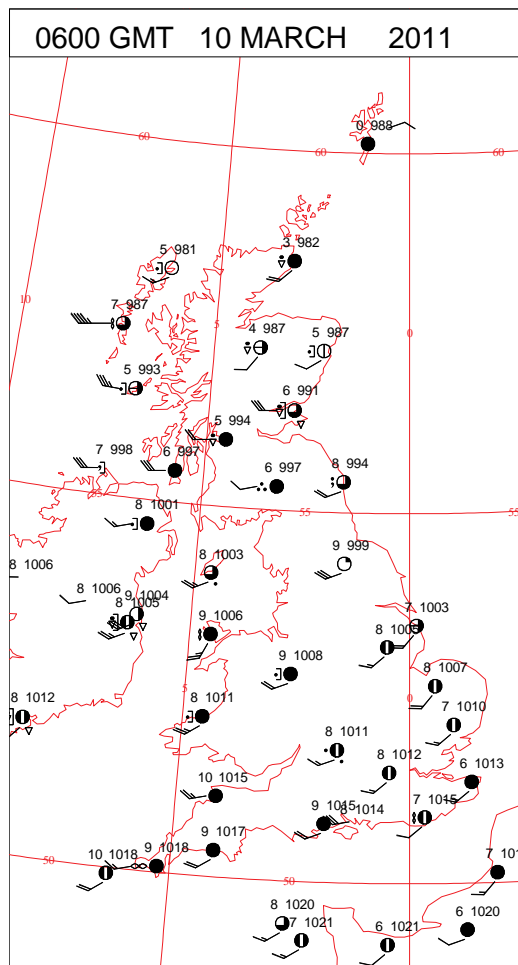
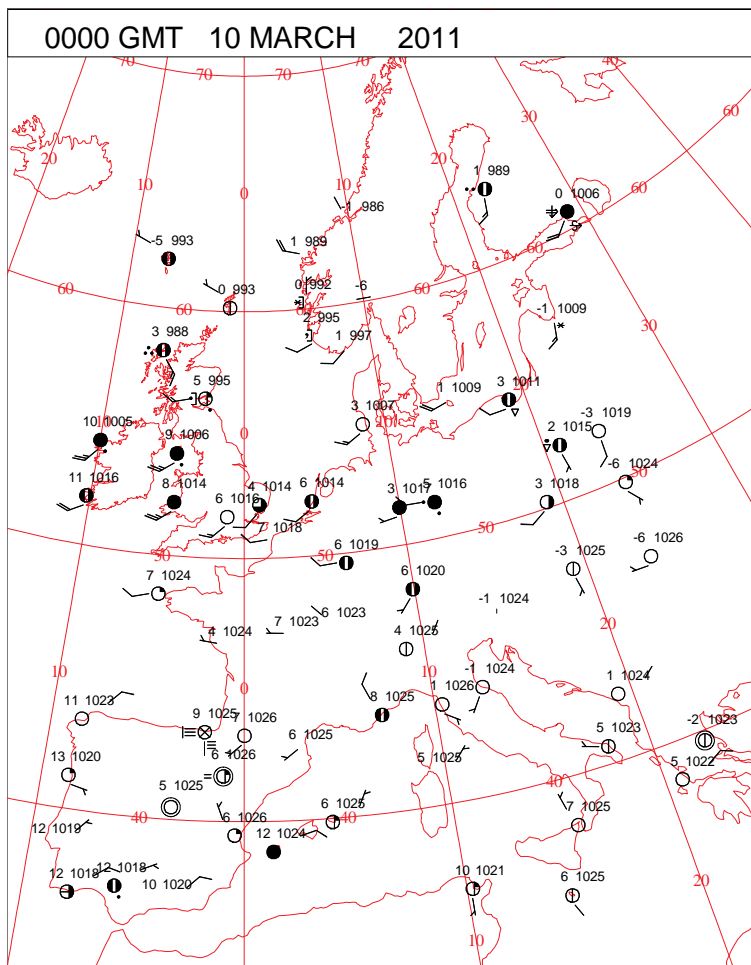


DAILY WEATHER SUMMARY



Thursday 10 March 2011

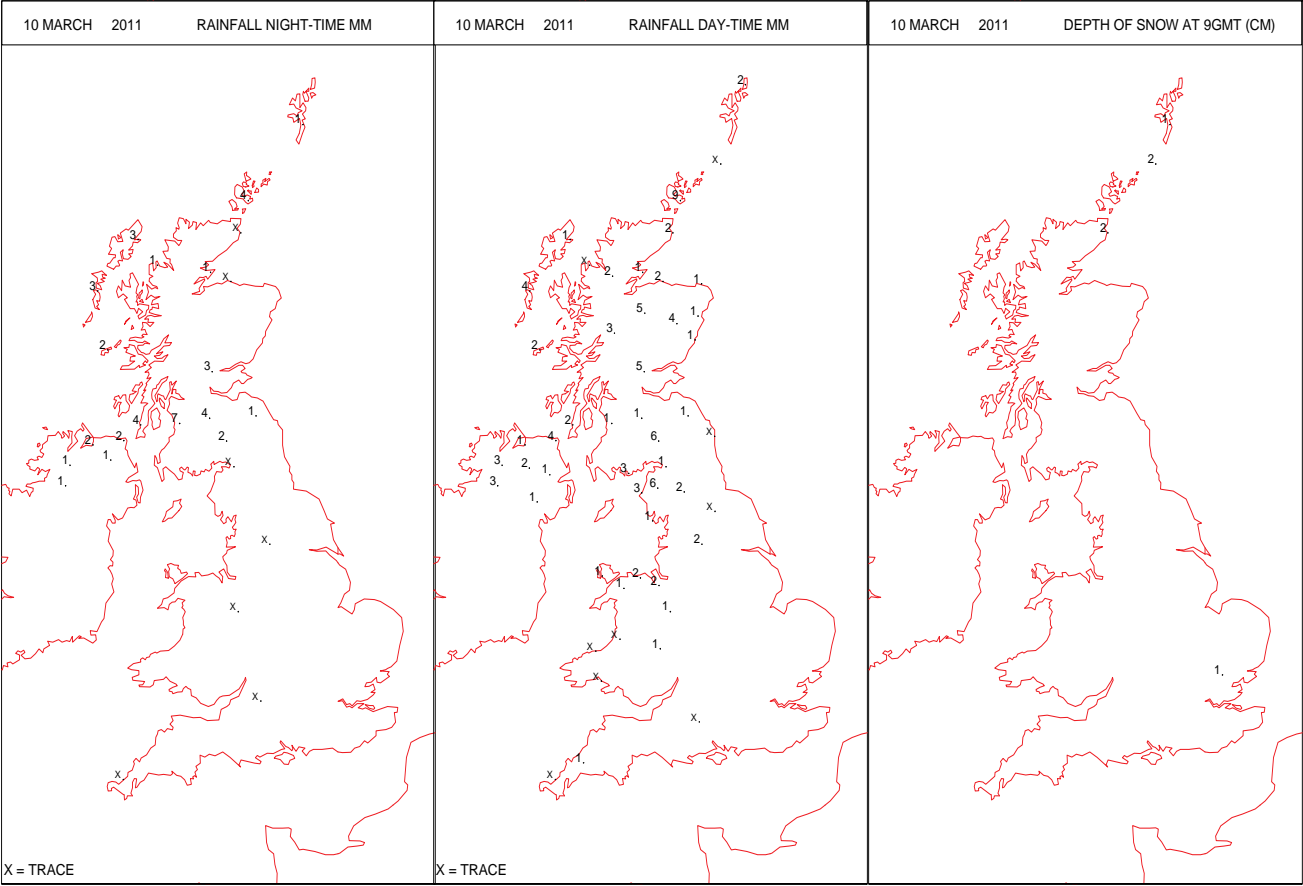
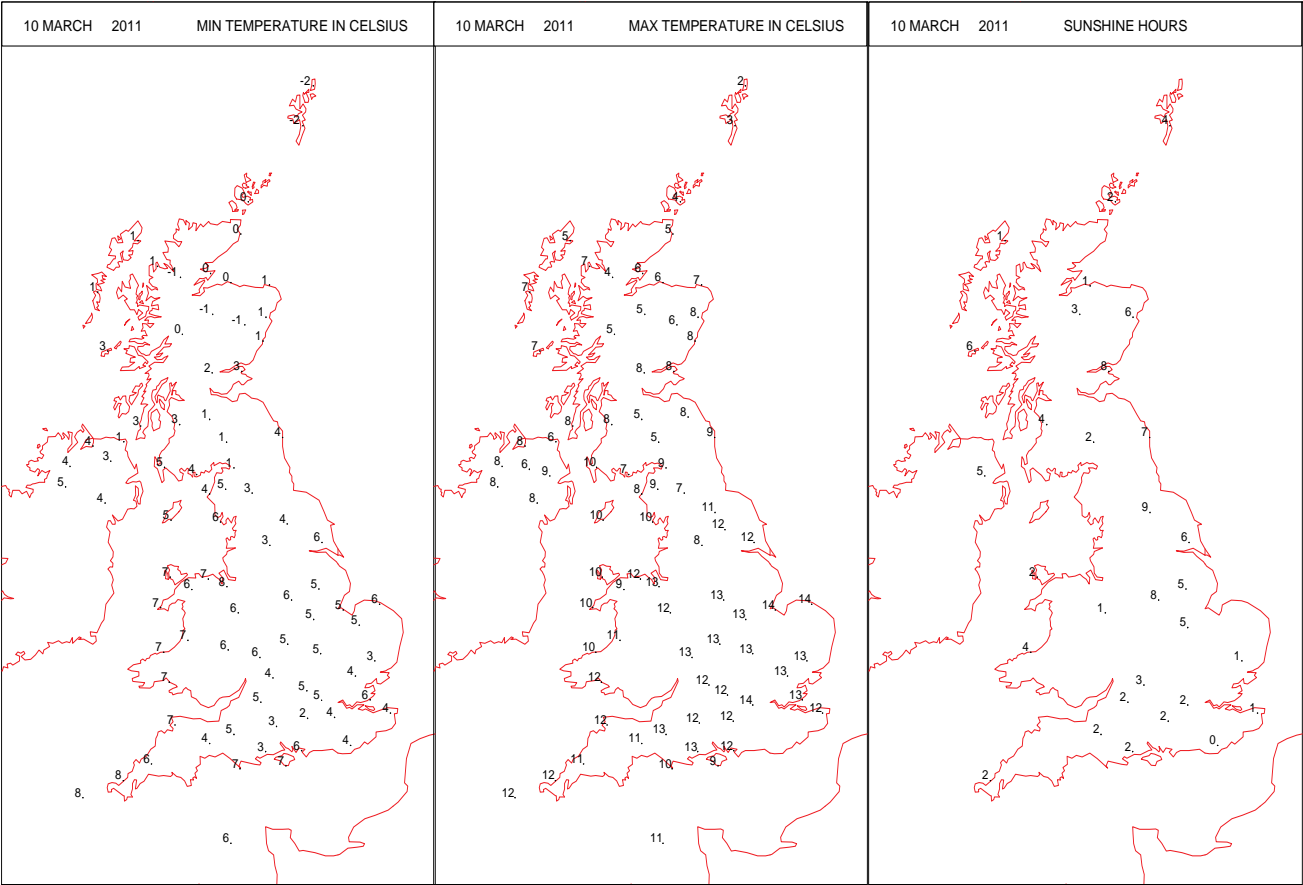
SURFACE REPORTS



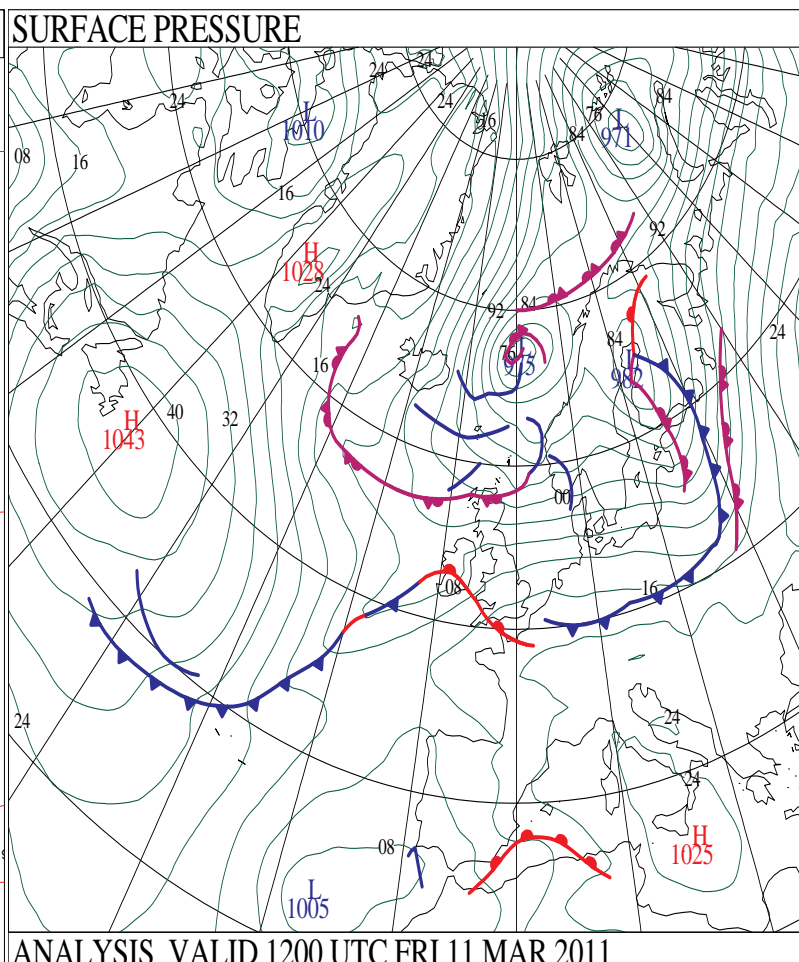
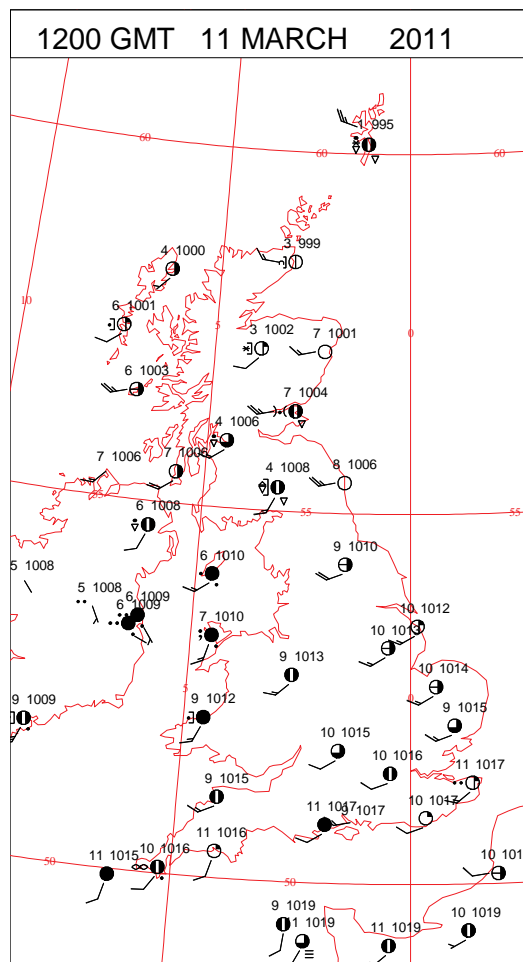
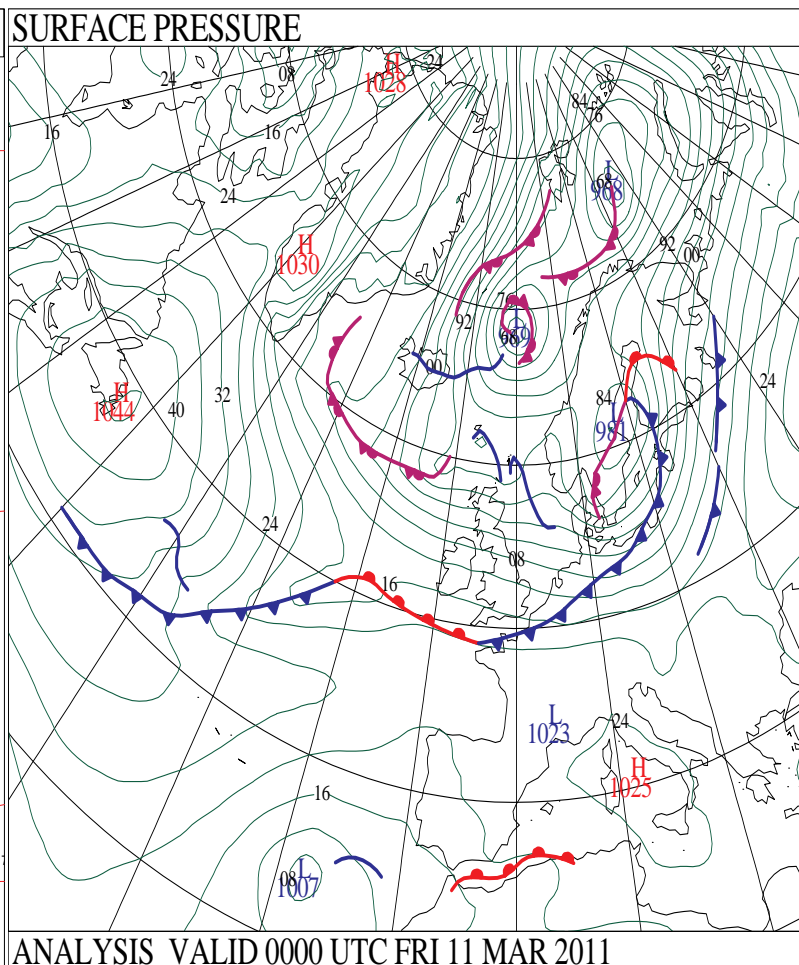
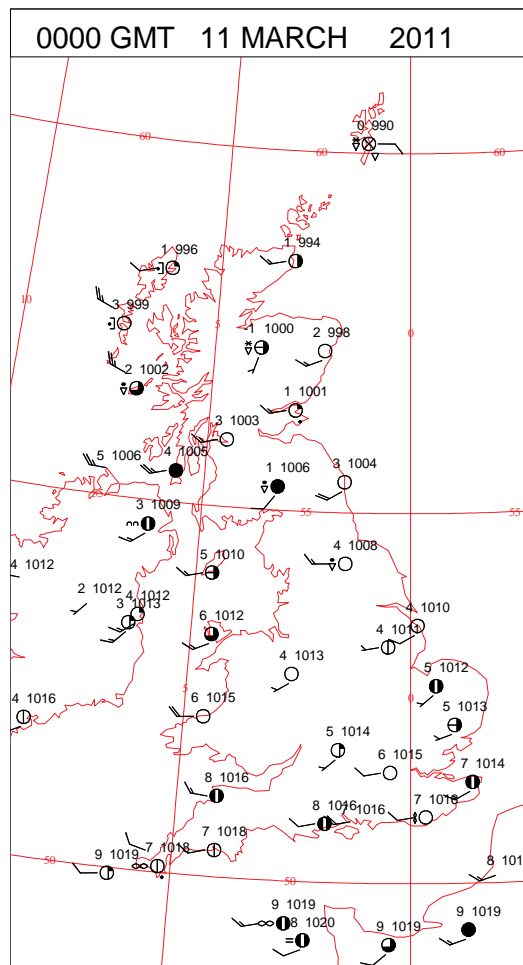
SIGNIFICANT WEATHER

0600 GMT 10 MARCH 2011	SIG WEATHER	1200 GMT 10 MARCH 2011	SIG WEATHER	<p>Summary of UK Weather for Thursday 10 March 2011.</p> <p>It was an unsettled and windy day across the U.K., with westerly gales affecting northern parts of the country. Widespread gusts of 55 knots were recorded in Scotland, Northern Ireland and northern England. Leeming reported a gust of 67 knots during the morning.</p> <p>Snow showers fell across Scotland during the early hours, but had largely turned back to rain by morning. These frequent showers continued to affect Scotland and Northern Ireland through the day.</p> <p>However, England and Wales had a mainly dry and bright day, with just a scattering of light showers.</p> <p>By the evening it was much drier, with some late sunshine and prolonged clear spells. However, the showers in northern areas turned progressively more wintry, even down to low levels, with accumulations of a few centimetres in places.</p> <p>Temperatures were above average for many southern parts of the U.K., but below average further north.</p>
1800 GMT 10 MARCH 2011	SIG WEATHER	0000 GMT 11 MARCH 2011	SIG WEATHER	<p>EXTREMES</p> <p>Highest Maximum: 14.1 Weybourne, Norfolk</p> <p>Lowest Maximum: 2.0 Baltasound No 2, Shetland</p> <p>Lowest Minimum: -2.2 Lerwick, Shetland</p> <p>Lowest Grass Minimum: -5.9 Lerwick, Shetland</p> <p>Most Rain: 13.2 Kirkwall, Orkney</p> <p>Most Sun: 9.2 Leeming, North Yorkshire</p>

DAILY CLIMATE DATA

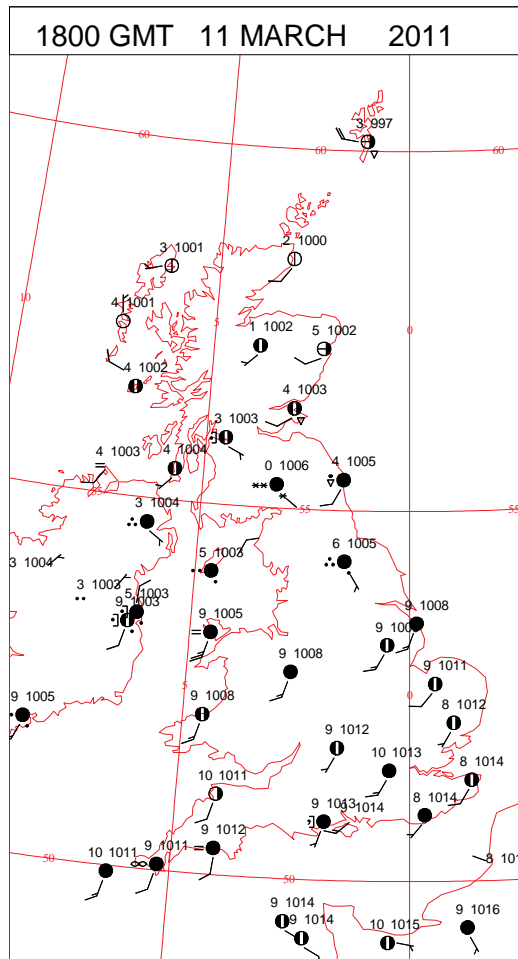
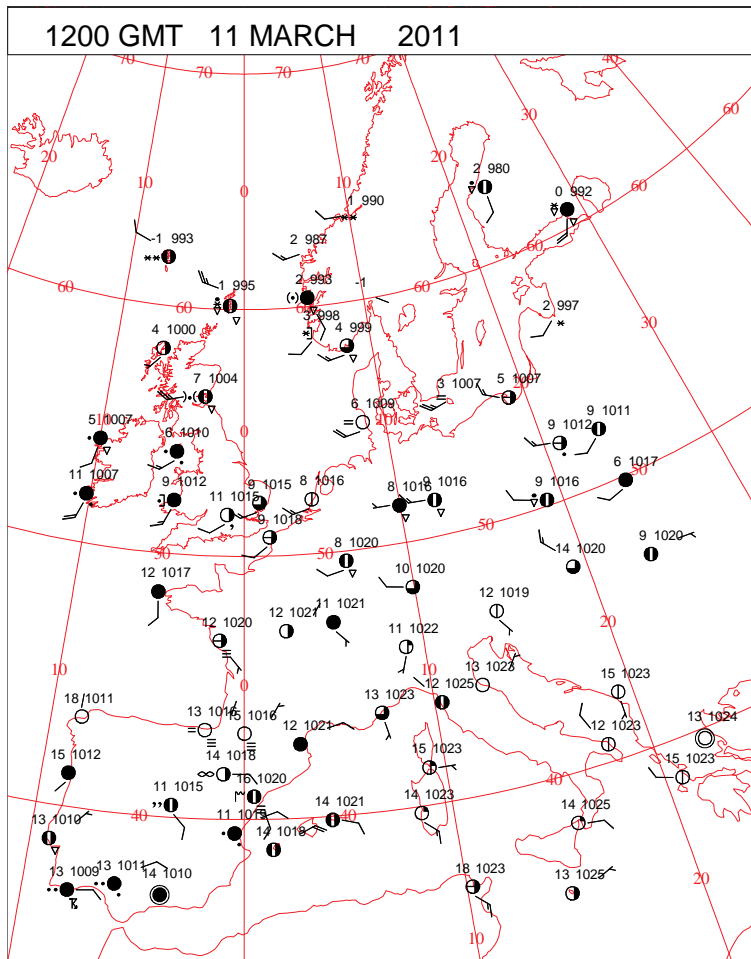
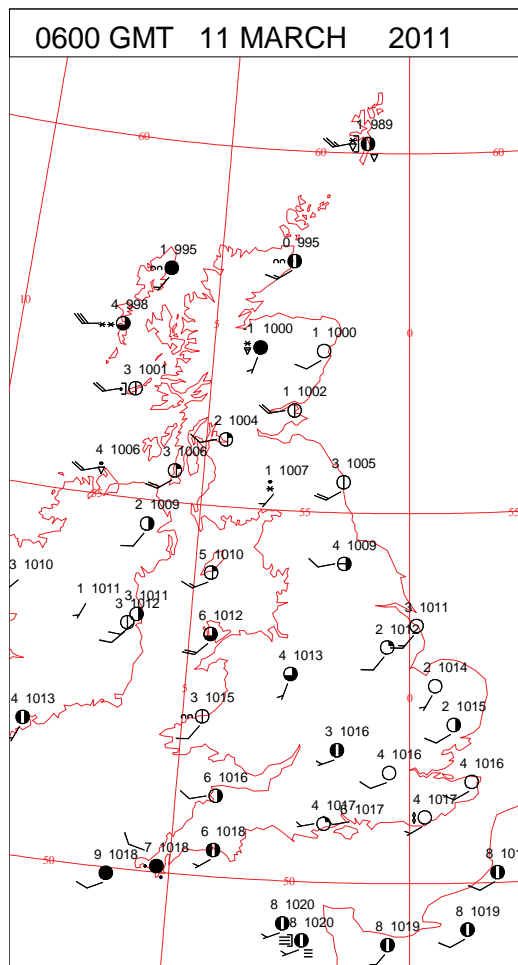
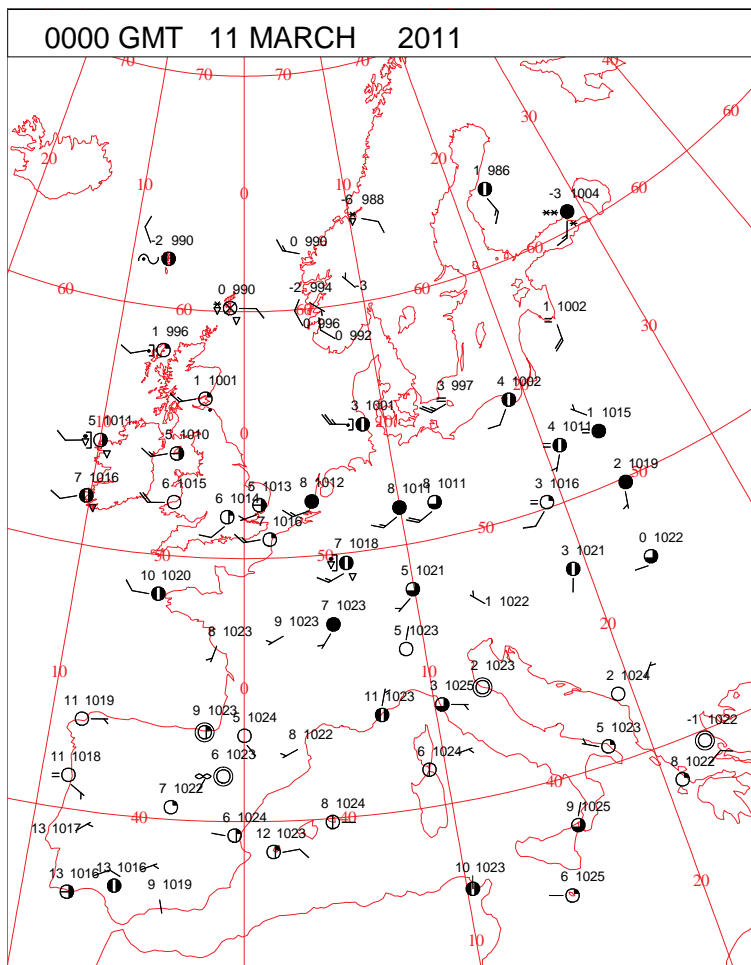


DAILY WEATHER SUMMARY



Friday 11 March 2011

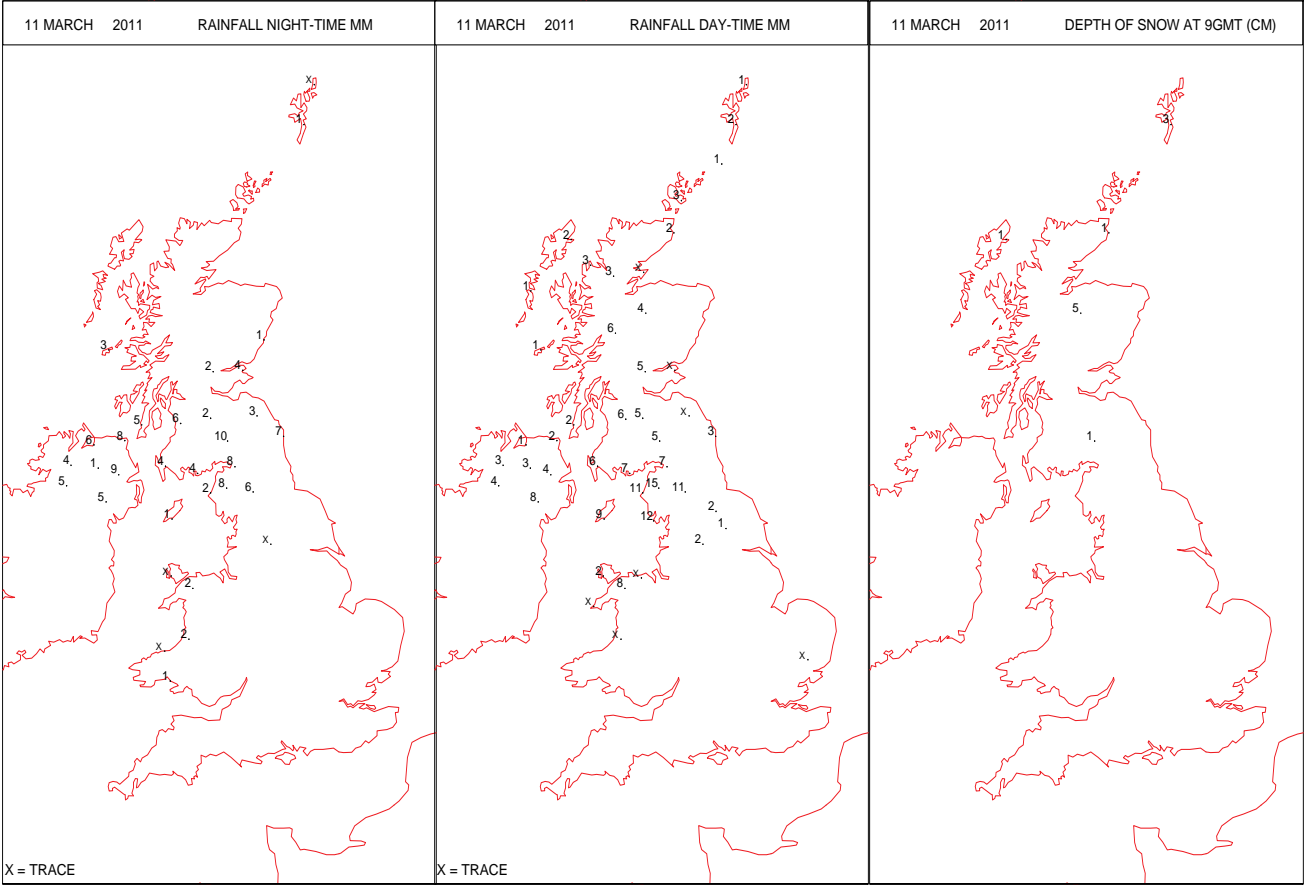
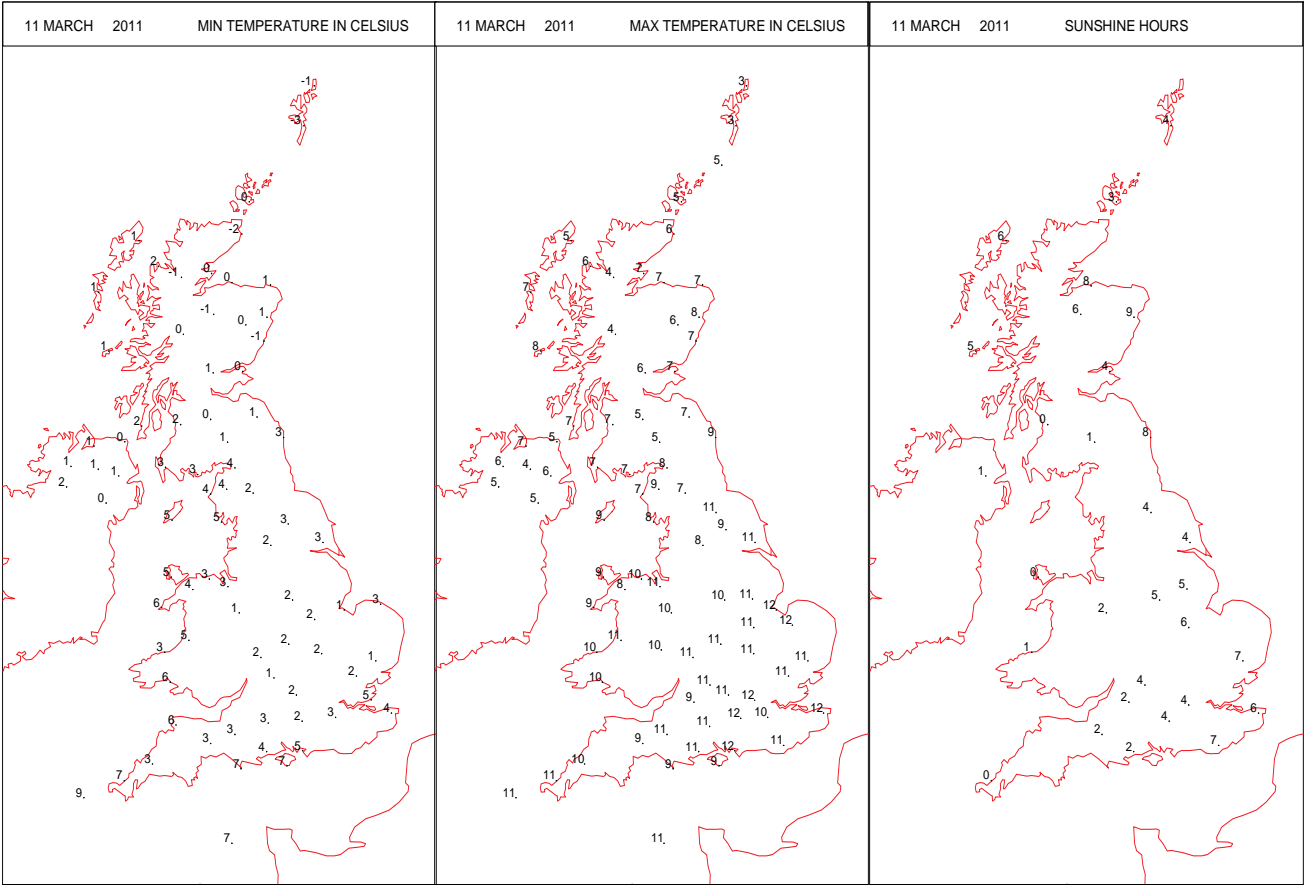
SURFACE REPORTS



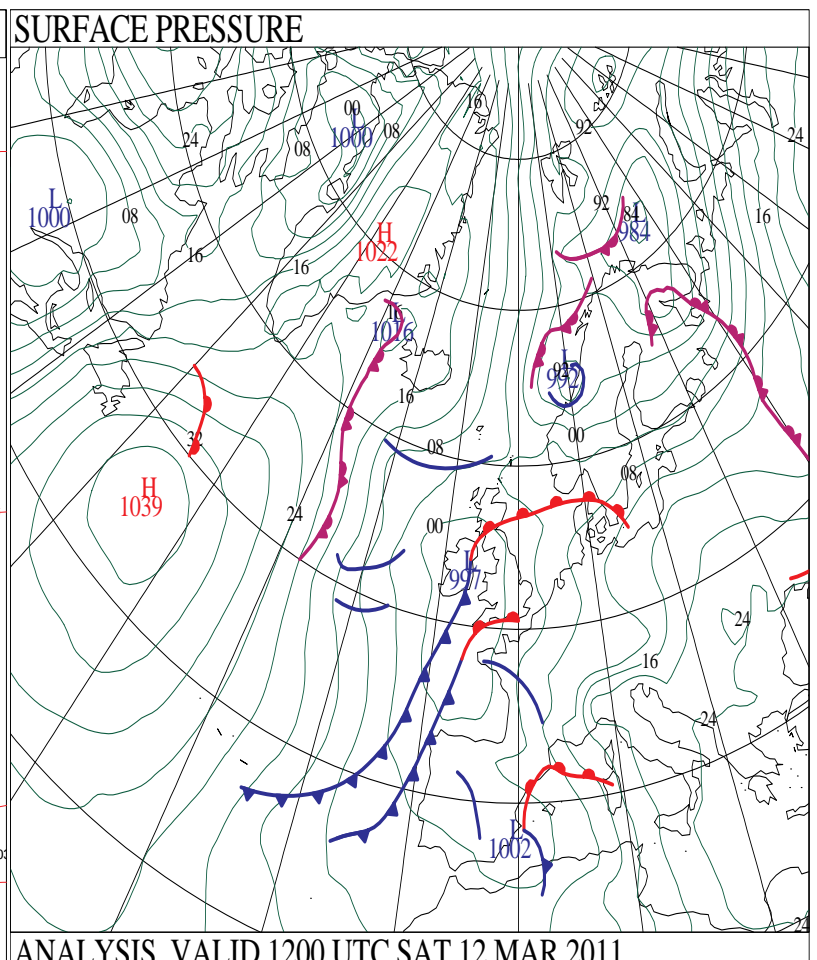
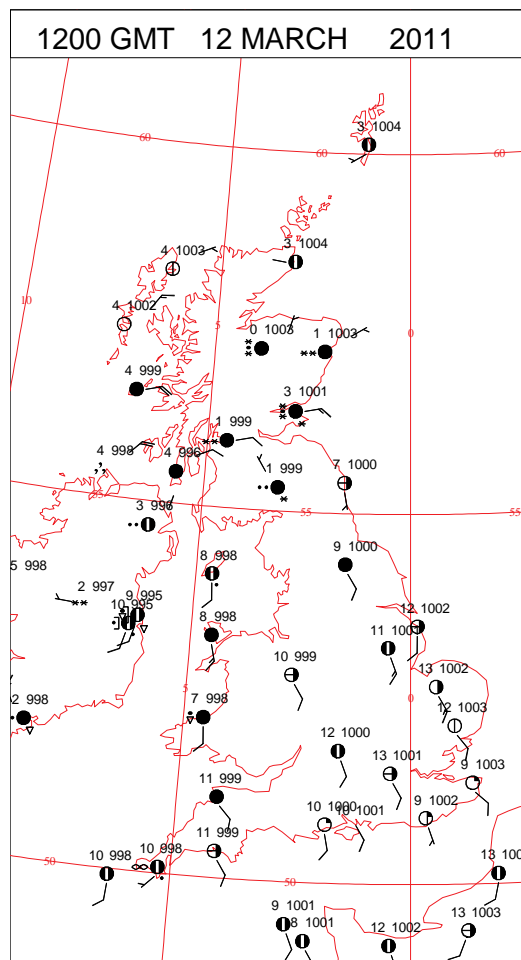
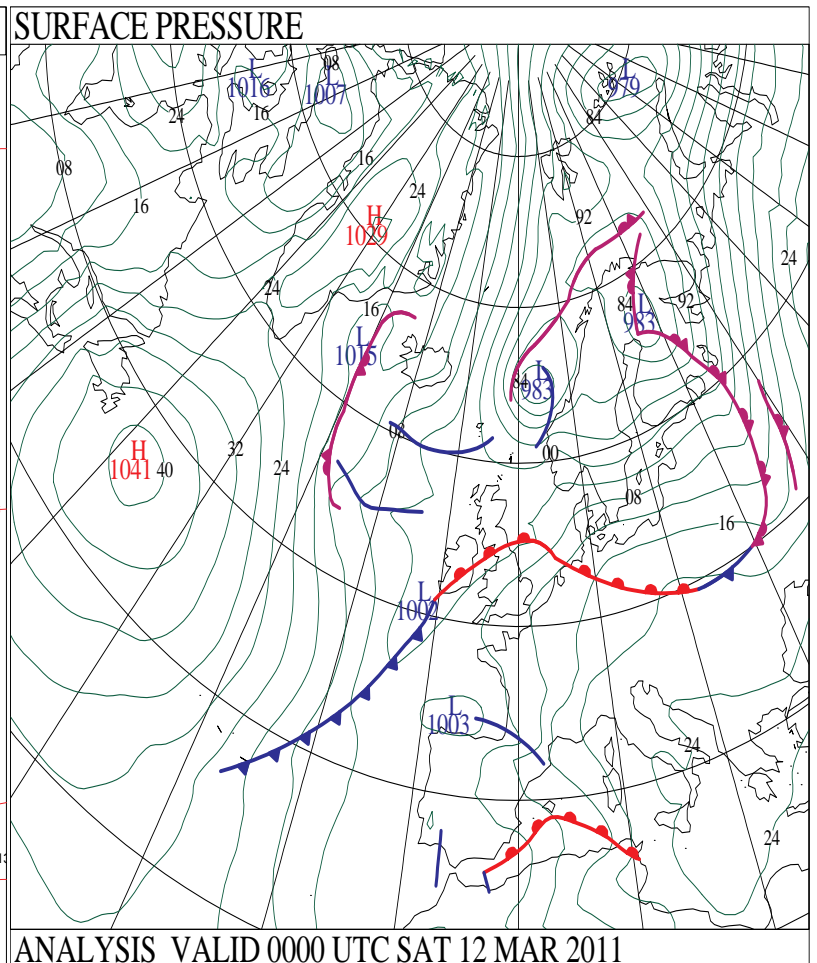
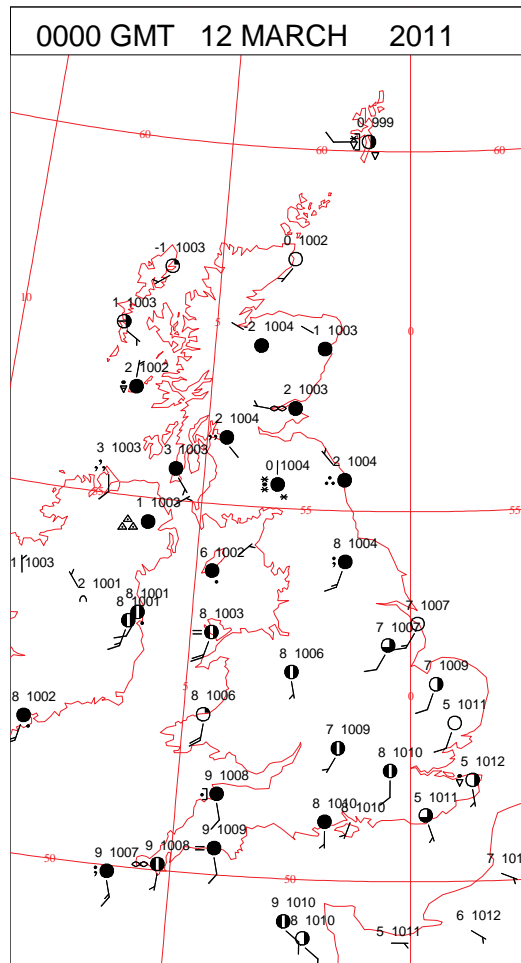
SIGNIFICANT WEATHER

0600 GMT 11 MARCH 2011	SIG WEATHER	1200 GMT 11 MARCH 2011	SIG WEATHER	<p>Summary of UK Weather for Friday 11 March 2011.</p> <p>Scattered showers continued in northern parts of the U.K. during the early hours, falling as sleet and snow over Scotland.</p> <p>Areas further south were mainly dry with some bright and sunny spells. It was a chilly start to the day though, with ground frost in places across northern and central England.</p> <p>It remained bright during the morning in many parts of England and Wales, but cloud increased during the afternoon with a little light rain in western parts by the evening. It was mild though.</p> <p>Further north, a band of rain, heavy at times, spread from the south-west across Northern Ireland and parts of northern England, reaching southern Scotland by the afternoon. Rain turned to snow over hills, with accumulations of a few centimetres. Frequent snow showers continued in central and northern Scotland well into the evening too.</p> <p>Temperatures were generally around or slightly above average, but it was much colder over northern parts of the U.K. The warmest places were across south-east England.</p>
1800 GMT 11 MARCH 2011	SIG WEATHER	0000 GMT 12 MARCH 2011	SIG WEATHER	<p>EXTREMES</p> <p>Highest Maximum: 12.5 Jersey Airport, Jersey 12.5 Shoeburyness, Essex</p> <p>Lowest Maximum: 3.4 Lerwick, Shetland 3.4 Baltasound No 2, Shetland</p> <p>Lowest Minimum: -2.7 Lerwick, Shetland</p> <p>Lowest Grass Minimum: -7.7 Lerwick, Shetland</p> <p>Most Rain: 23.4 Keswick, Cumbria</p> <p>Most Sun: 8.8 Dyce, Aberdeenshire</p>

DAILY CLIMATE DATA

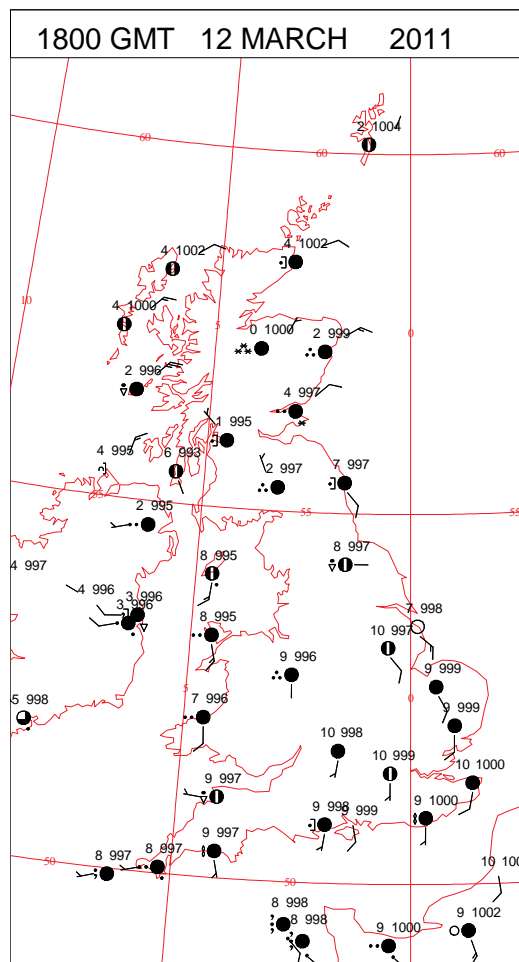
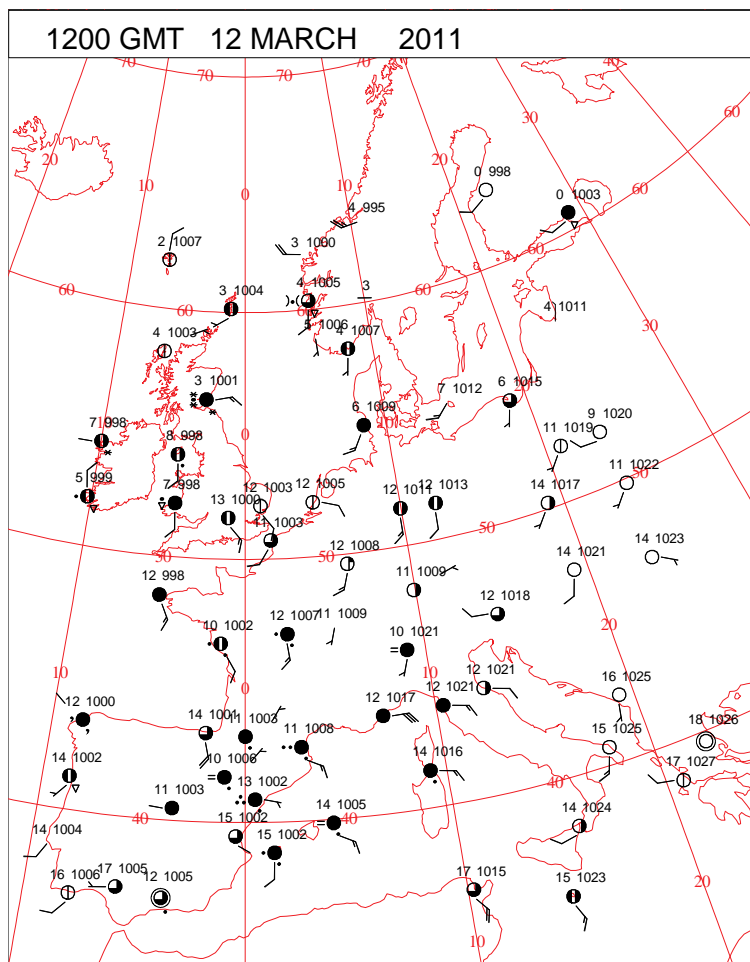
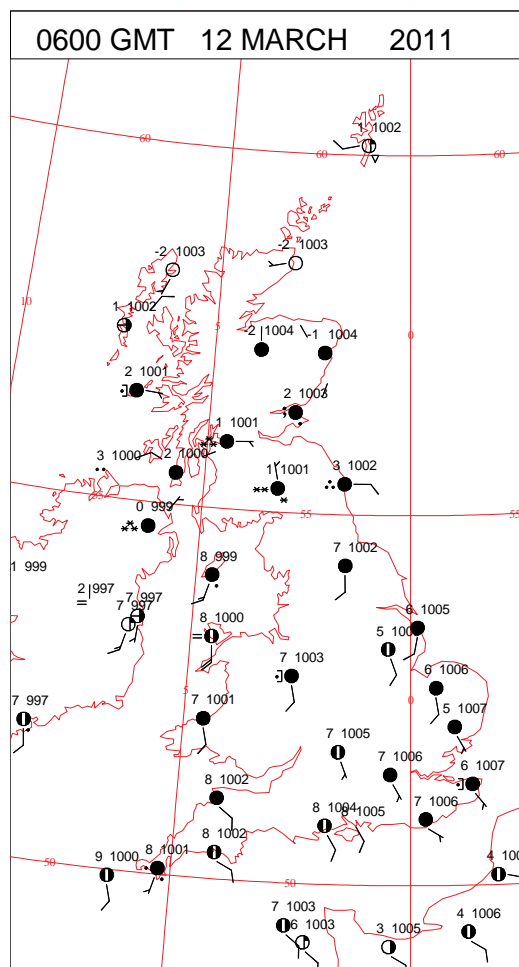
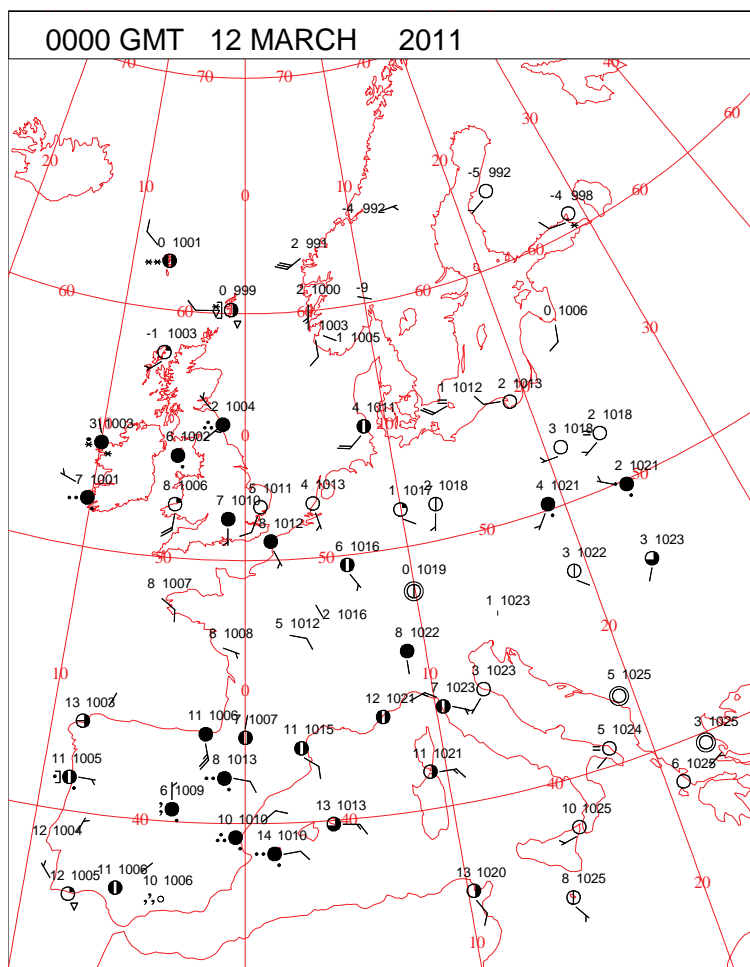


DAILY WEATHER SUMMARY



Saturday 12 March 2011

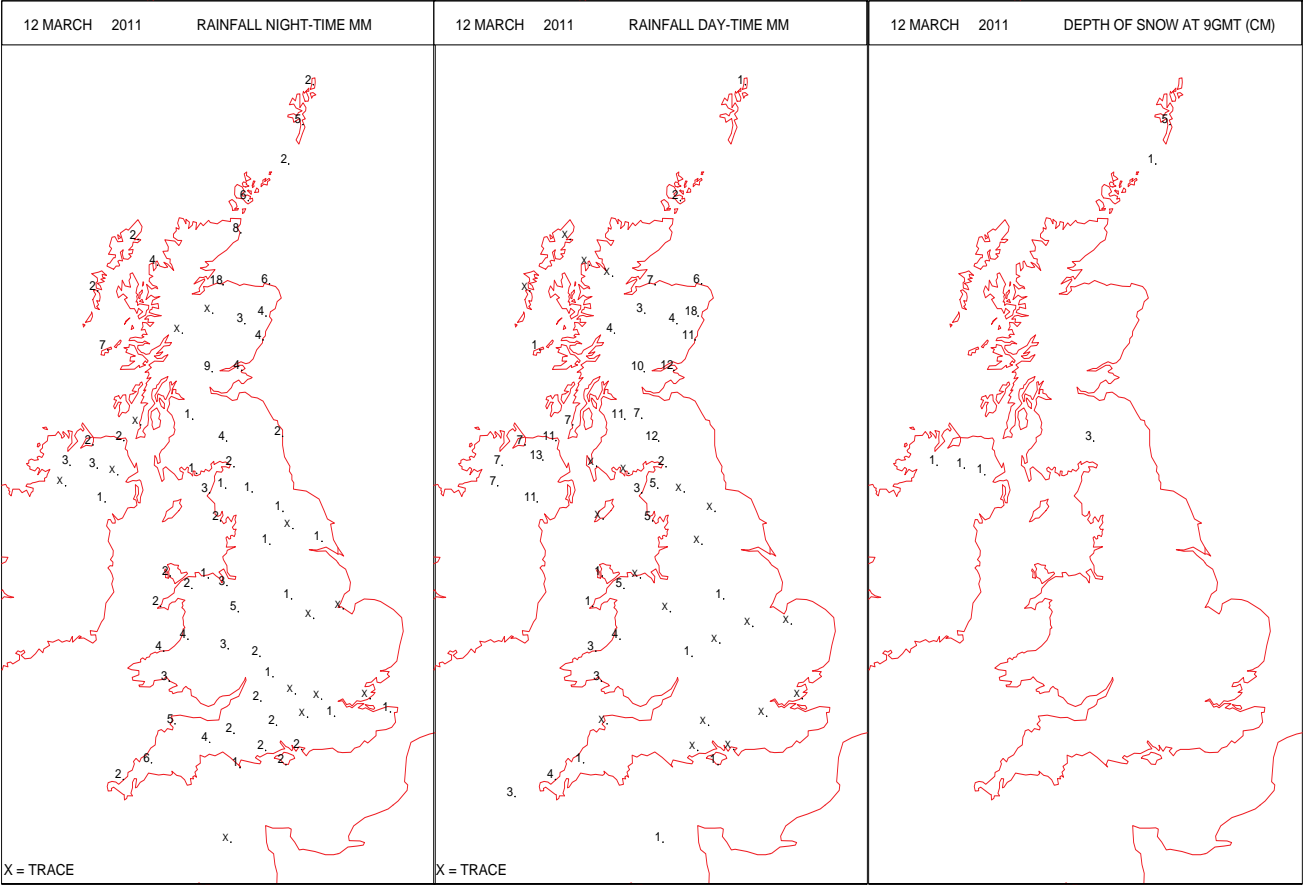
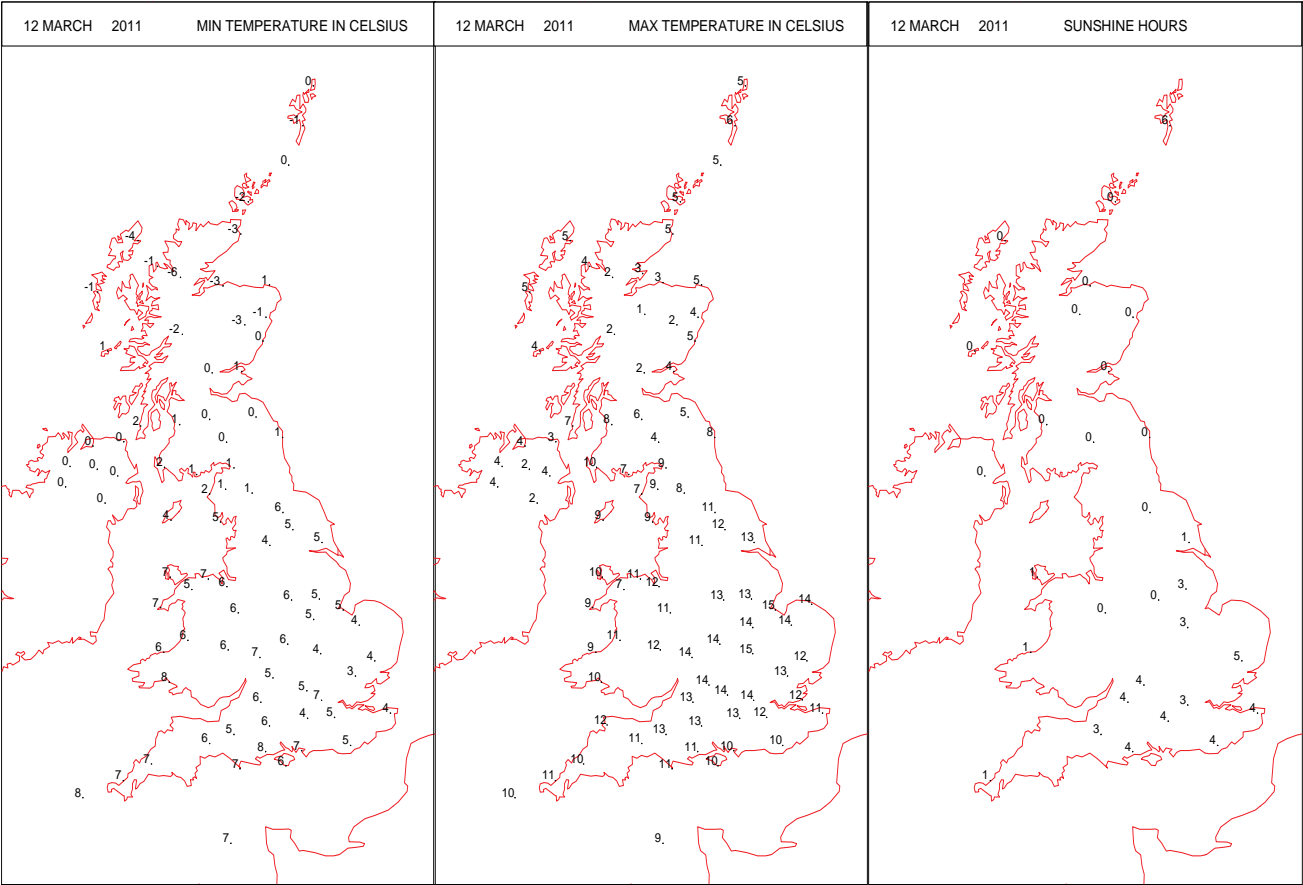
SURFACE REPORTS



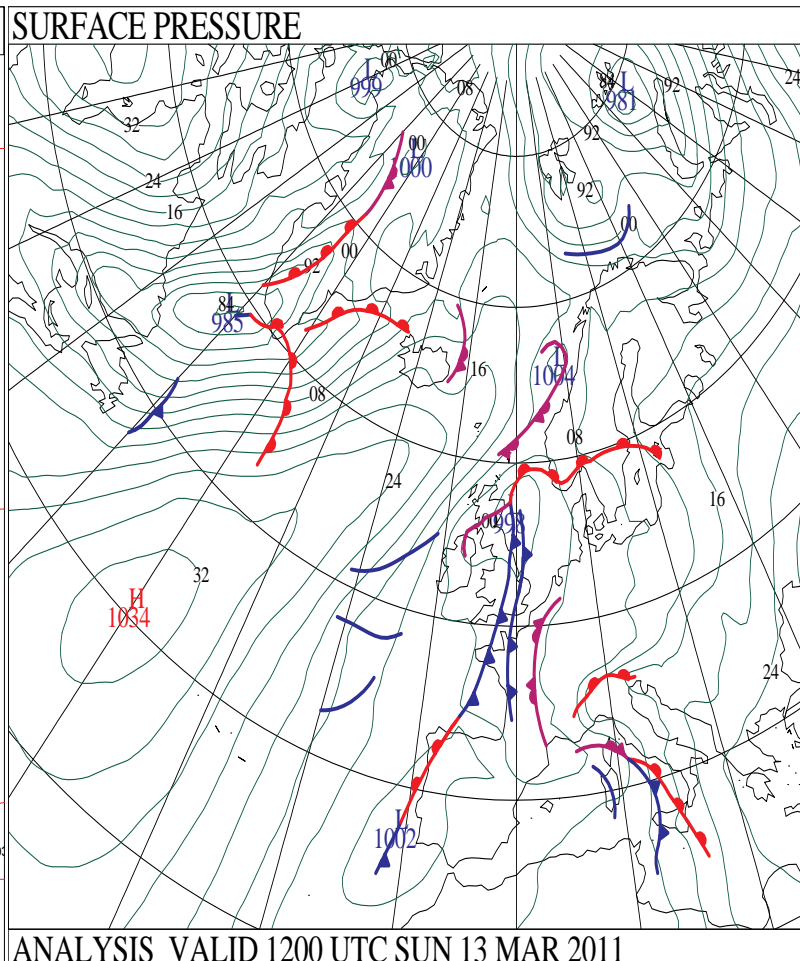
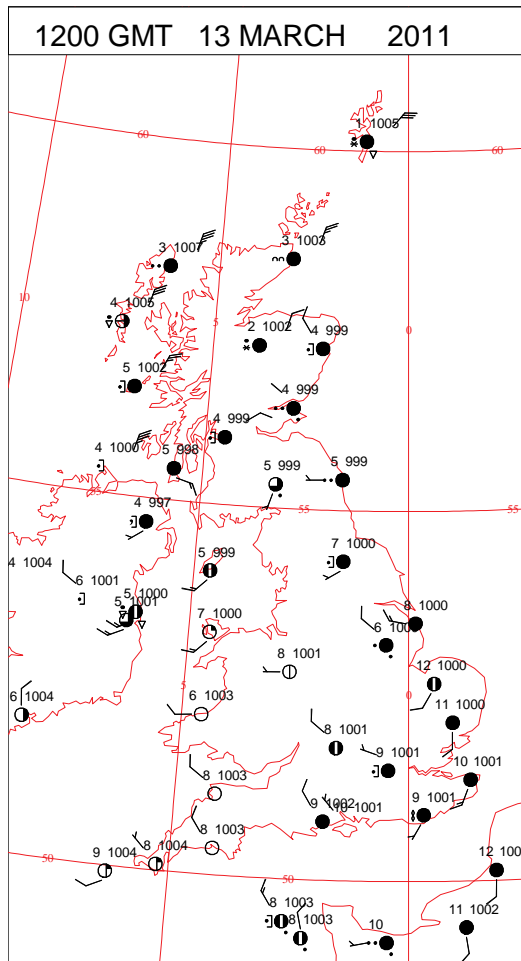
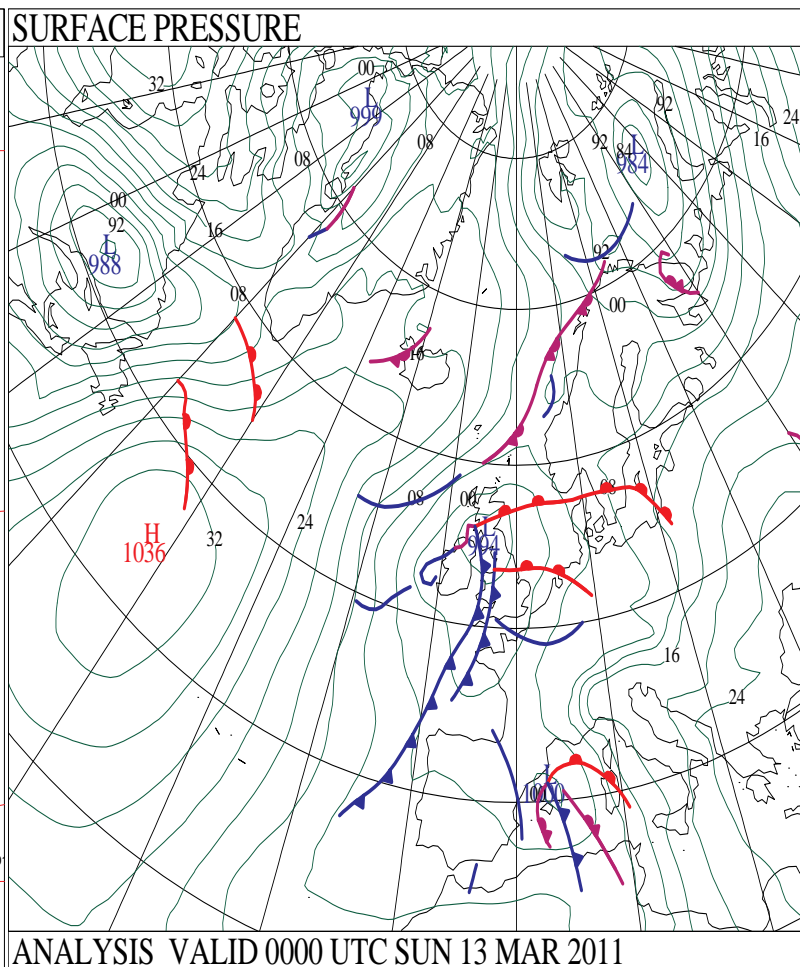
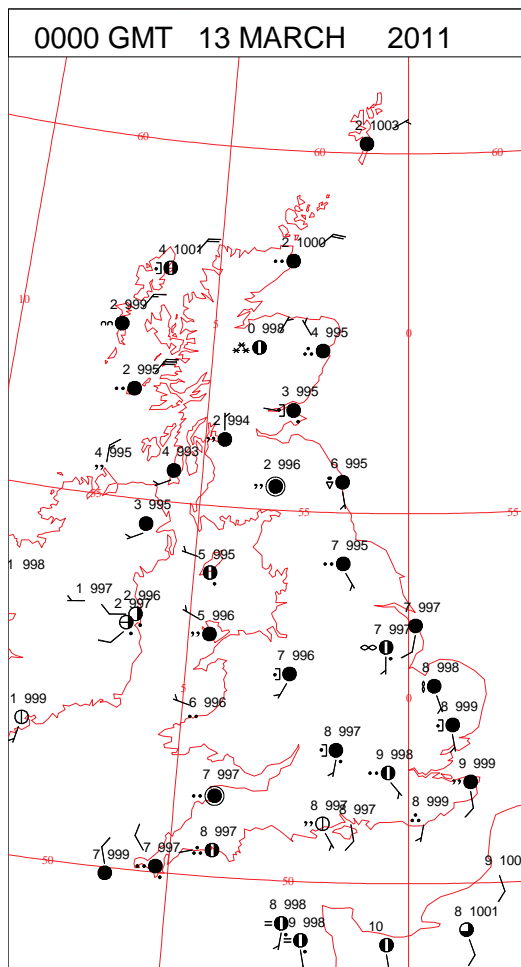
SIGNIFICANT WEATHER

0600 GMT 12 MARCH 2011	SIG WEATHER	1200 GMT 12 MARCH 2011	SIG WEATHER	<p>Summary of UK Weather for Saturday 12 March 2011.</p> <p>Outbreaks of rain over Northern Ireland, southern and central Scotland during the morning slowly edged northwards during the day. The rain fell as snow over higher ground, and occasionally down to lower levels, with some moderate accumulations of snow reported in places.</p> <p>By the afternoon the rain and snow had pushed north, reaching many parts of central and northern Scotland, apart from the northern Highlands. Along the east coast it fell mainly as rain, although most inland places saw persistent snow develop through the afternoon and well into the evening, with some large accumulations reported.</p> <p>Elsewhere, many parts of England and Wales had a dry and bright morning, with sunny spells. However, through the day the cloud generally increased in western areas, bringing outbreaks of rain at times.</p> <p>By the evening, many parts of England and Wales had intermittent outbreaks of rain.</p> <p>Temperatures were rather mild for the time of year in many parts of England and Wales.</p> <p>However, across Scotland and Northern Ireland it was colder than average, and through the evening an increasingly strong north-easterly wind developed in northern Scotland making it feel bitterly cold.</p>
1800 GMT 12 MARCH 2011	SIG WEATHER	0000 GMT 13 MARCH 2011	SIG WEATHER	
				<p>EXTREMES</p> <p>Highest Maximum: 14.6 Holbeach No 2, Lincolnshire</p> <p>Lowest Maximum: 0.7 Aviemore, Inverness-Shire</p> <p>Lowest Minimum: -5.8 Loch Glascarnoch, Ross & Cromarty</p> <p>Lowest Grass Minimum: -8.1 Tain Range, Ross & Cromarty</p> <p>Most Rain: 24.4 Kinloss, Moray</p> <p>Most Sun: 5.1 Wattisham, Suffolk</p>

DAILY CLIMATE DATA

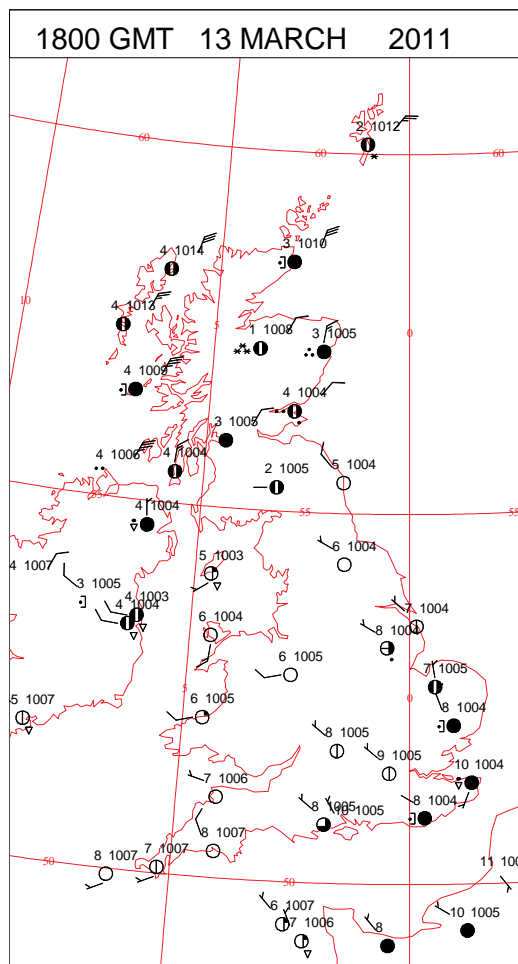
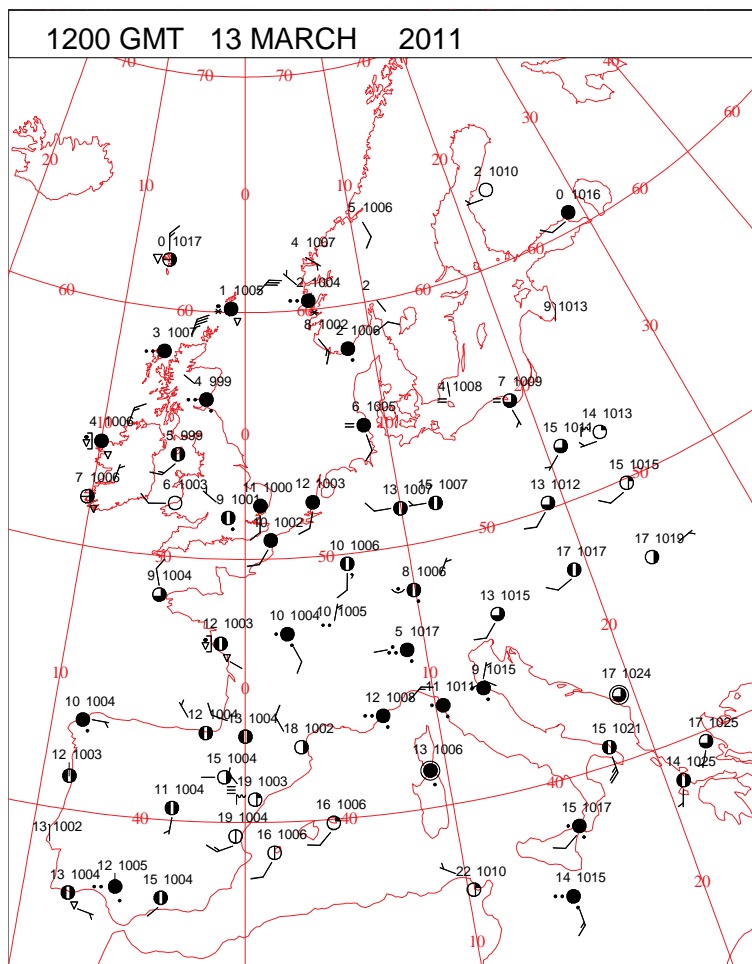
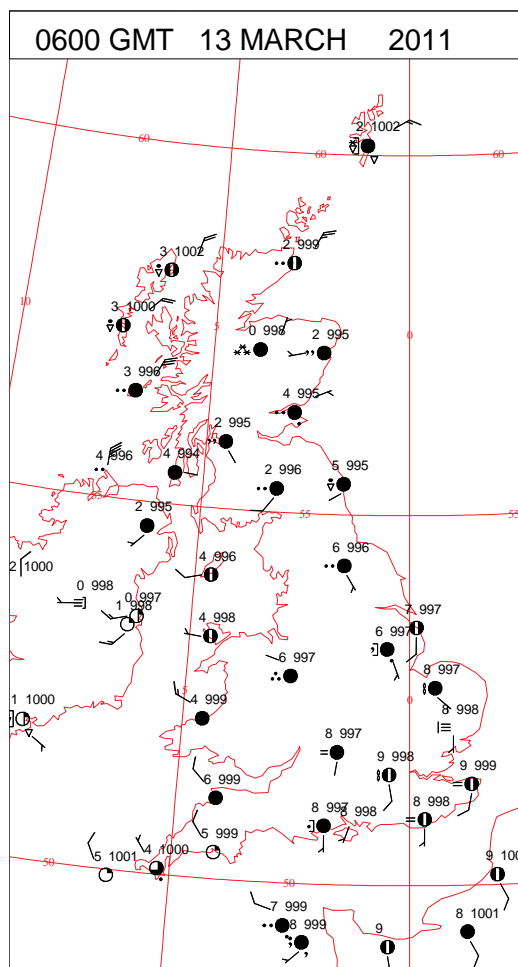
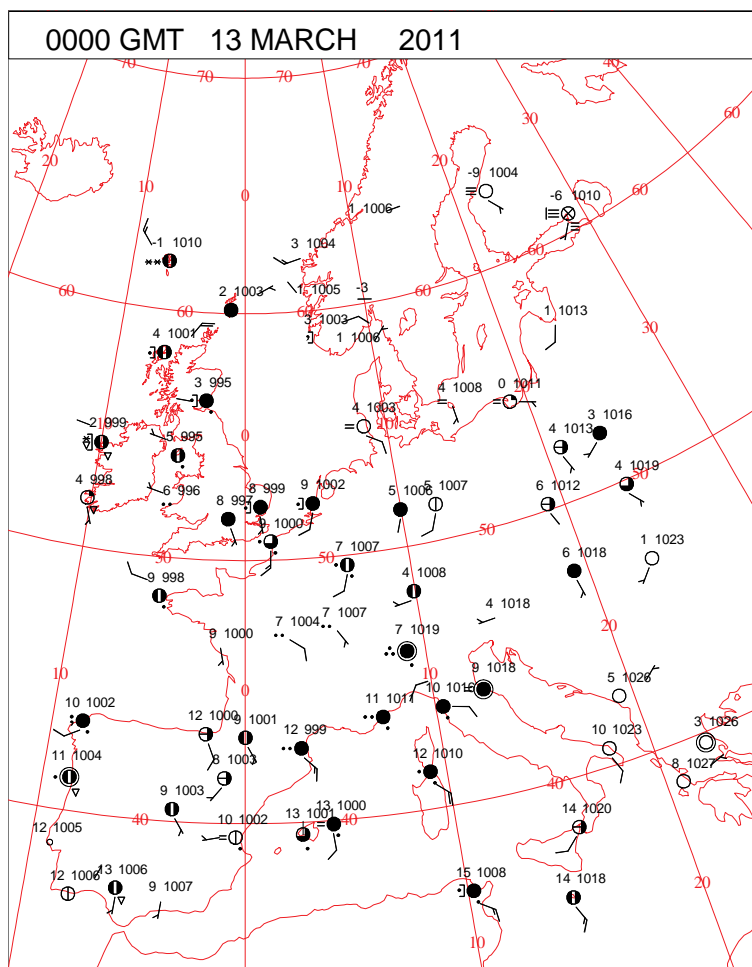


DAILY WEATHER SUMMARY



Sunday 13 March 2011

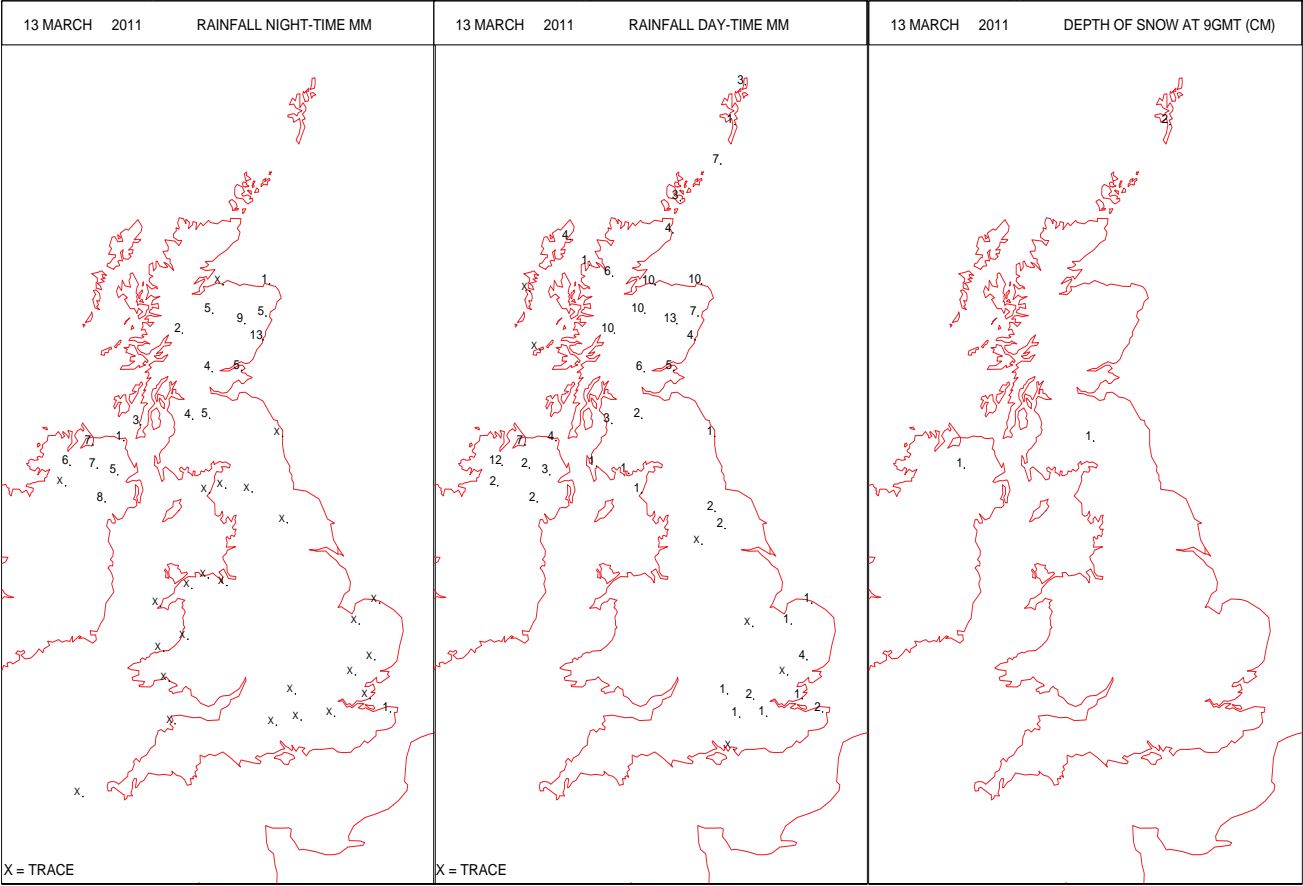
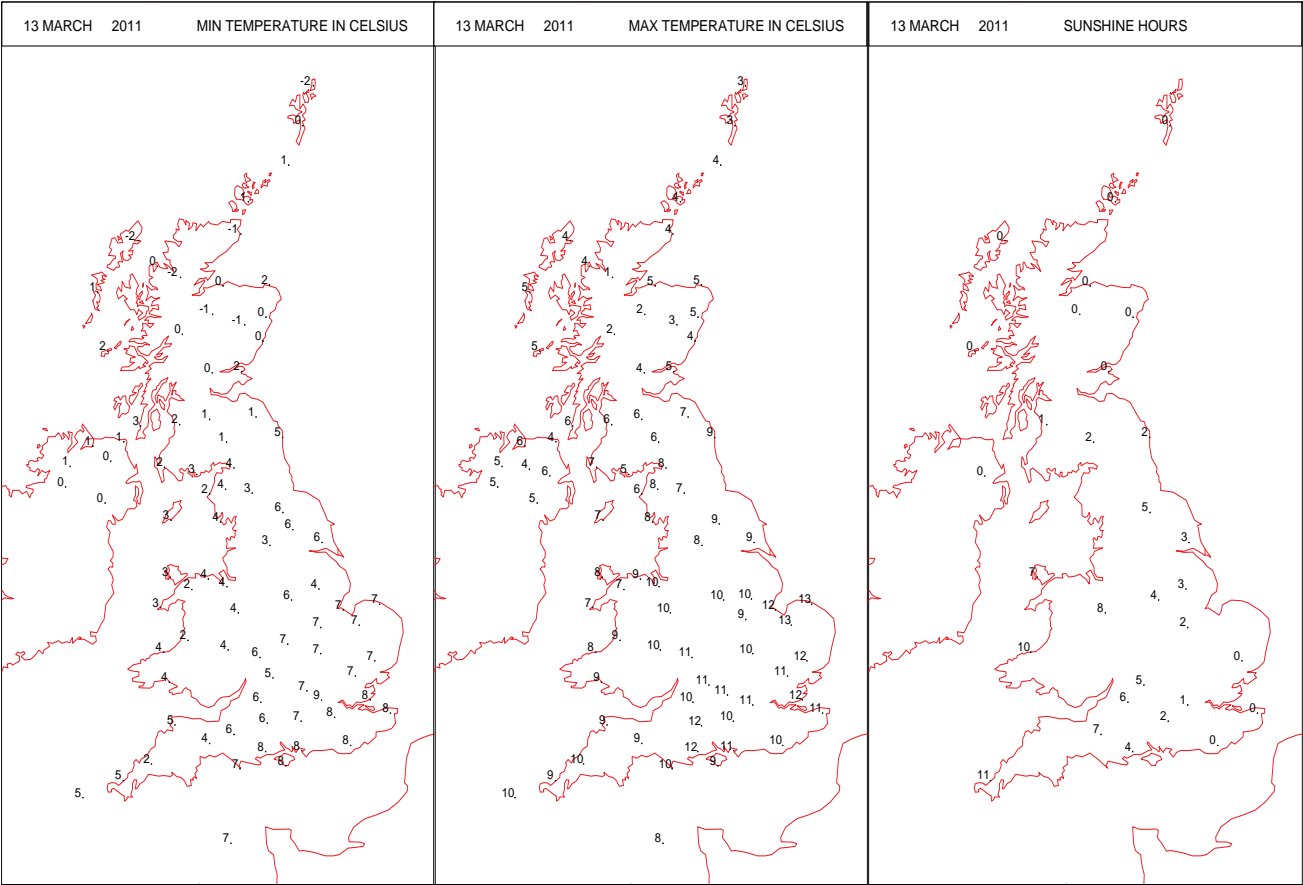
SURFACE REPORTS



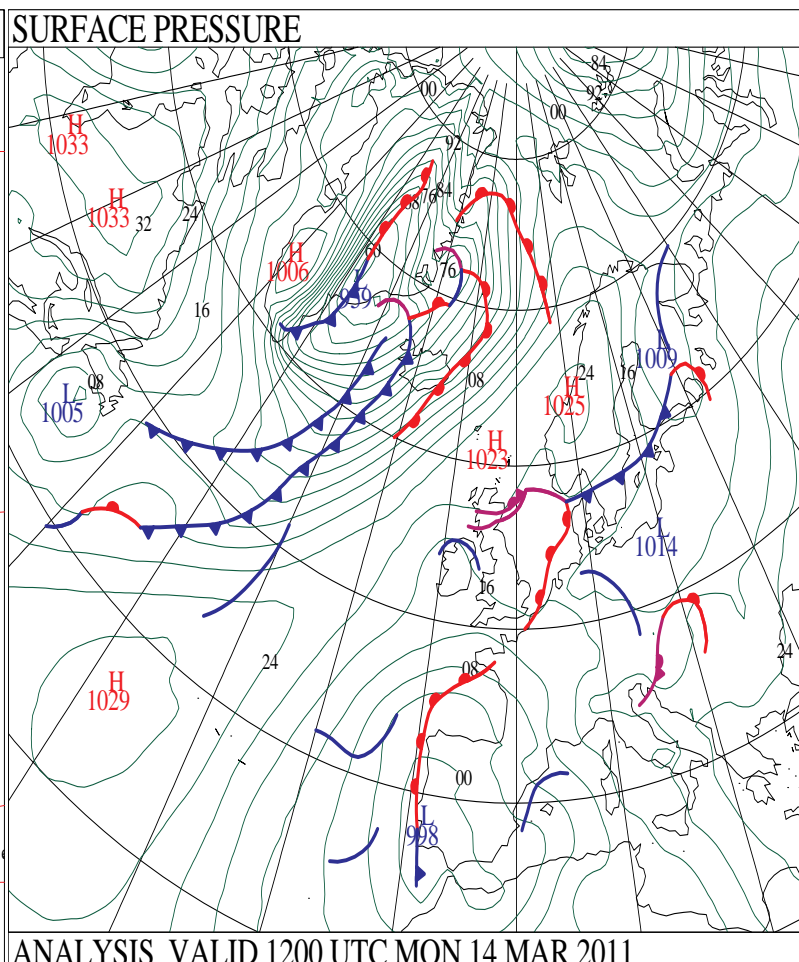
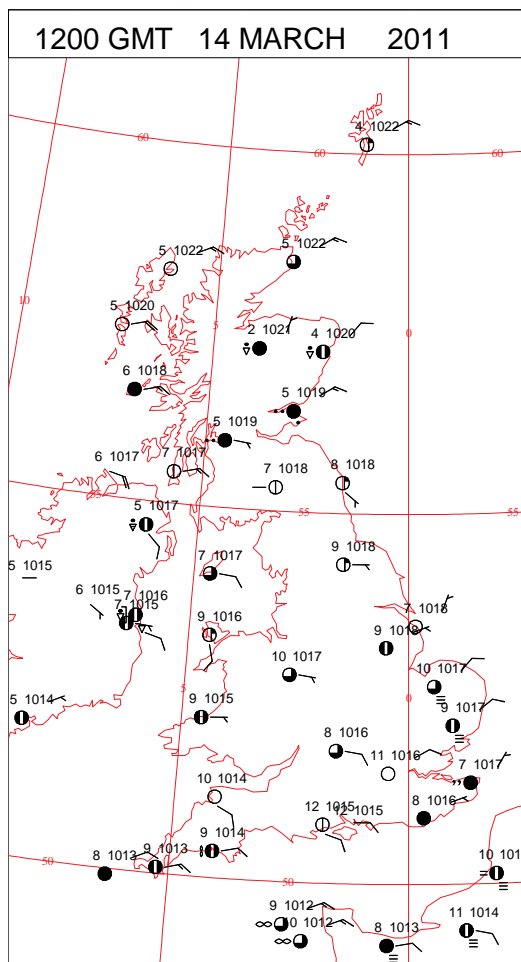
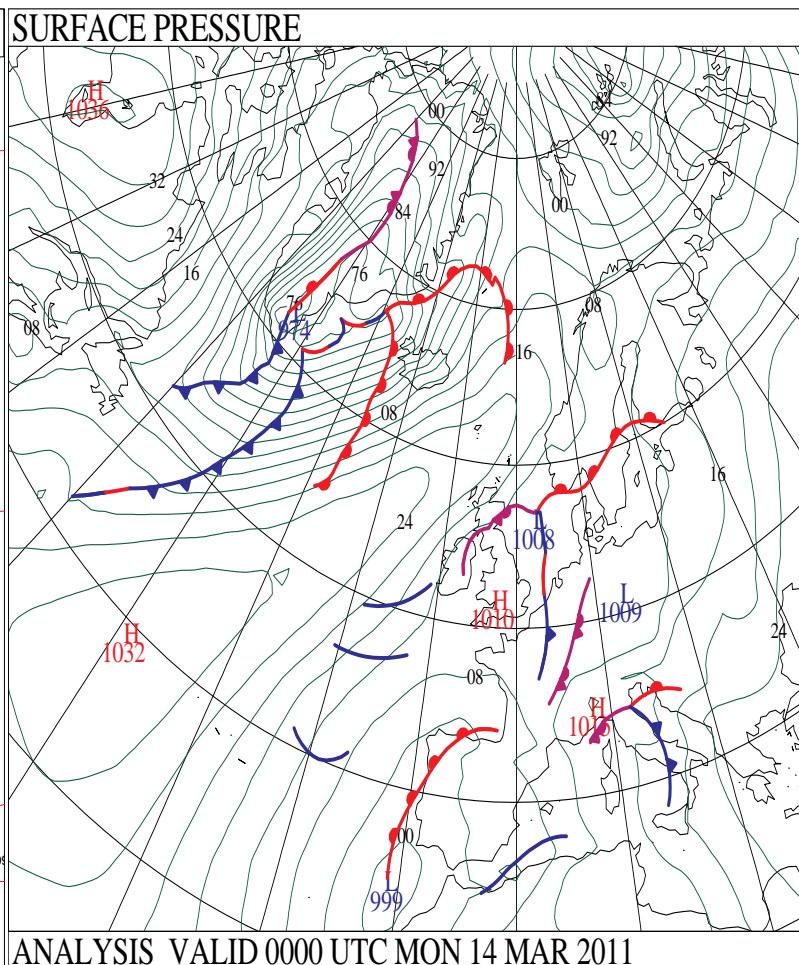
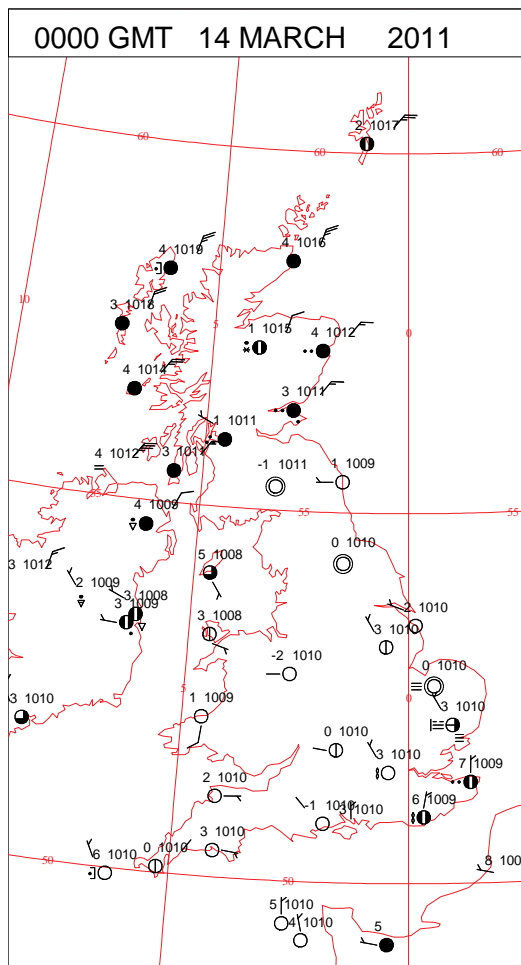
SIGNIFICANT WEATHER

0600 GMT 13 MARCH 2011	SIG WEATHER	1200 GMT 13 MARCH 2011	SIG WEATHER	<p>Summary of UK Weather for Sunday 13 March 2011.</p> <p>Outbreaks of rain persisted over parts of central and northern Scotland, and Northern Ireland through the day, with further spells of snow over the Cairngorms and northern Highlands in particular. With a strong north or north-easterly wind, there was some drifting, especially on higher level routes.</p> <p>Wales and south-west England enjoyed a dry and mainly sunny day, with just a little patchy cloud developing along the west coast of Wales during the afternoon.</p> <p>Elsewhere in England it was a rather cloudy start, with a band of rain that died away during the morning. Northern, central and central-southern parts of England became dry, and brightened up during the afternoon with a good deal of sunshine.</p> <p>However, East Anglia and most of south-east England remained cloudy into the evening, with the odd outbreak of showery rain at times.</p> <p>It felt pleasantly warm in southern areas during the afternoon, with temperatures reaching 12 to 13 degrees Celsius in places. After dusk, temperatures plummeted, and were below freezing in a number of places by late evening.</p>
1800 GMT 13 MARCH 2011	SIG WEATHER	0000 GMT 14 MARCH 2011	SIG WEATHER	
				<p>EXTREMES</p> <p>Highest Maximum: 13.2 Weybourne, Norfolk</p> <p>Lowest Maximum: 1.4 Loch Glascarnoch, Ross & Cromarty</p> <p>Lowest Minimum: -2.1 Stornoway Airport, Western Isles</p> <p>Lowest Grass Minimum: -3.8 Lerwick, Shetland</p> <p>Most Rain: 21.8 Aboyne No 2, Aberdeenshire</p> <p>Most Sun: 10.9 Camborne, Cornwall</p>

DAILY CLIMATE DATA

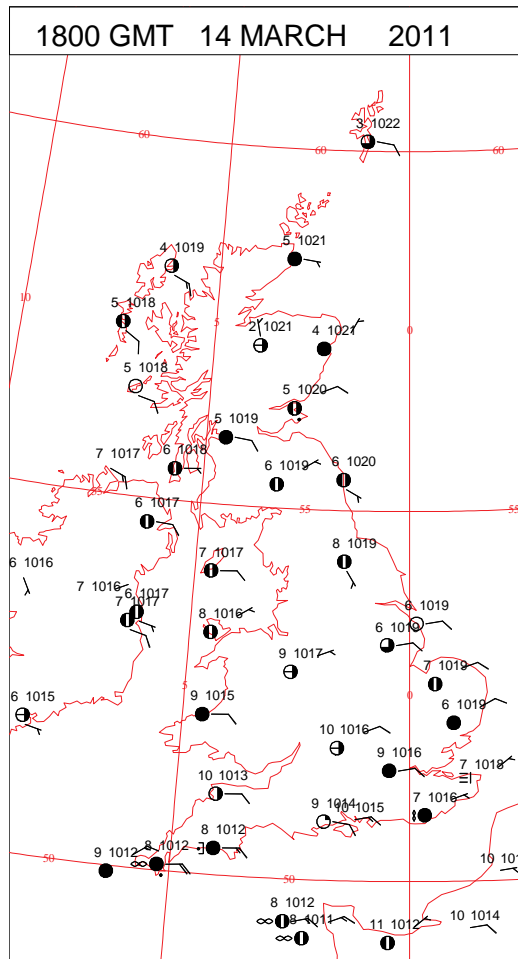
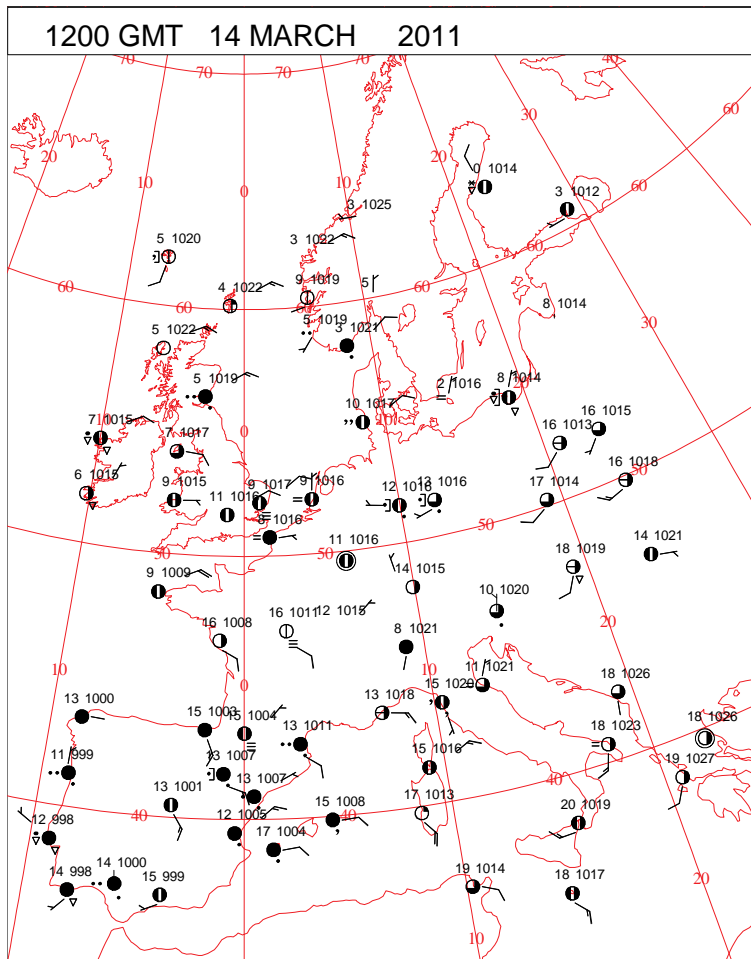
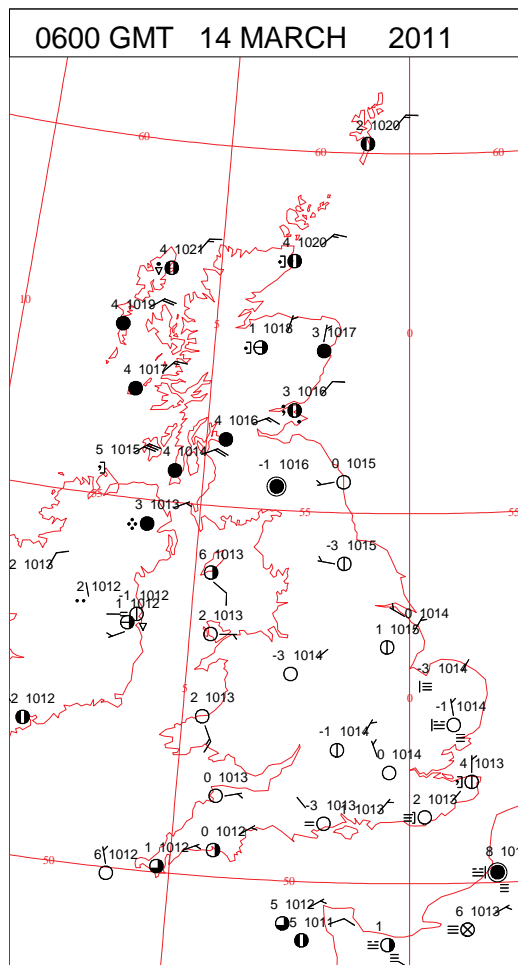
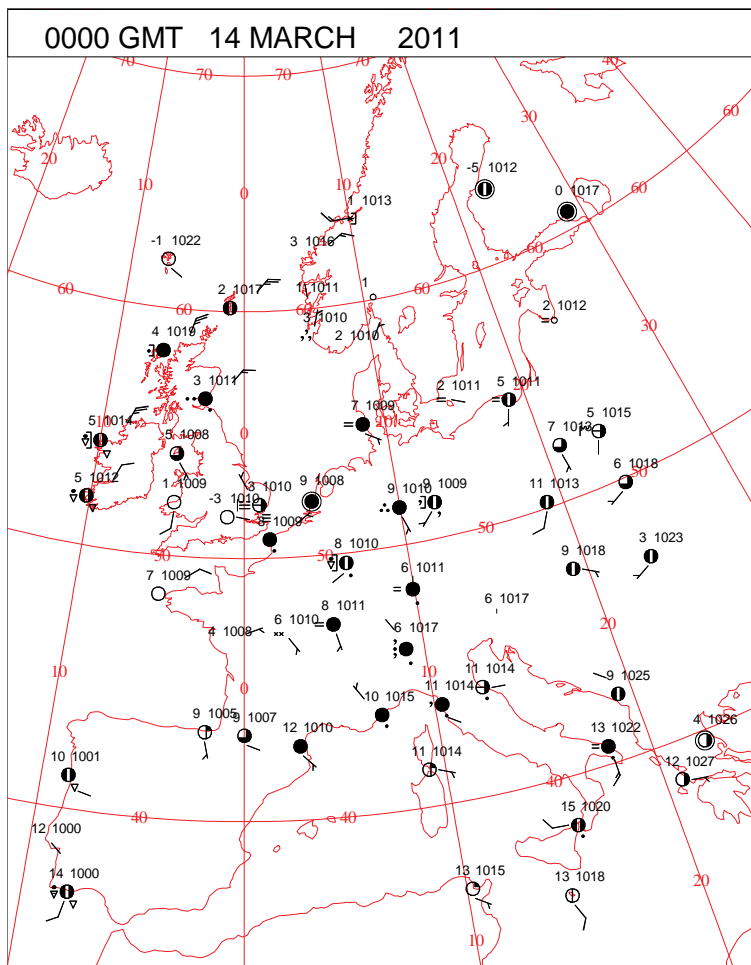


DAILY WEATHER SUMMARY



Monday 14 March 2011

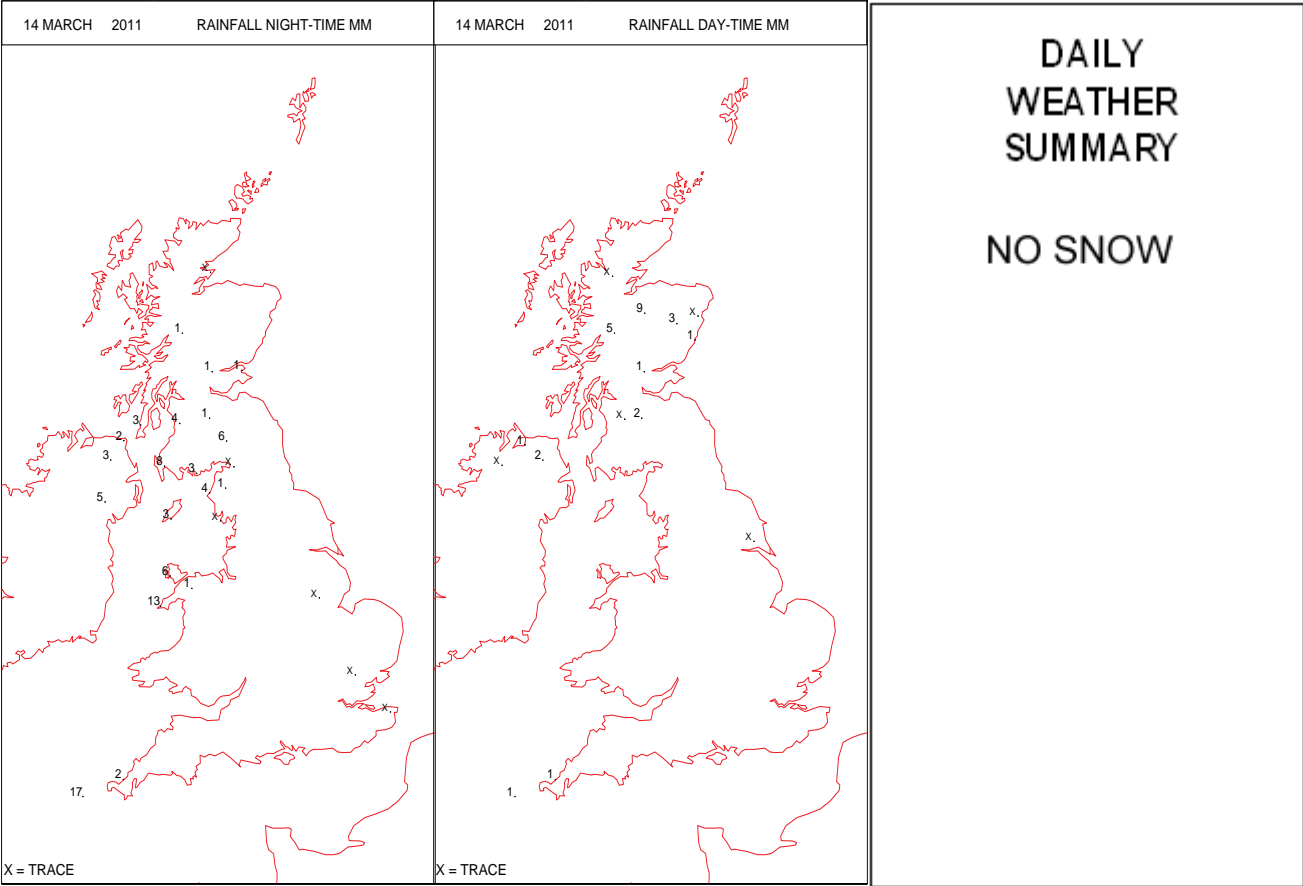
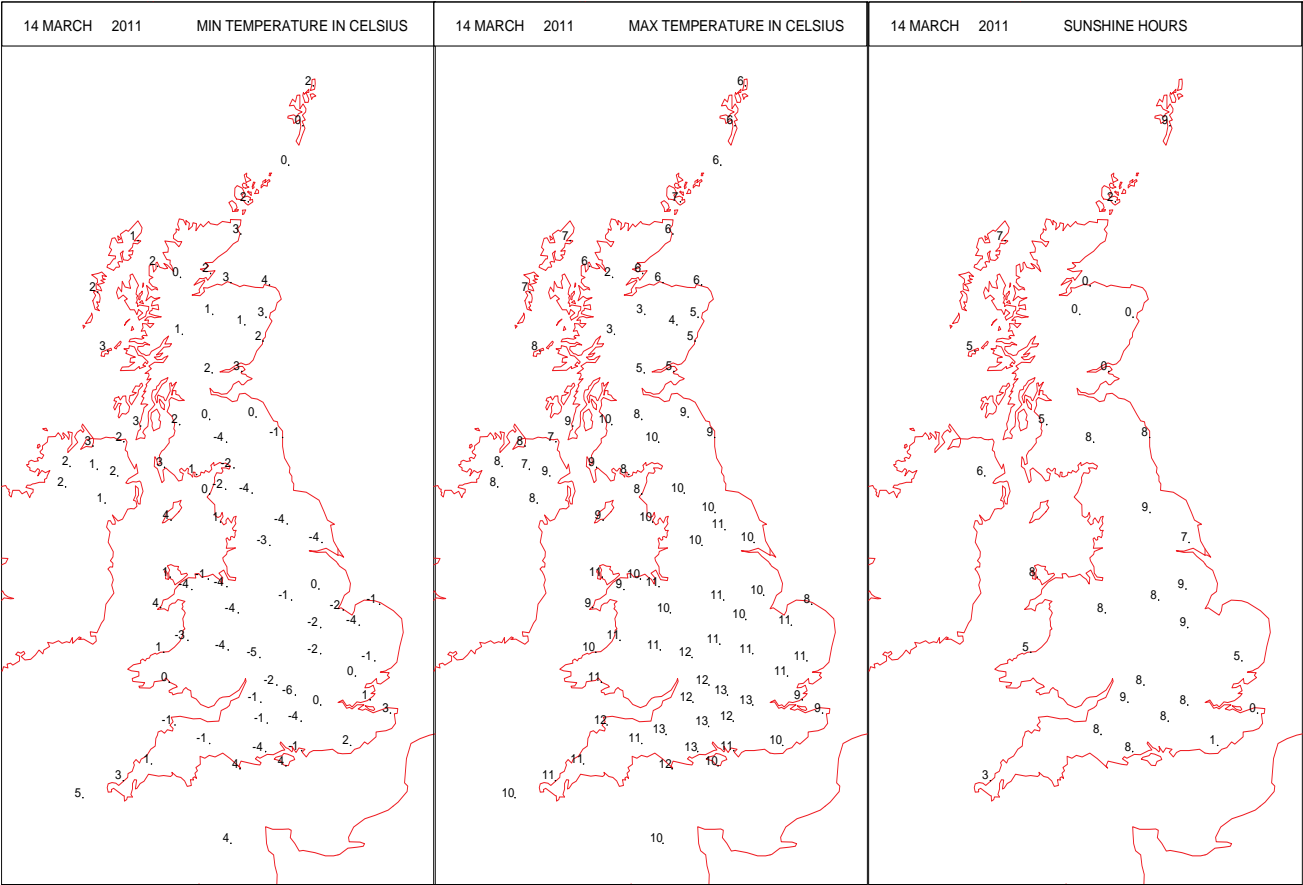
SURFACE REPORTS



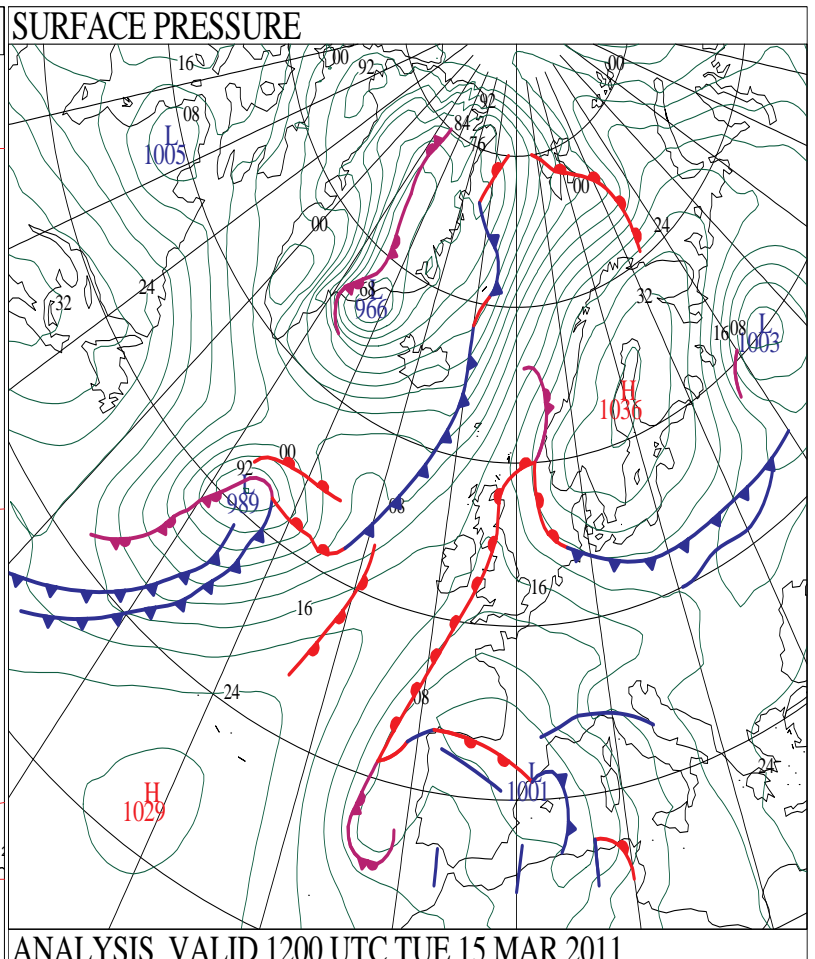
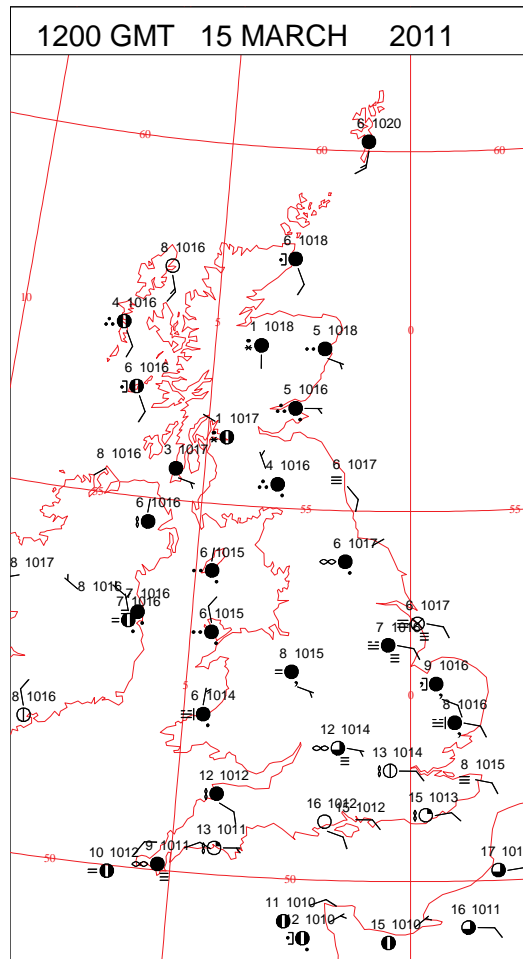
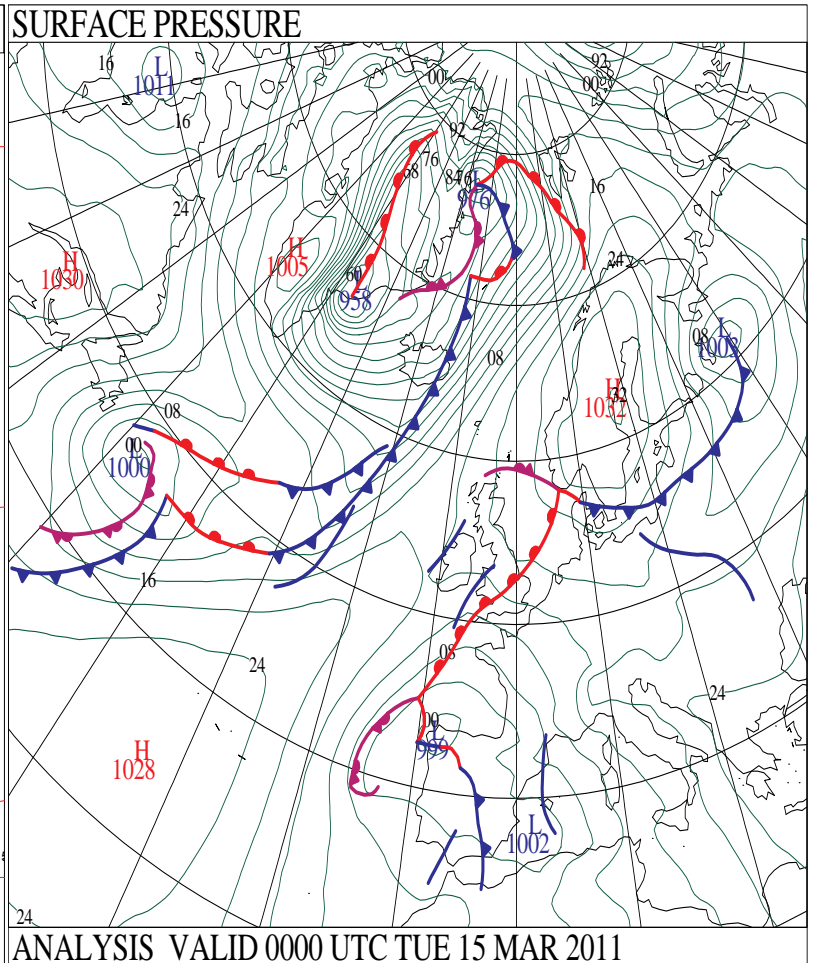
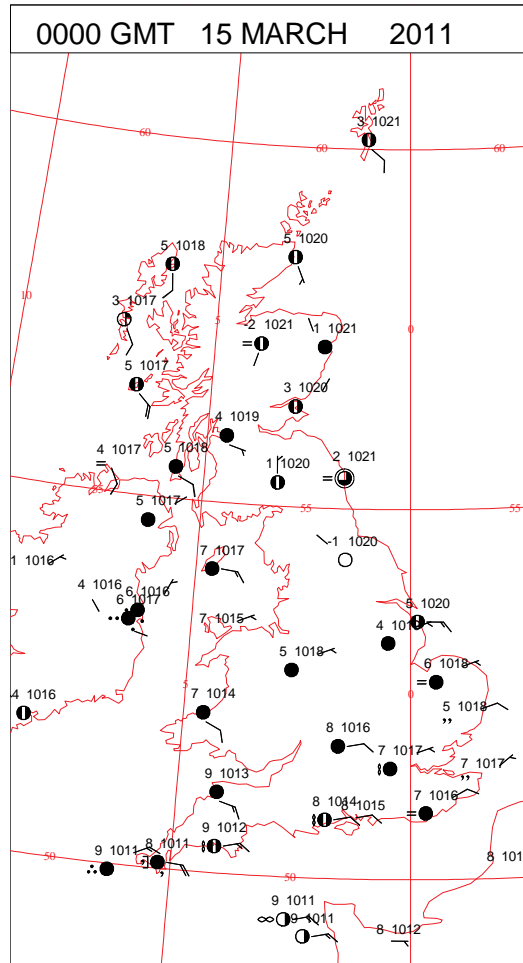
SIGNIFICANT WEATHER

0600 GMT 14 MARCH 2011	SIG WEATHER	1200 GMT 14 MARCH 2011	SIG WEATHER	<p>Summary of UK Weather for Monday 14 March 2011.</p> <p>Most of England, Wales and the far south of Scotland enjoyed a dry and settled day, with long periods of sunshine and just small amounts of patchy high cloud at times.</p> <p>Parts of south-east England had rather more in the way of cloud, especially in Kent and Sussex. These cloudier conditions began spreading north-west through the afternoon and into the evening. Mist began developing in the far south-east, with sea fog in places.</p> <p>Meanwhile cloud also began thickening in south-west England and Wales, with outbreaks of rain spreading into parts of Cornwall and western Wales during the evening.</p> <p>Further north, Northern Ireland had a mixture of bright or sunny intervals and showers, some heavy.</p> <p>Most of Scotland was mainly cloudy and dull, with outbreaks of rain, occasionally falling as sleet or wet snow over the highest ground.</p>
1800 GMT 14 MARCH 2011	SIG WEATHER	0000 GMT 15 MARCH 2011	SIG WEATHER	
				<p>Temperatures were around or above average in many places, and it felt rather warm in the sunshine. In the north it was much colder, with maximum temperatures remaining well suppressed under the cloud.</p>
				<p>EXTREMES</p> <p>Highest Maximum: 13.0 Northolt, Greater London</p> <p>Lowest Maximum: 2.1 Loch Glascarnoch, Ross & Cromarty</p> <p>Lowest Minimum: -5.9 Benson, Oxfordshire</p> <p>Lowest Grass Minimum: -10.1 Church Lawford, Warwickshire</p> <p>-10.1 Shawbury, Shropshire</p> <p>Most Rain: 17.2 St Marys Airport, Isles Of Scilly</p> <p>Most Sun: 8.8 Lyneham, Wiltshire</p>

DAILY CLIMATE DATA

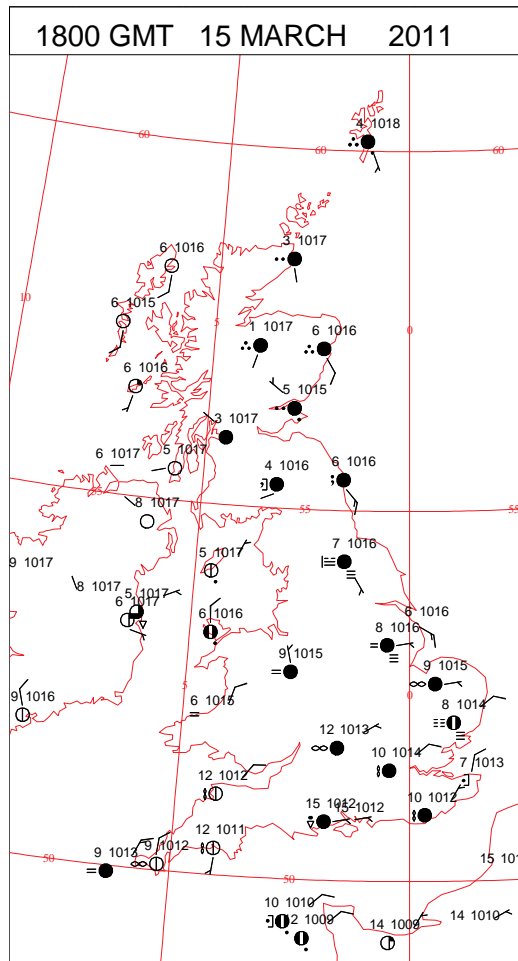
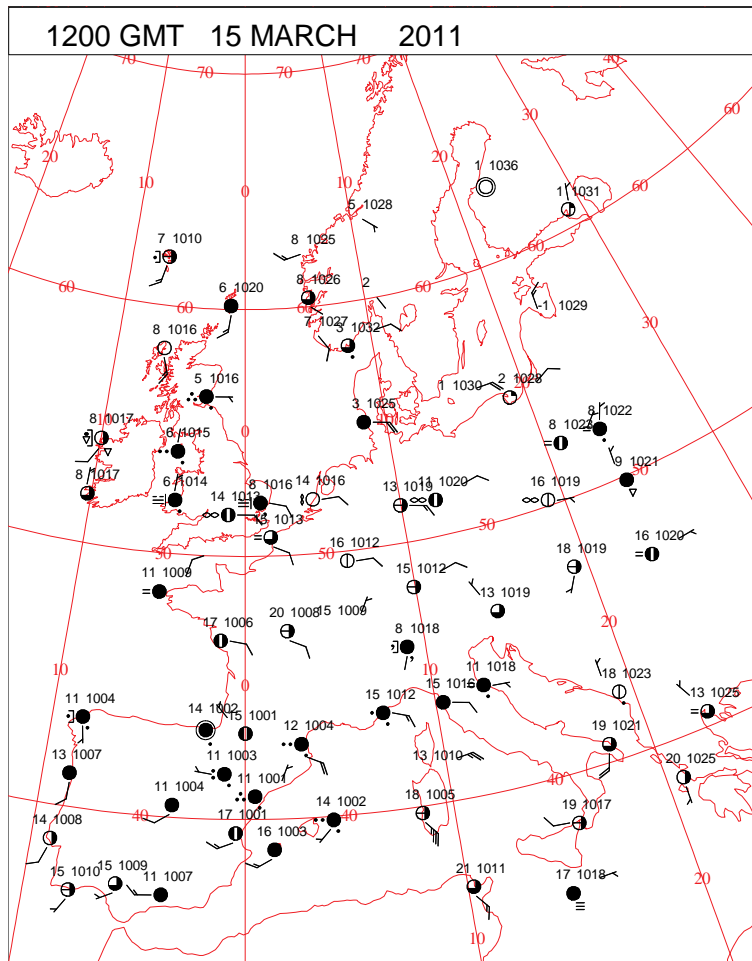
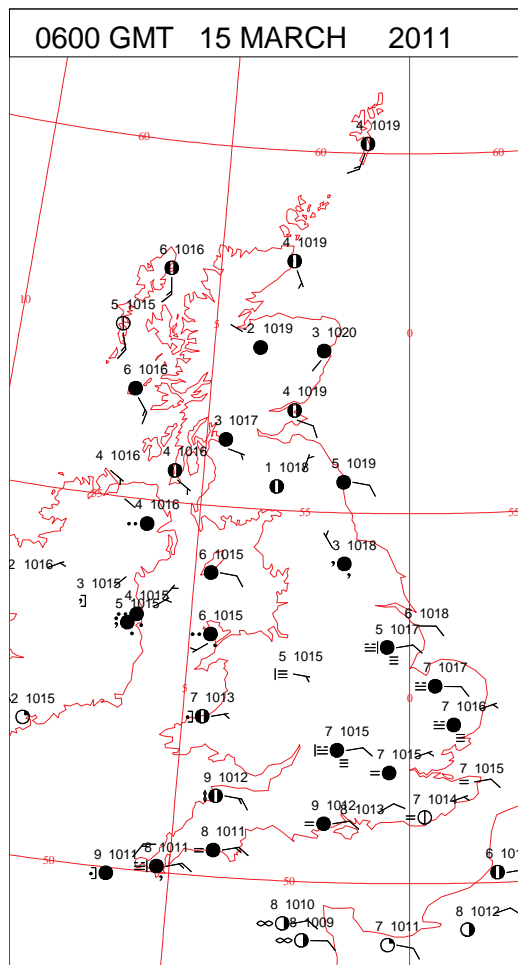
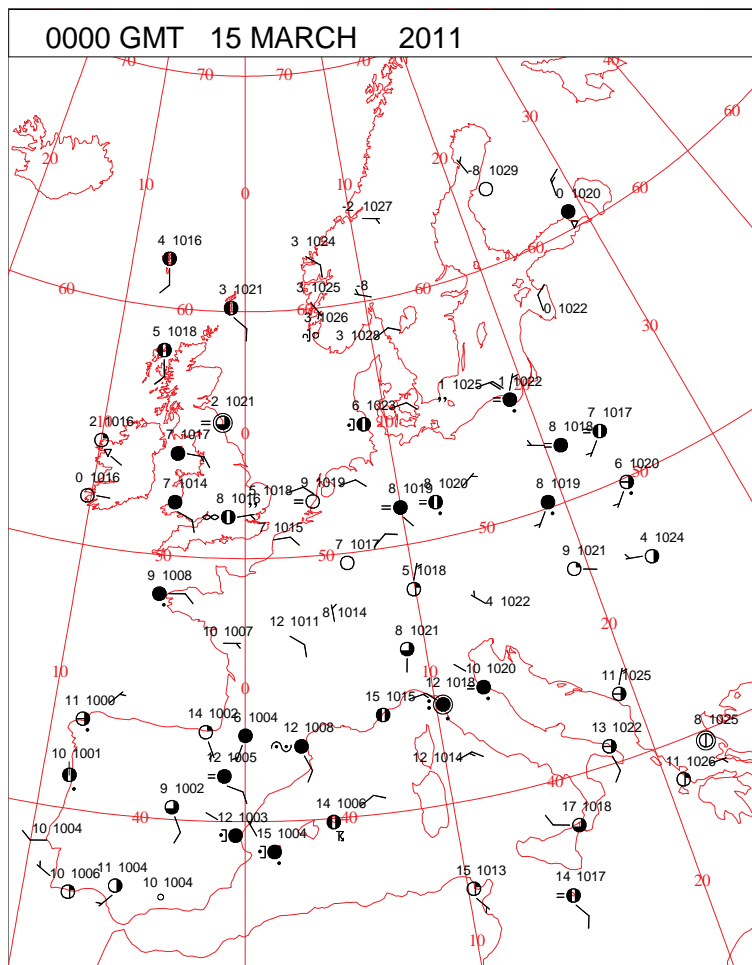


DAILY WEATHER SUMMARY



Tuesday 15 March 2011

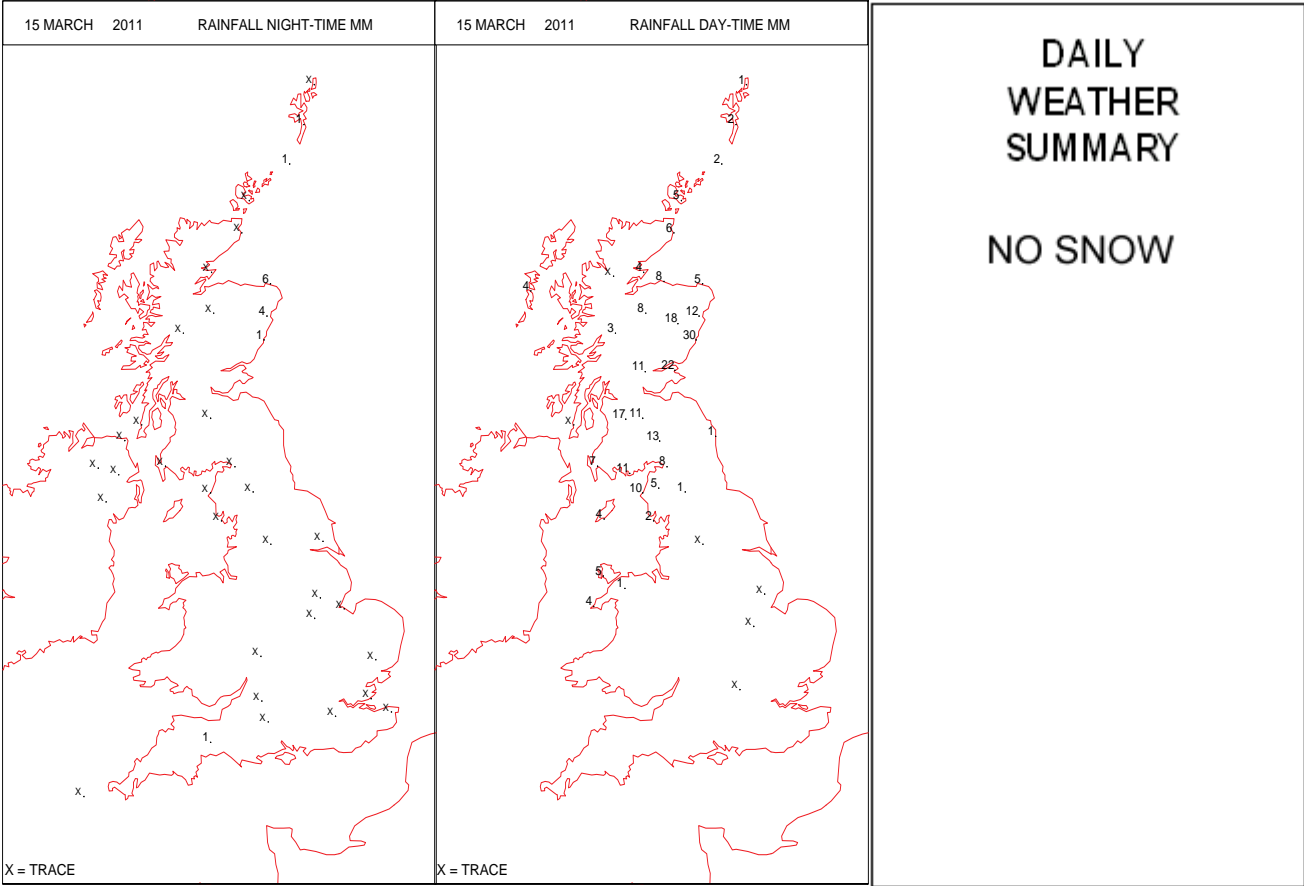
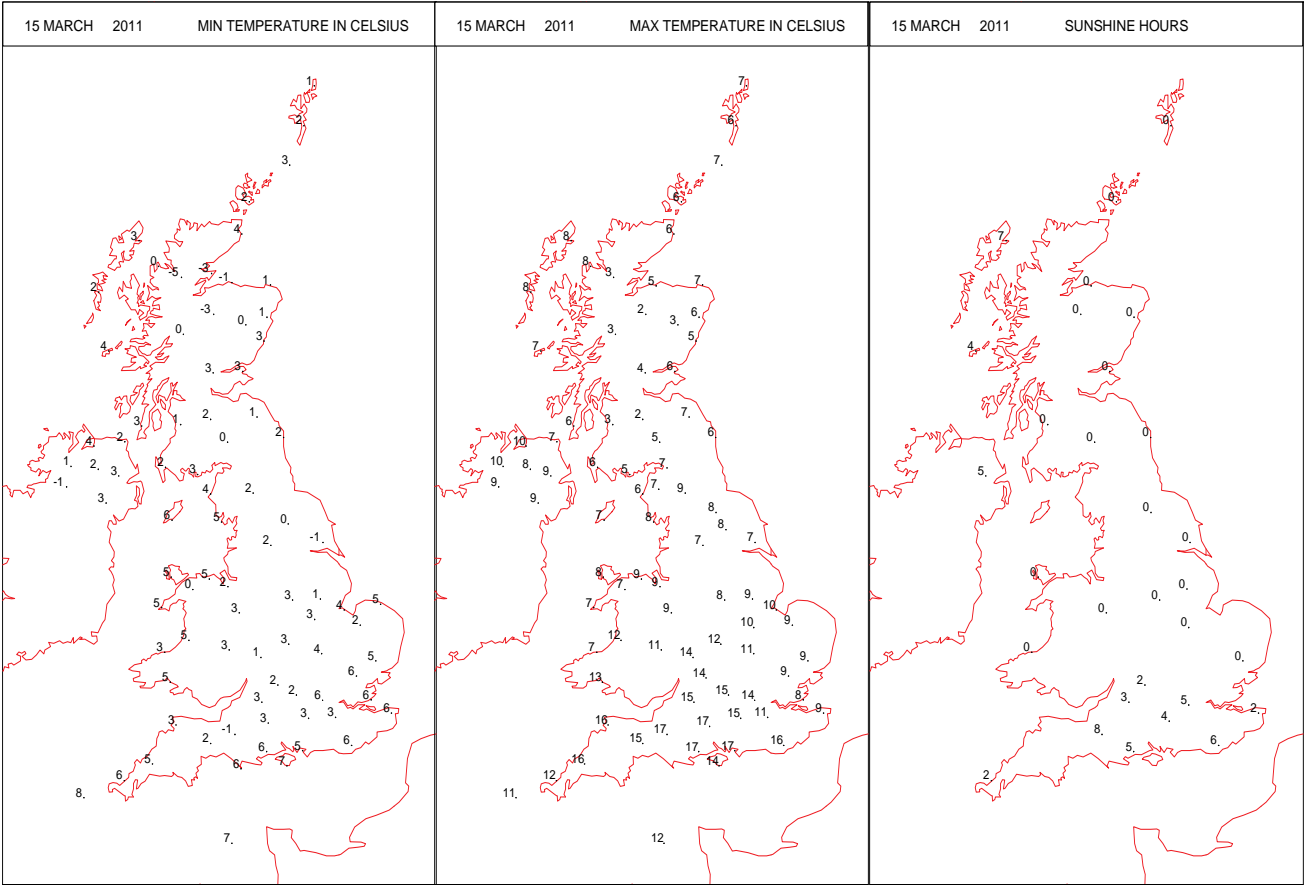
SURFACE REPORTS



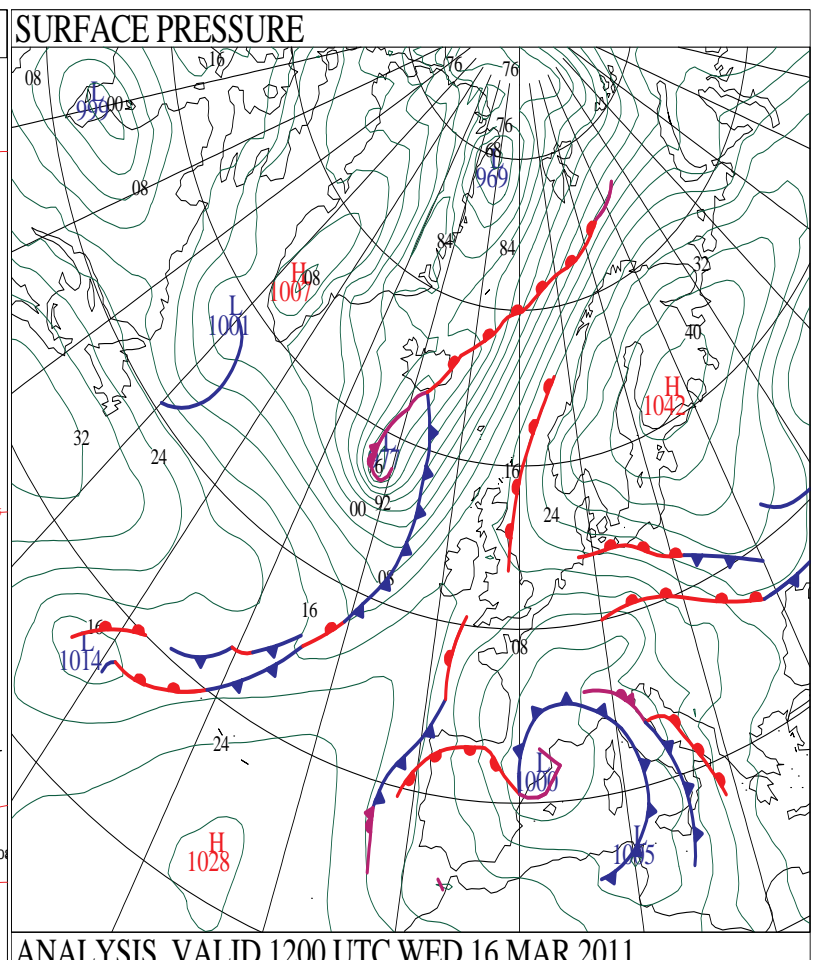
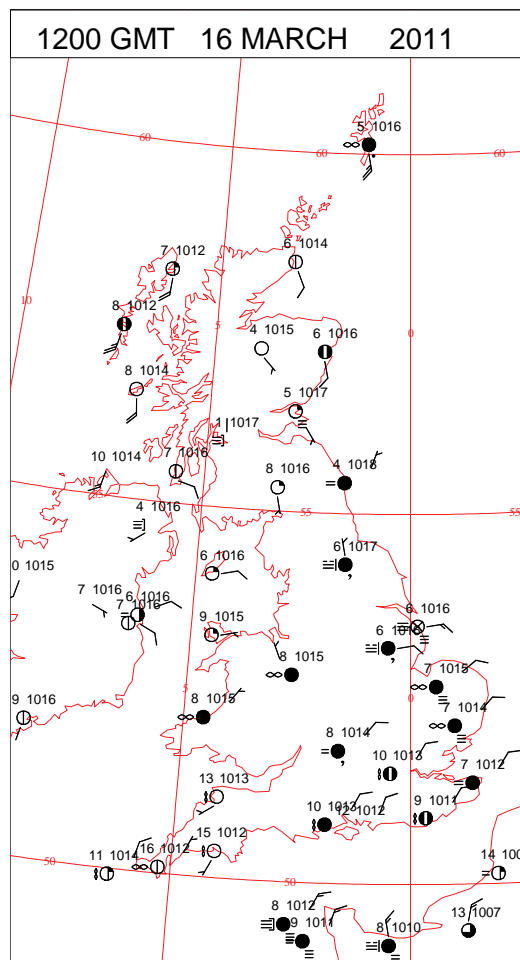
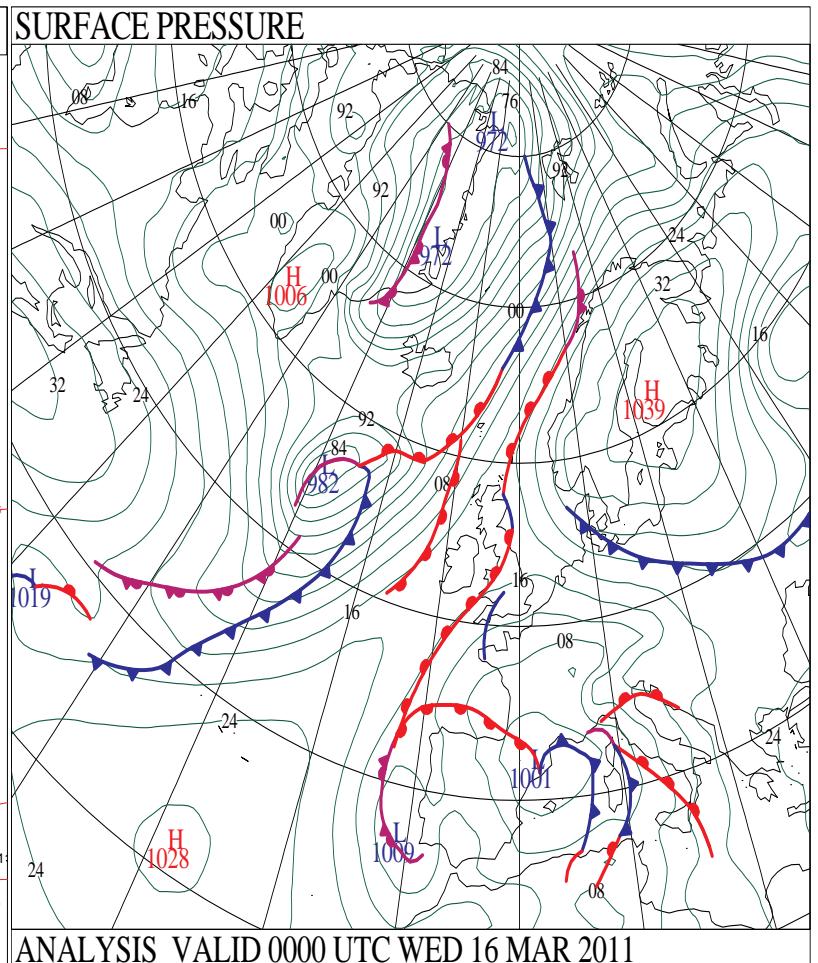
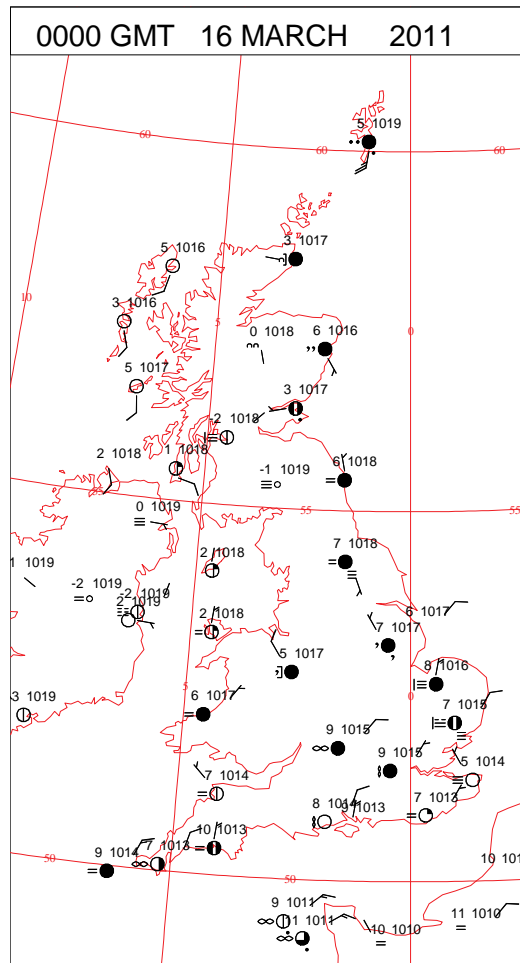
SIGNIFICANT WEATHER

0600 GMT 15 MARCH 2011	SIG WEATHER	1200 GMT 15 MARCH 2011	SIG WEATHER	<p>Summary of UK Weather for Tuesday 15 March 2011.</p> <p>During the early hours a band of rain, heavy at times, moved north through the Irish Sea, clipping Cornwall and western parts of Wales.</p> <p>Much of the rest of England and Wales turned increasingly cloudy overnight, with widespread mist and fog developing by dawn. The rain also extended northwards into eastern parts of Northern Ireland and south-west Scotland.</p> <p>Western parts of Northern Ireland and northern Scotland saw a clearer, but colder night, with a touch of frost in a few places.</p> <p>During the day, the rain continued to move northwards across the bulk of Scotland, and once again turned to snow, from the hills of southern Scotland northwards, including in and around the Glasgow area.</p> <p>Eastern England kept a lot of low cloud through the day, but much of southern England, as well as Northern Ireland brightened up.</p> <p>Maximum temperatures were well above the mid-March average across southern England, with the warmest day of the year so far being recorded. It was significantly cooler across eastern and northern England, as well as Northern Ireland and Scotland, with temperatures in some places well below average. Winds were generally light, away from the Northern Isles and exposed English Channel coasts.</p>
1800 GMT 15 MARCH 2011	SIG WEATHER	0000 GMT 16 MARCH 2011	SIG WEATHER	<p>EXTREMES</p> <p>Highest Maximum: 17.0 Yeovilton, Somerset</p> <p>Lowest Maximum: 2.1 Drumalbin, Lanarkshire</p> <p>Lowest Minimum: -4.8 Loch Glascarnoch, Ross & Cromarty</p> <p>Lowest Grass Minimum: -6.5 Leeming, North Yorkshire -6.5 Tain Range, Ross & Cromarty</p> <p>Most Rain: 30.8 Inverbervie No 2, Kincardineshire</p> <p>Most Sun: 7.5 Yeovilton, Somerset</p>

DAILY CLIMATE DATA



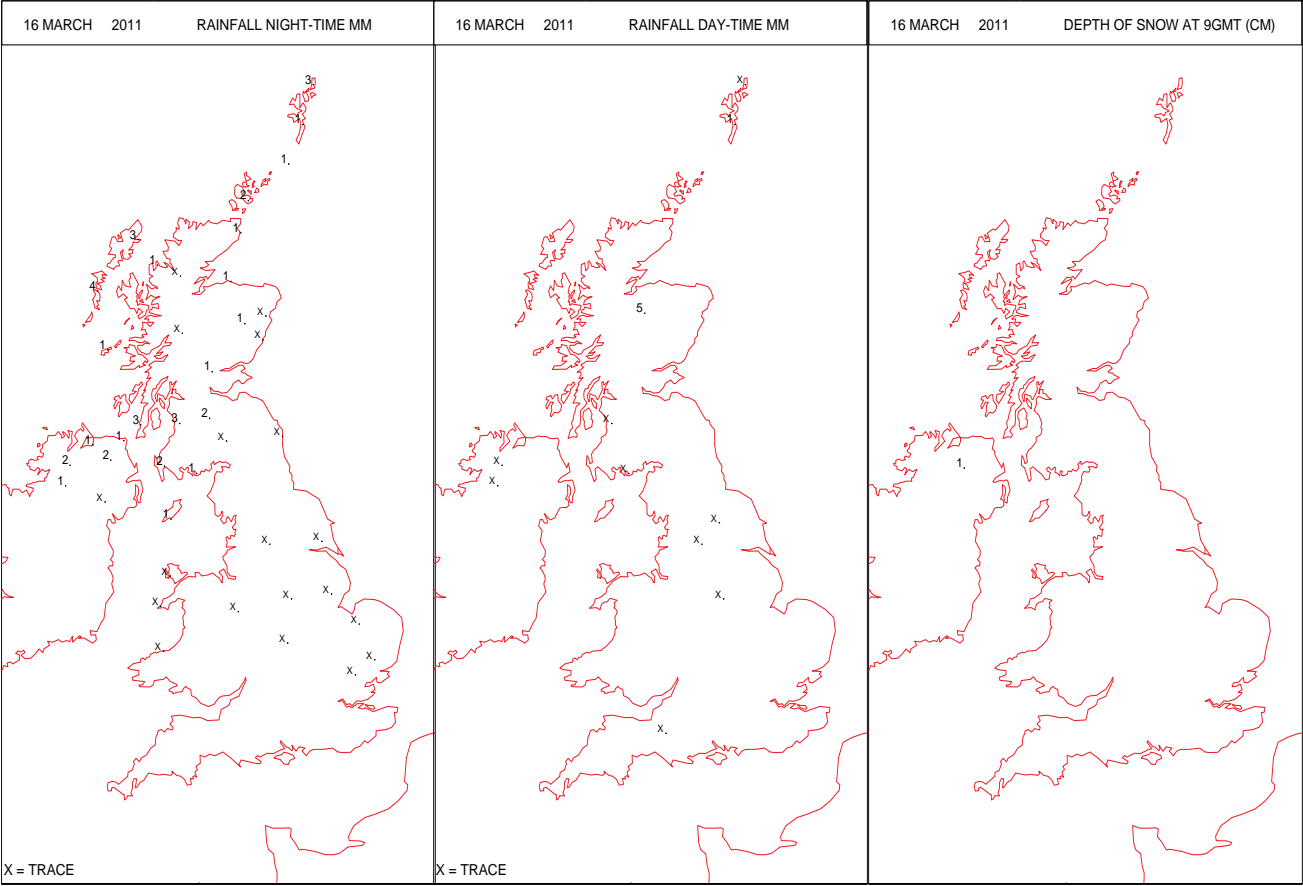
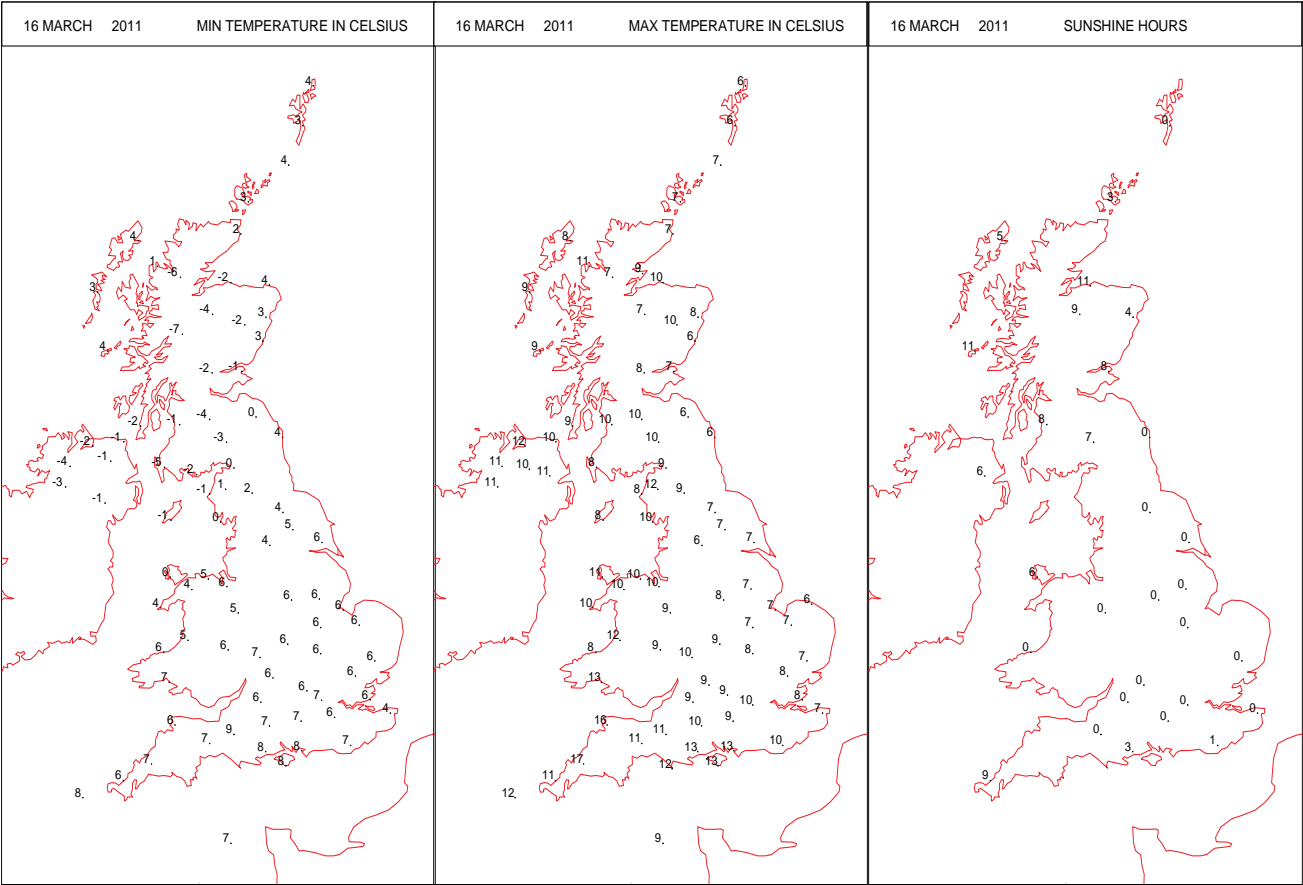
DAILY WEATHER SUMMARY



SIGNIFICANT WEATHER

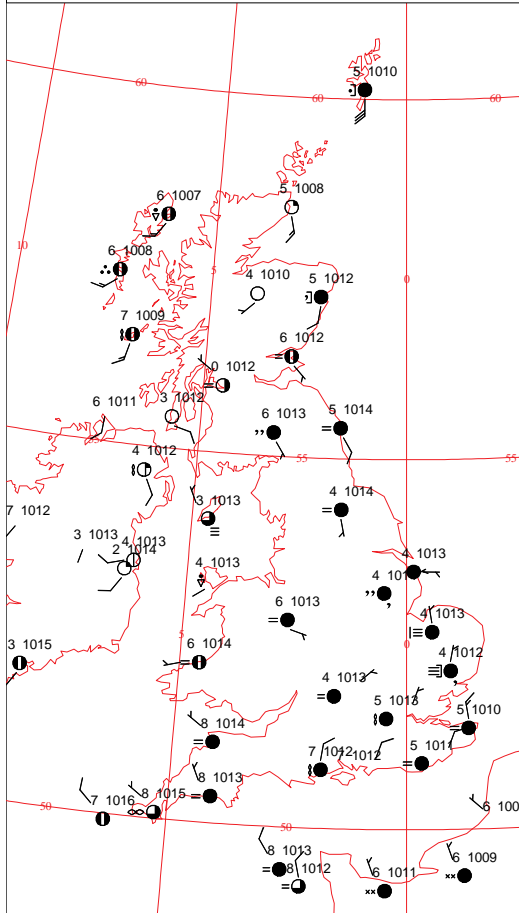
0600 GMT 16 MARCH 2011	SIG WEATHER	1200 GMT 16 MARCH 2011	SIG WEATHER	<p>Summary of UK Weather for Wednesday 16 March 2011. Much of the U.K. had a dry night, with clear spells across Scotland, allowing it to become very cold in places there.</p> <p>Much of England and Wales stayed cloudy and misty overnight, and eastern England was generally foggy, with notably dense fog in parts of Lincolnshire.</p> <p>Frost and ice cleared from Scotland during the morning, but fog was slow to clear from eastern England, and there was a little light drizzle here throughout the day.</p> <p>Further west there was some sunshine, allowing temperatures to rise to give a pleasant day.</p> <p>Northern Ireland and Scotland also had a generally dry and sunny day, but a little rain spread into north-west Scotland and Ireland through the evening.</p> <p>Elsewhere, low cloud and mist once again became fairly extensive after nightfall.</p> <p>It was a warm day in much of Scotland and western parts of the U.K., but in the more cloudy areas, maximum temperatures were around average to rather cold.</p>
1800 GMT 16 MARCH 2011	SIG WEATHER	0000 GMT 17 MARCH 2011	SIG WEATHER	
				<p>EXTREMES</p> <p>Highest Maximum: 17.3 Cardinham Bodmin, Cornwall</p> <p>Lowest Maximum: 5.5 Lerwick, Shetland 5.5 Inverbervie No 2, Kincardineshire</p> <p>Lowest Minimum: -6.6 Tulloch Bridge, Inverness-Shire</p> <p>Lowest Grass Minimum: -8.1 West Freugh, Wigtownshire</p> <p>Most Rain: 4.8 Aviemore, Inverness-Shire</p> <p>Most Sun: 11.1 Kinloss, Moray</p>

DAILY CLIMATE DATA

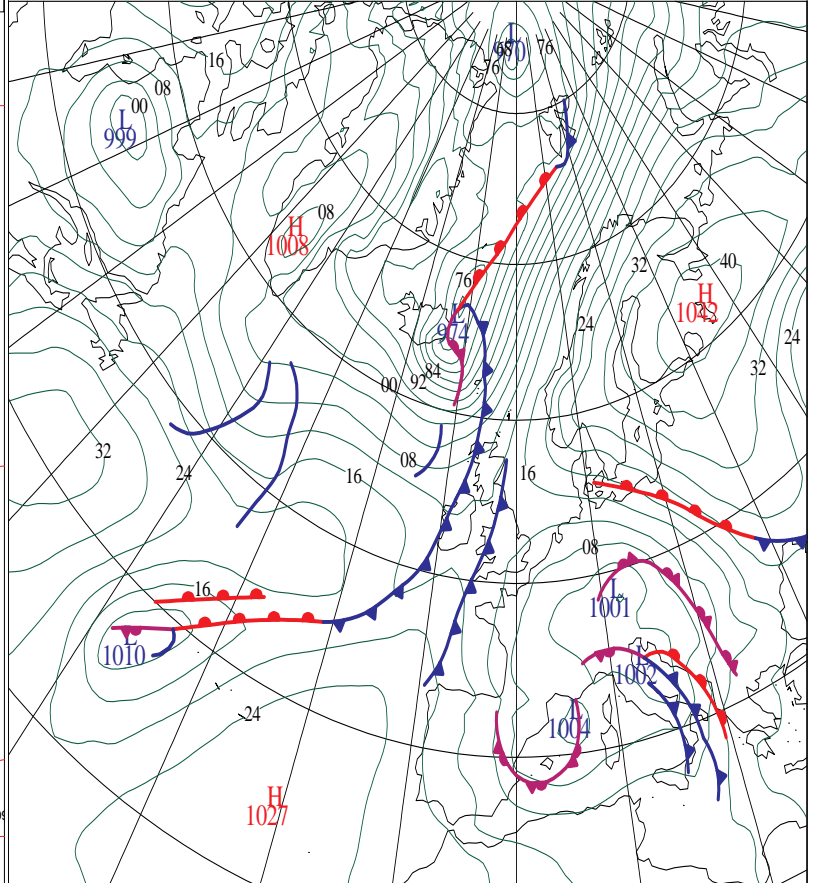


DAILY WEATHER SUMMARY

0000 GMT 17 MARCH 2011

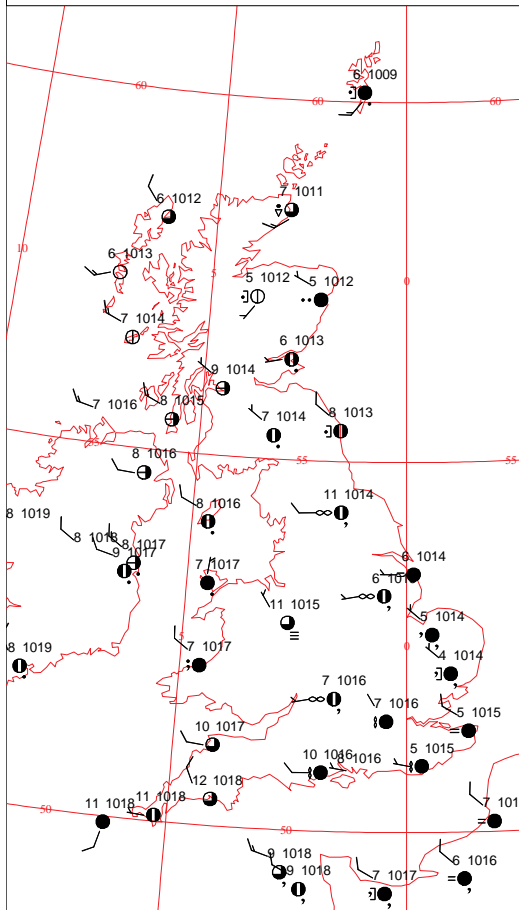


SURFACE PRESSURE

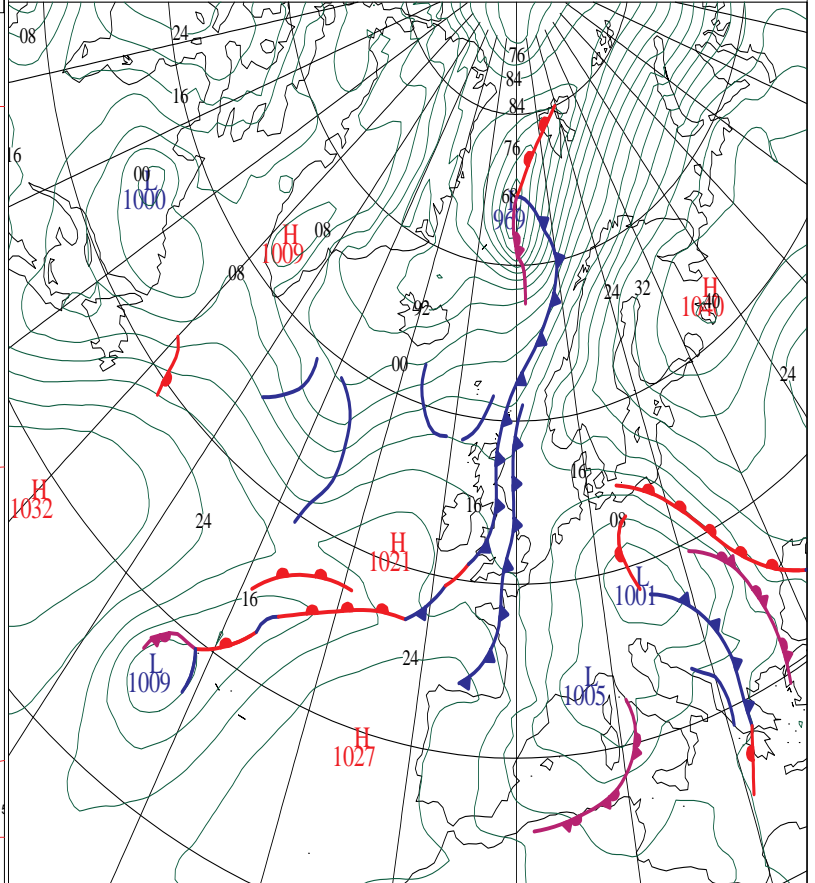


ANALYSIS VALID 0000 UTC THU 17 MAR 2011

1200 GMT 17 MARCH 2011



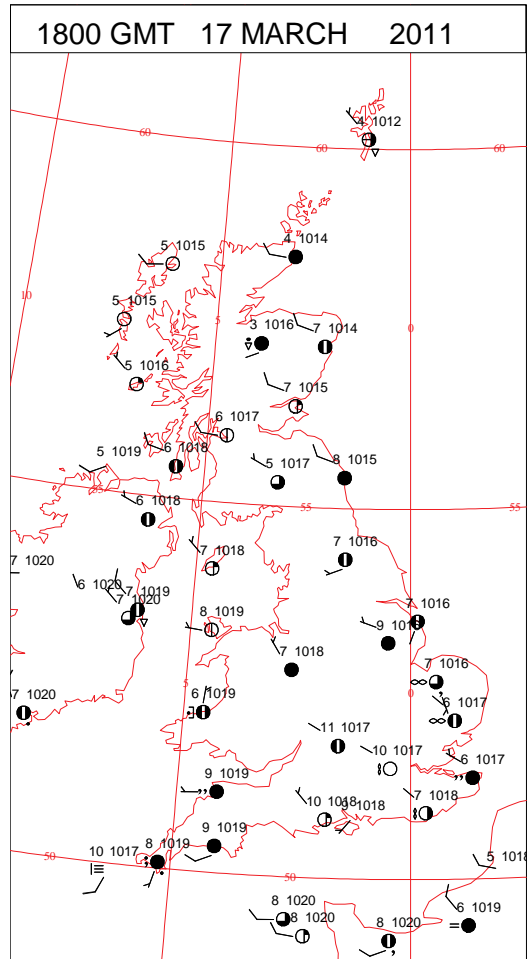
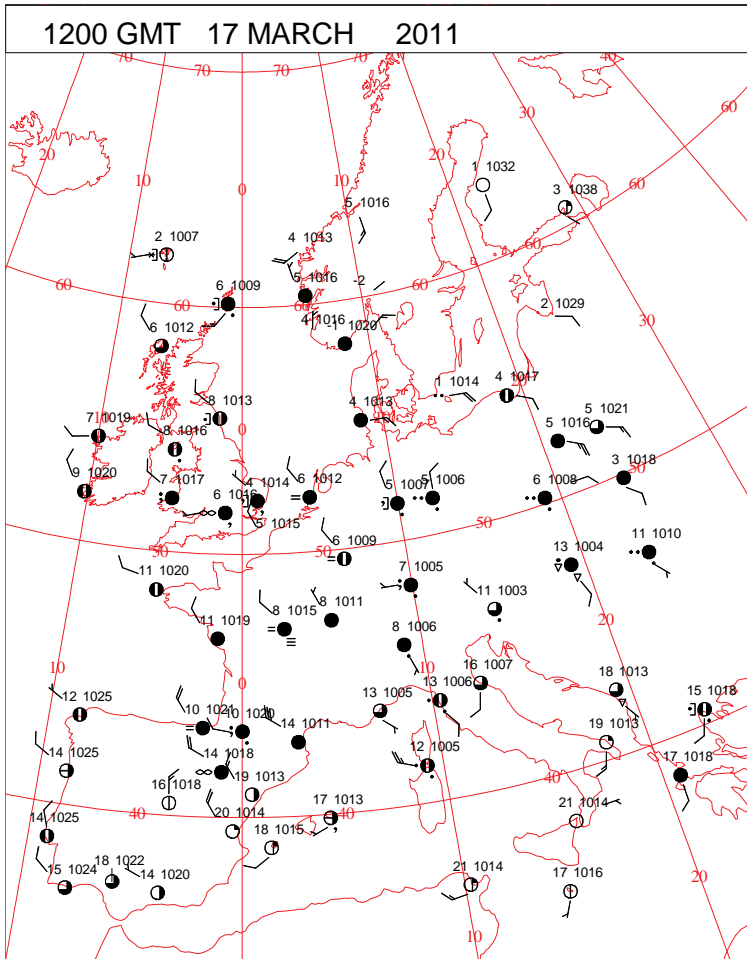
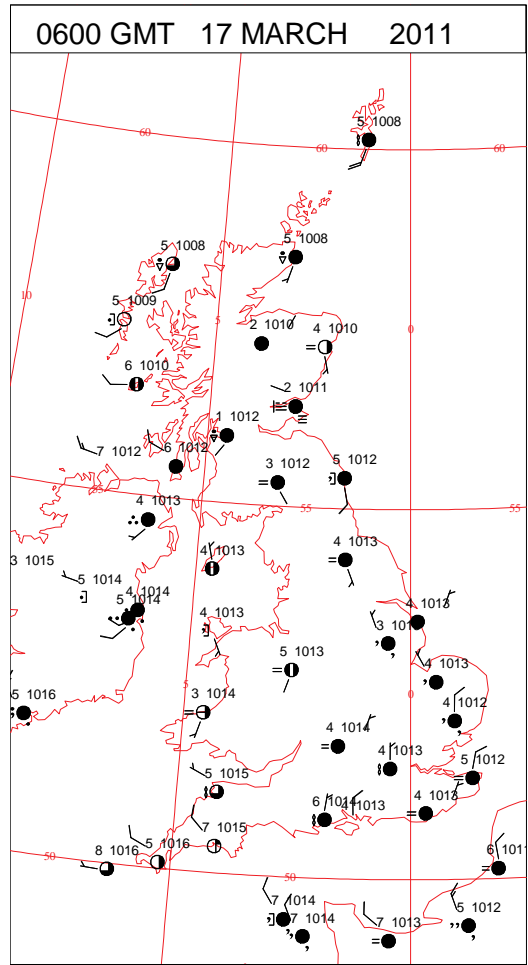
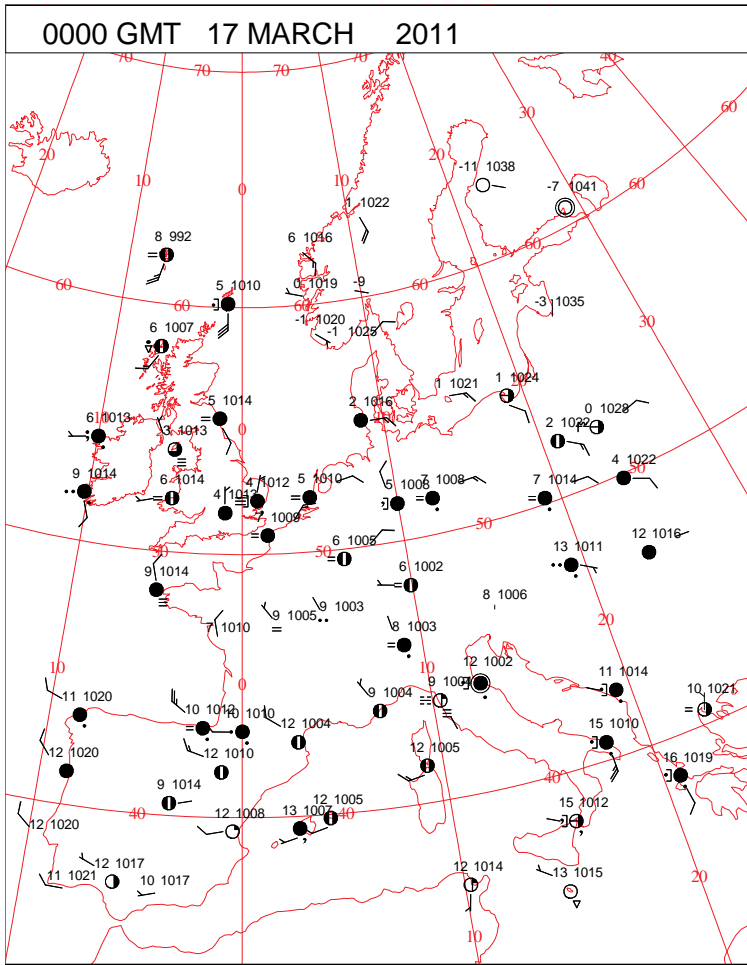
SURFACE PRESSURE



ANALYSIS VALID 1200 UTC THU 17 MAR 2011

Thursday 17 March 2011

SURFACE REPORTS

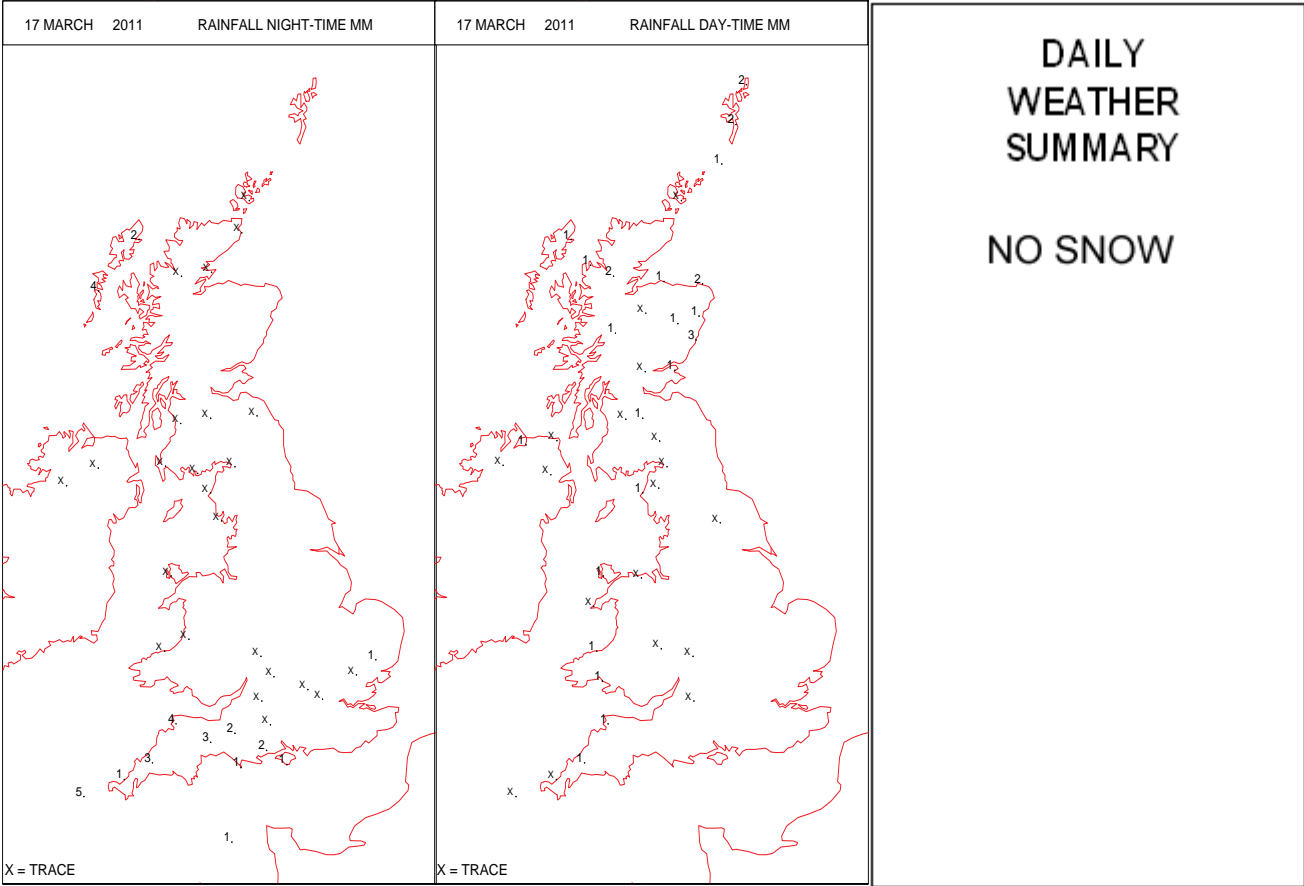
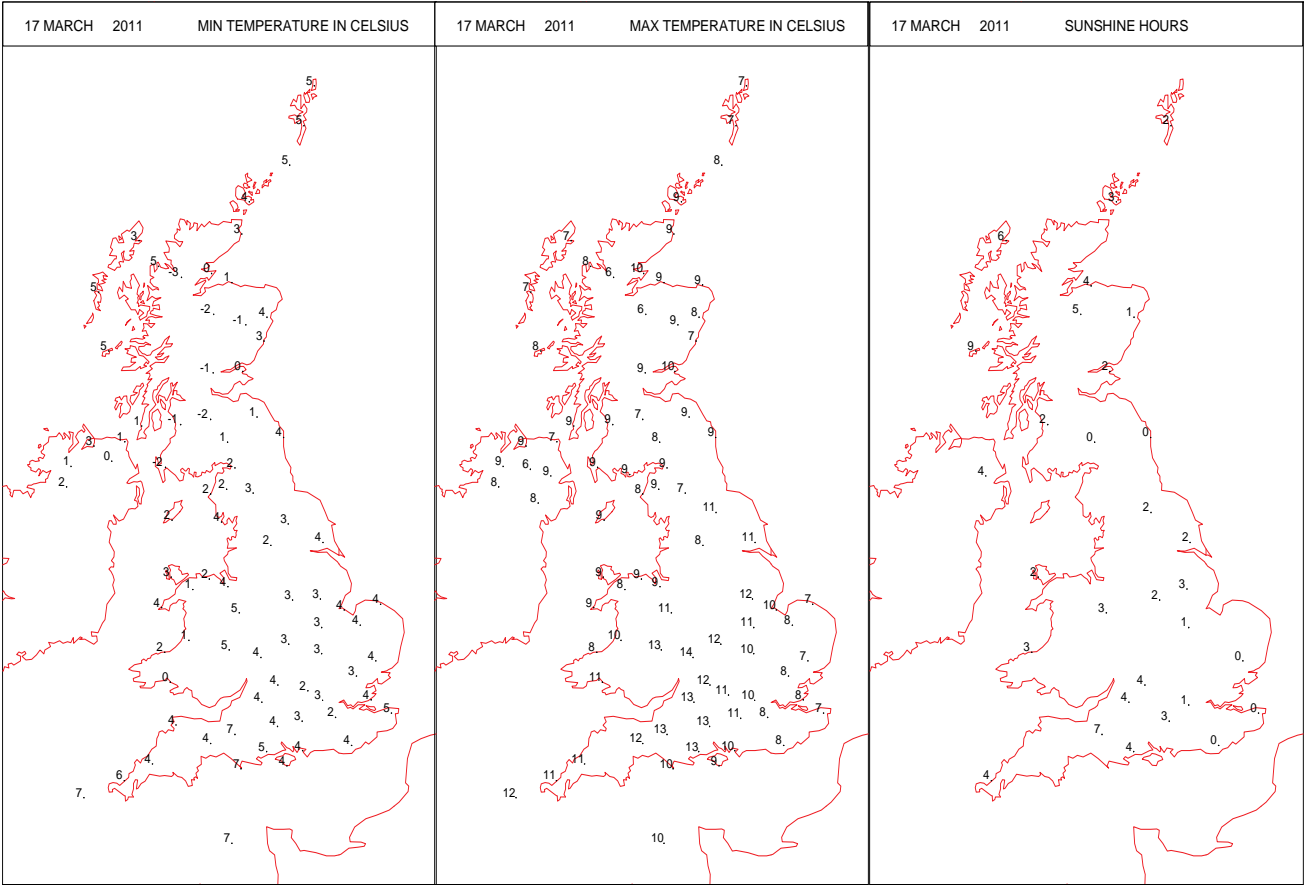


Crown Copyright 2011, All Rights Reserved

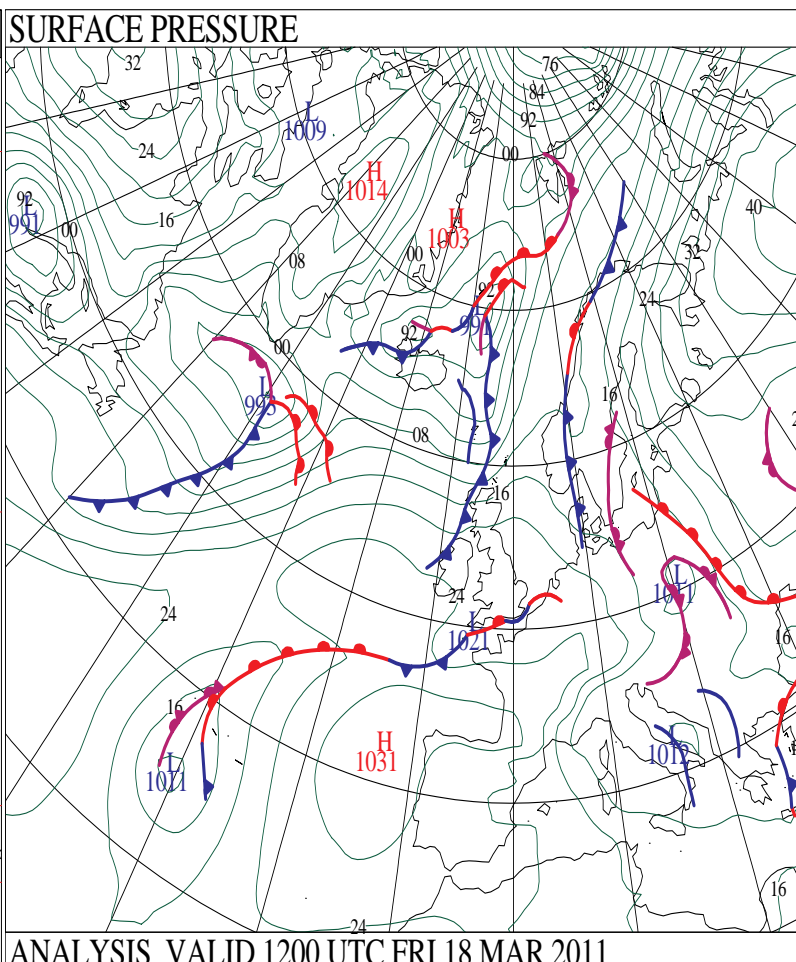
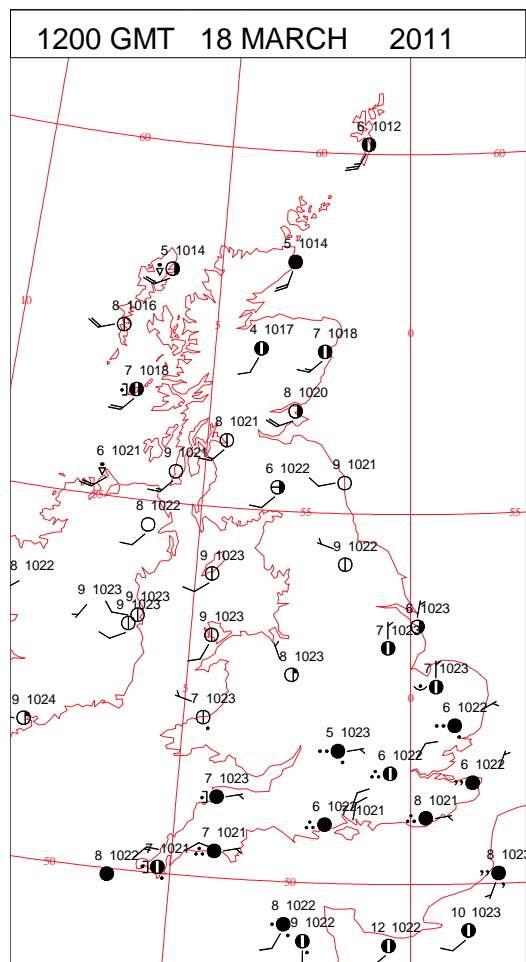
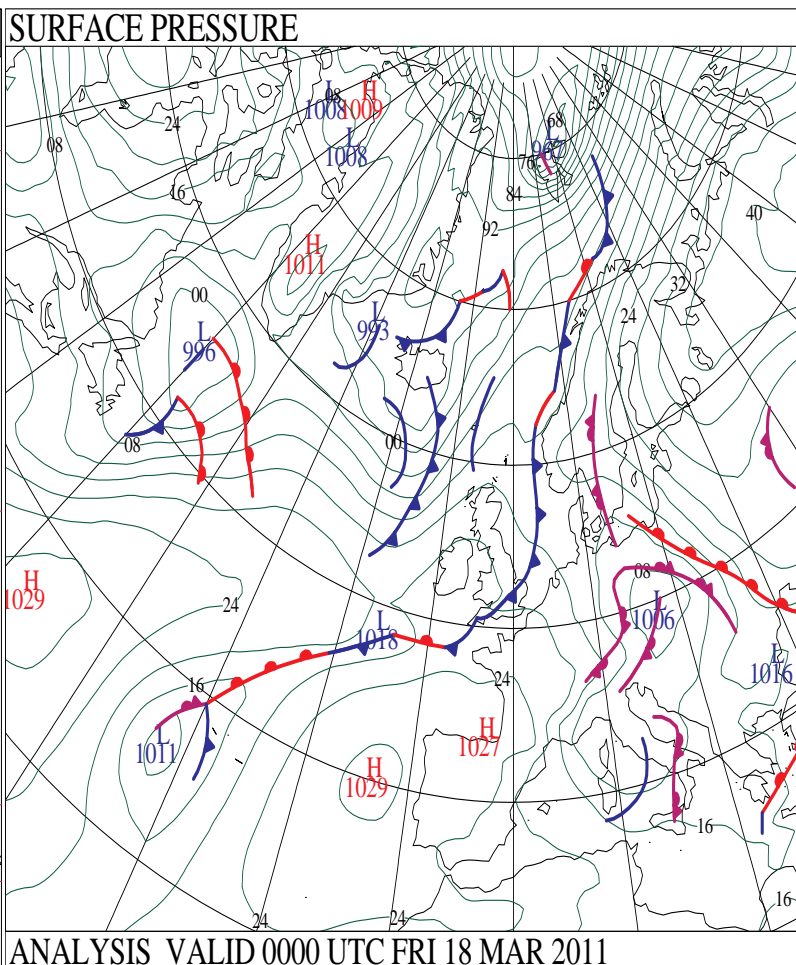
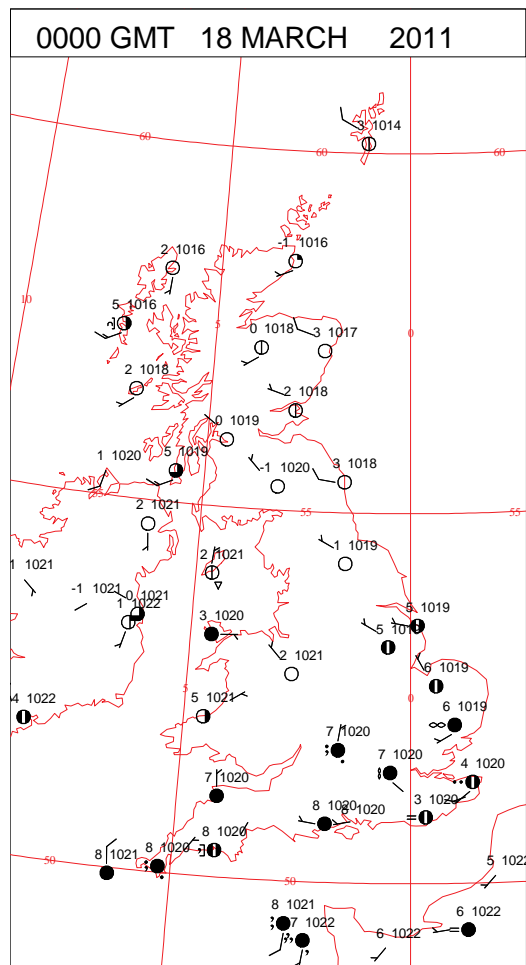
SIGNIFICANT WEATHER

0600 GMT 17 MARCH 2011	SIG WEATHER	1200 GMT 17 MARCH 2011	SIG WEATHER	<p>Summary of UK Weather for Thursday 17 March 2011.</p> <p>A dry night in most places, with a good deal of low cloud and mist or fog.</p> <p>Rain spread from the north-west through the morning, but cleared Northern Ireland and northern Scotland soon after dawn, spreading south-eastwards into northern England and Wales by midday, but becoming much lighter and intermittent.</p> <p>Behind it, wintry showers spread into northern Scotland, giving no real accumulations of snow.</p> <p>Northern Ireland remained essentially dry all day, with some prolonged sunny spells, and south-east England also stayed dry but cloudy.</p> <p>The best sunshine was over south and east Wales, the West Midlands, parts of south-west England for a time, and later central southern England. Many of these sunnier parts saw above average temperatures.</p> <p>A few scattered outbreaks of rain reached south-west England by early evening, spreading east to other parts of southern England through the rest of the evening. Showers continued to affect some parts of northern and western Scotland.</p>
				<p>EXTREMES</p> <p>Highest Maximum: 13.9 Pershore, Hereford & Worcester</p> <p>Lowest Maximum: 6.1 Lough Fea, Londonderry</p> <p>Lowest Minimum: -3.1 Loch Glascarnoch, Ross & Cromarty</p> <p>Lowest Grass Minimum: -4.9 Kinloss, Moray</p> <p>Most Rain: 5.4 St Marys Airport, Isles Of Scilly</p> <p>Most Sun: 9.2 Tiree, Argyll</p>

DAILY CLIMATE DATA

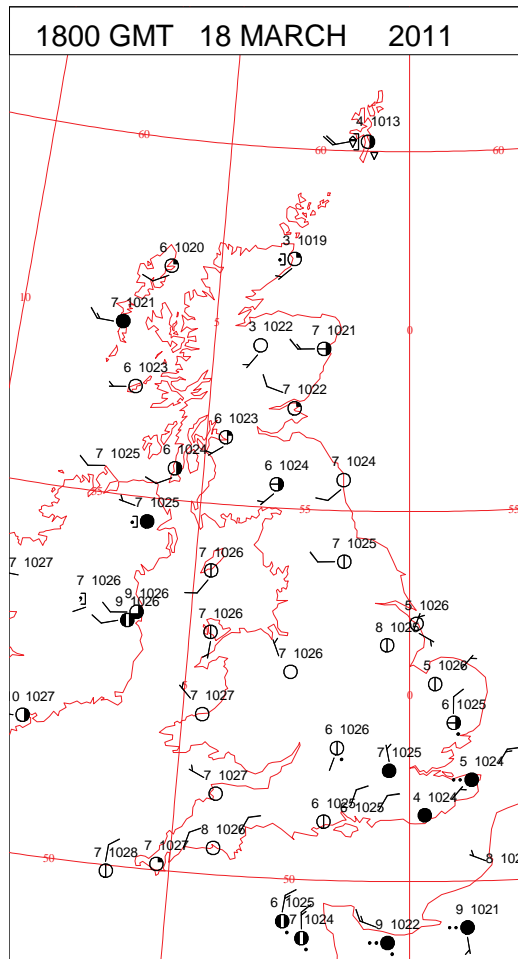
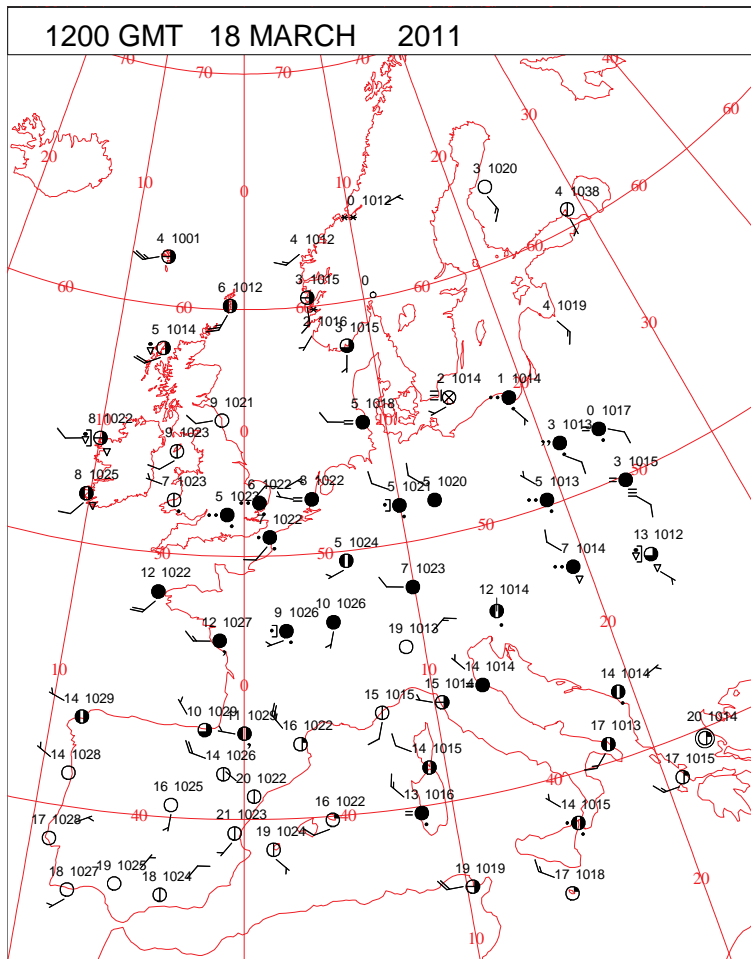
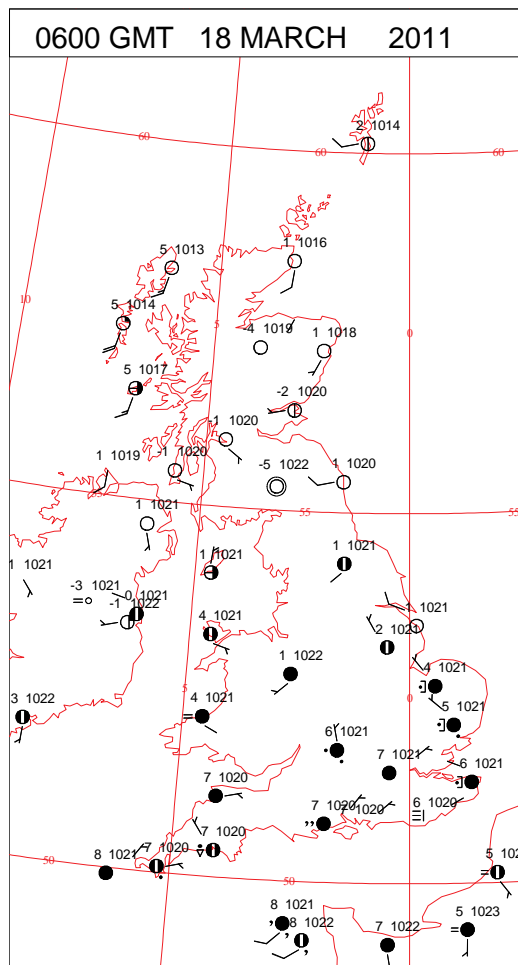
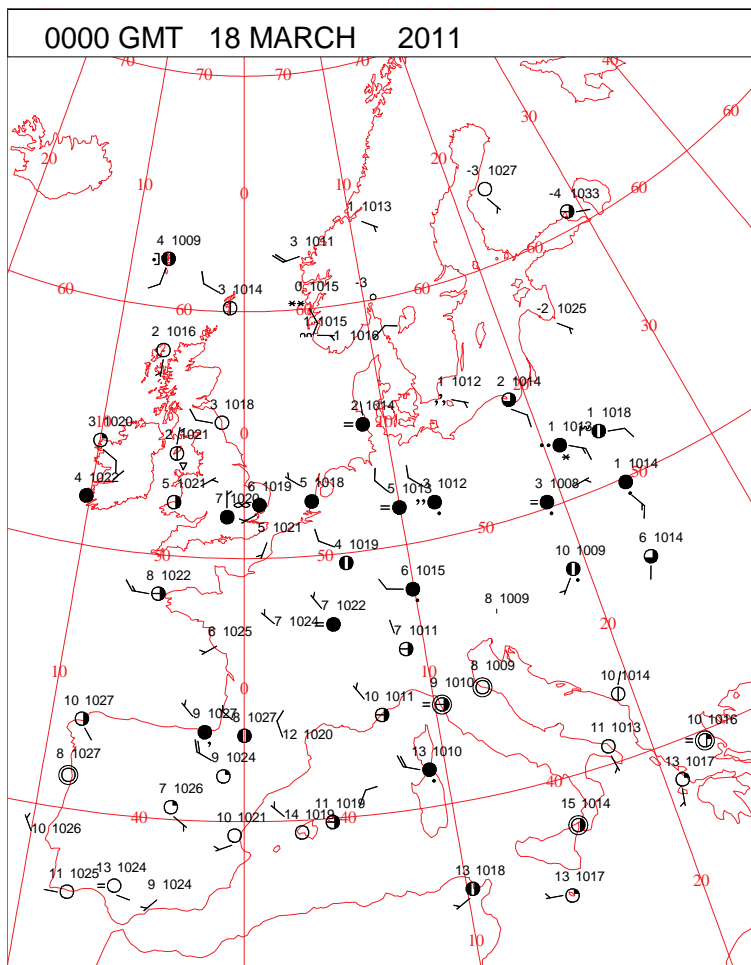


DAILY WEATHER SUMMARY



Friday 18 March 2011

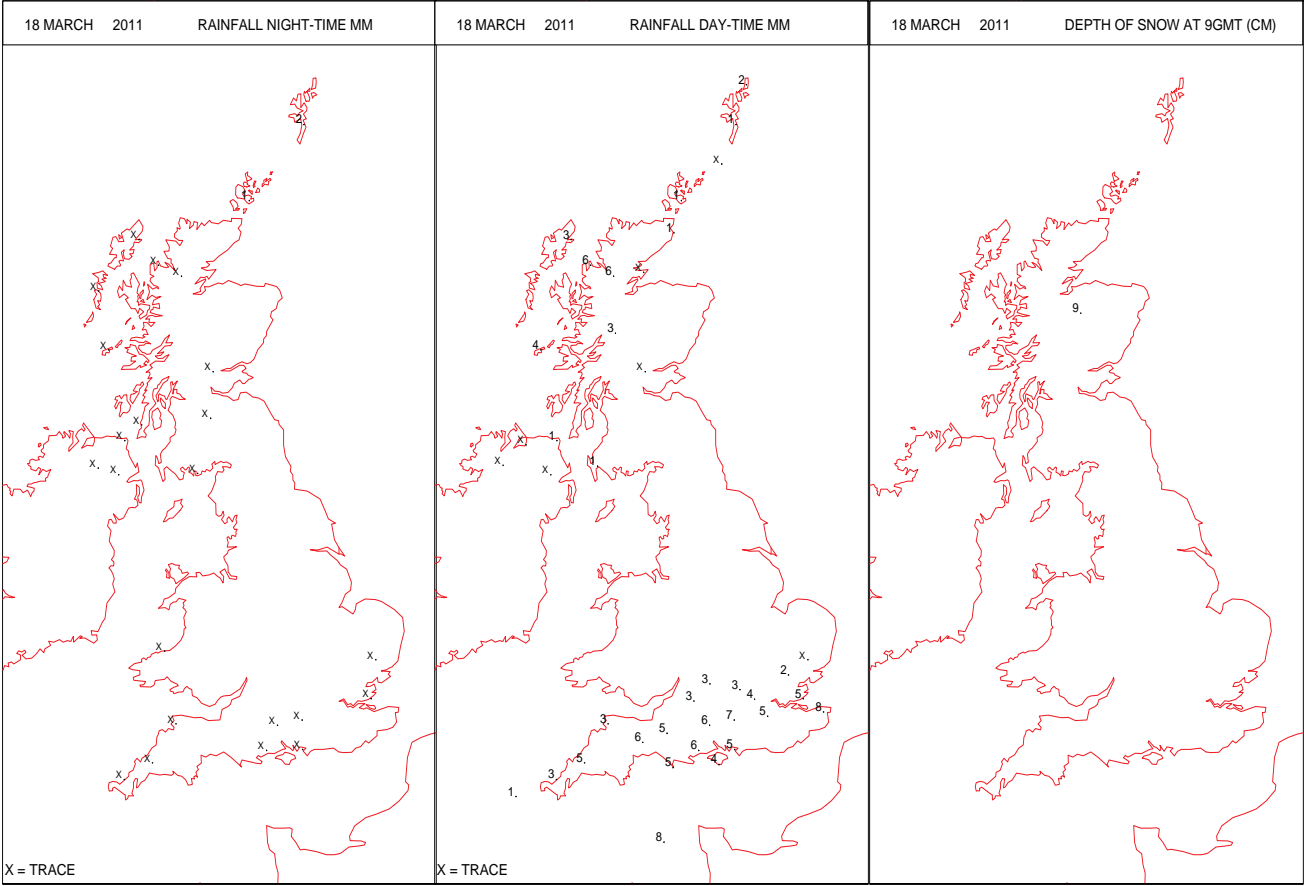
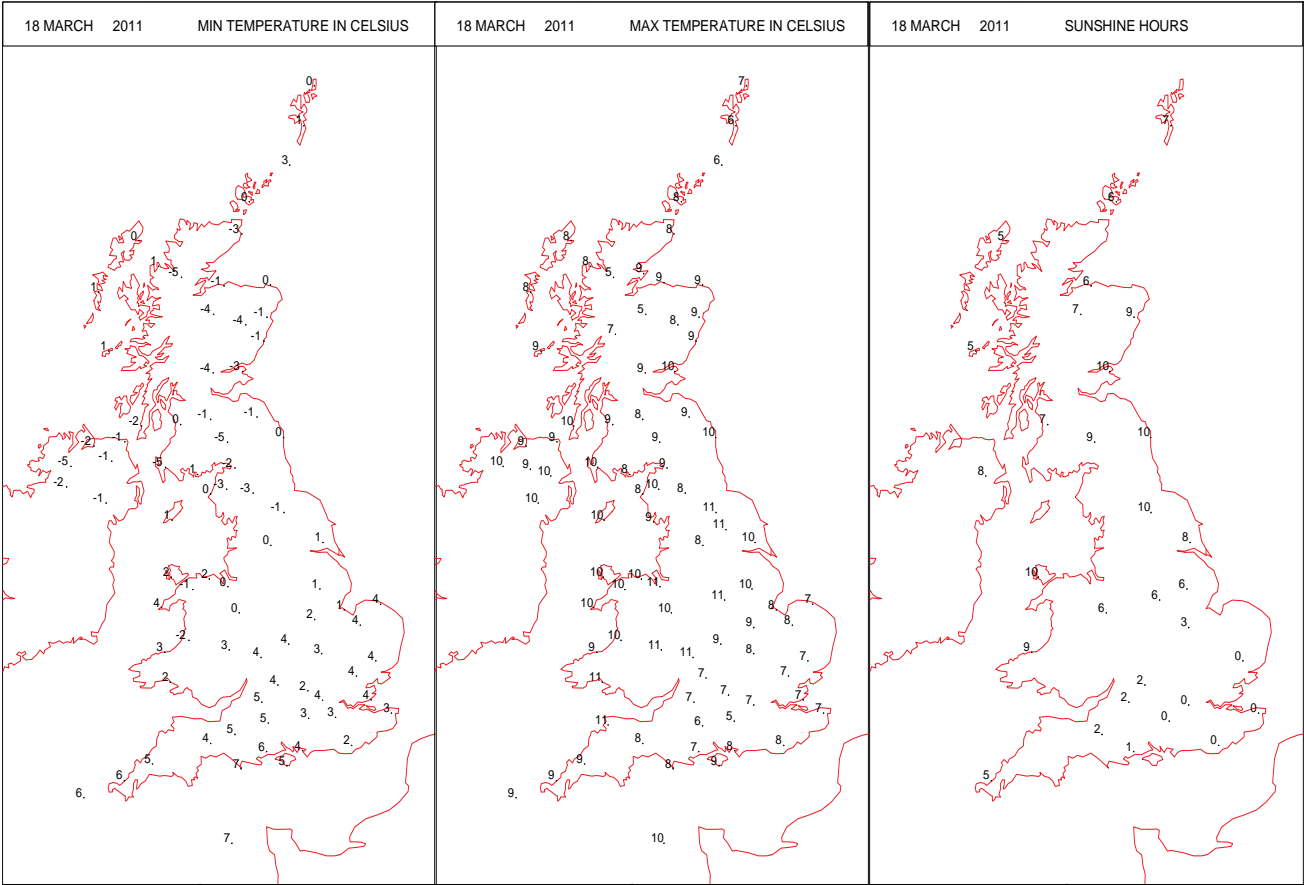
SURFACE REPORTS



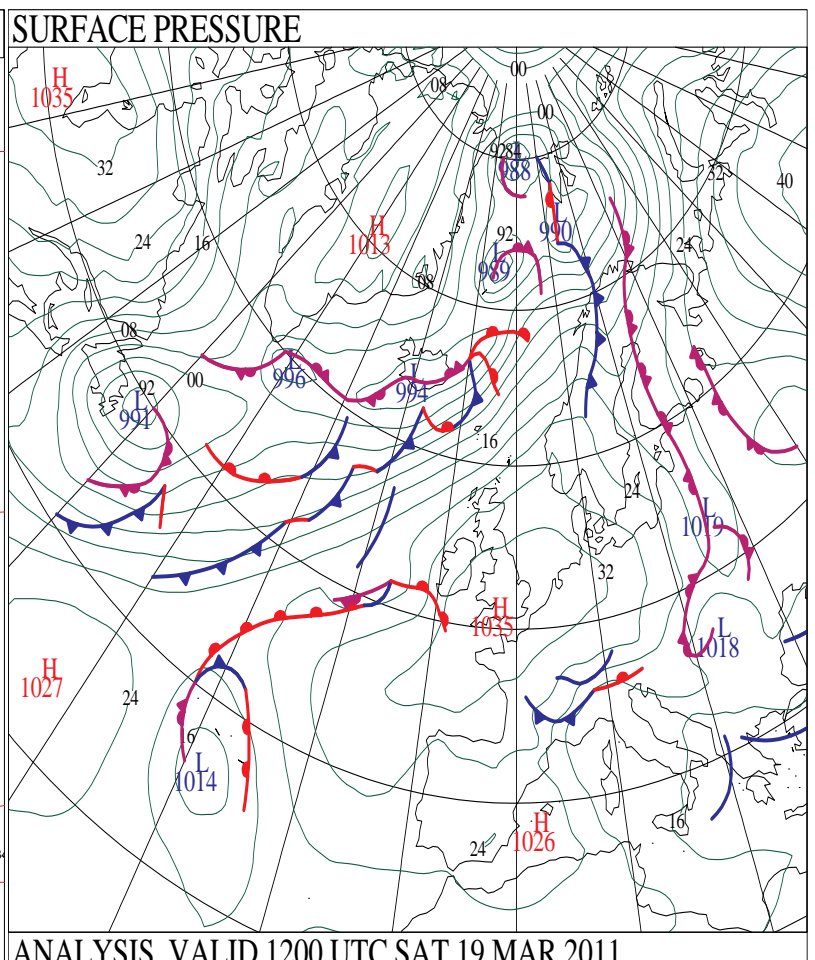
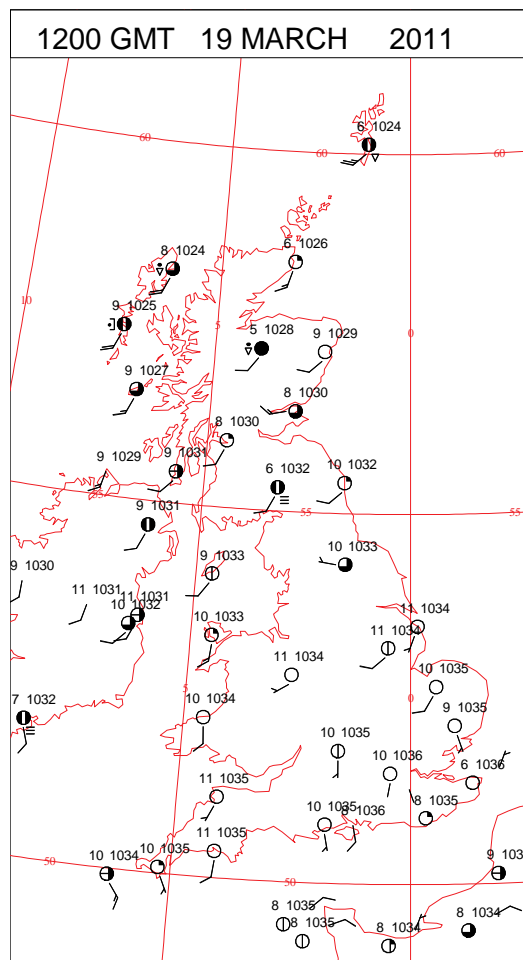
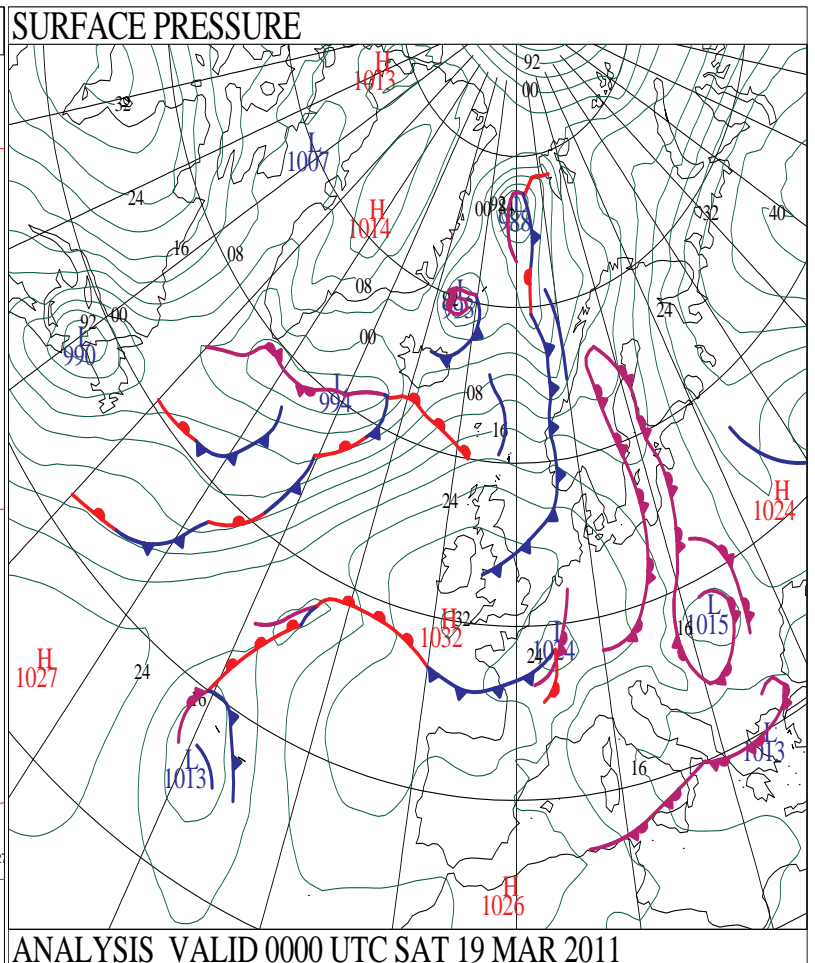
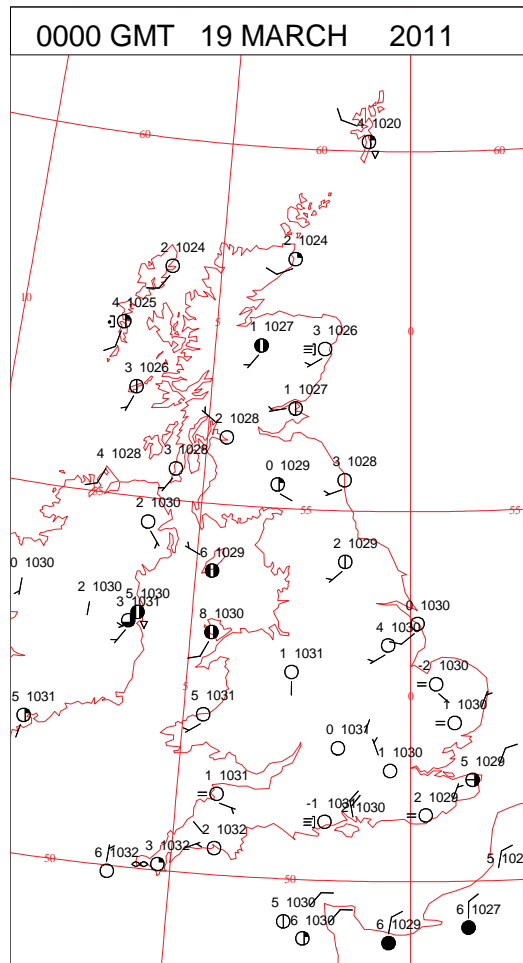
SIGNIFICANT WEATHER

0600 GMT 18 MARCH 2011	SIG WEATHER	1200 GMT 18 MARCH 2011	SIG WEATHER	<p>Summary of UK Weather for Friday 18 March 2011.</p> <p>From the Midlands northwards, quite cold but sunny at first.</p> <p>Further south it was cloudier with outbreaks of rain, particularly across south-west England and south Wales.</p> <p>During the morning, this rain became heavier and more persistent, spreading east across the rest of southern England, with a little snow on its northern edge across the hills in south Wales.</p> <p>Further north, bands of sharp and wintry showers spread across Scotland and Northern Ireland.</p> <p>From midday, the rain across southern England started to clear to the south-east with drier and brighter conditions following.</p> <p>Rain eventually cleared Kent by early evening, and showers further north also eased and became more scattered. The rest of the evening was generally dry and clear for most, with temperatures falling quickly towards freezing.</p>
1800 GMT 18 MARCH 2011	SIG WEATHER	0000 GMT 19 MARCH 2011	SIG WEATHER	<p>EXTREMES</p> <p>Highest Maximum: 11.1 Pembrey Sands, Dyfed</p> <p>Lowest Maximum: 4.6 Loch Glascarnoch, Ross & Cromarty</p> <p>Lowest Minimum: -5.3 Loch Glascarnoch, Ross & Cromarty</p> <p>Lowest Grass Minimum: -9.8 Eskdalemuir, Dumfriesshire</p> <p>Most Rain: 8.0 Manston, Kent</p> <p>Most Sun: 10.4 Boulmer, Northumberland</p>

DAILY CLIMATE DATA

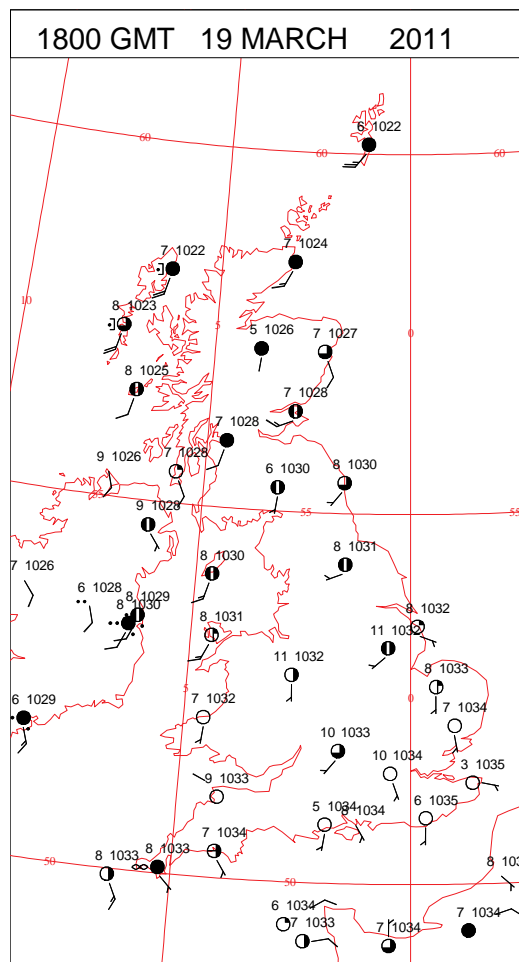
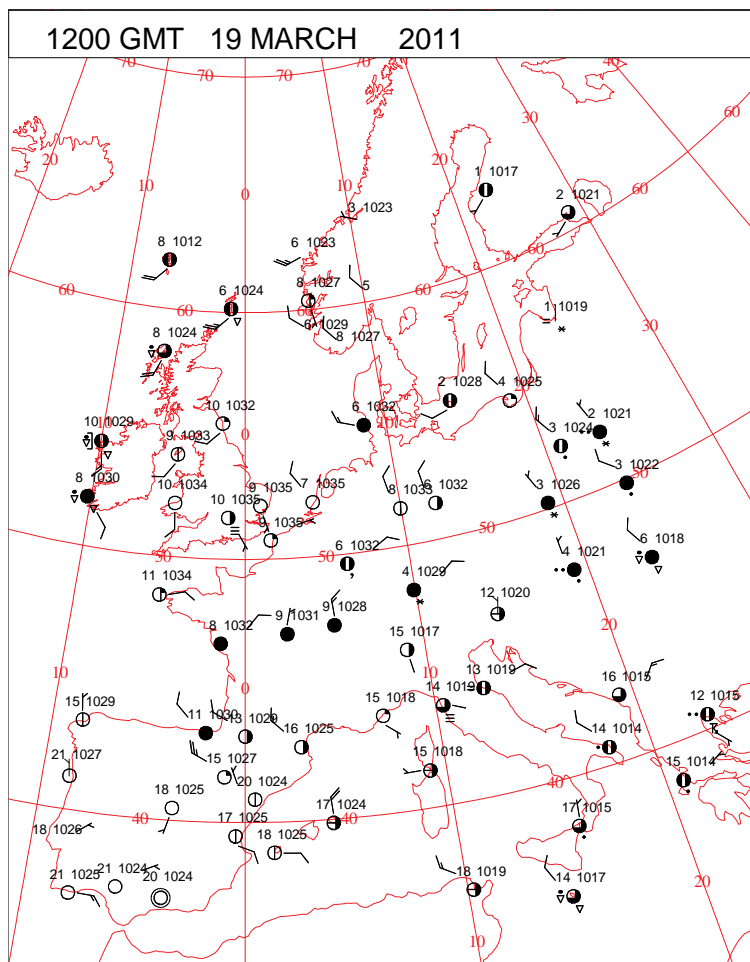
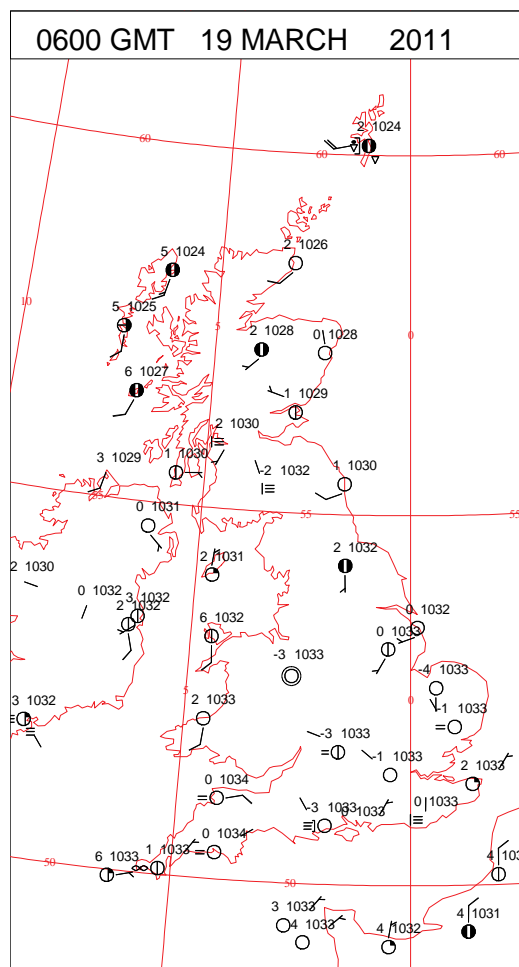
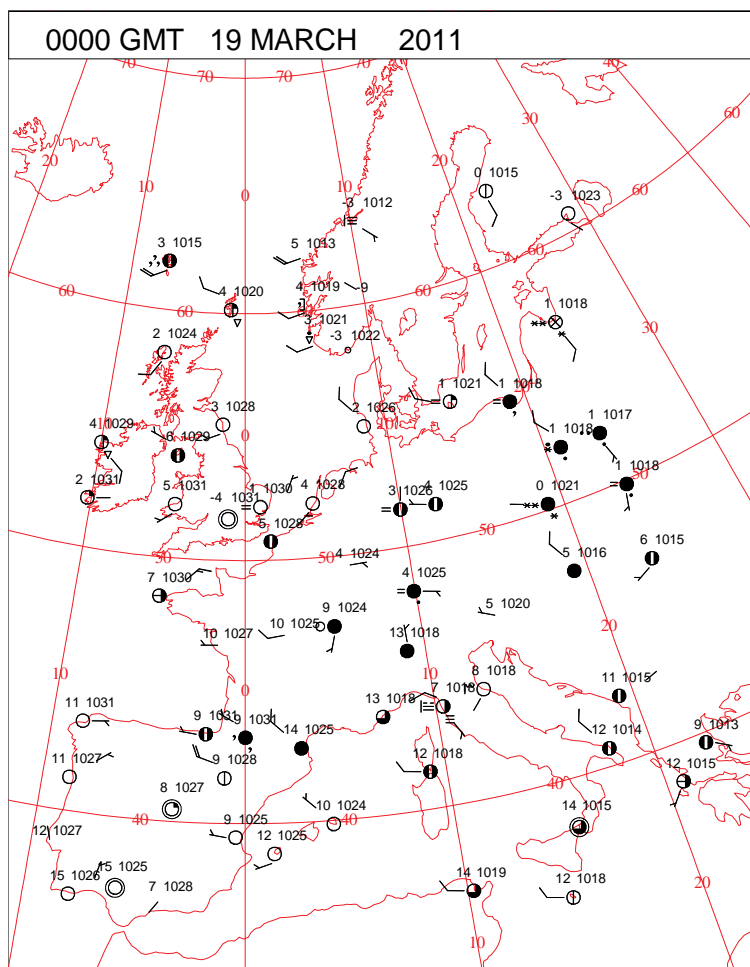


DAILY WEATHER SUMMARY



Saturday 19 March 2011

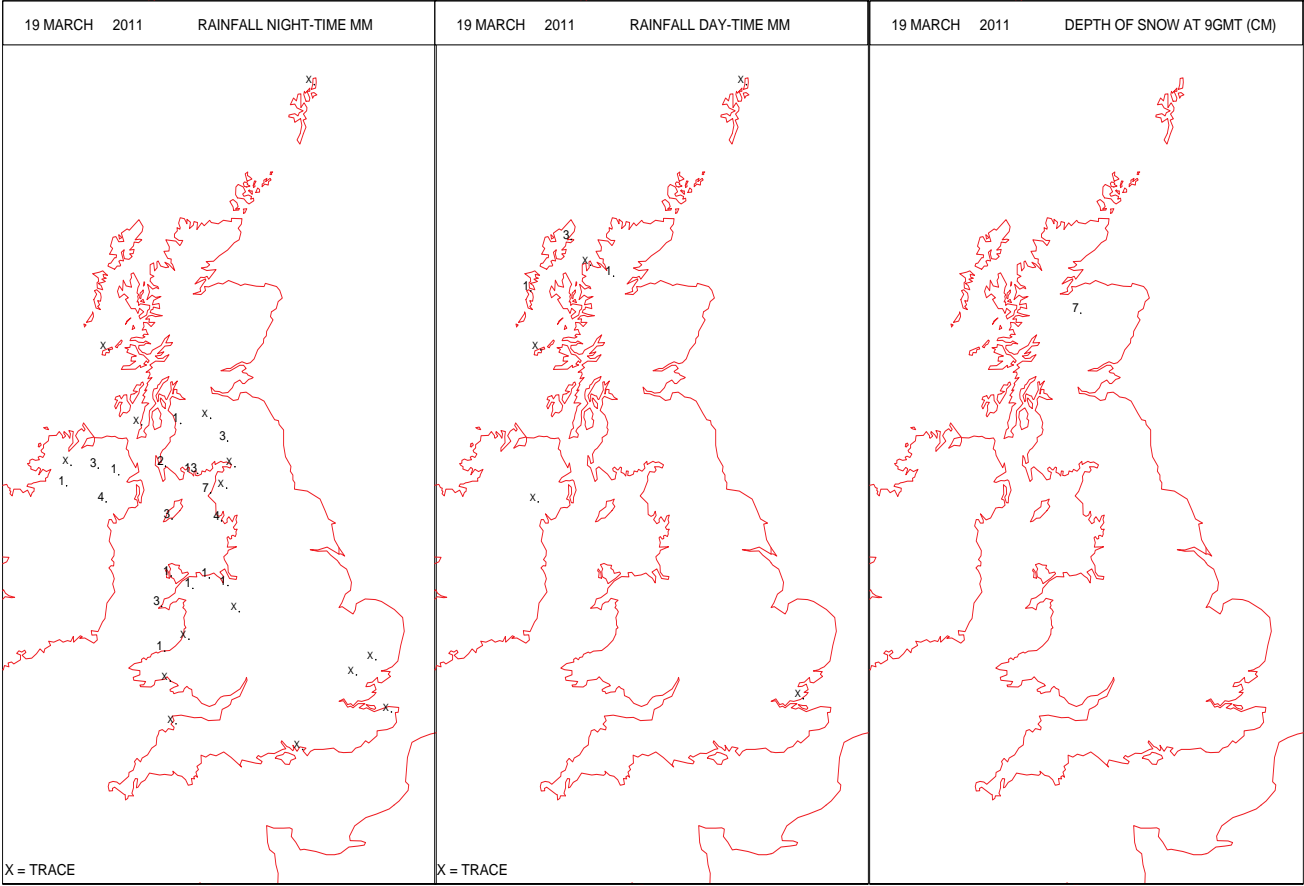
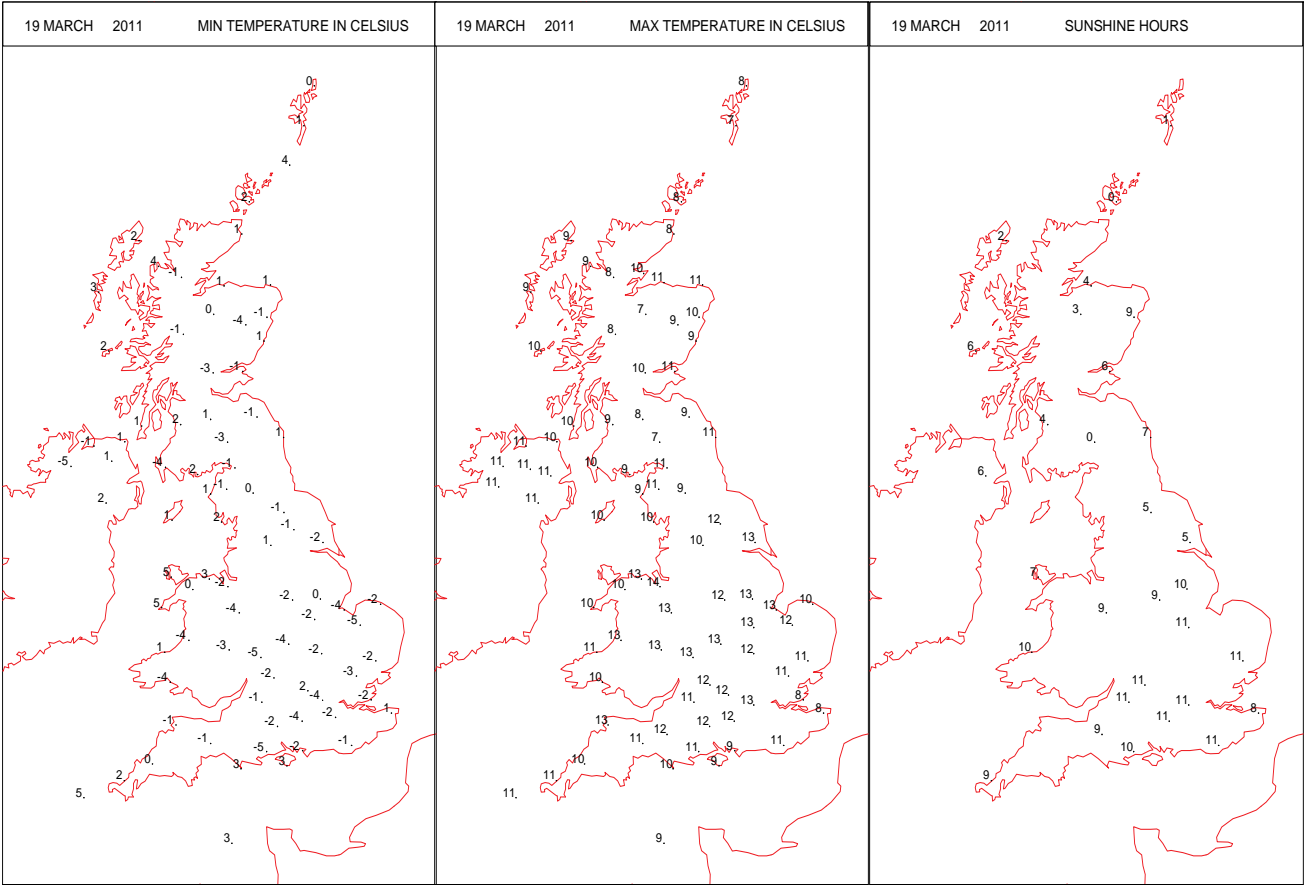
SURFACE REPORTS



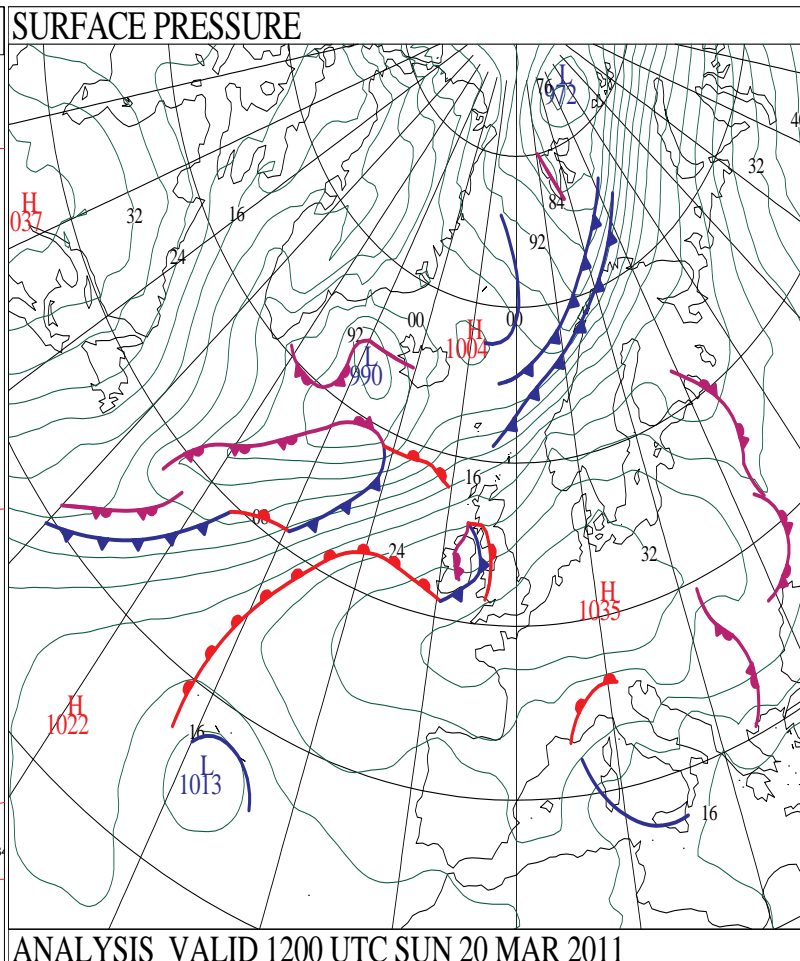
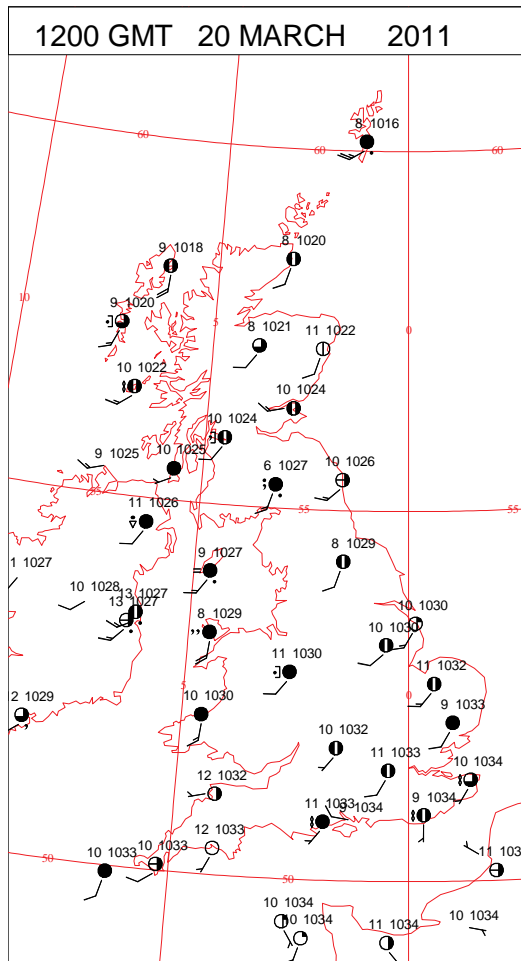
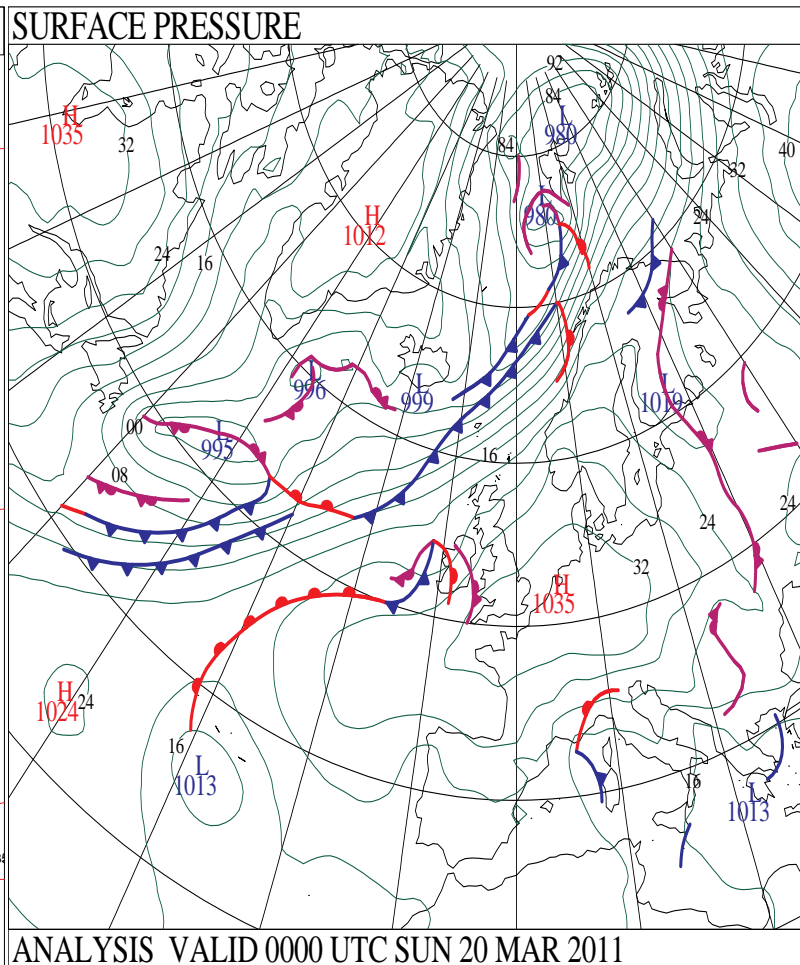
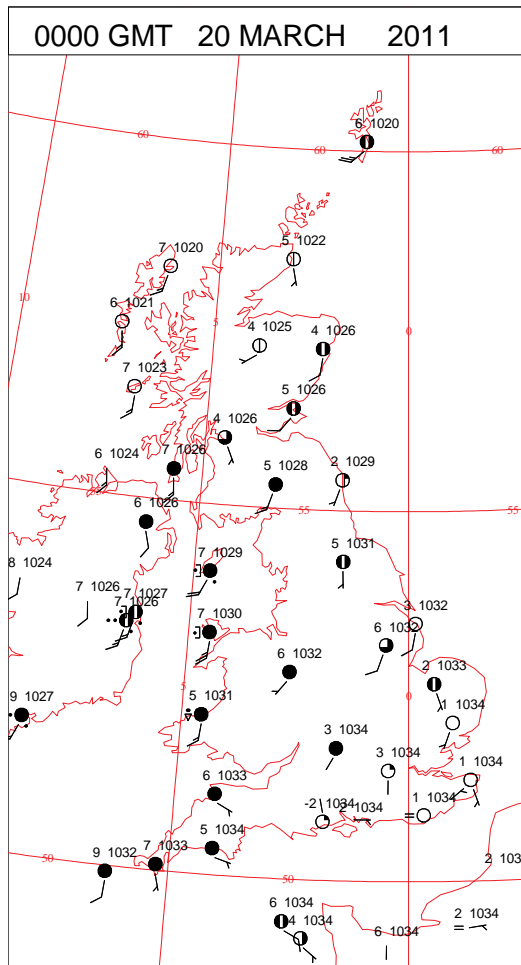
SIGNIFICANT WEATHER

0600 GMT 19 MARCH 2011	SIG WEATHER	1200 GMT 19 MARCH 2011	SIG WEATHER	<p>Summary of UK Weather for Saturday 19 March 2011.</p> <p>It was dry, cold and clear to start the day, with a frost and patchy fog, and there was sunshine throughout most of the day in central and eastern parts. There was little or no cloud at all for long periods.</p> <p>Some convective cloud developed over north Wales and northern England, limiting the amount of sunshine here during the afternoon. Cloud started to increase in western areas during the afternoon, and turned the sunshine hazy in south-west England, and it also became generally more cloudy in Scotland and Northern Ireland.</p> <p>Outbreaks of rain affected Ireland and western Wales by the evening. Further east, the clear skies allowed temperatures to fall quite sharply during the evening, leading to a frost in south-east England before midnight.</p> <p>Winds were generally light and variable, and a sea breeze developed around some southern coasts.</p>
1800 GMT 19 MARCH 2011	SIG WEATHER	0000 GMT 20 MARCH 2011	SIG WEATHER	
				<p>EXTREMES</p> <p>Highest Maximum: 13.7 Hawarden Airport, Clwyd</p> <p>Lowest Maximum: 6.8 Aviemore, Inverness-Shire</p> <p>Lowest Minimum: -5.7 Benson, Oxfordshire</p> <p>Lowest Grass Minimum: -10.6 Marham, Norfolk</p> <p>Most Rain: 12.6 Dundrennan, Kirkcudbrightshire</p> <p>Most Sun: 11.3 Wattisham, Suffolk</p>

DAILY CLIMATE DATA

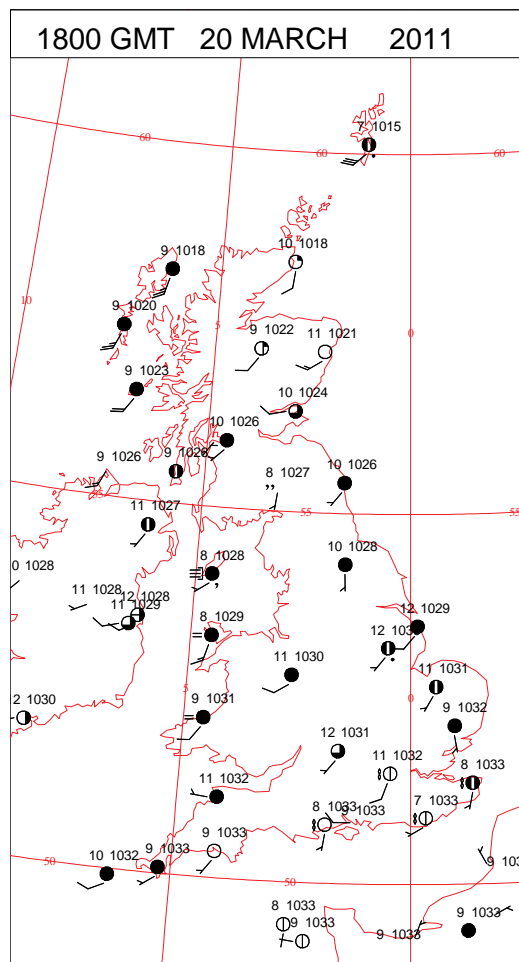
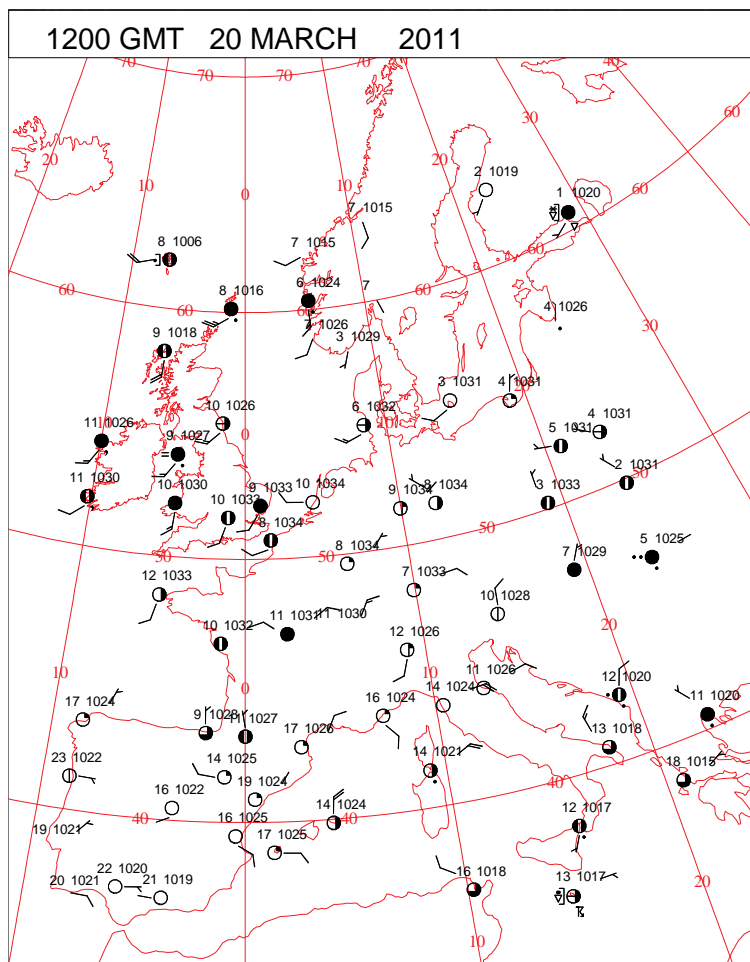
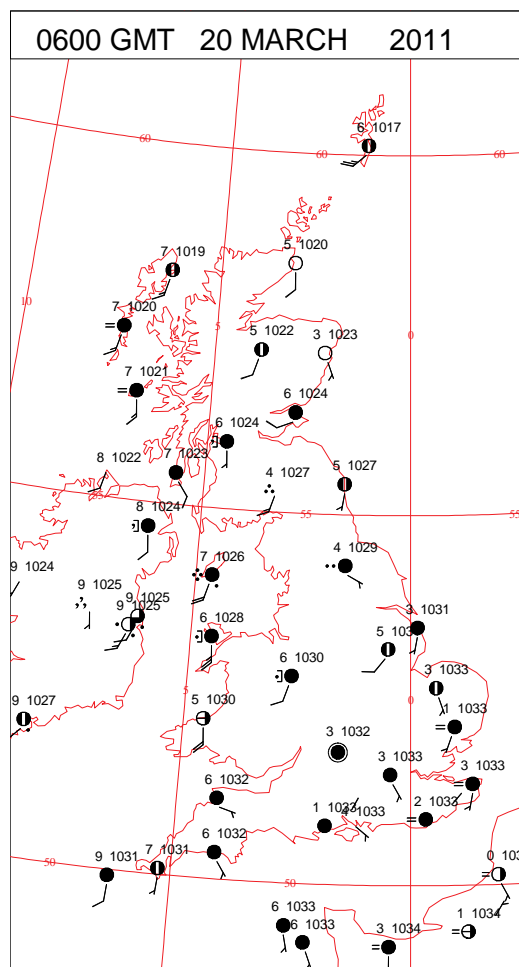
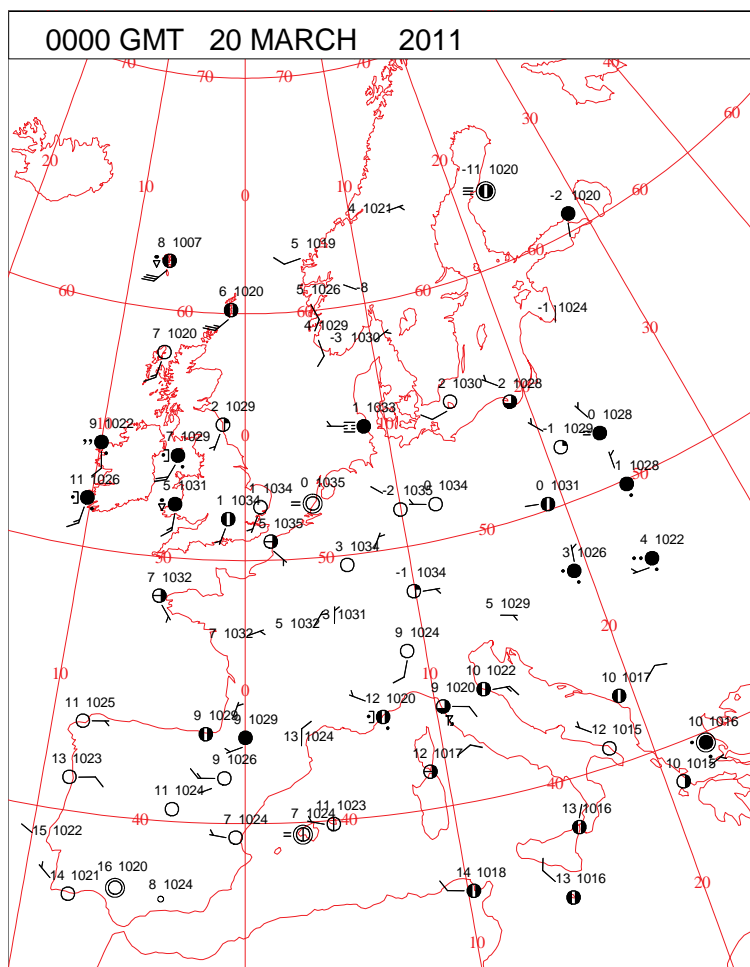


DAILY WEATHER SUMMARY



Sunday 20 March 2011

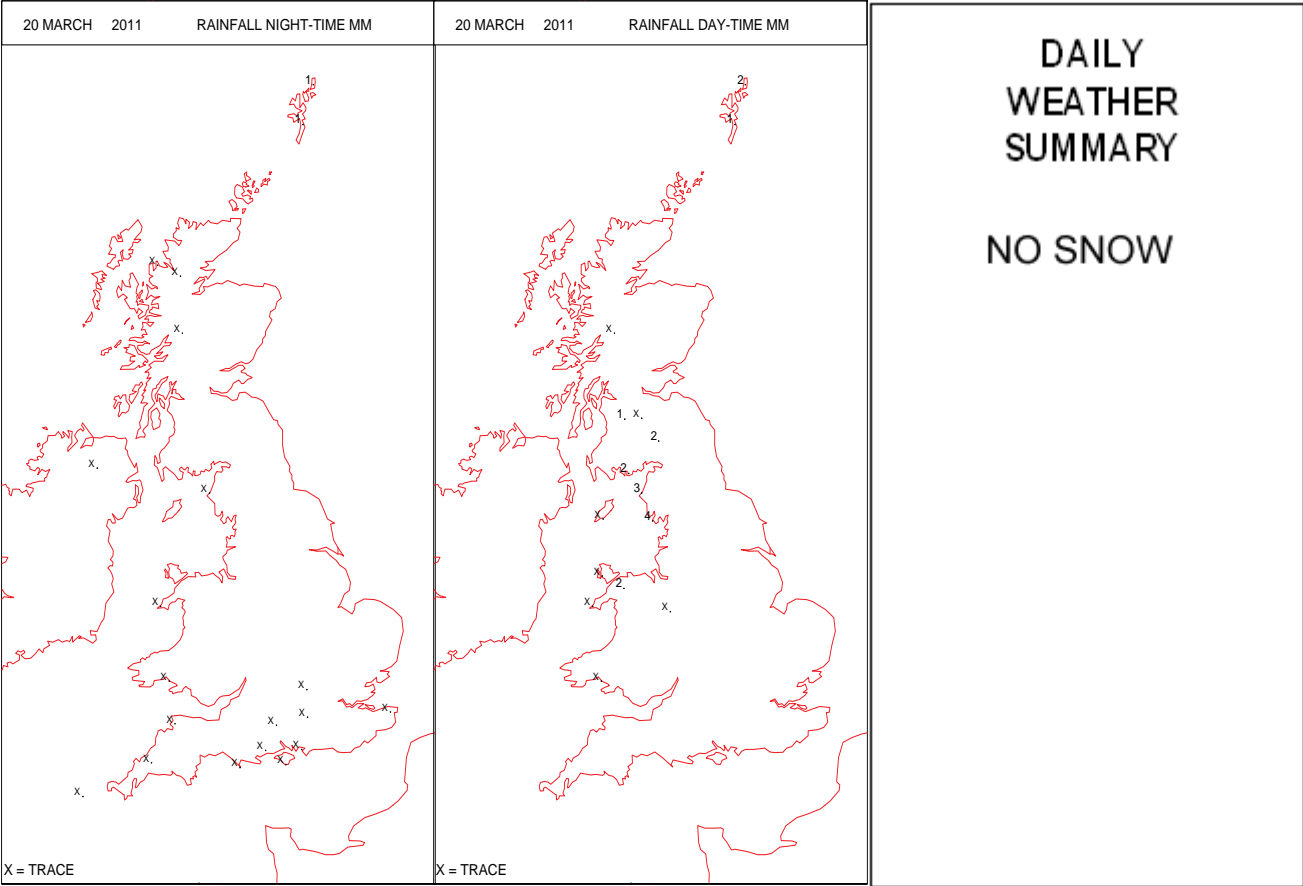
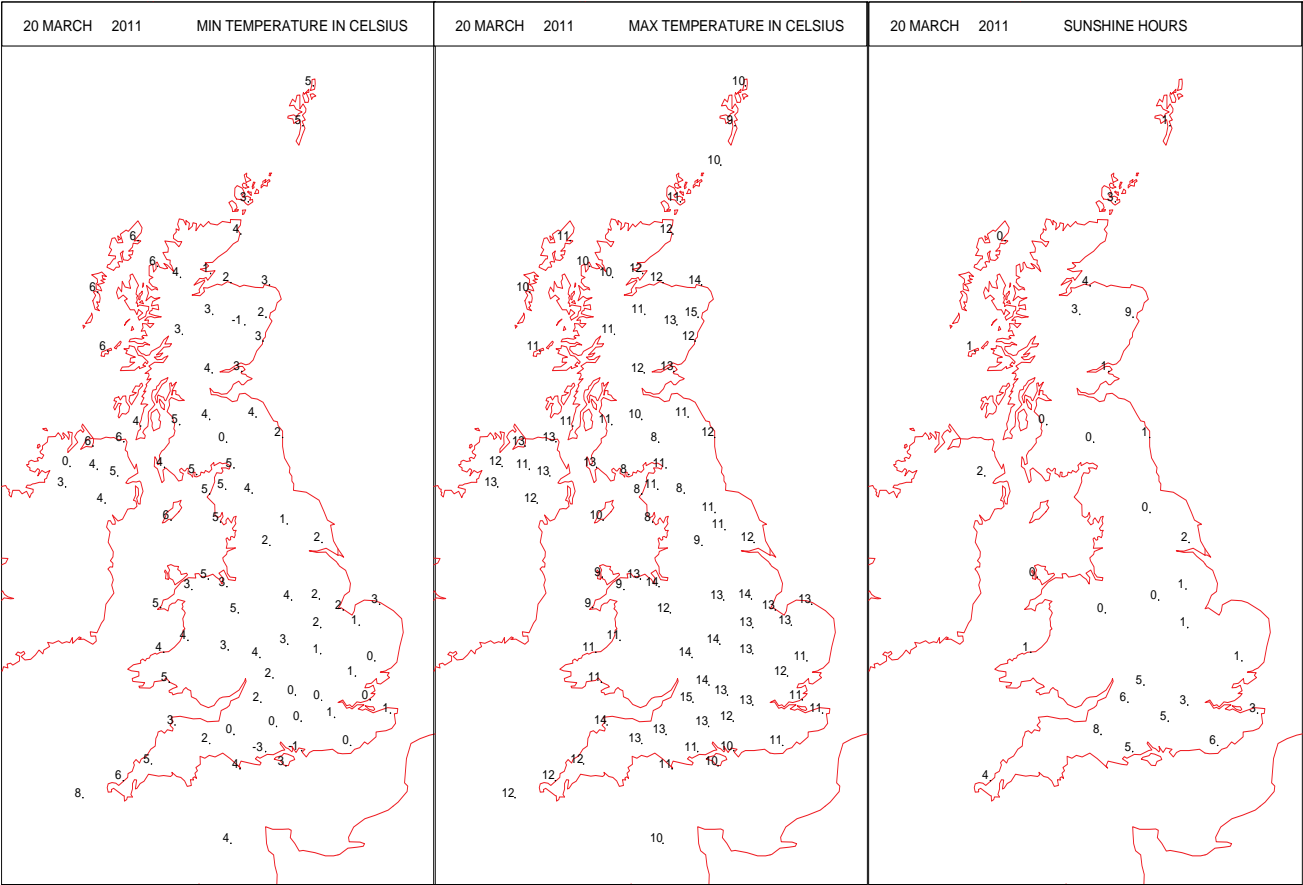
SURFACE REPORTS



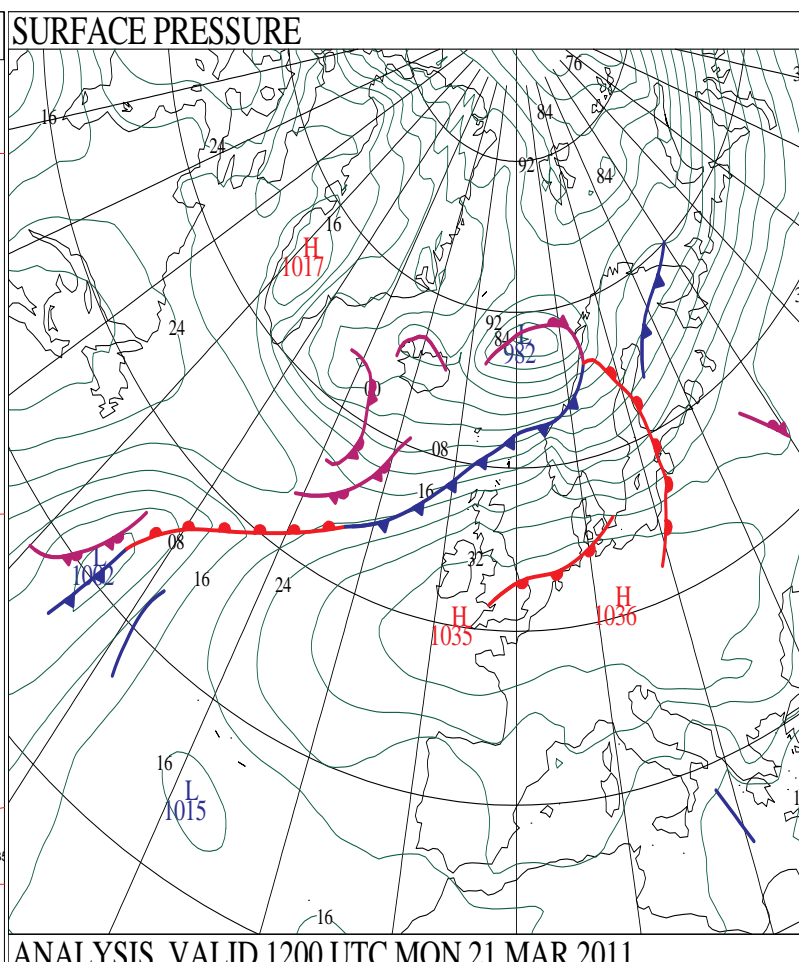
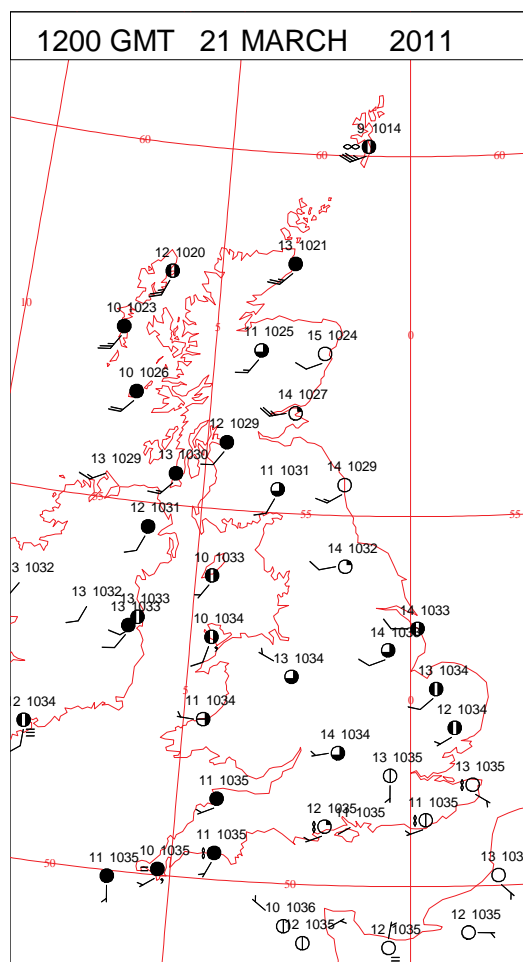
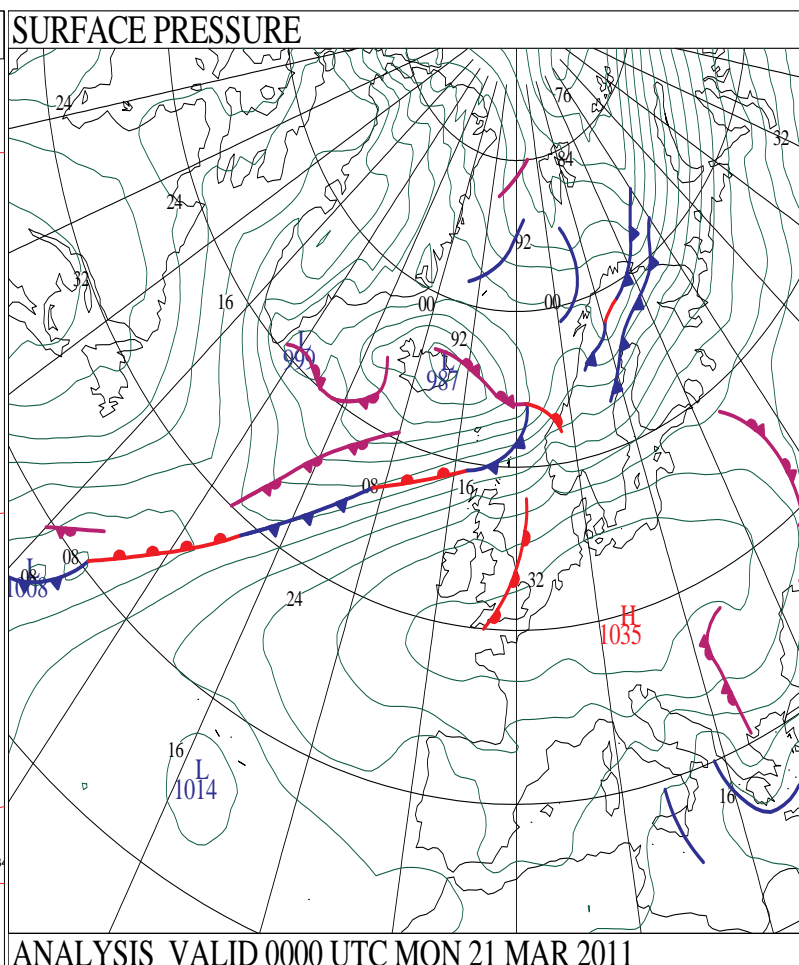
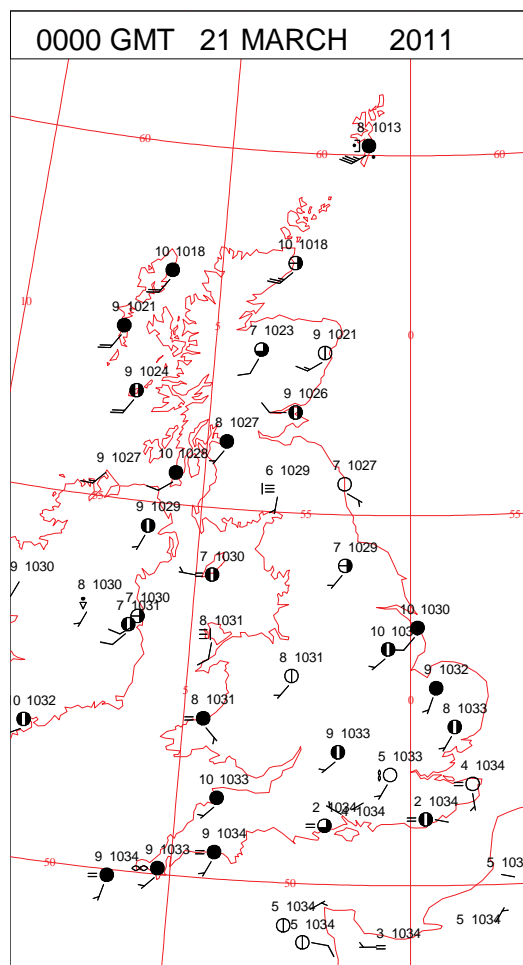
SIGNIFICANT WEATHER

0600 GMT 20 MARCH 2011	SIG WEATHER	1200 GMT 20 MARCH 2011	SIG WEATHER	<p>Summary of UK Weather for Sunday 20 March 2011.</p> <p>Many western and northern parts had a fairly mild and cloudy start with a little light patchy rain in western Wales and north-western England. By contrast, north-eastern Scotland and some southern and eastern parts of England and Wales enjoyed some bright or sunny intervals, after a patchy frost first thing in south-east England.</p> <p>The cloud continued to break in southern parts during the day, allowing some long sunny spells to develop in south-west England and the south Midlands, where it felt pleasantly warm in the sunshine.</p> <p>Elsewhere, although there was more in the way of cloud, some bright or sunny intervals developed in places. However, there were some isolated light showers in western Scotland.</p> <p>During the afternoon and into the evening, areas of low cloud and fog developed in the Irish Sea, and affecting western Wales and some parts of Devon and Cornwall.</p>
1800 GMT 20 MARCH 2011	SIG WEATHER	0000 GMT 21 MARCH 2011	SIG WEATHER	
				<p>It was a rather mild day countrywide, with temperatures reaching the mid teens Celsius in a few places.</p> <p>Temperatures fell quickly in south-east England during the evening, allowing a slight frost to develop in places.</p>
				<p>EXTREMES</p> <p>Highest Maximum: 14.6 Dyce, Aberdeenshire</p> <p>Lowest Maximum: 7.5 St Bees Head No 2, Cumbria</p> <p>Lowest Minimum: -2.6 Hurn, Dorset</p> <p>Lowest Grass Minimum: -6.4 Wattisham, Suffolk</p> <p>Most Rain: 4.0 Walney Island, Cumbria</p> <p>Most Sun: 9.0 Guernsey Airport, Guernsey</p>

DAILY CLIMATE DATA

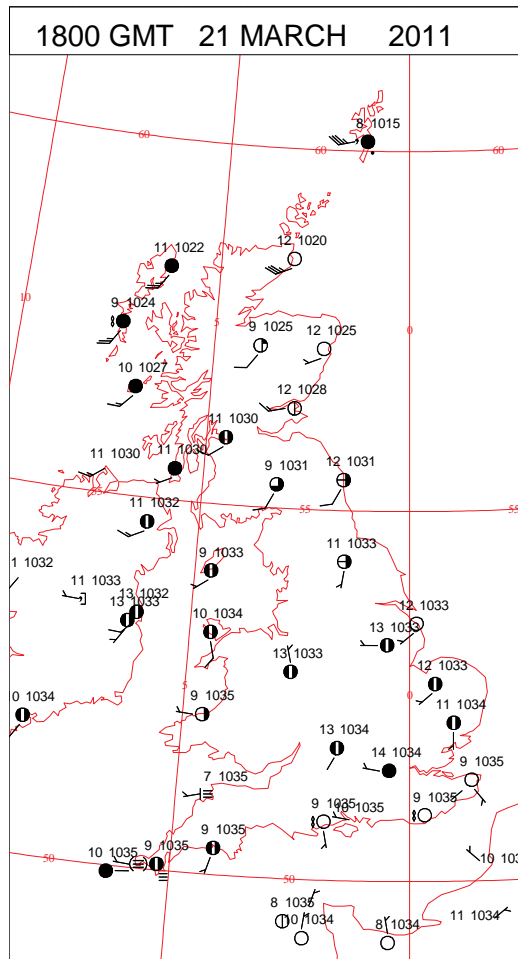
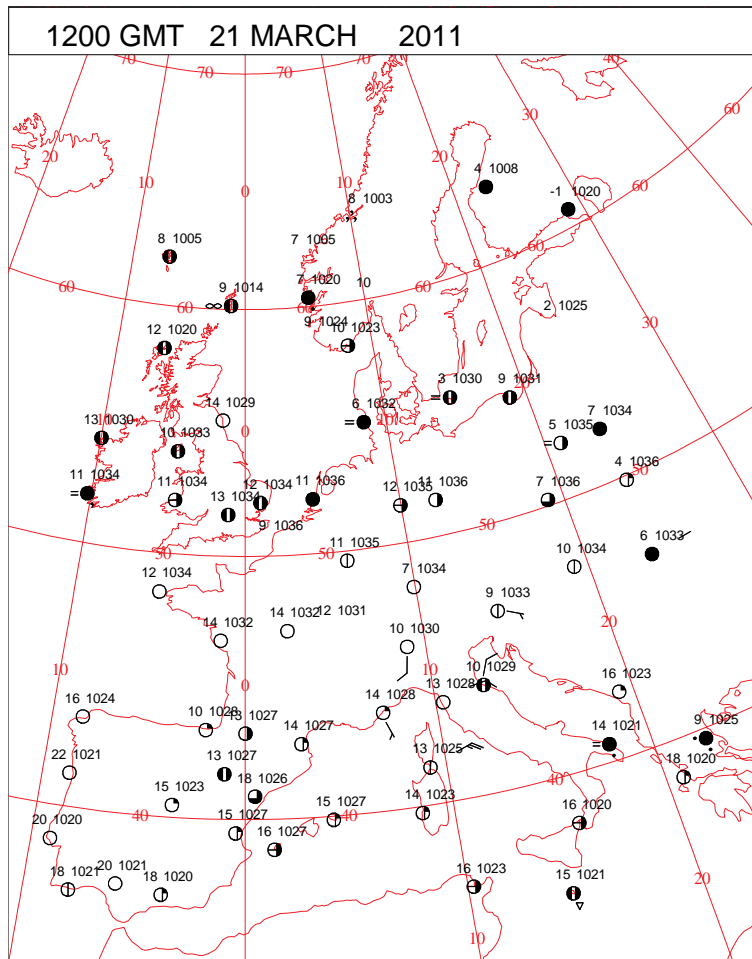
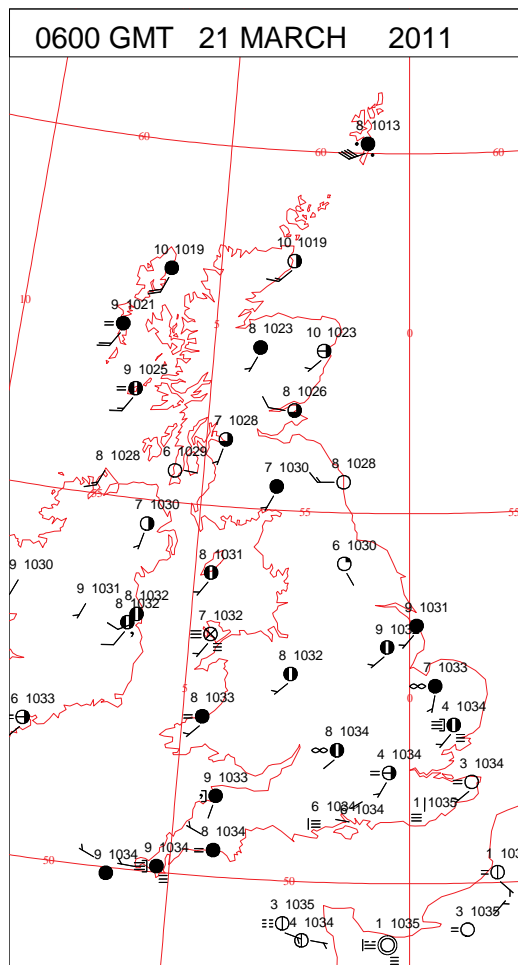
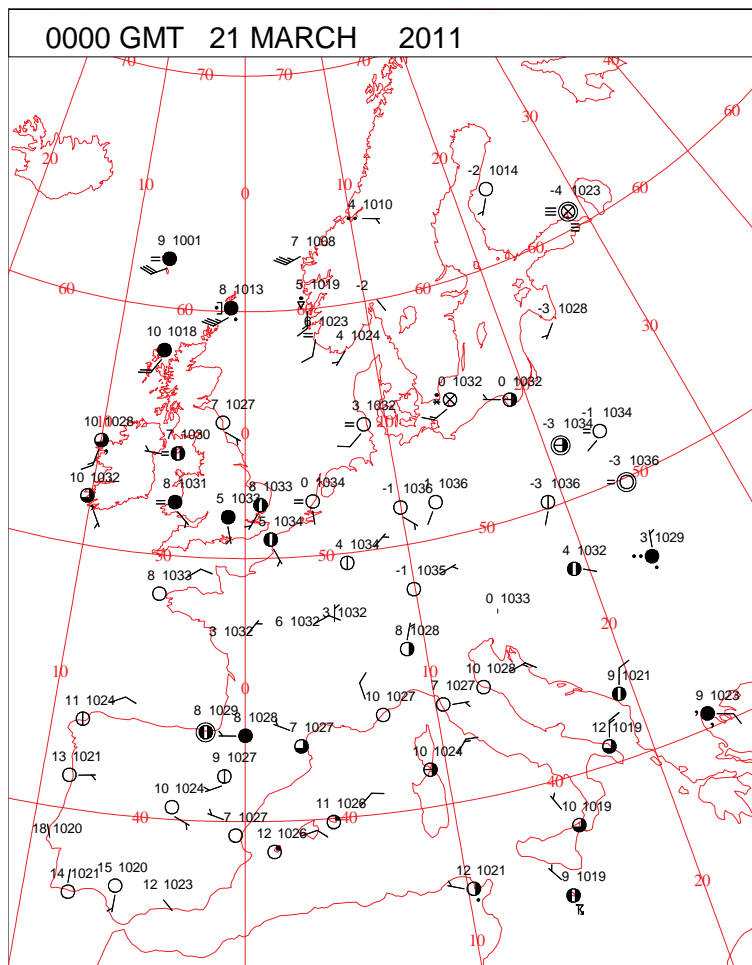


DAILY WEATHER SUMMARY



Monday 21 March 2011

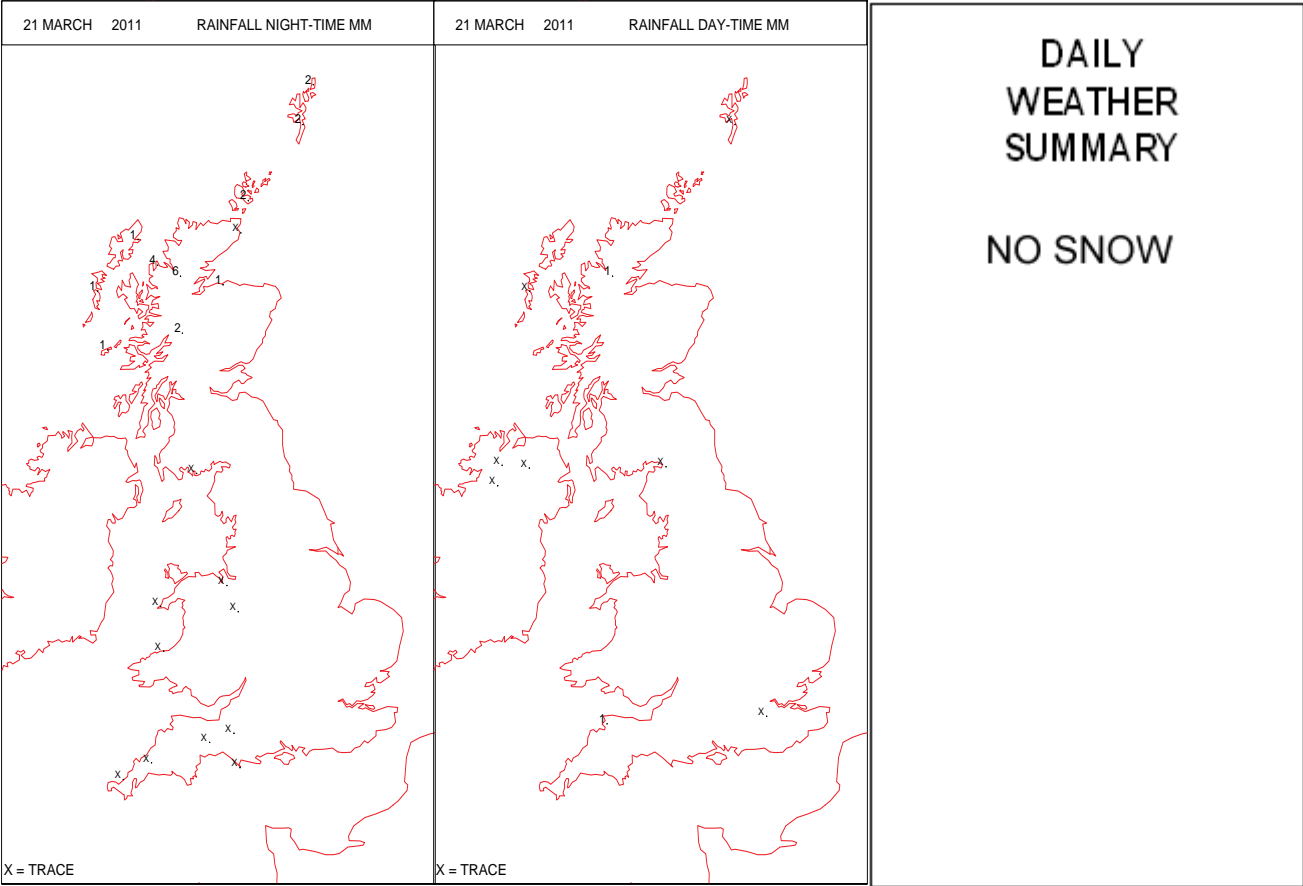
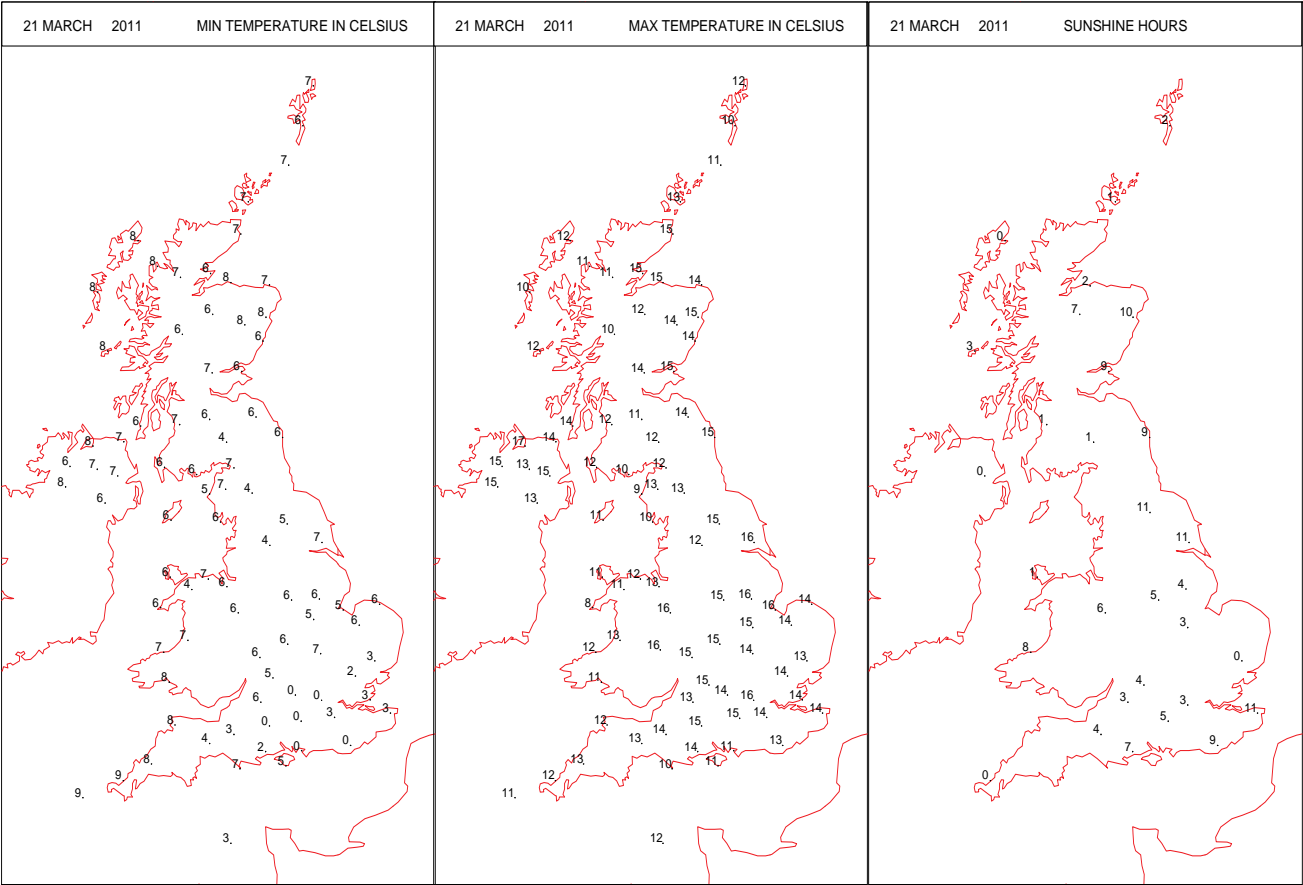
SURFACE REPORTS



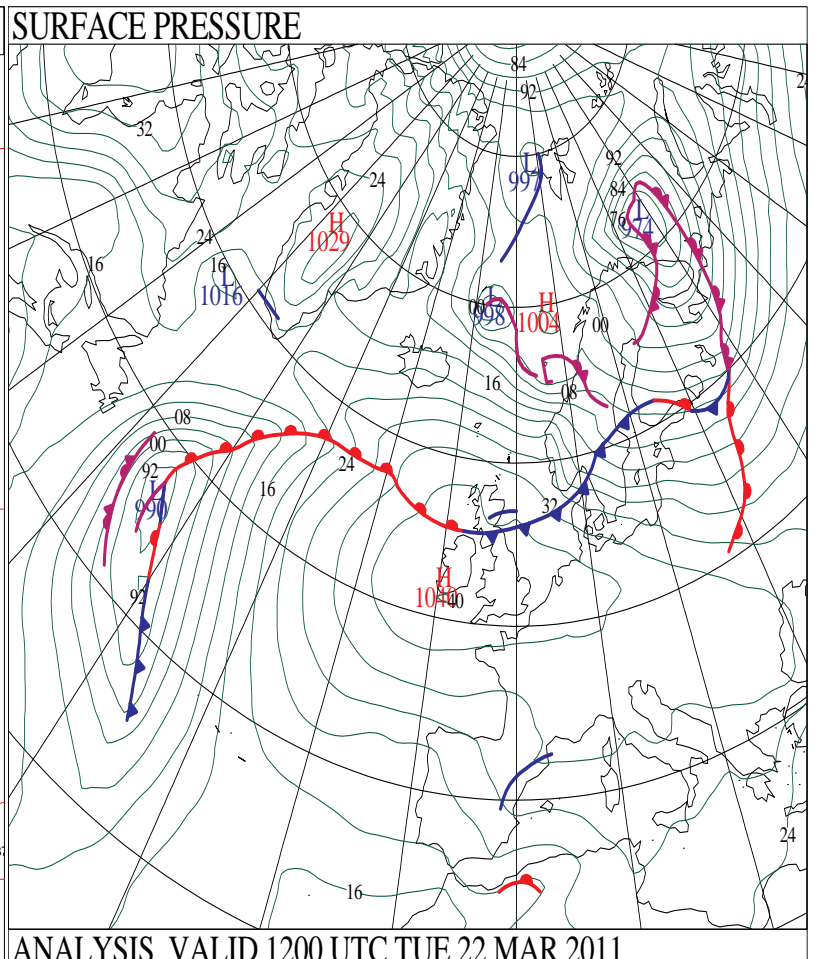
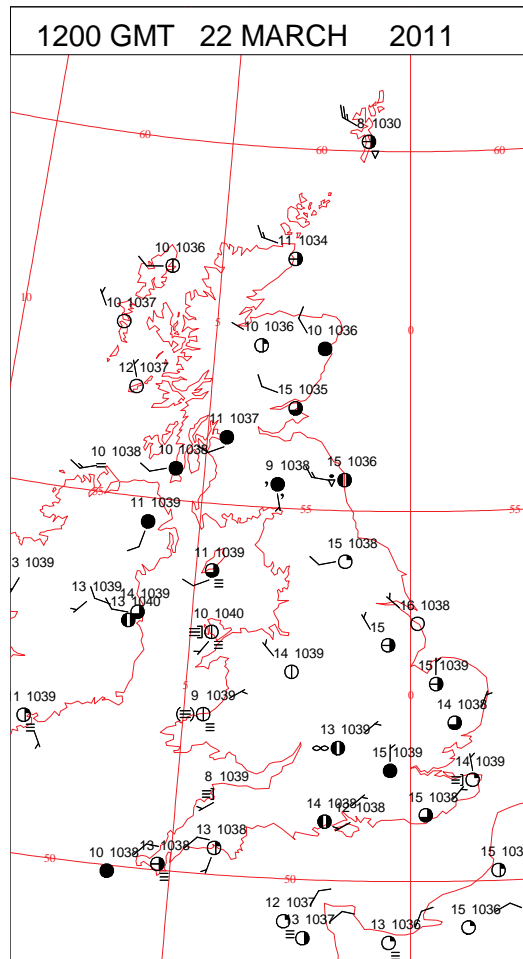
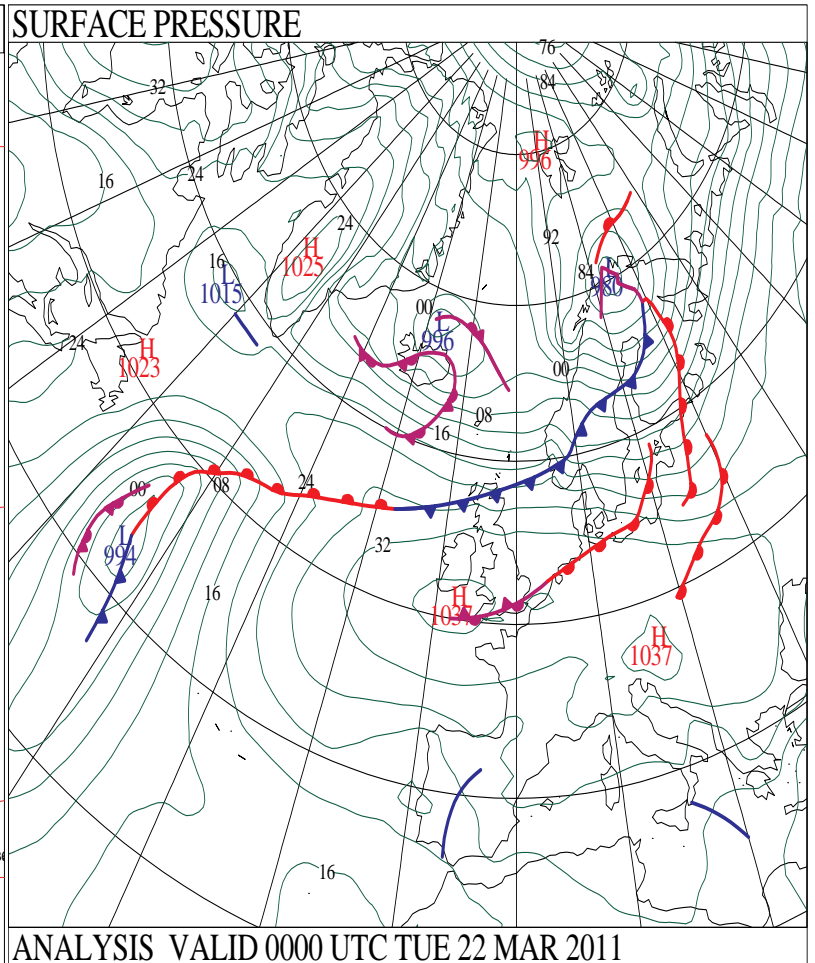
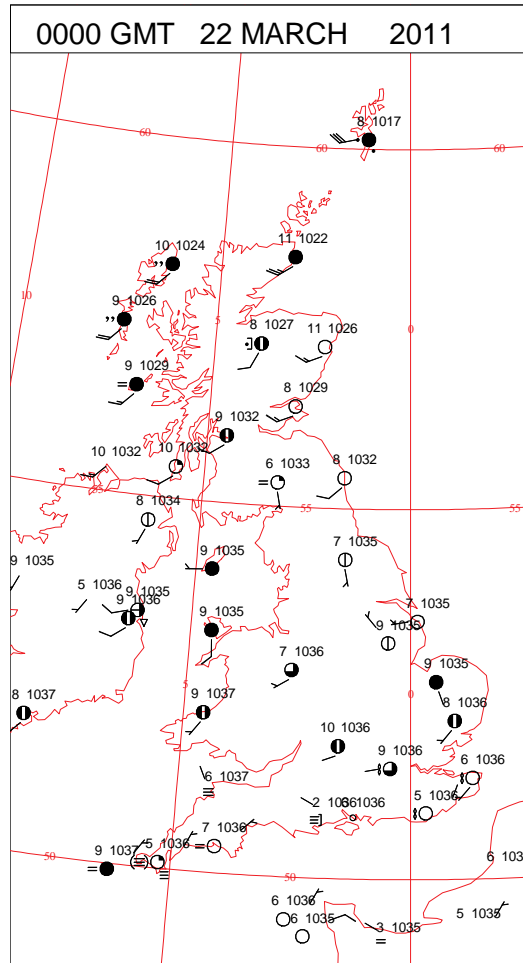
SIGNIFICANT WEATHER

0600 GMT 21 MARCH 2011	SIG WEATHER	1200 GMT 21 MARCH 2011	SIG WEATHER	<p>Summary of UK Weather for Monday 21 March 2011.</p> <p>Many places had a mild start to the day, apart from parts of rural south-east England, which were around freezing at dawn, with mist and fog patches in places.</p> <p>Most of the country was cloudy and misty to begin the morning, with coastal fog in the Irish Sea spreading onto some coasts in south-west England and Wales.</p> <p>However, there were also areas of little or no cloud, namely eastern Scotland, north-east England, parts of the Midlands and also areas of south-east England, especially Kent and Sussex. Here there were long spells of sunshine, and through the day sunny spells developed more widely across the country.</p> <p>There was however, some convective cumulus cloud development inland during the afternoon, and this produced some showers over Northern Ireland.</p> <p>Through the day a sea breeze developed around some coasts, and this brought in sea mist and fog to parts of south-west England during the afternoon.</p> <p>Further north in western Scotland it was mainly cloudy with occasional outbreaks of rain over the north-west Highlands on and off throughout the day. Scotland was also breezy with a strong south-westerly wind in the north.</p> <p>Temperatures were widely above average across the country, with it feeling pleasantly warm in the sunshine.</p>
1800 GMT 21 MARCH 2011	SIG WEATHER	0000 GMT 22 MARCH 2011	SIG WEATHER	<p>EXTREMES</p> <p>Highest Maximum: 16.5 Ballykelly, Londonderry</p> <p>Lowest Maximum: 8.4 Aberdaron, Gwynedd</p> <p>Lowest Minimum: -1.3 South Farnborough, Hampshire</p> <p>Lowest Grass Minimum: -4.2 High Wycombe Hqair, Buckinghamshire</p> <p>Most Rain: 7.0 Loch Glascarnoch, Ross & Cromarty</p> <p>Most Sun: 11.5 Leconfield, Humberside 11.5 Leeming, North Yorkshire</p>

DAILY CLIMATE DATA

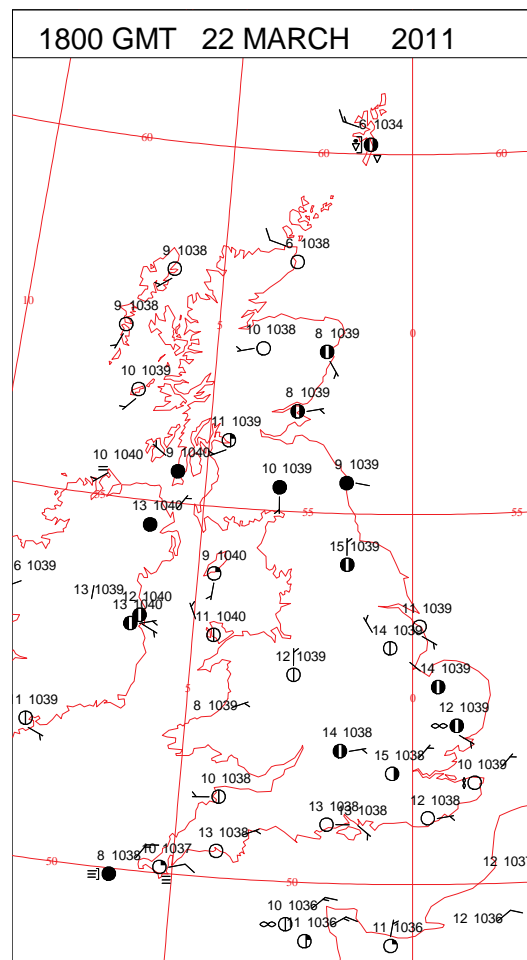
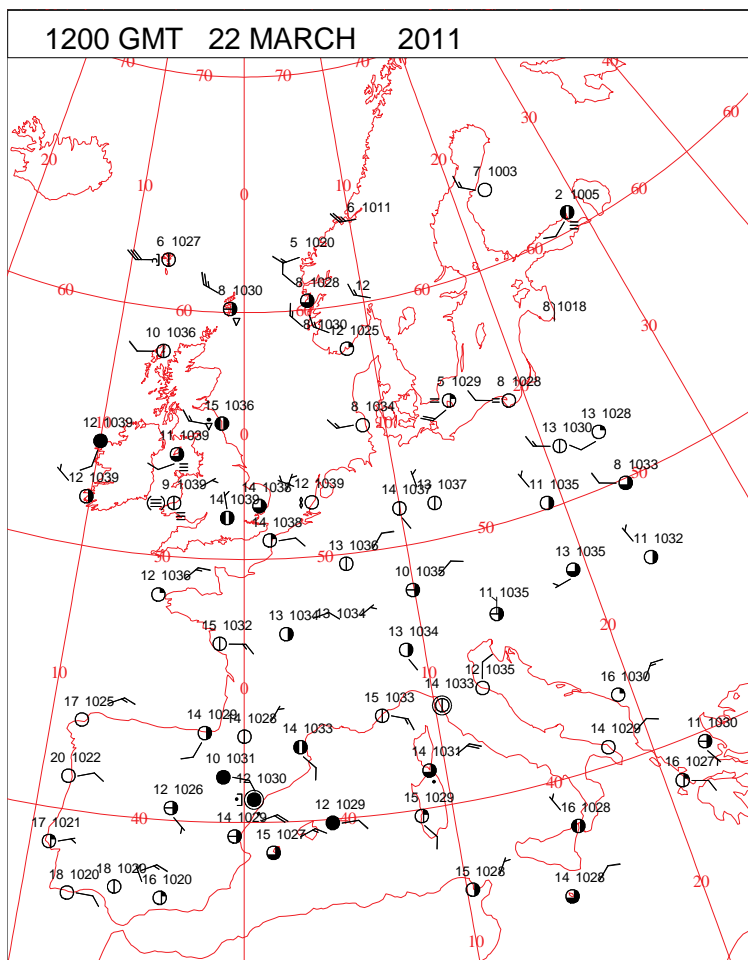
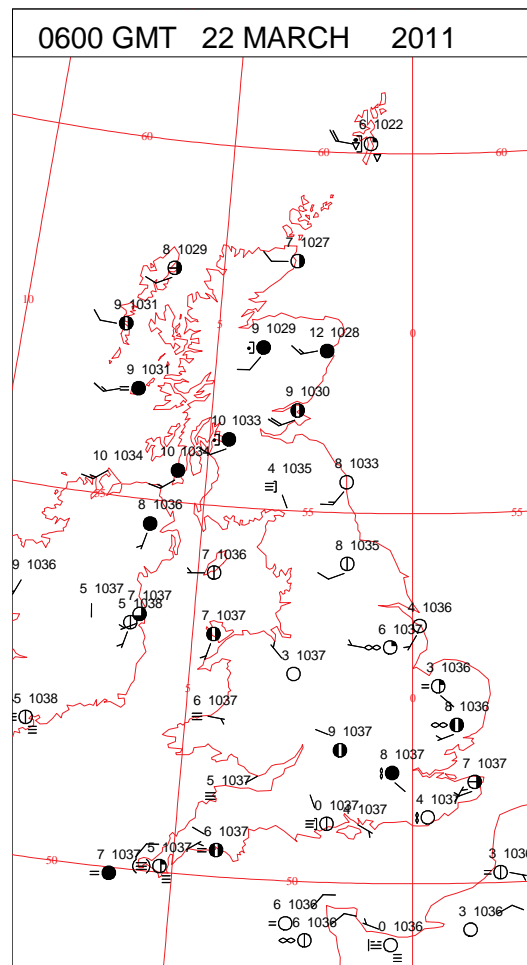
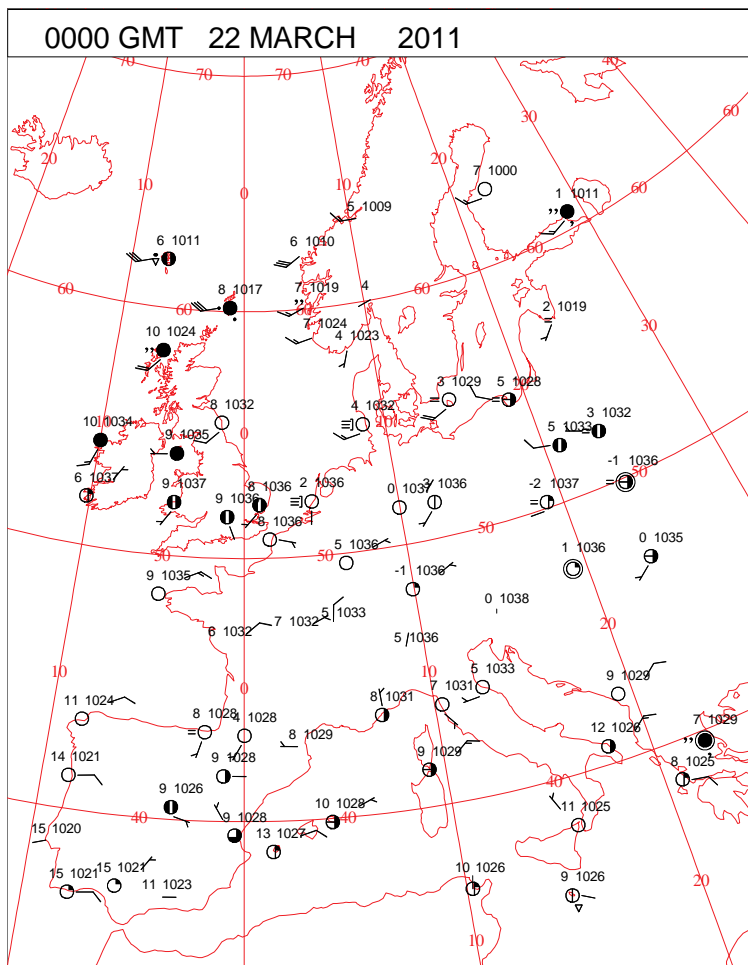


DAILY WEATHER SUMMARY



Tuesday 22 March 2011

SURFACE REPORTS

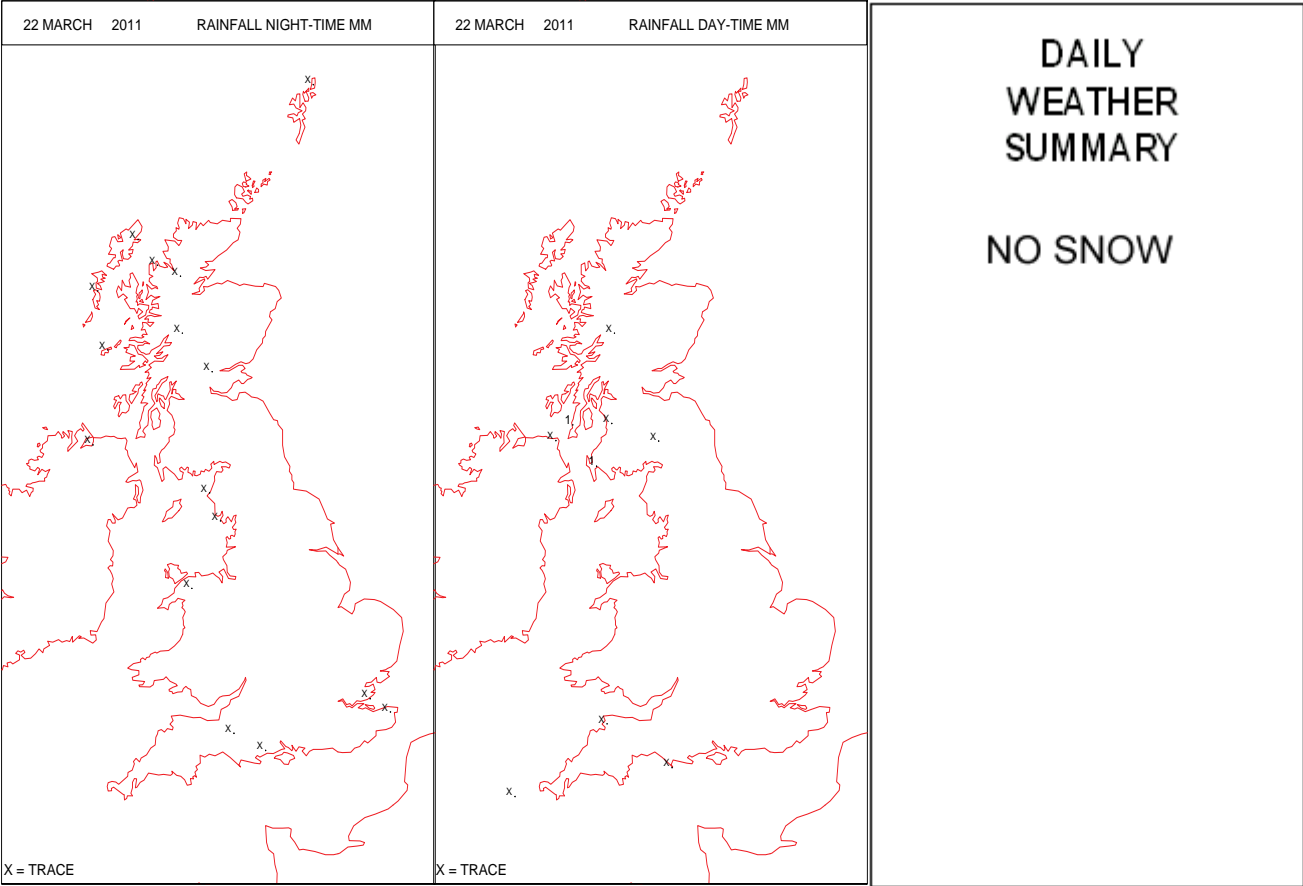
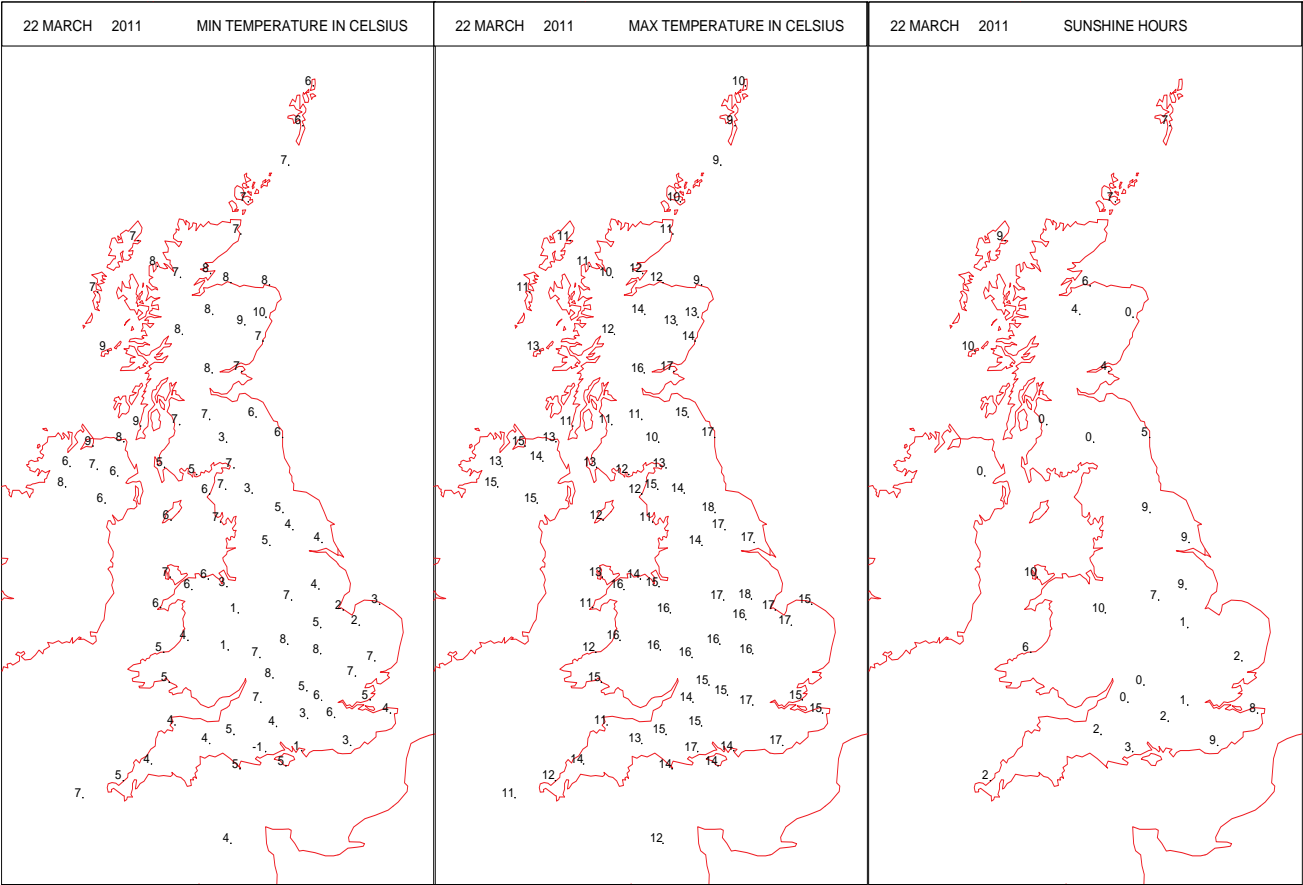


Crown Copyright 2011, All Rights Reserved

SIGNIFICANT WEATHER

0600 GMT 22 MARCH 2011	SIG WEATHER	1200 GMT 22 MARCH 2011	SIG WEATHER	<p>Summary of UK Weather for Tuesday 22 March 2011.</p> <p>Most of the country was dry and mild overnight, with patchy cloud stirring in the light winds, and with coastal fog drifting into western parts of the country.</p> <p>Northern, and later western Scotland saw a little rain at times, with brisk winds and low cloud around dawn.</p> <p>Patchy cloud and some early mist gave way to hazy sunshine for much of the U.K. during the morning, with a little mistiness forming over the slight frost around parts of southern England and the England-Wales border.</p> <p>Rain in the north eased as the morning went on, with a few breaks developing in the cloudy skies here, and in parts of Northern Ireland, giving some brightness at times into the afternoon.</p> <p>It was a mild day countrywide, with most of the south of the U.K. seeing some sunshine, and with the north progressively becoming drier and brighter, with the wind dying down towards dusk.</p>
1800 GMT 22 MARCH 2011	SIG WEATHER	0000 GMT 23 MARCH 2011	SIG WEATHER	<p>EXTREMES</p> <p>Highest Maximum: 17.6 Leeming, North Yorkshire 17.6 Cranwell, Lincolnshire</p> <p>Lowest Maximum: 8.7 Fair Isle, Shetland</p> <p>Lowest Minimum: -1.0 Hurn, Dorset</p> <p>Lowest Grass Minimum: -3.3 Marham, Norfolk</p> <p>Most Rain: 1.0 West Freugh, Wigtownshire</p> <p>Most Sun: 11.2 Jersey Airport, Jersey</p>

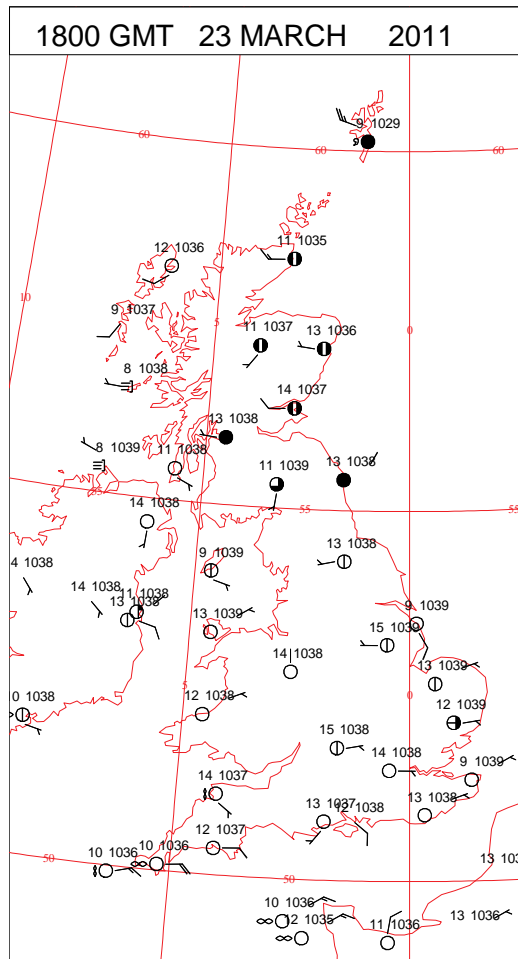
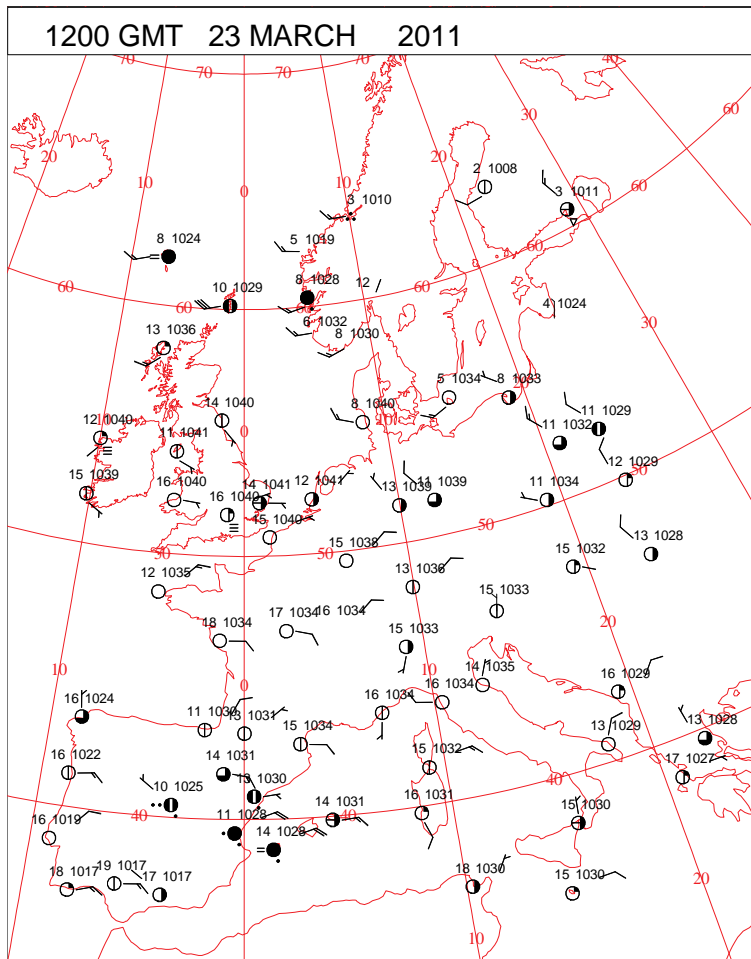
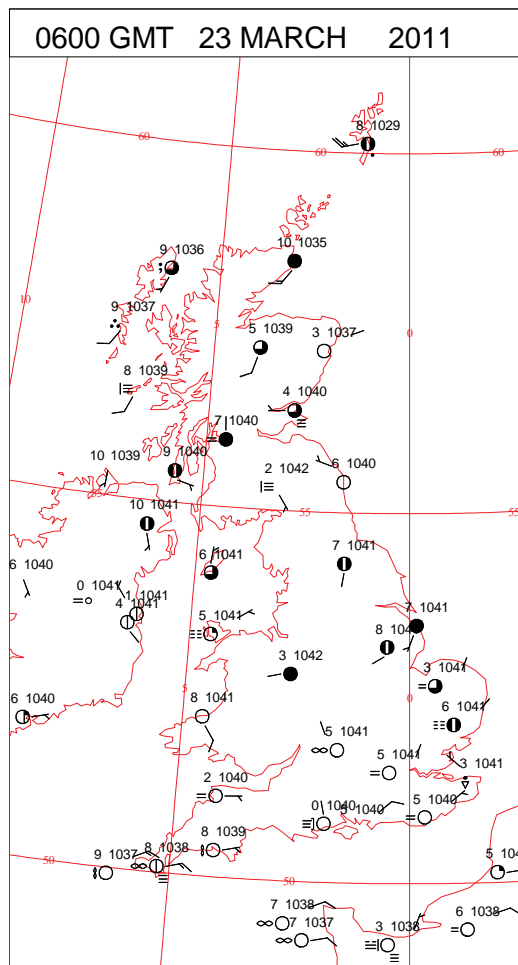
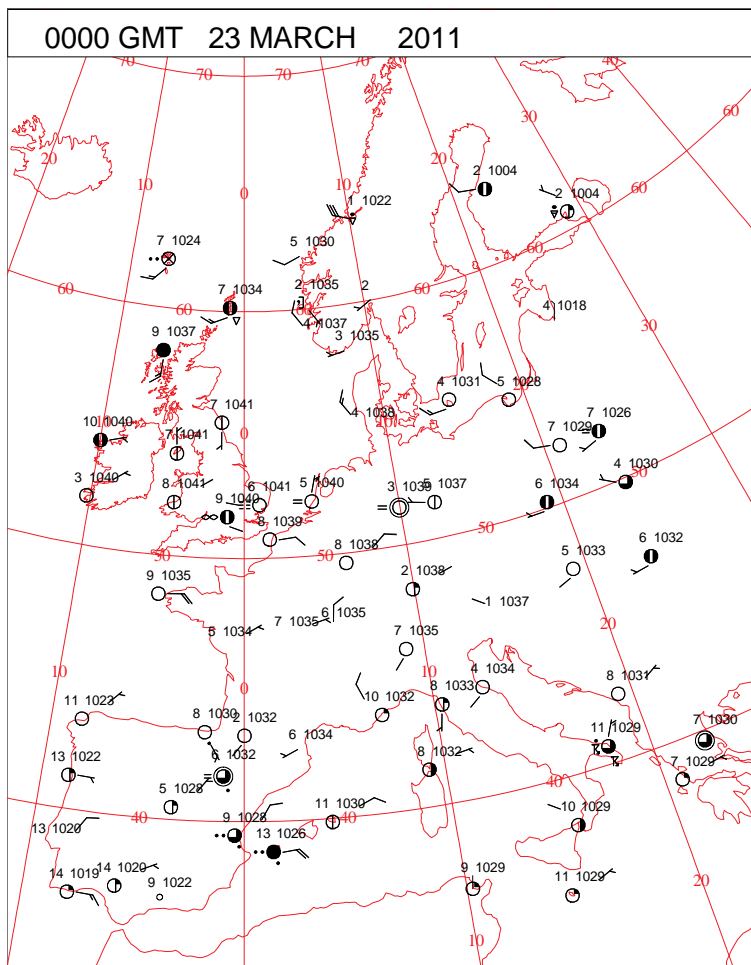
DAILY CLIMATE DATA



Crown Copyright 2011, All Rights Reserved

Wednesday 23 March 2011

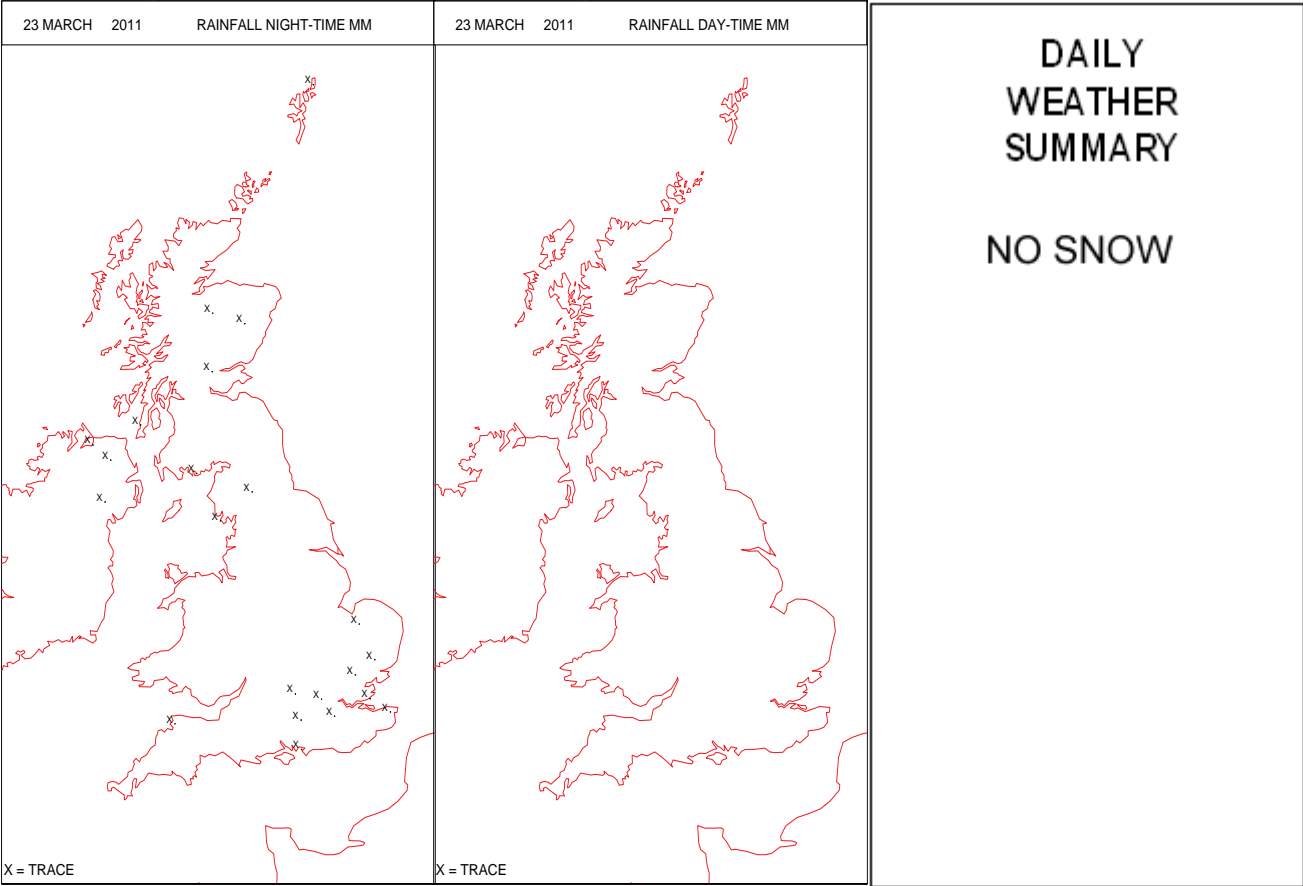
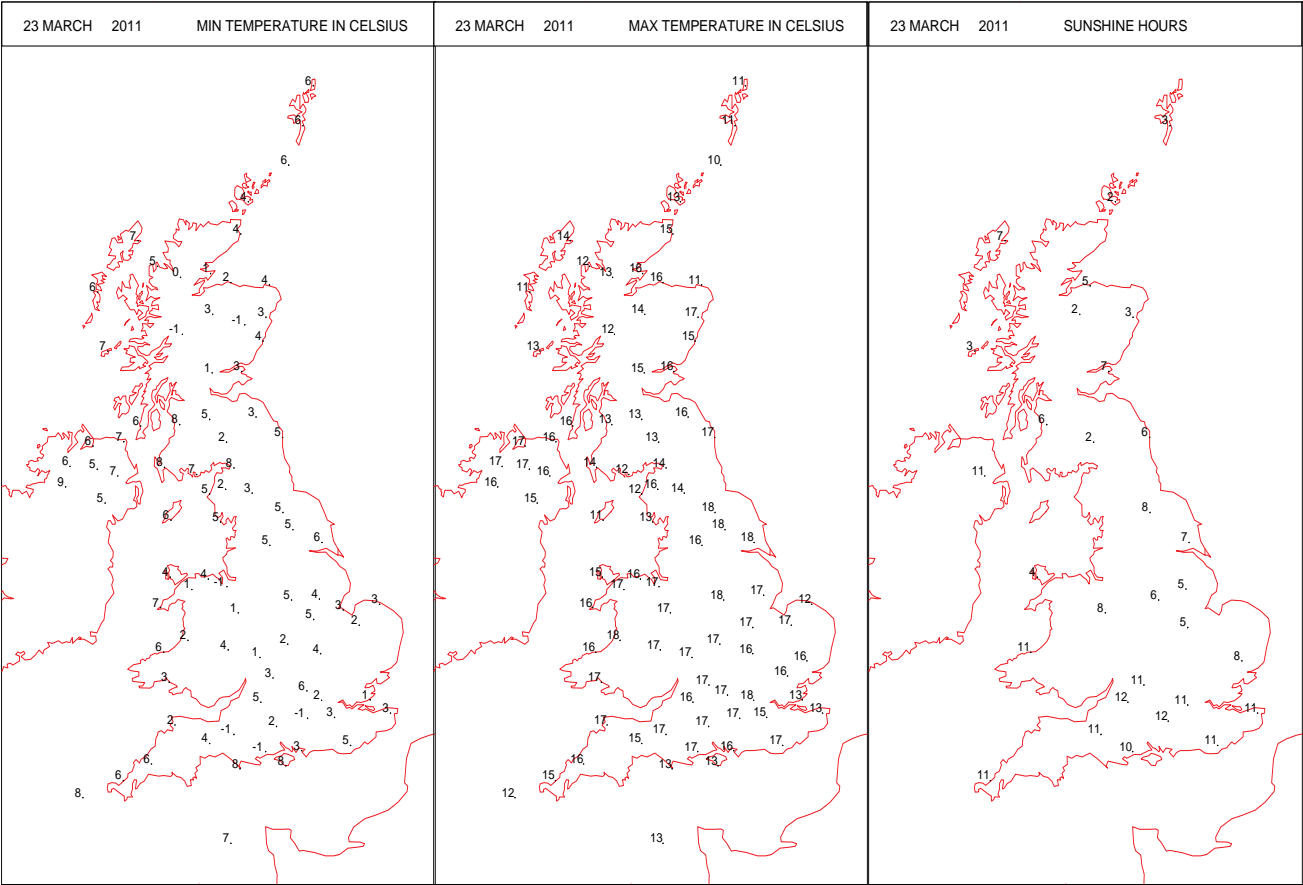
SURFACE REPORTS



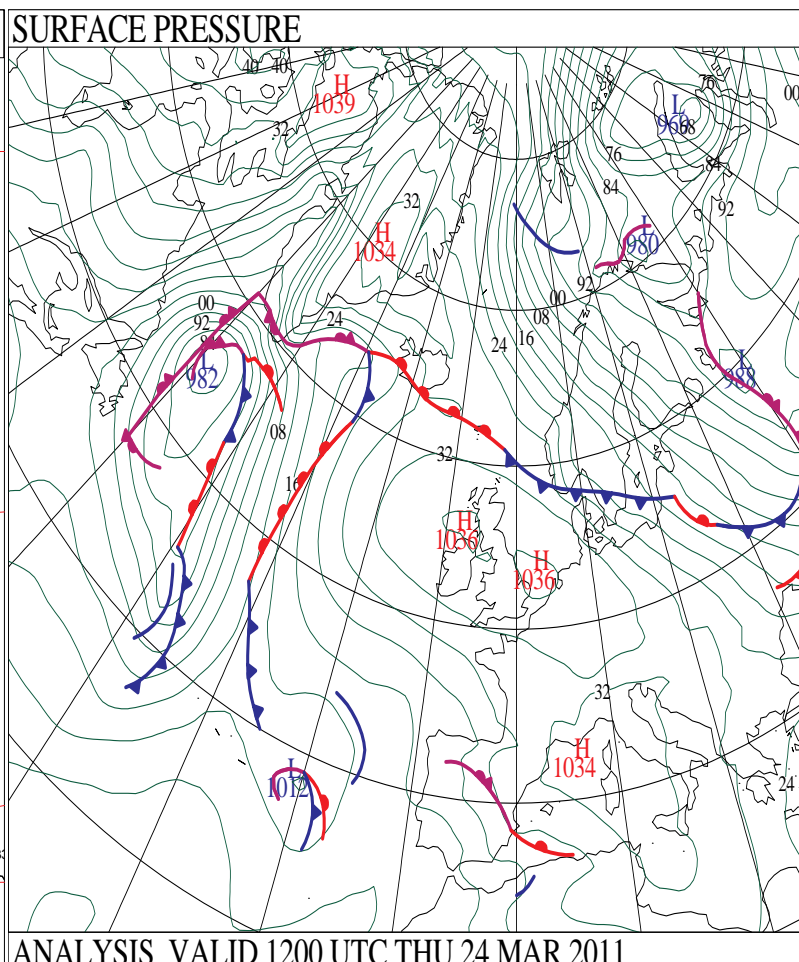
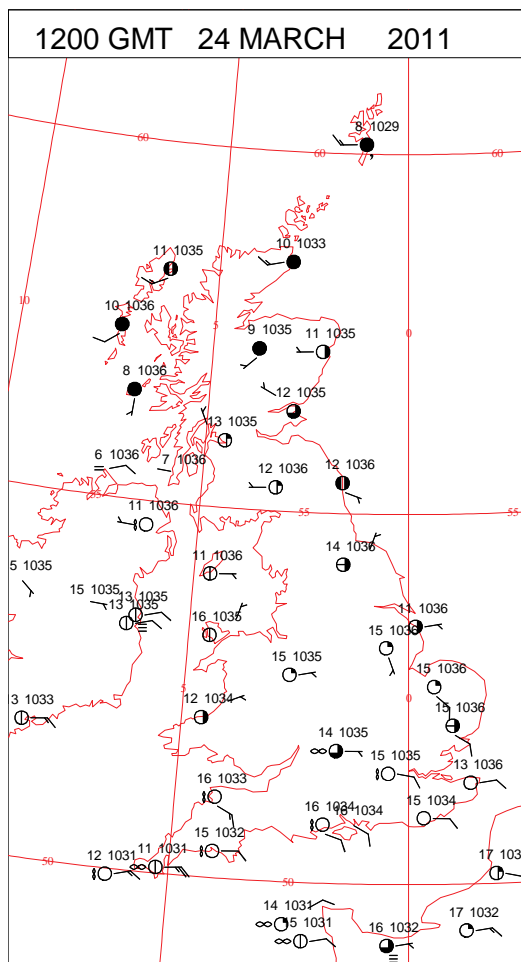
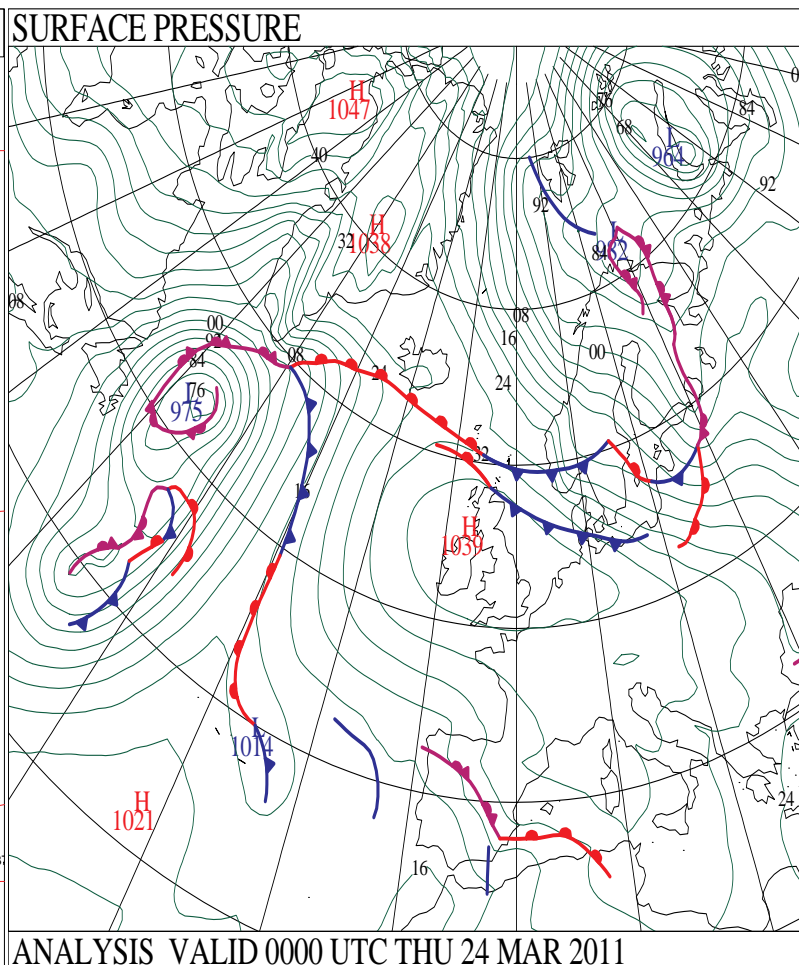
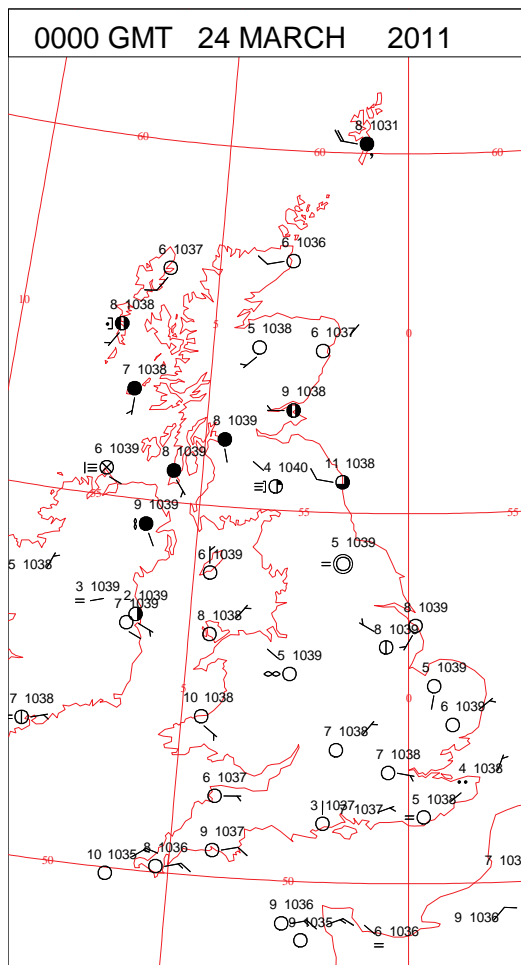
SIGNIFICANT WEATHER

0600 GMT 23 MARCH 2011	SIG WEATHER	1200 GMT 23 MARCH 2011	SIG WEATHER	<p>Summary of UK Weather for Wednesday 23 March 2011.</p> <p>It was a predominantly dry night for most of the country, although parts of northern and western Scotland saw a little light rain; gradually easing by dawn.</p> <p>Further south, there was a slight grass frost in some areas under the clearer skies here, with many inland parts of the U.K. having mist.</p> <p>During the morning, the strengthening spring sunshine rapidly cleared the frost and mist, with large areas of England and Wales then having clear skies.</p> <p>Northern Ireland and Scotland were generally cloudier however, with the remnants of the weak band of rain that had earlier affected Scotland limiting any brightness. Even here some sun did break through, hinting at the conditions further south. The north-south split in sunshine continued into the afternoon, although temperatures were less divisive, as most of the country comfortably surpassed their averages for March.</p> <p>As the sun set, temperatures started to fall under the clear skies, with banks of fog in the North Sea drifting into south-eastern England.</p> <p>The north ended the day drier and milder than it had begun, with the blanket of cloud persisting.</p>
1800 GMT 23 MARCH 2011	SIG WEATHER	0000 GMT 24 MARCH 2011	SIG WEATHER	
				<p>EXTREMES</p> <p>Highest Maximum: 18.2 Trawsgoed, Dyfed 18.2 Leeming, North Yorkshire</p> <p>Lowest Maximum: 9.8 Fair Isle, Shetland</p> <p>Lowest Minimum: -1.4 South Farnborough, Hampshire</p> <p>Lowest Grass Minimum: -5.0 Yeovilton, Somerset</p> <p>Most Rain: 0.4 Baltasound No 2, Shetland 0.4 Manston, Kent</p> <p>Most Sun: 11.6 Lyneham, Wiltshire</p>

DAILY CLIMATE DATA

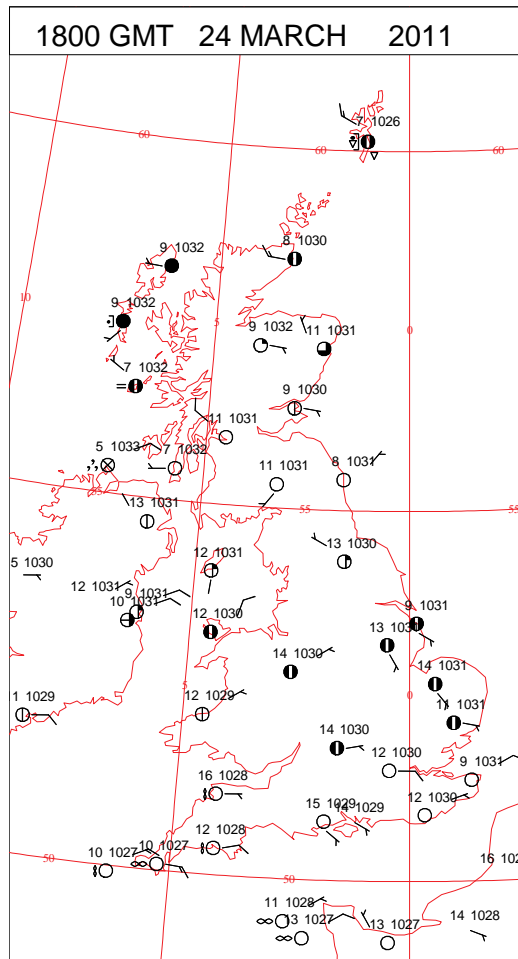
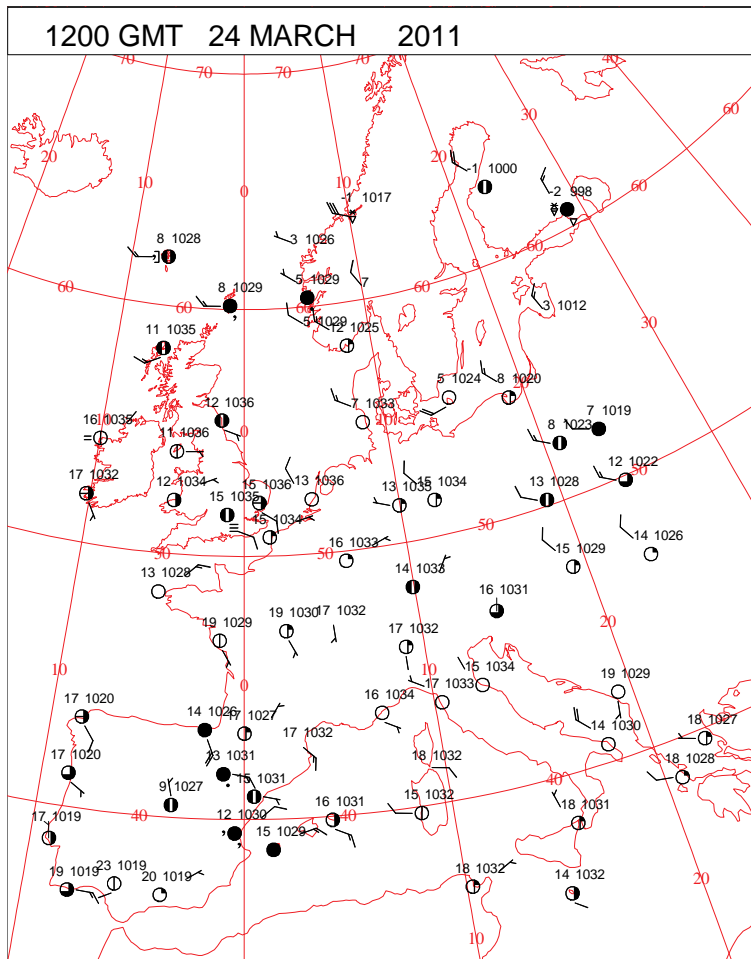
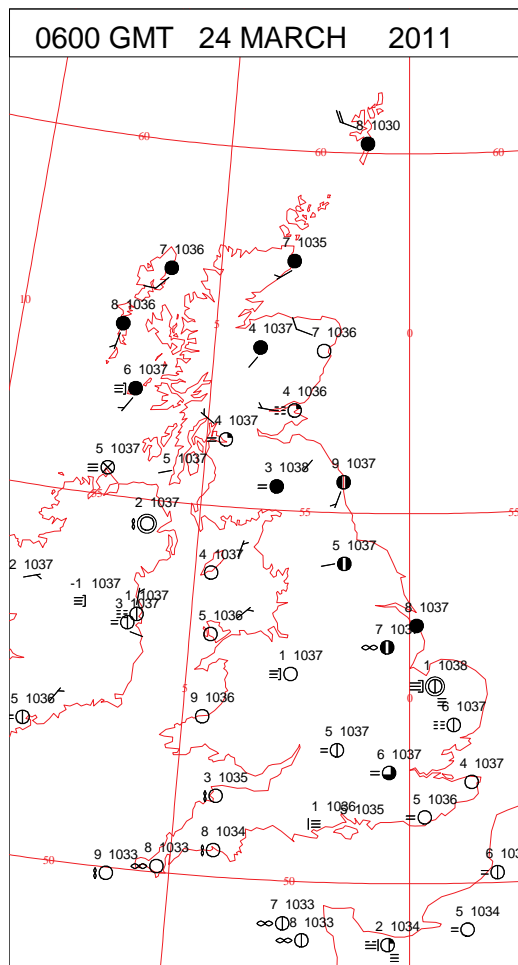
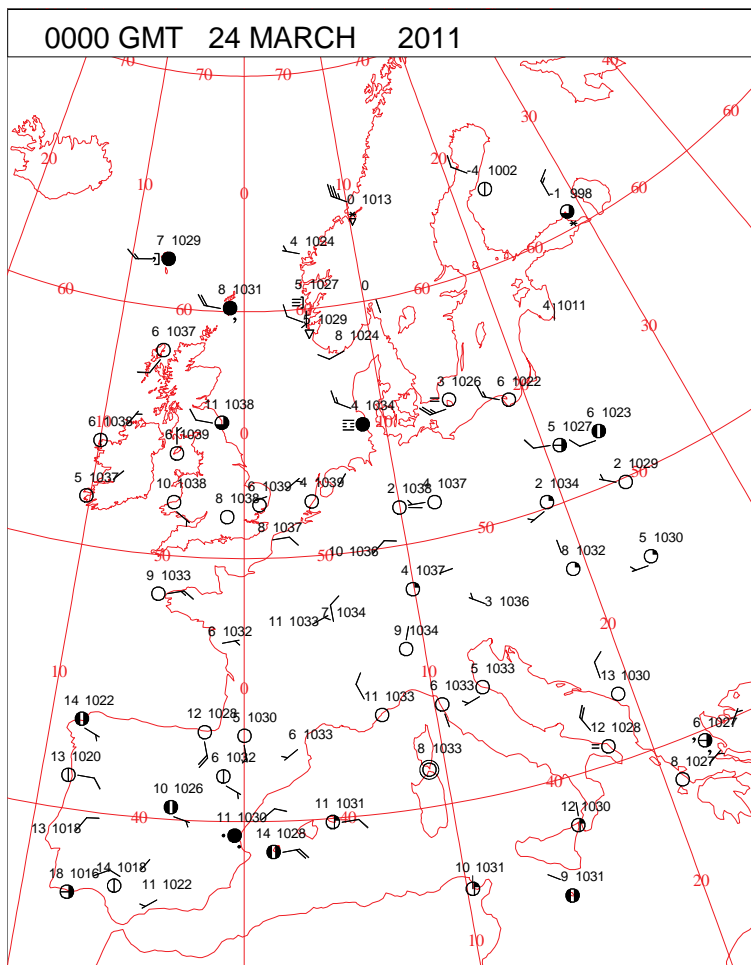


DAILY WEATHER SUMMARY



Thursday 24 March 2011

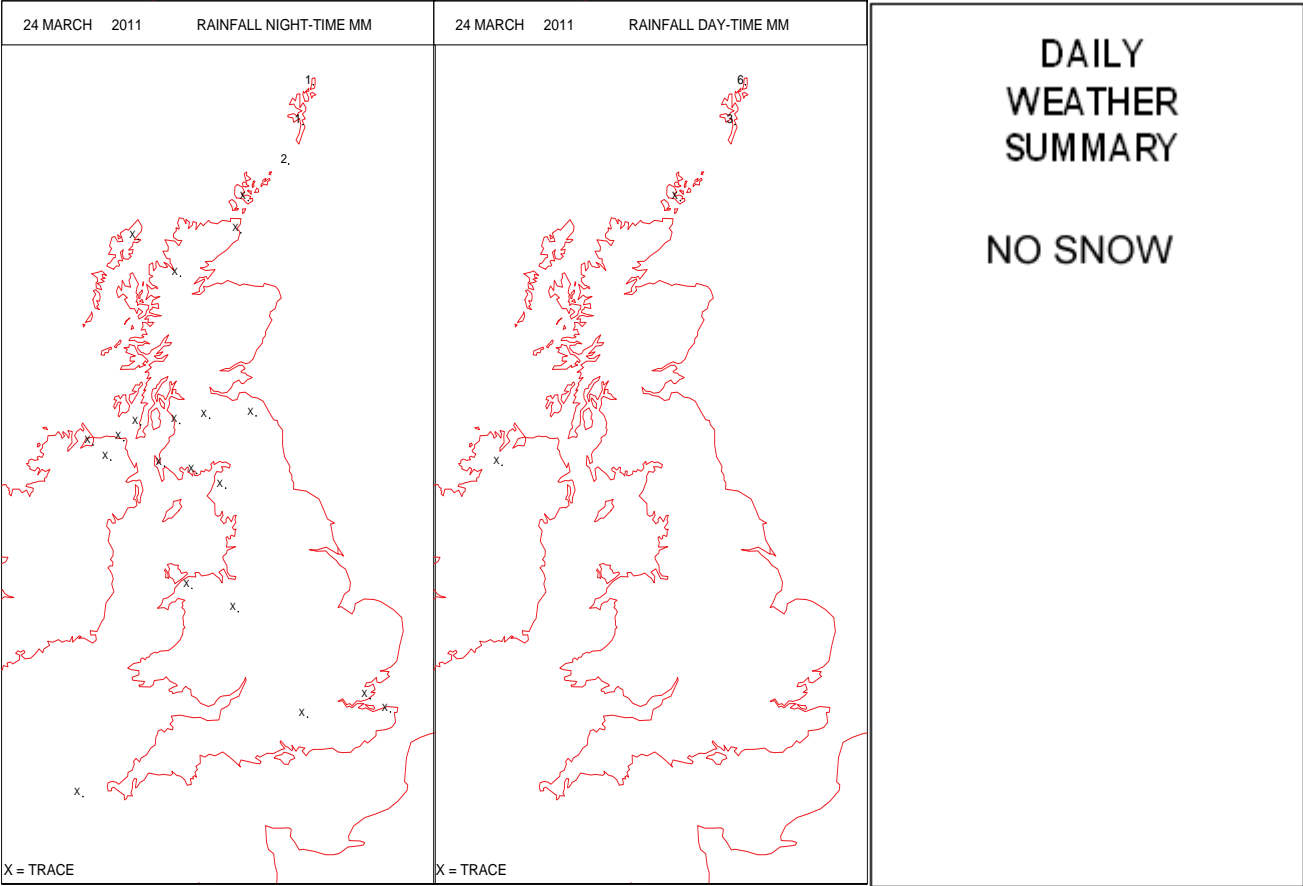
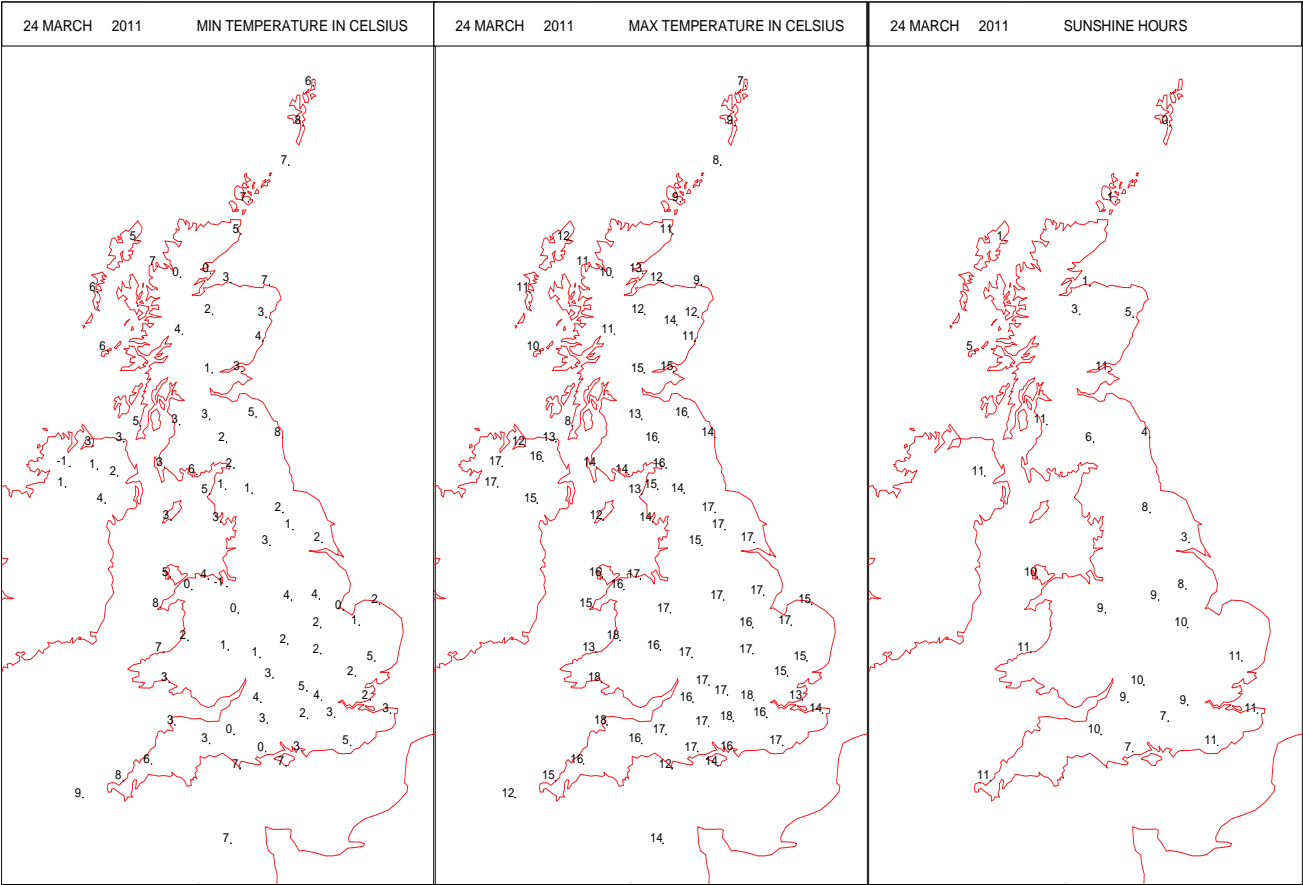
SURFACE REPORTS



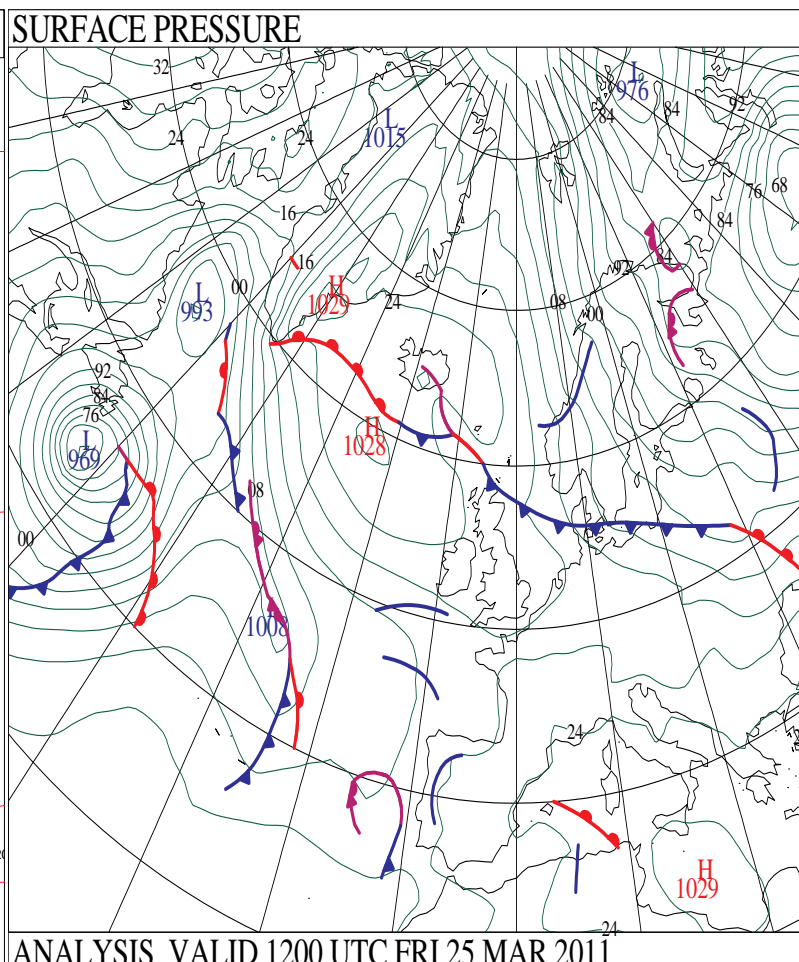
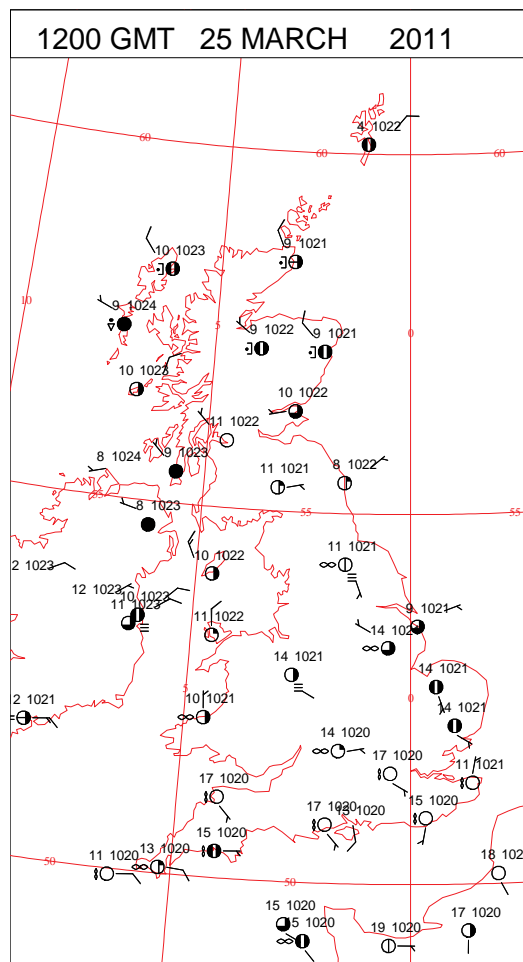
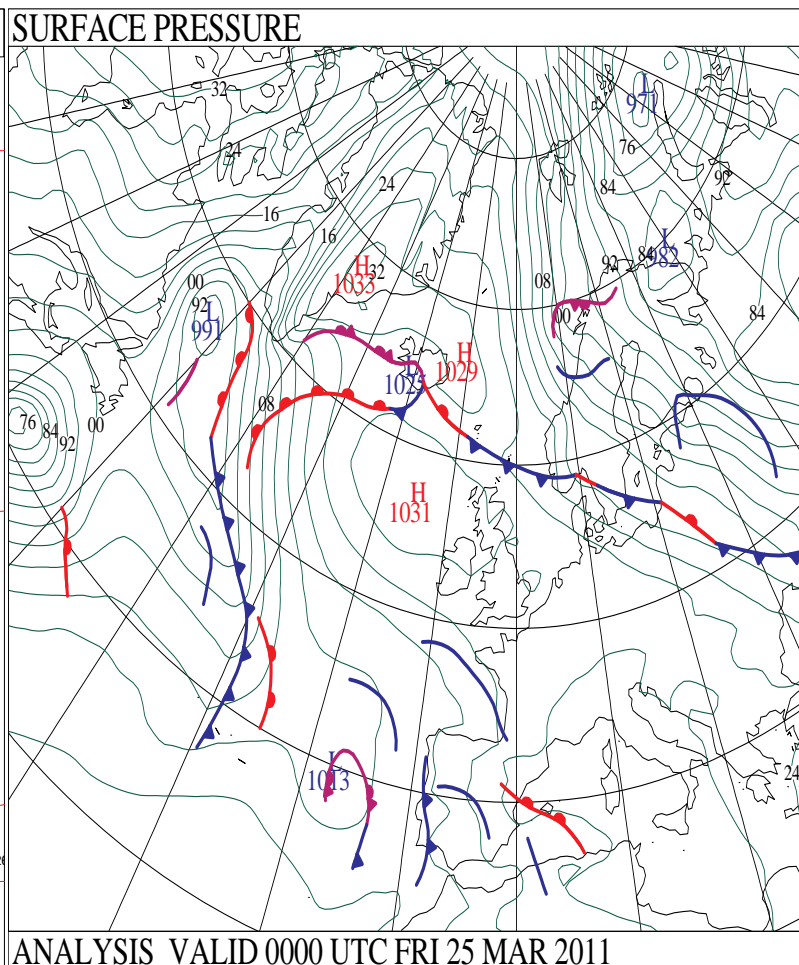
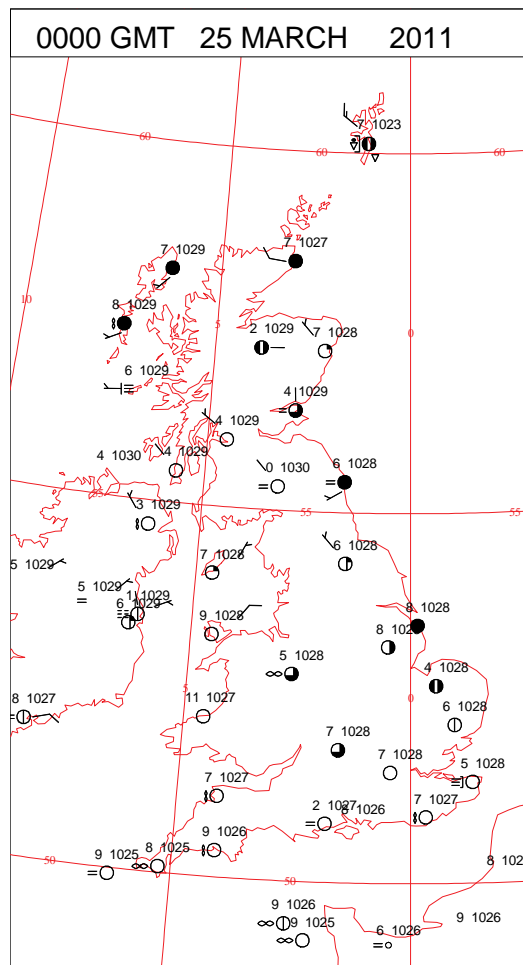
SIGNIFICANT WEATHER

0600 GMT 24 MARCH 2011	SIG WEATHER	1200 GMT 24 MARCH 2011	SIG WEATHER	<p>Summary of UK Weather for Thursday 24 March 2011.</p> <p>It was a dry night in light winds, with most of the south of the U.K. under clear skies giving patchy fog, particularly across the south-east of England, and even air frost in some parts by dawn.</p> <p>Irish Sea fog affected coasts of Northern Ireland and western Scotland, and it was generally rather more cloudy in western parts of Scotland.</p> <p>During the day, fog largely burned away through the morning, leaving sunny skies for much of the country.</p> <p>Rather hazy conditions prevailed in the south-west, and during the afternoon some high cloud moved northwards over England and Wales, turning the sunshine hazy at times here also.</p> <p>Occasional cloud continued to affect northern Scotland, and sea fog affected the northern coast of Northern Ireland.</p> <p>Temperatures started the day rather cold in some parts of England and Wales, although were above average under cloud to the north. Daytime temperatures were warm across all parts.</p>
1800 GMT 24 MARCH 2011	SIG WEATHER	0000 GMT 25 MARCH 2011	SIG WEATHER	<p>EXTREMES</p> <p>Highest Maximum: 18.0 Trawsgoed, Dyfed 18.0 Chivenor, Devon</p> <p>Lowest Maximum: 7.3 Baltasound No 2, Shetland</p> <p>Lowest Minimum: -1.3 Aboyne No 2, Aberdeenshire</p> <p>Lowest Grass Minimum: -5.6 Aboyne No 2, Aberdeenshire</p> <p>Most Rain: 6.2 Baltasound No 2, Shetland</p> <p>Most Sun: 11.3 Leuchars, Fife</p>

DAILY CLIMATE DATA

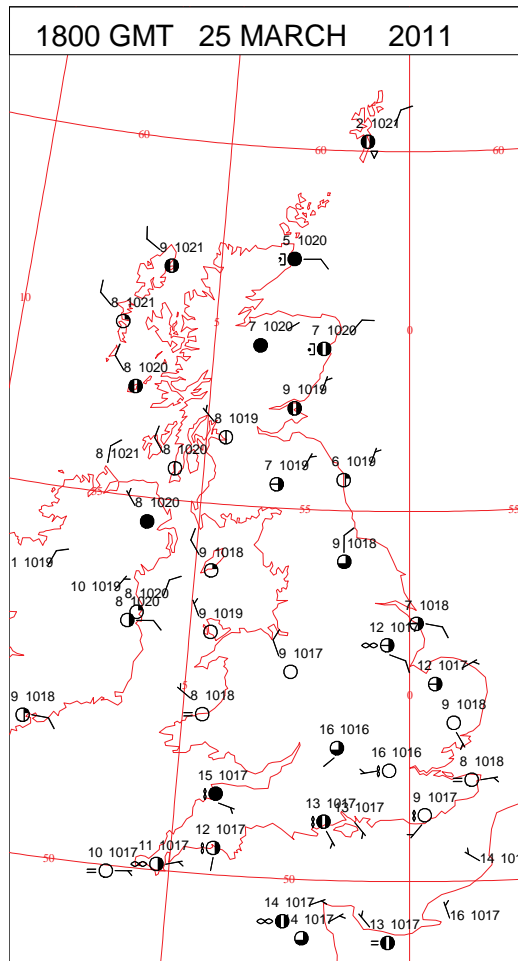
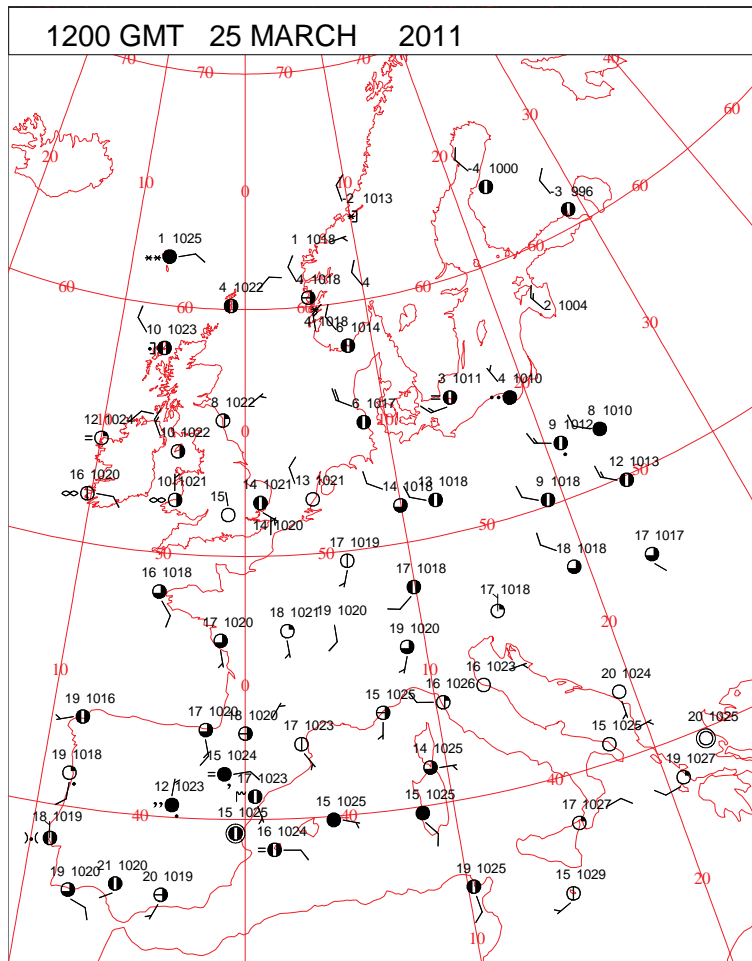
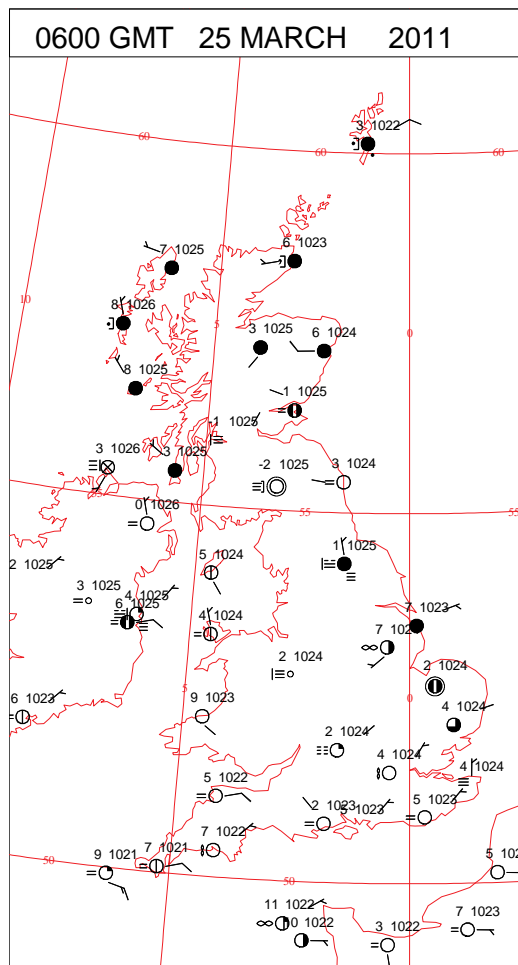
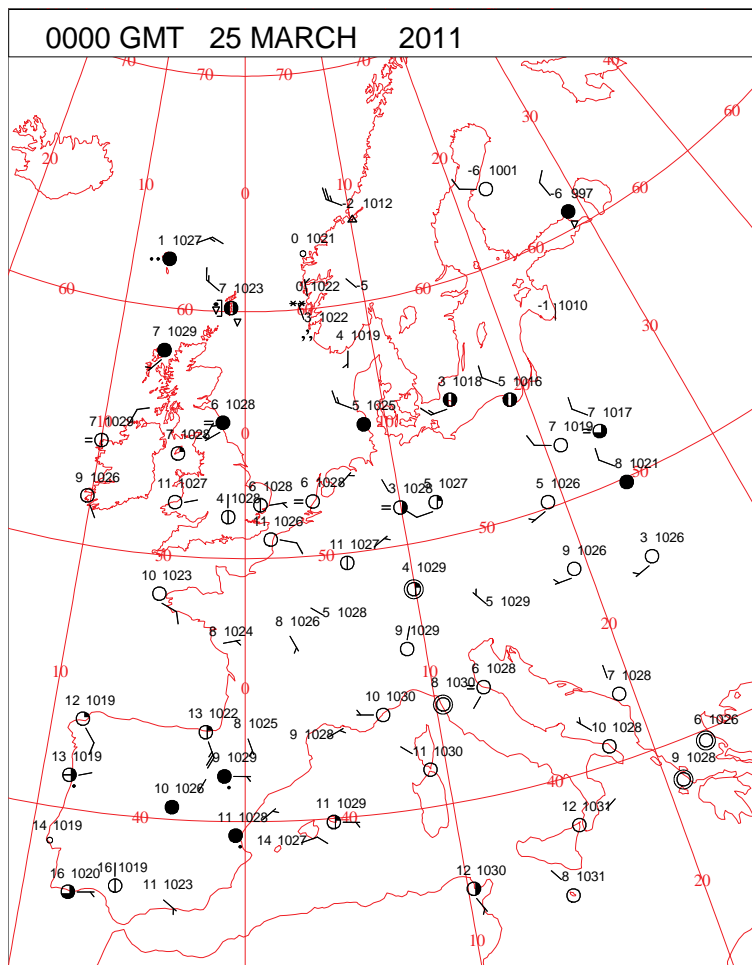


DAILY WEATHER SUMMARY



Friday 25 March 2011

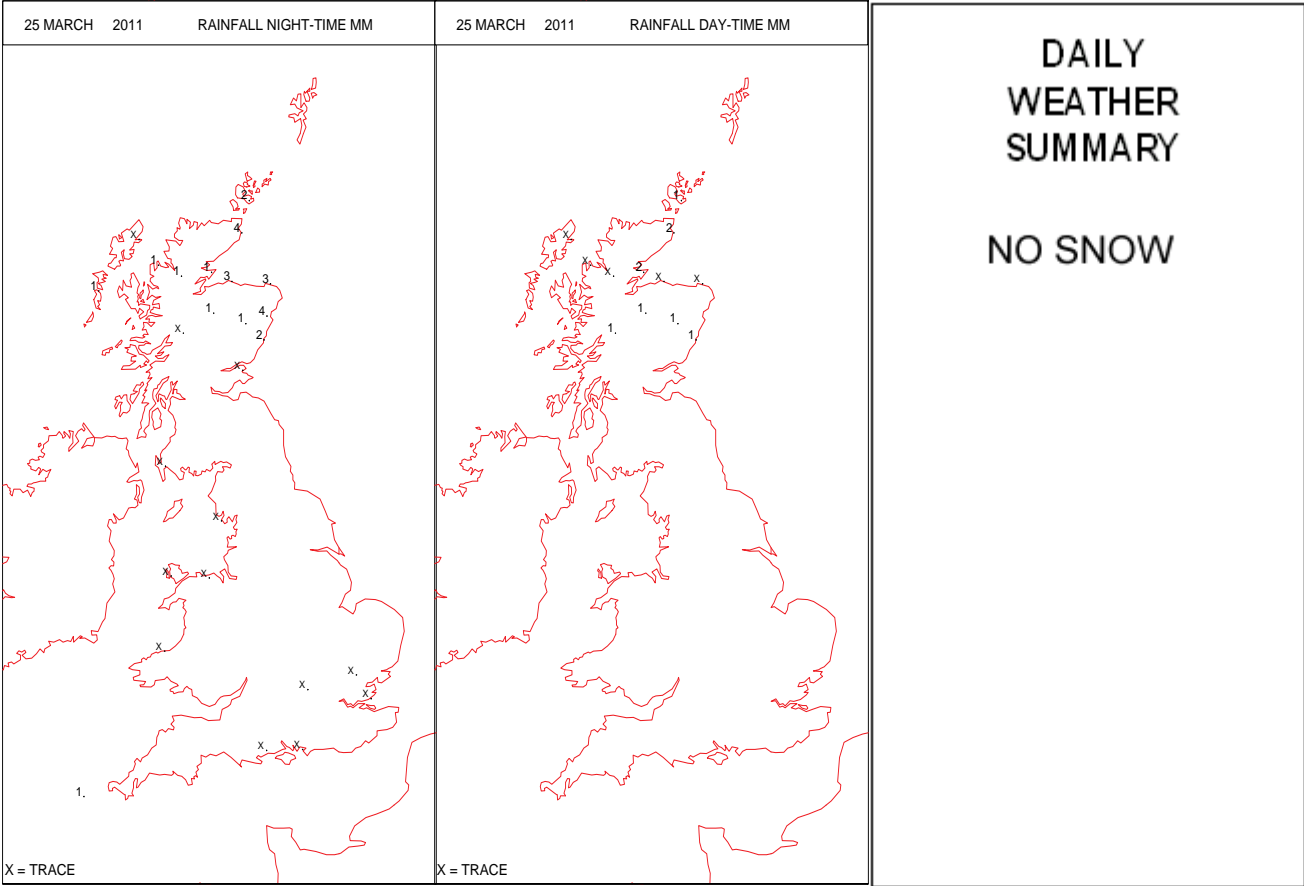
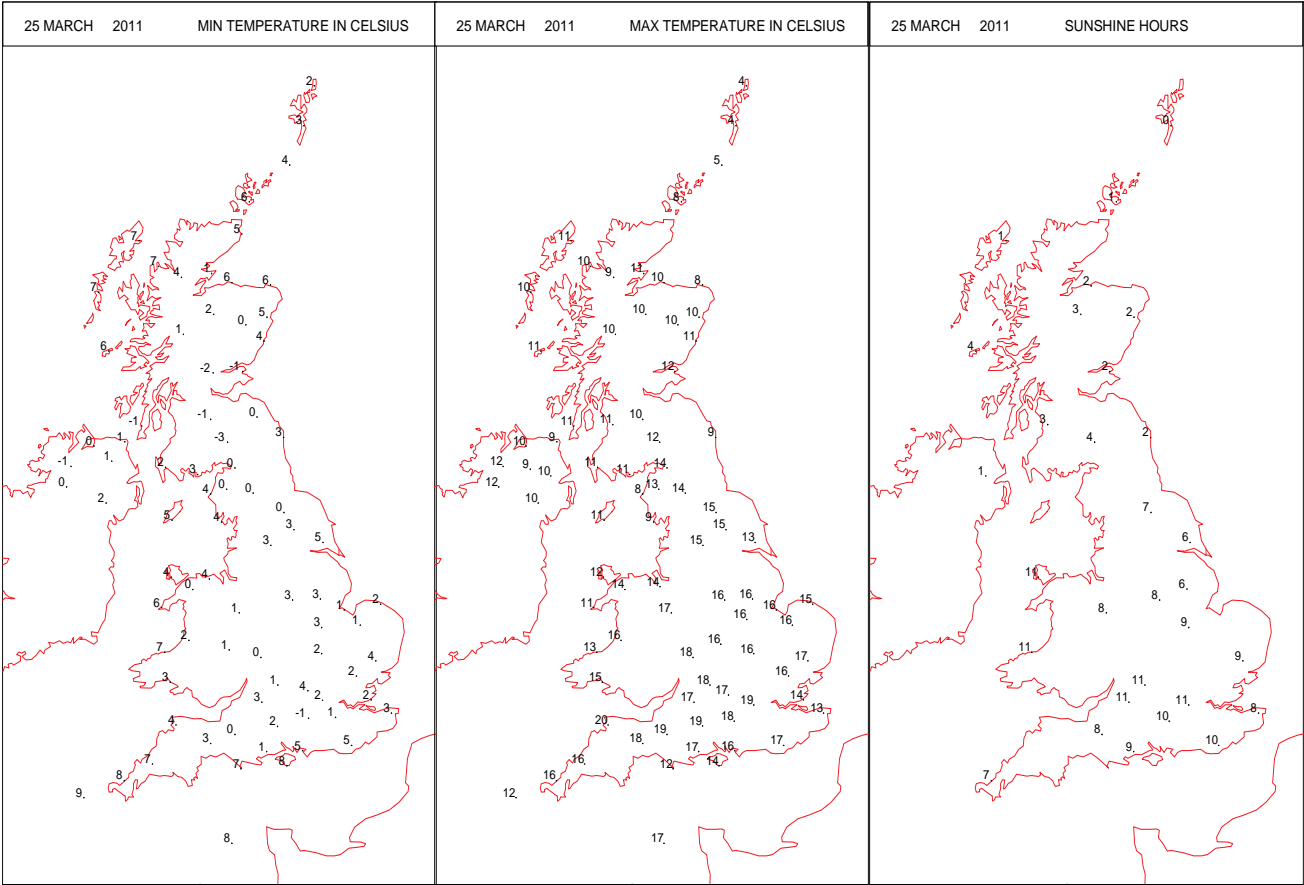
SURFACE REPORTS



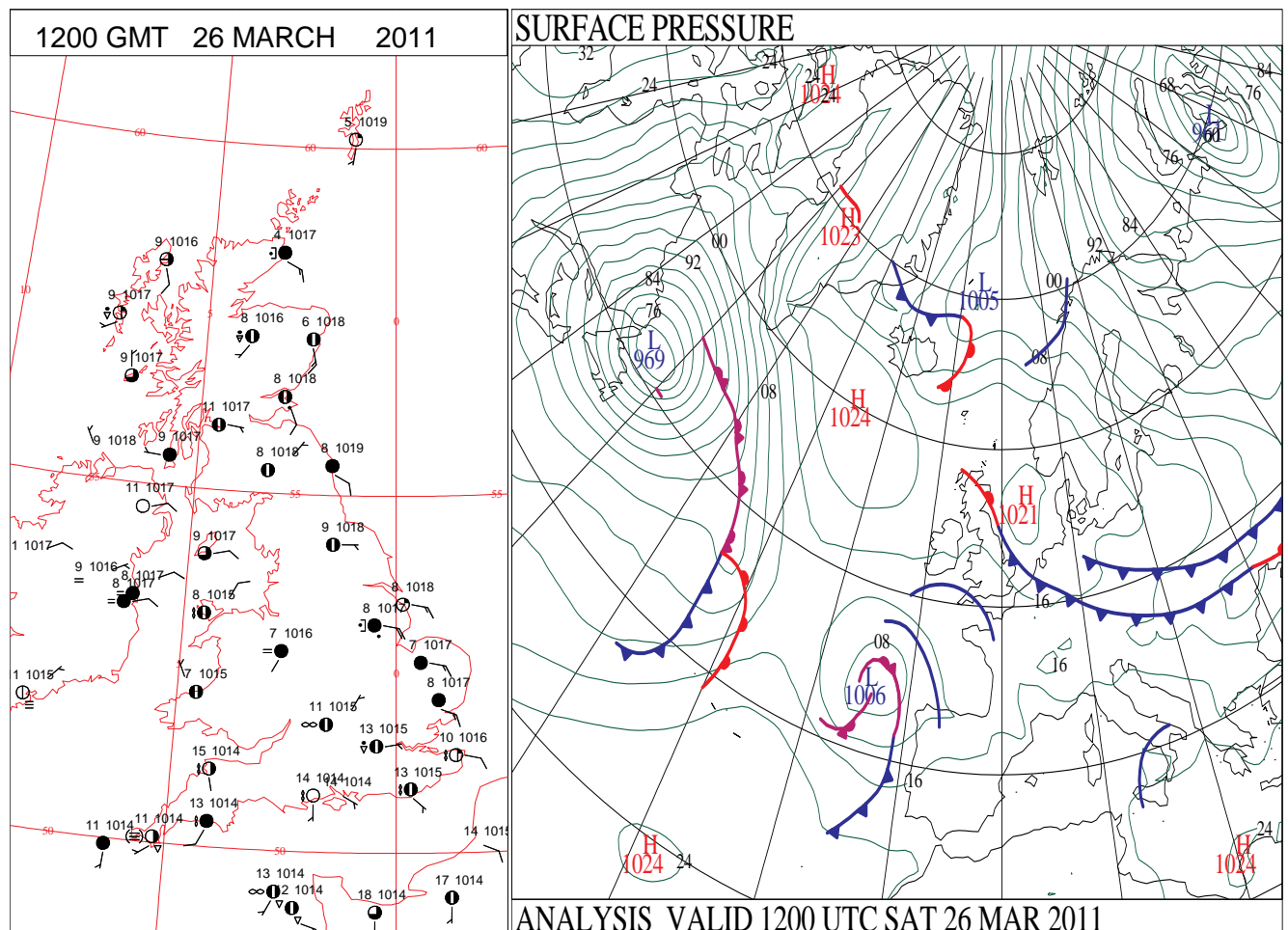
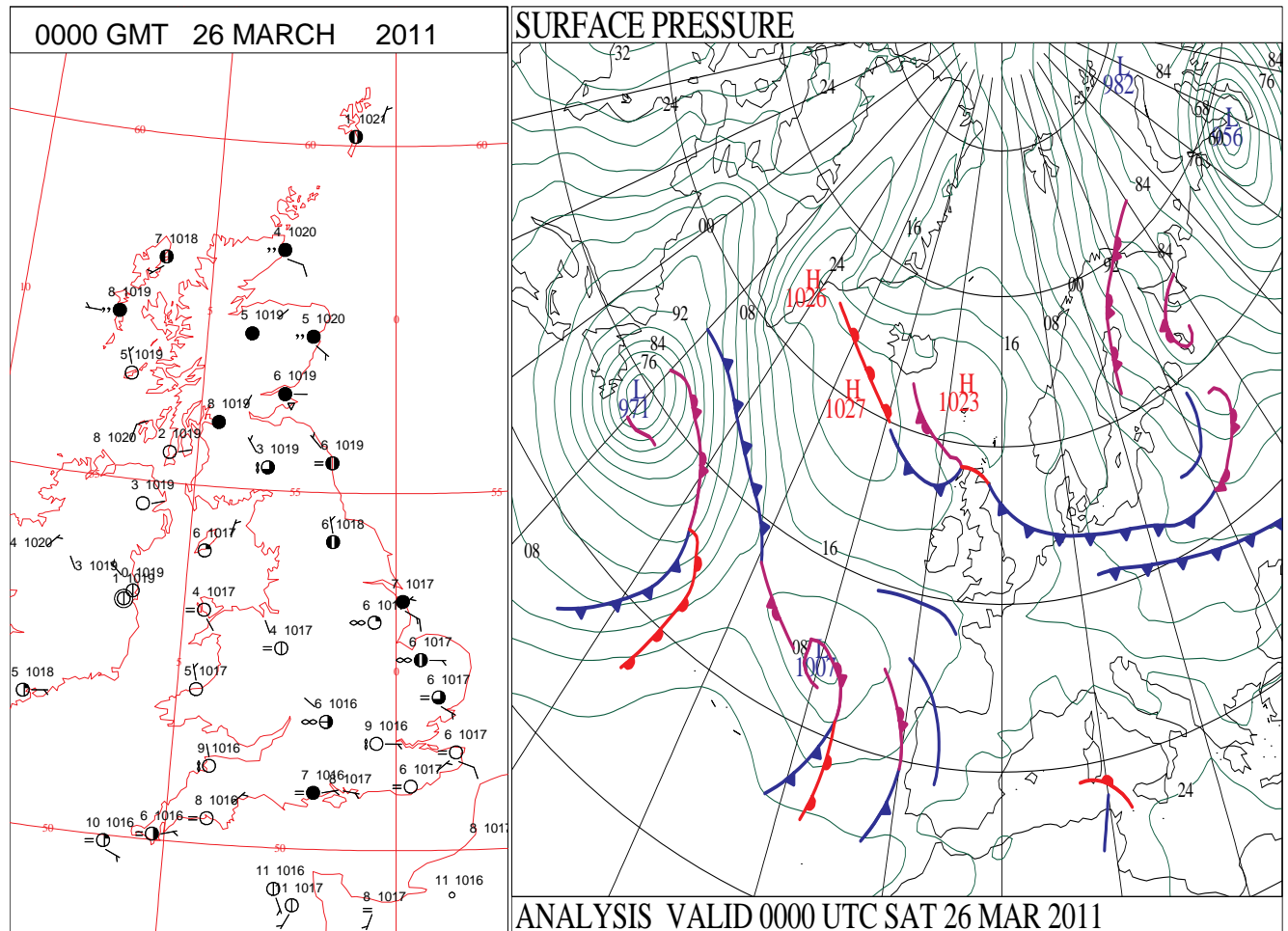
SIGNIFICANT WEATHER

0600 GMT 25 MARCH 2011	SIG WEATHER	1200 GMT 25 MARCH 2011	SIG WEATHER	<p>Summary of UK Weather for Friday 25 March 2011.</p> <p>It was a largely dry start to the day, with light winds.</p> <p>Fog patches developed in places across England and Wales through the early hours, with an air frost in some isolated locations. Across northern Scotland it was more cloudy, with some light drizzle at times.</p> <p>During the day, most places saw a dry day with a good deal of sunshine, although it stayed a little hazy in some eastern and southern parts of England.</p> <p>There was generally more scattered and broken cloud towards the north, however, with some light showery rain across northern Scotland. Cloud became thicker here through the evening, and rain turned more persistent in the far north-east.</p> <p>Temperatures through the early hours were generally close to the average, or cool for the time of year, although warmed considerably through the day, to be well above average.</p> <p>Temperatures across Scotland and Northern Ireland were closer to the average for the time of year.</p>
1800 GMT 25 MARCH 2011	SIG WEATHER	0000 GMT 26 MARCH 2011	SIG WEATHER	<p>EXTREMES</p> <p>Highest Maximum: 19.6 Chivenor, Devon</p> <p>Lowest Maximum: 4.0 Lerwick, Shetland</p> <p>Lowest Minimum: -3.0 Eskdalemuir, Dumfriesshire</p> <p>Lowest Grass Minimum: -7.3 Leuchars, Fife</p> <p>Most Rain: 5.8 Wick Airport, Caithness</p> <p>Most Sun: 10.8 Valley, Gwynedd</p>

DAILY CLIMATE DATA

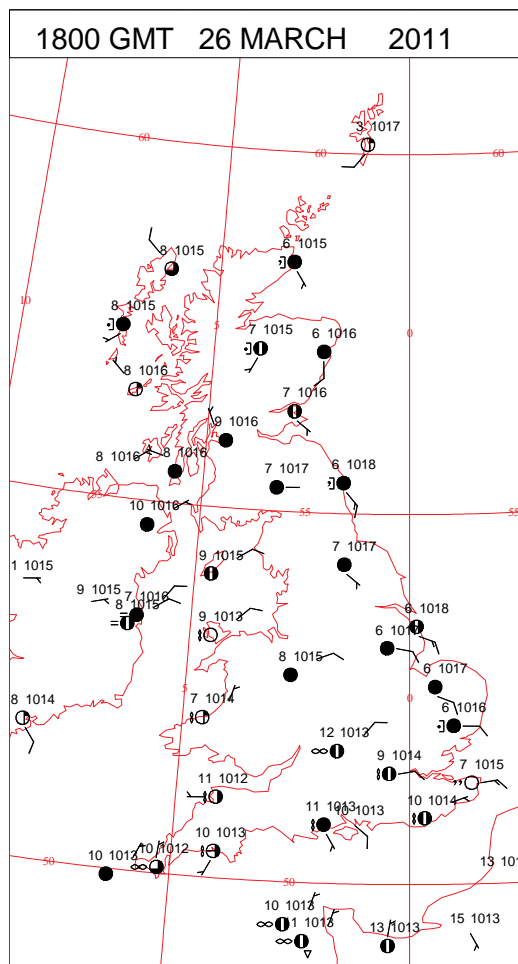
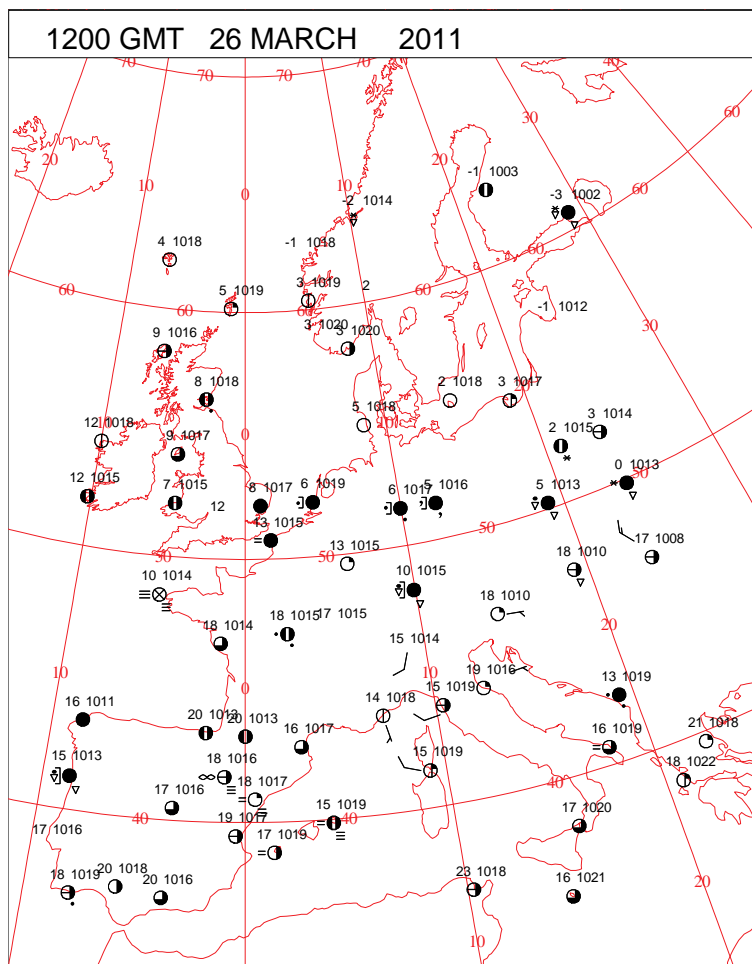
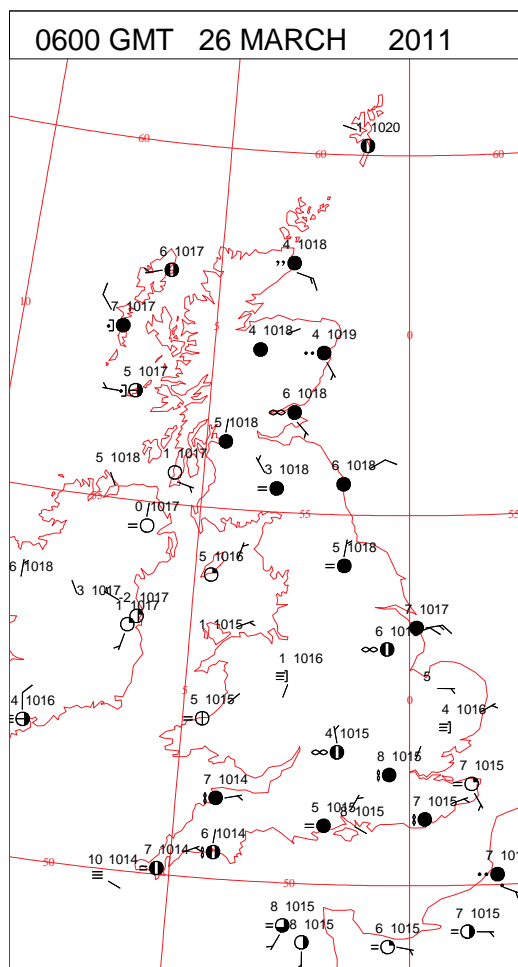
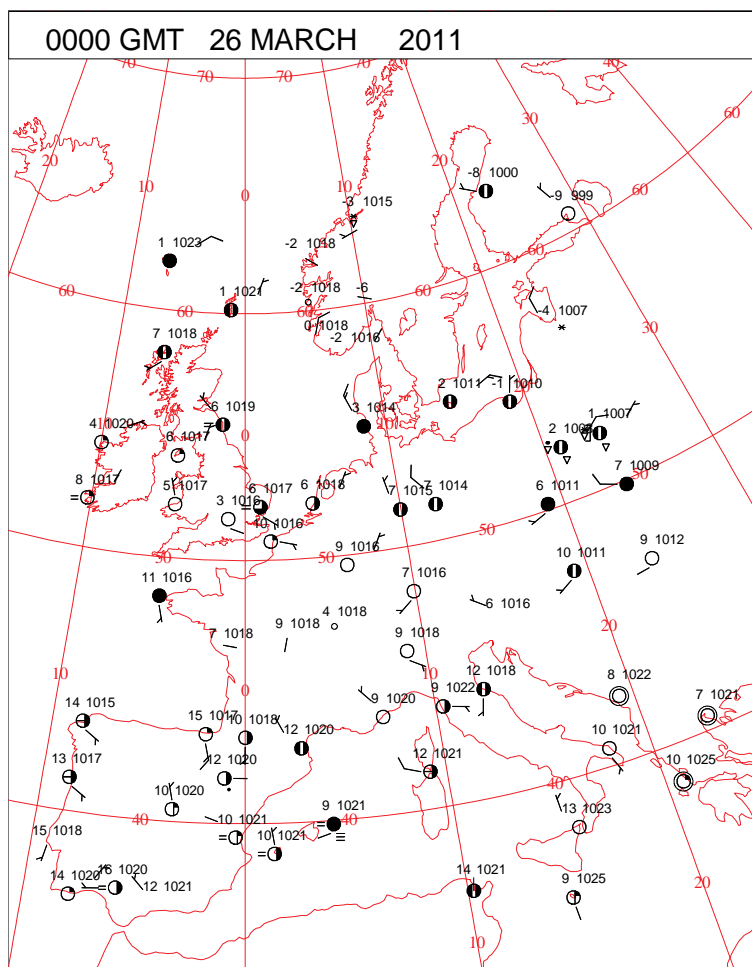


DAILY WEATHER SUMMARY



Saturday 26 March 2011

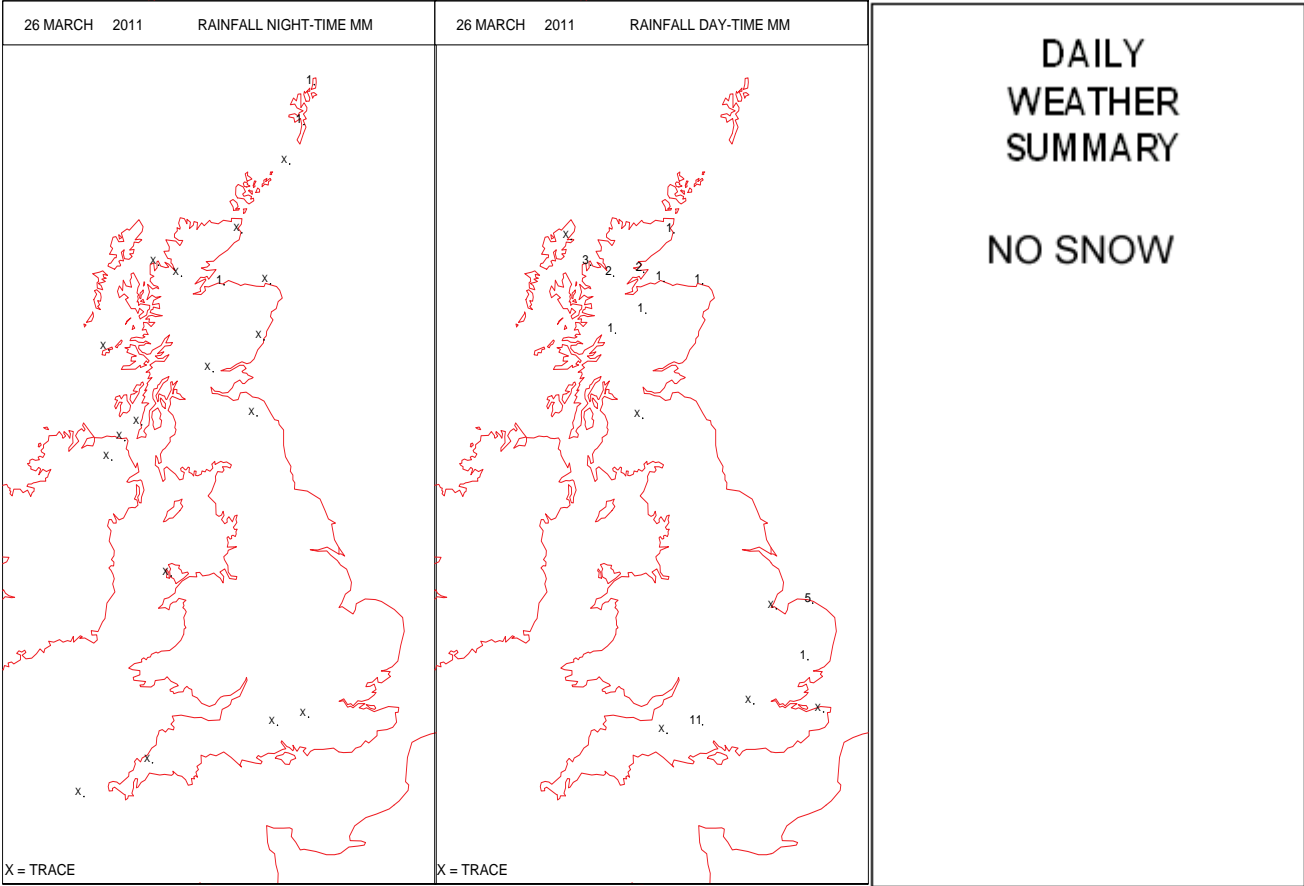
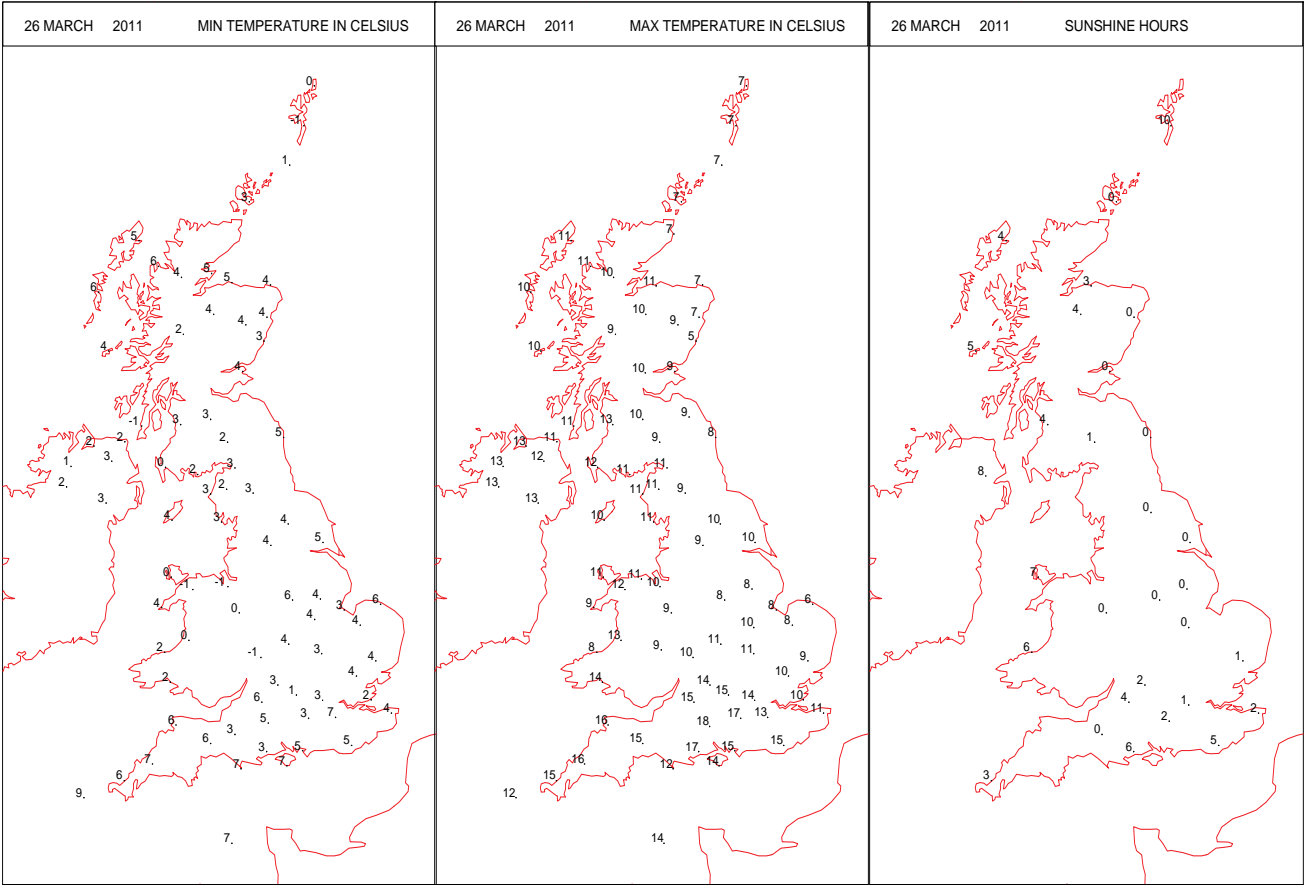
SURFACE REPORTS



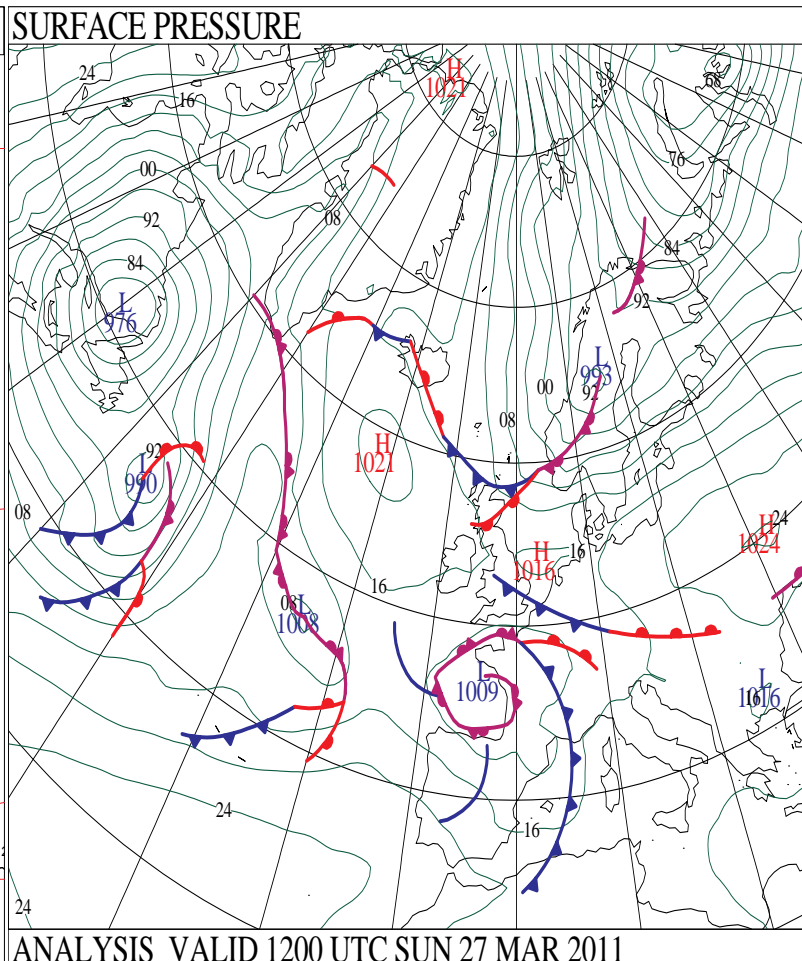
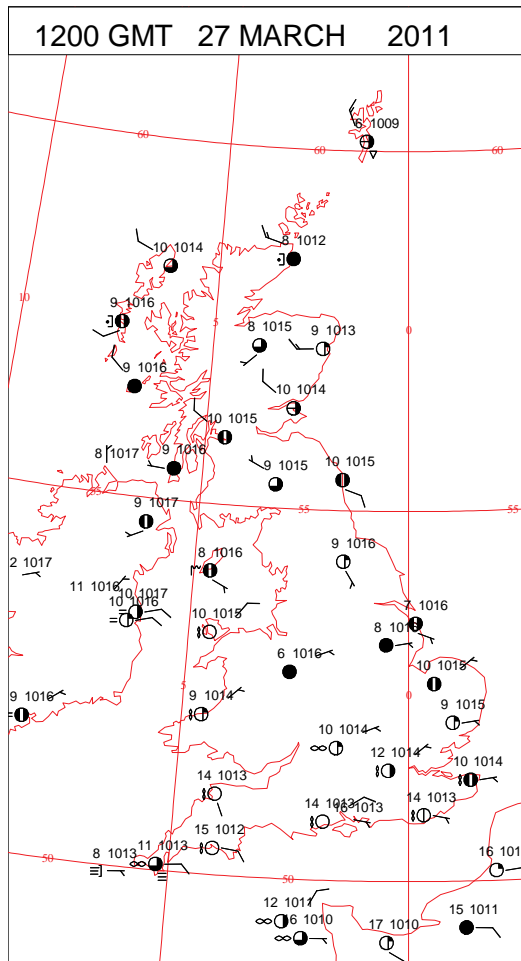
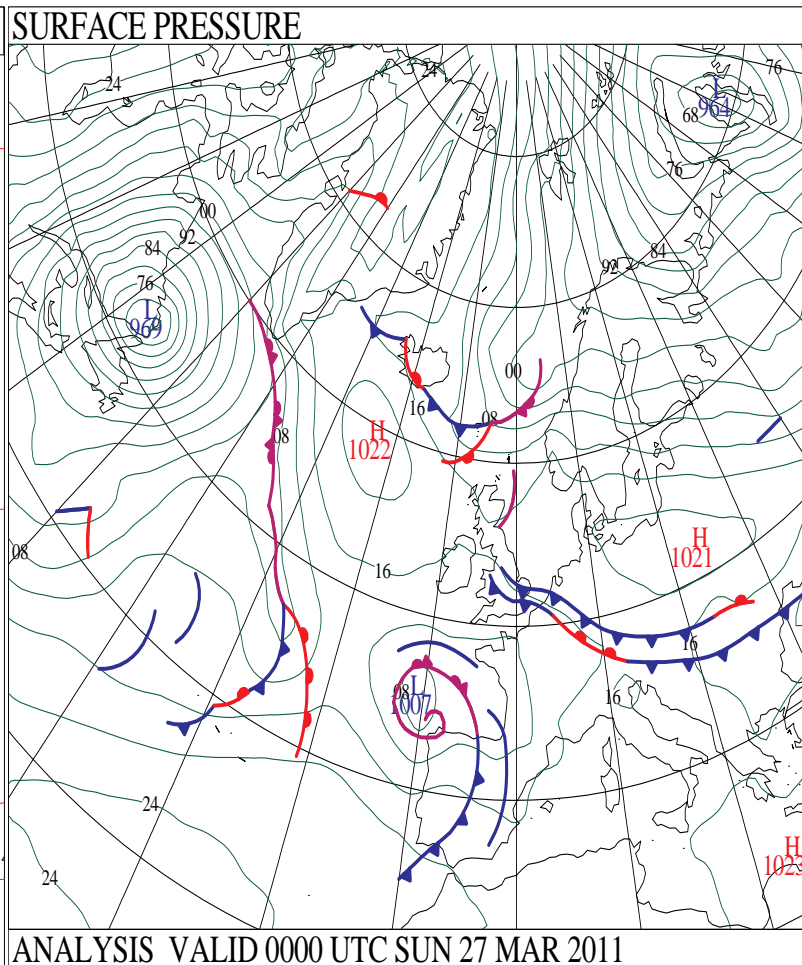
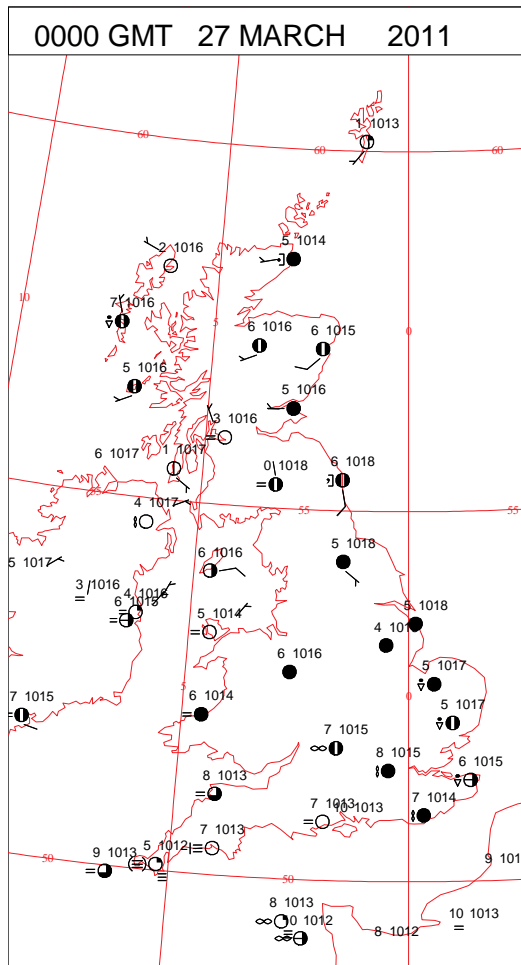
SIGNIFICANT WEATHER

0600 GMT 26 MARCH 2011	SIG WEATHER	1200 GMT 26 MARCH 2011	SIG WEATHER	<p>Summary of UK Weather for Saturday 26 March 2011.</p> <p>It was a dry night for much of the country with some cloud and clear spells for many, the exception being northern Scotland with some spells of rain here.</p> <p>The day was dry again for most parts, with some sunny spells, but with largely cloudy skies across central areas. It was a cool feel in the north and east of the U.K., with temperatures here only in single figures Celsius, but in comparison, a sharp contrast with southern England and southern Wales, with temperatures into the mid-teens here.</p> <p>Some showery rain continued across northern Scotland during the day, and also for a time along the far east coast.</p> <p>Some isolated slow-moving heavy showers broke out during the afternoon in the south, with reports of hail and thunder, particularly around Salisbury Plain. These showers continued into the evening period, mainly between Somerset and Hampshire, whilst most other places remained dry.</p>
1800 GMT 26 MARCH 2011	SIG WEATHER	0000 GMT 27 MARCH 2011	SIG WEATHER	
				<p>EXTREMES</p> <p>Highest Maximum: 17.6 Middle Wallop, Hampshire</p> <p>Lowest Maximum: 5.4 Inverbervie No 2, Kincardineshire</p> <p>Lowest Minimum: -1.2 Hawarden Airport, Clwyd -1.2 Machrihanish, Argyll</p> <p>Lowest Grass Minimum: -5.4 Shawbury, Shropshire -5.4 Hawarden Airport, Clwyd</p> <p>Most Rain: 10.8 Boscombe Down, Wiltshire</p> <p>Most Sun: 7.6 Aldergrove, Antrim</p>

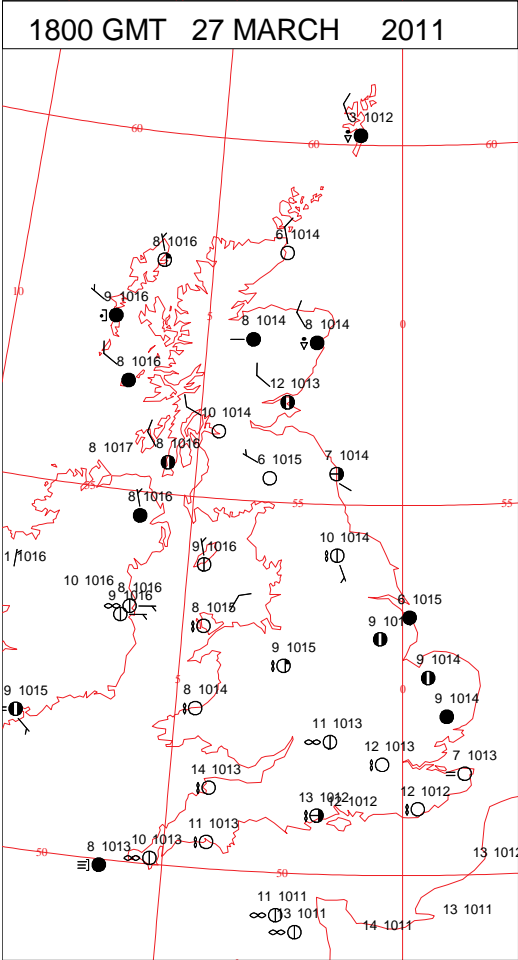
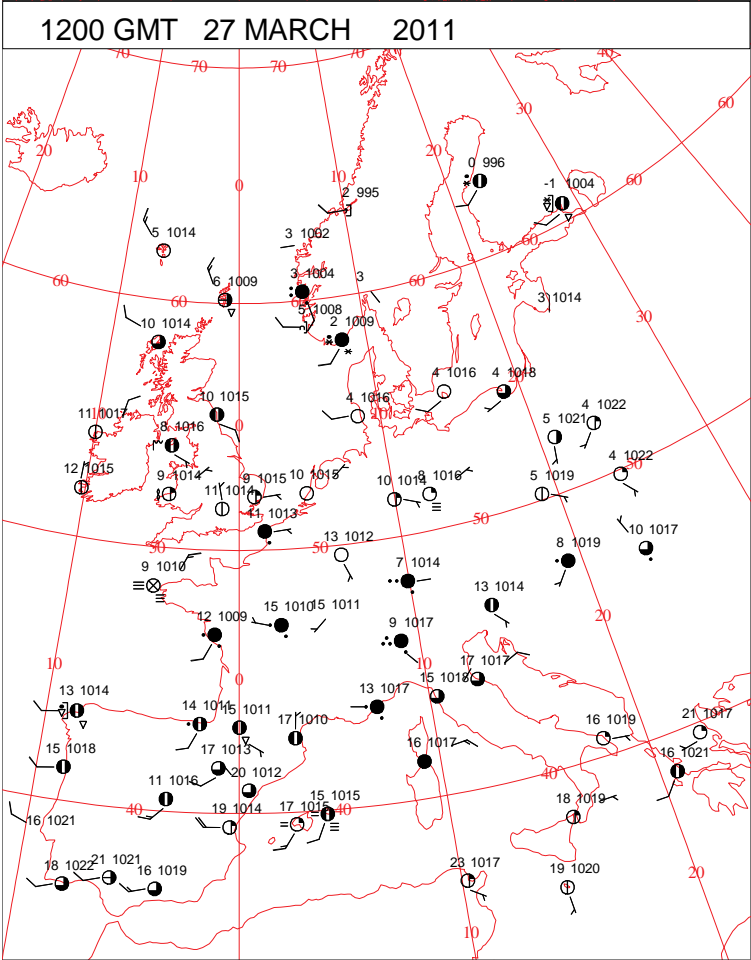
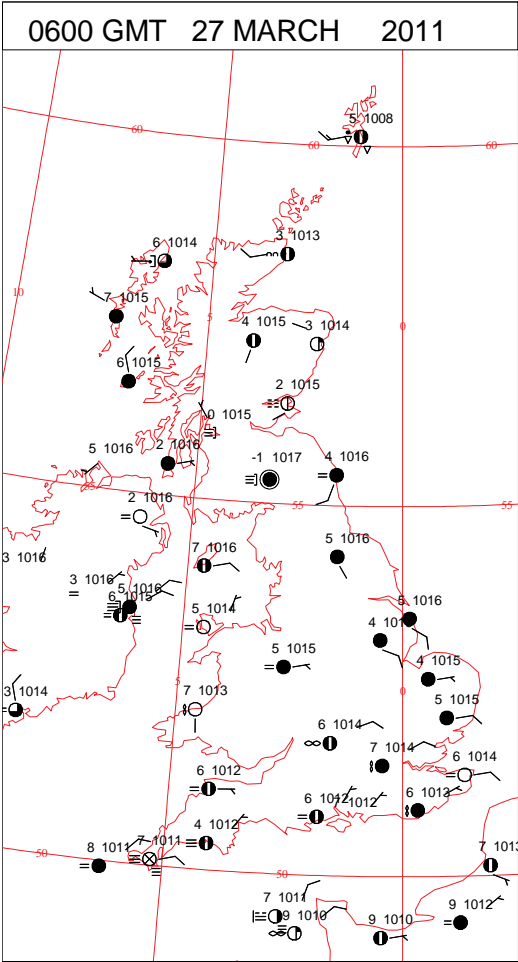
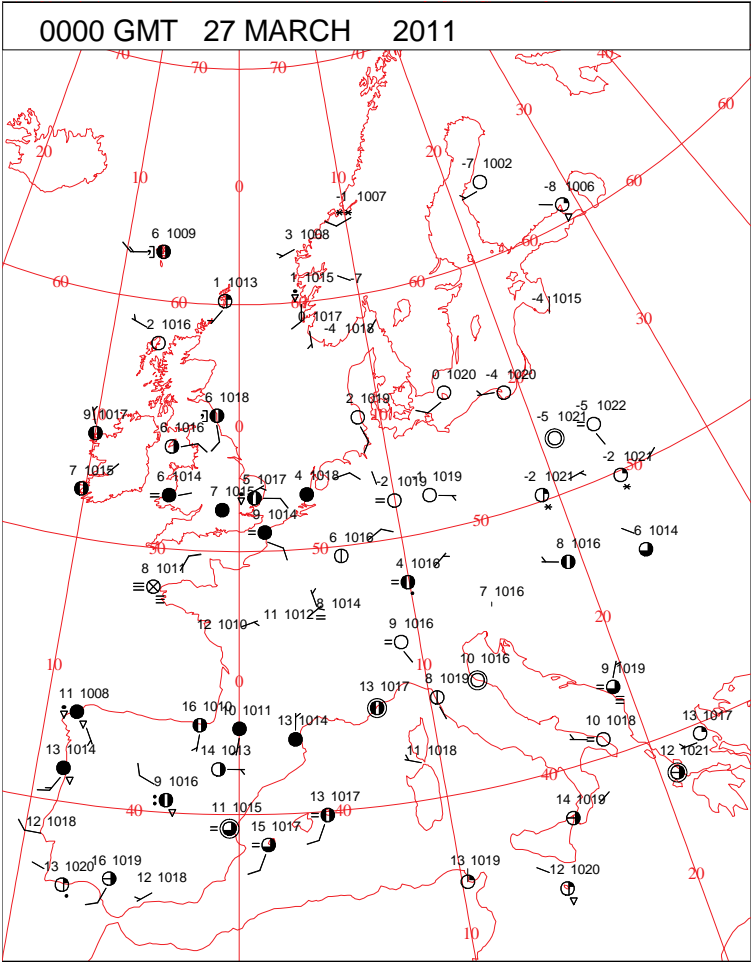
DAILY CLIMATE DATA



DAILY WEATHER SUMMARY



SURFACE REPORTS

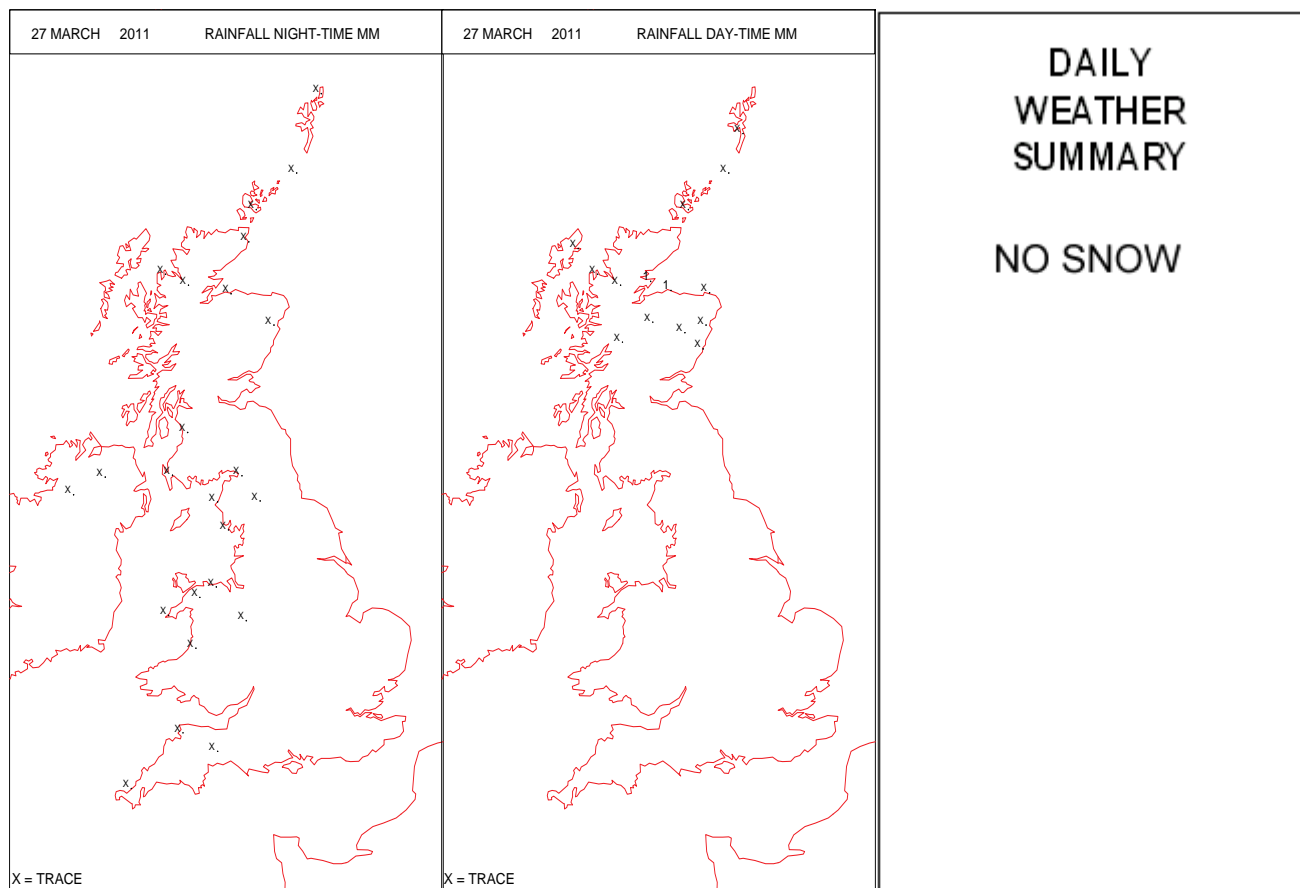
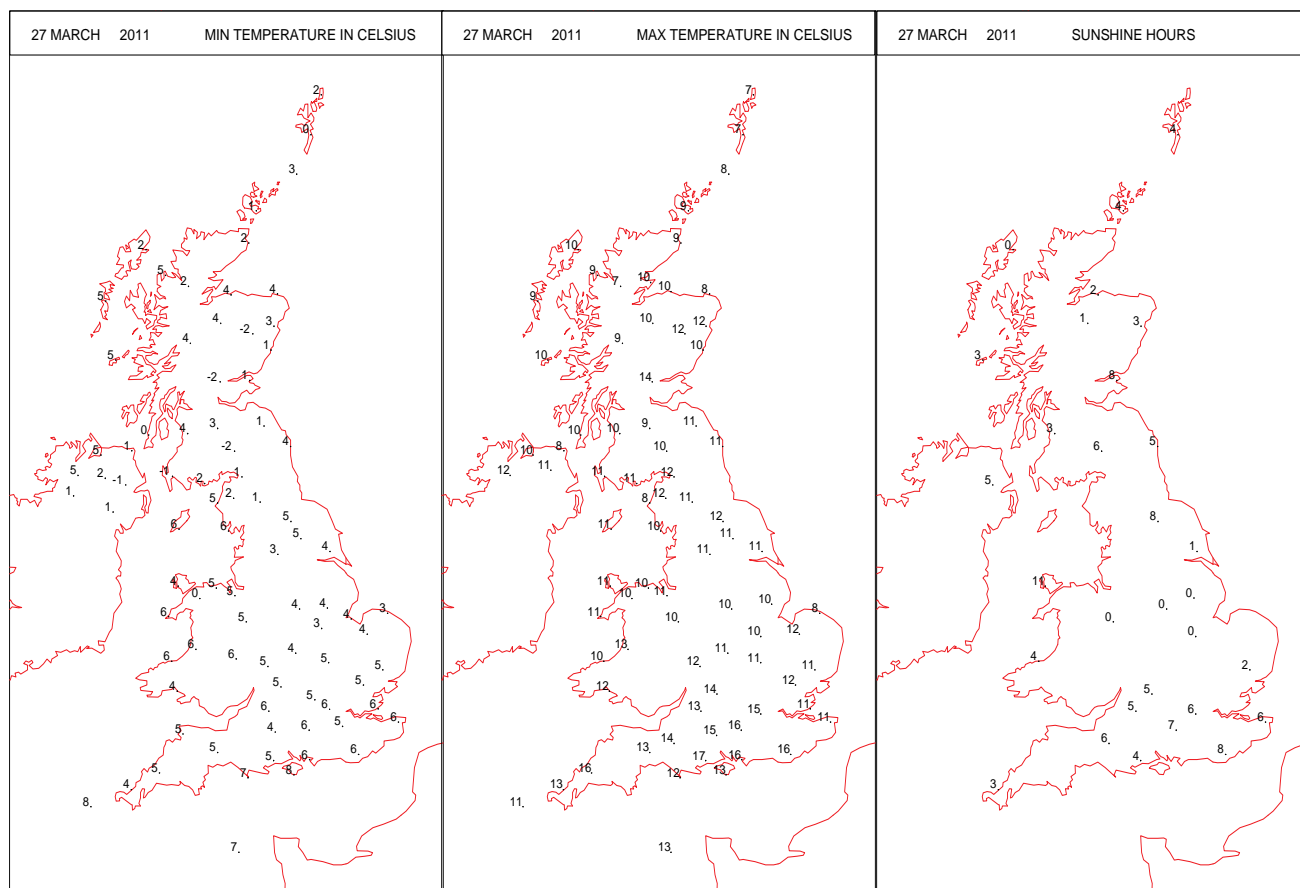


SIGNIFICANT WEATHER

0600 GMT 27 MARCH 2011	SIG WEATHER	1200 GMT 27 MARCH 2011	SIG WEATHER	<p>Summary of UK Weather for Sunday 27 March 2011.</p> <p>It was a largely dry end to the night across the U.K., with clear spells over Scotland and Northern Ireland, allowing for a patchy frost in places.</p> <p>The day saw the dry conditions continuing for all apart from northern Scotland, with some light showery rain here at times.</p> <p>It was rather cloudy through the Midlands for much of the day, with temperatures suppressed somewhat here.</p> <p>Elsewhere a good deal of sunshine, especially in the south where most cloud burnt away during the day, allowing temperatures to get into the mid-teens Celsius.</p> <p>The far south, although sunny, was rather hazy for much of the day, especially towards Cornwall.</p> <p>Winds were light across the whole of the country, with the exception of the Shetland Isles, with a cold and breezy west to north-westerly flow.</p> <p>Temperatures were close to or just above average for the time of year north of the Midlands, around average across the Midlands, and well above average to the south.</p>
1800 GMT 27 MARCH 2011	SIG WEATHER	0000 GMT 28 MARCH 2011	SIG WEATHER	
				<p>EXTREMES</p> <p>Highest Maximum: 17.5 Jersey: Airport, Jersey</p> <p>Lowest Maximum: 6.7 Baltasound No 2, Shetland</p> <p>Lowest Minimum: -2.1 Eskdalemuir, Dumfriesshire -2.1 Strathallan Airfield, Perthshire</p> <p>Lowest Grass Minimum: -6.3 Leuchars, Fife</p> <p>Most Rain: 0.8 Kirkwall, Orkney 0.8 Lossiemouth, Moray 0.8 Kinloss, Moray</p> <p>Most Sun: 10.7 Jersey Airport, Jersey 10.7 Valley, Gwynedd</p>

Sunday 27 March 2011

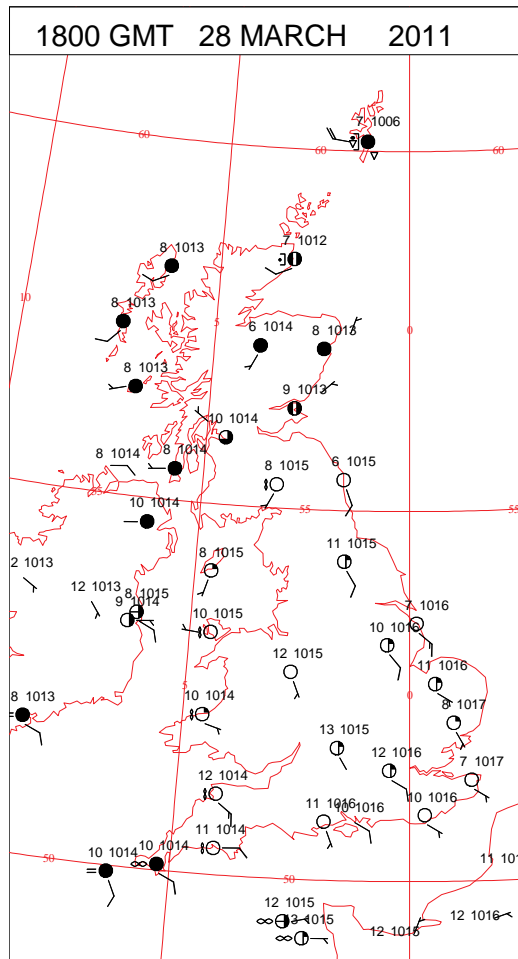
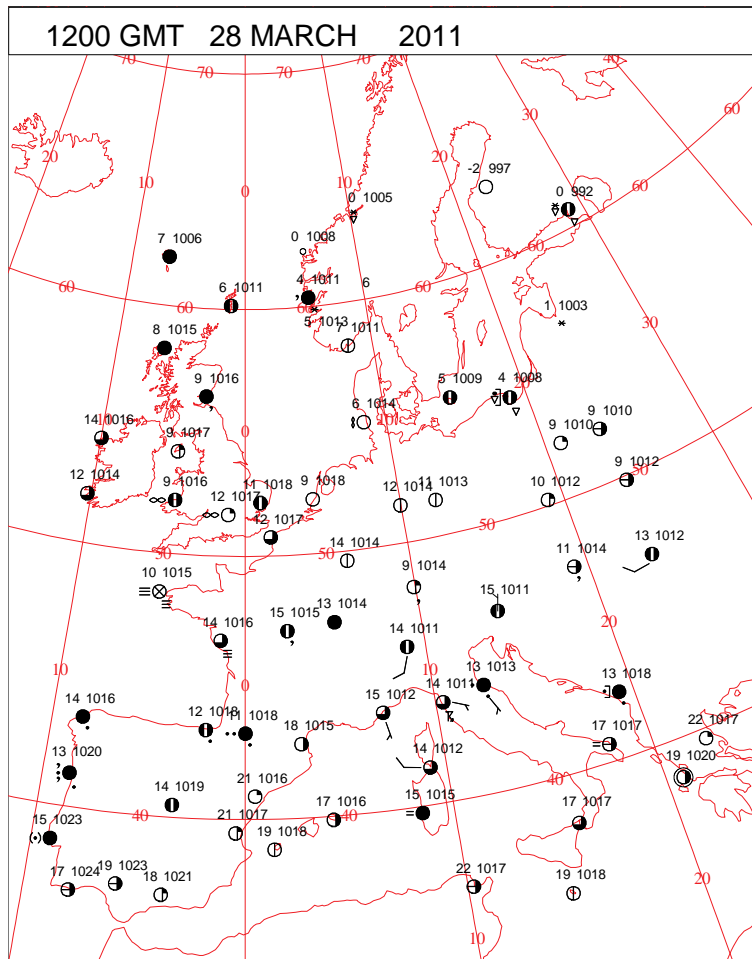
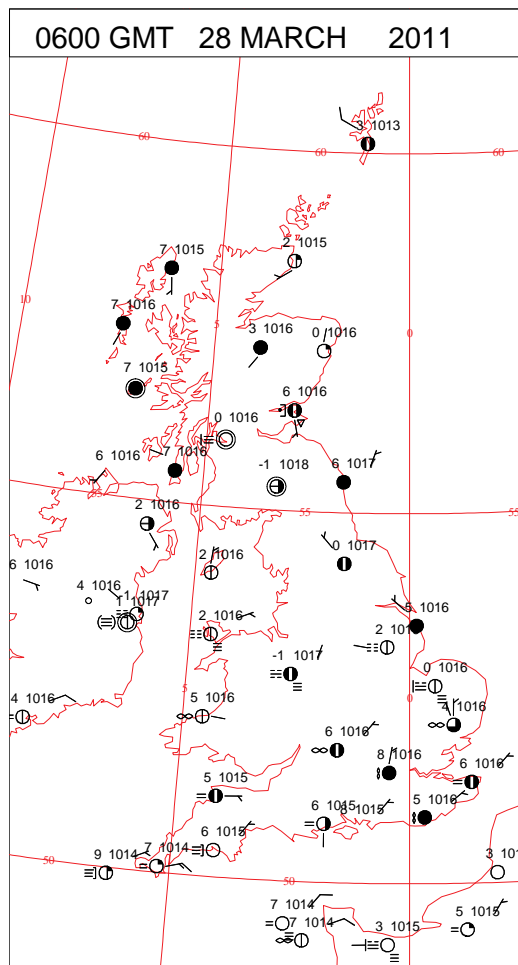
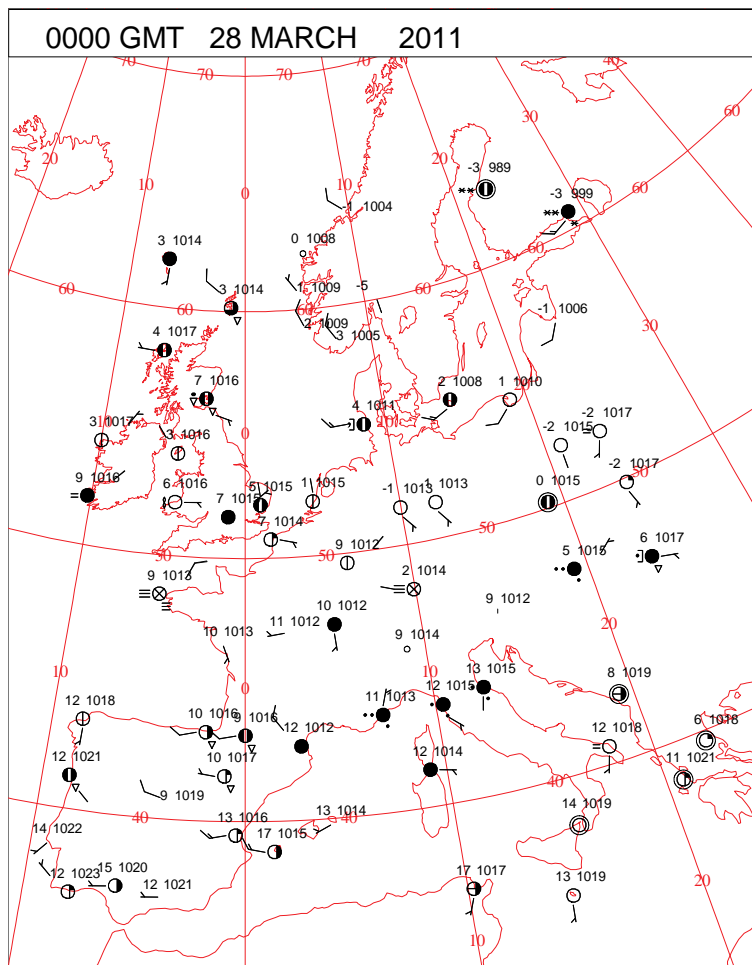
DAILY CLIMATE DATA



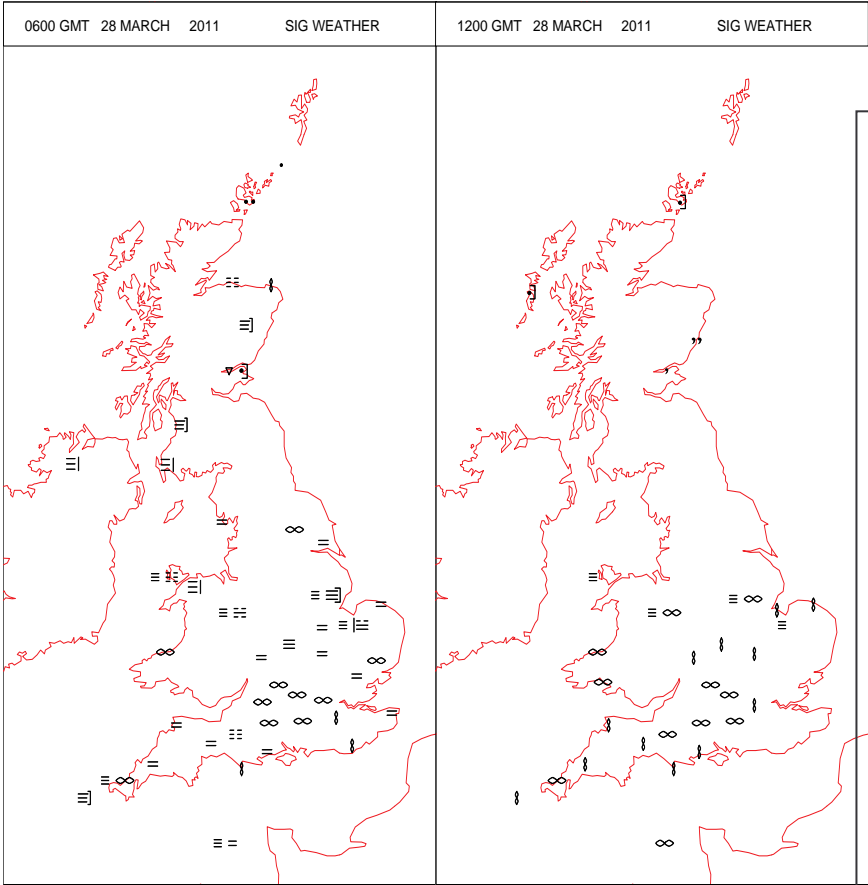
Crown Copyright 2011, All Rights Reserved

Monday 28 March 2011

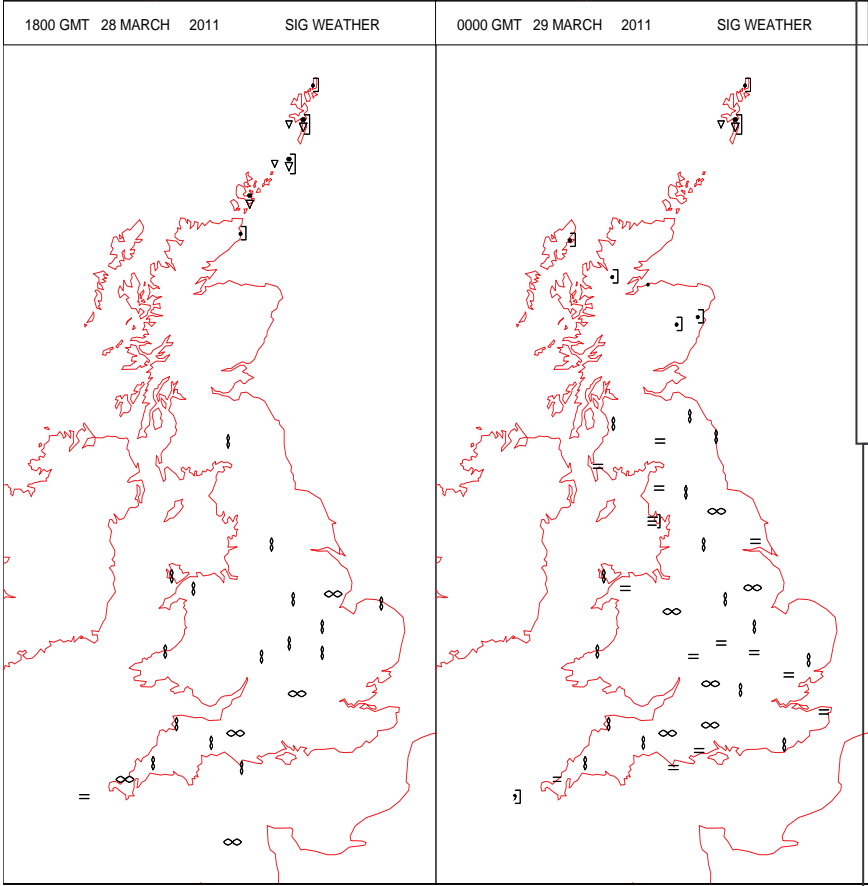
SURFACE REPORTS



SIGNIFICANT WEATHER

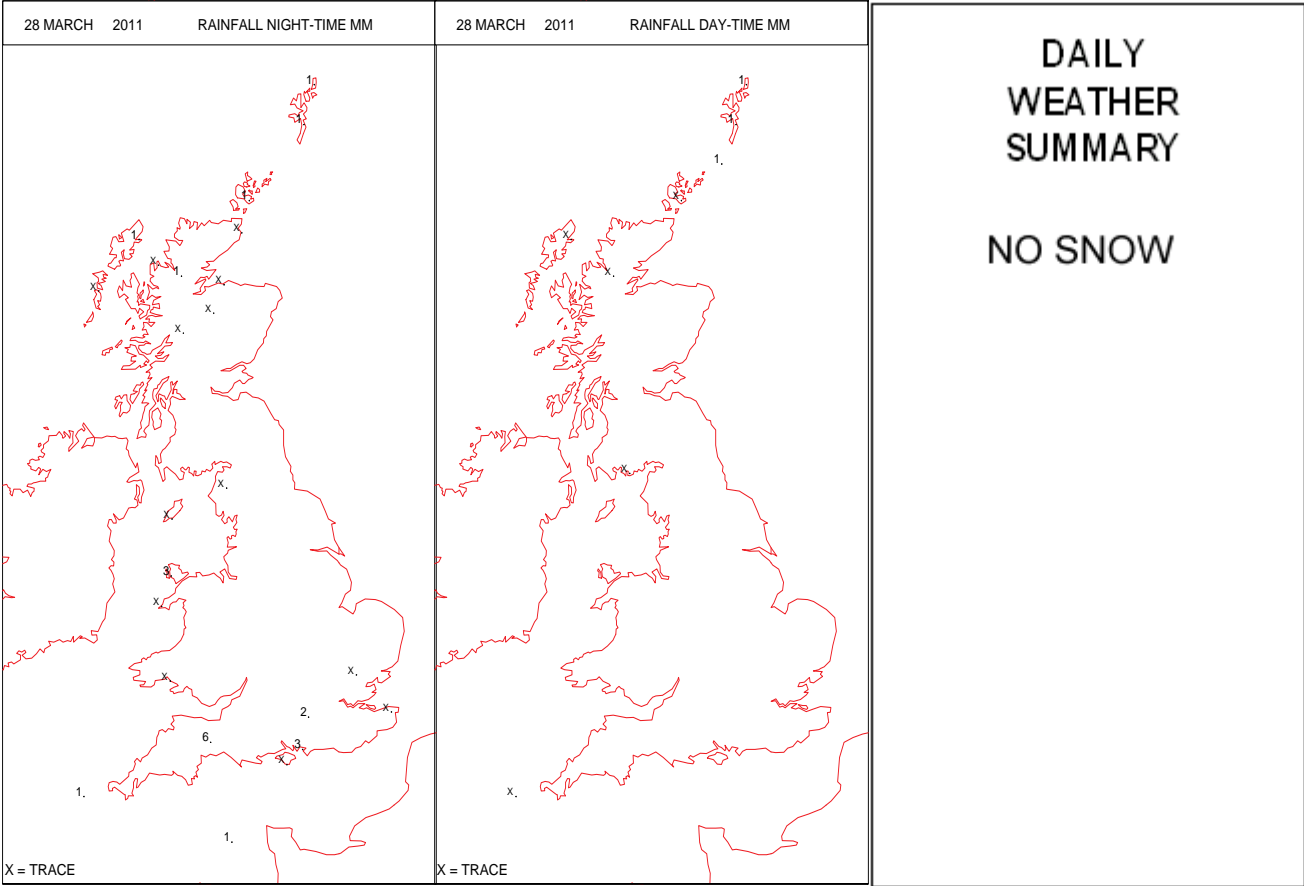
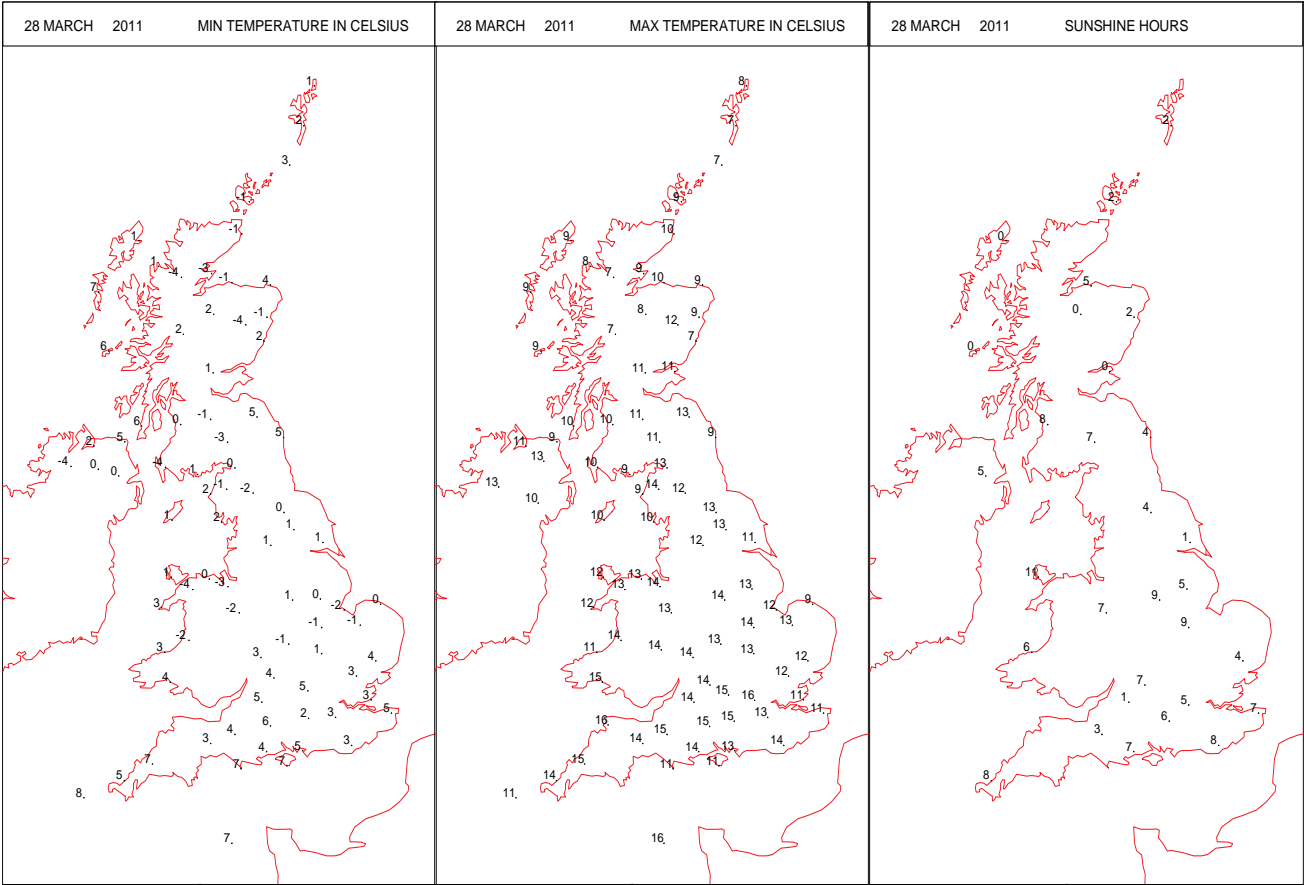


Summary of UK Weather for Monday 28 March 2011.
It was a chilly start to the day, especially from central areas northwards, with a widespread grass frost and some air frost. There were also patches of dense fog, especially across the West Midlands, Welsh Marches and north-west England, and these were locally slow to clear.
Elsewhere, it was a dry start to the day with variable amounts of cloud and sunny spells, although these rather hazy in the south.
Central Scotland northwards and parts of Northern Ireland however, had much more in the way of cloud. This persisted through most of the day, with occasional showers in the far north-west of Scotland.
Elsewhere, patchy cloud developed through the day, especially in northern and eastern areas, limiting the amount of sunshine.
However, the Midlands, most of Wales and southern England, remained largely sunny. One or two isolated showers were set off over north Devon during the afternoon, but apart from this it largely remained dry.
During the evening a few showers started to drift northwards out of France to affect the far south-west.
Temperatures were rather warm in the sunnier areas, with the cloudier north being a little cooler.

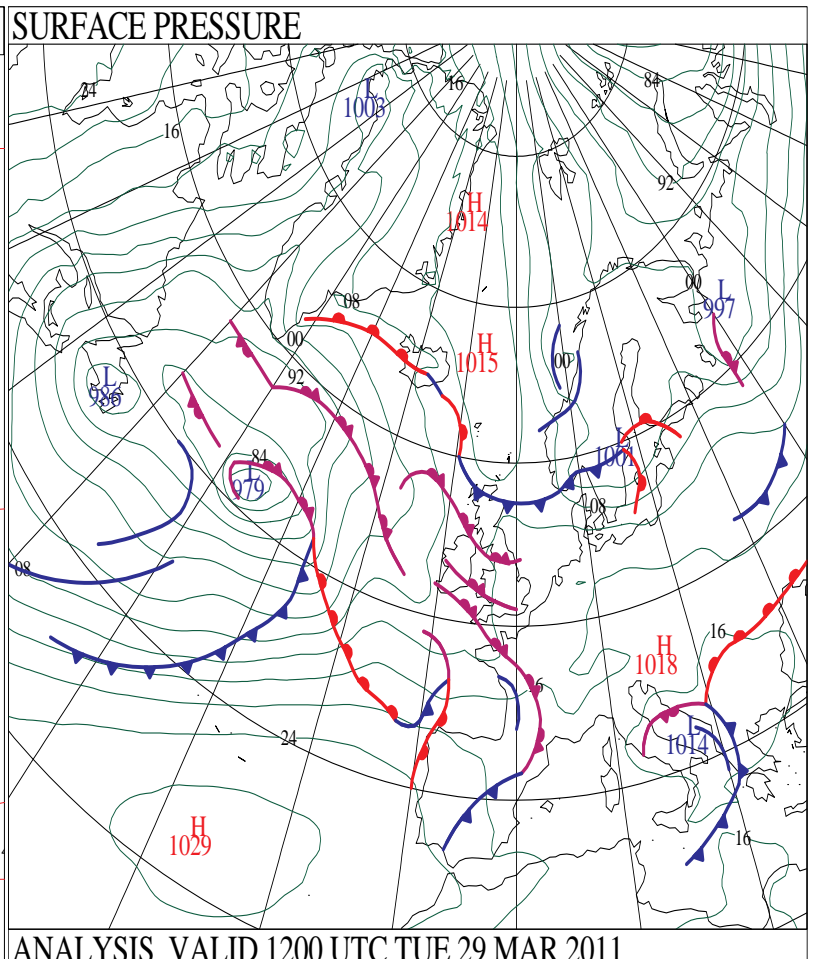
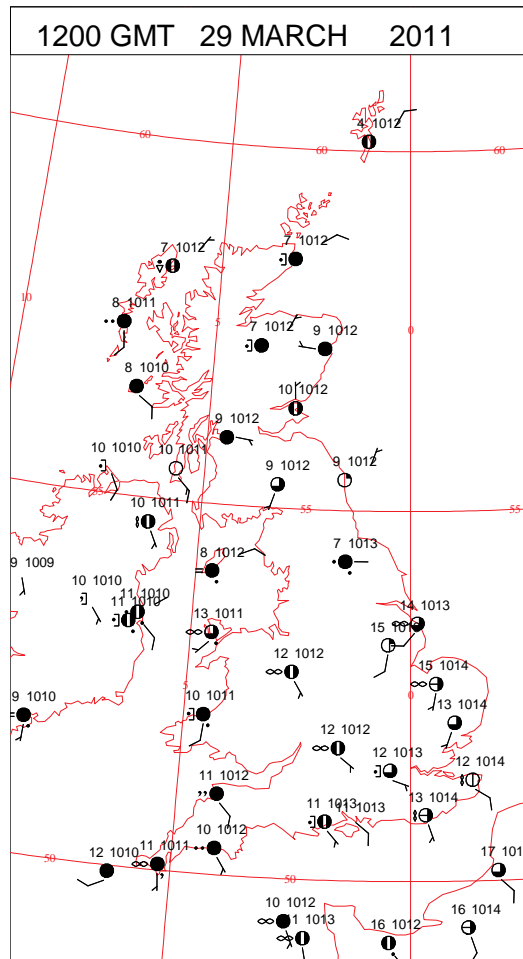
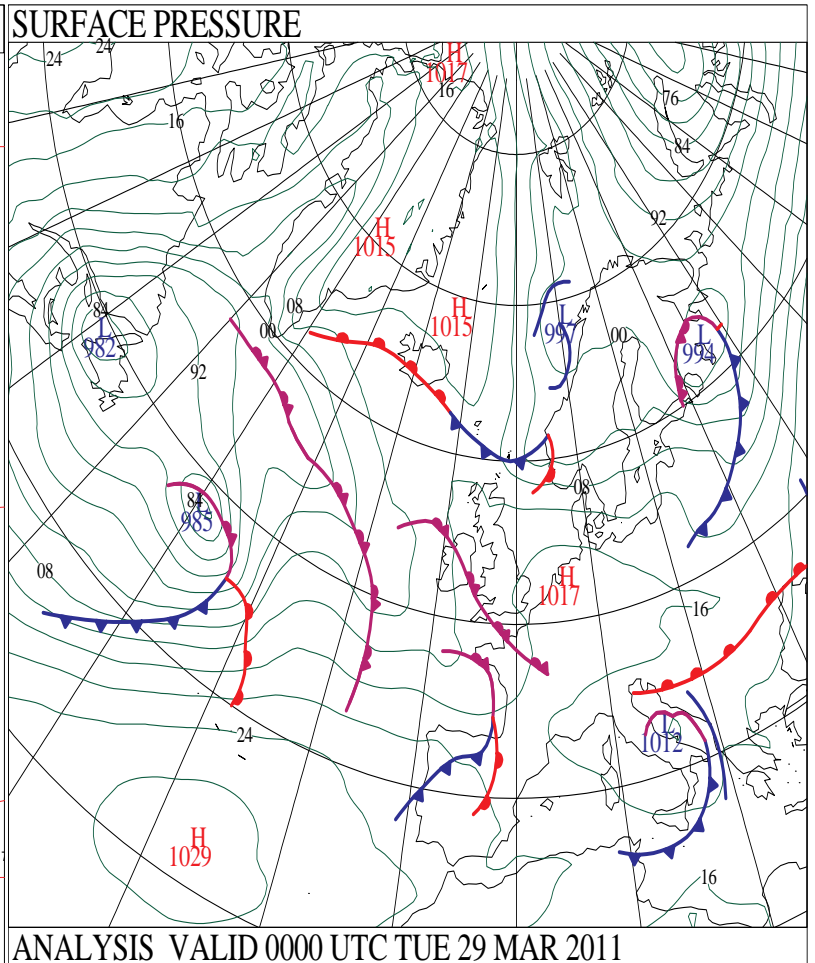
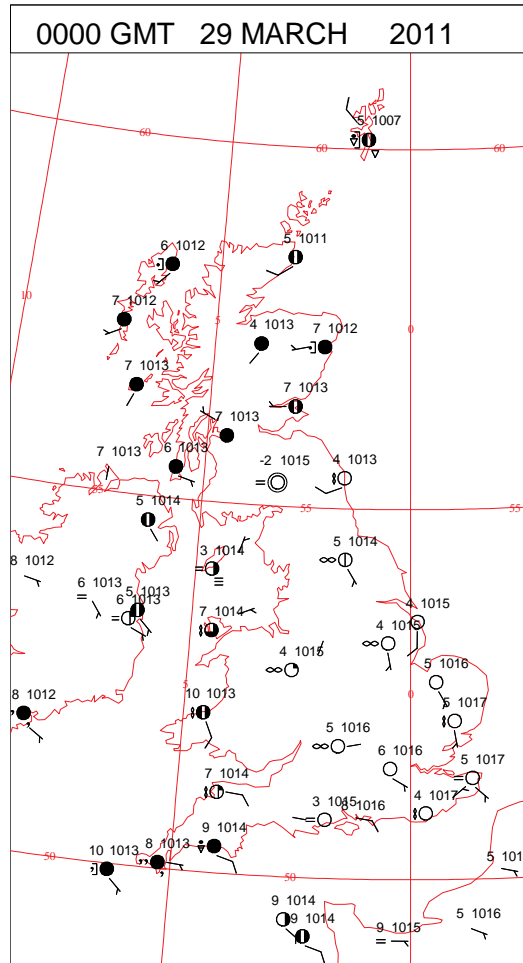


EXTREMES
Highest Maximum:
16.8 Jersey Airport, Jersey
Lowest Maximum:
6.7 Tulloch Bridge, Inverness-Shire
Lowest Minimum:
-4.4 Loch Glascarnoch, Ross & Cromarty
Lowest Grass Minimum:
-7.6 Loch Glascarnoch, Ross & Cromarty
Most Rain:
6.0 Dunkeswell Aerodrome, Devon
Most Sun:
10.6 Valley, Gwynedd

DAILY CLIMATE DATA

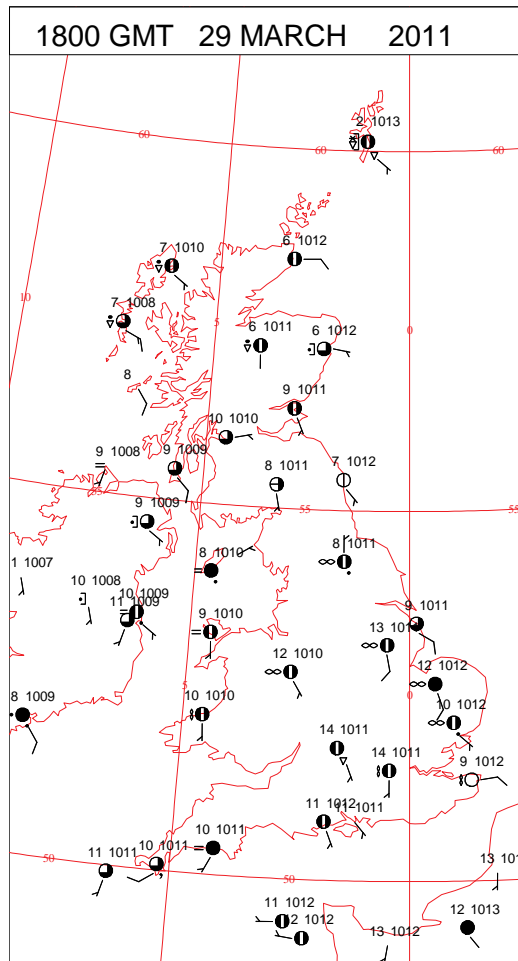
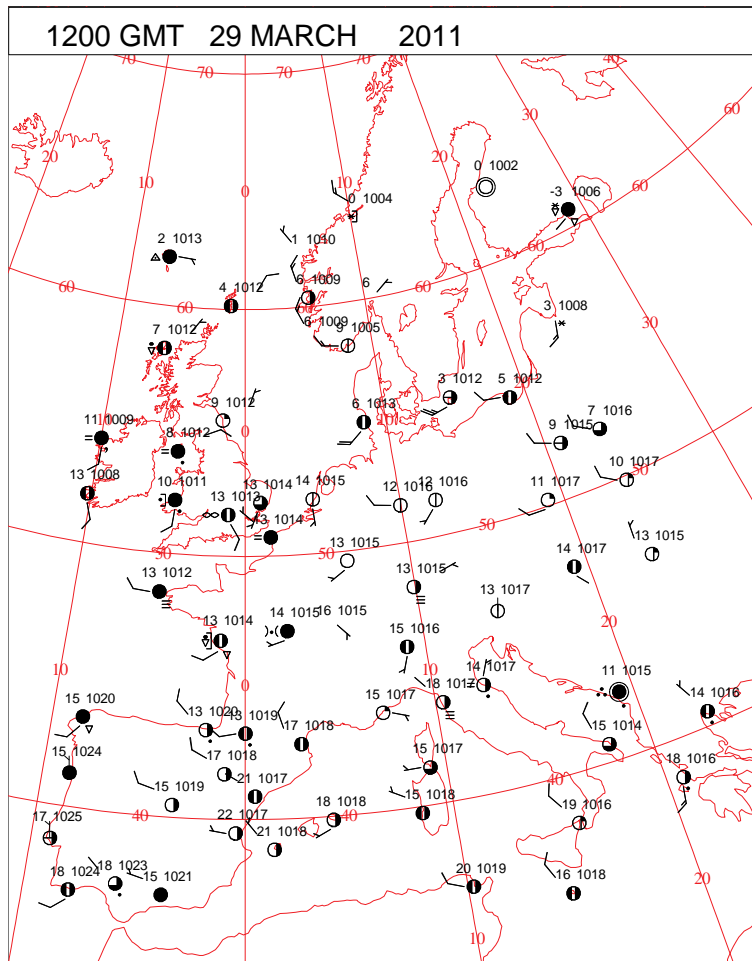
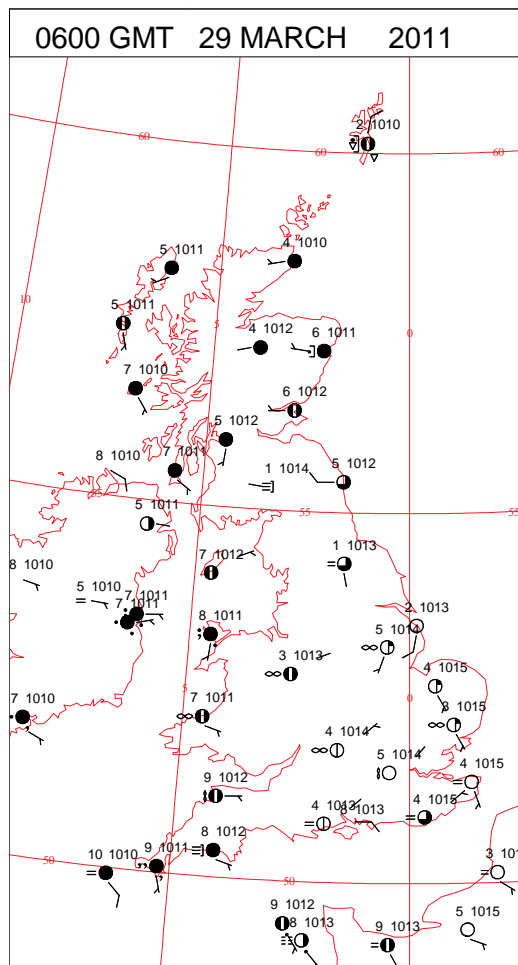
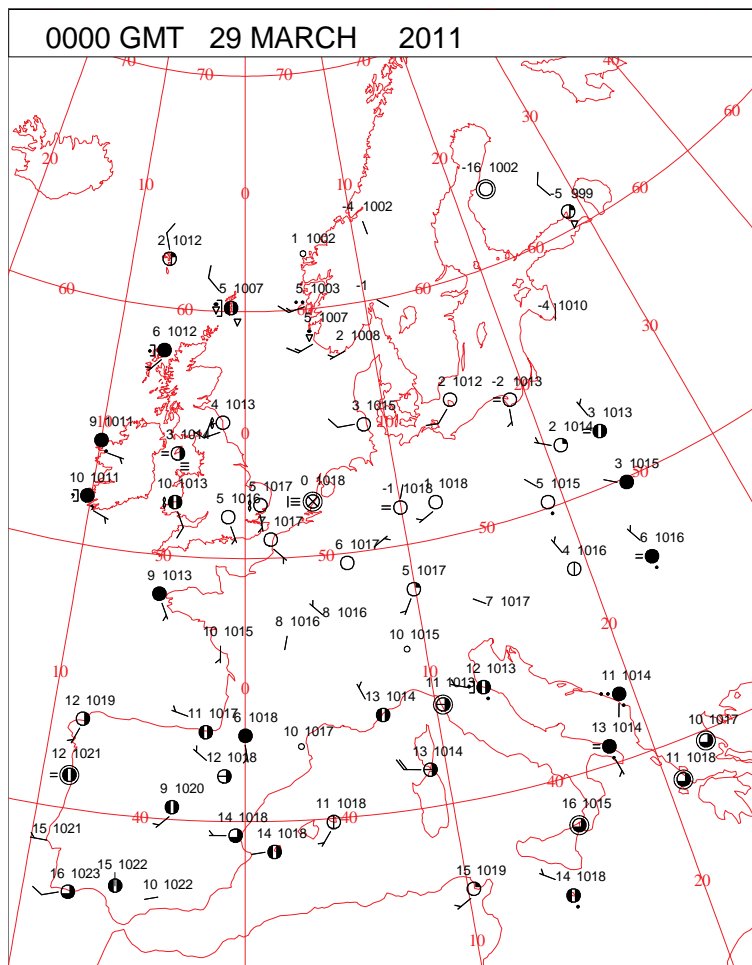


DAILY WEATHER SUMMARY



Tuesday 29 March 2011

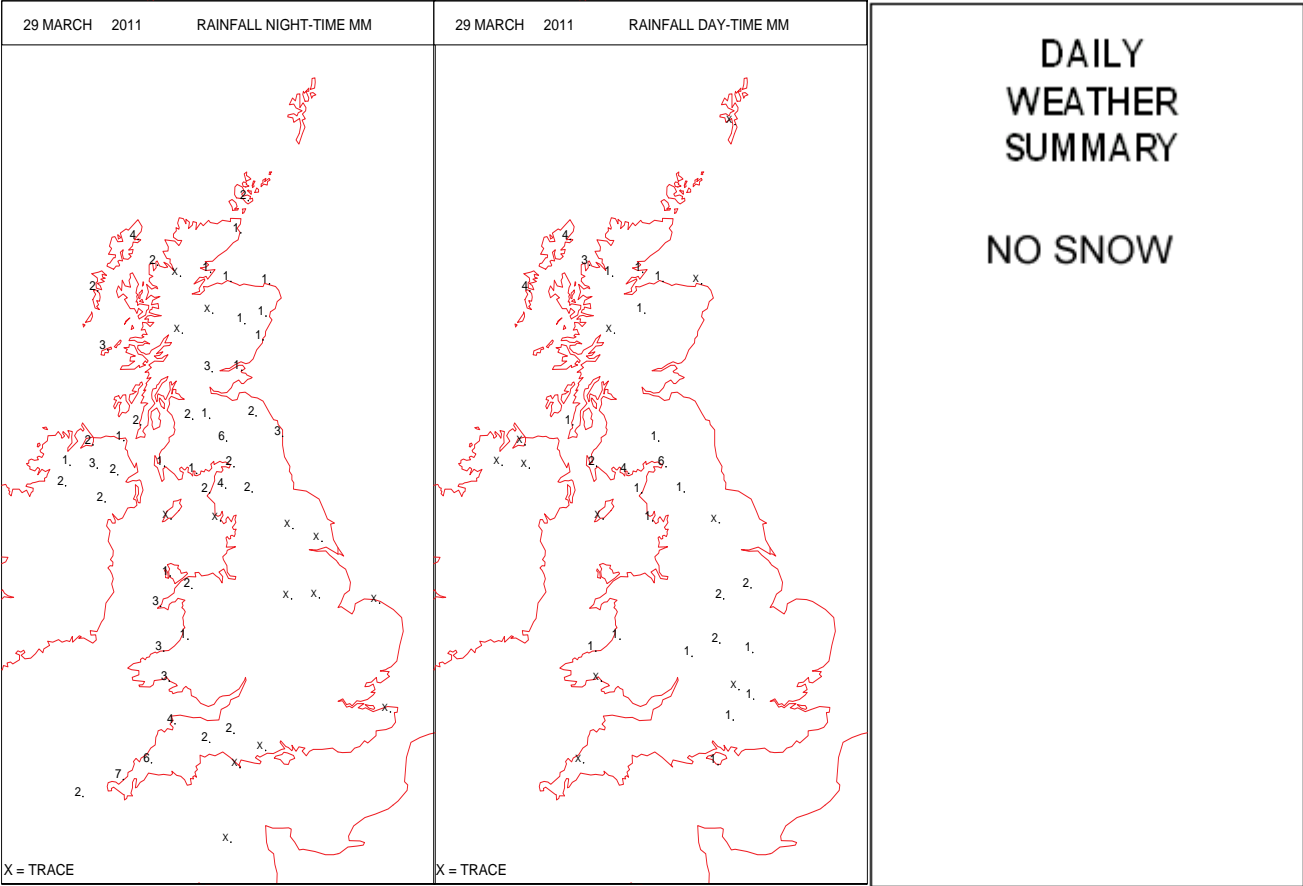
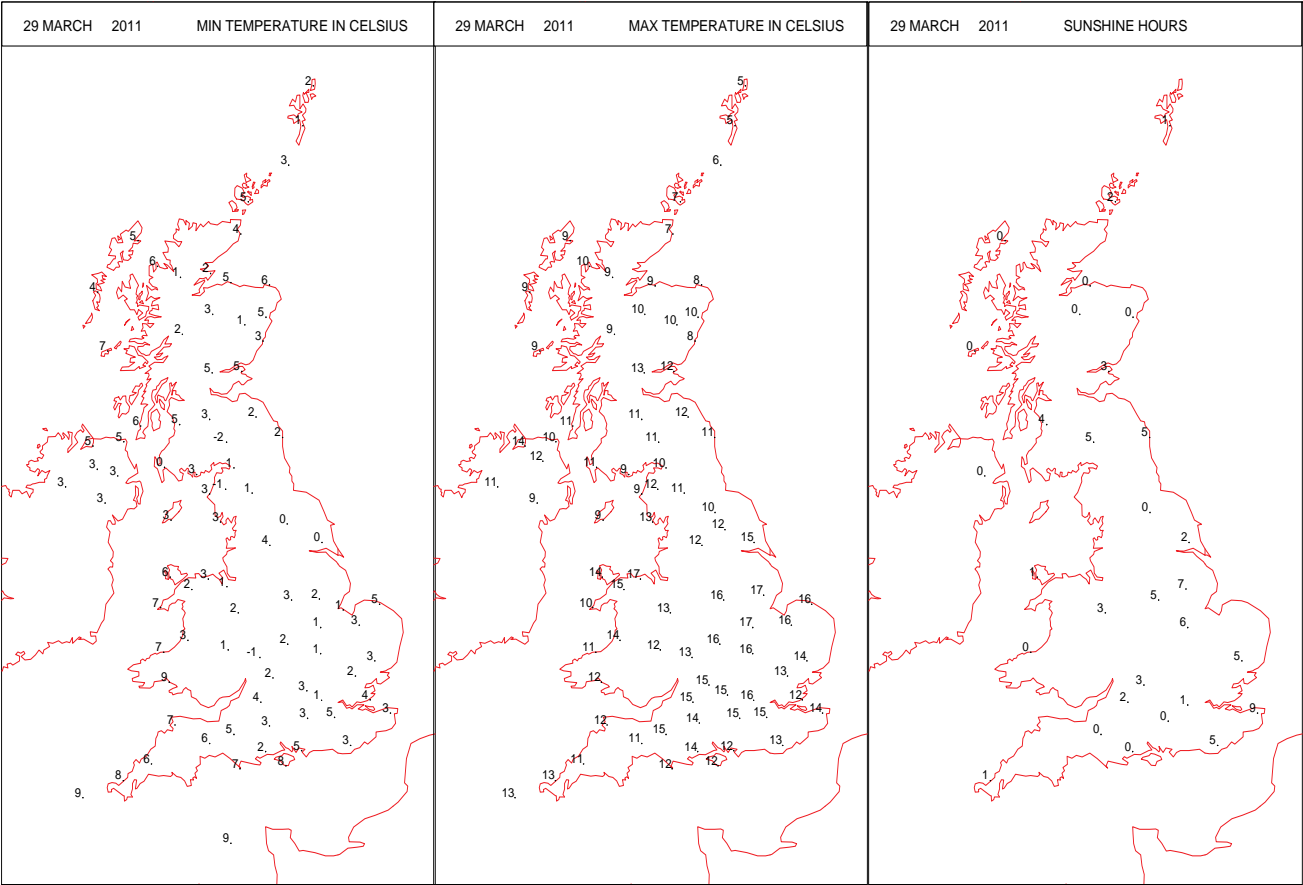
SURFACE REPORTS



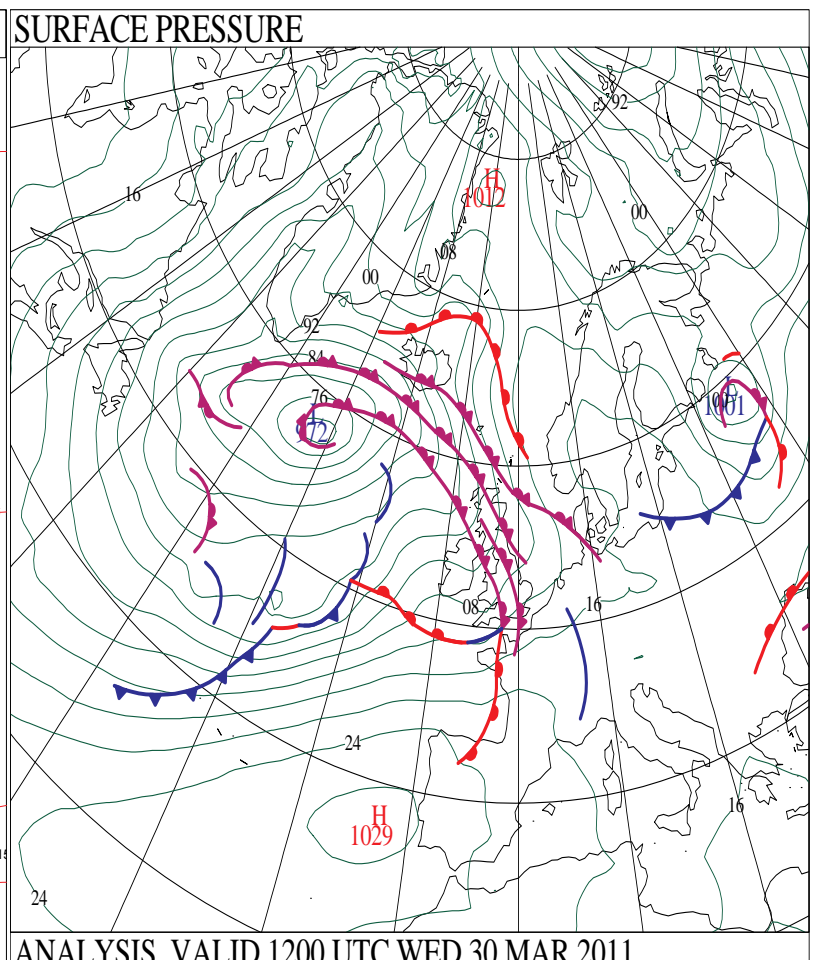
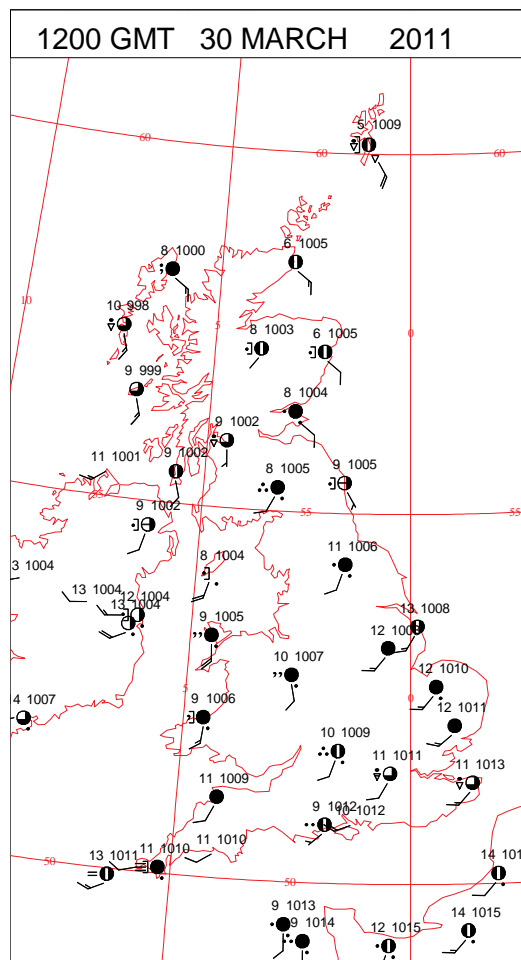
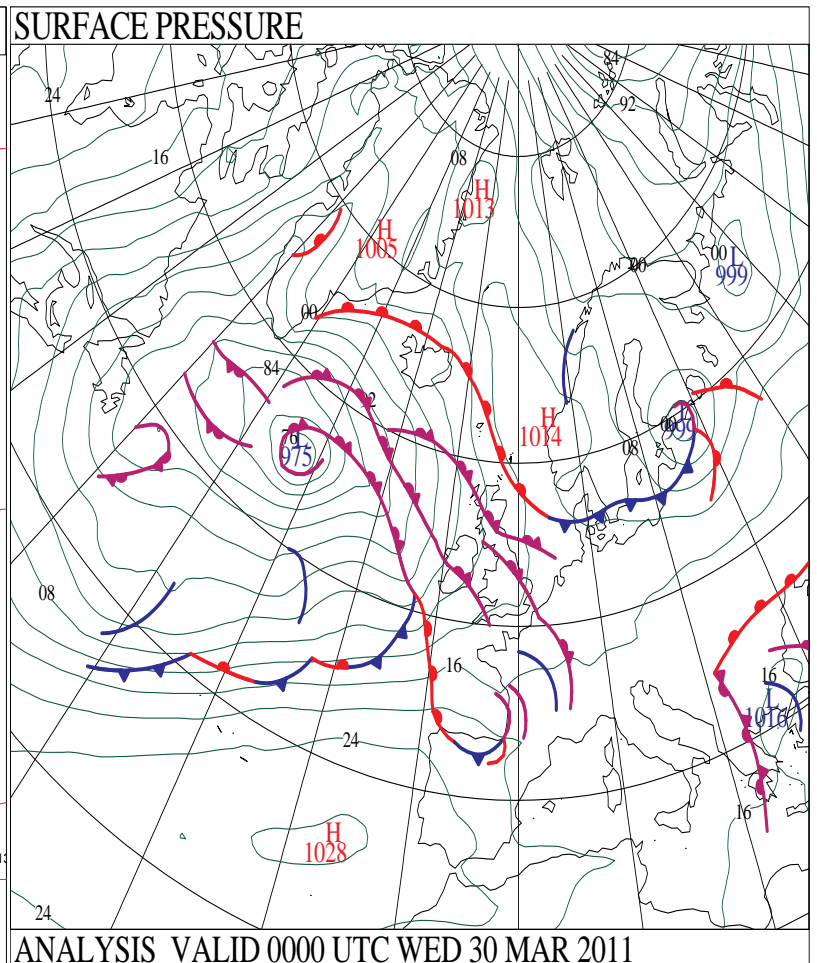
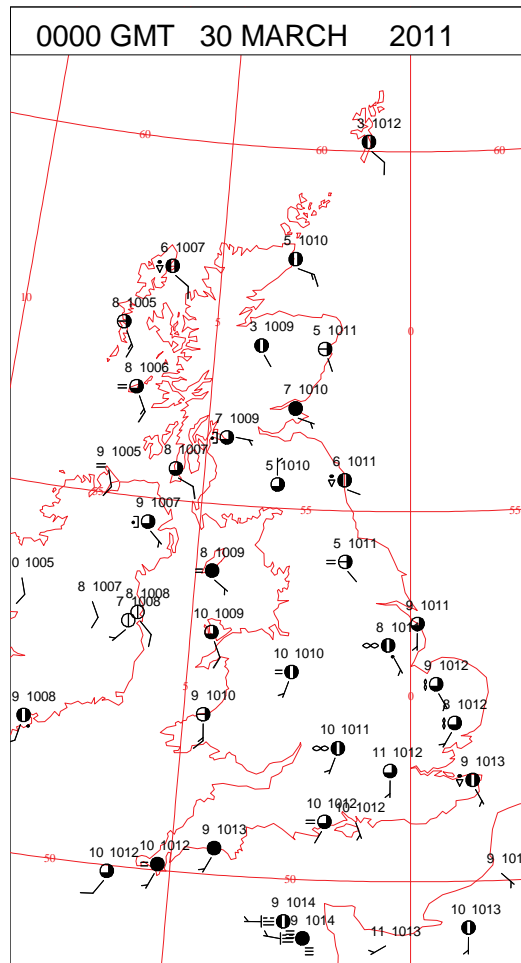
SIGNIFICANT WEATHER

0600 GMT 29 MARCH 2011	SIG WEATHER	1200 GMT 29 MARCH 2011	SIG WEATHER	<p>Summary of UK Weather for Tuesday 29 March 2011.</p> <p>In the south-west it was a damp and misty start, with hill and coastal fog, and occasional showers spreading from the south. The showers were locally heavy, especially in parts of Devon and Somerset during the early morning, and these continued moving north into south-east Wales.</p> <p>Some other western parts of the country also had some showery rain, especially through the Irish Sea and over Northern Ireland, with scattered showers also across northern Scotland.</p> <p>Elsewhere however, it was a mainly dry and bright start, with variable amounts of cloud and spells of sunshine. It was particularly so in the far north of England and the Scottish Borders, and also through much of the Midlands and East Anglia.</p> <p>Cloud amounts generally increased during the day, with a few showers breaking out, but even so, many places remained mostly dry.</p> <p>With south or south-easterly winds developing during the day, it became rather warm or warm in places, with maximum temperatures reaching the mid to high teens Celsius.</p>
1800 GMT 29 MARCH 2011	SIG WEATHER	0000 GMT 30 MARCH 2011	SIG WEATHER	<p>EXTREMES</p> <p>Highest Maximum: 17.1 Holbeach No 2, Lincolnshire</p> <p>Lowest Maximum: 4.8 Baltasound No 2, Shetland</p> <p>Lowest Minimum: -2.3 Eskdalemuir, Dumfriesshire</p> <p>Lowest Grass Minimum: -6.9 Eskdalemuir, Dumfriesshire</p> <p>Most Rain: 8.4 Stornoway Airport, Western Isles</p> <p>Most Sun: 9.3 Manston, Kent</p>

DAILY CLIMATE DATA

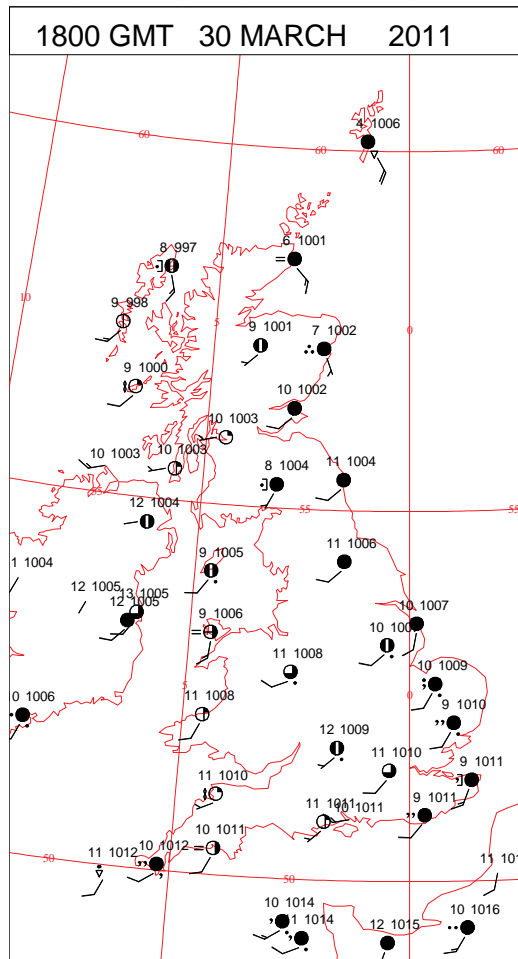
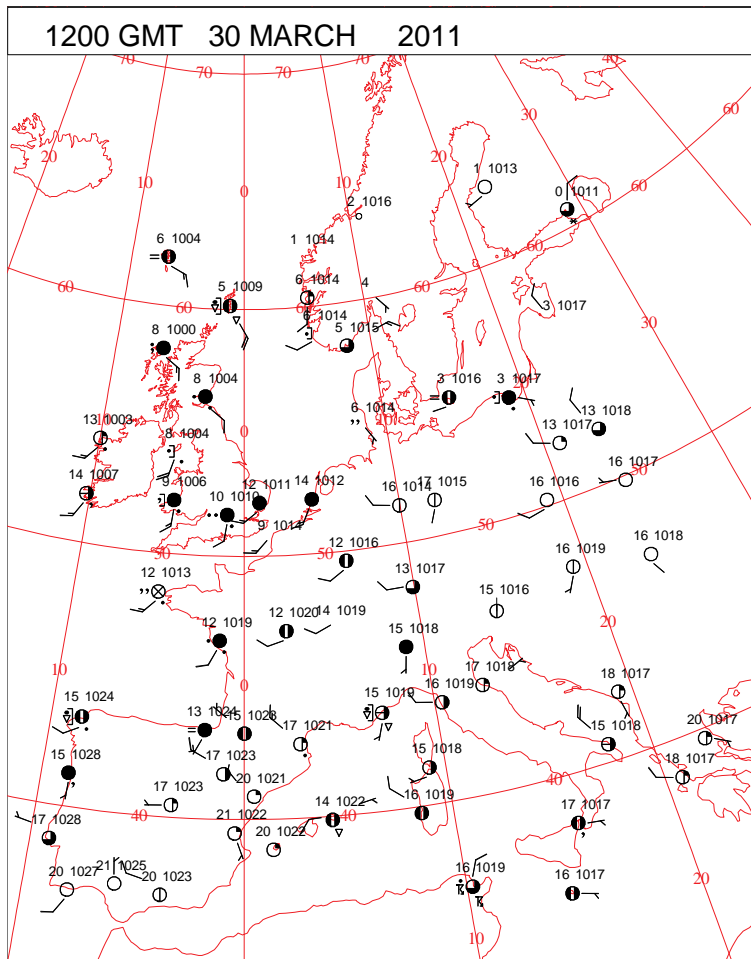
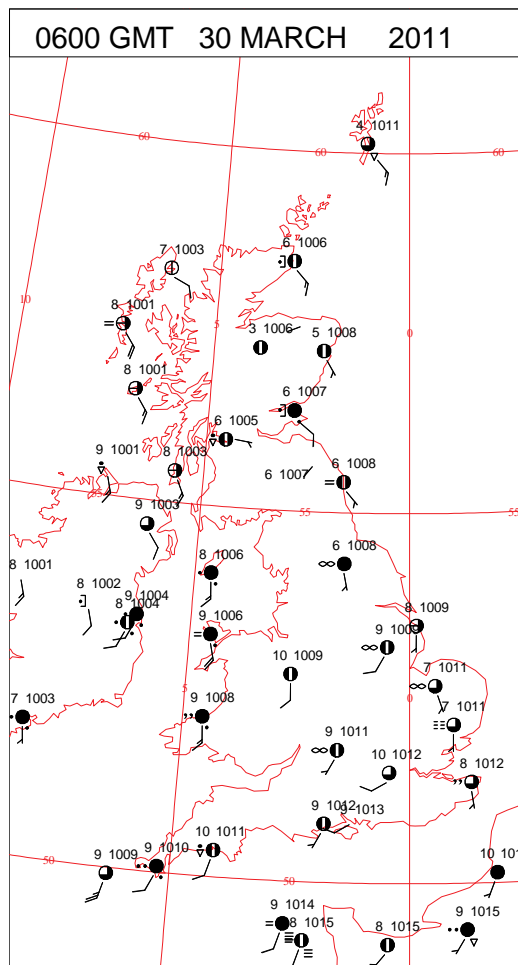
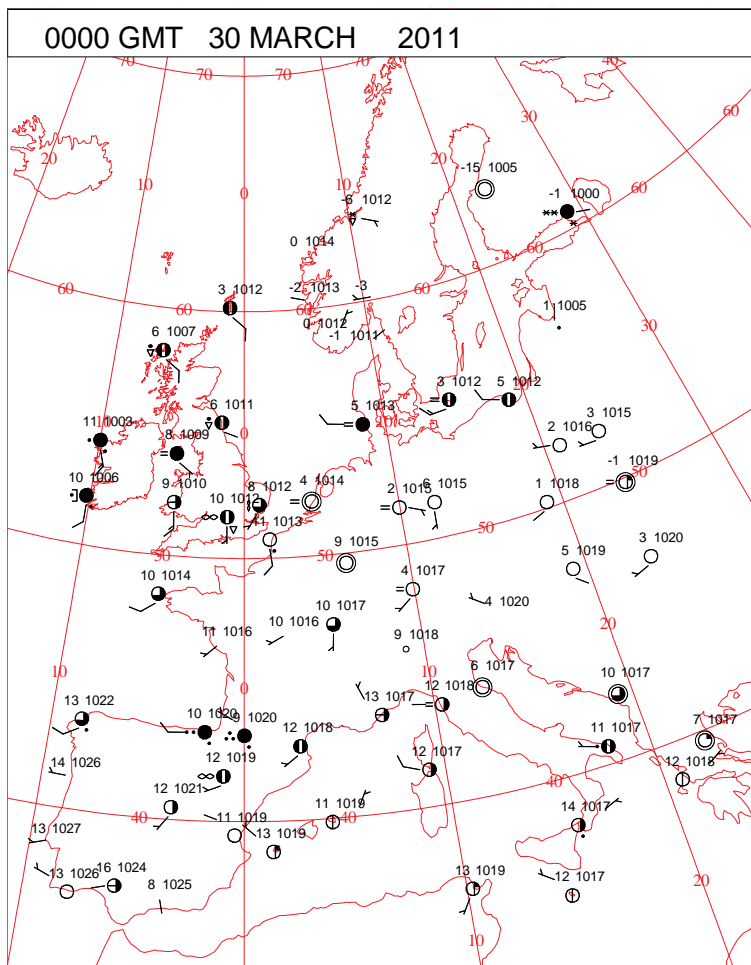


DAILY WEATHER SUMMARY



Wednesday 30 March 2011

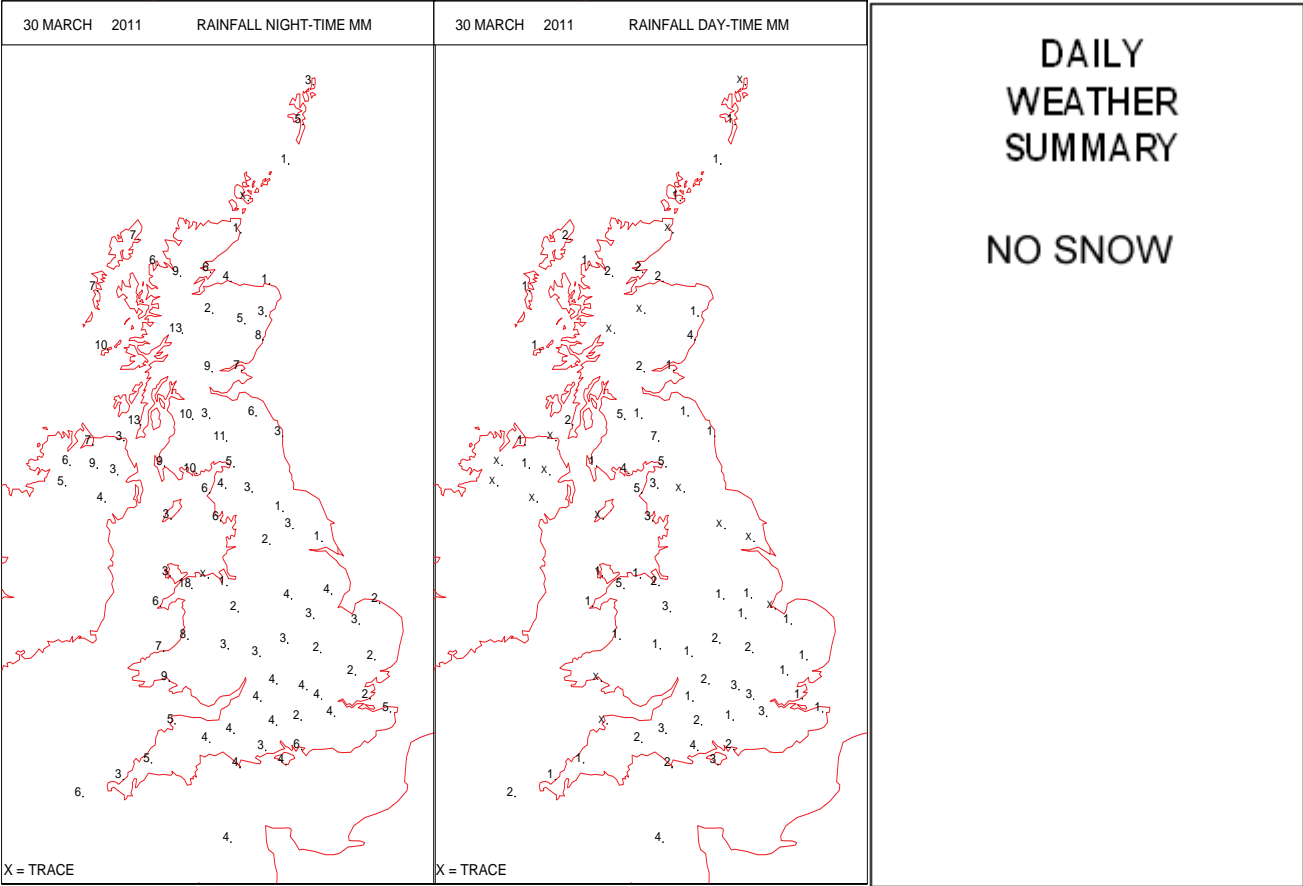
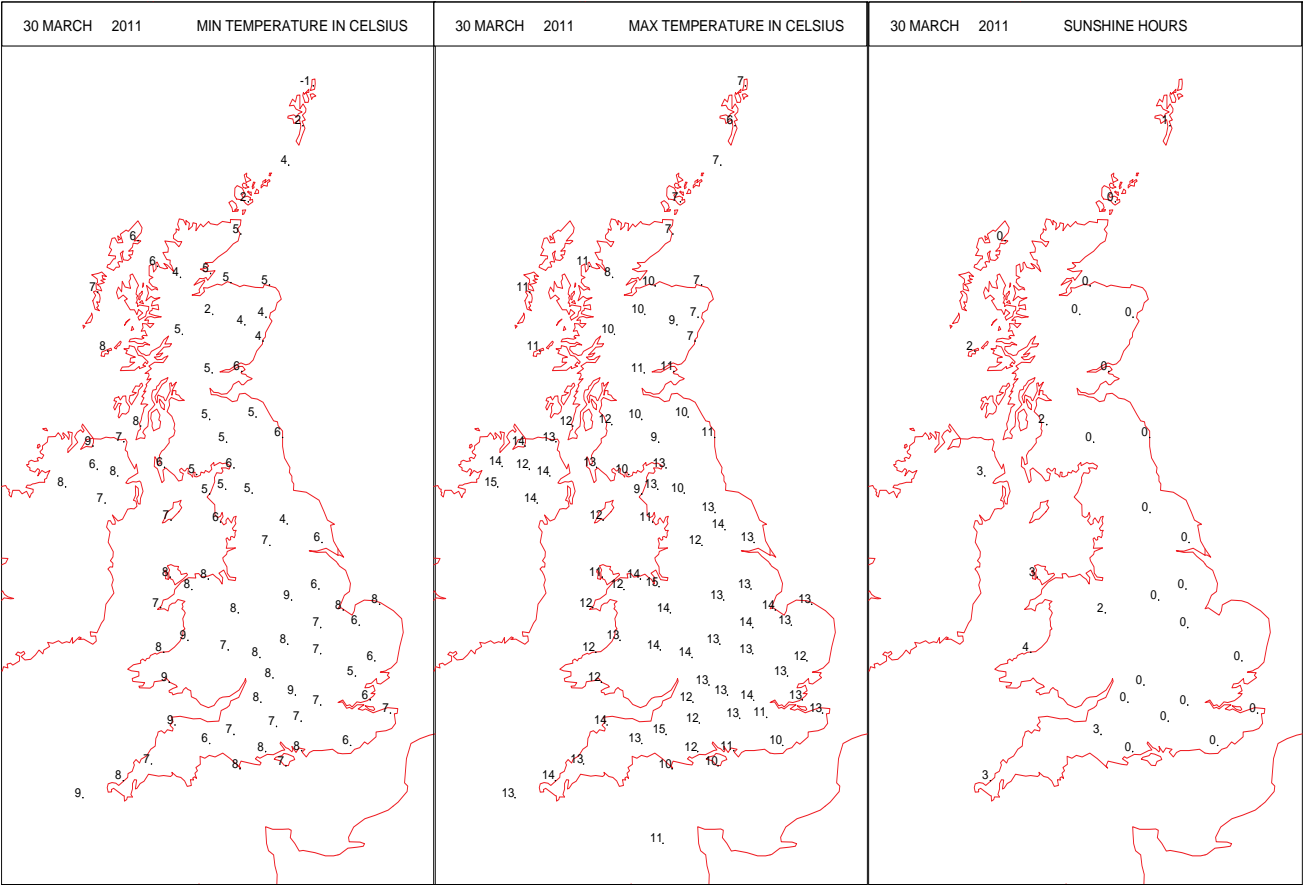
SURFACE REPORTS



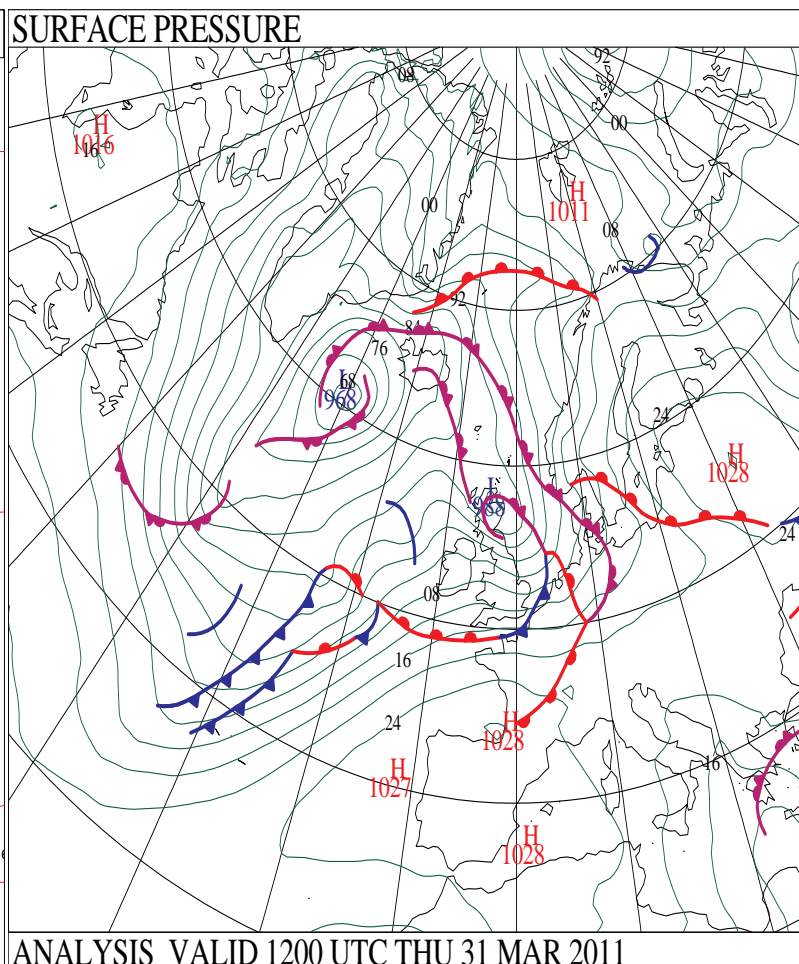
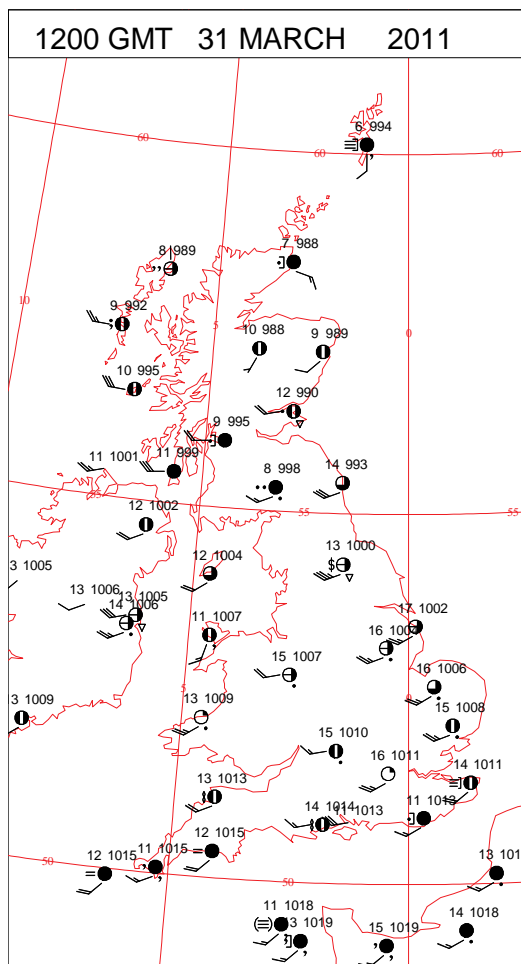
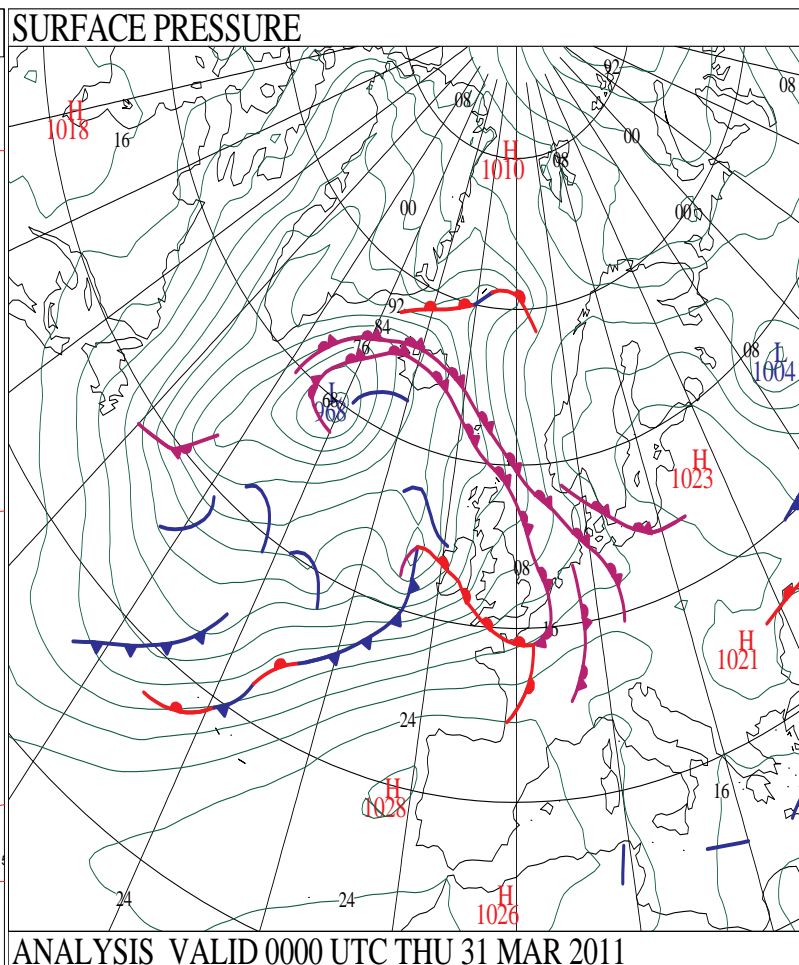
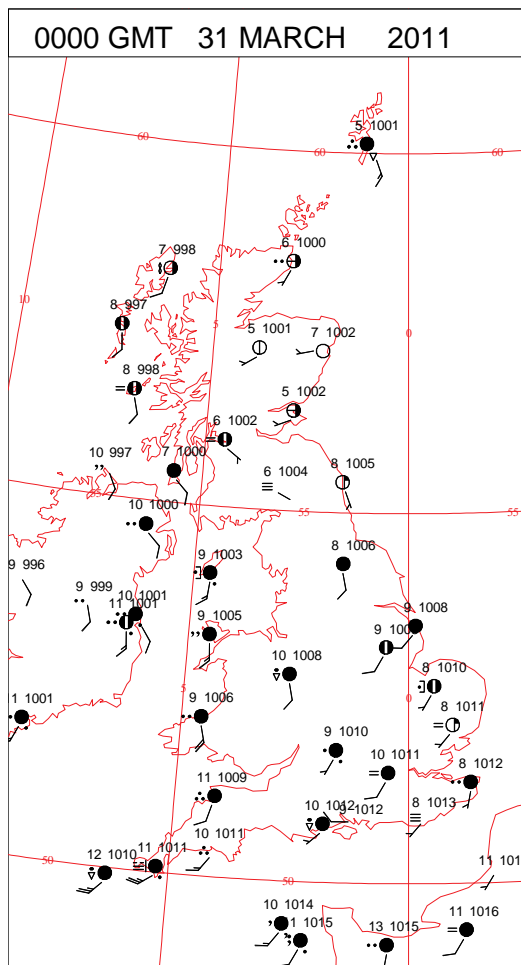
SIGNIFICANT WEATHER

0600 GMT 30 MARCH 2011	SIG WEATHER	1200 GMT 30 MARCH 2011	SIG WEATHER	<p>Summary of UK Weather for Wednesday 30 March 2011.</p> <p>After a long period of settled weather, much more unsettled conditions became fully established across the U.K.</p> <p>Areas of low cloud and mist gave way to a band of rain that pushed quickly across all parts, with the first noticeable rain in south-east England for some time. Some of the rain turned out to be on the heavy side across south-west England during the morning.</p> <p>Bright and breezy weather followed to most parts, although the rain did linger into the evening across northern Scotland.</p> <p>Also by the evening, the next Atlantic system was moving into south-west England, which led to a wet end to the day here.</p> <p>With south-westerly winds predominating across the country, temperatures were mild again, and above the March average in many places.</p>
1800 GMT 30 MARCH 2011	SIG WEATHER	0000 GMT 31 MARCH 2011	SIG WEATHER	
				<p>EXTREMES</p> <p>Highest Maximum: 14.7 St Angelo, Fermanagh</p> <p>Lowest Maximum: 6.2 Lerwick, Shetland</p> <p>Lowest Minimum: -1.1 Baltasound No 2, Shetland</p> <p>Lowest Grass Minimum: -3.3 Baltasound No 2, Shetland</p> <p>Most Rain: 23.8 Capel Curig No 3, Gwynedd</p> <p>Most Sun: 4.0 Aberporth, Dyfed</p>

DAILY CLIMATE DATA

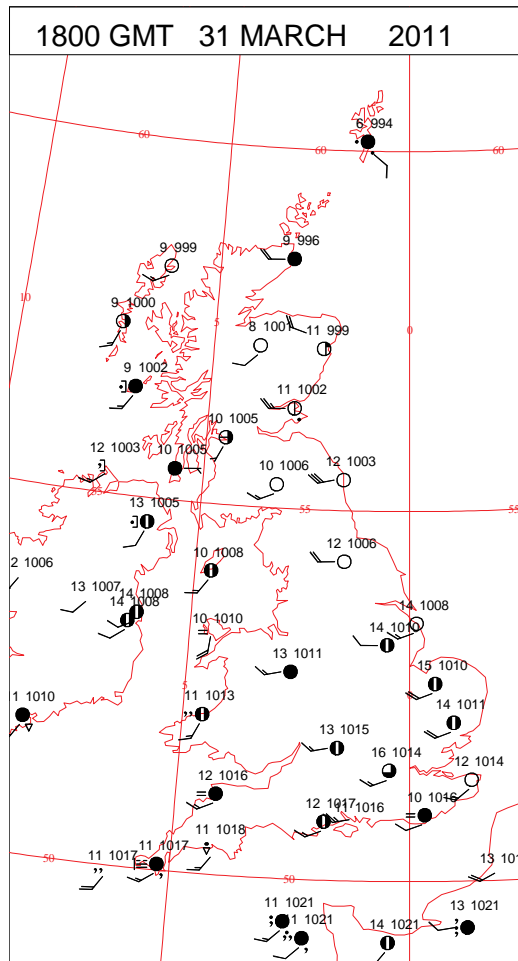
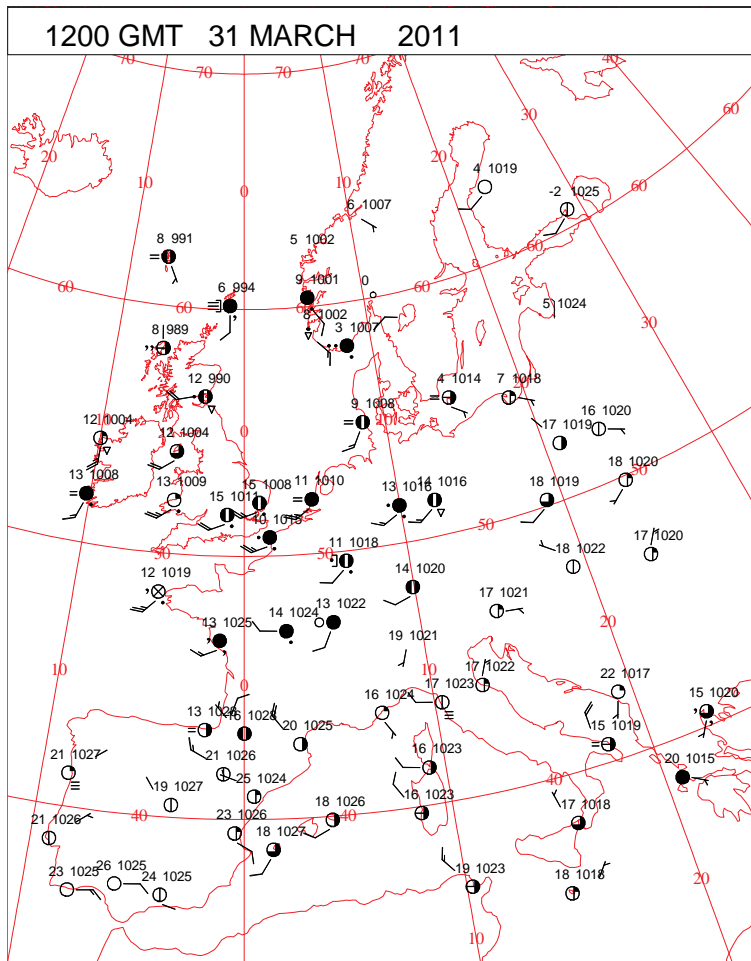
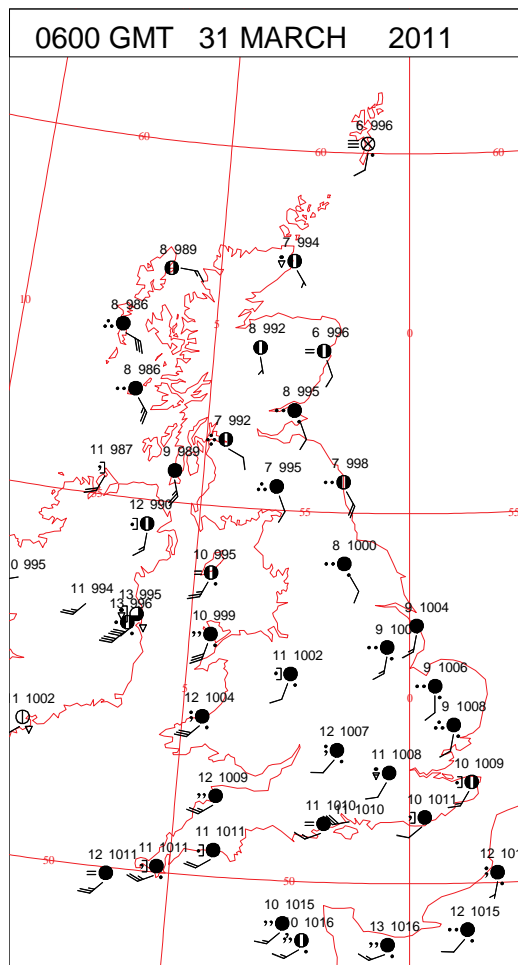
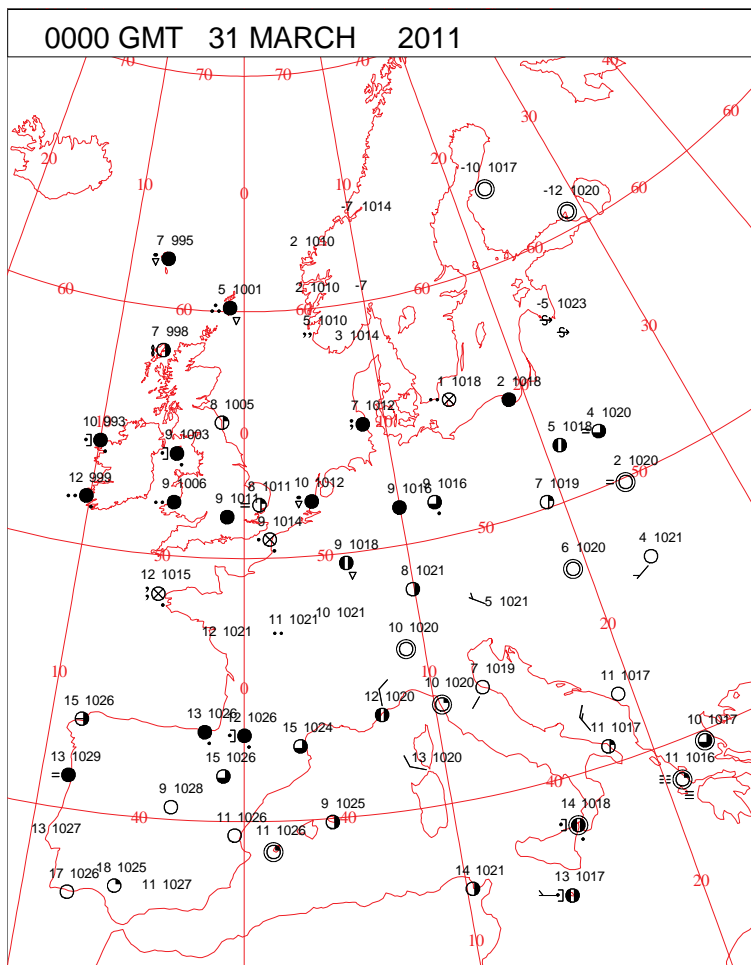


DAILY WEATHER SUMMARY



Thursday 31 March 2011

SURFACE REPORTS



SIGNIFICANT WEATHER

0600 GMT 31 MARCH 2011	SIG WEATHER	1200 GMT 31 MARCH 2011	SIG WEATHER	<p>Summary of UK Weather for Thursday 31 March 2011.</p> <p>It was a wet overnight period for many parts of the U.K., as a band of rain, heavy in places, swept north-eastwards across all but the far north of Scotland.</p> <p>Ahead of this, temperatures dropped low enough for a touch of frost across parts of eastern Scotland.</p> <p>By morning, drier conditions had moved into much of England, Wales and Northern Ireland, although it was still cloudy in many places.</p> <p>The wind increased dramatically as the low pressure responsible for the rain deepened to the west of Ireland. Gales developed across parts of Northern Ireland, southern Scotland and northern England. A combination of a dry month and high winds picked up a lot of dust, greatly reducing the visibility in places.</p> <p>The rain was slow to clear the far north-east of Scotland, but even here it became mainly dry by the evening.</p> <p>Some south-western coasts of England and south-west Wales remained misty throughout the day, with some dense fog in places.</p> <p>Elsewhere, it was a mainly dry and bright afternoon across much of the country, despite the blustery conditions, with maximum temperatures above average in many parts once again.</p>
1800 GMT 31 MARCH 2011	SIG WEATHER	0000 GMT 01 APRIL 2011	SIG WEATHER	<p>EXTREMES</p> <p>Highest Maximum: 18.3 Marham, Norfolk</p> <p>Lowest Maximum: 7.3 Lerwick, Shetland</p> <p>Lowest Minimum: -1.3 Aboyne No 2, Aberdeenshire</p> <p>Lowest Grass Minimum: -3.8 Aboyne No 2, Aberdeenshire</p> <p>Most Rain: 25.4 Capel Curig No 3, Gwynedd</p> <p>Most Sun: 8.5 Leeming, North Yorkshire</p>

DAILY CLIMATE DATA

