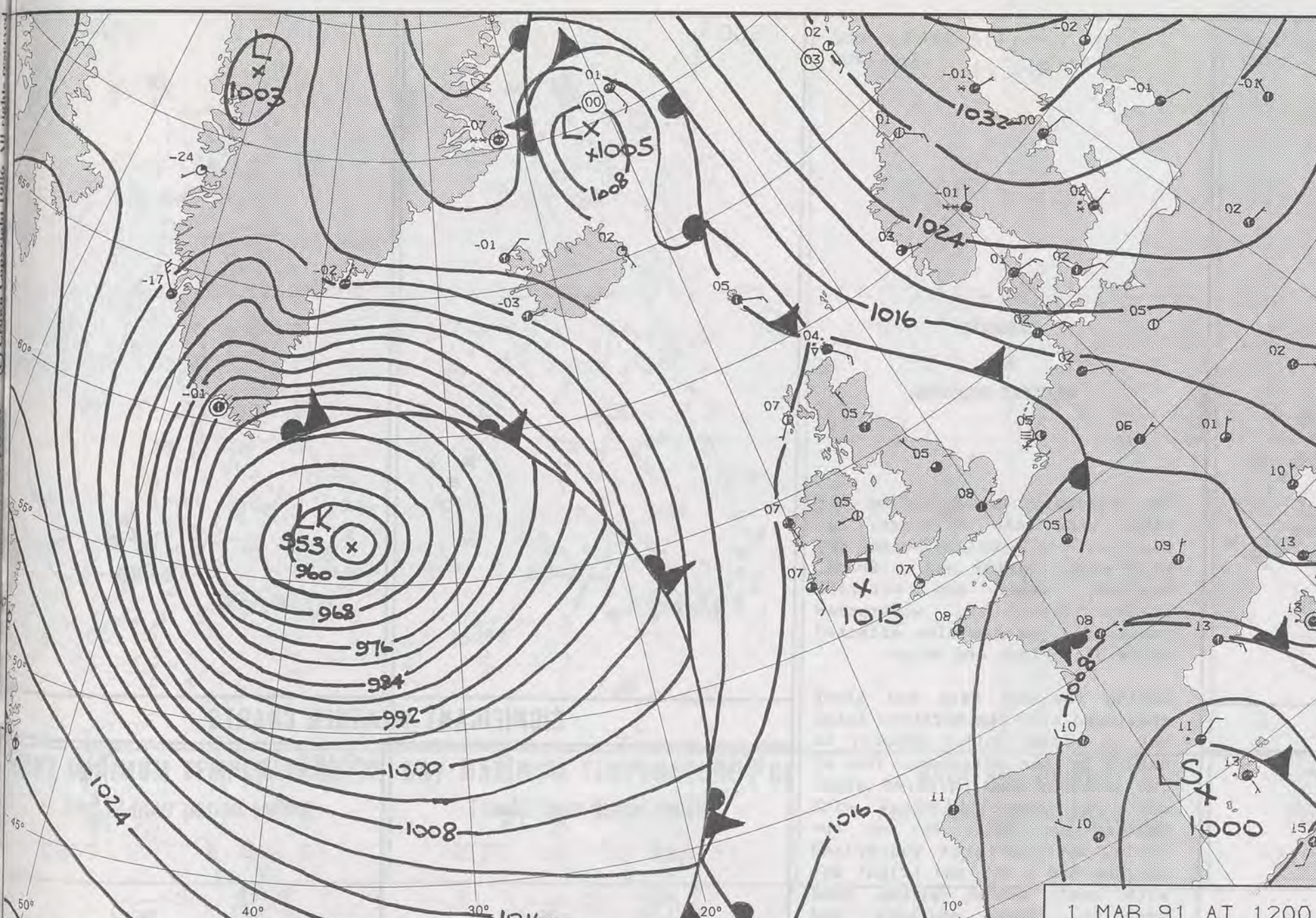
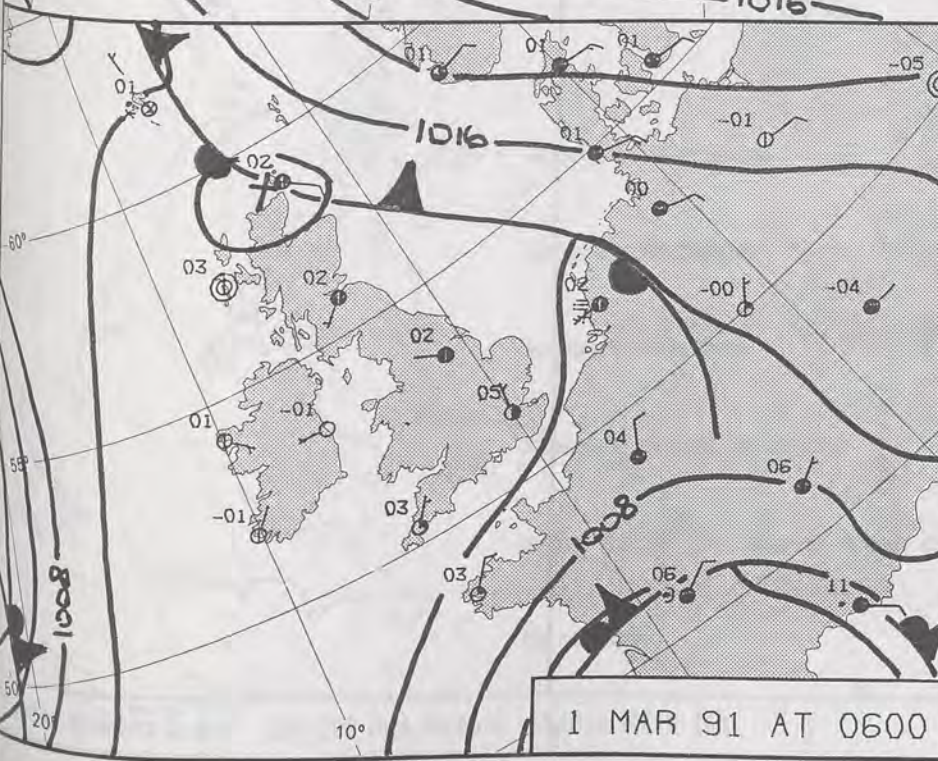


1200 28/2/91

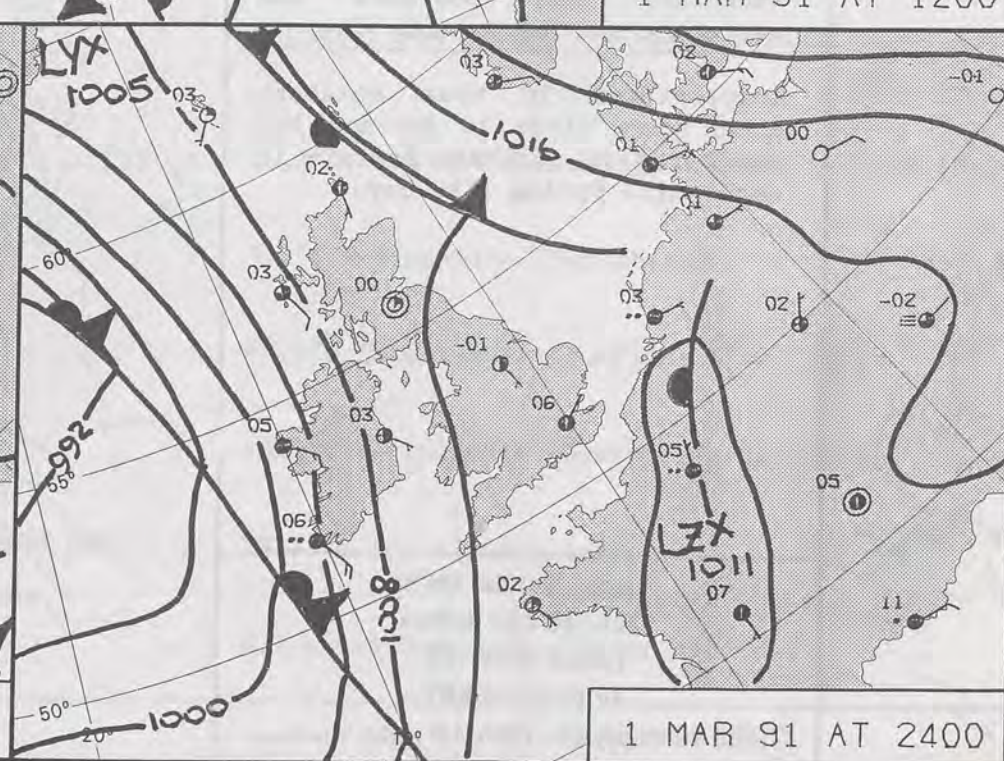
London Weather Centre 284-286 High Holborn London WC1V 7HX All times are GMT 1000-500 mb packed



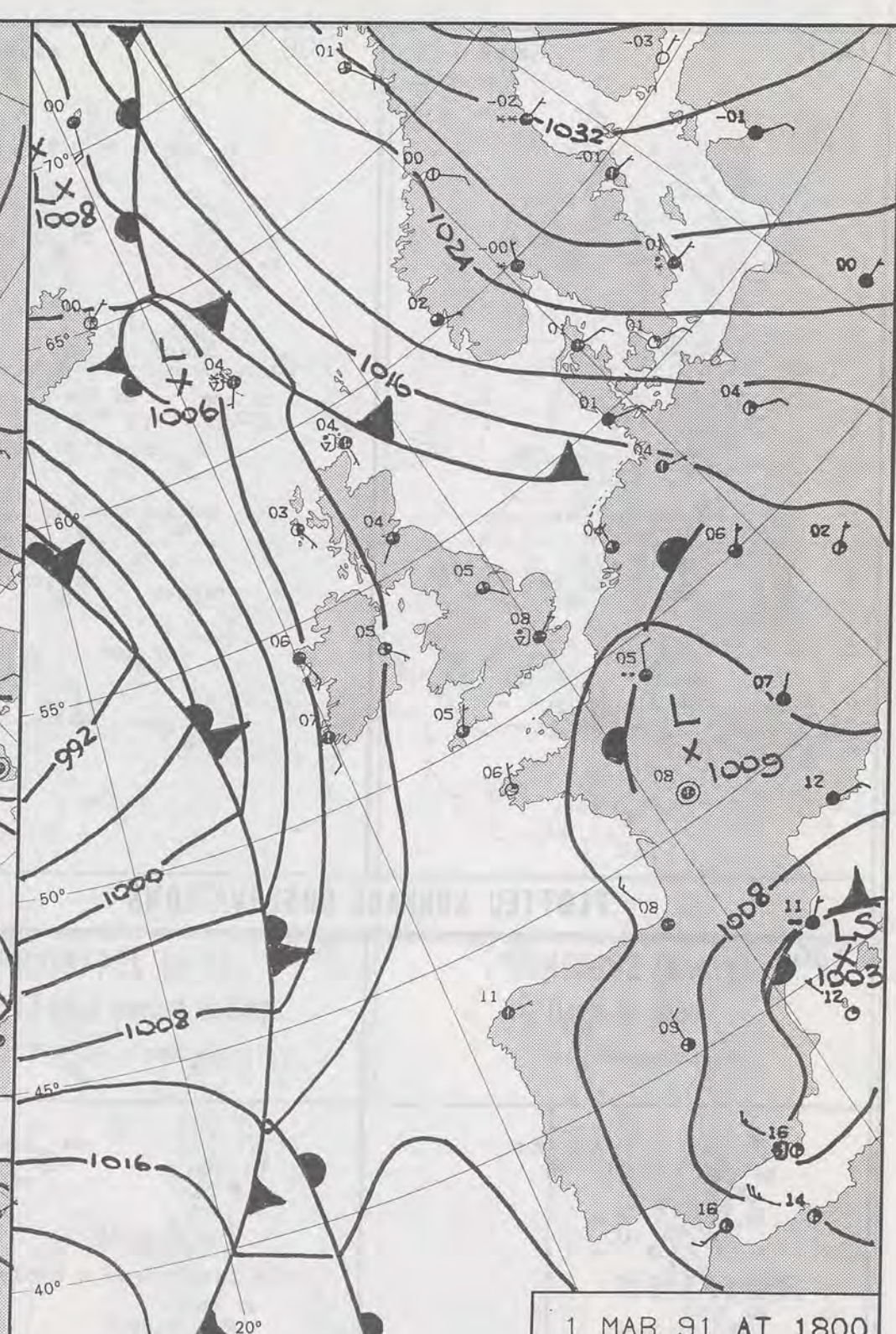
1 MAR 91 AT 1200



1 MAR 91 AT 0600



1 MAR 91 AT 2400



1 MAR 91 AT 1800

DUPLICATE ALSO
DAILY WEATHER SUMMARY

NOT FOR LOAN FOR

FRIDAY 1 MARCH 1991

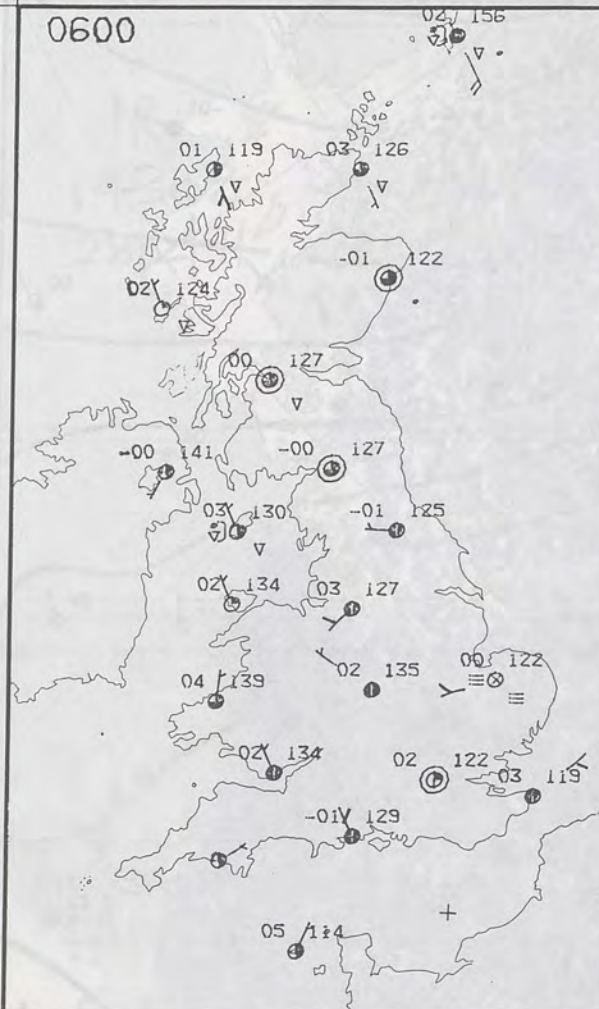
London Weather Centre 284-286 High Holborn London WC1V 7HX

© Crown Copyright 1986 All rights reserved

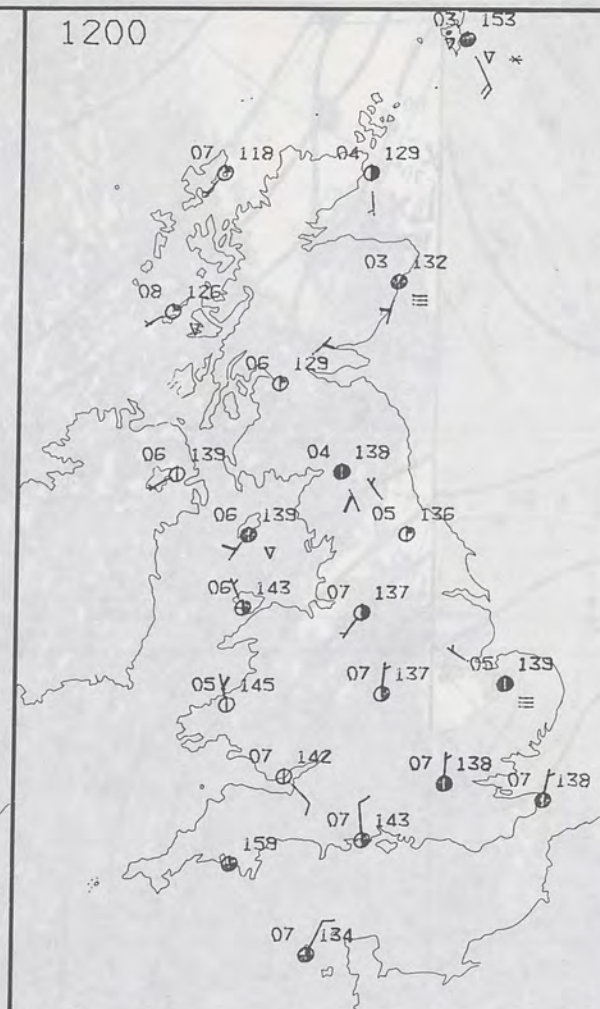
METEOROLOGICAL OFFICE
08 MAR 1991
LIBRARY

Warm front Cold front Occlusion

0600

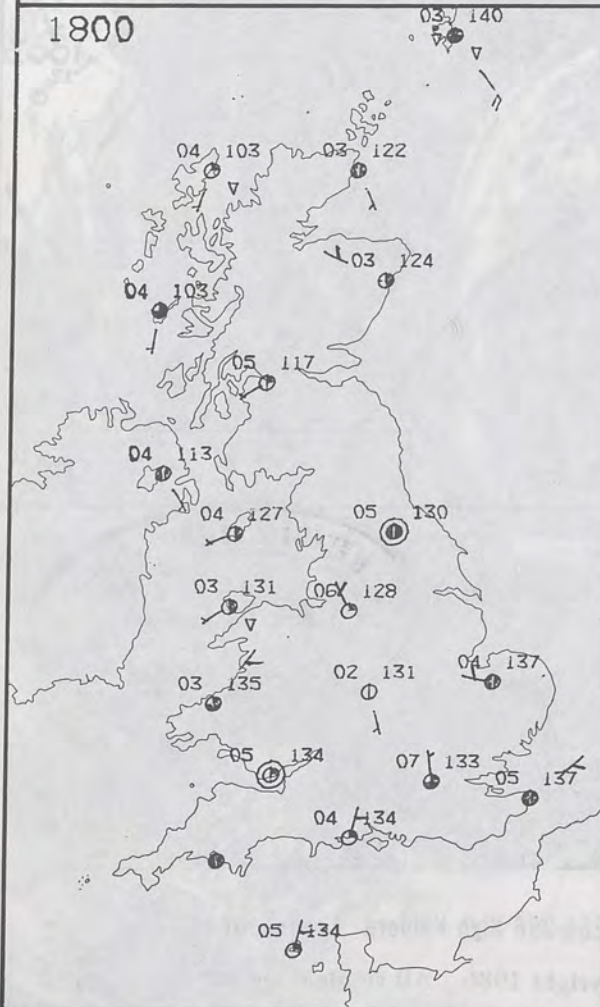


1200

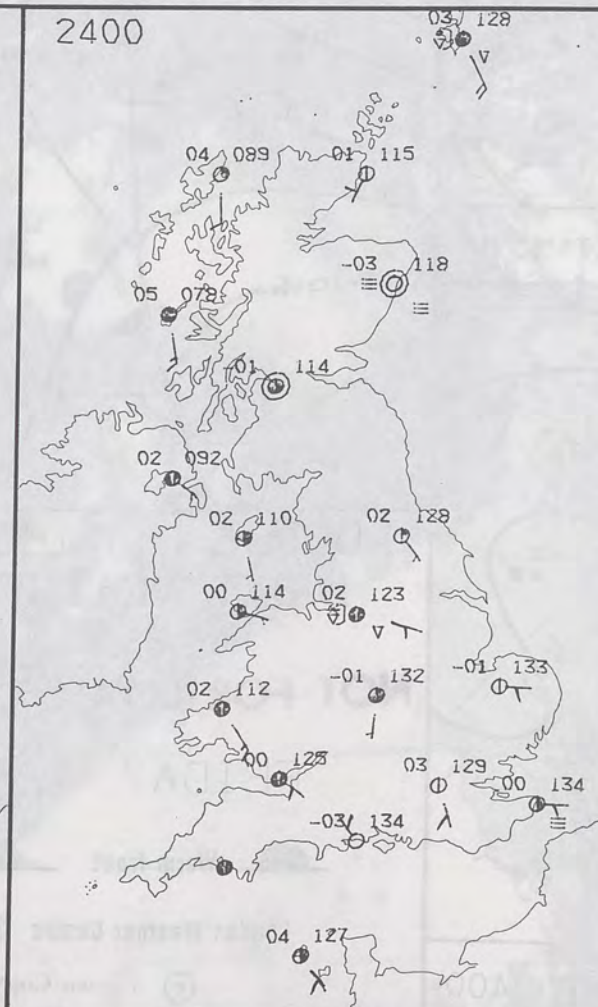


PLOTTED SURFACE OBSERVATIONS

1800



2400

FRIDAY
1 MARCH 1991SUMMARY
OF
BRITISH WEATHER

The Northern Isles had a wet night with rain or sleet, but most parts of Scotland became dry with clear spells and a frost. England, Wales and Northern Ireland also had widespread frost. Fog patches also affected parts of England and Wales.

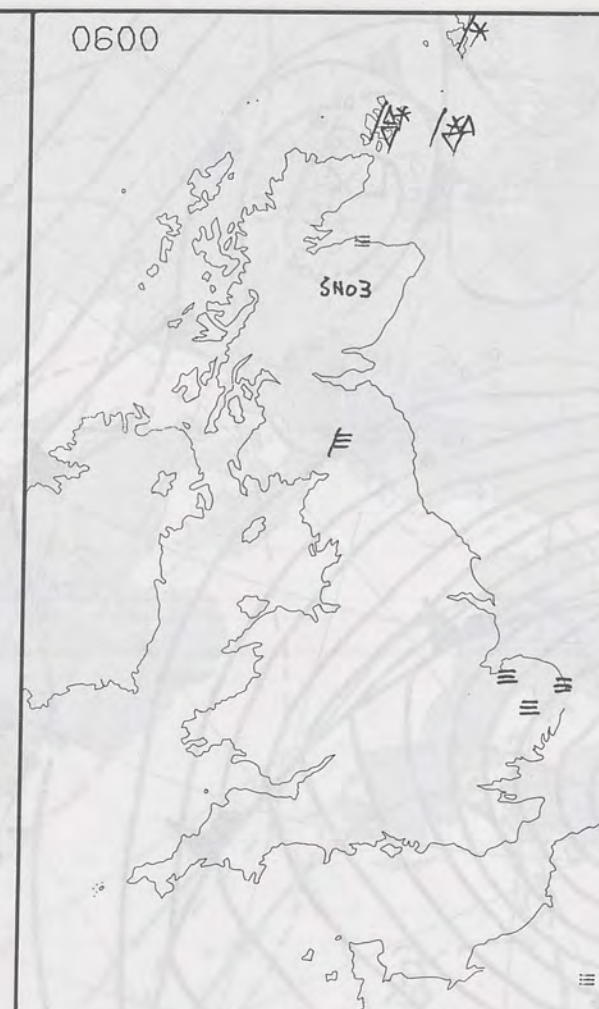
During the day rain and sleet continued over the Northern Isles but it became rather showery in nature by the afternoon. One or two showers also affected other parts of Scotland along with England and Wales but on the whole, most parts of the United Kingdom had a dry and bright day with most places having some sunshine. Many southern and western areas had a sunny day.

Temperatures in most northern areas were close to average but for parts of southern Britain it was a mild Spring like day.

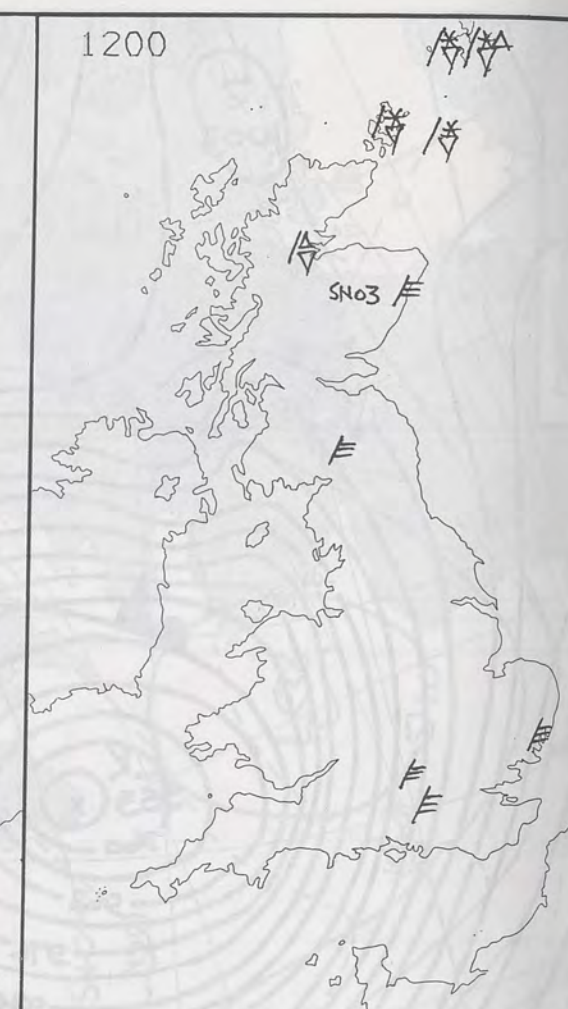
London Weather Centre
284-286 High Holborn
London WC1V 7HX
All times are GMT

© Crown Copyright 1986 All rights reserved

0600

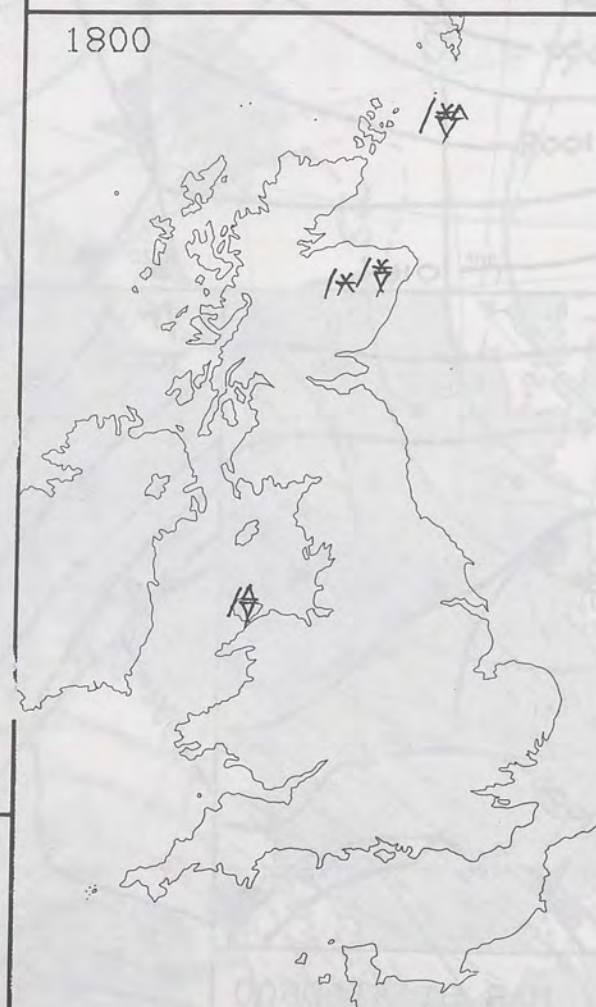


1200

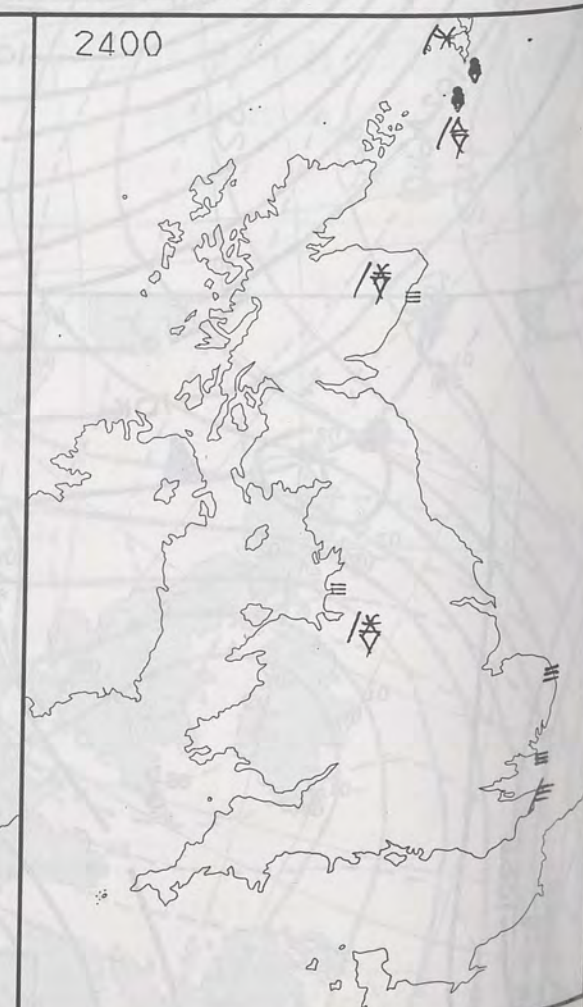


SIGNIFICANT WEATHER CHARTS

1800



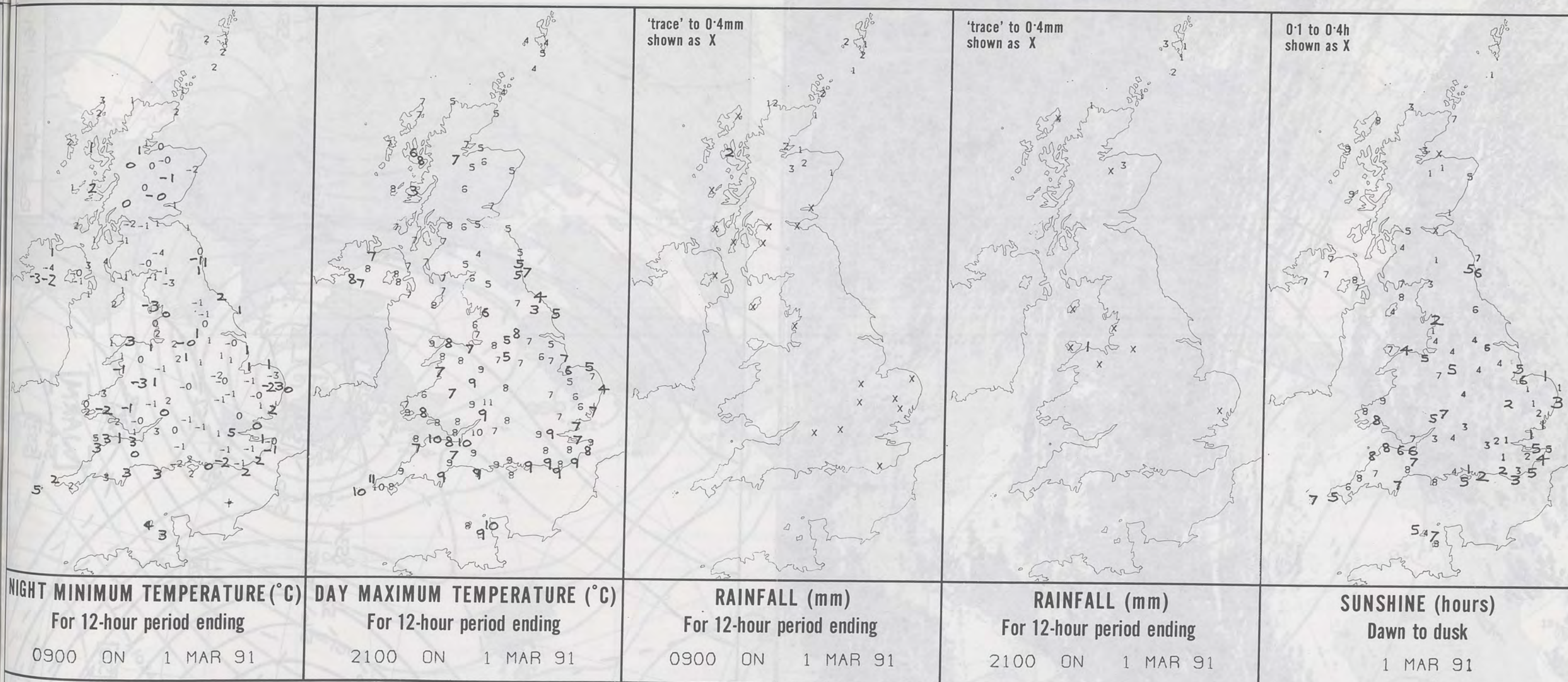
2400



NIGHT

05

London W



EXTREMES FOR FRIDAY 1ST MARCH 1991

Highest maximum	: 10.6°C Penzance (Cornwall) & Great Malvern (Hereford & Worcester)
Lowest maximum	: 3.3°C Fylingdales (Yorkshire)
Lowest minimum	: -4.0°C Eskdalemuir (Dumfries & Galloway)
Lowest grass minimum	: -8.2°C Eskdalemuir (Dumfries & Galloway)
Most rain (24 hours from 0900 GMT)	: 13.7 mm Foula (Shetland)
Most sun	: 8.9 hours Benbecula (Outer Hebrides)

**DAILY
WEATHER
SUMMARY**



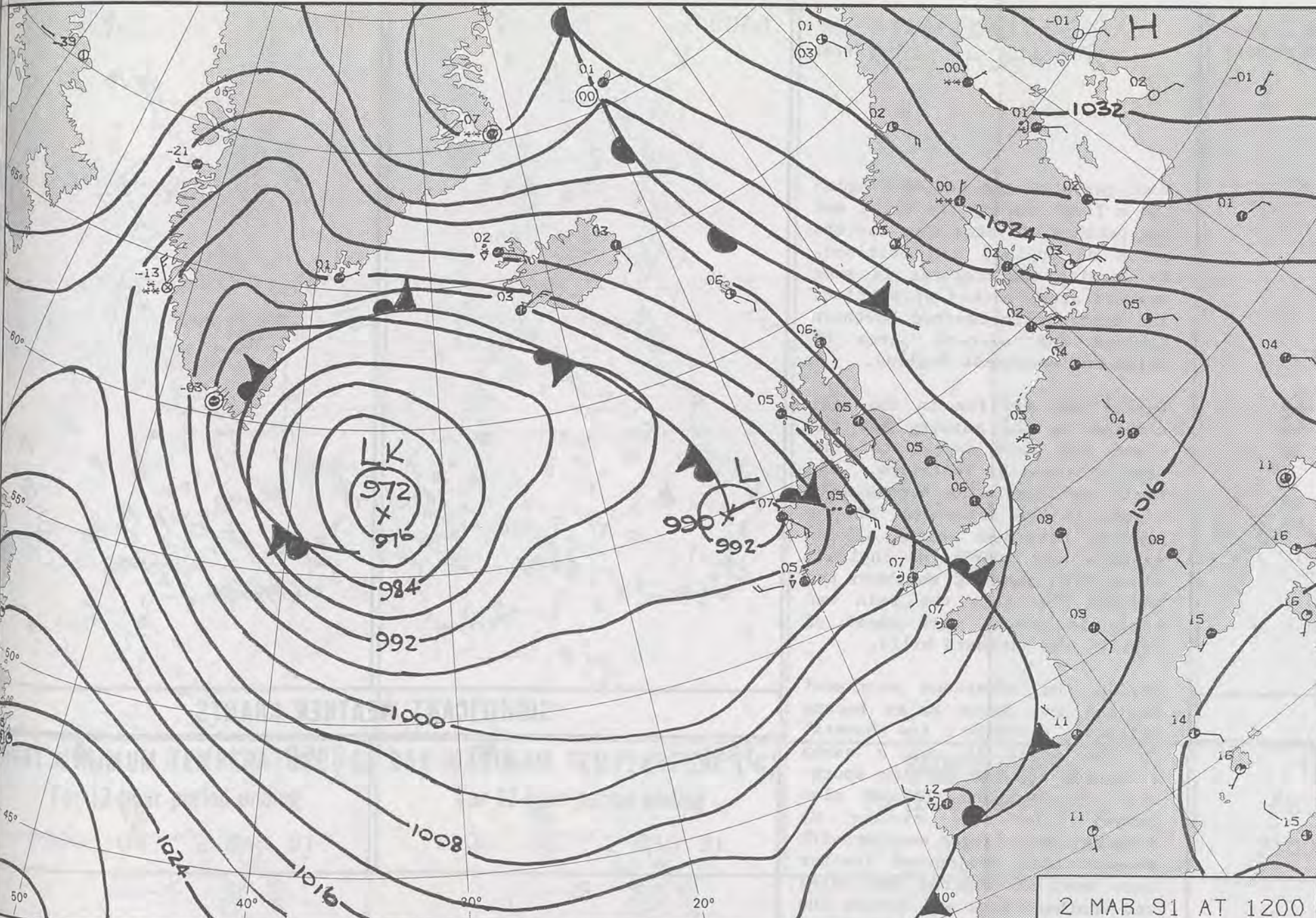
© Crown Copyright 1986
All rights reserved

Ree 1st March 1991

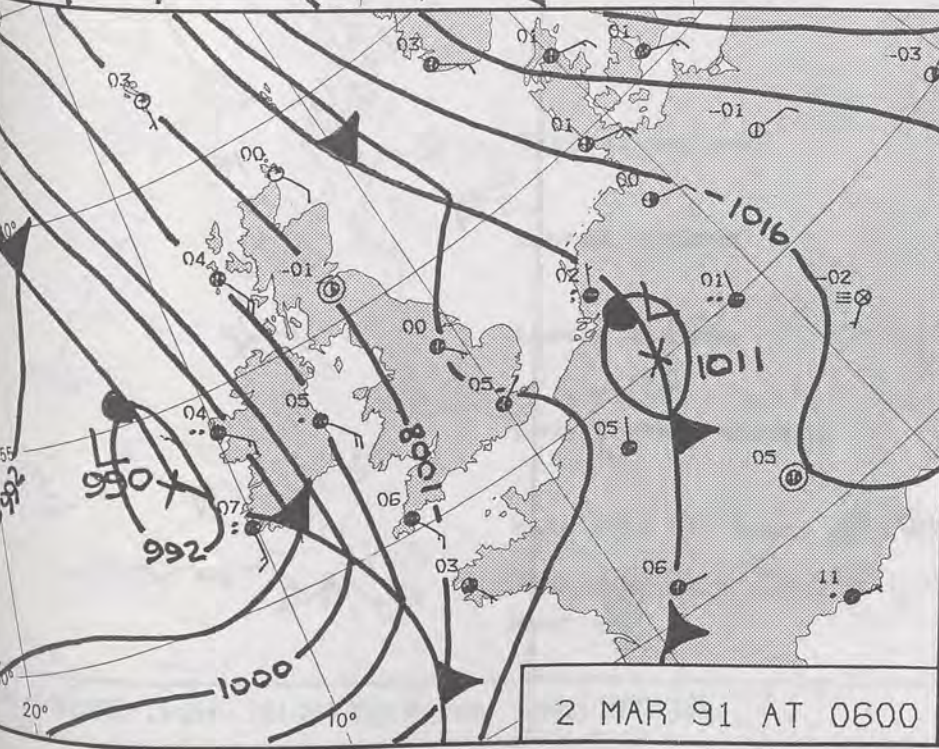
552

546

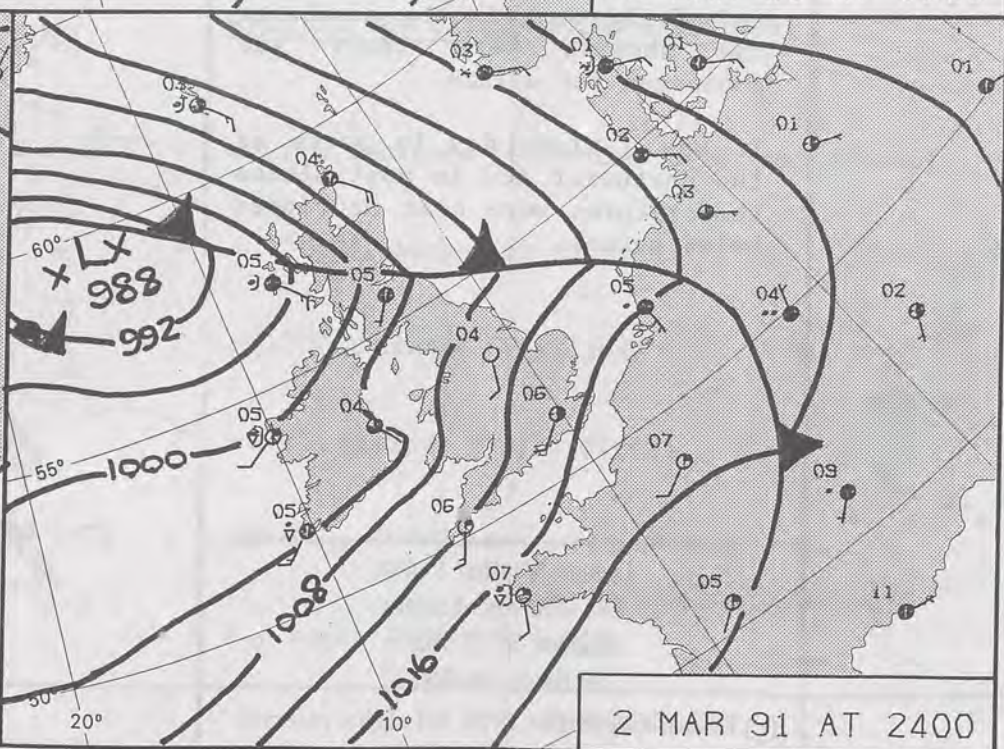
London Weather Centre 284-286 High Holborn London WC1V 7HX All times are GMT 500mb full lines 1000-500 mb pecked



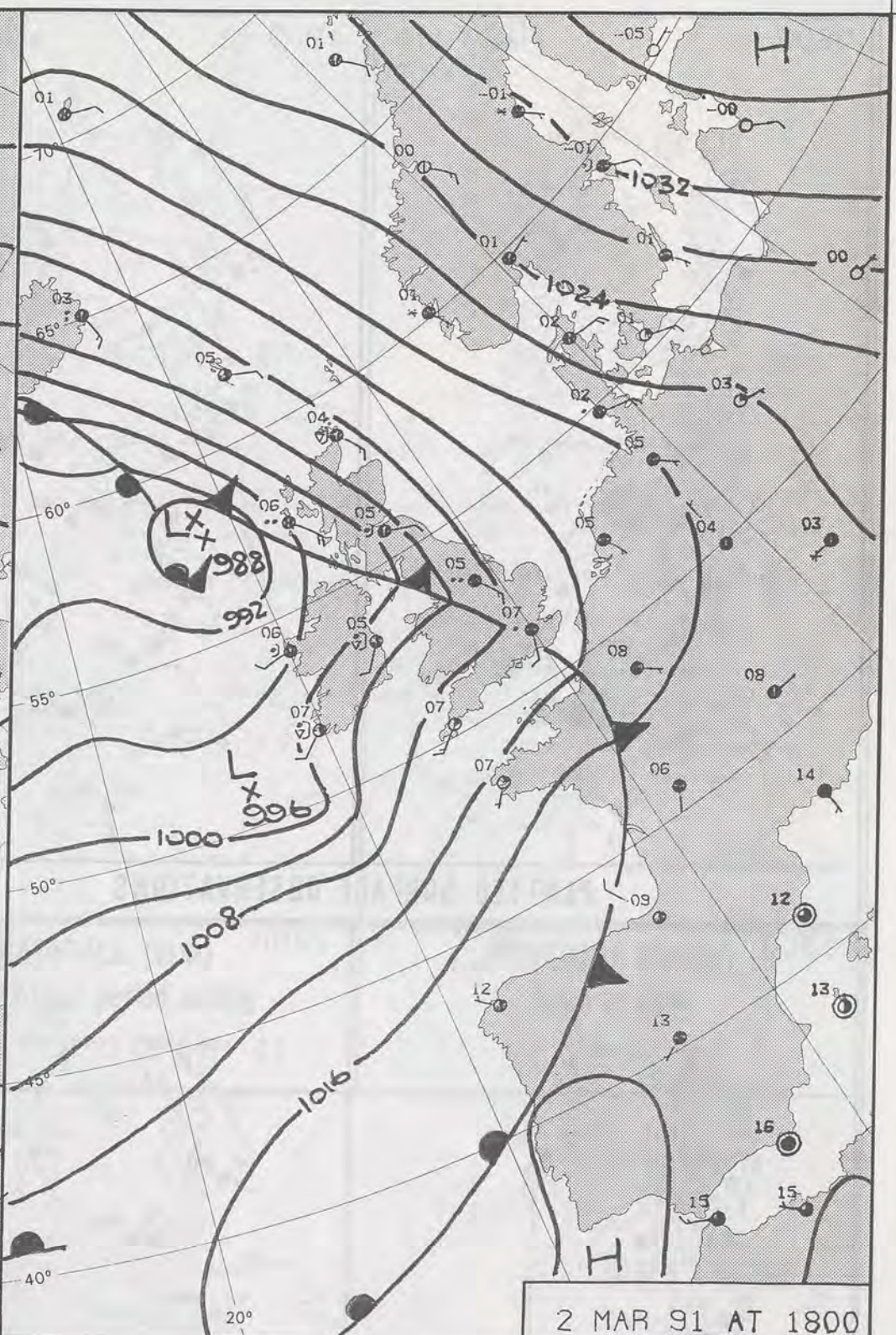
2 MAR 91 AT 1200



2 MAR 91 AT 0600



2 MAR 91 AT 2400



2 MAR 91 AT 1800

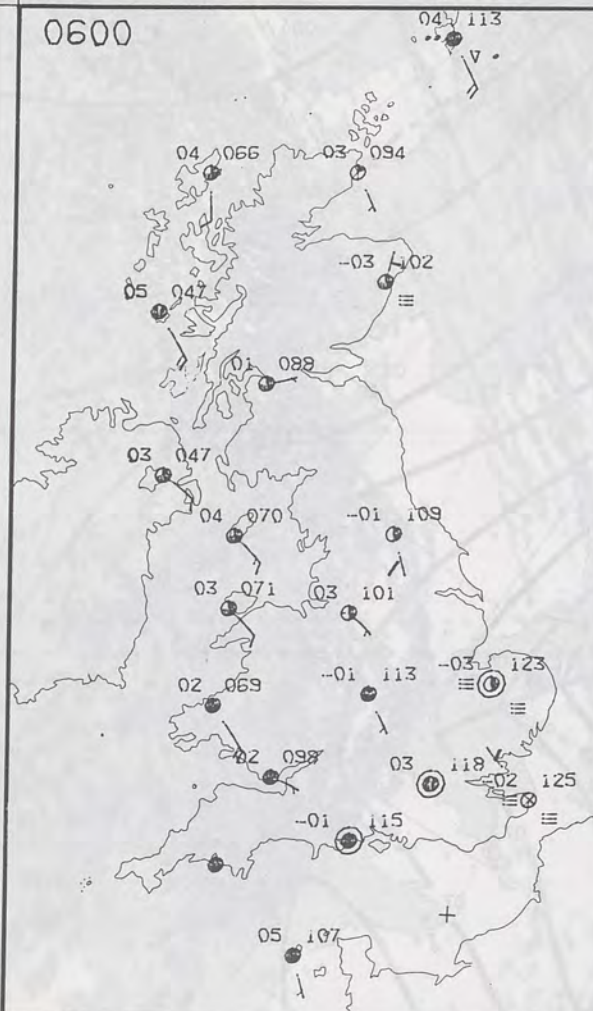
DUPLICATE ALSO
DAILY WEATHER SUMMARY
NOT FOR LOAN FOR
SATURDAY 2 MARCH 1991

London Weather Centre 284-286 High Holborn London WC1V 7HX
© Crown Copyright 1986 All rights reserved

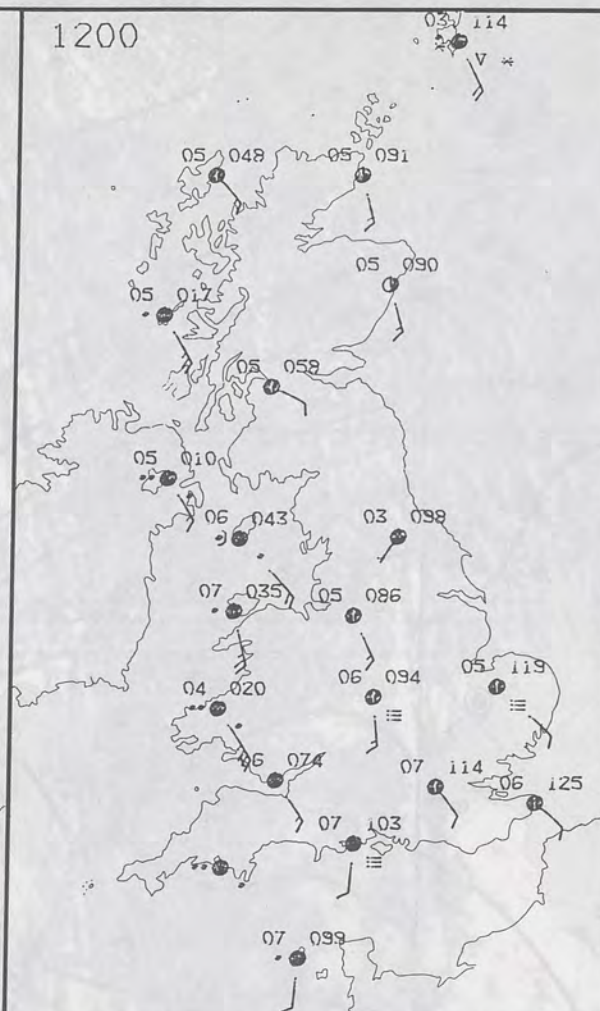
Warm front Cold front Occlusion

METEOROLOGICAL OFFICE
08 MAR 1991
LONDON
OFFICE

0600

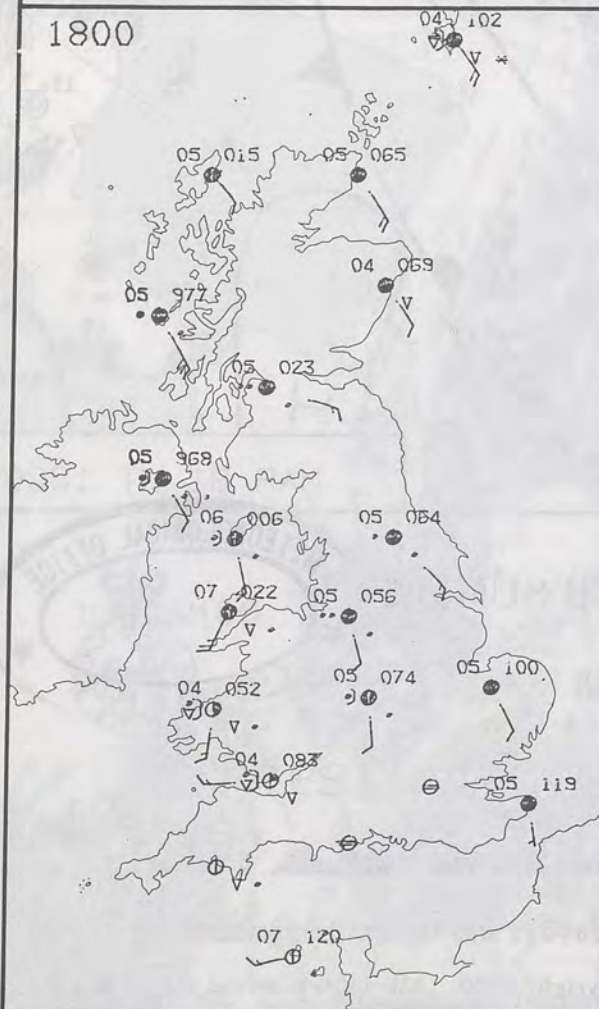


1200

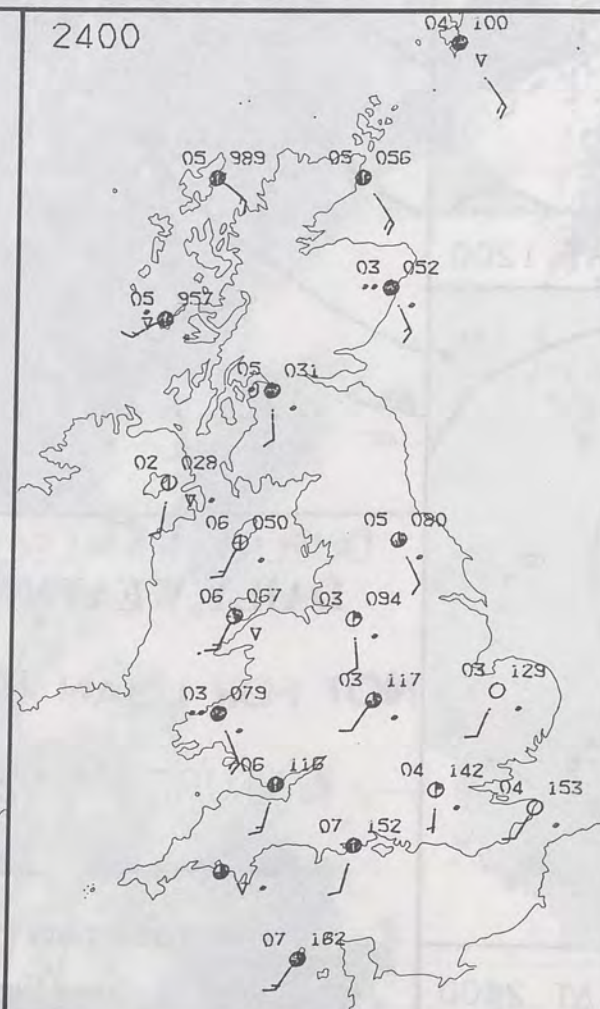


PLOTTED SURFACE OBSERVATIONS

1800



2400

SATURDAY
2 MARCH 1991

Most parts of the United Kingdom had a frost during the night and fog patches affected many eastern parts of England and Scotland. By morning temperatures in some western areas picked up as cloud and patchy rain reached Northern Ireland and western parts of Wales and southwest England.

During the day fog in the east cleared in the morning and the cloud and rain spread to most western areas by lunchtime. The north and east also became more cloudy in the afternoon, and by evening rain had reached all of eastern and northern England, along with much of southern and western Scotland, the rain was heavy in places with sleet on some of the northern hills.

During the afternoon southwest England and South Wales became brighter, but with a few showers. On the whole it was a sunny afternoon for the extreme south-west. Northern Ireland also turned drier and clearer by evening, the clearer weather with showers then progressed further into most of England and Wales and southern Scotland before the end of the day, in the southwest the showers were heavy and prolonged for a time.

It was a windy day in parts of the northwest and in most places temperatures were near or rather below normal.

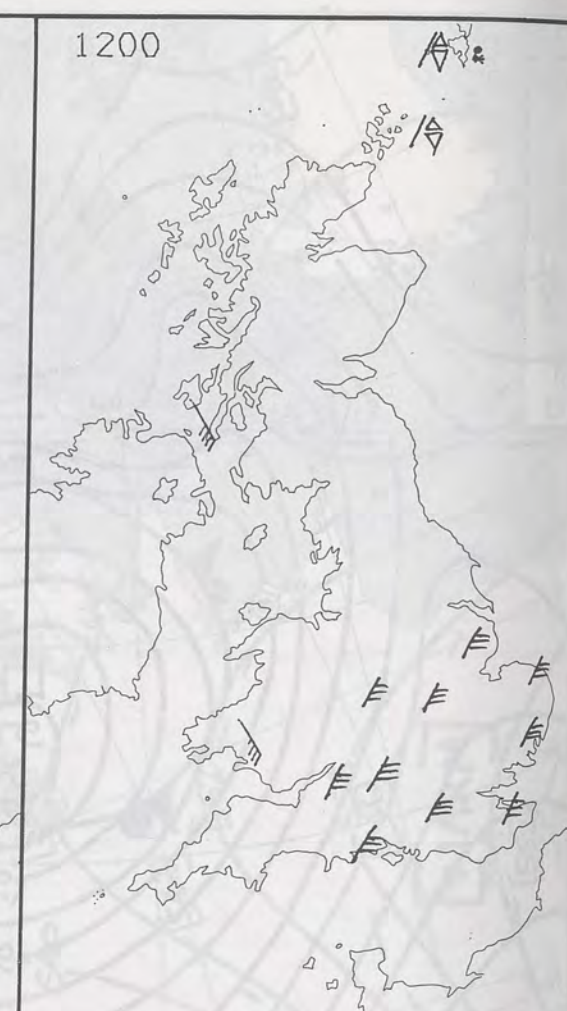
London Weather Centre
284-286 High Holborn
London WC1V 7HX
All times are GMT

© Crown Copyright 1986 All rights reserved

0600

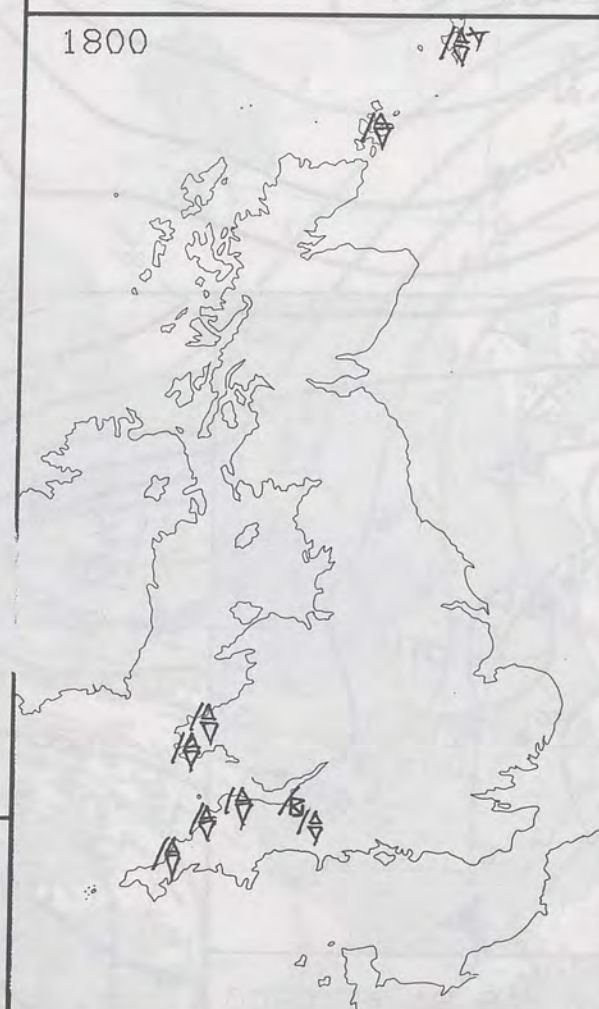


1200

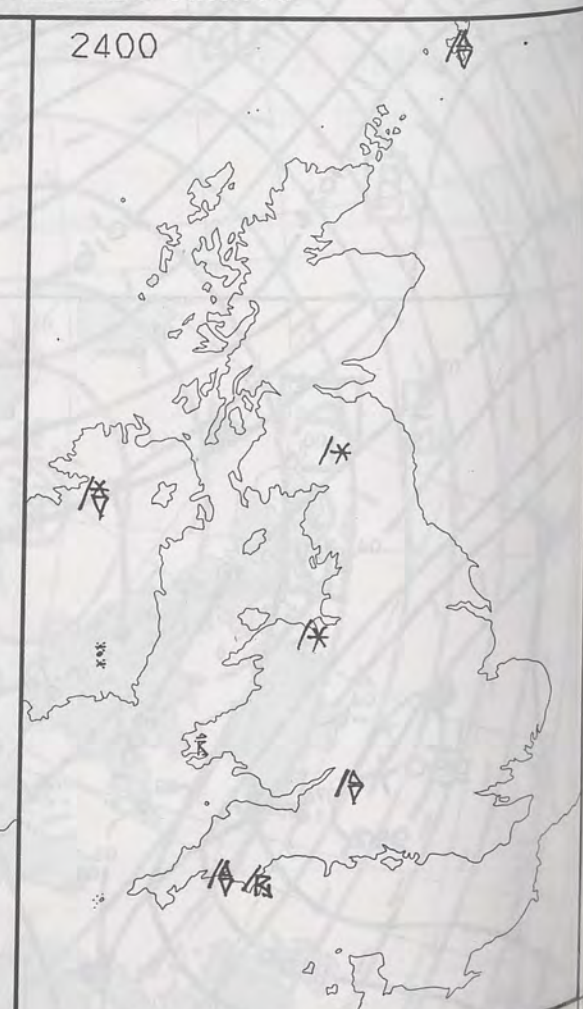


SIGNIFICANT WEATHER CHARTS

1800



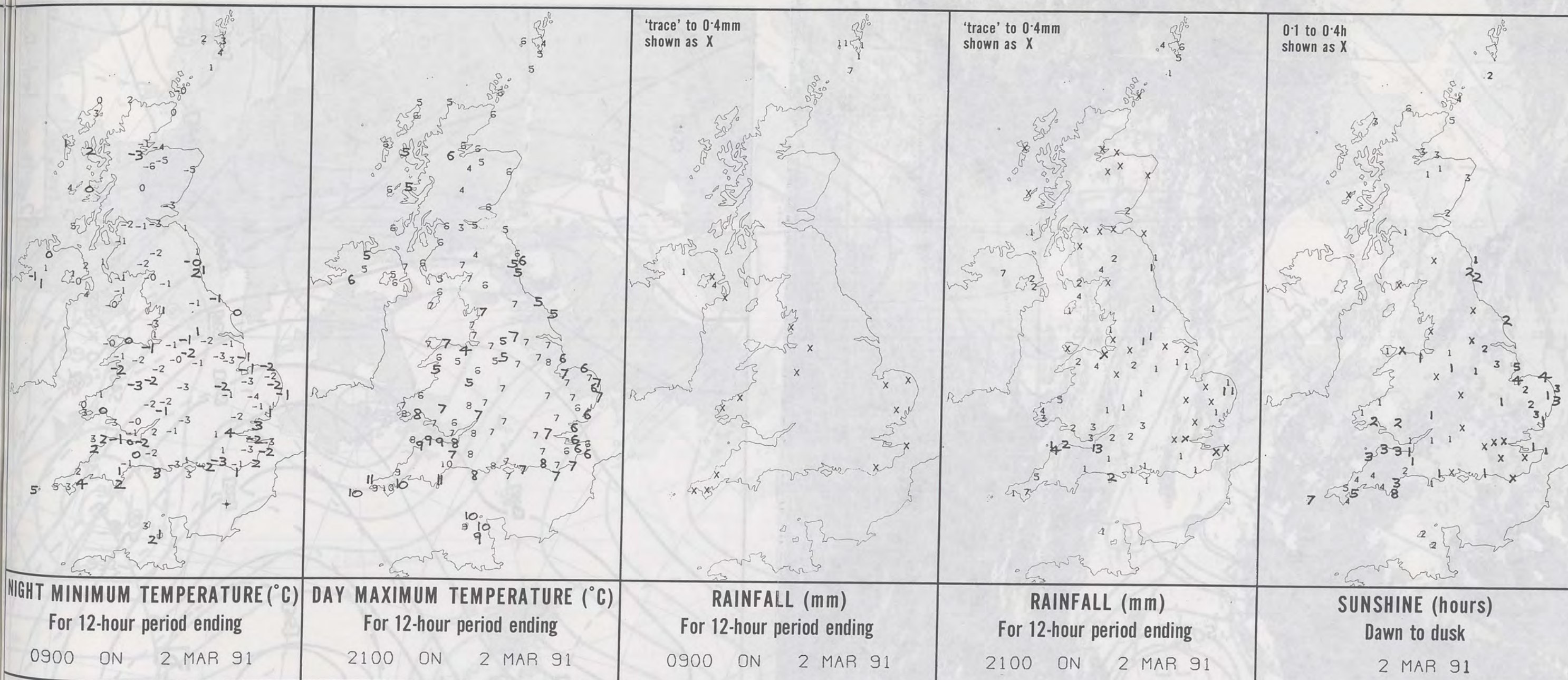
2400



NIGHT

09

London W



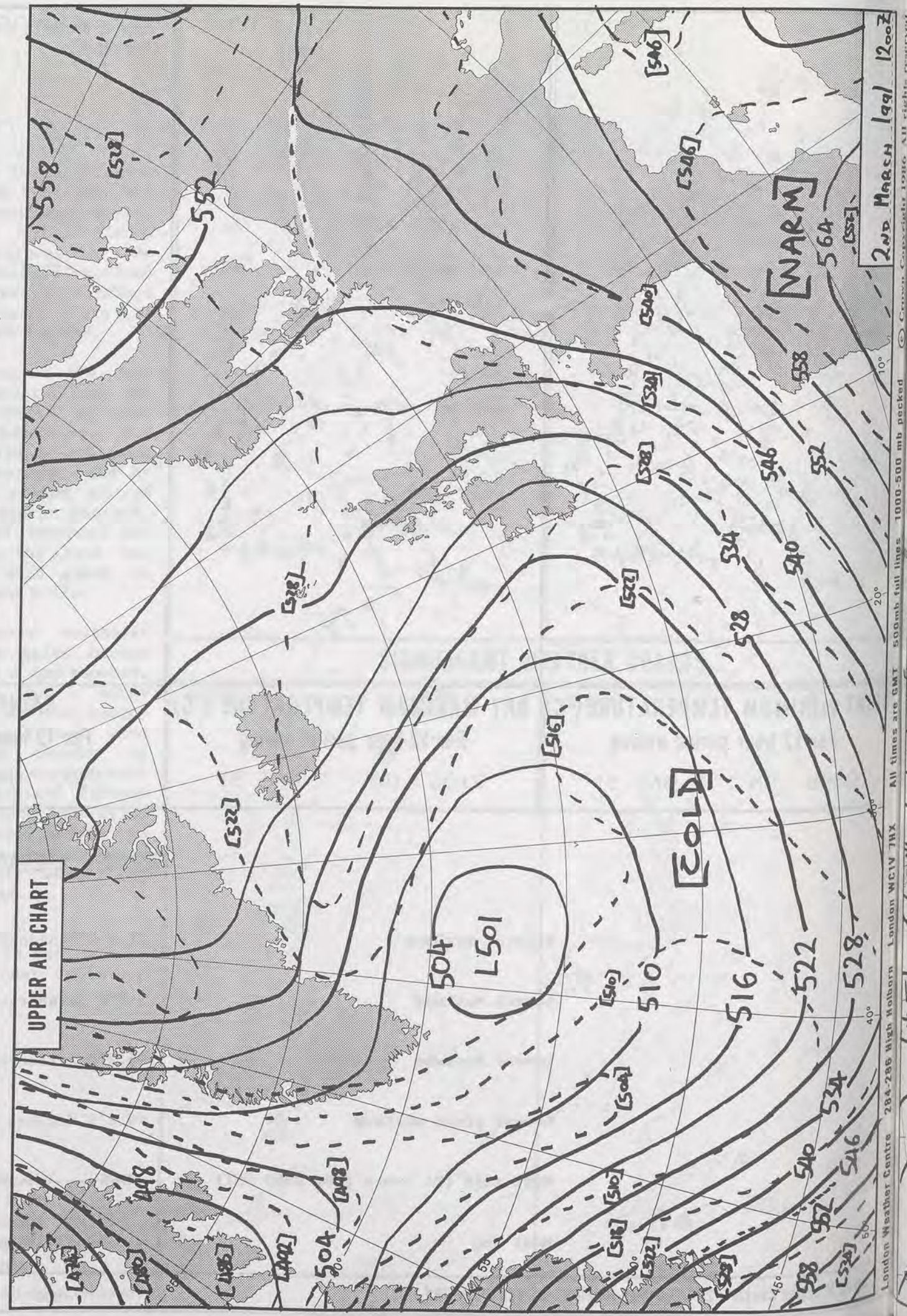
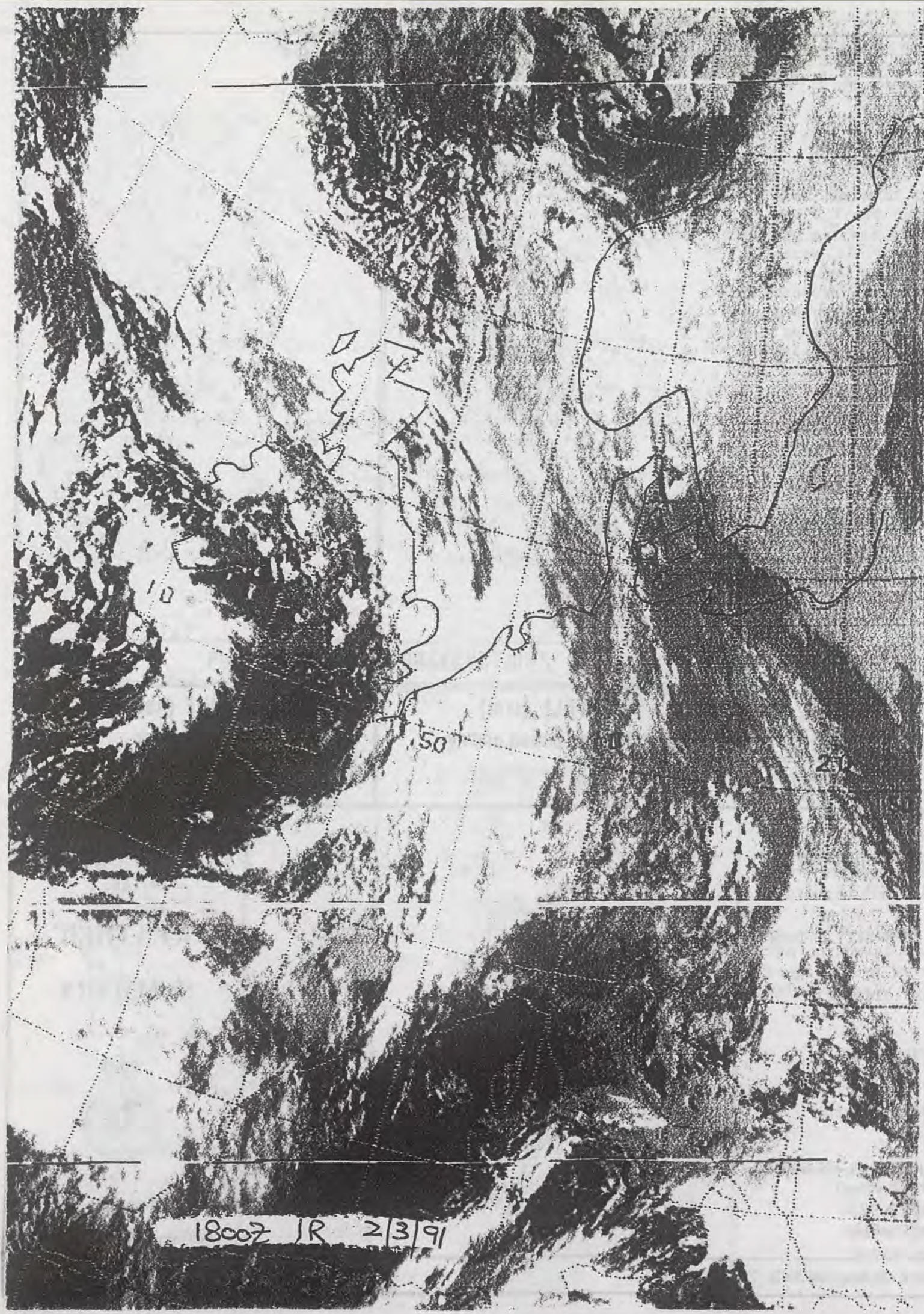
EXTREMES FOR SATURDAY 2ND MARCH 1991

Highest maximum	: 11.0°C Penzance (Cornwall) & Torquay (Devon)
Lowest maximum	: 3.5°C Salsburgh (Nr Glasgow)
Lowest minimum	: -5.7°C Aviemore (Highland)
Lowest grass minimum	: -9.6°C Kinloss (Moray Firth)
Most rain (24 hours from 0900 GMT)	: 15.6mm WESTON-SUPER-MARE
Most sun	: 7.0 hours Isles of Scilly

**DAILY
WEATHER
SUMMARY**



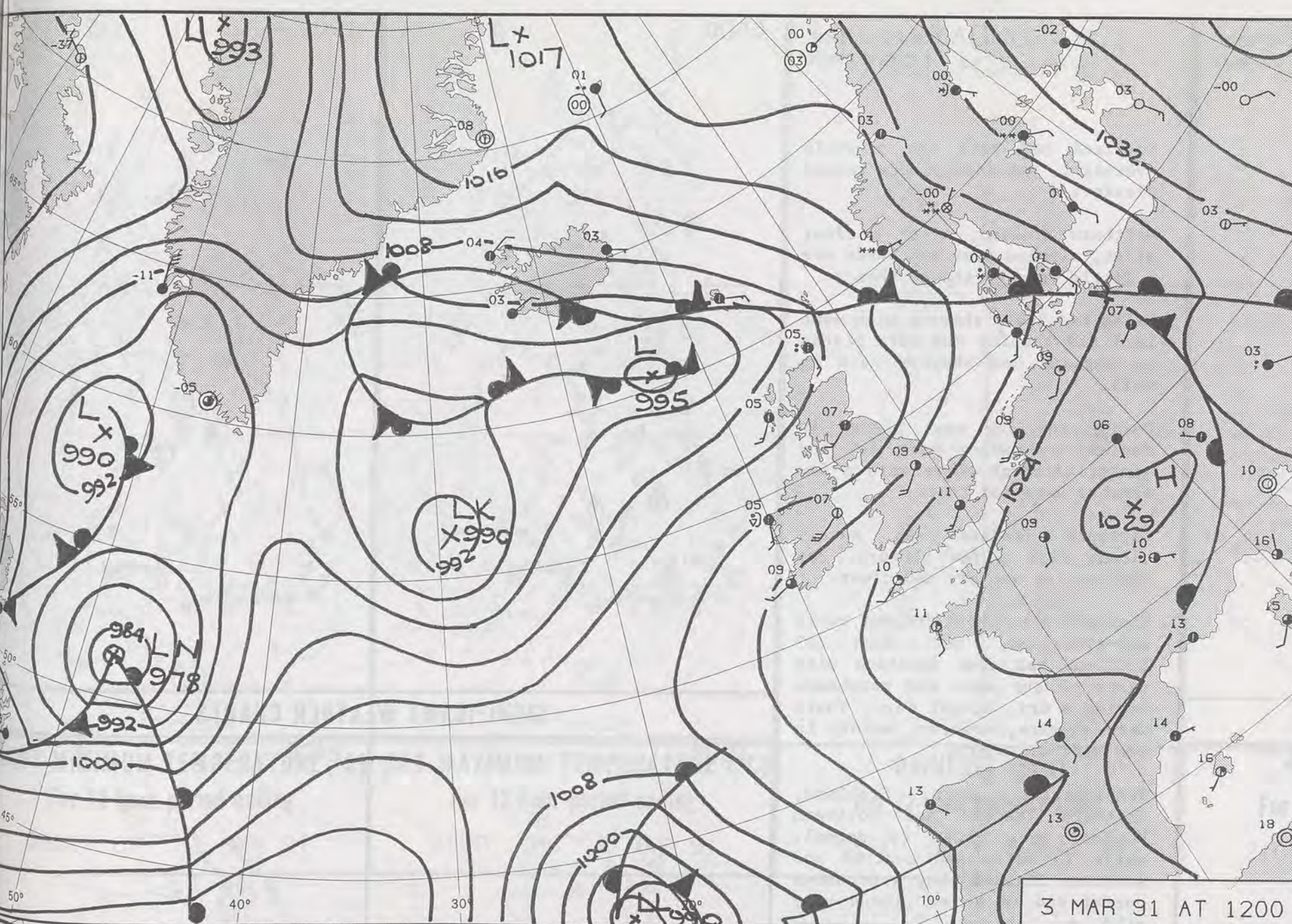
© Crown Copyright 1986
All rights reserved



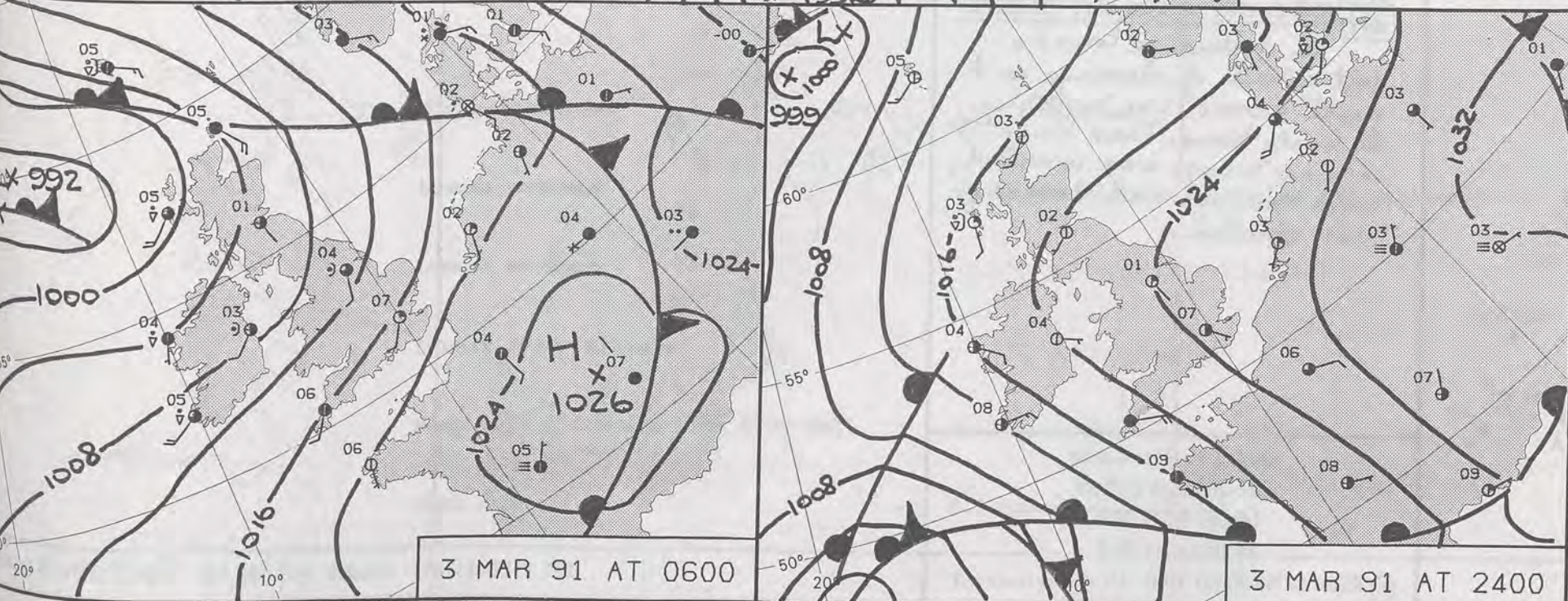
2nd March 1991 1200Z

500mb full lines 1000-500 mb pecked

London Weather Centre 284-286 High Holborn London WC1V 7HX

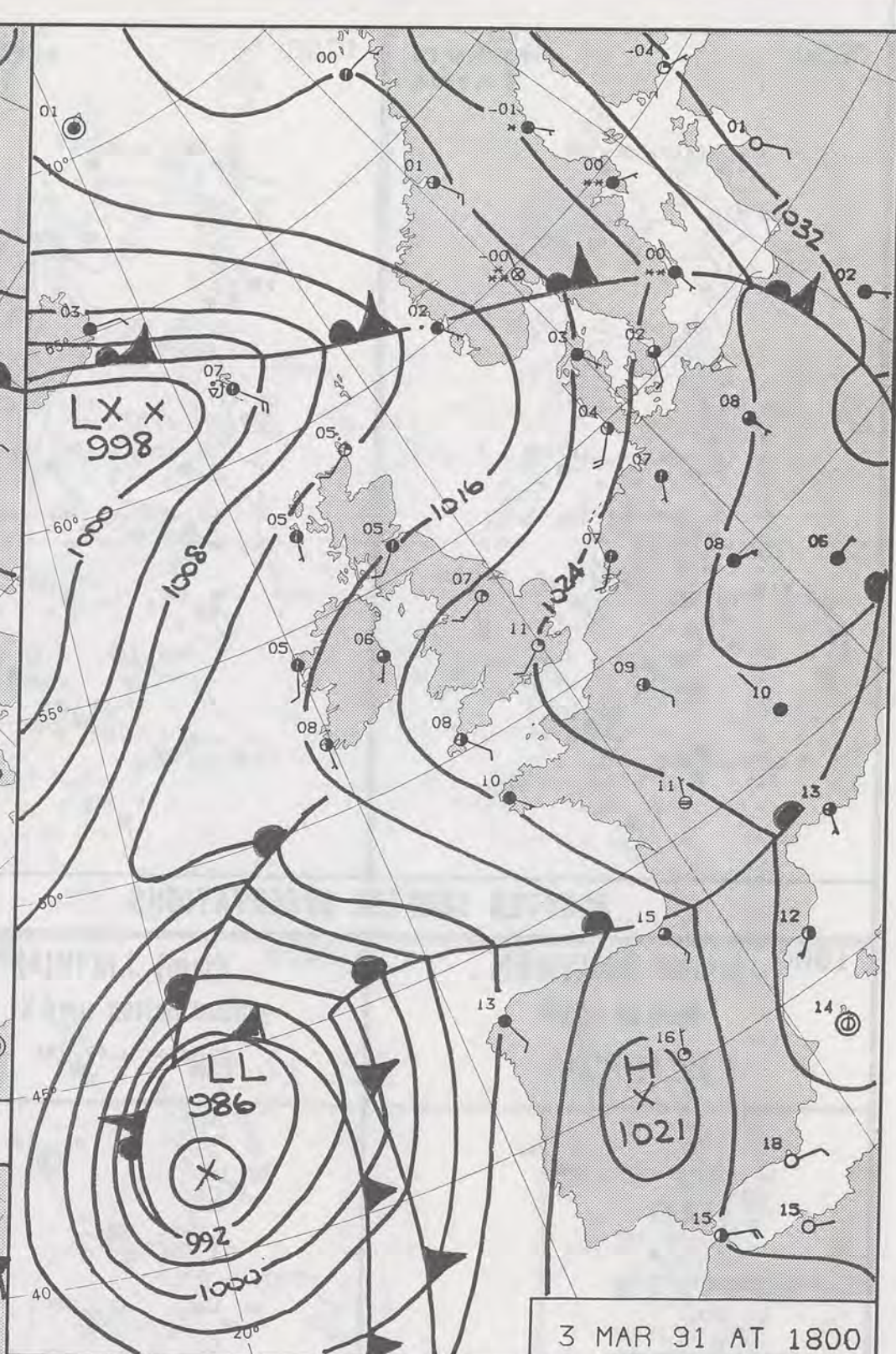


3 MAR 91 AT 1200



3 MAR 91 AT 0600

3 MAR 91 AT 2400



3 MAR 91 AT 1800

DUPLICATE ALSO
DAILY WEATHER SUMMARY

NOT FOR LOAN FOR

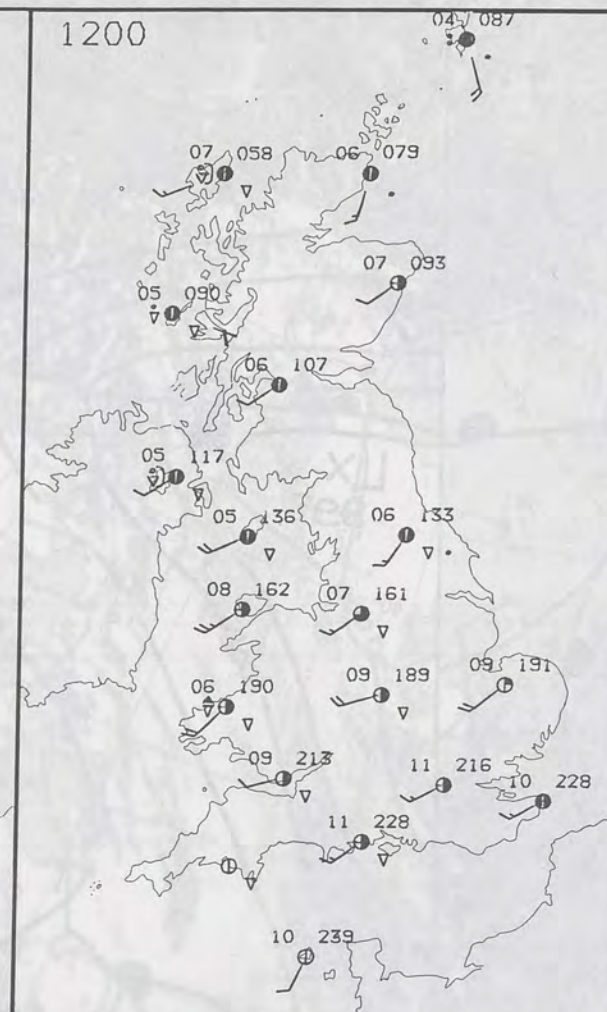
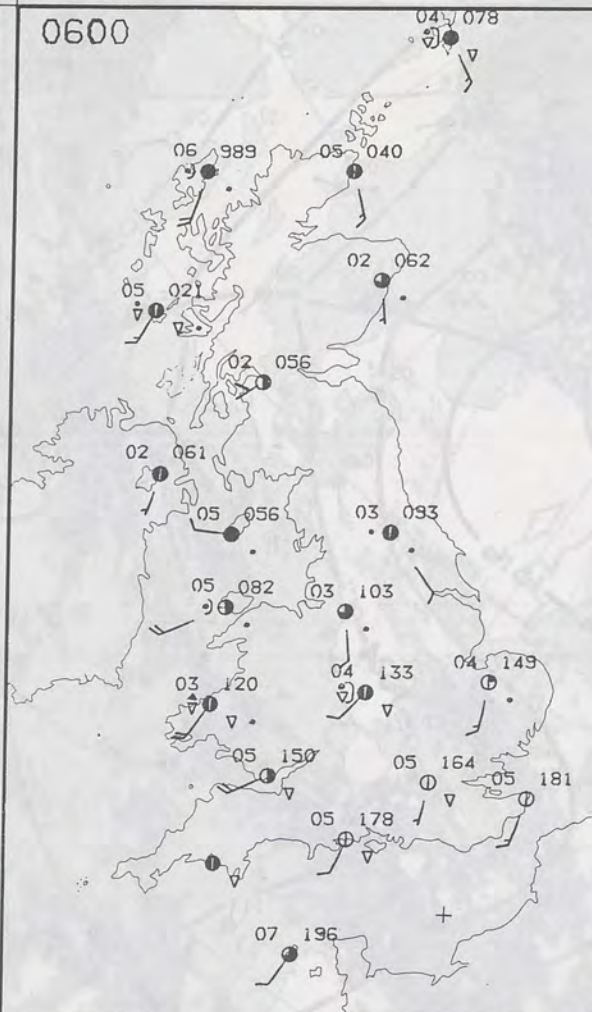
SUNDAY 3 MARCH 1991

Warm front Cold front Occlusion

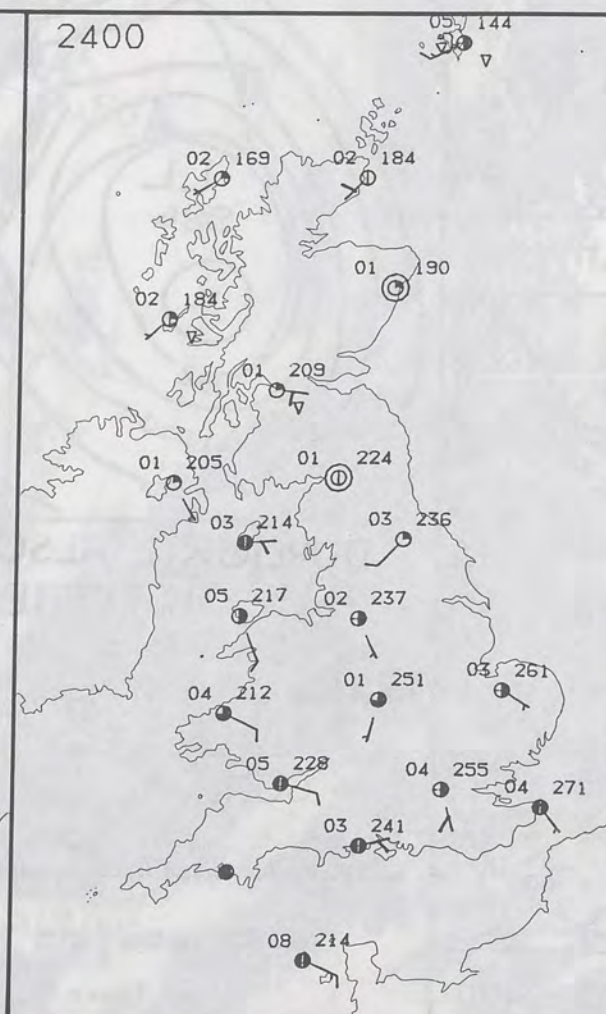
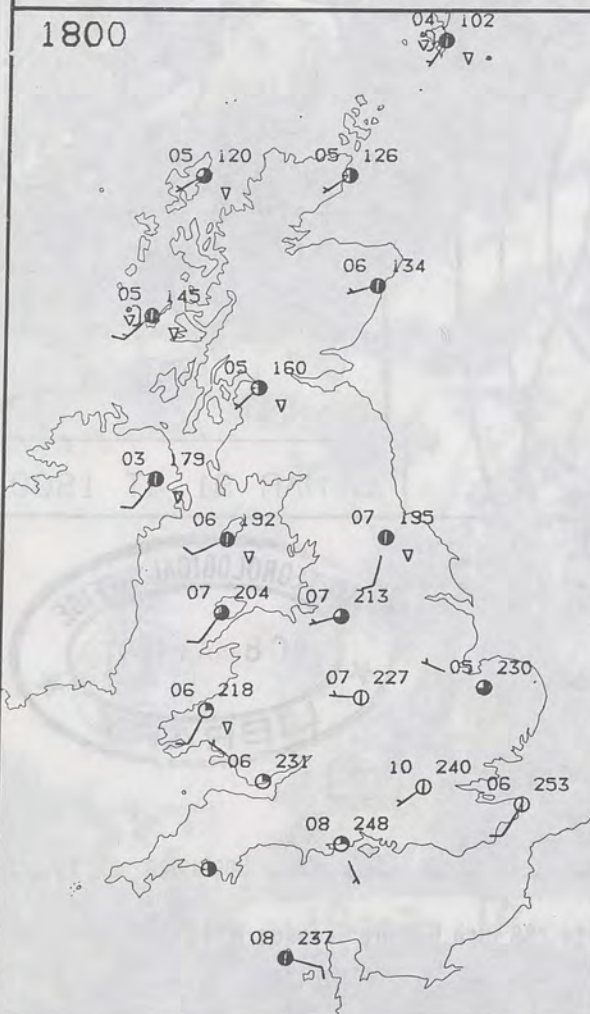
London Weather Centre 284-286 High Holborn London WC1V 7HX

© Crown Copyright 1986 All rights reserved





PLOTTED SURFACE OBSERVATIONS



SUNDAY
3 MARCH 1991

Scotland had rain for a while overnight, but most places turned clearer.

Northern Ireland, after a clear start, clouded over and there was a little rain in the southeast.

†
Wales had heavy showers with some hail and thunder and most places in England had showery rain as well.

During the day most places in England and Wales were dry and sunny, although there were a few showers here and there.

Northern Ireland was mostly cloudy with a few showers, but the evening was dry and clear.

Shetland was cloudy and wet until mid-afternoon, but much of Scotland had some sunshine with parts of the east and northeast having a dry, bright day. There were showers, however, mainly in the west and north.

Temperatures over Scotland, Northern Ireland and northern England were close to normal, while in Wales and central and southern England they were above normal and in a few places very mild. †

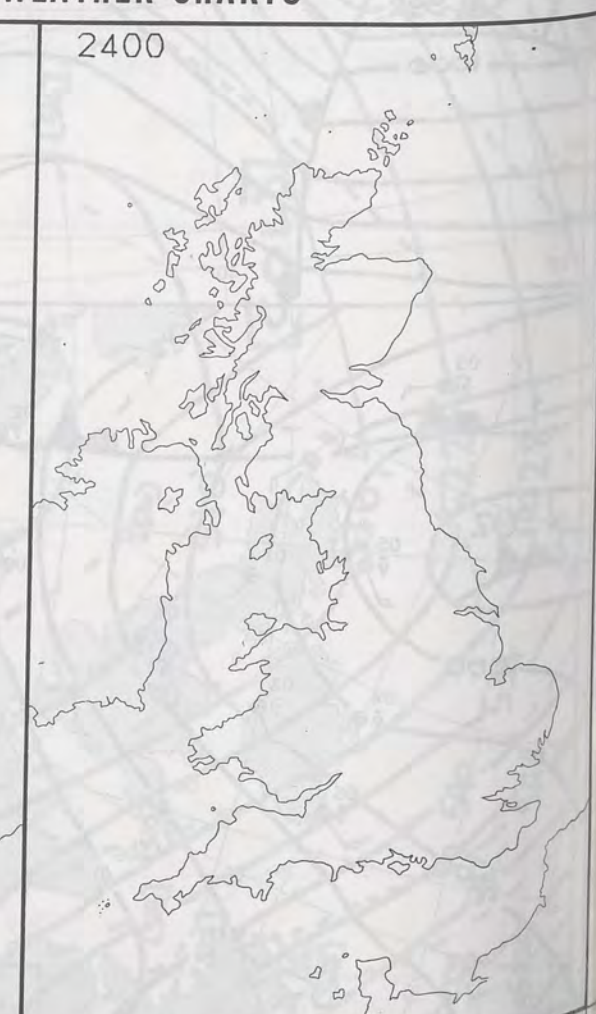
NOTE:-
A destructive tornado left a trail of damage as it swept across SW DYFED in the early hours. Near KILGETTY caravans & cars were wrecked, roofs removed and dozens of trees uprooted.

London Weather Centre
284-286 High Holborn
London WC1V 7HX
All times are GMT

© Crown Copyright 1986 All rights reserved



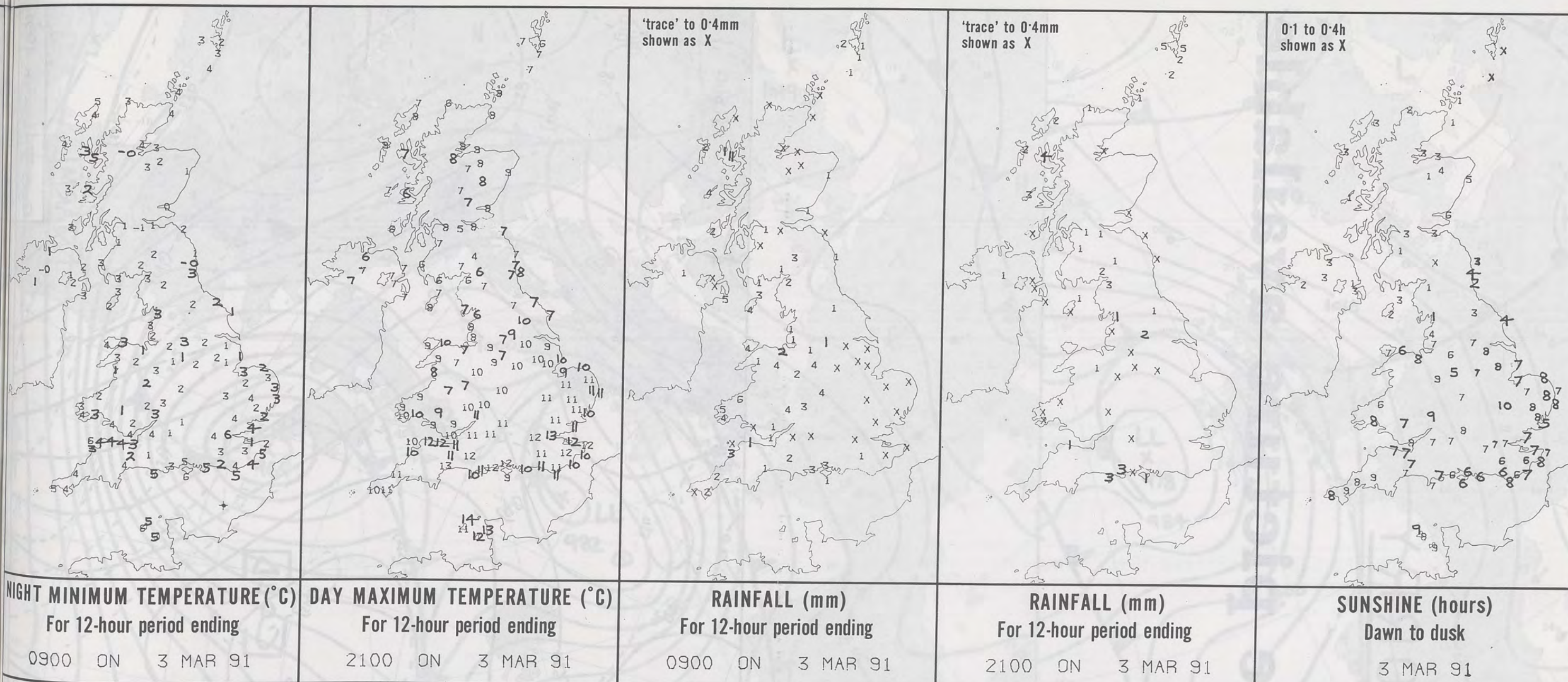
SIGNIFICANT WEATHER CHARTS



NIGHT

09

London W



EXTREMES FOR SUNDAY 3RD MARCH 1991

Highest maximum	: 13.6°C Guernsey
Lowest maximum	: 4.4°C Eskdalemuir (Dumfries and Galloway)
Lowest minimum	: -0.5°C Salsburgh (Nr Glasgow)
Lowest grass minimum	: -4.2°C Leuchars (Fife)
Most rain (24 hours from 0900 GMT)	: 20.2 mm Camborne (Cornwall)
Most sun	: 9.7 hours Wyton (Camb's)

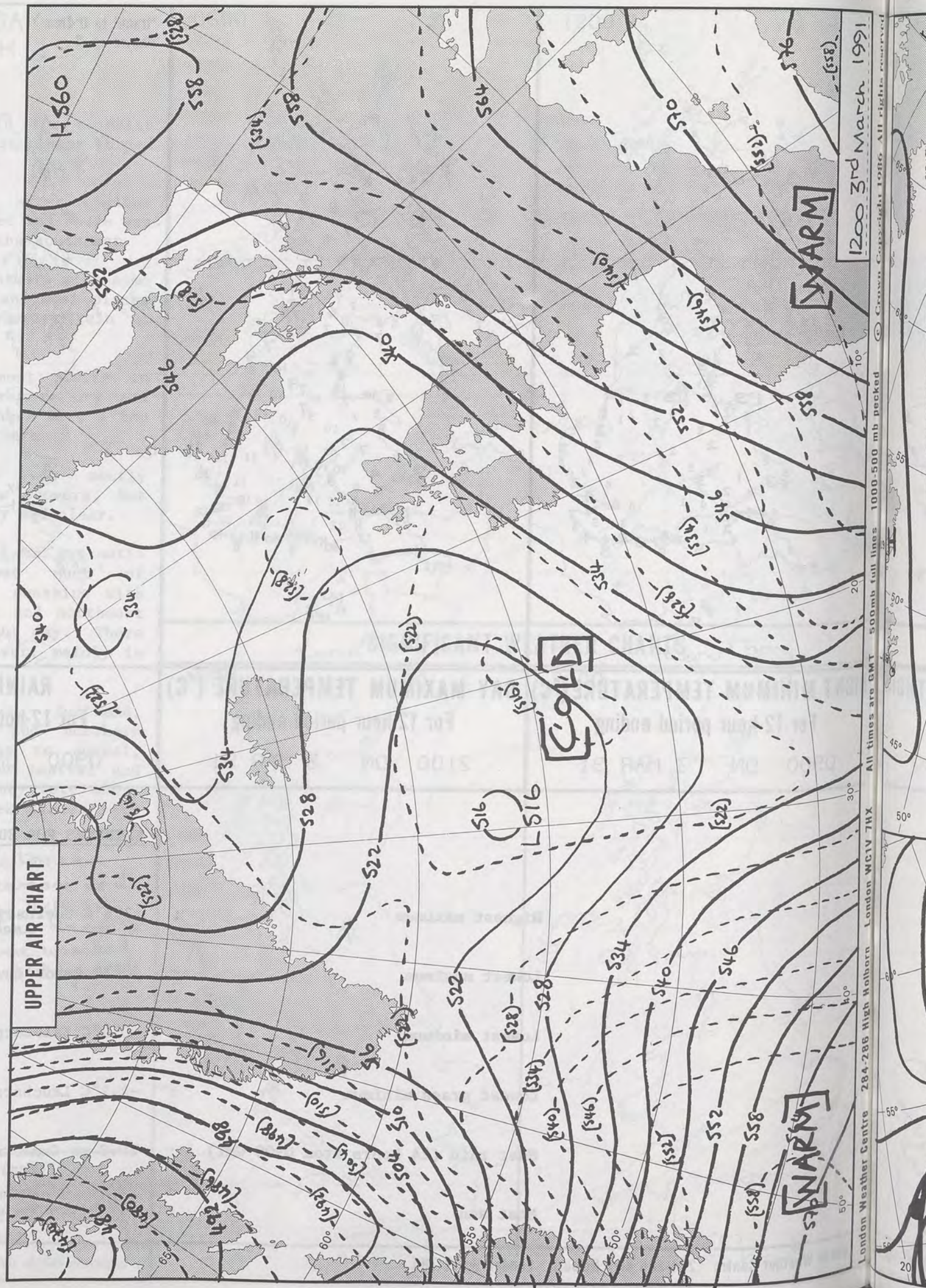
**DAILY
WEATHER
SUMMARY**



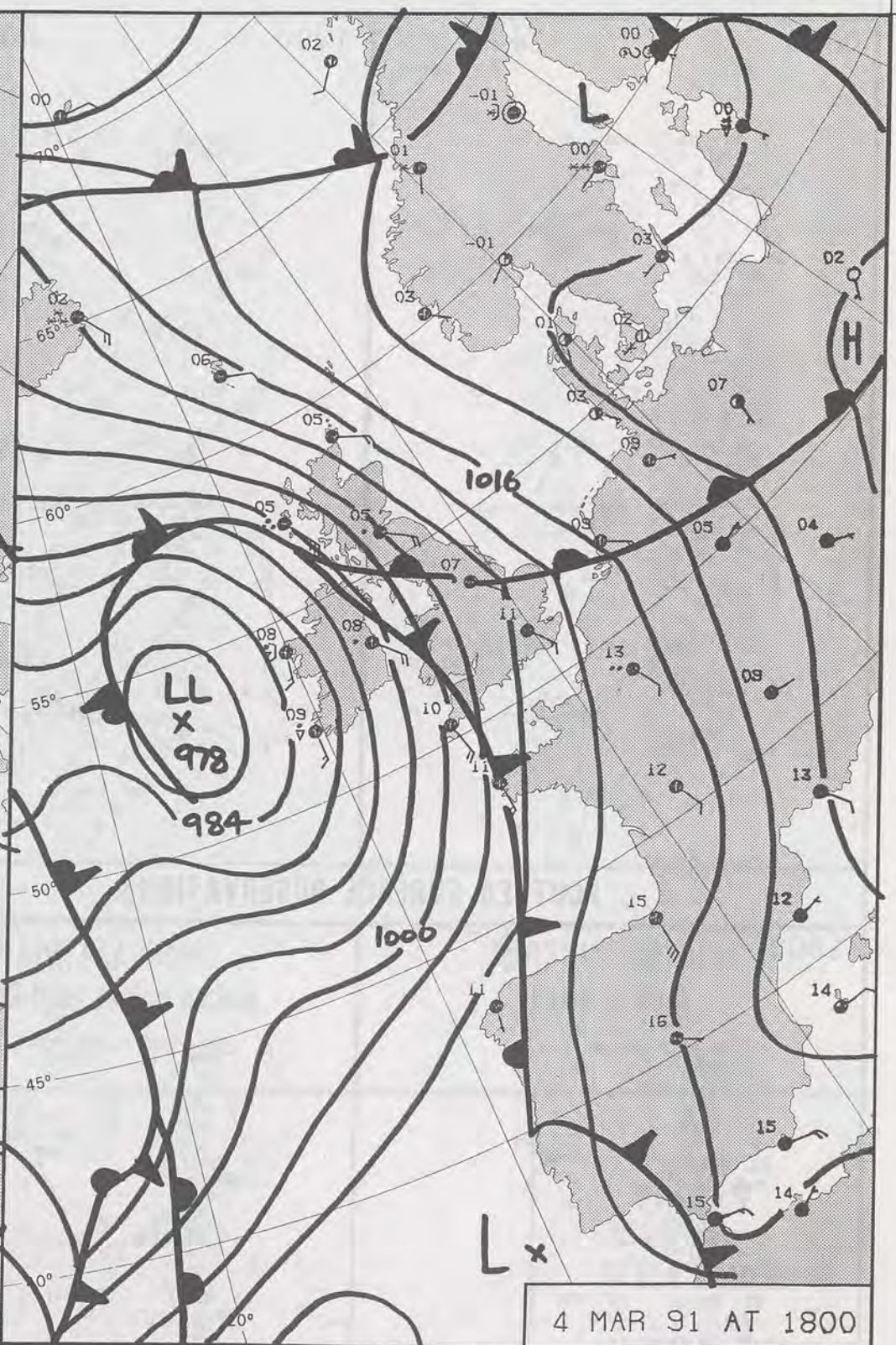
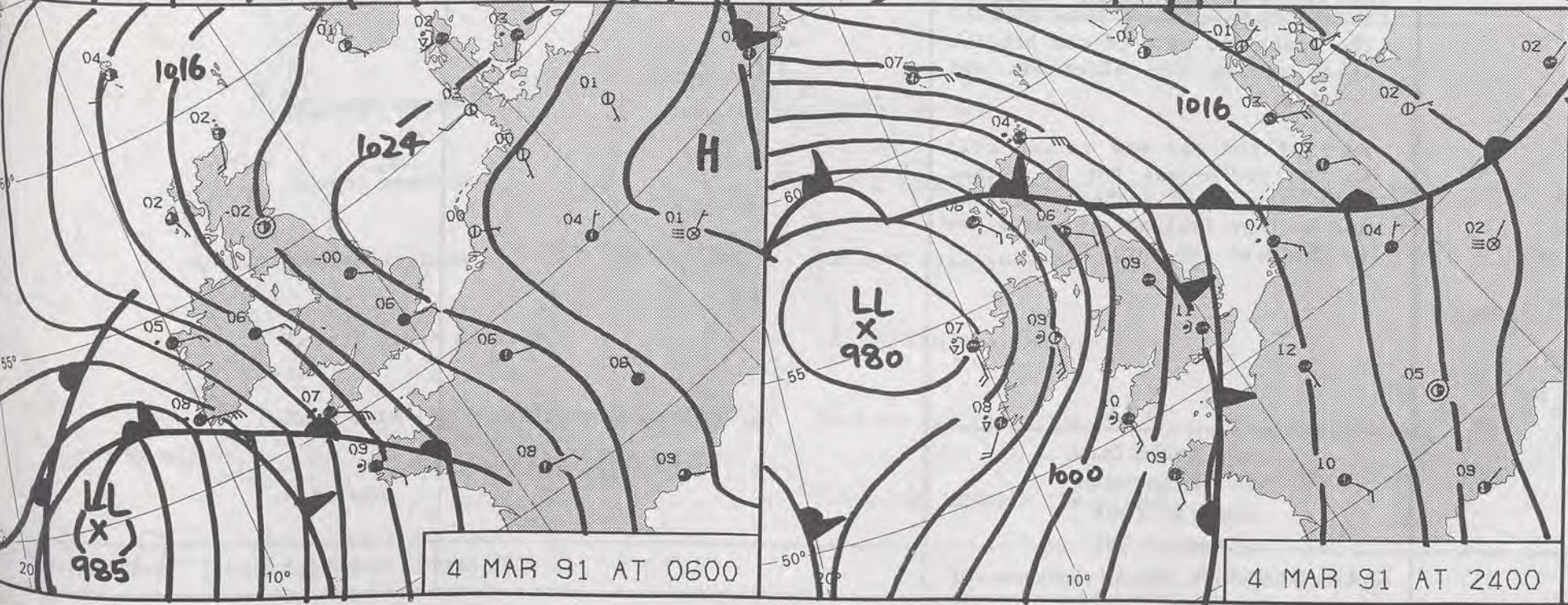
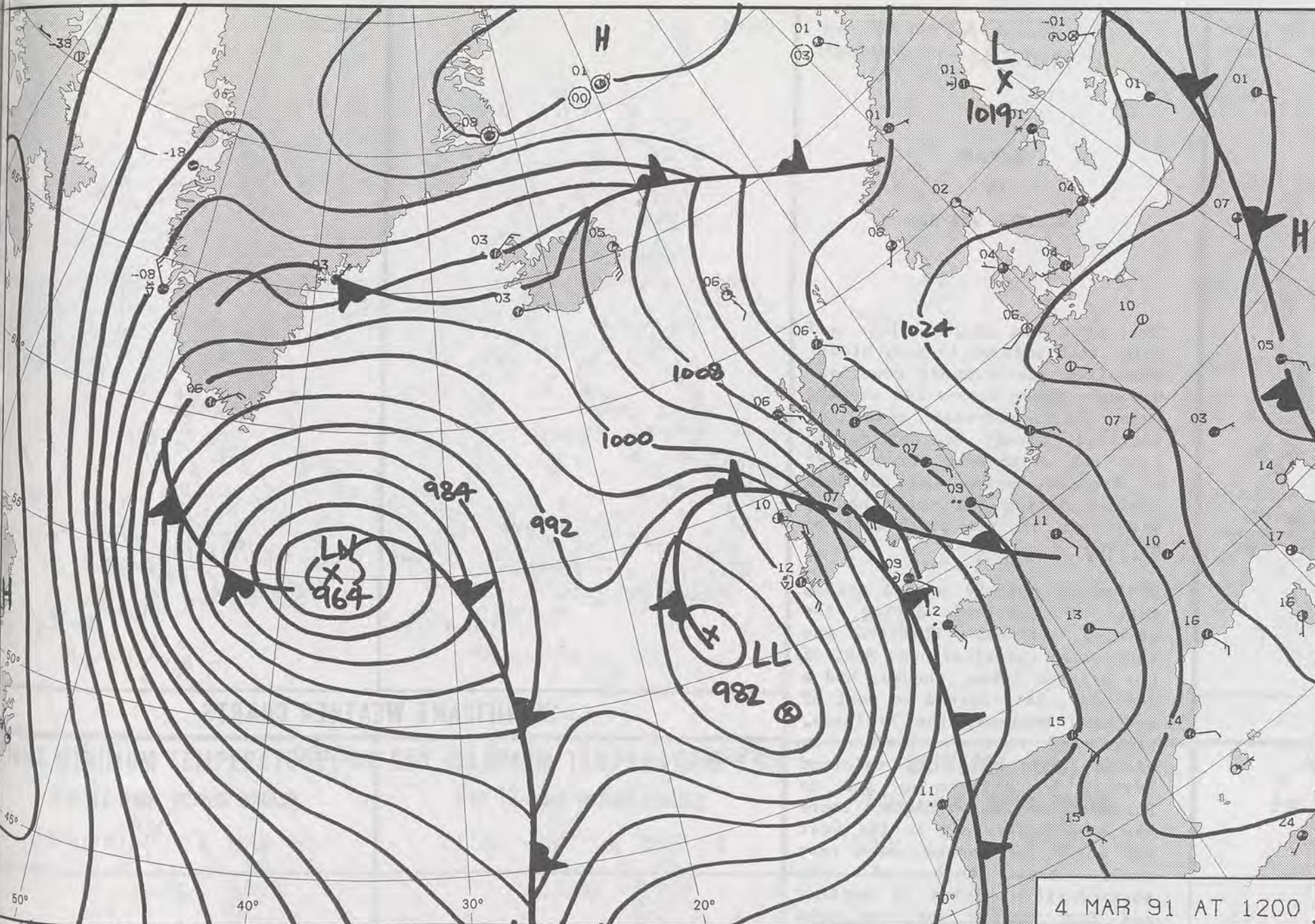
© Crown Copyright 1986
All rights reserved

SORRY

no satellite picture available



1200 3rd March 1991
All times are GMT 500mb full line 1000-500 mb packed
London Weather Centre 284-286 High Holborn London WC1V 7HX
© Crown Copyright 1986 All rights reserved

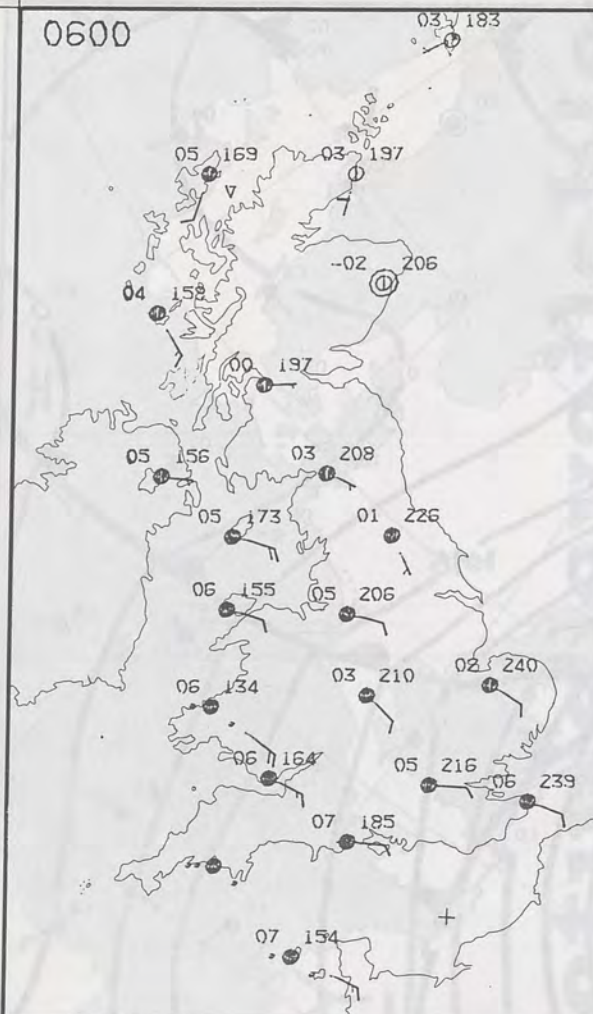


DUPLICATE ALSO
DAILY WEATHER SUMMARY
NOT FOR LOAN FOR
MONDAY 4 MARCH 1991
London Weather Centre 284-286 High Holborn London WC1V 7HX
© Crown Copyright 1986 All rights reserved

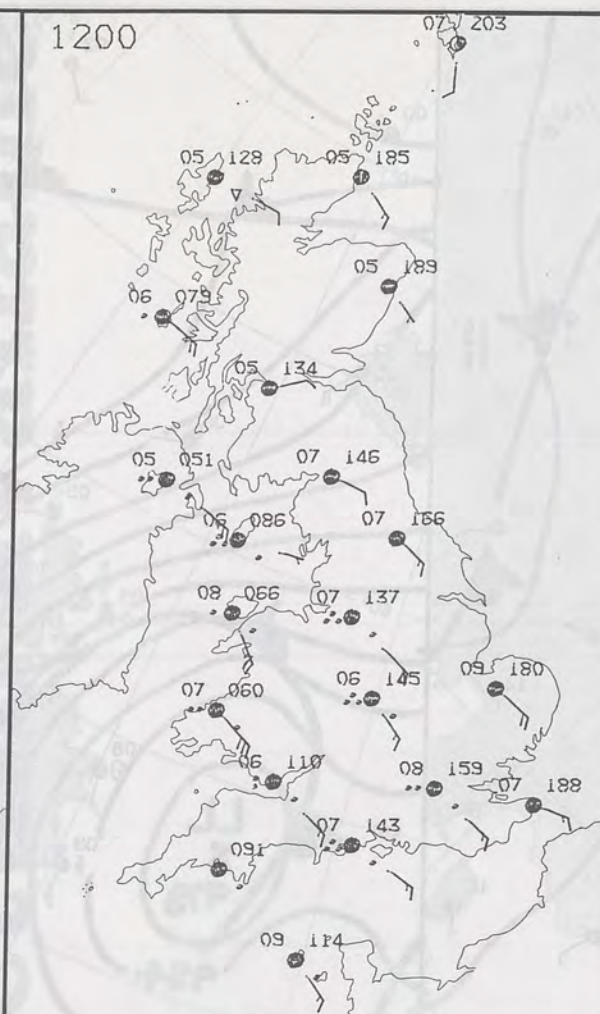
Legend:
Warm front (line with semi-circles)
Cold front (line with triangles)
Occlusion (line with alternating semi-circles and triangles)

Met Office logo: METEOROLOGICAL OFFICE, 08 MARCH 1991

0600

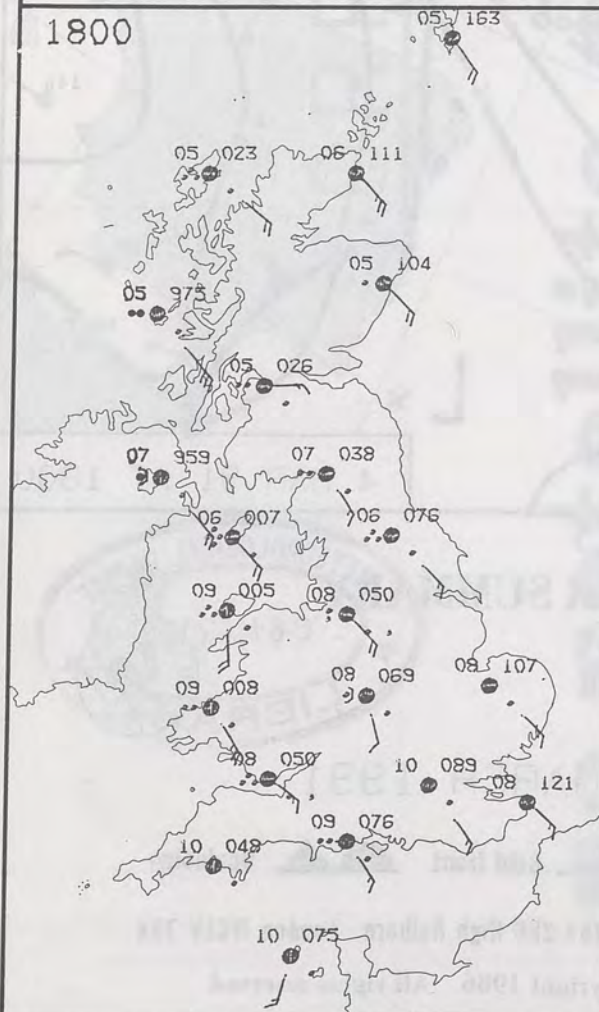


1200

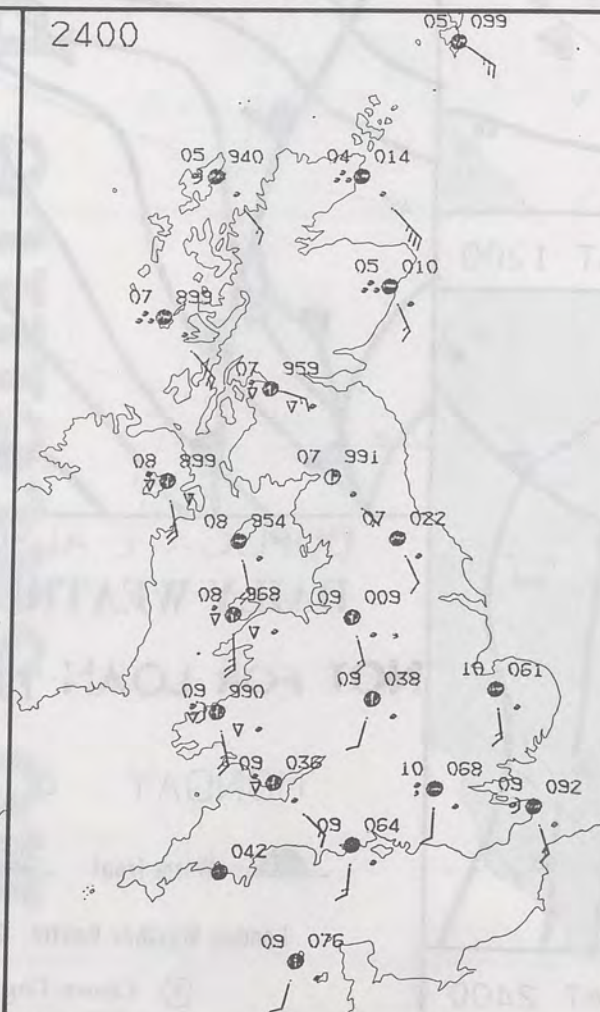


PLOTTED SURFACE OBSERVATIONS

1800



2400



MONDAY
4 MARCH 1991

SUMMARY
OF
BRITISH WEATHER

The night was mostly clear and cold, with a frost in many places away from southernmost counties. However, there were a few showers near the north-west coast of Scotland. Cloudy weather spread from the south-west across most of England, Wales and Northern Ireland during the early hours, with rain in the south-west by morning.

The cloud quickly spread across most of Scotland during the morning, although Shetland was sunny into the afternoon. Most of the British Isles, though, had a dull day. Rain spread to most of southern England, the Midlands, Wales and Northern Ireland by midday, to all of mainland Britain by mid-evening and to Shetland around midnight. There was some heavy rain in the west and north, but amounts were very small over much of the south-eastern corner of England and East Anglia and the rain turned more showery over much of the south and west of the British Isles during the afternoon and evening.

Much of the day was rather cold in the north-east but it became mild later over southern Britain and Northern Ireland. It was windy in the west and north.

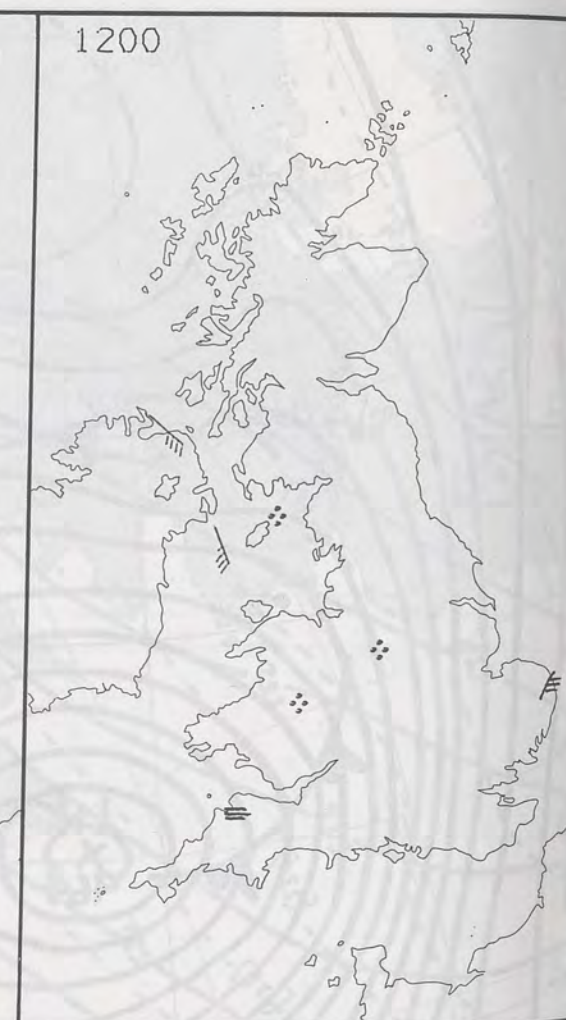
London Weather Centre
284-286 High Holborn
London WC1V 7HX
All times are GMT

© Crown Copyright 1986 All rights reserved

0600



1200

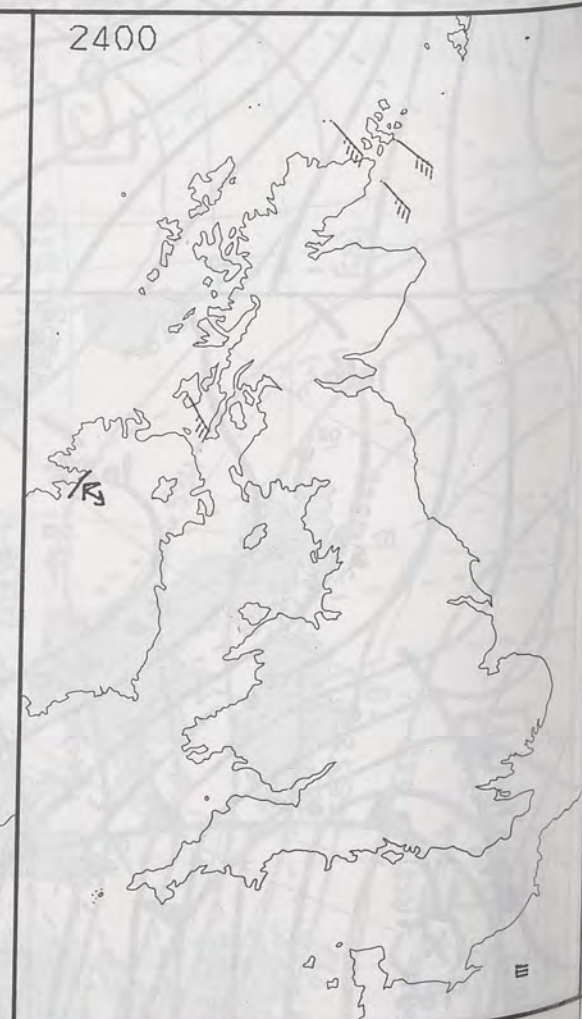


SIGNIFICANT WEATHER CHARTS

1800



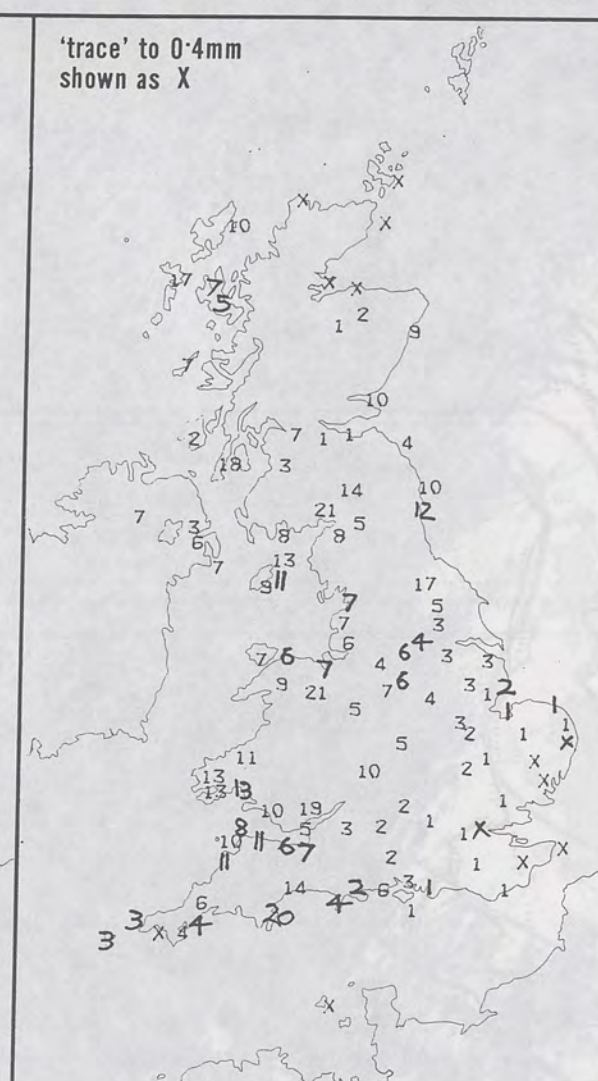
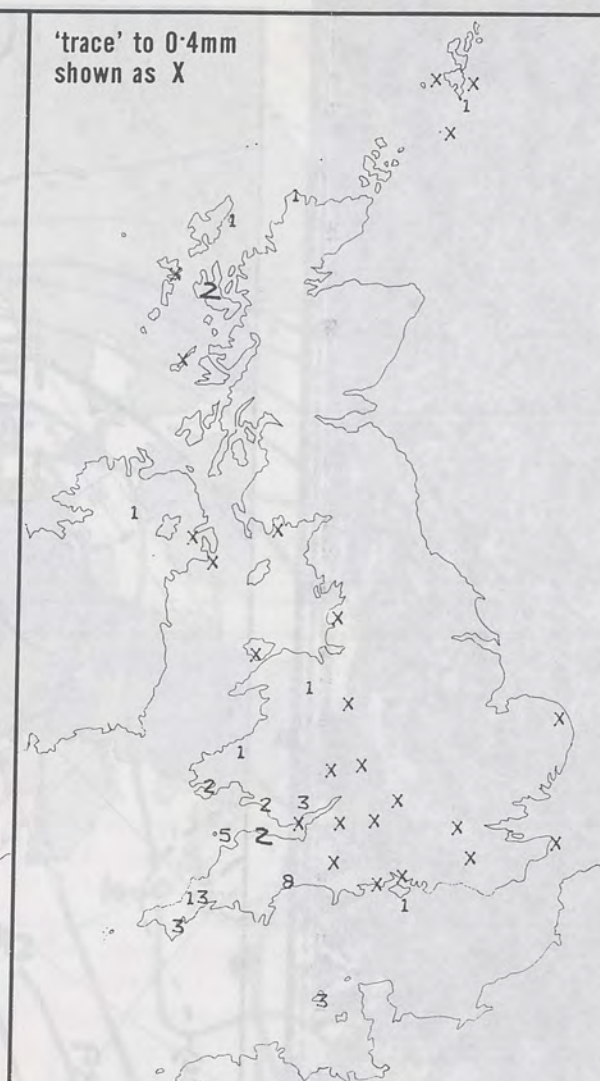
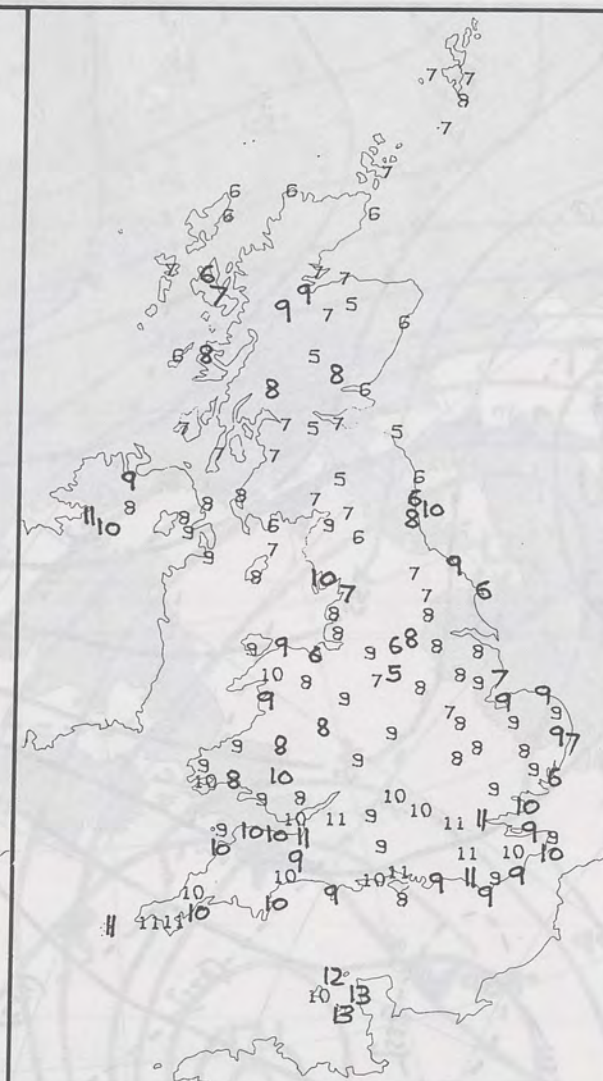
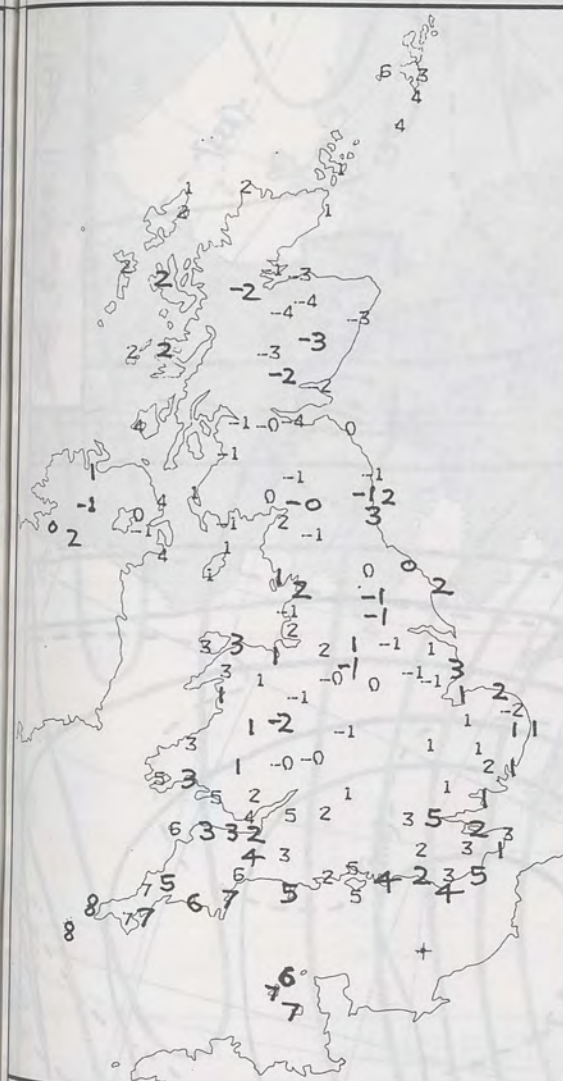
2400



NIGHT

03

London W



NIGHT MINIMUM TEMPERATURE (°C)
For 12-hour period ending
0900 ON 4 MAR 91

DAY MAXIMUM TEMPERATURE (°C)
For 12-hour period ending
2100 ON 4 MAR 91

RAINFALL (mm)
For 12-hour period ending
0900 ON 4 MAR 91

RAINFALL (mm)
For 12-hour period ending
2100 ON 4 MAR 91

SUNSHINE (hours)
Dawn to dusk
4 MAR 91

EXTREMES FOR MONDAY 4TH MARCH 1991

Highest maximum : 12.5°C Jersey

Lowest maximum : 5.0°C Eskdalemuir, St Abbs Head & Tummel Bridge

Lowest minimum : -4.01°C Glenlivet (Grampian)

Lowest grass minimum : -8.1°C Kinloss (Moray Firth)

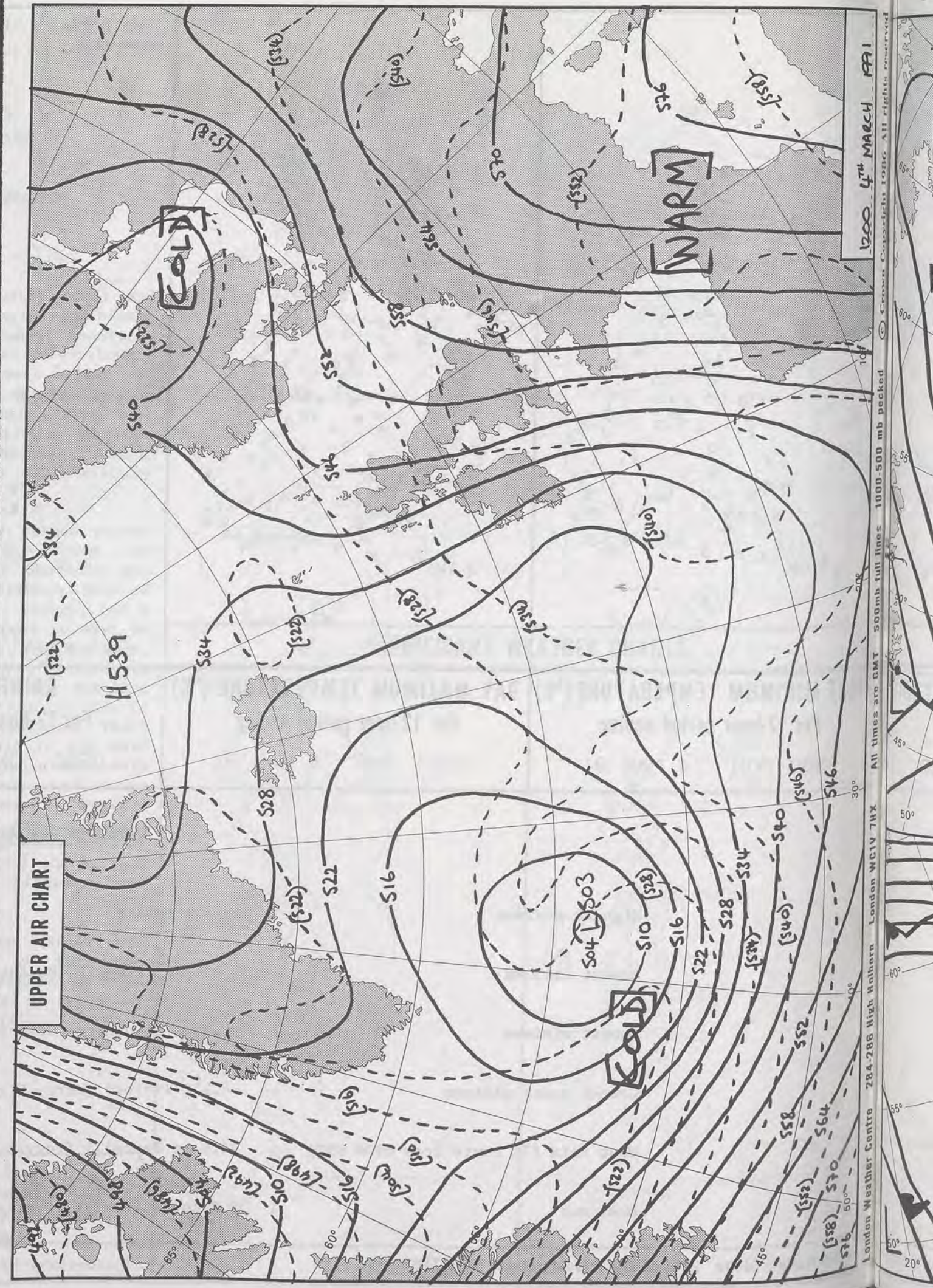

Most rain (24 hours from 0900 GMT) : 34.6 mm Pencelli (Powys)

Most sun : 5.8 hours Lerwick (Shetland)

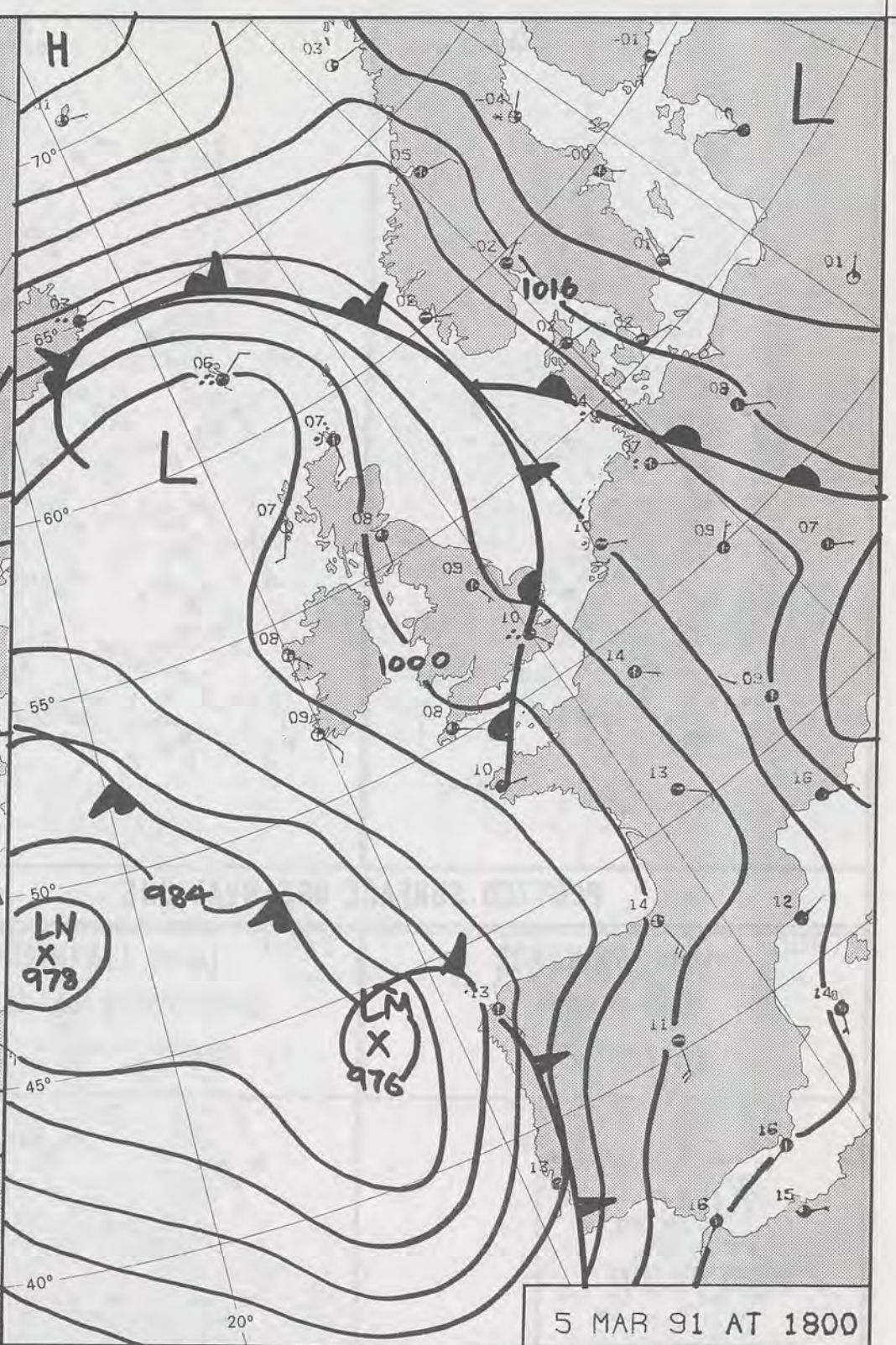

**DAILY
WEATHER
SUMMARY**



© Crown Copyright 1986
All rights reserved



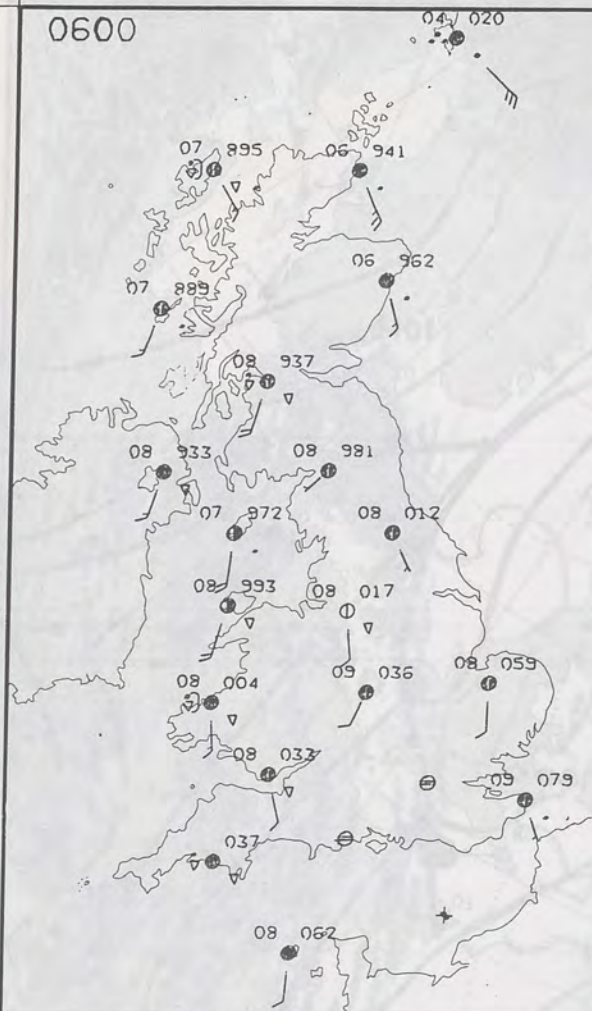
1200 4th MARCH 1991
All times are GMT 500mb full lines 1000-500 mb pecked
London Weather Centre 284-286 High Holborn London WC1V 7HX
© Crown Copyright 1986 All rights reserved



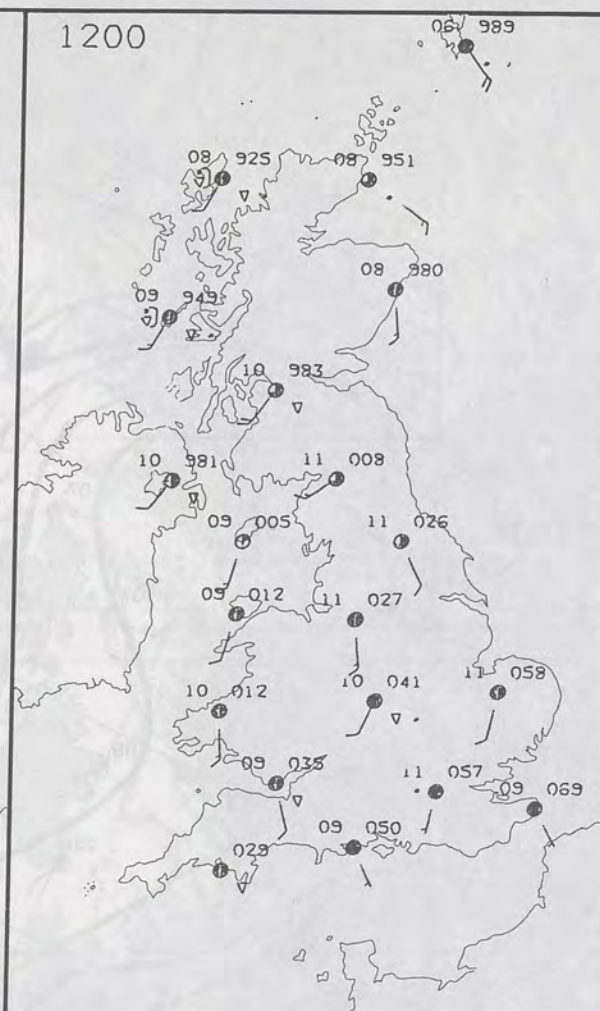
DUPLICATE ALSO
DAILY WEATHER SUMMARY
NOT FOR LOAN FOR
TUESDAY 5 MARCH 1991
Warm front Cold front Occlusion
London Weather Centre 284-286 High Holborn London WC1V 7HX
© Crown Copyright 1986 All rights reserved



0600



1200



TUESDAY
5 MARCH 1991

SUMMARY
OF
BRITISH WEATHER

Much of Scotland and Northern Ireland had a cloudy night. There were some showers, especially in the west and north, with some persistent rain in the Northern Isles, where there was also a strong southeast wind. England and Wales had a cloudy, mild night with a little rain, mainly in southern counties.

Northern England and North Wales had some sunshine during the morning but it clouded over later and there was some rain, especially over northeast England during the evening. Southwest England had a cloudy start with some rain but it brightened up for a time around the middle of the day, before further cloud and rain spread from the south.

The rest of England and Wales was cloudy and although dry for a time, outbreaks of rain spread up from the south coast during the afternoon.

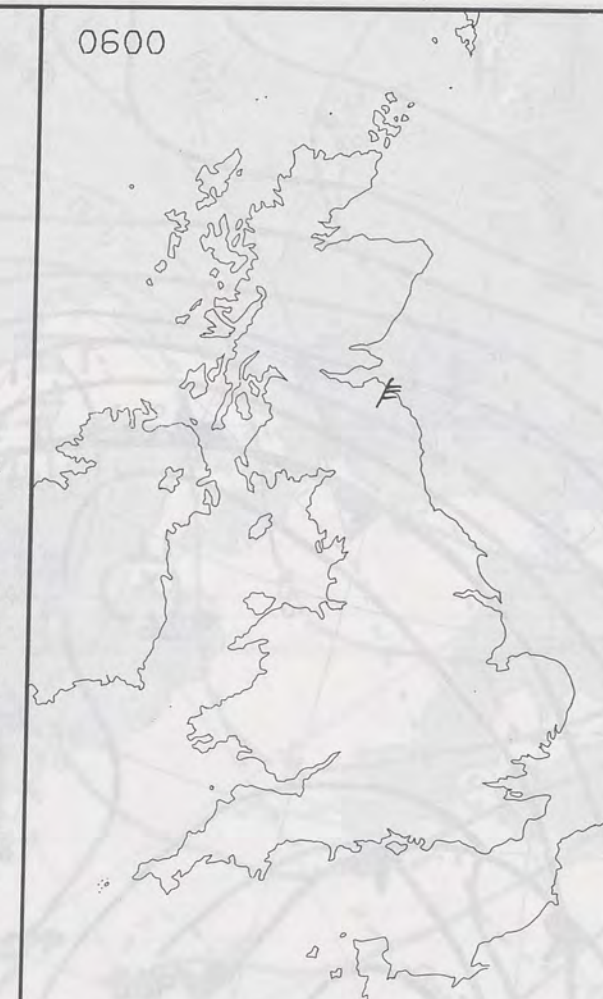
Much of Scotland and Northern Ireland had a bright day with a few showers but the Northern Isles stayed cloudy with rain until dusk.

It was mild or very mild in most places but temperatures were close to normal over parts of the south coast of England.

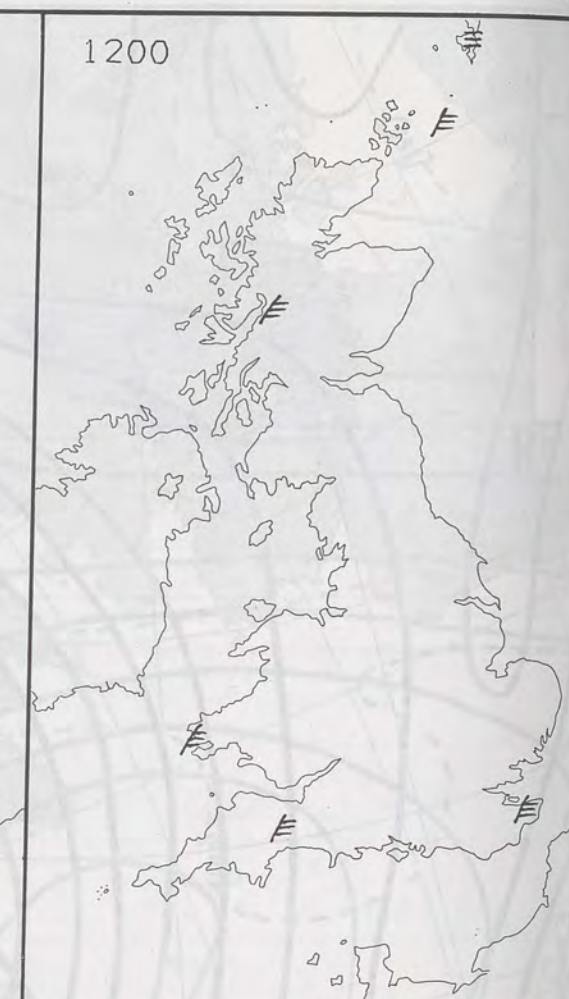
London Weather Centre
284-286 High Holborn
London WC1V 7HX
All times are GMT

© Crown Copyright 1986 All rights reserved

0600

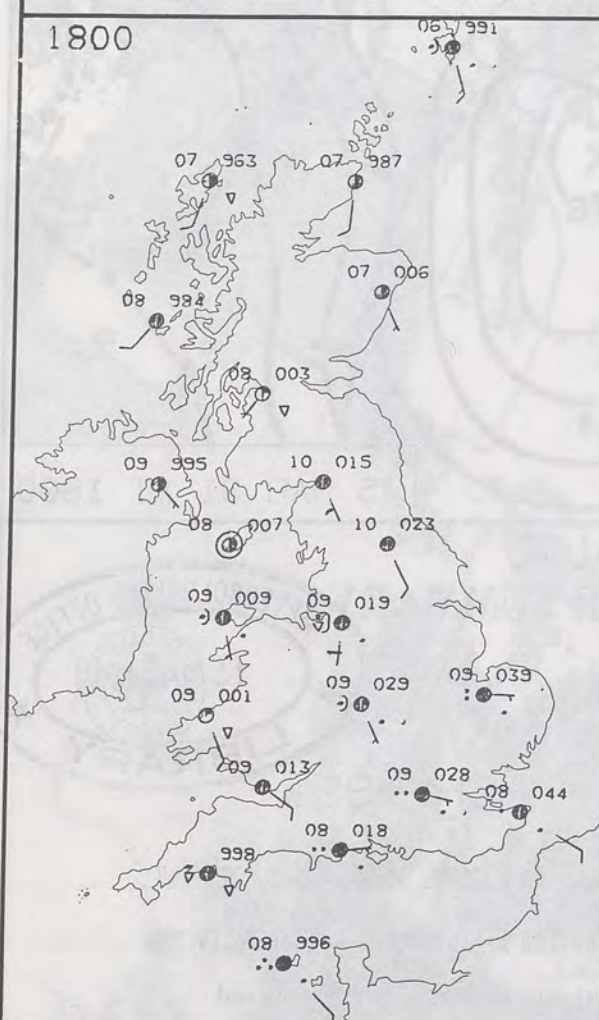


1200

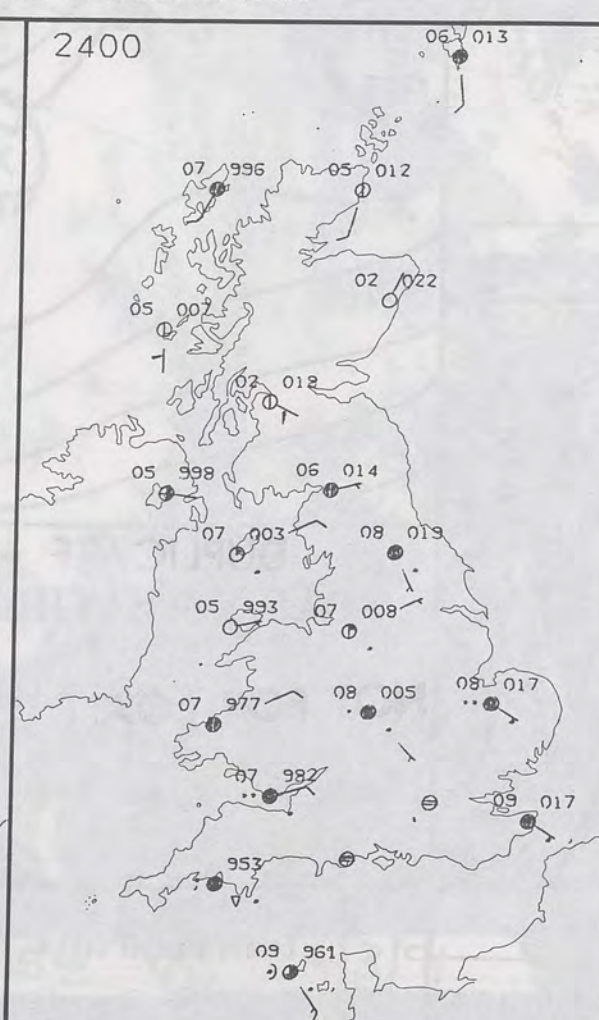


PLOTTED SURFACE OBSERVATIONS

1800

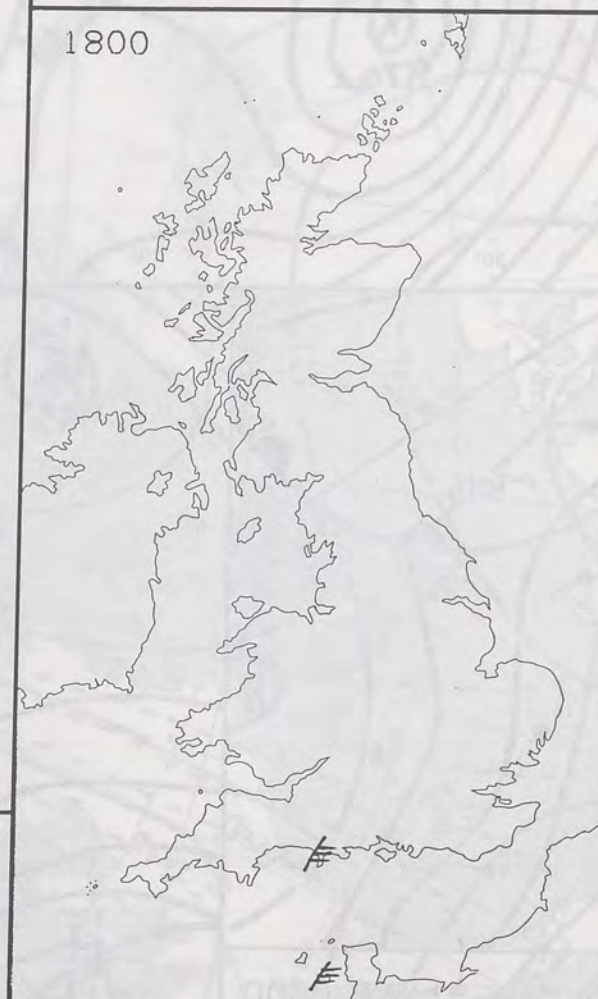


2400

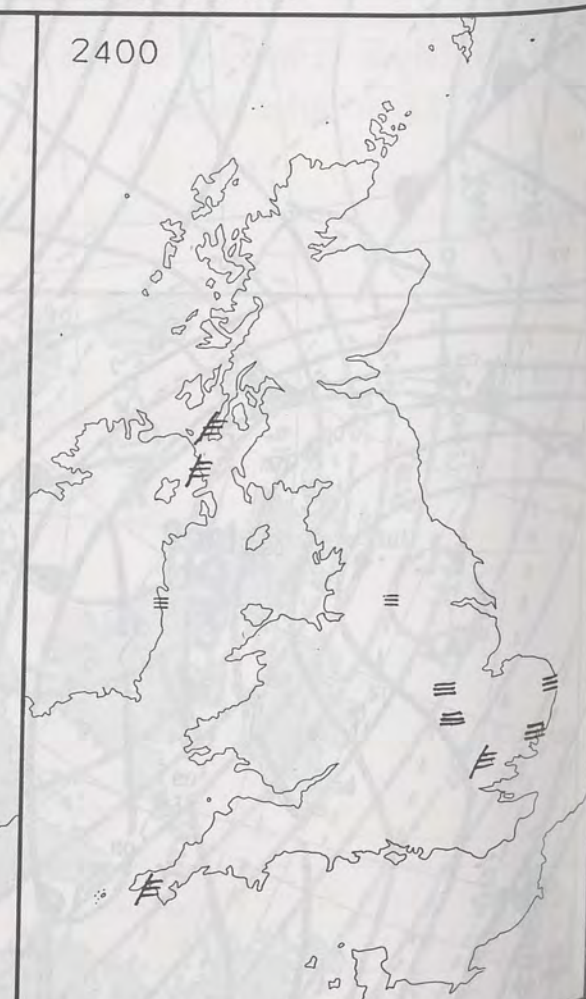


SIGNIFICANT WEATHER CHARTS

1800



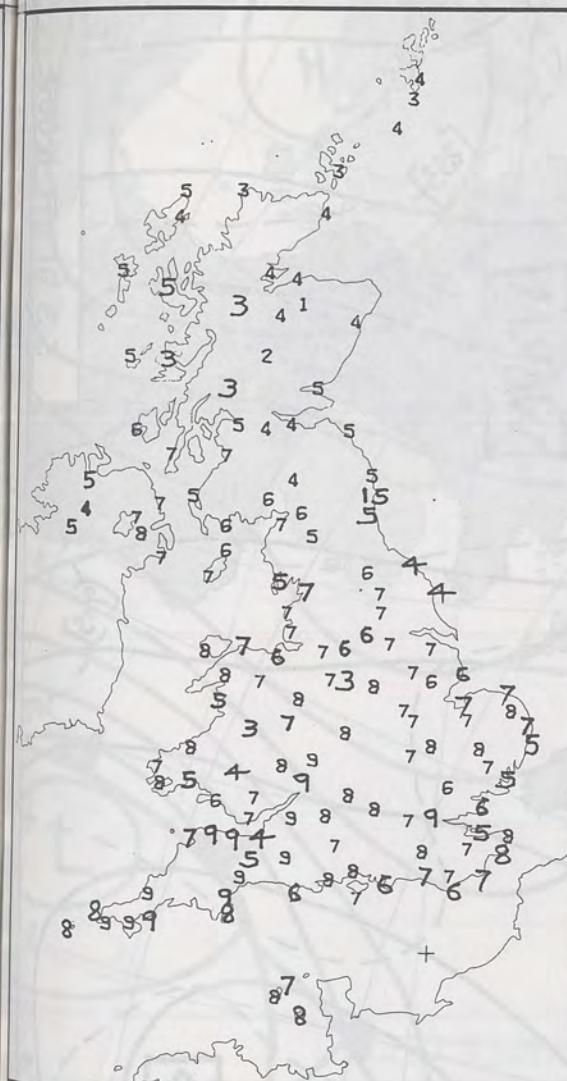
2400



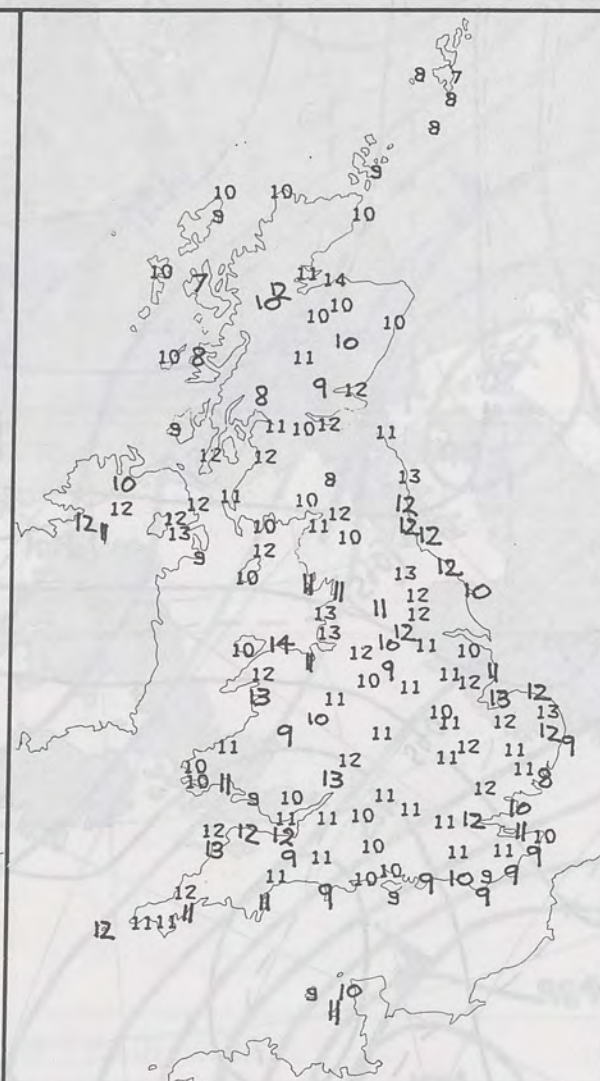
NIGHT

0

London W



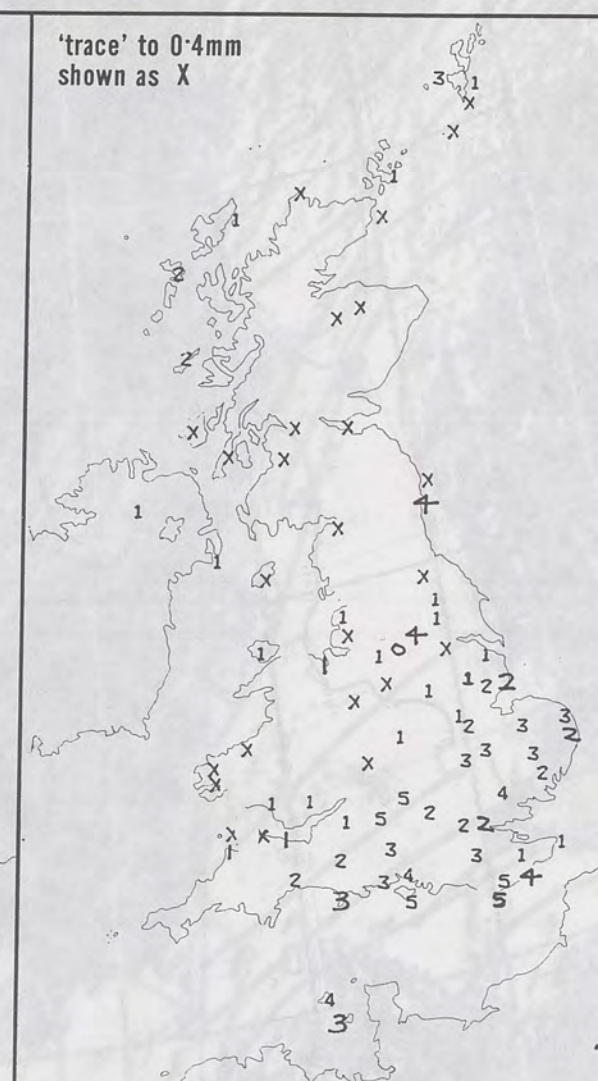
NIGHT MINIMUM TEMPERATURE (°C)
For 12-hour period ending
0900 ON 5 MAR 91



DAY MAXIMUM TEMPERATURE (°C)
For 12-hour period ending
2100 ON 5 MAR 91



RAINFALL (mm)
For 12-hour period ending
0900 ON 5 MAR 91



RAINFALL (mm)
For 12-hour period ending
2100 ON 5 MAR 91



SUNSHINE (hours)
Dawn to dusk
5 MAR 91

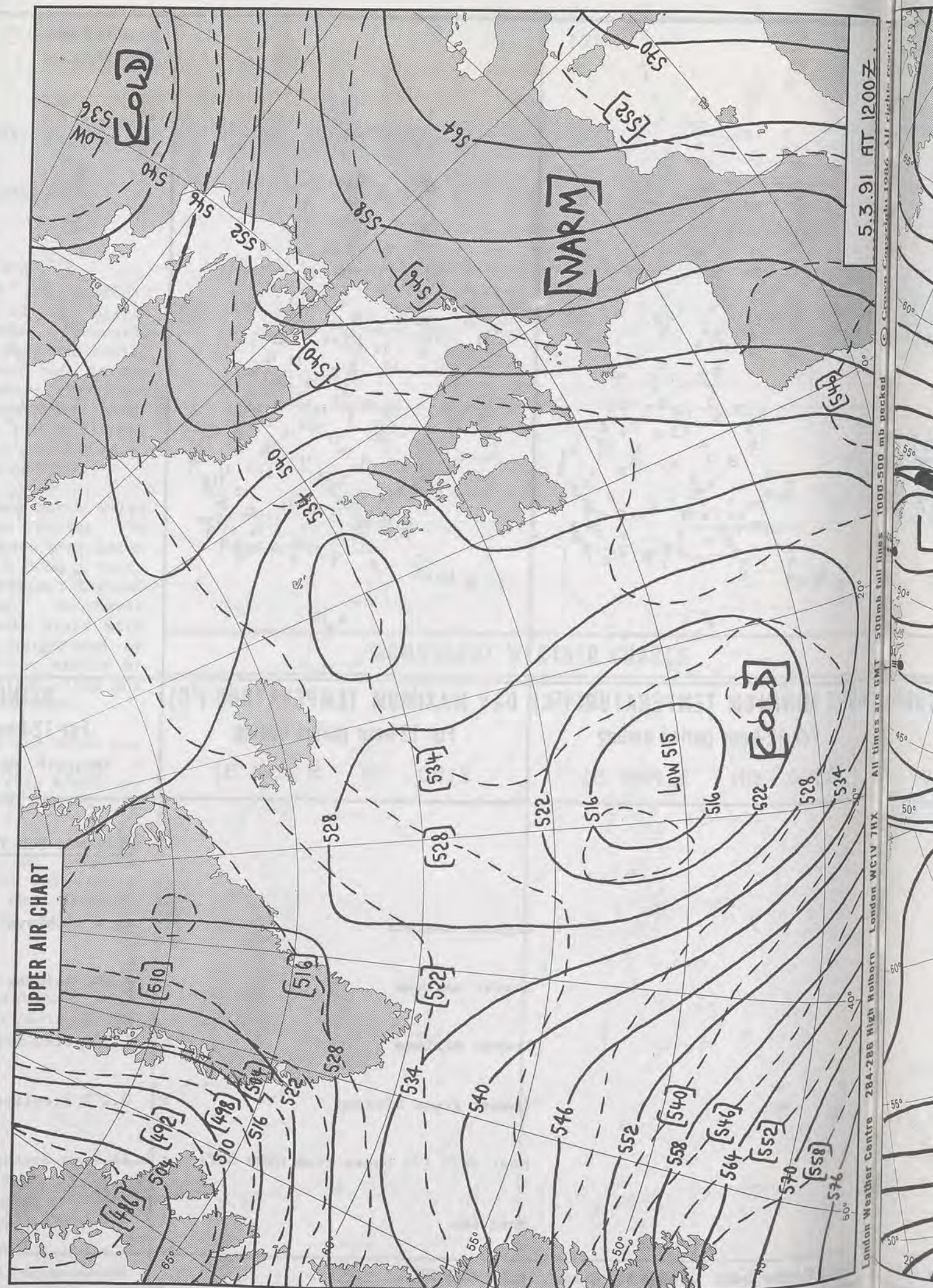
EXTREMES FOR TUESDAY 5TH MAY 1991

Highest maximum	: 13.9°C Colwyn Bay (Clwyd)
Lowest maximum	: 6.8°C Lerwick (Shetland)
Lowest minimum	: 1.2°C Glenlivet (Grampian)
Lowest grass minimum	: 0.2°C Glenlivet (Grampian)
Most rain (24 hours from 0900 GMT)	: 14.3 mm Southsea (Hampshire)
Most sun	: 8.2 hours Kinloss (Moray Firth)

**DAILY
WEATHER
SUMMARY**



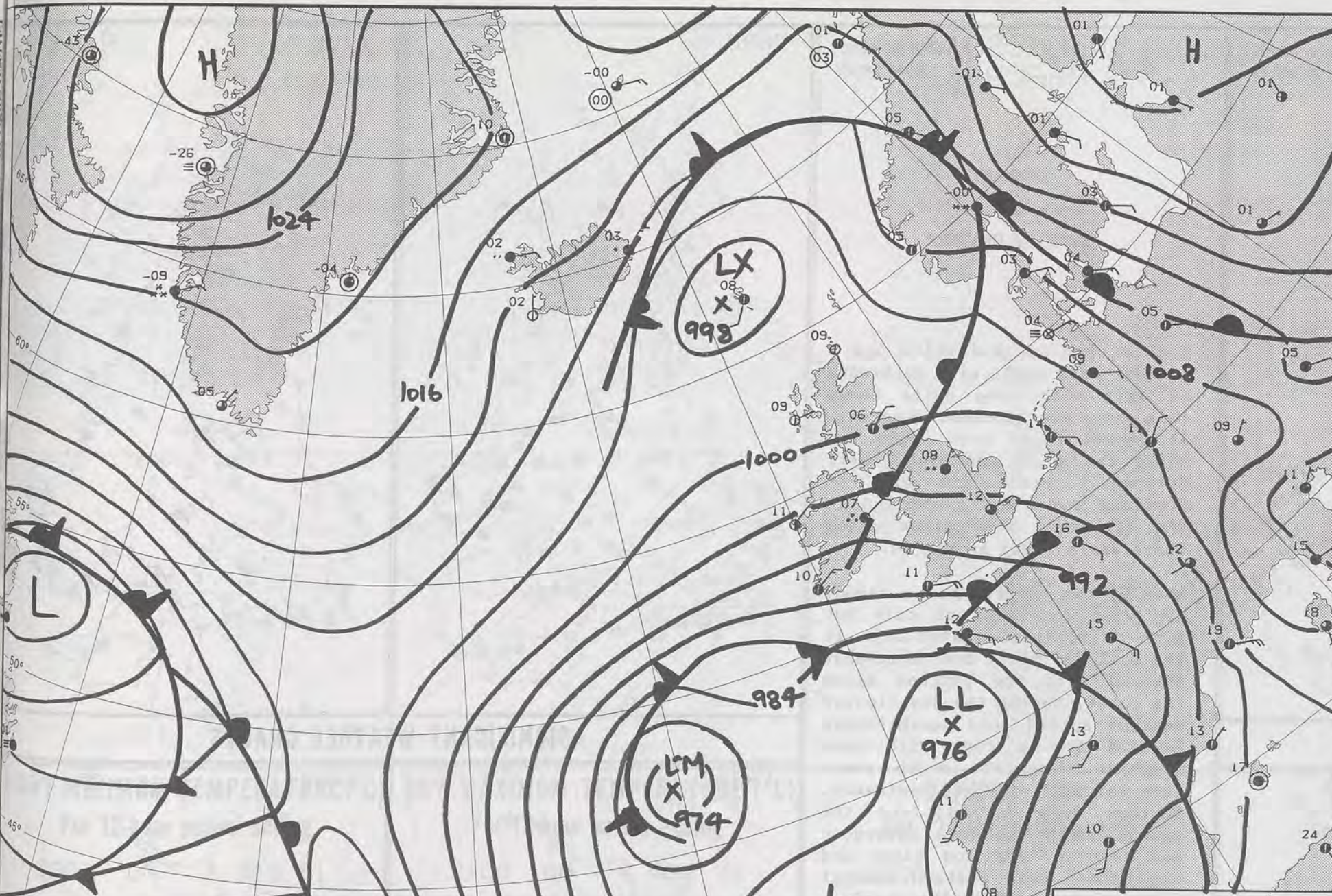
© Crown Copyright 1986
All rights reserved



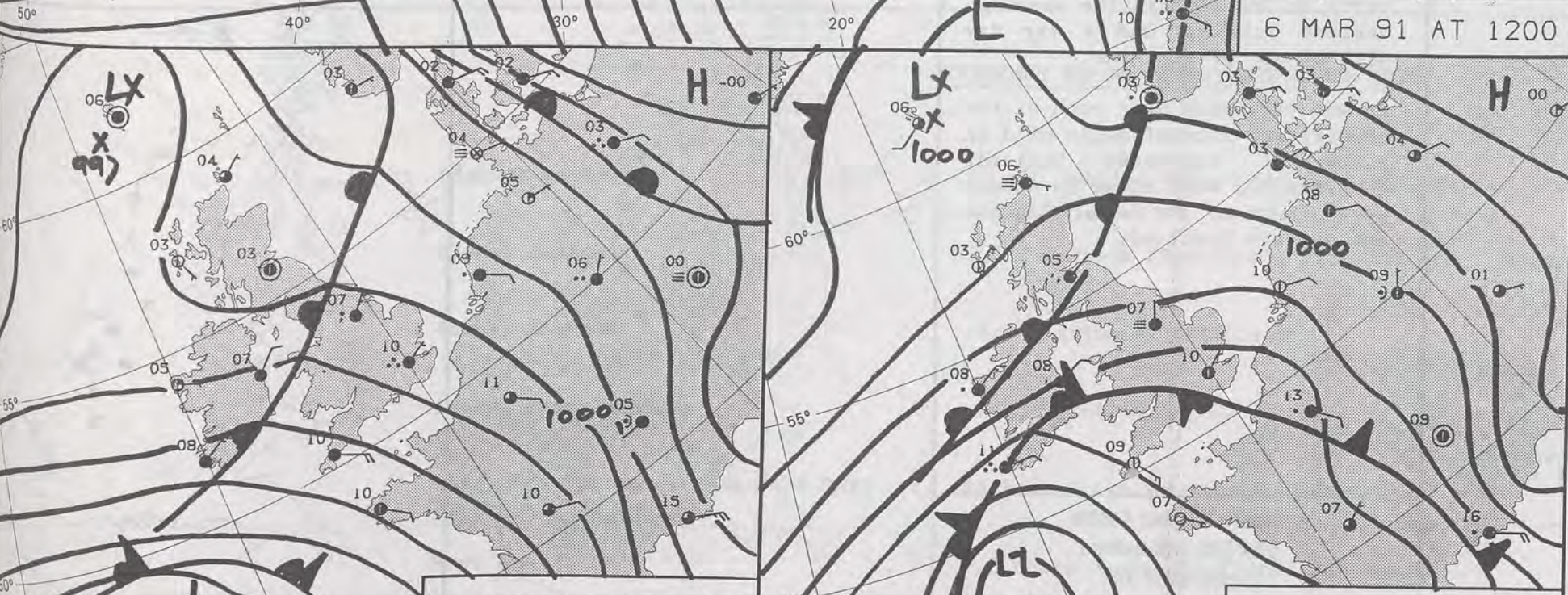
5.3.91 AT 1200Z

534

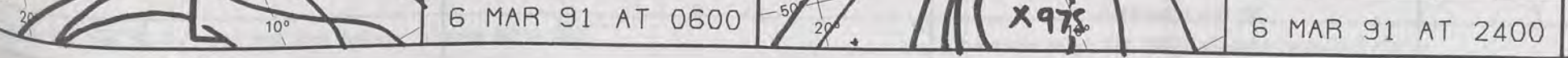
London Weather Centre 284-286 High Holborn London WC1V 7HX



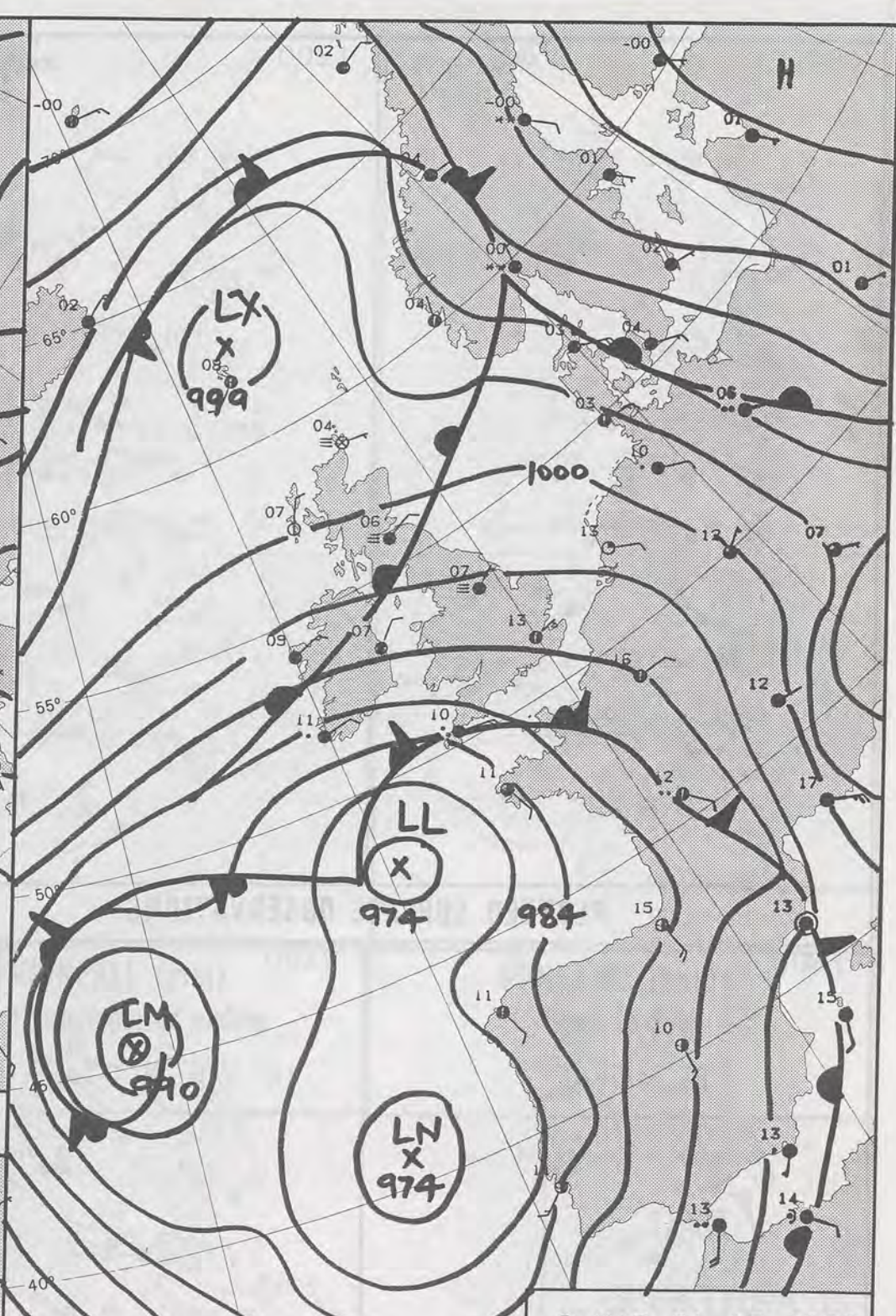
6 MAR 91 AT 1200



6 MAR 91 AT 0600



6 MAR 91 AT 2400



6 MAR 91 AT 1800

DUPLICATE ALSO
DAILY WEATHER SUMMARY

NOT FOR LOAN FOR

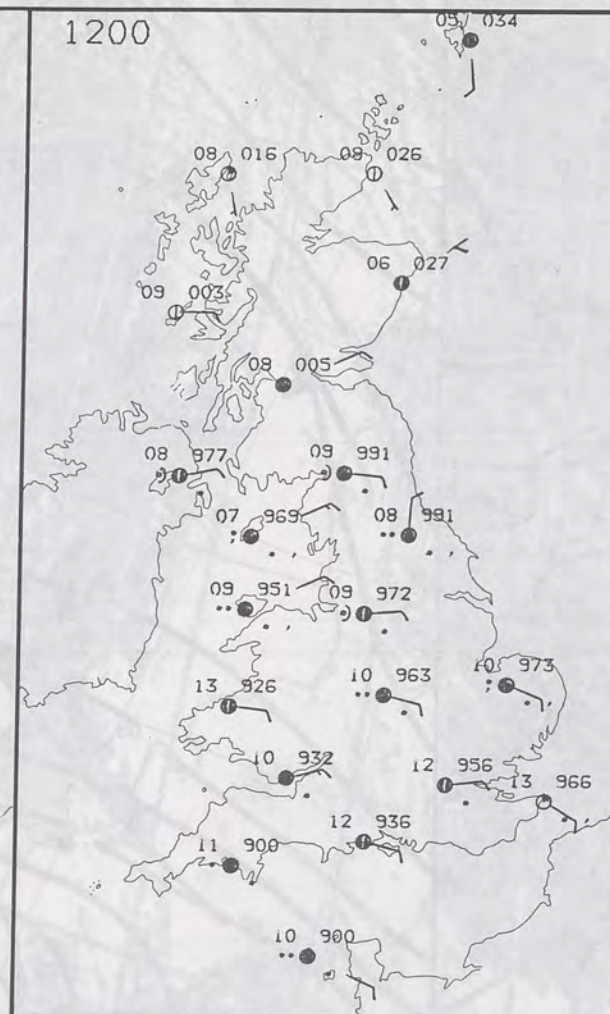
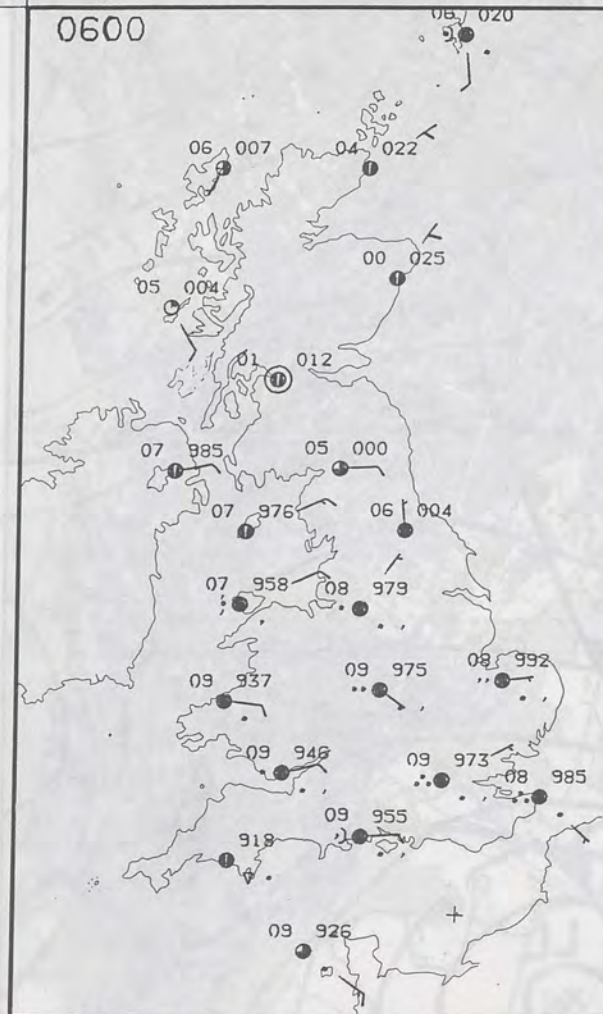
WEDNESDAY 6 MARCH 1991

Warm front Cold front Occlusion

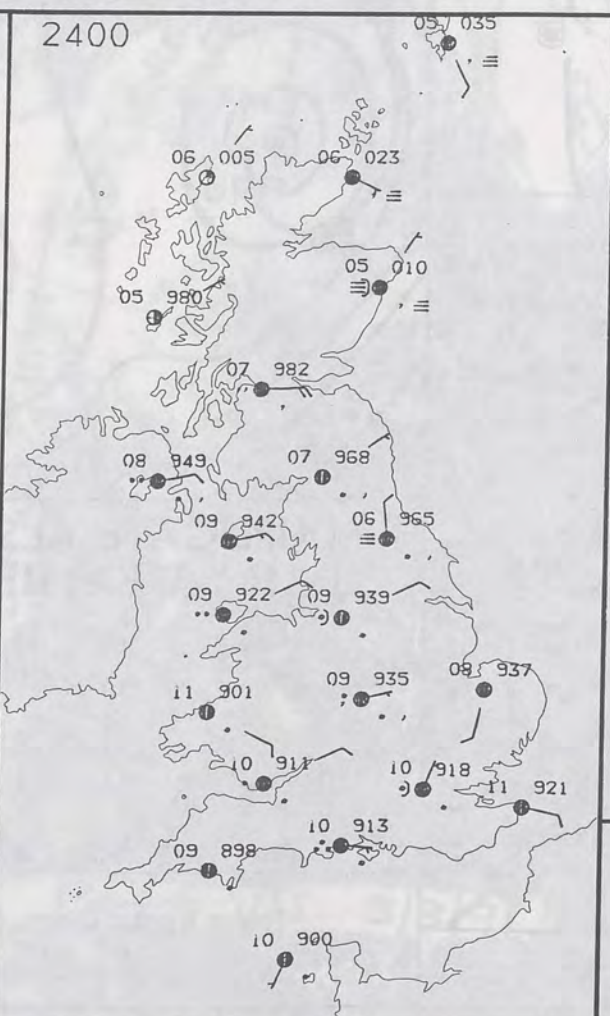
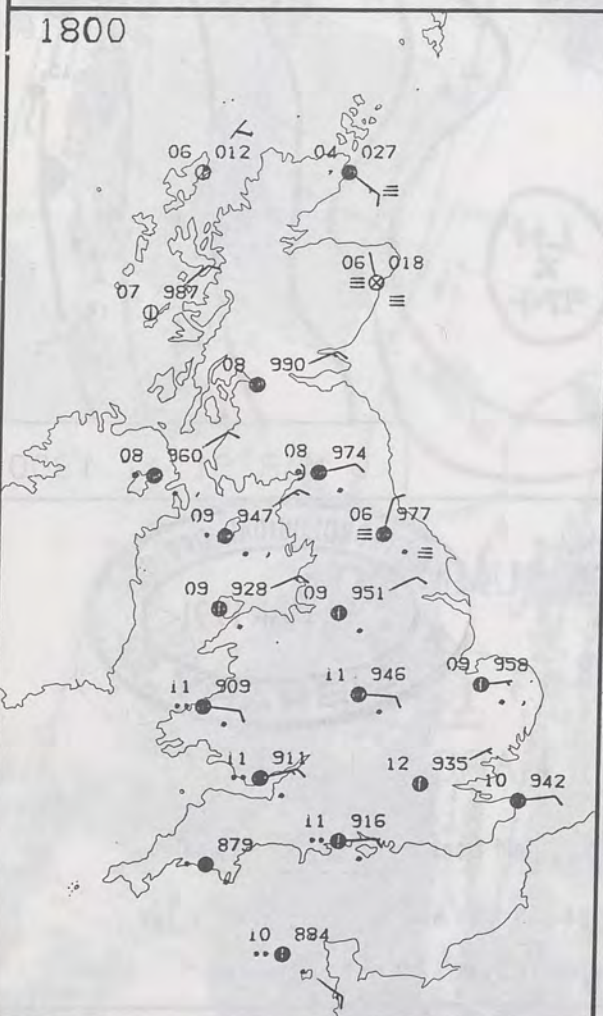
London Weather Centre 284-286 High Holborn London WC1V 7HX

© Crown Copyright 1986 All rights reserved





PLOTTED SURFACE OBSERVATIONS



WEDNESDAY
6 MARCH 1991

SUMMARY OF BRITISH WEATHER

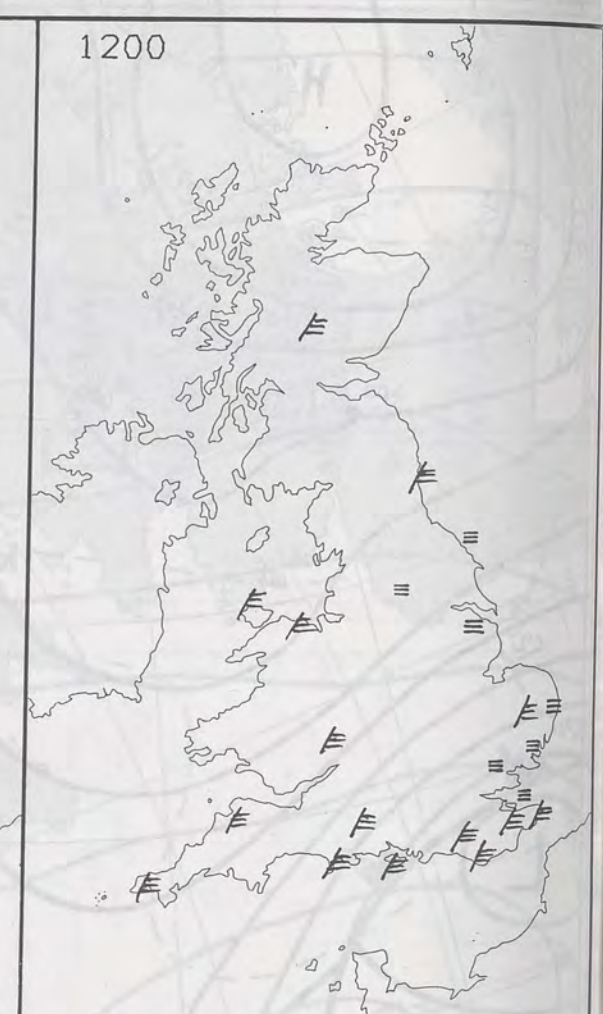
Much of England and Wales had a cloudy, mild night with outbreaks of rain with some quite heavy rain over southernmost counties. It became foggy over hills and along the south and east coast. Northern Ireland and much of Scotland had a dry night and in the Highlands with clear skies there was a frost in places.

Most of the country had a cloudy day with outbreaks of rain but much of Scotland stayed dry. It was dull and misty over northeast England with fog patches along the coast. During the day clearer weather spread into southernmost England for a time with some sunshine along the south coast from the Isle of Wight eastwards. Further rain spread into the south during the late afternoon and evening. The low cloud and fog spread onto eastern coastal parts of Scotland in the evening. Western Scotland had a dry day with plenty of sunshine.

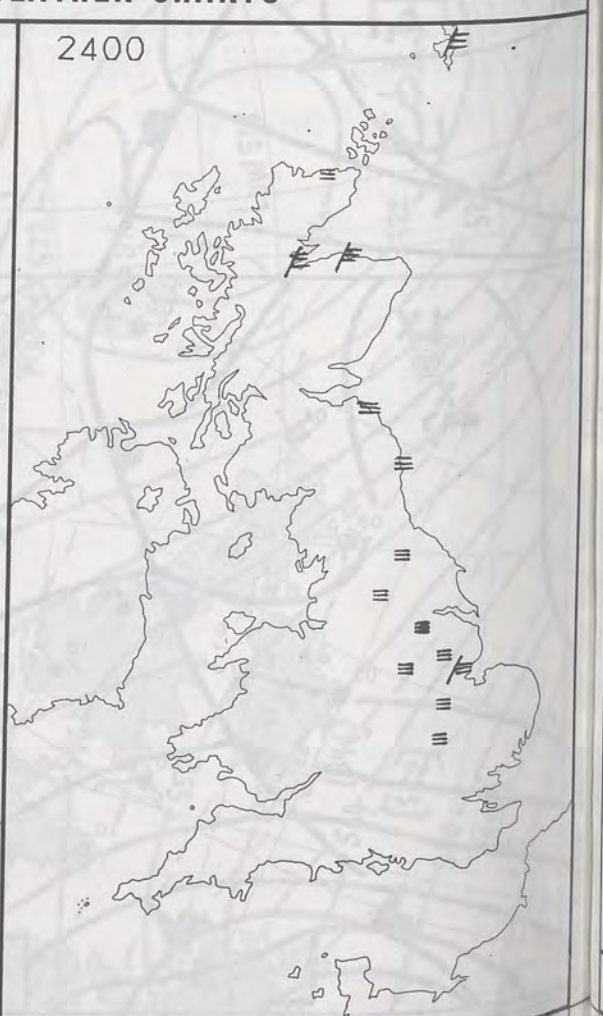
It was very mild over much of the country and exceptionally mild in parts of southeast England. Temperatures were close to normal over parts of northeast England and eastern Scotland.

London Weather Centre
284-286 High Holborn
London WC1V 7HX
All times are GMT

© Crown Copyright 1986 All rights reserved

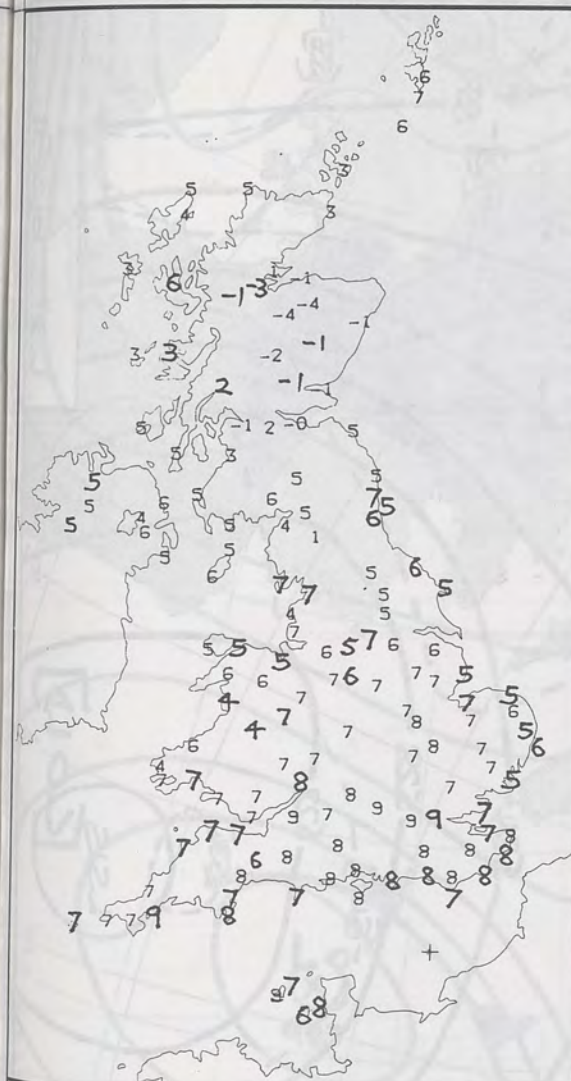


SIGNIFICANT WEATHER CHARTS

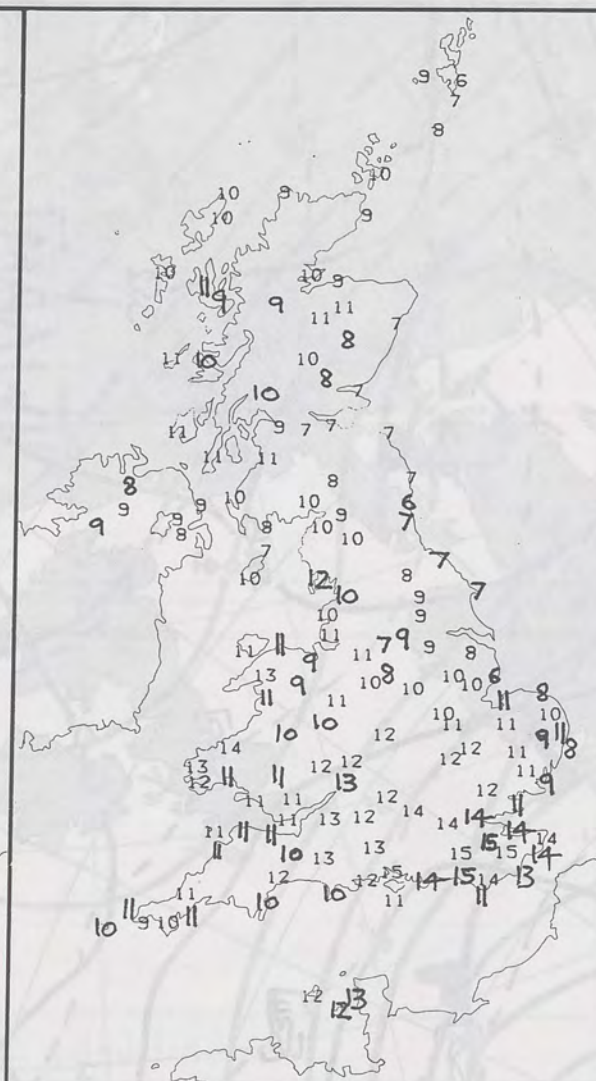


NIGH

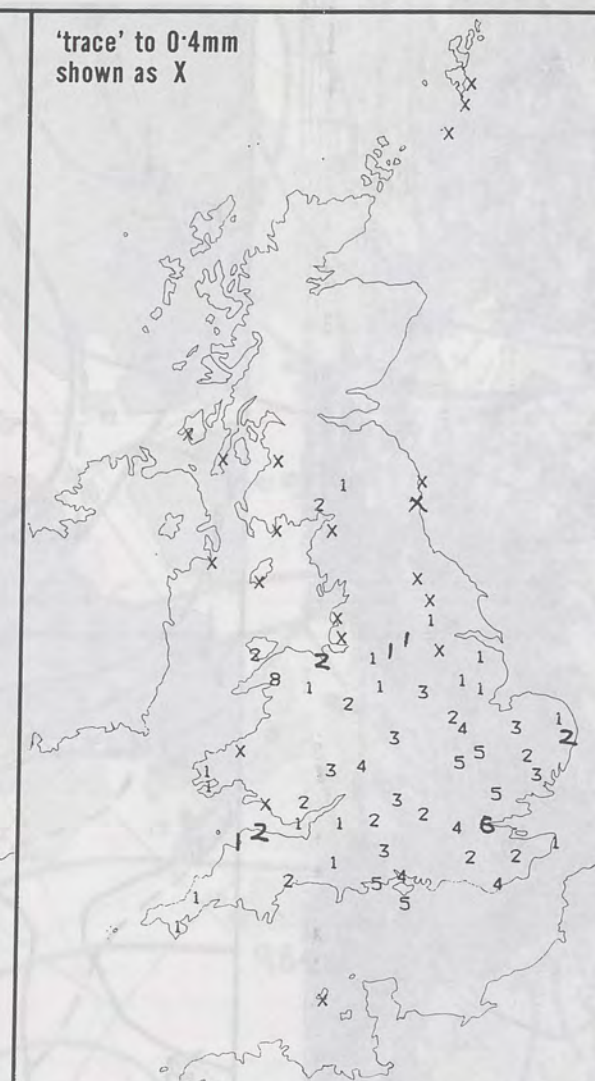
London



NIGHT MINIMUM TEMPERATURE (°C)
For 12-hour period ending
0900 ON 6 MAR 91



DAY MAXIMUM TEMPERATURE (°C)
For 12-hour period ending
2100 ON 6 MAR 91



RAINFALL (mm)
For 12-hour period ending
0900 ON 6 MAR 91



RAINFALL (mm)
For 12-hour period ending
2100 ON 6 MAR 91



SUNSHINE (hours)
Dawn to dusk
6 MAR 91

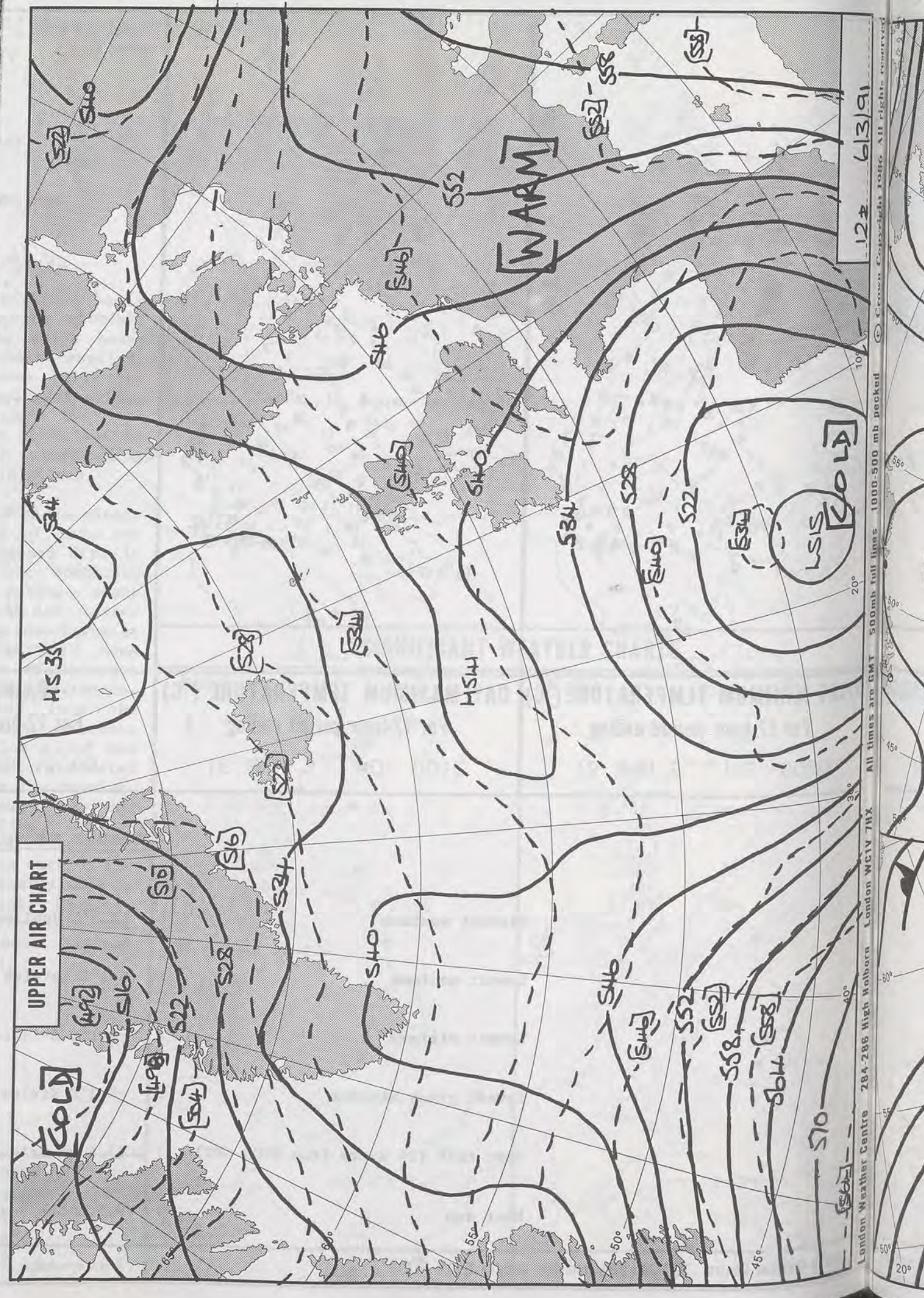
EXTREMES FOR WEDNESDAY 6TH MARCH 1991

Highest maximum	: 15.5°C Jubilee Corner and Charing (Kent)
Lowest maximum	: 6.1°C Lerwick (Shetland), Fifeness and Tynemouth
Lowest minimum	: -4.1°C Aviemore (Highland)
Lowest grass minimum	: -8.2°C Kinloss (Moray Firth)
Most rain (24 hours from 0900 GMT)	: 23.4 mm Brize Norton (Oxfordshire)
Most sun	: 9.5 hours Benbecula (Outer Hebrides)

**DAILY
WEATHER
SUMMARY**



© Crown Copyright 1986
All rights reserved

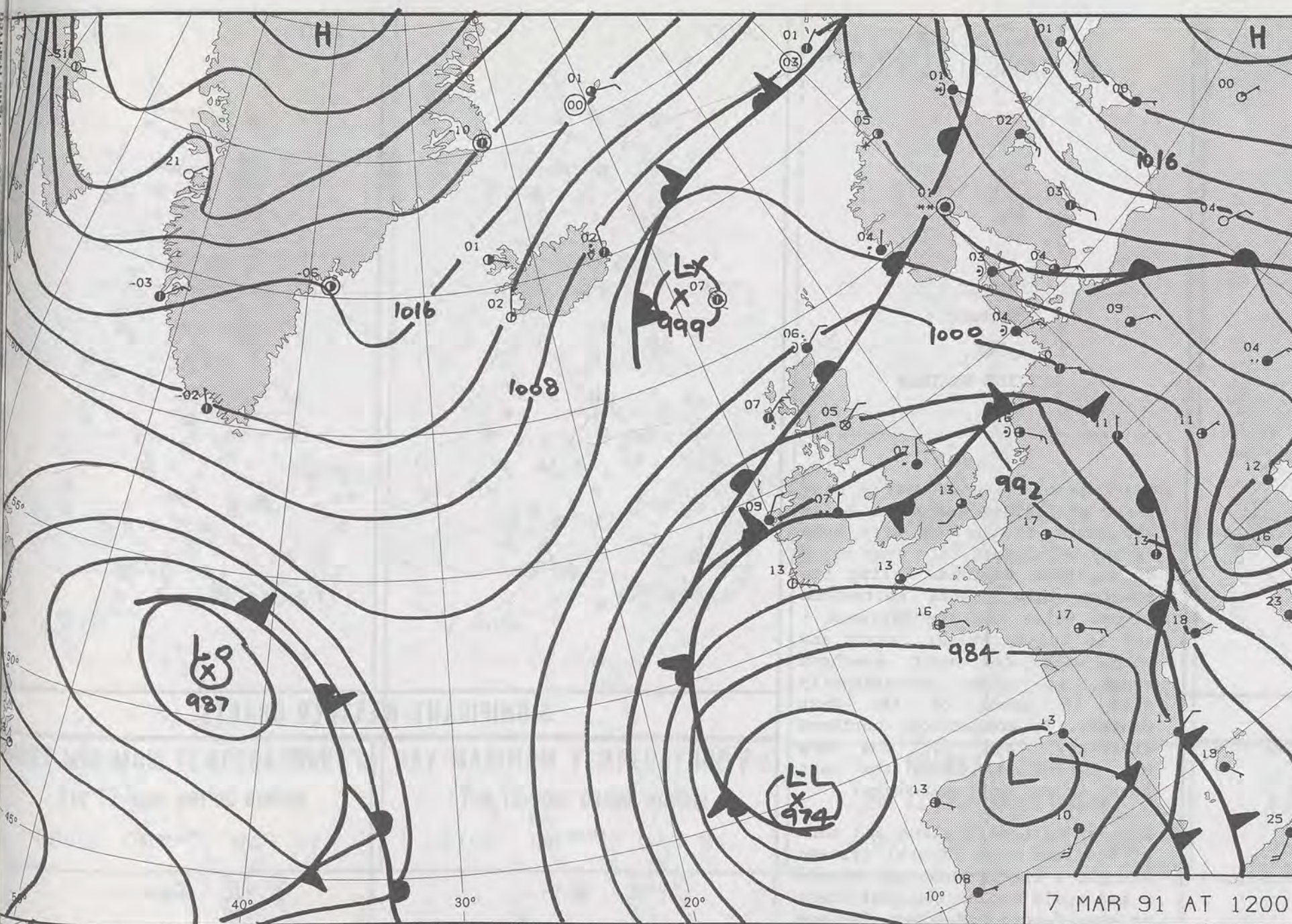


12# 6/3/91

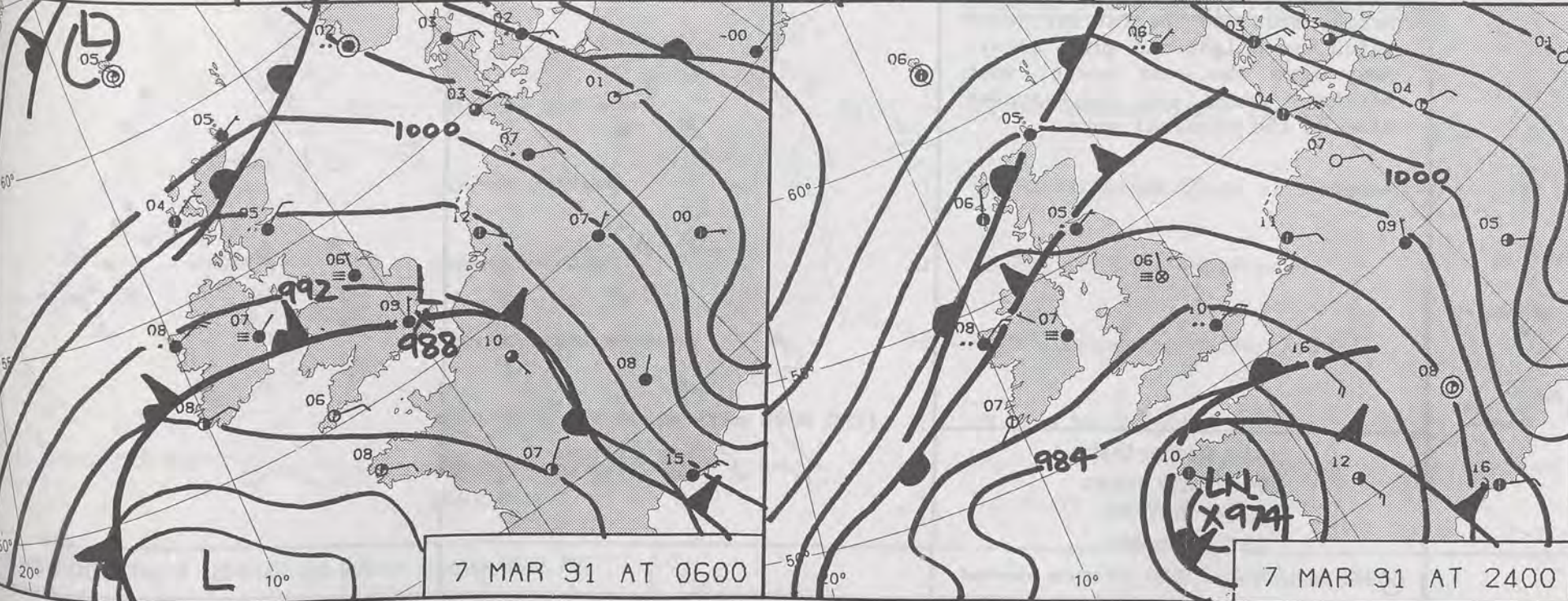
101

20°

London Weather Centre 284-286 High Holborn London WC1V 7HX

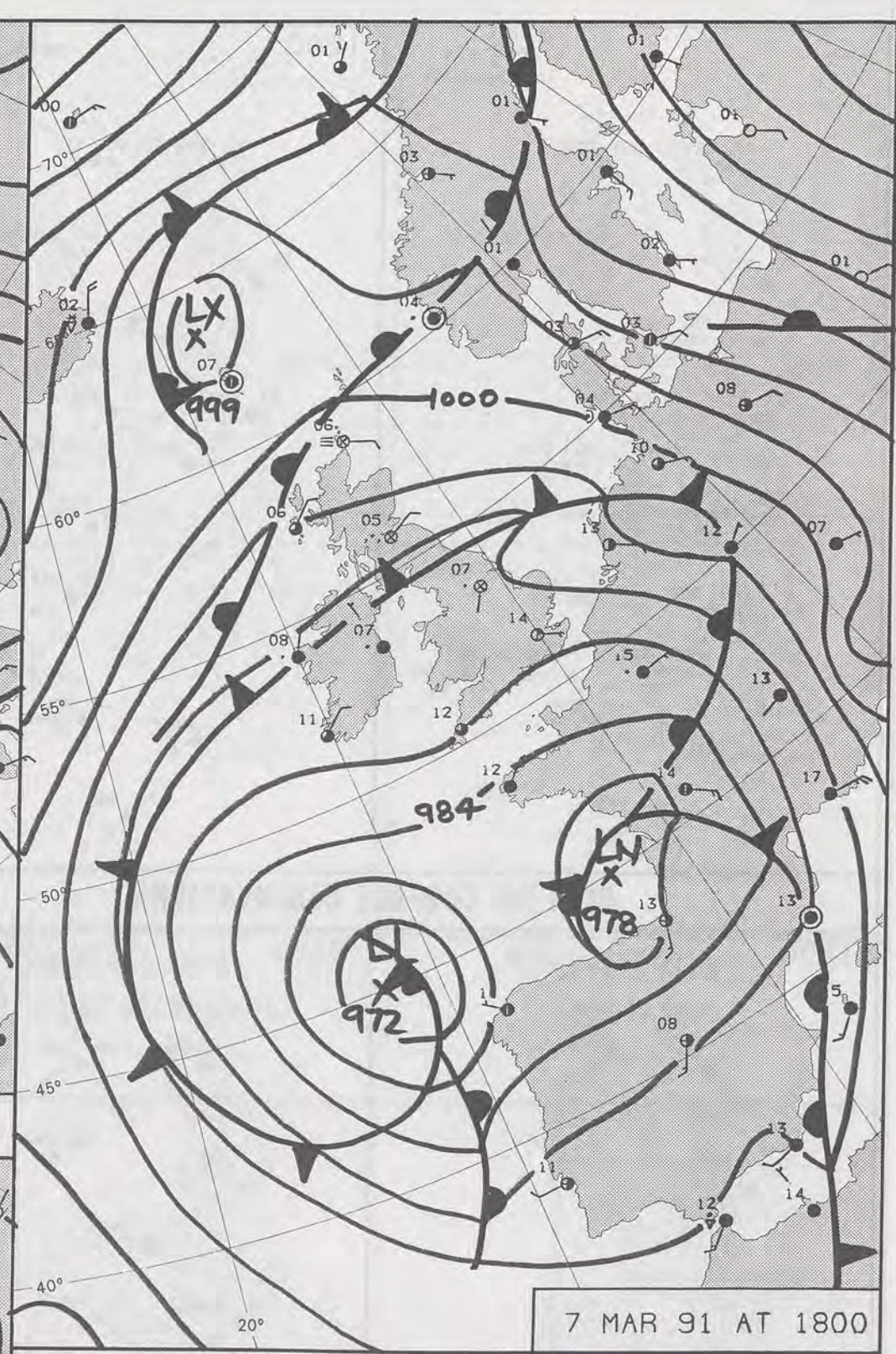


7 MAR 91 AT 1200




7 MAR 91 AT 0600

7 MAR 91 AT 2400

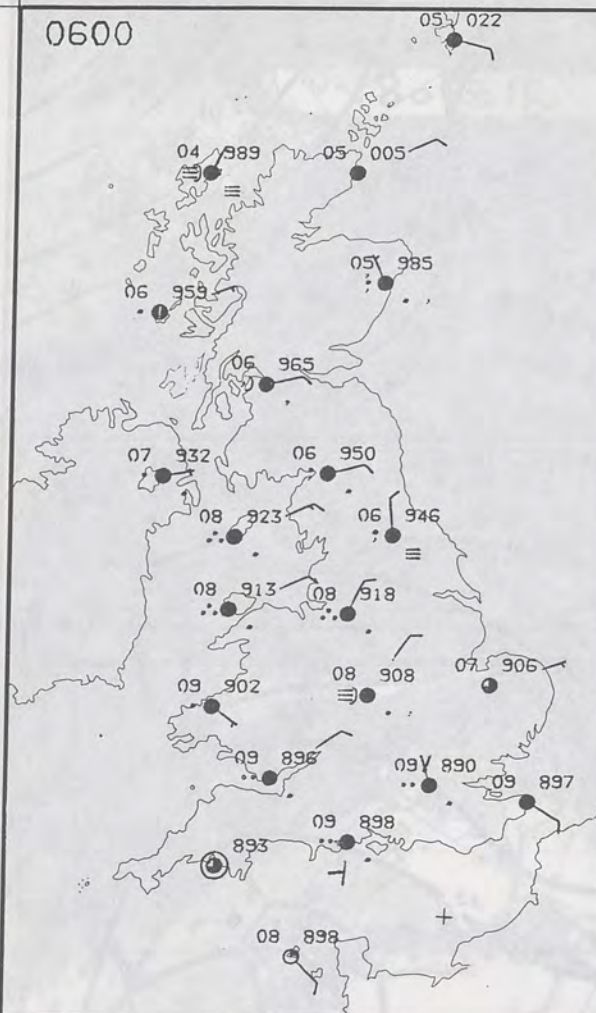


7 MAR 91 AT 1800

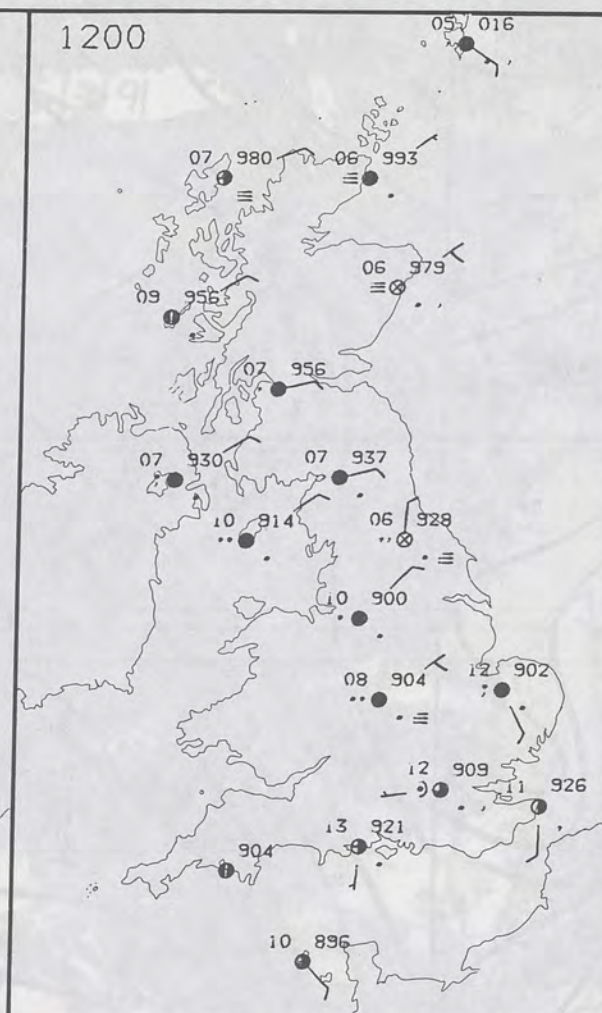
DUPLICATE ALSO
DAILY WEATHER SUMMARY
NOT FOR LOAN FOR
THURSDAY 7 MARCH 1991
London Weather Centre 284-286 High Holborn London WC1V 7HX
© Crown Copyright 1986 All rights reserved



0600



1200



THURSDAY
7 MARCH 1991

SUMMARY
OF
BRITISH WEATHER

Apart from the southwest - many parts of England and Wales had a wet start to the day with some rather persistent rain over parts of southern England. During the morning this pushed northwards across Wales and the Midlands - and it became bright, sunny and very mild for most southern areas, it became exceptionally mild in parts of the West Country. By comparison, northern districts stayed dull and damp all day - and along the east coast it was cold and foggy.

Across Northern Ireland and much of Scotland weak frontal systems brought a little rain and drizzle - and again around the east coast it stayed cold and foggy. The one bright spot was the far northwest which was bright and quite sunny. Away from the east coast, most northern areas had temperatures close to the seasonal norm.

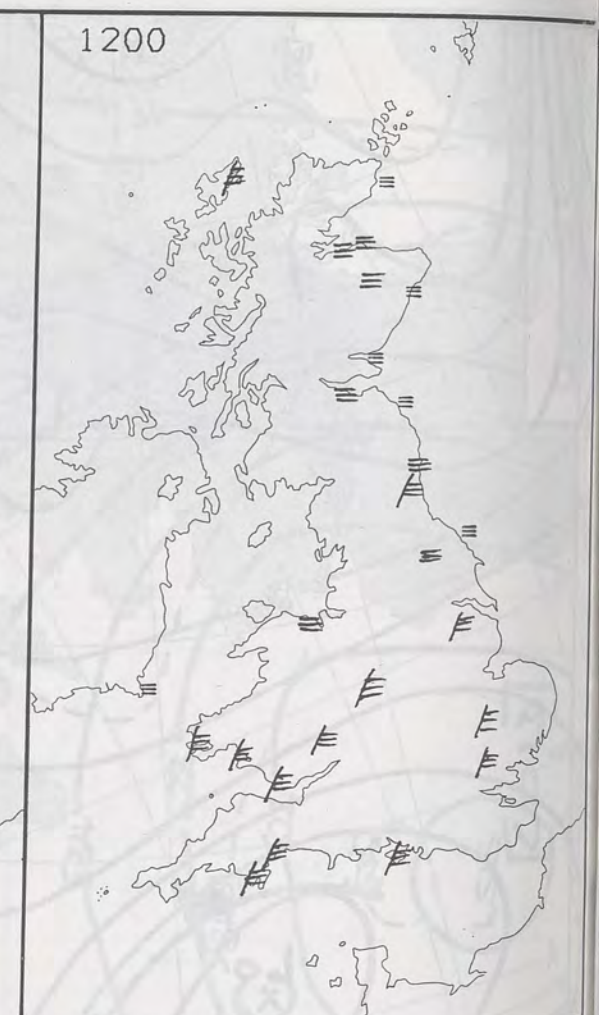
London Weather Centre
284-286 High Holborn
London WC1V 7HX
All times are GMT

© Crown Copyright 1986 All rights reserved

0600

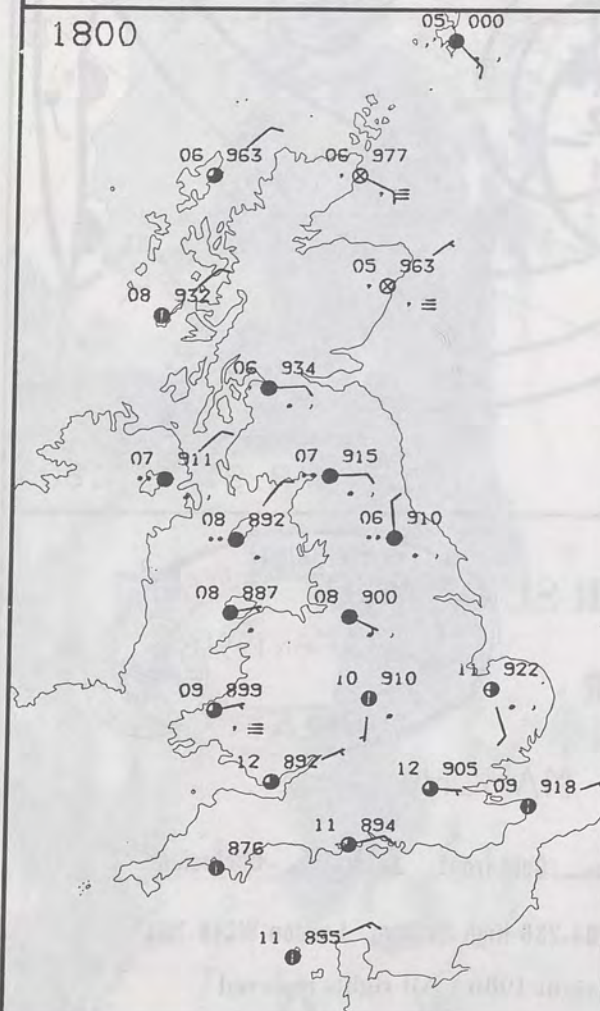


1200

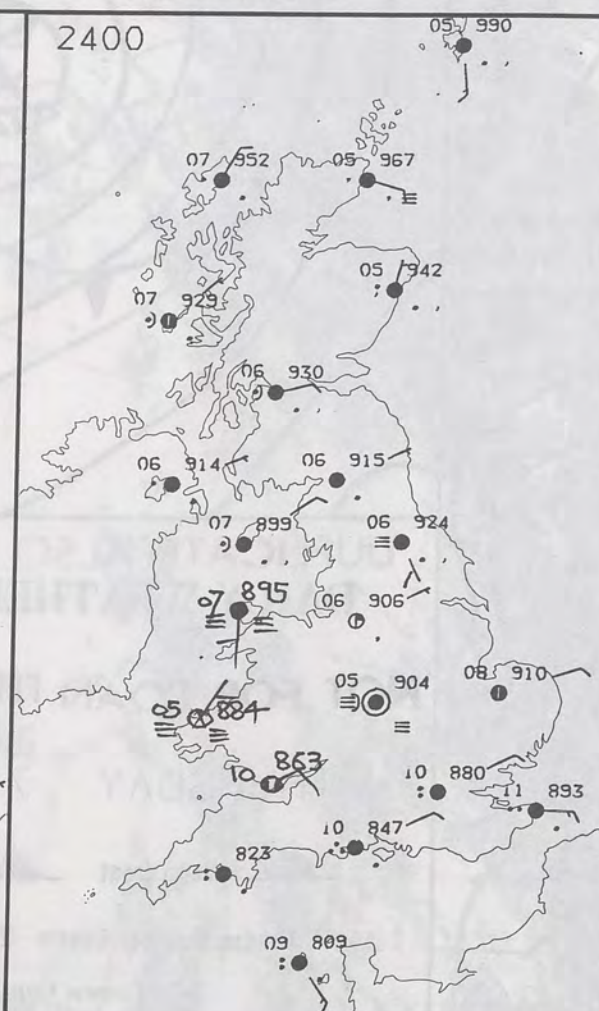


PLOTTED SURFACE OBSERVATIONS

1800

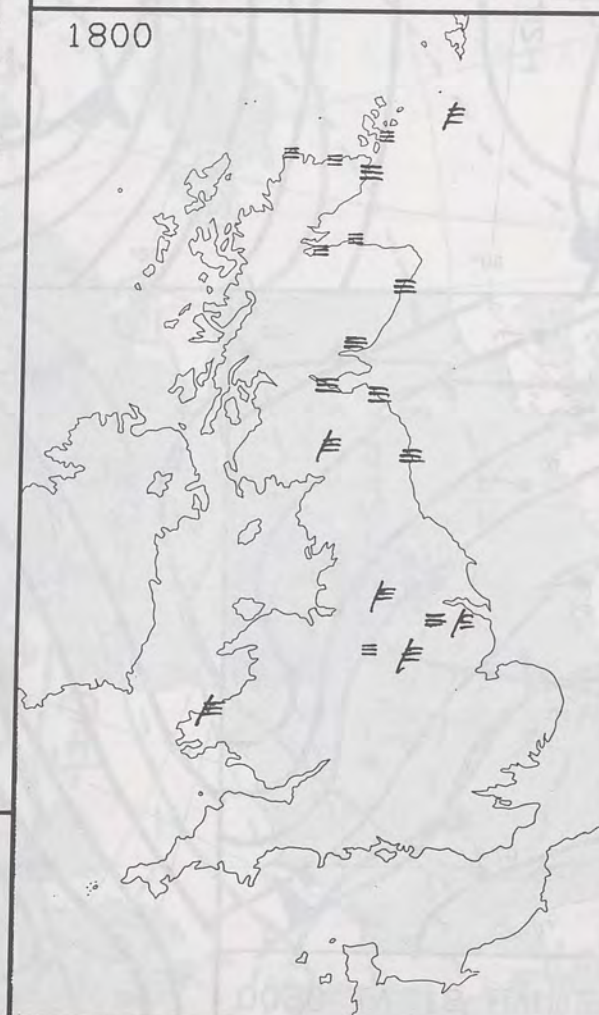


2400

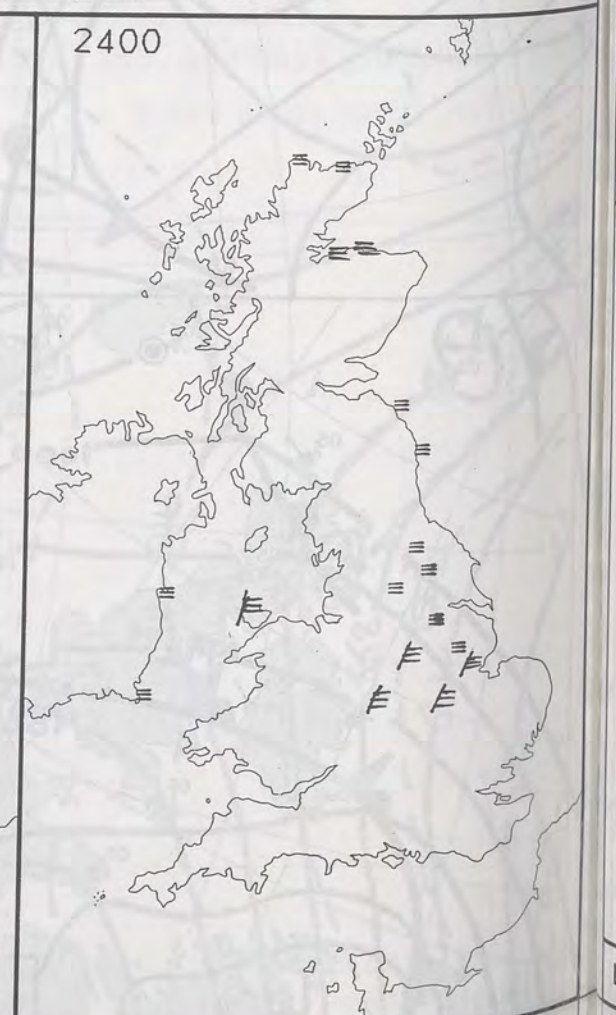


SIGNIFICANT WEATHER CHARTS

1800



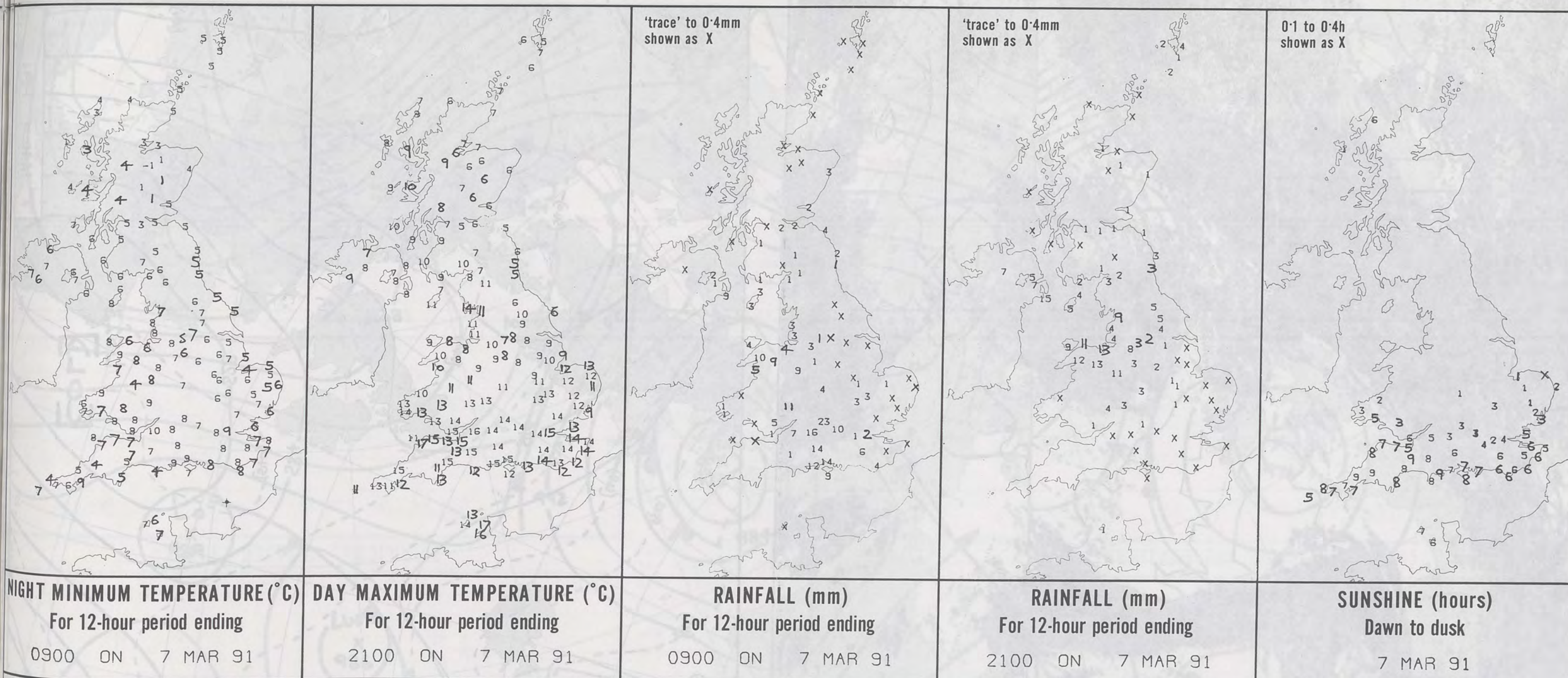
2400



NIGHT

0

London V



EXTREMES FOR THURSDAY 7TH MARCH 1991

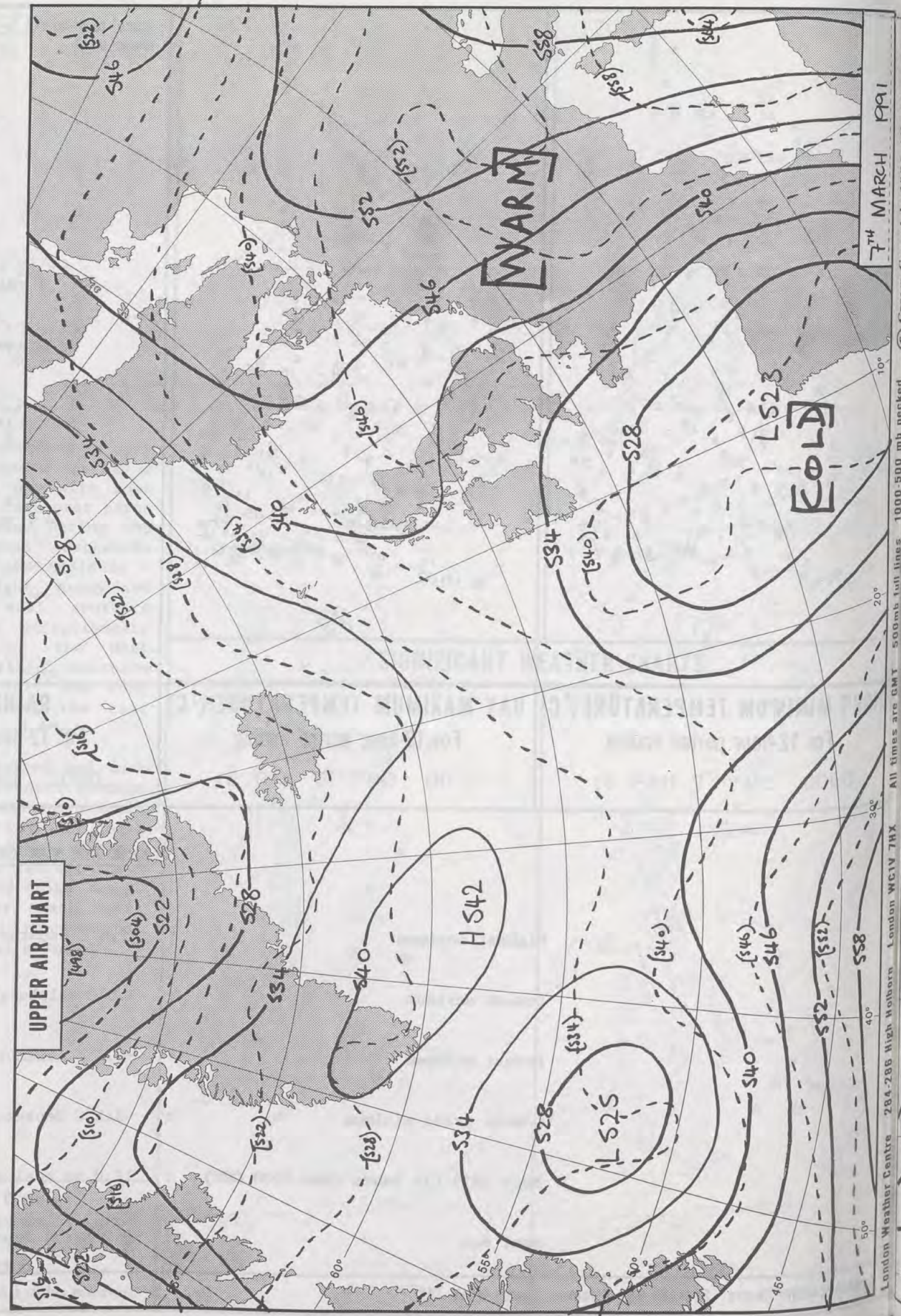
Highest maximum	: 17.0°C Saunton Sands (Devon)
Lowest maximum	: 5.0°C Salsburgh (East of Glasgow)
Lowest minimum	: -0.7°C Aviemore (Highlands)
Lowest grass minimum	: -3.5°C Benbecula (Outer Hebrides)
Most rain (24 hours from 0900 GMT)	: 19.0 mm Moel-y-Crio (Clwyd)
Most sun	: 9.2 hours Bournemouth (Dorset)

**DAILY
WEATHER
SUMMARY**



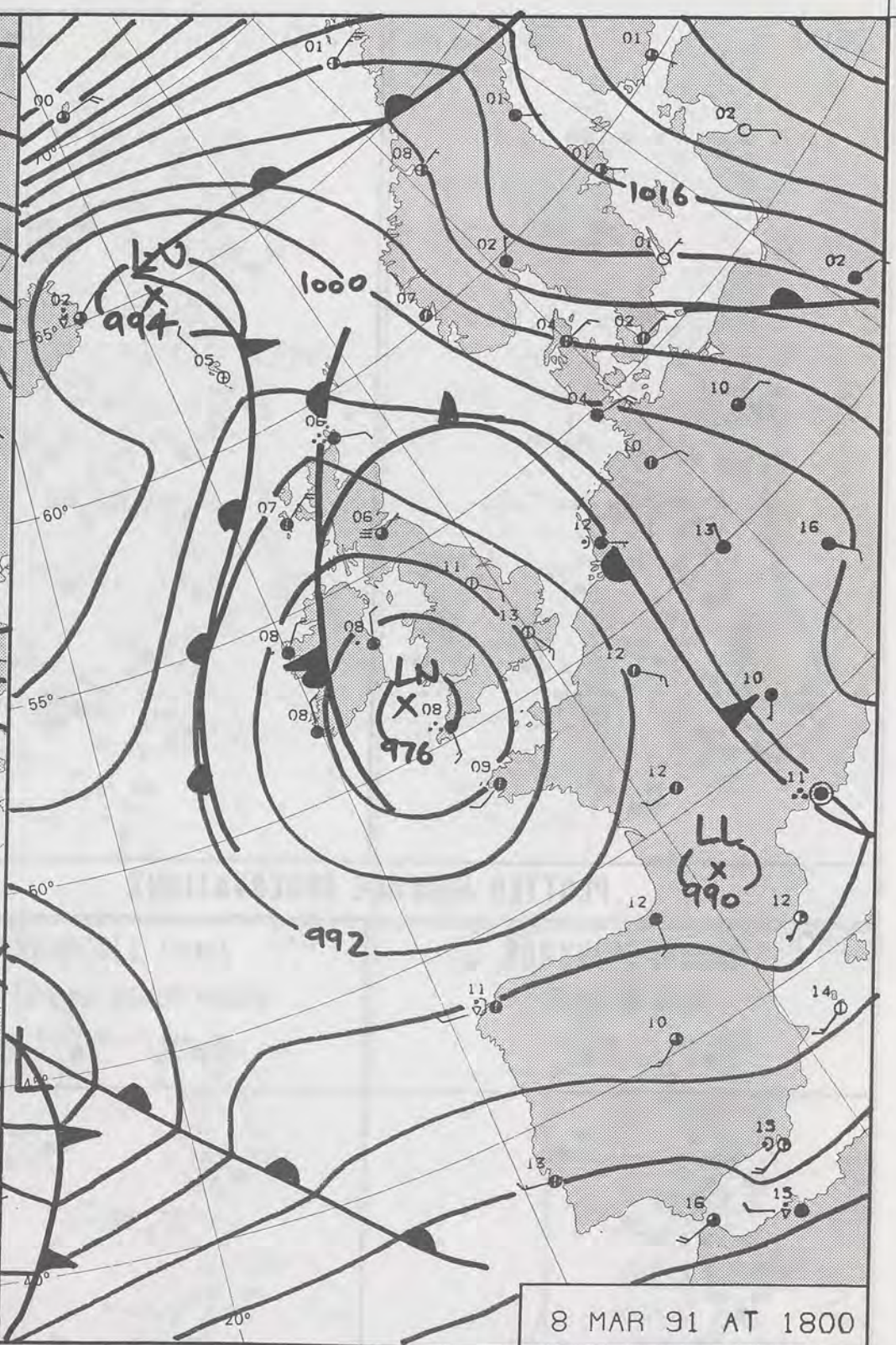
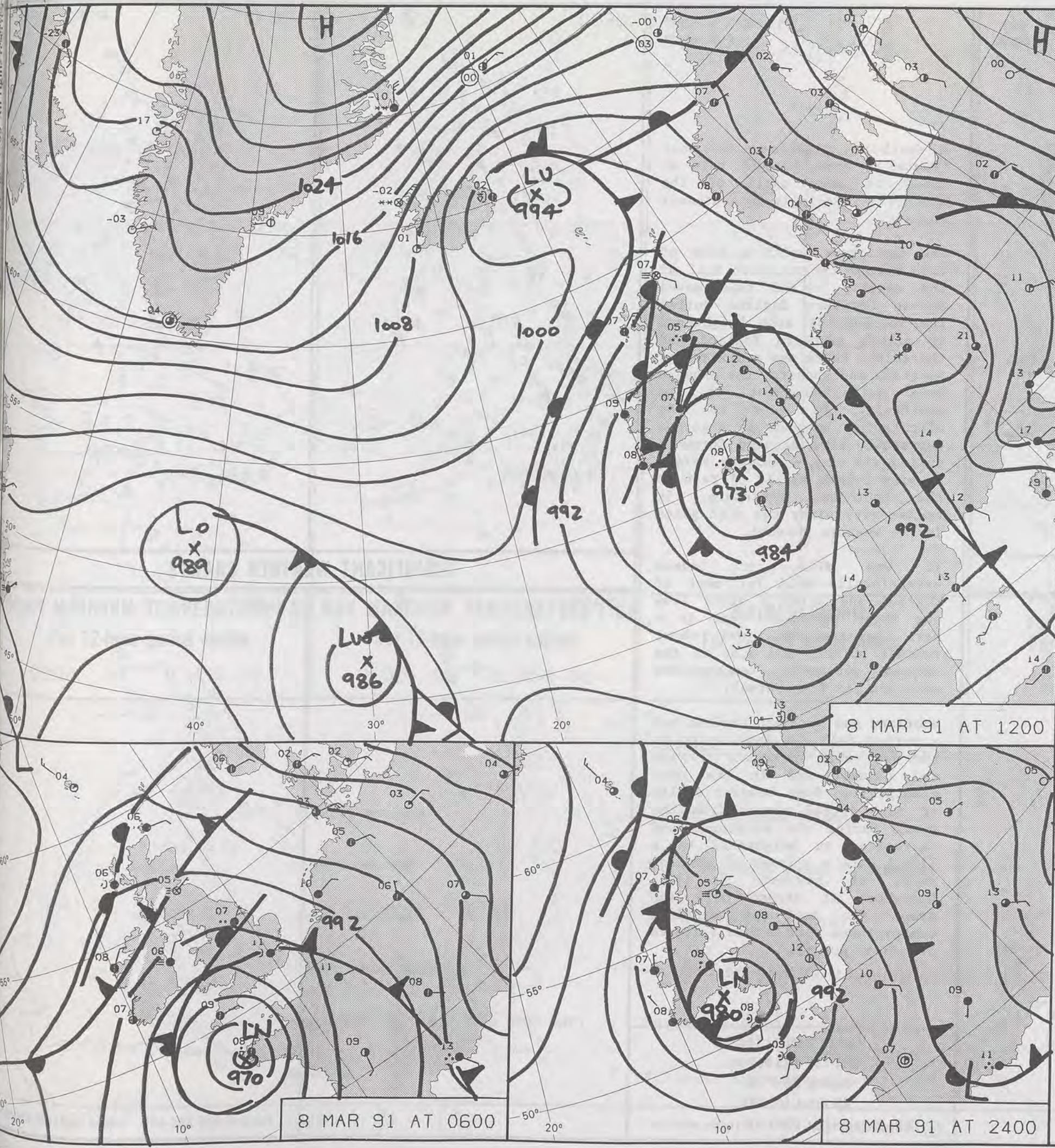
© Crown Copyright 1986
All rights reserved

0828Z IR 7/3/91



7TH MARCH 1991

London Weather Centre 284-286 High Holborn London WC1V 7HX All times are GMT 500mb full lines 1000-500 mb pocket



8 MAR 91 AT 1200

8 MAR 91 AT 1800

8 MAR 91 AT 0600

8 MAR 91 AT 2400

DUPLICATE ALSO
DAILY WEATHER SUMMARY

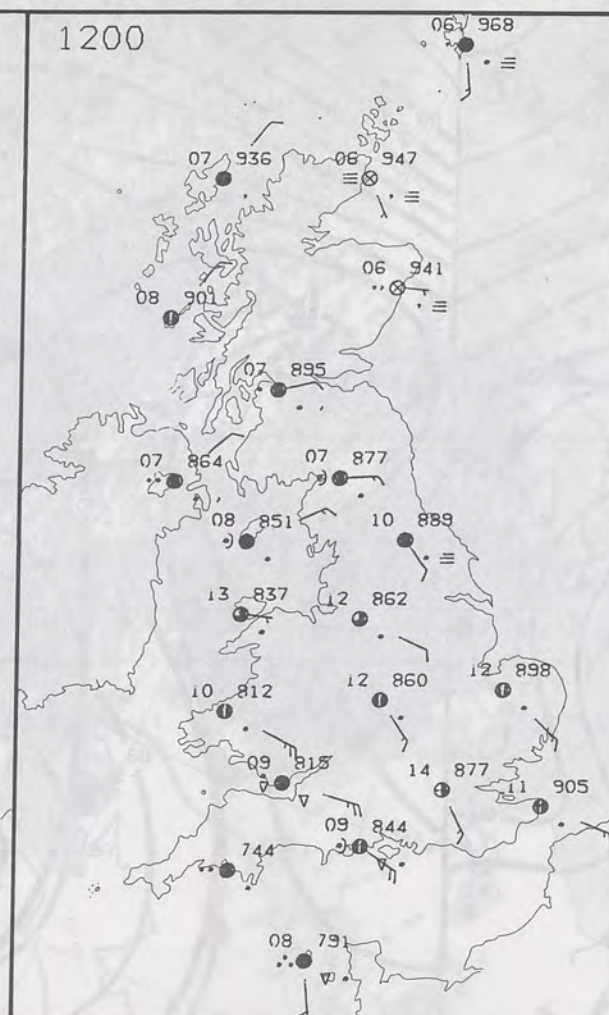
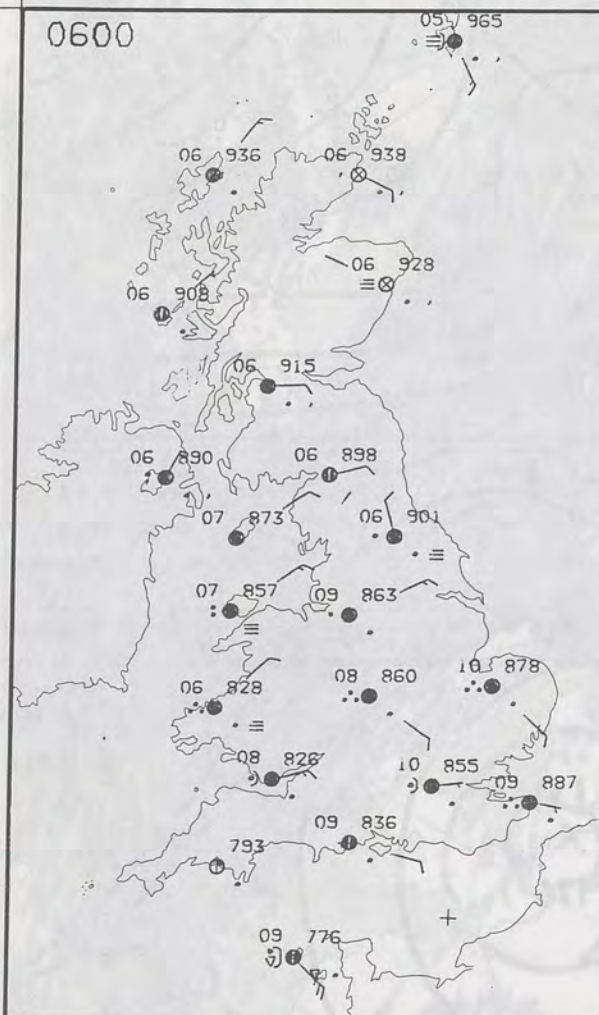
NOT FOR LOAN FOR

FRIDAY 8 MARCH 1991

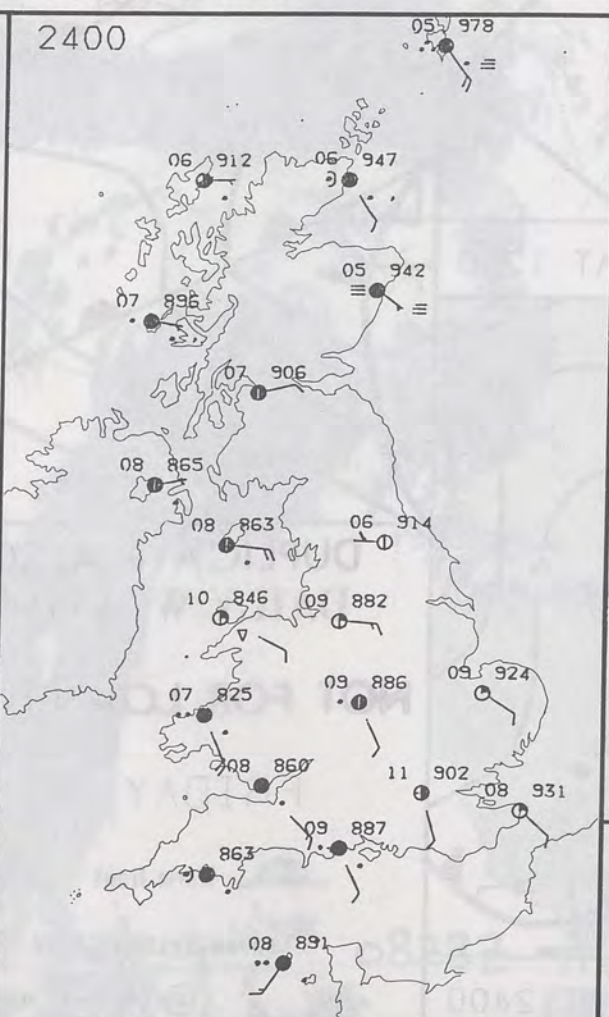
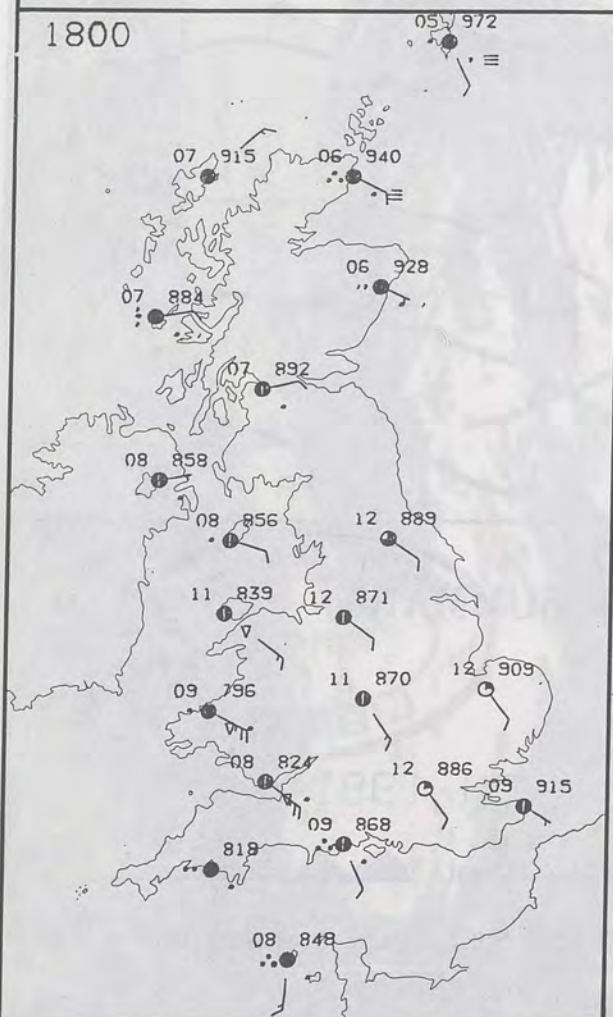
Warm front Cold front Occlusion

London Weather Centre 284-286 High Holborn London WC1V 7HX

© Crown Copyright 1986 All rights reserved



PLOTTED SURFACE OBSERVATIONS



FRIDAY
8 MARCH 1991

A southerly airstream and weak frontal systems brought rain at times to many parts of the country - especially to southwest England.

The day opened with a band of rain across the southern half of the country - and this moved across northern England during the morning. It soon brightened up across southern England and thereafter there was a mixture of sunshine and showers, the showers were quite frequent in the southwest. In fact in the circulation around a vigorous depression that crossed Cornwall during the day - showers merged to give longer spells of rain to the southwest Peninsula. It became very windy too with gales in the Western Channel.

It was mild, or indeed exceptionally mild for most of England and Wales - apart from the foggy northeast that is - here temperatures just about reached normal, and also in the extreme southwest, temperatures were not far from normal.

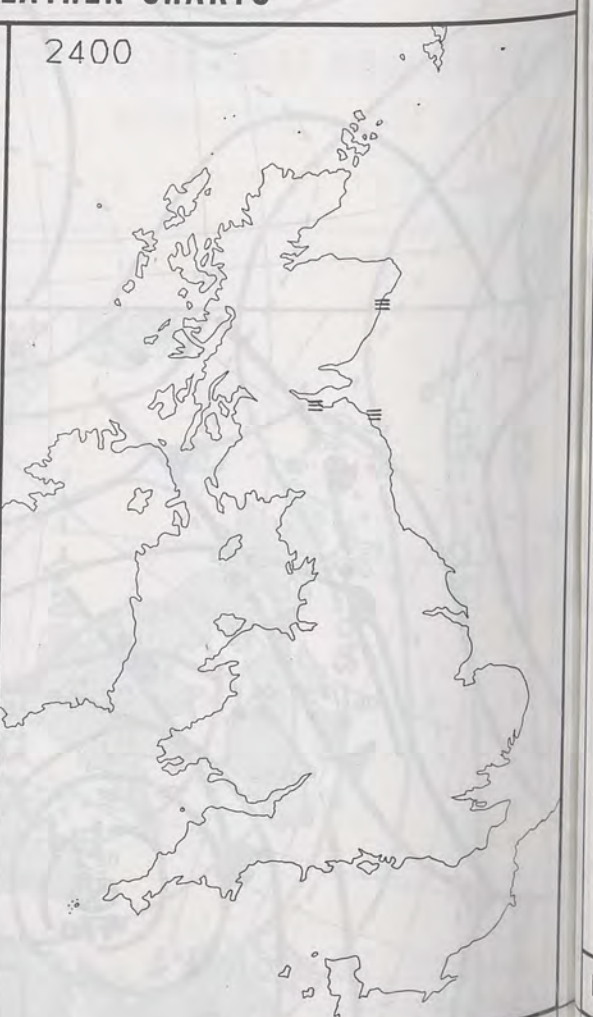
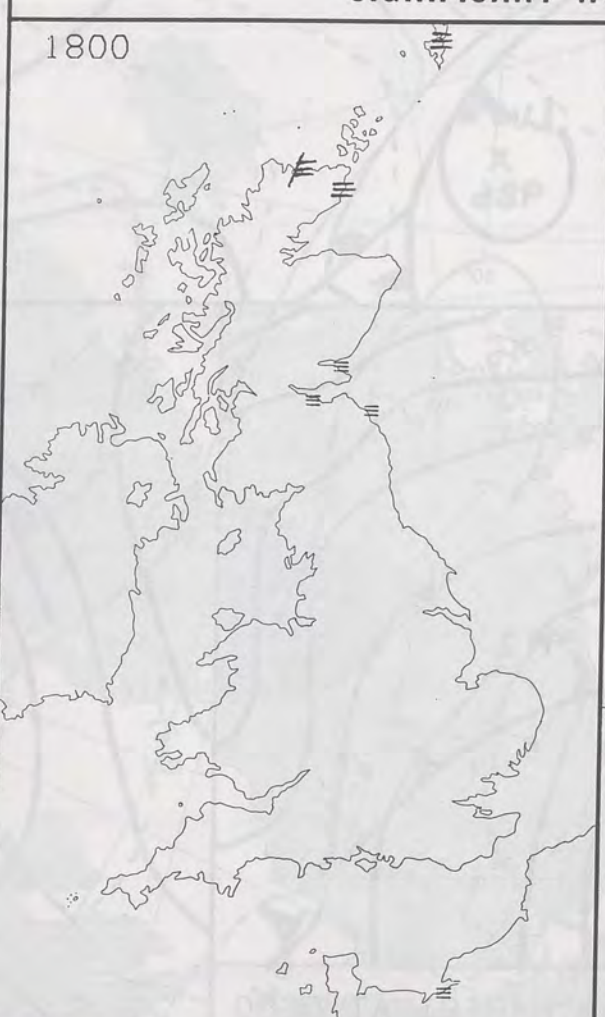
Scotland and Northern Ireland had a rather dull and damp start to the day, with outbreaks of rain and drizzle and in the east coastal fog. Some heavier spells of rain spread across from the south during the afternoon and thereafter it brightened up a little with a glimmer of sun for parts of southern Scotland. Elsewhere it stayed dull and damp. For much of Scotland temperatures were within a degree or two of normal.

London Weather Centre
284-286 High Holborn
London WC1V 7HX
All times are GMT

© Crown Copyright 1986 All rights reserved

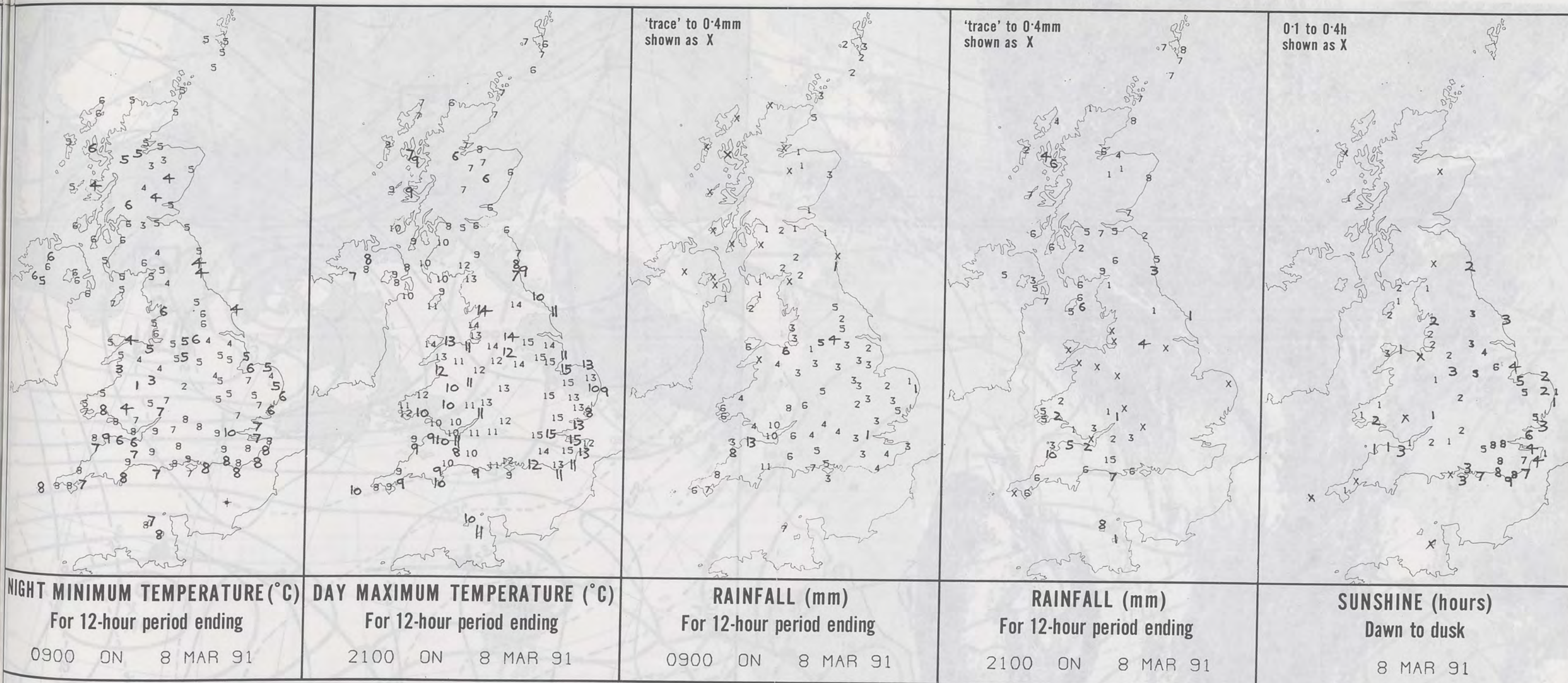


SIGNIFICANT WEATHER CHARTS



NIGH

London



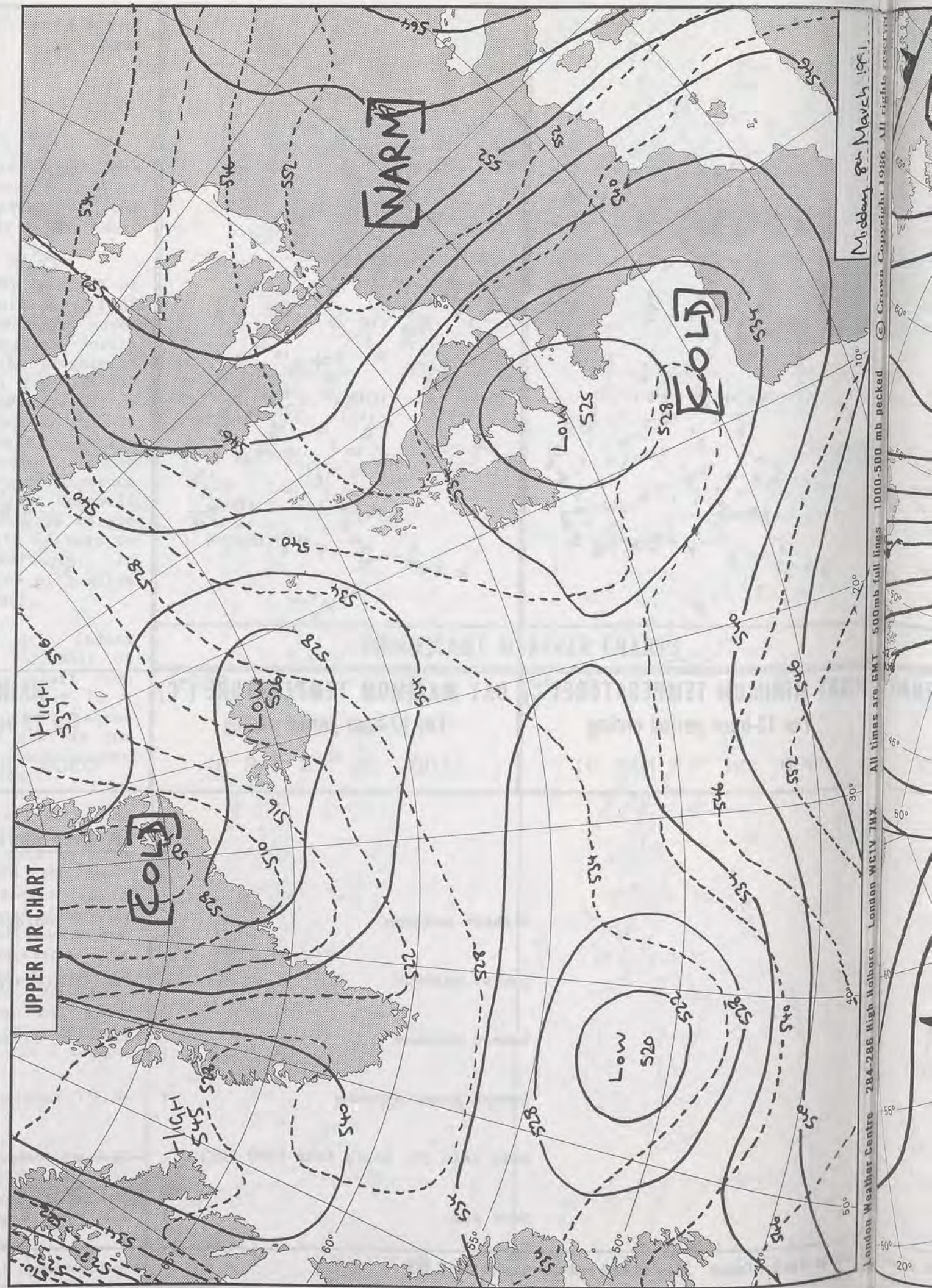
EXTREMES FOR FRIDAY 8TH MARCH 1991

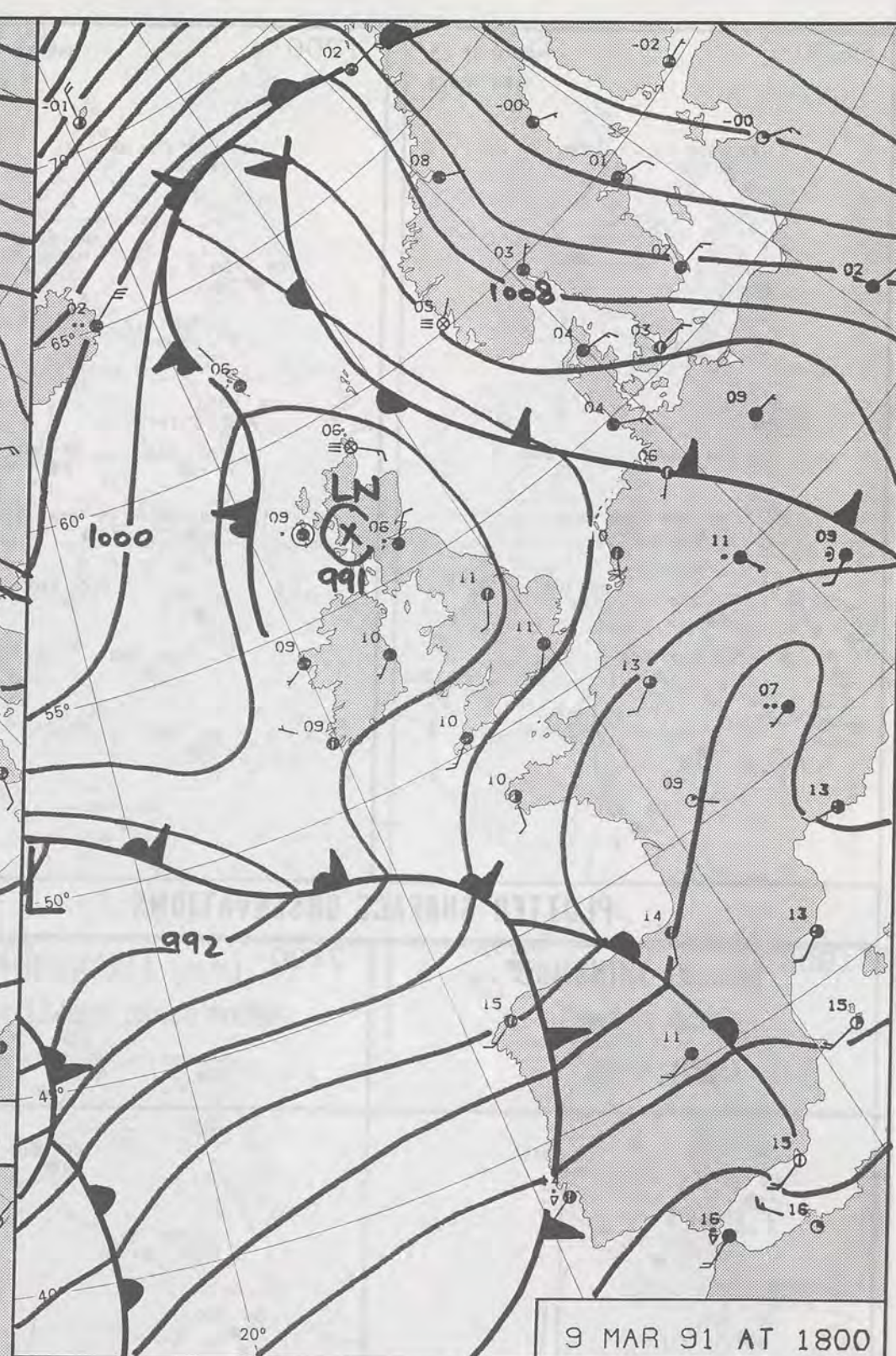
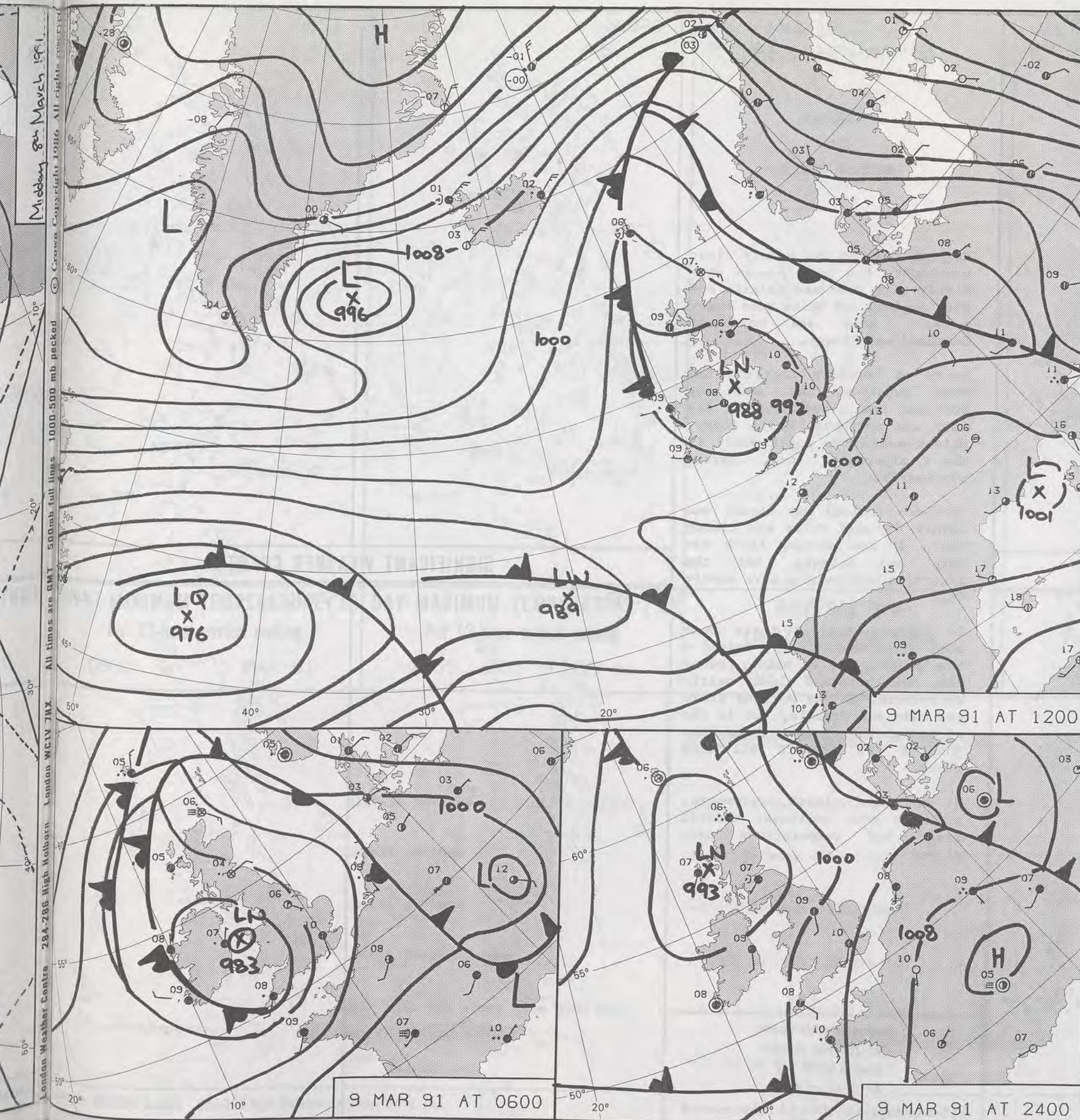
Highest maximum	: 15.2°C Coningsby (Lincs)
Lowest maximum	: 5.5°C Salsburgh (East of Glasgow)
Lowest minimum	: 1.5°C St Harmon (Powys)
Lowest grass minimum	: -0.5°C Waddington (Nr Lincoln) and Shawbury (Shropshire)
Most rain (24 hours from 0900 GMT)	: 22.2 mm Inchmarlo (Grampian)
Most sun	: 8.5 hours Eastbourne (East Sussex)

**DAILY
WEATHER
SUMMARY**



© Crown Copyright 1986
All rights reserved








DUPLICATE ALSO
DAILY WEATHER SUMMARY

NOT FOR LOAN FOR

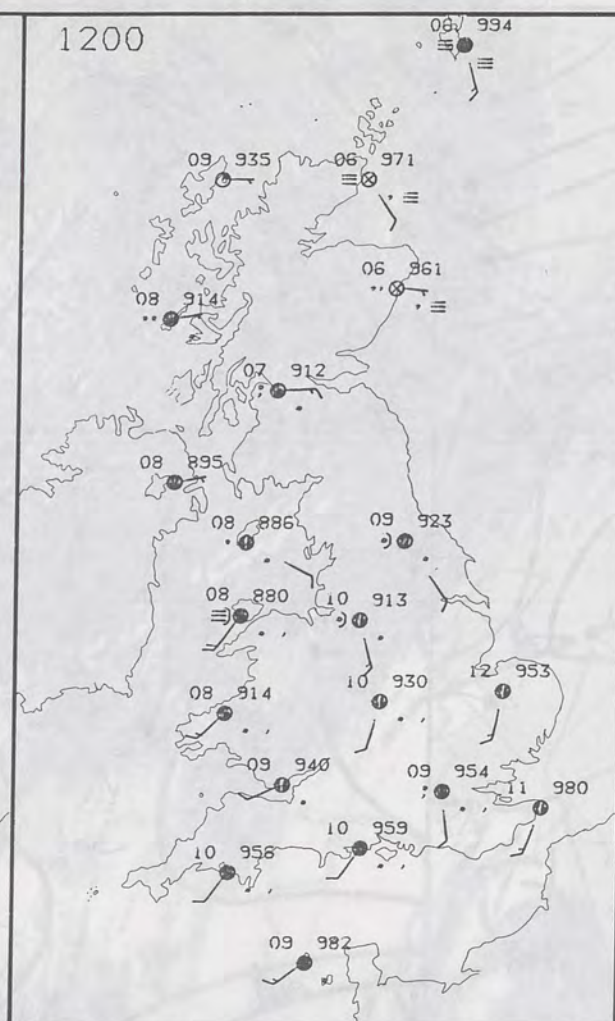
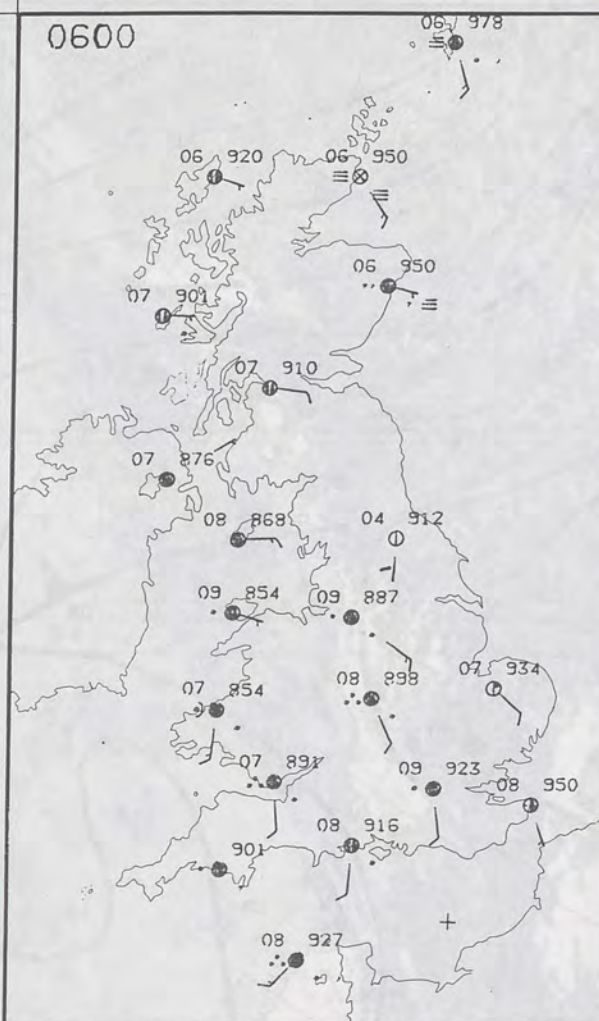
SATURDAY 9 MARCH 1991

 Warm front  Cold front  Occlusion

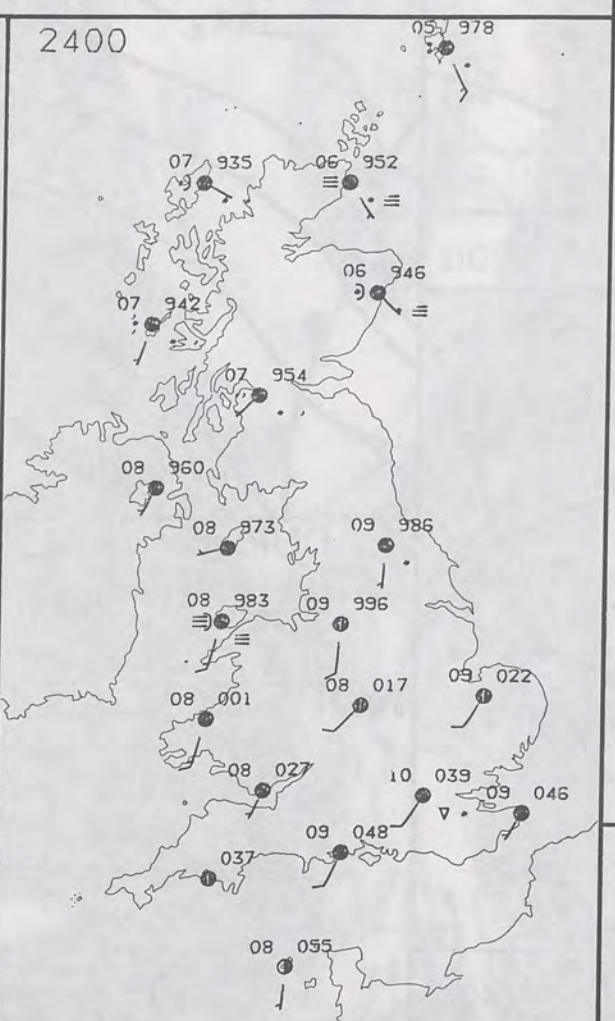
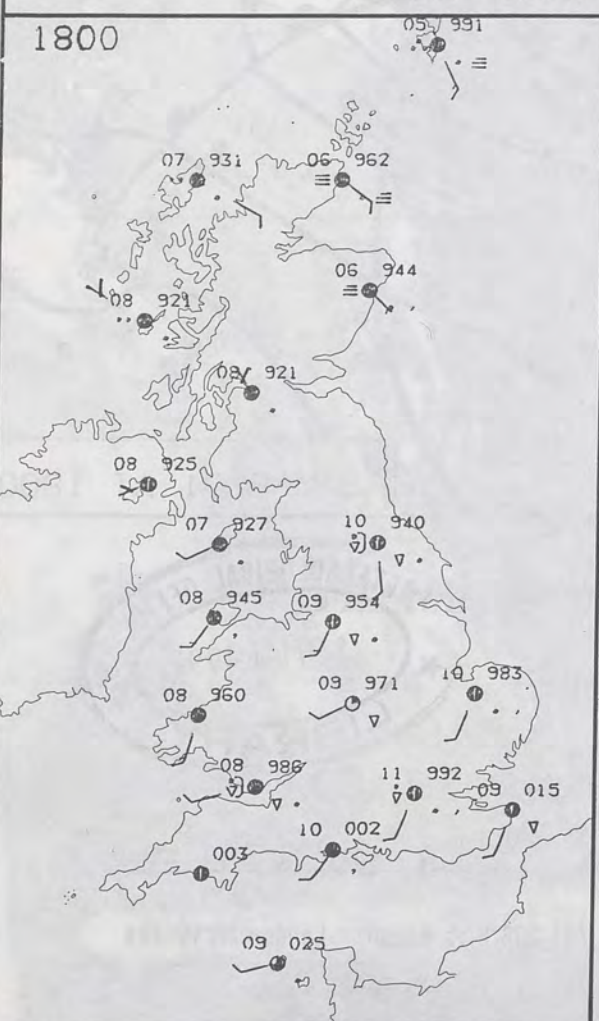
London Weather Centre 284-286 High Holborn London WC1V 7HX

© Crown Copyright 1986 All rights reserved





PLOTTED SURFACE OBSERVATIONS



**SATURDAY
9 MARCH 1991**

**SUMMARY
OF
BRITISH WEATHER**

Eastern England was mainly clear overnight, but most places were cloudy with rain and drizzle and over England and Wales some heavy rain. East and northeast Scotland were foggy.

Parts of northern Scotland had some sunshine, but much of Scotland was cloudy and in the east and northeast still foggy. Rain reached the south early in the afternoon and spread northwards.

Northern Ireland was cloudy and mainly dry and Wales was cloudy too. In the morning there was rain and drizzle, but the afternoon and evening were mostly dry.

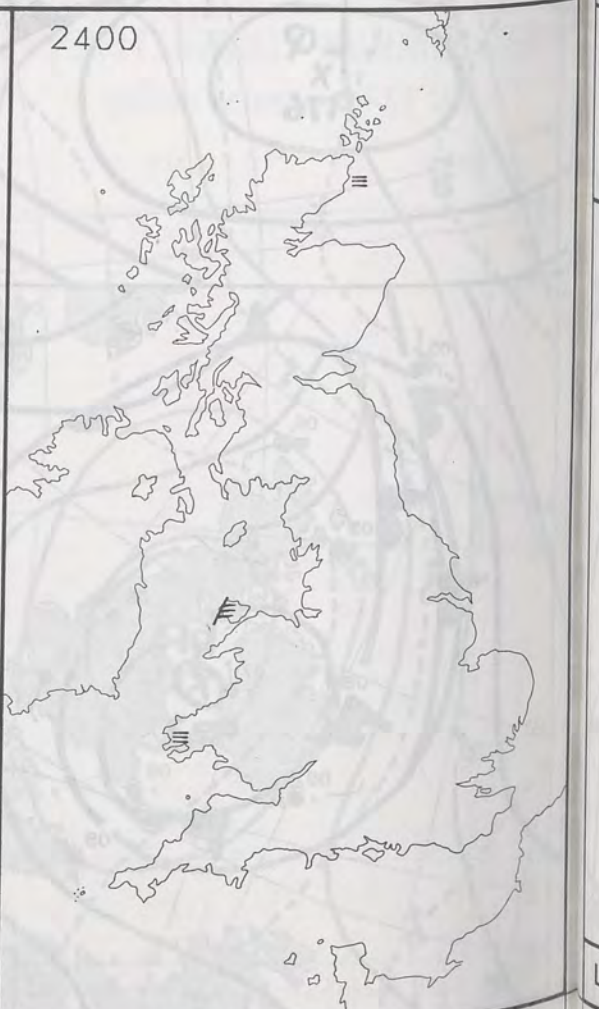
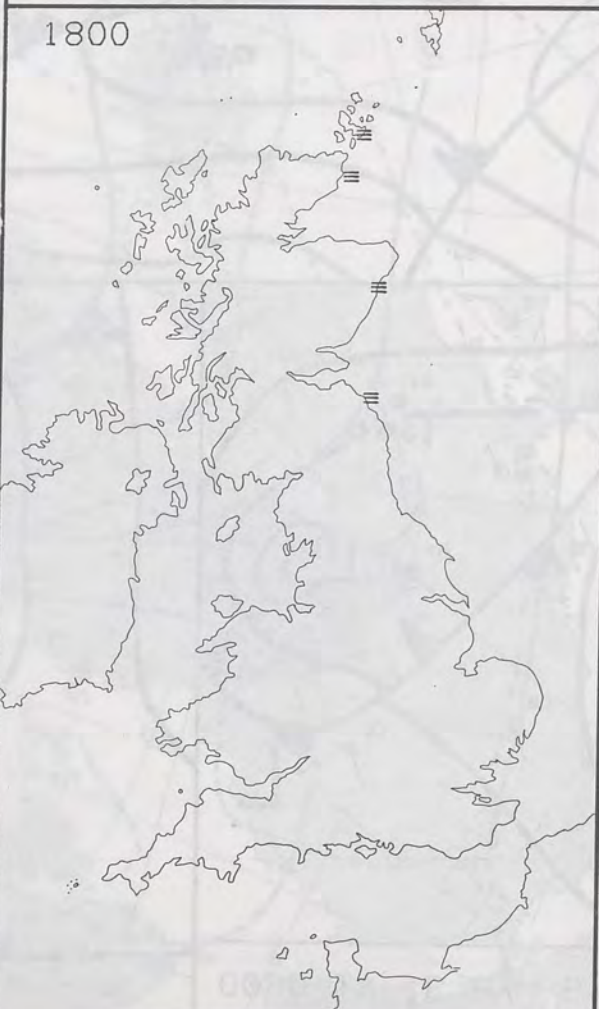
In eastern England there was some sunshine early on, indeed a few places had a mainly sunny day, but it turned cloudy nearly everywhere. In the morning there was rain and drizzle, but in the afternoon and evening there were just a few showers scattered about.

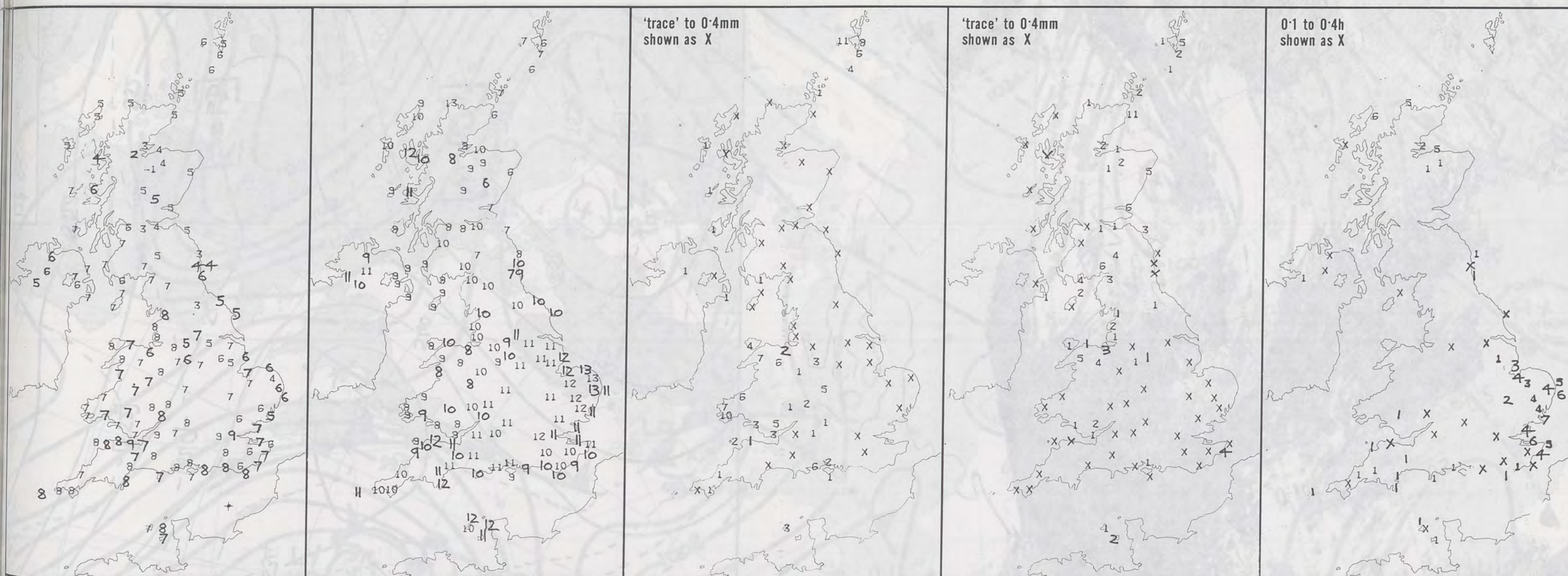
It was mild almost everywhere, although some northeast coastal areas had temperatures near normal.

London Weather Centre
284-286 High Holborn
London WC1V 7HX
All times are GMT
© Crown Copyright 1986 All rights reserved



SIGNIFICANT WEATHER CHARTS





NIGHT MINIMUM TEMPERATURE (°C)

For 12-hour period ending

0900 ON 9 MAR 91

DAY MAXIMUM TEMPERATURE (°C)

For 12-hour period ending

2100 ON 9 MAR 91

RAINFALL (mm)

For 12-hour period ending

0900 ON 9 MAR 91

RAINFALL (mm)

For 12-hour period ending

2100 ON 9 MAR 91

SUNSHINE (hours)

Dawn to dusk

9 MAR 91

EXTREMES FOR SATURDAY 9TH MARCH 1991

Highest maximum : 13.1°C Cromer (Norfolk)

Lowest maximum : 5.9°C Lerwick (Shetland)

Lowest minimum : -1.3°C Aviemore (Highland)

Lowest grass minimum : -2.9°C Aviemore (Highland)

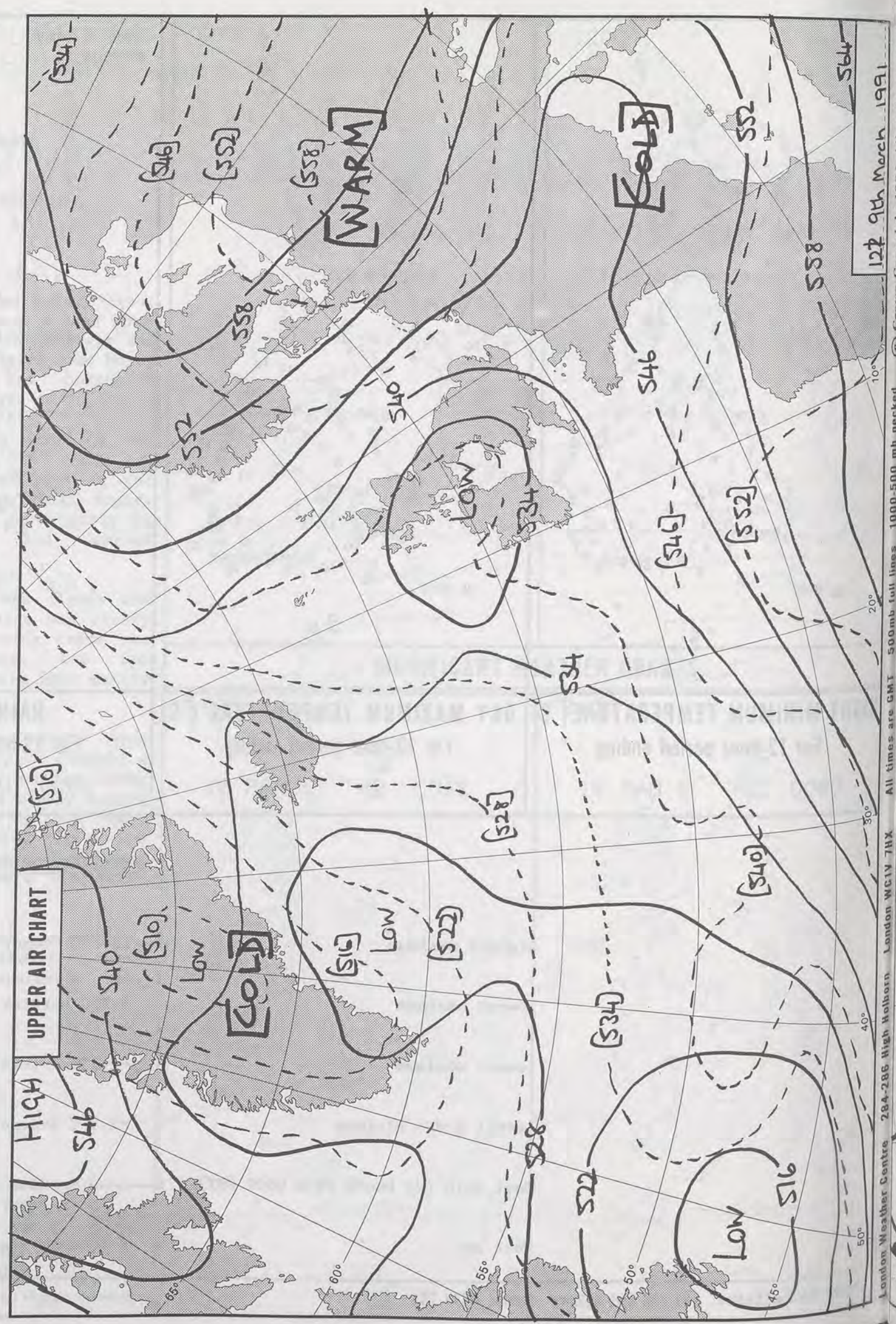
Most rain (24 hours from 0900 GMT) : 14.3 mm Wick (NE Scotland)

Most sun : 6.5 hours Clacton (Essex)

**DAILY
WEATHER
SUMMARY**

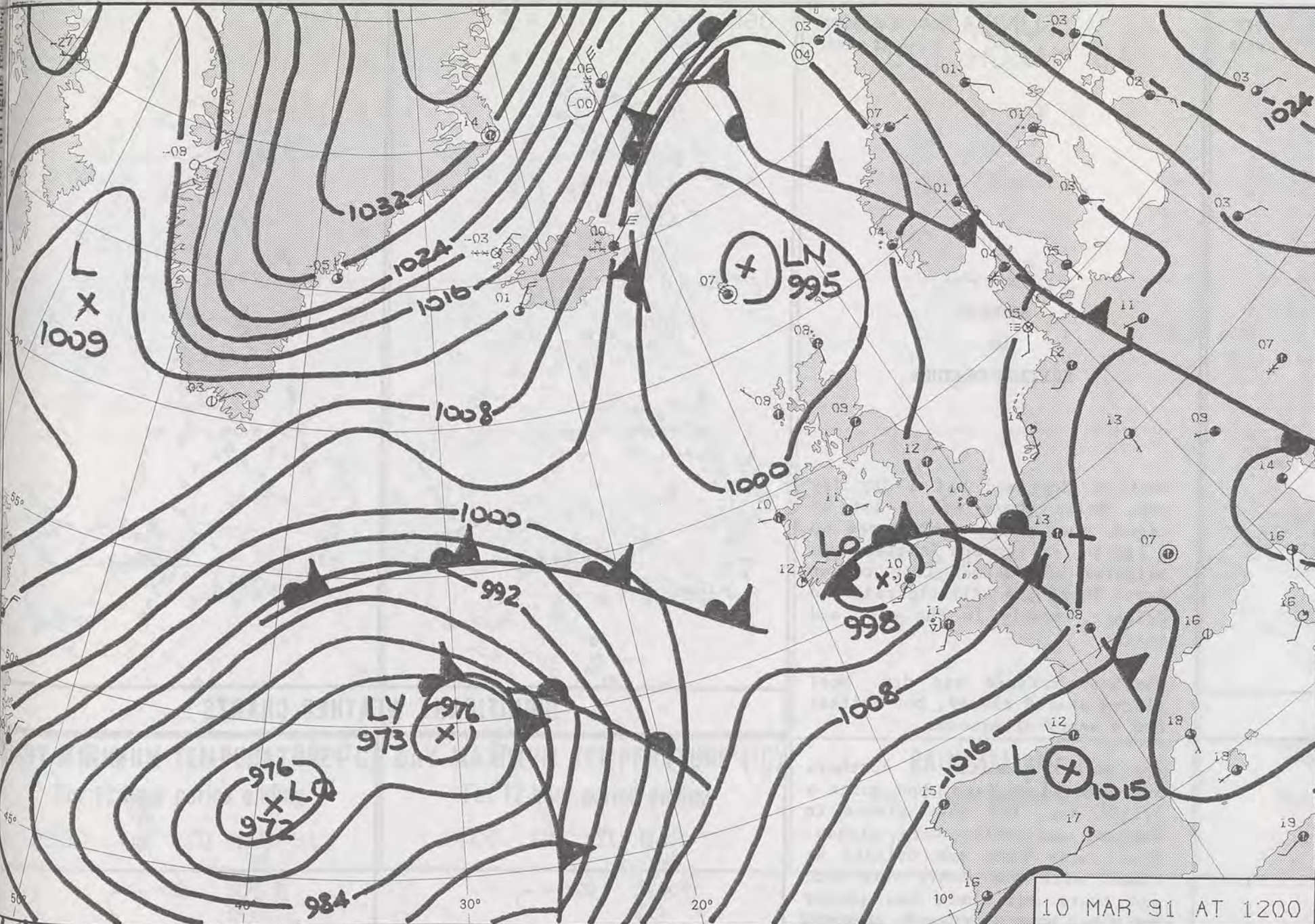


© Crown Copyright 1986
All rights reserved

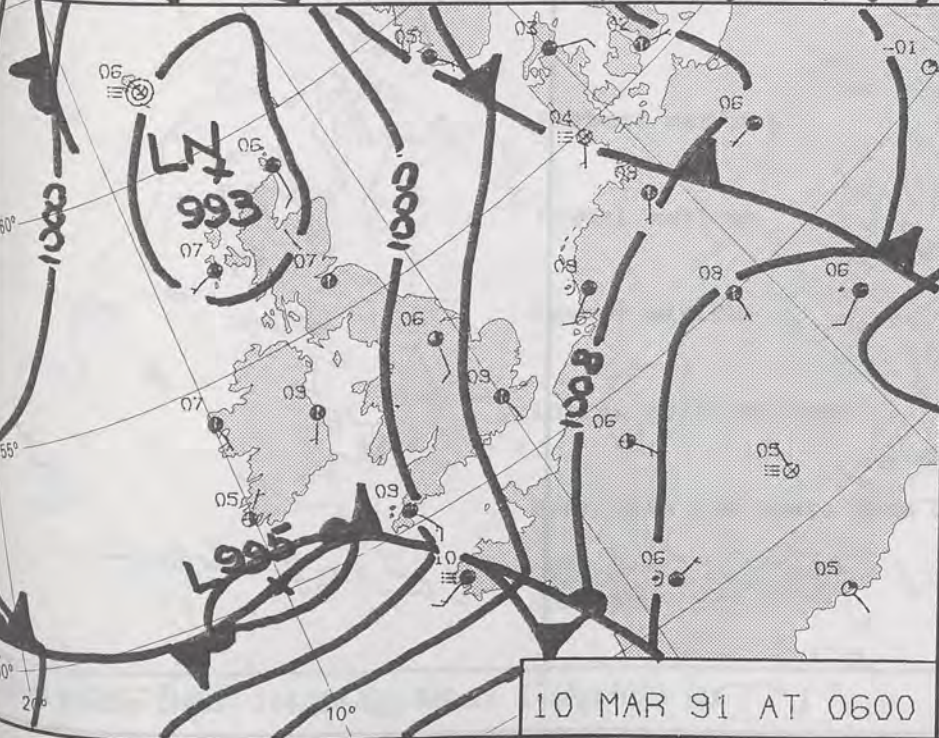


127 9th March 1991

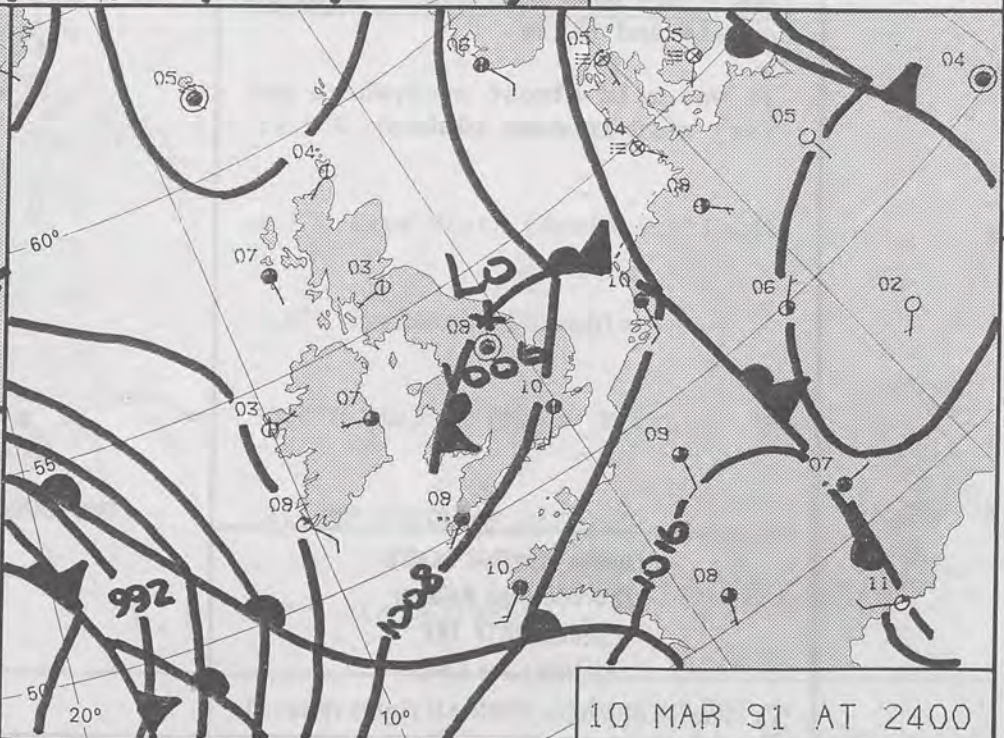
London Weather Centre 284-286 High Holborn London WC1V 7HX All times are GMT 500mb full lines 1000-500 mb pecked



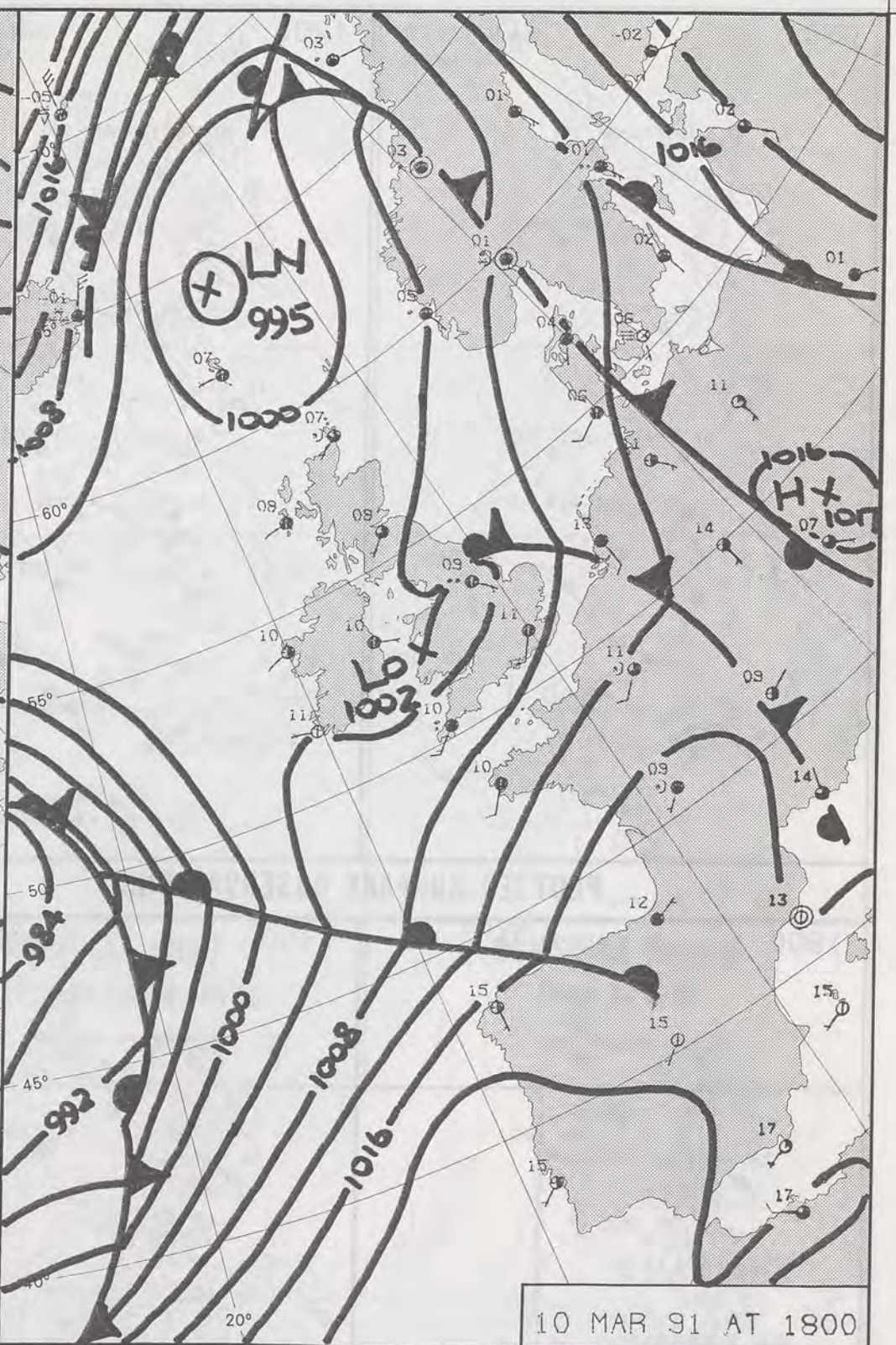
10 MAR 91 AT 1200



10 MAR 91 AT 0600



10 MAR 91 AT 2400



10 MAR 91 AT 1800

DUPLICATE ALSO
DAILY WEATHER SUMMARY


NOT FOR LOAN FOR

SUNDAY 10 MARCH 1991

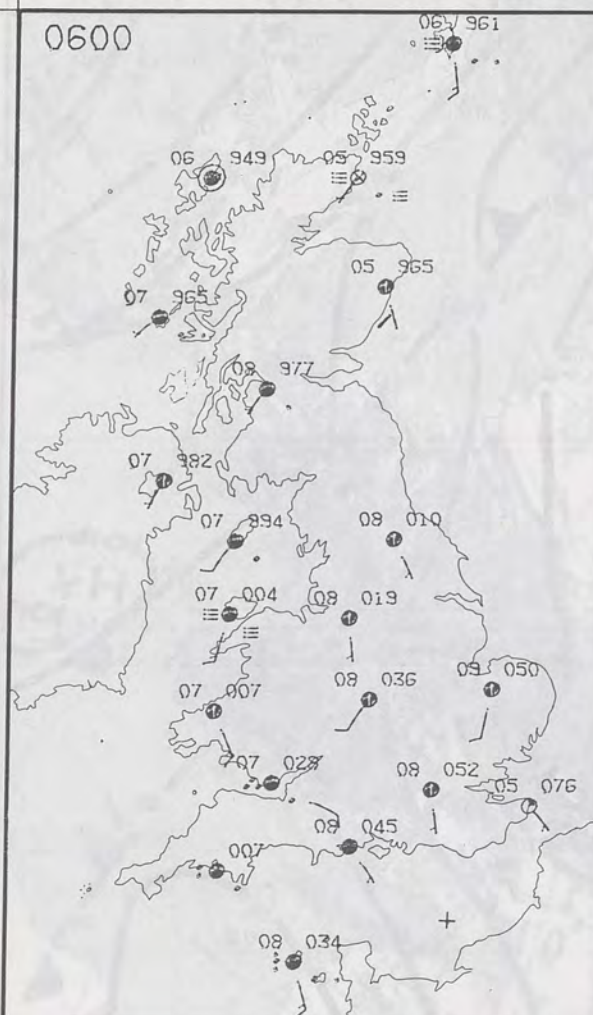
Warm front Cold front Occlusion

London Weather Centre 284-286 High Holborn London WC1V 7HX

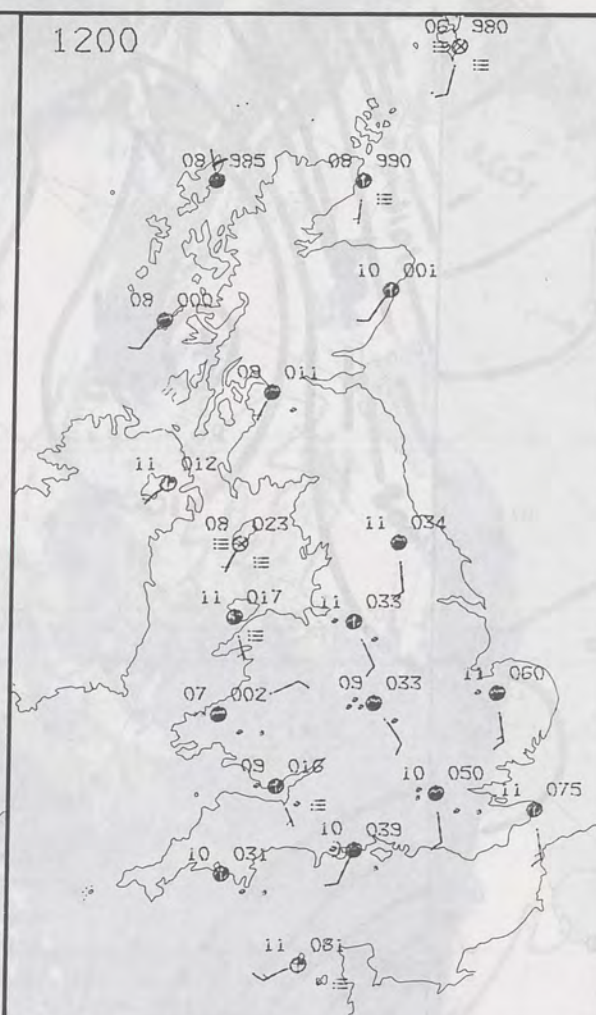
© Crown Copyright 1986 All rights reserved



0600

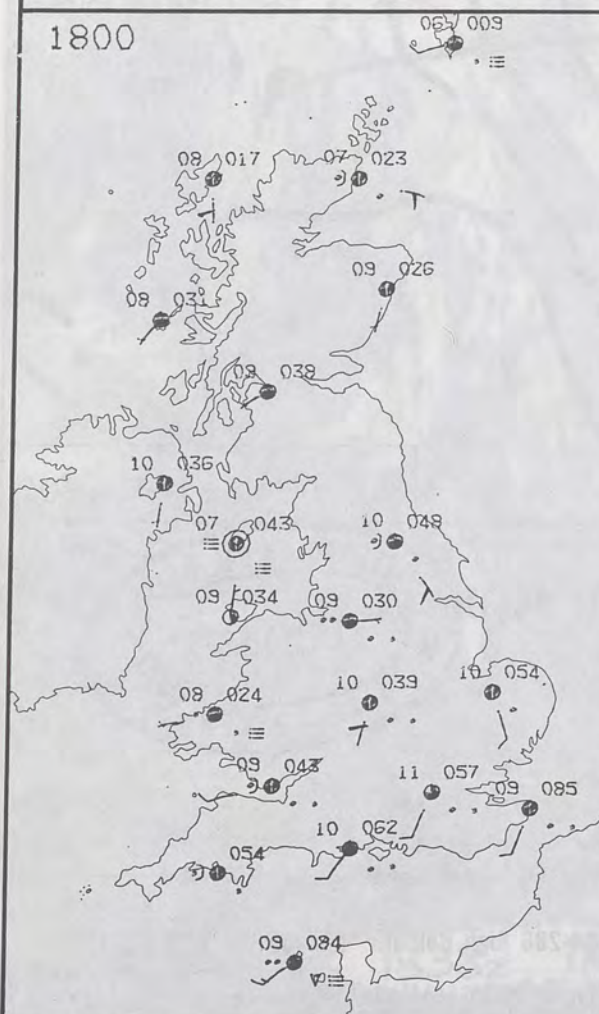


1200

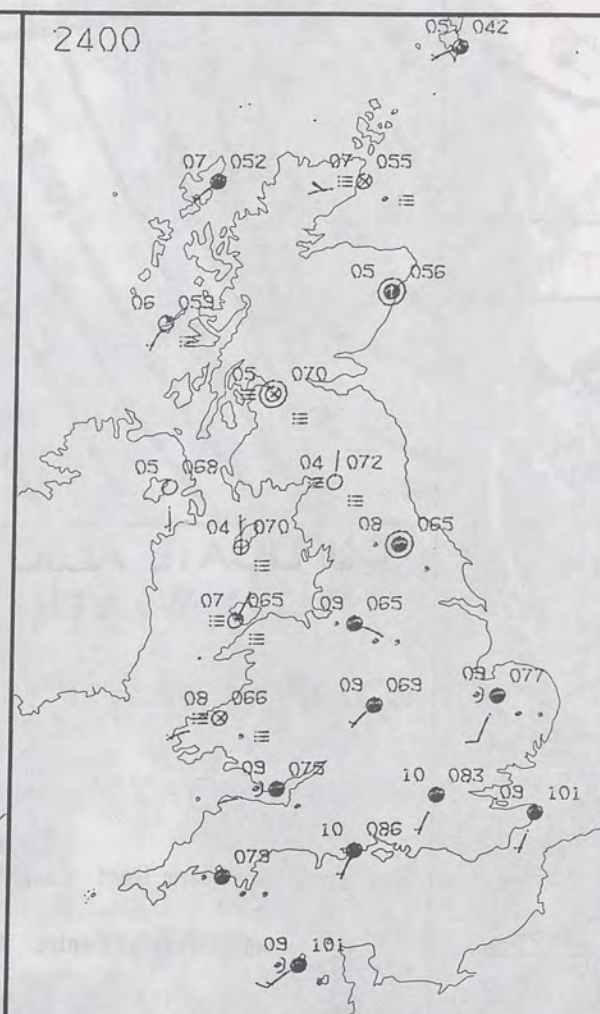


PLOTTED SURFACE OBSERVATIONS

1800



2400

SUNDAY
10 MARCH 1991SUMMARY
OF
BRITISH WEATHER

Much of Scotland had a dry day and, while there was a lot of cloud, most places brightened up a little, so eastern Scotland was brighter and warmer than recent days. There was a little rain and drizzle, mostly in the west and north.

Northern Ireland was dry. Most places stayed cloudy, but Belfast had a sunny afternoon.

The border counties of northern England and Anglesey had quite a bright day, but most places in England and Wales were cloudy. There was rain and drizzle at times, with some heavy rain here and there and there was patchy fog on southern and western coasts and hills.

It was mild almost everywhere and very mild in some places.

London Weather Centre
284-286 High Holborn
London WC1V 7HX
All times are GMT

© Crown Copyright 1986 All rights reserved

0600

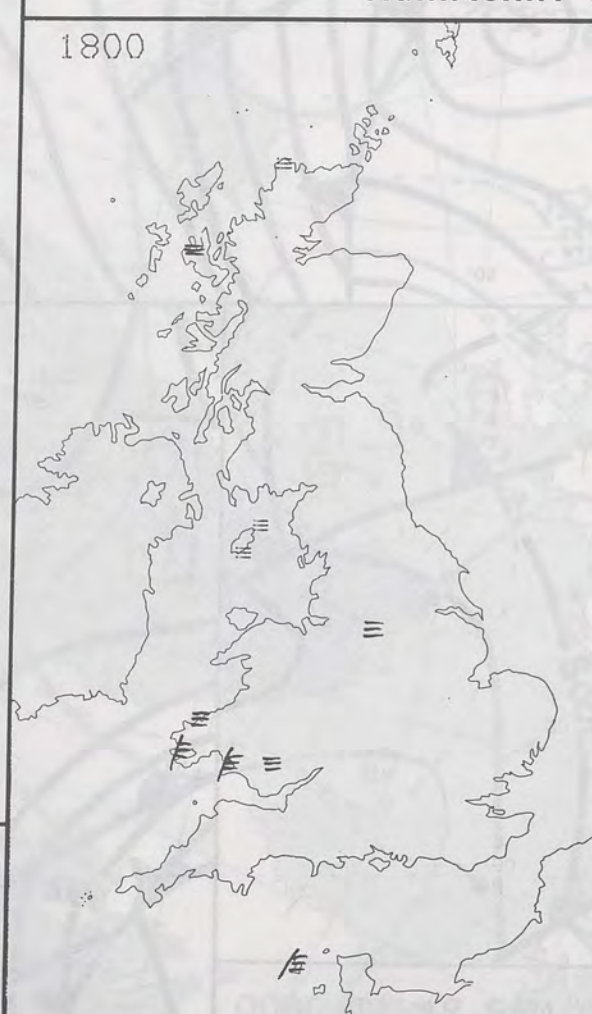


1200

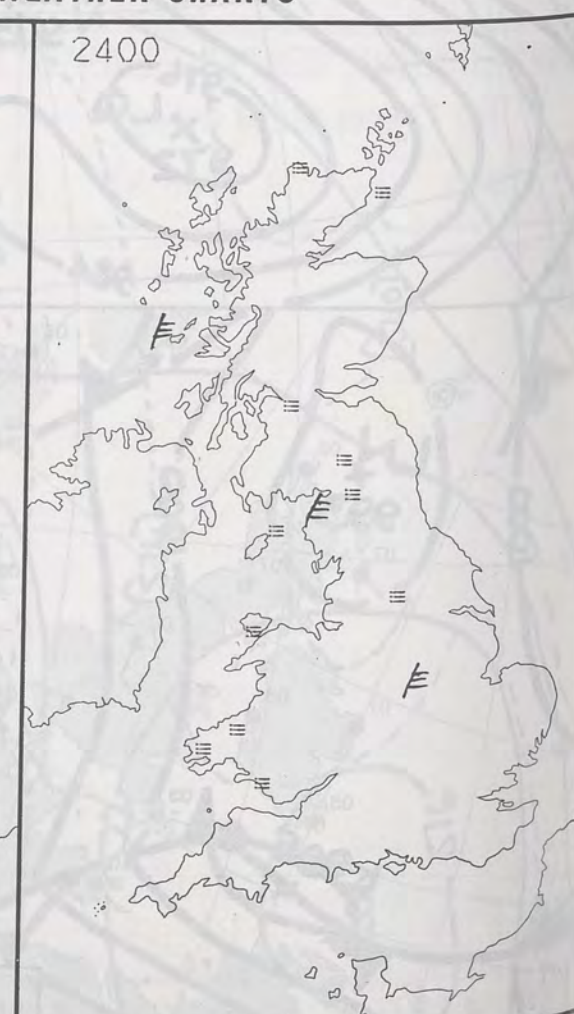


SIGNIFICANT WEATHER CHARTS

1800



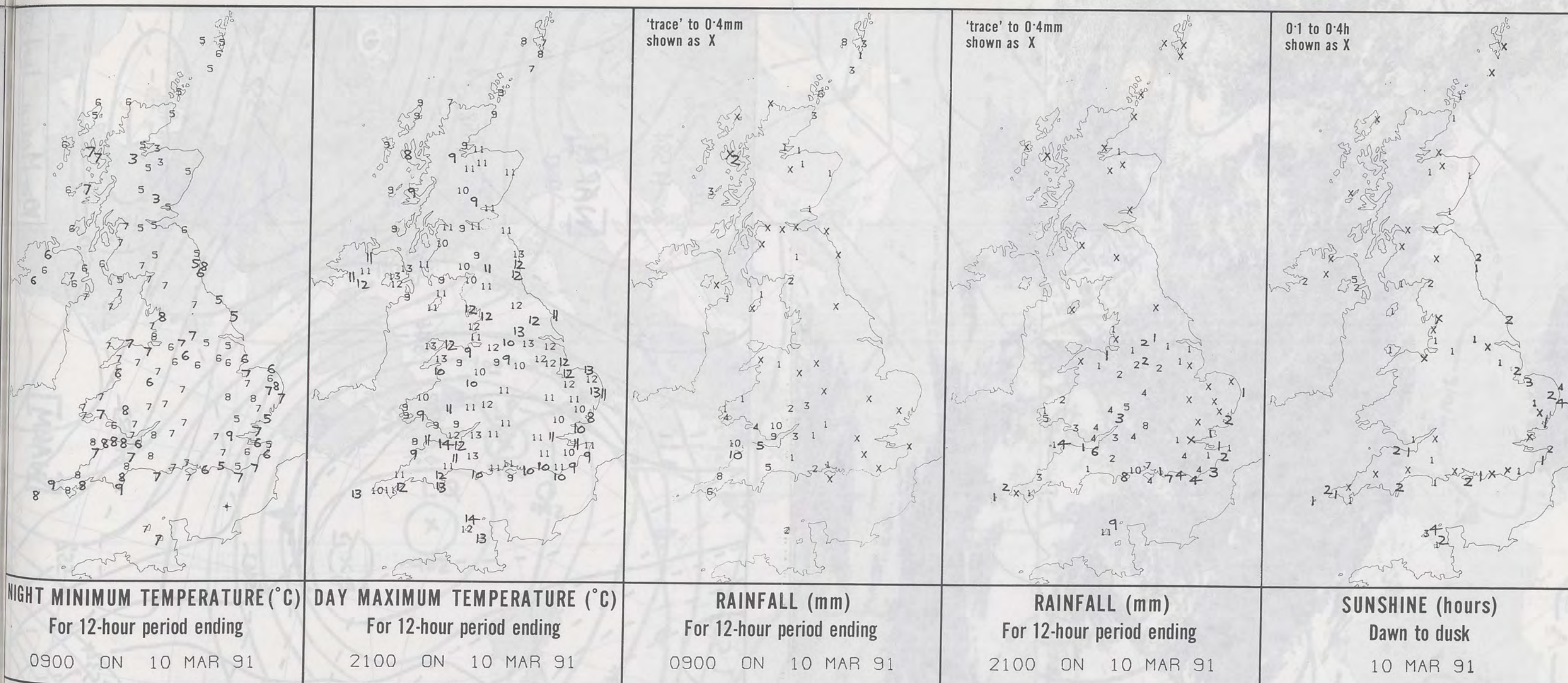
2400

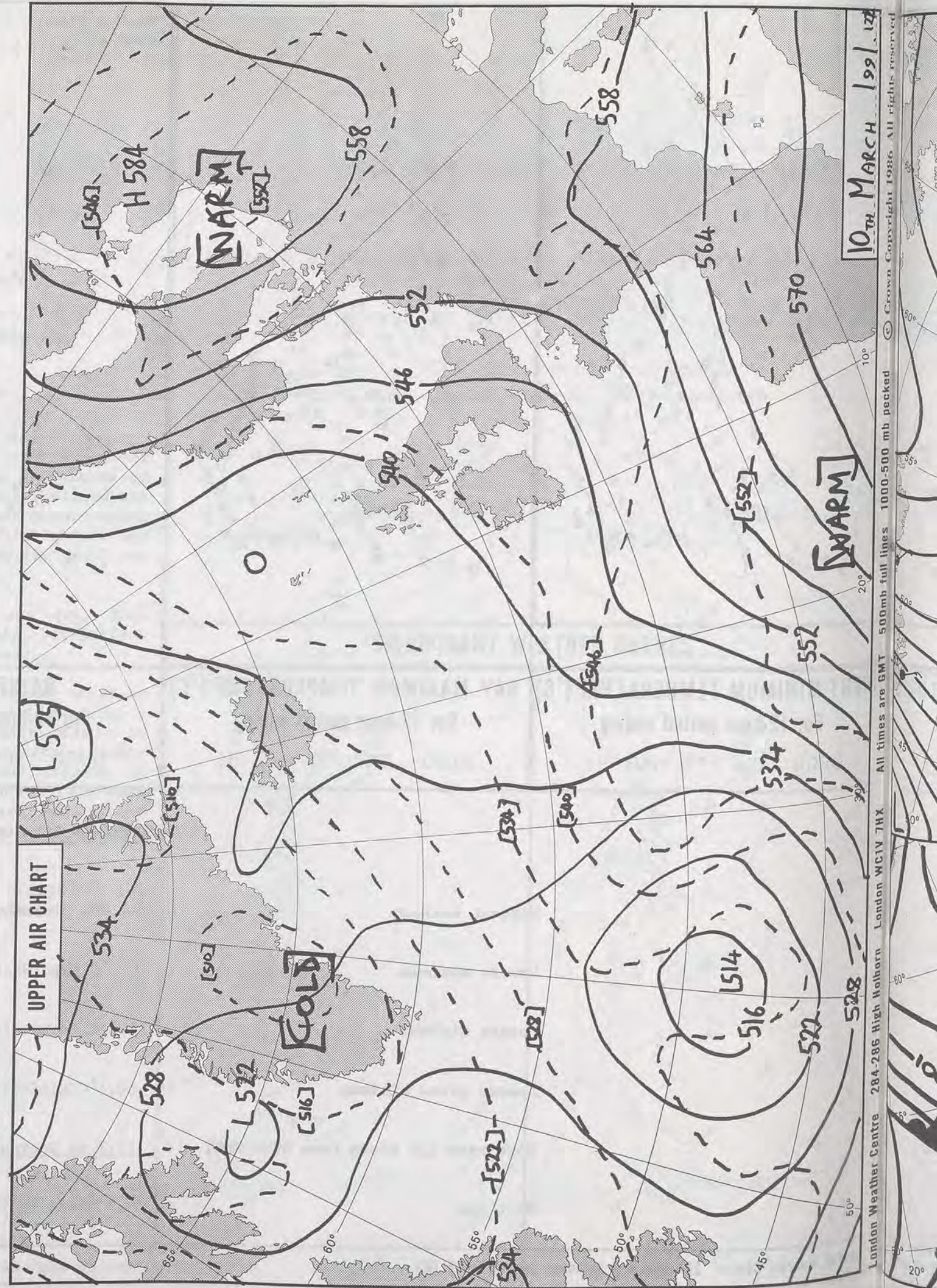


NIGHT

05

London W



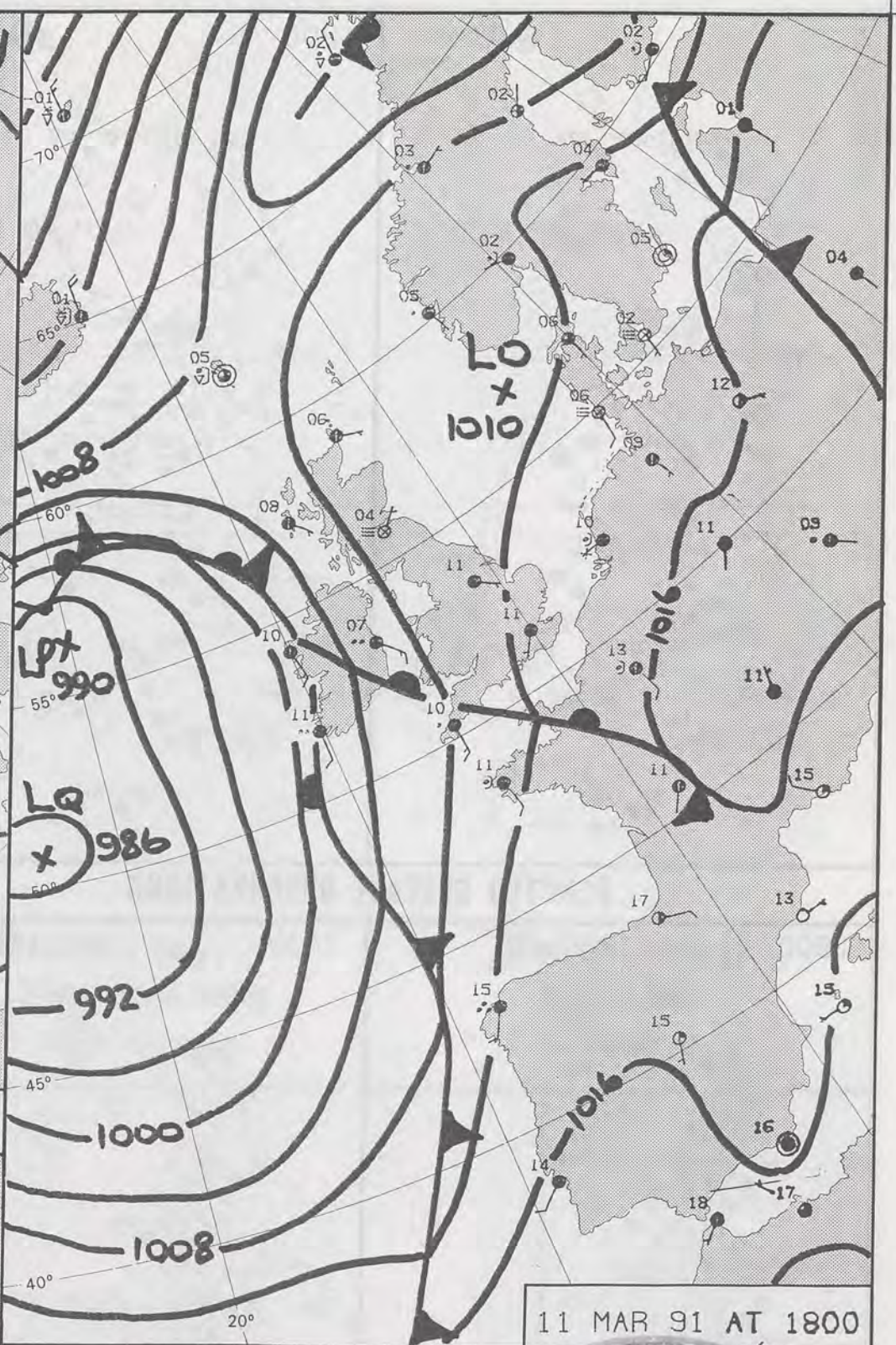


10th MARCH 1991 12Z

WARM

528

London Weather Centre 284-286 High Holborn London WC1V 7HX All times are GMT 500mb full lines 1000-500 mb pecked © Crown Copyright 1986 All rights reserved



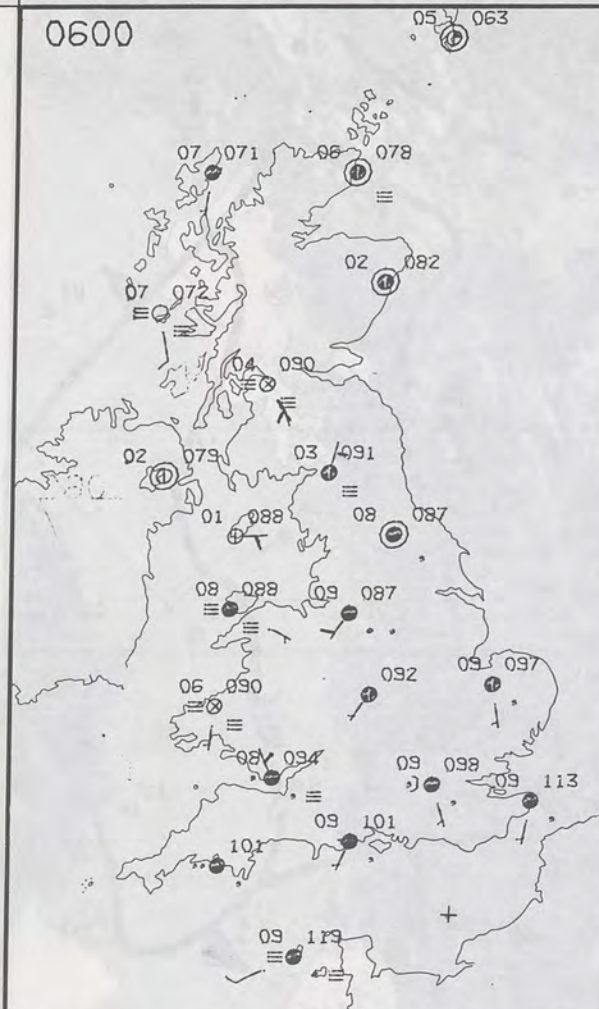
DUPLICATE ALSO
DAILY WEATHER SUMMARY
NOT FOR LOAN FOR
MONDAY 11 MARCH 1991

London Weather Centre 284-286 High Holborn London WC1V 7HX
© Crown Copyright 1986 All rights reserved

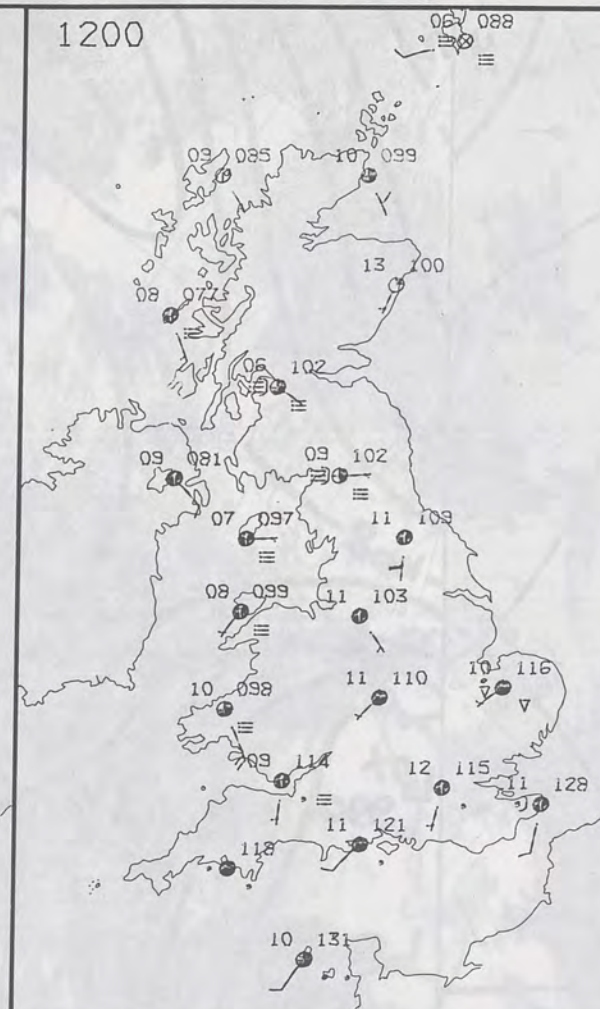
Legend:
Warm front (solid line with triangles pointing in the same direction)
Cold front (solid line with triangles pointing opposite to the warm front)
Occlusion (solid line with triangles pointing in the same direction)

METEOROLOGICAL OFFICE
11 MAR 1991
LIBRARY

0600

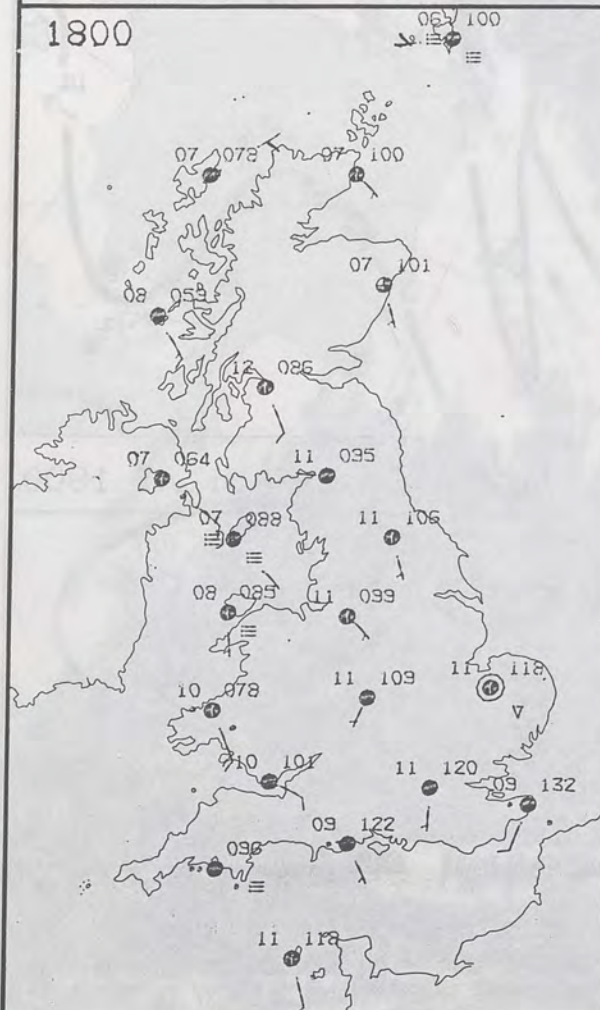


1200

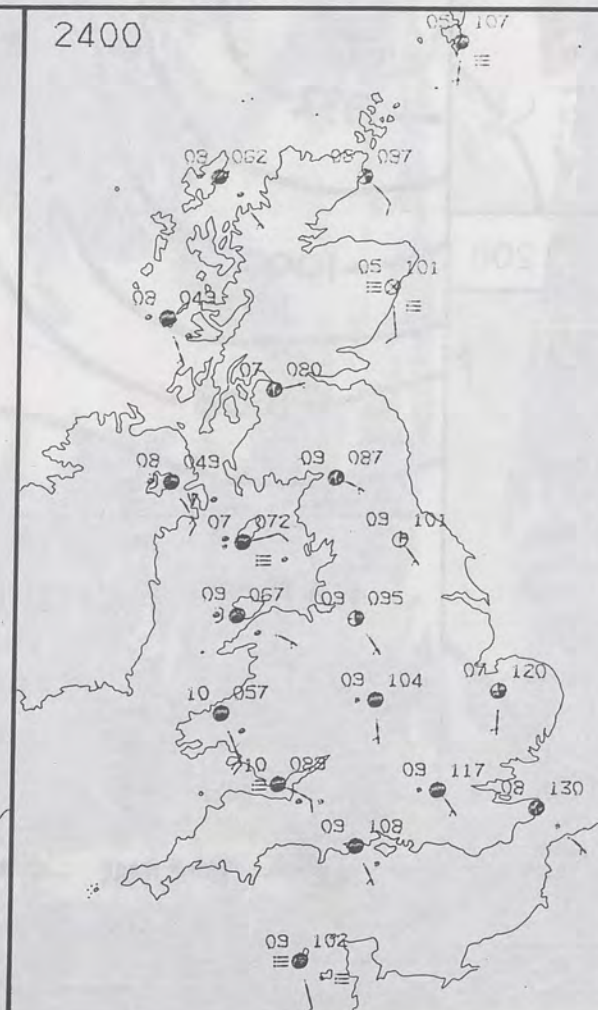


PLOTTED SURFACE OBSERVATIONS

1800



2400



MONDAY
11 MARCH 1991

SUMMARY
OF
BRITISH WEATHER

England and Wales had a cloudy, mild night with some drizzle from time to time and it became foggy over many hills and especially along the coasts of Wales and southwest England. Scotland and Northern Ireland had a dry night with clear skies in many places leading to a slight frost in places. Some fog formed over southern Scotland during the night.

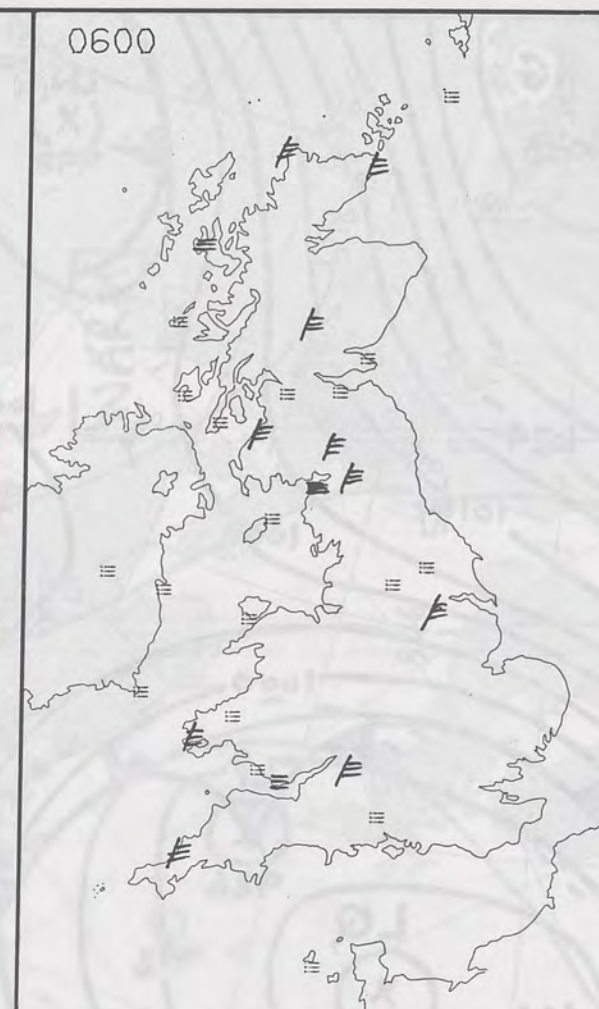
Much of England and Wales had a cloudy day with some drizzle at times, especially over southern counties of England. It was foggy over southern and western coasts at times and patches of fog rolled onto the coast of northeast England. Northern Ireland had a dry, bright start but it clouded over later with some rain in the evening. Much of Scotland was dry with a good deal of sunshine but it became cloudy over western parts by the evening with some rain in places. Patches of sea fog also affected southeast Scotland.

It was mild or very mild over much of the country but temperatures were near normal around some western and north-eastern coasts.

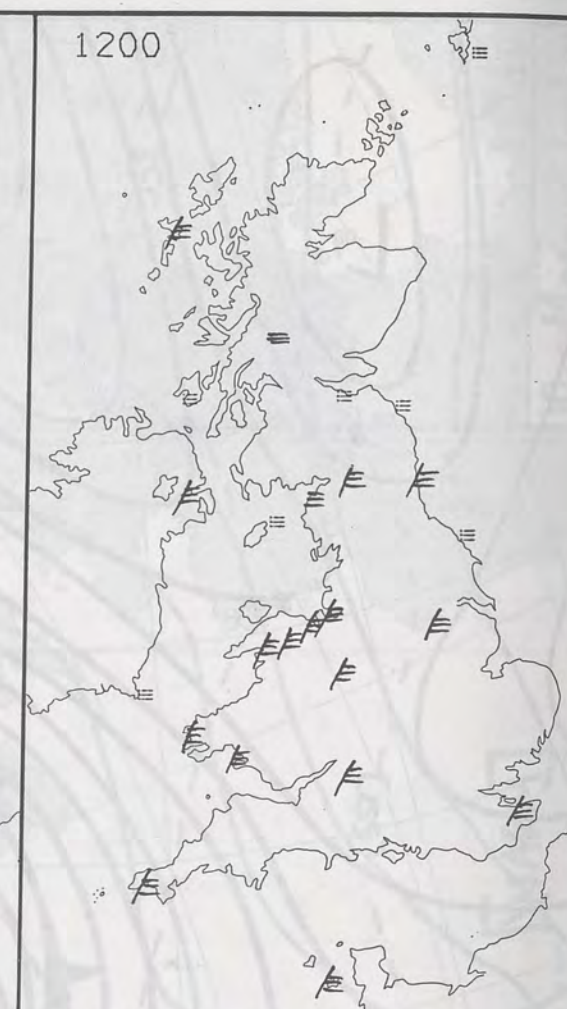
London Weather Centre
284-286 High Holborn
London WC1V 7HX
All times are GMT

© Crown Copyright 1986 All rights reserved

0600

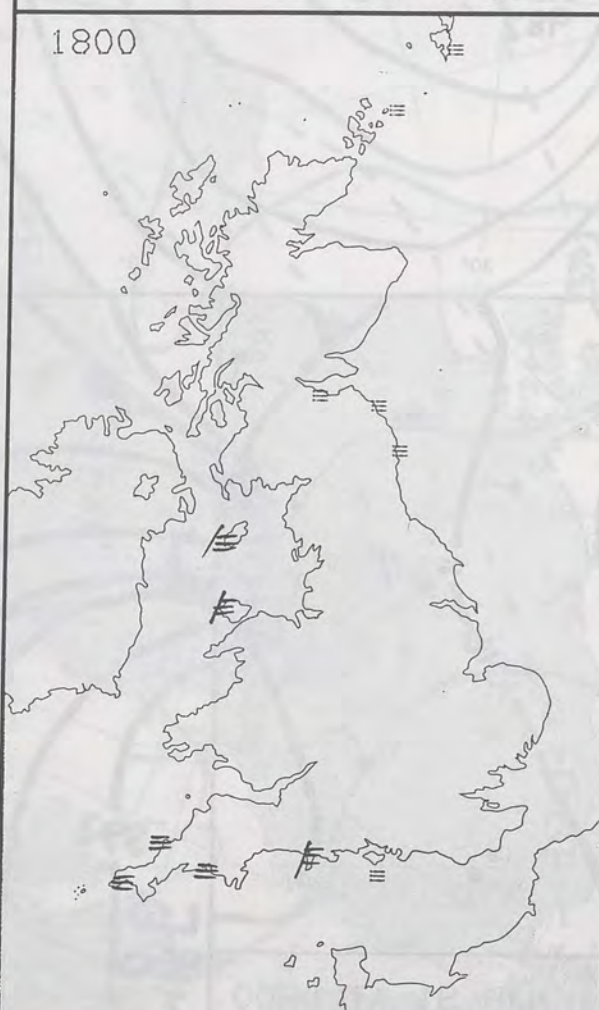


1200

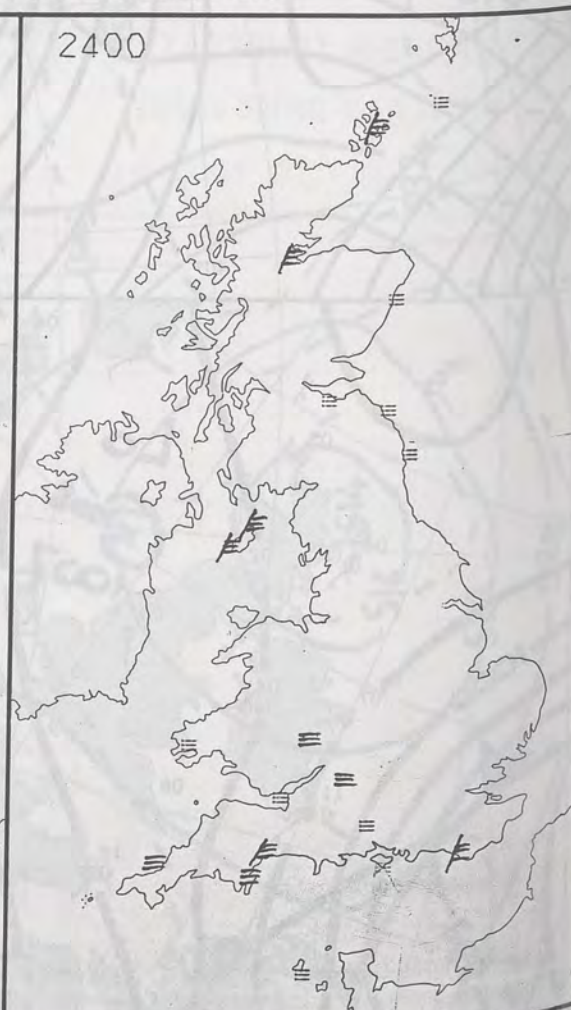


SIGNIFICANT WEATHER CHARTS

1800



2400

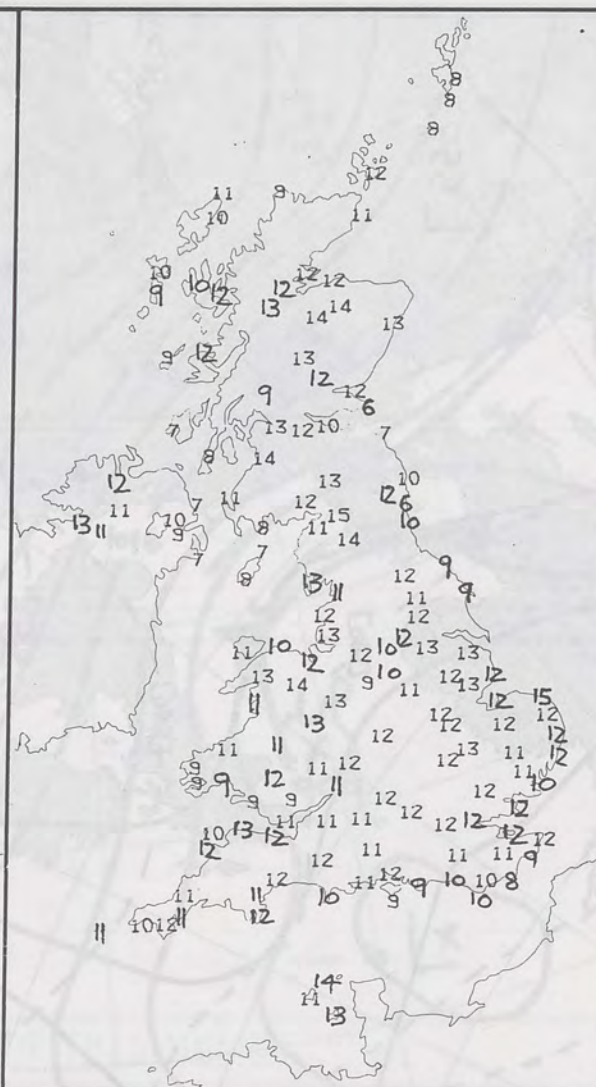


NIGHT

London



NIGHT MINIMUM TEMPERATURE (°C)
For 12-hour period ending
0900 ON 11 MAR 91



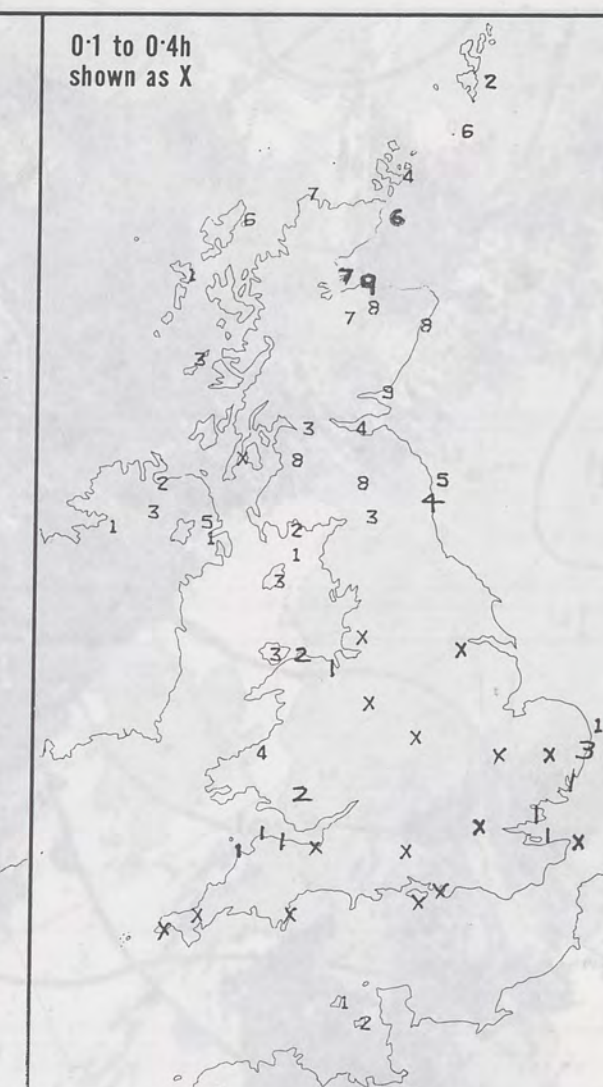
DAY MAXIMUM TEMPERATURE (°C)
For 12-hour period ending
2100 ON 11 MAR 91



RAINFALL (mm)
For 12-hour period ending
0900 ON 11 MAR 91



RAINFALL (mm)
For 12-hour period ending
2100 ON 11 MAR 91



SUNSHINE (hours)
Dawn to dusk
11 MAR 91

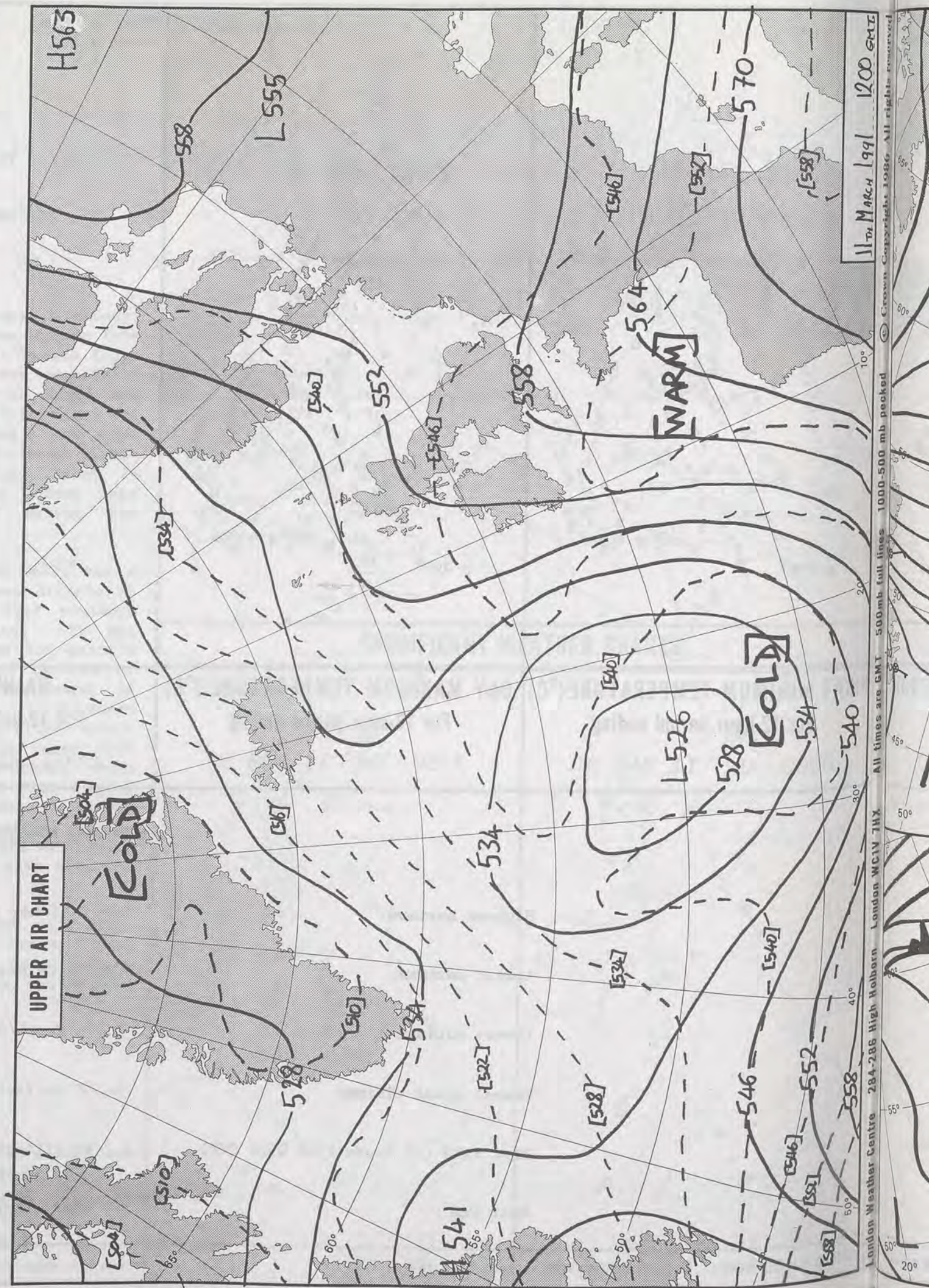

EXTREMES FOR MONDAY 11TH MARCH 1991

Highest maximum	: 14.9°C Cromer (Norfolk)
Lowest maximum	: 5.8°C Fife Ness (Fife)
Lowest minimum	: -1.7°C Perth/Scone
Lowest grass minimum	: -5.5°C Belfast
Most rain (24 hours from 0900 GMT)	: 9.7 mm Killoch (Co Down)
Most sun	: 8.6 hours Kinloss (Moray Firth)

**DAILY
WEATHER
SUMMARY**

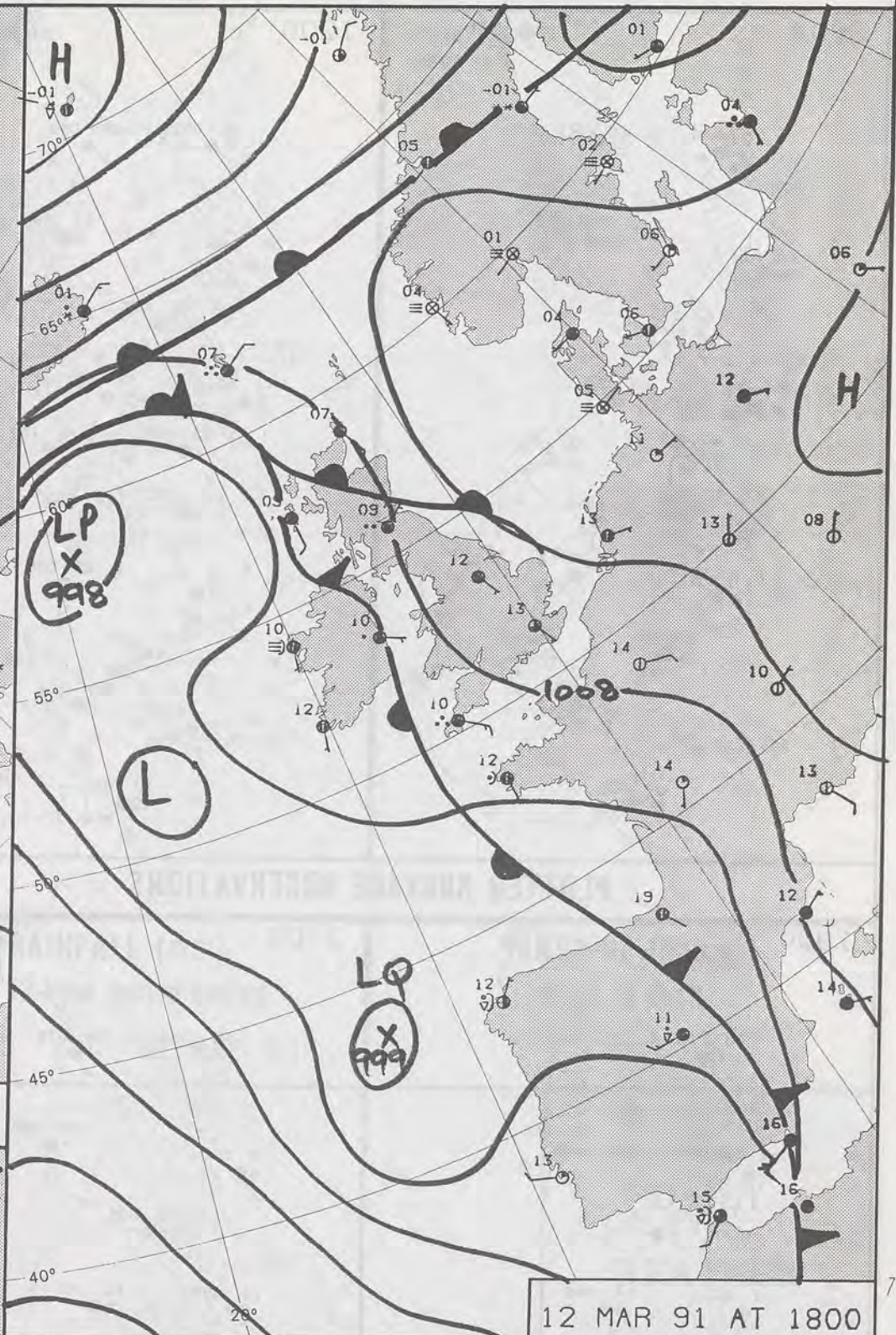
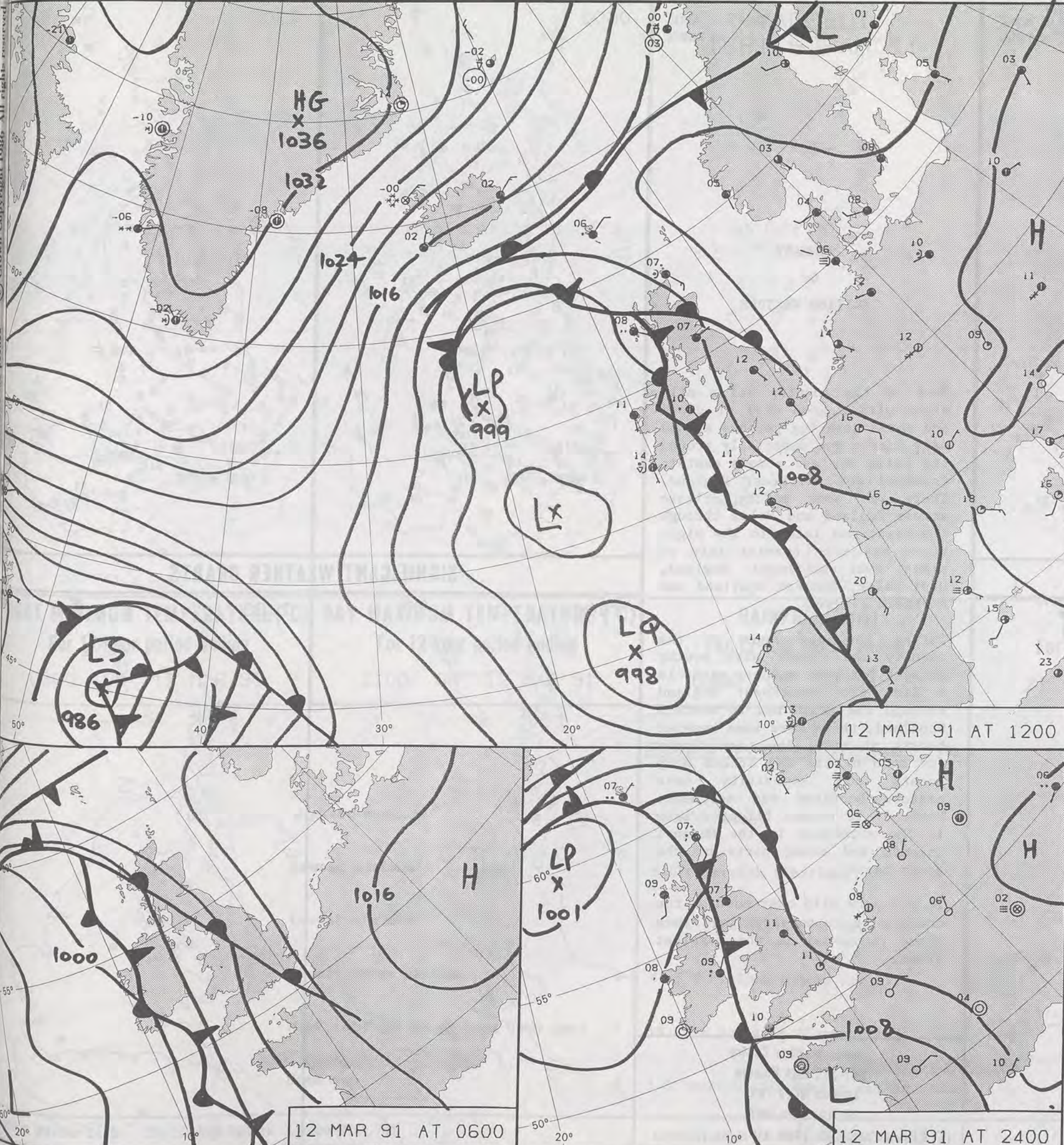


© Crown Copyright 1986
All rights reserved



11th March 1991 1200 GMT

London Weather Centre 284-286 High Holborn London WC1V 7HX All times are GMT 500mb full lines 1000-500 mb potted



12 MAR 91 AT 1800

DUPLICATE ALSO
DAILY WEATHER SUMMARY

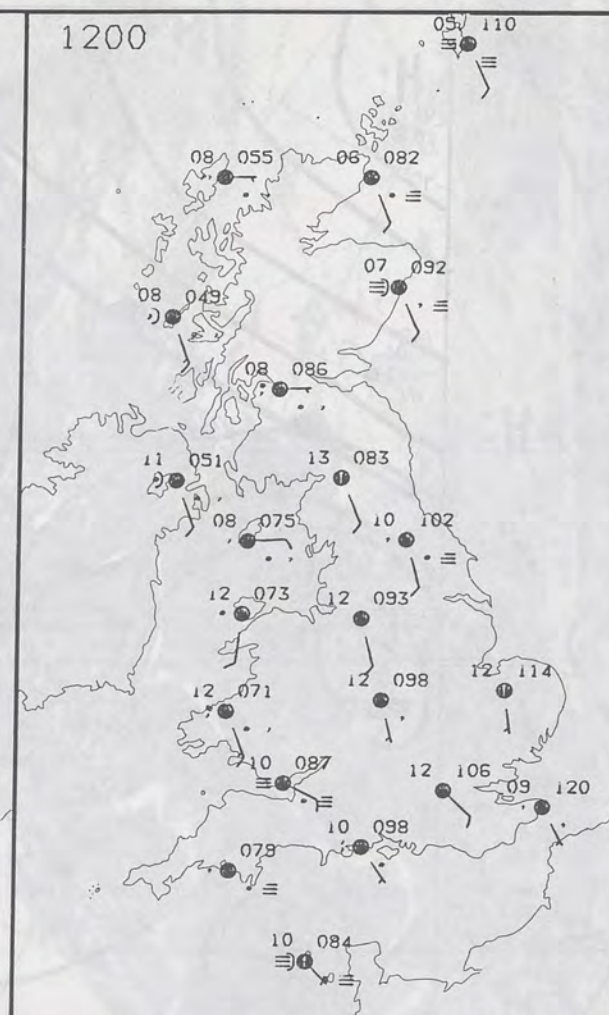
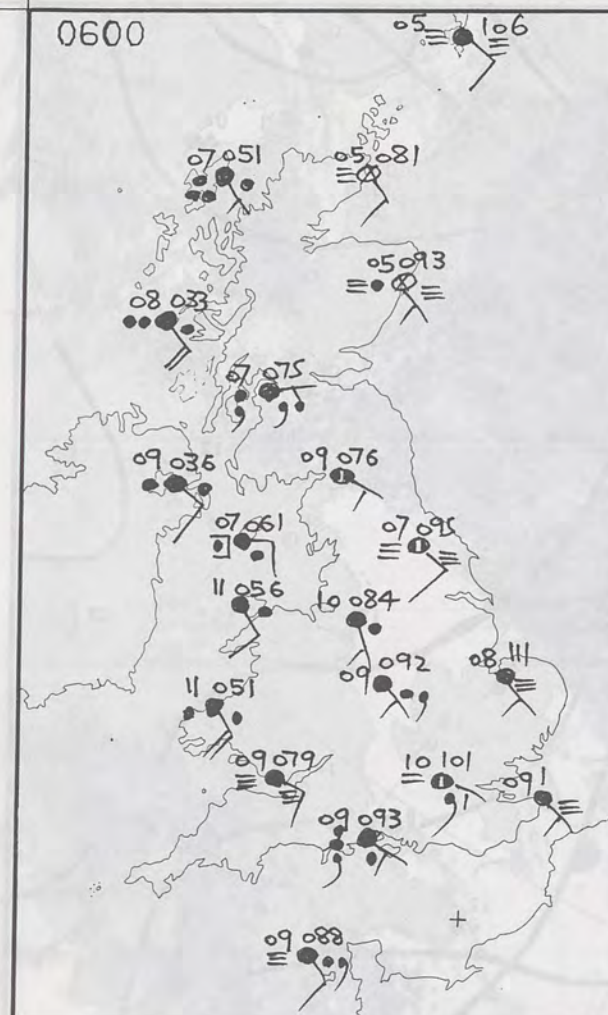
NOT FOR LOAN FOR

TUESDAY 12 MARCH 1991

London Weather Centre 284-286 High Holborn London WC1V 7HX

© Crown Copyright 1986 All rights reserved

METEOROLOGICAL OFFICE
22 MAR 1991
LIBRARY
OFFICE



TUESDAY
12 MARCH 1991

SUMMARY OF BRITISH WEATHER

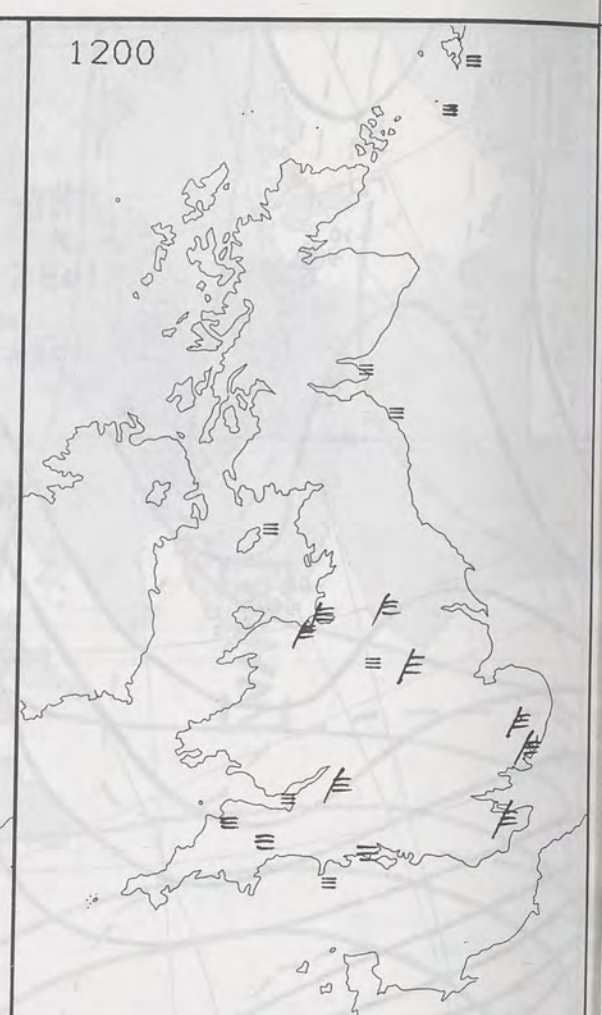
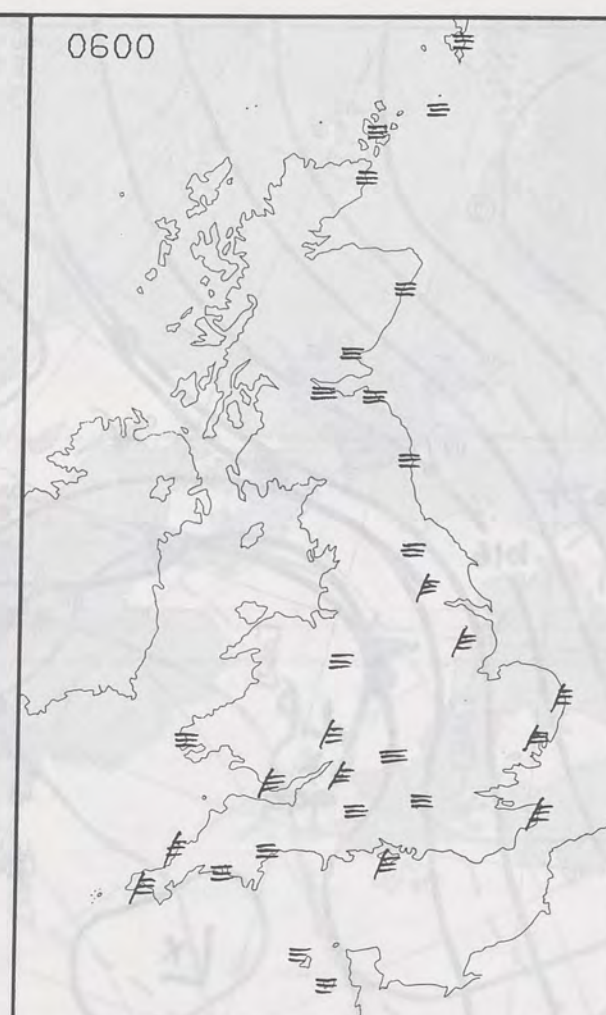
Much of the country had a mild night with a good deal of cloud and there were fog patches around many coasts but especially around the Irish Sea and across eastern Scotland and northeast England. There was some patchy drizzle across England and Wales through the night and later in the night there was some heavier rain at times over southwest England, West Wales, western Scotland and Northern Ireland.

During the day much of the country was cloudy with patchy drizzle but over western parts in a line from southwest England through the Irish Sea to western Scotland, there were some heavier bursts of rain. It stayed foggy for much of the day around many coasts and especially over eastern Scotland and northeast England. It became brighter late in the afternoon in the Channel Islands and along parts of the south coast.

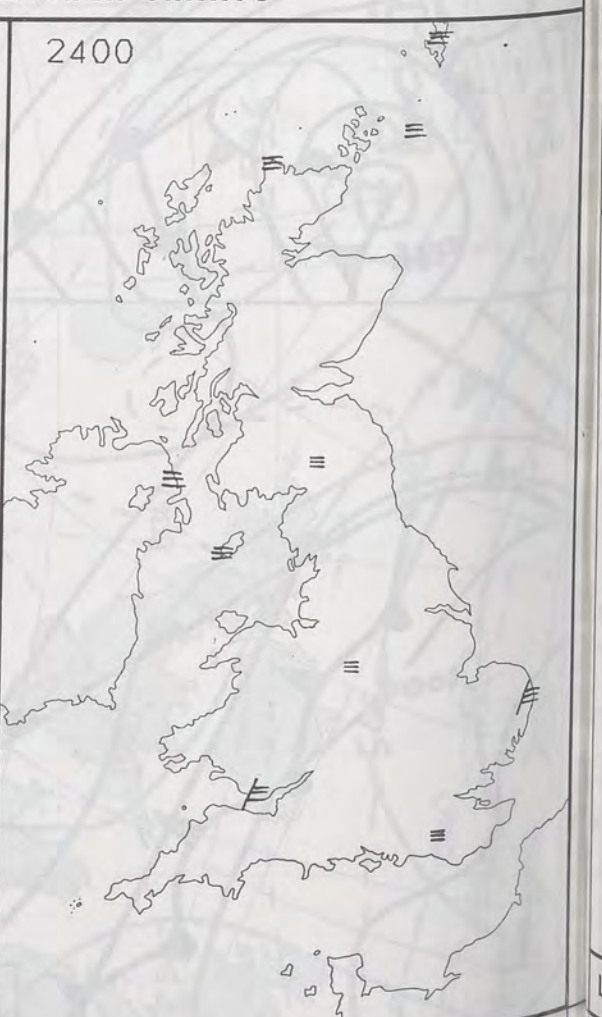
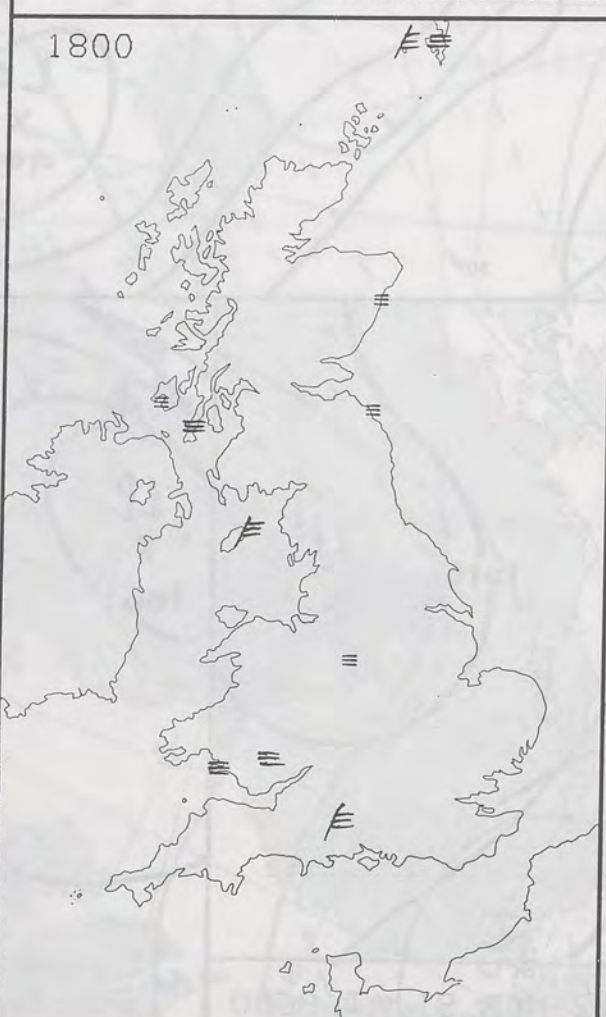
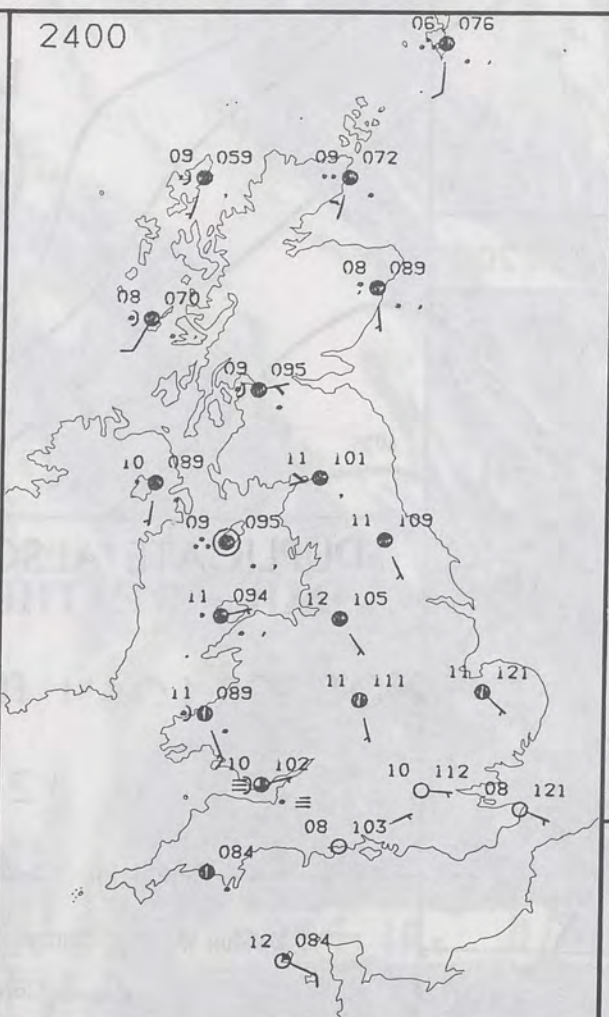
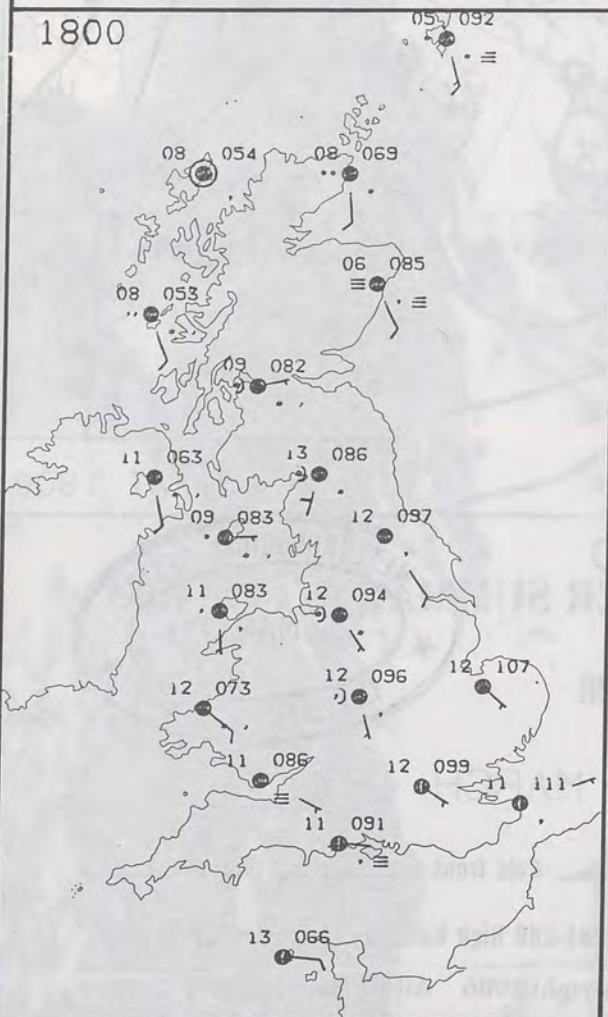
It was very mild over much of the country but temperatures were close to normal in the foggiest areas.

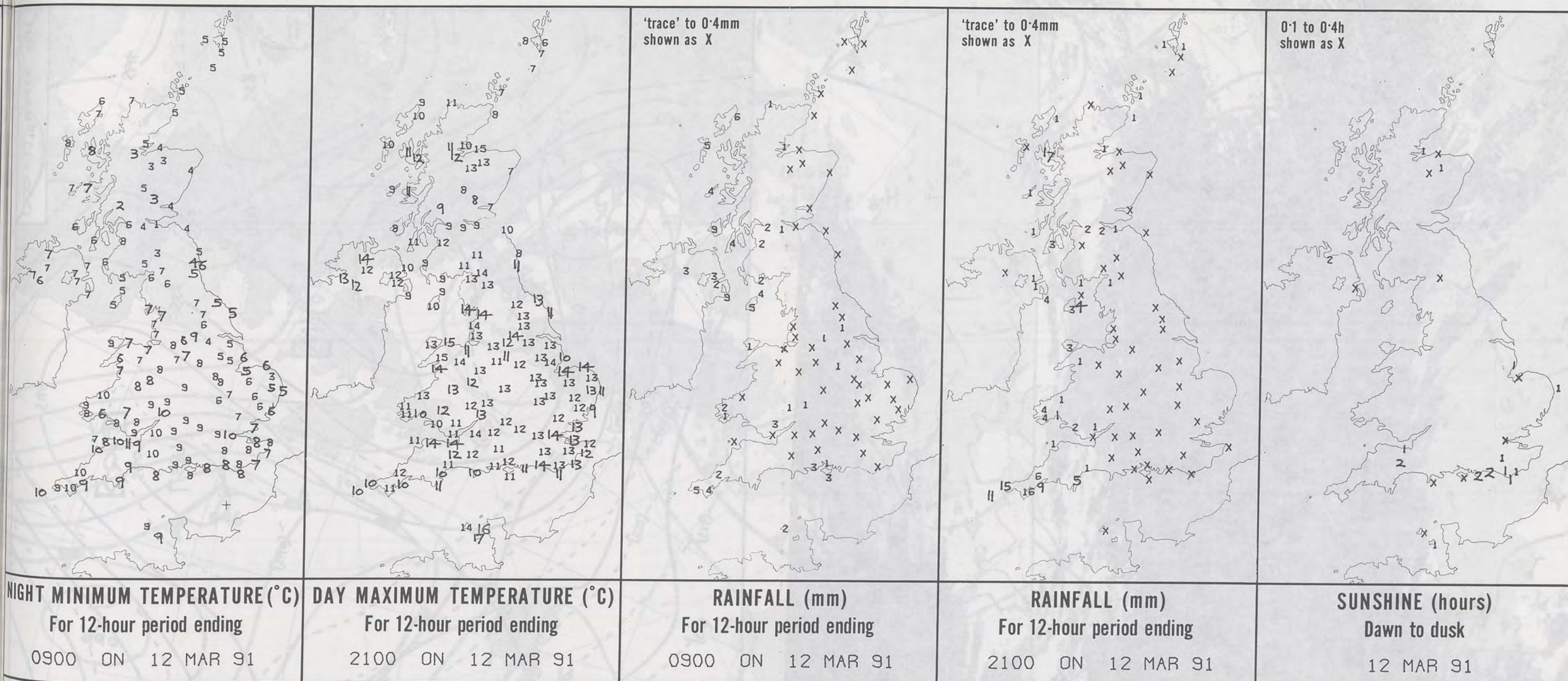
London Weather Centre
284-286 High Holborn
London WC1V 7HX
All times are GMT

© Crown Copyright 1986 All rights reserved



SIGNIFICANT WEATHER CHARTS





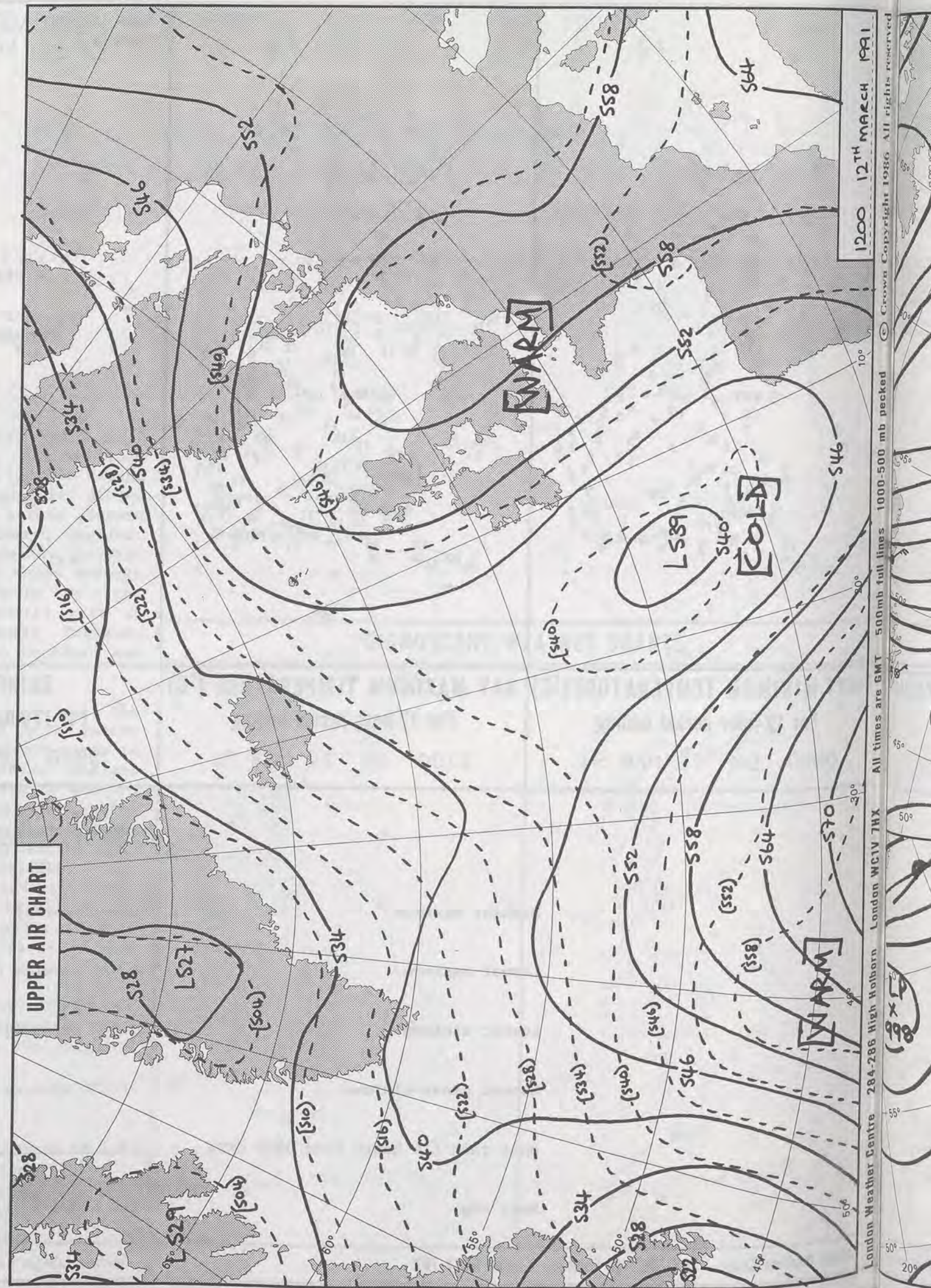
EXTREMES FOR TUESDAY 12TH MARCH 1991

Highest maximum	: 16.6°C Jersey
Lowest maximum	: 6.0°C Lerwick (Shetland)
Lowest minimum	: 0.9°C Edinburgh/Turnhouse
Lowest grass minimum	: -1.5°C Kinloss (Moray Firth)
Most rain (24 hours from 0900 GMT)	: 19.4 mm Penzance (Cornwall)
Most sun	: 2.1 hours Littlehampton and Brighton

**DAILY
WEATHER
SUMMARY**

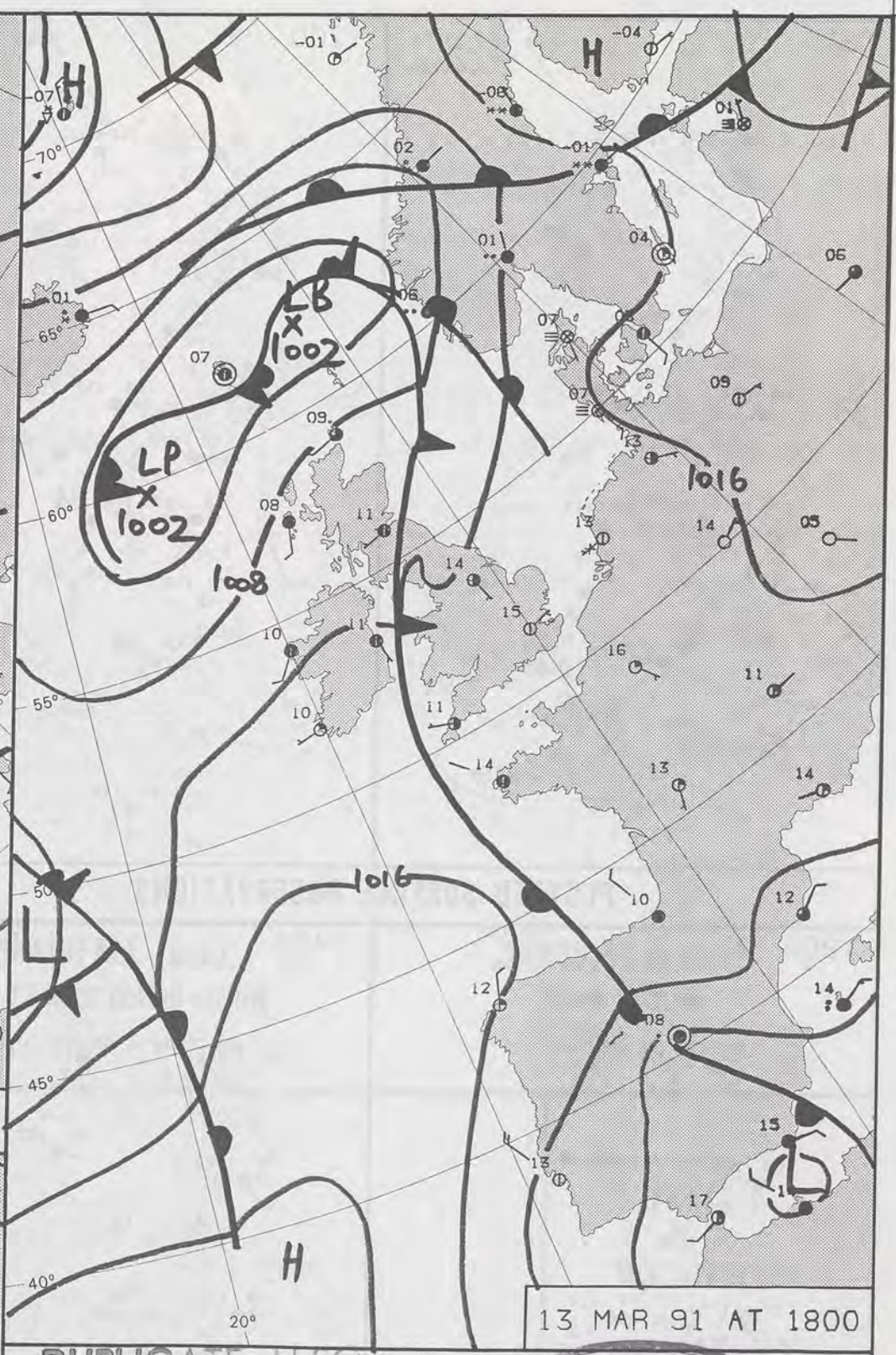
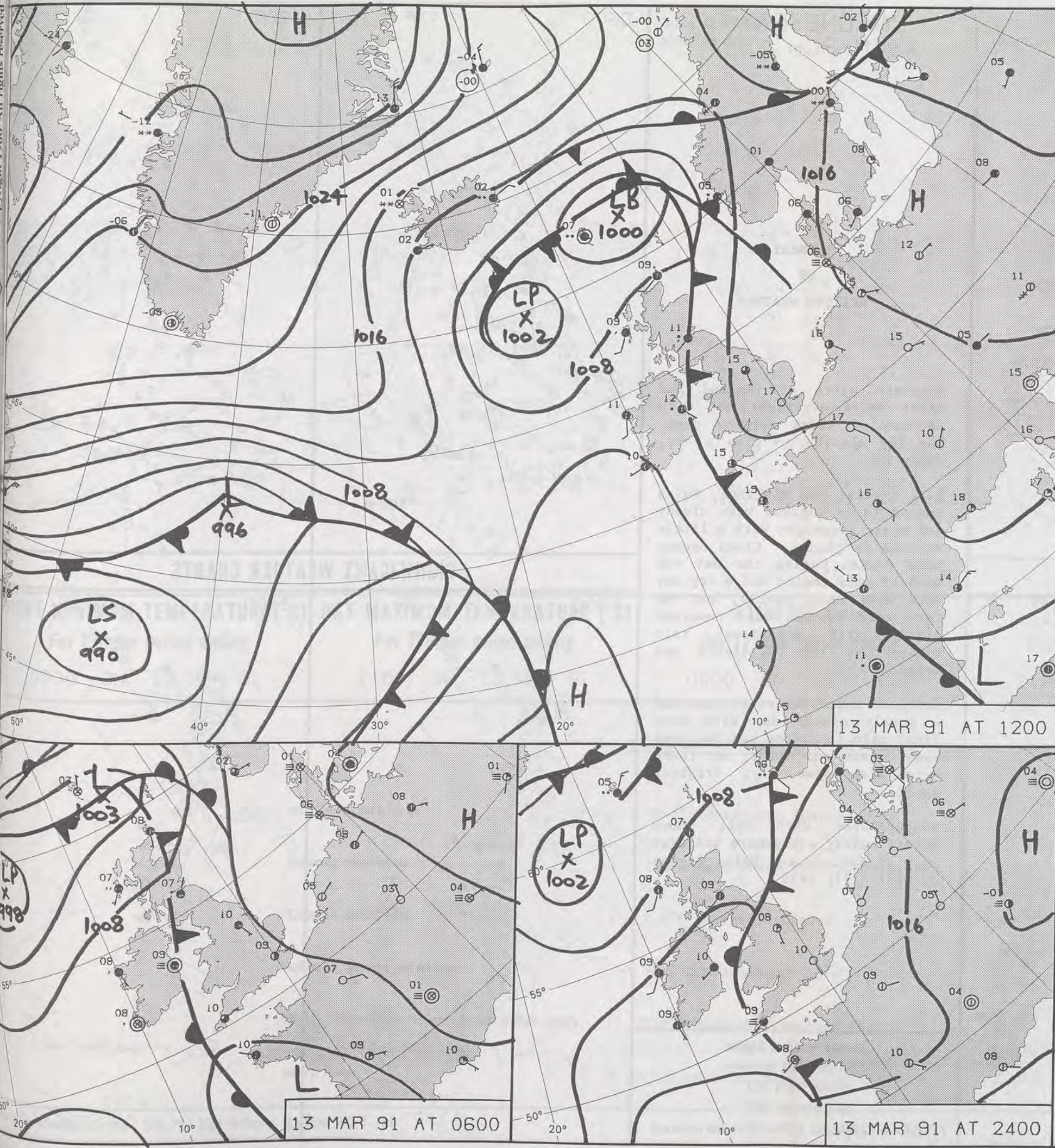


© Crown Copyright 1986
All rights reserved



1200 12TH MARCH 1991

London Weather Centre 284-286 High Holborn London WC1V 7HX All times are GMT 500mb full lines 1000-500 mb pecked © Crown Copyright 1986 All rights reserved



13 MAR 91 AT 1800

DUPLICATE ALSO

DAILY WEATHER SUMMARY

NOT FOR LOAN FOR

WEDNESDAY 13 MARCH 1991

London Weather Centre 284-286 High Holborn London WC1V 7HX

© Crown Copyright 1986 All rights reserved

METEOLOGICAL OFFICE

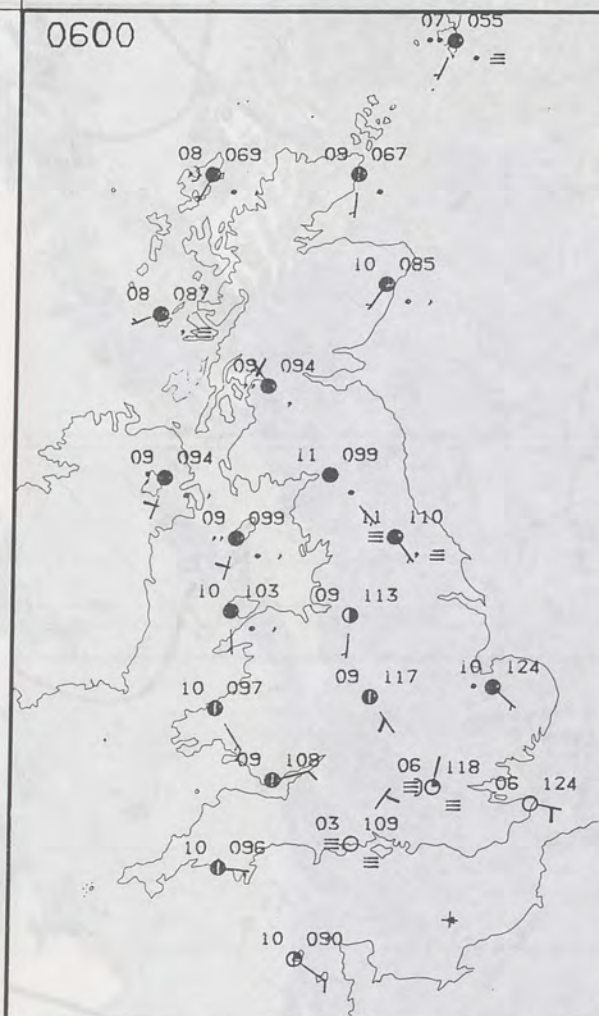
22 MAR 1991

LIBRARY

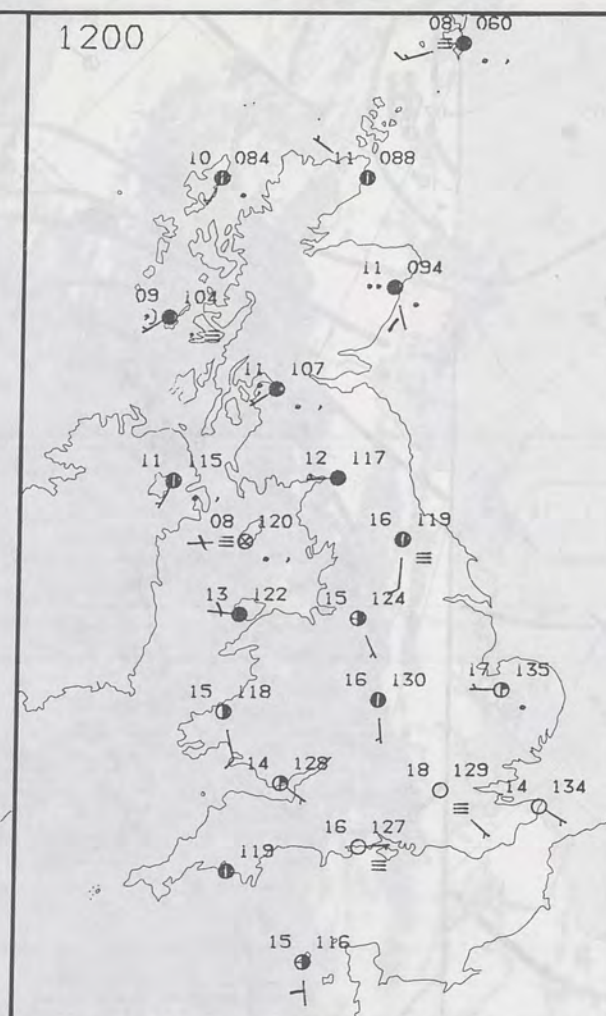
OFFICE

Warm front Cold front Occlusion

0600

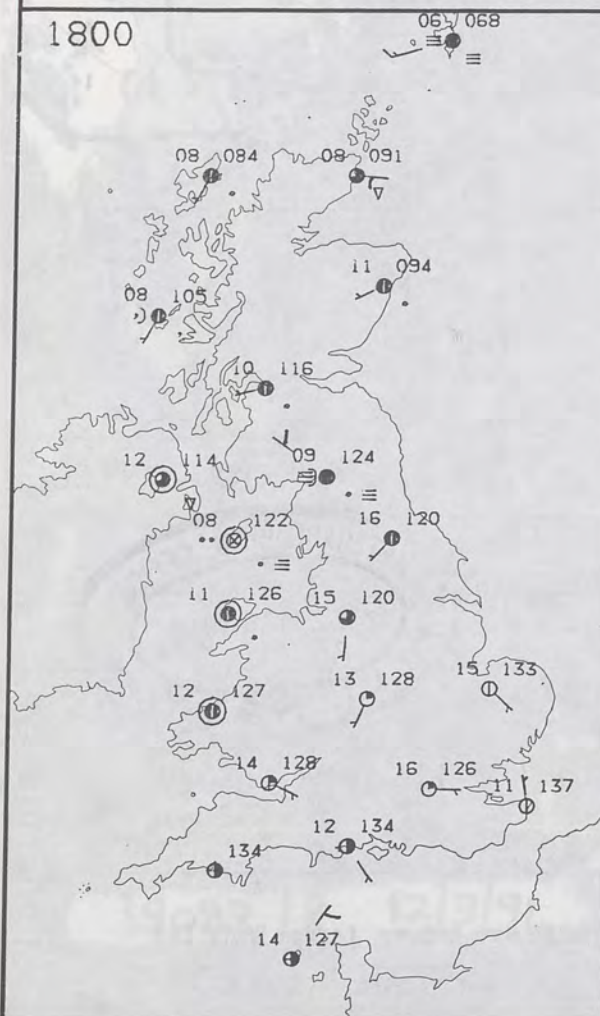


1200

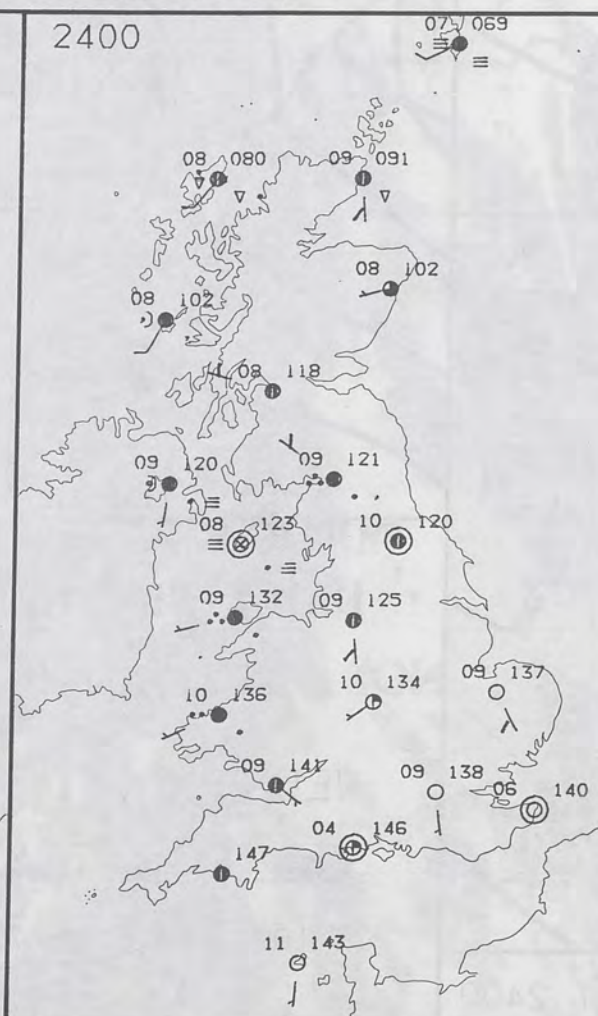


PLOTTED SURFACE OBSERVATIONS

1800



2400

WEDNESDAY
13 MARCH 1991SUMMARY
OF
BRITISH WEATHER

Southern parts of England had clear skies overnight but with patches of thick fog by dawn. The fog cleared to give a dry, sunny day.

East Anglia, the Midlands, Wales and northern England were cloudy and misty overnight with a little drizzle in places. Cloud became more broken during the day and much of this region had a dry day with some sunny spells, but the far north and west remained cloudy with occasional rain during the late afternoon and evening.

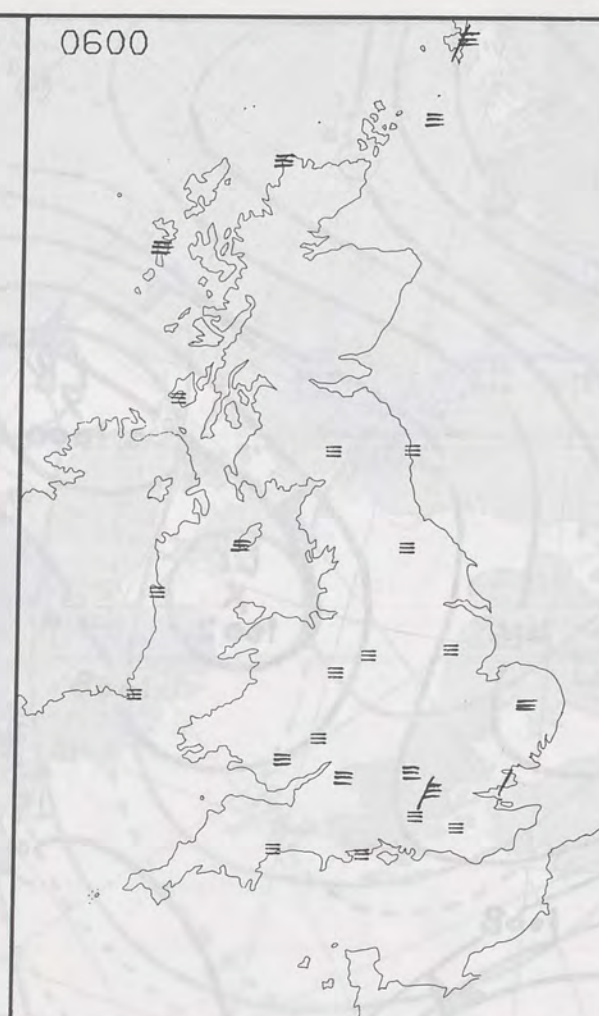
Scotland and Northern Ireland had a mostly cloudy day with some light rain in places and fog over some coasts and hills, but there were also some dry, brighter spells.

Temperatures were well above normal nearly everywhere and over much of England and Wales it was exceptionally mild.

London Weather Centre
284-286 High Holborn
London WC1V 7HX
All times are GMT

© Crown Copyright 1986 All rights reserved

0600



1200

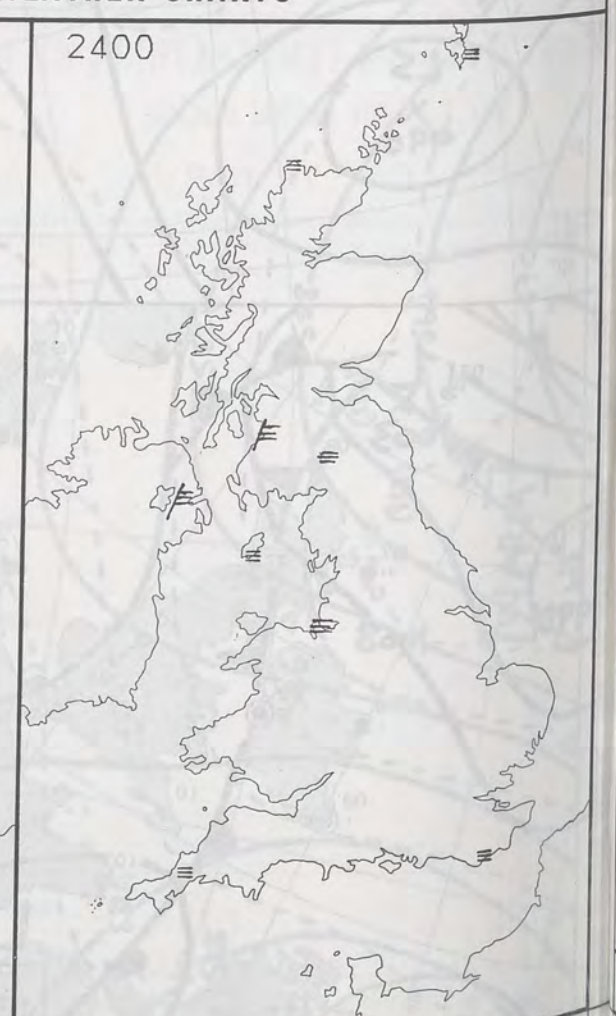


SIGNIFICANT WEATHER CHARTS

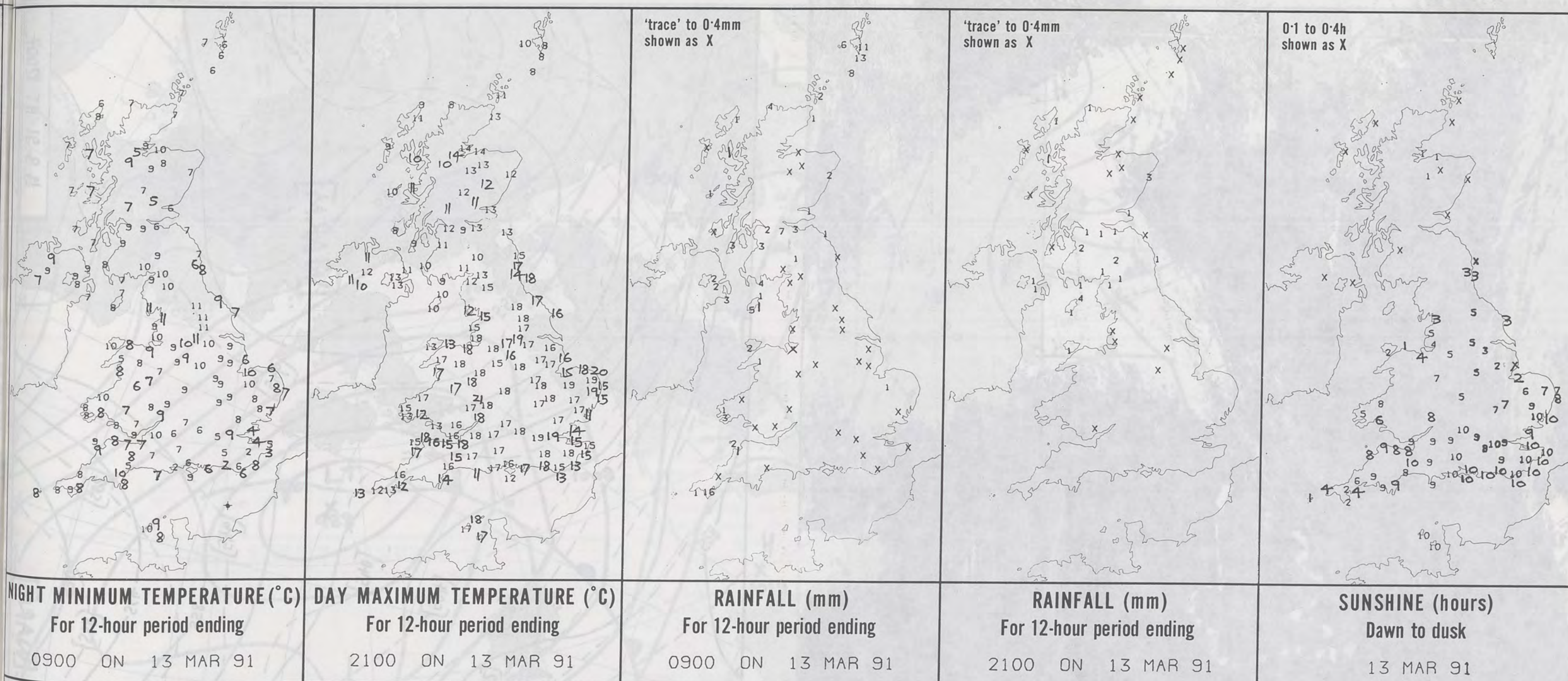
1800



2400



London



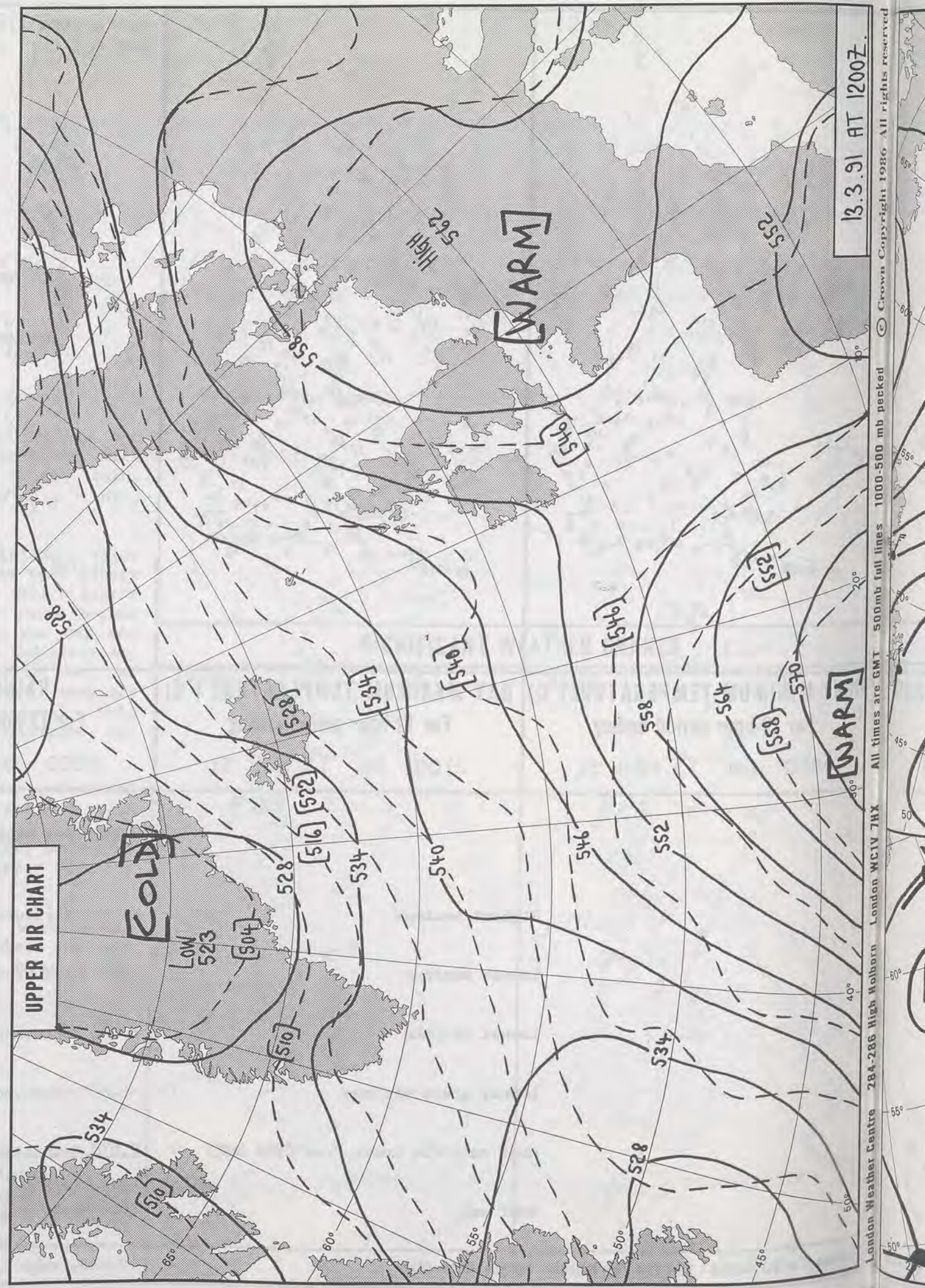
EXTREMES FOR WEDNESDAY 13TH MARCH 1991

Highest maximum	: 20.8°C Barbourne (Worcester)
Lowest maximum	: 7.6°C Cape Wrath (North Scotland)
Lowest minimum	: 1.9°C Bournemouth/Hurn
Lowest grass minimum	: -1.8°C Bournemouth/Hurn
Most rain (24 hours from 0900 GMT)	: 9.0°C Newcastle Weather Centre
Most sun	: 10.4 hours Sandown (Isle of Wight)

**DAILY
WEATHER
SUMMARY**



© Crown Copyright 1986
All rights reserved



13.3.91 AT 1200Z



London Weather Centre 284-286 High Holborn London WC1V 7HX

© Crown Copyright 1986 All rights reserved

1000-500 mb pecked 500mb full lines

All times are GMT

[WARM]



14 MAR 91 AT 1200

14 MAR 91 AT 1800

14 MAR 91 AT 0600

14 MAR 91 AT 2400

DUPLICATE ALSO
DAILY WEATHER SUMMARY

NOT FOR LOAN FOR

THURSDAY 14 MARCH 1991

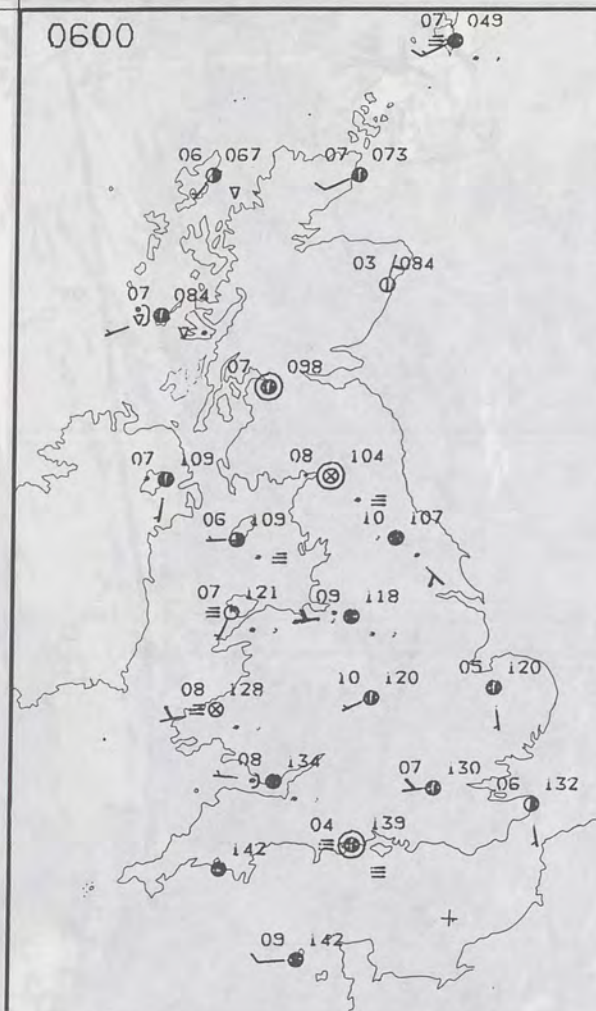
Warm front Cold front Occlusion

London Weather Centre 284-286 High Holborn London WC1V 7HX

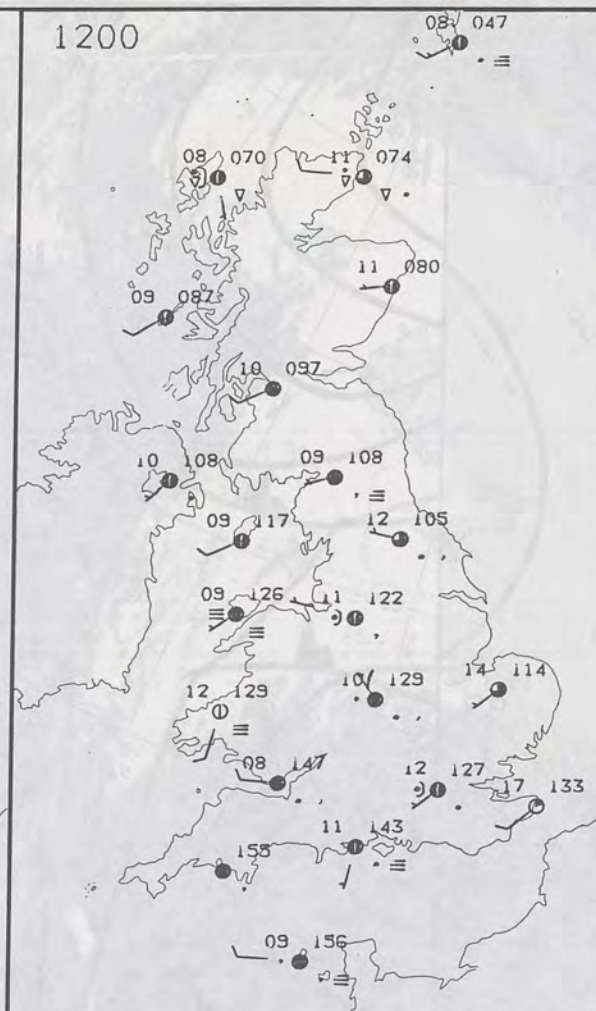
© Crown Copyright 1986 All rights reserved

METEOROLOGICAL
22 MAR
LIBRARY
OFFICE

0600

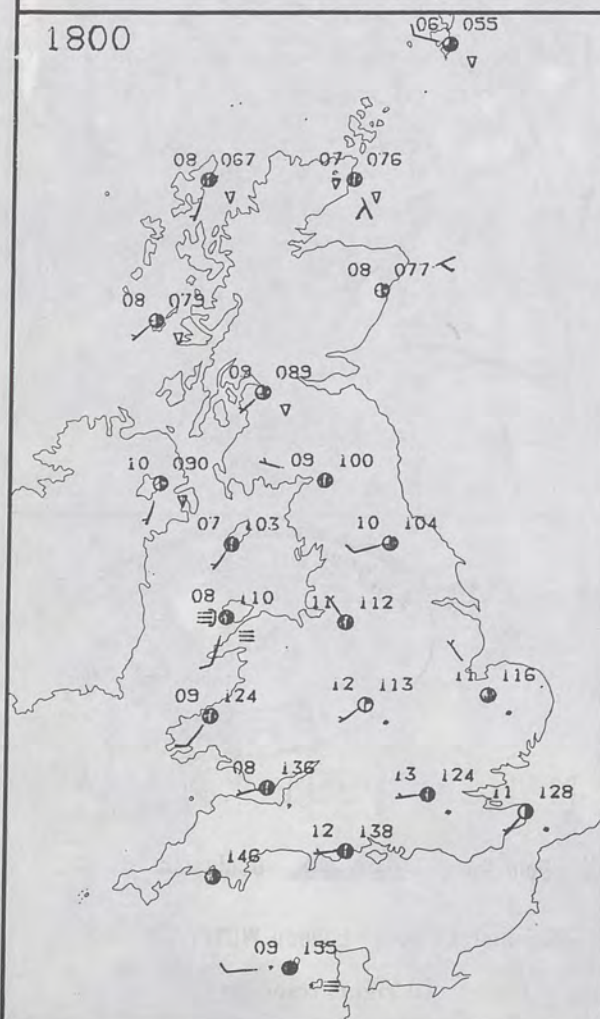


1200

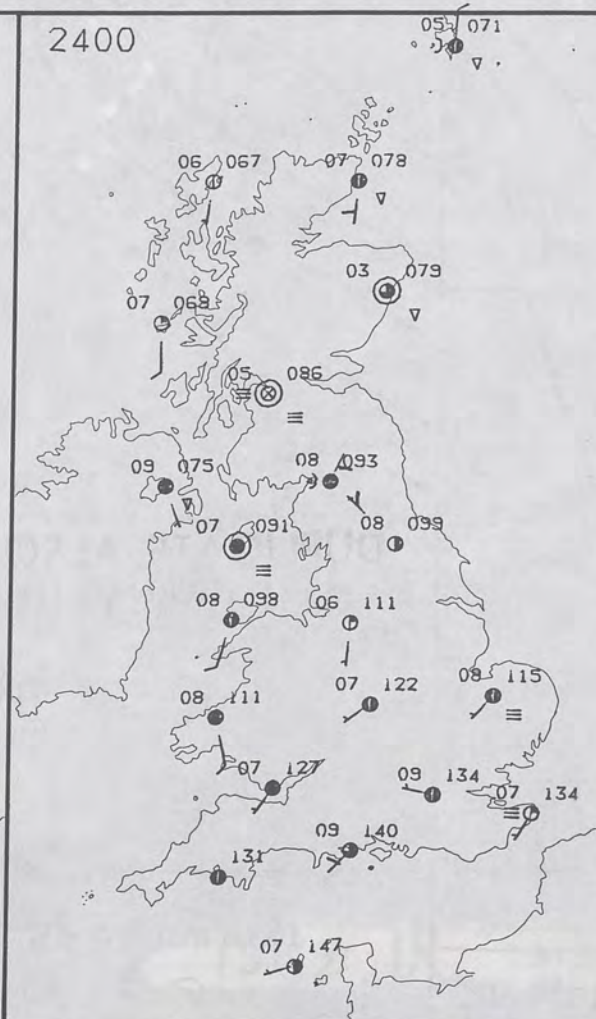


PLOTTED SURFACE OBSERVATIONS

1800



2400

THURSDAY
14 MARCH 1991SUMMARY
OF
BRITISH WEATHER

The southeastern half of England had clear spells overnight but with some patchy fog. East Anglia and Kent had a sunny morning but cloud spread from the west with some showery bursts of rain. Further fog affected parts of Sussex in the afternoon and then Kent in the evening.

Wales and northern parts of England were cloudy overnight with outbreaks of rain, spreading to southwest England and the Midlands in the morning. Many places became brighter in the afternoon with sunny spells, but many coasts and hills in Wales stayed dull and foggy.

Parts of eastern Scotland had clear skies overnight with a touch of frost, but much of Scotland and Northern Ireland were cloudy with some rain in places. Daylight hours were rather cloudy too with some showers in the west, but some areas had some good sunny spells.

Temperatures ranged from near normal on many western coasts to very mild over Scotland and Northern Ireland and exceptionally mild over most of England and Wales.

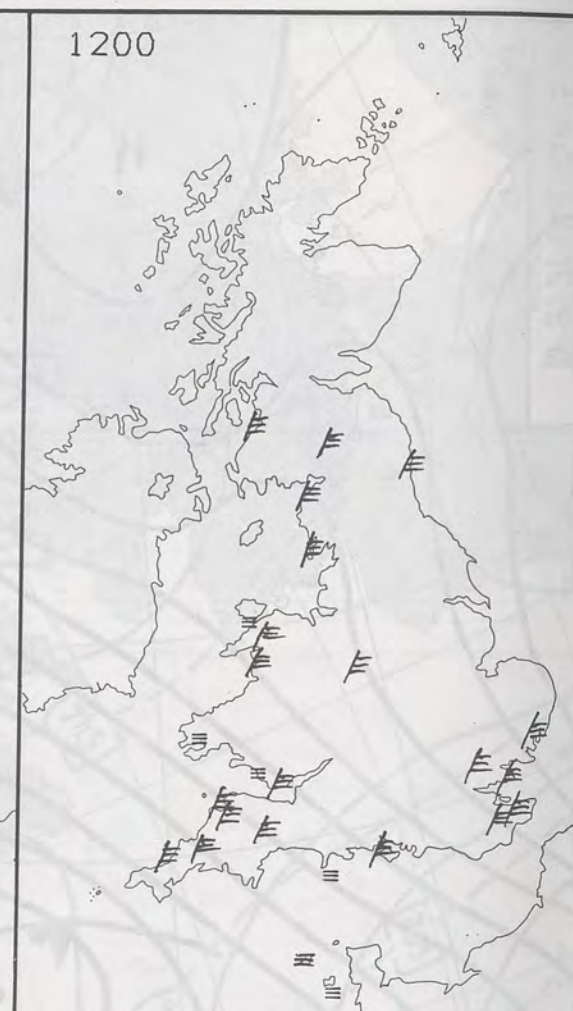
London Weather Centre
284-286 High Holborn
London WC1V 7HX
All times are GMT

© Crown Copyright 1986 All rights reserved

0600

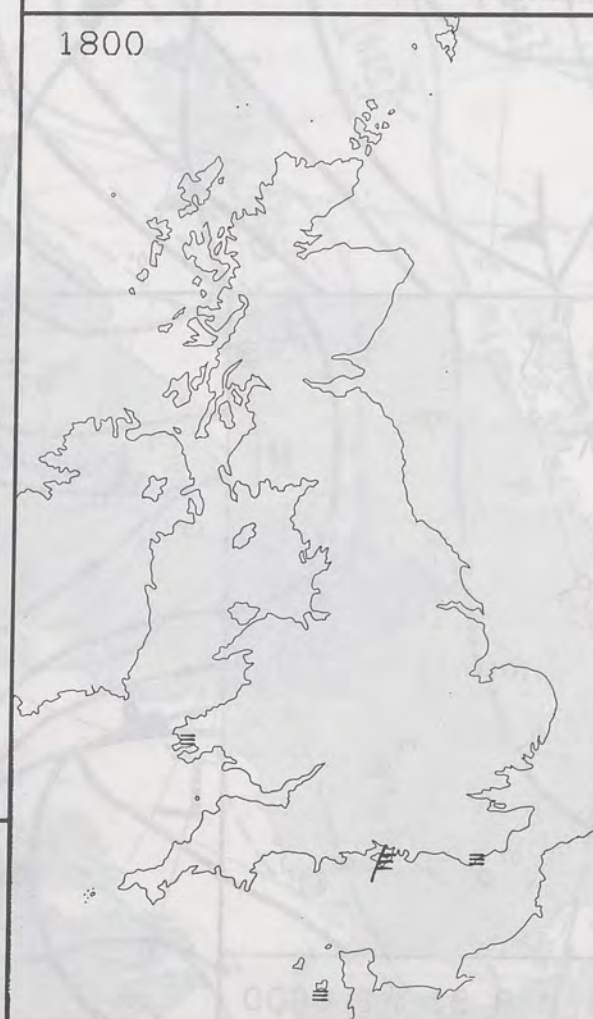


1200

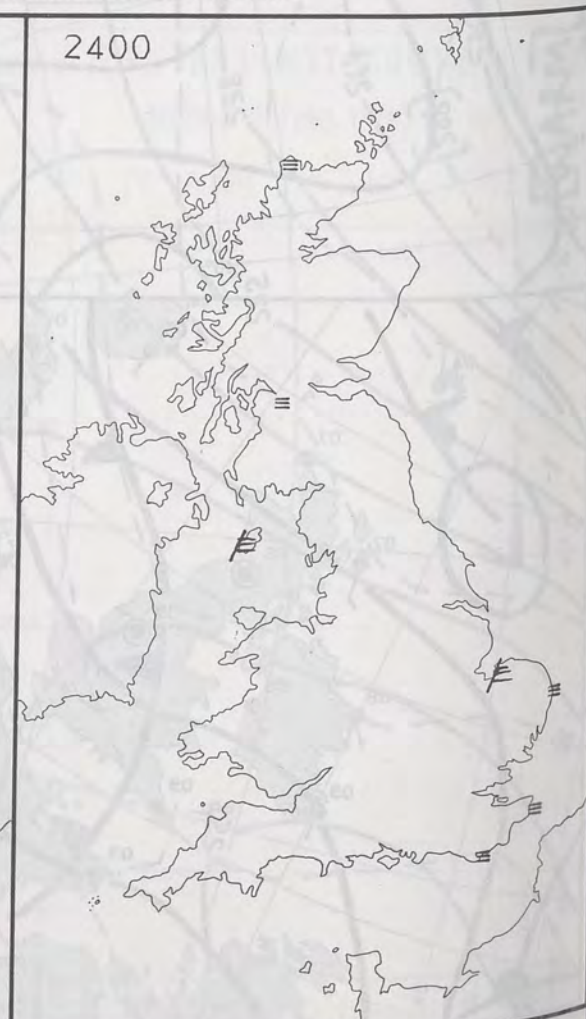


SIGNIFICANT WEATHER CHARTS

1800



2400

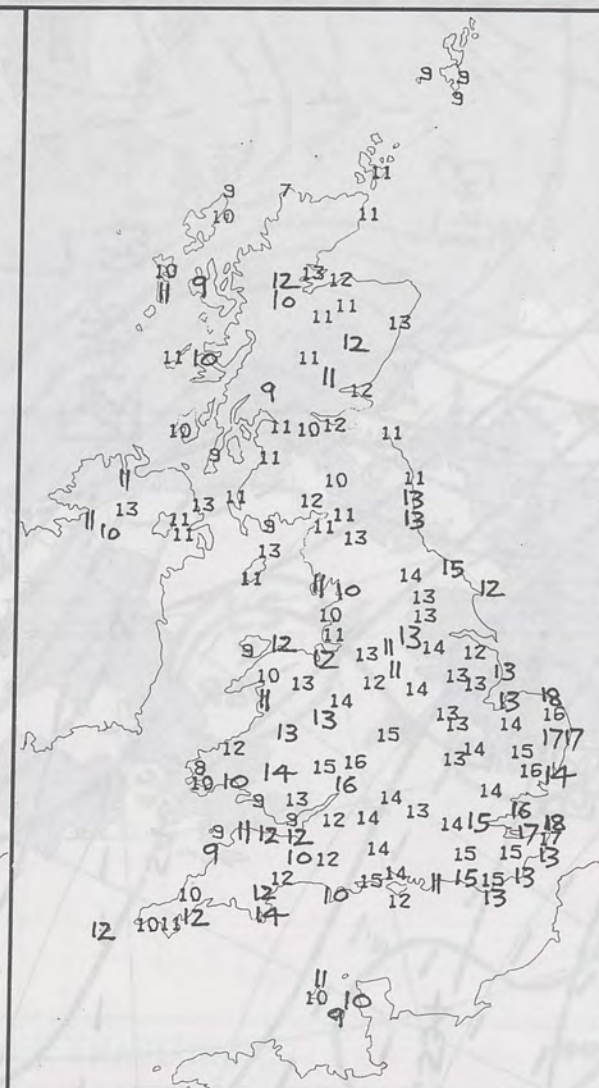


NIGH

London



NIGHT MINIMUM TEMPERATURE (°C)
For 12-hour period ending
0900 ON 14 MAR 91



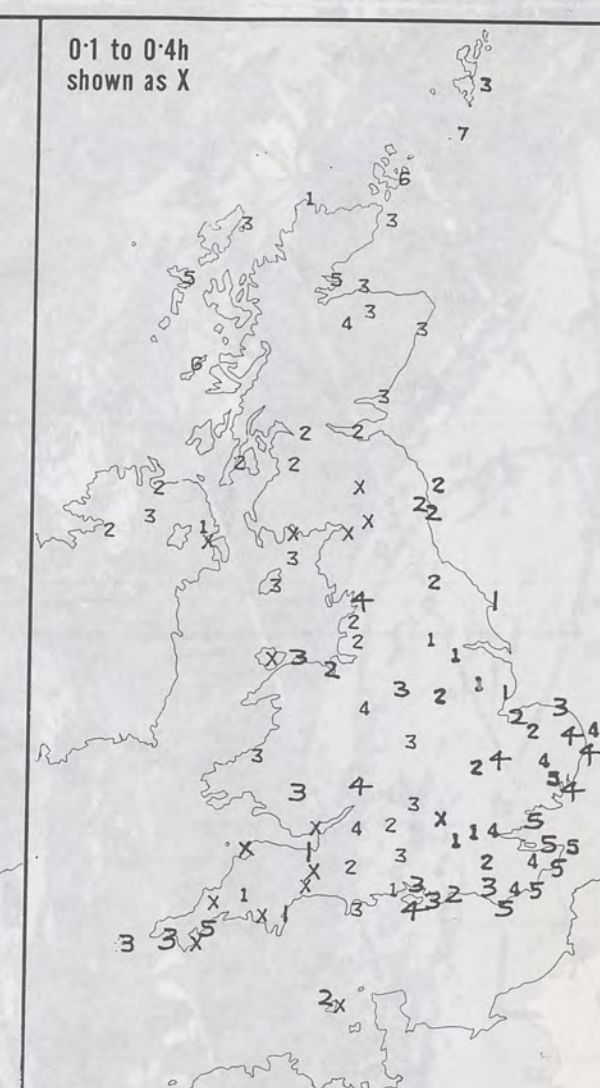
DAY MAXIMUM TEMPERATURE (°C)
For 12-hour period ending
2100 ON 14 MAR 91



RAINFALL (mm)
For 12-hour period ending
0900 ON 14 MAR 91



RAINFALL (mm)
For 12-hour period ending
2100 ON 14 MAR 91



SUNSHINE (hours)
Dawn to dusk
14 MAR 91

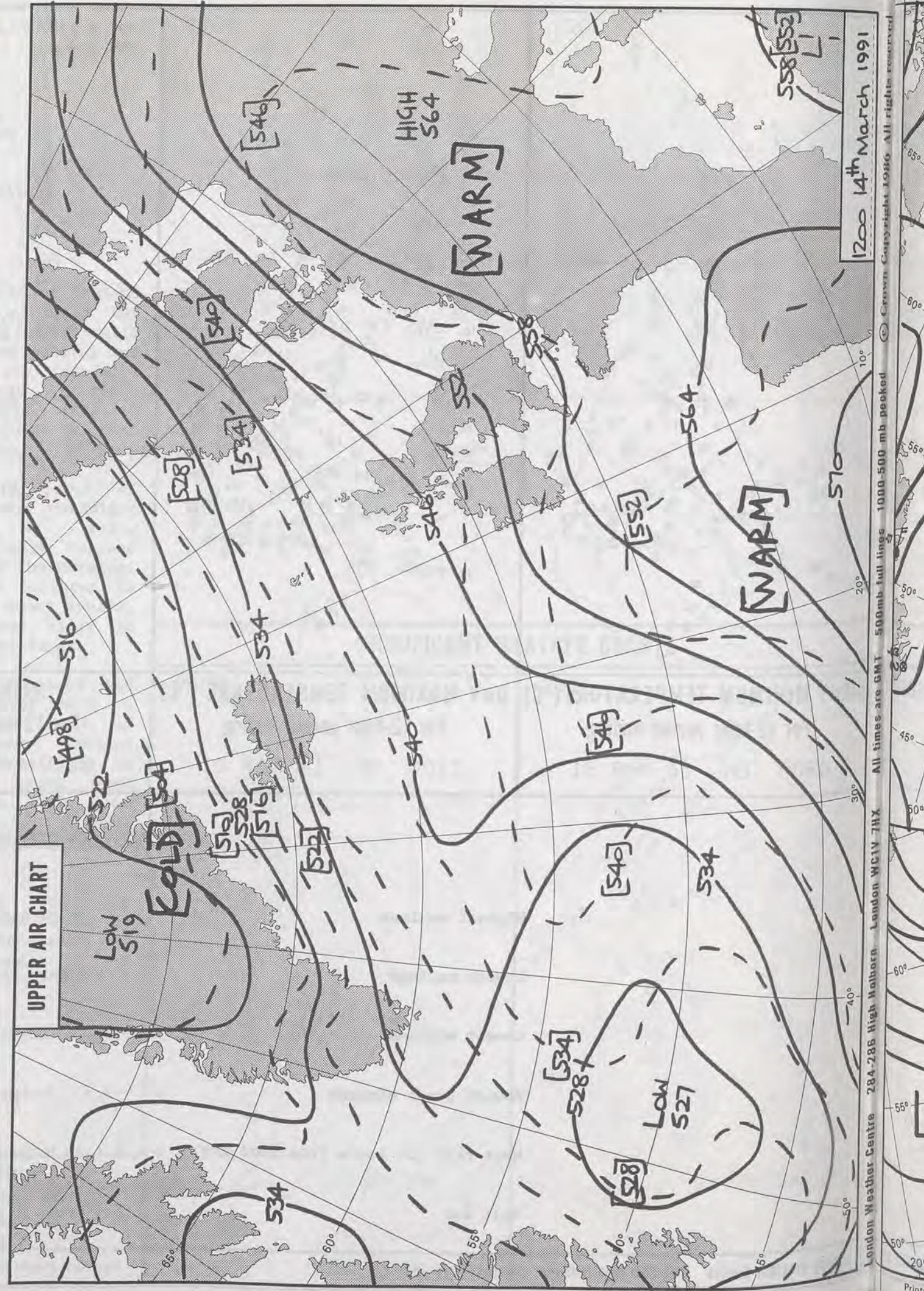

EXTREMES FOR THURSDAY 14TH MARCH 1991

Highest maximum	: 17.7°C Margate (Kent) and Cromer (Norfolk)
Lowest maximum	: 7.1°C Cape Wrath (North Scotland)
Lowest minimum	: -0.0°C Inchmarlo (Grampian)
Lowest grass minimum	: -3.5°C Inchmarlo (Grampian)
Most rain (24 hours from 0900 GMT)	: 7.1 mm Penzance (Cornwall)
Most sun	: 7.0 hours Fair Isle

**DAILY
WEATHER
SUMMARY**

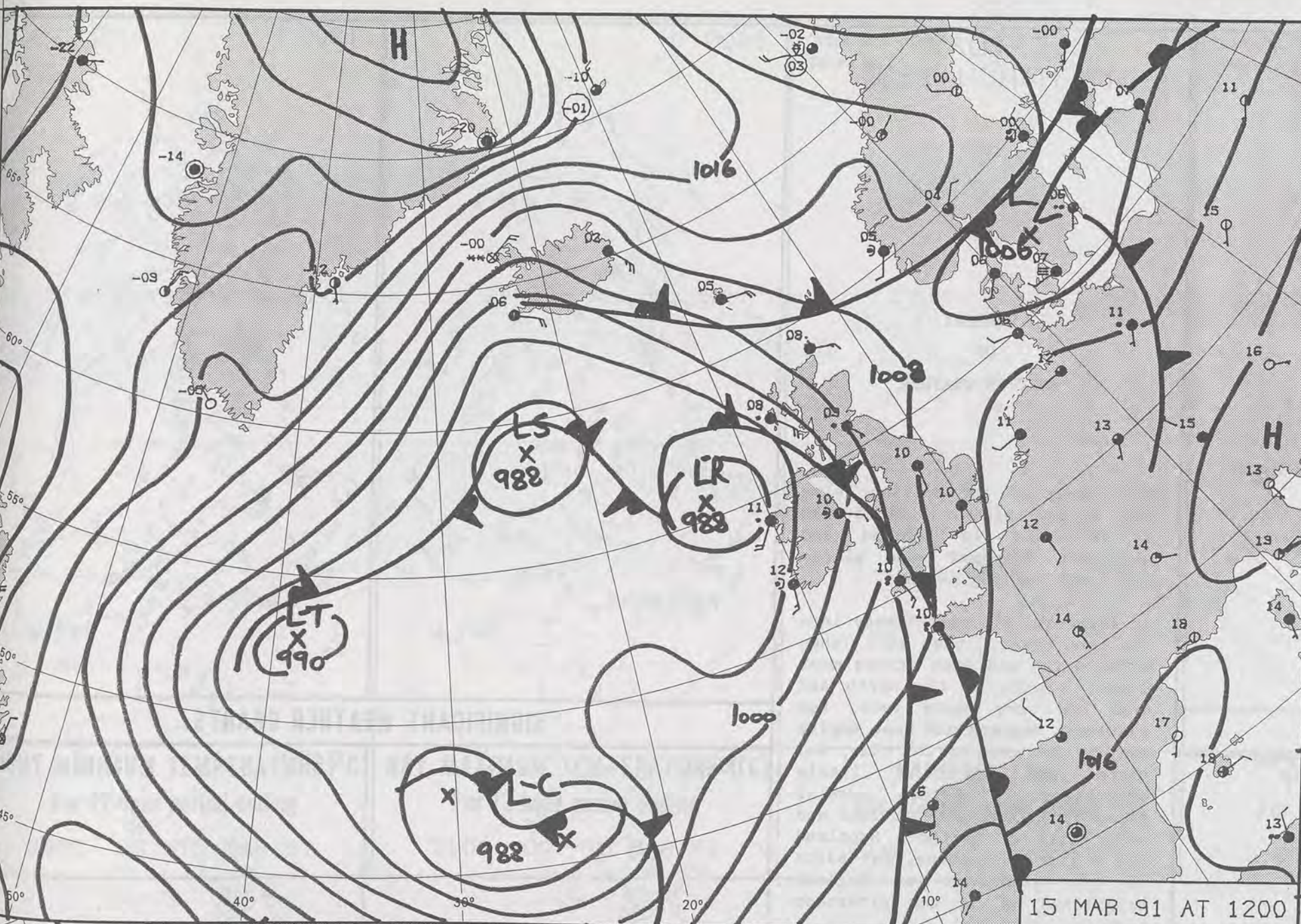


© Crown Copyright 1986
All rights reserved

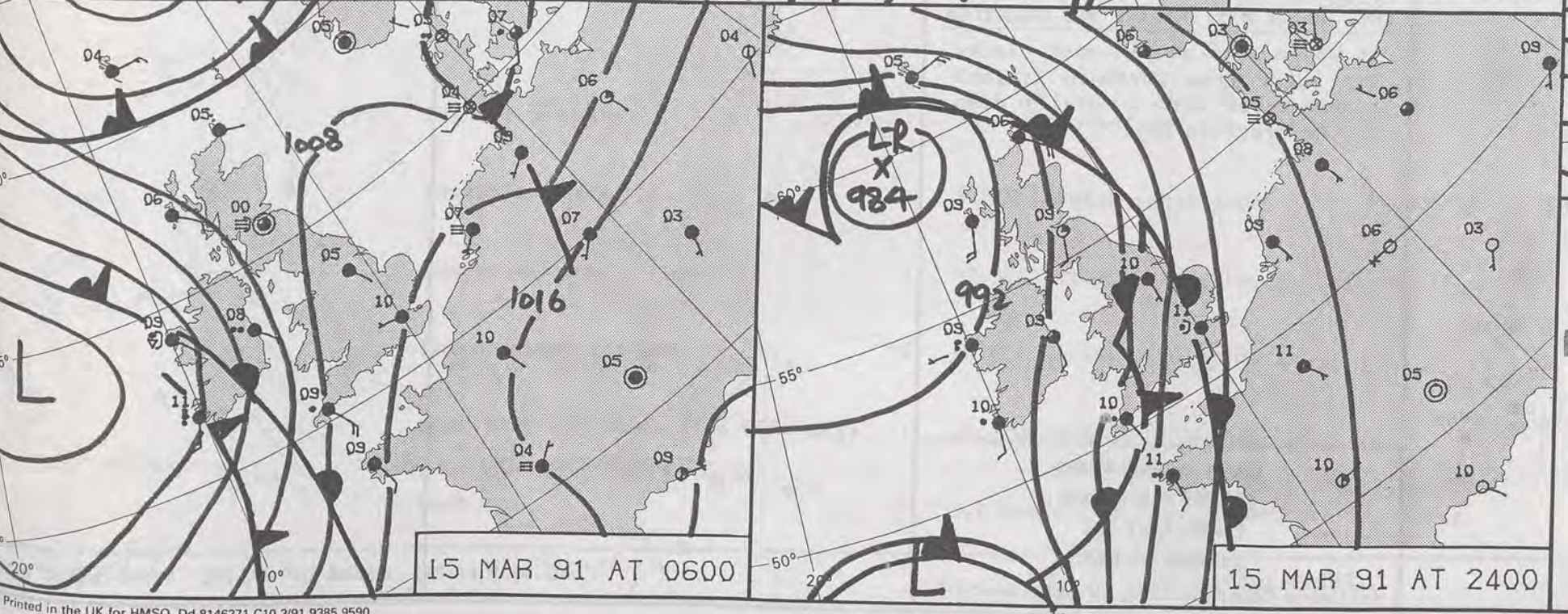


1200 14th March 1991

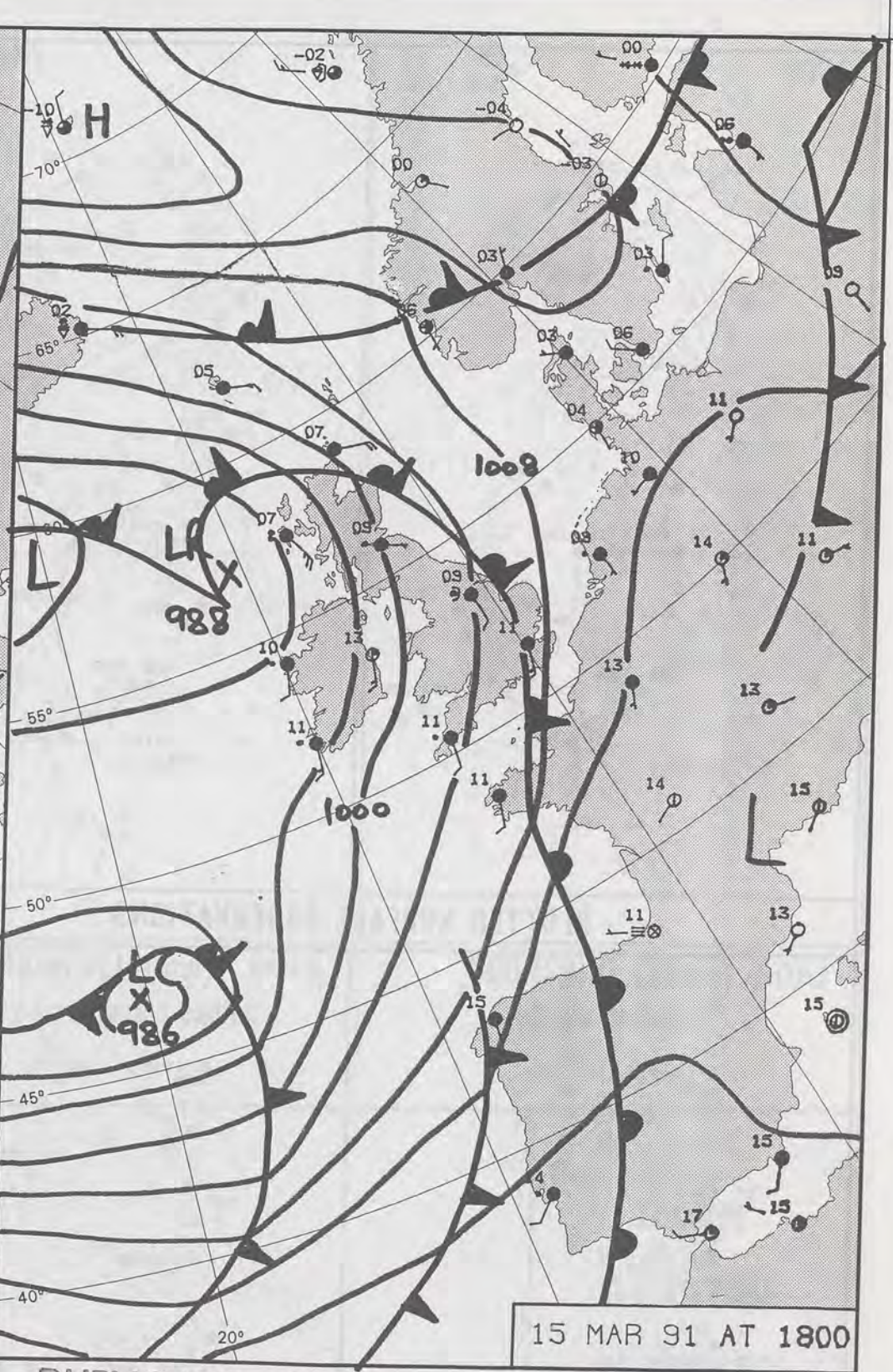
London Weather Centre 284-286 High Holborn London WC1V 7HX All times are GMT 500mb full lines 1000-500 mb pecked Crown Copyright 1986 All rights reserved



15 MAR 91 AT 1200



15 MAR 91 AT 0600



15 MAR 91 AT 1800

DUPLICATE ALSO
DAILY WEATHER SUMMARY


NOT FOR LOAN FOR

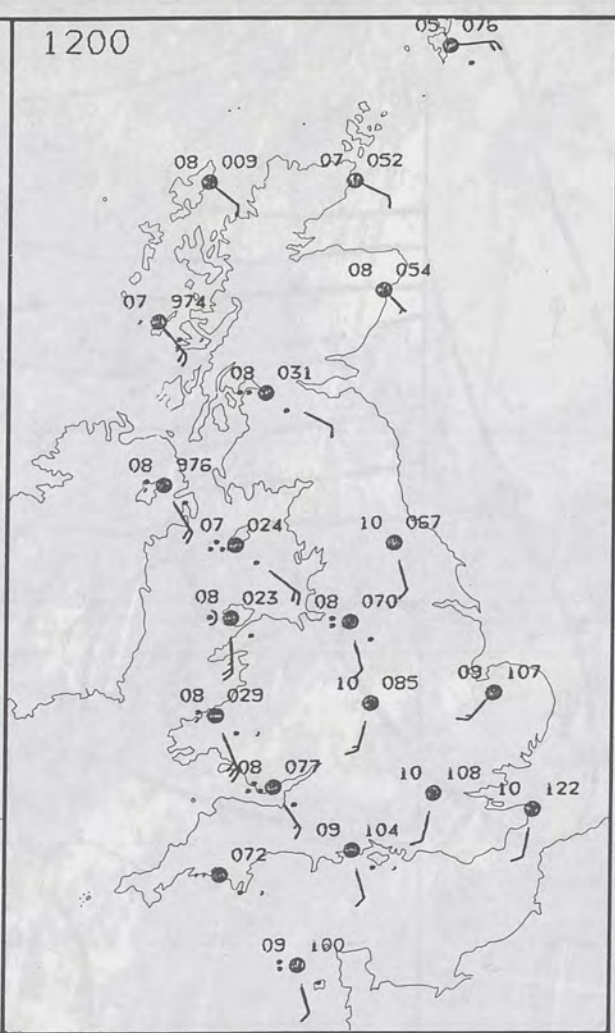
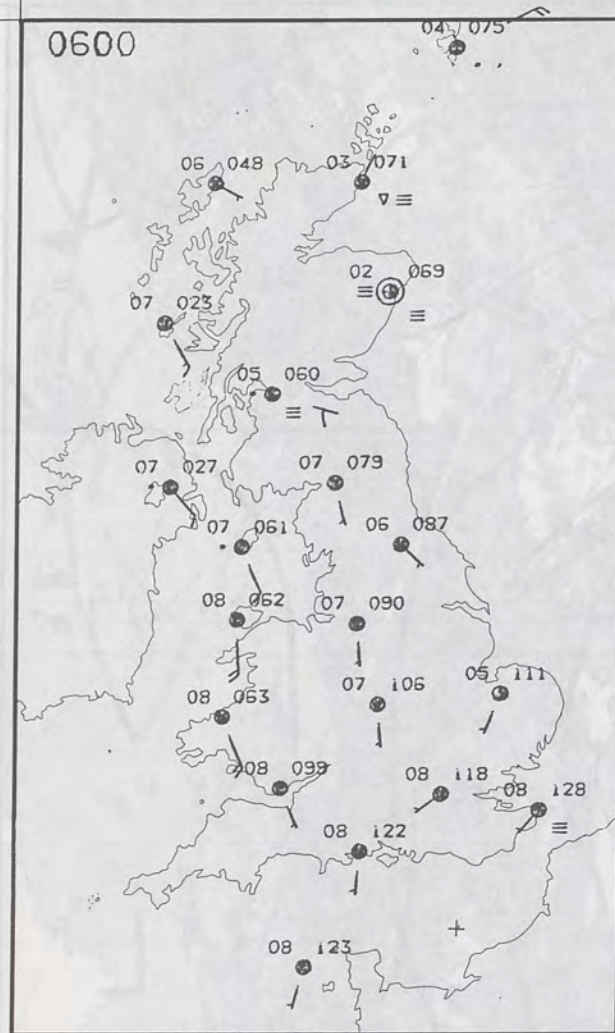
FRIDAY 15 MARCH 1991

Warm front Cold front Occlusion

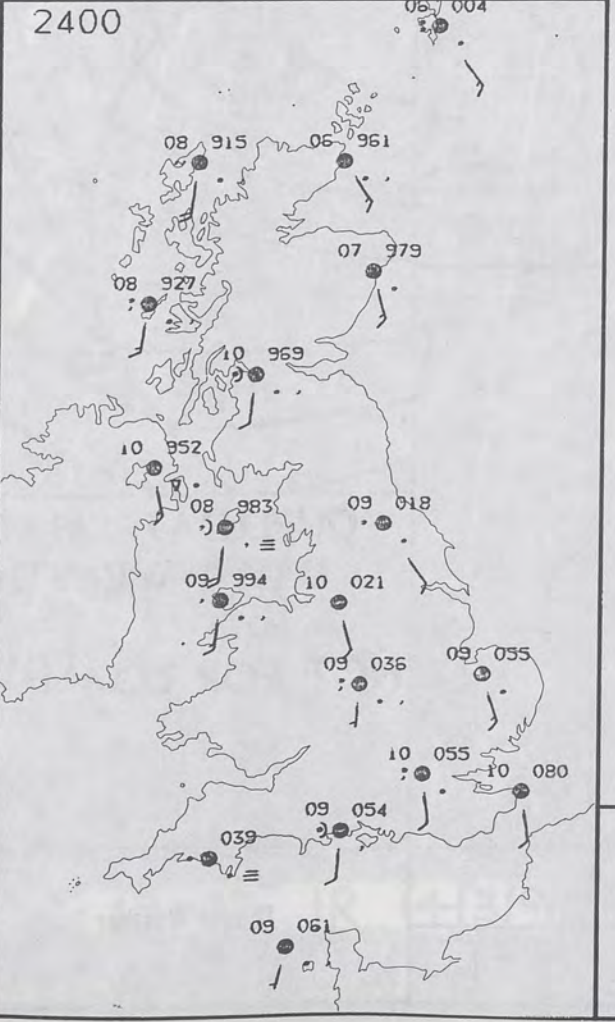
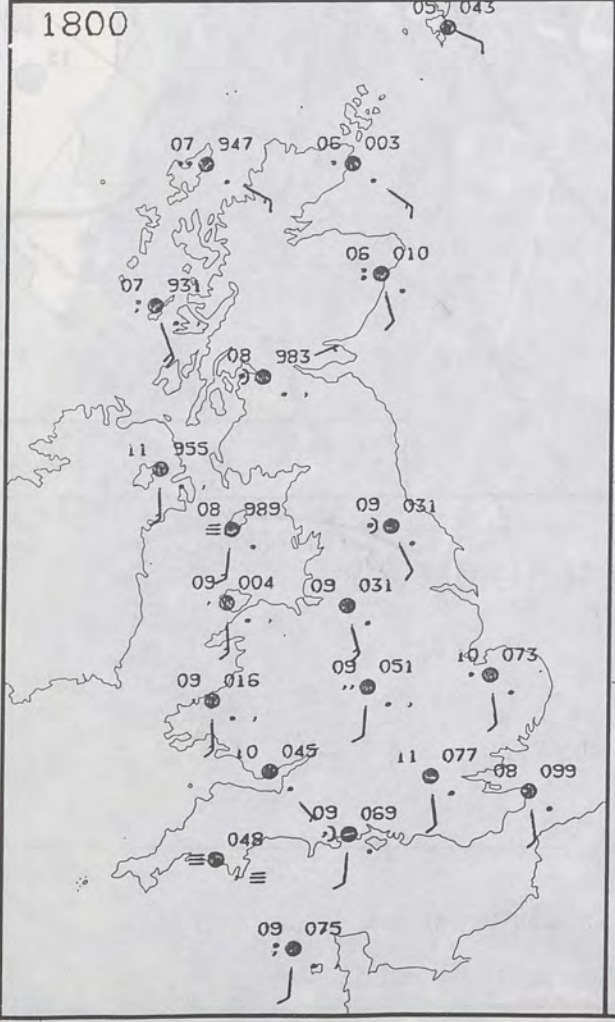
London Weather Centre 284-286 High Holborn London WC1V 7HX

© Crown Copyright All rights reserved





PLOTTED SURFACE OBSERVATIONS



FRIDAY 15 MARCH 1991

SUMMARY OF BRITISH WEATHER

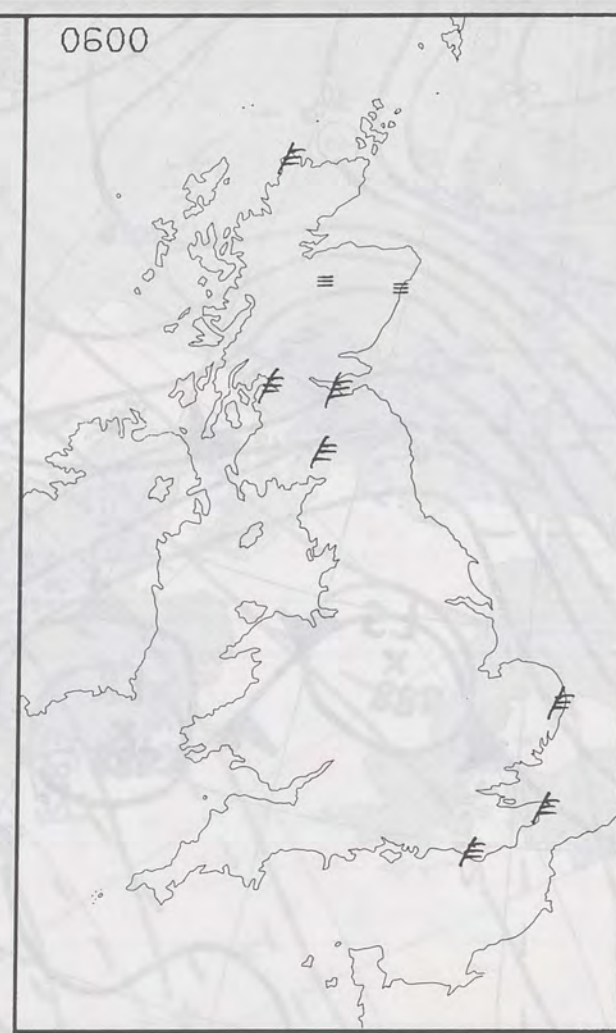
Most parts of the British Isles had a dry night. Cloud was variable but in central and northeast Scotland some places had frost and fog patches.

At daybreak rain was already into the southwest, the rain then moved north and east across most areas. Parts of the north and west had some heavy rain, but southeast England and East Anglia was dry for much of the time, and there was even a little brightness. Eastern coastal areas of England and Scotland and also parts of northern Scotland had a little sunshine, but parts of the southwest of England brightened up in the afternoon also.

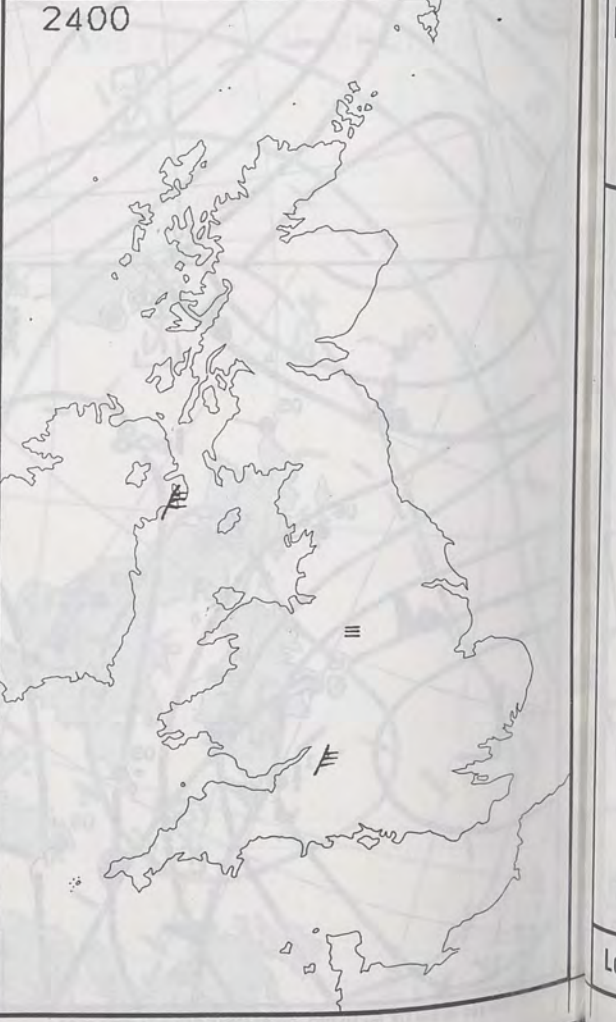
It was a mild day in most places but apart from Northern Ireland temperatures were generally down on the previous day.

London Weather Centre
284-286 High Holborn
London WC1V 7HX
All times are GMT

© Crown Copyright 1986 All rights reserved

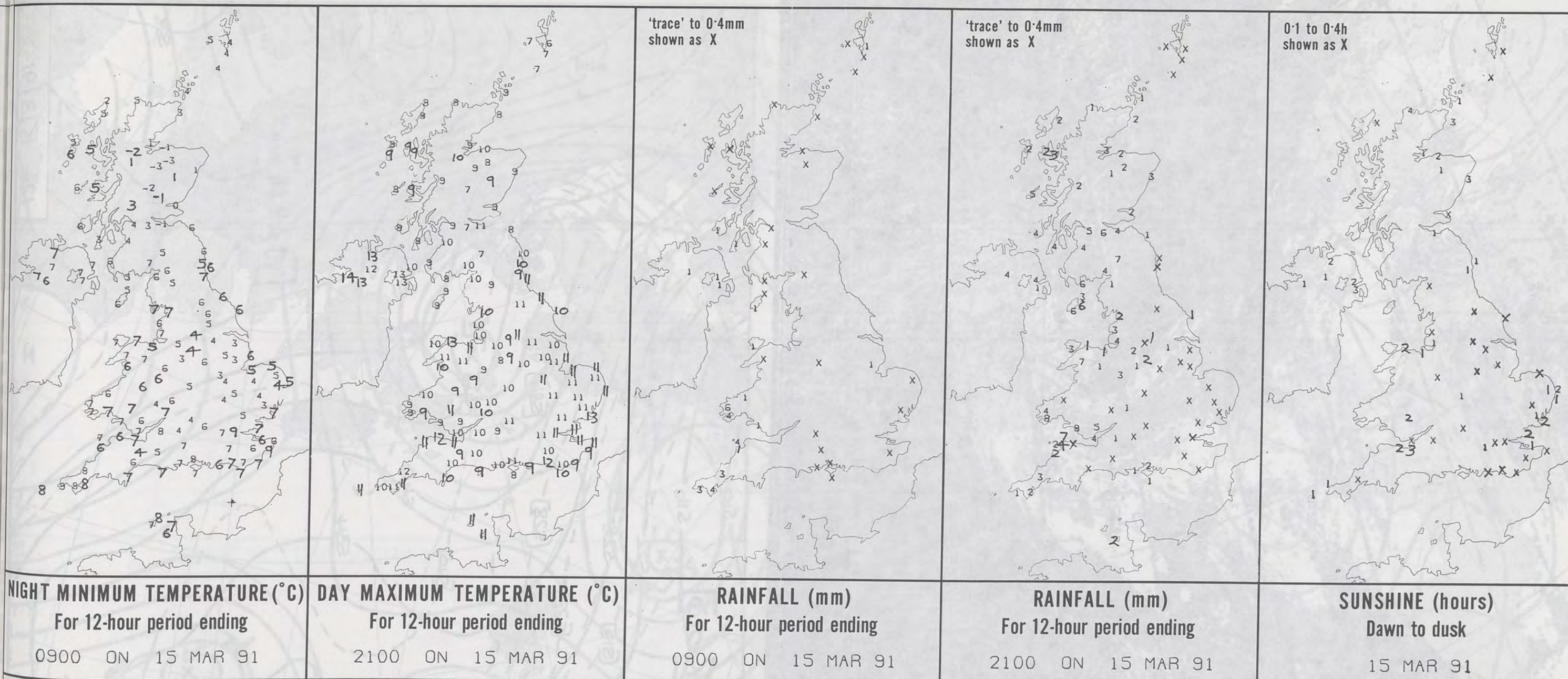


SIGNIFICANT WEATHER CHARTS



NIGH

London



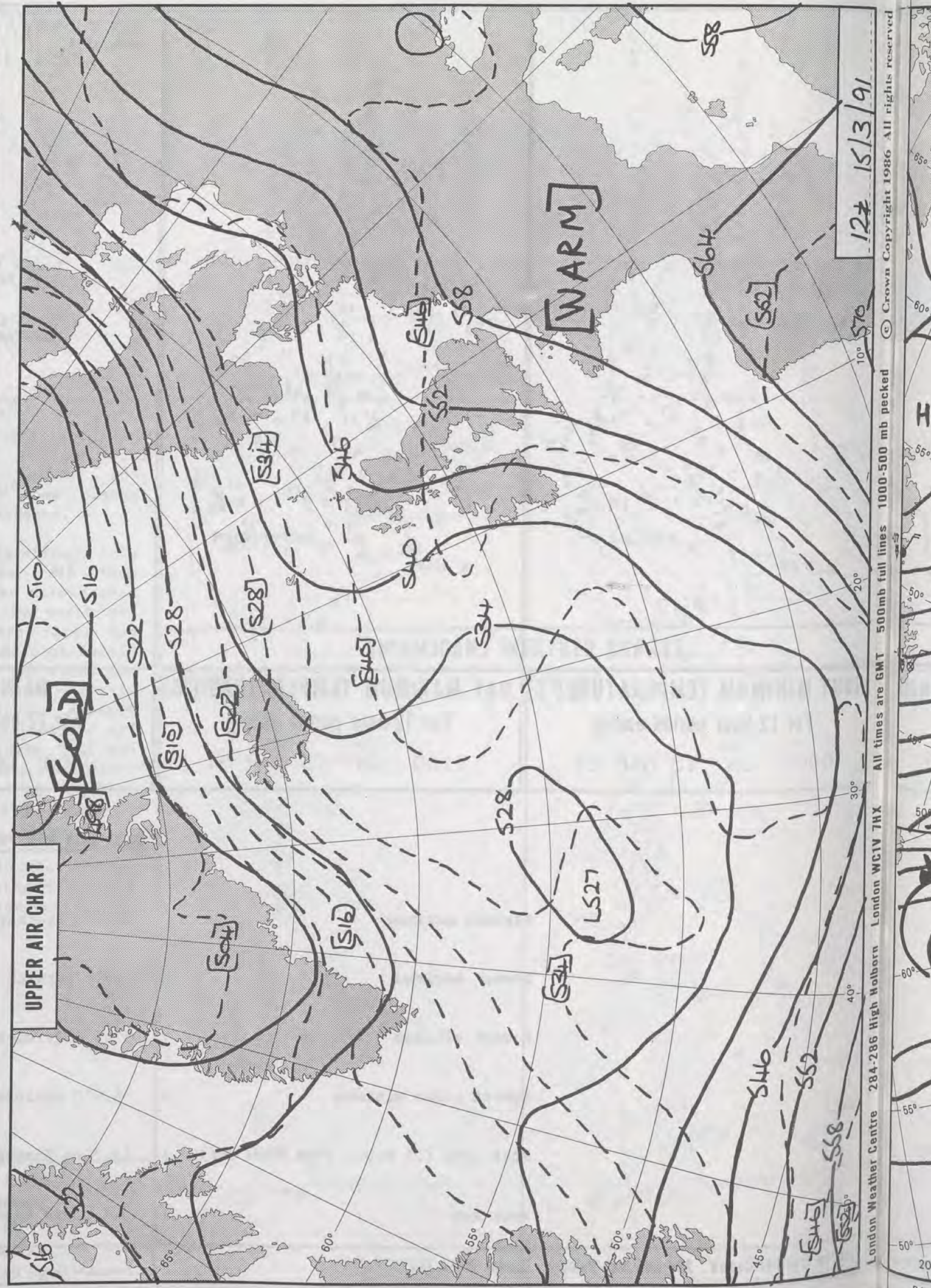
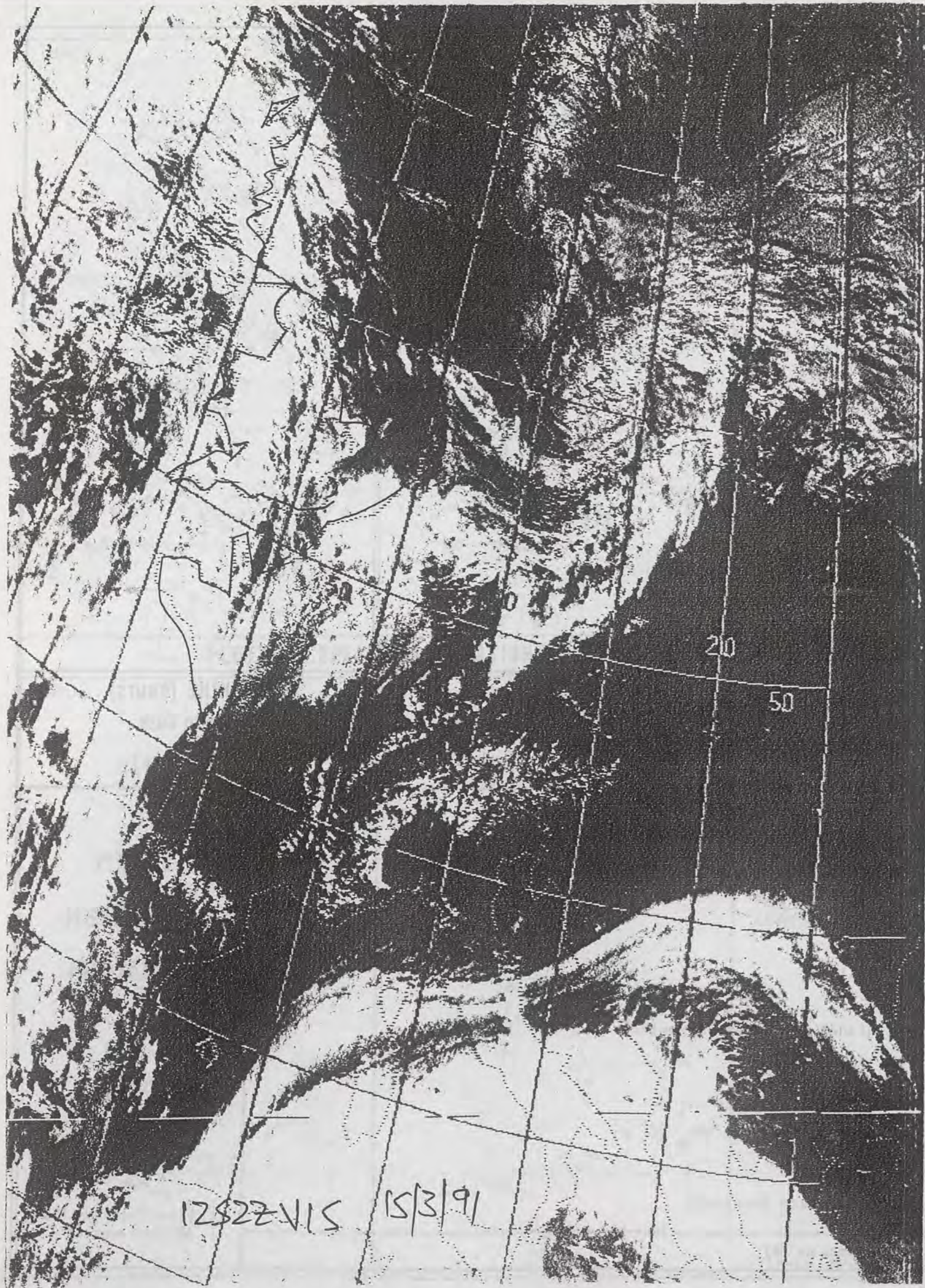
EXTREMES FOR FRIDAY 15TH MARCH 1991

Highest maximum	:	14.0°C Knockarevan (Co Fermanagh)
Lowest maximum	:	5.8°C Lerwick (Shetland)
Lowest minimum	:	-2.5°C Aviemore (Highland) Glenlivet (Grampian)
Lowest grass minimum	:	-6.0°C Kinloss (Moray Firth)
Most rain (24 hours from 0900 GMT)	:	19.7 mm Bastreet (Cornwall)
Most sun	:	3.7 hours Cape Wrath (Northern Scotland)

**DAILY
WEATHER
SUMMARY**



© Crown Copyright 1986
All rights reserved



12# 15/3/91

10° 570

1000-500 mb pecked

500mb full lines

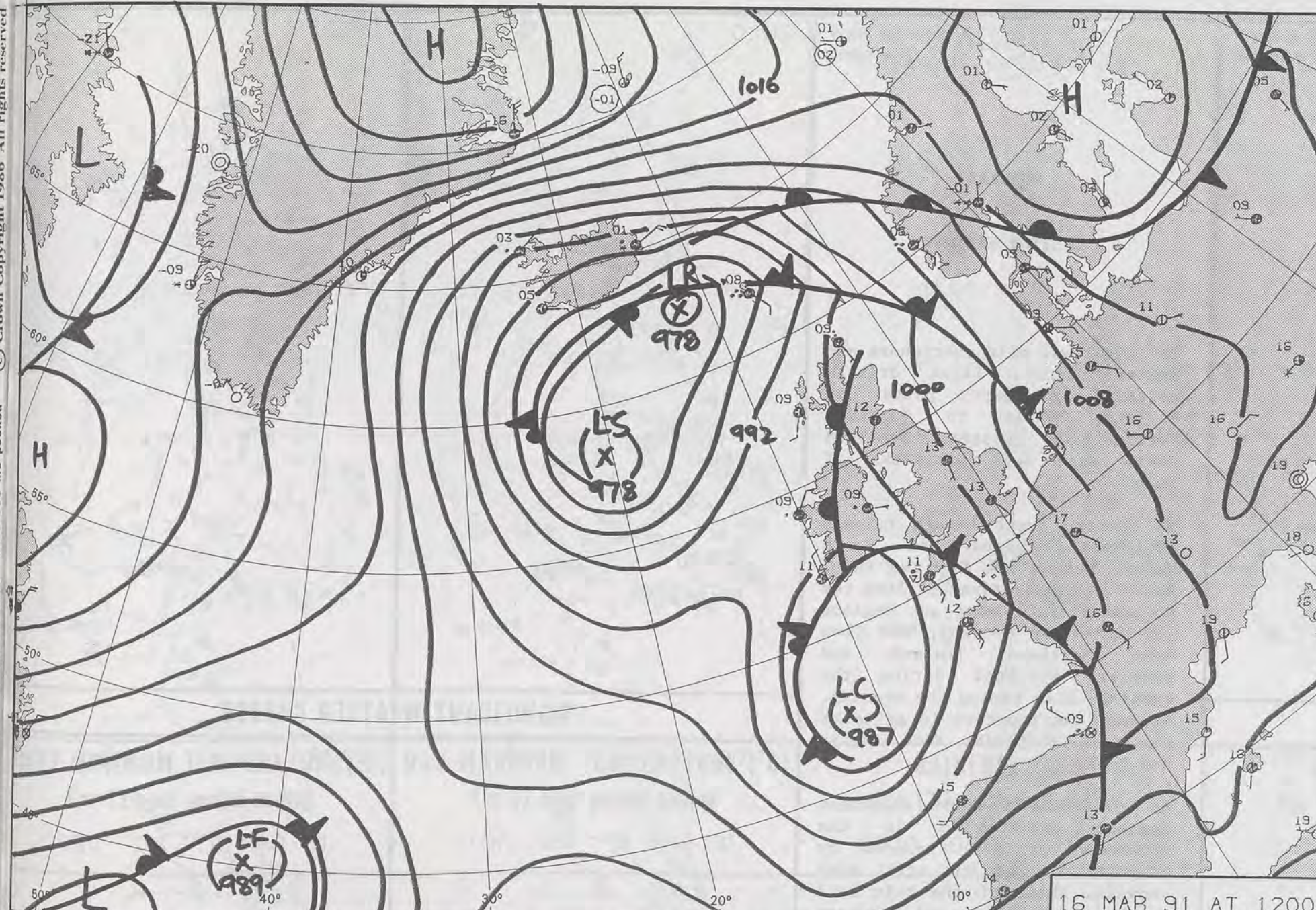
500mb full lines

500mb full lines

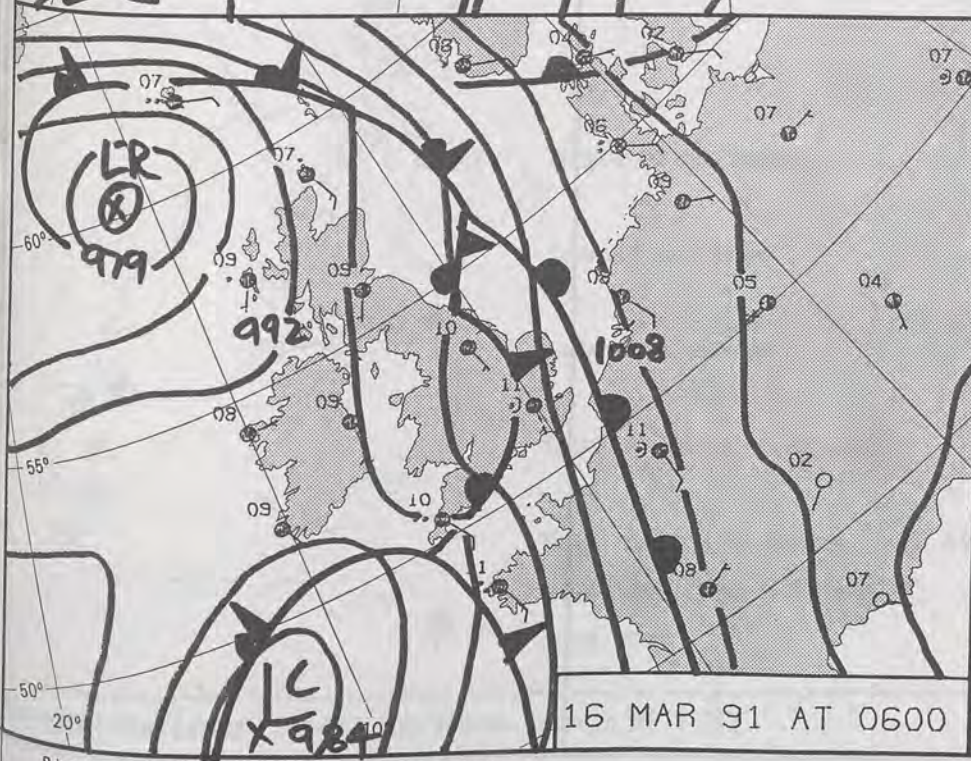
500mb full lines

500mb full lines

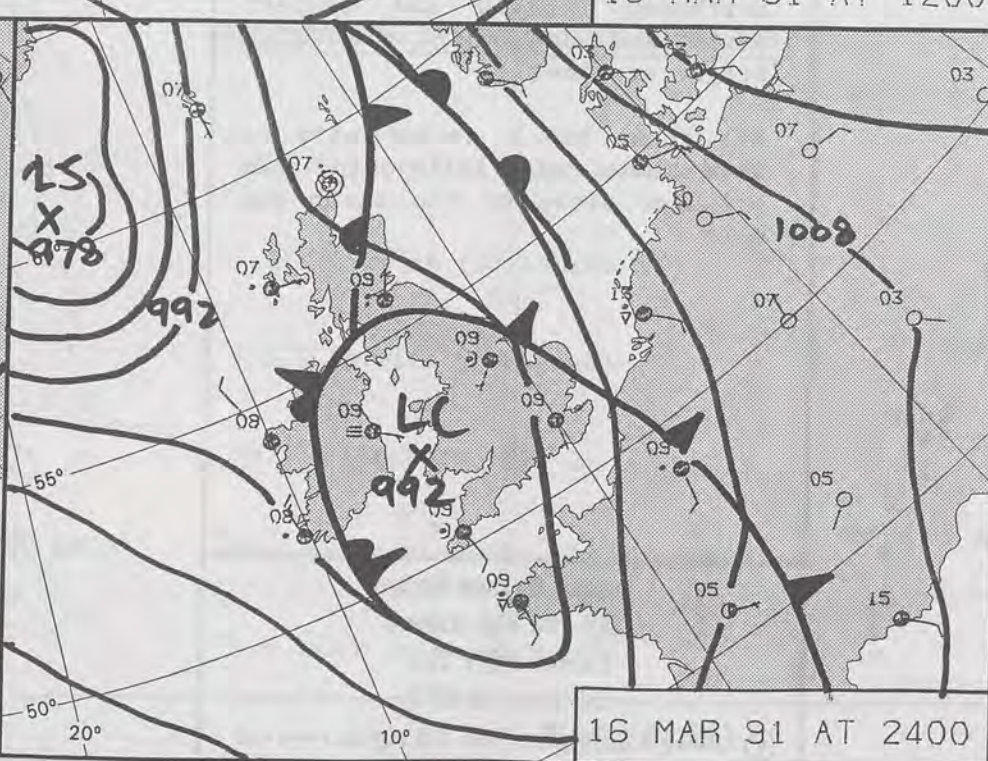
500mb full lines



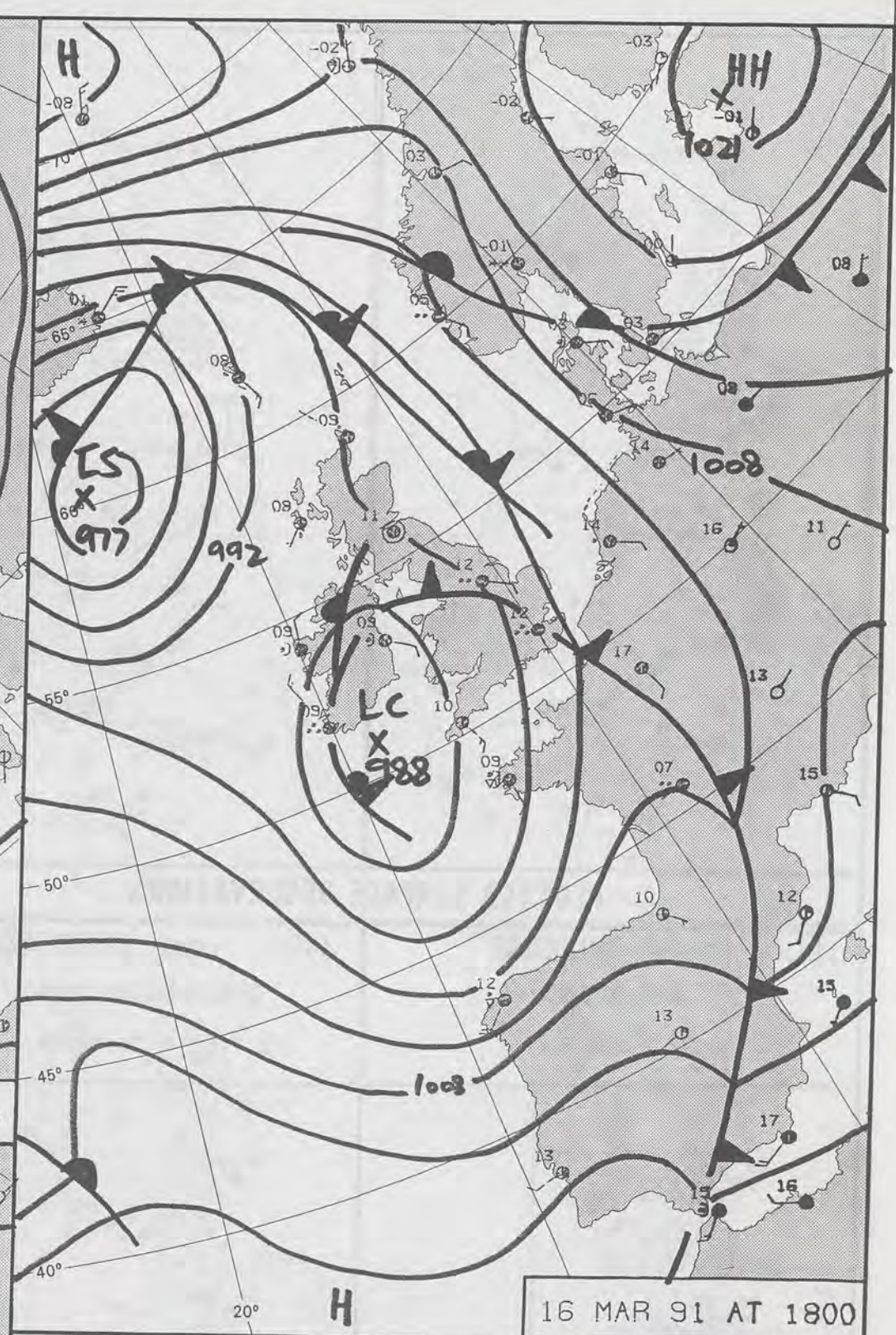
16 MAR 91 AT 1200



16 MAR 91 AT 0600



16 MAR 91 AT 2400



16 MAR 91 AT 1800

DUPLICATE ALSO
DAILY WEATHER SUMMARY

NOT FOR LOAN FOR
SATURDAY 16 MARCH 1991

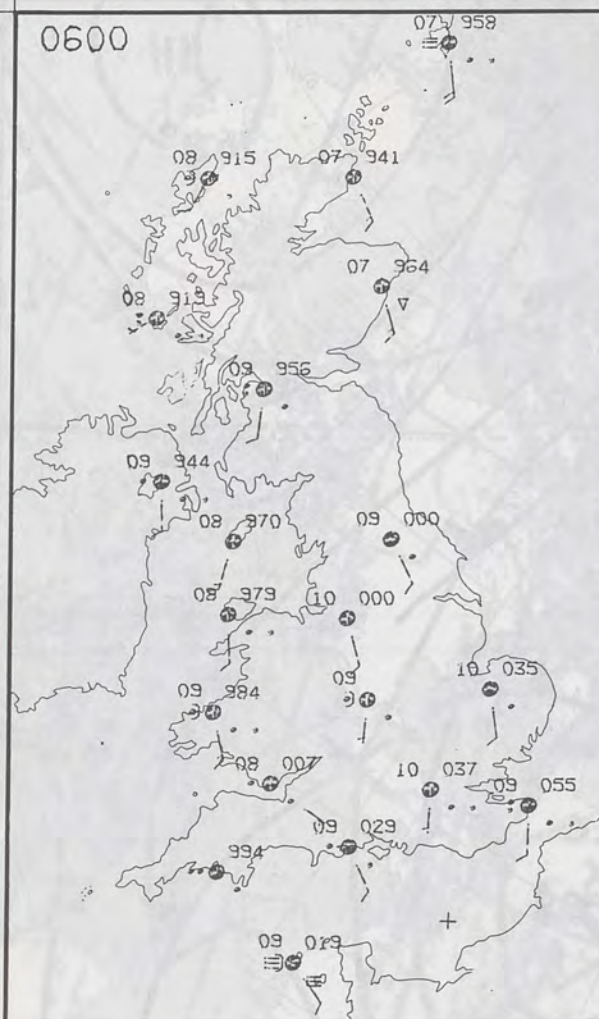
Warm front Cold front Occlusion

London Weather Centre 284-286 High Holborn London WC1V 7HX

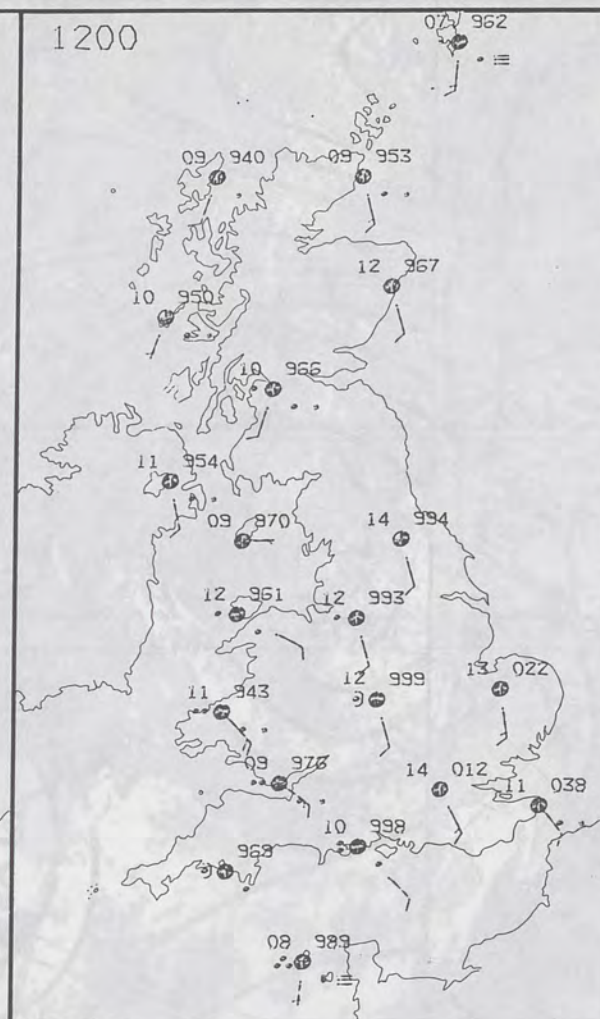
© Crown Copyright All rights reserved



0600

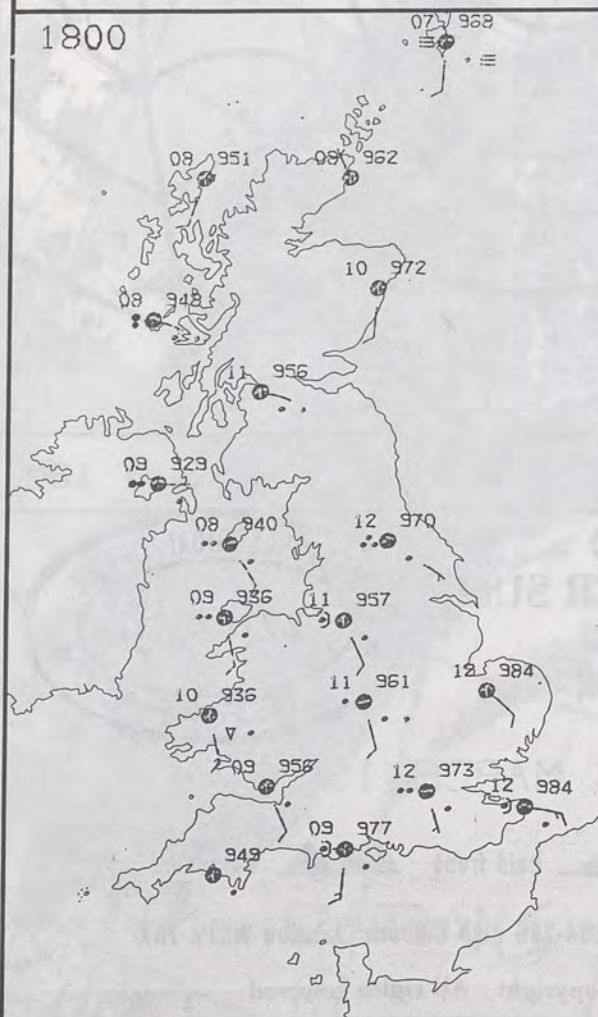


1200

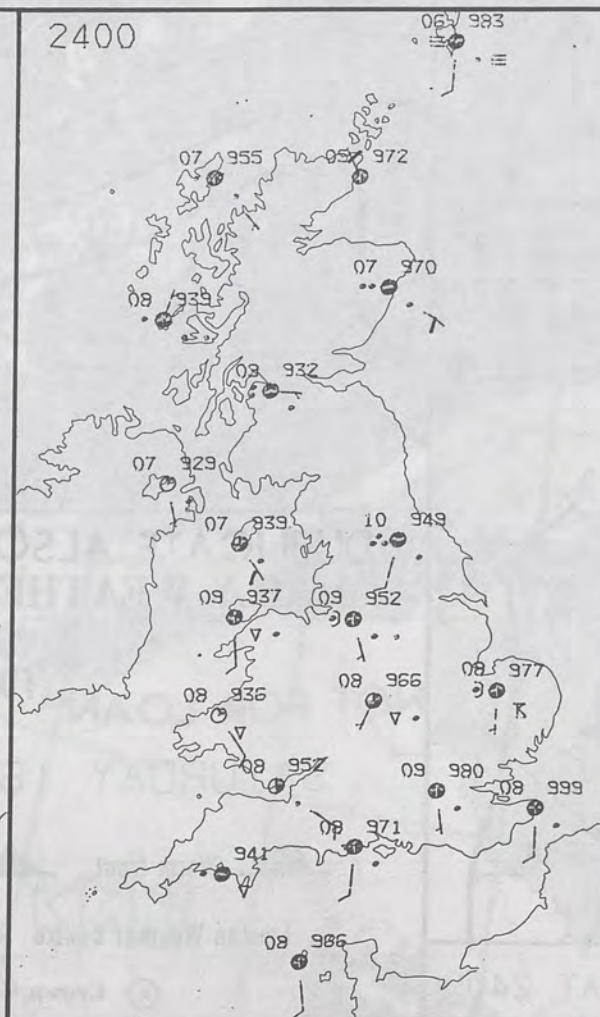


PLOTTED SURFACE OBSERVATIONS

1800



2400



SATURDAY
16 MARCH 1991

SUMMARY
OF
BRITISH WEATHER

The night was mild everywhere and rather cloudy. Light drizzle affected southern parts of England, while in Northern Ireland and western Scotland there were some outbreaks of rain.

By morning further rain reached southwest England and South Wales. During the day the rain, heavy at times, advanced from the southwest into most of England and Wales by evening, and then into Northern Ireland and southern Scotland during the evening. Also during the evening, thunder was reported in parts of the East Midlands, East Anglia and Kent.

As the rain cleared southwest England and Wales in the afternoon it was replaced by brighter weather but still with showers. Ahead of the rain band northeast England and eastern parts of Scotland were also bright at times.

All areas had a rather warm or warm day especially in the brighter areas of the north and east.

London Weather Centre
284-286 High Holborn
London WC1V 7HX
All times are GMT

© Crown Copyright 1986 All rights reserved

0600



1200

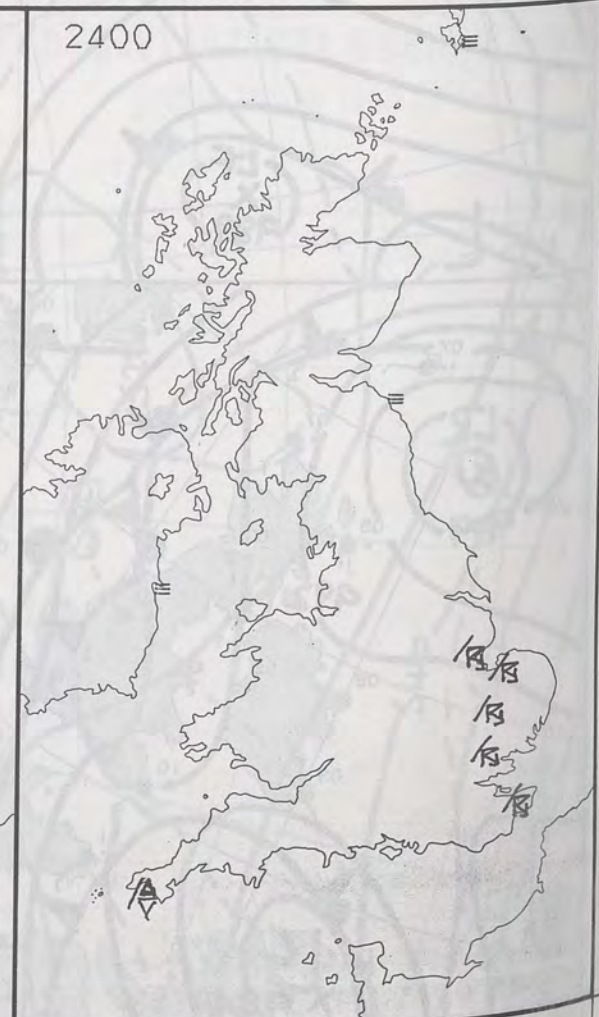


SIGNIFICANT WEATHER CHARTS

1800

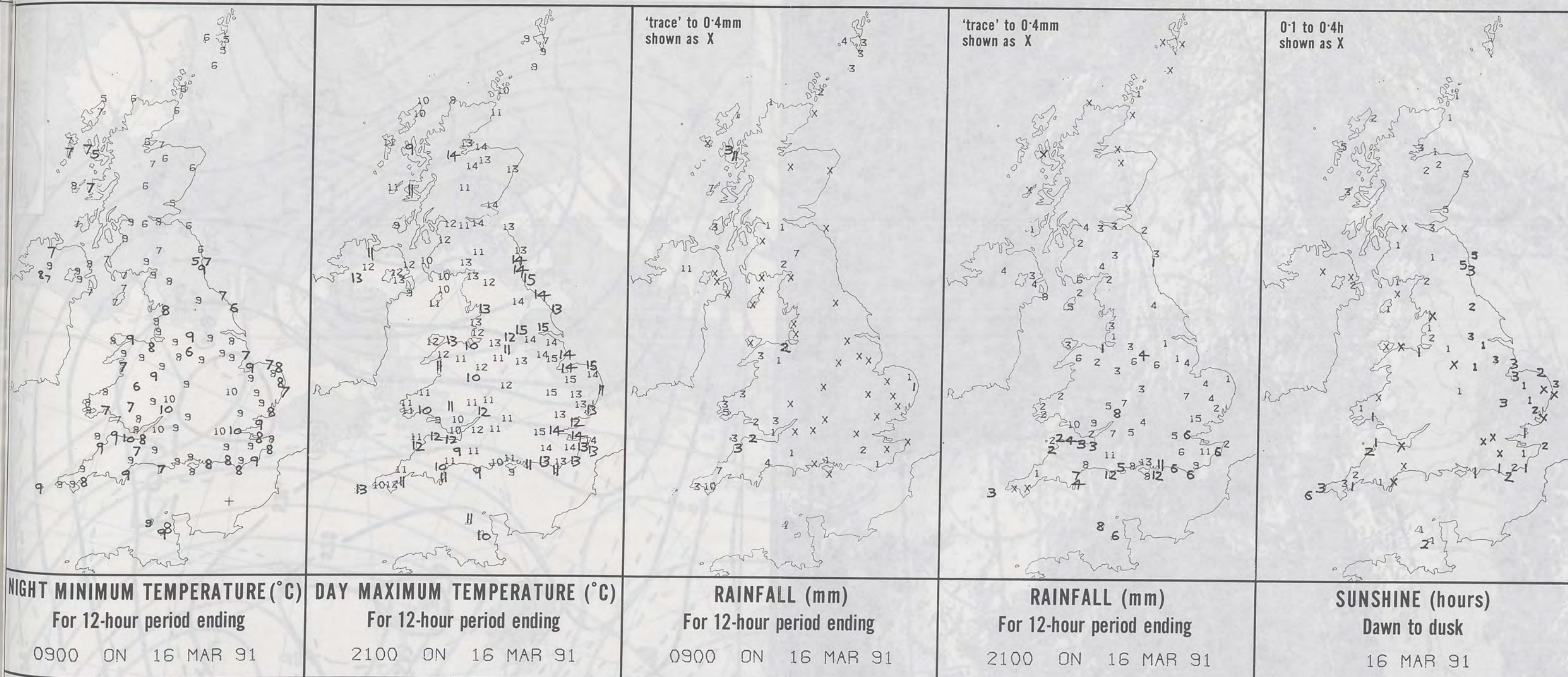


2400



NIGH

London



EXTREMES FOR SATURDAY 16TH MARCH 1991

Highest maximum : 15.3°C Leconfield (Humberside)

Lowest maximum : 7.2°C Lerwick (Shetland)

Lowest minimum : 4.9°C Lerwick (Shetland)

Lowest grass minimum : -0.3°C Leuchars (Fife)

Most rain (24 hours from 0900 GMT) : 20.1 mm Knockarevan (Co Fermanagh)

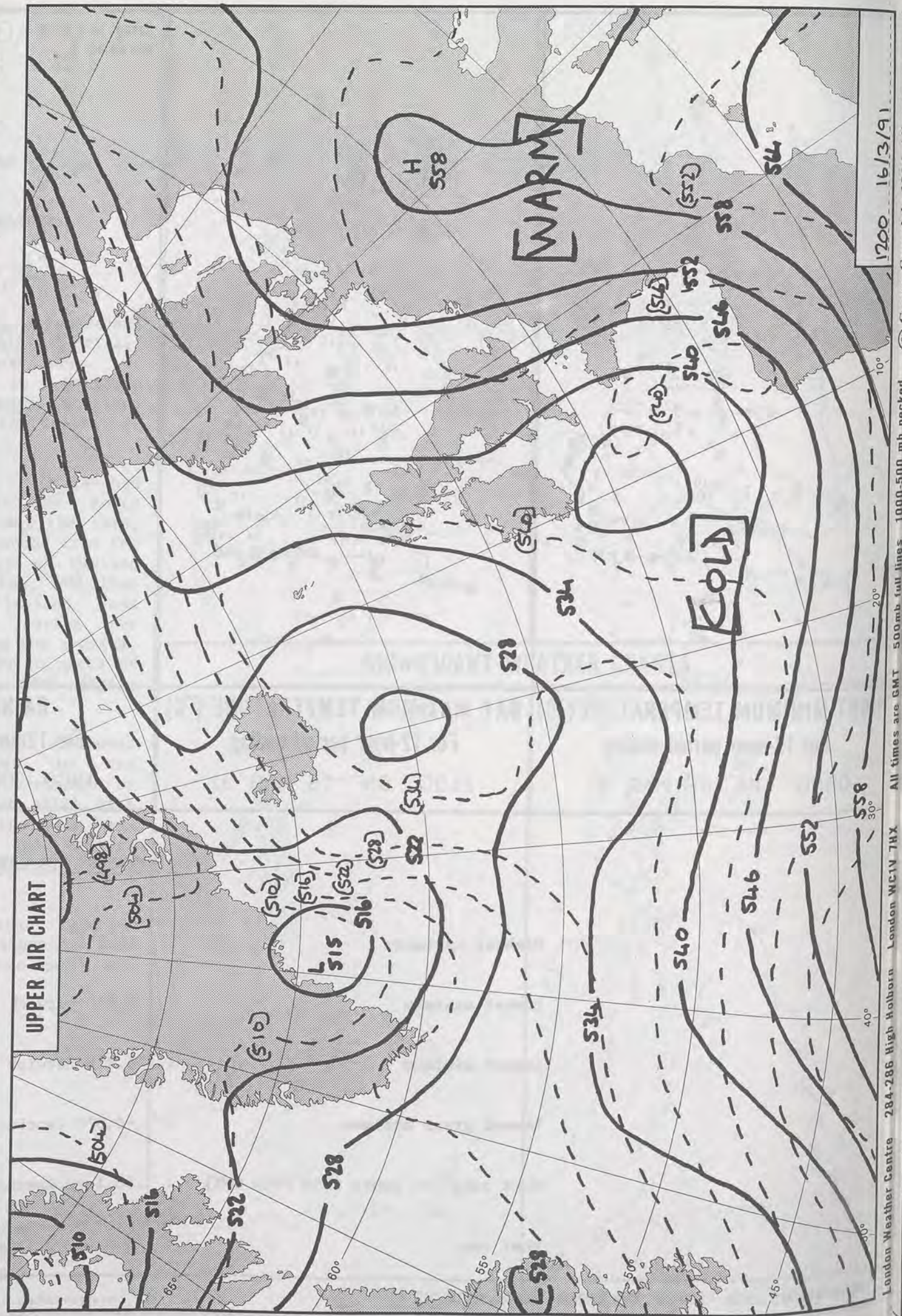
Most sun : 5.8 hours Isles of Scilly

**DAILY
WEATHER
SUMMARY**



© Crown Copyright 1986
All rights reserved

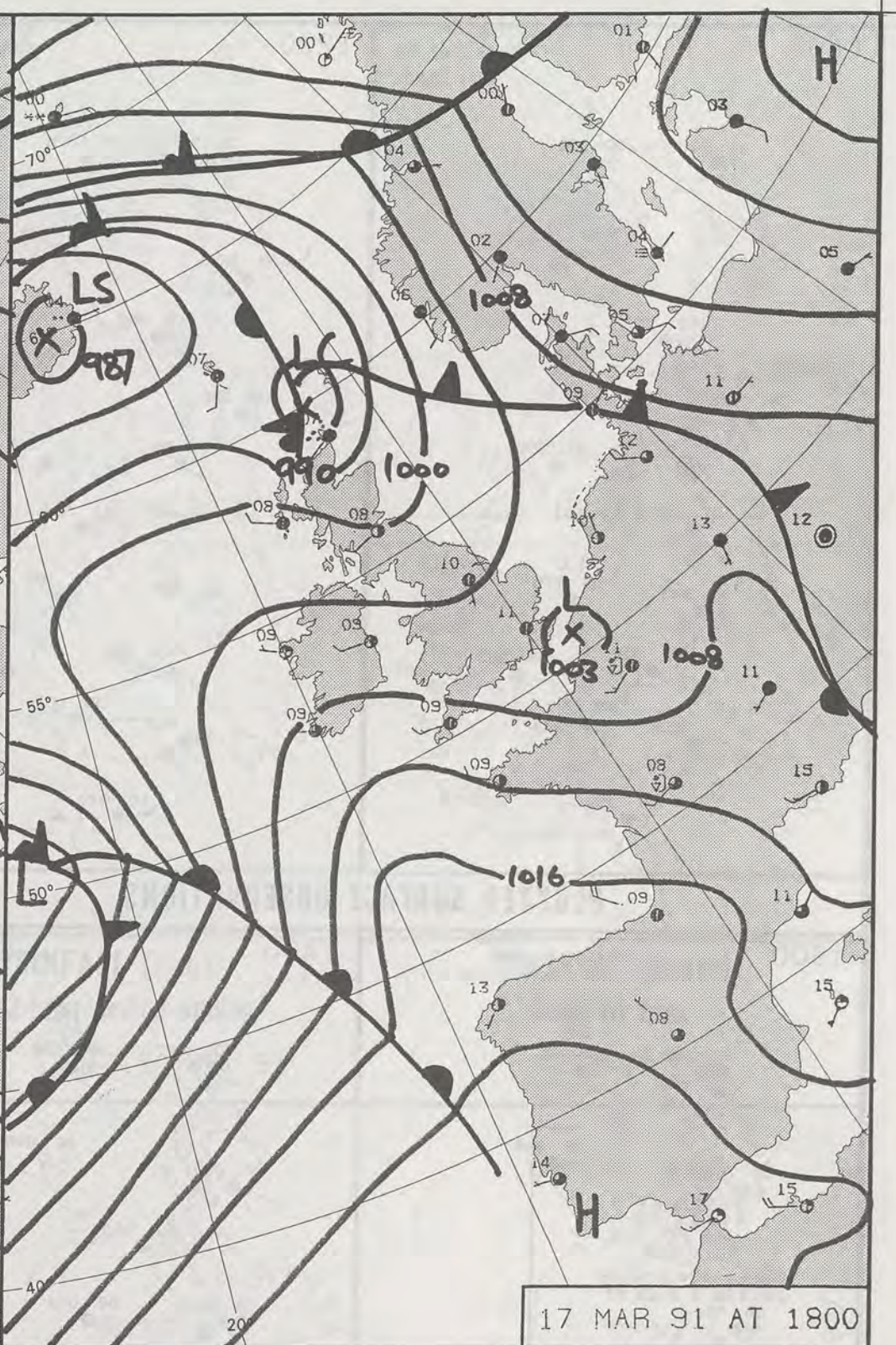
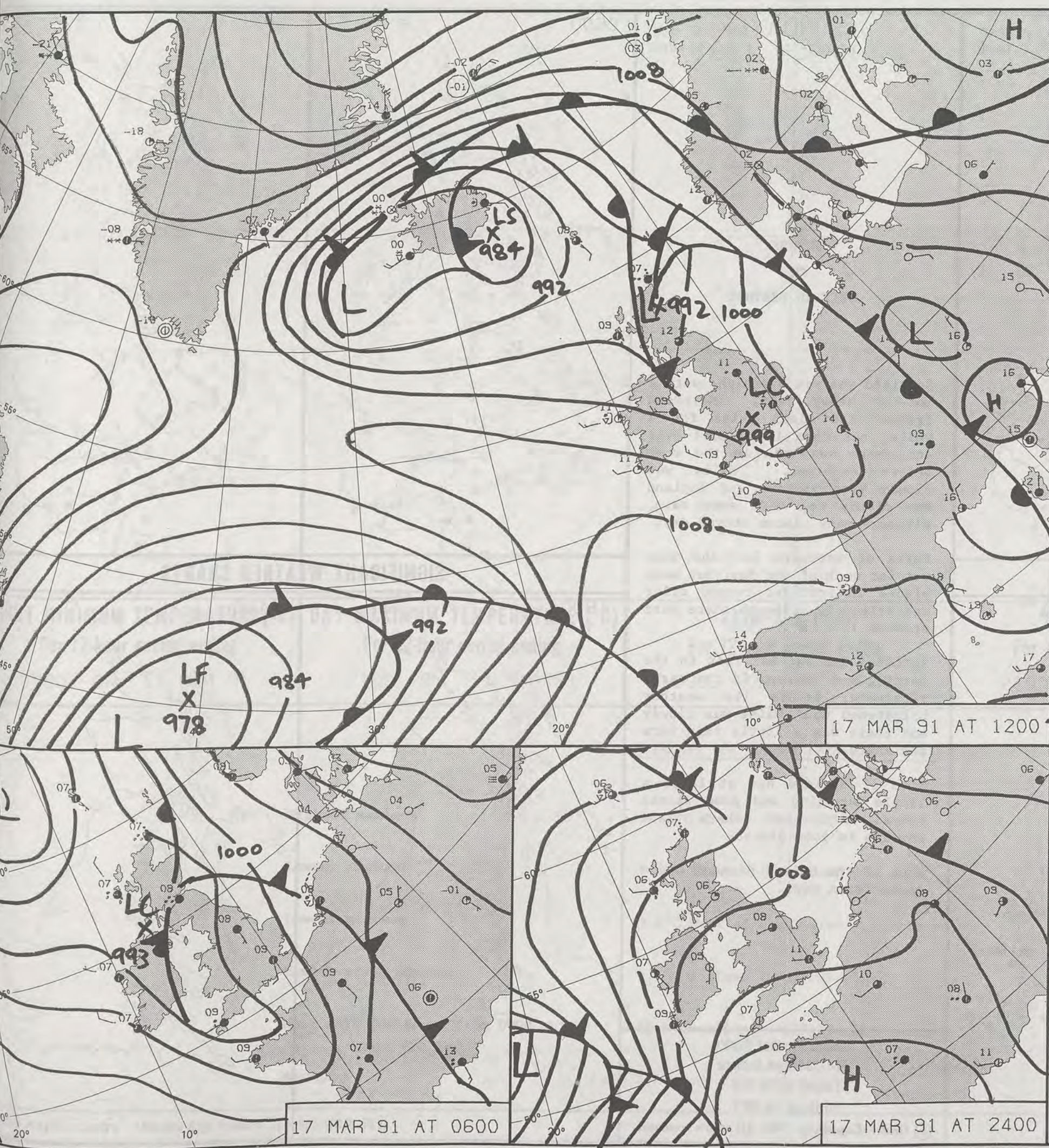
1240Z VIS 16/3/91



1200 16/3/91

558

London Weather Centre 284-286 High Holborn London WC1V 7HX All times are GMT 500mb full lines 1000-500 mb packed © Crown Copyright 1986 All rights reserved



DUPLICATE ALSO
DAILY WEATHER SUMMARY

NOT FOR LOAN FOR

SUNDAY 17 MARCH 1991

London Weather Centre 284-286 High Holborn London WC1V 7HX

© Crown Copyright All rights reserved

17 MAR 91 AT 0600

17 MAR 91 AT 1200

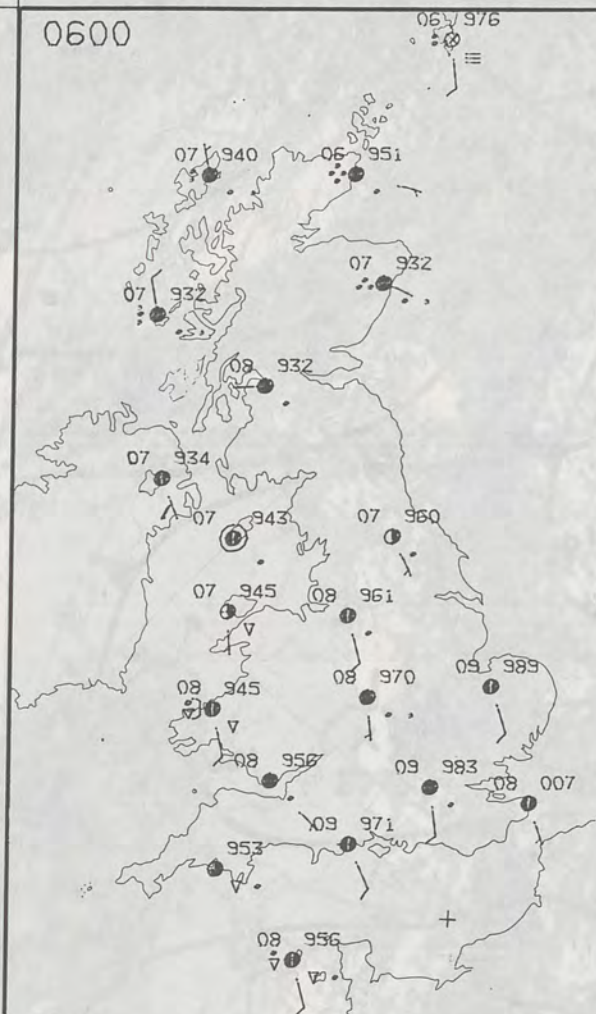
17 MAR 91 AT 1800

17 MAR 91 AT 2400

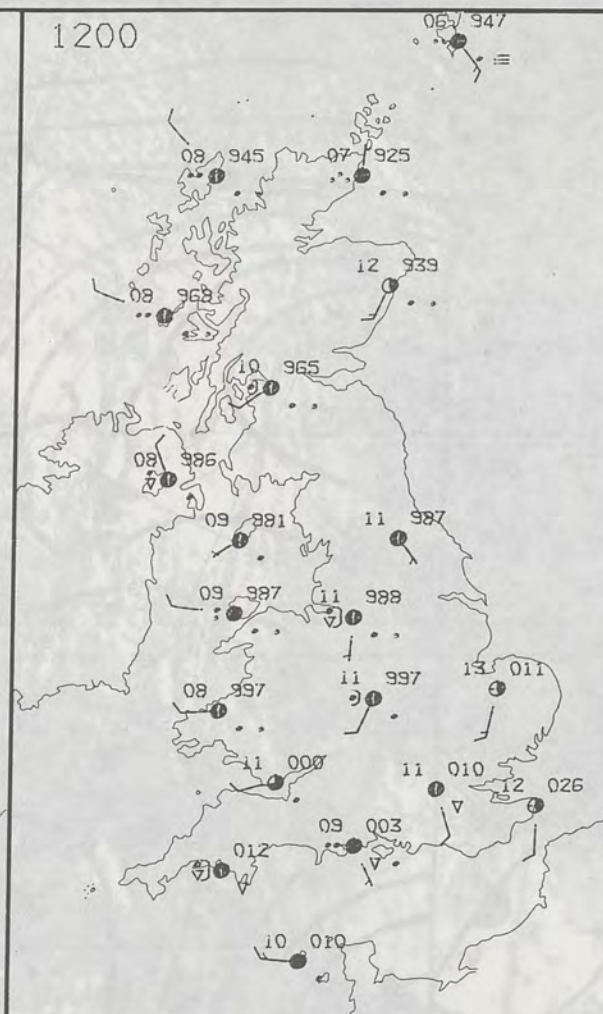
Warm front Cold front Occlusion

METEOROLOGICAL OFFICE

0600

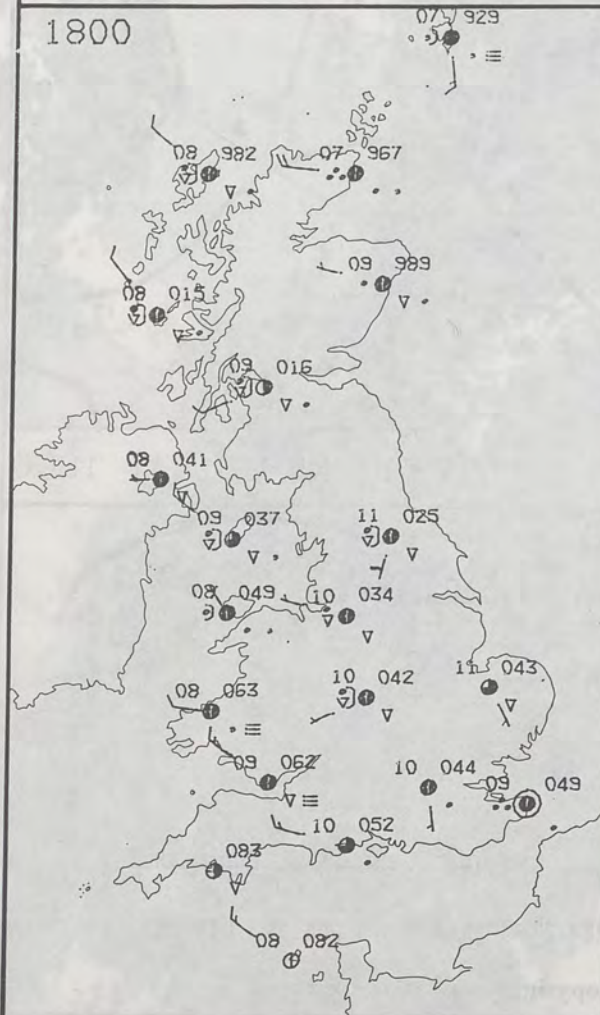


1200

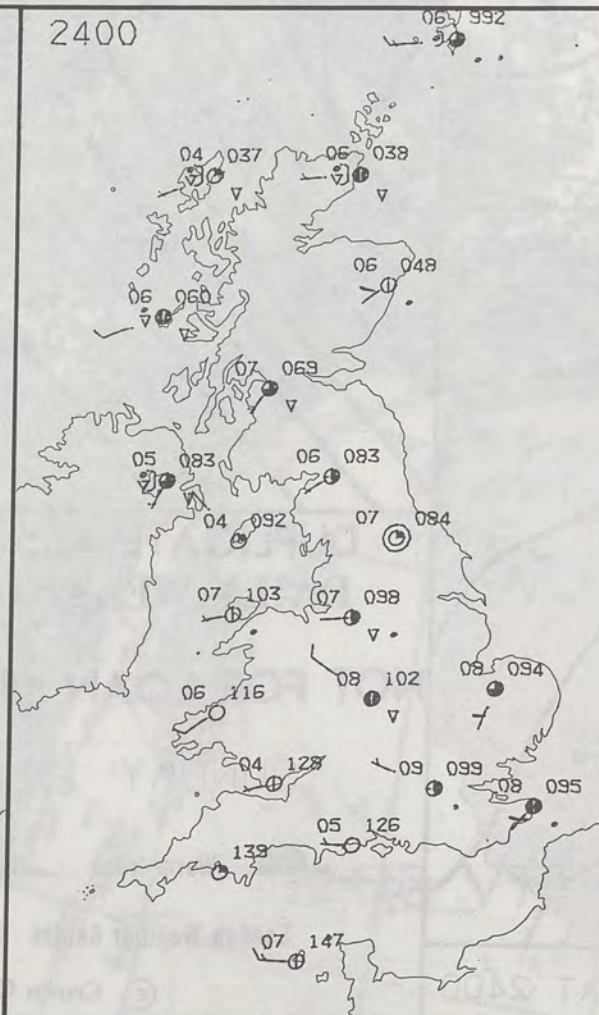


PLOTTED SURFACE OBSERVATIONS

1800



2400



SUNDAY
17 MARCH 1991

SUMMARY OF BRITISH WEATHER

Scotland was wet overnight with a lot of heavy rain. Northern Ireland had clear skies for a while, but then it clouded over and there was rain in the west before daybreak. Wales was cloudy with showers and England was cloudy too with some rain, although many places stayed dry.

Parts of northern Scotland were wet for much of the day, but most places in Scotland turned drier and brighter, although there were showers.

Northern Ireland had rain in the morning and showers in the early afternoon, before the weather brightened up. Wales was cloudy and there was a little rain here and there.

Much of England had at least a little sunshine and some places stayed dry, but there were showers in some places.

Much of the United Kingdom had a rather warm day.

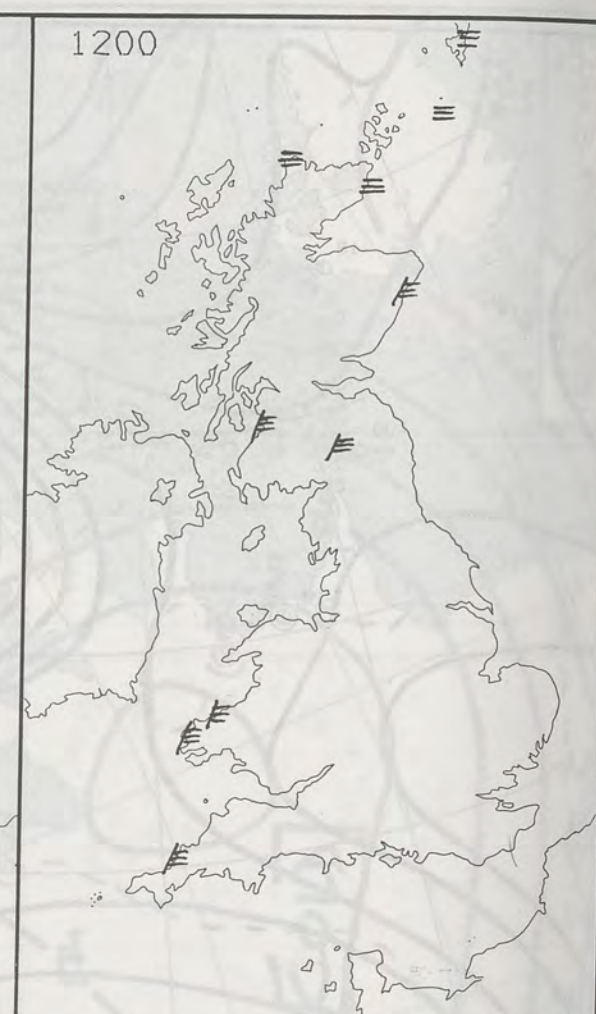
London Weather Centre
284-286 High Holborn
London WC1V 7HX
All times are GMT

© Crown Copyright 1986 All rights reserved

0600

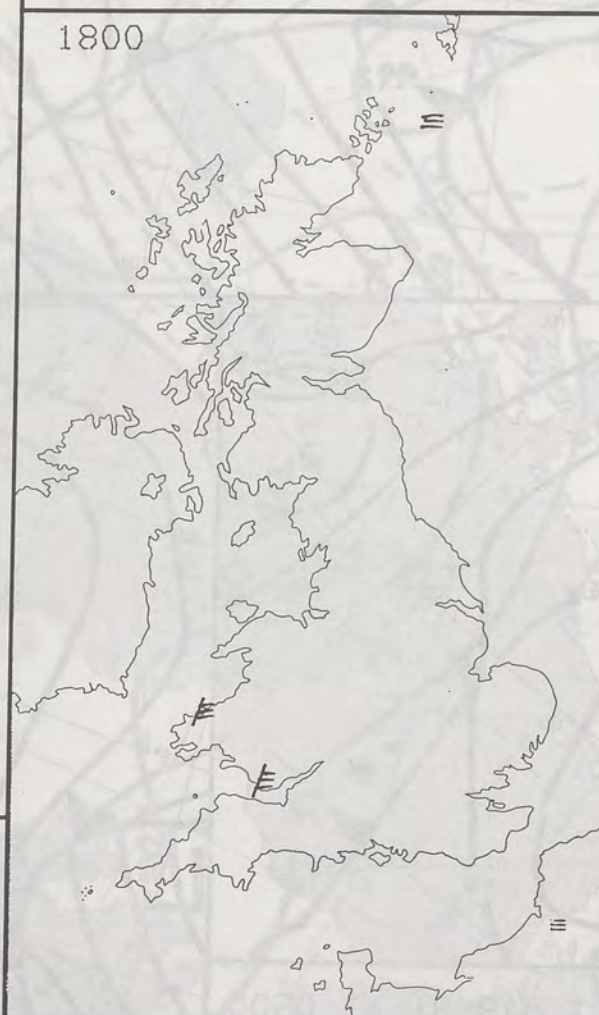


1200

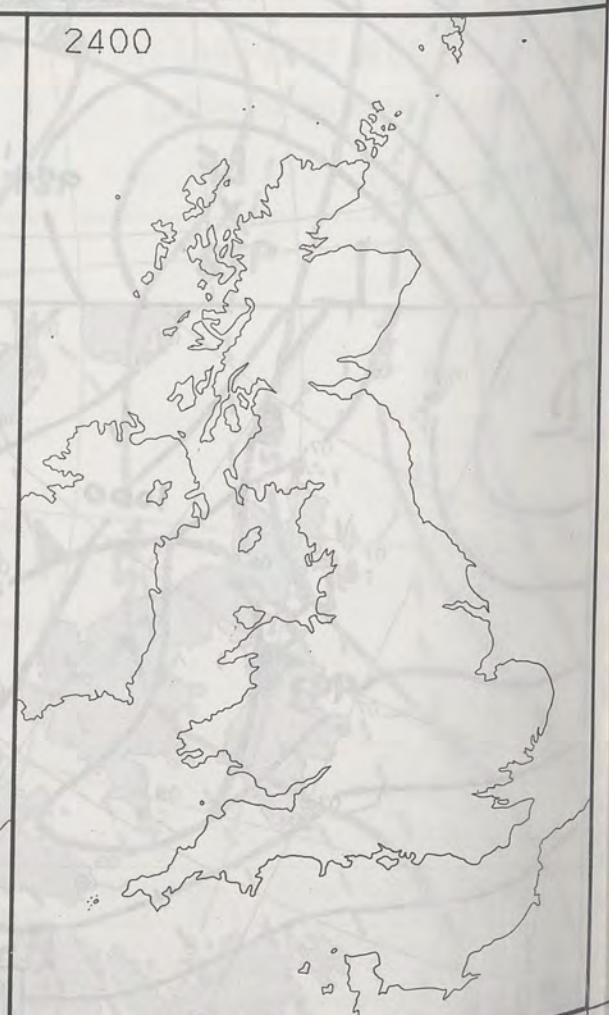


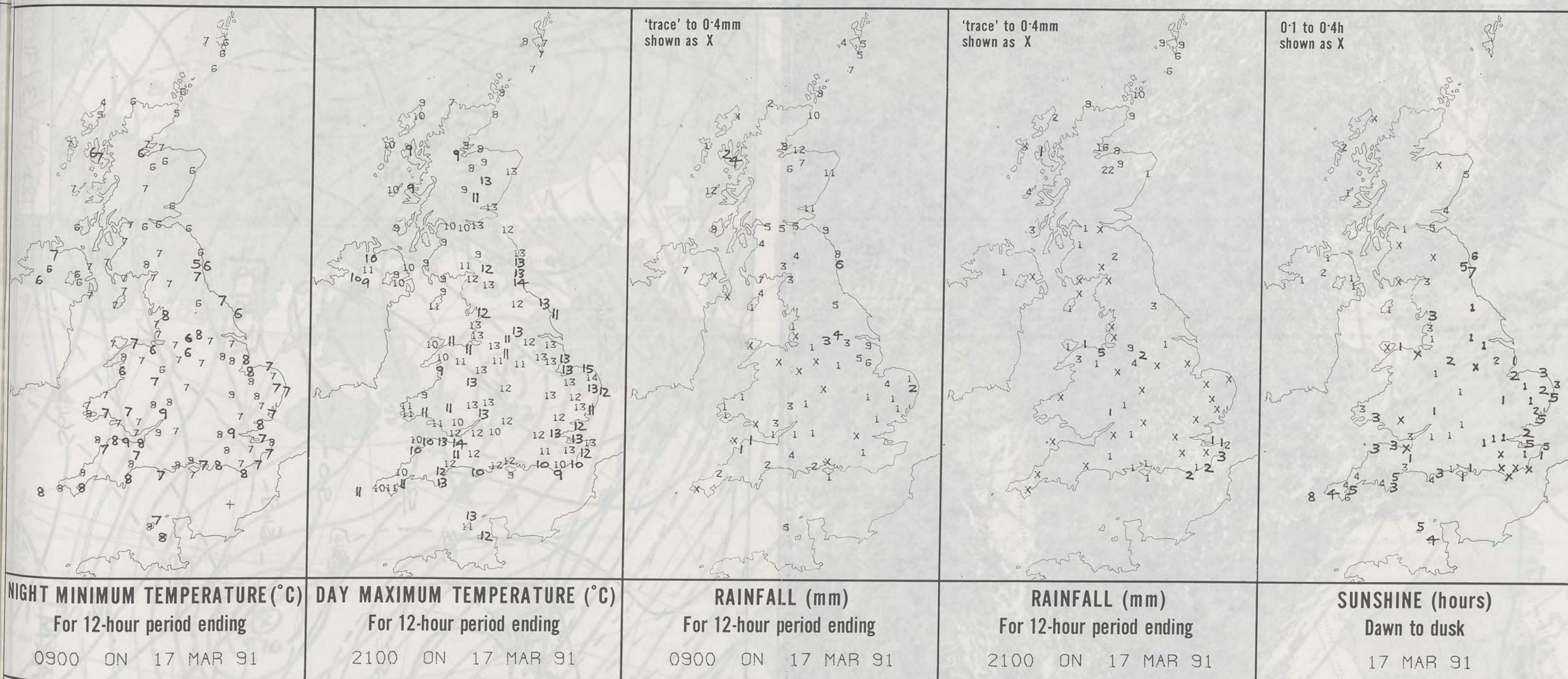
SIGNIFICANT WEATHER CHARTS

1800



2400





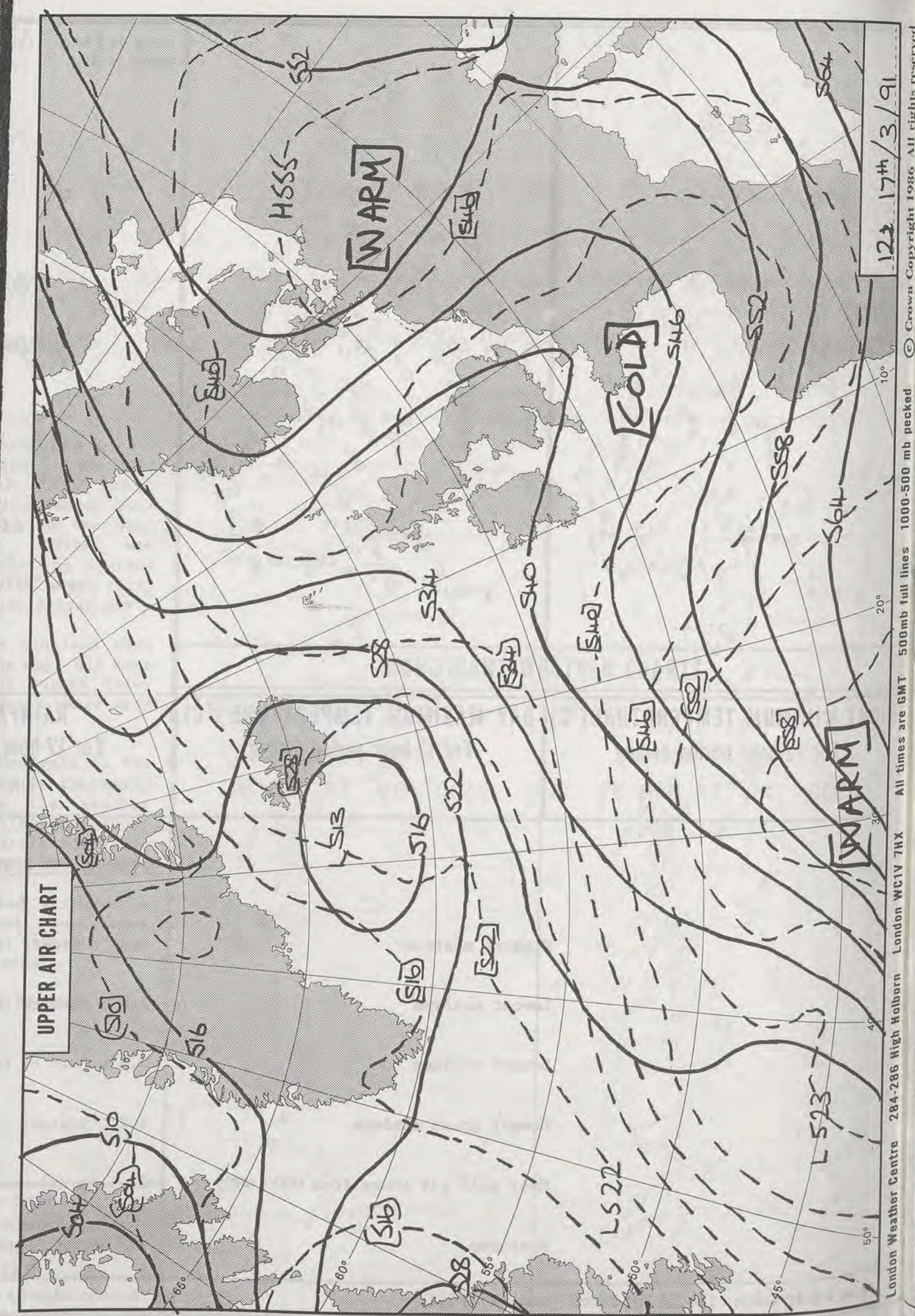
EXTREMES FOR SUNDAY 17TH MARCH 1991

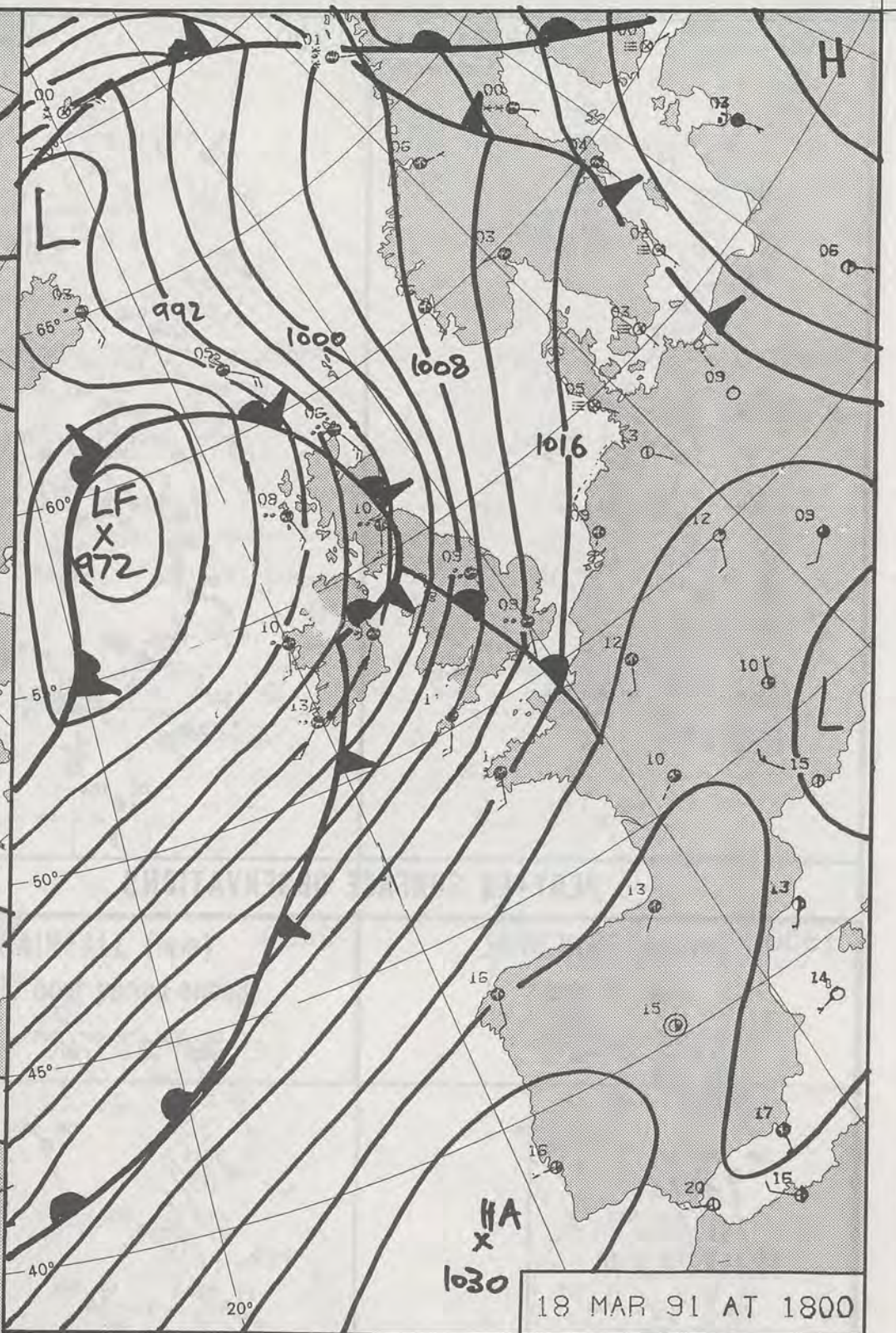
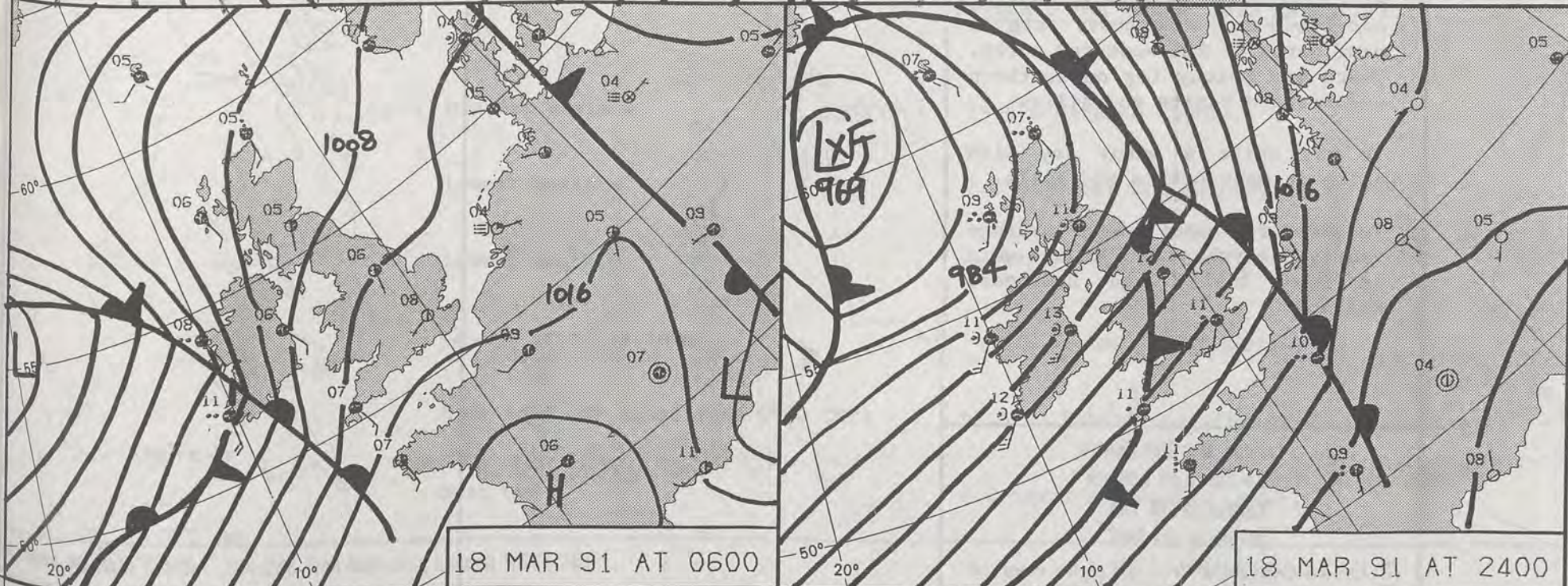
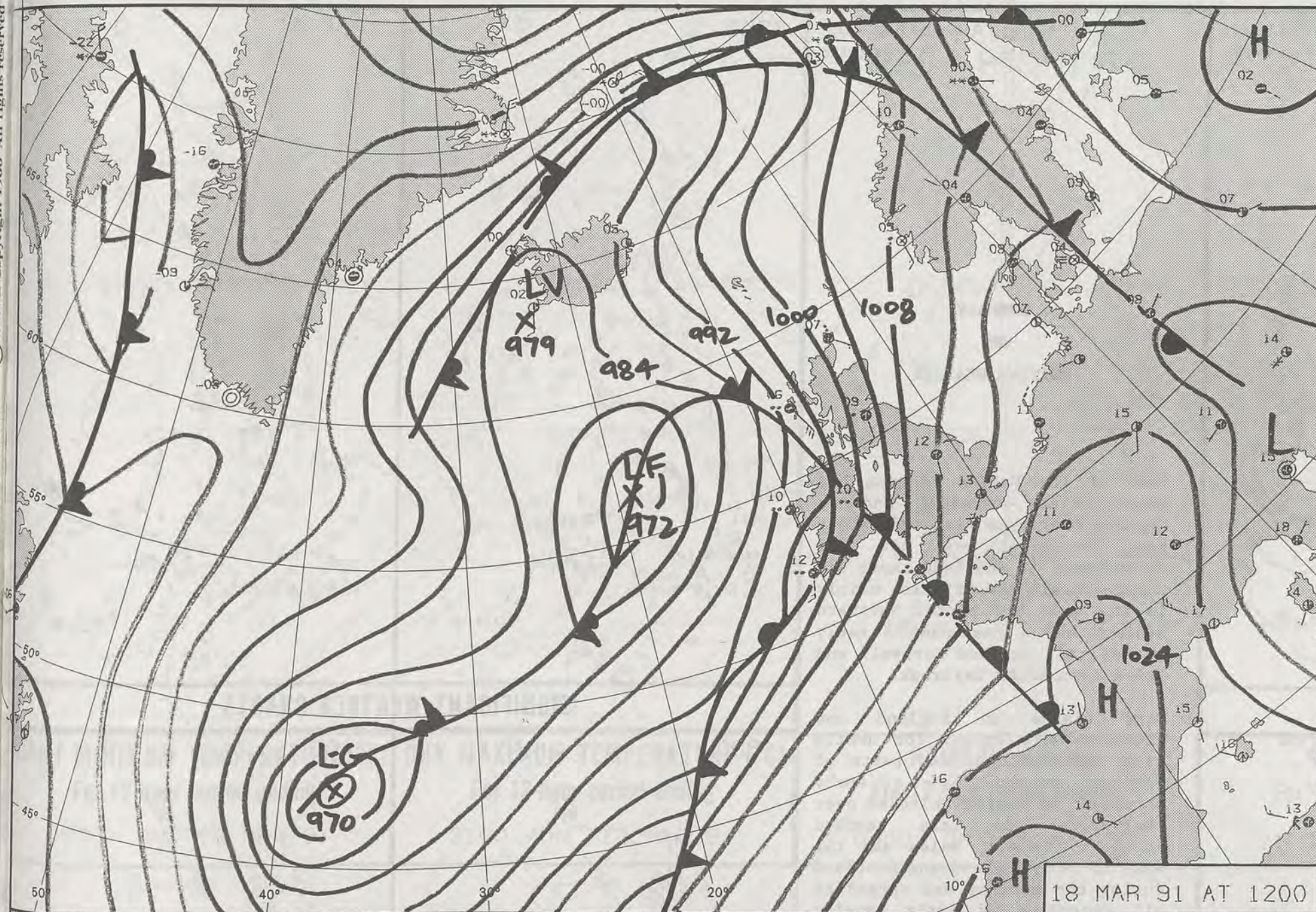
Highest maximum	: 14.5°C Cromer (Norfolk)
Lowest maximum	: 7.0°C Lerwick (Shetland)
Lowest minimum	: 3.8°C Butt of Lewis (Outer Hebrides)
Lowest grass minimum	: 1.2°C Boulmer (Northumberland)
Most rain (24 hours from 0900 GMT)	: 21.6 mm Aviemore (Highland)
Most sun	: 7.7 hours Isles of Scilly

**DAILY
WEATHER
SUMMARY**



© Crown Copyright 1986
All rights reserved








DUPLICATE ALSO
DAILY WEATHER SUMMARY

NOT FOR LOAN FOR

MONDAY 18 MARCH 1991

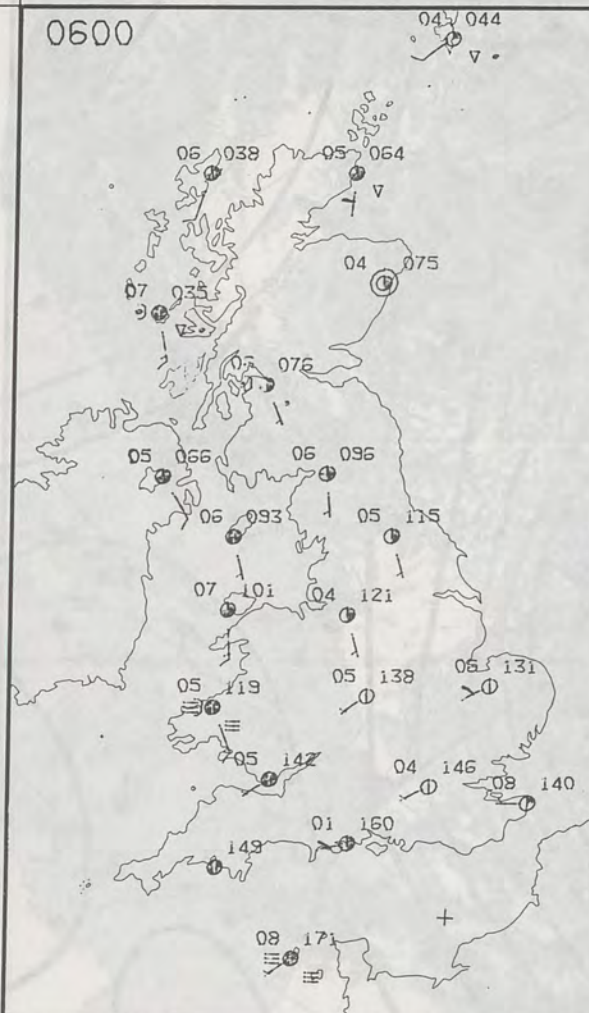
 Warm front  Cold front  Occlusion

London Weather Centre 284-286 High Holborn London WC1V 7HX

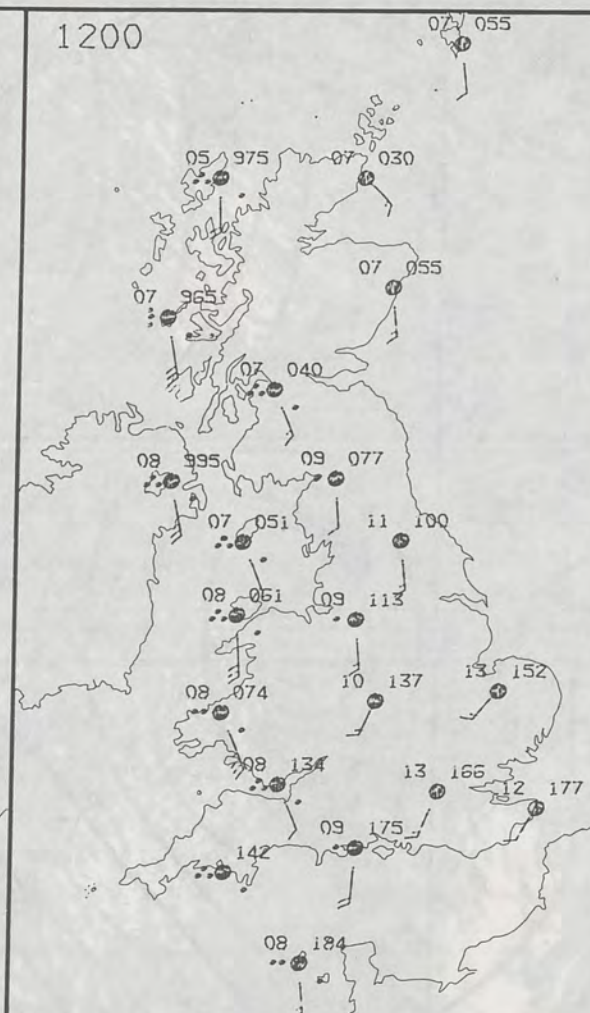
© Crown Copyright All rights reserved



0600

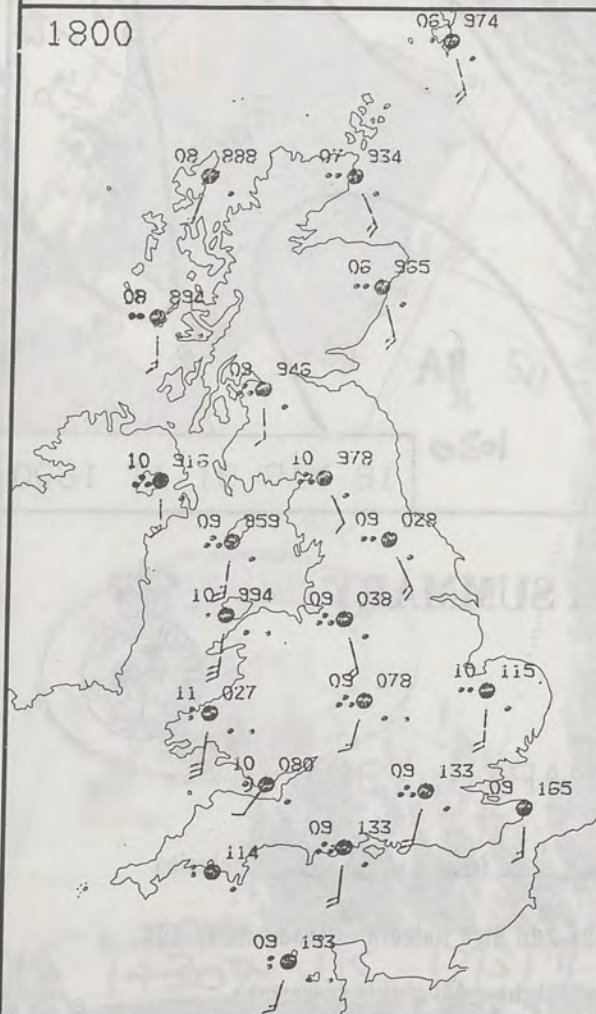


1200

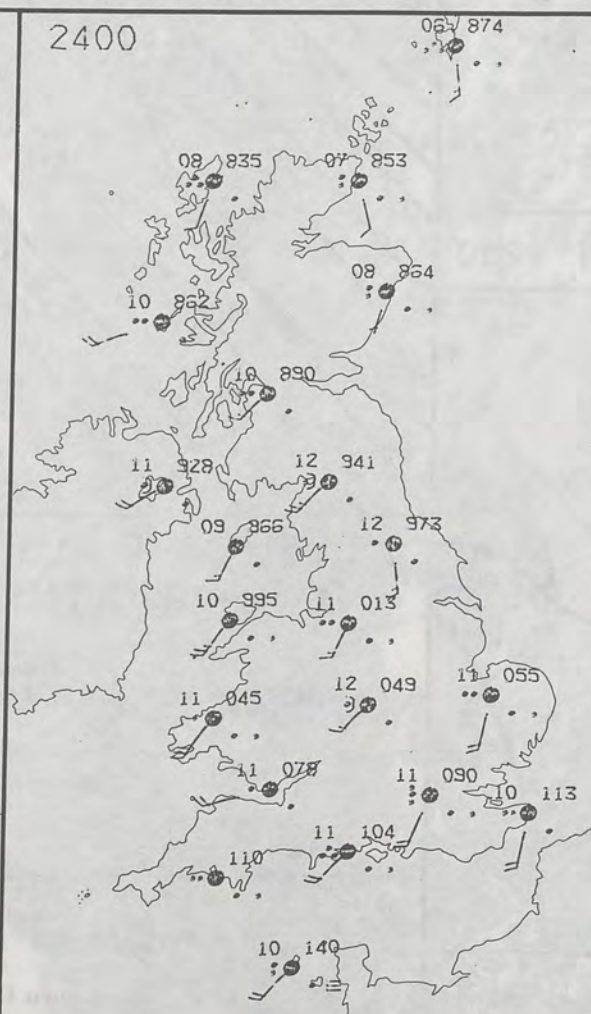


PLOTTED SURFACE OBSERVATIONS

1800



2400



MONDAY
18 MARCH 1991

SUMMARY
OF
BRITISH WEATHER

Much of the United Kingdom had clear skies overnight and in England there was mist and patchy fog, but it was not dry everywhere. In Scotland there was a little rain and drizzle, mainly in the west and north. Northern Ireland had a few showers early on and rain reached Cornwall and Dyfed soon after daybreak.

Many places in England and Scotland were bright for awhile with some sunshine and parts of eastern England had a sunny morning. The weather clouded over everywhere and rain reached Northern Ireland, Wales and the west of both England and Scotland during the morning and spread to all districts by early evening and there was some heavy rain in many parts of the west and north. There was patchy fog on southern and western coasts and hills.

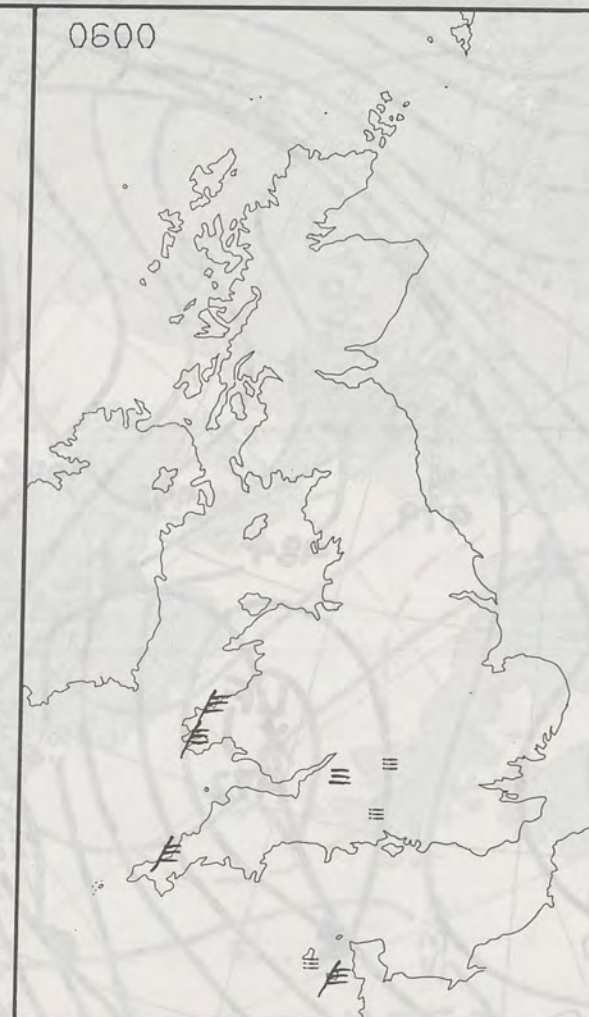
It was quite a windy day with gales on many coasts and hills.

Temperatures were above average nearly everywhere and it was warm in East Anglia and southeast England.

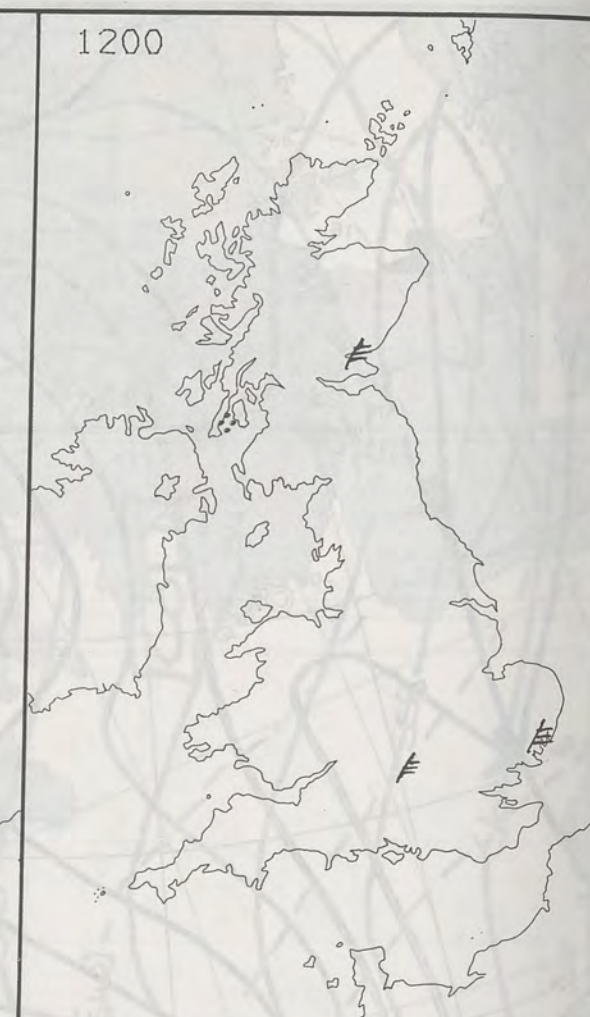
London Weather Centre
284-286 High Holborn
London WC1V 7HX
All times are GMT

© Crown Copyright 1986 All rights reserved

0600

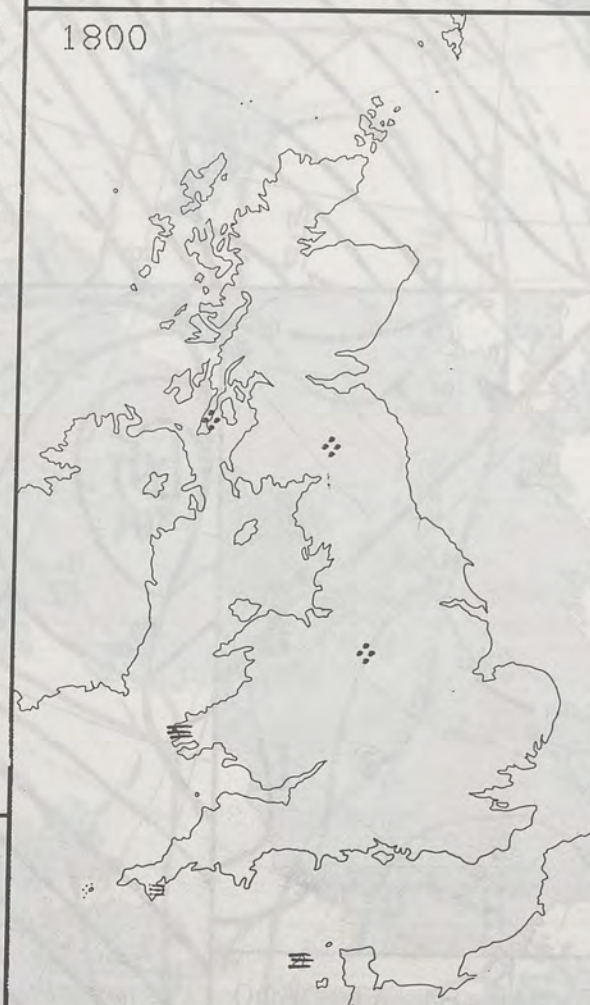


1200

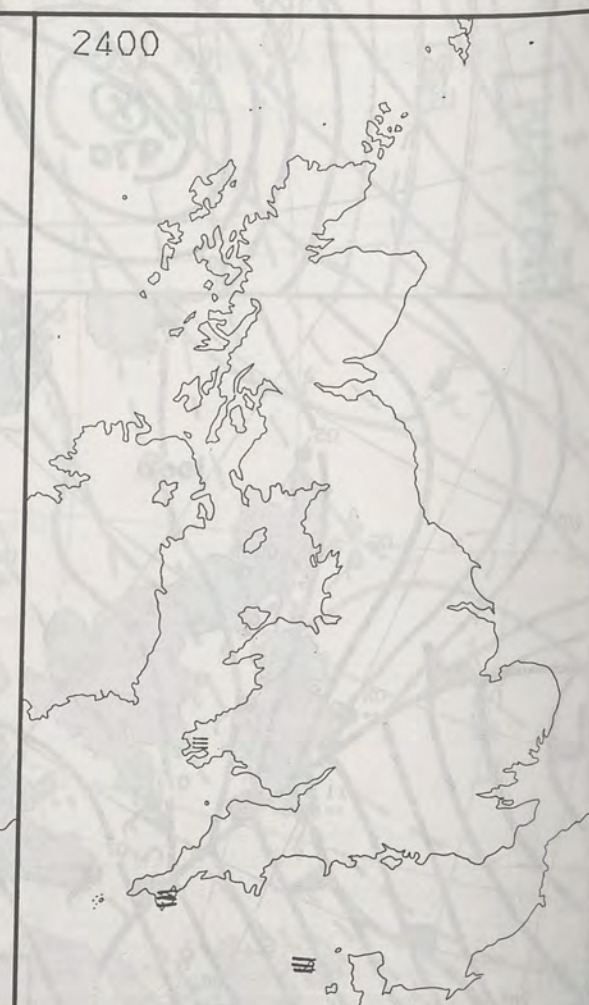


SIGNIFICANT WEATHER CHARTS

1800



2400

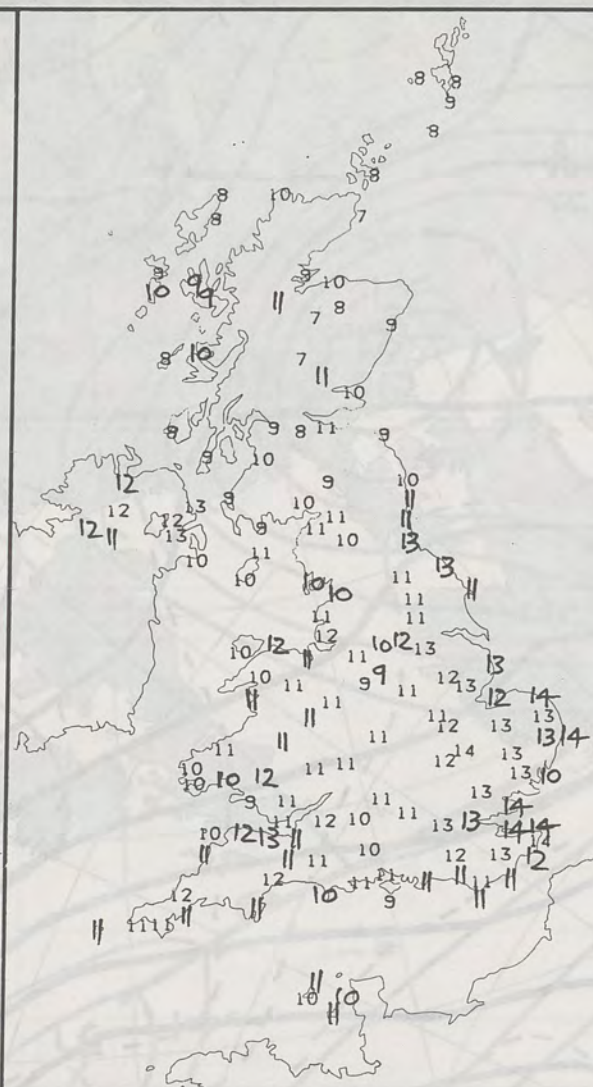


NIG

Londo



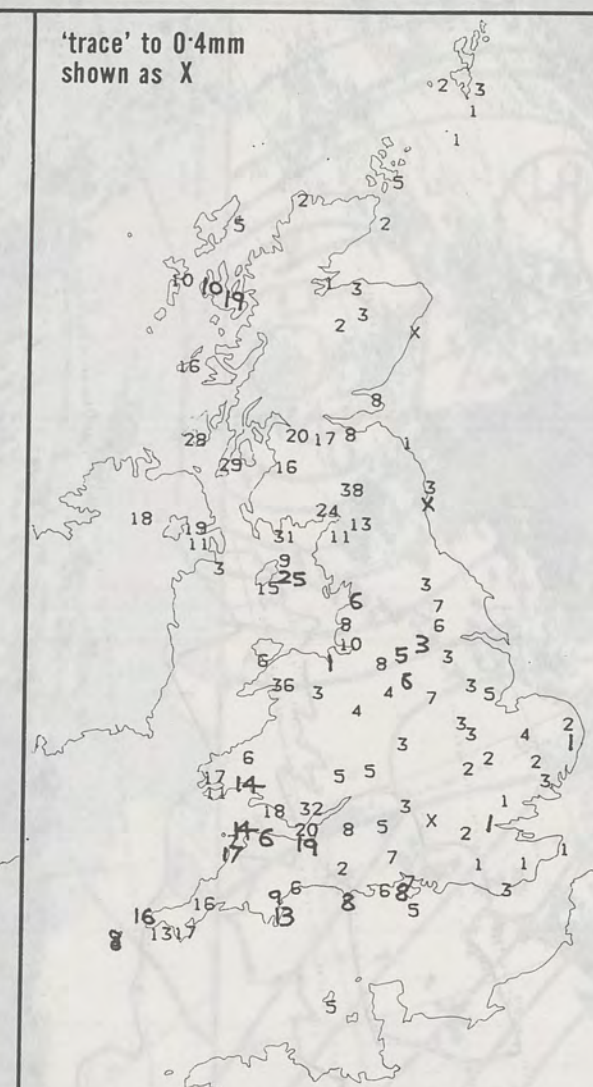
NIGHT MINIMUM TEMPERATURE (°C)
For 12-hour period ending
0900 ON 18 MAR 91



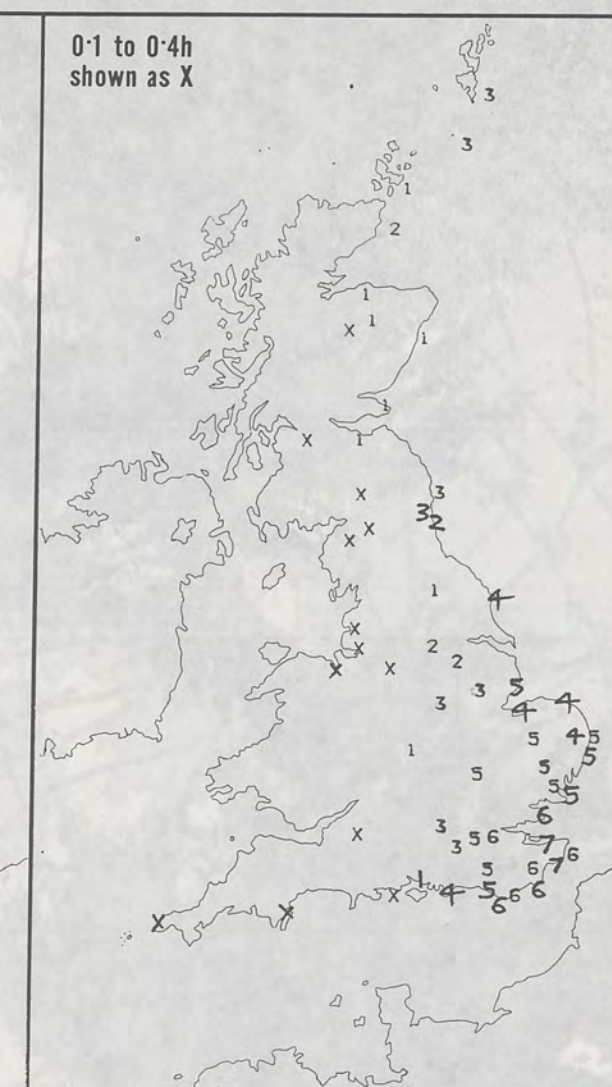
DAY MAXIMUM TEMPERATURE (°C)
For 12-hour period ending
2100 ON 18 MAR 91



RAINFALL (mm)
For 12-hour period ending
0900 ON 18 MAR 91



RAINFALL (mm)
For 12-hour period ending
2100 ON 18 MAR 91



SUNSHINE (hours)
Dawn to dusk
18 MAR 91

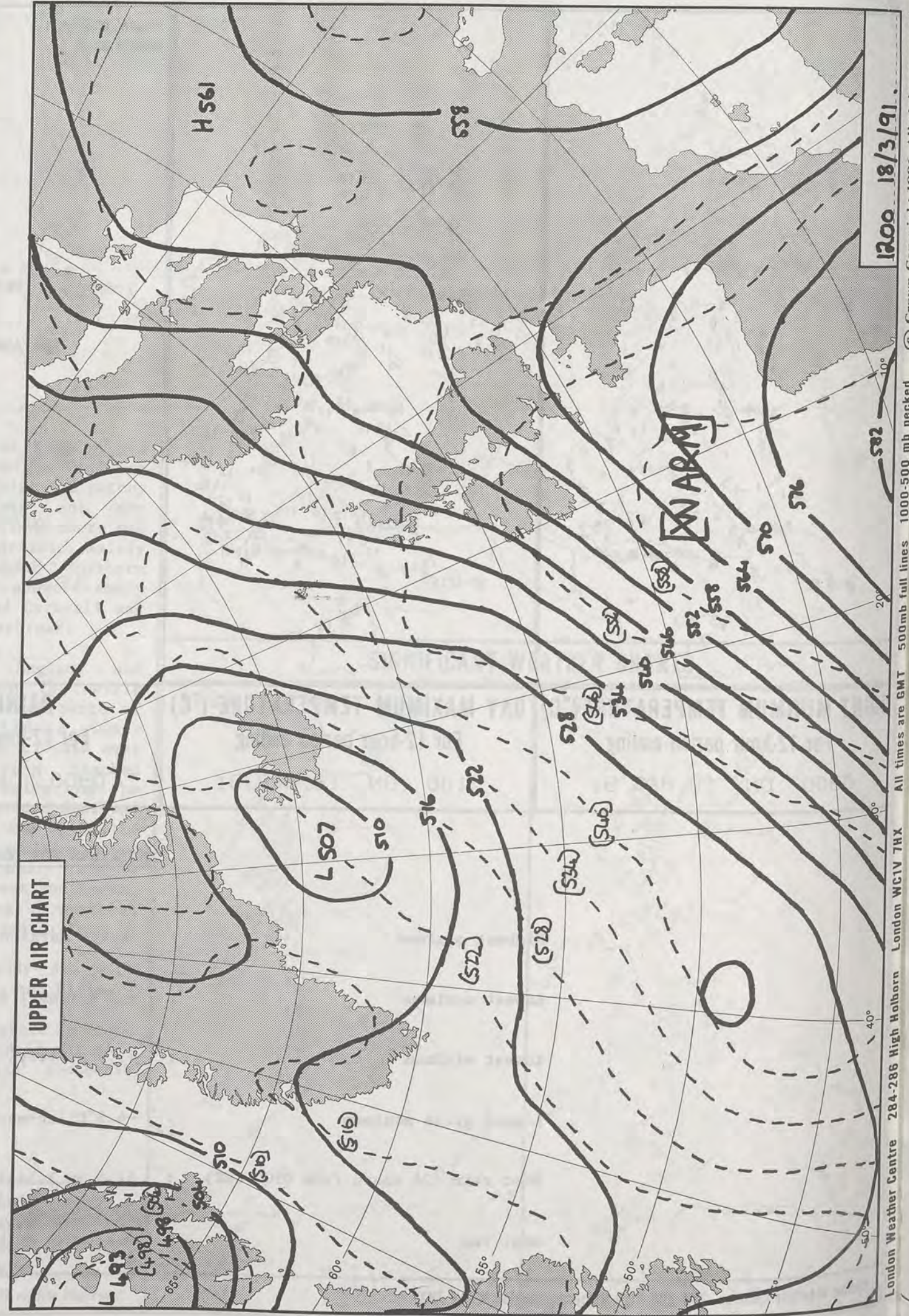
EXTREMES FOR MONDAY 18TH MARCH 1991

Highest maximum	: 14.4°C Margate (Kent)
Lowest maximum	: 7.3°C Tummel Bridge (Tayside)
Lowest minimum	: -1.5°C Cilfynydd (Mid Glamorgan)
Lowest grass minimum	: -4.6°C Inchmarlo (Grampian)
Most rain (24 hours from 0900 GMT)	: 61.5 mm Eskdalemuir (Dumfries & Galloway)
Most sun	: 6.7 hours Folkestone (Kent)

**DAILY
WEATHER
SUMMARY**



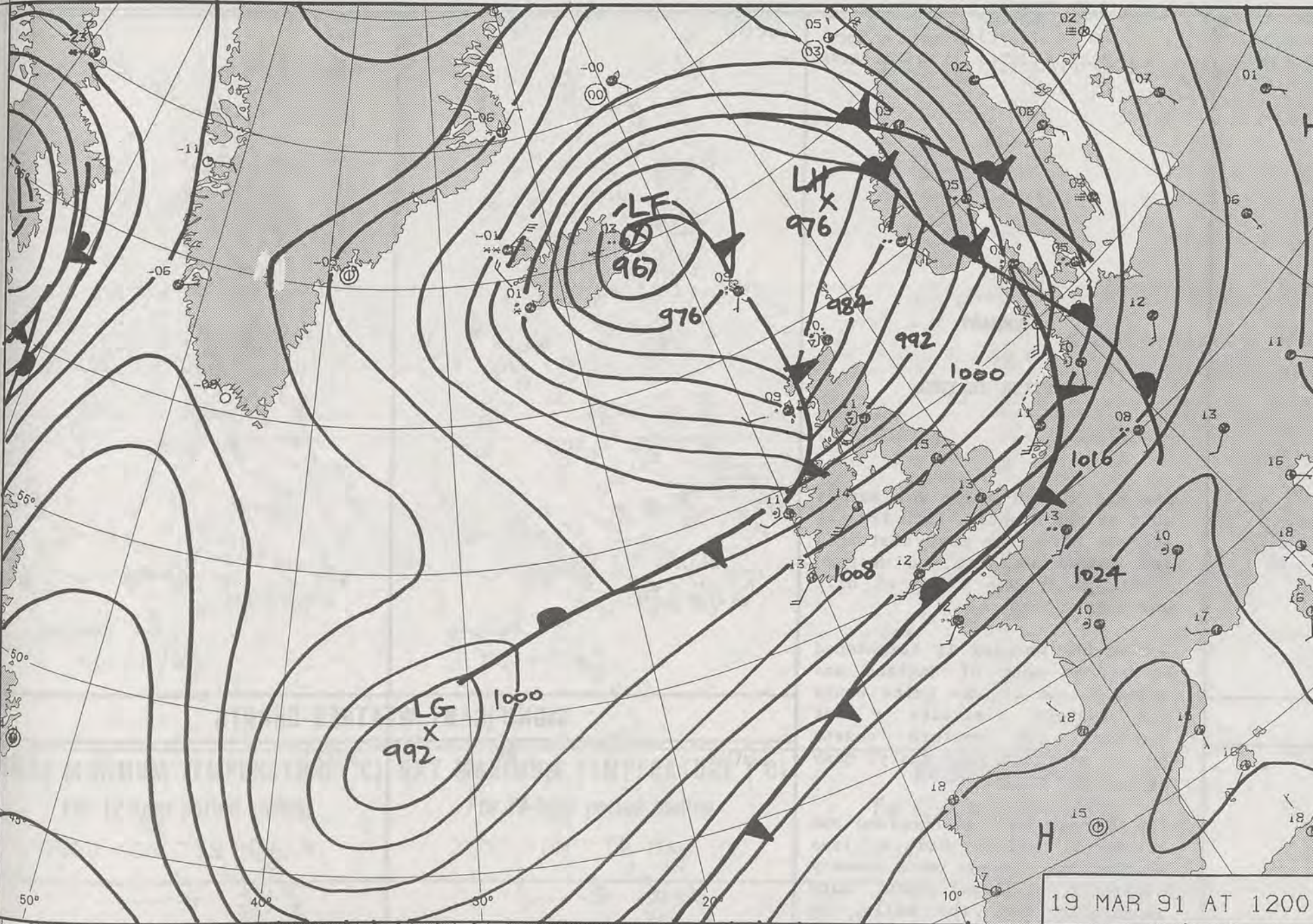
© Crown Copyright 1986
All rights reserved



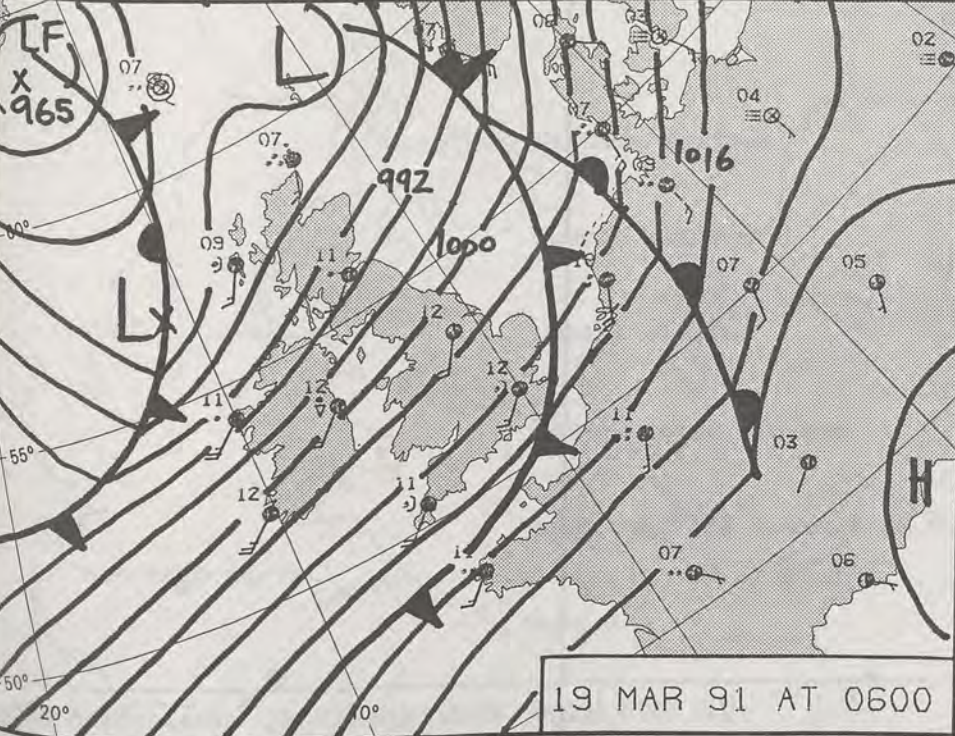
1200 18/3/91

582

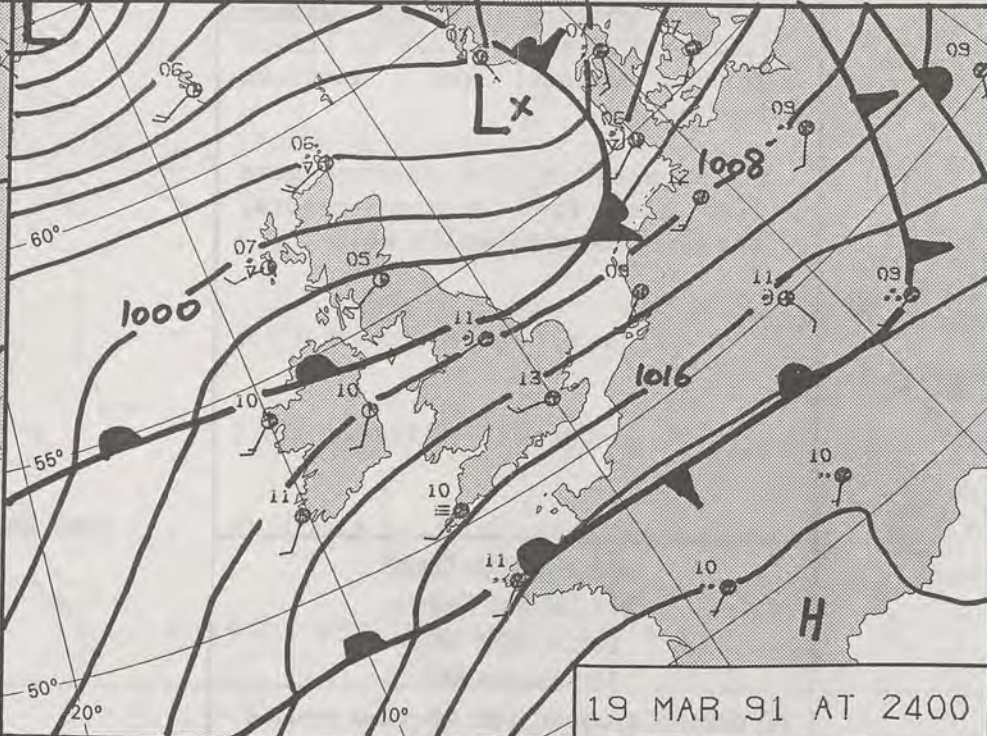
London Weather Centre 284-286 High Holborn London WC1V 7HX All times are GMT 500mb full lines 1000-500 mb pecked © Crown Copyright 1986 All rights reserved



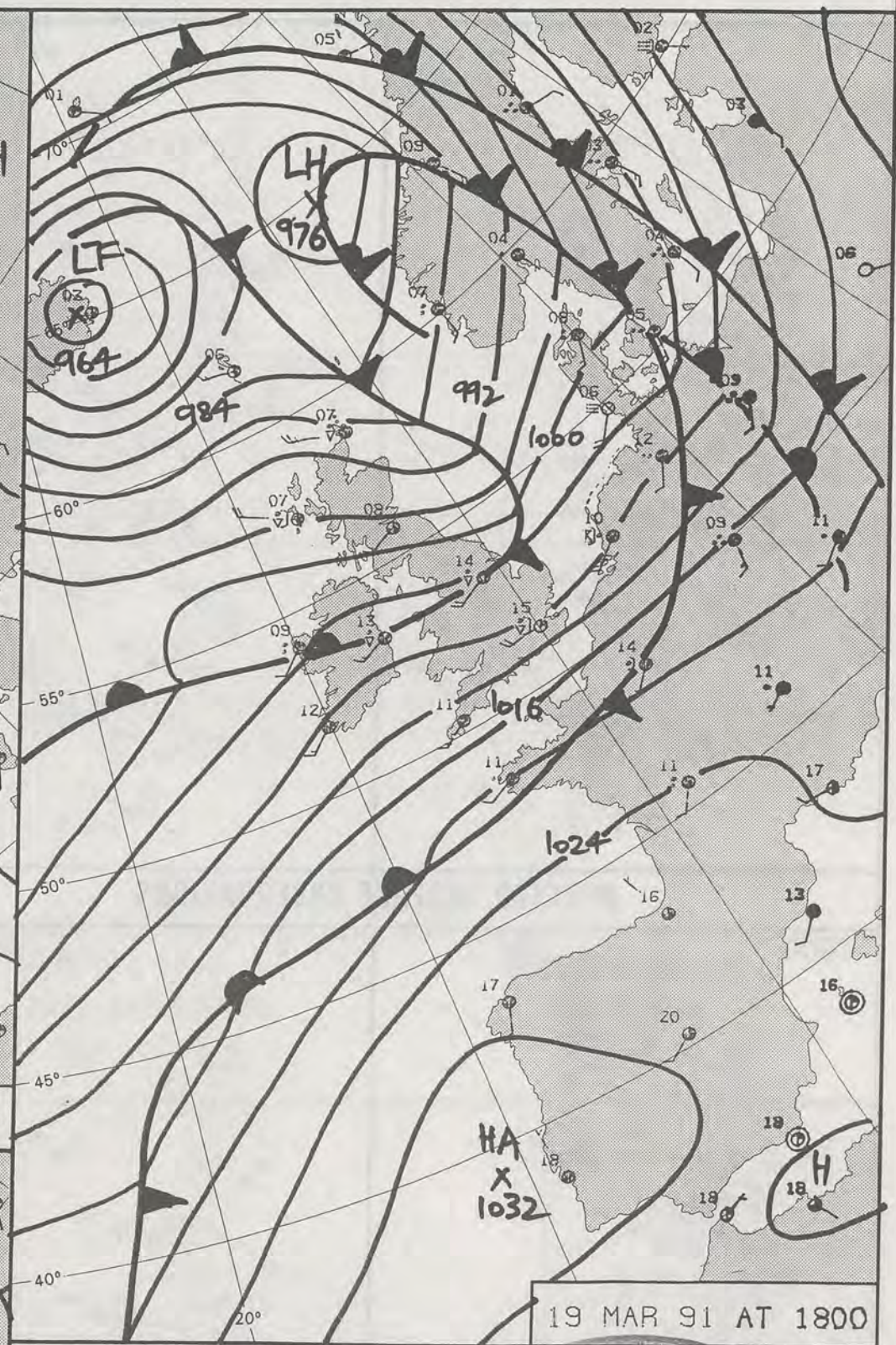
19 MAR 91 AT 1200



19 MAR 91 AT 0600



19 MAR 91 AT 2400



19 MAR 91 AT 1800

DUPLICATE ALSO
DAILY WEATHER SUMMARY


NOT FOR LOAN FOR

TUESDAY 19 MARCH 1991

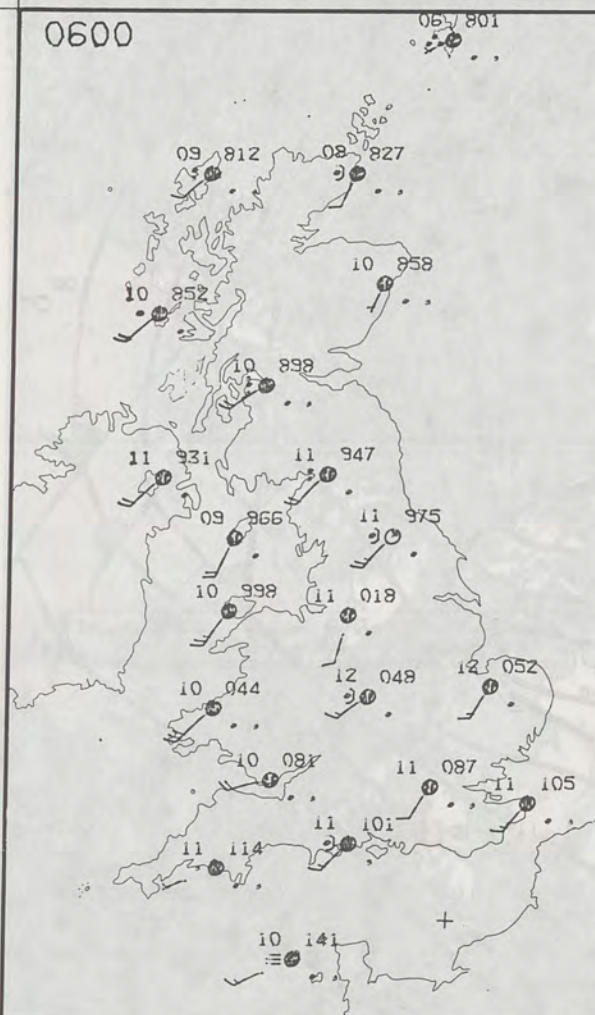
Warm front Cold front Occlusion

London Weather Centre 284-286 High Holborn London WC1V 7HX

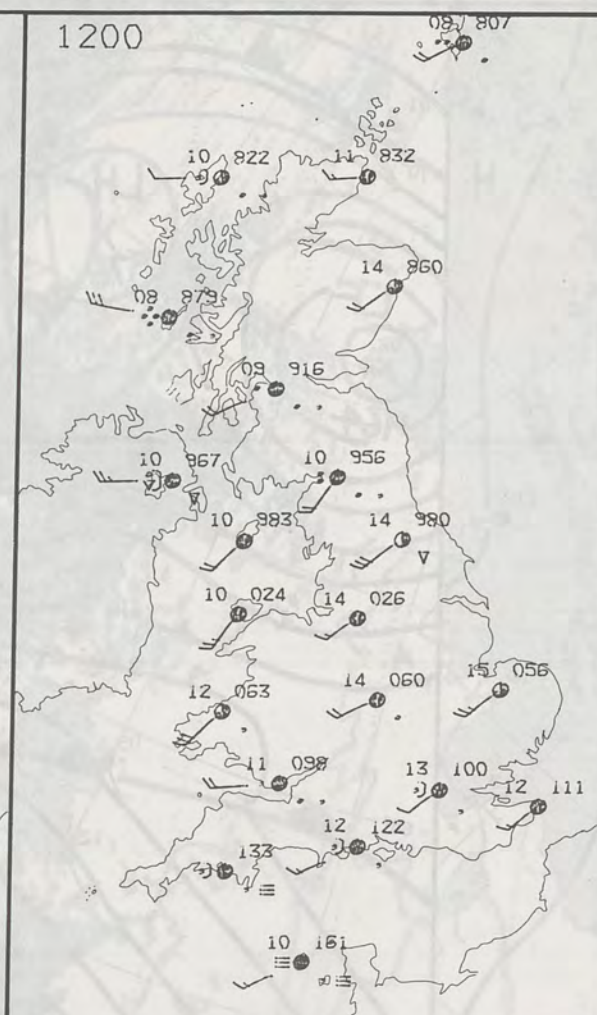
© Crown Copyright All rights reserved



0600



1200



TUESDAY
19 MARCH 1991

SUMMARY OF BRITISH WEATHER

The day opened quite wet across most of the country, with frontal systems affecting most districts and around southern and western coasts there was a lot of hill and coastal fog.

During the morning it brightened up across most of England and Wales - and it was quite sunny for eastern districts - but southern and western coasts stayed grey and very misty. Many areas were windy.

The western half of Scotland and Northern Ireland had a less settled day - there were showery outbreaks of heavy rain, more especially over the hills. By early evening this showery weather had swept south to affect North Wales and northern England.

Most parts of the country were warm away from western coasts, the east exceptionally so.

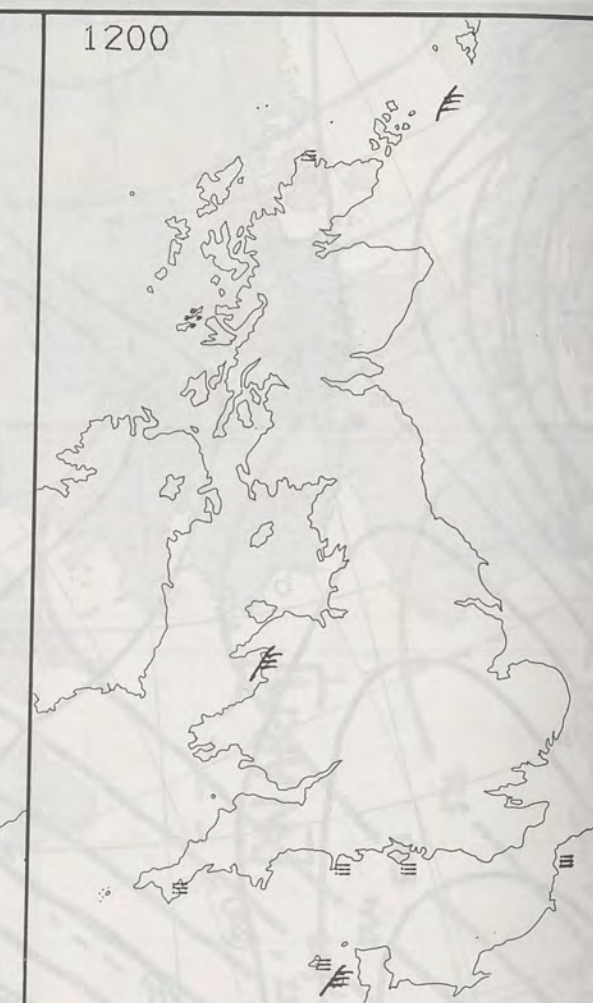
London Weather Centre
284-286 High Holborn
London WC1V 7HX
All times are GMT

© Crown Copyright 1986 All rights reserved

0600

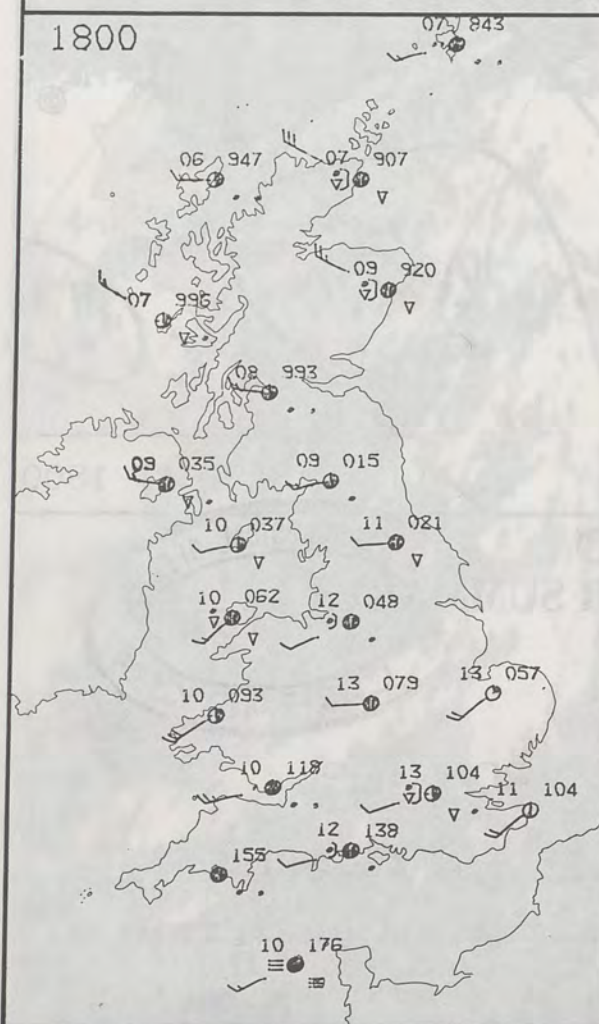


1200

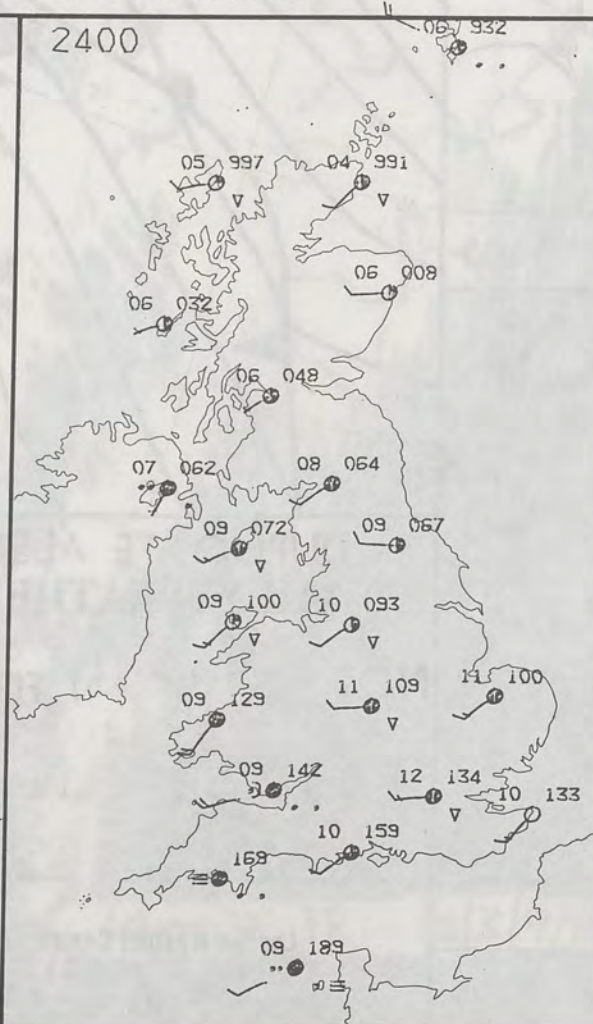


PLOTTED SURFACE OBSERVATIONS

1800

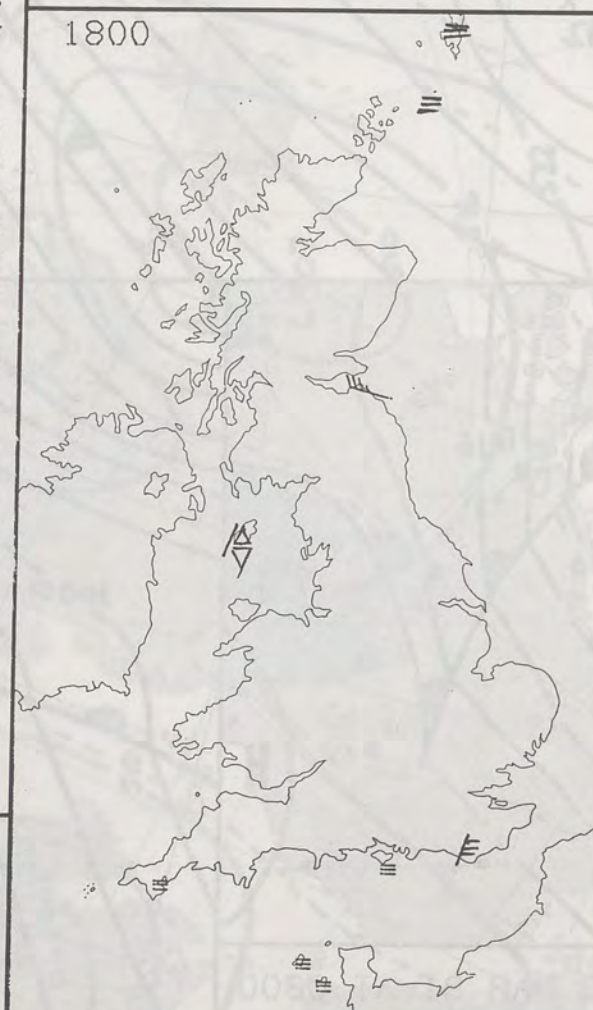


2400

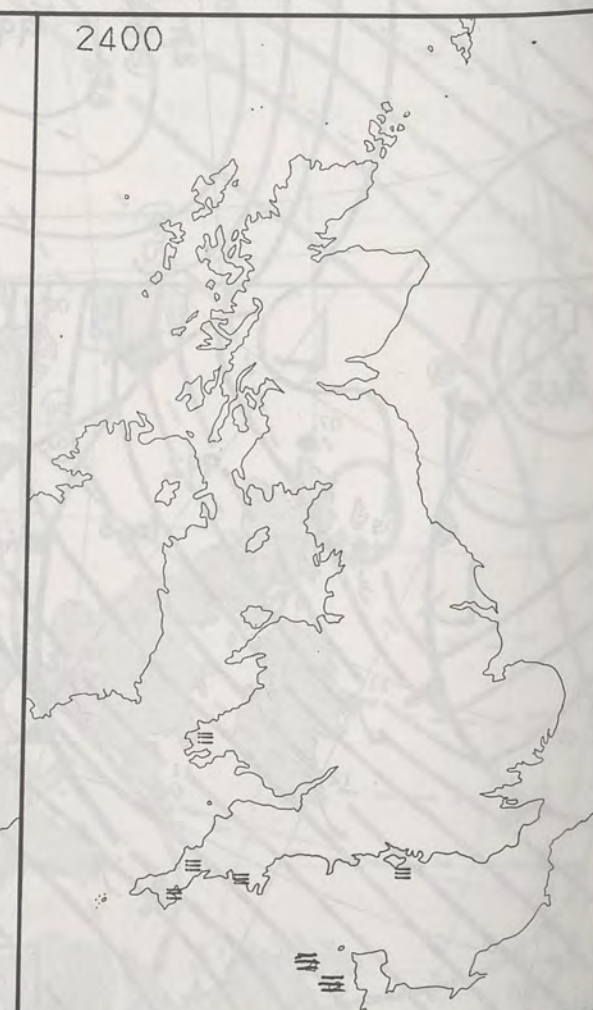


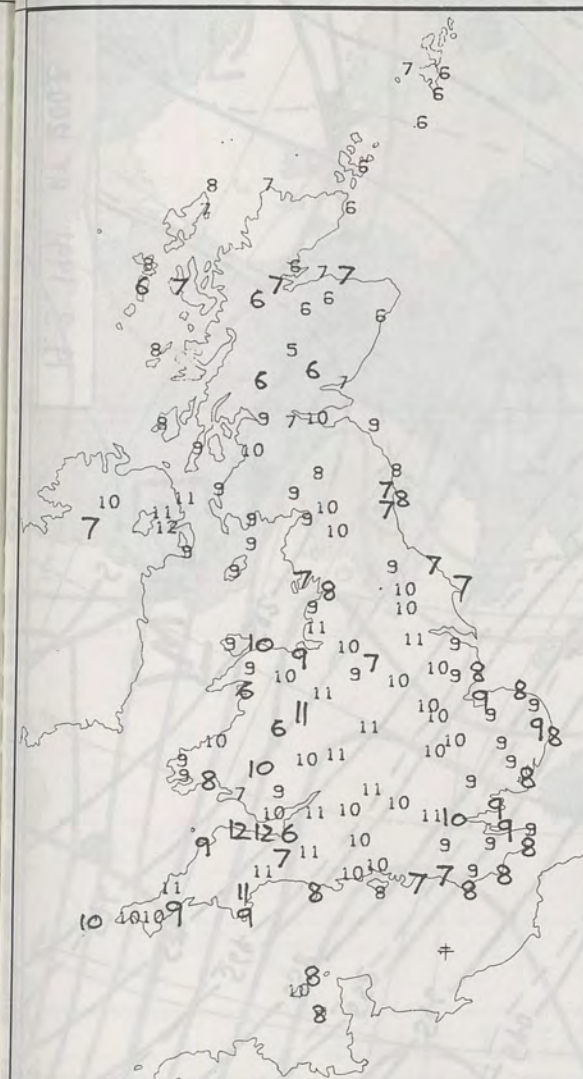
SIGNIFICANT WEATHER CHARTS

1800

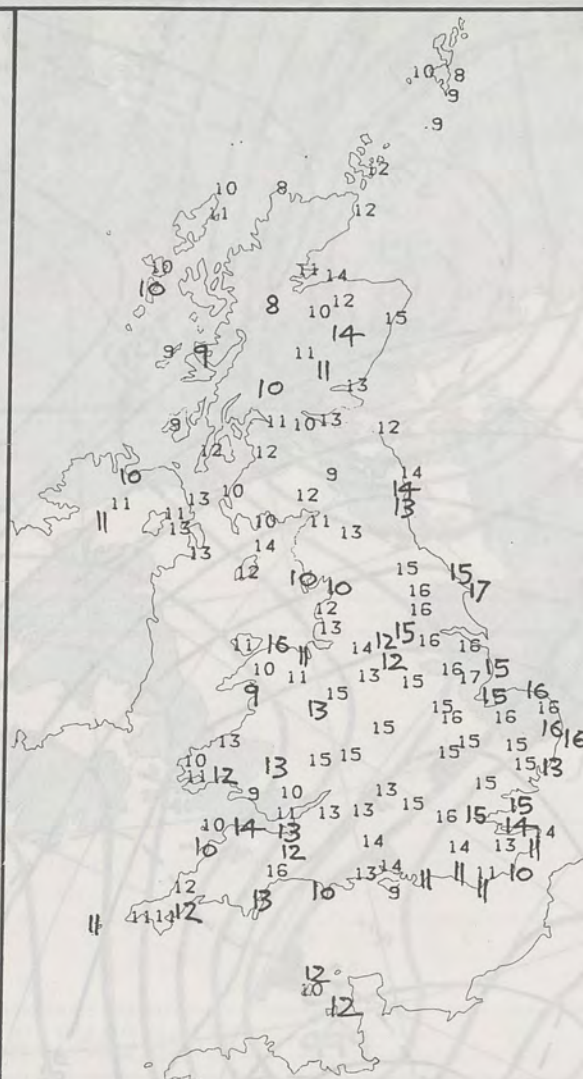


2400

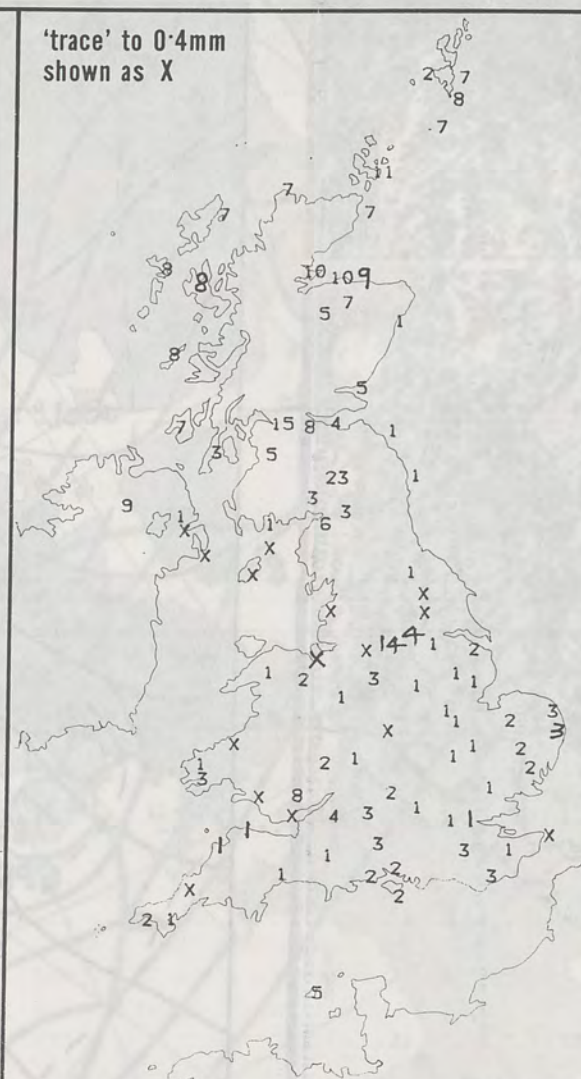




NIGHT MINIMUM TEMPERATURE (°C)
For 12-hour period ending
0900 ON 19 MAR 91



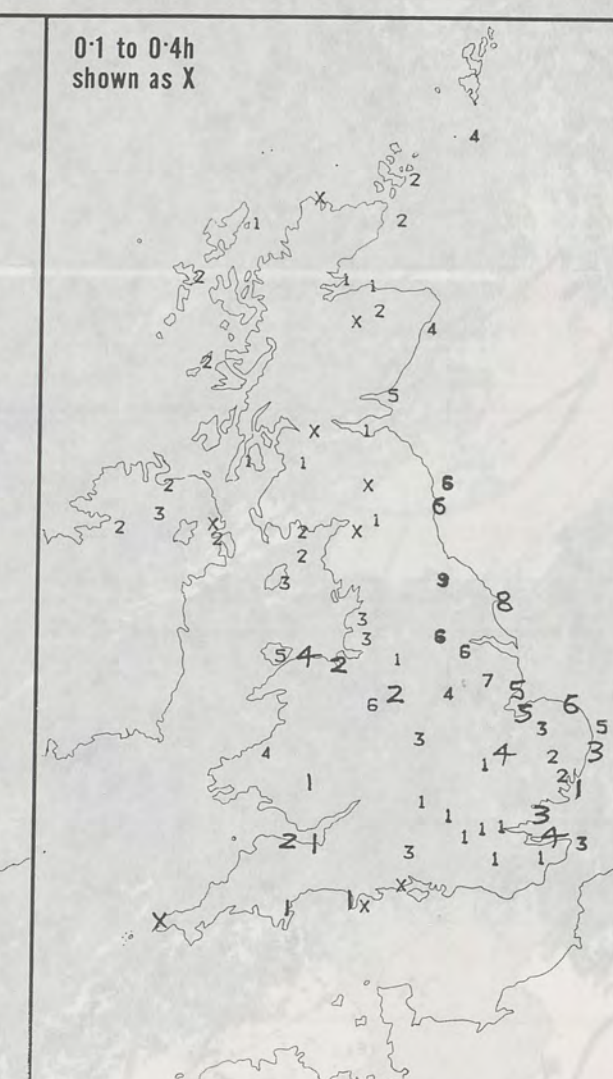
DAY MAXIMUM TEMPERATURE (°C)
For 12-hour period ending
2100 ON 19 MAR 91



RAINFALL (mm)
For 12-hour period ending
0900 ON 19 MAR 91



RAINFALL (mm)
For 12-hour period ending
2100 ON 19 MAR 91



SUNSHINE (hours)
Dawn to dusk
19 MAR 91

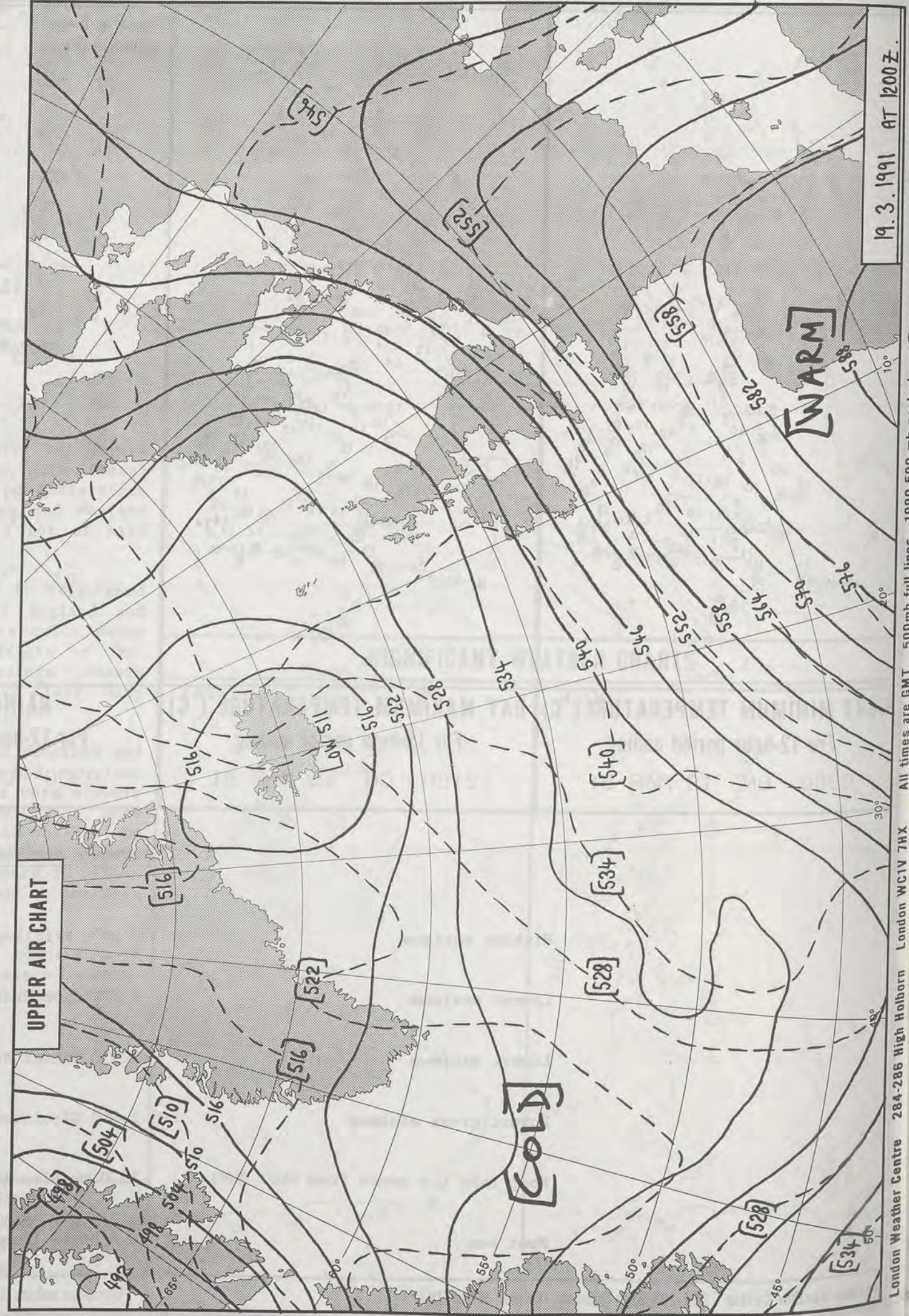

EXTREMES FOR TUESDAY 19TH MARCH 1991

Highest maximum	: 17.0°C Bridlington
Lowest maximum	: 8.3°C Cape Wrath (North Scotland)
Lowest minimum	: 5.5°C Tummel Bridge (Tayside)
Lowest grass minimum	: 2.0°C Glenlivet (Grampian)
Most rain (24 hours from 0900 GMT)	: 23.0 mm Sloy (Nr Loch Lomond)
Most sun	: 8.6 hours Leeming (Yorkshire)

**DAILY
WEATHER
SUMMARY**

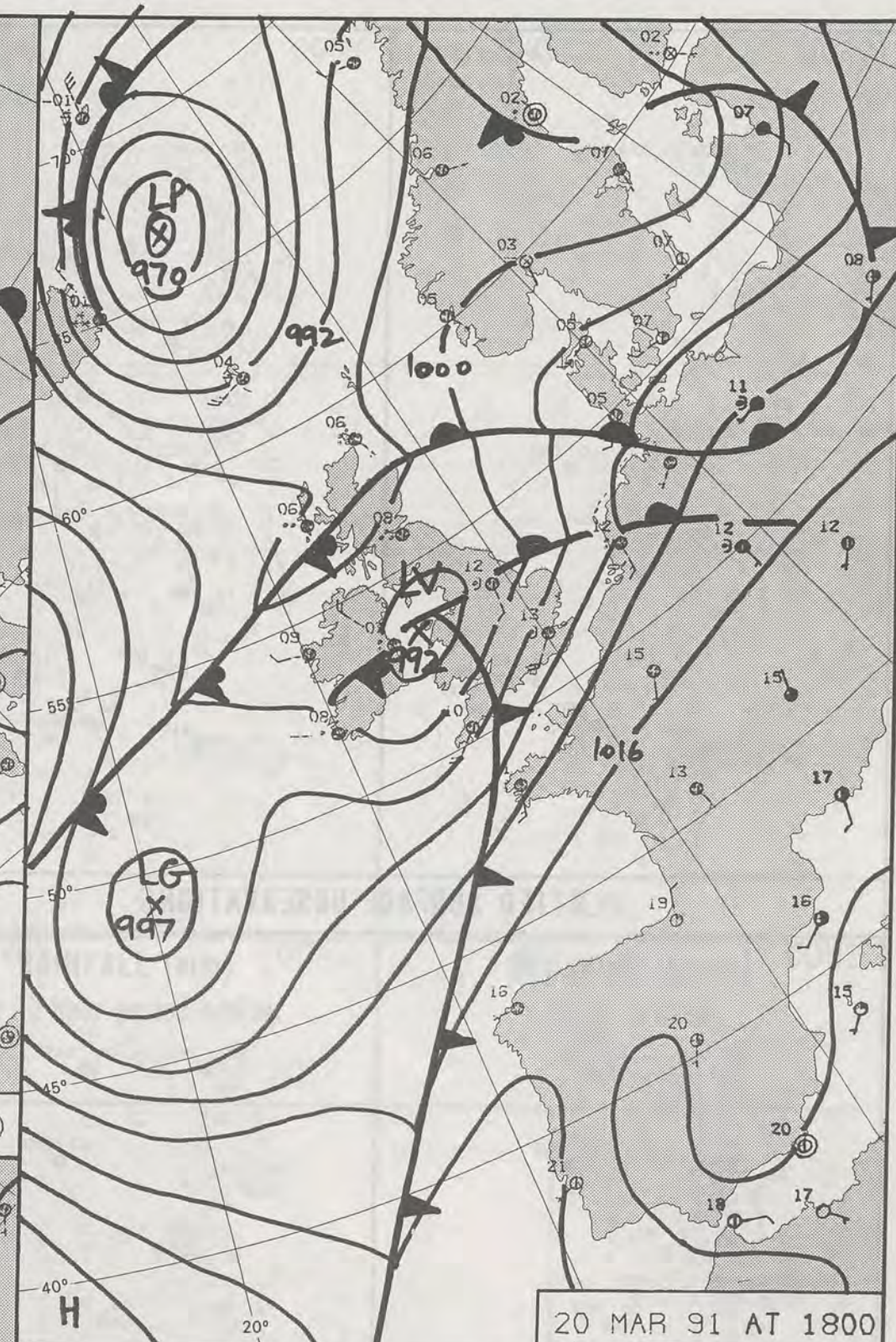
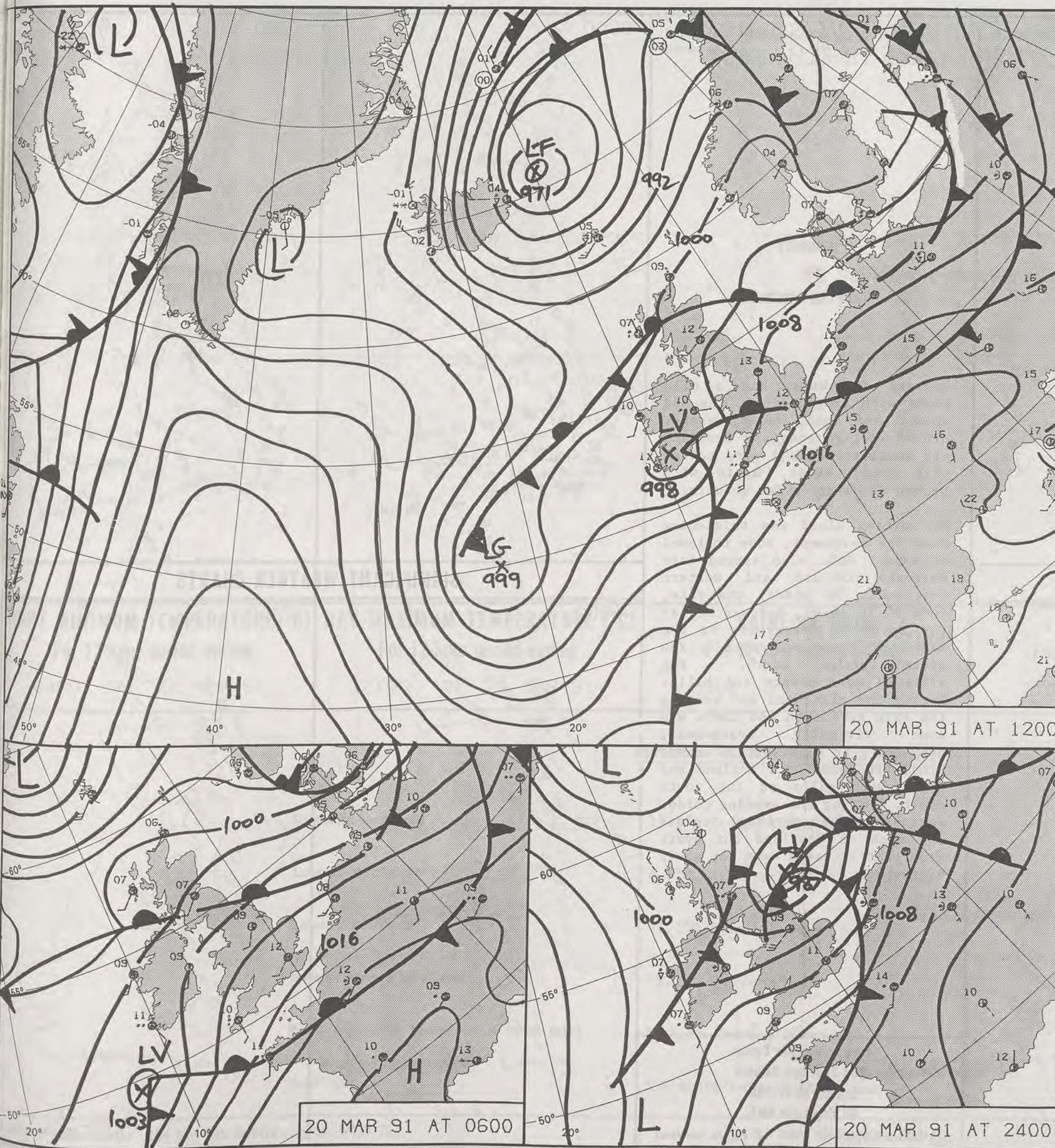


© Crown Copyright 1986
All rights reserved



19.3.1991 AT 1200Z

London Weather Centre 284-286 High Holborn London WC1V 7HX All times are GMT 500mb full lines 1000-500 mb pecked © Crown Copyright 1986 All rights reserved

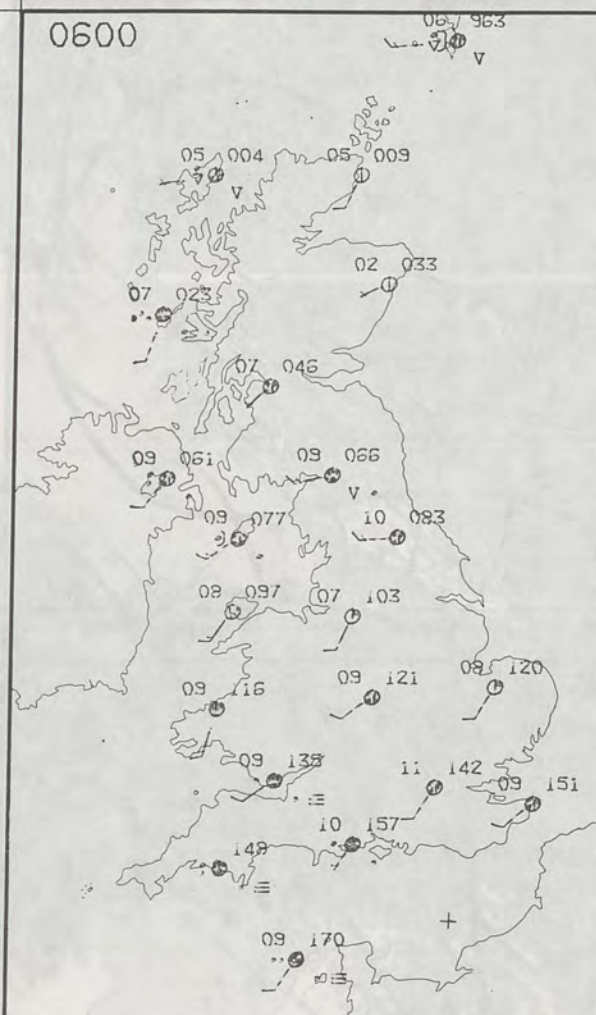


DUPLICATE ALSO
DAILY WEATHER SUMMARY
NOT FOR LOAN FOR
WEDNESDAY 20 MARCH 1991

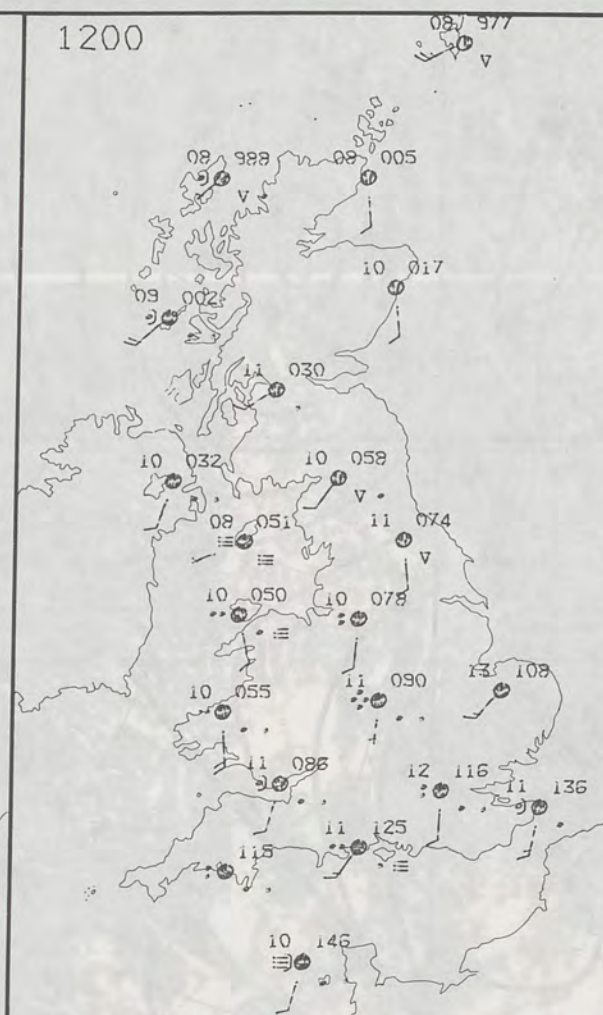
London Weather Centre 284-286 High Holborn London WC1V 7HX
© Crown Copyright All rights reserved

Form File 561

0600

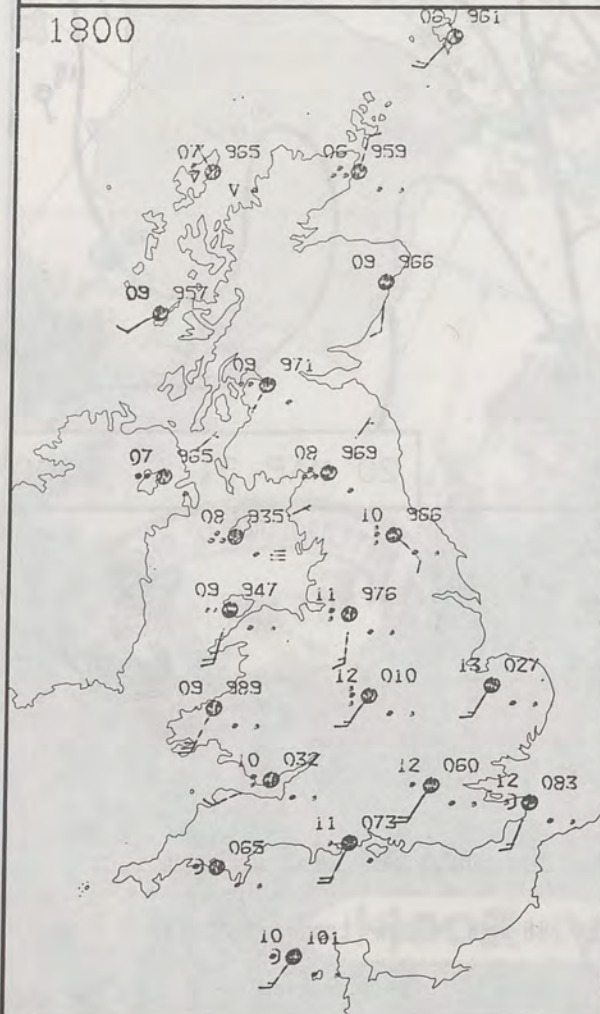


1200

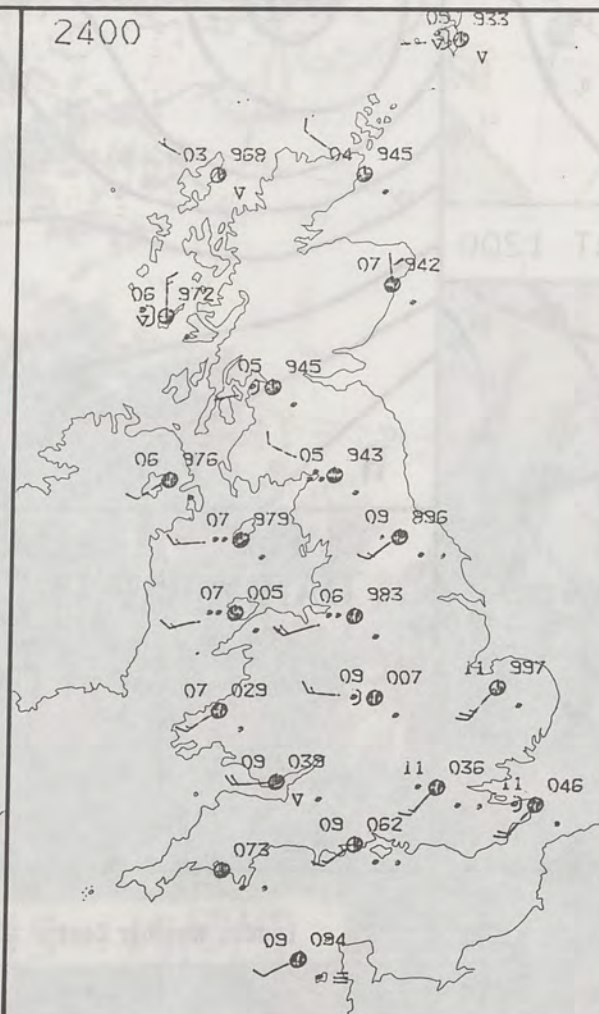


PLOTTED SURFACE OBSERVATIONS

1800



2400

WEDNESDAY
20 MARCH 1991SUMMARY
OF
BRITISH WEATHER

England and Wales had a mild night with broken cloud, the odd shower and damp, foggy weather around western coasts. Scotland and Northern Ireland were colder with local frost, again with broken cloud and a few showers.

By morning cloud was thickening from the southwest, soon followed by rain. Rain also spread into Northern Ireland and western Scotland. By midday the rain, some of it heavy, had reached as far north as Merseyside to the Wash and there was even a few spots further north. Fog affected most coasts and hills. During the afternoon and evening the rain spread on and there was some virtually everywhere, heaviest in northern areas. Winds freshened over England and Wales with gales on the south coast. During the evening colder weather reached Northern Ireland and much of Scotland but apart from that it was a warm day again everywhere.

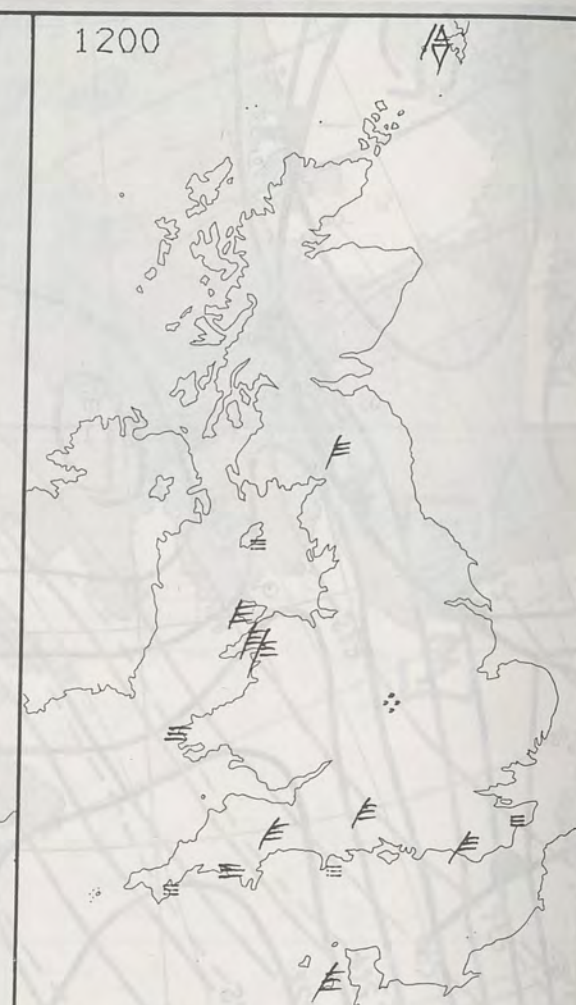
London Weather Centre
284-286 High Holborn
London WC1V 7HX
All times are GMT

© Crown Copyright 1986 All rights reserved

0600

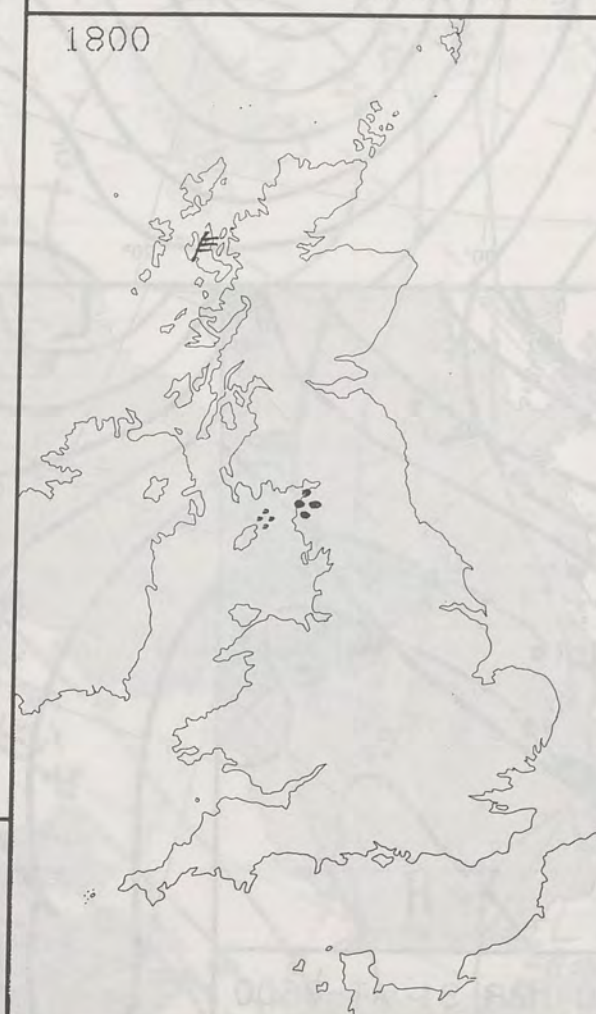


1200

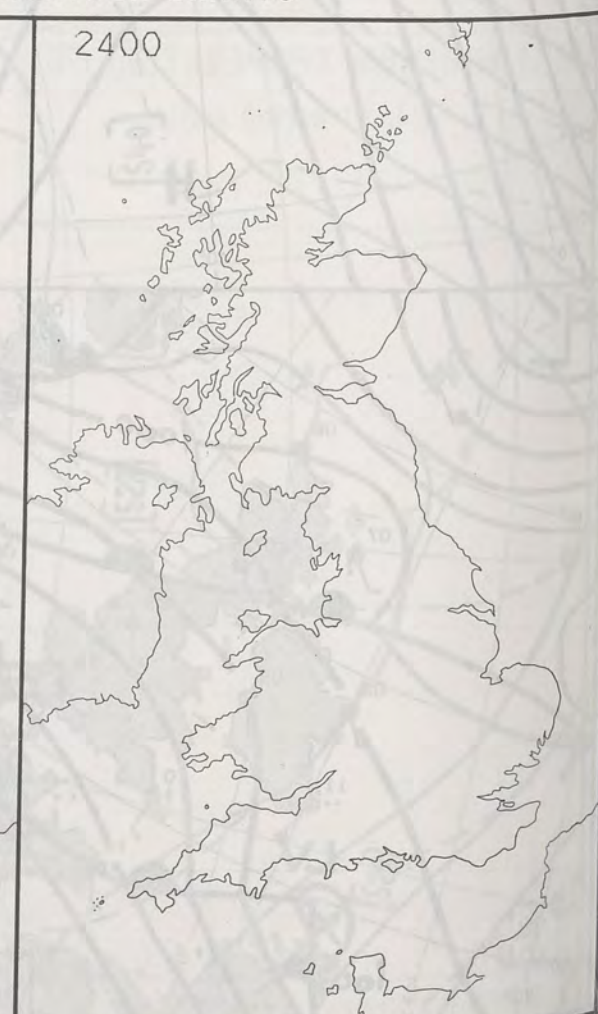


SIGNIFICANT WEATHER CHARTS

1800

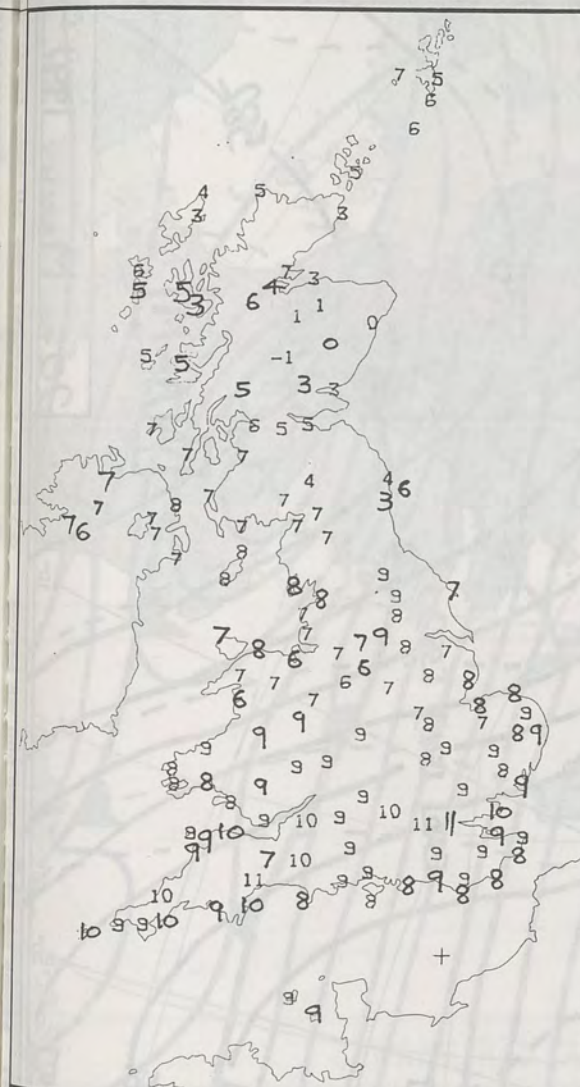


2400

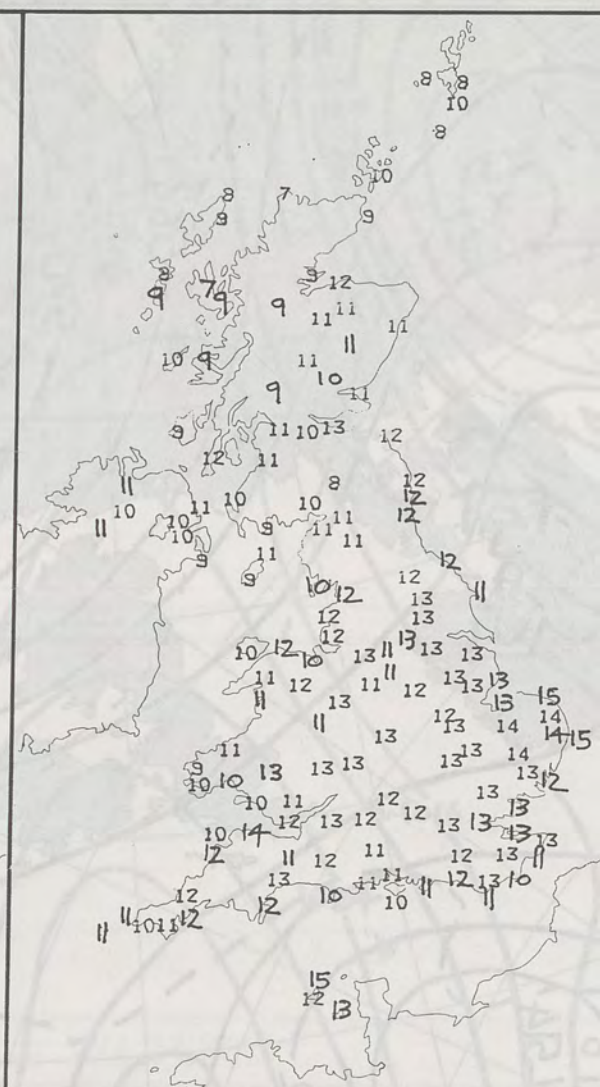


NIG

London



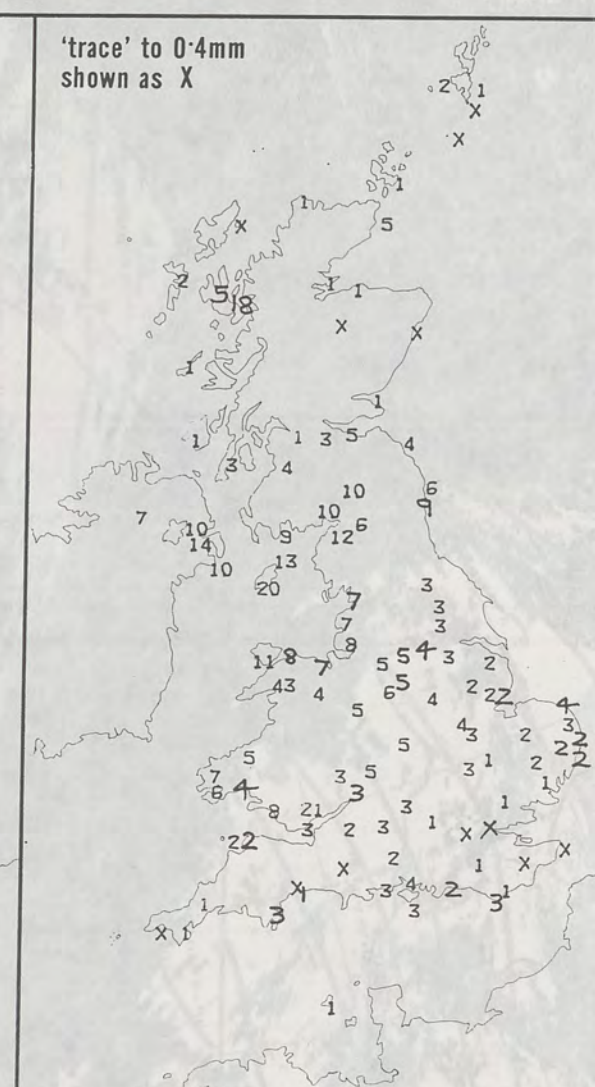
NIGHT MINIMUM TEMPERATURE (°C)
For 12-hour period ending
0900 ON 20 MAR 91



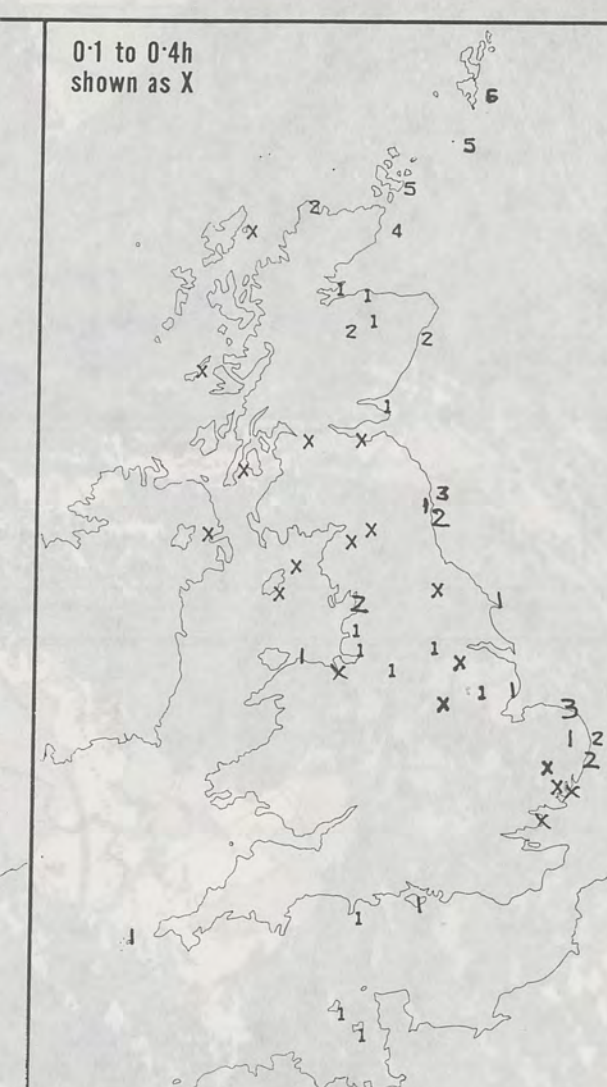
DAY MAXIMUM TEMPERATURE (°C)
For 12-hour period ending
2100 ON 20 MAR 91



RAINFALL (mm)
For 12-hour period ending
0900 ON 20 MAR 91



RAINFALL (mm)
For 12-hour period ending
2100 ON 20 MAR 91



SUNSHINE (hours)
Dawn to dusk
20 MAR 91

EXTREMES FOR WEDNESDAY 20TH MARCH 1991

Highest maximum : 15.5°C Cromer (Norfolk)

Lowest maximum : 6.7°C Cape Wrath (North Scotland)

Lowest minimum : -1.2°C Tummel Bridge (Tayside)

Lowest grass minimum : -5.2°C Aberdeen/Dyce

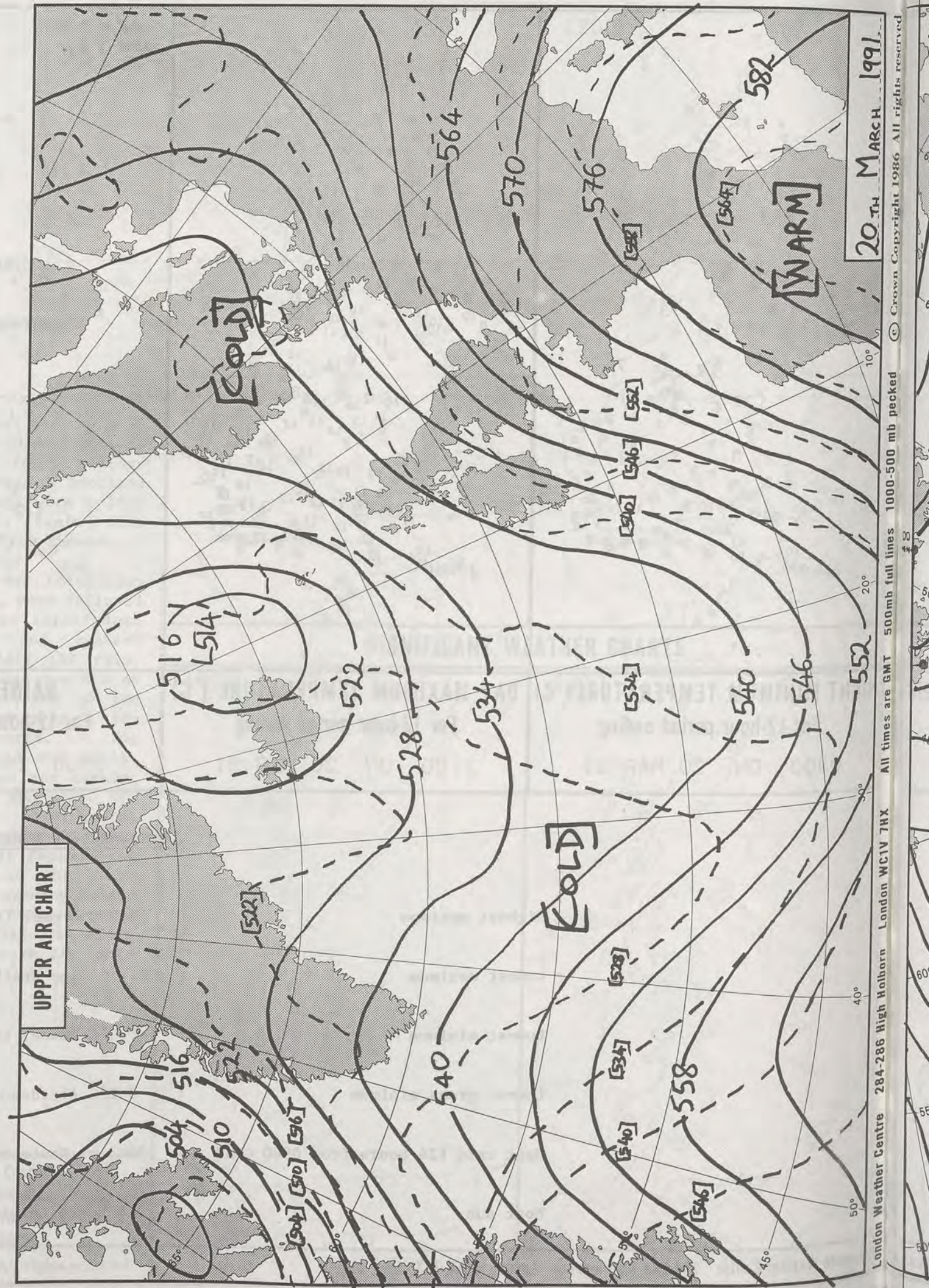
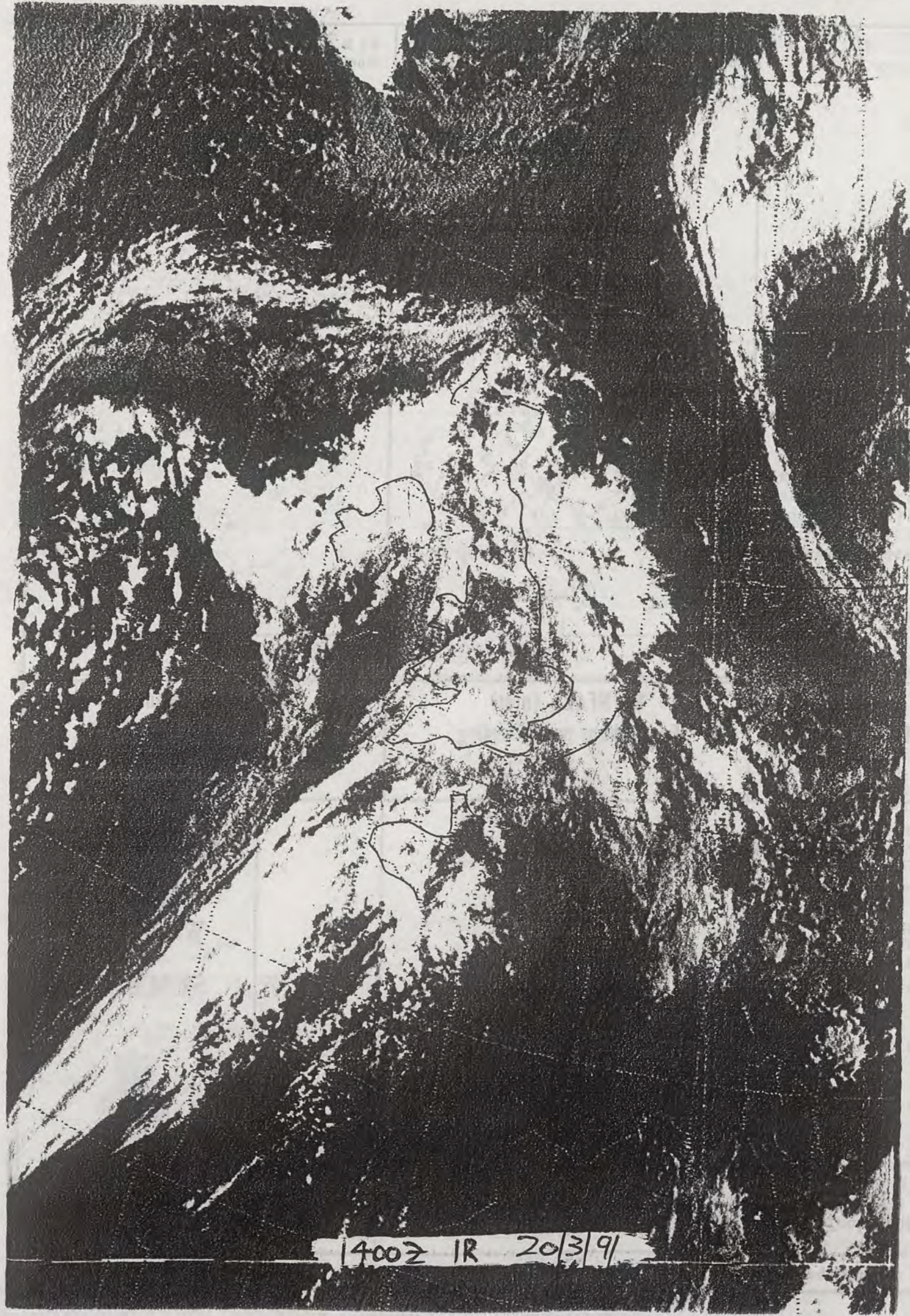
Most rain (24 hours from 0900 GMT) : 50.1 mm Nantmor (Gwynedd)

Most sun : 5.8 hours Lerwick (Shetland)

**DAILY
WEATHER
SUMMARY**



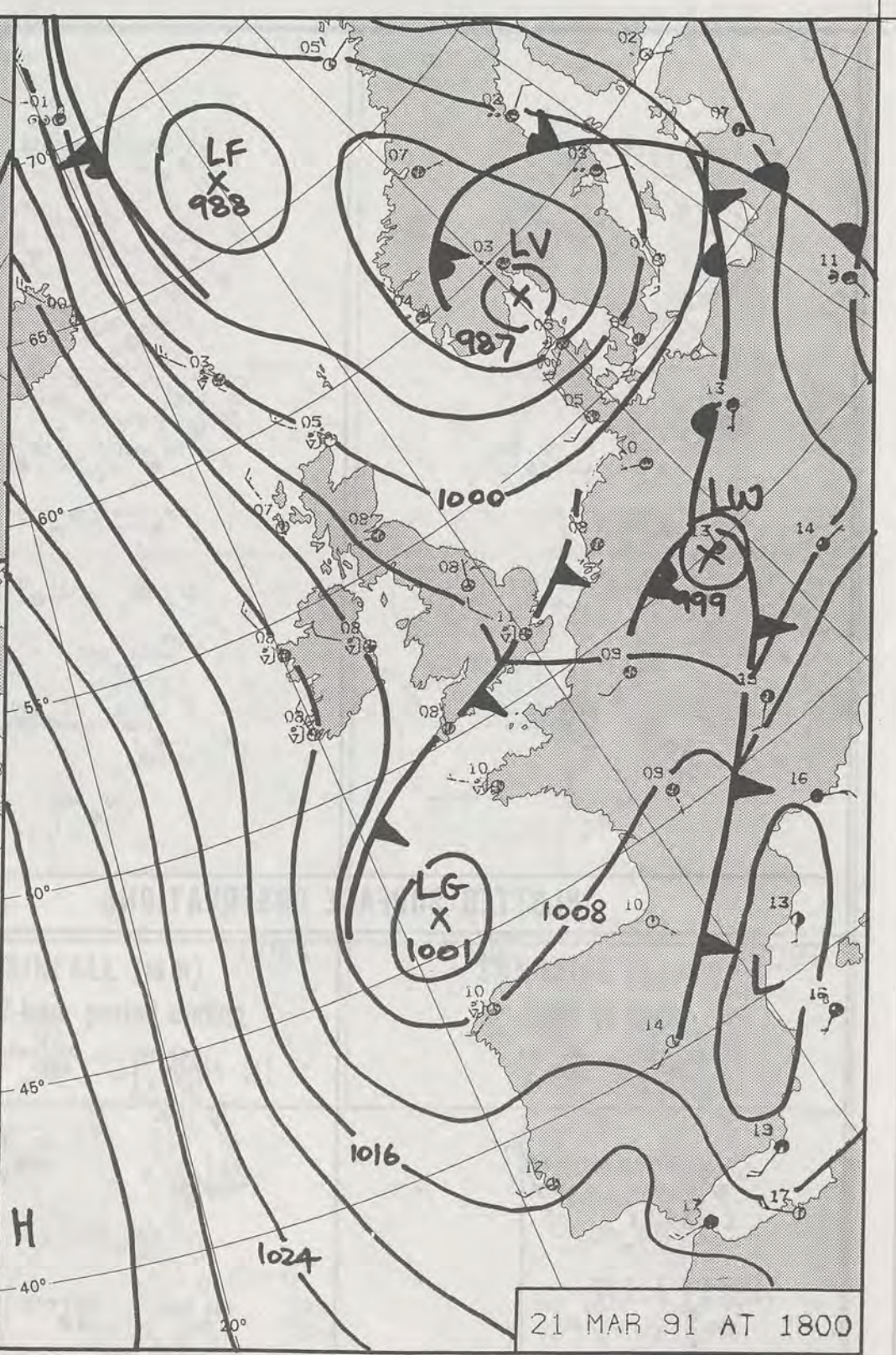

© Crown Copyright 1986
All rights reserved




20TH MARCH 1991

552

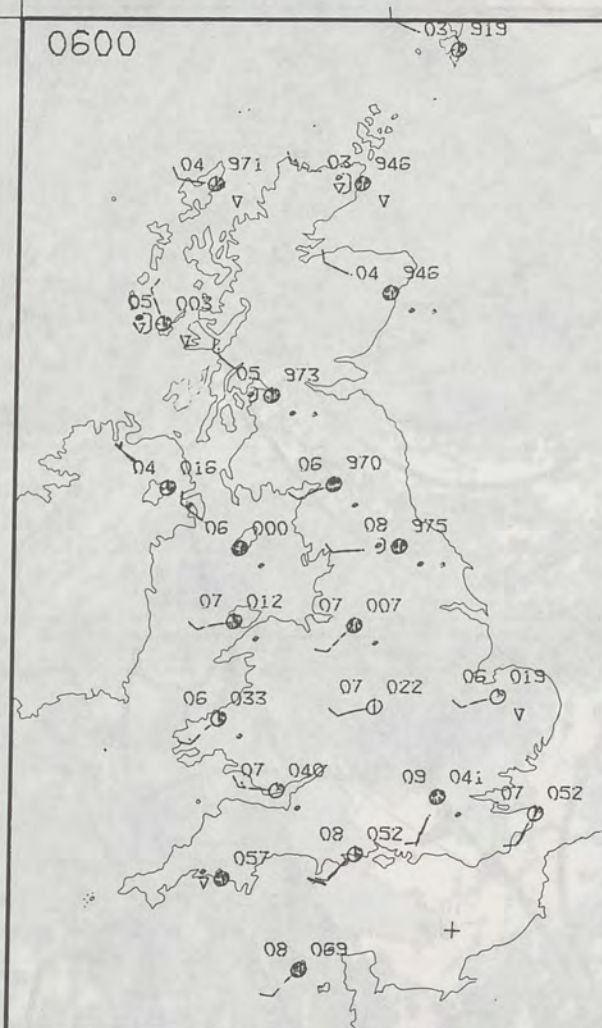
London Weather Centre 284-286 High Holborn London WC1V 7HX
All times are GMT 500mb full lines 1000-500 mb pecked
© Crown Copyright 1986 All rights reserved



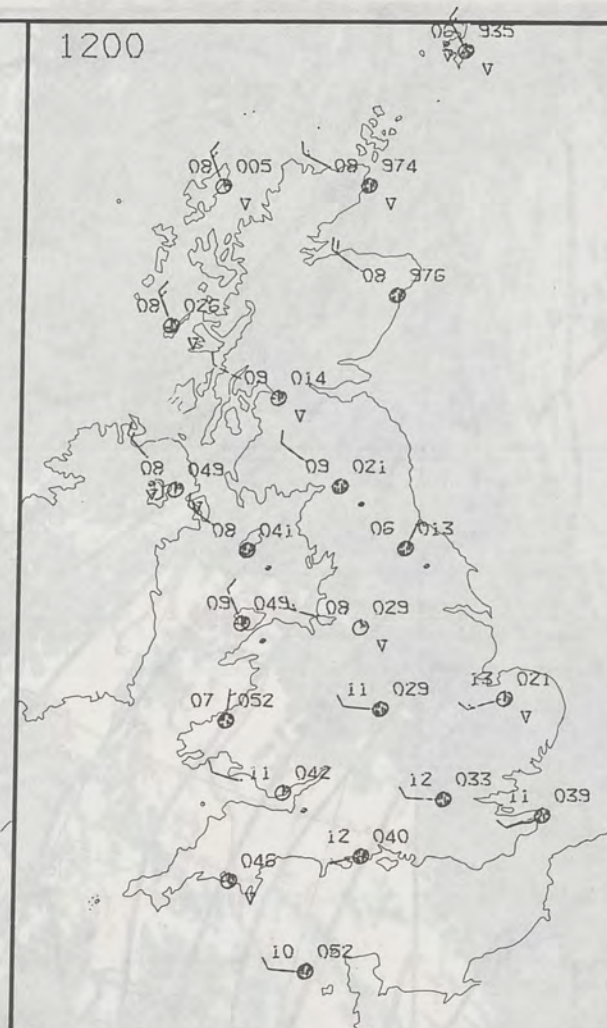
DUPLICATE ALSO
DAILY WEATHER SUMMARY
NOT FOR LOAN FOR
THURSDAY 21 MARCH 1991
London Weather Centre 284-286 High Holborn London WC1V 7HX
© Crown Copyright All rights reserved



0600

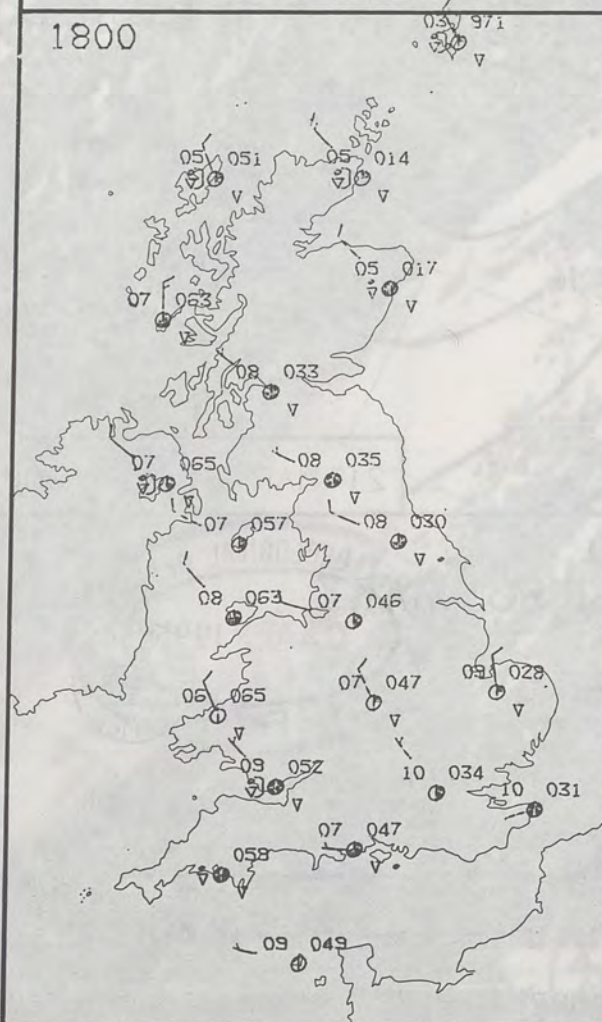


1200

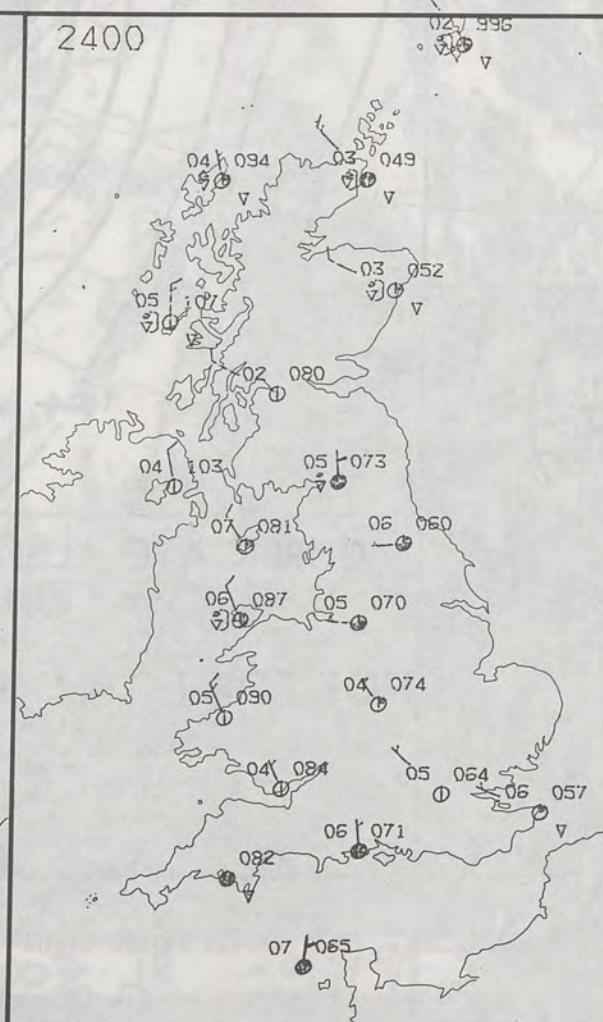


PLOTTED SURFACE OBSERVATIONS

1800



2400

THURSDAY
21 MARCH 1991SUMMARY
OF
BRITISH WEATHER

At the start of the period an area of low pressure over northeast England was giving strong winds and showers to the south and heavy rain to the north. As it moved away so most places became dry with broken cloud but a few showers persisted especially in Cornwall, northern England and north facing coasts of Scotland and Northern Ireland.

During the day most places had some sunshine but there was also a scattering of showers these fairly prolonged for a time in northeast England. Some of the showers in southeast England turned thundery in the early evening.

It was rather warm in the south but somewhat colder than of late in the north.

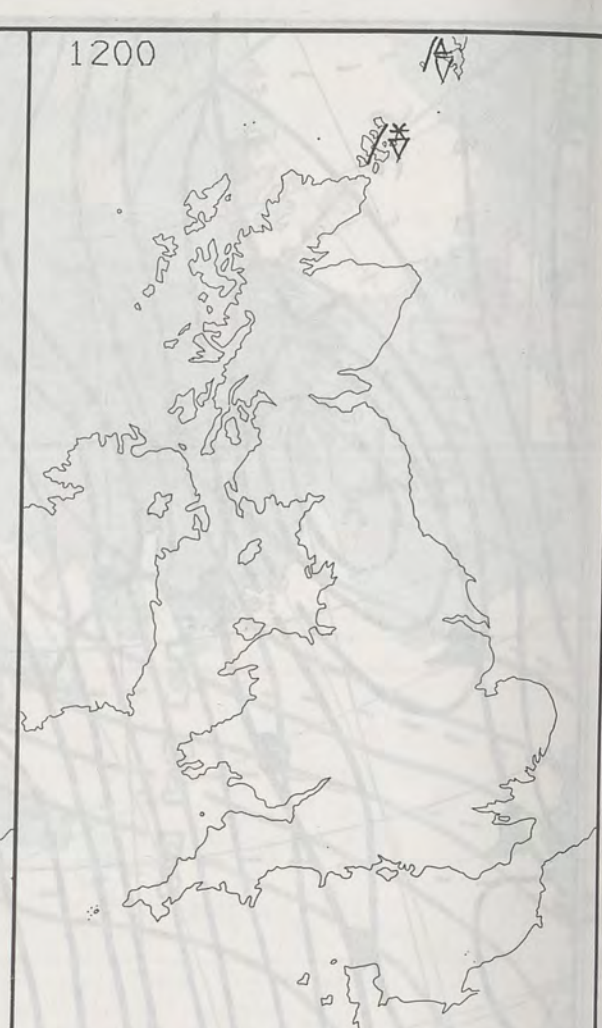
London Weather Centre
284-286 High Holborn
London WC1V 7HX
All times are GMT

© Crown Copyright 1986 All rights reserved

0600

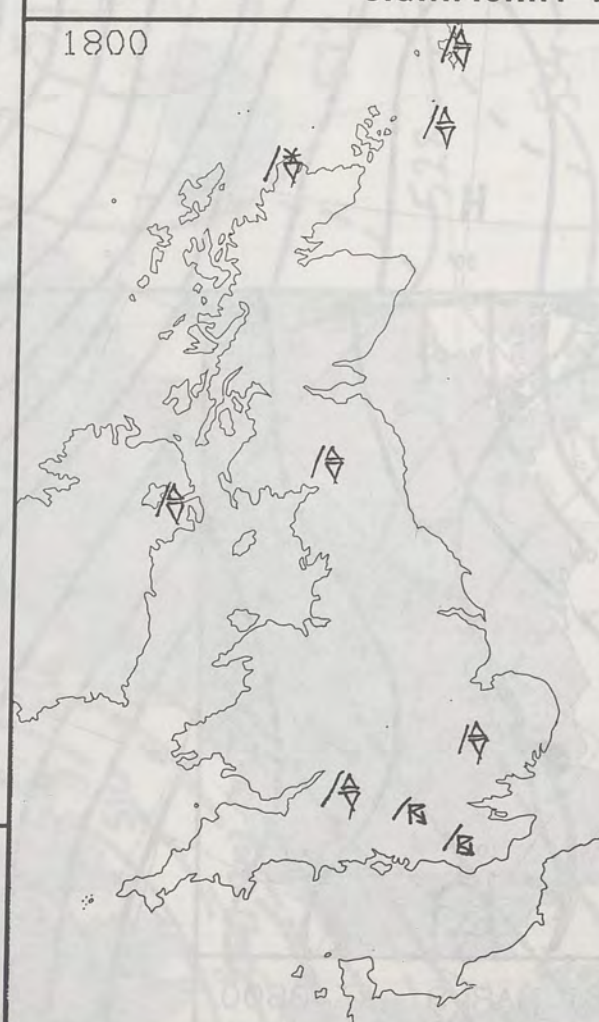


1200



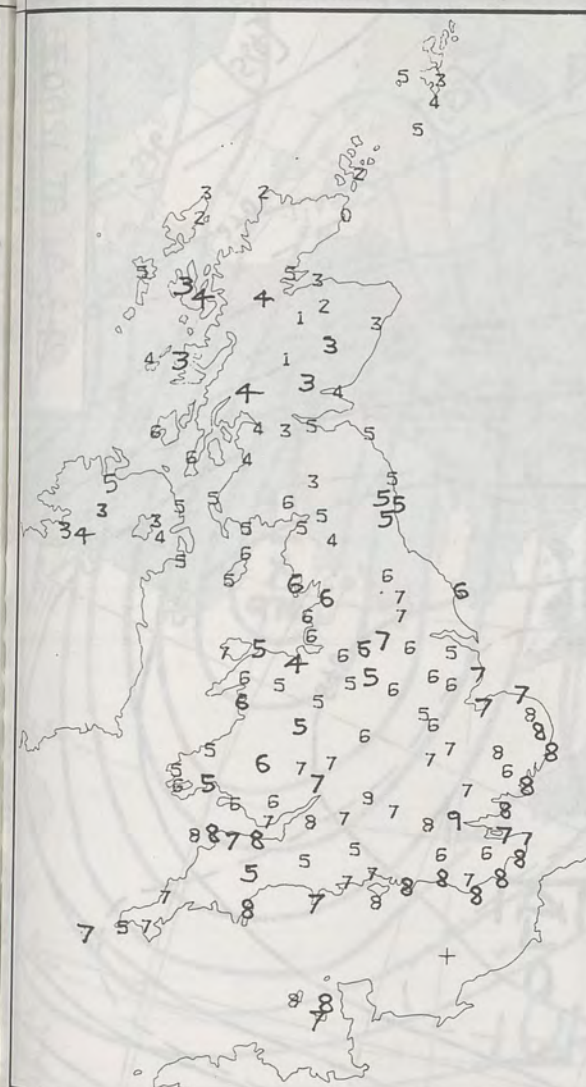
SIGNIFICANT WEATHER CHARTS

1800

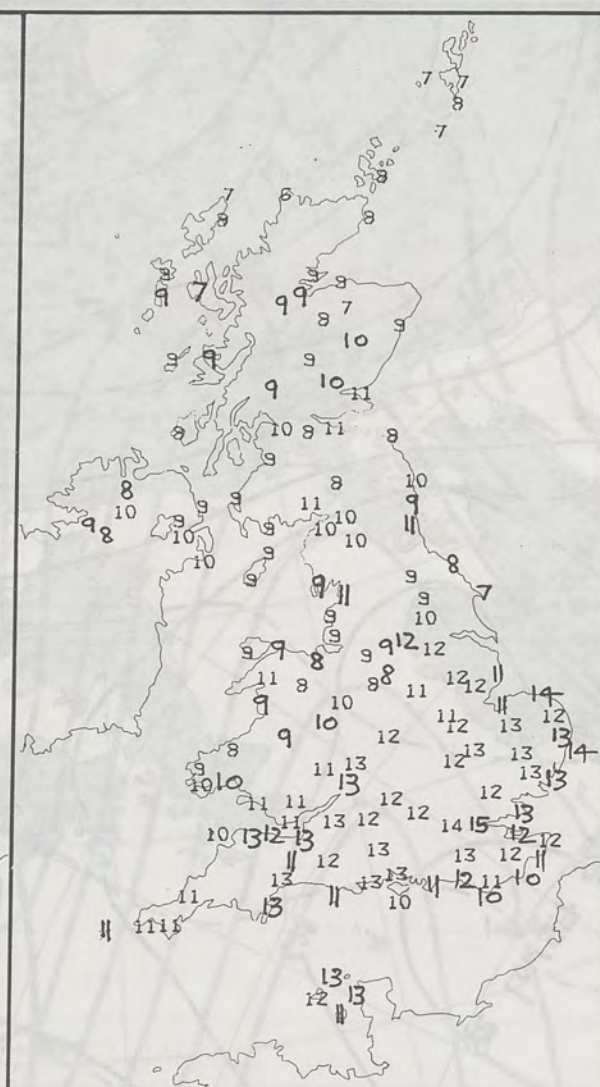


2400





NIGHT MINIMUM TEMPERATURE (°C)
For 12-hour period ending
0900 ON 21 MAR 91



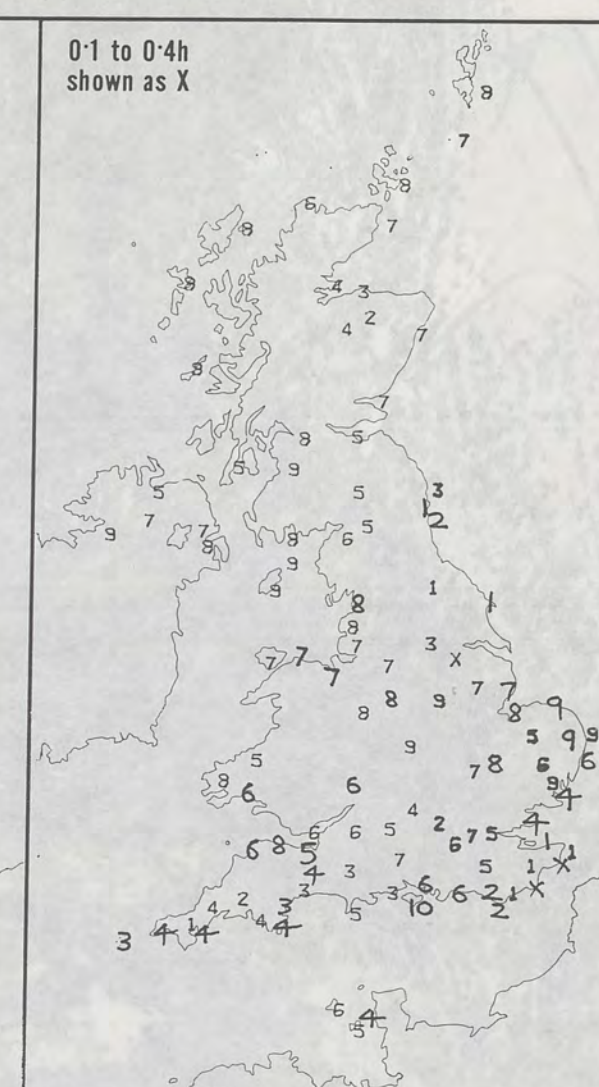
DAY MAXIMUM TEMPERATURE (°C)
For 12-hour period ending
2100 ON 21 MAR 91



RAINFALL (mm)
For 12-hour period ending
0900 ON 21 MAR 91



RAINFALL (mm)
For 12-hour period ending
2100 ON 21 MAR 91



SUNSHINE (hours)
Dawn to dusk
21 MAR 91

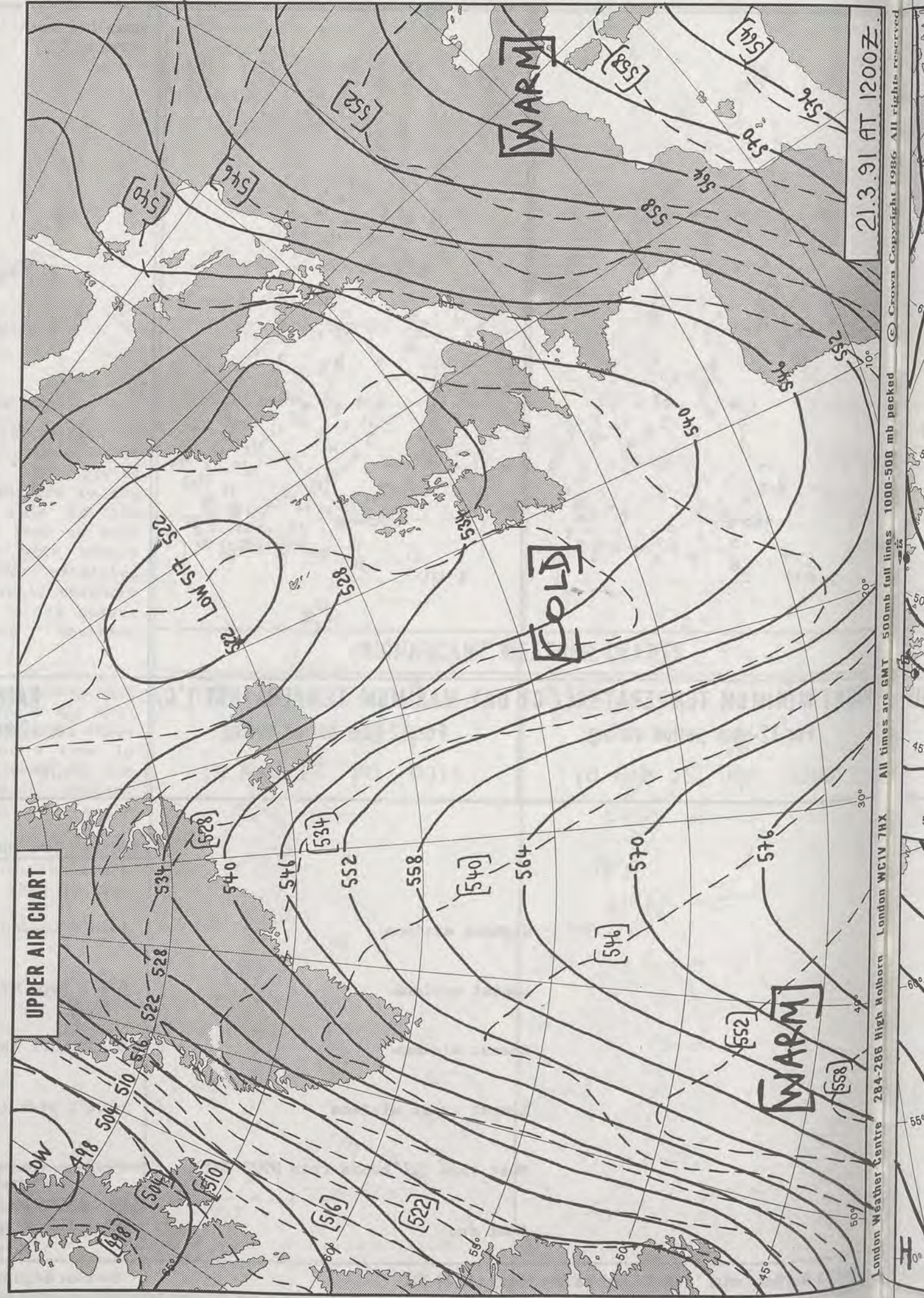
EXTREMES FOR THURSDAY 21ST MARCH 1991

Highest maximum	: 14.8°C London Weather Centre
Lowest maximum	: 5.7°C Cape Wrath (North Scotland)
Lowest minimum	: 0.2°C Wick (NE Scotland)
Lowest grass minimum	: -1.6°C Wick (NE Scotland)
Most rain (24 hours from 0900 GMT)	: 22.2 mm Camborne (Cornwall)
Most sun	: 10.2 hours Sandown (Isle of Wight)

**DAILY
WEATHER
SUMMARY**

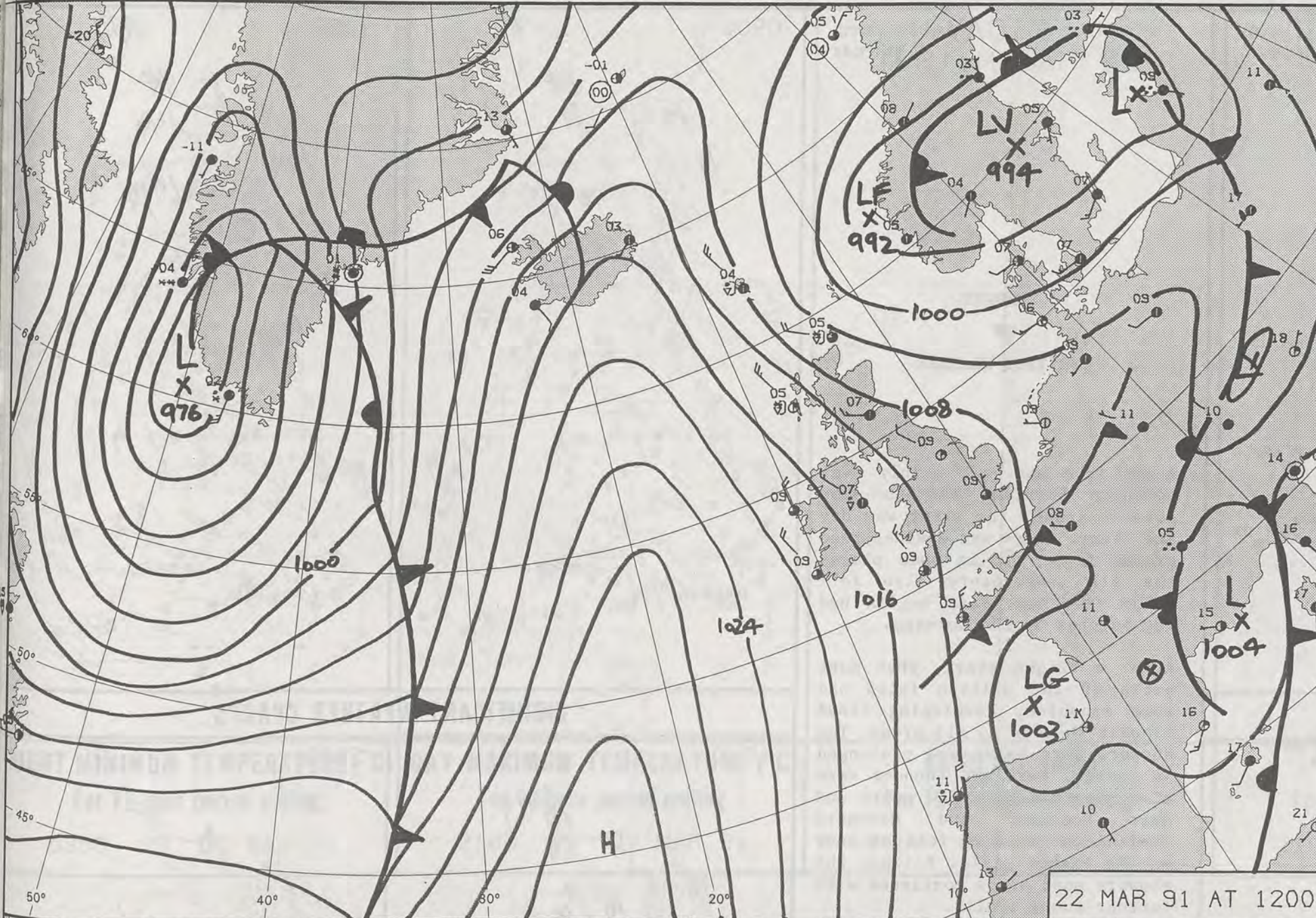


© Crown Copyright 1986
All rights reserved

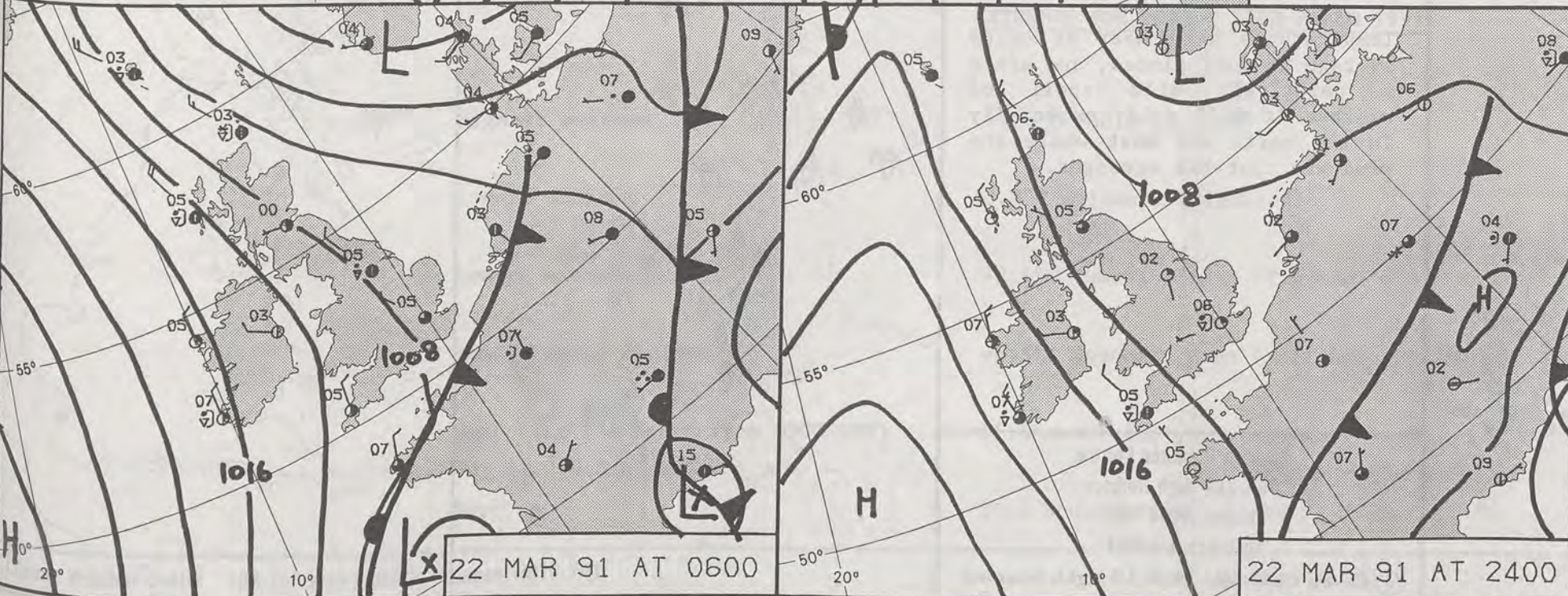


21.3.91 AT 1200Z

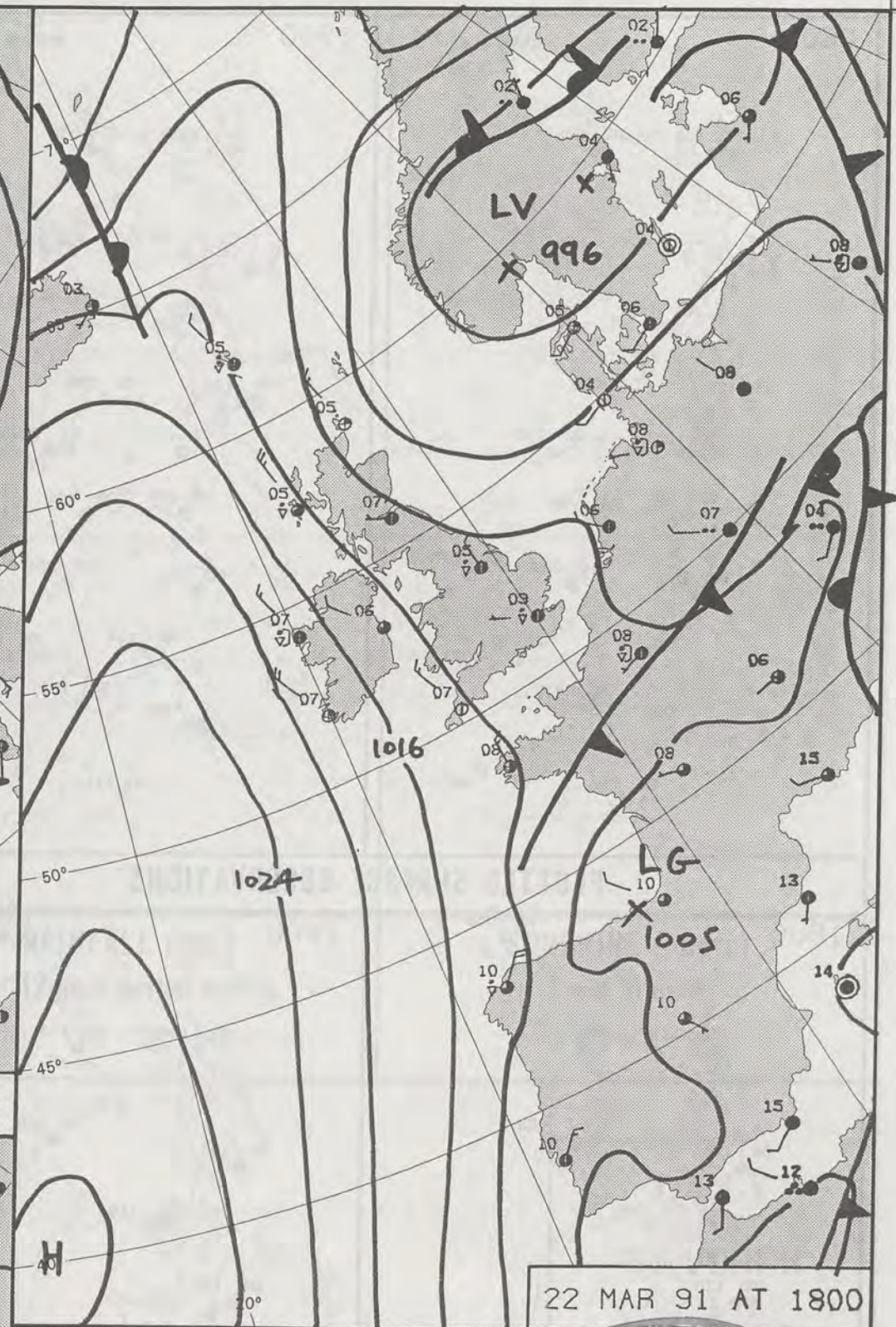
London Weather Centre 284-286 High Holborn London WC1V 7HX All times are GMT 500mb full lines 1000-500 mb pecked Crown Copyright 1986 All rights reserved



22 MAR 91 AT 1200



22 MAR 91 AT 0600



22 MAR 91 AT 1800

DUPLICATE ALSO
DAILY WEATHER SUMMARY
NOT FOR LOAN FOR
FRIDAY 22 MARCH 1991

London Weather Centre 284-286 High Holborn London WC1V 7HX

© Crown Copyright All rights reserved

METEOLOGICAL OFFICE
05 APR 1991
LIBRARY

Warm front Cold front Occlusion

FRIDAY
22 MARCH 1991

SUMMARY
OF
BRITISH WEATHER

Apart from showers, mainly over northern Scotland and in some coastal areas, the night was dry and clear. There was a widespread ground frost and in some places the air temperature also fell below freezing. East Anglia had fog patches by the morning.

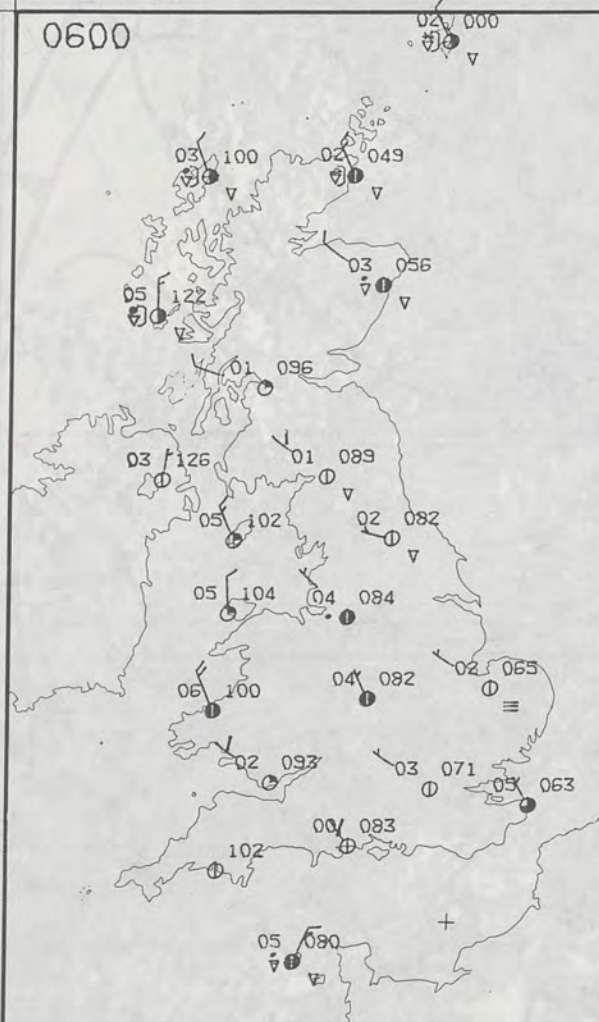
After a bright start, when most parts of the British Isles had some sunshine, developing cloud brought showers to all areas. The showers were heavy and prolonged in places. Hail and thunder were also reported in a few spots and over Scotland and Northern Ireland the showers fell as snow on the higher hills. Between the showers most areas continued with further sunny spells.

Temperatures were near or below average in most places, and after a relatively mild spell of weather it felt cold, especially in the north and west where the wind was that bit stronger.

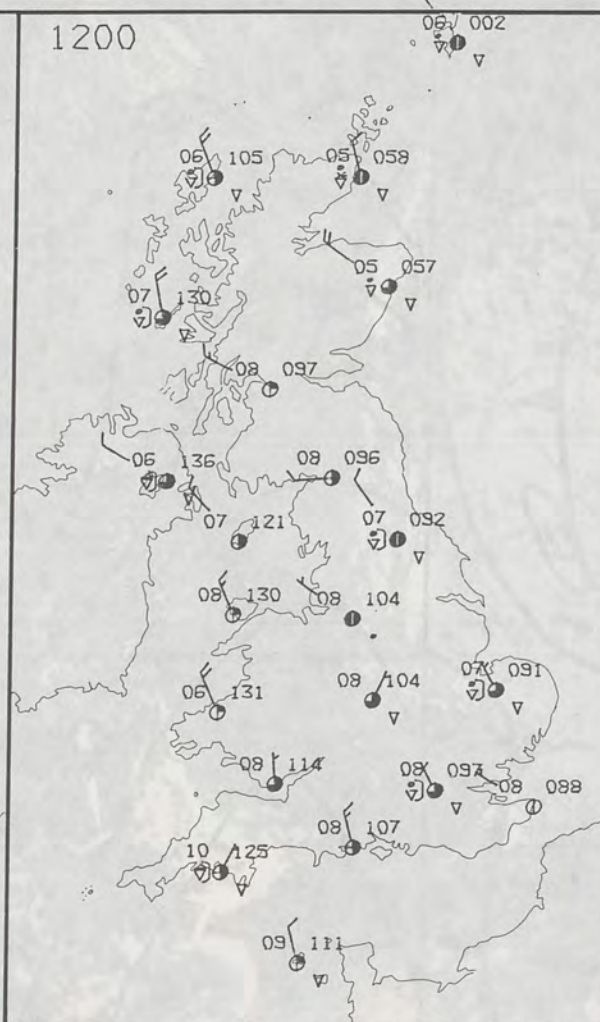
London Weather Centre
284-286 High Holborn
London WC1V 7HX
All times are GMT

© Crown Copyright 1986 All rights reserved

0600

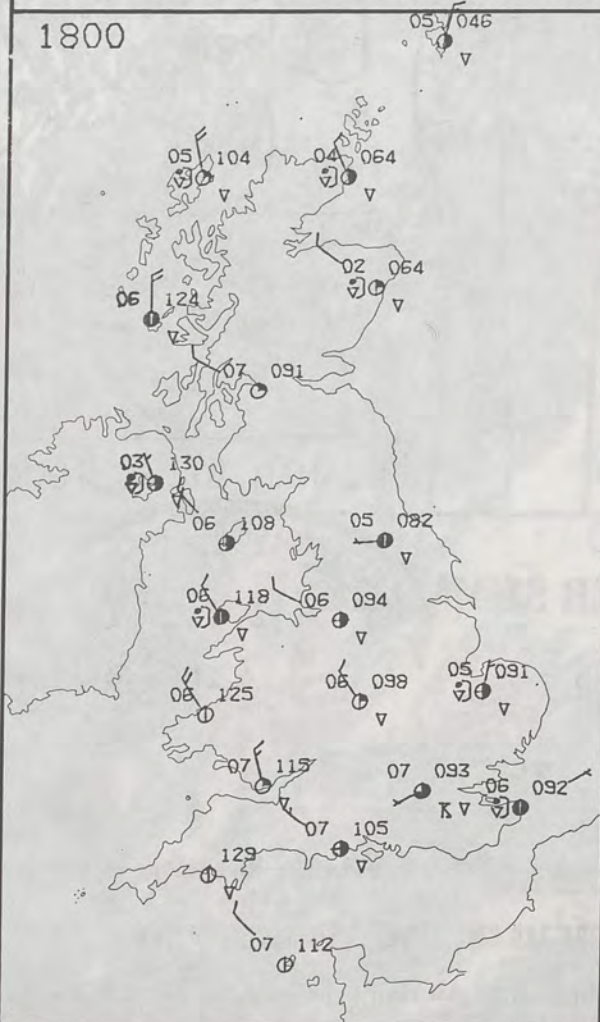


1200

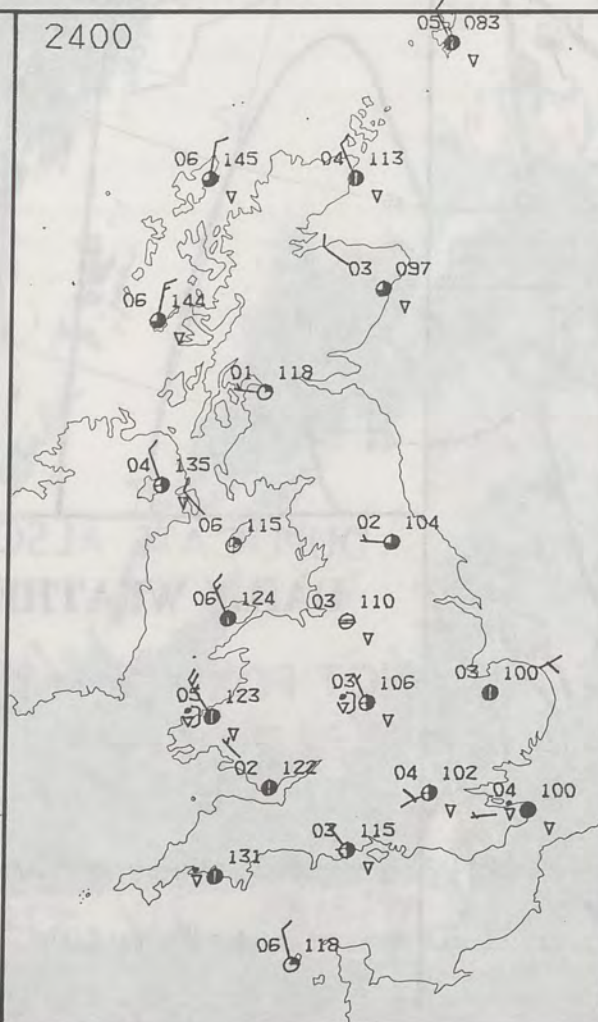


PLOTTED SURFACE OBSERVATIONS

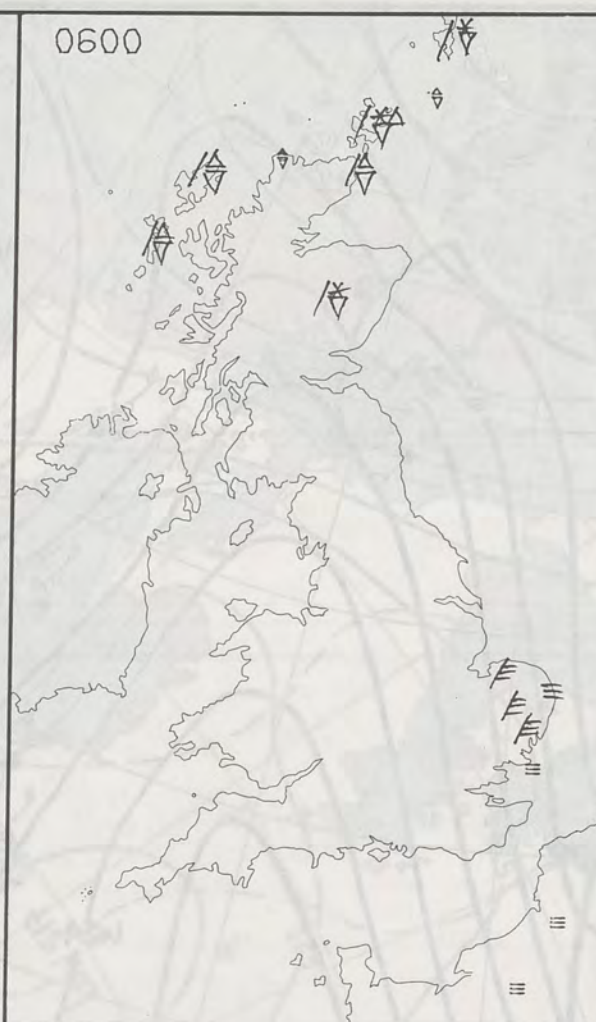
1800



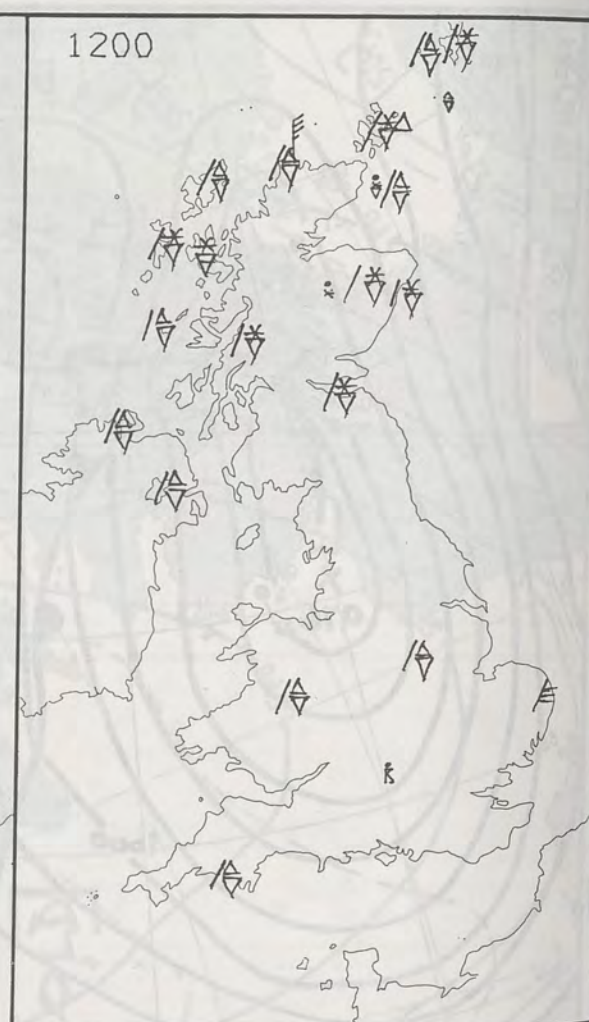
2400



0600



1200

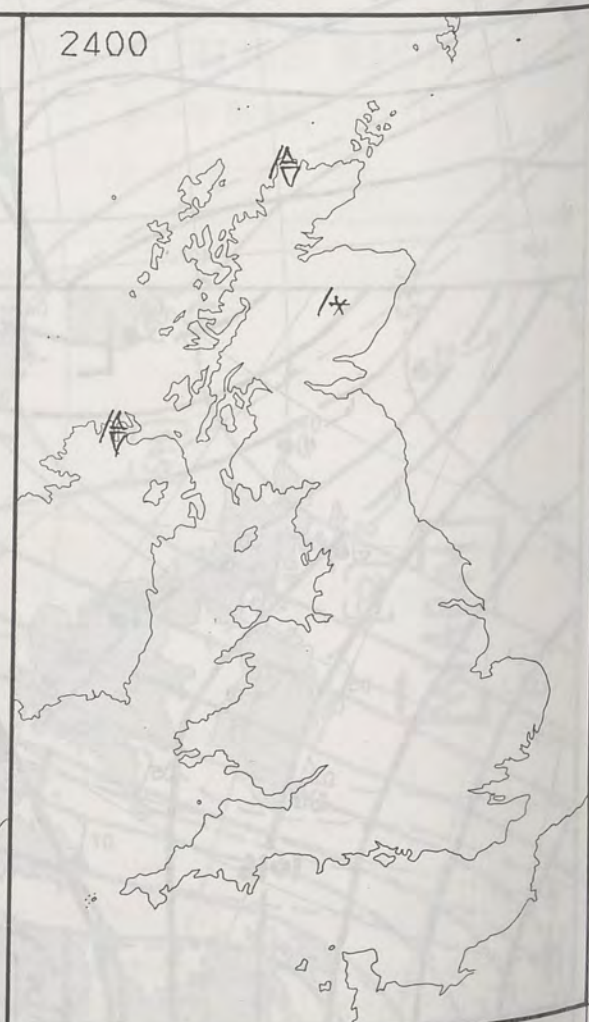


SIGNIFICANT WEATHER CHARTS

1800

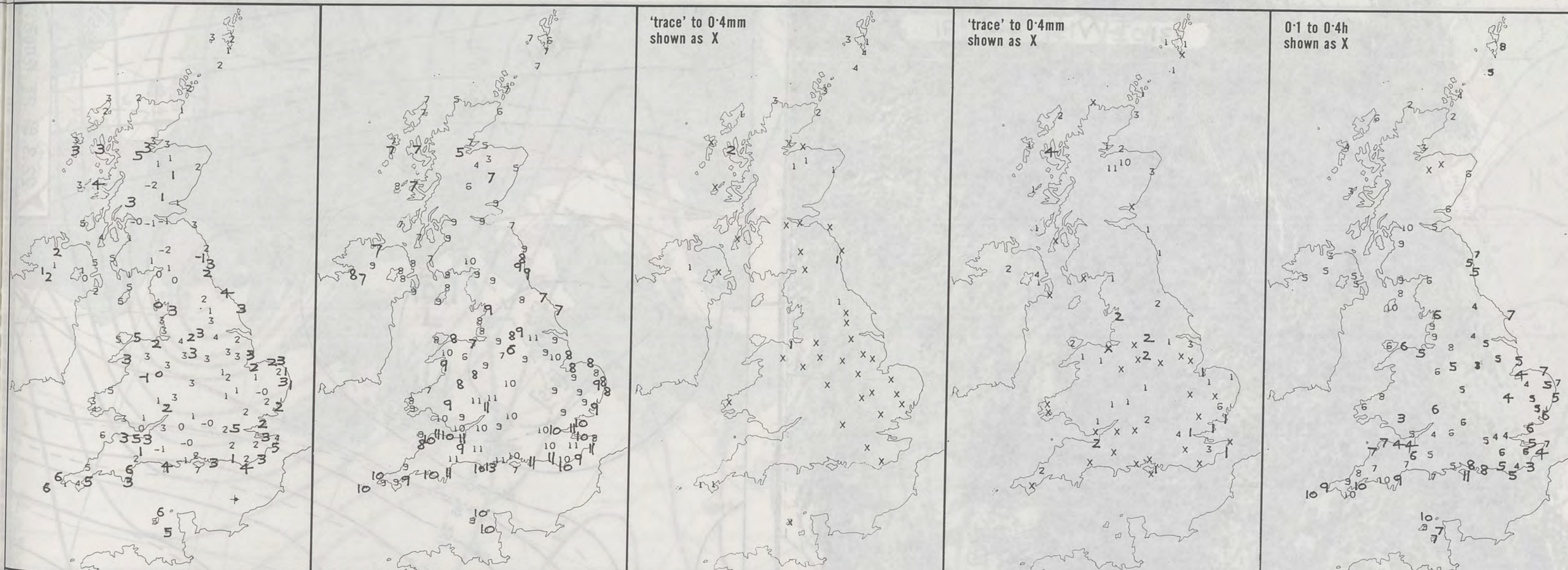


2400



NIGH

London



NIGHT MINIMUM TEMPERATURE (°C)
For 12-hour period ending
0900 ON 22 MAR 91

DAY MAXIMUM TEMPERATURE (°C)
For 12-hour period ending
2100 ON 22 MAR 91

RAINFALL (mm)
For 12-hour period ending
0900 ON 22 MAR 91

RAINFALL (mm)
For 12-hour period ending
2100 ON 22 MAR 91

SUNSHINE (hours)
Dawn to dusk
22 MAR 91

EXTREMES FOR FRIDAY 22ND MARCH 1991

Highest maximum : 12.6°C Poole (Dorset)

Lowest maximum : 3.8°C Aviemore (Highland)

Lowest minimum : -2.0°C Tummel Bridge (Tayside)

Lowest grass minimum : -6.5°C Boscombe Down (Salisbury Plain)

Most rain (24 hours from 0900 GMT) : 11.6 mm Glenlivet (Grampian)

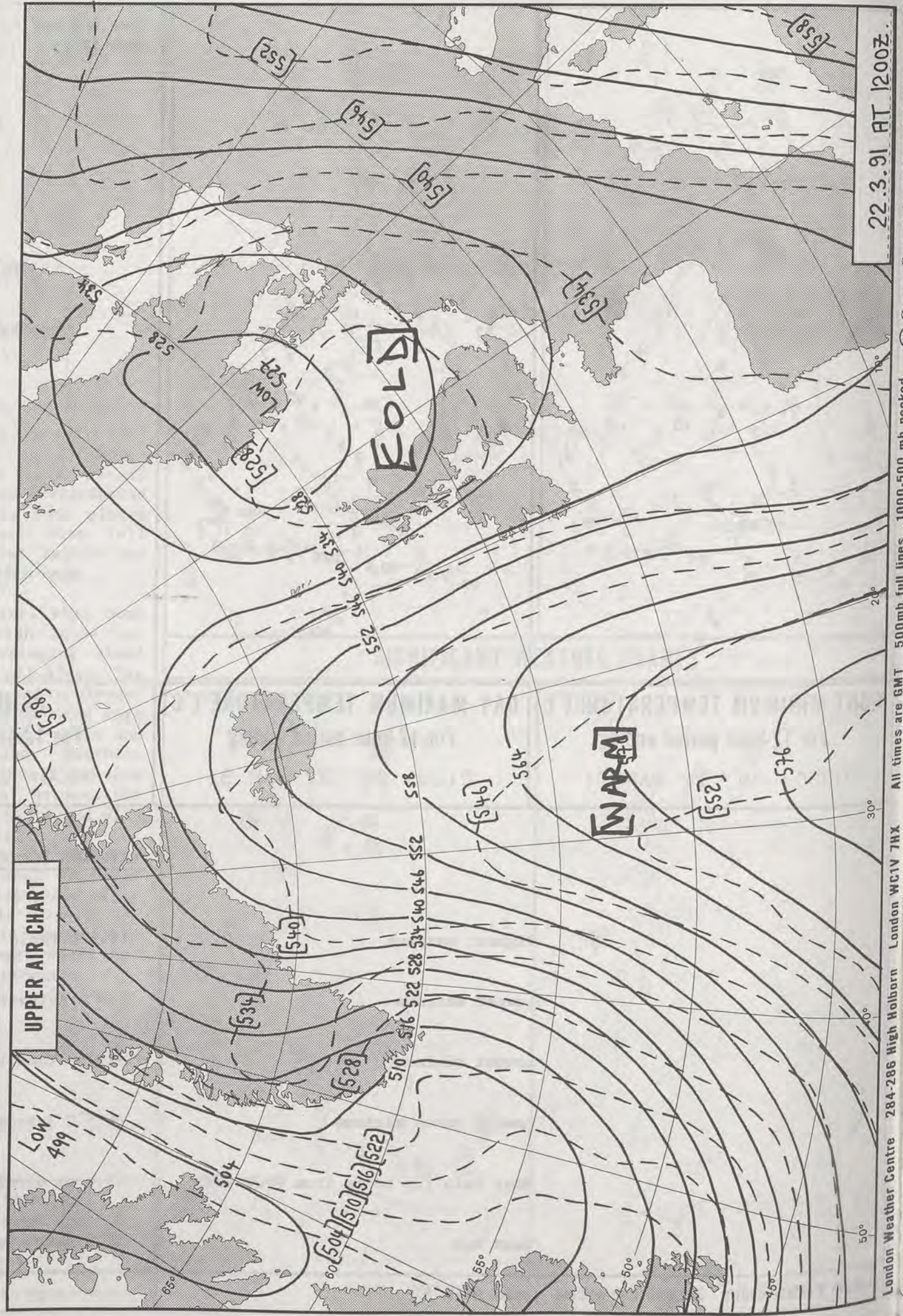
Most sun : 10.5 hours Sandown (Isle of Wight)

**DAILY
WEATHER
SUMMARY**



© Crown Copyright 1986
All rights reserved

1310Z VIS 22/3/91

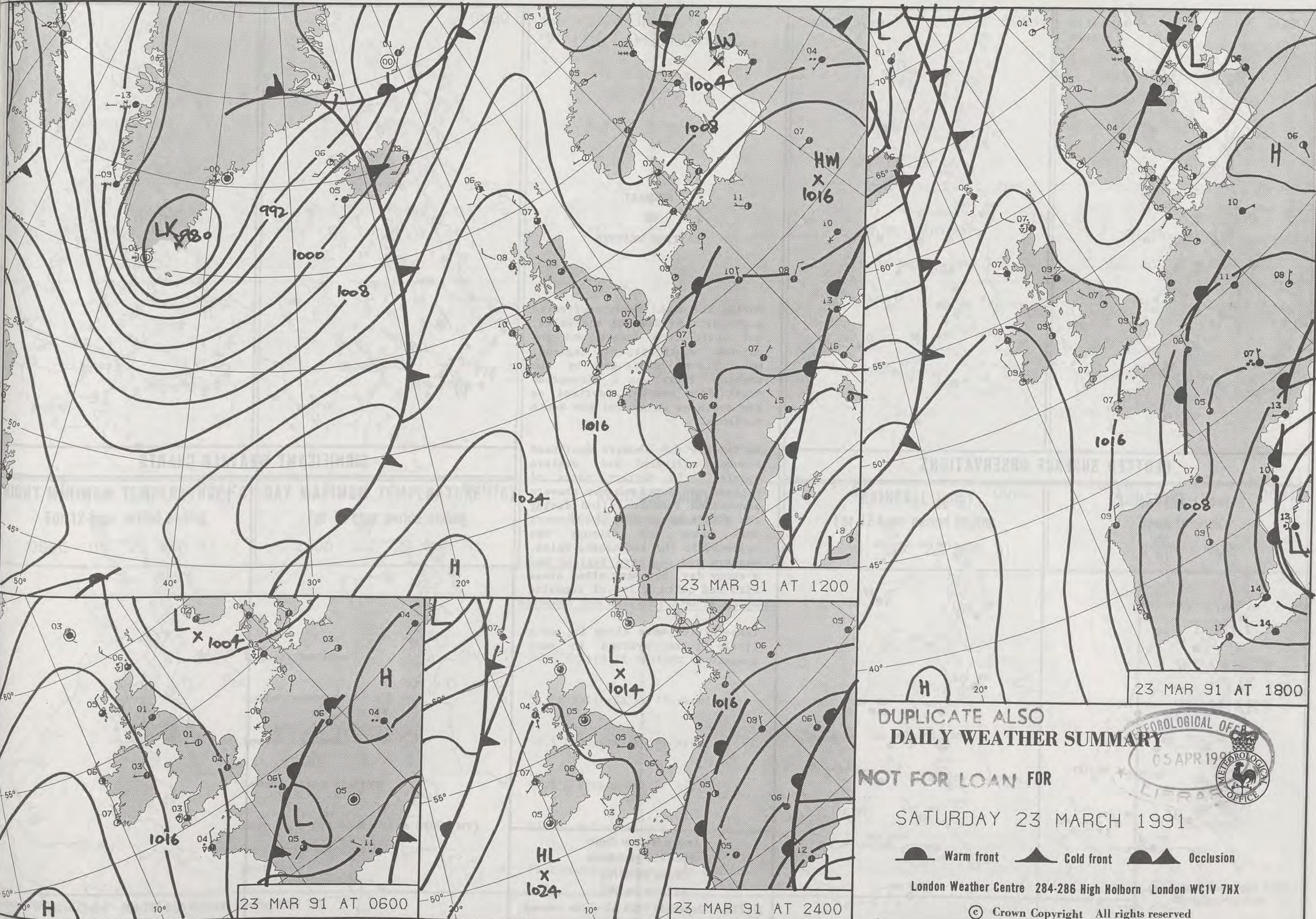


22.3.91 AT 1200Z

All times are GMT 500mb full lines 1000-500 mb pecked © Crown Copyright 1986 All rights reserved

London Weather Centre 284-286 High Holborn London WC1V 7HX

284-286 High Holborn London WC1V 7HX



DUPLICATE ALSO
DAILY WEATHER SUMMARY

NOT FOR LOAN FOR

SATURDAY 23 MARCH 1991

Warm front Cold front Occlusion

London Weather Centre 284-286 High Holborn London WC1V 7HX

© Crown Copyright All rights reserved

A map of Great Britain and Ireland with 20 numbered locations marked for a challenge. Each location is indicated by a number, a dot, and a small symbol (circle, triangle, or square). The locations are distributed across the country, from the north to the south and west to east.

Number	Symbol	Approximate Location
01	Circle	North East (Yorkshire)
02	Triangle	North West (Lancashire)
03	Circle	North West (Cumbria)
04	Triangle	North West (Merseyside)
05	Circle	East of England (Essex)
06	Triangle	West of England (Devon)
07	Circle	North East (Durham)
08	Triangle	North West (Cheshire)
09	Circle	North West (Greater Manchester)
10	Triangle	North West (Merseyside)
11	Circle	North West (Merseyside)
12	Triangle	North West (Merseyside)
13	Circle	North West (Merseyside)
14	Triangle	North West (Merseyside)
15	Circle	North West (Merseyside)
16	Triangle	North West (Merseyside)
17	Circle	North West (Merseyside)
18	Triangle	North West (Merseyside)
19	Circle	North West (Merseyside)
20	Triangle	North West (Merseyside)

SUMMARY OF BRITISH WEATHER

During the night showers affected many parts of England and Wales, but apart from coasts and the extreme southeast of England, most places were dry by the morning. There was a widespread frost from central Scotland as far south as Wales and the South Midlands.

During the day showers continued around northern and eastern coasts. In eastern parts of England and Scotland the showers penetrated further inland during the afternoon. One or two showers were heavy and thunder was reported in the southeast. Wales, western and southern England had a sunny day, but many other areas also had quite a lot of sunshine as well.

Temperatures were close to, or a little below average in most areas.

London Weather Centre
284-286 High Holborn
London WC1V 7HX
All times are GMT

© Crown Copyright 1986 All rights reserved

0600

A map of the British Isles, including Great Britain and Ireland, showing the distribution of the symbol 'A' with a crossbar. The symbol is marked in several locations: in the north of Ireland, in the north of Scotland, in the central Highlands of Scotland, in the south of Scotland, in the north of Wales, in the south of Wales, in the south of England, and in the south of Ireland. The symbol is also marked in the English Channel and the Irish Sea.

1200

A map of Great Britain and Ireland with 25 numbered locations marked. Each location is associated with a number and a symbol. The locations are distributed across the country, with a concentration in the south and east. The symbols include circles, triangles, and arrows. The numbers associated with the locations are: 02 197, 04 194, 05 187, 05 205, 02 200, 03 212, 06 201, 05 191, 03 206, 03 201, 05 200, 04 185, 05 210, 03 204, 03 190, 04 183, 00 196, 05 189, 05 205, 03 206, 05 200, 04 185, 03 190, 04 183, 00 196, 05 189, 05 205, 03 206, 05 200, 04 185, 03 190, 04 183, 00 196, 05 189.

2400

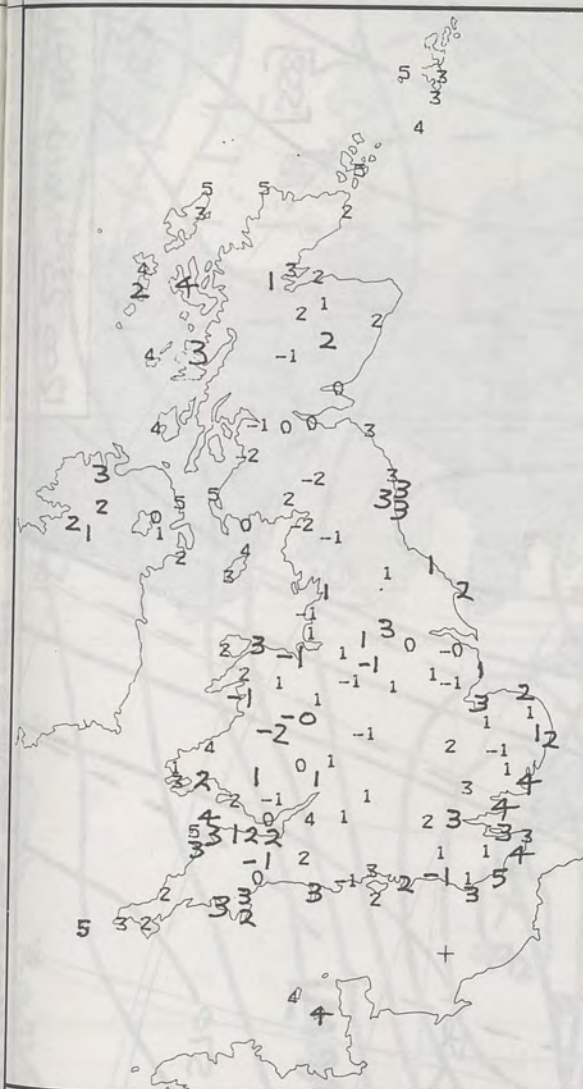
1800

1800

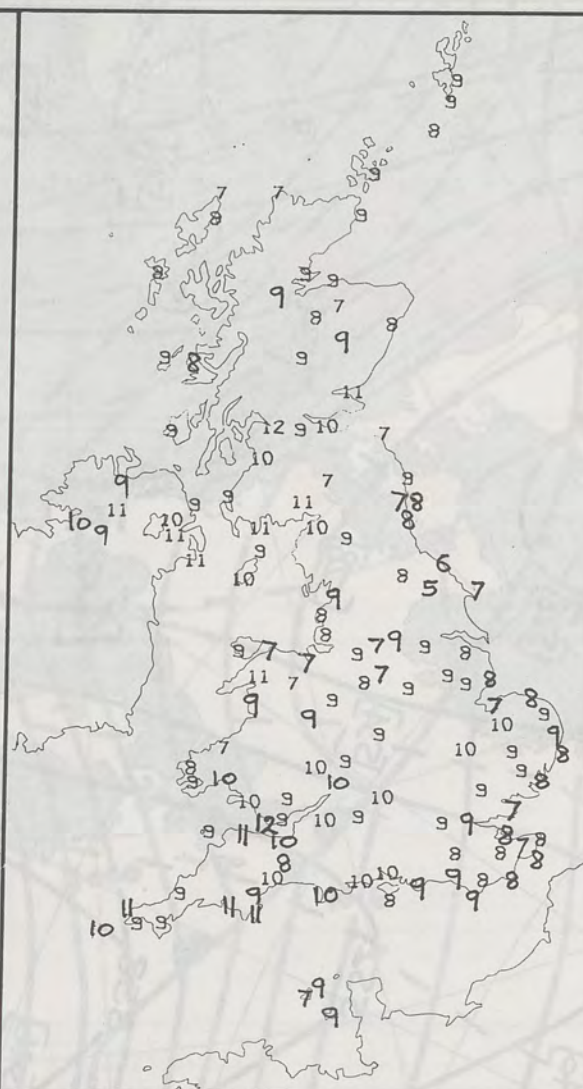
2400

NIGH

London



NIGHT MINIMUM TEMPERATURE (°C)
For 12-hour period ending
0900 ON 23 MAR 91



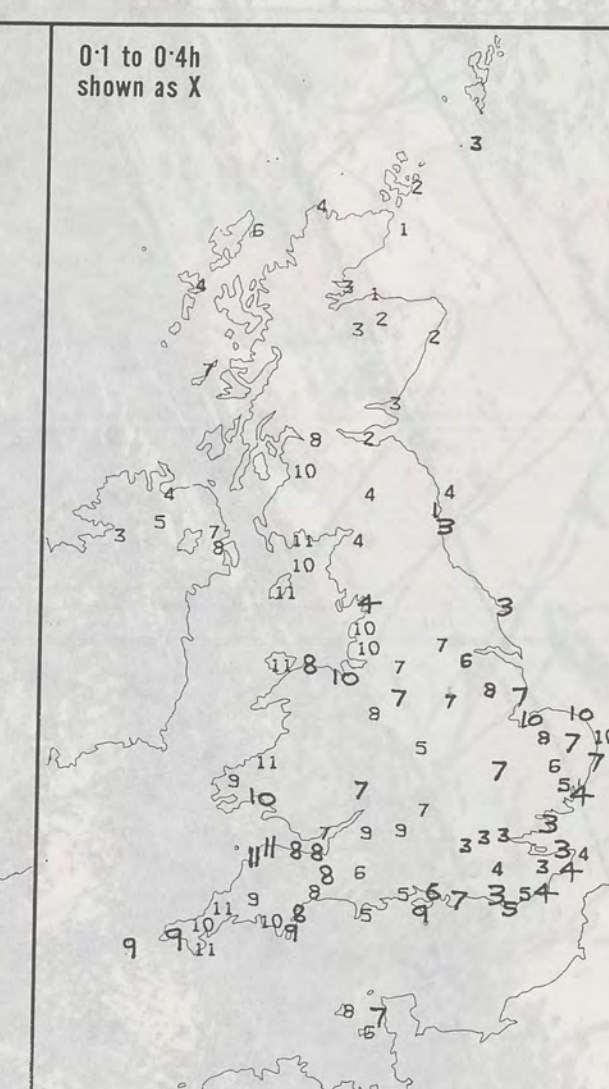
DAY MAXIMUM TEMPERATURE (°C)
For 12-hour period ending
2100 ON 23 MAR 91



RAINFALL (mm)
For 12-hour period ending
0900 ON 23 MAR 91



RAINFALL (mm)
For 12-hour period ending
2100 ON 23 MAR 91



SUNSHINE (hours)
Dawn to dusk
23 MAR 91

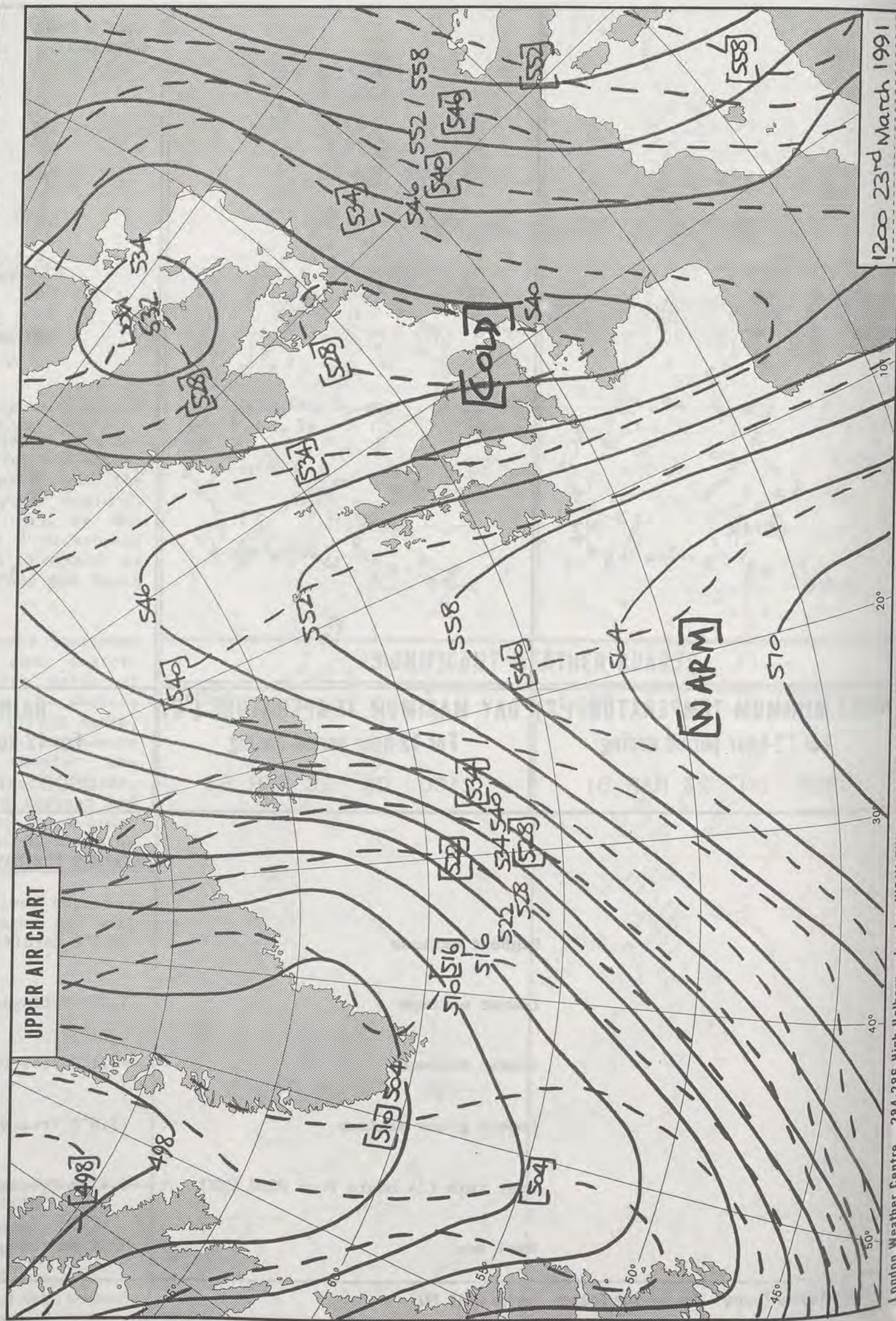

EXTREMES FOR SATURDAY 23RD MARCH 1991

Highest maximum	: 12.3°C Cardiff Weather Centre
Lowest maximum	: 5.3°C Fylingdales (Yorkshire)
Lowest minimum	: -2.1°C Prestwick (Nr Ayr)
Lowest grass minimum	: -7.8°C Prestwick (Nr Ayr)
Most rain (24 hours from 0900 GMT)	: 3.4 mm Fylingdales
Most sun	: 11.2 hours Saunton Sands (Devon)

**DAILY
WEATHER
SUMMARY**

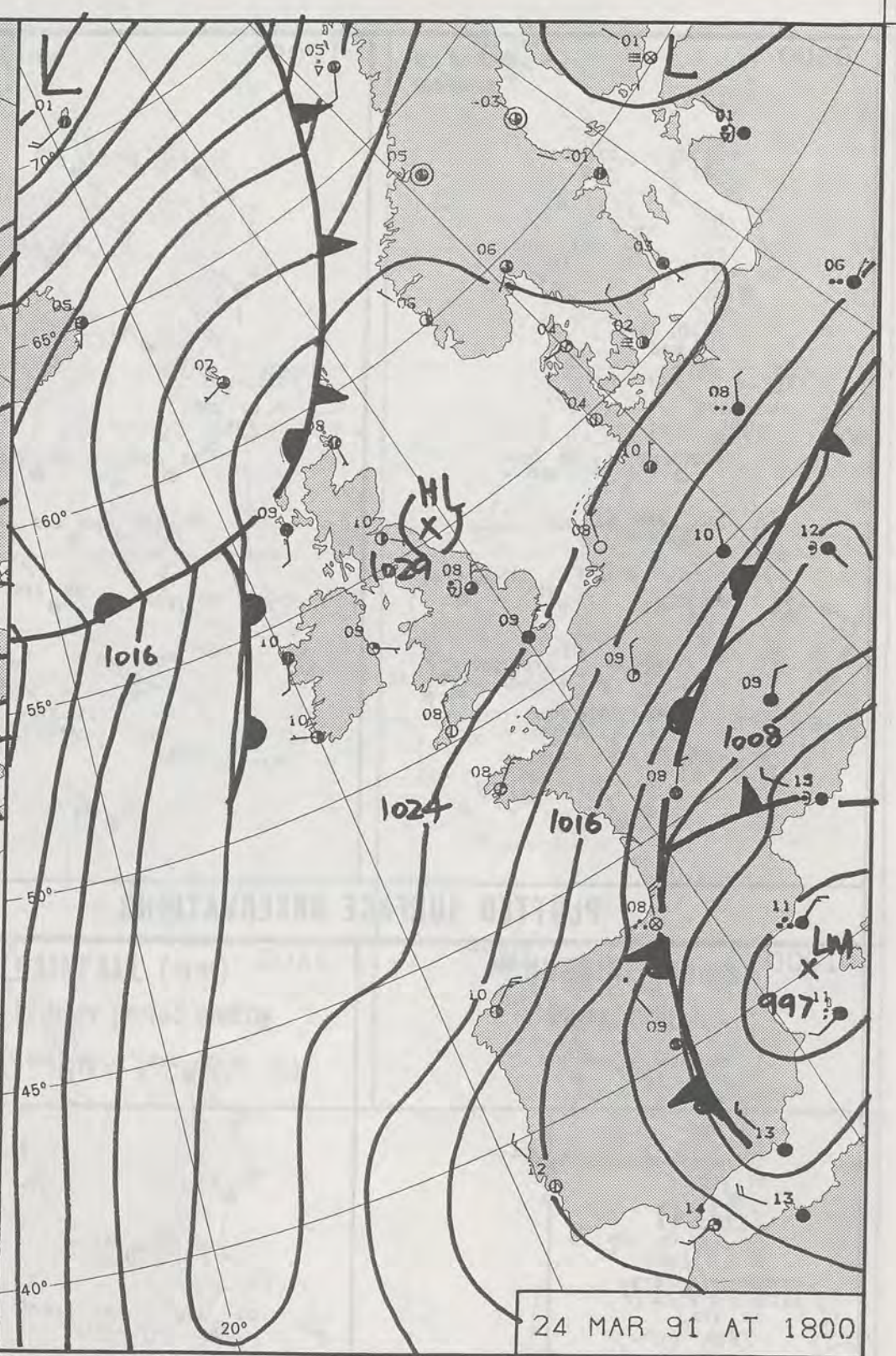
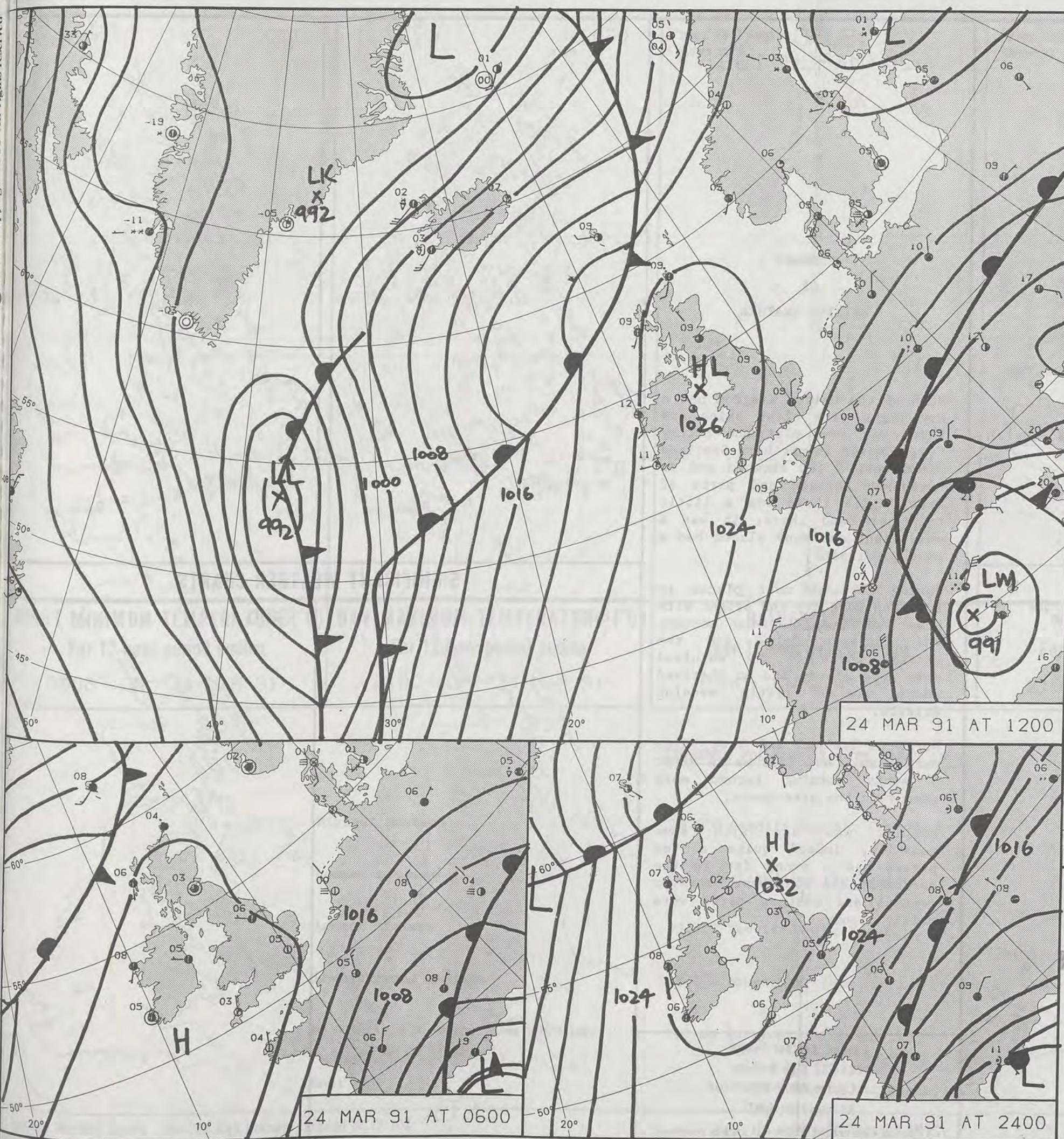


© Crown Copyright 1986
All rights reserved



1200 23rd March 1991

London Weather Centre 284-286 High Holborn London WC1V 7HX All times are GMT 500mb full lines 1000-500 mb pecked © Crown Copyright 1986 All rights reserved

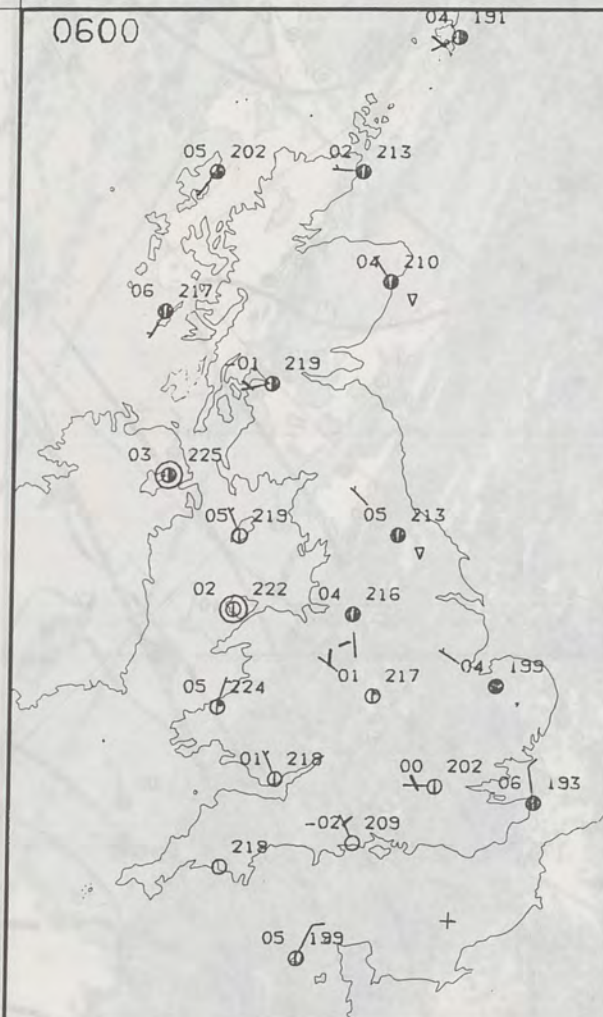


DUPLICATE ALSO
DAILY WEATHER SUMMARY
NOT FOR LOAN FOR
SUNDAY 24 MARCH 1991
London Weather Centre 284-286 High Holborn London WC1V 7HX
© Crown Copyright All rights reserved

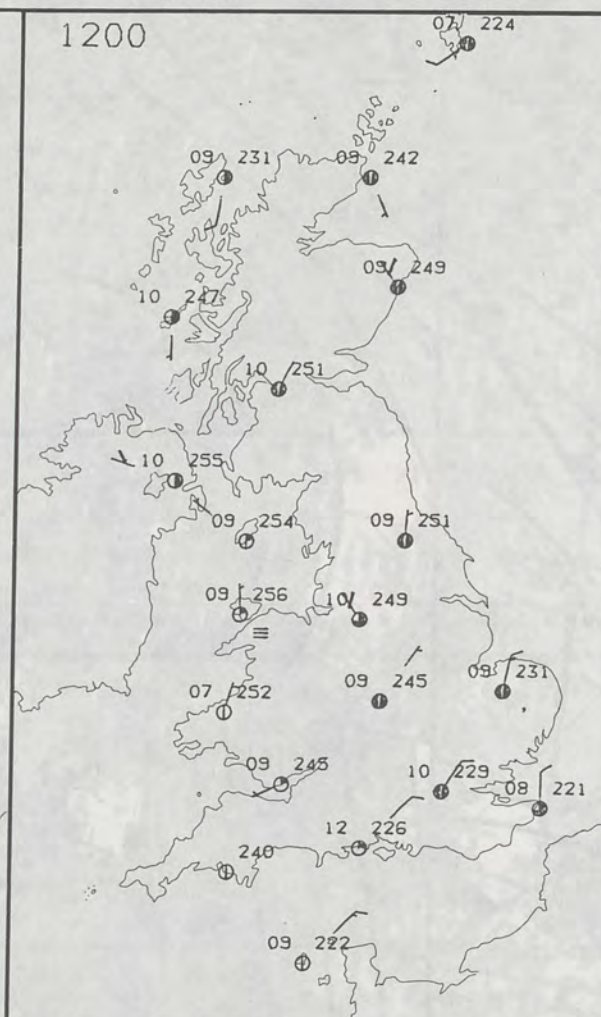
05 APR 1991
METEOROLOGICAL OFFICE
LIBRARY

Warm front Cold front Occlusion

0600



1200



SUNDAY
24 MARCH 1991

SUMMARY
OF
BRITISH WEATHER

Much of the United Kingdom had a dry night with clear skies and there was some mist and patchy fog. However in northern Scotland there were a few showers and in northeast England and parts of East Anglia there was a little rain here and there. It was a cold night and many places had a touch of frost.

During the day most places in Scotland were dry and bright with some sunshine, but the Western and Northern Isles and the extreme north of the mainland were more cloudy and on Shetland there was a little evening drizzle.

Northern Ireland and West Wales were sunny, but East Wales after a sunny morning turned more cloudy in the afternoon.

England was dry with some sunshine, indeed quite a few places had a sunny day in the northwest and southwest, however central and eastern parts were mainly cloudy.

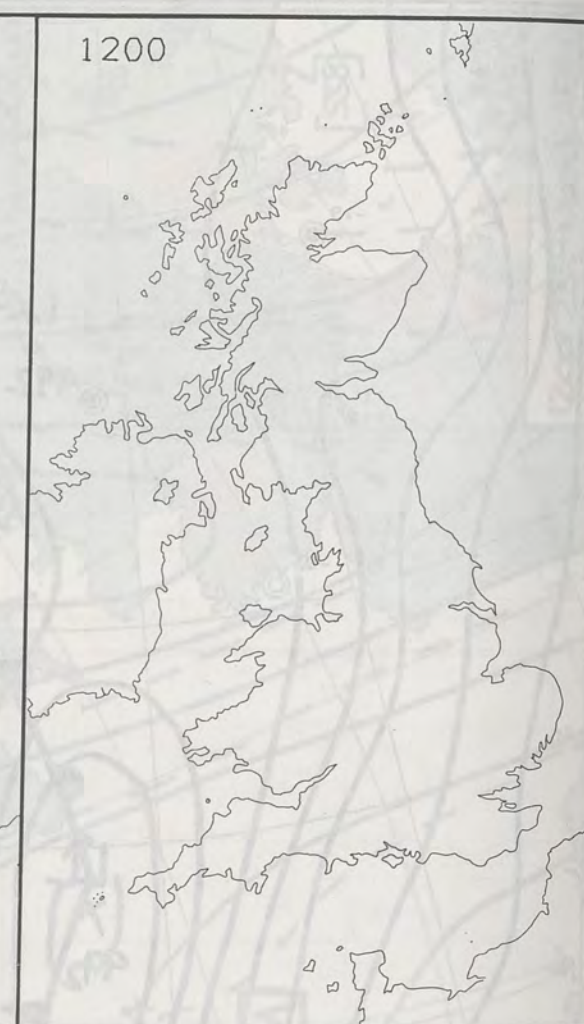
London Weather Centre
284-286 High Holborn
London WC1V 7HX
All times are GMT

© Crown Copyright 1986 All rights reserved

0600

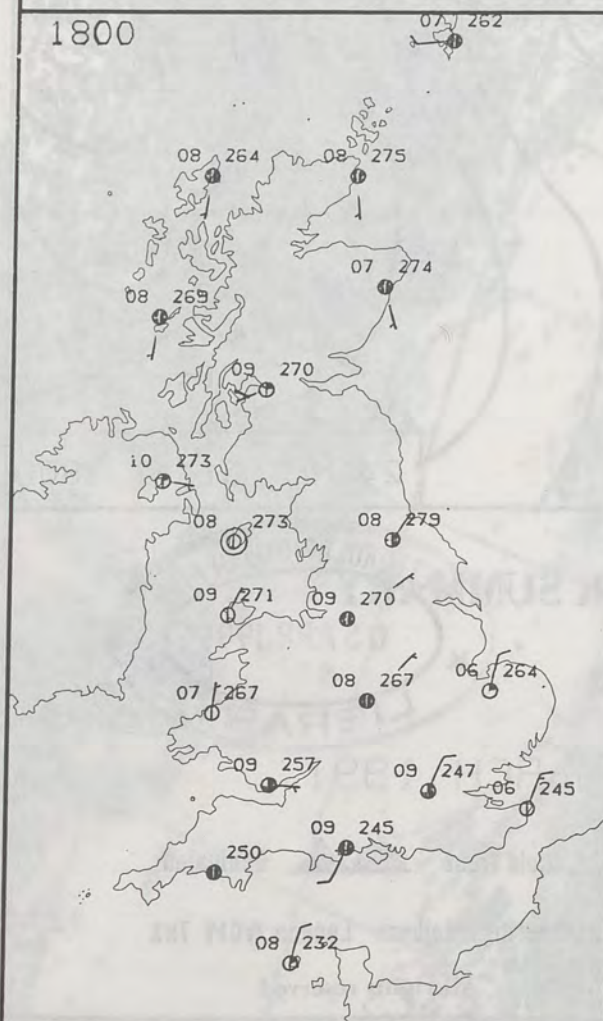


1200

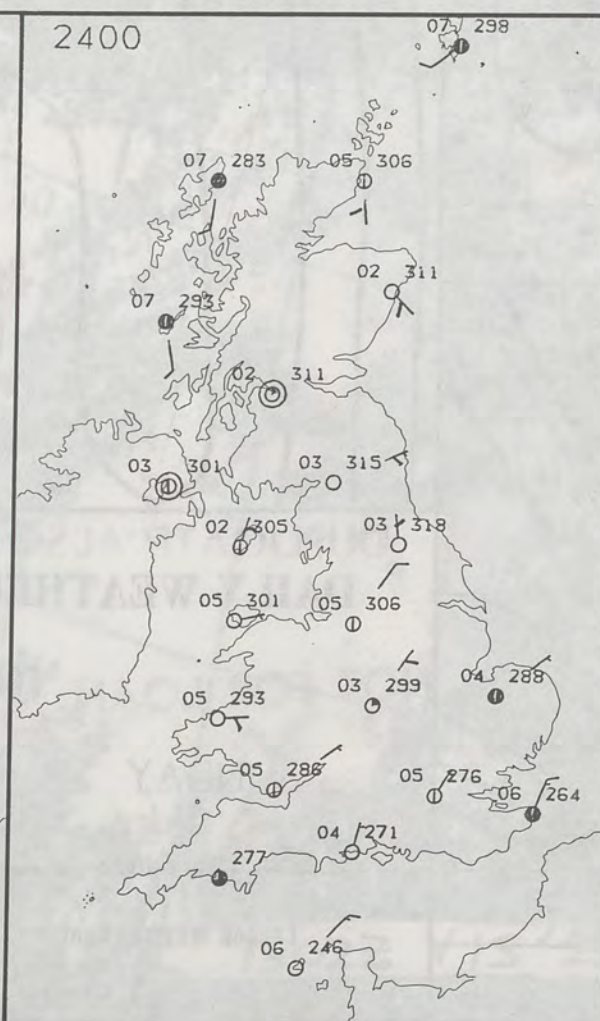


PLOTTED SURFACE OBSERVATIONS

1800

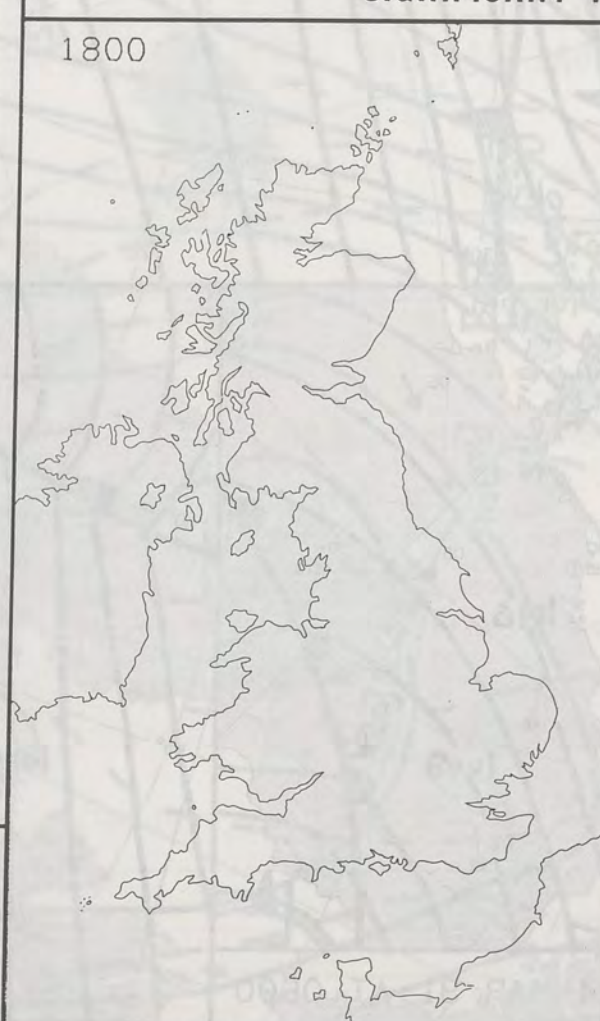


2400

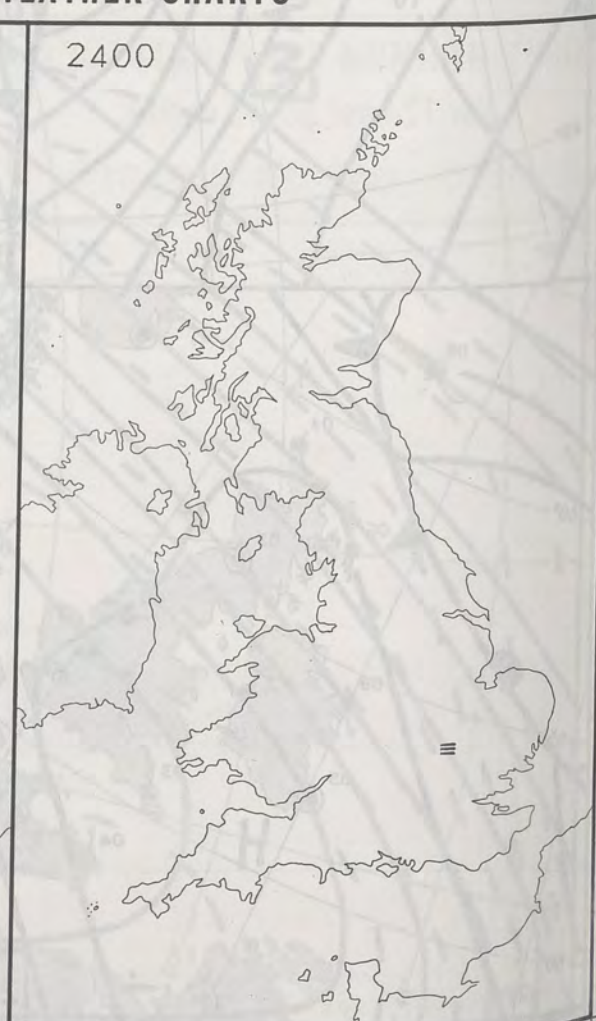


SIGNIFICANT WEATHER CHARTS

1800

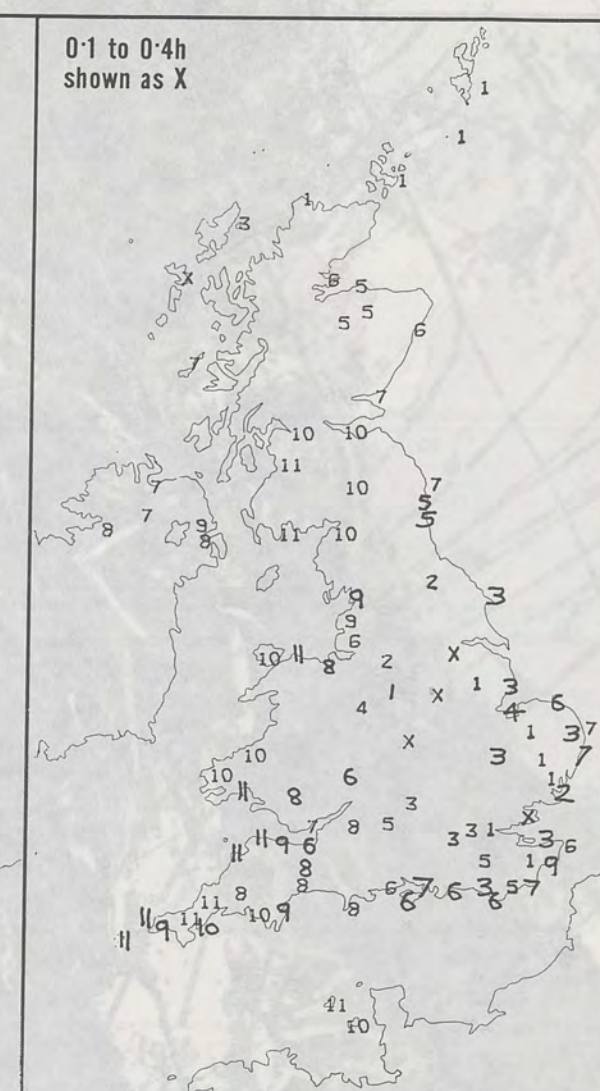
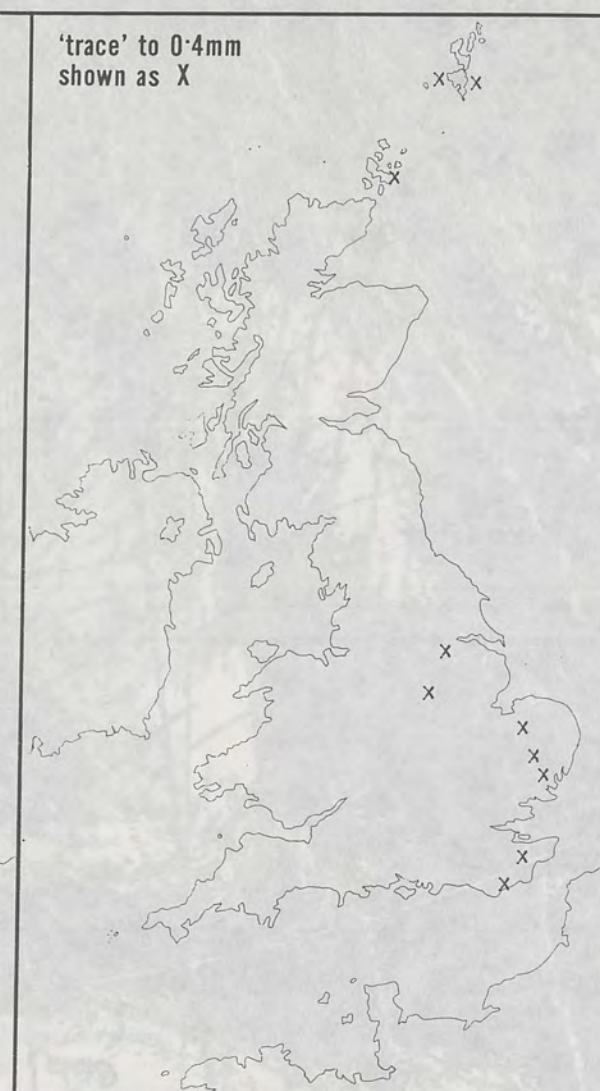
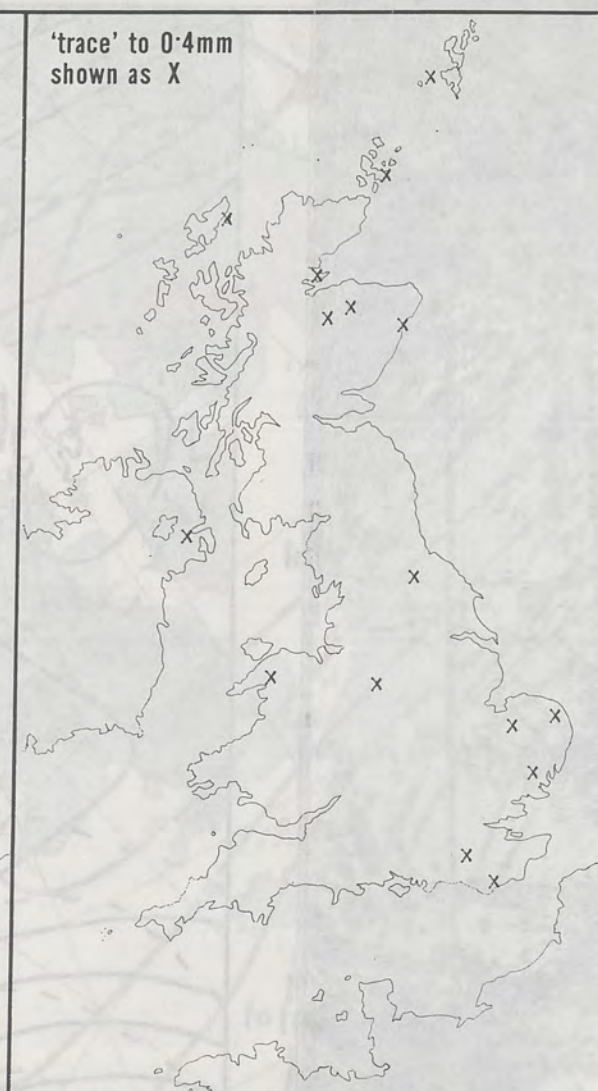
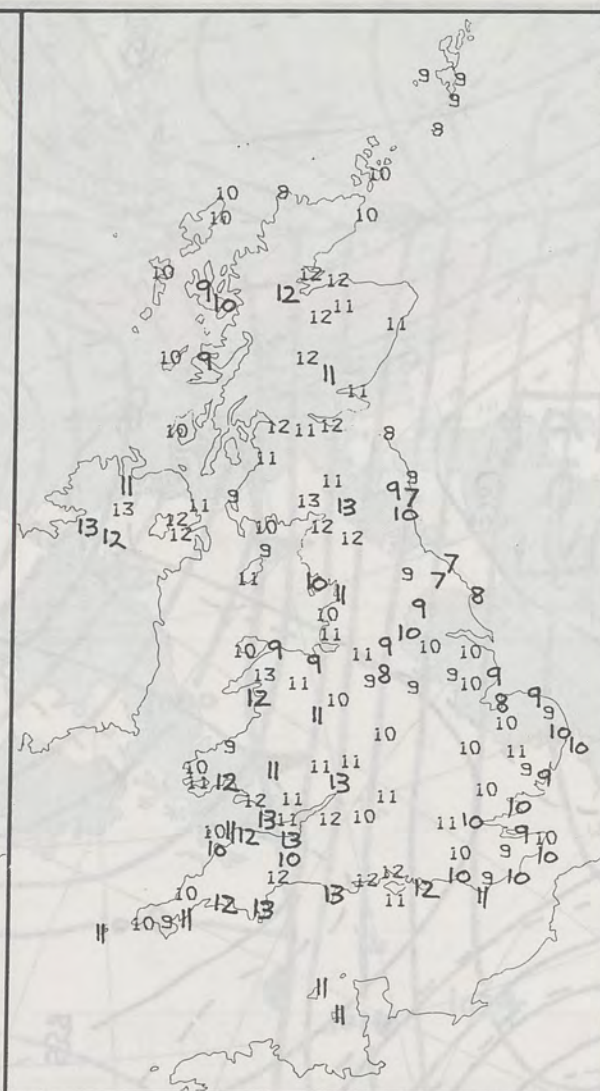
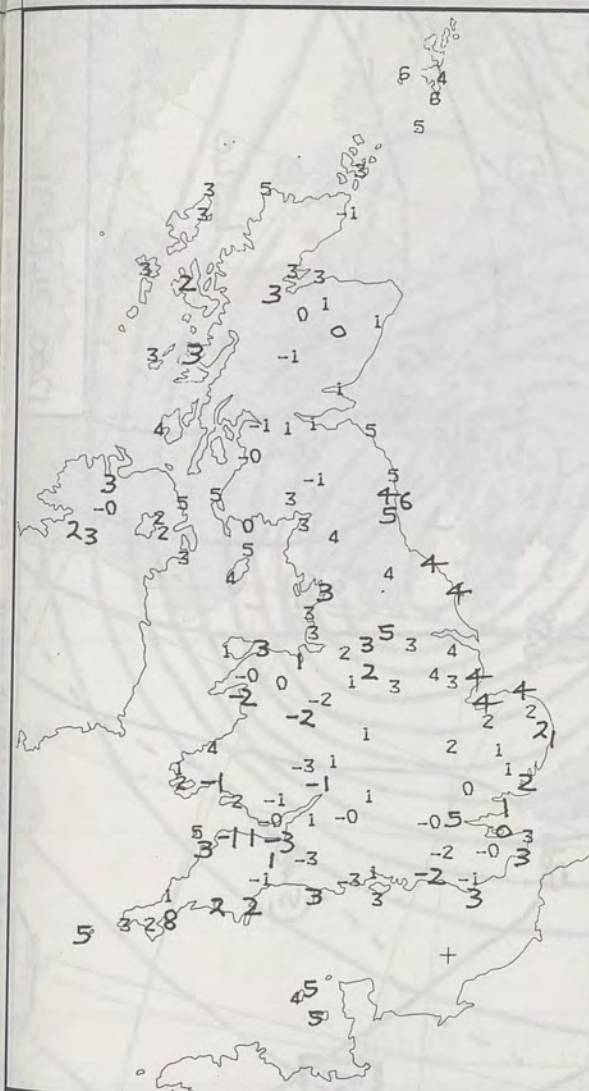


2400



NIG

Lond



NIGHT MINIMUM TEMPERATURE (°C)
For 12-hour period ending
0900 ON 24 MAR 91

DAY MAXIMUM TEMPERATURE (°C)
For 12-hour period ending
2100 ON 24 MAR 91

RAINFALL (mm)
For 12-hour period ending
0900 ON 24 MAR 91

RAINFALL (mm)
For 12-hour period ending
2100 ON 24 MAR 91

SUNSHINE (hours)
Dawn to dusk
24 MAR 91

EXTREMES FOR SUNDAY 24TH MARCH 1991

Highest maximum : 13.0°C Cardiff Weather Centre & Torquay

Lowest maximum : 6.6°C Fylingdales (Yorkshire)

Lowest minimum : -3.5°C Yeovilton (Nr Yeovil)

Lowest grass minimum : -8.2°C Bournemouth/Hurn

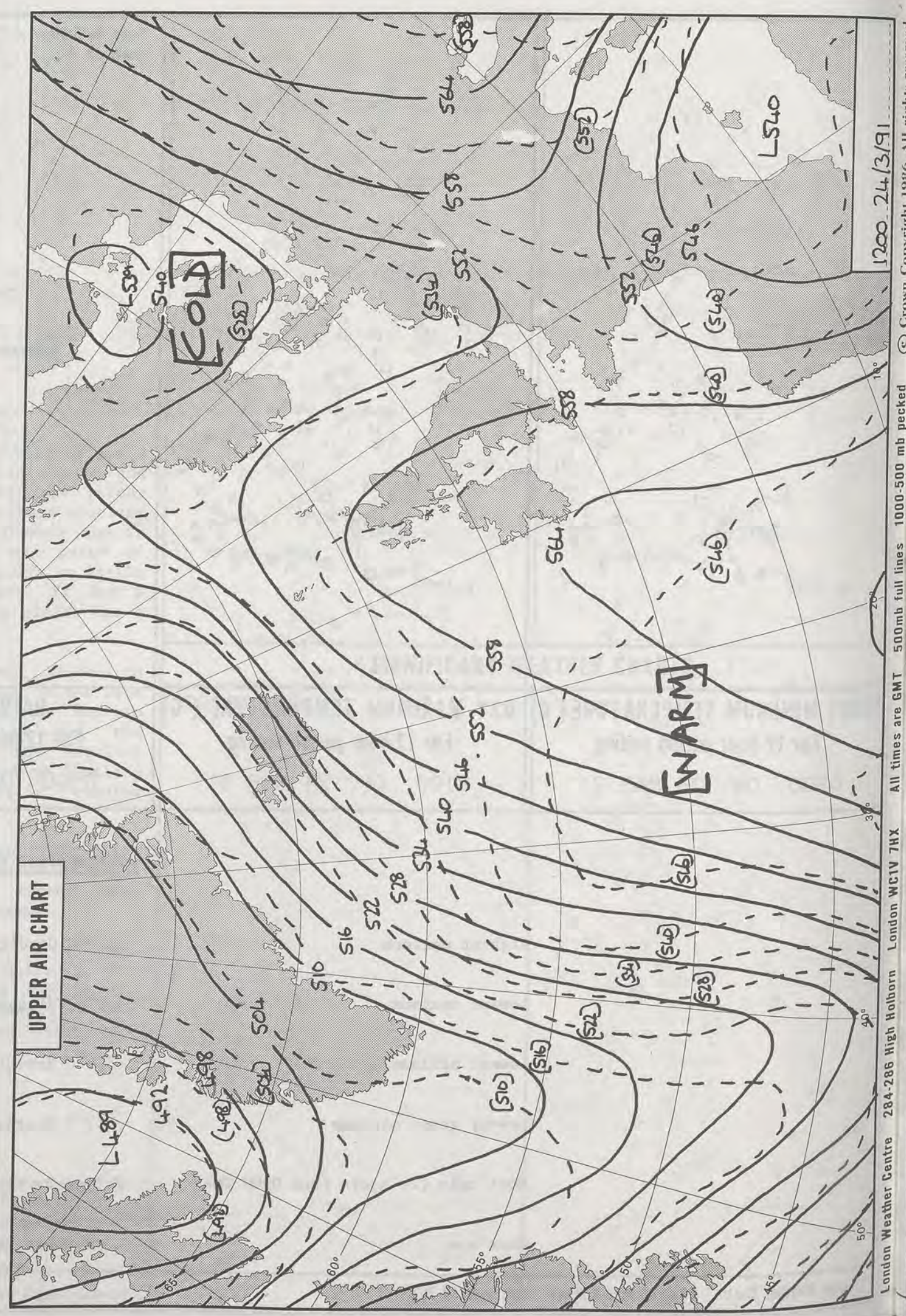

Most rain (24 hours from 0900 GMT) : 2.3 mm Burrington (Devon)

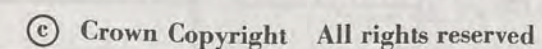
Most sun : 11.2 hours Whithorn (Dumfries & Galloway)

**DAILY
WEATHER
SUMMARY**

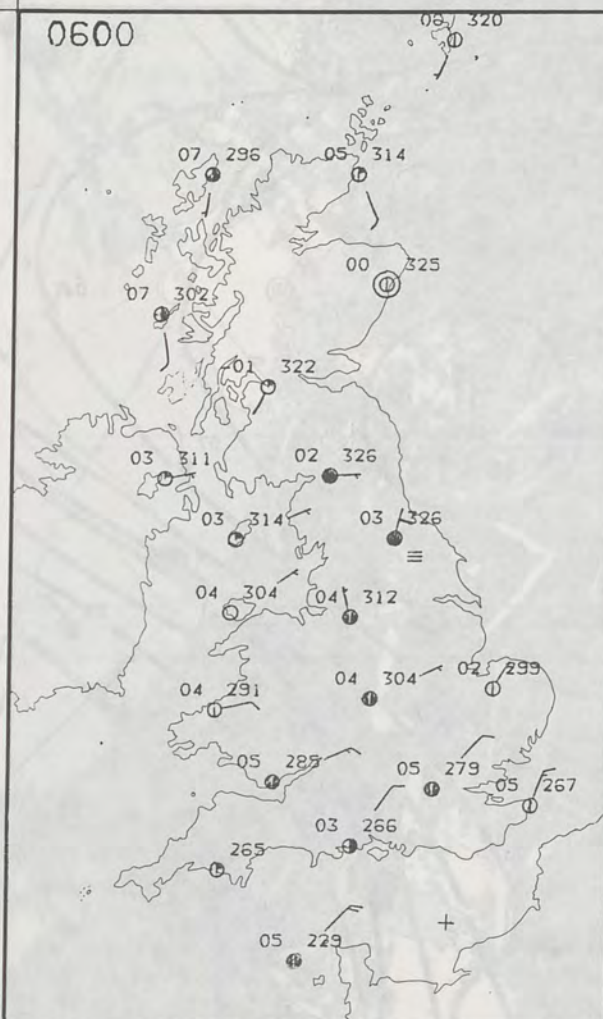


© Crown Copyright 1986
All rights reserved

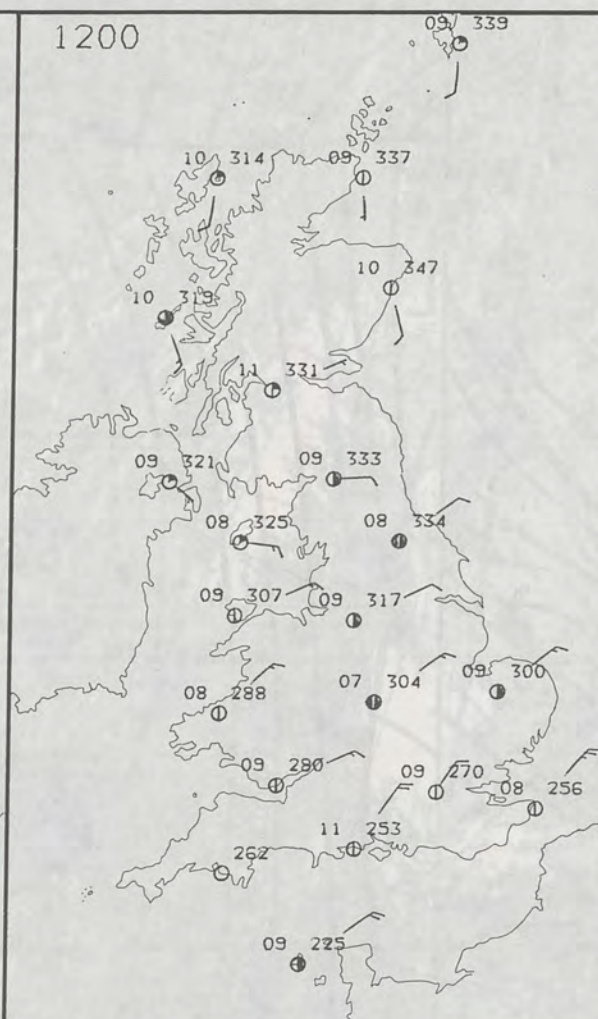




0600



1200



MONDAY
25 MARCH 1991

SUMMARY
OF
BRITISH WEATHER

It was a dry night everywhere and in Scotland, Northern Ireland and West Wales skies stayed clear, but East Wales and many places in England turned cloudy. Scotland was frosty and there was patchy fog.

Much of Scotland had a sunny day and some inland places were warm or very warm but southeast coastal parts of Scotland were cold, dull and misty all day.

Northern Ireland and West Wales were sunny and in East Wales the weather brightened up by early afternoon.

In England quite a few places had a sunny day and where it was cloudy early on, most places had a sunny afternoon, but northeast England was cloudy for much of the day. In the southeast there was some slight rain in the evening.

The sunny areas had temperatures near or slightly above normal, while cloudy districts were below normal with some east coast areas staying rather cold.

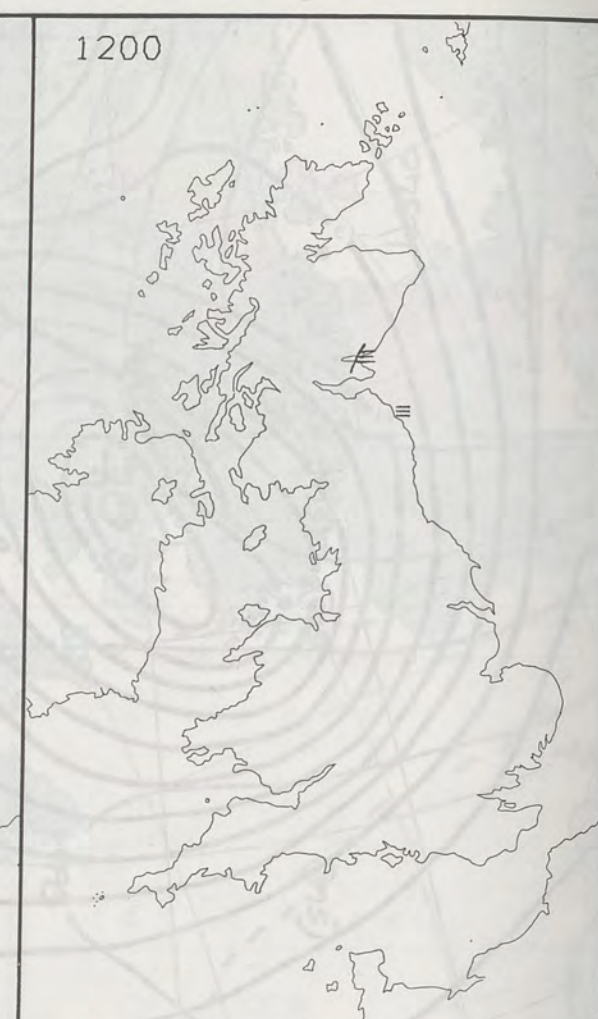
London Weather Centre
284-286 High Holborn
London WC1V 7HX
All times are GMT

© Crown Copyright 1986 All rights reserved

0600

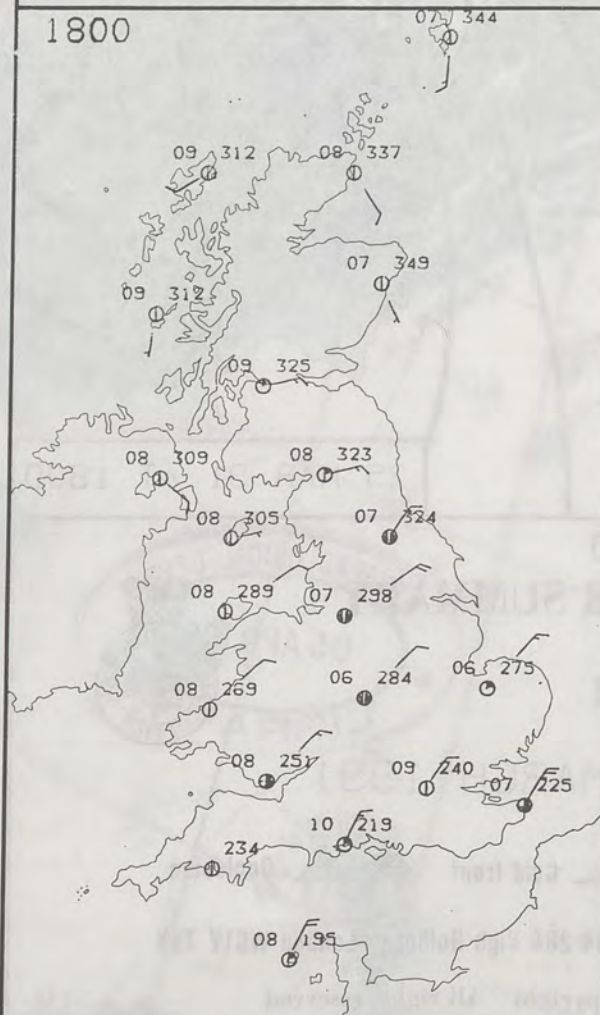


1200

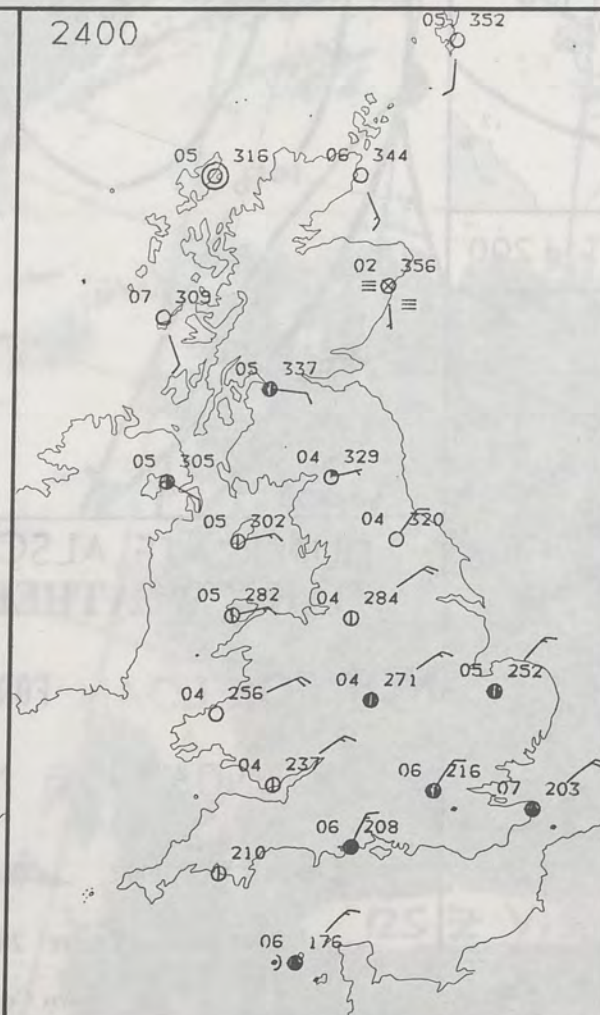


PLOTTED SURFACE OBSERVATIONS

1800

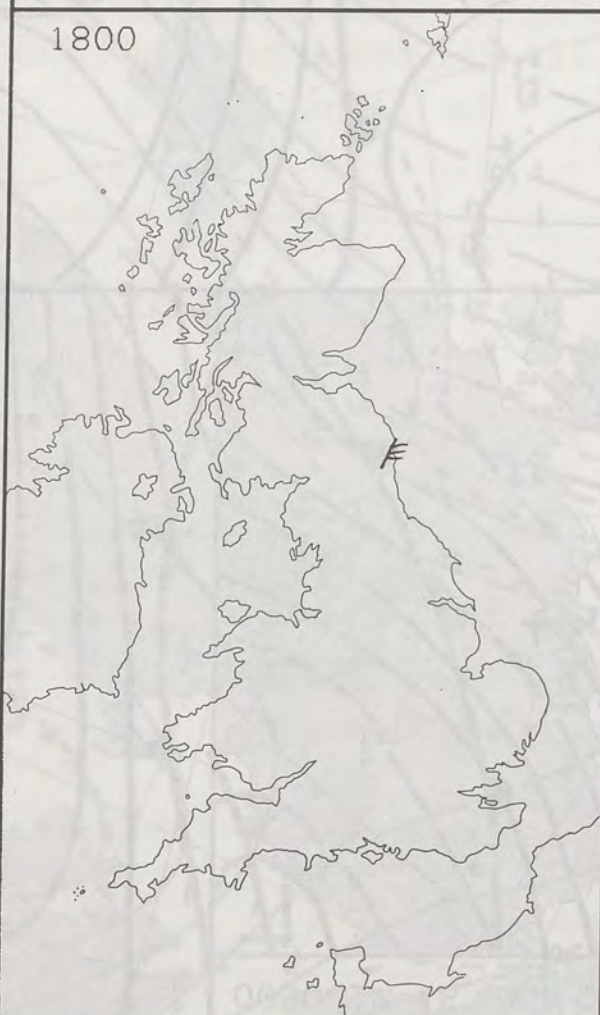


2400

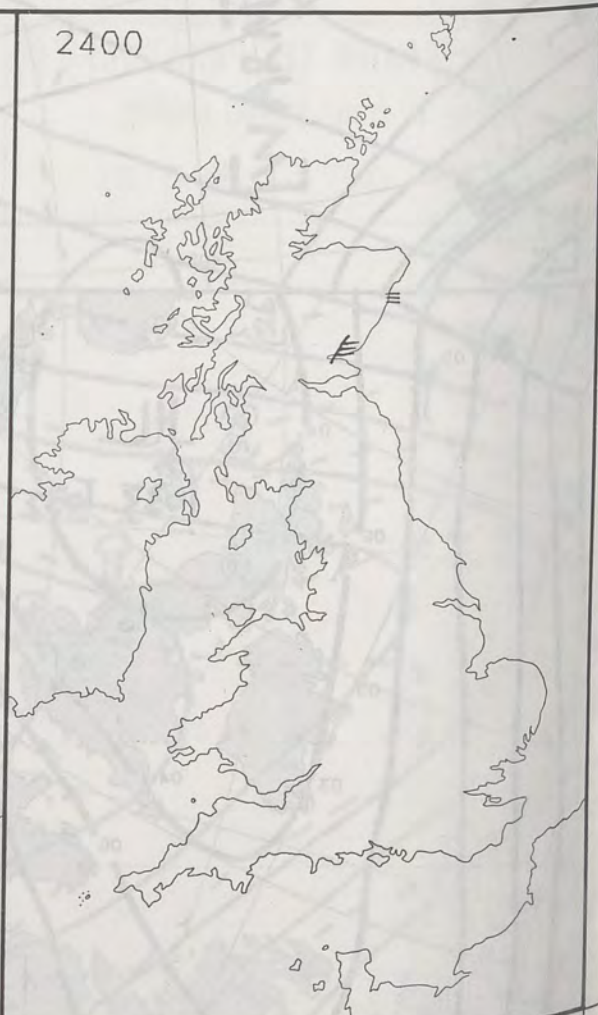


SIGNIFICANT WEATHER CHARTS

1800

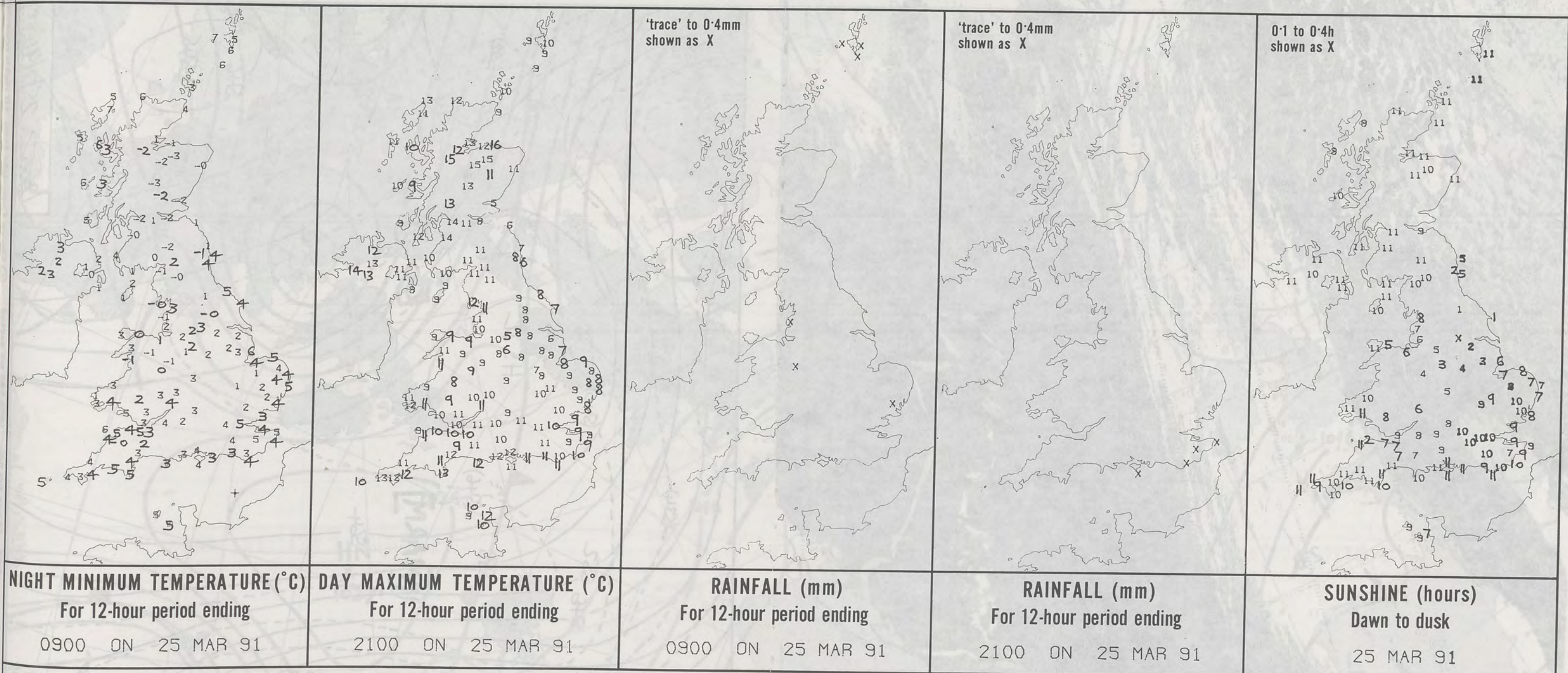


2400



NIG

Londo

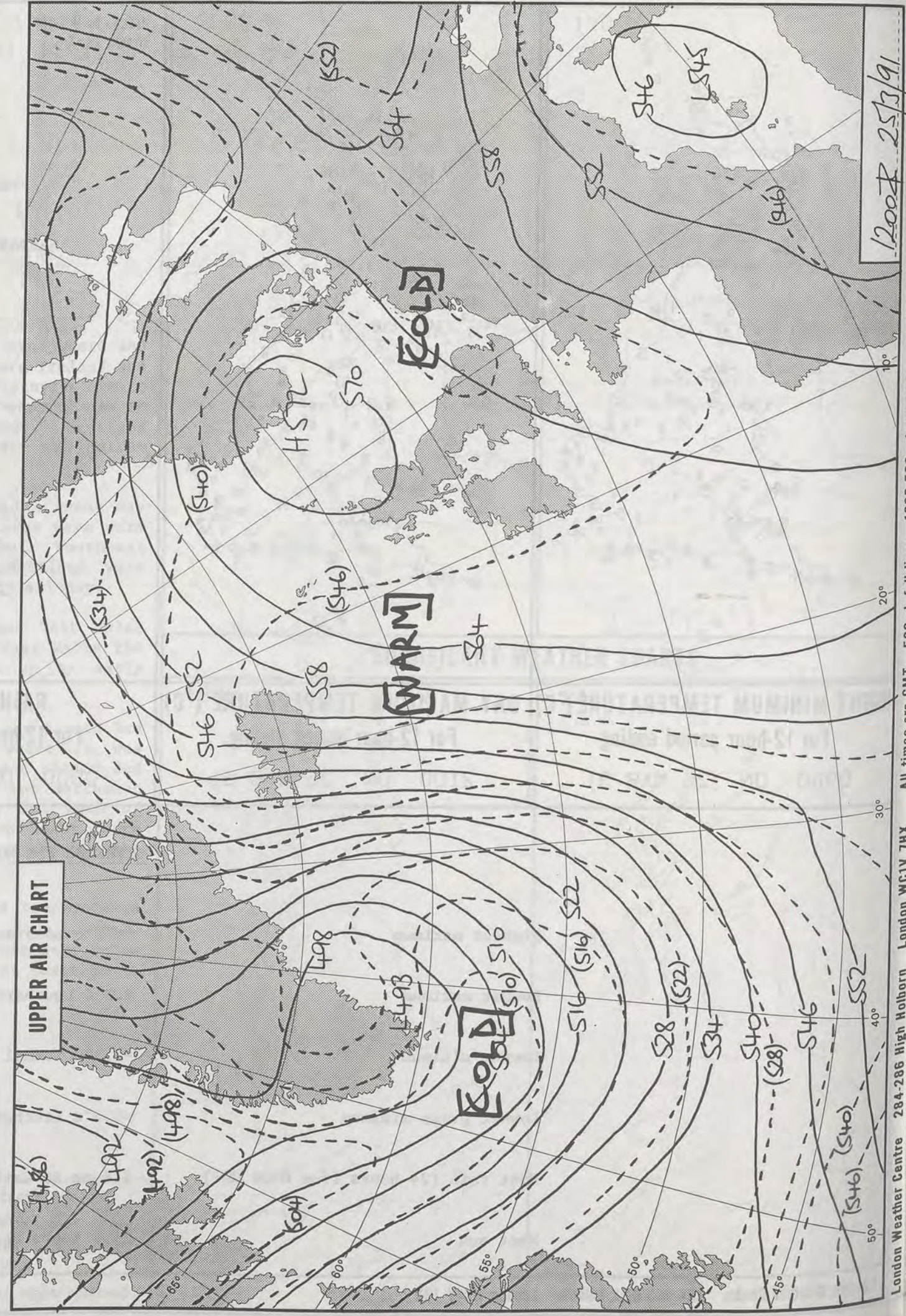


EXTREMES FOR MONDAY 25TH MARCH 1991

Highest maximum	: 16.2°C Lossiemouth (Moray Firth)
Lowest maximum	: 5.2°C Leuchars (Fife)
Lowest minimum	: -3.3°C Tummel Bridge (Tayside)
Lowest grass minimum	: -6.9°C Leuchars
Most rain (24 hours from 0900 GMT)	: 1.4 mm St Catherines Point (Isle of Wight)
Most sun	: 11.5 hours Belfast

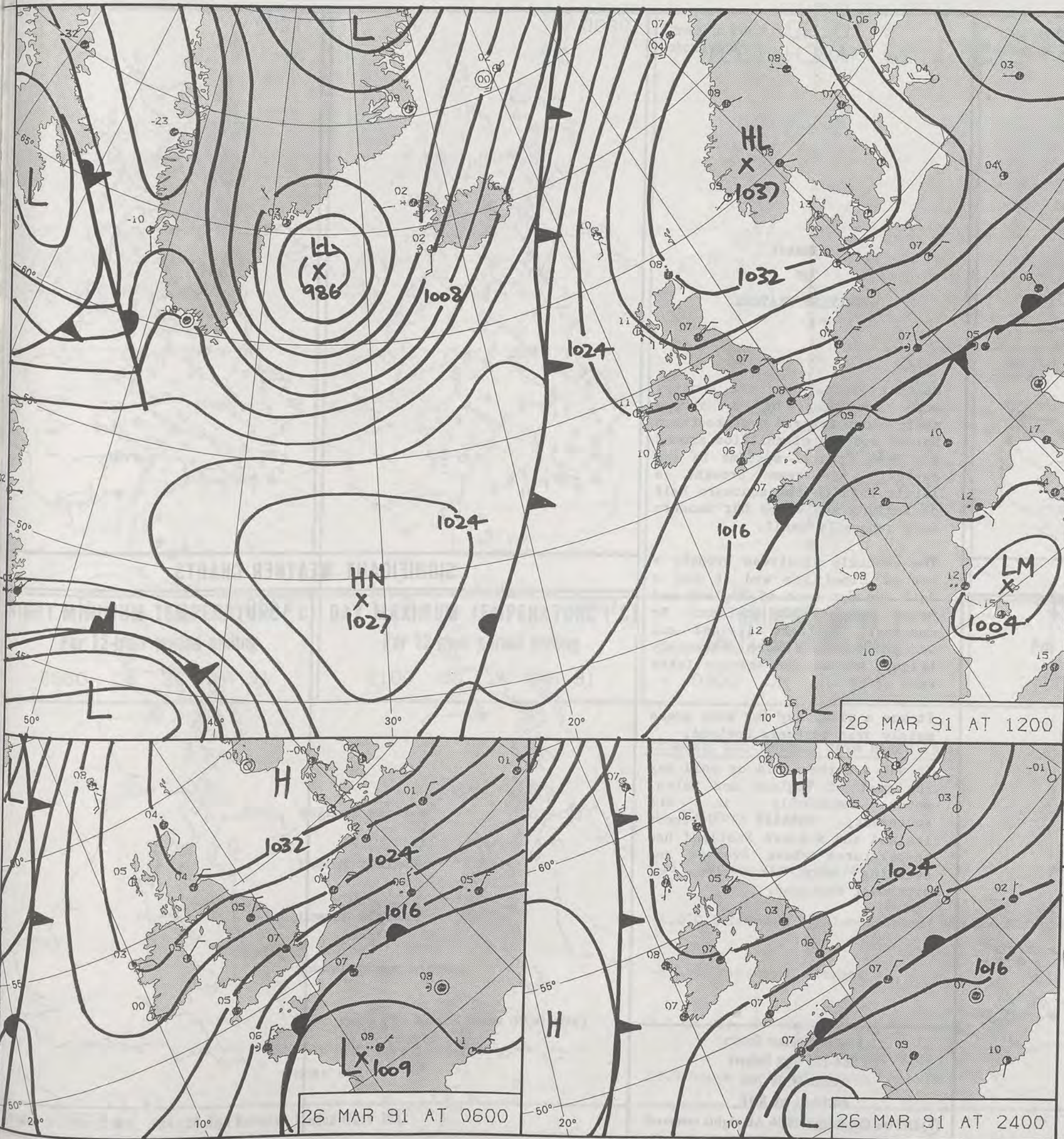
**DAILY
WEATHER
SUMMARY**





1200Z 25/3/91

London Weather Centre 284-286 High Holborn London WC1V 7HX All times are GMT 500mb full lines 1000-500 mb pecked © Crown Copyright 1986 All rights reserved



26 MAR 91 AT 1200

26 MAR 91 AT 1800

26 MAR 91 AT 0600

26 MAR 91 AT 2400

DUPLICATE ALSO
DAILY WEATHER SUMMARY

NOT FOR LOAN FOR

TUESDAY 26 MARCH 1991

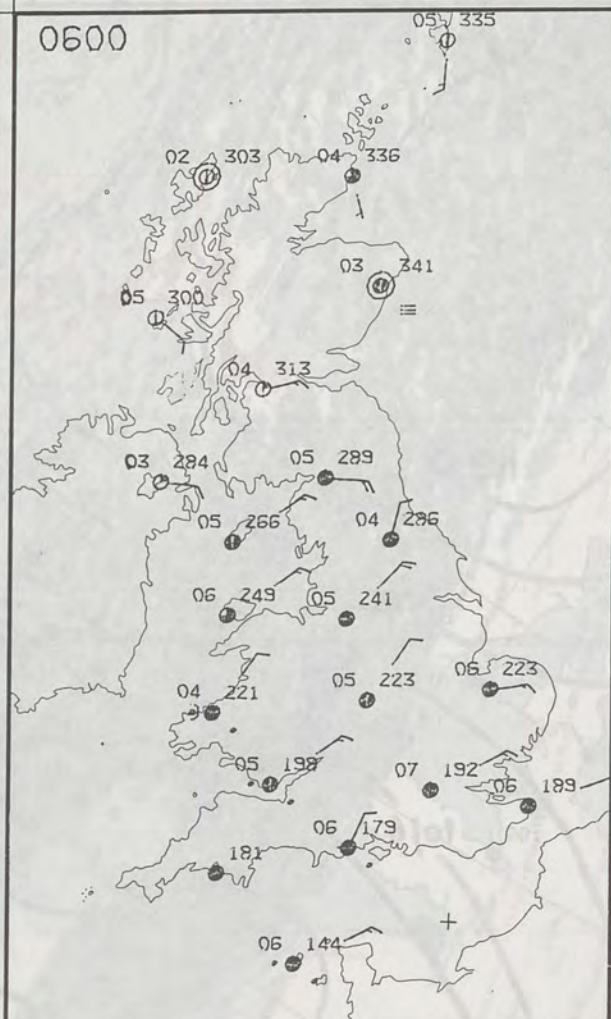
Warm front Cold front Occlusion

London Weather Centre 284-286 High Holborn London WC1V 7HX

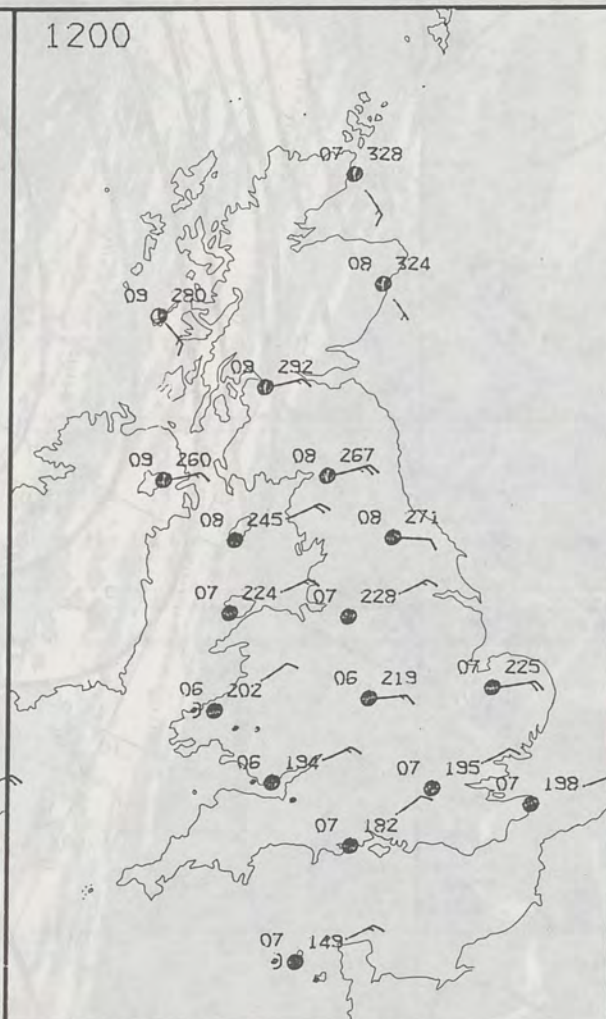
© Crown Copyright All rights reserved

LIBRARY METEOROLOGICAL OFFICE 05 APR 1991

0600

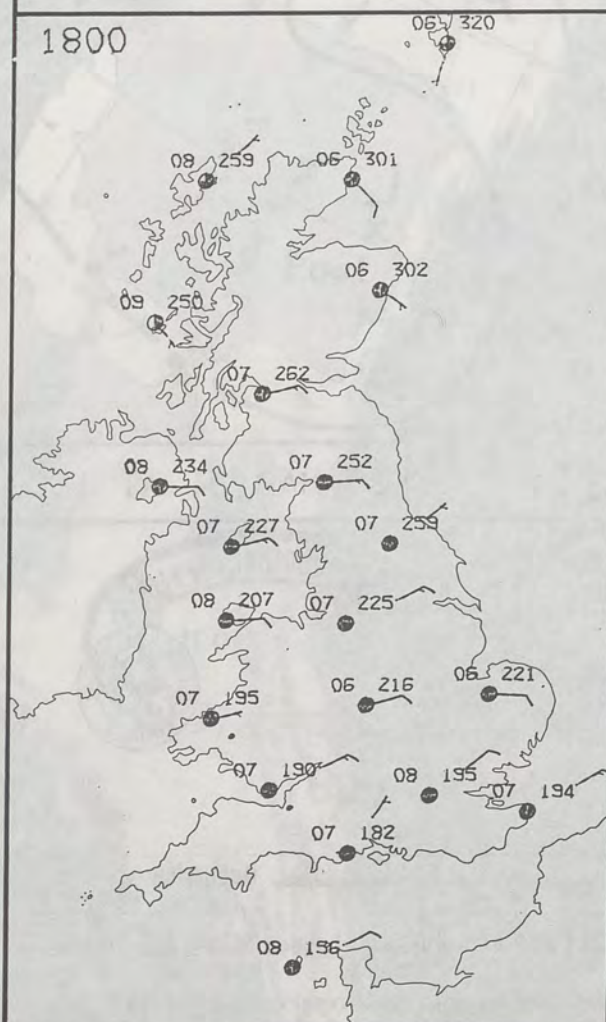


1200

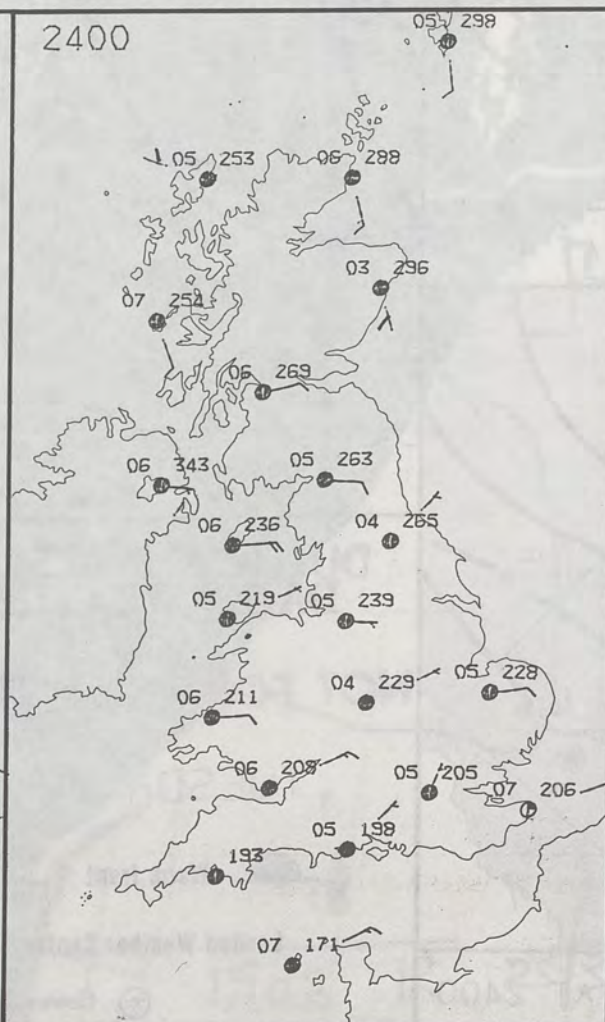


PLOTTED SURFACE OBSERVATIONS

1800



2400



TUESDAY
26 MARCH 1991

SUMMARY OF BRITISH WEATHER

Weather events over the country were dominated by a strong anticyclone centred over southern Norway and the circulation around it. Weak frontal systems in the easterly airstream brought a little rain to the southern half of England and Wales but amounts were generally small.

The easterly airstream brought a lot of cloud too and it was a dull day for much of England and Wales and eastern Scotland. By contrast, Northern Ireland and western Scotland were reasonably bright, whilst the Western Isles were sunny.

It was a windy day for some areas mainly over northern England.

It was a rather cold or cold day for most of England and Wales, more especially in the southwest, whilst Northern Ireland and western Scotland had temperatures above average and becoming warm in parts of northwest Scotland.

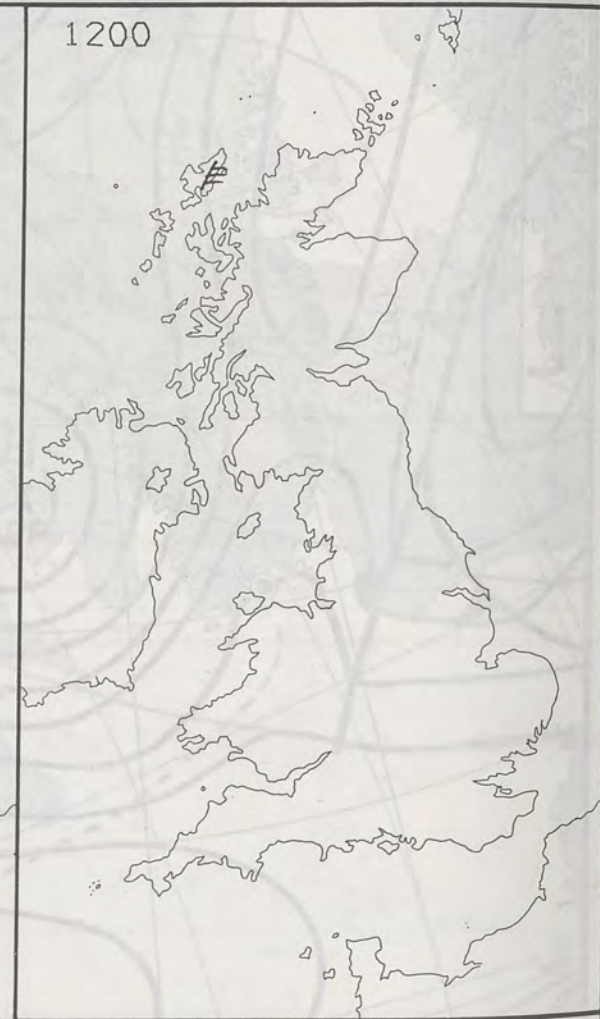
London Weather Centre
284-286 High Holborn
London WC1V 7HX
All times are GMT

© Crown Copyright 1986 All rights reserved

0600

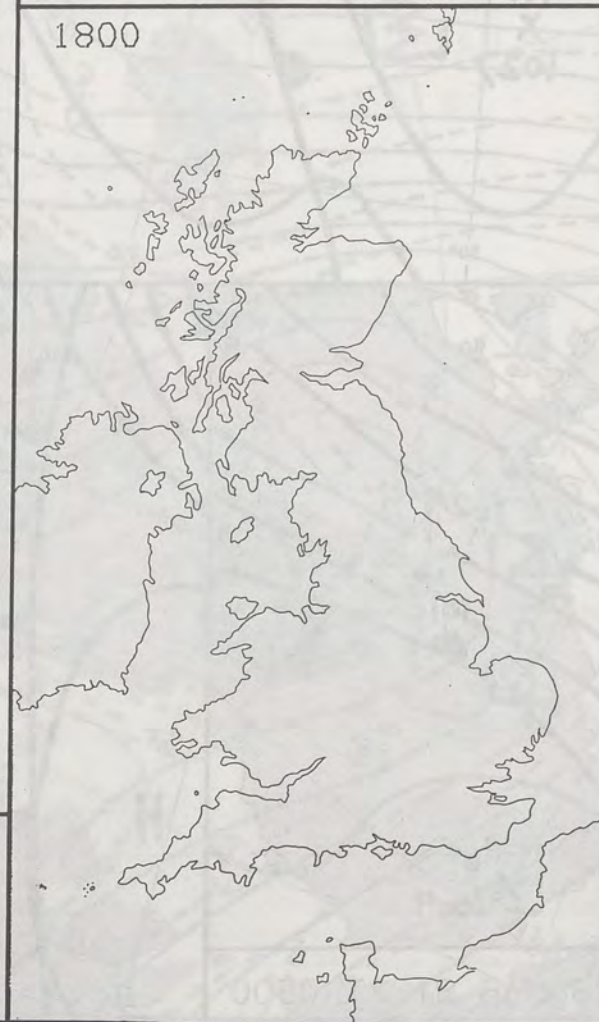


1200

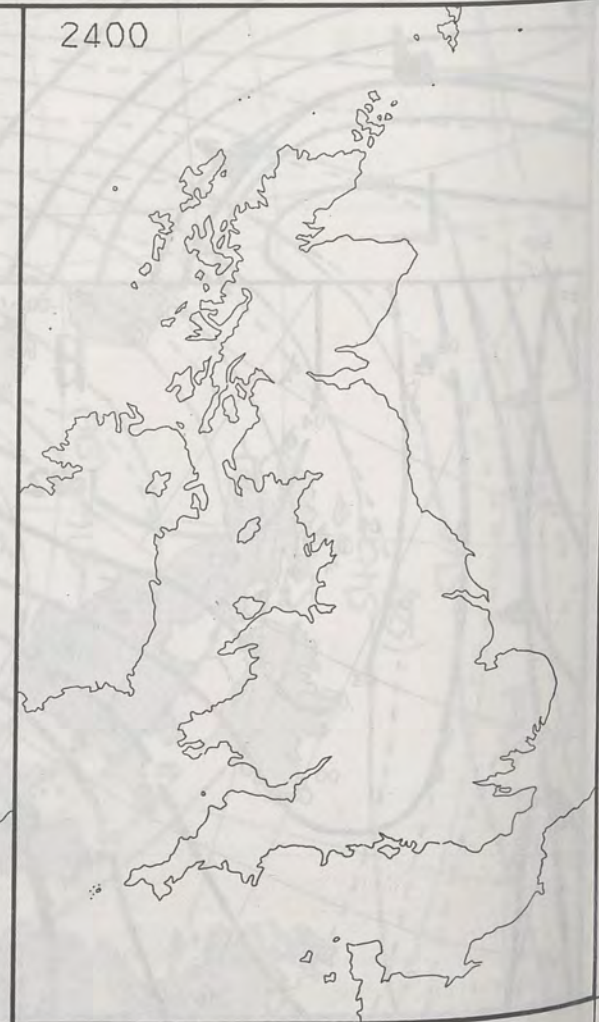


SIGNIFICANT WEATHER CHARTS

1800

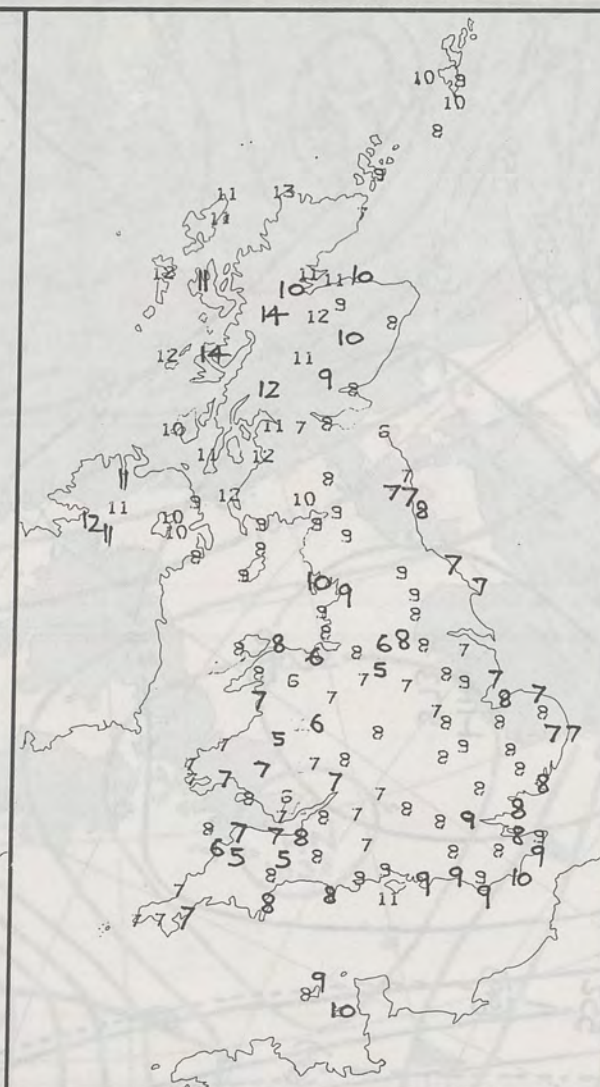
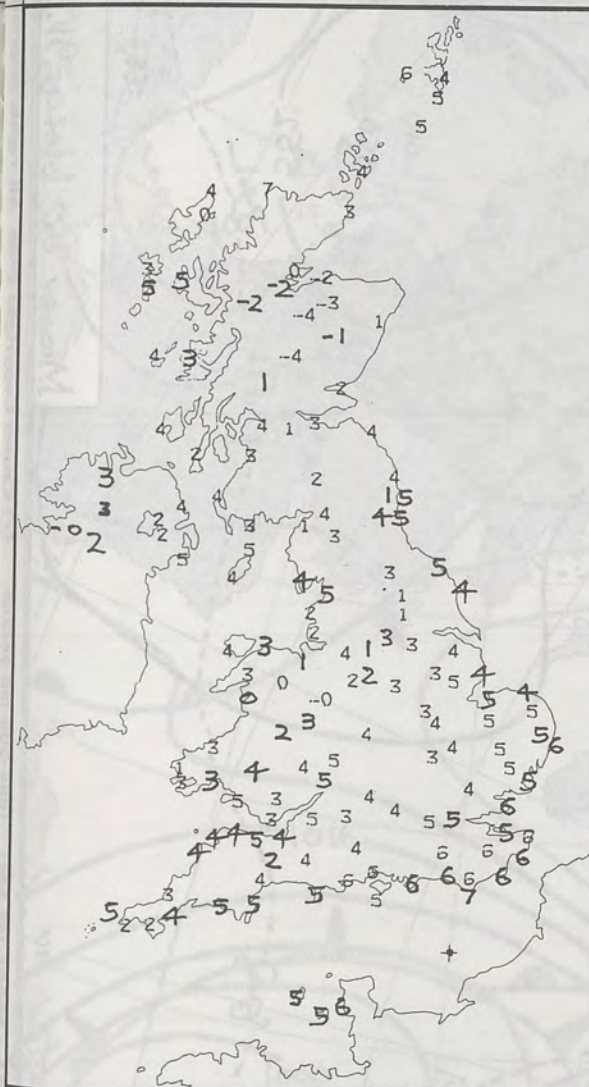


2400



NIG

Lond



NIGHT MINIMUM TEMPERATURE (°C)
For 12-hour period ending
0900 ON 26 MAR 91

DAY MAXIMUM TEMPERATURE (°C)
For 12-hour period ending
2100 ON 26 MAR 91

RAINFALL (mm)
For 12-hour period ending
0900 ON 26 MAR 91

RAINFALL (mm)
For 12-hour period ending
2100 ON 26 MAR 91

SUNSHINE (hours)
Dawn to dusk
26 MAR 91

EXTREMES FOR TUESDAY 26TH MARCH 1991

Highest maximum : 14.2°C Fort William

Lowest maximum : 5.5°C Buxton (Derbyshire)

Lowest minimum : -4.0°C Aviemore (Highland) Tummel Bridge (Tayside)

Lowest grass minimum : -8.4°C Inverness/Dalcross

Most rain (24 hours from 0900 GMT) : 5.2 mm Corgary (Co Fermanagh)

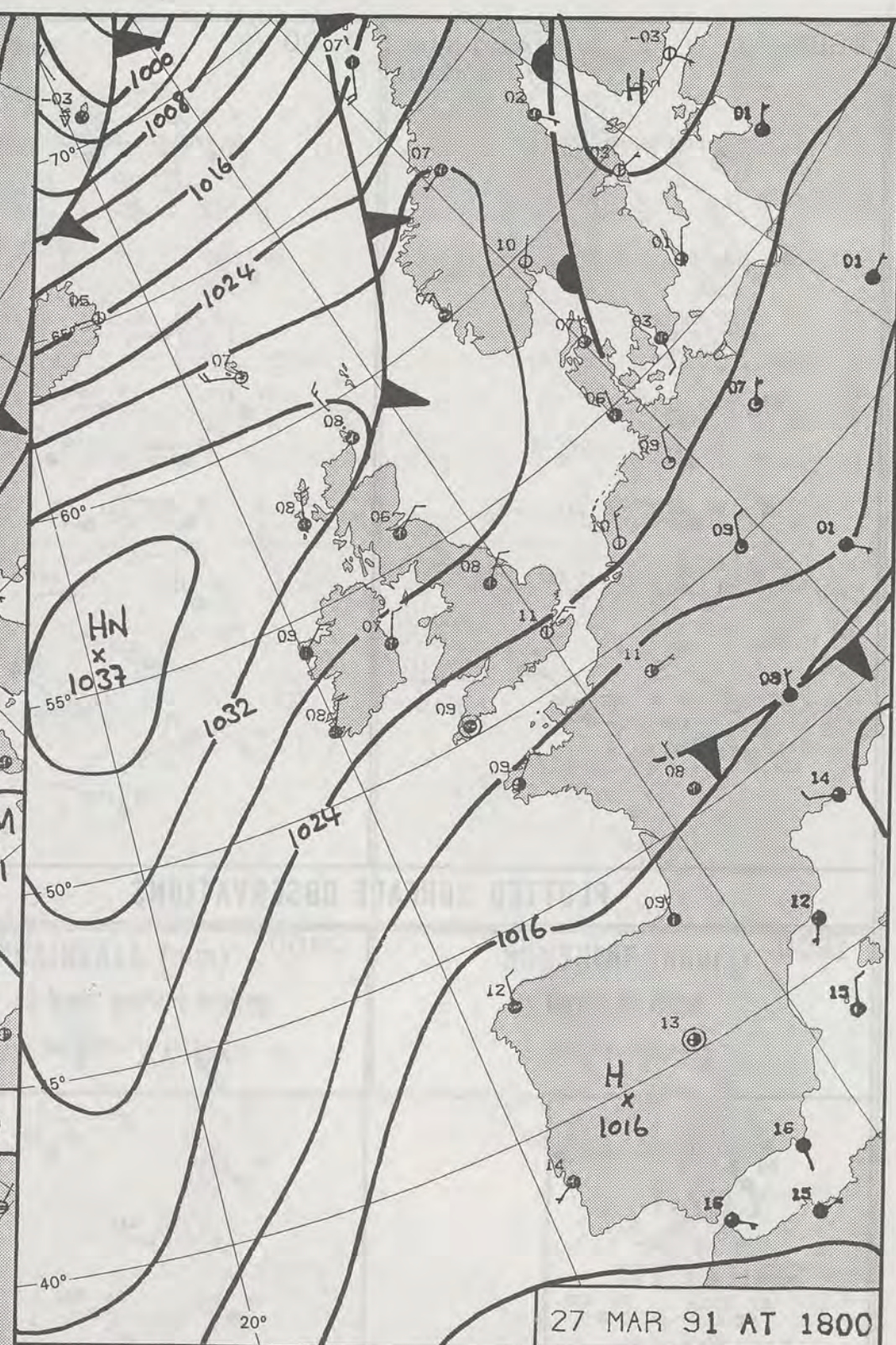
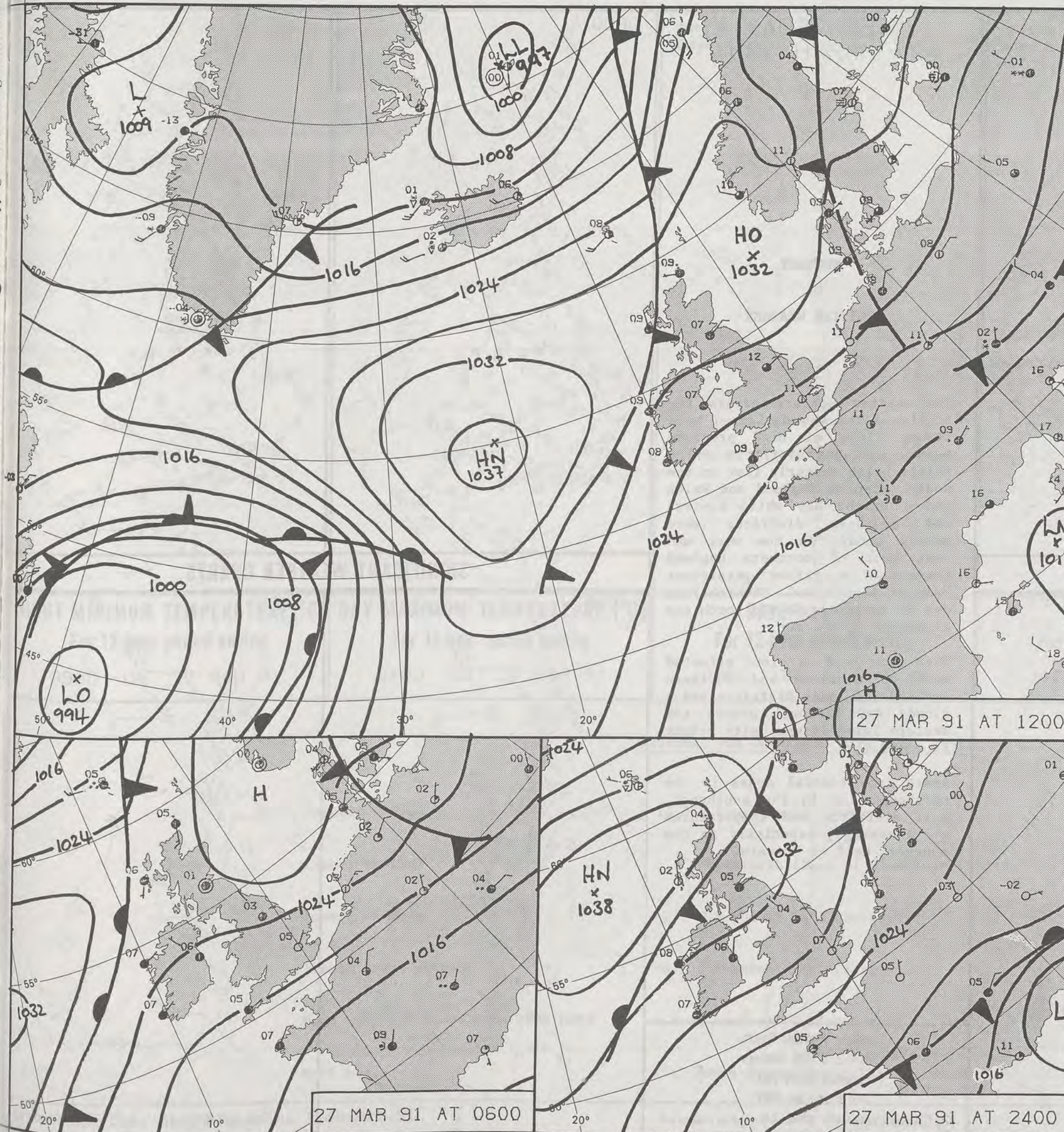
Most sun : 10.9 hours Benbecula (Outer Hebrides)

**DAILY
WEATHER
SUMMARY**



© Crown Copyright 1986
All rights reserved

MIDDAY 26th March 91
© Crown Copyright 1986 All rights reserved
All times are GMT 500mb full lines 1000-500 mb pecked
London Weather Centre 284-286 High Holborn London WC1V 7HX
[WARM] 564-580



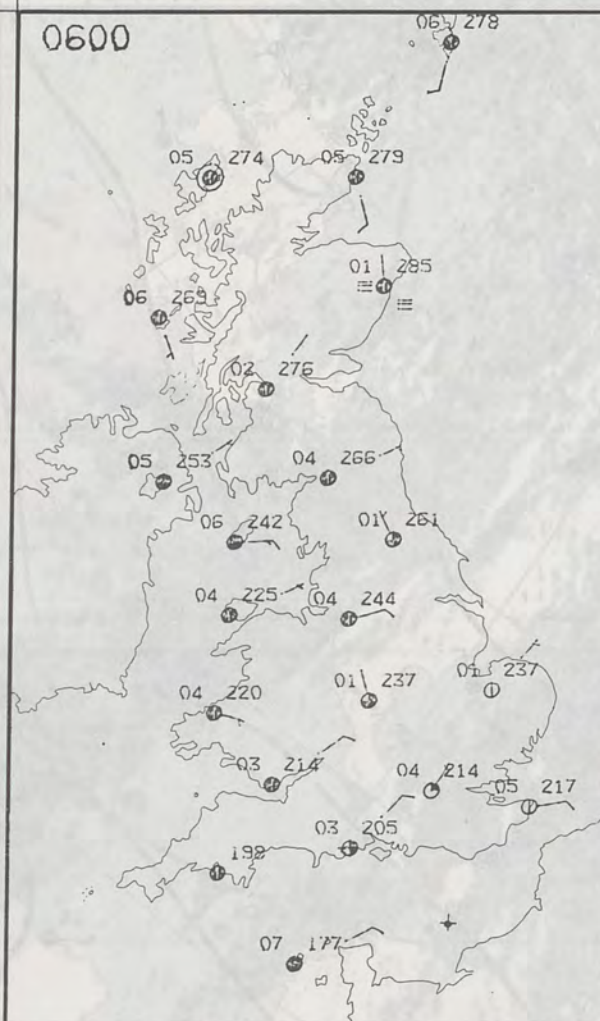
DUPLICATE ALSO
DAILY WEATHER SUMMARY
NOT FOR LOAN FOR
WEDNESDAY 27 MARCH 1991
London Weather Centre 284-286 High Holborn London WC1V 7HX
© Crown Copyright All rights reserved

05 APR 1991
METEOROLOGICAL OFFICE
LIBRARY

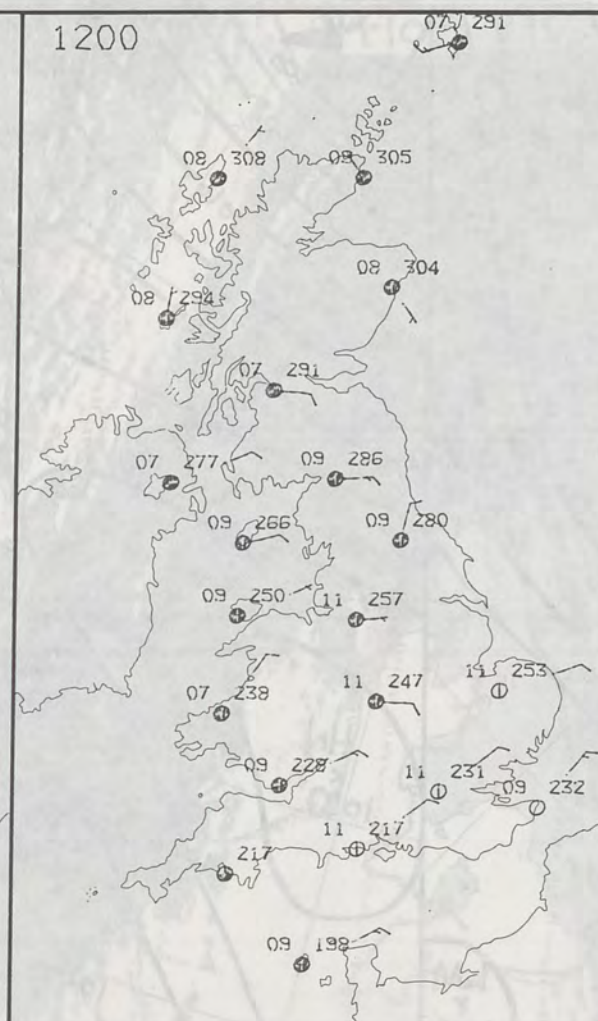
Warm front Cold front Occlusion

Form File 561

0600



1200

WEDNESDAY
27 MARCH 1991SUMMARY
OF
BRITISH WEATHER

The weather pattern across the British Isles was dominated by a strong ridge of high pressure across northern districts and a fairly brisk easterly flow in the south. Much of England and Wales had a bright day while eastern and southern districts were mainly sunny. In the west and over much of northern England there was a rather persistent band of high cloud. Nevertheless one or two areas in the north saw a glimpse of the sun.

That same band of cloud affected much of Scotland and Northern Ireland too, most districts had a cloudy day although across the Western Isles it was quite bright at times.

Apart from coastal areas in the northeast and in the southwest, most districts had temperatures above average, especially in the southern half of Britain.

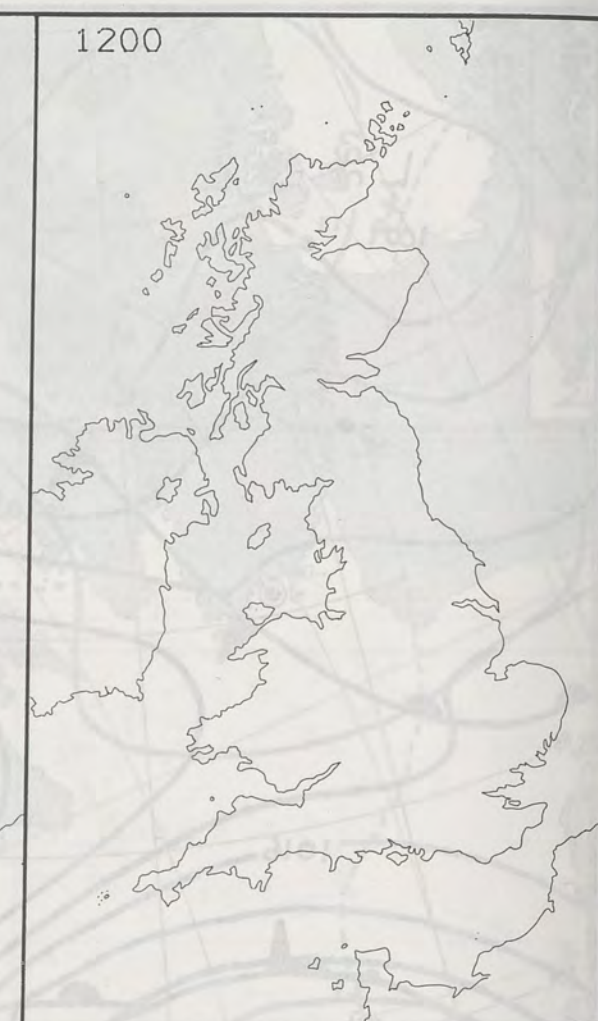
London Weather Centre
284-286 High Holborn
London WC1V 7HX
All times are GMT

© Crown Copyright 1986 All rights reserved

0600

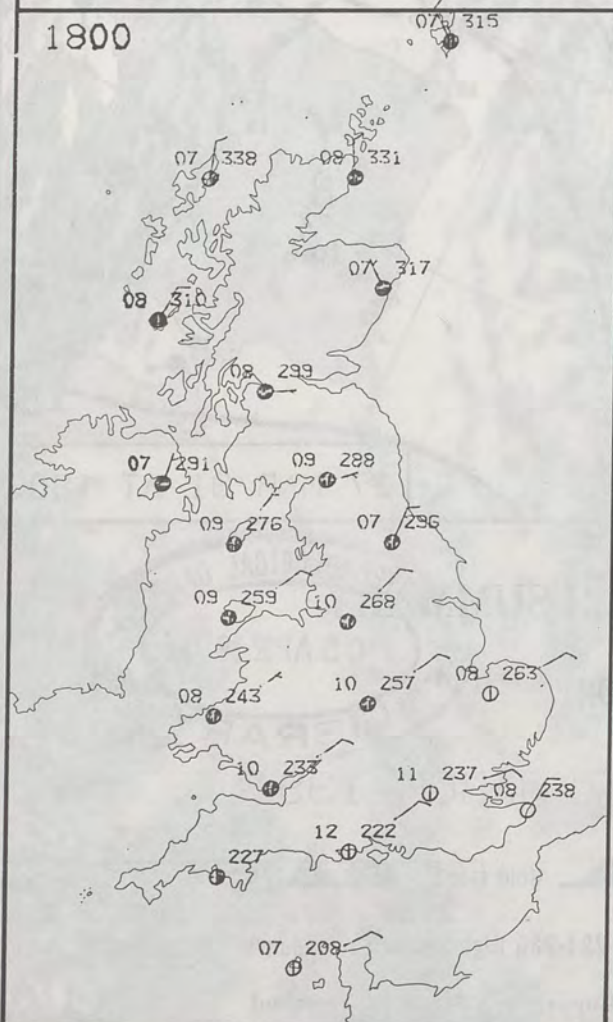


1200

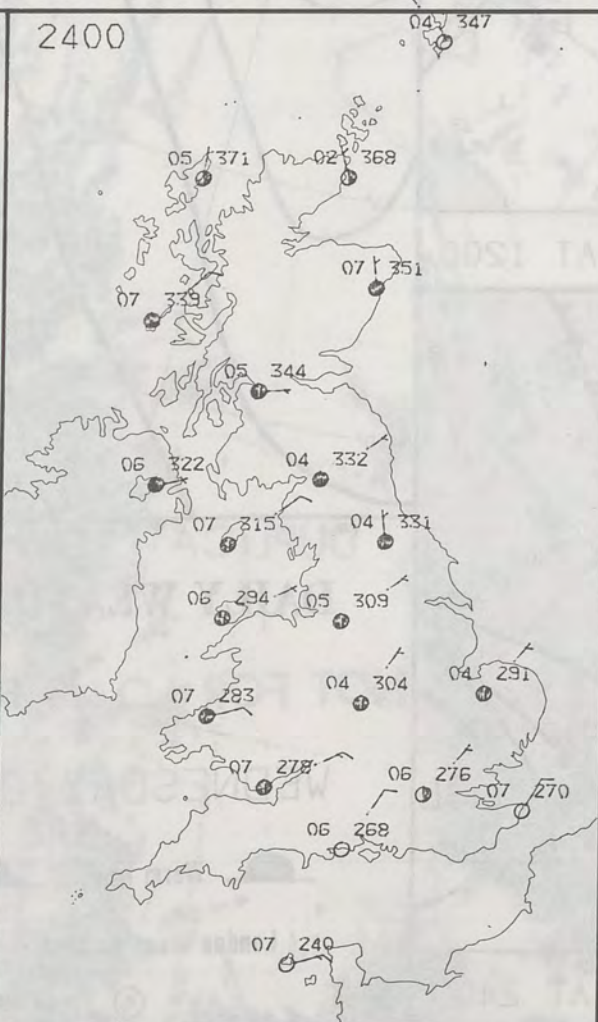


PLOTTED SURFACE OBSERVATIONS

1800



2400

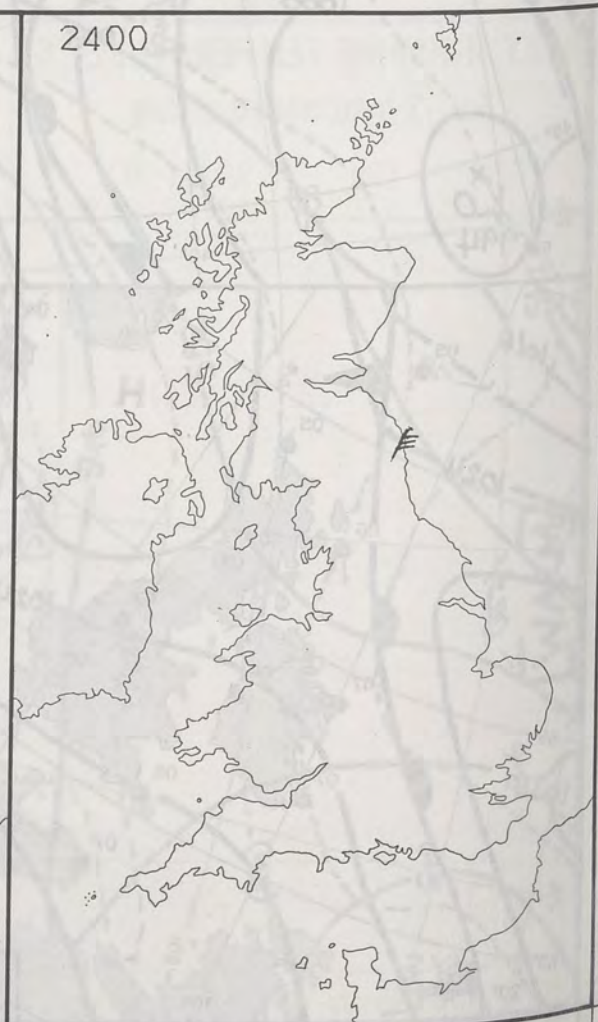


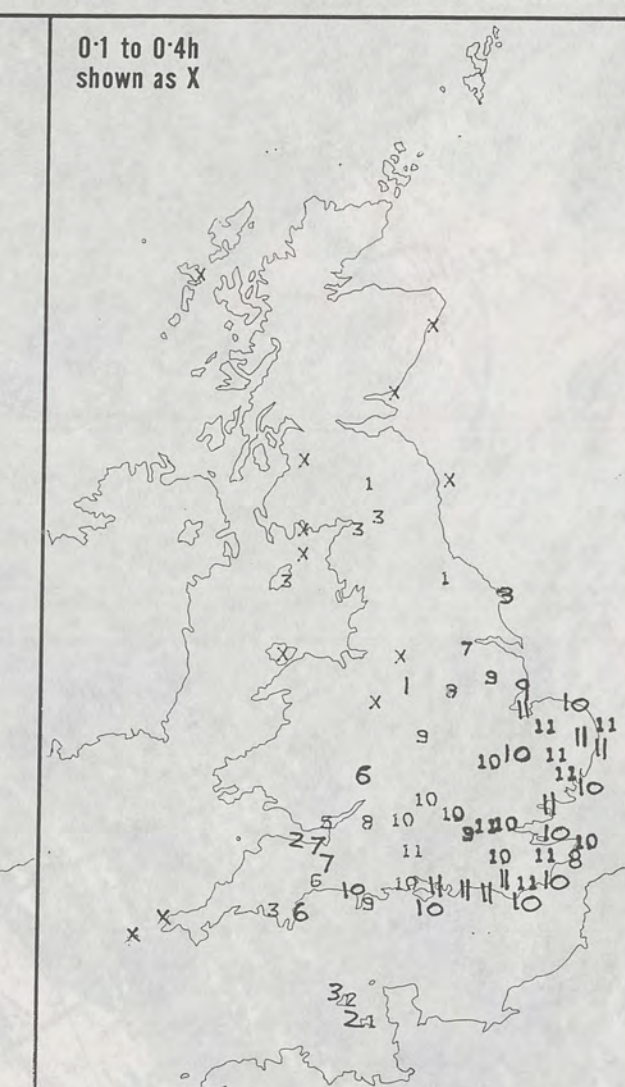
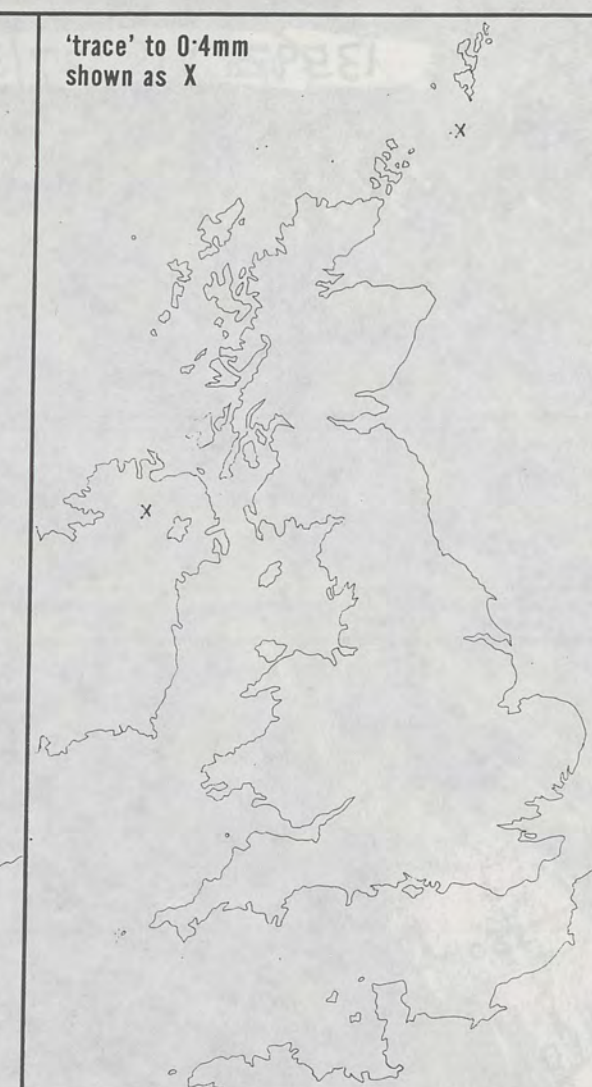
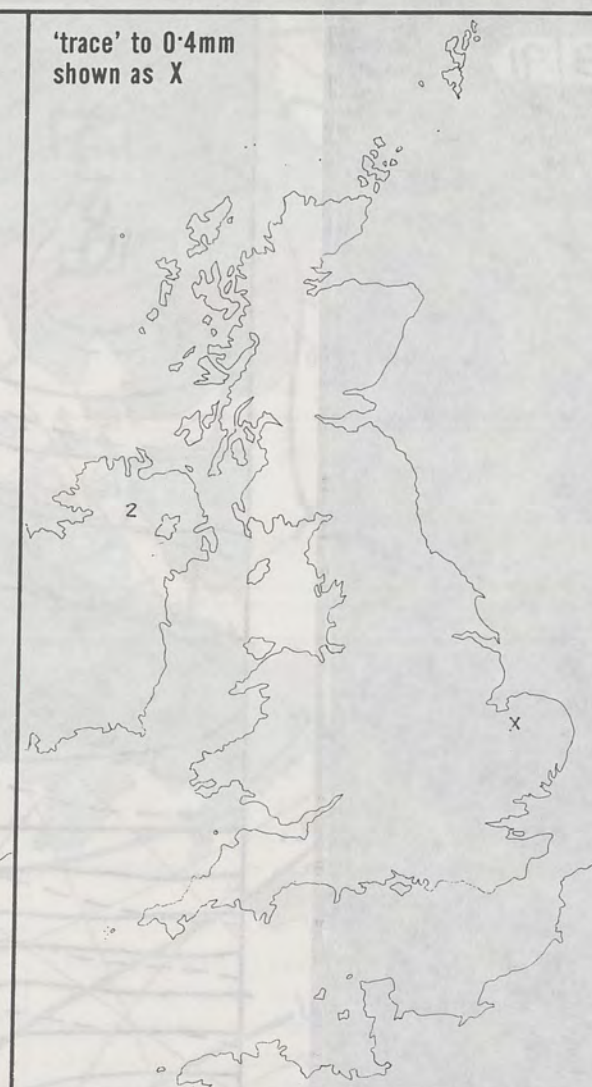
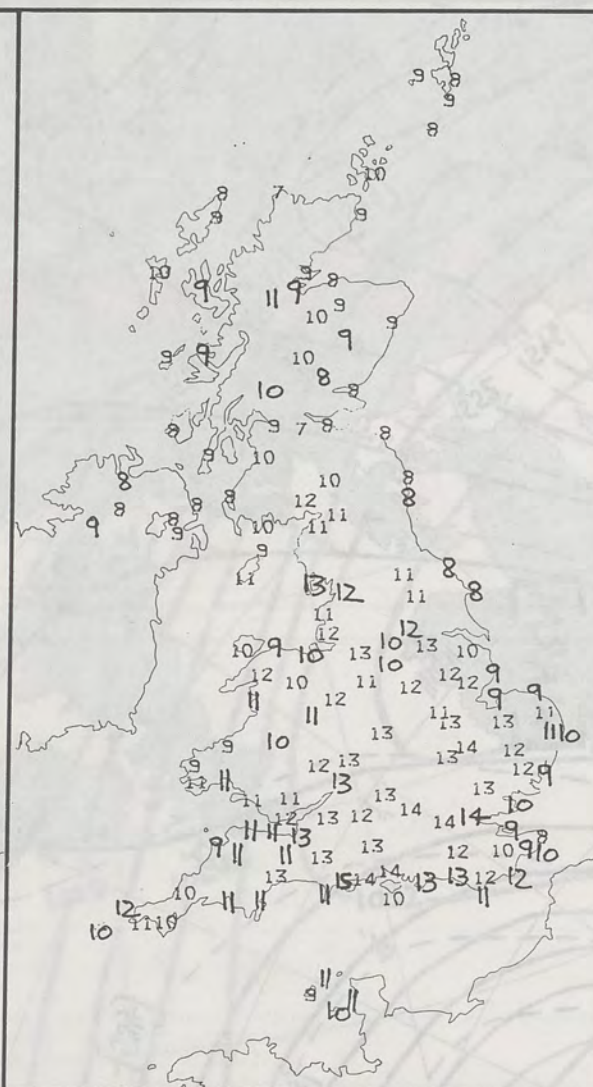
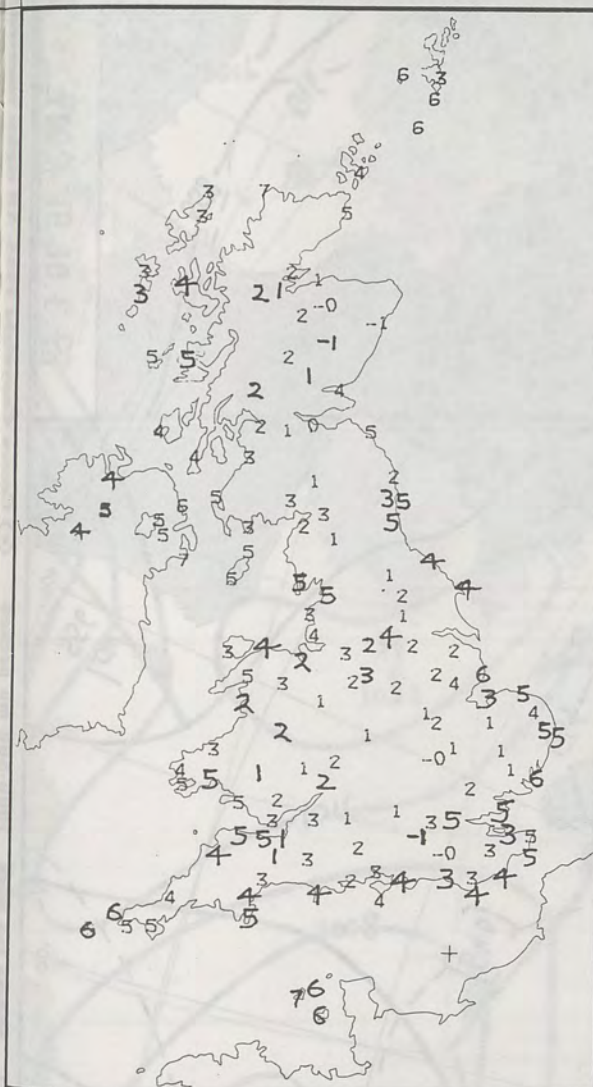
SIGNIFICANT WEATHER CHARTS

1800



2400





NIGHT MINIMUM TEMPERATURE (°C)
For 12-hour period ending
0900 ON 27 MAR 91

DAY MAXIMUM TEMPERATURE (°C)
For 12-hour period ending
2100 ON 27 MAR 91

RAINFALL (mm)
For 12-hour period ending
0900 ON 27 MAR 91

RAINFALL (mm)
For 12-hour period ending
2100 ON 27 MAR 91

SUNSHINE (hours)
Dawn to dusk
27 MAR 91

EXTREMES FOR WEDNESDAY 27TH MARCH 1991

Highest maximum : 14.5°C Bournemouth (Dorset)

Lowest maximum : 6.5°C Salsburgh (East of Glasgow)

Lowest minimum : -1.5°C Beaufort Park (Berkshire)

Lowest grass minimum : -6.3°C Beaufort Park (Berkshire)

Most rain (24 hours from 0900 GMT) : 1.4 mm Corgary (Co Fermanagh)

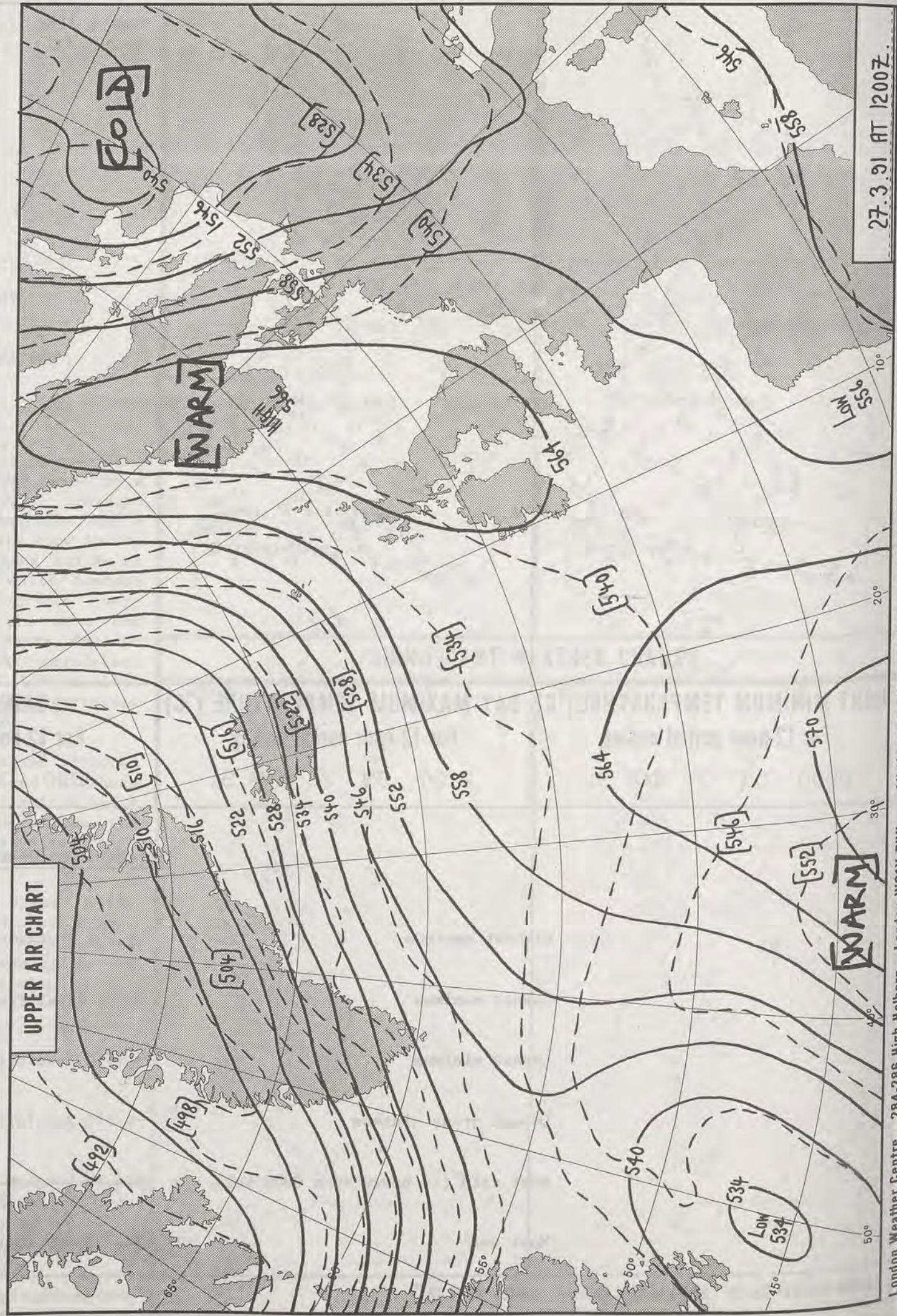

Most sun : 11.1 hours Bognor Regis (West Sussex)

**DAILY
WEATHER
SUMMARY**



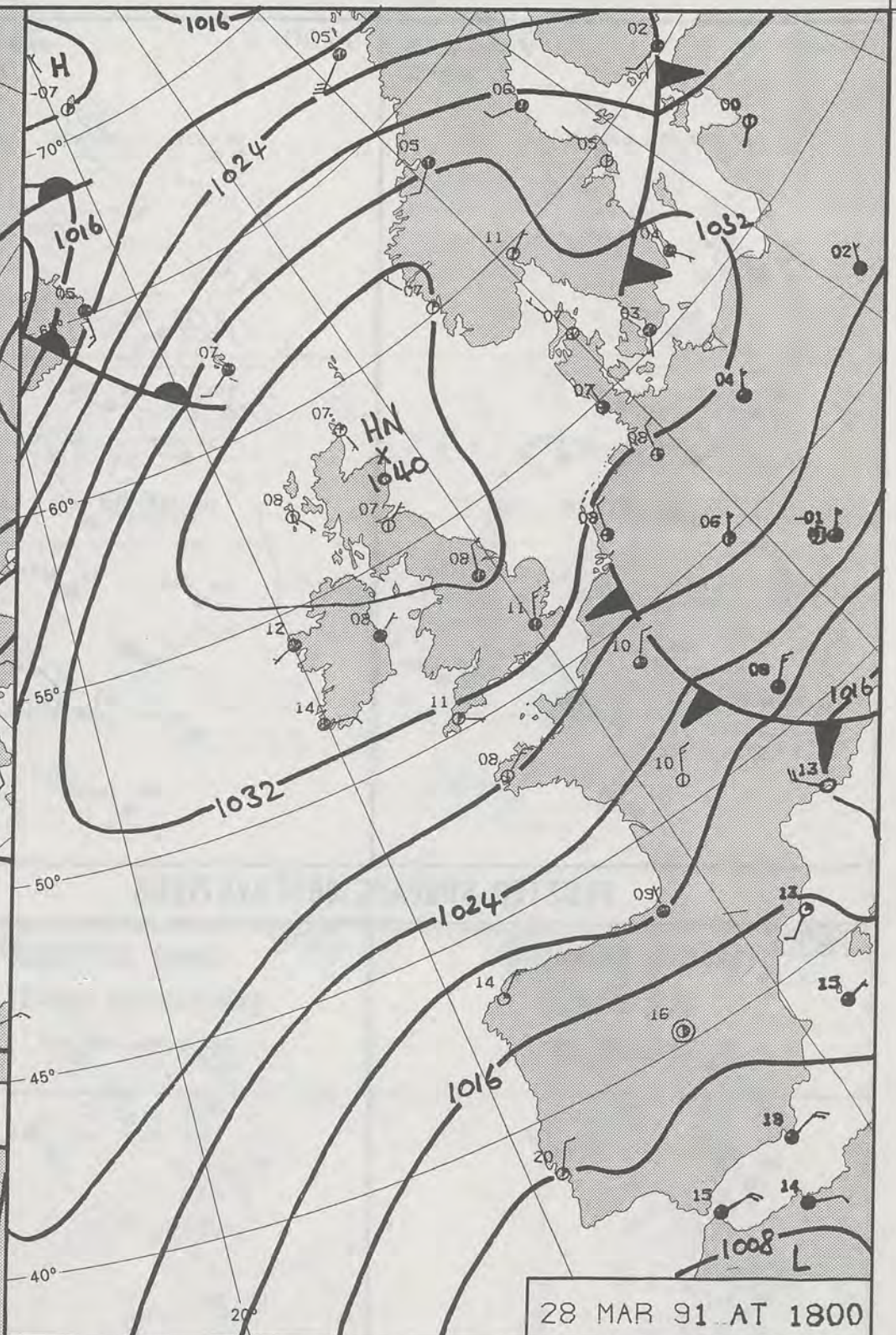
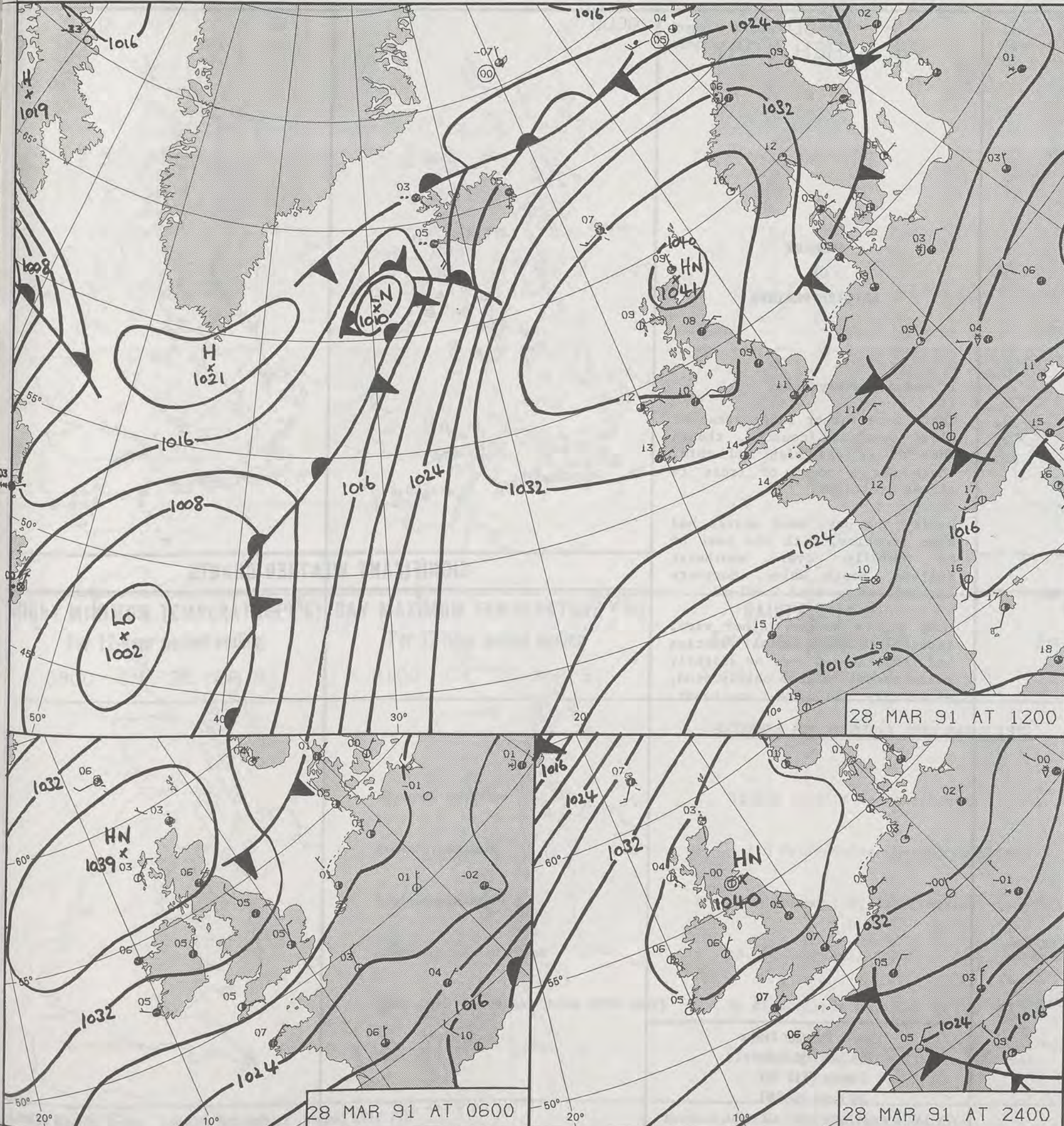
© Crown Copyright 1986
All rights reserved

1359Z VIS 27/3/91



27.3.91 AT 1200Z.


27.3.91 AT 1200Z.
© Crown Copyright 1986 All rights reserved
All times are GMT 500mb full lines 1000-500 mb pecked
London Weather Centre 284-286 High Holborn London WC1V 7HX



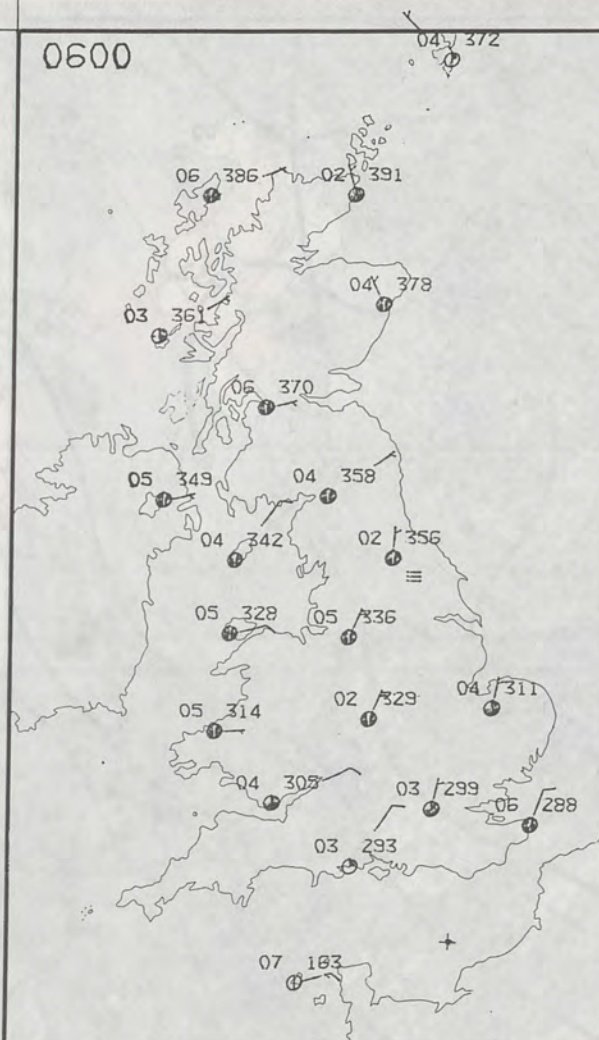
DUPLICATE ALSO
DAILY WEATHER SUMMARY

NOT FOR LOAN FOR
THURSDAY 28 MARCH 1991

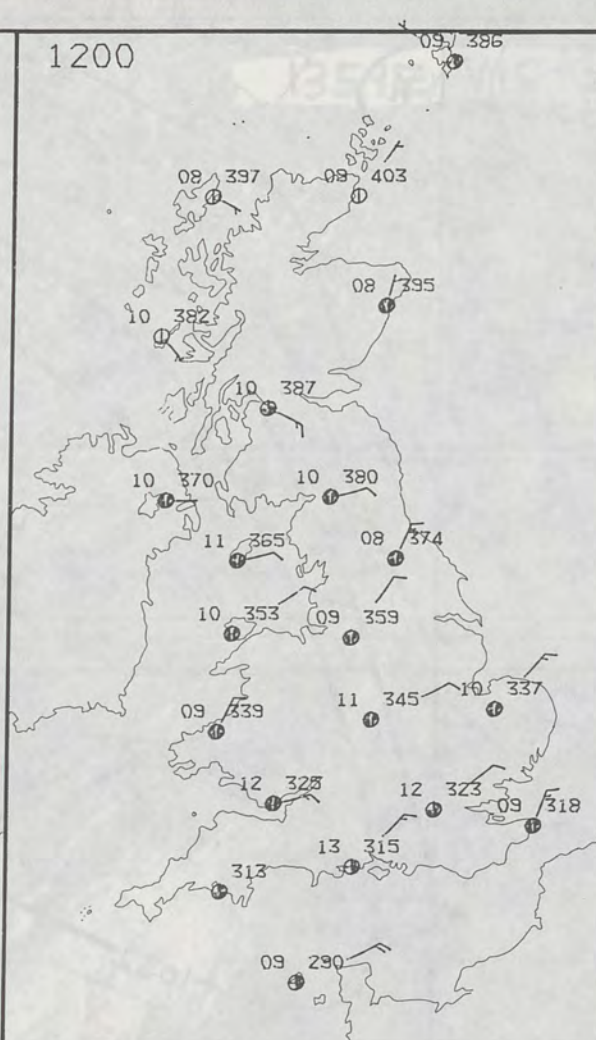
London Weather Centre 284-286 High Holborn London WC1V 7HX
© Crown Copyright All rights reserved



0600



1200



THURSDAY
28 MARCH 1991

SUMMARY
OF
BRITISH WEATHER

It was dry everywhere.

There were rather large areas of cloud over the country, though much of it was high and thin. There was a touch of frost in places overnight.

During the day, most places had some sunshine, with the best of it chiefly over southwest England, South Wales, Northern Ireland and much of Scotland.

Many places became rather warm, though eastern coastal counties had temperatures near or slightly below normal, with a chilly wind, especially in the southeast.

London Weather Centre
284-286 High Holborn
London WC1V 7HX
All times are GMT

© Crown Copyright 1986 All rights reserved

0600

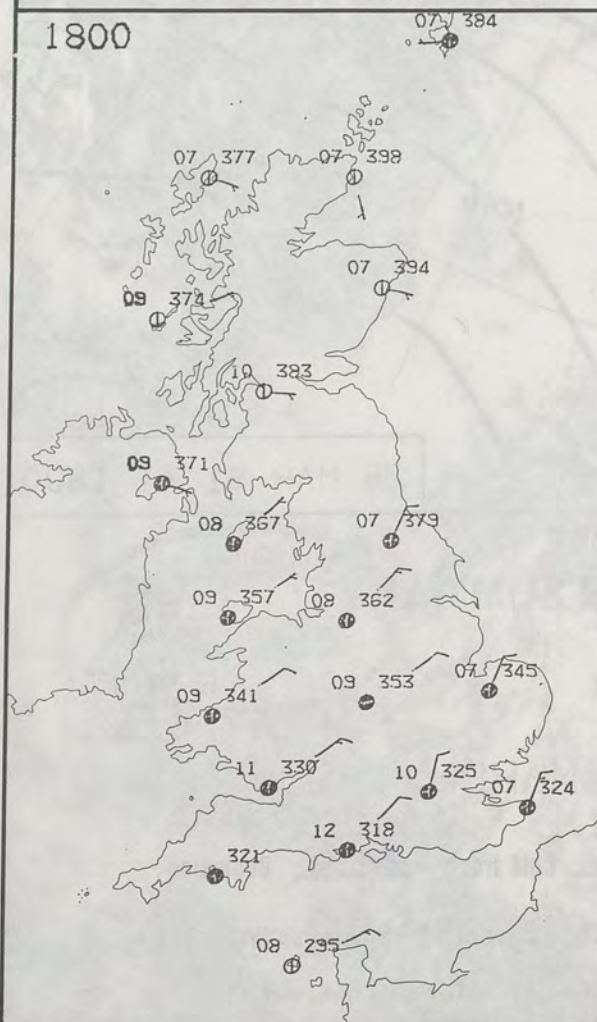


1200

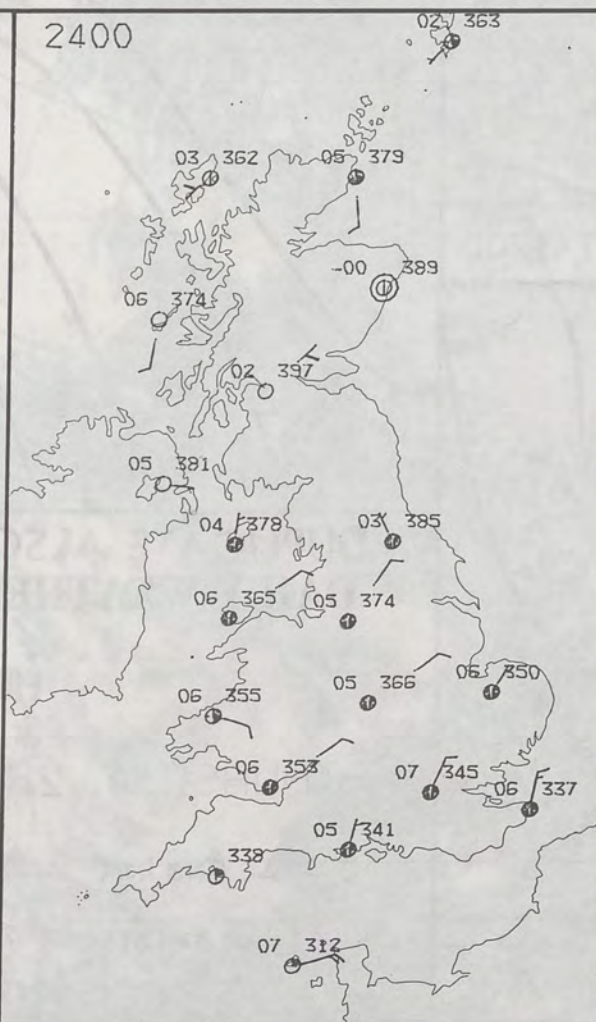


PLOTTED SURFACE OBSERVATIONS

1800

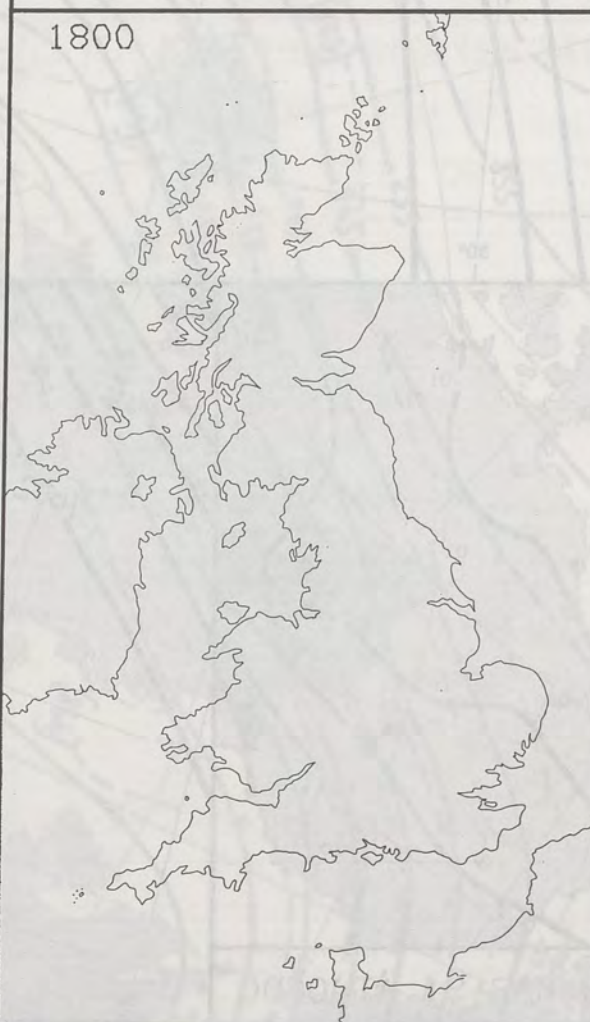


2400

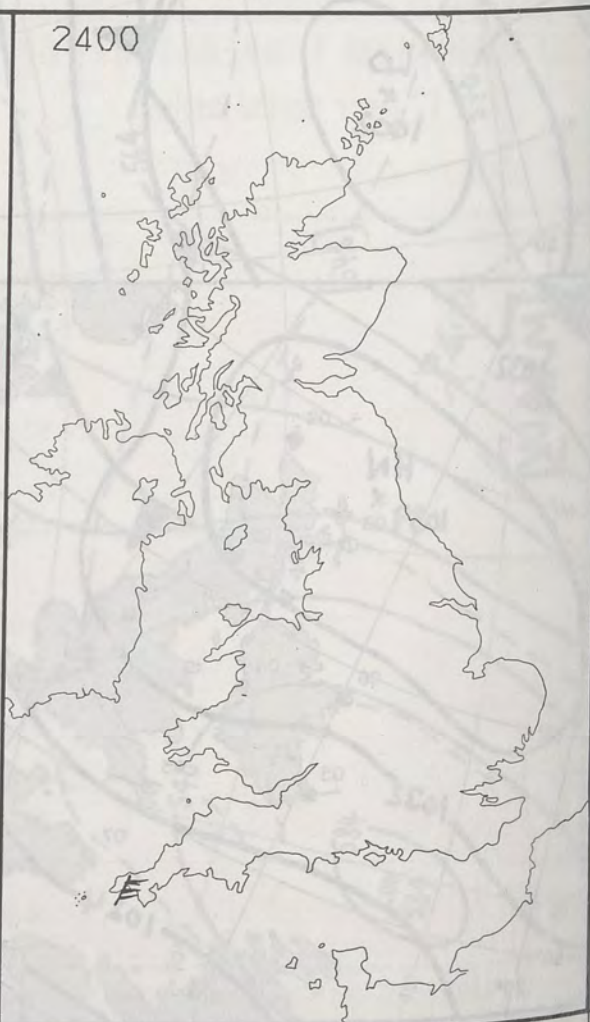


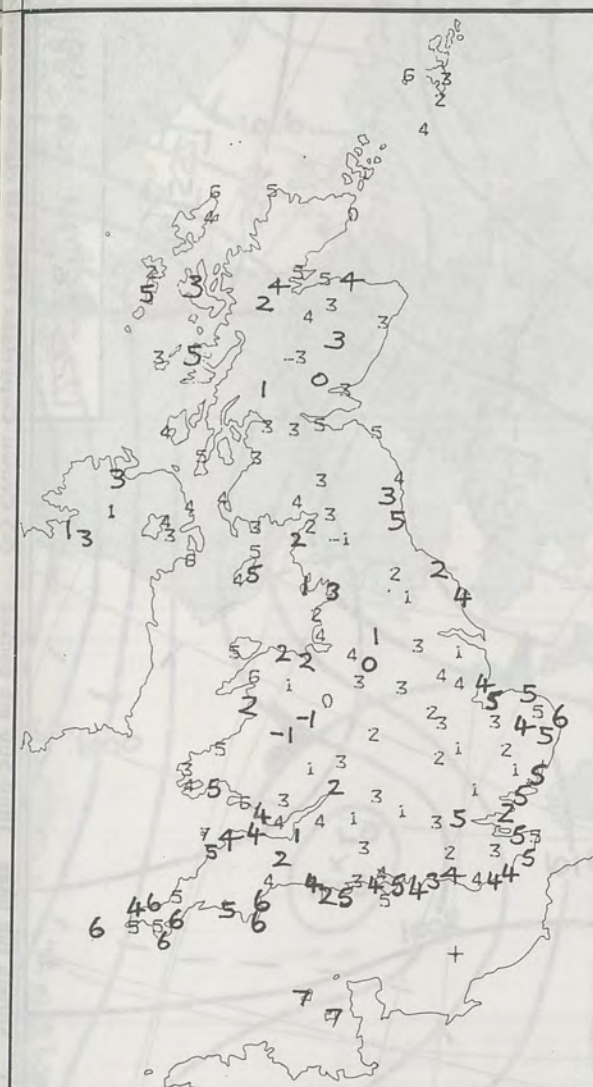
SIGNIFICANT WEATHER CHARTS

1800

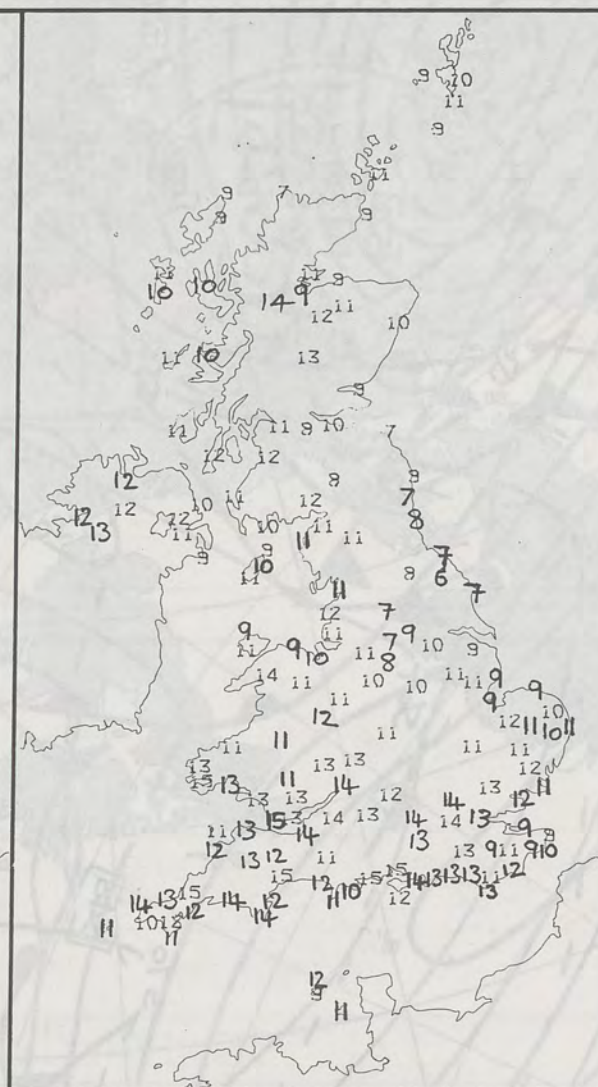


2400





NIGHT MINIMUM TEMPERATURE (°C)
For 12-hour period ending
0900 ON 28 MAR 91



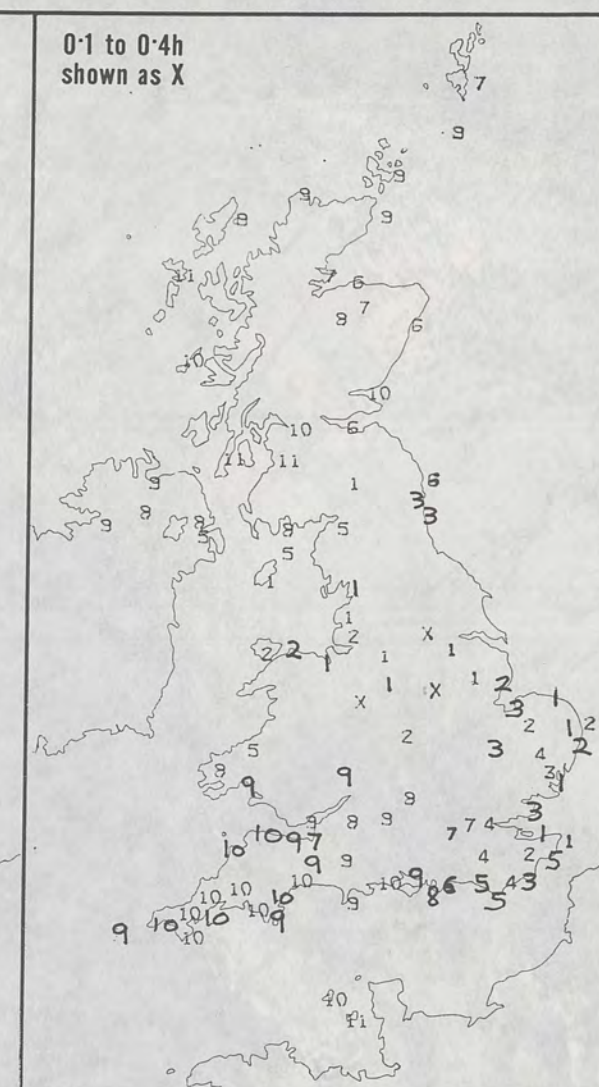
DAY MAXIMUM TEMPERATURE (°C)
For 12-hour period ending
2100 ON 28 MAR 91



RAINFALL (mm)
For 12-hour period ending
0900 ON 28 MAR 91



RAINFALL (mm)
For 12-hour period ending
2100 ON 28 MAR 91



SUNSHINE (hours)
Dawn to dusk
28 MAR 91

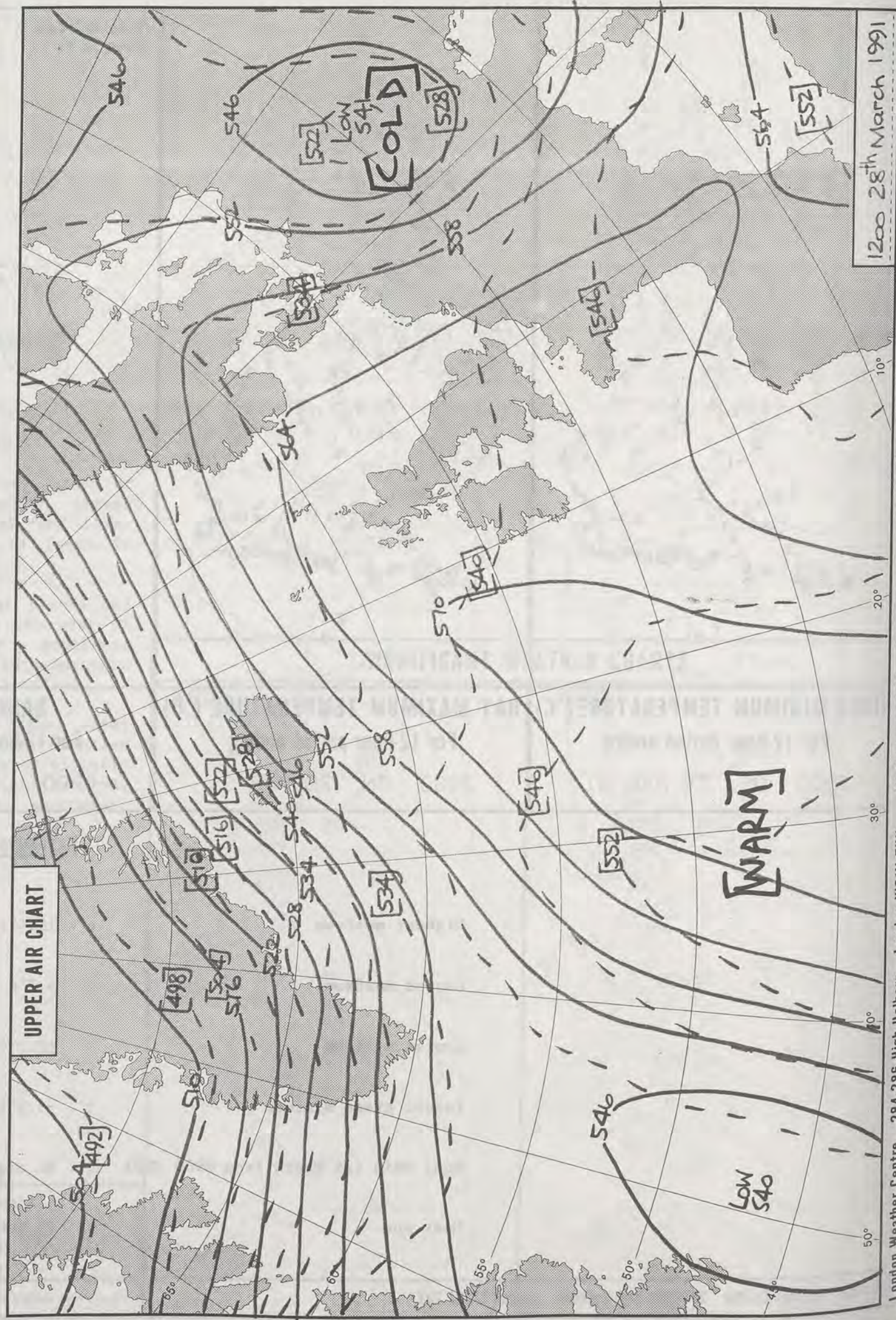
EXTREMES FOR THURSDAY 28TH MARCH 1991

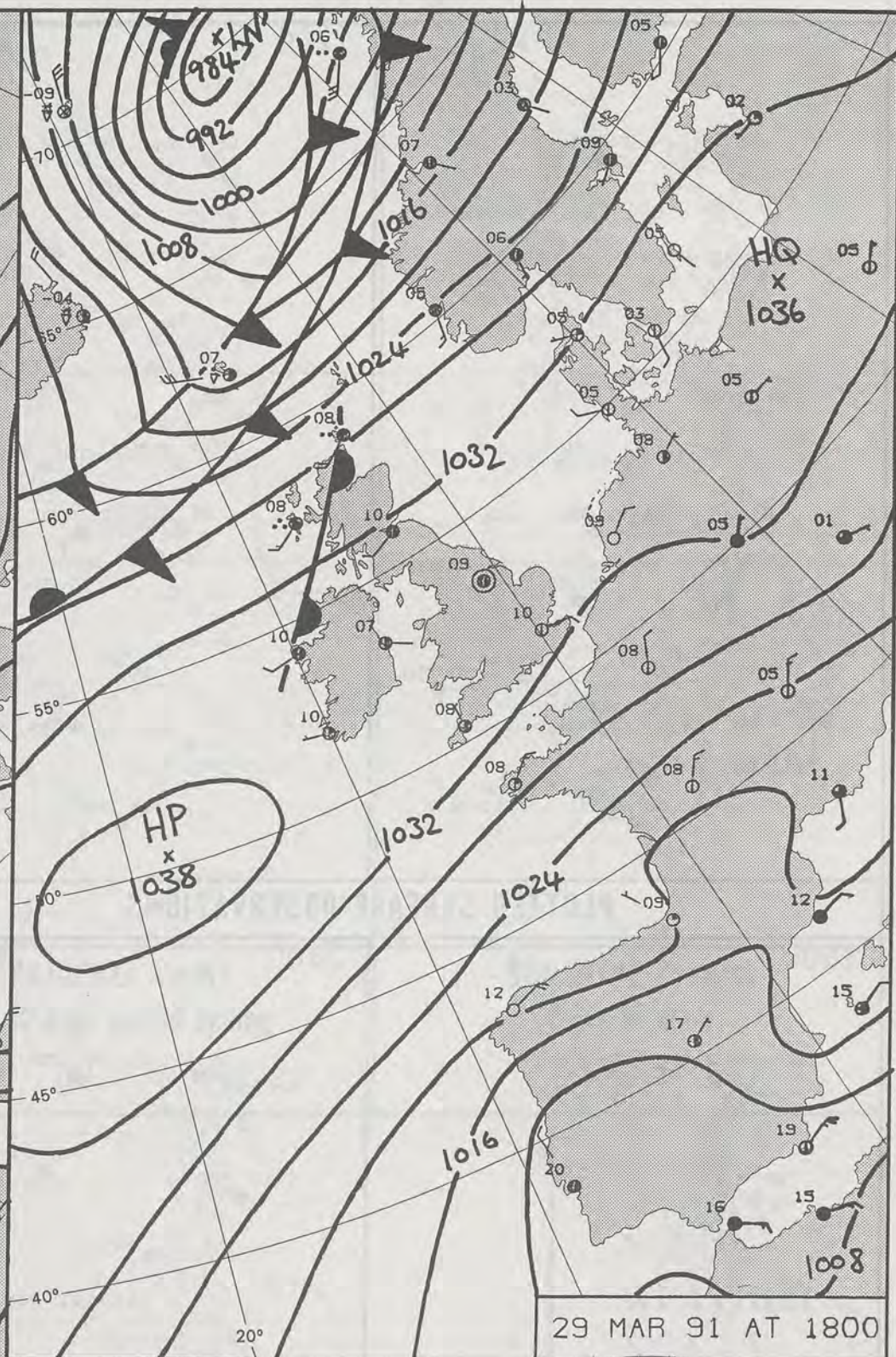
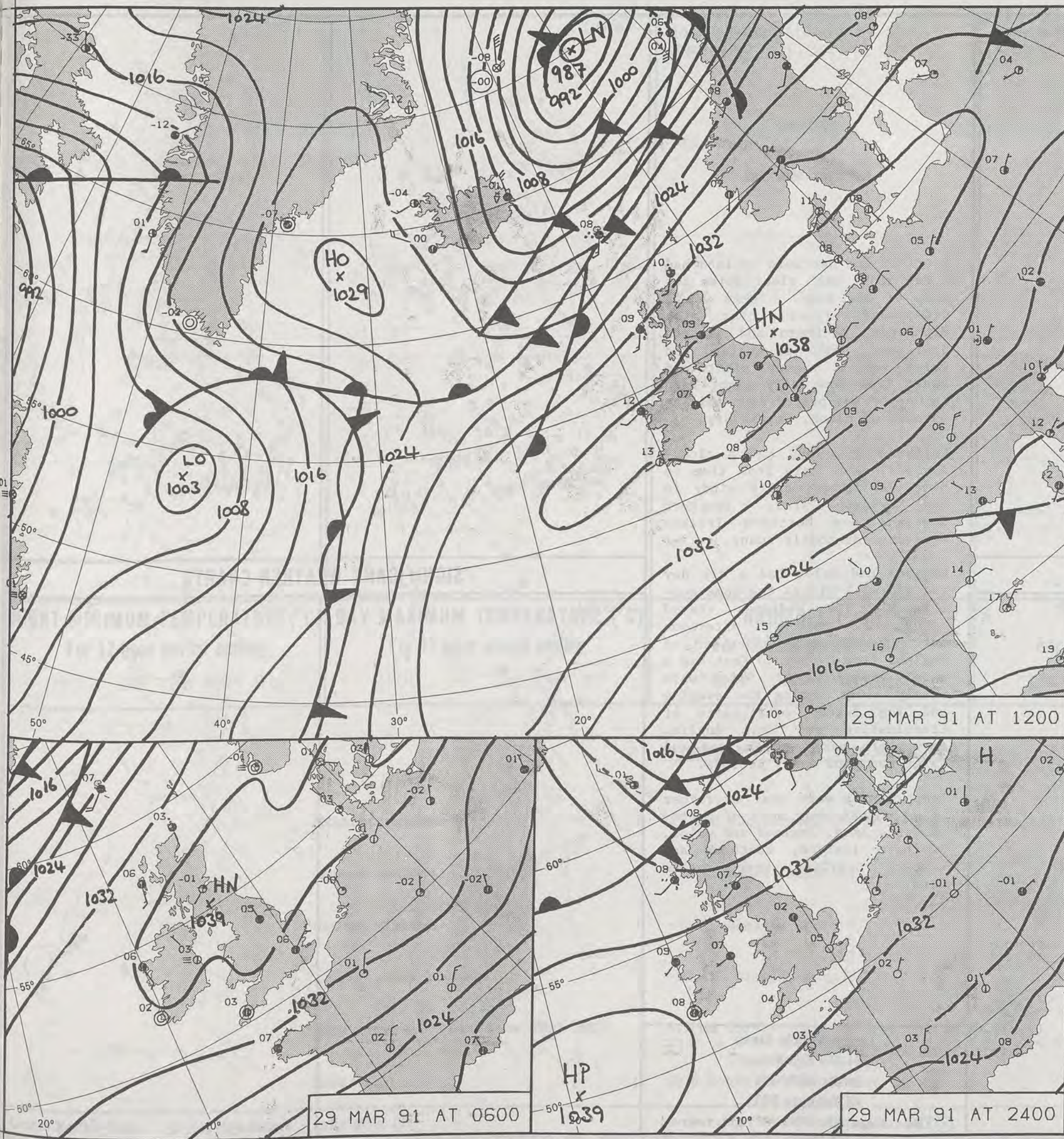
Highest maximum	: 15.4°C Cardiff Weather Centre
Lowest maximum	: 5.7°C Fylingdales (North Yorkshire)
Lowest minimum	: -2.7°C Tummel Bridge (Tayside)
Lowest grass minimum	: -5.3°C Bracknell Beaufort Park (Berkshire)
Most rain (24 hours from 0900 GMT)	: No significant rain
Most sun	: 11.1 hours Benbecula (Outer Hebrides)

**DAILY
WEATHER
SUMMARY**



© Crown Copyright 1986
All rights reserved



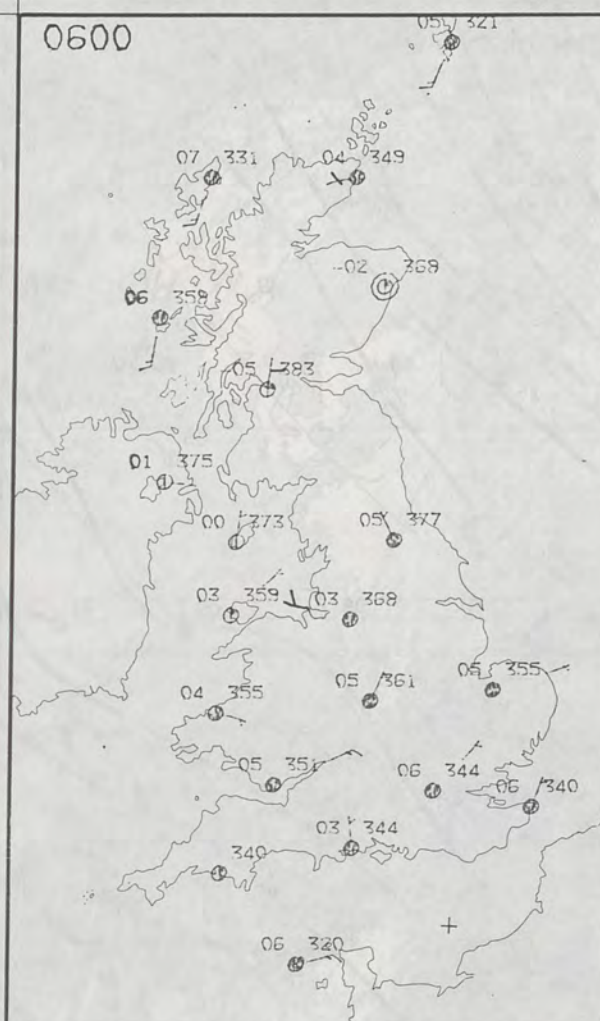


DUPLICATE ALSO
DAILY WEATHER SUMMARY
NOT FOR LOAN FOR
FRIDAY 29 MARCH 1991
London Weather Centre 284-286 High Holborn London WC1V 7HX
© Crown Copyright All rights reserved

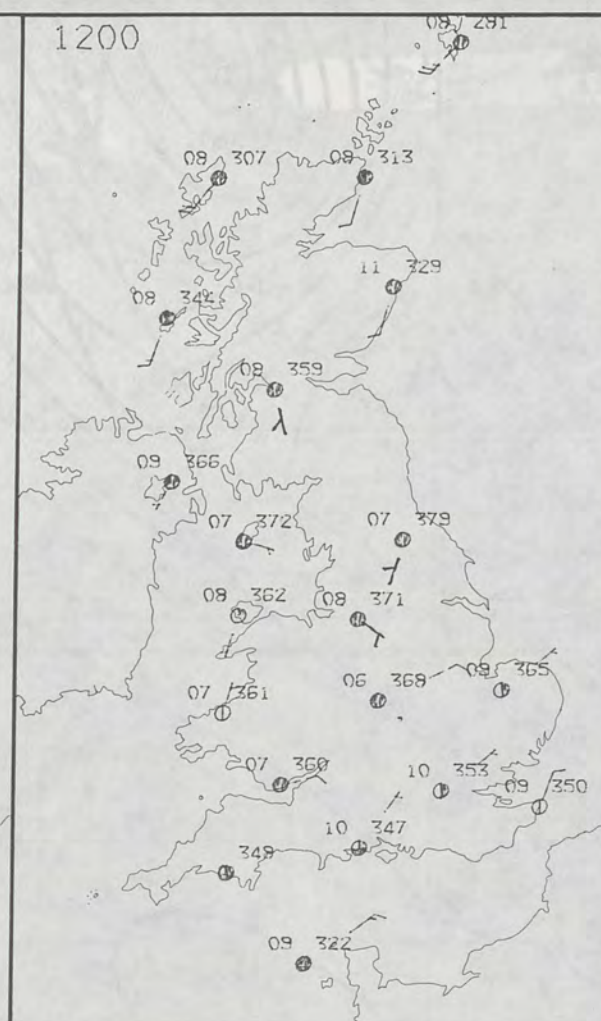
METEOLOGICAL OFFICE
05 APR 1991
LIBRARY

Warm front Cold front Occlusion

0600



1200

FRIDAY
29 MARCH 1991SUMMARY
OF
BRITISH WEATHER

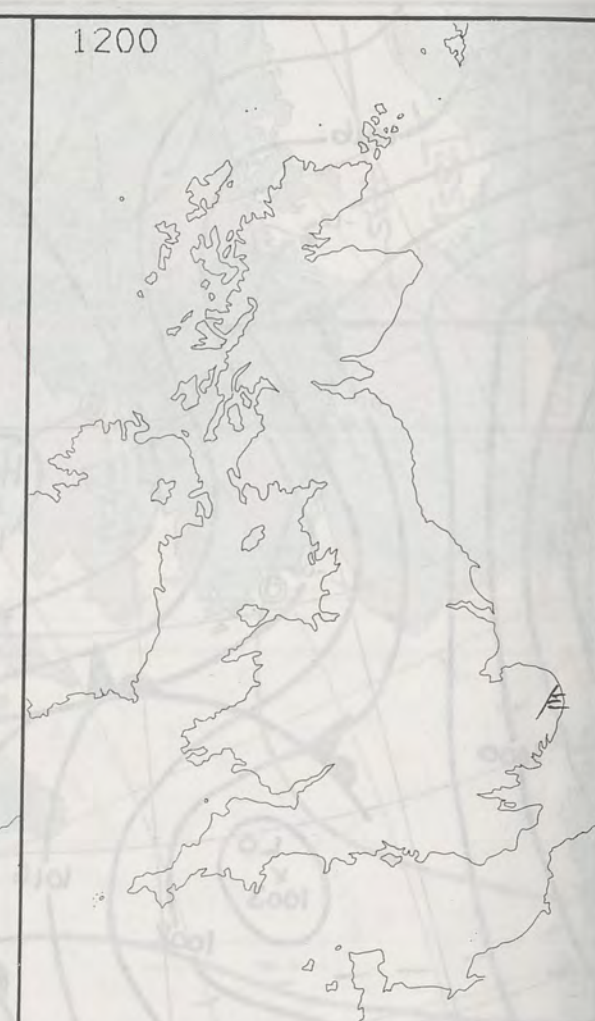
Scotland and Northern Ireland had a dry night with clear skies for much of the time. There was a widespread frost over the Highlands, southern and eastern Scotland. Much of England and Wales had a cloudy night and apart from some very light rain in one or two places from thicker patches of cloud, it was dry.

Northwest Scotland had a cloudy day with some rain from time to time and it was quite windy in the Northern Isles. Southern Scotland and Northern Ireland were dry and mostly sunny.

0600

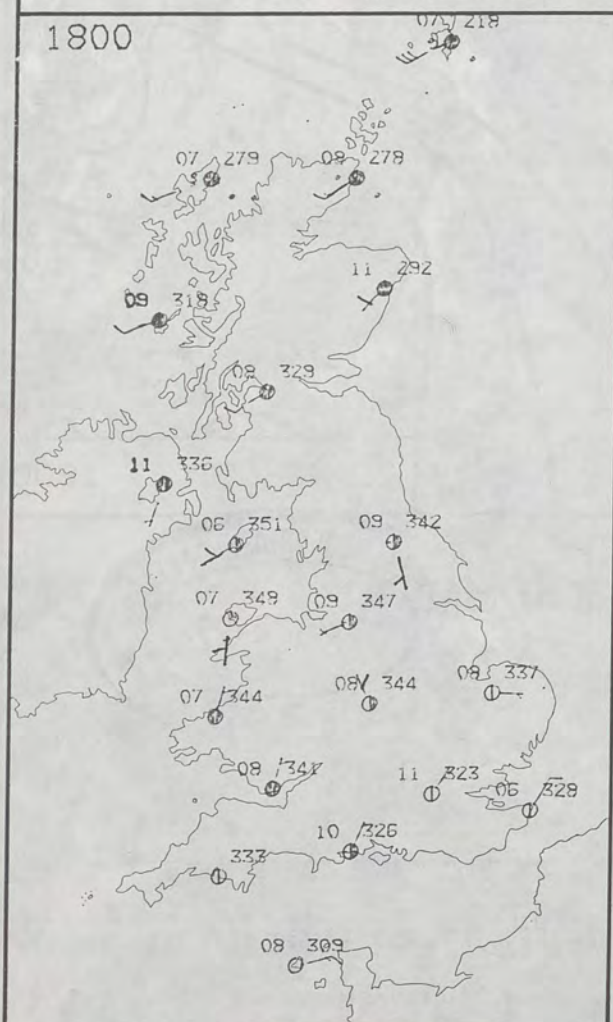


1200

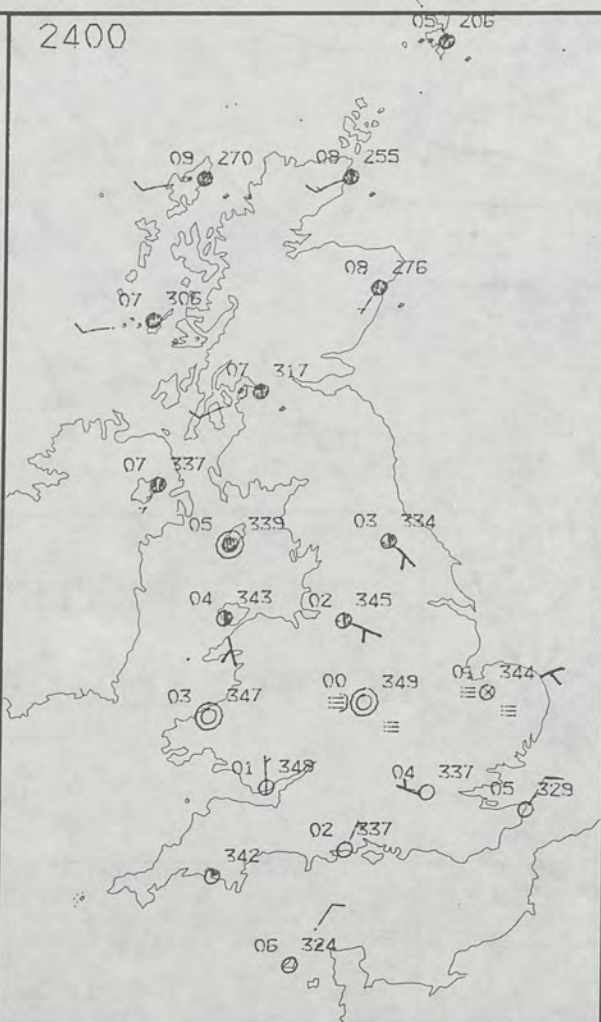


PLOTTED SURFACE OBSERVATIONS

1800

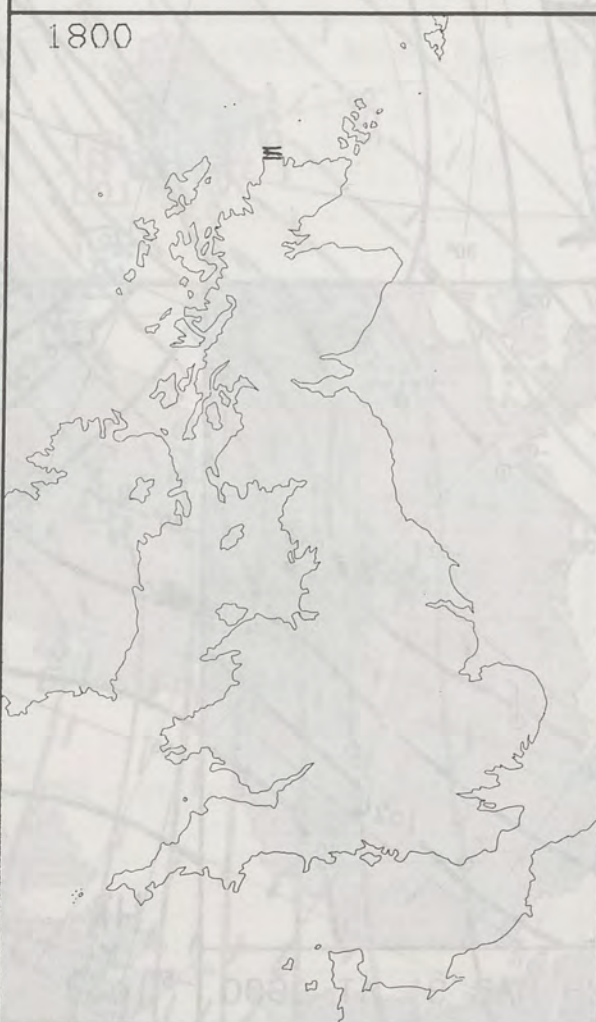


2400

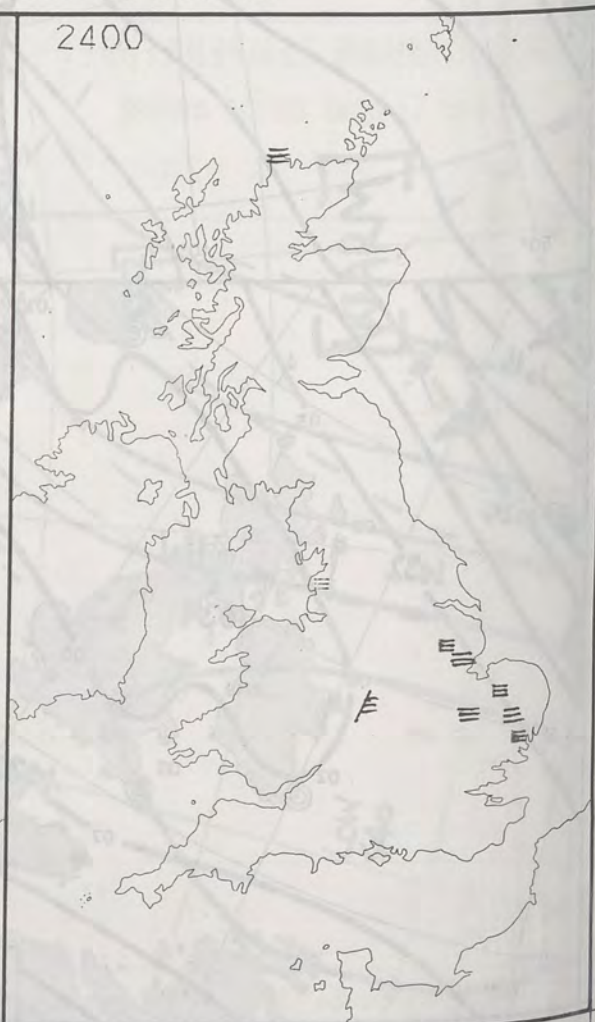


SIGNIFICANT WEATHER CHARTS

1800



2400

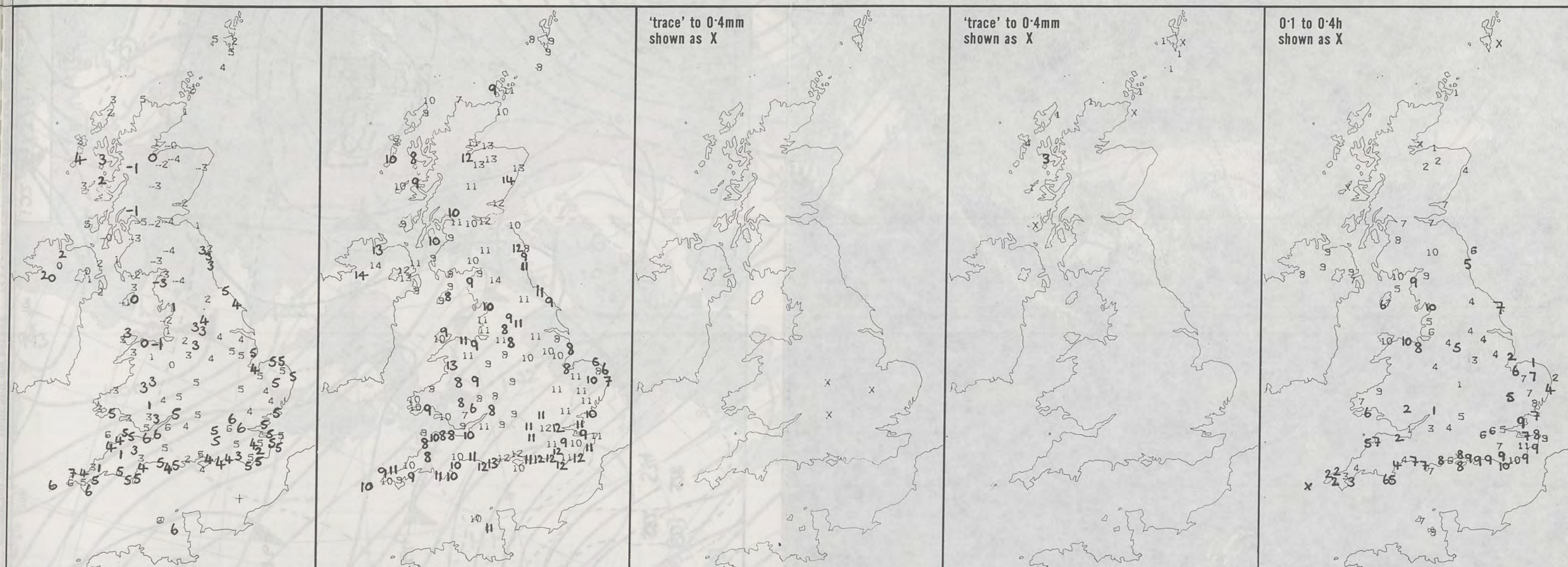


England and Wales had a dry day too and most places had some sunshine. The Midlands stayed cloudy well into the afternoon but southernmost counties of England from Dorset to Kent had a mainly sunny day. Skies were mainly clear during the evening and fog formed over parts of Lincolnshire and East Anglia. Northwestern parts of England and Wales had good sunny periods.

Temperatures were near or rather below normal over much of north-west Scotland, England and Wales. Northern Ireland, southern and eastern Scotland were rather warm.

London Weather Centre
284-286 High Holborn
London WC1V 7HX
All times are GMT

© Crown Copyright 1986 All rights reserved



NIGHT MINIMUM TEMPERATURE (°C) For 12-hour period ending 0900 ON 29 MAR 91	DAY MAXIMUM TEMPERATURE (°C) For 12-hour period ending 2100 ON 29 MAR 91	RAINFALL (mm) For 12-hour period ending 0900 ON 29 MAR 91	RAINFALL (mm) For 12-hour period ending 2100 ON 29 MAR 91	SUNSHINE (hours) Dawn to dusk 29 MAR 91
--	--	---	---	---

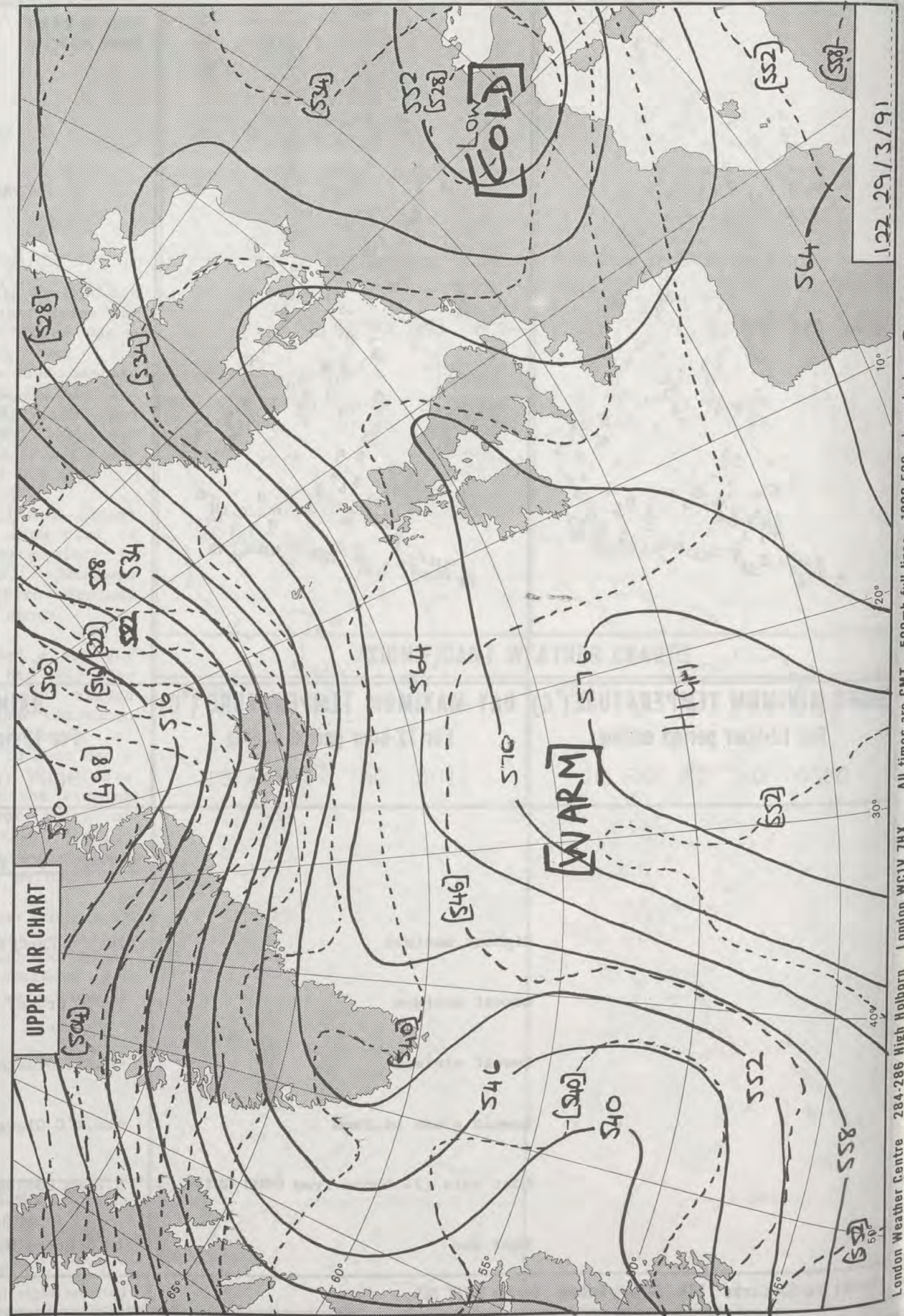

EXTREMES FOR FRIDAY 29TH MARCH 1991

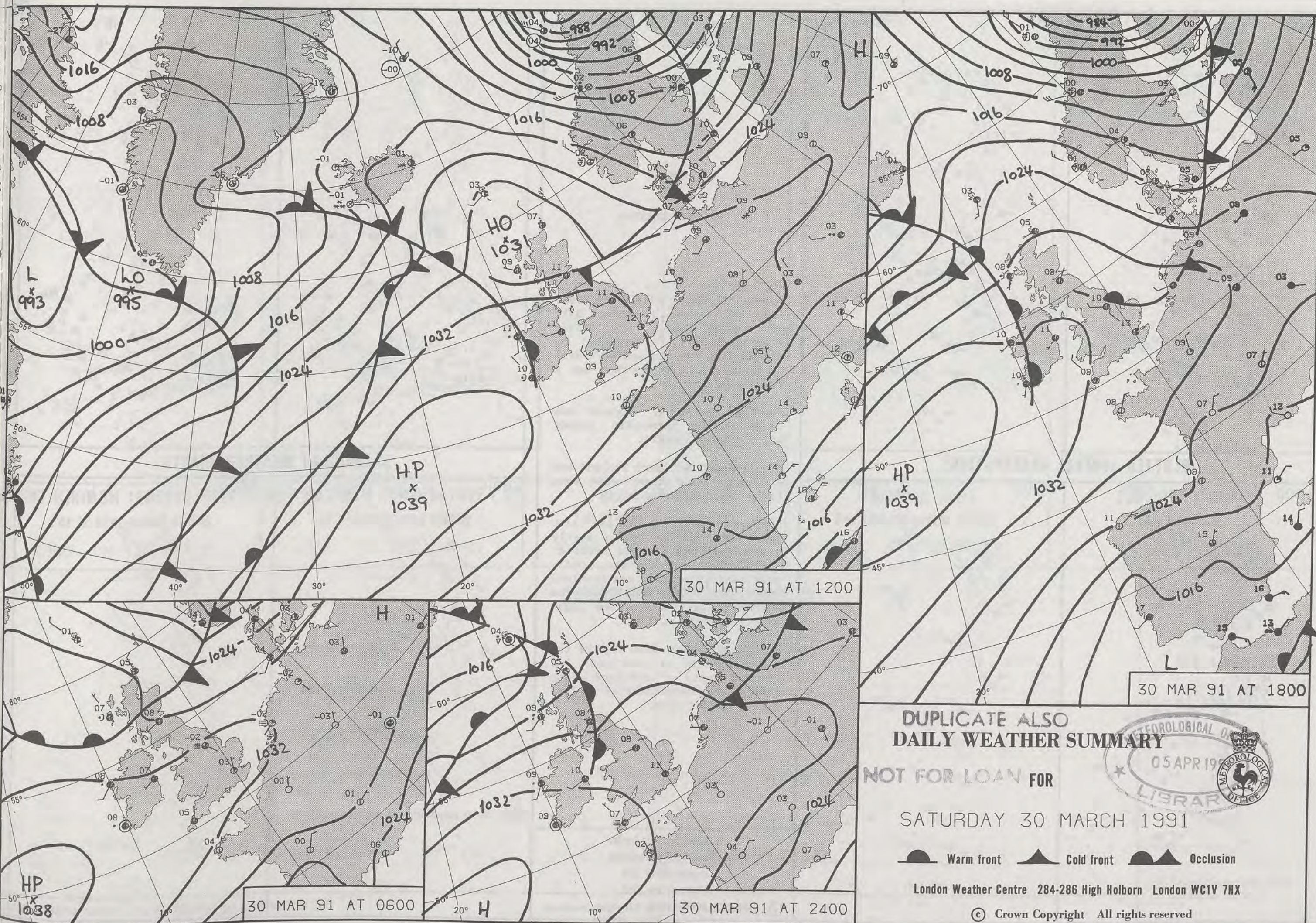
Highest maximum	: 14.0°C Knockarevan (Co Fermanagh) & Carrigans (Co Tyrone)
Lowest maximum	: 5.8°C Cromer (Norfolk)
Lowest minimum	: -4.7°C Glasgow Airport
Lowest grass minimum	: -10.4°C Glasgow Airport
Most rain (24 hours from 0900 GMT)	: 5.2 mm Lochboisdale (S Uist, Outer Hebrides)
Most sun	: 10.6 hours Jubilee Corner (Kent)

DAILY WEATHER SUMMARY

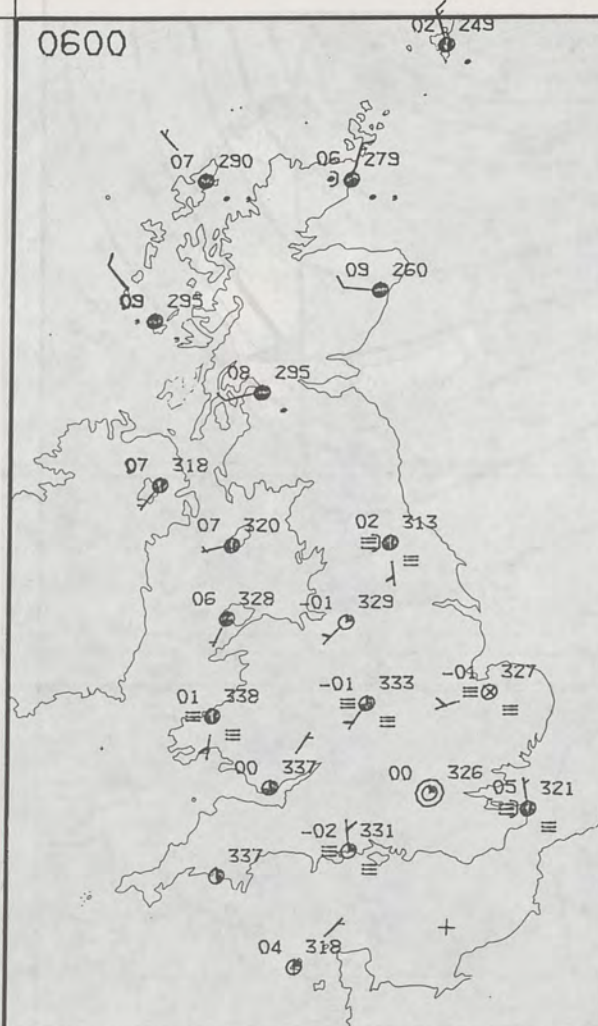


© Crown Copyright 1986
All rights reserved

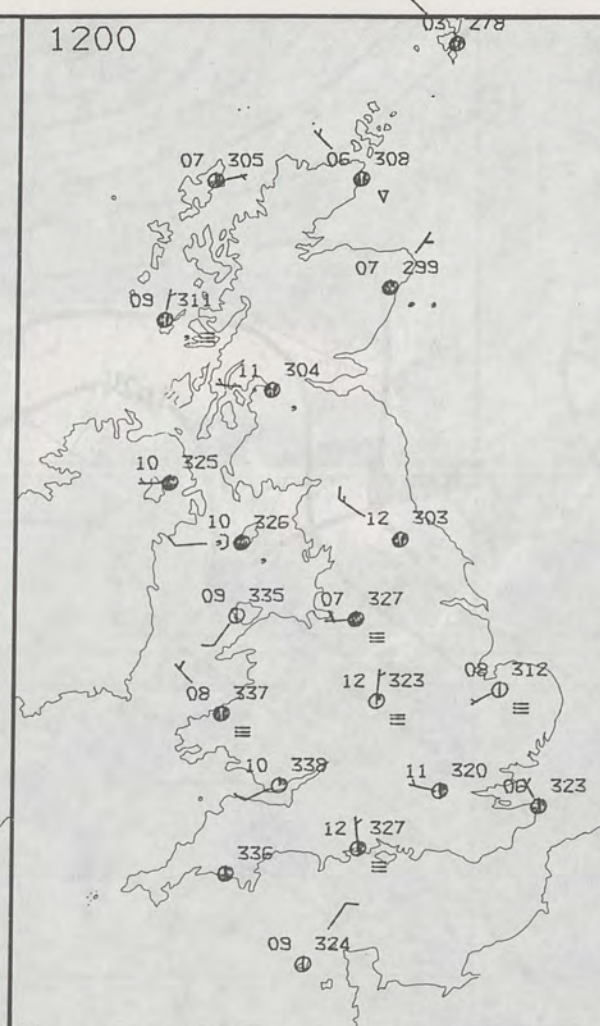




0600

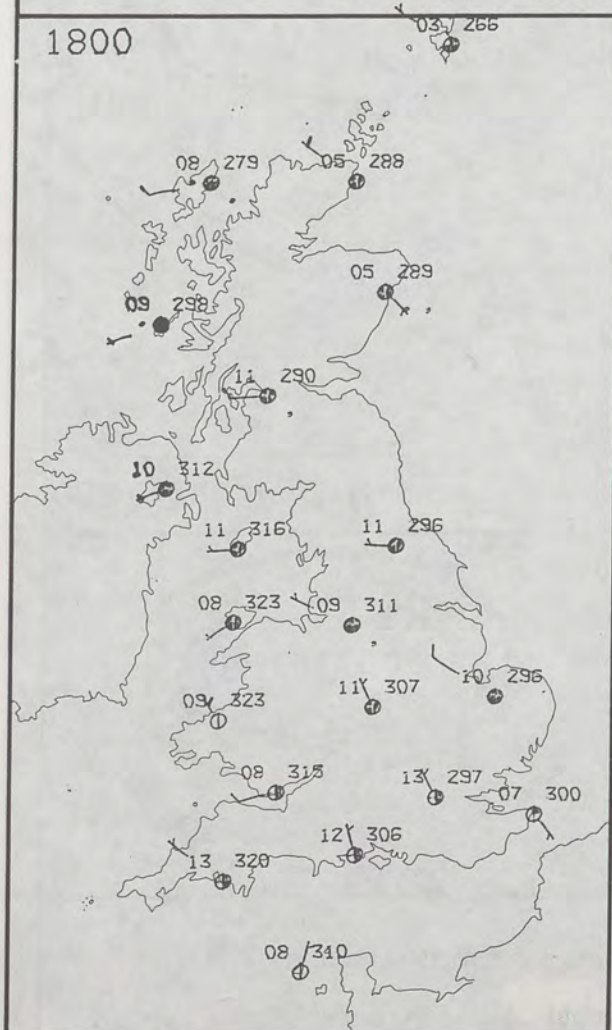


1200

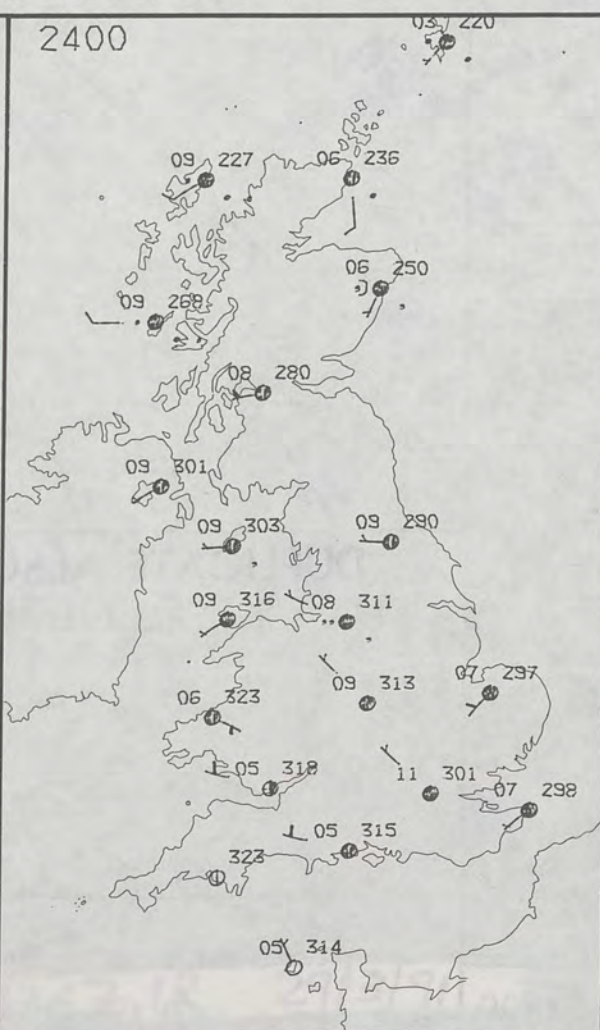


PLOTTED SURFACE OBSERVATIONS

1800



2400

SATURDAY
30 MARCH 1991SUMMARY
OF
BRITISH WEATHER

England and Wales had clear spells overnight with widespread frost while over the eastern half of England thick fog became extensive. The fog cleared by mid-morning and the southern half of England and Wales then had a sunny day.

Northern parts of England and Wales became generally cloudy after a bright start.

Scotland and Northern Ireland had a cloudy, mild night with some light rain and drizzle.

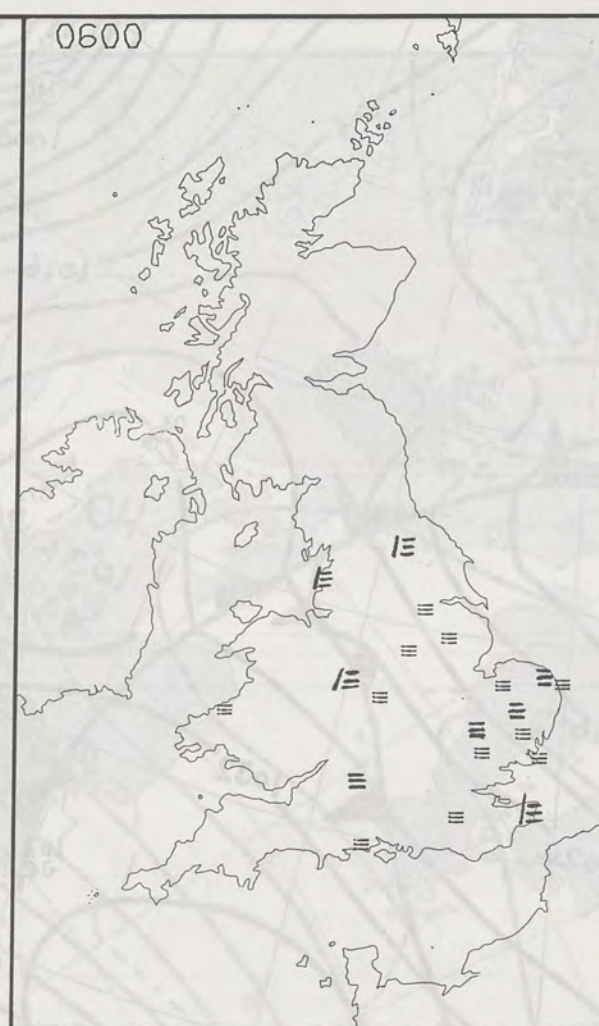
Northern Ireland and the west coast of Scotland had a mostly cloudy day with the odd spell of light rain and drizzle, while over central and eastern Scotland there was some sunshine. The Northern Isles had a few light wintry showers at first.

It was a rather cold day in the far northeast of Scotland, but central parts of Scotland along with the southern half of England became rather warm.

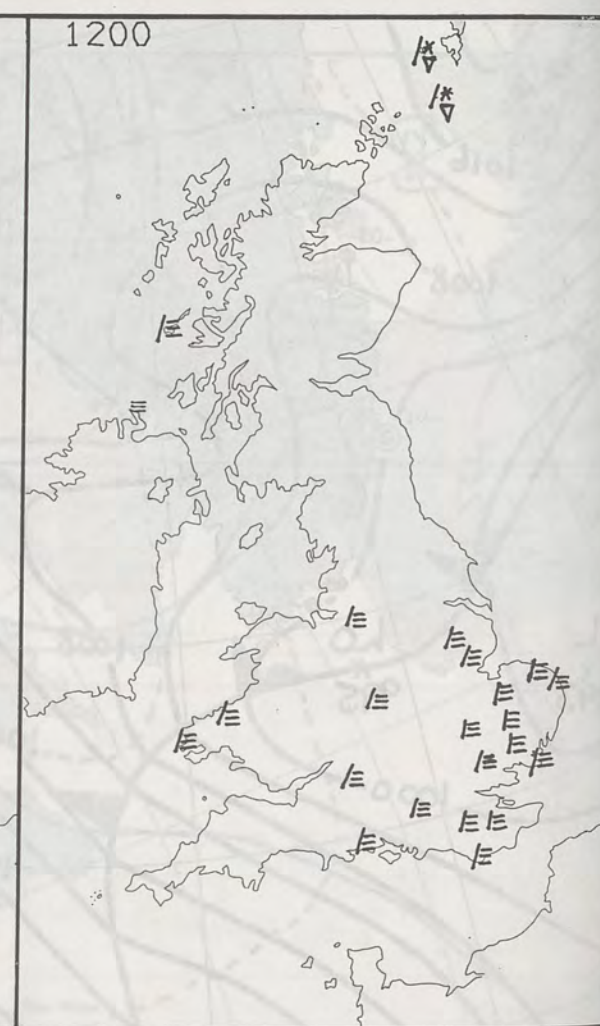
London Weather Centre
284-286 High Holborn
London WC1V 7HX
All times are GMT

© Crown Copyright 1986 All rights reserved

0600



1200



SIGNIFICANT WEATHER CHARTS

1800

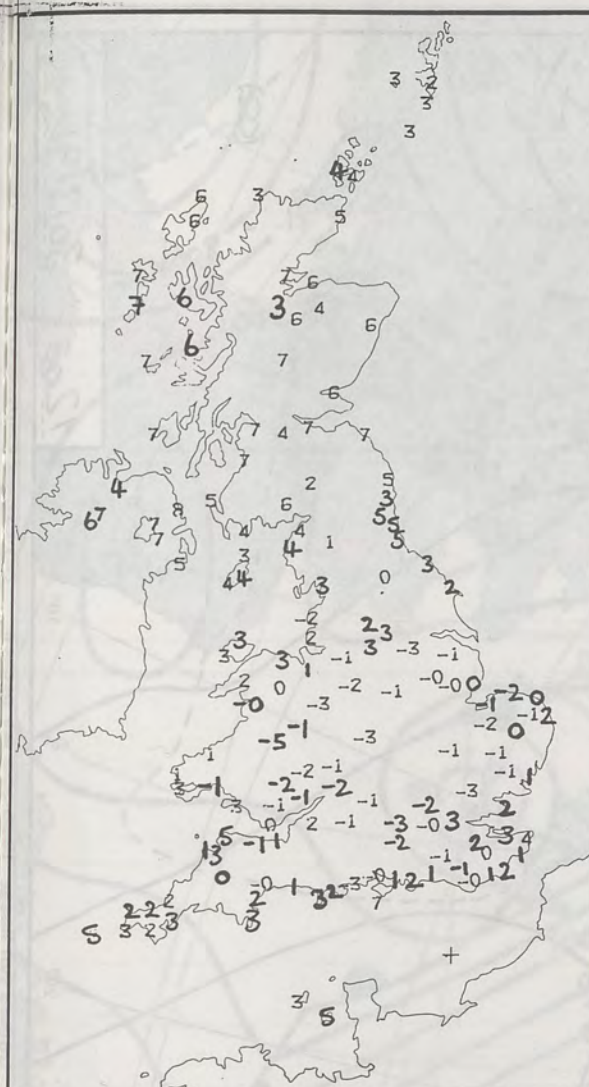


2400

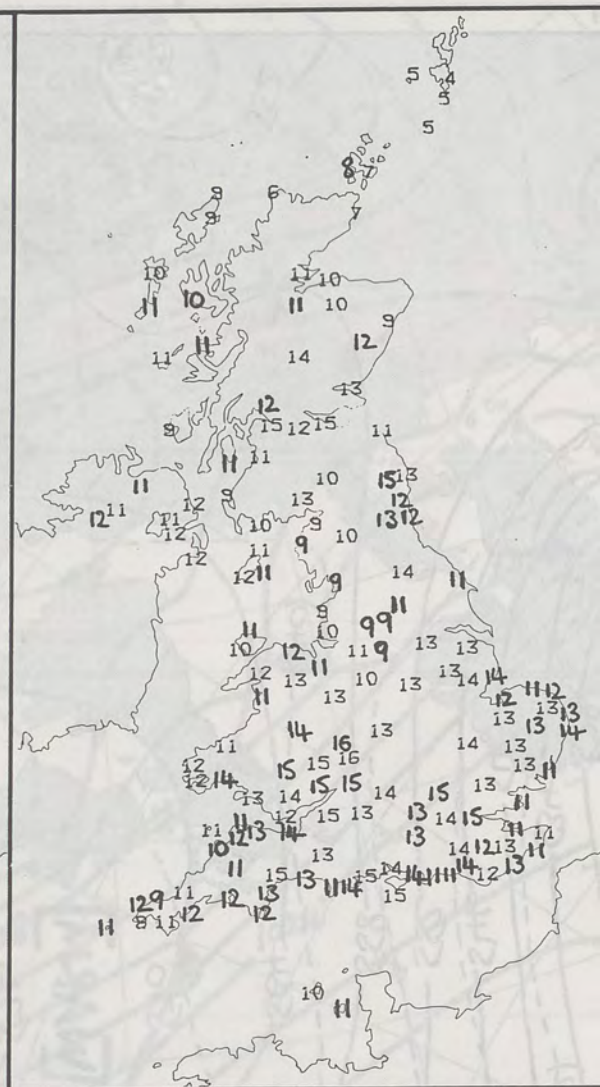


NIG

Lond



NIGHT MINIMUM TEMPERATURE (°C)
For 12-hour period ending
0900 ON 30 MAR 91



DAY MAXIMUM TEMPERATURE (°C)
For 12-hour period ending
2100 ON 30 MAR 91



RAINFALL (mm)
For 12-hour period ending
0900 ON 30 MAR 91



RAINFALL (mm)
For 12-hour period ending
2100 ON 30 MAR 91



SUNSHINE (hours)
Dawn to dusk
30 MAR 91

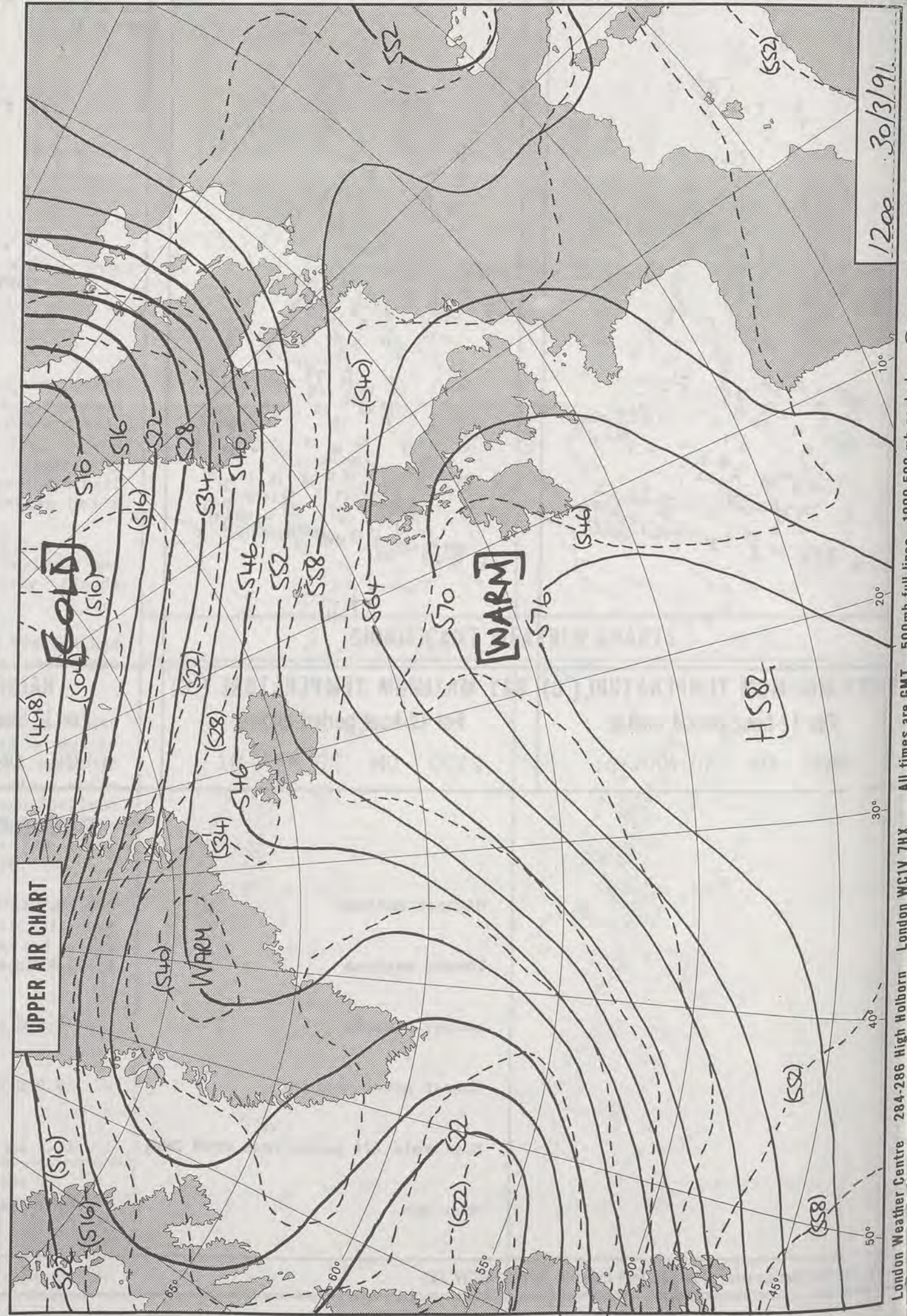

EXTREMES FOR SATURDAY 30TH MARCH 1991

Highest maximum	: 16.0°C Gt Malvern (Hereford & Worcester)
Lowest maximum	: 3.9°C Lerwick (Shetland)
Lowest minimum	: -4.5°C St Harmon (Powys)
Lowest grass minimum	: -9.0°C Bracknell Beaufort Park (Berkshire)
Most rain (24 hours from 0900 GMT)	: 11.4 mm Kilmory (SW Highland)
Most sun	: 10.8 hours Ventnor (I.O.W.) and Bognor Regis (W Sussex)

**DAILY
WEATHER
SUMMARY**

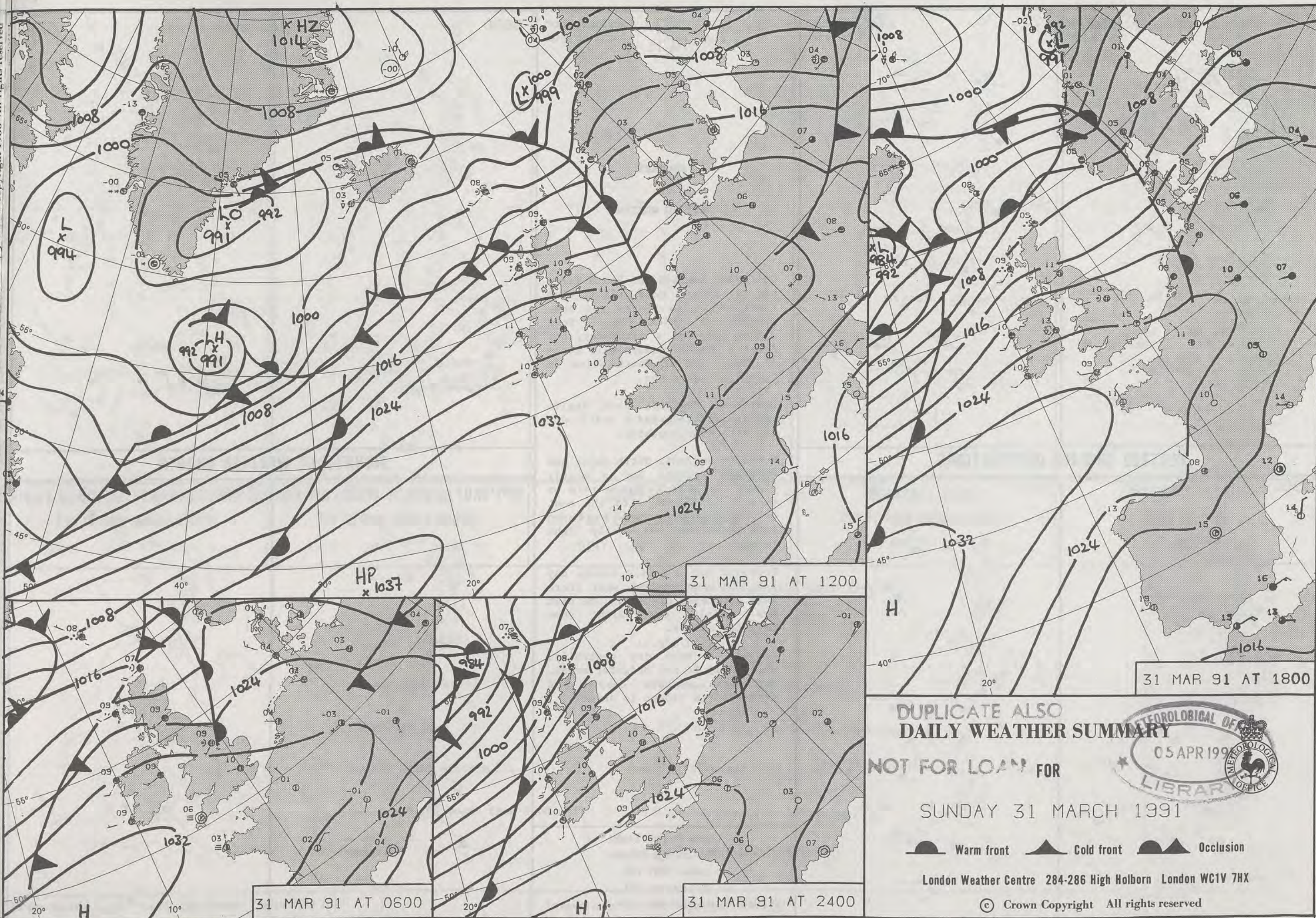


© Crown Copyright 1986
All rights reserved

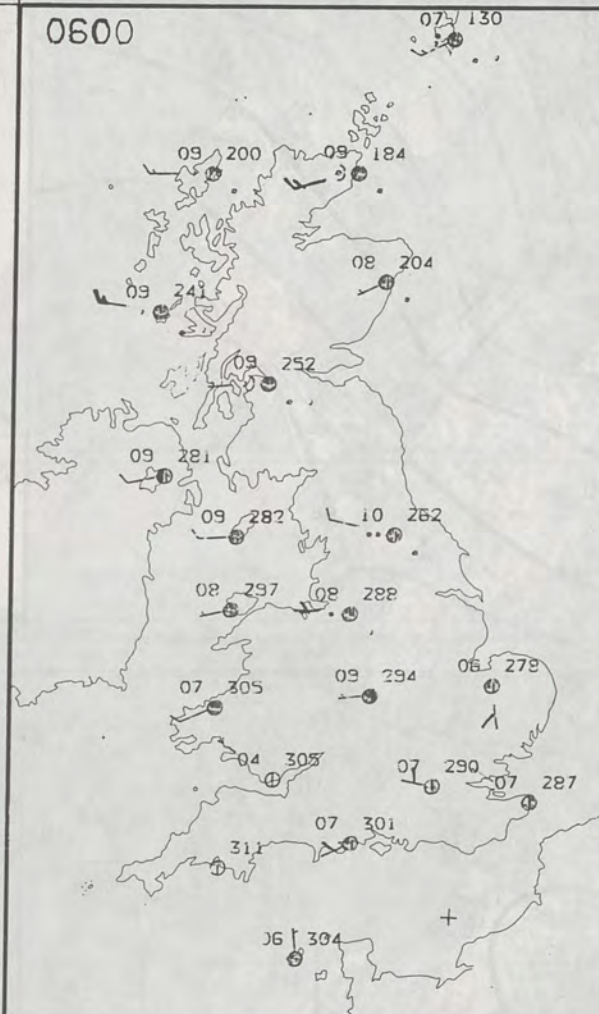


1200 30/3/91

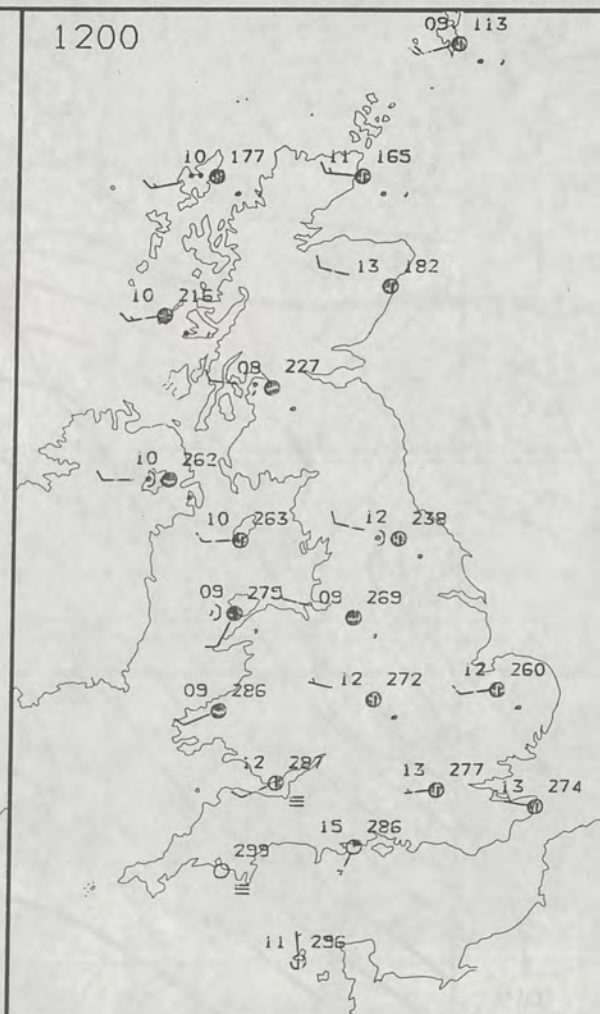
London Weather Centre 284-286 High Holborn London WC1V 7HX All times are GMT 500mb full lines 1000-500 mb picked © Crown Copyright 1986 All rights reserved



0600

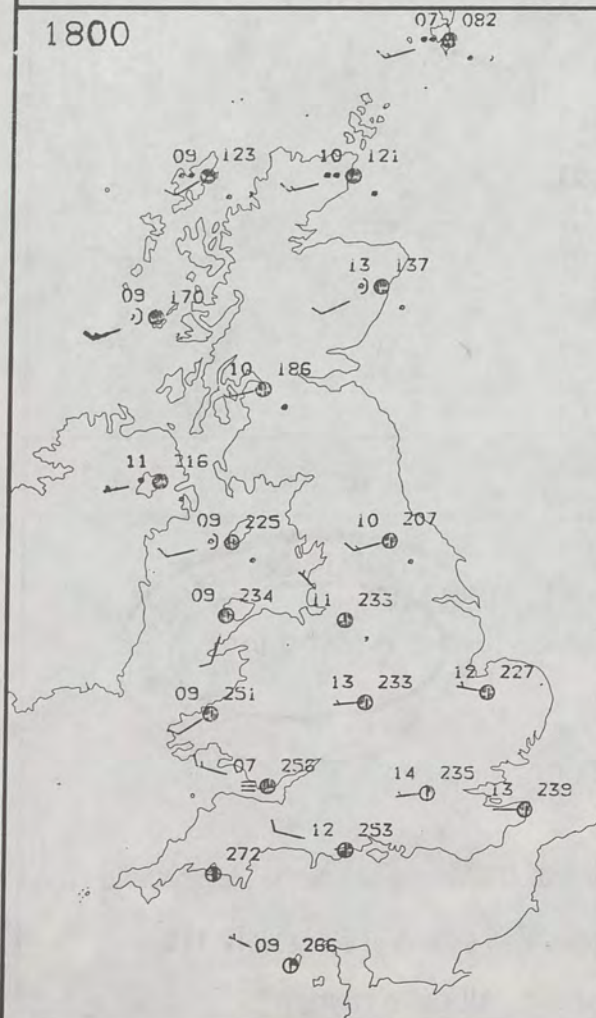


1200

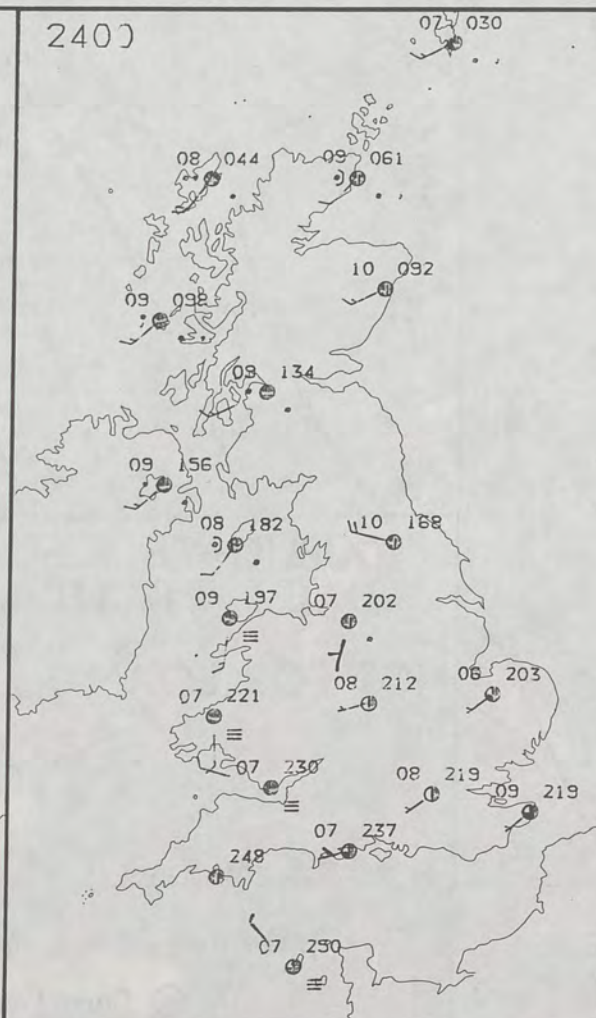


PLOTTED SURFACE OBSERVATIONS

1800



2400



SUNDAY
31 MARCH 1991

SUMMARY
OF
BRITISH WEATHER

Southwest England and South Wales had a rather cold night with frost in a few places and some patches of thick fog. Some places then had a sunny day, but Bristol Channel coasts were misty at times and in South Wales it turned cloudier too.

Southeast England, East Anglia and the Midlands had a mostly dry day with some sunshine.

Northern England, North Wales and Northern Ireland had a mostly cloudy day with a little rain or drizzle in places; to the east of the Pennines there was some more persistent but mostly light rain.

Scotland had a mostly cloudy day and in the north and west there were outbreaks of rain. The east was mainly dry with some brighter spells.

It was a warm day generally, especially in the brighter areas, but some western coasts had temperatures closer to normal.

London Weather Centre
284-286 High Holborn
London WC1V 7HX
All times are GMT

© Crown Copyright 1986 All rights reserved

0600

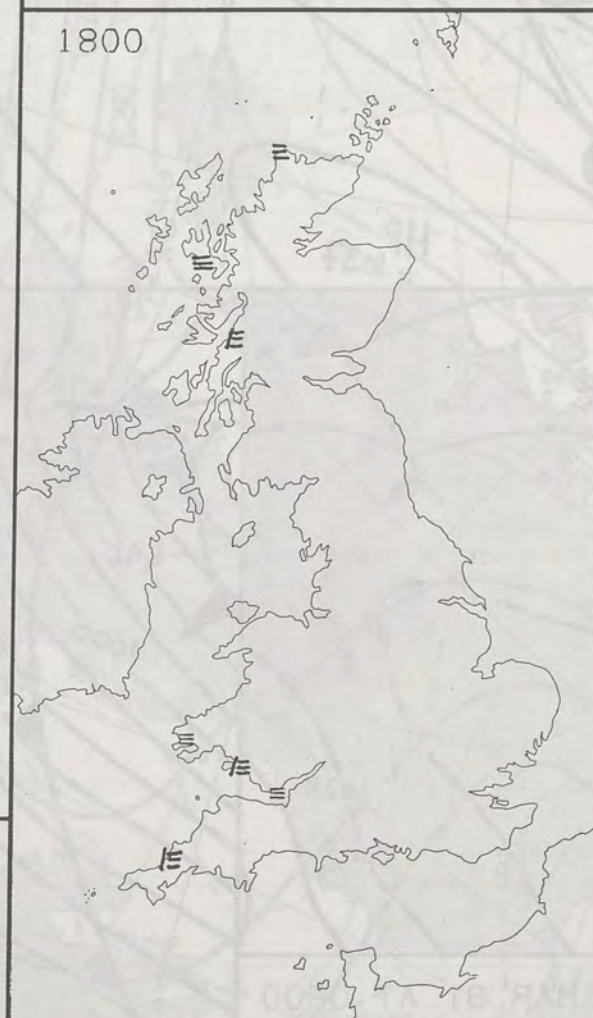


1200

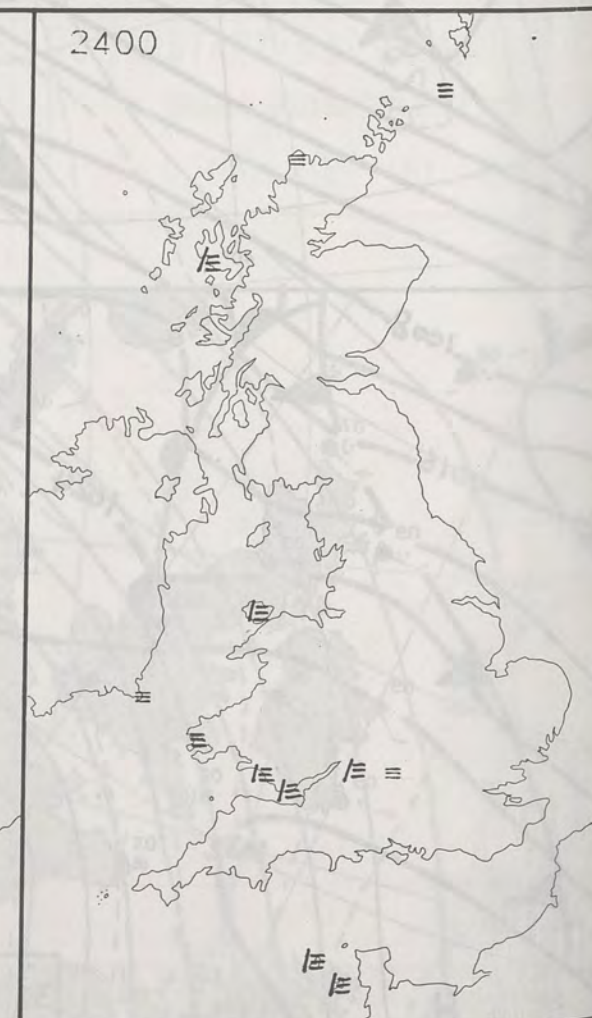


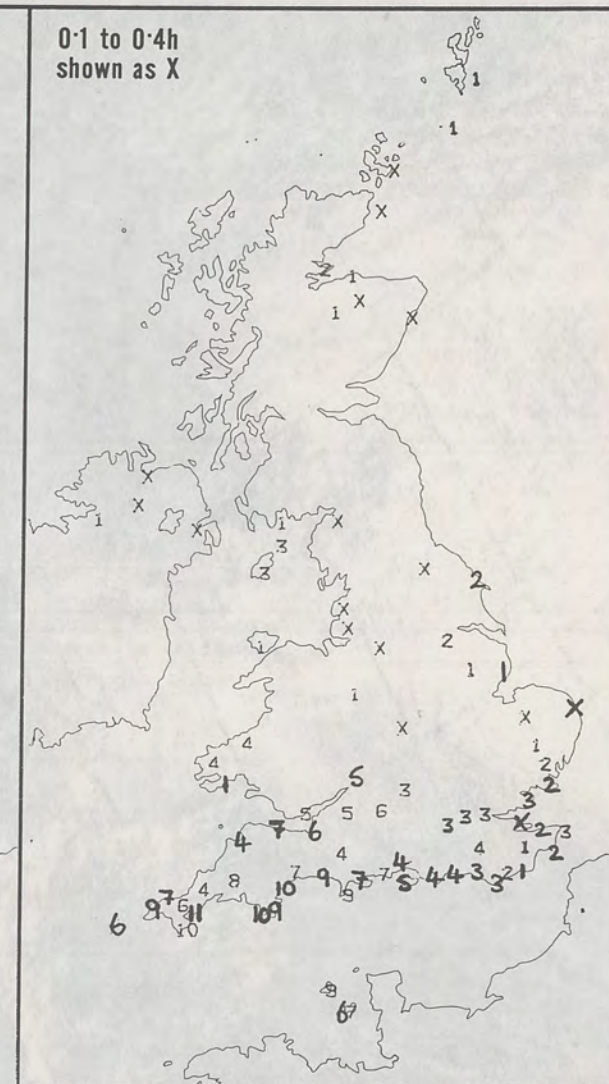
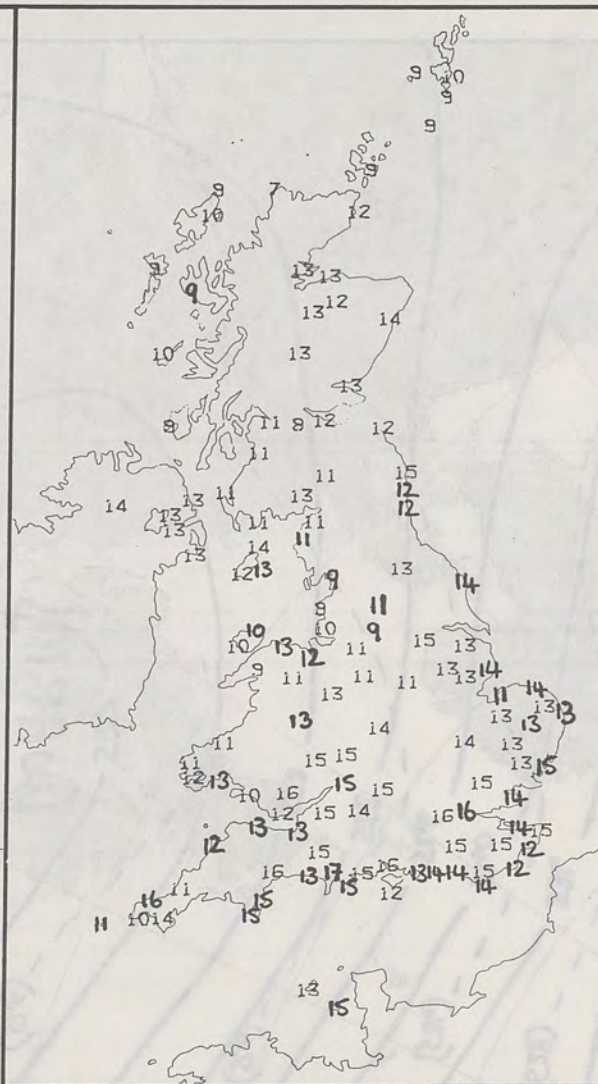
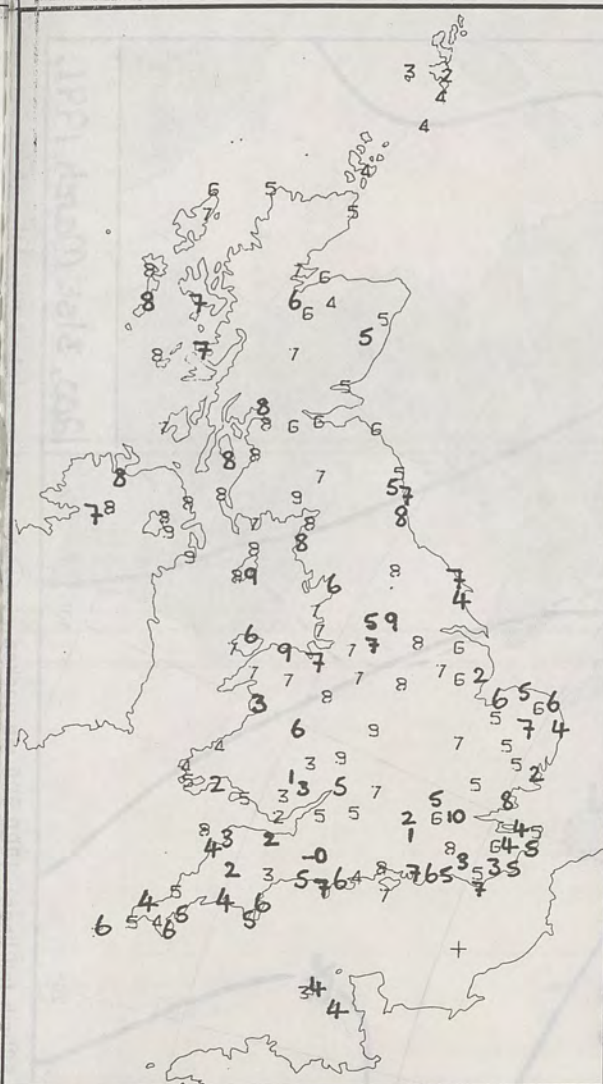
SIGNIFICANT WEATHER CHARTS

1800



2400





NIGHT MINIMUM TEMPERATURE (°C)
For 12-hour period ending
0900 ON 31 MAR 91

DAY MAXIMUM TEMPERATURE (°C)
For 12-hour period ending
2100 ON 31 MAR 91

RAINFALL (mm)
For 12-hour period ending
0900 ON 31 MAR 91

RAINFALL (mm)
For 12-hour period ending
2100 ON 31 MAR 91

SUNSHINE (hours)
Dawn to dusk
31 MAR 91

EXTREMES FOR SUNDAY 31ST MARCH 1991

Highest maximum : 16.5°C Poole (Dorset)

Lowest maximum : 7.4°C Cape Wrath (N. Scotland)

Lowest minimum : -0.2°C Yeovilton (Nr. Yeovil, Somerset)

Lowest grass minimum : -4.4°C Cilfynydd (Mid Glamorgan)

Most rain (24 hours from 0900 GMT) : 25.5 mm Kilmory (S.W. Highland)

Most sun : 10.5 hours Falmouth (Cornwall)

**DAILY
WEATHER
SUMMARY**



© Crown Copyright 1986
All rights reserved

