


DAILY WEATHER SUMMARY

INCLUDING SUMMARY OF BRITISH WEATHER




Friday
1st September
1995



LONDON *weather centre*

METEOSAT AT 12:00 GMT ON 01/09/95
INFRA-RED



CLOUD-TOP OR LAND/SEA TEMPERATURE

COLD WARM

0600 1 SEPTEMBER 1995

SIGWX



1200 1 SEPTEMBER 1995

SIGWX



SIGNIFICANT WEATHER CHARTS

1800 1 SEPTEMBER 1995

SIGWX



2400 1 SEPTEMBER 1995

SIGWX



Published by London Weather Centre. All times are GMT.

Summary of UK weather for Friday 1st September 1995

Most of the country had a dry night with variable, often large, amounts of cloud and clear intervals. Over parts of southwest England and northeast England there were long clear spells allowing short-lived fog patches to form later in the night. Southeast England and East Anglia had thicker cloud at times with some rain and showers.

During the day many places were rather cloudy with only a few bright or sunny intervals. However, north Wales and southwest England had plenty of sunshine. Spots of rain or light showers over East Anglia and Kent gradually died out during the day but rain spread into western Scotland during the morning. This rain spread slowly south and east during the rest of the day reaching the whole of Northern Ireland and central and northern Scotland by evening. The rain was light and patchy at first but became heavy in places during the evening. Later in the evening clear intervals appeared in western Scotland and on the Antrim coast.

Temperatures were generally near, or rather above normal with some parts, mainly in the west, becoming warm.

EXTREMES

FRIDAY 1st SEPTEMBER 1995

Highest Maximum

: 25.1 C Falmouth [Cornwall]

Lowest Maximum

: 14.4 C Waterstein [Isle of Skye]

Lowest Minimum

: 6.9 C West Freugh
[Dumfries and Galloway]

Lowest Grass Minimum

: 3.4 C Eskdalemuir
[Dumfries and Galloway]

Most Rain (24 hrs from 0900 GMT)

: 50.1 mm Kinloss [Moray Firth]

Most Sunshine

: 11.9 Hrs Falmouth [Cornwall]

NIGHT MINIMUM TEMPERATURE

(DEGREES C)

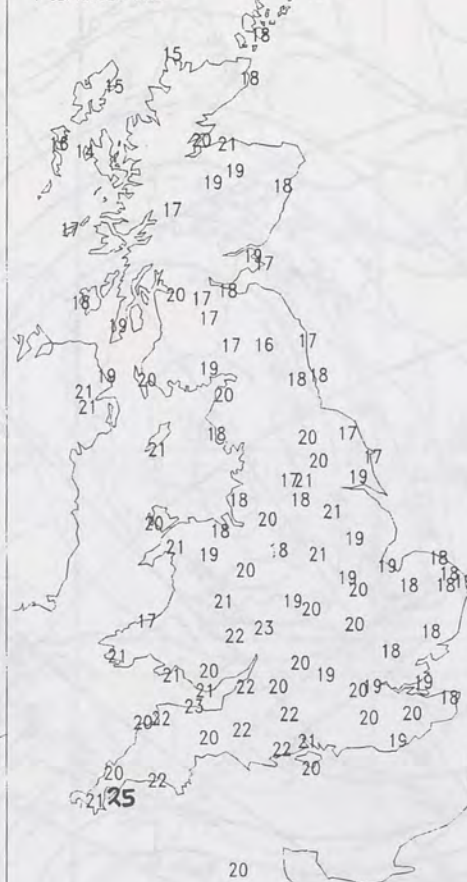
1 SEPTEMBER 1995



DAY MAXIMUM TEMPERATURE

(DEGREES C)

1 SEPTEMBER 1995



SUNSHINE (DAWN TO DUSK)

(HOURS)

1 SEPTEMBER 1995



DAILY CLIMATE DATA

NIGHT RAINFALL

(MILLIMETRES)

1 SEPTEMBER 1995



DAY RAINFALL

(MILLIMETRES)

1 SEPTEMBER 1995



DAILY

WEATHER

SUMMARY



For details of other Weather Summaries produced by the Met. Office please contact:

London Weather Centre
Climate Department
127 Clerkenwell Road
London
EC1R 5DB

Telephone: 0171 405 4358
Fax: 0171 404 4314

1200 GMT 1 SEP 1995

The map displays wind speed and direction across Europe at 1200 GMT on 1 SEP 1995. Wind speed is indicated by numbers (e.g., 10, 12, 15, 16, 17, 18, 19, 20, 21, 22, 23, 24, 25, 26, 27, 28, 29, 30, 31) and wind direction is indicated by arrows. The map includes latitude and longitude lines, and various symbols representing wind speed and direction at different locations.

1800 1 SEPTEMBER 1995

SURFACE OBSERVATIONS

Map showing surface observations on 1 September 1995 at 1800 hours. The map covers the North Sea and surrounding regions, including the British Isles, Scandinavia, and the Baltic Sea. Numerous observation stations are marked with black dots and numbered. Some stations have additional data values next to them.

Observed values (Station Number, Value):

- 13 198
- 12 206
- 14 224
- 13 216
- 14 202
- 17 191
- 16 199
- 13 217
- 18 204
- 17 213
- 16 211
- 15 210
- 14 223
- 17 212
- 16 220
- 16 217
- 18 211
- 18 220
- 17 215
- 19 211
- 18 216
- 16 210
- 19 225
- 15 227
- 19 215
- 19 208
- 19 211
- 17 203
- 17 207
- 20 211
- 20 220
- 18 235
- 18 220
- 16 202

1800 GMT 1 SEP 1995

The map displays the following data points and features:

- Latitude and Longitude:** Latitude lines are marked at 20, 30, 40, 50, and 60. Longitude lines are marked at 0, 10, 20, 30, 40, 50, and 60.
- Station Data:** Numerous stations are marked with numbers and symbols. For example, station 11 is marked with a circle and a horizontal line, while station 18 is marked with a solid black circle. Other stations like 13, 14, 15, 16, 17, 19, 20, 21, 22, 23, 24, 25, 26, 27, 28, 29, 30, and 31 are marked with various combinations of numbers and symbols.
- Geographical Features:** The map shows the outlines of Europe, including the British Isles, Scandinavia, and the Mediterranean region.
- Weather Symbols:** Various symbols are used to indicate weather conditions, such as circles with horizontal lines, solid black circles, and circles with dots.

MSLP ANALYSIS DT 1200 UTC 01 SEP 1995

Geographic Projection, Standard Parallel 60°N, Original scale 1:20m

GEOSTROPHIC WIND SCALE IN KNOTS FOR 4 MB INTERVALS

Latitude	80	25	10
70°	10	15	20
60°	15	20	25
50°	20	25	30
40°	25	30	35

SCALE OF NAUTICAL MILES

Latitude	100	200	300	400	500	600	700
70°	10	20	30	40	50	60	70
60°	20	40	60	80	100	120	140
50°	30	60	90	120	150	180	210
40°	40	80	120	160	200	240	280

MSLP ANALYSIS DT 1800 UTC 01 SEP 1995

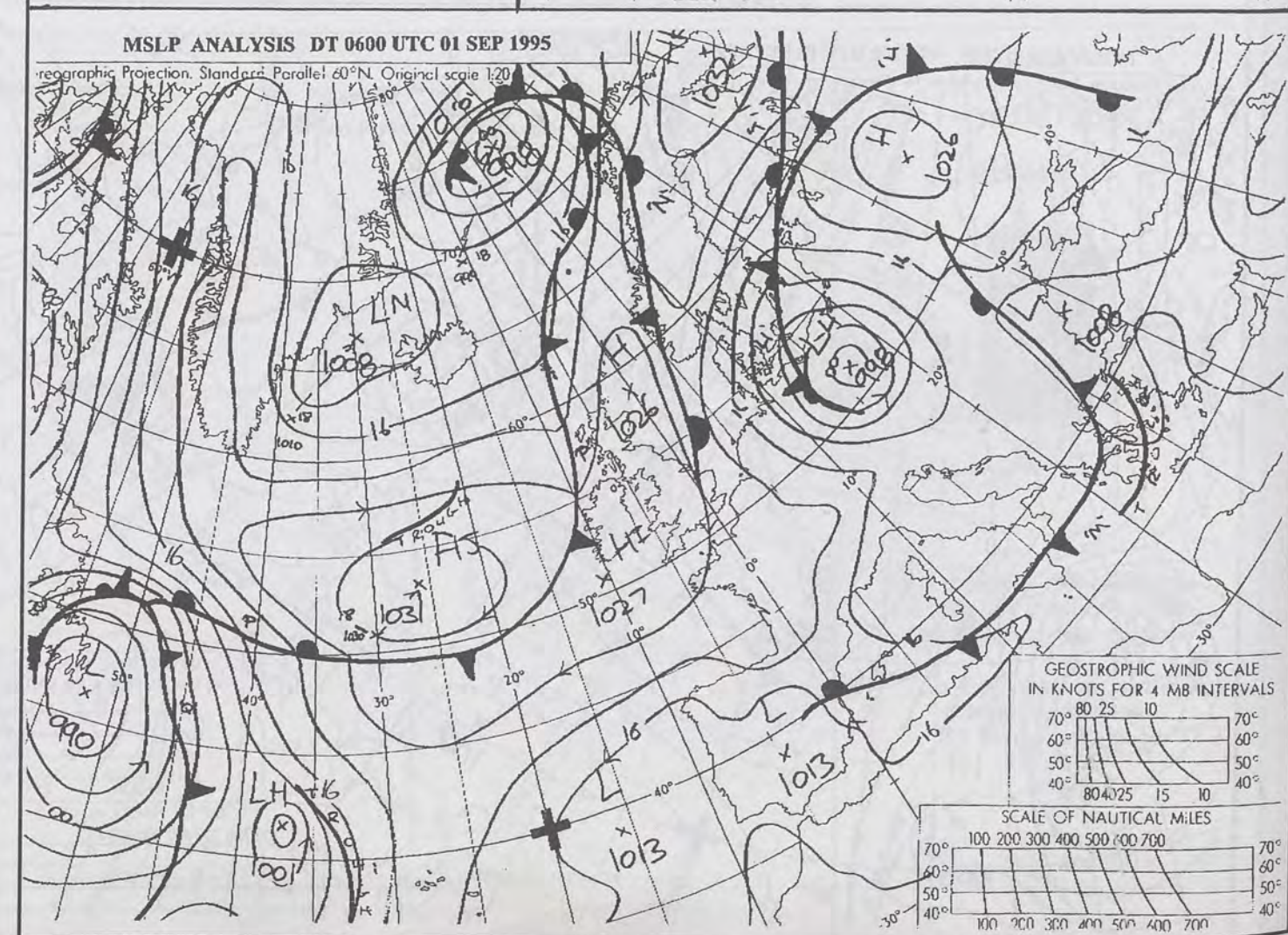
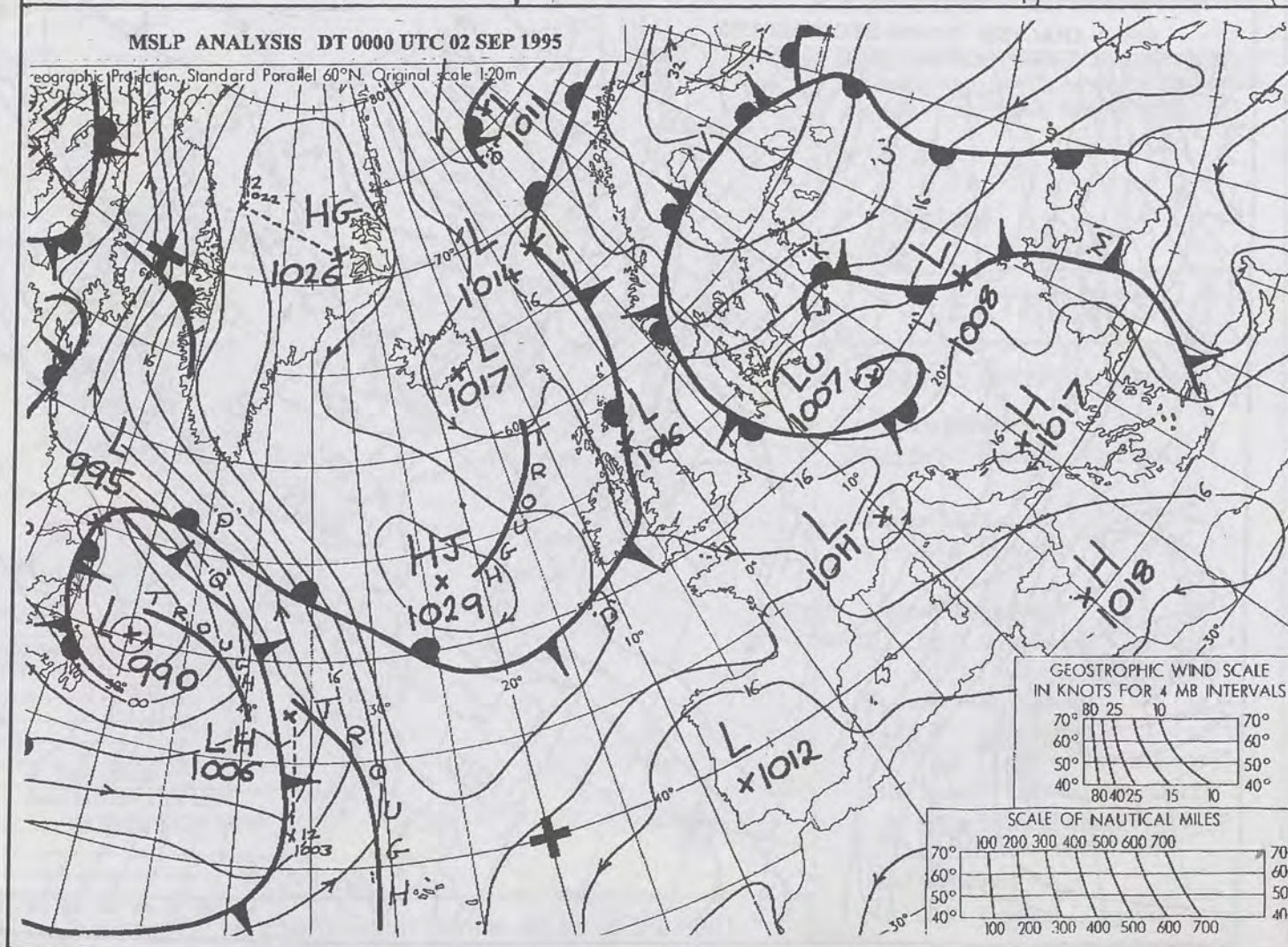
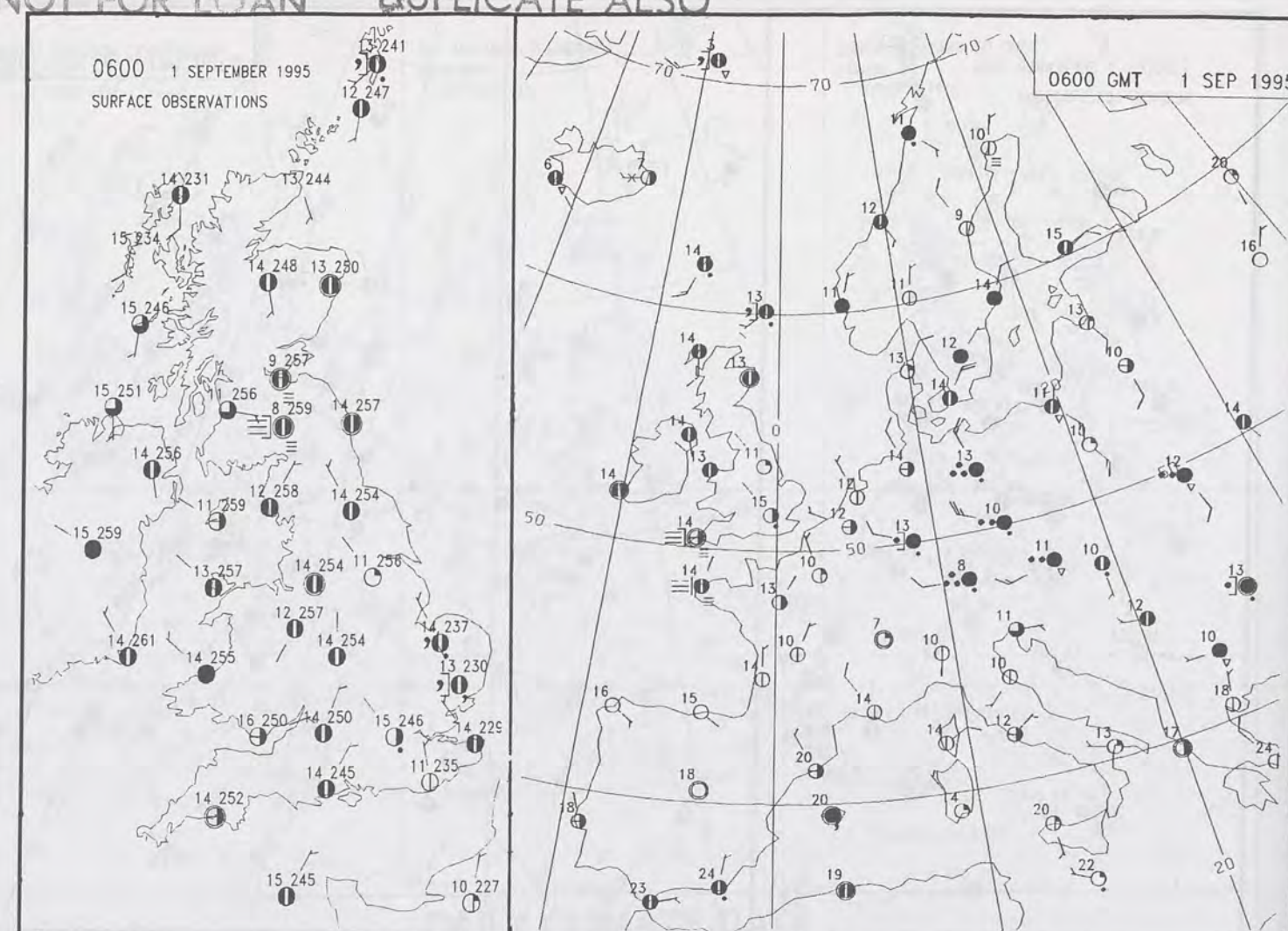
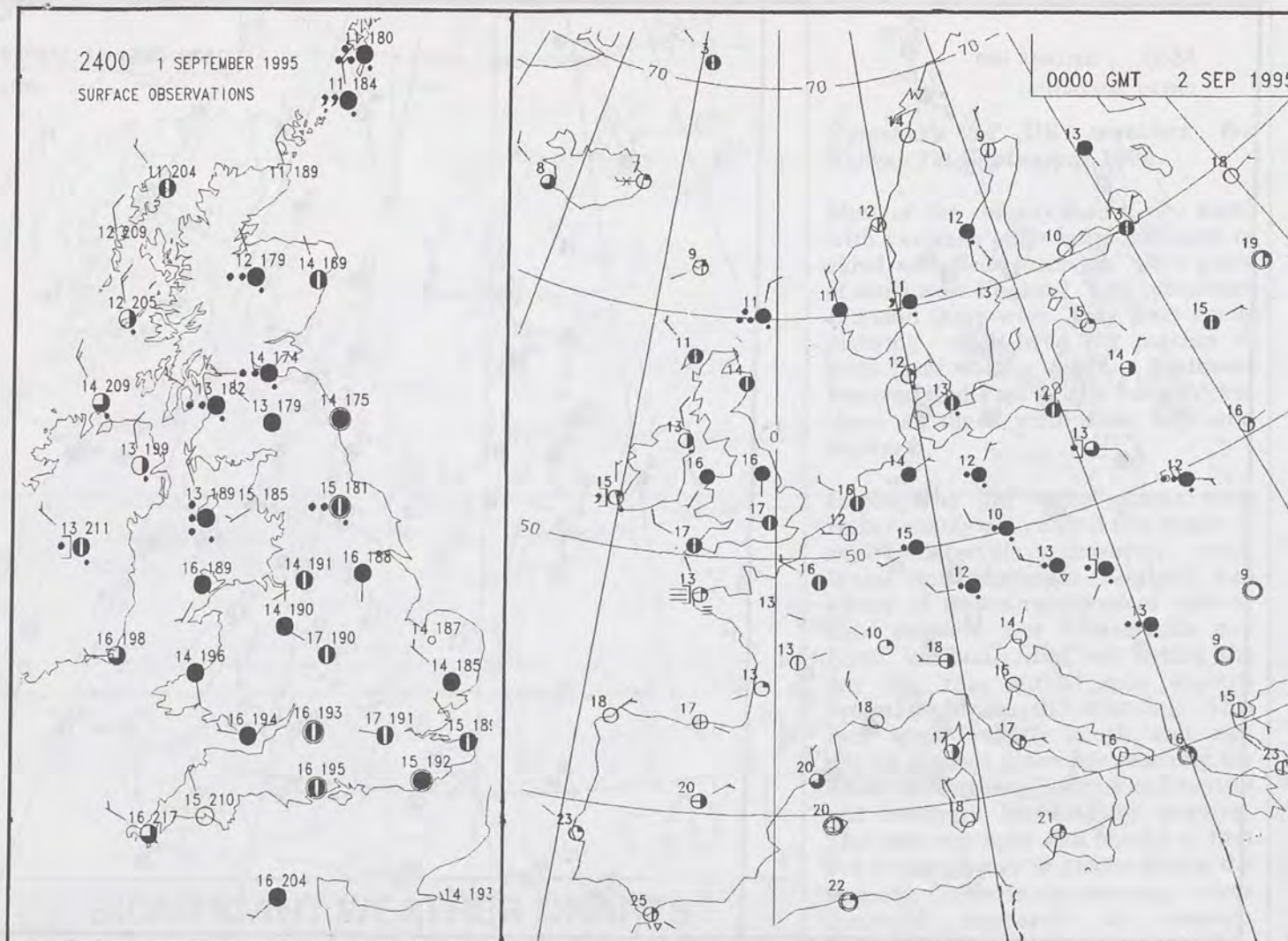
Geographic Projection: Standard Parallel 20°N. Original scale: 20m


GEOSTROPHIC WIND SCALE
IN KNOTS FOR 4 MB INTERVALS

Pressure Interval (mb)	70°N	60°N	50°N	40°N
80-84	25	20	15	10
84-88	25	20	15	10
88-92	25	20	15	10
92-96	25	20	15	10
96-100	25	20	15	10
100-104	25	20	15	10
104-108	25	20	15	10
108-112	25	20	15	10
112-116	25	20	15	10
116-120	25	20	15	10

SCALE OF NAUTICAL MILES

Distance (nm)	70°N	60°N	50°N	40°N
100	100	100	100	100
200	200	200	200	200
300	300	300	300	300
400	400	400	400	400
500	500	500	500	500
600	600	600	600	600
700	700	700	700	700





DAILY WEATHER SUMMARY

INCLUDING SUMMARY OF BRITISH WEATHER




Saturday
2nd September
1995



LONDON *weather centre*

METEOSAT AT 12:00 GMT ON 02/09/95
INFRA-RED



CLOUD-TOP OR LAND/SEA TEMPERATURE

COLD WARM

0600 2 SEPTEMBER 1995
SIGWX



1200 2 SEPTEMBER 1995
SIGWX



SIGNIFICANT WEATHER CHARTS

1800 2 SEPTEMBER 1995
SIGWX



2400 2 SEPTEMBER 1995
SIGWX



Published by London Weather Centre. All times are GMT.

Summary of UK weather for Saturday 2nd September 1995

It was a cloudy and unsettled night for many as persistent rain over Scotland soon edged into northeast England. By dawn, the rain had spread across most of England, just the southeastern corner remaining dry. Wales and Northern Ireland had isolated showers.

During the morning, a line of thundery showers stretching from Dorset to East Anglia progressed slowly southeastwards, eventually clearing Kent during the early afternoon. The rain also continued throughout the day over much of Scotland and eastern England. The western half of the UK, including western Scotland and Northern Ireland, had a mixture of isolated showers and some sunshine, this brighter weather spreading to southeast England by the afternoon. The Channel Isles remained fine.

By evening many places were dry, although the rain continued over Scotland, spreading westwards as drier weather reached much of the north and east. Thundery showers also developed along the Channel coast, initially around the Isle of Wight and spreading eastwards after dark. Cornwall too had some thunderstorms towards midnight. Elsewhere it was dry with clear spells.

Temperatures were generally cool in the wetter eastern areas but about average elsewhere.

EXTREMES

SATURDAY 2nd SEPTEMBER 1995

Highest Maximum
: 23.4 C Torquay [Devon]

Lowest Maximum
: 9.8 C Tulloch Bridge [Highland]

Lowest Minimum
: 8.4 C Knockarevan [Co Fermanagh]

Lowest Grass Minimum
: 5.7 C Corgary [Co Fermanagh]

Most Rain (24 hrs from 0900 GMT)
: 47.6 mm Edinburgh Airport [Lothian]

Most Sunshine
: 11.7 Hrs Machrihanish [Kintyre]

NIGHT MINIMUM TEMPERATURE
(DEGREES C)
2 SEPTEMBER 1995



DAY MAXIMUM TEMPERATURE
(DEGREES C)
2 SEPTEMBER 1995



SUNSHINE (DAWN TO DUSK)
(HOURS)
2 SEPTEMBER 1995



DAILY CLIMATE DATA

NIGHT RAINFALL
(MILLIMETRES)
2 SEPTEMBER 1995



DAY RAINFALL
(MILLIMETRES)
2 SEPTEMBER 1995



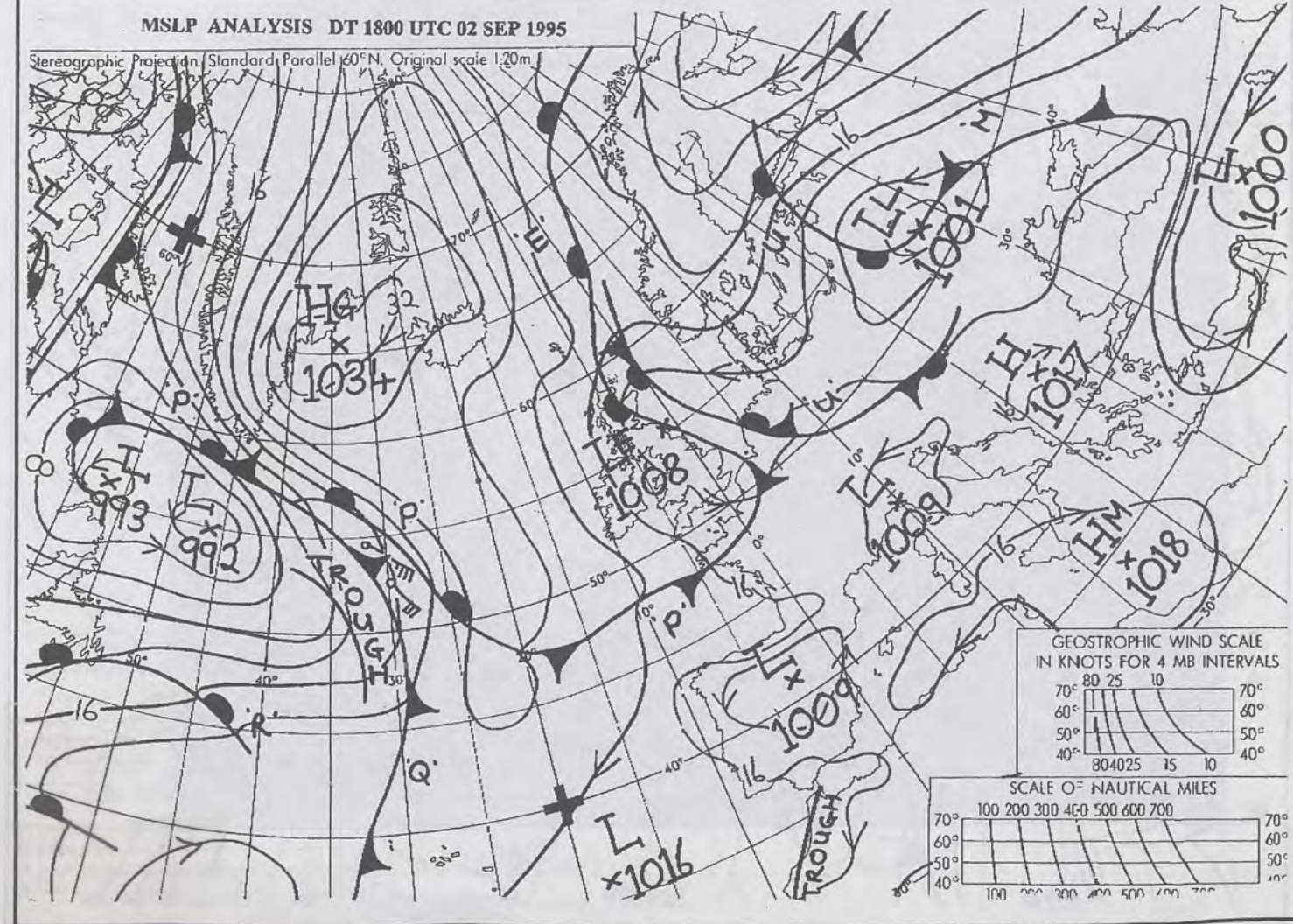
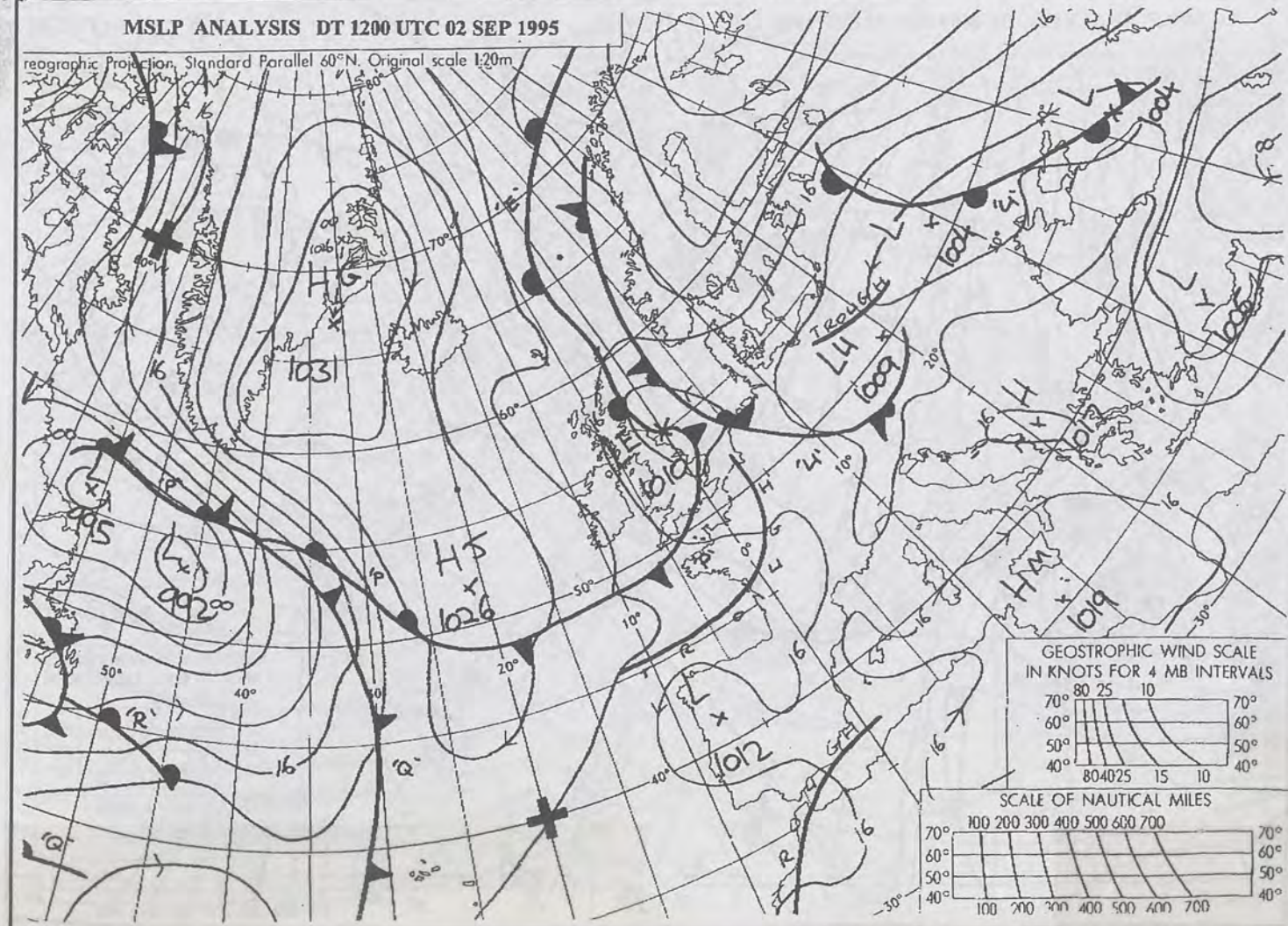
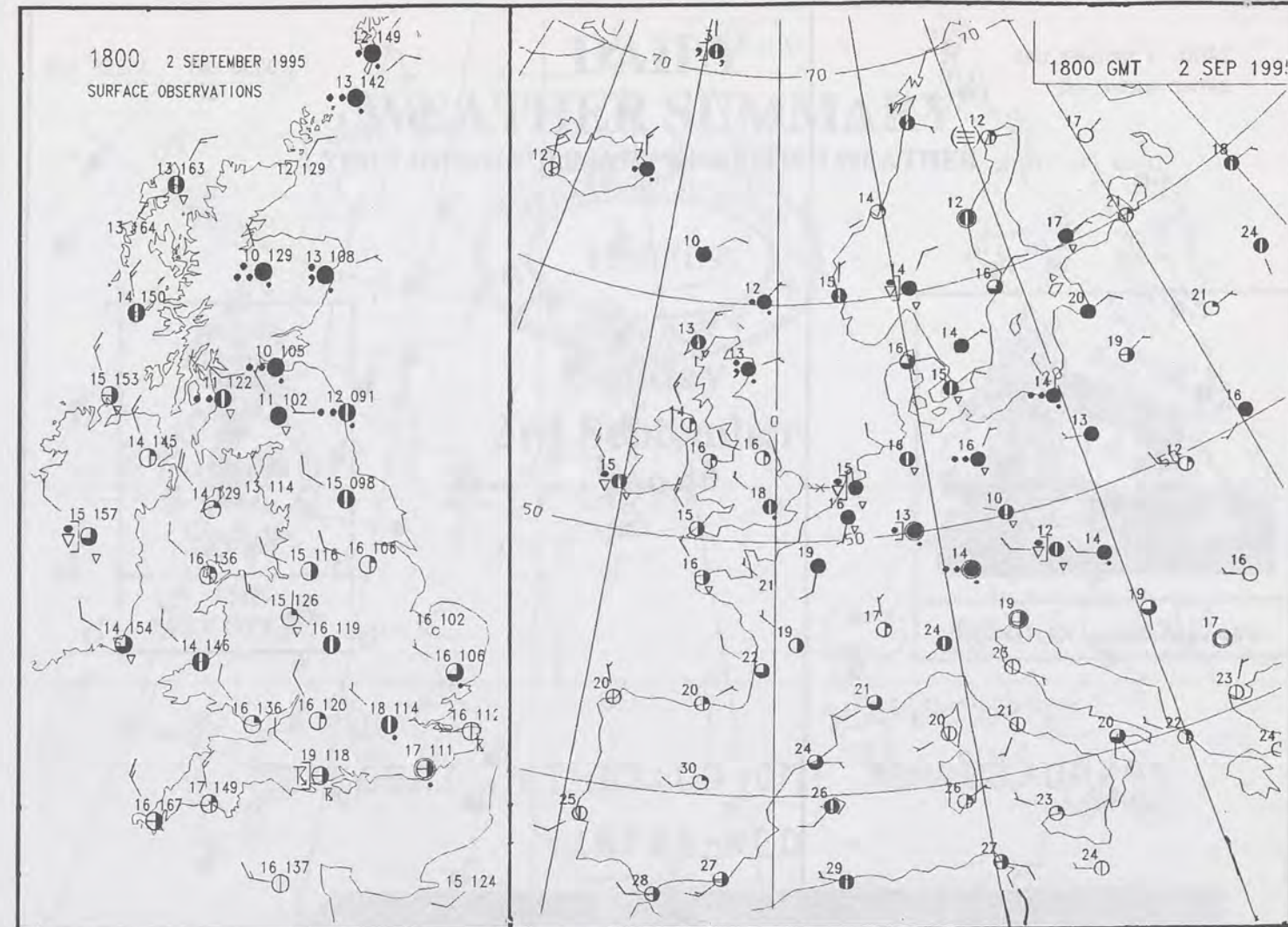
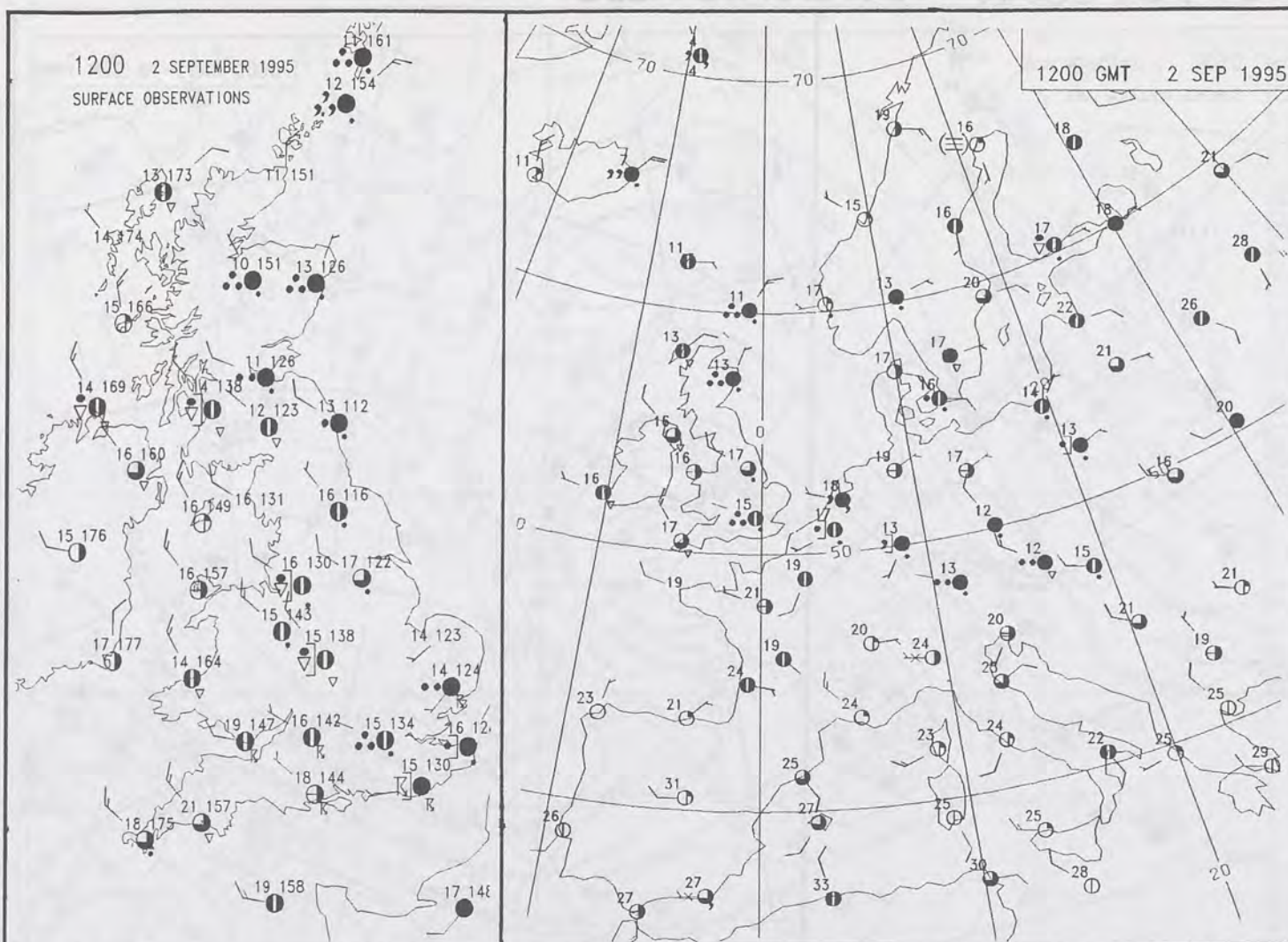
DAILY WEATHER SUMMARY

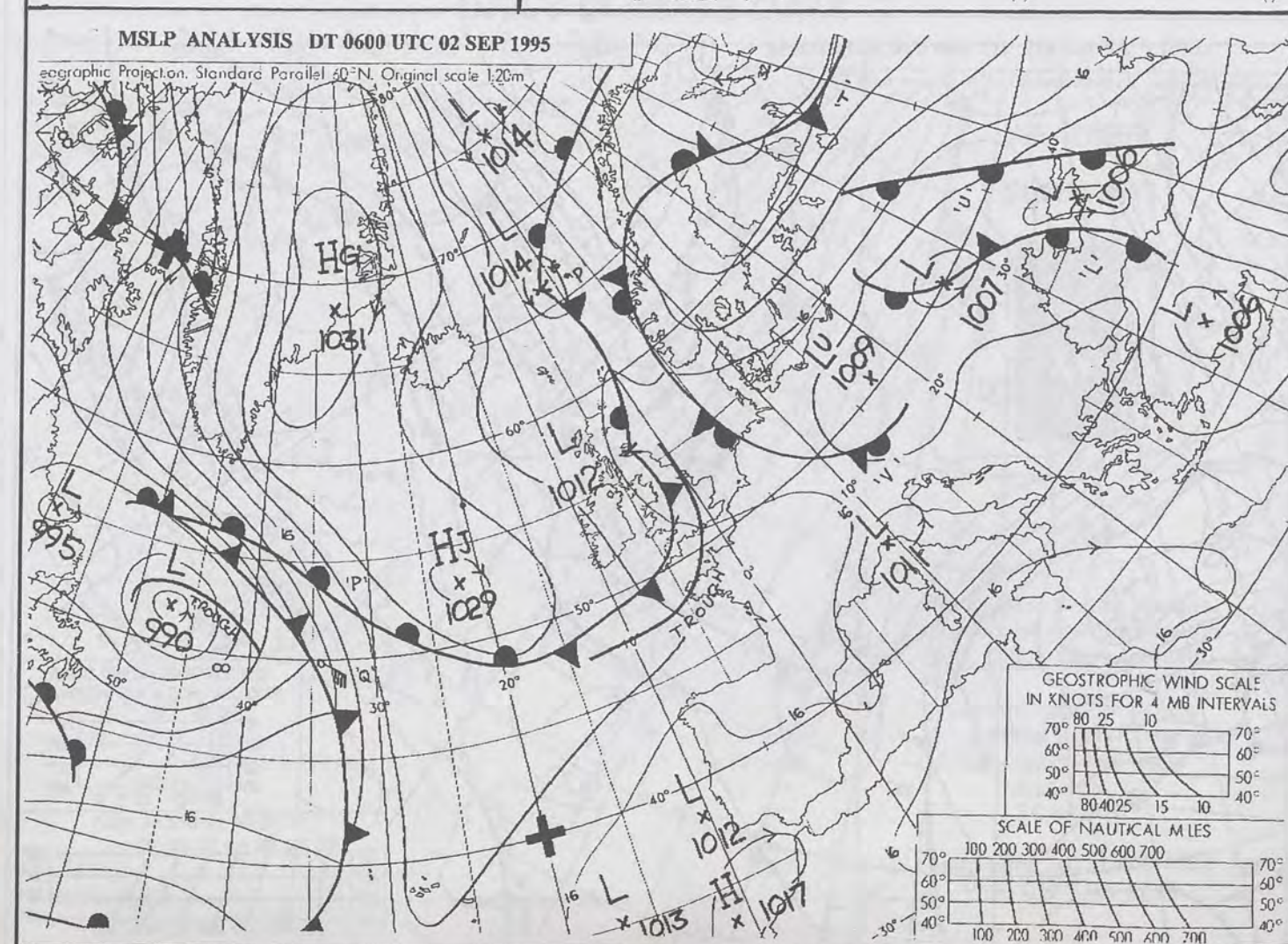
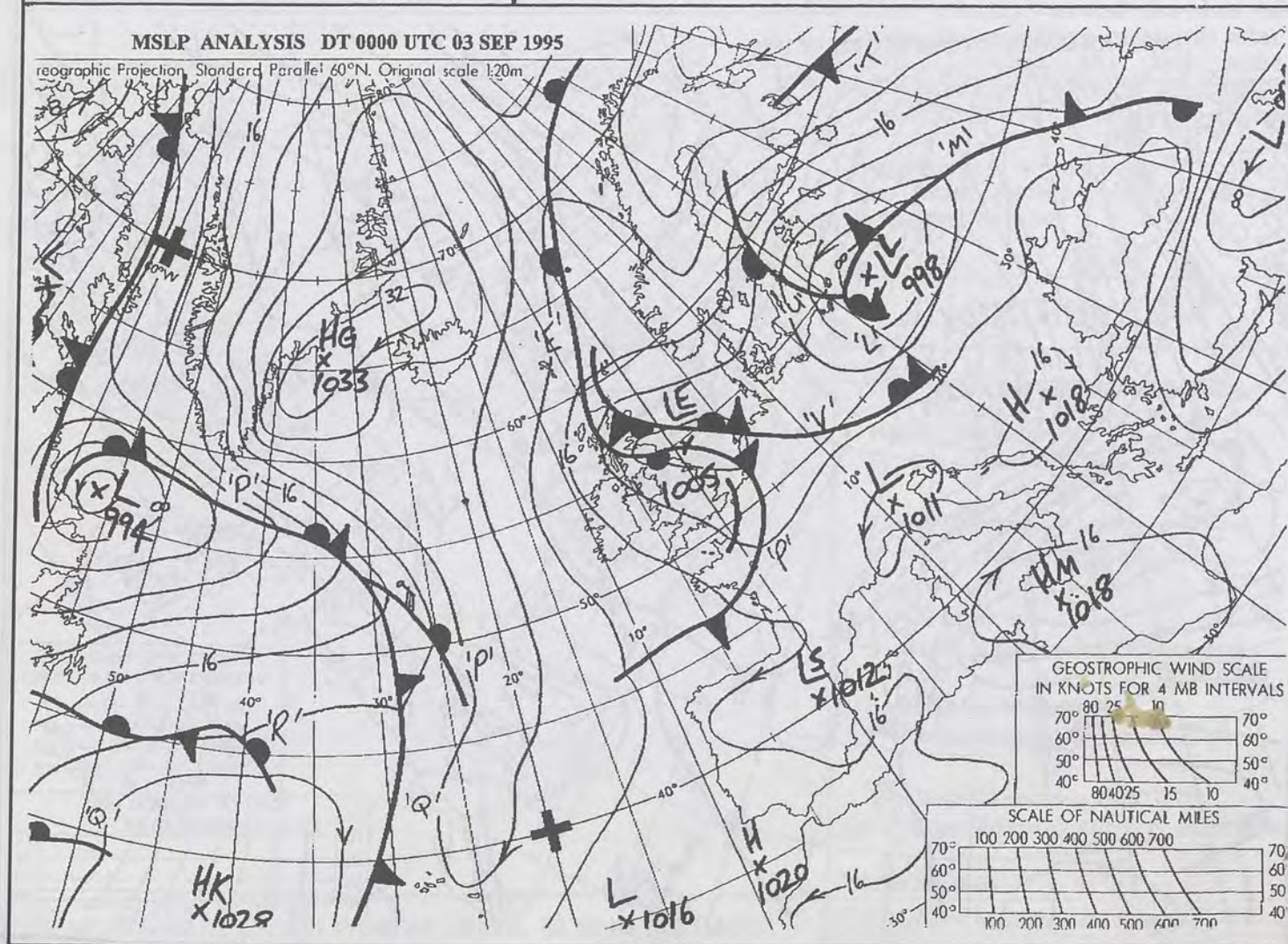
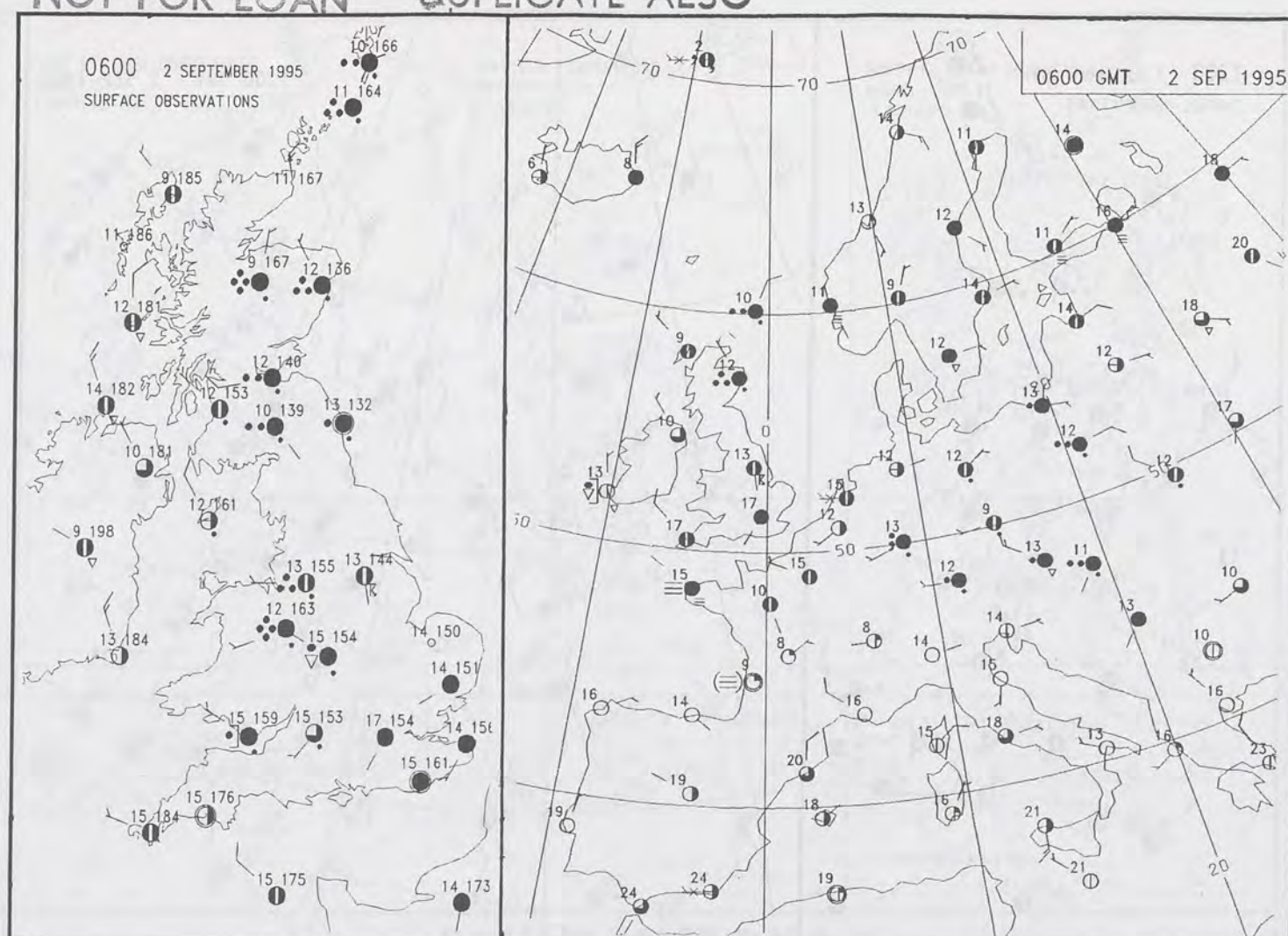
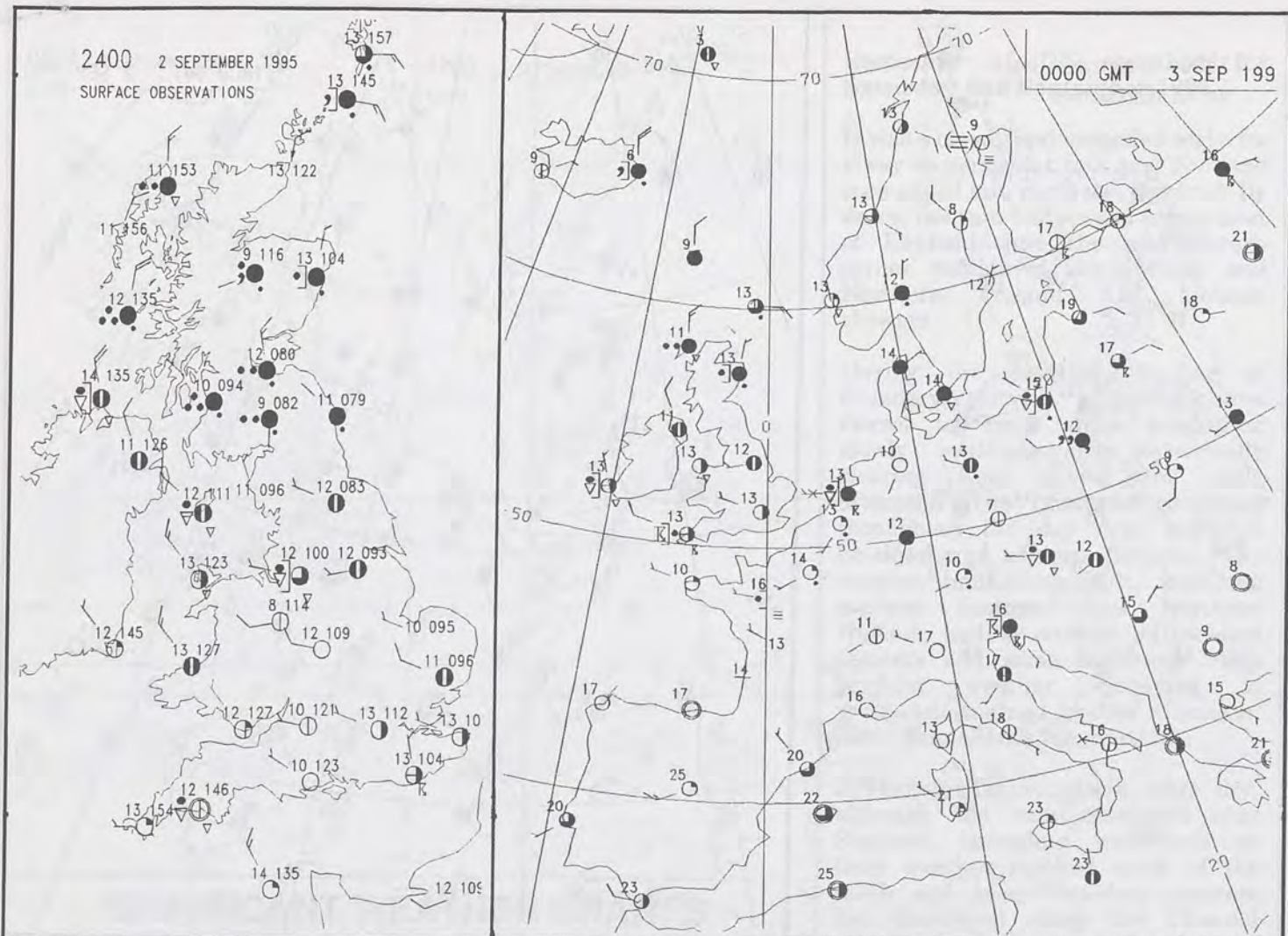



For details of other Weather Summaries produced by the Met. Office please contact:

London Weather Centre
Climate Department
127 Clerkenwell Road
London
EC1R 5DB

Telephone: 0171 405 4358
Fax: 0171 404 4314







DAILY WEATHER SUMMARY

INCLUDING SUMMARY OF BRITISH WEATHER




Sunday
3rd September
1995



LONDON *weather centre*

METEOSAT AT 12:00 GMT ON 03/09/95
INFRA-RED



CLOUD-TOP OR LAND/SEA TEMPERATURE

COLD WARM

0600 3 SEPTEMBER 1995

SIGWX



1200 3 SEPTEMBER 1995

SIGWX



SIGNIFICANT WEATHER CHARTS

1800 3 SEPTEMBER 1995

SIGWX



2400 3 SEPTEMBER 1995

SIGWX



Published by London Weather Centre. All times are GMT.

Summary of UK weather for Sunday 3rd September 1995

Outbreaks of rain affected Much of Scotland and Northern Ireland overnight and pushed into northern England just before dawn. Showers continued over western coastal areas with thunder reported in Cornwall soon after midnight.

The rain over much of northern Britain slowly turned more showery during the morning as brighter weather edged westwards across Scotland. The whole country then saw a mixture of sunshine and showers, with the showers most frequent in the north and west, and along the south coast. Some of the showers were heavy, with thunder and hail being reported in places during the afternoon.

Showers continued into the evening over northern and western areas with thunder over southwest Scotland. Some heavy showers also drifting in off the North sea across northeast England.

Most places had temperatures within a degree of normal, but across southwestern parts of England and Wales there was quite a brisk northwesterly wind.

EXTREMES

SUNDAY 3rd SEPTEMBER 1995

Highest Maximum

: 20.9 C Heathrow Airport

Lowest Maximum

: 13.5 C Cape Wrath [North Scotland]

Lowest Minimum

: 2.6 C Benson [Oxon]

Lowest Grass Minimum

: -0.5 C Northolt [London]

Most Rain (24 hrs from 0900 GMT)

: 21.4 mm Nantmor [Gwynedd]

Most Sunshine

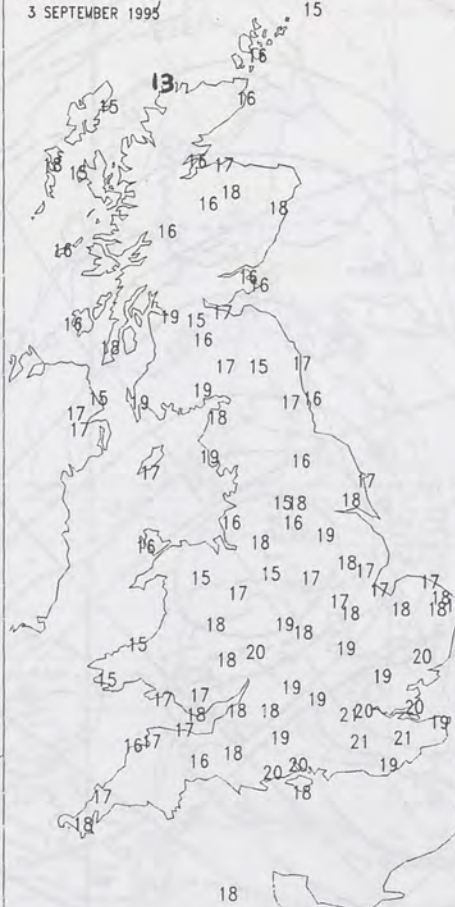
: 11.0 Hrs Gatwick Airport [Surrey]

NIGHT MINIMUM TEMPERATURE
(DEGREES C)

3 SEPTEMBER 1995

DAY MAXIMUM TEMPERATURE
(DEGREES C)

3 SEPTEMBER 1995

SUNSHINE (DAWN TO DUSK)
(HOURS)

3 SEPTEMBER 1995



X INDICATES 0.1-0.4 HRS

DAILY CLIMATE DATA

NIGHT RAINFALL
(MILLIMETRES)

3 SEPTEMBER 1995

DAY RAINFALL
(MILLIMETRES)

3 SEPTEMBER 1995



DAILY

WEATHER

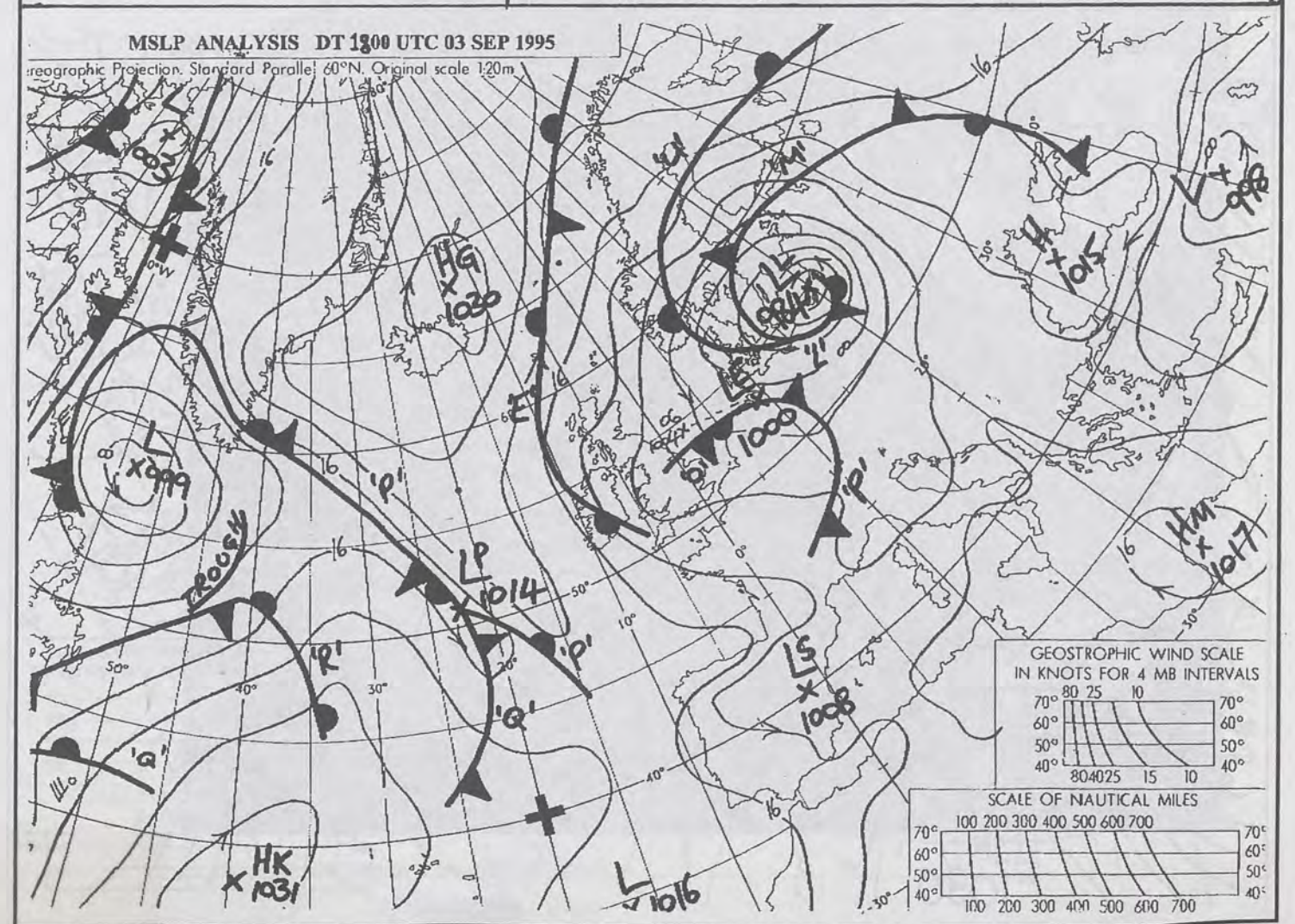
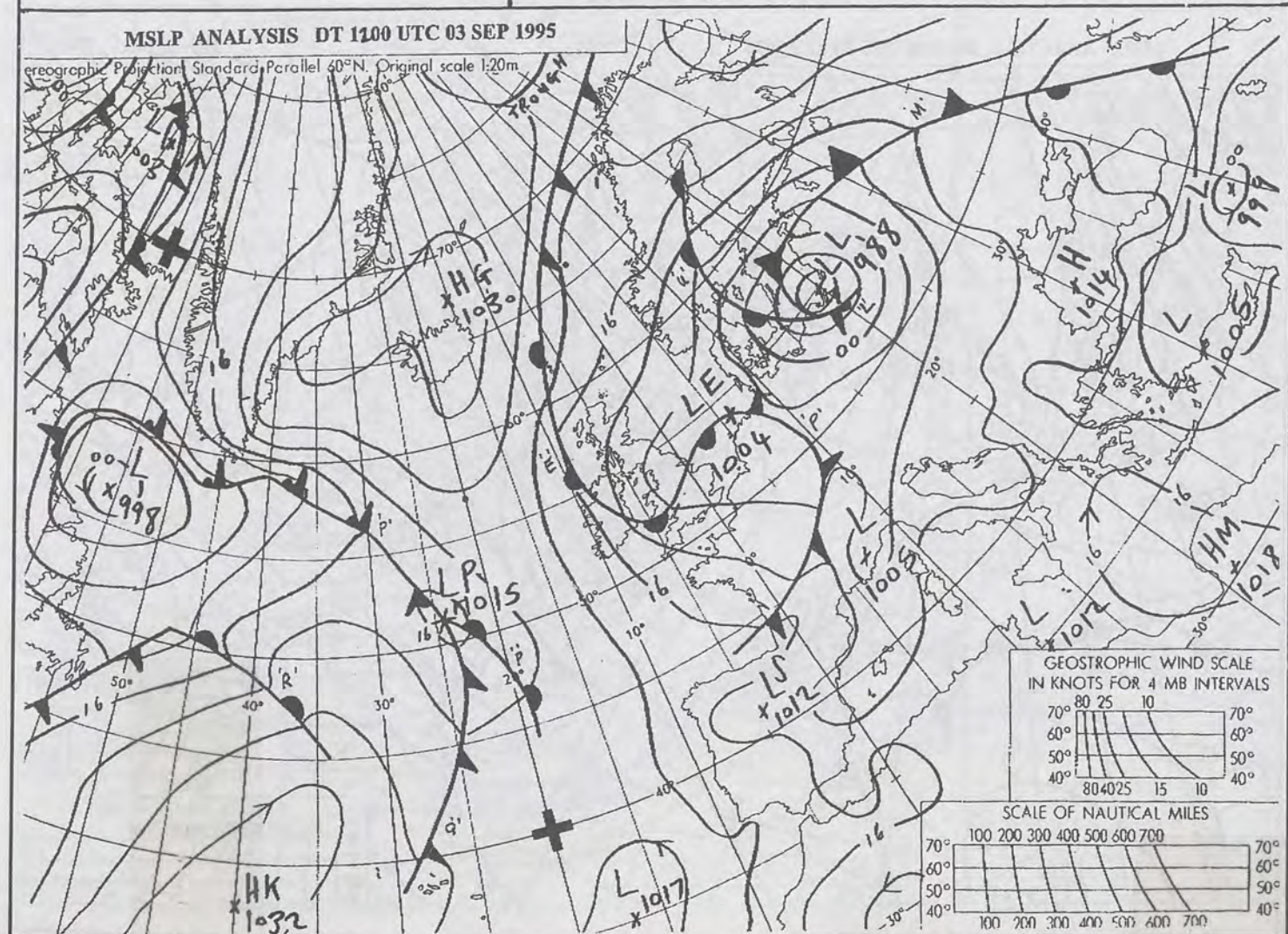
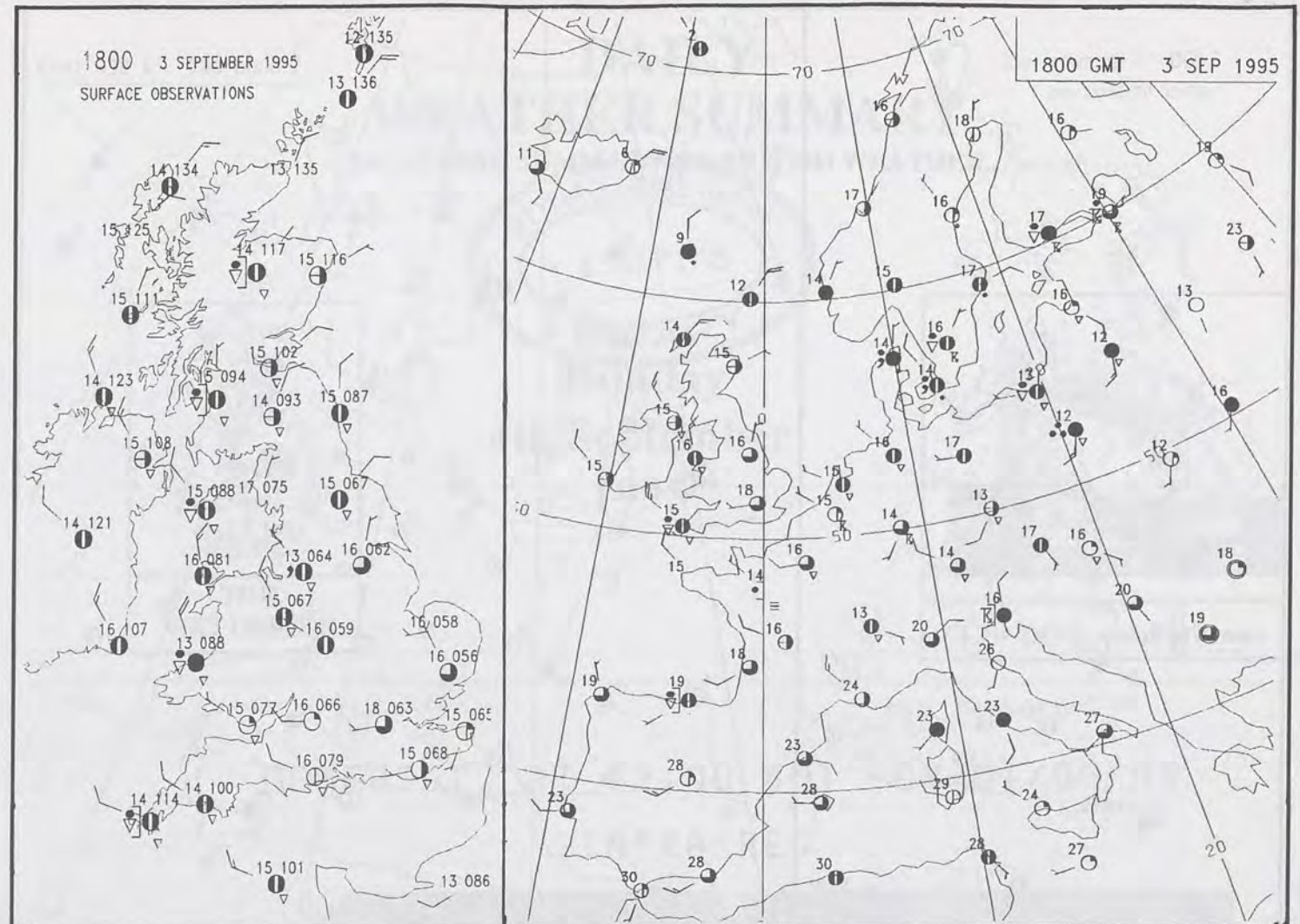
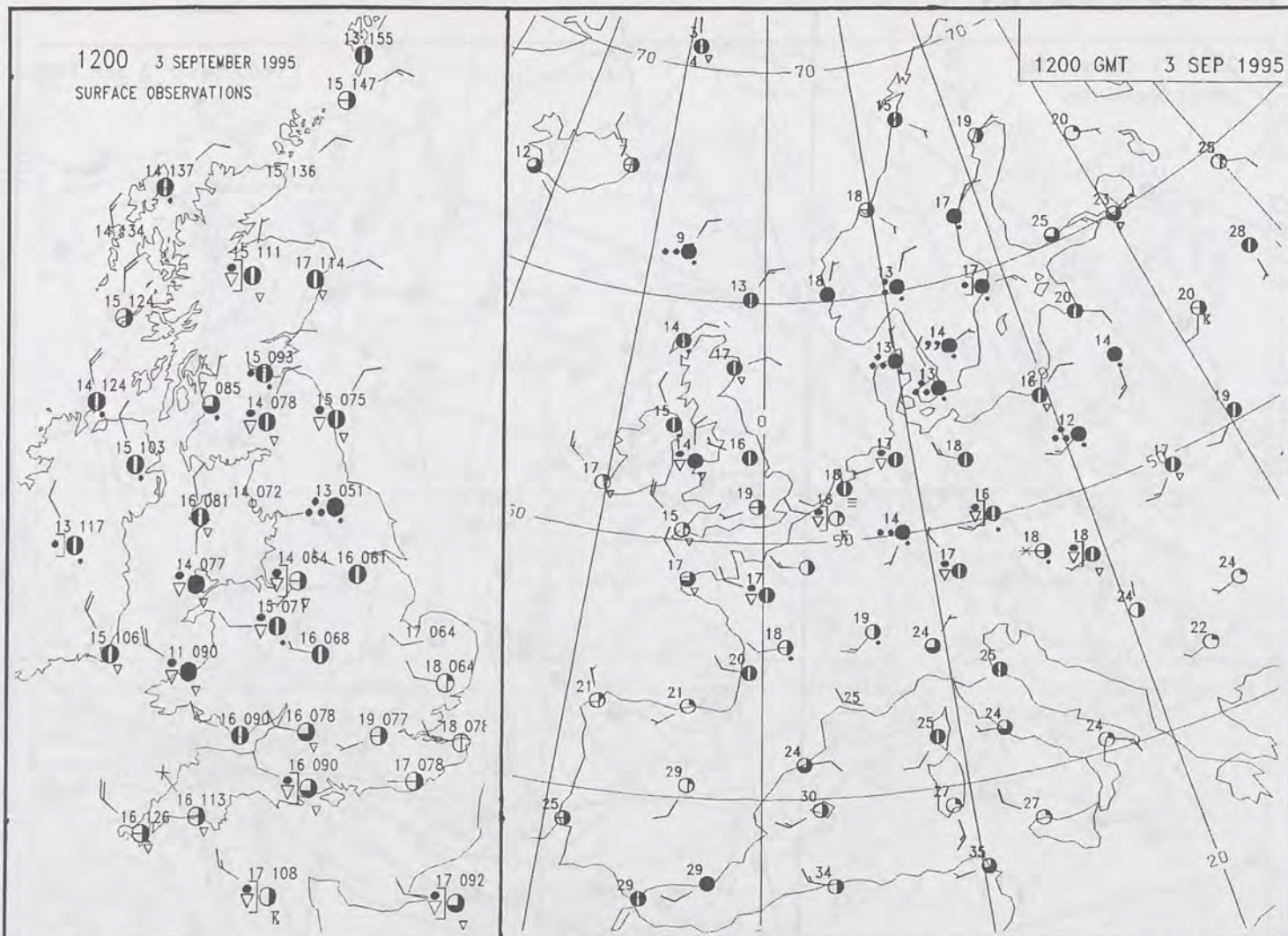
SUMMARY

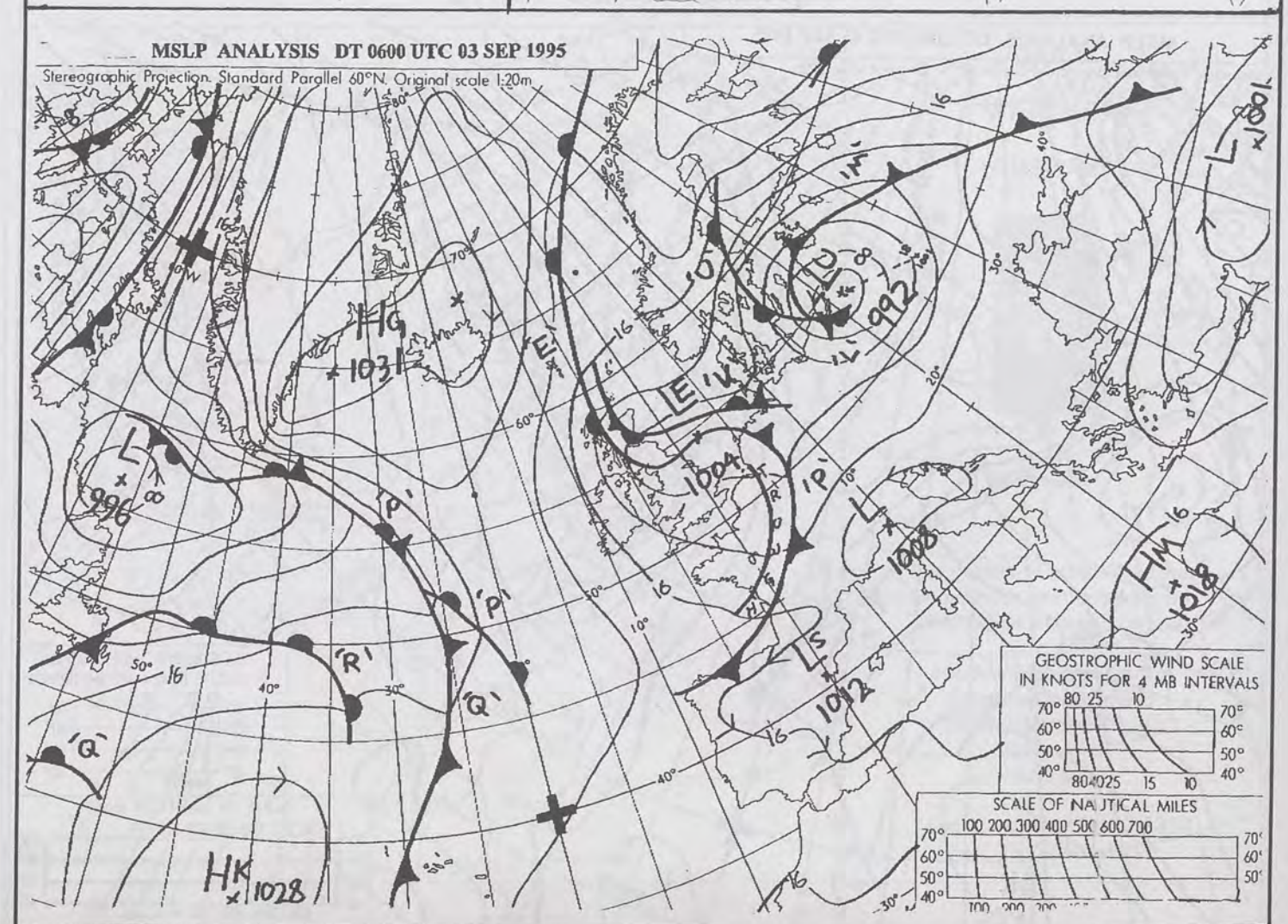
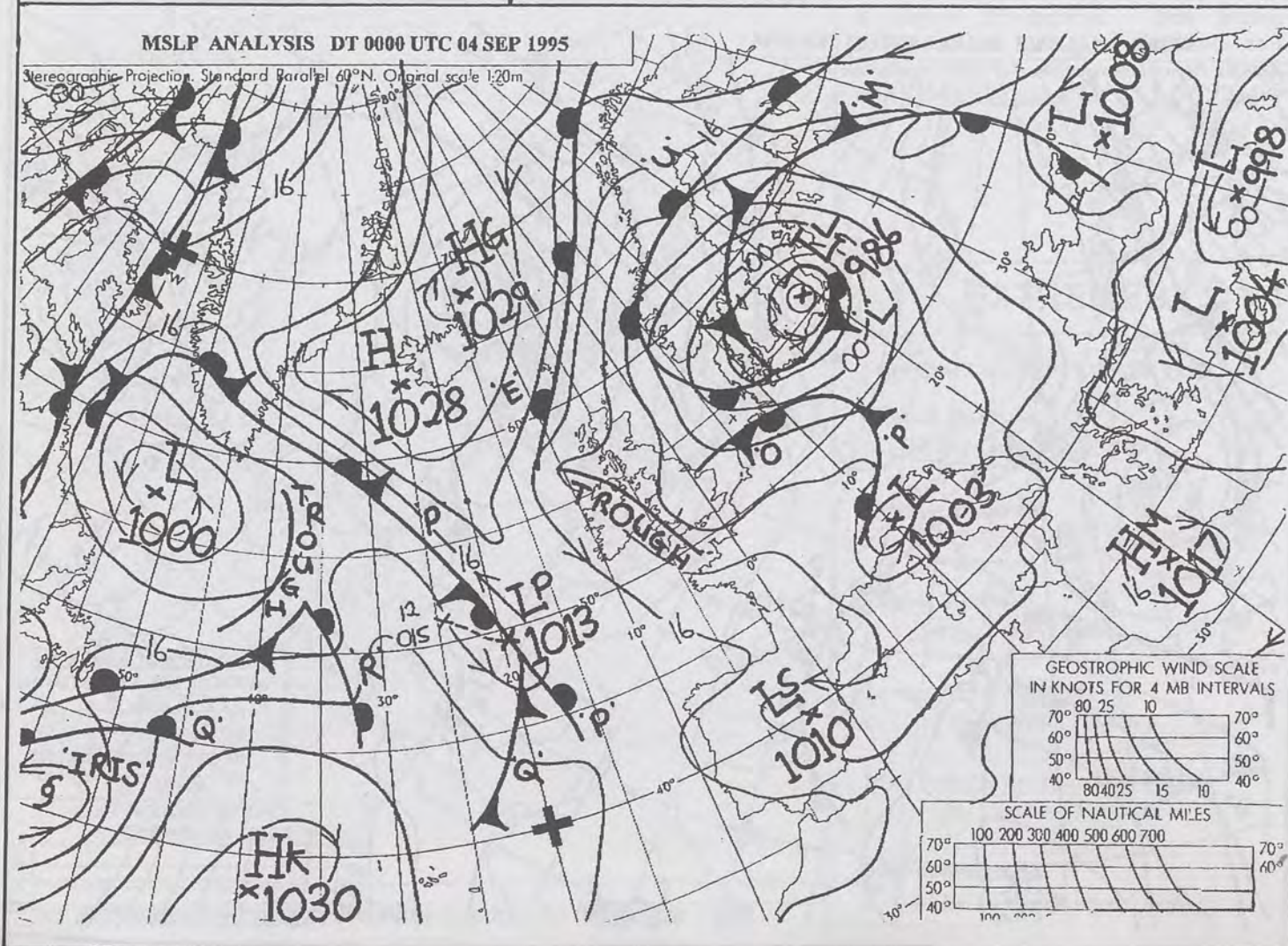
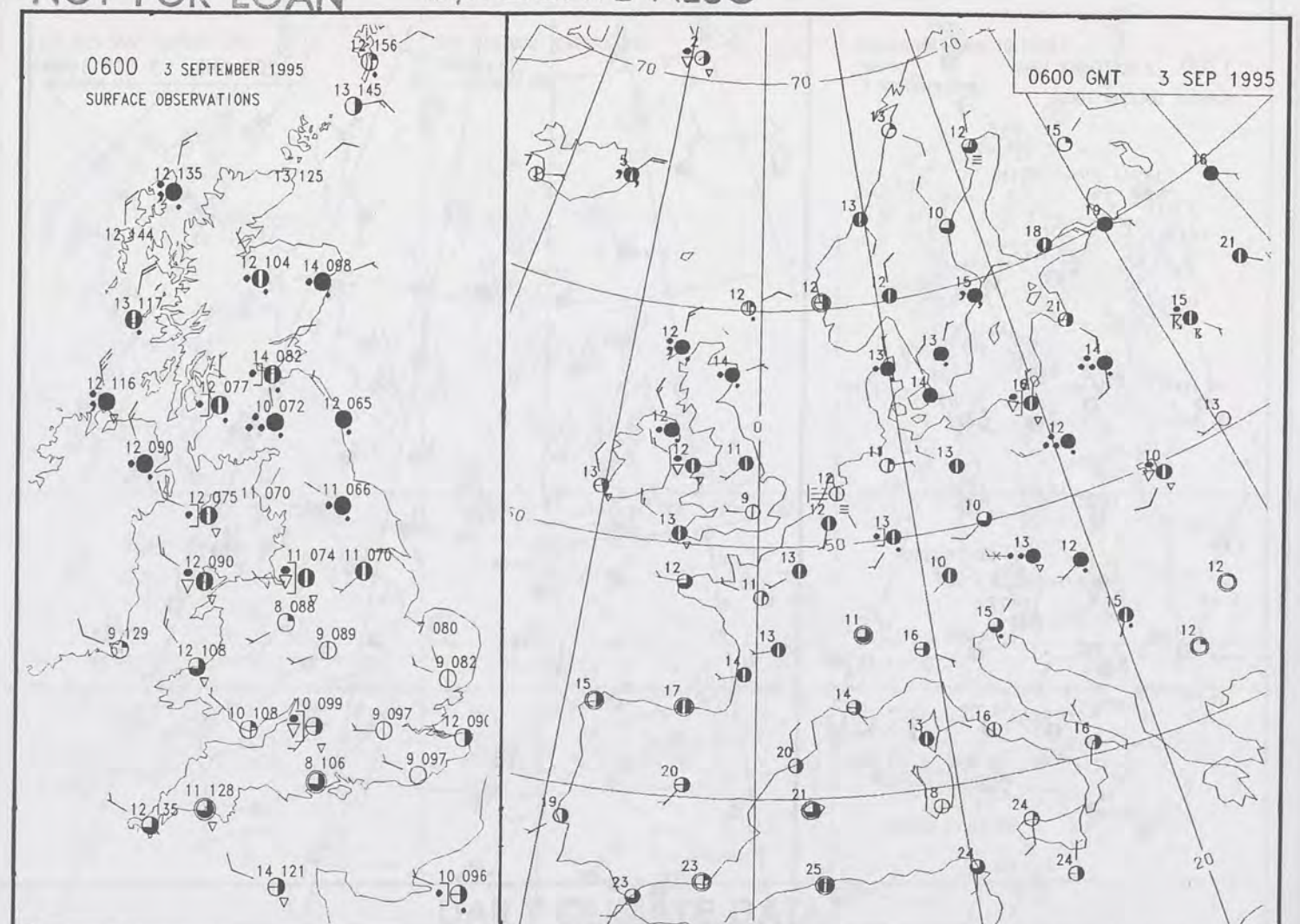
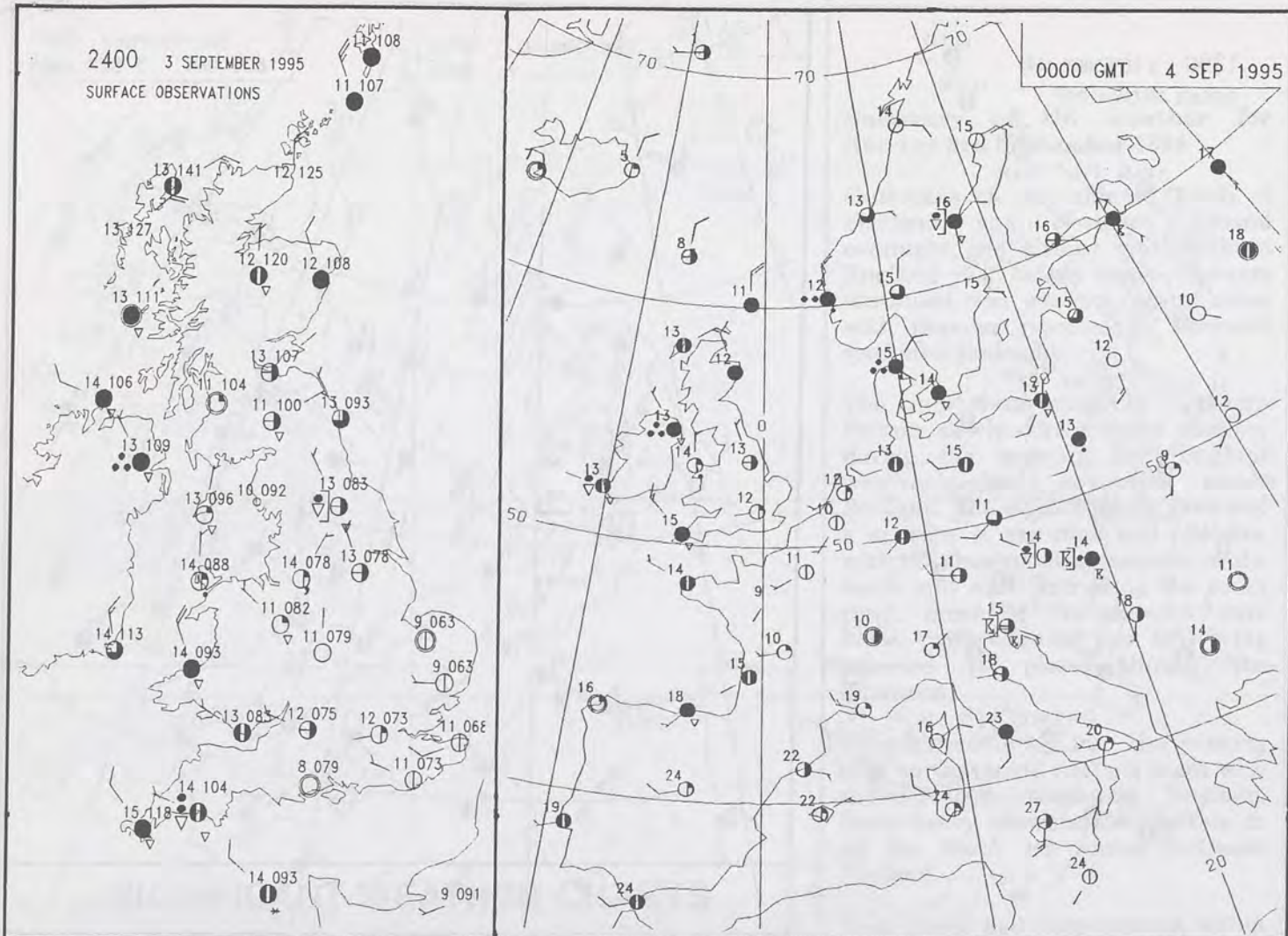


For details of other Weather Summaries produced by the Met. Office please contact:

London Weather Centre
Climate Department
127 Clerkenwell Road
London
EC1R 5DB

Telephone: 0171 405 4358
Fax: 0171 404 4314





0600 4 SEPTEMBER 1995
SIGWX



1200 4 SEPTEMBER 1995
SIGWX



SIGNIFICANT WEATHER CHARTS

1800 4 SEPTEMBER 1995
SIGWX



2400 4 SEPTEMBER 1995
SIGWX



Published by London Weather Centre. All times are GMT.

Summary of UK weather for Monday 4th September 1995

Many inland areas had a dry night with localised fog patches, but showers continued around western coastal areas. Northern Ireland had a wet night with some heavy bursts of rain in places.

By dawn outbreaks of rain had spread into Orkney and Shetland, and this rain pushed into north and east Scotland during the day. During the morning the rain over Northern Ireland turned more showery and some heavy showers affected Wales and southwest England.

During the afternoon some of the showers turned thundery over the west and north Midlands, but southeast and eastern England along with East Anglia had the best of the sunshine with just a few scattered light showers.

During the evening the showers continued to push further eastwards across England, reaching as far north as Yorkshire. The rain over northeast Scotland continued to feed slowly southwestwards into central parts of the Highlands.

Temperatures ranged from rather cool over northern Scotland to warm through central southern England and the Midlands.

EXTREMES

MONDAY 4th SEPTEMBER 1995

Highest Maximum

: 22.0 C Heathrow Airport

Lowest Maximum

: 11.9 C Lerwick [Shetland]

Lowest Minimum

: 5.8 C Cellarhead [nr Stoke on Trent]

Lowest Grass Minimum

: 0.6 C Kenley [South London]

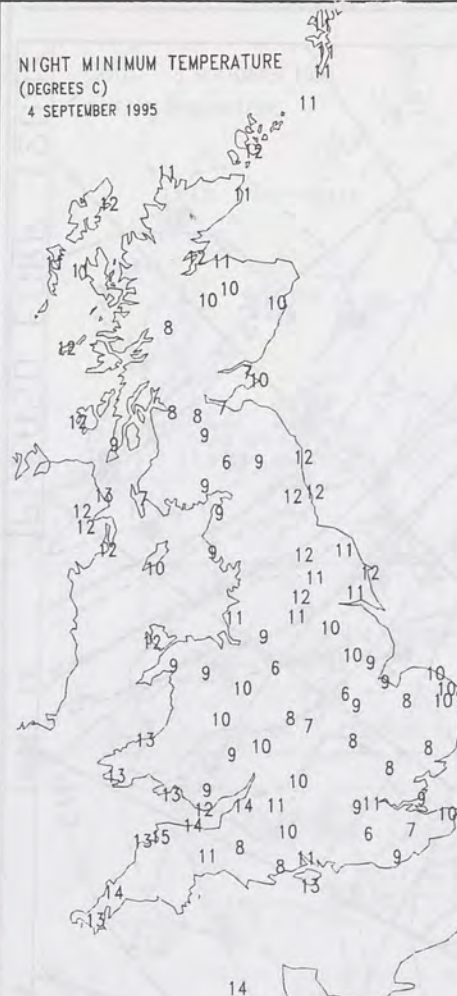
Most Rain (24 hrs from 0900 GMT)

: 40.3 mm Aughton [Lancs]

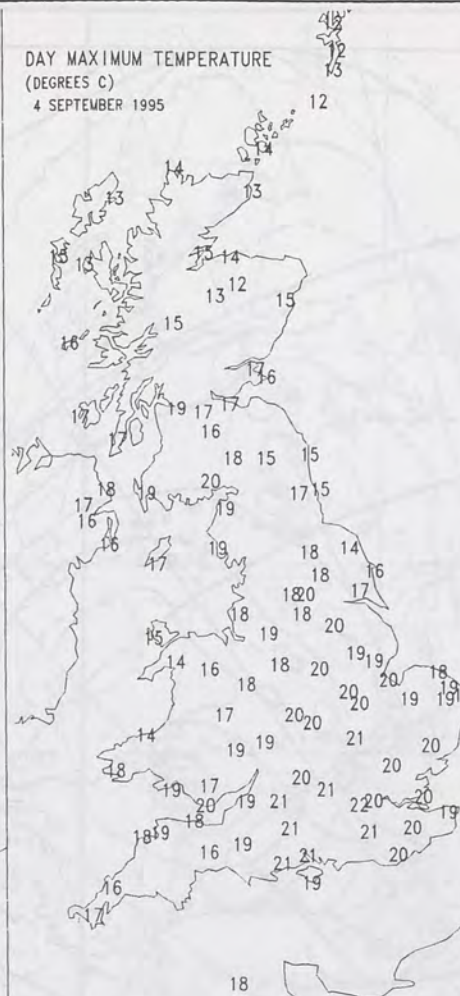
Most Sunshine

: 11.9 Hrs Eastbourne [East Sussex]

NIGHT MINIMUM TEMPERATURE
(DEGREES C)
4 SEPTEMBER 1995



DAY MAXIMUM TEMPERATURE
(DEGREES C)
4 SEPTEMBER 1995



SUNSHINE (DAWN TO DUSK)
(HOURS)
4 SEPTEMBER 1995



DAILY CLIMATE DATA

NIGHT RAINFALL
(MILLIMETRES)
4 SEPTEMBER 1995



DAY RAINFALL
(MILLIMETRES)
4 SEPTEMBER 1995



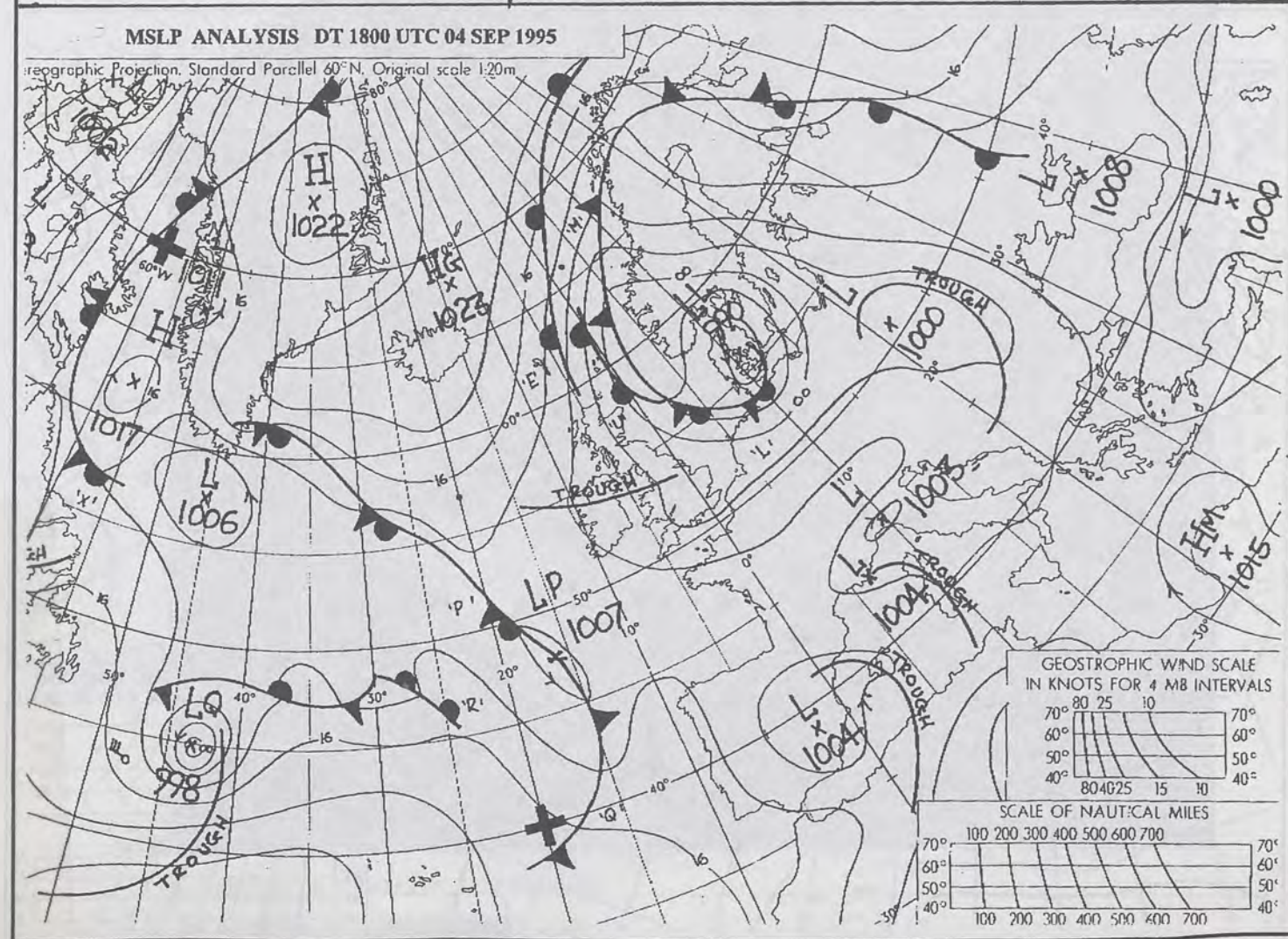
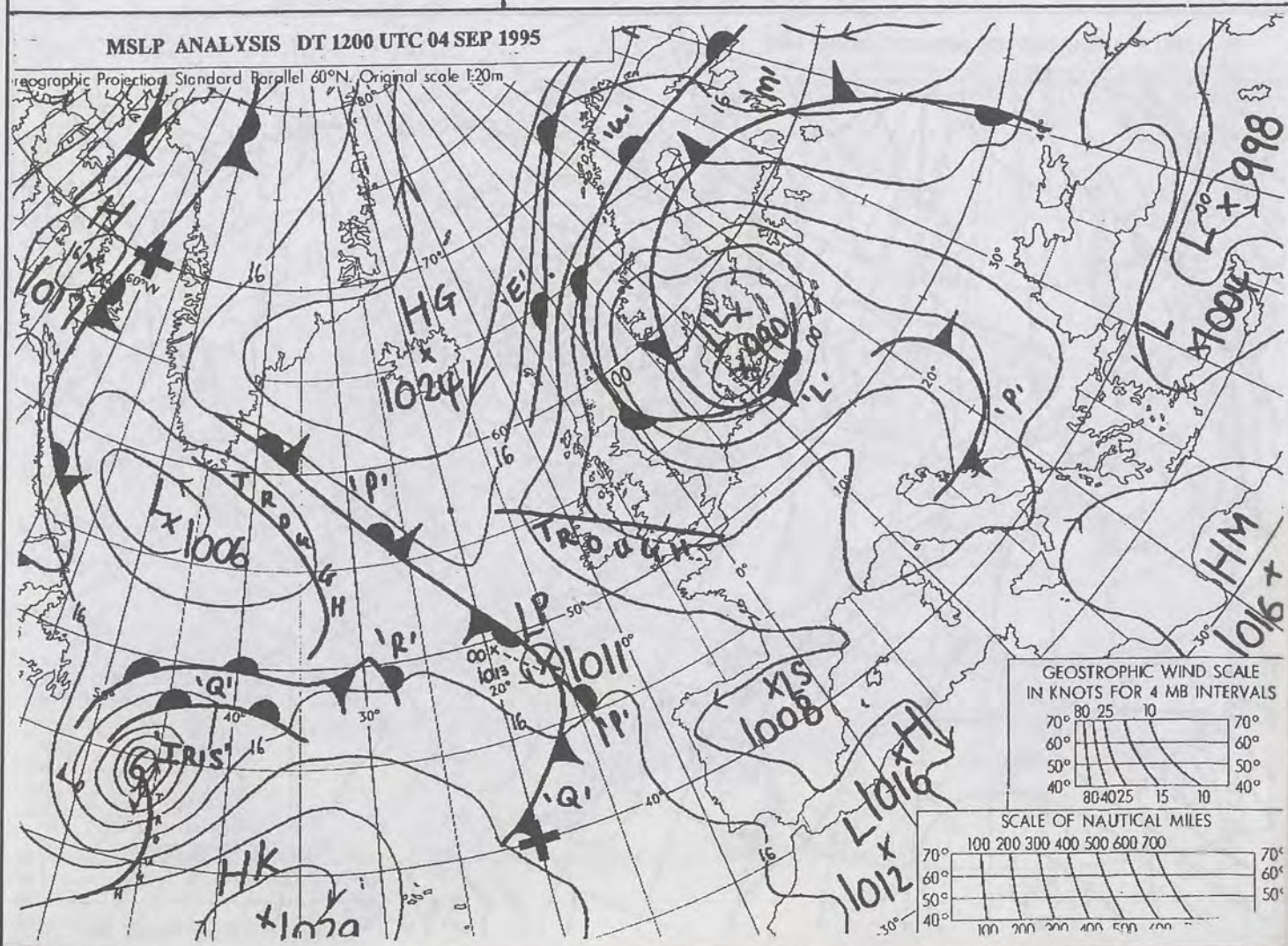
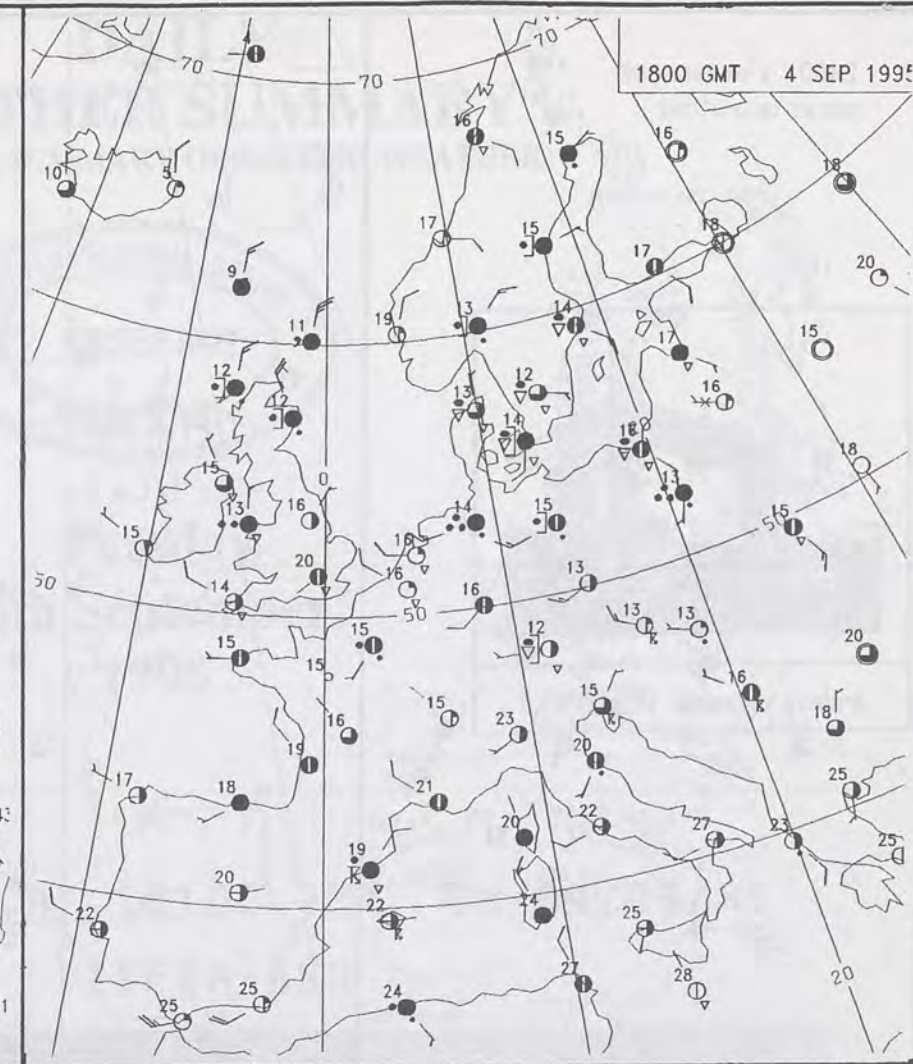
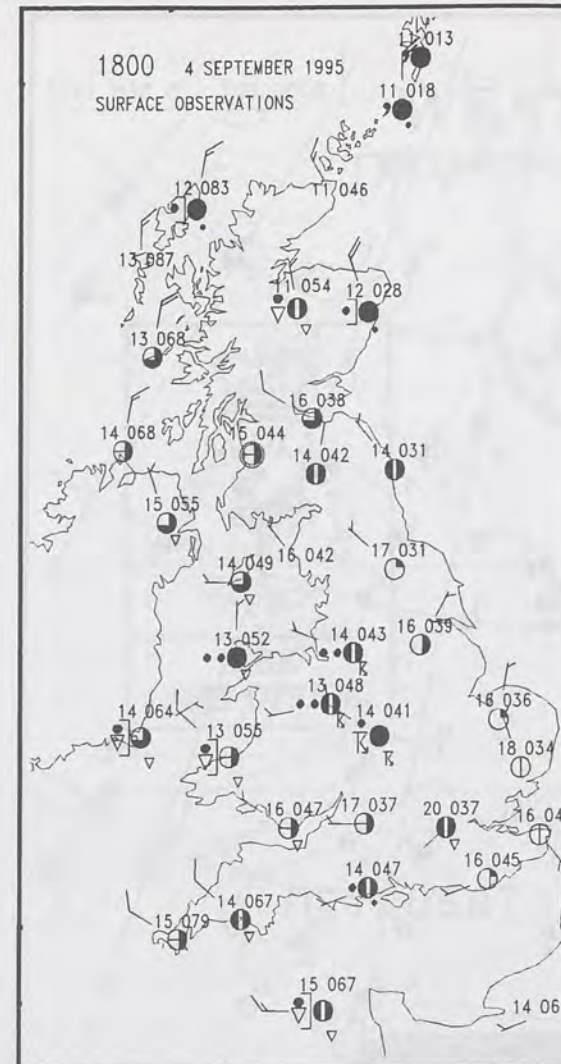
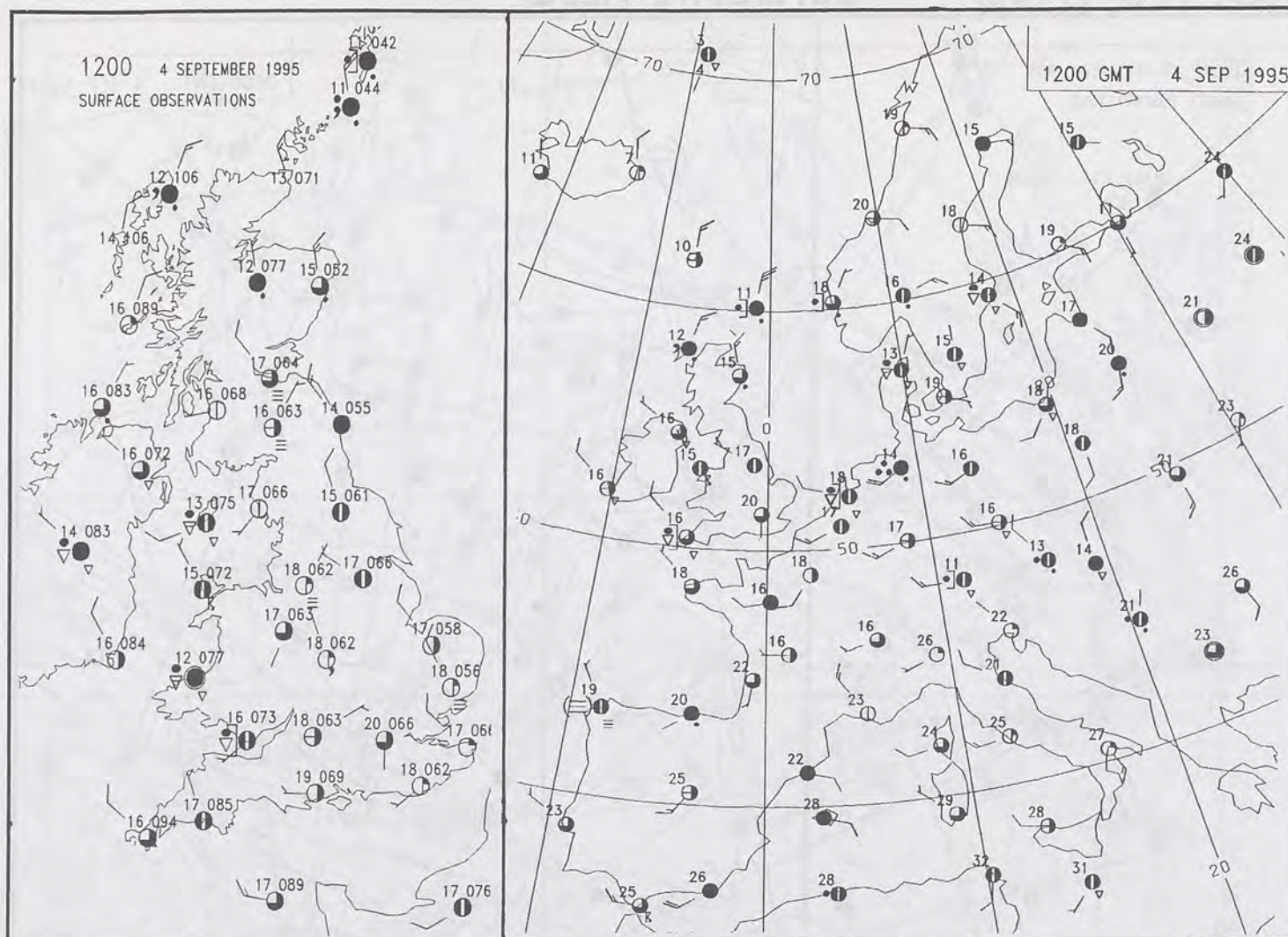
DAILY WEATHER SUMMARY



For details of other Weather Summaries produced by the Met. Office please contact:

London Weather Centre
Climate Department
127 Clerkenwell Road
London
EC1R 5DB

Telephone: 0171 405 4358
Fax: 0171 404 4314



NOT FOR LOAN

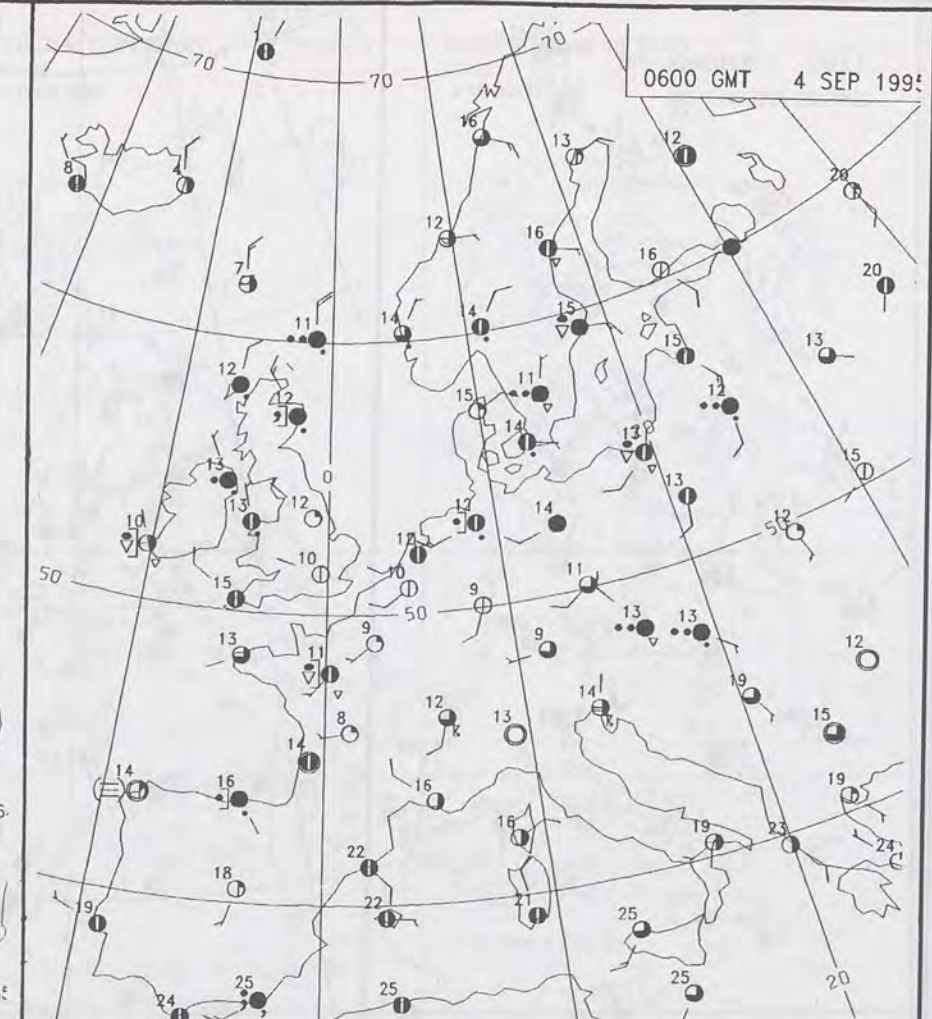
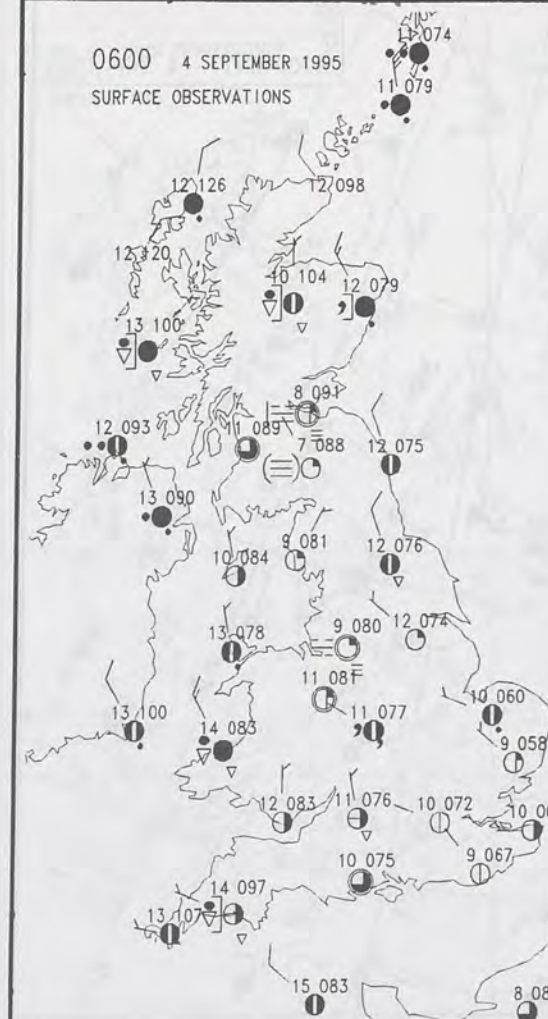
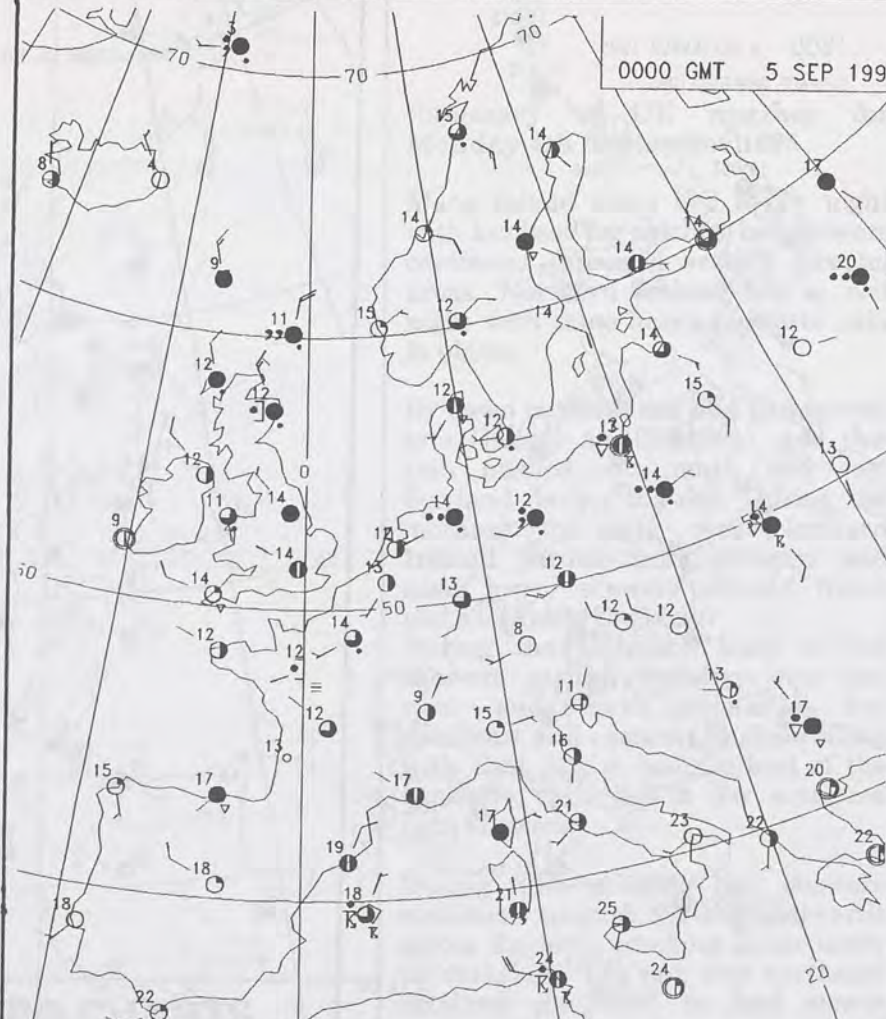
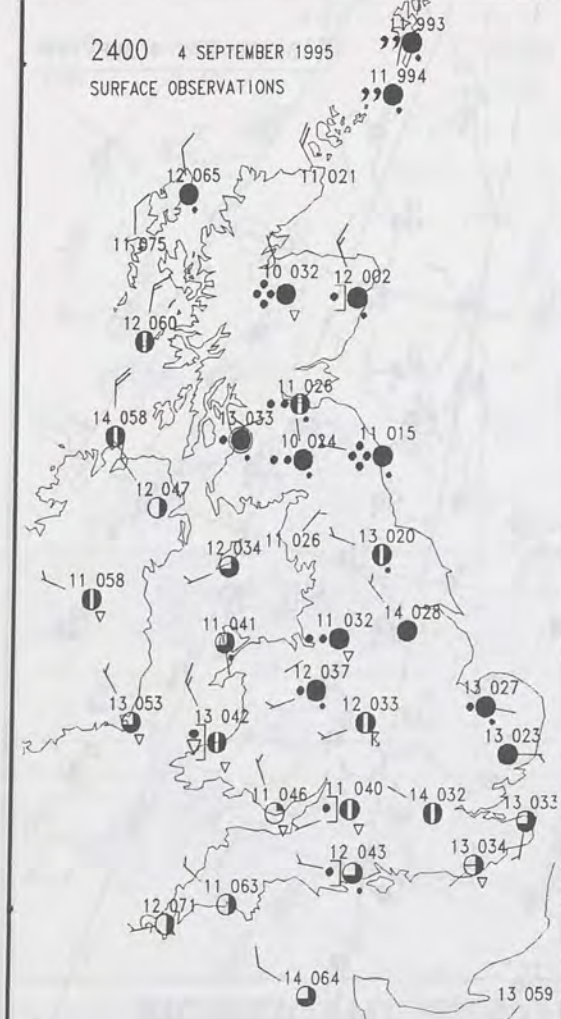
DUPLICATE ALSO

2400 4 SEPTEMBER 1995
SURFACE OBSERVATIONS

0000 GMT 5 SEP 1995

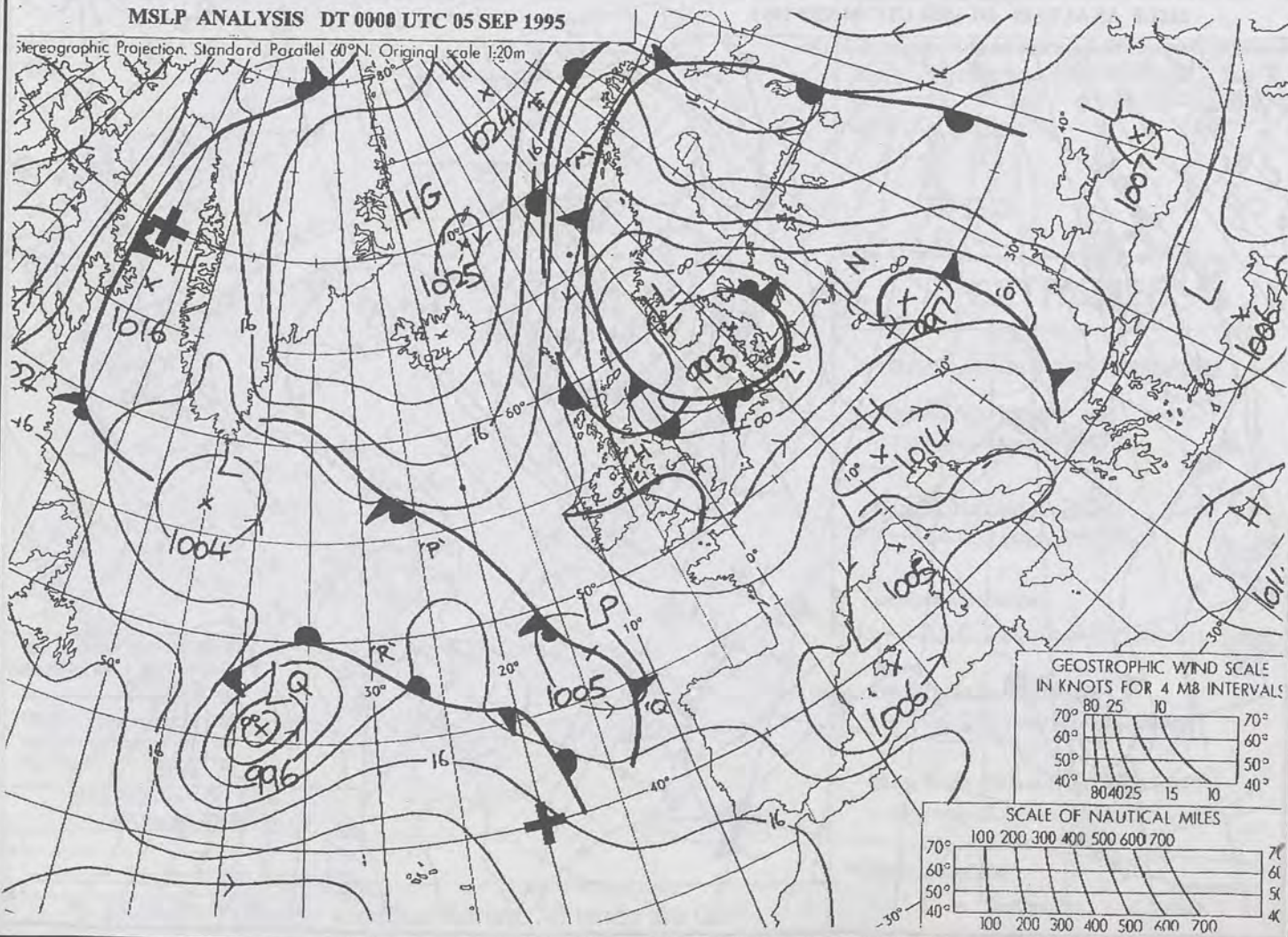
0600 4 SEPTEMBER 1995
SURFACE OBSERVATIONS

0600 GMT 4 SEP 1995



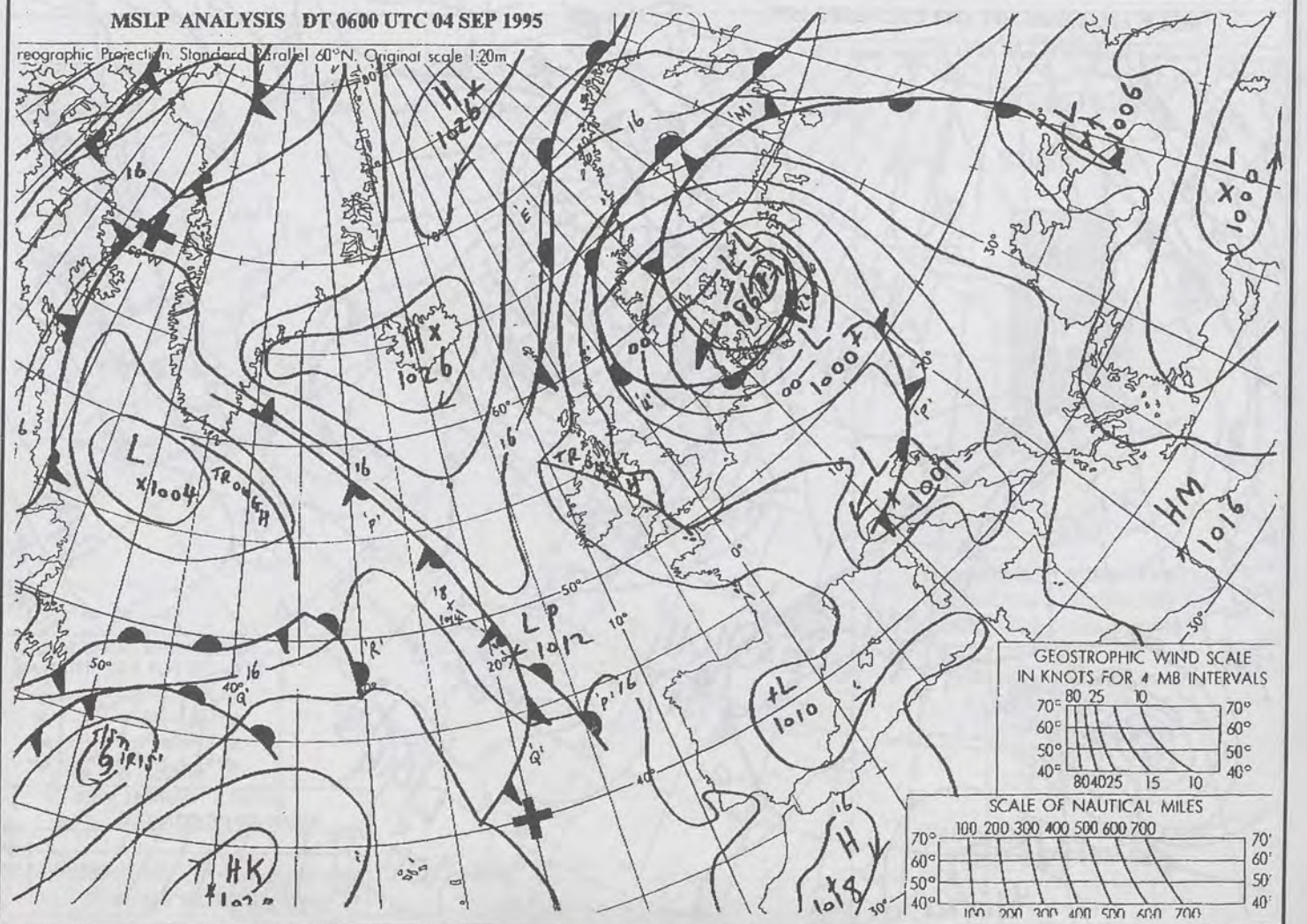
MSLP ANALYSIS DT 0000 UTC 05 SEP 1995

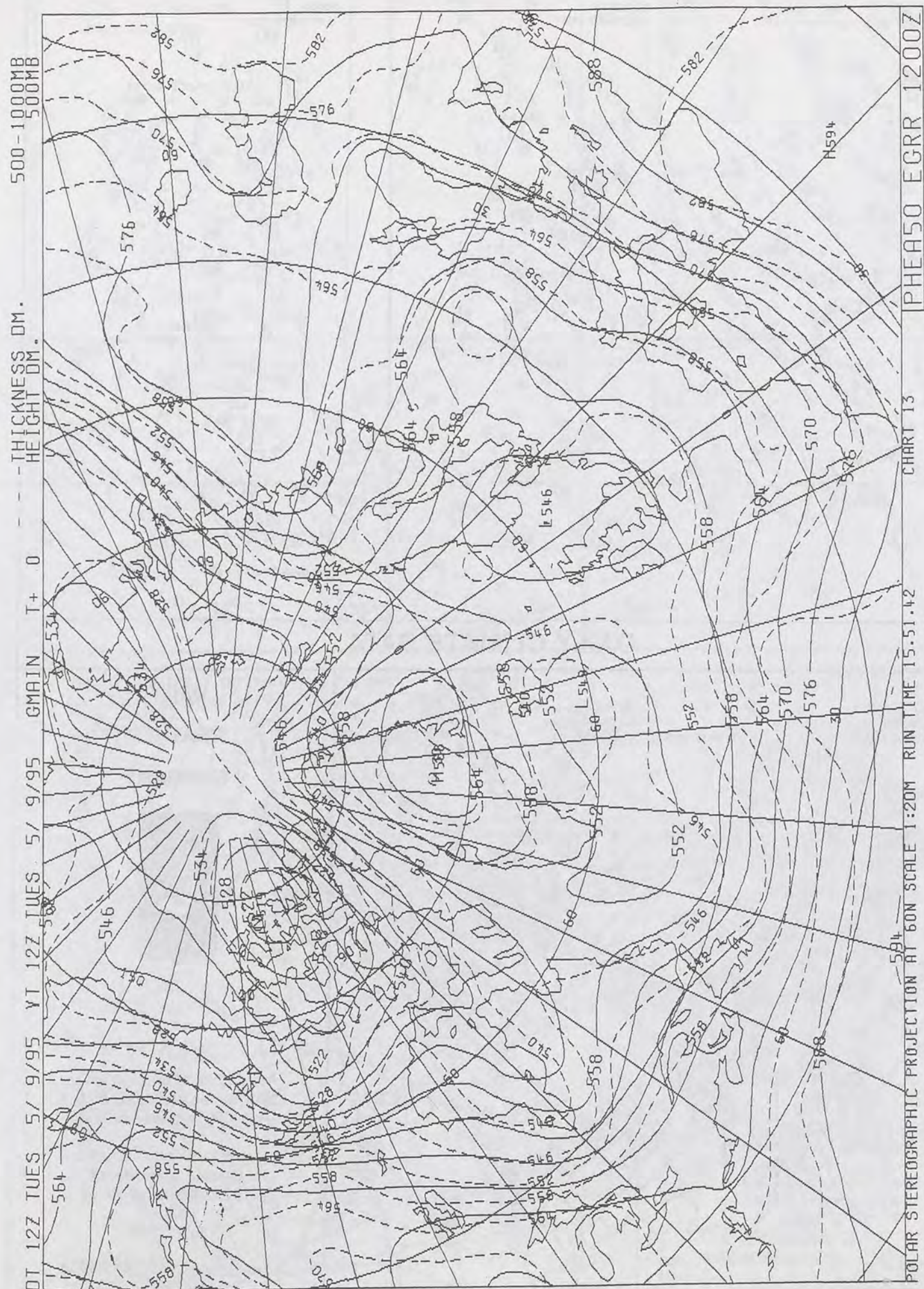
Stereographic Projection, Standard Parallel 60°N, Original scale 1:20m



MSLP ANALYSIS DT 0600 UTC 04 SEP 1995

Stereographic Projection, Standard Parallel 60°N, Original scale 1:20m





DAILY WEATHER SUMMARY

INCLUDING SUMMARY OF BRITISH WEATHER




Tuesday
5th September
1995



LONDON weather centre

METEOSAT AT 11:00 GMT ON 05/09/95
INFRA-RED



CLOUD-TOP OR LAND/SEA TEMPERATURE

COLD WARM

0600 5 SEPTEMBER 1995
SIGWX



1200 5 SEPTEMBER 1995
SIGWX



SIGNIFICANT WEATHER CHARTS

1800 5 SEPTEMBER 1995
SIGWX



2400 5 SEPTEMBER 1995
SIGWX



Published by London Weather Centre. All times are GMT.

Summary of UK weather for Tuesday 5 September 1995

There was a wet start in central England and much of Scotland, while elsewhere it was dry with broken cloud. The rain was heavy at times, with thunder in places. A heavy storm occurred in the Merseyside area in the early hours. Some mist patches were observed around dawn in southern parts of England.

The rain affected Northern Ireland, northern England and much of Scotland during the morning, while the rest of England and Wales saw isolated coastal showers and some sunshine. The afternoon saw cloud and patchy rain persist in the north, while showers became widespread over England and Wales, thunder being reported at many stations in southern England.

The showers slowly dissolved in the evening, while the patchy rain continued over much of Scotland and Northern Ireland.

Temperatures ranged from around average in the south, to rather cool in the Outer Hebrides.

EXTREMES

TUESDAY 5th SEPTEMBER 1995

Highest Maximum

: 20.9 C Jubilee Corner (Kent)

Lowest Maximum

: 11.0 C Loch Glascarnoch (Highlands)

Lowest Minimum

: 5.8 C Larkhill (Wiltshire)

Lowest Grass Minimum

: 0.7 C St Angelo (County Fermanagh)

Most Rain (24 hrs from 0900 GMT)

: 22.8mm Whitby (Yorkshire)

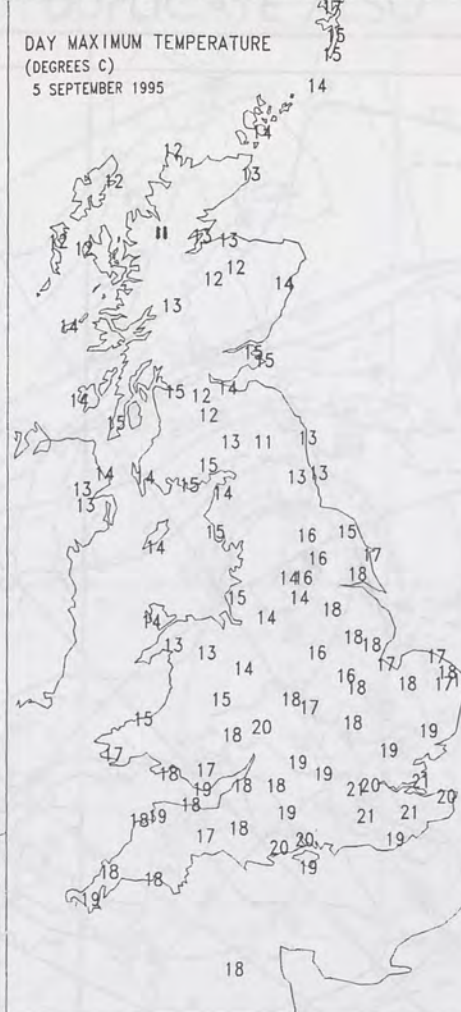
Most Sunshine

: 11.5 hrs Jersey Airport (Channel Islands)

NIGHT MINIMUM TEMPERATURE
(DEGREES C)
5 SEPTEMBER 1995



DAY MAXIMUM TEMPERATURE
(DEGREES C)
5 SEPTEMBER 1995



SUNSHINE (DAWN TO DUSK)
(HOURS)
5 SEPTEMBER 1995



DAILY CLIMATE DATA

NIGHT RAINFALL
(MILLIMETRES)
5 SEPTEMBER 1995



DAY RAINFALL
(MILLIMETRES)
5 SEPTEMBER 1995



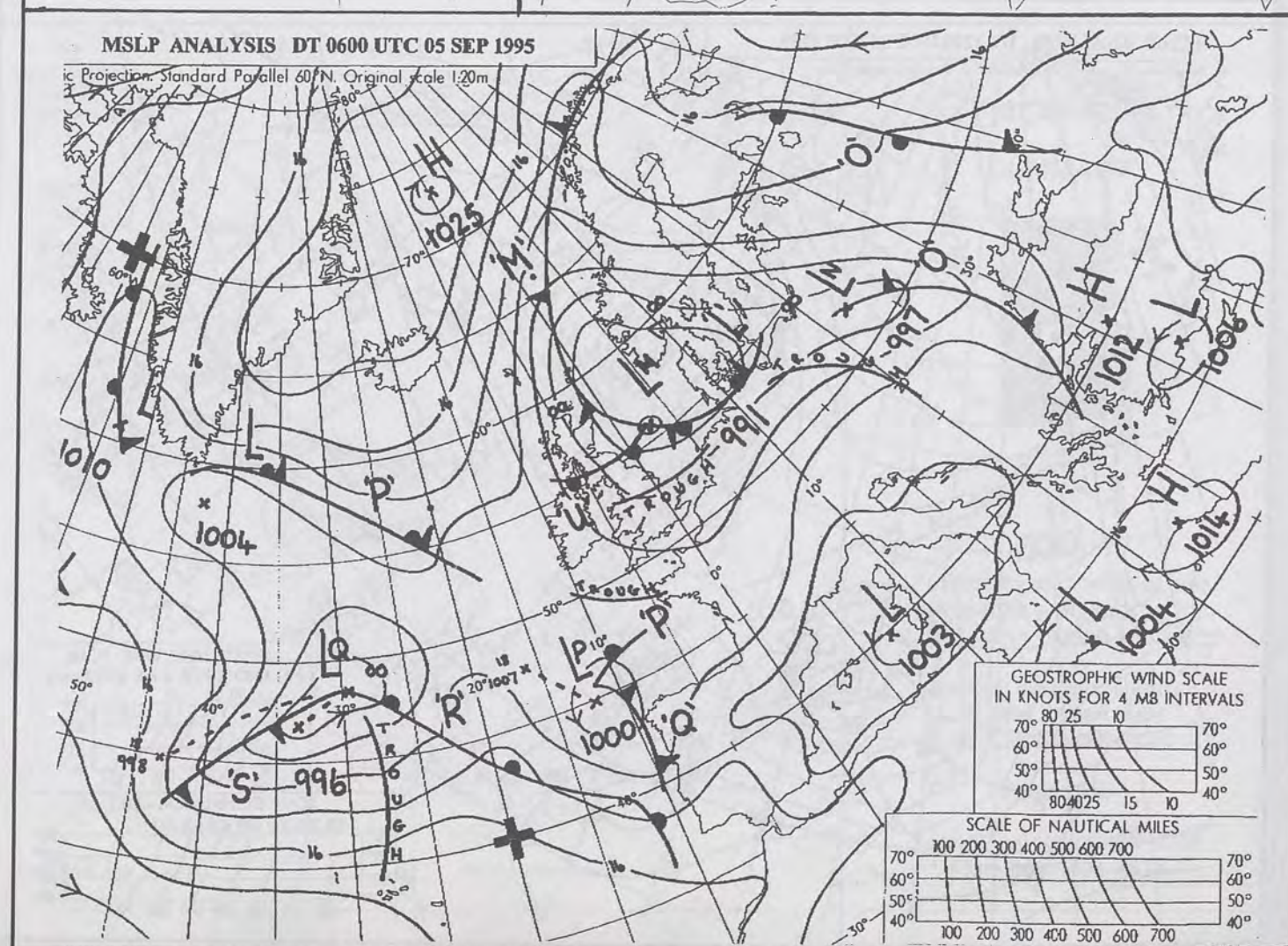
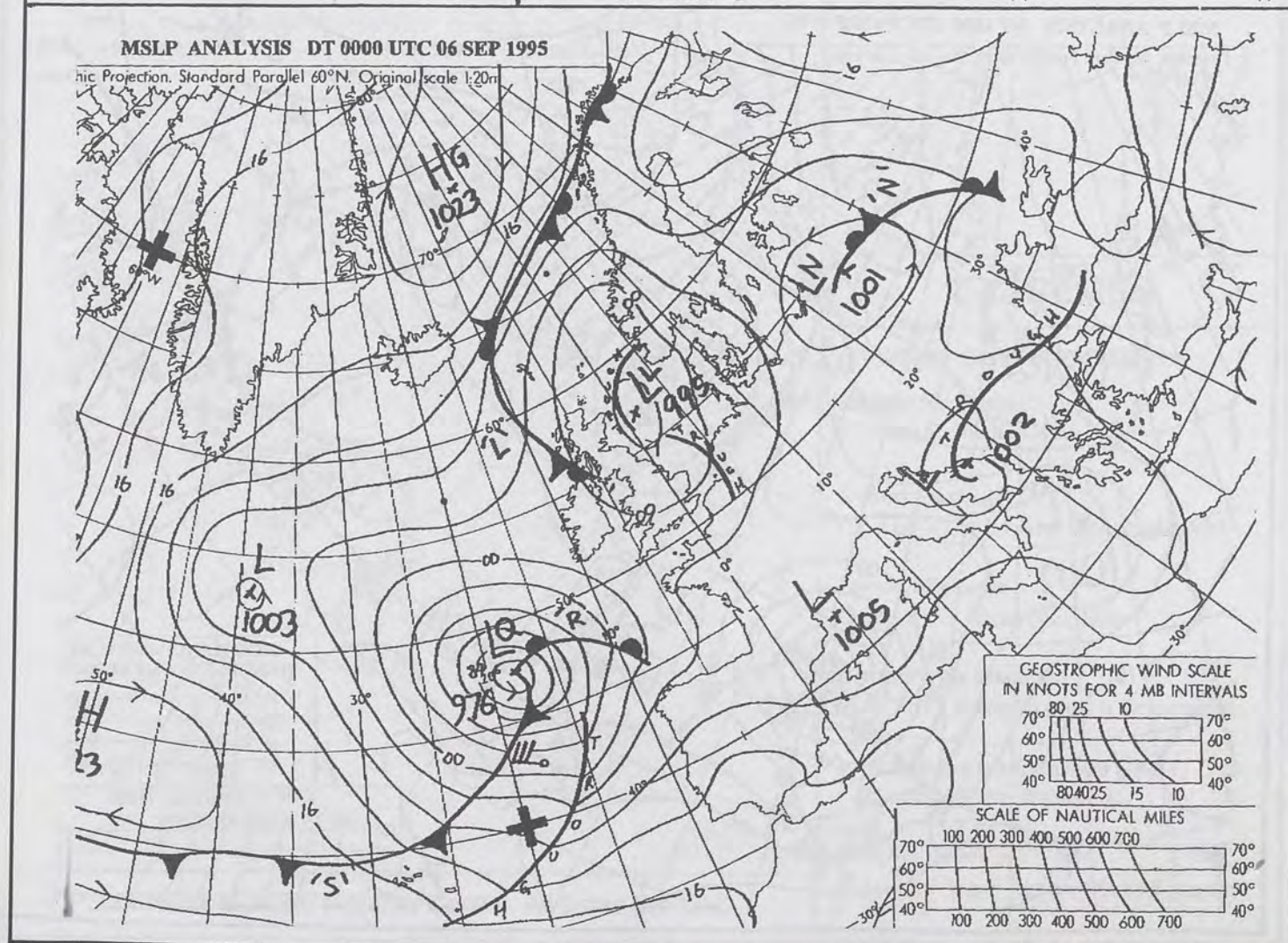
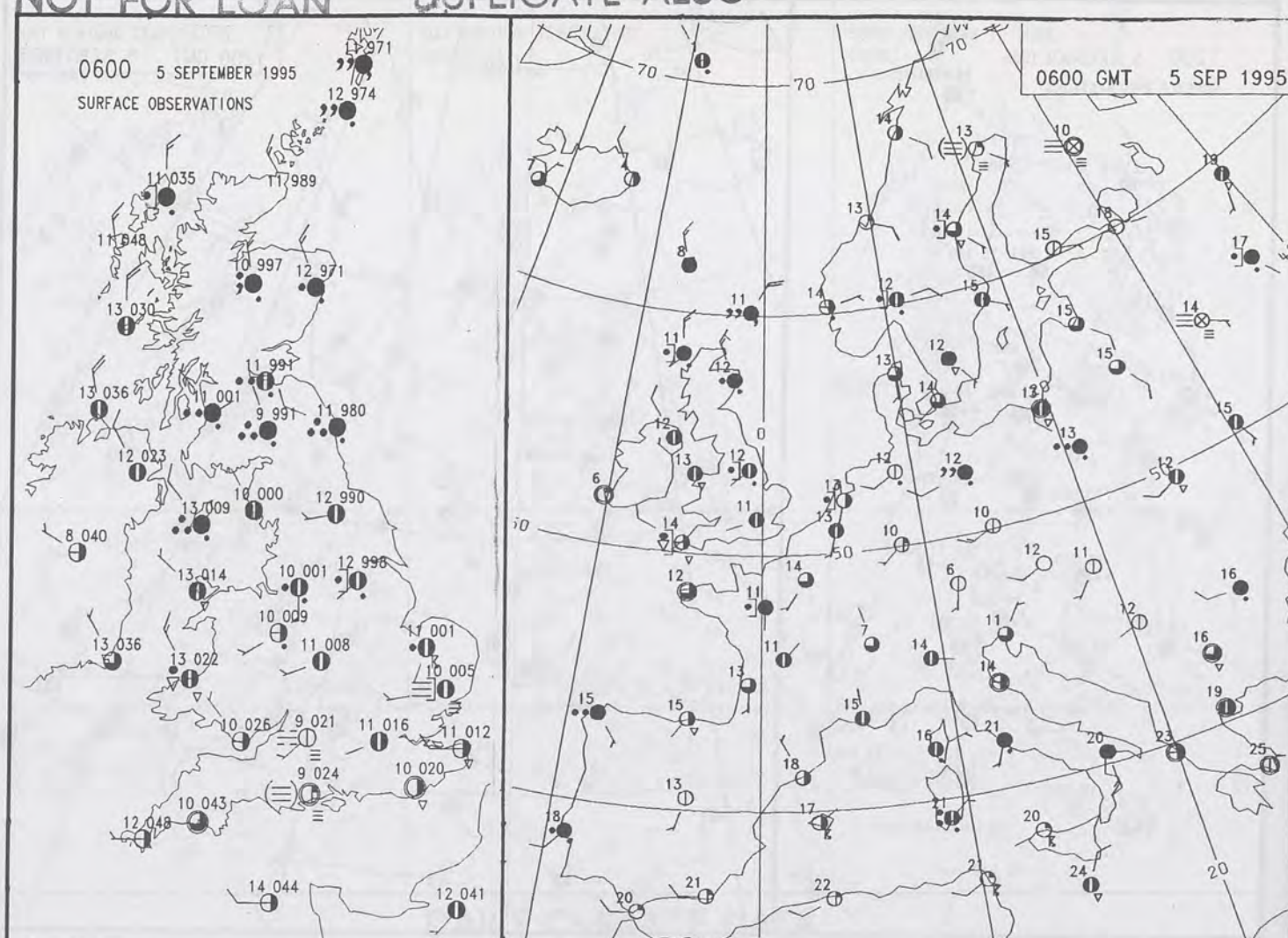
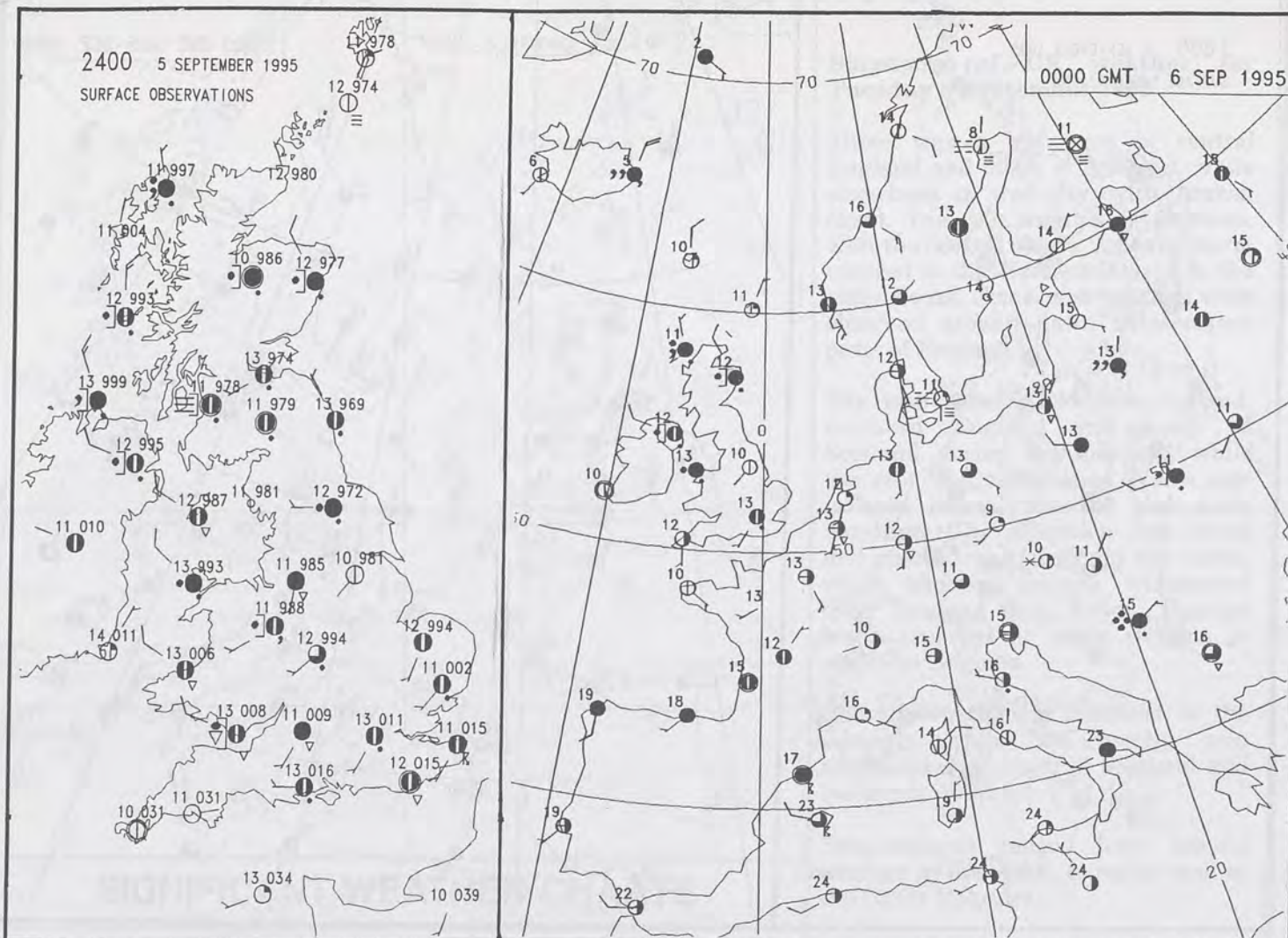
DAILY WEATHER SUMMARY

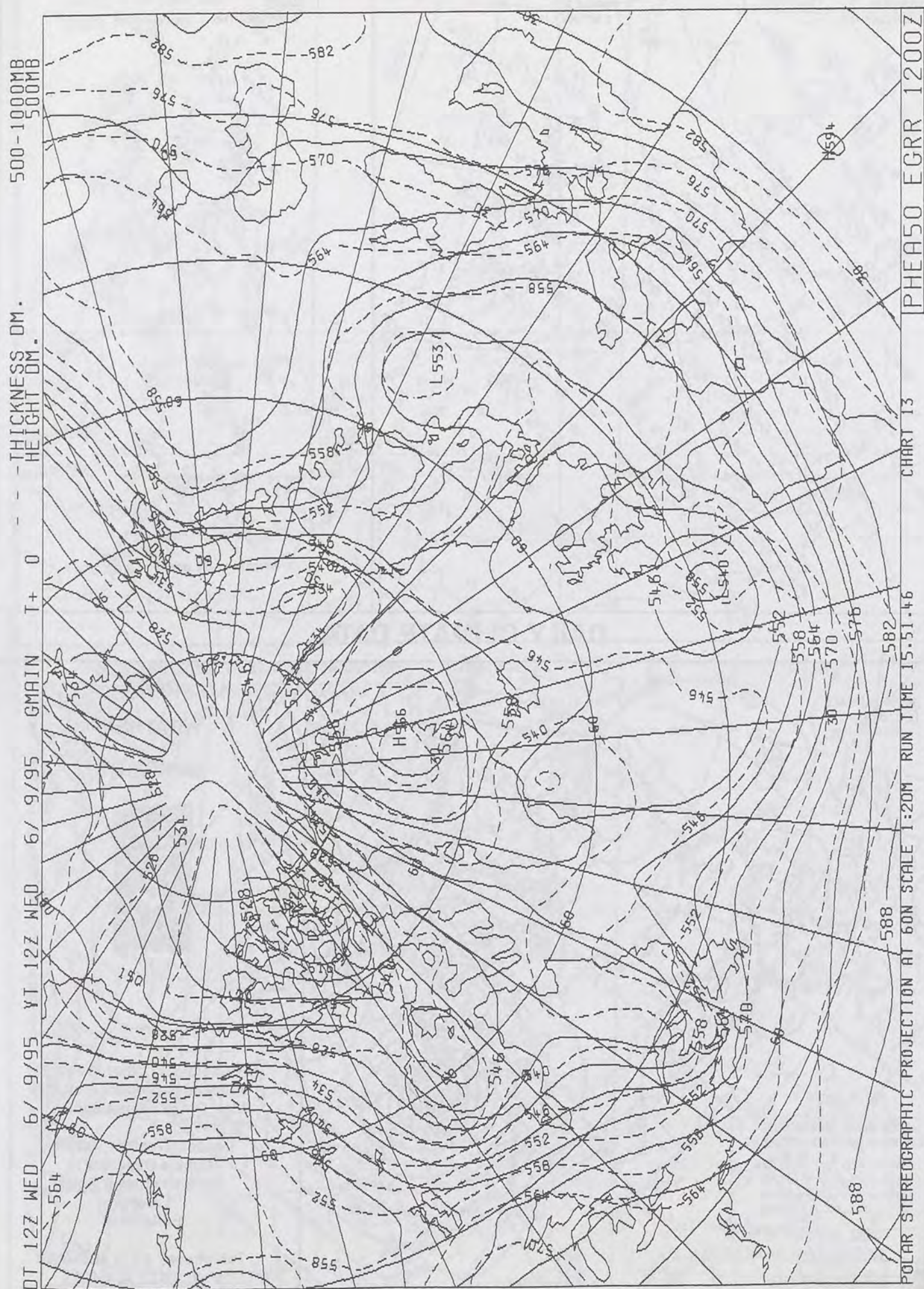


For details of other Weather Summaries produced by the Met. Office please contact:

London Weather Centre
Climate Department
127 Clerkenwell Road
London
EC1R 5DB

Telephone: 0171 405 4358
Fax: 0171 404 4314






DAILY WEATHER SUMMARY

INCLUDING SUMMARY OF BRITISH WEATHER




Wednesday
6th September
1995



LONDON *weather centre*

METEOSAT AT 12:00 GMT ON 06/09/95
INFRA-RED



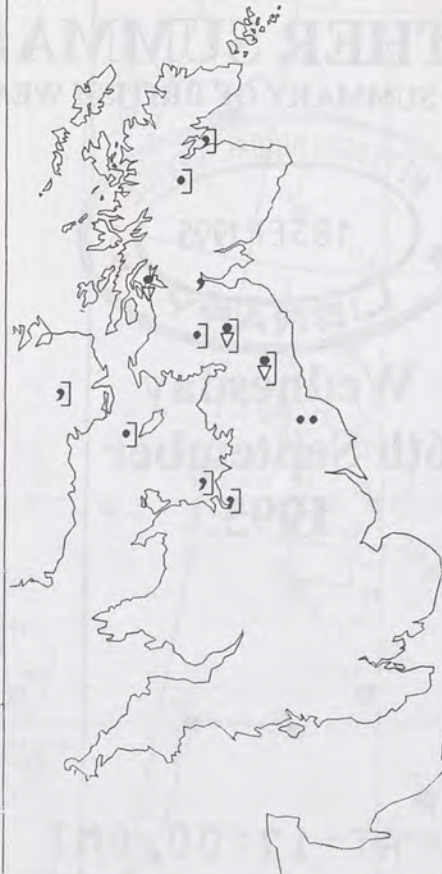
CLOUD-TOP OR LAND/SEA TEMPERATURE

COLD WARM

0600 6 SEPTEMBER 1995
SIGWX



1200 6 SEPTEMBER 1995
SIGWX



SIGNIFICANT WEATHER CHARTS

1800 6 SEPTEMBER 1995
SIGWX



2400 6 SEPTEMBER 1995
SIGWX



Published by London Weather Centre. All times are GMT.

Summary of UK weather for Wednesday 6 September 1995

Outbreaks of rain and drizzle, mostly light, affected parts of northern England, north Wales, Northern Ireland and Scotland through the night. It was mostly dry elsewhere apart from the odd rogue shower.

A rather dull day then followed to the north of the country, though many places stayed dry. However, showers affected the Pennines and also eastern Scotland. Most of the southern half of the country had a dry morning and afternoon with brighter spells. However rain and blustery winds arrived in southwest England soon after lunchtime.

In the evening the rain, heavy in places, affected much of Wales and southern England. A few heavy showers also affected northeastern parts but it was mostly dry elsewhere.

Over much of the country temperatures were close to normal but it was rather a cool day in Northern Ireland.

EXTREMES

WEDNESDAY 6th SEPTEMBER 1995

Highest Maximum

: 21.5 C Jubilee Corner (Kent)

Lowest Maximum

: 12.0 C Cape Wrath (N. Scotland)

Lowest Minimum

: 5.8 C Larkhill (Wiltshire)

Lowest Grass Minimum

: -0.6 C St Angelo (County Fermanagh)

Most Rain (24 hrs from 0900 GMT)

: 39.1mm Dunkeswell Aerodrome (Devon)

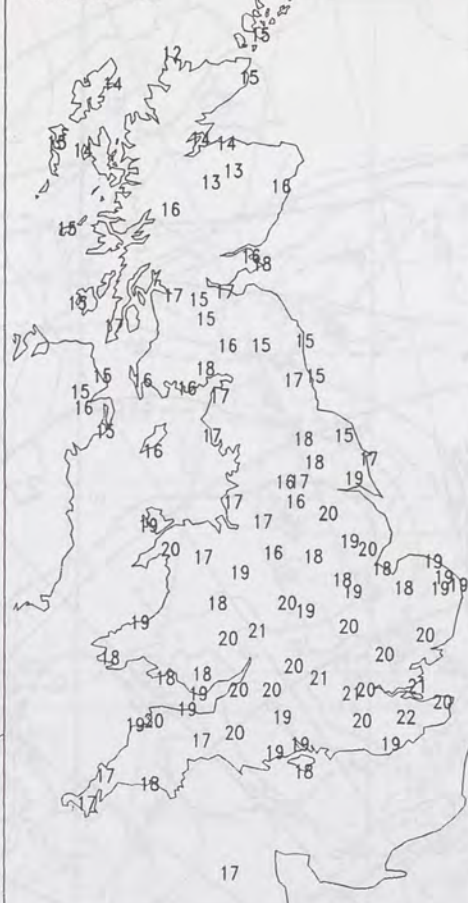
Most Sunshine

: 6.8 hrs Valley (Anglesey)

NIGHT MINIMUM TEMPERATURE
(DEGREES C)
6 SEPTEMBER 1995



DAY MAXIMUM TEMPERATURE
(DEGREES C)
6 SEPTEMBER 1995



SUNSHINE (DAWN TO DUSK)
(HOURS)
6 SEPTEMBER 1995



DAILY CLIMATE DATA

NIGHT RAINFALL
(MILLIMETRES)
6 SEPTEMBER 1995



DAY RAINFALL
(MILLIMETRES)
6 SEPTEMBER 1995



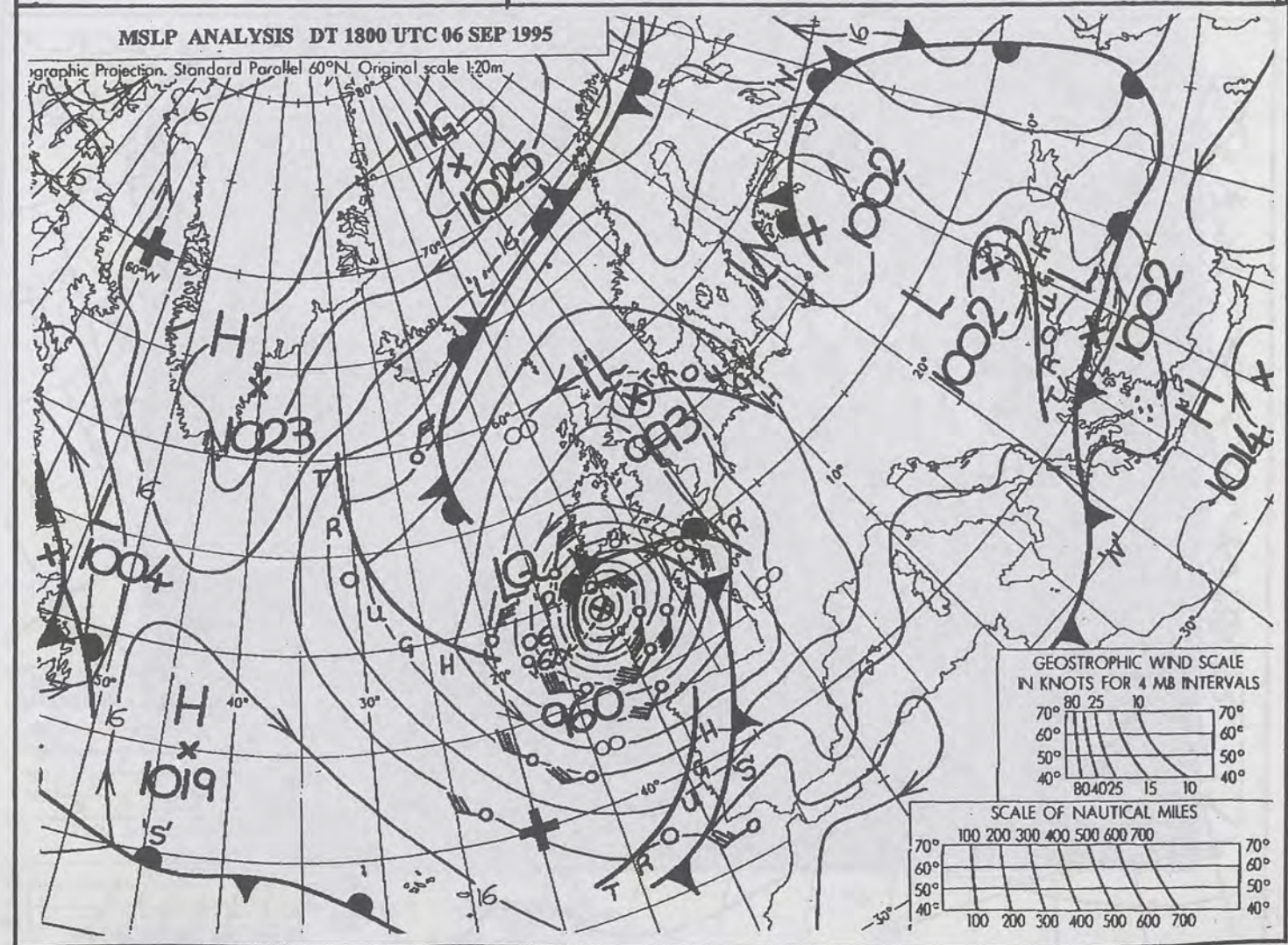
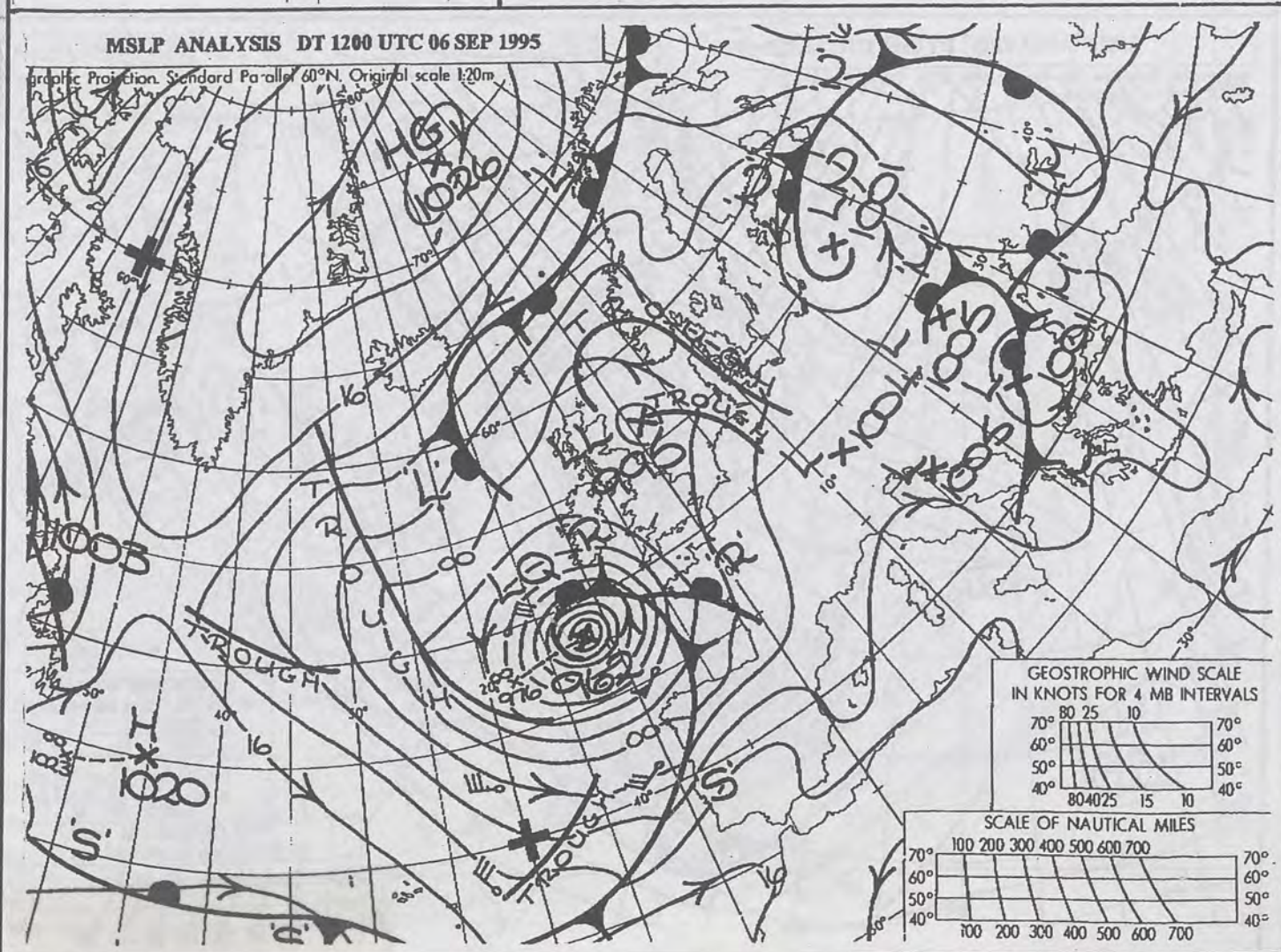
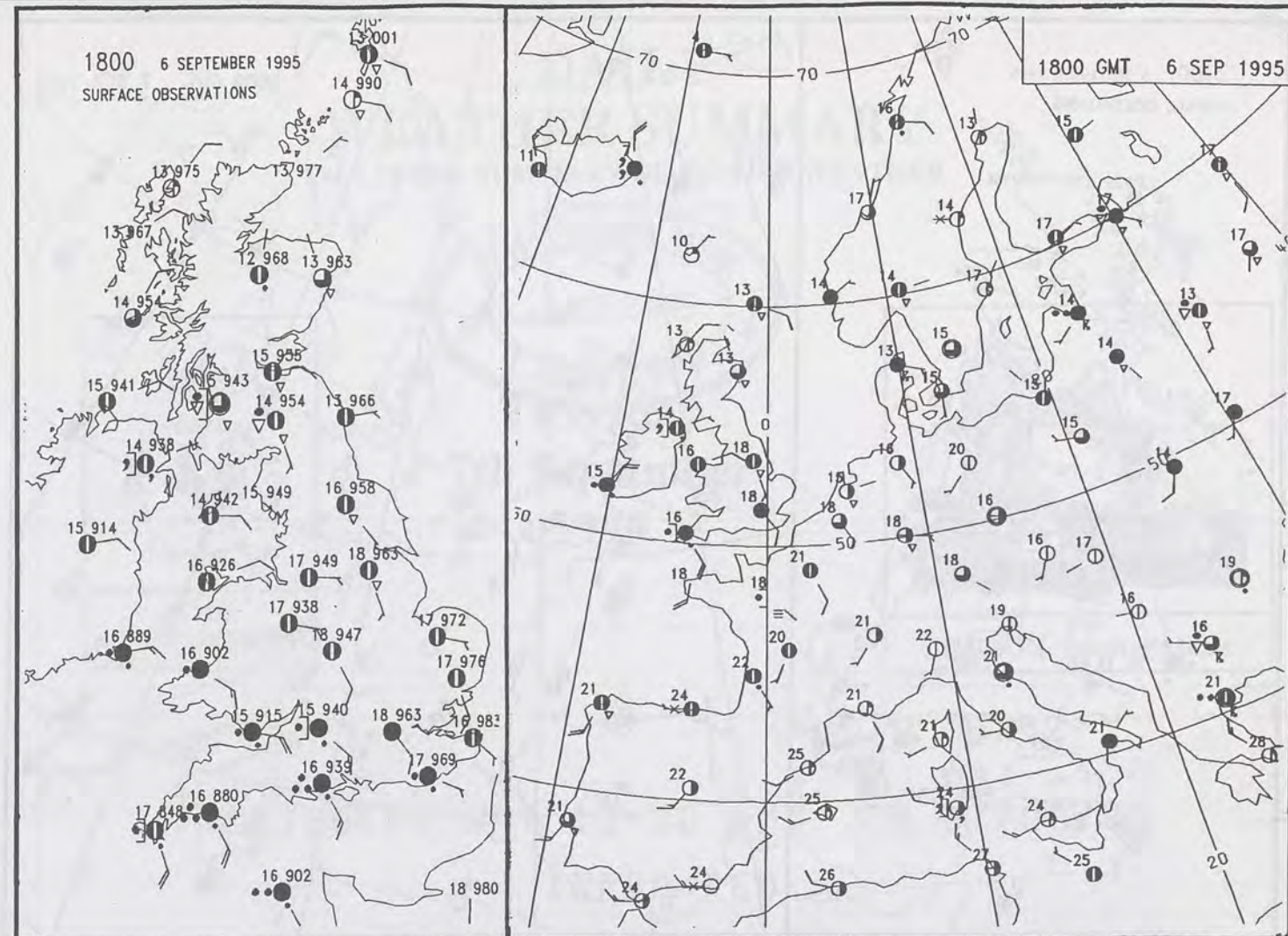
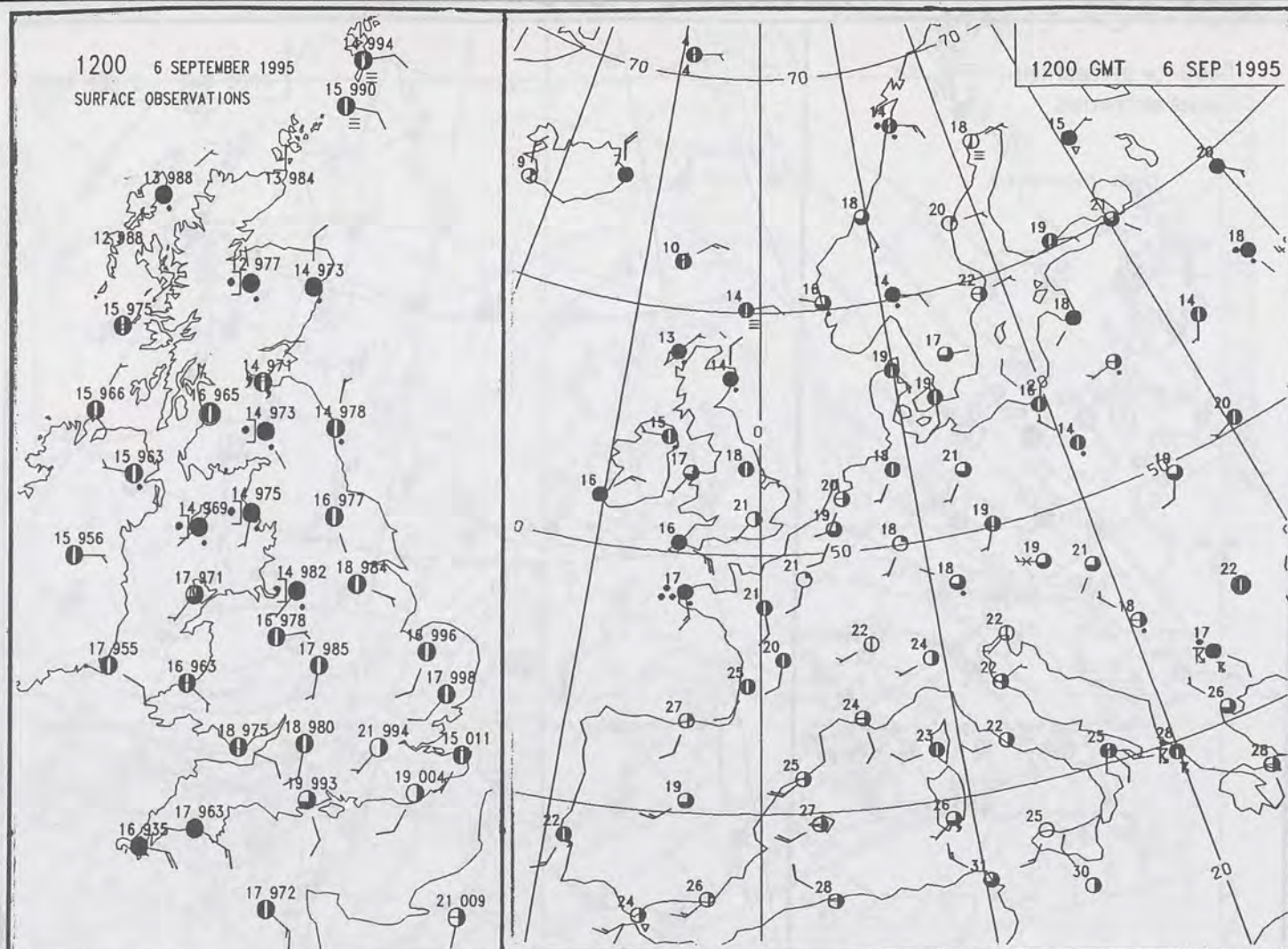
DAILY WEATHER SUMMARY

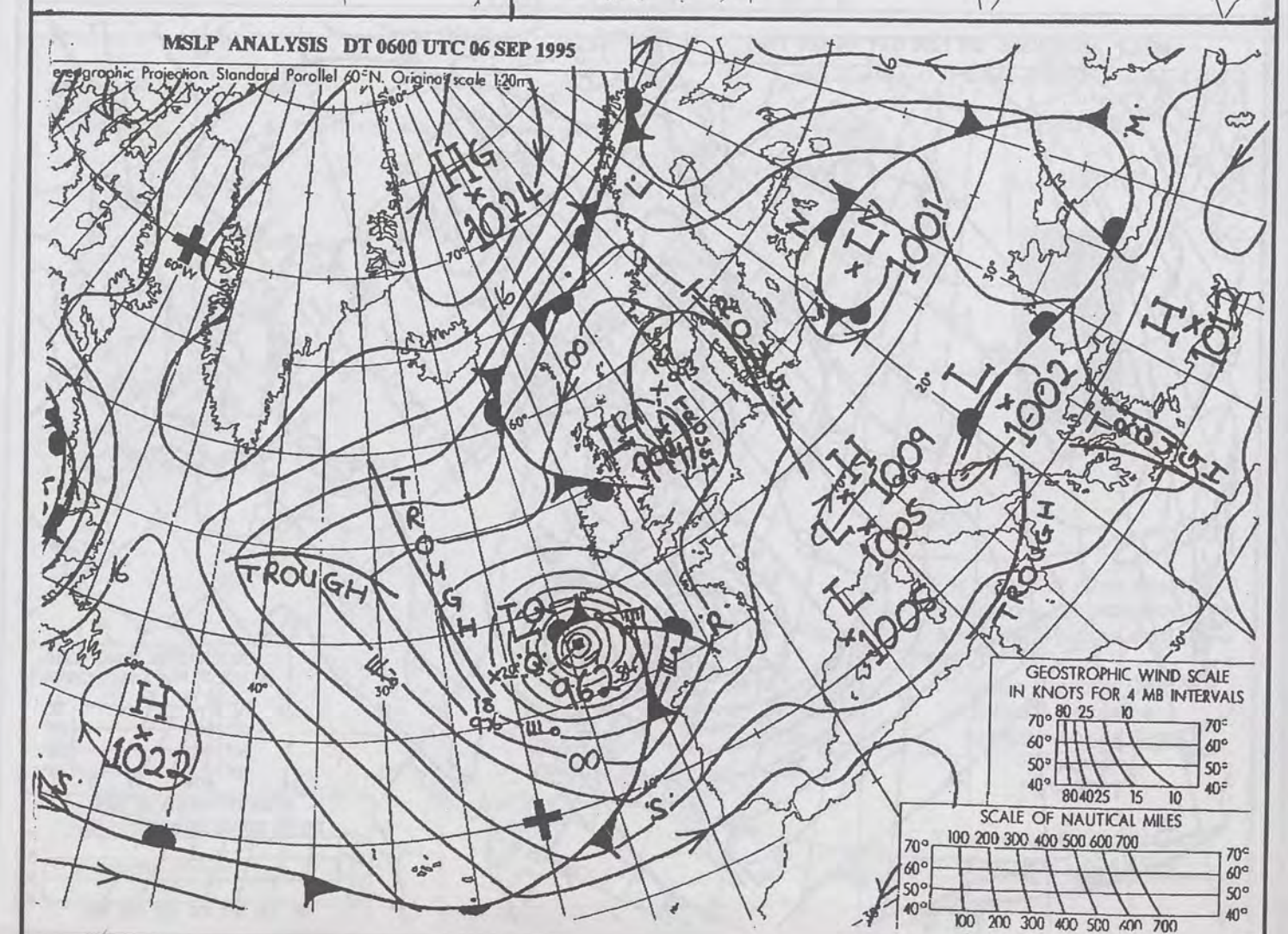
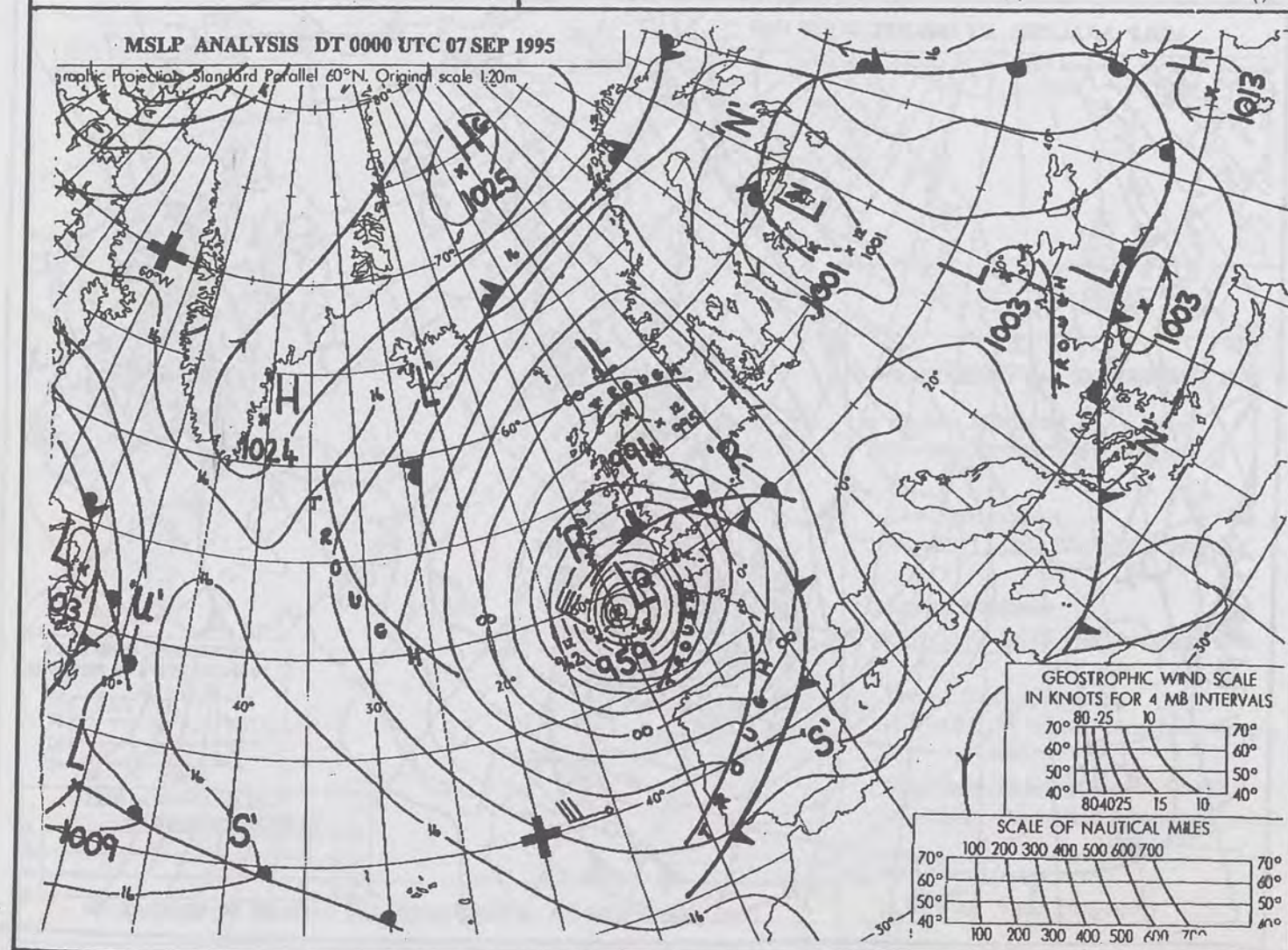
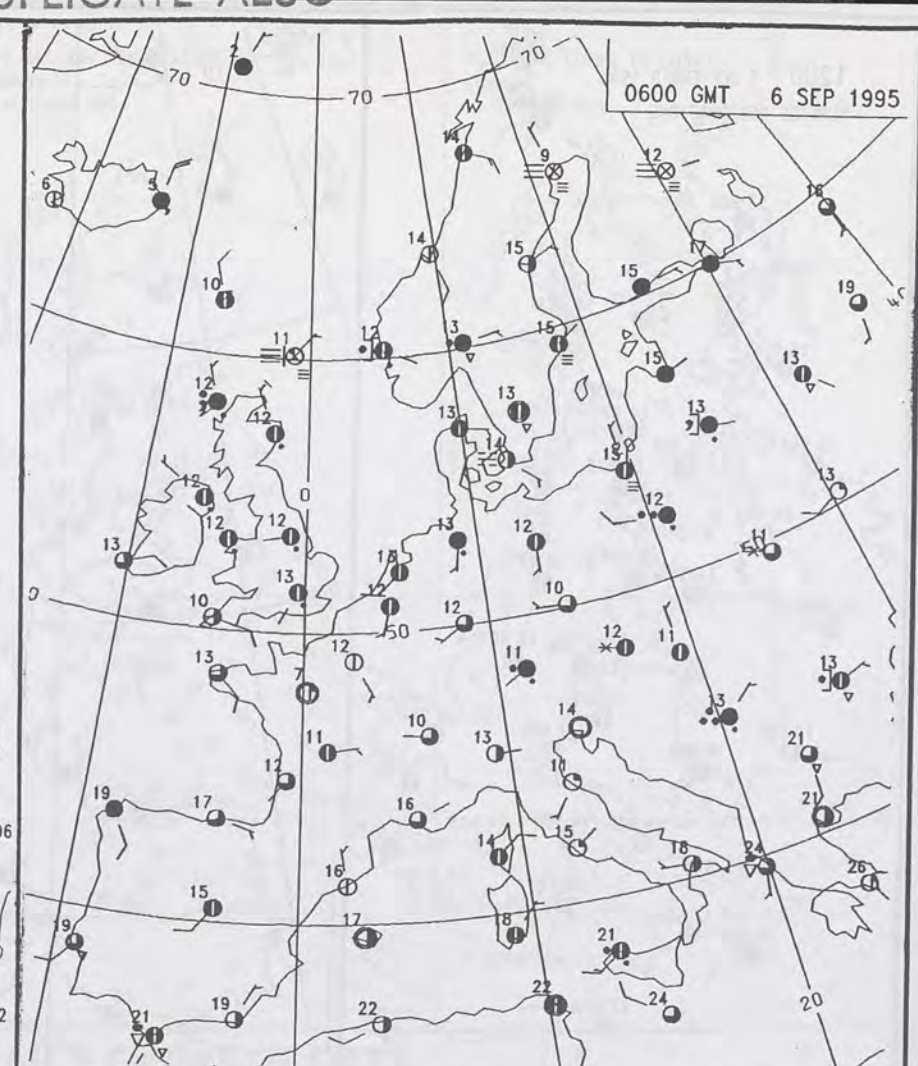
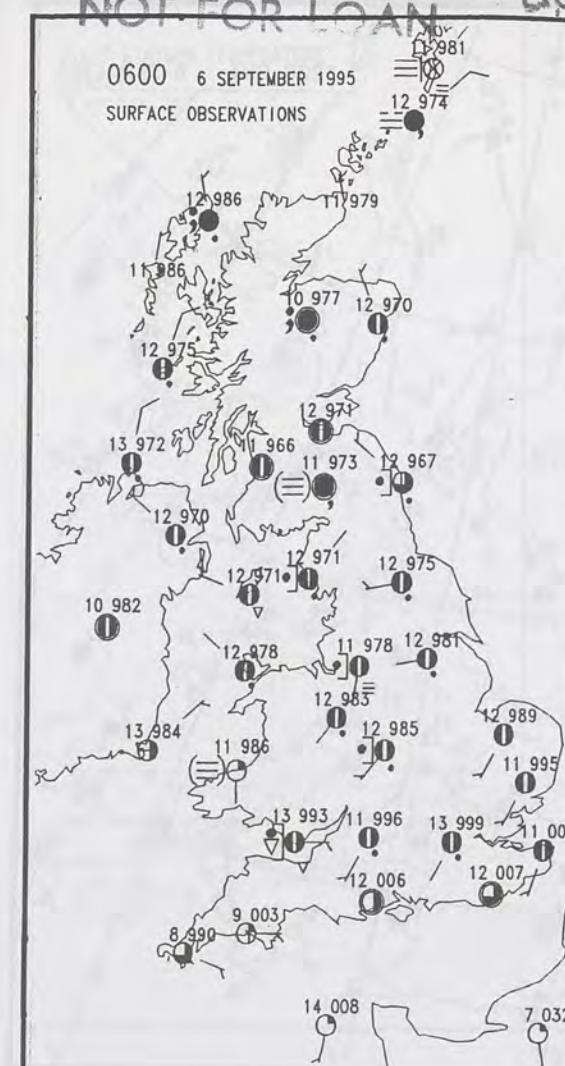
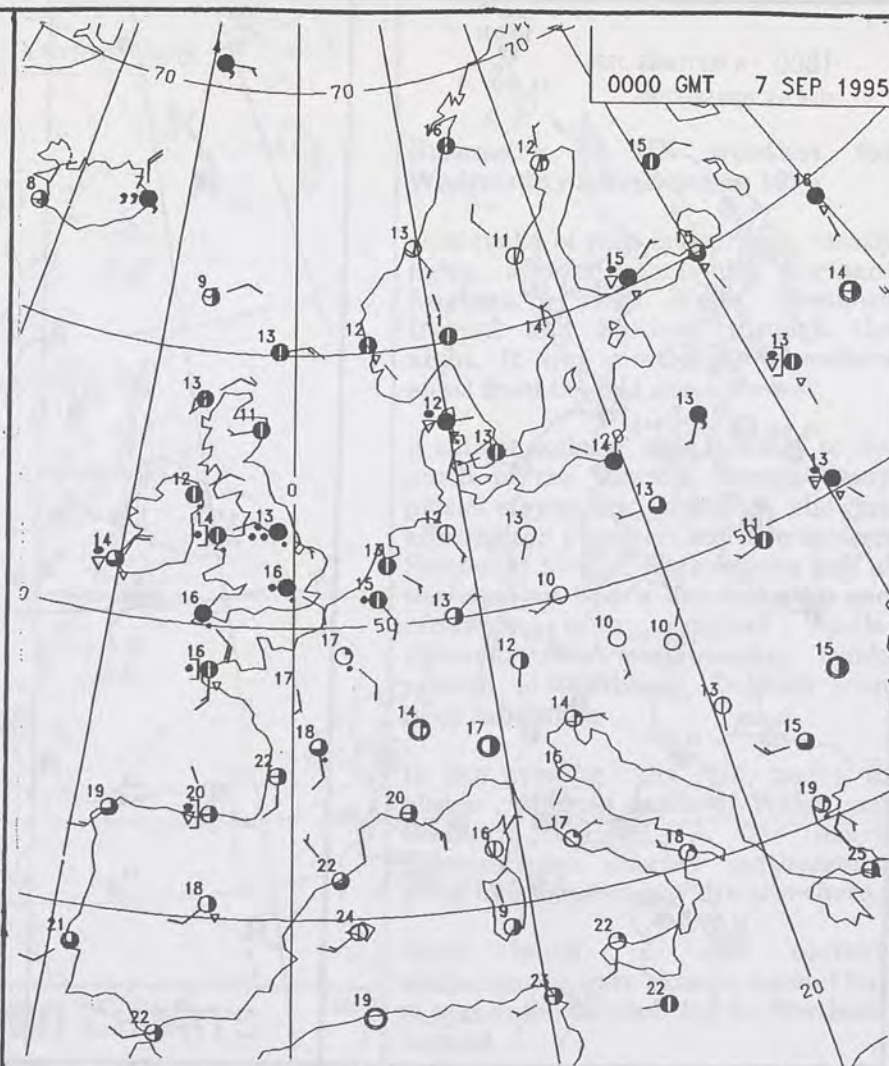



For details of other Weather Summaries produced by the Met. Office please contact:

London Weather Centre
Climate Department
127 Clerkenwell Road
London
EC1R 5DB

Telephone: 0171 405 4358
Fax: 0171 404 4314








DAILY WEATHER SUMMARY

INCLUDING SUMMARY OF BRITISH WEATHER




METEOROLOGICAL OFFICE
18 SEP 1995
LIBRARY
Thursday
7th September
1995



LONDON *weather centre*

METEOSAT AT 12:00 GMT ON 07/09/95
INFRA-RED



CLOUD-TOP OR LAND/SEA TEMPERATURE

COLD WARM

0600 7 SEPTEMBER 1995

SIGWX



1200 7 SEPTEMBER 1995

SIGWX



SIGNIFICANT WEATHER CHARTS

1800 7 SEPTEMBER 1995

SIGWX



2400 7 SEPTEMBER 1995

SIGWX



Published by London Weather Centre. All times are GMT.

Summary of UK weather for Thursday 7 September 1995

Most of Northern Ireland had a dry night, but elsewhere there were showers with some heavy downpours in the windy southwest.

During the day frequent bands of showery rain, heavy at times, trundled northwards across most places with the odd rumble of thunder. However, Northern Ireland and western Scotland were drier and a bit brighter. Gales affected the southwest corner and exposed coasts and hills in other southernmost parts.

In the evening, further showery rain affected many central and eastern parts with some heavier bursts down along the southcoast and over East Anglia. However, most western districts were drier with only scattered showers.

Temperatures were mostly close to normal, though the northeast had a rather cool day.

EXTREMES

THURSDAY 7th SEPTEMBER 1995

Highest Maximum

: 21.8 C Aughton (Lancashire)

Lowest Maximum

: 13.1 C Drumalbin (Strathclyde)

Lowest Minimum

: 5.0 C Aboyne (Grampian)

Lowest Grass Minimum

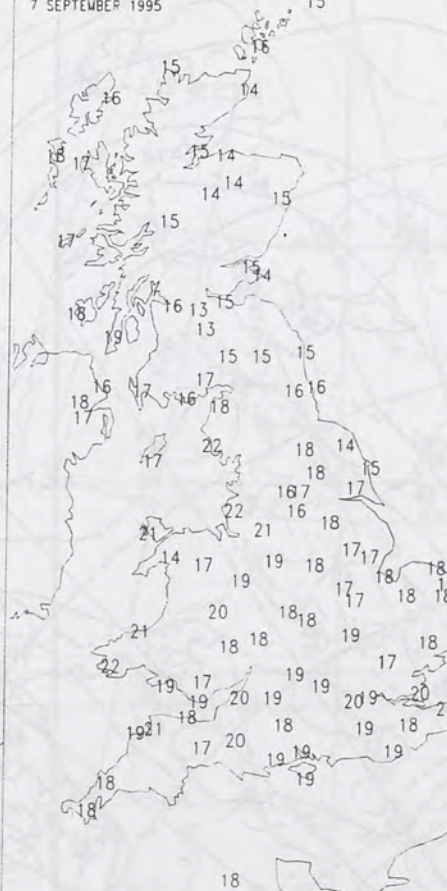
: 0.9 C St Angelo (County Fermanagh)

Most Rain (24 hrs from 0900 GMT)

: 50.8mm Linton-on-Ouse (Yorkshire)

Most Sunshine

: 11.8 hrs Tiree (Hebrides)

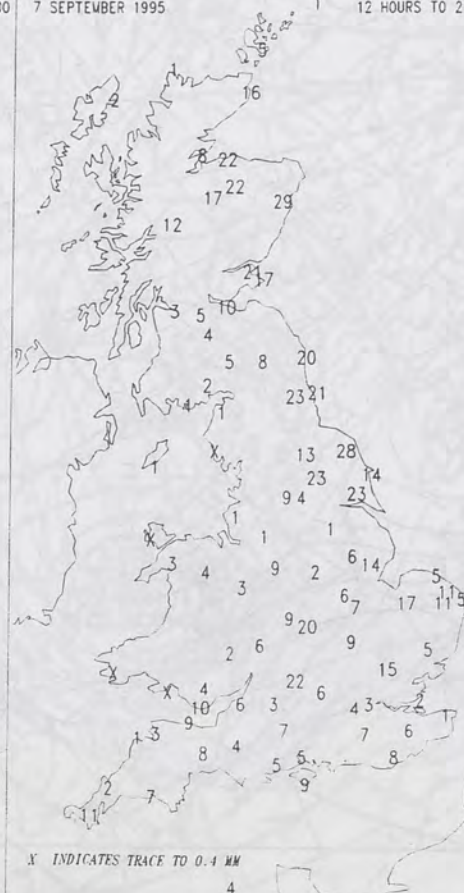
NIGHT MINIMUM TEMPERATURE
(DEGREES C)
7 SEPTEMBER 1995DAY MAXIMUM TEMPERATURE
(DEGREES C)
7 SEPTEMBER 1995SUNSHINE (DAWN TO DUSK)
(HOURS)
7 SEPTEMBER 1995

X INDICATES 0.1-0.4 HRS

DAILY CLIMATE DATA

NIGHT RAINFALL
(MILLIMETRES)
7 SEPTEMBER 1995

X INDICATES TRACE TO 0.4 MM

DAY RAINFALL
(MILLIMETRES)
7 SEPTEMBER 1995

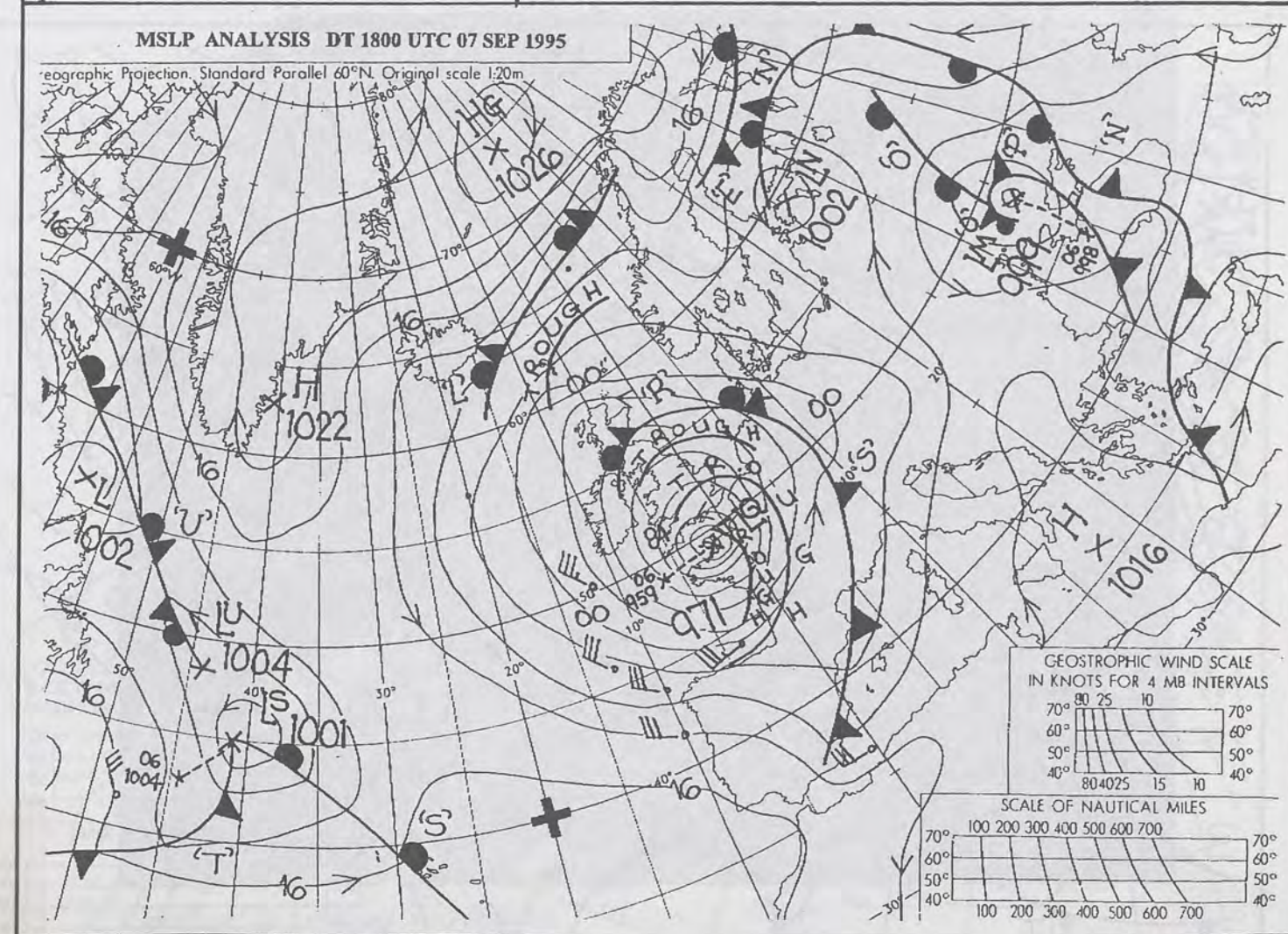
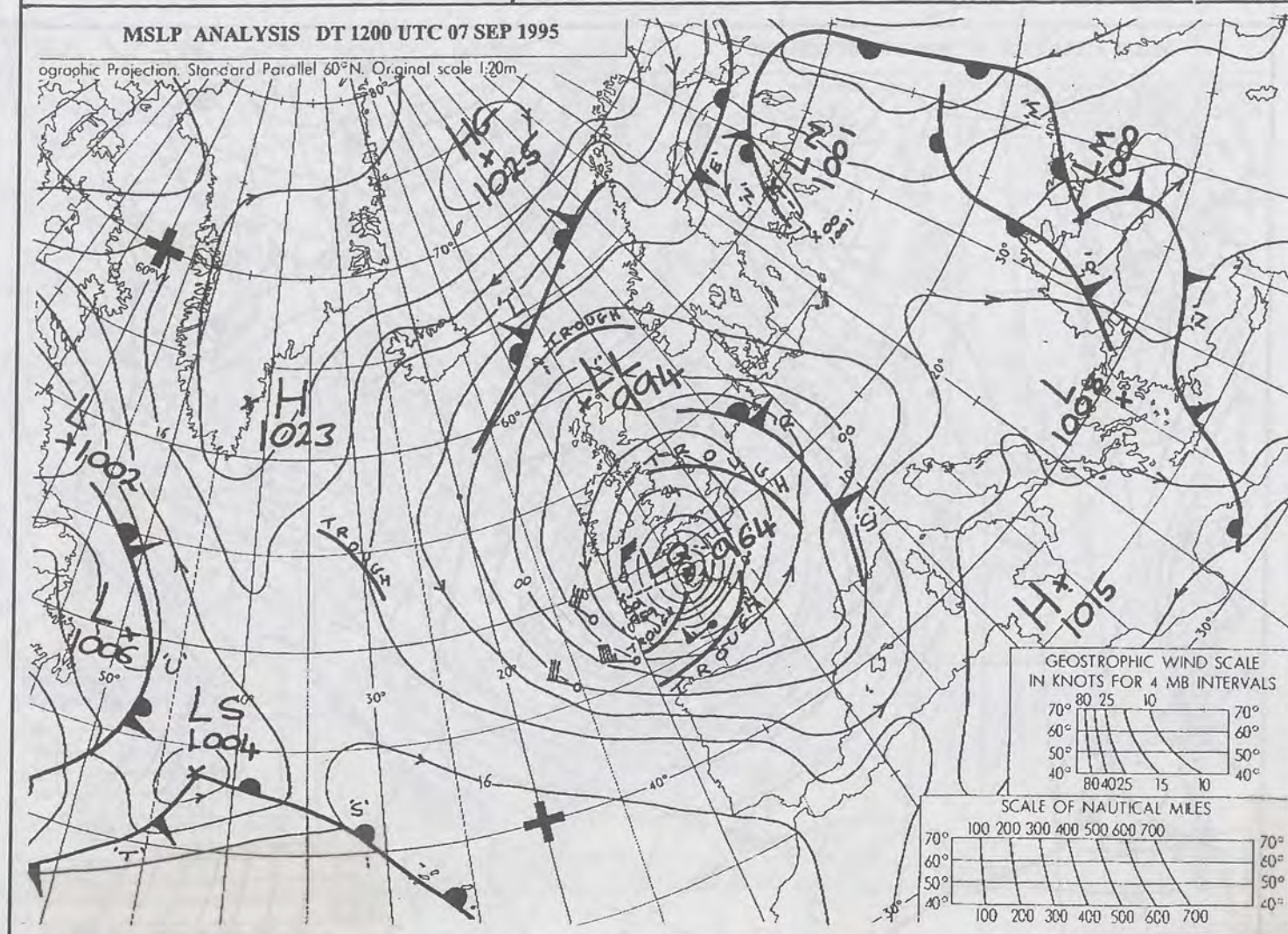
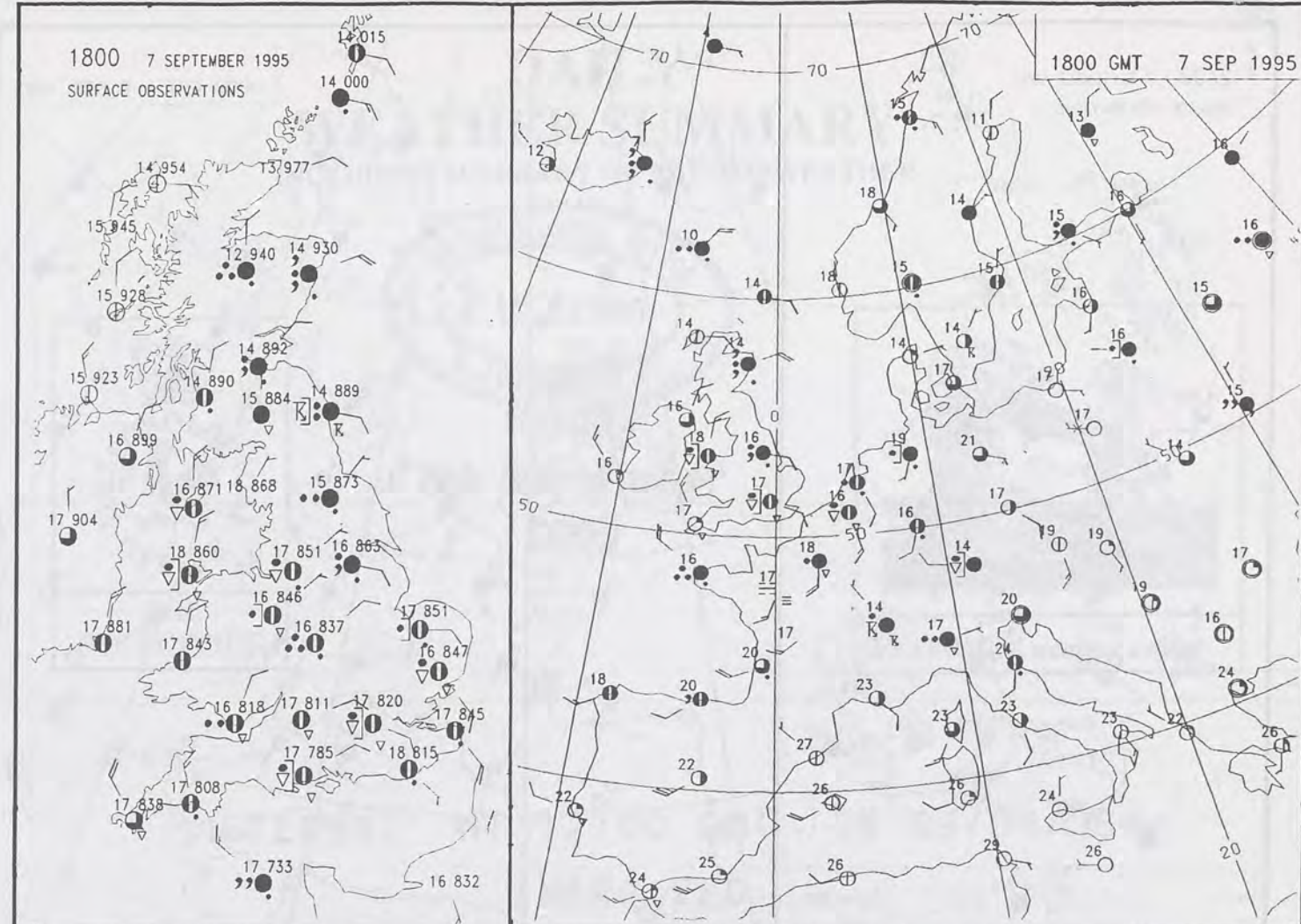
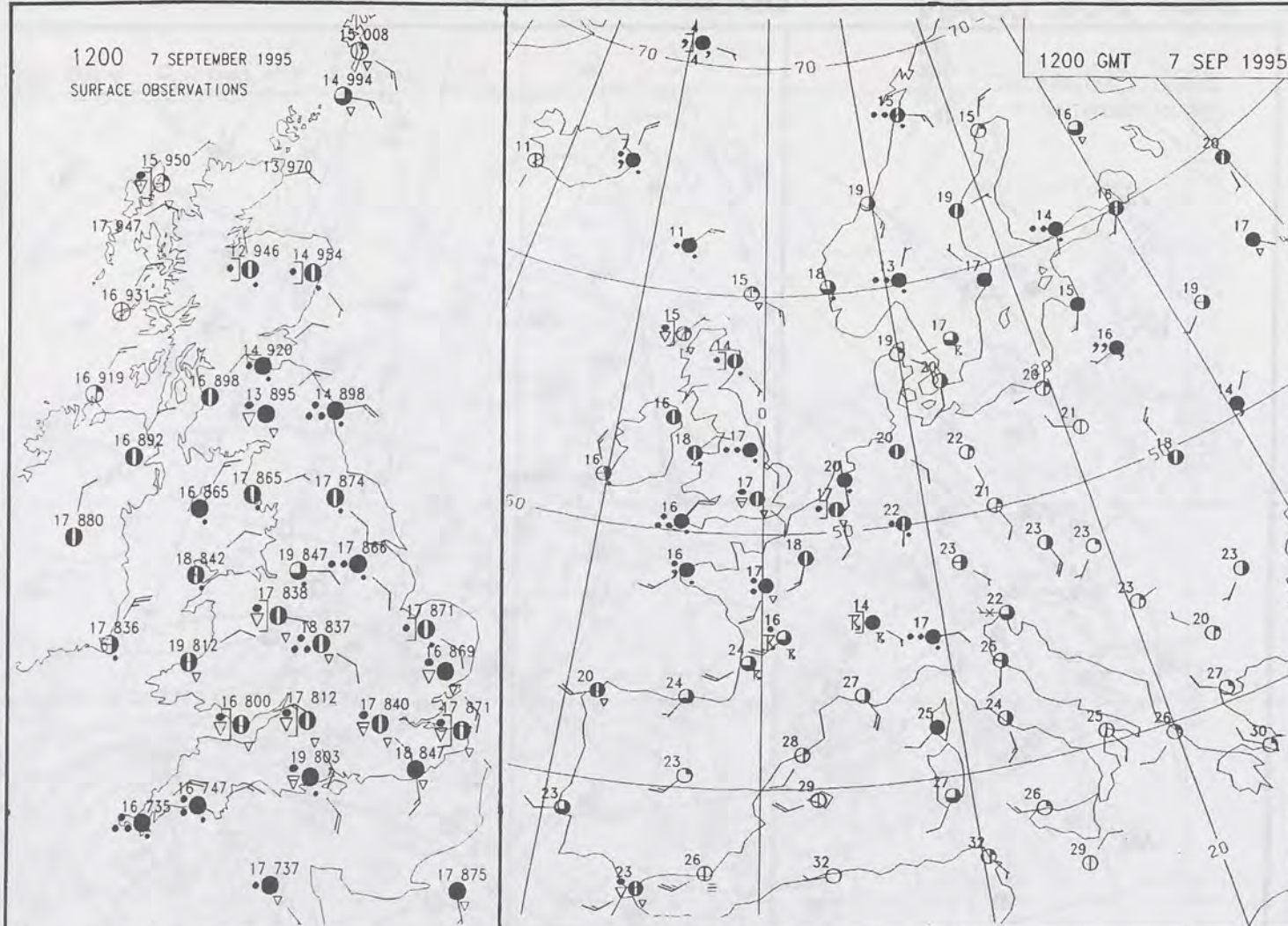
X INDICATES TRACE TO 0.4 MM

DAILY
WEATHER
SUMMARY

For details of other Weather Summaries produced by the Met. Office please contact:

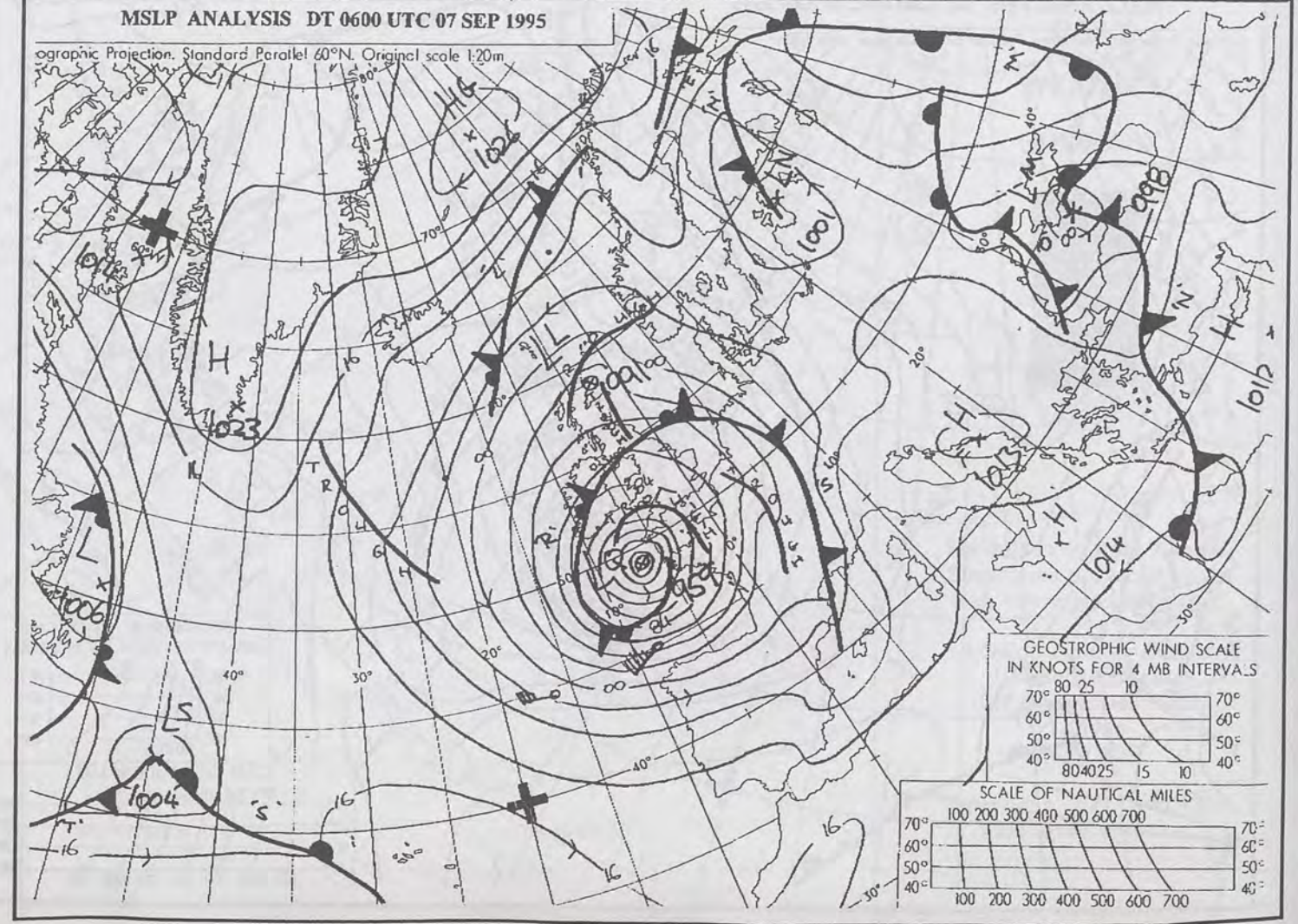
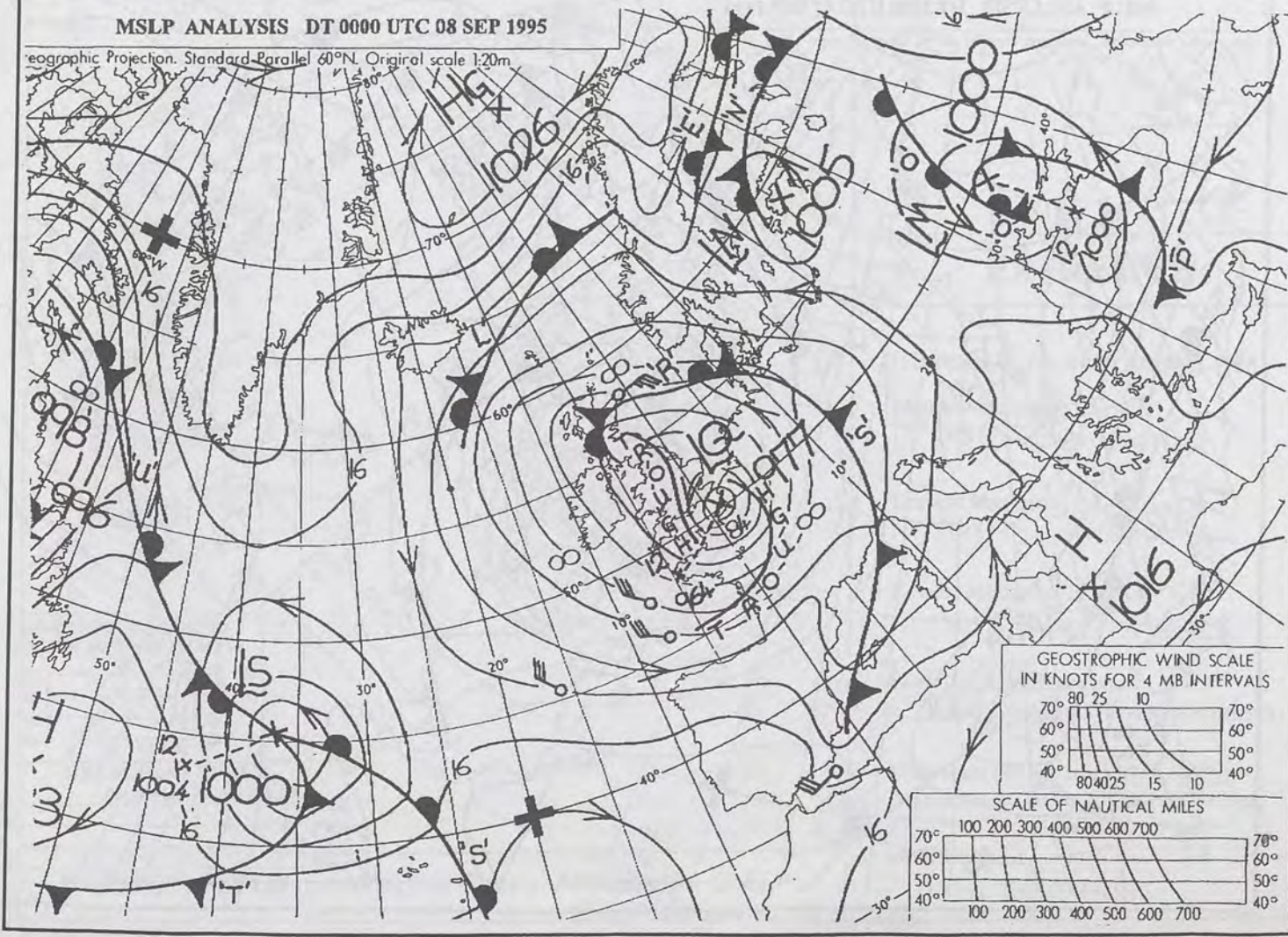
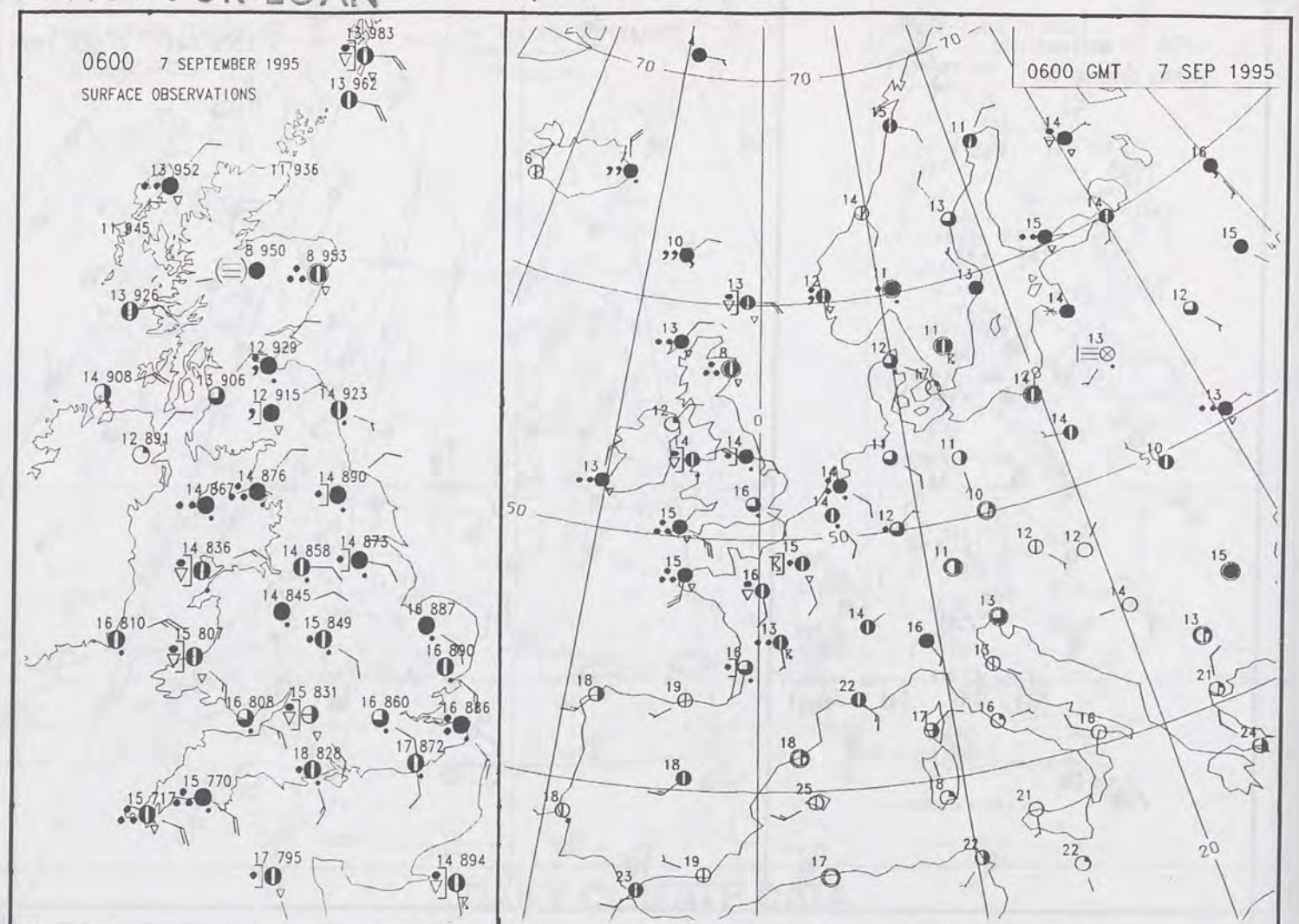
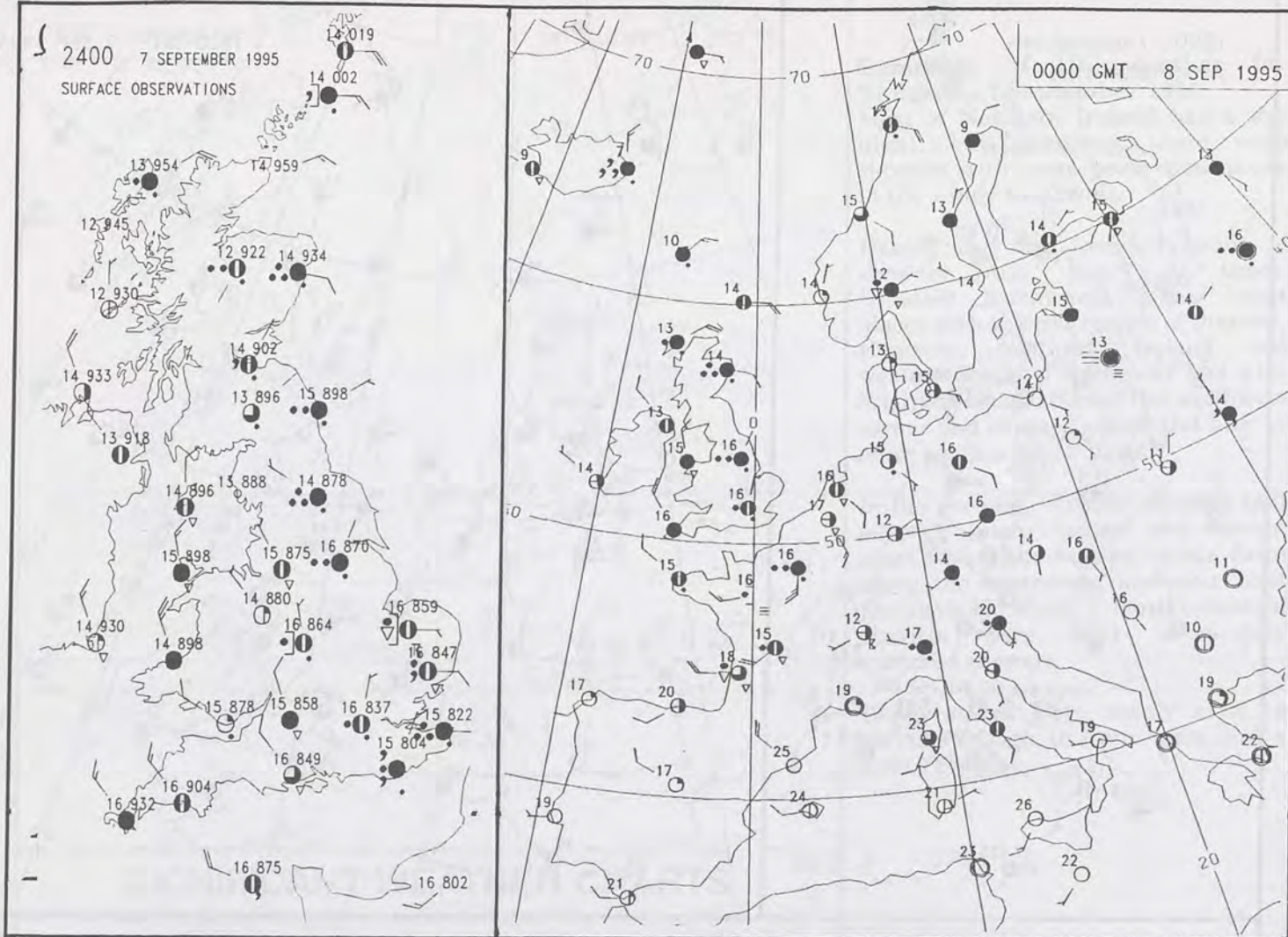
London Weather Centre
Climate Department
127 Clerkenwell Road
London
EC1R 5DB

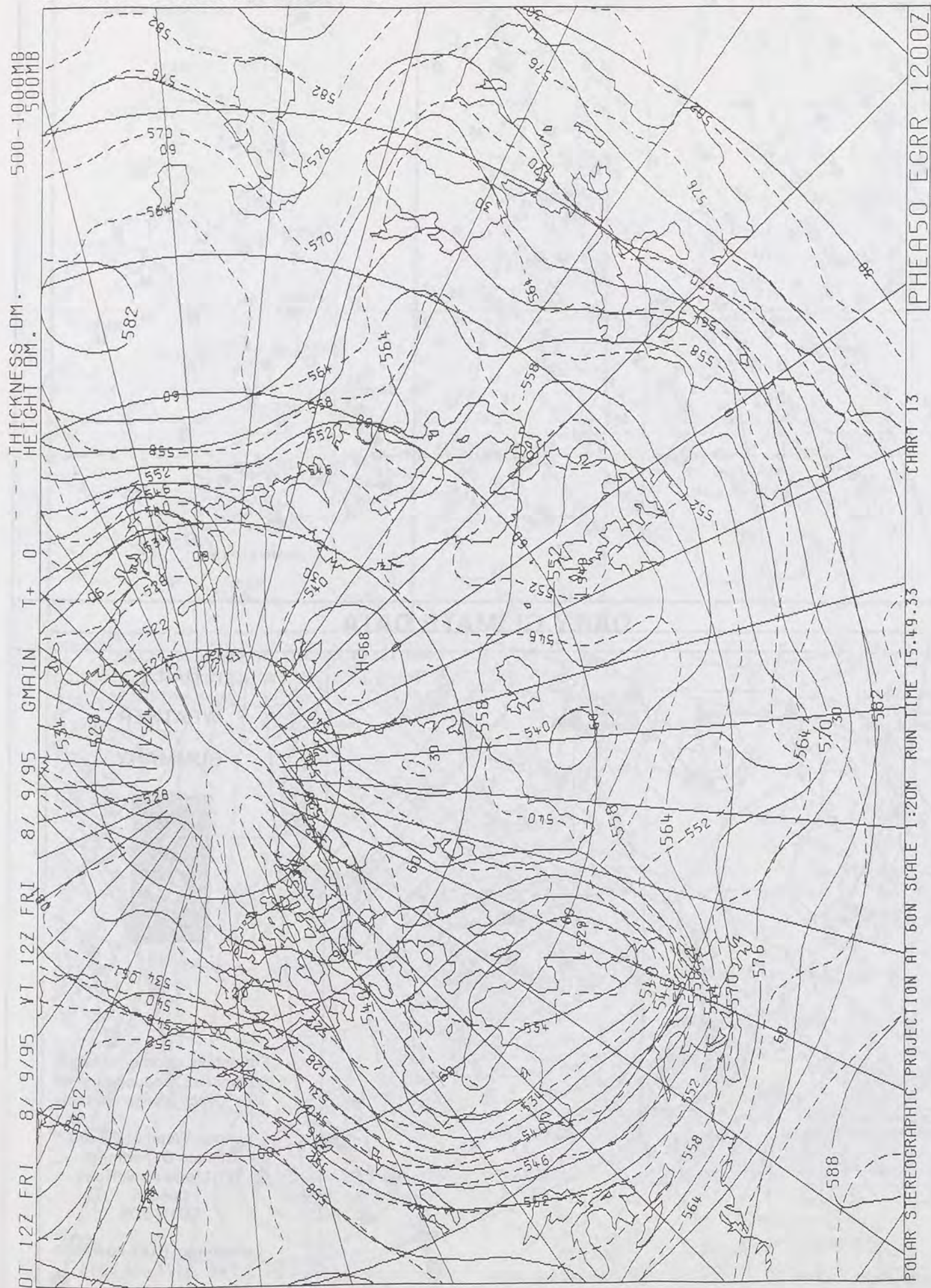
Telephone: 0171 405 4358
Fax: 0171 404 4314



NOT FOR LOAN

DUPLICATE ALSO





DAILY WEATHER SUMMARY

INCLUDING SUMMARY OF BRITISH WEATHER




Friday
8th September
1995



LONDON weather centre

METEOSAT AT 12:00 GMT ON 08/09/95
INFRA-RED



CLOUD-TOP OR LAND/SEA TEMPERATURE

COLD WARM

0600 8 SEPTEMBER 1995
SIGWX



1200 8 SEPTEMBER 1995
SIGWX



Summary of UK weather for Friday 8 September 1995

Most of the country had a fairly cloudy night although some clear intervals occurred, especially over Northern Ireland, southwest Scotland and southwest England. Outbreaks of rain, heavy at times, affected eastern England and much of Scotland, by morning, though, the heaviest rain was confined to northeast England along with northern and eastern Scotland.

On Friday, Northern Ireland, southwest Scotland, southwest and central southern England and much of Wales had bright or sunny intervals and scattered, mostly light, showers. The rest of the country had generally cloudy skies, although a few breaks developed during the afternoon. Northern parts of East Anglia, east and northeast England, and northern and eastern Scotland had outbreaks of rain, heavy at times, throughout the day but even within these areas there were pockets of dry weather.

Temperatures were generally near, or rather above, normal but Shetland and Anglesey had a 'warm' day.

3HT MINIMUM TEMPERATURE
(DEGREES C)
SEPTEMBER 1995



DAY MAXIMUM TEMPERATURE
(DEGREES C)
8 SEPTEMBER 1995



SUNSHINE (DAWN TO DUSK)
(HOURS)
8 SEPTEMBER 1995



X INDICATES 0.1-0.4 HRS

SIGNIFICANT WEATHER CHARTS

1800 8 SEPTEMBER 1995
SIGWX



2400 8 SEPTEMBER 1995
SIGWX



EXTREMES

FRIDAY 8th SEPTEMBER 1995

Highest Maximum

: 21.2 C Poole (Dorset)

Lowest Maximum

: 14.0 C Inverbervie (Grampian)

Lowest Minimum

: 6.0 C Shap (Cumbria)

Lowest Grass Minimum

: 0.0 C Pendennis Point (Cornwall)

Most Rain (24 hrs from 0900 GMT)

: 29.8mm Leconfield (Humberside)

Most Sunshine

: 10.1 hrs Jersey Airport (Channel Islands)

DAILY CLIMATE DATA

NIGHT RAINFALL
(MILLIMETRES)
8 SEPTEMBER 1995



X INDICATES TRACE TO 0.4 MM

DAY RAINFALL
(MILLIMETRES)
8 SEPTEMBER 1995



X INDICATES TRACE TO 0.4 MM

DAILY WEATHER SUMMARY

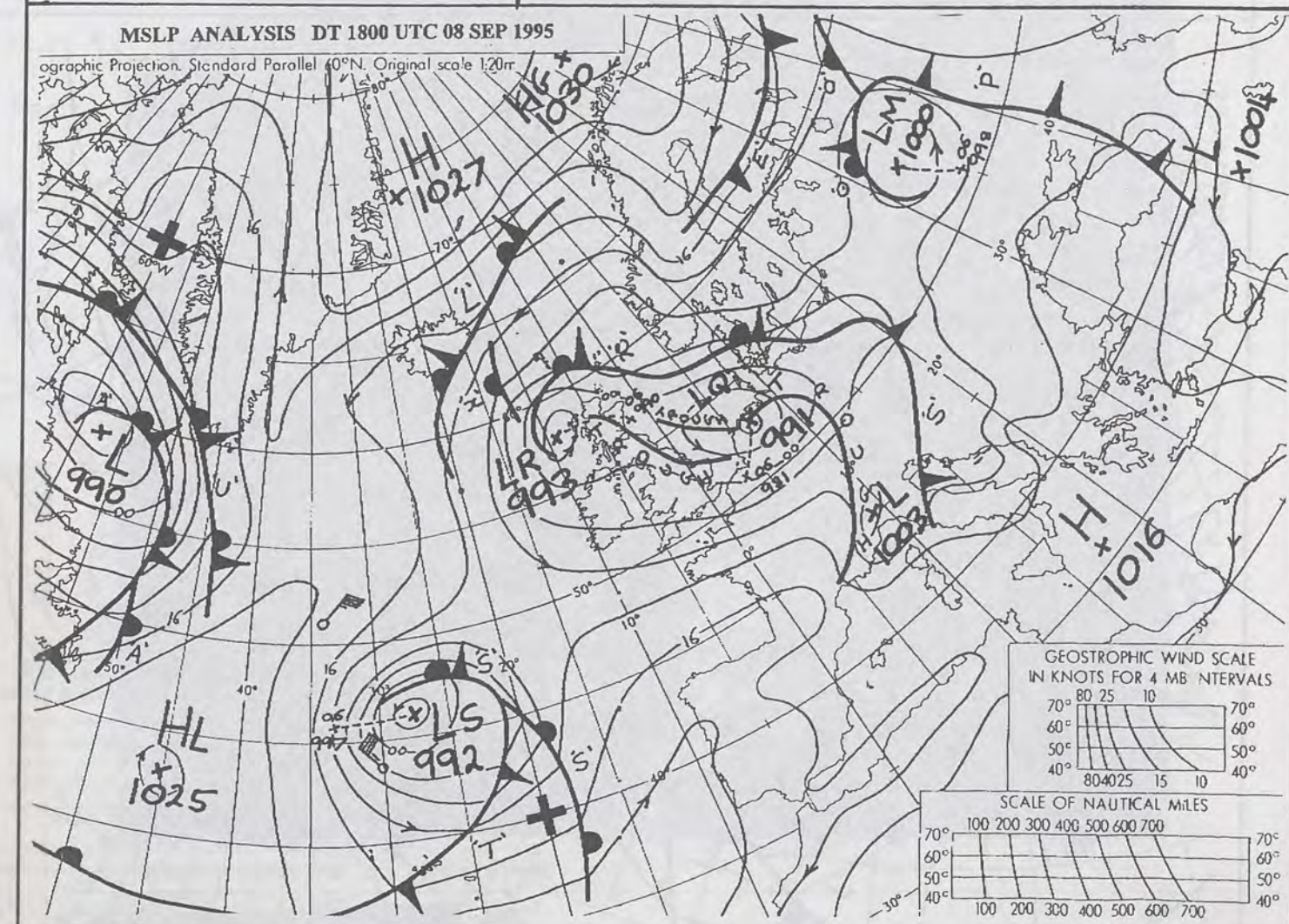
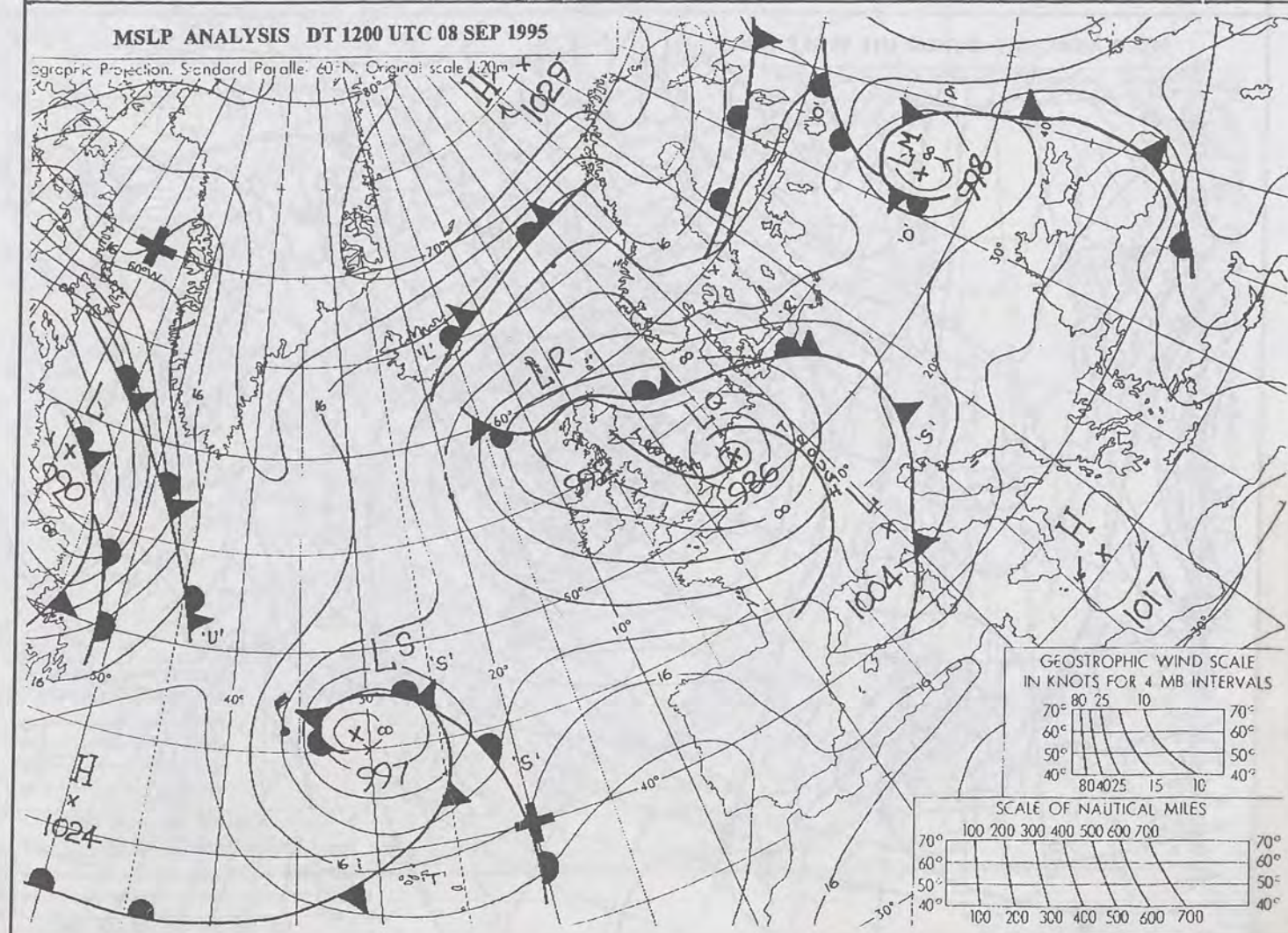
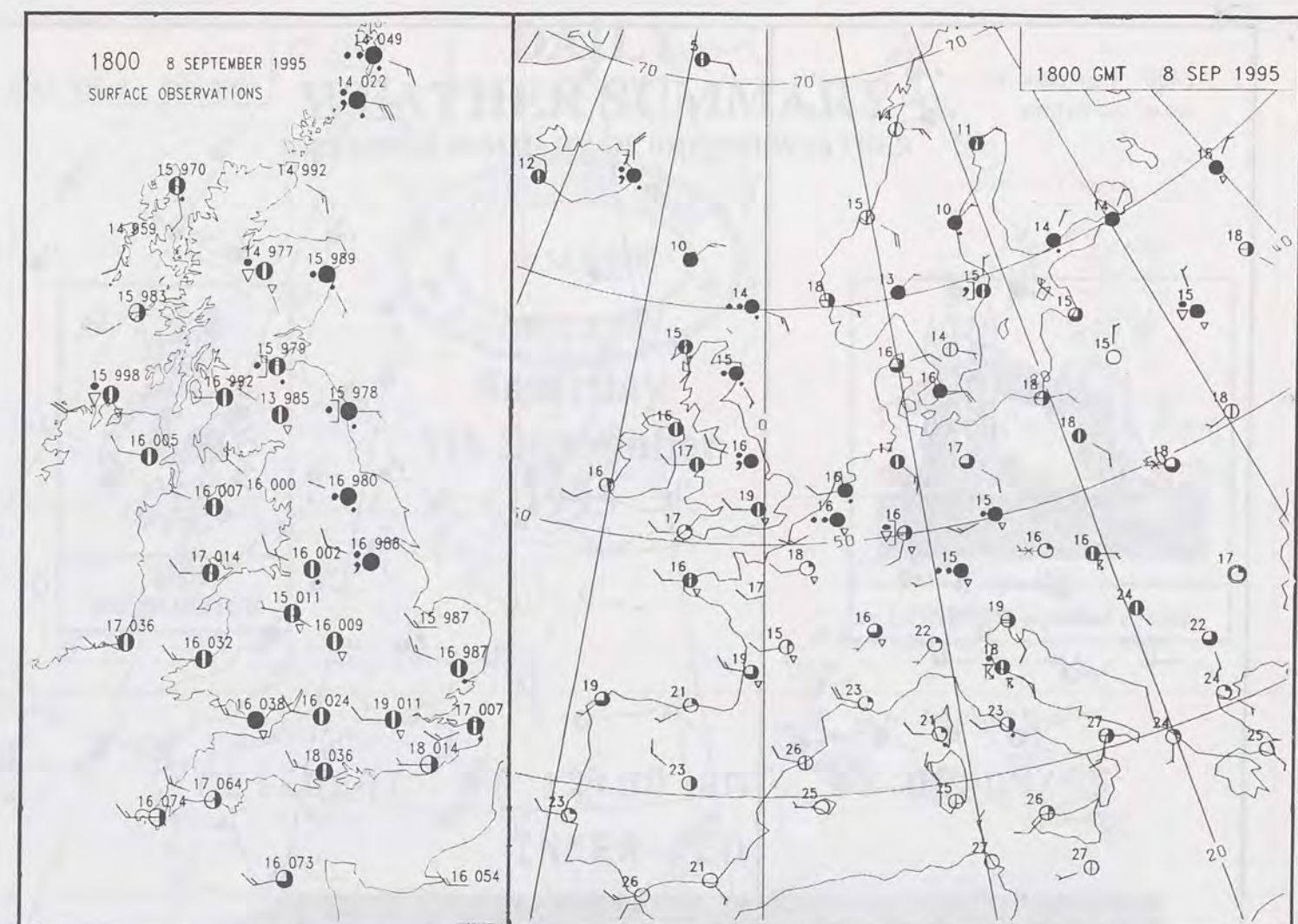
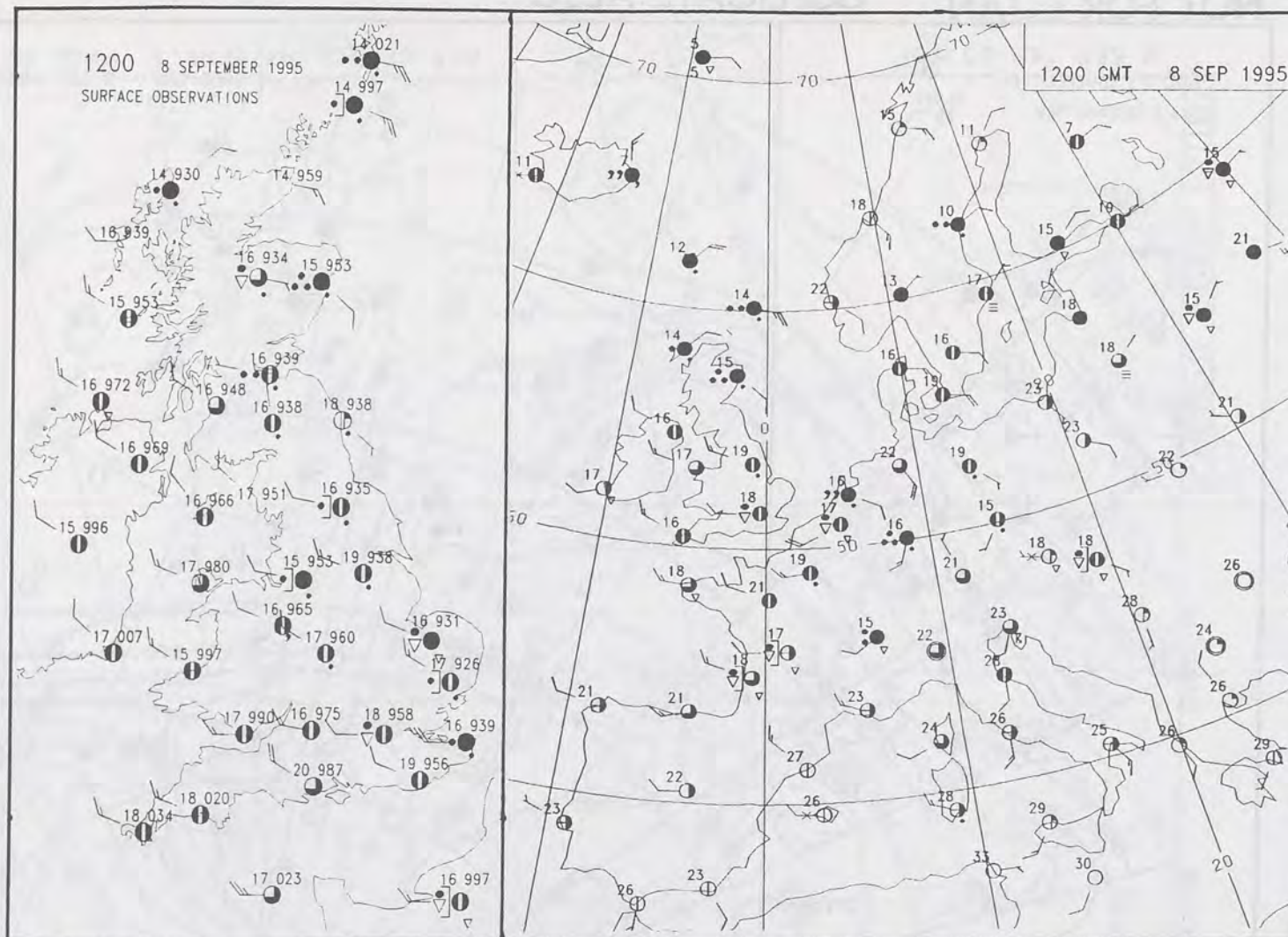


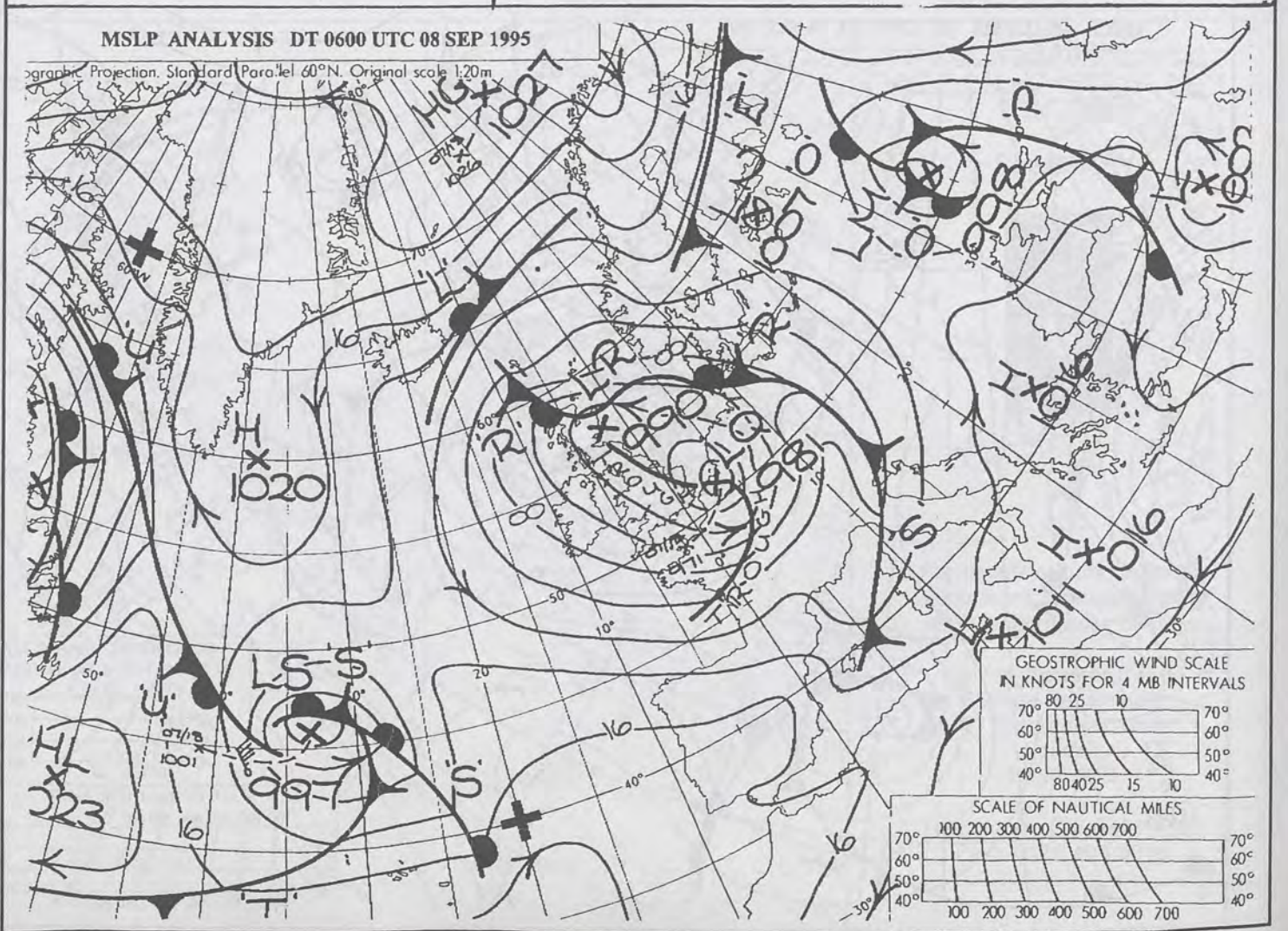
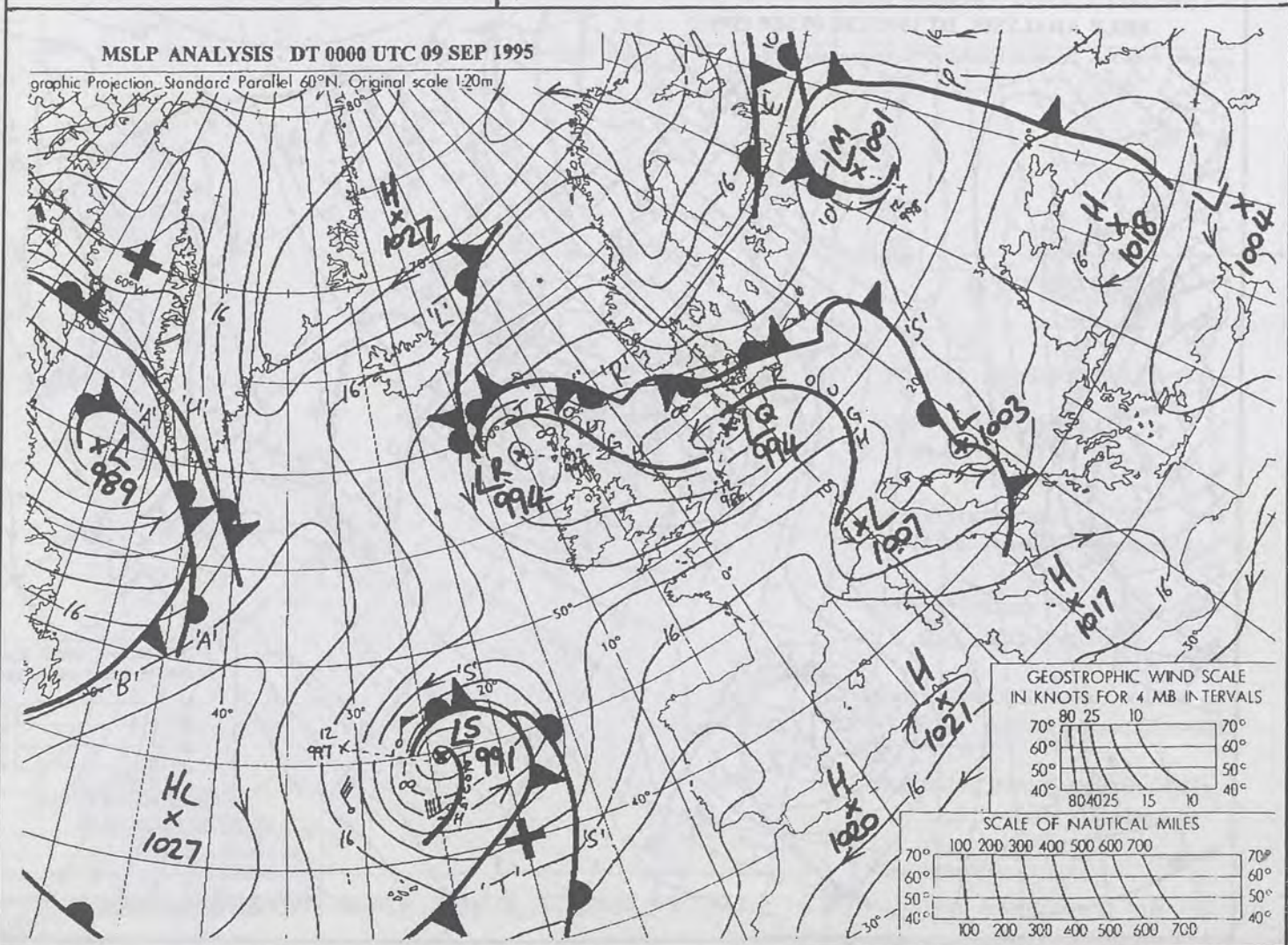
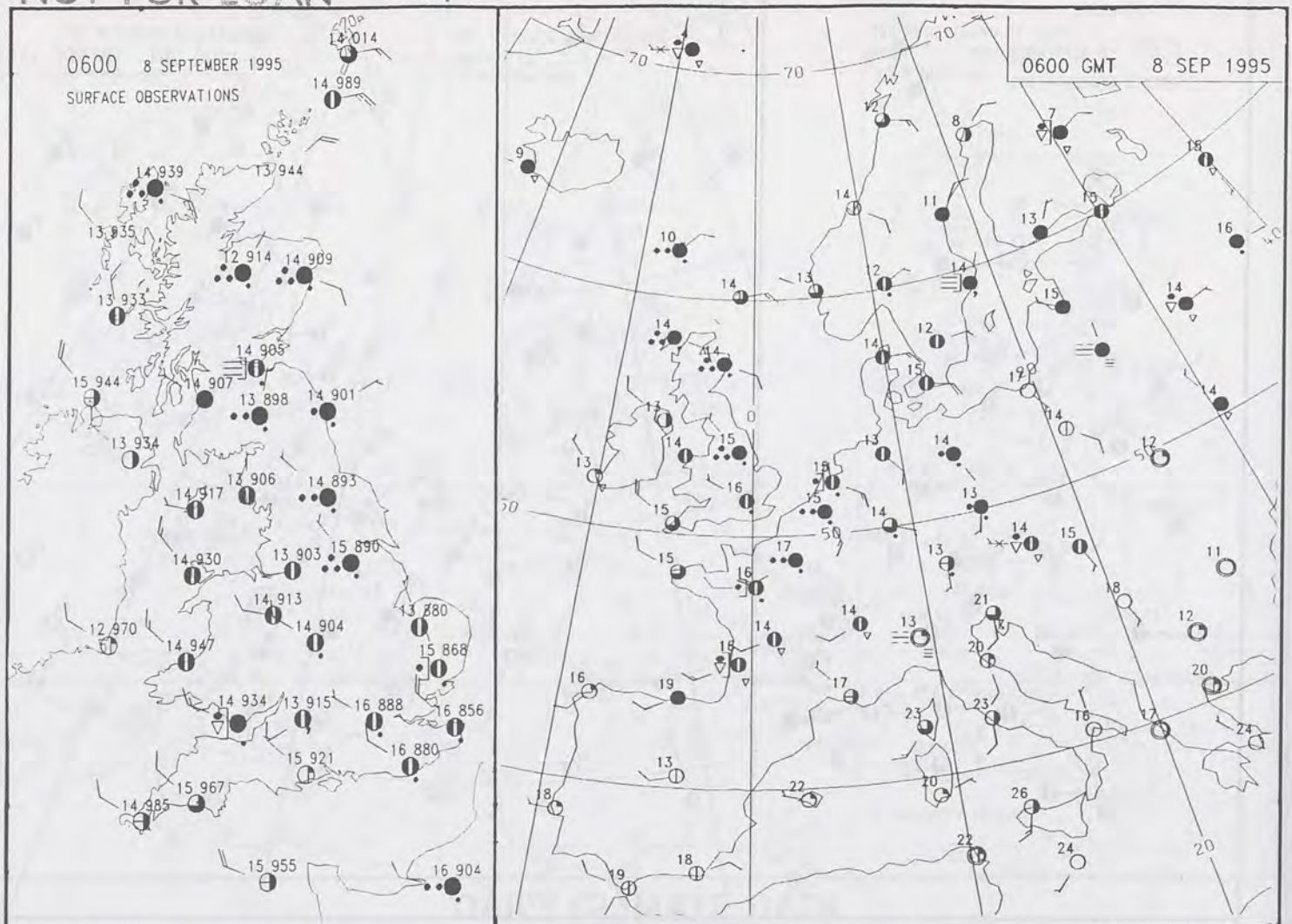
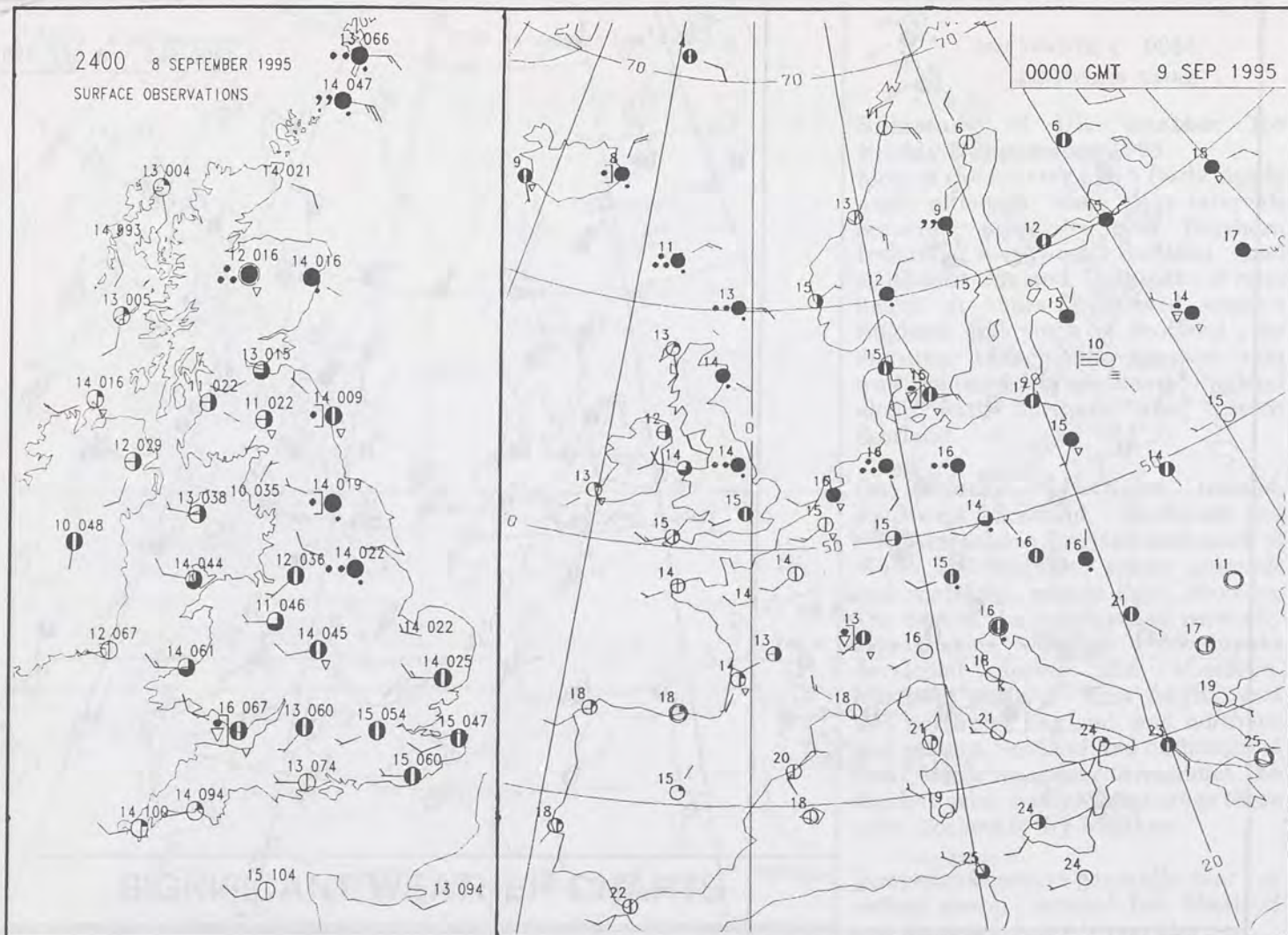
For details of other Weather Summaries produced by the Met. Office please contact:

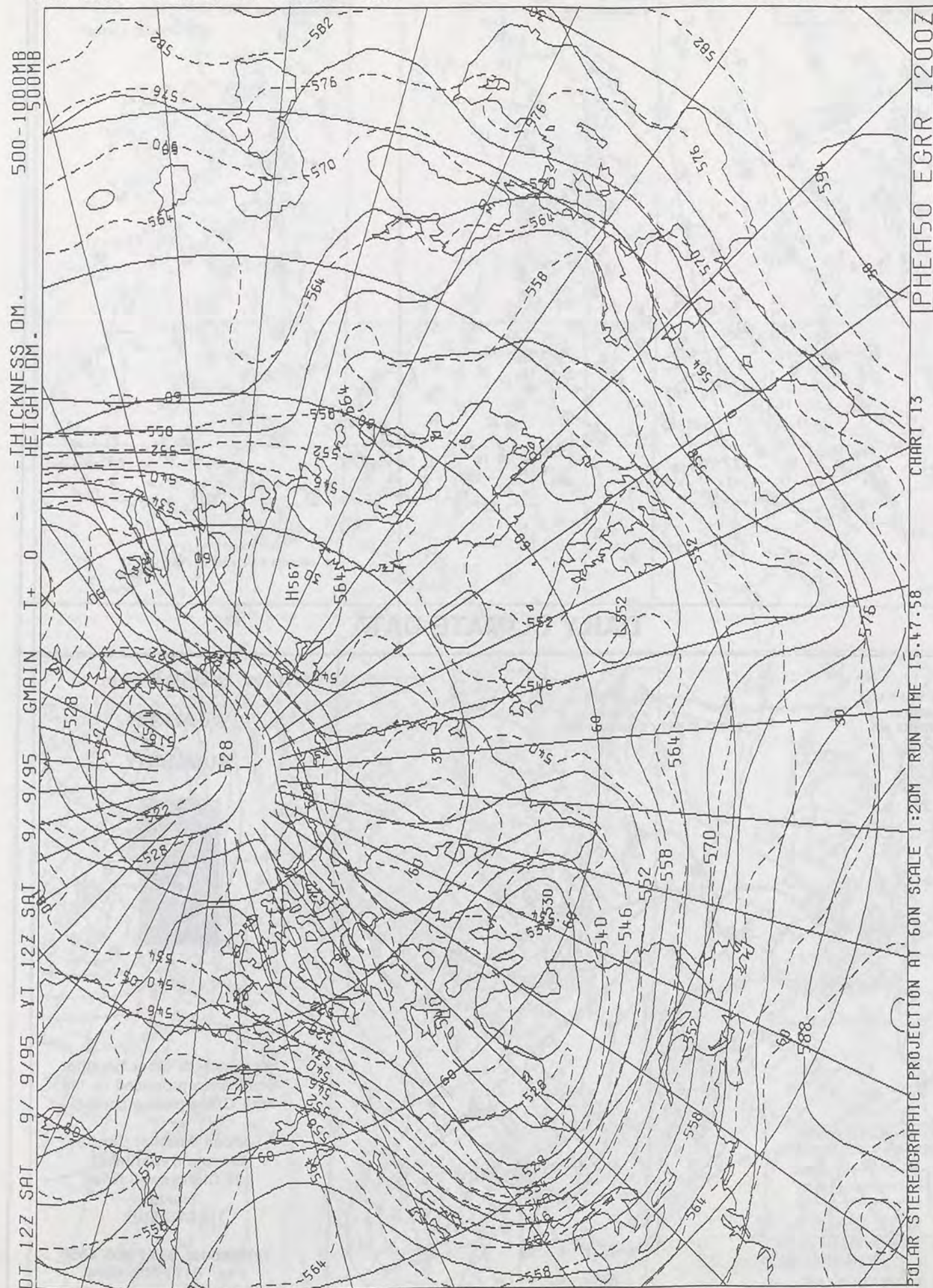
London Weather Centre
Climate Department
127 Clerkenwell Road
London
EC1R 5DB

Telephone: 0171 405 4358
Fax: 0171 404 4314

Published by London Weather Centre. All times are GMT.







DAILY WEATHER SUMMARY

INCLUDING SUMMARY OF BRITISH WEATHER




Saturday
9th September
1995



LONDON weather centre

METEOSAT AT 12:00 GMT ON 09/09/95
INFRA-RED



CLOUD-TOP OR LAND/SEA TEMPERATURE

COLD WARM

0600 9 SEPTEMBER 1995
SIGWX



1200 9 SEPTEMBER 1995
SIGWX



Summary of UK weather for Saturday 9 September 1995

Many parts of the country had a dry night with clear periods, although a few showers affected western counties. Some of the showers over southwest England and south Wales were quite heavy. Northern parts of East Anglia, eastern England, and eastern and northern Scotland were cloudy with outbreaks of rain, heavy in places.

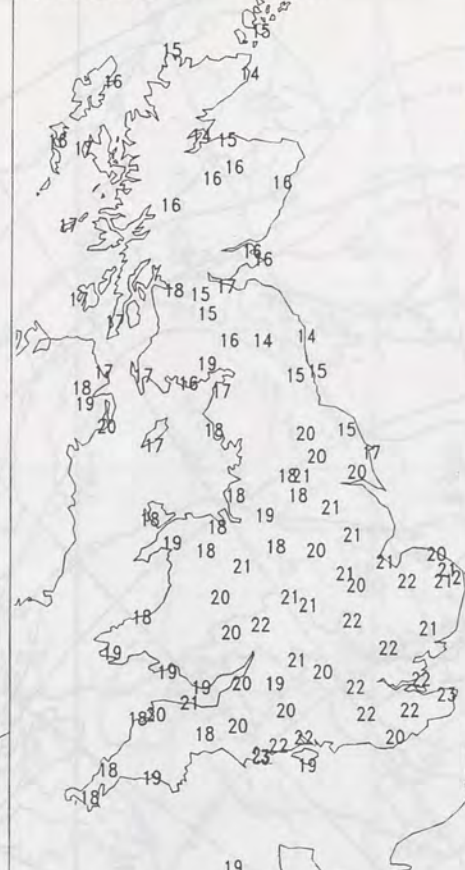
On Saturday, England and Wales had sunny spells with many places staying dry. The rain over East Anglia soon moved away and it eventually brightened up over northeast England after a wet morning. A few showers developed, mostly in the Merseyside area and across central southern and southwest England. High cloud increased over southern counties of England during the evening. Central and eastern Scotland were mostly dull and wet with some heavy rain in places. Western Scotland and Northern Ireland had variable, often large, amounts of cloud and sunny intervals with just one or two showers, heavy at times over Northern Ireland.

Temperatures were generally near, or rather above, normal with a few places becoming warm.

NIGHT MINIMUM TEMPERATURE
(DEGREES C)
9 SEPTEMBER 1995



DAY MAXIMUM TEMPERATURE
(DEGREES C)
9 SEPTEMBER 1995



SUNSHINE (DAWN TO DUSK)
(HOURS)
9 SEPTEMBER 1995



SIGNIFICANT WEATHER CHARTS

1800 9 SEPTEMBER 1995
SIGWX



2400 9 SEPTEMBER 1995
SIGWX



EXTREMES

SATURDAY 9th SEPTEMBER 1995

Highest Maximum

: 23.2 C Poole (Dorset)

Lowest Maximum

: 13.6 C Long Framlington
(Northumberland)

Lowest Minimum

: 4.3 C Tulloch Bridge
Southwest Highland)

Lowest Grass Minimum

: 3.5 C Aultbea (Northwest Highland)

Most Rain (24 hrs from 0900 GMT)

: 51.9mm Glenlivet (Western Grampian)

Most Sunshine

: 10.8 hrs Leeds Weather Centre
(West Yorkshire)

DAILY CLIMATE DATA

NIGHT RAINFALL
(MILLIMETRES)
9 SEPTEMBER 1995



DAY RAINFALL
(MILLIMETRES)
9 SEPTEMBER 1995



DAILY WEATHER SUMMARY

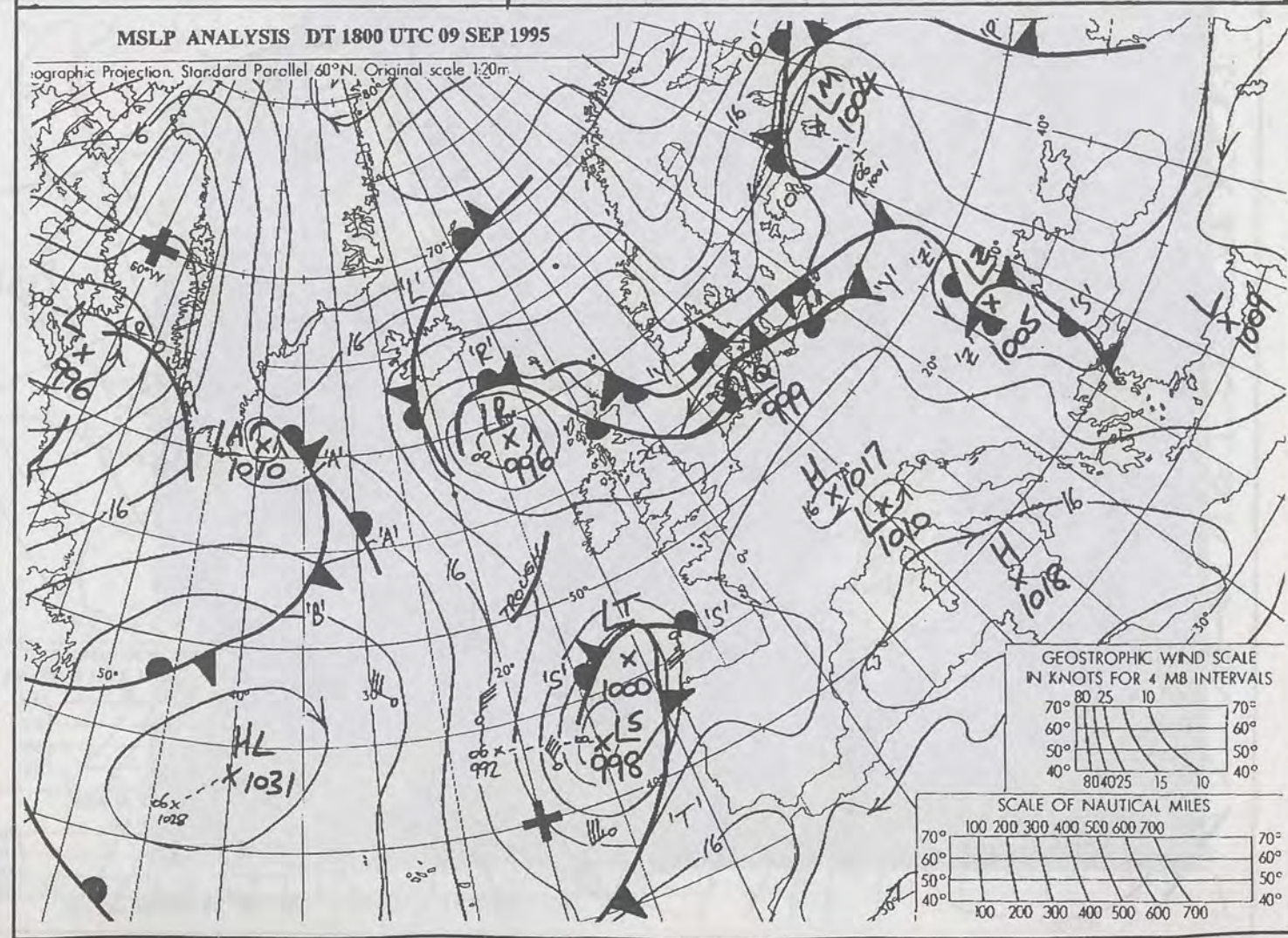
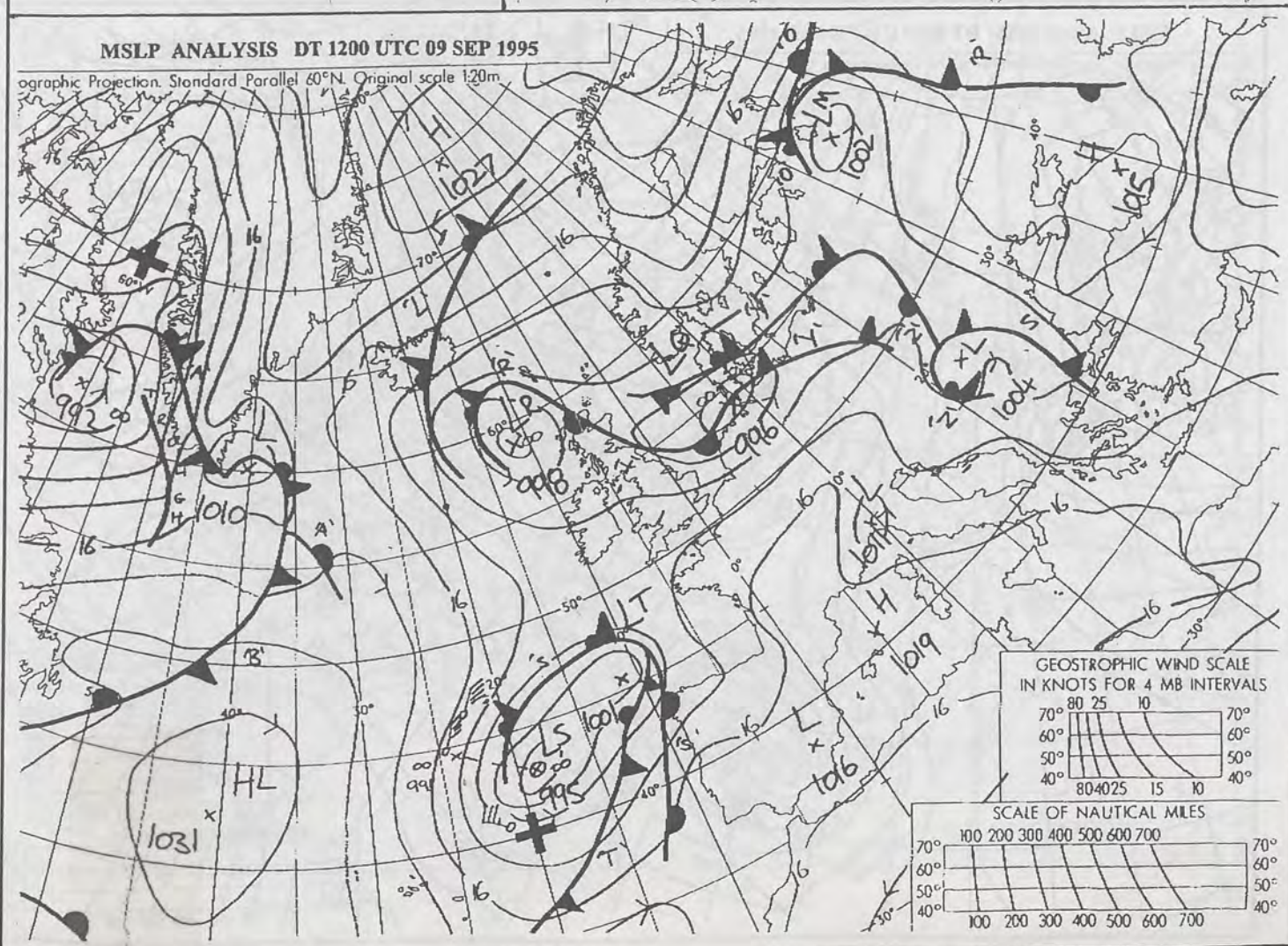
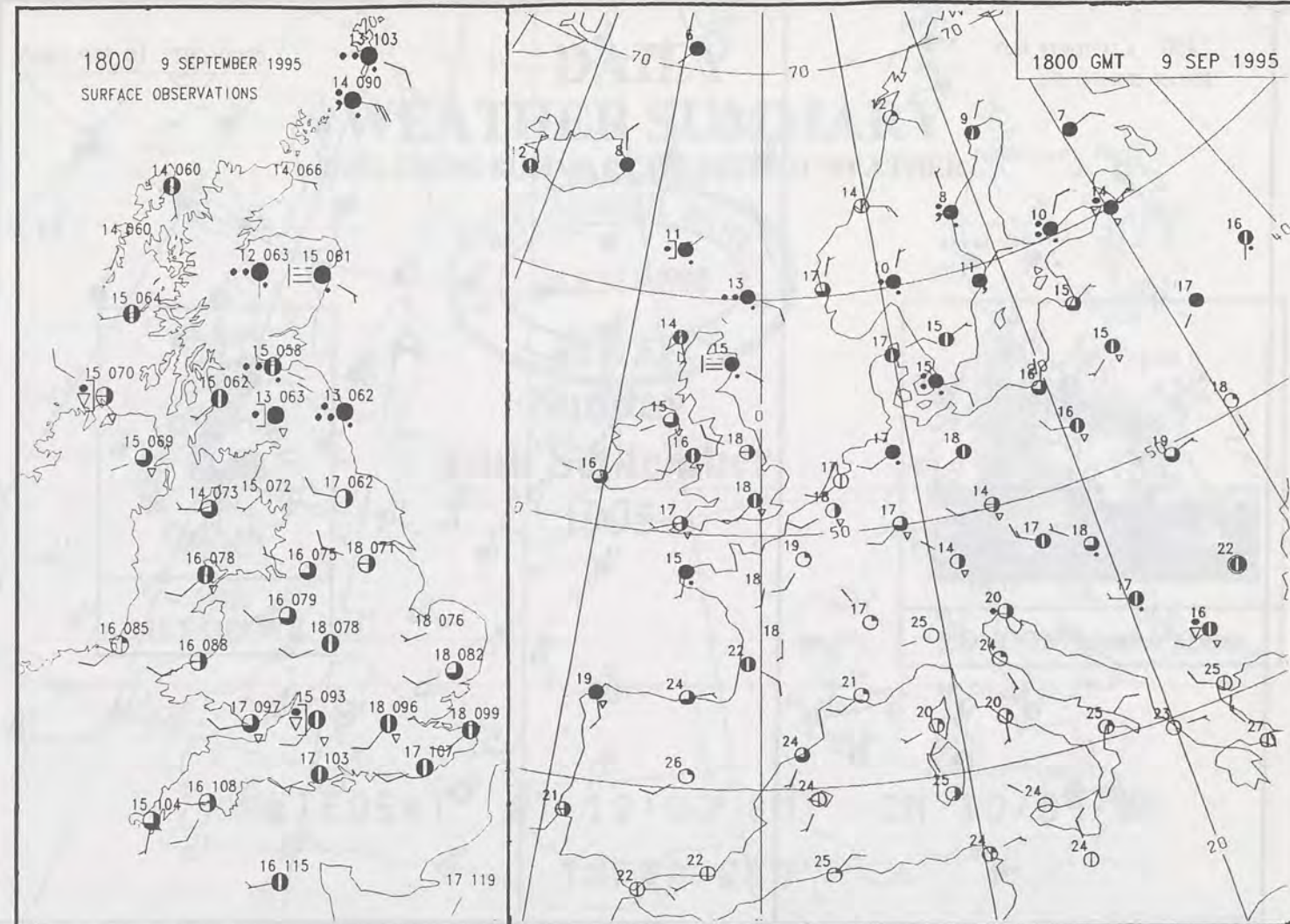
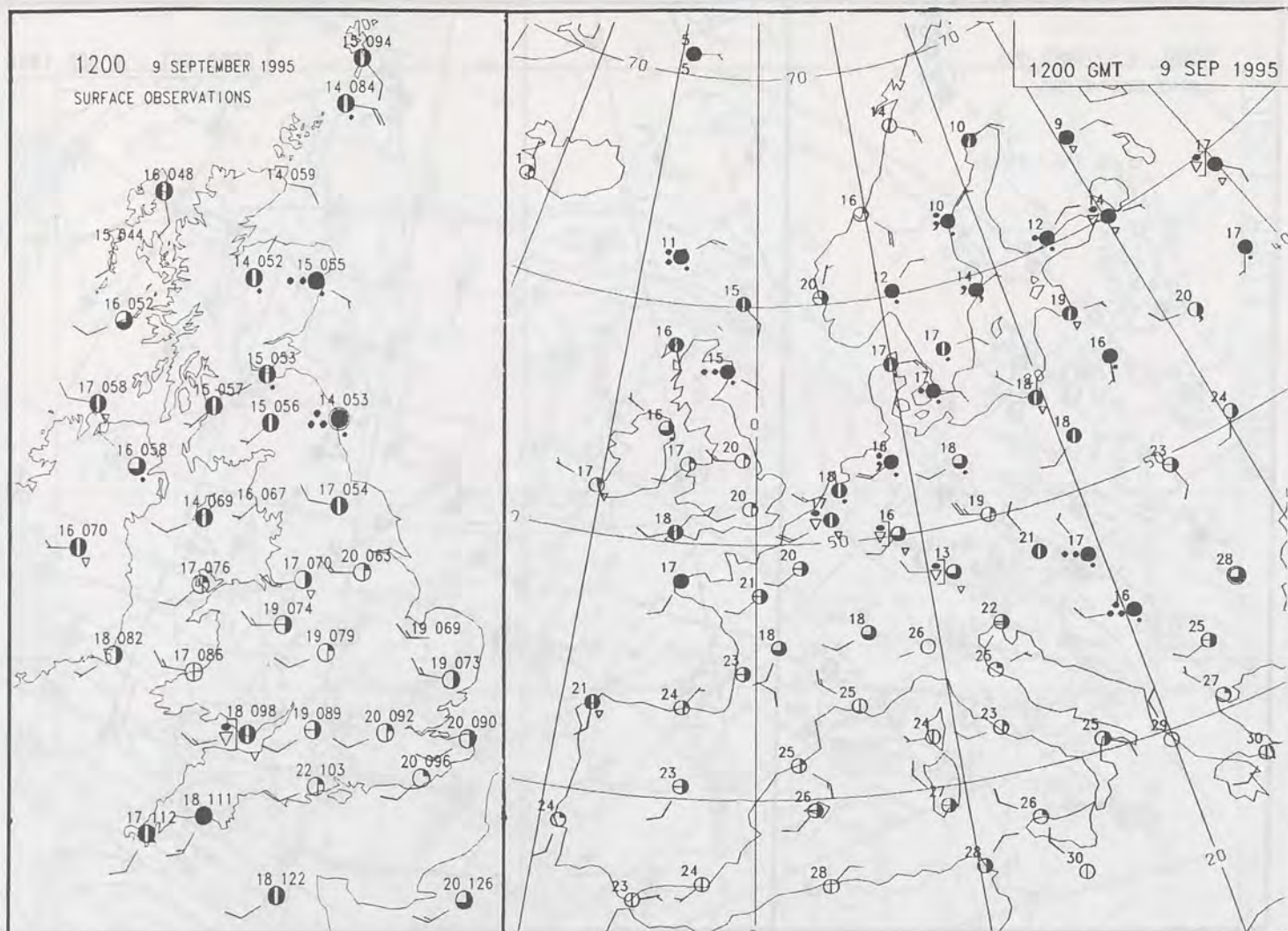


For details of other Weather Summaries produced by the Met. Office please contact:

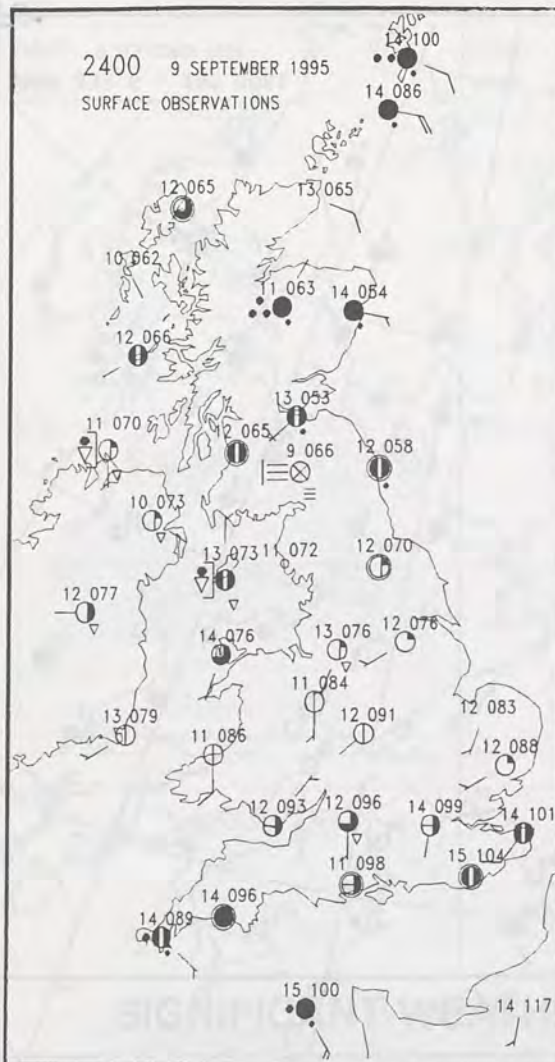
London Weather Centre
Climate Department
127 Clerkenwell Road
London
EC1R 5DB

Telephone: 0171 405 4358
Fax: 0171 404 4314

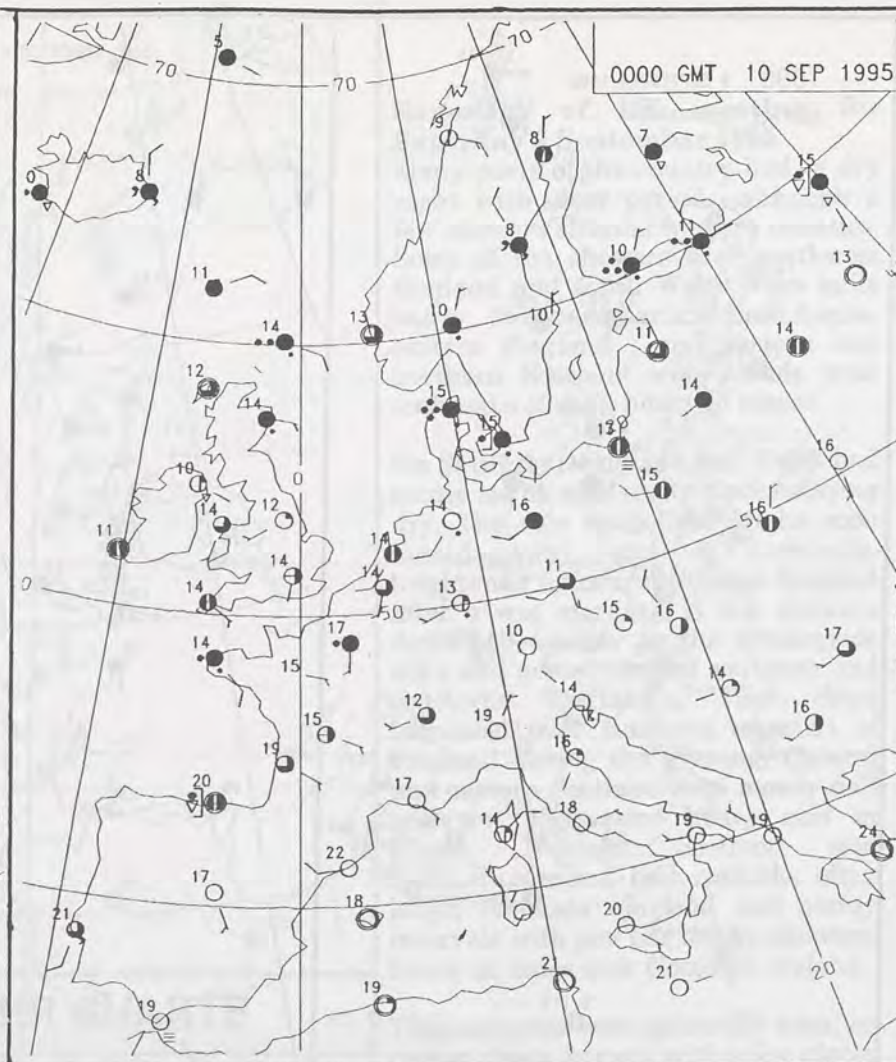
Published by London Weather Centre. All times are GMT.



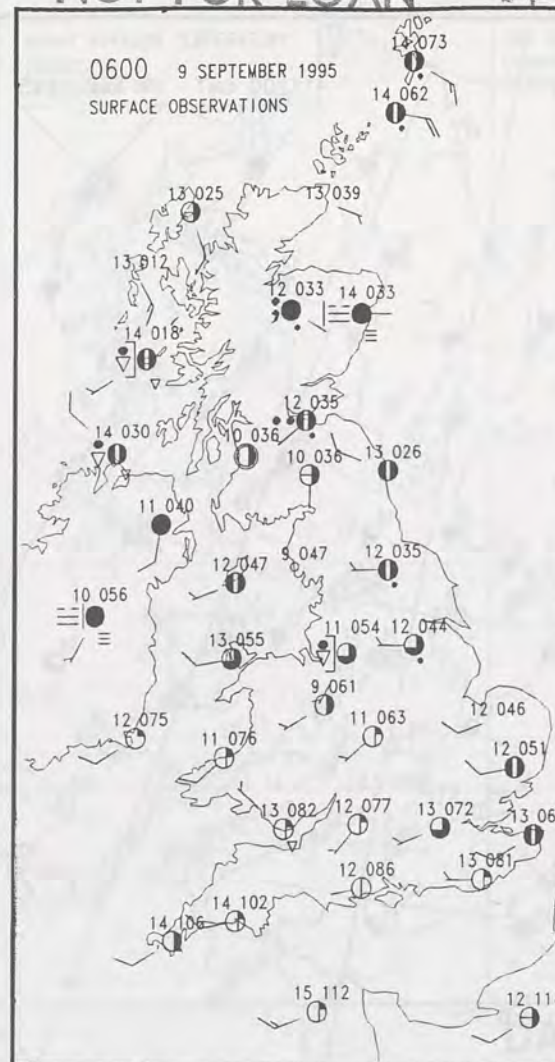
2400 9 SEPTEMBER 1995
SURFACE OBSERVATIONS



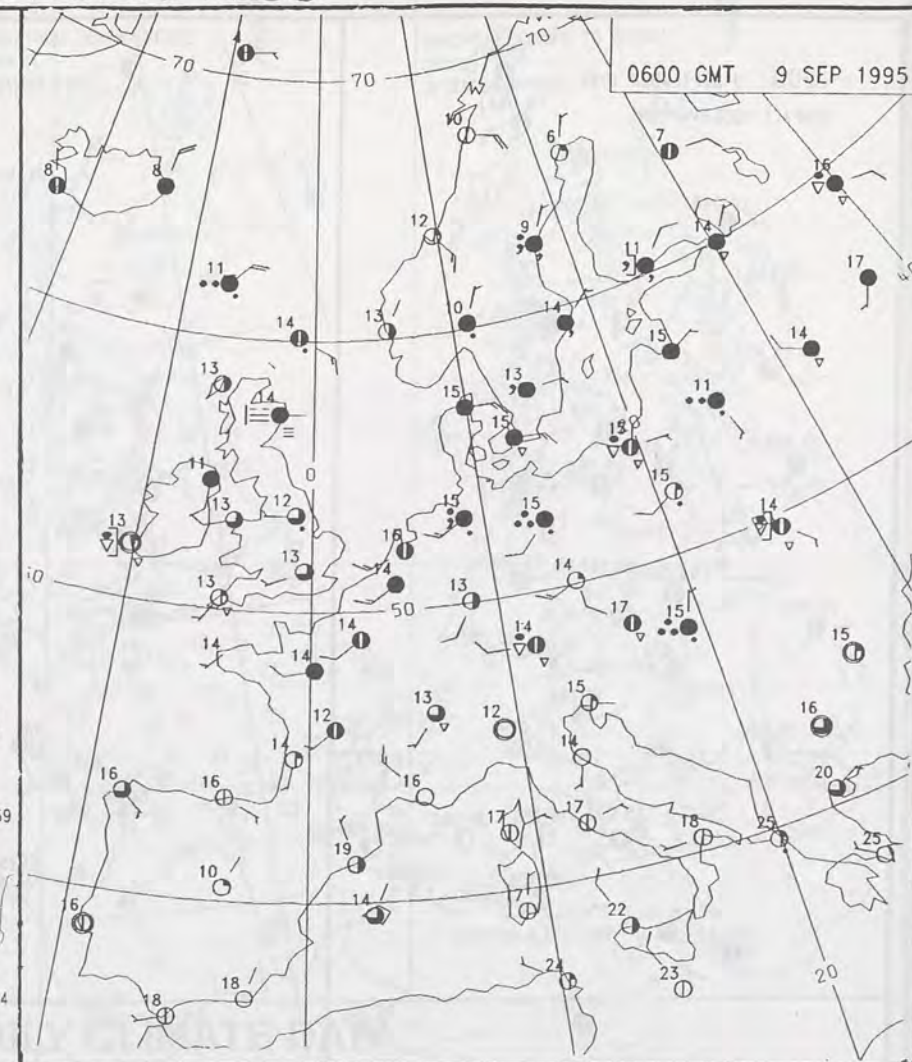
0000 GMT 10 SEP 1995



0600 9 SEPTEMBER 1995
SURFACE OBSERVATIONS

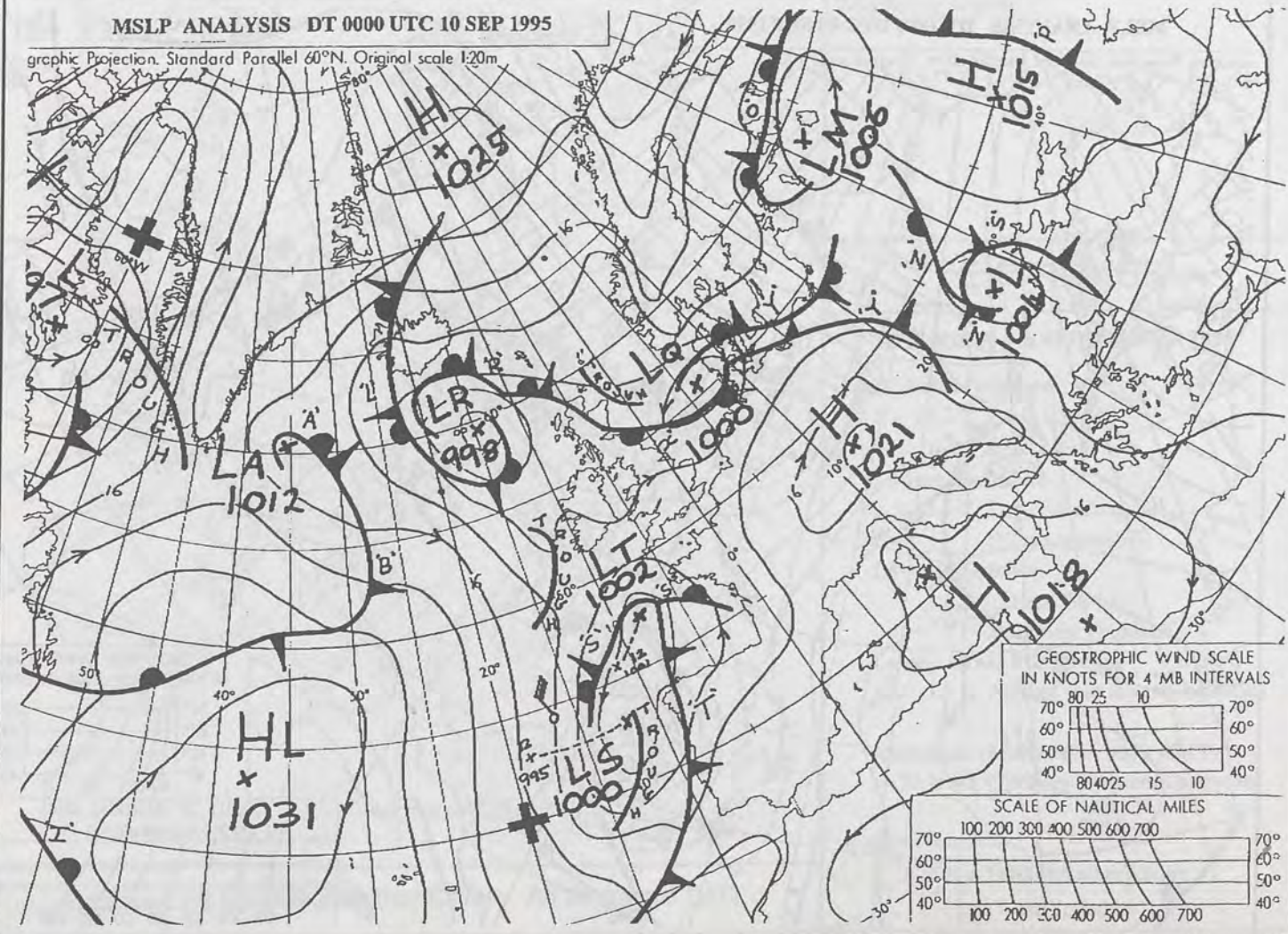


0600 GMT 9 SEP 1995



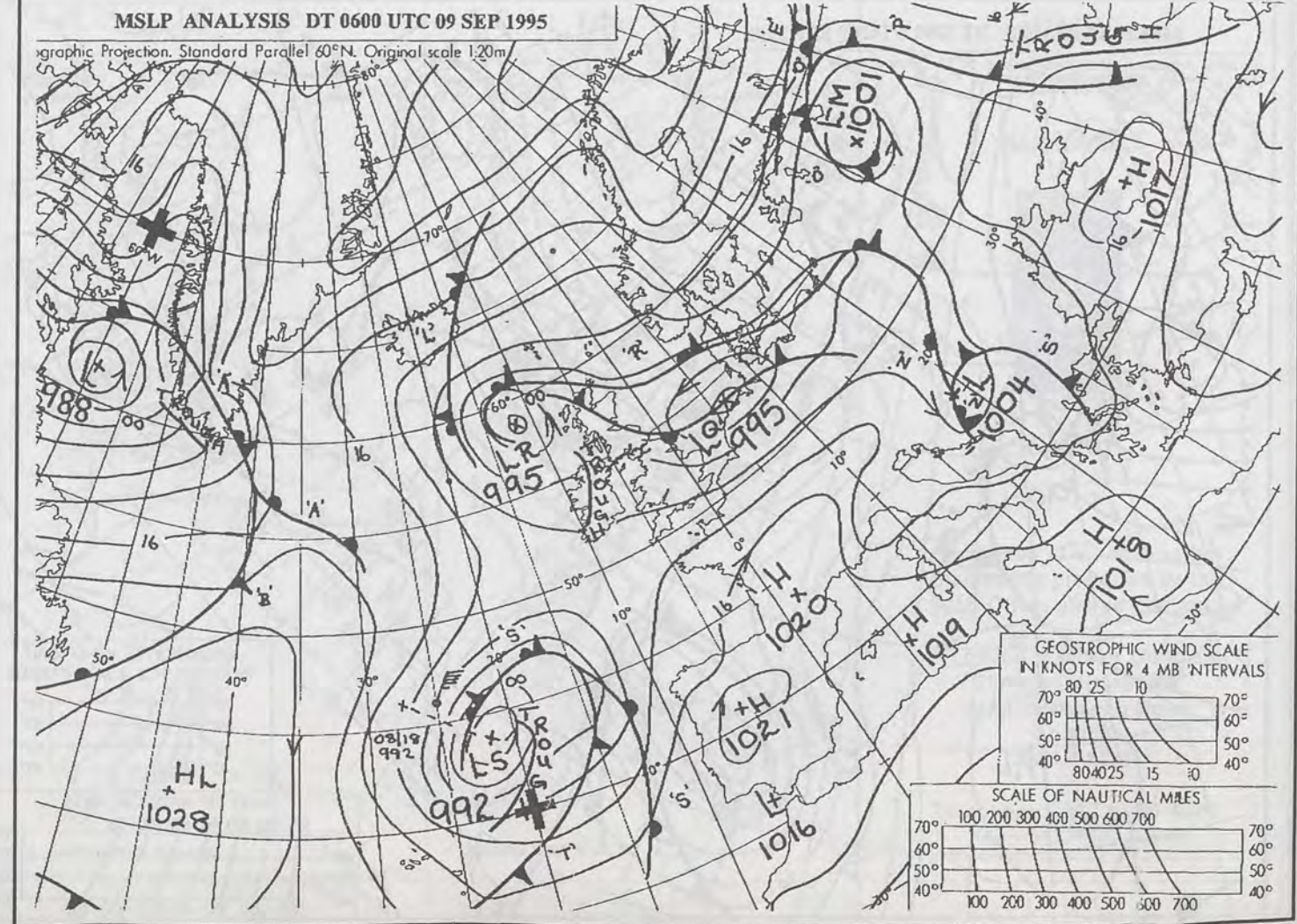
MSLP ANALYSIS DT 0000 UTC 10 SEP 1995

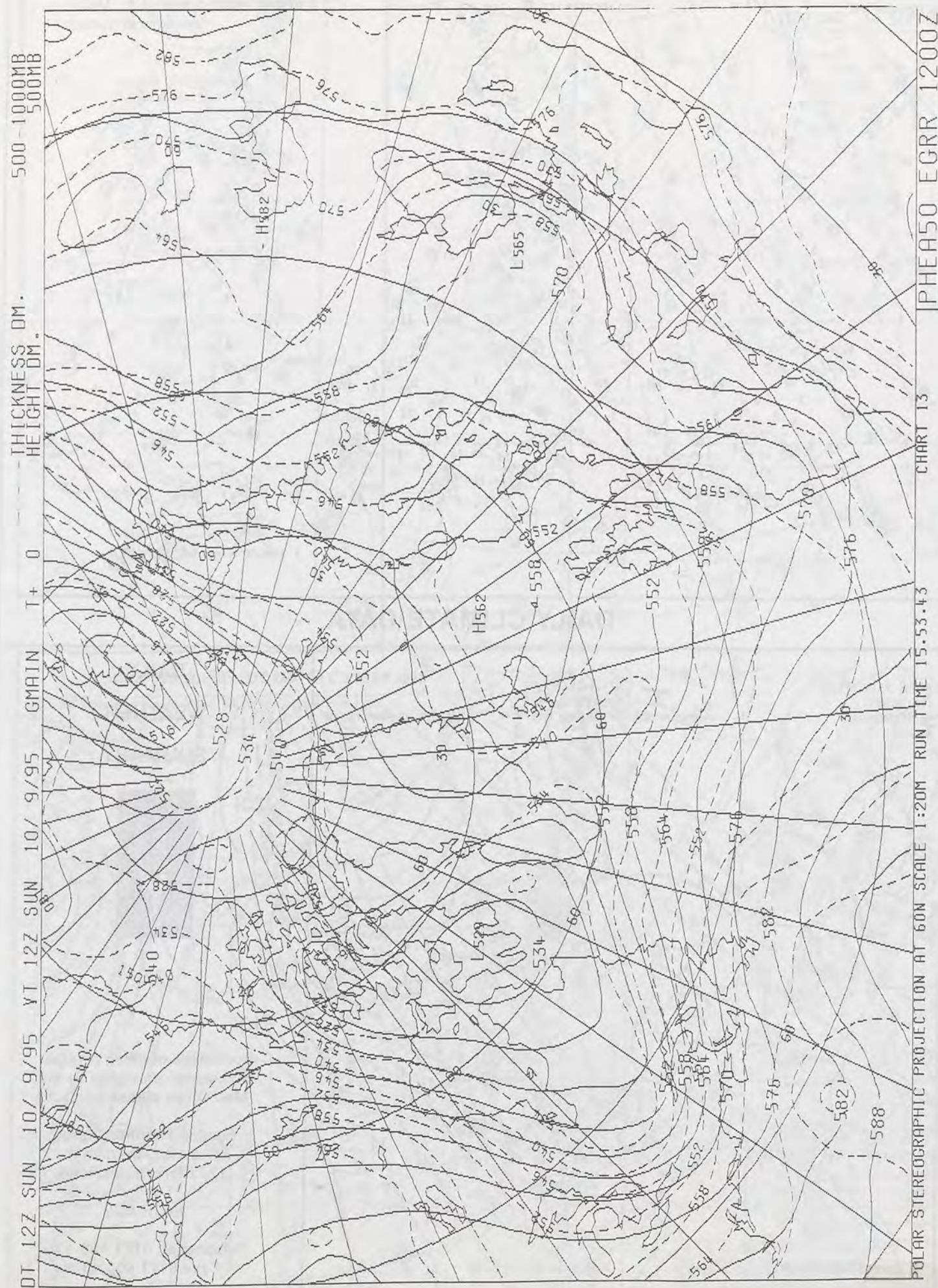
graphic Projection, Standard Parallel 60°N, Original scale 1:20m



MSLP ANALYSIS DT 0600 UTC 09 SEP 1995

graphic Projection, Standard Parallel 60°N, Original scale 1:20m





DAILY WEATHER SUMMARY

INCLUDING SUMMARY OF BRITISH WEATHER




Sunday
10th September
1995



LONDON weather centre

METEOSAT AT 12:00 GMT ON 10/09/95
INFRA-RED



CLOUD-TOP OR LAND/SEA TEMPERATURE

COLD WARM

0600 10 SEPTEMBER 1995
SIGWX



1200 10 SEPTEMBER 1995
SIGWX



SIGNIFICANT WEATHER CHARTS

1800 10 SEPTEMBER 1995
SIGWX



2400 10 SEPTEMBER 1995
SIGWX



Published by London Weather Centre. All times are GMT.

Summary of UK weather for Sunday 10 September 1995

Rain continued over north and east Scotland throughout the night, but most other areas remained dry. Fog patches affected many low lying parts of England and Wales, but before dawn some patchy light rain drifted into southern coastal counties of England.

The rain, heavy at times, especially over the West Country, spread slowly northeastwards to cover much of southern England and south Wales by midday, and the Midlands and north Wales by the end of the afternoon. Rain continued at times over northeast Scotland, but much of Scotland and Northern Ireland had a bright day with scattered showers. Some of the showers were heavy during the afternoon and thunder was reported from Northern Ireland.

It was a wet evening for much of England and Wales but clearer more showery weather reached western counties of Wales and southwest England. Outbreaks of rain still fell over northeast Scotland, with sea fog affecting the Shetland.

Many places had a rather warm day, especially to the east of the Pennines and over southern Scotland, but wetter areas where around normal.

EXTREMES

SUNDAY 10th SEPTEMBER 1995

Highest Maximum

: 22.0 C Coningsby (Lincolnshire)

Lowest Maximum

: 11.8 C Cape Wrath (Northern Scotland)

Lowest Minimum

: 3.8 C Shap (Cumbria)

Lowest Grass Minimum

: 0.0 C Shawbury (Shropshire)

Most Rain (24 hrs from 0900 GMT)

: 74.7 mm Tivington (Somerset)

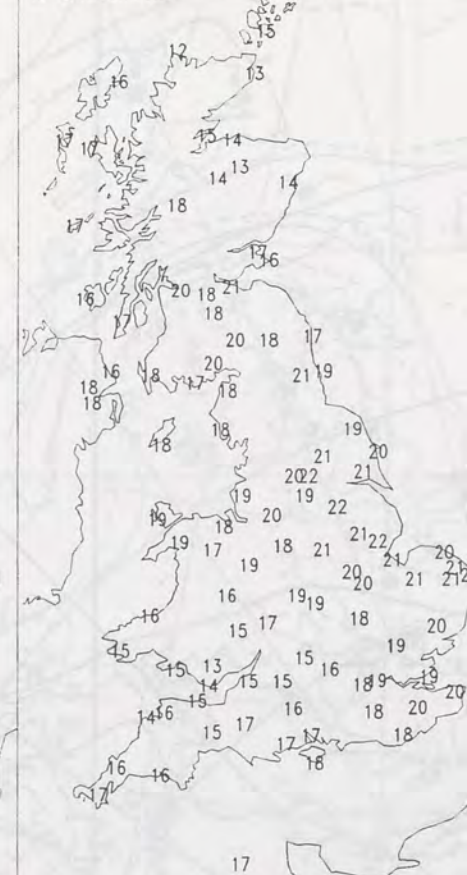
Most Sunshine

: 11.5 hrs Glasgow Airport (Strathclyde)

NIGHT MINIMUM TEMPERATURE
(DEGREES C)
10 SEPTEMBER 1995



DAY MAXIMUM TEMPERATURE
(DEGREES C)
10 SEPTEMBER 1995



SUNSHINE (DAWN TO DUSK)
(HOURS)
10 SEPTEMBER 1995



X INDICATES 0.1-0.4 HRS

DAILY CLIMATE DATA

NIGHT RAINFALL
(MILLIMETRES)
10 SEPTEMBER 1995



X INDICATES TRACE TO 0.4 MM

DAY RAINFALL
(MILLIMETRES)
10 SEPTEMBER 1995



X INDICATES TRACE TO 0.4 MM

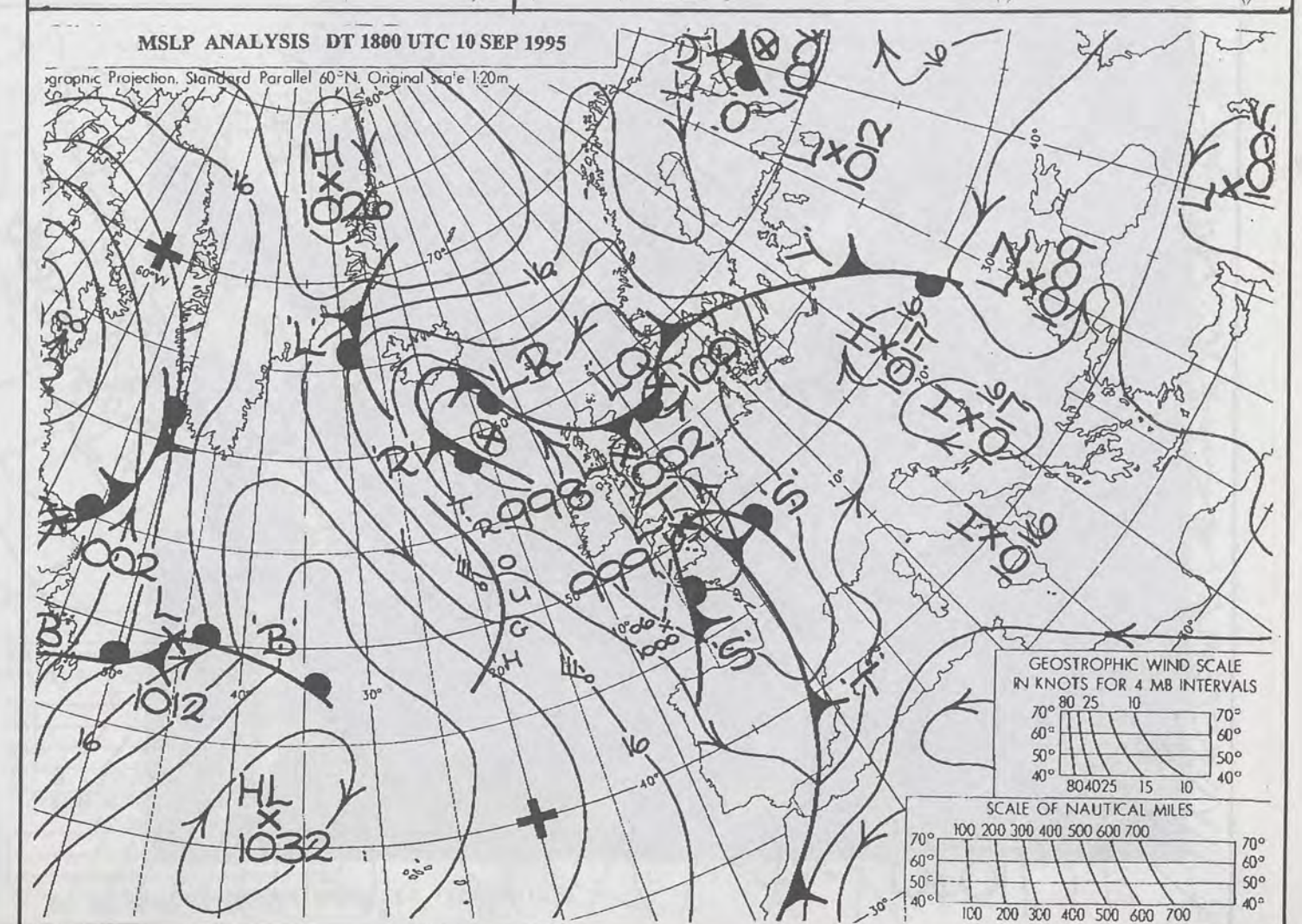
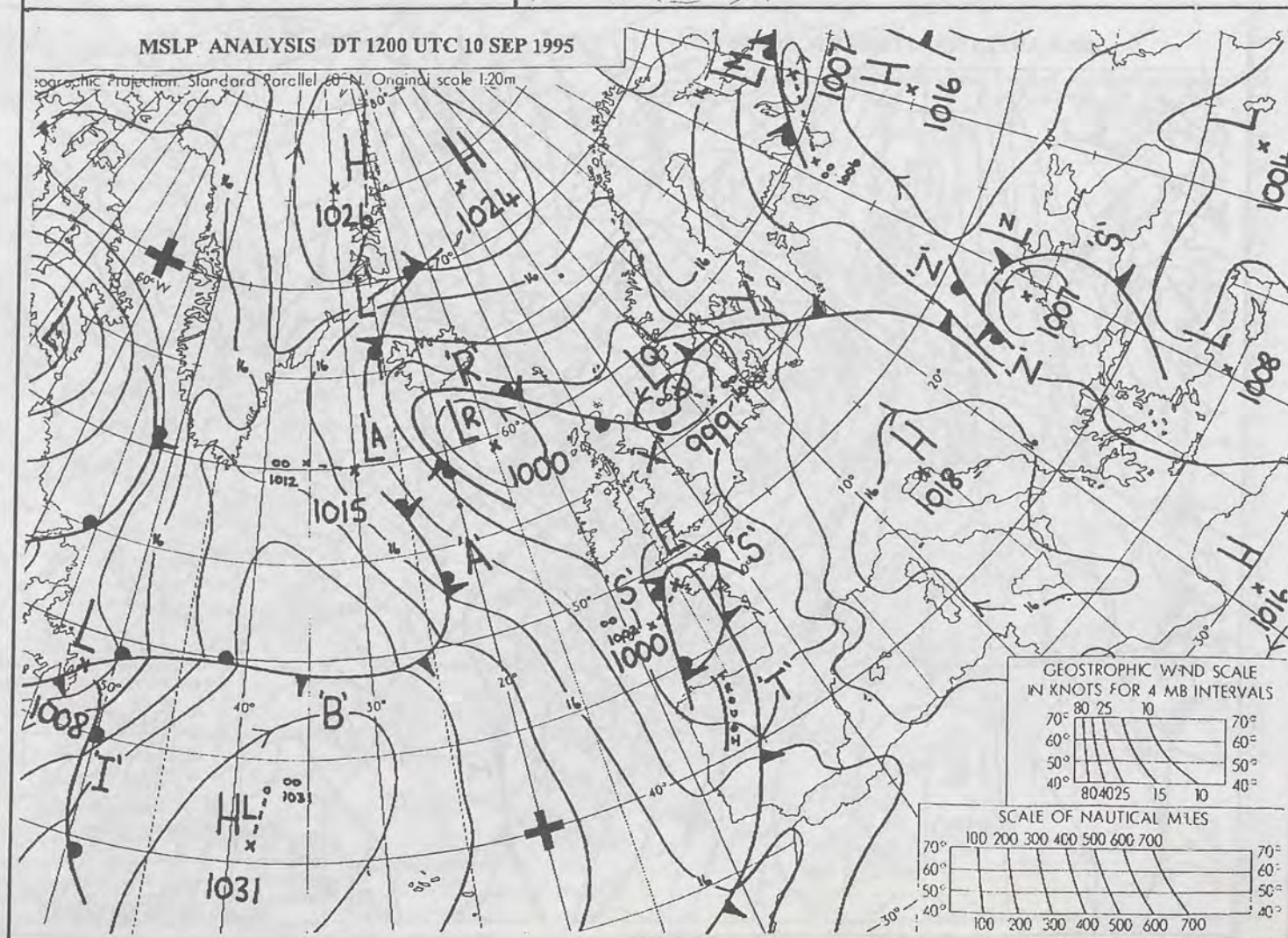
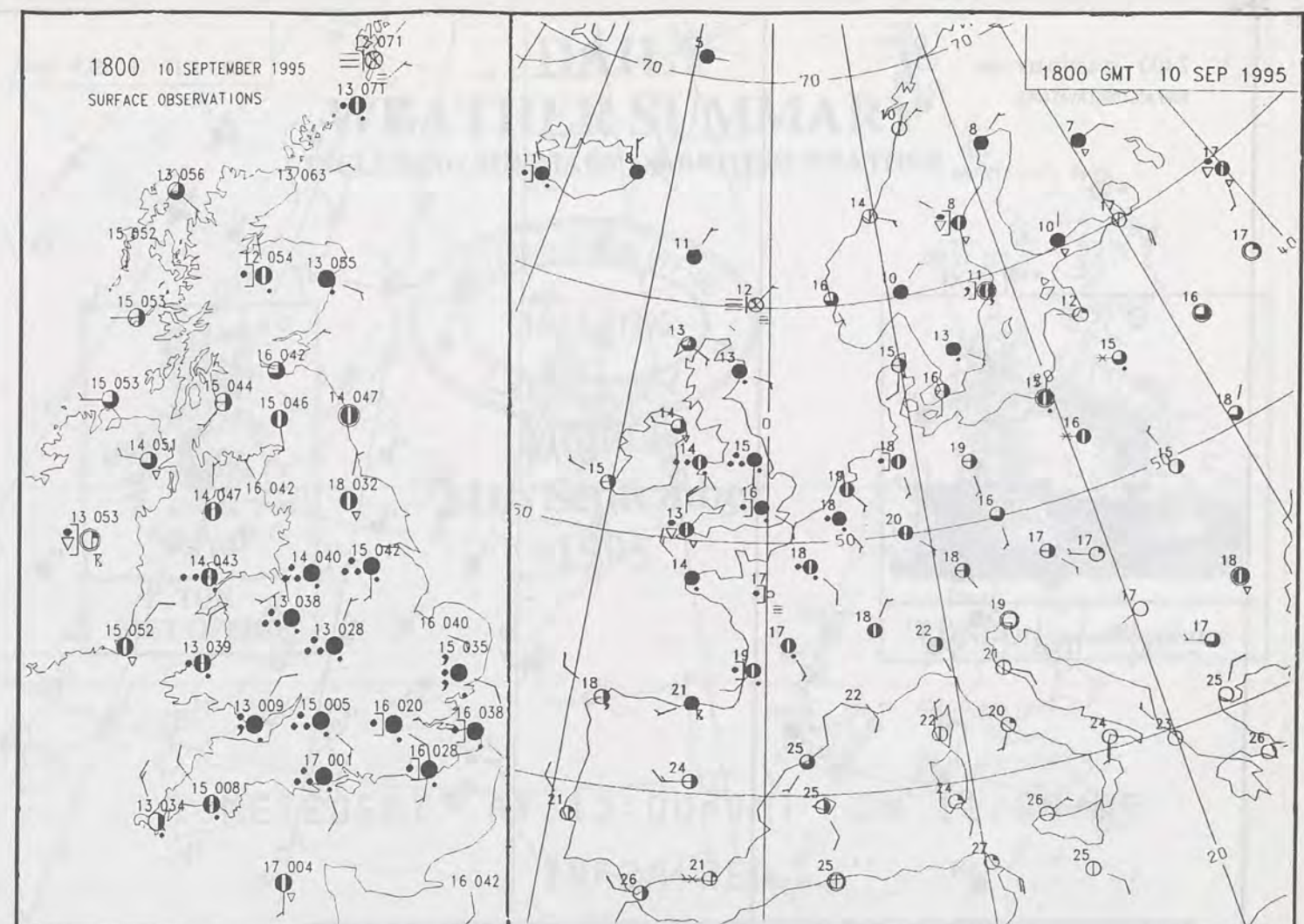
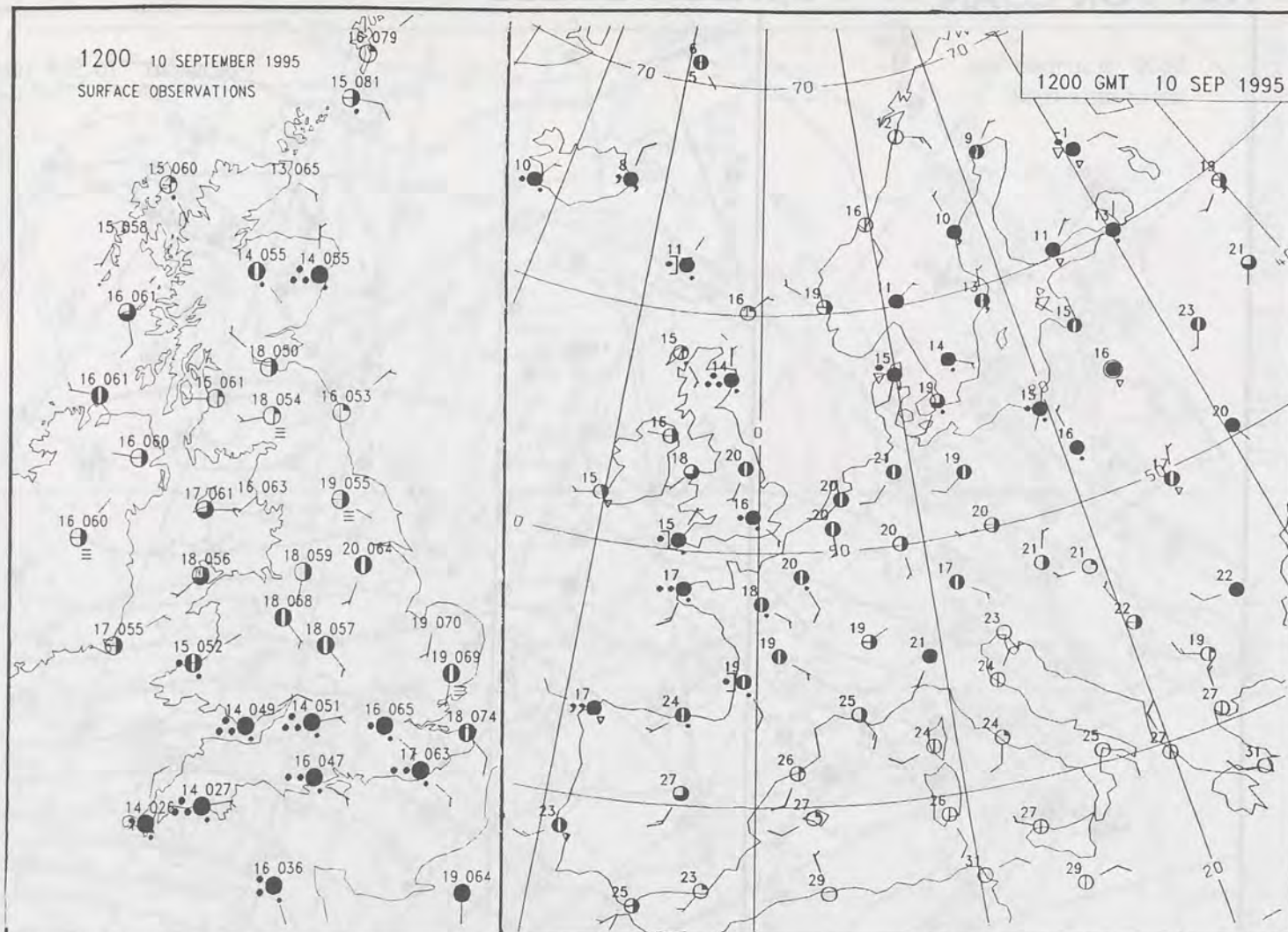
DAILY WEATHER SUMMARY



For details of other Weather Summaries produced by the Met. Office please contact:

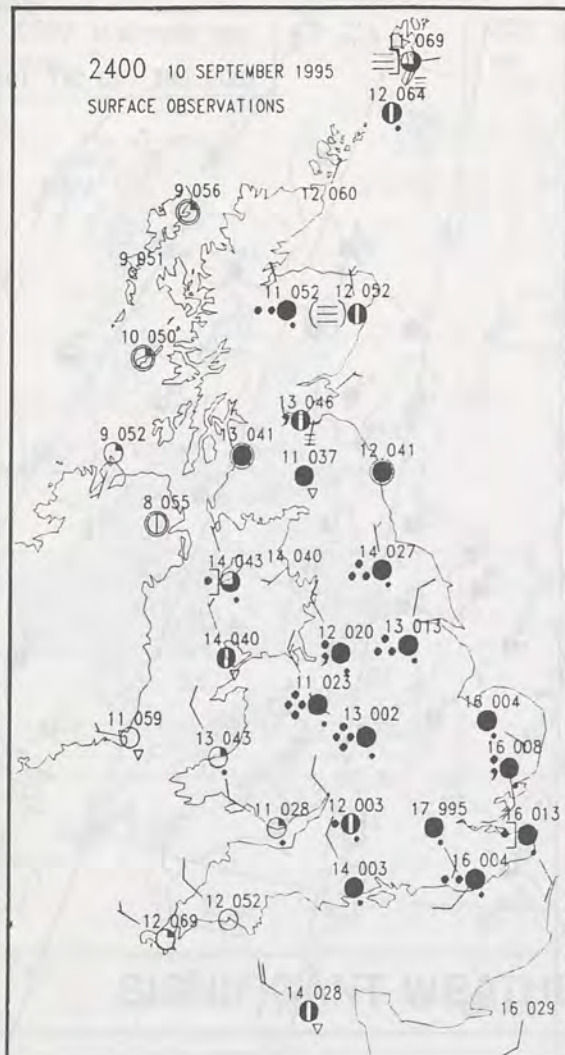
London Weather Centre
Climate Department
127 Clerkenwell Road
London
EC1R 5DB

Telephone: 0171 405 4358
Fax: 0171 404 4314

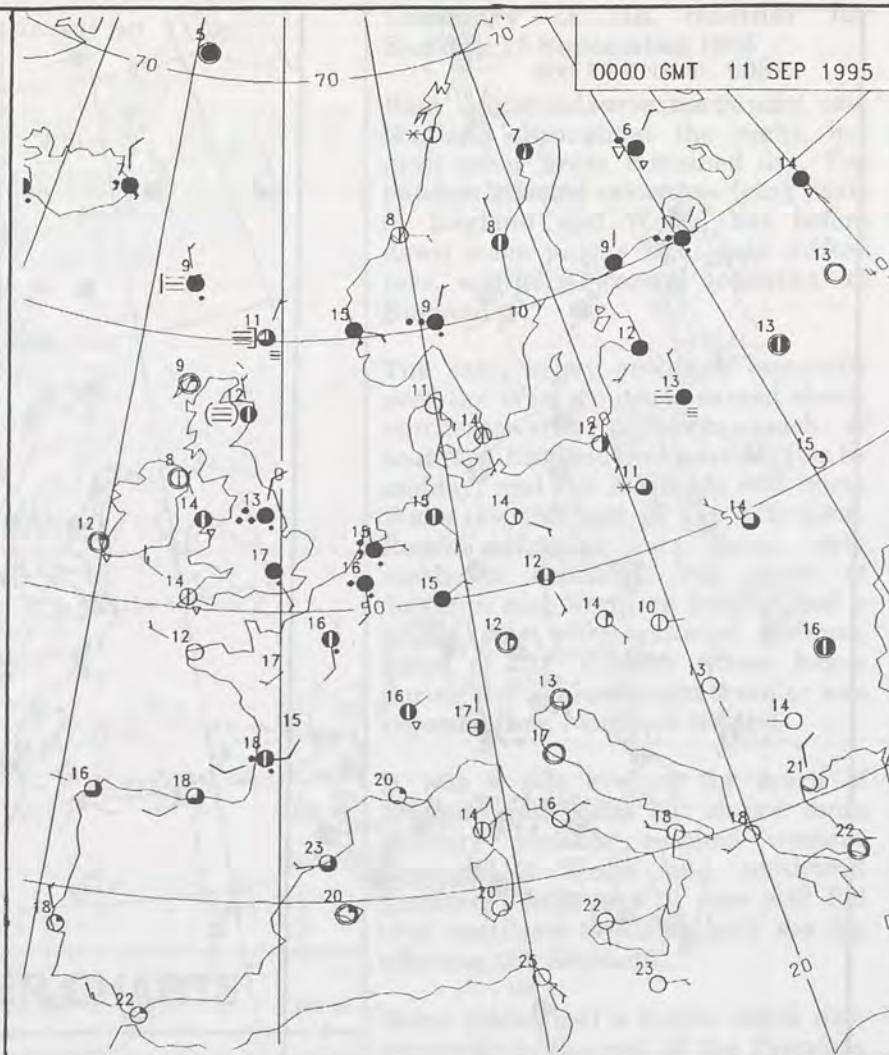
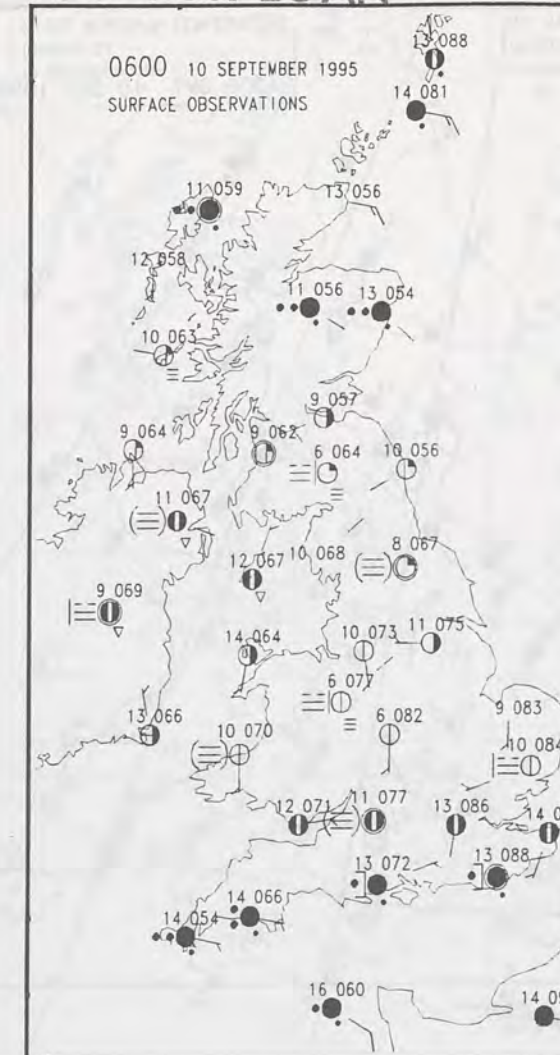


NOT FOR LOAN

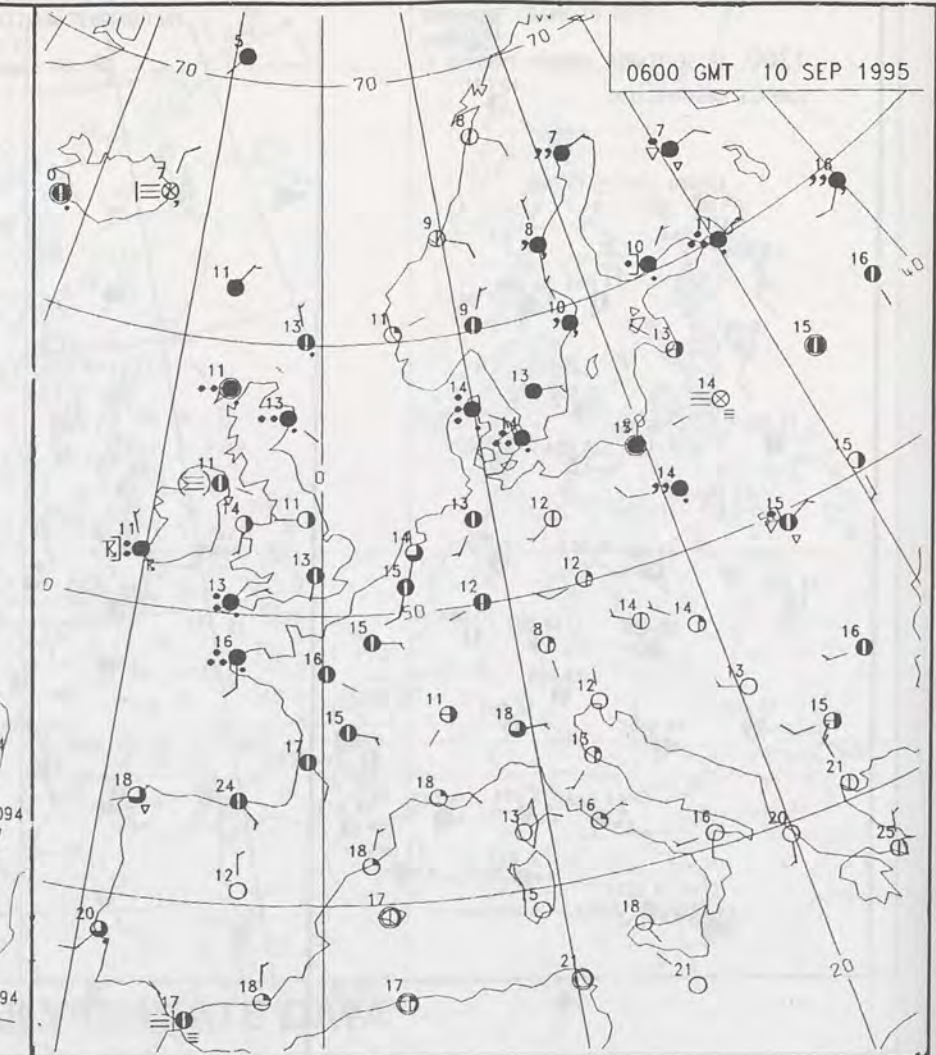
DUPLICATE ALSO

2400 10 SEPTEMBER 1995
SURFACE OBSERVATIONS

0000 GMT 11 SEP 1995

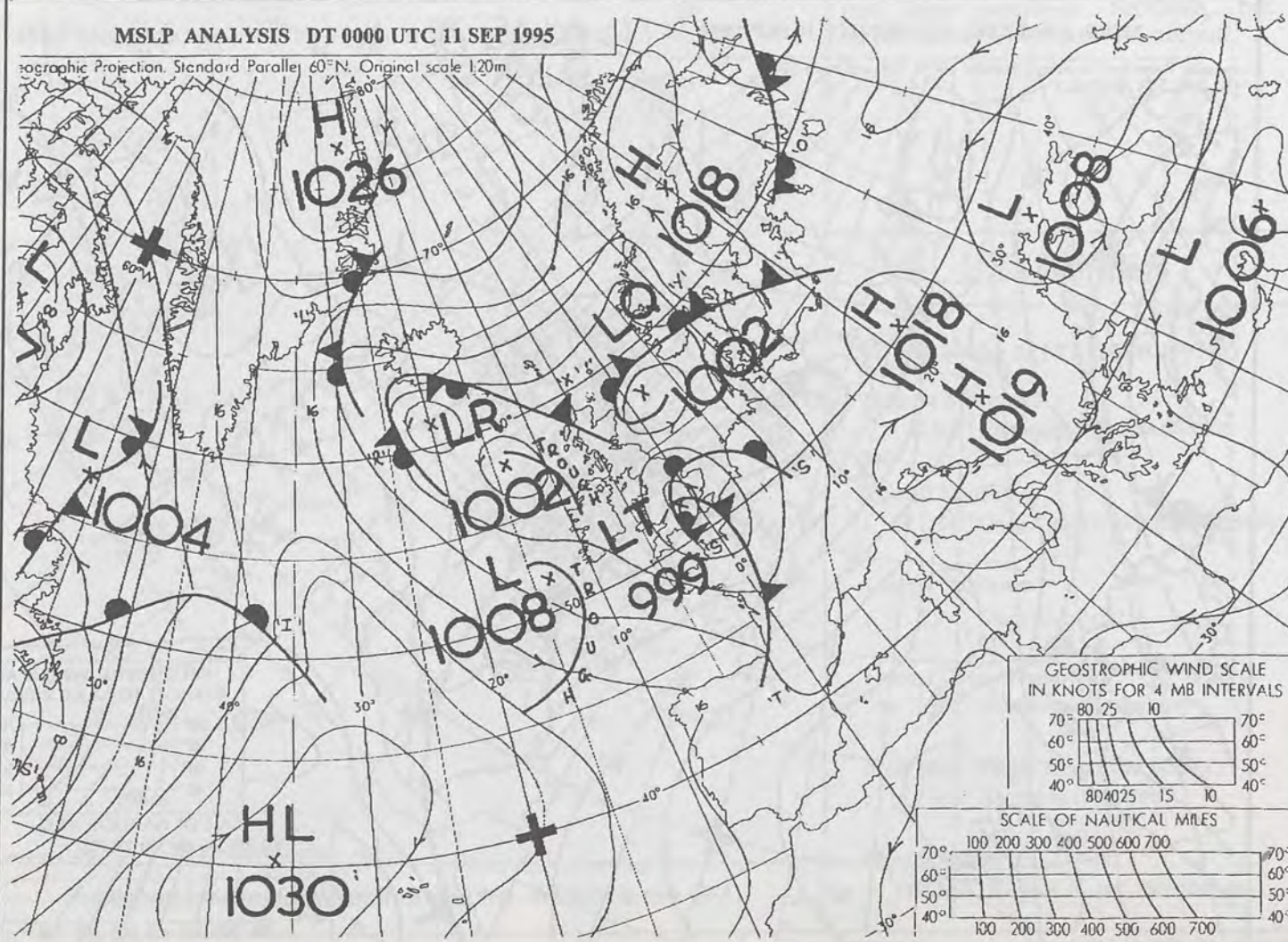
0600 10 SEPTEMBER 1995
SURFACE OBSERVATIONS

0600 GMT 10 SEP 1995



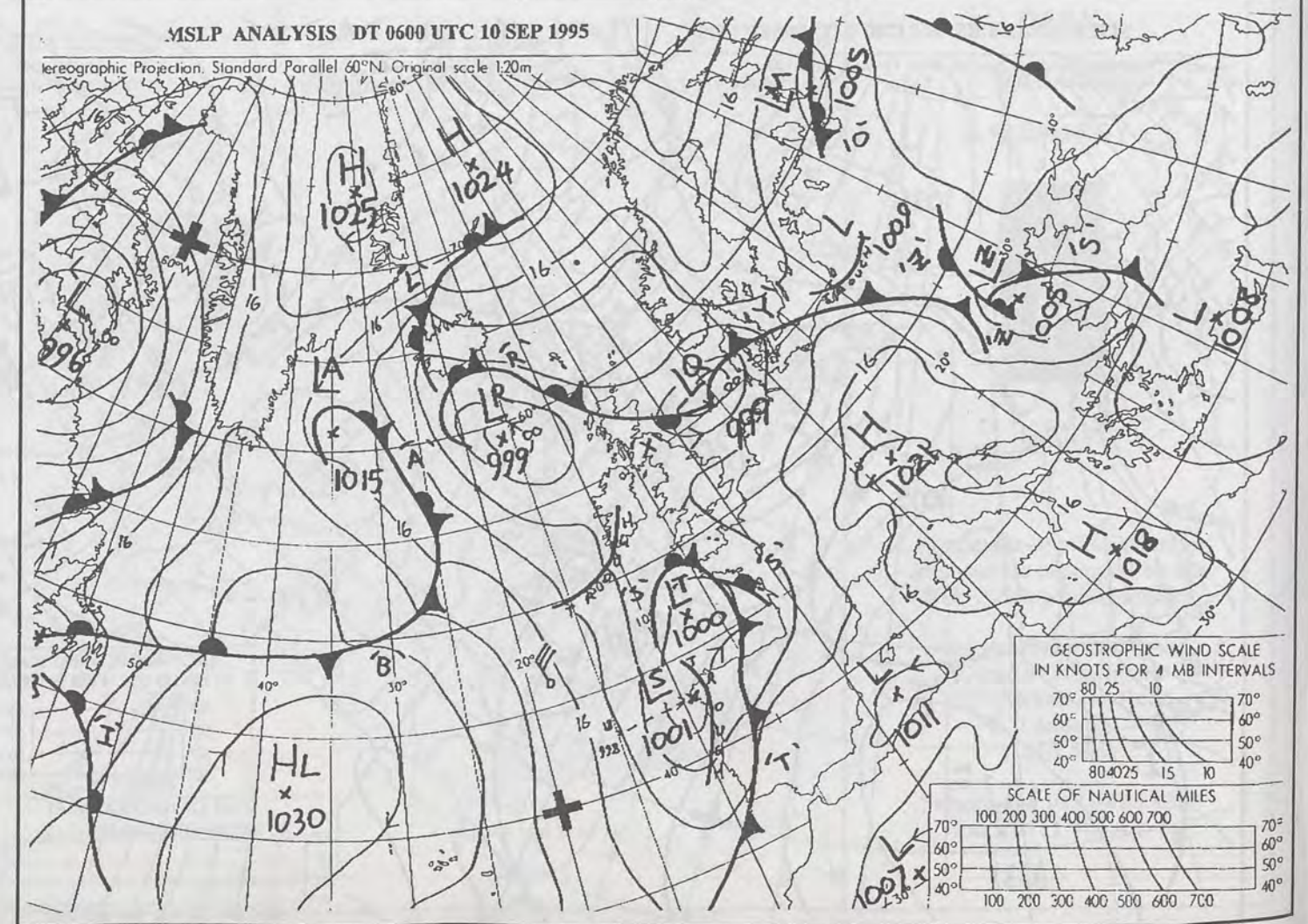
MSLP ANALYSIS DT 0000 UTC 11 SEP 1995

Stereographic Projection. Standard Parallel 60°N. Original scale 1:20m



MSLP ANALYSIS DT 0600 UTC 10 SEP 1995

Stereographic Projection. Standard Parallel 60°N. Original scale 1:20m



0600 11 SEPTEMBER 1995
SIGWX

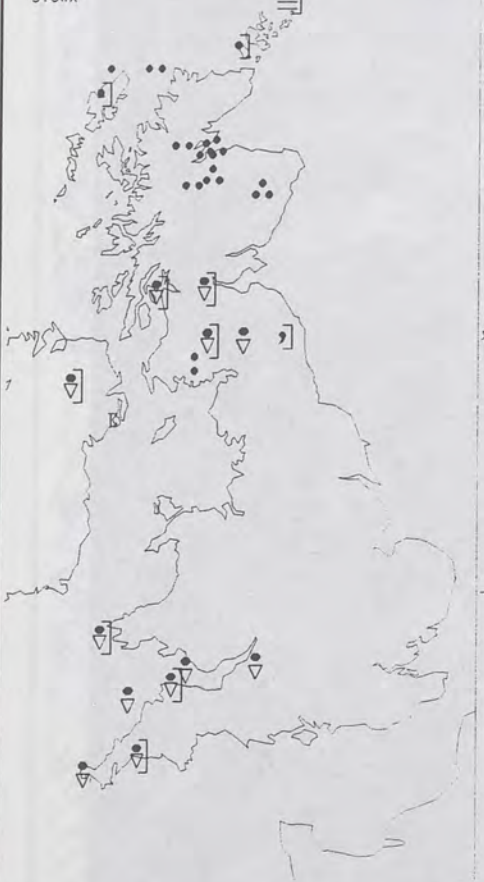


1200 11 SEPTEMBER 1995
SIGWX



SIGNIFICANT WEATHER CHARTS

1800 11 SEPTEMBER 1995
SIGWX



2400 11 SEPTEMBER 1995
SIGWX



Published by London Weather Centre. All times are GMT.

Summary of UK weather for Monday 11 September 1995

Overnight the rain became confined to northern and eastern areas of England as clearer weather spread from the southwest. Outbreaks of rain affected northeast Scotland and patchy fog formed over Northern Ireland.

Rain continued over northern and eastern England during the morning with some heavy bursts over Cumbria, but by midday had turned more showery in most places. During the afternoon showers developed over Northern Ireland and western parts of England and Wales. Some of these showers were heavy with being thunder reported over Northern Ireland. Throughout the day northern Scotland was again plagued by more persistent rain, heavy in places.

During the evening the showers become more widespread across southwest England and South Wales with a thunderstorm over Jersey.

Temperatures were near normal in most places but it became rather warm in parts of Central and Southern England. Eastern coastal areas affected by the rain stayed rather cool.

EXTREMES

MONDAY 11th SEPTEMBER 1995

Highest Maximum

: 21.9 C Heathrow Airport
(Greater London)

Lowest Maximum

: 11.9 C Inverbervie
(Southeast Grampian)

Lowest Minimum

: 5.0 C Machrihanish (Kintyre)

Lowest Grass Minimum

: -0.3 C Hillsborough (County Down)

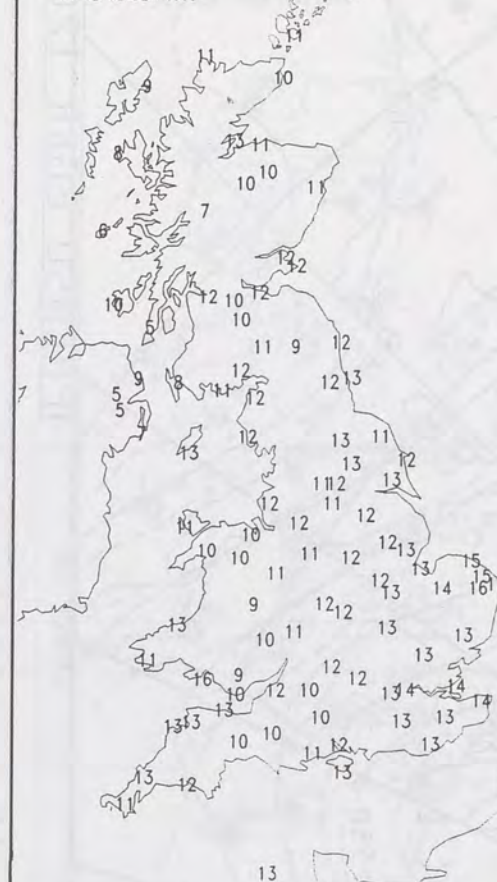
Most Rain (24 hrs from 0900 GMT)

: 68.9 mm Kinloss (Moray Firth)

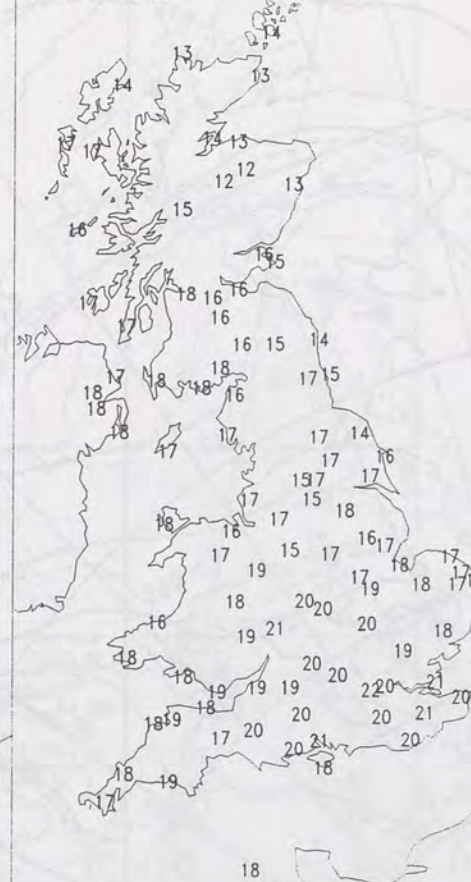
Most Sunshine

: 11.5 hrs Tiree (Inner Hebrides)

NIGHT MINIMUM TEMPERATURE
(DEGREES C)
11 SEPTEMBER 1995



DAY MAXIMUM TEMPERATURE
(DEGREES C)
11 SEPTEMBER 1995

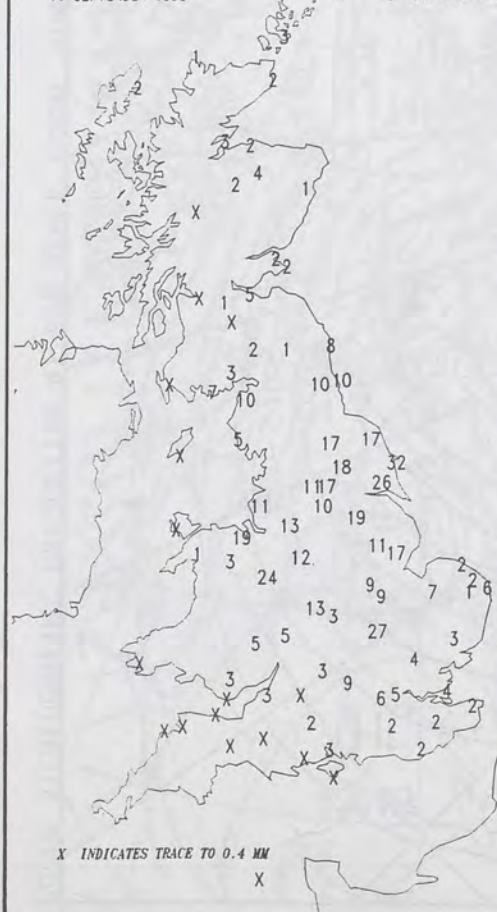


SUNSHINE (DAWN TO DUSK)
(HOURS)
11 SEPTEMBER 1995



DAILY CLIMATE DATA

NIGHT RAINFALL
(MILLIMETRES)
11 SEPTEMBER 1995



DAY RAINFALL
(MILLIMETRES)
11 SEPTEMBER 1995



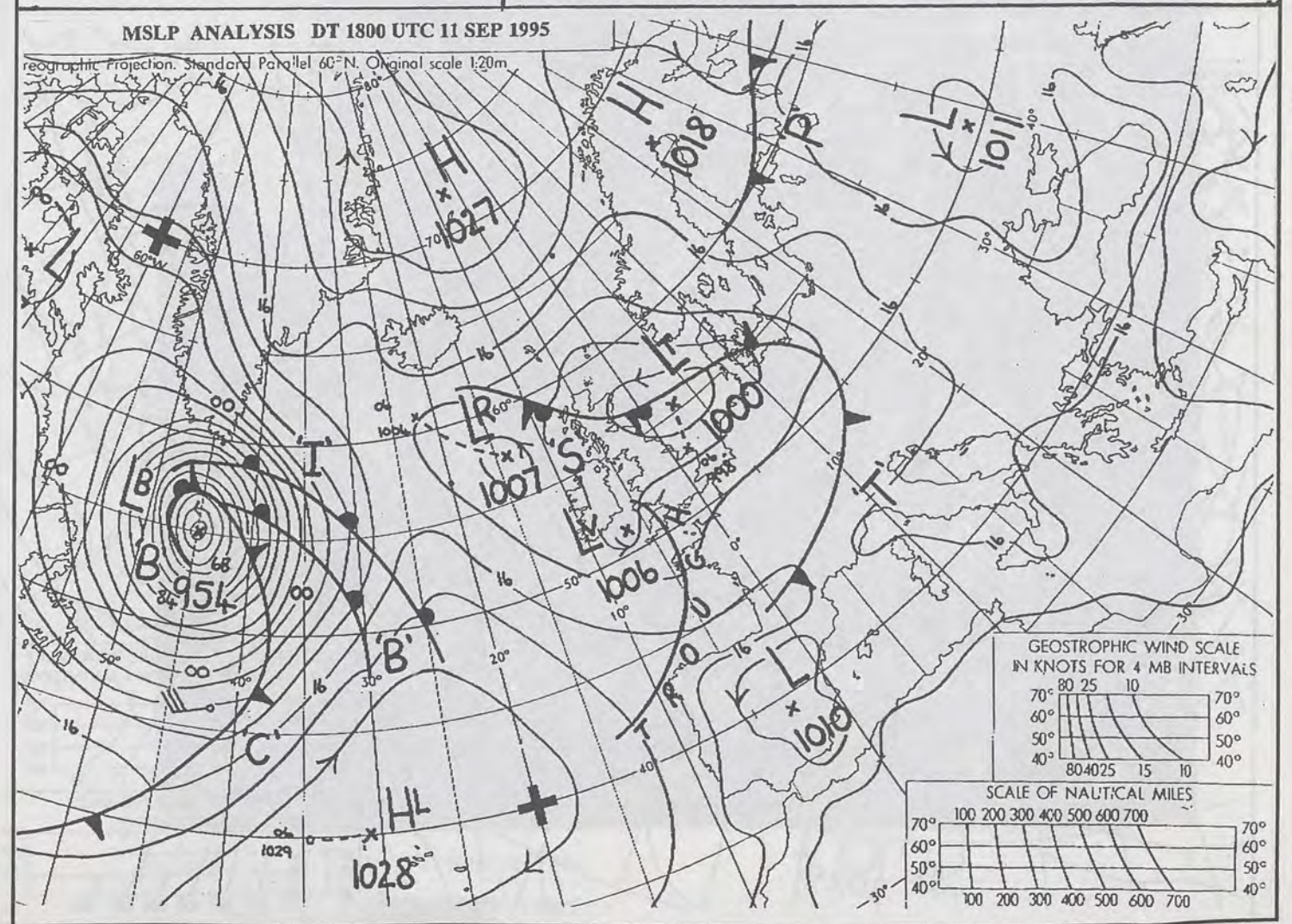
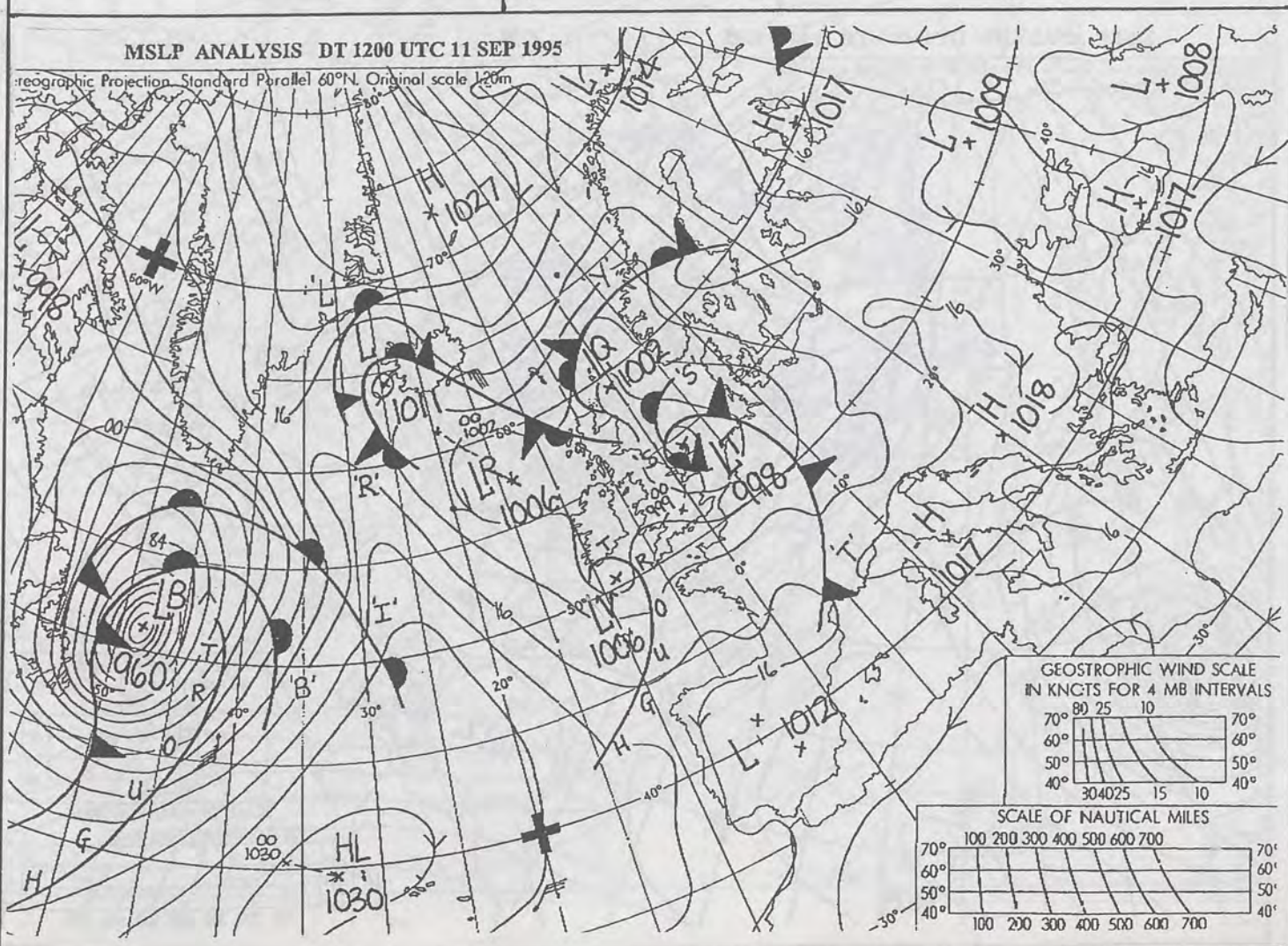
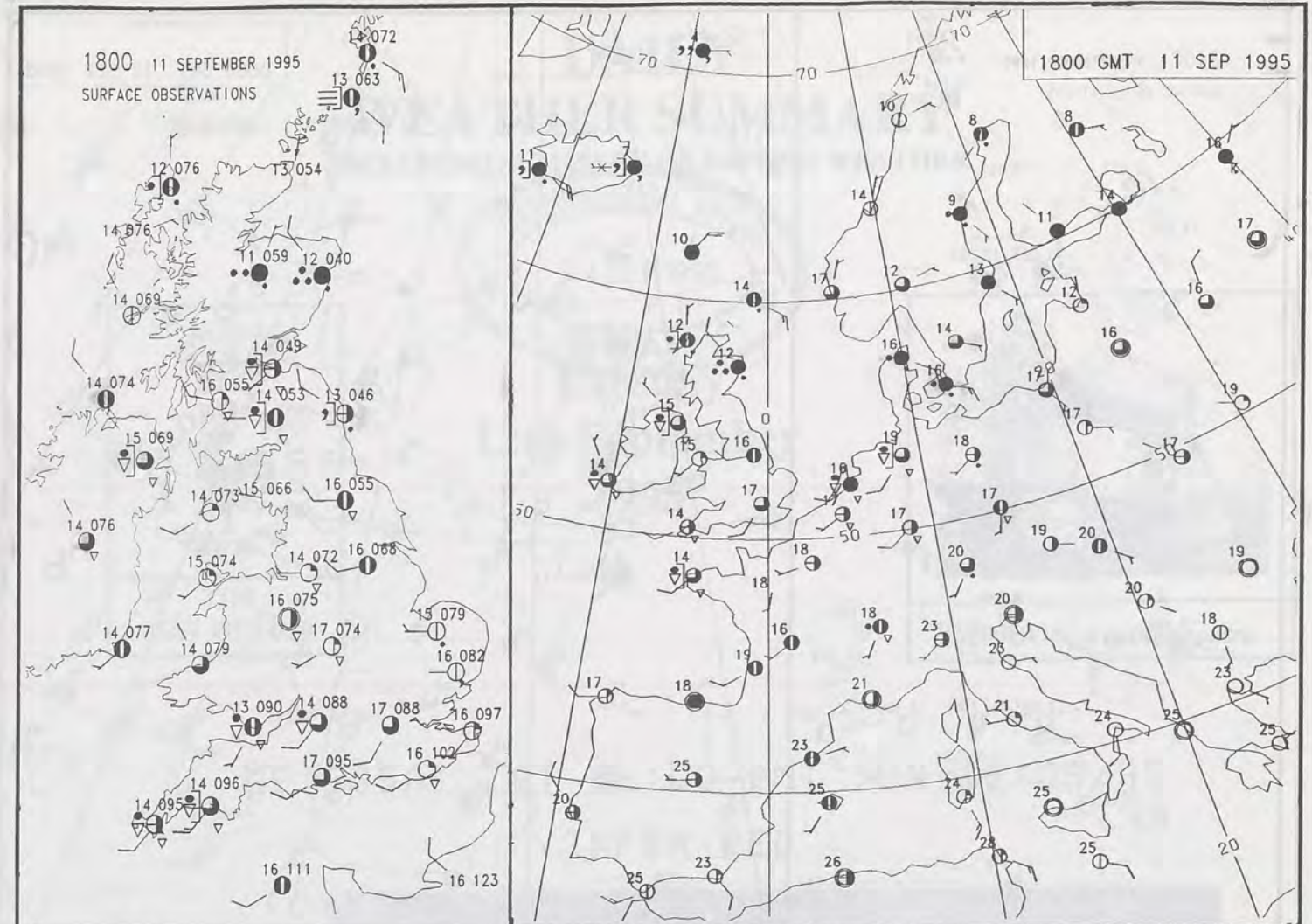
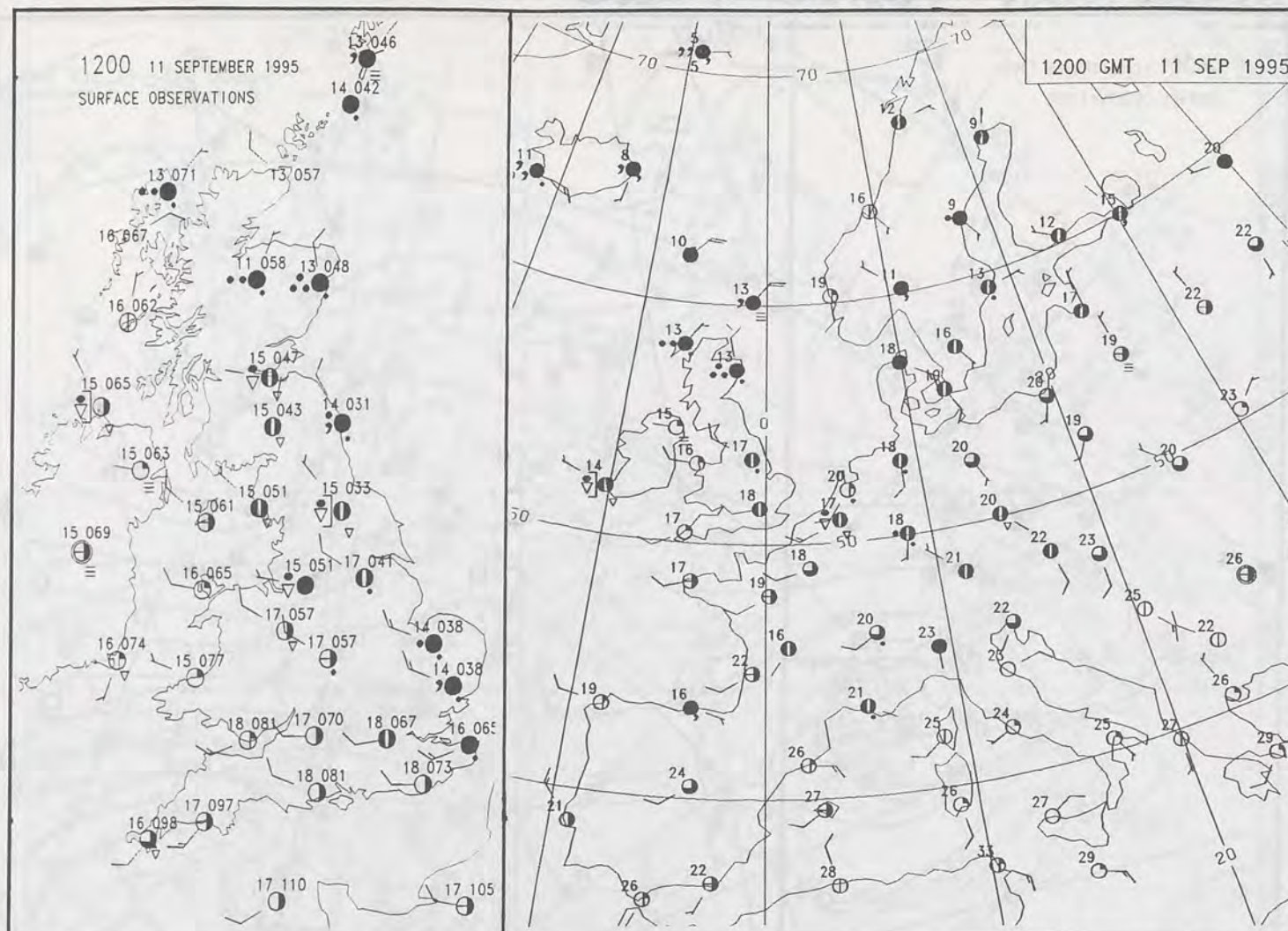
DAILY WEATHER SUMMARY



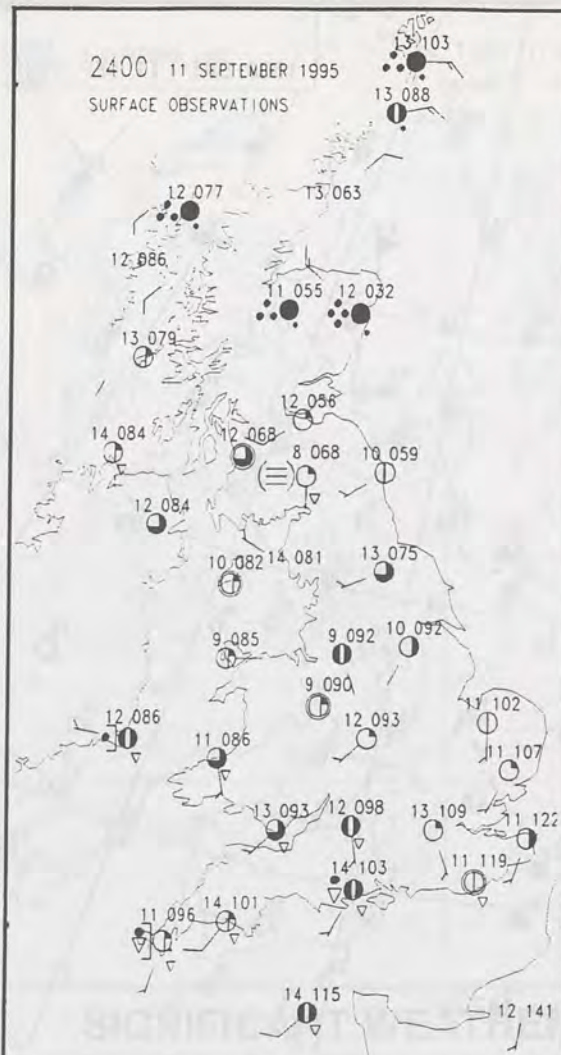
For details of other Weather Summaries produced by the Met. Office please contact:

London Weather Centre
Climate Department
127 Clerkenwell Road
London
EC1R 5DB

Telephone: 0171 405 4358
Fax: 0171 404 4314



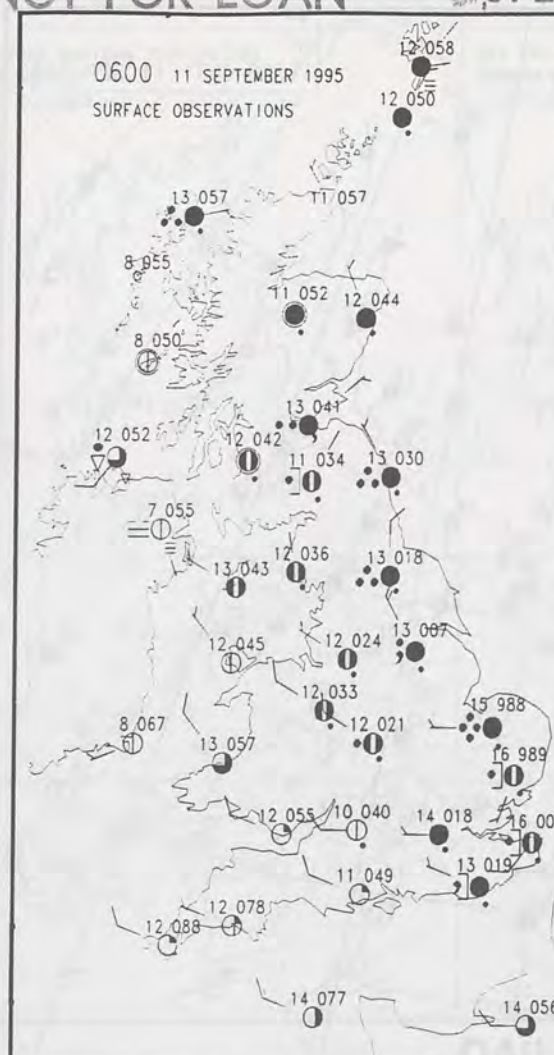
2400 11 SEPTEMBER 1995
SURFACE OBSERVATIONS



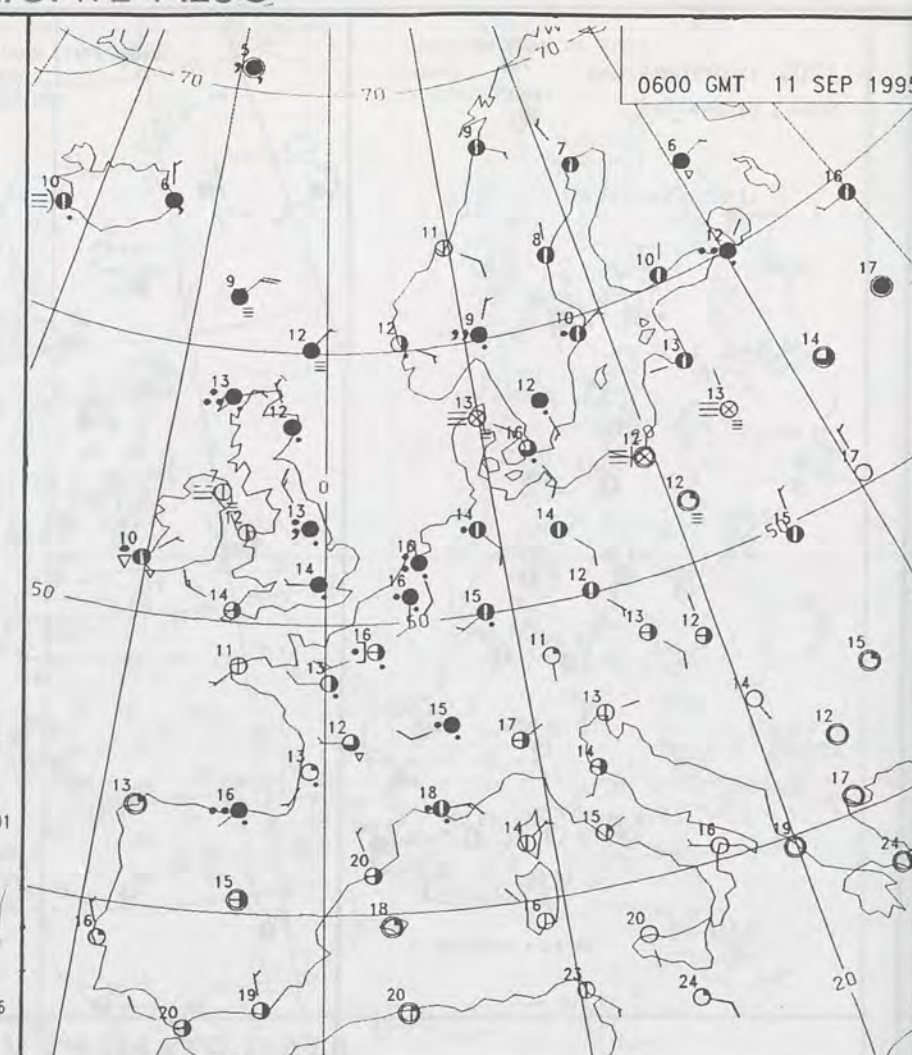
0000 GMT 12 SEP 1995



0600 11 SEPTEMBER 1995
SURFACE OBSERVATIONS

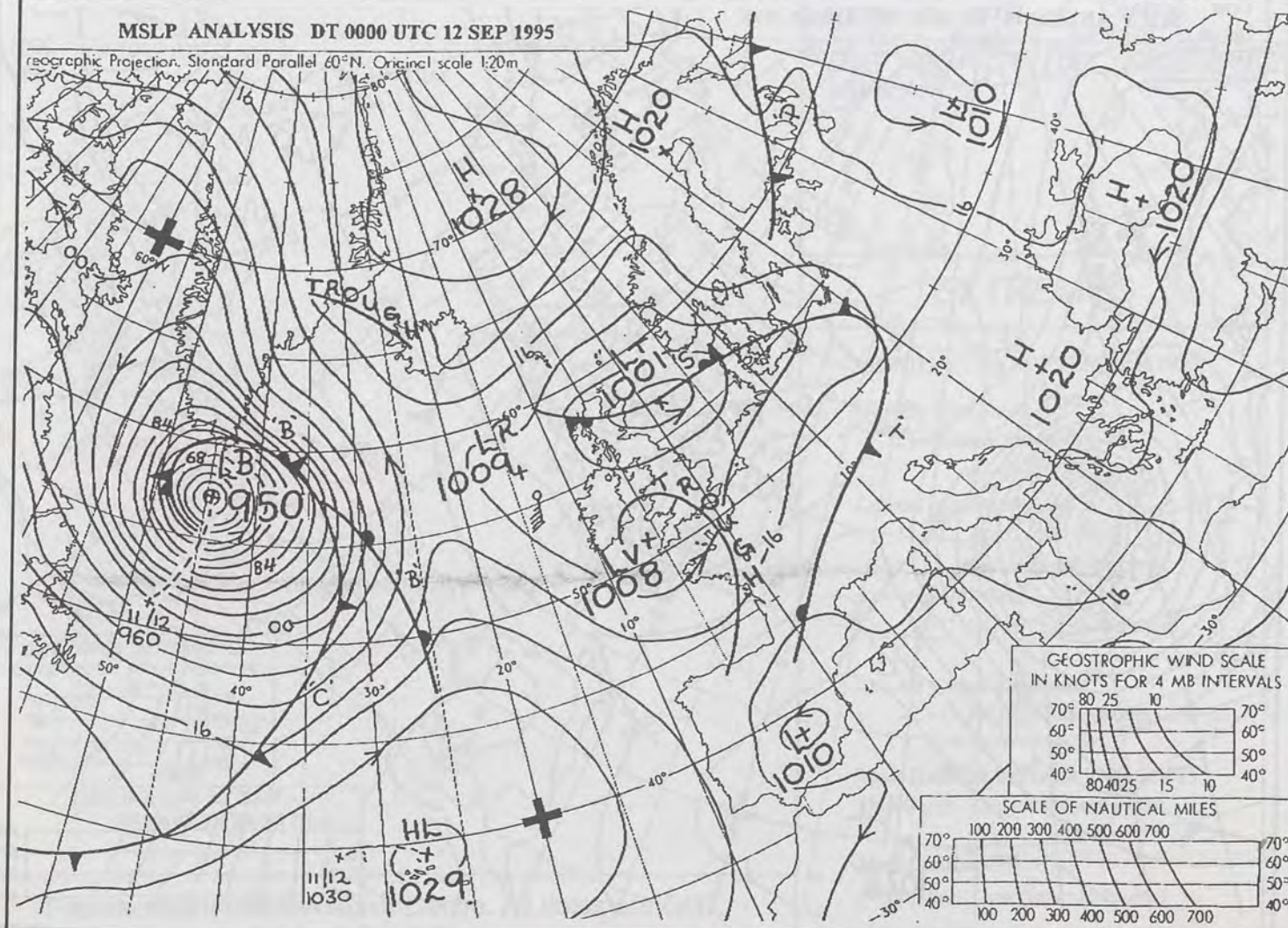


0600 GMT 11 SEP 1995



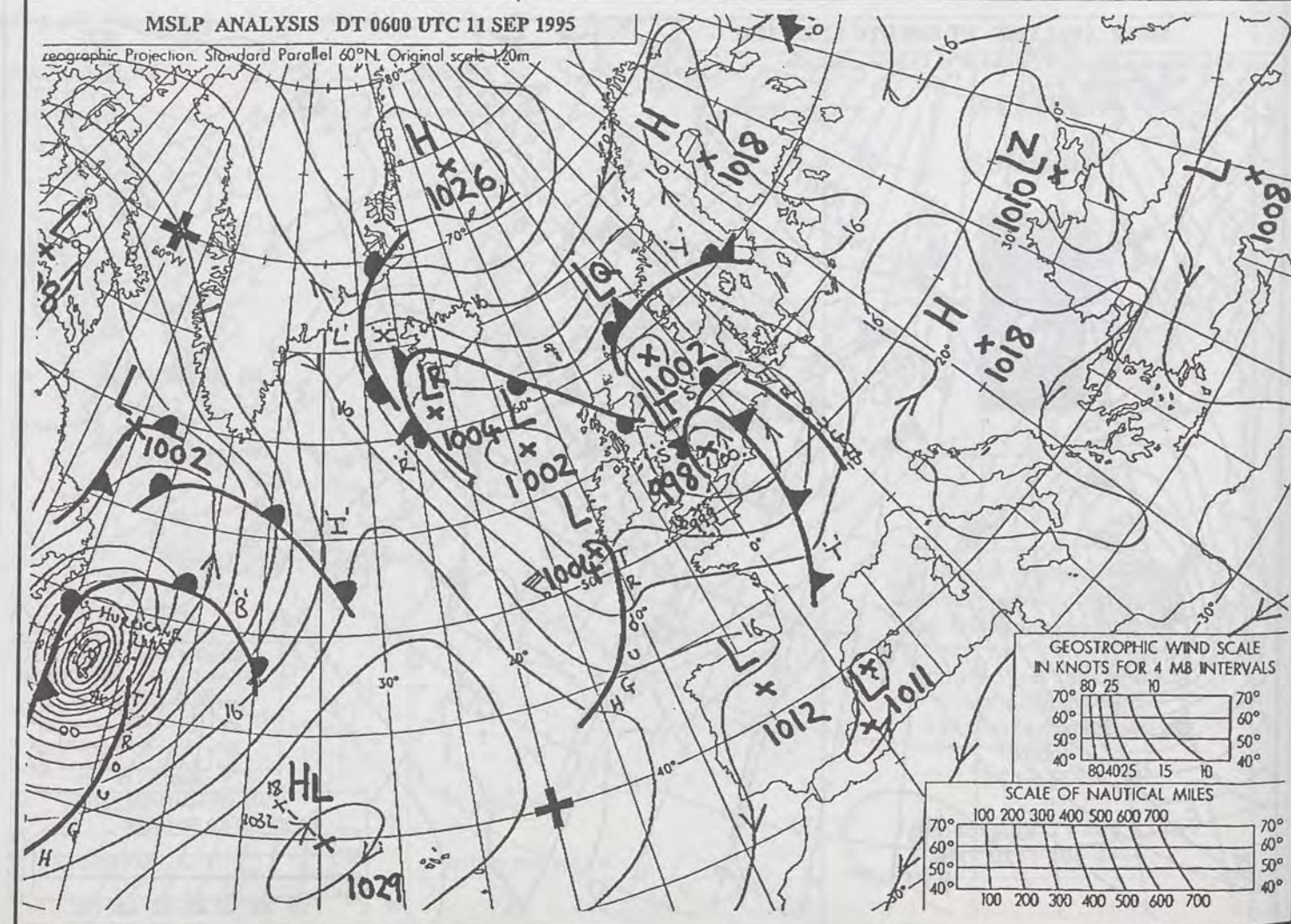
MSLP ANALYSIS DT 0000 UTC 12 SEP 1995


Geographic Projection, Standard Parallel 60°N, Original scale 1:20m



MSLP ANALYSIS DT 0600 UTC 11 SEP 1995

Geographic Projection, Standard Parallel 60°N, Original scale 1:20m





DAILY WEATHER SUMMARY

INCLUDING SUMMARY OF BRITISH WEATHER




Tuesday
12th September
1995



LONDON *weather centre*

METEOSAT AT 06:00 GMT ON 12/09/95
INFRA-RED



CLOUD-TOP OR LAND/SEA TEMPERATURE

COLD WARM

0600 12 SEPTEMBER 1995
SIGWX



1200 12 SEPTEMBER 1995
SIGWX



SIGNIFICANT WEATHER CHARTS

1800 12 SEPTEMBER 1995
SIGWX



2400 12 SEPTEMBER 1995
SIGWX



Published by London Weather Centre. All times are GMT.

Summary of UK weather for Tuesday 12th September 1995

Rain affected parts of northern Scotland, and central southern England at first, whereas most other parts had mainly clear skies. This state of affairs continued through to dawn, although some showers were experienced across other parts of southern Britain. Mistiness was also reported at many locations.

During the morning the rain gradually petered out in northern Scotland, while showery activity continued in the south in particular. By midday the first thunderstorms were being reported in the Wiltshire and Hampshire area. In the afternoon thunderstorms and showers were widespread across much of England and Wales, as Scotland, away from the Hebrides and Northern Isles, had the best of the sunshine.

The evening saw the showers slowly die down, the heaviest persisting in the southeast, where thunder continued in Kent until late evening. Apart from a few spots of rain and drizzle in the Hebrides and Northern Isles, Scotland had a dry end to the day.

Temperatures ranged from average over much of the country, to warm in the sunnier parts of northern England and southern Scotland.

EXTREMES

TUESDAY 12th SEPTEMBER 1995

Highest Maximum

: 21.7 C Sunderland [Tyne and Wear]

Lowest Maximum

: 13.1 C Cape Wrath [North Scotland]

Lowest Minimum

: 4.3 C West Freugh
[Dumfries and Galloway]

Lowest Grass Minimum

: 0.9 C Moel - y - Crio [Clwyd]

Most Rain (24 hrs from 0900 GMT)

: 21.0 mm Orsay [Western Scotland]

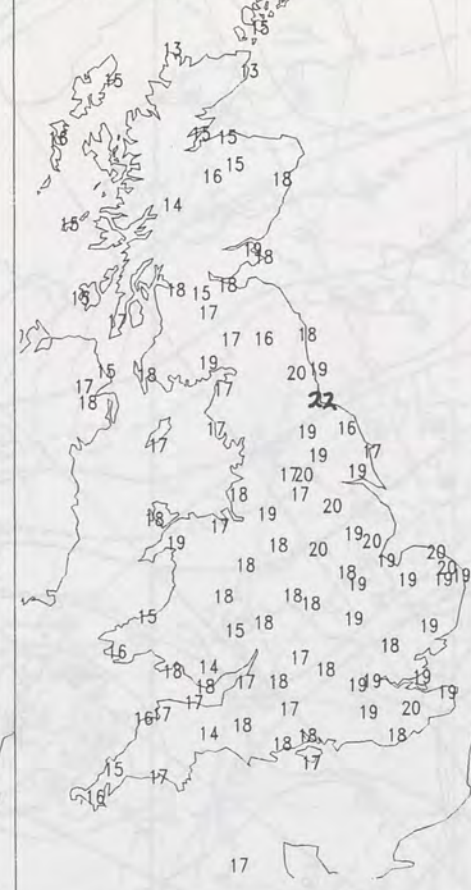
Most Sunshine

: 9.3 Hrs Guernsey Airport

NIGHT MINIMUM TEMPERATURE
(DEGREES C)
12 SEPTEMBER 1995



DAY MAXIMUM TEMPERATURE
(DEGREES C)
12 SEPTEMBER 1995



SUNSHINE (DAWN TO DUSK)
(HOURS)
12 SEPTEMBER 1995



DAILY CLIMATE DATA

NIGHT RAINFALL
(MILLIMETRES)
12 SEPTEMBER 1995



DAY RAINFALL
(MILLIMETRES)
12 SEPTEMBER 1995



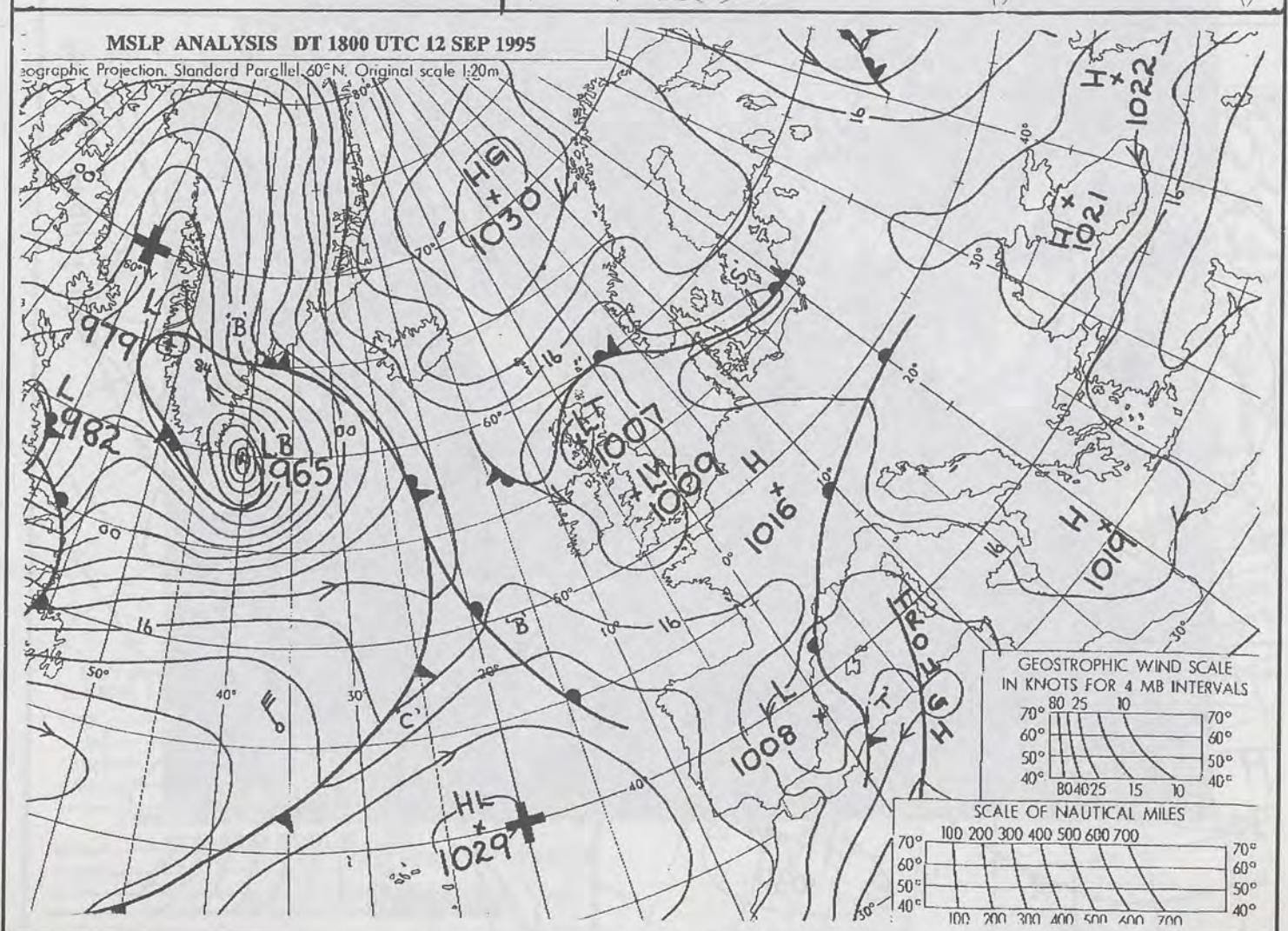
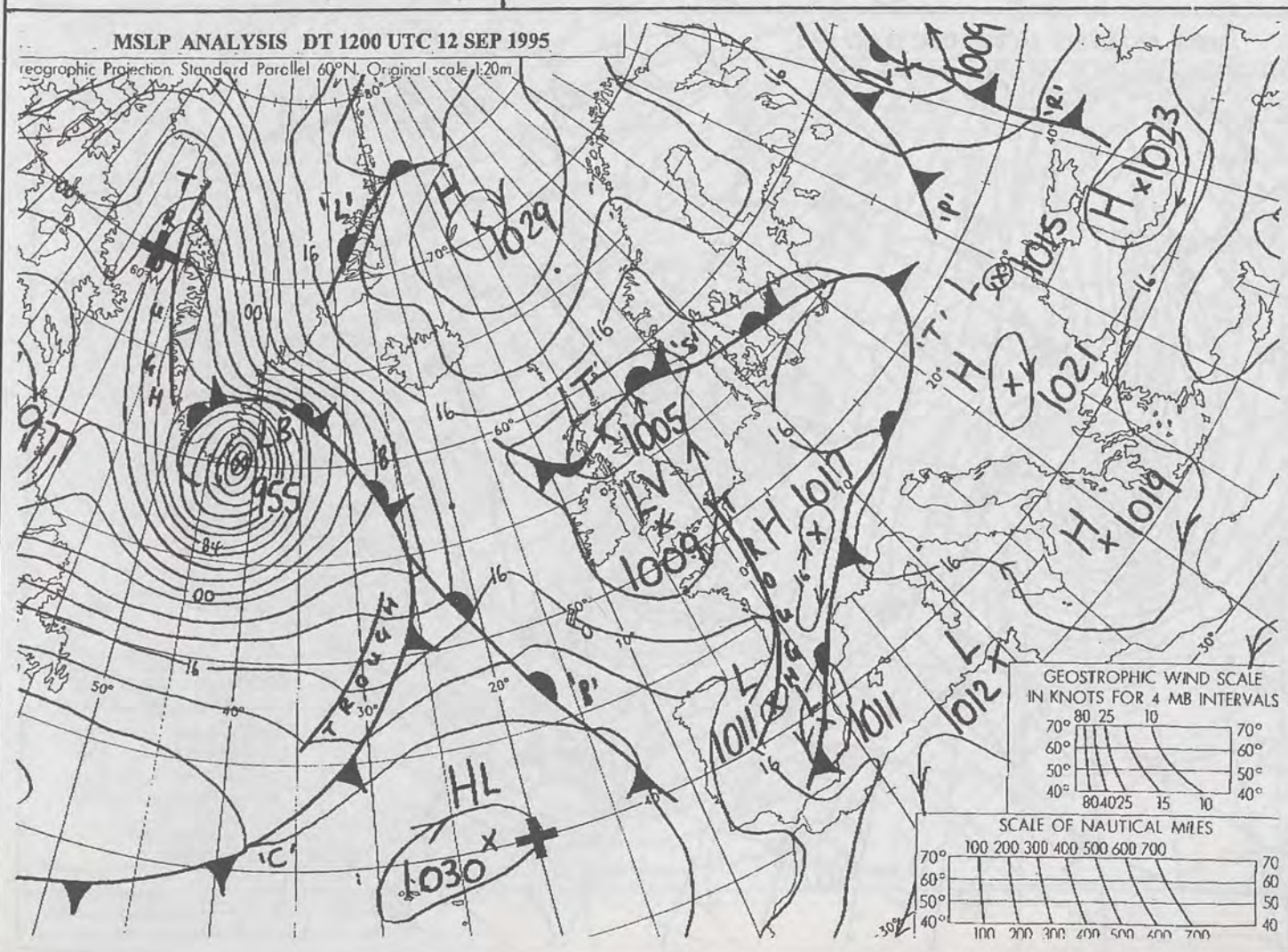
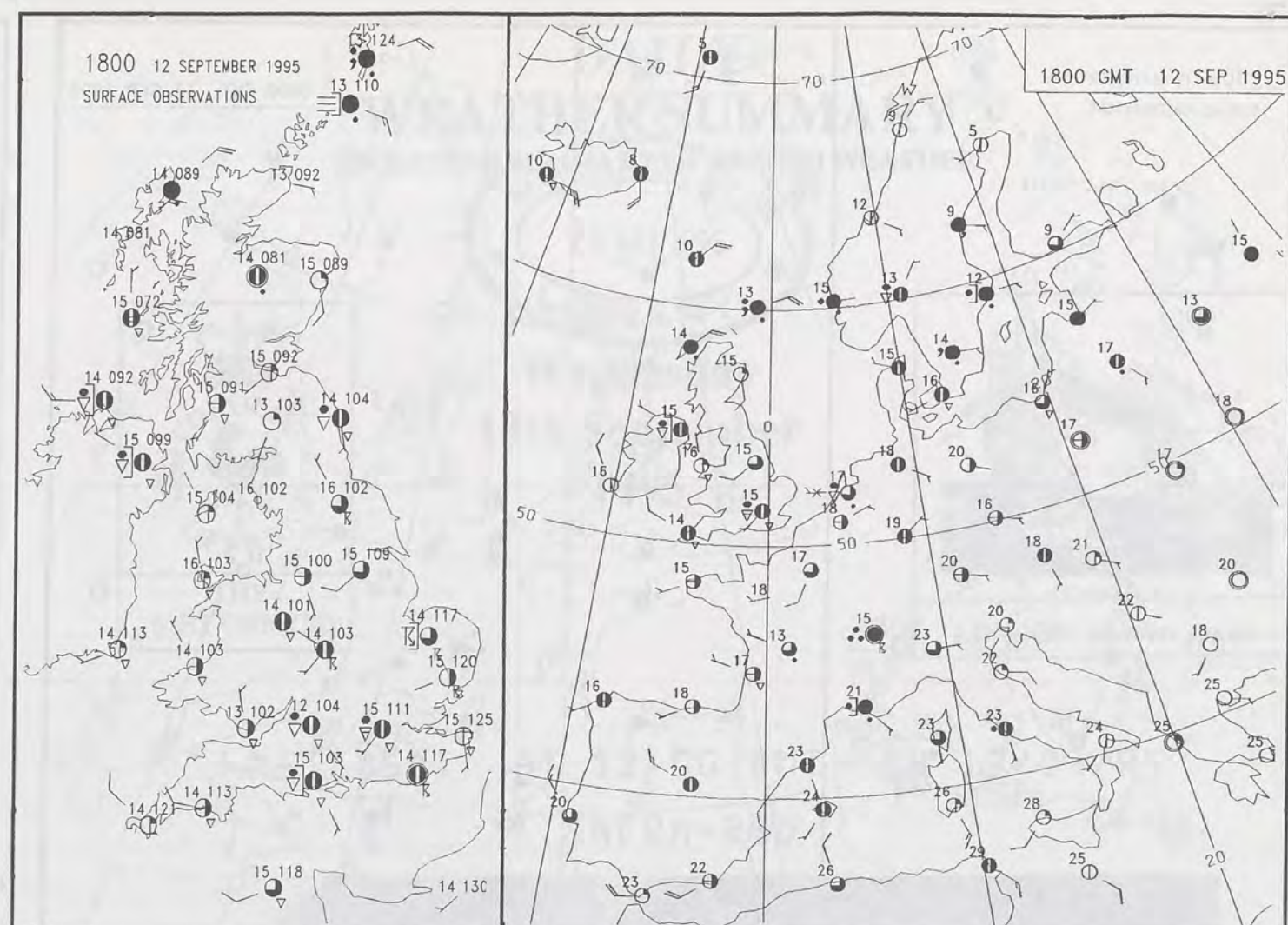
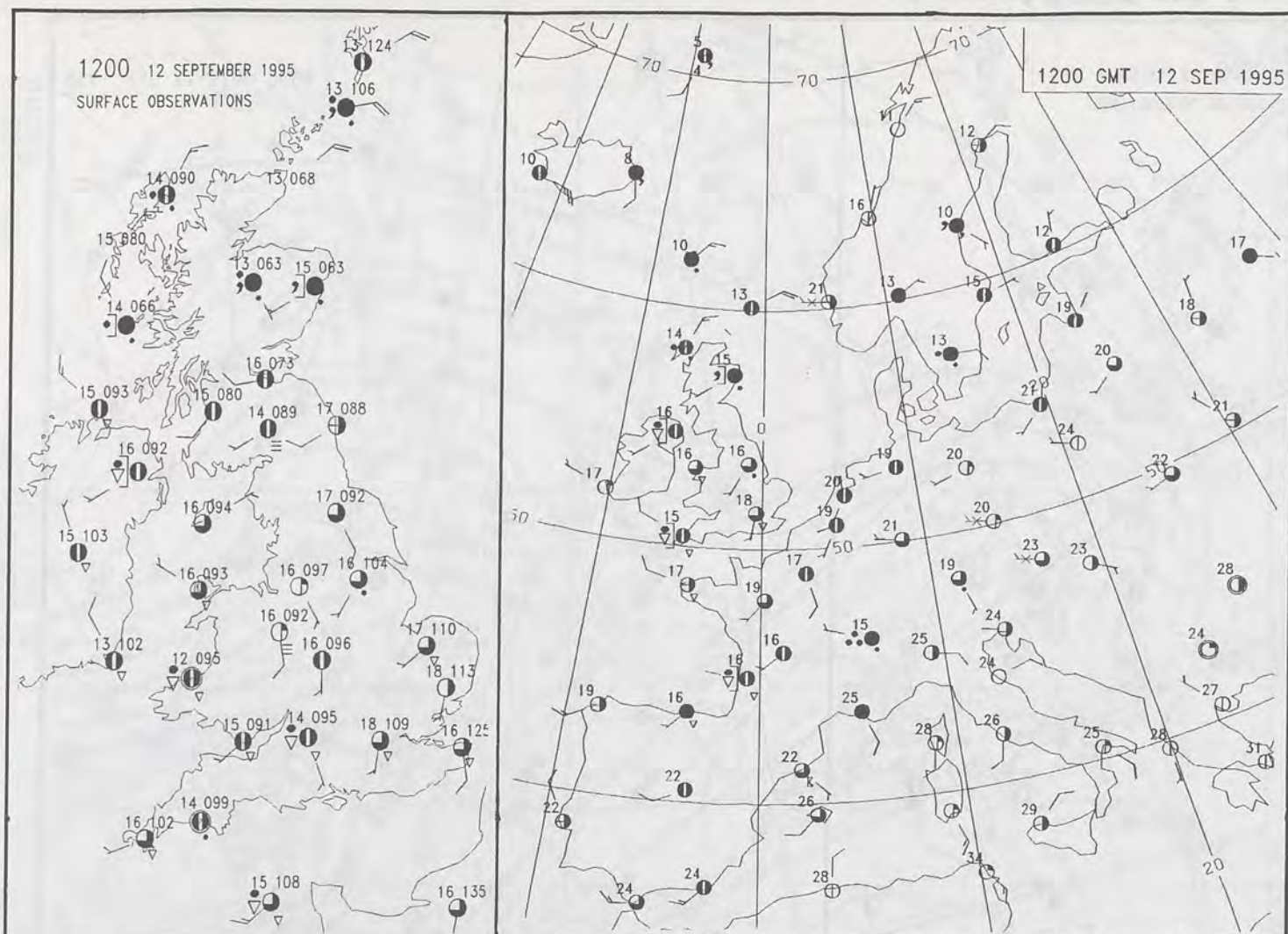
DAILY WEATHER SUMMARY

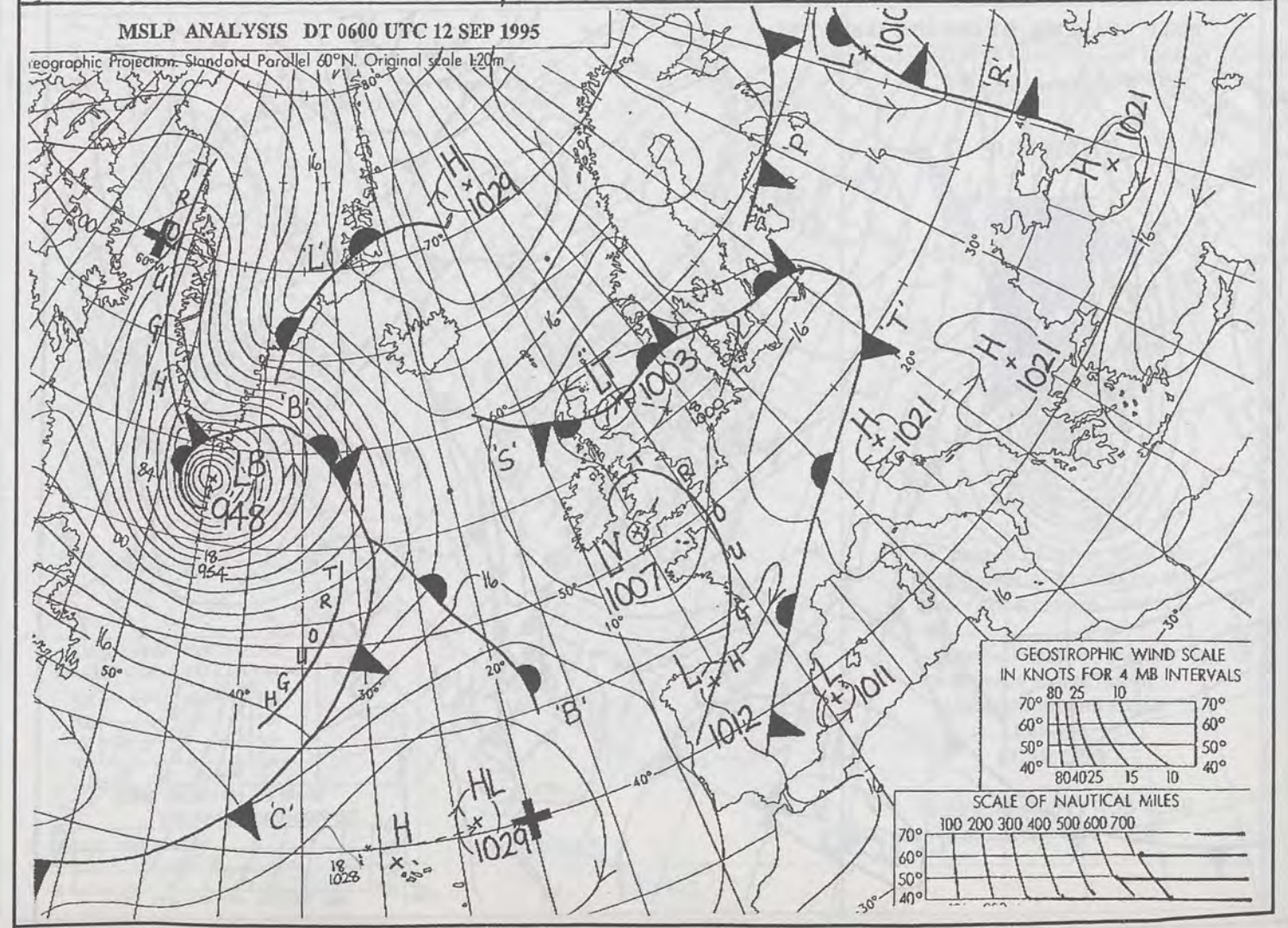
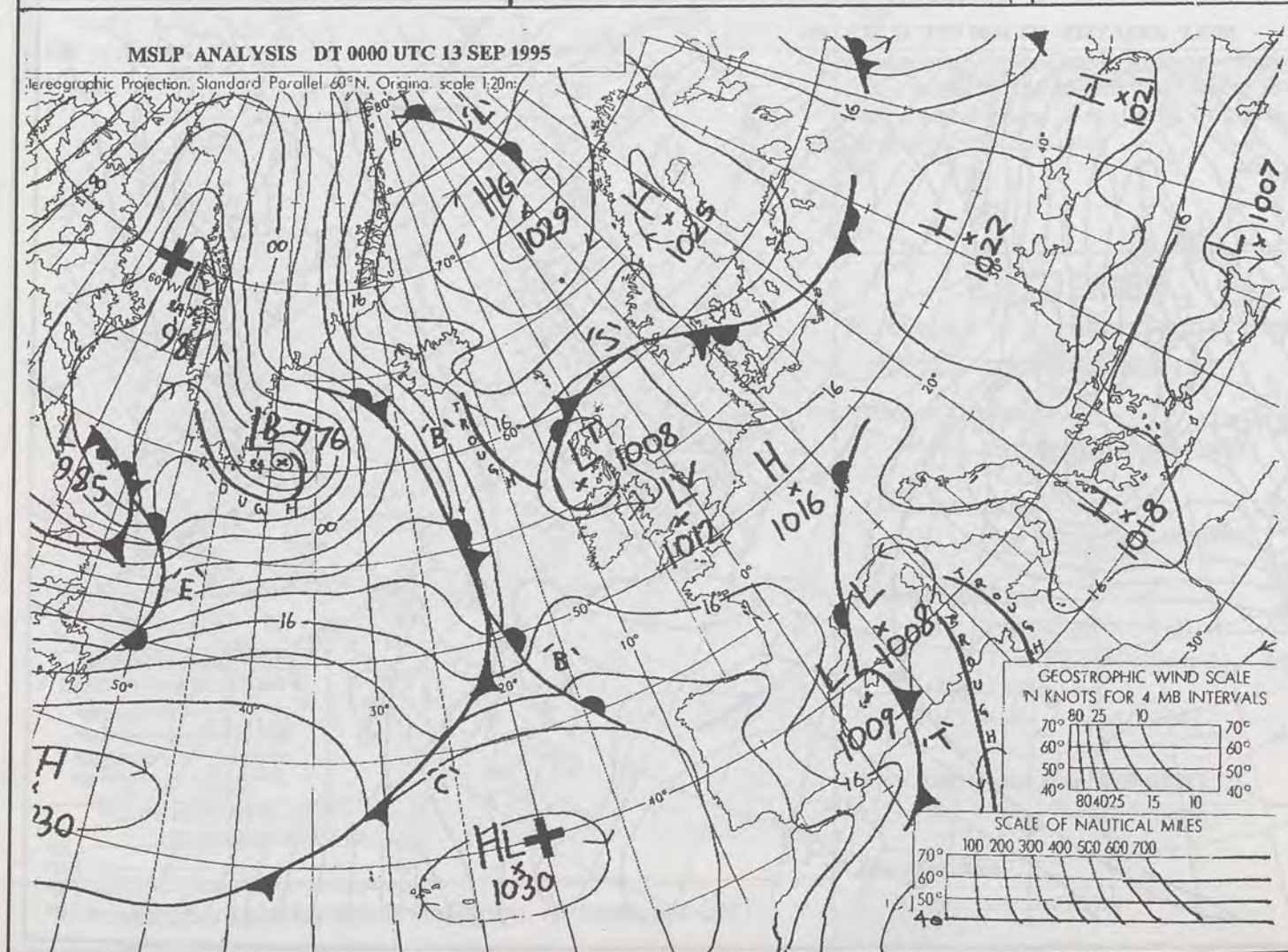
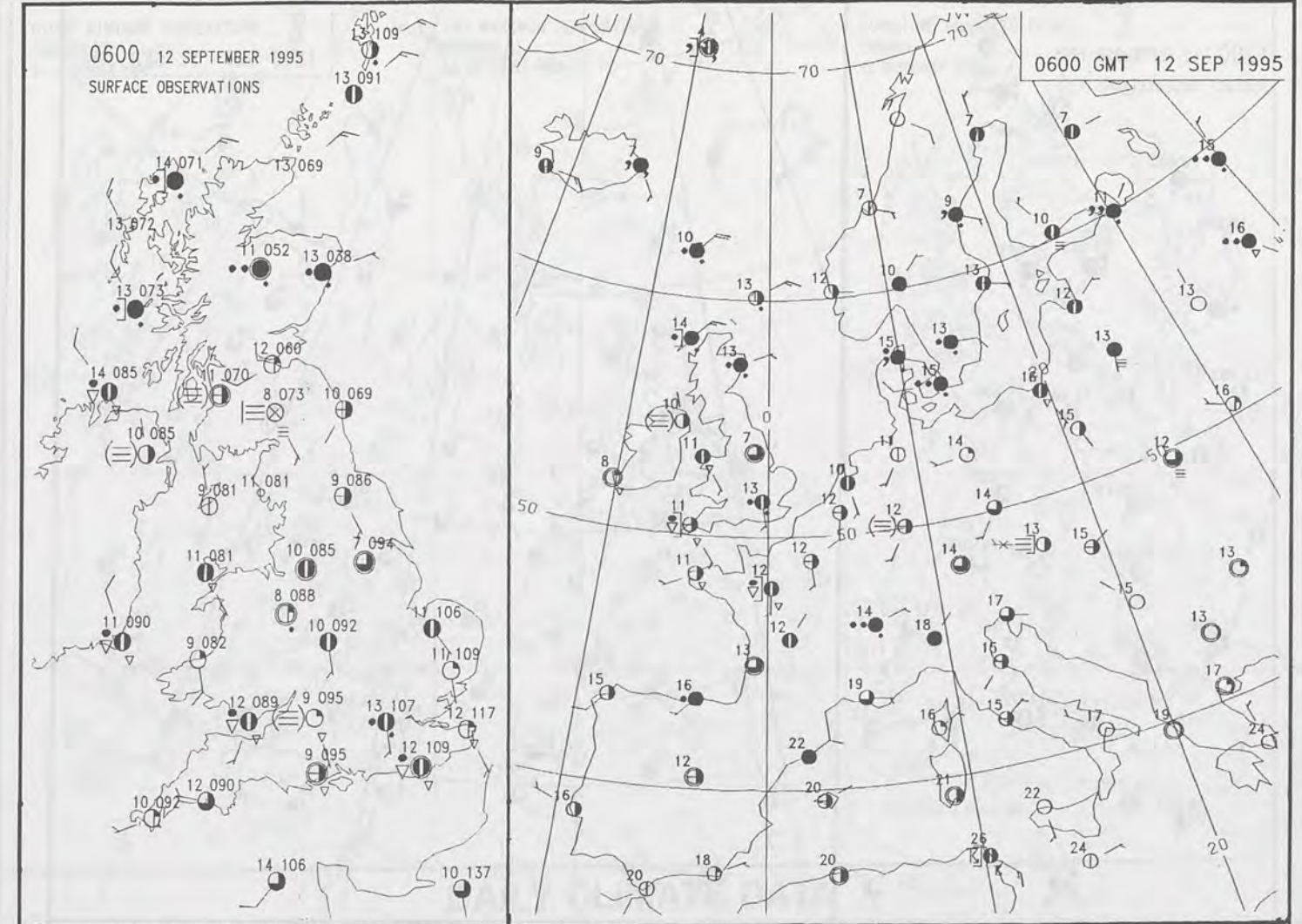
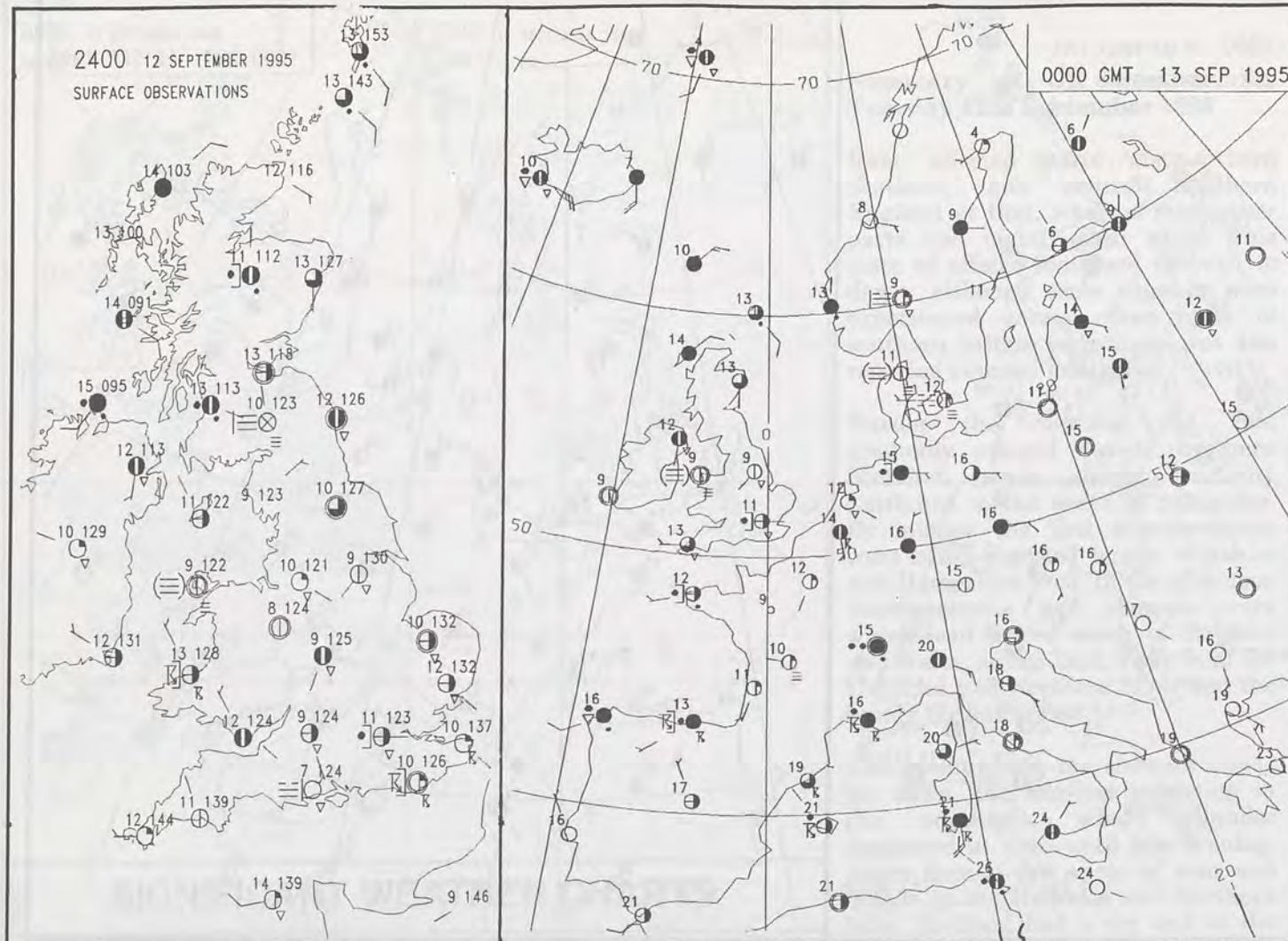


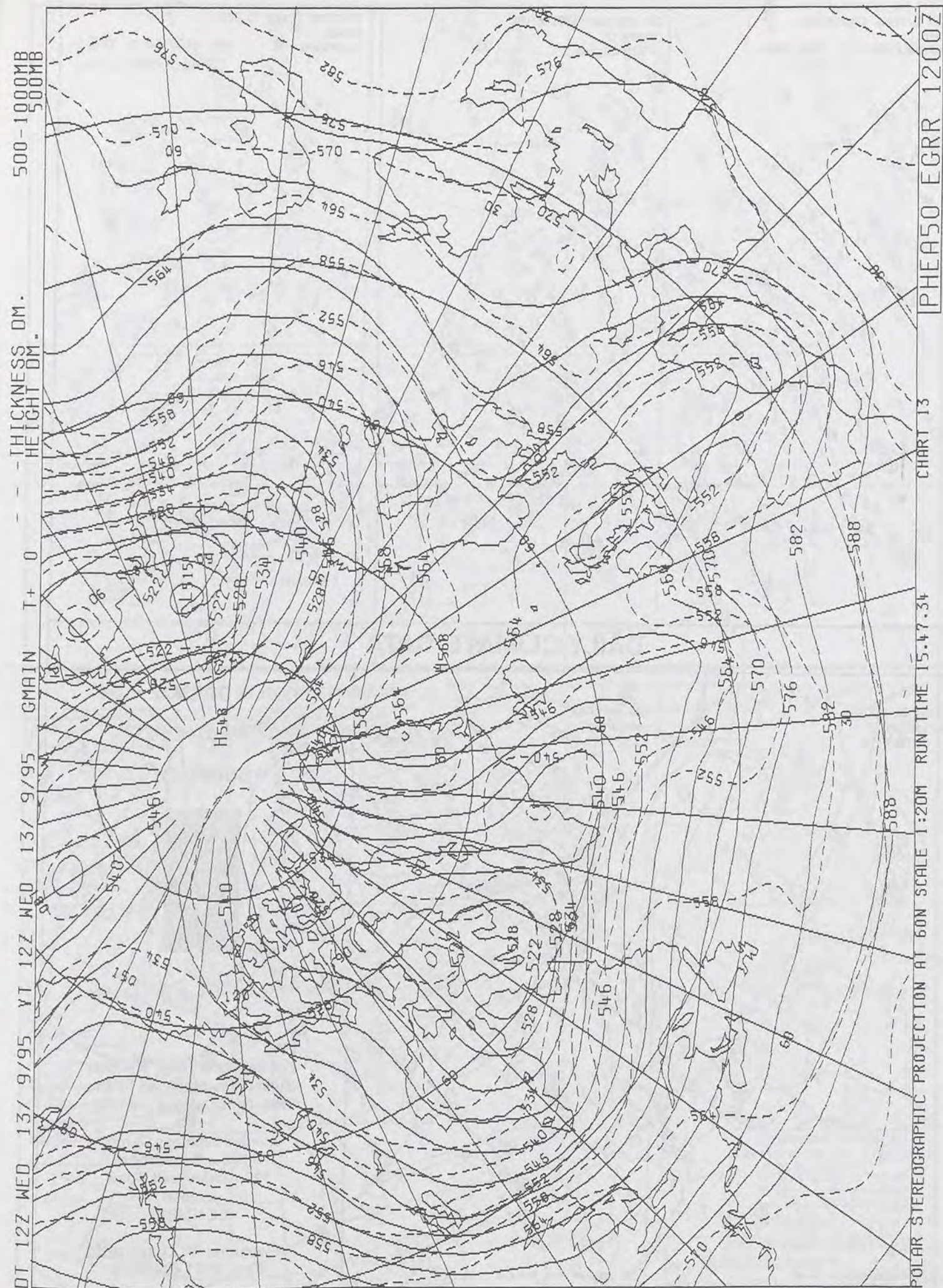
For details of other Weather Summaries produced by the Met. Office please contact:

London Weather Centre
Climate Department
127 Clerkenwell Road
London
EC1R 5DB

Telephone: 0171 405 4358
Fax: 0171 404 4314







DAILY WEATHER SUMMARY

INCLUDING SUMMARY OF BRITISH WEATHER




Wednesday
13th September
1995



LONDON weather centre

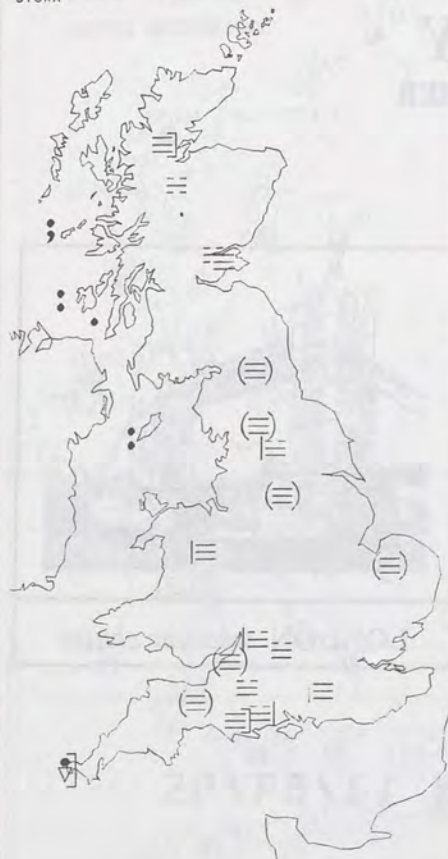
METEOSAT AT 12:00 GMT ON 13/09/95
INFRA-RED



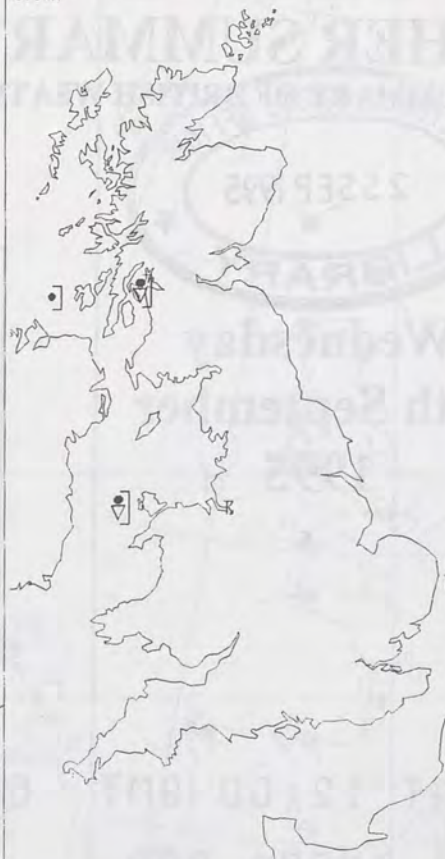
CLOUD-TOP OR LAND/SEA TEMPERATURE

COLD WARM

0600 13 SEPTEMBER 1995
SIGWX



1200 13 SEPTEMBER 1995
SIGWX



SIGNIFICANT WEATHER CHARTS

1800 13 SEPTEMBER 1995
SIGWX



2400 13 SEPTEMBER 1995
SIGWX



Summary of UK weather for Wednesday 13th September 1995

Largely clear skies overnight lead to extensive mist and fog patches developing across much of inland England and eastern Scotland by morning. Rain affected parts of western Scotland and Northern Ireland. East Anglia saw the last remnants of thunder die out soon after midnight.

During the morning the mist and fog soon cleared to leave most places with a fine, sunny day. Isolated showers developed, on coasts at first, but also inland later on. Thunder was reported in western Scotland where cloud and intermittent rain lingered all day; Northern Ireland also had some grey, wet weather at times during the morning. Thundery showers affected the East Midlands and parts of East Anglia during the afternoon, finally dying out over Norfolk around dusk. Most places, however, remained dry with well broken cloud into the night. Isolated mist patches developed after dark and patchy rain spread into the western tip of Cornwall around midnight.

Temperatures were generally average to warm, with some parts of eastern Scotland very warm.

EXTREMES

WEDNESDAY 13th SEPTEMBER 1995

Highest Maximum

: 21.1 C Falmouth [Cornwall]

Lowest Maximum

: 12.6 C Whitby [North Yorkshire]

Lowest Minimum

: 2.5 C Bastreet [Cornwall]

Lowest Grass Minimum

: -0.5 C Trawsfynydd [Gwynedd]

Most Rain (24 hrs from 0900 GMT)

: 12.7 mm Glasgow Airport [Strathclyde]

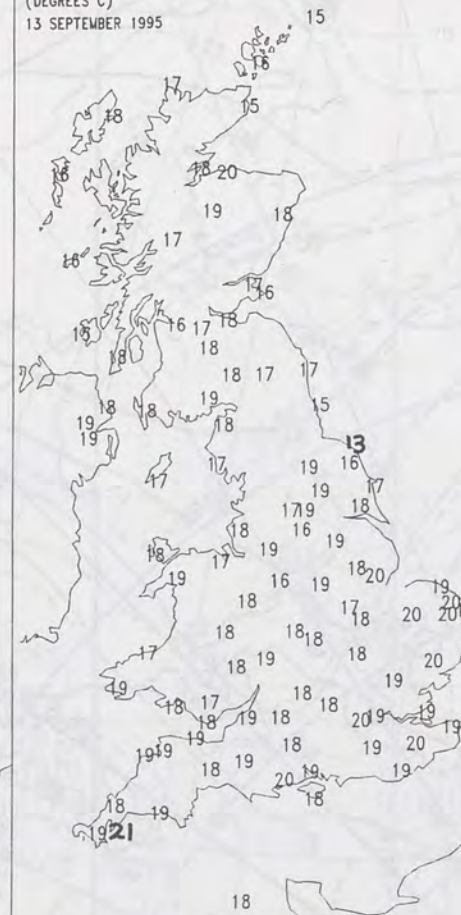
Most Sunshine

: 11.8 Hrs Cape Wrath [North Scotland]

NIGHT MINIMUM TEMPERATURE
(DEGREES C)
13 SEPTEMBER 1995



DAY MAXIMUM TEMPERATURE
(DEGREES C)
13 SEPTEMBER 1995



SUNSHINE (DAWN TO DUSK)
(HOURS)
13 SEPTEMBER 1995



X INDICATES 0.1-0.4 HRS

DAILY CLIMATE DATA

NIGHT RAINFALL
(MILLIMETRES)
13 SEPTEMBER 1995



DAY RAINFALL
(MILLIMETRES)
13 SEPTEMBER 1995



X INDICATES TRACE TO 0.4 MM

X INDICATES TRACE TO 0.4 MM

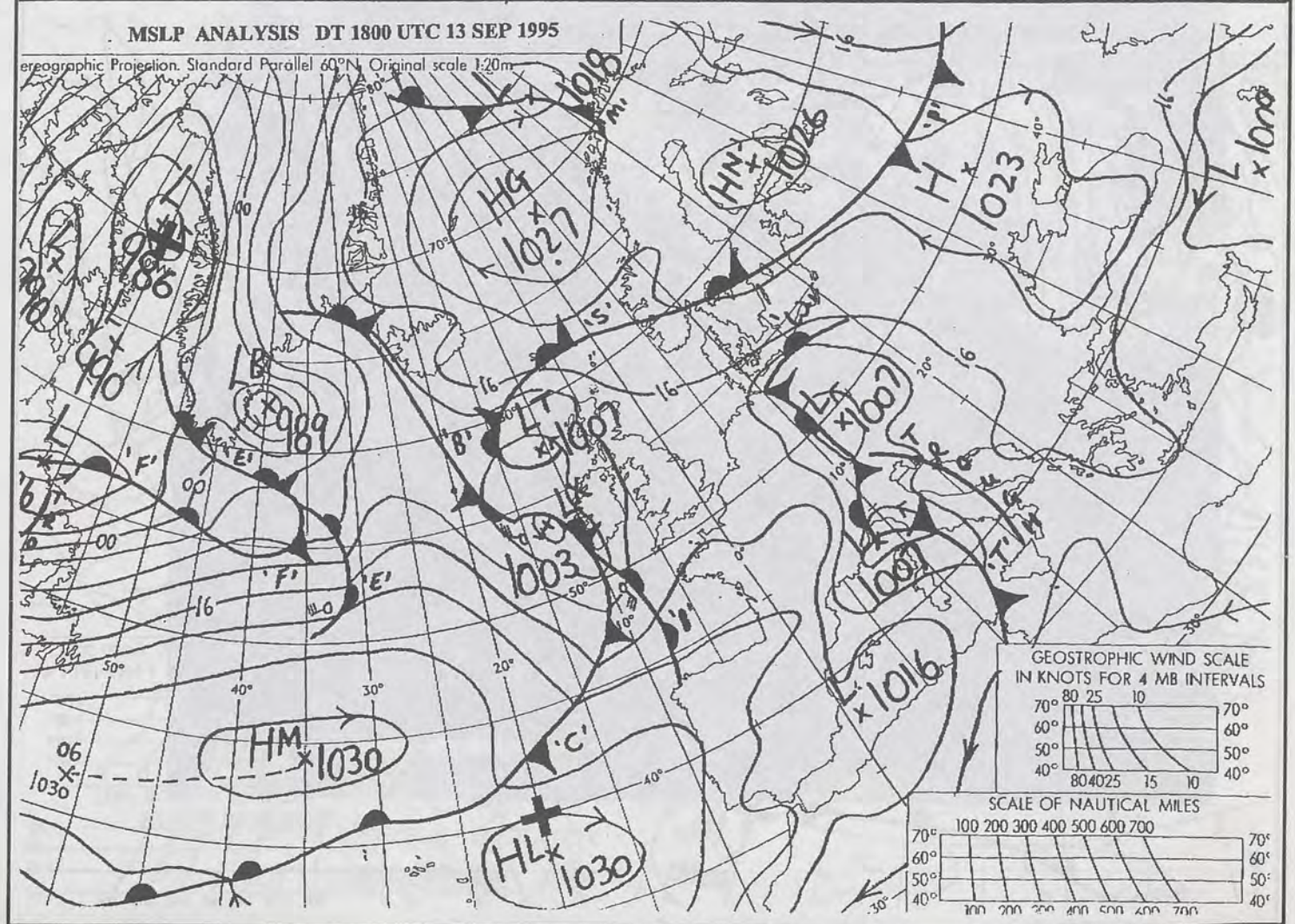
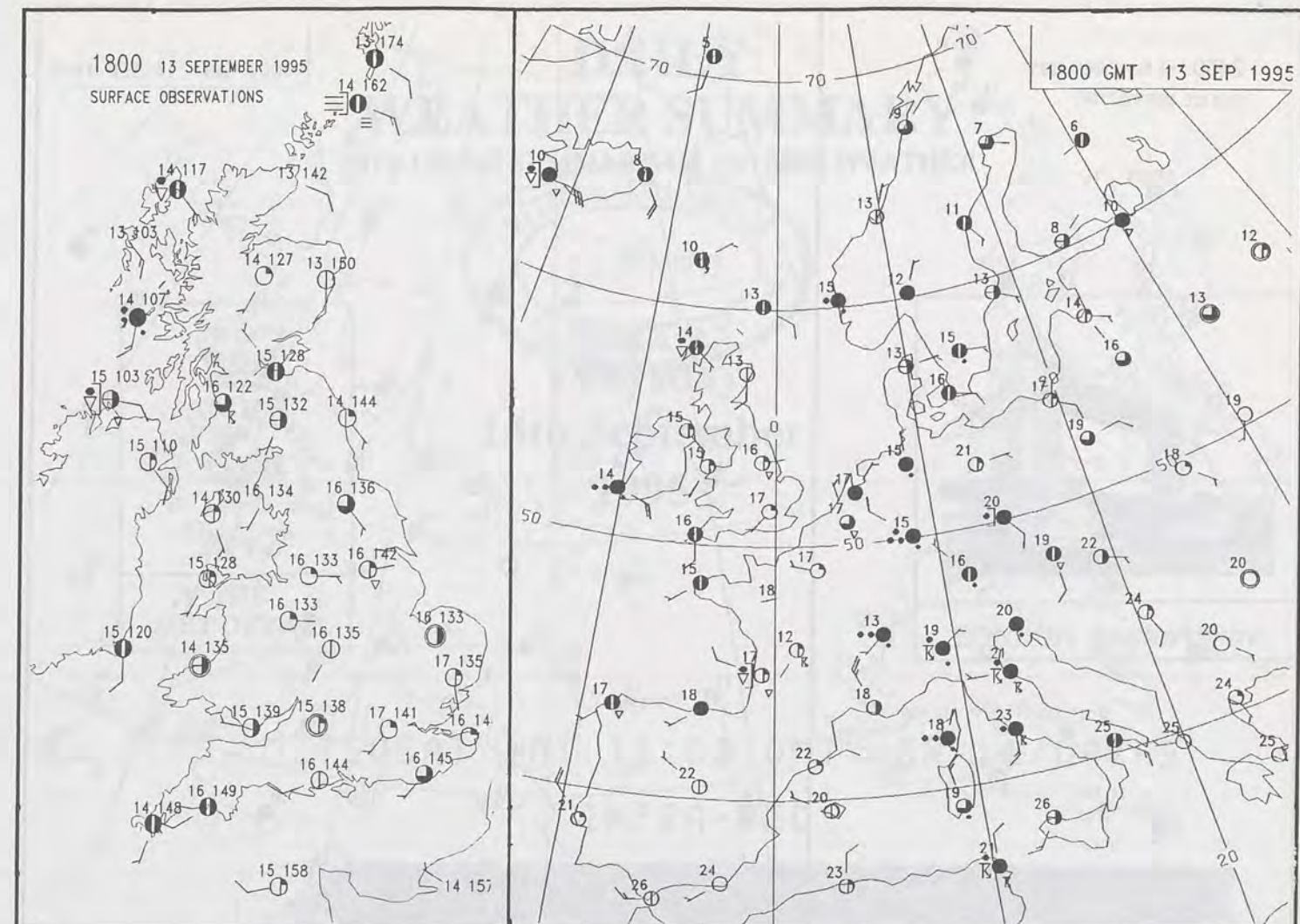
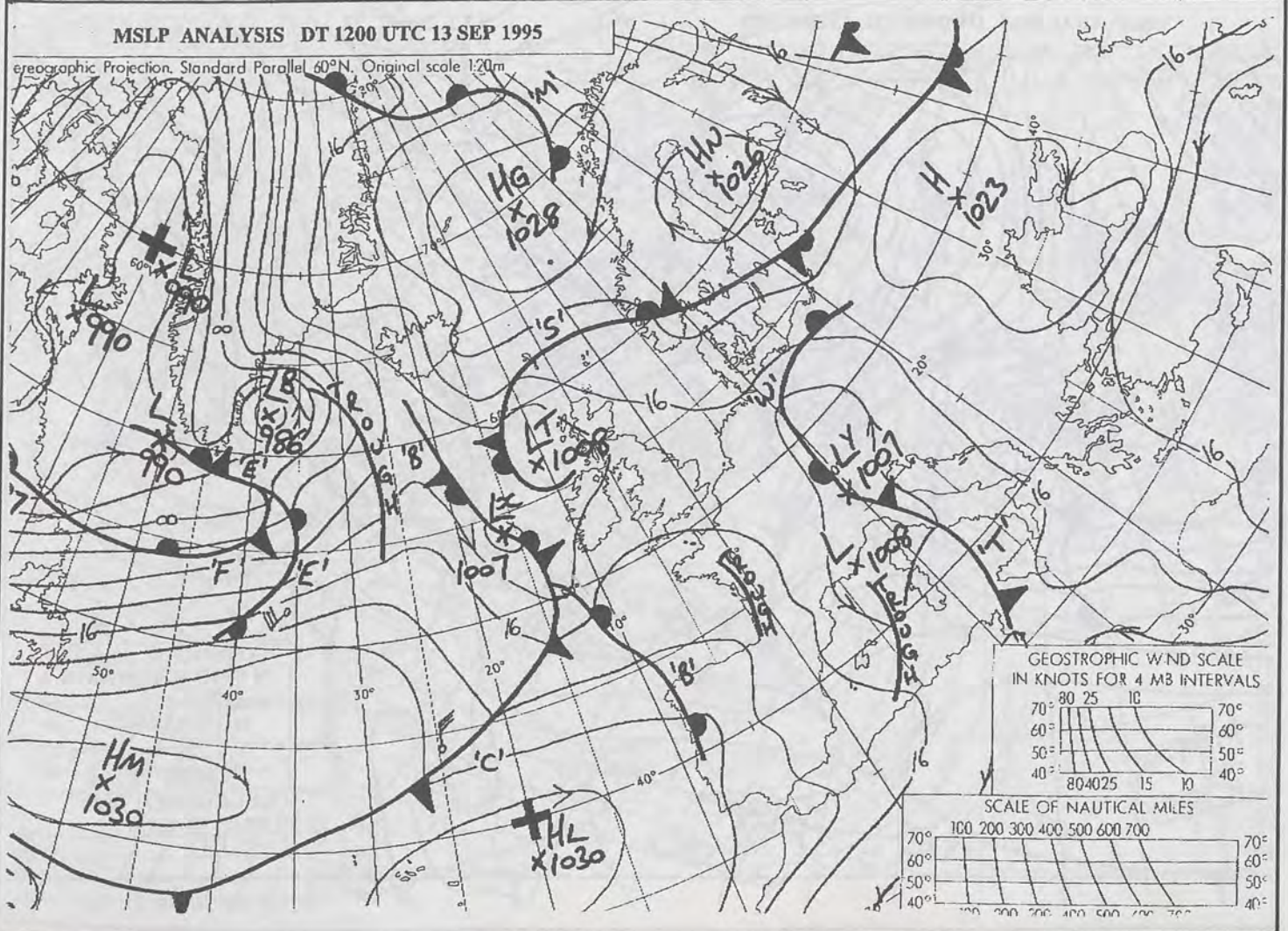
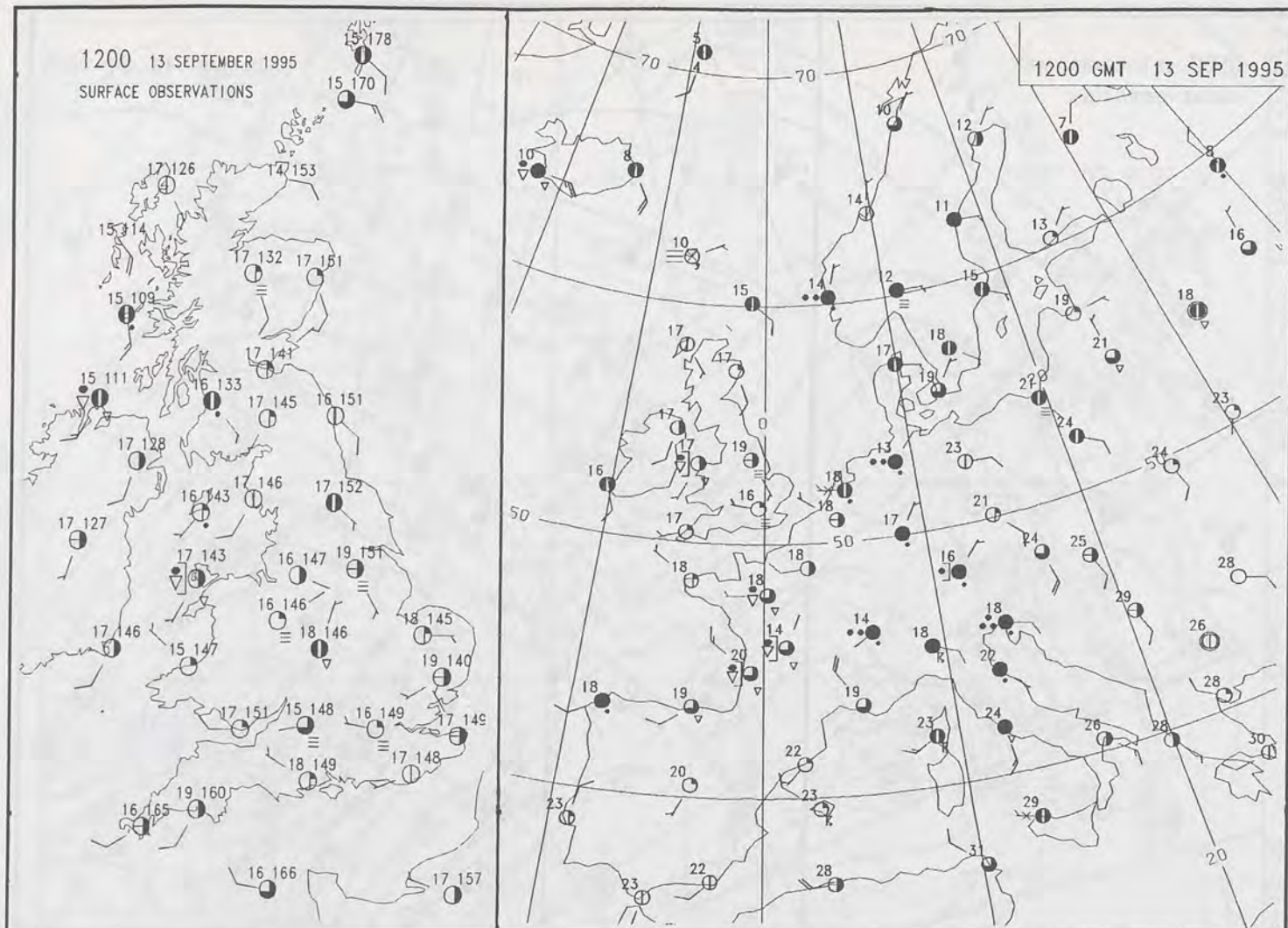
DAILY WEATHER SUMMARY

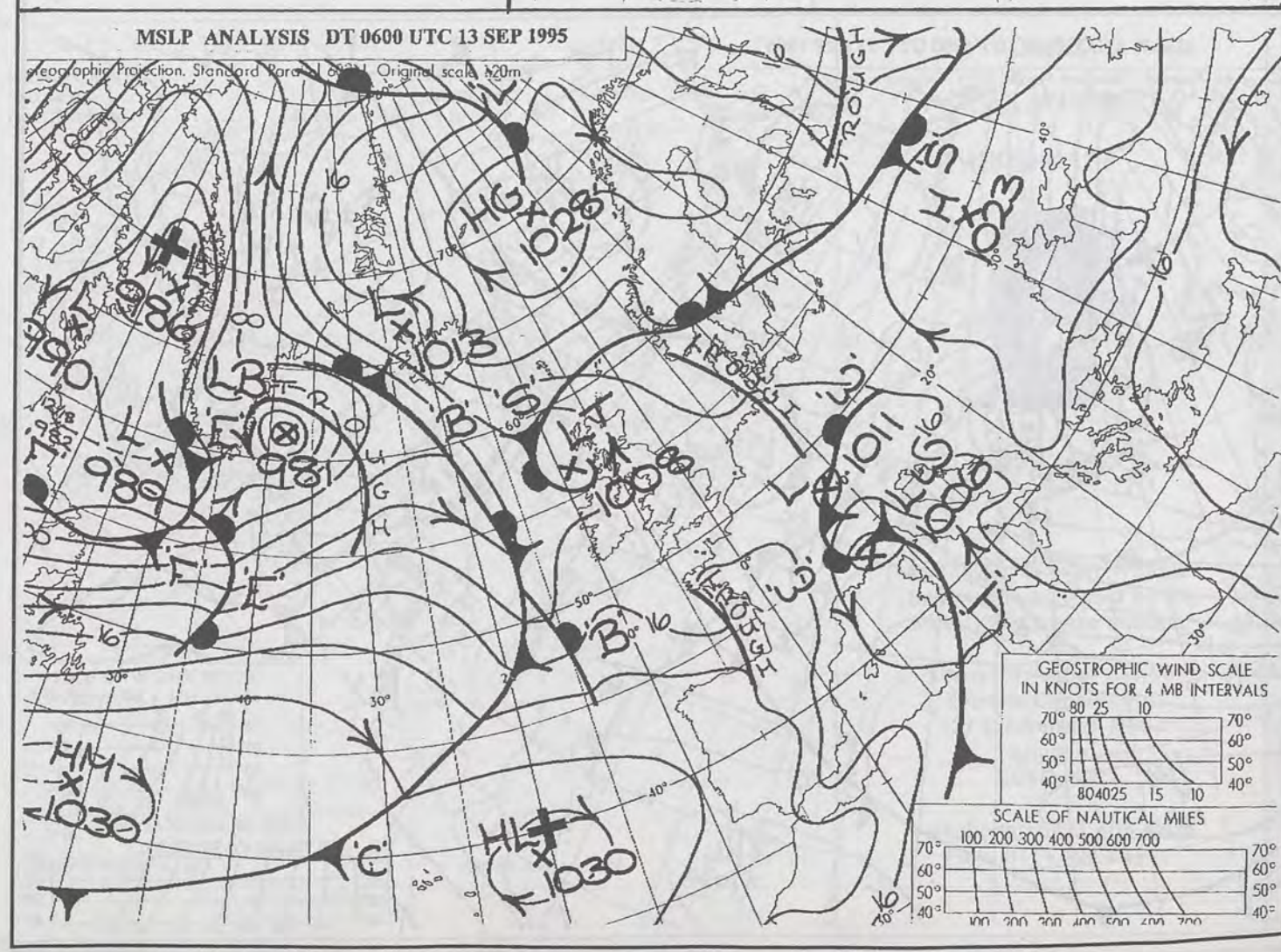
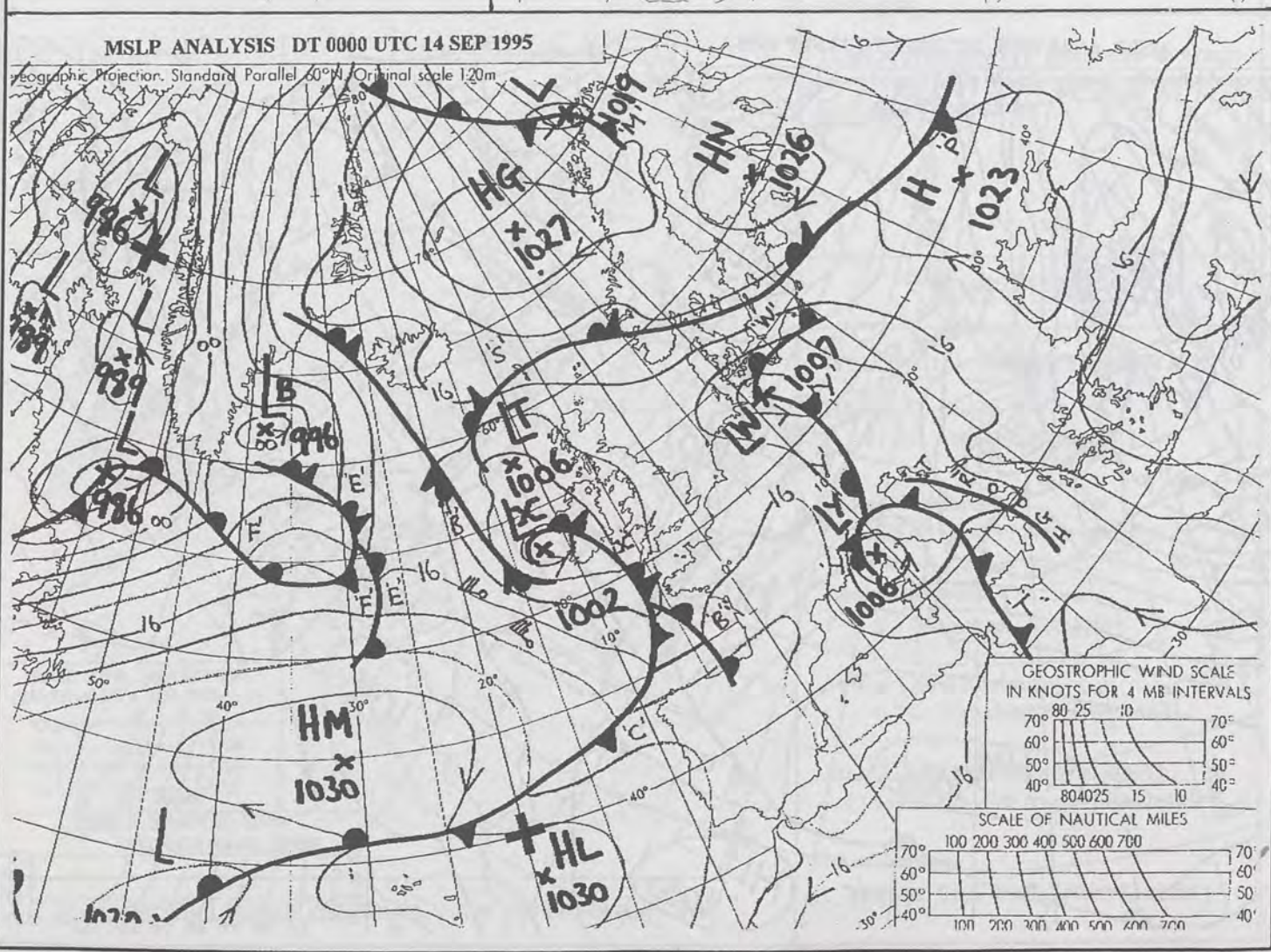
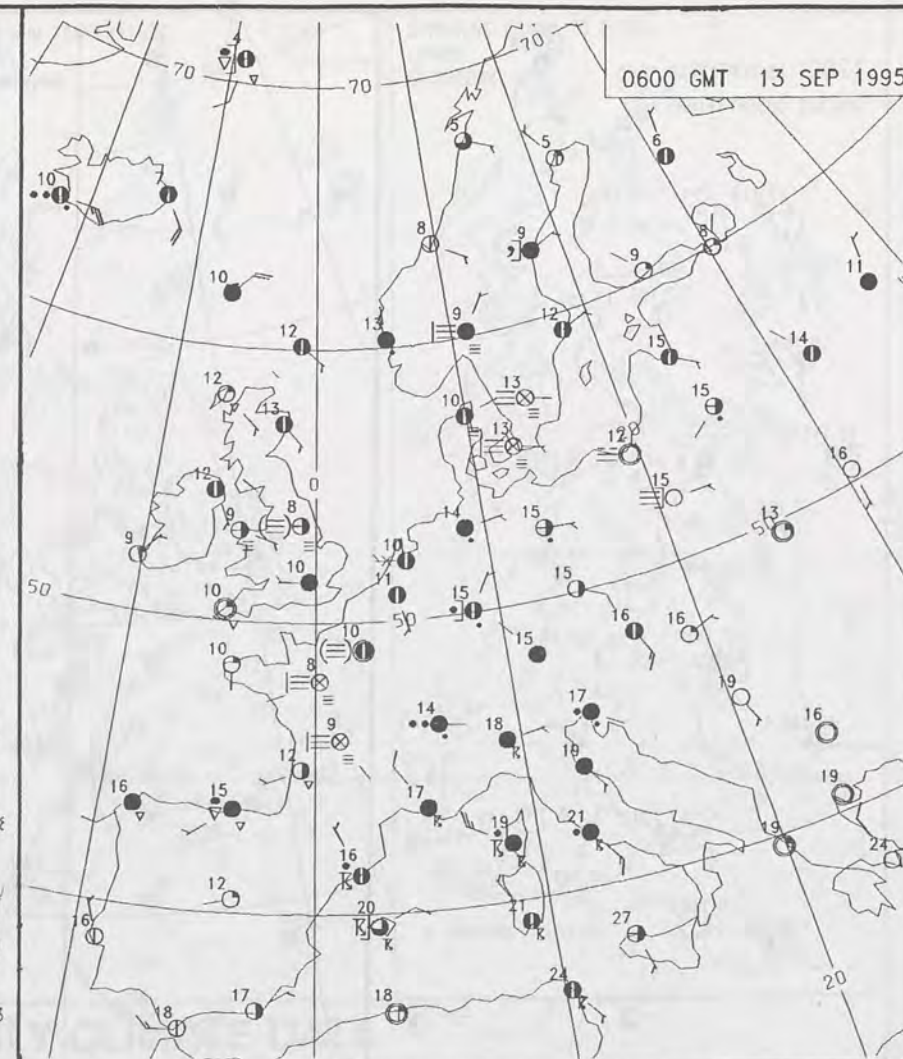
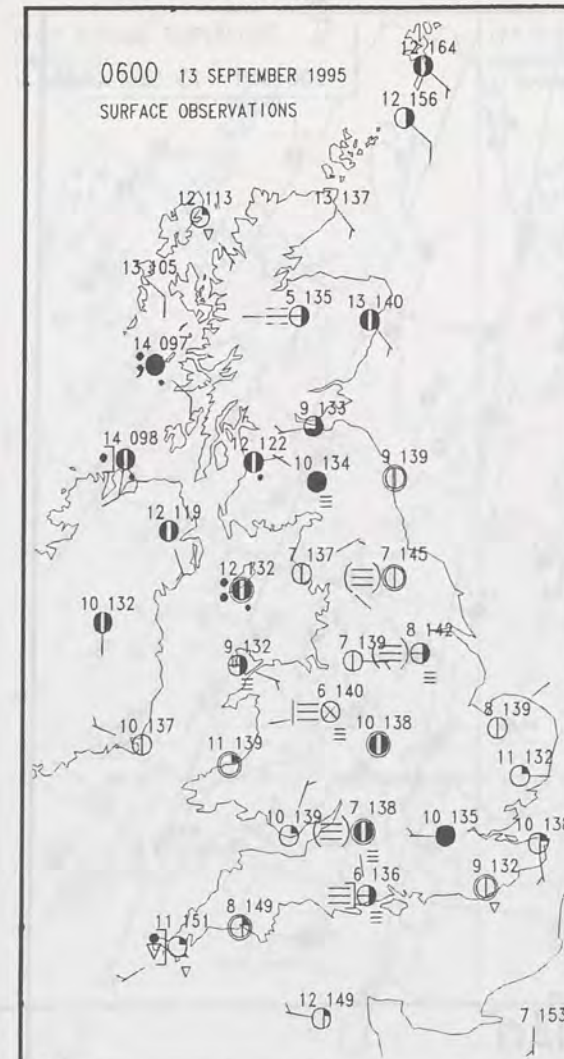
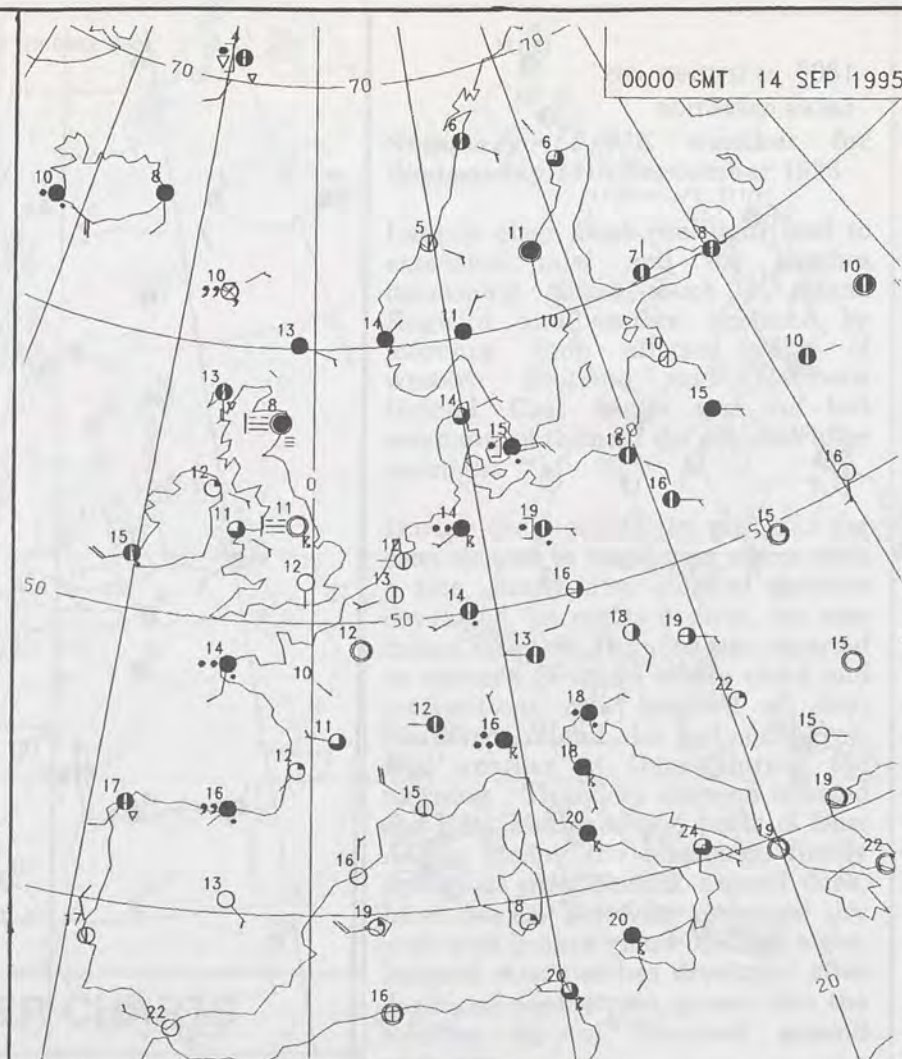
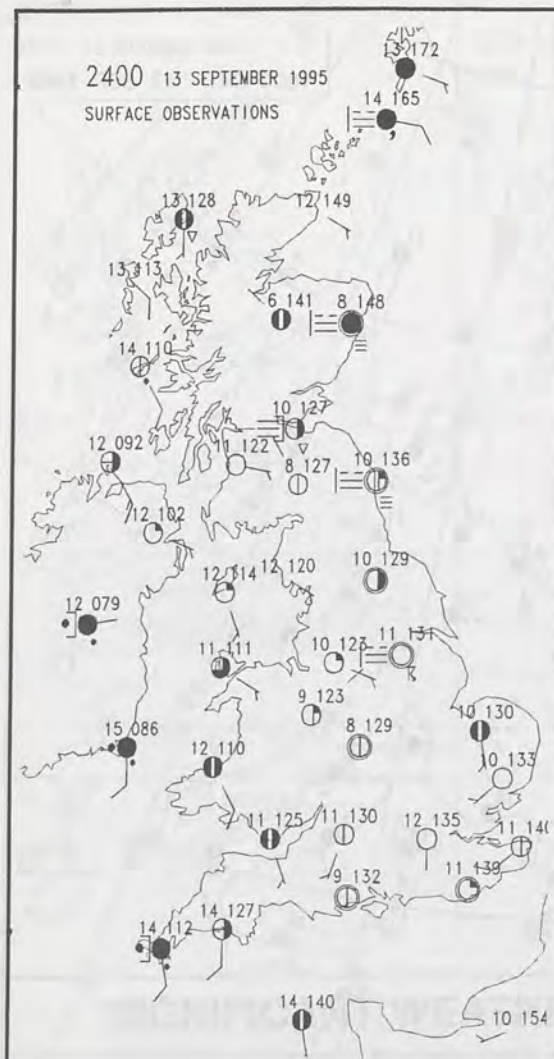


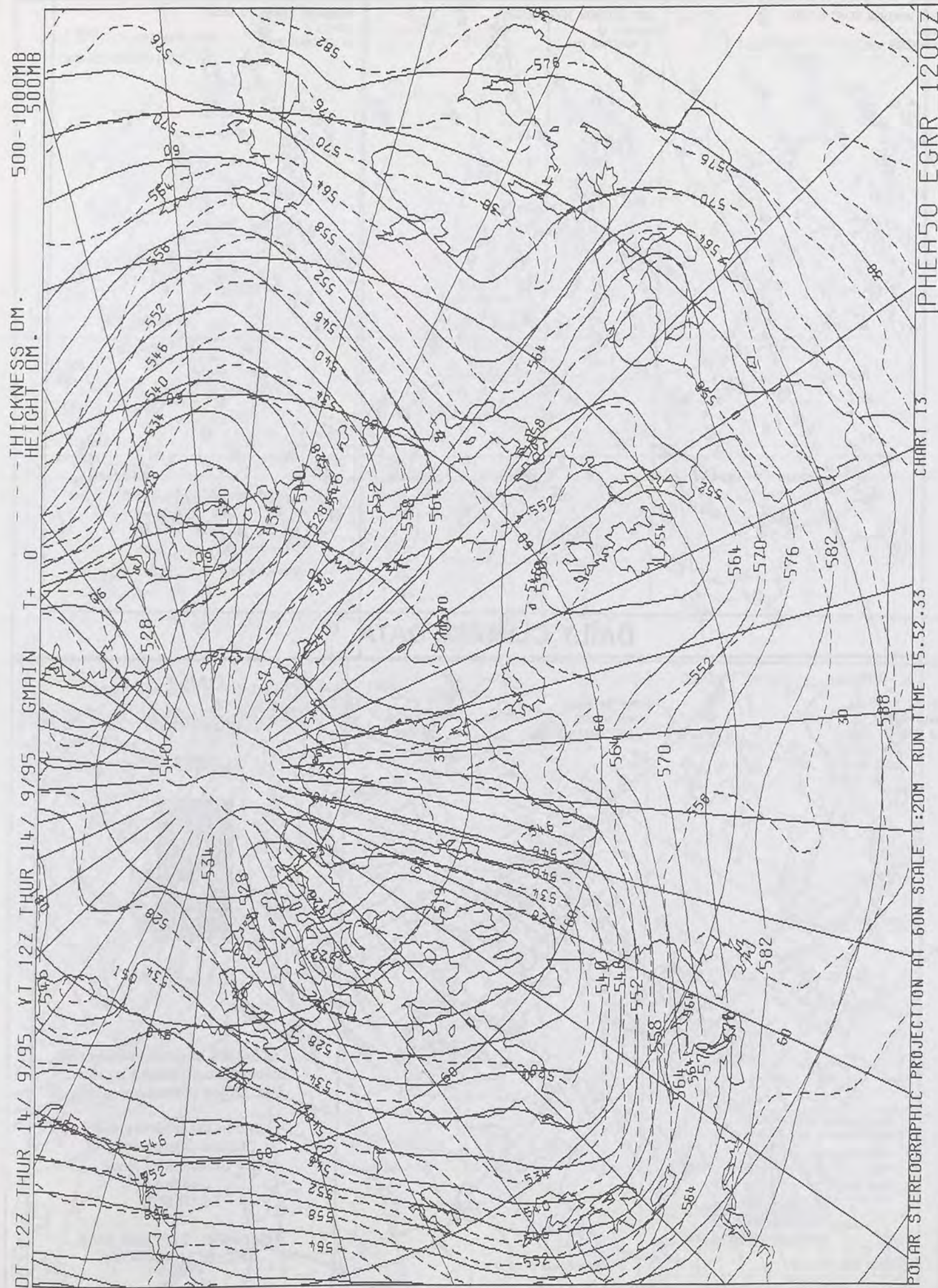
For details of other Weather Summaries produced by the Met. Office please contact:

London Weather Centre
Climate Department
127 Clerkenwell Road
London
EC1R 5DB

Telephone: 0171 405 4358
Fax: 0171 404 4314







DAILY WEATHER SUMMARY

INCLUDING SUMMARY OF BRITISH WEATHER




Thursday
14th September
1995



LONDON weather centre

METEOSAT AT 12:00 GMT ON 14/09/95
INFRA-RED



CLOUD-TOP OR LAND/SEA TEMPERATURE

COLD WARM

0600 14 SEPTEMBER 1995
SIGWX



1200 14 SEPTEMBER 1995
SIGWX



SIGNIFICANT WEATHER CHARTS

1800 14 SEPTEMBER 1995
SIGWX



2400 14 SEPTEMBER 1995
SIGWX



Published by London Weather Centre. All times are GMT.

Summary of UK weather for Thursday 14th September 1995

For much of the UK it was a dry night, although mist and fog developed during the early hours, mainly in the east. Rain over Cornwall at midnight edged erratically eastwards, bringing some heavy downpours to southwest England, South Wales and the Channel Isles. Rain also affected Shetland.

During the morning, fog patches were slow to clear in parts of northeast England and the East Midlands, but for most of Scotland, Northern Ireland and the east of England it was dry with sunny spells. The cloud and rain across the West Country spread eastwards to Anglesey, Birmingham and London by early afternoon but with brighter, showery weather following into Cornwall and the Channel Isles. To the north it remained mainly sunny with a few light showers and isolated mist over high ground. Shetland, however, was wet throughout the day.

By dusk, the rain, still heavy at times, continued over central and southeast England. Mist quickly returned to the eastern half of the UK but western Scotland and Northern Ireland had mainly clear skies.

Temperatures were about the seasonal average, but locally warm in the sunny parts of western Scotland and northwest England.

EXTREMES

THURSDAY 14th SEPTEMBER 1995

Highest Maximum

: 20.0 C Dumfries
[Dumfries and Galloway]

Lowest Maximum

: 13.0 C Fair Isle

Lowest Minimum

: 2.2 C Aviemore [Highland]

Lowest Grass Minimum

: -1.6 C Kinloss [Moray Firth]

Most Rain (24 hrs from 0900 GMT)

: 61.1 mm [Hayling Island [Hampshire]

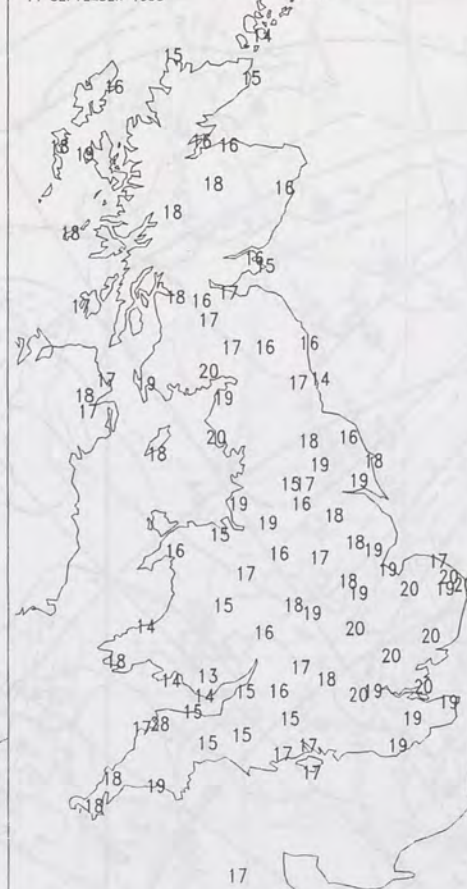
Most Sunshine

: 11.4 Hrs Tiree [Inner Hebrides]

NIGHT MINIMUM TEMPERATURE
(DEGREES C)
14 SEPTEMBER 1995



DAY MAXIMUM TEMPERATURE
(DEGREES C)
14 SEPTEMBER 1995



SUNSHINE (DAWN TO DUSK)
(HOURS)
14 SEPTEMBER 1995

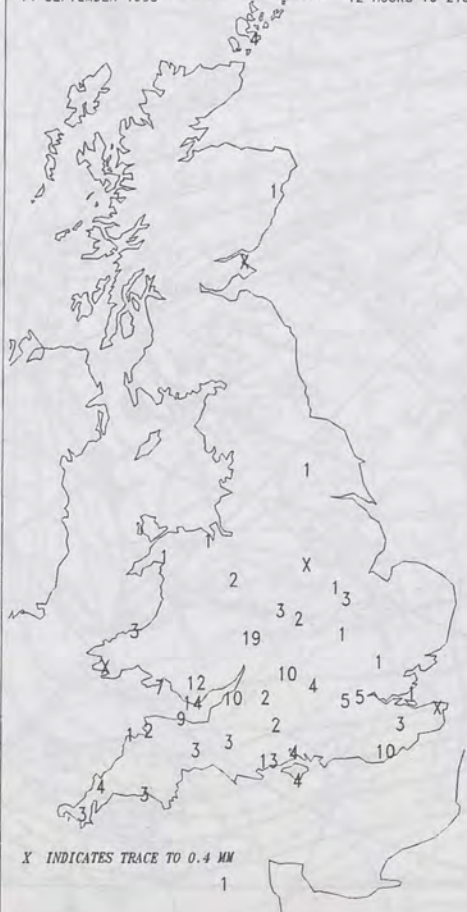


DAILY CLIMATE DATA

NIGHT RAINFALL
(MILLIMETRES)
14 SEPTEMBER 1995



DAY RAINFALL
(MILLIMETRES)
14 SEPTEMBER 1995



DAILY WEATHER SUMMARY



For details of other Weather Summaries produced by the Met. Office please contact:

London Weather Centre
Climate Department
127 Clerkenwell Road
London
EC1R 5DB

Telephone: 0171 405 4358
Fax: 0171 404 4314

1200 14 SEPTEMBER 1995
SURFACE OBSERVATIONS

14 127
17 123
17 113
16 097
17 086
14 060
18 055
13 052
14 070
15 072
16 079
16 082
17 114
15 124
14 115
15 106
15 110
18 096
17 102
19 075
18 088
16 087
18 086
19 100
18 098
19 090
18 10
17 096
13 075
16 107
14 145
13 143

1200 GMT 14 SEP 1995

1800 14 SEPTEMBER 1995

SURFACE OBSERVATIONS

1800 GMT 14 SEP 1995

MSLP ANALYSIS DT 1200 UTC 14 SEP 1995

Interographic Projection, Standard Parallel 40°N, Original scale 1:20m

GEOSTROPHIC WIND SCALE
IN KNOTS FOR 4 MB INTERVALS

SCALE OF NAUTICAL MILES

MSLP ANALYSIS DT 1800 UTC 14 SEP 1995

Stereographic Projection Standard Parallel 60°N Original scale 1:20M

GEOSTROPHIC WIND SCALE
IN KNOTS FOR 4 MB INTERVALS

70° 80 25 10 70°
60° 60°
50° 50°
40° 40°

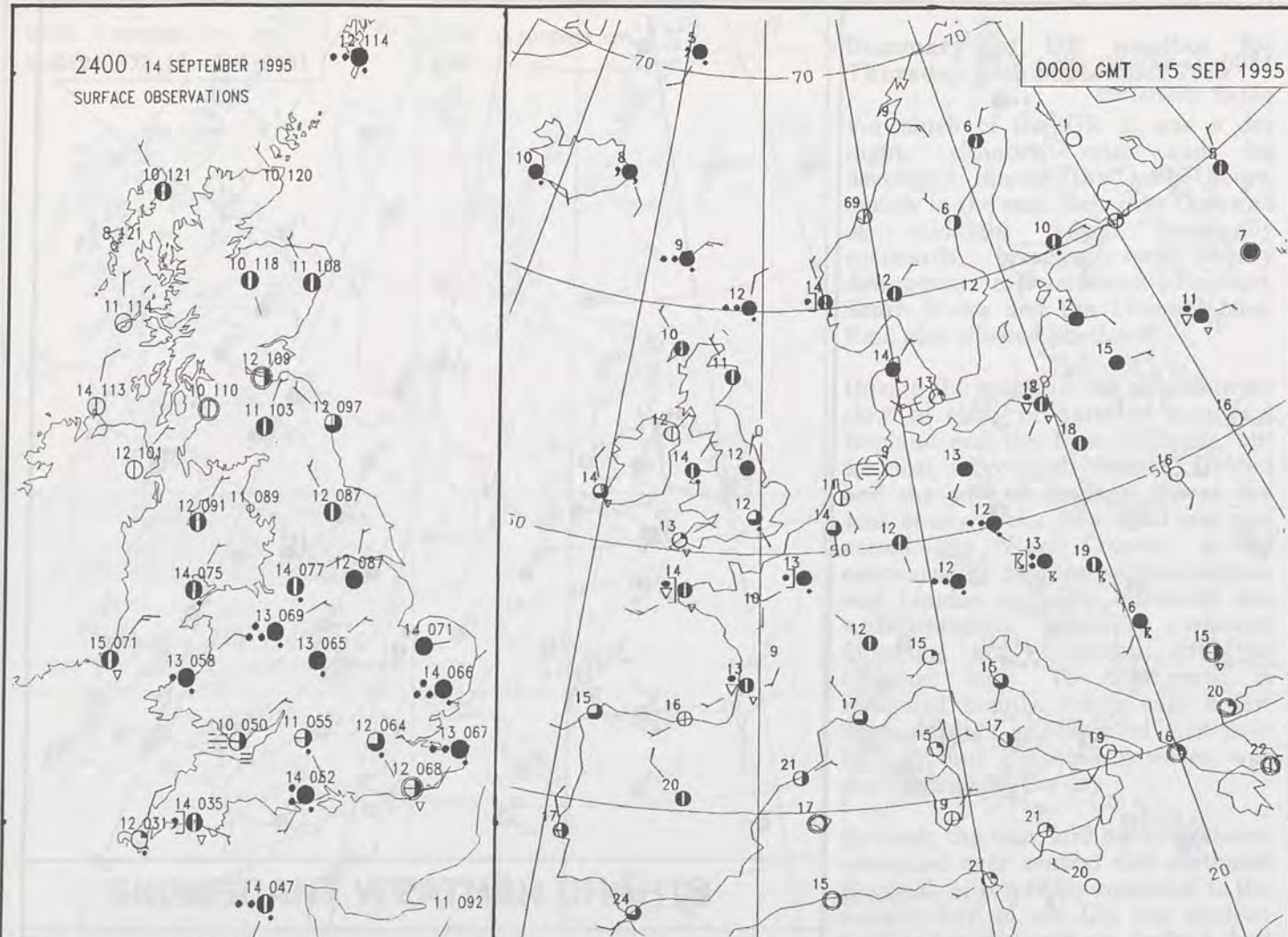
SCALE OF NAUTICAL MILES

100 200 300 400 500 600 700

70° 70°
60° 60°
50° 50°
40° 40°

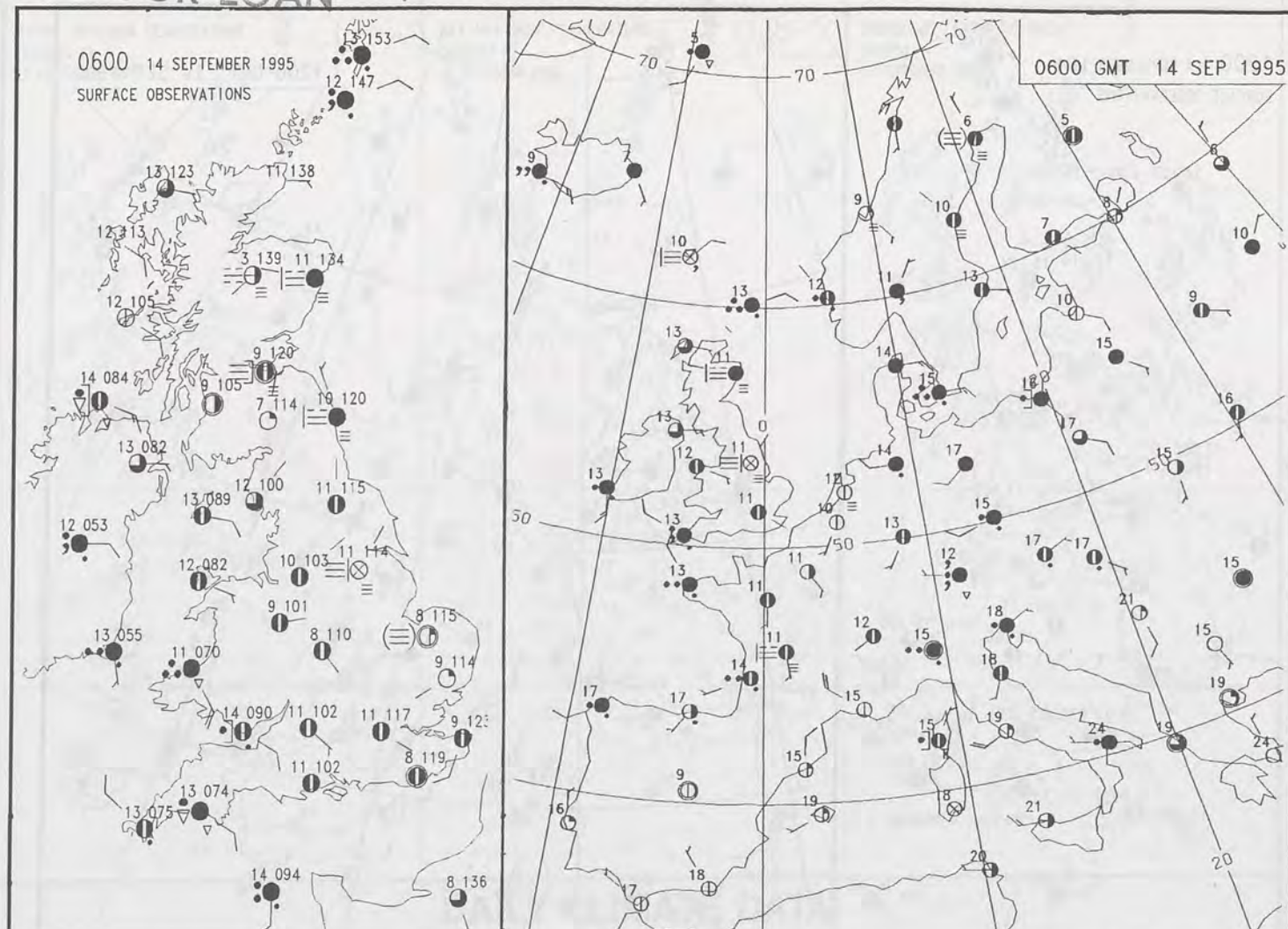
2400 14 SEPTEMBER 1995
SURFACE OBSERVATIONS

0000 GMT 15 SEP 1995



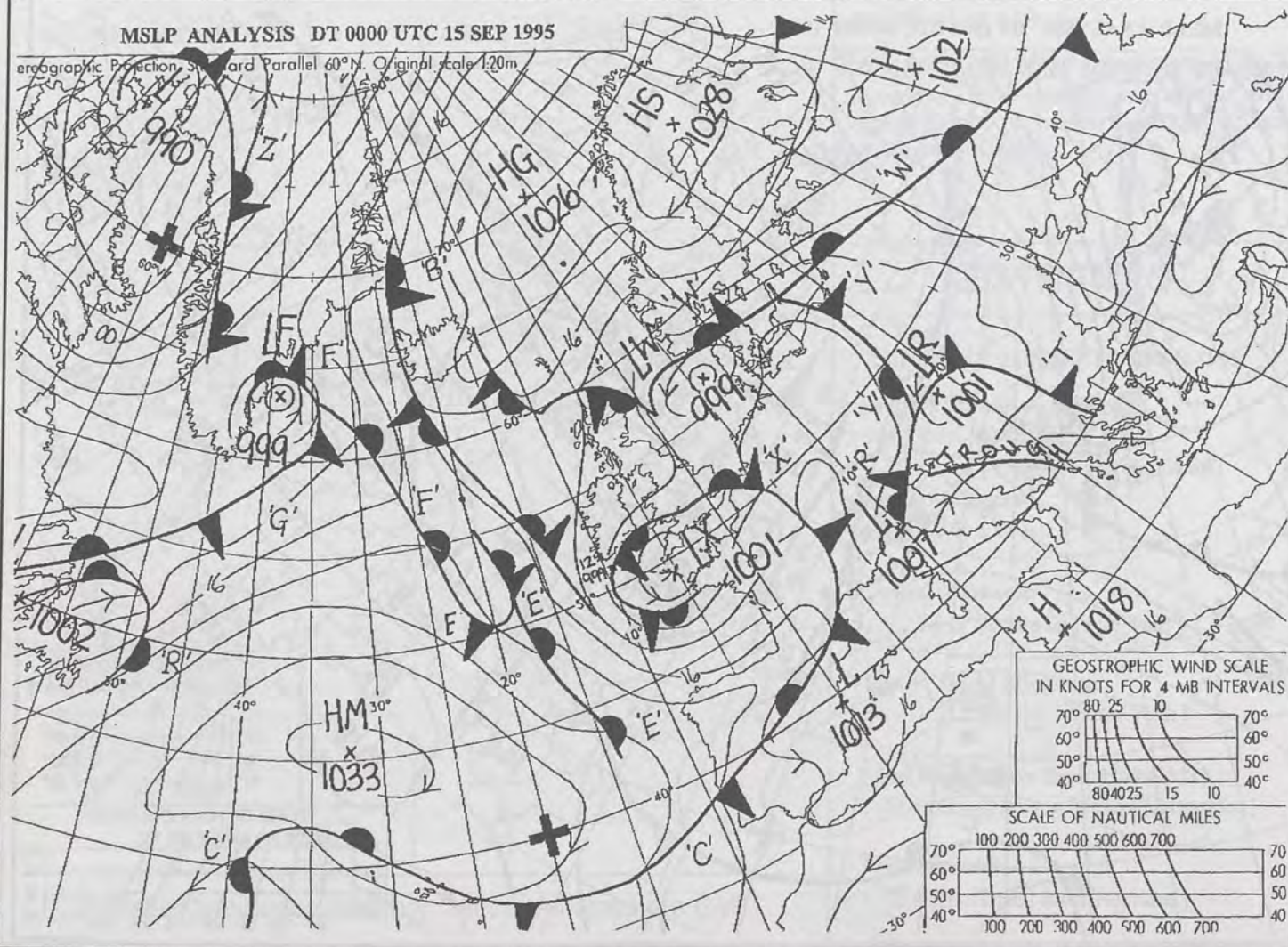
0600 14 SEPTEMBER 1995
SURFACE OBSERVATIONS

0600 GMT 14 SEP 1995



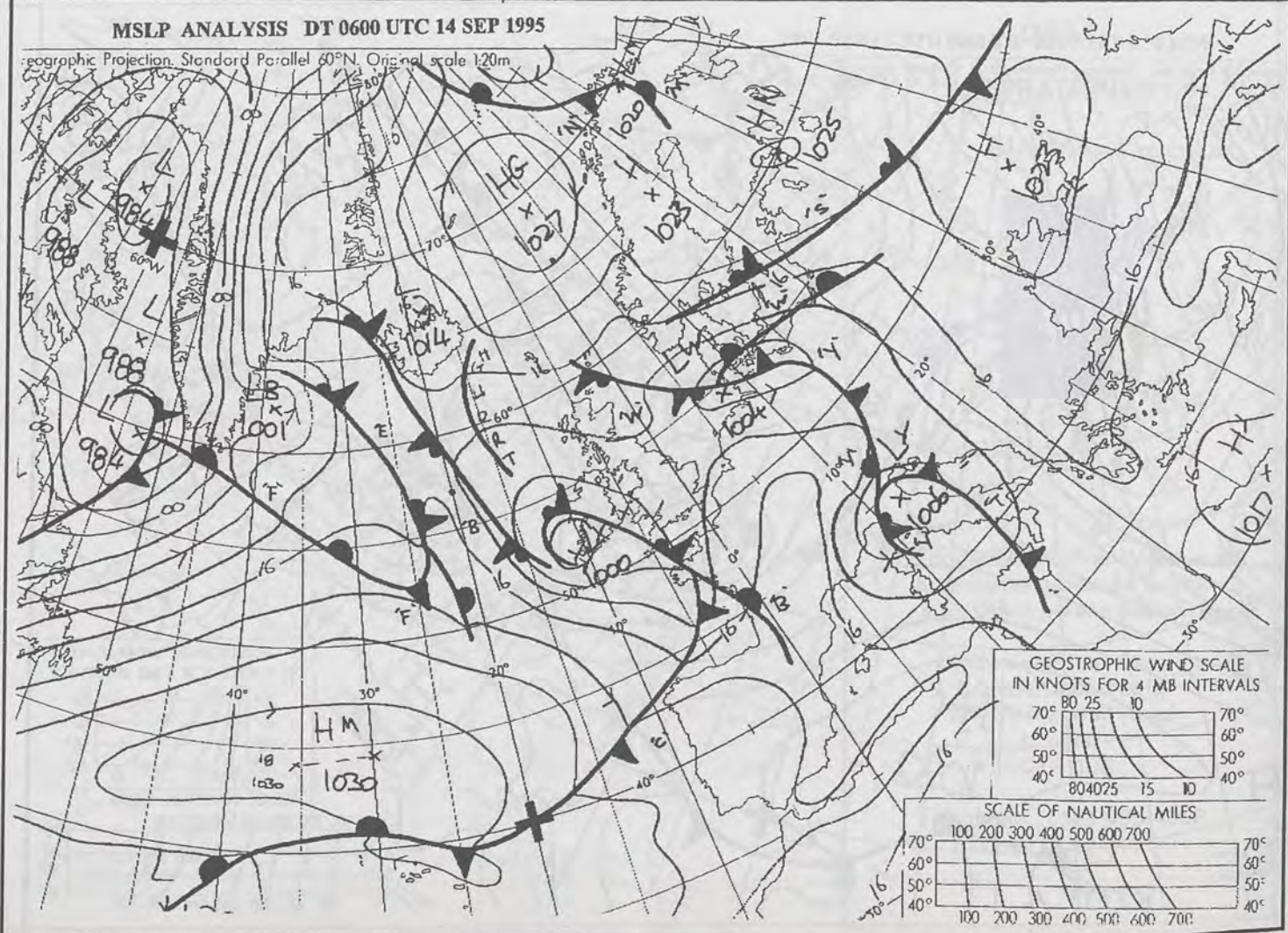
MSLP ANALYSIS DT 0000 UTC 15 SEP 1995

Geographic Projection, Standard Parallel 60°N, Original scale 1:20m



MSLP ANALYSIS DT 0600 UTC 14 SEP 1995

Geographic Projection, Standard Parallel 60°N, Original scale 1:20m



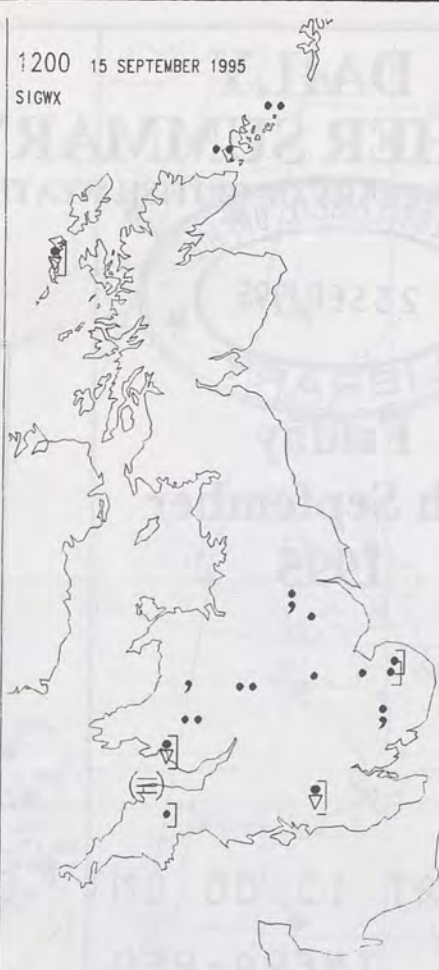
0600 15 SEPTEMBER 1995

SIGWX



1200 15 SEPTEMBER 1995

SIGWX



SIGNIFICANT WEATHER CHARTS

1800 15 SEPTEMBER 1995

SIGWX



2400 15 SEPTEMBER 1995

SIGWX



Published by London Weather Centre. All times are GMT.

Summary of UK weather for Friday 15th September 1995

During the night, outbreaks of rain affected parts of Wales, the Midlands, East Anglia and southern England. Some of the rain was heavy and prolonged, especially across Hampshire, West Sussex and the Isle of Wight. (Southampton and Hayling Island reported in excess of 50mm of rain up to 0600). There were some clearer slots chiefly through the Thames Valley which led to the formation of mist and fog. Northern England, much of Scotland and Northern Ireland had a dry night with variable amounts of cloud and some patchy mist and fog. The Northern Isles were rather cloudy with occasional rain.

During the day, showery rain continued to affect East Anglia, the Midlands, southeastern parts of Wales, and central southern England. The rain was still heavy in places. Further bands of showers developed in the afternoon, stretching from Hampshire, through Surrey, London and into southern parts of Essex. The showers were heavy and thundery in places, but mostly died away during the evening. There were also some drier and brighter interludes. The rest of England and Wales, together with much of Scotland and Northern Ireland, were largely dry with sunny spells. The Northern Isles remained cloudy with some outbreaks of rain.

The temperatures were generally close to normal, but locally below in the wetter parts of the south, and a little above over Northern Ireland and some western parts of Scotland.

EXTREMES

FRIDAY 15th SEPTEMBER 1995

Highest Maximum

: 19.8 C Margate [Kent]
Hurn Airport [Dorset]

Lowest Maximum

: 12.3 C Fair Isle

Lowest Minimum

: 1.0 C Tulloch Bridge [Highland]

Lowest Grass Minimum

: -0.9 C Loch Glascarnoch [Highland]

Most Rain (24 hrs from 0900 GMT)

: 29.0 mm Shoeburyness [Essex]

Most Sunshine

: 10.6 Hrs Glasgow Airport [Strathclyde]
Ronaldsway Airport [Isle of Man]

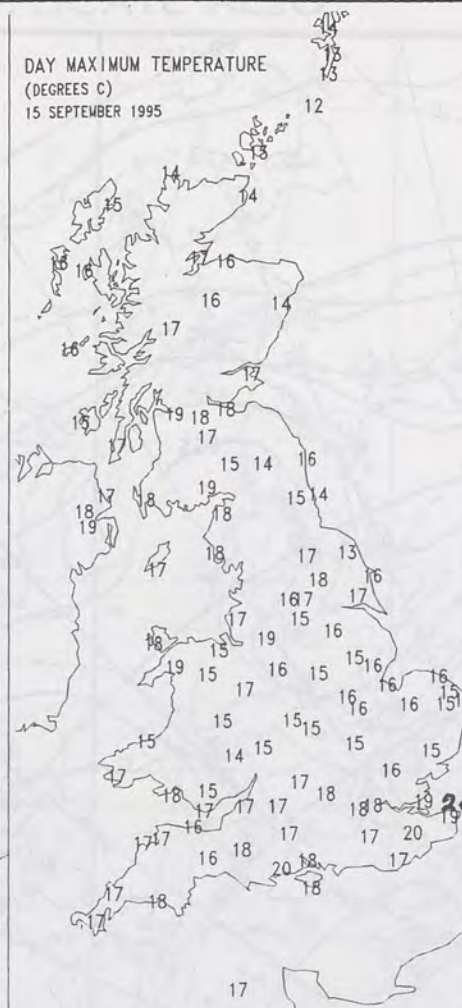
NIGHT MINIMUM TEMPERATURE

(DEGREES C)
15 SEPTEMBER 1995



DAY MAXIMUM TEMPERATURE

(DEGREES C)
15 SEPTEMBER 1995



SUNSHINE (DAWN TO DUSK)

(HOURS)
15 SEPTEMBER 1995



X INDICATES 0.1-0.4 HRS

DAILY CLIMATE DATA

NIGHT RAINFALL
(MILLIMETRES)
15 SEPTEMBER 1995



DAY RAINFALL
(MILLIMETRES)
15 SEPTEMBER 1995



X INDICATES TRACE TO 0.4 MM

X INDICATES TRACE TO 0.4 MM

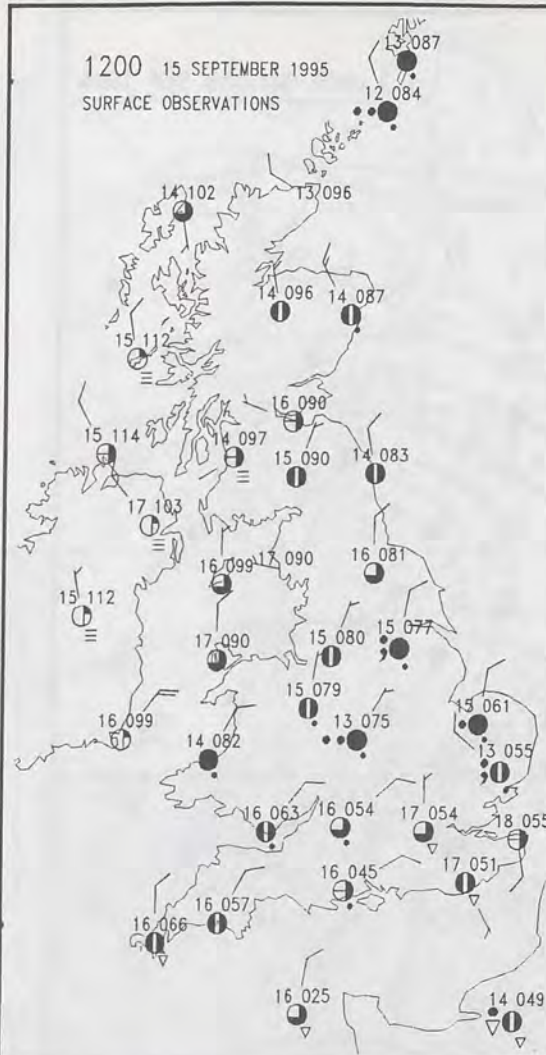
DAILY
WEATHER
SUMMARY

For details of other Weather
Summaries produced by the
Met. Office please contact:

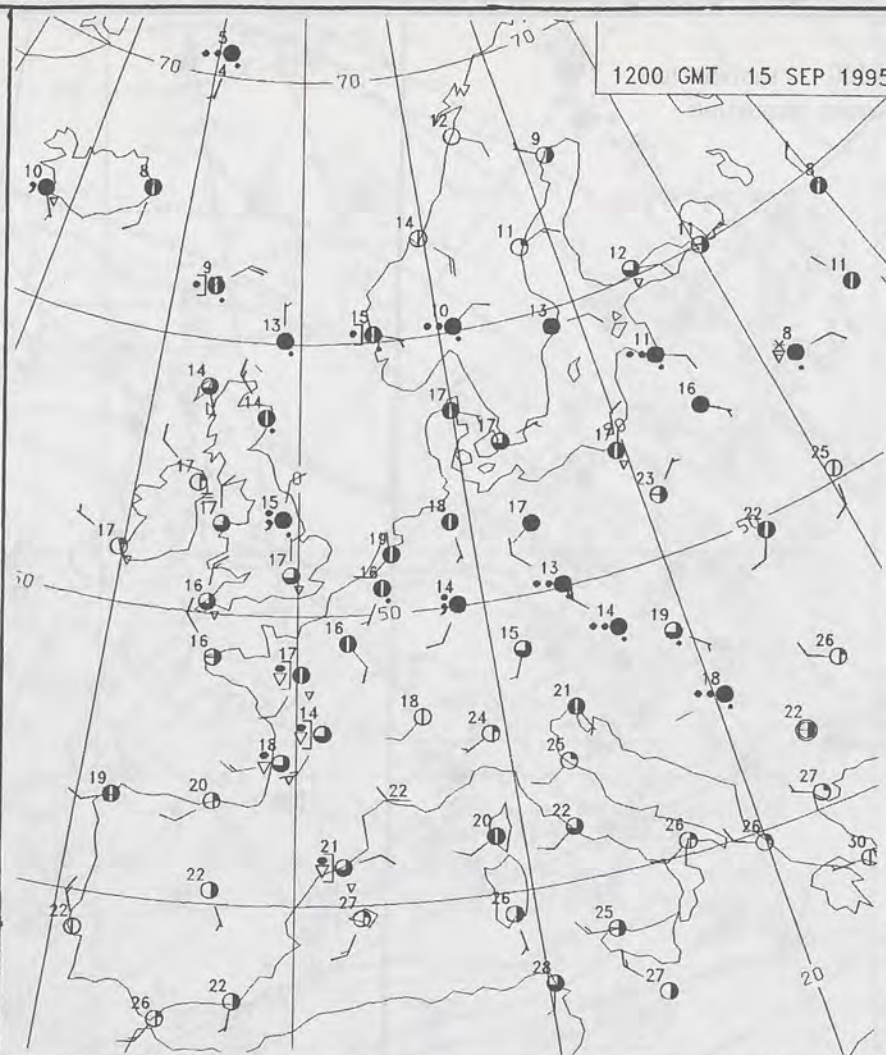
London Weather Centre
Climate Department
127 Clerkenwell Road
London
EC1R 5DB

Telephone: 0171 405 4358
Fax: 0171 404 4314

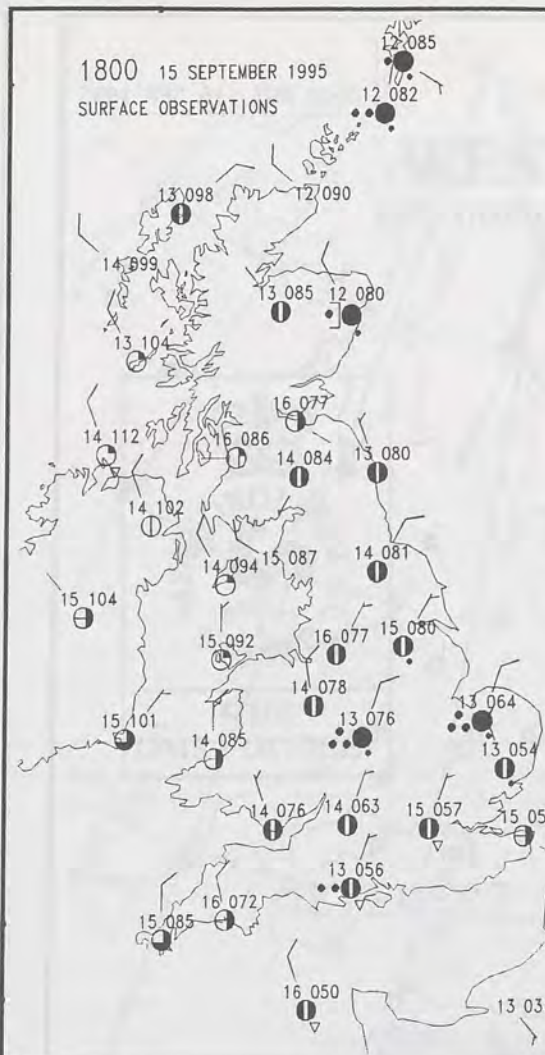
1200 15 SEPTEMBER 1995
SURFACE OBSERVATIONS



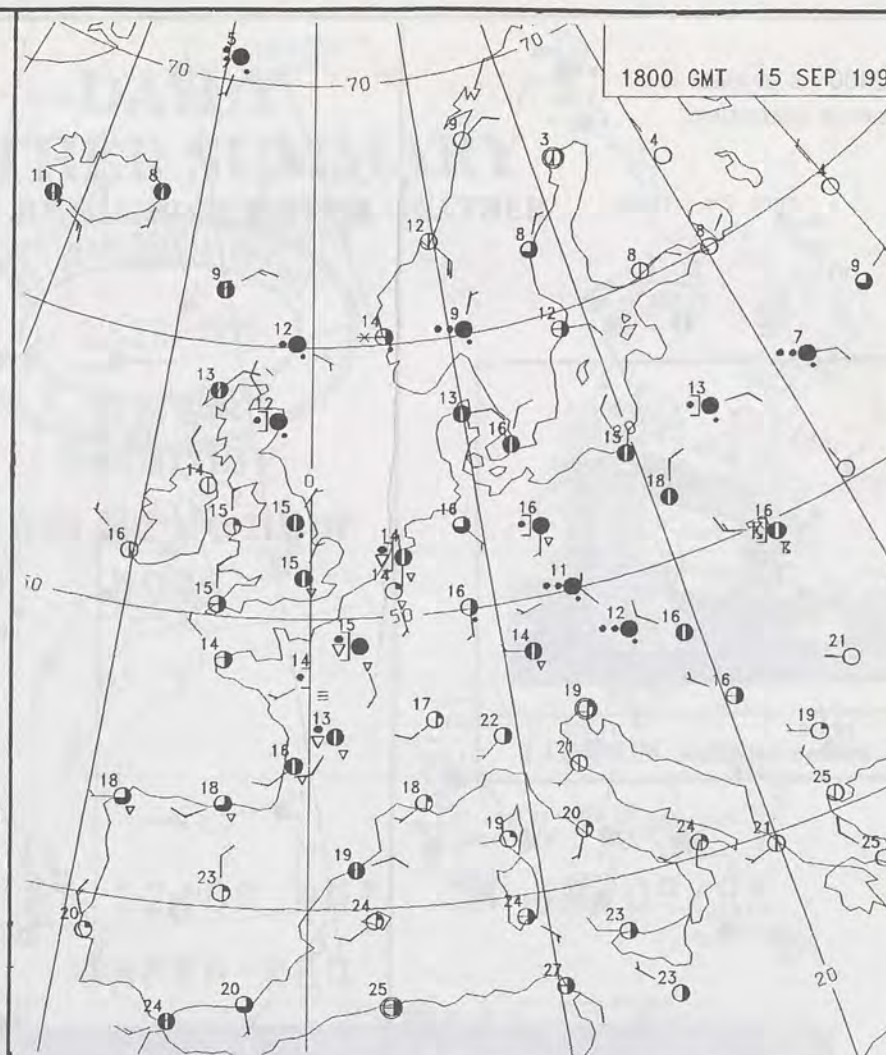
1200 GMT 15 SEP 1995



1800 15 SEPTEMBER 1995
SURFACE OBSERVATIONS

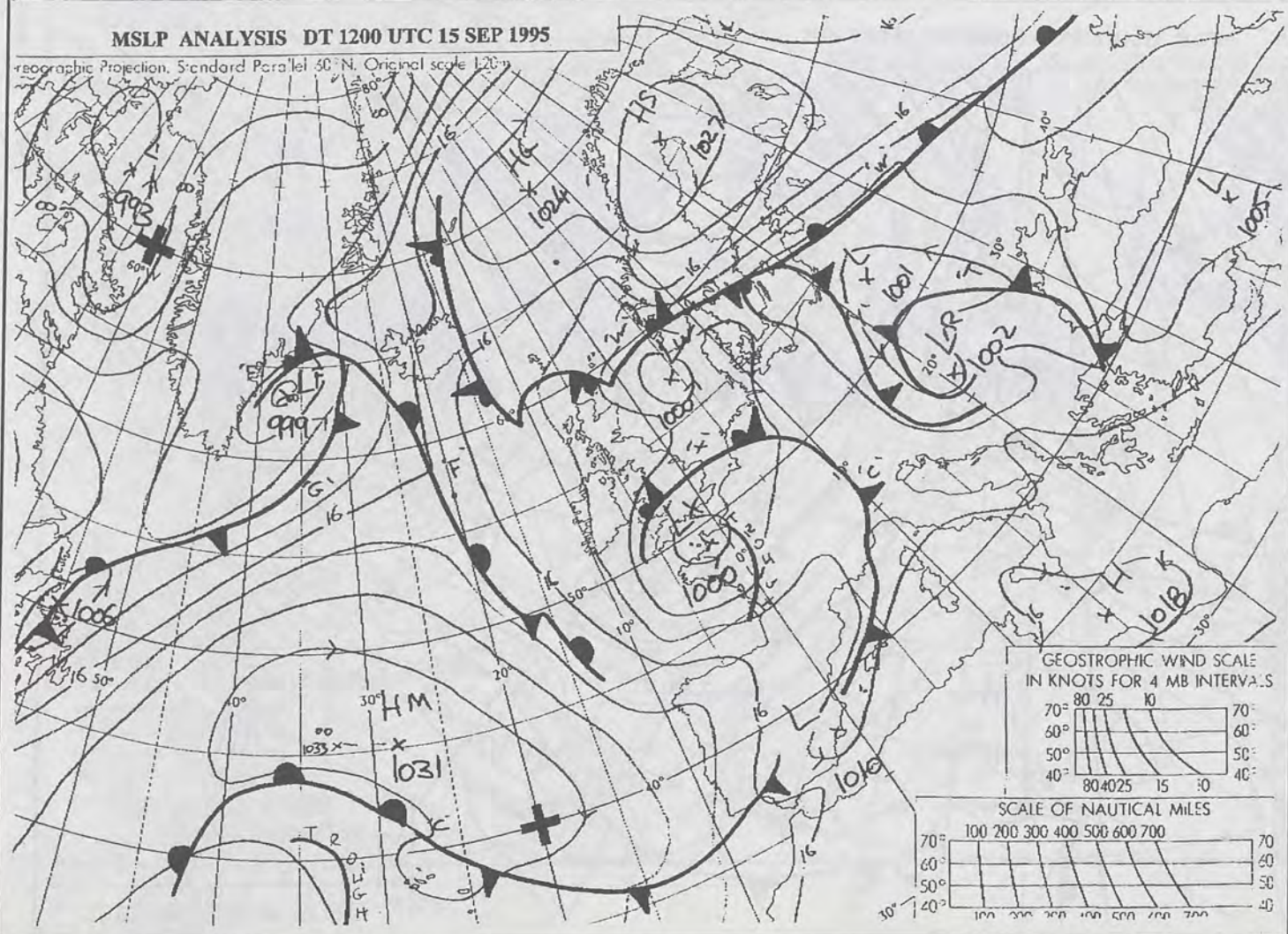


1800 GMT 15 SEP 1995



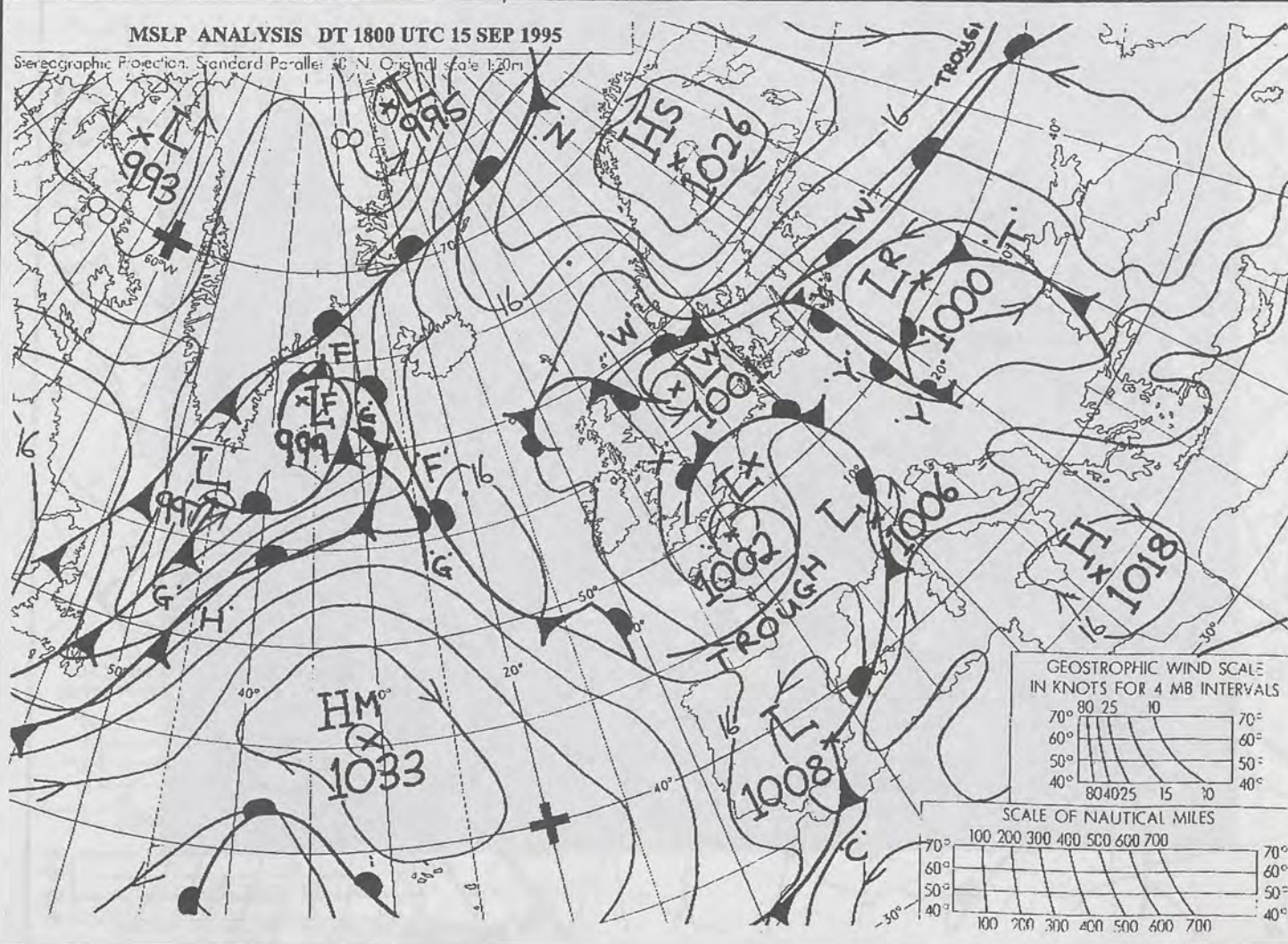
MSLP ANALYSIS DT 1200 UTC 15 SEP 1995

Geographic Projection, Standard Parallel 50°N. Original scale 1:200,000.



MSLP ANALYSIS DT 1800 UTC 15 SEP 1995

Stereographic Projection, Standard Parallel: 40° N. Original scale 1:50m

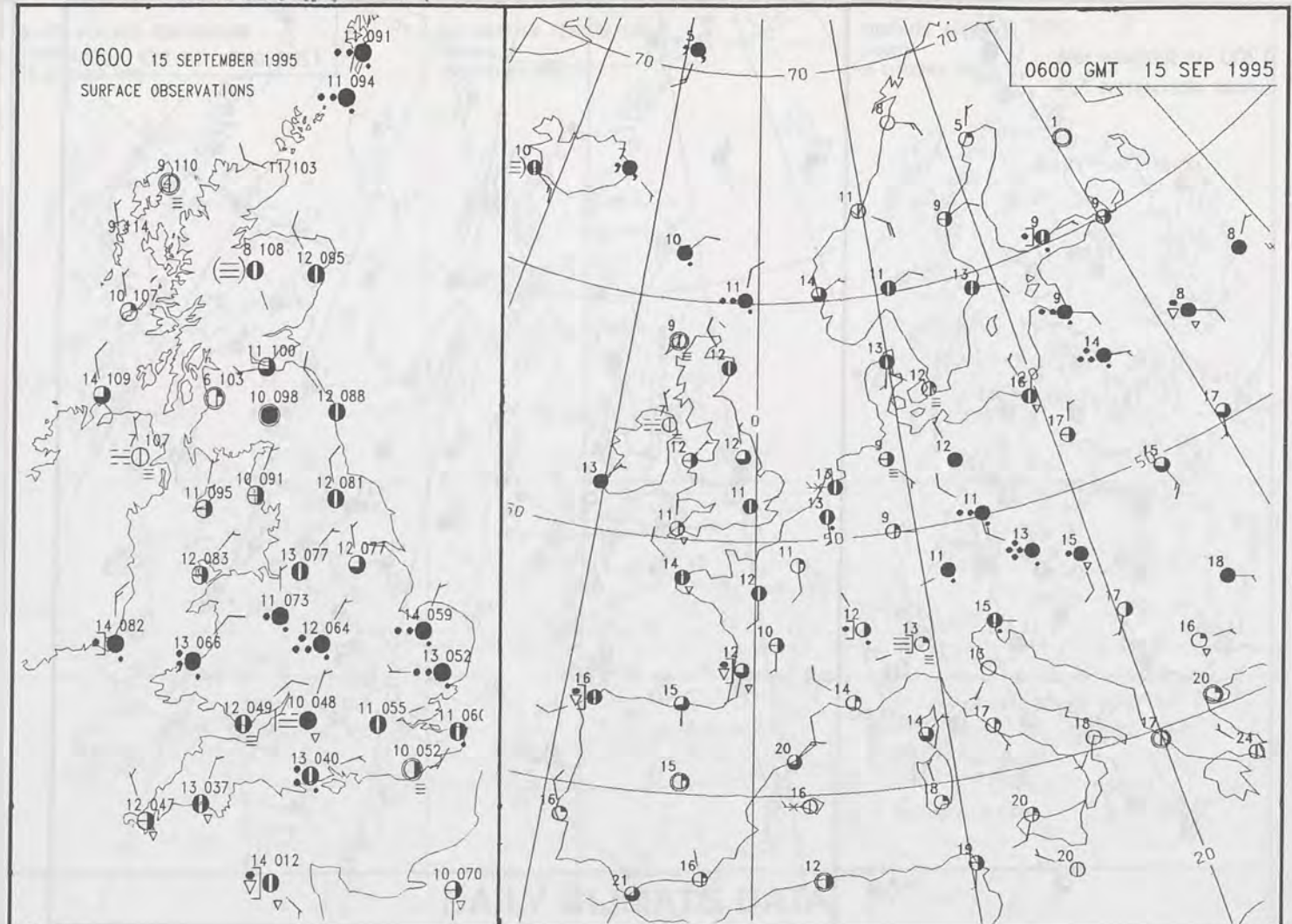
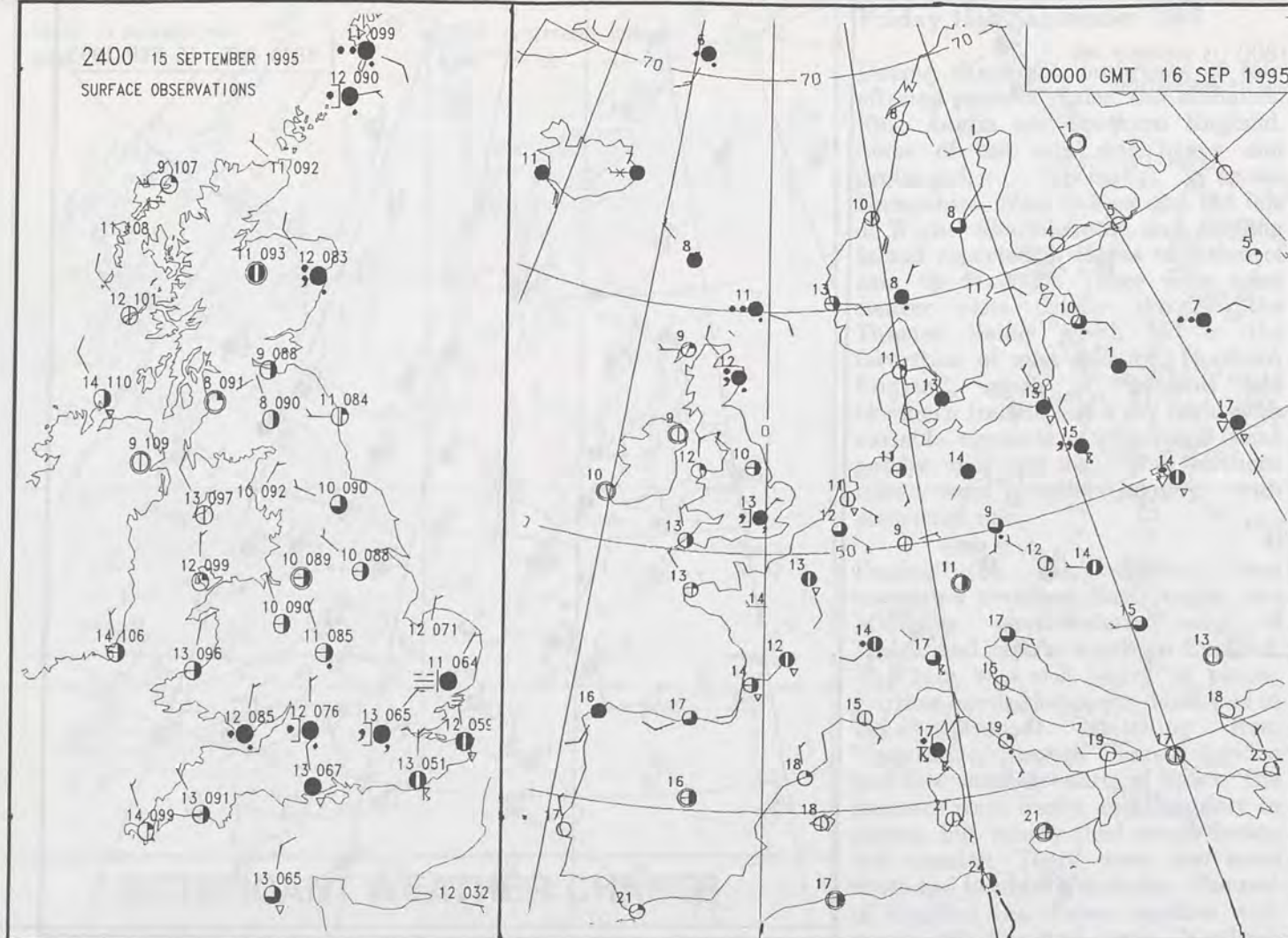


2400 15 SEPTEMBER 1995
SURFACE OBSERVATIONS

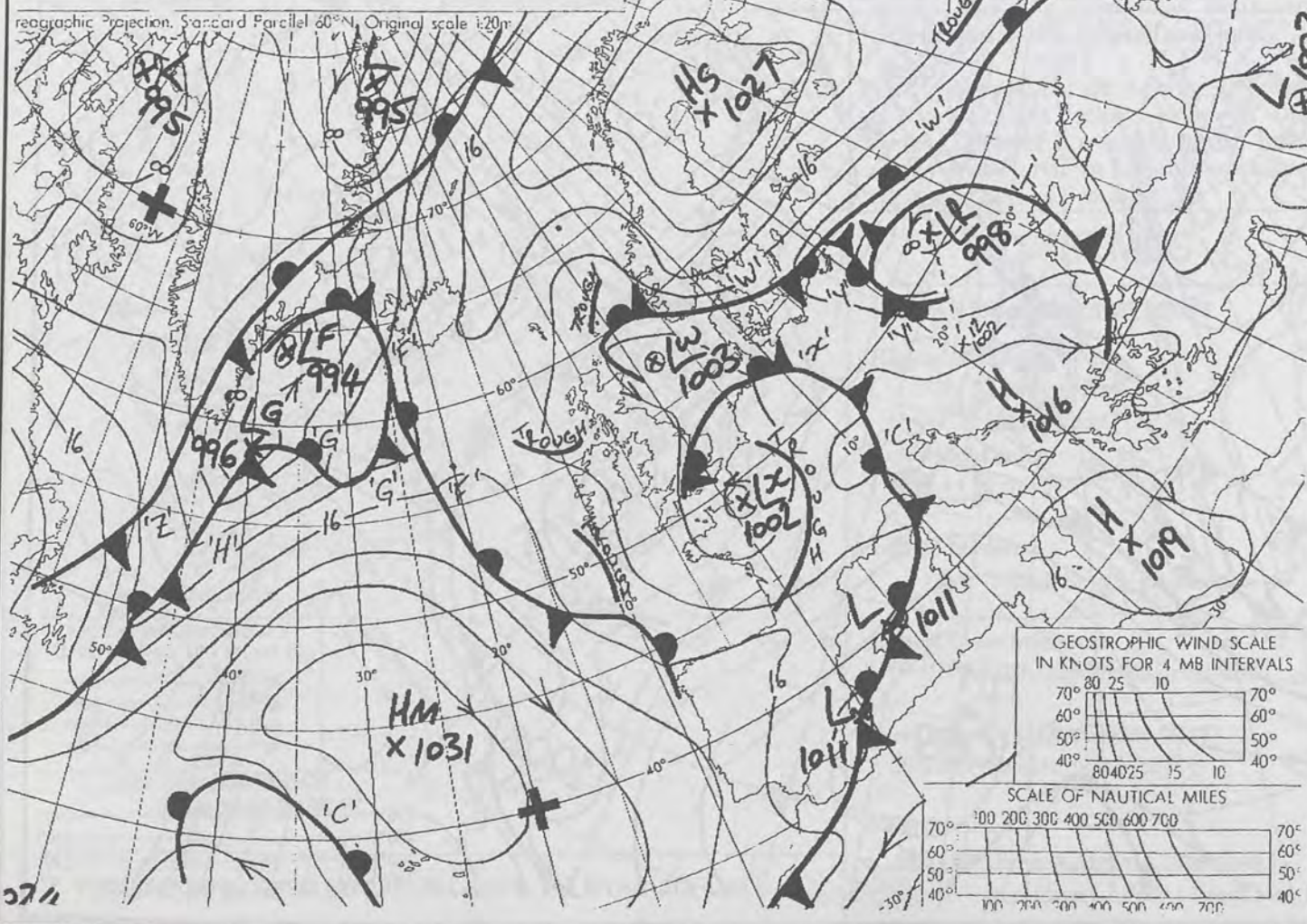
0000 GMT 16 SEP 1995

0600 15 SEPTEMBER 1995
SURFACE OBSERVATIONS

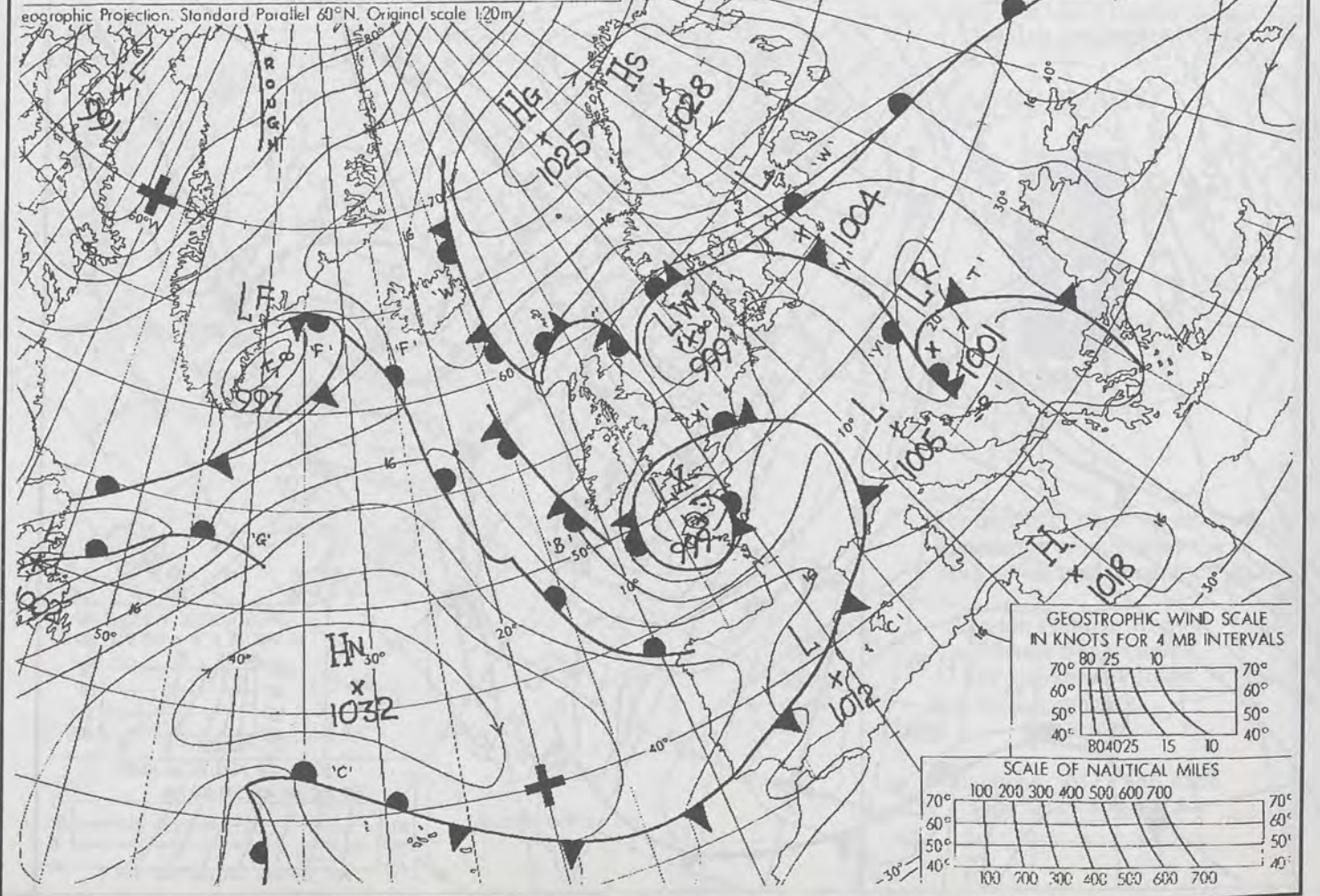
0600 GMT 15 SEP 1995



MSLP ANALYSIS DT 0000 UTC 16 SEP 1995



MSLP ANALYSIS DT 0600 UTC 15 SEP 1995



0600 16 SEPTEMBER 1995

SIGWX



1200 16 SEPTEMBER 1995

SIGWX



SIGNIFICANT WEATHER CHARTS

1800 16 SEPTEMBER 1995

SIGWX



2400 16 SEPTEMBER 1995

SIGWX



Published by London Weather Centre. All times are GMT.

Summary of UK weather for Saturday 16th September 1995

The night was mainly cloudy but where the cloud broke, fog patches formed quite readily. Rain lingered for a time in the south but elsewhere it was dry.

The fog patches lifted soon after dawn but by then, rain was spreading back into East Anglia and the southeast. The best of the weather at this time was over Scotland where some places had clear skies. It stayed dry here too but over the south of England the rain in the east made slow but inexorable westward progress so that by noon it had reached parts of the Midlands. During the afternoon, some of the rain turned out to be heavy with the odd clap of thunder. Northern Ireland and Scotland, by contrast, stayed more or less dry and quite bright.

During the late afternoon and evening the rain was reluctant to make any further westwards progress. The bulk of southwest England, Wales and the Northwest remaining dry. Further pulses of rain moved into East Anglia and the southeast though, giving a damp end to the day.

Temperatures were a degree or two down on average in most places but the north was near normal.

EXTREMES

SATURDAY 16th SEPTEMBER 1995

Highest Maximum

: 19.8 C Torquay [Devon]

Lowest Maximum

: 12.4 C Cape Wrath [North Scotland]

Lowest Minimum

: 3.5 C Loch Glascarnoch [Highland]

Lowest Grass Minimum

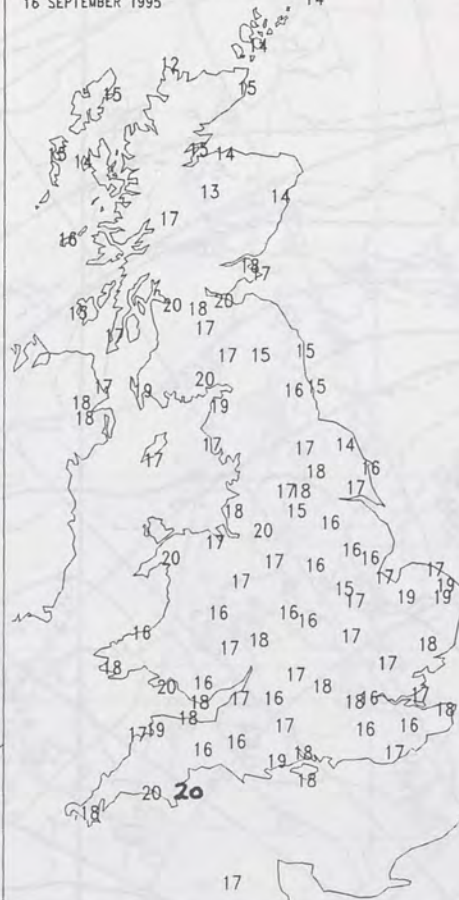
: -0.4 C Belfast

Most Rain (24 hrs from 0900 GMT)

: 32.0 mm Maidstone [Kent]

Most Sunshine

: 10.8 Hrs Milford Haven [Dyfed]

NIGHT MINIMUM TEMPERATURE
(DEGREES C)
16 SEPTEMBER 1995DAY MAXIMUM TEMPERATURE
(DEGREES C)
16 SEPTEMBER 1995SUNSHINE (DAWN TO DUSK)
(HOURS)
16 SEPTEMBER 1995

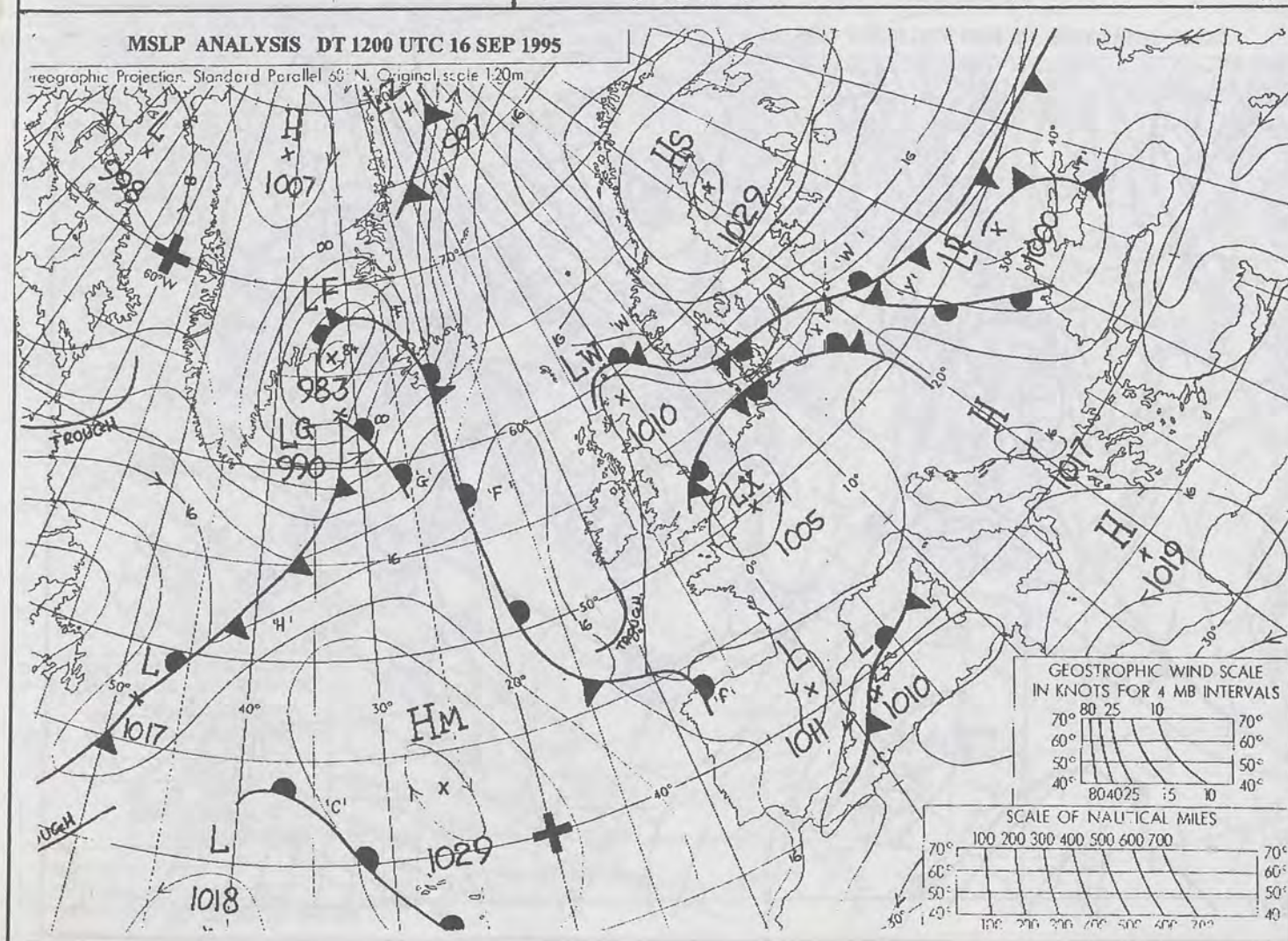
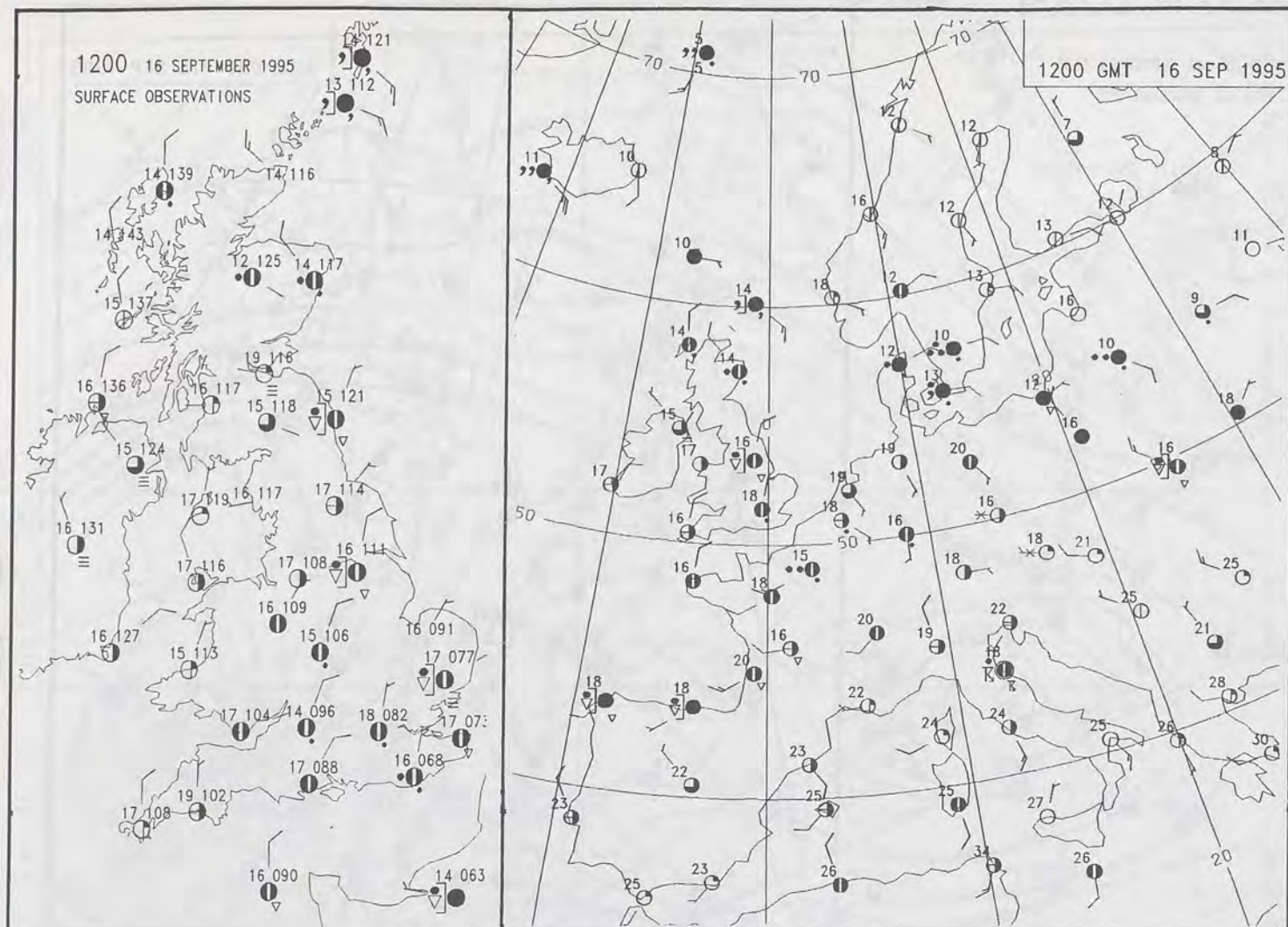
DAILY CLIMATE DATA

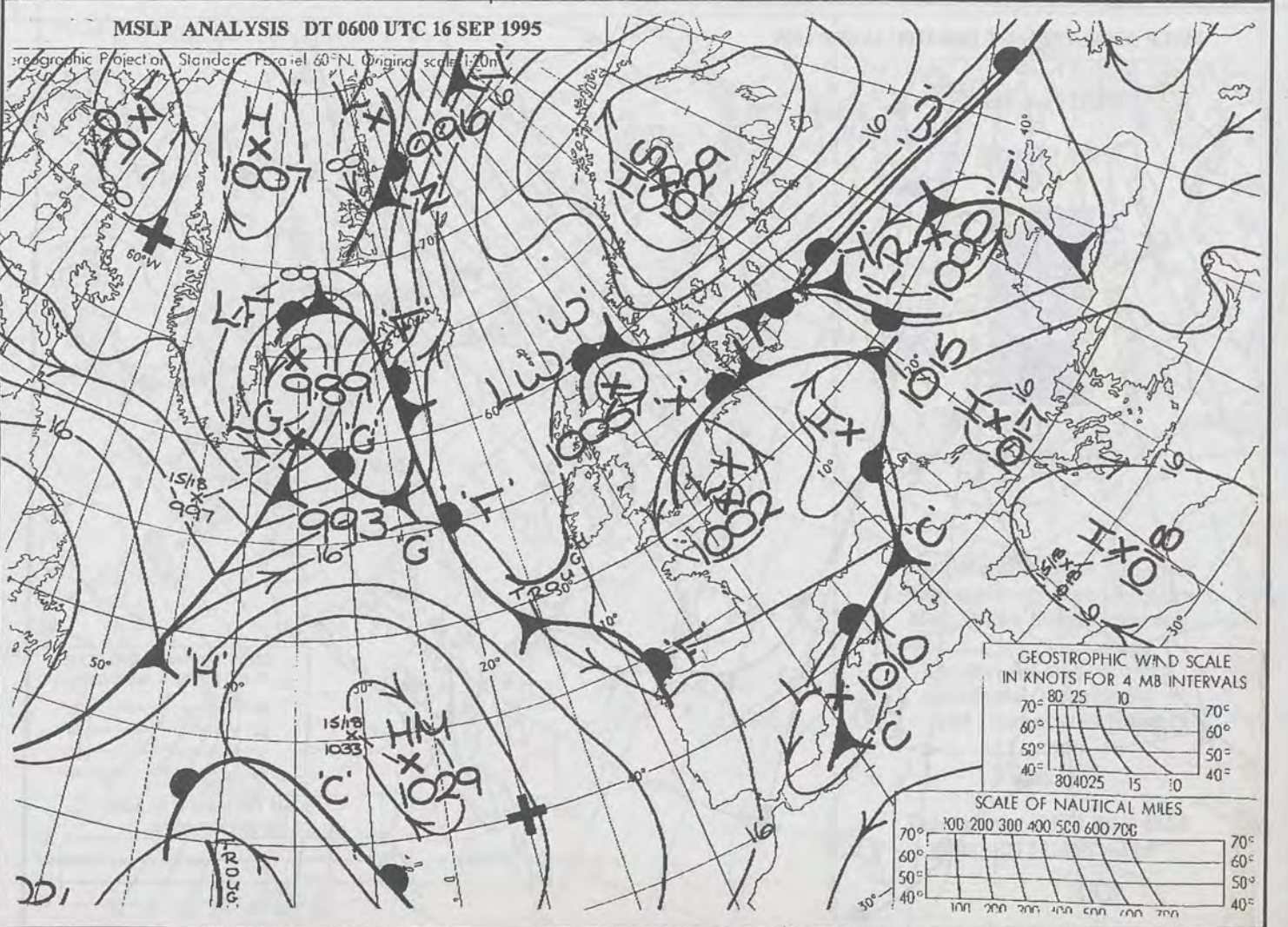
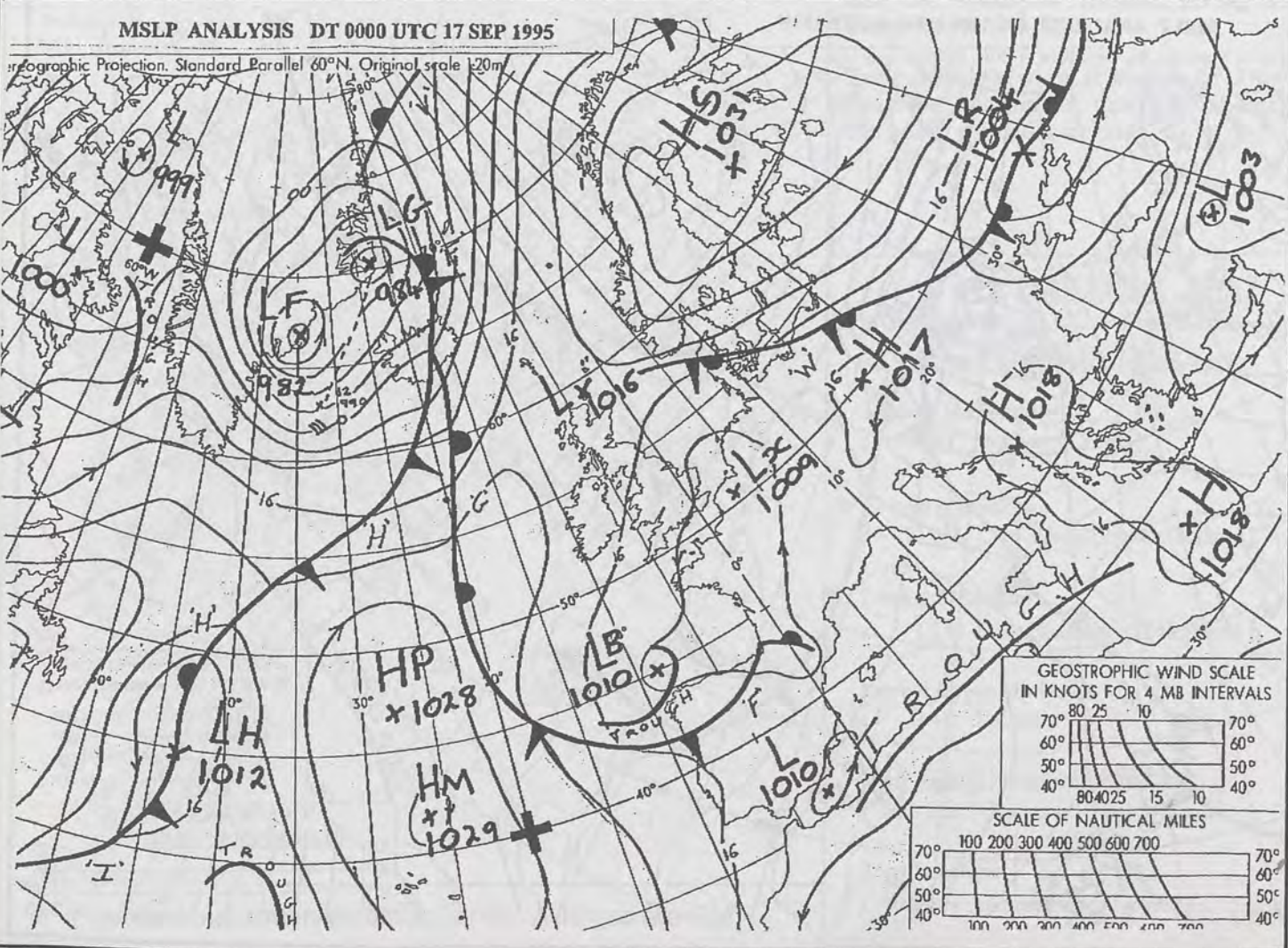
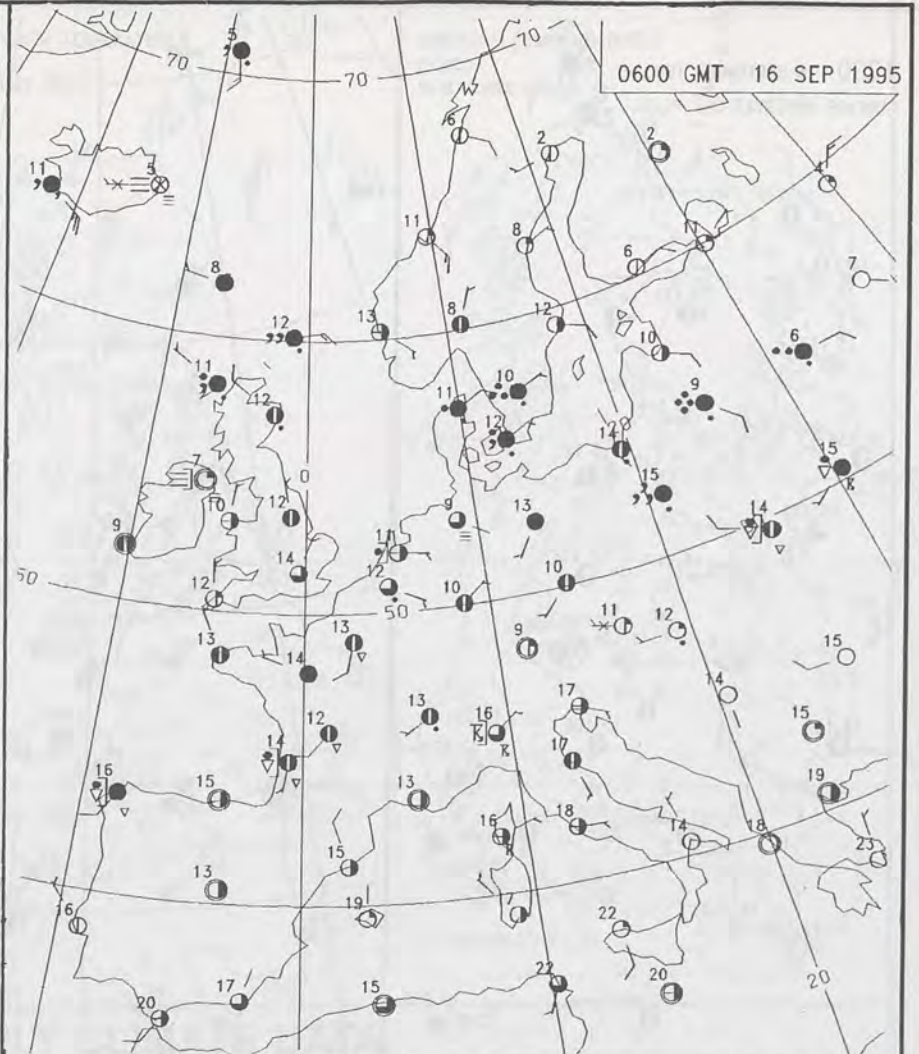
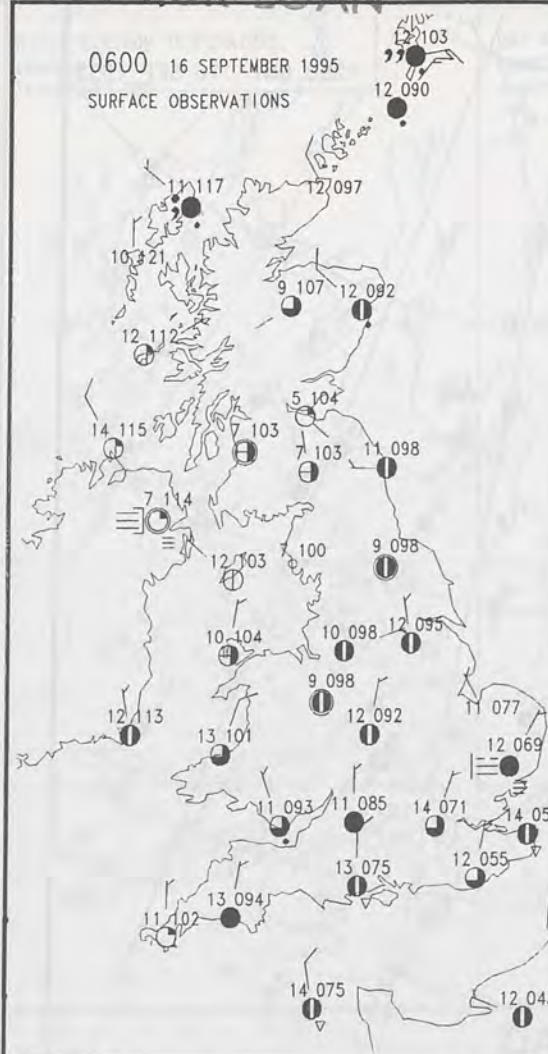
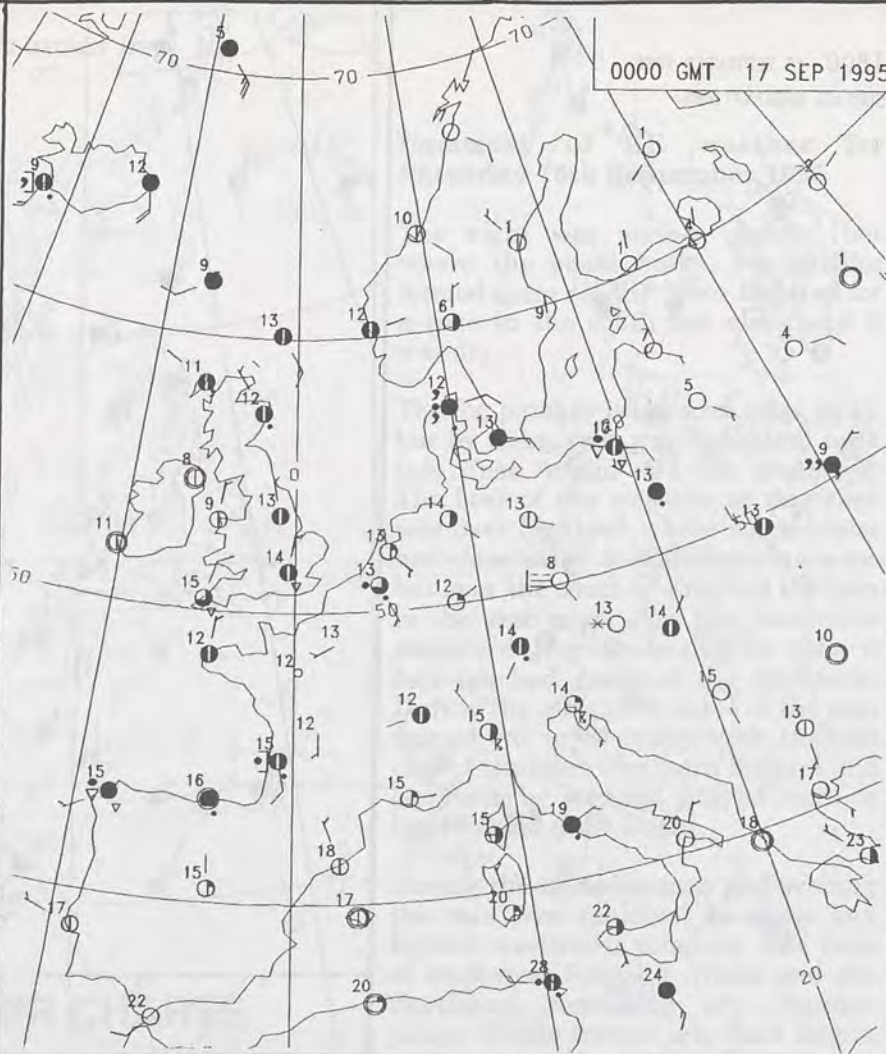
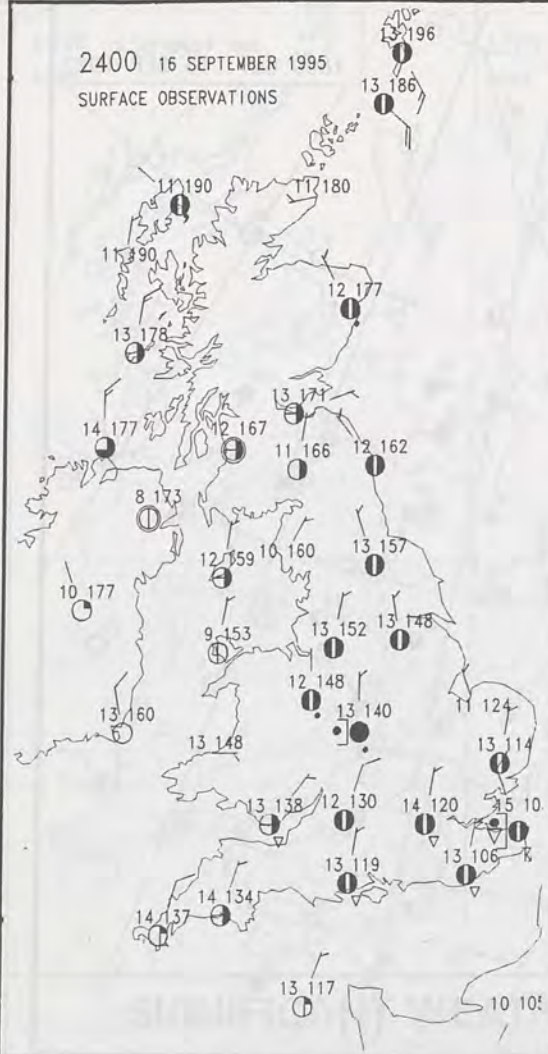
NIGHT RAINFALL
(MILLIMETRES)
16 SEPTEMBER 1995DAY RAINFALL
(MILLIMETRES)
16 SEPTEMBER 1995DAILY
WEATHER
SUMMARY

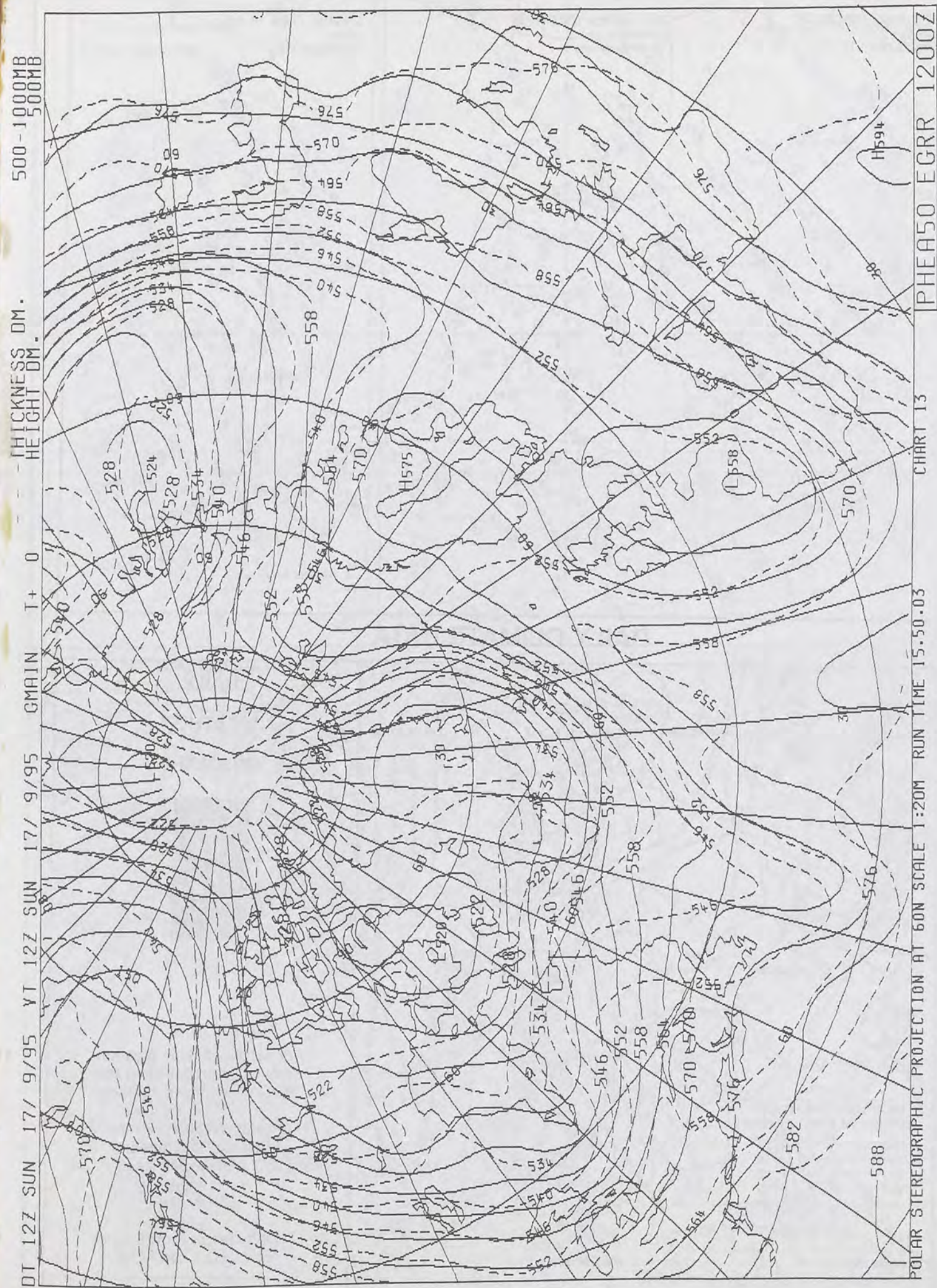
For details of other Weather Summaries produced by the Met. Office please contact:

London Weather Centre
Climate Department
127 Clerkenwell Road
London
EC1R 5DB

Telephone: 0171 405 4358
Fax: 0171 404 4314







DAILY WEATHER SUMMARY

INCLUDING SUMMARY OF BRITISH WEATHER




Sunday
17th September
1995



LONDON *weather centre*

METEOSAT AT 12:00 GMT ON 17/09/95
INFRA-RED



CLOUD-TOP OR LAND/SEA TEMPERATURE

COLD WARM

0600 17 SEPTEMBER 1995
SIGWX



1200 17 SEPTEMBER 1995
SIGWX



SIGNIFICANT WEATHER CHARTS

1800 17 SEPTEMBER 1995
SIGWX



2400 17 SEPTEMBER 1995
SIGWX



Published by London Weather Centre. All times are GMT.

Summary of UK weather for Sunday 17th September 1995

A feature of the overnight weather was the reluctance of thundery showers to move away from East Anglia and the southeast. They persisted well into the dawn period from Lincolnshire to Kent.

By mid-morning, fresh momentum was pushing the showery weather as far west as Berkshire and Oxfordshire on northeasterly winds. With the added effects of heating, by midday, thunder was again being reported over the south and the Midlands but southern coastal counties as far east as Kent were having a brief respite. The northward extent of the showers was increasing too with the Peak District seeing a few sharp showers.

Things really got going in the afternoon with reports of heavy rain and thunder from London and the Home Counties to the north Midlands. Towards evening the heaviest bursts were becoming isolated and shower activity generally decreased as conditions stabilised.

Scotland and Northern Ireland had a fairly bright and mainly dry day with just a little patchy rain over the Grampians.

Temperatures ranged from around normal in most places to a degree or so above in parts of the southwest.

EXTREMES

SUNDAY 17th SEPTEMBER 1995

Highest Maximum
: 20.5 C Torquay [Devon]

Lowest Maximum
: 12.2 C Cape Wrath [North Scotland]

Lowest Minimum
: 2.7 C Shap [Cumbria]

Lowest Grass Minimum
: -0.8 C Belfast

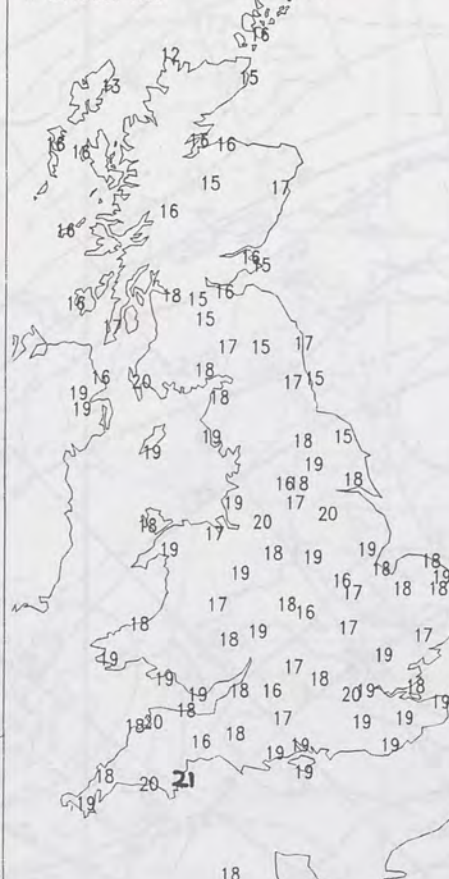
Most Rain (24 hrs from 0900 GMT)
: 21.4 mm Wittering [Cambridgeshire]

Most Sunshine
: 9.9 Hrs Ronaldsway [Isle of Man]

NIGHT MINIMUM TEMPERATURE
(DEGREES C)
17 SEPTEMBER 1995



DAY MAXIMUM TEMPERATURE
(DEGREES C)
17 SEPTEMBER 1995



SUNSHINE (DAWN TO DUSK)
(HOURS)
17 SEPTEMBER 1995



X INDICATES 0.1-0.4 HRS

DAILY CLIMATE DATA

NIGHT RAINFALL
(MILLIMETRES)
17 SEPTEMBER 1995



X INDICATES TRACE TO 0.4 MM

DAY RAINFALL
(MILLIMETRES)
17 SEPTEMBER 1995



X INDICATES TRACE TO 0.4 MM

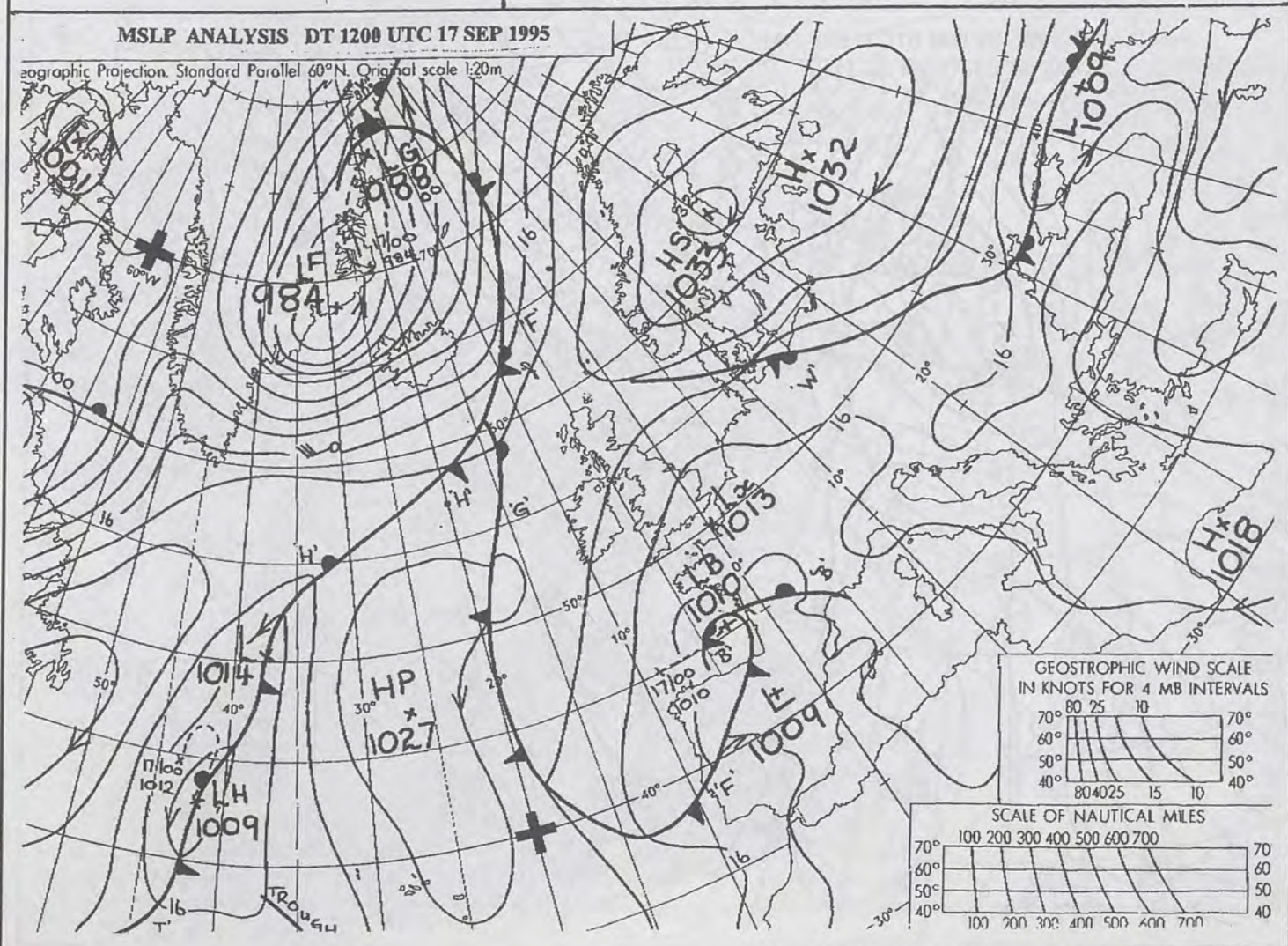
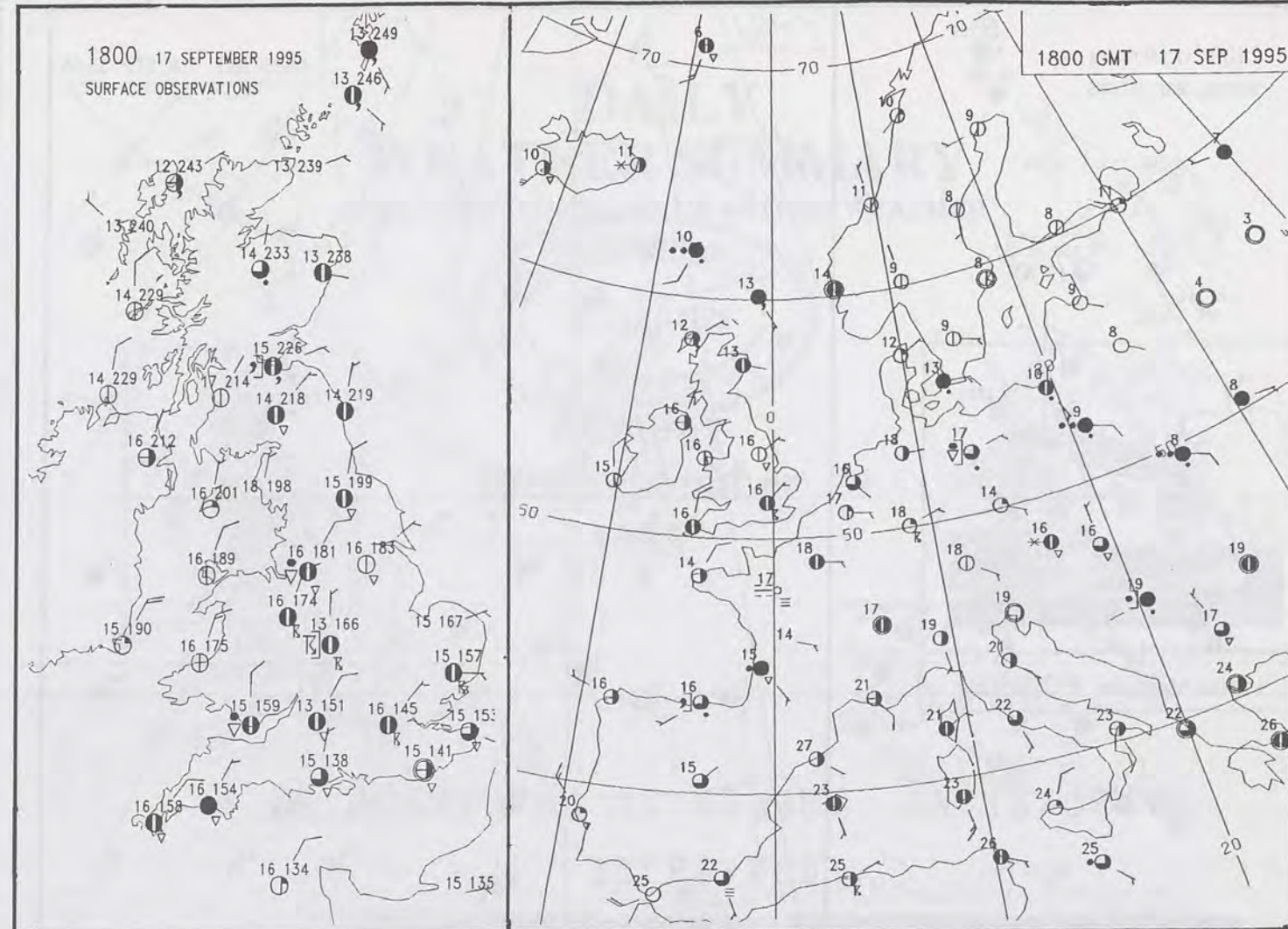
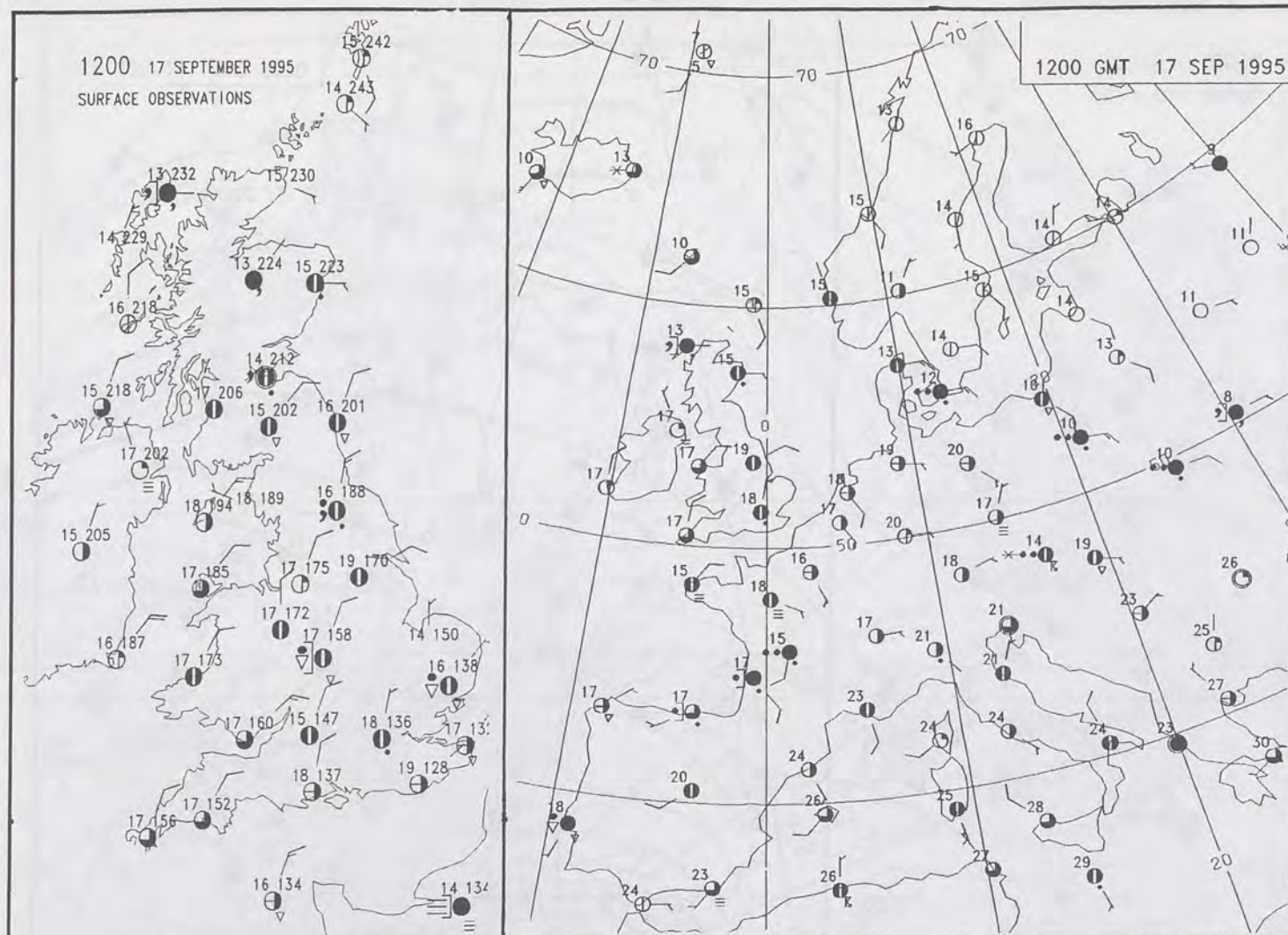
DAILY WEATHER SUMMARY

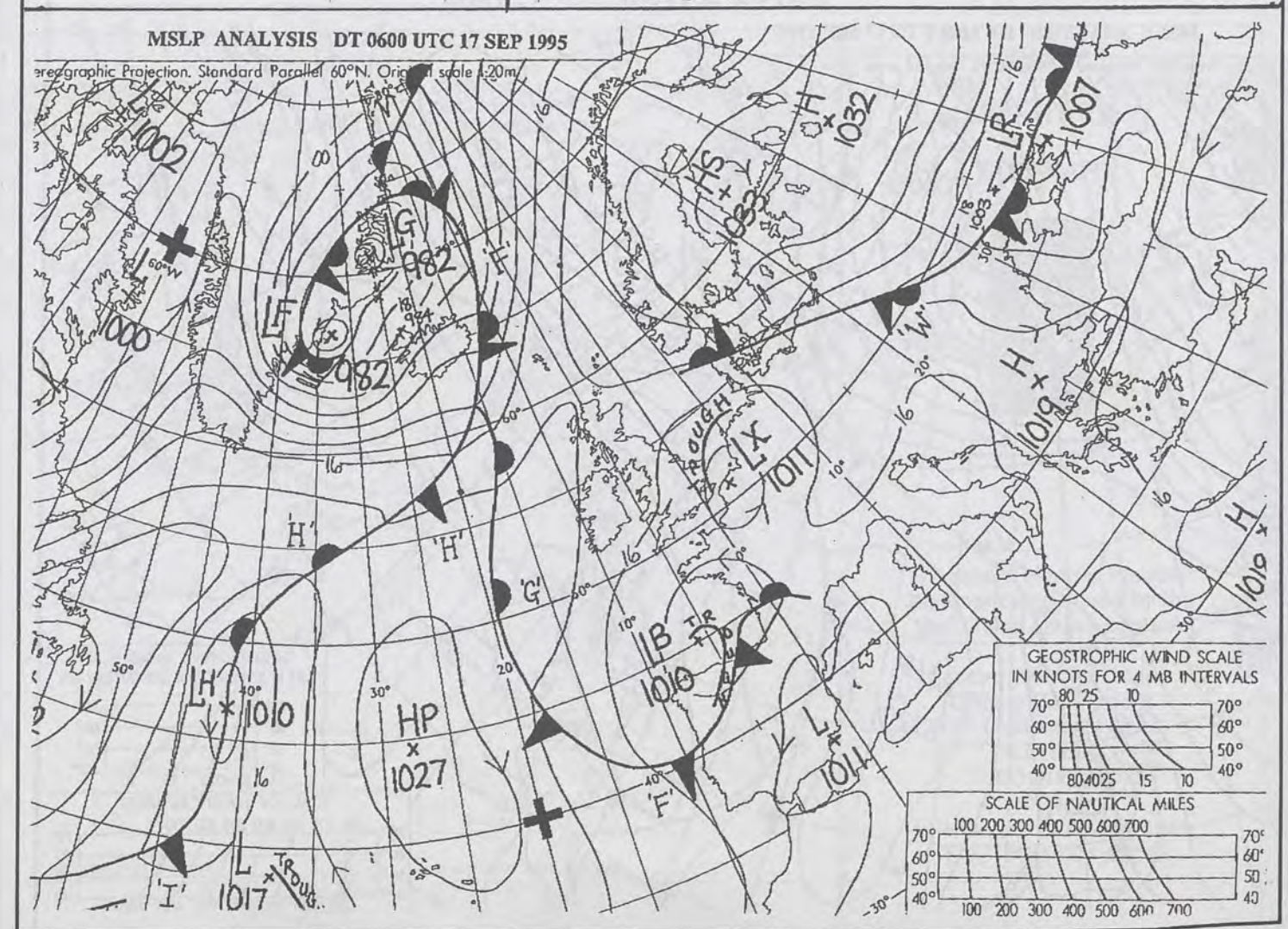
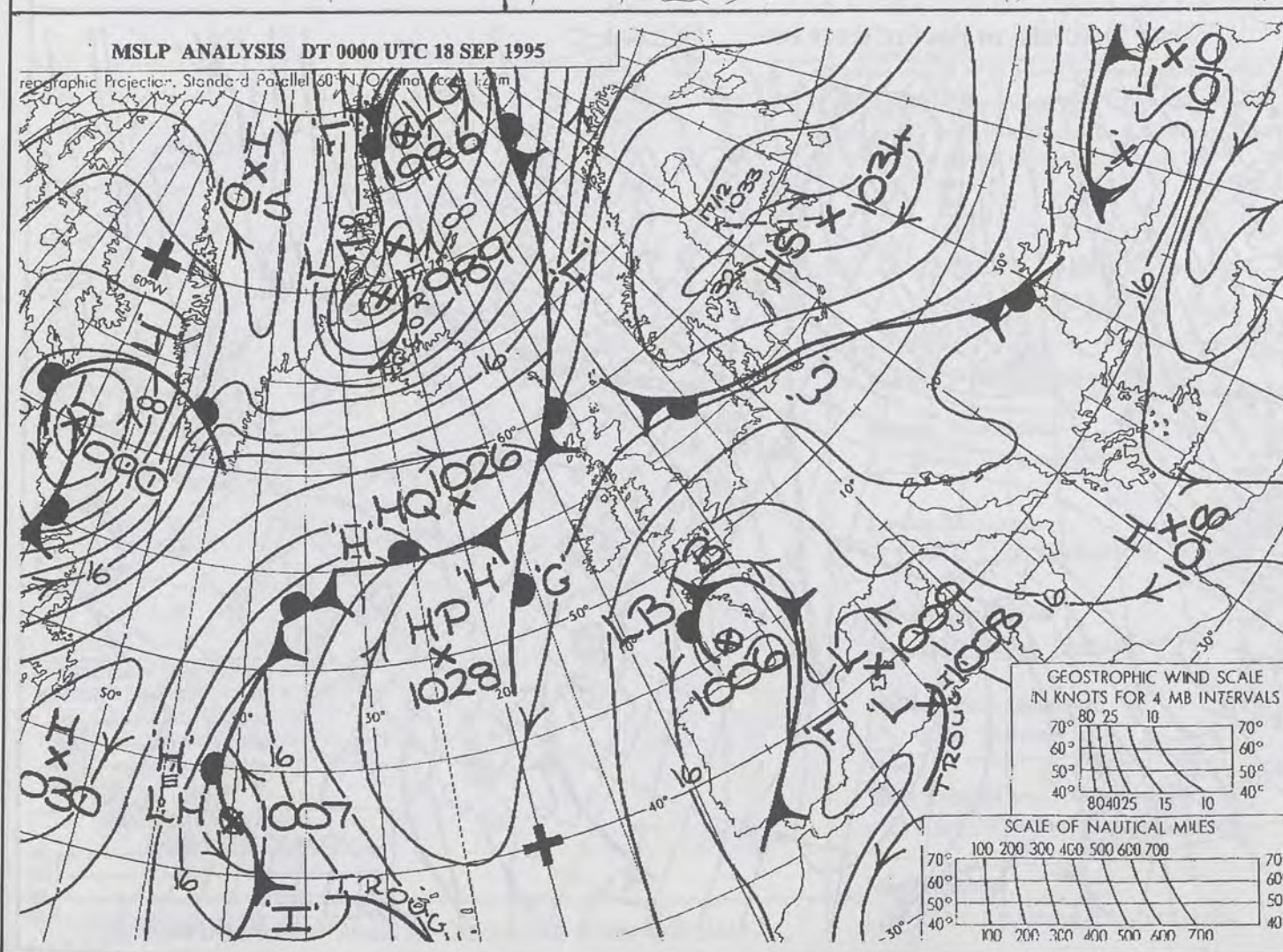
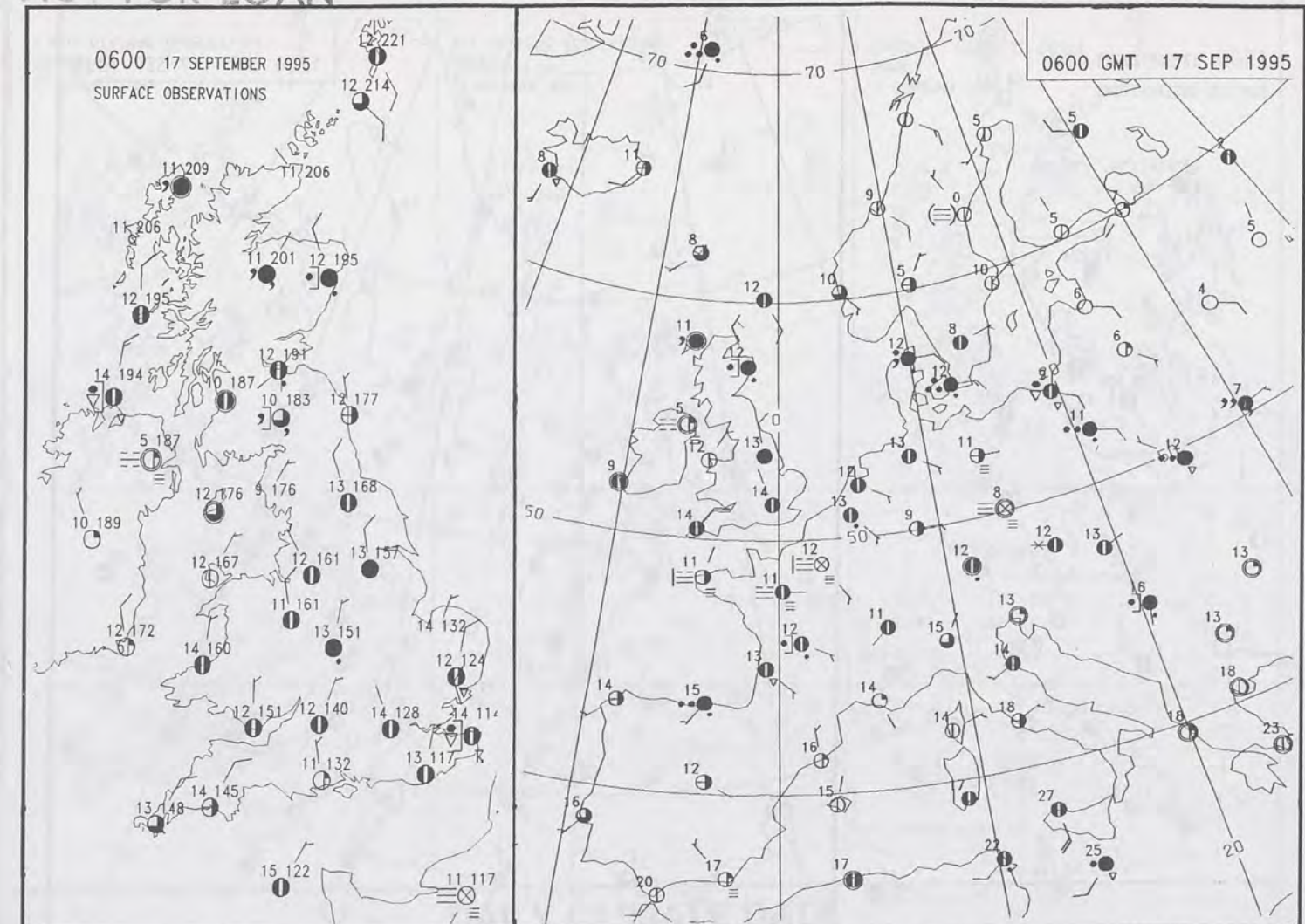
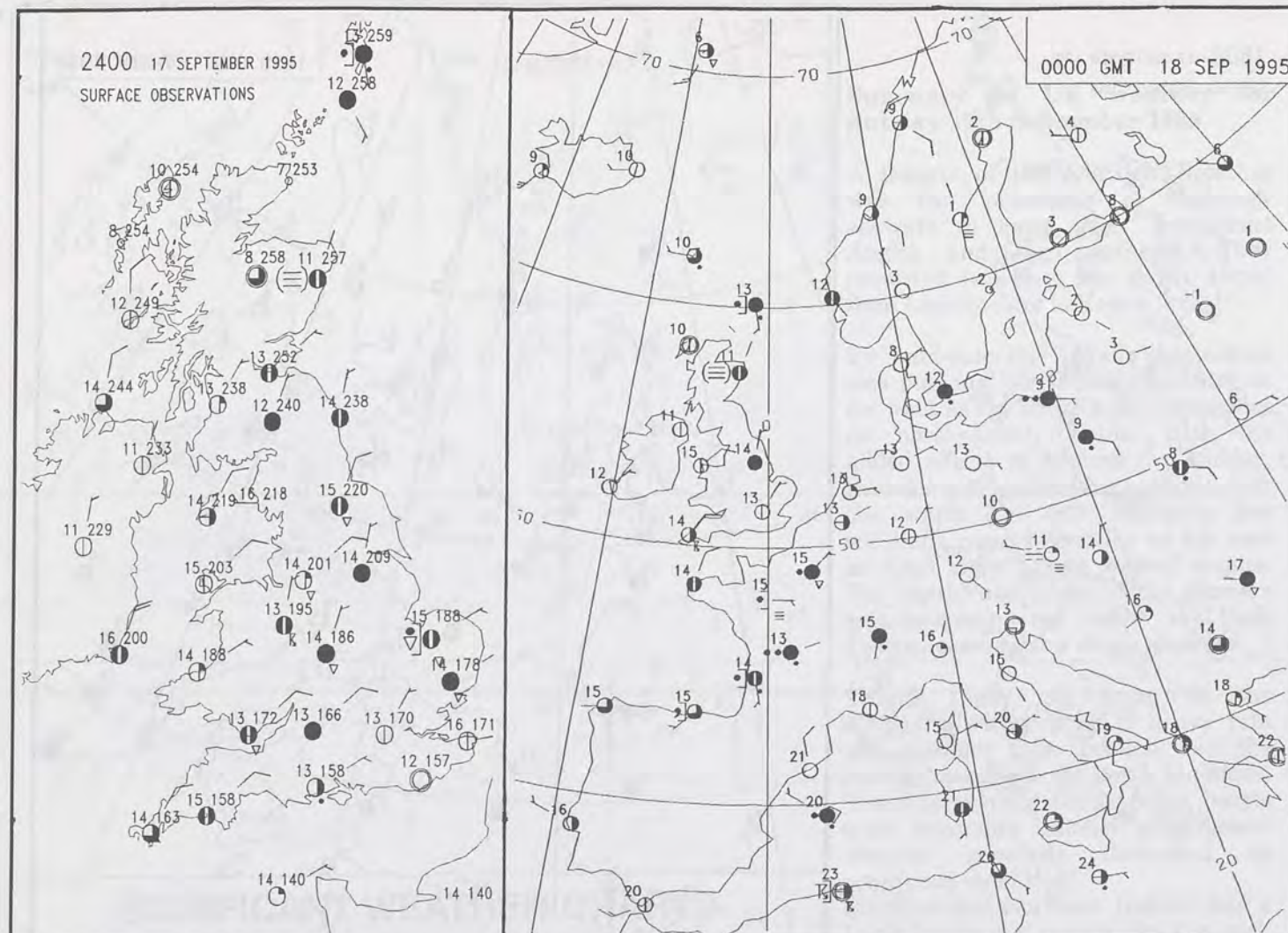


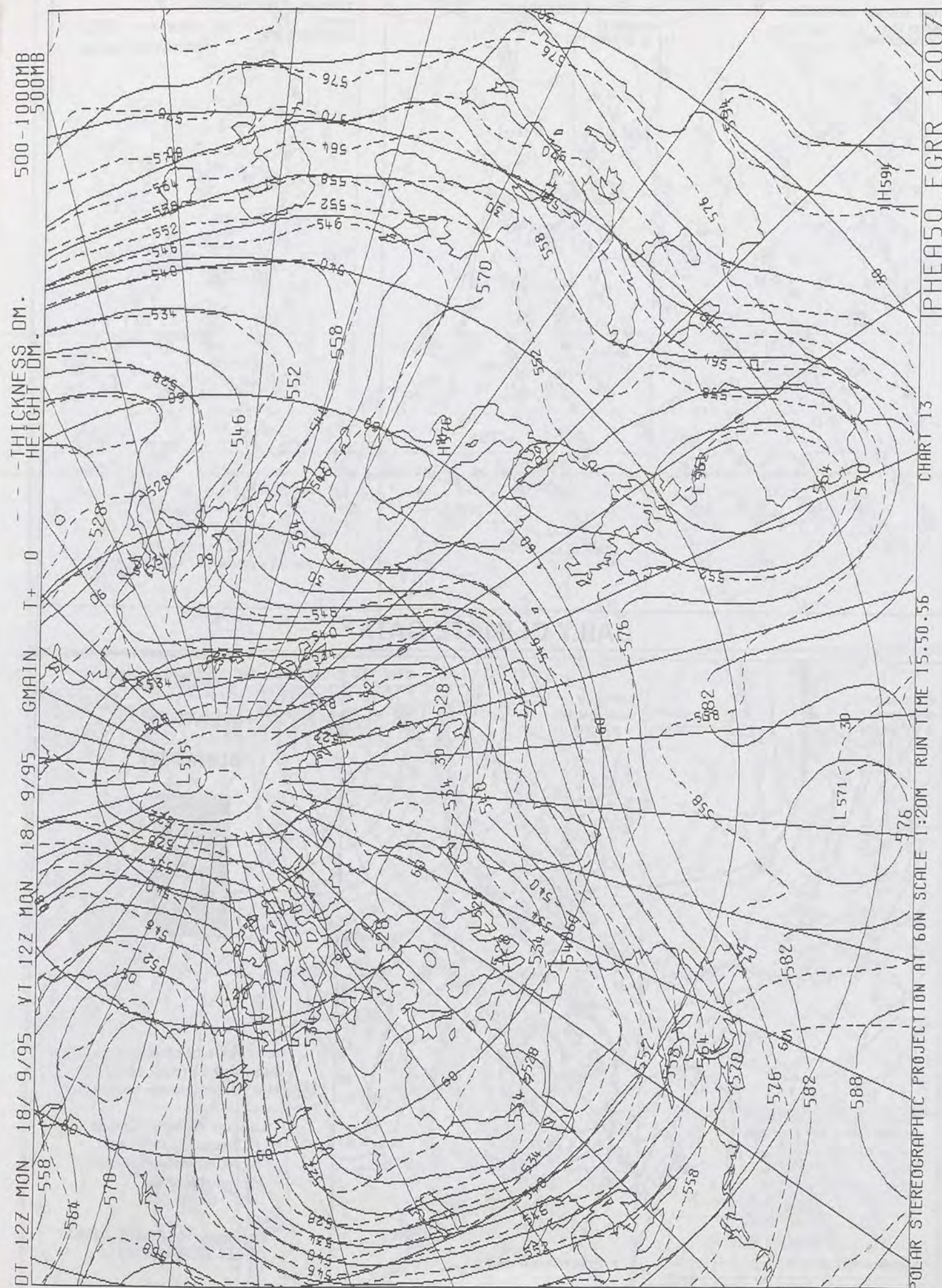
For details of other Weather Summaries produced by the Met. Office please contact:

London Weather Centre
Climate Department
127 Clerkenwell Road
London
EC1R 5DB

Telephone: 0171 405 4358
Fax: 0171 404 4314







DAILY WEATHER SUMMARY

INCLUDING SUMMARY OF BRITISH WEATHER




Monday
18th September
1995



LONDON *weather centre*

METEOSAT AT 12:00 GMT ON 18/09/95
INFRA-RED



CLOUD-TOP OR LAND/SEA TEMPERATURE

COLD WARM

0600 18 SEPTEMBER 1995
SIGWX



1200 18 SEPTEMBER 1995
SIGWX



SIGNIFICANT WEATHER CHARTS

1800 18 SEPTEMBER 1995
SIGWX



2400 18 SEPTEMBER 1995
SIGWX



Published by London Weather Centre. All times are GMT.

Summary of UK weather for Monday 18th September 1995

Patchy mist and fog affected many areas overnight but mostly cleared by dawn. By this time there were a few showers in central and southern areas of England.

Heavy rain moved into the Channel Islands by mid-morning and brushed occasionally onto the southern coastal counties. Many other areas were dry with a good deal of sunshine but there was more in the way of cloud in the extreme north of Scotland. Thicker cloud too on the Northumbria coast produced outbreaks of drizzle. During the afternoon, the showers over southern England became more widespread and some continuous quite heavy rain edged into southern coastal counties. Some western areas, benefitting from the northeast winds, had a sunny afternoon, particularly on the Welsh coast.

As evening approached, the rain and showers over the south organised themselves into a broad area of rain stretching from the north Midlands to the south coast with a few quite heavy bursts. Further north, a dry end to the day, away from the north and northeastern coasts.

Temperatures were generally within a degree or so of average.

EXTREMES

MONDAY 18th SEPTEMBER 1995

Highest Maximum

: 21.9 C Barbourne
[Hereford and Worcester]

Lowest Maximum

: 13.2 C Fair Isle

Lowest Minimum

: 4.2 C Loch Glascarnoch [Highland]

Lowest Grass Minimum

: -0.4 C Benbecula [Outer Hebrides]

Most Rain (24 hrs from 0900 GMT)

: 39.0 mm Maidstone and East Malling
[Kent]

Most Sunshine

: 10.5 Hrs Valley / Anglesey [Gwynedd]

NIGHT MINIMUM TEMPERATURE
(DEGREES C)
18 SEPTEMBER 1995



DAY MAXIMUM TEMPERATURE
(DEGREES C)
18 SEPTEMBER 1995



SUNSHINE (DAWN TO DUSK)
(HOURS)
18 SEPTEMBER 1995



DAILY CLIMATE DATA

NIGHT RAINFALL
(MILLIMETRES)
18 SEPTEMBER 1995



DAY RAINFALL
(MILLIMETRES)
18 SEPTEMBER 1995



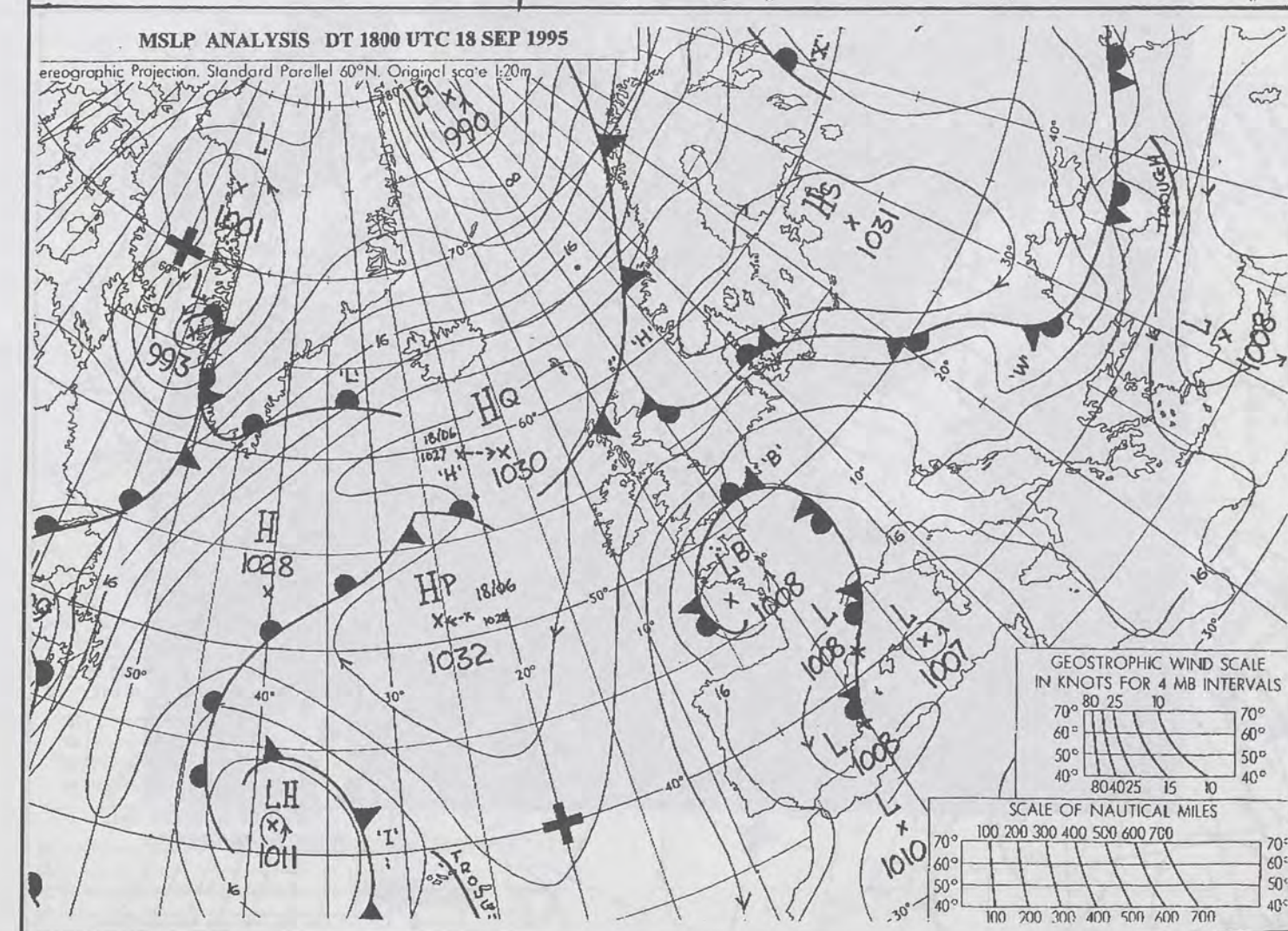
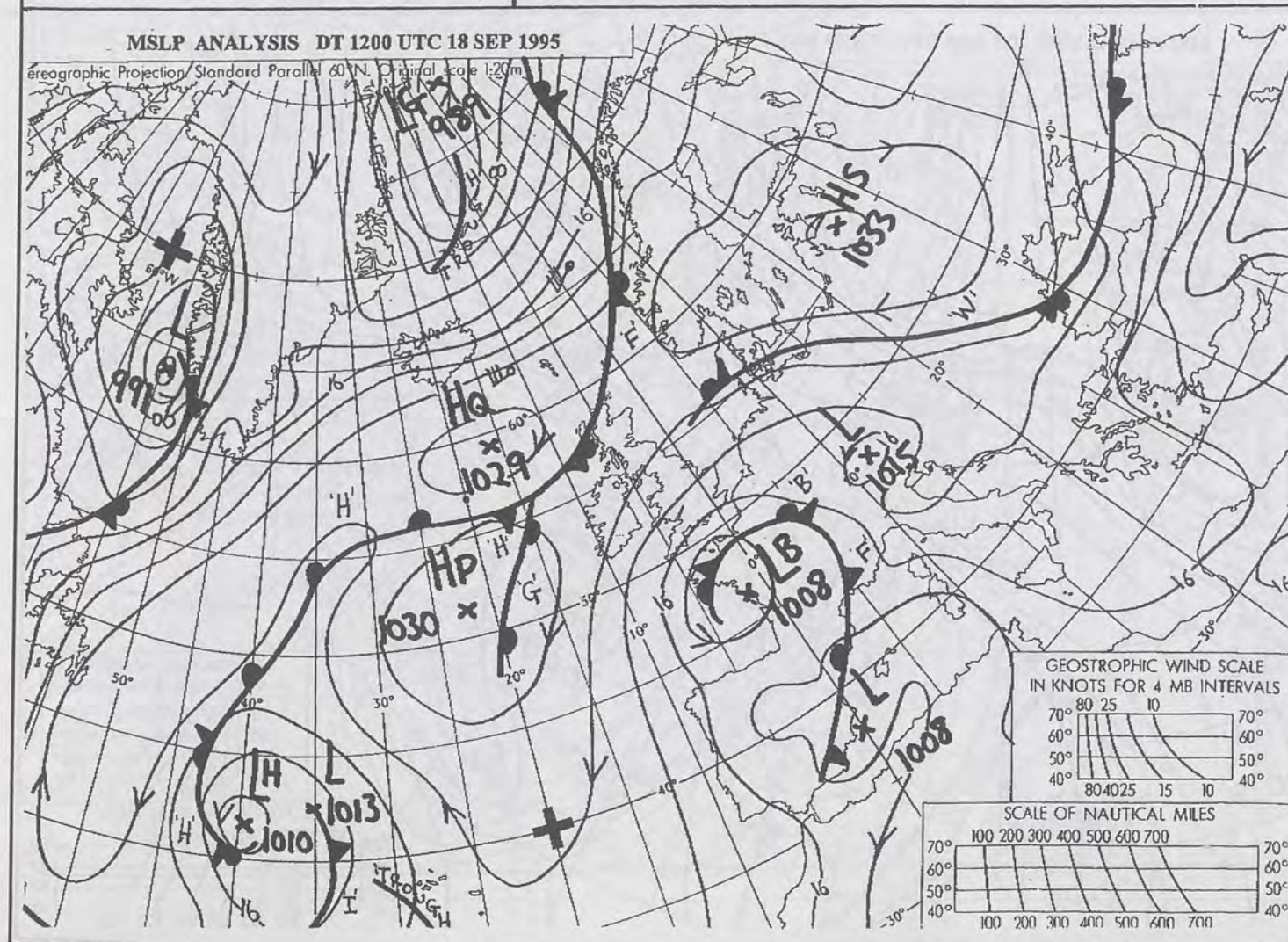
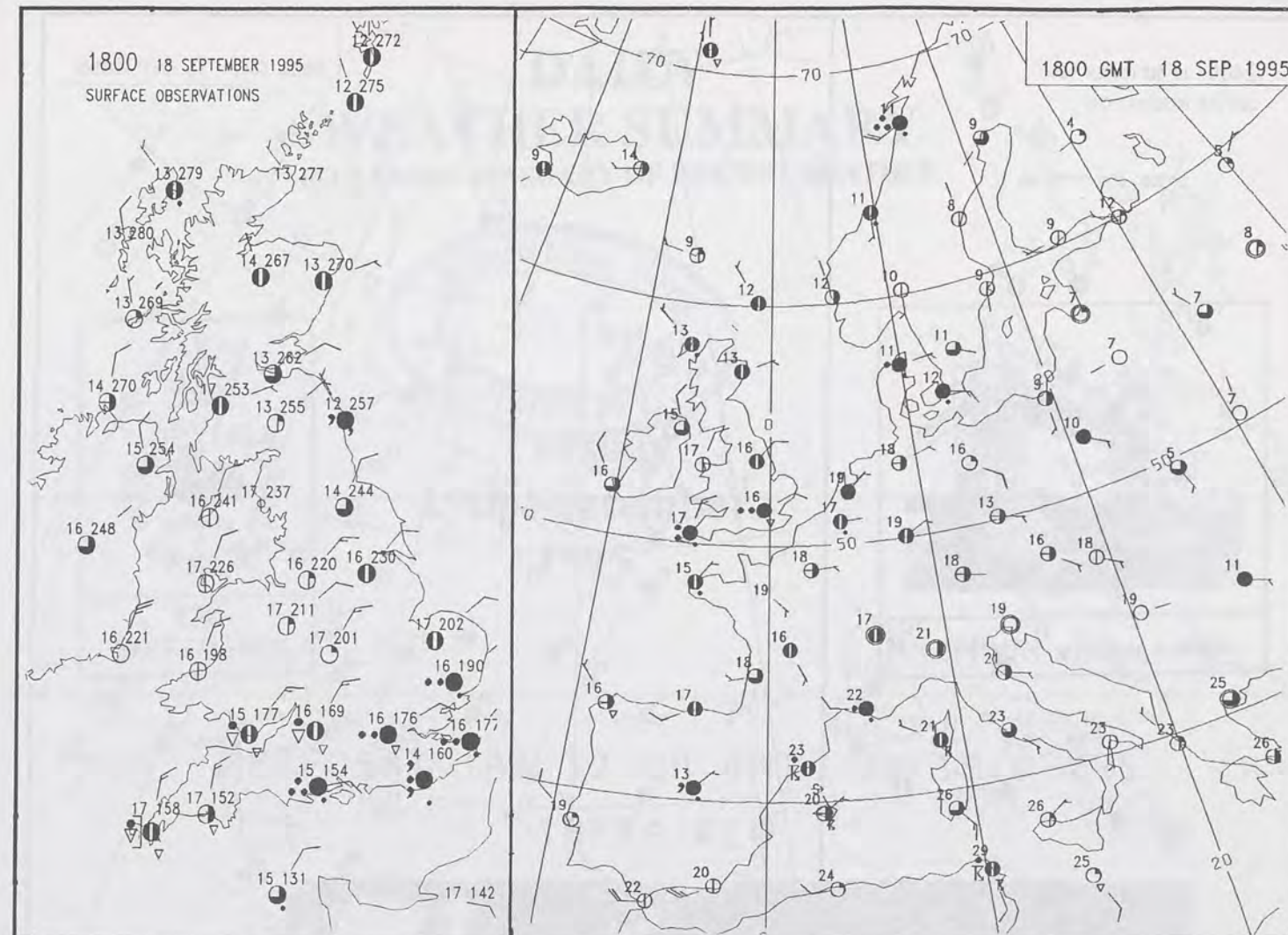
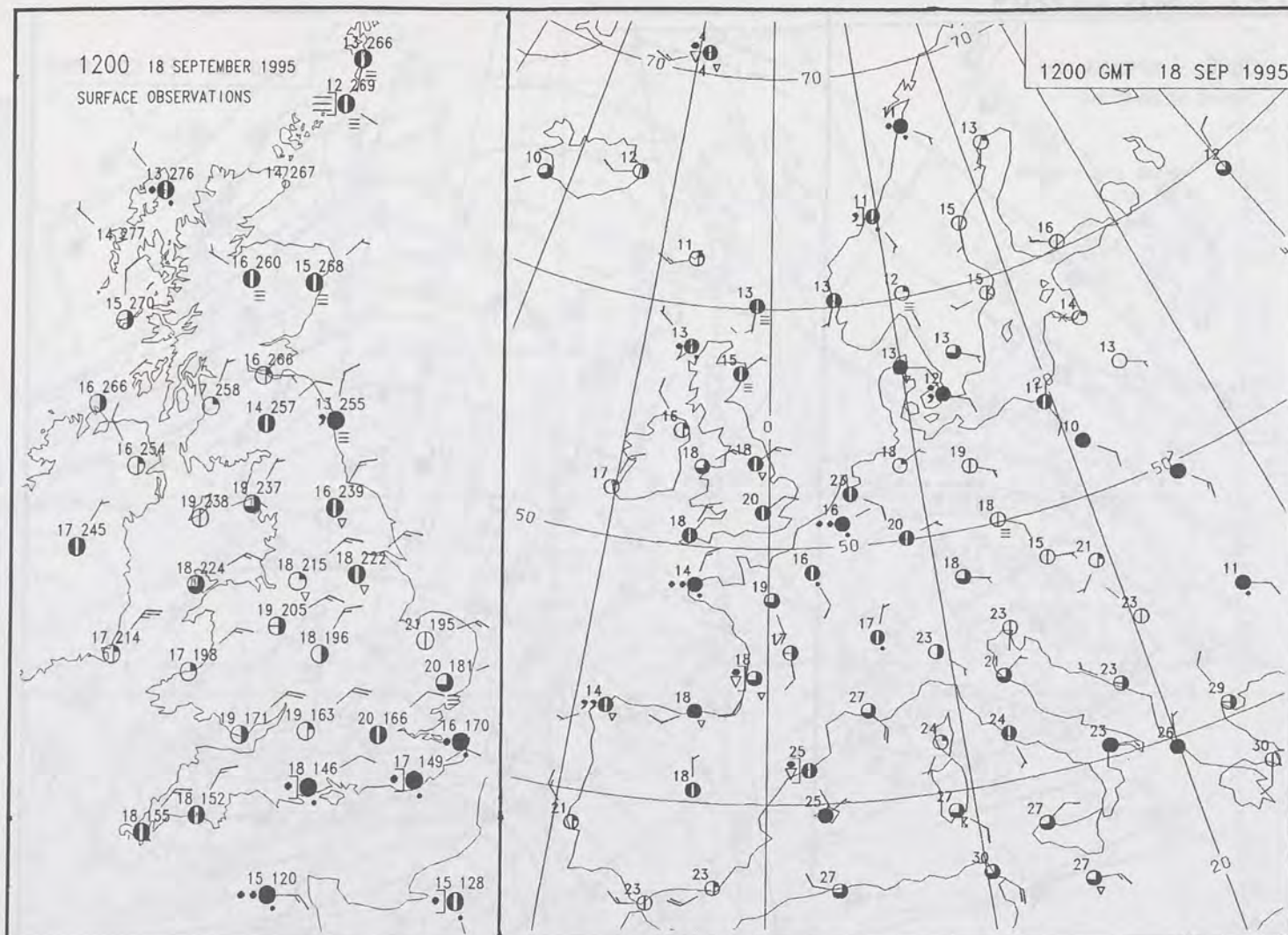
DAILY WEATHER SUMMARY

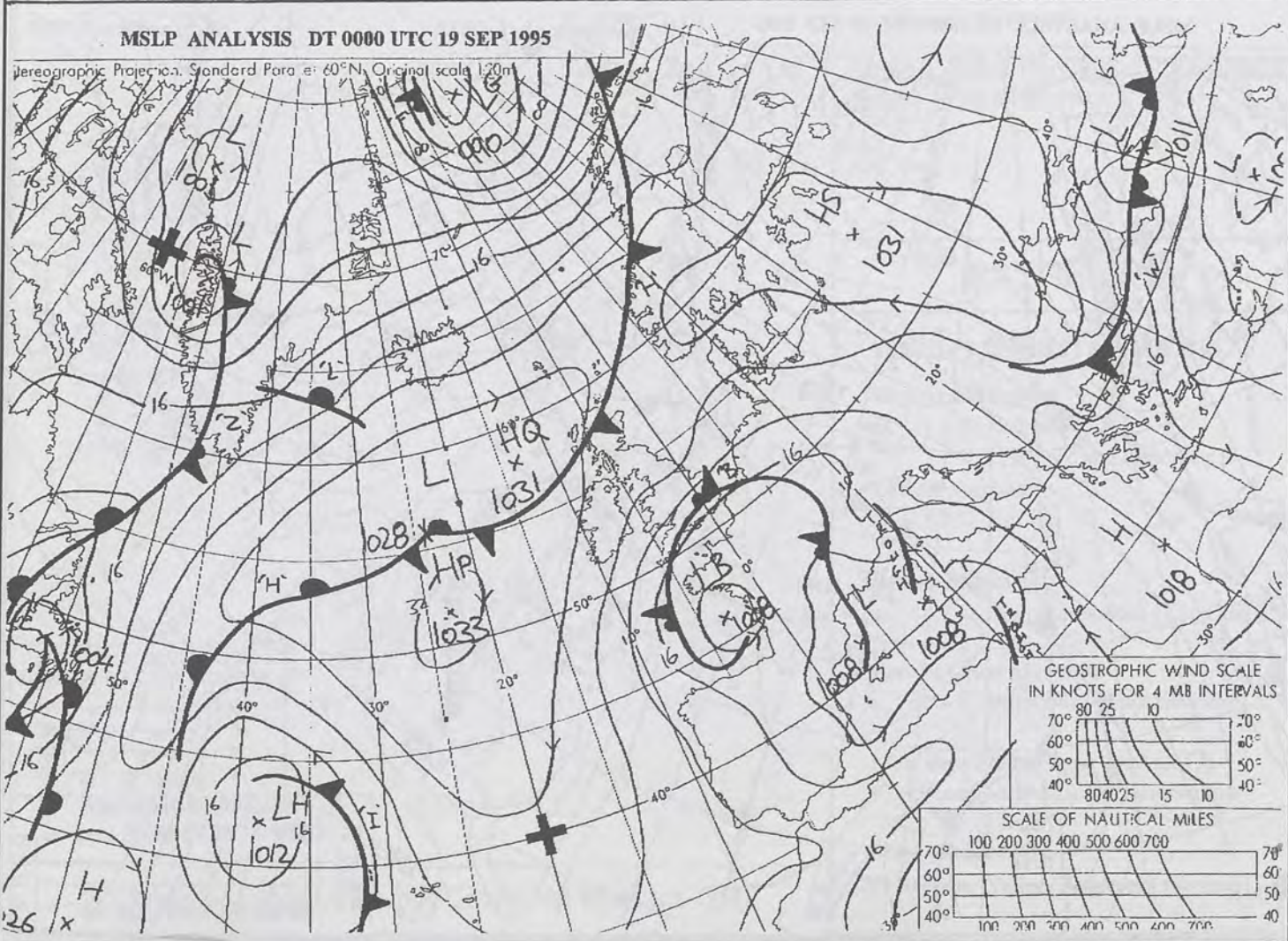
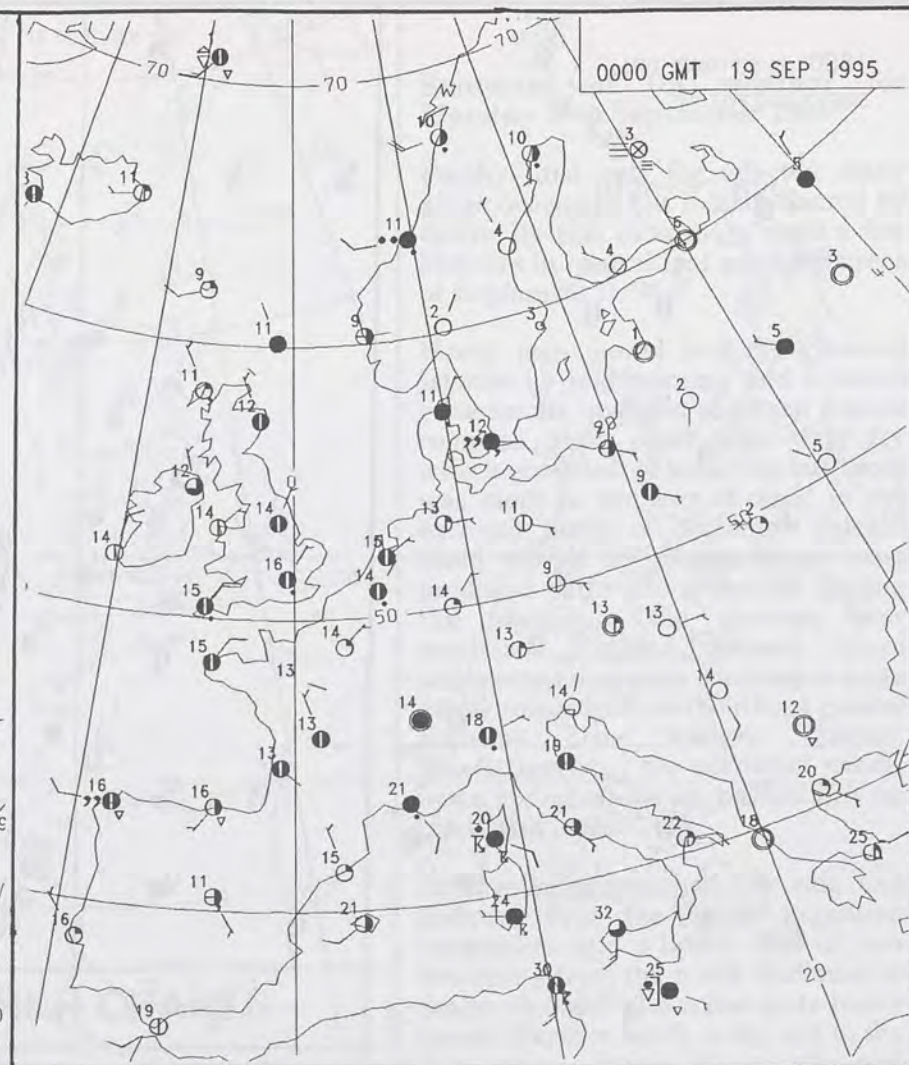
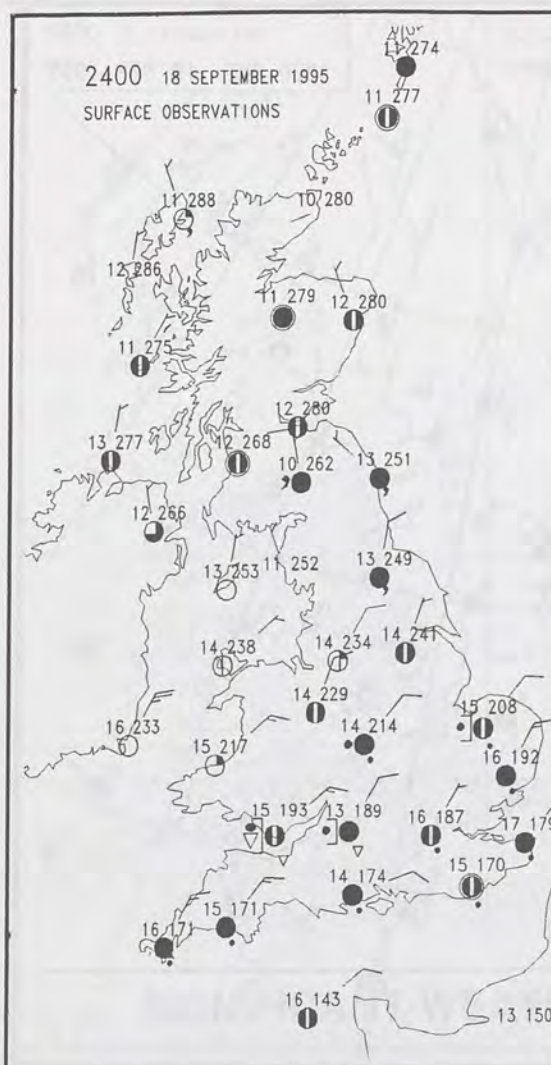


For details of other Weather Summaries produced by the Met. Office please contact:

London Weather Centre
Climate Department
127 Clerkenwell Road
London
EC1R 5DB

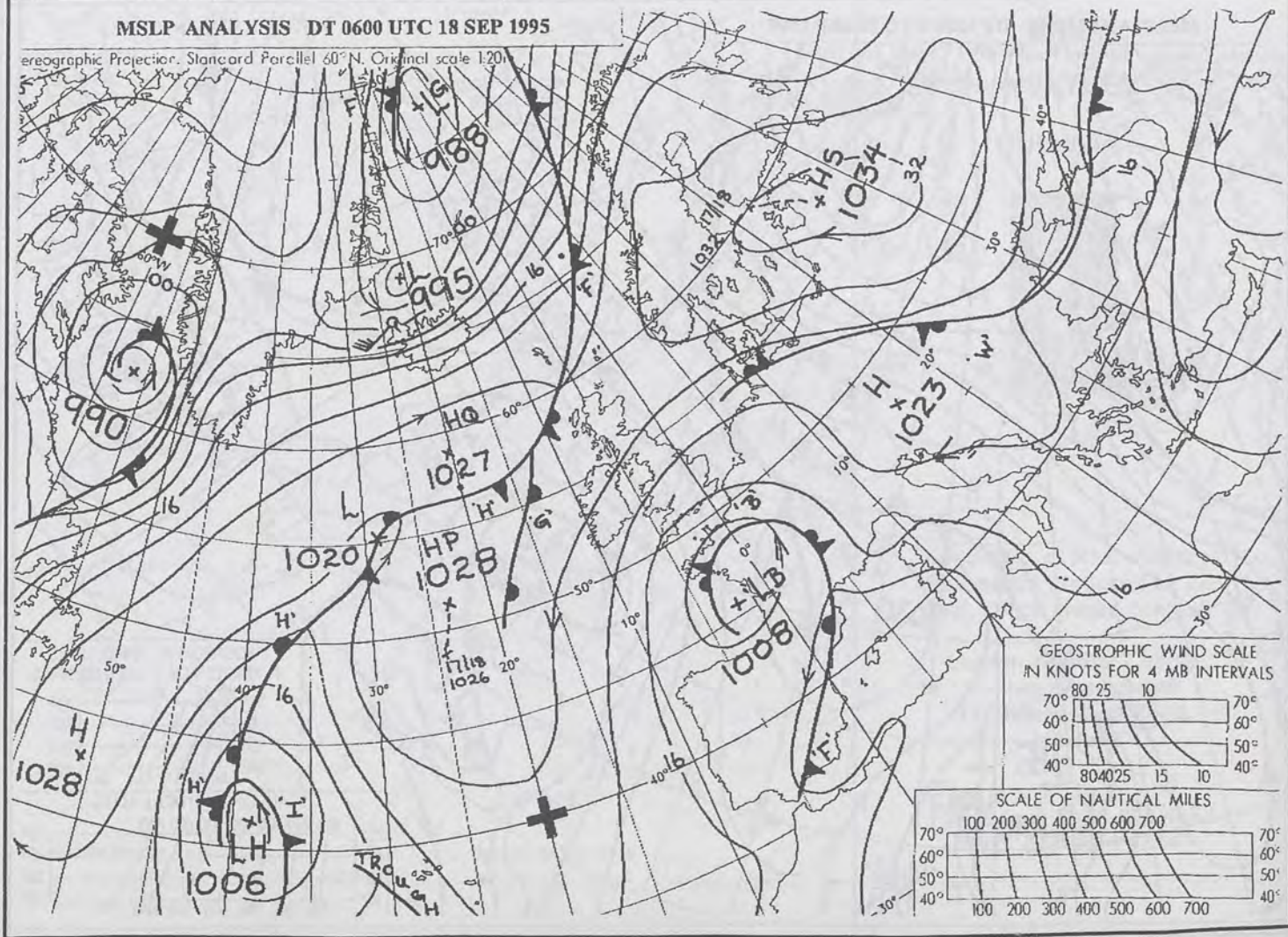
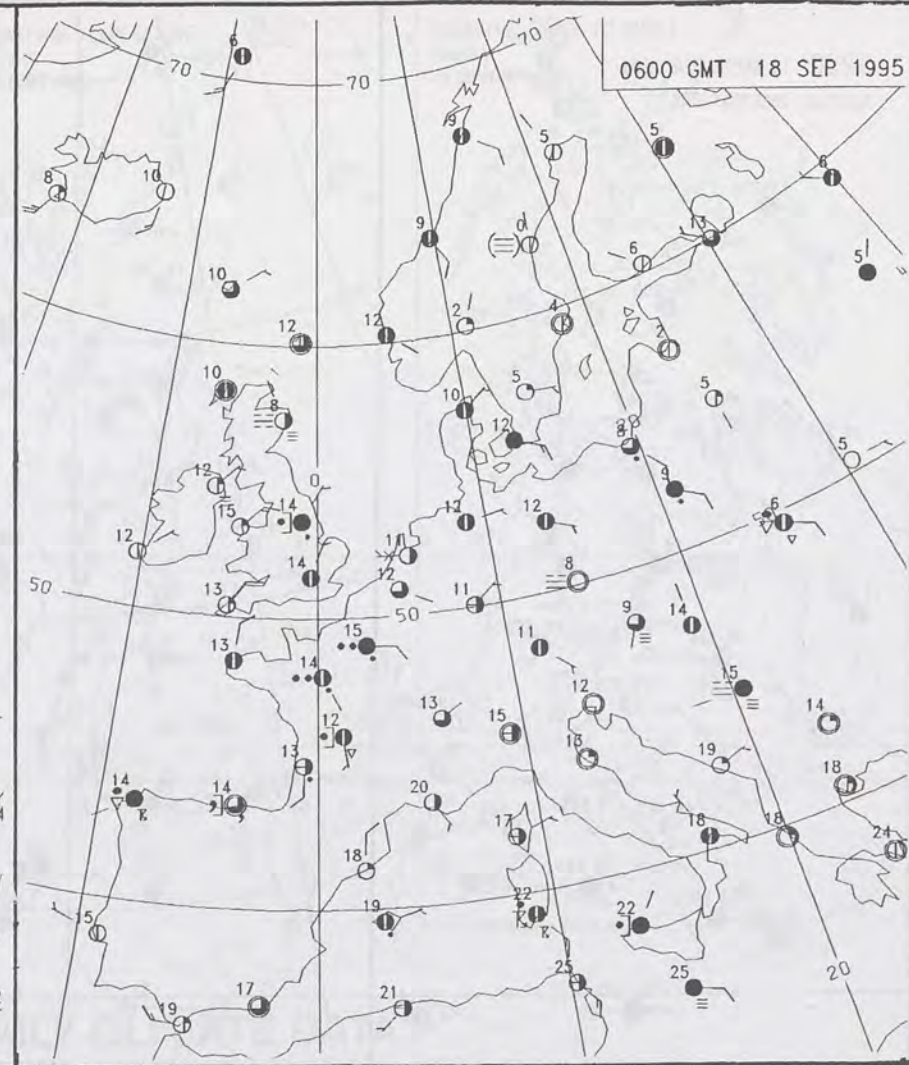
Telephone: 0171 405 4358
Fax: 0171 404 4314

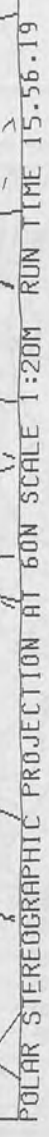




NOT FOR LOAN

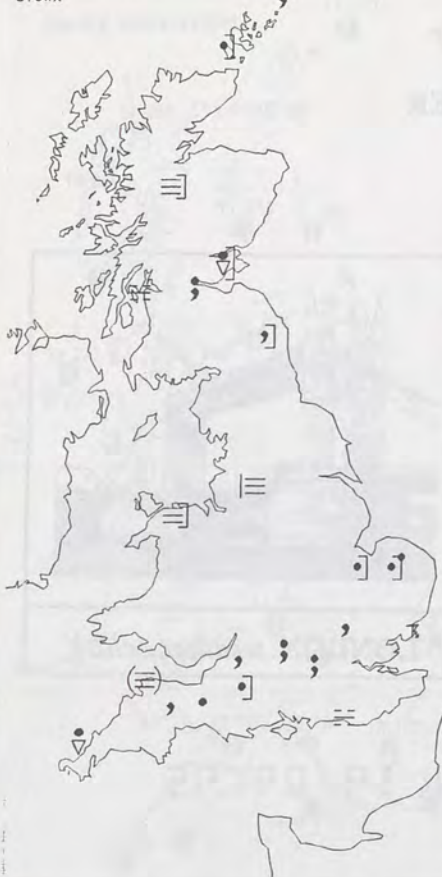
DUPLICATE ALSO





WARM

0600 19 SEPTEMBER 1995
SIGWX



1200 19 SEPTEMBER 1995
SIGWX



SIGNIFICANT WEATHER CHARTS

1800 19 SEPTEMBER 1995
SIGWX



2400 19 SEPTEMBER 1995
SIGWX



Published by London Weather Centre. All times are GMT.

Summary of UK weather for Tuesday 19 September 1995

Most of Britain had only patchy cloud in the latter part of the night, apart from one or two heavy showers in Kent and south London in the early hours and a little light rain and drizzle in other parts of southern England. A few fog patches were reported in sheltered western areas around dawn.

It was a dry, but quite cloudy day in most parts, although layer cloud infiltrated into parts of east Scotland in the morning, giving a little rain and drizzle, while southern England experienced some light rain or showers at times, more especially before midday. A brisk north-easterly wind blew across Southeast England, reaching close to gale force in exposed areas.

Temperatures were around normal throughout most of the country.

EXTREMES

TUESDAY 19th SEPTEMBER 1995

Highest Maximum

: 21.1 C Hove [Sussex]

Lowest Maximum

: 11.9 C Lerwick [Shetland]

Lowest Minimum

: 3.2 C Shap [Cumbria]

Lowest Grass Minimum

: 0.9 C Shap [Cumbria]

Most Rain (24 hrs from 0900 GMT)

: 0.2mm Church Fenton [N. Yorks.]

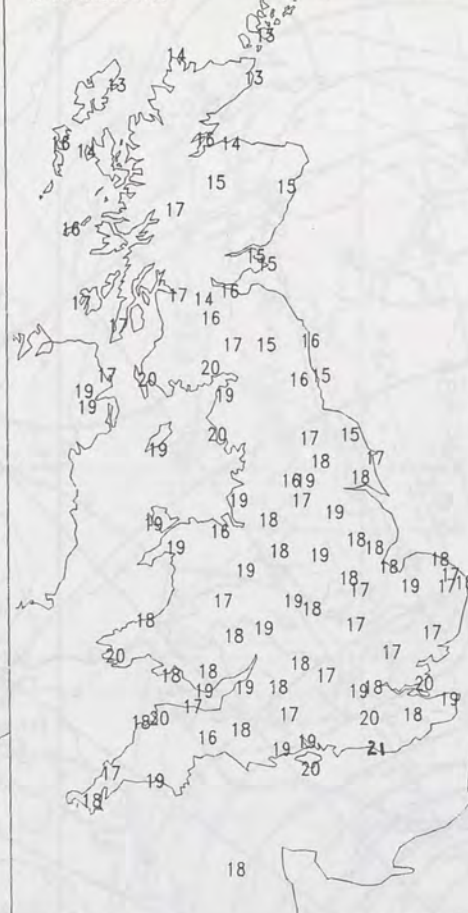
Most Sunshine

: 9.2 hrs Valley / Anglesey [Gwynedd]

NIGHT MINIMUM TEMPERATURE
(DEGREES C)
19 SEPTEMBER 1995



DAY MAXIMUM TEMPERATURE
(DEGREES C)
19 SEPTEMBER 1995



SUNSHINE (DAWN TO DUSK)
(HOURS)
19 SEPTEMBER 1995



DAILY CLIMATE DATA

NIGHT RAINFALL
(MILLIMETRES)
19 SEPTEMBER 1995



DAY RAINFALL
(MILLIMETRES)
19 SEPTEMBER 1995



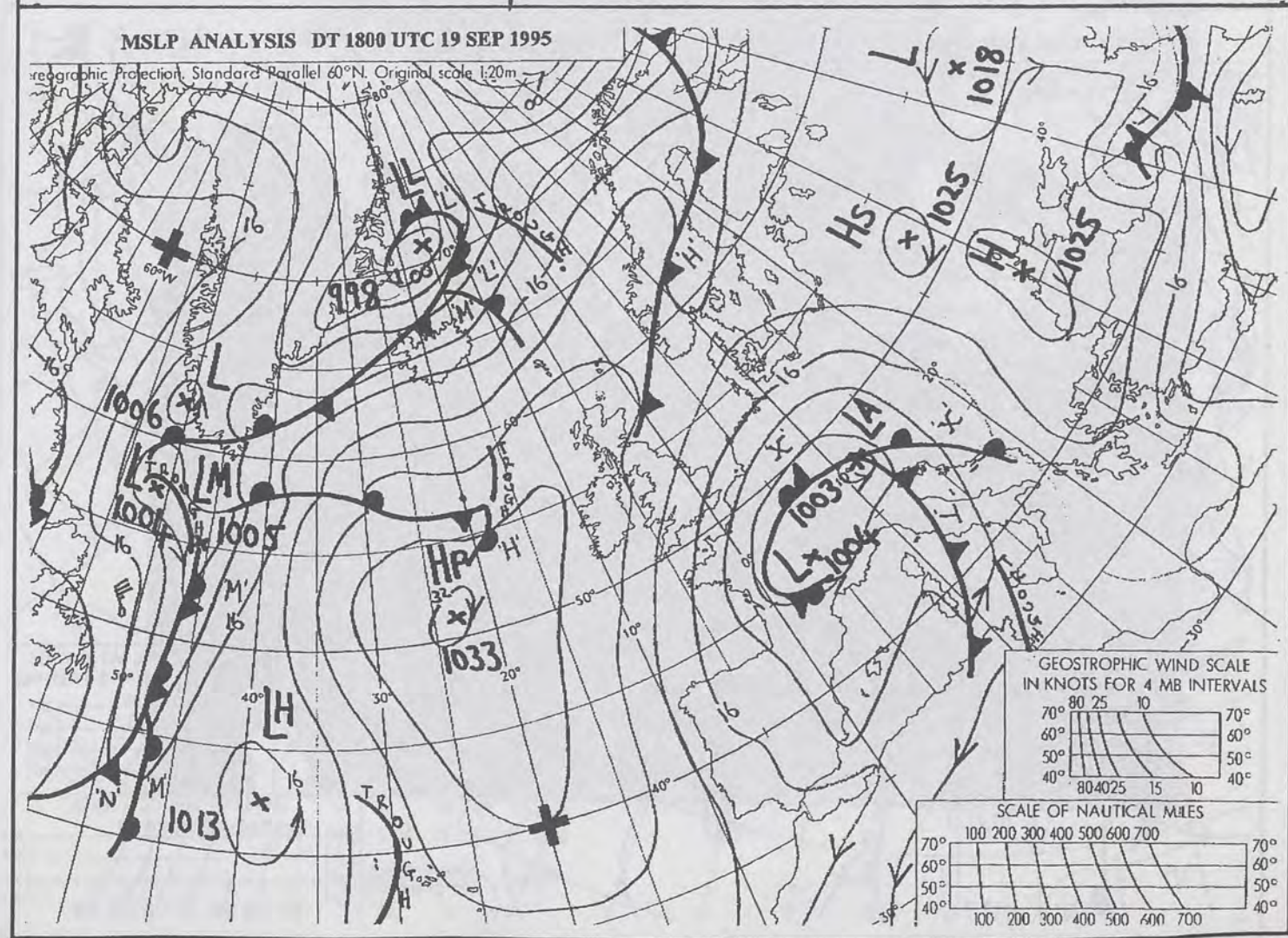
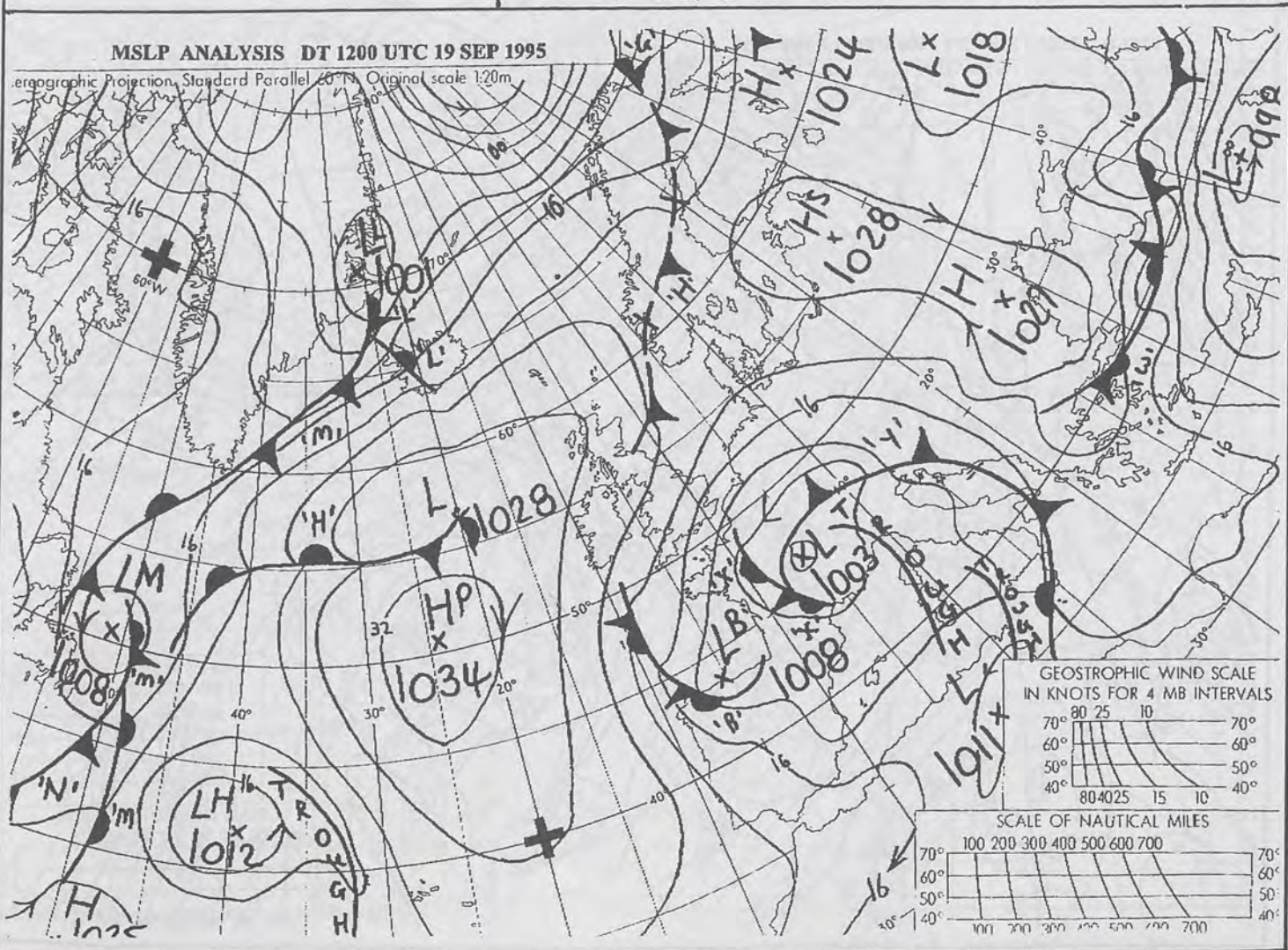
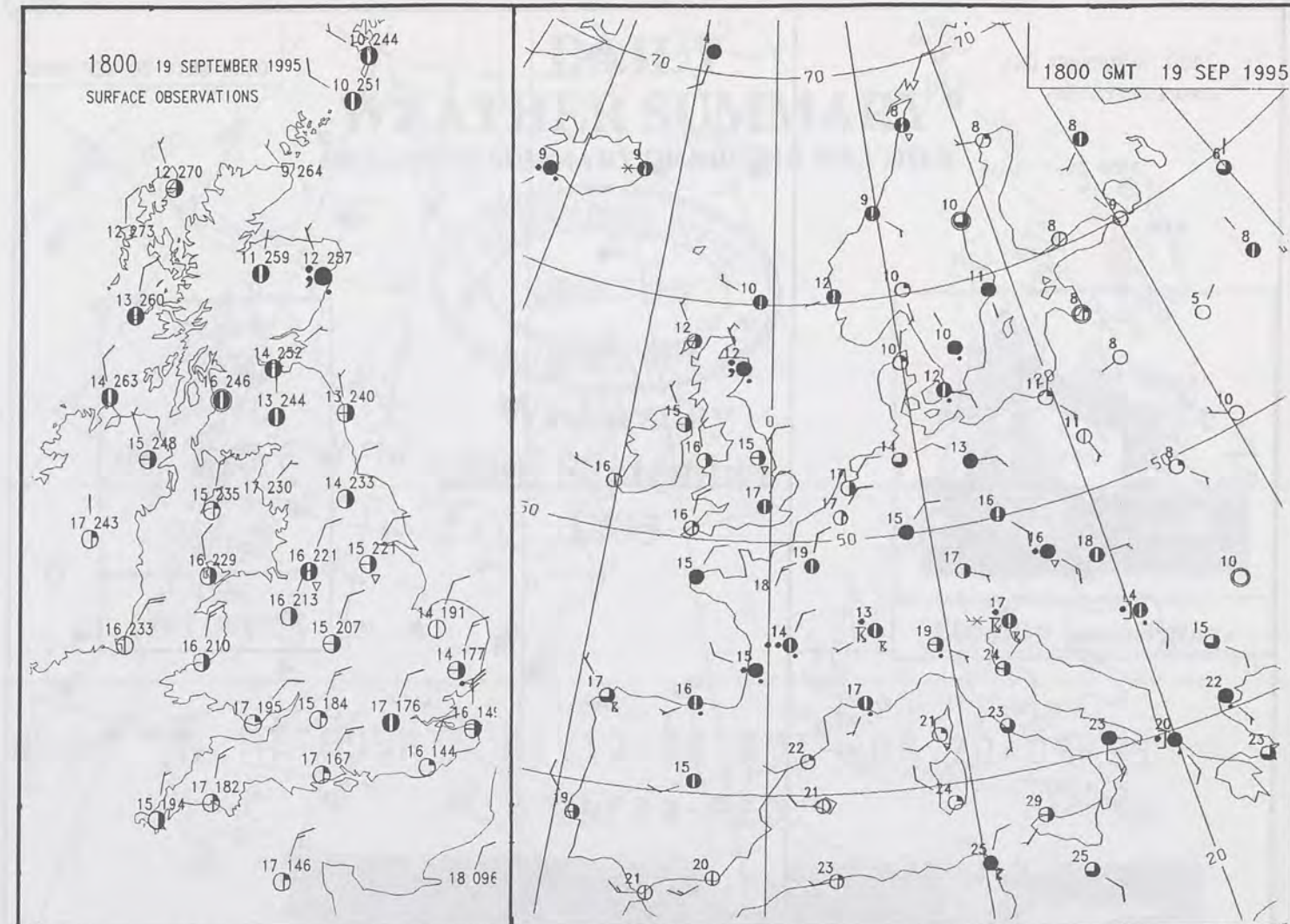
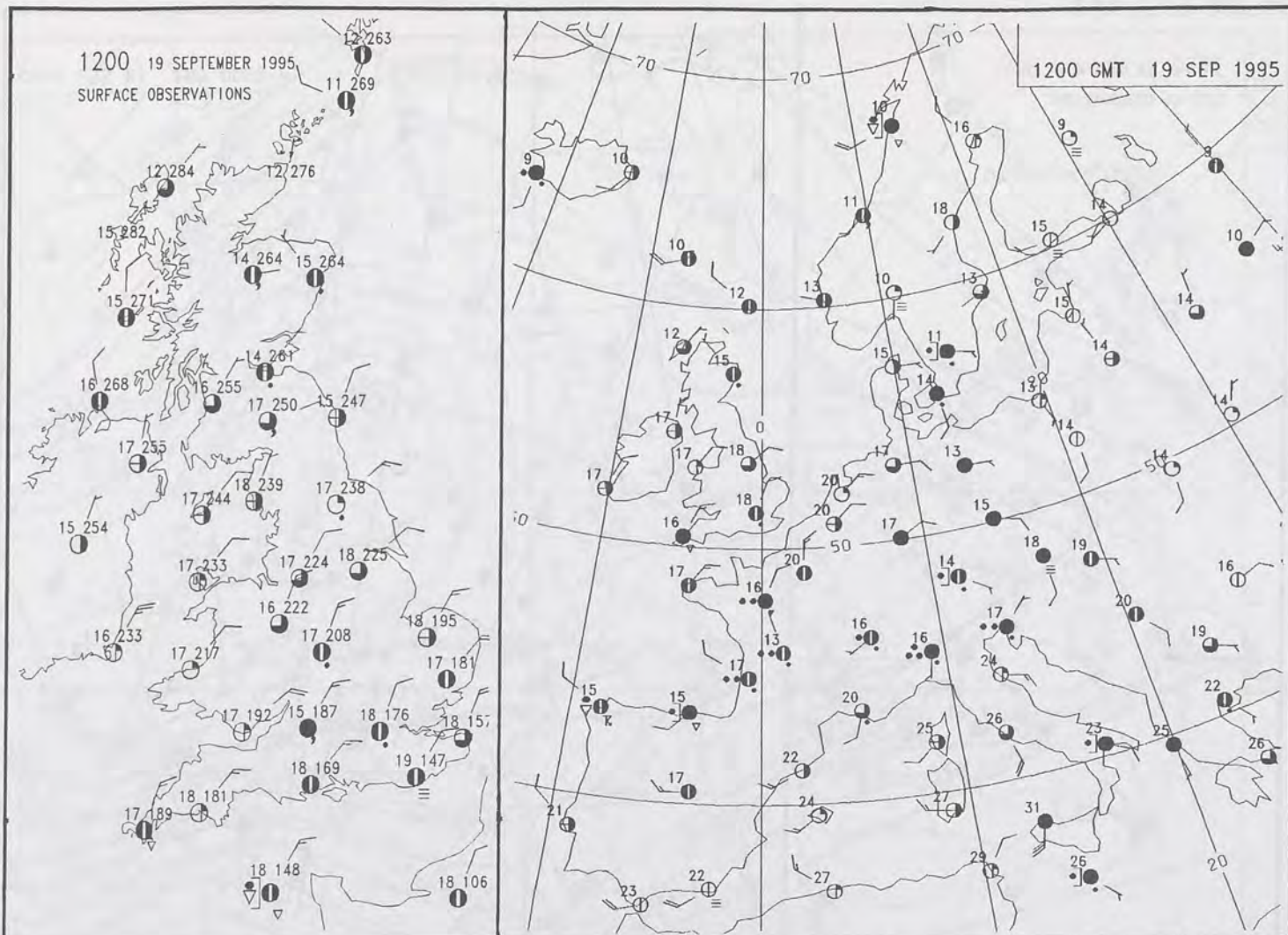
DAILY WEATHER SUMMARY

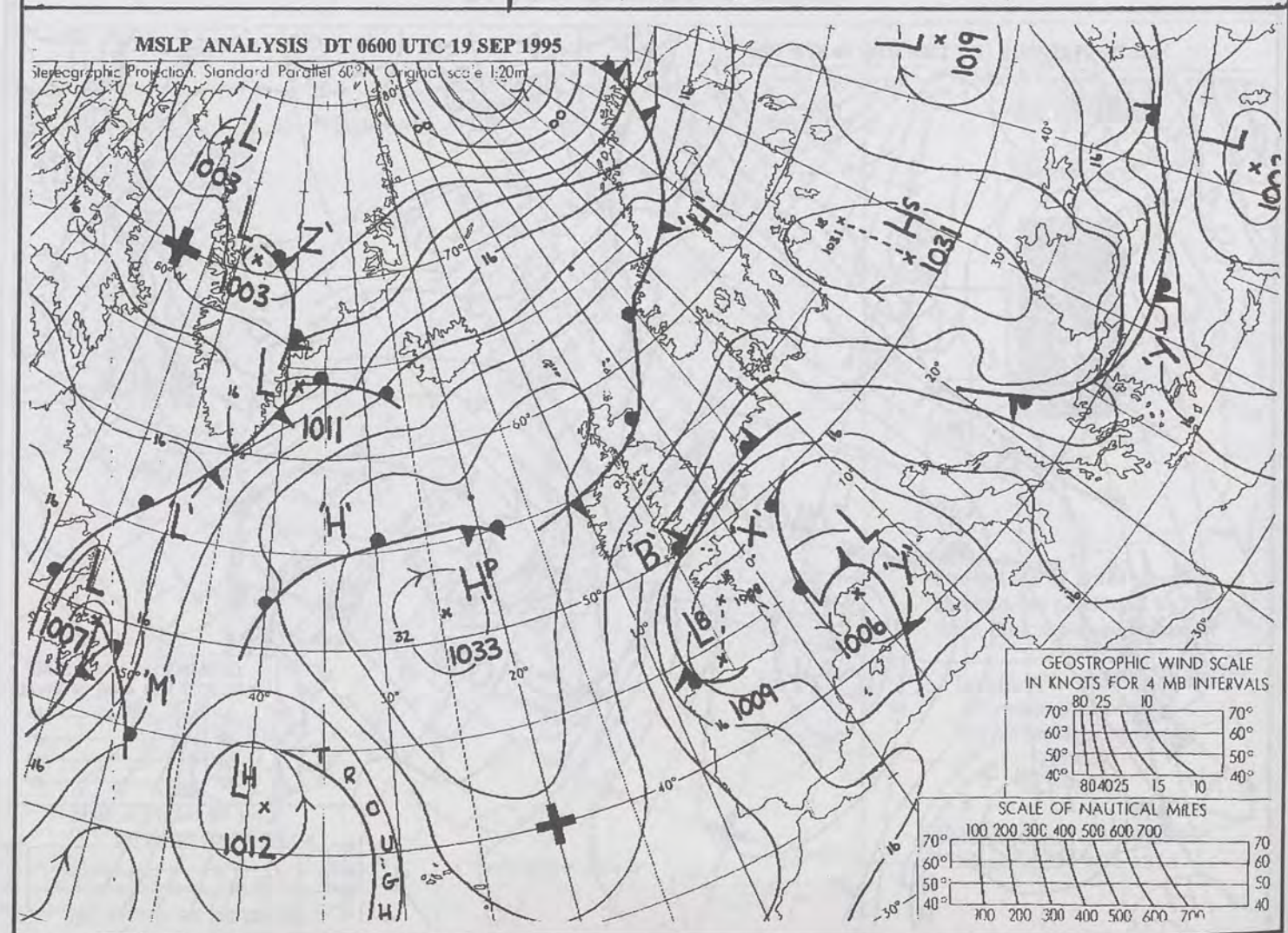
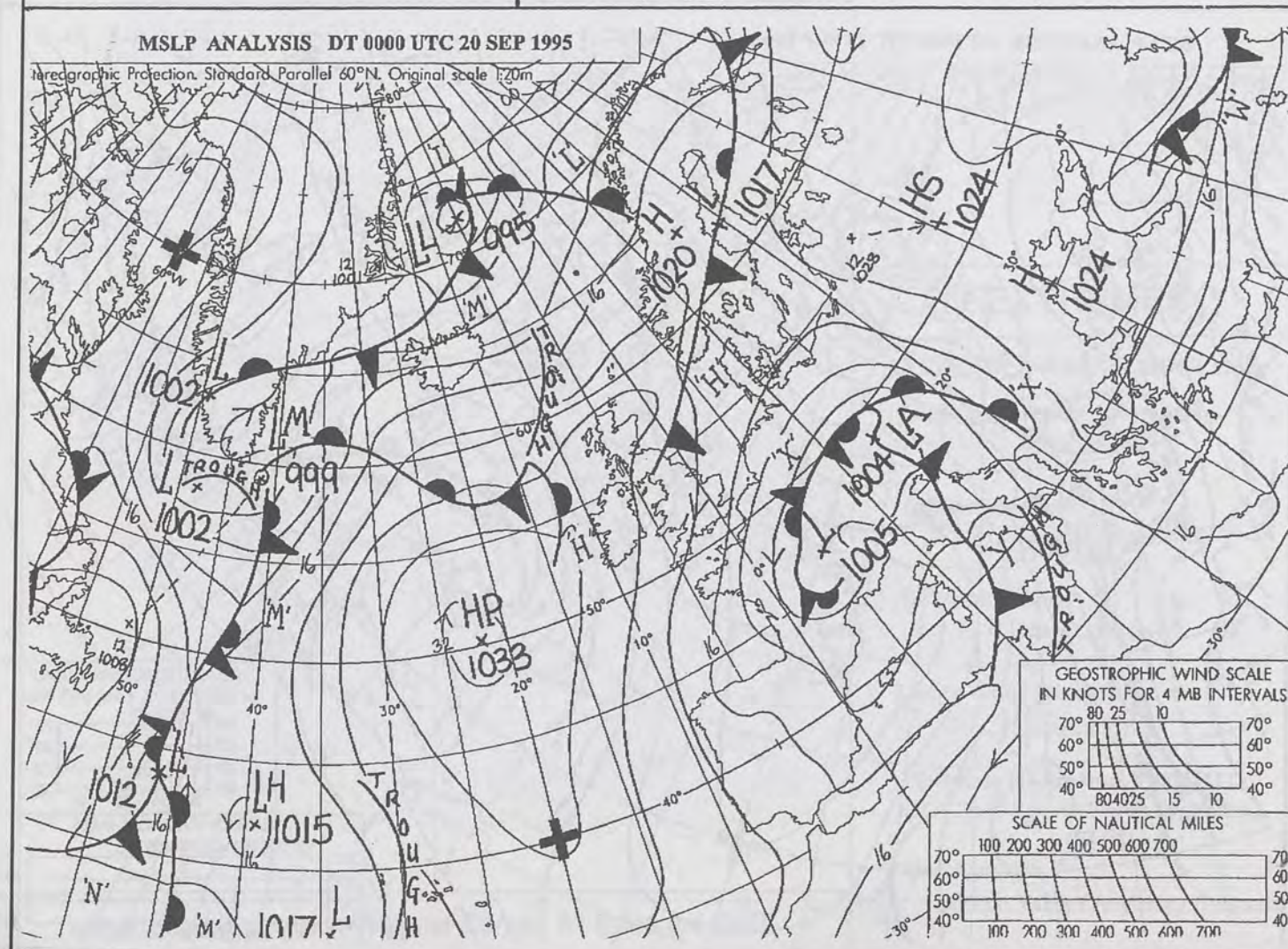
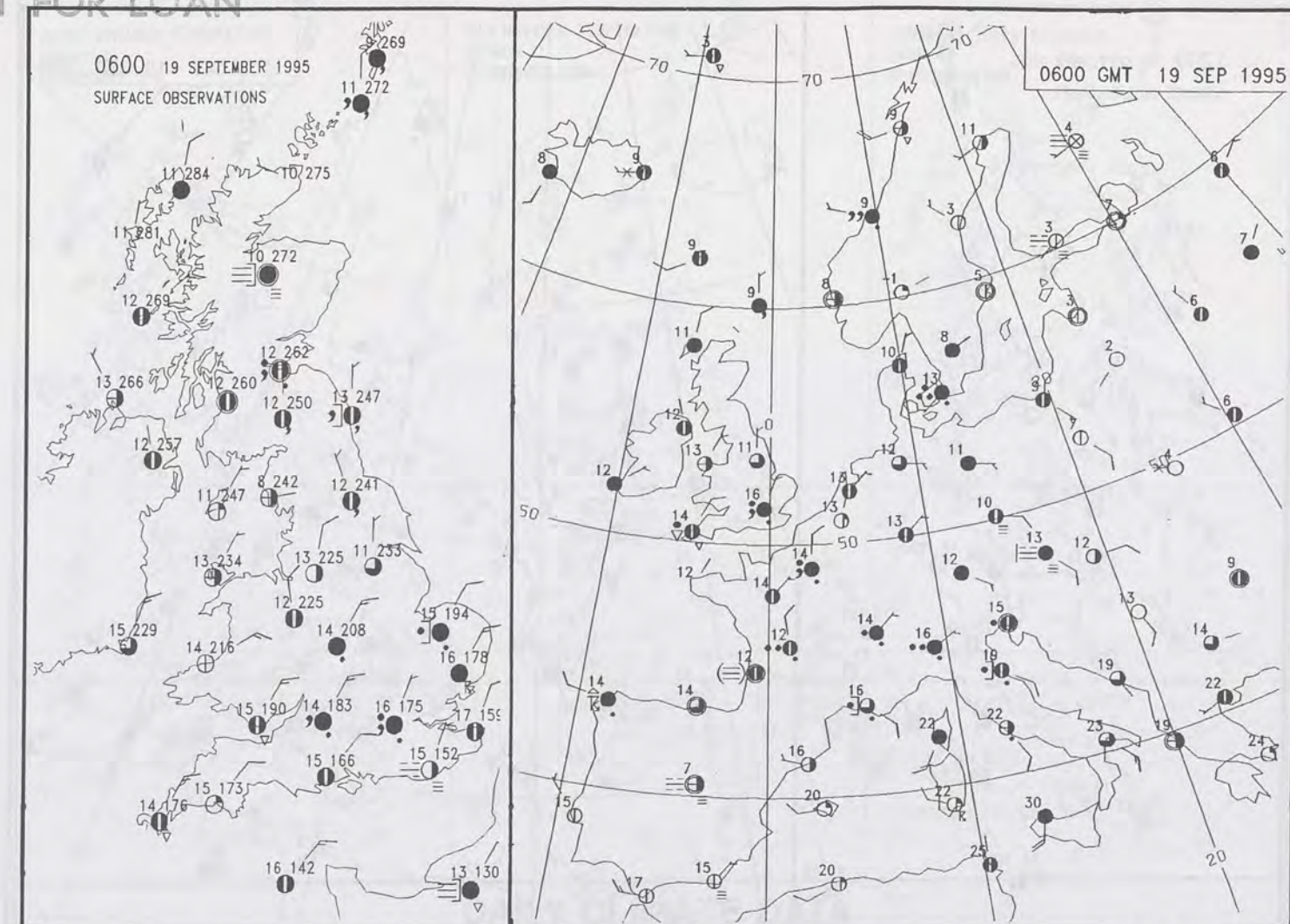
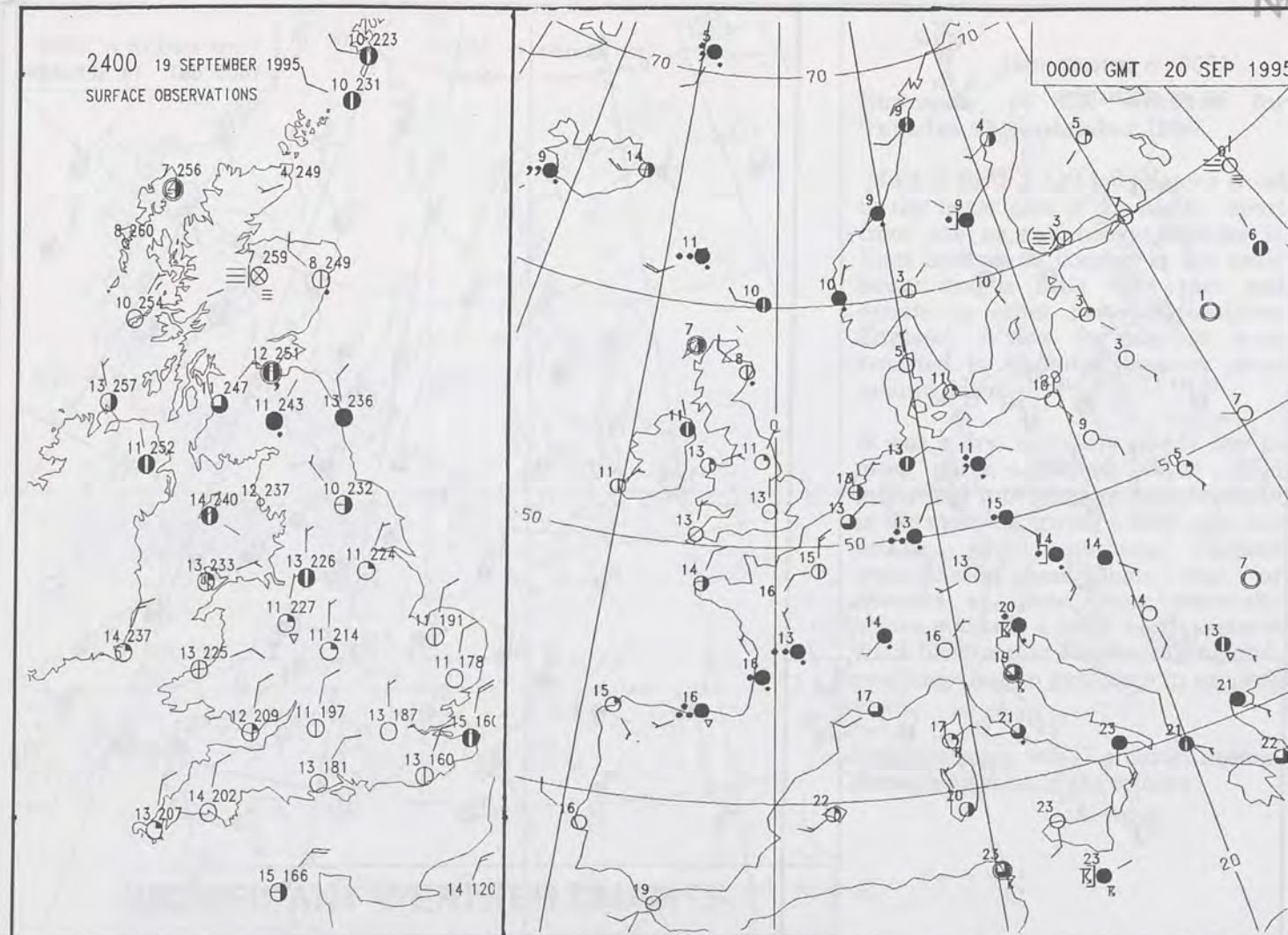



For details of other Weather Summaries produced by the Met. Office please contact:

London Weather Centre
Climate Department
127 Clerkenwell Road
London
EC1R 5DB

Telephone: 0171 405 4358
Fax: 0171 404 4314







DAILY WEATHER SUMMARY

INCLUDING SUMMARY OF BRITISH WEATHER




Wednesday
20th September
1995



LONDON weather centre

METEOSAT AT 12:00 GMT ON 20/09/95
INFRA-RED



CLOUD-TOP OR LAND/SEA TEMPERATURE

COLD WARM

0600 20 SEPTEMBER 1995

SIGWX



1200 20 SEPTEMBER 1995

SIGWX



SIGNIFICANT WEATHER CHARTS

1800 20 SEPTEMBER 1995

SIGWX



2400 20 SEPTEMBER 1995

SIGWX



Published by London Weather Centre. All times are GMT.

Summary of UK weather for
Wednesday 20 September 1995

Many places had a fairly clear night, but Eastern counties of England where cloudy at times with outbreaks of light rain. Over Scotland patches of fog formed before dawn and a slight frost occurred in the Glens.

Much of the country had a dry day with a fair amount of hazy sunshine, especially during the morning. It became cloudier over the Western and Northern Isles during the afternoon with outbreaks of mainly light drizzle. An area of cloud with outbreaks of rain worked its way southwards across Eastern and central England during the morning, and Southeast England during the afternoon.

During the evening outbreaks of drizzle continued over the Western Isles and also reached the north coast of Northern Ireland. Elsewhere it was dry with variable amounts of cloud.

Temperatures generally were around normal, but parts of Eastern Scotland became warm. North-easterly winds across much of England kept some North sea coastal areas rather cool.

EXTREMES

WEDNESDAY 20th SEPTEMBER 1995

Highest Maximum

: 20.6 C Aboyne [Grampian]

Lowest Maximum

: 12.9 C Lerwick [Shetland]

Lowest Minimum

: -0.6 C Altnaharra [N. Highlands]

Lowest Grass Minimum

: -1.6 C Kinloss [Moray Firth]

Most Rain (24 hrs from 0900 GMT)

: 2.7mm Corgary [Co. Fermanagh]

Most Sunshine

: 11.2 hrs St. Mawgan [Cornwall]

NIGHT MINIMUM TEMPERATURE

(DEGREES C)

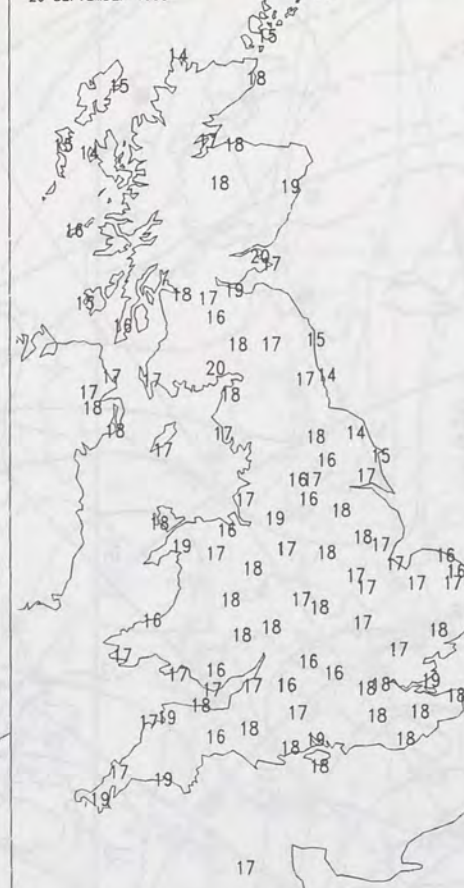
20 SEPTEMBER 1995



DAY MAXIMUM TEMPERATURE

(DEGREES C)

20 SEPTEMBER 1995



SUNSHINE (DAWN TO DUSK)

(HOURS)

20 SEPTEMBER 1995



DAILY CLIMATE DATA

NIGHT RAINFALL

(MILLIMETRES)

20 SEPTEMBER 1995



X INDICATES TRACE TO 0.4 MM

DAY RAINFALL

(MILLIMETRES)

20 SEPTEMBER 1995



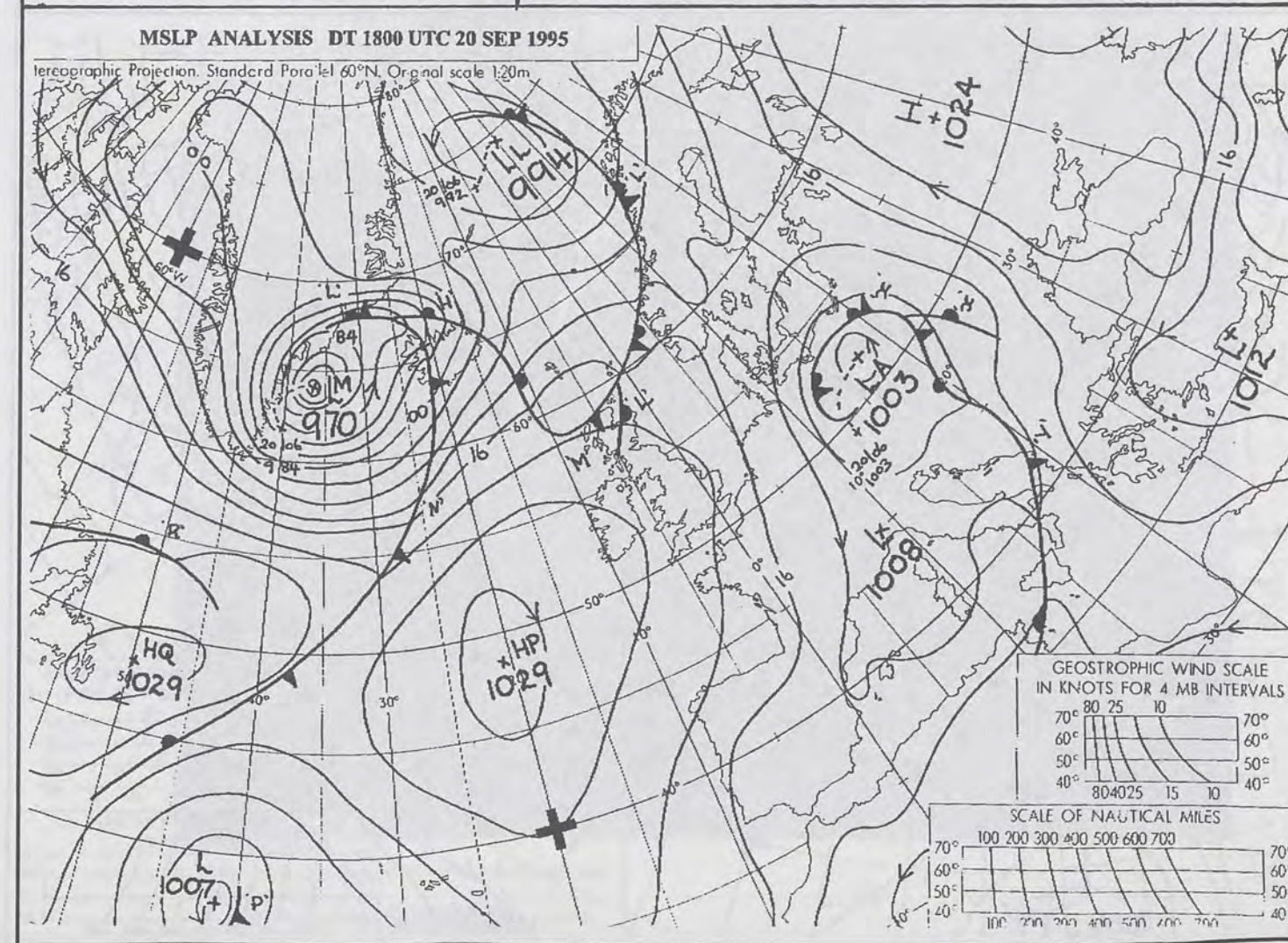
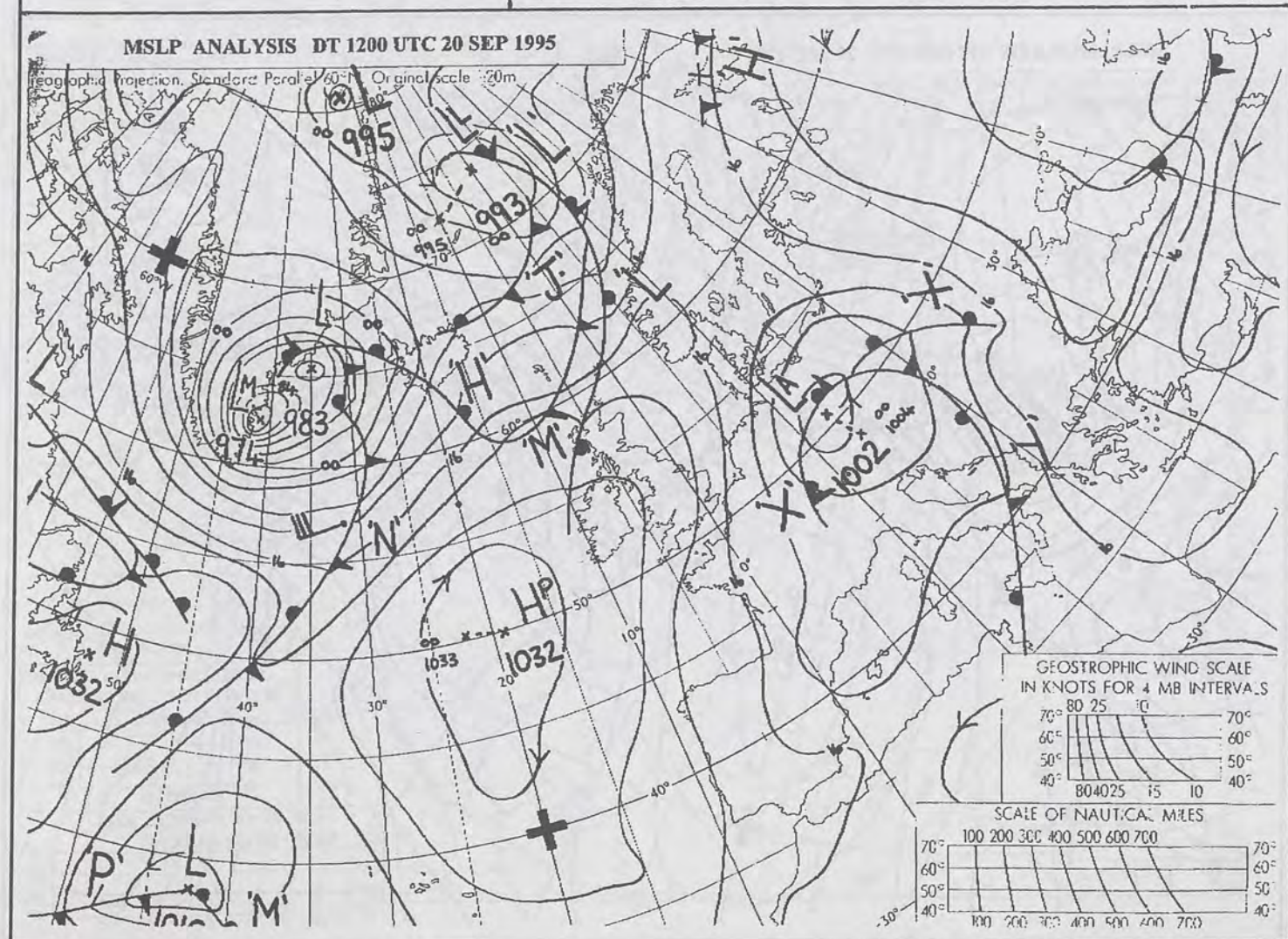
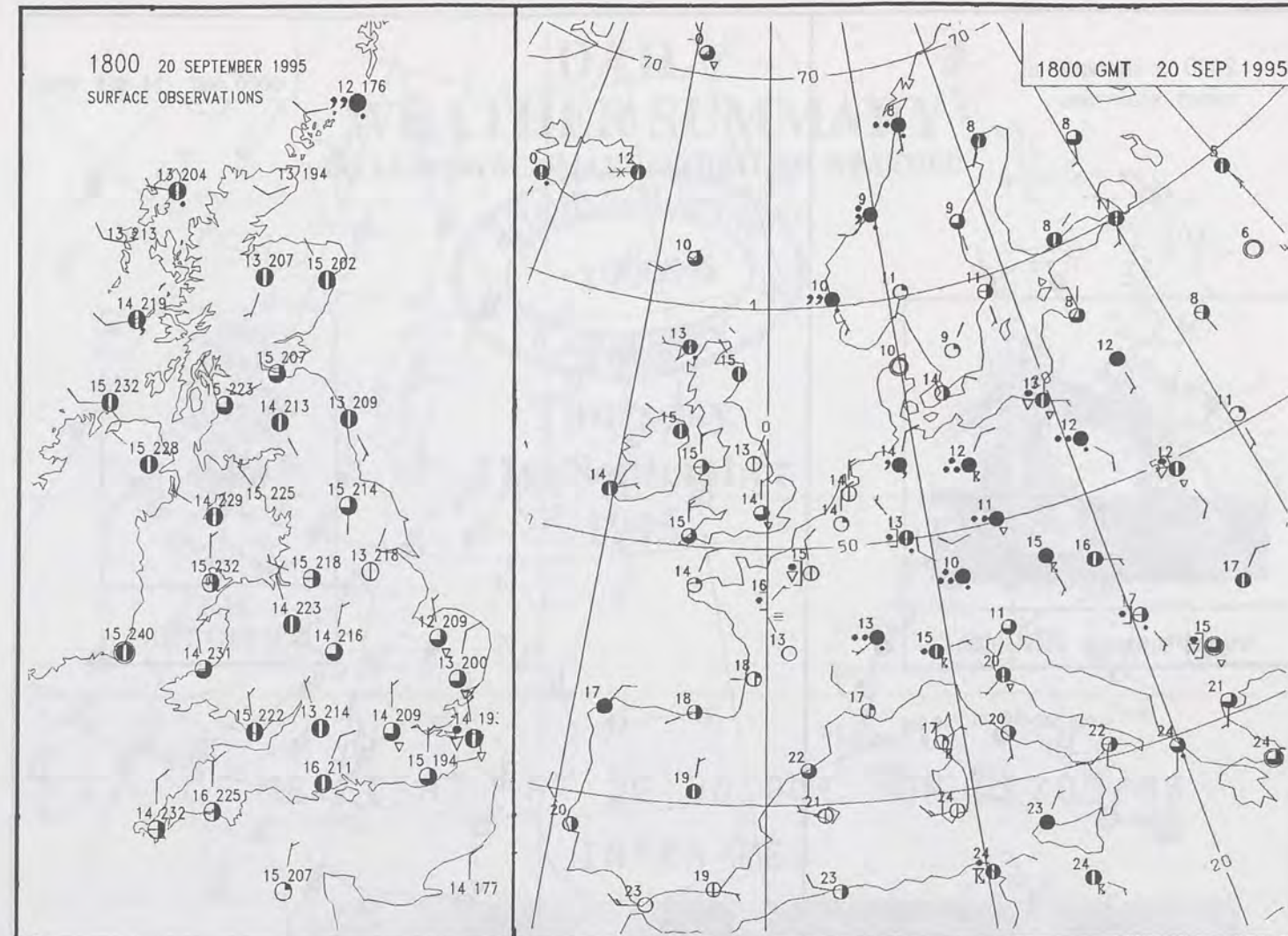
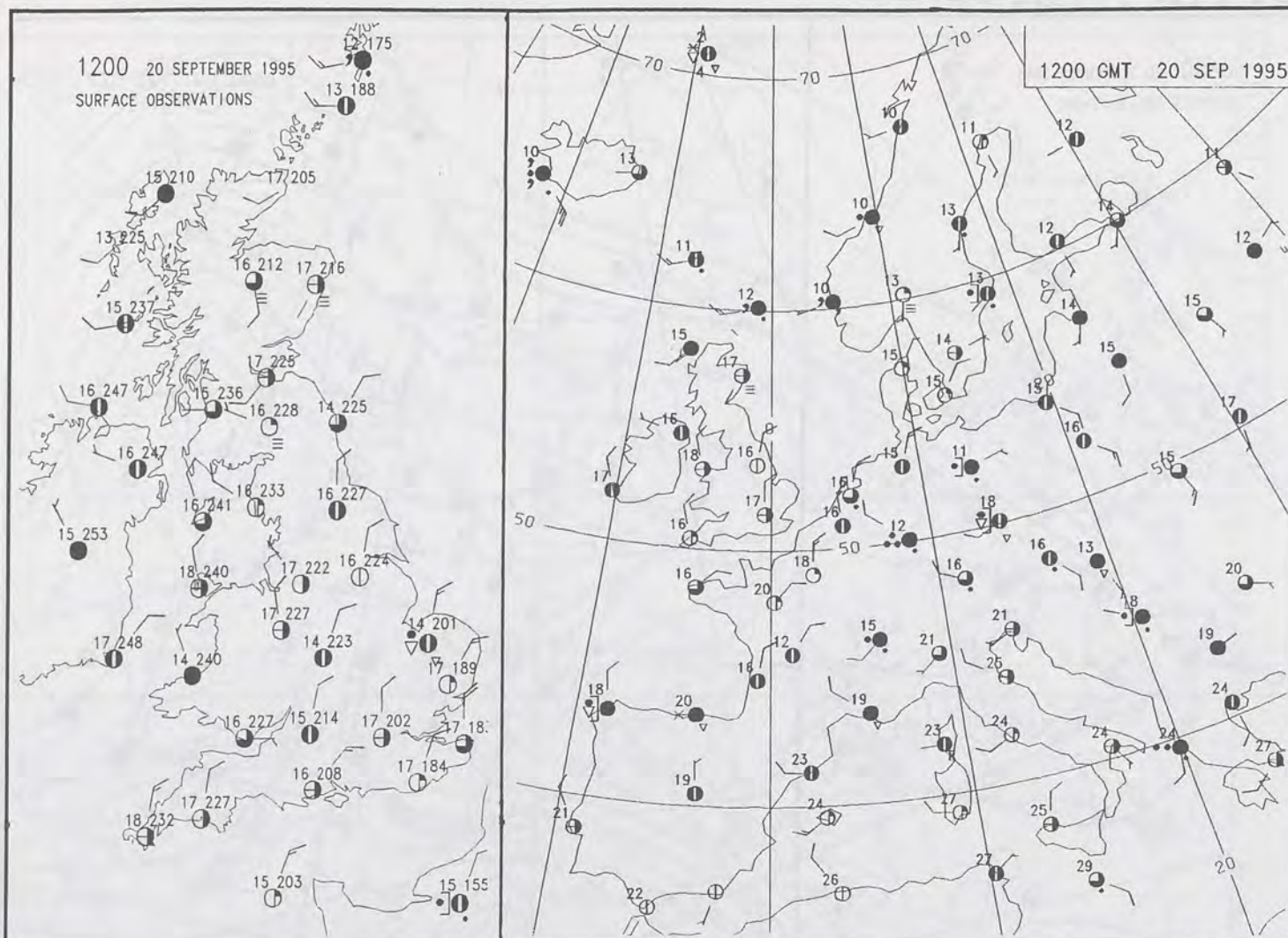
X INDICATES TRACE TO 0.4 MM

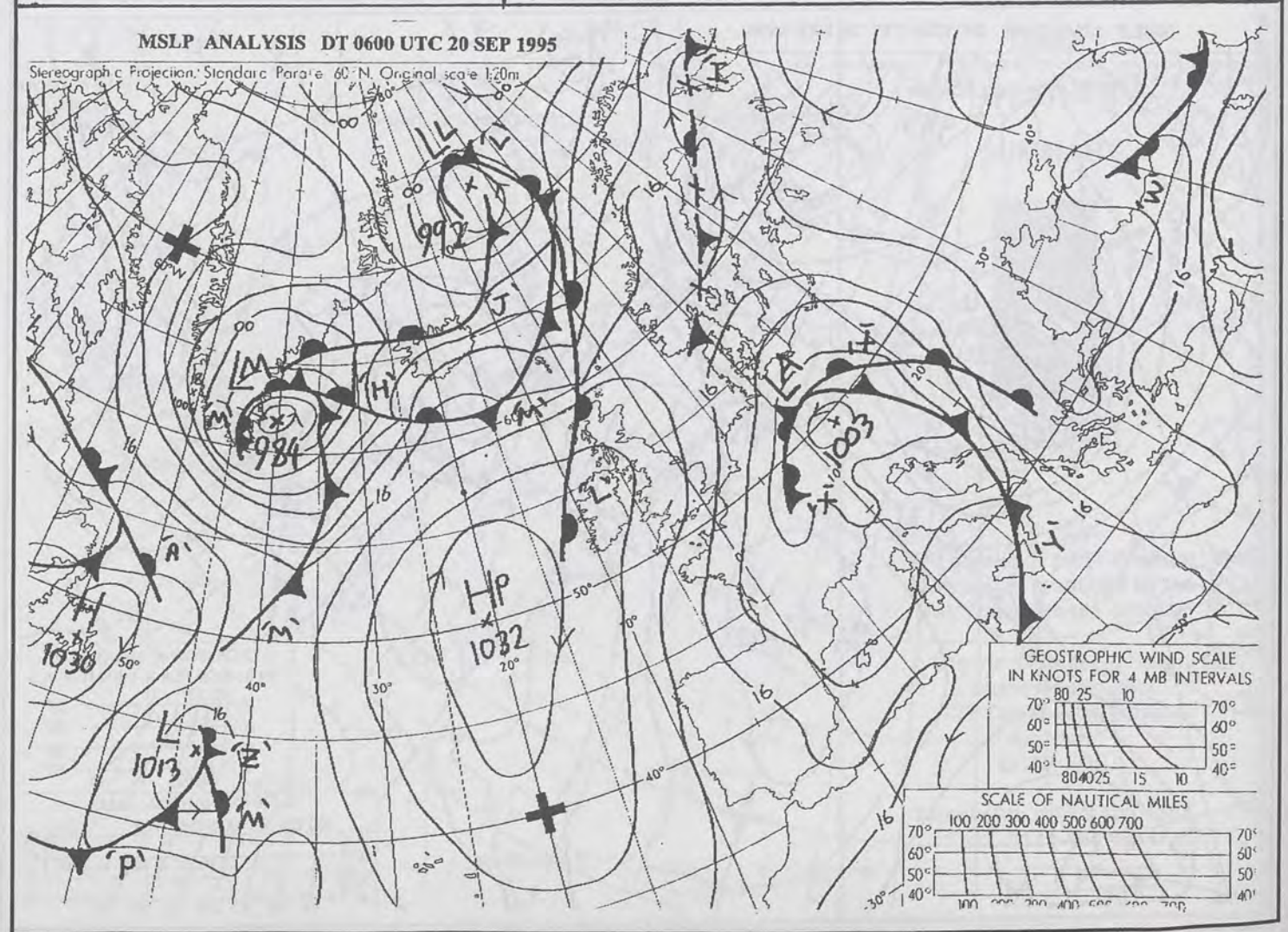
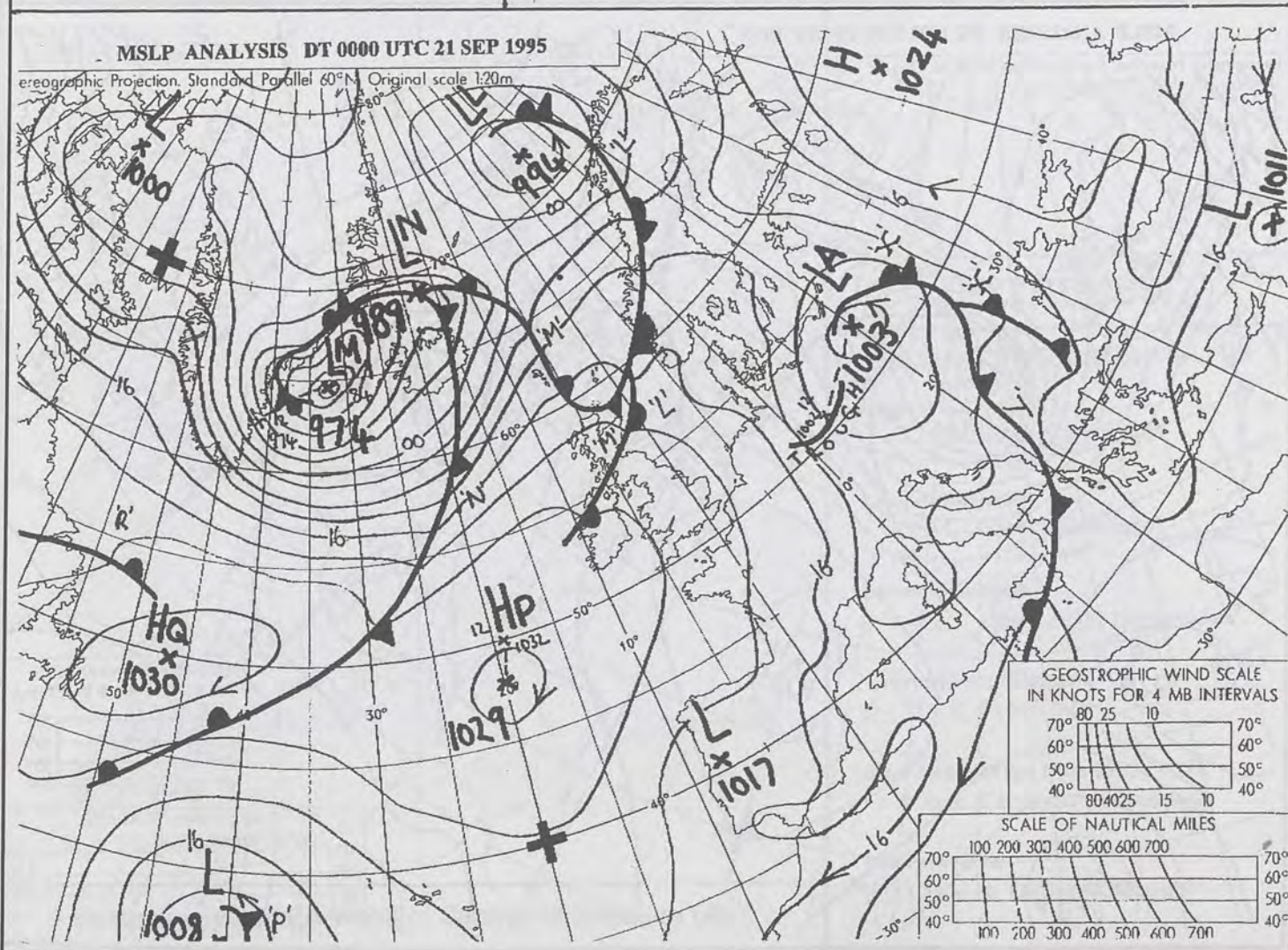
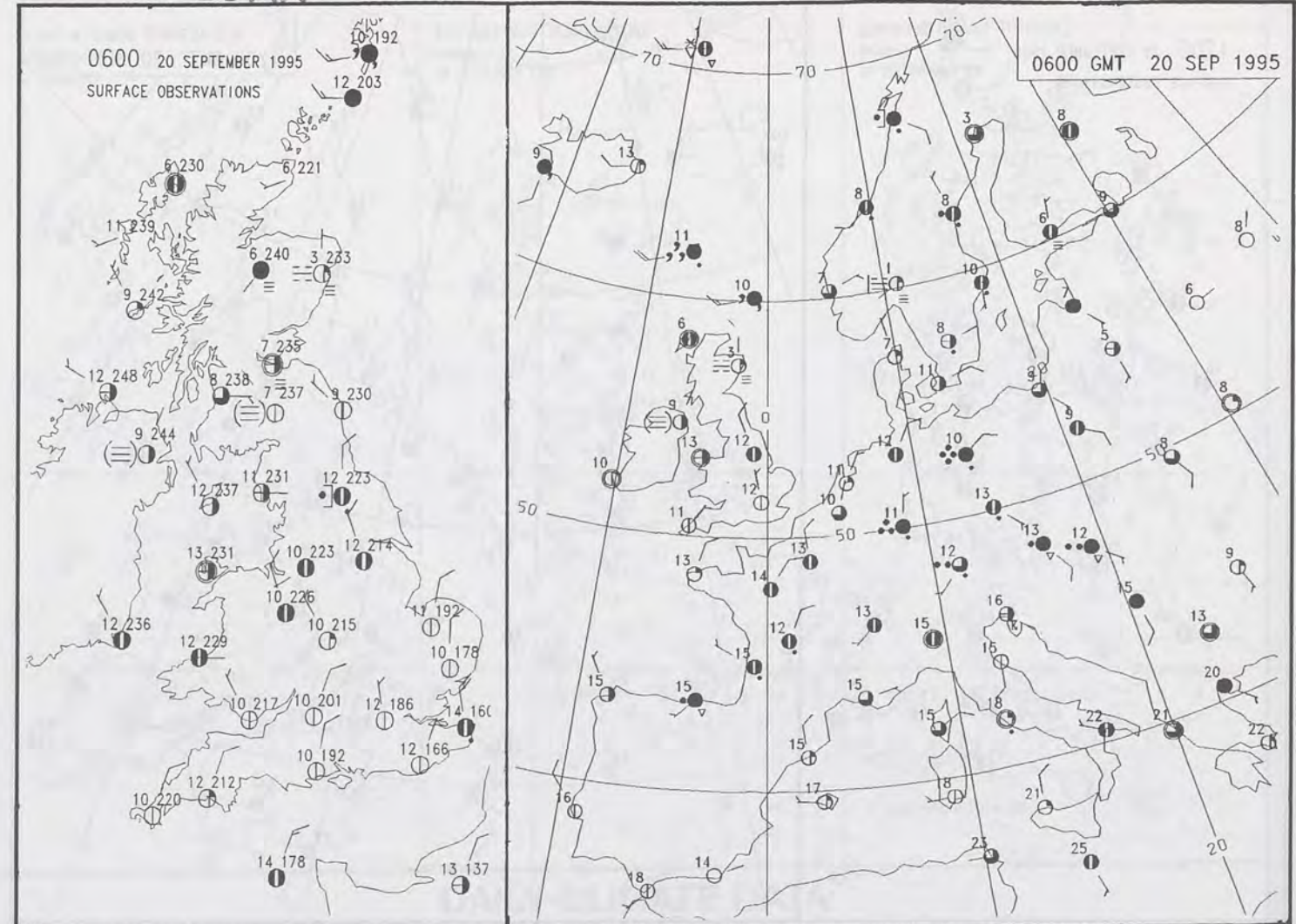
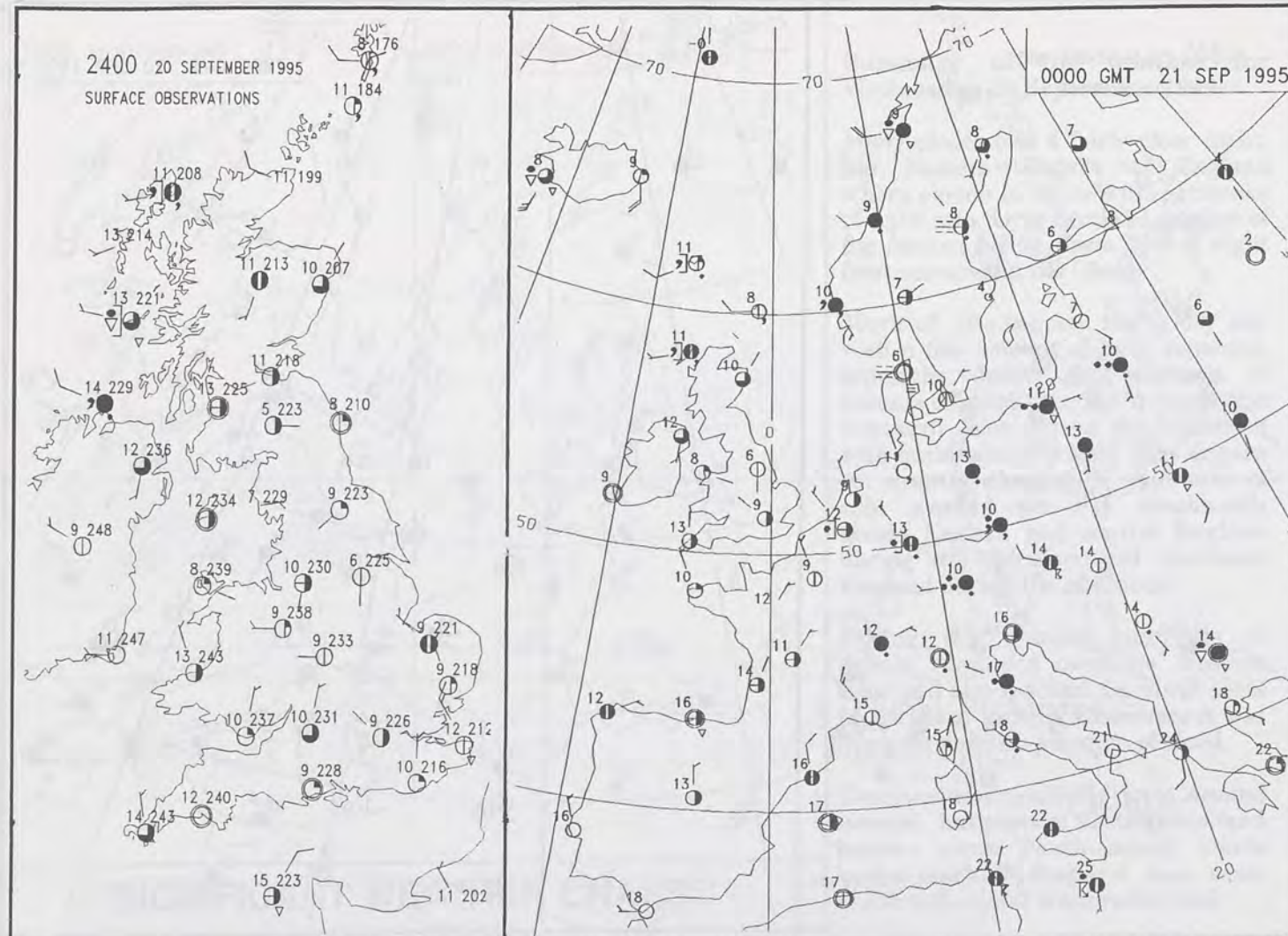
DAILY
WEATHER
SUMMARY

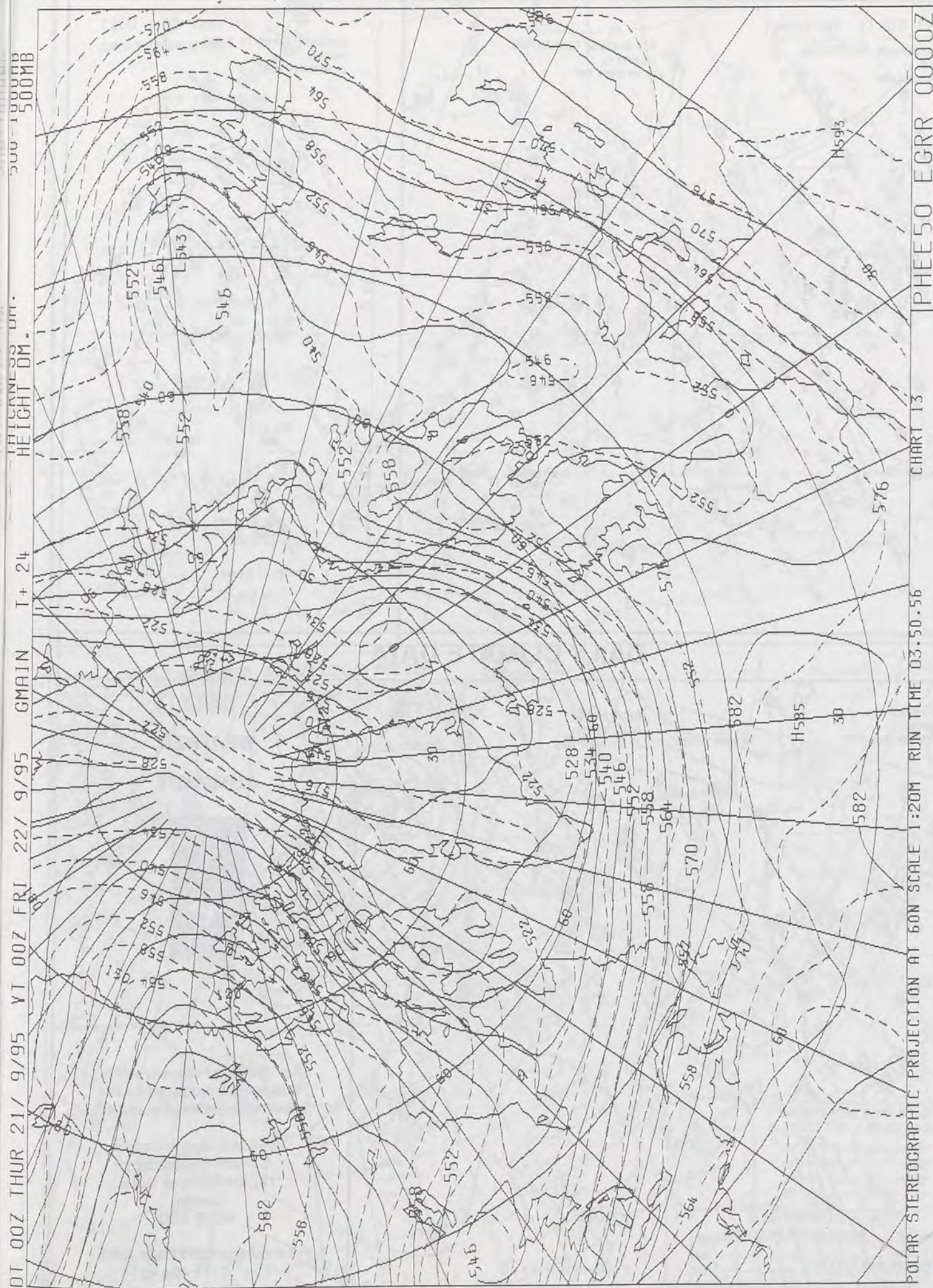
For details of other Weather Summaries produced by the Met. Office please contact:

London Weather Centre
Climate Department
127 Clerkenwell Road
London
EC1R 5DB

Telephone: 0171 405 4358
Fax: 0171 404 4314








DAILY WEATHER SUMMARY

INCLUDING SUMMARY OF BRITISH WEATHER




Thursday
21st September
1995



LONDON weather centre

METEOSAT AT 12:00 GMT ON 21/09/95
INFRA-RED



CLOUD-TOP OR LAND/SEA TEMPERATURE

COLD WARM

0600 21 SEPTEMBER 1995

SIGWX



1200 21 SEPTEMBER 1995

SIGWX



SIGNIFICANT WEATHER CHARTS

1800 21 SEPTEMBER 1995

SIGWX



2400 21 SEPTEMBER 1995

SIGWX



Published by London Weather Centre. All times are GMT.

Summary of UK weather for Thursday 21 September 1995

During the night, much of the country was dry with generally well broken cloud, although there was some patchy drizzle over western Scotland and northwestern parts of Northern Ireland. Some mist and patchy fog formed over England and Wales.

During the day, once any mist and fog had cleared, England and Wales stayed dry with a good deal of sunshine, although parts of the north were cloudier with patchy drizzle near northwestern coasts, especially in the afternoon and evening.

Occasional drizzle still affected western parts of Scotland and Northern Ireland, but remaining areas were dry. There was a good deal of cloud in the west, but plenty of sunshine further east. It was a breezy day in the north and west.

The temperatures were generally a little above average with most parts being rather warm.

EXTREMES

THURSDAY 21st SEPTEMBER 1995

Highest Maximum

: 21.2 C Cardiff [S. Glamorgan]

Lowest Maximum

: 13.4 C Cape Wrath [N. Scotland]

Lowest Minimum

: 2.1 C Shap [Cumbria]

Lowest Grass Minimum

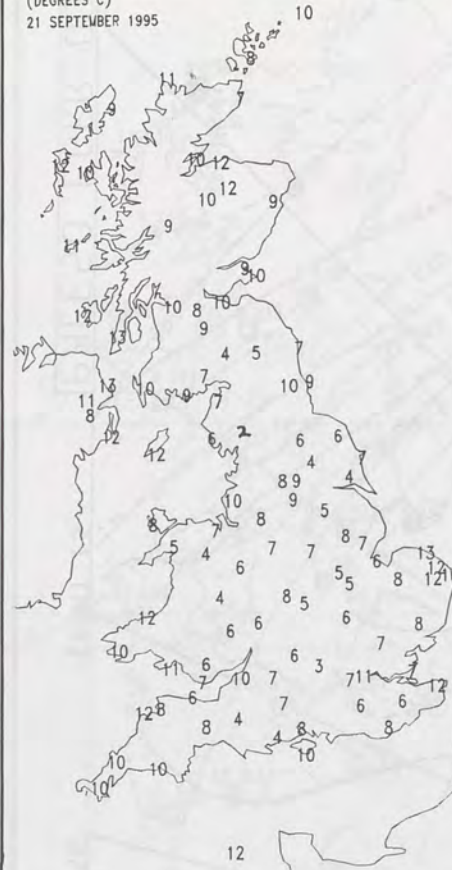
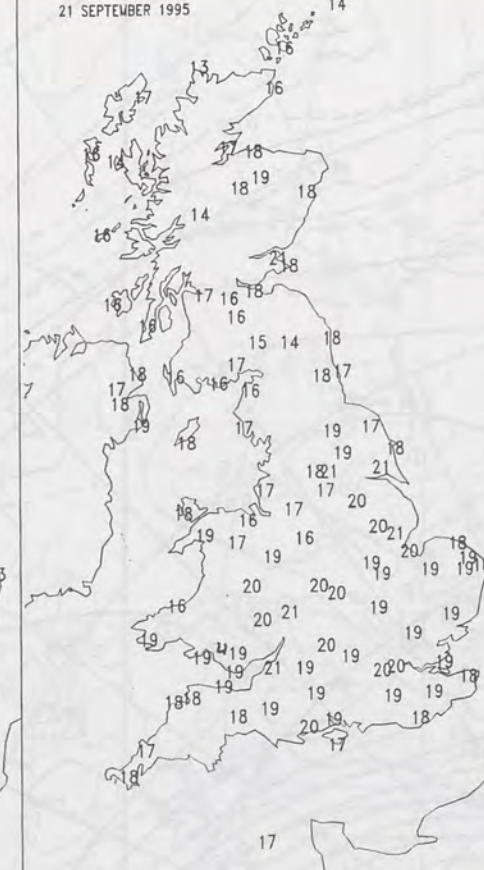
: -2.1 C Shap [Cumbria]

Most Rain (24 hrs from 0900 GMT)

: 4.3mm Stornoway [Hebrides]

Most Sunshine

: 10.9 hrs Gatwick Airport [Surrey]

NIGHT MINIMUM TEMPERATURE
(DEGREES C)
21 SEPTEMBER 1995DAY MAXIMUM TEMPERATURE
(DEGREES C)
21 SEPTEMBER 1995SUNSHINE (DAWN TO DUSK)
(HOURS)
21 SEPTEMBER 1995

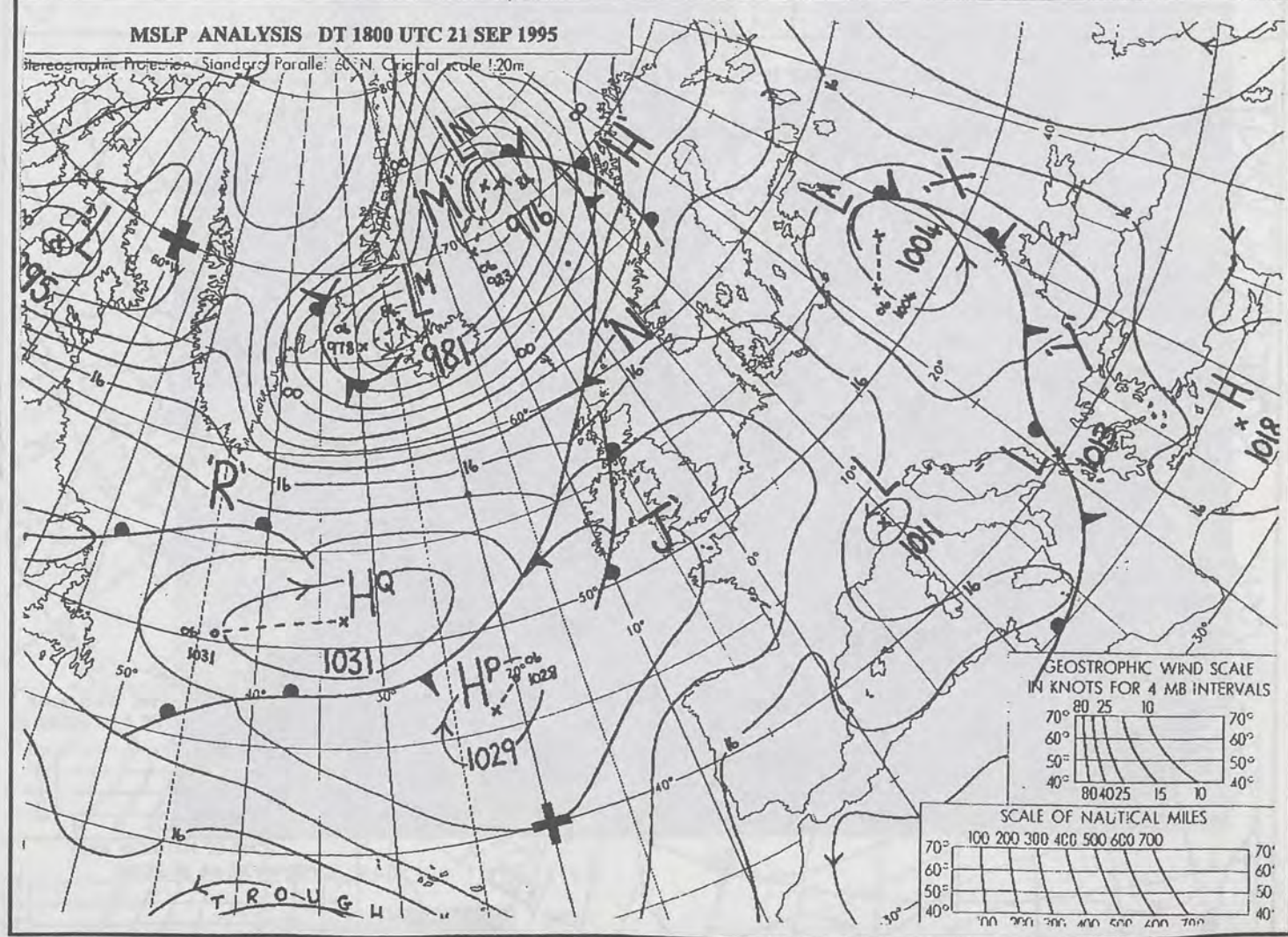
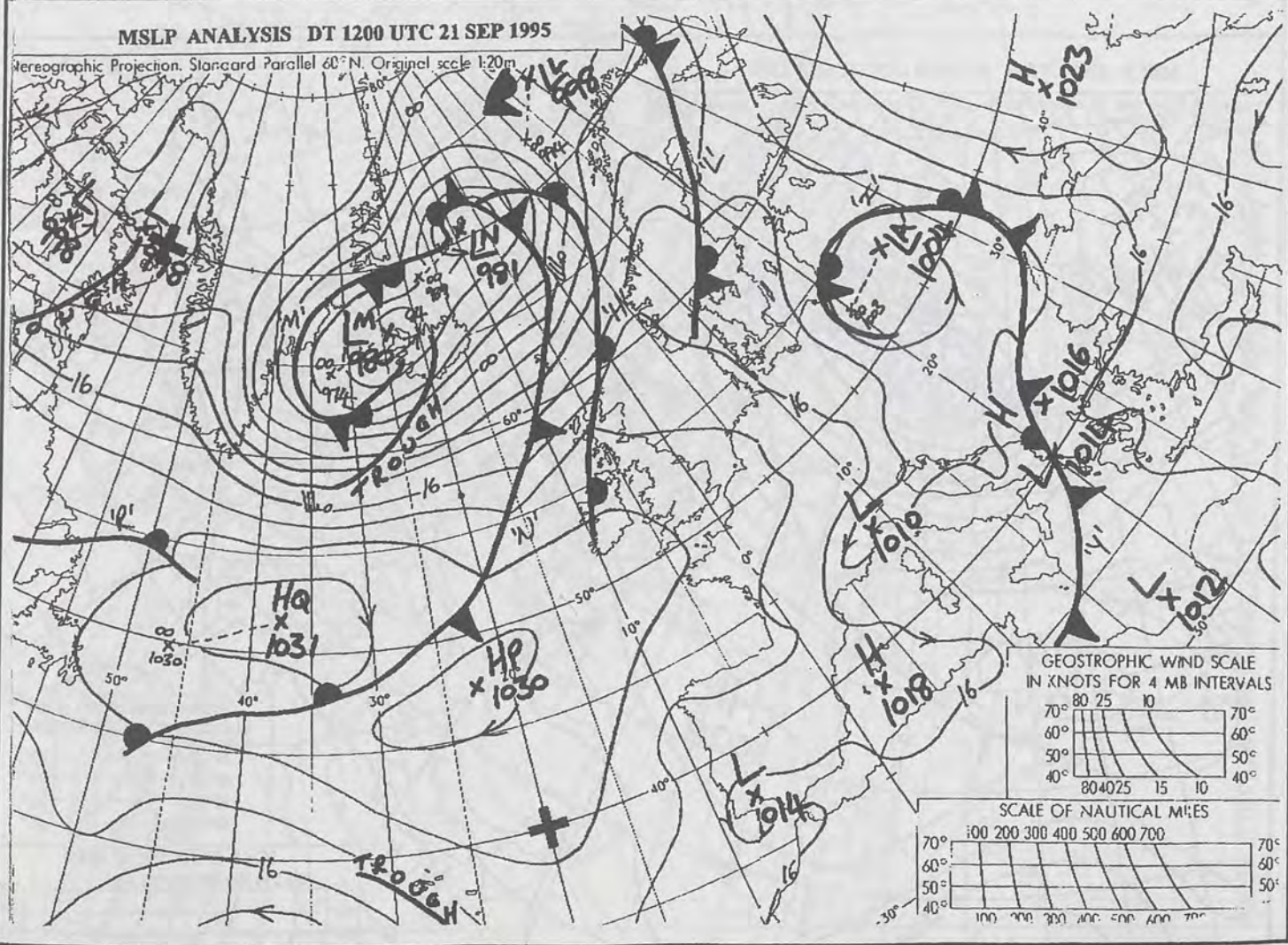
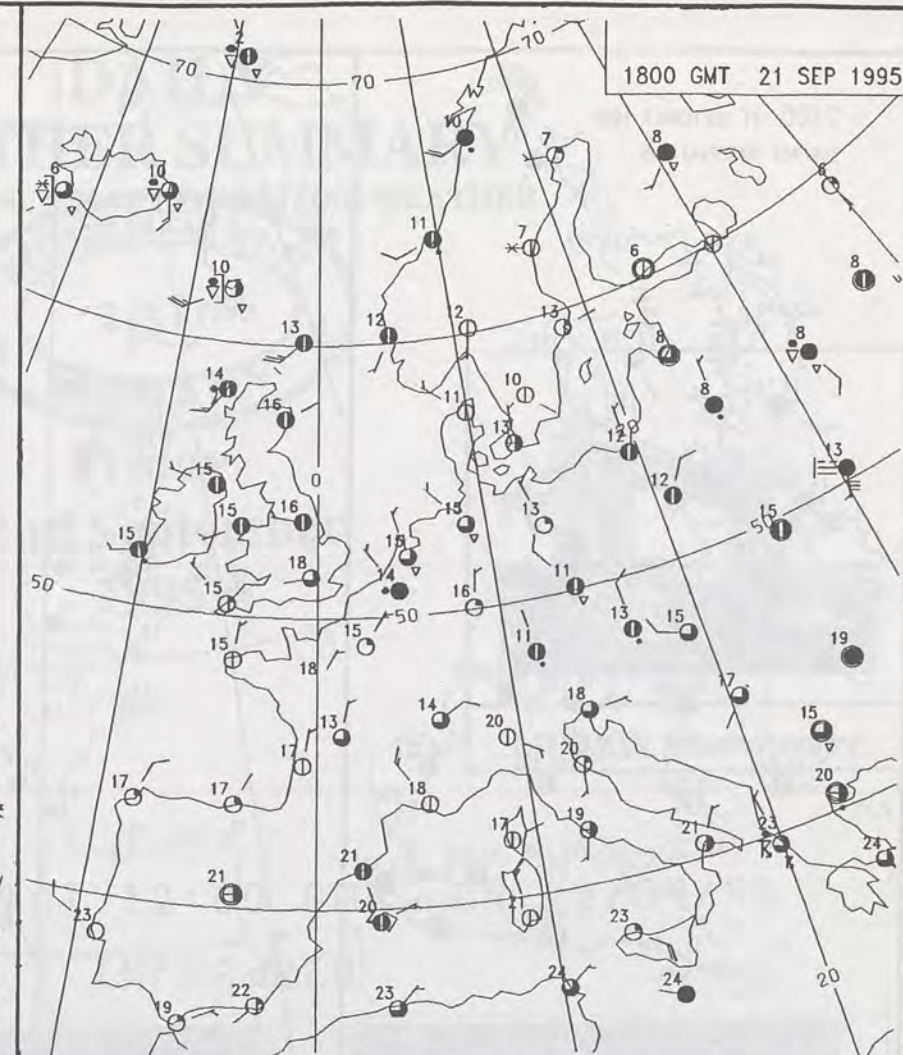
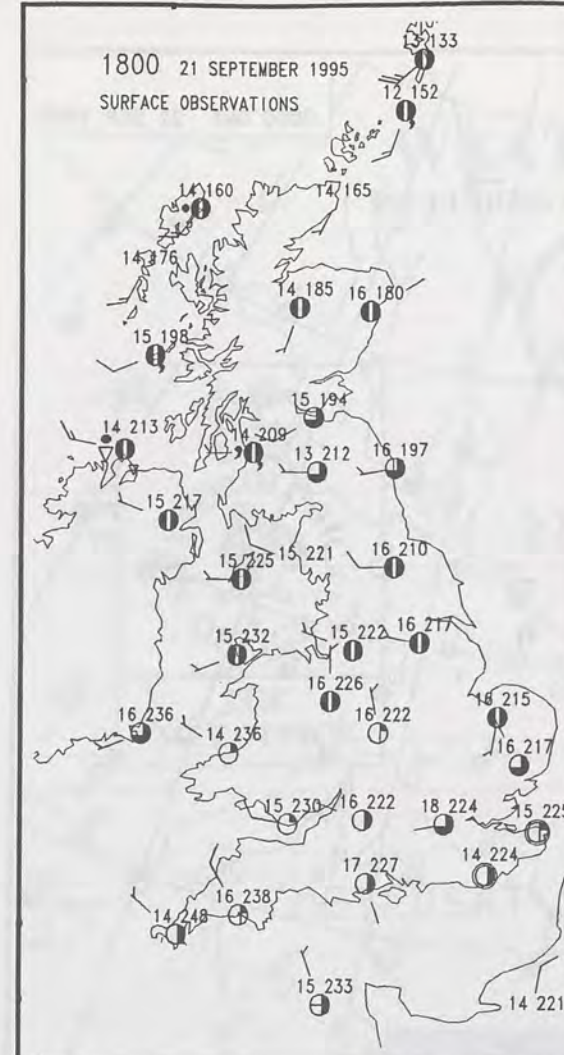
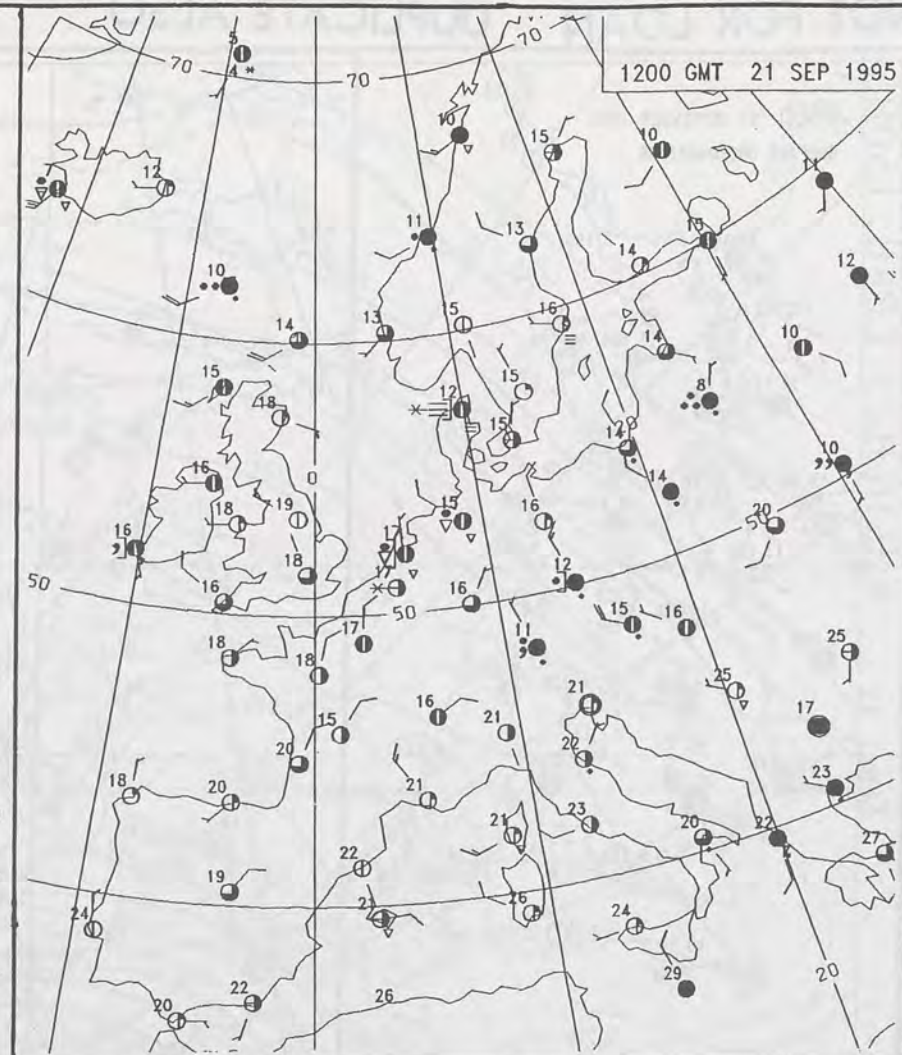
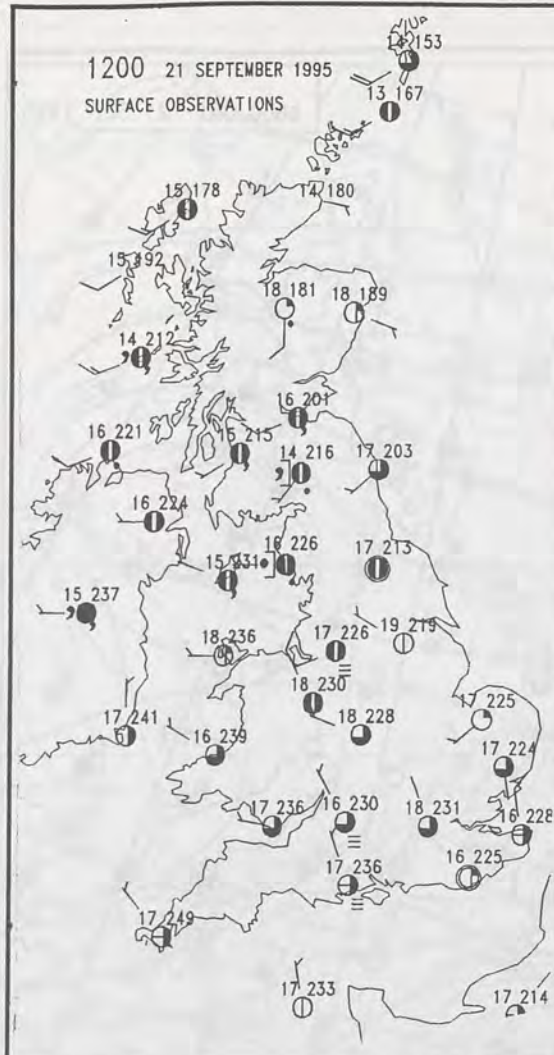
DAILY CLIMATE DATA

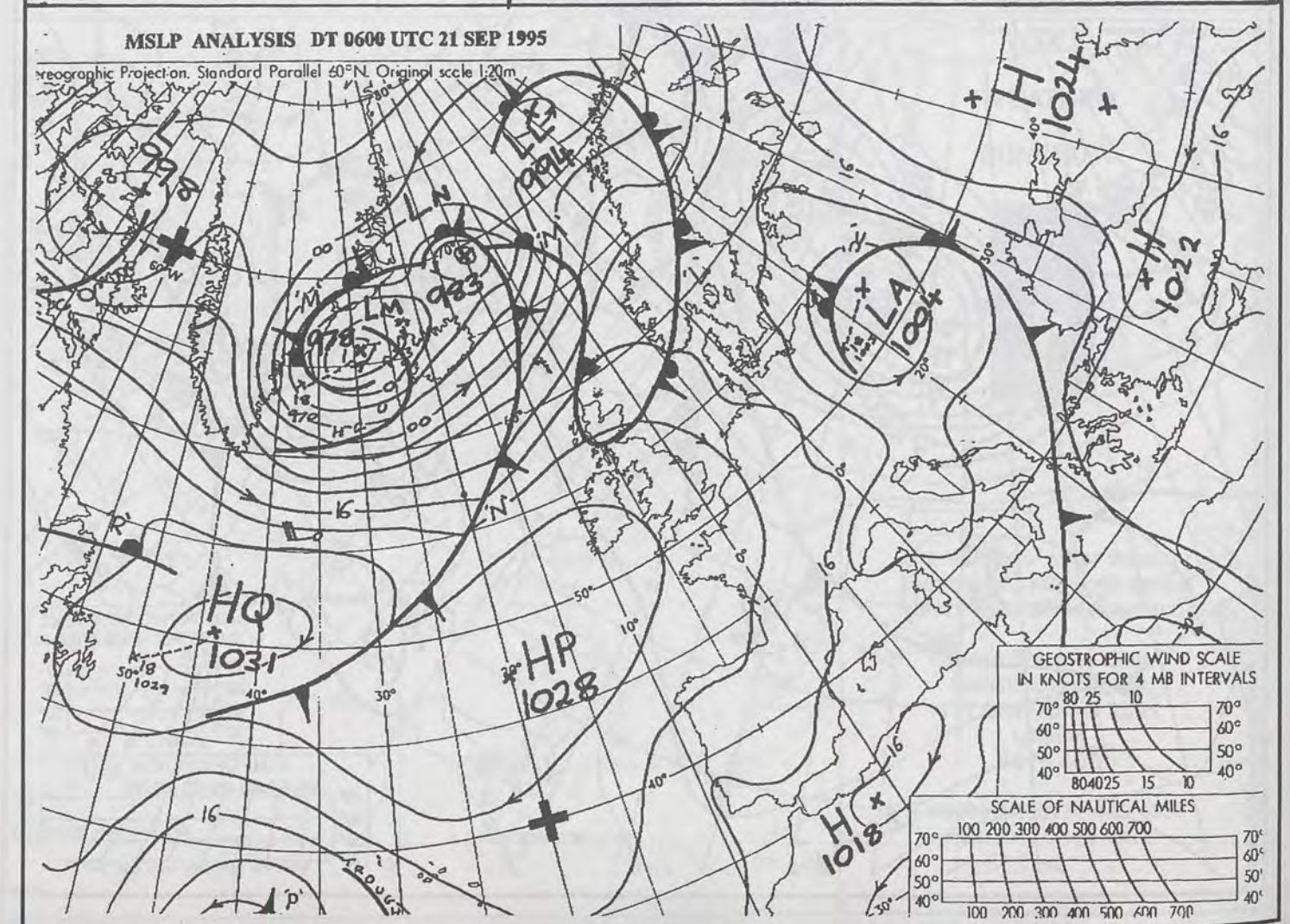
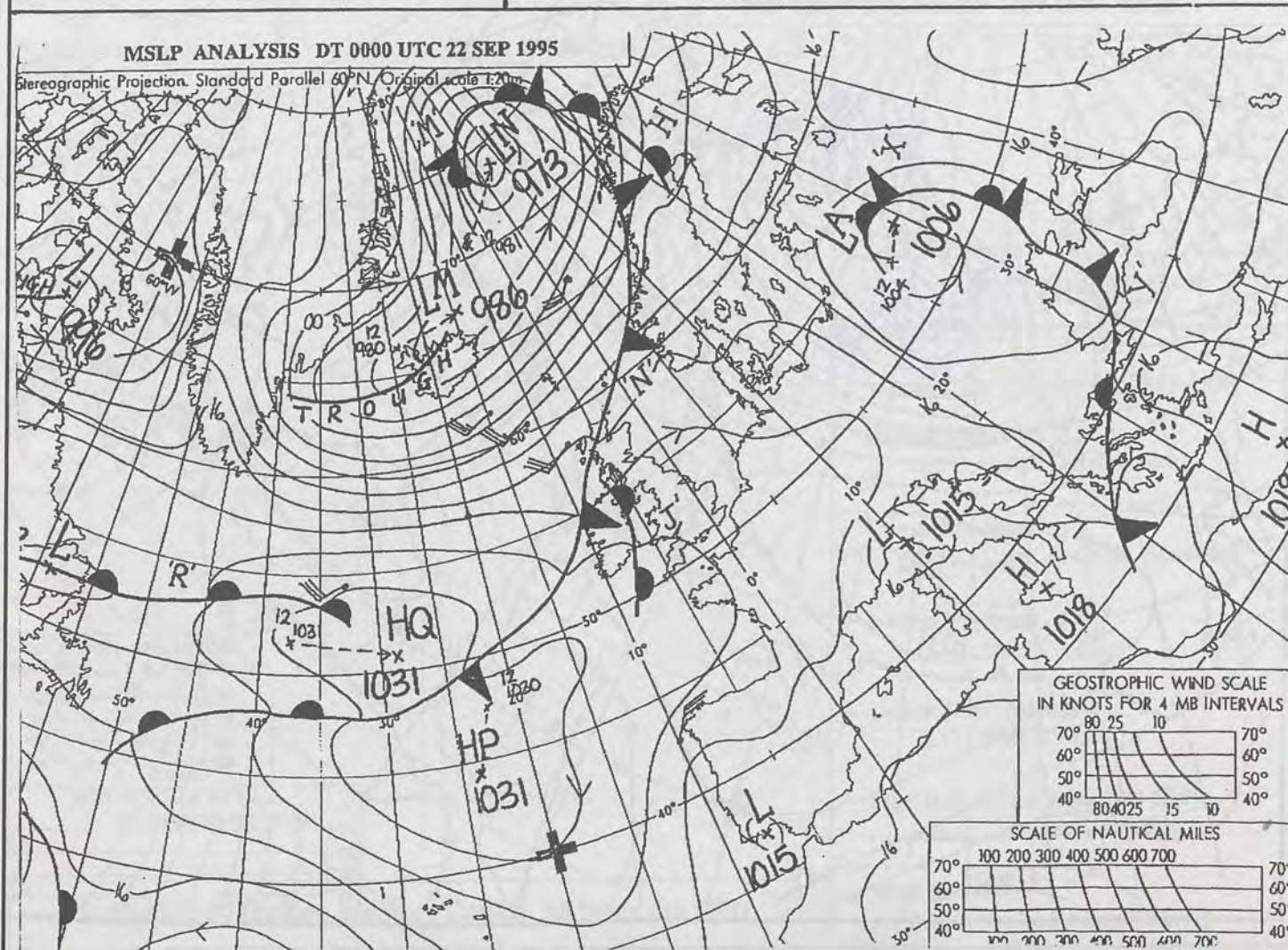
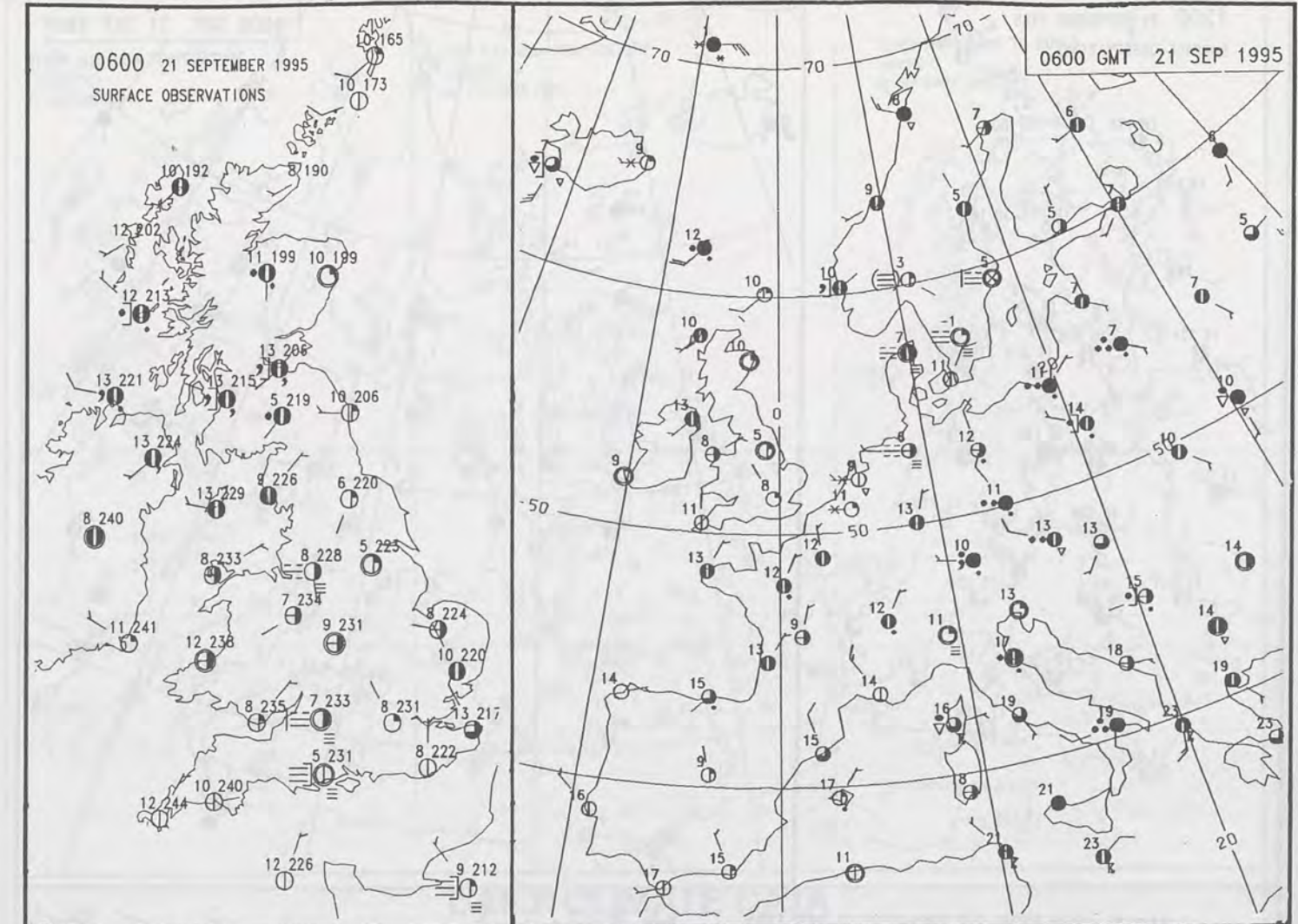
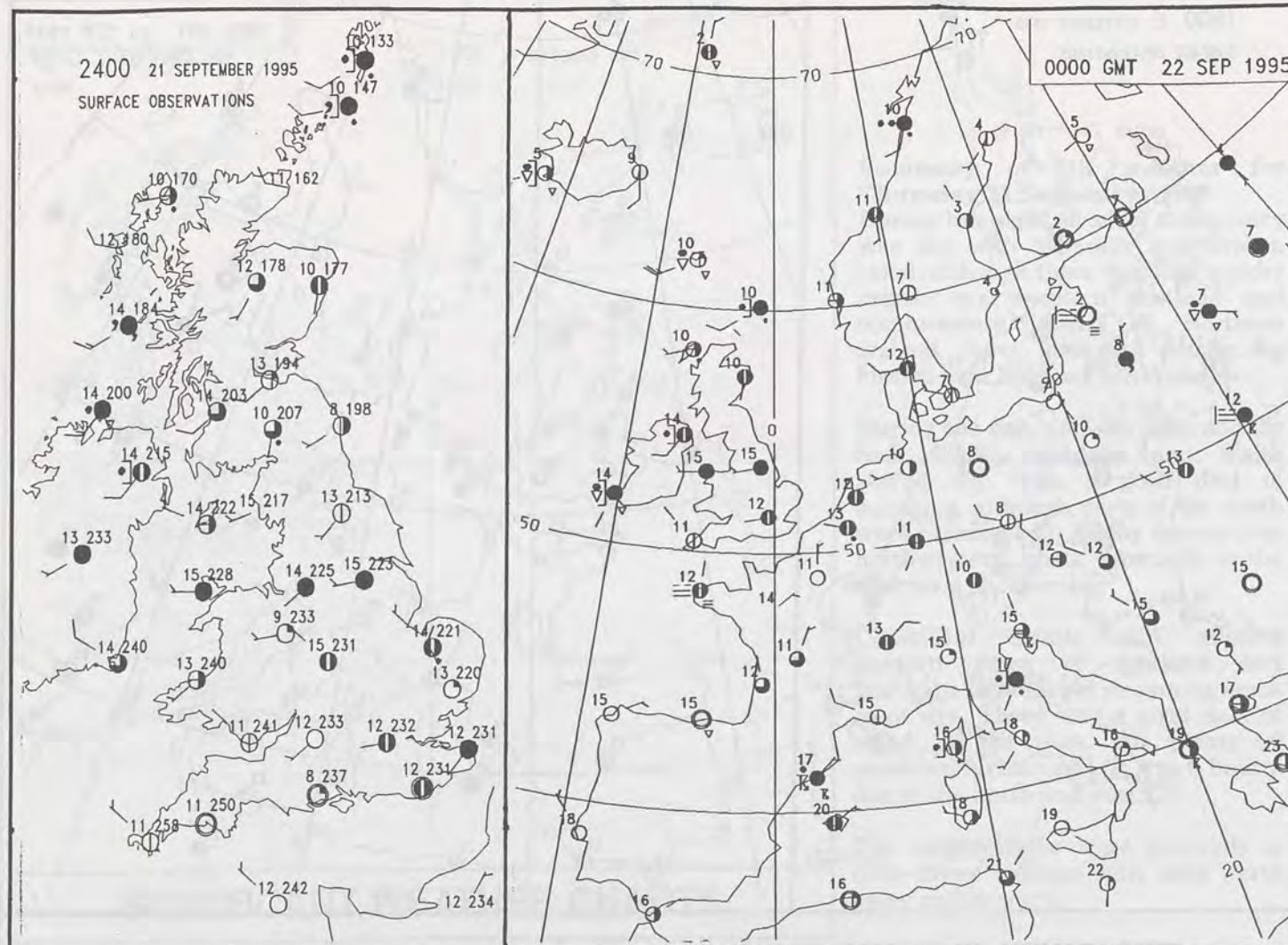
NIGHT RAINFALL
(MILLIMETRES)
21 SEPTEMBER 1995DAY RAINFALL
(MILLIMETRES)
21 SEPTEMBER 1995DAILY
WEATHER
SUMMARY

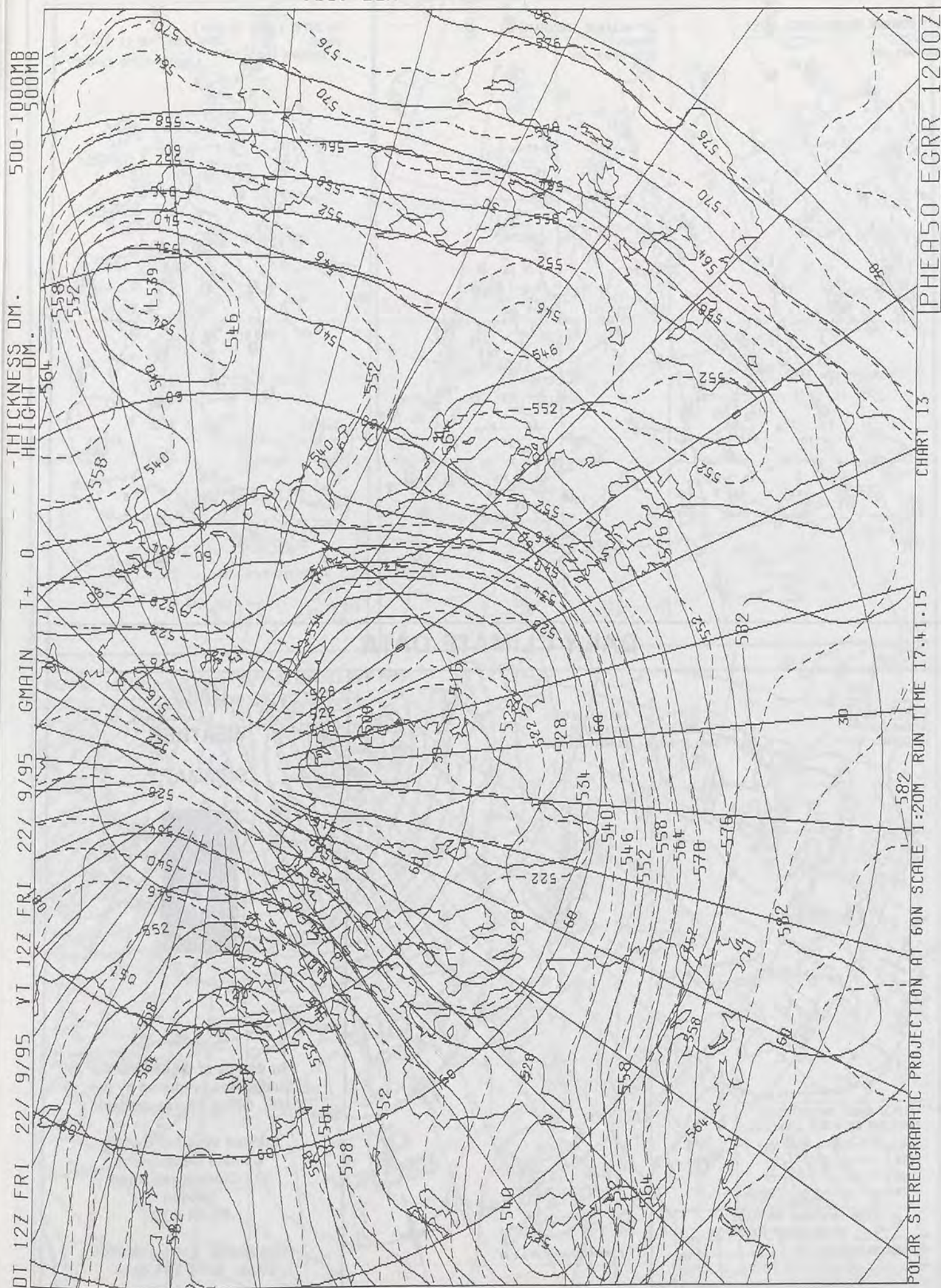
For details of other Weather Summaries produced by the Met. Office please contact:

London Weather Centre
Climate Department
127 Clerkenwell Road
London
EC1R 5DB

Telephone: 0171 405 4358
Fax: 0171 404 4314







DAILY WEATHER SUMMARY

INCLUDING SUMMARY OF BRITISH WEATHER




Friday
22nd September
1995



LONDON weather centre

METEOSAT AT 12:00 GMT ON 22/09/95
INFRA-RED



CLOUD-TOP OR LAND/SEA TEMPERATURE
COLD WARM

0600 22 SEPTEMBER 1995
SIGWX



1200 22 SEPTEMBER 1995
SIGWX



SIGNIFICANT WEATHER CHARTS

1800 22 SEPTEMBER 1995
SIGWX



2400 22 SEPTEMBER 1995
SIGWX



Published by London Weather Centre. All times are GMT.

Summary of UK weather for Friday 22 September 1995

England and Wales had a largely dry night. There were variable amounts of cloud in the north and east. Further west where skies were clearer, mist and patchy fog developed - especially over central southern England. Over Scotland and Northern Ireland there was a good deal of cloud in the west with outbreaks of chiefly light rain and drizzle. During the night, the rain edged slowly south-eastwards across remaining parts. Clearer weather followed on behind into the north.

The patchy rain soon cleared southern Scotland and Northern Ireland in the morning to leave a bright day with a scattering of showers in the north and west. Much of England and Wales started the day dry. The mist and fog in the south cleared quite quickly. During the morning, patchy rain pushed across northern England, and then across North Wales and the North Midlands during the afternoon. Northern England and North Wales brightened up again later in the day. Southern Britain remained dry with some sunshine in the morning, but cloud increased during the afternoon. During the evening, the patchy rain had just about reached the South Midlands and Norfolk.

The temperatures were generally close to normal in the north and west, but a little above over eastern and southern parts.

EXTREMES

FRIDAY 22nd SEPTEMBER 1995

Highest Maximum

: 21.7 C Southampton [Hants]

Lowest Maximum

: 12.1 C Cape Wrath [N. Scotland]

Lowest Minimum

: 4.2 C Hum Airport [Dorset]

Lowest Grass Minimum

: 0.2 C Aberporth [Dyfed]

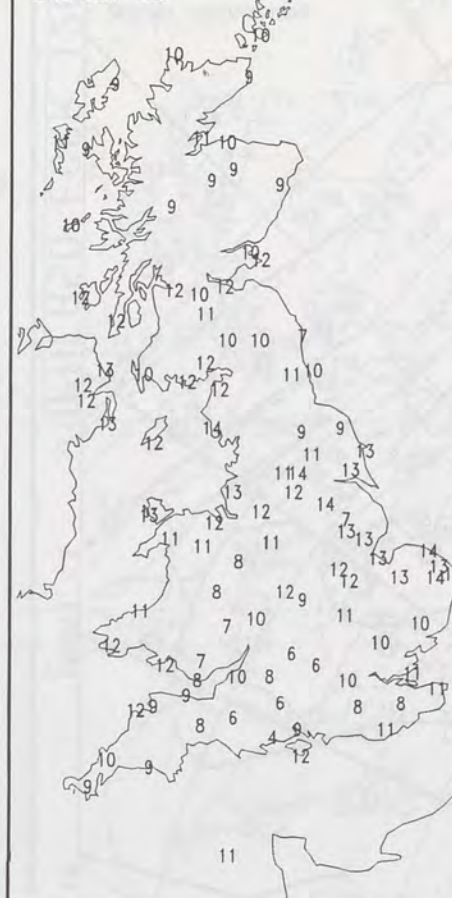
Most Rain (24 hrs from 0900 GMT)

: 8.8mm Stornoway [Hebrides]

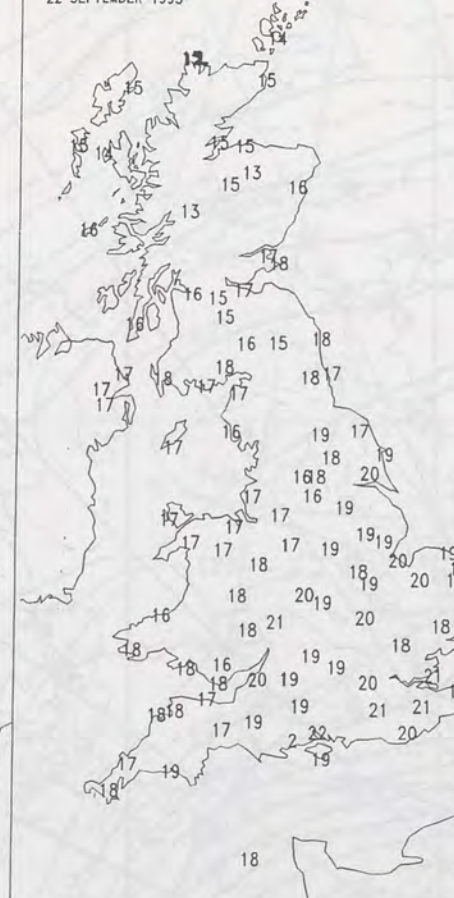
Most Sunshine

: 9.6 hrs Jersey [Channel Isles]

NIGHT MINIMUM TEMPERATURE
(DEGREES C)
22 SEPTEMBER 1995



DAY MAXIMUM TEMPERATURE
(DEGREES C)
22 SEPTEMBER 1995



SUNSHINE (DAWN TO DUSK)
(HOURS)
22 SEPTEMBER 1995



DAILY CLIMATE DATA

NIGHT RAINFALL
(MILLIMETRES)
22 SEPTEMBER 1995



DAY RAINFALL
(MILLIMETRES)
22 SEPTEMBER 1995



DAILY WEATHER SUMMARY



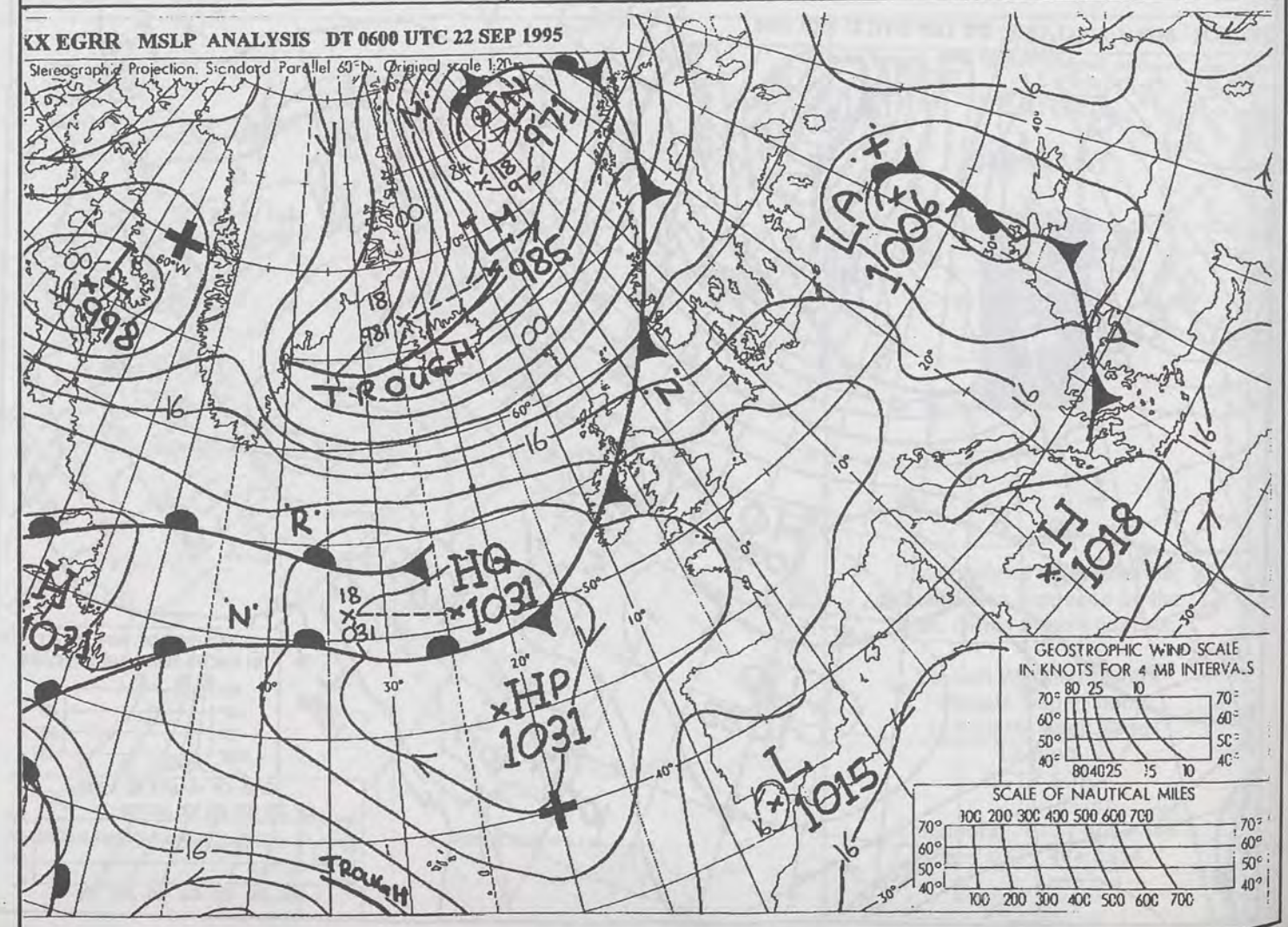
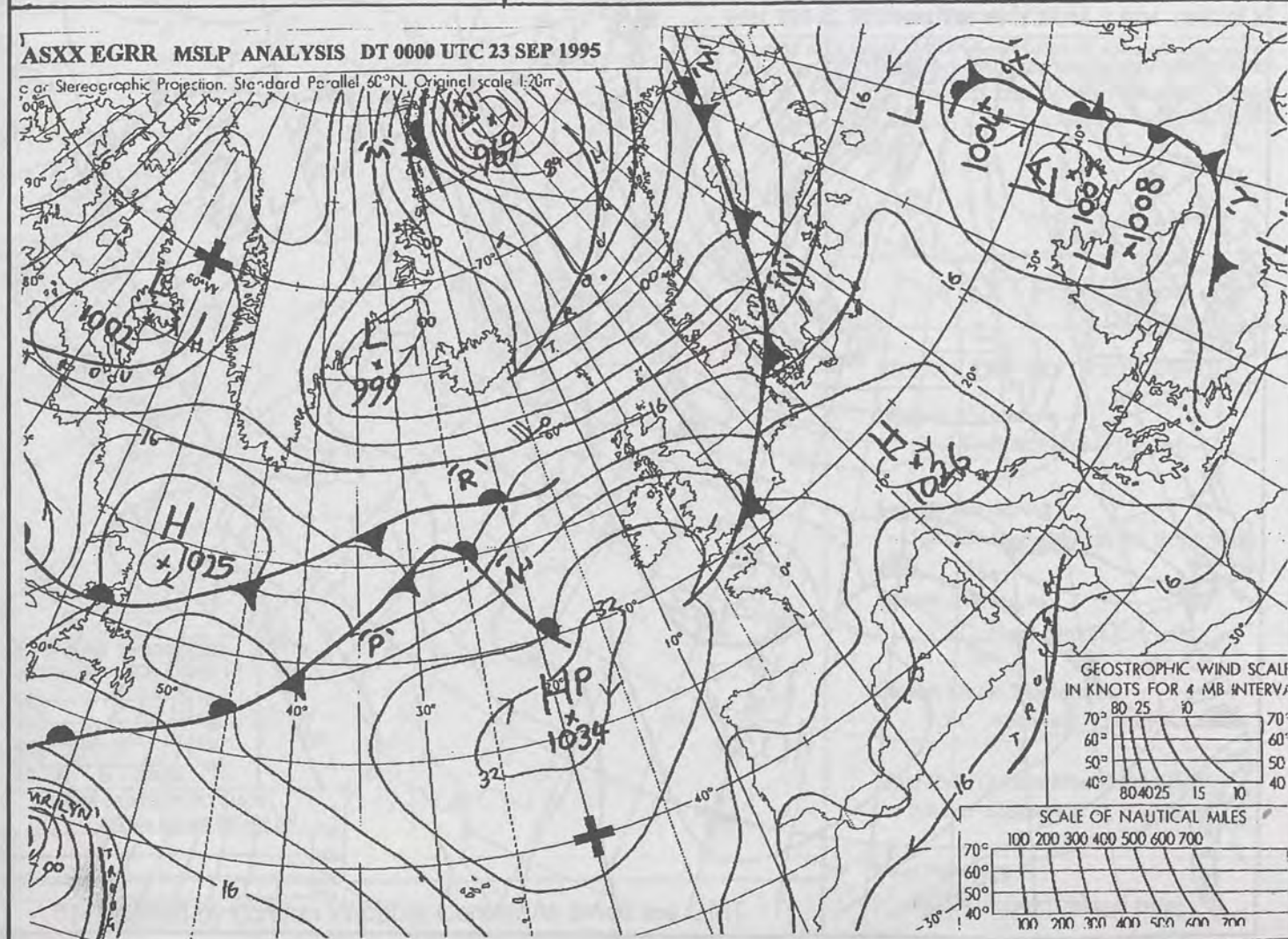
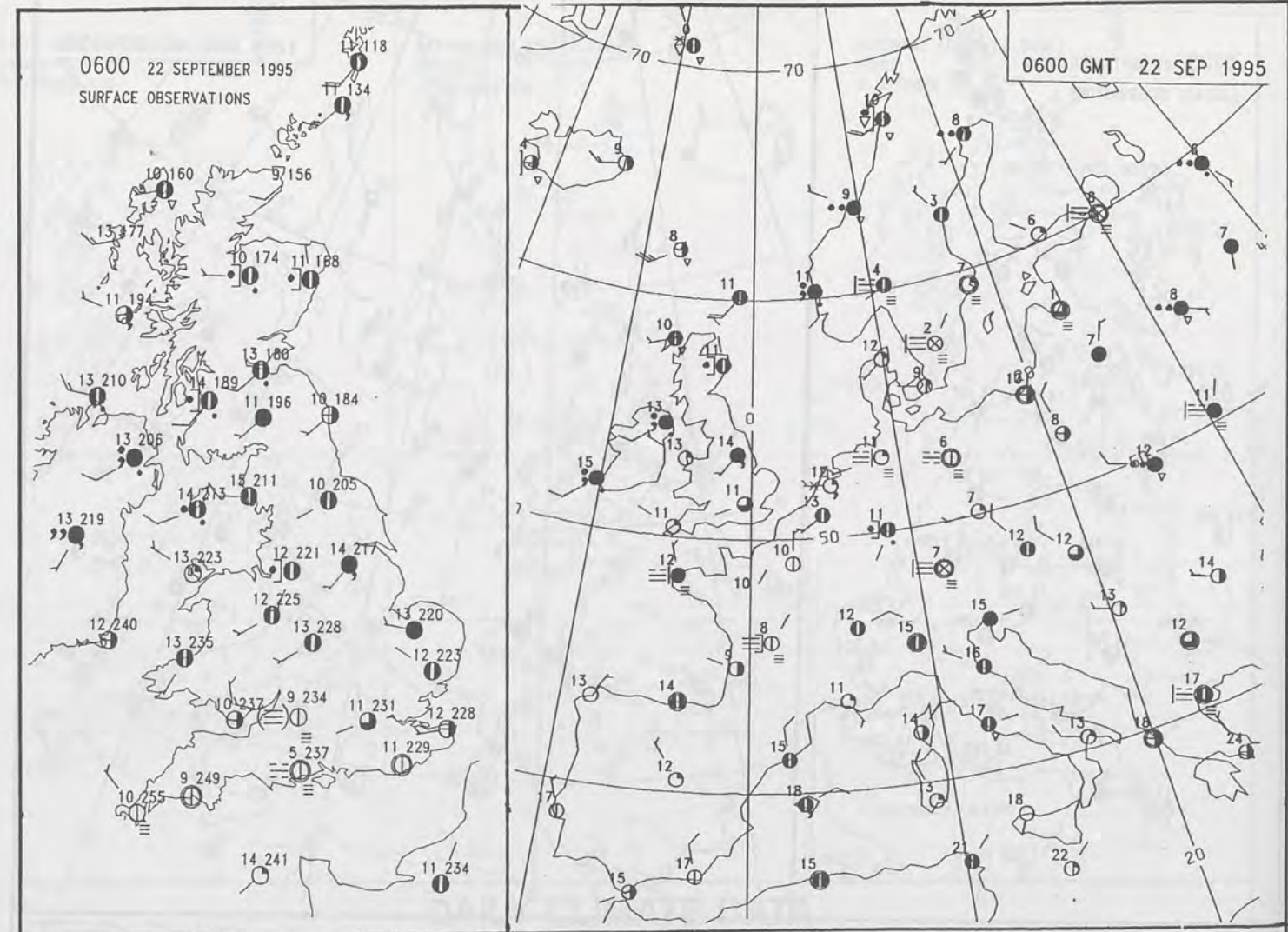
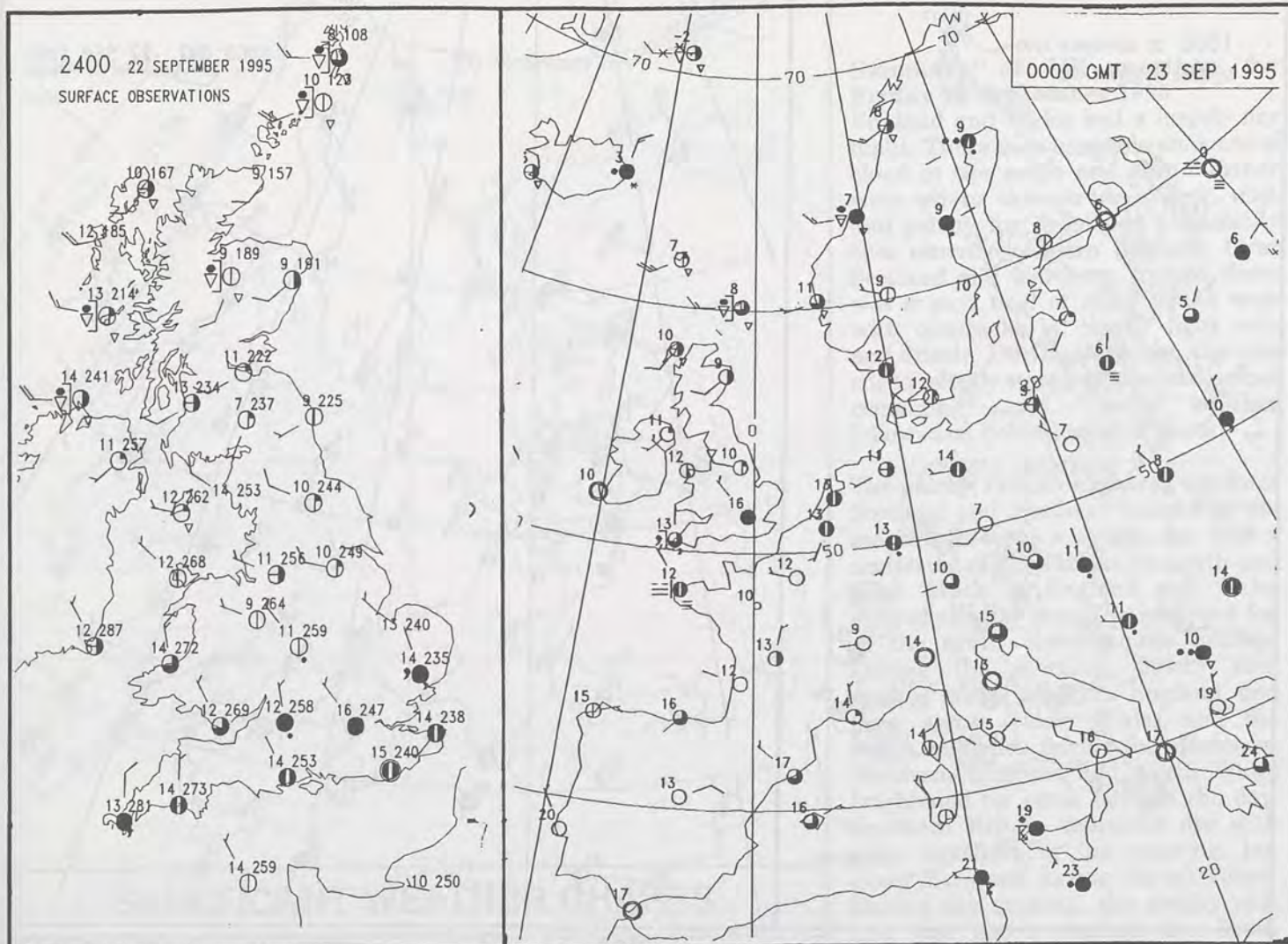
For details of other Weather Summaries produced by the Met. Office please contact:

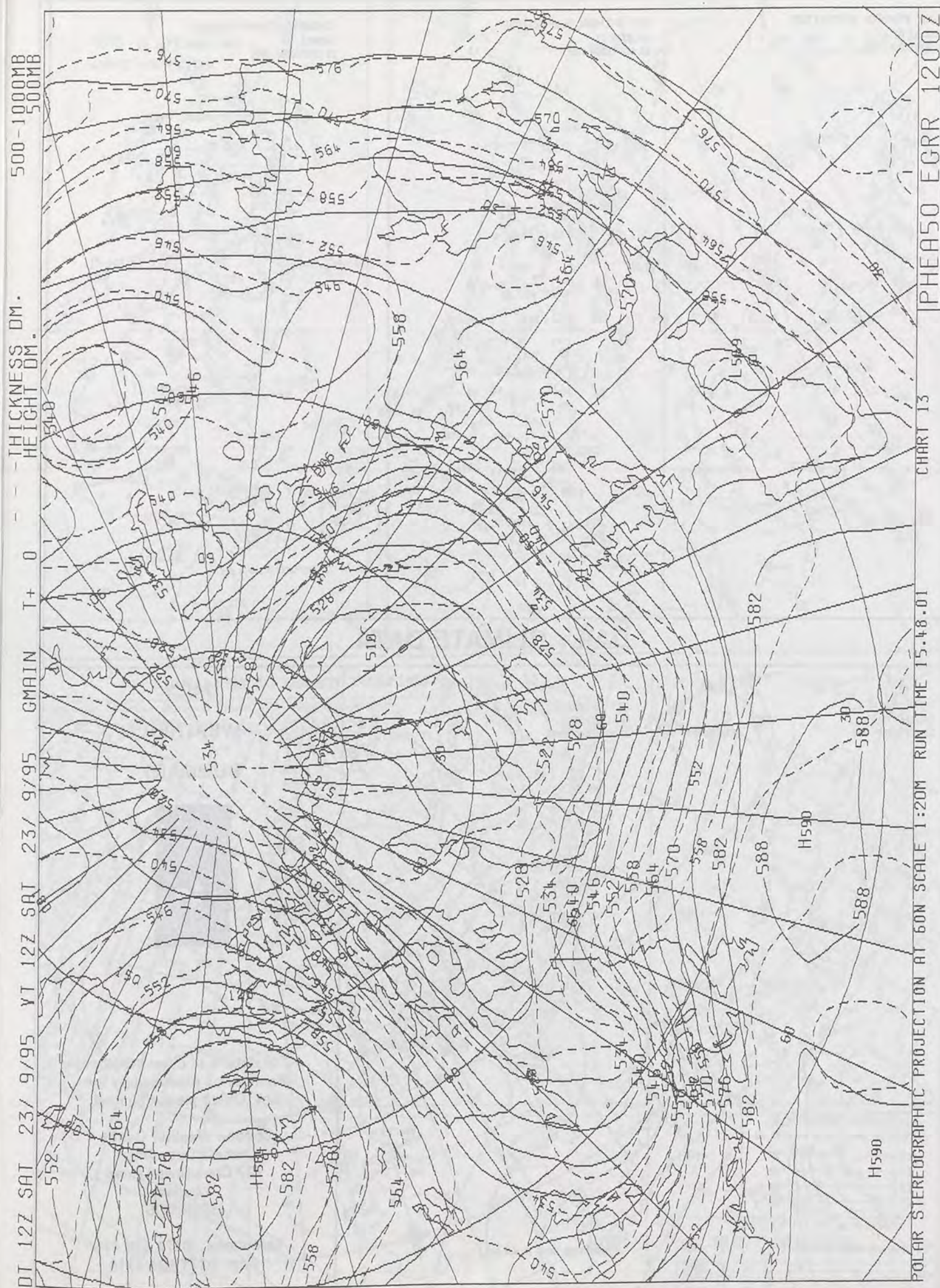
London Weather Centre
Climate Department
127 Clerkenwell Road
London
EC1R 5DB

Telephone: 0171 405 4358
Fax: 0171 404 4314

NOT FOR LOAN


DUPLICATE ALSO





DAILY WEATHER SUMMARY

INCLUDING SUMMARY OF BRITISH WEATHER




Saturday
23rd September
1995



LONDON *weather centre*



METEOSAT AT 12:00 GMT ON 23/09/95
INFRA-RED



CLOUD-TOP OR LAND/SEA TEMPERATURE

COLD WARM

0600 23 SEPTEMBER 1995
SIGWX



1200 23 SEPTEMBER 1995
SIGWX



Summary of UK weather for Saturday 23 September 1995

Cloud and mostly light rain in southern England cleared away overnight, becoming confined to the extreme south-east. Elsewhere, it was largely dry and clear. However, northwest Scotland and Northern Ireland did have coastal showers and cloud increased here later.

The cloud and rain in the south-east soon cleared to leave England and Wales a fine morning with hazy sunshine. Over Scotland and Northern Ireland the cloud steadily extended eastwards with showers in the west giving way to longer spells of rain and strong to gale force winds.

During the afternoon the rain and strong winds spread across the whole of Scotland and Northern Ireland. Meanwhile, the dry, bright weather continued for much of England and Wales, although the northwest did cloud over towards evening.

The rain and wind pushed into northern and western parts of England and much of Wales during the evening with clearer, showery weather following in the far northwest of Scotland. Over the rest of England it was a dry evening with mostly broken cloud.

Temperatures were generally near normal, although parts of the south were rather warm.

SIGNIFICANT WEATHER CHARTS

1800 23 SEPTEMBER 1995
SIGWX



2400 23 SEPTEMBER 1995
SIGWX



EXTREMES

SATURDAY 23rd SEPTEMBER 1995

Highest Maximum

: 20.6 C Ventnor [Isle of Wight]
AND Falmouth [Cornwall]

Lowest Maximum

: 11.1 C Sella Ness [Shetland]

Lowest Minimum

: 3.9 C Trawscoed [Dyfed]

Lowest Grass Minimum

: -1.6 C Shap [Cumbria]

Most Rain (24 hrs from 0900 GMT)

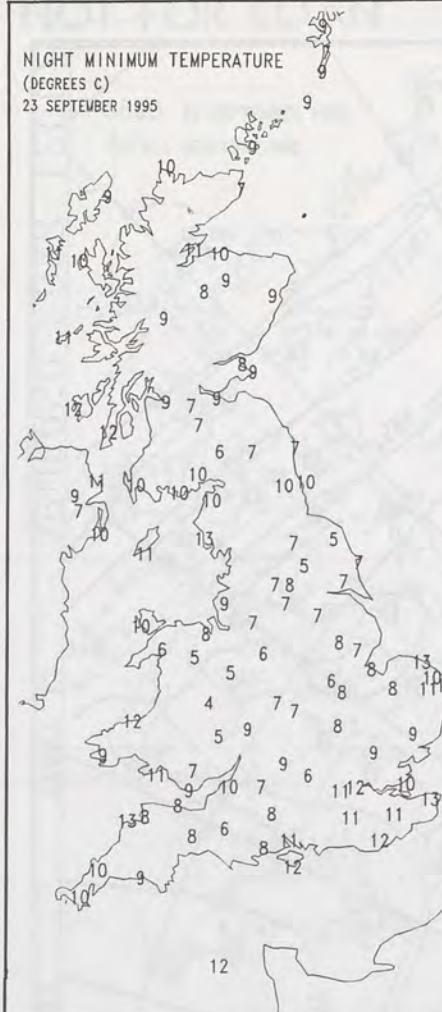
: 34.0mm Cape Wrath [N. Scotland]

Most Sunshine

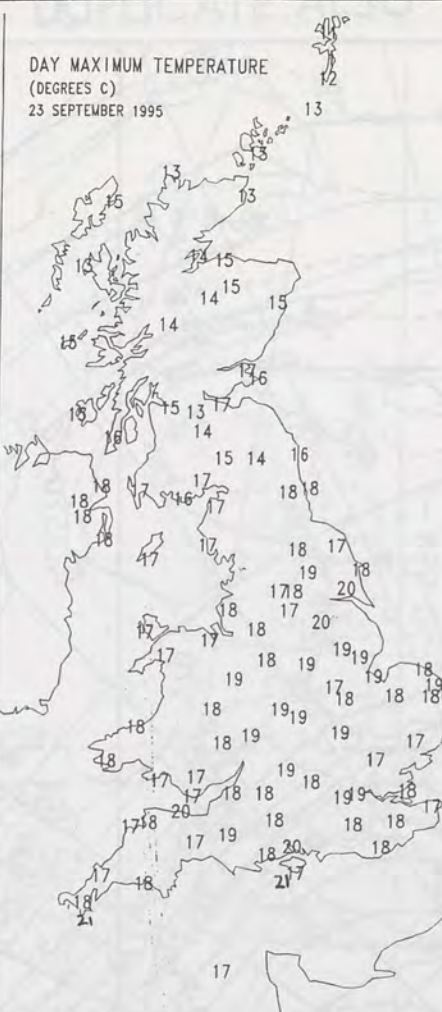
: 10.7 hrs Norwich [Norfolk]

Published by London Weather Centre. All times are GMT.

NIGHT MINIMUM TEMPERATURE
(DEGREES C)
23 SEPTEMBER 1995



DAY MAXIMUM TEMPERATURE
(DEGREES C)
23 SEPTEMBER 1995



SUNSHINE (DAWN TO DUSK)
(HOURS)
23 SEPTEMBER 1995



DAILY CLIMATE DATA

NIGHT RAINFALL
(MILLIMETRES)
23 SEPTEMBER 1995



DAY RAINFALL
(MILLIMETRES)
23 SEPTEMBER 1995



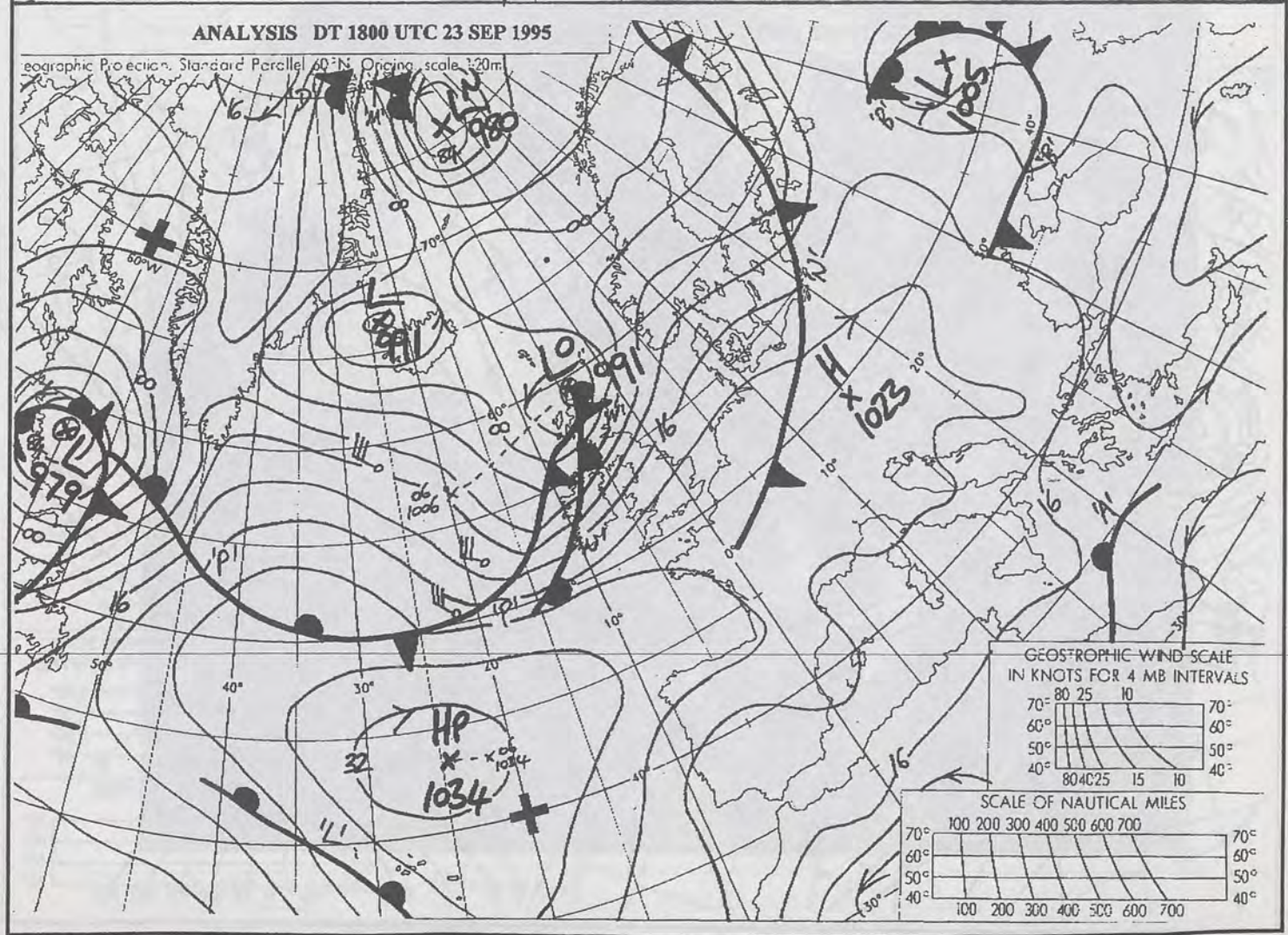
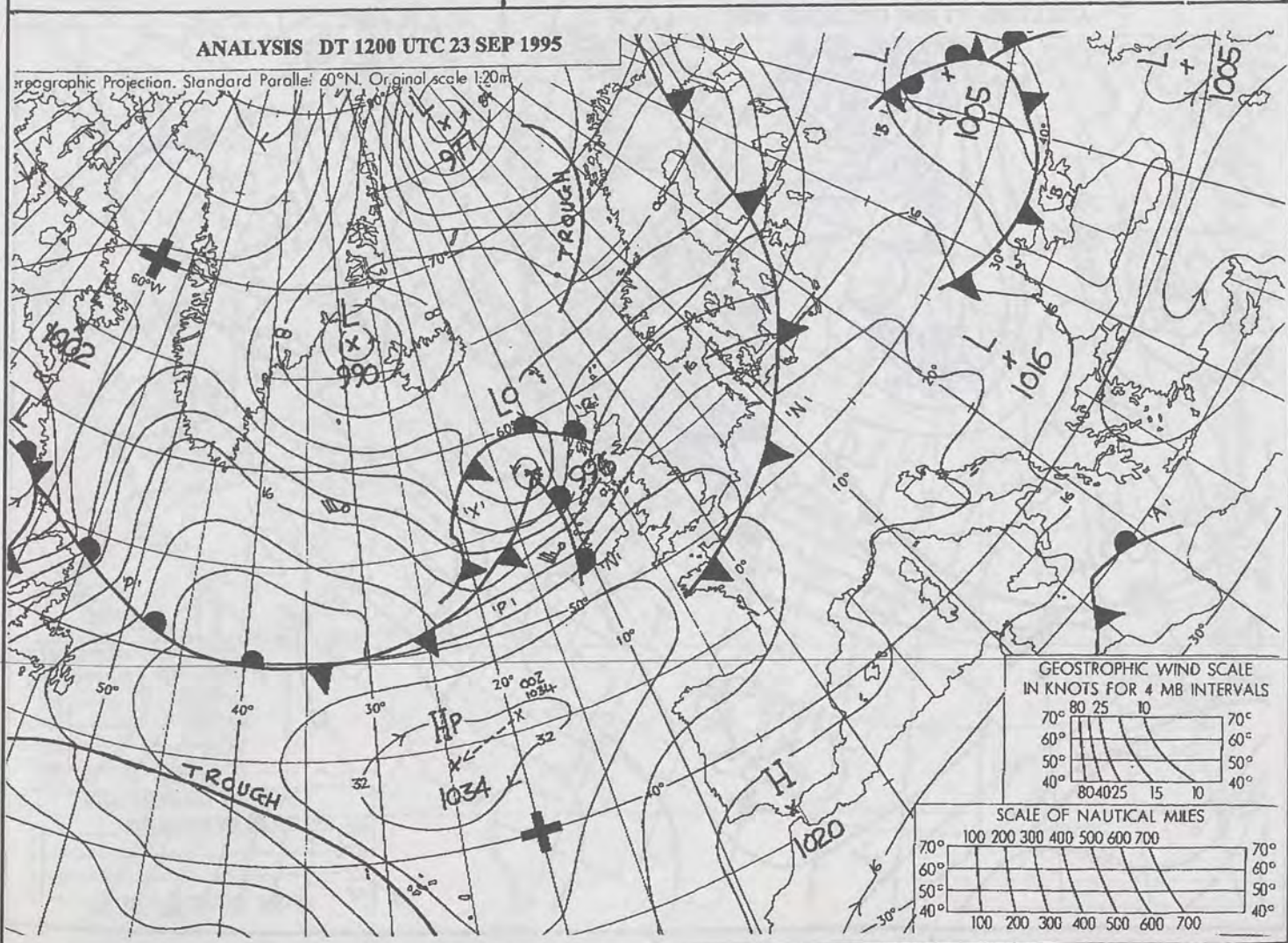
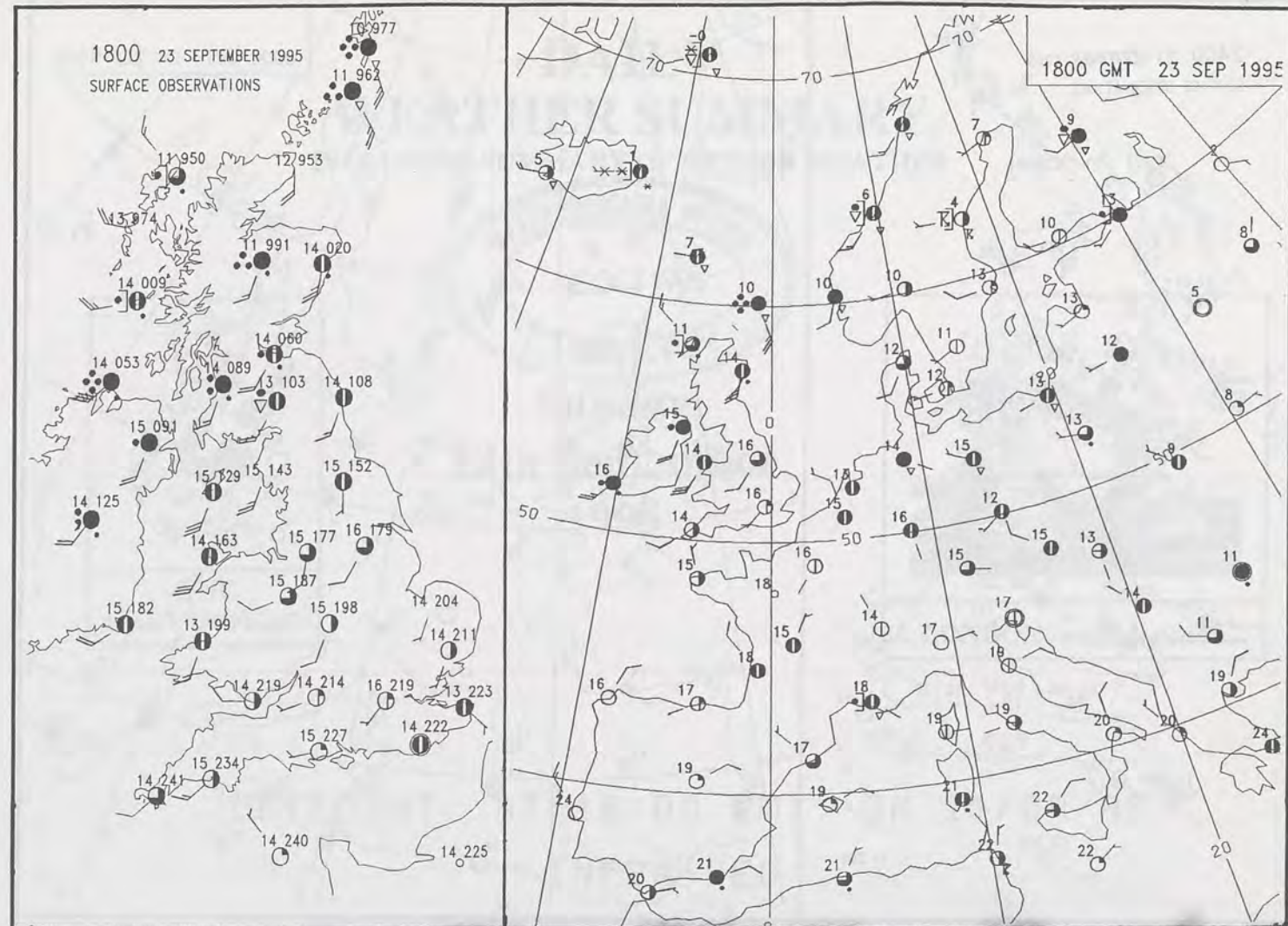
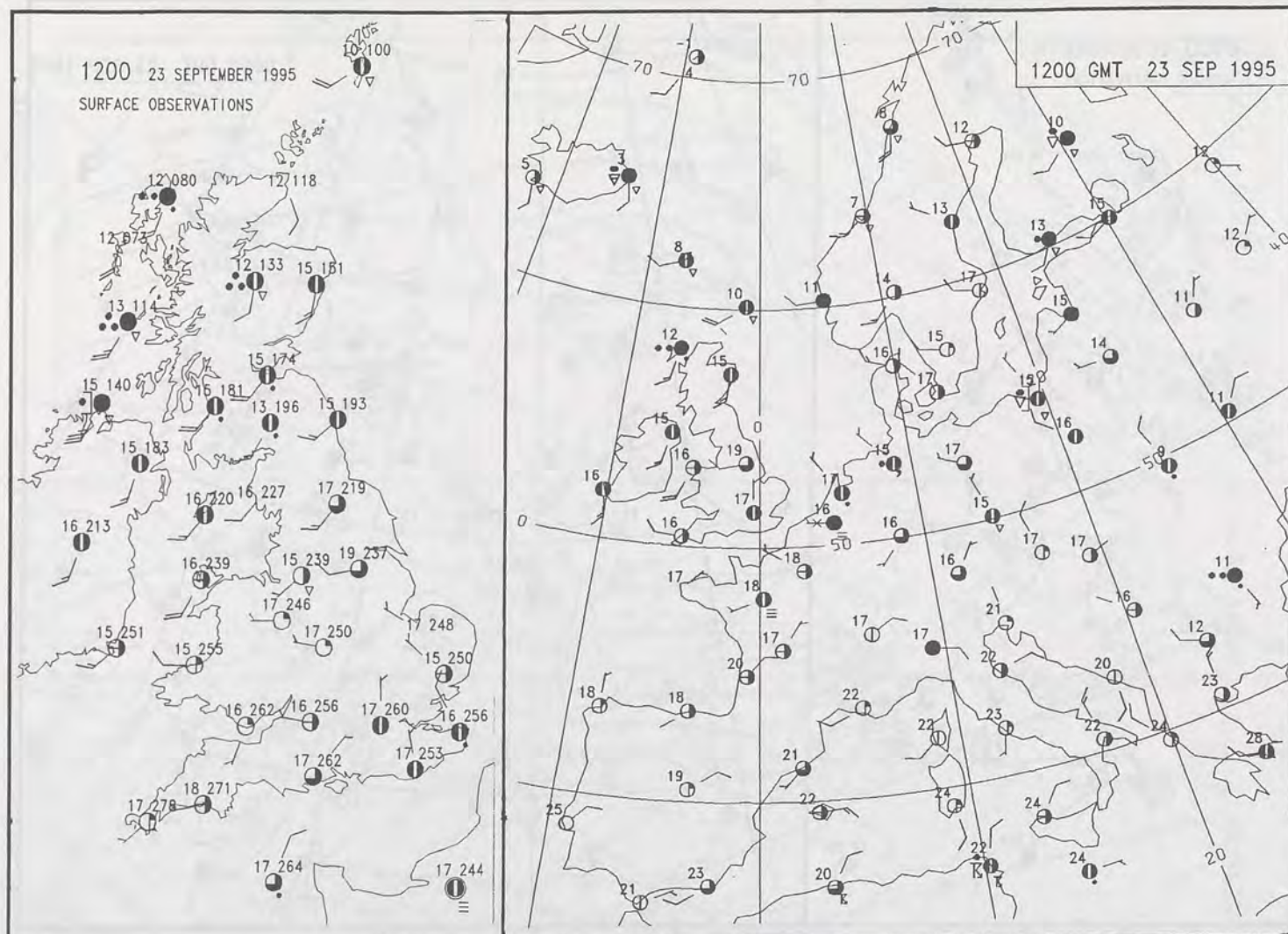
DAILY WEATHER SUMMARY

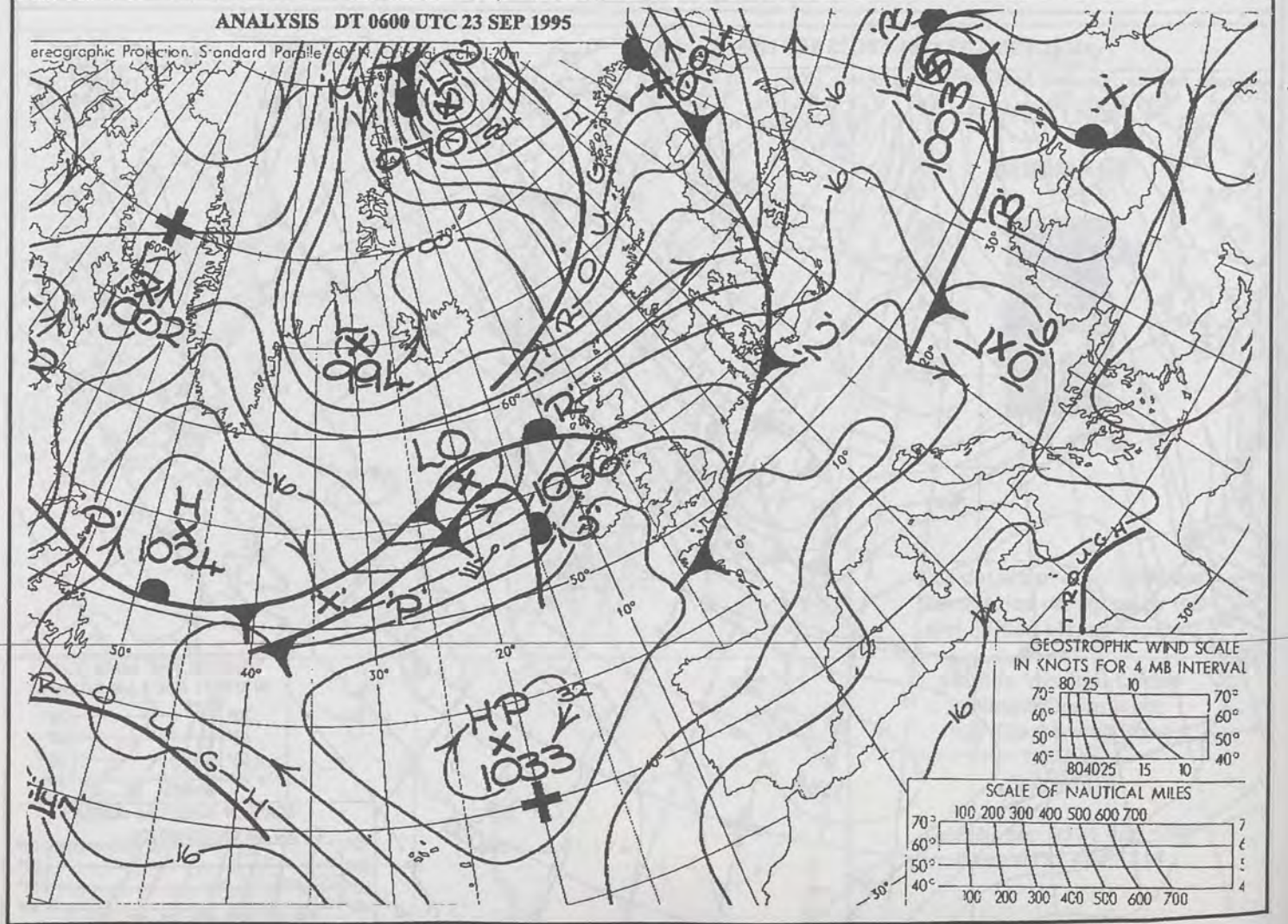
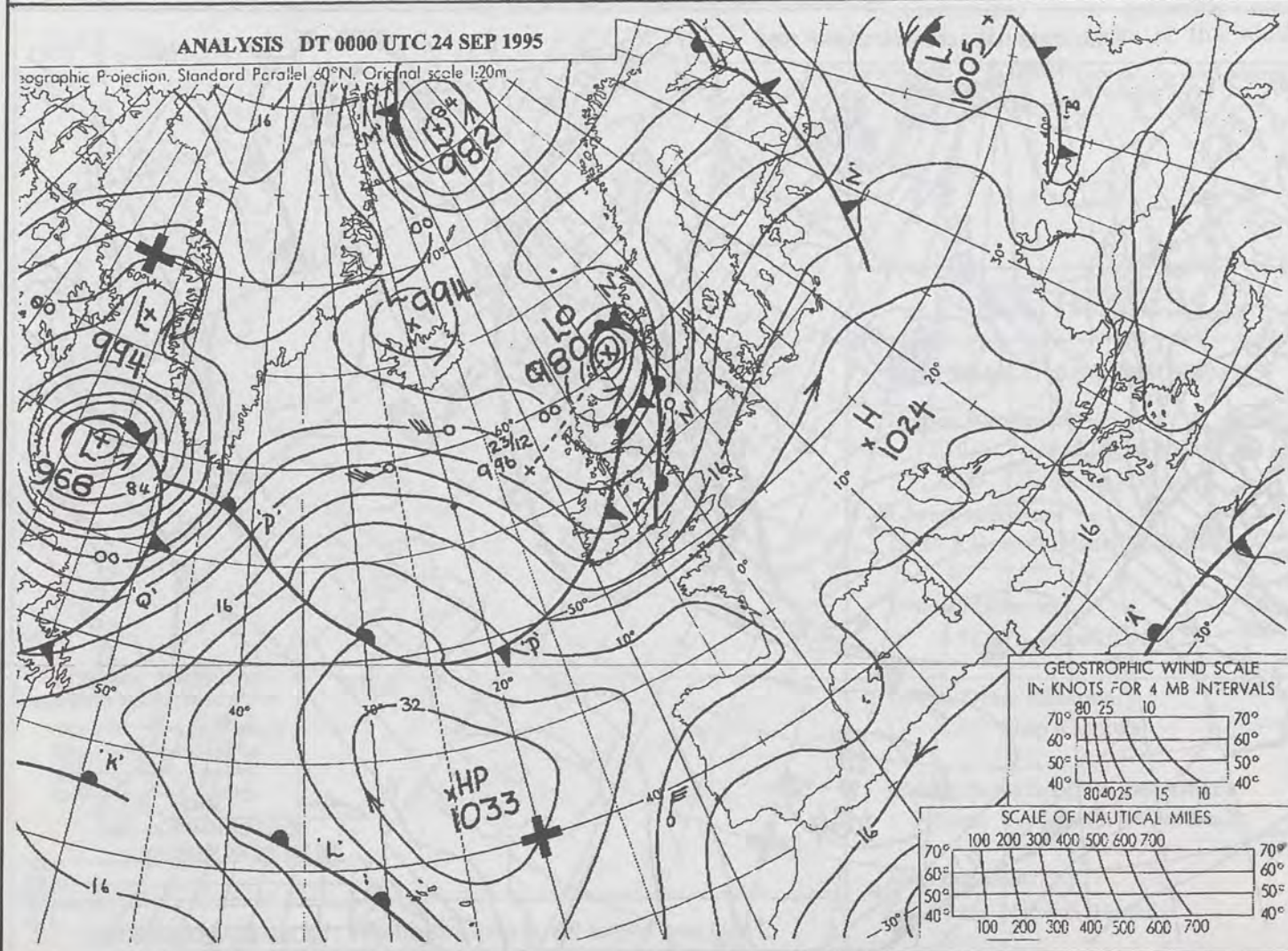
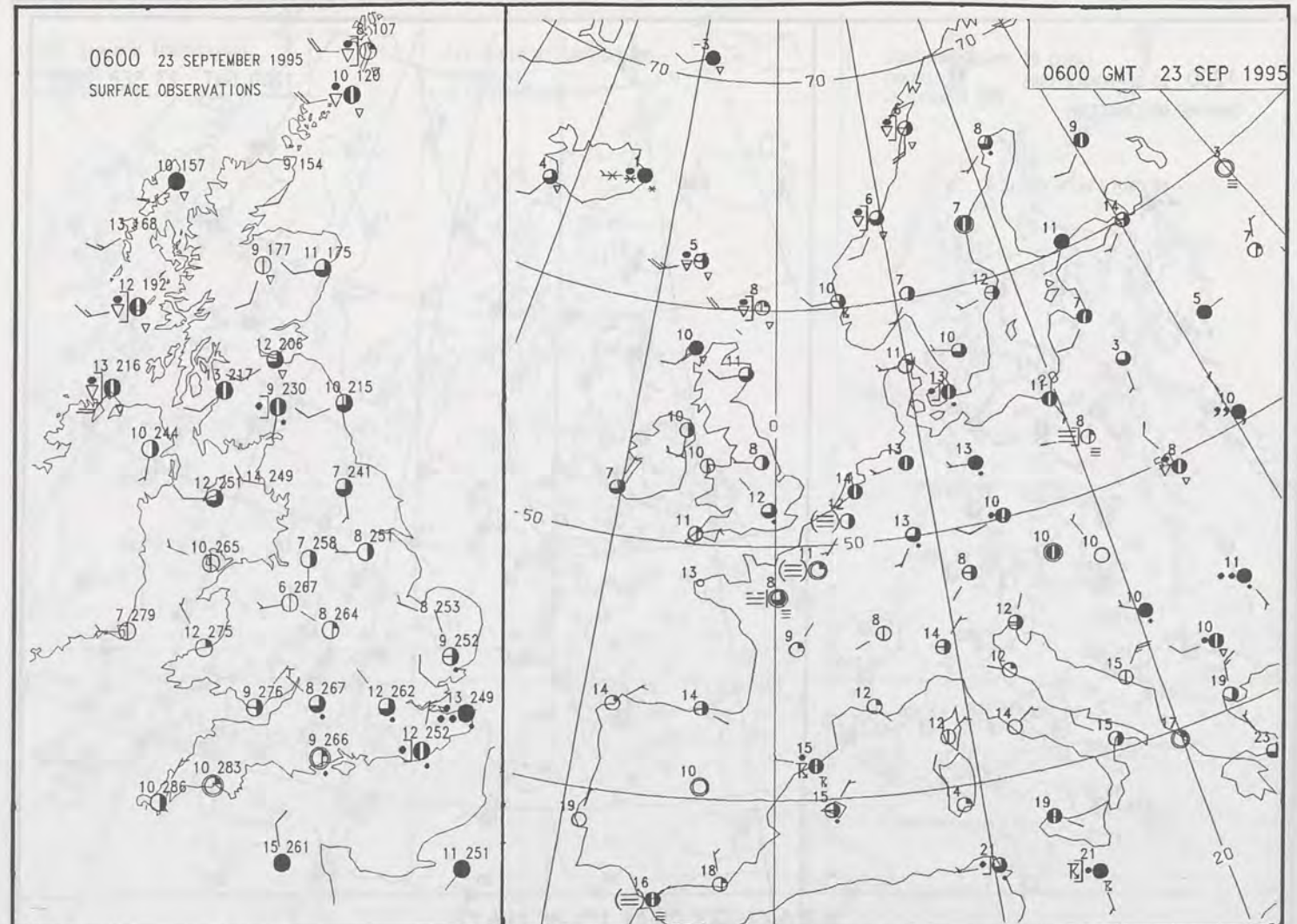
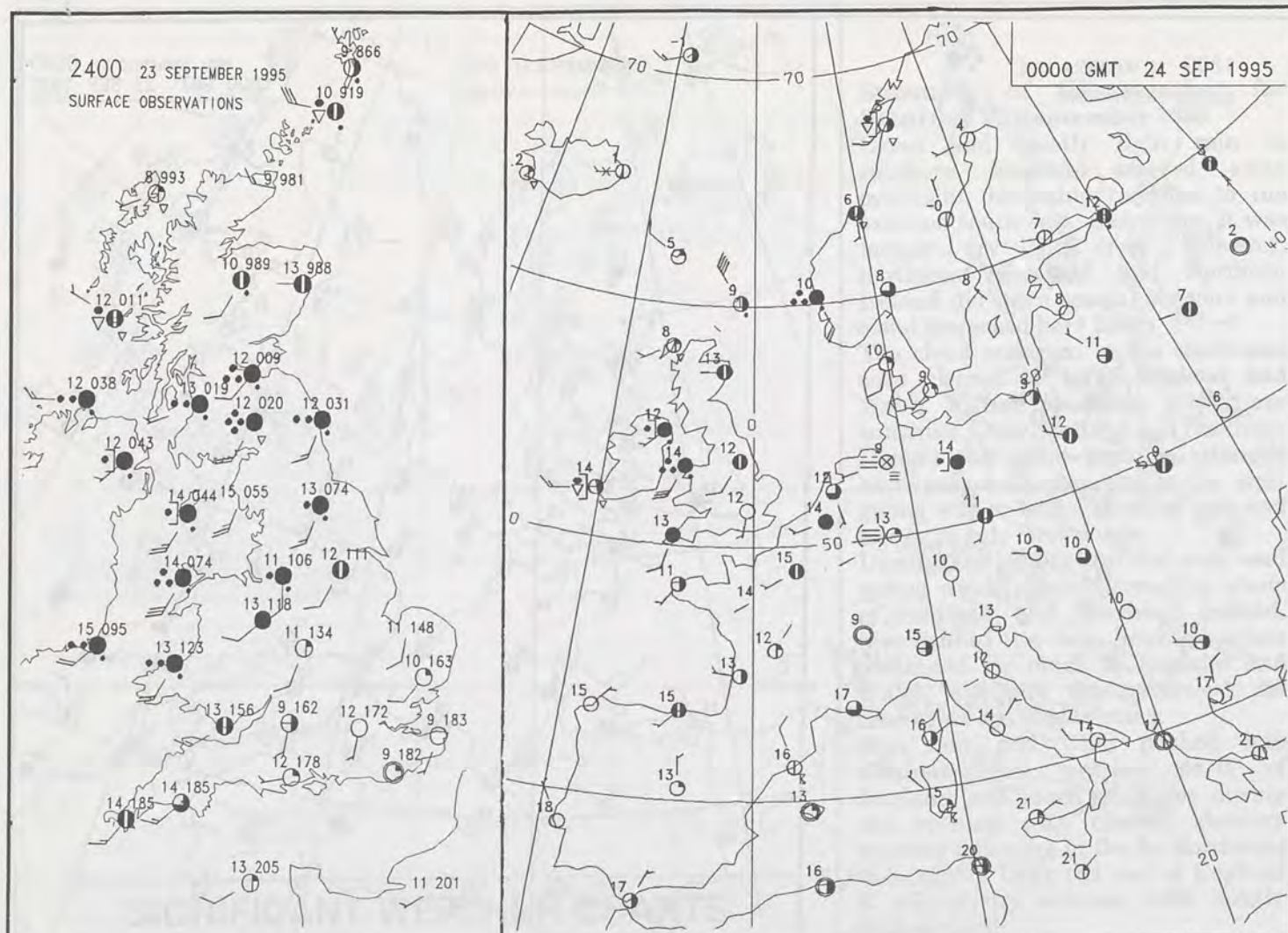


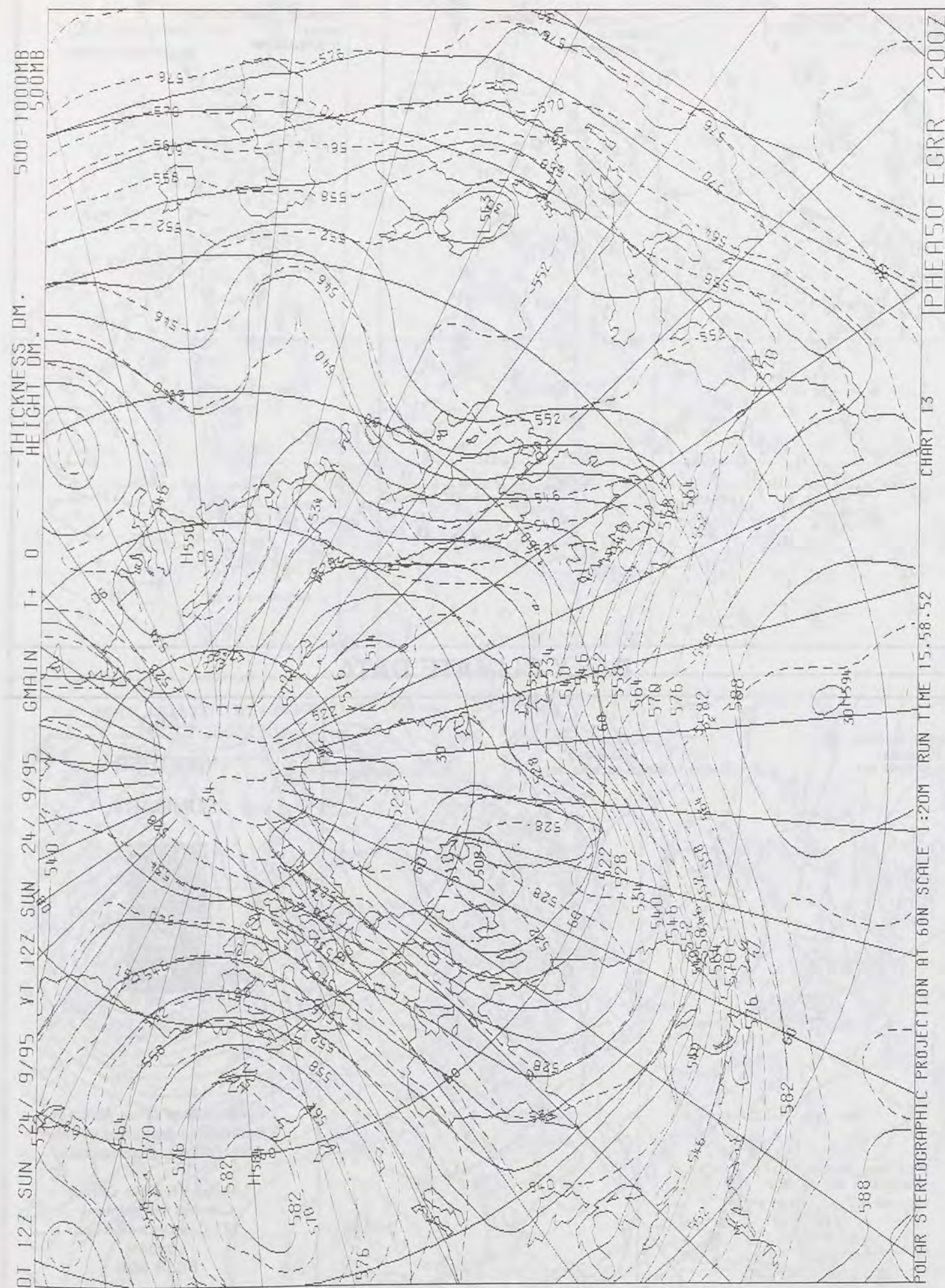
For details of other Weather Summaries produced by the Met. Office please contact:

London Weather Centre
Climate Department
127 Clerkenwell Road
London
EC1R 5DB

Telephone: 0171 405 4358
Fax: 0171 404 4314








DAILY WEATHER SUMMARY

INCLUDING SUMMARY OF BRITISH WEATHER




Sunday
24th September
1995



LONDON *weather centre*

METEOSAT AT 18:00 GMT ON 24/09/95
INFRA-RED



CLOUD-TOP OR LAND/SEA TEMPERATURE

COLD WARM

0600 24 SEPTEMBER 1995
SIGWX



1200 24 SEPTEMBER 1995
SIGWX



SIGNIFICANT WEATHER CHARTS

1800 24 SEPTEMBER 1995
SIGWX



2400 24 SEPTEMBER 1995
SIGWX



Published by London Weather Centre. All times are GMT.

Summary of UK weather for Sunday 24 September 1995

A band of cloud and rain, accompanied by strong winds, pushed southeastwards across all but southeast England. Clearer, showery weather followed into Scotland and Northern Ireland.

The cloud and rain, heavy in places, cleared through southeast England during the morning with the brighter, showery weather elsewhere spreading in for the afternoon. Some of the showers were heavy with hail and thunder mixed in. It was windy in most areas, reaching gale force in exposed parts at times.

The showers gradually died out during the evening with clear skies developing for many areas. However, thicker cloud started to edge into the far northwest towards midnight.

Temperatures ranged from rather cold in the far north to near or a little below normal in the south.

EXTREMES

SUNDAY 24TH SEPTEMBER 1995

Highest Maximum

: 18.9 C Hove (E. Sussex)

Lowest Maximum

: 9.5C Aviemore (Highlands)

Lowest Minimum

: 4.4C Kirkwall (Orkney)

Lowest Grass Minimum

: 0.5 C Wick (Northeast Scotland)

Most Rain (24 hrs from 0900 GMT)

: 49.2mm Nantmor (Gwynedd)

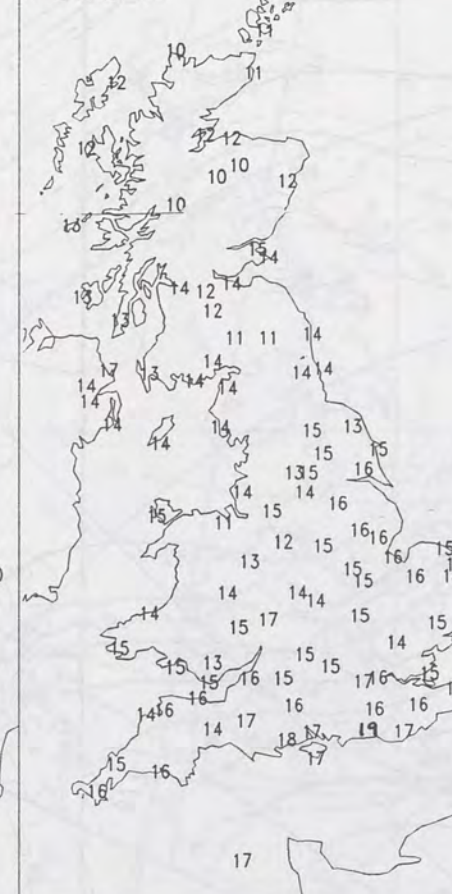
Most Sunshine

: 10.4 hrs Saunton Sands (Devon)

NIGHT MINIMUM TEMPERATURE
(DEGREES C)
24 SEPTEMBER 1995



DAY MAXIMUM TEMPERATURE
(DEGREES C)
24 SEPTEMBER 1995



SUNSHINE (DAWN TO DUSK)
(HOURS)
24 SEPTEMBER 1995



DAILY CLIMATE DATA

NIGHT RAINFALL
(MILLIMETRES)
24 SEPTEMBER 1995



DAY RAINFALL
(MILLIMETRES)
24 SEPTEMBER 1995



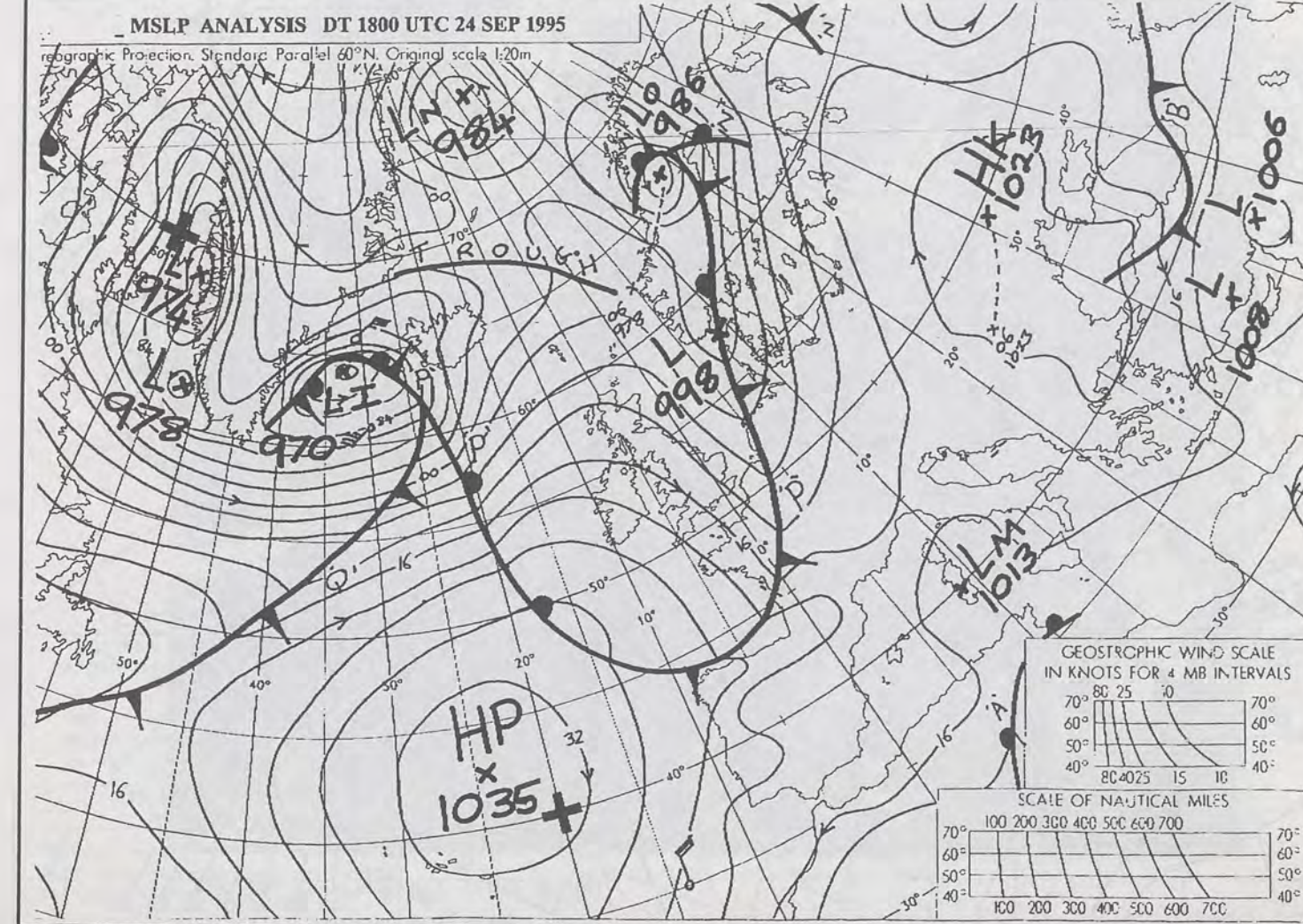
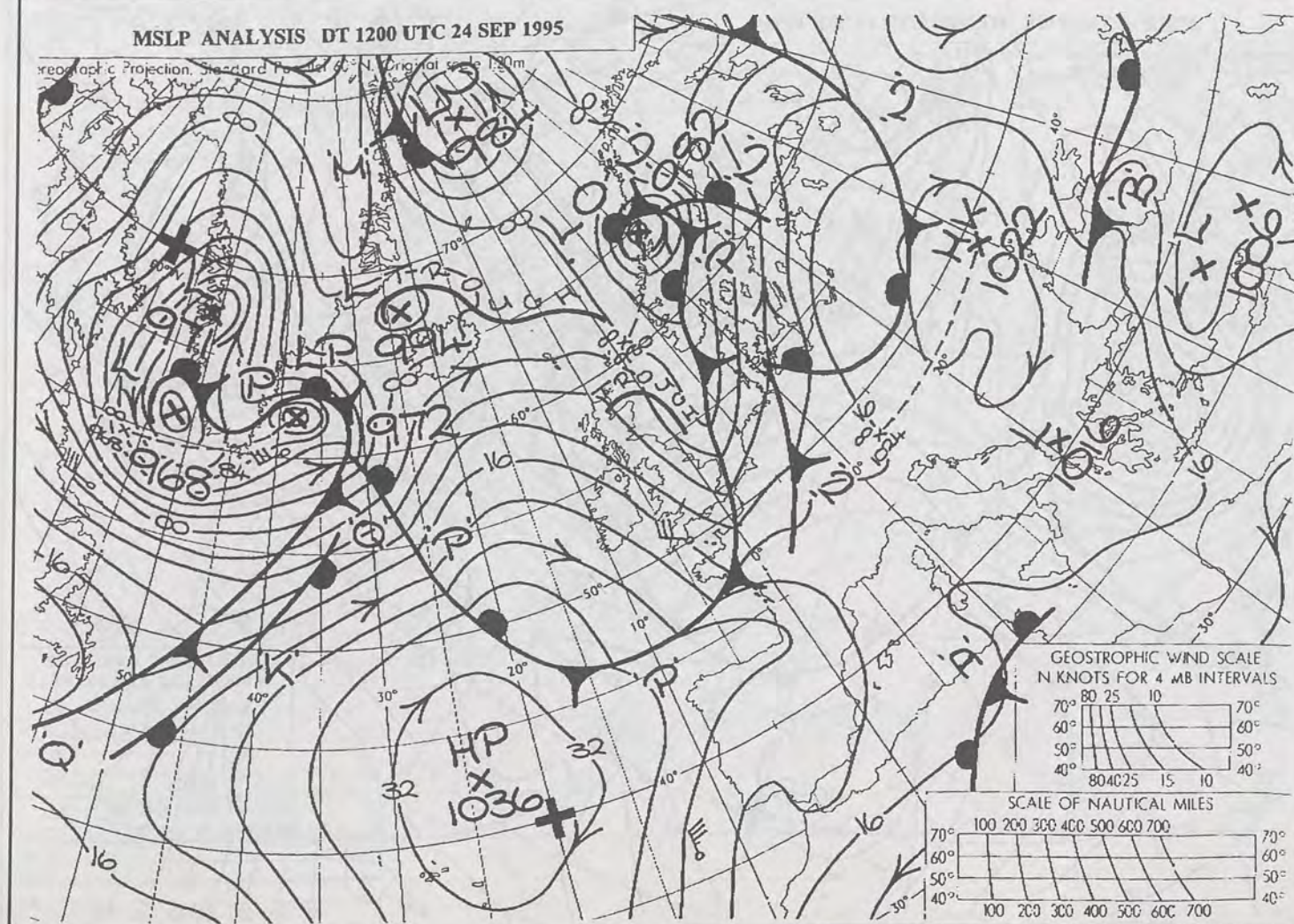
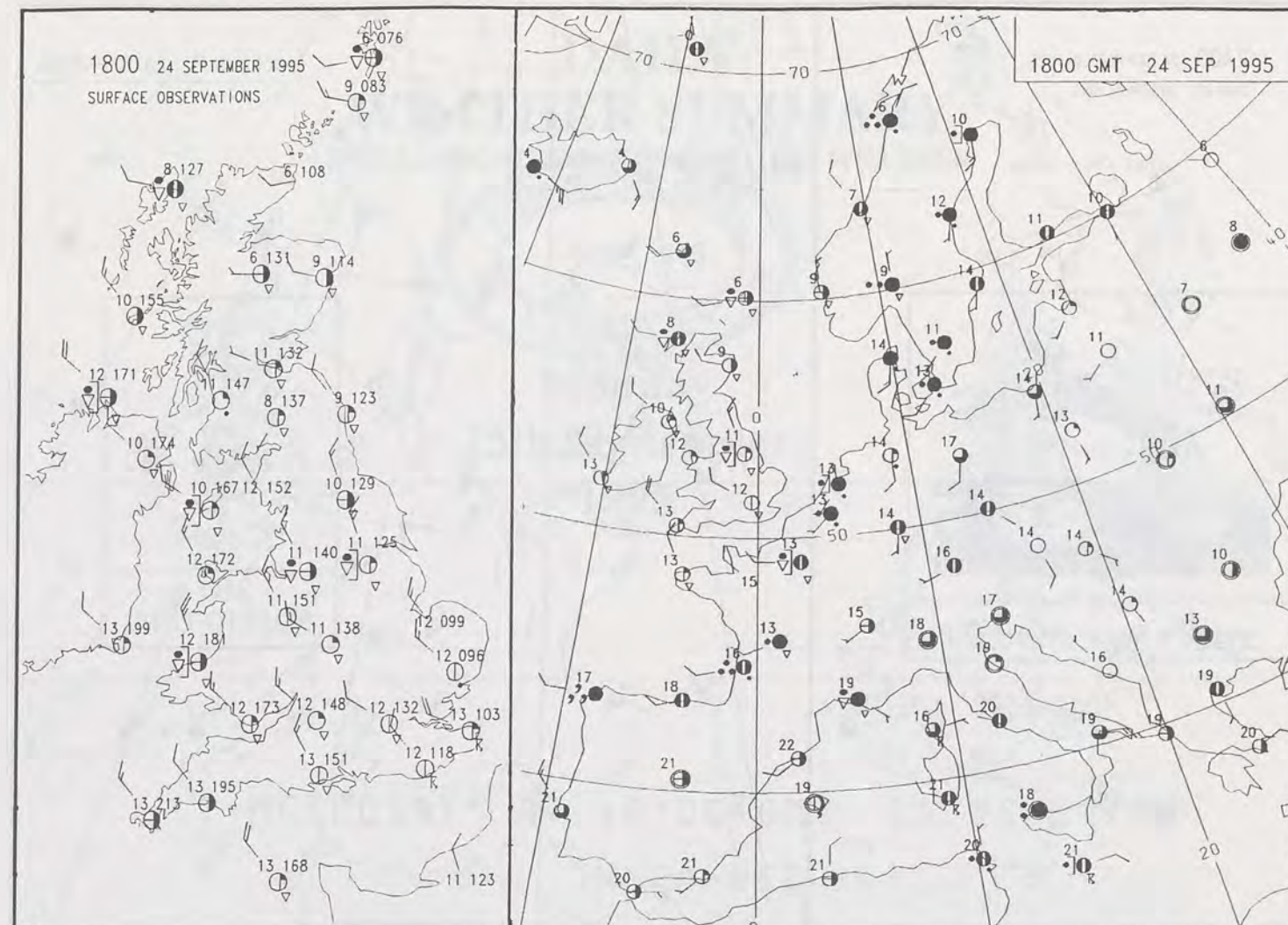
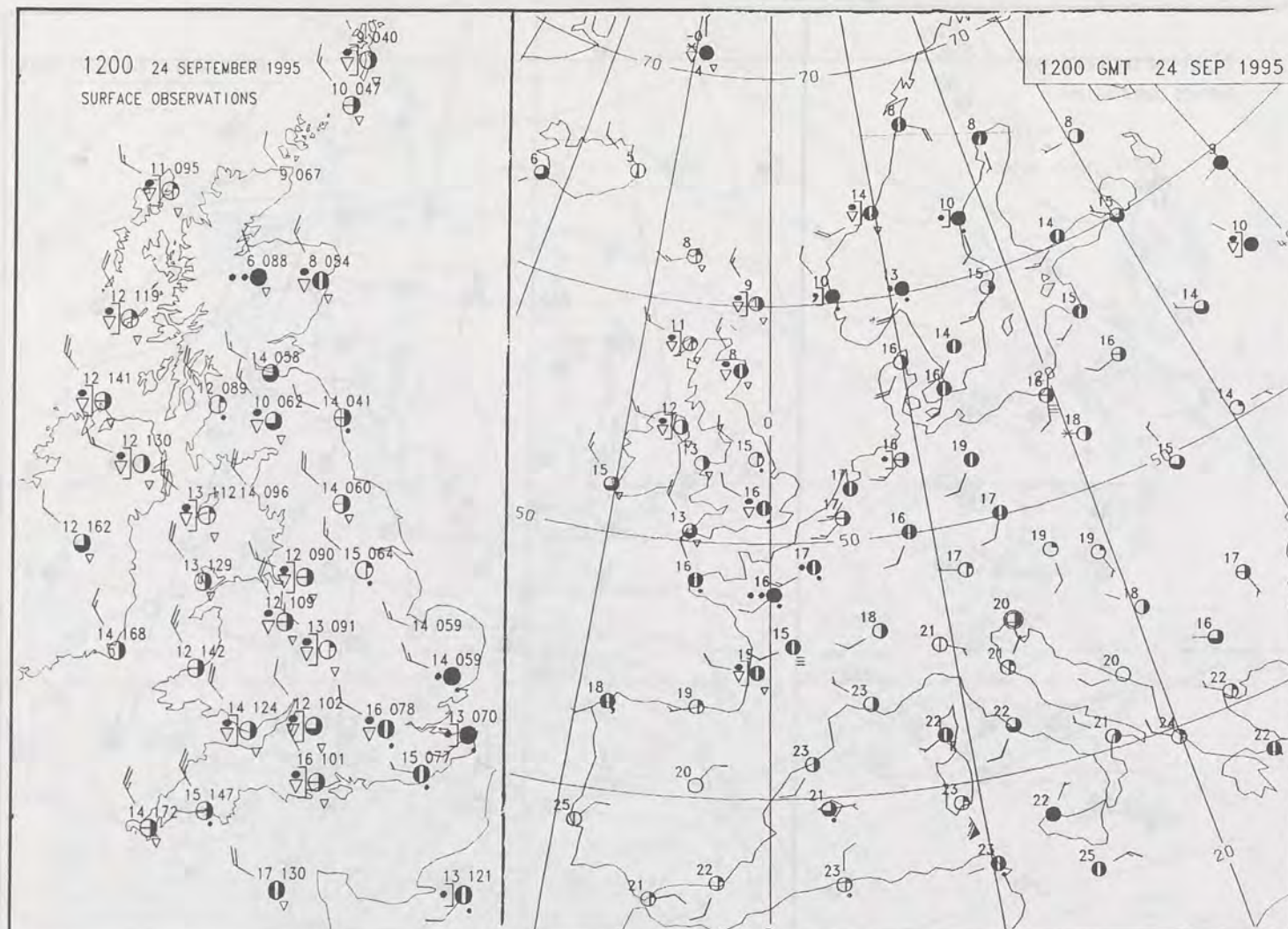
DAILY WEATHER SUMMARY



For details of other Weather Summaries produced by the Met. Office please contact:

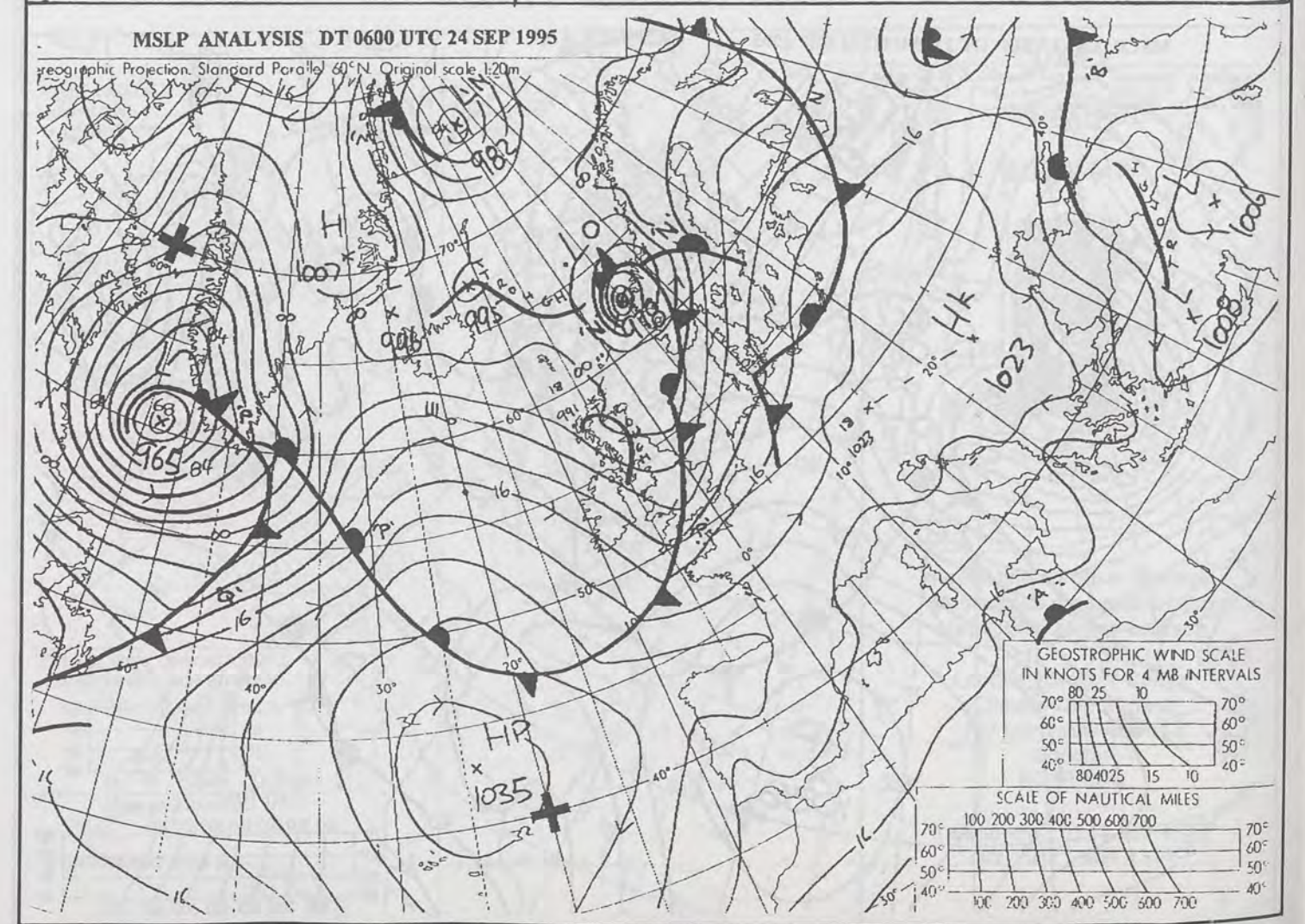
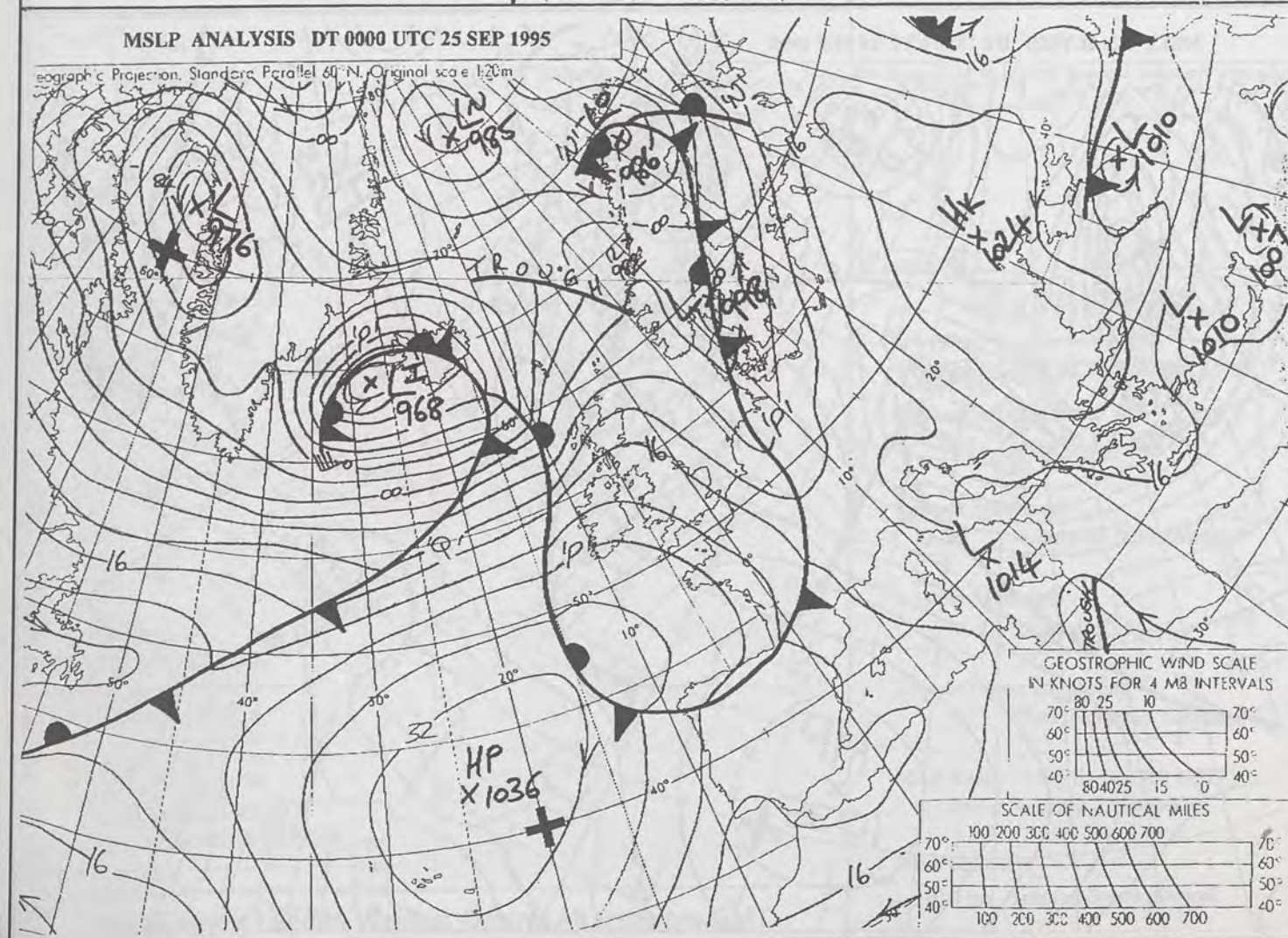
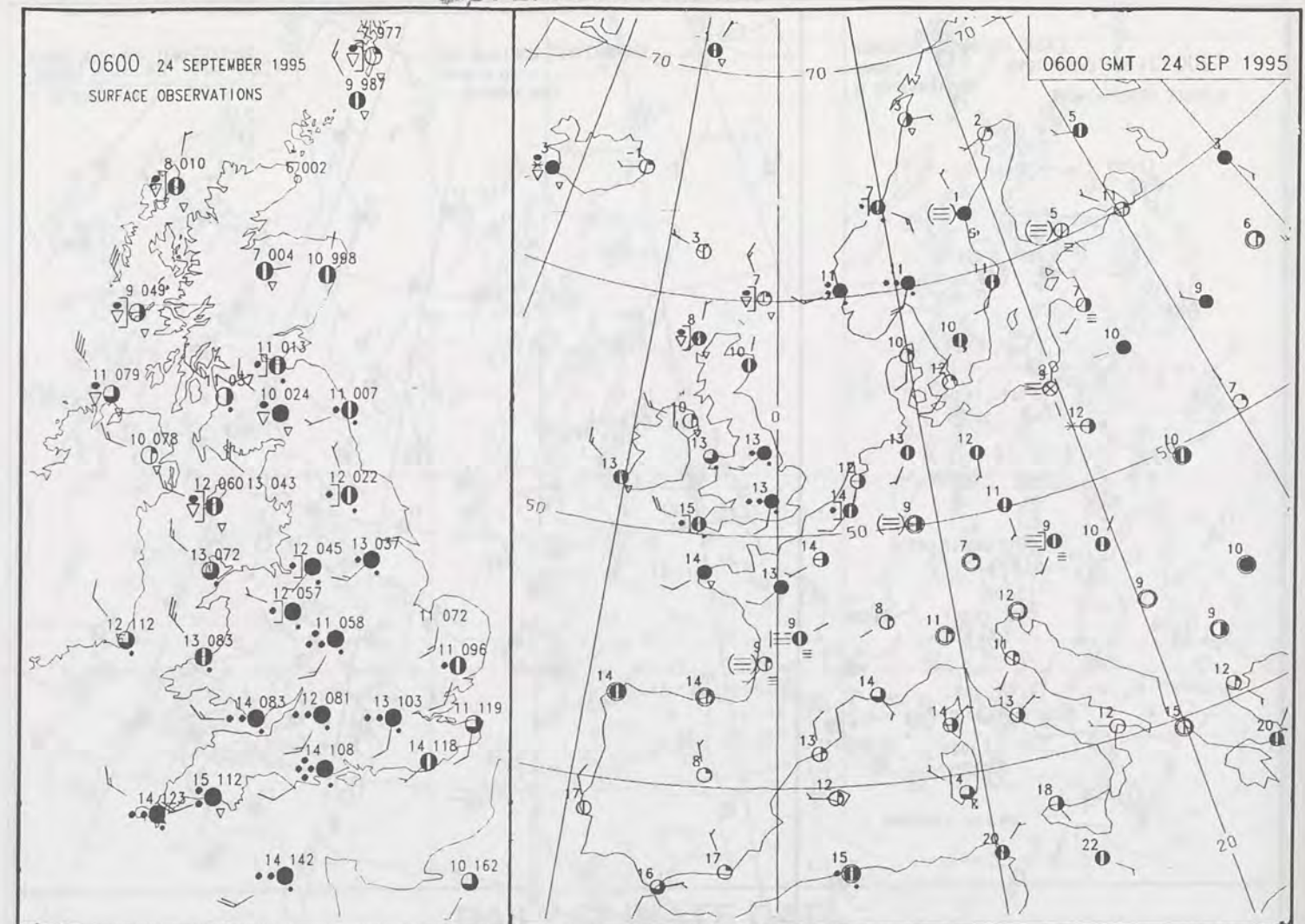
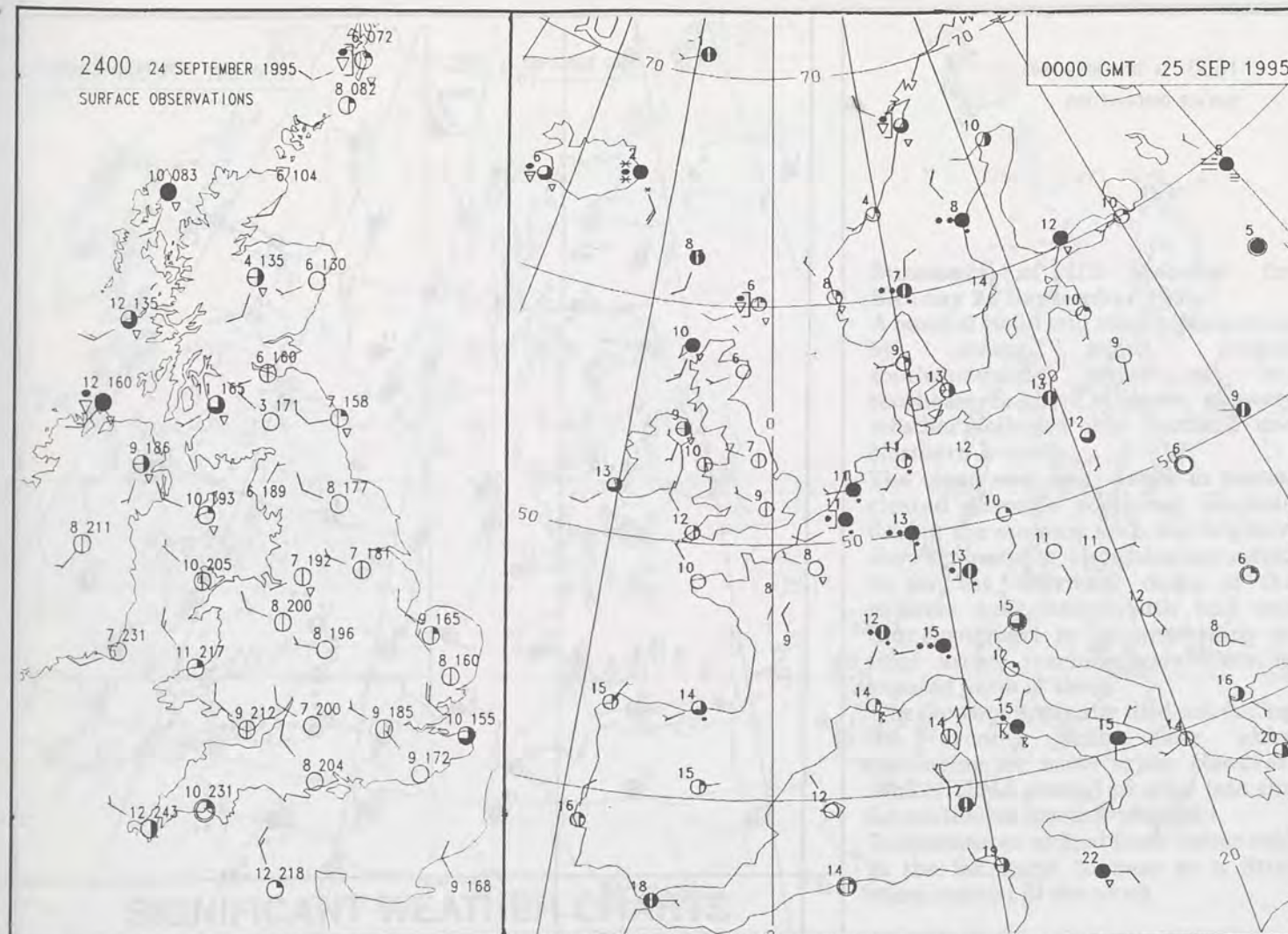
London Weather Centre
Climate Department
127 Clerkenwell Road
London
EC1R 5DB

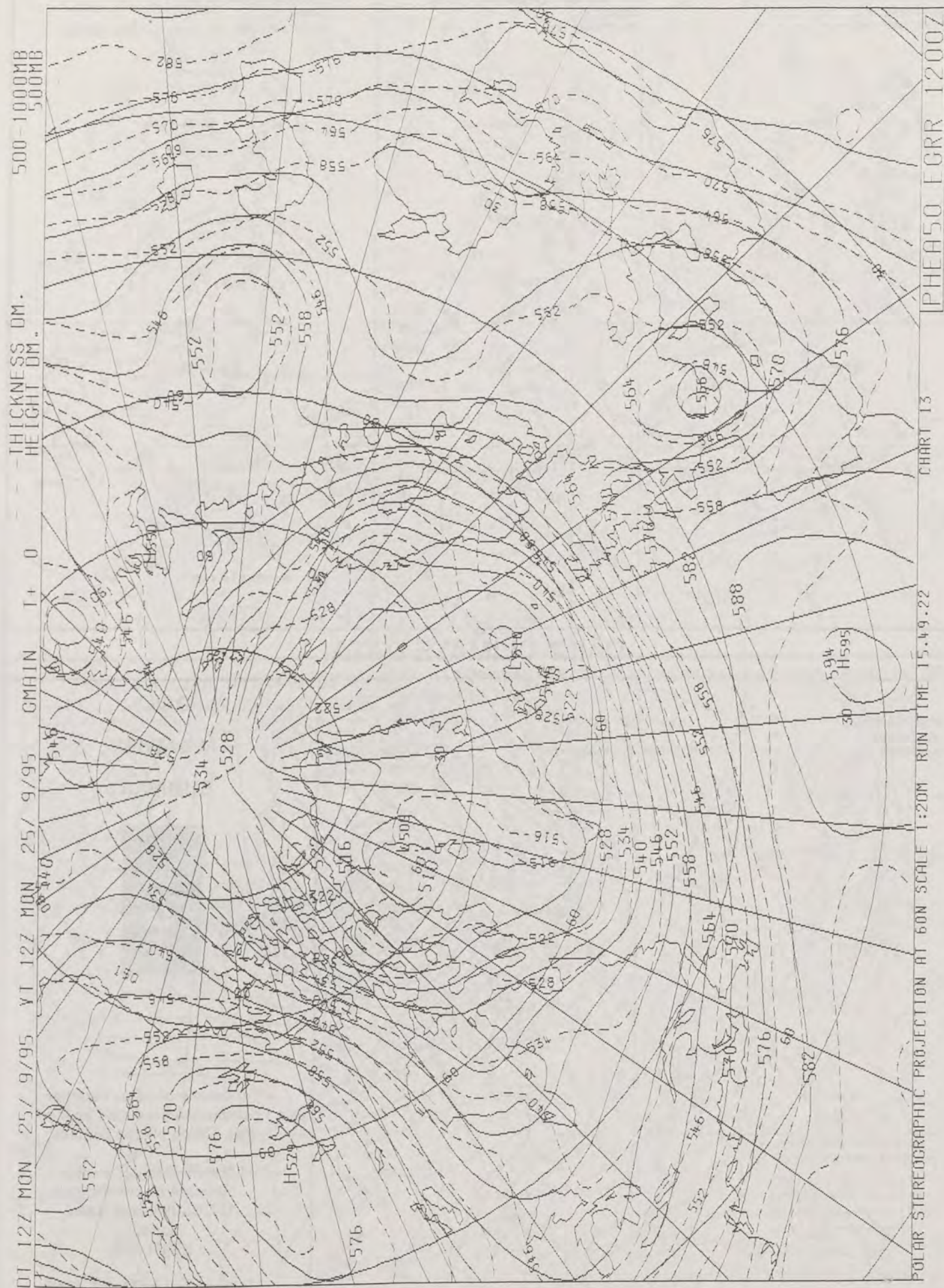
Telephone: 0171 405 4358
Fax: 0171 404 4314



NOT FOR LOAN

DUPLICATE ALSO





0600 25 SEPTEMBER 1995
SIGWX

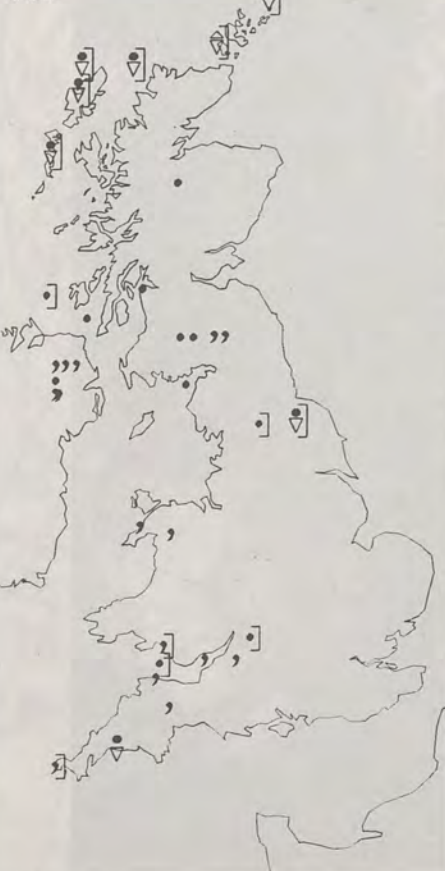


1200 25 SEPTEMBER 1995
SIGWX



SIGNIFICANT WEATHER CHARTS

1800 25 SEPTEMBER 1995
SIGWX



2400 25 SEPTEMBER 1995
SIGWX



Summary of UK weather for Monday 25 September 1995

Overnight, rain over the Western Isles quickly spread across the whole of Scotland, giving some heavy downpours in the north and west. Through the early hours the rain then edged across the Borders into Cumbria. Wales and southern England remained dry and mainly clear until dawn.

During the morning the wet and windy weather persisted in the north, soon reaching north Wales and Humberside. Brighter weather spread across northern Scotland during the afternoon, also with occasional showers in the north and west. The area of rain gradually became confined to Northern Ireland and across northern England and north Wales. Southern England was dry with some sunshine throughout the day but during the evening drizzle spread across Cornwall and the Bristol Channel area.

After dusk, the rain petered out over Northern Ireland but continued over northern England and spread as intermittent drizzle into Wales. Clear spells developed over Scotland and the showers became confined to the far north. The drizzle in the West Country died out and for southern parts of England it was dry.

Temperatures were generally about average in most places, but rather warm in Northern Ireland and warm in parts of eastern Scotland.

EXTREMES

MONDAY 25TH SEPTEMBER 1995

Highest Maximum

: 20.5 C Leuchars (Fife)

Lowest Maximum

: 13.0 C Sella Ness (Shetland)

Lowest Minimum

: 0.5 C Inchmarlo (Grampian)

Lowest Grass Minimum

: -3.5 C Shap (Cumbria)

Most Rain (24 hrs from 0900 GMT)

: 20.1mm Eskdalemuir (Dumfries & Galloway)

Most Sunshine

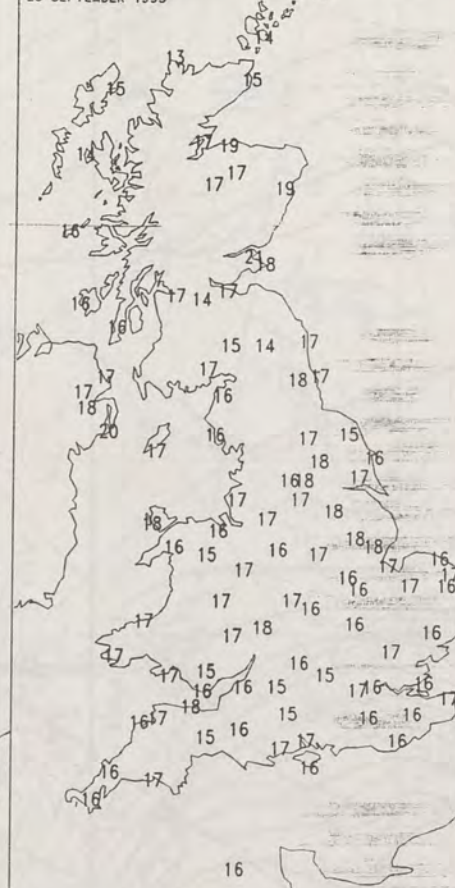
: 9.1 hrs Manston (Kent)

Published by London Weather Centre. All times are GMT.

NIGHT MINIMUM TEMPERATURE
(DEGREES C)
25 SEPTEMBER 1995



DAY MAXIMUM TEMPERATURE
(DEGREES C)
25 SEPTEMBER 1995



SUNSHINE (DAWN TO DUSK)
(HOURS)
25 SEPTEMBER 1995



DAILY CLIMATE DATA

NIGHT RAINFALL
(MILLIMETRES)
25 SEPTEMBER 1995



DAY RAINFALL
(MILLIMETRES)
25 SEPTEMBER 1995



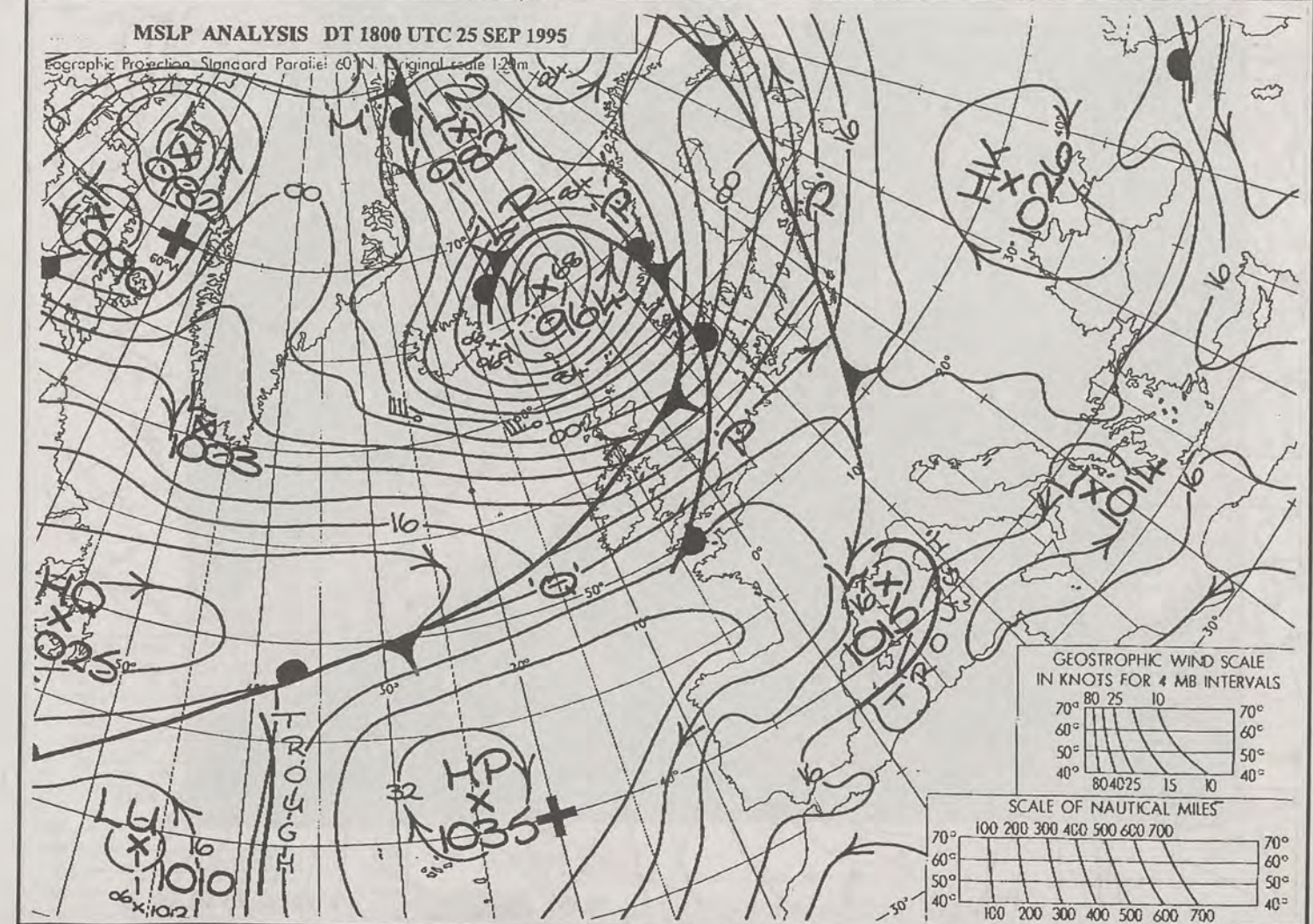
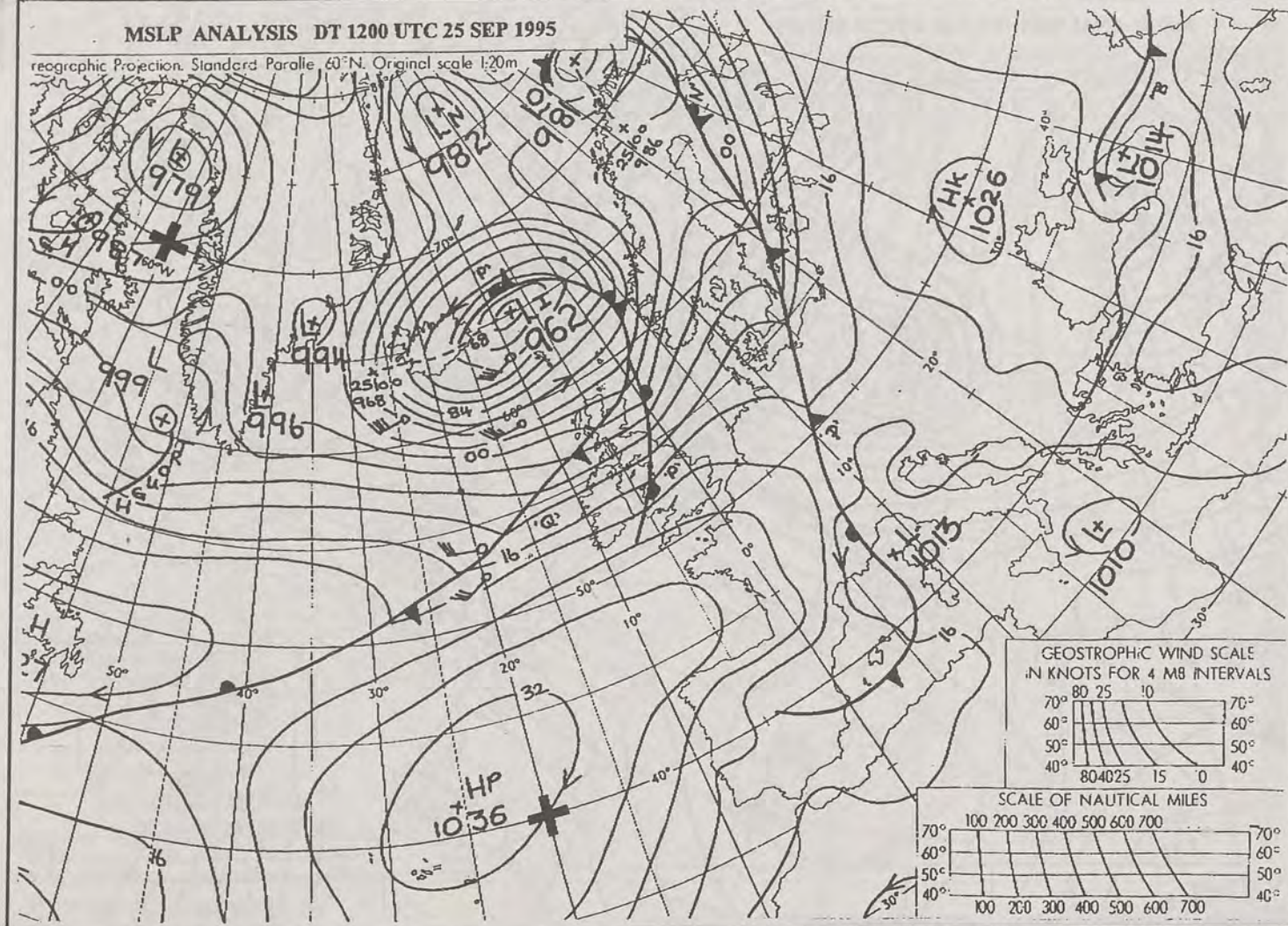
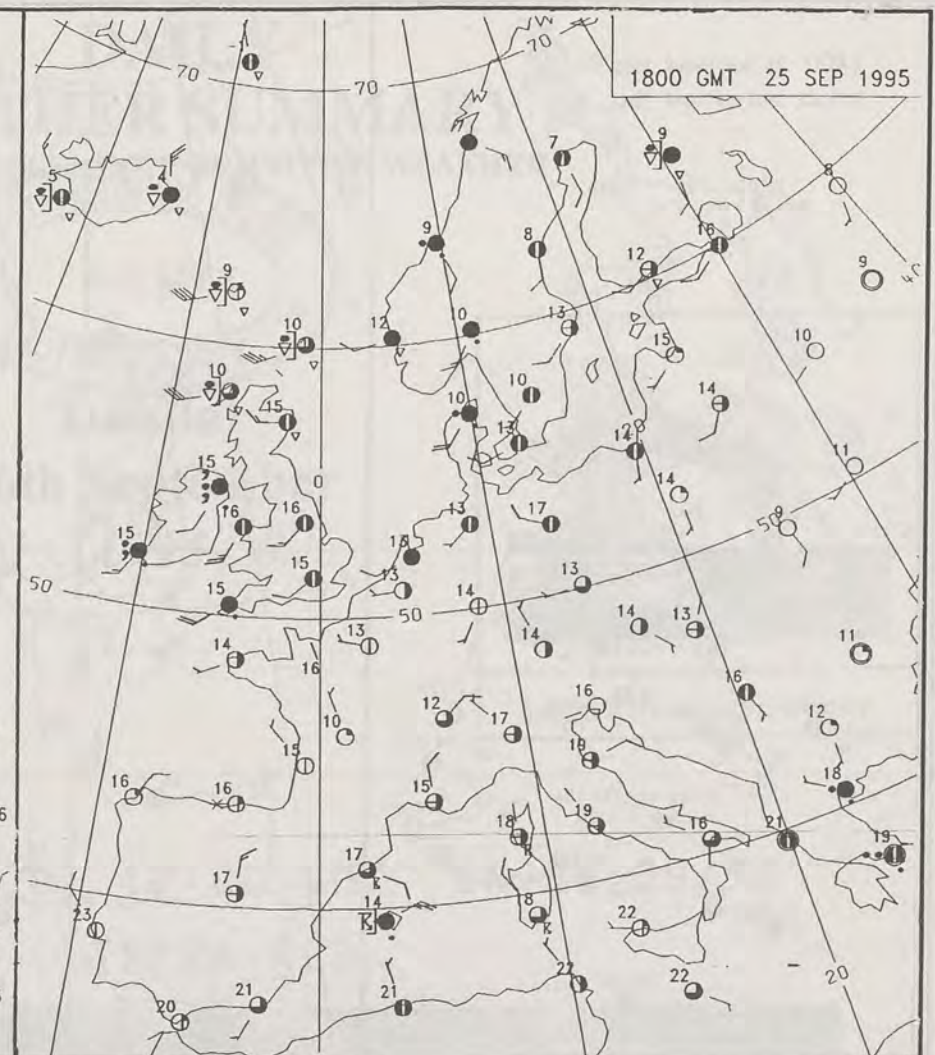
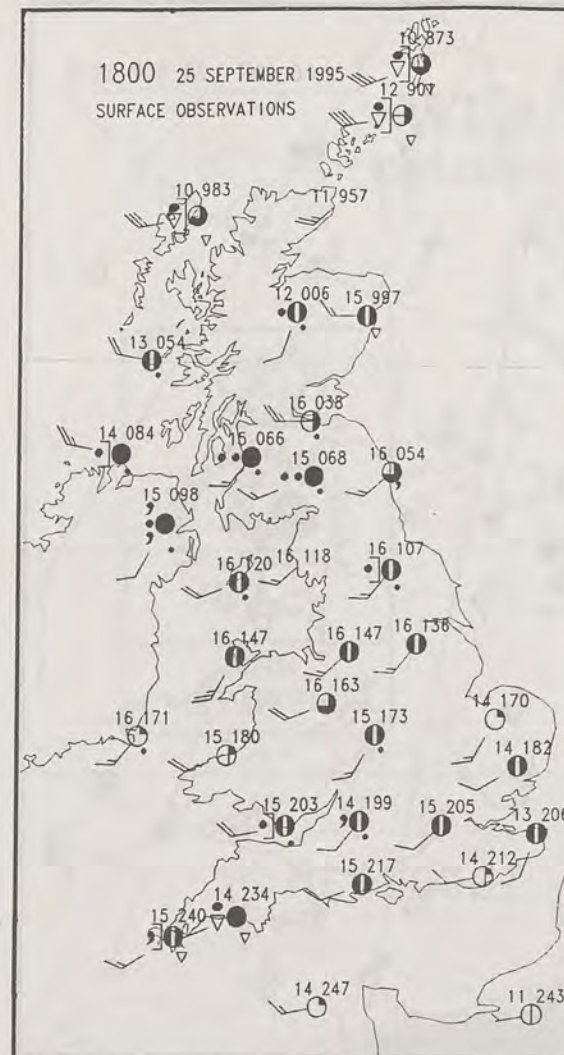
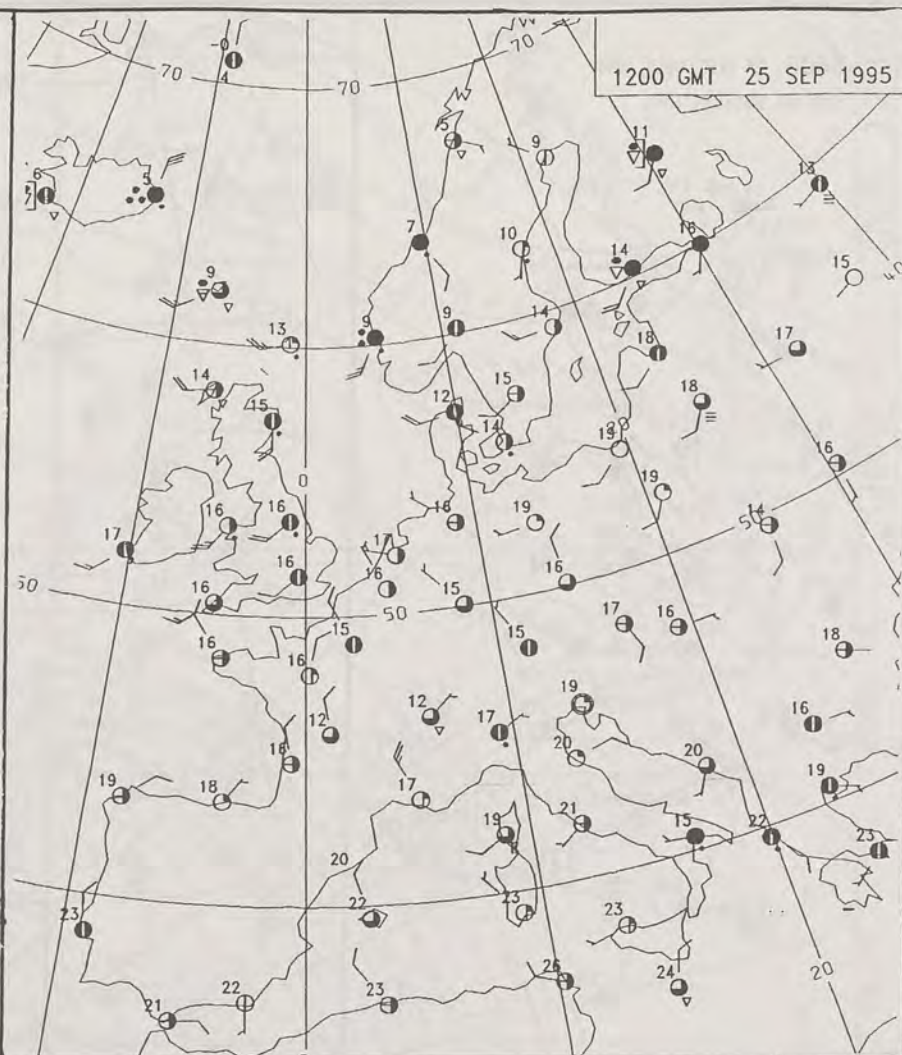
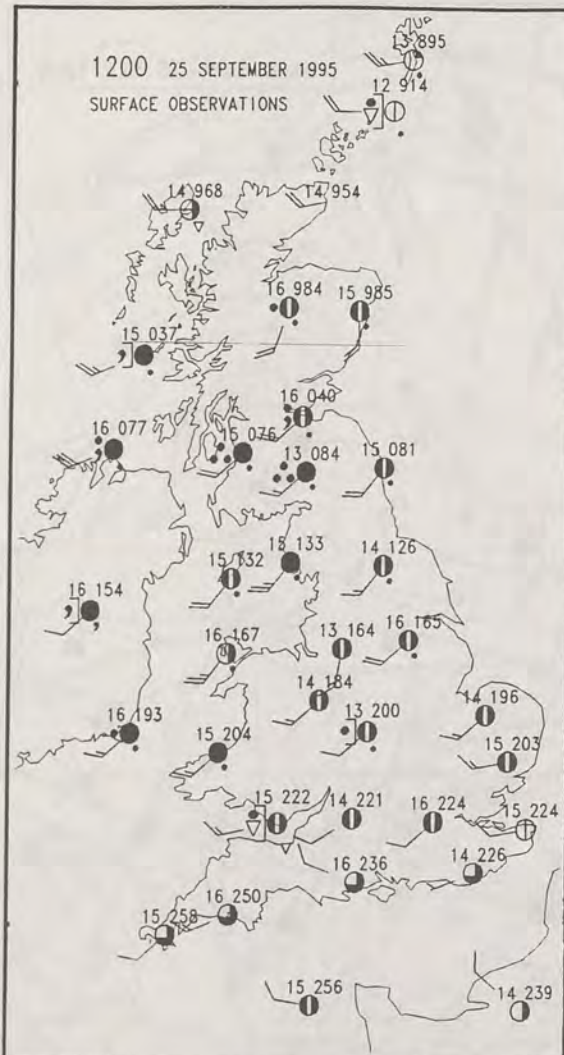
DAILY WEATHER SUMMARY



For details of other Weather Summaries produced by the Met. Office please contact:

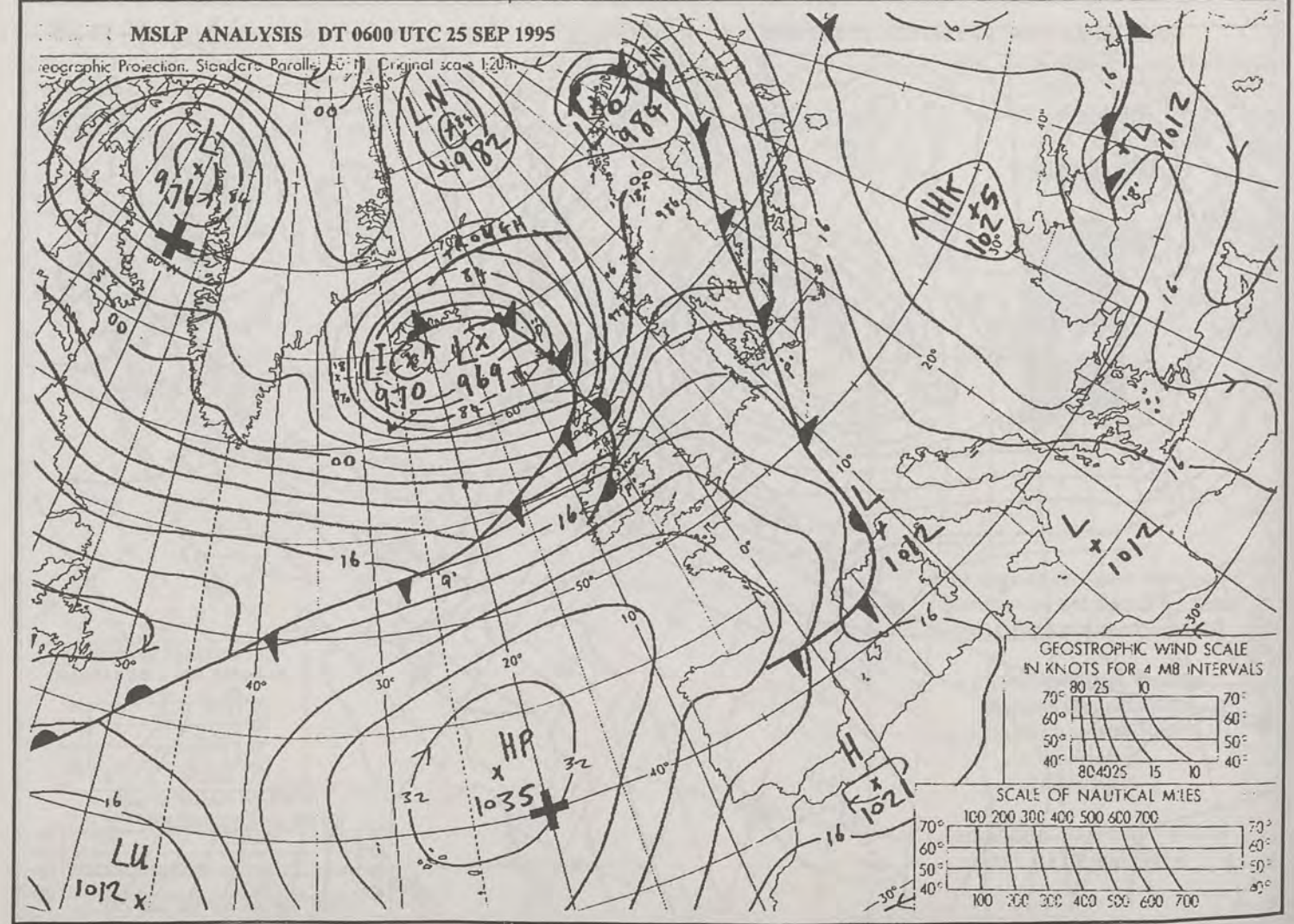
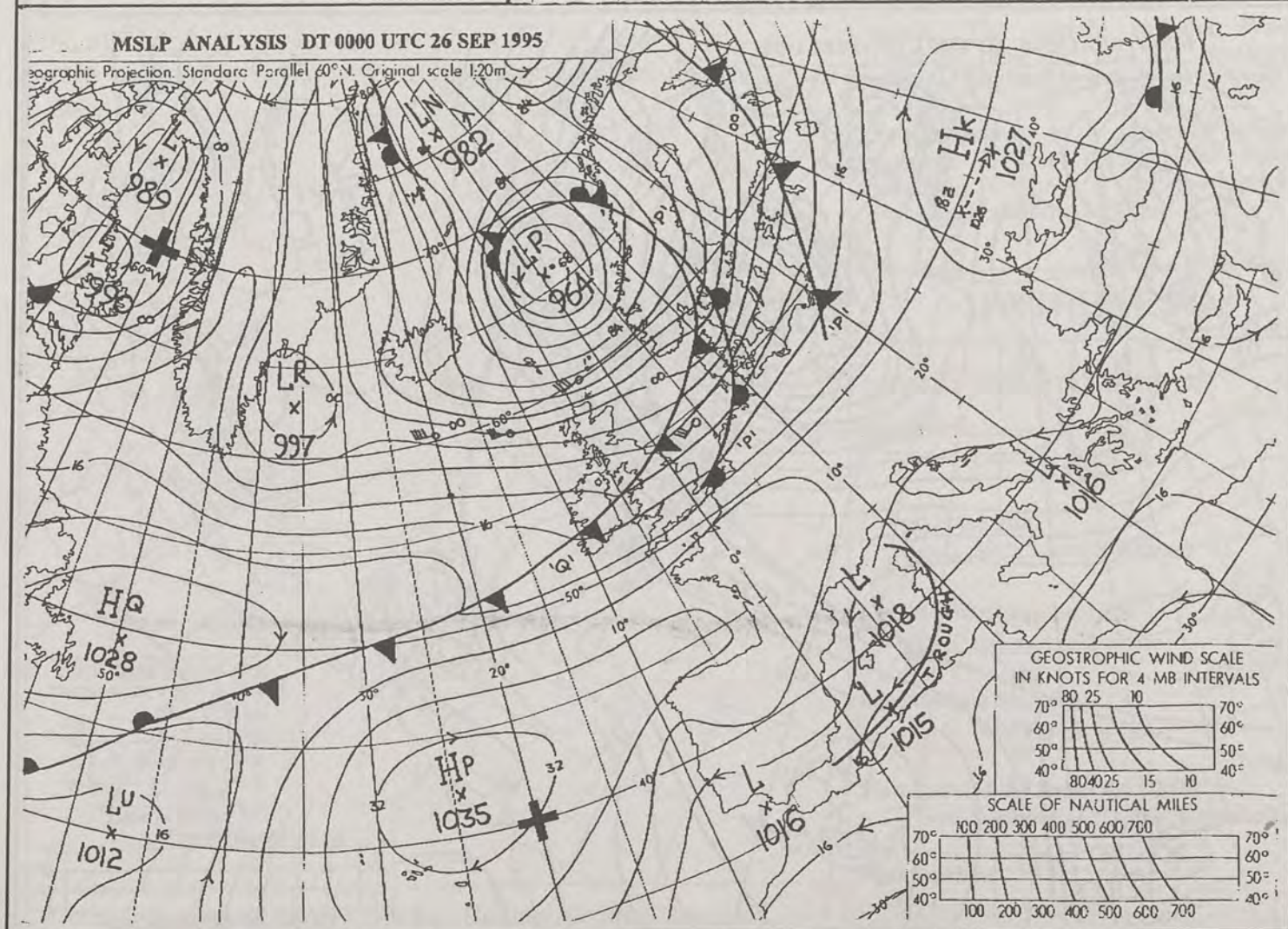
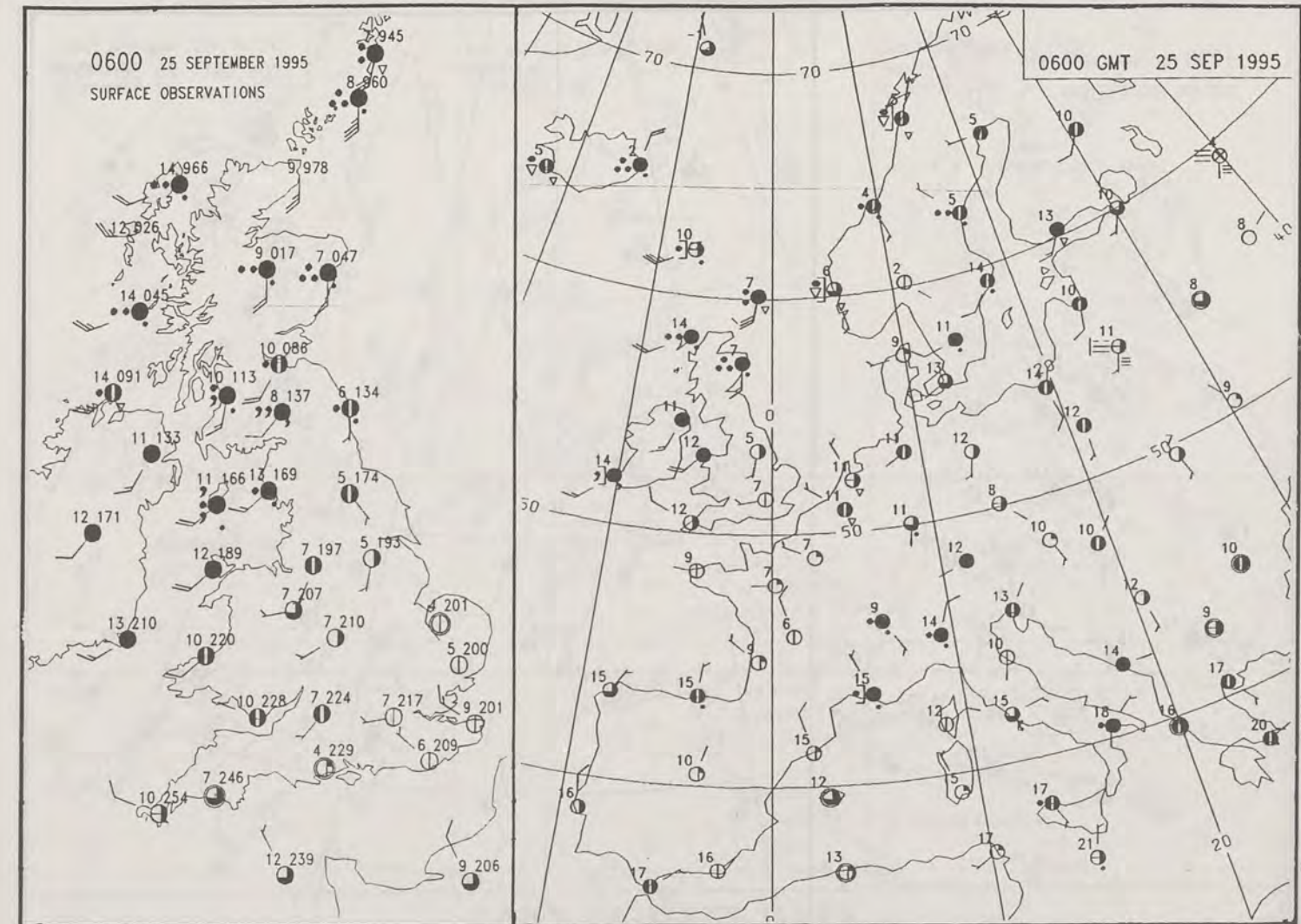
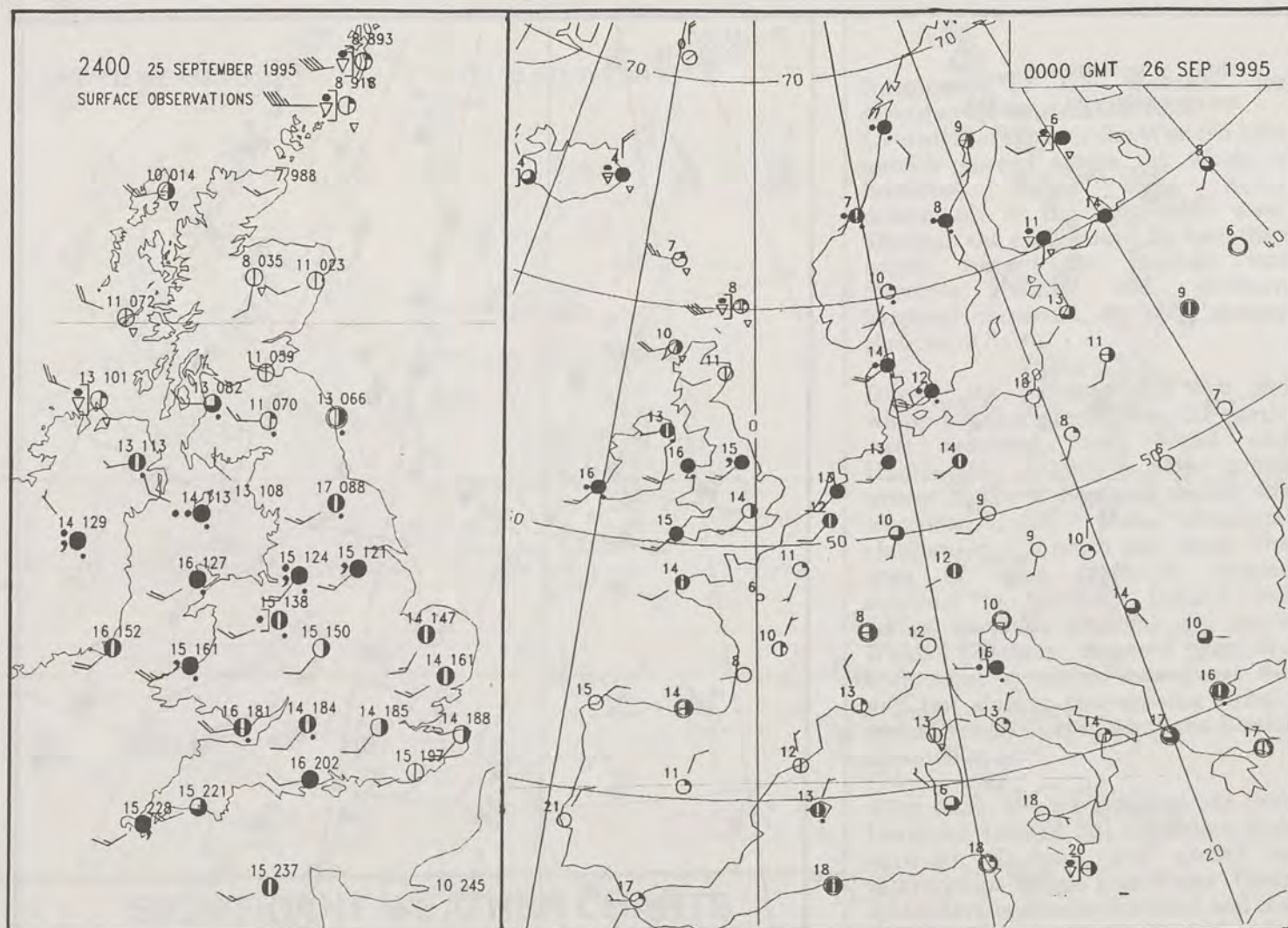
London Weather Centre
Climate Department
127 Clerkenwell Road
London
EC1R 5DB

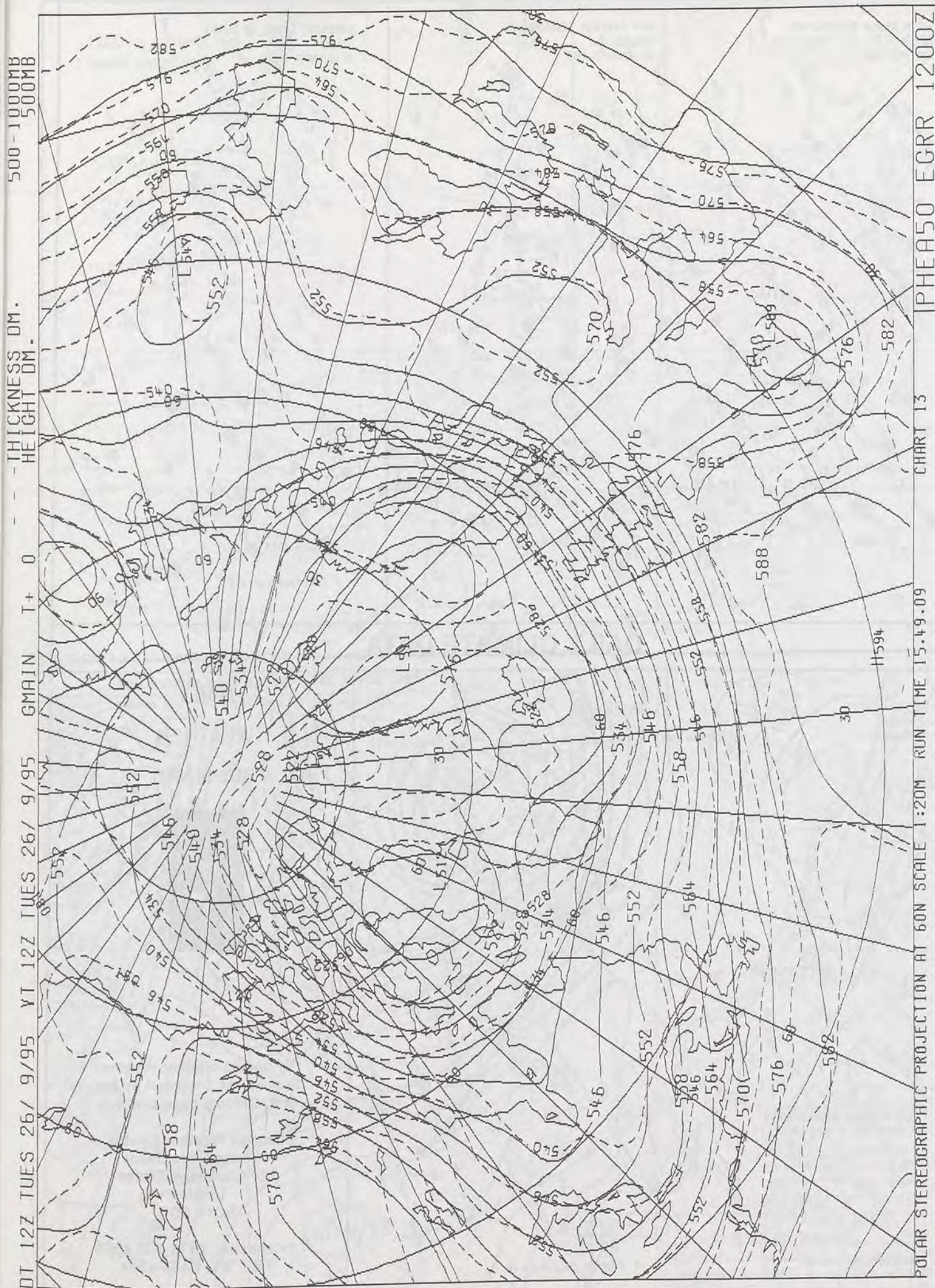
Telephone: 0171 405 4358
Fax: 0171 404 4314



NOT FOR LOAN

DUPLICATE ALSO





DAILY WEATHER SUMMARY


INCLUDING SUMMARY OF BRITISH WEATHER



Tuesday
26th September
1995



METEOSAT AT 12:00 GMT ON 26/09/95
INFRA-RED



CLOUD-TOP OR LAND/SEA TEMPERATURE

COLD WARM

0600 26 SEPTEMBER 1995
SIGWX



1200 26 SEPTEMBER 1995
SIGWX



SIGNIFICANT WEATHER CHARTS

1800 26 SEPTEMBER 1995
SIGWX



2400 26 SEPTEMBER 1995
SIGWX



Published by London Weather Centre. All times are GMT.

Summary of UK weather for Tuesday 26th September 1995

Northern and western Scotland had frequent blustery showers overnight with hail in places. Gales were widespread in the northern isles with a gust of 69kts reported from Sumburgh [Shetland] at 0200Z. Southern and eastern Scotland and much of Northern Ireland stayed dry although there was some rain in the Scottish Borders. Much of England and Wales had rain and drizzle although southeastern parts were largely dry.

Most of England and Wales had a cloudy start with rain and drizzle in many places. The area of rain and drizzle with extensive low cloud sank south during the day to be across southern parts of England by early afternoon. Brighter weather followed across much of Wales and northern England with just scattered showers. In the early evening, another more extensive area of quite heavy rain spread across south Wales and much of southern England.

Most of south and east Scotland had a dry day with sunny periods whilst blustery showers continued in the north and west. Hail was reported in places and there were gales in northern Scotland. By evening the showers retreated to exposed western and northern coasts. Northern Ireland had a rather cloudy day and just a scattering of showers.

Temperatures were generally close to normal but it was rather cold over parts of eastern England and in northern Scotland.

EXTREMES

TUESDAY 26th SEPTEMBER 1995

Highest Maximum

: 19.3 C Jersey / St Helier

Lowest Maximum

: 9.9 C Sella Ness [Shetland]

Lowest Minimum

: 4.9 C Wick [NE Scotland]

Lowest Grass Minimum

: 0.4 C Aboyne [Grampian]
Leuchars [Fife]

Most Rain (24 hrs from 0900 GMT)

: 33.1 mm Folkestone [Kent]

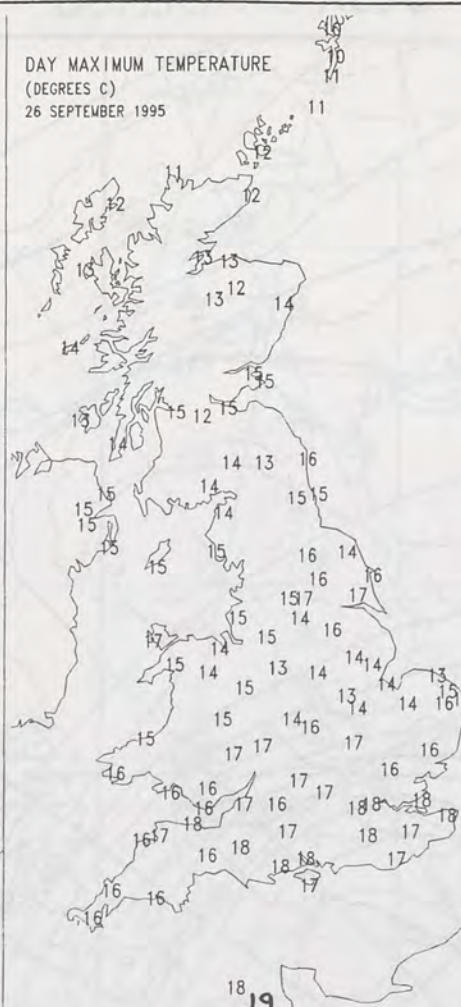
Most Sunshine

: 10.2 C Leuchars [Fife]

NIGHT MINIMUM TEMPERATURE
(DEGREES C)
26 SEPTEMBER 1995



DAY MAXIMUM TEMPERATURE
(DEGREES C)
26 SEPTEMBER 1995



SUNSHINE (DAWN TO DUSK)
(HOURS)
26 SEPTEMBER 1995



DAILY CLIMATE DATA

NIGHT RAINFALL
(MILLIMETRES)
26 SEPTEMBER 1995



DAY RAINFALL
(MILLIMETRES)
26 SEPTEMBER 1995



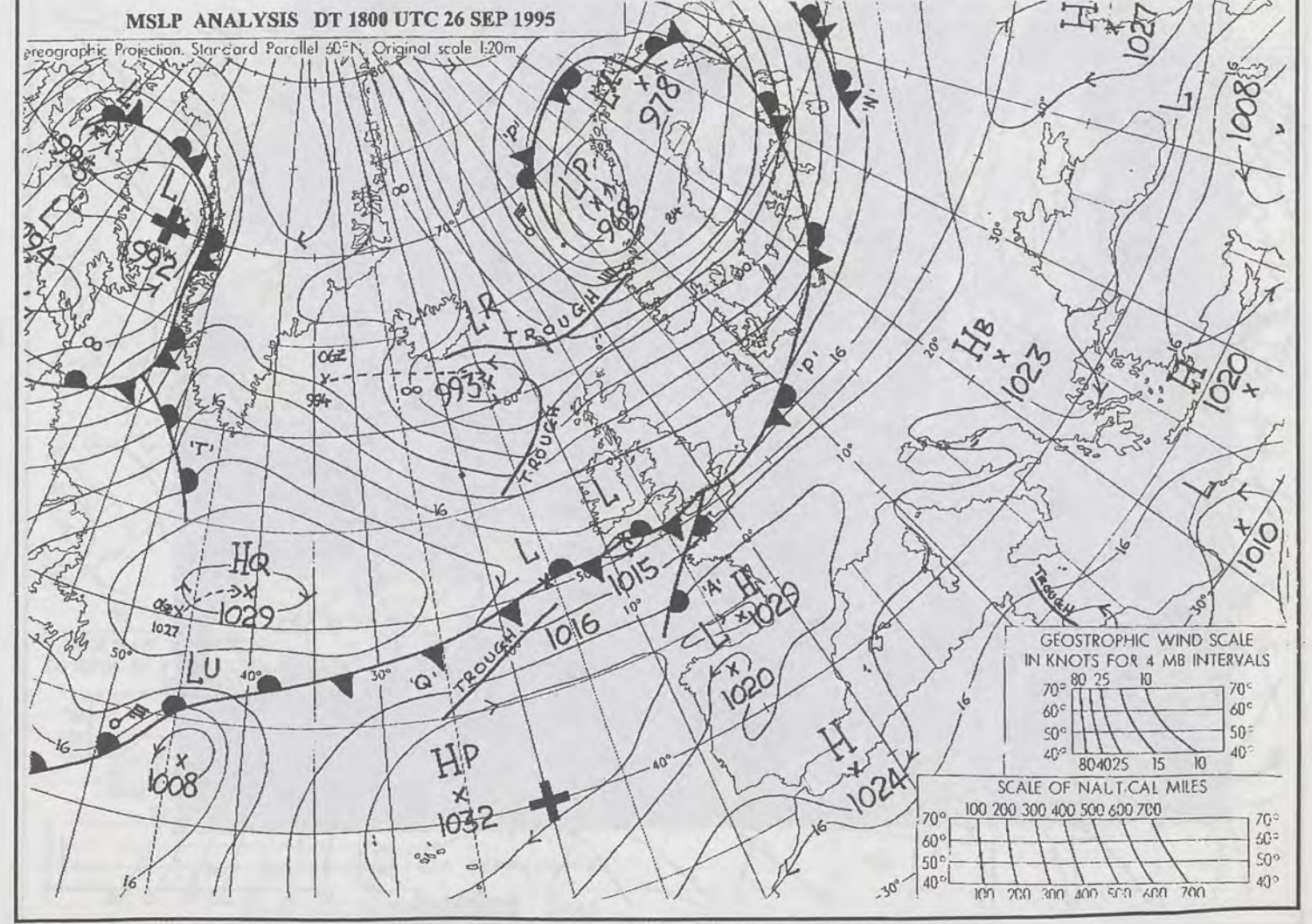
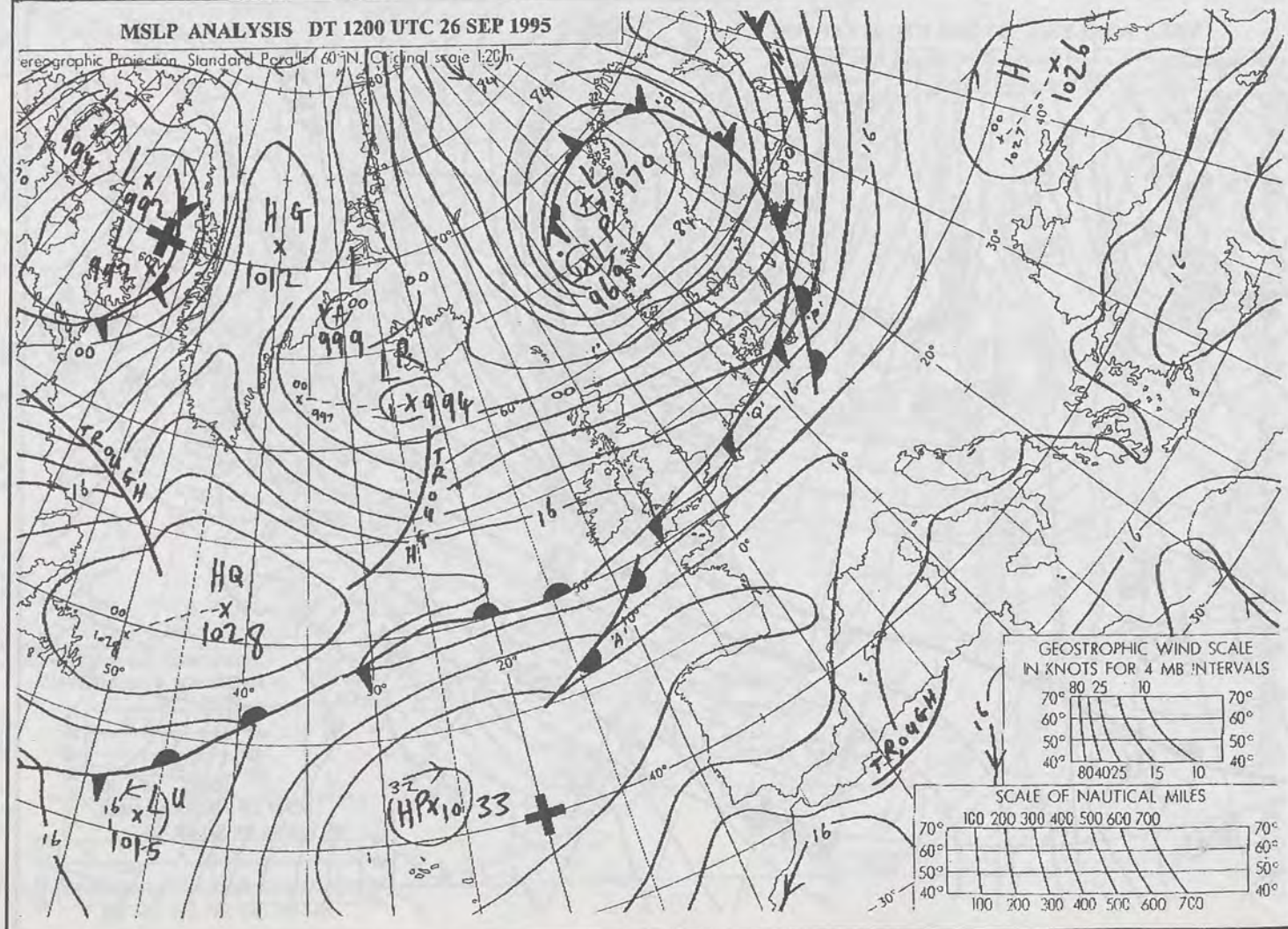
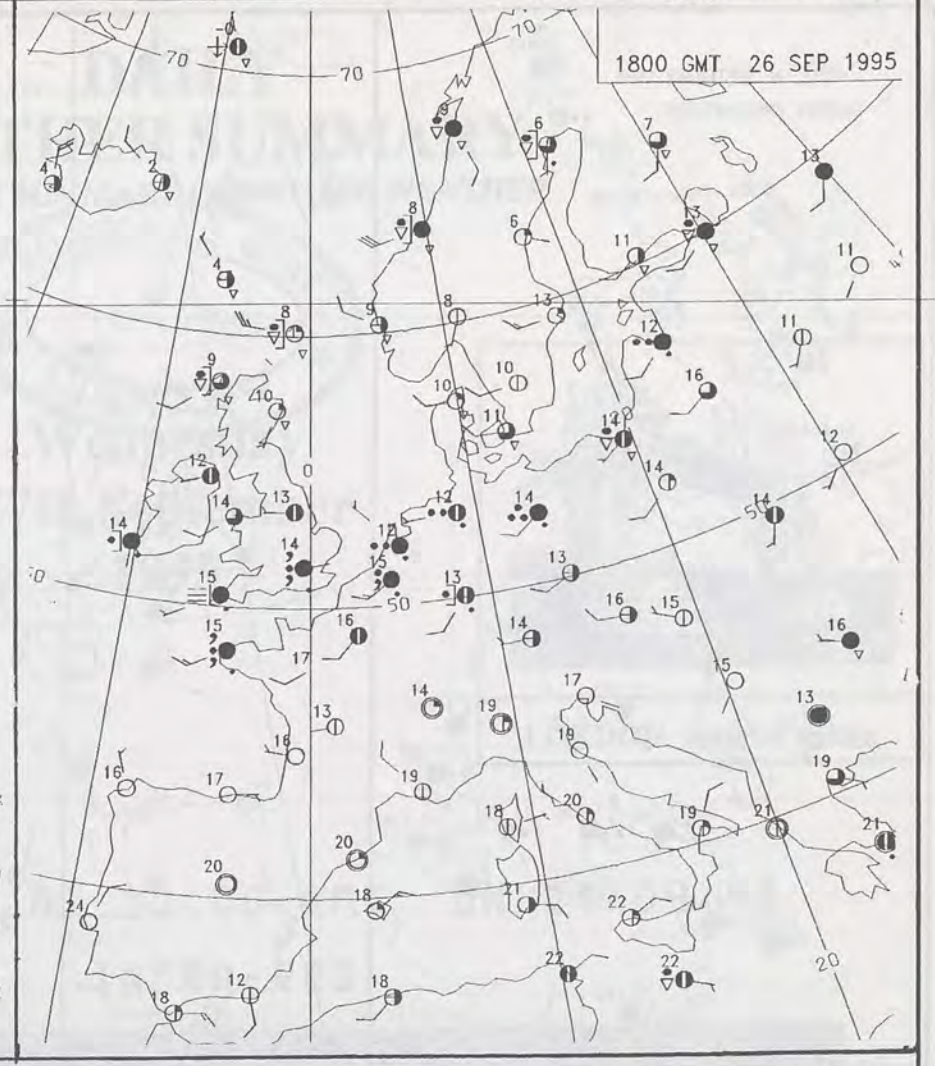
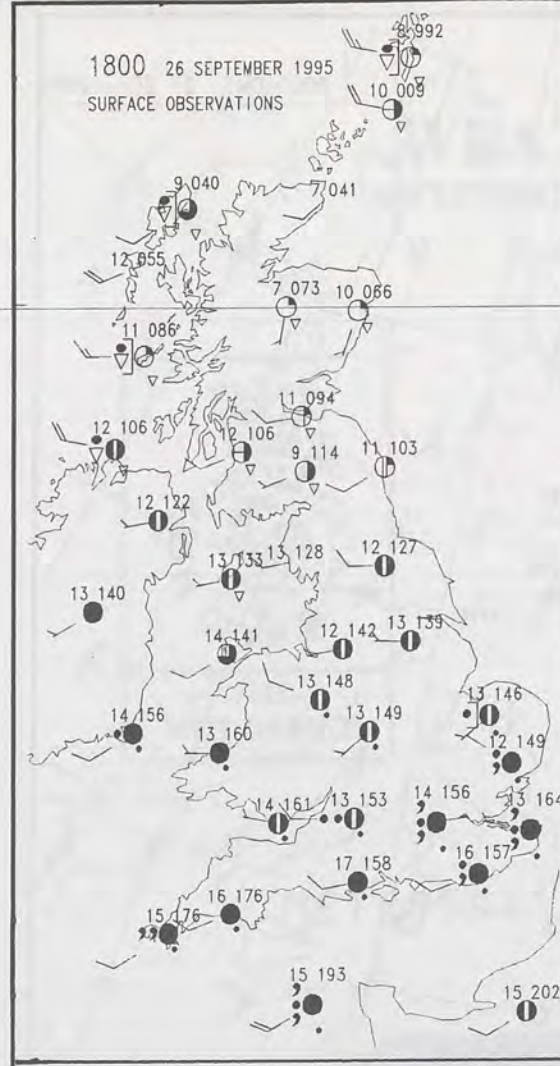
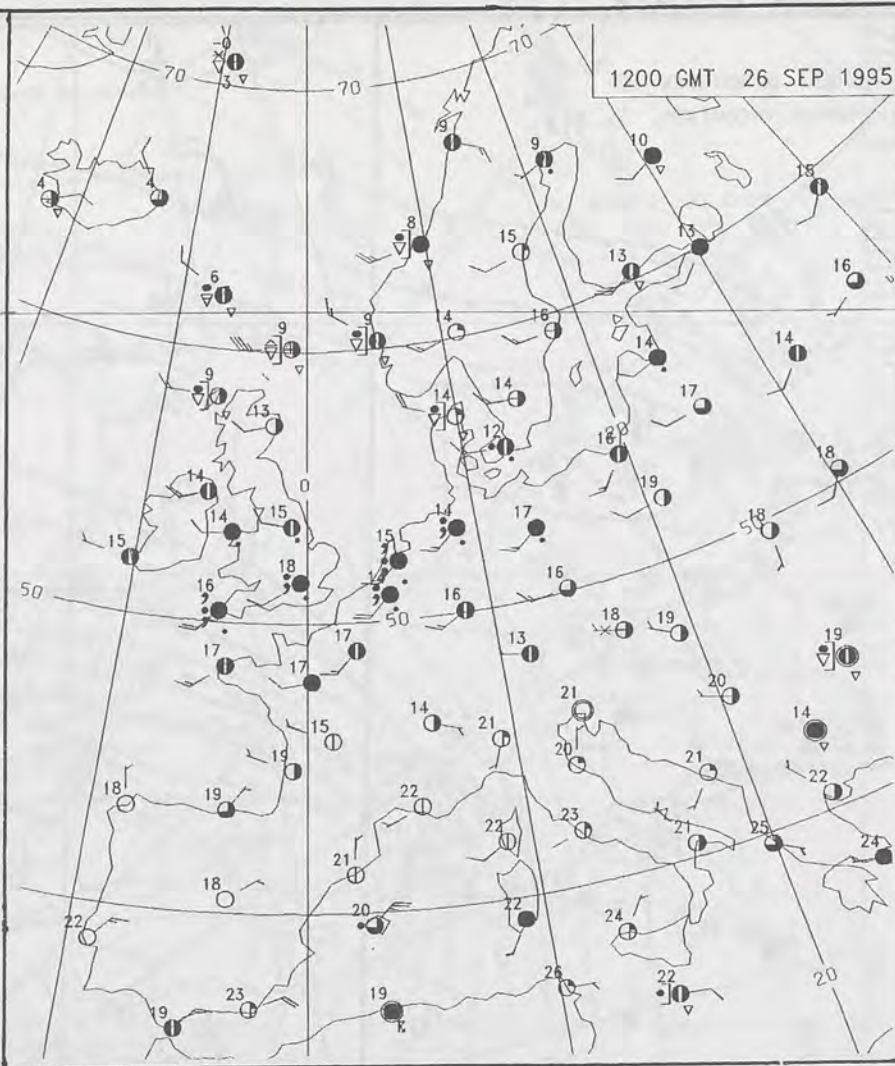
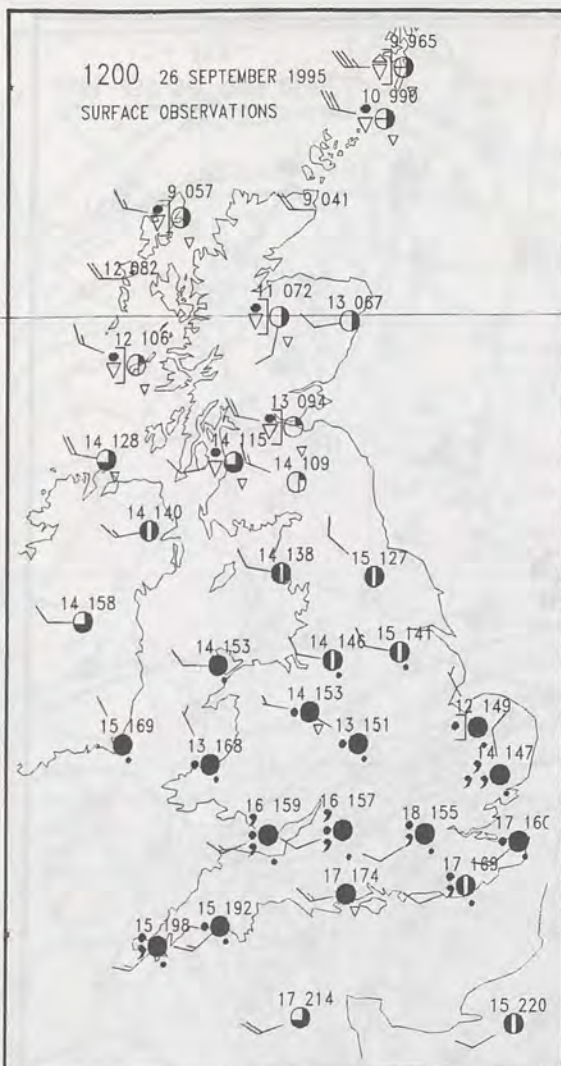
DAILY WEATHER SUMMARY



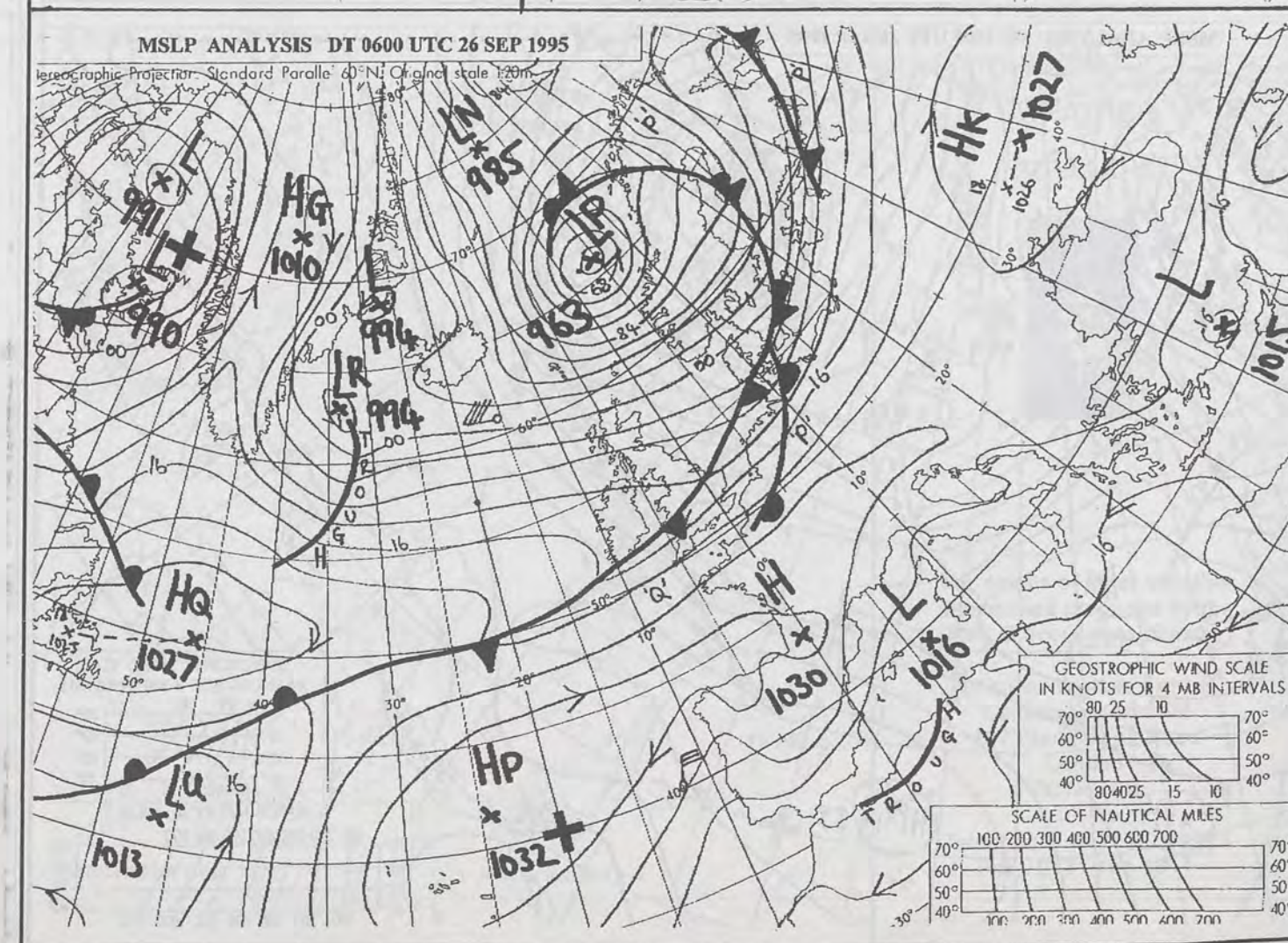
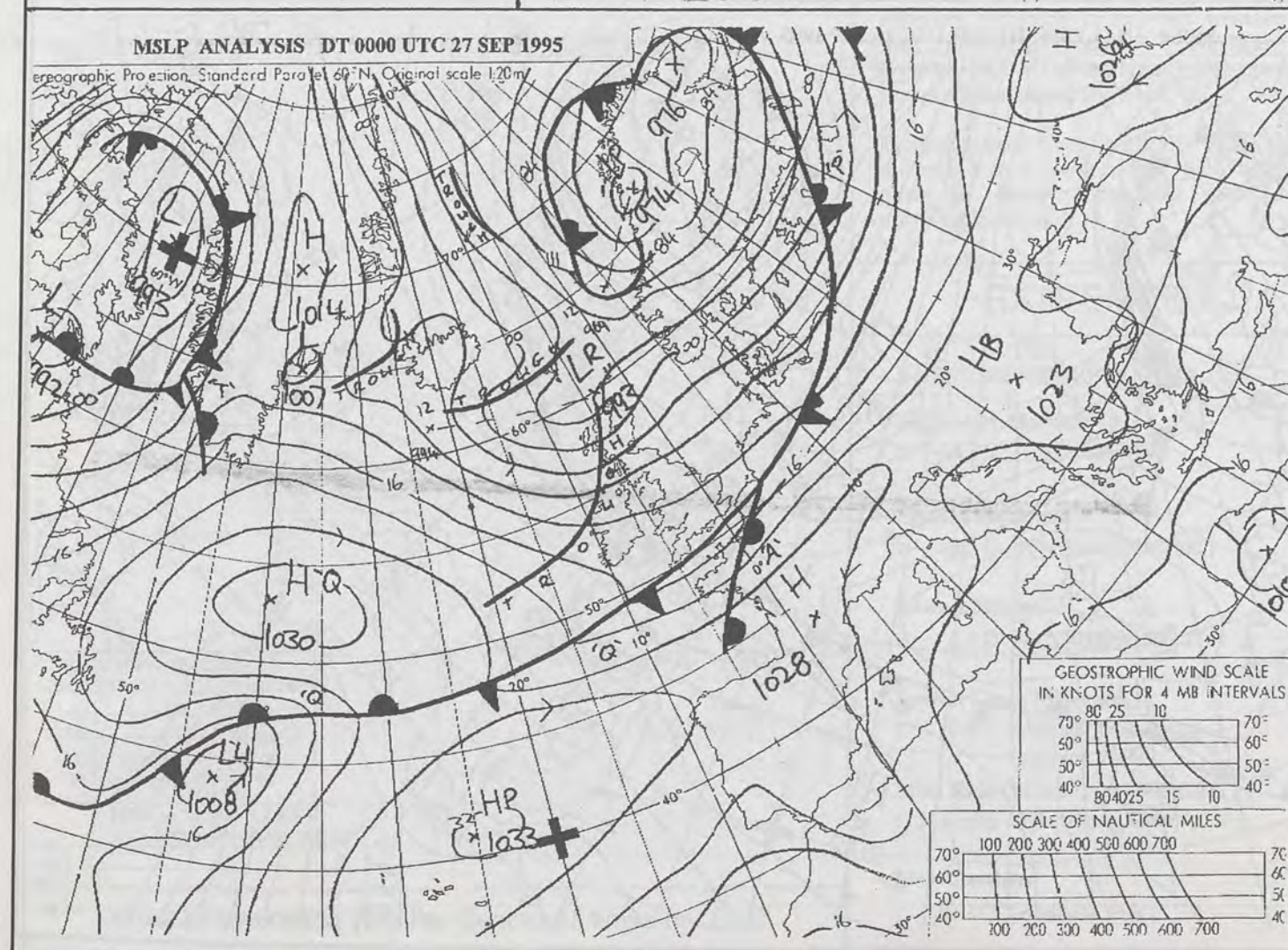
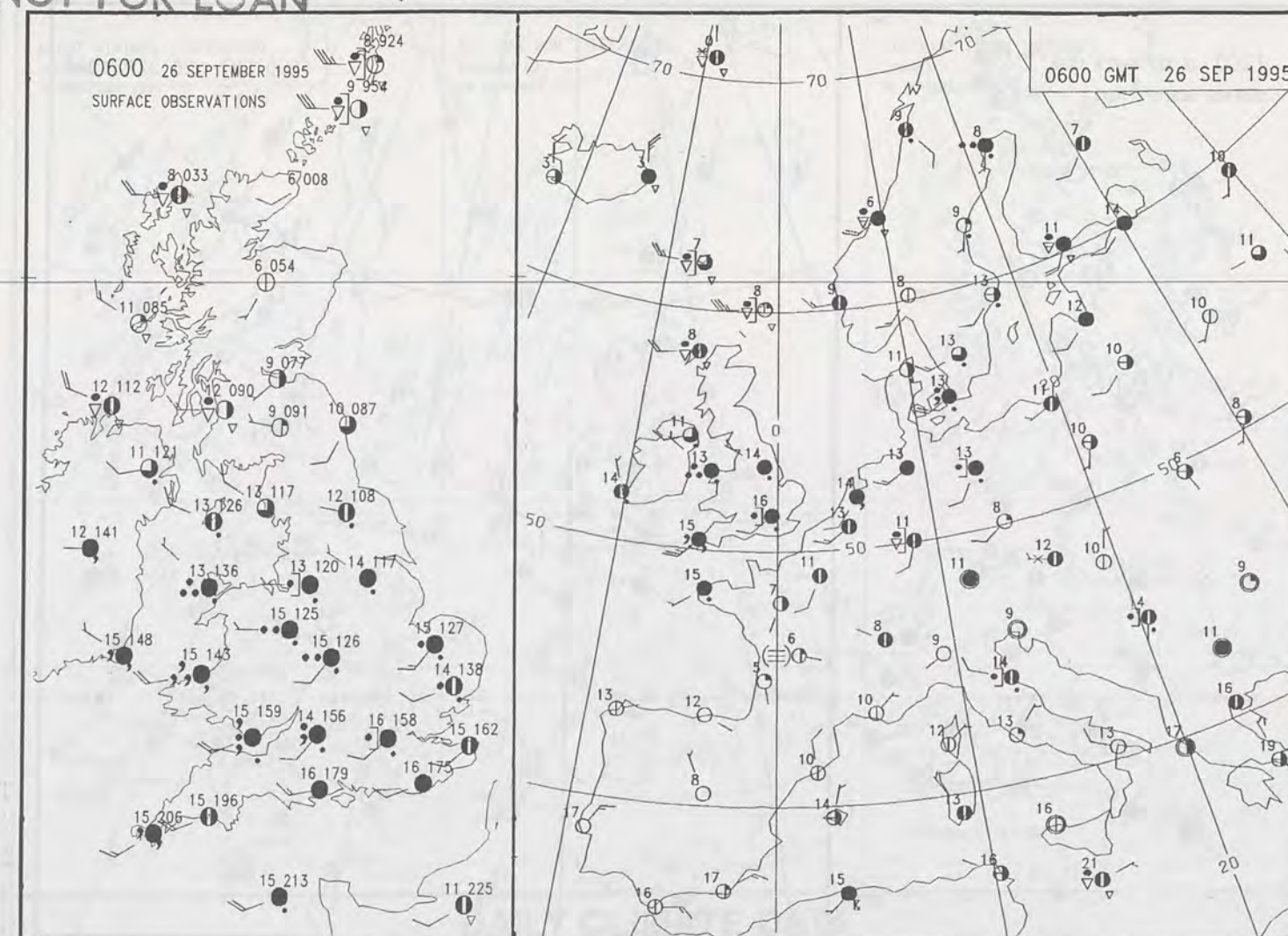
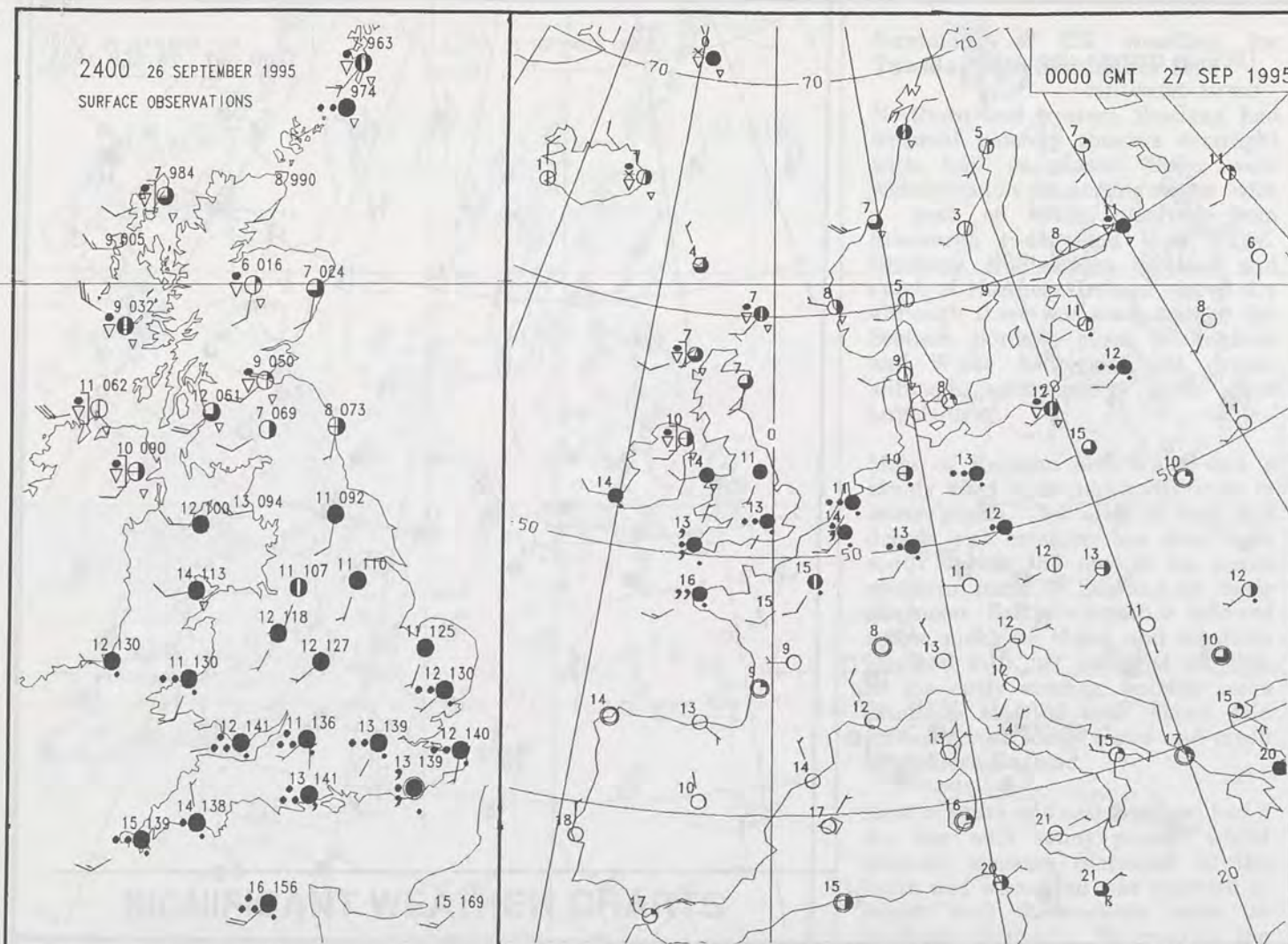
For details of other Weather Summaries produced by the Met. Office please contact:

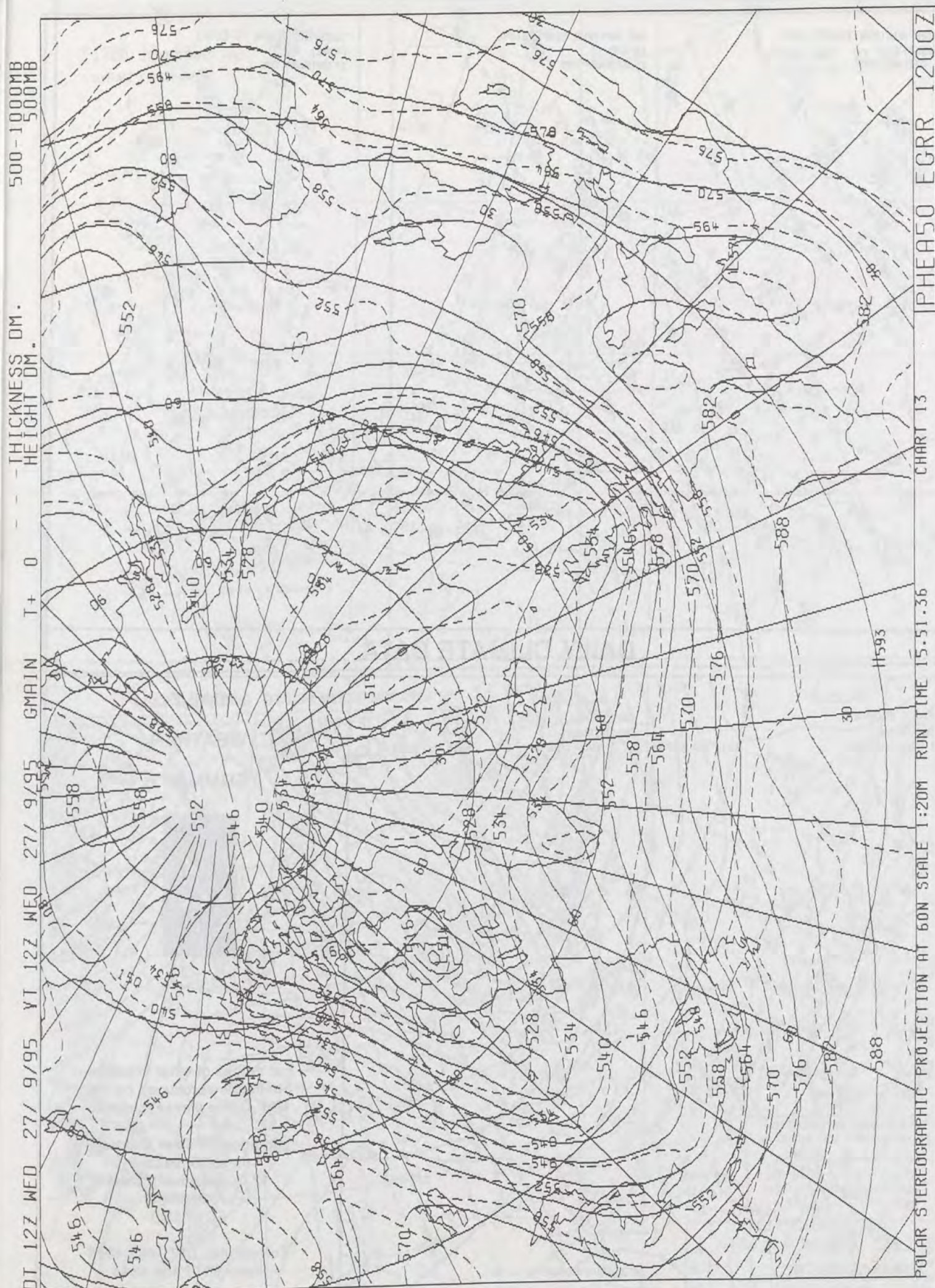
London Weather Centre
Climate Department
127 Clerkenwell Road
London
EC1R 5DB

Telephone: 0171 405 4358
Fax: 0171 404 4314



NOT FOR LOAN DUPLICATE ALSO





DAILY WEATHER SUMMARY

INCLUDING SUMMARY OF BRITISH WEATHER




Wednesday
27th September
1995



LONDON weather centre

METEOSAT AT 12:00 GMT ON 27/09/95
INFRA-RED



CLOUD-TOP OR LAND/SEA TEMPERATURE

COLD WARM



SIGNIFICANT WEATHER CHARTS



Summary of UK weather for Wednesday 27th September 1995

South Wales and southern England had a wet start to the night with some heavy rain. Drier weather reached all but the extreme southeast by dawn. Northern and western Scotland had frequent showers with hail in places and the Shetland Isles had more general rain. Elsewhere there were scattered showers although these were becoming more widespread by dawn.

The last of the rain cleared the southeast early in the morning and then all parts had a day of sunny intervals and showers. The showers were well scattered in the south although a band of showers spread south around the middle of the day. Further north some of the showers were heavy with hail. Sleet was reported in the Highlands with snow at Great Dun Fell in the north Pennines where a gust of 64 knots was recorded. Thunder was reported over northwest England and northeast Wales in the afternoon.

By evening the showers retreated to the coast although some persistent lines kept going from the North Channel across northwest England and Wales. It was a breezy day generally but especially in the north and down the North sea coast.

It was cold or rather cold but temperatures were close to normal in southeast and central southern England.

EXTREMES

WEDNESDAY 27th SEPTEMBER 1995

Highest Maximum

: 17.6 C Hove [Sussex]

Lowest Maximum

: 7.6 C Glenlivet [Grampian]

Lowest Minimum

: 3.1 C Aviemore [Highland]

Lowest Grass Minimum

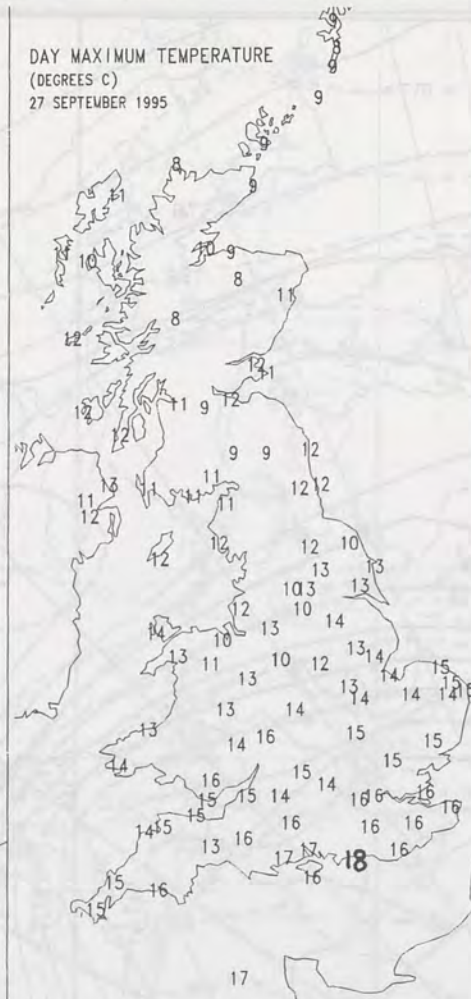
: -1.1 C Aboyne [Grampian]

Most Rain (24 hrs from 0900 GMT)

: 12.9 mm Moel - Y - Crio [Clwyd]

Most Sunshine

: 10.3 C Boscombe Down [Hampshire]



DAILY CLIMATE DATA



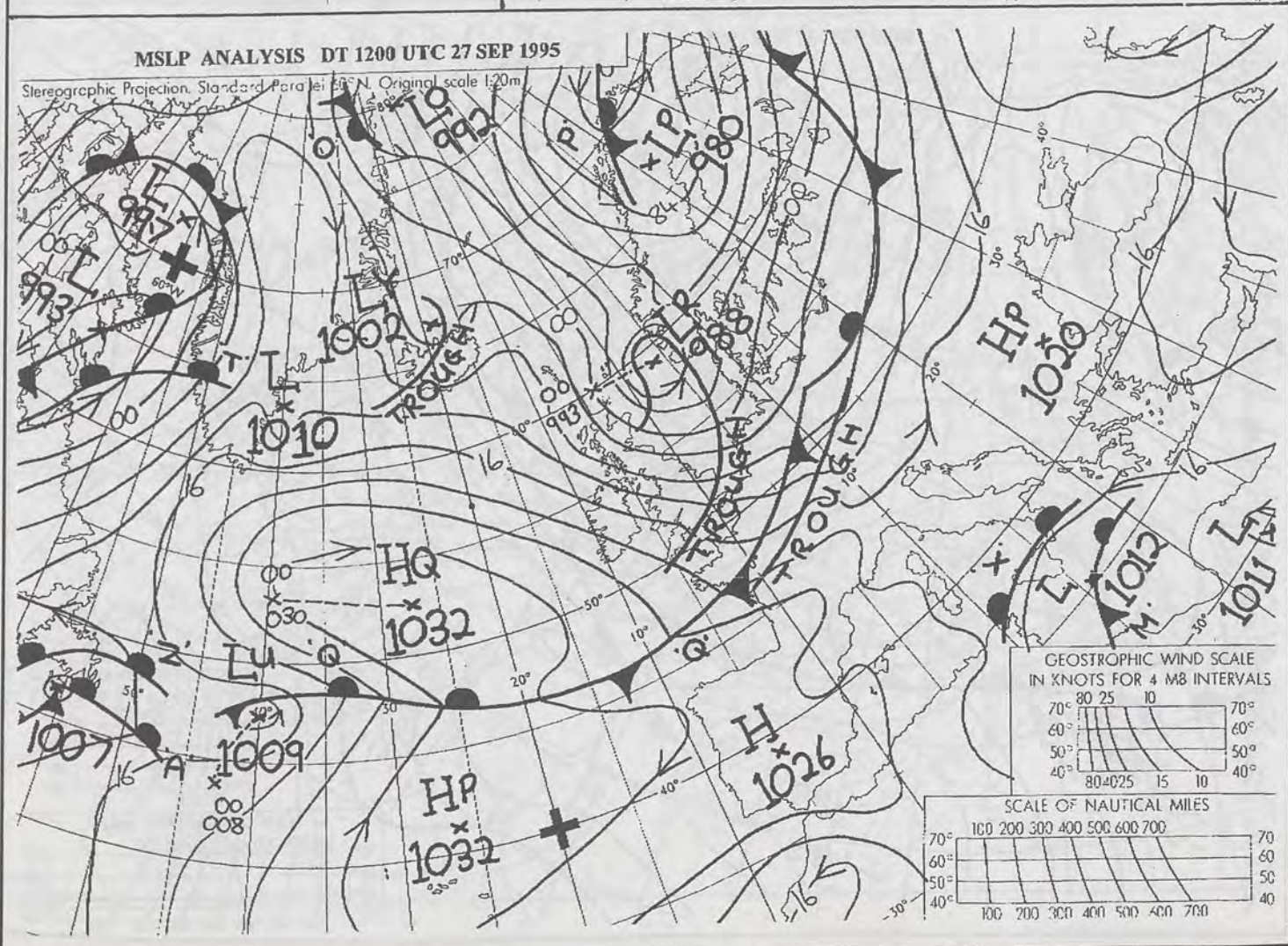
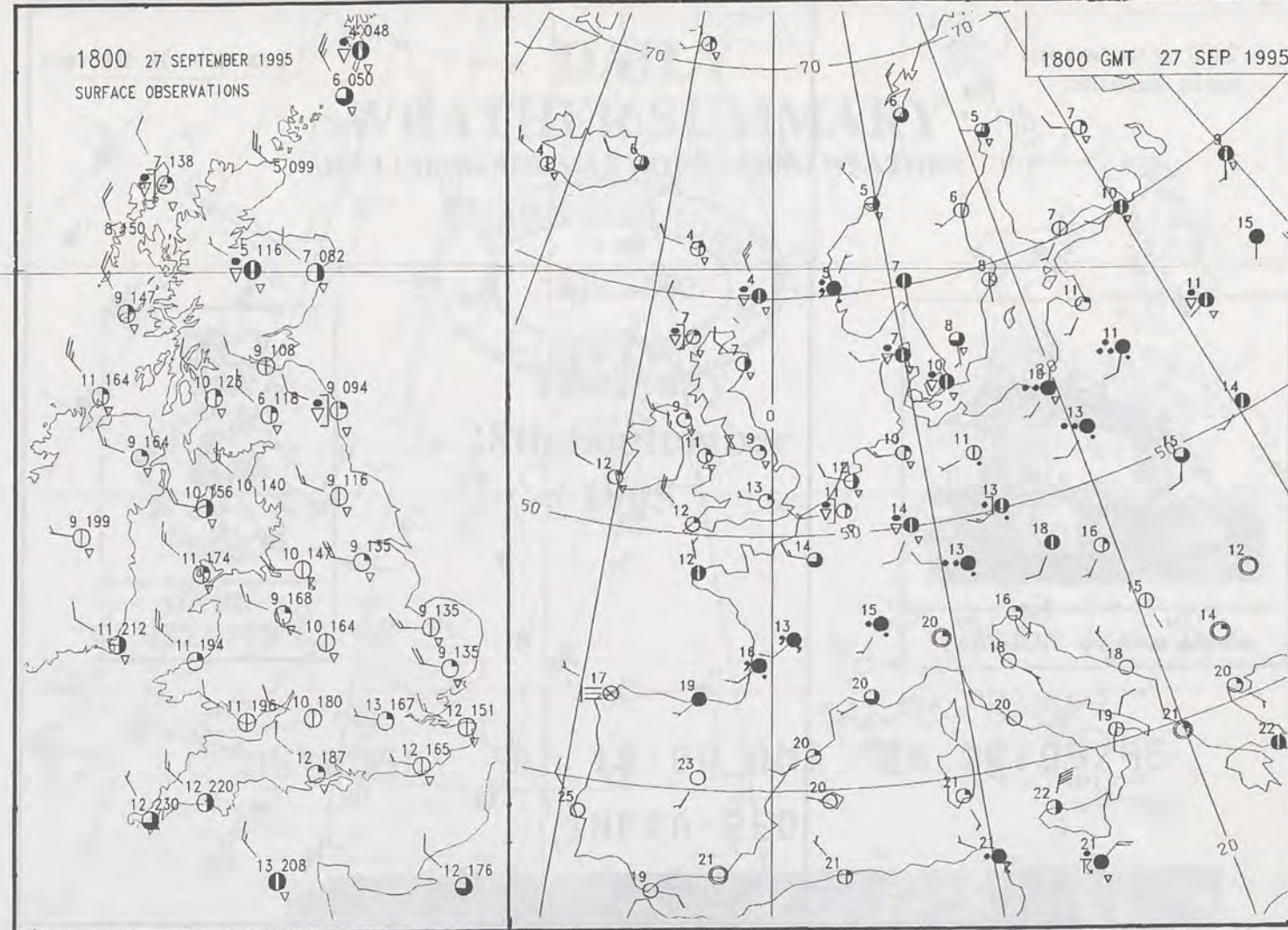
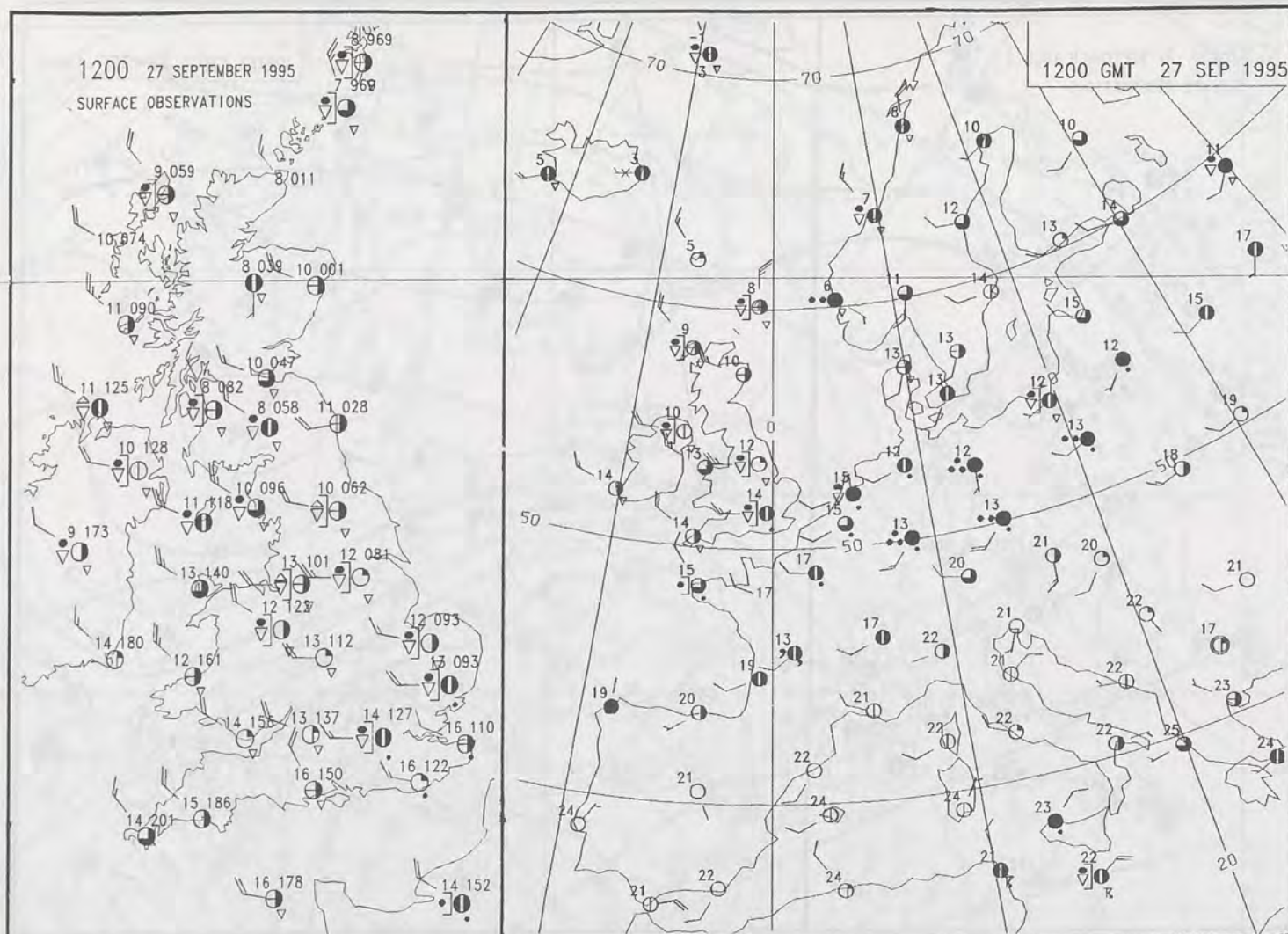
DAILY WEATHER SUMMARY



For details of other Weather Summaries produced by the Met. Office please contact:

London Weather Centre
Climate Department
127 Clerkenwell Road
London
EC1R 5DB

Telephone: 0171 405 4358
Fax: 0171 404 4314




0600 27 SEPTEMBER 1995
SURFACE OBSERVATIONS

0600 GMT 27 SEP 1995

[illegible]



2400 27 SEPTEMBER 1995
SURFACE OBSERVATIONS

0000 GMT 28 SEP 1995




DAILY WEATHER SUMMARY

INCLUDING SUMMARY OF BRITISH WEATHER




Thursday
28th September
1995



LONDON weather centre

METEOSAT AT 12:00 GMT ON 28/09/95
INFRA-RED



CLOUD-TOP OR LAND/SEA TEMPERATURE

COLD WARM

0600 28 SEPTEMBER 1995

SIGWX



1200 28 SEPTEMBER 1995

SIGWX



SIGNIFICANT WEATHER CHARTS

1800 28 SEPTEMBER 1995

SIGWX



2400 28 SEPTEMBER 1995

SIGWX



Published by London Weather Centre. All times are GMT.

Summary of UK weather for Thursday 28th September 1995

Showers affected some northern and western coasts overnight, but much of the country was dry and clear.

Most parts had a dry and sunny start to the day, although there were still some showers near northern and western coasts. Cloud tended to bubble up through the morning to give some showers elsewhere by the afternoon. Many eastern counties of England though stayed dry. Some of the showers were heavy, and even wintry in the far north. Thunder was reported in London around dusk.

During the evening, most of the showers died away inland.

It was generally rather cold or cold.

EXTREMES

THURSDAY 28th SEPTEMBER 1995

Highest Maximum

: 17.7 C Falmouth [Cornwall]

Lowest Maximum

: 8.4 C Lerwick [Shetland]

Lowest Minimum

: -2.6 C Eskdalemuir
[Dumfries and Galloway]

Lowest Grass Minimum

: -7.6 C Eskdalemuir

Most Rain (24 hrs from 0900 GMT)

: 10.5 mm Knockarevan [Co Fermanagh]

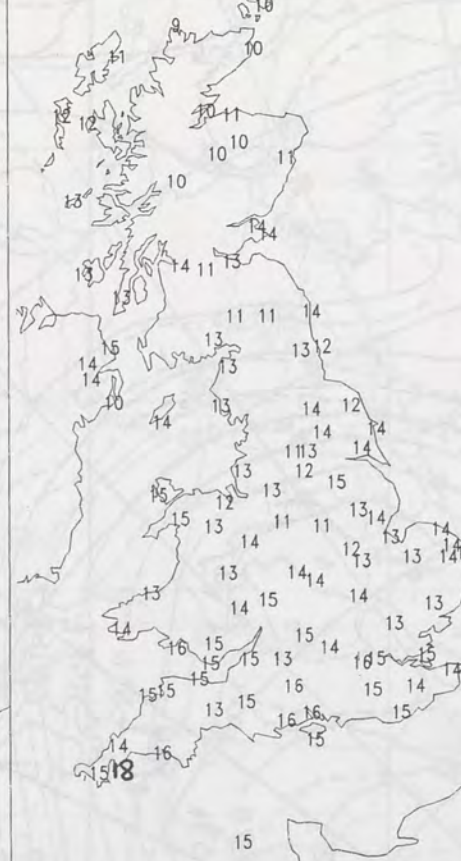
Most Sunshine

: 10.8 C Hemsby [Norfolk]

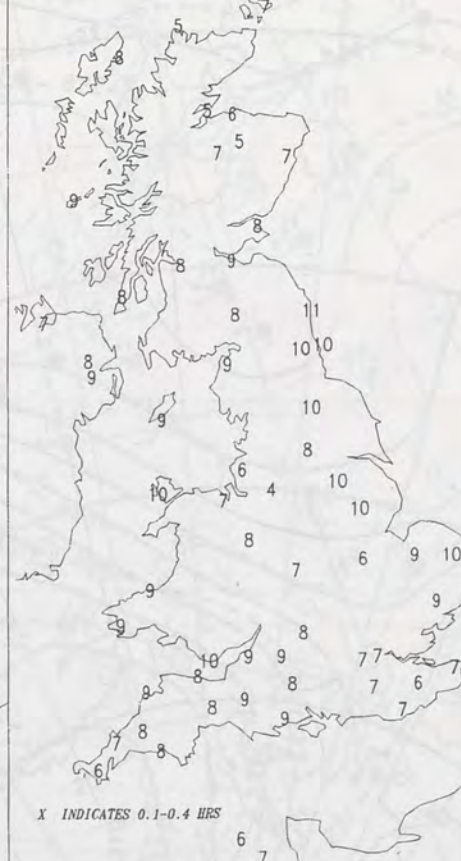
NIGHT MINIMUM TEMPERATURE
(DEGREES C)
28 SEPTEMBER 1995



DAY MAXIMUM TEMPERATURE
(DEGREES C)
28 SEPTEMBER 1995



SUNSHINE (DAWN TO DUSK)
(HOURS)
28 SEPTEMBER 1995



DAILY CLIMATE DATA

NIGHT RAINFALL
(MILLIMETRES)
28 SEPTEMBER 1995



DAY RAINFALL
(MILLIMETRES)
28 SEPTEMBER 1995



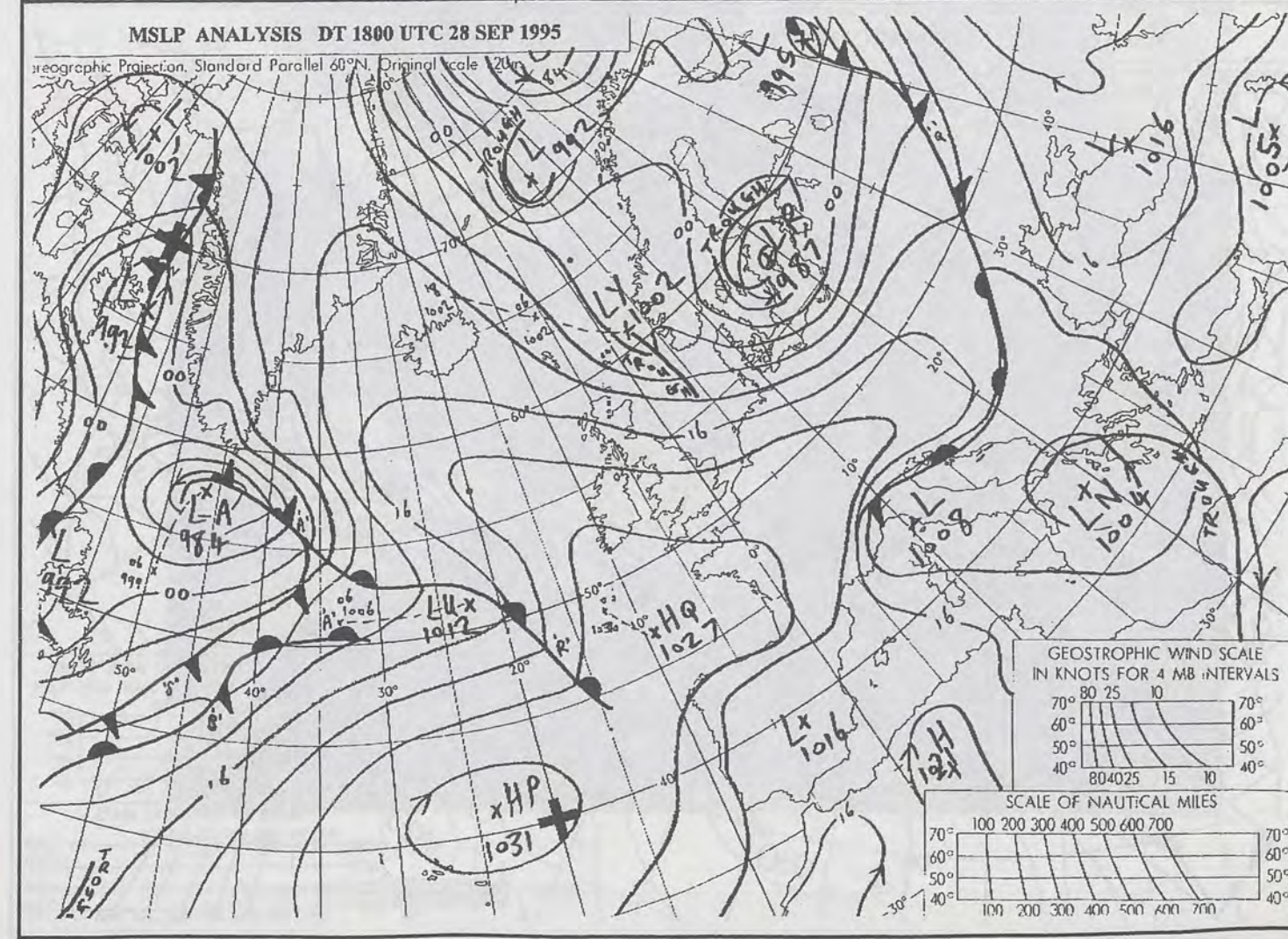
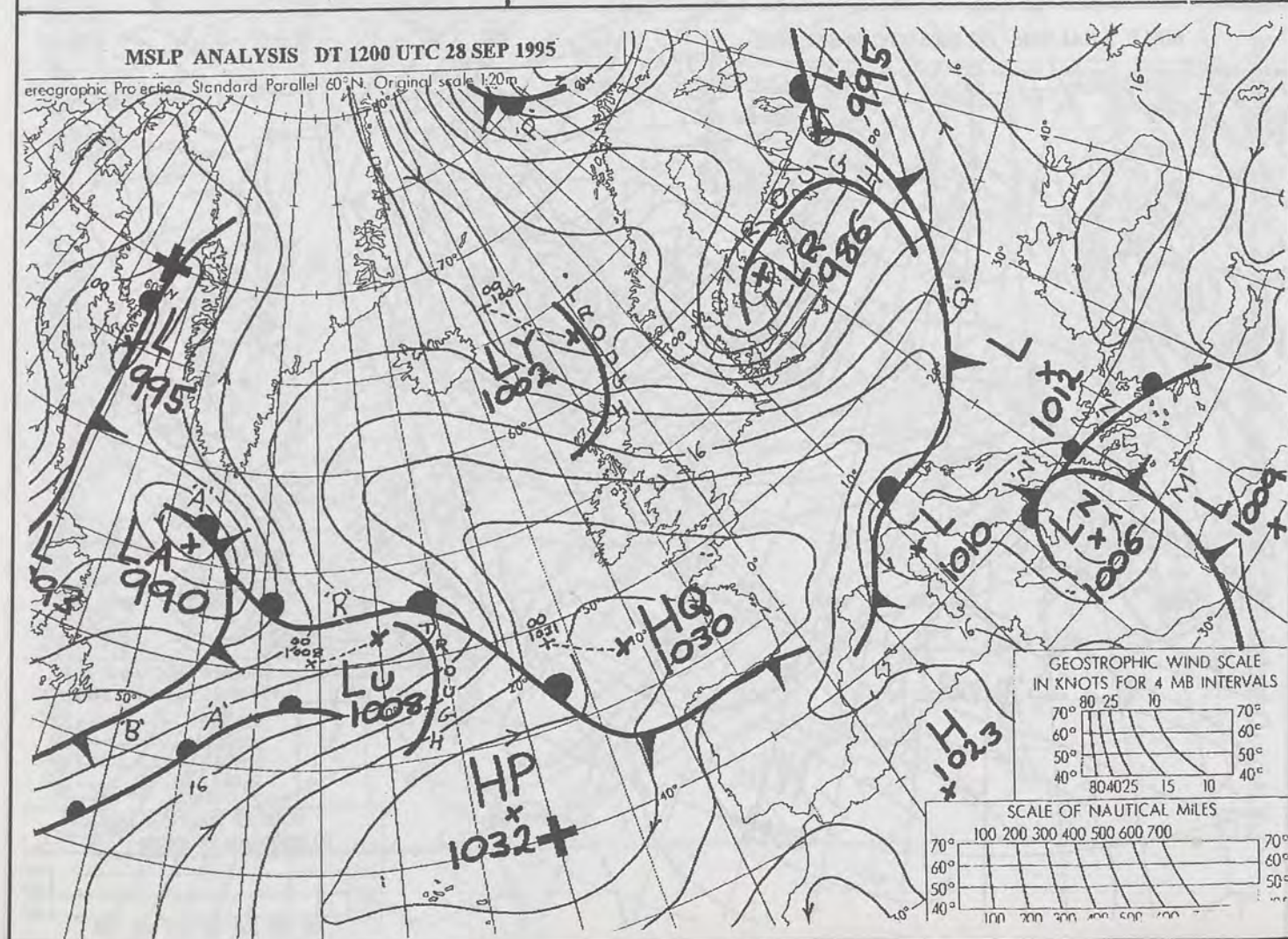
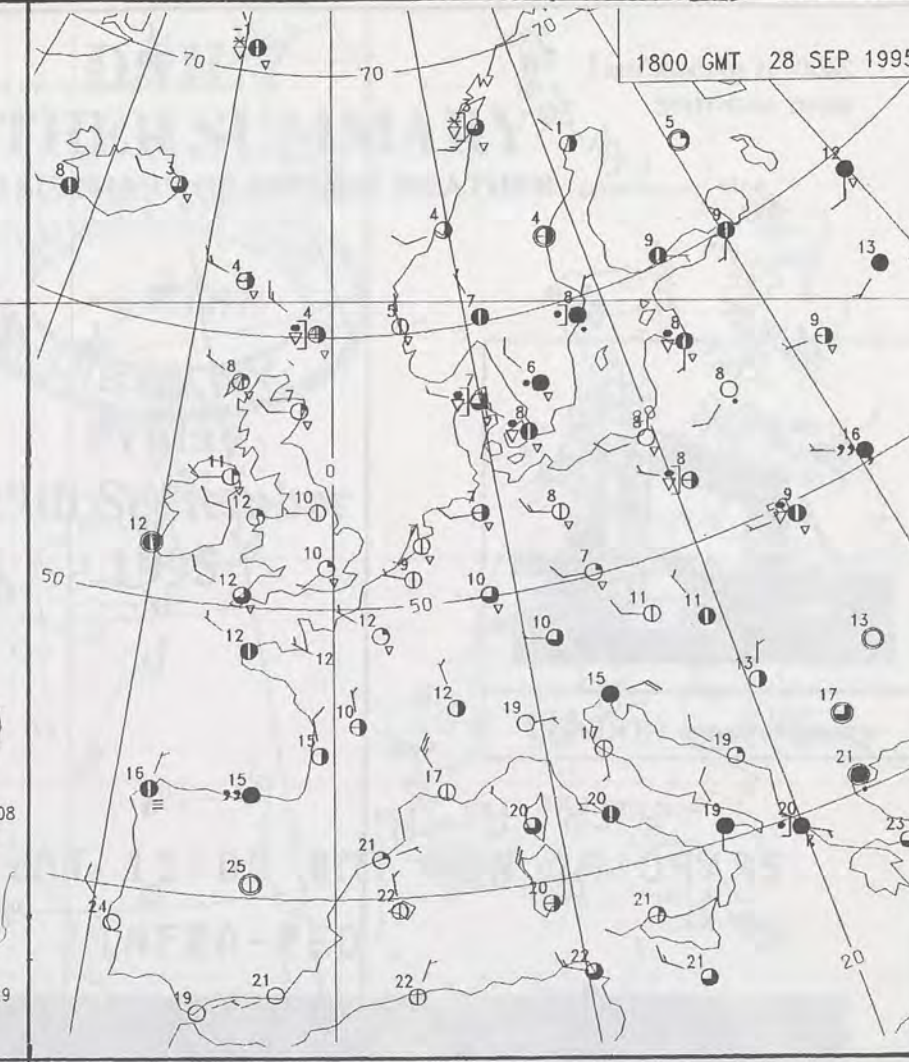
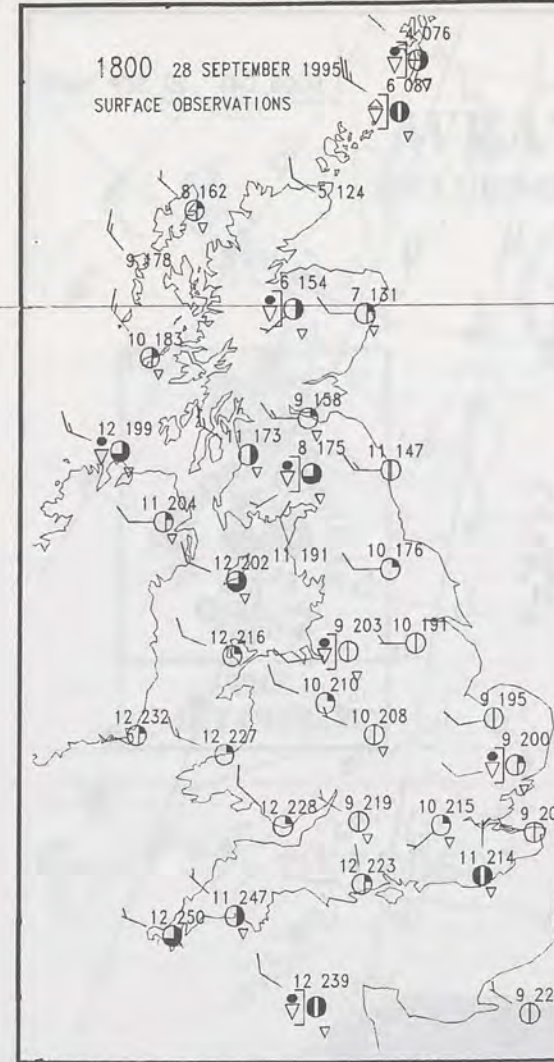
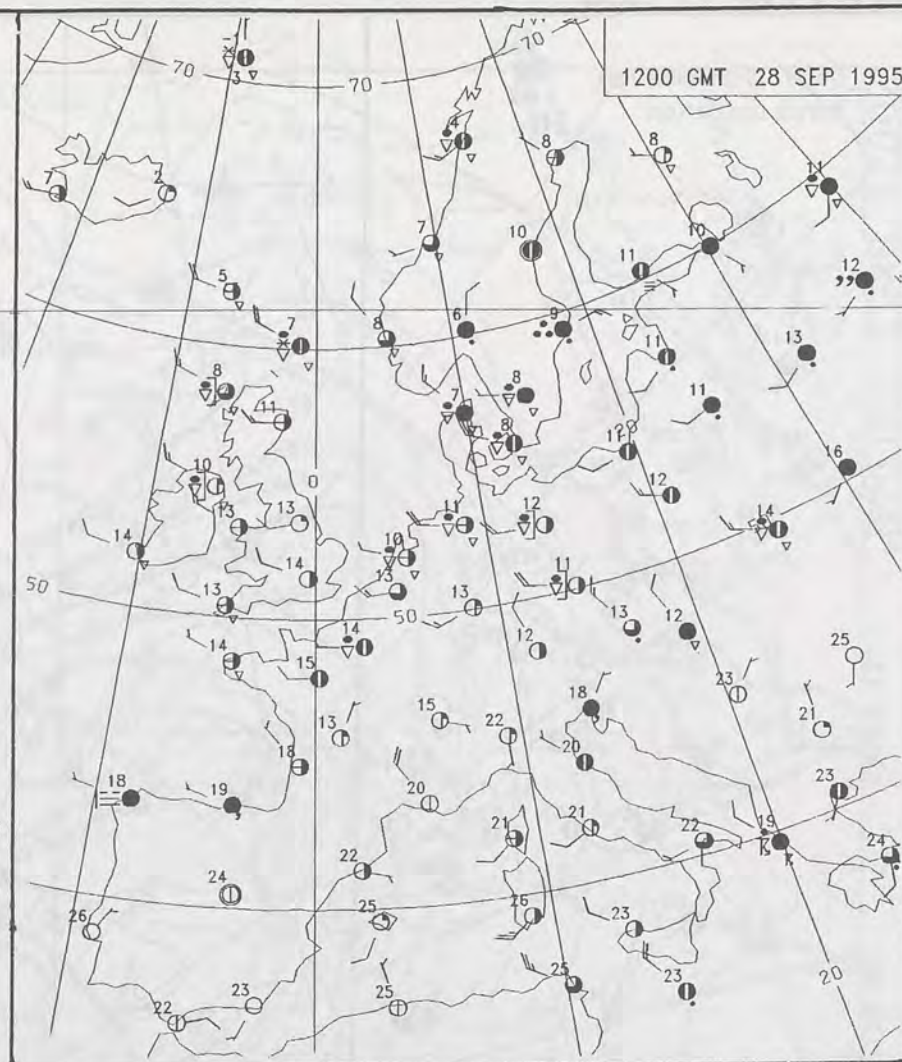
DAILY WEATHER SUMMARY

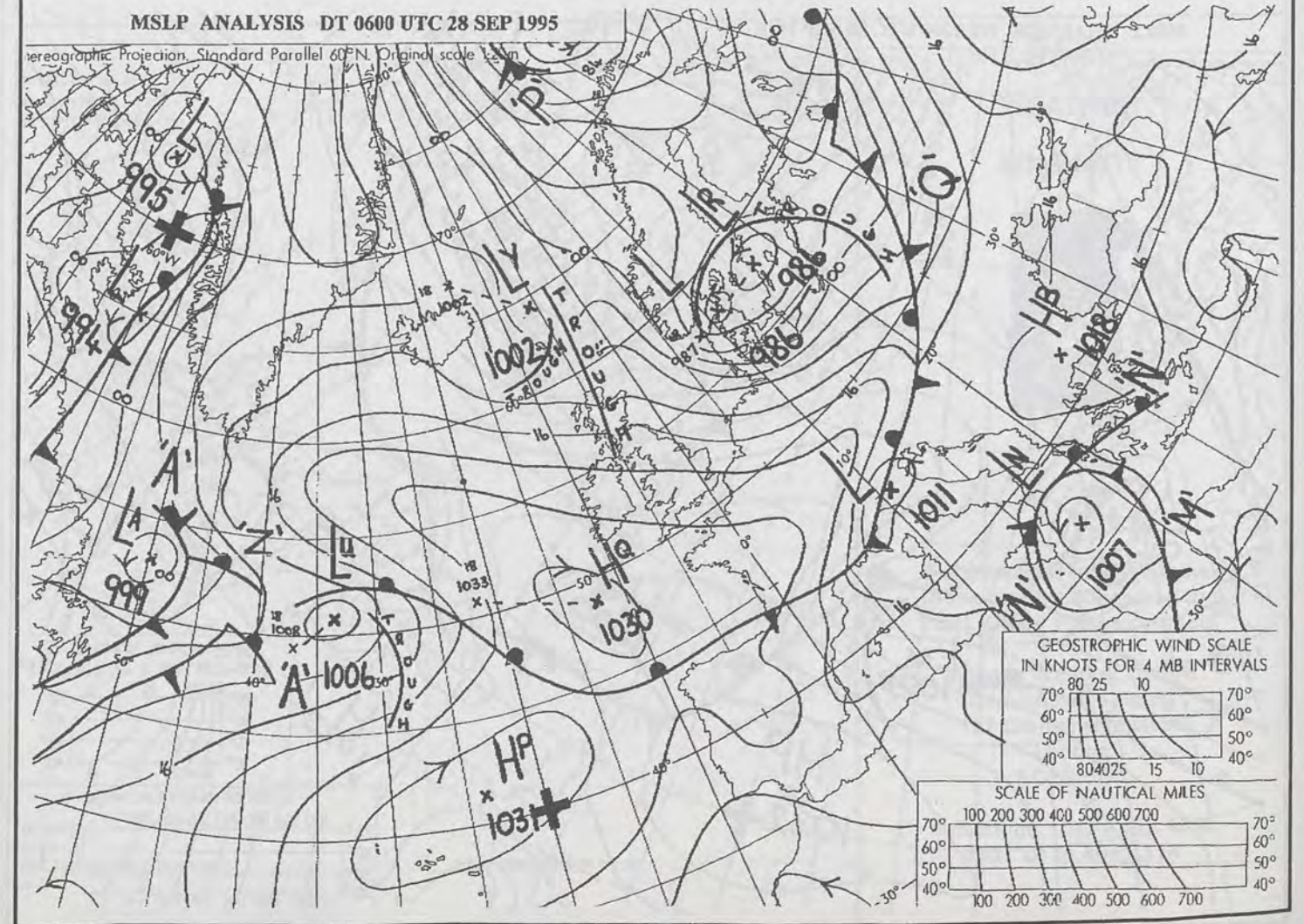
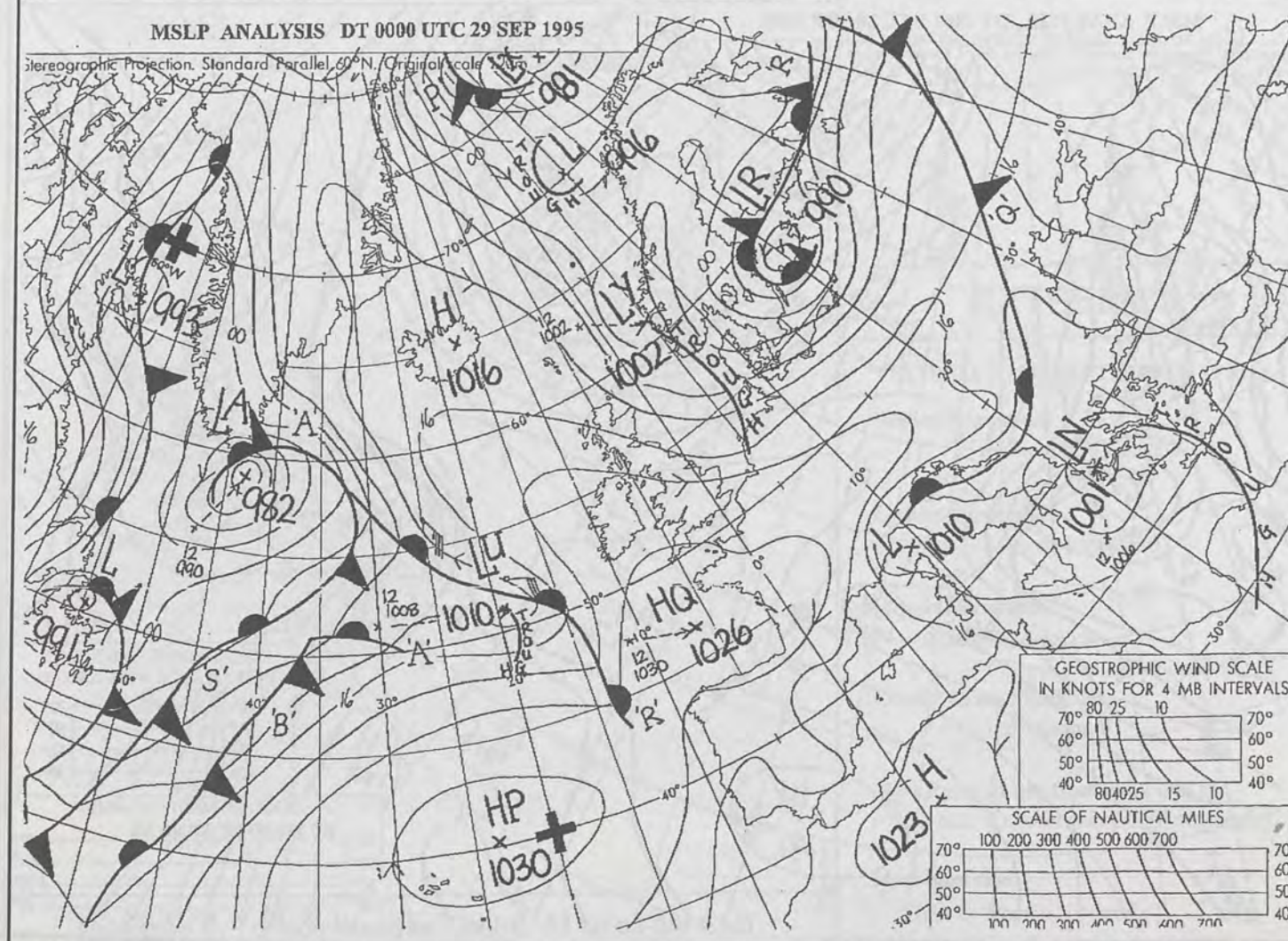
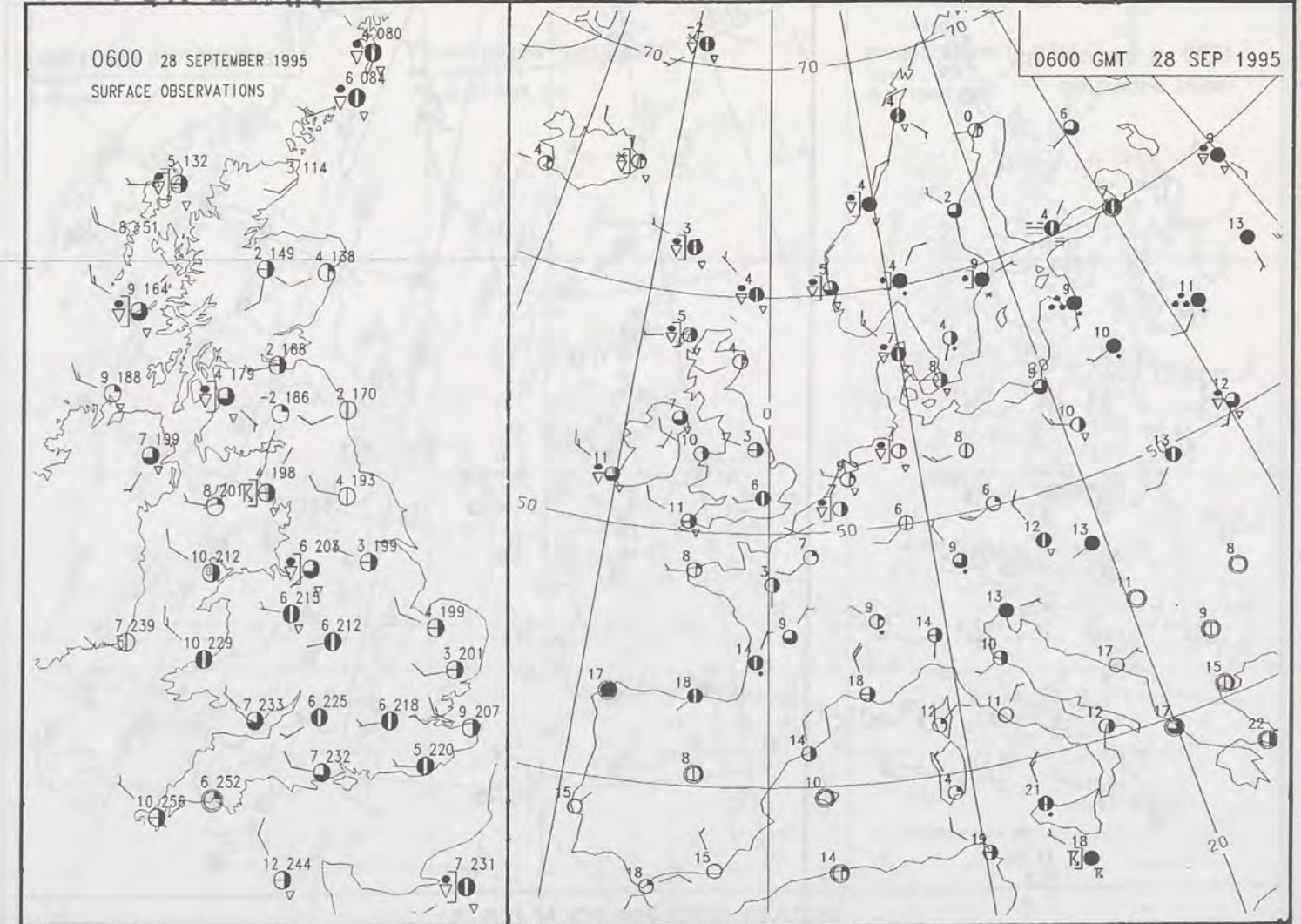
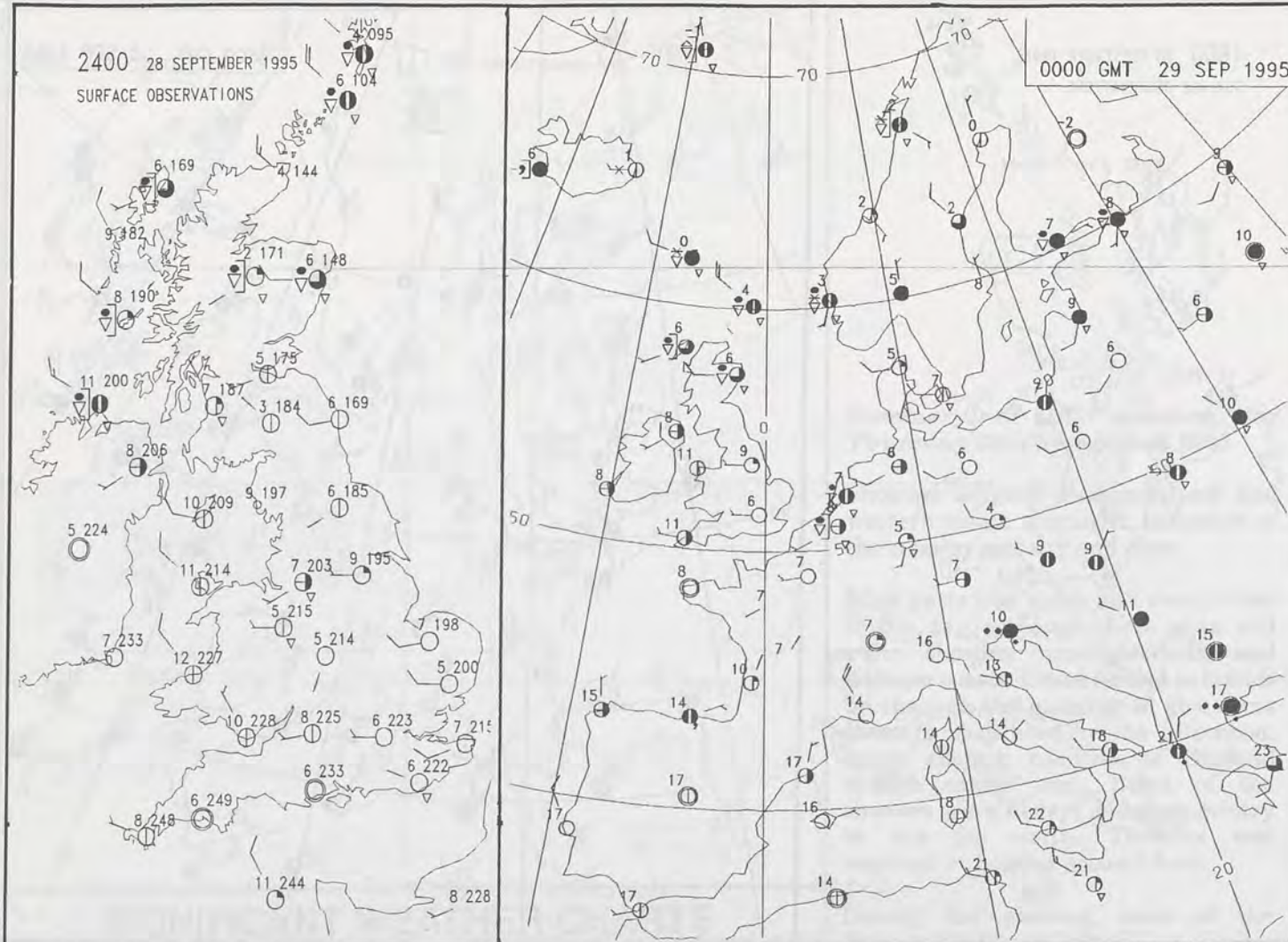


For details of other Weather Summaries produced by the Met. Office please contact:

London Weather Centre
Climate Department
127 Clerkenwell Road
London
EC1R 5DB

Telephone: 0171 405 4358
Fax: 0171 404 4314





0600 29 SEPTEMBER 1995
SIGWX



1200 29 SEPTEMBER 1995
SIGWX



SIGNIFICANT WEATHER CHARTS

1800 29 SEPTEMBER 1995
SIGWX



2400 29 SEPTEMBER 1995
SIGWX



Published by London Weather Centre. All times are GMT.

Summary of UK weather for Friday 29th September 1995

There were a few showers in the far north overnight. Much of the country though was dry and clear.

During the day, there were some showers about, chiefly in the north and west, but most parts had a dry day with a good deal of sunshine. Southwesternmost parts of England though were often on the cloudy side. The cloud in the Southwest thickened up later in the day with some patchy rain appearing over Cornwall in the evening.

It was a cold day over northern Scotland. Elsewhere, the temperatures were generally close to or a little below normal.

EXTREMES

FRIDAY 29th SEPTEMBER 1995

Highest Maximum

: 17.9 C Barbourne [Hereford & Worcester]

Lowest Maximum

: 6.7 C Lerwick [Shetland]

Lowest Minimum

: 0.1 C Hurn Airport [Dorset]

Lowest Grass Minimum

: -4.4 C Eskdalemuir
[Dumfries and Galloway]

Most Rain (24 hrs from 0900 GMT)

: 4.6 mm Culdrose [Cornwall]

Most Sunshine

: 10.7 Hrs Manston [Kent]

NIGHT MINIMUM TEMPERATURE
(DEGREES C)
29 SEPTEMBER 1995



DAY MAXIMUM TEMPERATURE
(DEGREES C)
29 SEPTEMBER 1995



SUNSHINE (DAWN TO DUSK)
(HOURS)
29 SEPTEMBER 1995



DAILY CLIMATE DATA

NIGHT RAINFALL
(MILLIMETRES)
29 SEPTEMBER 1995



DAY RAINFALL
(MILLIMETRES)
29 SEPTEMBER 1995



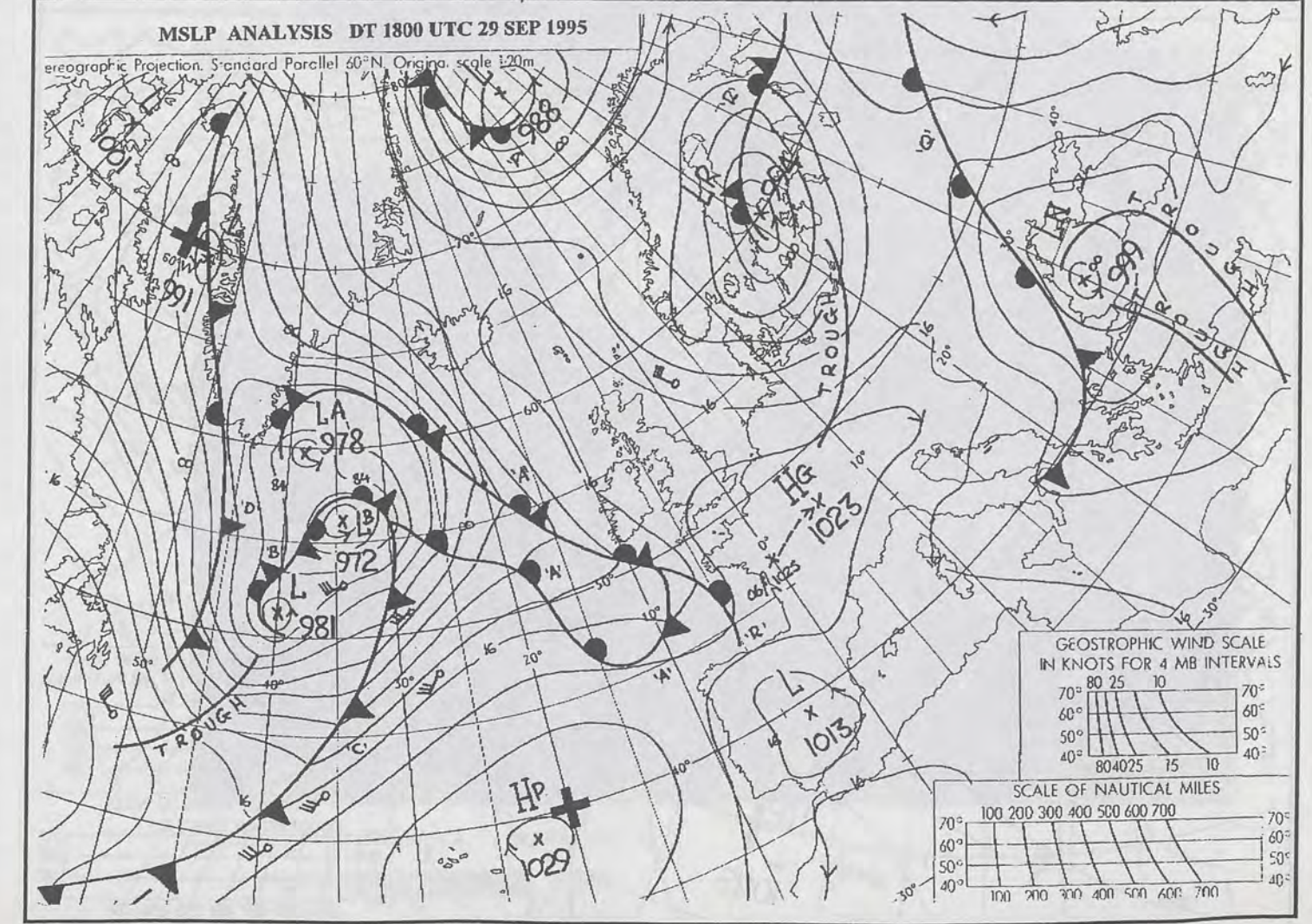
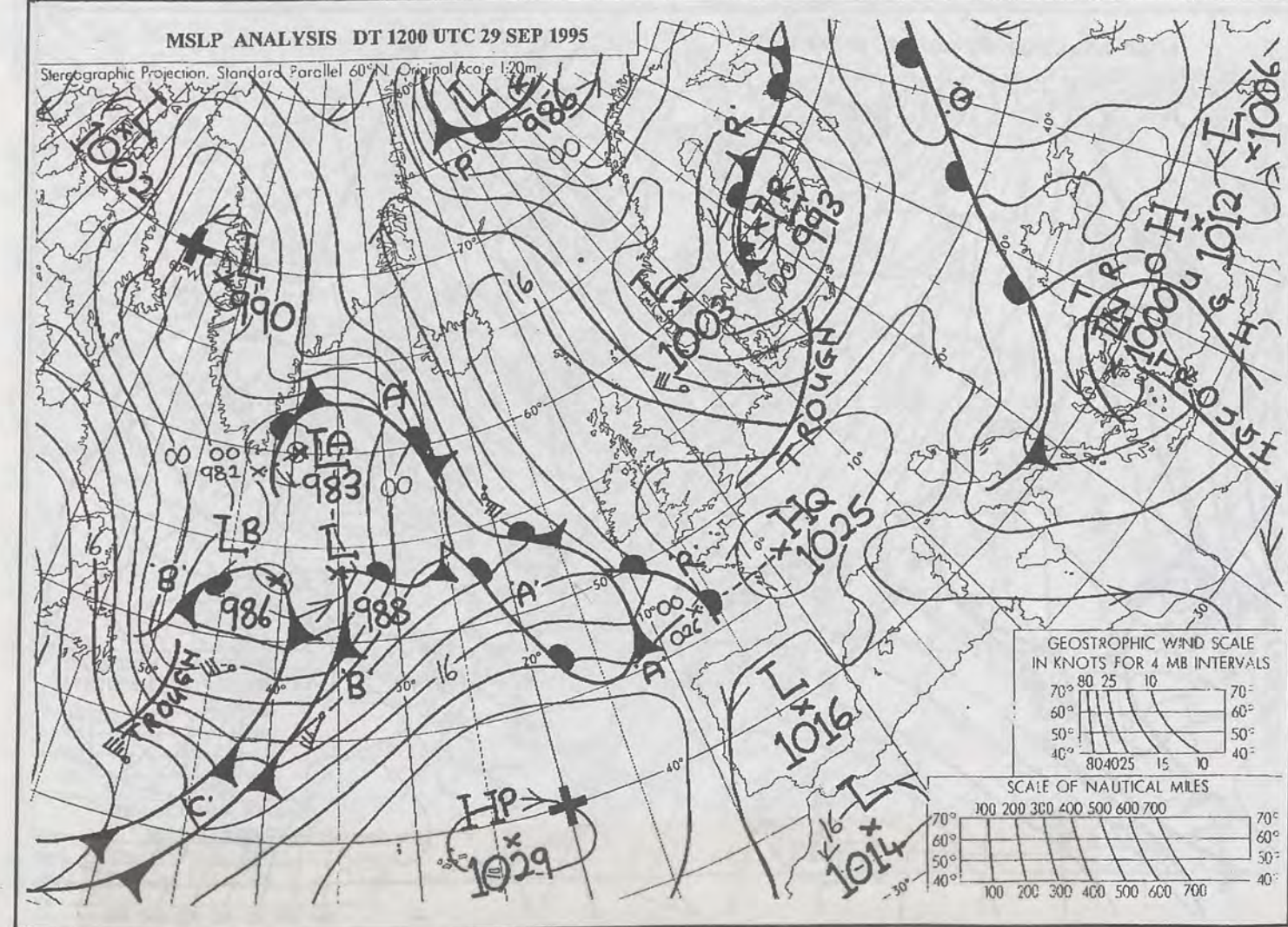
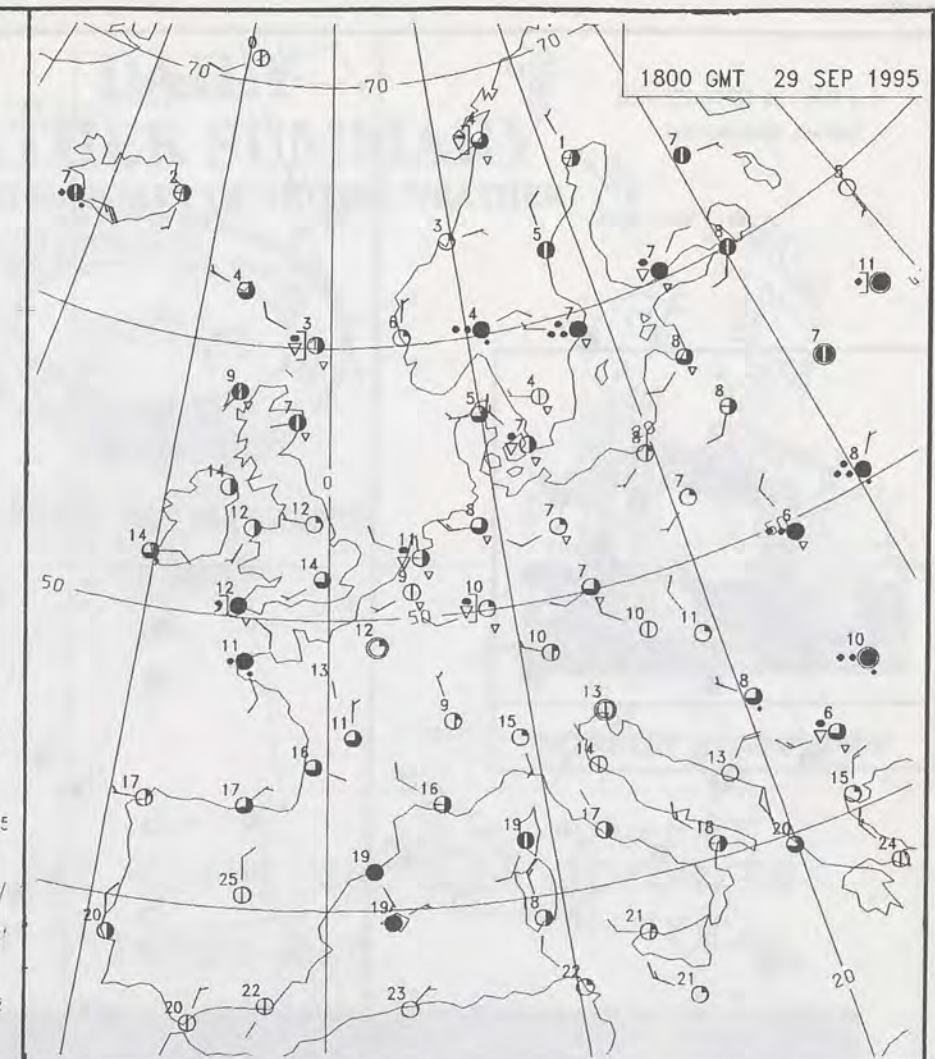
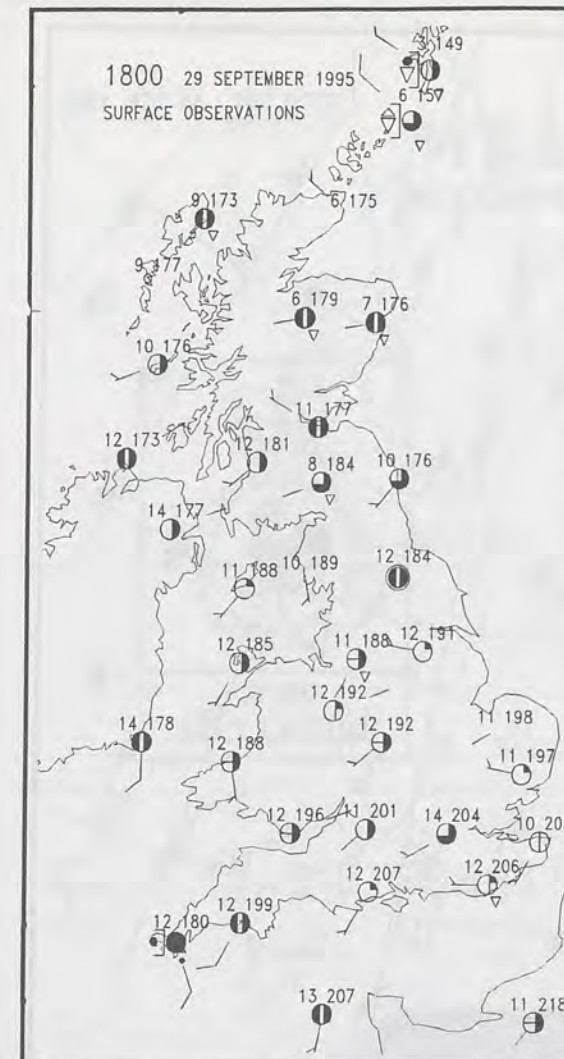
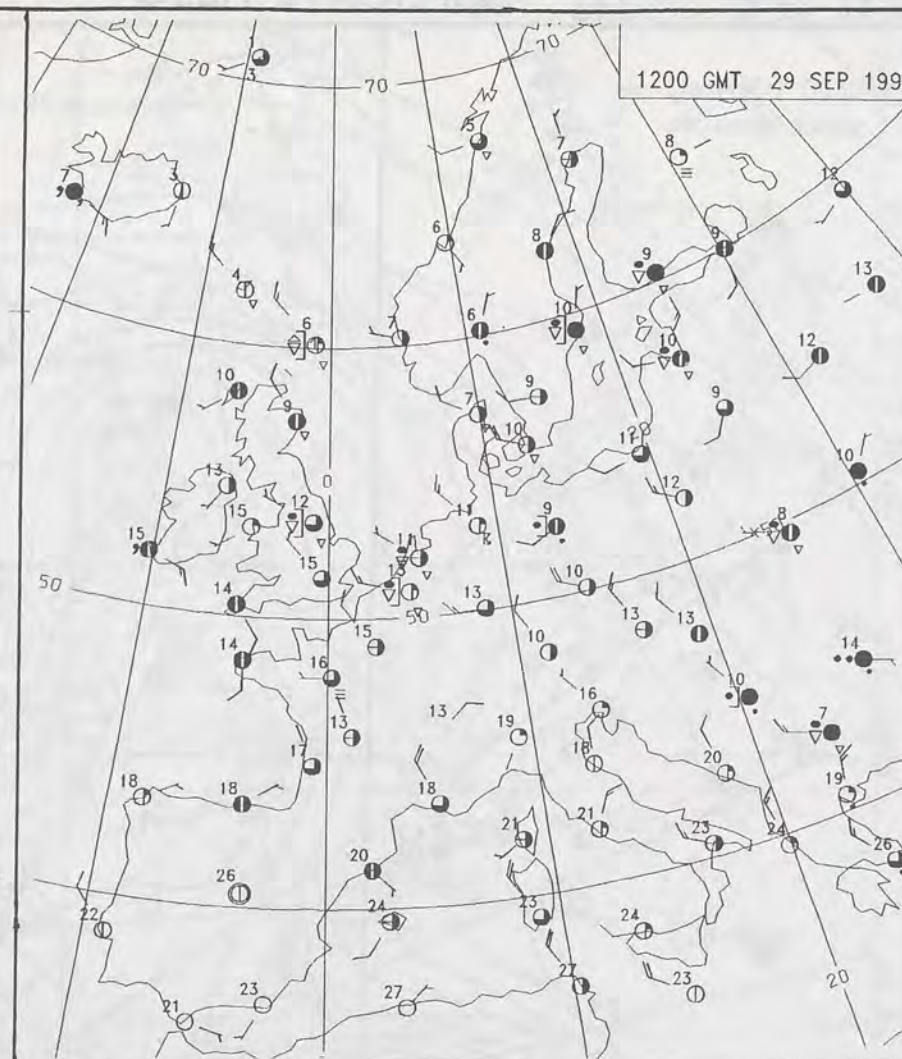
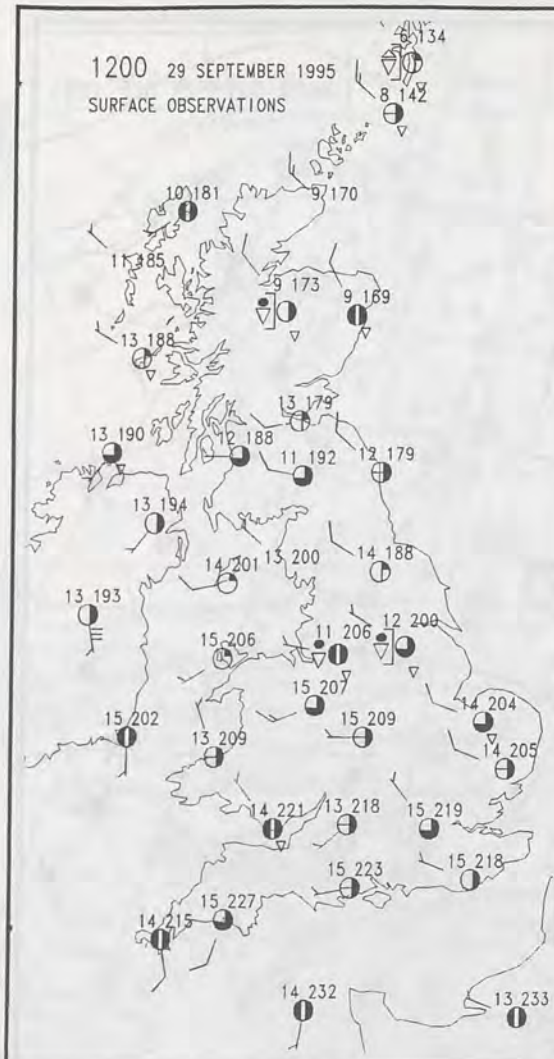
DAILY WEATHER SUMMARY

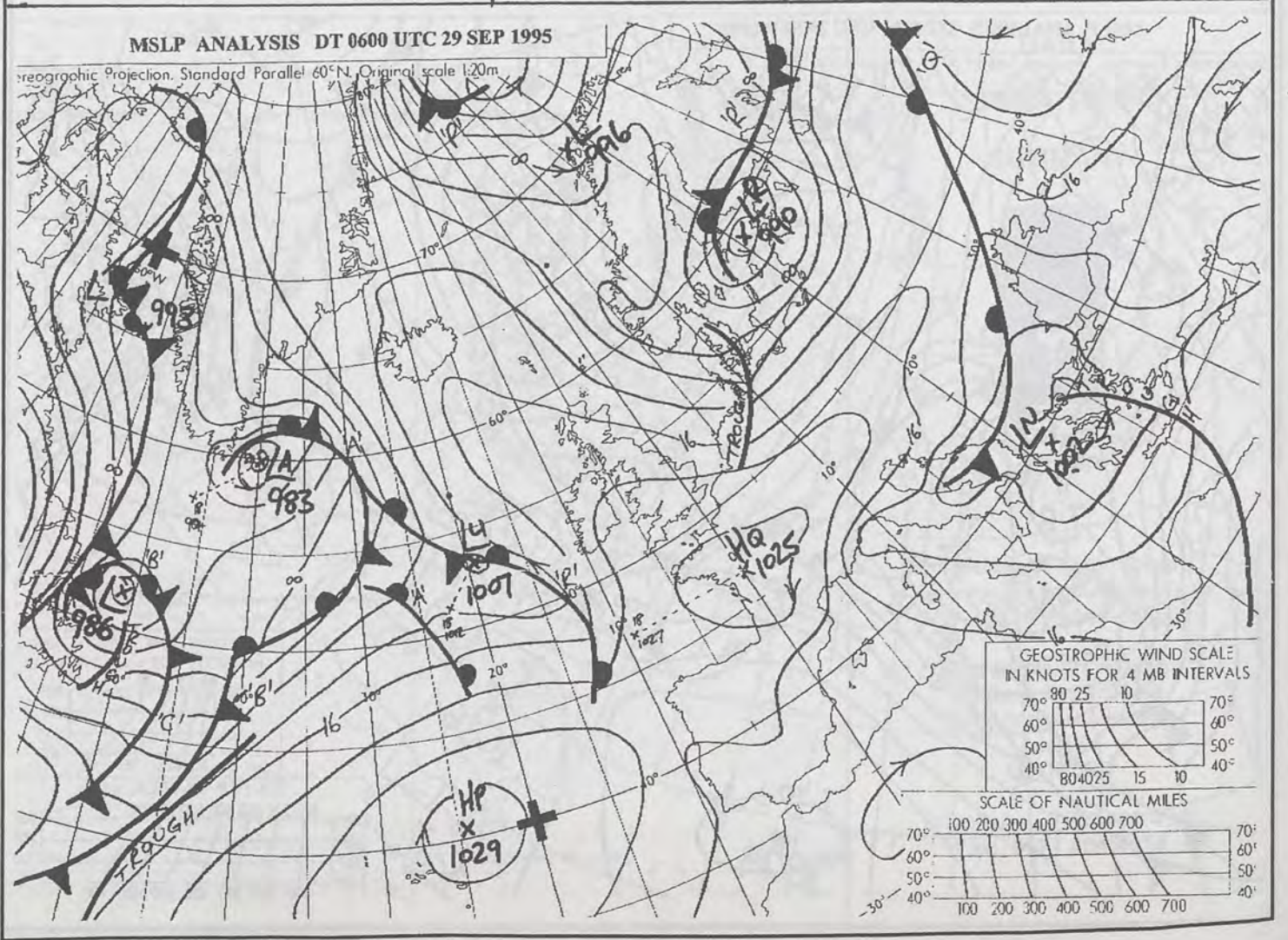
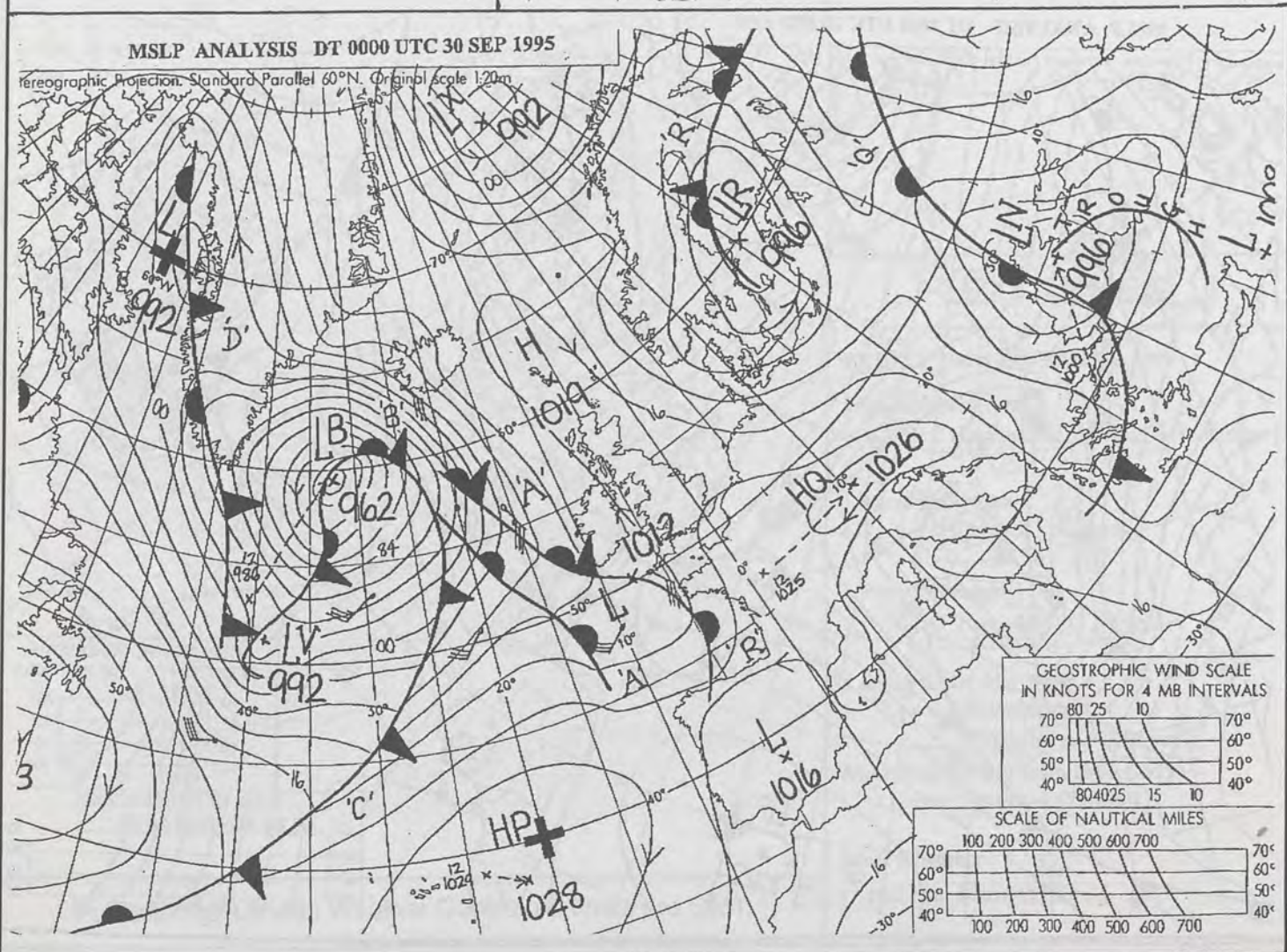
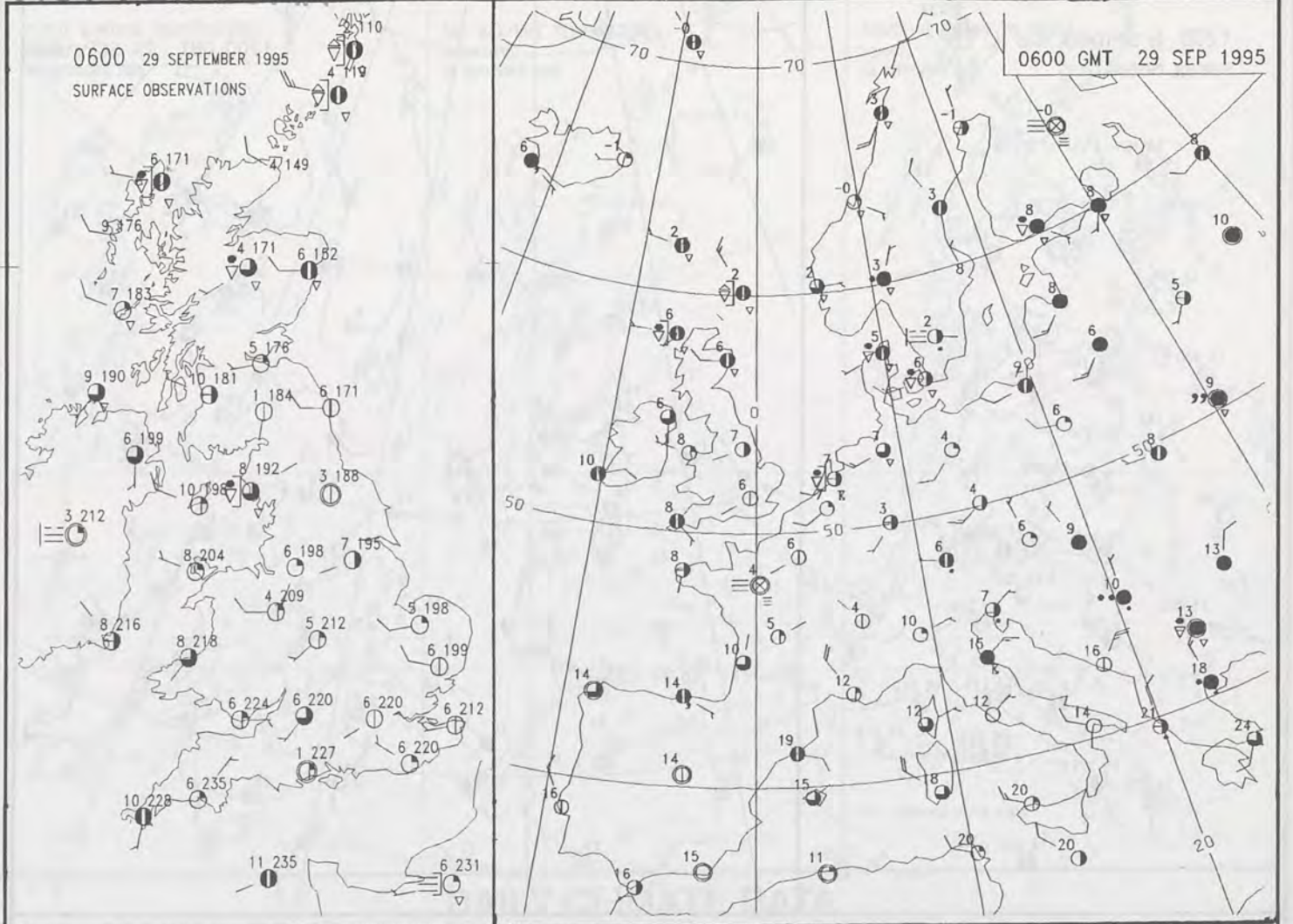
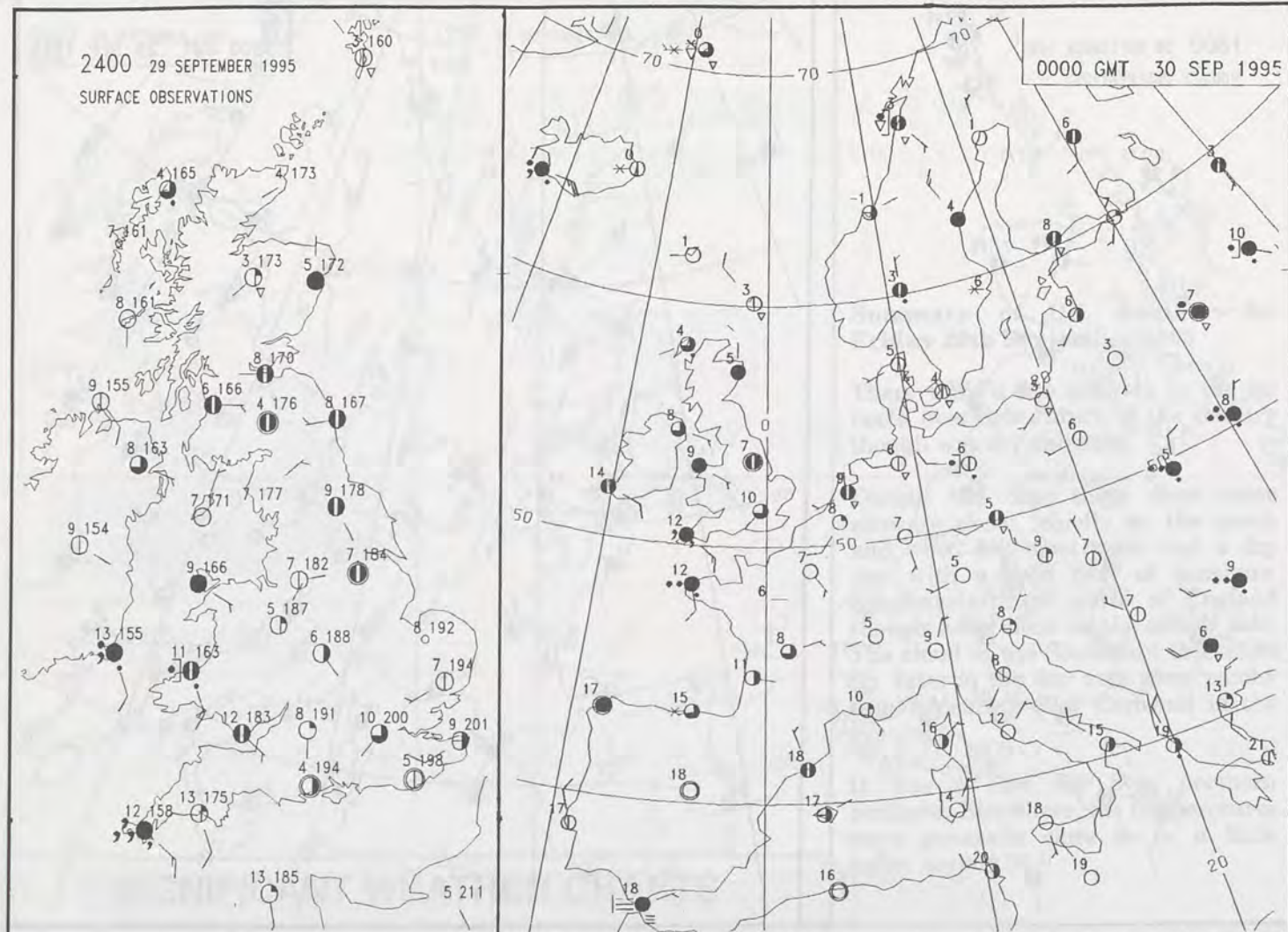


For details of other Weather
Summaries produced by the
Met. Office please contact:

London Weather Centre
Climate Department
127 Clerkenwell Road
London
EC1R 5DB

Telephone: 0171 405 4358
Fax: 0171 404 4314








DAILY WEATHER SUMMARY

INCLUDING SUMMARY OF BRITISH WEATHER




Saturday
30th September
1995



LONDON weather centre

METEOSAT AT 12:00 GMT ON 30/09/95
INFRA-RED



CLOUD-TOP OR LAND/SEA TEMPERATURE

COLD WARM

0600 30 SEPTEMBER 1995
SIGWX



1200 30 SEPTEMBER 1995
SIGWX



SIGNIFICANT WEATHER CHARTS

1800 30 SEPTEMBER 1995
SIGWX



2400 30 SEPTEMBER 1995
SIGWX



Published by London Weather Centre. All times are GMT.

Summary of UK weather for Saturday 30th September 1995

It was a dry night across much of the country with mostly well broken cloud. Over southwest England and Wales, though, there was a good deal of cloud with outbreaks of rain and drizzle.

During the morning the cloud thickened up over western parts of the country with rain spreading across Northern Ireland and into western Scotland by midday. Eastern areas of the country were dry and bright, although cloud did edge across from the west. The cloud and rain spread to the rest of Scotland during the afternoon and extended into Wales and all but the extreme east of England by evening.

The rain spread to remaining parts of England during the evening. Elsewhere, it was cloudy with further outbreaks of rain.

Temperatures were generally near normal although parts of northern Scotland were rather cold.

EXTREMES

SATURDAY 30th SEPTEMBER 1995

Highest Maximum

: 18.1 C London [Heathrow] Airport

Lowest Maximum

: 8.2 C Fair Isle

Lowest Minimum

: -2.2 C Tulloch Bridge [Highland]

Lowest Grass Minimum

: -4.4 C Kirkwall [Orkney]

Most Rain (24 hrs from 0900 GMT)

: 36.5 mm Lochboisdale [Outer Hebrides]

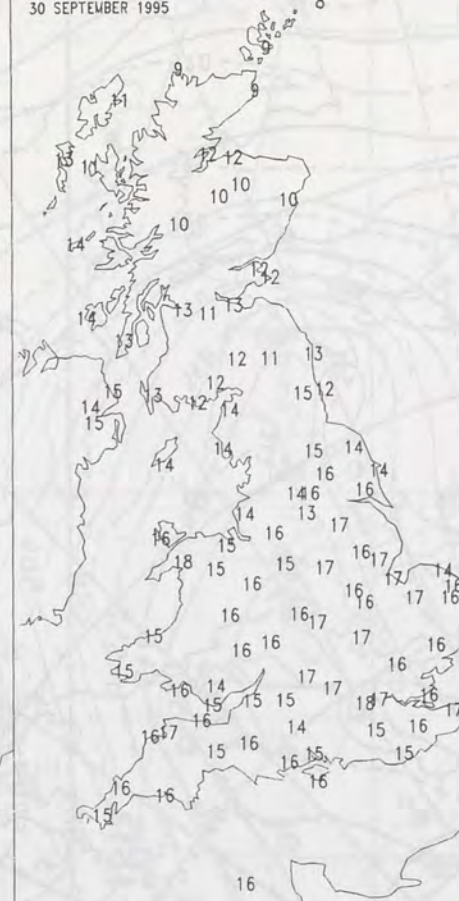
Most Sunshine

: 7.7 Hrs Fair Isle

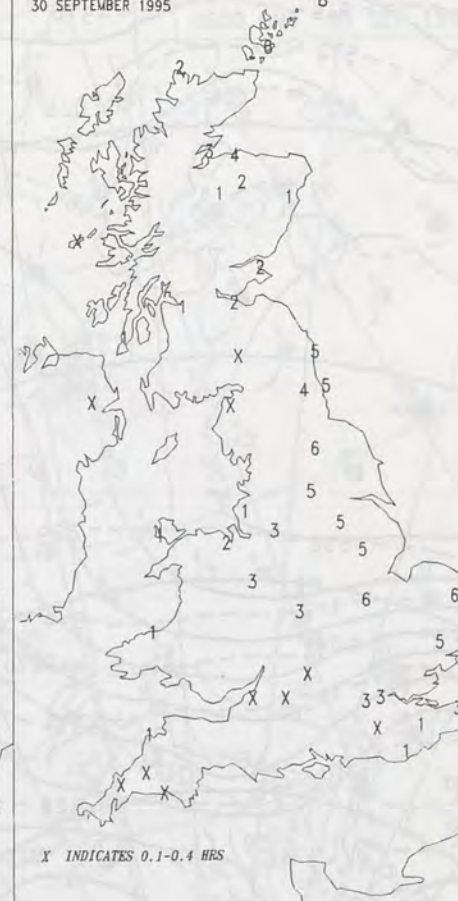
NIGHT MINIMUM TEMPERATURE
(DEGREES C)
30 SEPTEMBER 1995



DAY MAXIMUM TEMPERATURE
(DEGREES C)
30 SEPTEMBER 1995



SUNSHINE (DAWN TO DUSK)
(HOURS)
30 SEPTEMBER 1995



X INDICATES 0.1-0.4 HRS

DAILY CLIMATE DATA

NIGHT RAINFALL
(MILLIMETRES)
30 SEPTEMBER 1995



DAY RAINFALL
(MILLIMETRES)
30 SEPTEMBER 1995



DAILY WEATHER SUMMARY



For details of other Weather Summaries produced by the Met. Office please contact:

London Weather Centre
Climate Department
127 Clerkenwell Road
London
EC1R 5DB

Telephone: 0171 405 4358
Fax: 0171 404 4314

