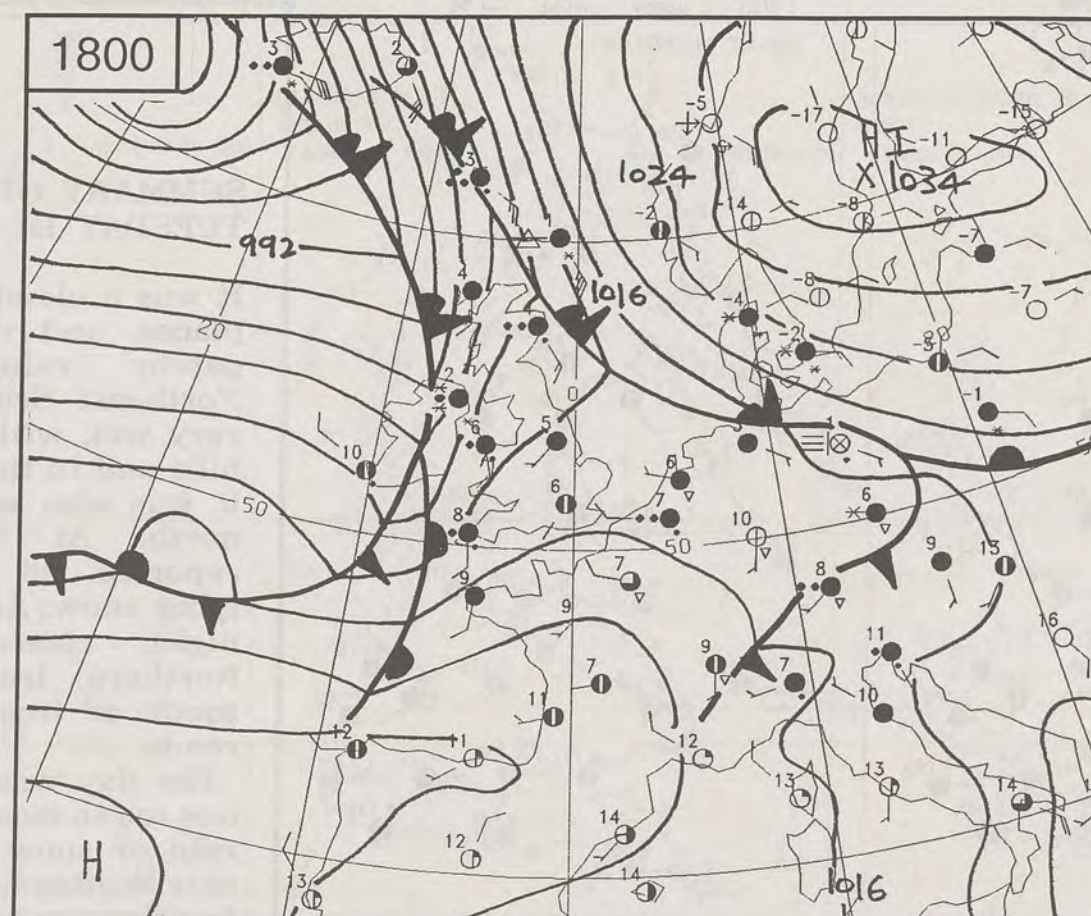
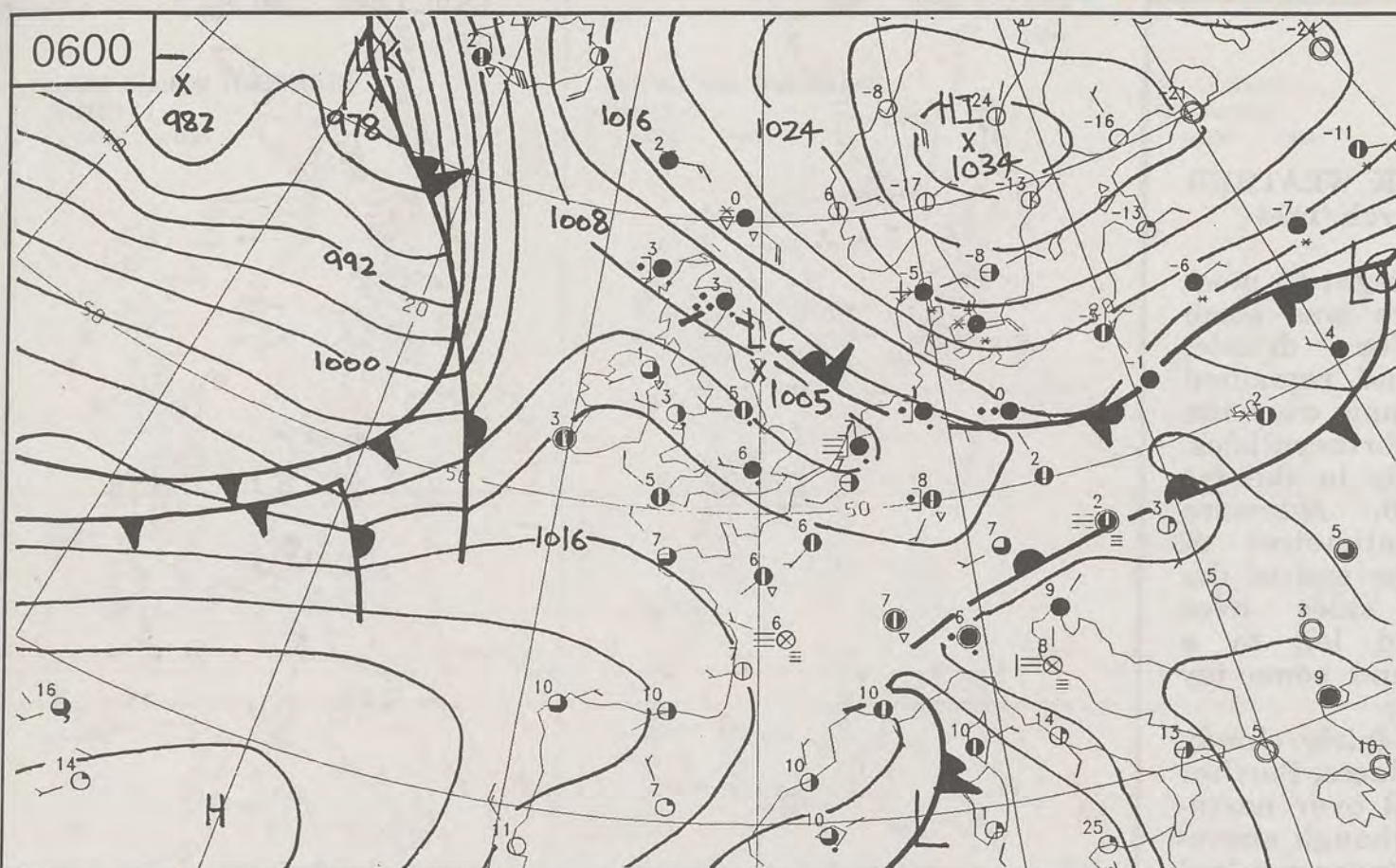





NOT FOR LOAN

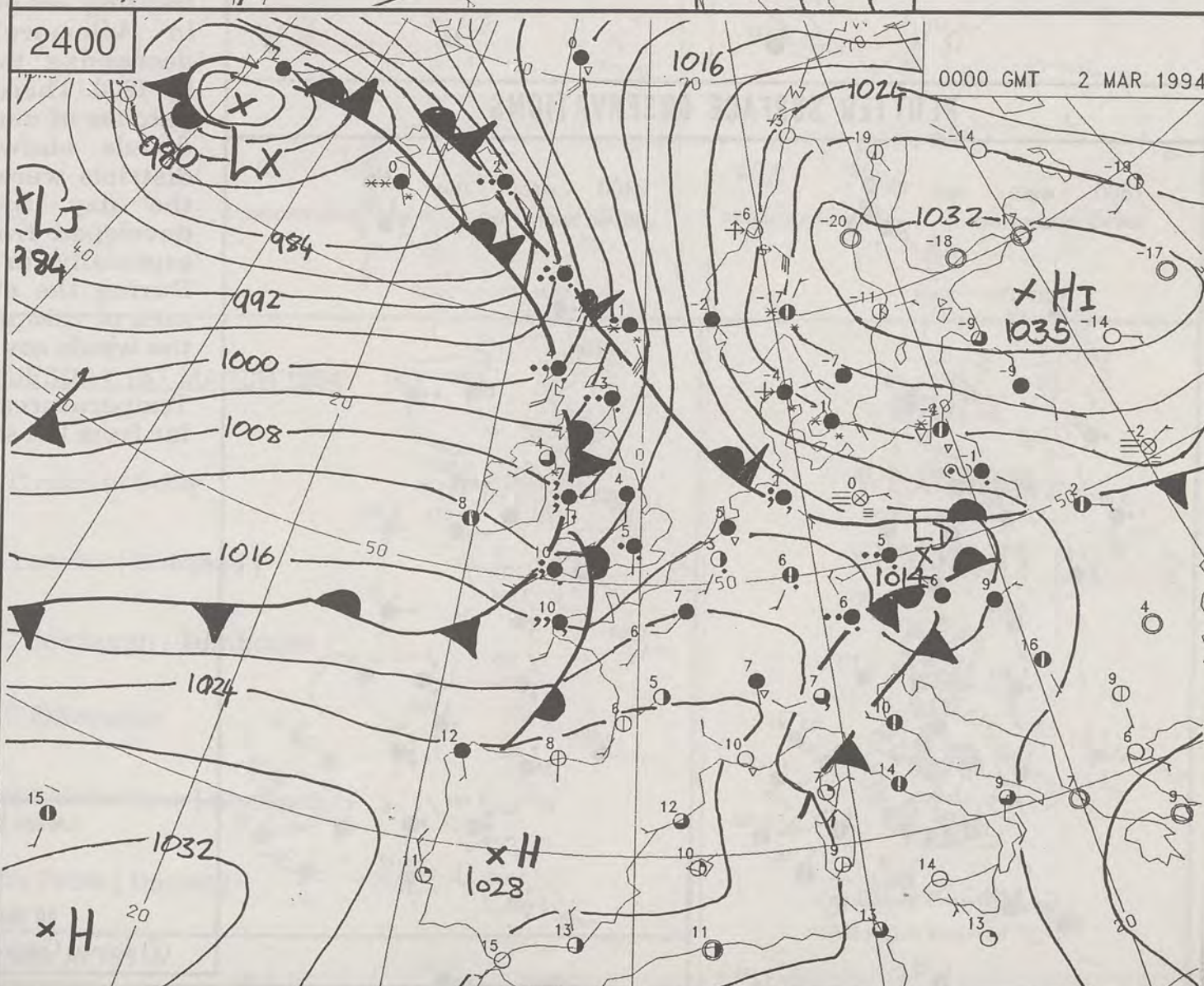
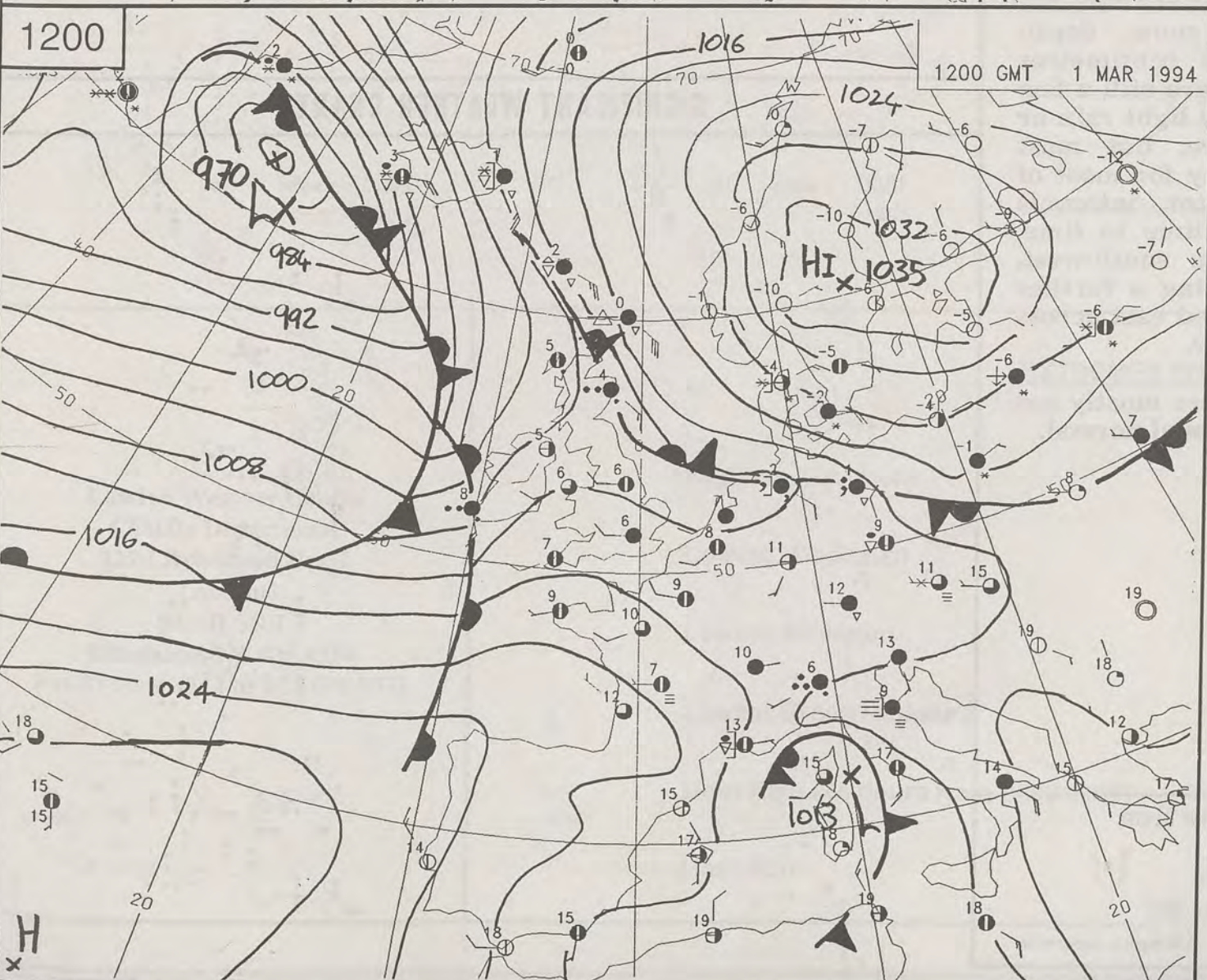
DUPLICATE ALSO

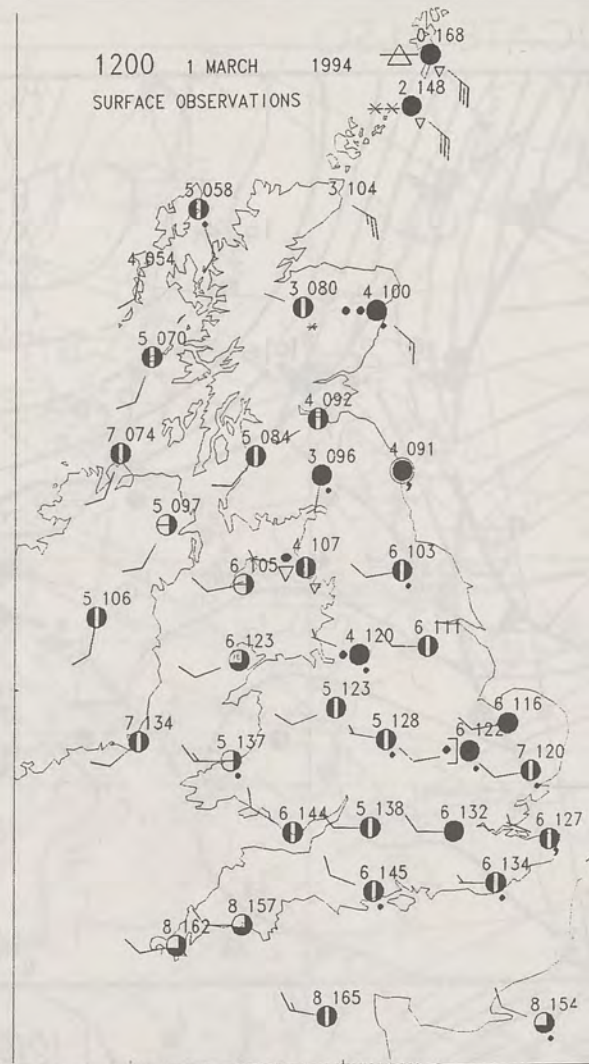


TUESDAY
1st MARCH
1994

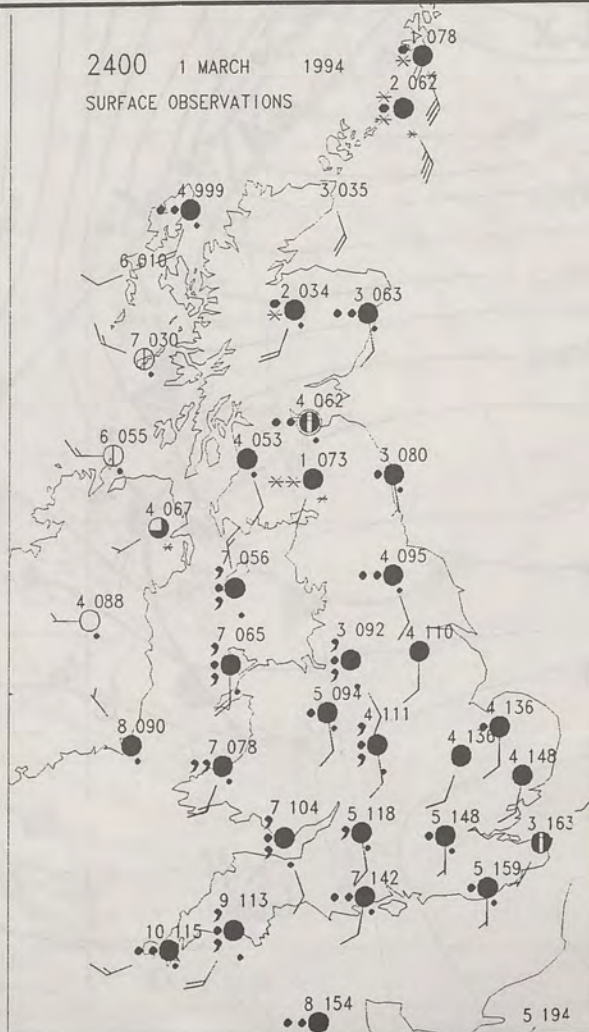
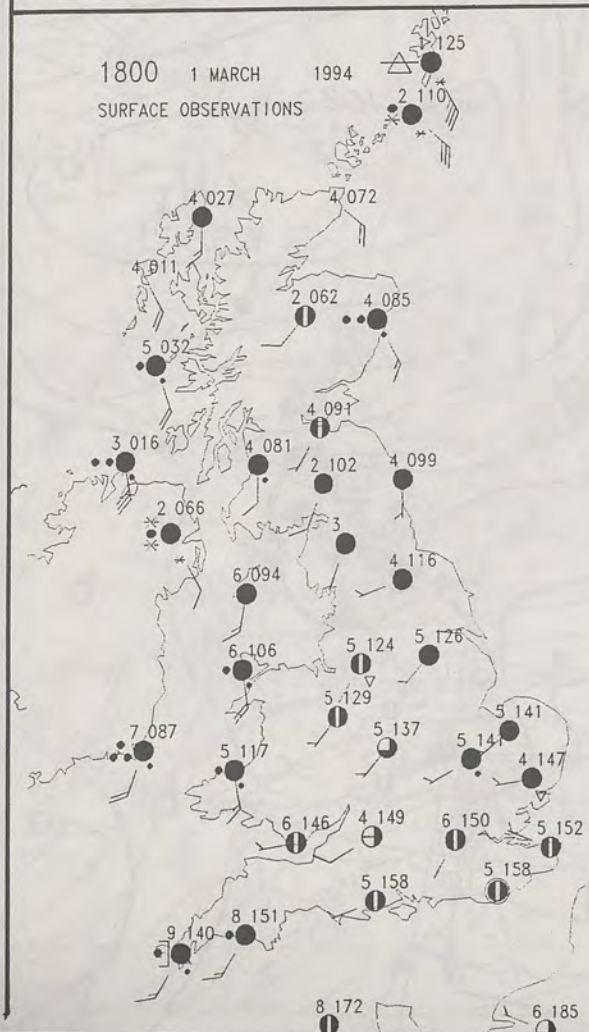
SYNOPTIC WEATHER CHARTS

-  Warm front
-  Cold front
-  Occlusion





PLOTTED SURFACE OBSERVATIONS



SUMMARY OF UK WEATHER TUESDAY 1st March 1994

It was a cloudy night in most places, and there was some patchy rain or drizzle. Northeast Scotland remained very wet, with snow over the hills and in the northern isles. It was also windy in the far north. At 0600, Aviemore reported 30 centimetres of lying snow. At the end of the night, clearer skies over Northern Ireland led to a touch of frost and some icy roads.

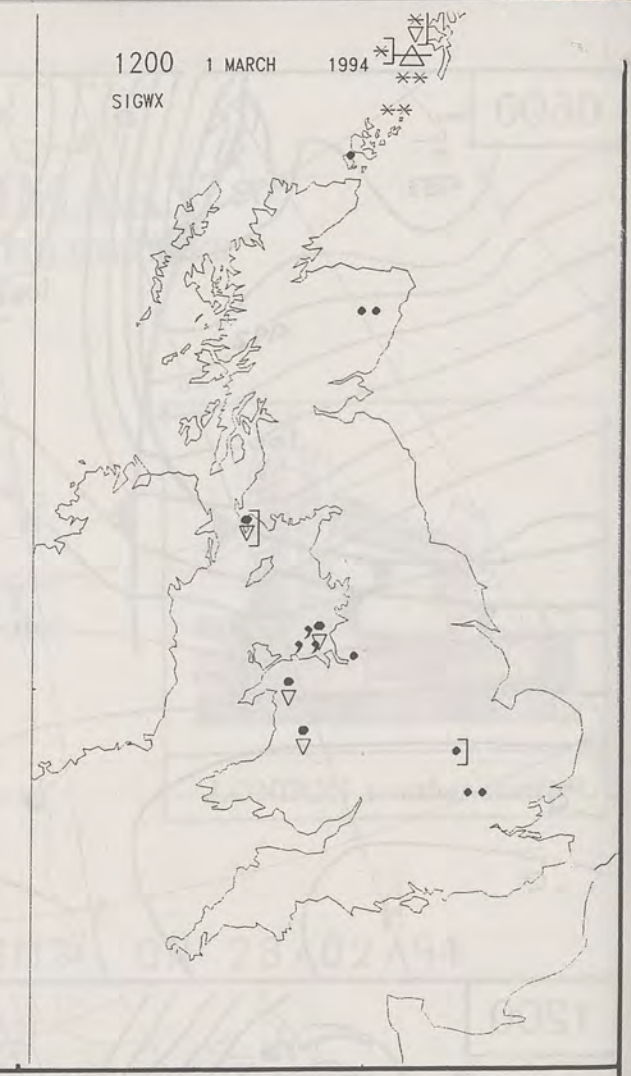
The day was a fairly cloudy one too in most places. Further rain or snow fell over north-east Scotland, although above-freezing temperatures resulted in Aviemore's snow depth decreasing to 22 centimetres by 1800. There were still a few patches of mostly light rain or drizzle elsewhere, but most districts were dry for most of the day. Brighter intervals developed from time to time, especially in the south-west. During the evening a further area of rain moved east across the whole country.

Temperatures were mostly not far from the seasonal normal.

London Weather Centre

All times are GMT

© Crown Copyright All rights reserved



SIGNIFICANT WEATHER CHARTS



NIGHT MINIMUM TEMPERATURE (DEGREES C)

1 MARCH 1994



DAY MAXIMUM TEMPERATURE (DEGREES C)

1 MARCH 1994



NIGHT RAINFALL (MILLIMETRES)

1 MARCH 1994



X INDICATES TRACE TO 0.4 MM

DAY RAINFALL (MILLIMETRES)

1 MARCH 1994



X INDICATES TRACE TO 0.4 MM

SUNSHINE (DAWN TO DUSK) (HOURS)

1 MARCH 1994



X INDICATES 0.1-0.4 HRS

EXTREMES FOR TUESDAY 1ST MARCH 1994

Highest Maximum	: 10.2 C Isles of Scilly
Lowest Maximum	: 1.3 C Lerwick [Shetland]
Lowest Minimum	: -1.7 C Edinburgh / Turnhouse
Lowest Grass Minimum	: -4.7 C Edinburgh
Most Rain (24 hours from 0900 GMT)	: 18.0 mm Sella Ness [Shetland]
Most Sun	: 5.0 Hrs Poole [Dorset]

All times are GMT

London Weather Centre

Climate Department

127 Clerkenwell Road

London

EC1R 5DB

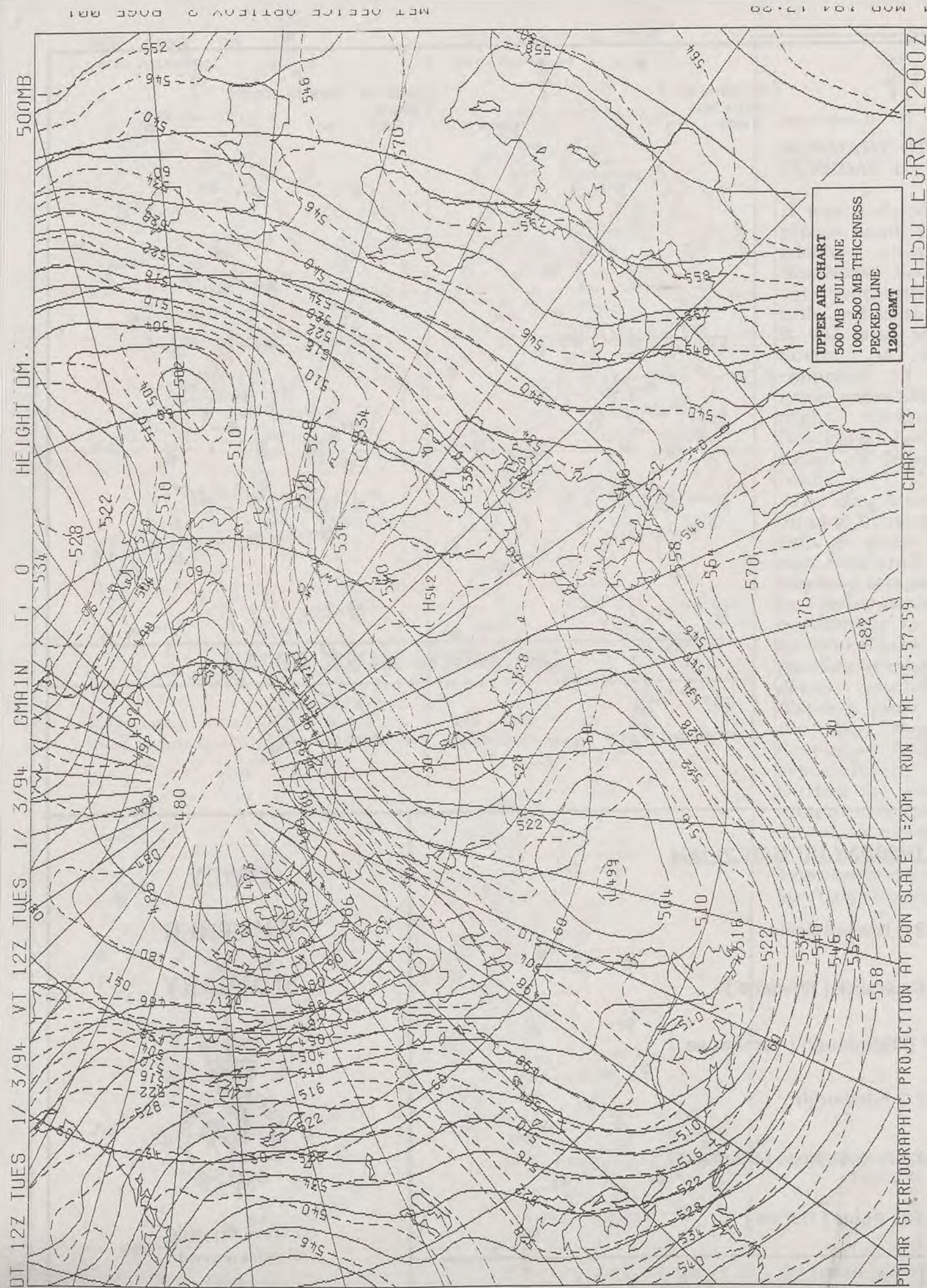
Telephone 071 405 4358

Fax 071 404 4314 or 071 696 0571

DAILY WEATHER SUMMARY



© Crown Copyright
All rights reserved



DAILY WEATHER SUMMARY

INCLUDING SUMMARY OF BRITISH WEATHER




TUESDAY
1st MARCH
1994



LONDON weather centre

METEOSAT AT 11:30 GMT ON 01/03/94
INFRA-RED



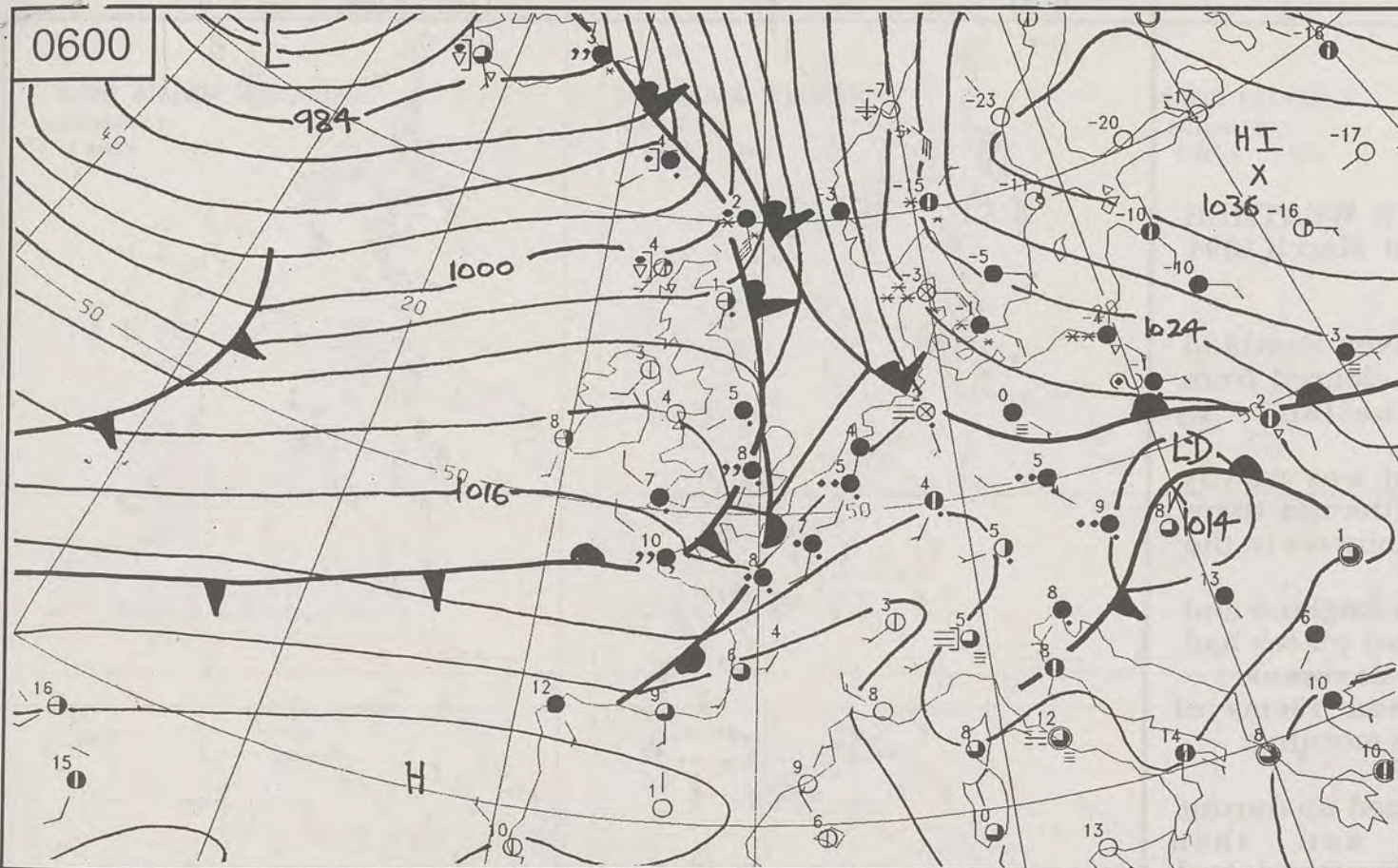
CLOUD-TOP OR LAND/SEA TEMPERATURE

COLD WARM

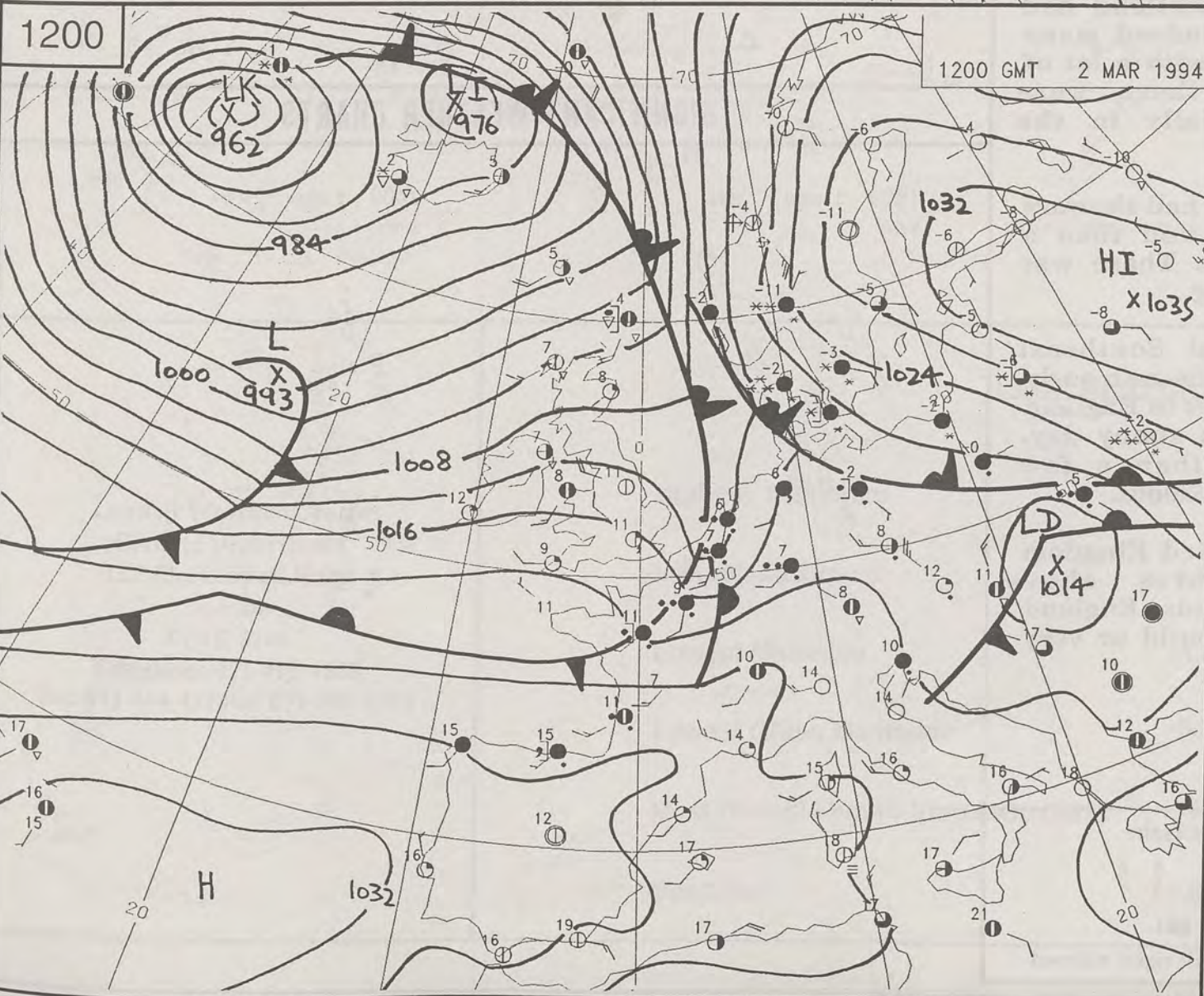
NOT FOR LOAN

DUPLICATE ALSO

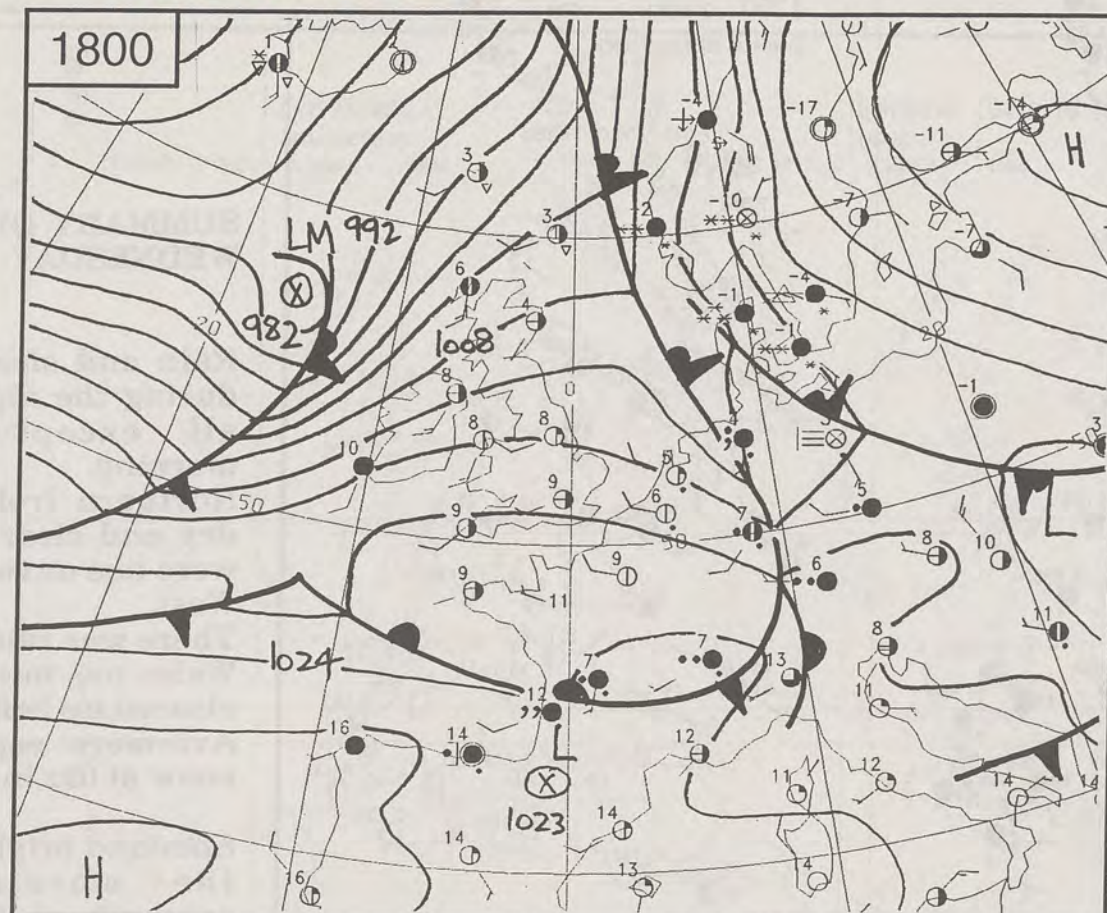
0600



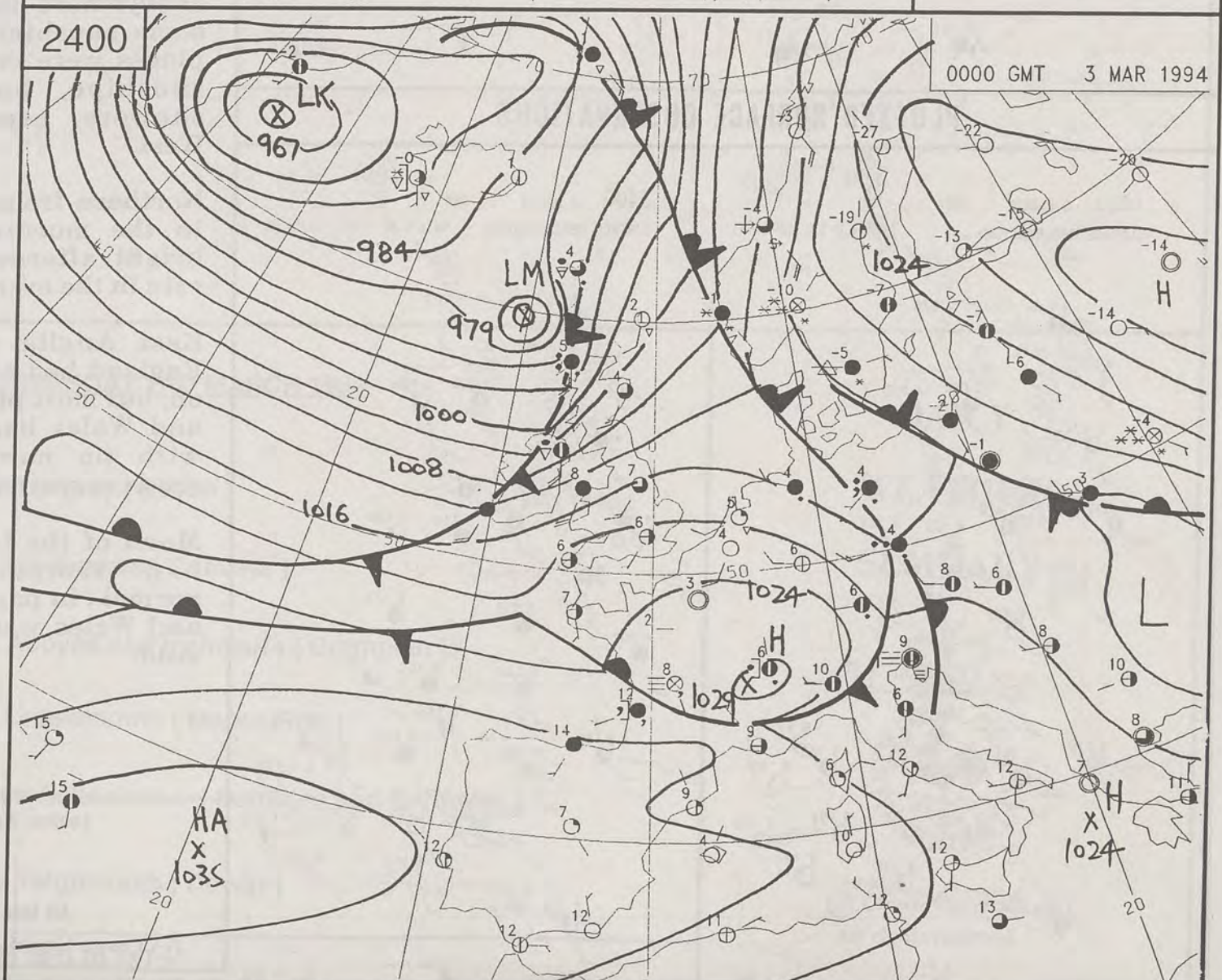
1200



1800






2400

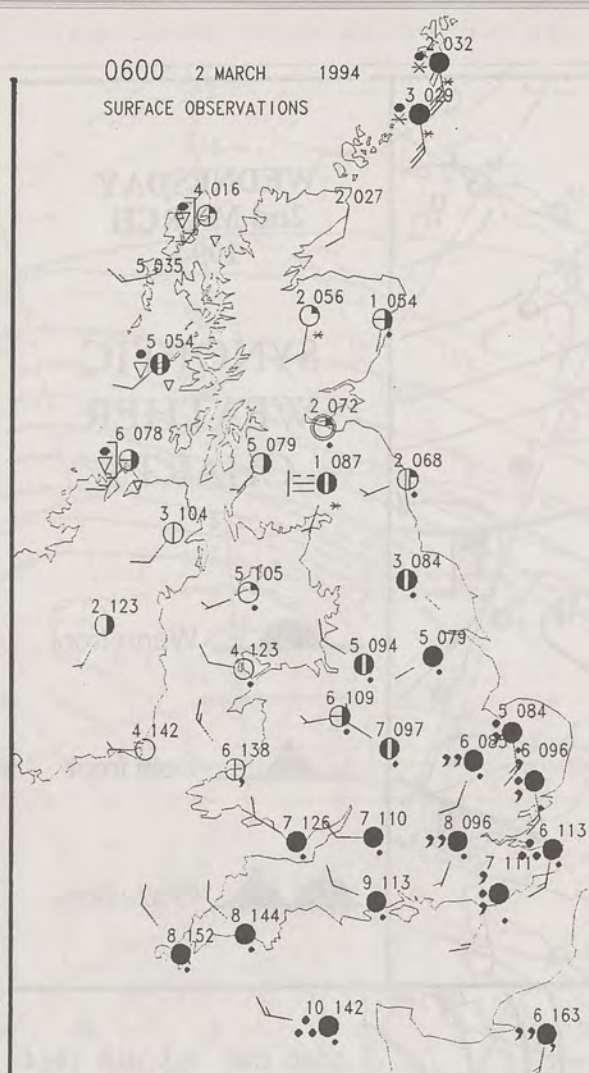


WEDNESDAY
2nd MARCH
1994

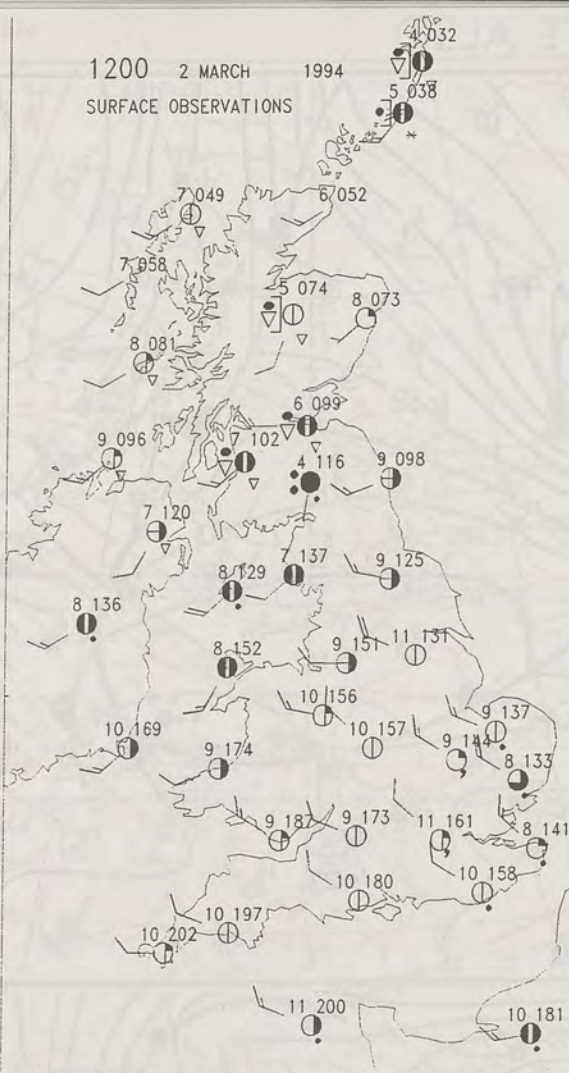
SYNOPTIC WEATHER CHARTS

-  Warm front
-  Cold front
-  Occlusion

0600 2 MARCH 1994
SURFACE OBSERVATIONS

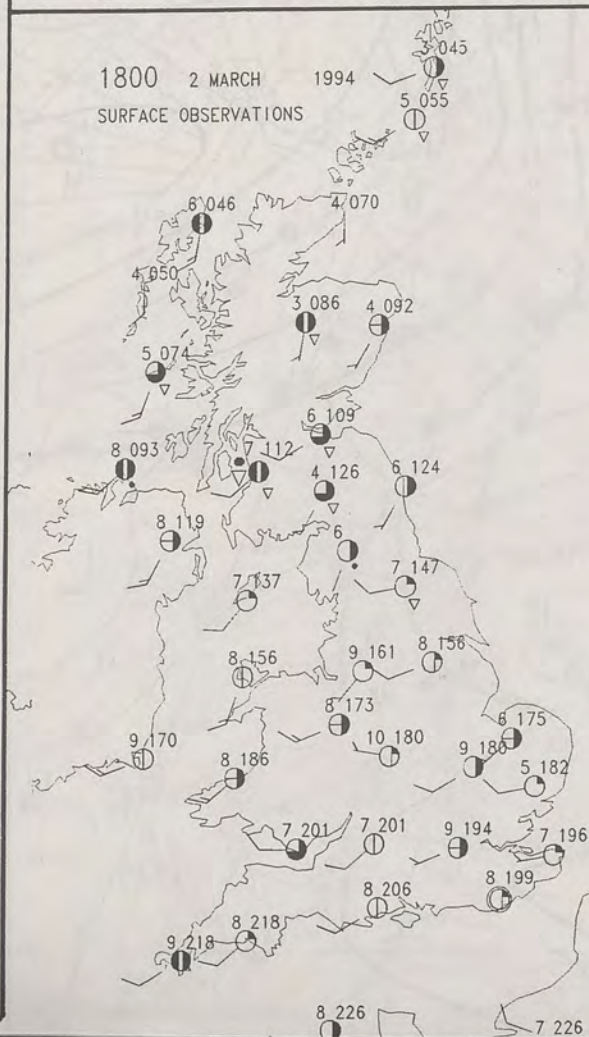


1200 2 MARCH 1994
SURFACE OBSERVATIONS

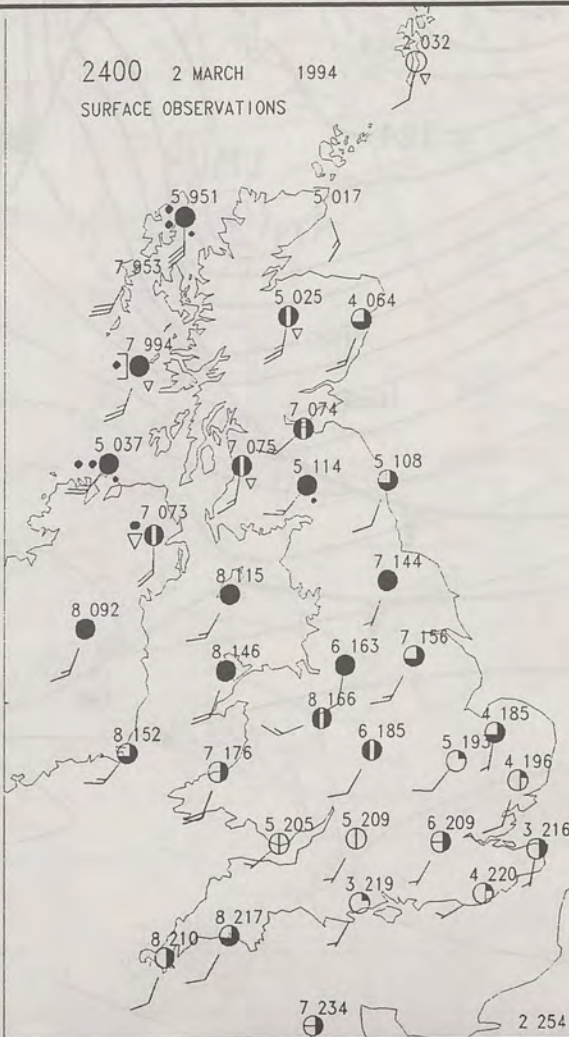


PLOTTED SURFACE OBSERVATIONS

1800 2 MARCH 1994
SURFACE OBSERVATIONS



2400 2 MARCH 1994
SURFACE OBSERVATIONS



SUMMARY OF UK WEATHER WEDNESDAY 2nd March 1994

Rain and sleet over Scotland during the night cleared from all except Shetland by morning.

Northern Ireland was mostly dry and clear, although there were one or two showers in the West.

There was rain in England and Wales too, but most places had cleared up before daybreak.

Aviemore reported 19cms of snow at 09z in the morning.

Shetland brightened up during the morning and then everywhere in Scotland had some sunshine, indeed many places were dry with a lot of sunshine, but there were showers, especially in the West.

Northern Ireland had showers in the morning and then a bright afternoon. There was rain in the evening.

East Anglia and Southeast England had a little rain early on, but most places in England and Wales had a sunny day, with no more than a few showers scattered about.

Much of the United Kingdom had temperatures above normal, in particular England and Wales were mild or very mild.

London Weather Centre

All times are GMT

© Crown Copyright All rights reserved

0600 2 MARCH 1994
SIGWX



1200 2 MARCH 1994
SIGWX



SIGNIFICANT WEATHER CHARTS

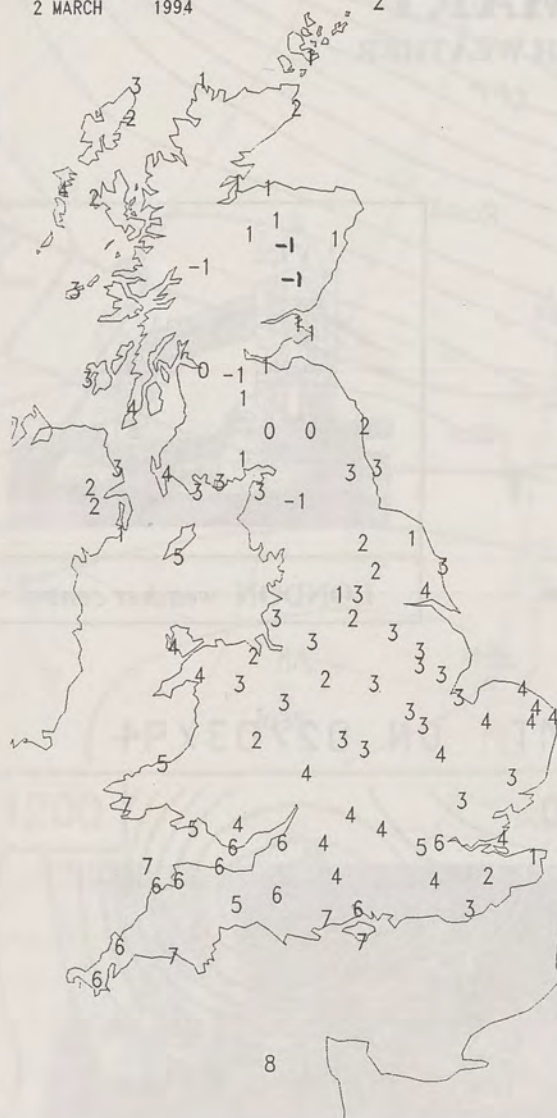
1800 2 MARCH 1994
SIGWX



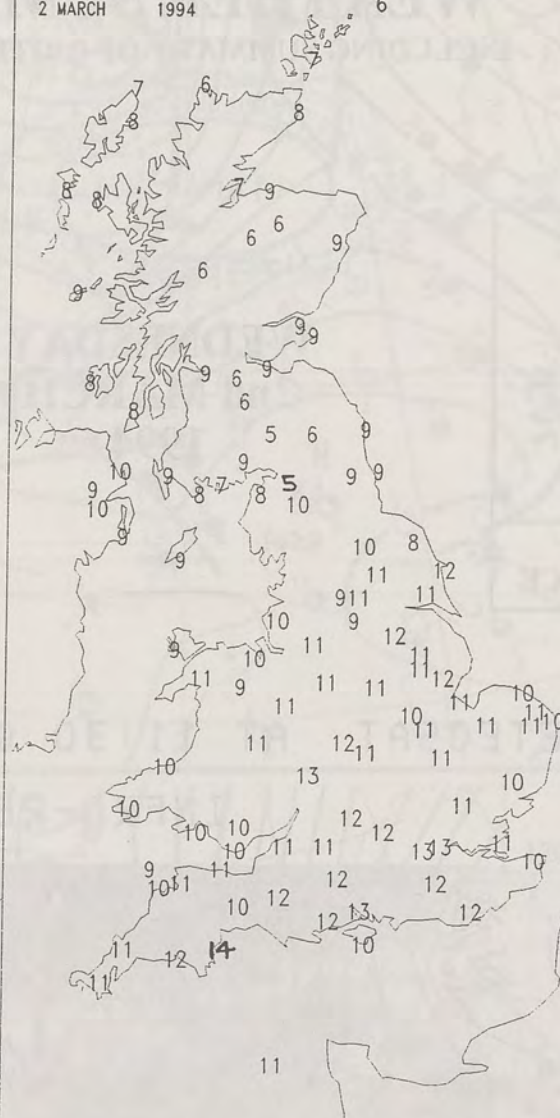
2400 2 MARCH 1994
SIGWX



NIGHT MINIMUM TEMPERATURE
(DEGREES C)
2 MARCH 1994



DAY MAXIMUM TEMPERATURE
(DEGREES C)
2 MARCH 1994



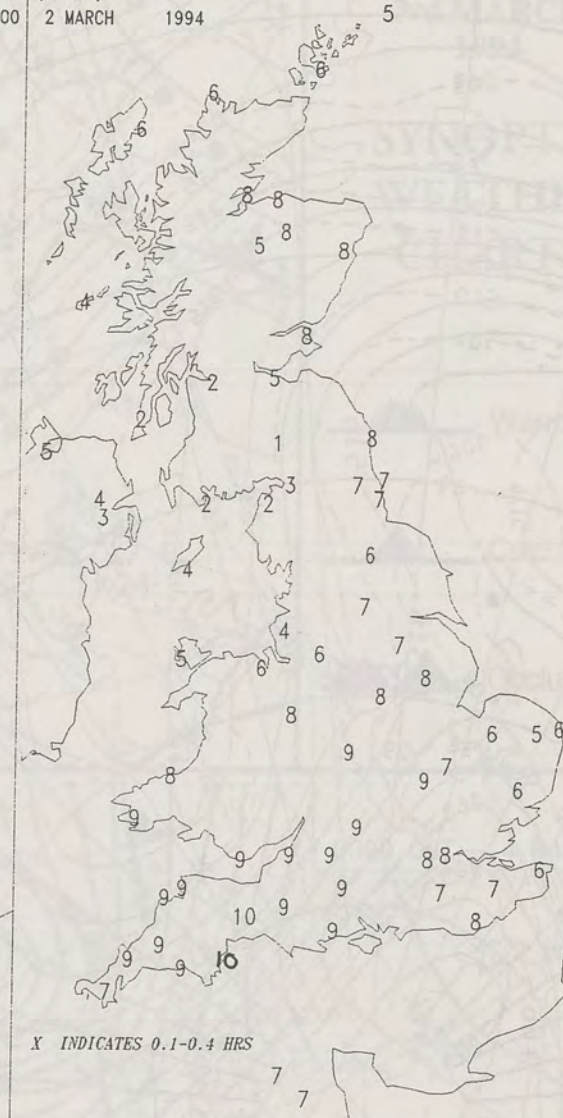
NIGHT RAINFALL
(MILLIMETRES)
2 MARCH 1994



DAY RAINFALL
(MILLIMETRES)
2 MARCH 1994



SUNSHINE (DAWN TO DUSK)
(HOURS)
2 MARCH 1994



EXTREMES FOR WEDNESDAY 2ND MARCH 1994

London Weather Centre
Climate Department
127 Clerkenwell Road
London
EC1R 5DB
Telephone 071 405 4358
Fax 071 404 4314 or 071 696 0571

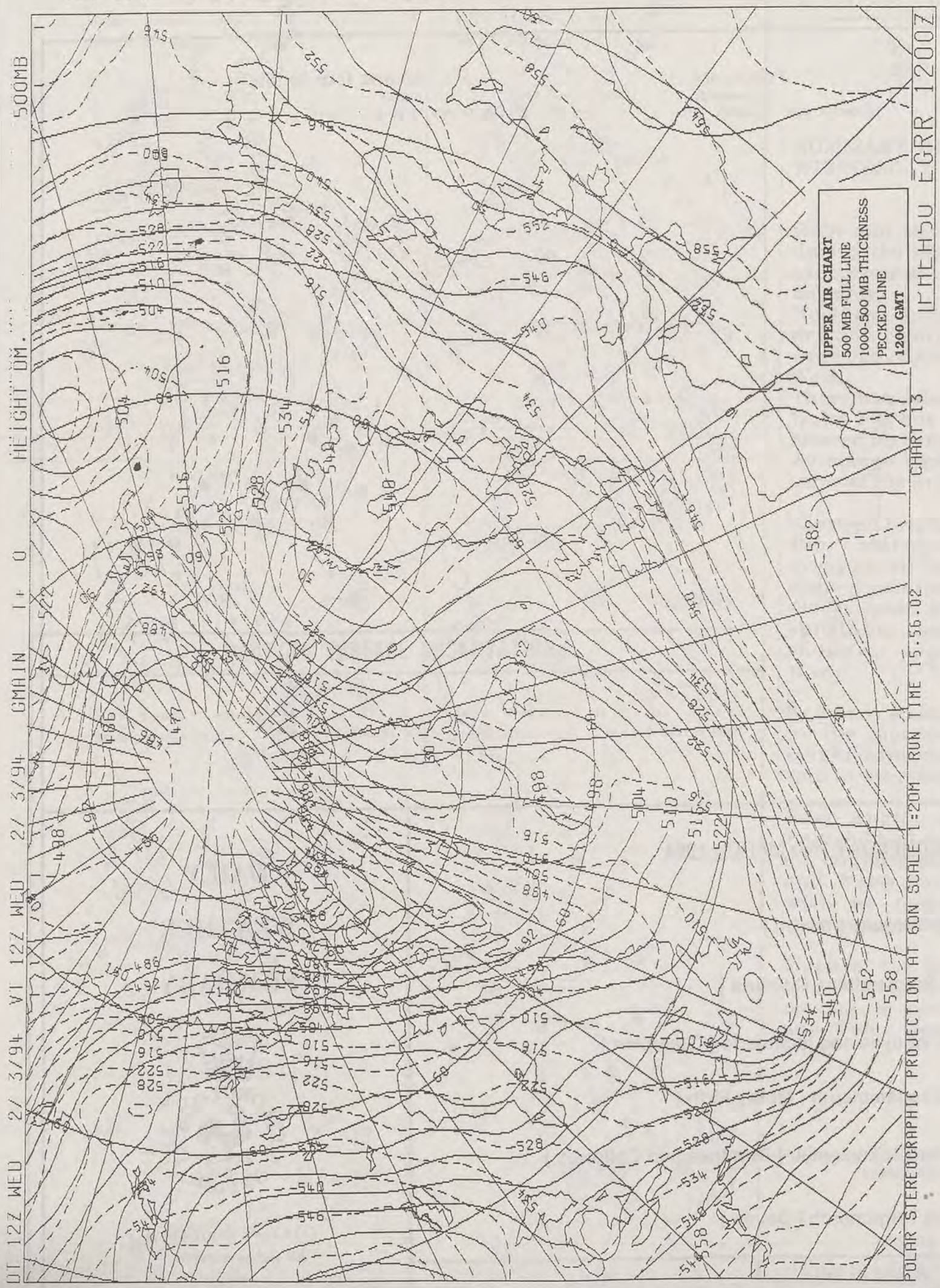
Highest Maximum	: 13.7 C Torquay [Devon]
Lowest Maximum	: 4.9 C Spadeadam [Cumbria]
Lowest Minimum	: -1.4 C Aboyne and Inchmarlo [Grampian]
Lowest Grass Minimum	: -5.3 C Lossiemouth [Moray Firth]
Most Rain (24 hours from 0900 GMT)	: 13.8 mm Eskdalemuir [Dumfries and Galloway]
Most Sun	: 9.6 Hrs Teignmouth [Devon]

All times are GMT

DAILY WEATHER SUMMARY



© Crown Copyright
All rights reserved



DAILY WEATHER SUMMARY


INCLUDING SUMMARY OF BRITISH WEATHER



WEDNESDAY
2nd MARCH
1994



METEOSAT AT 11:30 GMT ON 02/03/94
INFRA-RED

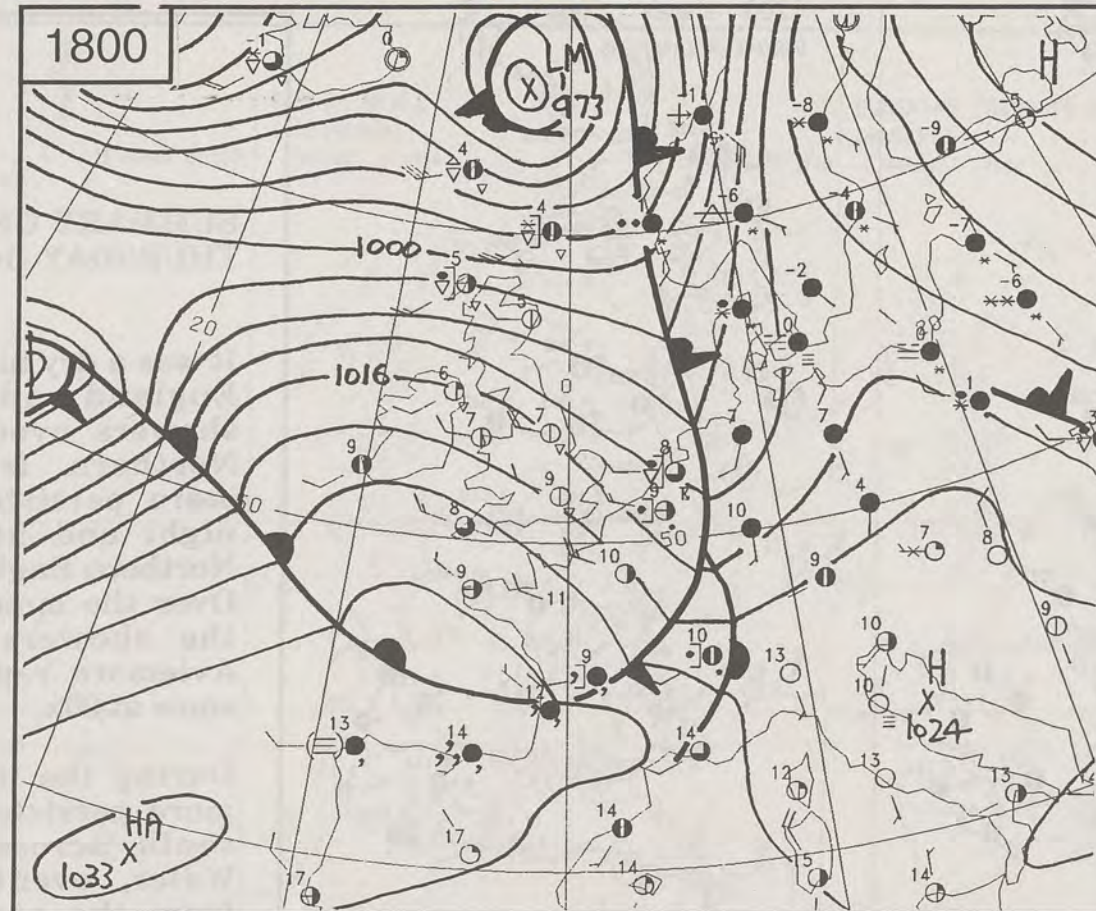
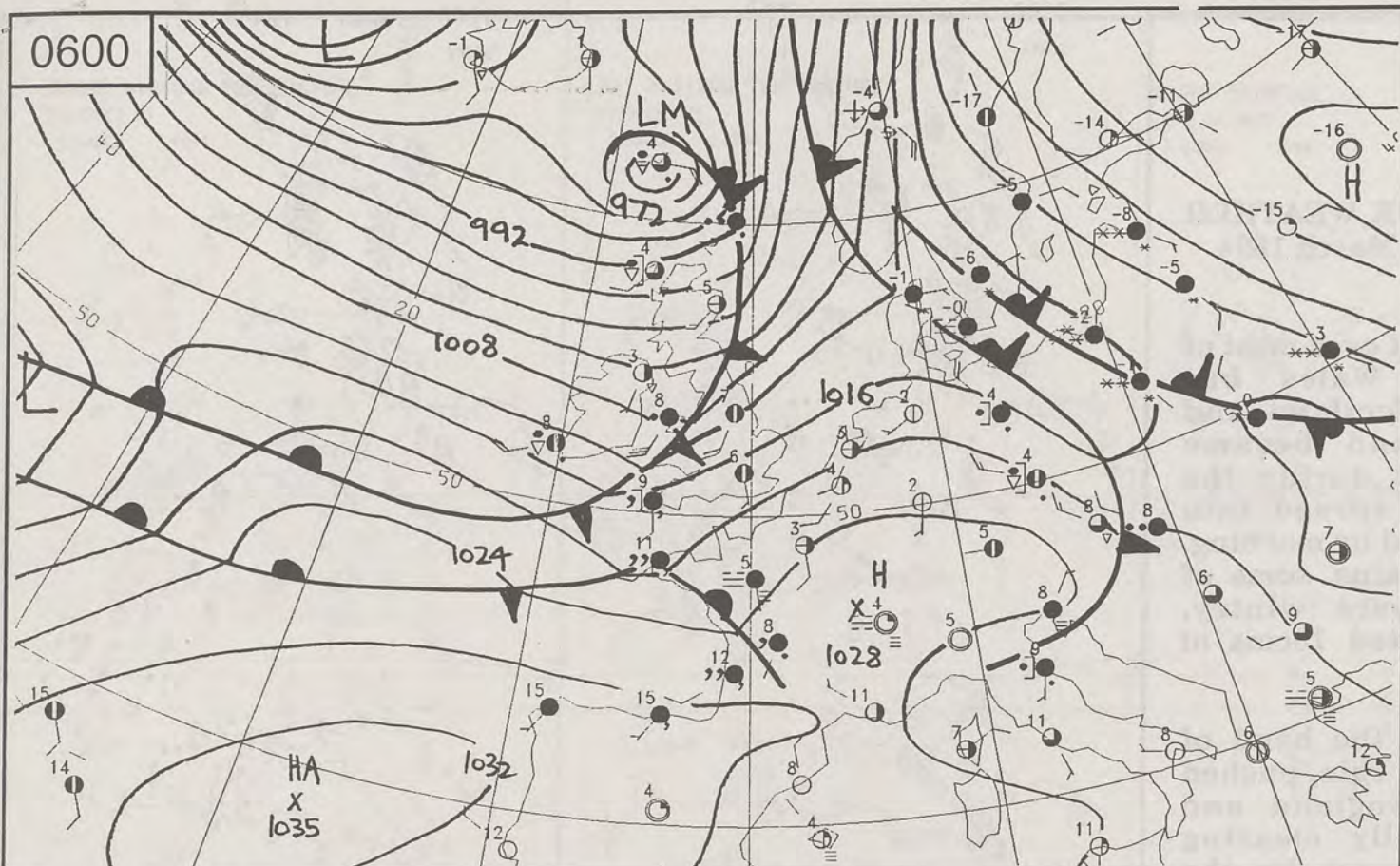


CLOUD-TOP OR LAND/SEA TEMPERATURE

COLD WARM




NOT FOR LOAN

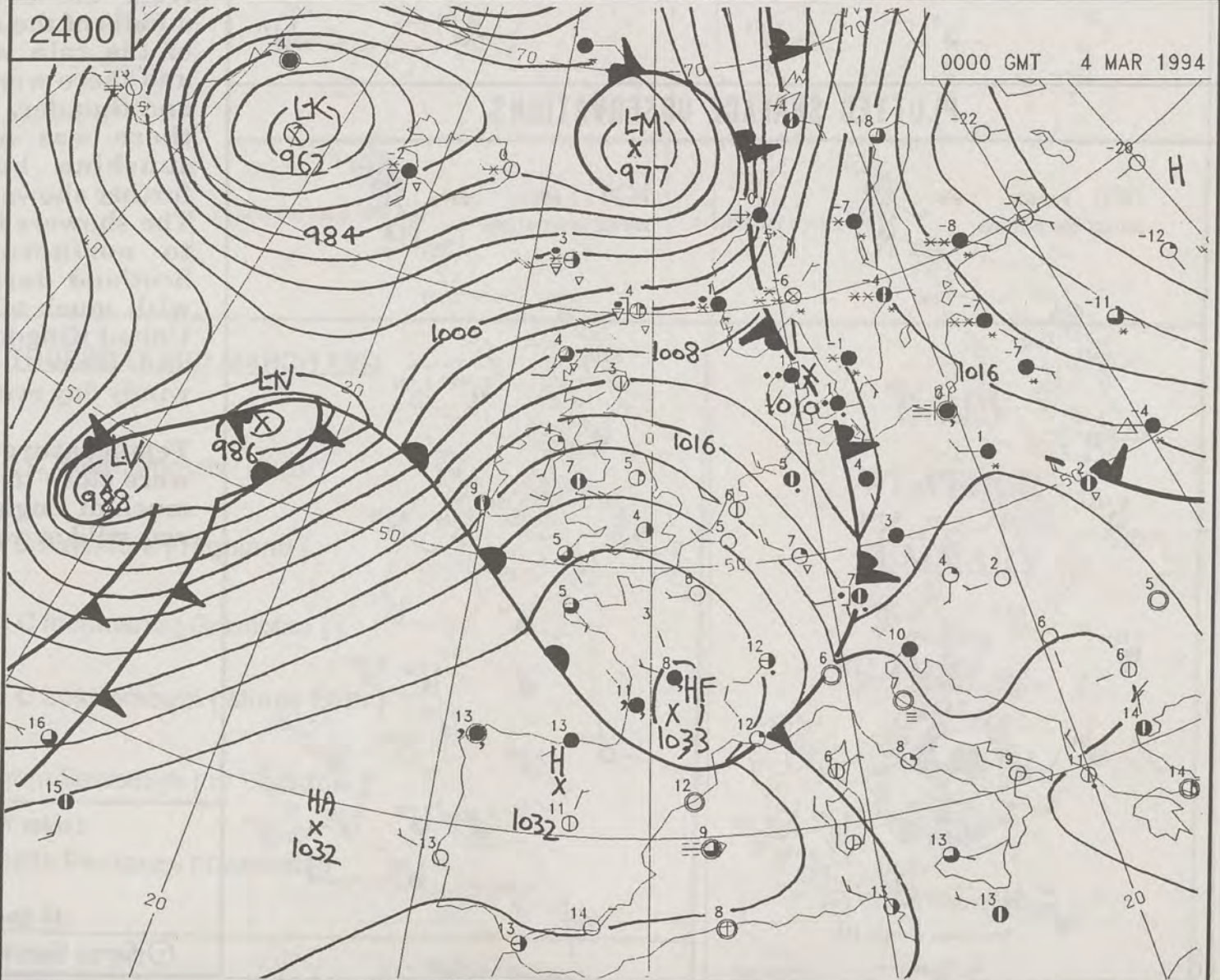
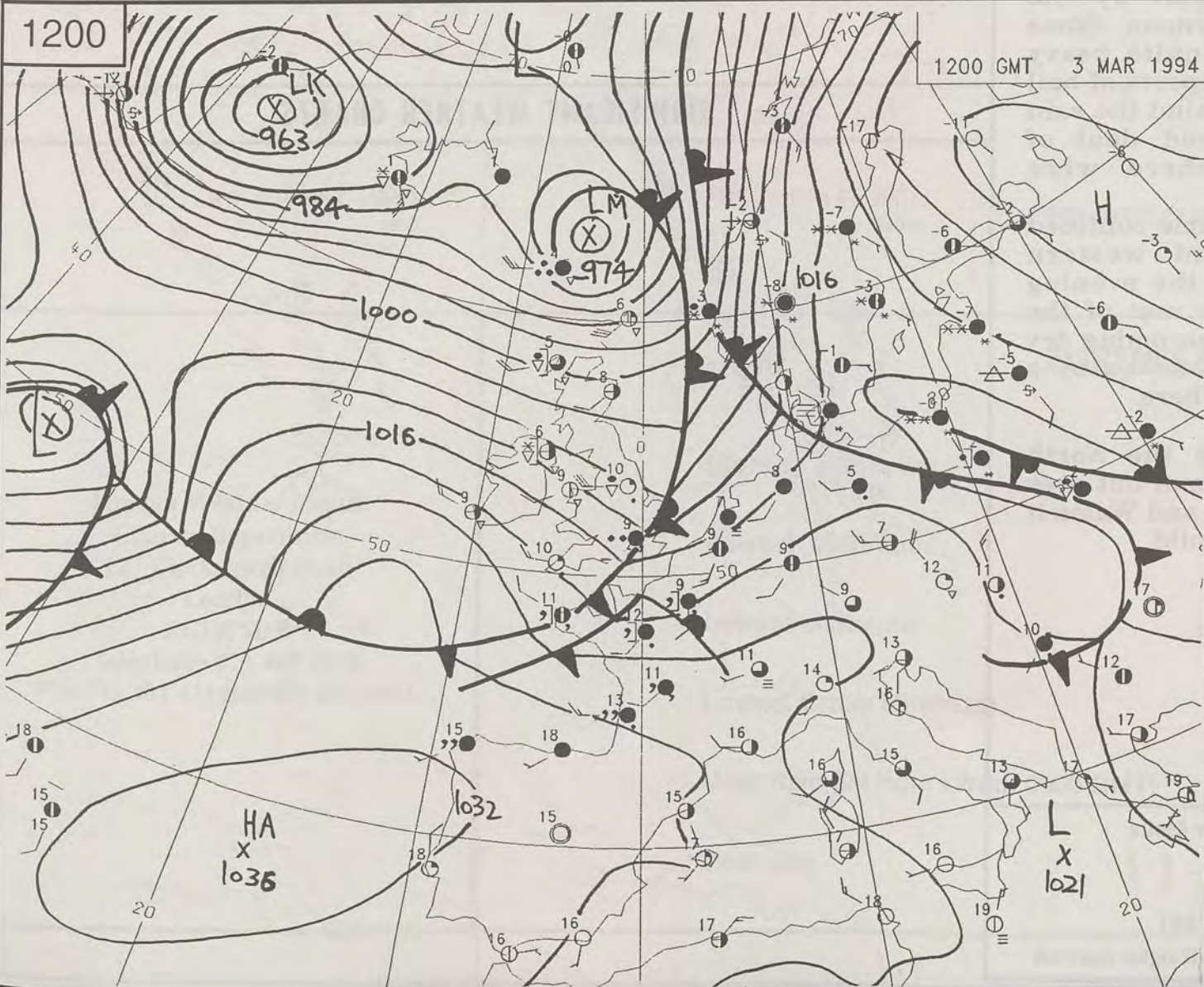
DUPLICATE ALSO

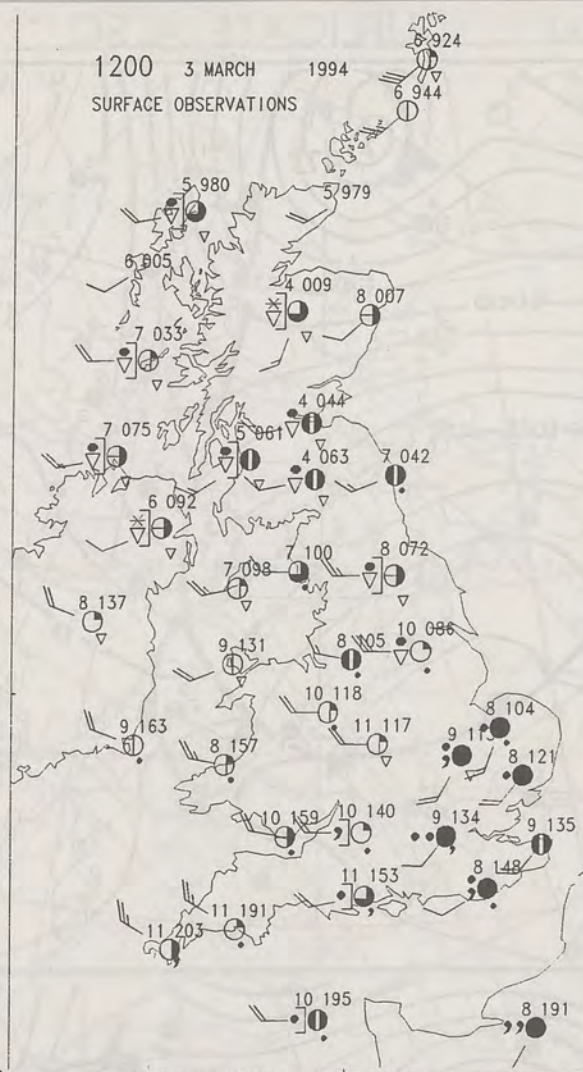


THURSDAY
3rd MARCH
1994

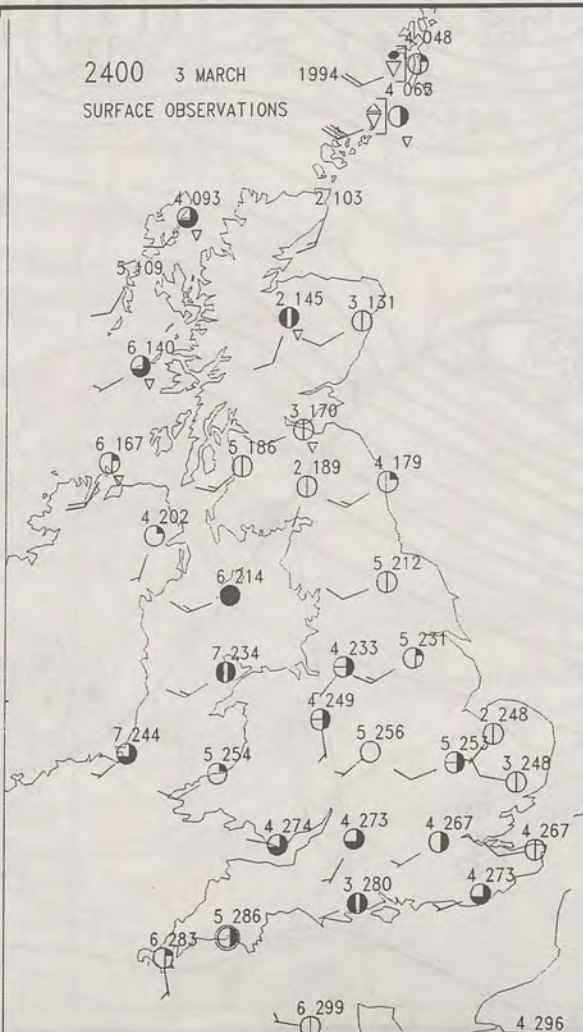
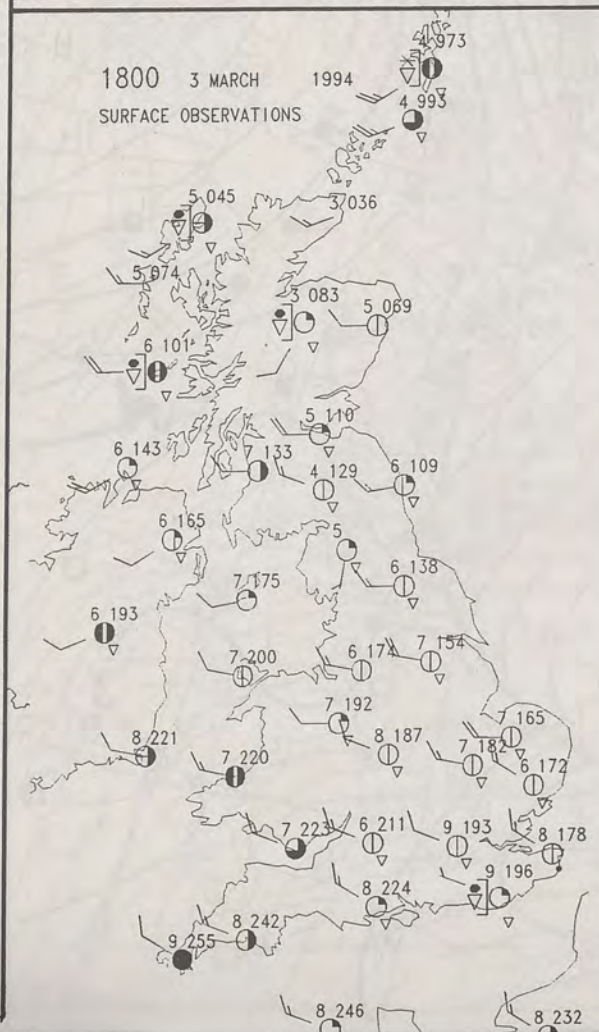
SYNOPTIC WEATHER CHARTS

-  Warm front
-  Cold front
-  Occlusion





PLOTTED SURFACE OBSERVATIONS



SUMMARY OF UK WEATHER THURSDAY 3rd March 1994

It was a dry night over most of England and Wales but showers over Scotland and Northern Ireland became more persistent during the night and had spread into Northern England by morning. Over the mountains, some of the showers were wintry. Aviemore reported 10cms of snow at 09z.

During the day the band of more persistent rain pushed south across England and Wales, eventually clearing from the southeast by the middle of the afternoon. Some of the rain was quite heavy and there were reports of hail and thunder. Behind the rain there was a good deal of sunshine but there were further showers.

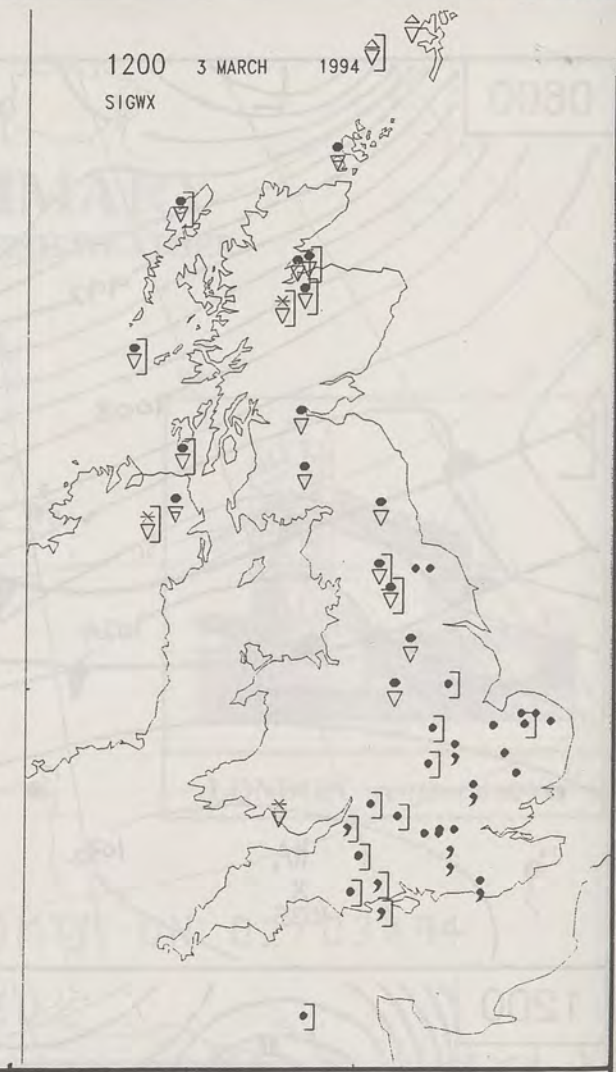
The showers became confined to northern and western Scotland during the evening with much of the rest of the United Kingdom becoming dry and clear. It was quite a windy day everywhere.

Temperatures in the north were close to normal but over much of England and Wales it was mild or very mild.

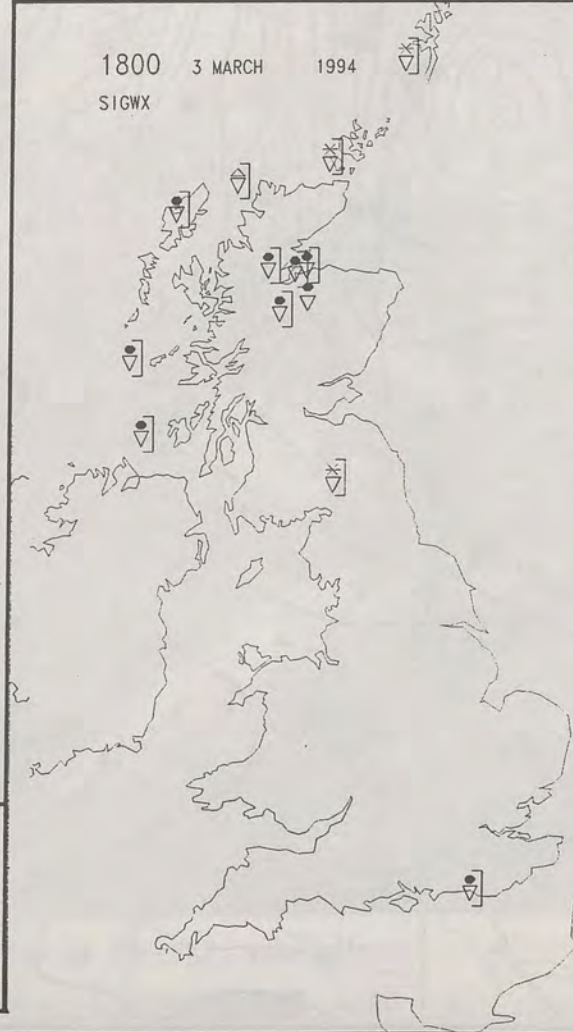
London Weather Centre

All times are GMT

© Crown Copyright All rights reserved



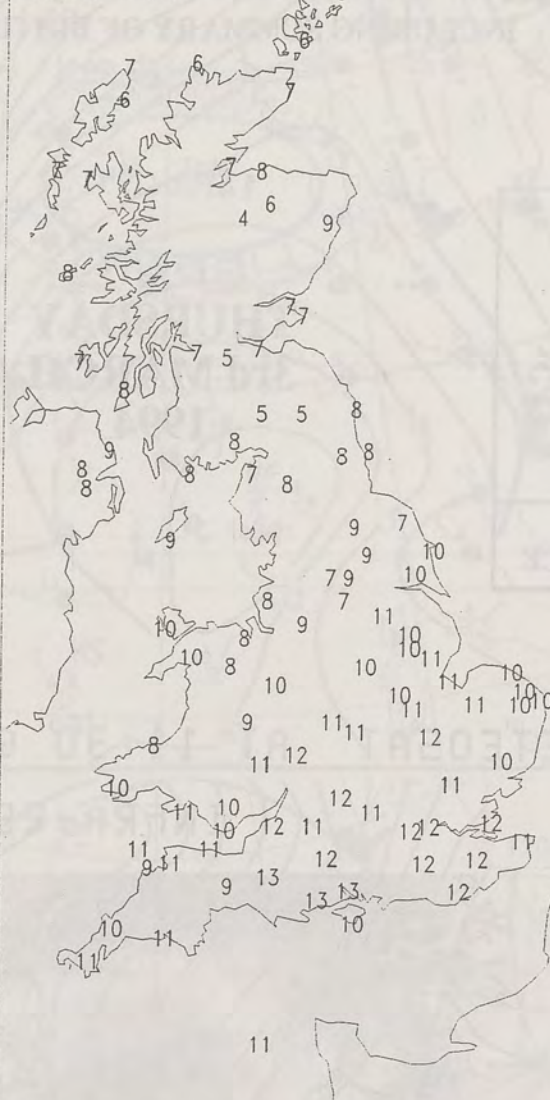
SIGNIFICANT WEATHER CHARTS



NIGHT MINIMUM TEMPERATURE
(DEGREES C)
3 MARCH 1994



DAY MAXIMUM TEMPERATURE
(DEGREES C)
3 MARCH 1994



NIGHT RAINFALL
(MILLIMETRES)
3 MARCH 1994
12 HOURS TO 0900



DAY RAINFALL
(MILLIMETRES)
3 MARCH 1994
12 HOURS TO 2100



SUNSHINE (DAWN TO DUSK)
(HOURS)
3 MARCH 1994



EXTREMES FOR THURSDAY 3RD MARCH 1994

London Weather Centre
Climate Department
127 Clerkenwell Road
London
EC1R 5DB
Telephone 071 405 4358
Fax 071 404 4314 or 071 696 0571

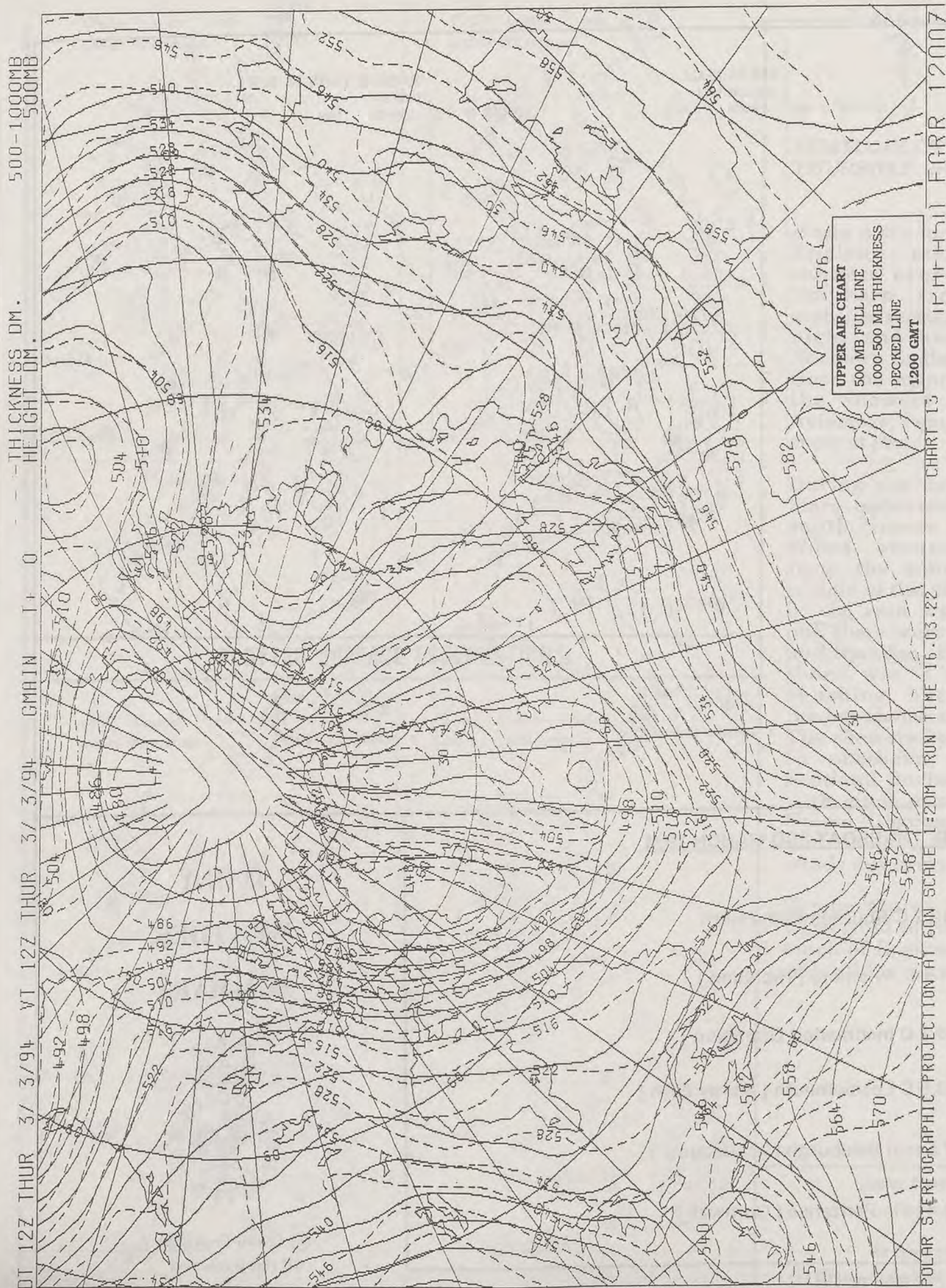
Highest Maximum	: 13.2 C Bournemouth / Hurn
Lowest Maximum	: 4.4 C Aviemore [Highland]
Lowest Minimum	: -0.2 C Inchmarlo [Grampian]
Lowest Grass Minimum	: -3.5 C Lossiemouth [Moray Firth]
Most Rain (24 hours from 0900 GMT)	: 7.5 mm Salsburgh [nr Glasgow]
Most Sun	: 8.4 HRs Penzance [Cornwall]

**DAILY
WEATHER
SUMMARY**



© Crown Copyright
All rights reserved

All times are GMT



DAILY WEATHER SUMMARY

INCLUDING SUMMARY OF BRITISH WEATHER




THURSDAY
3rd MARCH
1994



LONDON *weather centre*

METEOSAT AT 11:30 GMT ON 03/03/94
INFRA-RED



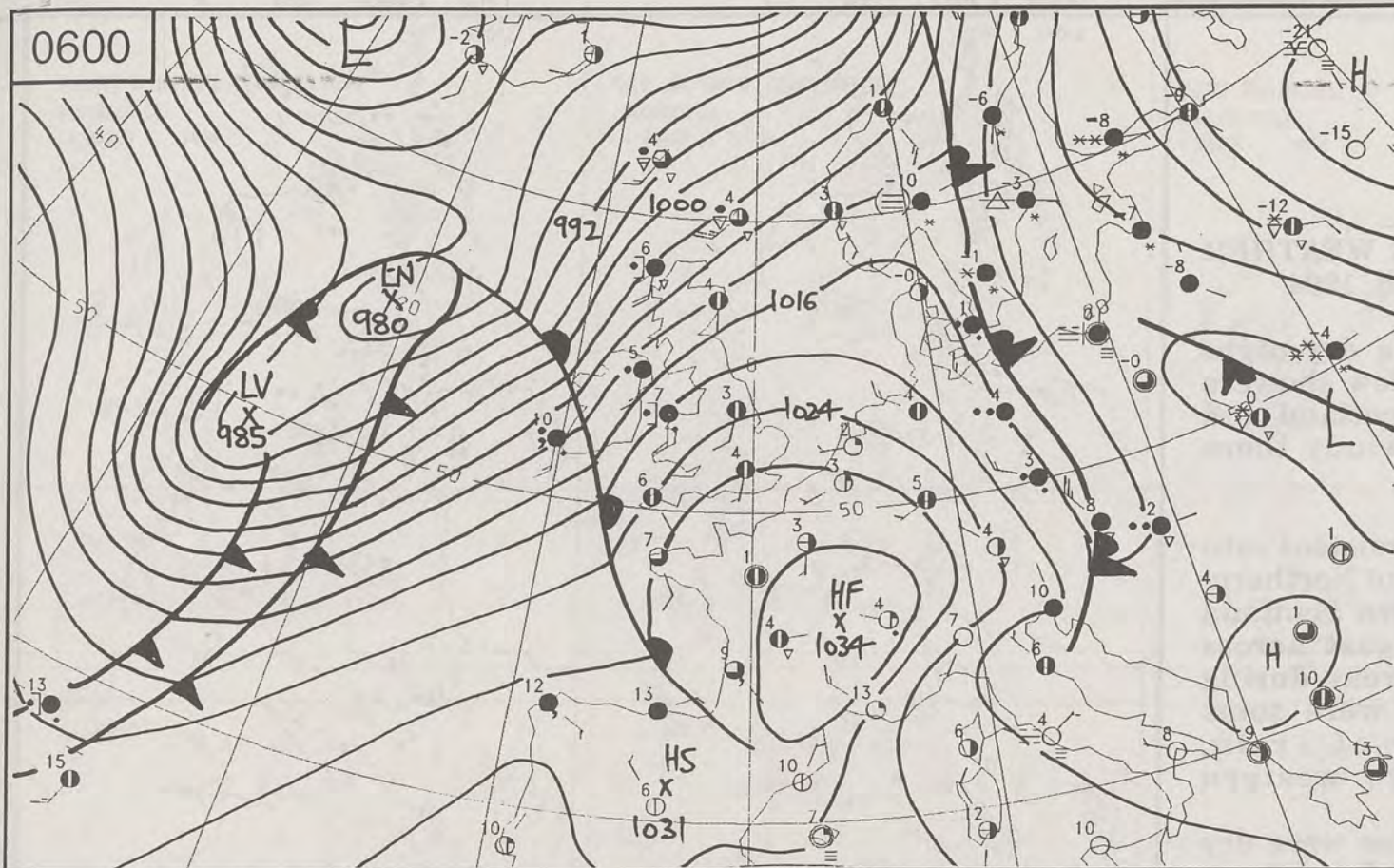
CLOUD-TOP OR LAND/SEA TEMPERATURE

COLD WARM

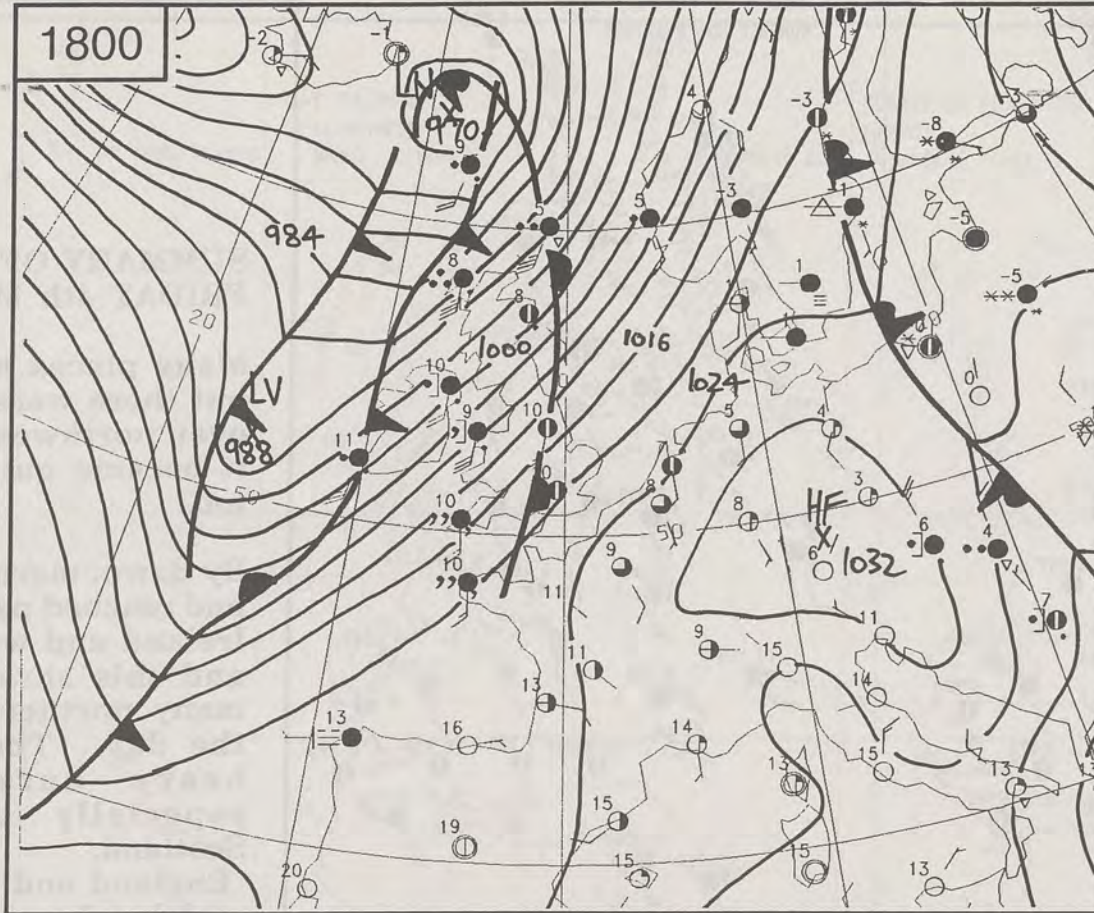
NOT FOR LOAN

DUPLICATE ALSO

0600






1800

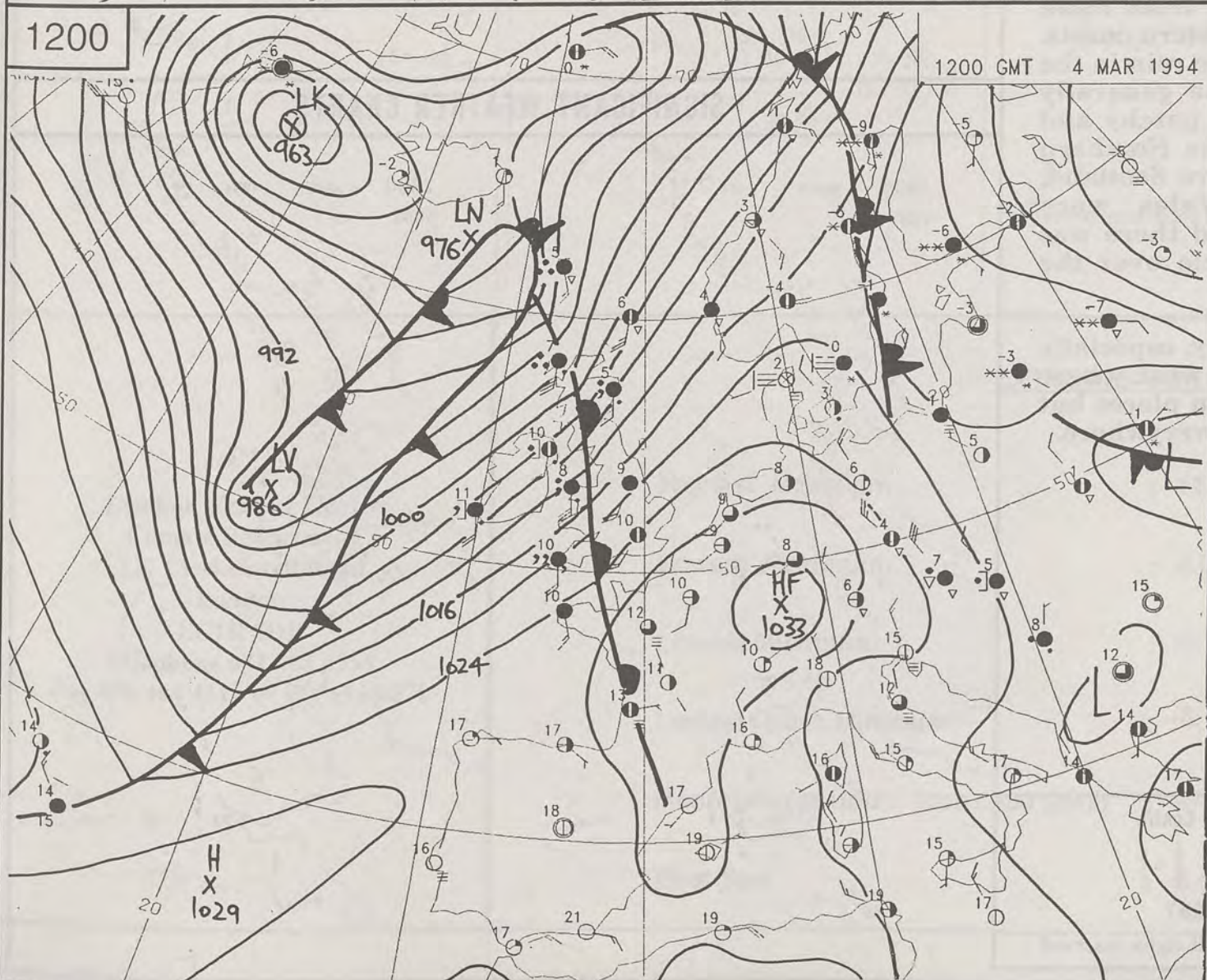


FRIDAY
4th MARCH
1994

SYNOPTIC WEATHER CHARTS

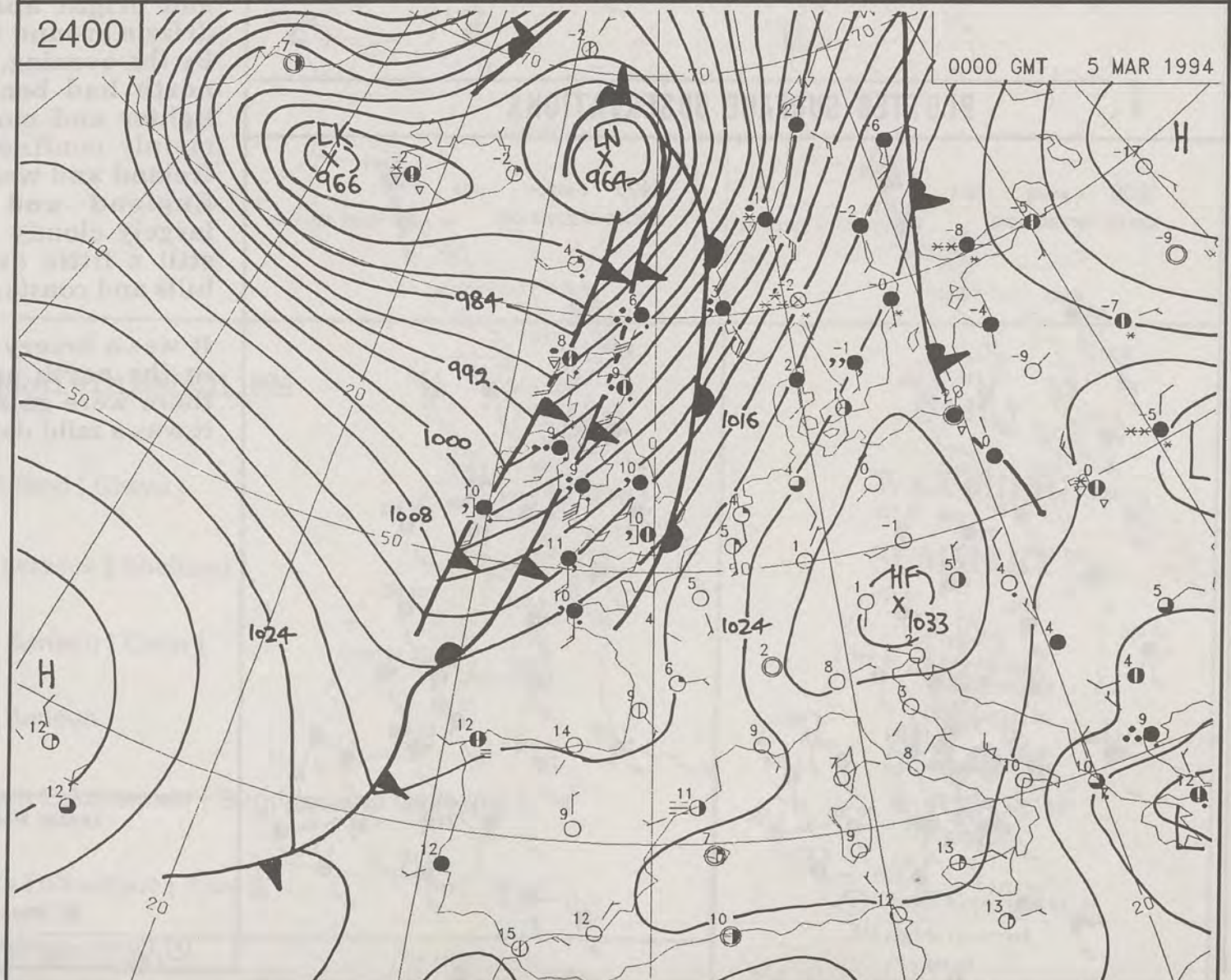
-  Warm front
-  Cold front
-  Occlusion

1200



1200 GMT 4 MAR 1994

2400



0000 GMT 5 MAR 1994

0600 4 MARCH 1994
SURFACE OBSERVATIONS

1200 4 MARCH 1994
SURFACE OBSERVATIONS

0600 4 MARCH 1994
SIGWX

1200 4 MARCH 1994
SIGWX

SUMMARY OF UK WEATHER FRIDAY 4th March 1994

Many places had a dry night but there were a few showers over northwest Scotland and it became quite windy there too.

By dawn, more persistent rain had reached parts of Northern Ireland and western Scotland and this spread east across many northern areas during the day. There were some heavy bursts of rain, especially over western Scotland.

England and Wales were dry and bright apart from some drizzle around western coasts. By the evening, the rain in the north had become generally lighter and more patchy and mainly confined to Northern Ireland and western Scotland. England and Wales were largely cloudy and there was still a little drizzle over the hills and coasts.

It was a breezy day, especially in the north and west where there were gales in places but it was a mild day everywhere.

PLOTTED SURFACE OBSERVATIONS

1800 4 MARCH 1994
SURFACE OBSERVATIONS

2400 4 MARCH 1994
SURFACE OBSERVATIONS

SIGNIFICANT WEATHER CHARTS

1800 4 MARCH 1994
SIGWX

2400 4 MARCH 1994
SIGWX

London Weather Centre

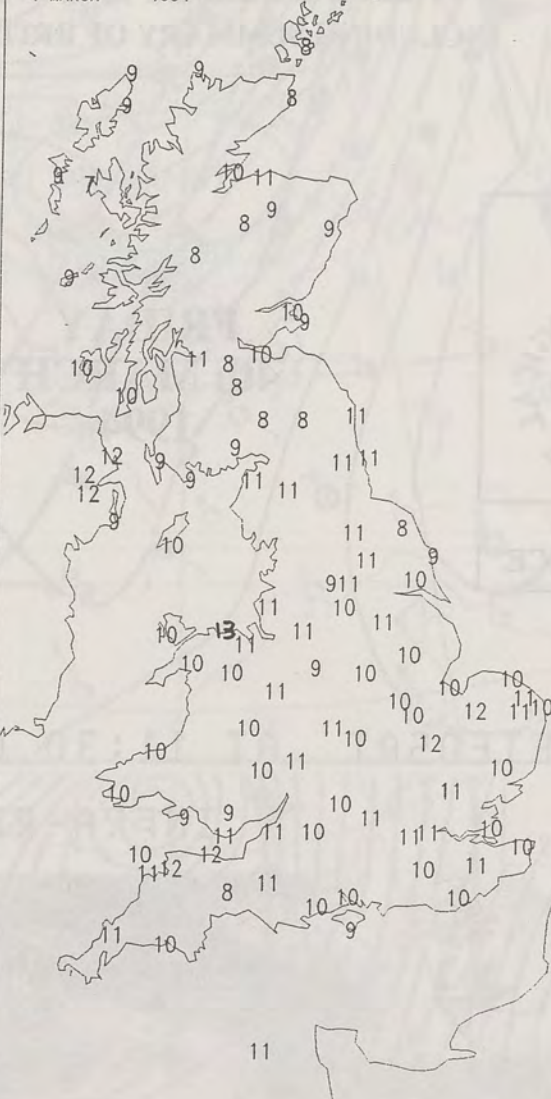
All times are GMT

© Crown Copyright All rights reserved

NIGHT MINIMUM TEMPERATURE
(DEGREES C)
4 MARCH 1994



DAY MAXIMUM TEMPERATURE
(DEGREES C)
4 MARCH 1994



NIGHT RAINFALL
(MILLIMETRES)
4 MARCH 1994 12 HOURS TO 0900



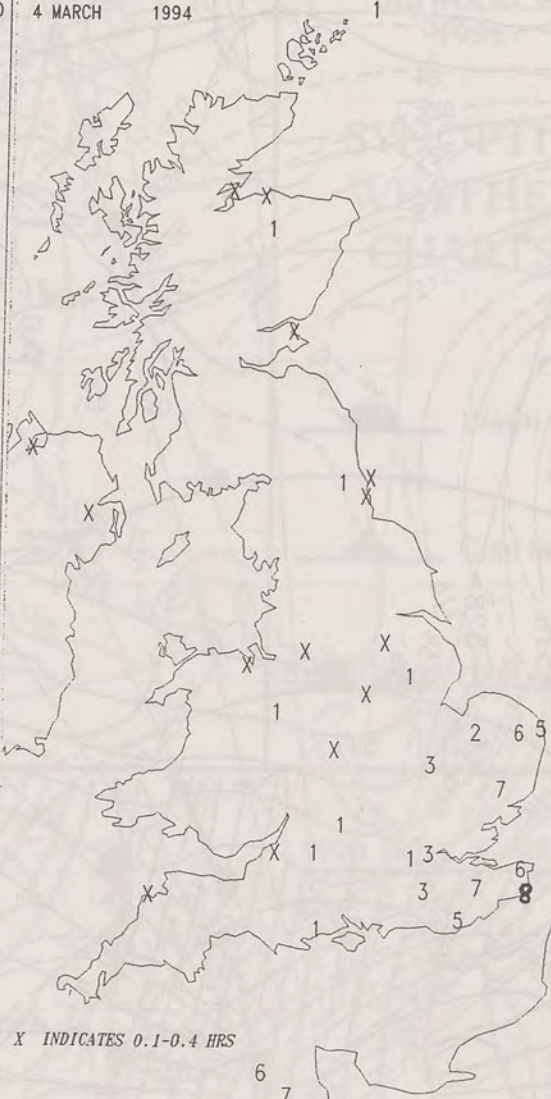
X INDICATES TRACE TO 0.4 MM

DAY RAINFALL
(MILLIMETRES)
4 MARCH 1994 12 HOURS TO 2100



X INDICATES TRACE TO 0.4 MM

SUNSHINE (DAWN TO DUSK)
(HOURS)
4 MARCH 1994



X INDICATES 0.1-0.4 HRS

EXTREMES FOR FRIDAY 4TH MARCH 1994

Highest Maximum	: 12.6 C Rhyl [Clwyd]
Lowest Maximum	: 6.0 C Lerwick [Shetland]
Lowest Minimum	: -0.7 C Benson [Oxon]
Lowest Grass Minimum	: -6.1 C Benson
Most Rain (24 hours from 0900 GMT)	: 31.7 mm Eskdalemuir [Dumfries and Galloway]
Most Sun	: 8.1 Hrs Folkestone [Kent]

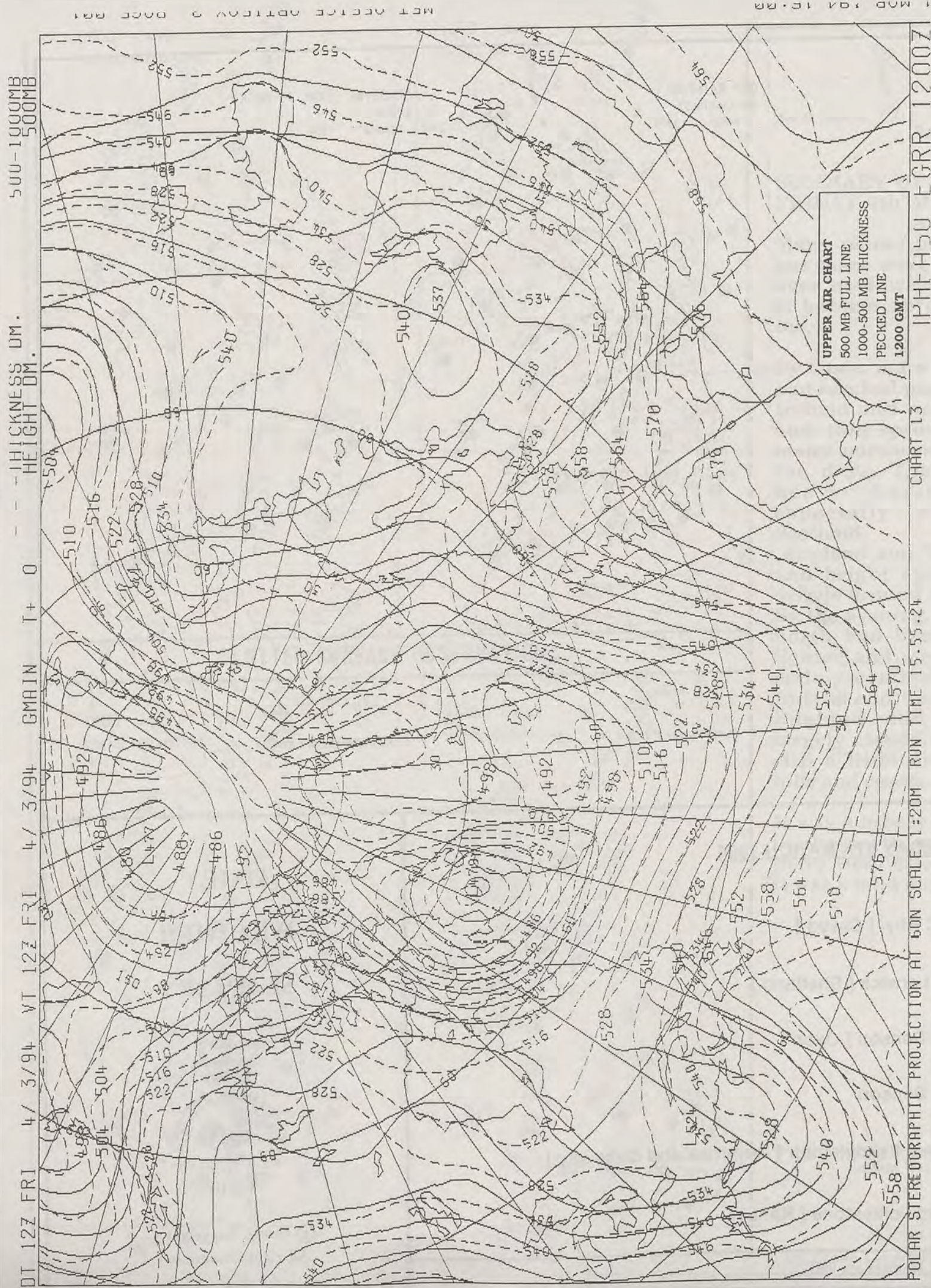
London Weather Centre
Climate Department
127 Clerkenwell Road
London
EC1R 5DB
Telephone 071 405 4358
Fax 071 404 4314 or 071 696 0571

**DAILY
WEATHER
SUMMARY**



© Crown Copyright
All rights reserved

All times are GMT





DAILY WEATHER SUMMARY

INCLUDING SUMMARY OF BRITISH WEATHER




FRIDAY
4th MARCH
1994



LONDON weather centre

METEOSAT AT 11:30 GMT ON 04/03/94
INFRA-RED



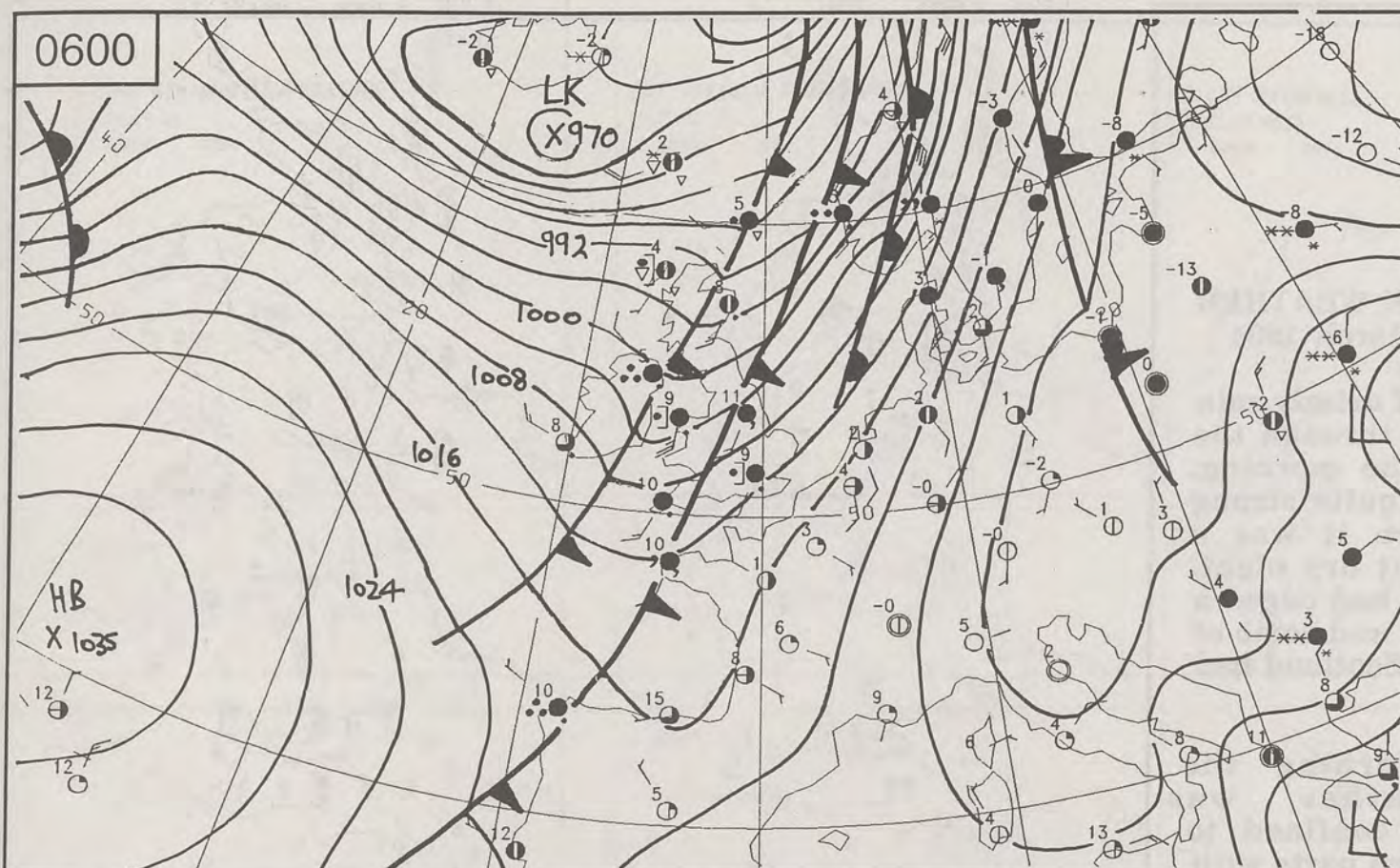
CLOUD-TOP OR LAND/SEA TEMPERATURE

COLD WARM

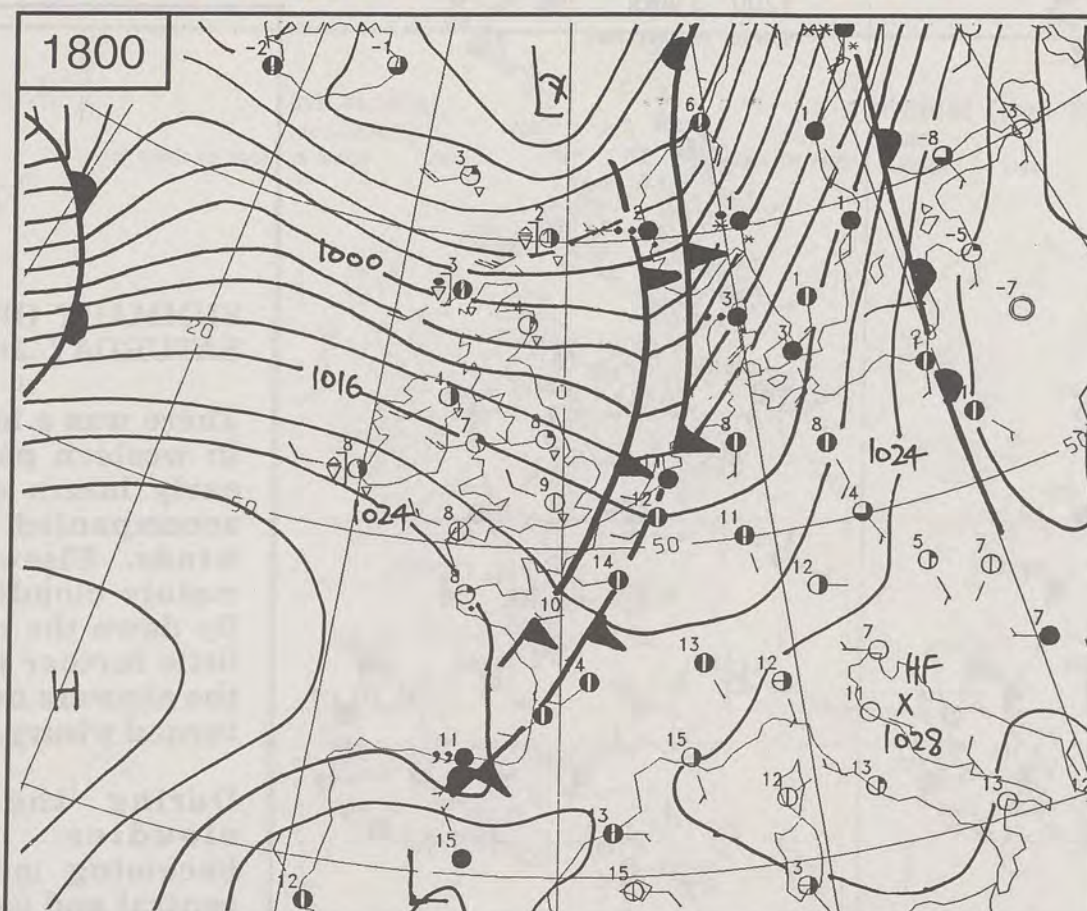
NOT FOR LOAN

DUPLICATE ALSO

0600

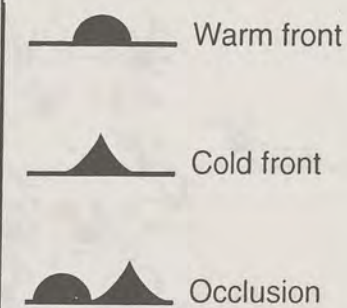


1800

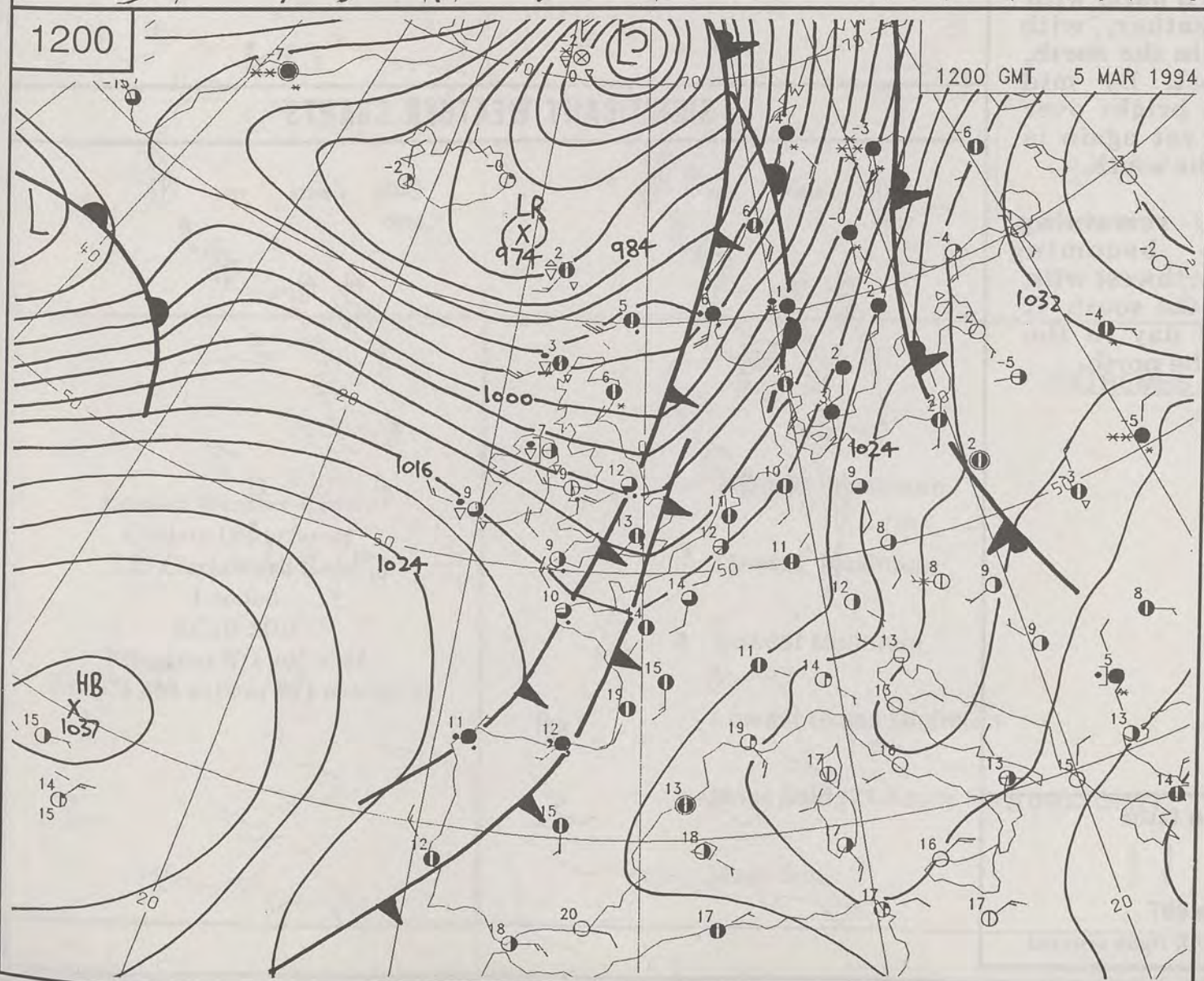


SATURDAY
5th MARCH
1994

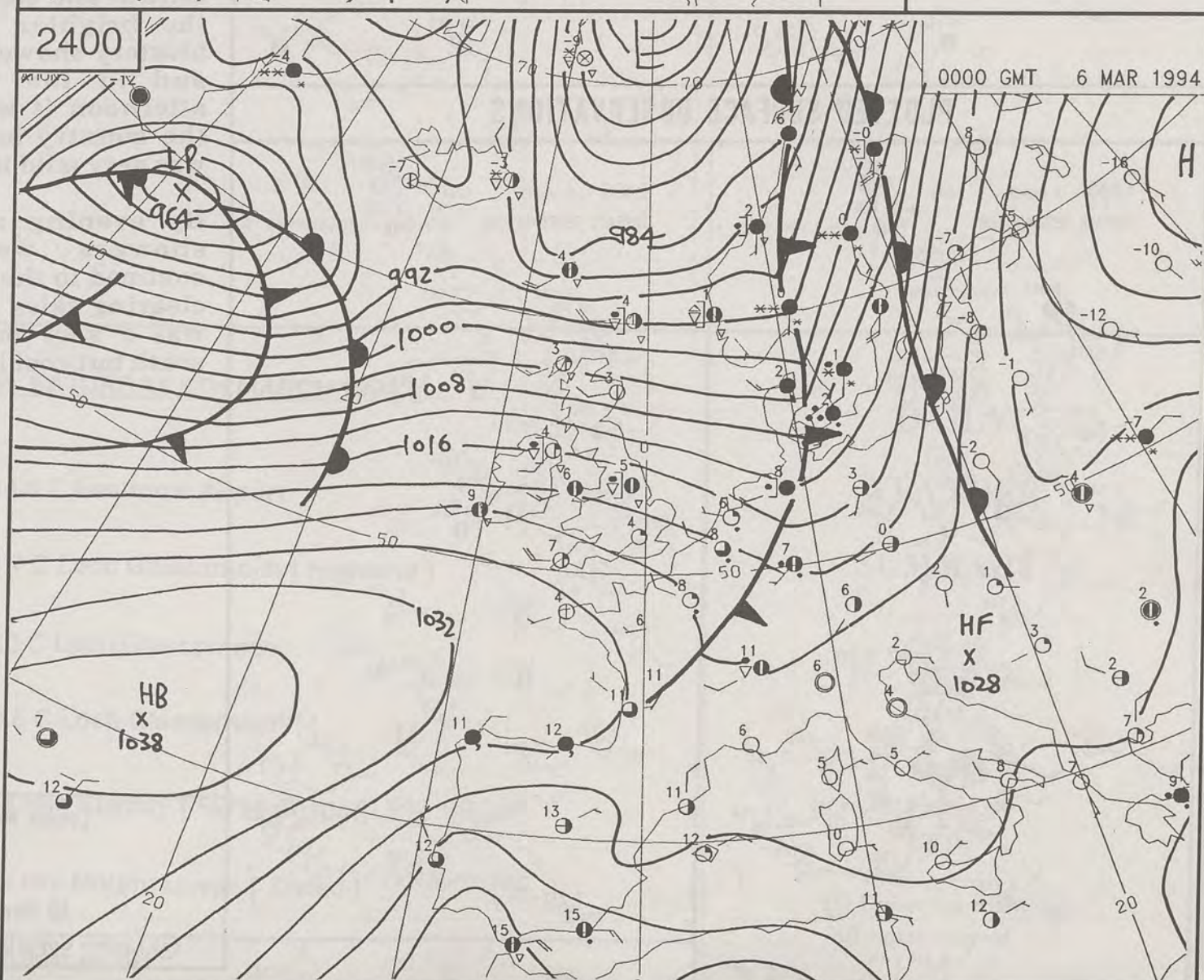
SYNOPTIC WEATHER CHARTS



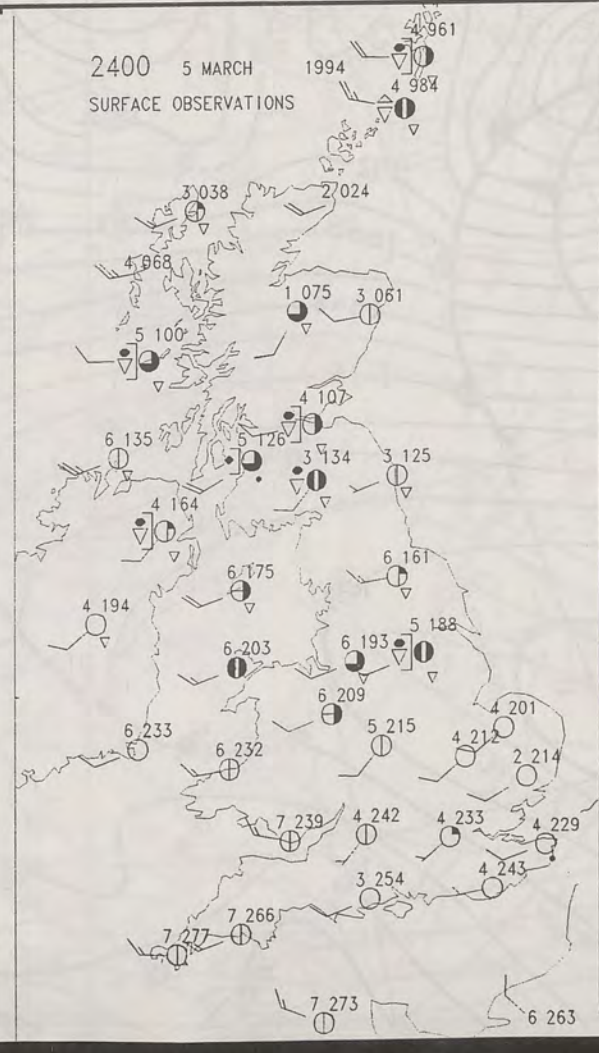
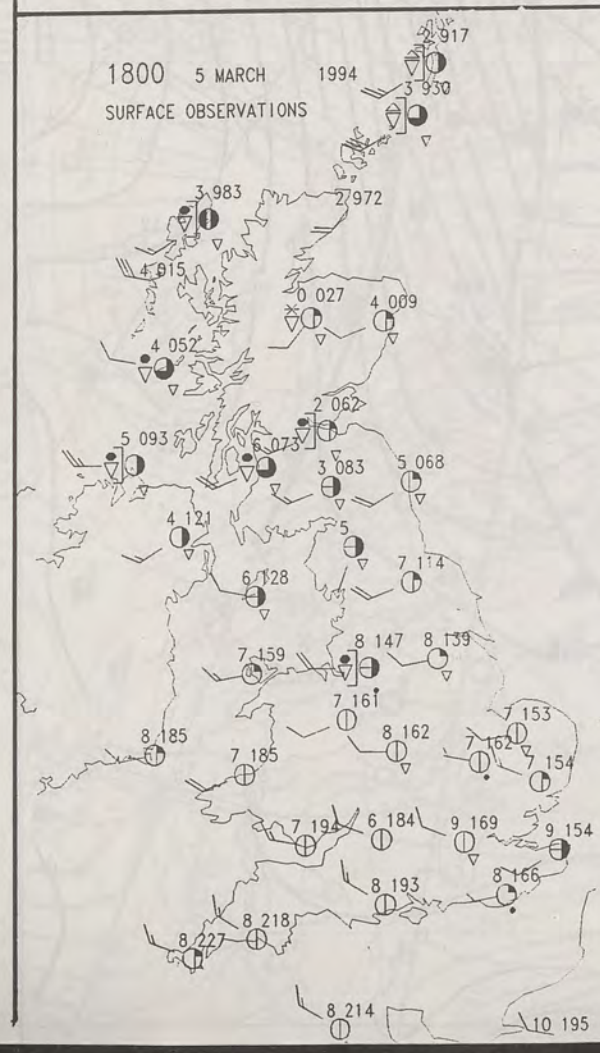
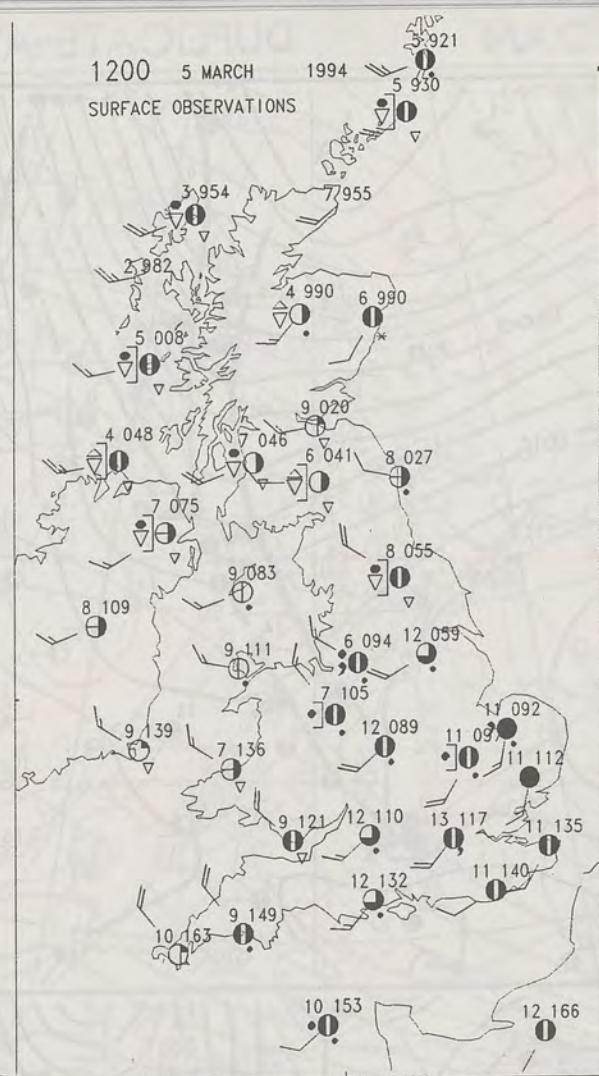
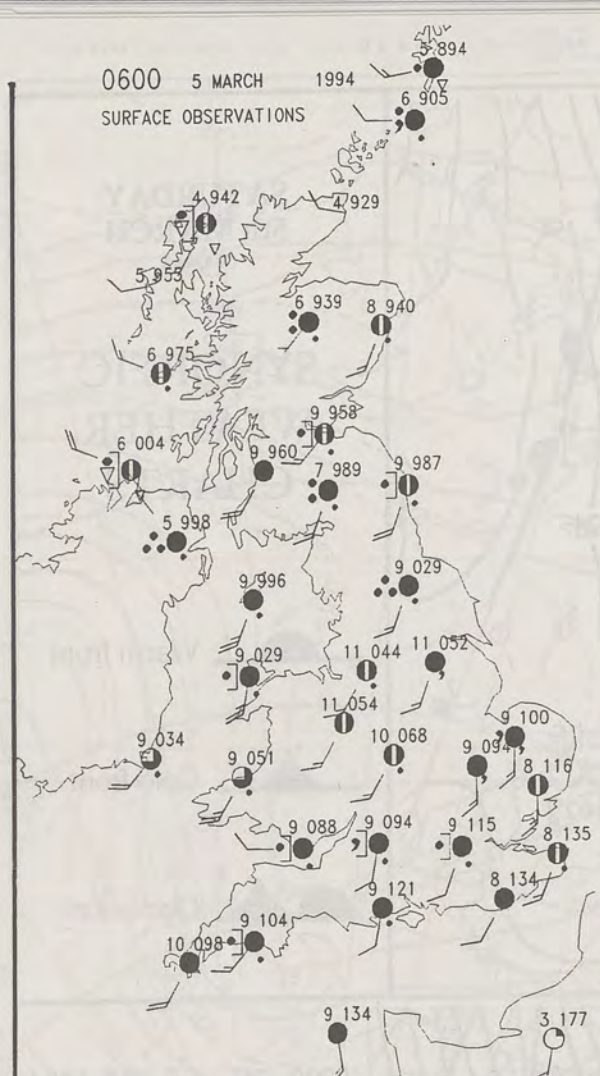
1200



2400



0000 GMT 6 MAR 1994



PLOTTED SURFACE OBSERVATIONS

**SUMMARY OF UK WEATHER
SATURDAY 5th March 1994**

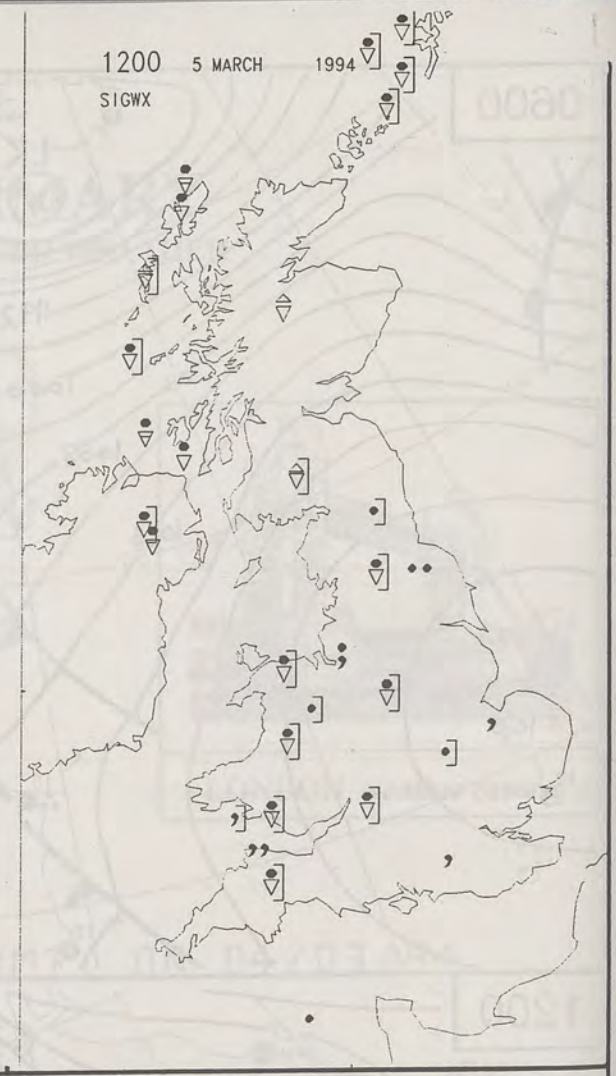
There was a lot of drizzly rain in western parts through the early hours of the morning, accompanied by quite strong winds. Elsewhere it was a mainly cloudy but dry night. By dawn the rain had edged a little further east and some of the showers over Scotland had turned wintry.

During the morning the cloudier weather was becoming more confined to central and eastern parts with the brighter weather, with blustery showers in the north, and in the west. By mid afternoon it was bright over the country and yet again it was very mild in the south.

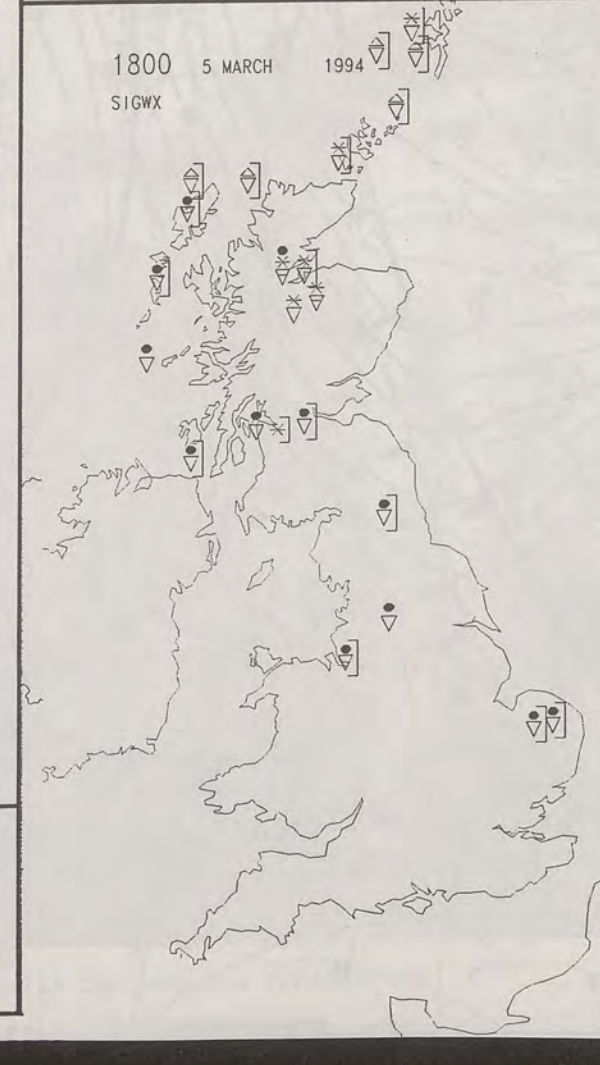
By evening any remaining showers were becoming confined to the northwest with clearing skies in the south. It was a very mild day in the south but cool in the north.

London Weather Centre

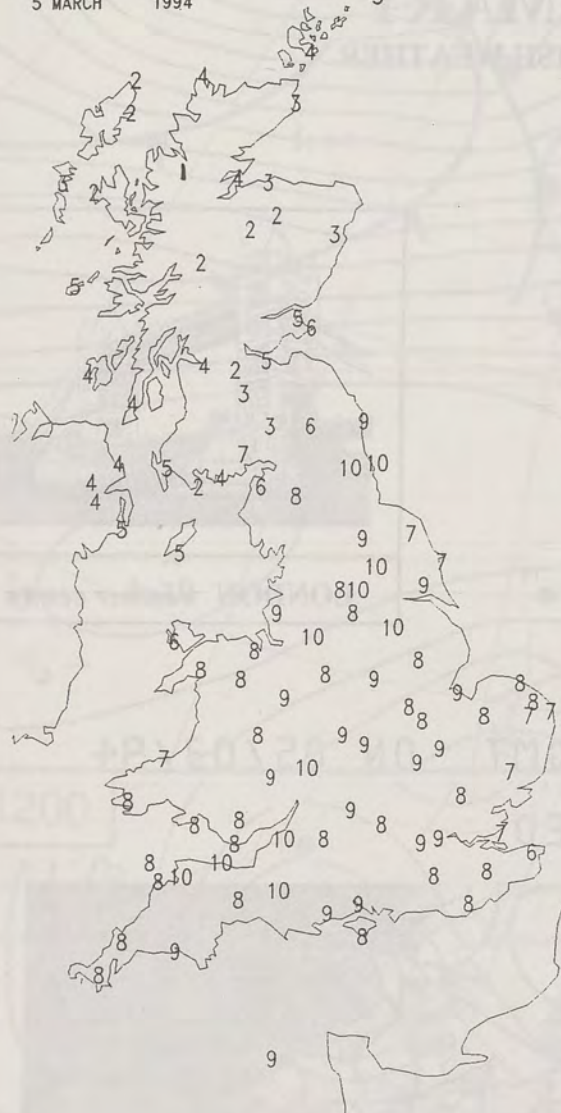
All times are GMT
© Crown Copyright All rights reserved



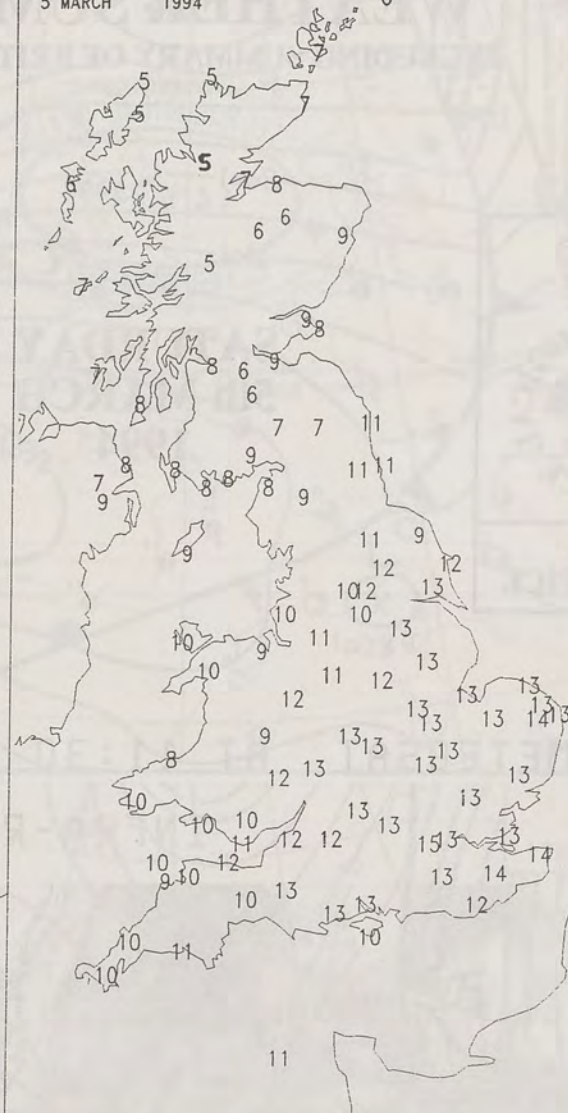
SIGNIFICANT WEATHER CHARTS



NIGHT MINIMUM TEMPERATURE
(DEGREES C)
5 MARCH 1994



DAY MAXIMUM TEMPERATURE
(DEGREES C)
5 MARCH 1994



NIGHT RAINFALL
(MILLIMETRES)
5 MARCH 1994 12 HOURS TO 0900



X INDICATES TRACE TO 0.4 MM
X

DAY RAINFALL
(MILLIMETRES)
5 MARCH 1994 12 HOURS TO 2100



X INDICATES TRACE TO 0.4 MM
X

SUNSHINE (DAWN TO DUSK)
(HOURS)
5 MARCH 1994



X INDICATES 0.1-0.4 HRS
X

EXTREMES FOR SATURDAY 5TH MARCH 1994

Highest Maximum	: 14.6 C Heathrow Airport
Lowest Maximum	: 4.7 C Loch Glascarnoch [Highland]
Lowest Minimum	: 1.0 C Loch Glascarnoch
Lowest Grass Minimum	: -0.6 C Loch Glascarnoch
Most Rain (24 hours from 0900 GMT)	: 8.4 mm Kilmory [Sw Highland]
Most Sun	: 7.9 Hrs Milford Haven [Dyfed]

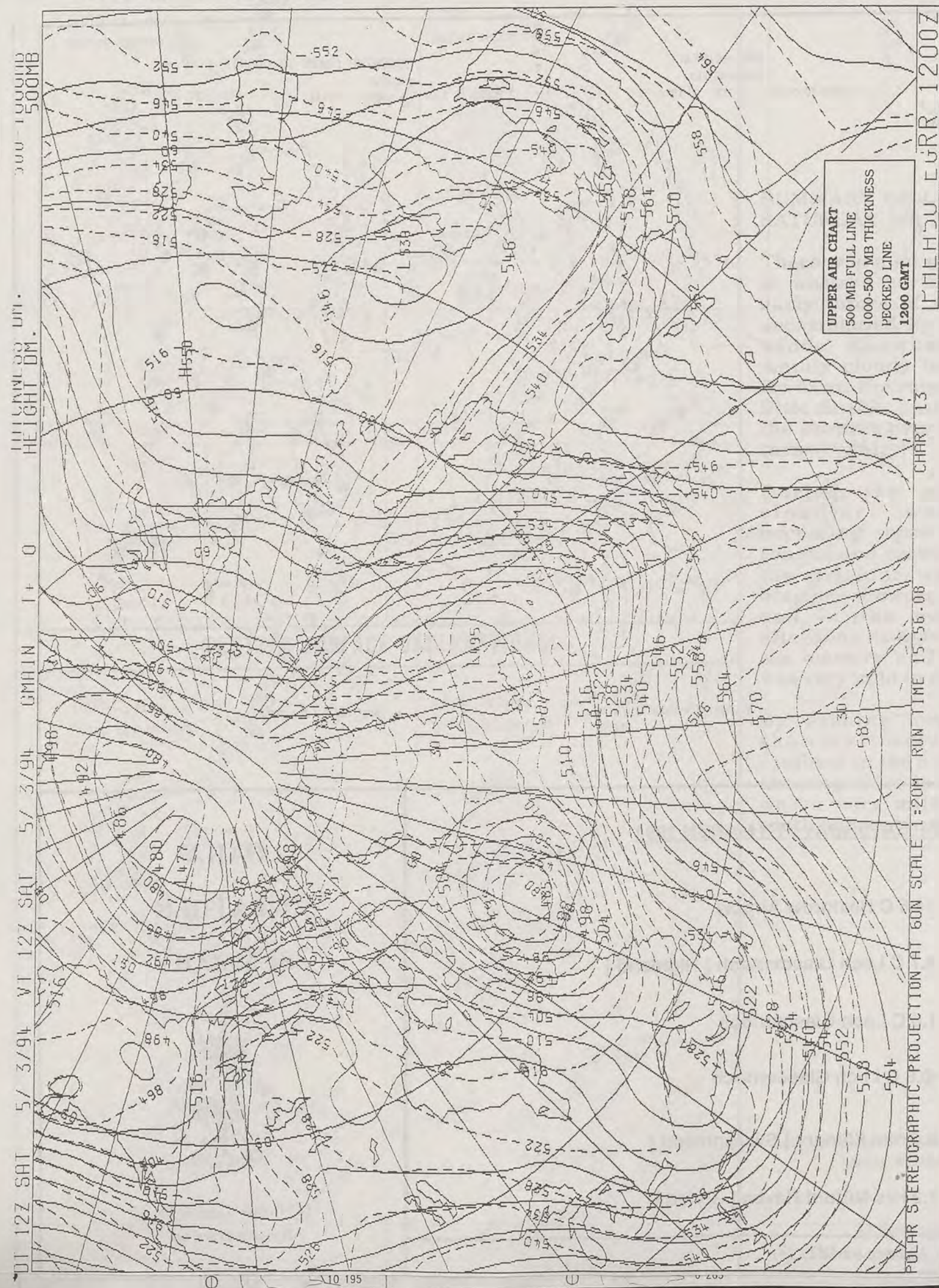
All times are GMT

London Weather Centre
Climate Department
127 Clerkenwell Road
London
EC1R 5DB
Telephone 071 405 4358
Fax 071 404 4314 or 071 696 0571

DAILY WEATHER SUMMARY



© Crown Copyright
All rights reserved



DAILY WEATHER SUMMARY

INCLUDING SUMMARY OF BRITISH WEATHER




SATURDAY
5th MARCH
1994



LONDON *weather centre*

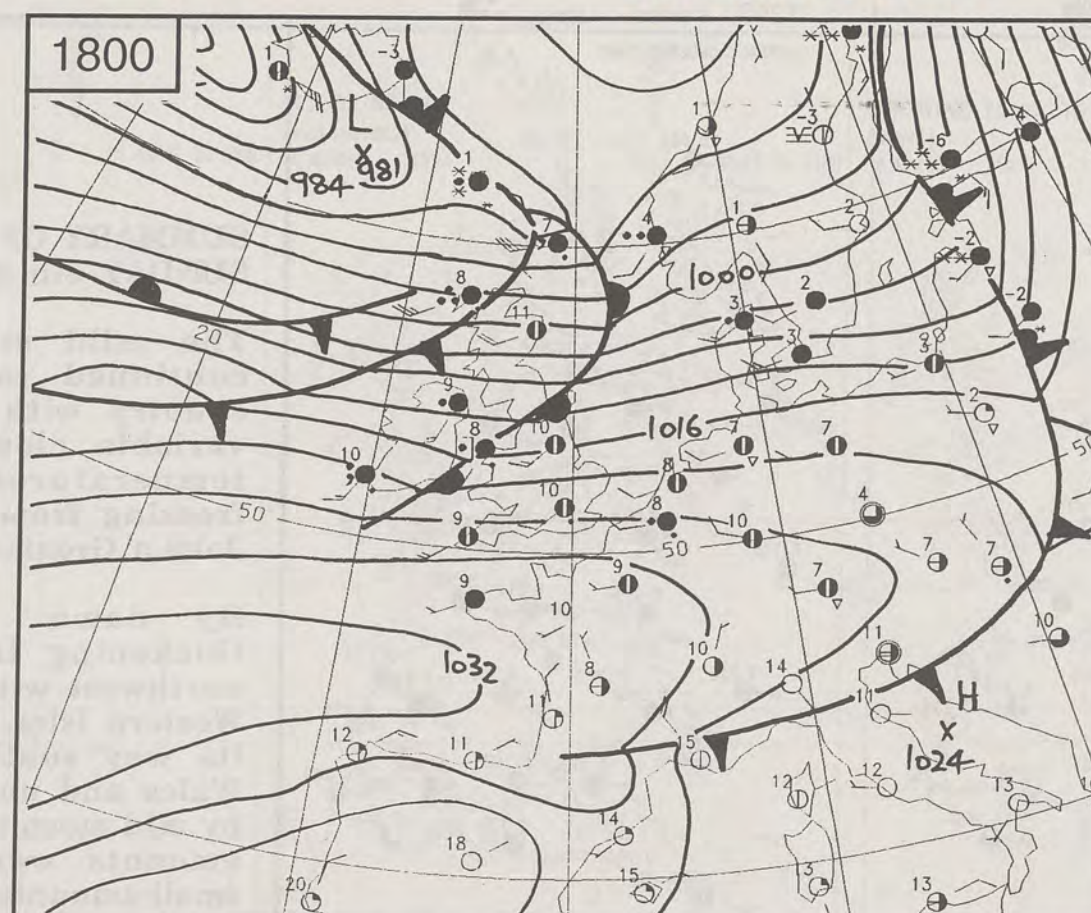
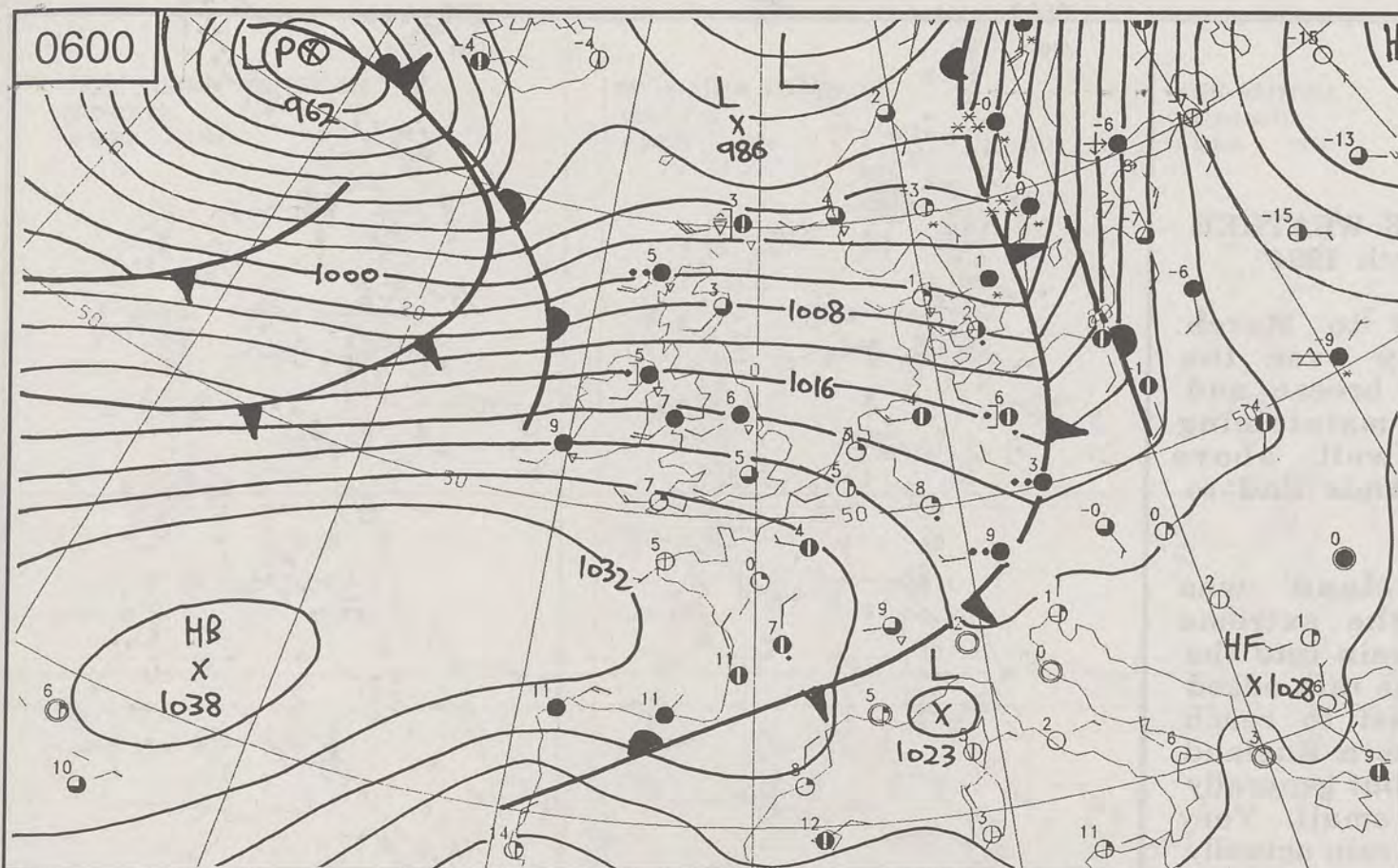
METEOSAT AT 11:30 GMT ON 05/03/94
INFRA-RED



CLOUD-TOP OR LAND/SEA TEMPERATURE
COLD WARM




NOT FOR LOAN

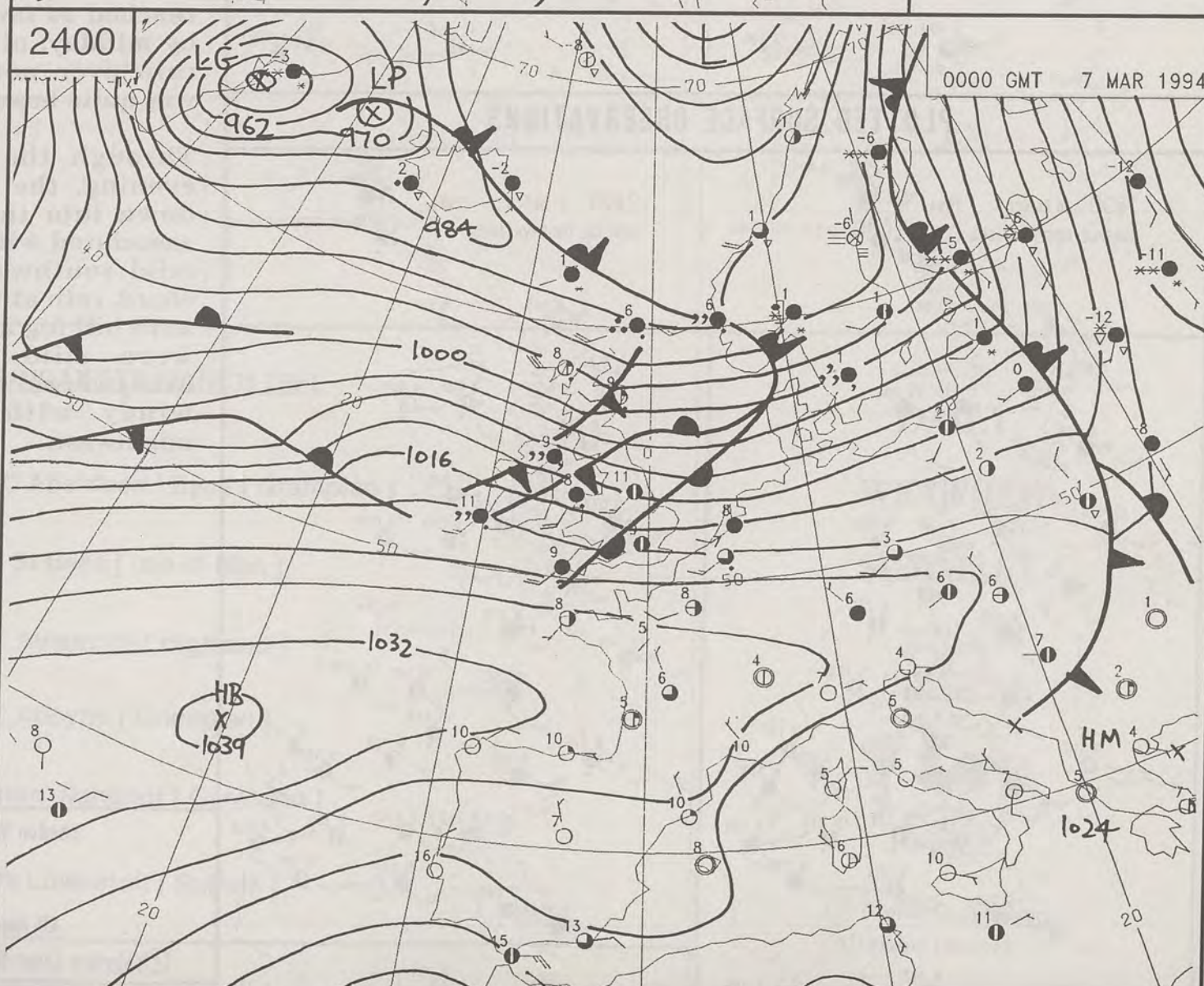
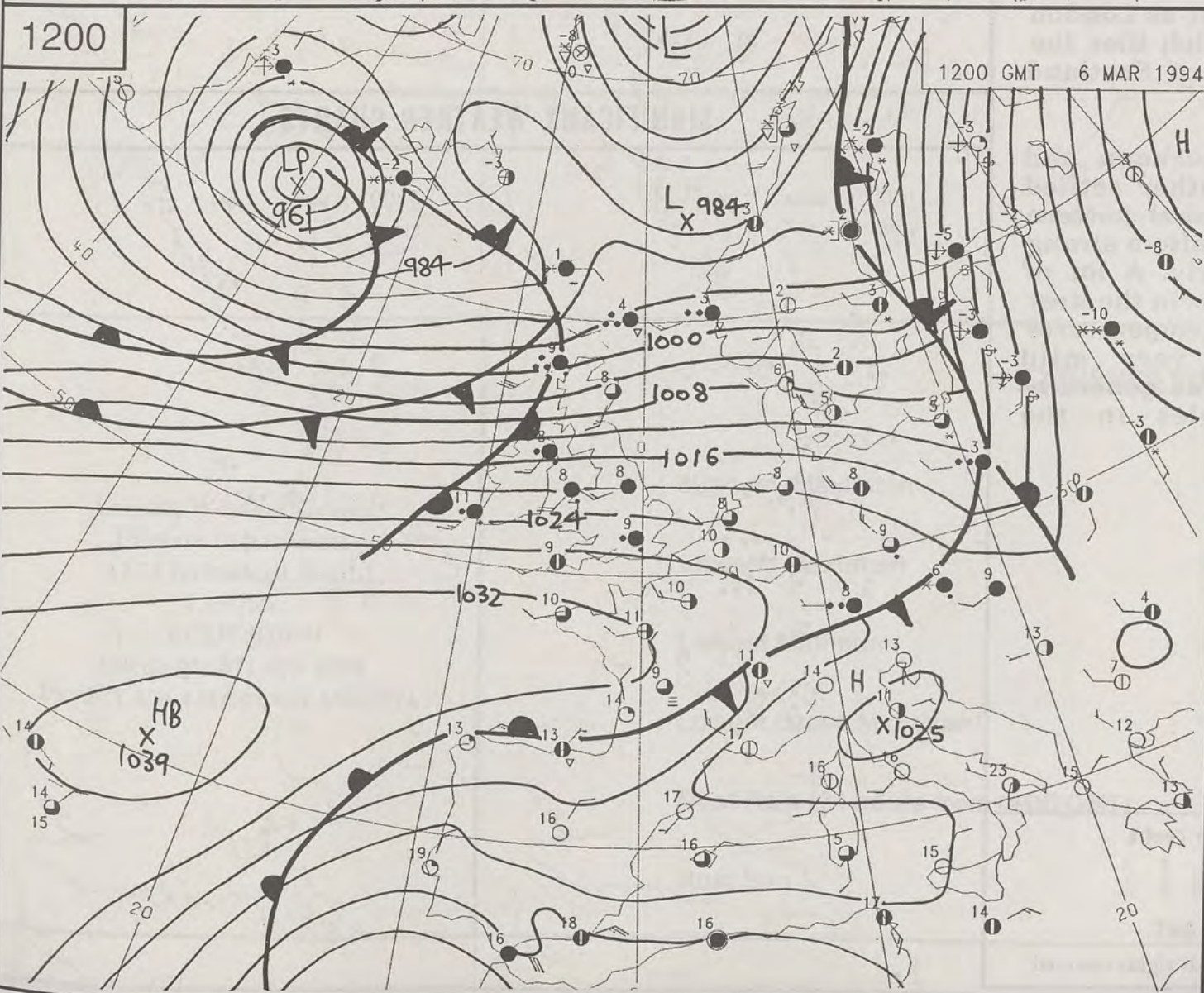
DUPLICATE ALSO

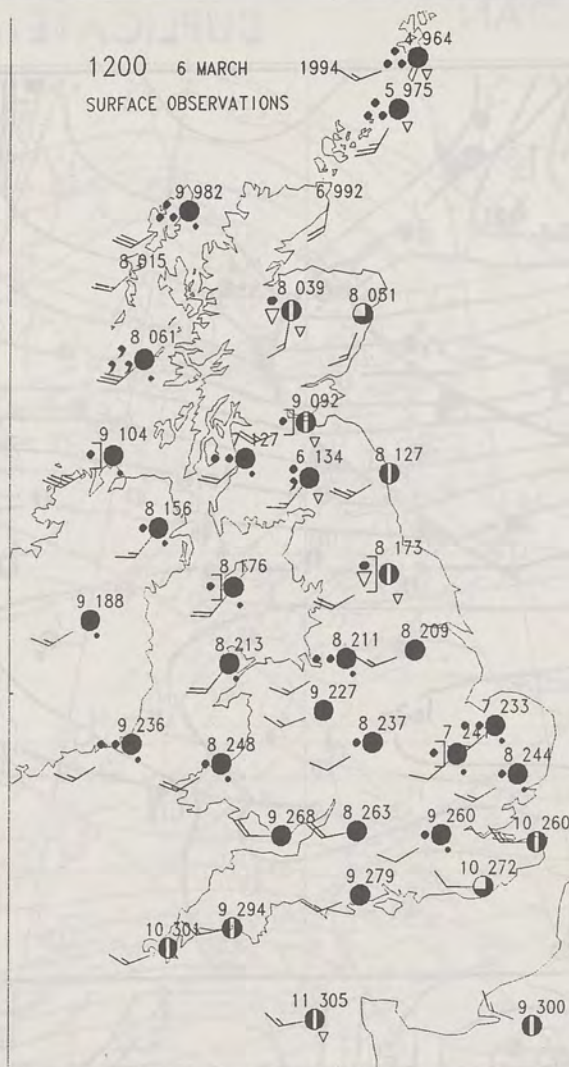
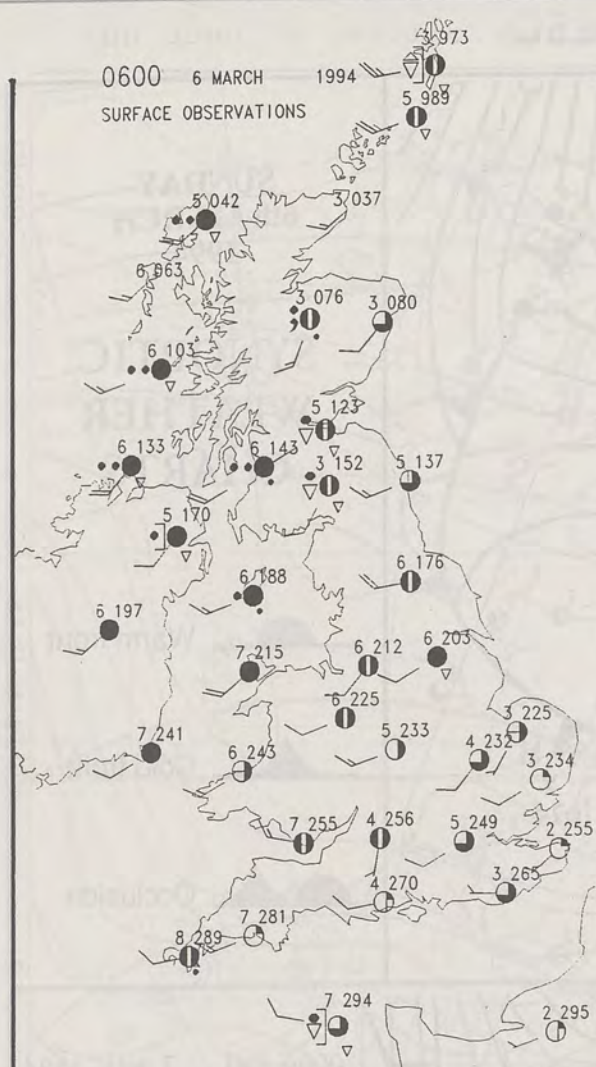


SUNDAY
6th MARCH
1994

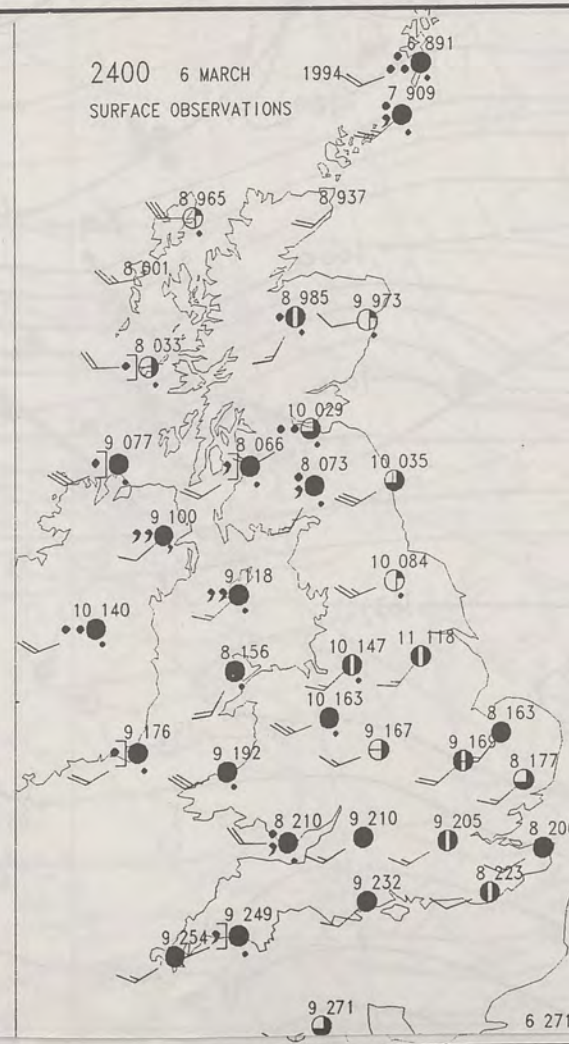
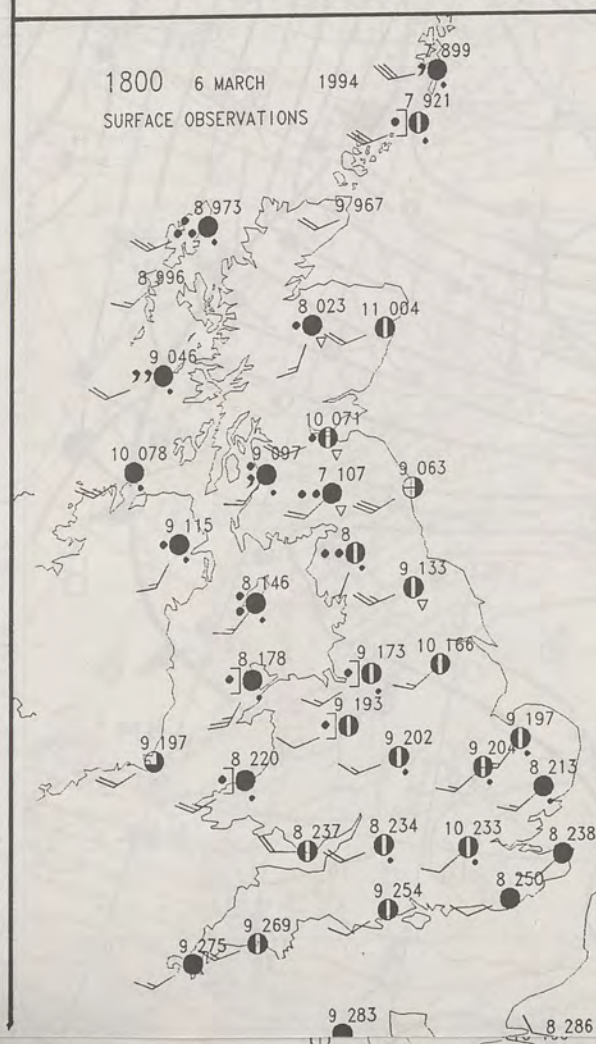
SYNOPTIC WEATHER CHARTS

-  Warm front
-  Cold front
-  Occlusion





PLOTTED SURFACE OBSERVATIONS



SUMMARY OF UK WEATHER SUNDAY 6th March 1994

The mild start to March continued today over the country with a breeze and variable cloud maintaining temperatures well above freezing from Lands End to John o' Groats.

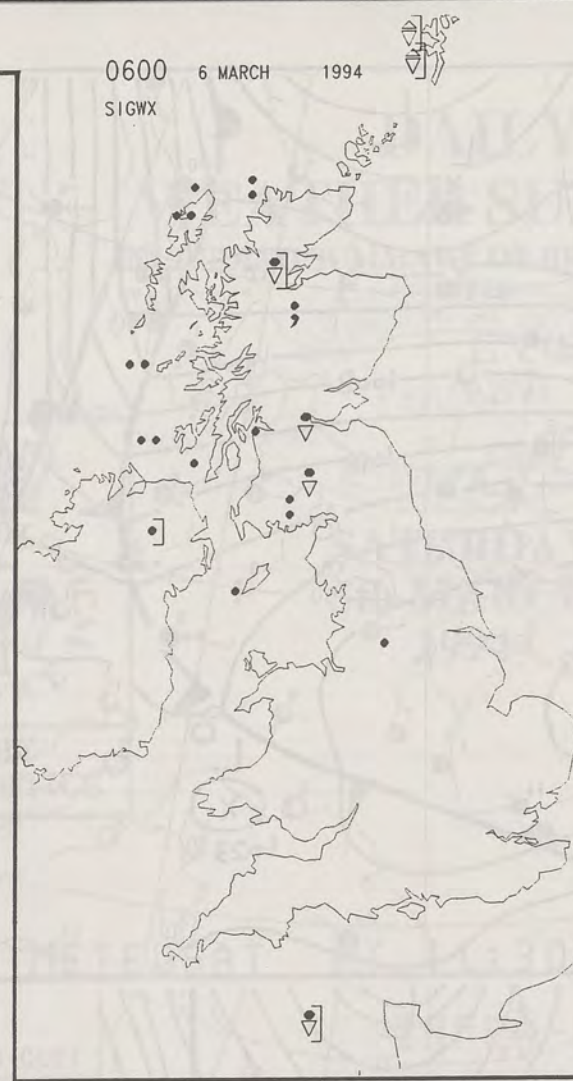
By dawn, cloud was thickening in the extreme northwest with rain into the Western Isles. The rain edged its way southeast to reach Wales and northern England by mid morning but generally amounts were small. Very small amounts of rain actually reached as far east as London by midday, at which time the rain over northern Scotland was quite heavy.

Through the afternoon and evening, the weather settled down into the usual pattern associated with quite a strong mild southwesterly. A lot of cloud, rain at times in the west with hill fog and temperatures were mild or very mild everywhere. It was generally windy with gales in the northwest.

London Weather Centre

All times are GMT

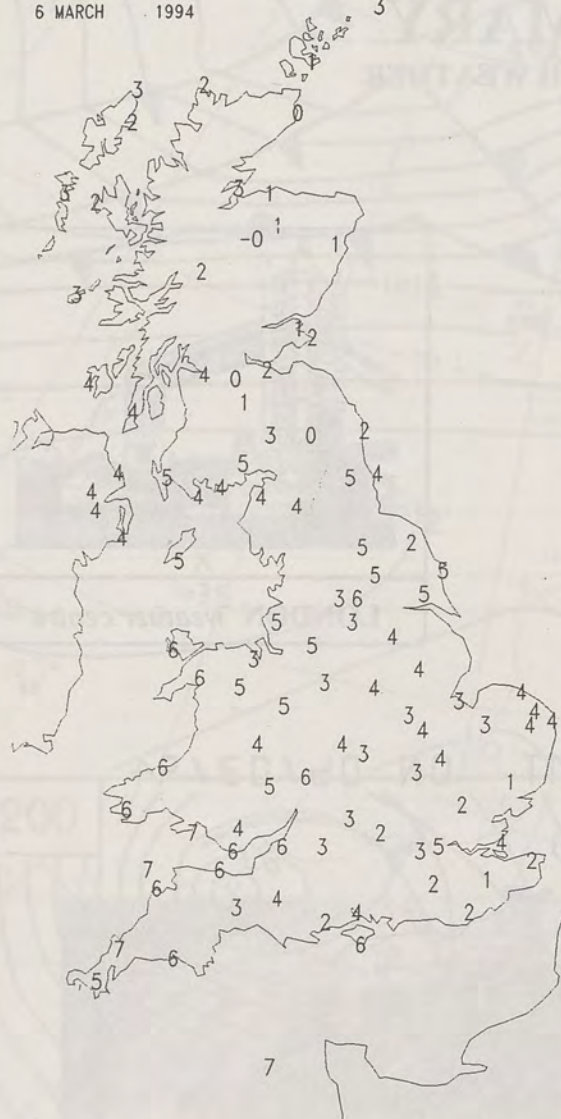
© Crown Copyright All rights reserved



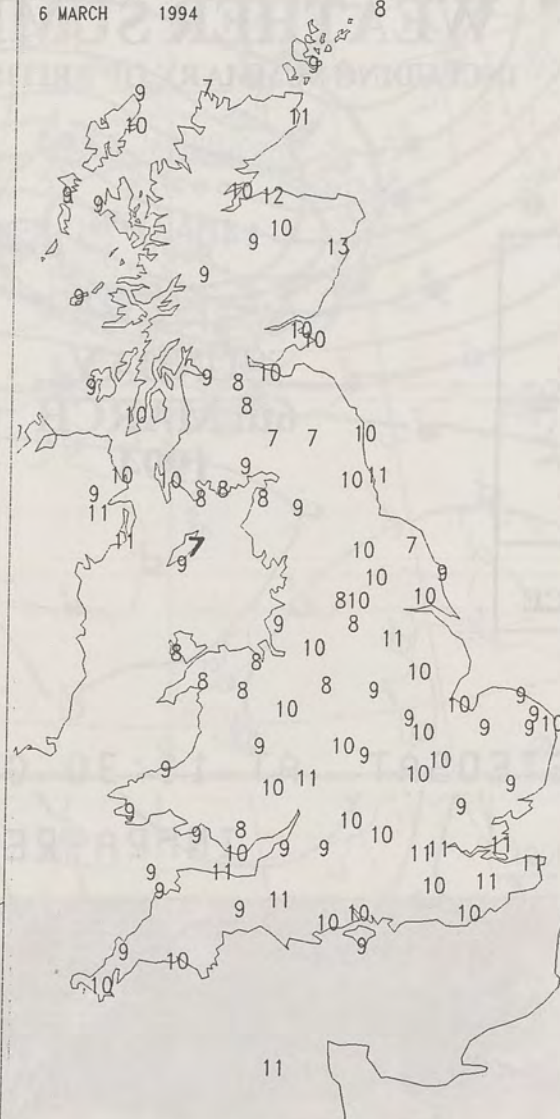
SIGNIFICANT WEATHER CHARTS



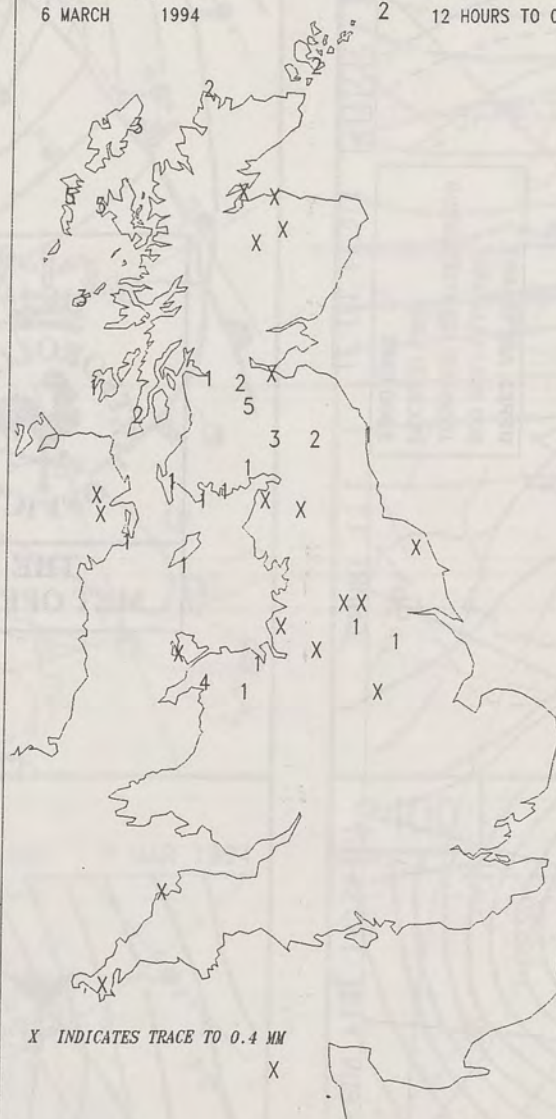
NIGHT MINIMUM TEMPERATURE
(DEGREES C)
6 MARCH 1994



DAY MAXIMUM TEMPERATURE
(DEGREES C)
6 MARCH 1994



NIGHT RAINFALL
(MILLIMETRES)
6 MARCH 1994



DAY RAINFALL
(MILLIMETRES)
6 MARCH 1994



SUNSHINE (DAWN TO DUSK)
(HOURS)
6 MARCH 1994



X INDICATES TRACE TO 0.4 MM

X INDICATES TRACE TO 0.4 MM

X INDICATES 0.1-0.4 HRS

EXTREMES FOR SUNDAY 6TH MARCH 1994

Highest Maximum	: 12.9 C Aberdeen / Dyce [Grampian]
Lowest Maximum	: 6.9 C St Bees [Isle of Man]
Lowest Minimum	: -0.1 C Aviemore [Highland]
Lowest Grass Minimum	: -6.0 C Aboyne [Grampian]
Most Rain (24 hours from 0900 GMT)	: 16.5 mm Nantmor [Gwynedd]
Most Sun	: 5.0 Hrs Lowestoft [Suffolk]

All times are GMT

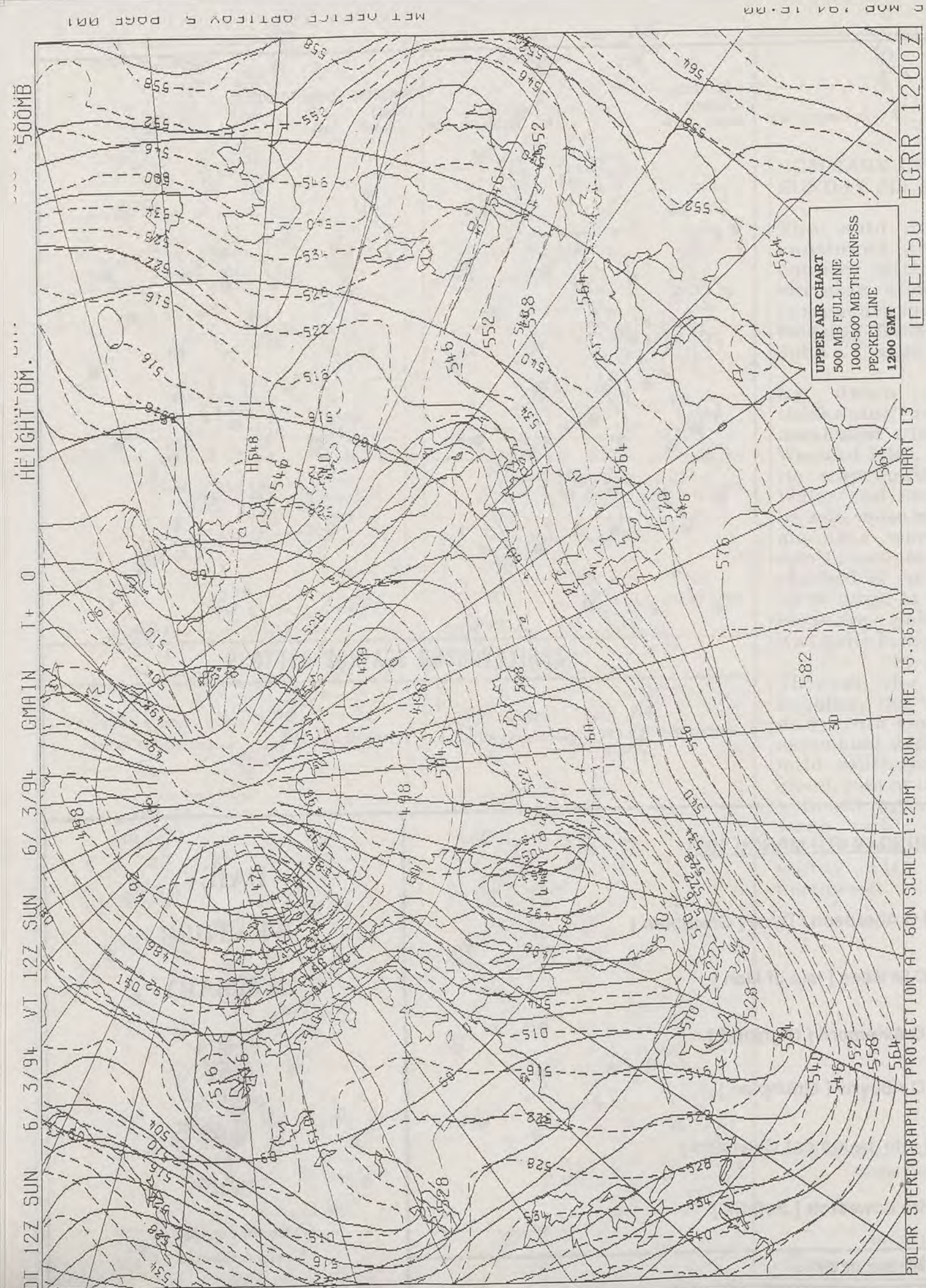
London Weather Centre
Climate Department
127 Clerkenwell Road
London
EC1R 5DB

Telephone 071 405 4358
Fax 071 404 4314 or 071 696 0571

DAILY WEATHER SUMMARY



© Crown Copyright
All rights reserved



DAILY WEATHER SUMMARY

INCLUDING SUMMARY OF BRITISH WEATHER




SUNDAY
6th MARCH
1994



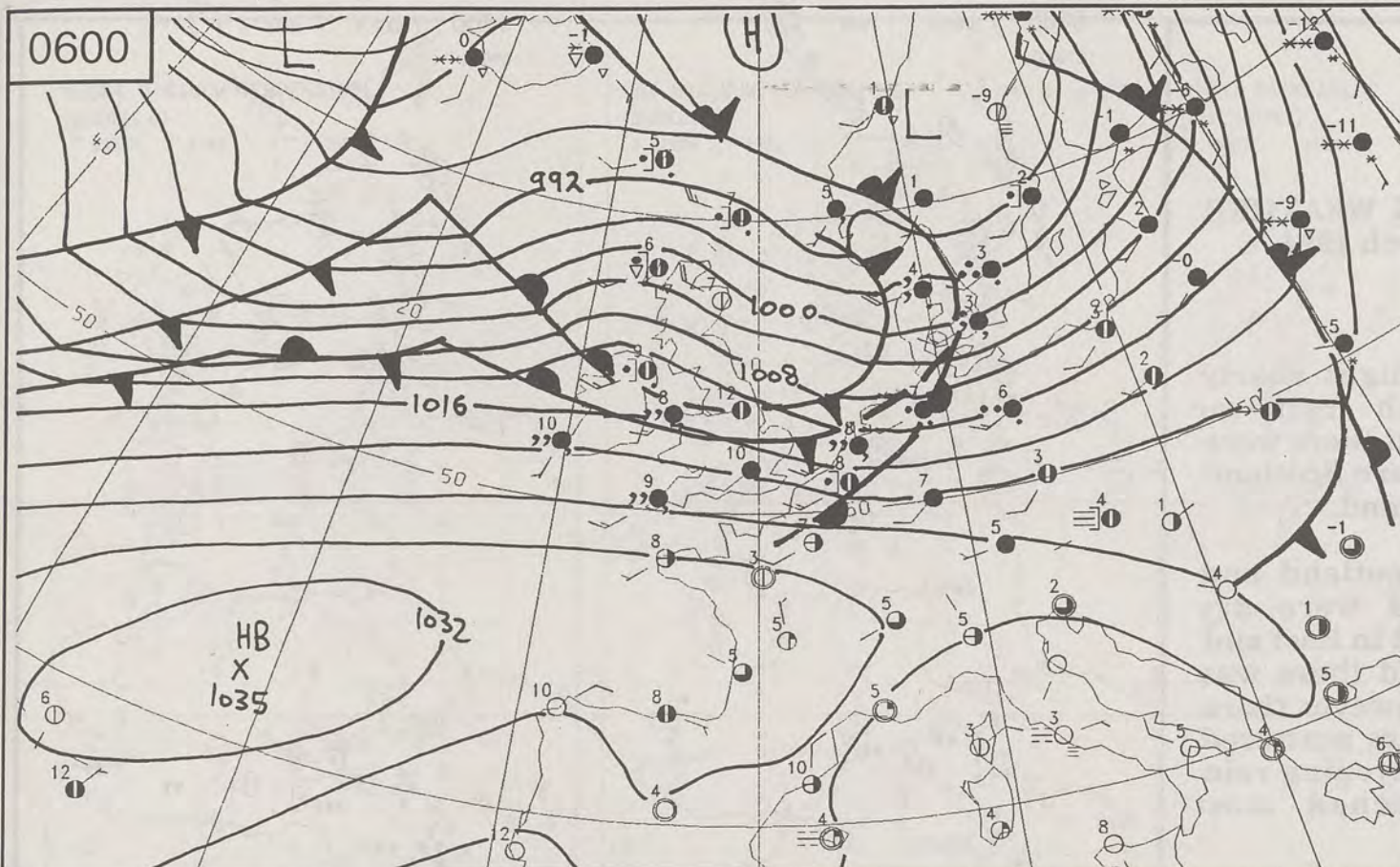
LONDON *weather centre*

METEOSAT AT 11:30 GMT ON 06/03/94
INFRA-RED

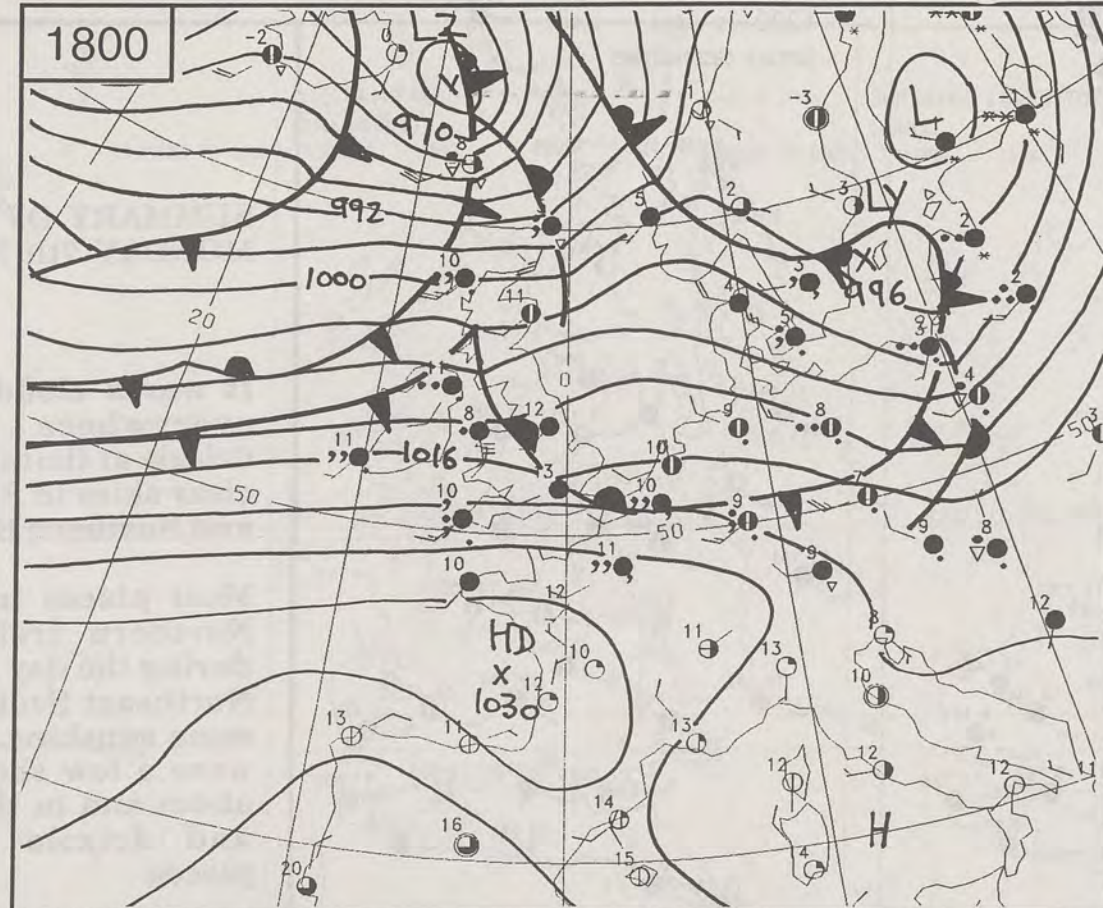


CLOUD-TOP OR LAND/SEA TEMPERATURE
COLD WARM

0600

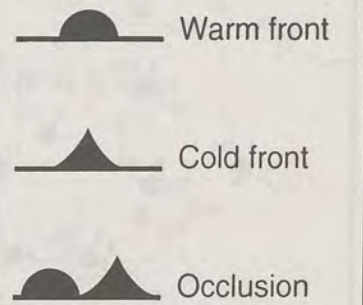


1800



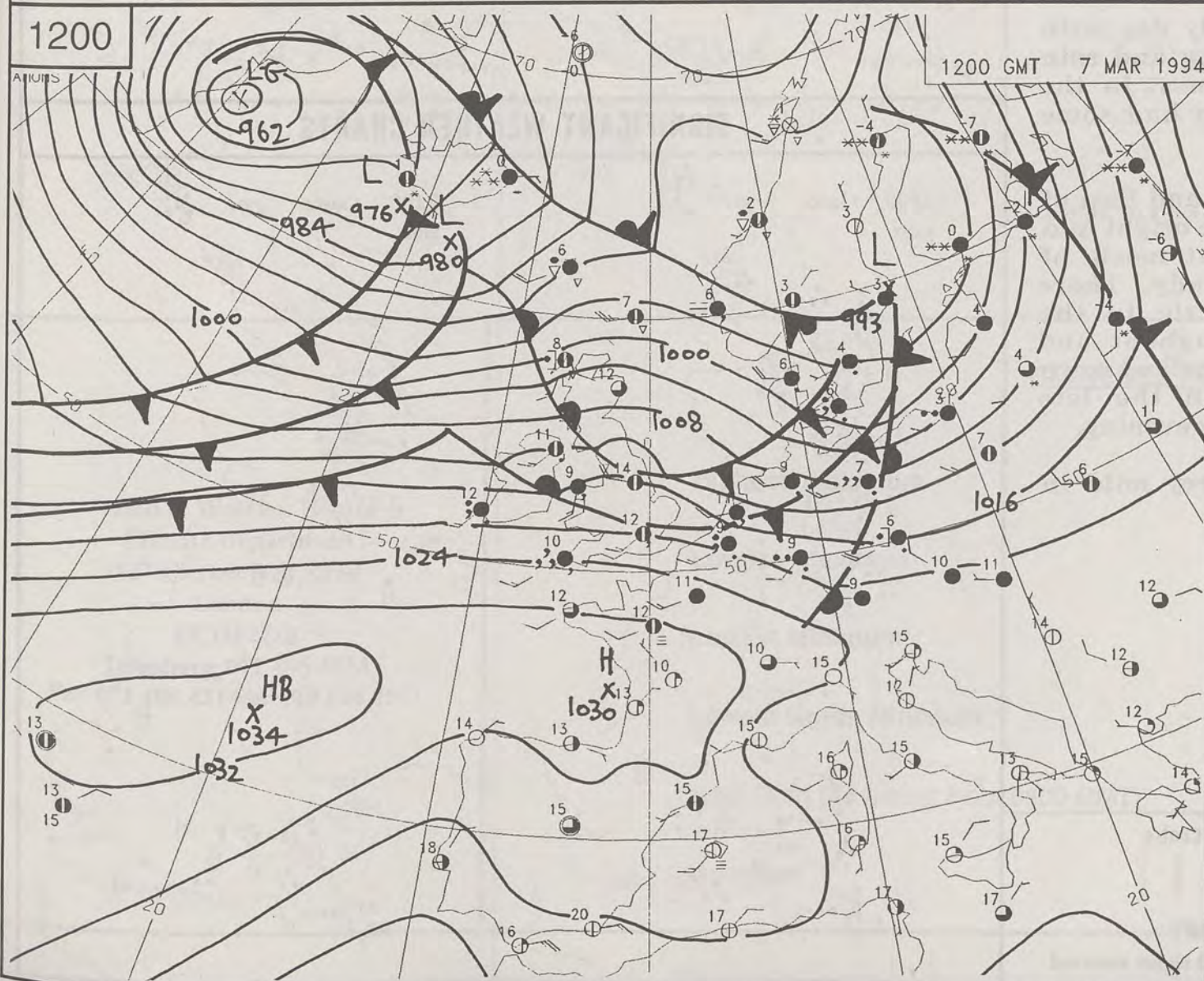
MONDAY
7th MARCH
1994

SYNOPTIC WEATHER CHARTS



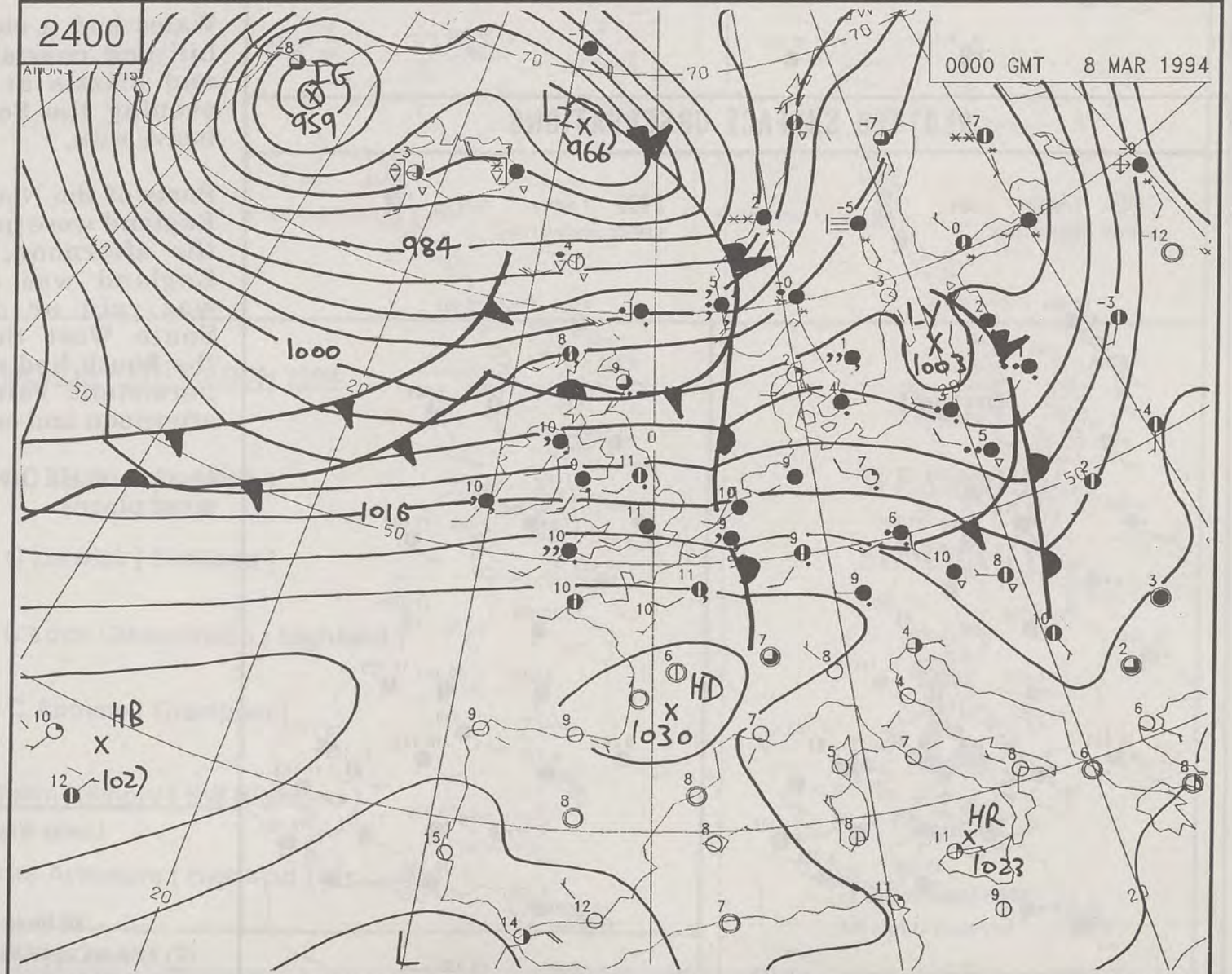
1200

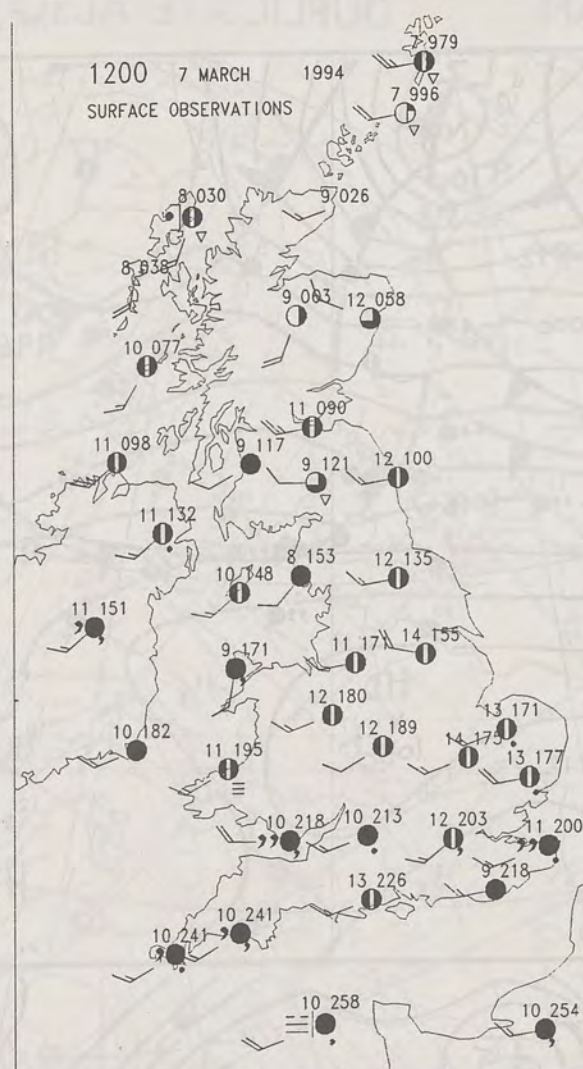
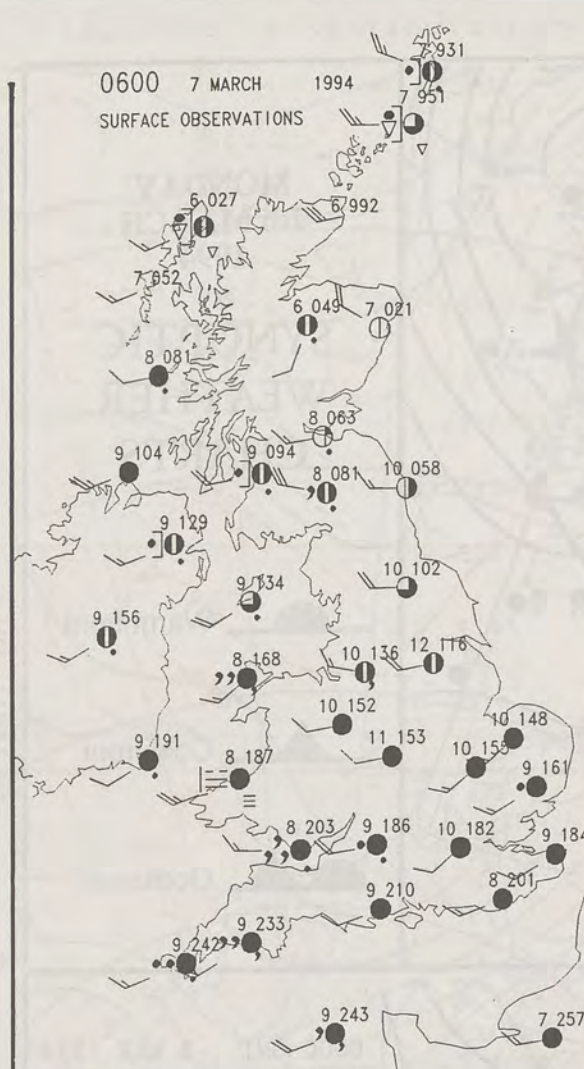
1200 GMT 7 MAR 1994



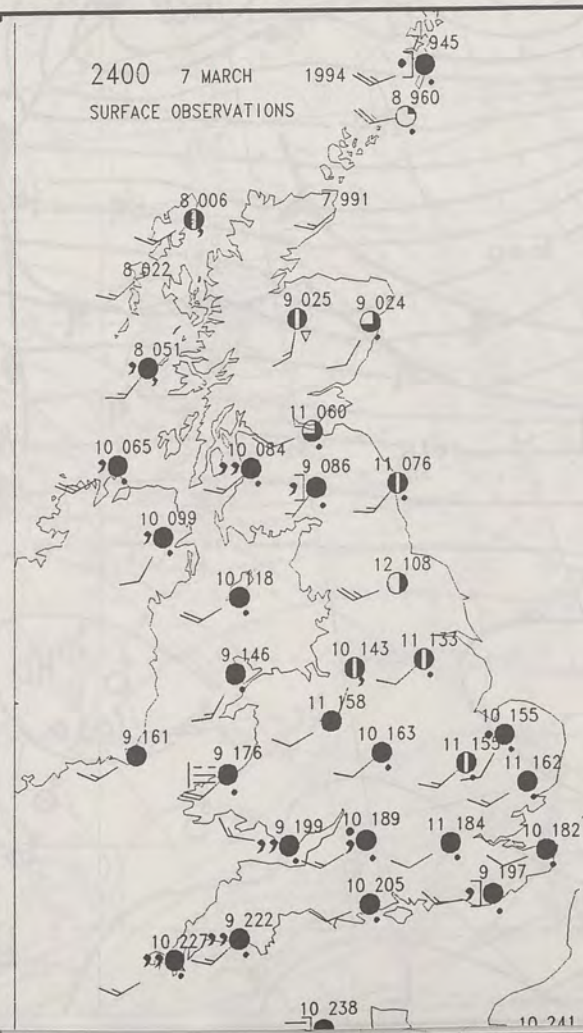
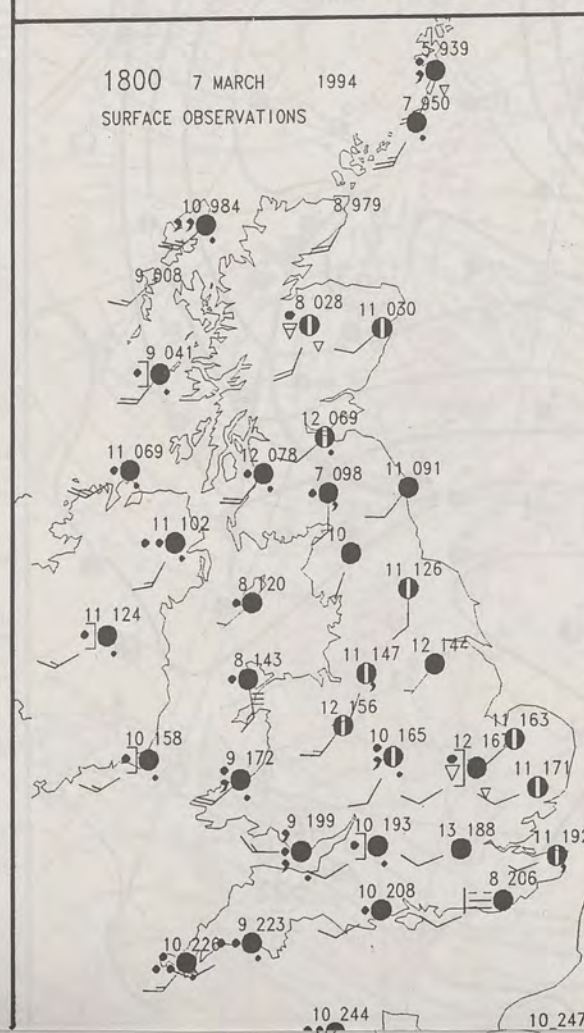
2400

0000 GMT 8 MAR 1994





PLOTTED SURFACE OBSERVATIONS



SUMMARY OF UK WEATHER MONDAY 7th March 1994

It was a cloudy night nearly everywhere with rain or drizzle at times, but there were clear skies in Eastern Scotland and Northern England.

Most places in Scotland and Northern Ireland were dry during the day and in East and Northeast Scotland there was some sunshine. However there were a few showers scattered about and in the evening rain and drizzle reached most places.

Wales had a cloudy day with hill and coastal fog and rain and drizzle at times. In the evening the South had some heavy rain.

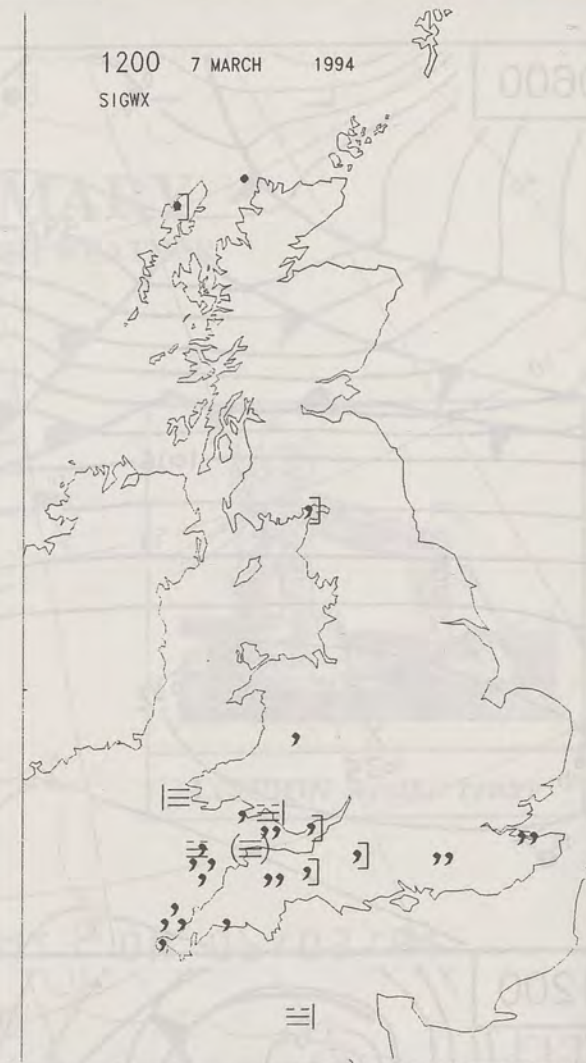
Parts of the North and East of England were quite bright into the afternoon, but much of England was cloudy. There was rain or drizzle in the South West throughout and the South had a spell of more persistent rain in the late afternoon and early evening.

It was mild or very mild in most places.

London Weather Centre

All times are GMT

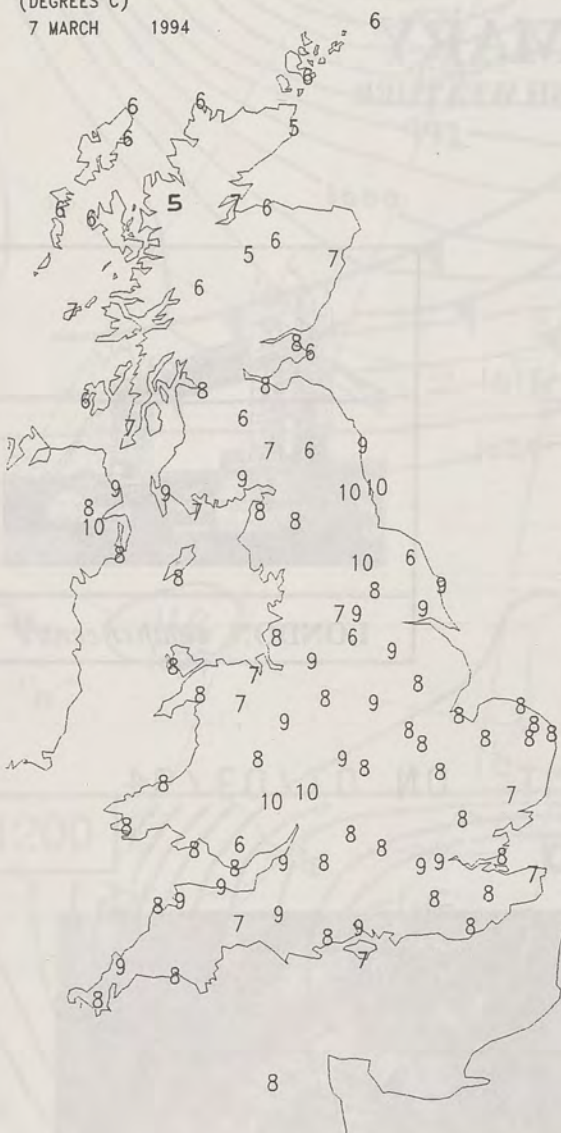
© Crown Copyright All rights reserved



SIGNIFICANT WEATHER CHARTS



NIGHT MINIMUM TEMPERATURE
(DEGREES C)
7 MARCH 1994



DAY MAXIMUM TEMPERATURE
(DEGREES C)
7 MARCH 1994



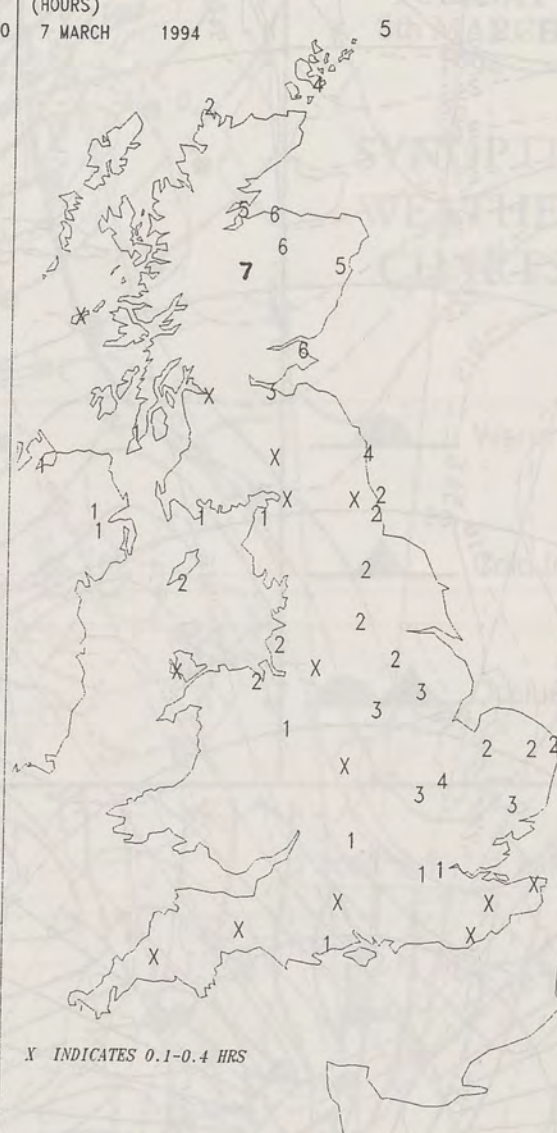
NIGHT RAINFALL
(MILLIMETRES)
7 MARCH 1994



DAY RAINFALL
(MILLIMETRES)
7 MARCH 1994



SUNSHINE (DAWN TO DUSK)
(HOURS)
7 MARCH 1994



EXTREMES FOR MONDAY 7TH MARCH 1994

Highest Maximum	: 15.4 C Marham [Norfolk]
Lowest Maximum	: 7.8 C Lerwick [Shetland]
Lowest Minimum	: 4.6 C Loch Glascarnoch [Highland]
Lowest Grass Minimum	: -0.8 C Aboyne [Grampian]
Most Rain (24 hours from 0900 GMT)	: 26.6 mm Kilmory [SW Highland]
Most Sun	: 7.5 Hrs Aviemore [Highland]

All times are GMT

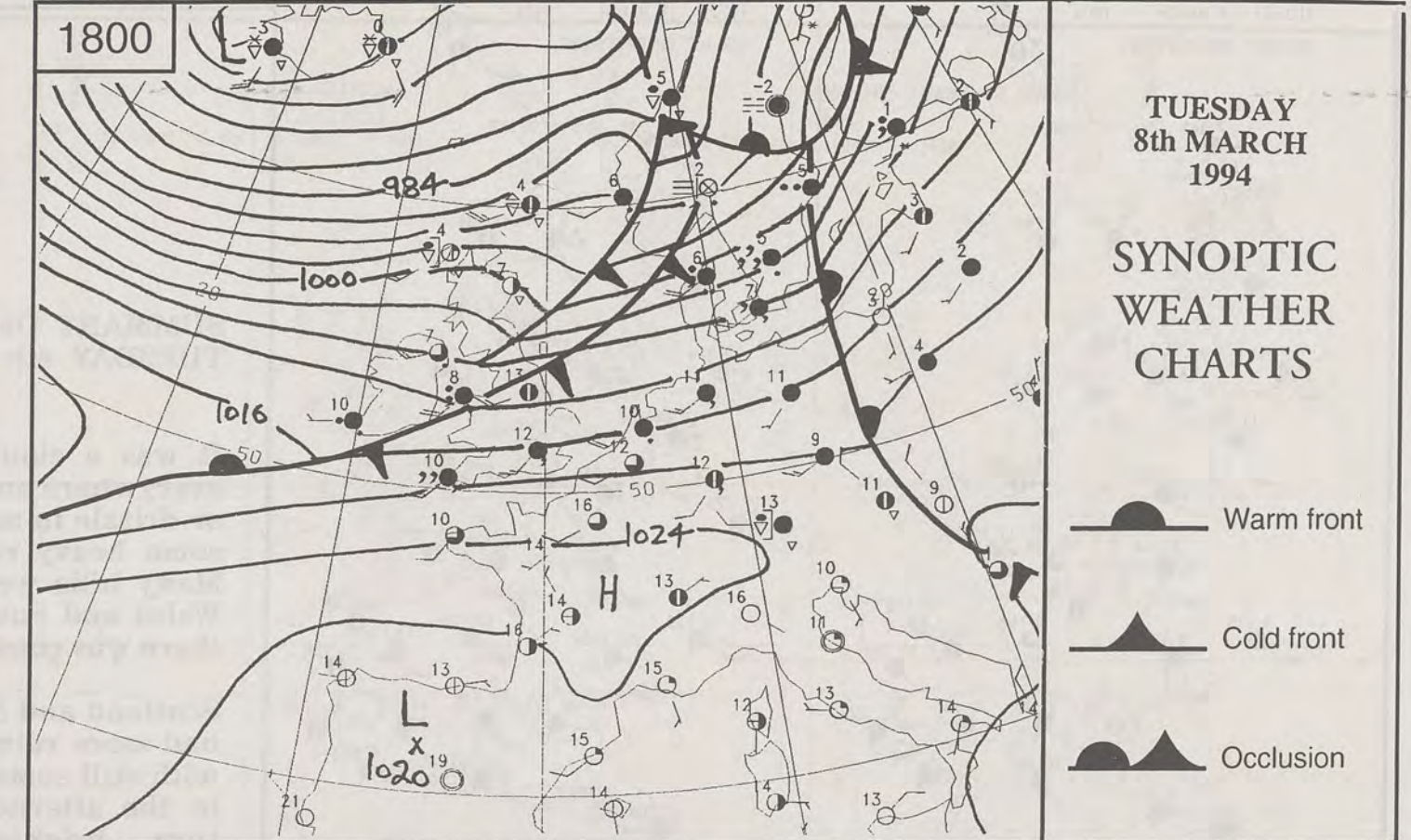
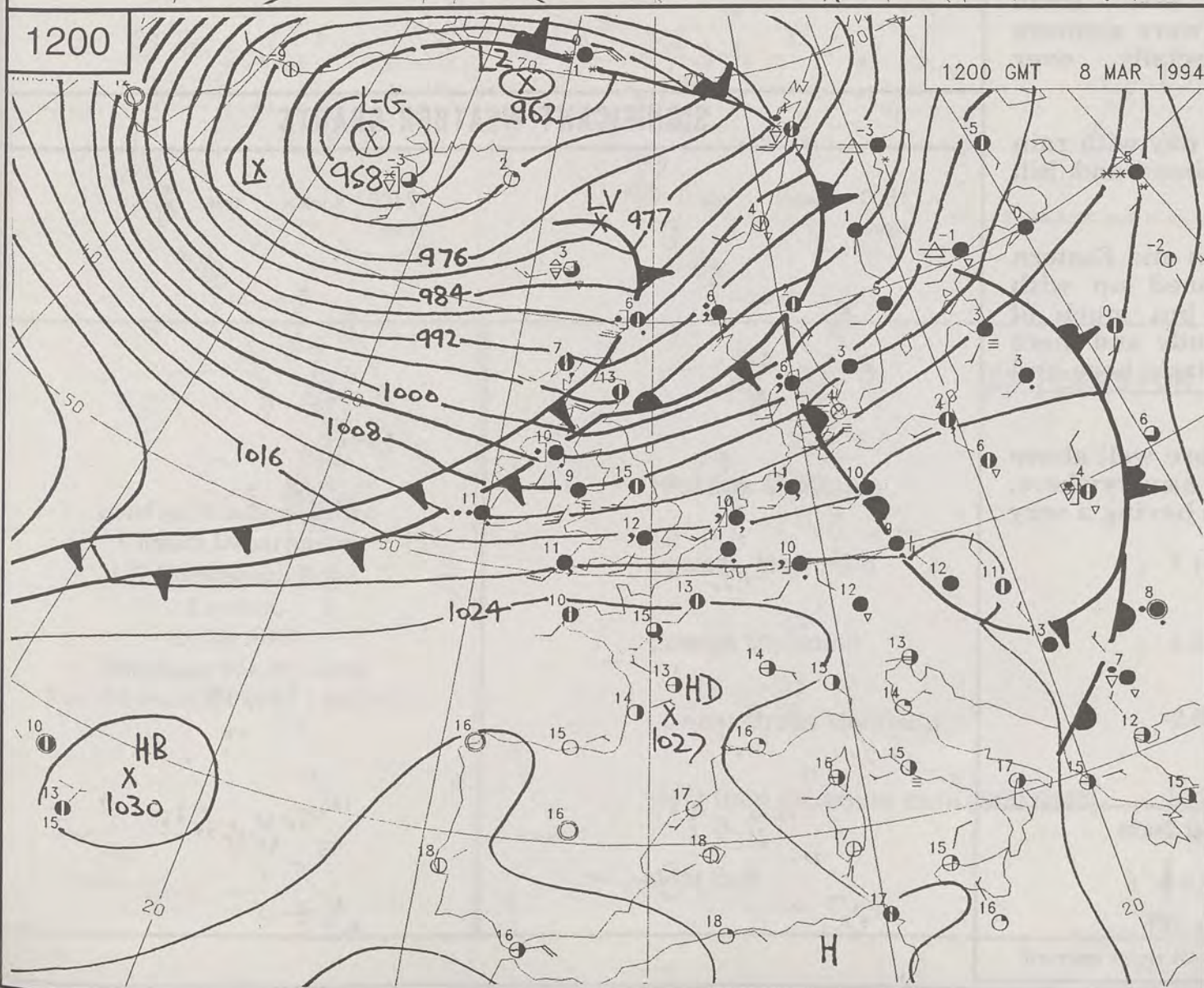
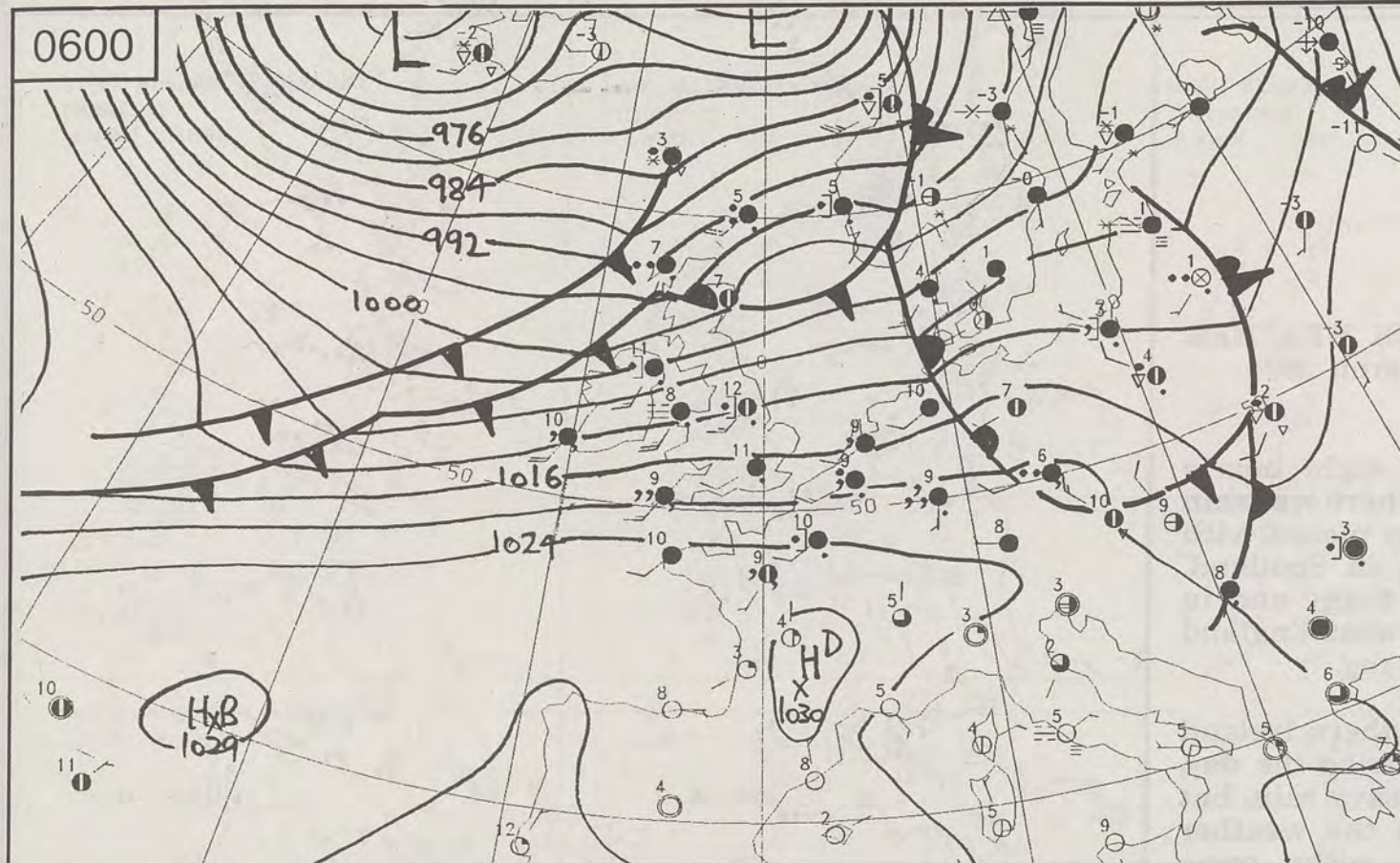
London Weather Centre
Climate Department
127 Clerkenwell Road
London
EC1R 5DB
Telephone 071 405 4358
Fax 071 404 4314 or 071 696 0571

DAILY WEATHER SUMMARY



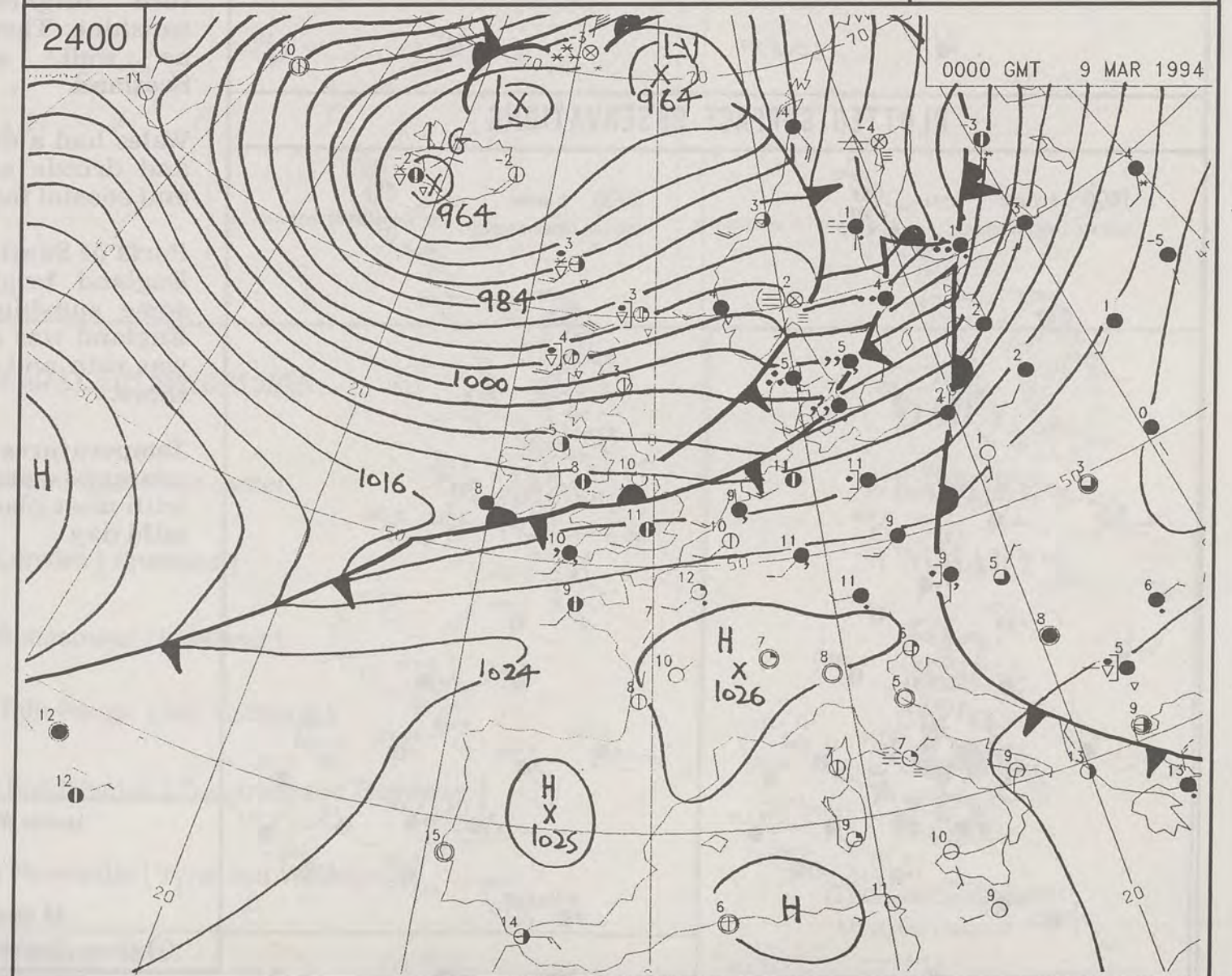
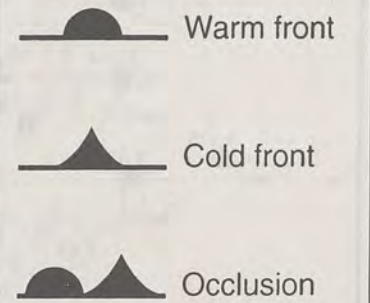
© Crown Copyright
All rights reserved

WARM

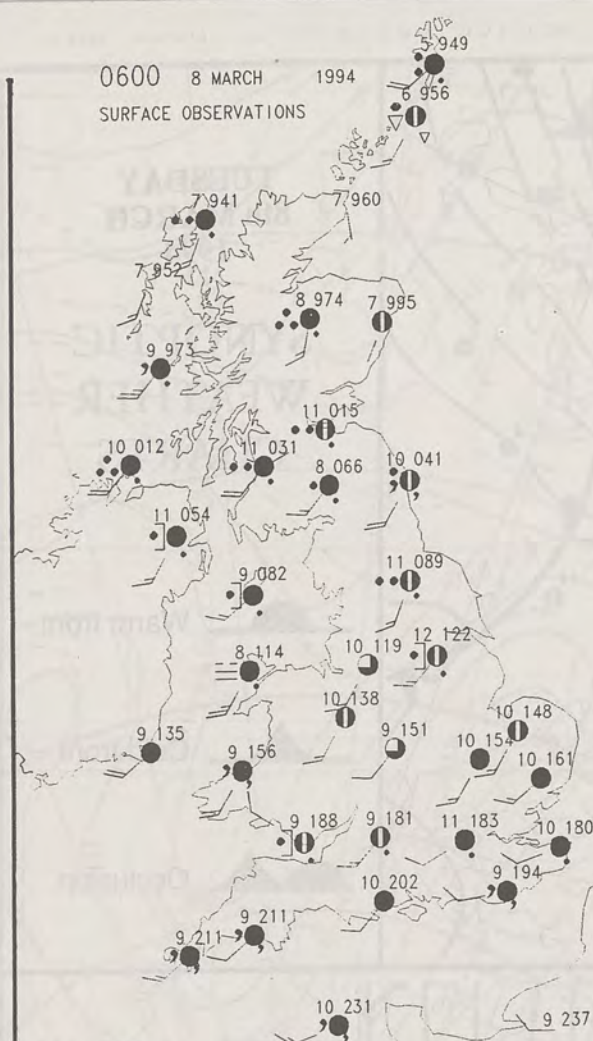


TUESDAY
8th MARCH
1994

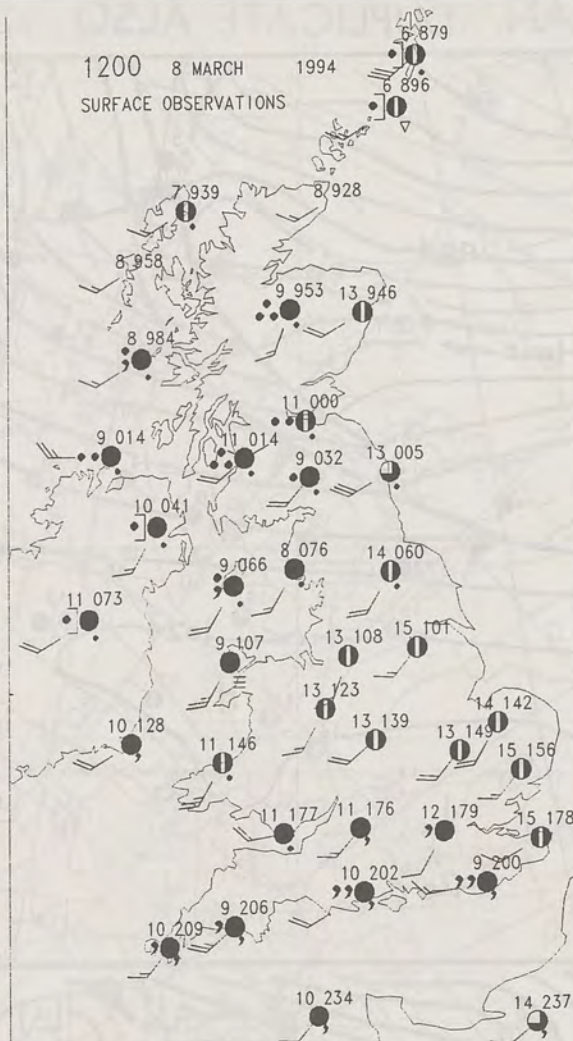
SYNOPTIC
WEATHER
CHARTS



0600 8 MARCH 1994
SURFACE OBSERVATIONS

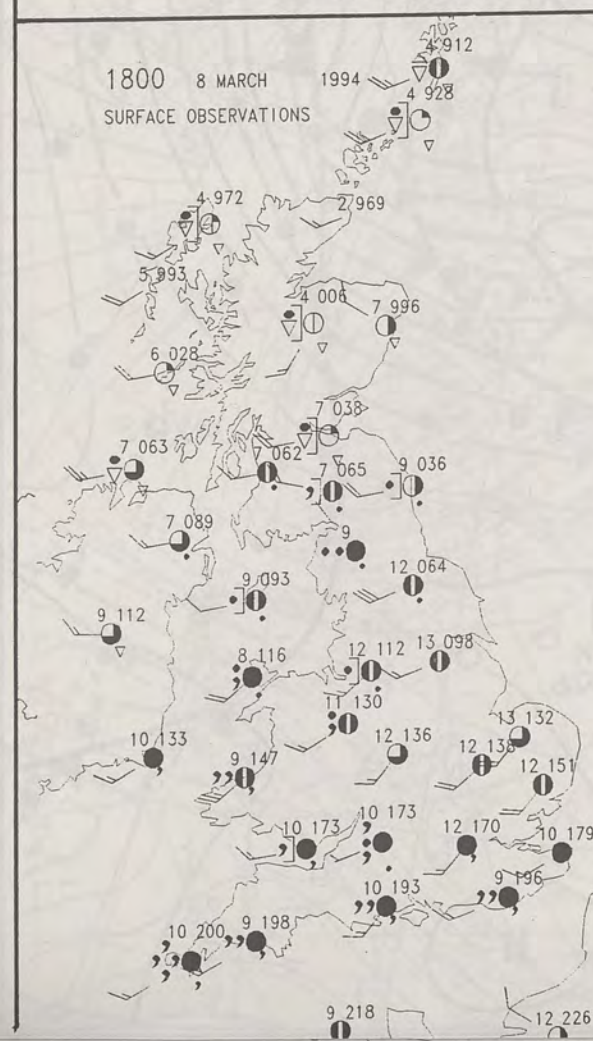


1200 8 MARCH 1994
SURFACE OBSERVATIONS

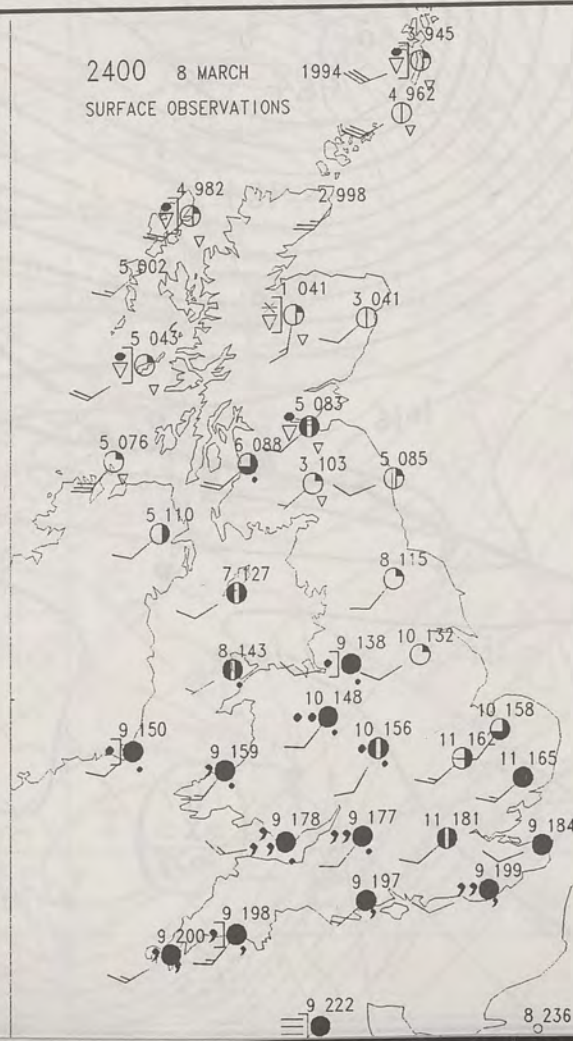


PLOTTED SURFACE OBSERVATIONS

1800 8 MARCH 1994
SURFACE OBSERVATIONS



2400 8 MARCH 1994
SURFACE OBSERVATIONS



SUMMARY OF UK WEATHER TUESDAY 8th March 1994

It was a cloudy night nearly everywhere and there was rain or drizzle in many places, with some heavy rain in Scotland. Many hills were foggy and in Wales and Southwest England there was coastal fog.

Scotland and Northern Ireland had more rain during the day, with still some heavy rain, but in the afternoon the weather turn brighter with some sunshine. There were showers as well, especially over Scotland.

Wales had a dull day with rain and drizzle at times and hill and coastal fog.

Parts of Southern and Eastern England brightened up with some sunshine, but much of England was cloudy and there was rain and drizzle here and there.

Temperatures were well above average nearly everywhere, with most places having a very mild day.

London Weather Centre

All times are GMT

© Crown Copyright All rights reserved

0600 8 MARCH 1994
SIGWX



1200 8 MARCH 1994
SIGWX



SIGNIFICANT WEATHER CHARTS

1800 8 MARCH 1994
SIGWX



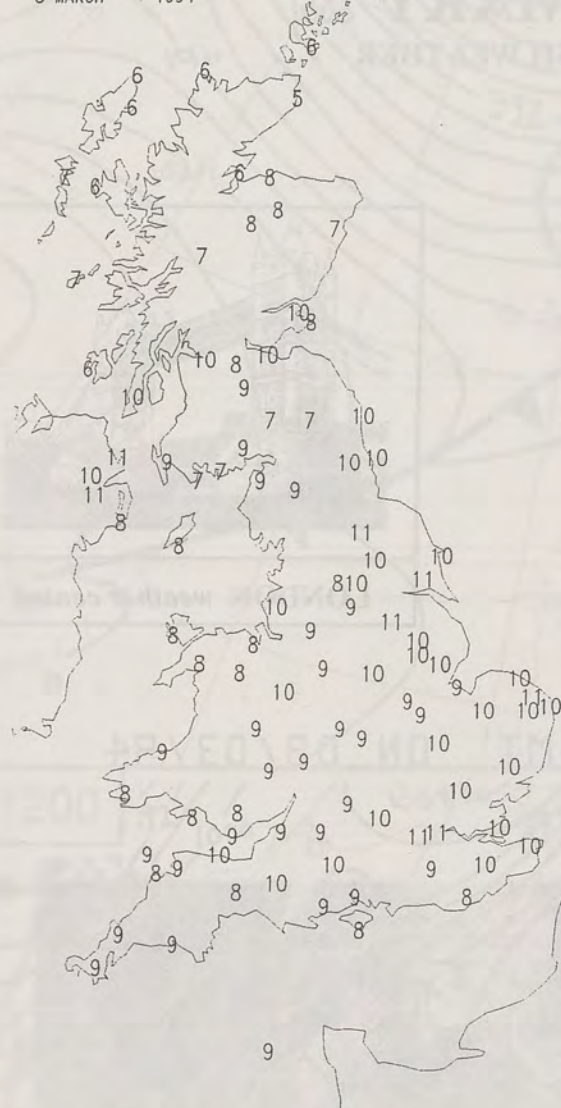
2400 8 MARCH 1994
SIGWX



NIGHT MINIMUM TEMPERATURE

(DEGREES C)

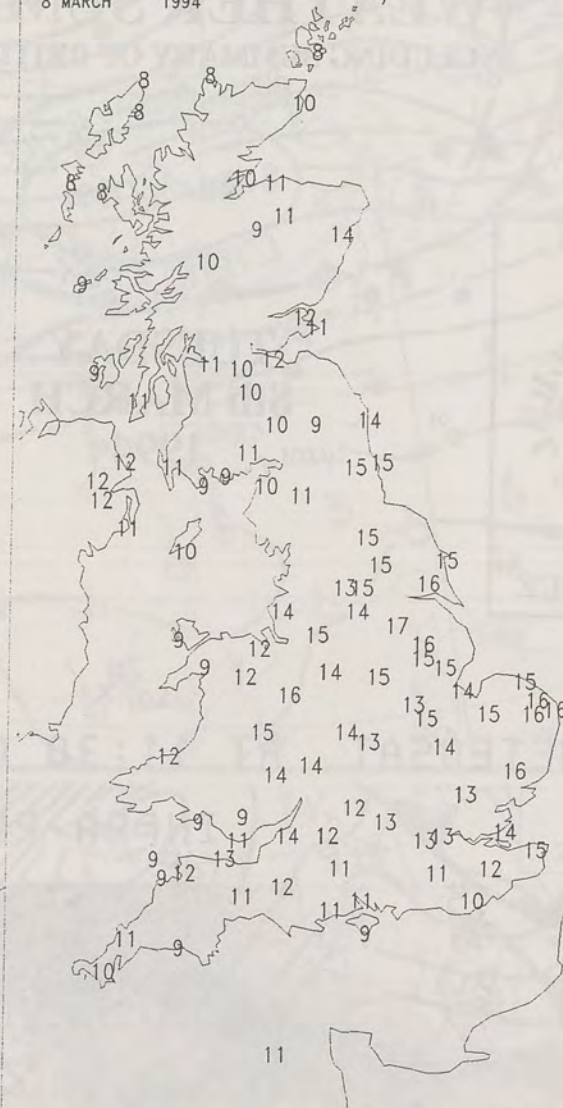
8 MARCH 1994



DAY MAXIMUM TEMPERATURE

(DEGREES C)

8 MARCH 1994



NIGHT RAINFALL

(MILLIMETRES)

8 MARCH 1994



X INDICATES TRACE TO 0.4 MM
X

DAY RAINFALL

(MILLIMETRES)

8 MARCH 1994



X INDICATES TRACE TO 0.4 MM
X

SUNSHINE (DAWN TO DUSK)

(HOURS)

8 MARCH 1994



X INDICATES 0.1-0.4 HRS

EXTREMES FOR TUESDAY 8TH MARCH 1994

Highest Maximum	: 16.8 C Finningley / Doncaster
Lowest Maximum	: 7.1 C Lerwick [Shetland]
Lowest Minimum	: 4.3 C Baltasound [Shetland]
Lowest Grass Minimum	: -0.6 C Tain Range [NE Scotland]
Most Rain (24 hours from 0900 GMT)	: 15.8 C Eskdalemuir [Dumfries and Galloway]
Most Sun	: 4.8 Hrs Newcastle [Tyne and Wear]

All times are GMT

London Weather Centre

Climate Department

127 Clerkenwell Road

London

EC1R 5DB

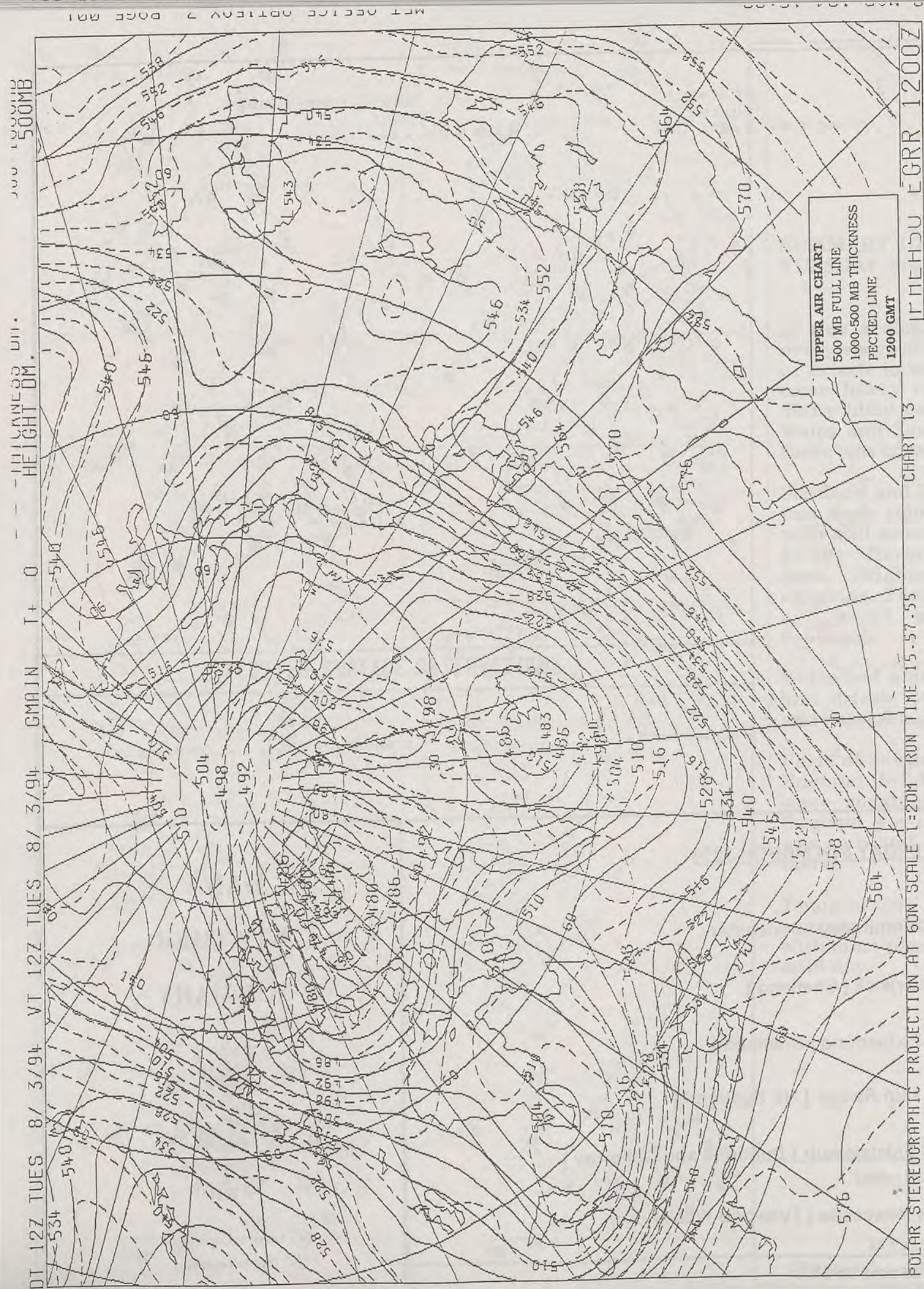
Telephone 071 405 4358

Fax 071 404 4314 or 071 696 0571

DAILY WEATHER SUMMARY



© Crown Copyright
All rights reserved



DAILY WEATHER SUMMARY

INCLUDING SUMMARY OF BRITISH WEATHER




TUESDAY
8th MARCH
1994

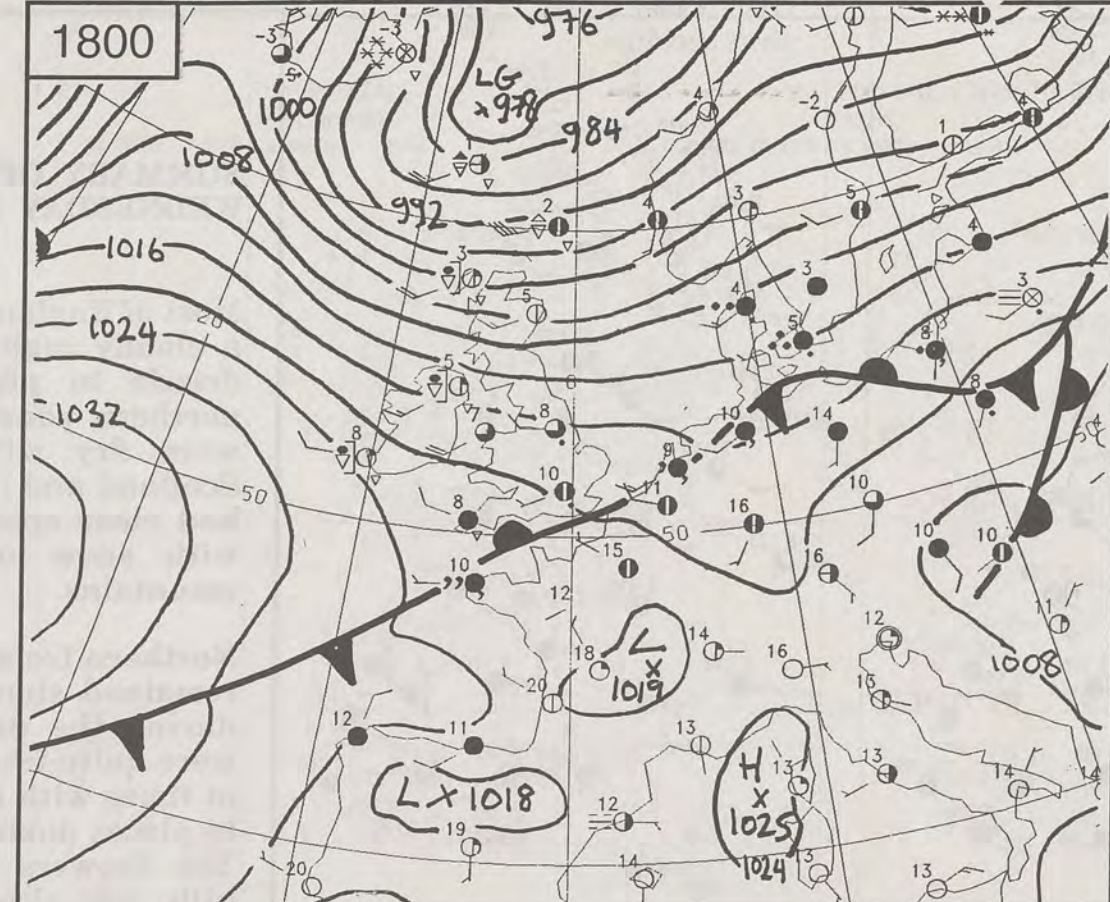
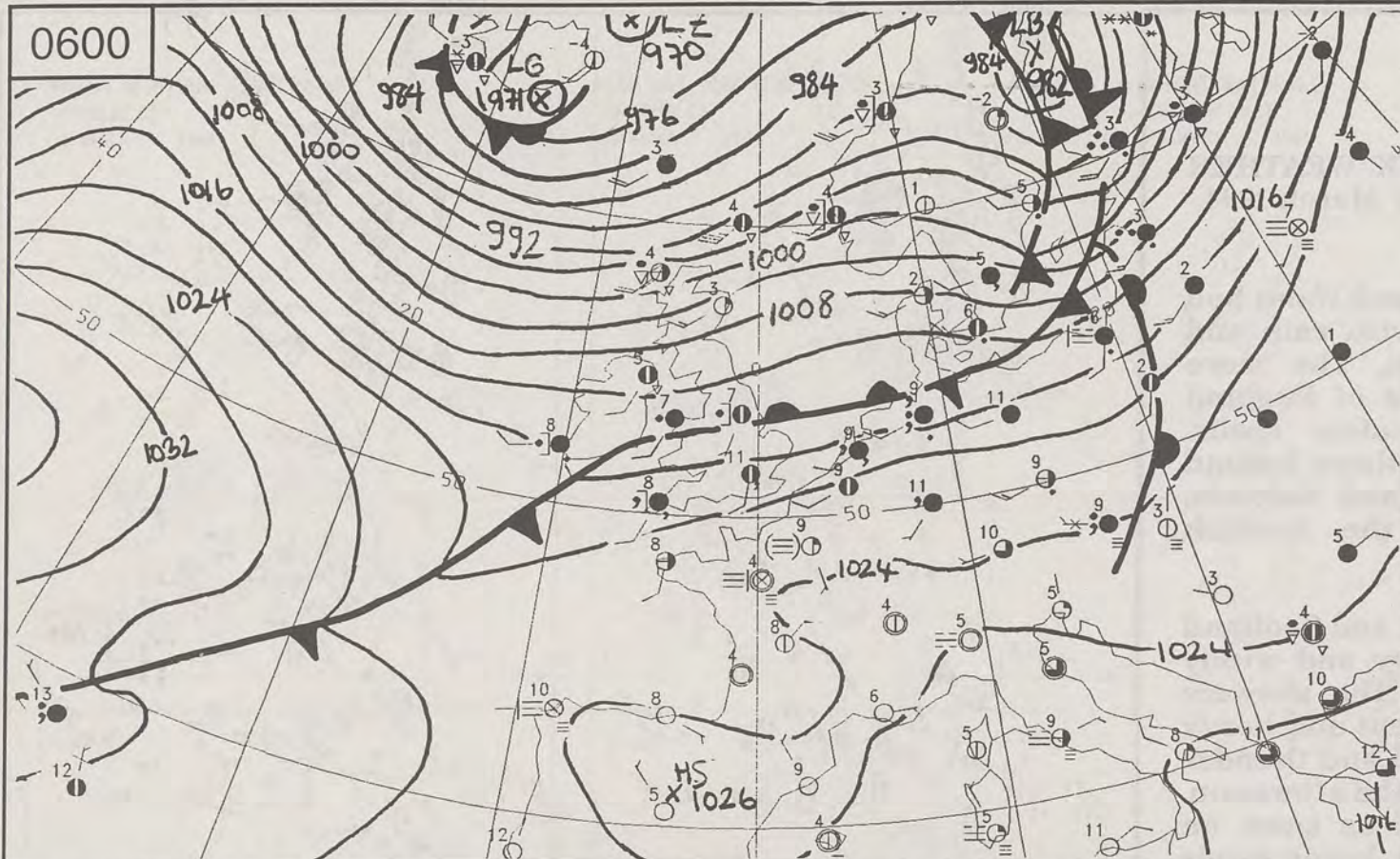


LONDON *weather centre*

METEOSAT AT 11:30 GMT ON 08/03/94
INFRA-RED

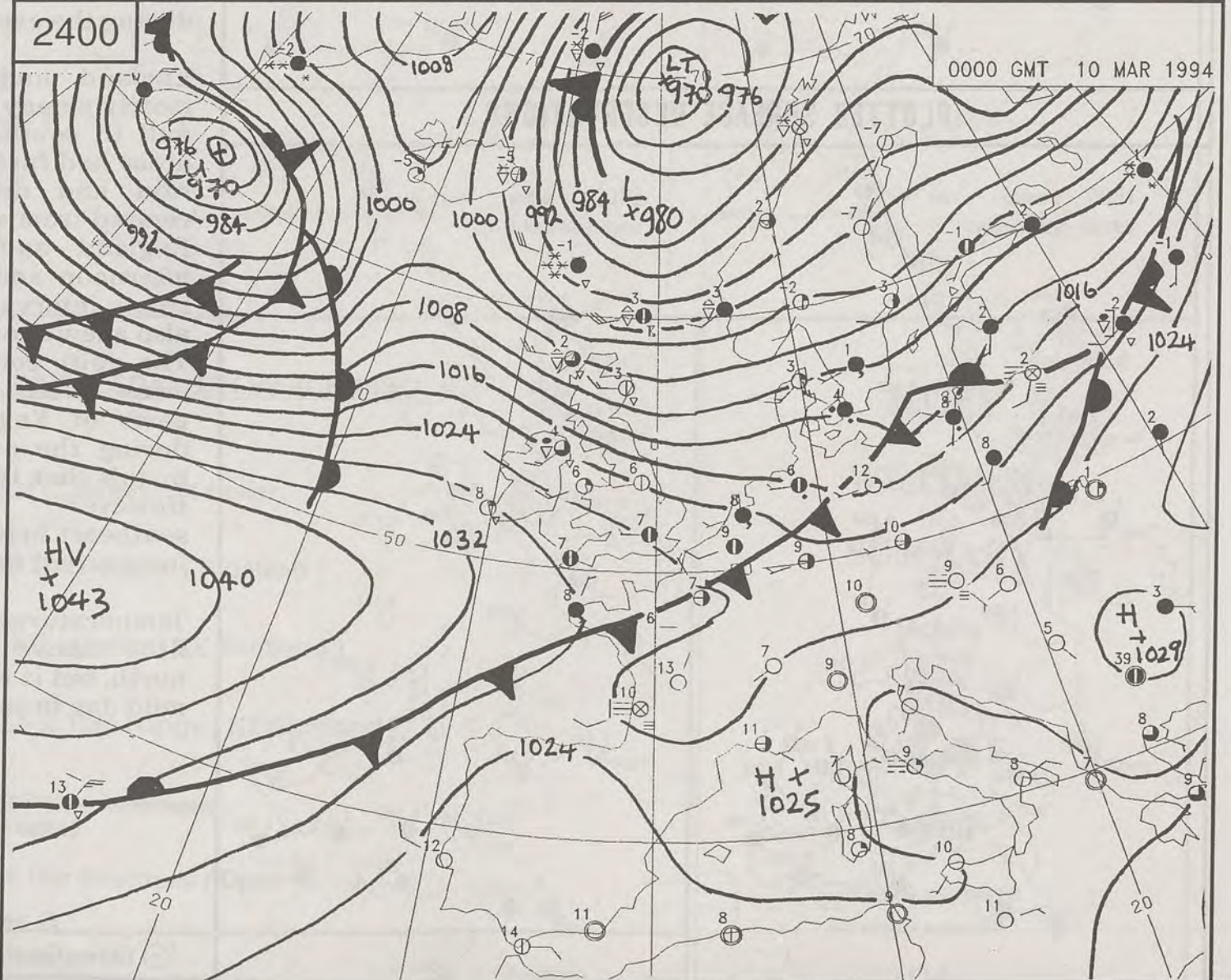
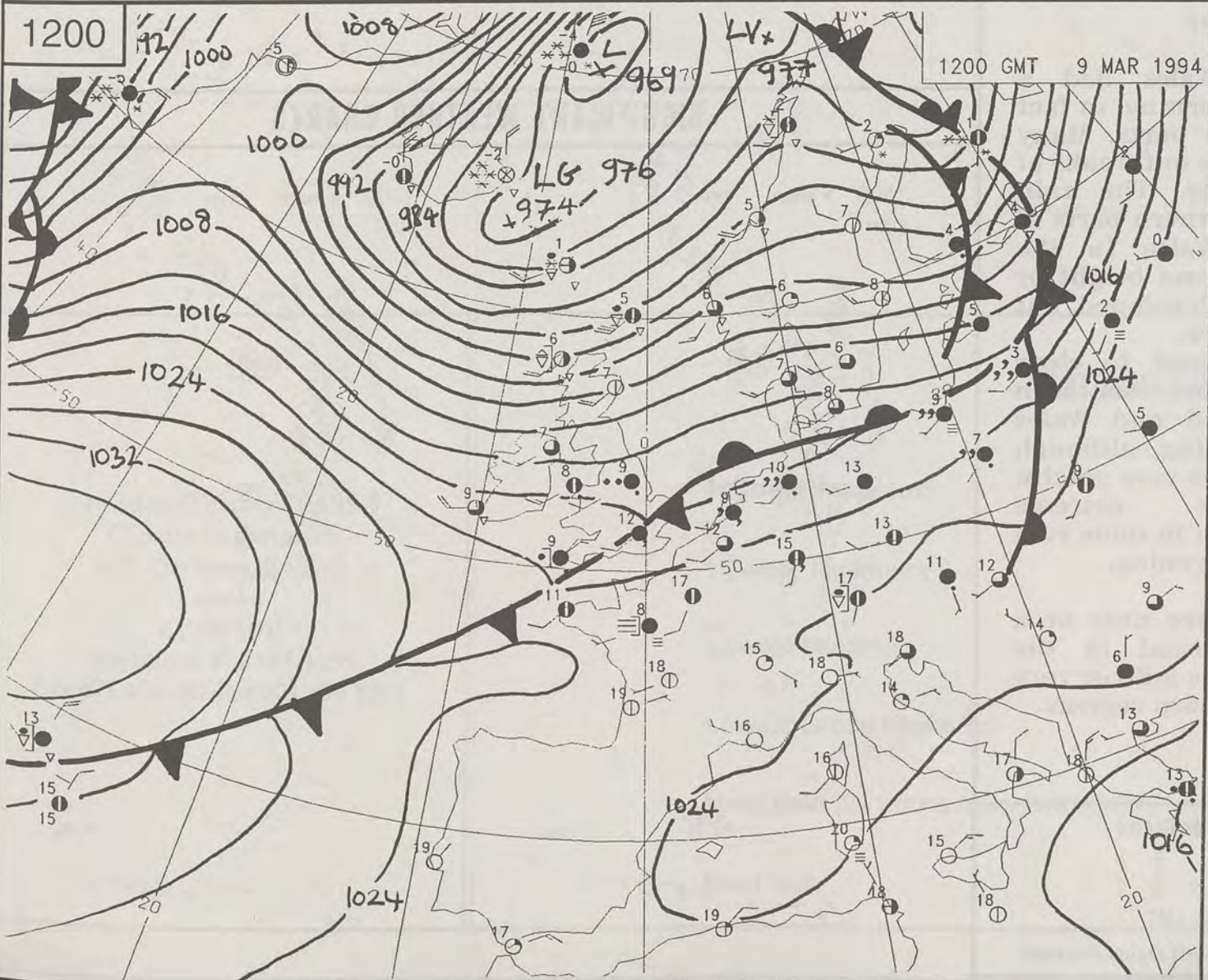
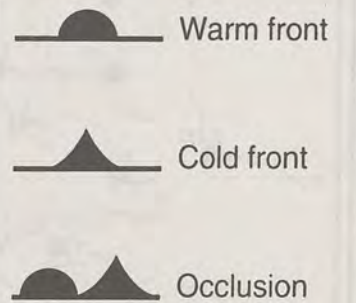


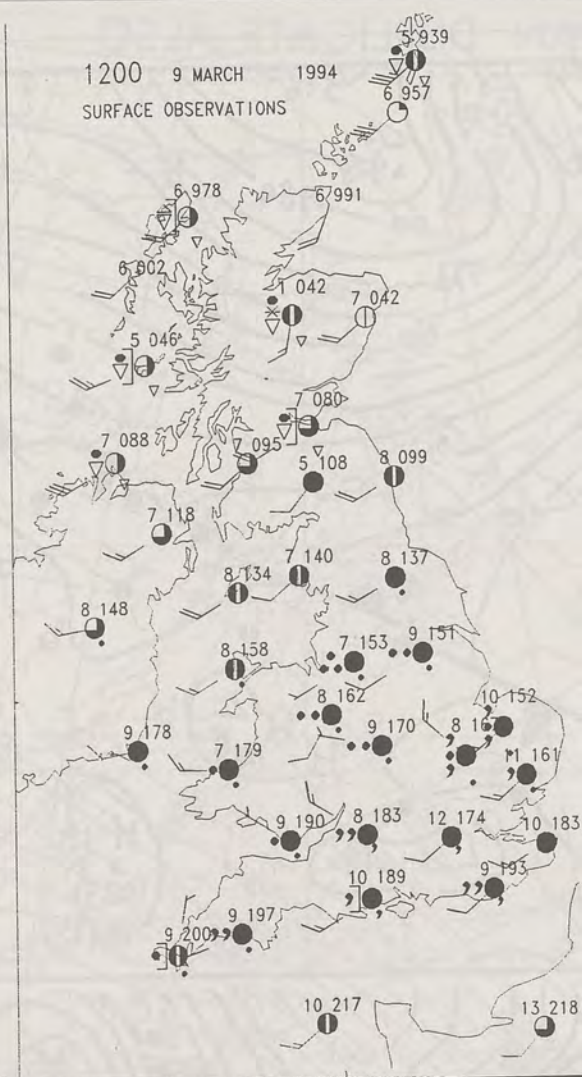
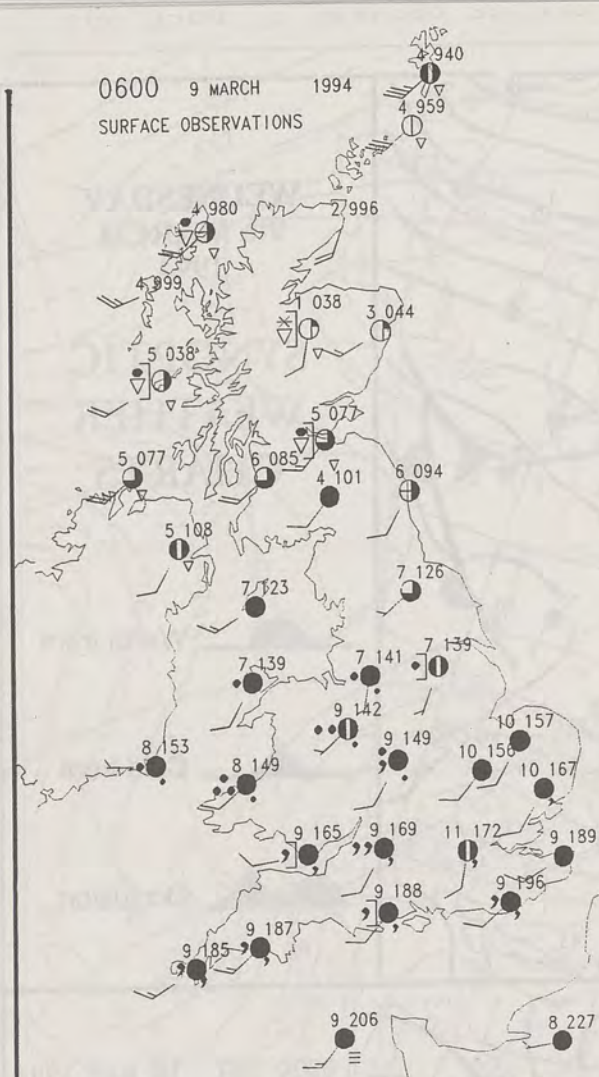
CLOUD-TOP OR LAND/SEA TEMPERATURE
COLD WARM



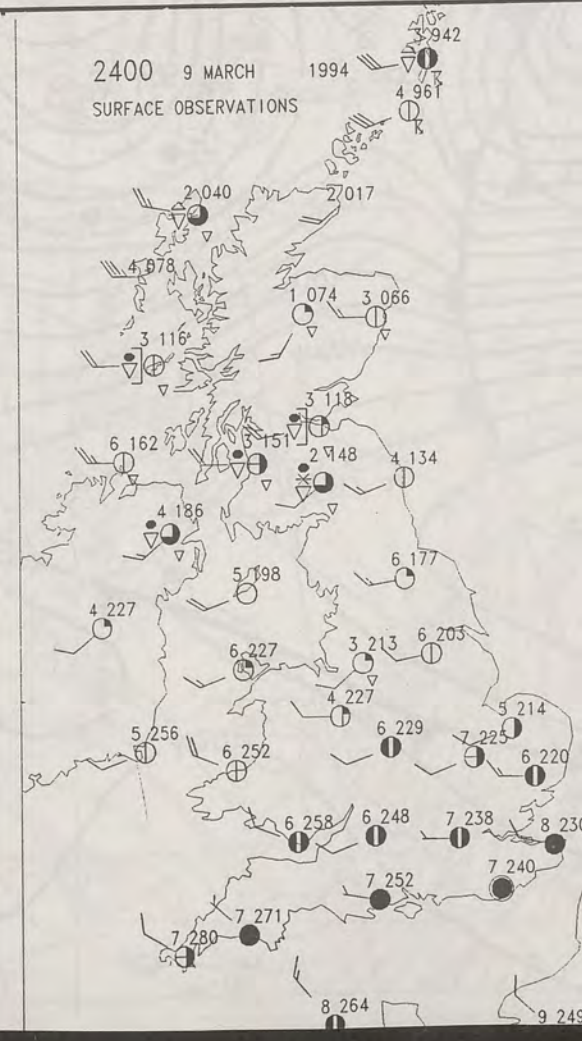
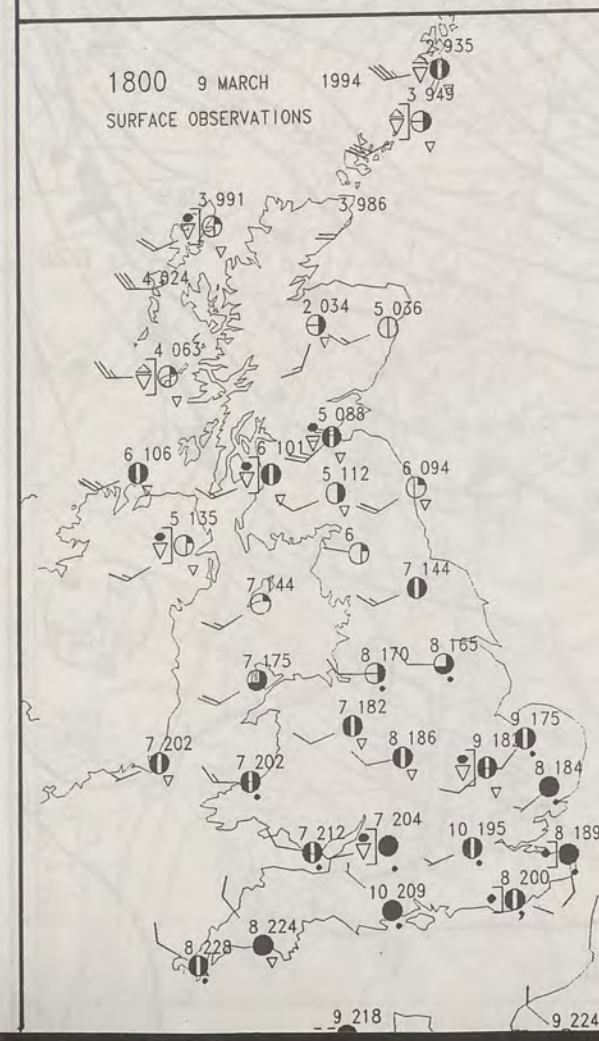
WEDNESDAY
9th MARCH
1994

SYNOPTIC
WEATHER
CHARTS





PLOTTED SURFACE OBSERVATIONS



SUMMARY OF UK WEATHER WEDNESDAY 9th March 1994

Most of England and Wales had a cloudy night with rain and drizzle in places. The more northern counties of England were dry with clear spells. Scotland and Northern Ireland had clear spells and showers, with snow on the Scottish mountains.

Northern Ireland and Scotland remained showery and windy during the day. The showers were quite frequent and heavy at times with hail and thunder in places during the afternoon. The showers fell as snow on hills, but also at lower levels during the evening.

England and Wales had a mostly cloudy morning, in fact dull in southern parts. Many areas had further outbreaks of rain and drizzle. The rain cleared from northern parts of England and Wales in the afternoon and some bright or sunny intervals developed, but also a few showers.

The rain continued to clear away from most southern parts of England and Wales during the evening, although by this time it was very patchy. However the extreme southeast held on to some rain for much of the evening.

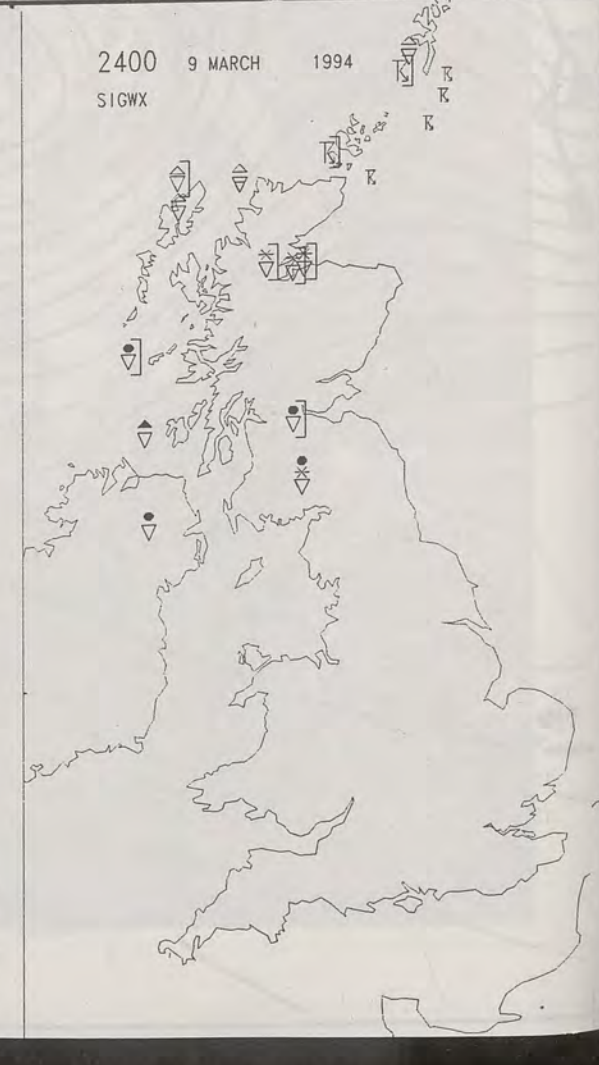
Temperatures were near or a little above normal in the north, but it was a mild or very mild day in southern regions.

London Weather Centre

All times are GMT
© Crown Copyright All rights reserved



SIGNIFICANT WEATHER CHARTS



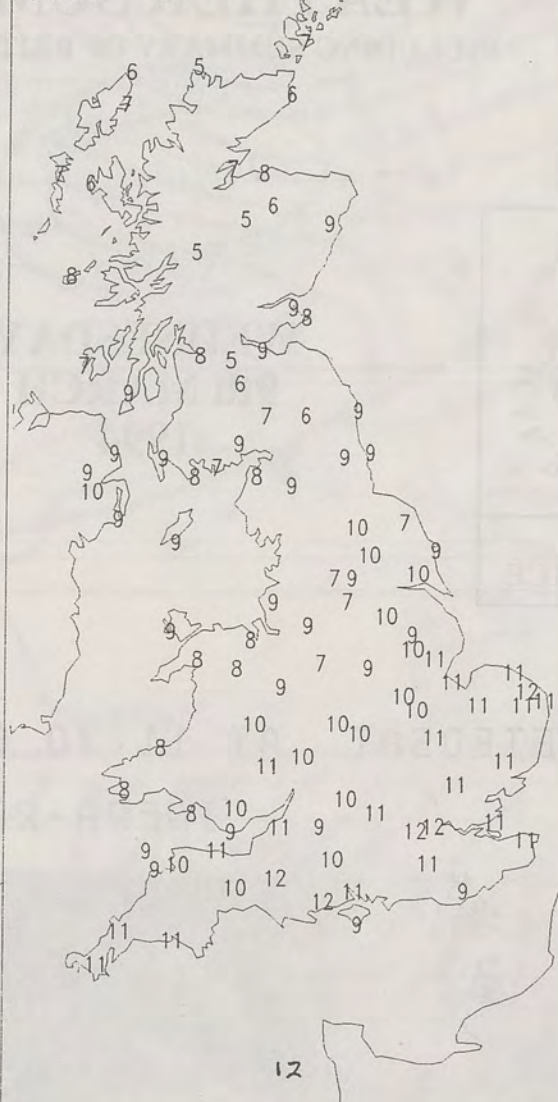
NIGHT MINIMUM TEMPERATURE (DEGREES C)

9 MARCH 1994



DAY MAXIMUM TEMPERATURE (DEGREES C)

9 MARCH 1994



NIGHT RAINFALL (MILLIMETRES)

9 MARCH 1994



DAY RAINFALL (MILLIMETRES)

9 MARCH 1994



SUNSHINE (DAWN TO DUSK) (HOURS)

9 MARCH 1994



EXTREMES FOR WEDNESDAY 9TH MARCH 1994

Highest Maximum	: 12.2 C Jersey / St Helier
Lowest Maximum	: 4.8 C Aviemore [Highland]
Lowest Minimum	: 0.7 C Lybster [NE Scotland]
Lowest Grass Minimum	: -2.1 C Tain Range [NE Scotland]
Most Rain (24 hours from 0900 GMT)	: 12.7 mm Aviemore
Most Sun	: 8.8 Hrs Aberdeen / Dyce

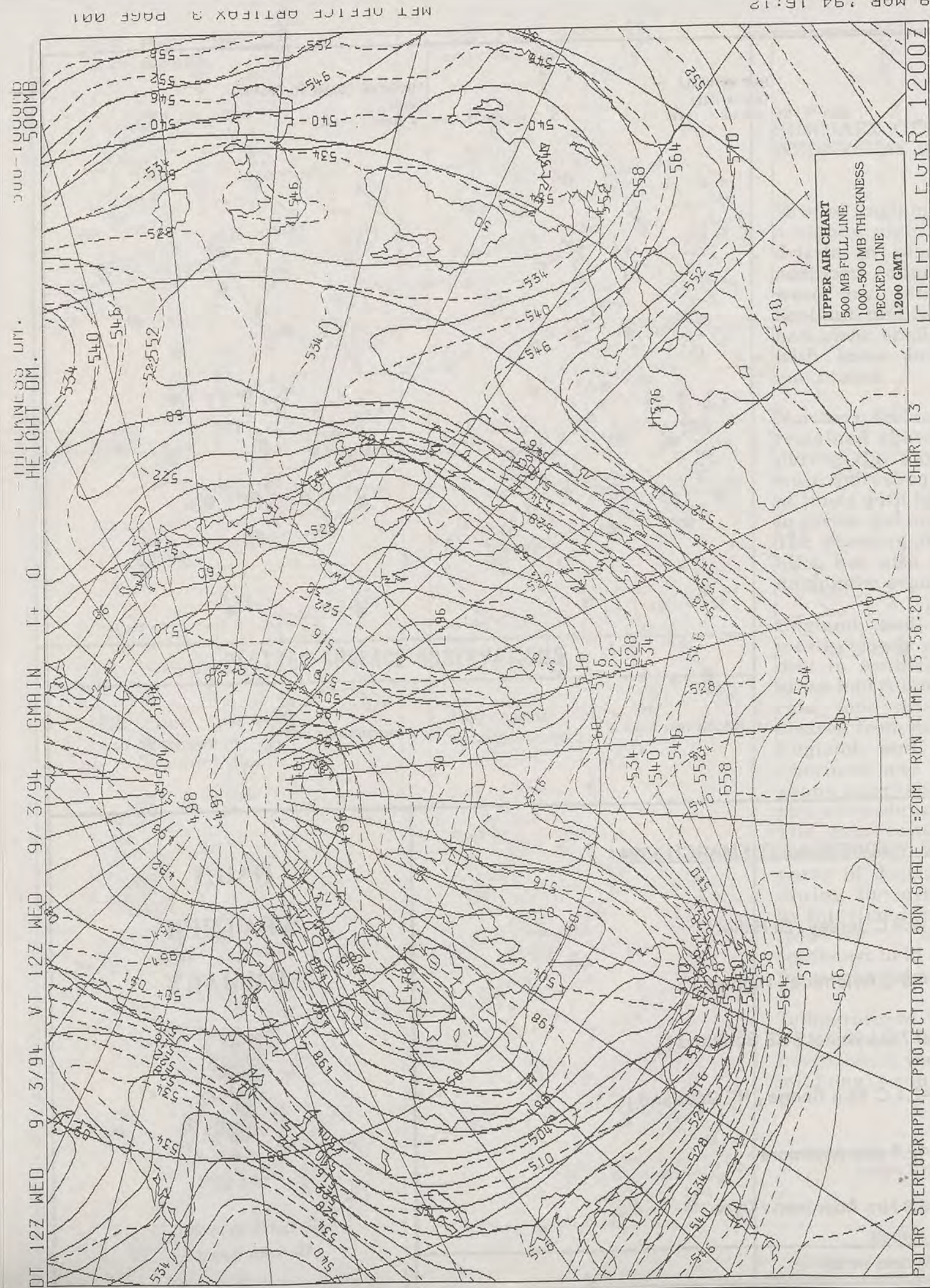
All times are GMT

London Weather Centre
Climate Department
127 Clerkenwell Road
London
EC1R 5DB
Telephone 071 405 4358
Fax 071 404 4314 or 071 696 0571

DAILY WEATHER SUMMARY



© Crown Copyright
All rights reserved



DAILY WEATHER SUMMARY

INCLUDING SUMMARY OF BRITISH WEATHER




WEDNESDAY
9th MARCH
1994

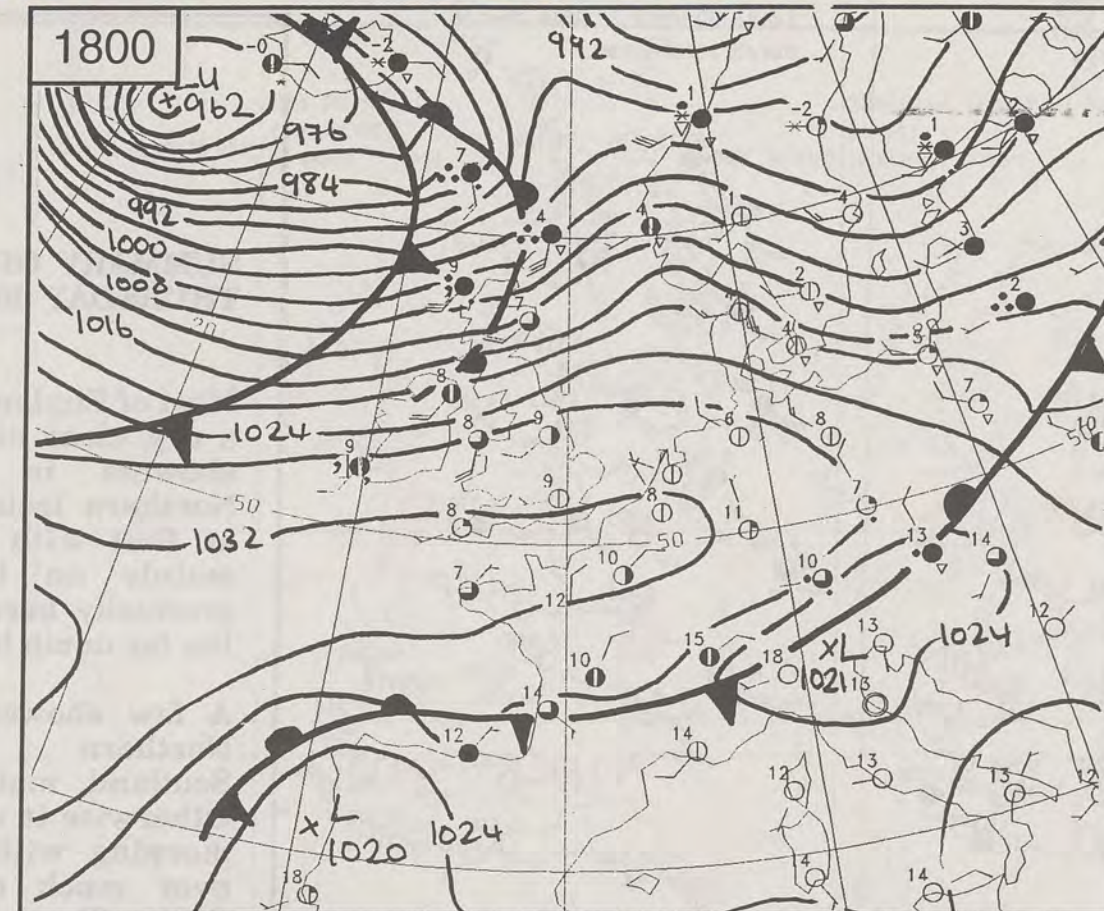
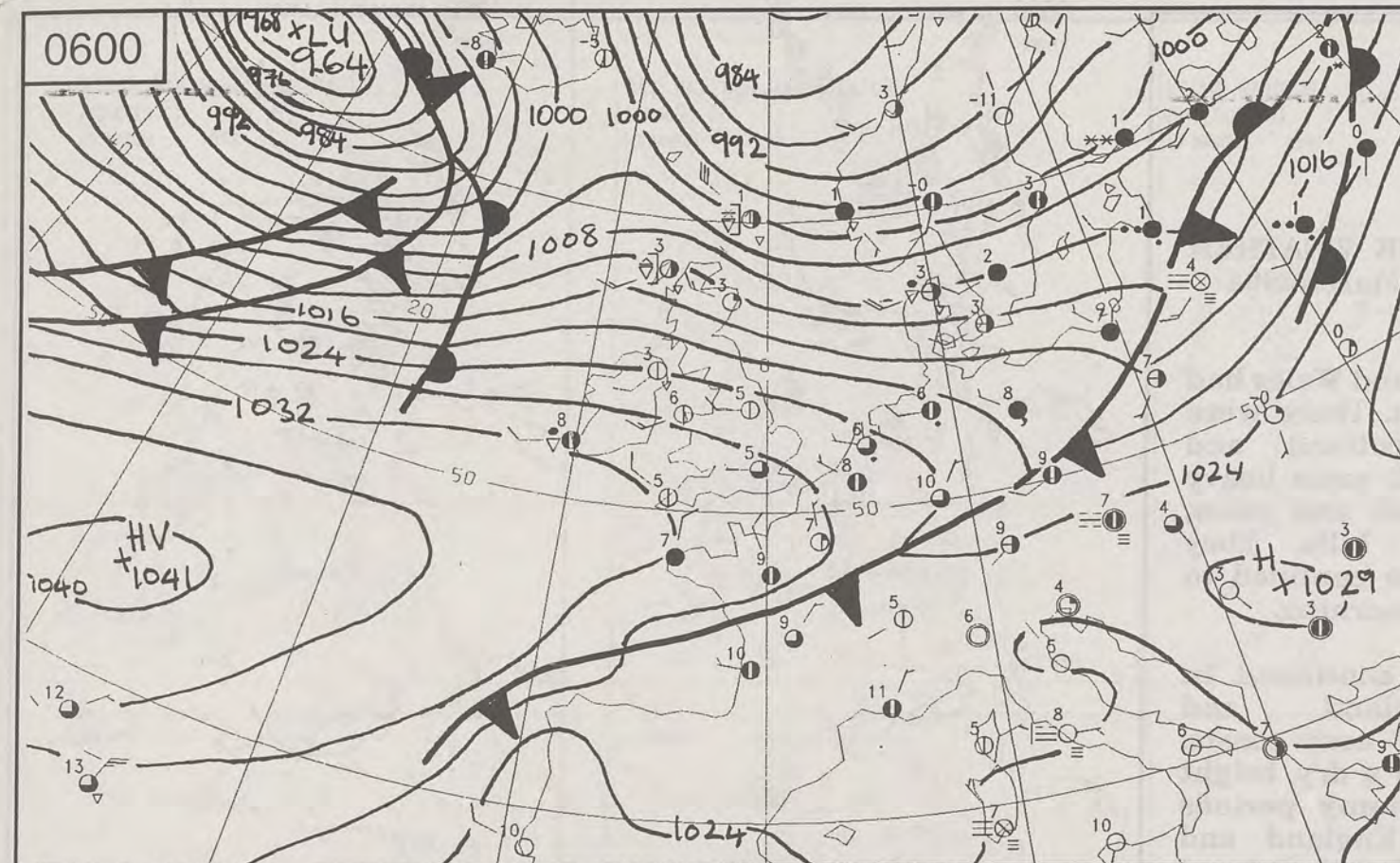


LONDON *weather centre*

METEOSAT AT 11:30 GMT ON 09/03/94
INFRA-RED






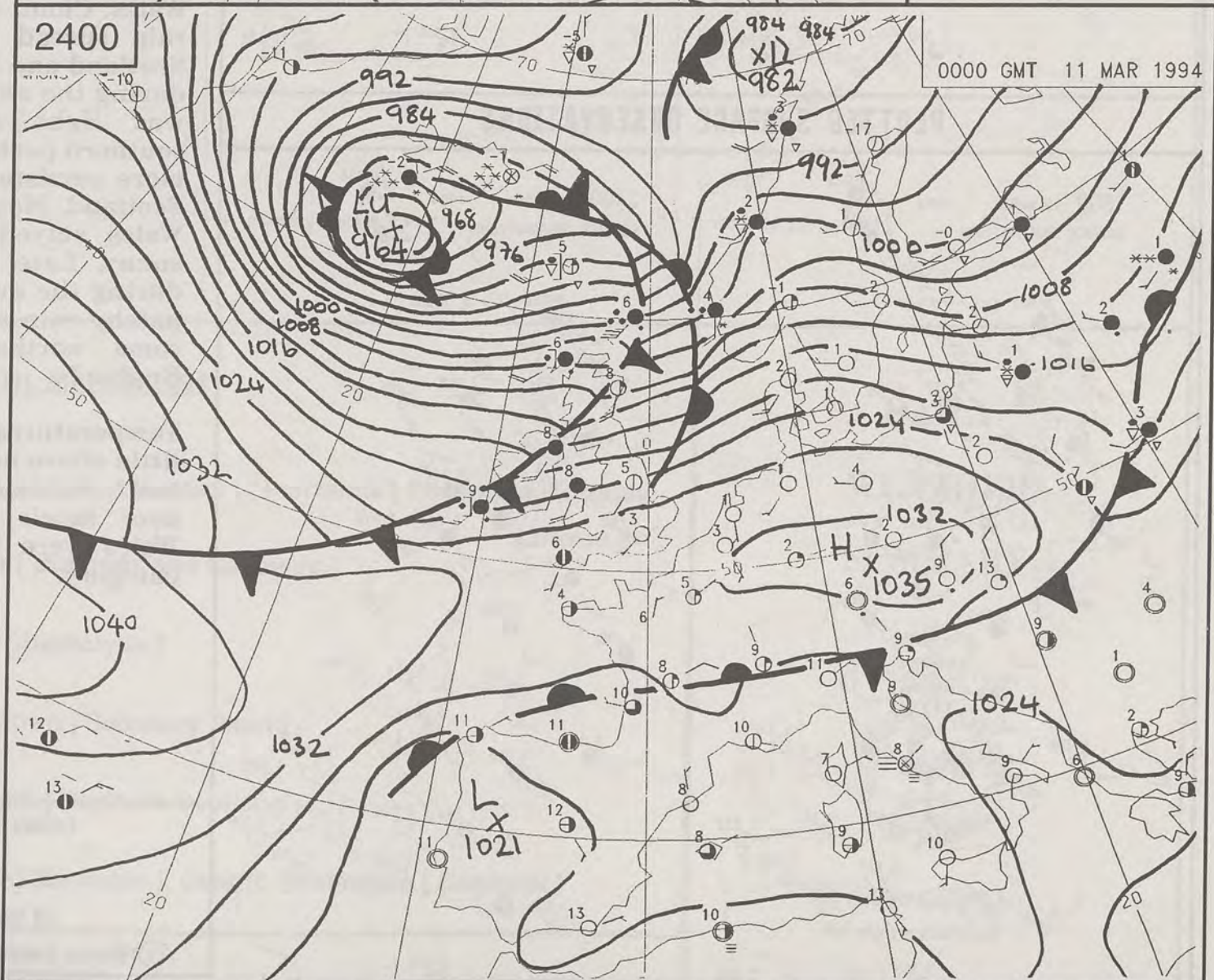
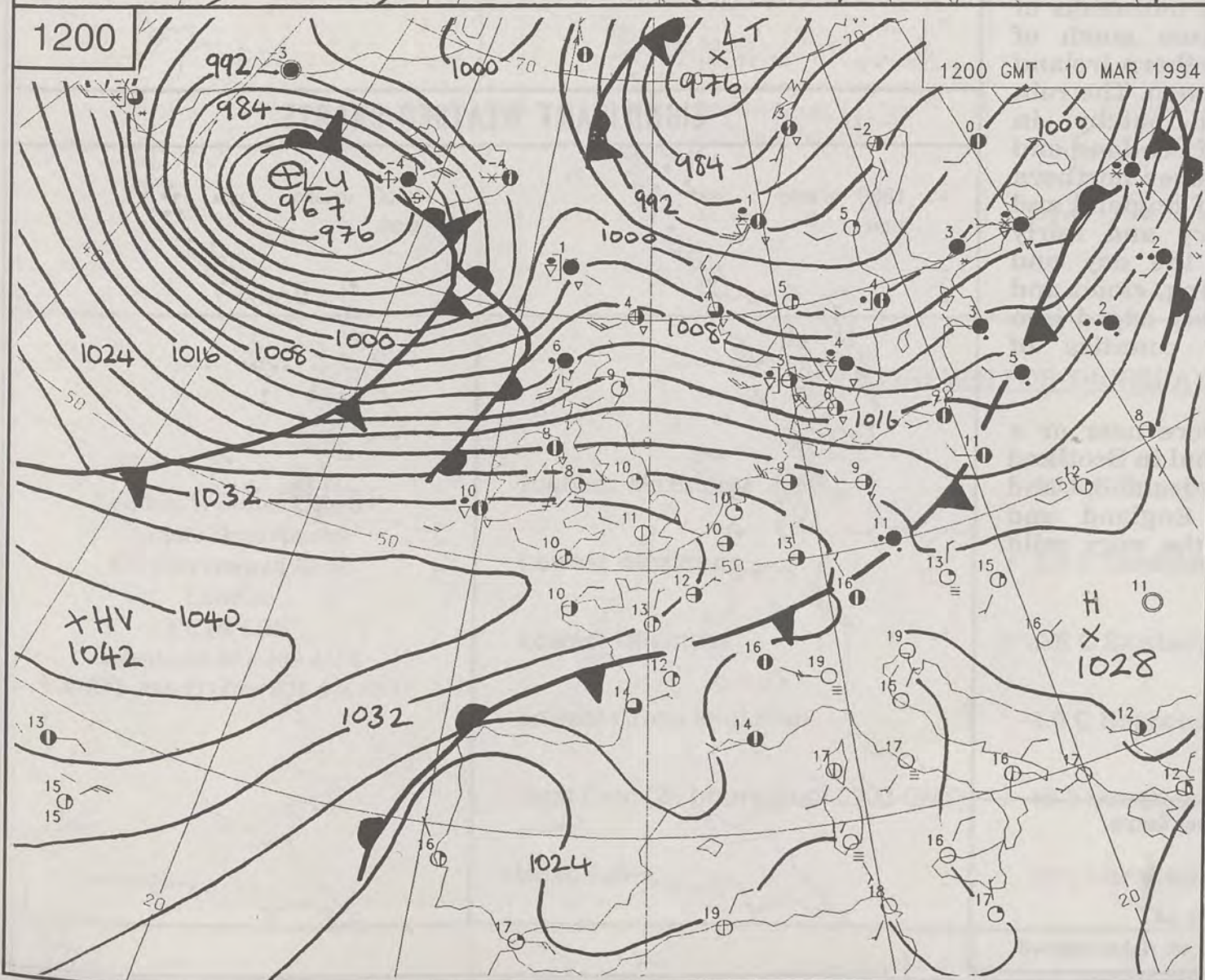
CLOUD-TOP OR LAND/SEA TEMPERATURE
COLD WARM



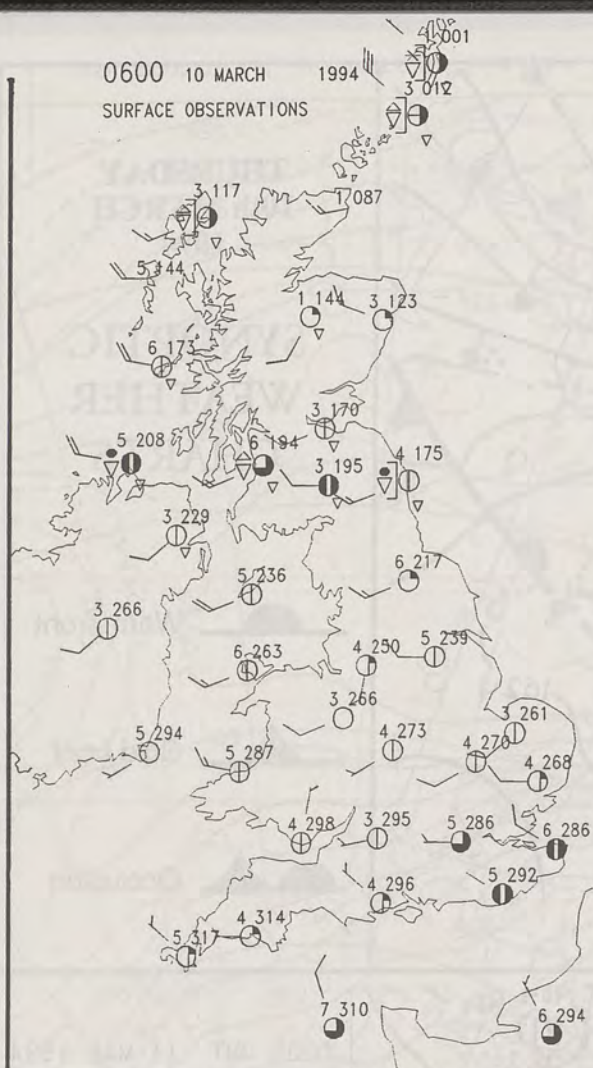
THURSDAY
10th MARCH
1994

SYNOPTIC WEATHER CHARTS

-  Warm front
-  Cold front
-  Occlusion



0600 10 MARCH 1994
SURFACE OBSERVATIONS



1200 10 MARCH 1994
SURFACE OBSERVATIONS

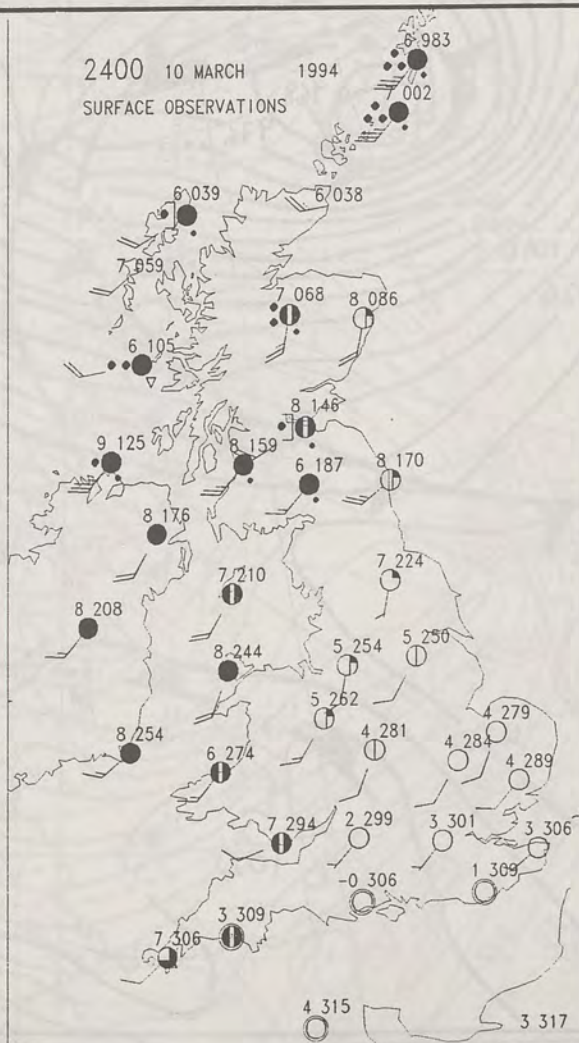


PLOTTED SURFACE OBSERVATIONS

1800 10 MARCH 1994
SURFACE OBSERVATIONS



2400 10 MARCH 1994
SURFACE OBSERVATIONS



SUMMARY OF UK WEATHER THURSDAY 10th March 1994

Most of England and Wales had a dry, clear night. There were showers in Scotland and Northern Ireland, some heavy at first with hail and snow, mainly on the hills. They gradually became confined to the far north by morning.

A few showers continued in Northern Ireland and Scotland, mainly near coasts. Otherwise it was a dry, bright morning with sunny periods over much of England and Wales. Cloud and outbreaks of rain spread across much of Scotland and Northern Ireland during the afternoon. The rain was light and patchy in southern parts of Scotland and more persistent over northern Scotland. Most of England and Wales stayed dry and fairly sunny. Late in the day and during the evening, cloud and patchy rain slowly edged into some northern counties of England.

Temperatures were near or a little above normal in Scotland and Northern Ireland, and over much of England and Wales were in the very mild category.

London Weather Centre

All times are GMT

© Crown Copyright All rights reserved

0600 10 MARCH 1994
SIGWX

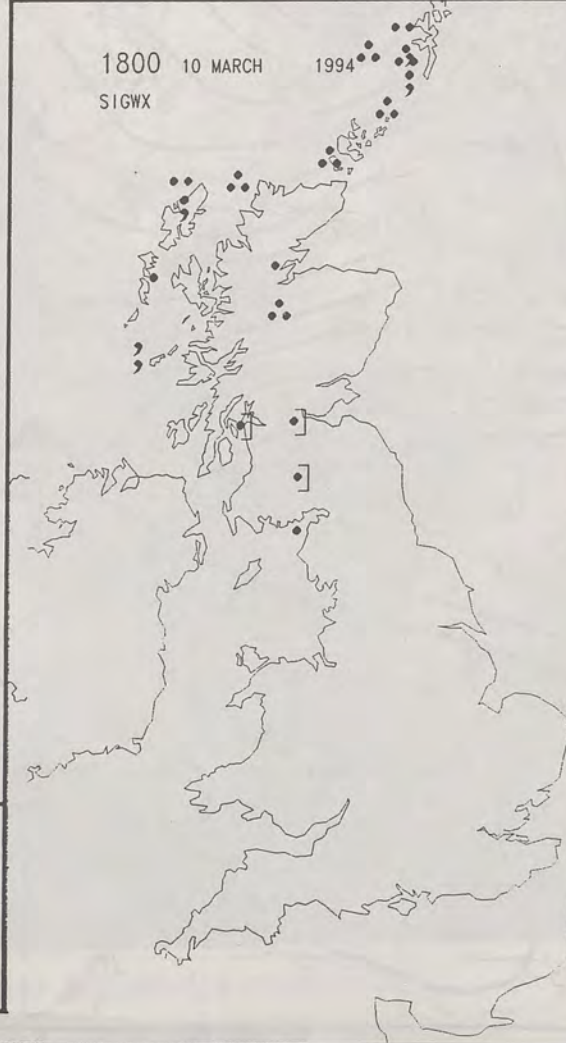


1200 10 MARCH 1994
SIGWX



SIGNIFICANT WEATHER CHARTS

1800 10 MARCH 1994
SIGWX



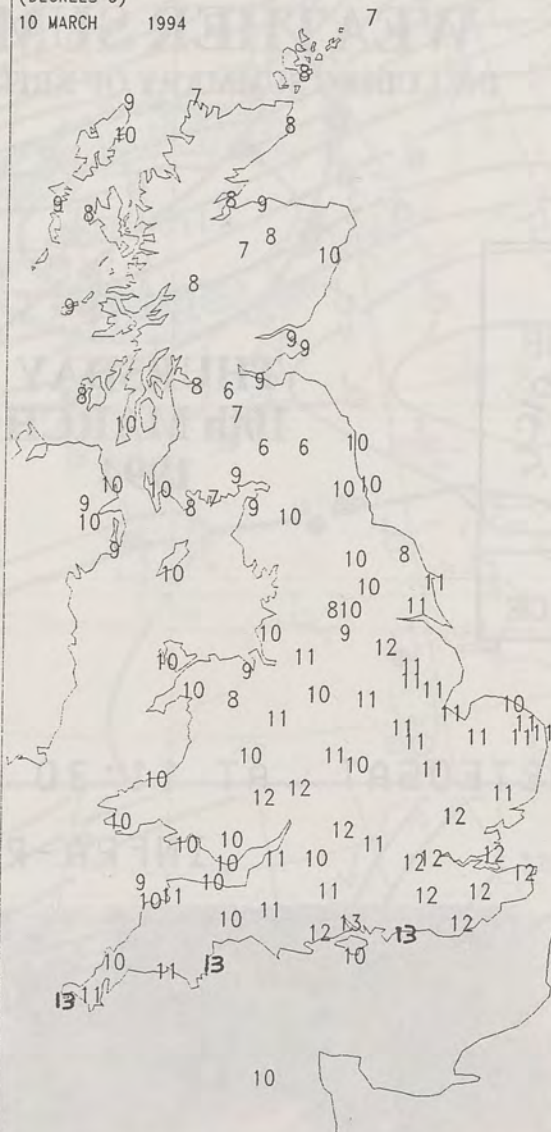
2400 10 MARCH 1994
SIGWX



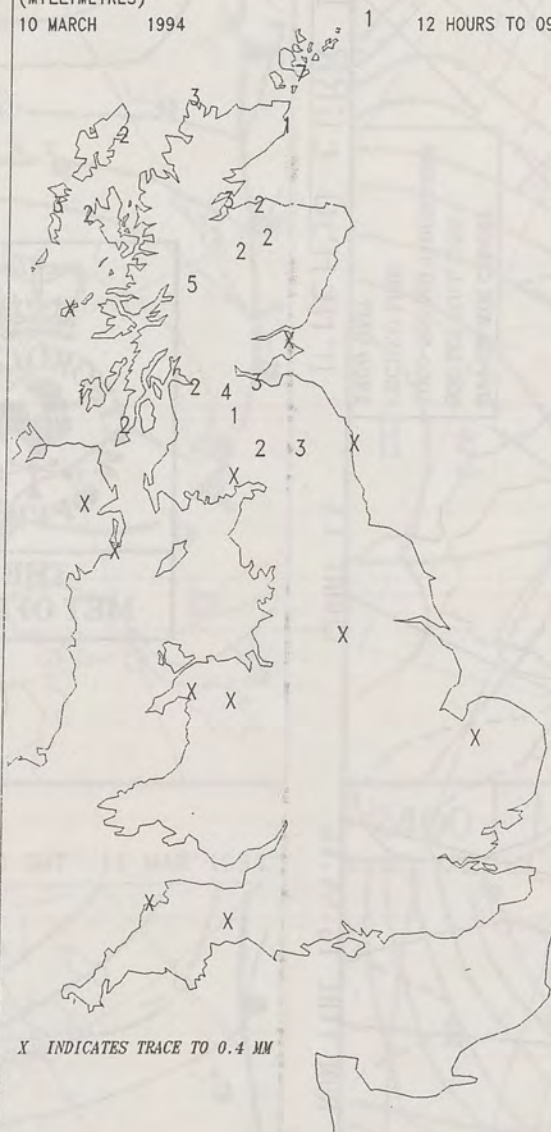
NIGHT MINIMUM TEMPERATURE
(DEGREES C)
10 MARCH 1994



DAY MAXIMUM TEMPERATURE
(DEGREES C)
10 MARCH 1994



NIGHT RAINFALL
(MILLIMETRES)
10 MARCH 1994



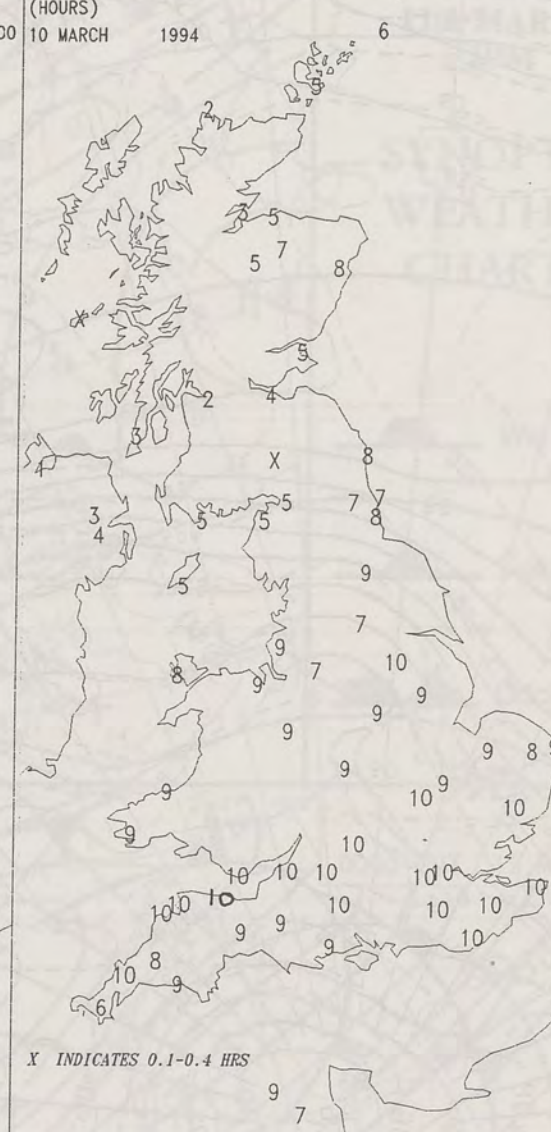
X INDICATES TRACE TO 0.4 MM

DAY RAINFALL
(MILLIMETRES)
10 MARCH 1994



X INDICATES TRACE TO 0.4 MM

SUNSHINE (DAWN-TO-DUSK)
(HOURS)
10 MARCH 1994



X INDICATES 0.1-0.4 HRS

EXTREMES FOR THURSDAY 10TH MARCH 1994

Highest Maximum	: 13.0 C Bognor Regis [West Sussex] , Penzance [Cornwall], Torquay [Devon]
Lowest Maximum	: 5.8 C Eskdalemuir [Dumfries and Galloway]
Lowest Minimum	: -0.5 C Salsburgh [Strathclyde]
Lowest Grass Minimum	: -4.0 C Boscombe Down [Salisbury Plain]
Most Rain (24 hours from 0900 GMT)	: 18.8 mm Cape Wrath [Northern Scotland]
Most Sun	: 10.3 Hrs Minehead [Somerset], Cardiff, St.Mawgan [Cornwall]

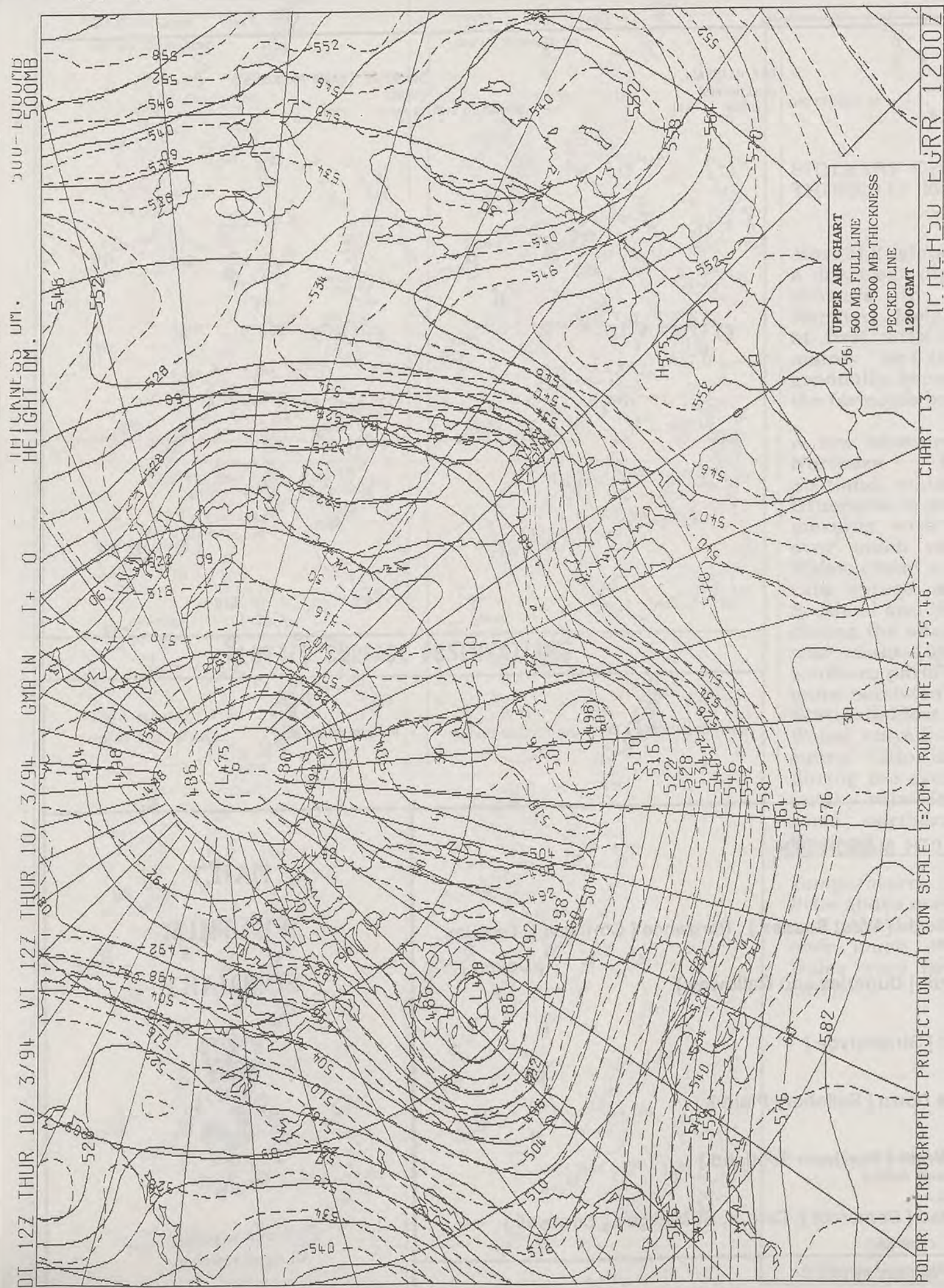
All times are GMT

London Weather Centre
Climate Department
127 Clerkenwell Road
London
EC1R 5DB
Telephone 071 405 4358
Fax 071 404 4314 or 071 696 0571

DAILY WEATHER SUMMARY



© Crown Copyright
All rights reserved



DAILY WEATHER SUMMARY

INCLUDING SUMMARY OF BRITISH WEATHER




THURSDAY
10th MARCH
1994



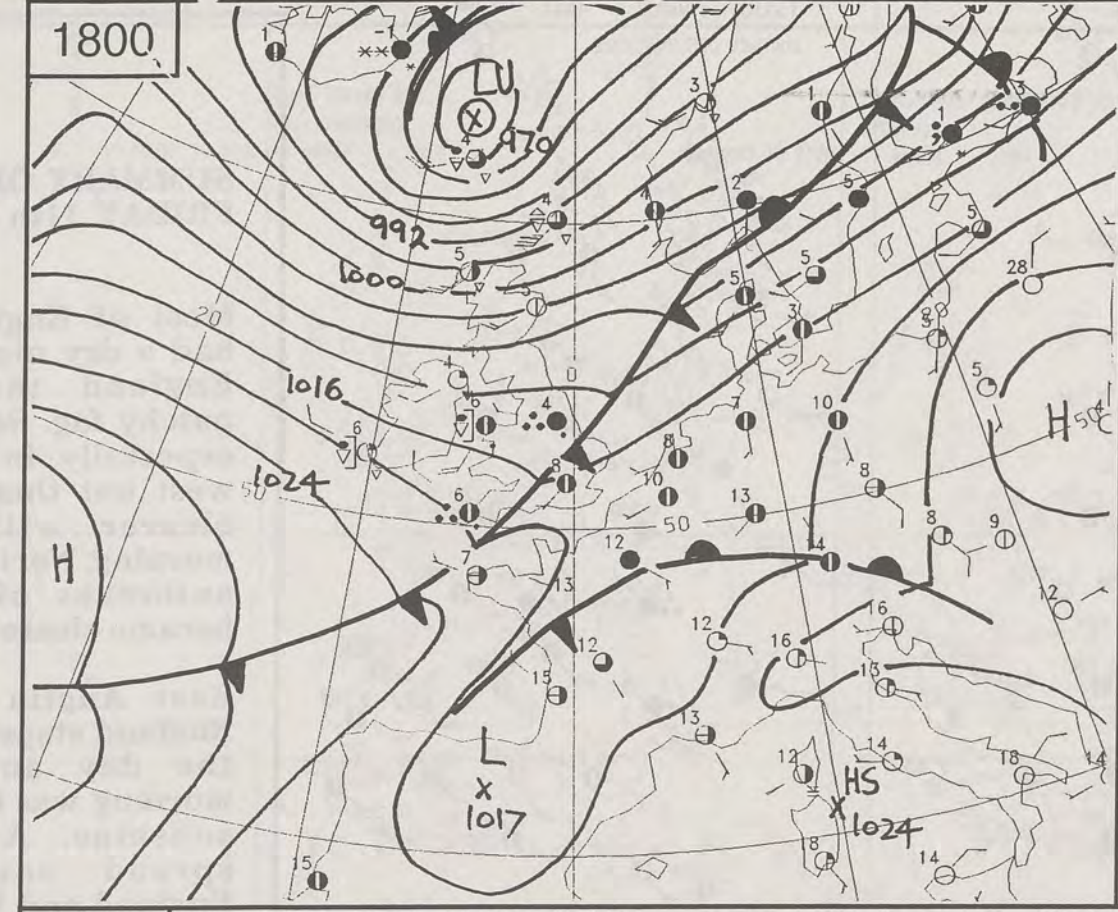
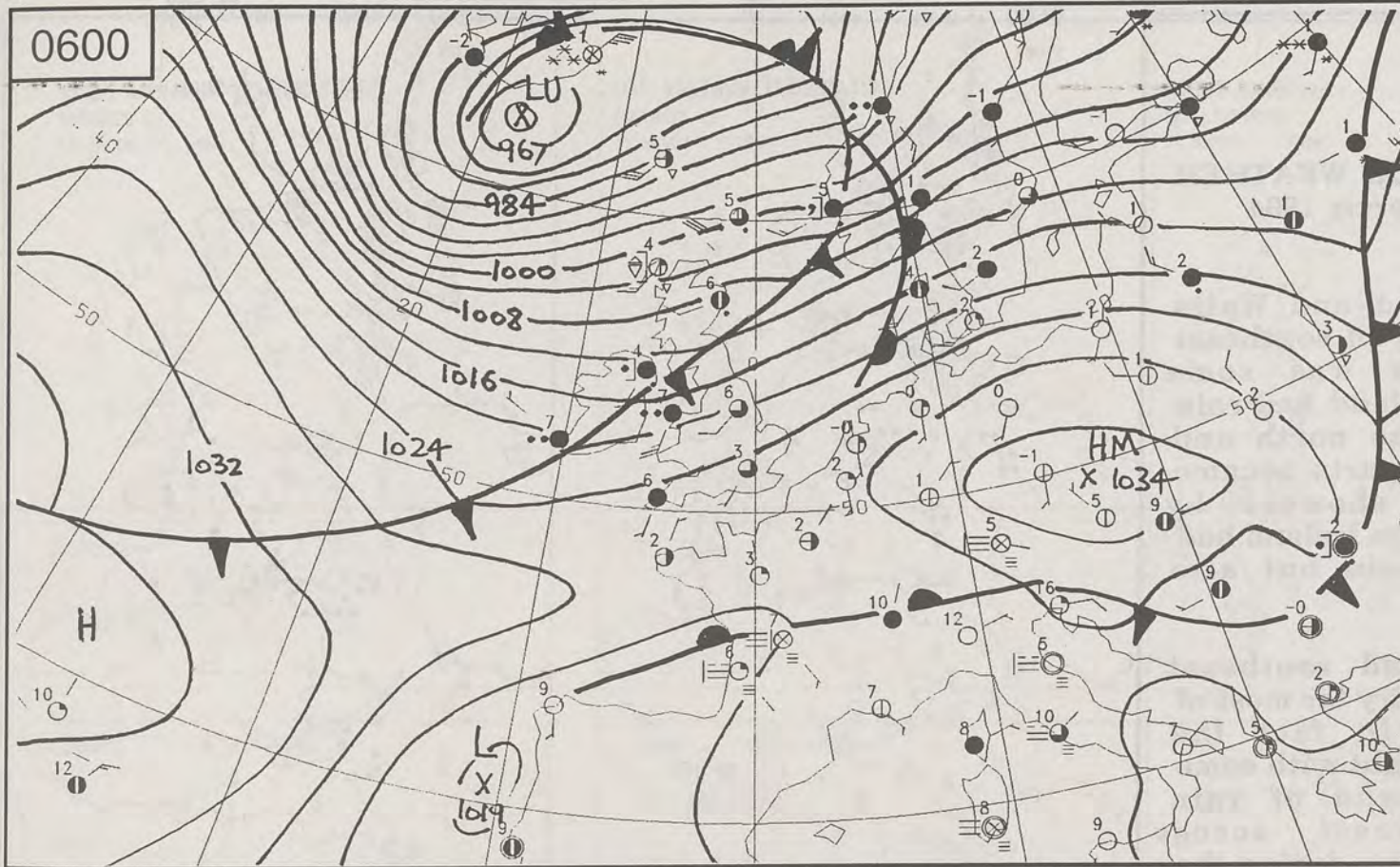
LONDON weather centre

METEOSAT AT 11:30 GMT ON 10/03/94
INFRA-RED






CLOUD-TOP OR LAND/SEA TEMPERATURE

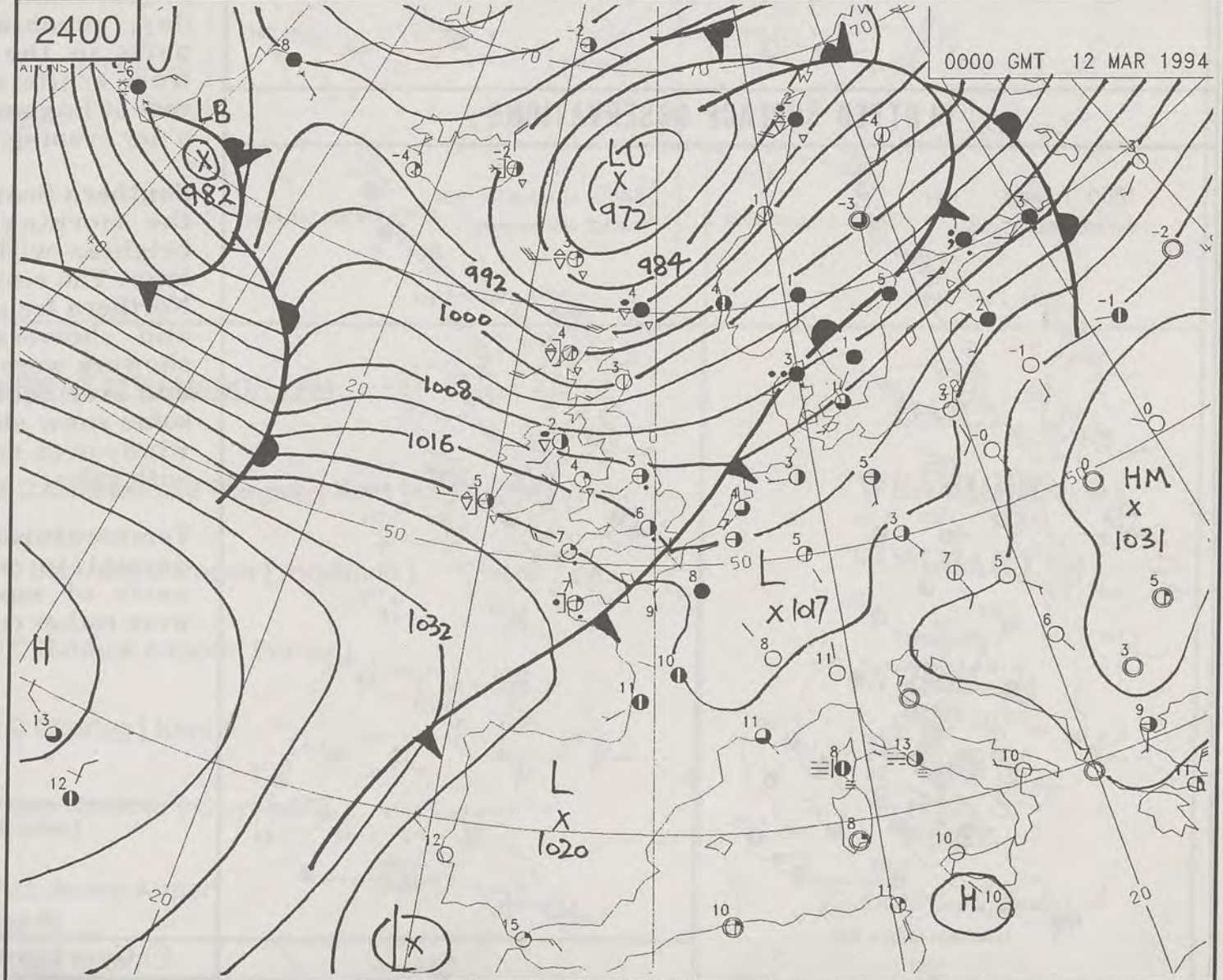
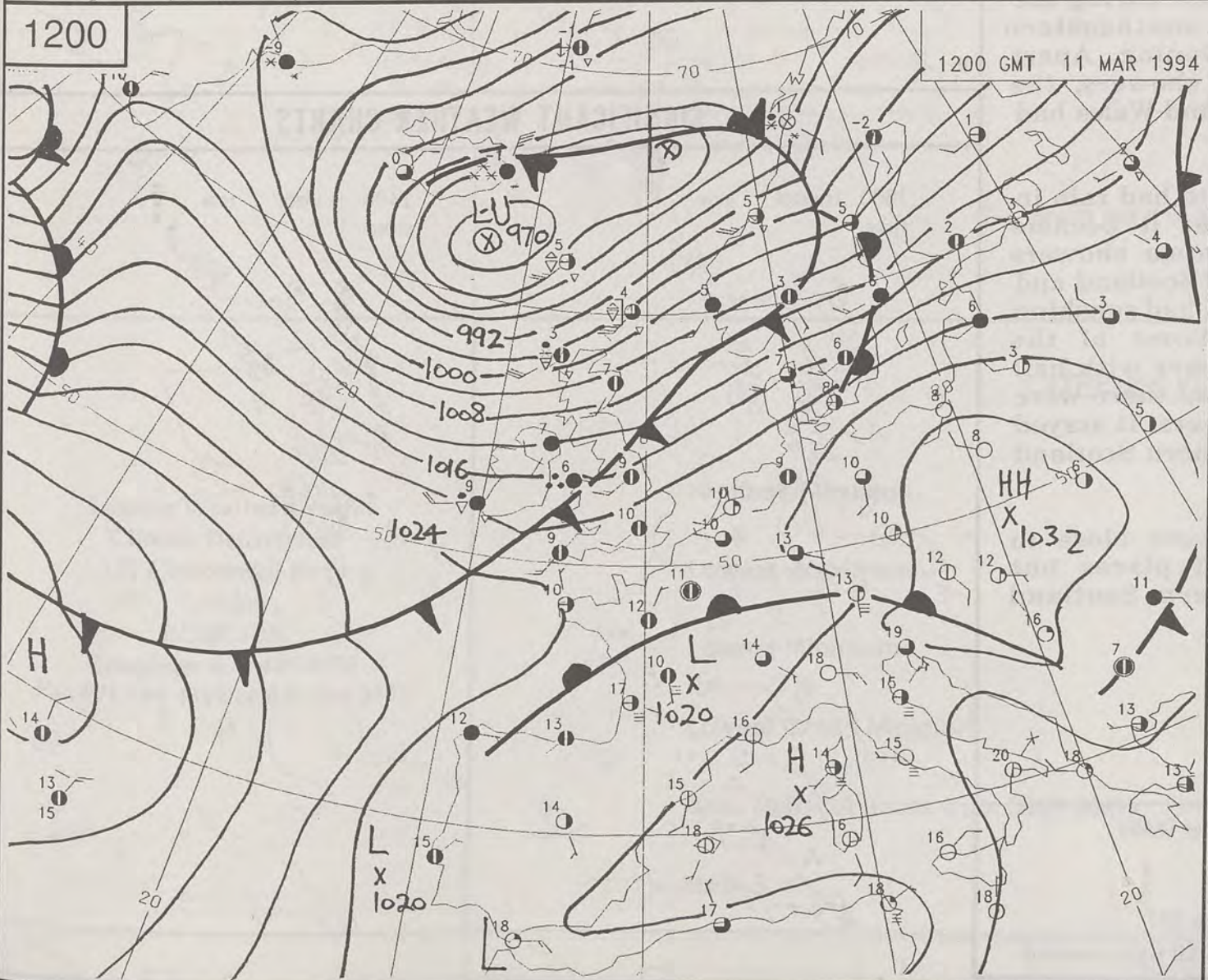
COLD WARM

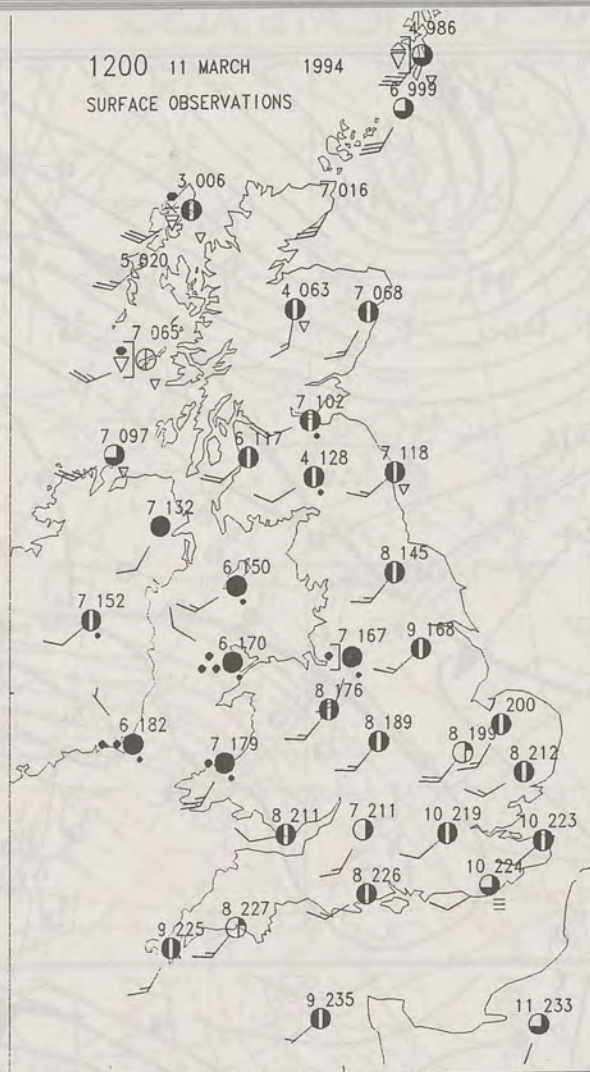
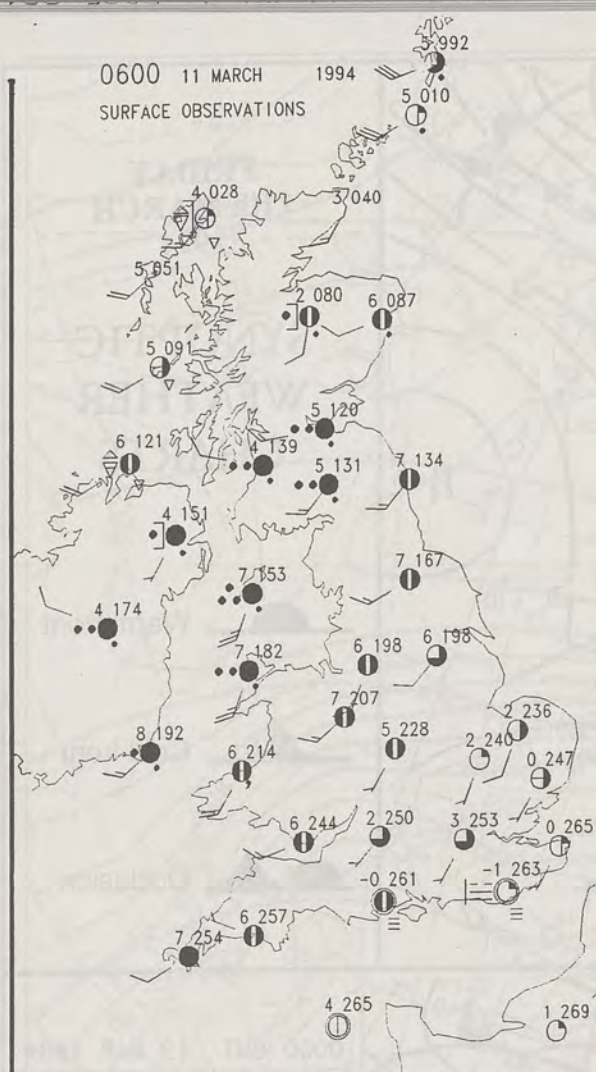


FRIDAY
11th MARCH
1994

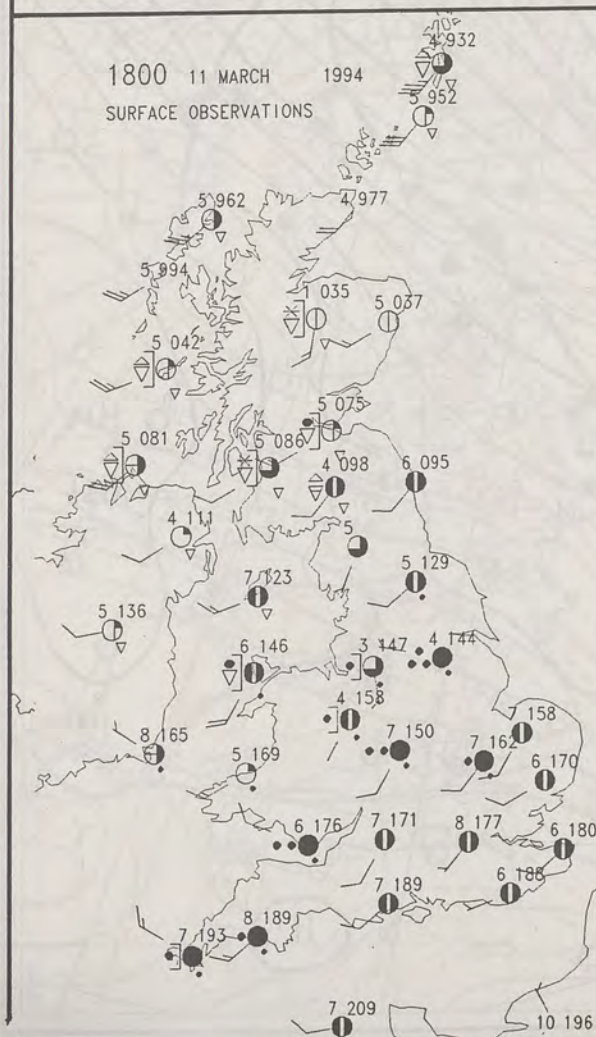
SYNOPTIC WEATHER CHARTS

-  Warm front
-  Cold front
-  Occlusion





PLOTTED SURFACE OBSERVATIONS



SUMMARY OF UK WEATHER FRIDAY 11th March 1994

Most of England and Wales had a dry night. In southeast England there was some patchy fog. Scotland had rain especially in the north and west but these parts became clearer with showers by morning. Northern Ireland had outbreaks of rain but also became clearer.

East Anglia and southeast England stayed dry for most of the day and in fact the morning was bright with some sunshine. A band of rain spread southeast across England and Wales during the day, reaching southeastern parts in the evening. Apart from scattered showers, the rest of England and Wales had a dry evening.

Southern Scotland had rain in the morning but it became brighter with some showers later. The rest of Scotland and Northern Ireland had sunshine and showers. Some of the showers were heavy with hail and over Scotland there were some snow showers. It stayed windy over northern Scotland with gales.

Temperatures were close to normal in most places but parts of northern Scotland were rather cold.

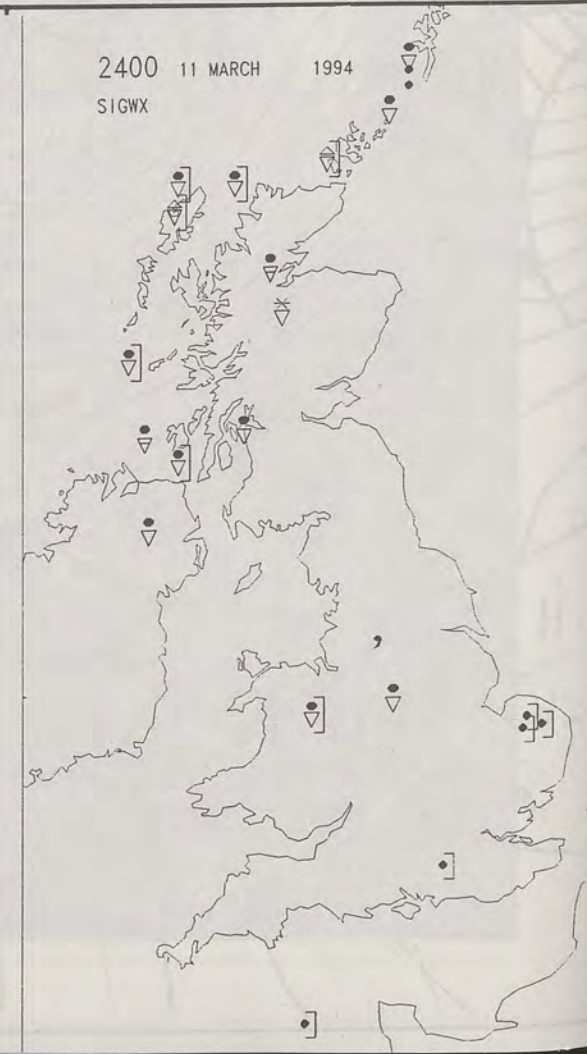
London Weather Centre

All times are GMT

© Crown Copyright All rights reserved



SIGNIFICANT WEATHER CHARTS



NIGHT MINIMUM TEMPERATURE

(DEGREES C)

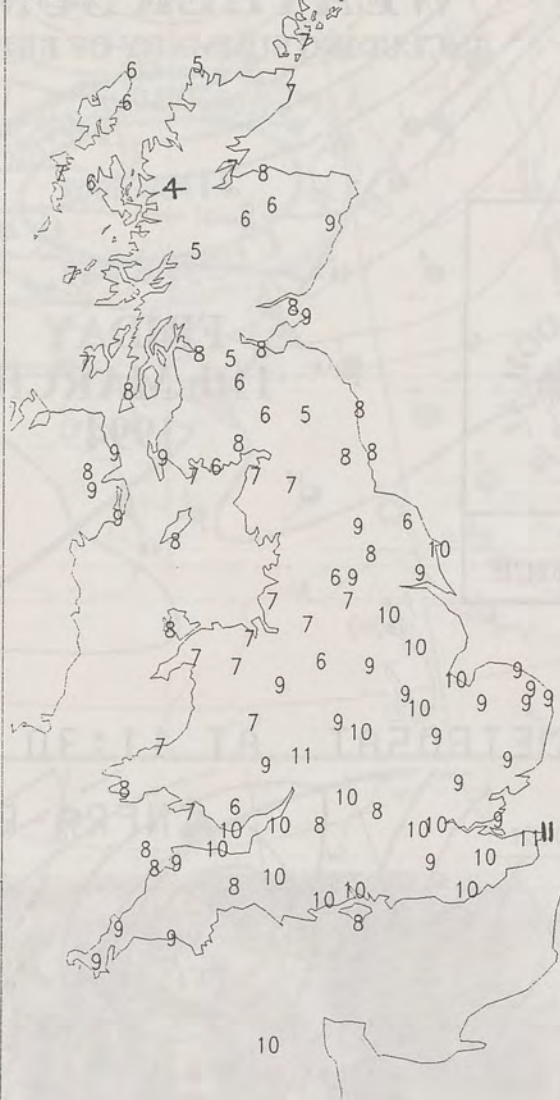
11 MARCH 1994



DAY MAXIMUM TEMPERATURE

(DEGREES C)

11 MARCH 1994

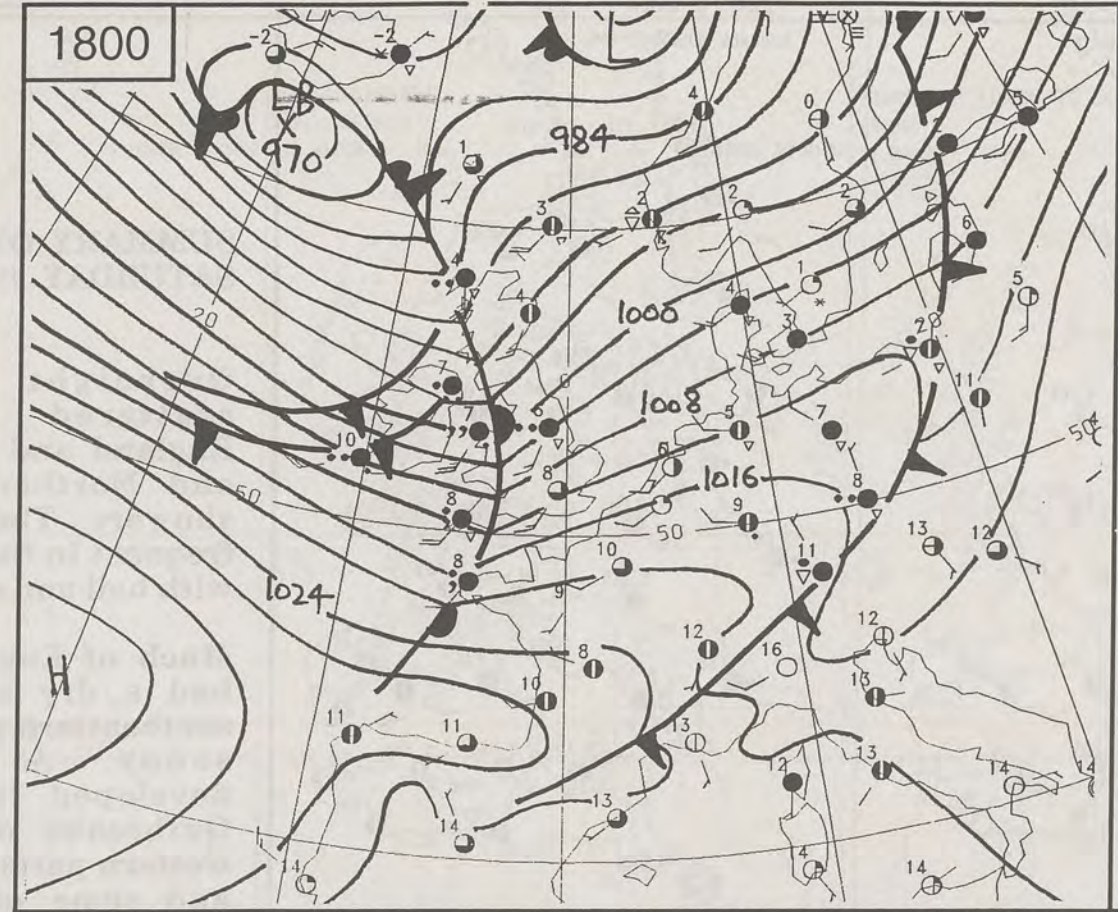
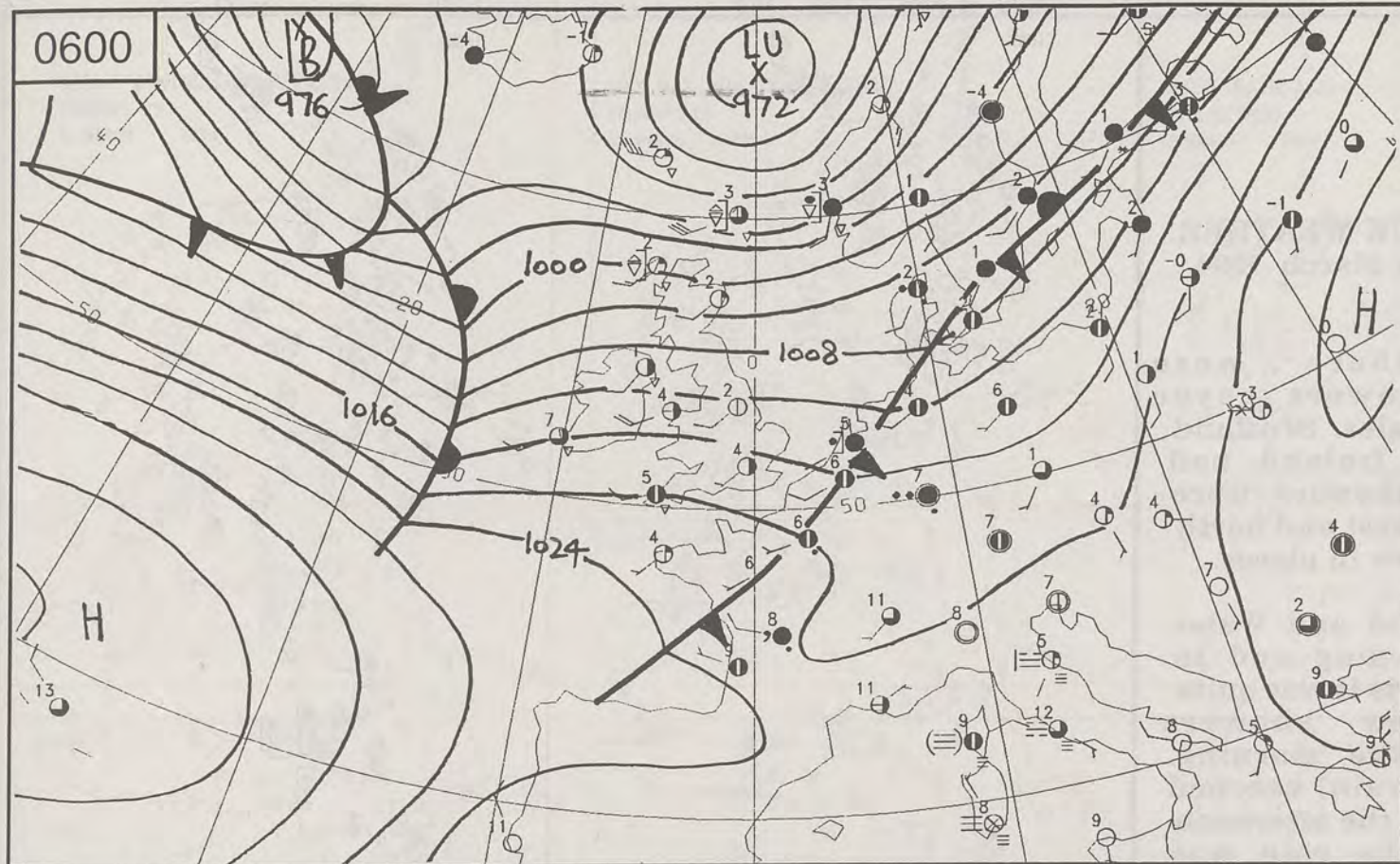


NIGHT RAINFALL

(MILLIMETRES)




11 MARCH 1994

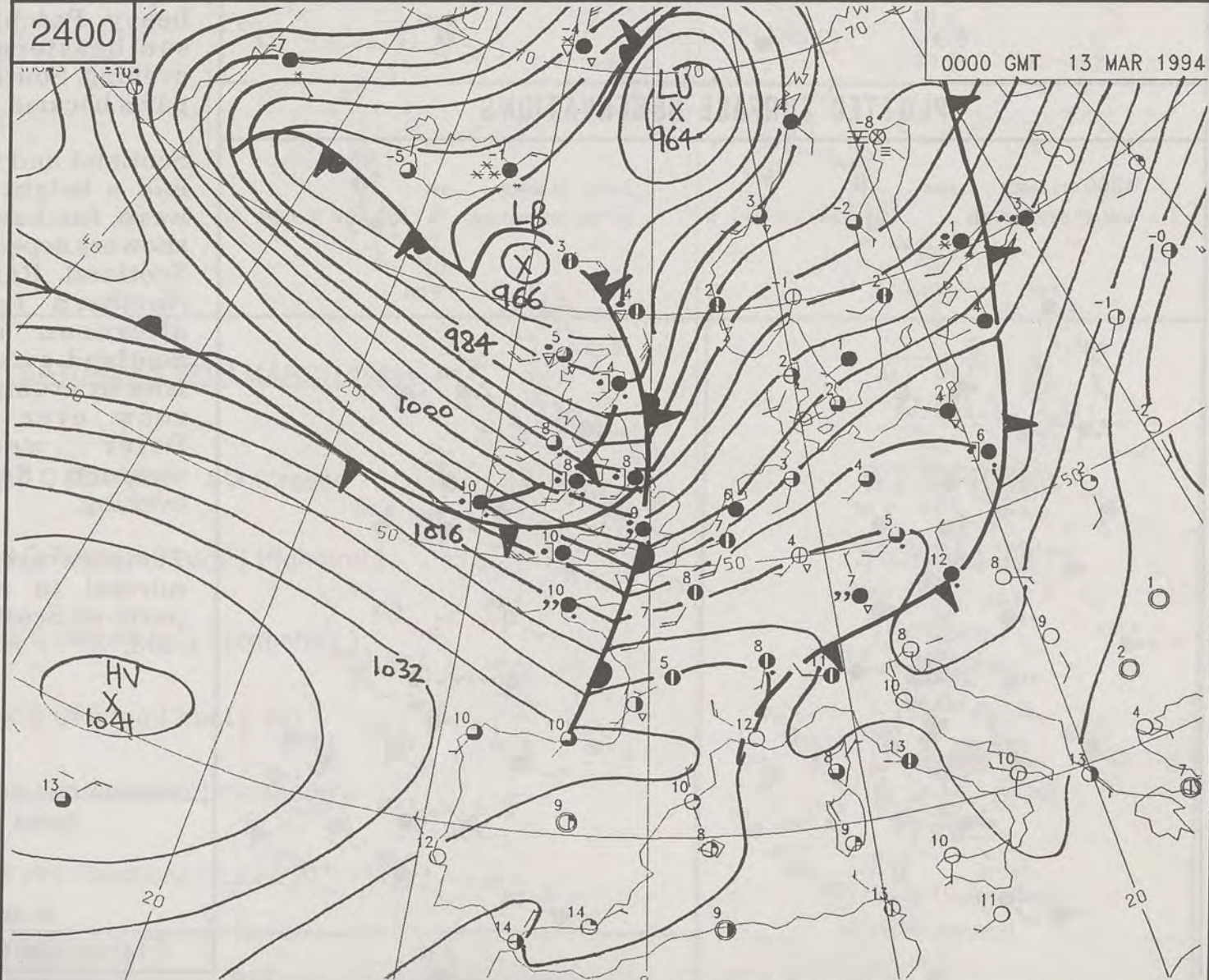
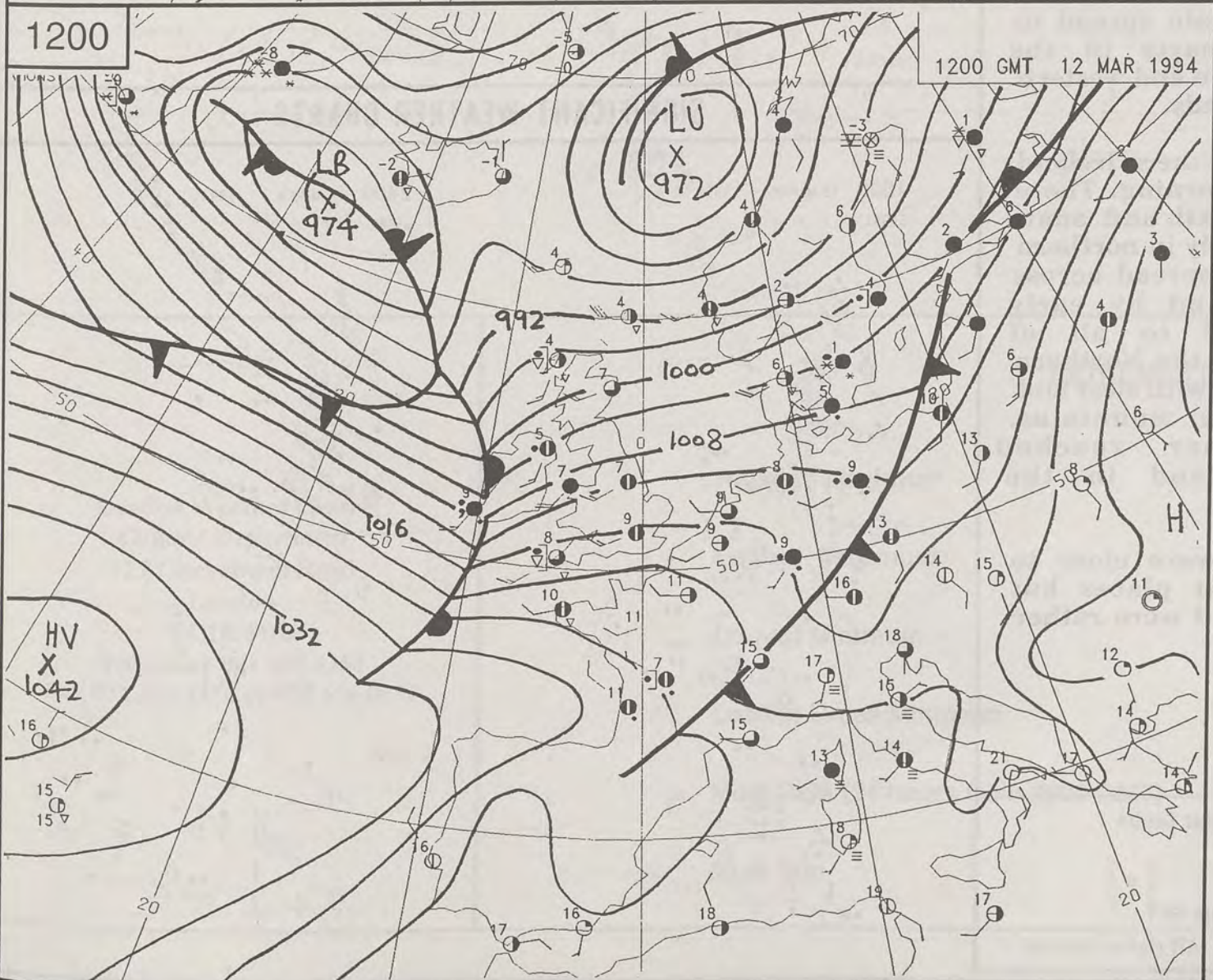


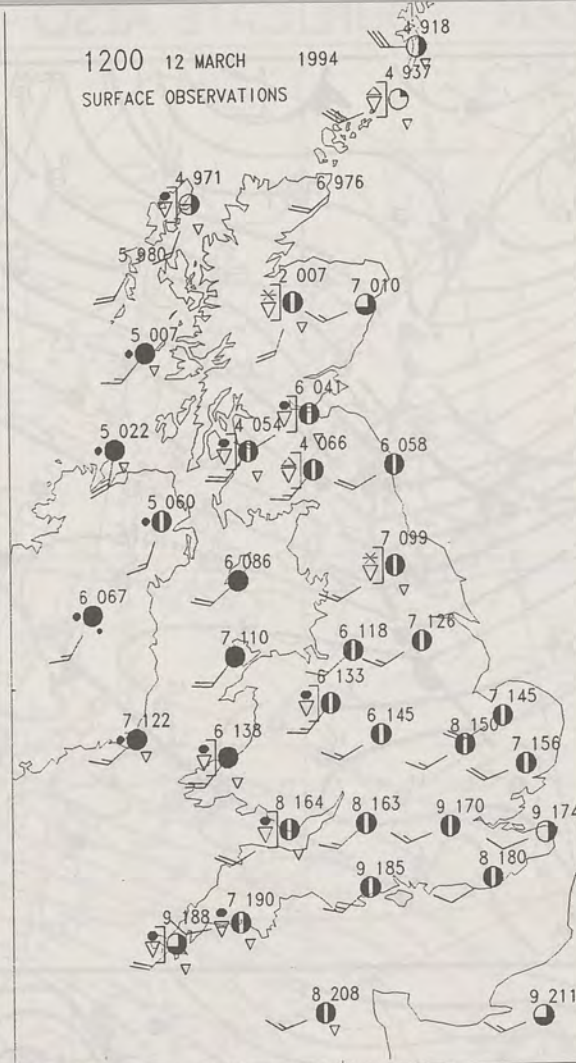
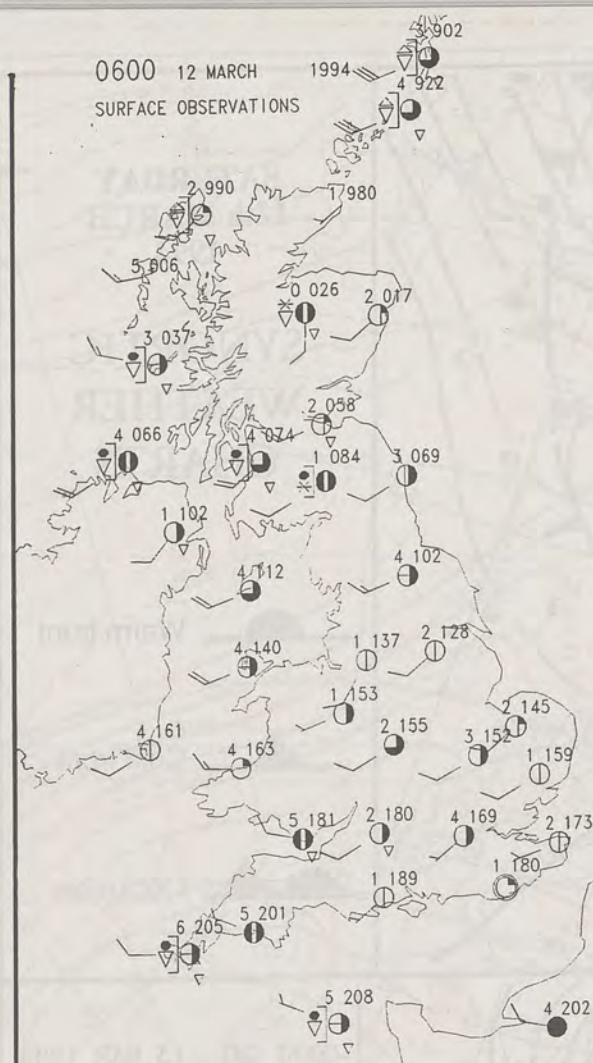


SATURDAY
12th MARCH
1994

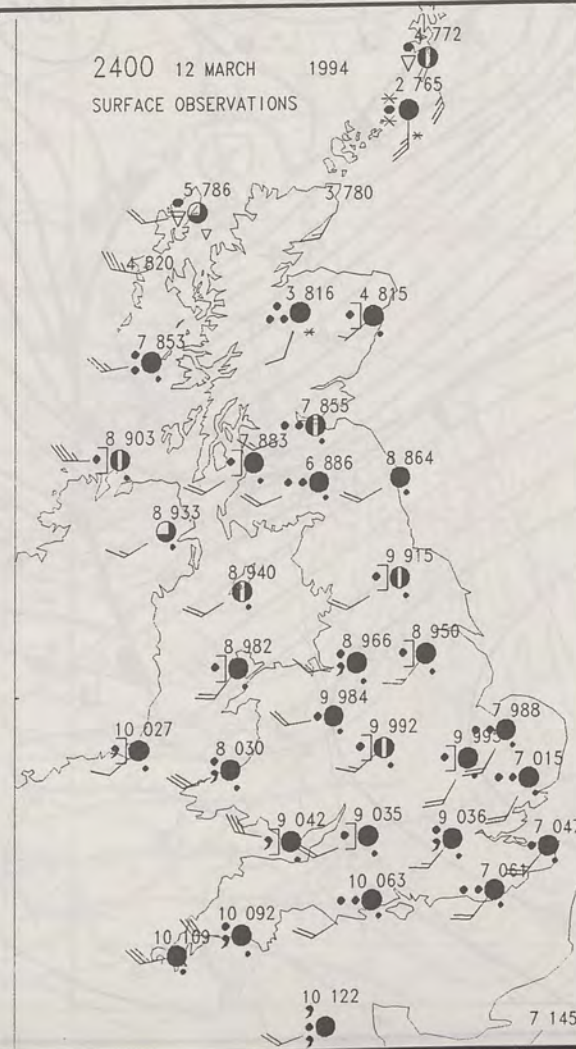
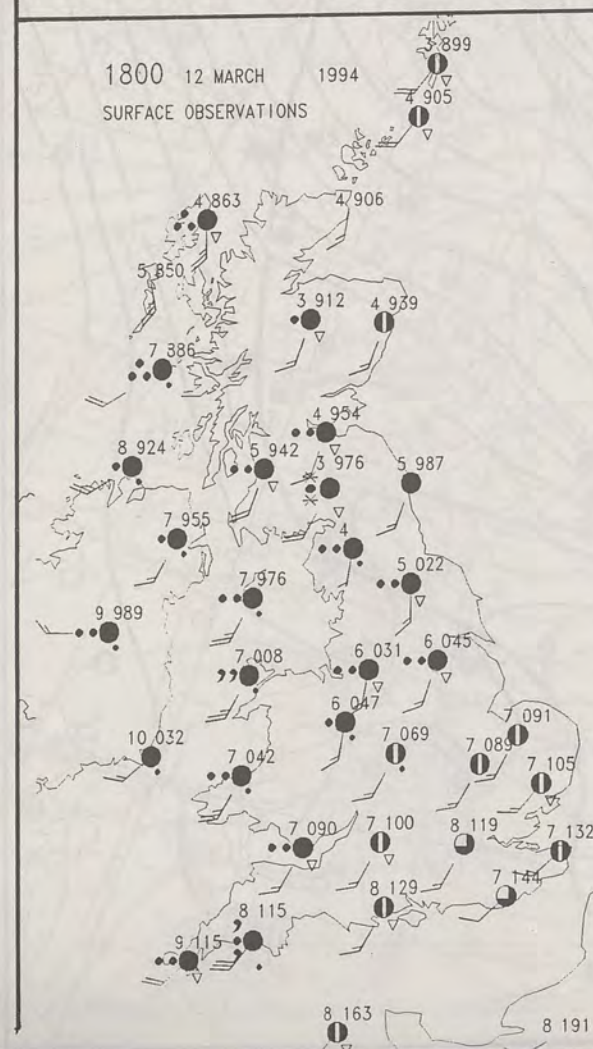
SYNOPTIC
WEATHER
CHARTS

-  Warm front
-  Cold front
-  Occlusion





PLOTTED SURFACE OBSERVATIONS



SUMMARY OF UK WEATHER SATURDAY 12th March 1994

Overnight there were scattered showers over England and Wales. Scotland and Northern Ireland had showers. The showers were frequent in the west and north with hail and snow in places.

Much of England and Wales had a dry morning and in southeastern parts it was quite sunny. A few showers developed in the morning. Outbreaks of rain reached western parts in the afternoon and some of the rain was heavy. Patchy rain spread to southeastern parts in the evening. Southern and western parts became windy.

Scotland and Northern Ireland had a bright morning. There were further hail and snow showers especially in northern Scotland. Rain spread across Northern Ireland by early afternoon and to all of Scotland except the Northern Isles by evening, with sleet and snow over the mountains. Drier weather reached western Scotland in the evening.

Temperatures were close to normal in most places but parts of Scotland were rather cold.

London Weather Centre

All times are GMT

© Crown Copyright All rights reserved

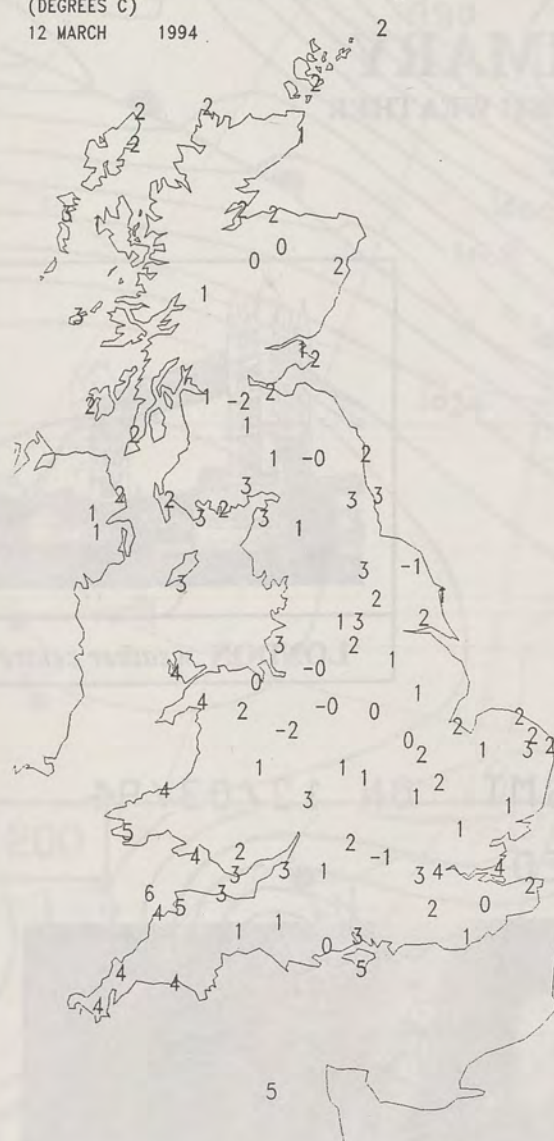


SIGNIFICANT WEATHER CHARTS



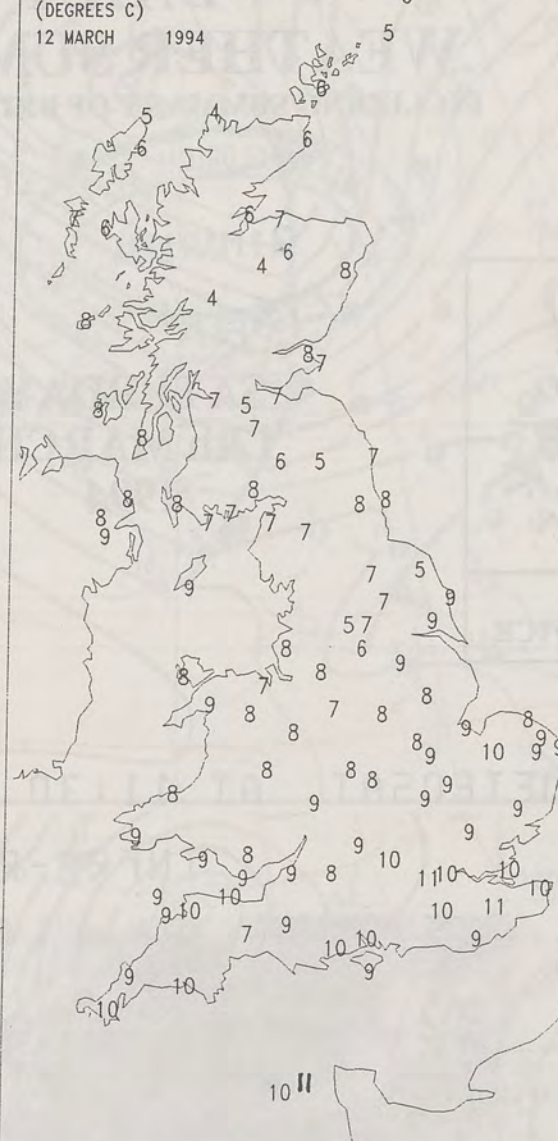
NIGHT MINIMUM TEMPERATURE (DEGREES C)

12 MARCH 1994



DAY MAXIMUM TEMPERATURE (DEGREES C)

12 MARCH 1994



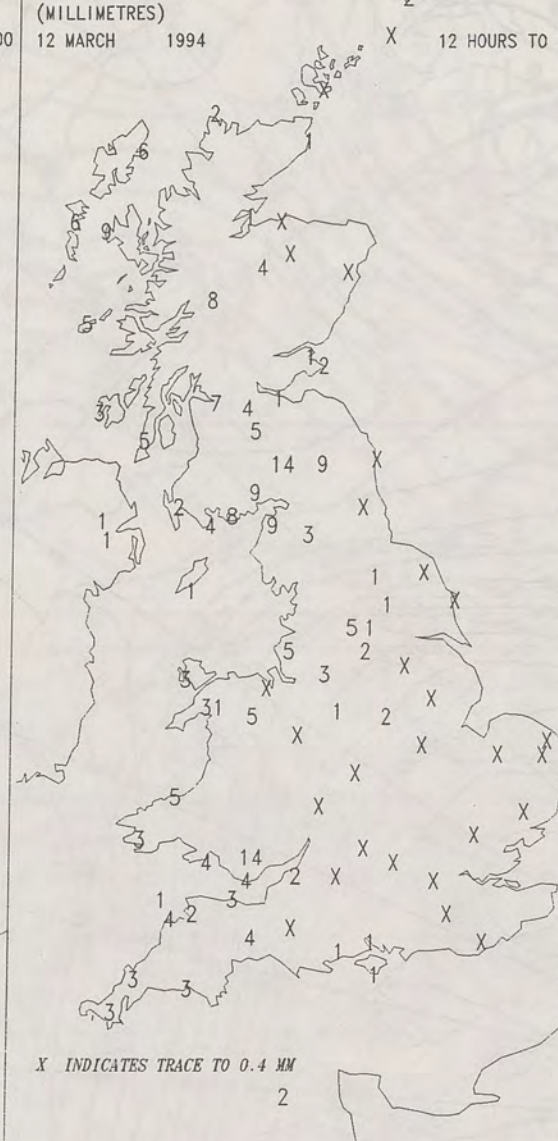
NIGHT RAINFALL (MILLIMETRES)

12 MARCH 1994



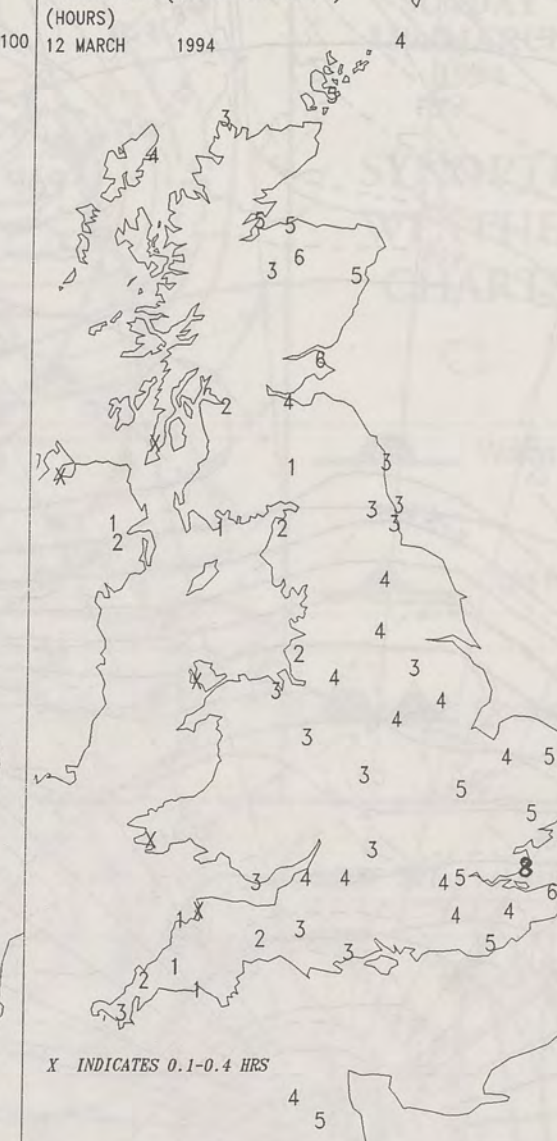
DAY RAINFALL (MILLIMETRES)

12 MARCH 1994



SUNSHINE (DAWN TO DUSK) (HOURS)

12 MARCH 1994



EXTREMES FOR SATURDAY 12TH MARCH 1994

Highest Maximum	: 11.5 C Guernsey / L'Ancrese
Lowest Maximum	: 4.0 C Tulloch Bridge [Highland]
Lowest Minimum	: -1.8 C Shawbury [Shropshire]
Lowest Grass Minimum	: -6.2 C Charing [Kent]
Most Rain (24 hours from 0900 GMT)	: 38.8 mm Nantmor [Gwynedd]
Most Sun	: 7.8 Hrs Southend [Essex]

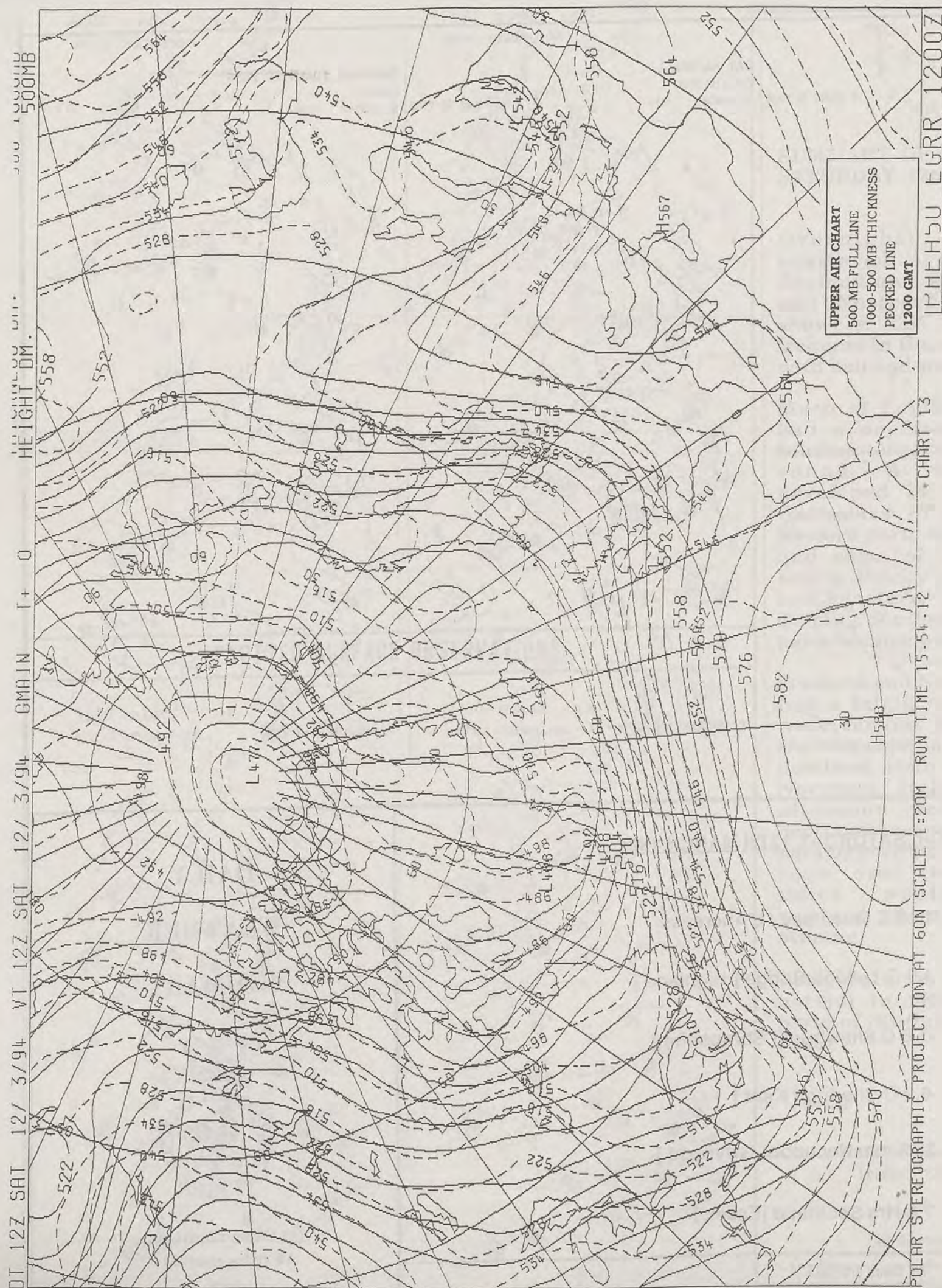
All times are GMT

London Weather Centre
Climate Department
127 Clerkenwell Road
London
EC1R 5DB
Telephone 071 405 4358
Fax 071 404 4314 or 071 696 0571

DAILY WEATHER SUMMARY



© Crown Copyright
All rights reserved



DAILY WEATHER SUMMARY

INCLUDING SUMMARY OF BRITISH WEATHER




SATURDAY
12th MARCH
1994



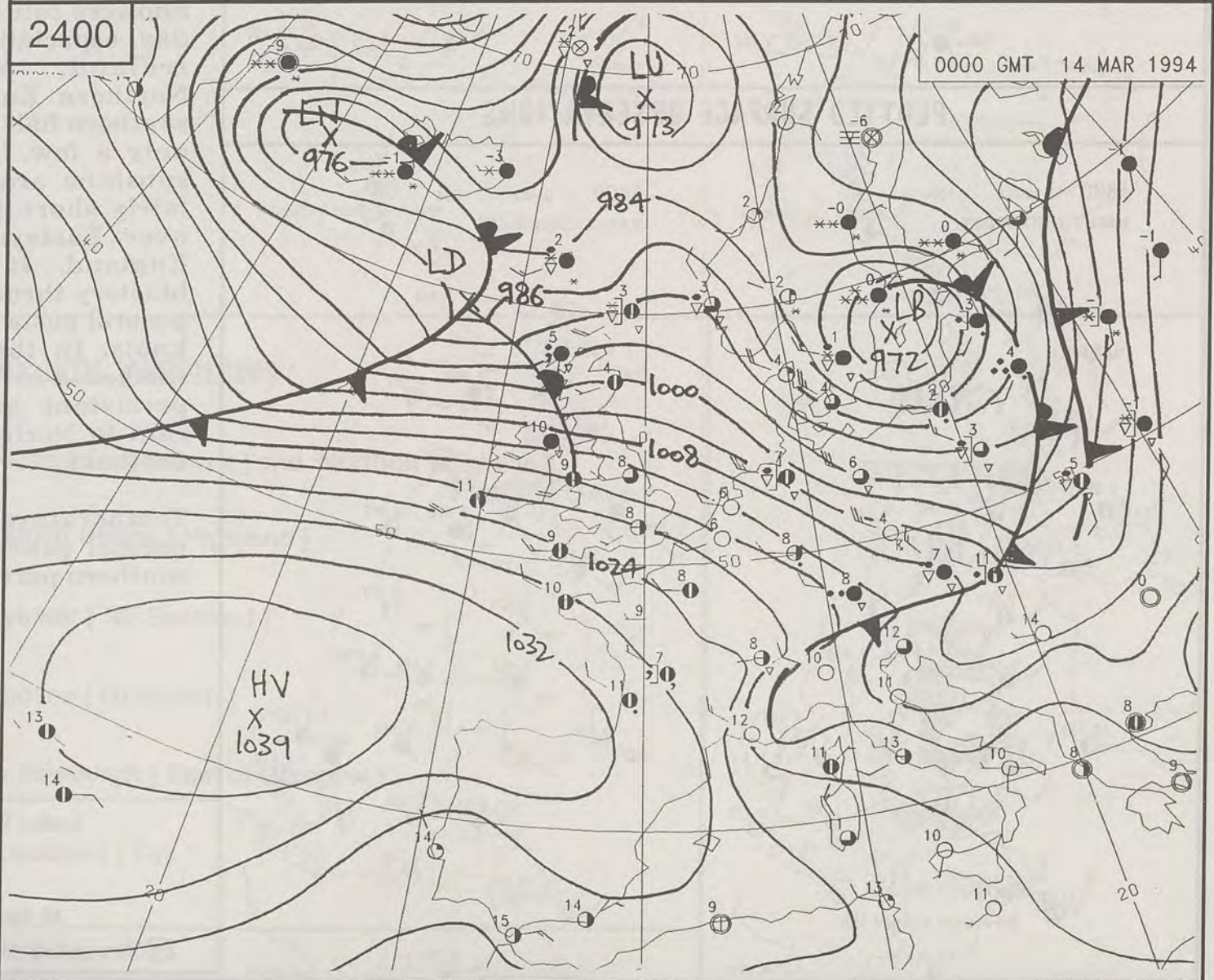
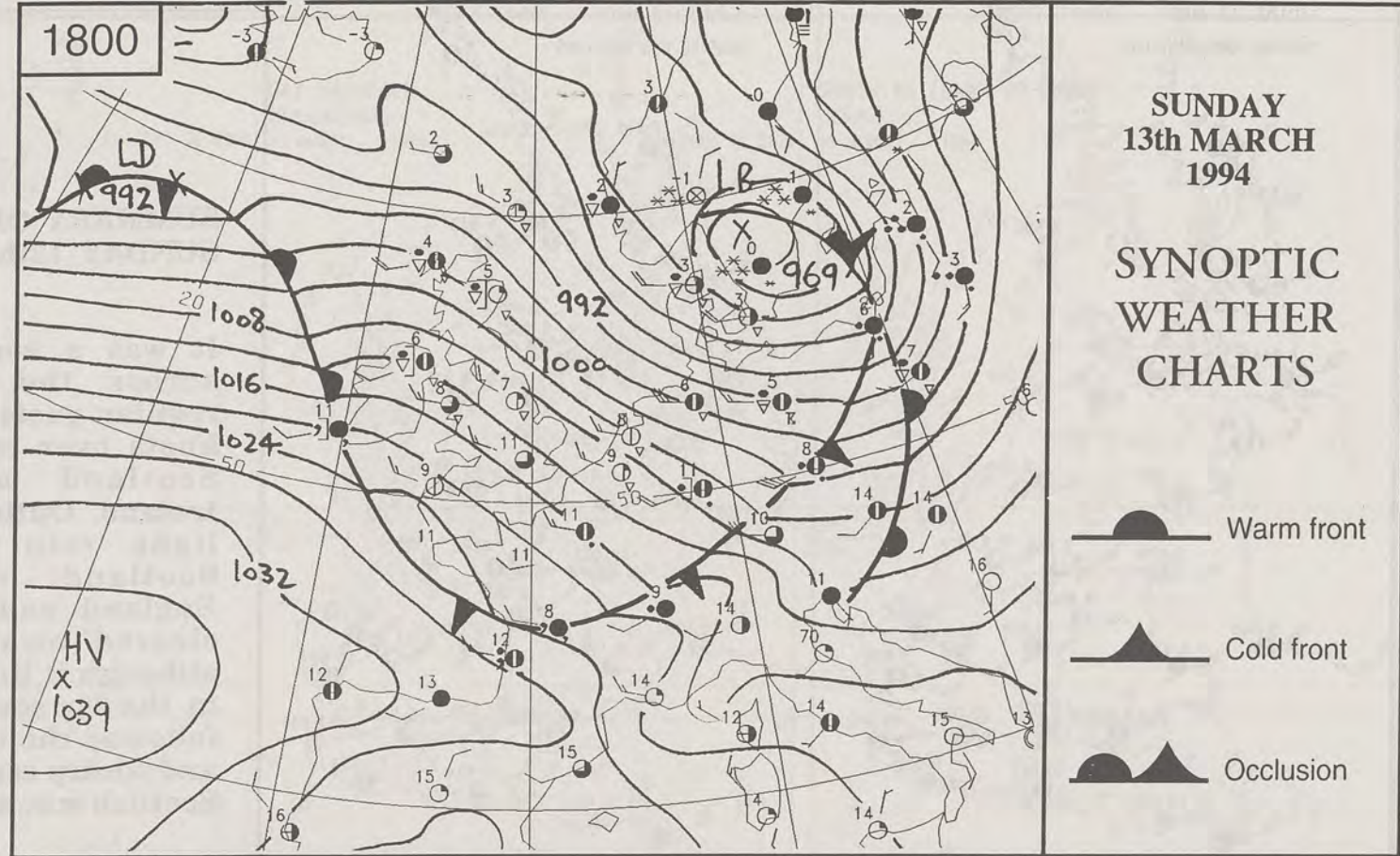
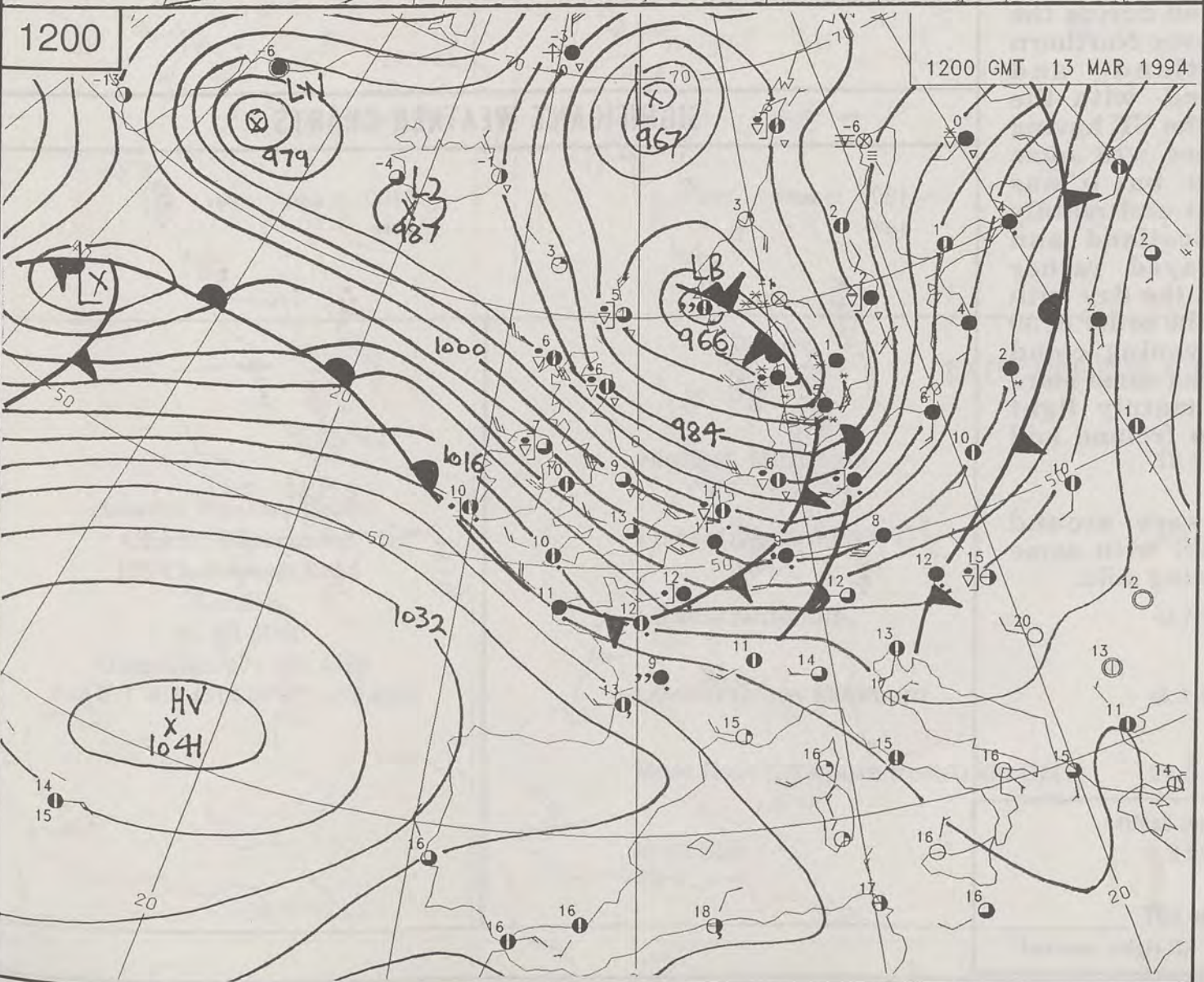
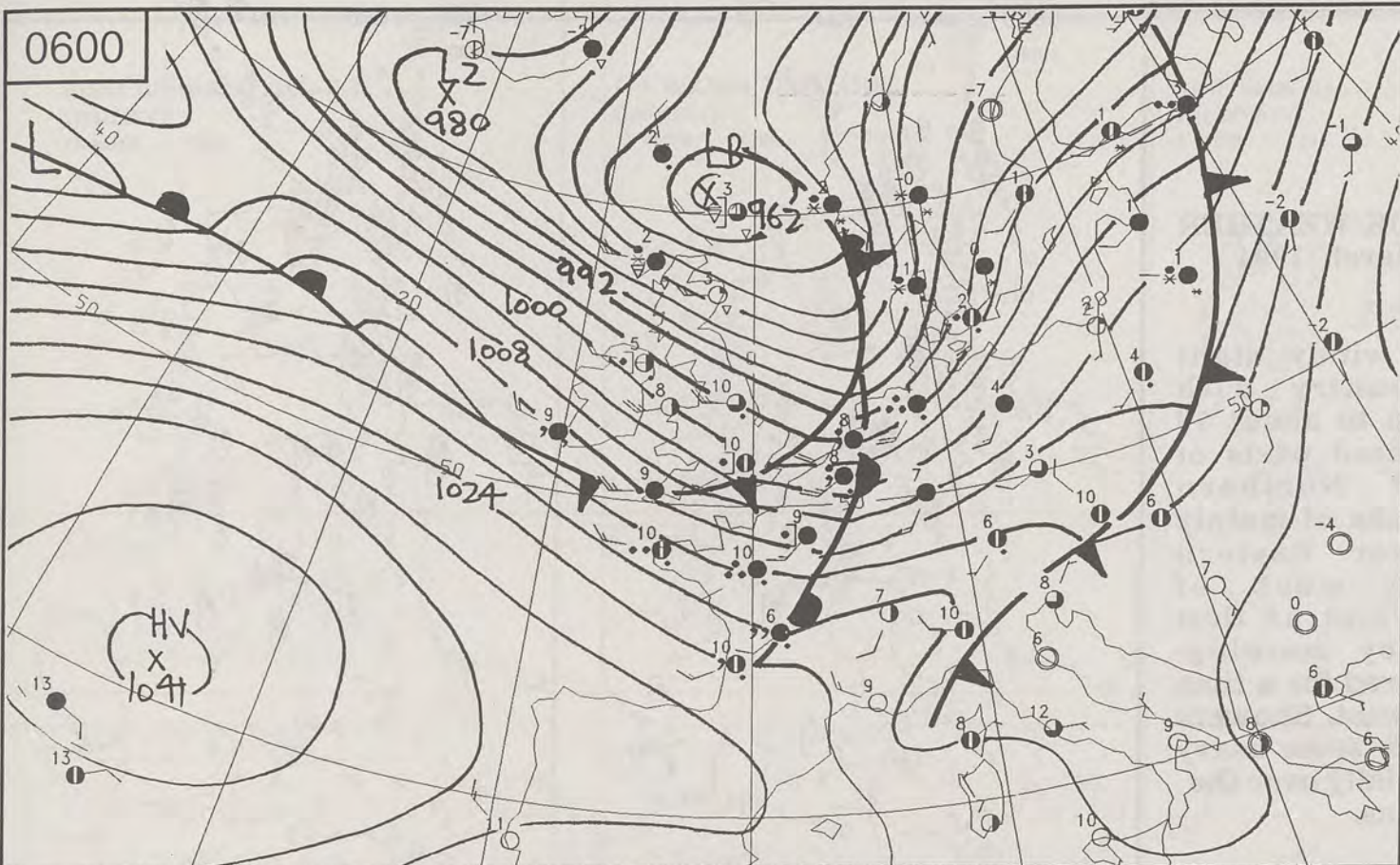
LONDON weather centre

METEOSAT AT 11:30 GMT ON 12/03/94
INFRA-RED






CLOUD-TOP OR LAND/SEA TEMPERATURE

COLD WARM



SUNDAY
13th MARCH
1994

SYNOPTIC WEATHER CHARTS

-  Warm front
-  Cold front
-  Occlusion

0600 13 MARCH 1994

SURFACE OBSERVATIONS

The map shows the following numerical values and symbols:

- 4668 (top right, with a circle and a line with a flag)
- 4690 (below 4668, with a circle and a line with a flag)
- 2793 (northwest, with a circle and a line with a flag)
- 7753 (north, with a circle and a line with a flag)
- 3842 (west, with a circle and a line with a flag)
- 825 (central, with a circle and a line with a flag)
- 3800 (east, with a circle and a line with a flag)
- 4882 (west, with a circle and a line with a flag)
- 4863 (central, with a circle and a line with a flag)
- 6944 (west, with a circle and a line with a flag)
- 5905 (central, with a circle and a line with a flag)
- 3833 (central, with a circle and a line with a flag)
- 6864 (east, with a circle and a line with a flag)
- 5965 (west, with a circle and a line with a flag)
- 7954 (central, with a circle and a line with a flag)
- 7906 (east, with a circle and a line with a flag)
- 8006 (central, with a circle and a line with a flag)
- 9965 (central, with a circle and a line with a flag)
- 10935 (east, with a circle and a line with a flag)
- 9980 (central, with a circle and a line with a flag)
- 10985 (east, with a circle and a line with a flag)
- 10961 (east, with a circle and a line with a flag)
- 9978 (east, with a circle and a line with a flag)
- 9040 (west, with a circle and a line with a flag)
- 9042 (central, with a circle and a line with a flag)
- 9047 (central, with a circle and a line with a flag)
- 9037 (central, with a circle and a line with a flag)
- 10021 (east, with a circle and a line with a flag)
- 9012 (east, with a circle and a line with a flag)
- 10061 (central, with a circle and a line with a flag)
- 9037 (east, with a circle and a line with a flag)
- 10095 (central, with a circle and a line with a flag)
- 1011 (west, with a circle and a line with a flag)
- 10115 (south, with a circle and a line with a flag)
- 9104 (bottom right, with a circle and a line with a flag)

1200 13 MARCH 1994

SURFACE OBSERVATIONS

6 916 6 828 6 743 6 753 7 959 5 884 6 833 7 988 6 934 7 981 6 047 7 053 5 965 8 912 8 842 7 981 9 093 10 082 7 038 9 003 9 069 10 018 10 129 9 114 11 031 11 039 10 027 10 103 11 073 13 060 13 046 12 094 12 063 11 144 11 162 11 146 10 120

1800 13 MARCH 1994

SURFACE OBSERVATIONS

The map shows the British Isles with various weather symbols and numerical values. The symbols include circles with dots, circles with horizontal lines, circles with vertical lines, and circles with diagonal lines. The numerical values are: 3907, 4925, 3971, 4000, 5826, 2023, 5992, 6059, 7096, 6083, 6049, 4062, 6044, 6120, 7127, 7082, 8149, 7118, 7105, 8133, 9129, 8107, 8111, 9120, 10183, 8173, 9173, 9151, 11136, 10165, 10142, 10196, 111207, 10202, and 9172.

2400 13 MARCH 1994

SURFACE OBSERVATIONS

The map shows the following observations (from north to south):

- Far North: 4 920 (top right), 4 930 (top right), 5 938 (Scotland), 5 966 (Scotland), 9 967 (Scotland), 9 020 (Scotland), 2 986 (Scotland), 4 001 (Scotland), 7 029 (Scotland), 10 070 (Scotland), 10 109 (Scotland), 8 064 (Scotland), 5 078 (Scotland), 6 057 (Scotland), 8 099 (England), 10 150 (England), 8 124 (England), 9 165 (England), 9 145 (England), 8 153 (England), 8 160 (England), 8 174 (England), 8 160 (England), 7 169 (England), 6 170 (England), 9 196 (England), 9 198 (England), 9 214 (England), 6 206 (England), 8 201 (England), 6 194 (England), 6 211 (England), 6 226 (England), 10 241 (England), 10 260 (England), 9 259 (England), 6 240 (England).

It was a very windy night across the country with regular gusts up to about 70 knots over exposed parts of Scotland and Northern Ireland. Outbreaks of mainly light rain over Eastern Scotland, and much of England and Wales at first cleared away by morning—although it lingered for a time in the far southeast. Showers followed the rain—some heavy and wintry especially over the Scottish mountains.

Showers continued during the day, especially over Northern Ireland, Scotland and Northern England- with the southern half of the UK having only a few. There was some sunshine around- but it was fairly short-lived and mainly over Eastern Scotland and England. It stayed rather blustery through the day with general gusts in the order of 50 knots. In the evening cloud thickened bringing some more persistent but mainly light rain to Northern Ireland and Scotland.

Temperatures were around normal generally, with some southern parts being mild.

© Crown Copyright All rights reserved

0600 13 MARCH 1994

SIGWX


1200 13 MARCH 1994

SIGWX

0 100 200 300 400 500 600 700 800 900 1000 km

2400 13 MARCH 1994

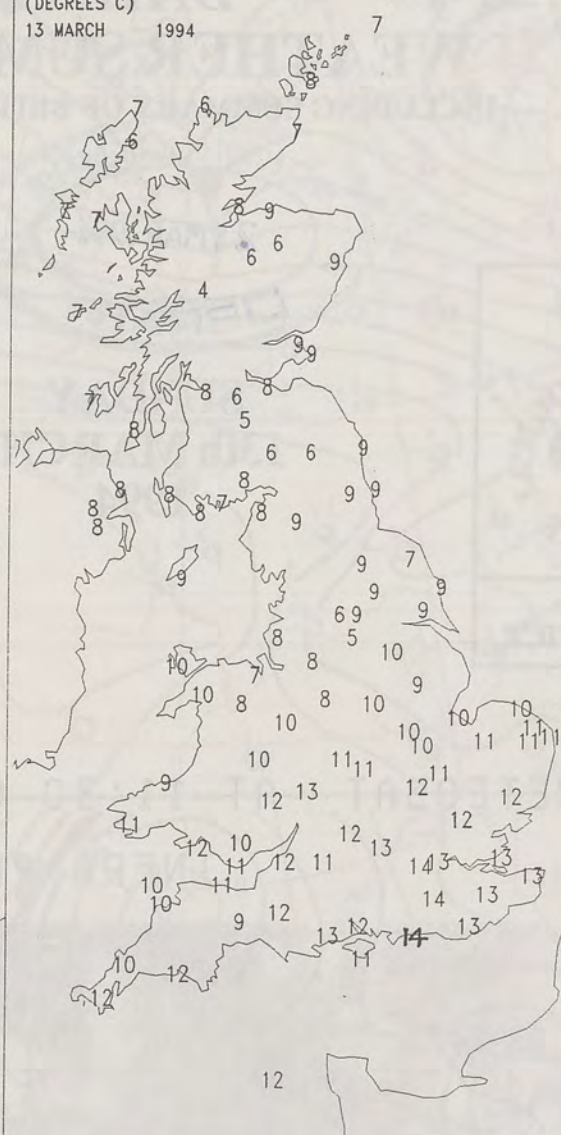
SIGWX



NIGHT MINIMUM TEMPERATURE
(DEGREES C)
13 MARCH 1994



DAY MAXIMUM TEMPERATURE
(DEGREES C)
13 MARCH 1994



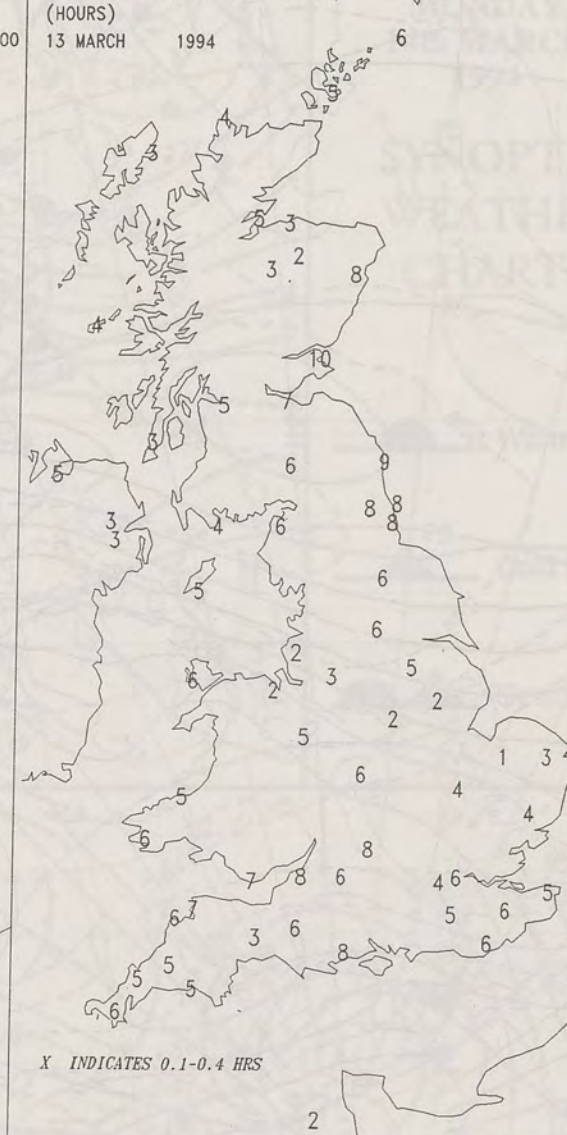
NIGHT RAINFALL
(MILLIMETRES)
13 MARCH 1994



DAY RAINFALL
(MILLIMETRES)
13 MARCH 1994



SUNSHINE (DAWN TO DUSK)
(HOURS)
13 MARCH 1994



EXTREMES FOR SUNDAY 13TH MARCH 1994

Highest Maximum	: 13.9 C Hove [East Sussex] and Northolt [London]
Lowest Maximum	: 4.3 C Tulloch Bridge [Highland]
Lowest Minimum	: -0.7 C Lybster [NE Scotland]
Lowest Grass Minimum	: -2.1 C Aboyne [Grampian]
Most Rain (24 hours from 0900 GMT)	: 24.5 mm Salsburgh [East of Glasgow]
Most Sun	: 9.6 Hrs Leuchars [Fife]

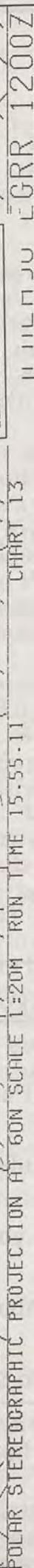
All times are GMT

London Weather Centre
Climate Department
127 Clerkenwell Road
London
EC1R 5DB
Telephone 071 405 4358
Fax 071 404 4314 or 071 696 0571

DAILY WEATHER SUMMARY



© Crown Copyright
All rights reserved

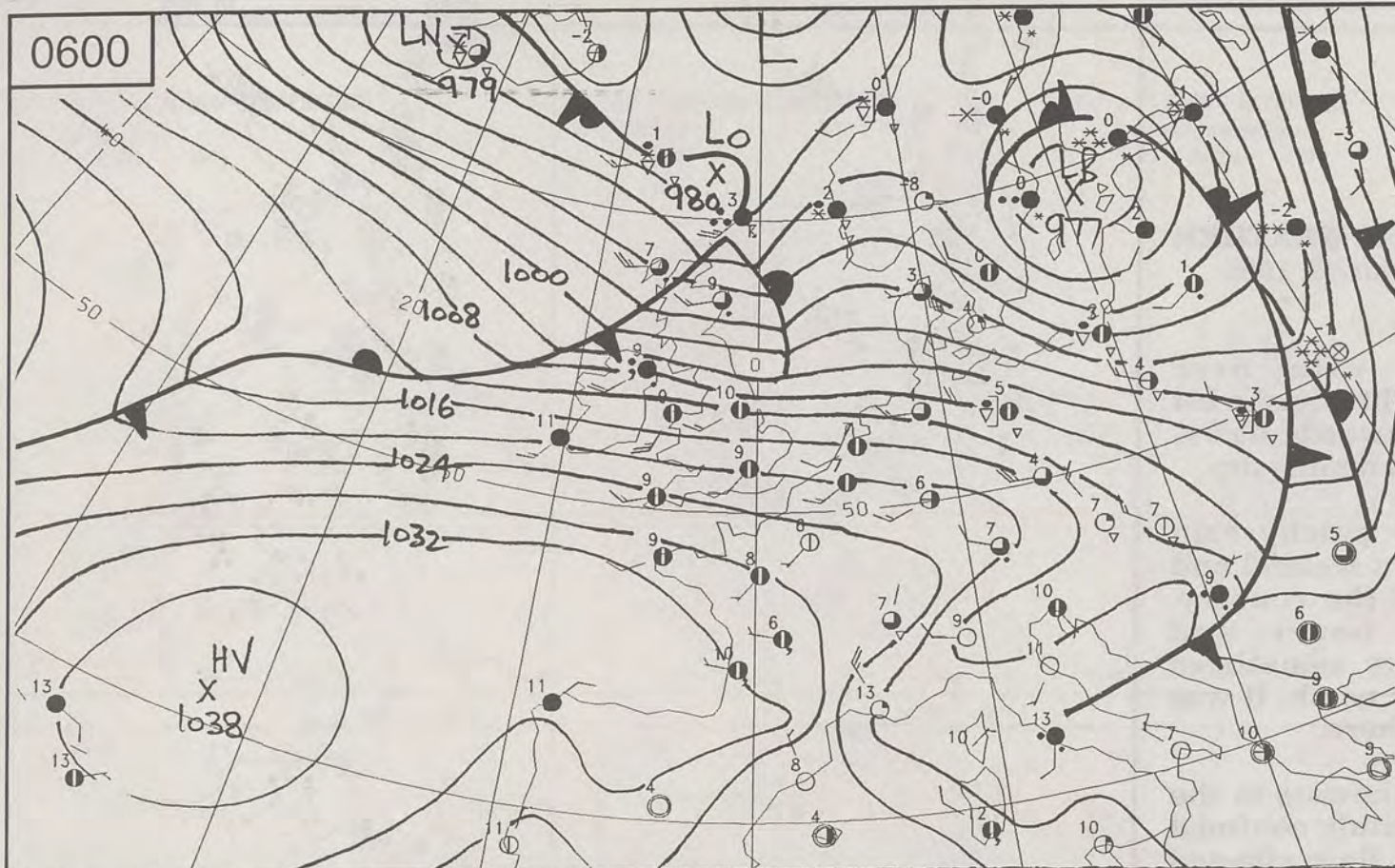


21 MAR 1994

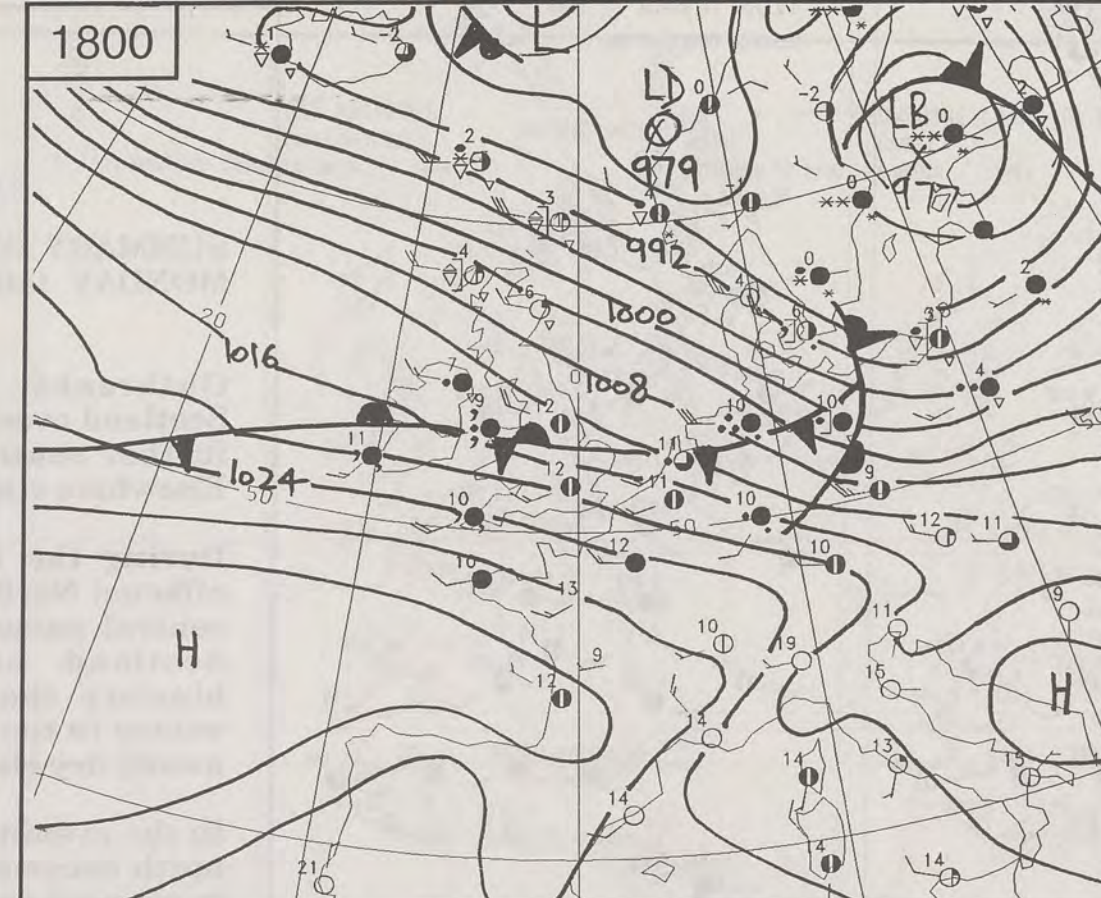


COLD WARM

0600






1800



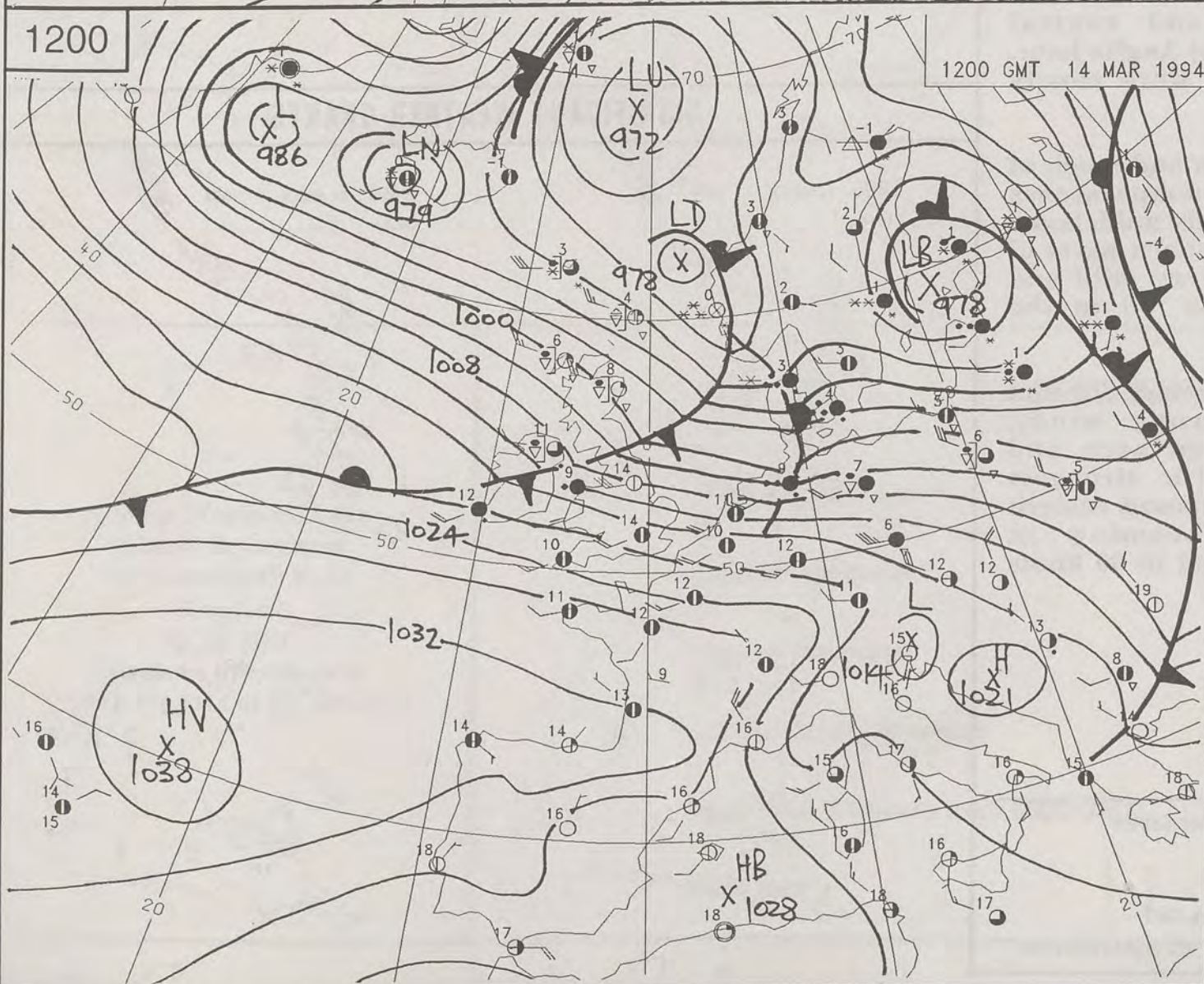
MONDAY
14th MARCH
1994

SYNOPTIC WEATHER CHARTS

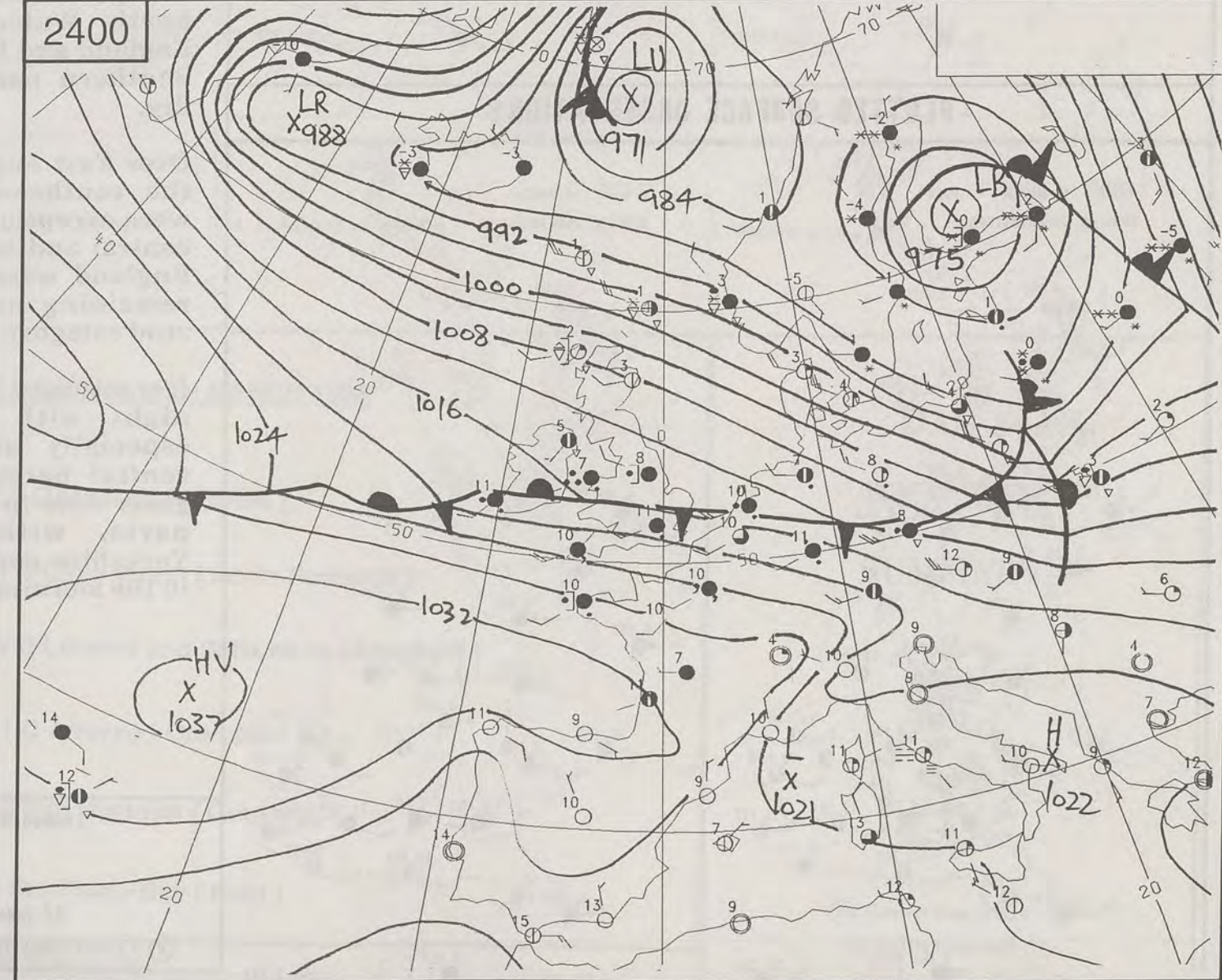
-  Warm front
-  Cold front
-  Occlusion

1200

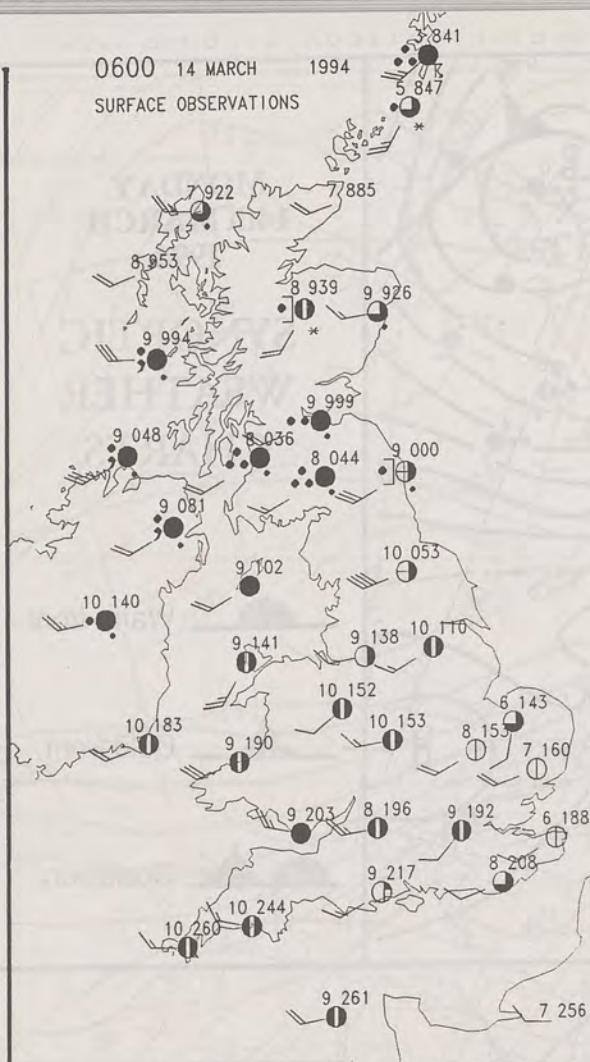
1200 GMT 14 MAR 1994



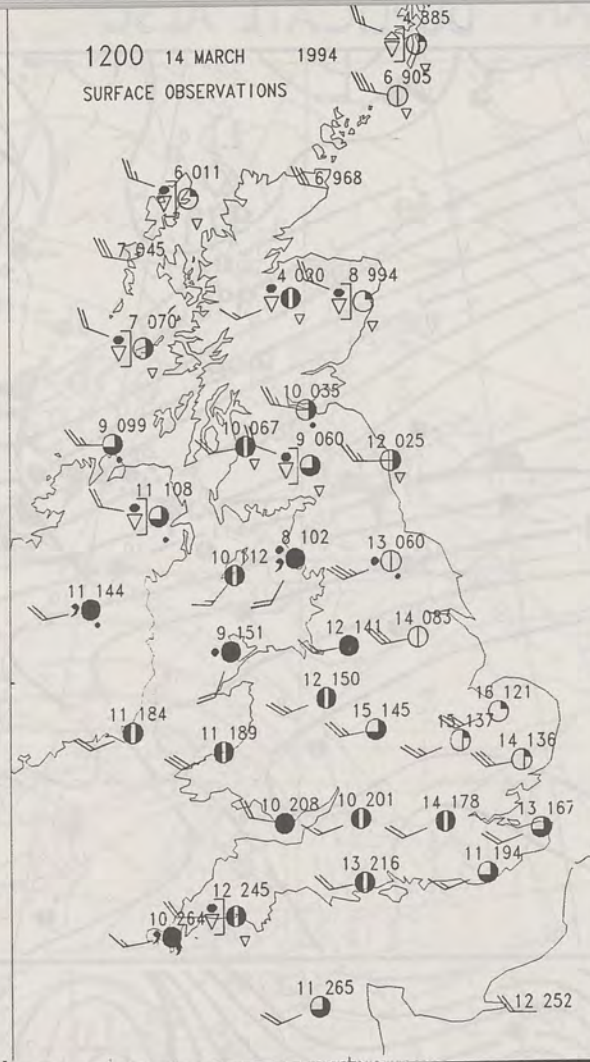
2400



0600 14 MARCH 1994
SURFACE OBSERVATIONS

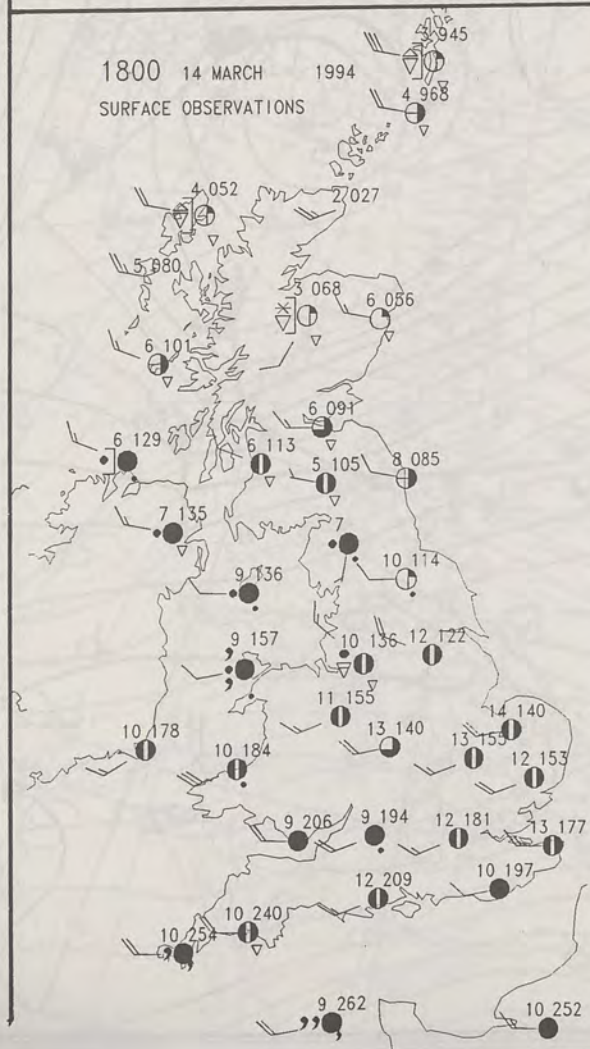


1200 14 MARCH 1994
SURFACE OBSERVATIONS



PLOTTED SURFACE OBSERVATIONS

1800 14 MARCH 1994
SURFACE OBSERVATIONS



2400 14 MARCH 1994
SURFACE OBSERVATIONS



SUMMARY OF UK WEATHER MONDAY 14th March 1994

Outbreaks of rain over Scotland overnight edged a bit further south towards dawn. Elsewhere stayed mainly dry.

During the day patchy rain affected Northern Ireland and central parts of the country. Scotland had heavy and blustery showers sometimes wintry in the far north. It was mostly dry elsewhere.

In the evening, showers in the north became mainly confined to exposed parts. Rain affected north Wales and central England and East Anglia later. Southern parts were mostly dry.

Over East Anglia and much of the southeast temperatures were exceptionally mild. Some central and southern parts of England were very mild and remaining areas fell in the mild category.

It was a very blustery day and night with strong winds, especially in northern and central parts. The strongest gusts were in exposed eastern parts, with Leeming in Yorkshire gusting to 60 knots in the morning.

London Weather Centre

All times are GMT

© Crown Copyright All rights reserved

0600 14 MARCH 1994
SIGWX



1200 14 MARCH 1994
SIGWX



SIGNIFICANT WEATHER CHARTS

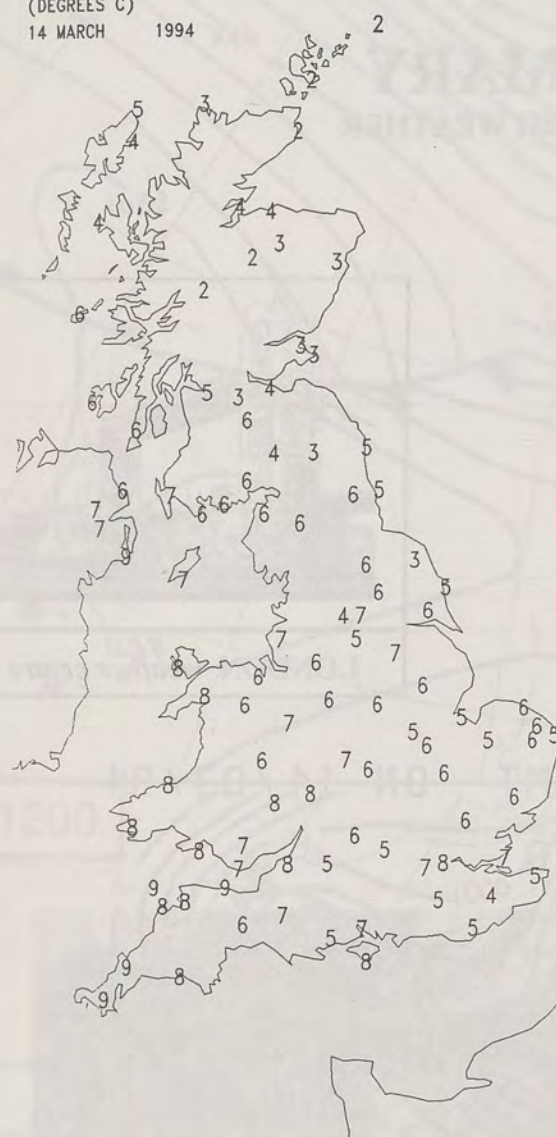
1800 14 MARCH 1994
SIGWX



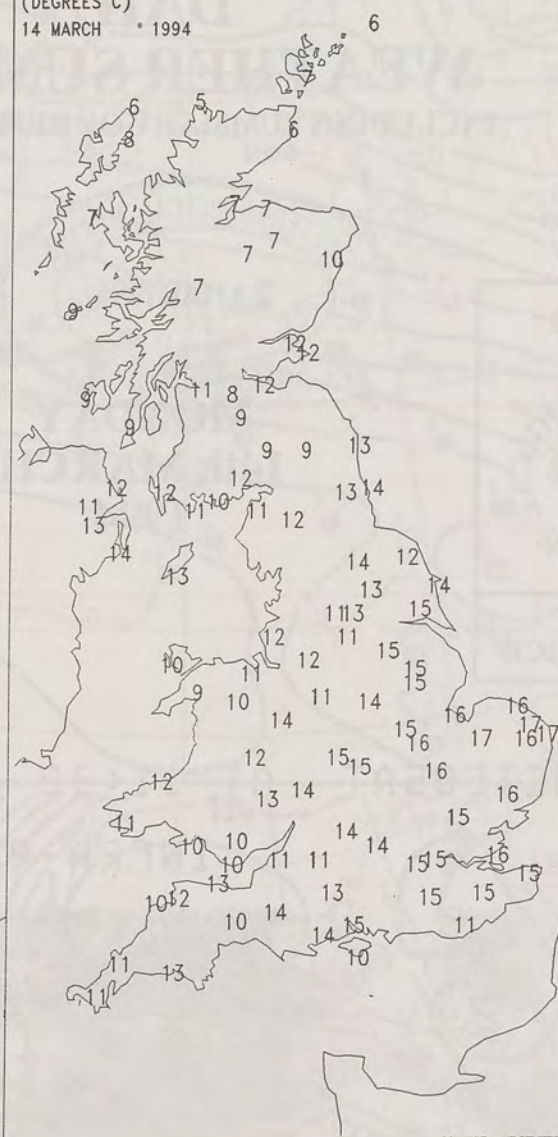
2400 14 MARCH 1994
SIGWX



NIGHT MINIMUM TEMPERATURE
(DEGREES C)
14 MARCH 1994



DAY MAXIMUM TEMPERATURE
(DEGREES C)
14 MARCH 1994



NIGHT RAINFALL
(MILLIMETRES)
14 MARCH 1994



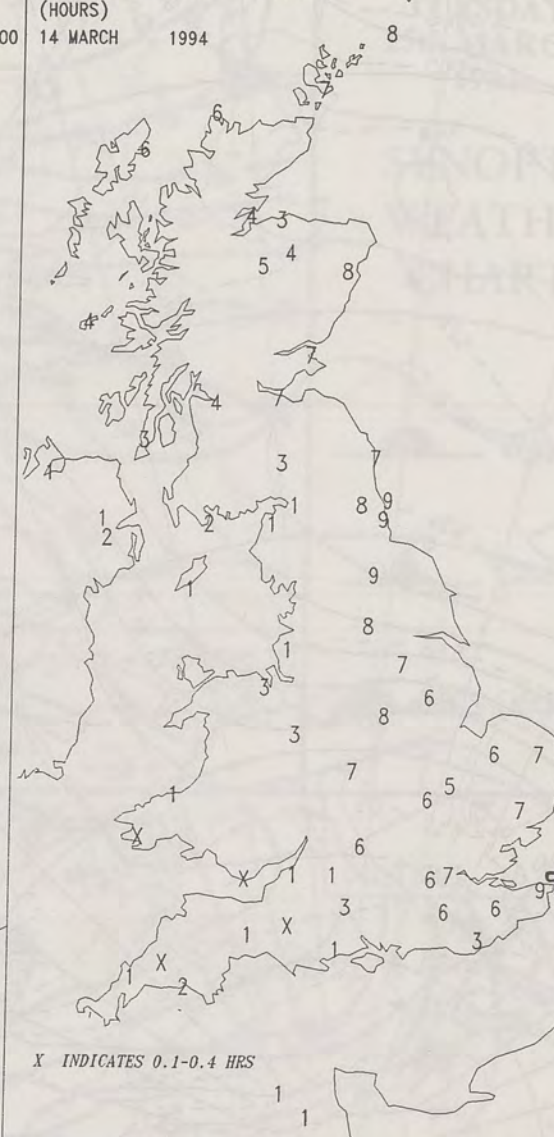
X INDICATES TRACE TO 0.4 MM

DAY RAINFALL
(MILLIMETRES)
14 MARCH 1994



X INDICATES TRACE TO 0.4 MM

SUNSHINE (DAWN TO DUSK)
(HOURS)
14 MARCH 1994



X INDICATES 0.1-0.4 HRS

EXTREMES FOR MONDAY 14TH MARCH 1994

London Weather Centre
Climate Department
127 Clerkenwell Road
London
EC1R 5DB
Telephone 071 405 4358
Fax 071 404 4314 or 071 696 0571

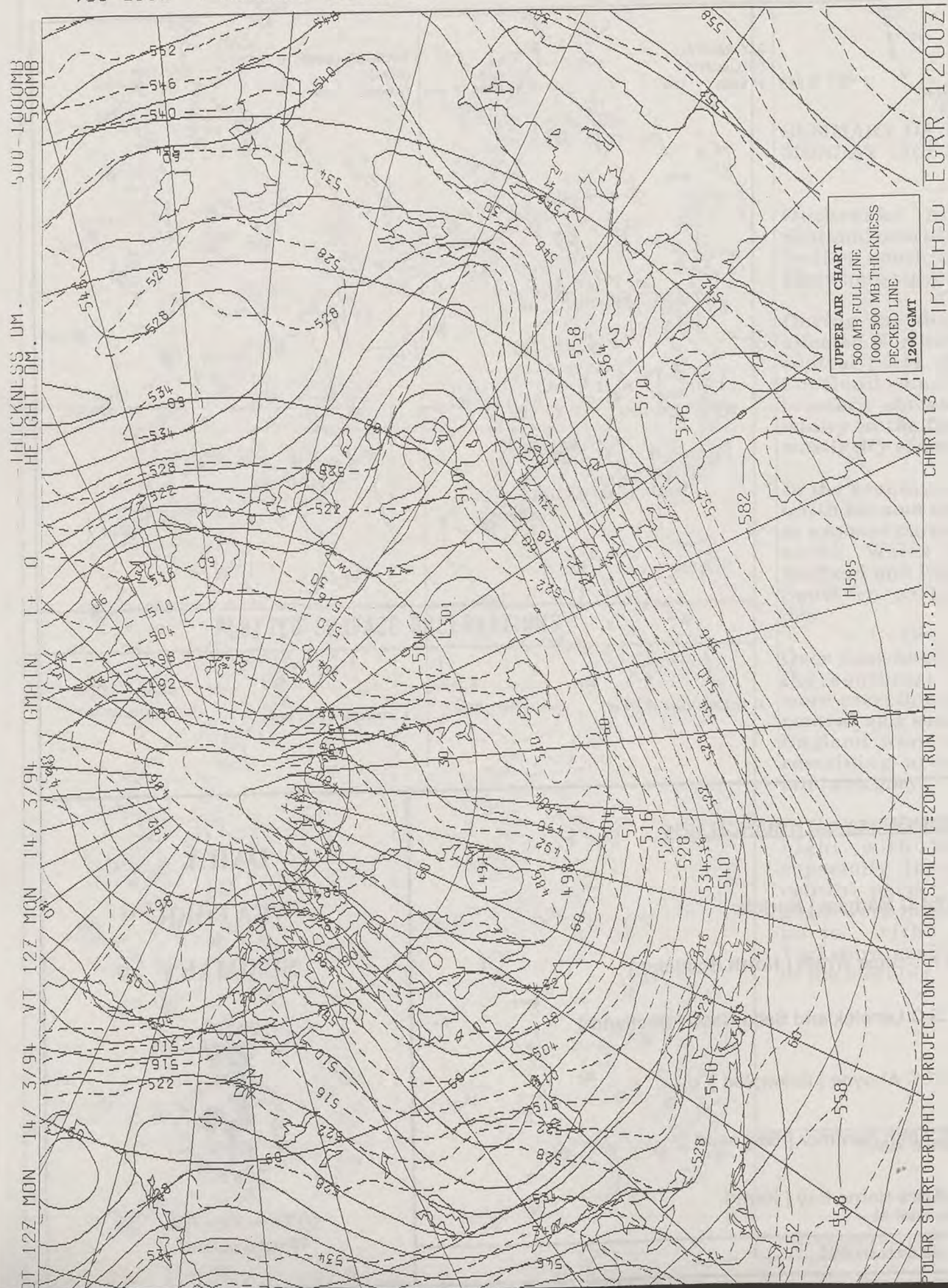
Highest Maximum	: 17.4 C Marham [Norfolk]
Lowest Maximum	: 5.1 C Cape Wrath [North Scotland]
Lowest Minimum	: 1.3 C Lerwick and Sella Ness [Shetland]
Lowest Grass Minimum	: -4.1 C Aboyne [Grampian]
Most Rain (24 hours from 0900 GMT)	: 28.3 mm Nantmor [Gwynedd]
Most Sun	: 9.0 Hrs Herne Bay [Kent]

All times are GMT

DAILY WEATHER SUMMARY



© Crown Copyright
All rights reserved



DAILY WEATHER SUMMARY

INCLUDING SUMMARY OF BRITISH WEATHER




MONDAY
14th MARCH
1994



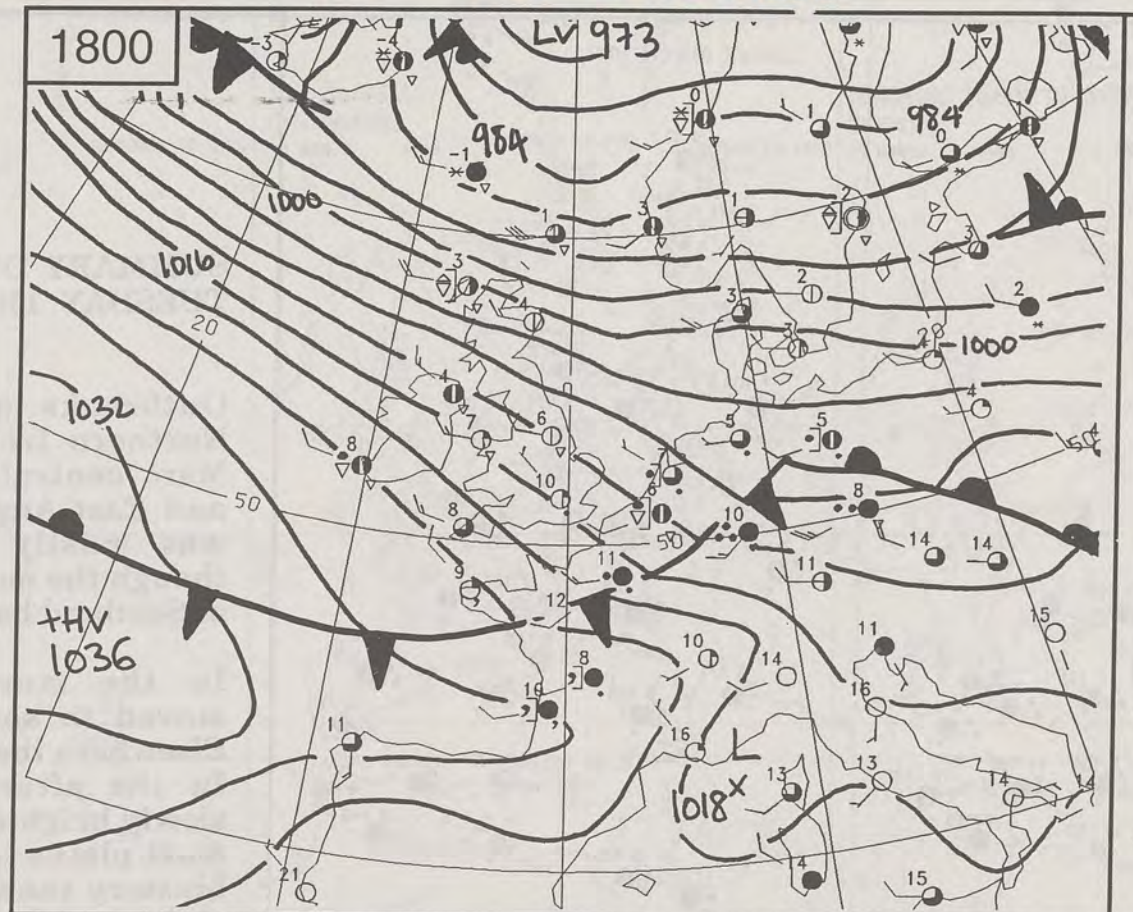
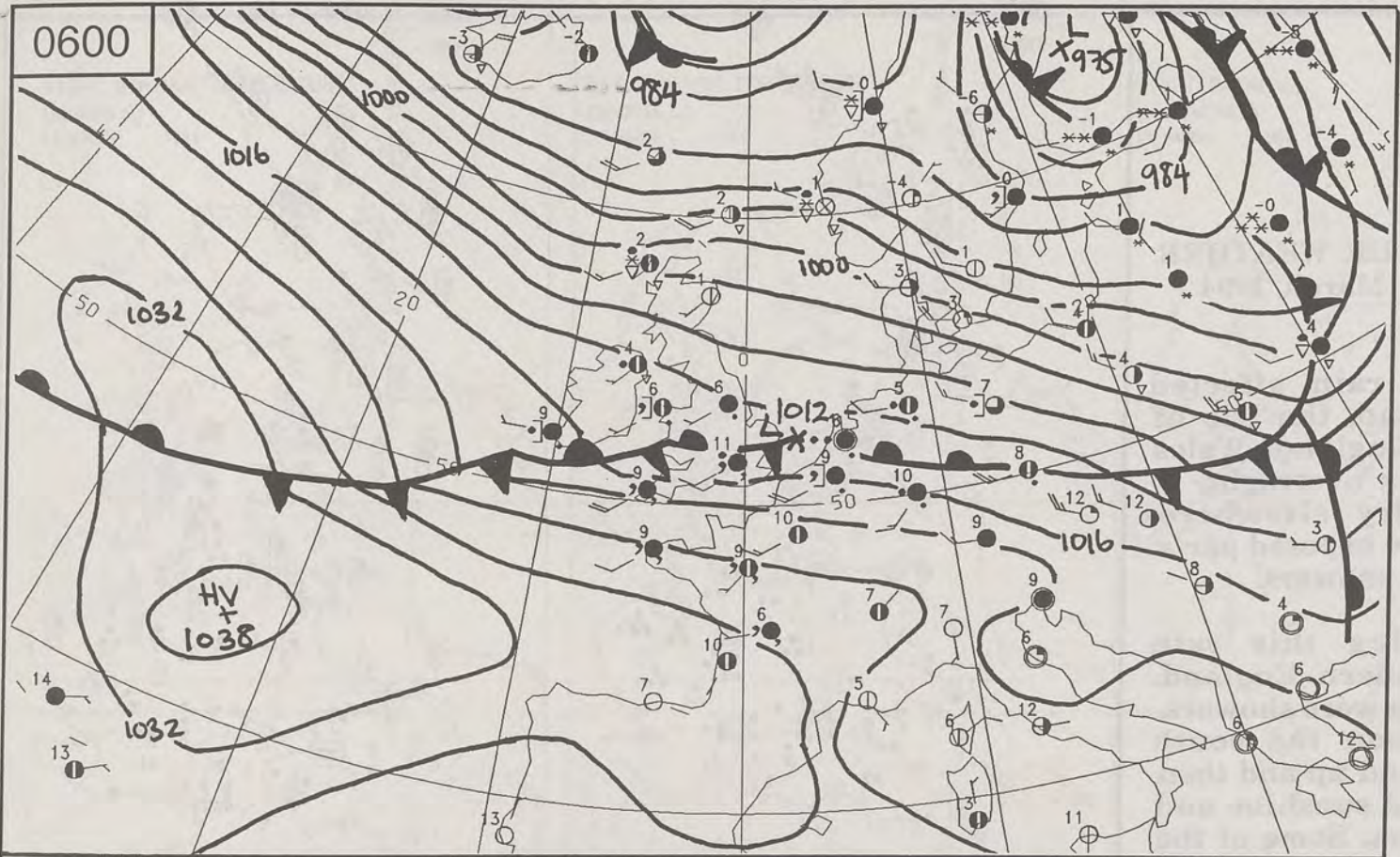
LONDON *weather centre*

METEOSAT AT 11:30 GMT ON 14/03/94
INFRA-RED



CLOUD-TOP OR LAND/SEA TEMPERATURE

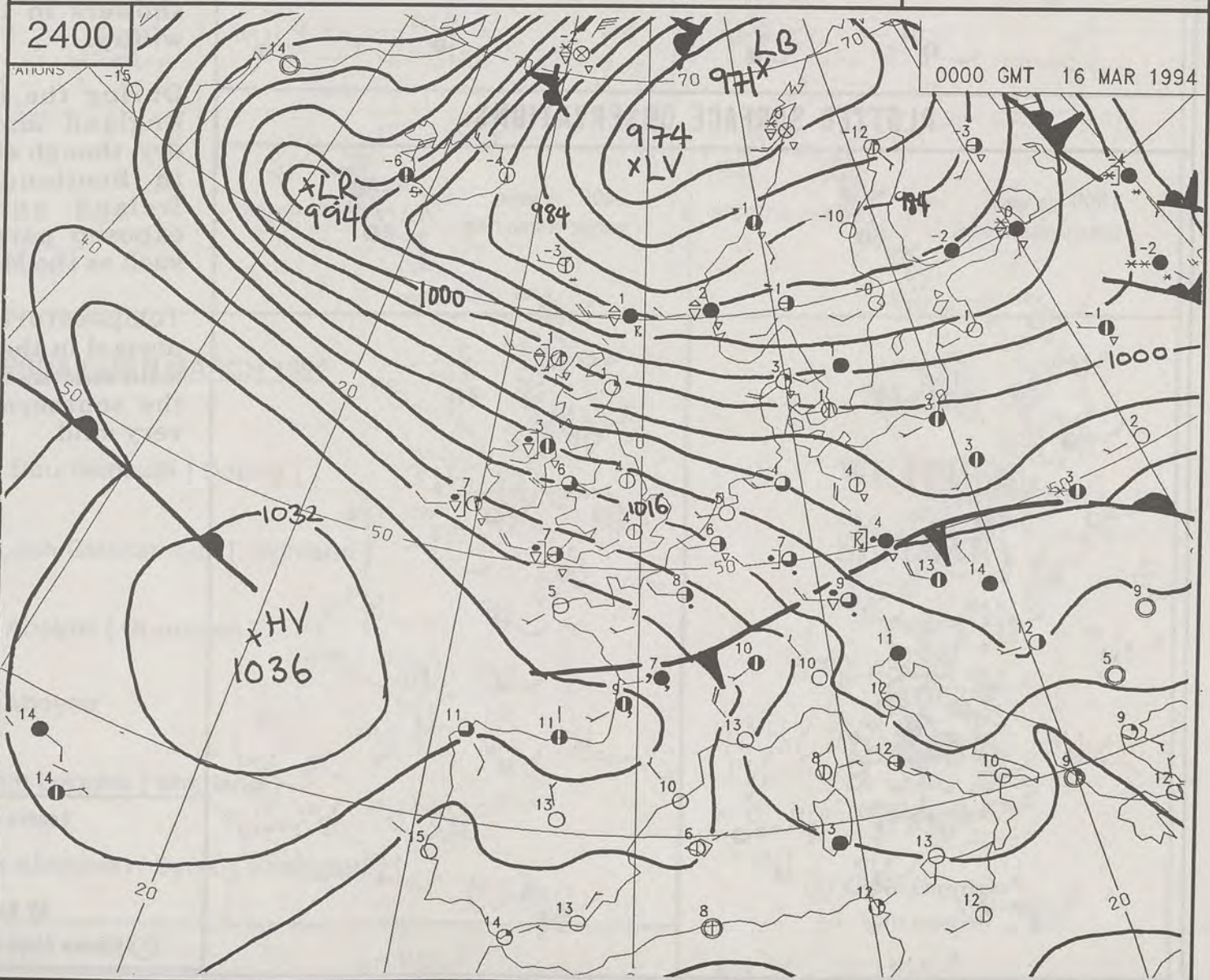
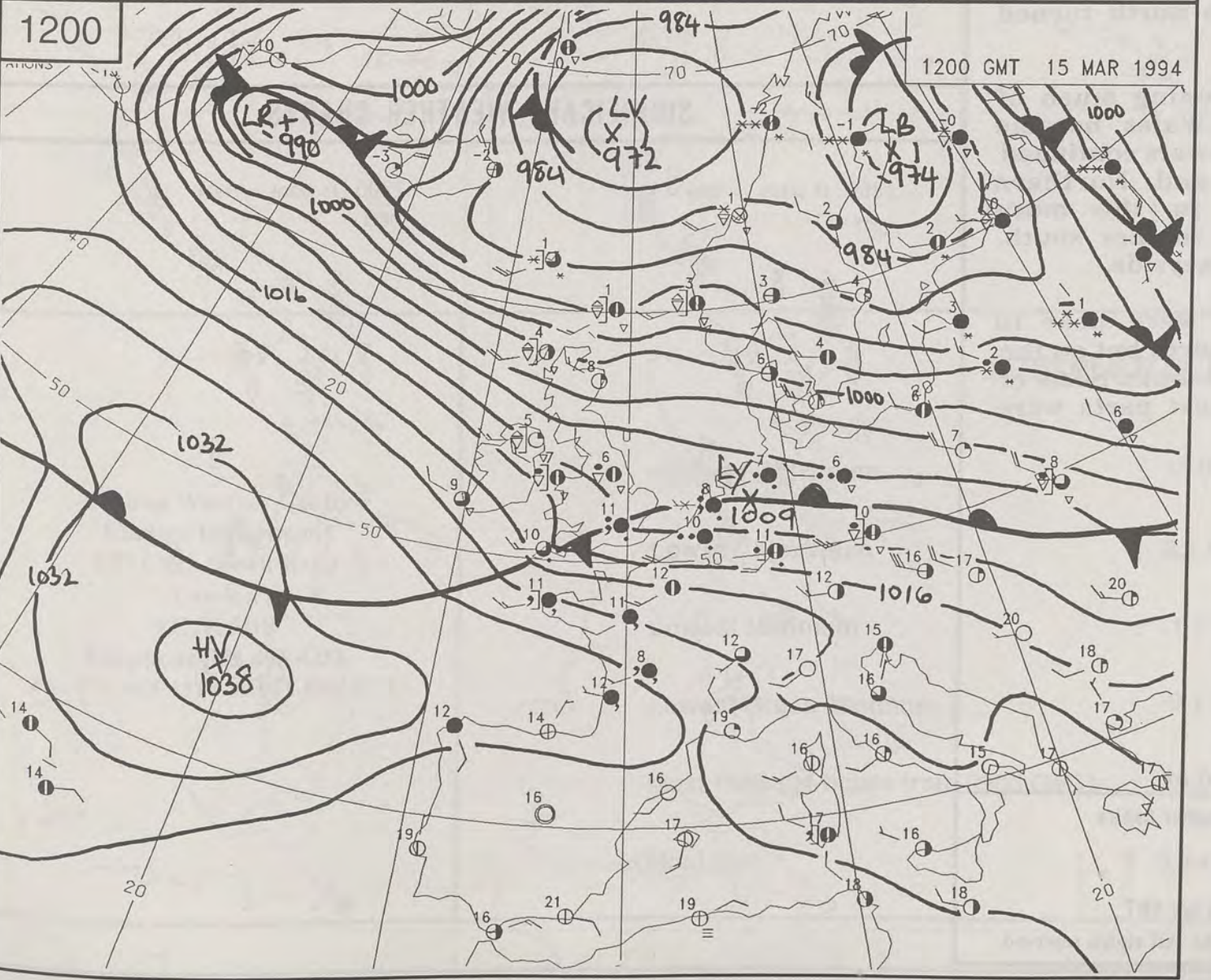
COLD WARM



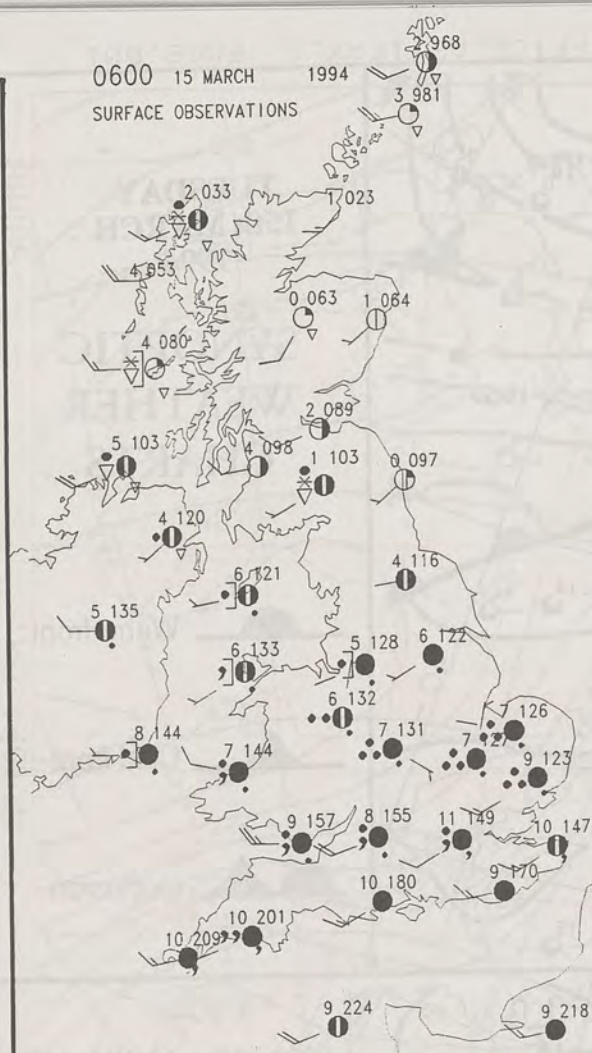
TUESDAY
15th MARCH
1994

SYNOPTIC
WEATHER
CHARTS

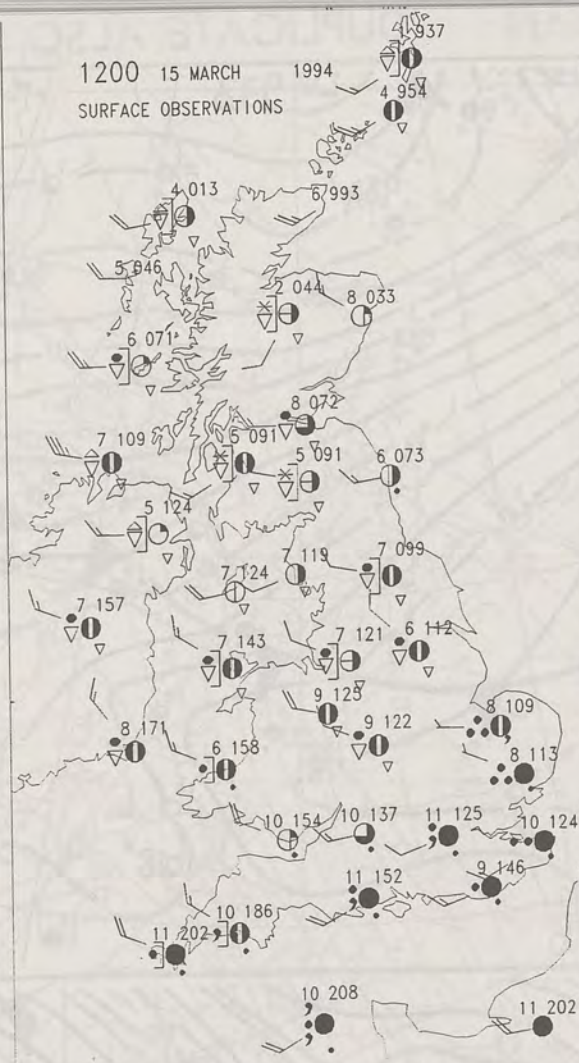
— Warm front
— Cold front
— Occlusion



0600 15 MARCH 1994
SURFACE OBSERVATIONS

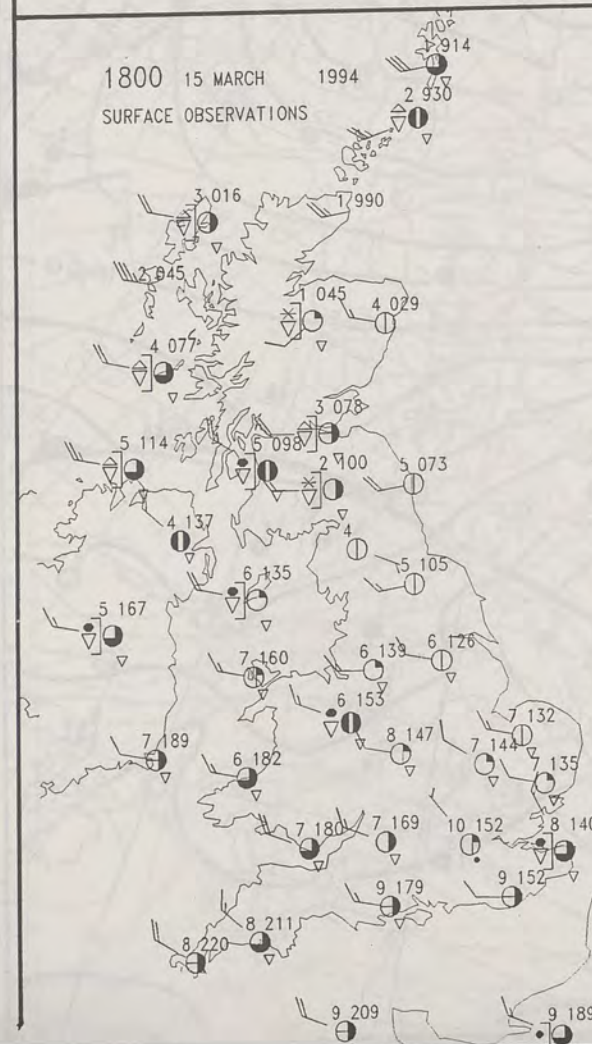


1200 15 MARCH 1994
SURFACE OBSERVATIONS

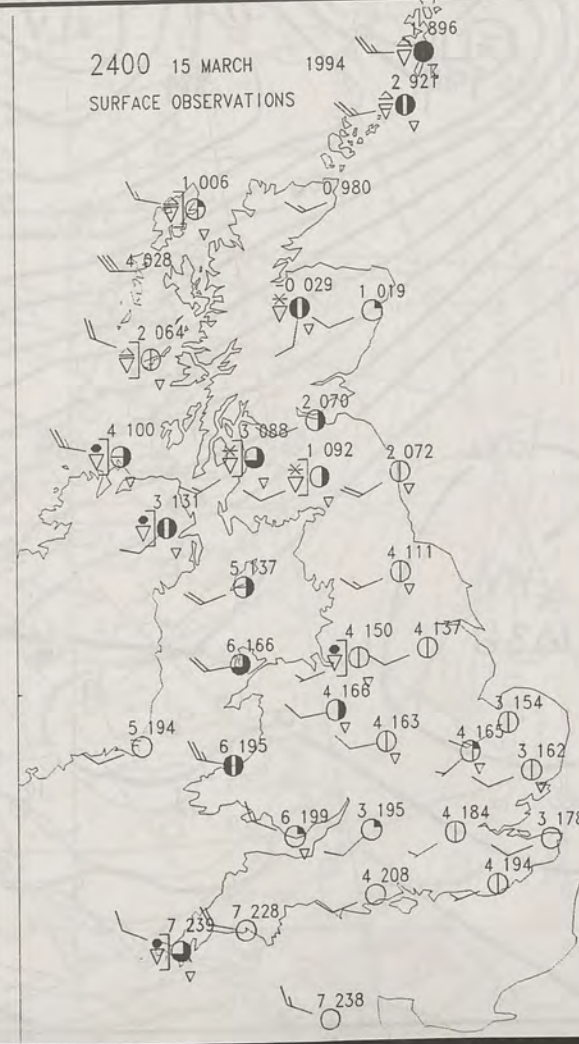


PLOTTED SURFACE OBSERVATIONS

1800 15 MARCH 1994
SURFACE OBSERVATIONS



2400 15 MARCH 1994
SURFACE OBSERVATIONS



SUMMARY OF UK WEATHER TUESDAY 15th March 1994

Outbreaks of rain affected Northern Ireland, the Isle of Man, central England, Wales and East Anglia overnight. It was mostly dry elsewhere, though the more exposed parts of Scotland had showers.

In the morning this rain moved to southern England. Elsewhere there were showers. In the afternoon the south slowly brightened up and then most places had sunshine and blustery showers. Some of the showers in the north turned wintry.

During the evening much of England and Wales became dry, though showers continued in Scotland and Northern Ireland and in the more exposed parts further south, such as the Merseyside.

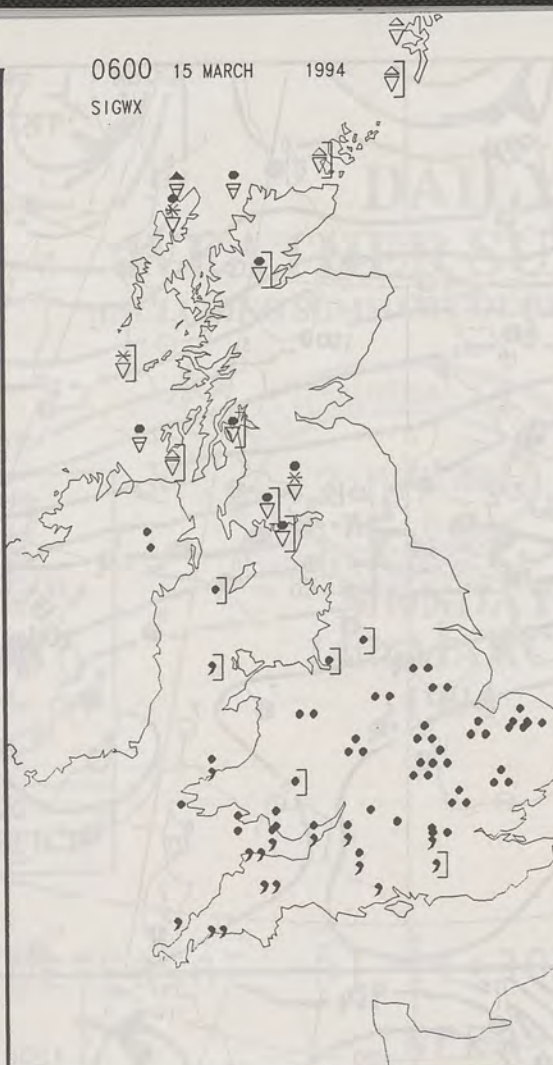
Temperatures were near to normal in the north but on the mild side in the south. Some of the southernmost parts were very mild.

London Weather Centre

All times are GMT

© Crown Copyright All rights reserved

0600 15 MARCH 1994
SIGWX

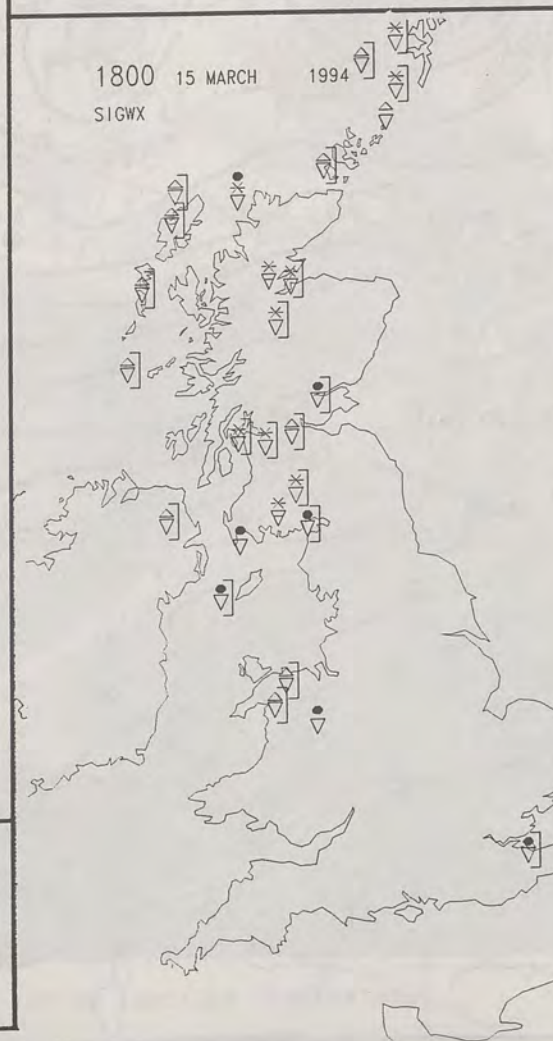


1200 15 MARCH 1994
SIGWX

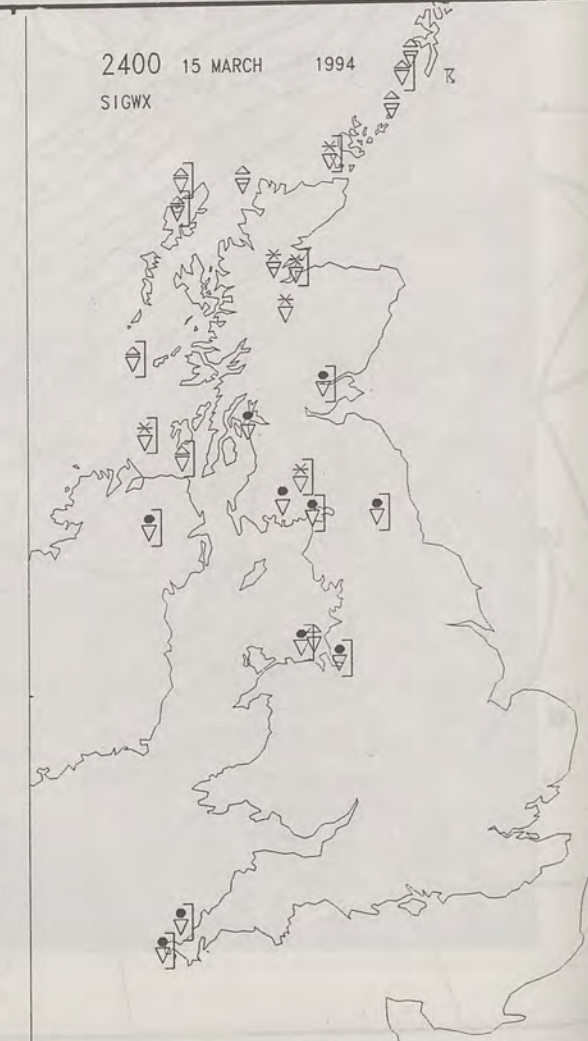


SIGNIFICANT WEATHER CHARTS

1800 15 MARCH 1994
SIGWX



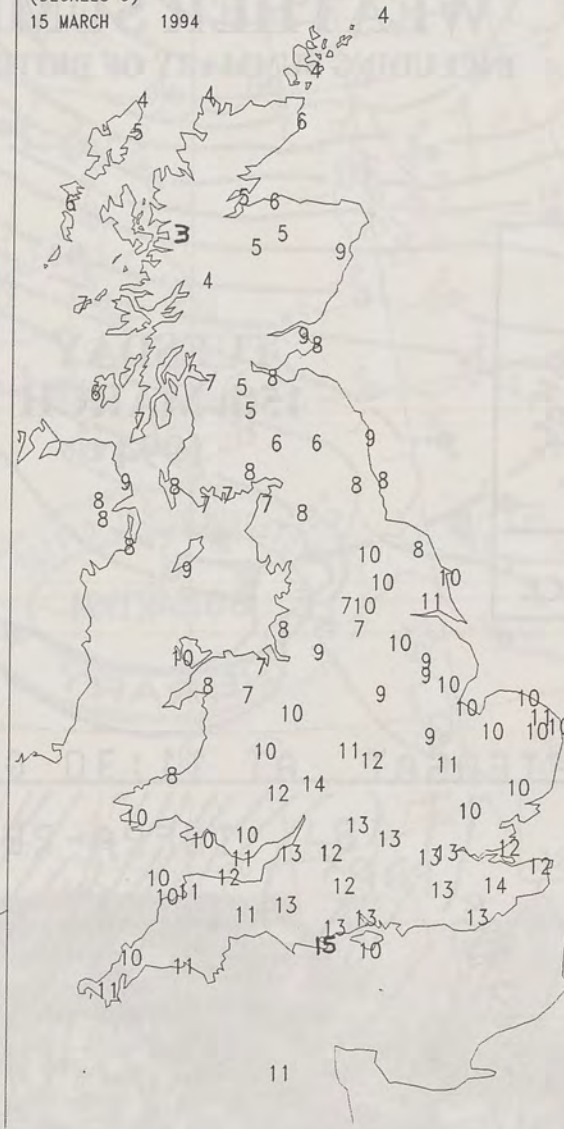
2400 15 MARCH 1994
SIGWX



NIGHT MINIMUM TEMPERATURE
(DEGREES C)
15 MARCH 1994



DAY MAXIMUM TEMPERATURE
(DEGREES C)
15 MARCH 1994



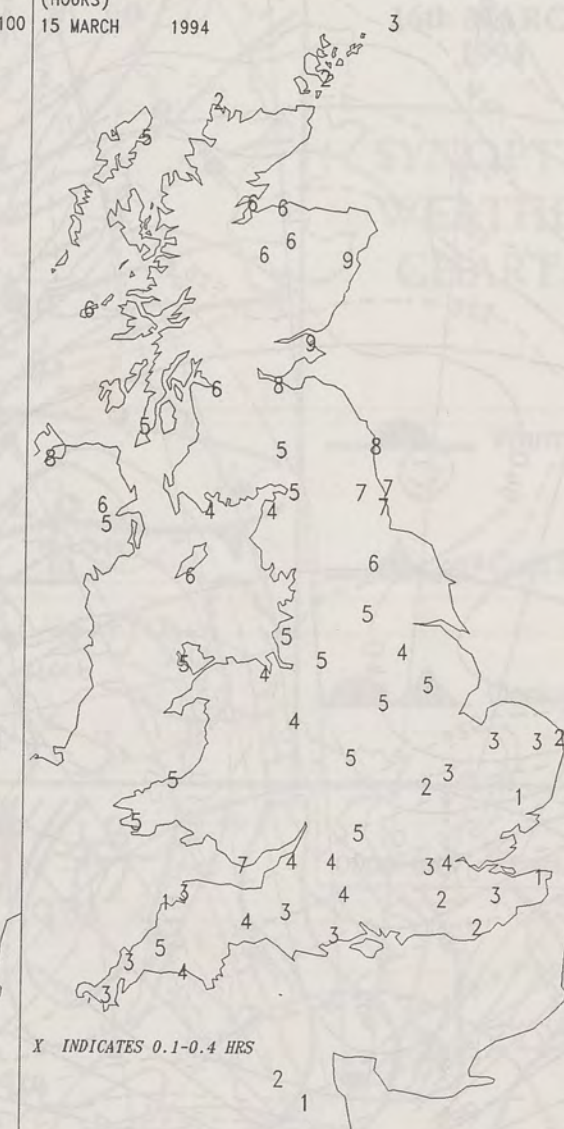
NIGHT RAINFALL
(MILLIMETRES)
15 MARCH 1994



DAY RAINFALL
(MILLIMETRES)
15 MARCH 1994



SUNSHINE (DAWN TO DUSK)
(HOURS)
15 MARCH 1994



EXTREMES FOR TUESDAY 15TH MARCH 1994

Highest Maximum	: 15.0 C Bournemouth [Dorset]
Lowest Maximum	: 3.1 C Loch Glascarnoch [Highland]
Lowest Minimum	: -1.7 C Aboyne [Grampian]
Lowest Grass Minimum	: -9.1 C Aboyne
Most Rain (24 hours from 0900 GMT)	: 16.0 mm Lerwick [Shetland]
Most Sun	: 9.3 Hrs Aberdeen / Dyce [Grampian]

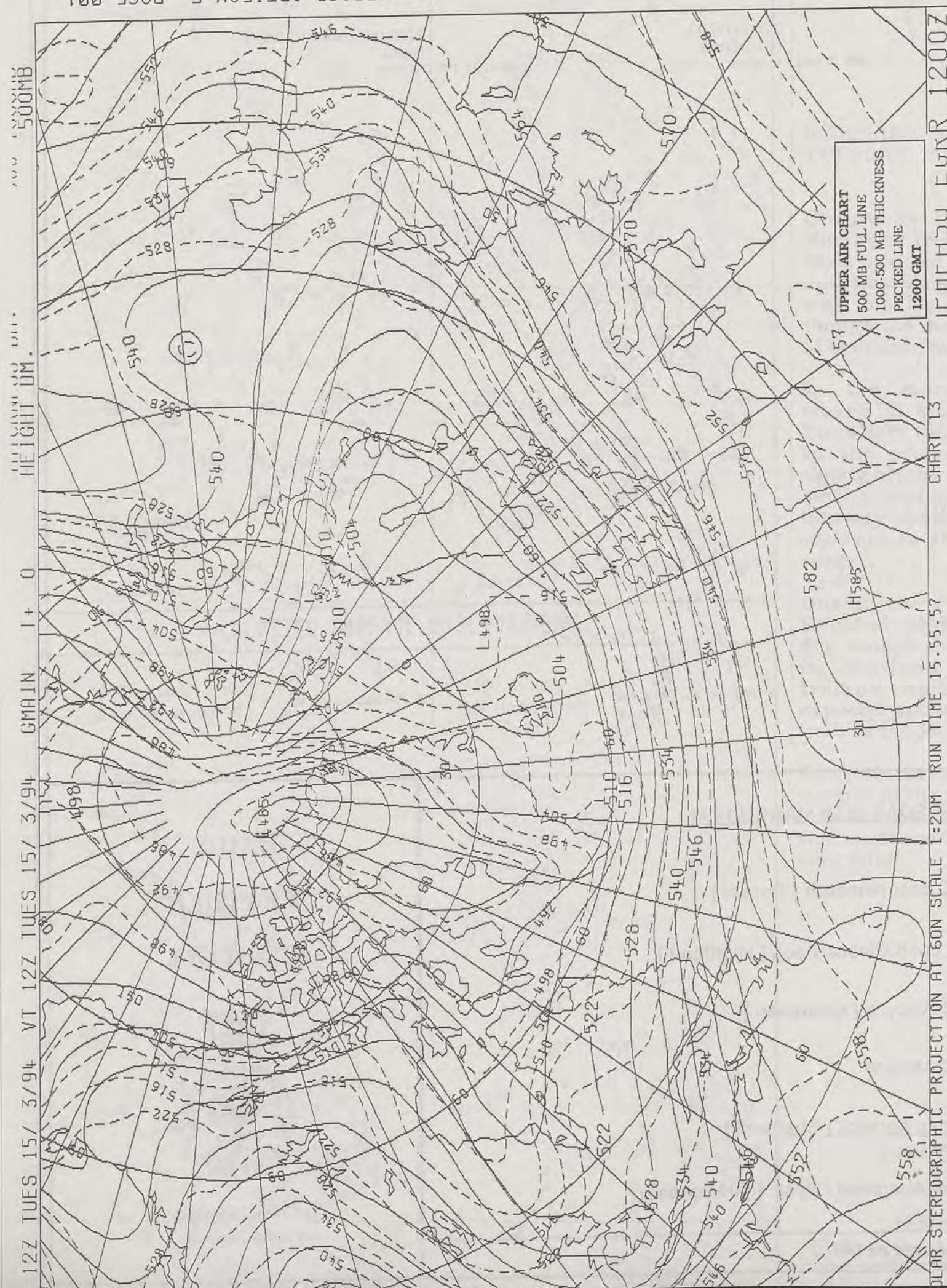
All times are GMT

London Weather Centre
Climate Department
127 Clerkenwell Road
London
EC1R 5DB
Telephone 071 405 4358
Fax 071 404 4314 or 071 696 0571

DAILY WEATHER SUMMARY




© Crown Copyright
All rights reserved




DAILY WEATHER SUMMARY

INCLUDING SUMMARY OF BRITISH WEATHER




TUESDAY
15th MARCH
1994

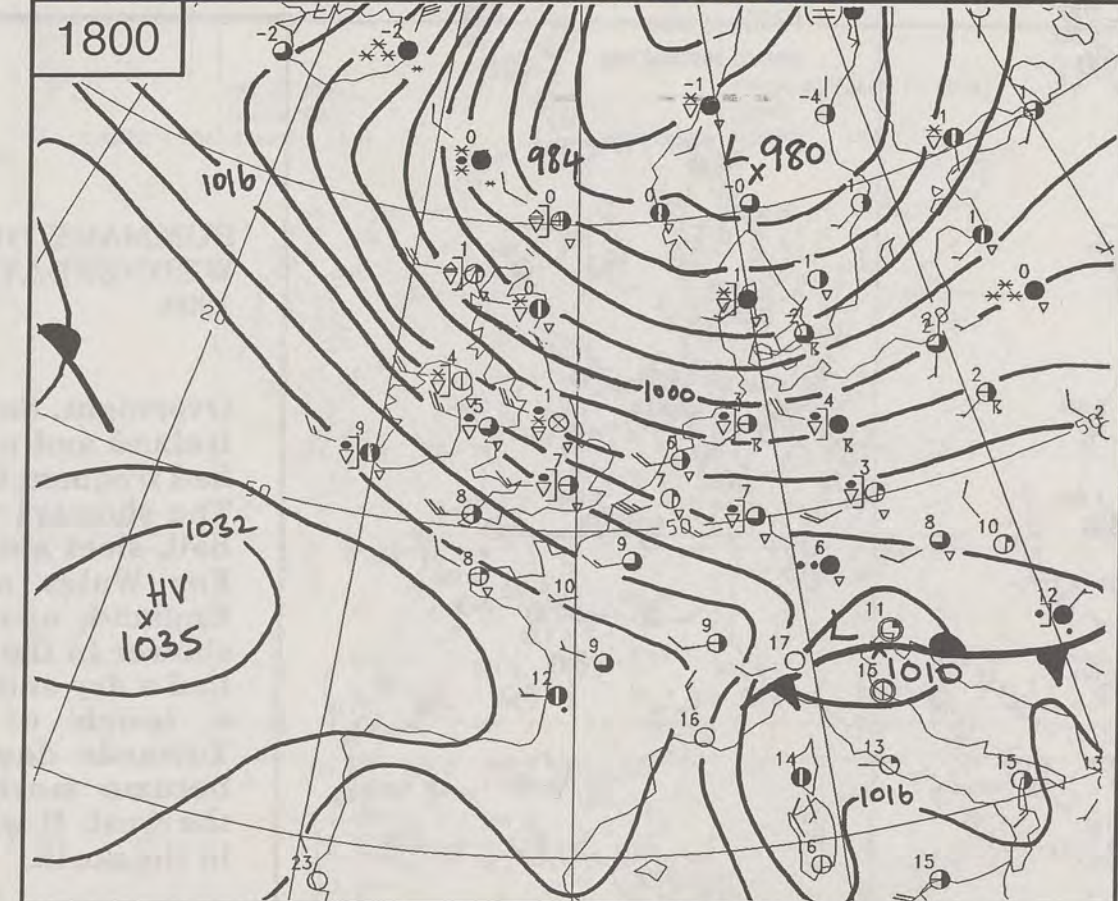
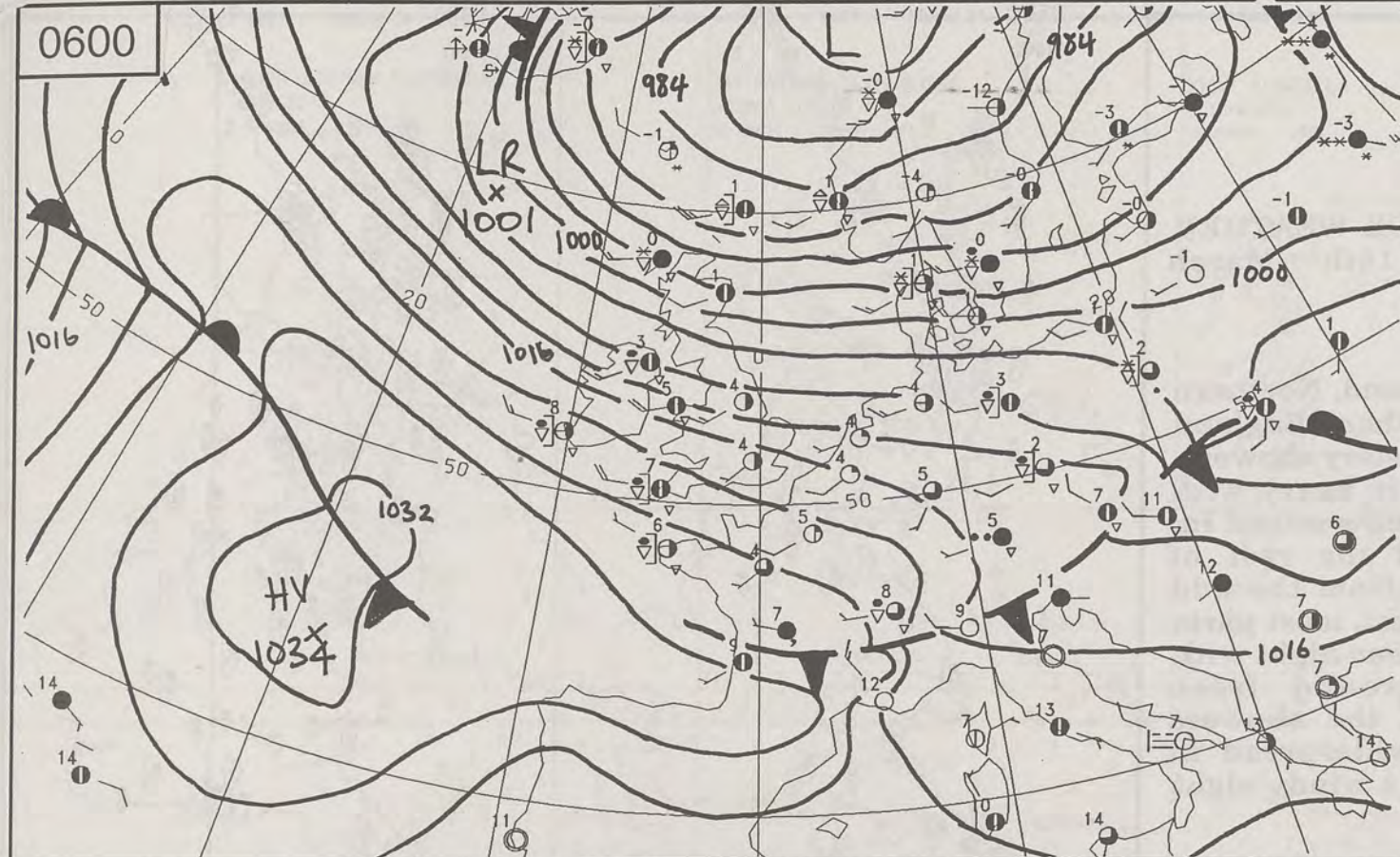


LONDON *weather centre*

METEOSAT AT 11:30 GMT ON 15/03/94
INFRA-RED






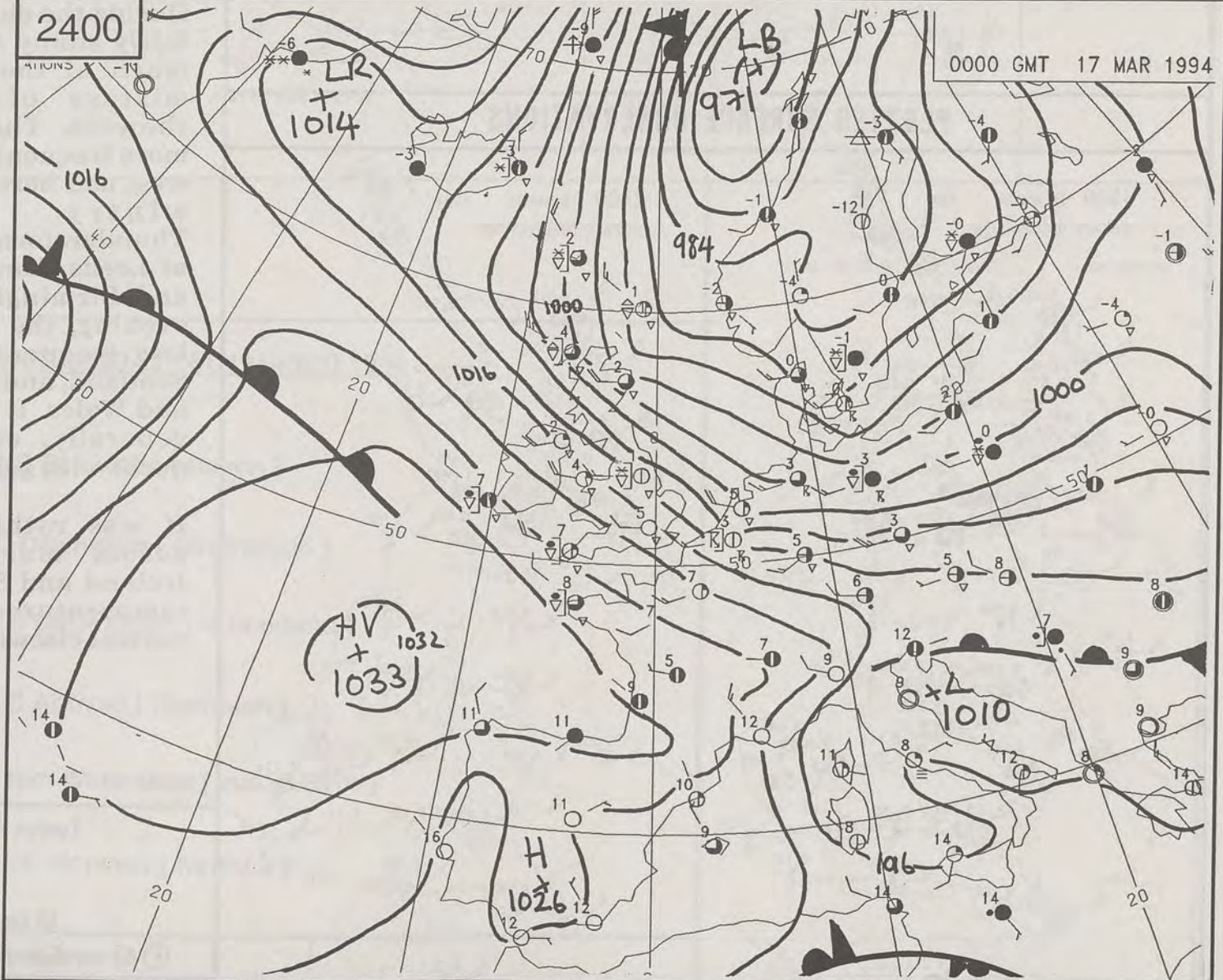
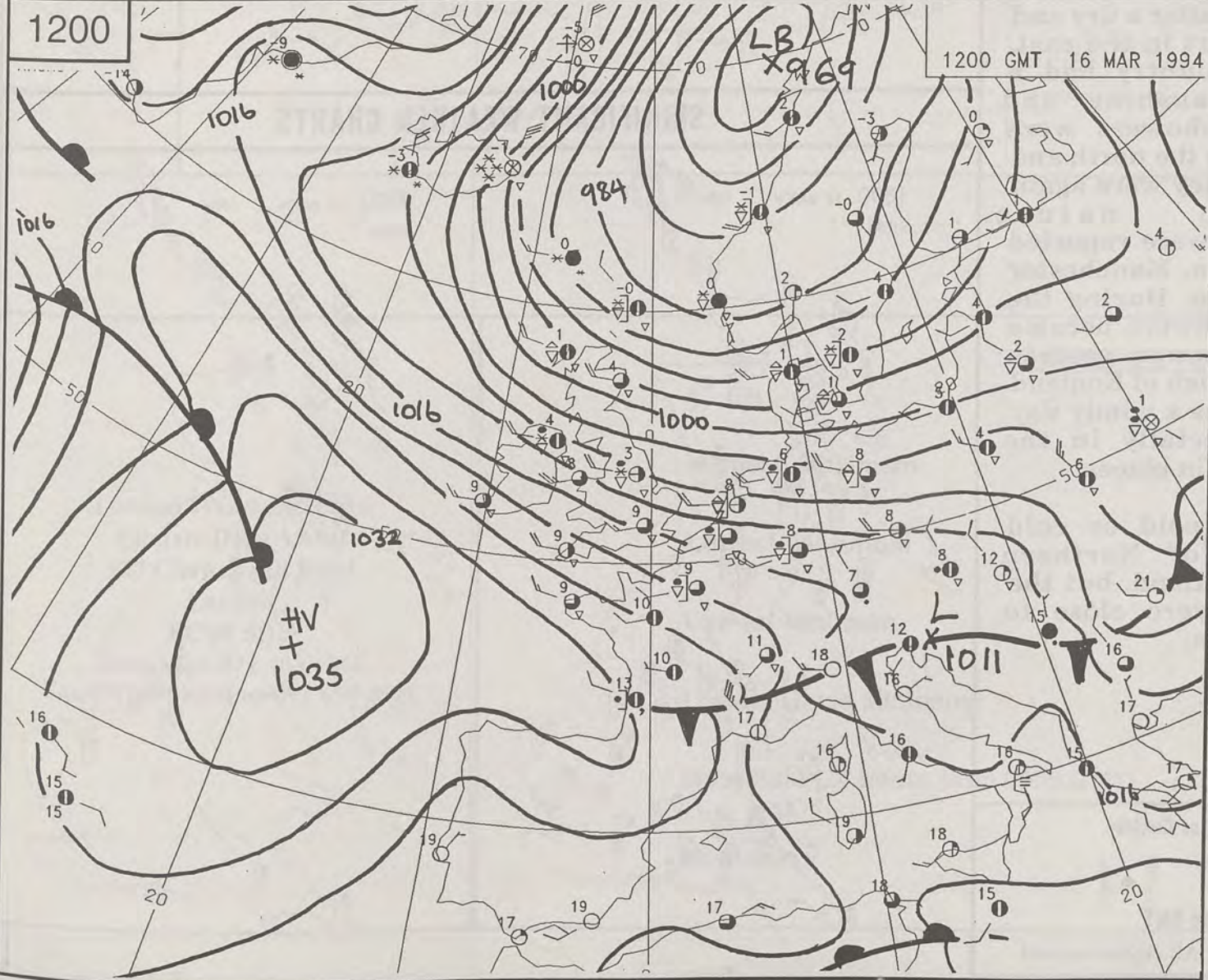
CLOUD-TOP OR LAND/SEA TEMPERATURE
COLD WARM



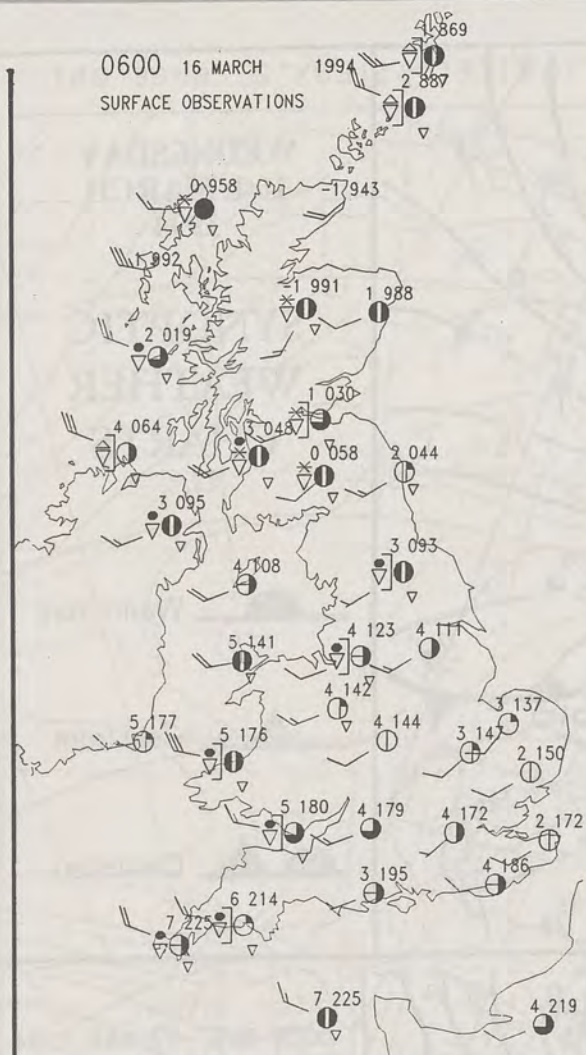
WEDNESDAY
16th MARCH
1994

SYNOPTIC
WEATHER
CHARTS

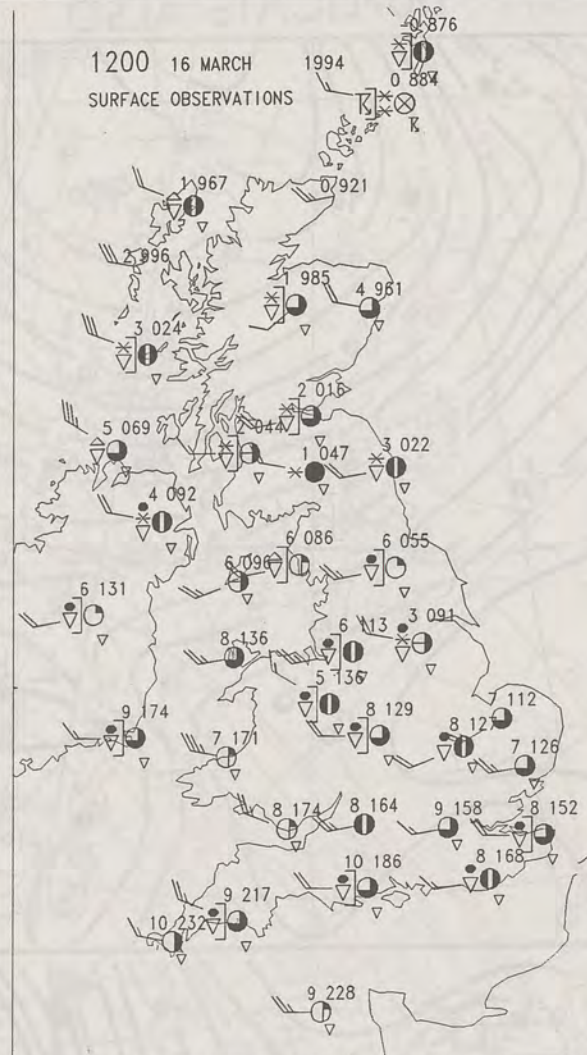
-  Warm front
-  Cold front
-  Occlusion



0600 16 MARCH 1994
SURFACE OBSERVATIONS

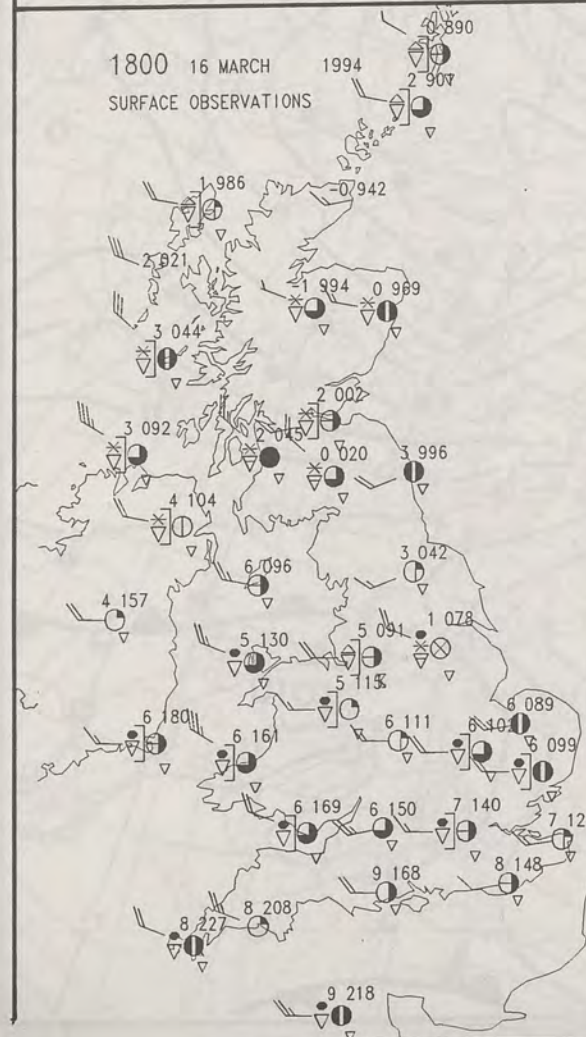


1200 16 MARCH 1994
SURFACE OBSERVATIONS



PLOTTED SURFACE OBSERVATIONS

1800 16 MARCH 1994
SURFACE OBSERVATIONS



2400 16 MARCH 1994
SURFACE OBSERVATIONS



SUMMARY OF UK WEATHER WEDNESDAY 16th March 1994

Overnight, Scotland, Northern Ireland and northern England had frequent blustery showers. The showers were heavy with hail, sleet and snow mixed in. For Wales and the rest of England, apart from the odd shower in the west, most parts had a dry and clear night with a touch of ground frost. Towards dawn, the showers became more widespread in the west. It was a windy night in the north.

During the day, after a dry and fairly sunny start in the east, much of the country had a mixture of sunshine and showers. The showers were more frequent in the north and west and here they were again wintry in nature. Thunderstorms were reported at Leeds, London, Manchester and Birmingham. During the evening, the showers became less frequent across eastern Scotland, and much of England and Wales. It was a windy day generally, especially in the north with gales in places.

It was rather cold or cold across much of Northern Ireland and Scotland, but the temperatures were close to normal elsewhere.

London Weather Centre

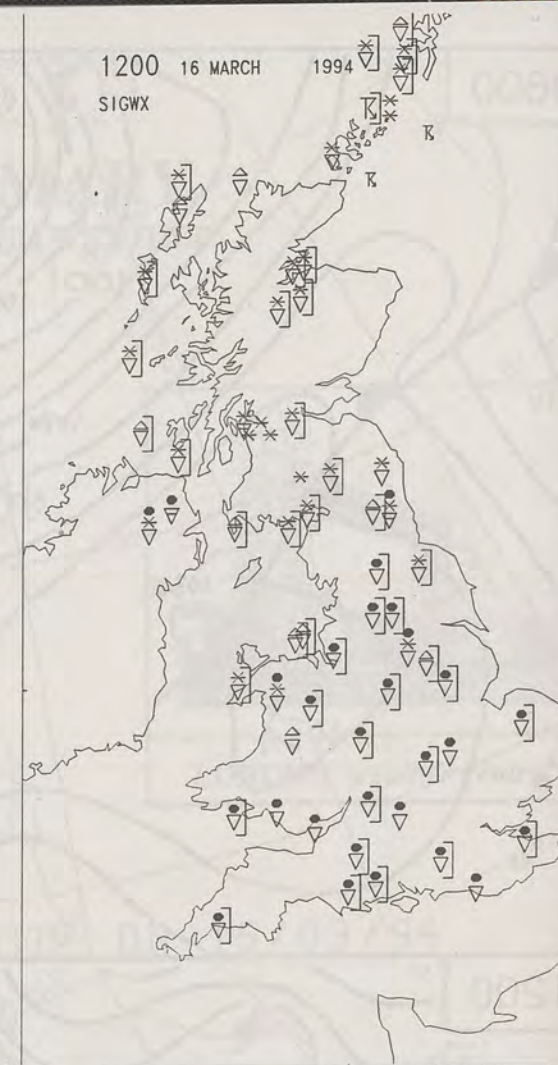
All times are GMT

© Crown Copyright All rights reserved

0600 16 MARCH 1994
SIGWX

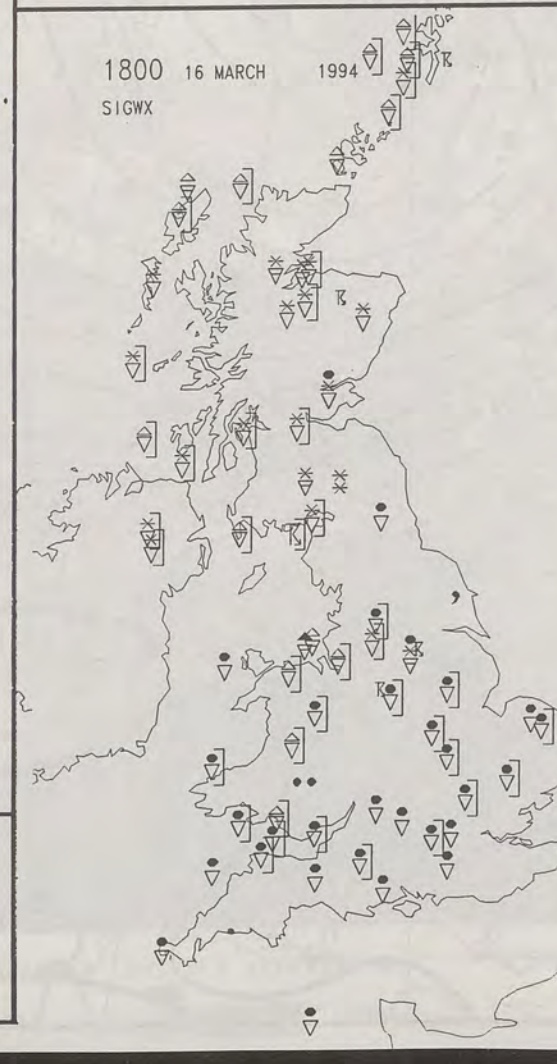


1200 16 MARCH 1994
SIGWX



SIGNIFICANT WEATHER CHARTS

1800 16 MARCH 1994
SIGWX



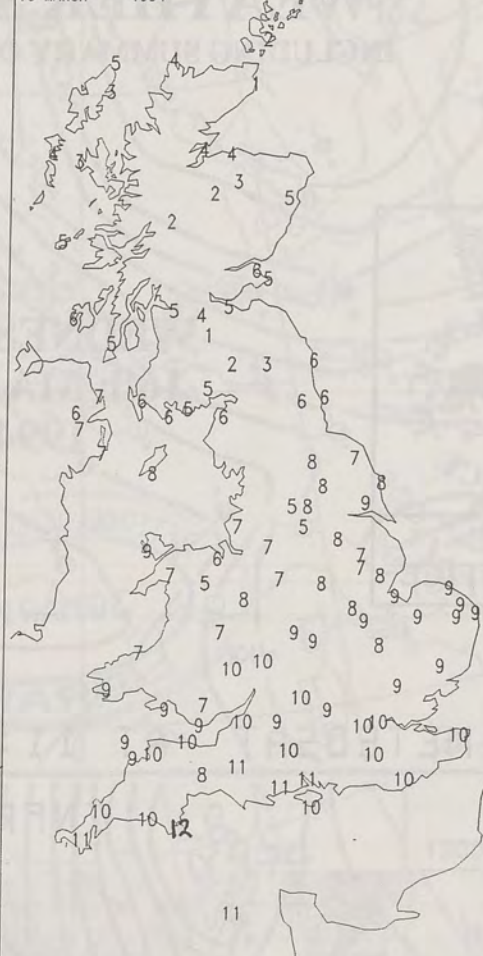
2400 16 MARCH 1994
SIGWX



NIGHT MINIMUM TEMPERATURE
(DEGREES C)
16 MARCH 1994



DAY MAXIMUM TEMPERATURE
(DEGREES C)
16 MARCH 1994



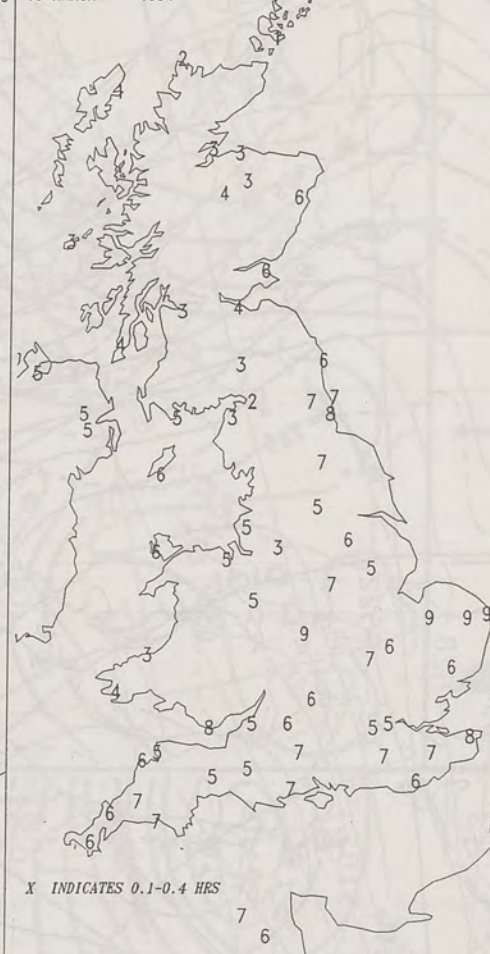
NIGHT RAINFALL
(MILLIMETRES)
16 MARCH 1994



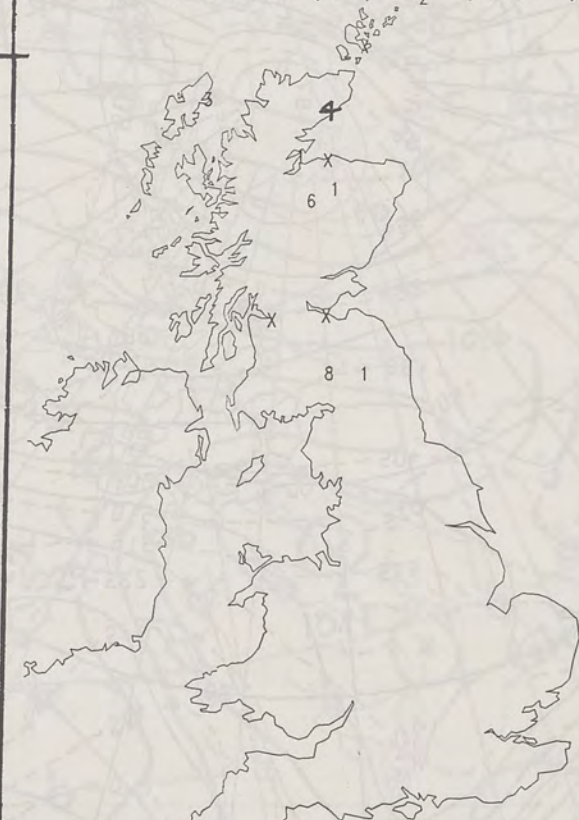
DAY RAINFALL
(MILLIMETRES)
16 MARCH 1994



SUNSHINE (DAWN TO DUSK)
(HOURS)
16 MARCH 1994



16 MARCH 1994
TOTAL DEPTH OF SNOW (9GMT) 2 (CENTIMETRES)



EXTREMES FOR WEDNESDAY 16TH MARCH 1994

London Weather Centre
Climate Department
127 Clerkenwell Road
London
EC1R 5DB
Telephone 071 405 4358
Fax 071 404 4314 or 071 696 0571

Highest Maximum : 12.4 C Salcombe [Devon]
Lowest Maximum : 1.4 C Drumalbin [Strathclyde]
Lowest Minimum : -2.0 C Cape Wrath [N Scotland]
Lowest Grass Minimum : -4.5 C Aboyne [Grampian]
Most Rain (24 hours from 0900 GMT) : 12.4 mm Waterstein [Isle of Skye]
Most Sun : 9.3 Hrs Norwich [Norfolk]

All times are GMT

DAILY WEATHER SUMMARY

INCLUDING SUMMARY OF BRITISH WEATHER




WEDNESDAY
16th MARCH
1994



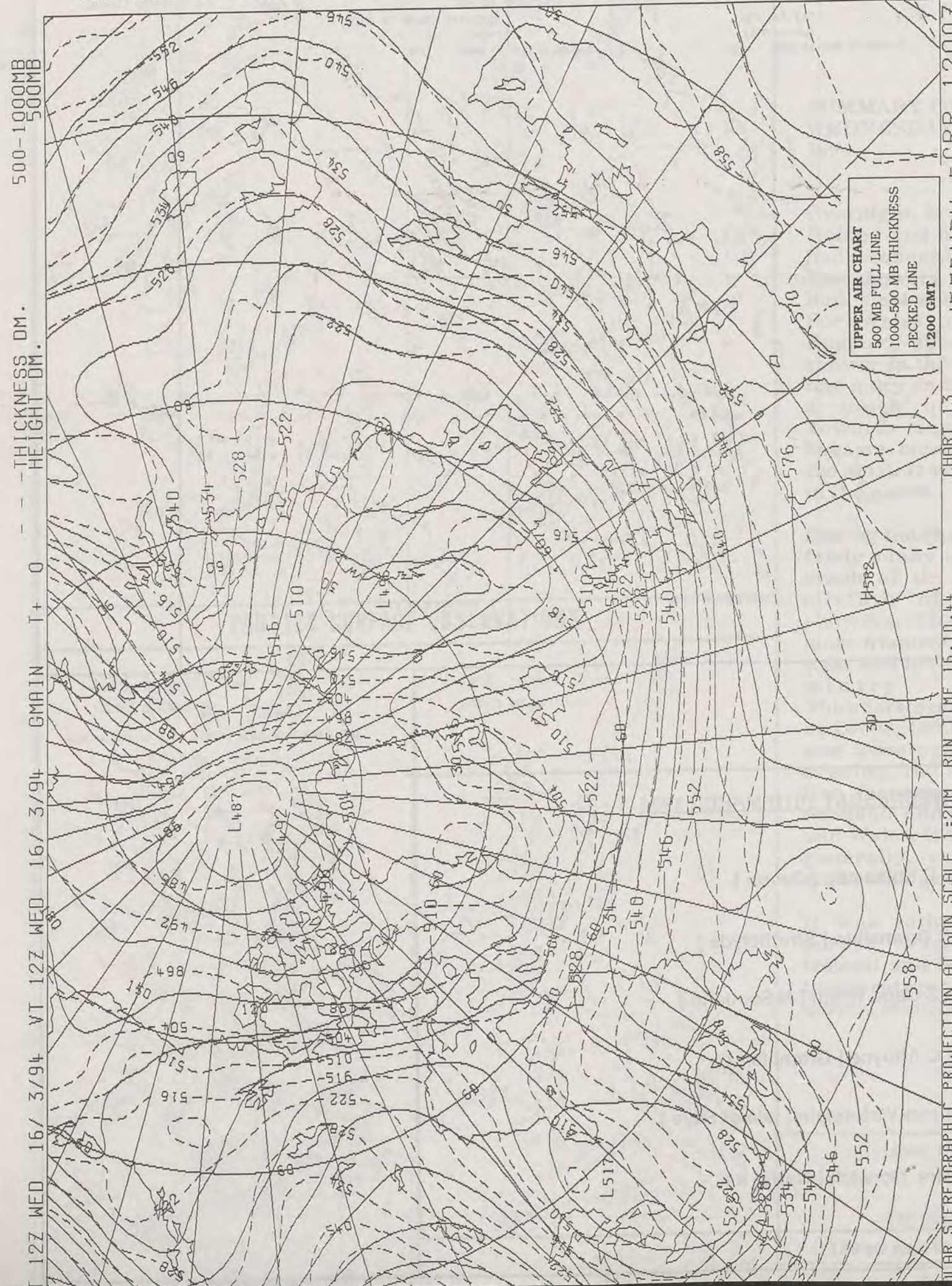
LONDON weather centre

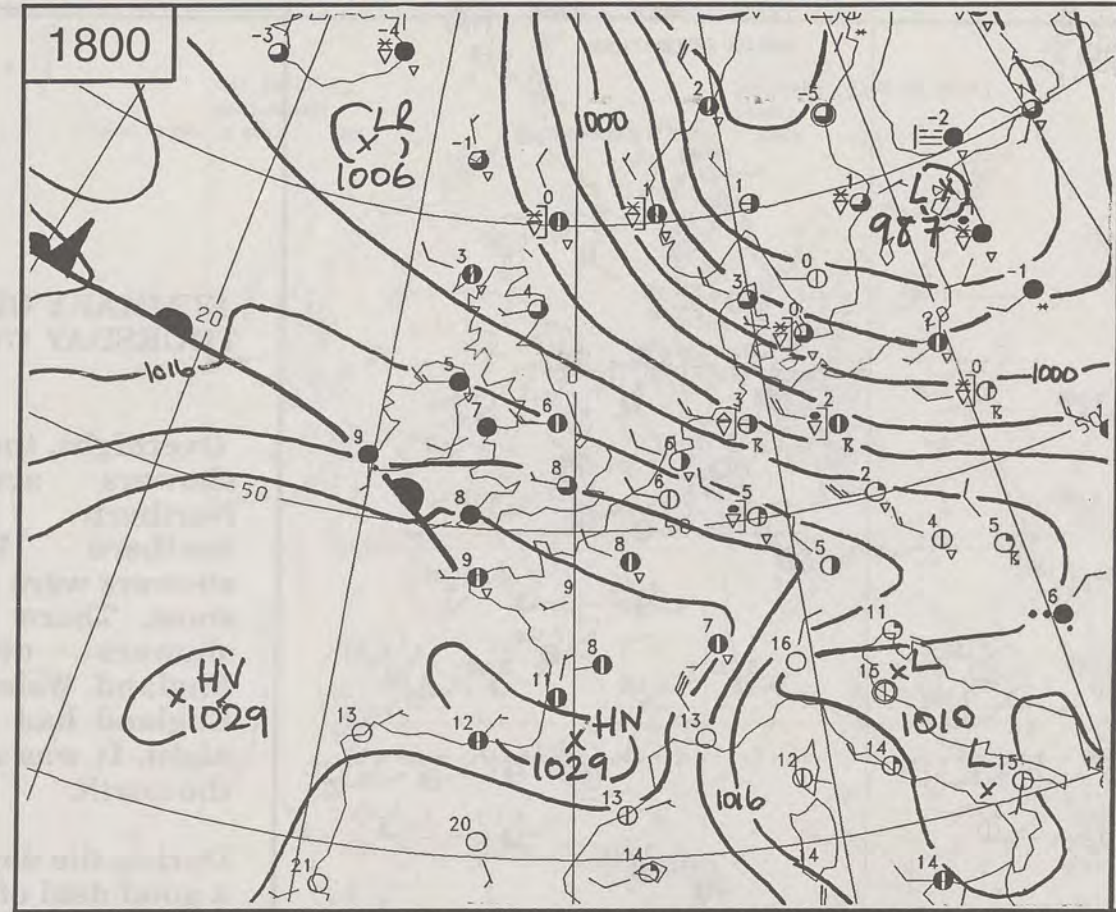
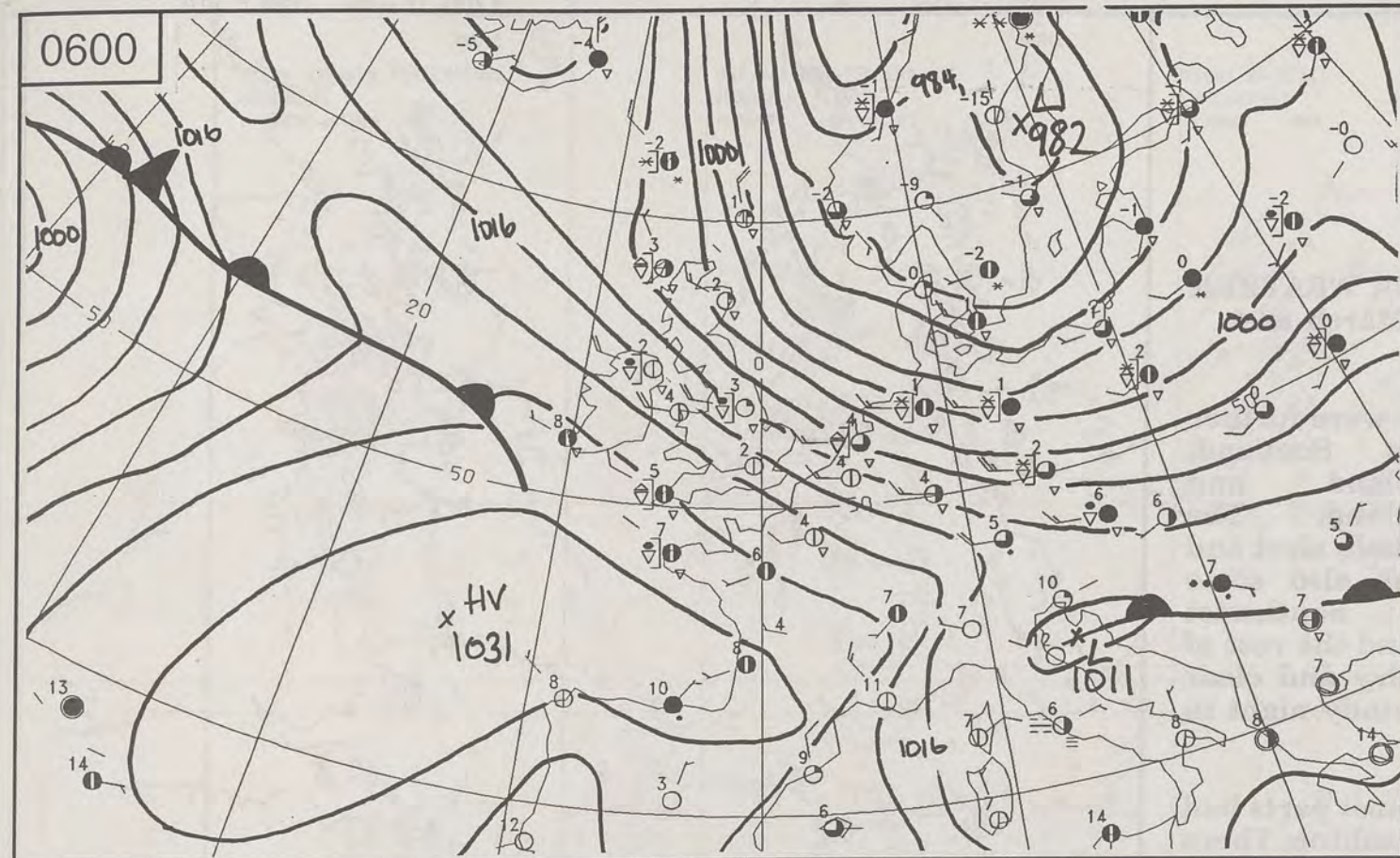
METEOSAT AT 11:30 GMT ON 16/03/94
INFRA-RED



CLOUD-TOP OR LAND/SEA TEMPERATURE




COLD WARM

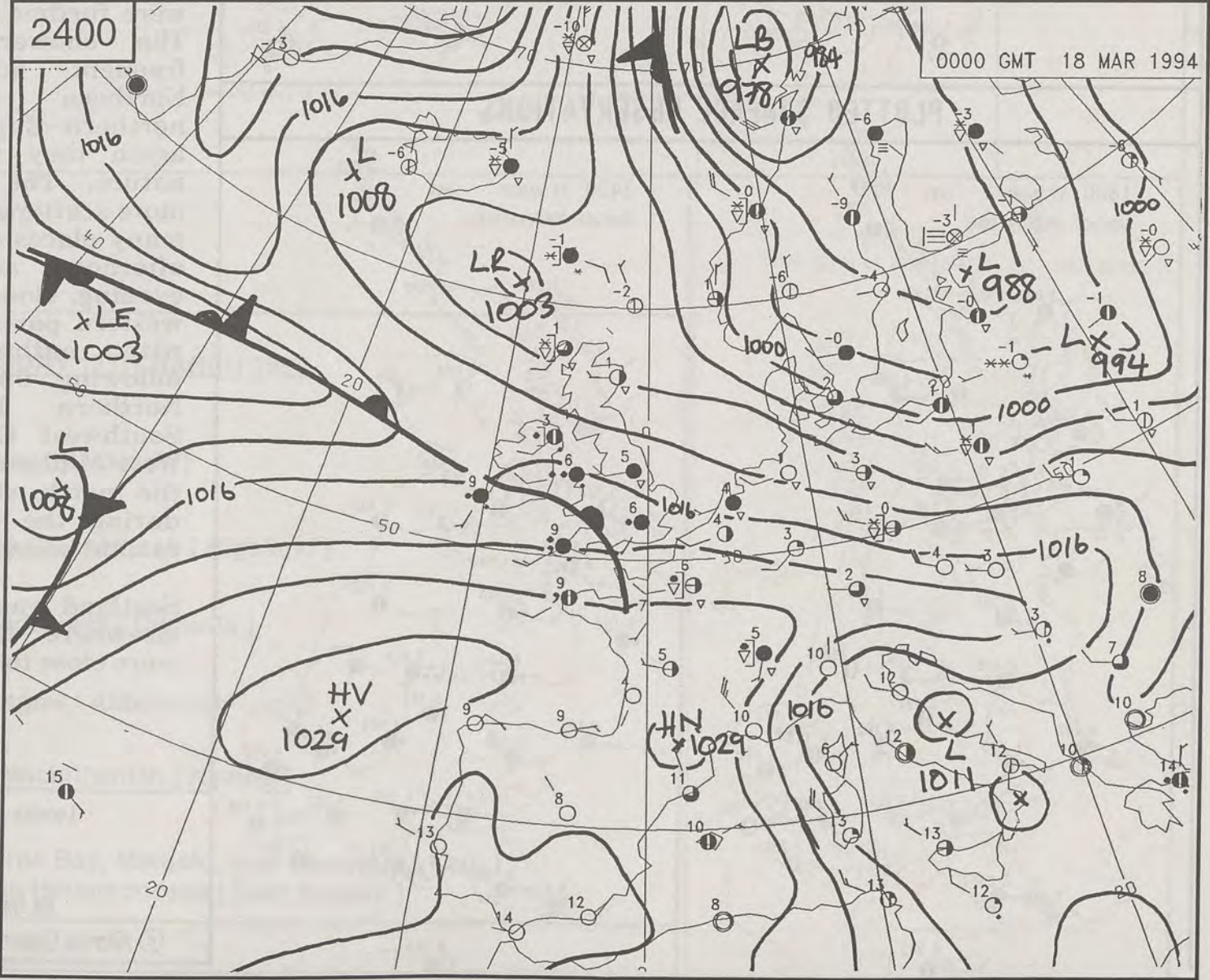
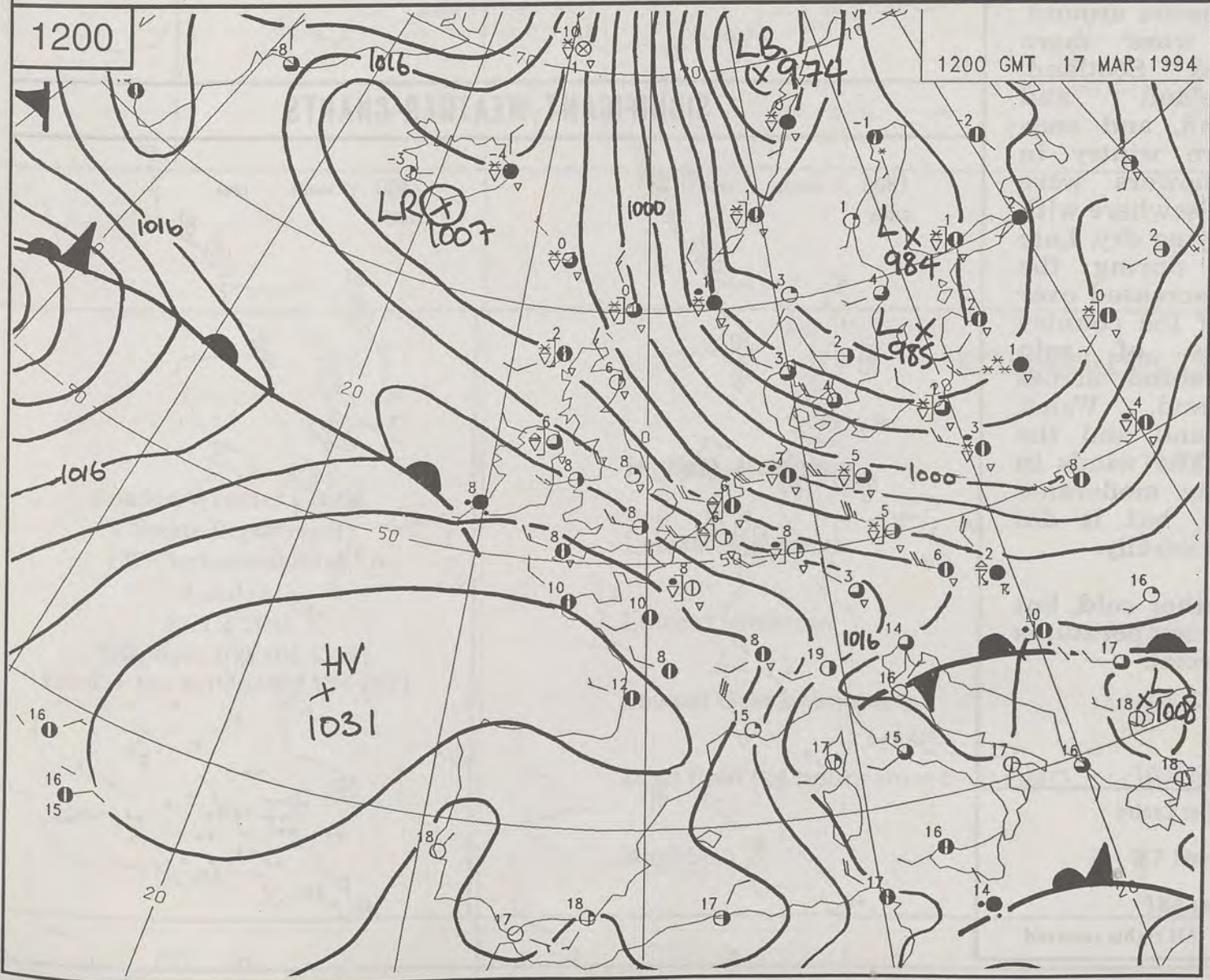


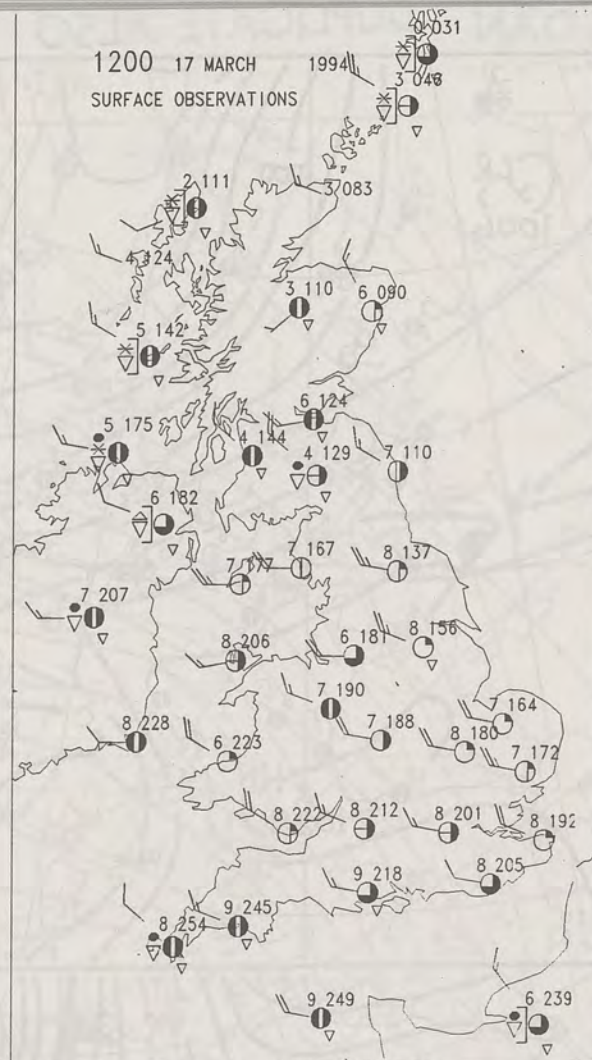


THURSDAY
17th MARCH
1994

SYNOPTIC
WEATHER
CHARTS

-  Warm front
-  Cold front
-  Occlusion





SUMMARY OF UK WEATHER THURSDAY 17th March 1994

Overnight, there were further showers across Scotland, Northern Ireland and northern England. The showers were of hail, sleet and snow. There was also some showers over Southwest England. Wales and the rest of England had a dry and clear night. It was a windy night in the north.

During the day, most parts had a good deal of sunshine. There were further showers around. The showers were more frequent across Scotland, Northern Ireland and northern England, and once again they were wintry in nature. The showers were more scattered elsewhere with many places staying dry. Late afternoon and during the evening, cloud increased over western parts of the country with outbreaks of rain following on behind across Northern Ireland, Wales, Southwest England and the West Midlands. The winds in the north slowly moderated during the day, but it did remain breezy generally.

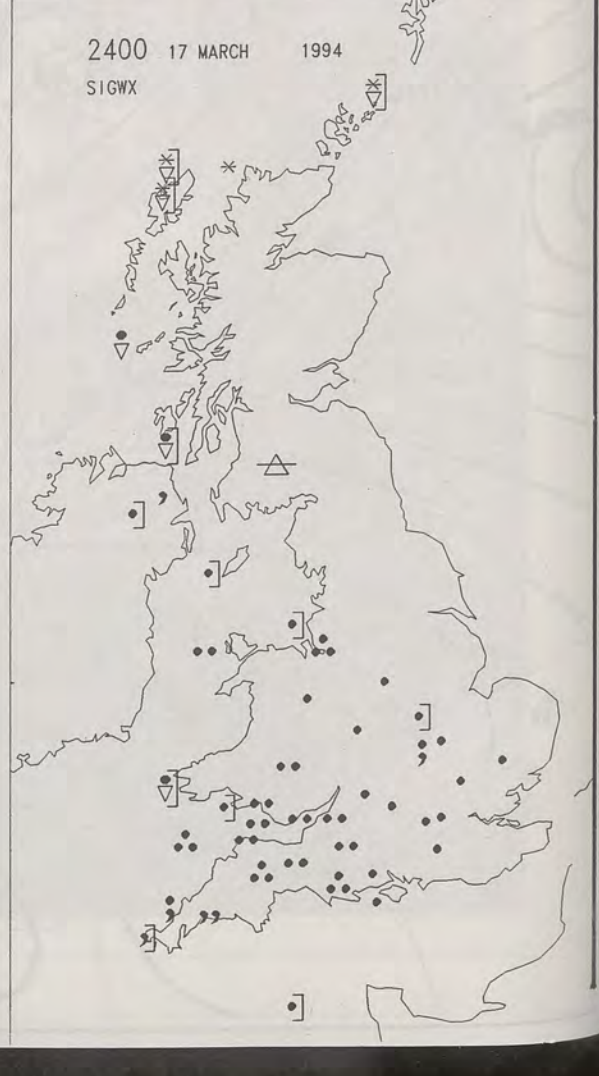
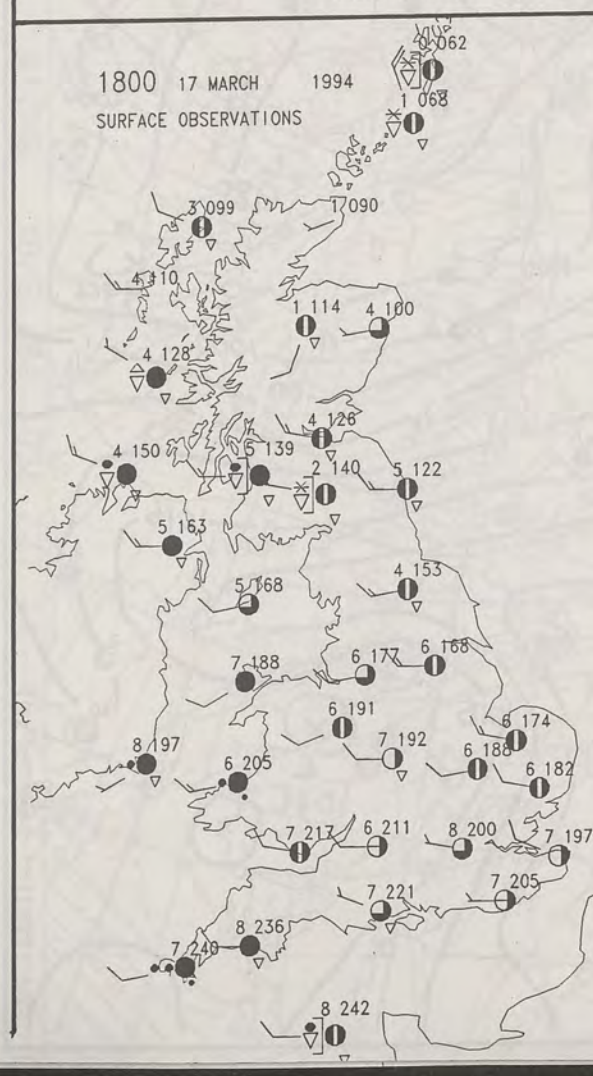
Scotland was rather cold, but elsewhere the temperatures were close to normal.

London Weather Centre

All times are GMT
© Crown Copyright All rights reserved



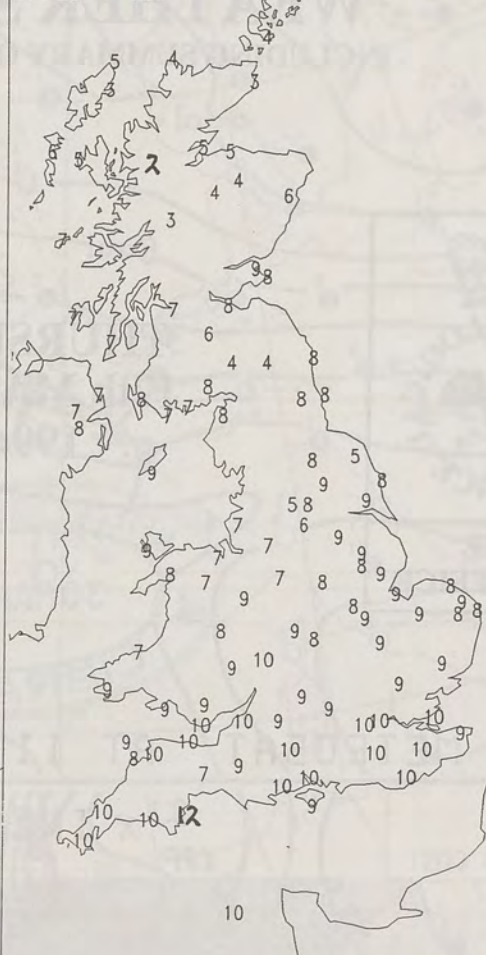
SIGNIFICANT WEATHER CHARTS



NIGHT MINIMUM TEMPERATURE
(DEGREES C)
17 MARCH 1994



DAY MAXIMUM TEMPERATURE
(DEGREES C)
17 MARCH 1994



NIGHT RAINFALL
(MILLIMETRES)
17 MARCH 1994



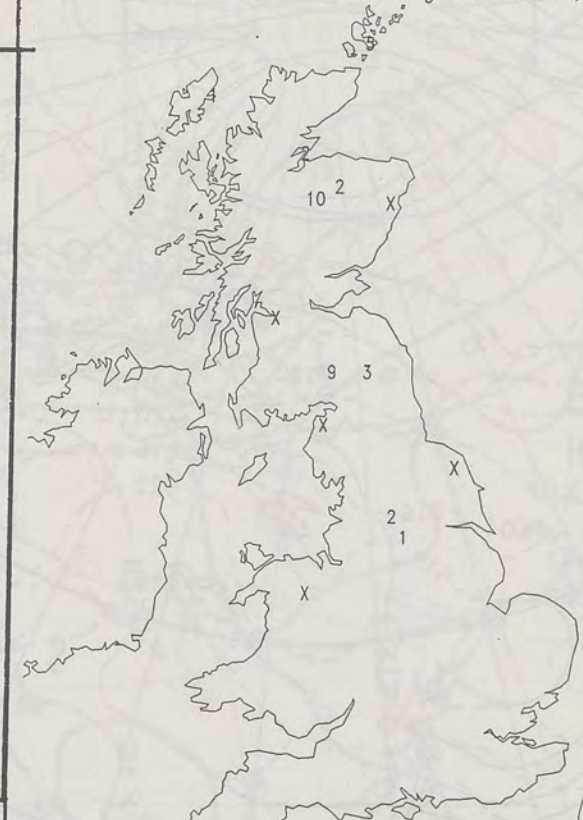
DAY RAINFALL
(MILLIMETRES)
17 MARCH 1994



SUNSHINE (DAWN TO DUSK)
(HOURS)
17 MARCH 1994



17 MARCH 1994
TOTAL DEPTH OF SNOW (9GMT)
(CENTIMETRES)

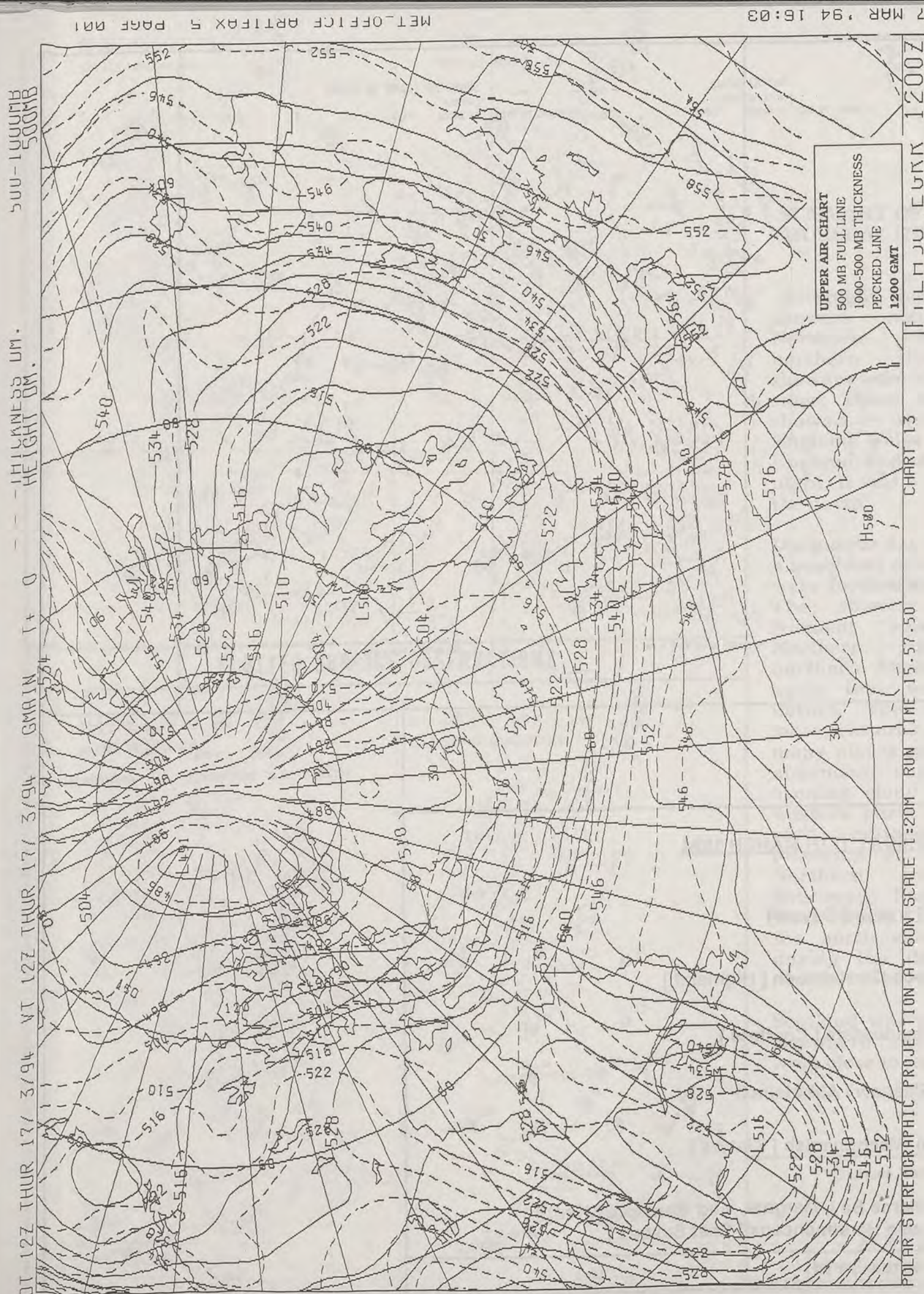


EXTREMES FOR THURSDAY 17TH MARCH 1994

Highest Maximum	: 11.8 C Torquay [Devon]
Lowest Maximum	: 1.8 C Loch Glascarnoch [Highland]
Lowest Minimum	: -1.6 C Spadeadam [Cumbria]
Lowest Grass Minimum	: -4.5 C Glasgow / Abbotsinch
Most Rain (24 hours from 0900 GMT)	: 10.0 mm Machrihanish [Kintyre]
Most Sun	: 9.7 Hrs Herne Bay, Margate, and Manston [Kent] also Herstmonceux [East Sussex]

All times are GMT

London Weather Centre
Climate Department
127 Clerkenwell Road
London
EC1R 5DB
Telephone 071 405 4358
Fax 071 404 4314 or 071 696 0571



MET-OFFICE ARTIFAX 5 PAGE 001


7 MAR '94 16:03

DAILY WEATHER SUMMARY

INCLUDING SUMMARY OF BRITISH WEATHER




THURSDAY
17th MARCH
1994



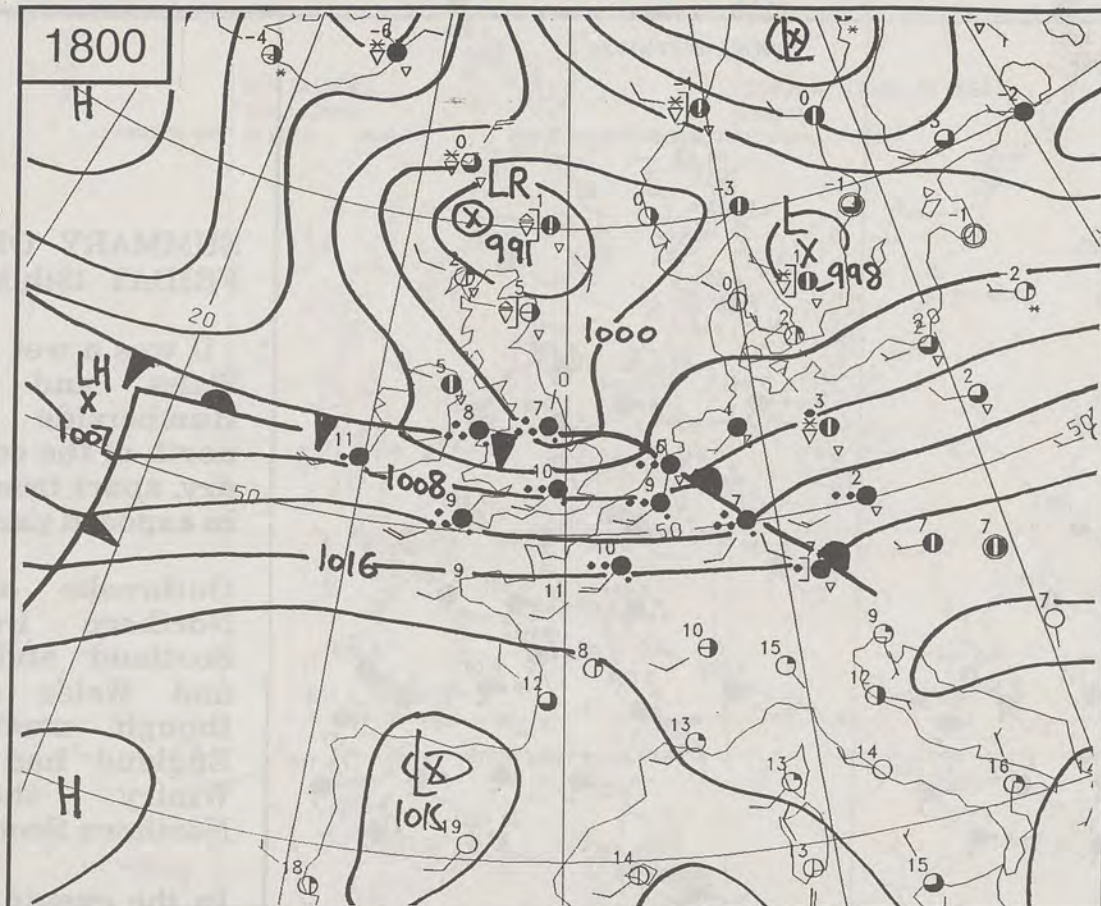
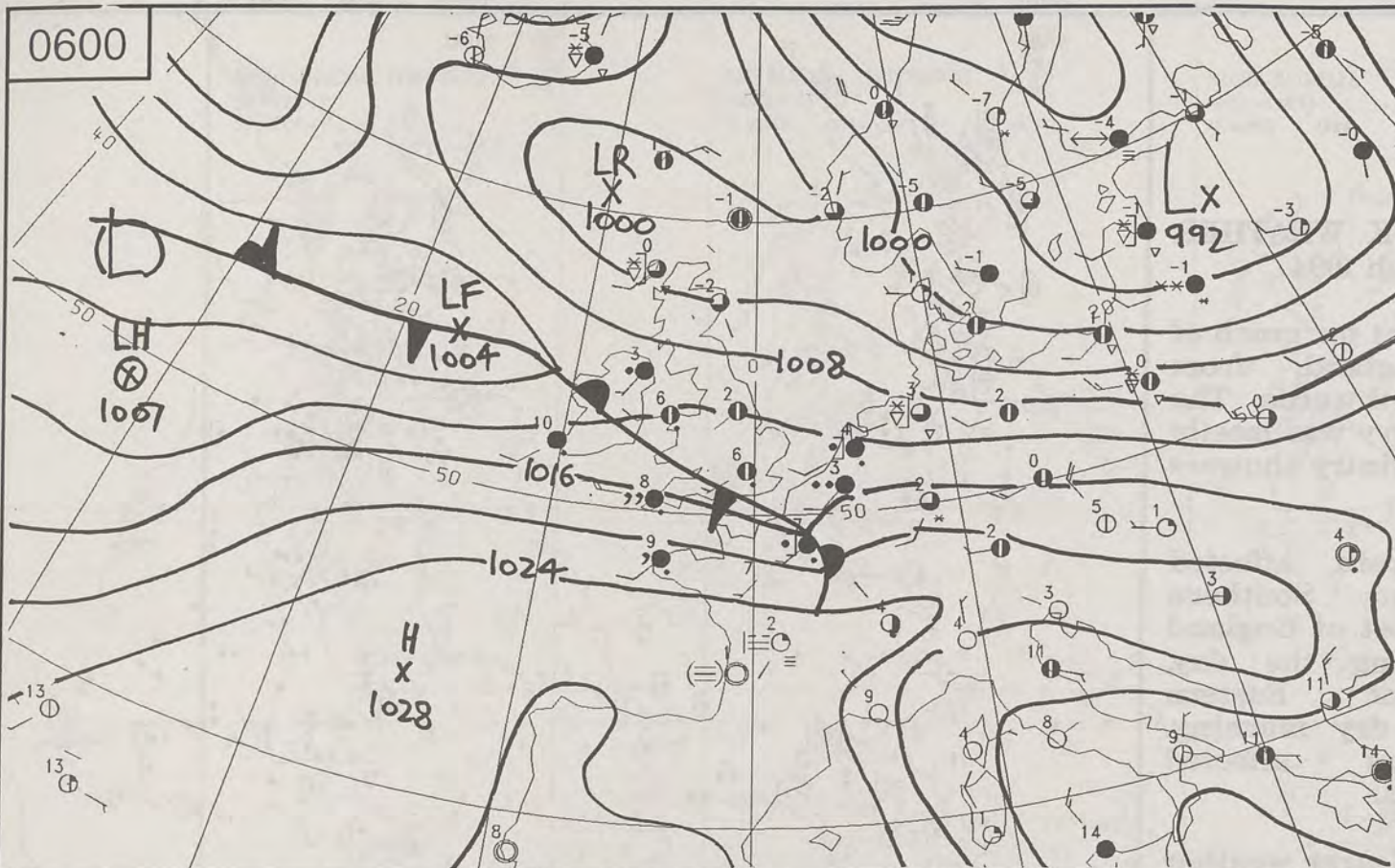
LONDON *weather centre*

METEOSAT AT 11:30 GMT ON 17/03/94
INFRA-RED



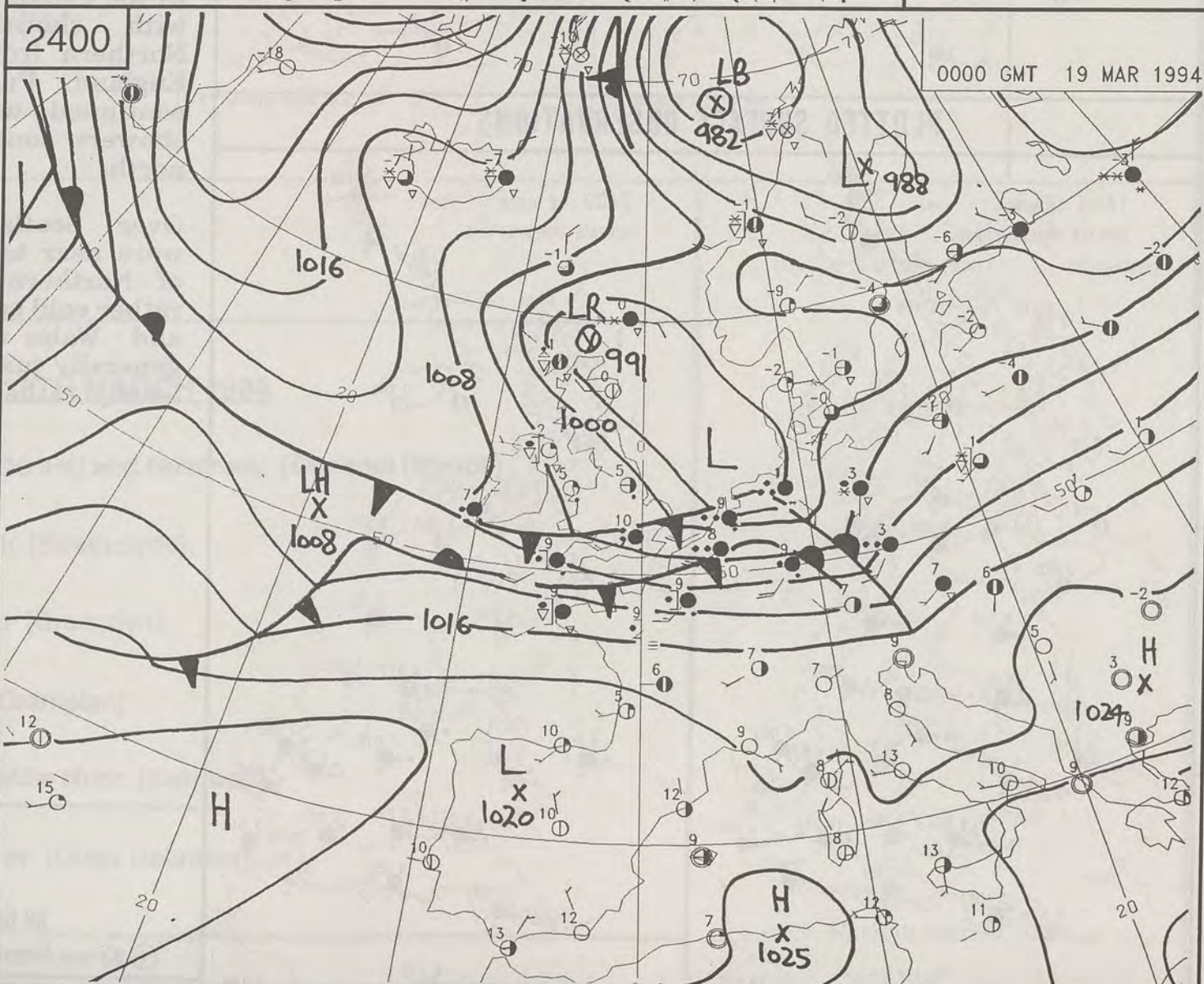
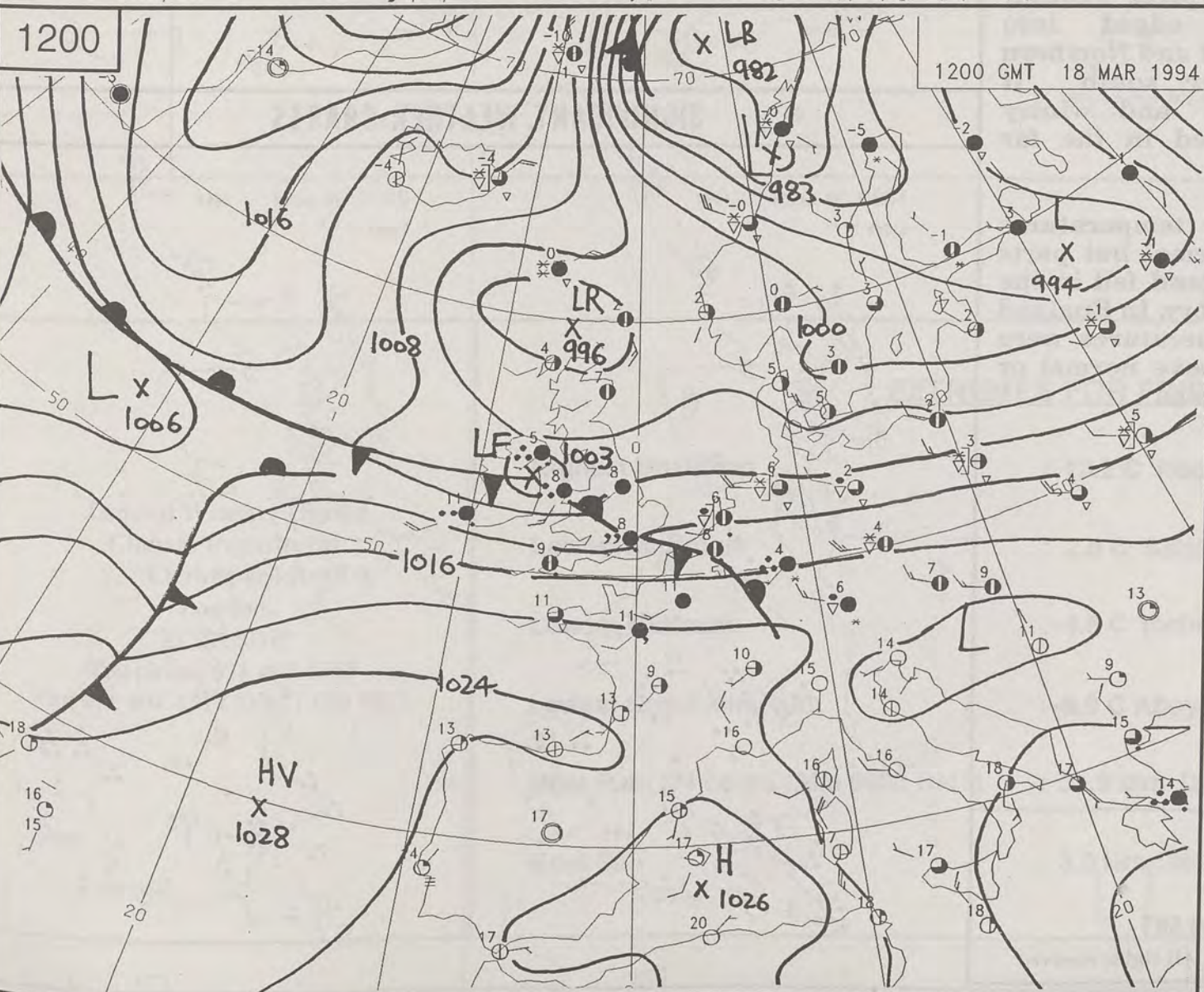
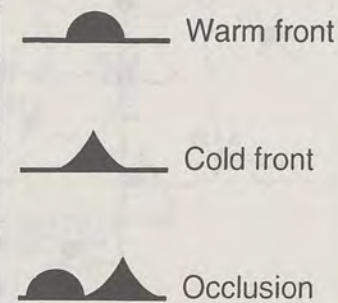
CLOUD-TOP OR LAND/SEA TEMPERATURE

COLD WARM

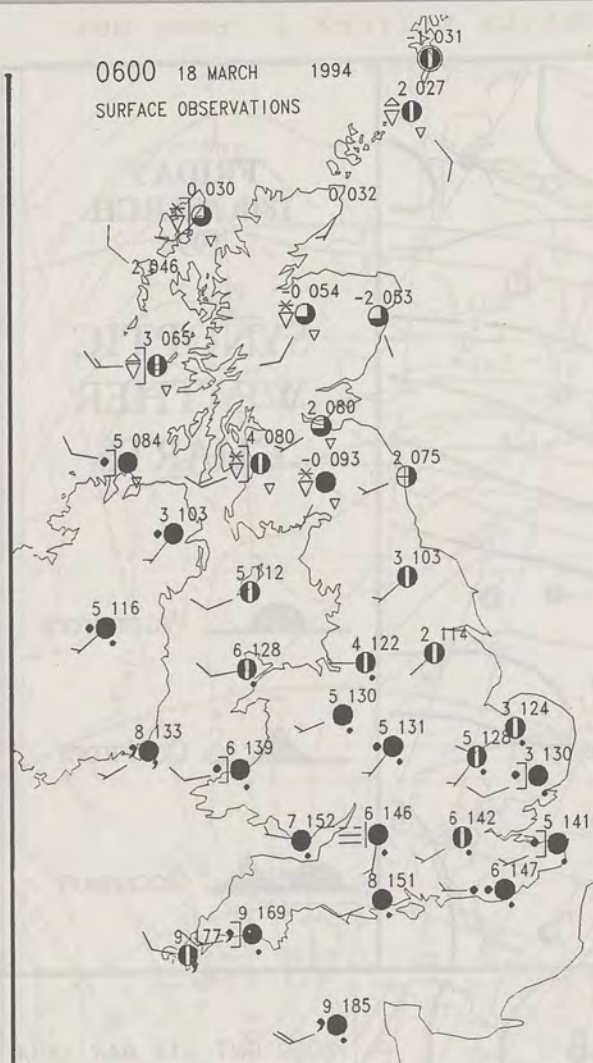


FRIDAY
18th MARCH
1994

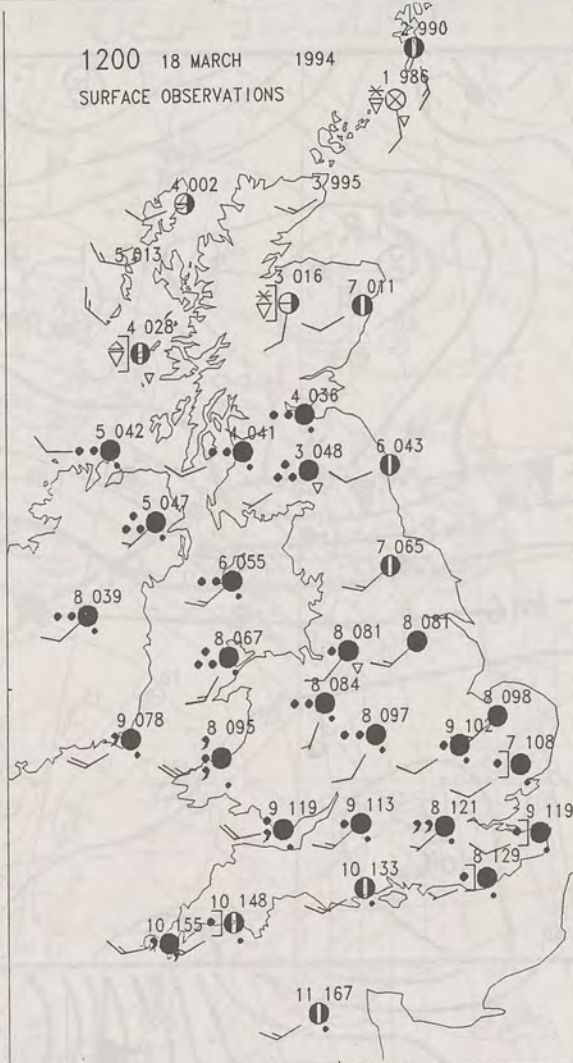
SYNOPTIC
WEATHER
CHARTS



0600 18 MARCH 1994
SURFACE OBSERVATIONS

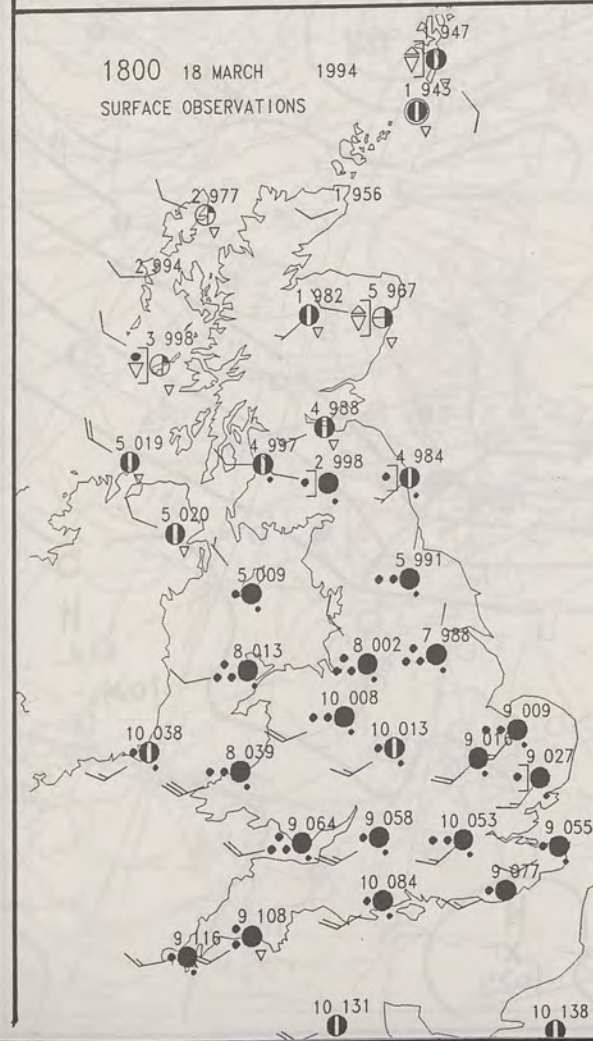


1200 18 MARCH 1994
SURFACE OBSERVATIONS



PLOTTED SURFACE OBSERVATIONS

1800 18 MARCH 1994
SURFACE OBSERVATIONS



2400 18 MARCH 1994
SURFACE OBSERVATIONS



SUMMARY OF UK WEATHER FRIDAY 18th March 1994

It was a wet night for much of Wales and England, from Humberside southwards. The north of the country was mostly dry, apart from wintry showers in exposed parts.

Outbreaks of rain affected Northern Ireland, Southern Scotland and most of England and Wales during the day, though much of Eastern England had a dry morning. Wintry showers affected Northern Scotland.

In the evening, clearer weather with showers edged into Northern Ireland and Northern England. Further south it continued wet, and wintry showers continued in the far north.

Over Scotland temperatures were near to normal but parts of Northern Ireland fell in the rather cold category. In England and Wales temperatures were generally just above normal or locally rather warm.

All times are GMT

© Crown Copyright All rights reserved

0600 18 MARCH 1994
SIGWX



1200 18 MARCH 1994
SIGWX



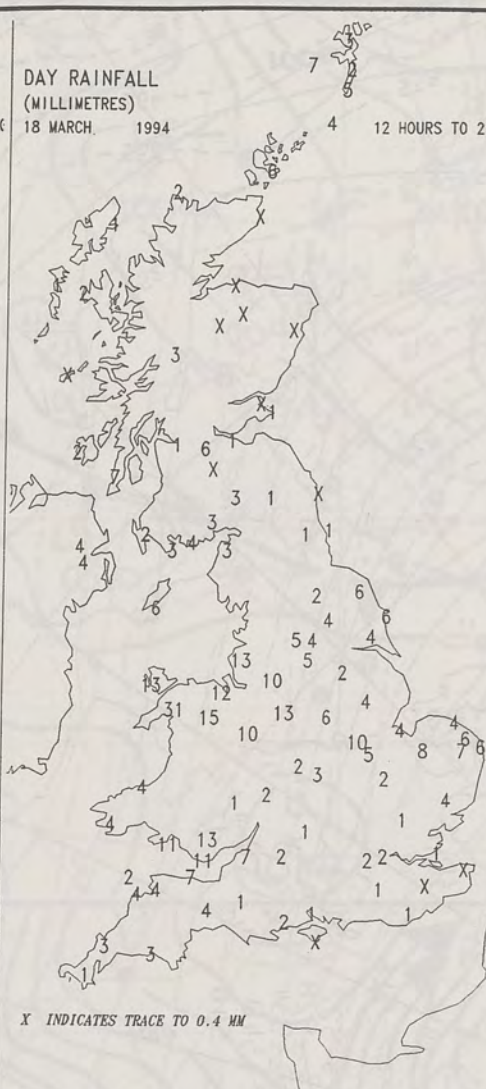
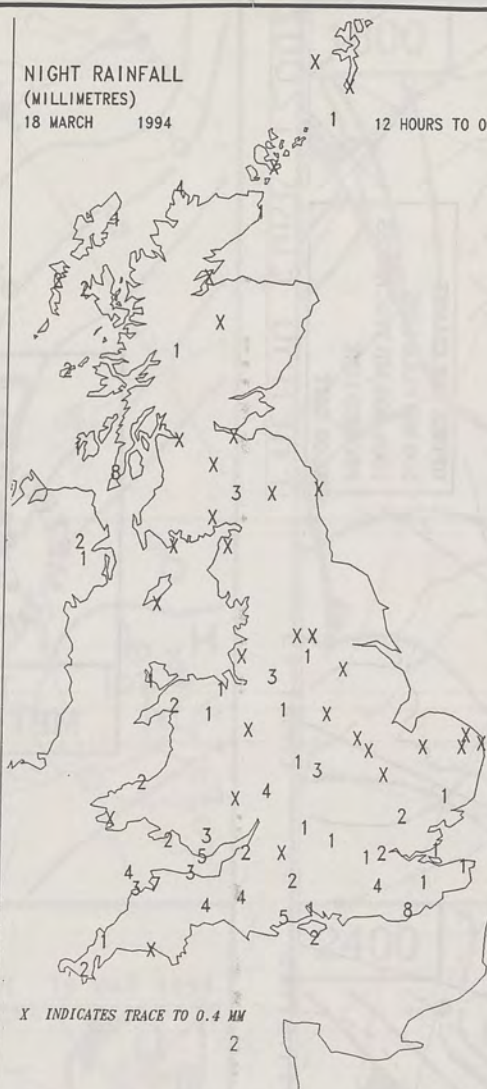
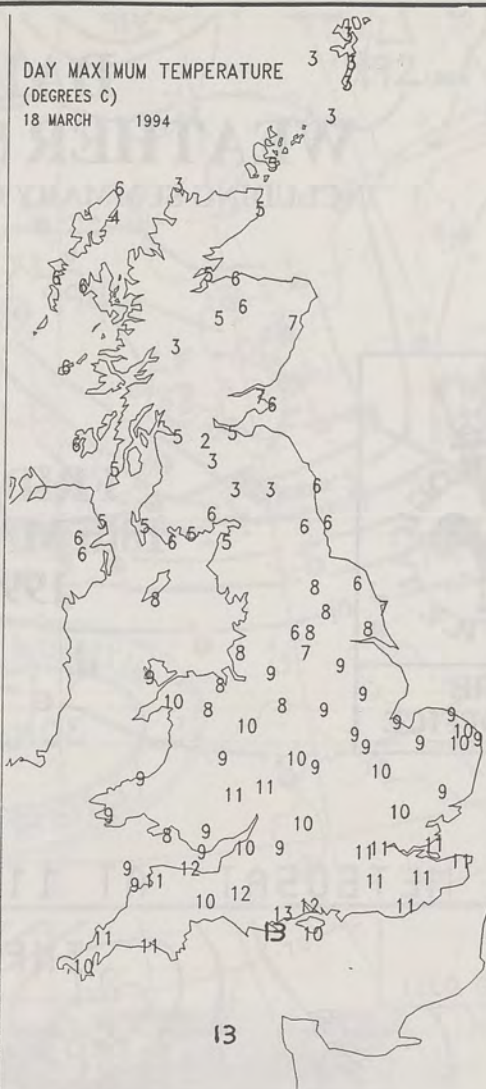
SIGNIFICANT WEATHER CHARTS

1800 18 MARCH 1994
SIGWX



2400 18 MARCH 1994
SIGWX





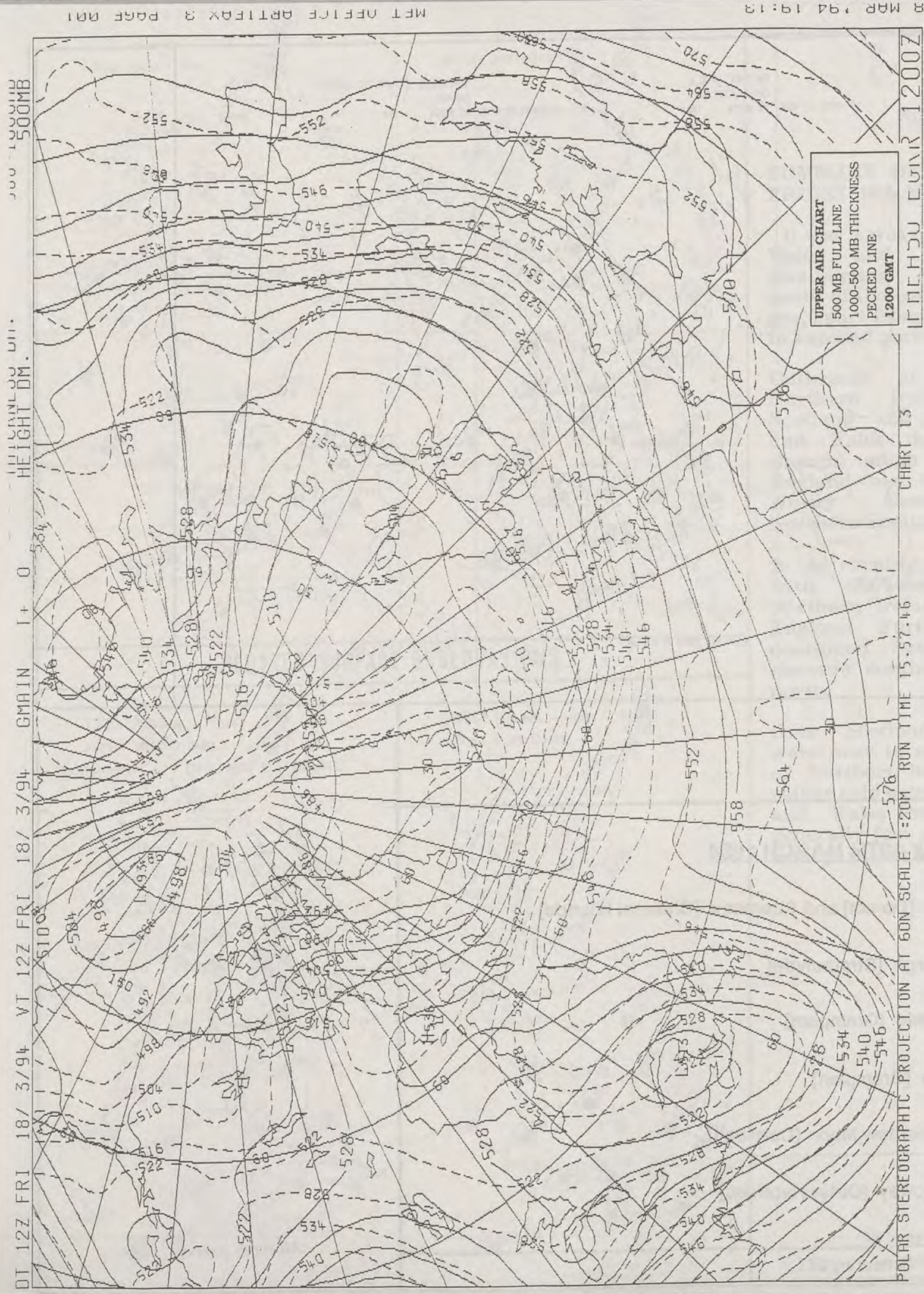
EXTREMES FOR FRIDAY 18TH MARCH 1994

Highest Maximum	: 13.2 C Poole [Dorset] and Guernsey [Channel Islands]
Lowest Maximum	: 2.0 C Salsburgh [Strathclyde]
Lowest Minimum	: -4.8 C Inchmarlo [Grampian]
Lowest Grass Minimum	: -9.9 C Aboyne [Grampian]
Most Rain (24 hours from 0900 GMT)	: 31.9 mm Davidstow Moor [Cornwall]
Most Sun	: 8.0 Hrs Stornoway [Outer Hebrides]

London Weather Centre
Climate Department
127 Clerkenwell Road
London
EC1R 5DB
Telephone 071 405 4358
Fax 071 404 4314 or 071 696 0571

All times are GMT

All rights reserved




DAILY WEATHER SUMMARY

INCLUDING SUMMARY OF BRITISH WEATHER




FRIDAY
18th MARCH
1994



LONDON *weather centre*

METEOSAT AT 11:30 GMT ON 18/03/94
INFRA-RED



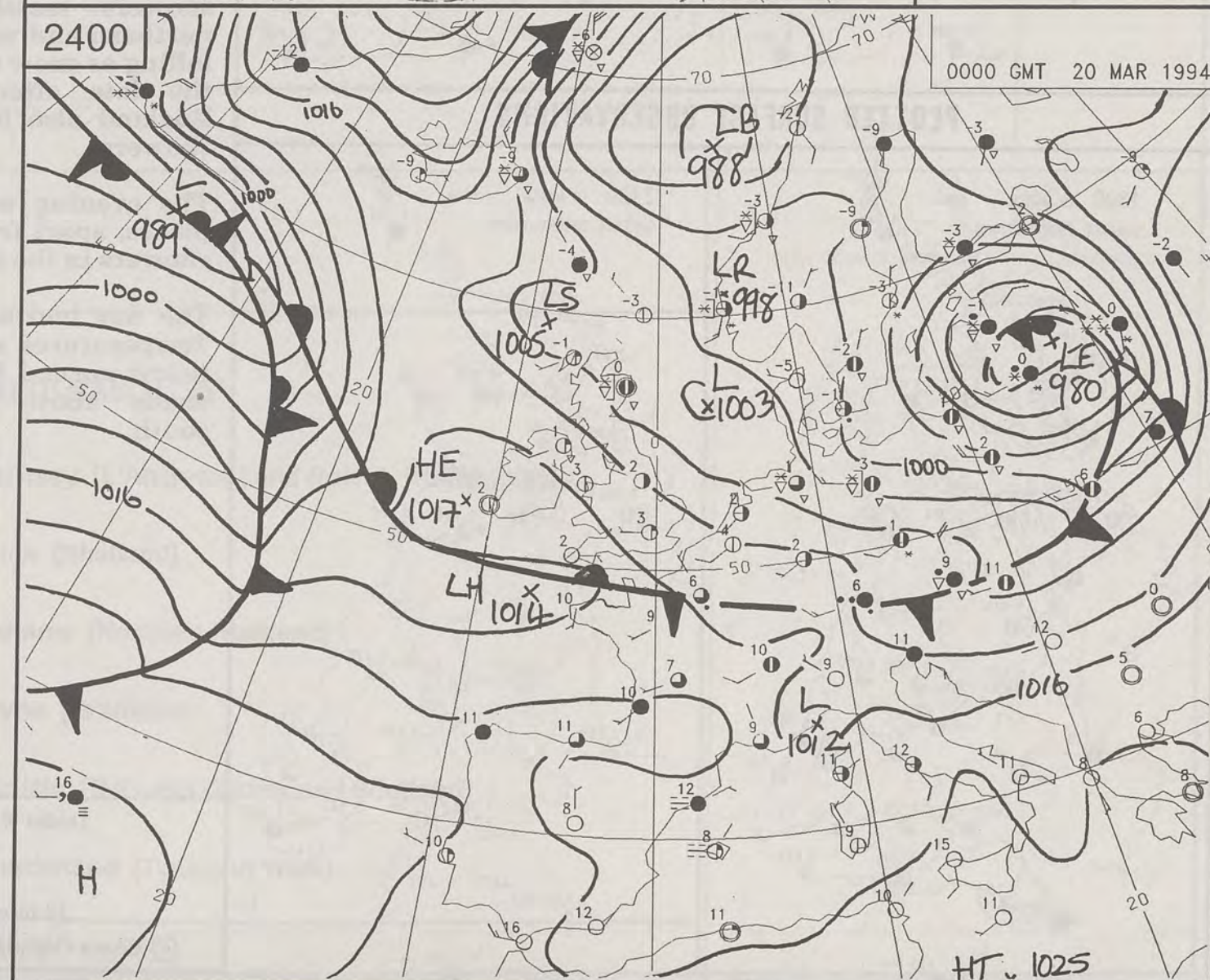
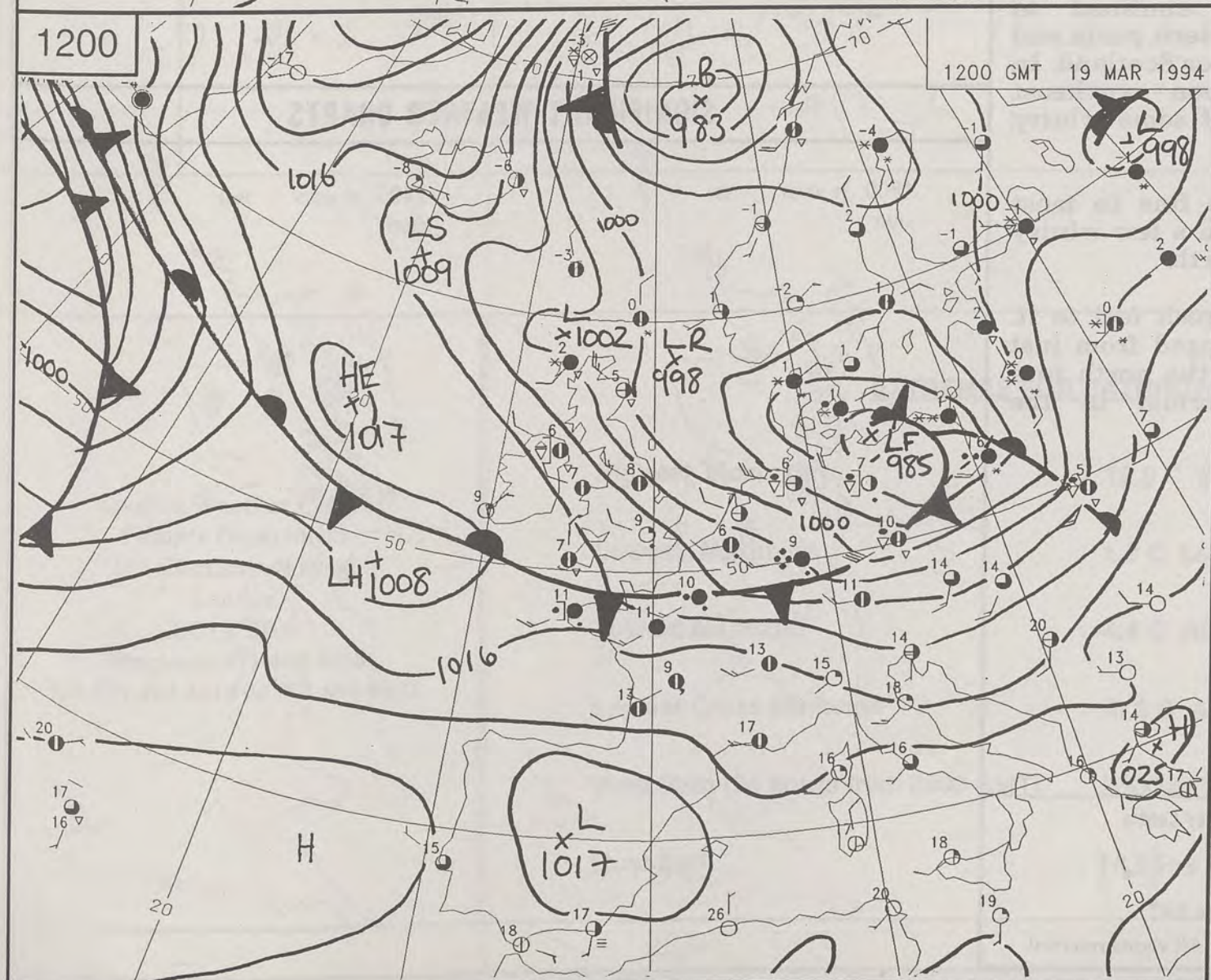
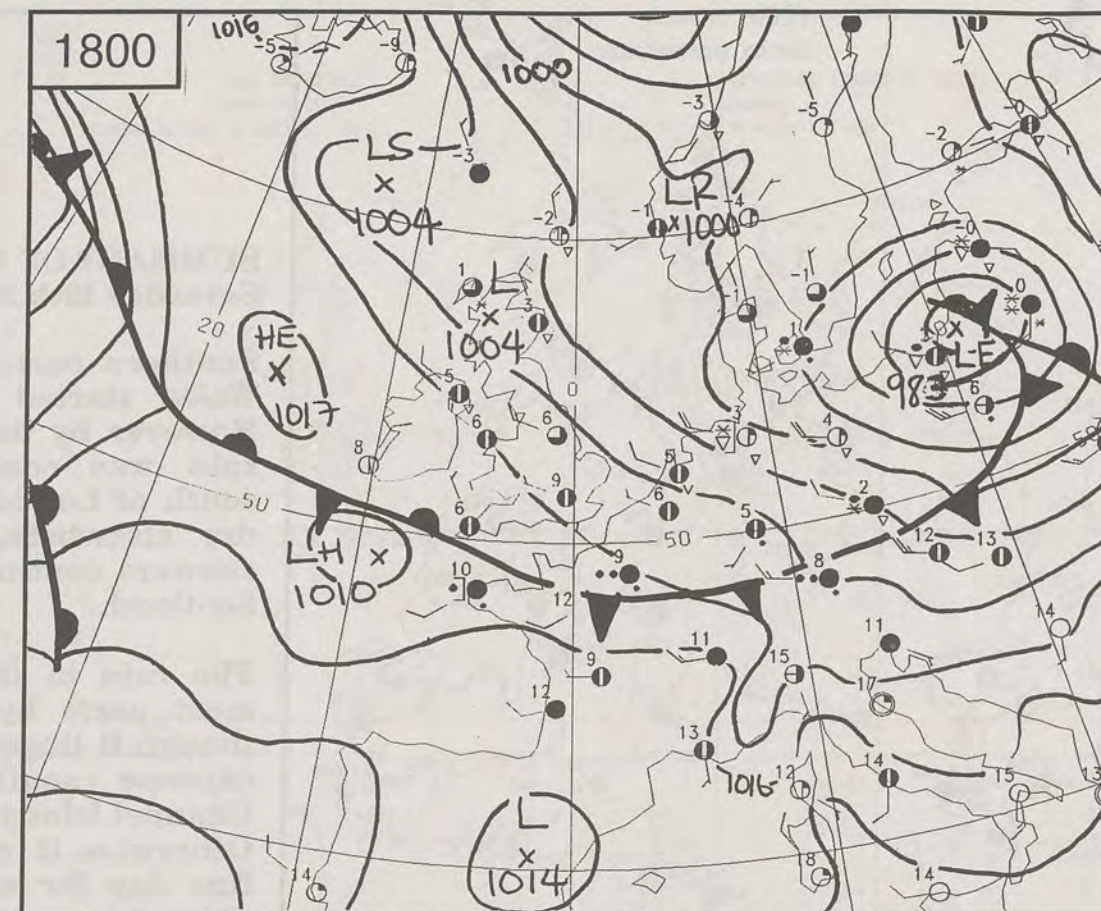
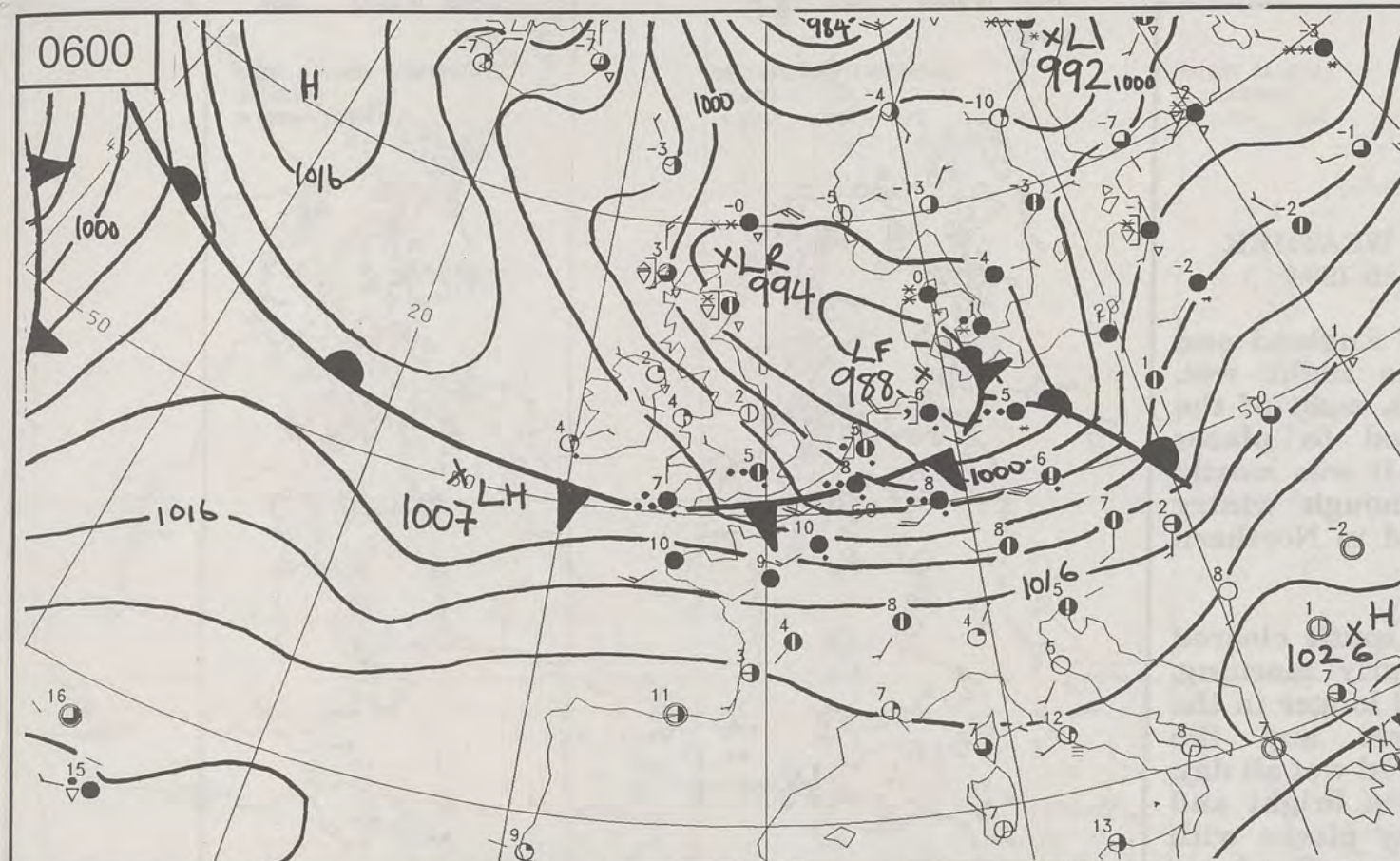
CLOUD-TOP OR LAND/SEA TEMPERATURE
COLD WARM

**SATURDAY
19th MARCH
1994**

SYNOPTIC WEATHER CHARTS

 Warm front Cold front

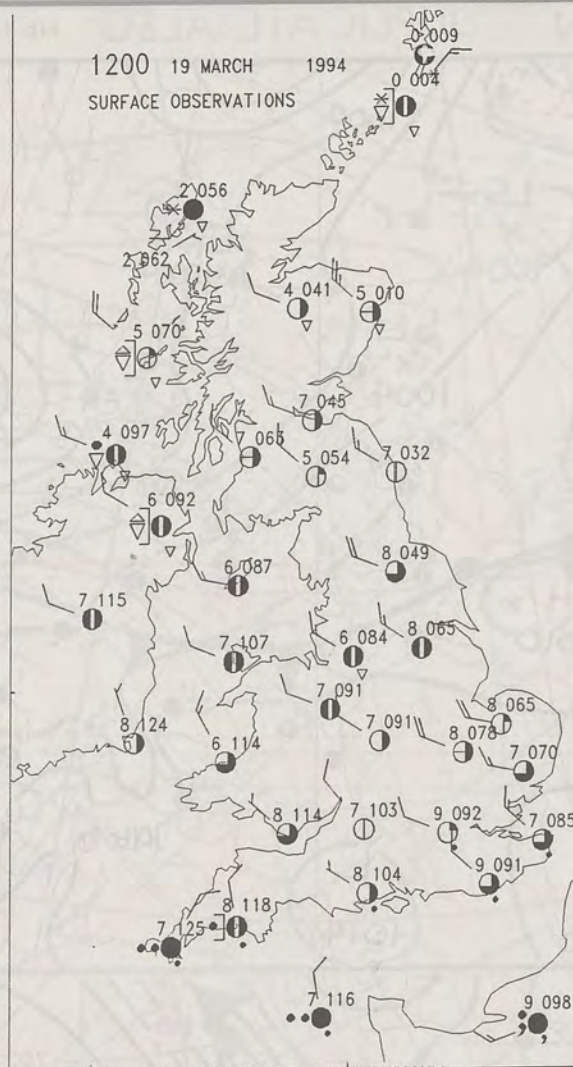
Occlusion



0600 19 MARCH 1994
SURFACE OBSERVATIONS



1200 19 MARCH 1994
SURFACE OBSERVATIONS



SUMMARY OF UK WEATHER Saturday 19th March 1994

Southern parts of England and Wales started the night wet. However by dawn, most of the rain was confined to places south of London. It was mostly dry elsewhere, though wintry showers continued in Northern Scotland.

The rain in the south cleared most parts by early morning, though it lingered longer in the extreme southwest and the Channel Isles stayed wet all day. Otherwise it was a bright and fine day for many places with showers mostly confined to northern and western parts and falling as snow over Scotland. In the late afternoon northeast England also had some wintry showers.

The evening was fine in most places, apart from a few wintry showers in the north.

The day had a fresh feel to it. Temperatures ranged from just below normal in the north to a shade above normal in the south.

London Weather Centre

All times are GMT

© Crown Copyright All rights reserved

0600 19 MARCH 1994
SIGWX



1200 19 MARCH 1994
SIGWX



SIGNIFICANT WEATHER CHARTS

1800 19 MARCH 1994
SIGWX



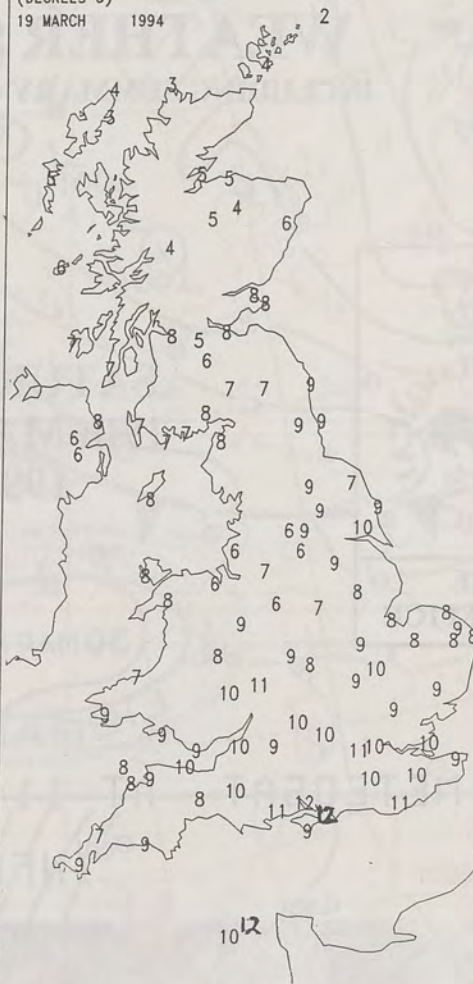
2400 19 MARCH 1994
SIGWX



NIGHT MINIMUM TEMPERATURE
(DEGREES C)
19 MARCH 1994



DAY MAXIMUM TEMPERATURE
(DEGREES C)
19 MARCH 1994



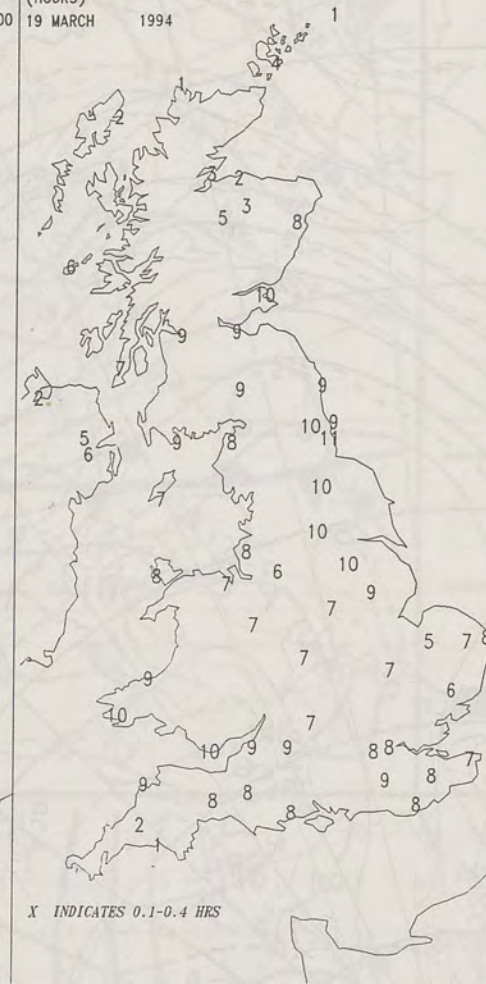
NIGHT RAINFALL
(MILLIMETRES)
19 MARCH 1994



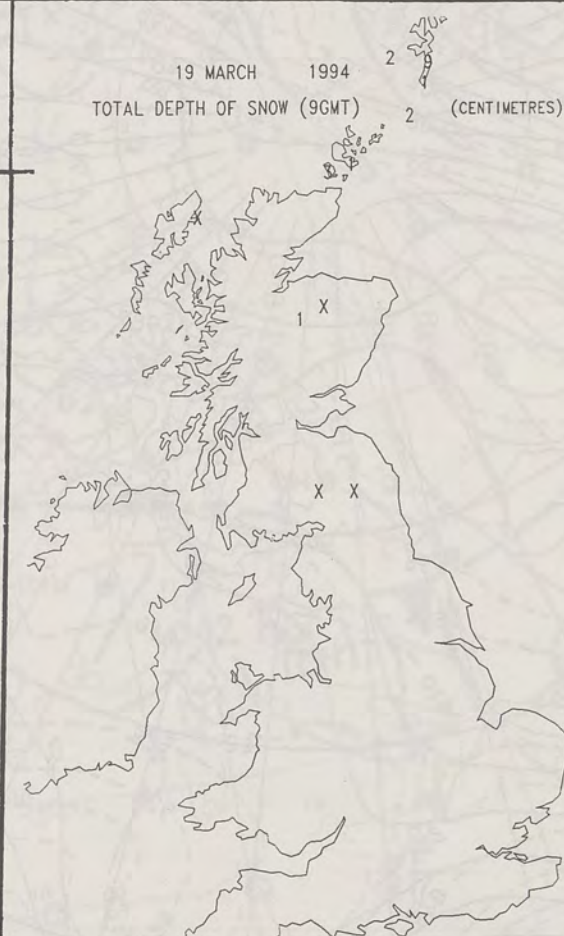
DAY RAINFALL
(MILLIMETRES)
19 MARCH 1994



SUNSHINE (DAWN TO DUSK)
(HOURS)
19 MARCH 1994



19 MARCH 1994
TOTAL DEPTH OF SNOW (9GMT) (CENTIMETRES)

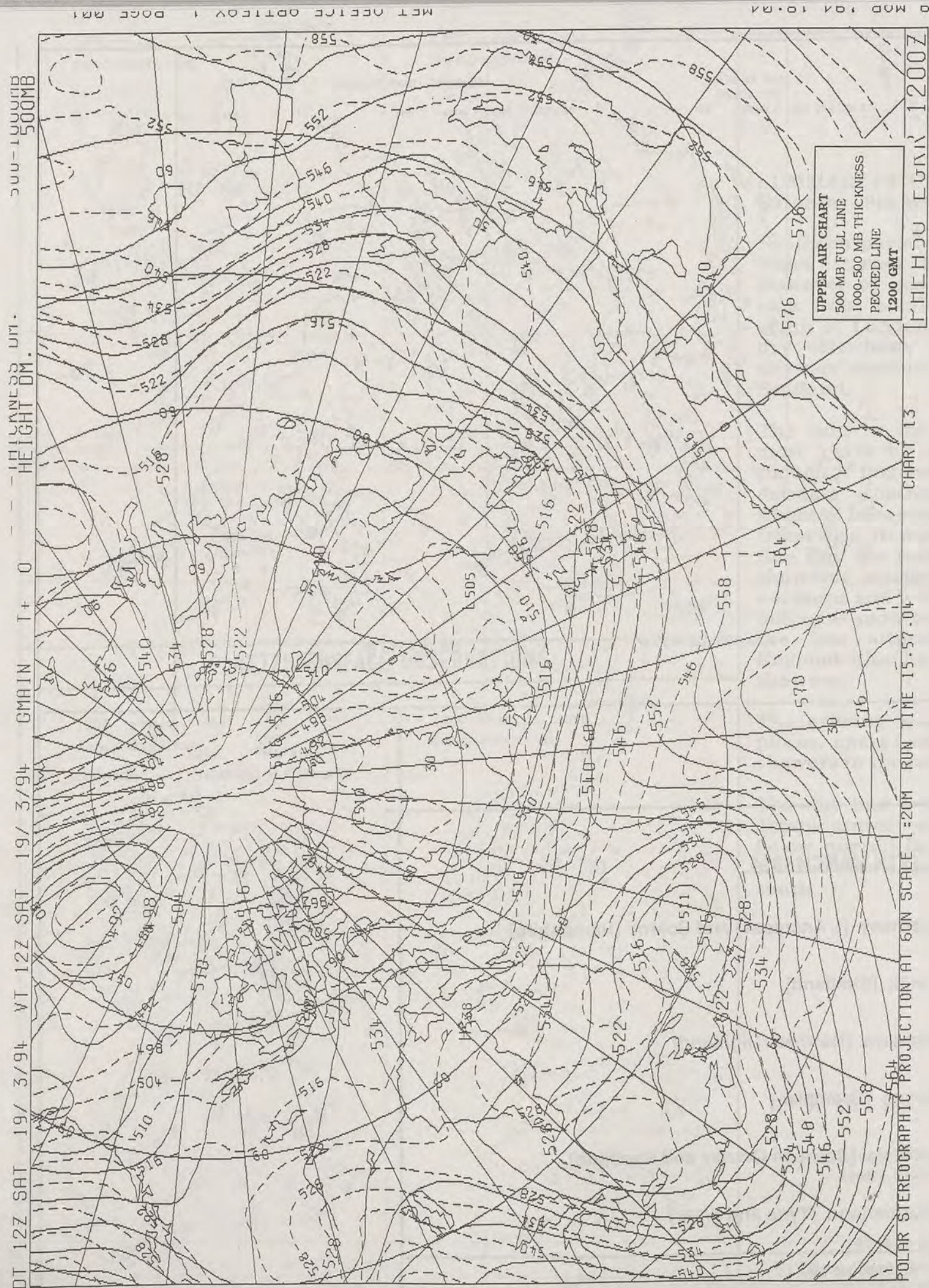


EXTREMES FOR SATURDAY 19TH MARCH 1994

Highest Maximum	: 12.0 C Guernsey [L'Ancrese] and Solent [Hampshire]
Lowest Maximum	: 1.2 C Lerwick [Shetland]
Lowest Minimum	: -4.6 C Altnaharra [Northern Highland]
Lowest Grass Minimum	: -10.3 C Aboyne [Grampian]
Most Rain (24 hours from 0900 GMT)	: 9.5 mm Fair Isle [Between Orkney and Shetland]
Most Sun	: 10.8 Hrs Sunderland [Tyne and Wear]

All times are GMT

London Weather Centre
Climate Department
127 Clerkenwell Road
London
EC1R 5DB
Telephone 071 405 4358
Fax 071 404 4314 or 071 696 0571



DAILY WEATHER SUMMARY

INCLUDING SUMMARY OF BRITISH WEATHER




SATURDAY
19th MARCH
1994

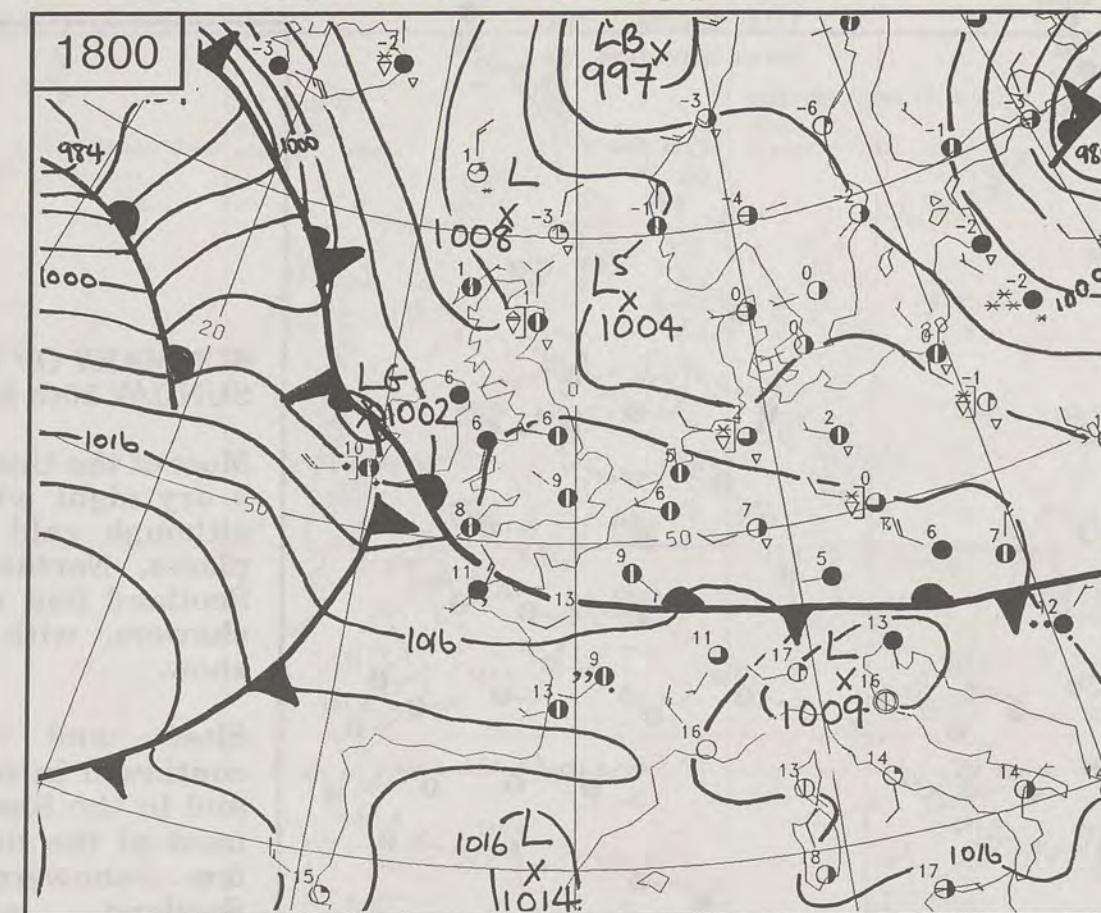
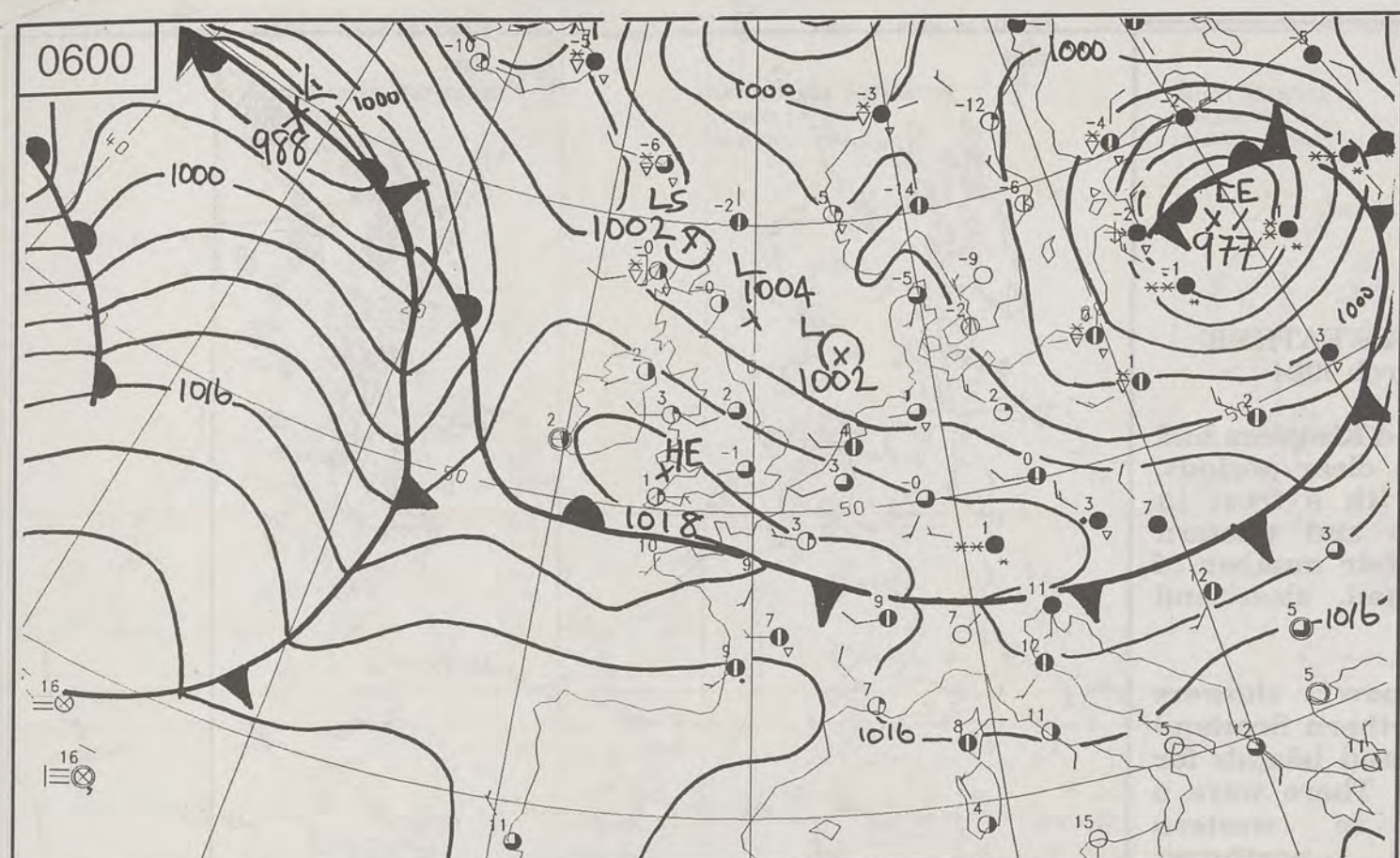


LONDON weather centre

METEOSAT AT 11:30 GMT ON 19/03/94
INFRA-RED



CLOUD-TOP OR LAND/SEA TEMPERATURE
COLD WARM



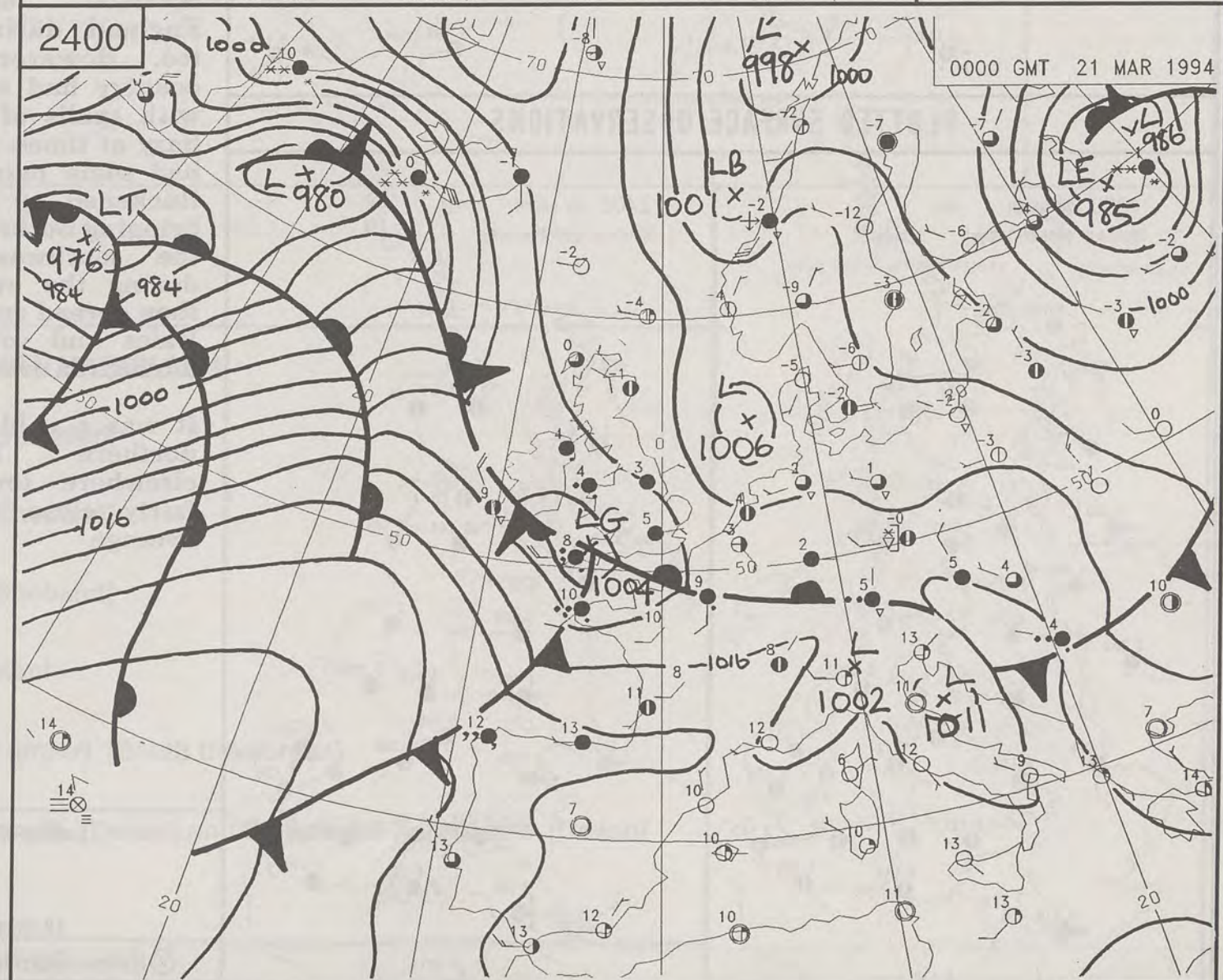
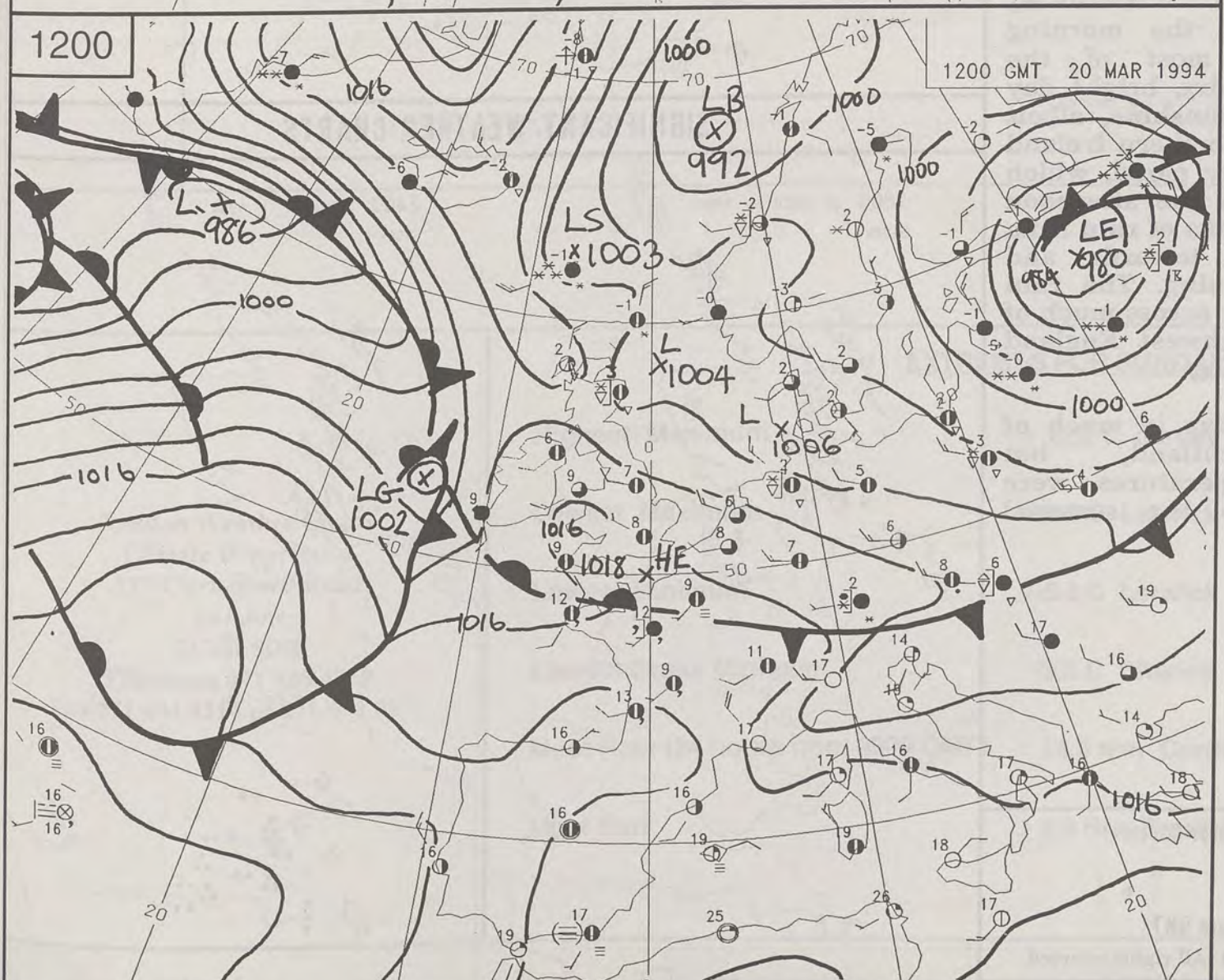
SUNDAY
20th MARCH
1994

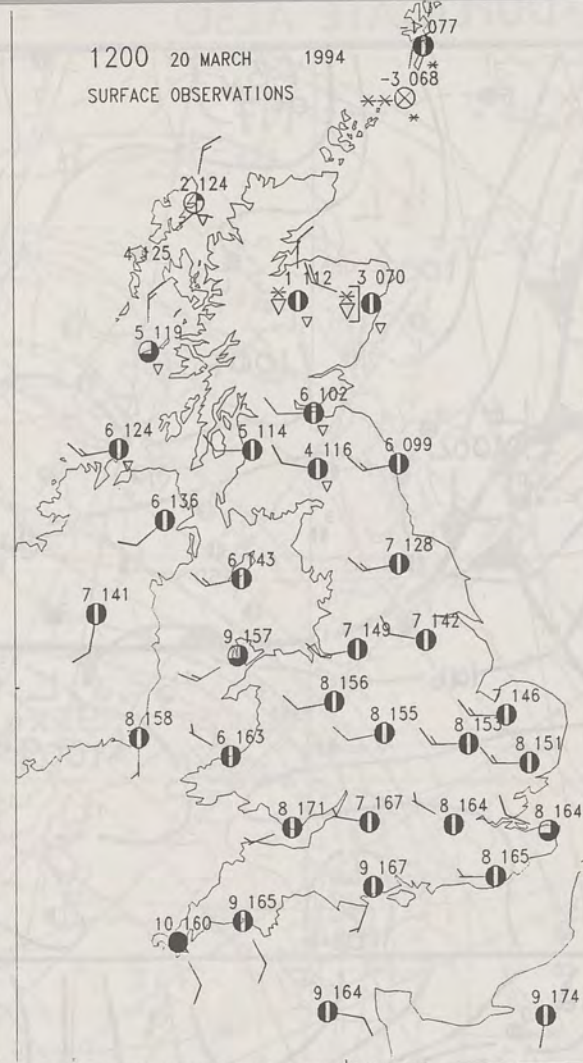
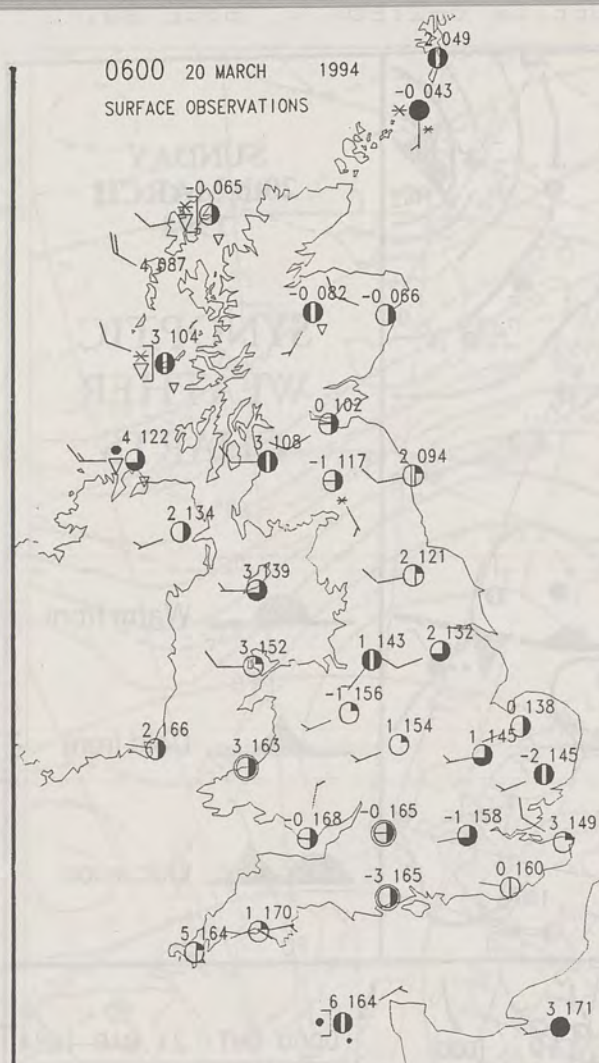
SYNOPTIC
WEATHER
CHARTS

Warm front

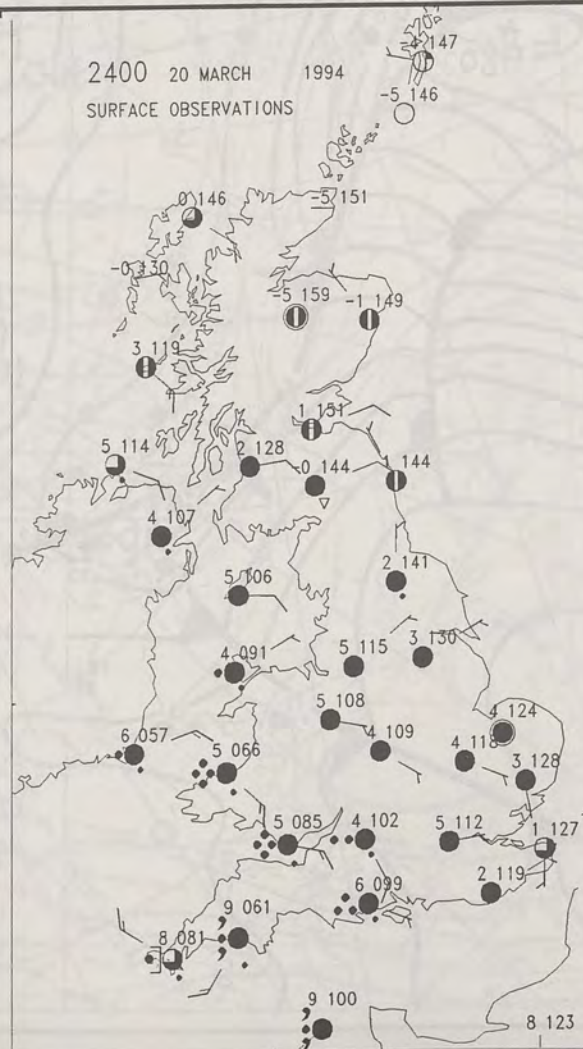
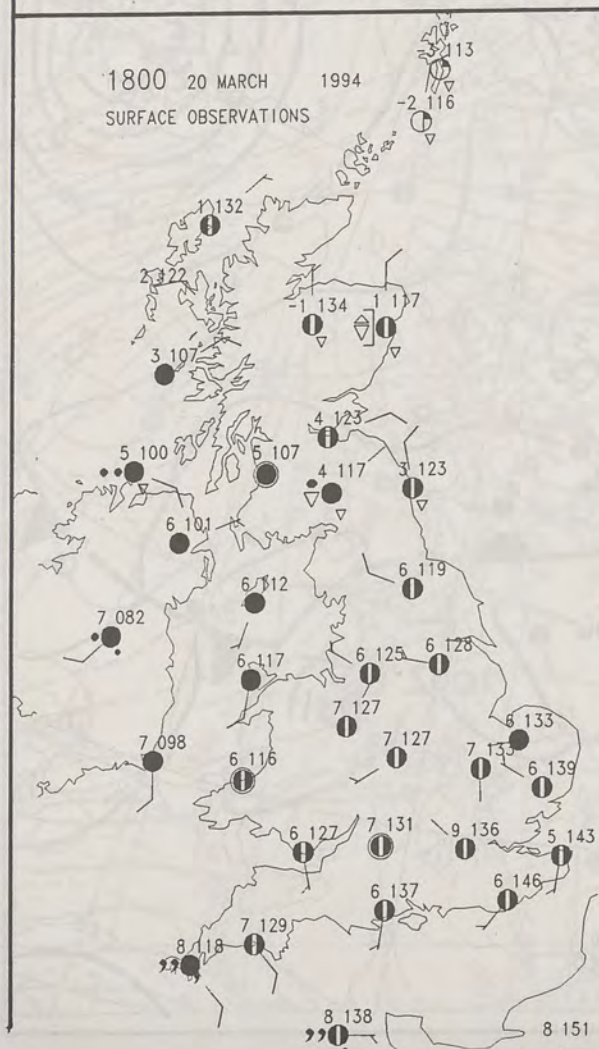
Cold front

Occlusion





PLOTTED SURFACE OBSERVATIONS



SUMMARY OF UK WEATHER SUNDAY 20th March 1994

Most of the United Kingdom had a dry night with clear periods, although cold with a frost in places. Northern and western Scotland had a fair number of showers, with hail, sleet and snow.

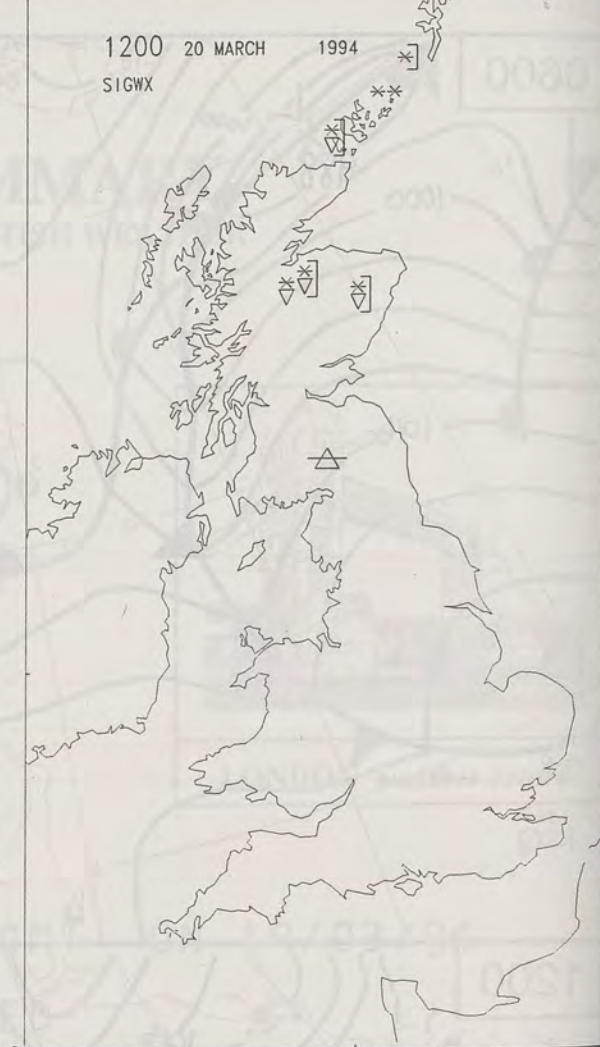
Sleet and snow showers continued in northern Scotland and in the Shetland Islands for most of the day. There were a few showers in western Scotland and northwest England during the morning too. However most of the country had a dry, bright day with spells of sunshine, albeit hazy at times. Northern Ireland had some patchy cloud, which thickened up in the afternoon bringing outbreaks of rain from the southwest towards and during the evening. The rain then spread east across much of Wales and southwest England during the evening.

It was a cold day in much of northern Scotland, but elsewhere temperatures were fairly close to the seasonal average.

London Weather Centre

All times are GMT

© Crown Copyright All rights reserved



SIGNIFICANT WEATHER CHARTS



NIGHT MINIMUM TEMPERATURE
(DEGREES C)
20 MARCH 1994



DAY MAXIMUM TEMPERATURE
(DEGREES C)
20 MARCH 1994



NIGHT RAINFALL
(MILLIMETRES)
20 MARCH 1994



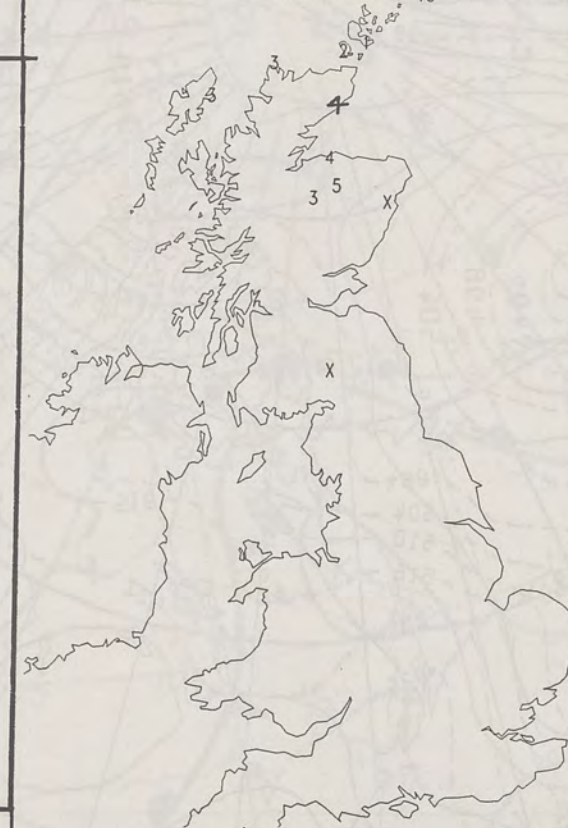
DAY RAINFALL
(MILLIMETRES)
20 MARCH 1994



SUNSHINE (DAWN TO DUSK)
(HOURS)
20 MARCH 1994



20 MARCH 1994
TOTAL DEPTH OF SNOW (9GMT)
15 (CENTIMETRES)

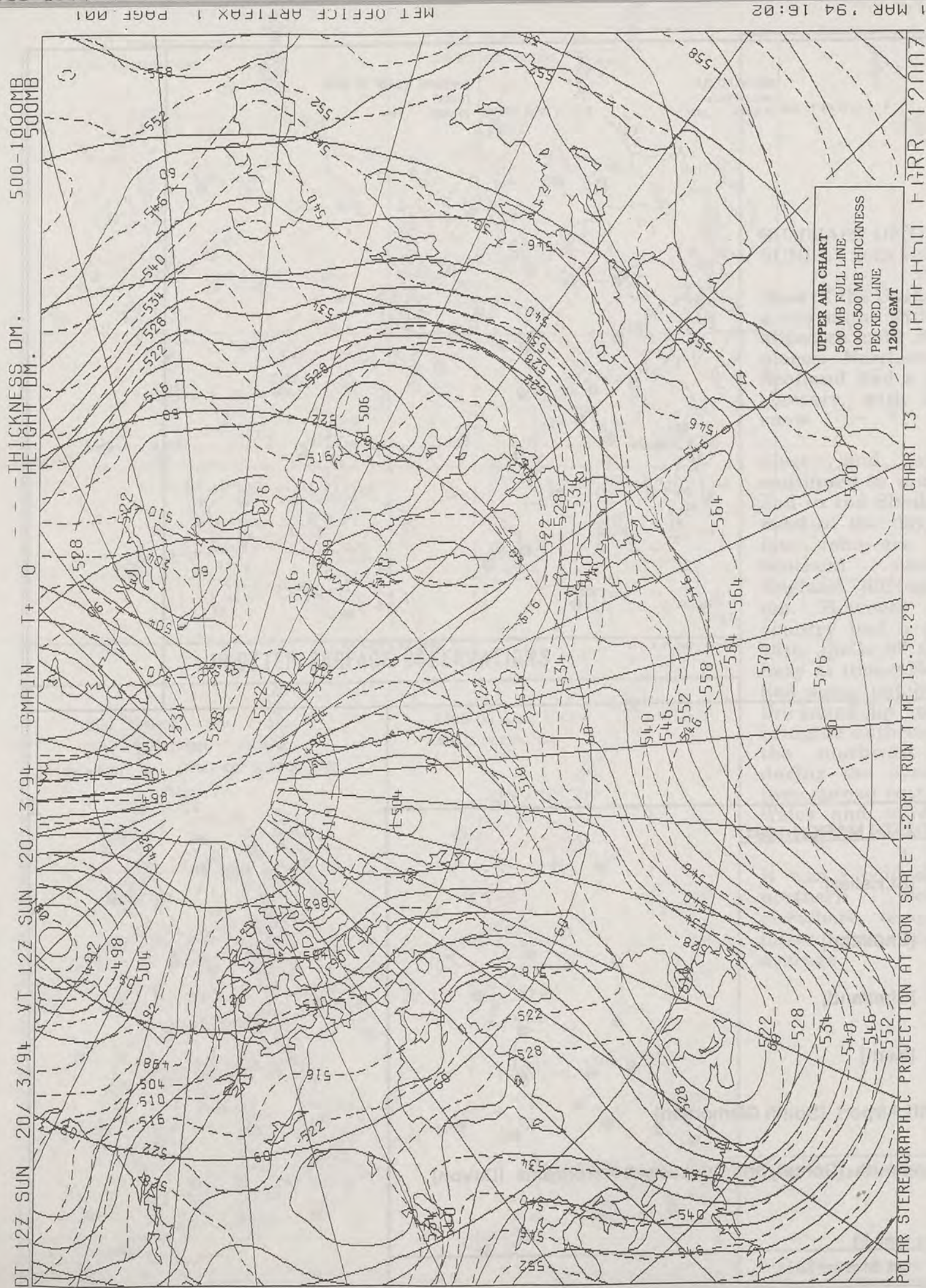


EXTREMES FOR SUNDAY 20TH MARCH 1994

Highest Maximum	: 12.0 C Jersey [St.Helier]
Lowest Maximum	:-1.1 C Lerwick [Shetland]
Lowest Minimum	:-5.8 C Lerwick [Shetland]
Lowest Grass Minimum	:-9.5 C Charing [Kent]
Most Rain (24 hours from 0900 GMT)	: 14.5 mm Cardiff Airport [South Glamorgan]
Most Sun	: 9.3 Hrs Bournemouth [Dorset] and Dunkeswell Aerodrome [Devon]

London Weather Centre
Climate Department
127 Clerkenwell Road
London
EC1R 5DB
Telephone 071 405 4358
Fax 071 404 4314 or 071 696 0571

All times are GMT



DAILY WEATHER SUMMARY


INCLUDING SUMMARY OF BRITISH WEATHER

SUNDAY
20th MARCH
1994



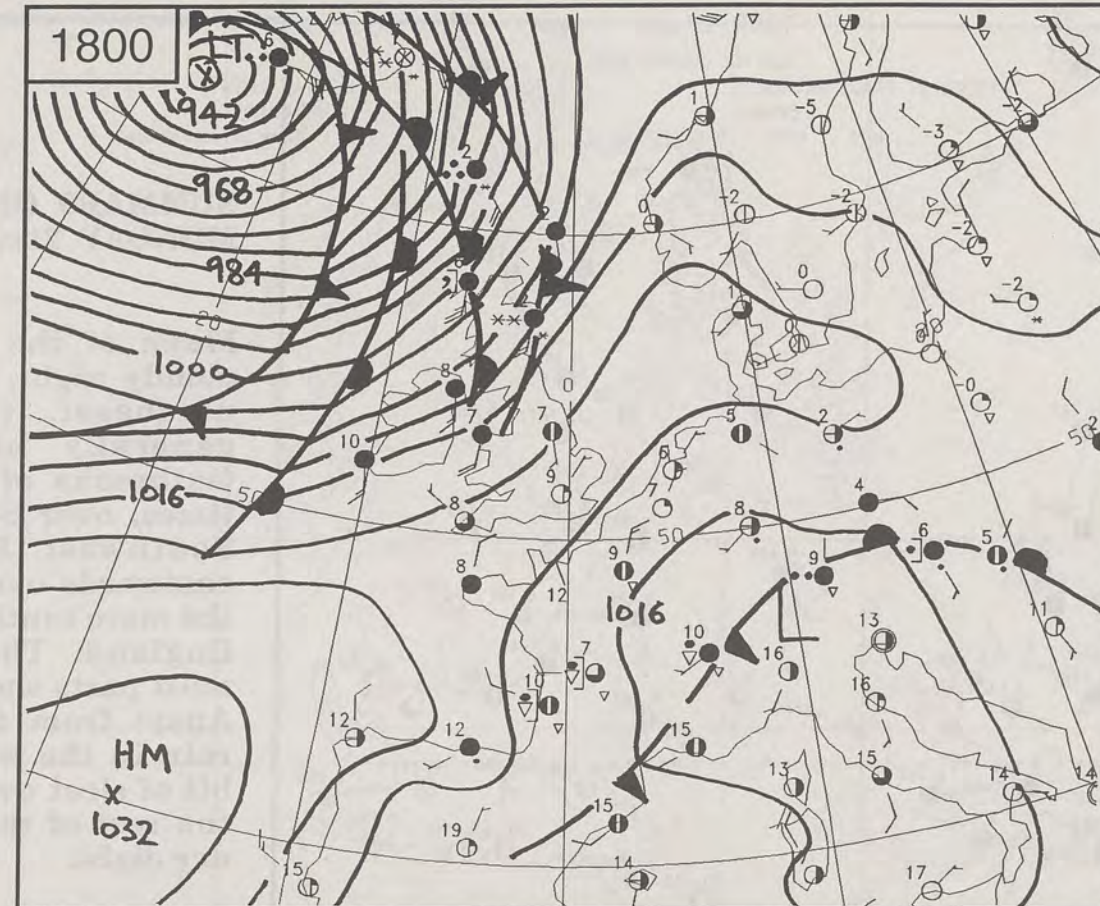
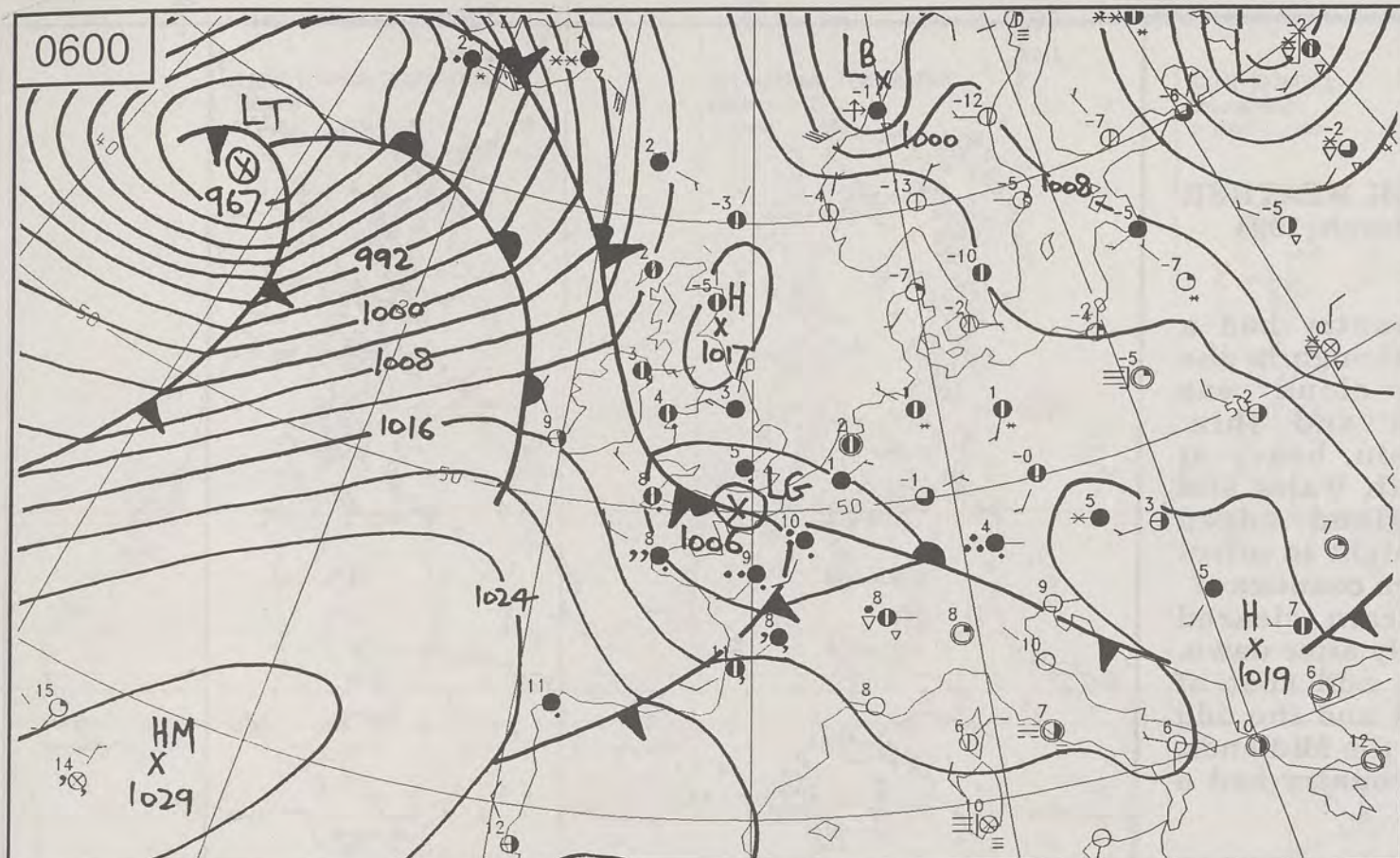
LONDON weather centre

METEOSAT AT 11:30 GMT ON 20/03/94
INFRA-RED



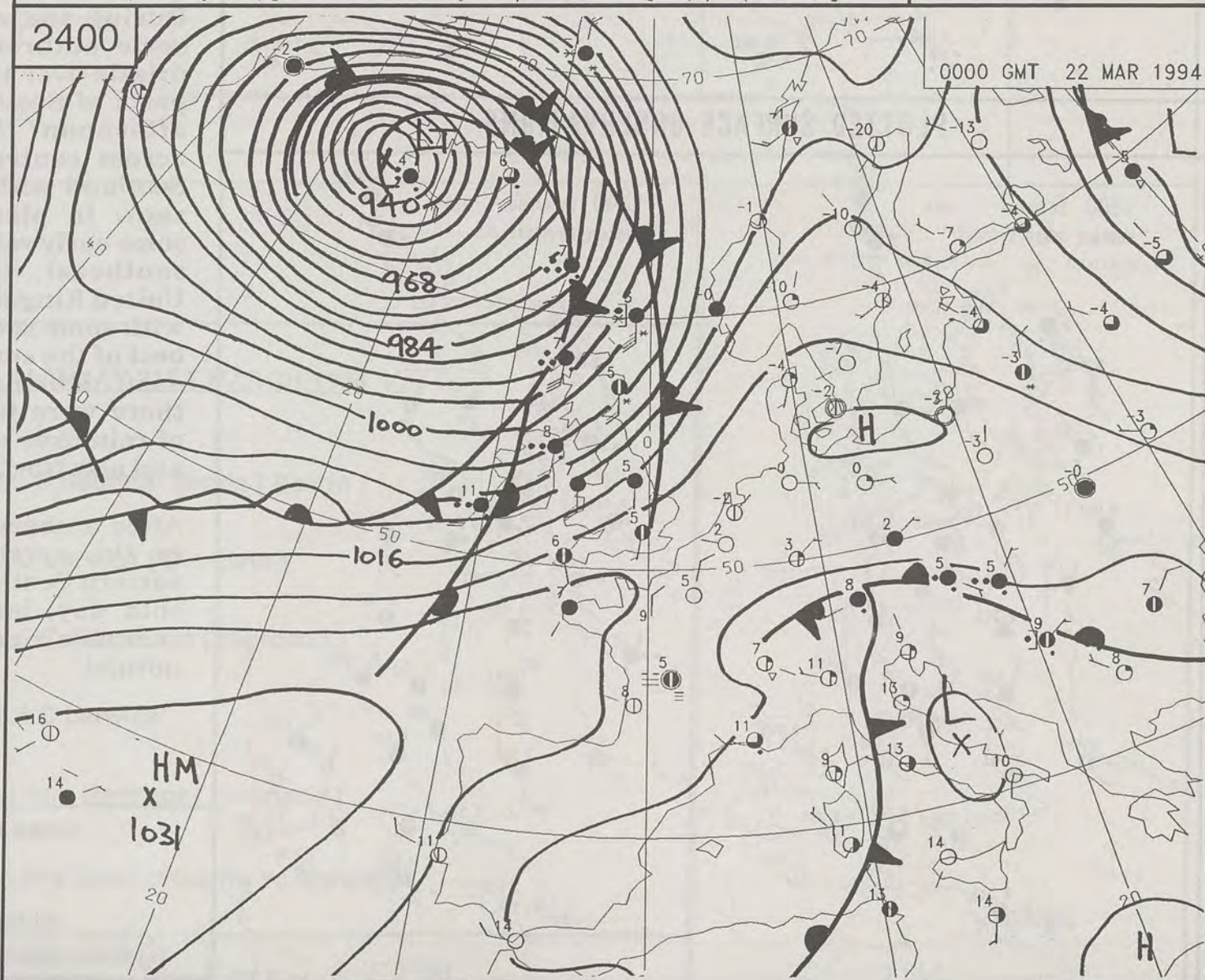
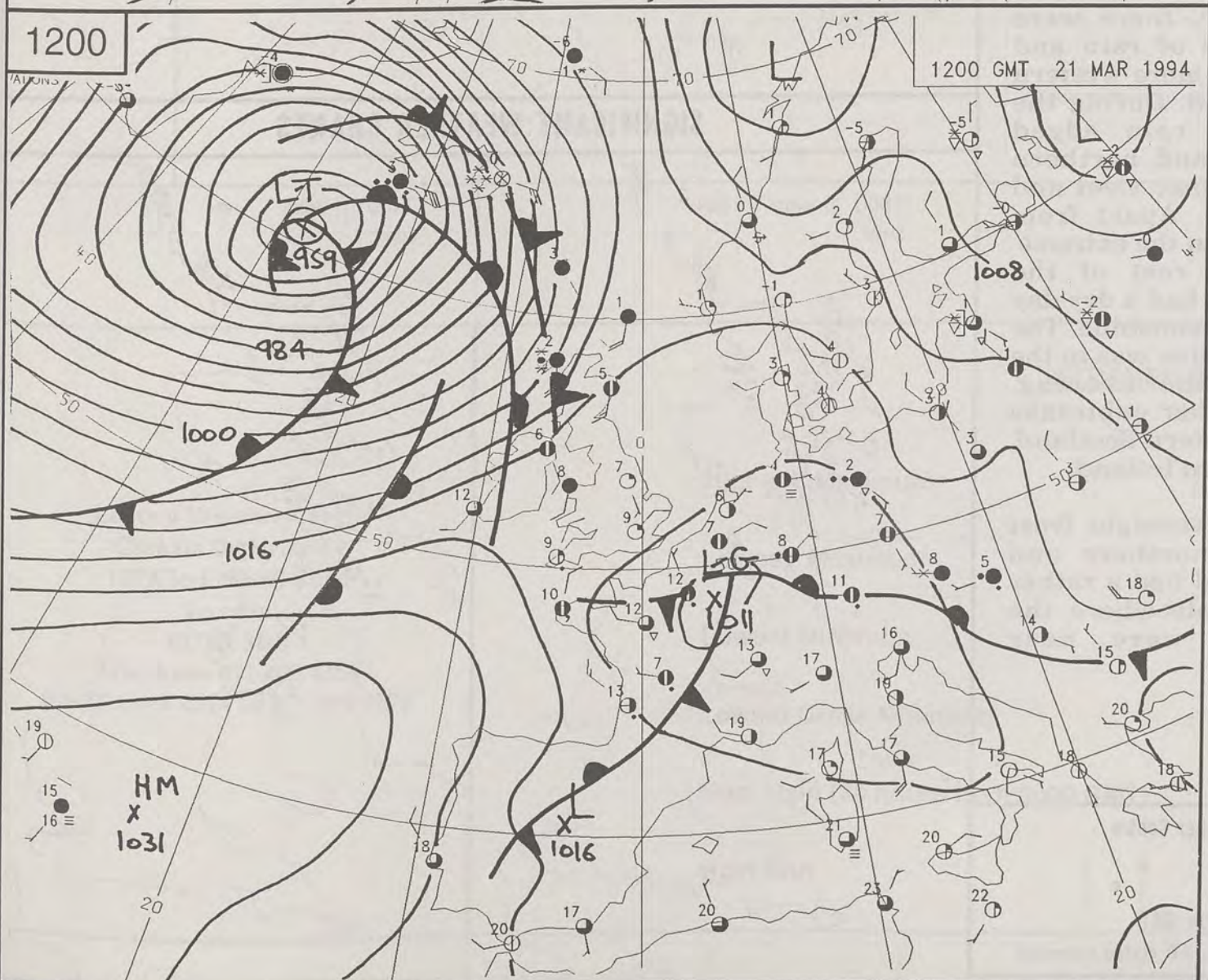
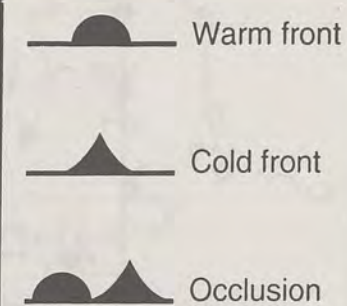
CLOUD-TOP OR LAND/SEA TEMPERATURE

COLD WARM



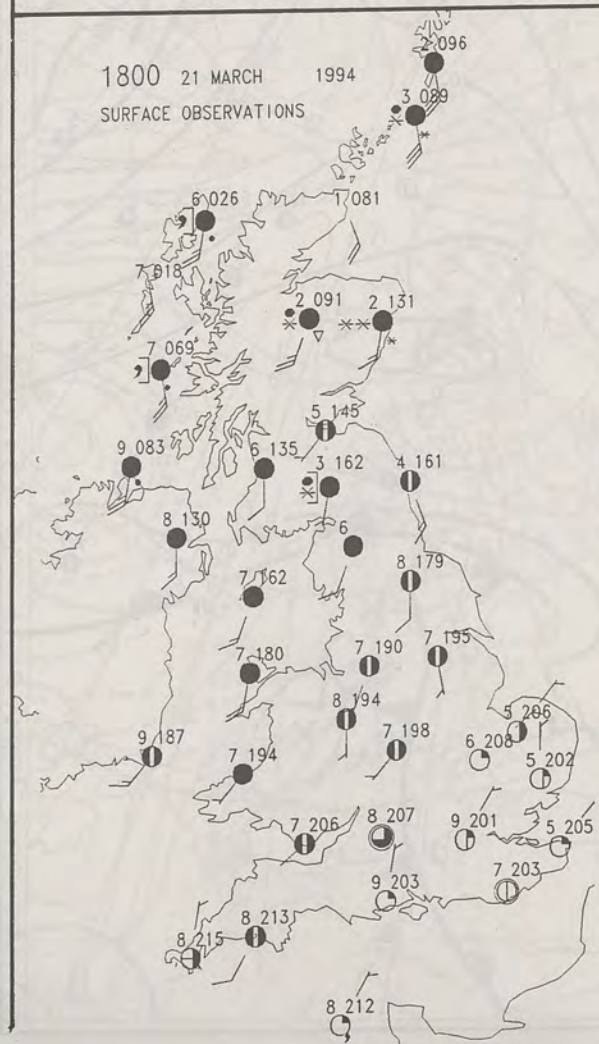
MONDAY
21th MARCH
1994

SYNOPTIC
WEATHER
CHARTS





PLOTTED SURFACE OBSERVATIONS



SUMMARY OF UK WEATHER MONDAY 21st March 1994

Much of the country had a cloudy night, although in the northeast, the cloud was generally high and thin. Outbreaks of rain, heavy at times, over South Wales and Southwest England edged eastwards overnight to affect the more southern counties of England. The rain cleared most parts shortly after dawn. Apart from the odd spot of rain in the west and the odd bit of sleet over the Midlands, the rest of the country had a dry night.

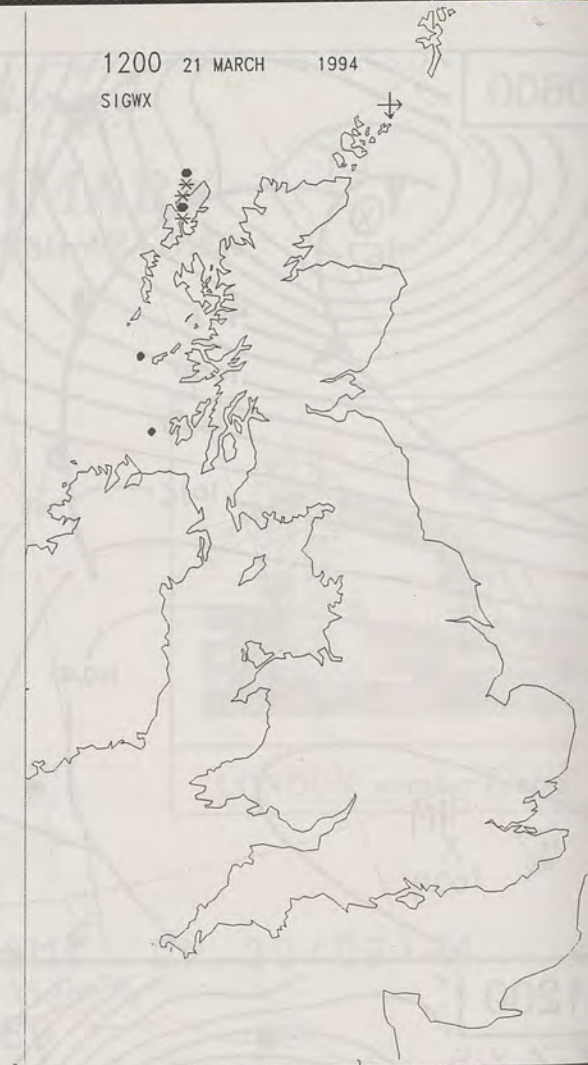
During the day, there were some outbreaks of rain and drizzle over the more western parts of Scotland. During the afternoon the rain edged across central and northern Scotland with some sleet and snow in places. Apart from some early rain in the extreme southeast, the rest of the United Kingdom had a dry day with some some sunshine. The best of the sunshine was in the east. During the evening, there were further outbreaks of rain over western Scotland, and also Northern Ireland.

After a sharp overnight frost in the north, northern and eastern Scotland had a rather cold day, but elsewhere the temperatures were near normal.

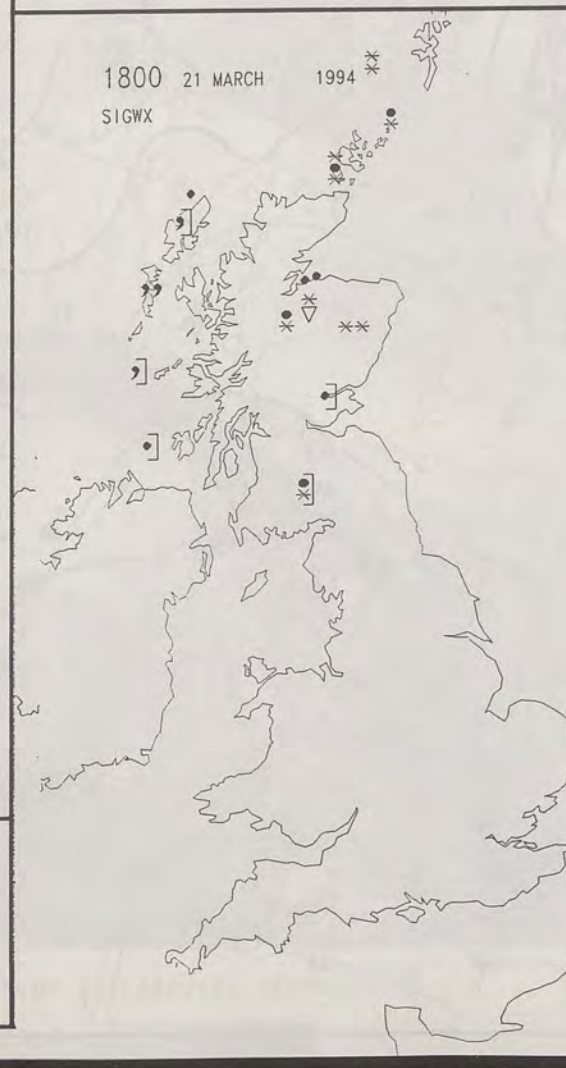
London Weather Centre

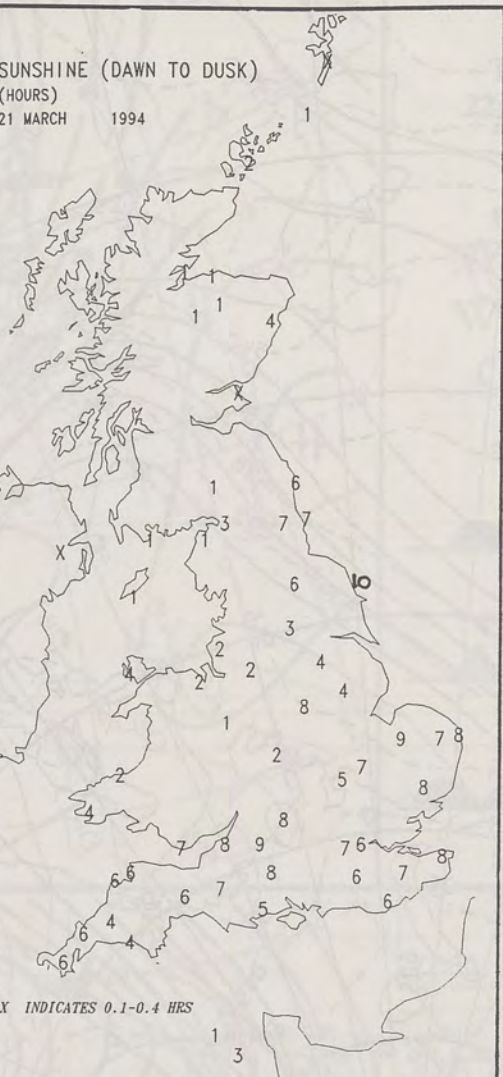
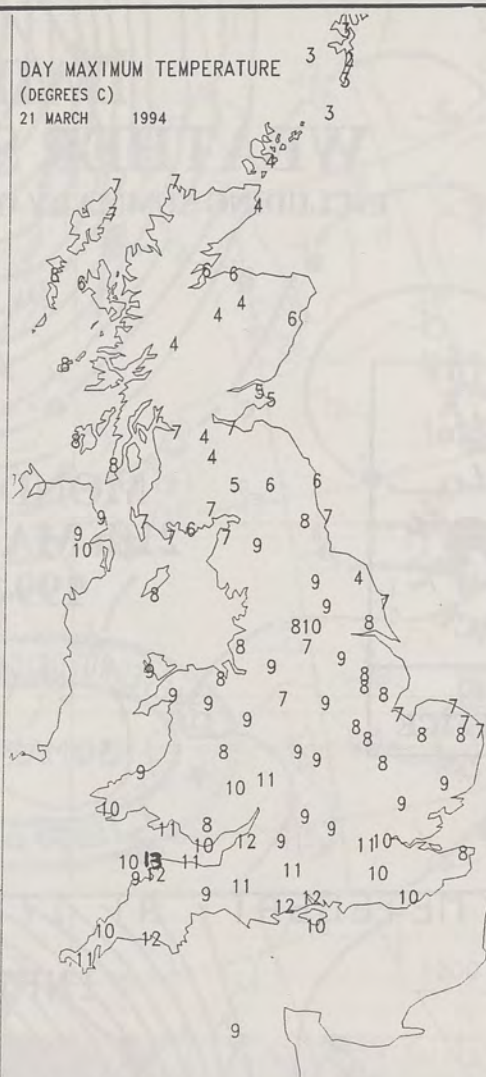
All times are GMT

© Crown Copyright All rights reserved



SIGNIFICANT WEATHER CHARTS



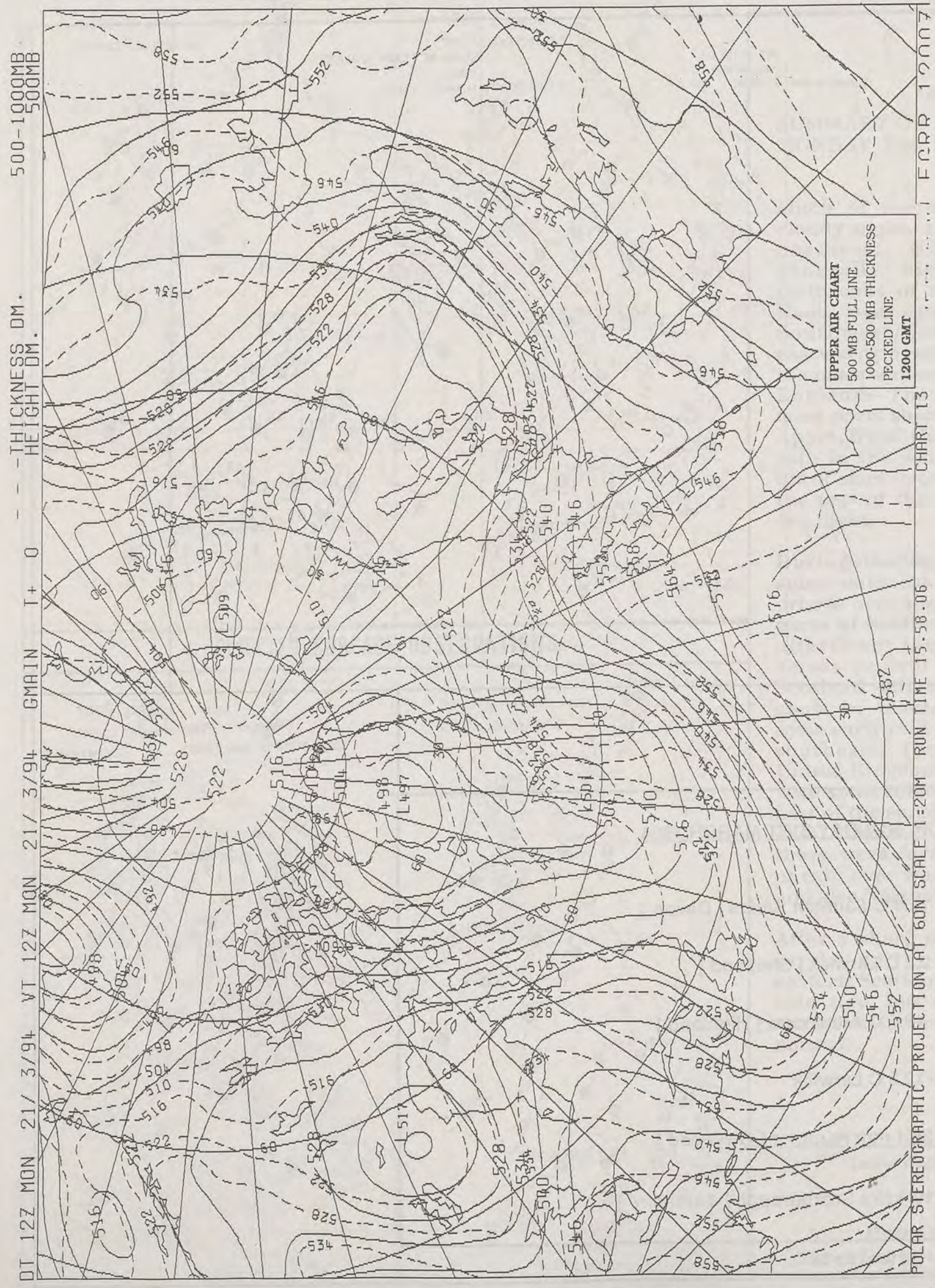


EXTREMES FOR MONDAY 21ST MARCH 1994

London Weather Centre
Climate Department
127 Clerkenwell Road
London
EC1R 5DB
Telephone 071 405 4358
Fax 071 404 4314 or 071 696 0571


- Highest Maximum : 12.6 C Saunton Sands [Devon]
- Lowest Maximum : 2.2 C Lerwick [Shetland]
- Lowest Minimum : -10.5 C Altnaharra [Highland]
- Lowest Grass Minimum : -12.8 C Lerwick
- Most Rain (24 hours from 0900 GMT) : 36.1 mm Nantmor [Gwynedd]
- Most Sun : 10.4 Hrs Scarborough [Yorkshire]

All times are GMT



DAILY WEATHER SUMMARY

INCLUDING SUMMARY OF BRITISH WEATHER




MONDAY
21th MARCH
1994

METEOROLOGICAL OFFICE
30 MAR 1994
LIBRARY

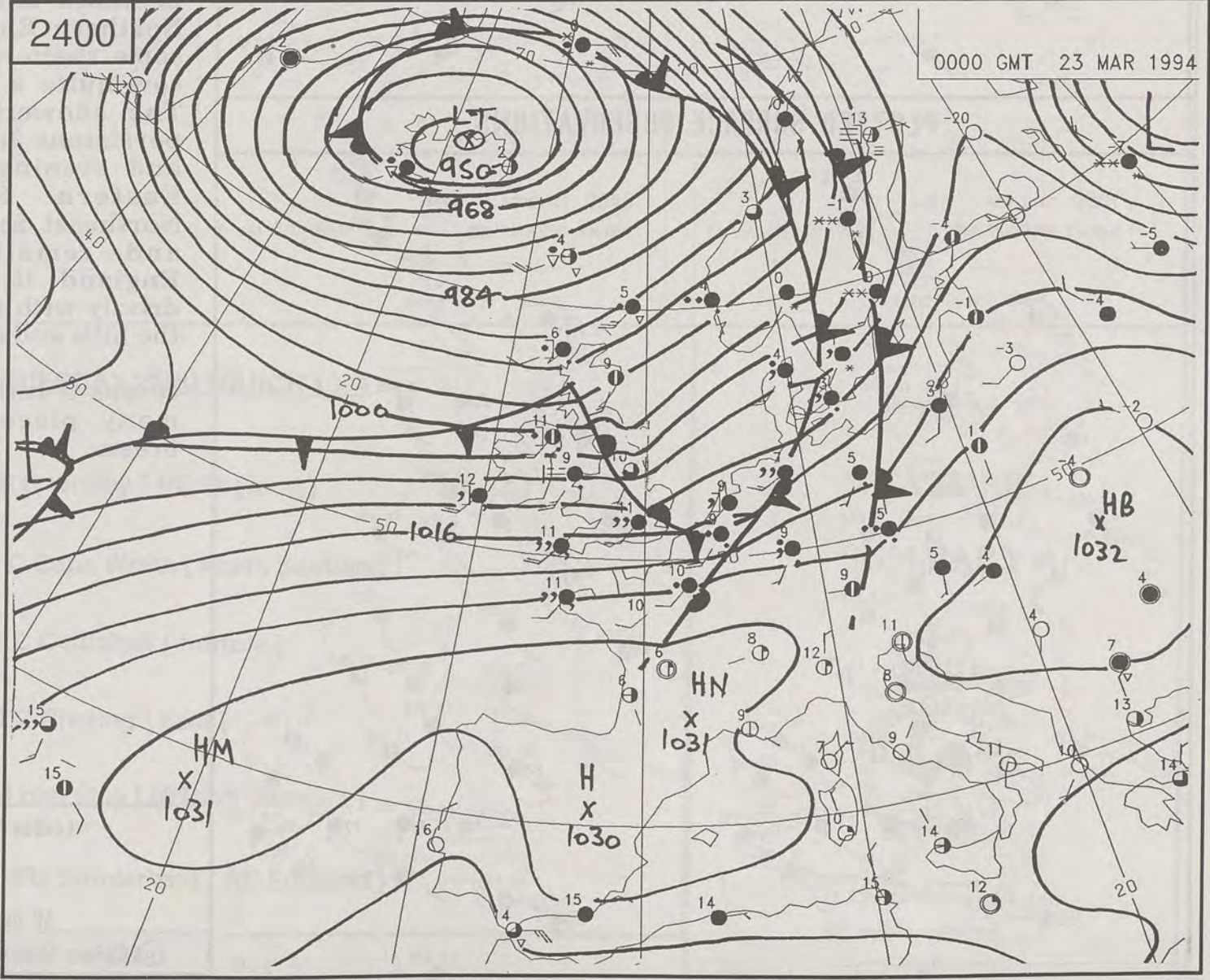
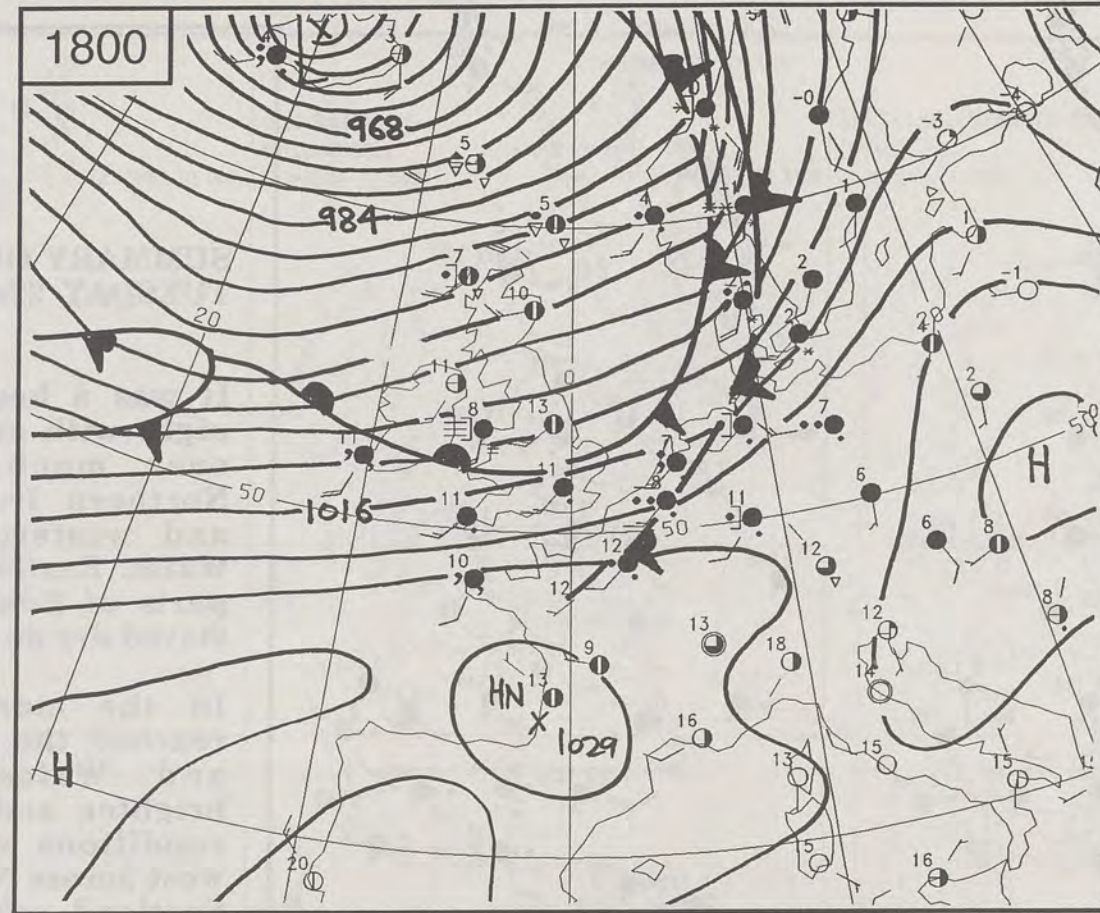
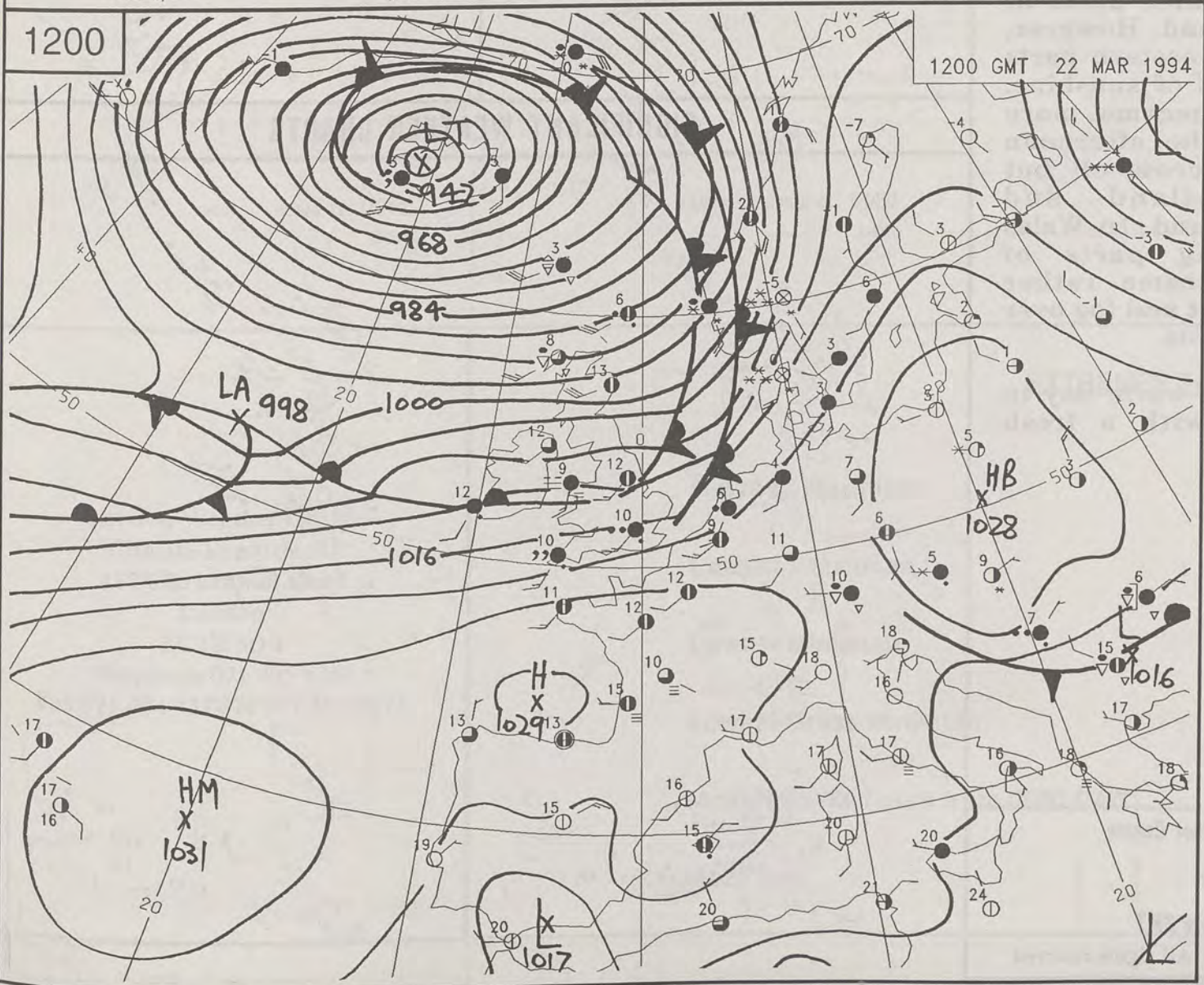
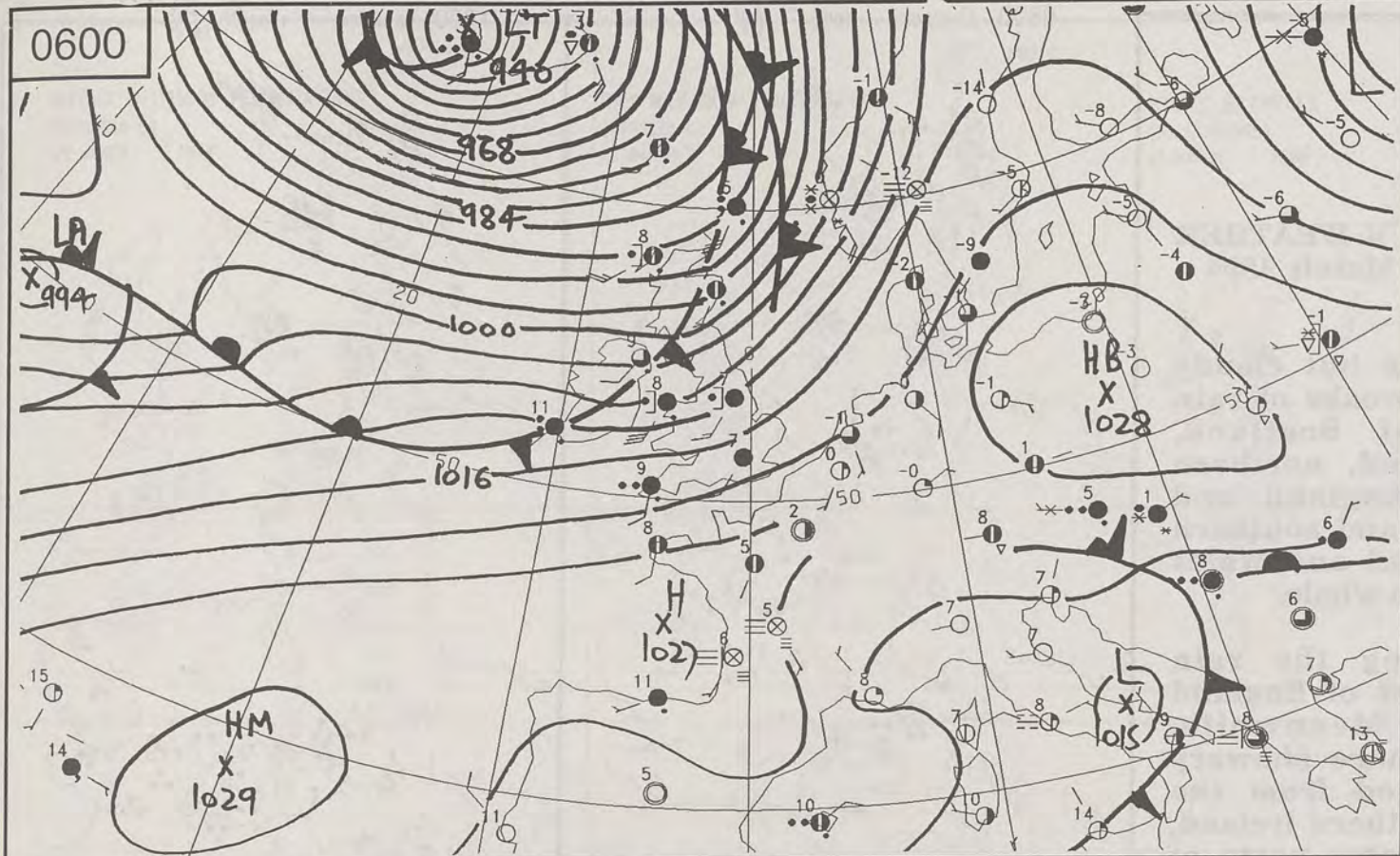


METEOSAT AT 17:30 GMT ON 21/03/94
INFRA-RED






CLOUD-TOP OR LAND/SEA TEMPERATURE

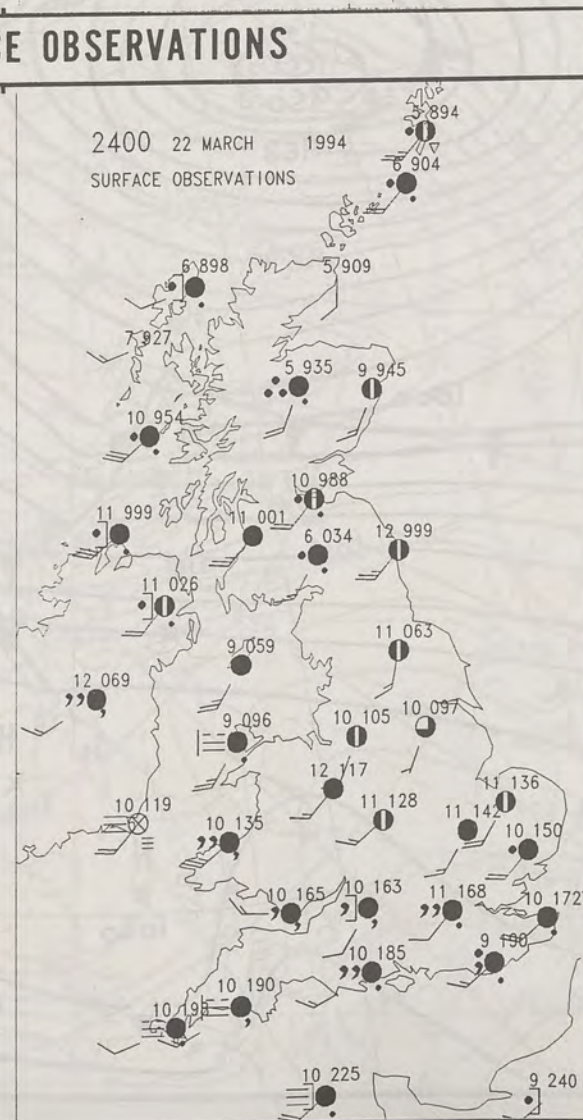
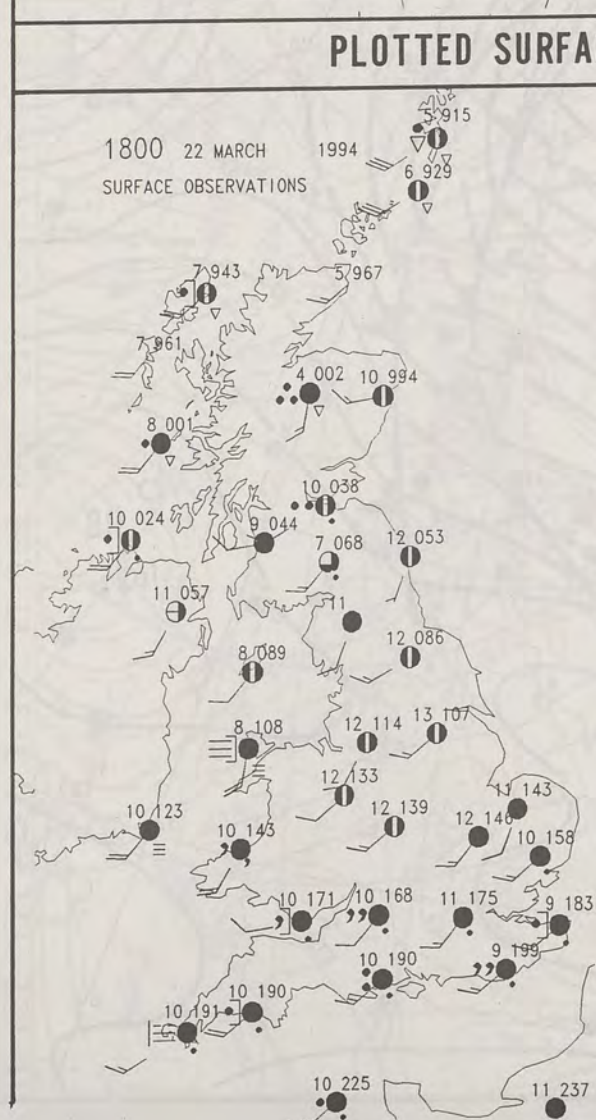
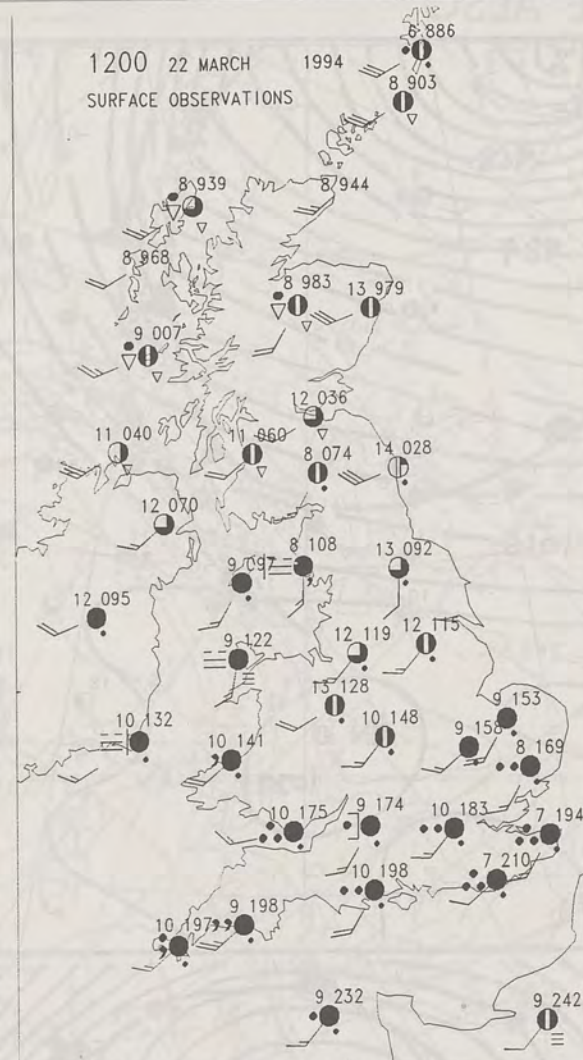
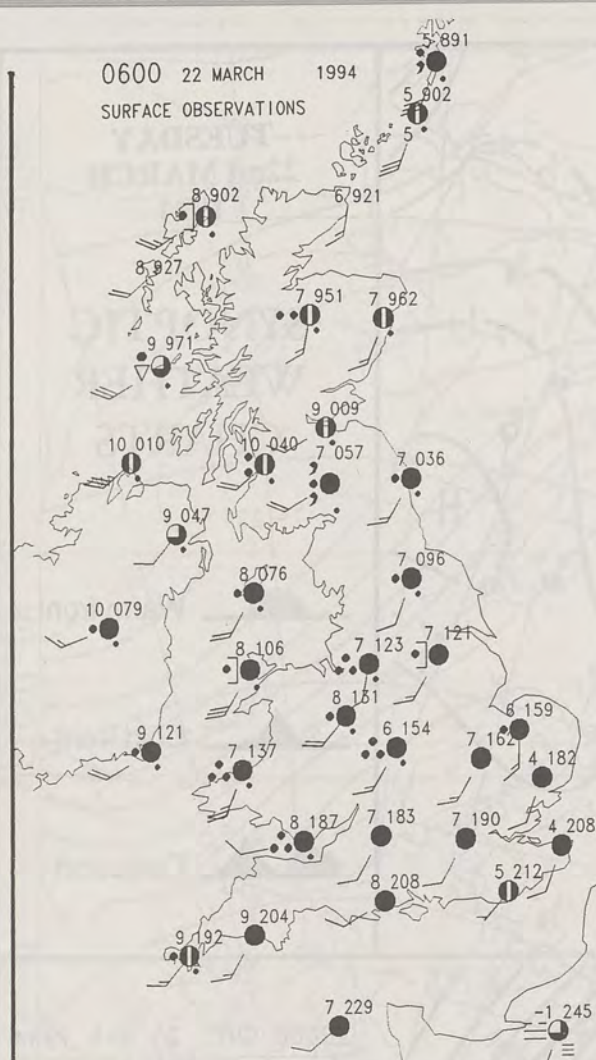
DUPLICATE ALSO



TUESDAY
22nd MARCH
1994

SYNOPTIC
WEATHER
CHARTS

-  Warm front
-  Cold front
-  Occlusion



PLOTTED SURFACE OBSERVATIONS

SUMMARY OF UK WEATHER TUESDAY 22nd March 1994

It was a breezy but cloudy night with outbreaks of rain over much of Scotland, Northern Ireland, northern and western England and Wales. Eastern and southern parts of England and Wales stayed dry on the whole.

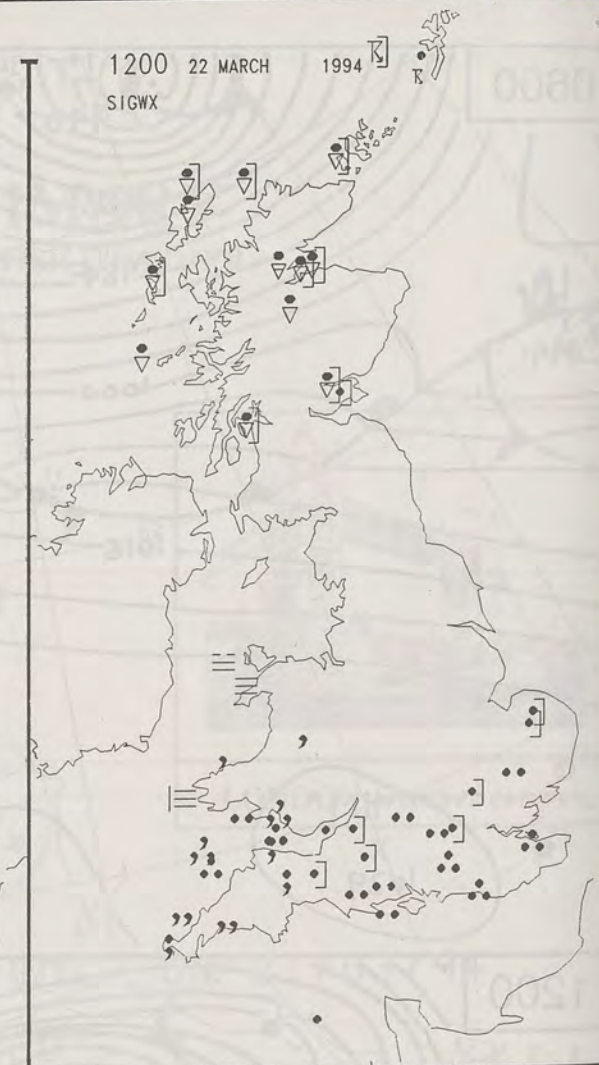
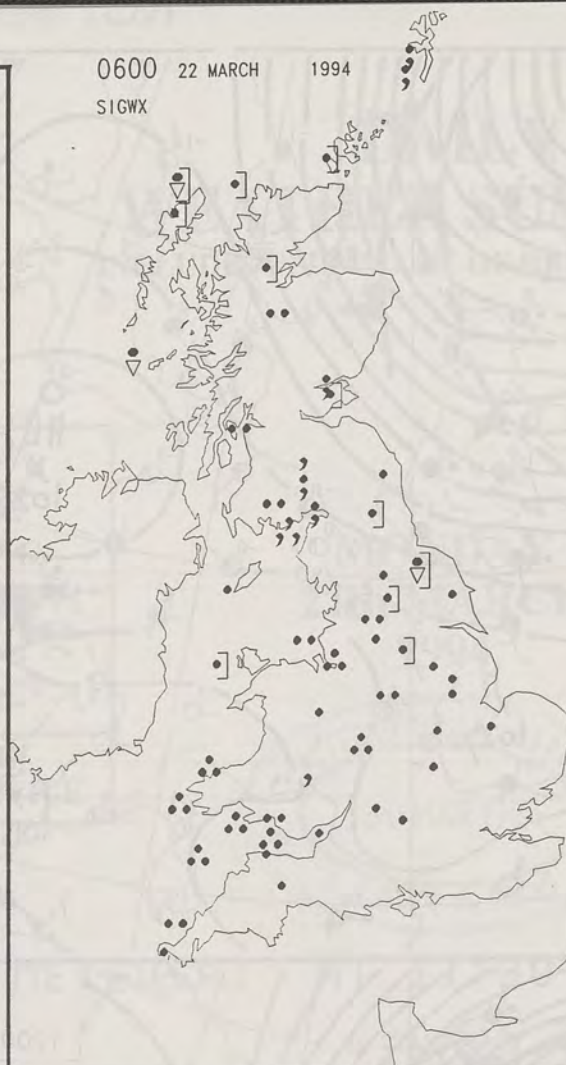
In the morning the rain reached the rest of England and Wales. Meanwhile, brighter and more showery conditions edged from the west across Northern Ireland, Scotland and later parts of Northern England. However, some sheltered eastern parts saw quite a lot of sunshine. The showers became more persistent in the afternoon and evening across all but Eastern Scotland and Northeast England. In Wales and remaining parts of England it became rather drizzly with mist and fog over the hills and coasts.

It was a rather warm day in many places with a fresh breeze.

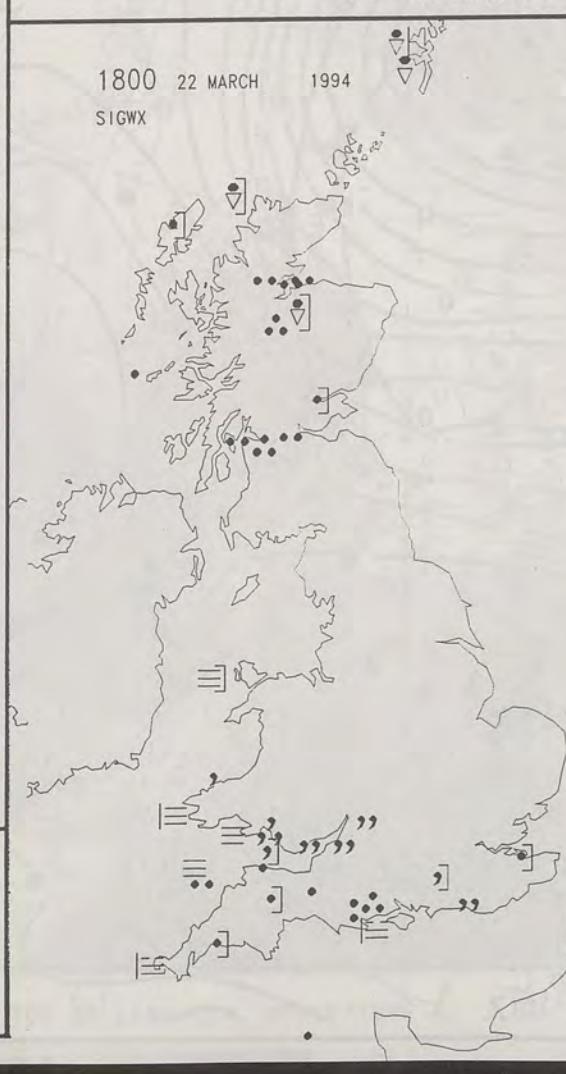
London Weather Centre

All times are GMT

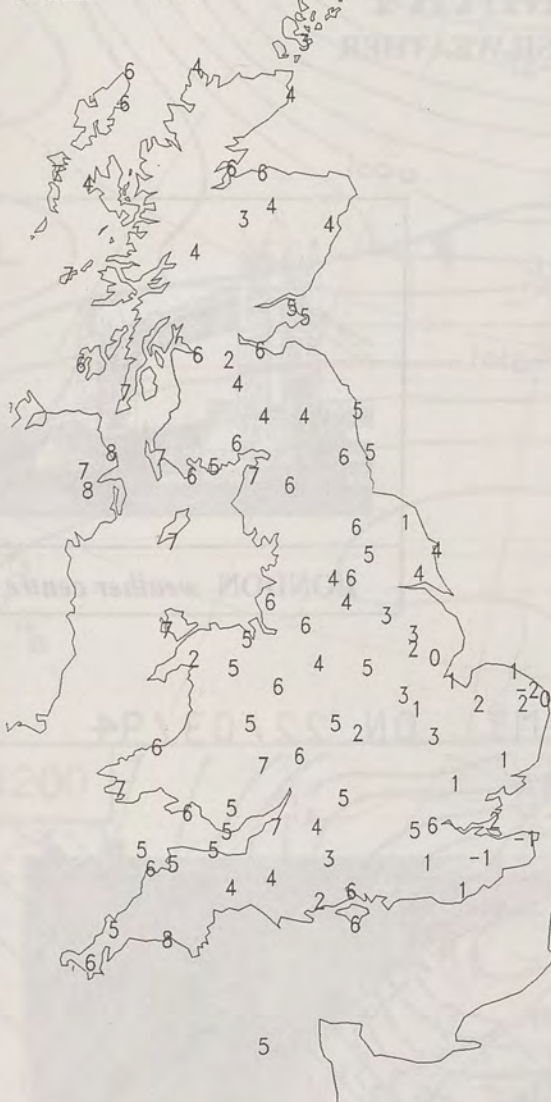
© Crown Copyright All rights reserved



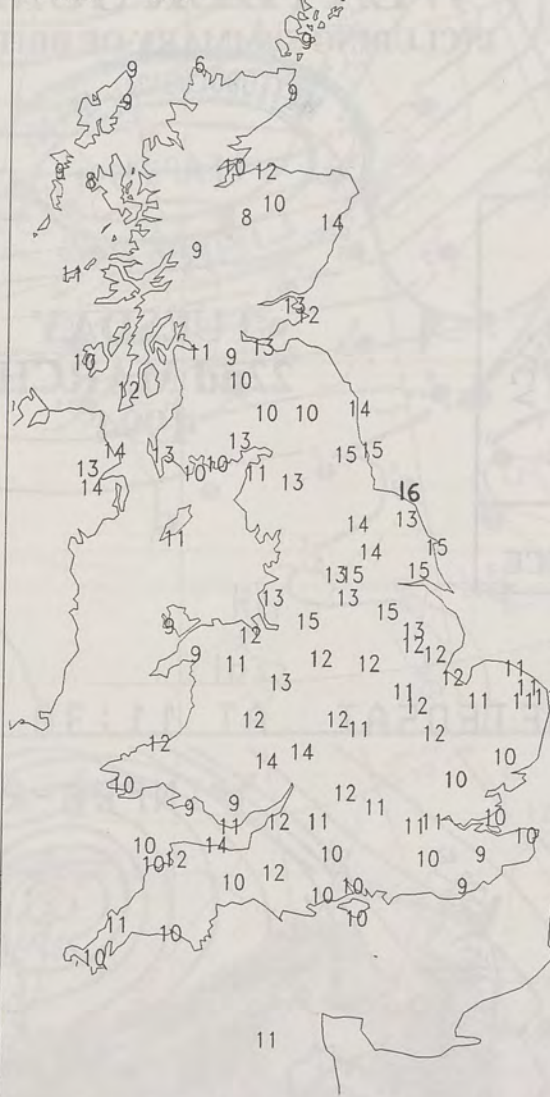
SIGNIFICANT WEATHER CHARTS



NIGHT MINIMUM TEMPERATURE
(DEGREES C)
22 MARCH 1994



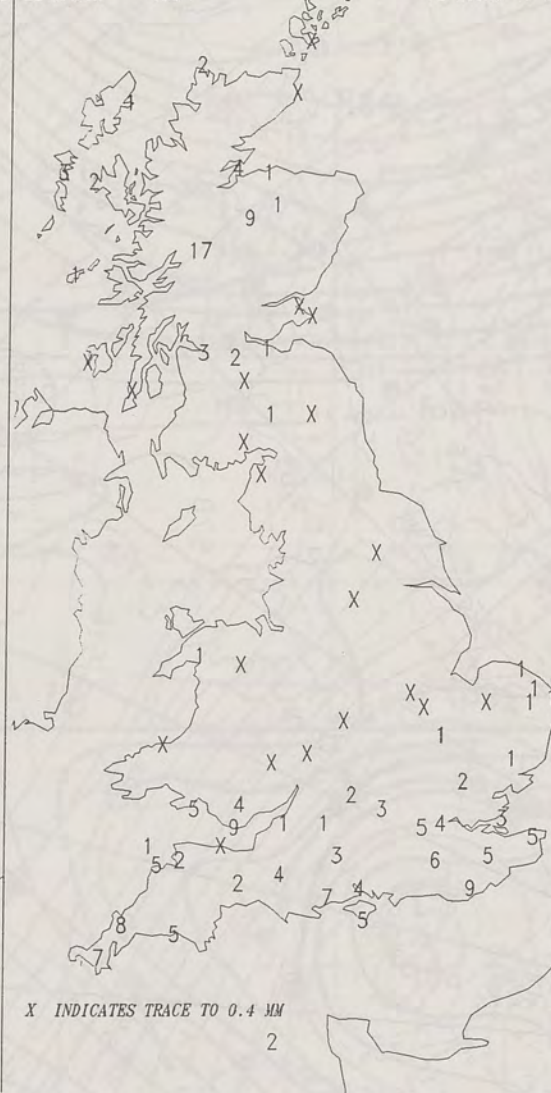
DAY MAXIMUM TEMPERATURE
(DEGREES C)
22 MARCH 1994



NIGHT RAINFALL
(MILLIMETRES)
22 MARCH 1994



DAY RAINFALL
(MILLIMETRES)
22 MARCH 1994



SUNSHINE (DAWN TO DUSK)
(HOURS)
22 MARCH 1994



EXTREMES FOR TUESDAY 22ND MARCH 1994

Highest Maximum	: 15.6 C Whitby [NE England]
Lowest Maximum	: 6.1 C Cape Wrath [North Scotland]
Lowest Minimum	: -1.7 C Coltishall [Norfolk]
Lowest Grass Minimum	: -6.6 C Charing [Kent]
Most Rain (24 hours from 0900 GMT)	: 54.8 mm Sloy [Nr Loch Lomond]
Most Sun	: 9.7 HRs Sunderland [NE England]

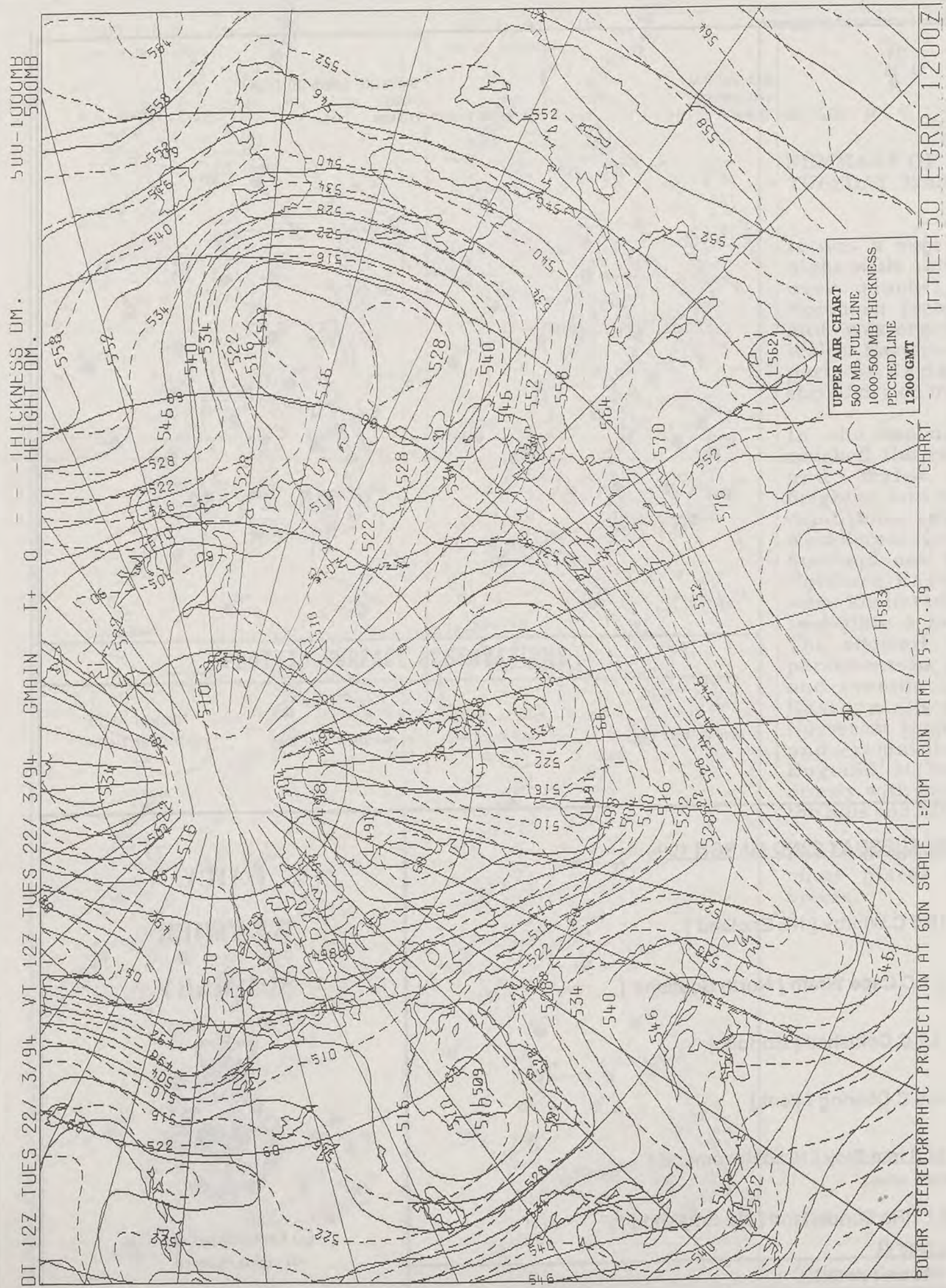
All times are GMT

DAILY WEATHER SUMMARY



© Crown Copyright
All rights reserved

London Weather Centre
Climate Department
127 Clerkenwell Road
London
EC1R 5DB
Telephone 071 405 4358
Fax 071 404 4314 or 071 696 0571



DAILY WEATHER SUMMARY

INCLUDING SUMMARY OF BRITISH WEATHER




TUESDAY
22nd MARCH
1994

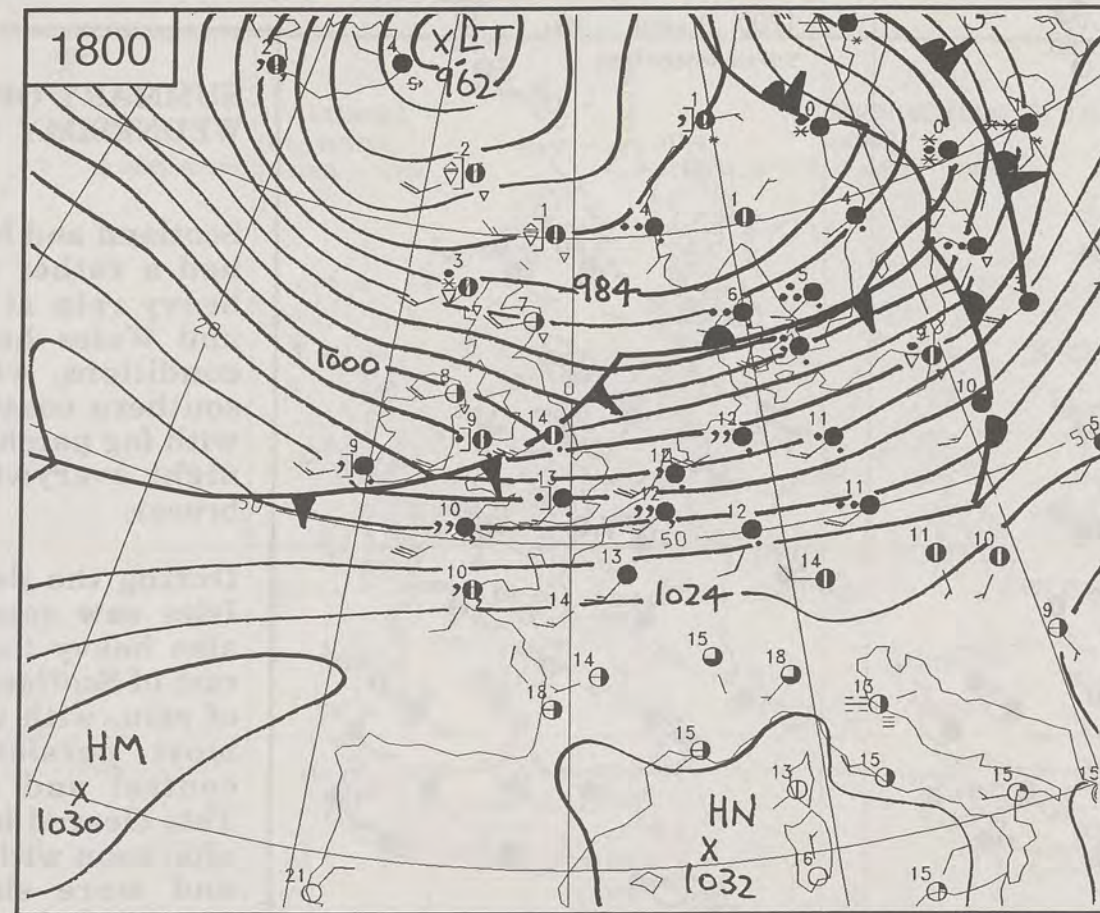
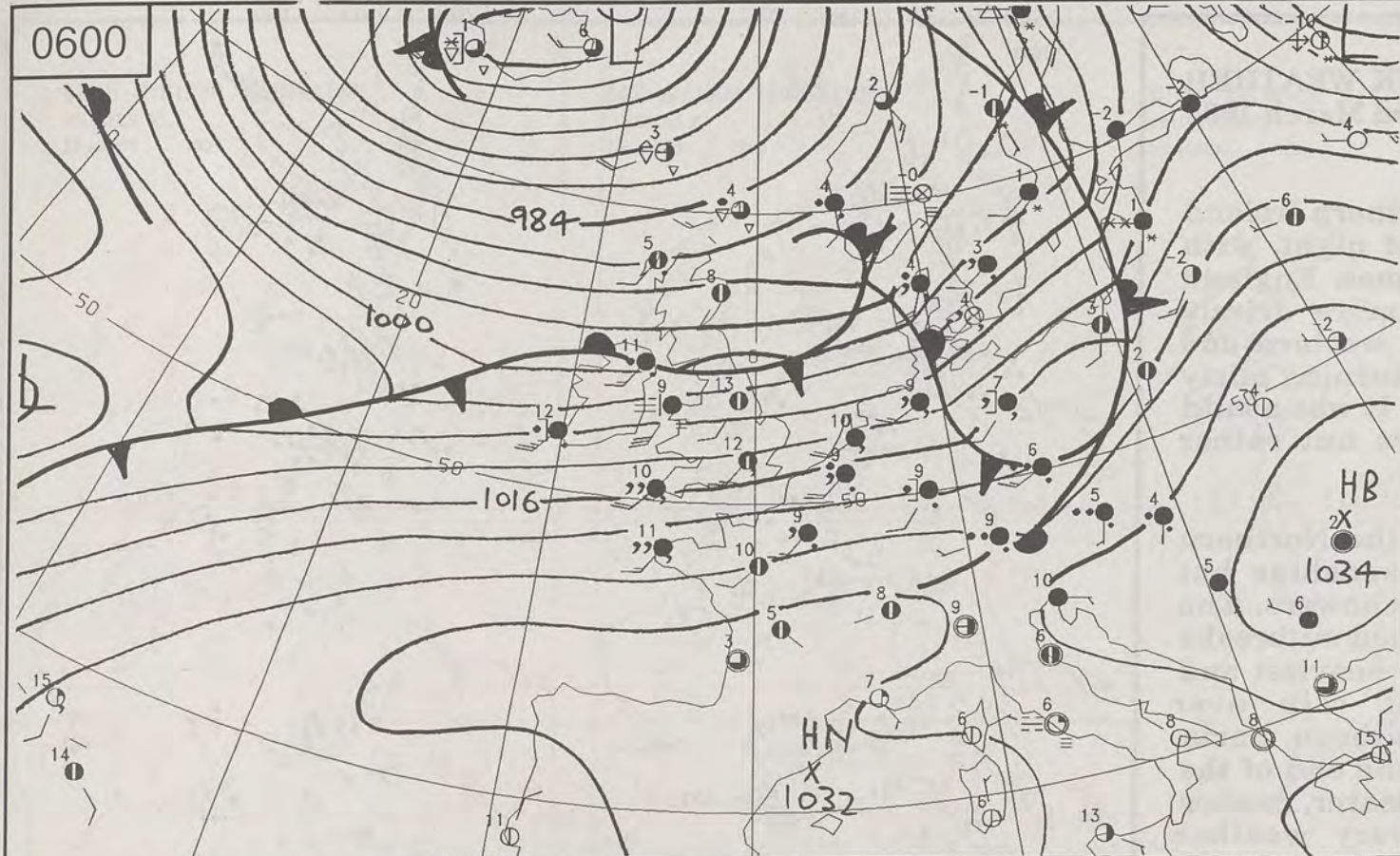


LONDON weather centre

METEOSAT AT 11:30 GMT ON 22/03/94
INFRA-RED






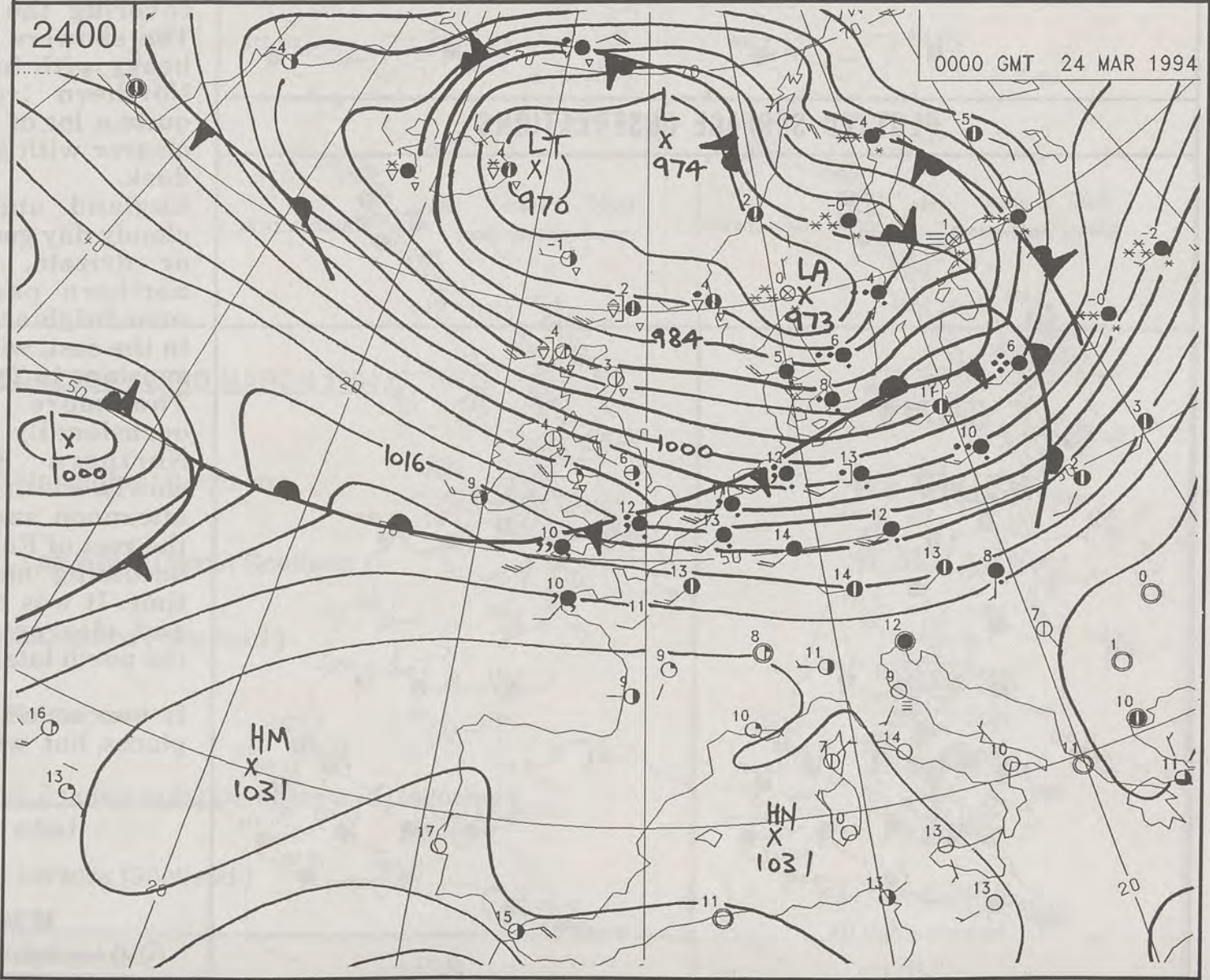
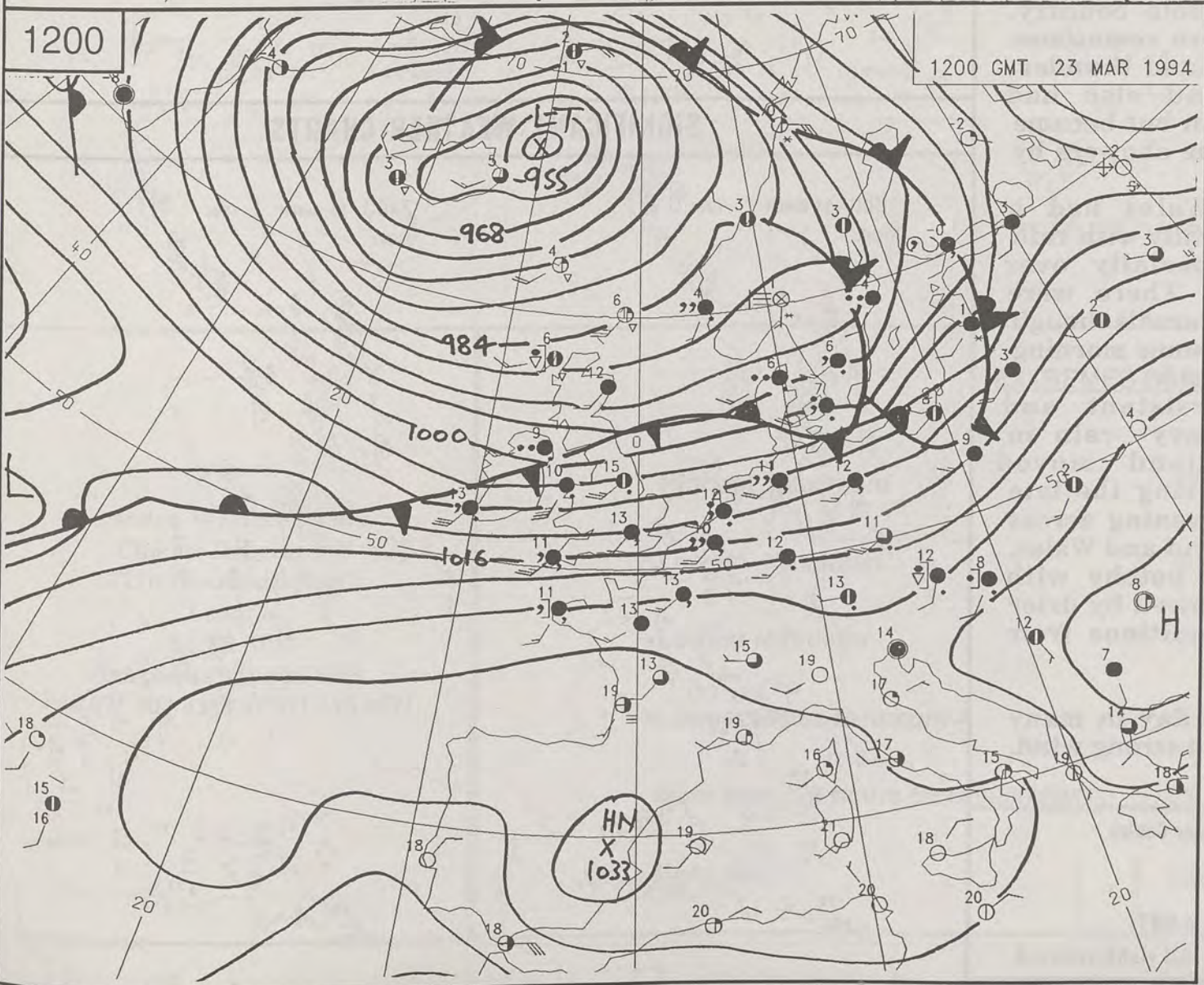
CLOUD-TOP OR LAND/SEA TEMPERATURE
COLD WARM

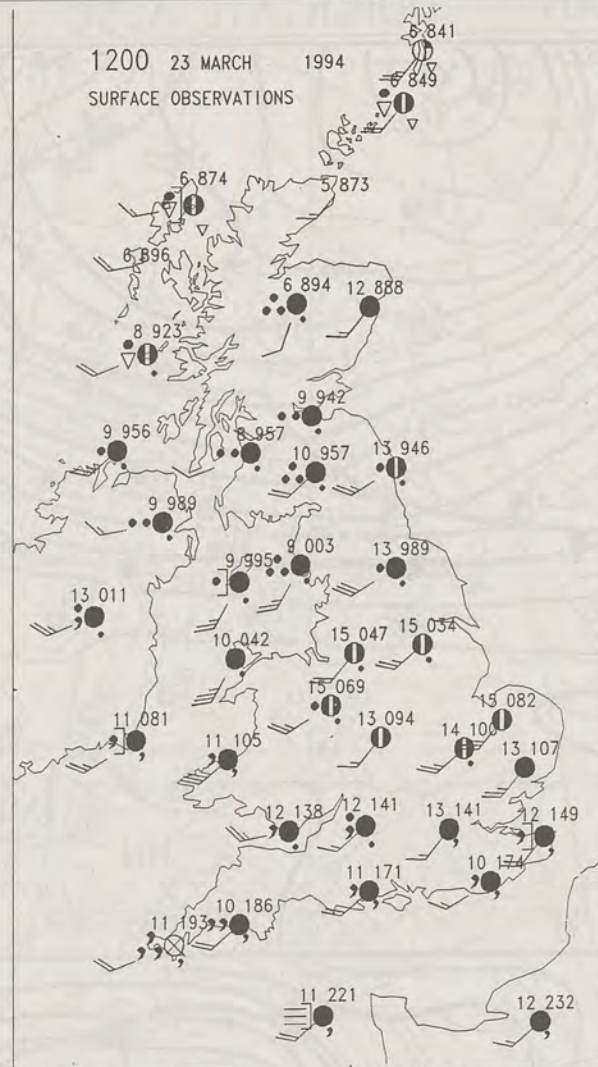
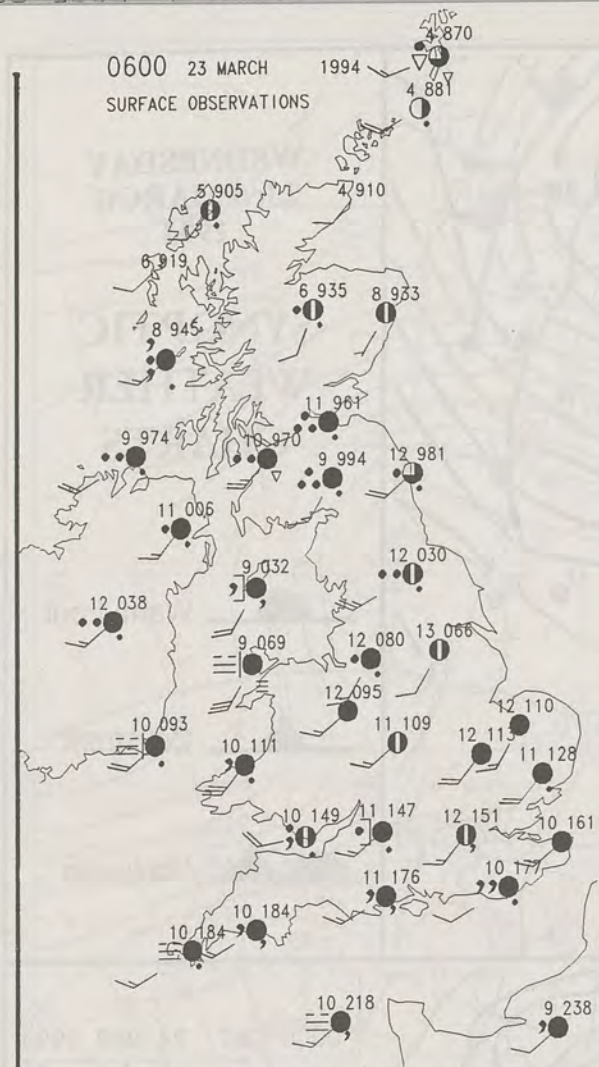


WEDNESDAY
23rd MARCH
1994

SYNOPTIC
WEATHER
CHARTS

-  Warm front
-  Cold front
-  Occlusion





PLOTTED SURFACE OBSERVATIONS



SUMMARY OF UK WEATHER WEDNESDAY 23rd March 1994

Scotland and Northern Ireland had a rather wet night, with heavy rain at times. England and Wales had more drizzly conditions, with western and southern coasts turning misty with fog patches. It was a mild night everywhere but rather breezy.

During the day the Northern Isles saw some sunshine but also heavy hail showers. The rest of Scotland had outbreaks of rain, with the heaviest and most persistent rain over central and southern parts. This cleared by the end of the afternoon with clearer, fresher and more showery weather covering the whole country. The showers were sometimes heavy with hail and thunder. Northern Ireland also had quite a lot of rain but became clearer with some showers by dusk.

England and Wales had a cloudy day generally with rain or drizzle, especially over northern parts. There were some brighter intervals though in the east, with some morning sunshine in Tyneside.

The more persistent and occasionally heavy rain in Northern England moved slowly south during the late afternoon and evening across the rest of England and Wales, becoming more patchy with time. It was followed by drier and clearer conditions from the north later.

It was a warm day in many places, but with a strong wind.

London Weather Centre

All times are GMT

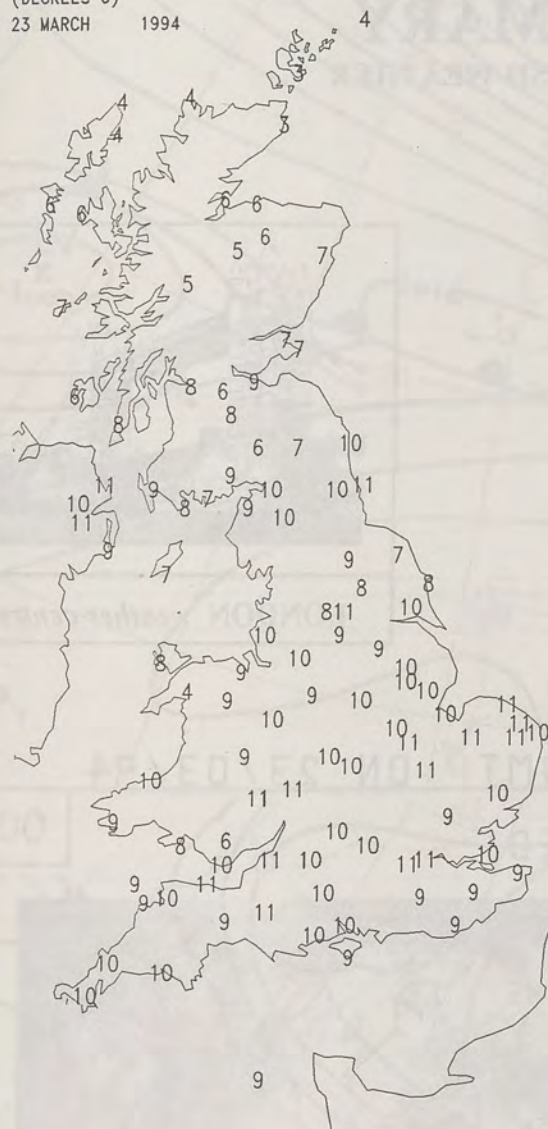
© Crown Copyright All rights reserved



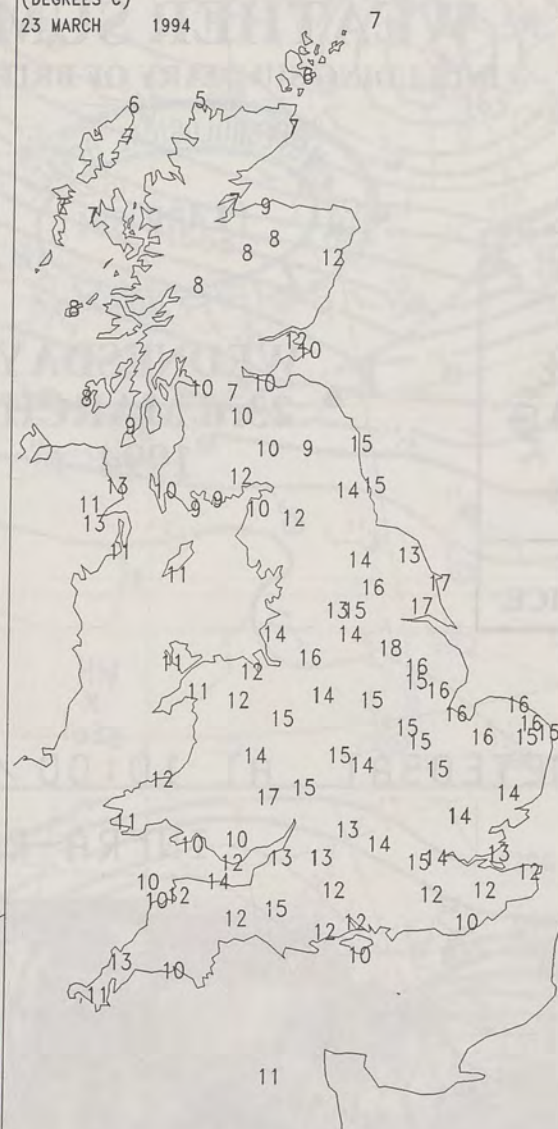
SIGNIFICANT WEATHER CHARTS



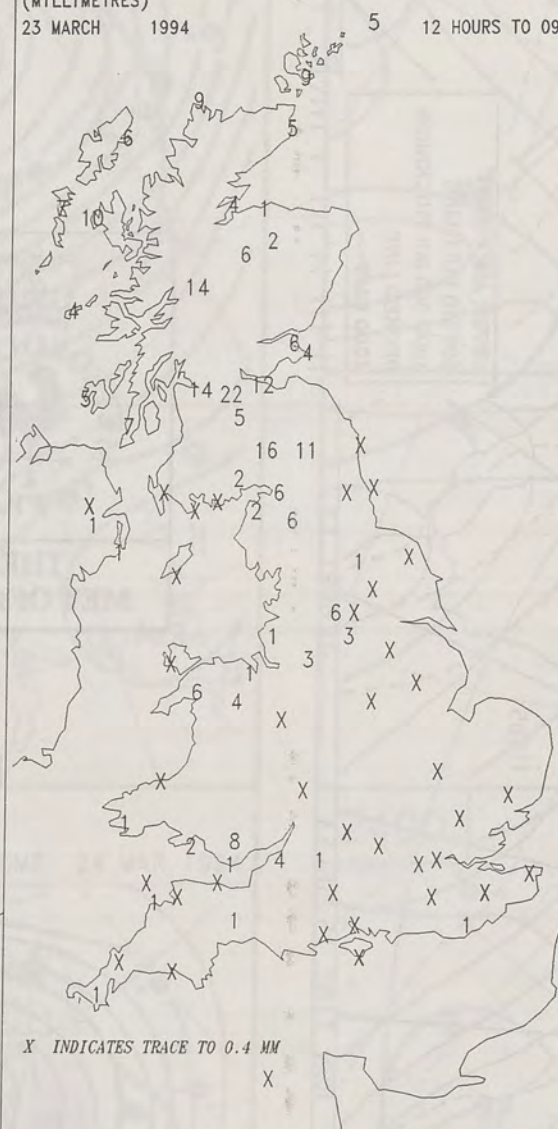
NIGHT MINIMUM TEMPERATURE
(DEGREES C)
23 MARCH 1994



DAY MAXIMUM TEMPERATURE
(DEGREES C)
23 MARCH 1994



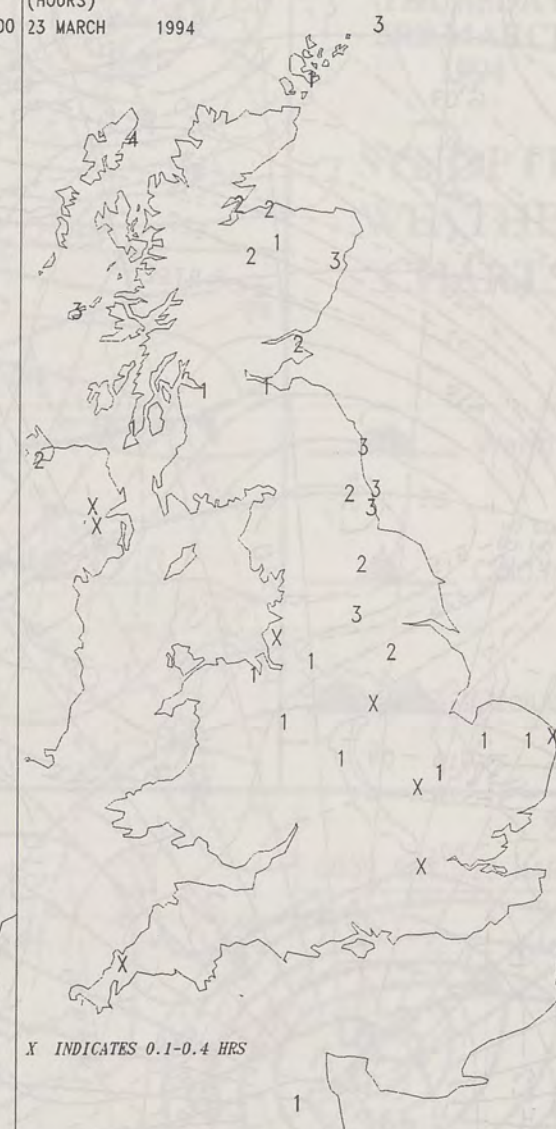
NIGHT RAINFALL
(MILLIMETRES)
23 MARCH 1994



DAY RAINFALL
(MILLIMETRES)
23 MARCH 1994



SUNSHINE (DAWN TO DUSK)
(HOURS)
23 MARCH 1994



EXTREMES FOR WEDNESDAY 23RD MARCH 1994

Highest Maximum	: 17.6 C Finningley / Doncaster
Lowest Maximum	: 5.0 C Cape Wrath [North Scotland]
Lowest Minimum	: 1.8 C Baltasound [Shetland]
Lowest Grass Minimum	: -2.5 C Baltasound
Most Rain (24 hours from 0900 GMT)	: 25.3 mm Eskdalemuir [Dumfries and Galloway]
Most Sun	: 4.5 Hrs Lerwick [Shetland]

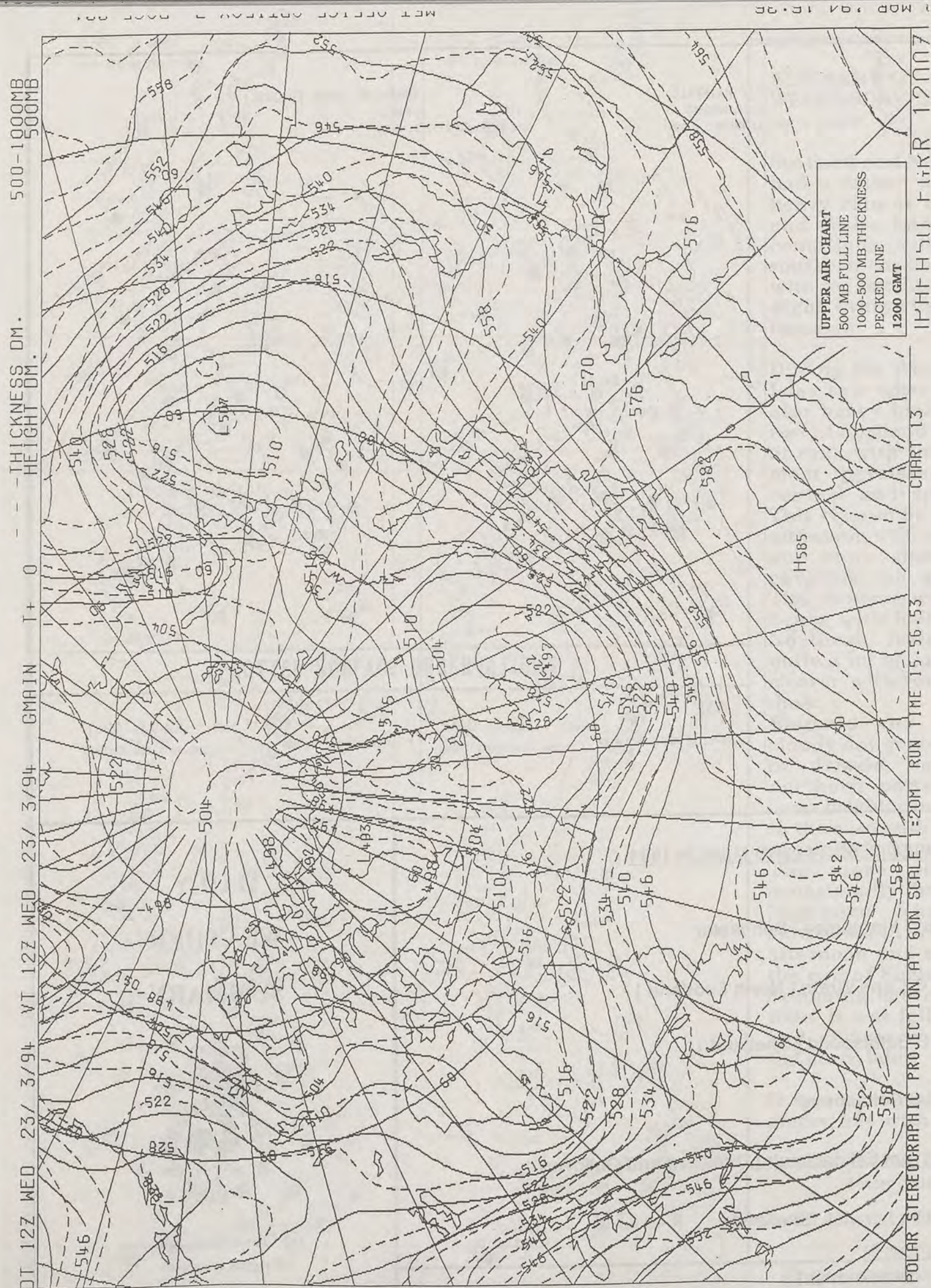
All times are GMT

London Weather Centre
Climate Department
127 Clerkenwell Road
London
EC1R 5DB
Telephone 071 405 4358
Fax 071 404 4314 or 071 696 0571

DAILY WEATHER SUMMARY



© Crown Copyright
All rights reserved



DAILY WEATHER SUMMARY

INCLUDING SUMMARY OF BRITISH WEATHER




WEDNESDAY
23rd MARCH
1994



LONDON *weather centre*

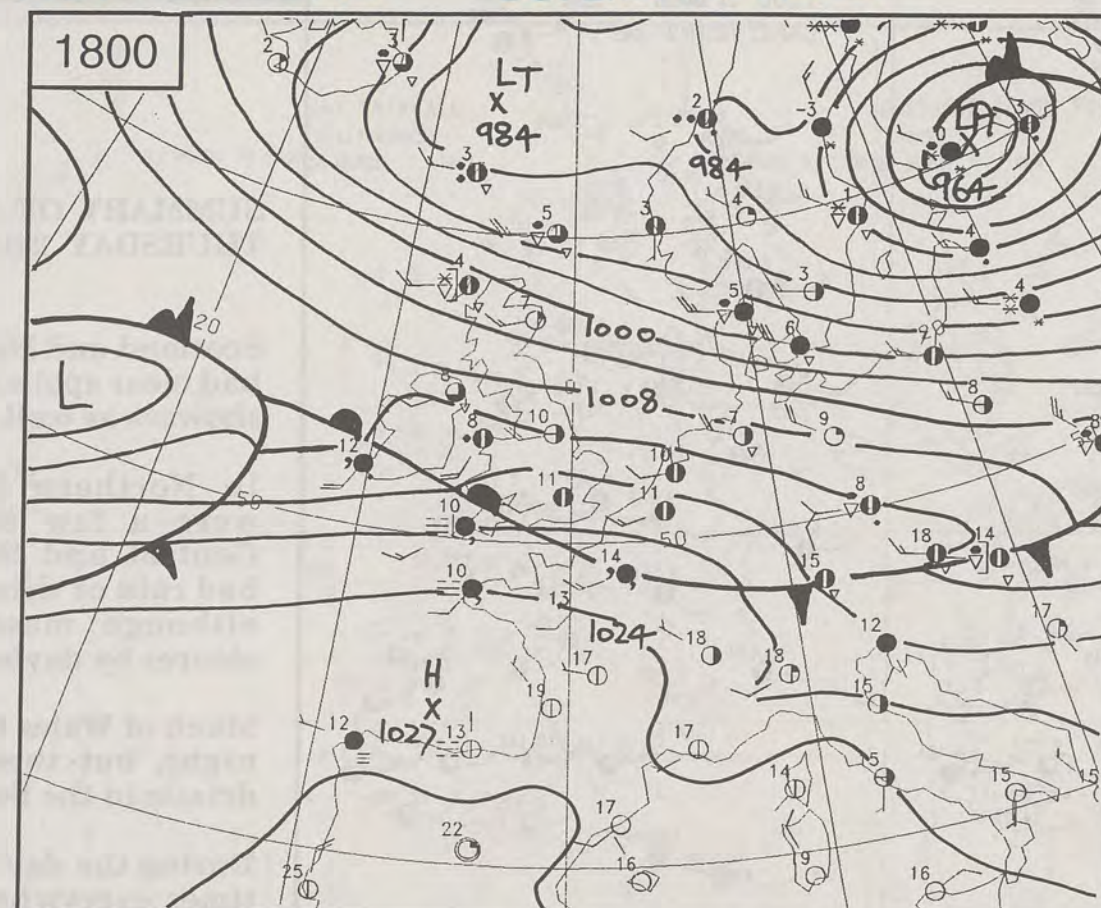
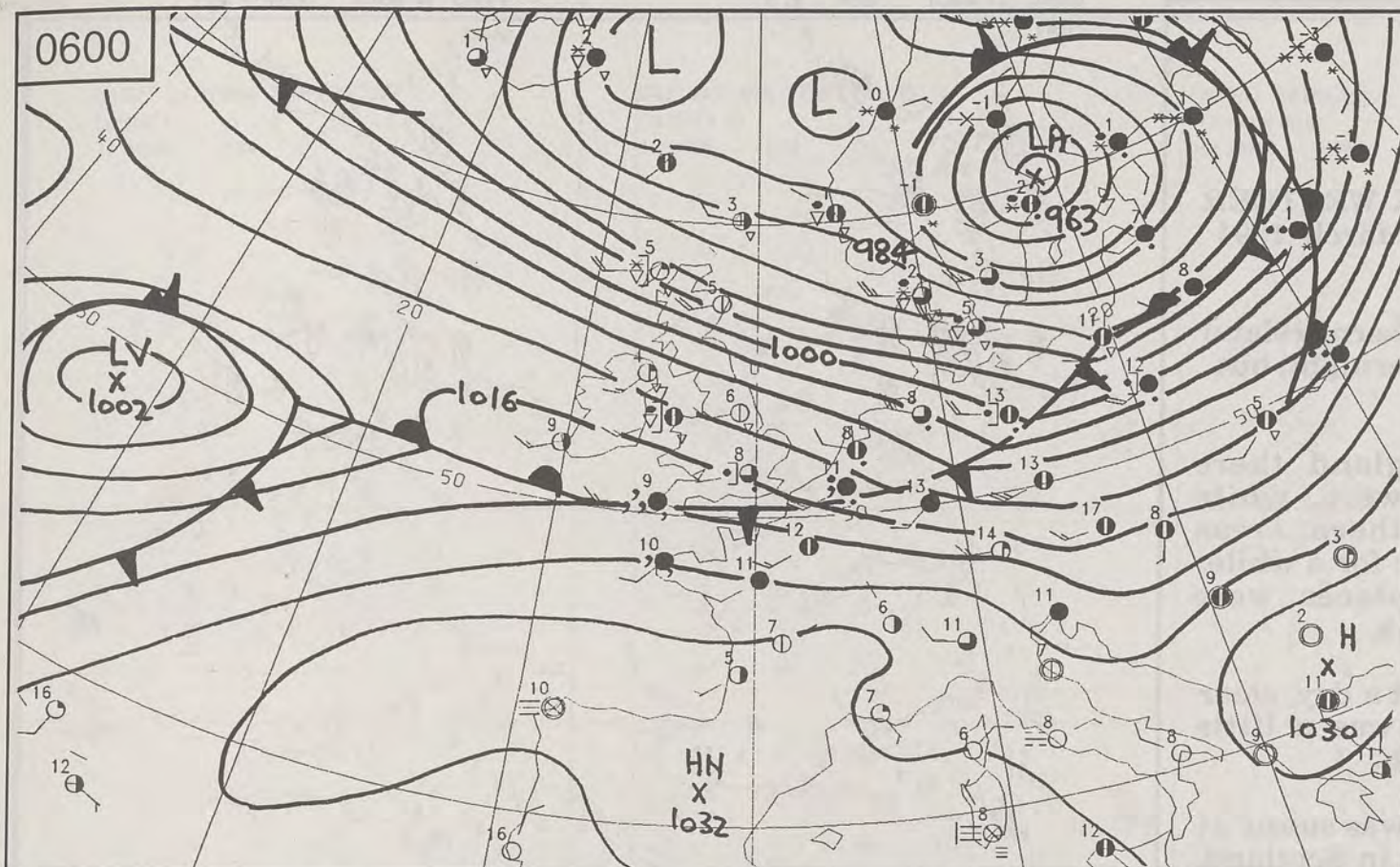
METEOSAT AT 10:00 GMT ON 23/03/94
INFRA-RED



CLOUD-TOP OR LAND/SEA TEMPERATURE
COLD WARM

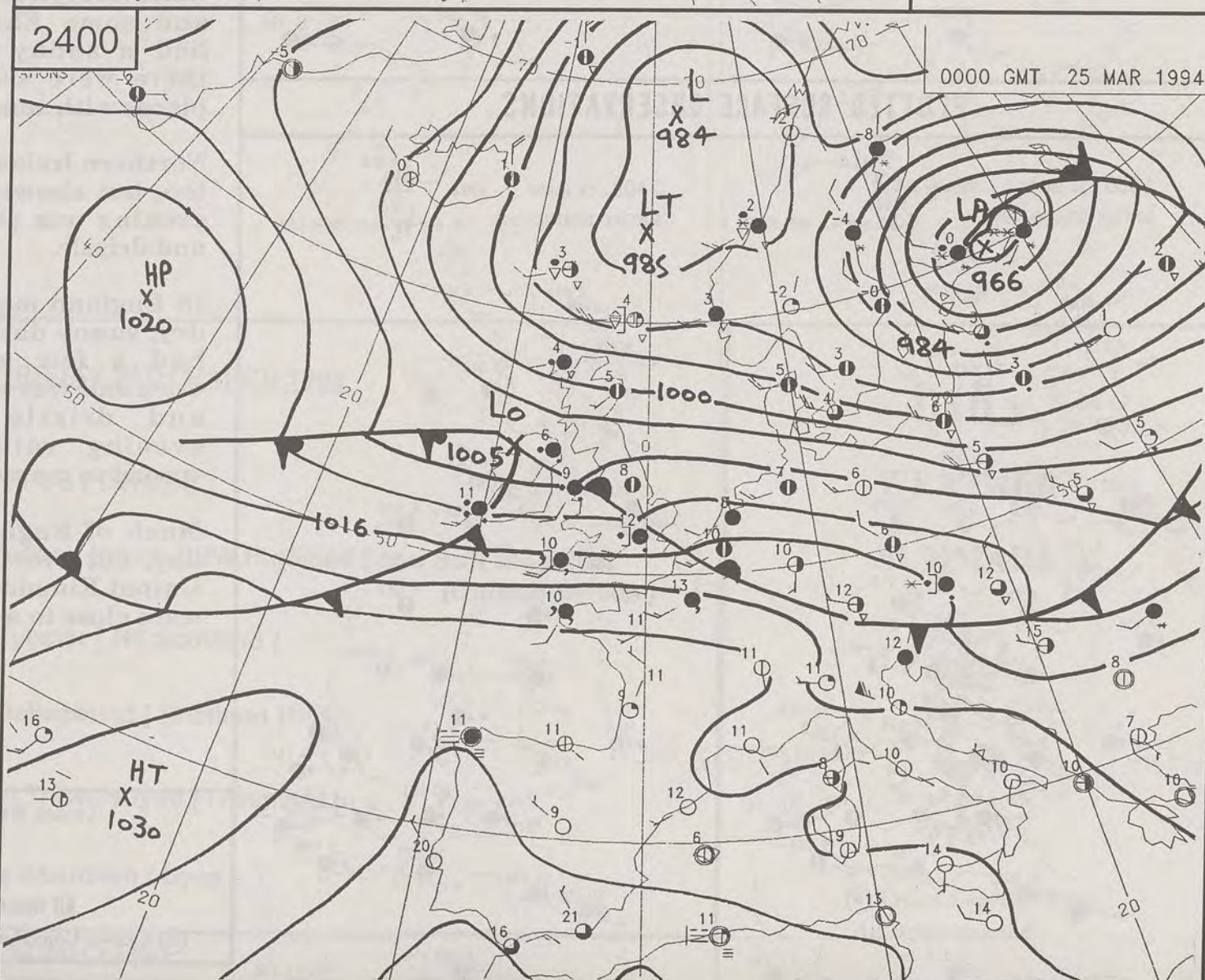
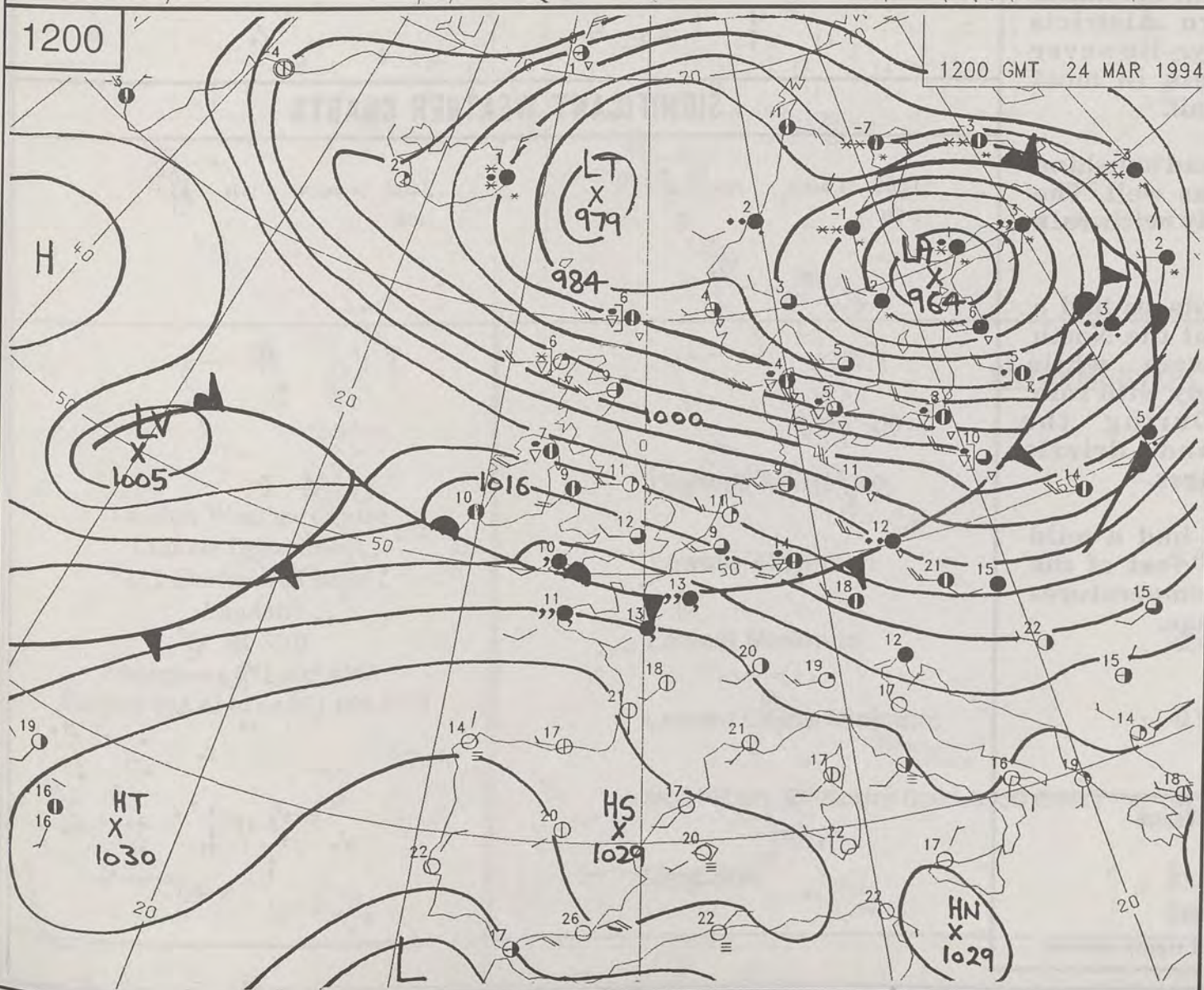
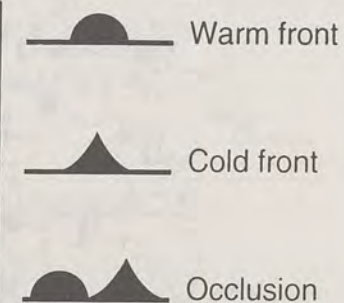
NOT FOR LOAN

DUPLICATE ALSO

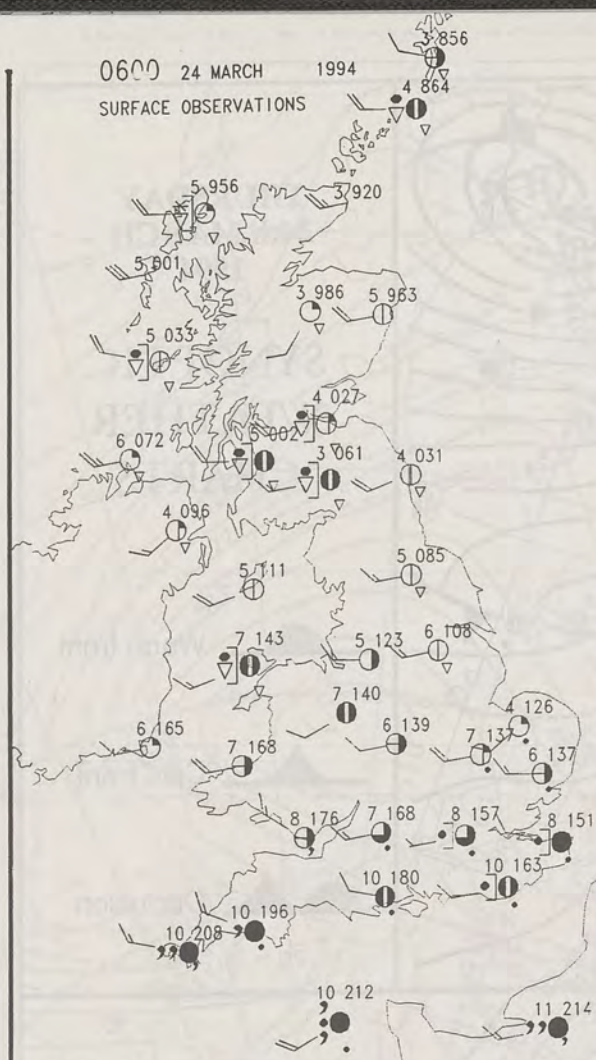


THURSDAY
24th MARCH
1994

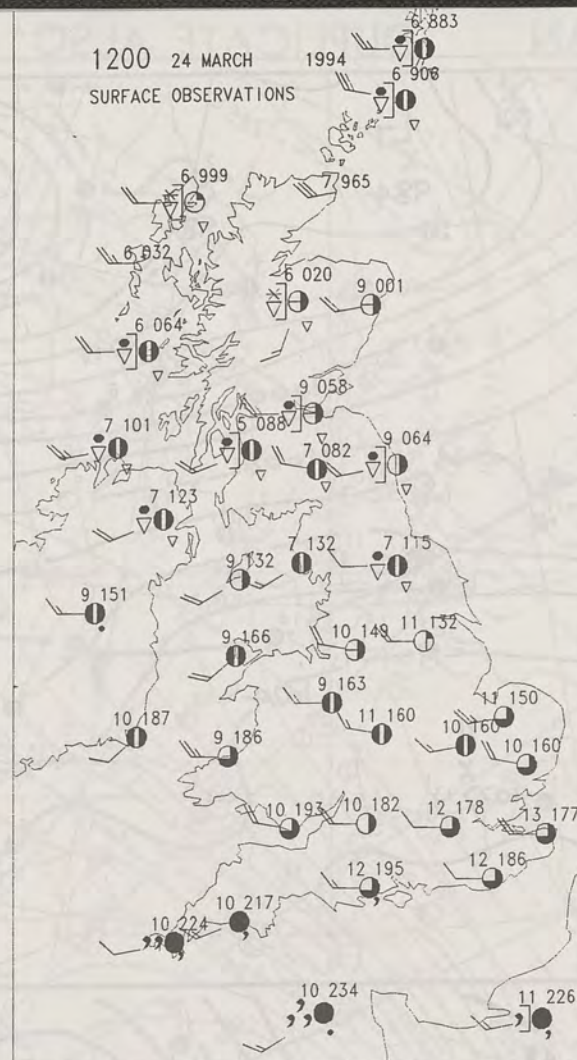
SYNOPTIC WEATHER CHARTS



0600 24 MARCH 1994
SURFACE OBSERVATIONS

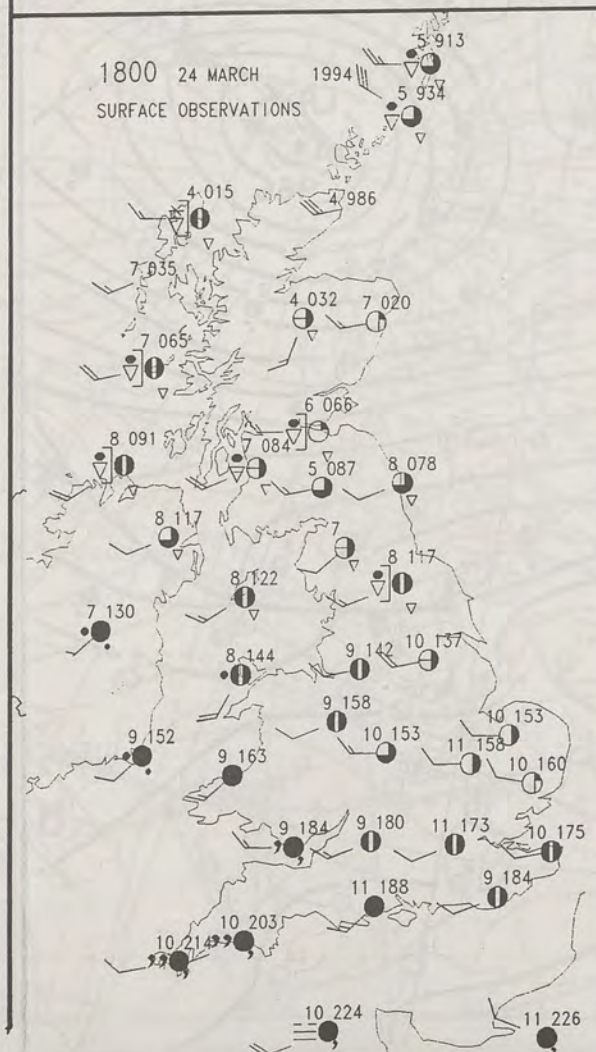


1200 24 MARCH 1994
SURFACE OBSERVATIONS

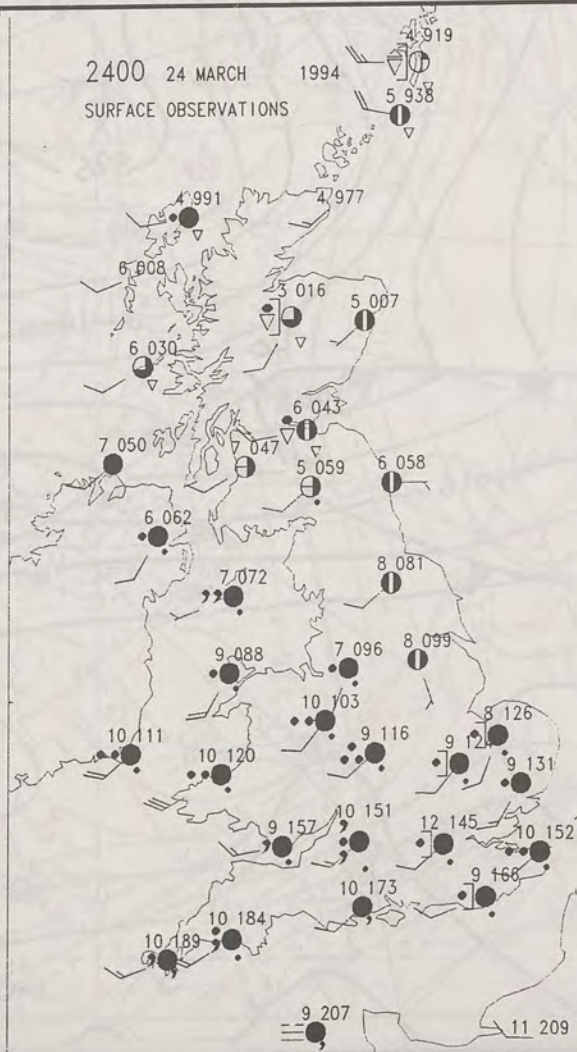


PLOTTED SURFACE OBSERVATIONS

1800 24 MARCH 1994
SURFACE OBSERVATIONS



2400 24 MARCH 1994
SURFACE OBSERVATIONS



SUMMARY OF UK WEATHER THURSDAY 24th March 1994

Scotland and Northern Ireland had clear spells overnight, but showers as well.

In Northern England there were a few showers, while Central and Southern Areas had rain or drizzle for a while, although most places were clearer by daybreak.

Much of Wales had a dry, clear night, but there was a little drizzle in the South.

During the day it was sunny at times everywhere in Scotland, and some Eastern districts had a sunny day. However there were showers in most places with some hail.

Northern Ireland had sunshine too, but showers as well. The evening was cloudy with rain and drizzle.

In England most places had a dry, sunny day, but the North had a few showers, while Cornwall was cloudy with rain and drizzle. During the evening rain and drizzle spread to many places.

Much of England had a mild day, but over the rest of the United Kingdom temperatures were close to average.

London Weather Centre

All times are GMT

© Crown Copyright All rights reserved

0600 24 MARCH 1994
SIGWX

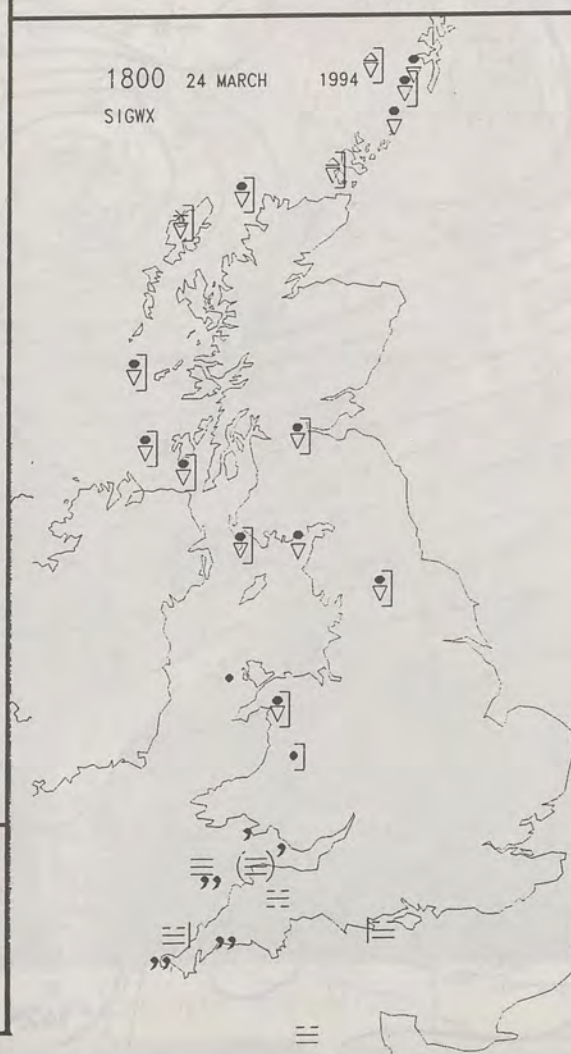


1200 24 MARCH 1994
SIGWX



SIGNIFICANT WEATHER CHARTS

1800 24 MARCH 1994
SIGWX



2400 24 MARCH 1994
SIGWX



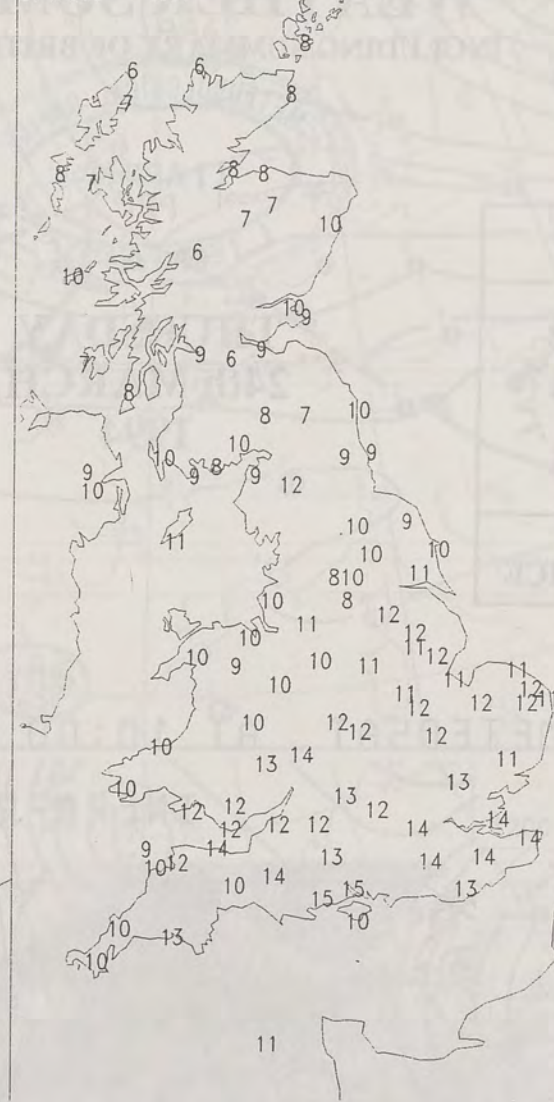
NIGHT MINIMUM TEMPERATURE (DEGREES C)

24 MARCH 1994



DAY MAXIMUM TEMPERATURE (DEGREES C)

24 MARCH 1994



NIGHT RAINFALL (MILLIMETRES)

24 MARCH 1994



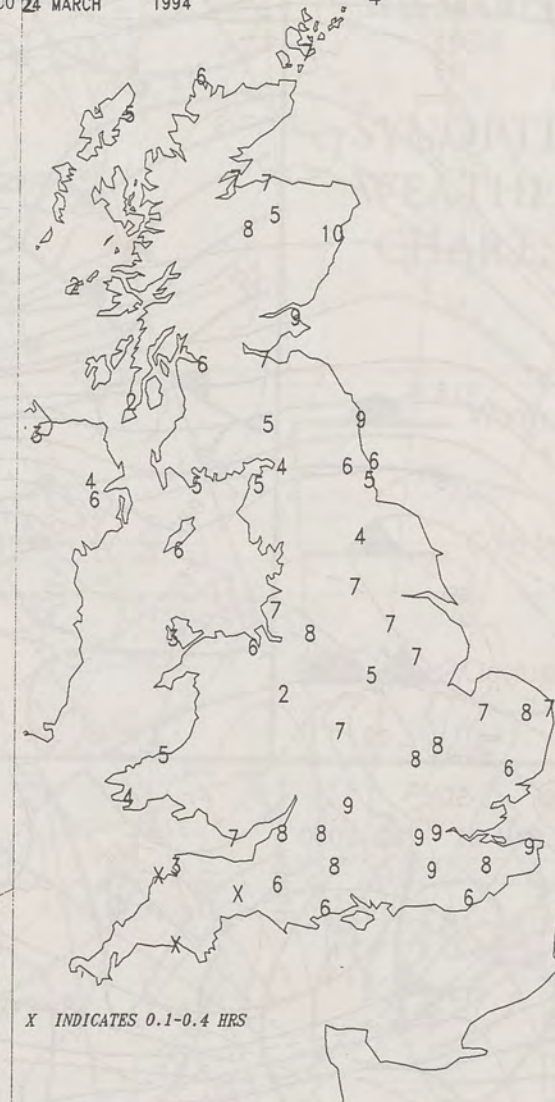
DAY RAINFALL (MILLIMETRES)

24 MARCH 1994



SUNSHINE (DAWN TO DUSK) (HOURS)

24 MARCH 1994



EXTREMES FOR THURSDAY 24TH MARCH 1994

Highest Maximum	: 15.3 C Poole [Dorset]
Lowest Maximum	: 5.6 C Tulloch Bridge [SW Highland] and Butt of Lewis [Outer Hebrides]
Lowest Minimum	: -0.4 C Lybster [NE Scotland]
Lowest Grass Minimum	: -0.2 C Baltasound [Shetland]
Most Rain (24 hours from 0900 GMT)	: 38.9 mm Trawsfynydd [Gwynedd]
Most Sun	: 10.4 Hrs Aberdeen / Dyce

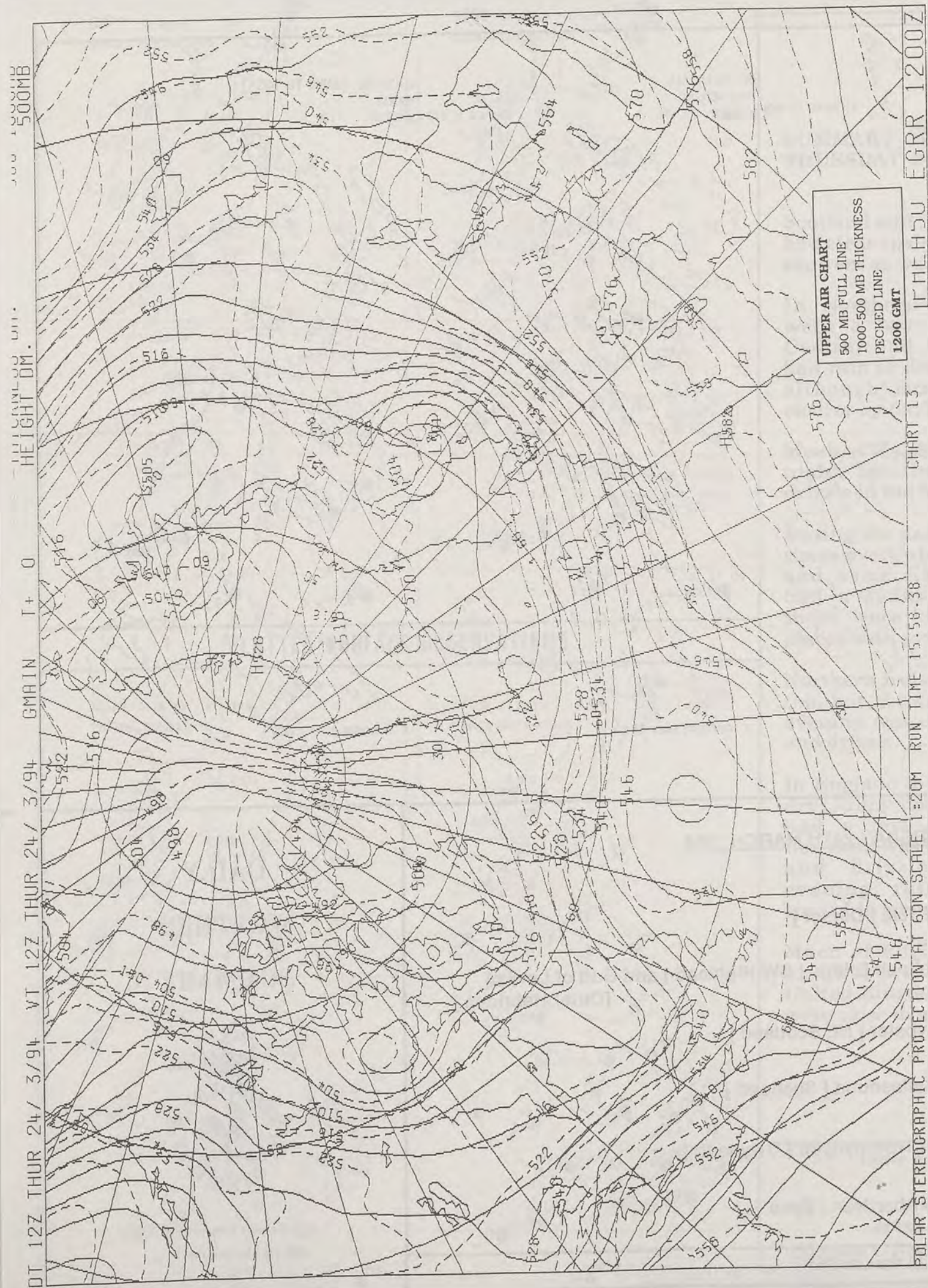
All times are GMT

London Weather Centre
Climate Department
127 Clerkenwell Road
London
EC1R 5DB
Telephone 071 405 4358
Fax 071 404 4314 or 071 696 0571

DAILY WEATHER SUMMARY



© Crown Copyright
All rights reserved




DAILY WEATHER SUMMARY

INCLUDING SUMMARY OF BRITISH WEATHER




THURSDAY
24th MARCH
1994



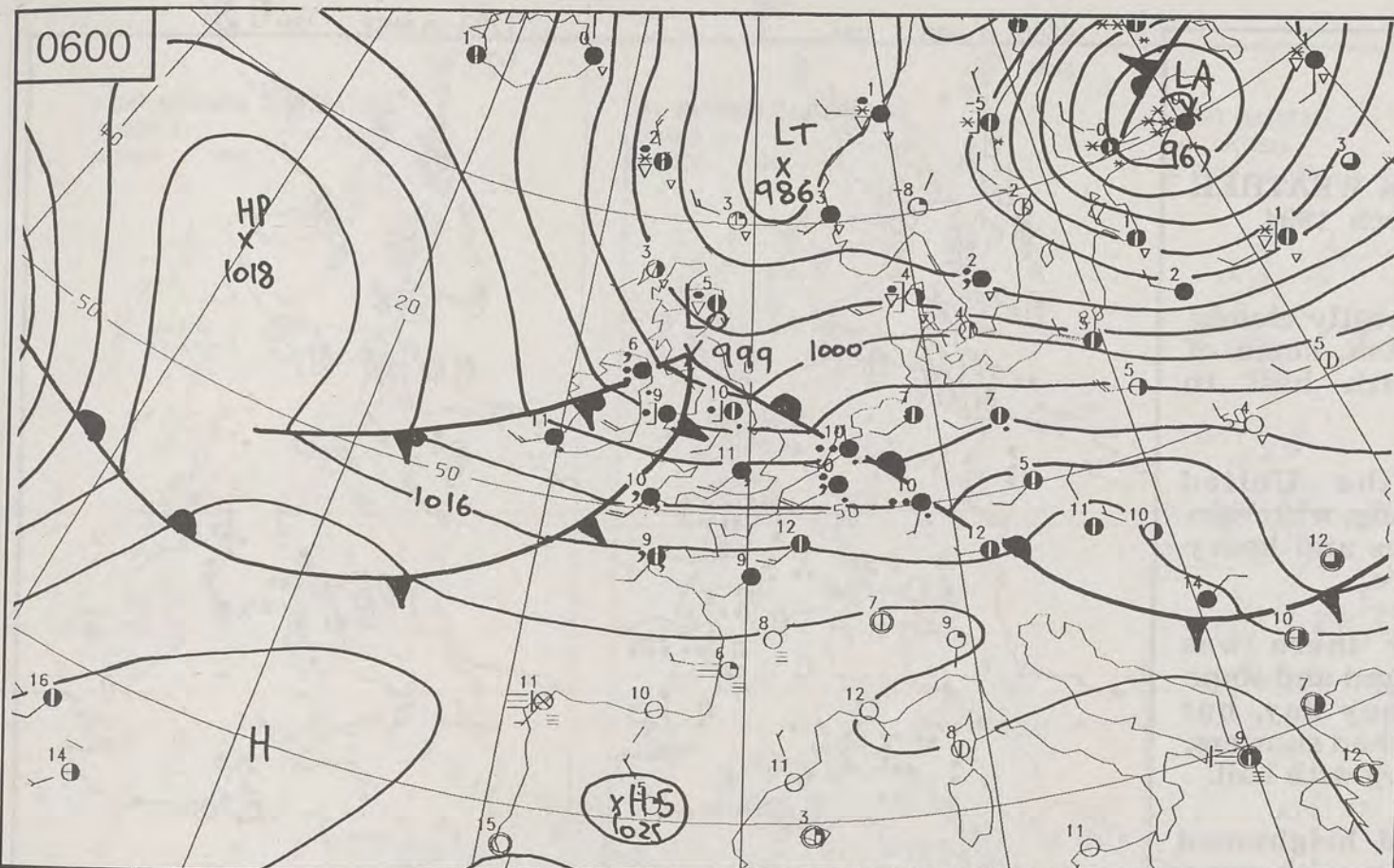
LONDON *weather centre*

METEOSAT AT 10:00 GMT ON 24/03/94
INFRA-RED

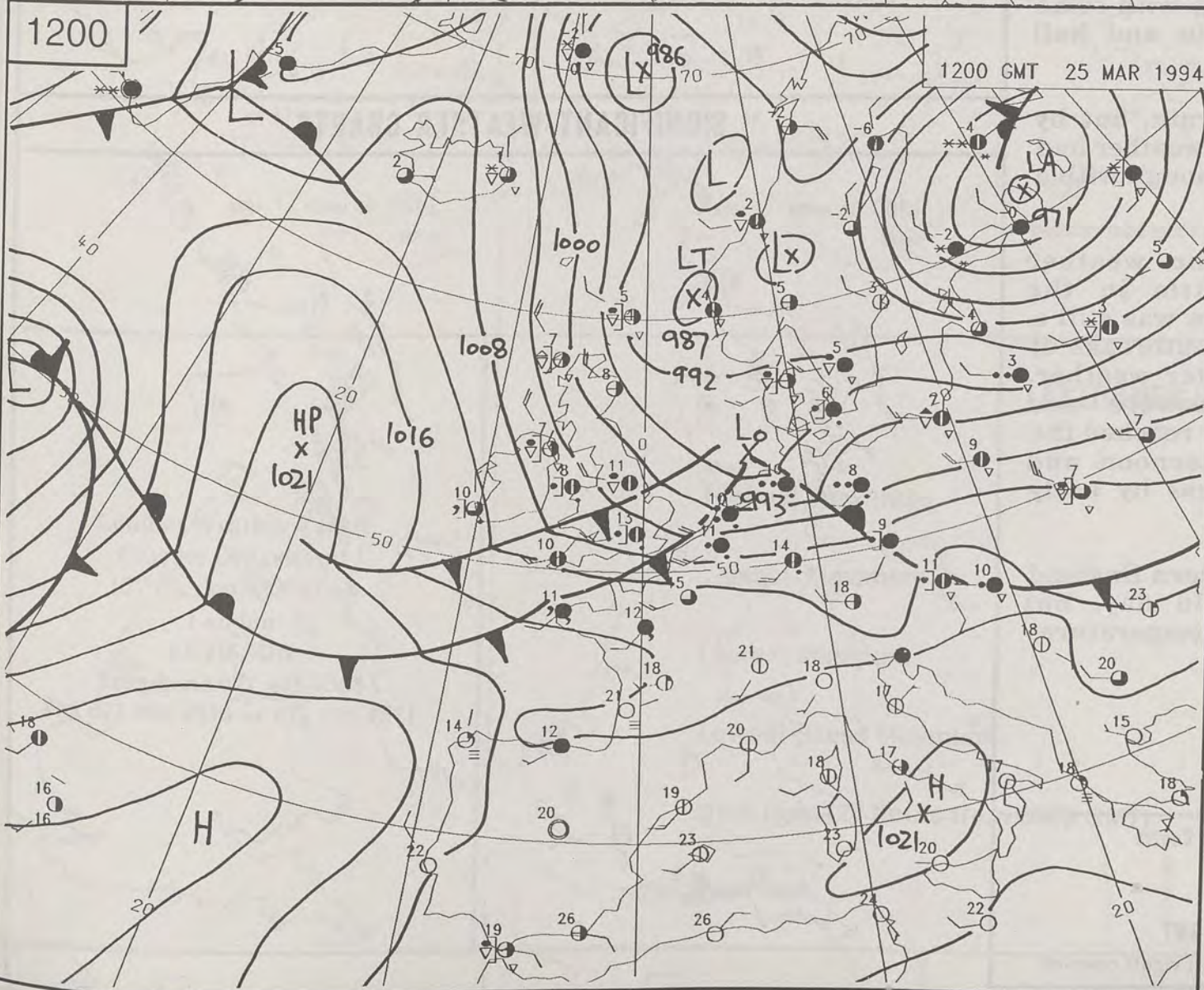


CLOUD-TOP OR LAND/SEA TEMPERATURE
COLD WARM

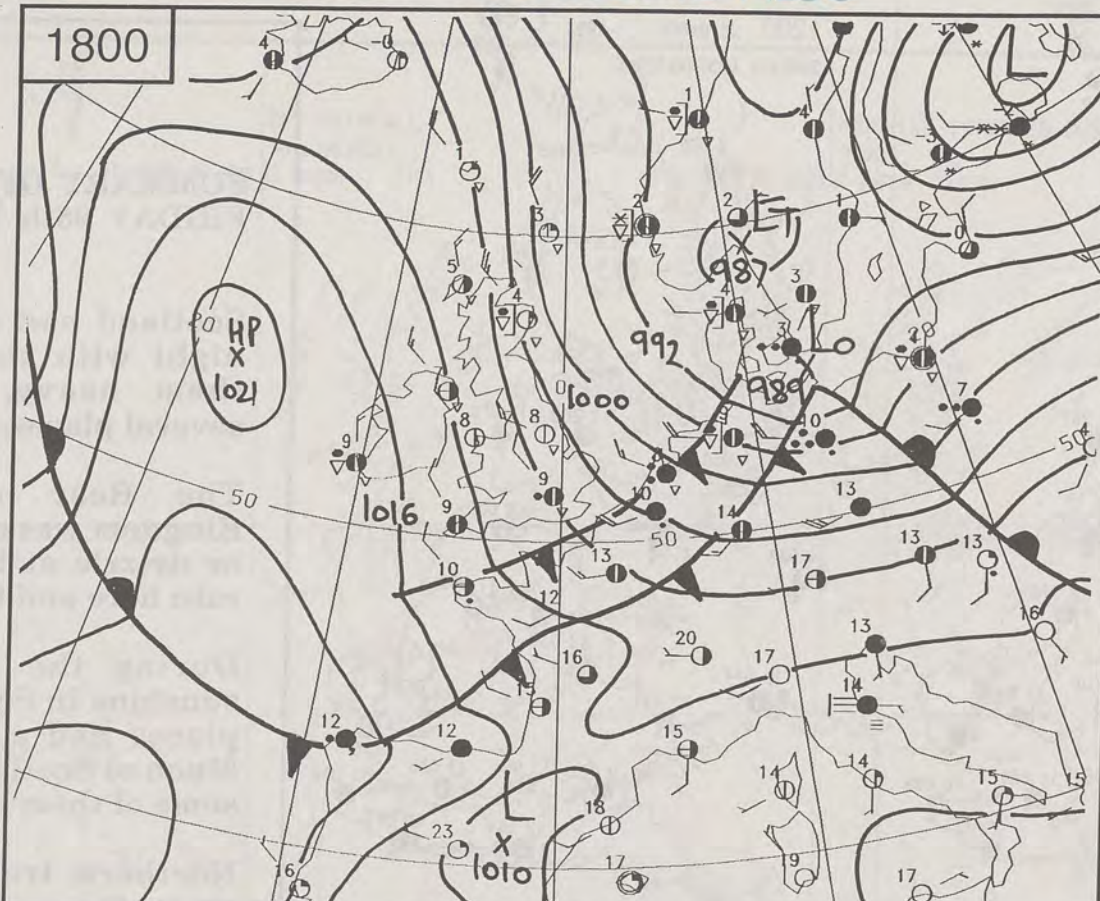
0600



1200

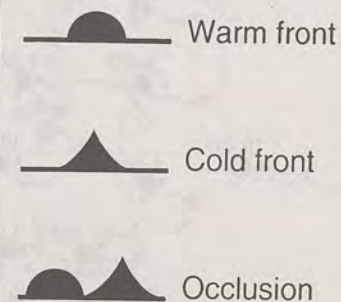


1800

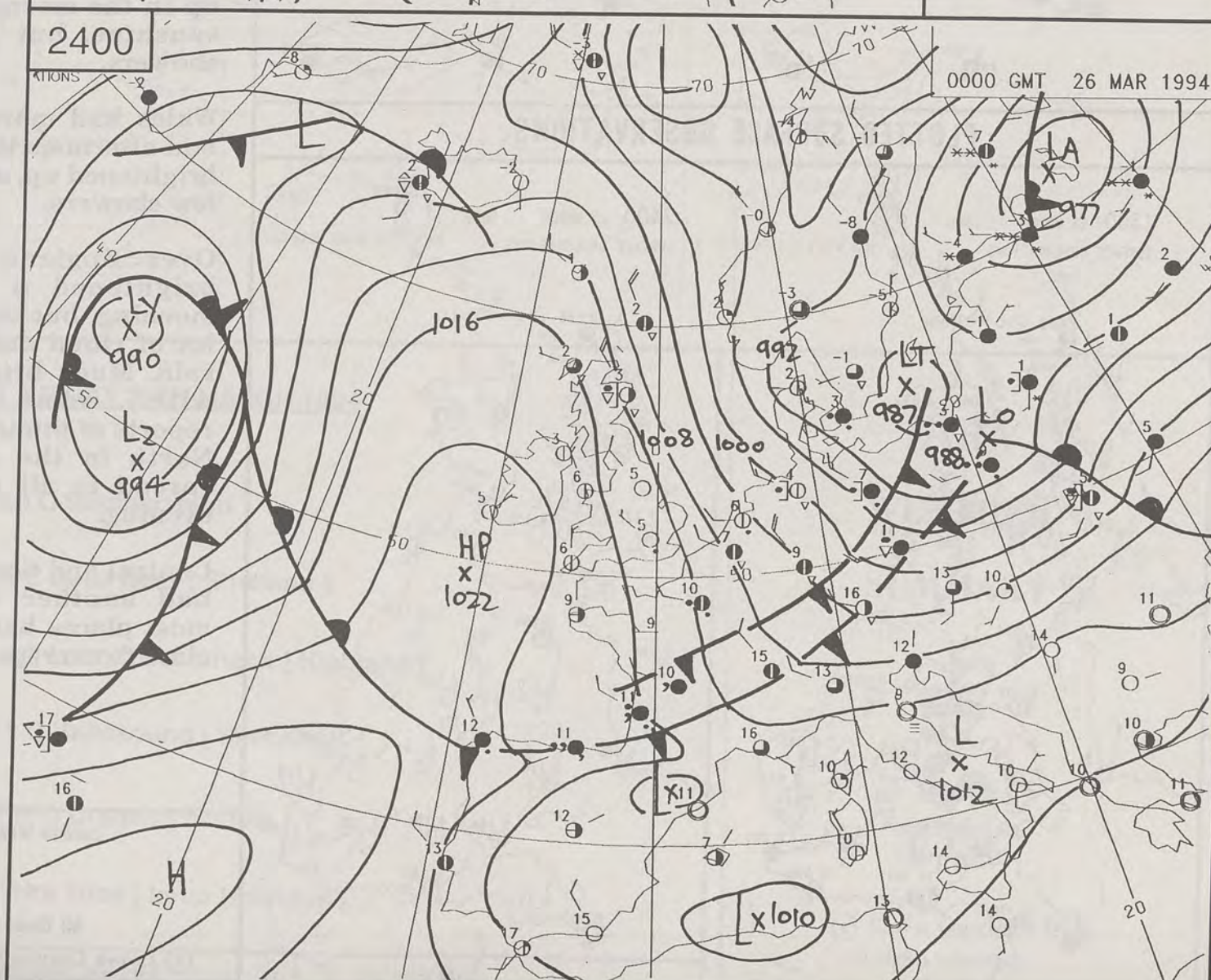


FRIDAY
25th MARCH
1994

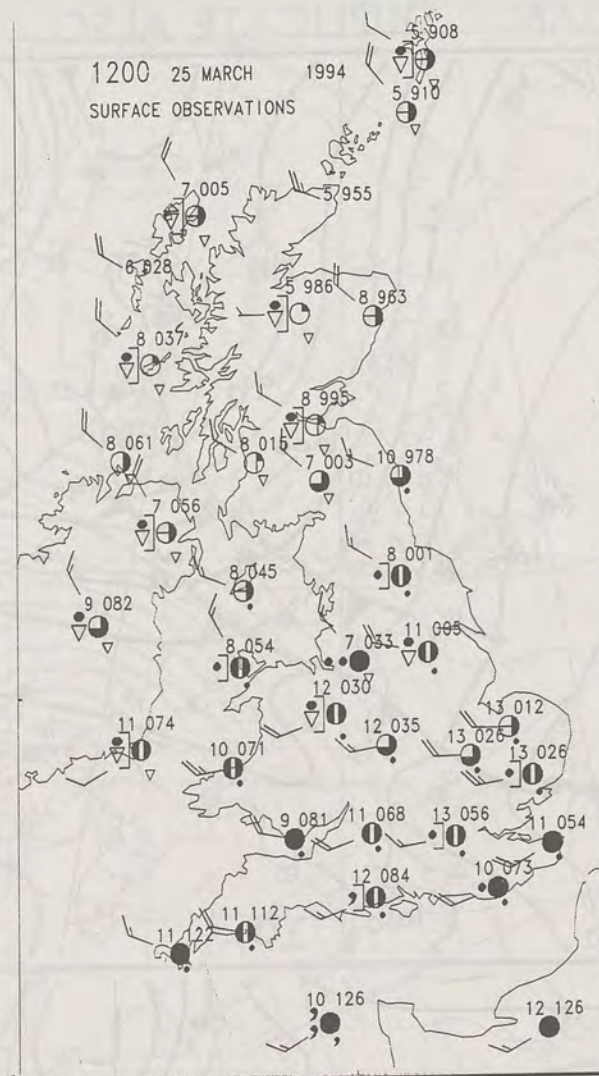
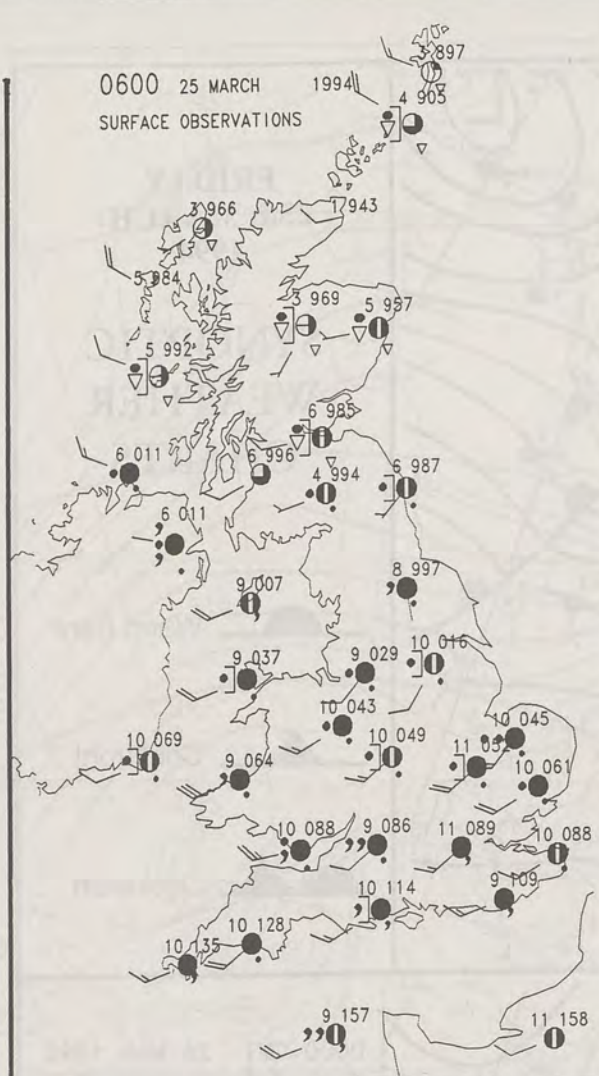
SYNOPTIC WEATHER CHARTS



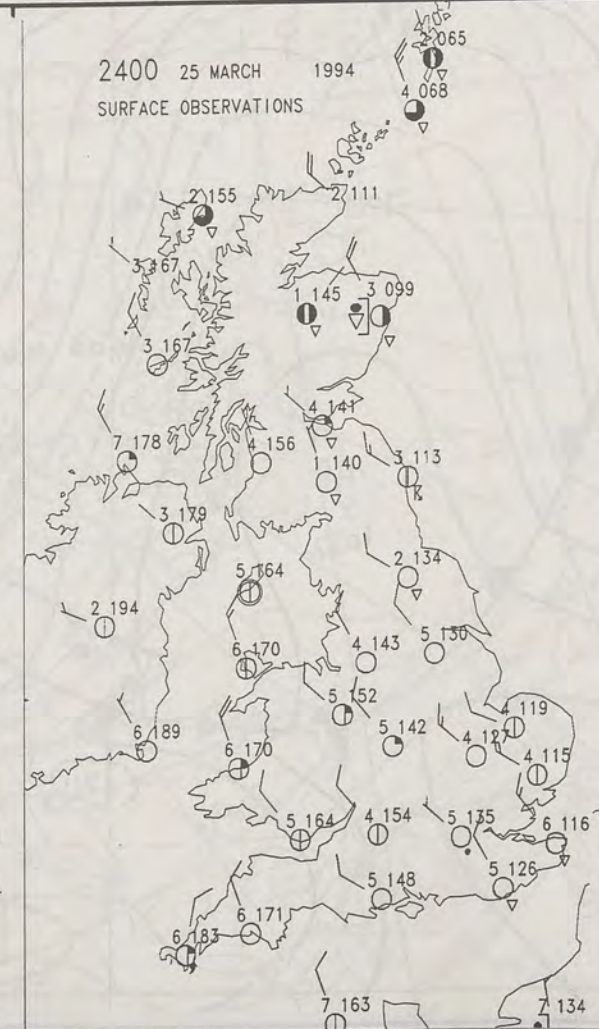
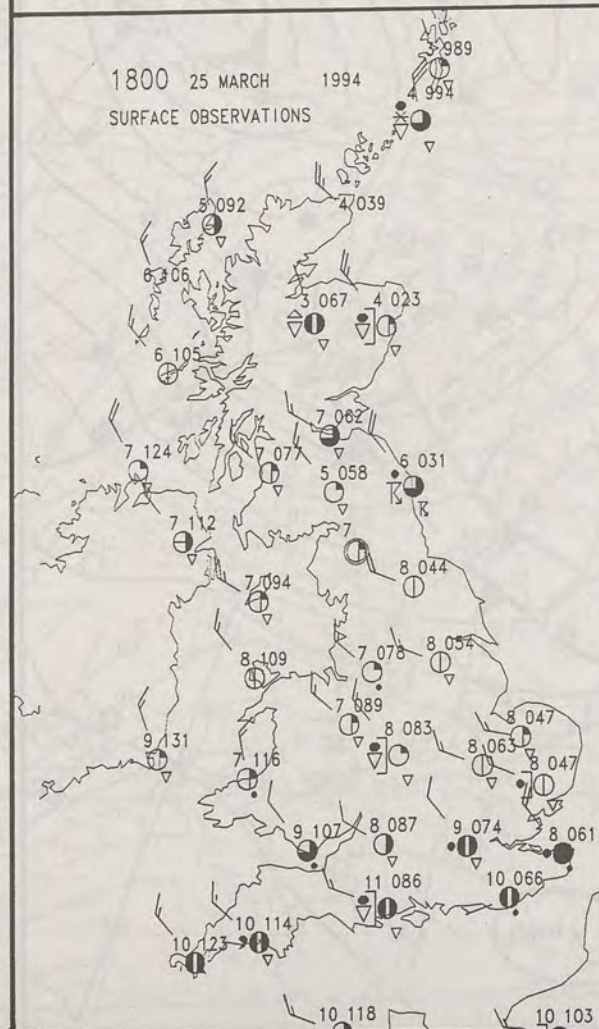
2400



0000 GMT 26 MAR 1994



PLOTTED SURFACE OBSERVATIONS



**SUMMARY OF UK WEATHER
FRIDAY 25th March 1994**

Scotland had a mostly cloudy night with showers, some of them heavy, with hail in several places.

The Rest of the United Kingdom was cloudy, with rain or drizzle at times and heavy rain here and there.

During the day there was sunshine in Scotland and some places had a sunny day, but Much of Scotland had showers, some of them heavy with hail.

Northern Ireland brightened up in the morning, with some sunshine, but rain and hail showers.

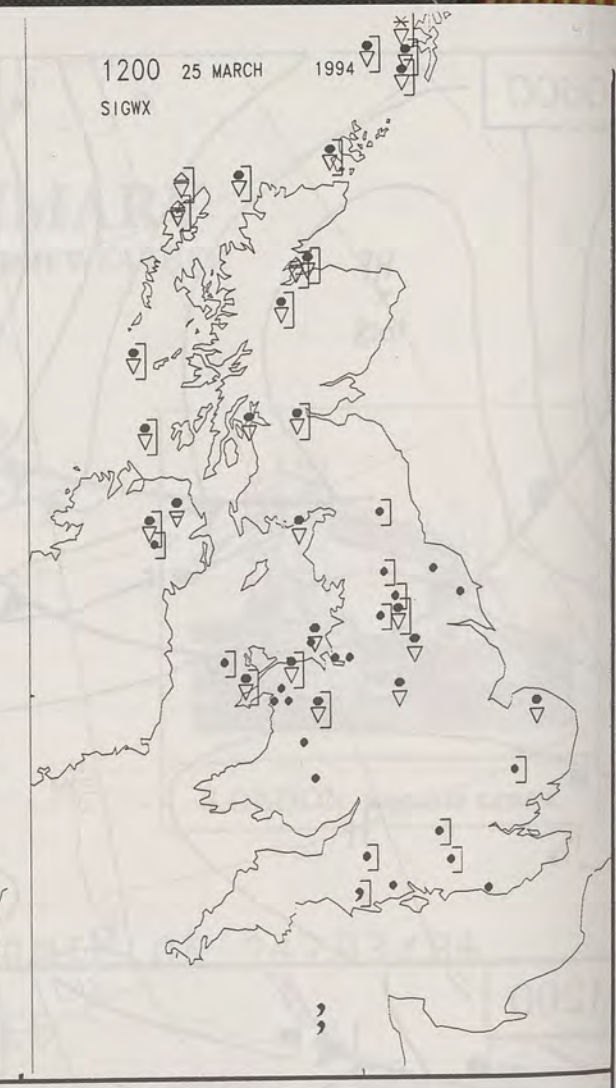
Wales had more rain, but by mid-afternoon the weather had brightened up, although with a few showers.

Over England the weather brightened a little in the morning, but there was still a lot of cloud and outbreaks of rain. Much brighter weather, with some showers and reports of thunder reached the North in the afternoon and spread to all areas by early evening.

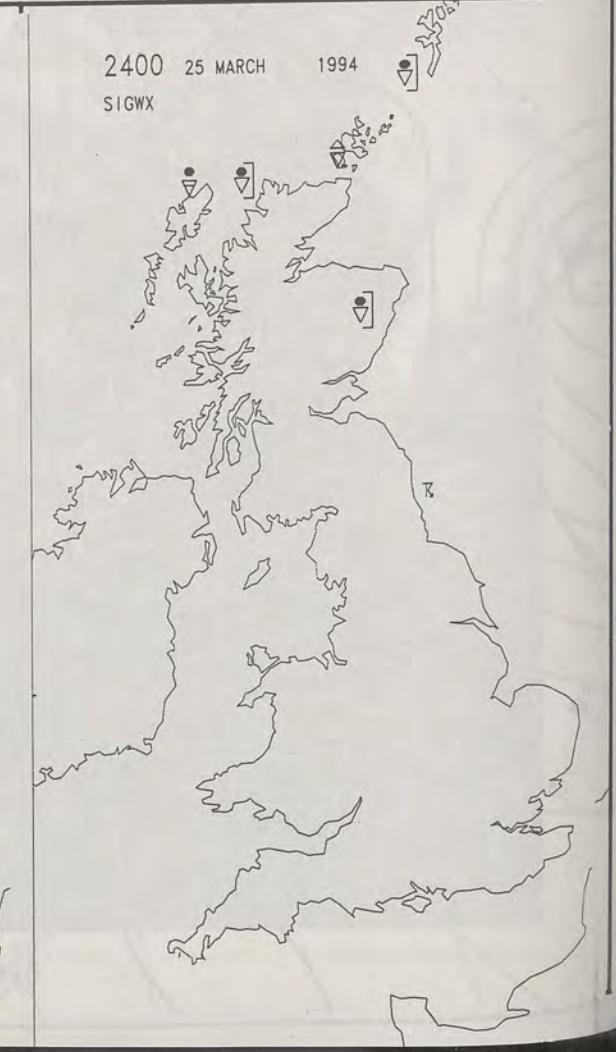
Central and Southern England had another mild day, but most places had temperatures close to average.

London Weather Centre

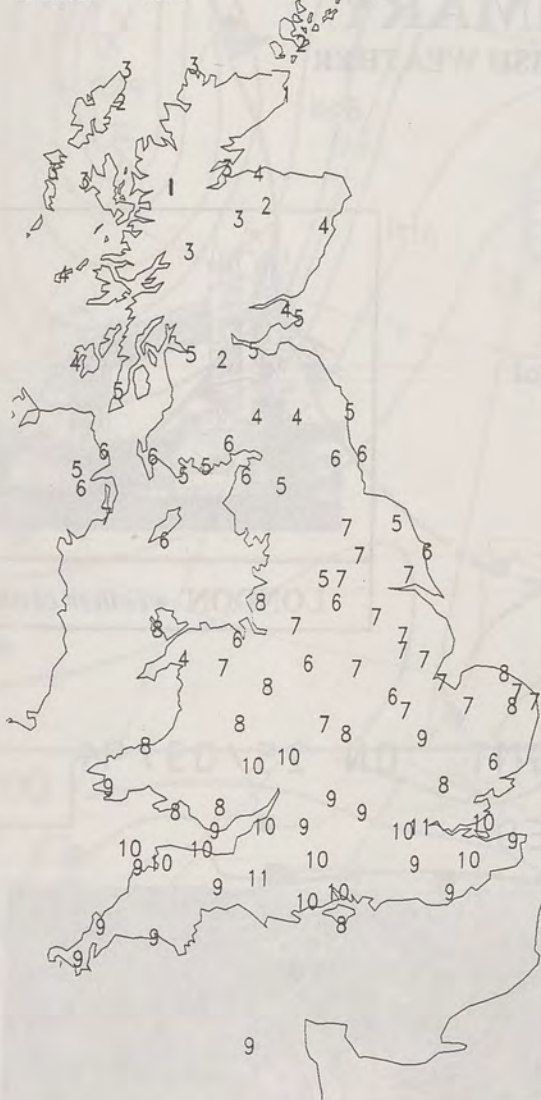
All times are GMT
© Crown Copyright All rights reserved



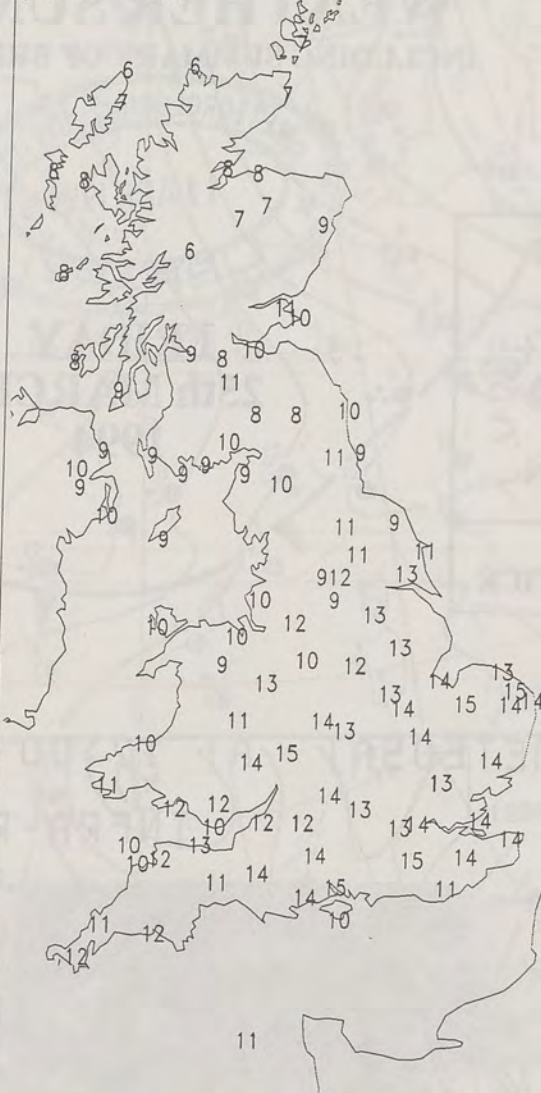
SIGNIFICANT WEATHER CHARTS



NIGHT MINIMUM TEMPERATURE
(DEGREES C)
25 MARCH 1994



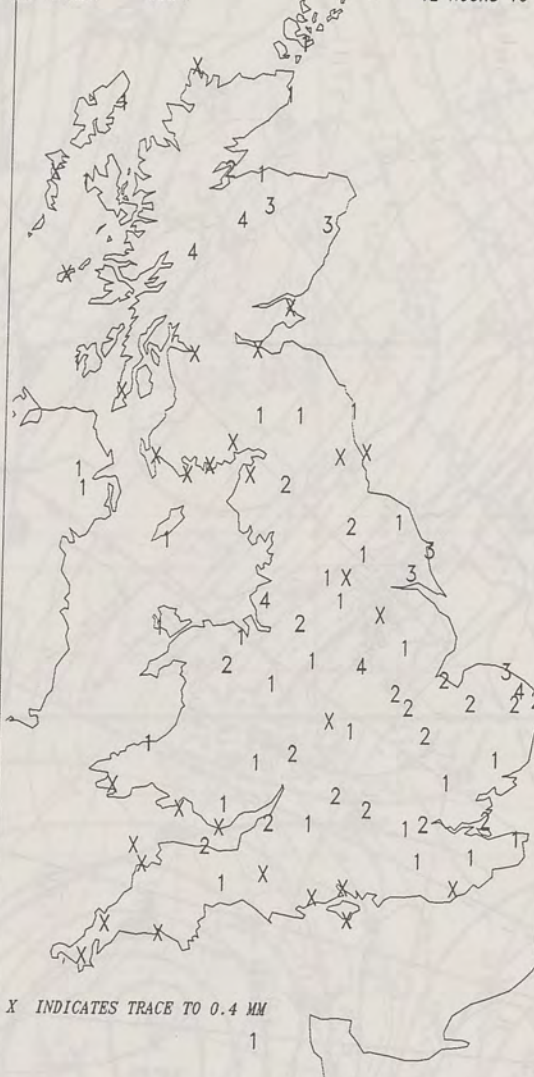
DAY MAXIMUM TEMPERATURE
(DEGREES C)
25 MARCH 1994



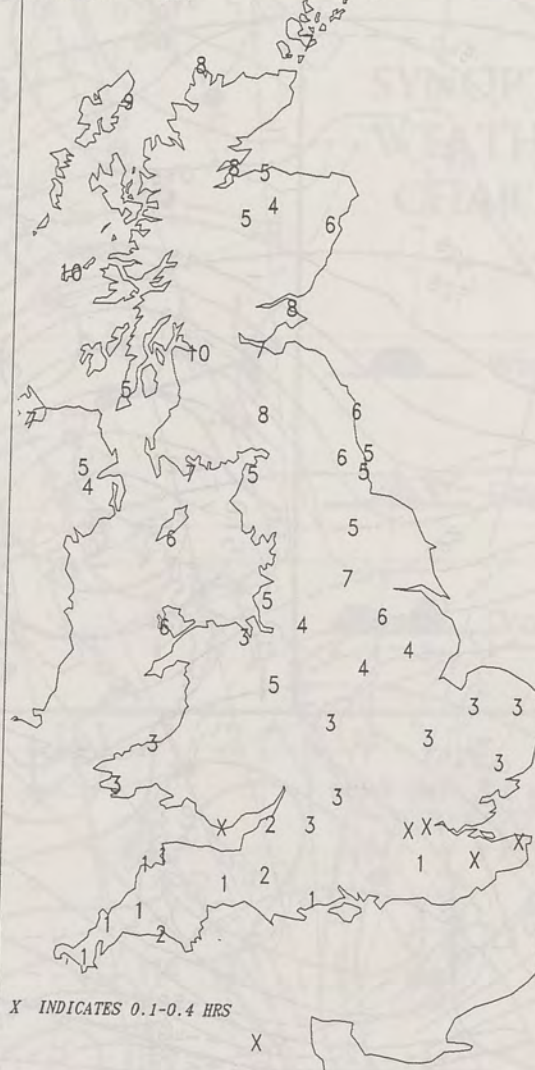
NIGHT RAINFALL
(MILLIMETRES)
25 MARCH 1994



DAY RAINFALL
(MILLIMETRES)
25 MARCH 1994



SUNSHINE (DAWN TO DUSK)
(HOURS)
25 MARCH 1994



EXTREMES FOR FRIDAY 25TH MARCH 1994

London Weather Centre
Climate Department
127 Clerkenwell Road
London
EC1R 5DB
Telephone 071 405 4358
Fax 071 404 4314 or 071 696 0571

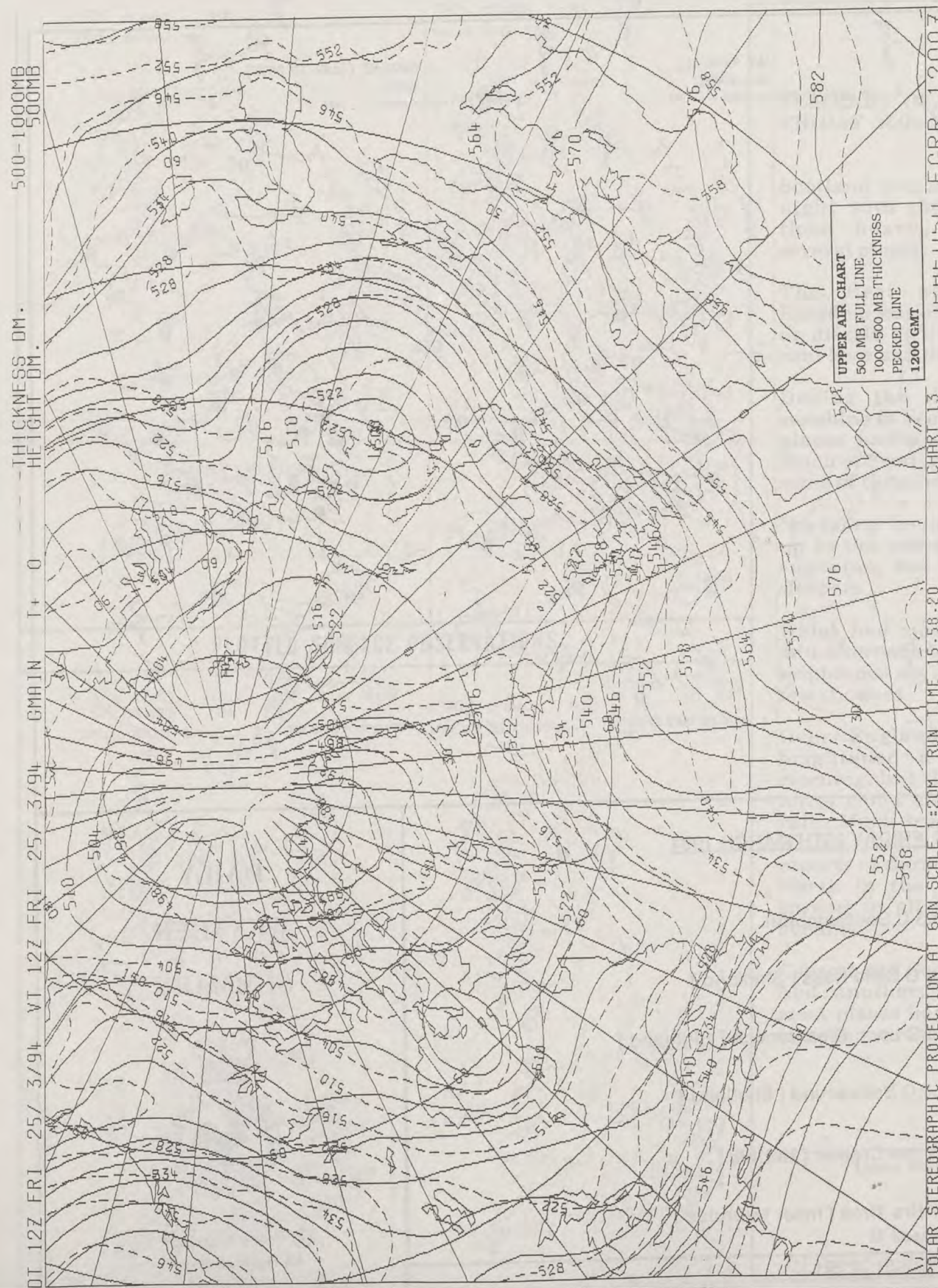
Highest Maximum	: 15.3 C Southampton
Lowest Maximum	: 5.4 C Sella Ness [Shetland]
Lowest Minimum	: 0.5 C Loch Glascarnoch [Highland]
Lowest Grass Minimum	: -2.6 C Baltasound [Shetland]
Most Rain (24 hours from 0900 GMT)	: 9.6 mm Cromer [Norfolk]
Most Sun	: 9.7 Hrs Tiree [Inner Hebrides]

All times are GMT

DAILY WEATHER SUMMARY



© Crown Copyright
All rights reserved



DAILY WEATHER SUMMARY

INCLUDING SUMMARY OF BRITISH WEATHER




FRIDAY
25th MARCH
1994

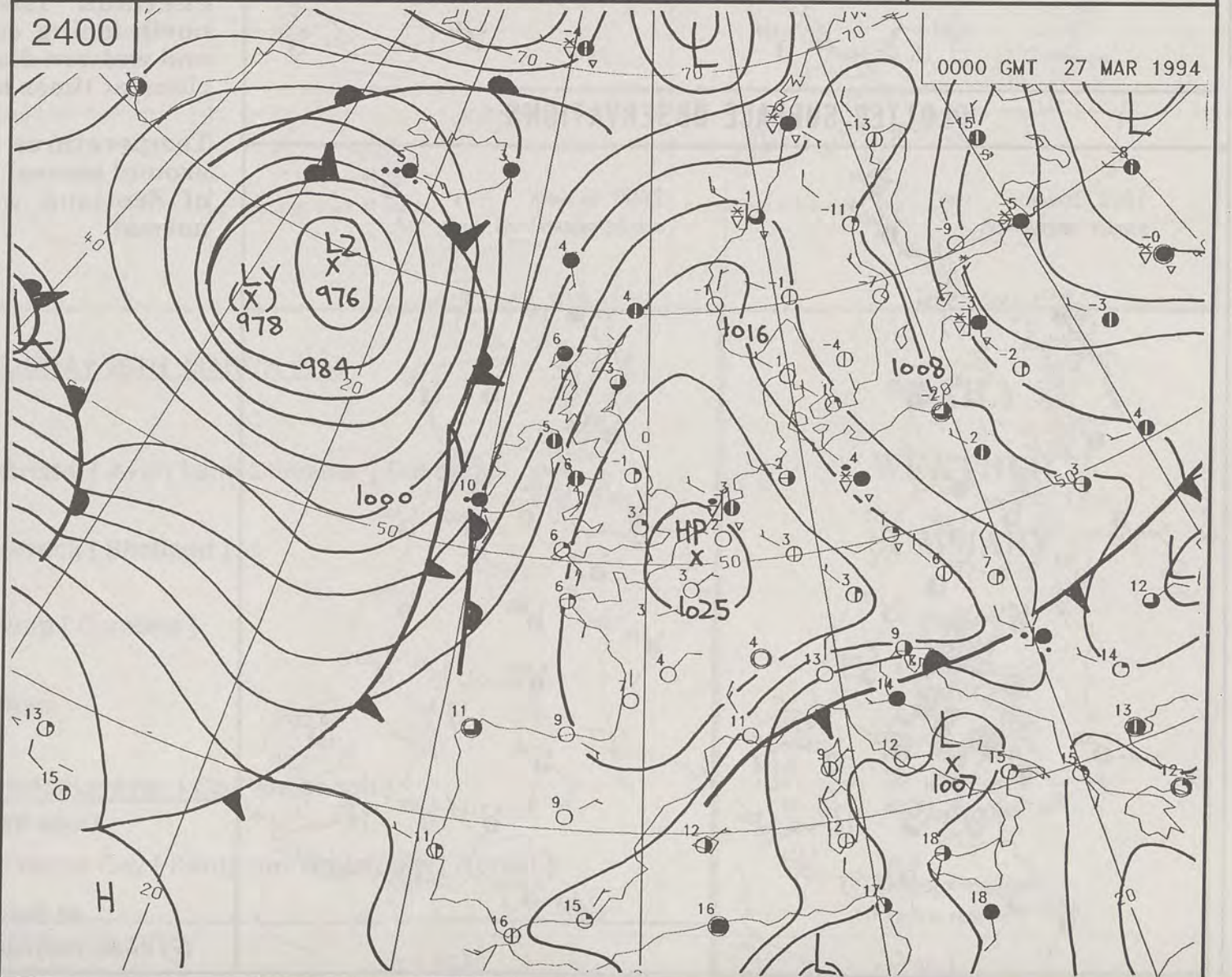
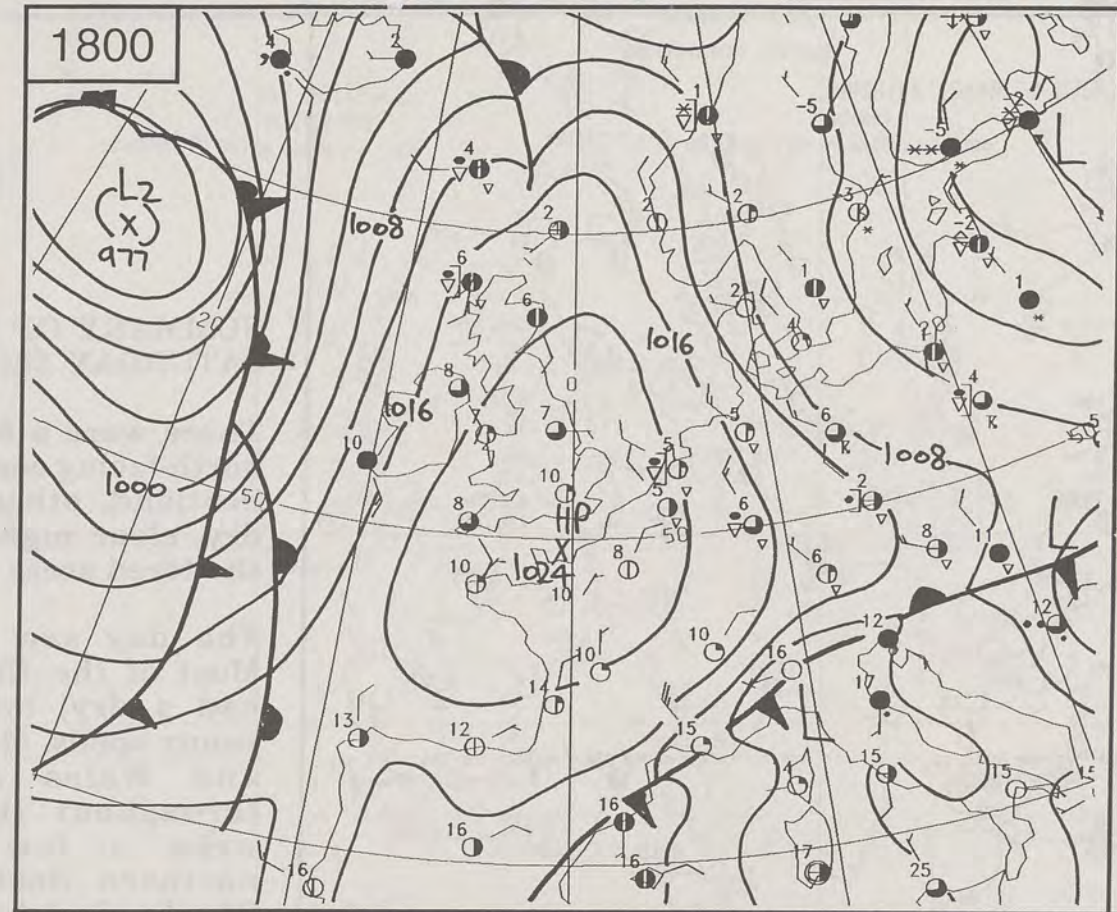
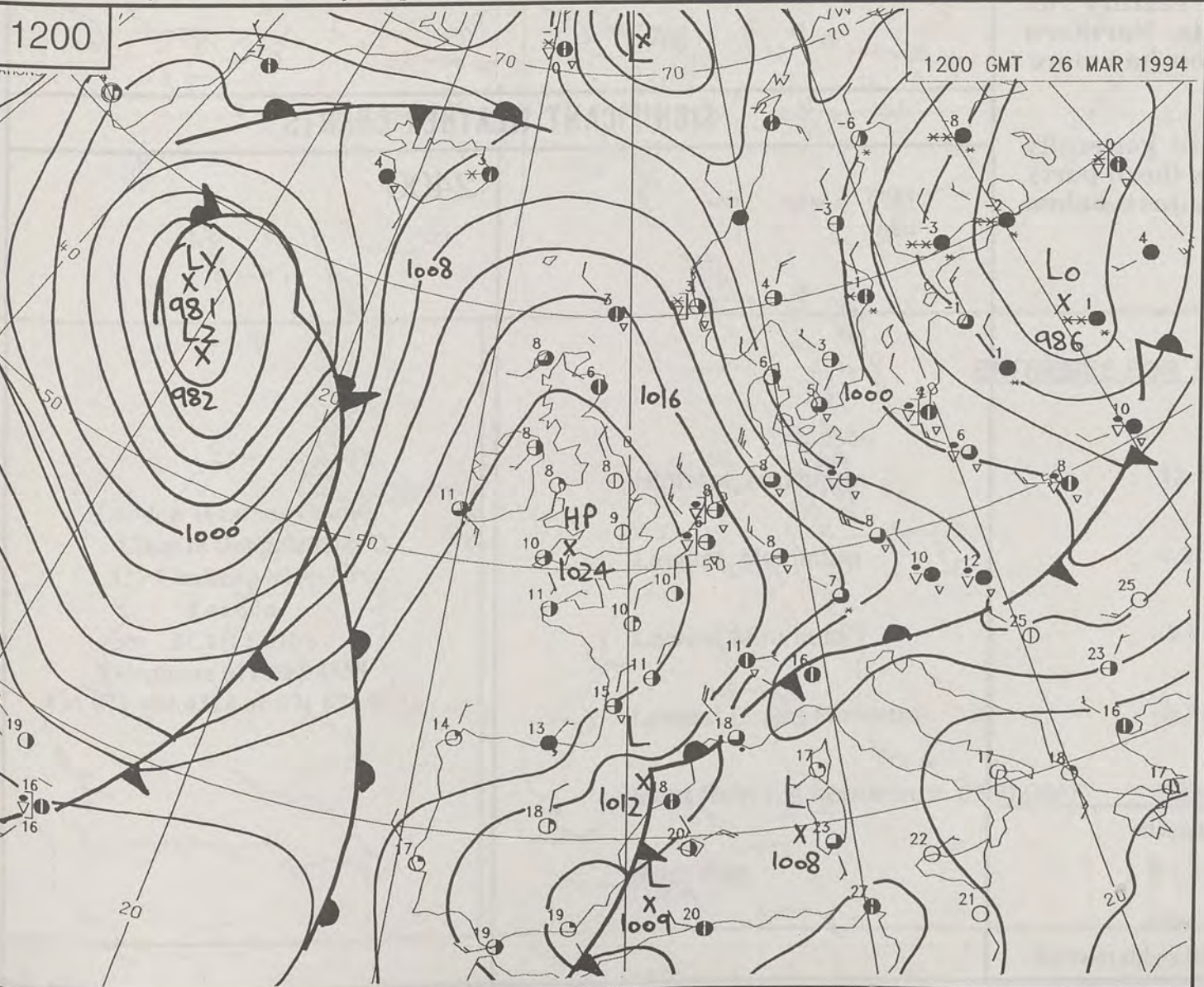
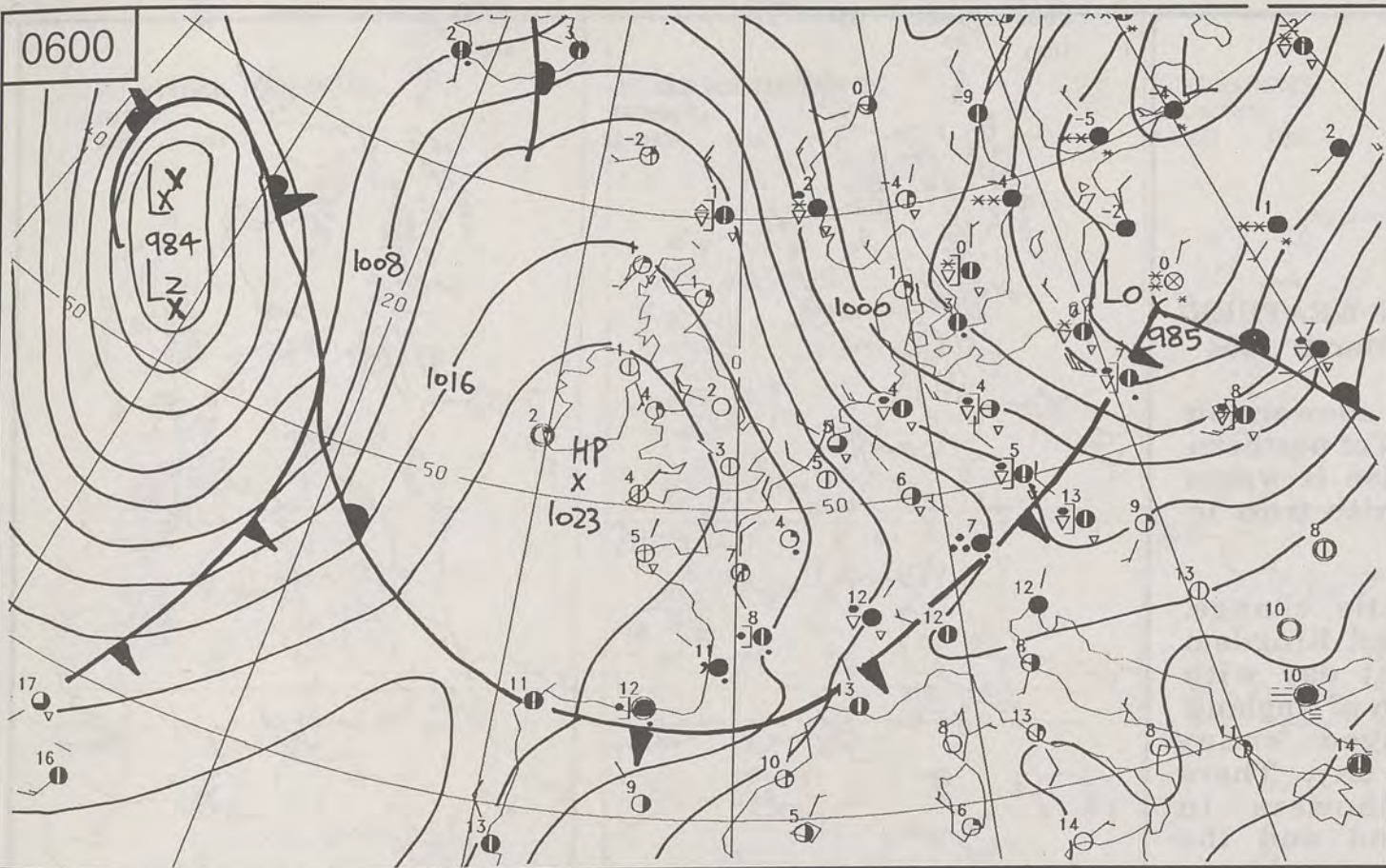


LONDON *weather centre*

METEOSAT AT 12:00 GMT ON 25/03/94
INFRA-RED






CLOUD-TOP OR LAND/SEA TEMPERATURE

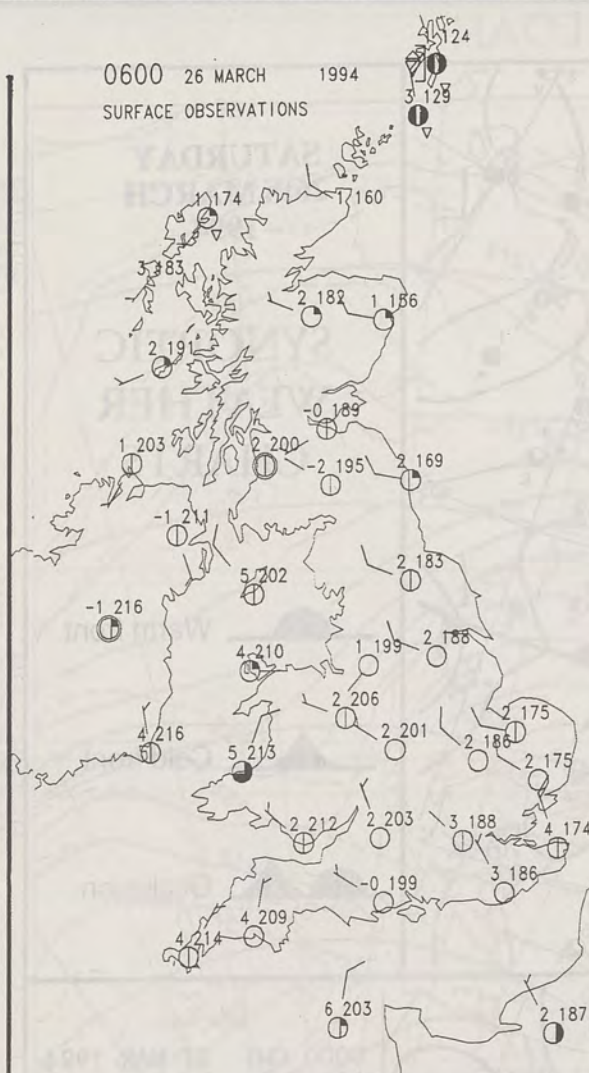


SATURDAY
26th MARCH
1994

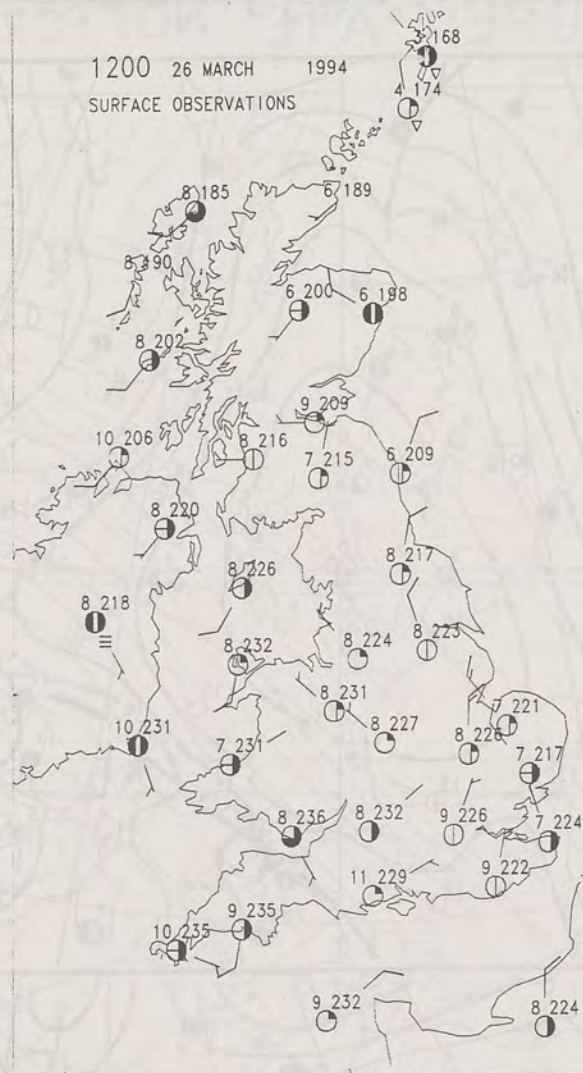
SYNOPTIC
WEATHER
CHARTS

-  Warm front
-  Cold front
-  Occlusion

0600 26 MARCH 1994
SURFACE OBSERVATIONS



1200 26 MARCH 1994
SURFACE OBSERVATIONS



PLOTTED SURFACE OBSERVATIONS

1800 26 MARCH 1994
SURFACE OBSERVATIONS



2400 26 MARCH 1994
SURFACE OBSERVATIONS



SUMMARY OF UK WEATHER SATURDAY 26th March 1994

There were a few showers on north-facing coasts of northern Scotland, otherwise it was a dry, clear night with frost in sheltered areas.

The day saw little change. Most of the United Kingdom had a dry, bright day with sunny spells. Much of England and Wales stayed sunny throughout the day. There were a few showers in northern Scotland and the Shetland Isles, mainly on north-facing coasts. Northern and western districts had more cloud at times too.

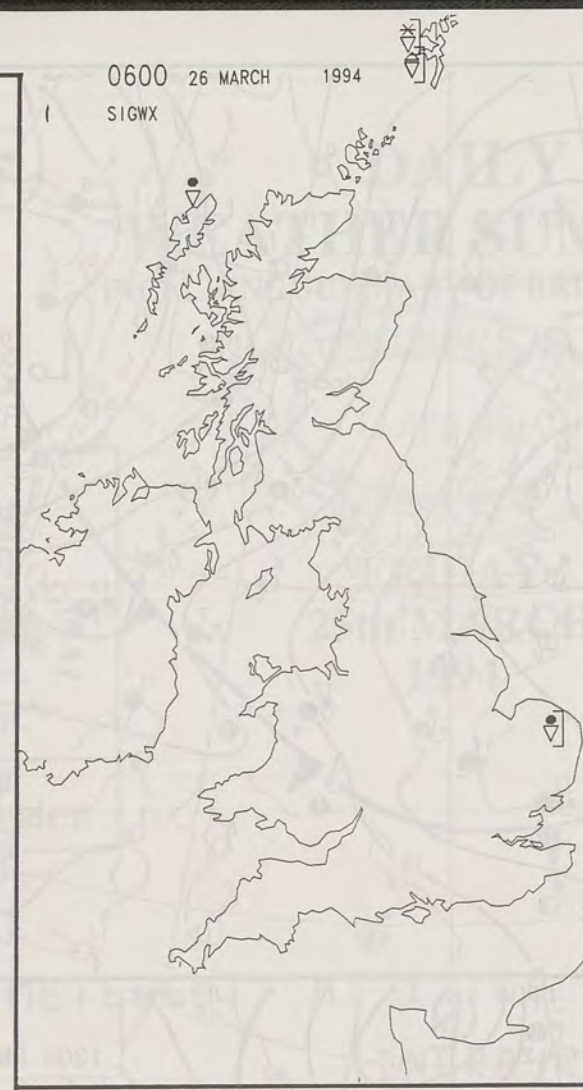
Temperatures were generally around normal. Northern parts of Scotland were just below normal.

London Weather Centre

All times are GMT

© Crown Copyright All rights reserved

0600 26 MARCH 1994
SIGWX

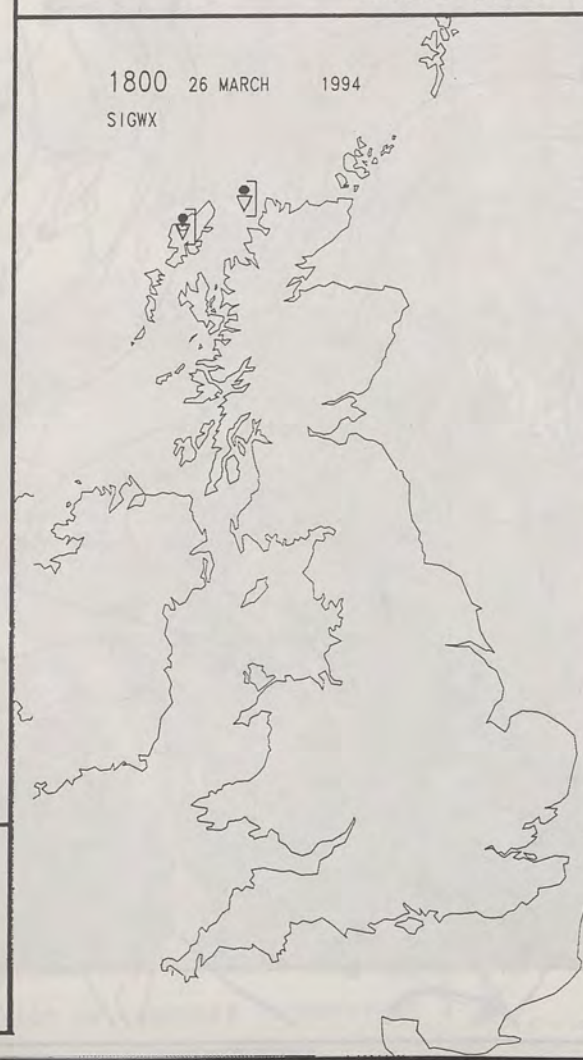


1200 26 MARCH 1994
SIGWX



SIGNIFICANT WEATHER CHARTS

1800 26 MARCH 1994
SIGWX



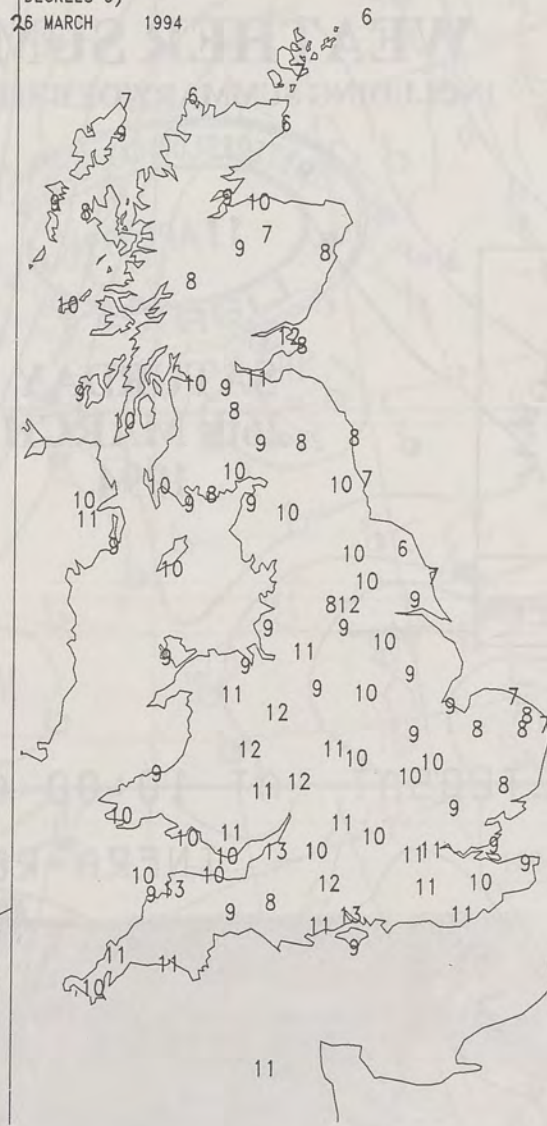
2400



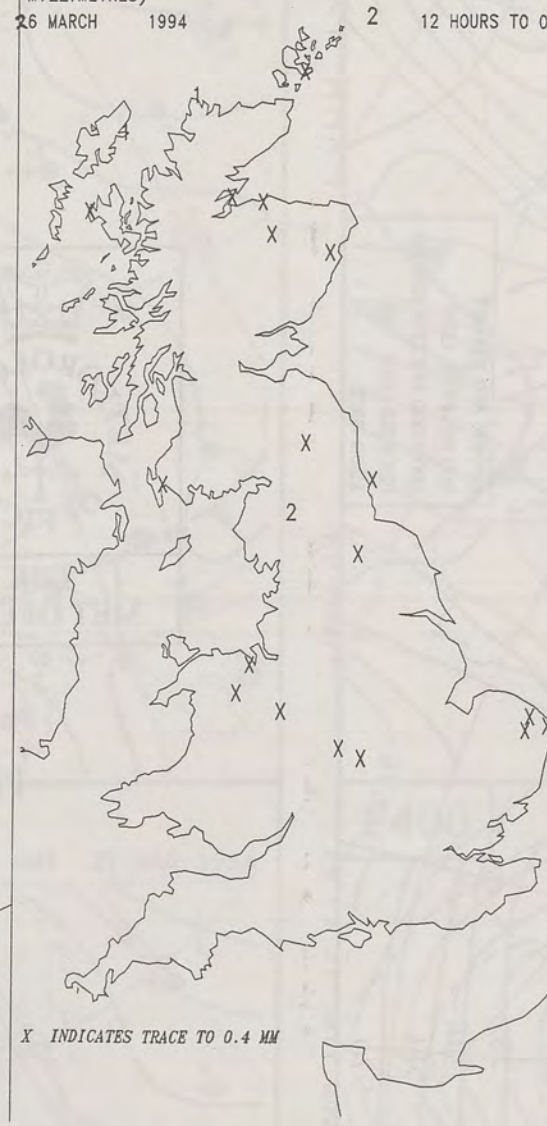
IGHT MINIMUM TEMPERATURE
DEGREES C)
6 MARCH 1994



AY MAXIMUM TEMPERATURE
DEGREES C)
26 MARCH 1994



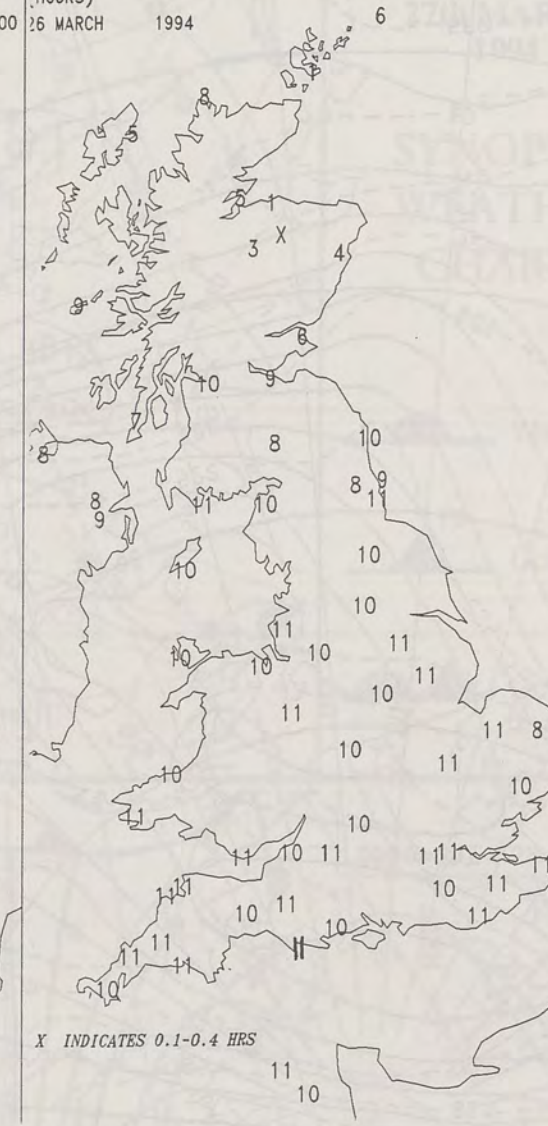
IGHT RAINFALL
MILLIMETRES)
26 MARCH 1994



AY RAINFALL
MILLIMETRES)
26 MARCH 1994



SUNSHINE (DAWN TO DUSK)
(HOURS)
26 MARCH 1994



EXTREMES FOR SATURDAY 26TH MARCH 1994

London Weather Centre
Climate Department
127 Clerkenwell Road
London
EC1R 5DB
Telephone 071 405 4358
Fax 071 404 4314 or 071 696 0571

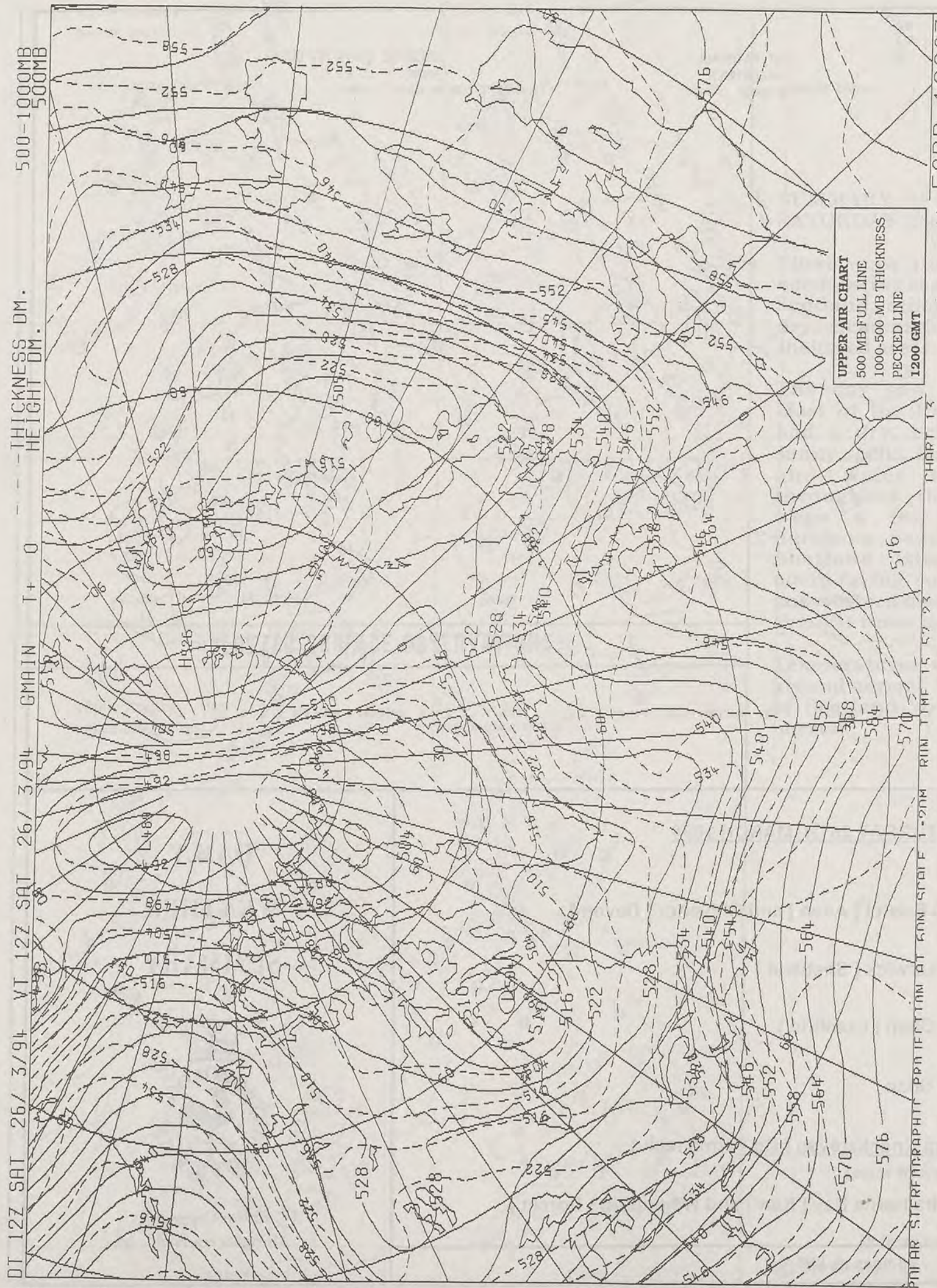
Highest Maximum	: 13.1 C Bristol [Avon] and Chivenor [Devon]
Lowest Maximum	: 4.9 C Lerwick [Shetland]
Lowest Minimum	: -3.5 C Shap [Cumbria]
Lowest Grass Minimum	: -9.7 C Shap
Most Rain (24 hours from 0900 GMT)	: 6.8 mm Knockarevan [Co Fermanagh]
Most Sun	: 11.4 Hrs Herne Bay [Kent] and Weymouth [Dorset]

All times are GMT

DAILY WEATHER SUMMARY



© Crown Copyright
All rights reserved




DAILY WEATHER SUMMARY

INCLUDING SUMMARY OF BRITISH WEATHER




SATURDAY
26th MARCH
1994



LONDON weather centre

METEOSAT AT 10:00 GMT ON 26/03/94
INFRA-RED

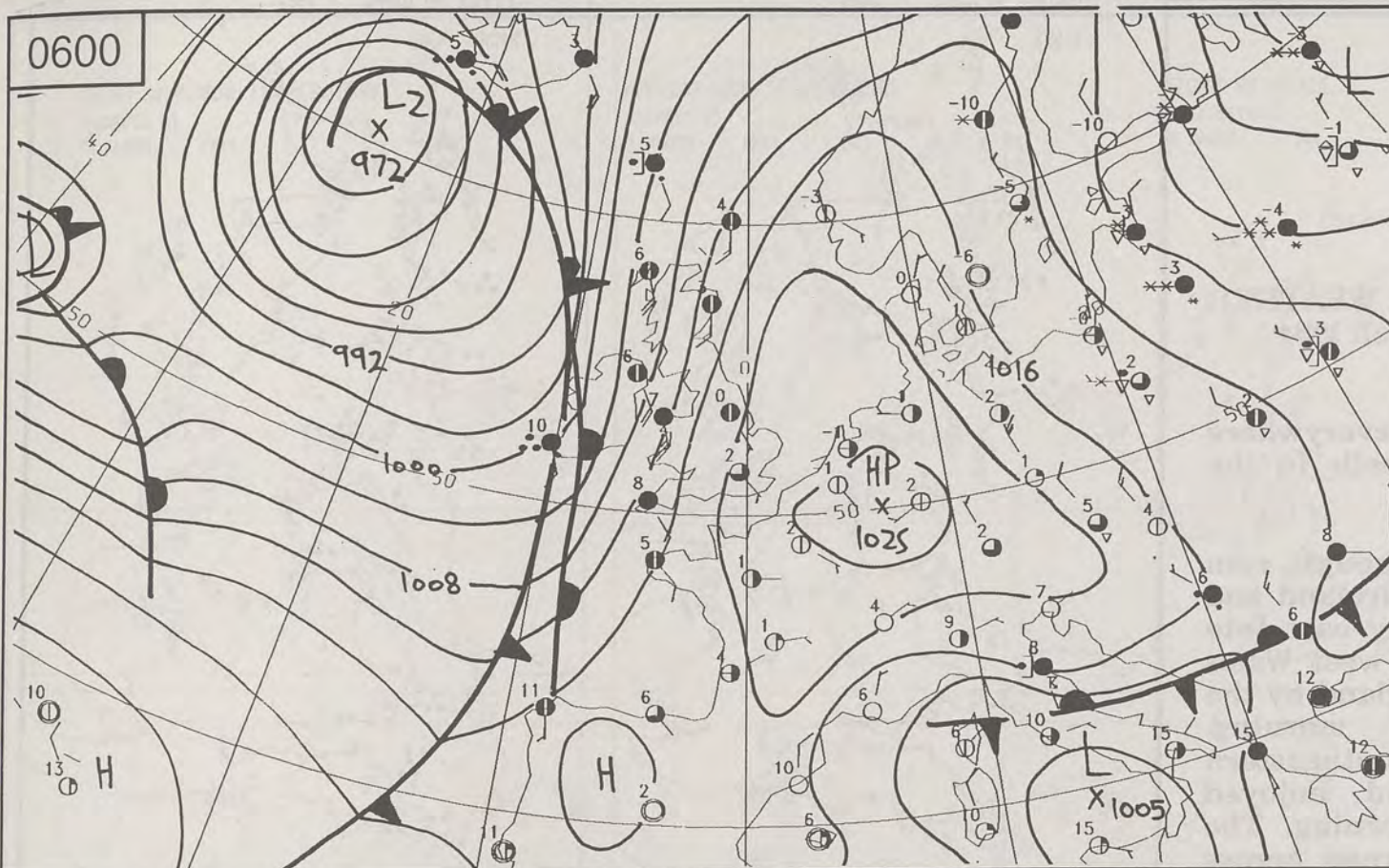


CLOUD-TOP OR LAND/SEA TEMPERATURE
COLD WARM

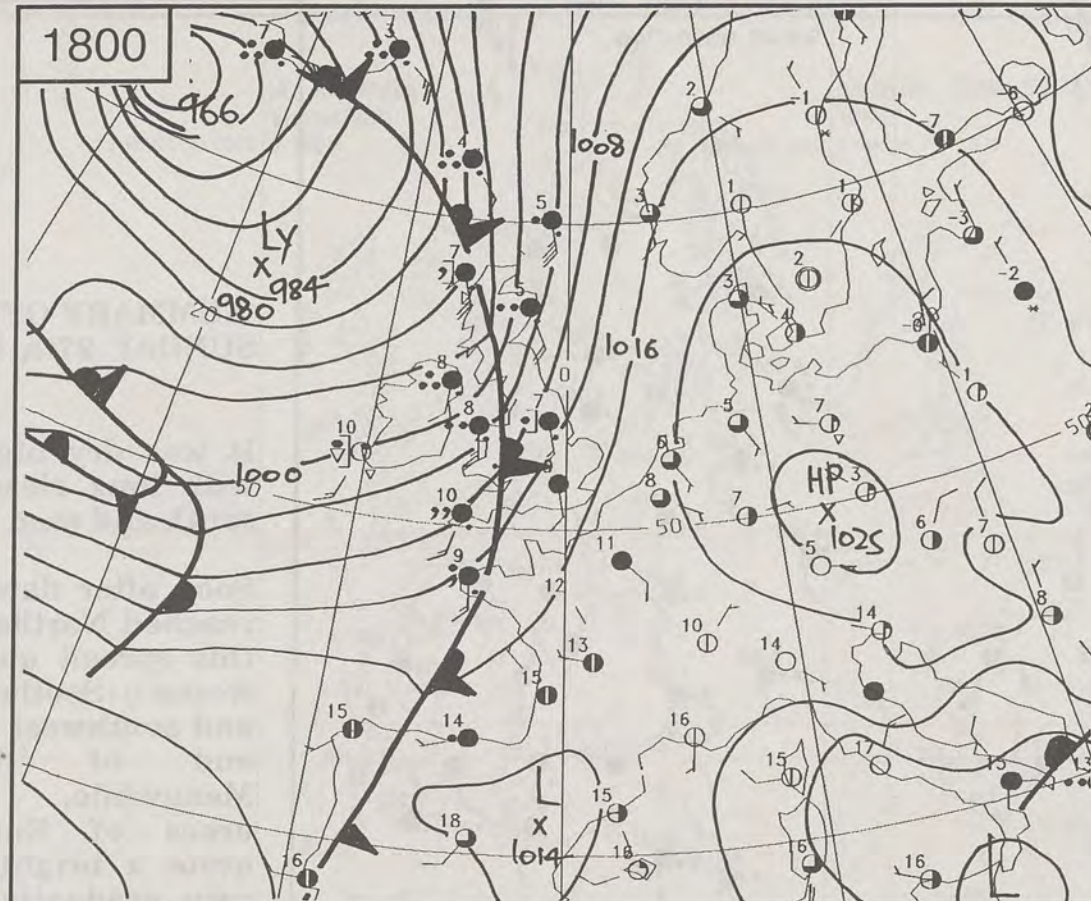
NOT FOR LOAN

DUPLICATE ALSO

0600

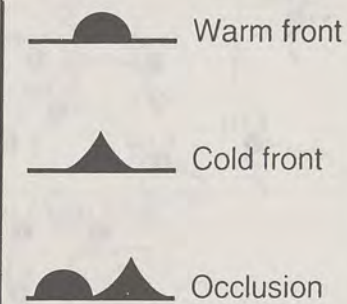


1800



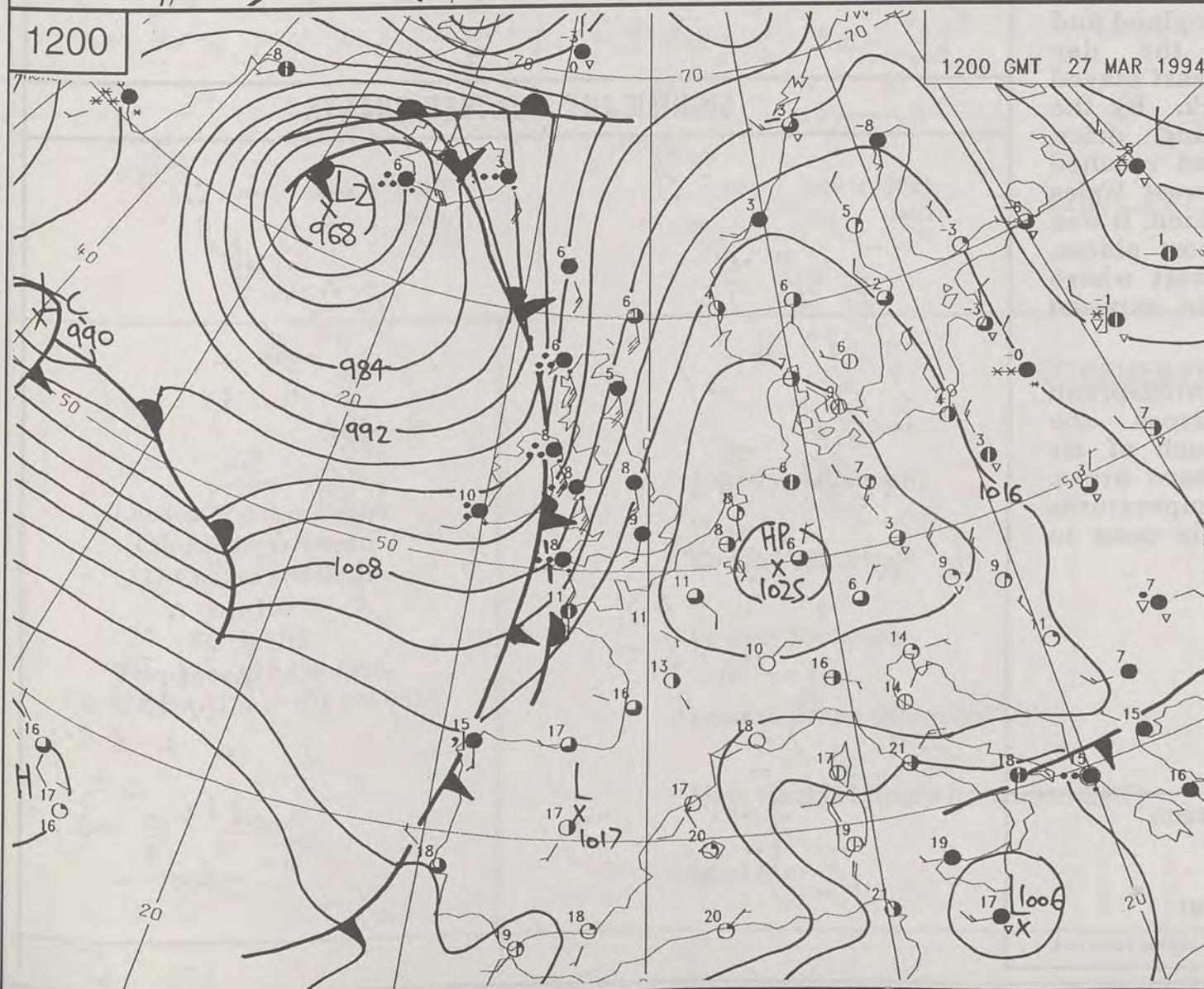
SUNDAY
27th MARCH
1994

SYNOPTIC WEATHER CHARTS



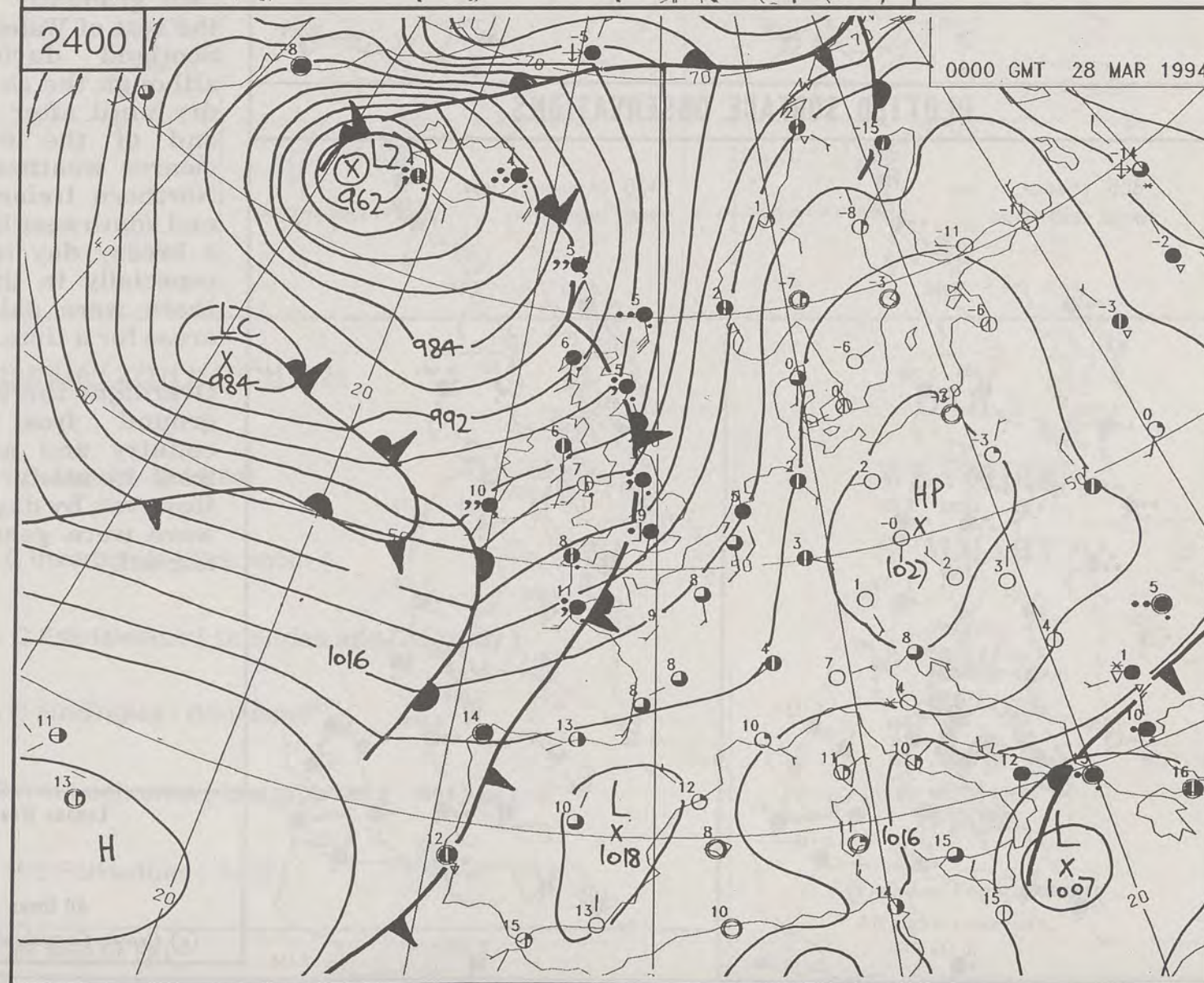
1200

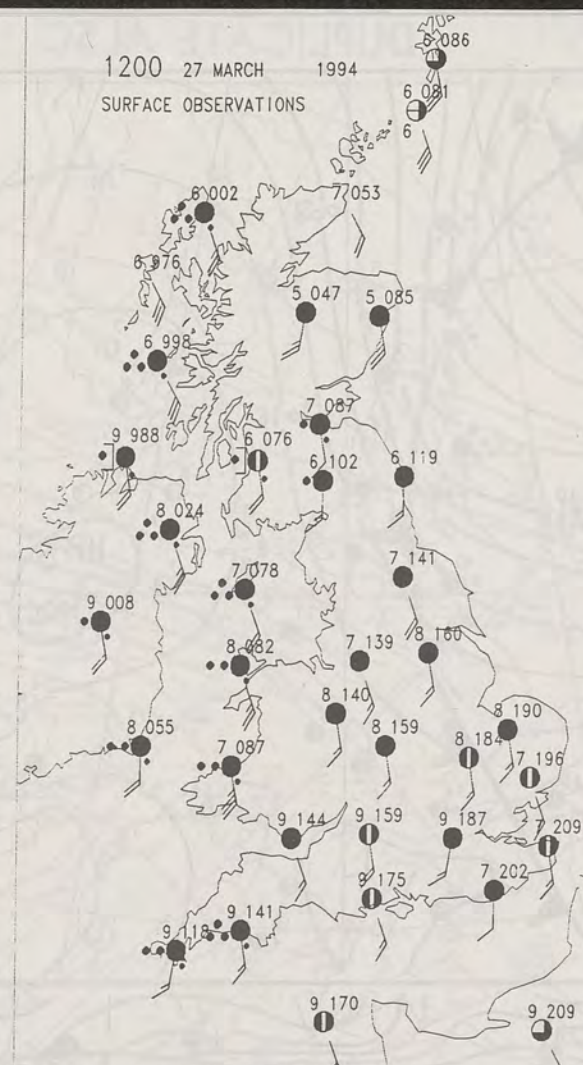
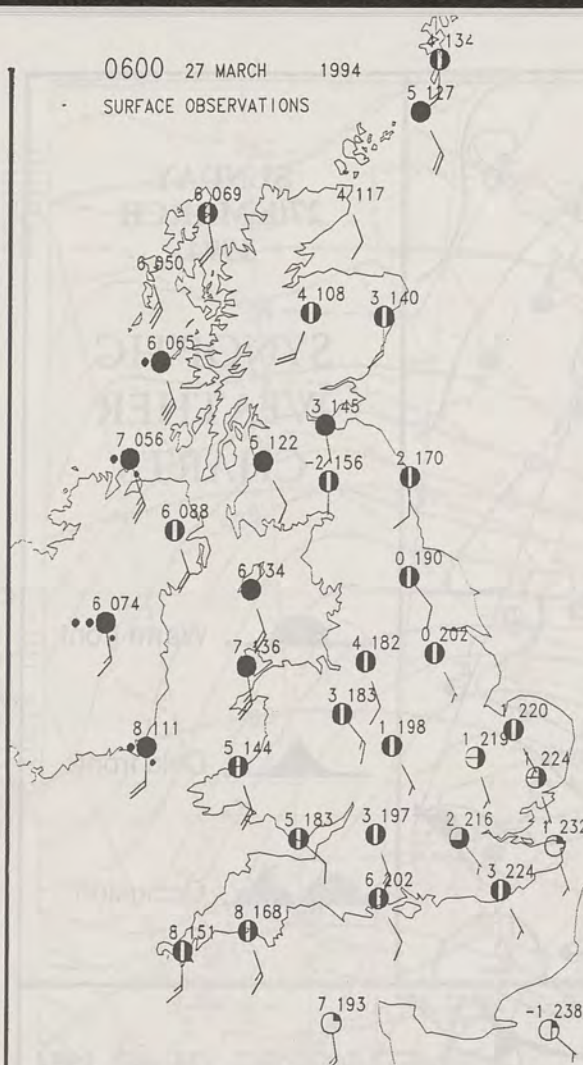
1200 GMT 27 MAR 1994



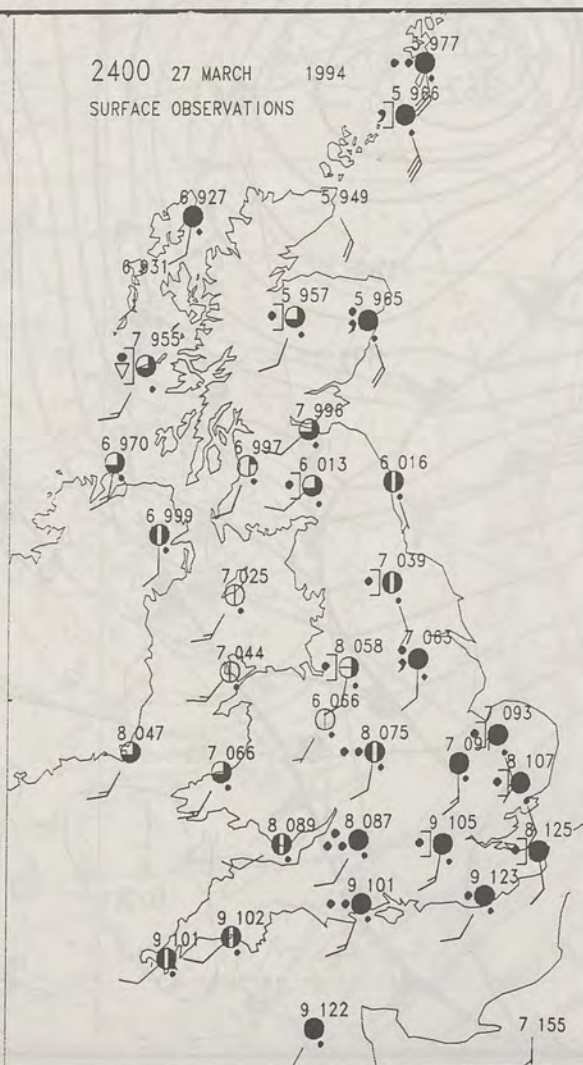
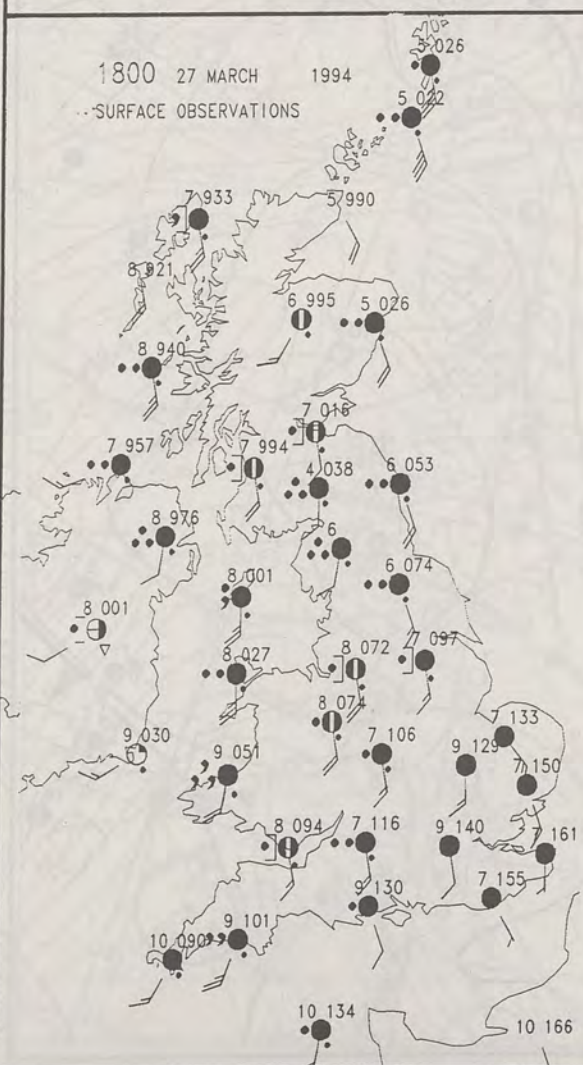
2400

0000 GMT 28 MAR 1994





PLOTTED SURFACE OBSERVATIONS



**SUMMARY OF UK WEATHER
SUNDAY 27th March 1994**

It was dry night everywhere with long clear spells in the south and east.

Soon after dawn though, rain reached Northern Ireland and this spread quickly east into western Scotland, west Wales and southwest England by the end of the morning. Meanwhile, southeastern areas of England enjoyed quite a bright morning. The rain gradually spread across the rest of Wales, England and Scotland during the day although the southeast stayed dry until after dark. By the end of the evening, drier, clearer weather had reached Northern Ireland, west Wales and southwest England. It was a breezy day in most places, especially in the west where there were gales in exposed areas for a time.

Overnight there a widespread ground frost across the country and a touch of air frost in many eastern areas. However, by day, temperatures were were generally close to normal.

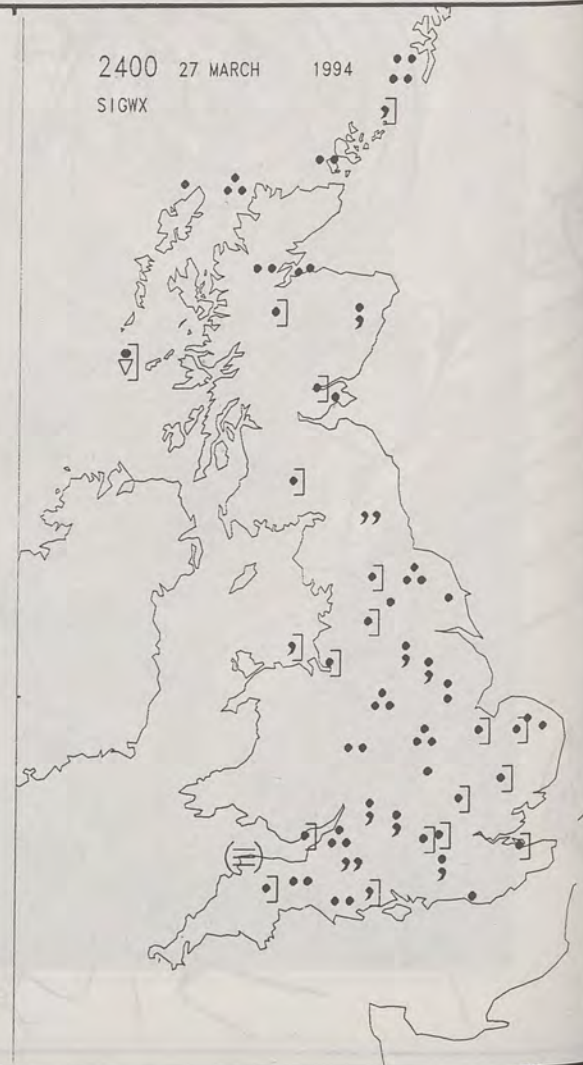
London Weather Centre

All times are GMT

© Crown Copyright All rights reserved



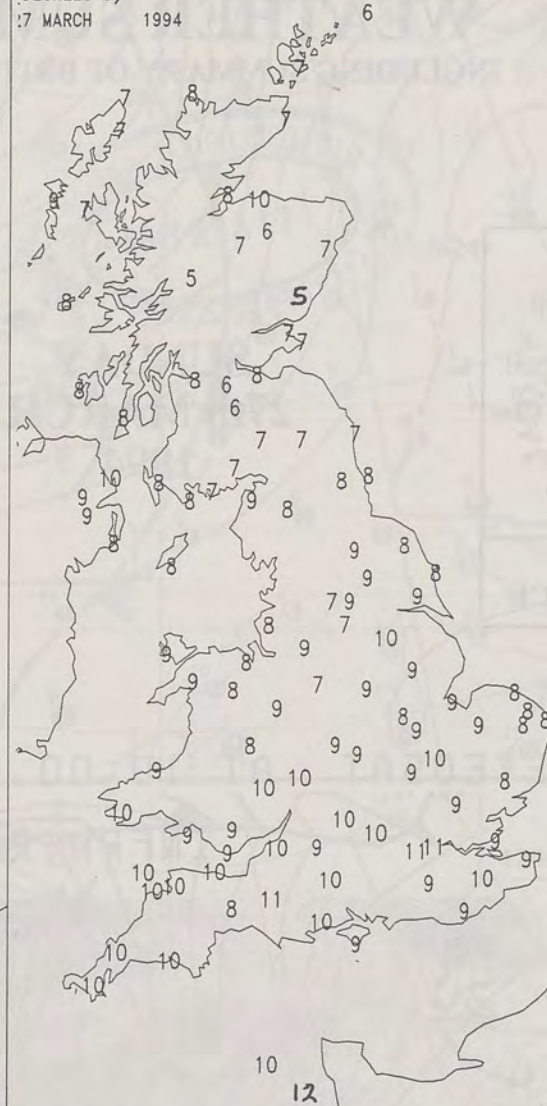
SIGNIFICANT WEATHER CHARTS



NIGHT MINIMUM TEMPERATURE
(DEGREES C)
27 MARCH 1994



DAY MAXIMUM TEMPERATURE
(DEGREES C)
27 MARCH 1994

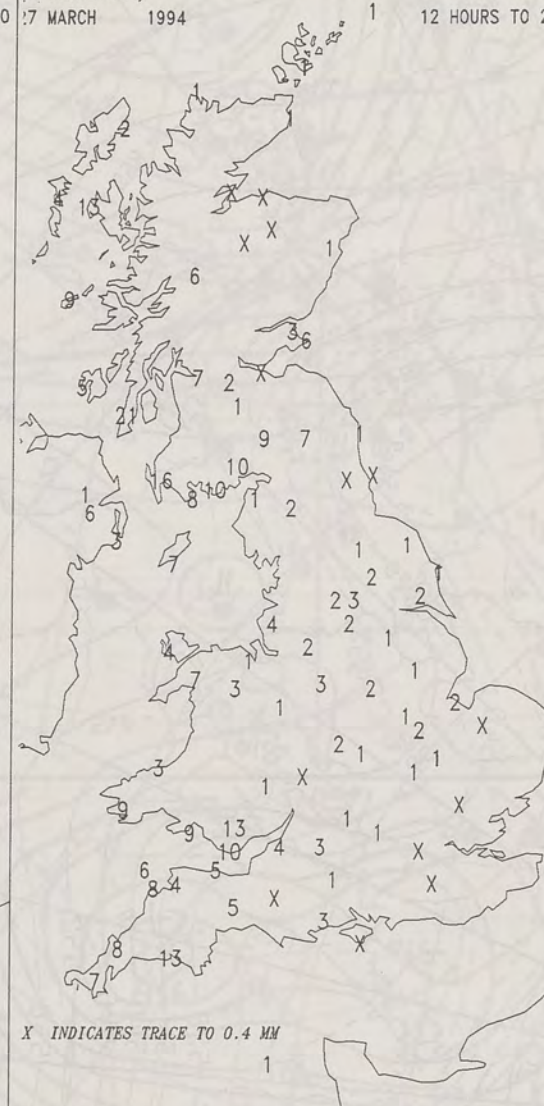


NIGHT RAINFALL
(MILLIMETRES)
27 MARCH 1994



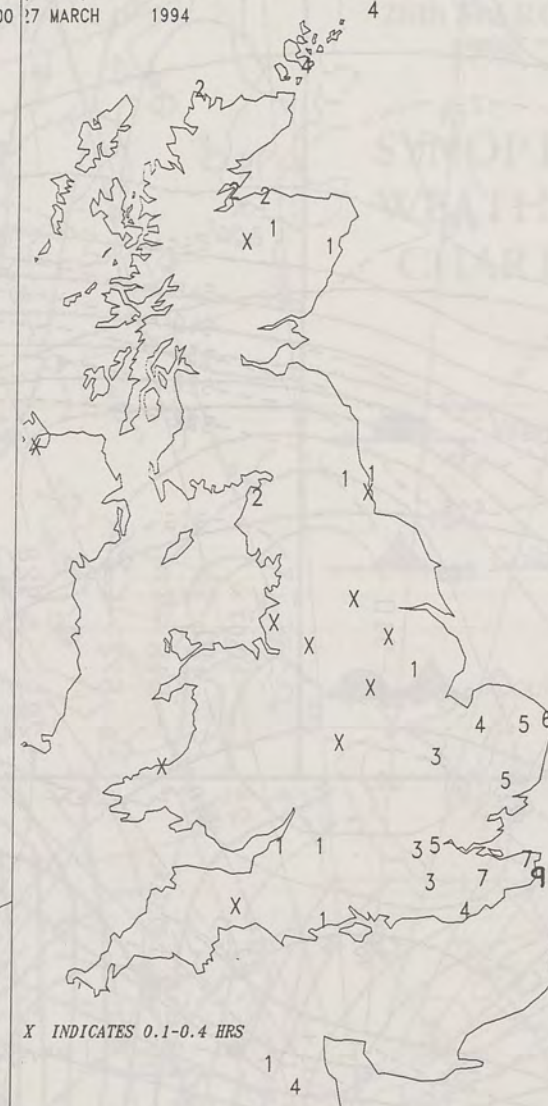
X INDICATES TRACE TO 0.4 MM

DAY RAINFALL
(MILLIMETRES)
27 MARCH 1994



X INDICATES TRACE TO 0.4 MM

SUNSHINE (DAWN TO DUSK)
(HOURS)
27 MARCH 1994



X INDICATES 0.1-0.4 HRS

EXTREMES FOR SUNDAY 27TH MARCH 1994

Highest Maximum	: 12.1 C Jersey / St Helier
Lowest Maximum	: 5.0 C Inverbervie [Grampian]
Lowest Minimum	: -3.1 C Eskdalemuir [Dumfries and Galloway]
Lowest Grass Minimum	: -7.8 C Finningley / Doncaster
Most Rain (24 hours from 0900 GMT)	: 34.0 mm Lochranza [Isle of Arran]
Most Sun	: 9.1 Hrs Folkestone [Kent]

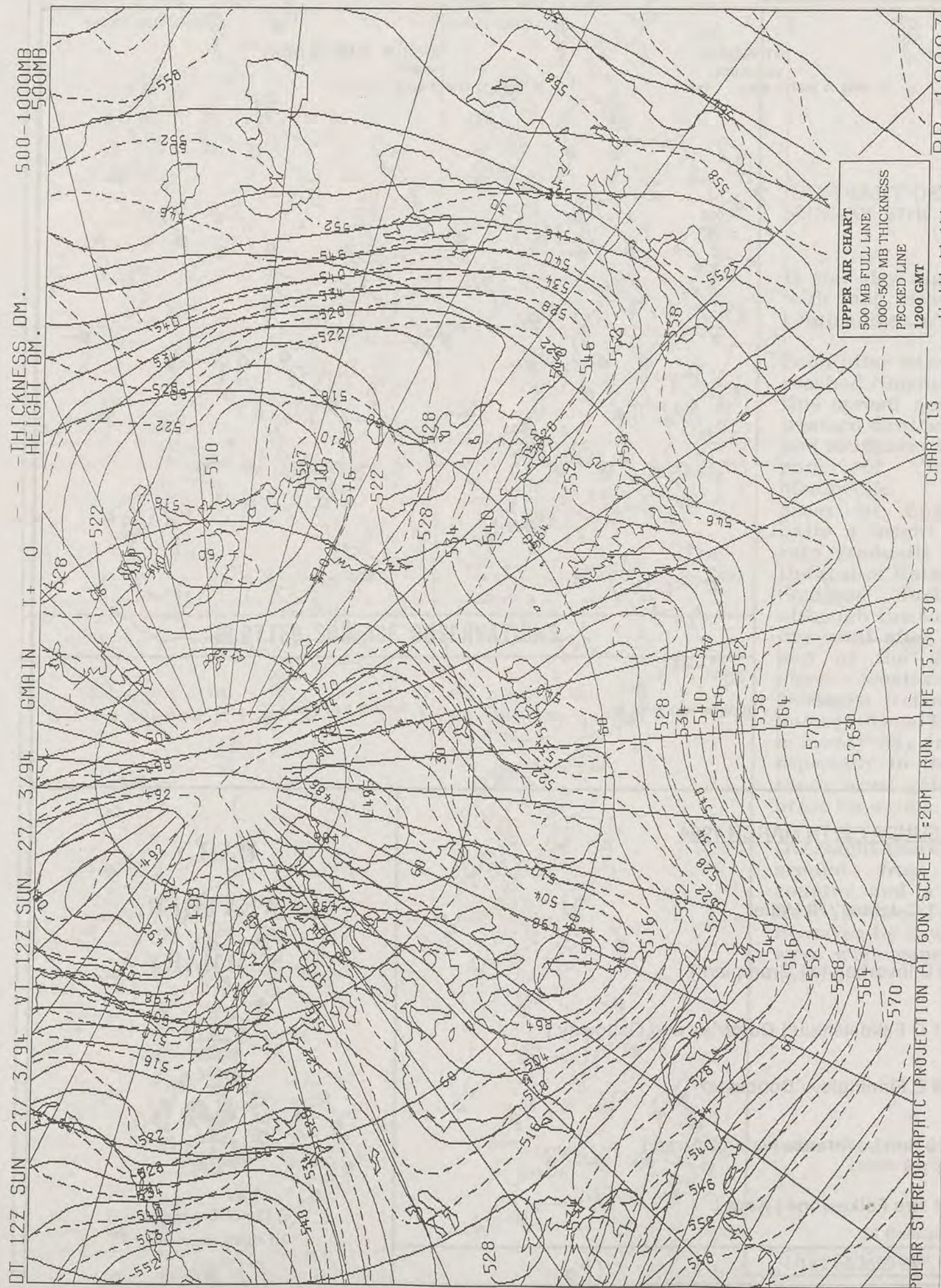
All times are GMT

London Weather Centre
Climate Department
127 Clerkenwell Road
London
EC1R 5DB
Telephone 071 405 4358
Fax 071 404 4314 or 071 696 0571

DAILY WEATHER SUMMARY



© Crown Copyright
All rights reserved



DAILY WEATHER SUMMARY

INCLUDING SUMMARY OF BRITISH WEATHER




SUNDAY
27th MARCH
1994



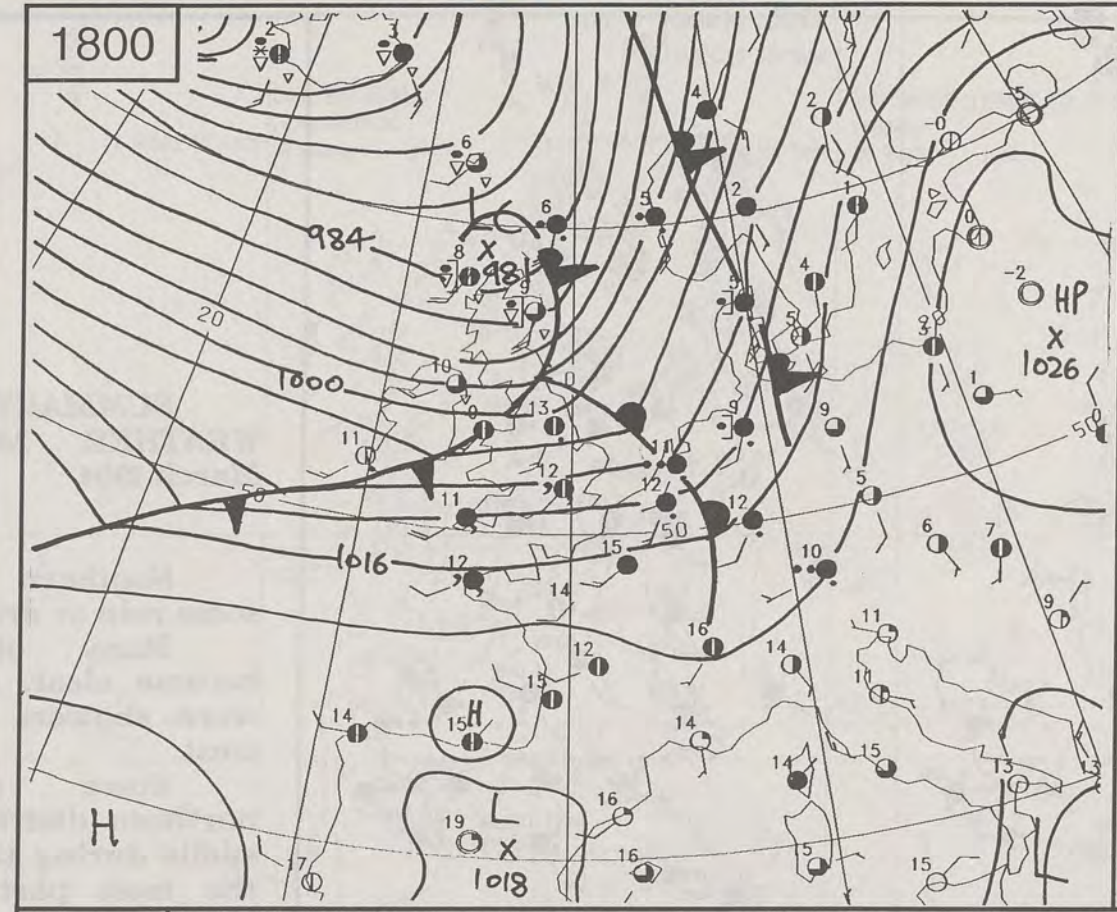
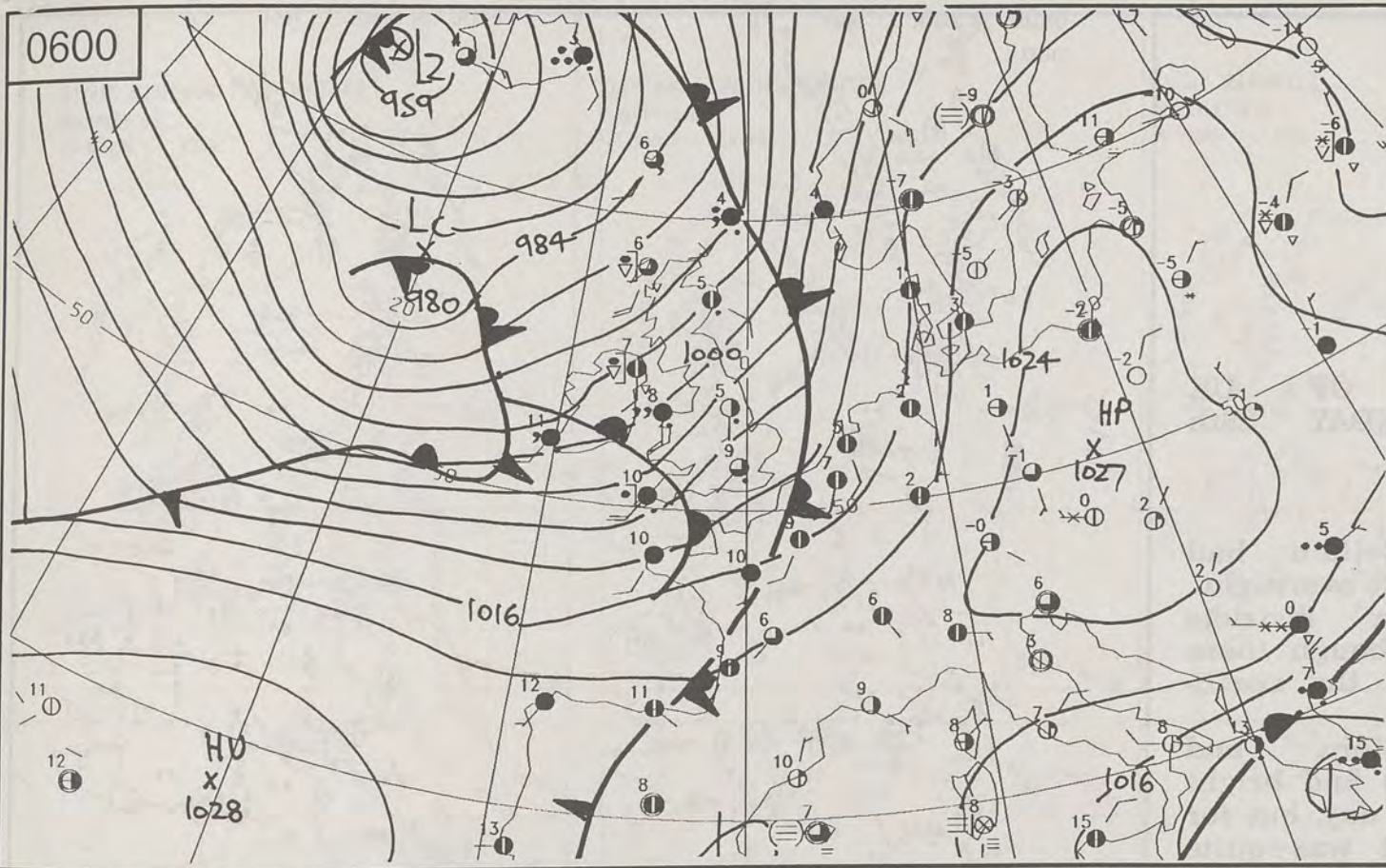
LONDON weather centre

METEOSAT AT 10:00 GMT ON 27/03/94
INFRA-RED






CLOUD-TOP OR LAND/SEA TEMPERATURE

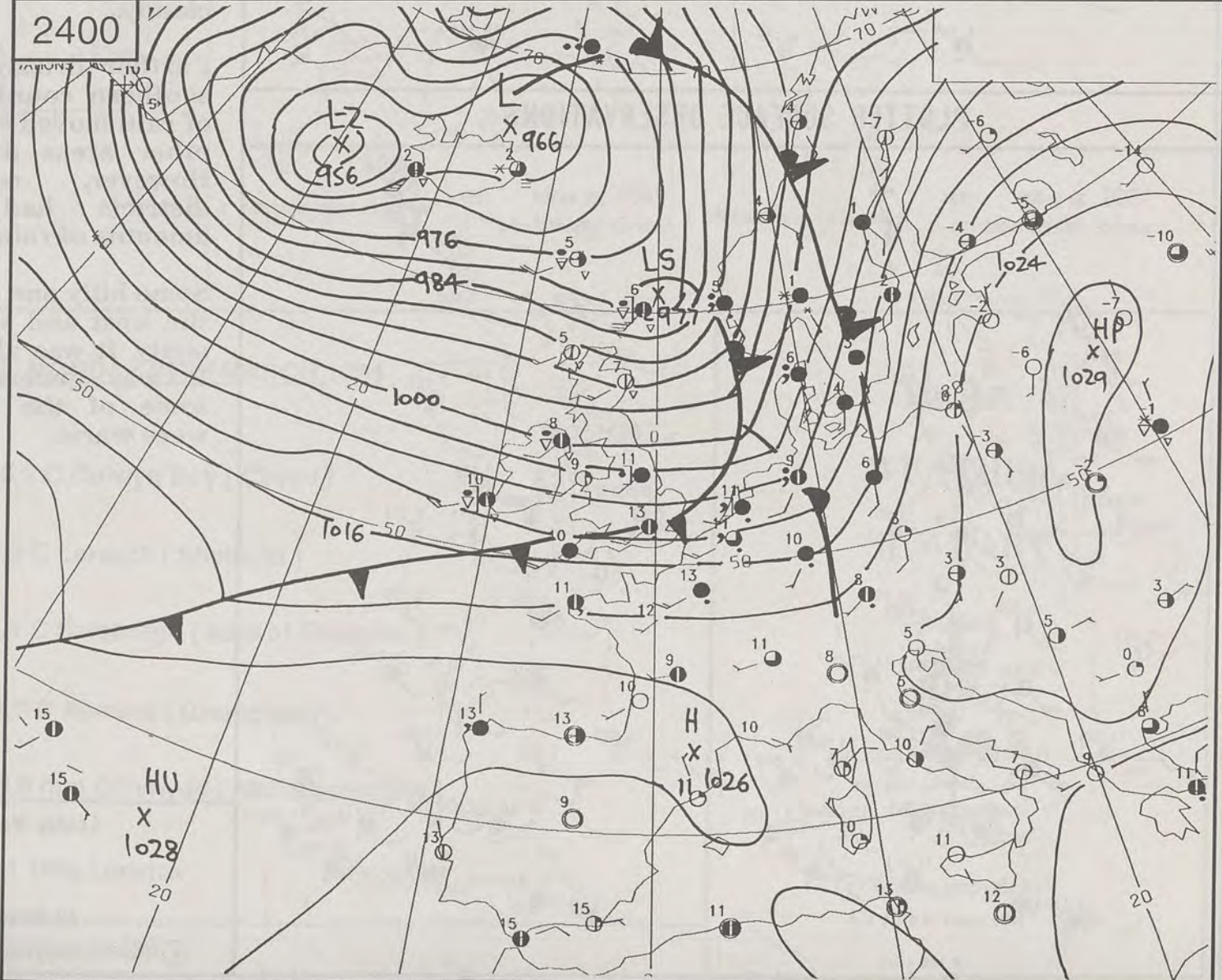
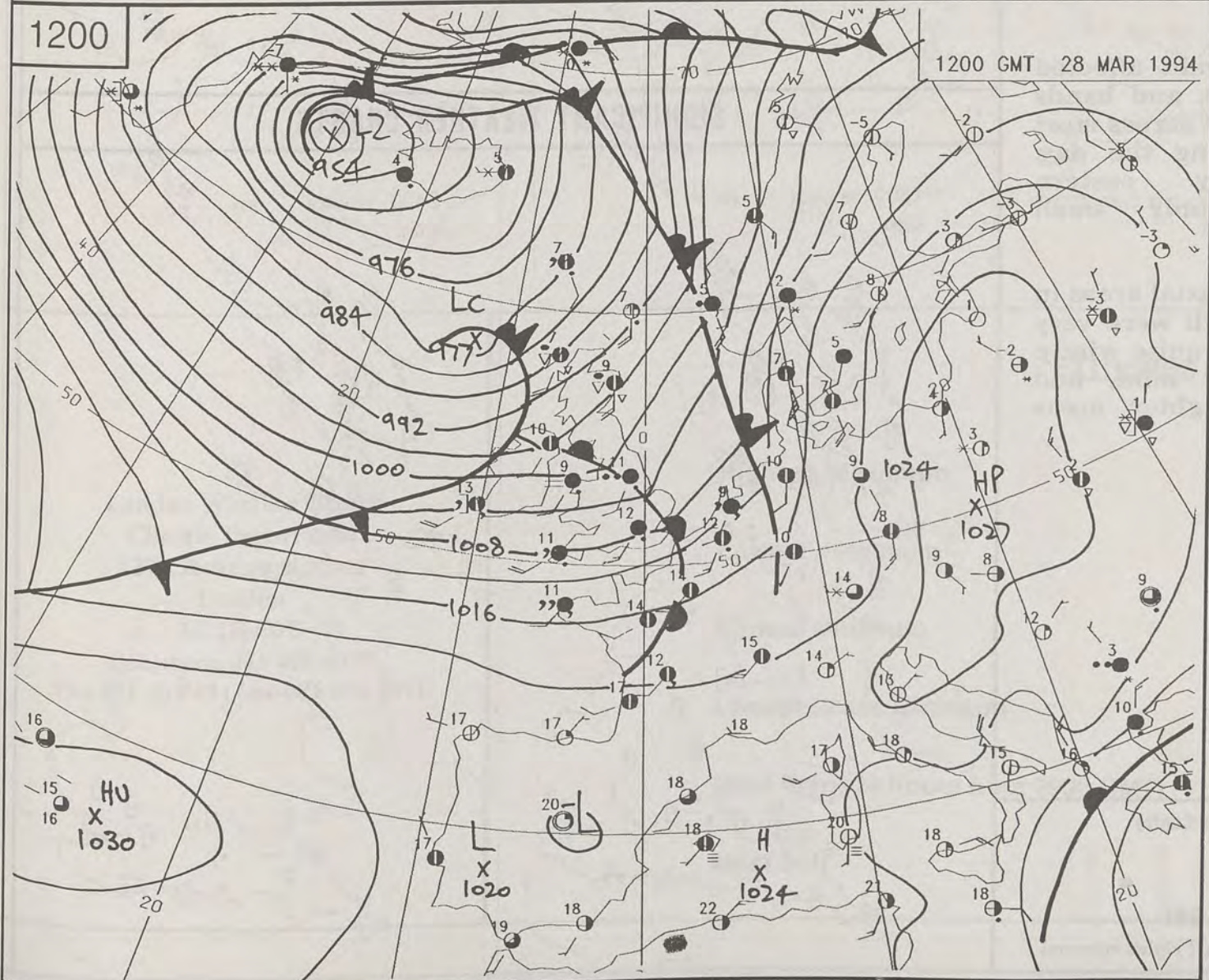
COLD WARM

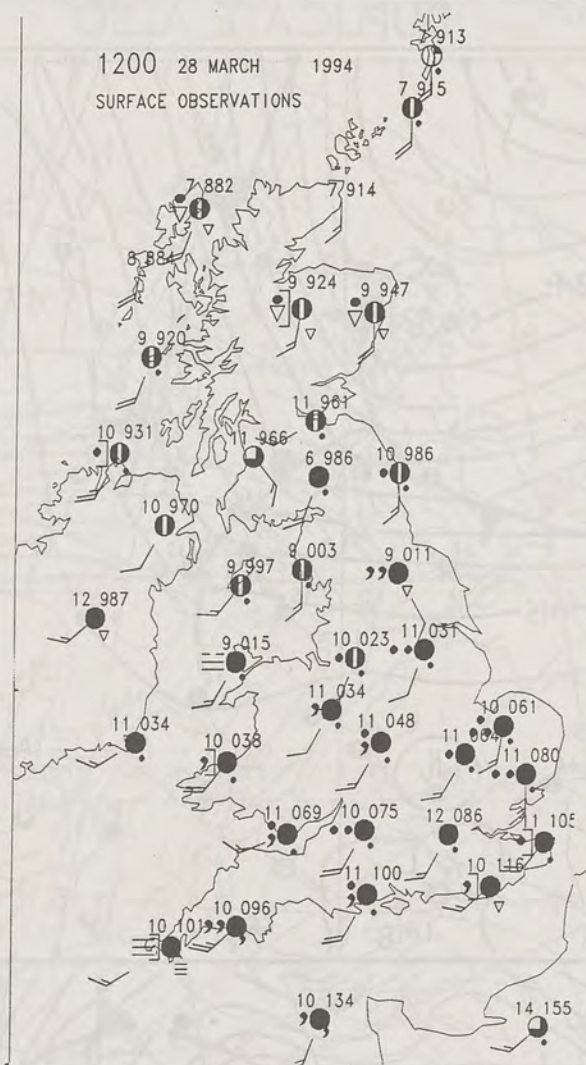
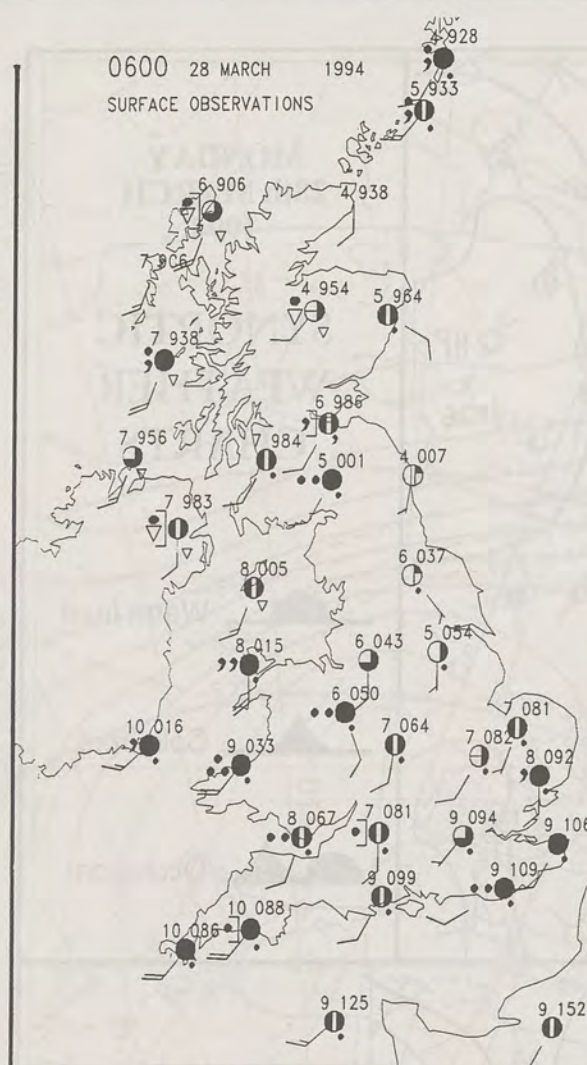


MONDAY
28th MARCH
1994

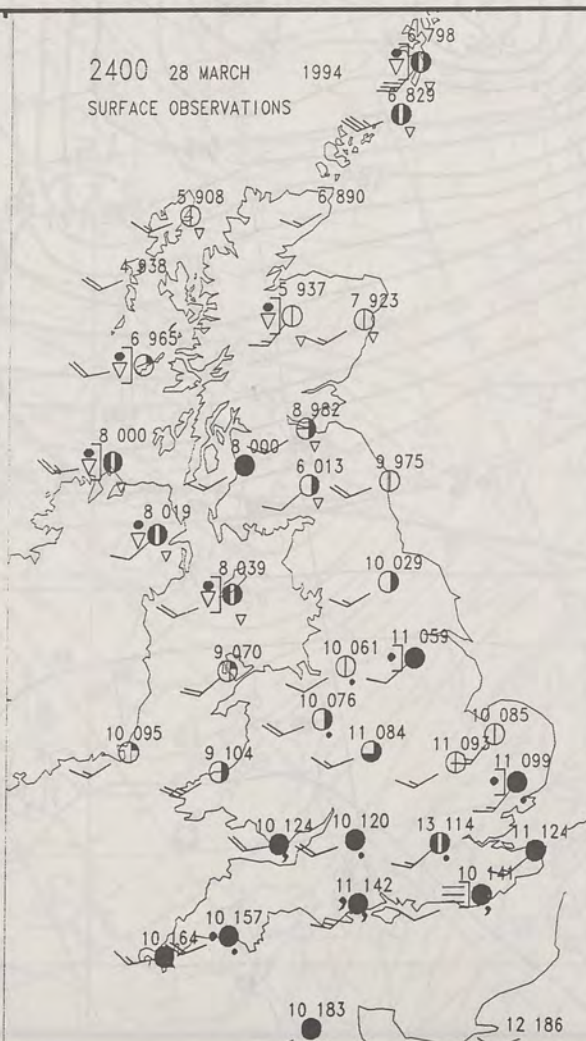
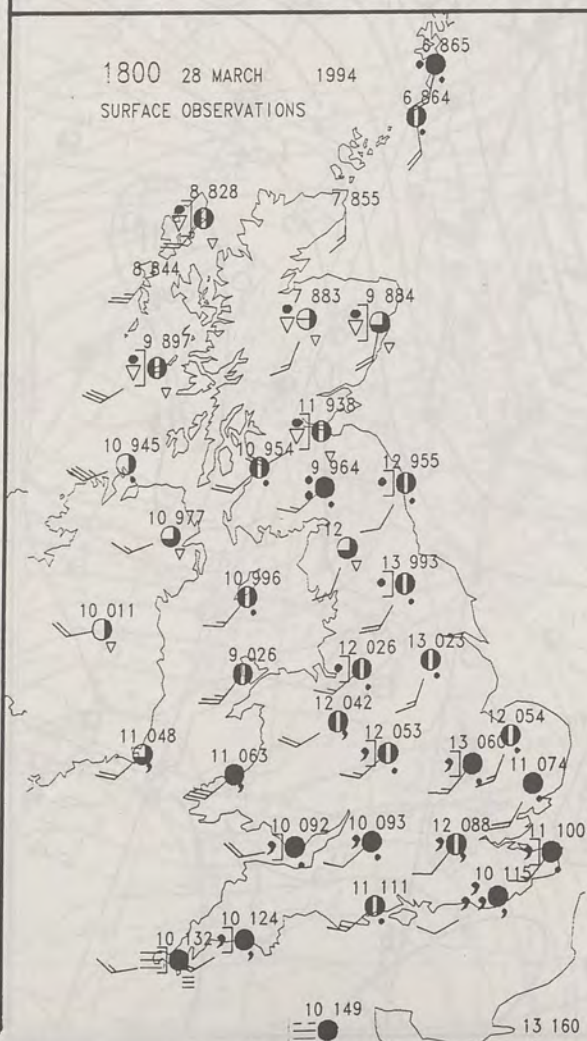
SYNOPTIC
WEATHER
CHARTS

-  Warm front
-  Cold front
-  Occlusion





PLOTTED SURFACE OBSERVATIONS



SUMMARY OF UK WEATHER MONDAY 28th March 1994

Southern Britain had some rain or drizzle overnight.

Many other districts became clear, although there were showers in the north-west

Some eastern and northern districts had bright spells during the day, but for the most part it was quite cloudy.

Further drizzly rain affected southern counties, and bands of rain moved east across most other areas during the day. However, many eastern districts had only small amounts of rain.

Some hilly and coastal areas in the west and south were very misty. It was also quite windy. It was generally mild, and some of the brighter areas were warm.

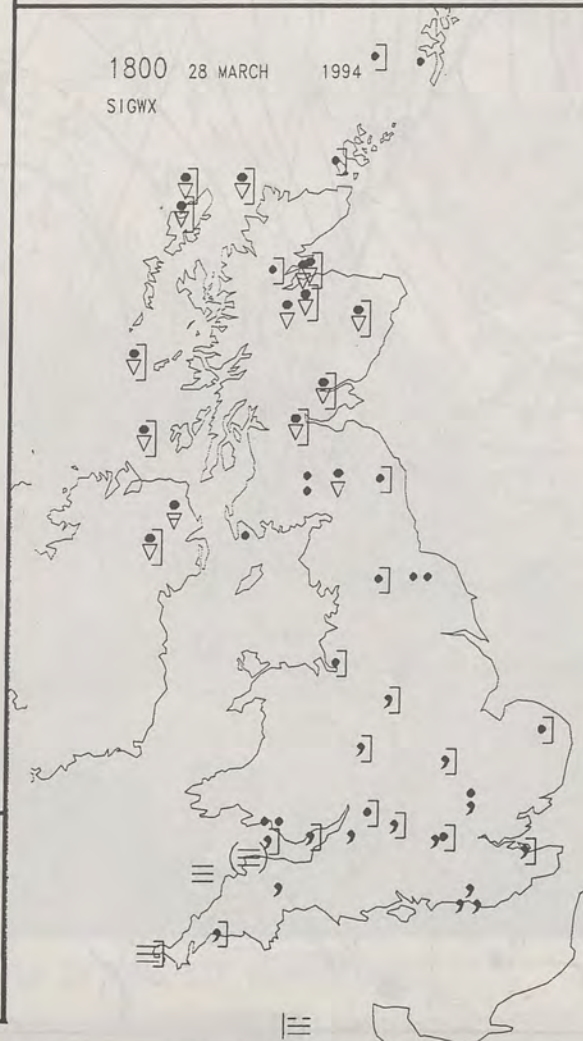
London Weather Centre

All times are GMT

© Crown Copyright All rights reserved



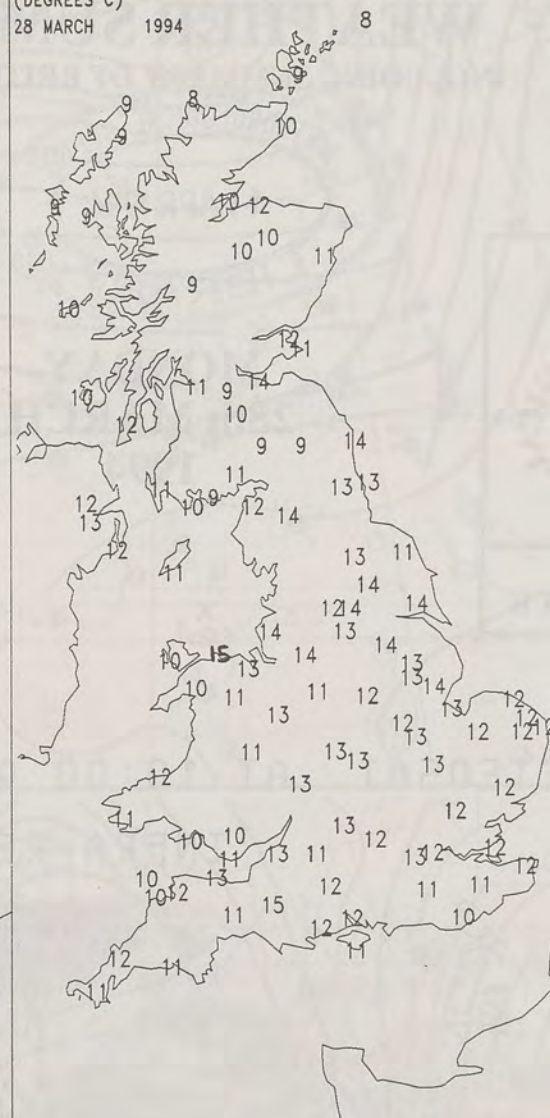
SIGNIFICANT WEATHER CHARTS



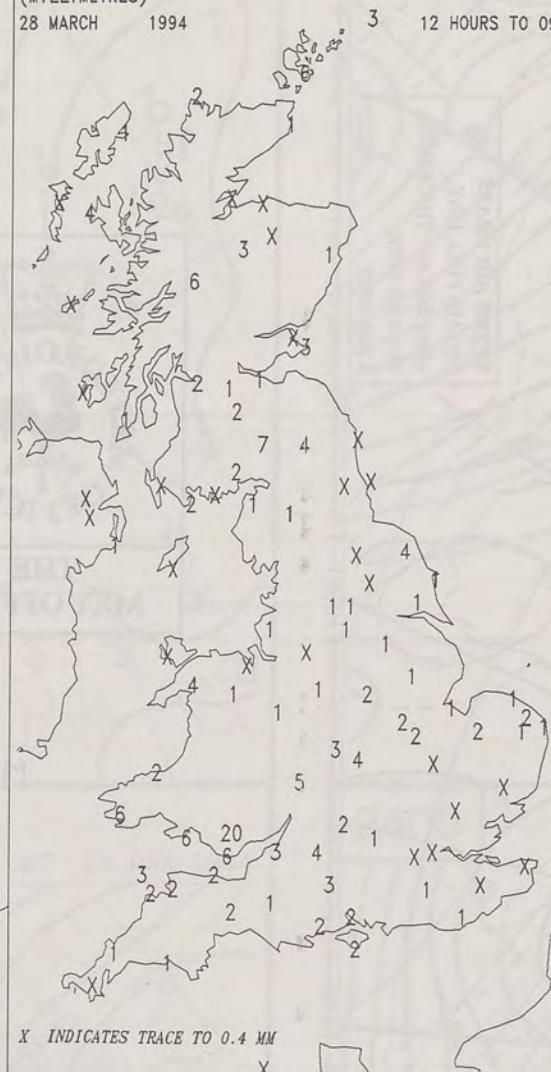
NIGHT MINIMUM TEMPERATURE
(DEGREES C)
28 MARCH 1994



DAY MAXIMUM TEMPERATURE
(DEGREES C)
28 MARCH 1994

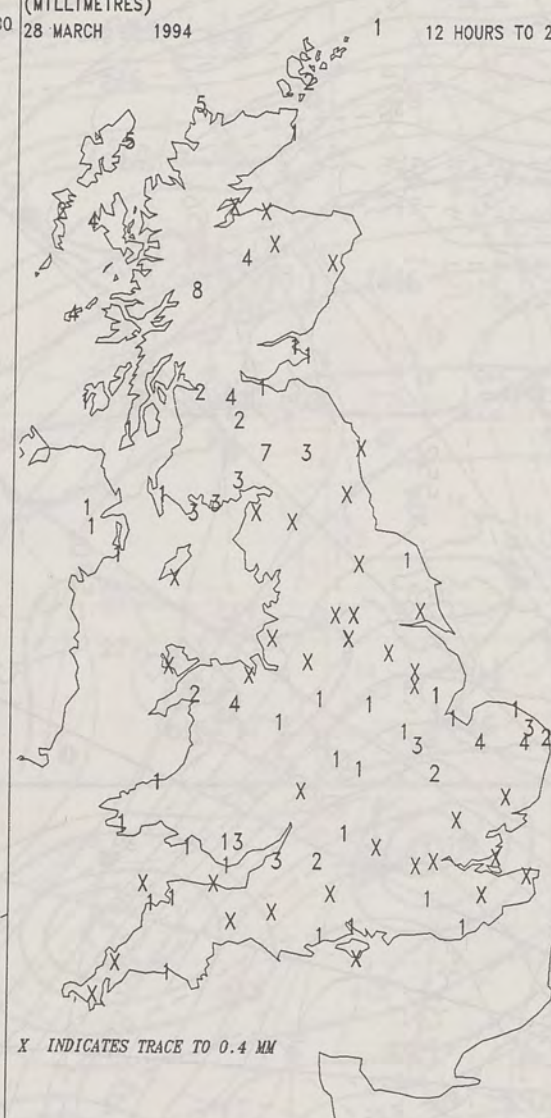


NIGHT RAINFALL
(MILLIMETRES)
28 MARCH 1994



X INDICATES TRACE TO 0.4 MM
X

DAY RAINFALL
(MILLIMETRES)
28 MARCH 1994



X INDICATES TRACE TO 0.4 MM

SUNSHINE (DAWN TO DUSK)
(HOURS)
28 MARCH 1994



X INDICATES 0.1-0.4 HRS

EXTREMES FOR MONDAY 28TH MARCH 1994

Highest Maximum	: 15.2 C Colwyn Bay [Clwyd]
Lowest Maximum	: 7.3 C Lerwick [Shetland]
Lowest Minimum	: 2.1 C Salsburgh [east of Glasgow]
Lowest Grass Minimum	: -1.7 C Aboyne [Grampian]
Most Rain (24 hours from 0900 GMT)	: 13.0 mm Cilfynydd [Mid Glamorgan]
Most Sun	: 5.1 HRs Lerwick

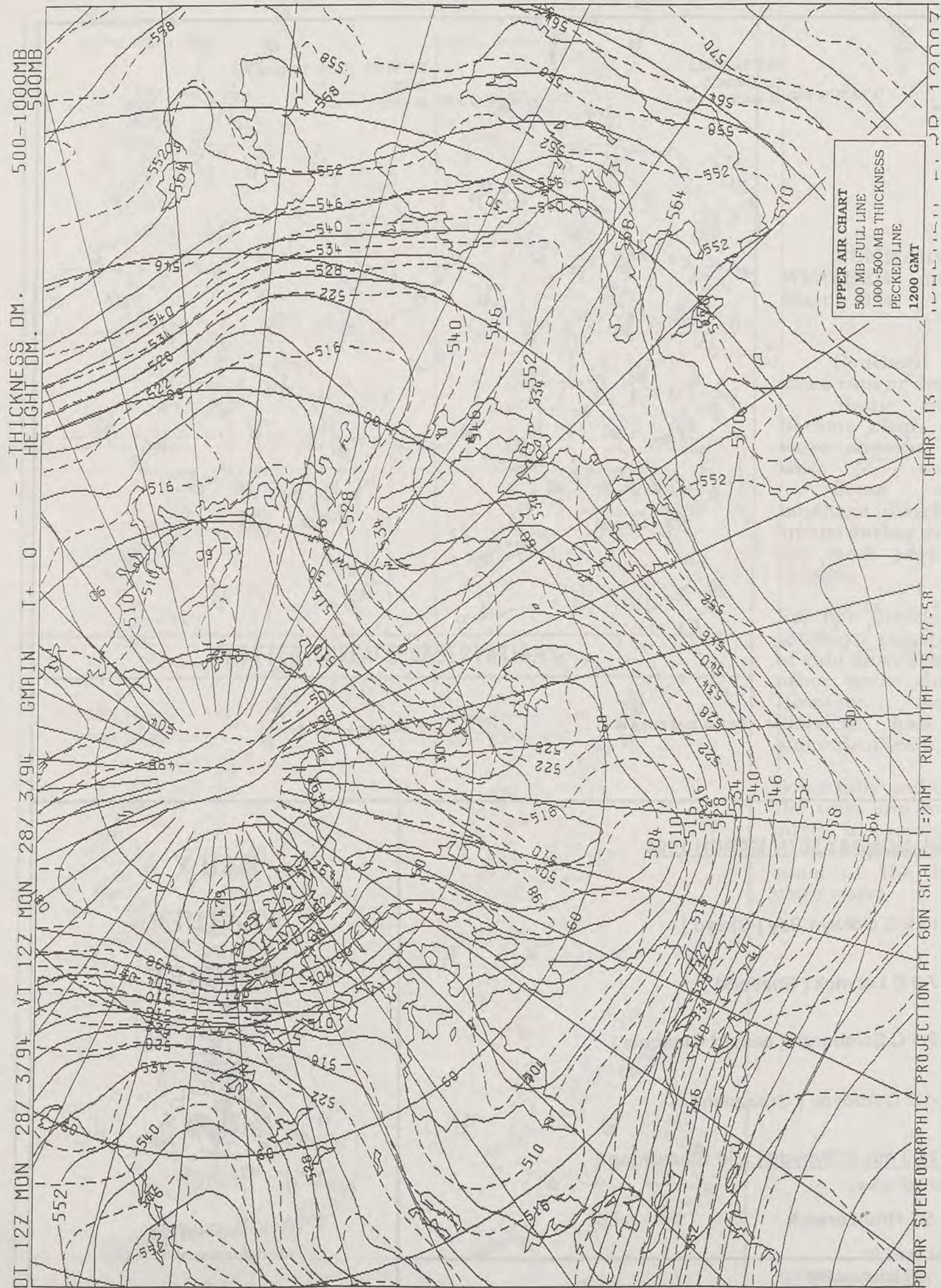
All times are GMT

London Weather Centre
Climate Department
127 Clerkenwell Road
London
EC1R 5DB
Telephone 071 405 4358
Fax 071 404 4314 or 071 696 0571

DAILY WEATHER SUMMARY



© Crown Copyright
All rights reserved



DAILY WEATHER SUMMARY

INCLUDING SUMMARY OF BRITISH WEATHER




MONDAY
28th MARCH
1994



LONDON *weather centre*

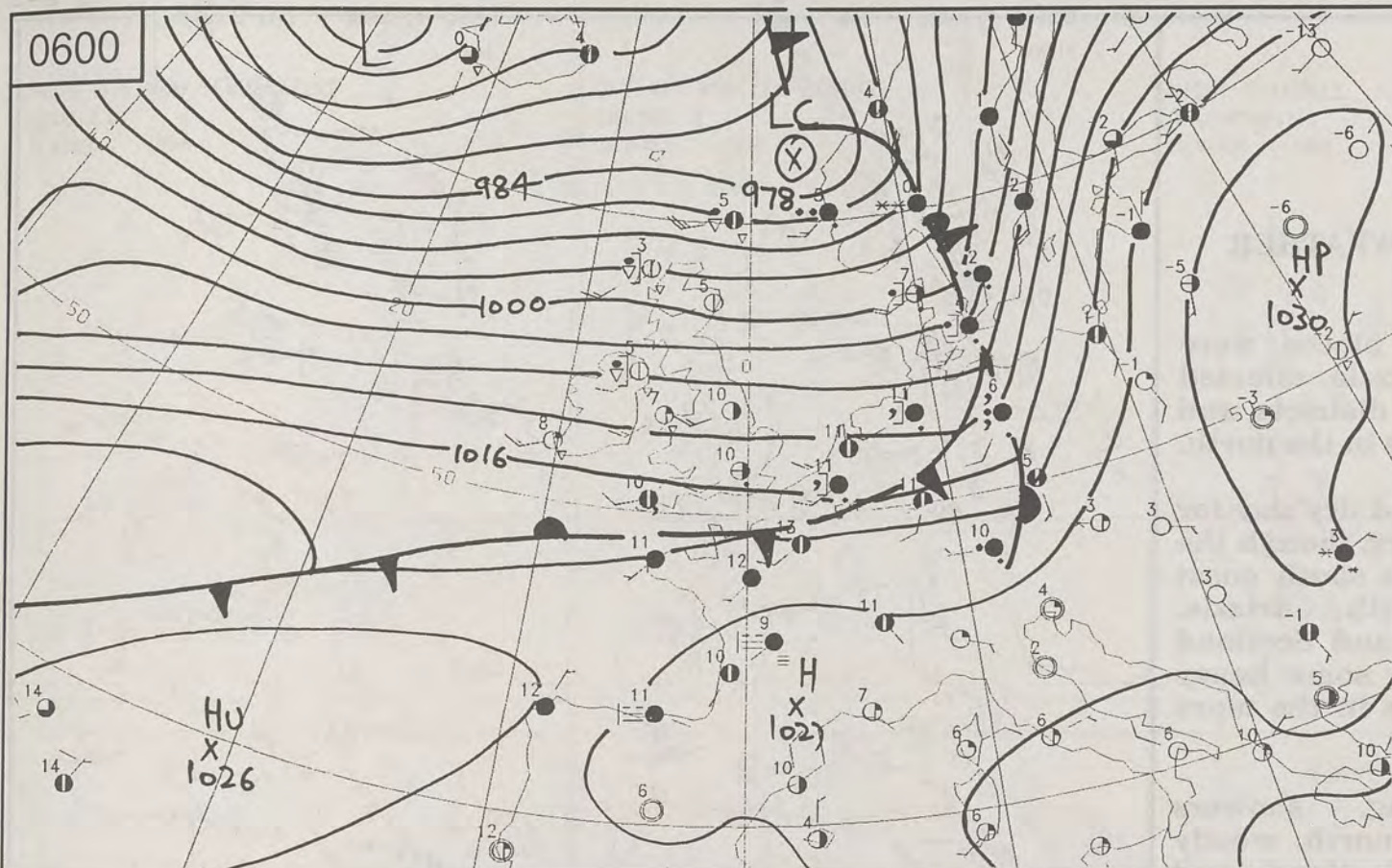
METEOSAT AT 10:00 GMT ON 28/03/94
INFRA-RED



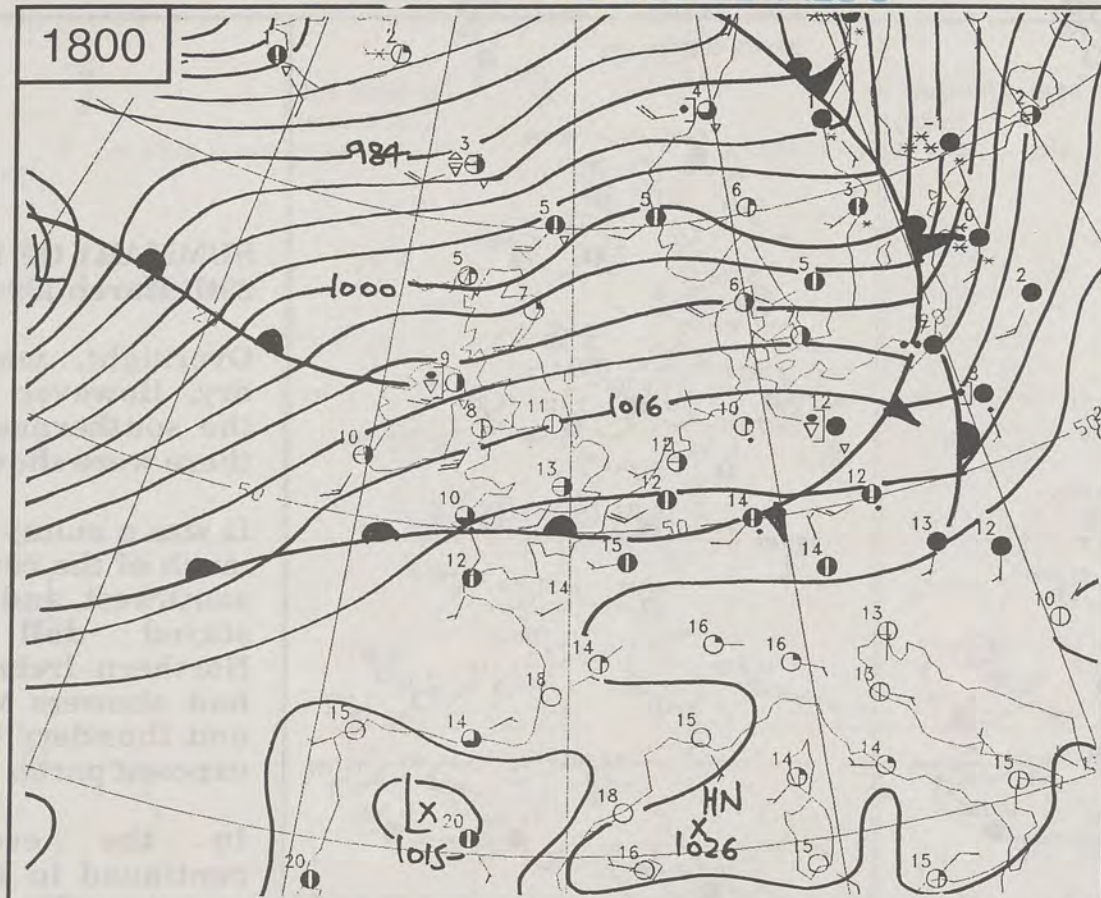
CLOUD-TOP OR LAND/SEA TEMPERATURE

COLD WARM

0600

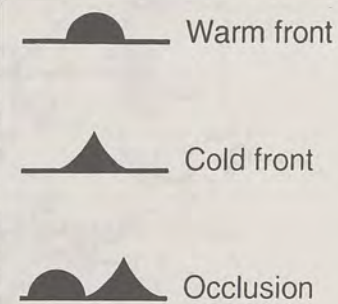


1800

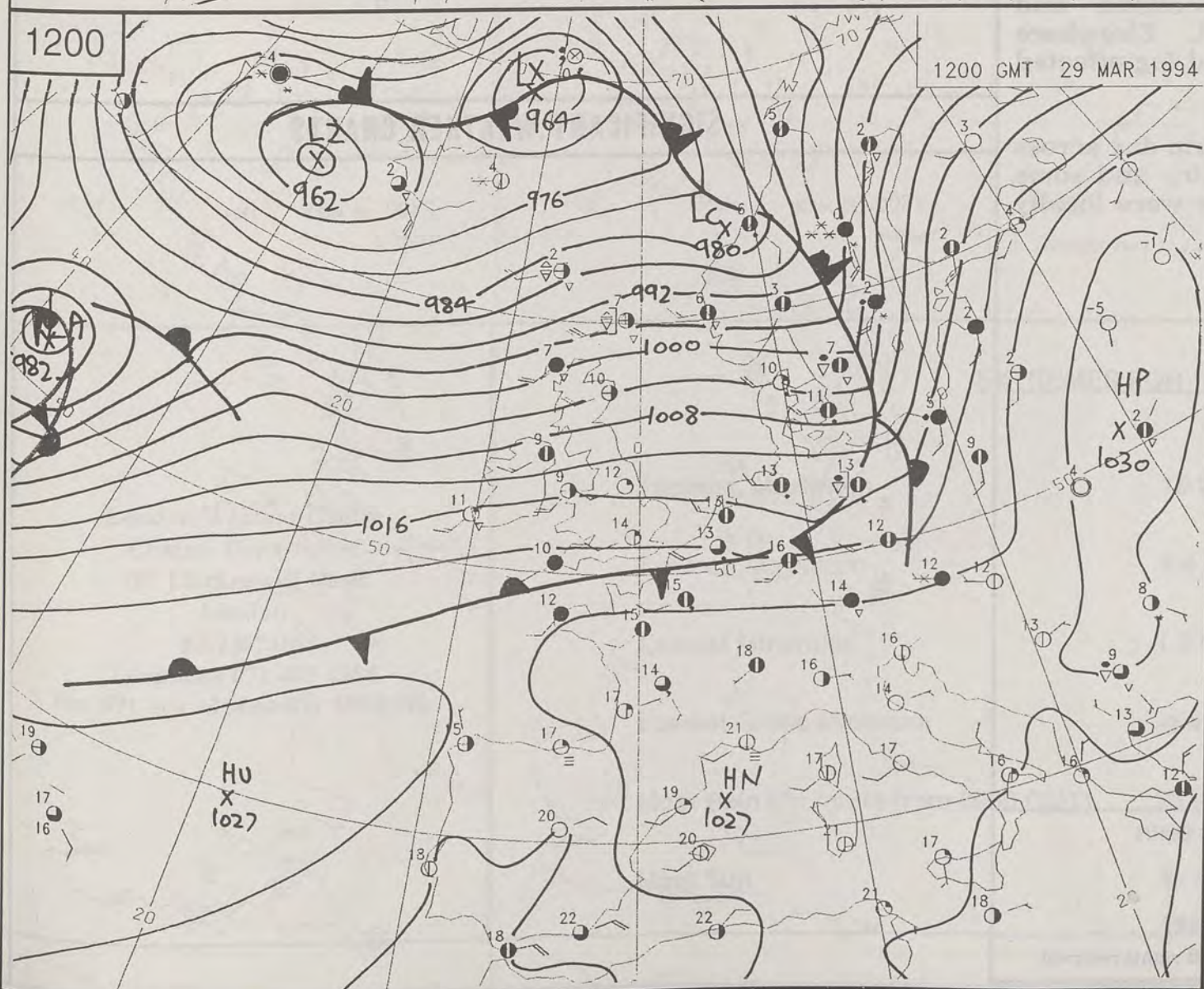


TUESDAY
29th MARCH
1994

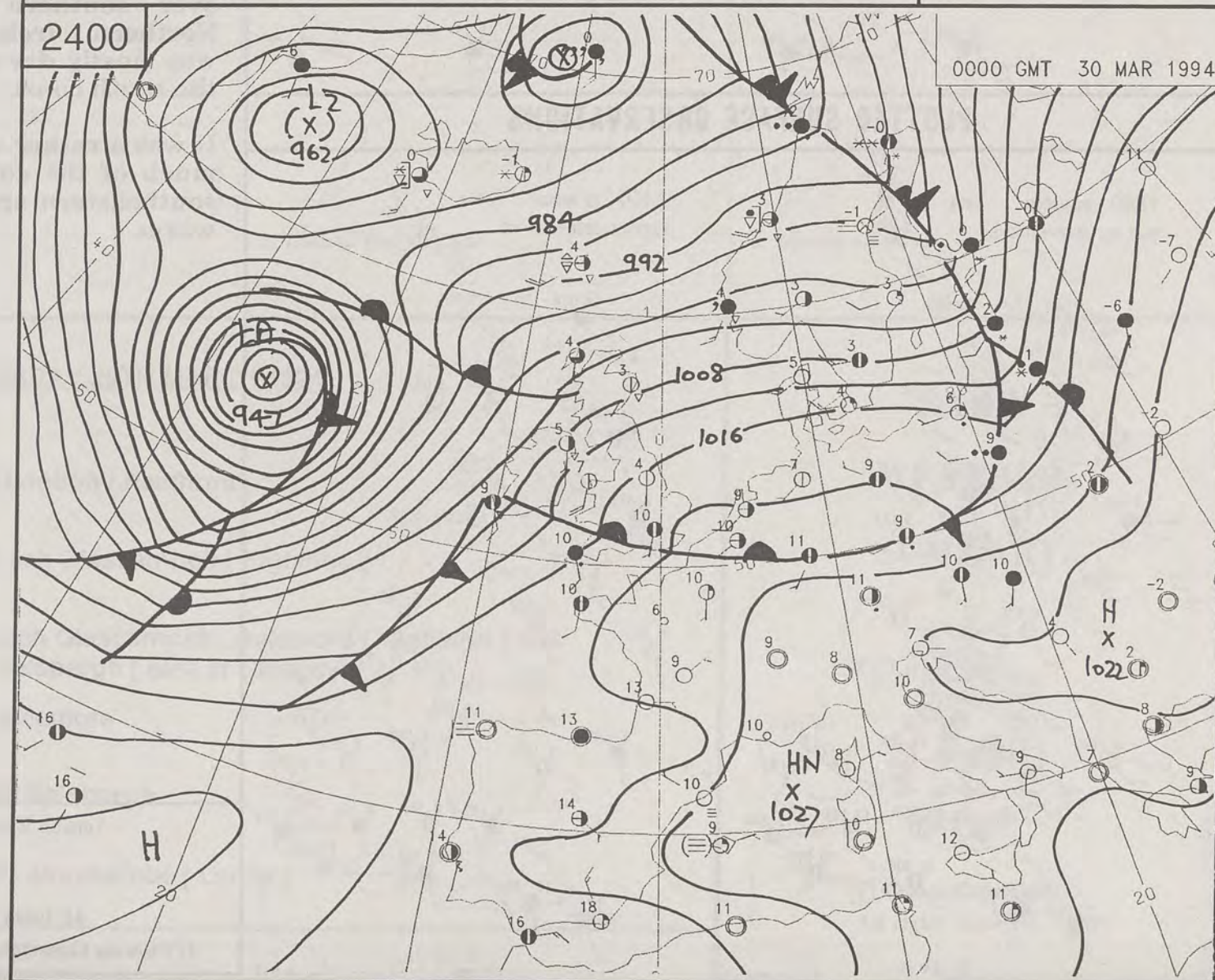
SYNOPTIC WEATHER CHARTS



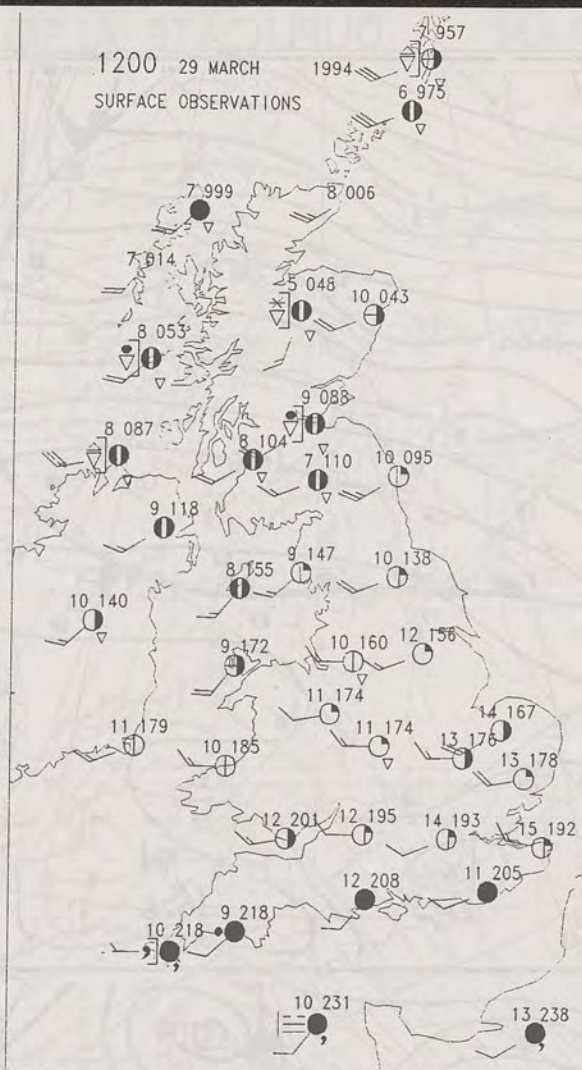
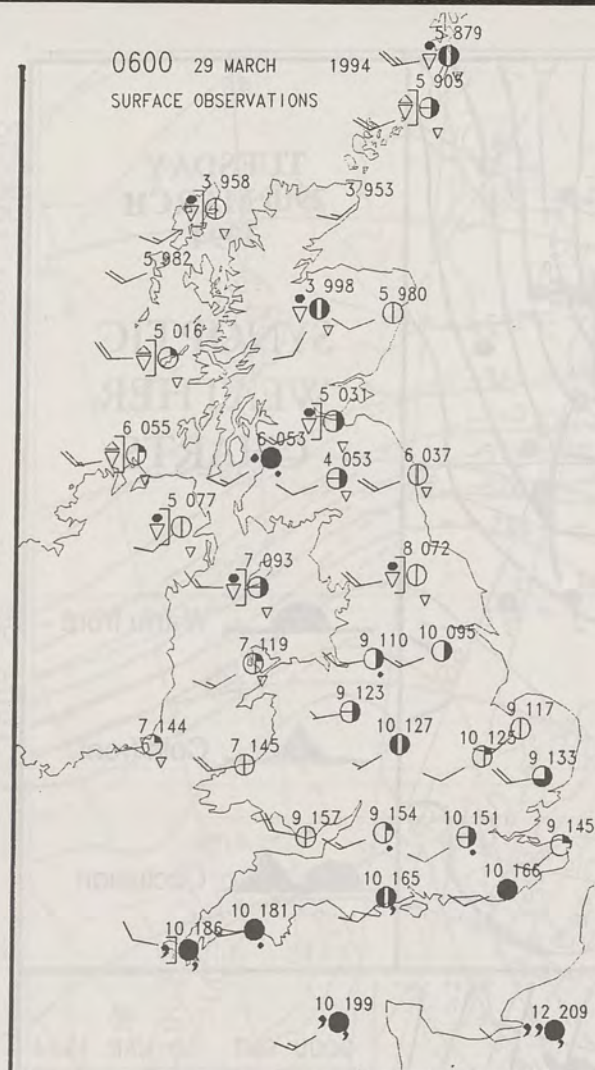
1200



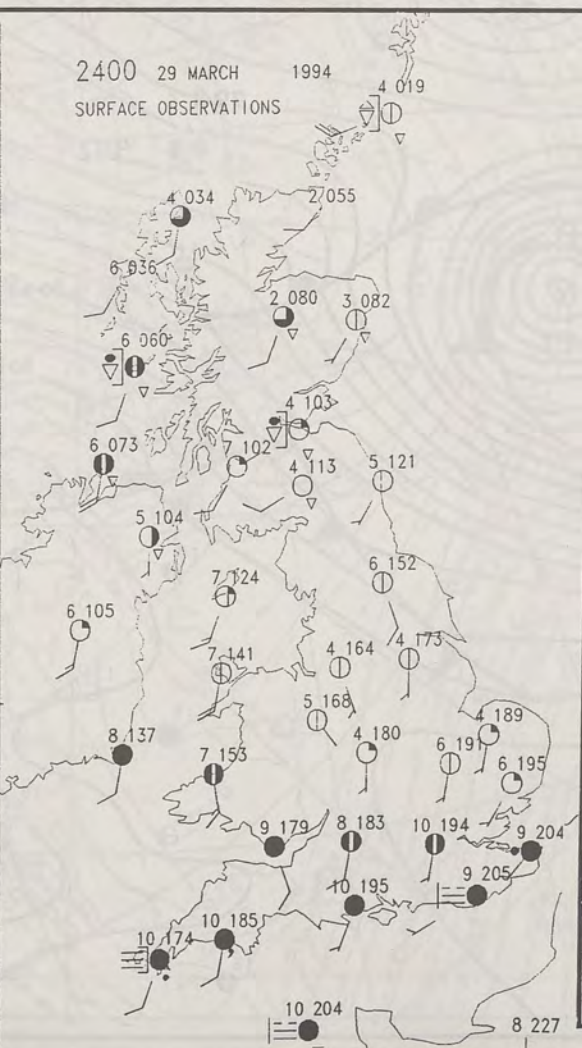
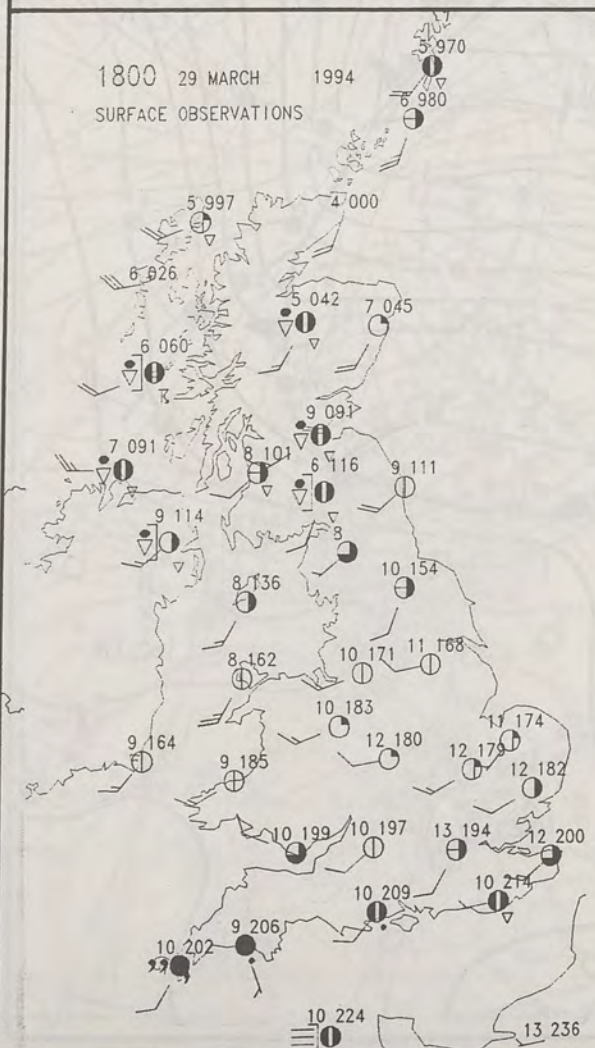
2400



0000 GMT 30 MAR 1994



PLOTTED SURFACE OBSERVATIONS



SUMMARY OF UK WEATHER 29th March 1994

Overnight, many places were dry. However, drizzle affected the southernmost districts and there were showers in the north.

It was a sunny and dry day for much of the country, though the southwest and the south coast stayed dull with drizzle. Northern Ireland and Scotland had showers with some heavy and thundery ones in the more exposed parts.

In the evening, showers continued in the north, mostly over southern Scotland and Northern Ireland. Elsewhere was mostly dry and fog affected the south coast.

It was a rather warm day across much of the country and some southeastern spots were locally warm.

London Weather Centre

All times are GMT

© Crown Copyright All rights reserved



SIGNIFICANT WEATHER CHARTS



NIGHT MINIMUM TEMPERATURE
(DEGREES C)

29 MARCH 1994



DAY MAXIMUM TEMPERATURE
(DEGREES C)

29 MARCH 1994



NIGHT RAINFALL
(MILLIMETRES)

29 MARCH 1994



X INDICATES TRACE TO 0.4 MM
X

DAY RAINFALL
(MILLIMETRES)

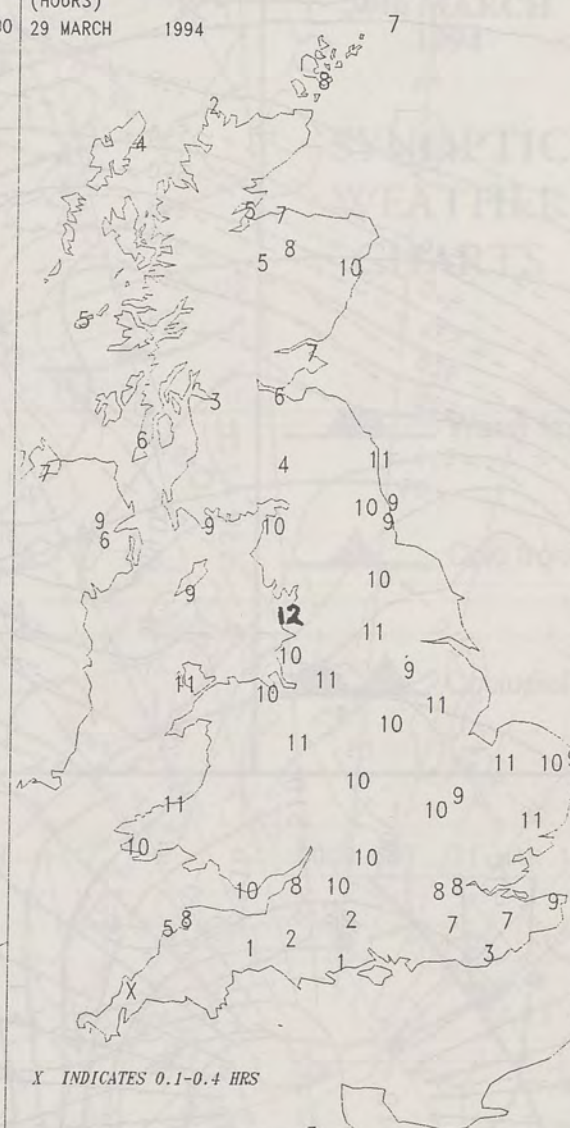
29 MARCH 1994



X INDICATES TRACE TO 0.4 MM

SUNSHINE (DAWN TO DUSK)
(HOURS)

29 MARCH 1994



X INDICATES 0.1-0.4 HRS

EXTREMES FOR TUESDAY 29TH MARCH 1994

Highest Maximum	: 16.2 C London / Heathrow
Lowest Maximum	: 5.4 C Loch Glascarnoch [Highland]
Lowest Minimum	: 1.5 C Loch Glascarnoch , Aviemore [Highland] and Salsburgh [east of Glasgow]
Lowest Grass Minimum	: -0.4 C Aviemore
Most Rain (24 hours from 0900 GMT)	: 25.0 mm Salsburgh
Most Sun	: 11.8 Hrs Morecombe [Lancs]

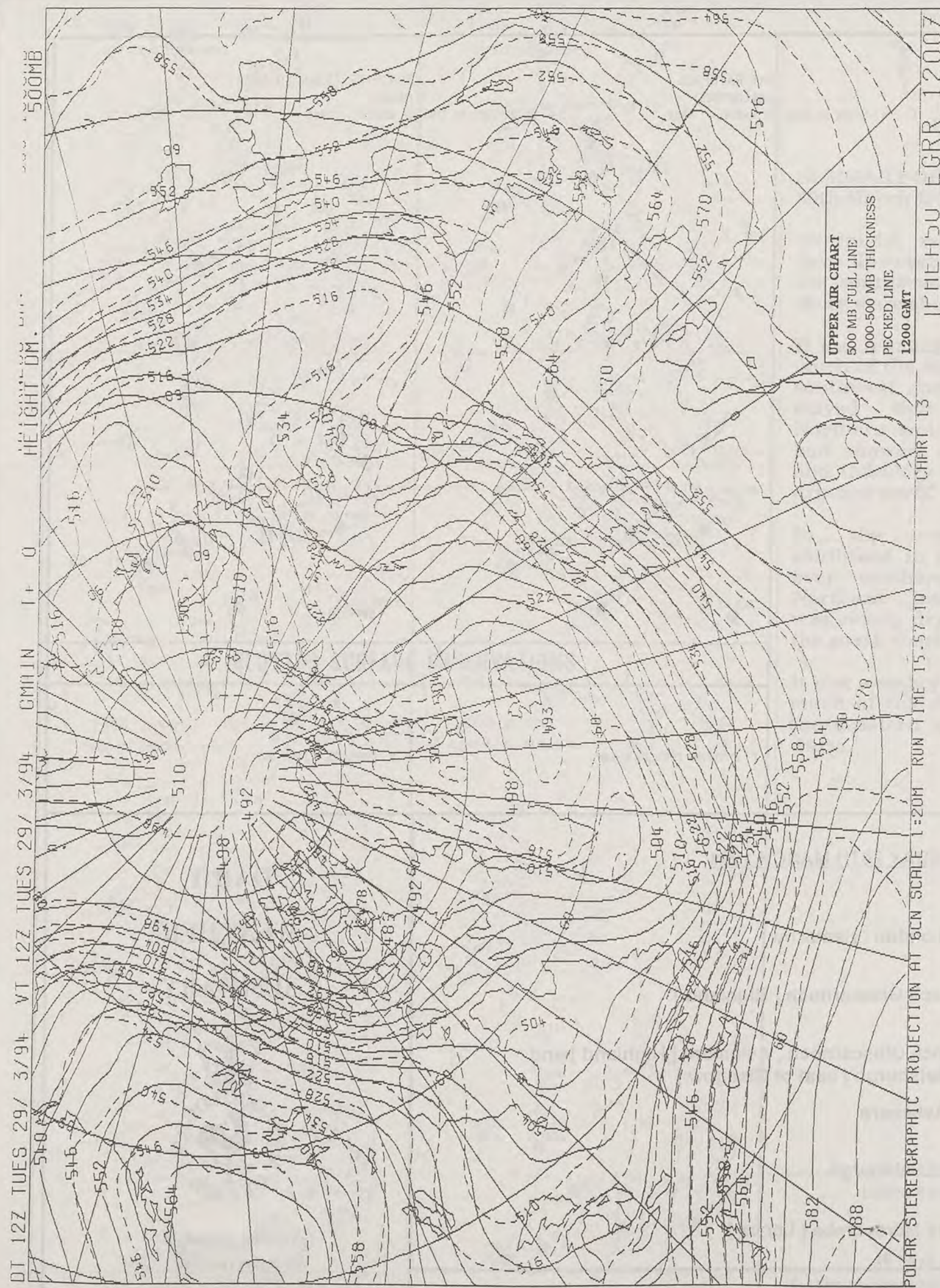
All times are GMT

London Weather Centre
Climate Department
127 Clerkenwell Road
London
EC1R 5DB
Telephone 071 405 4358
Fax 071 404 4314 or 071 696 0571

**DAILY
WEATHER
SUMMARY**



© Crown Copyright
All rights reserved



DAILY WEATHER SUMMARY


INCLUDING SUMMARY OF BRITISH WEATHER



TUESDAY
29th MARCH
1994

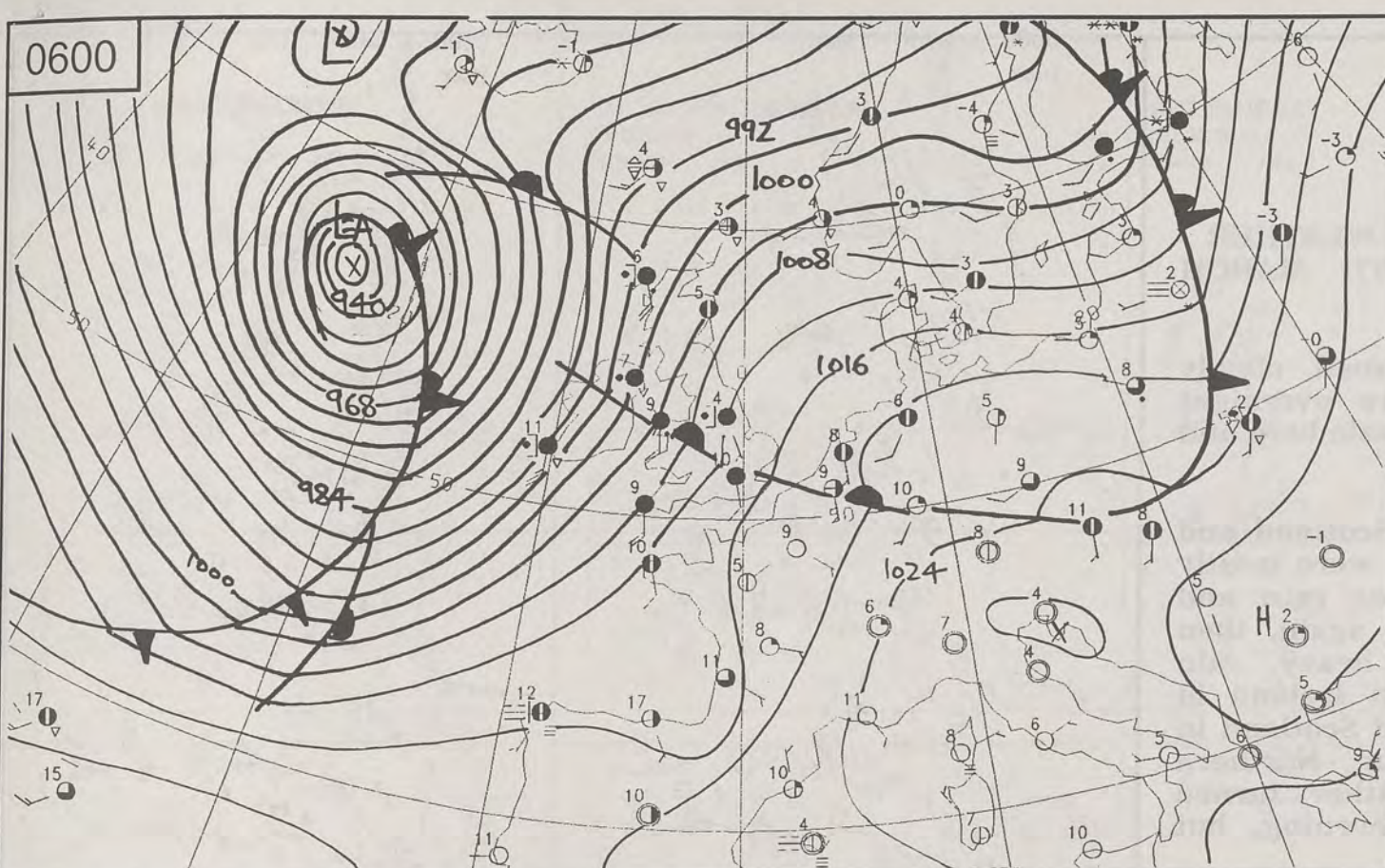


METEOSAT AT 10:00 GMT ON 29/03/94
INFRA-RED

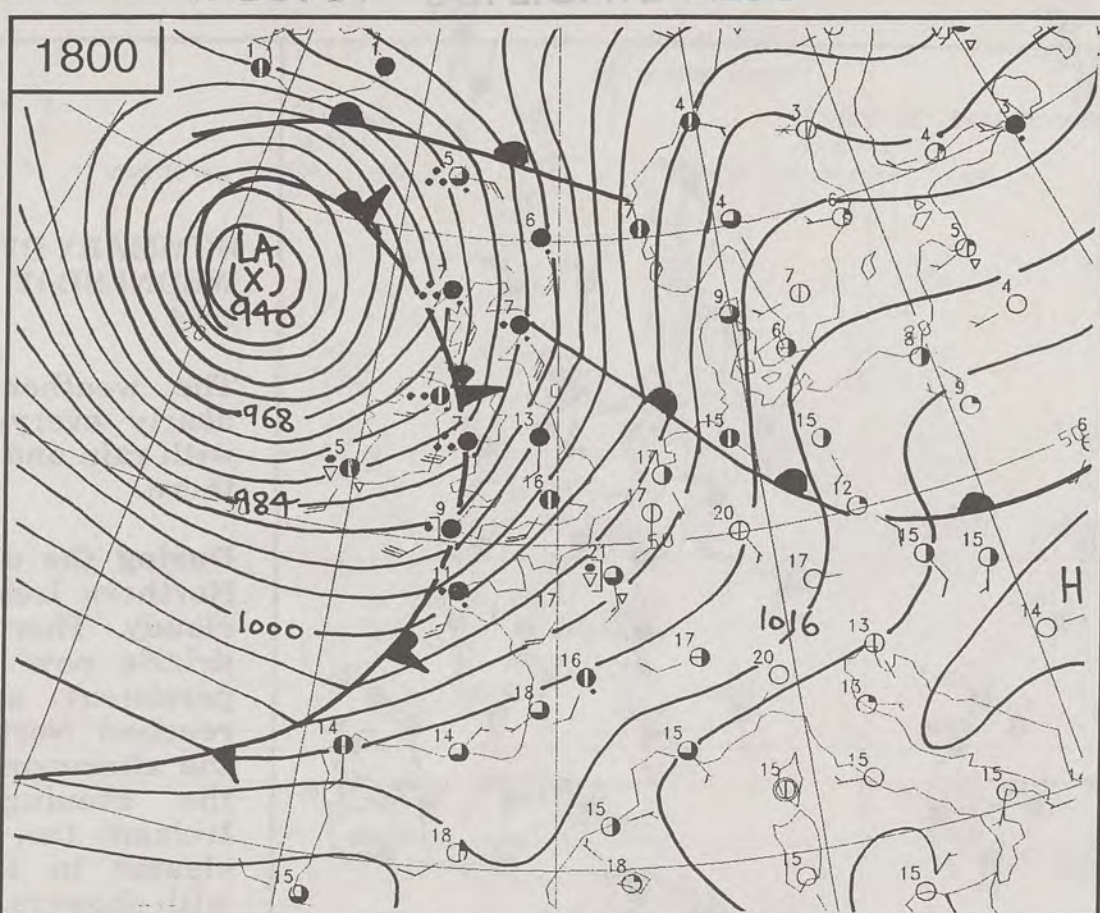


CLOUD-TOP OR LAND/SEA TEMPERATURE
COLD WARM

0600






1800

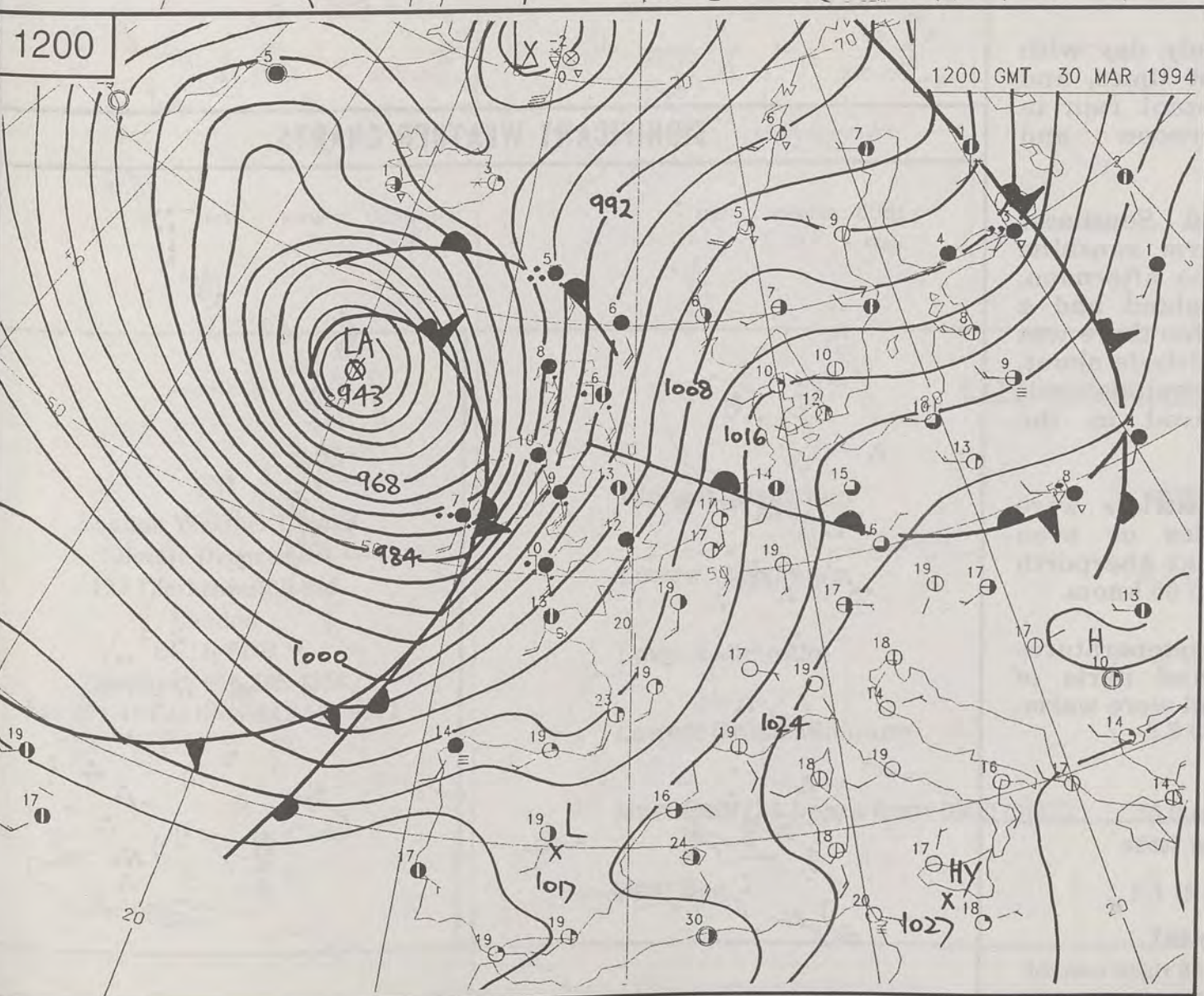


WEDNESDAY
30th MARCH
1994

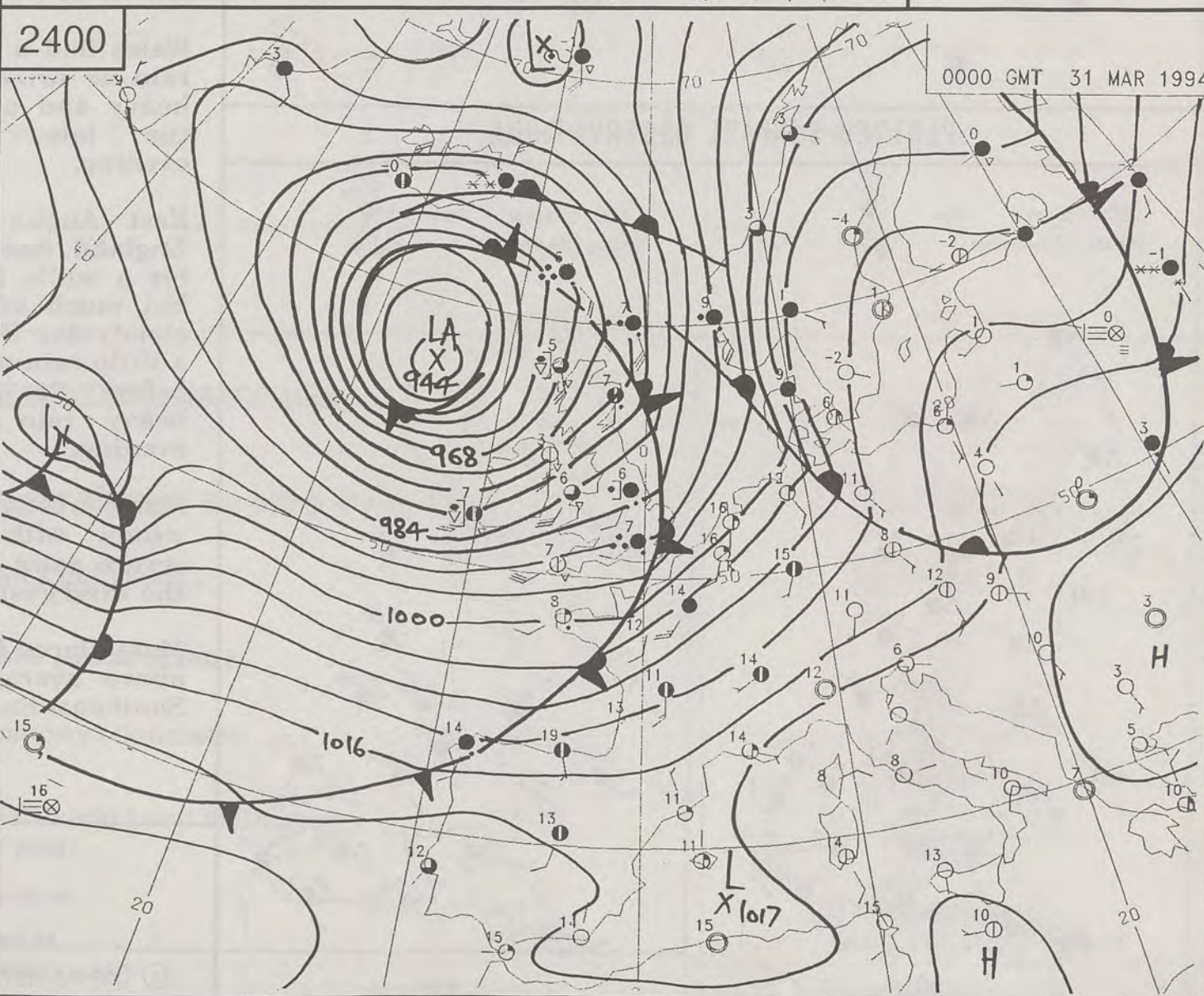
SYNOPTIC
WEATHER
CHARTS

-  Warm front
-  Cold front
-  Occlusion

1200

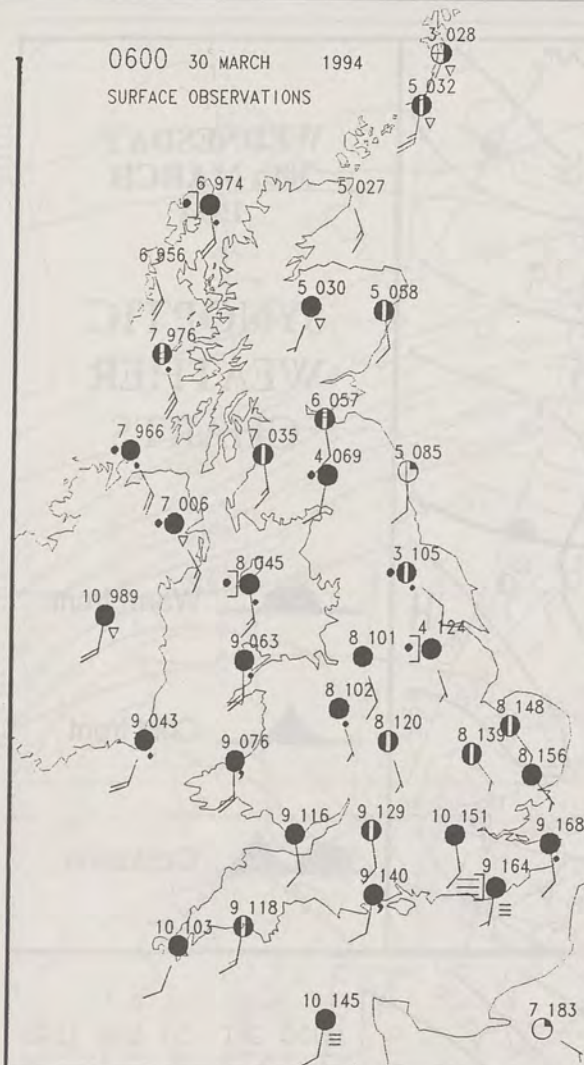


2400

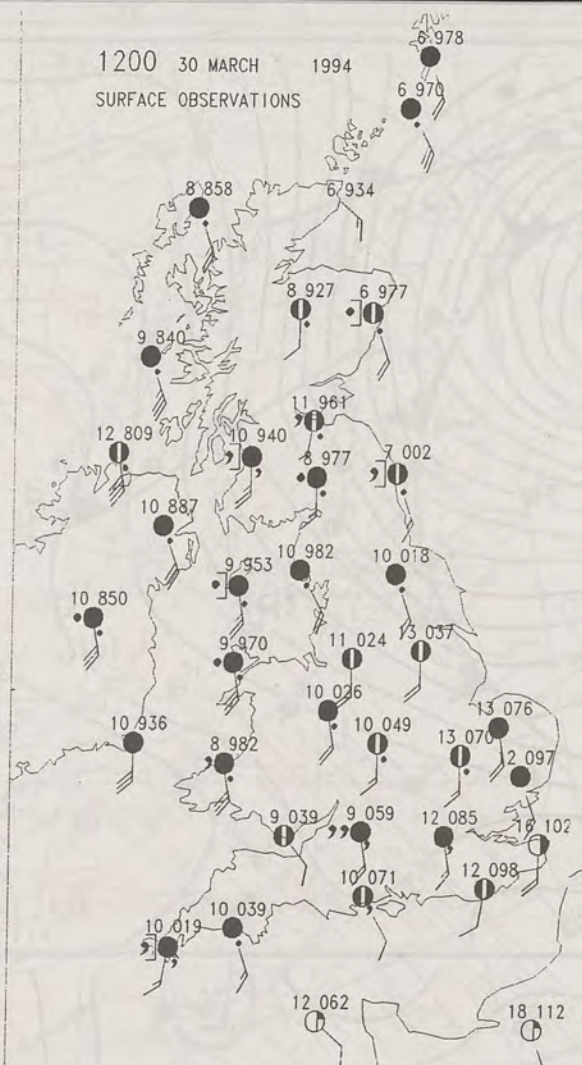


0000 GMT 31 MAR 1994

0600 30 MARCH 1994
SURFACE OBSERVATIONS



1200 30 MARCH 1994
SURFACE OBSERVATIONS



PLOTTED SURFACE OBSERVATIONS

1800 30 MARCH 1994
SURFACE OBSERVATIONS



2400 30 MARCH 1994
SURFACE OBSERVATIONS



SUMMARY OF UK WEATHER WEDNESDAY 30TH MARCH 1994

The weather turned cloudy nearly everywhere overnight with rain and drizzle here and there.

During the day Scotland and Northern Ireland were mostly cloudy. There was rain and drizzle now and again, then persistent and heavy rain reached Northern Ireland in the afternoon and Scotland in the evening. In Northern Ireland the weather turned clearer in the evening, but with showers.

Wales had a cloudy day with rain or drizzle at times, and heavy and persistent rain in the late afternoon and evening.

East Anglia and Southeast England had warm sunshine for a while in the afternoon, but much of England had a cloudy day. Here too there was a little rain and drizzle about, before the continuous and heavy rain arrived in the evening.

Many western districts were windy, with gales or even severe gales and at Aberporth the wind gusted to 65 knots.

Most places had temperatures above average and parts of Southeast England were warm.

London Weather Centre

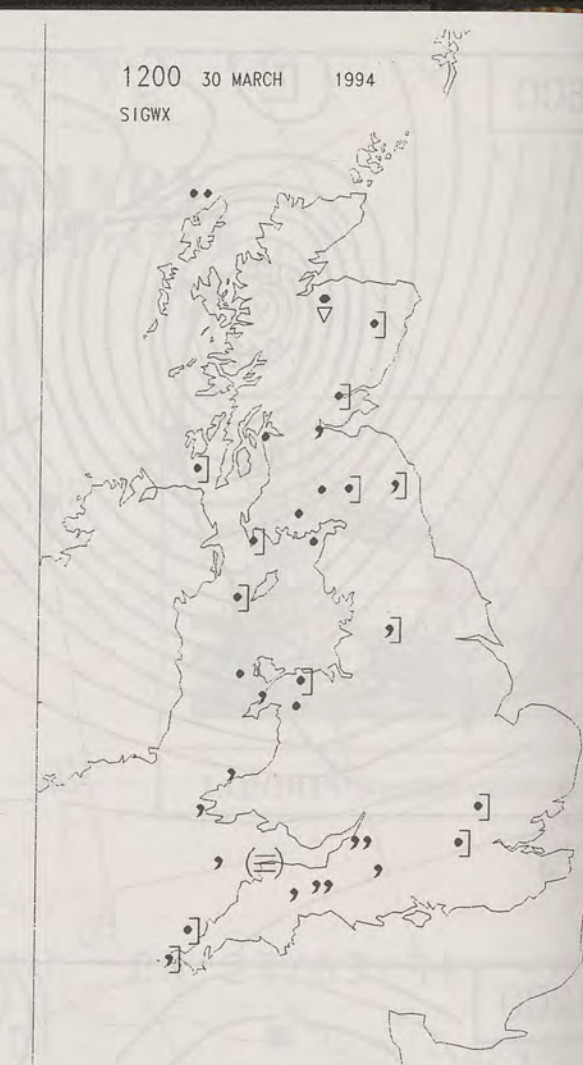
All times are GMT

© Crown Copyright All rights reserved

0600 30 MARCH 1994
SIGWX

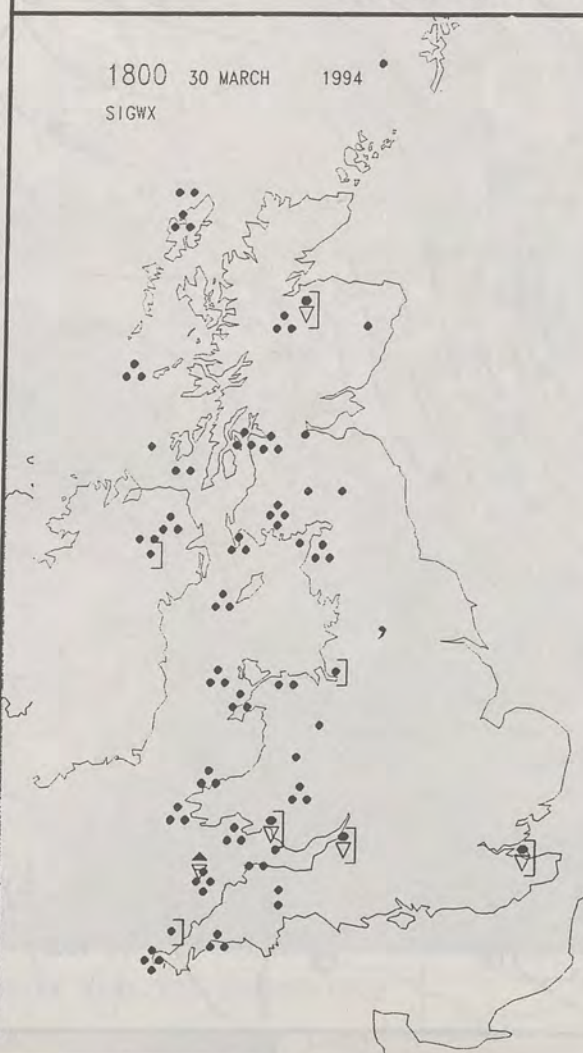


1200 30 MARCH 1994
SIGWX



SIGNIFICANT WEATHER CHARTS

1800 30 MARCH 1994
SIGWX



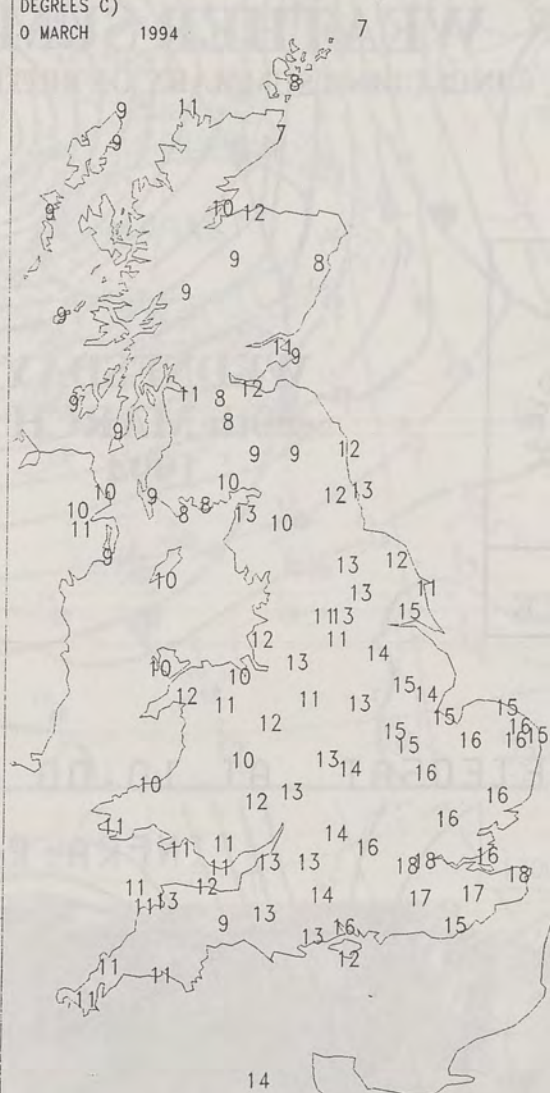
2400 30 MARCH 1994
SIGWX



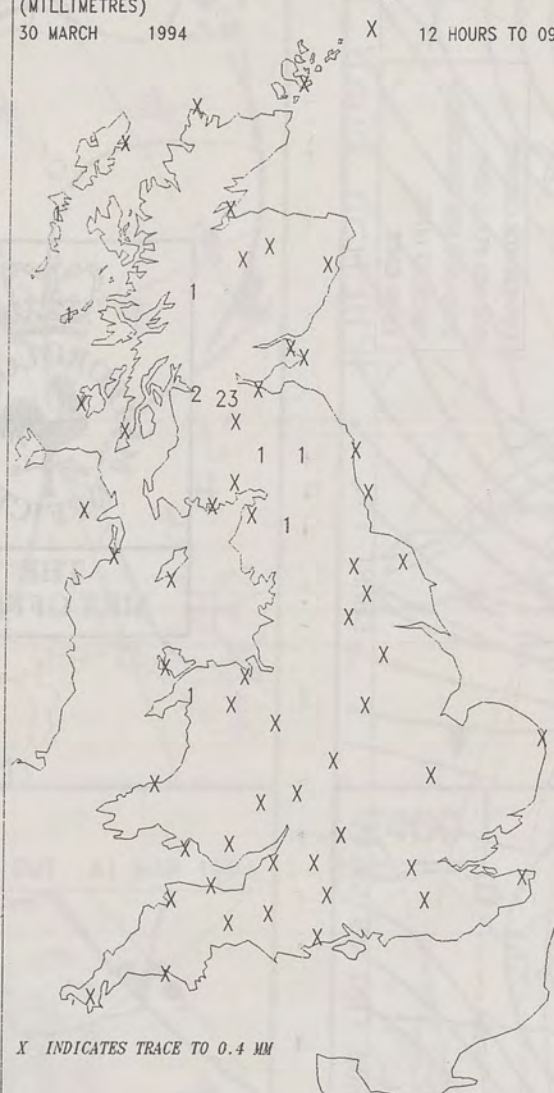
NIGHT MINIMUM TEMPERATURE
(DEGREES C)
30 MARCH 1994



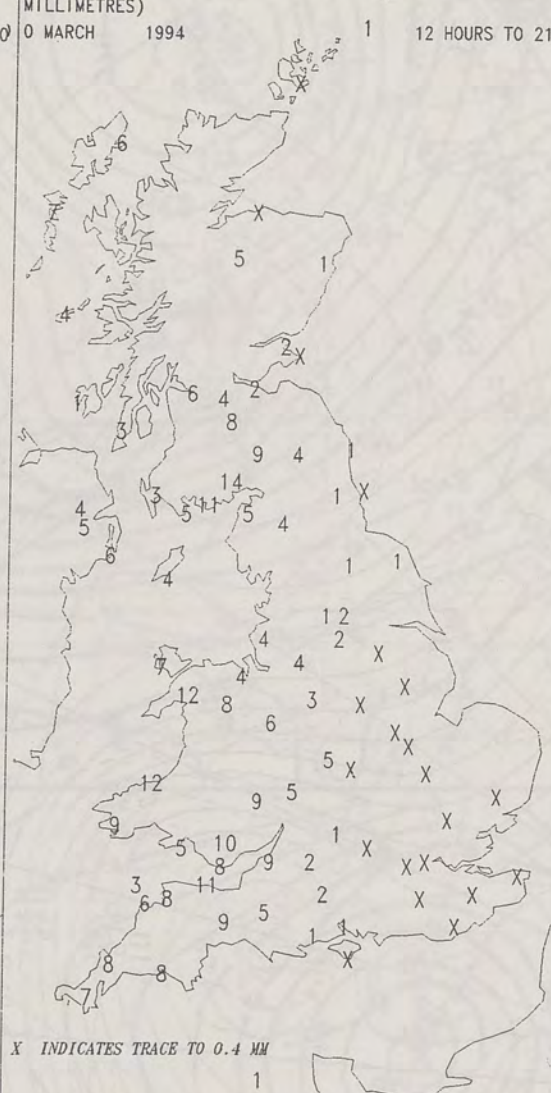
DAY MAXIMUM TEMPERATURE
(DEGREES C)
30 MARCH 1994



NIGHT RAINFALL
(MILLIMETRES)
30 MARCH 1994



DAY RAINFALL
(MILLIMETRES)
30 MARCH 1994



SUNSHINE (DAWN TO DUSK)
(HOURS)
30 MARCH 1994



X INDICATES TRACE TO 0.4 MM

X INDICATES TRACE TO 0.4 MM

X INDICATES 0.1-0.4 HRS

EXTREMES FOR WEDNESDAY 30TH MARCH 1994

London Weather Centre
Climate Department
127 Clerkenwell Road
London
EC1R 5DB
Telephone 071 405 4358
Fax 071 404 4314 or 071 696 0571

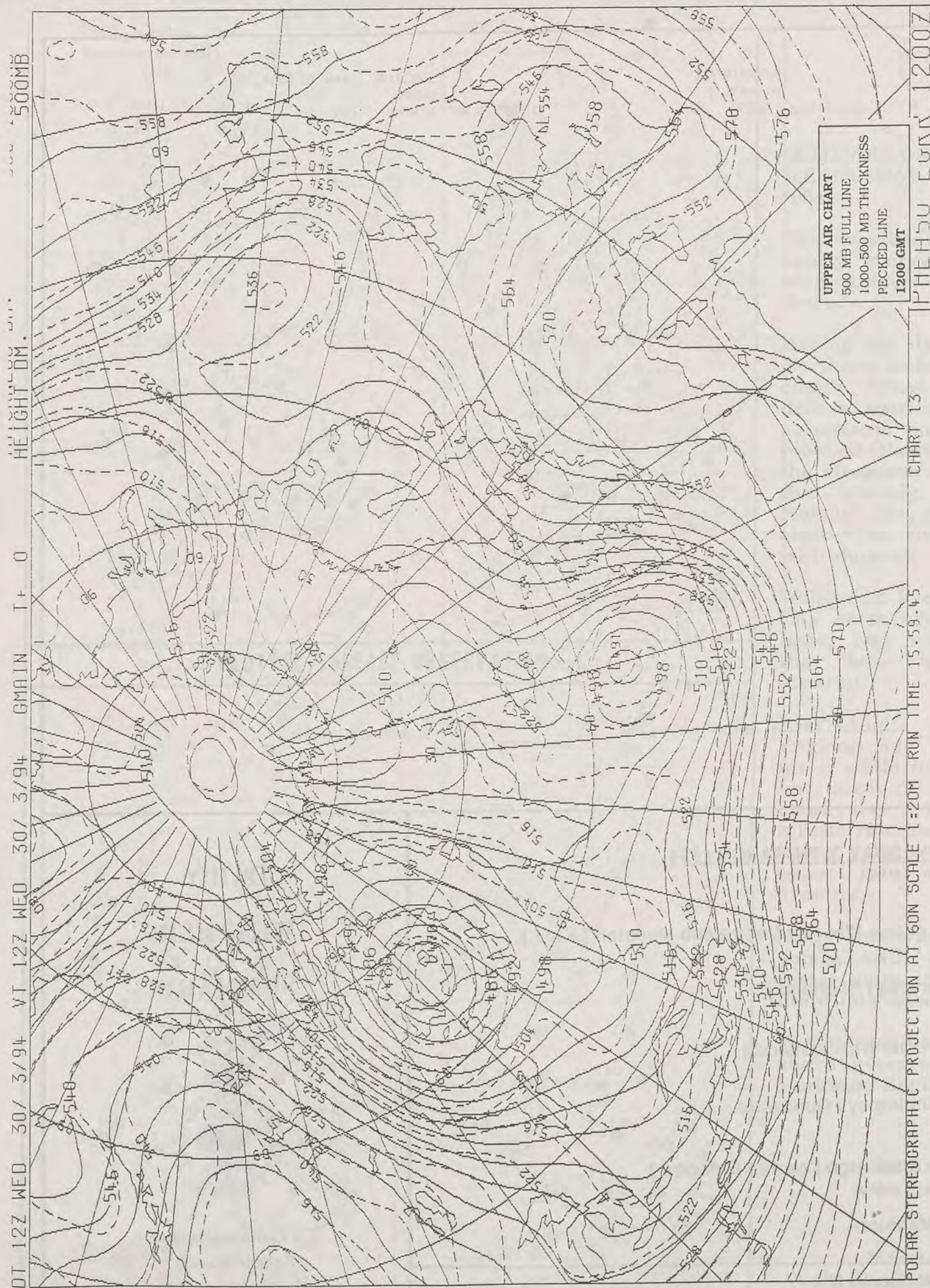
Highest Maximum	: 18.0 C London Weather Centre and Manston [Kent]
Lowest Maximum	: 6.7 C Lerwick [Shetland]
Lowest Minimum	: 0.3 C Lybster [NE Scotland]
Lowest Grass Minimum	: -5.3 C Finningley / Doncaster
Most Rain (24 hours from 0900 GMT)	: 29.0 mm Salsburgh [east of Glasgow]
Most Sun	: 5.1 Hrs Manston

All times are GMT

DAILY WEATHER SUMMARY



© Crown Copyright
All rights reserved



DAILY WEATHER SUMMARY

INCLUDING SUMMARY OF BRITISH WEATHER




WEDNESDAY
30th MARCH
1994



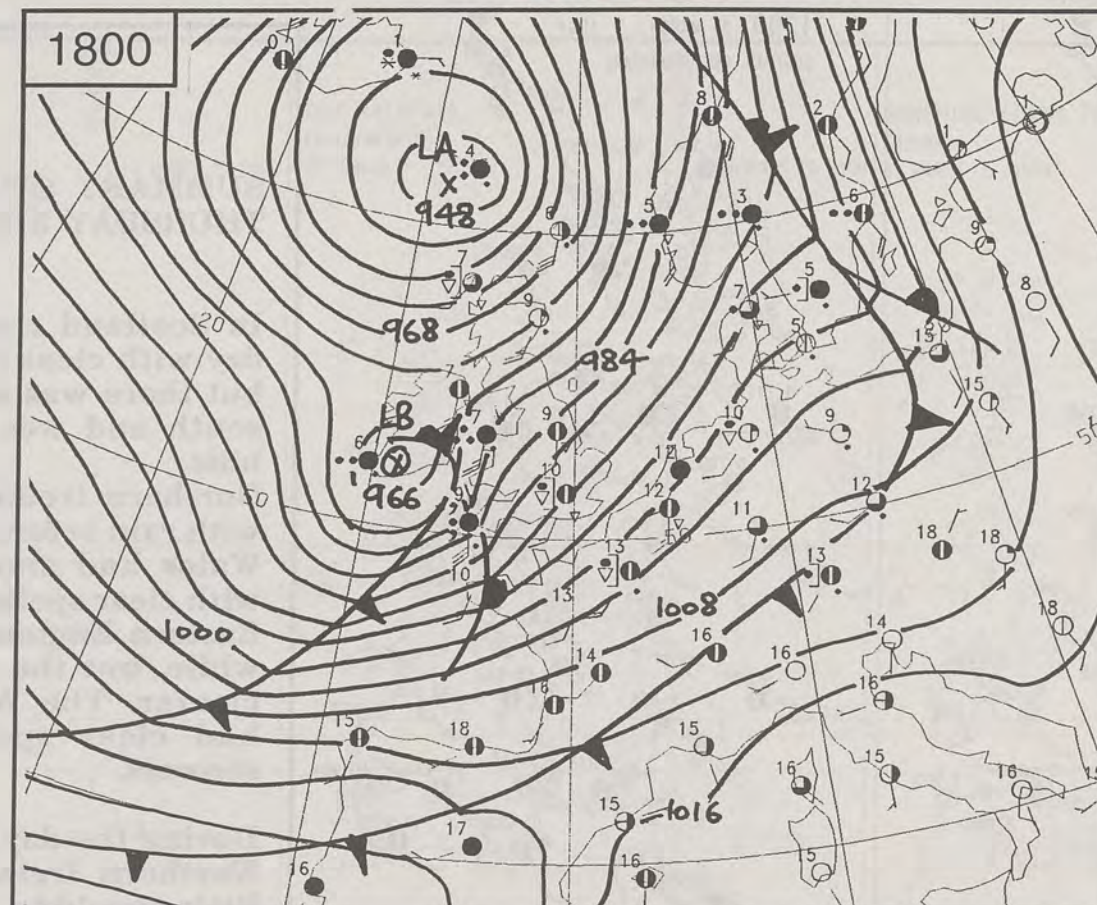
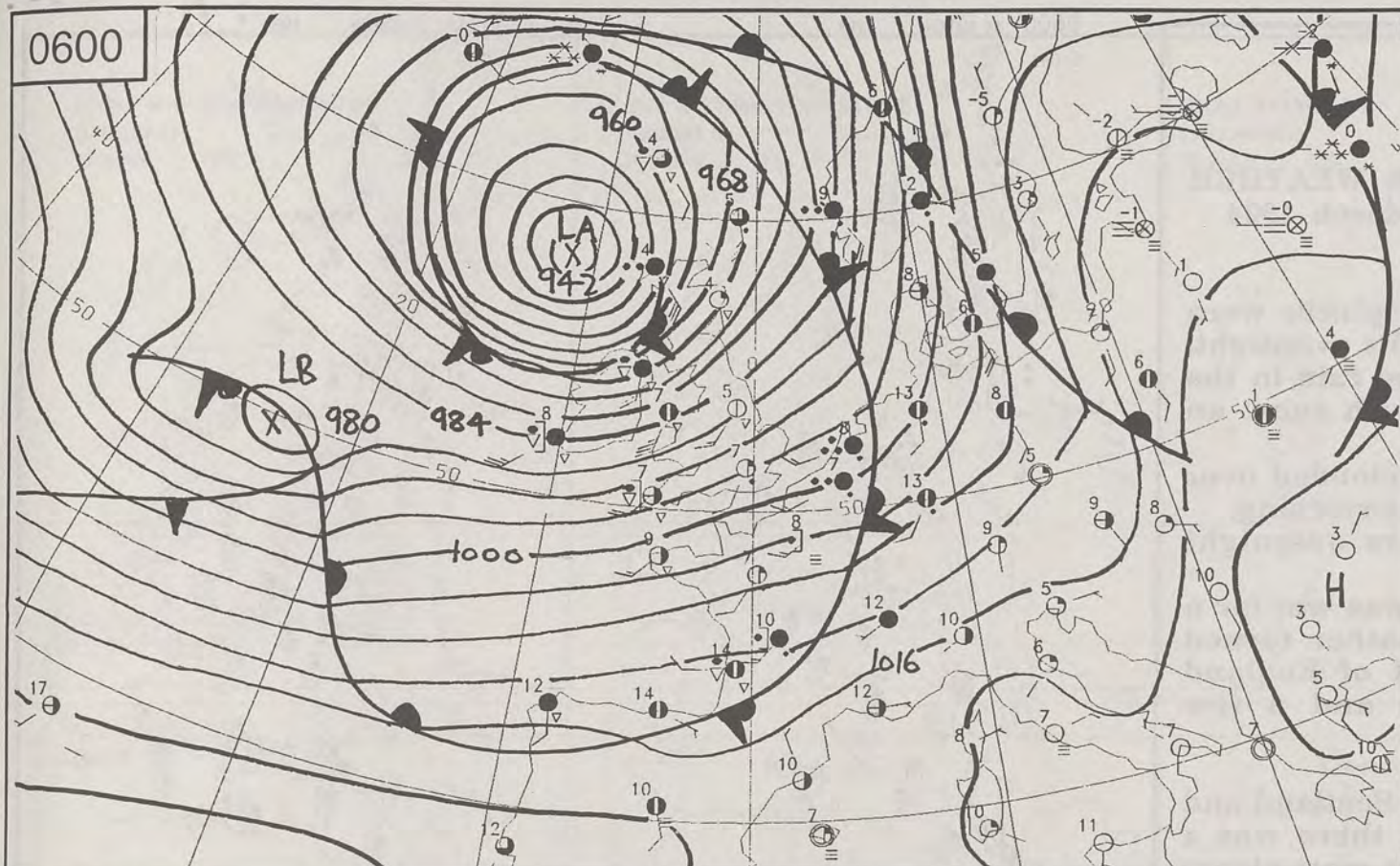
LONDON weather centre

METEOSAT AT 10:00 GMT ON 30/03/94
INFRA-RED



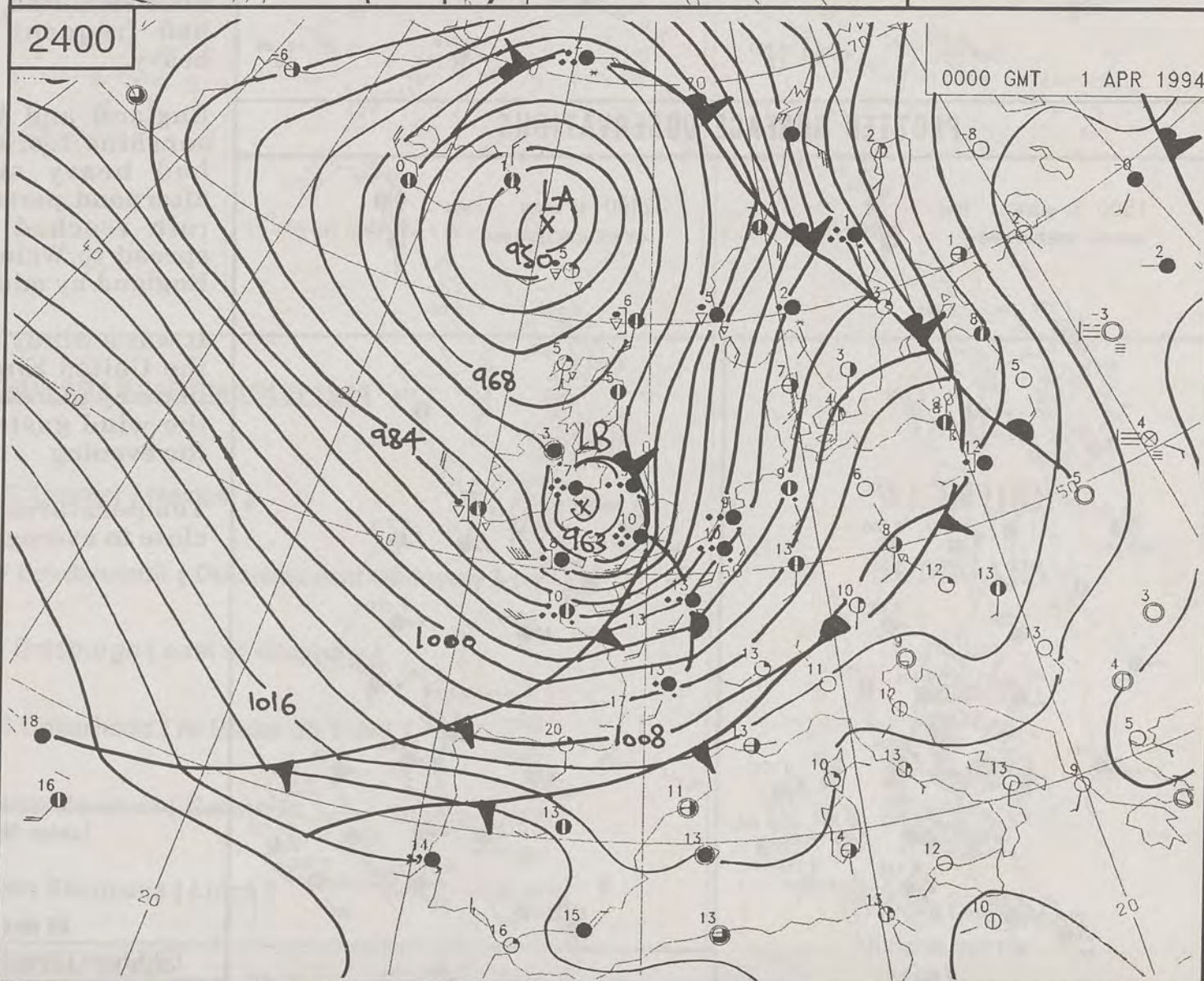
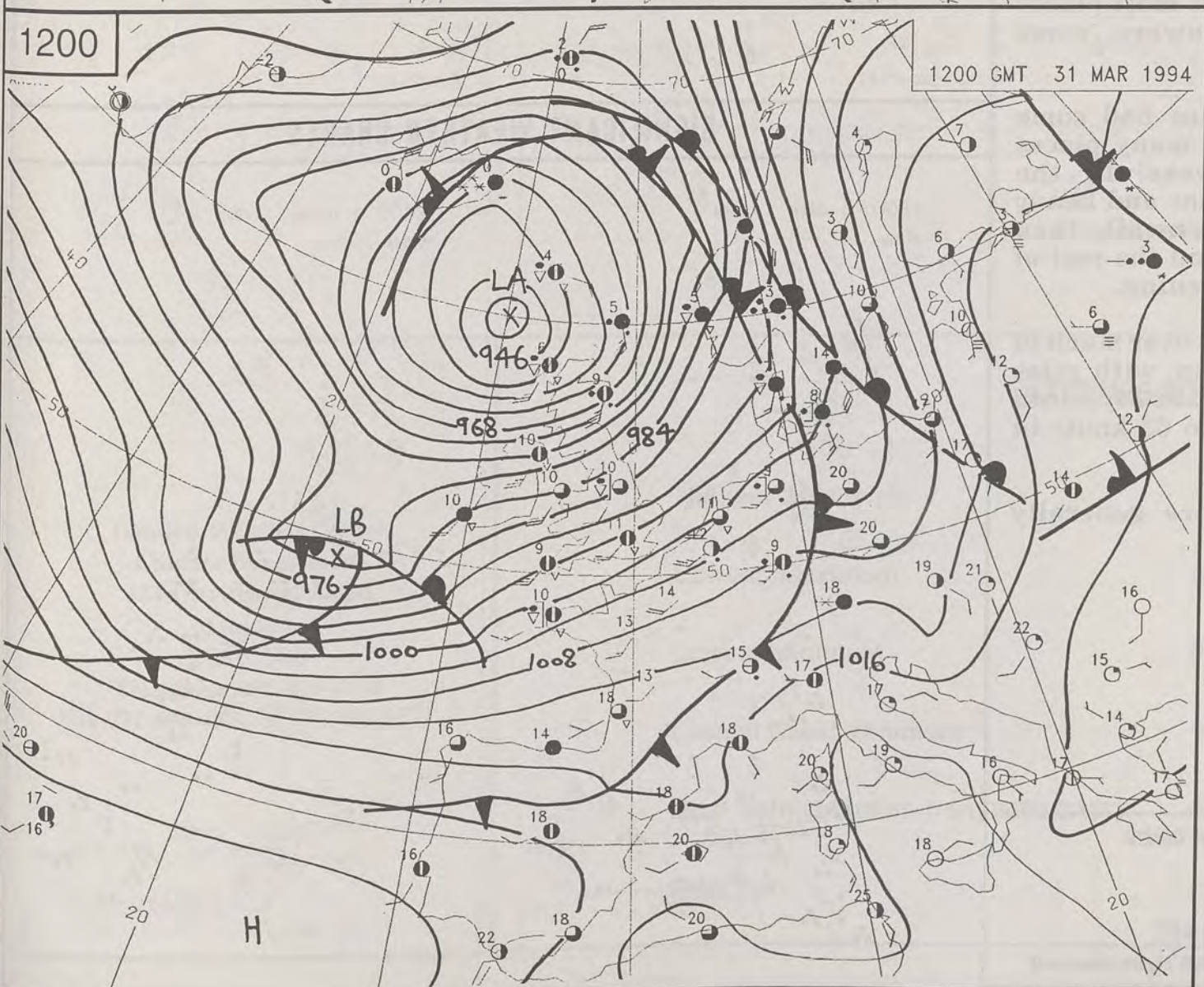
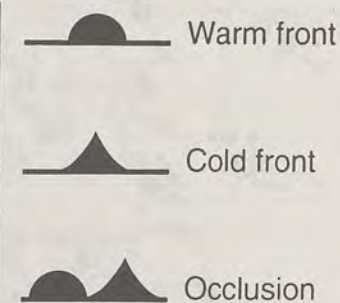
CLOUD-TOP OR LAND/SEA TEMPERATURE

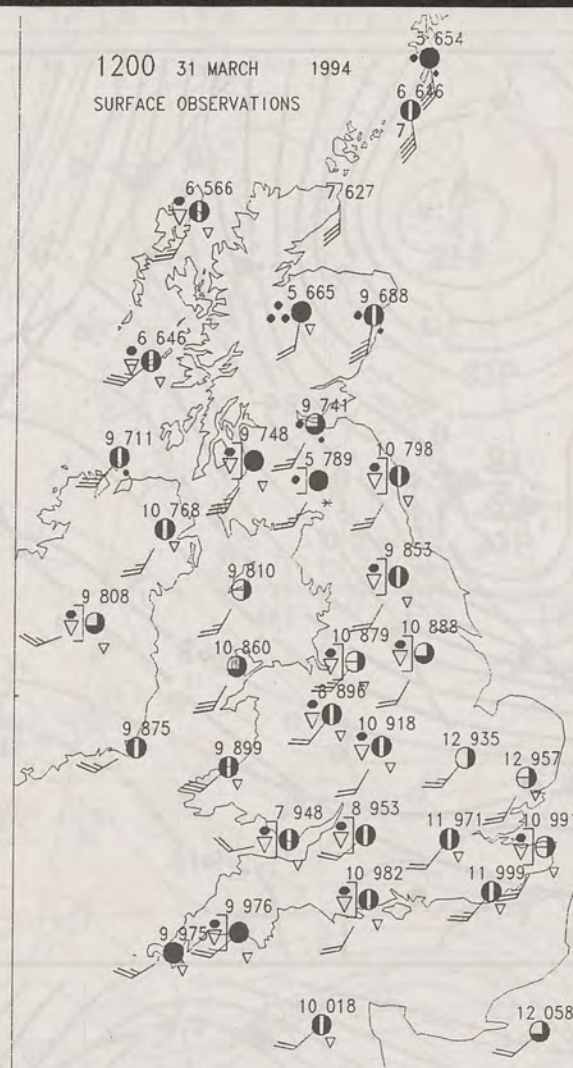
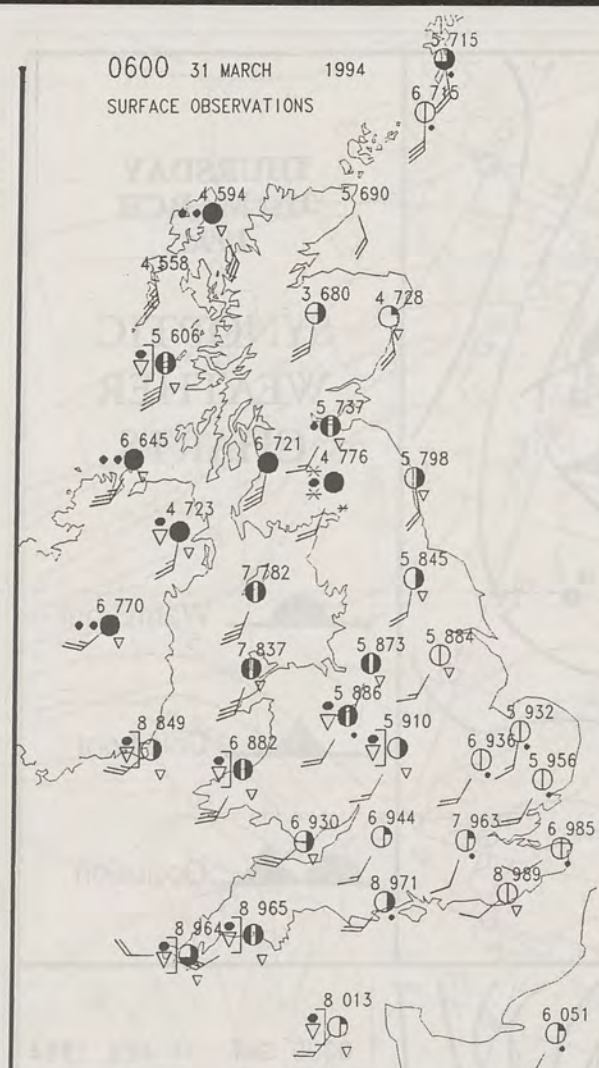
COLD WARM



THURSDAY
31st MARCH
1994

SYNOPTIC WEATHER CHARTS





SUMMARY OF UK WEATHER THURSDAY 31st March 1994

In Scotland many places were dry with clear spells overnight, but there was some rain in the south and west with snow on hills.

Northern Ireland clouded over with rain before the morning.

Wales had showers overnight with clear spells.

Eastern England was wet for a while, but the weather turned clearer. The West of England had clear spells and a few showers.

During the day in Scotland and Northern Ireland there was a little sunshine, but most places had frequent showers, some heavy.

England and Wales had some sunshine too, but many places had heavy showers. In the afternoon persistent and heavy rain reached Cornwall, then spread to Wales and the rest of England by mid-evening.

It was a windy day over much of the United Kingdom, with gales in many places and at Plymouth the wind gusted to 63 knots in the evening.

Temperatures were generally close to average.

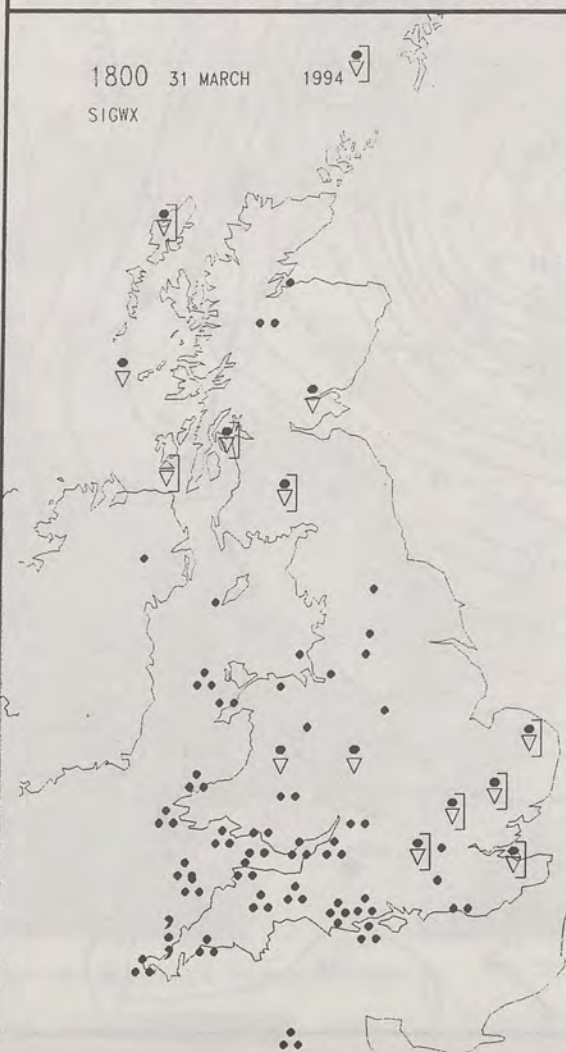
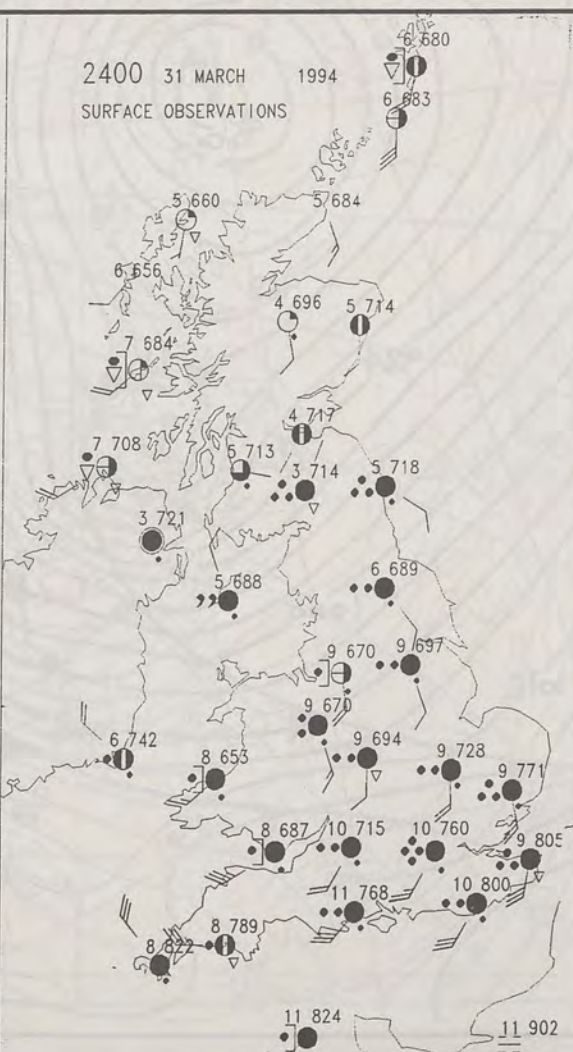
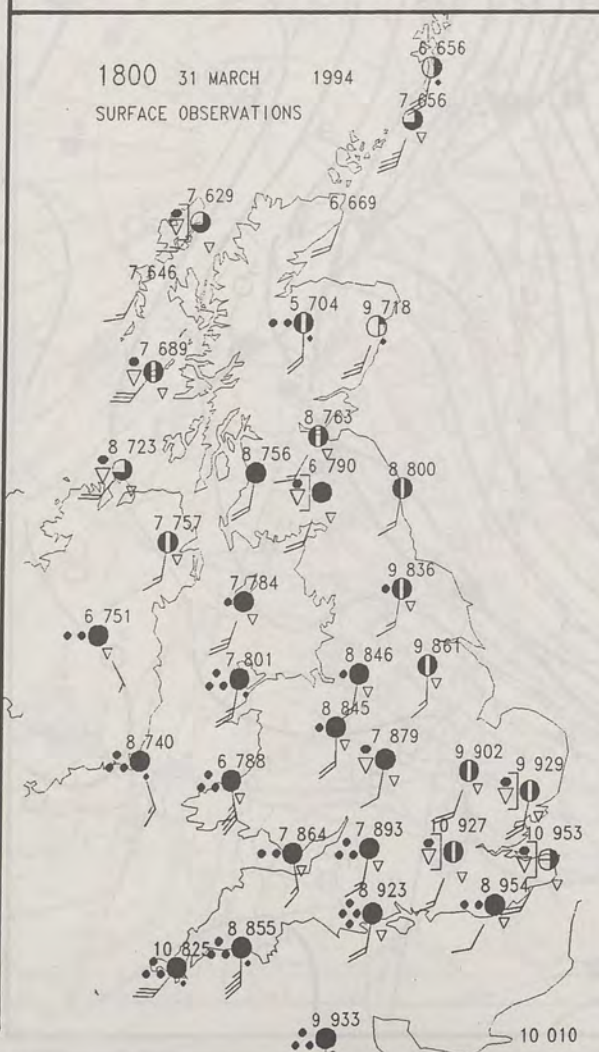
London Weather Centre

All times are GMT

© Crown Copyright All rights reserved



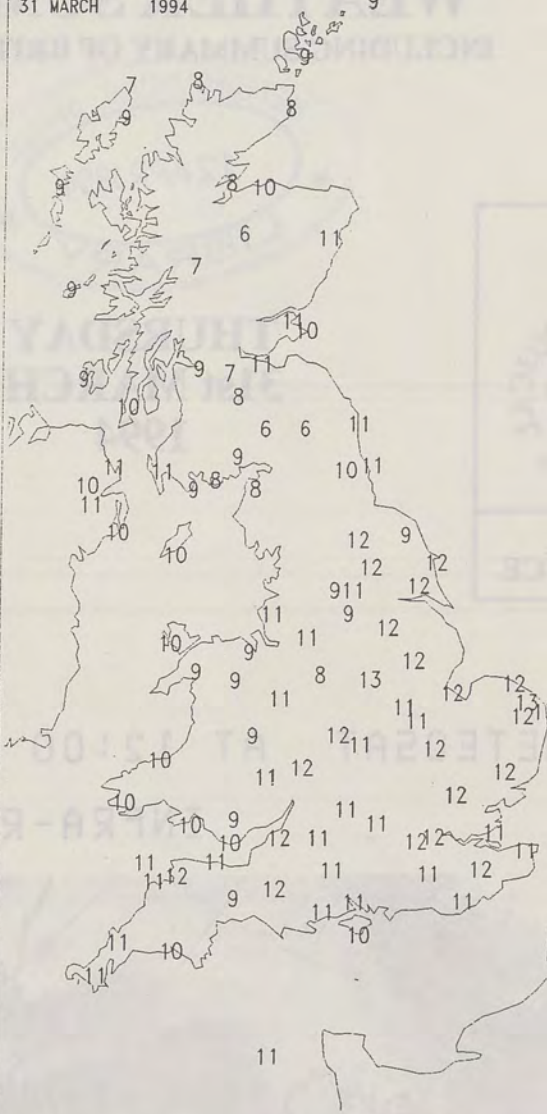
SIGNIFICANT WEATHER CHARTS



NIGHT MINIMUM TEMPERATURE
(DEGREES C)
31 MARCH 1994



DAY MAXIMUM TEMPERATURE
(DEGREES C)
31 MARCH 1994



NIGHT RAINFALL
(MILLIMETRES)
31 MARCH 1994



DAY RAINFALL
(MILLIMETRES)
31 MARCH 1994



SUNSHINE (DAWN TO DUSK)
(HOURS)
31 MARCH 1994



EXTREMES FOR THURSDAY 31ST MARCH 1994

Highest Maximum	: 13.4 C Cromer [Norfolk]
Lowest Maximum	: 5.7 C Eskdalemuir [Dumfries and Galloway]
Lowest Minimum	: 0.0 C Salsburgh [east of Glasgow]
Lowest Grass Minimum	: -1.3 C Cellarhead [nr Stoke on Trent]
Most Rain (24 hours from 0900 GMT)	: 48.6 mm Nantmor [Gwynedd]
Most Sun	: 11.1 Hrs Skegness [Lincs]

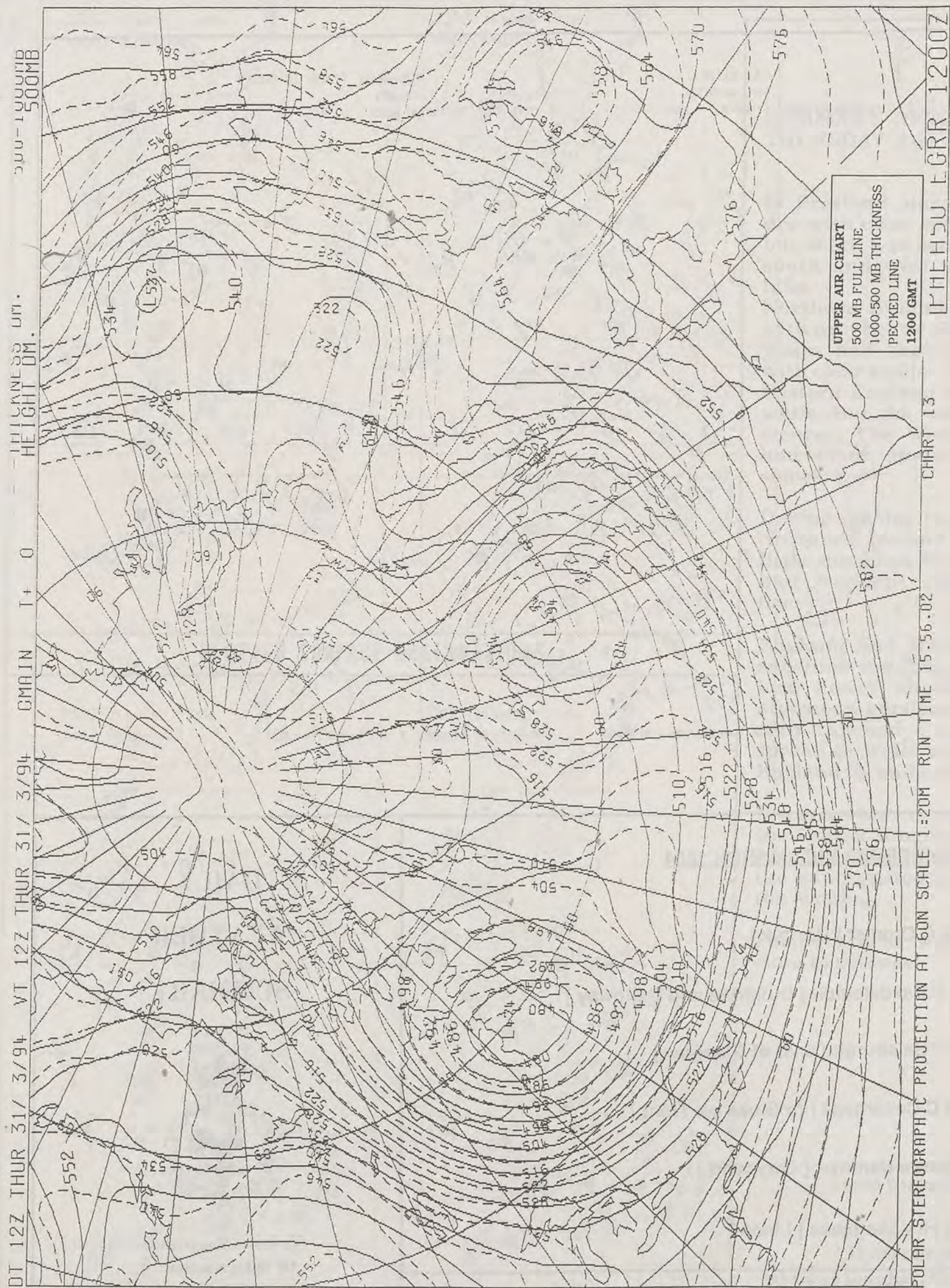
All times are GMT

London Weather Centre
Climate Department
127 Clerkenwell Road
London
EC1R 5DB
Telephone 071 405 4358
Fax 071 404 4314 or 071 696 0571

DAILY WEATHER SUMMARY



© Crown Copyright
All rights reserved



DAILY WEATHER SUMMARY

INCLUDING SUMMARY OF BRITISH WEATHER




THURSDAY
31st MARCH
1994



LONDON weather centre

METEOSAT AT 12:00 GMT ON 31/03/94
INFRA-RED



CLOUD-TOP OR LAND/SEA TEMPERATURE

COLD WARM