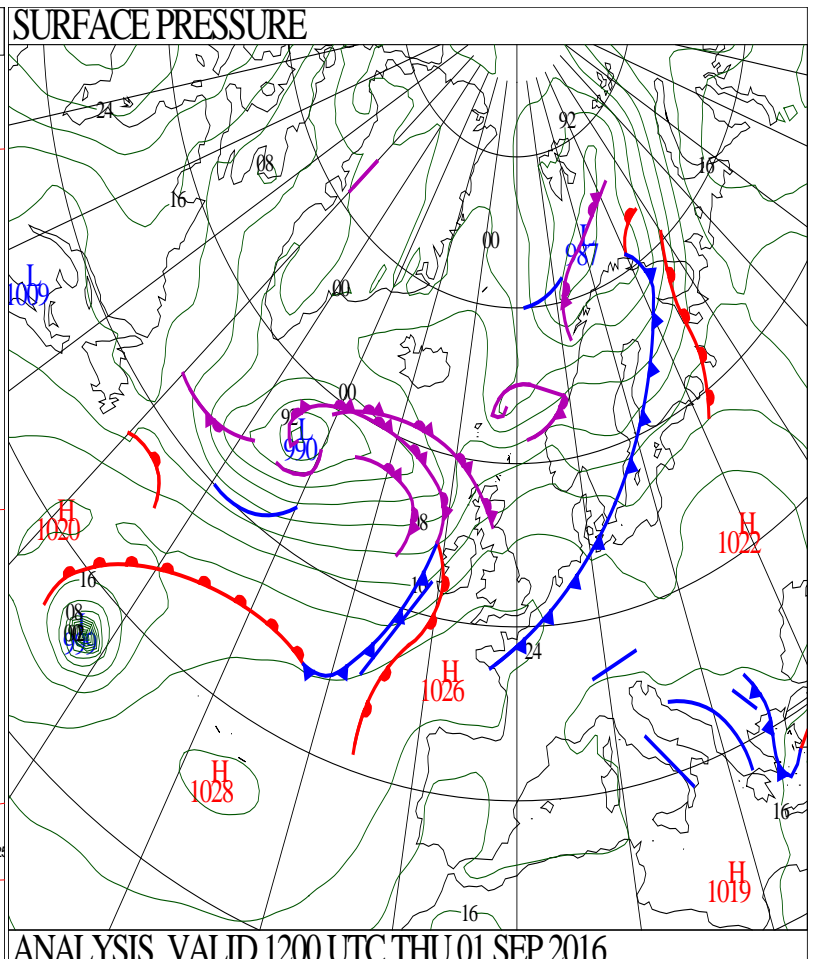
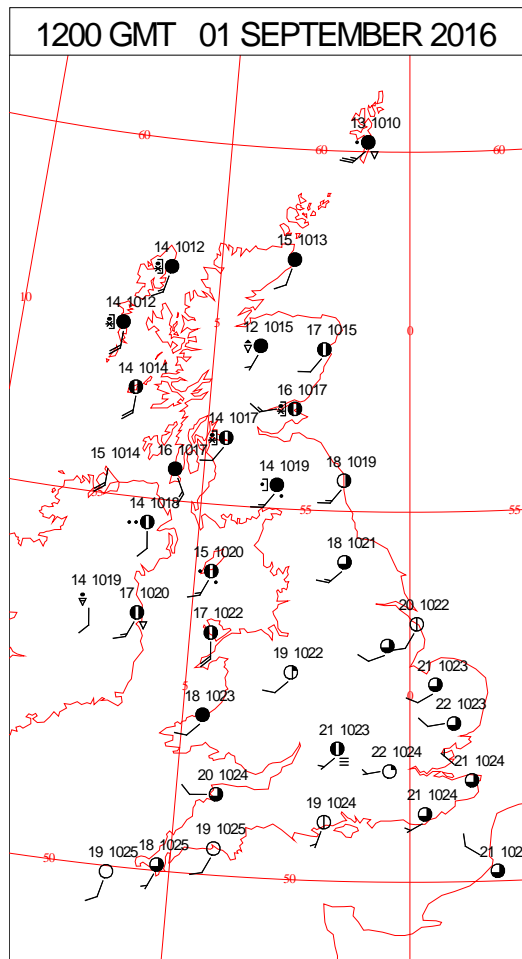
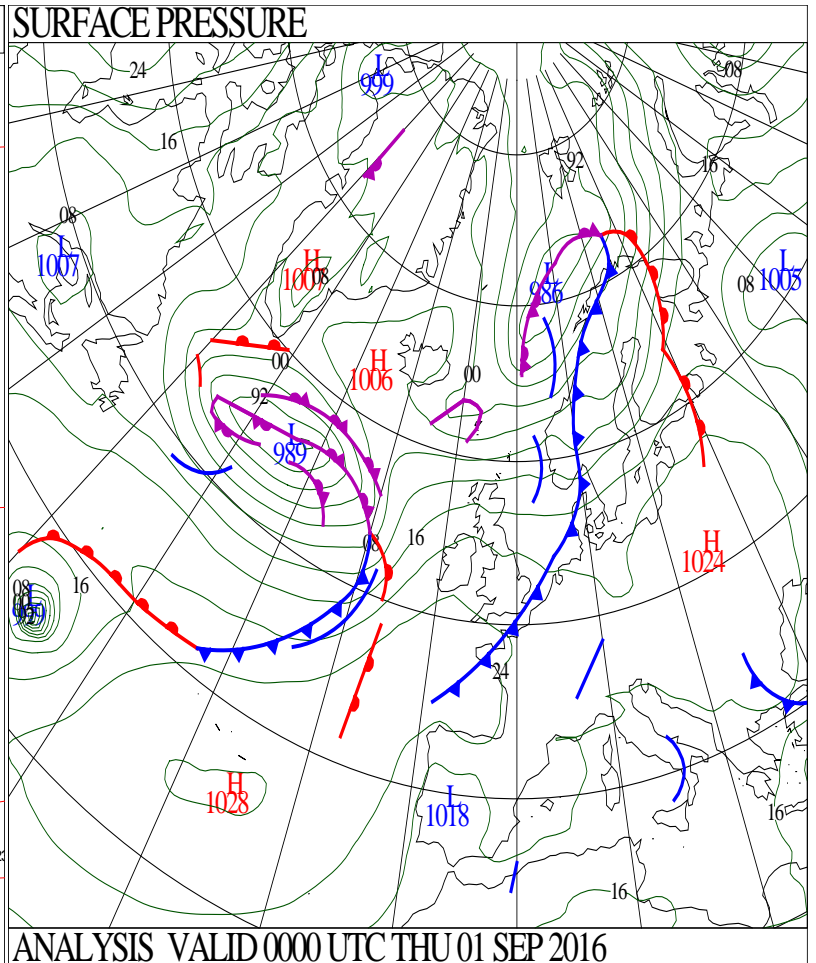
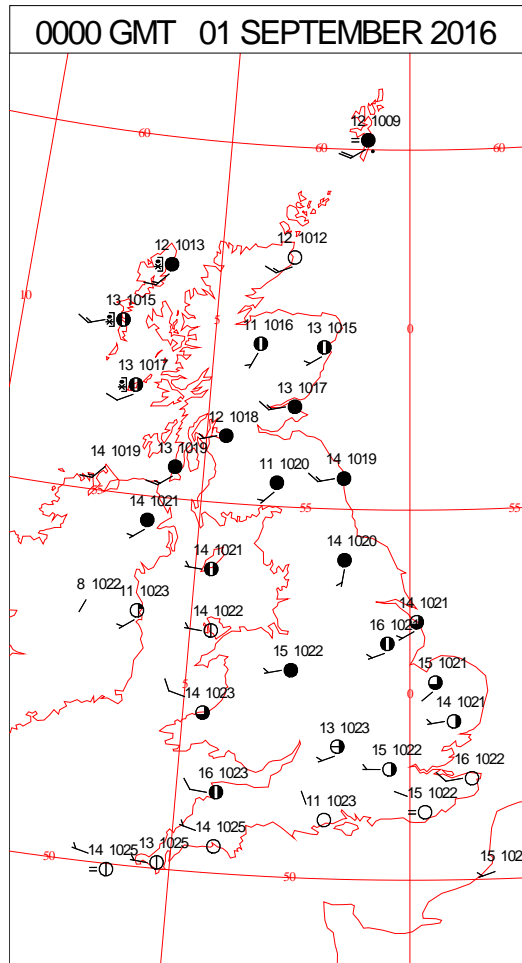
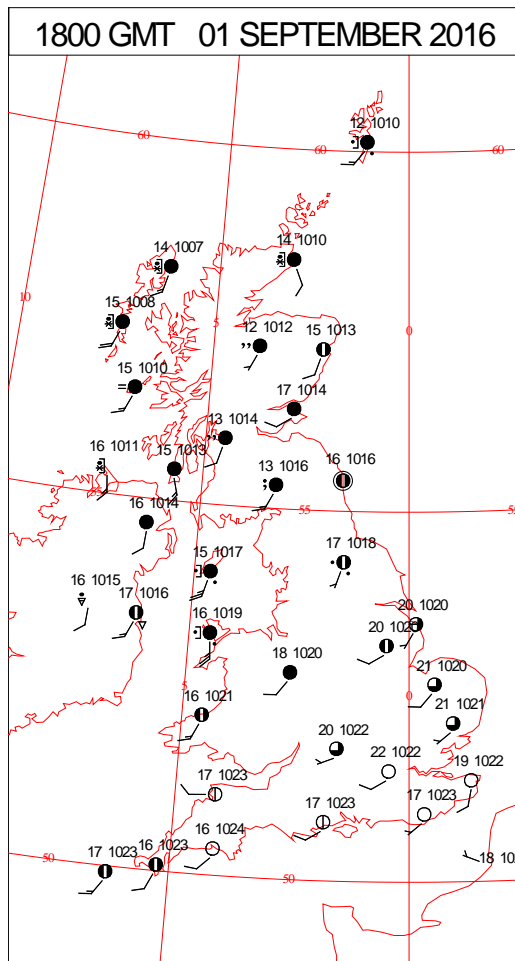
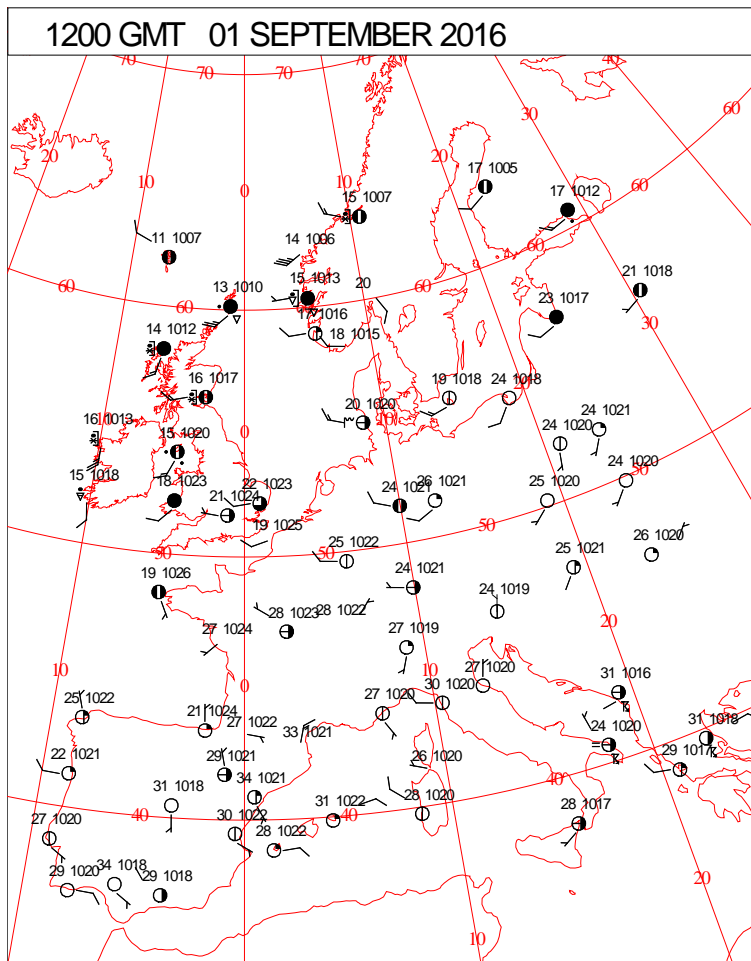
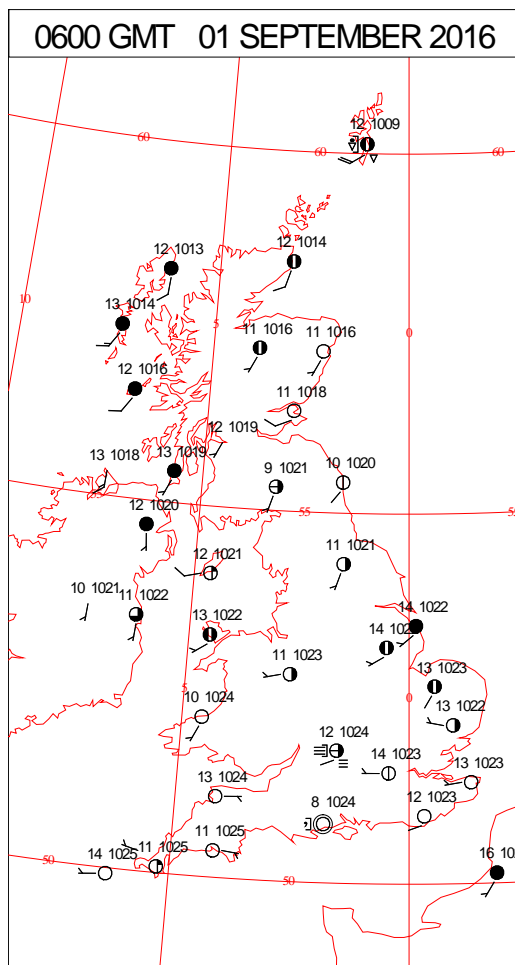
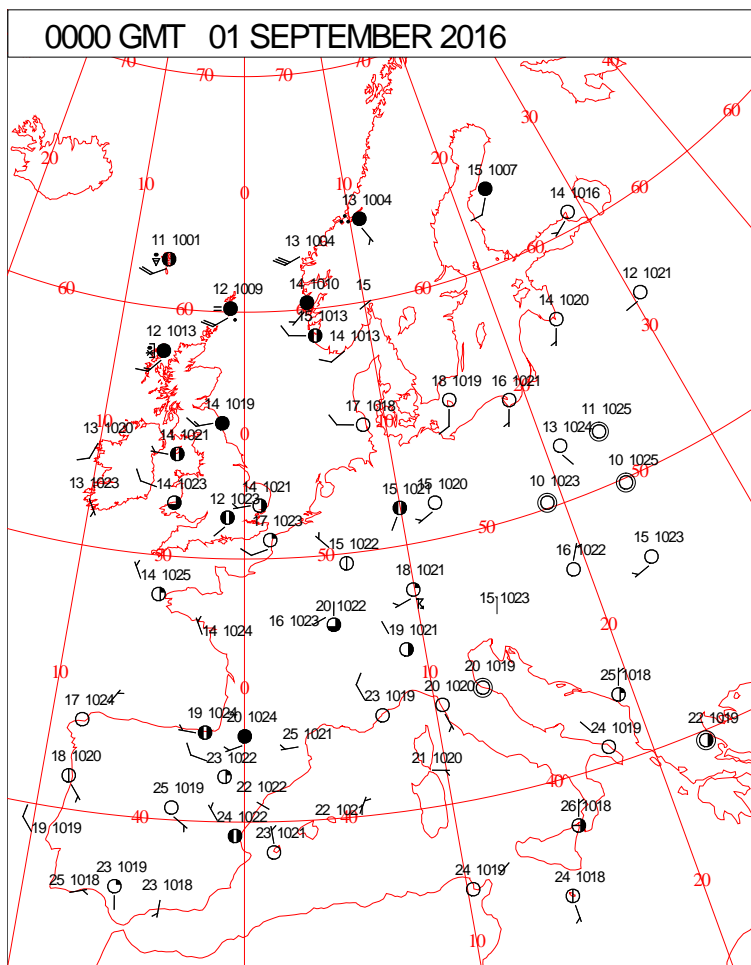


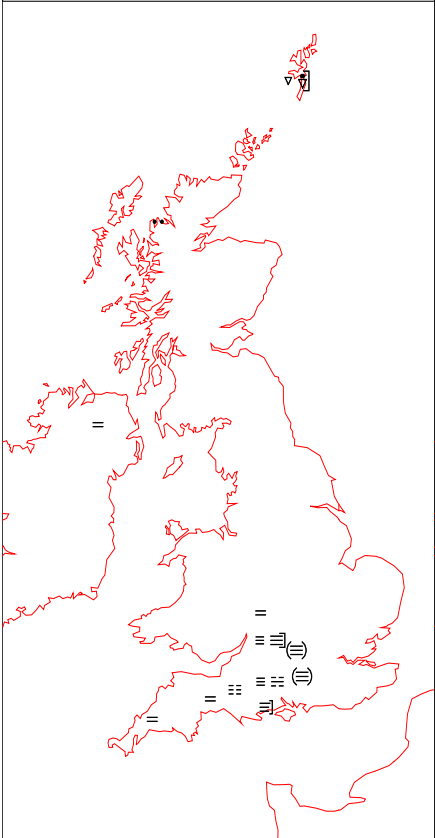
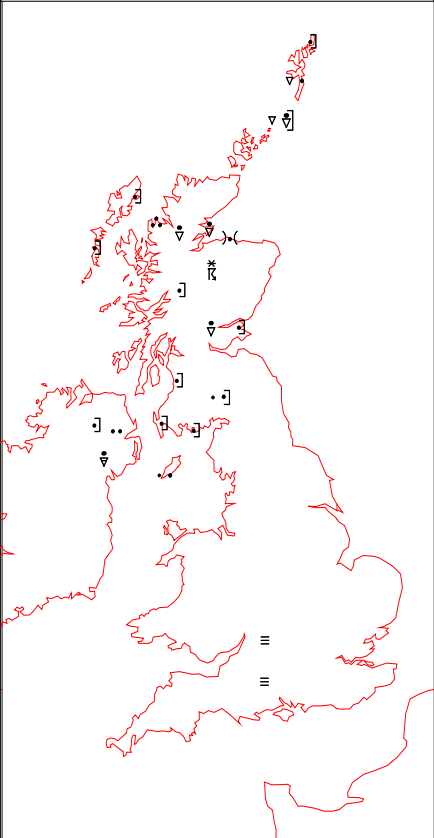
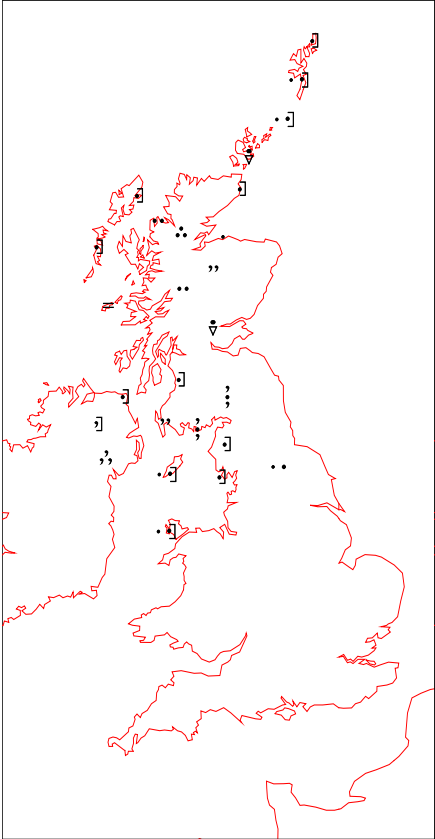
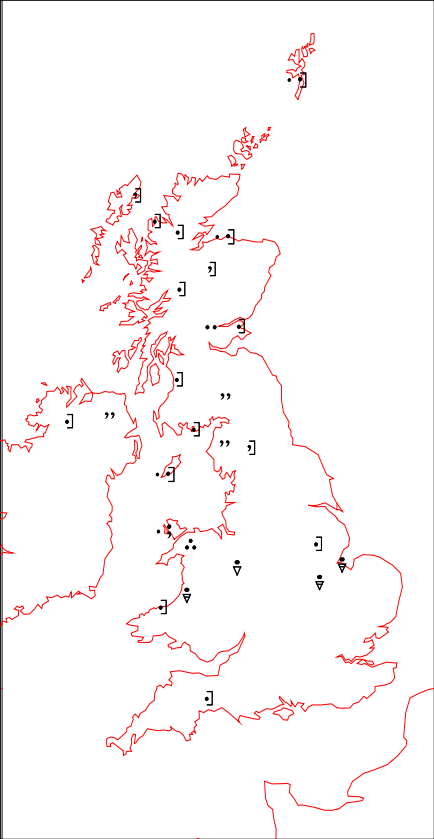
DAILY WEATHER SUMMARY



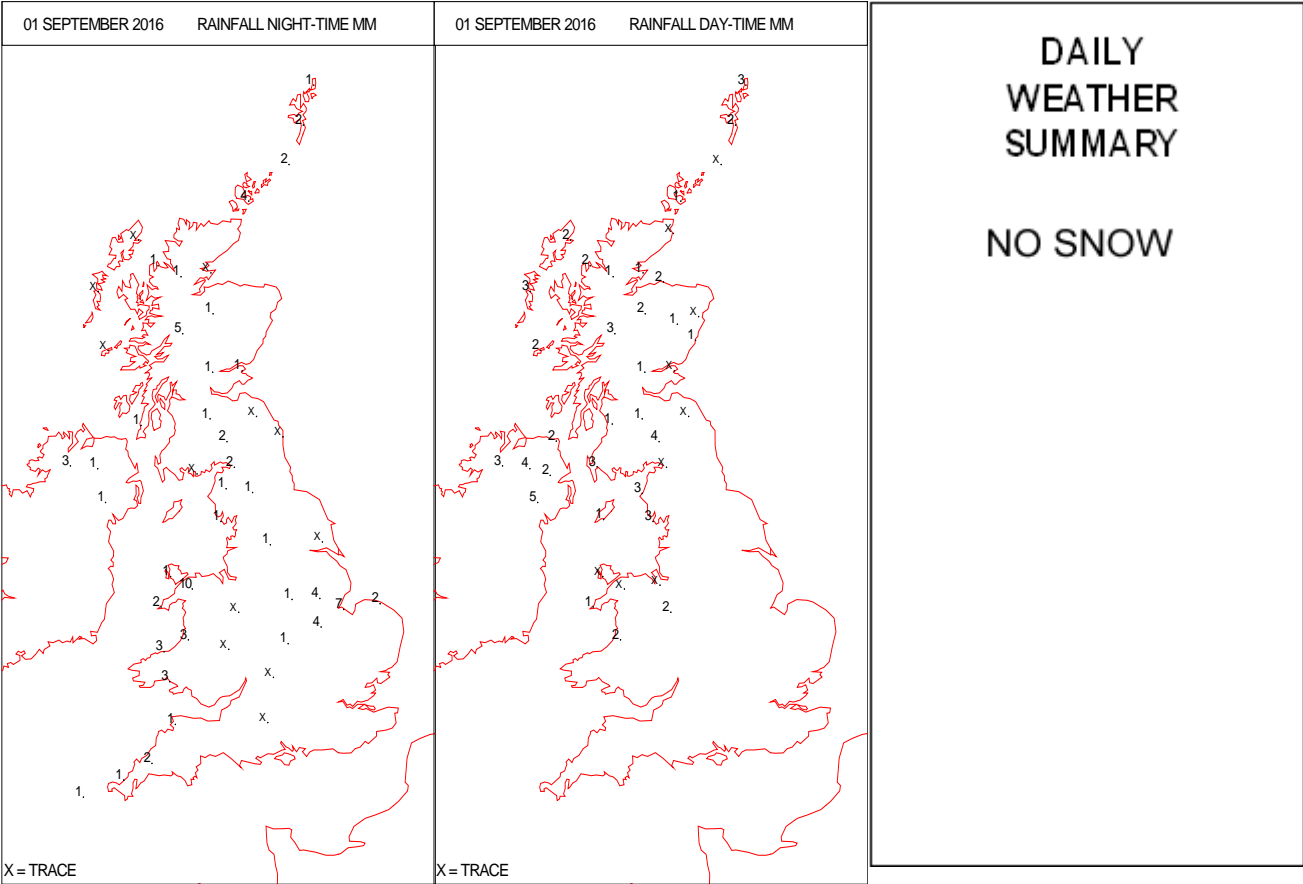
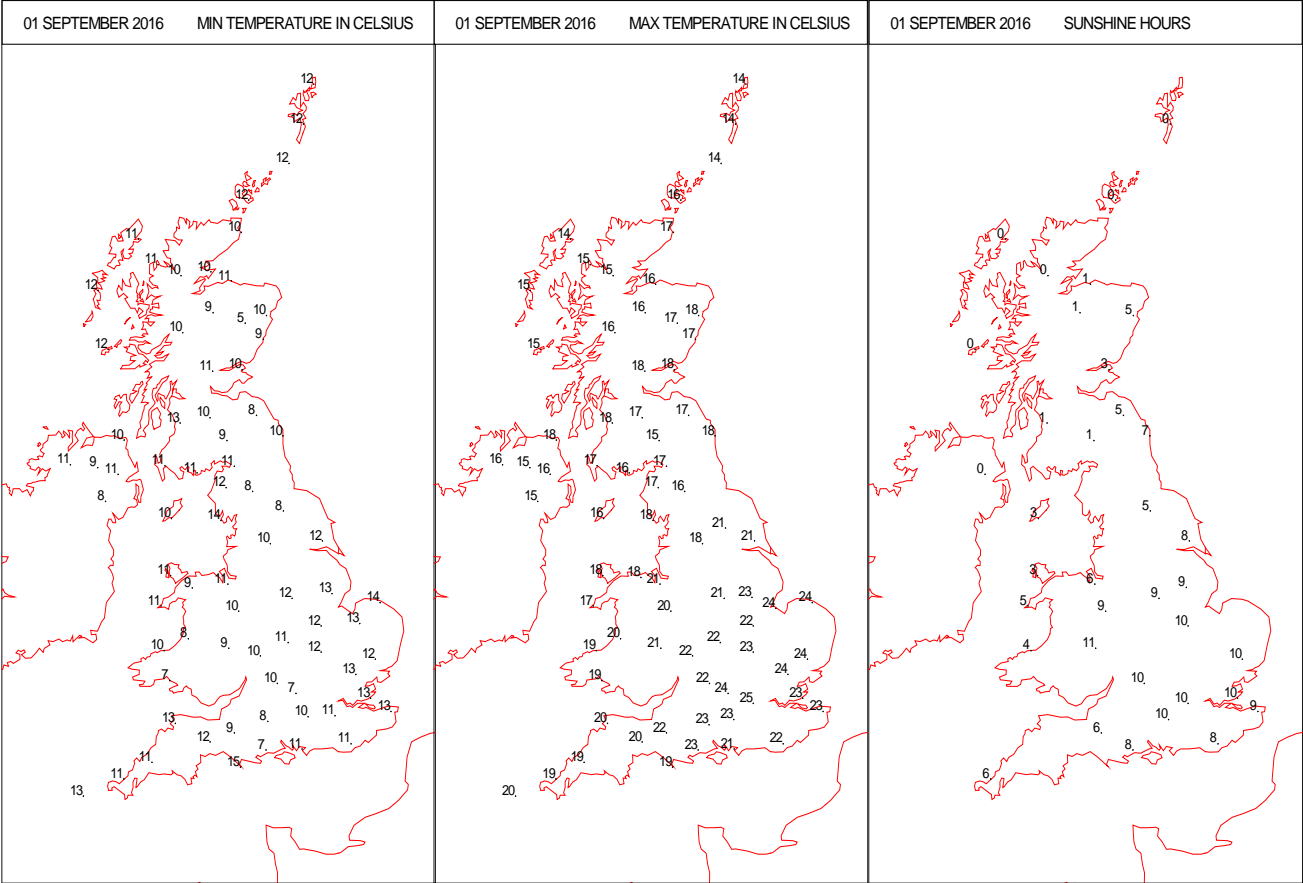
SURFACE REPORTS



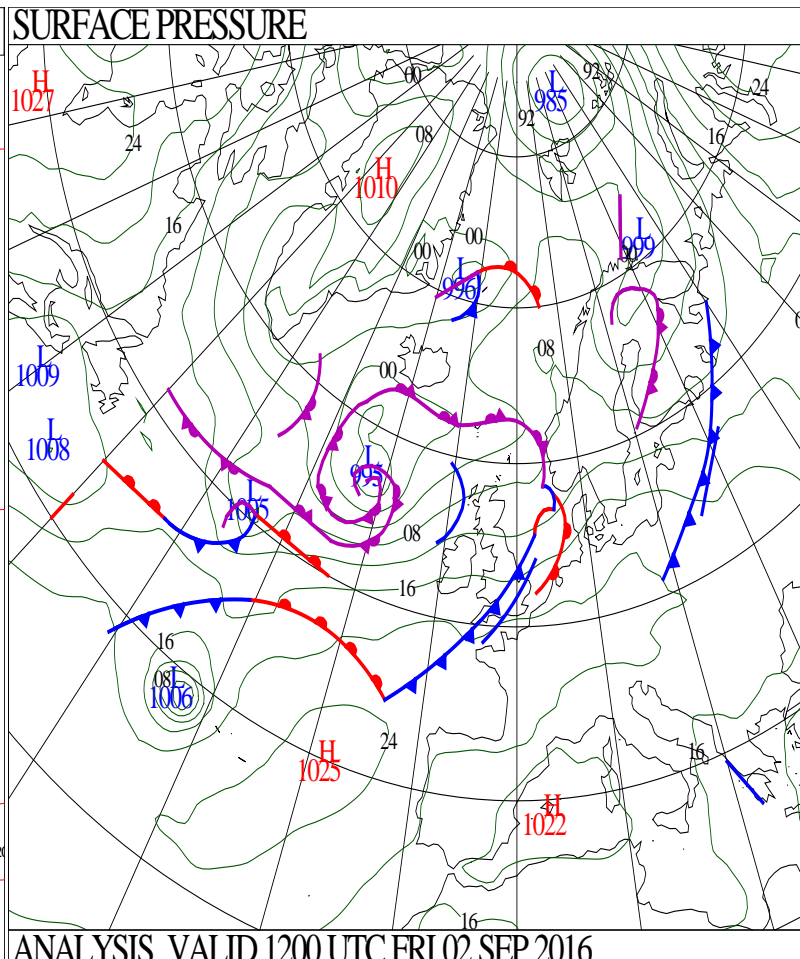
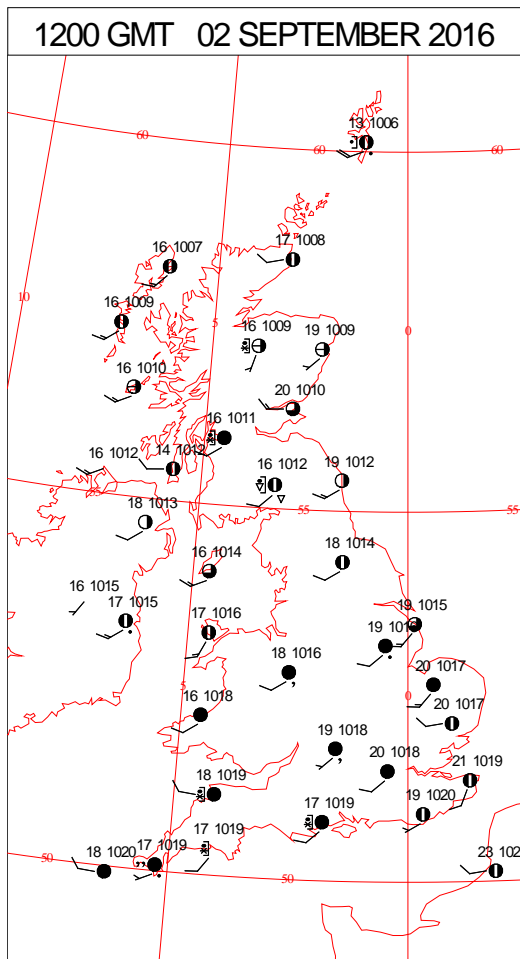
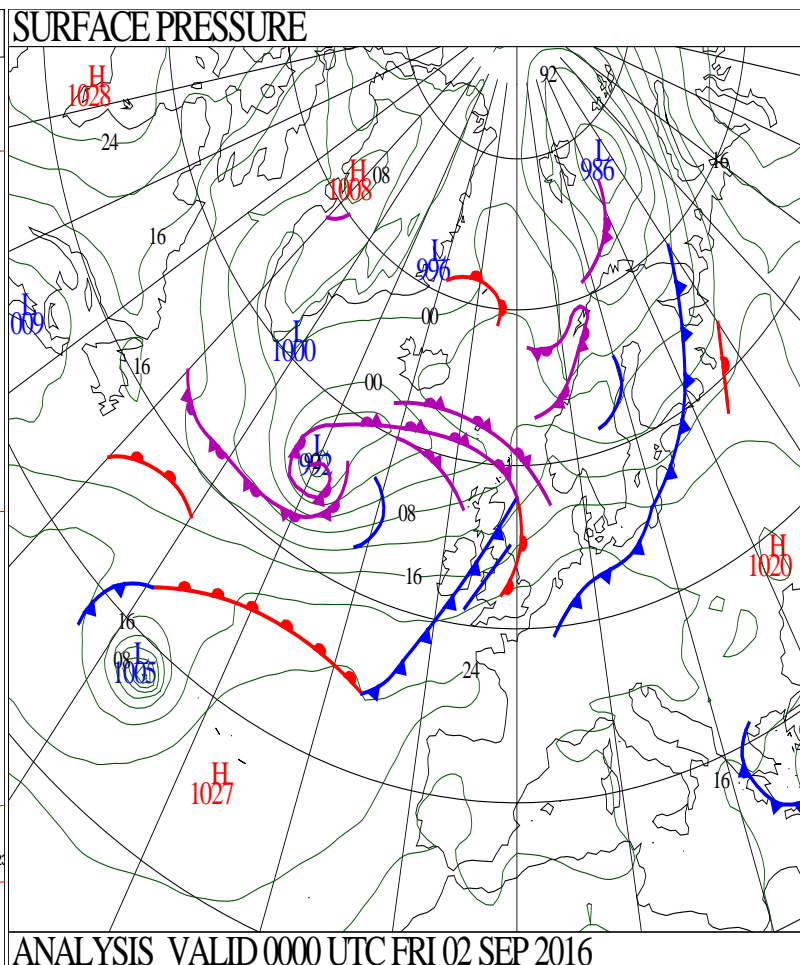
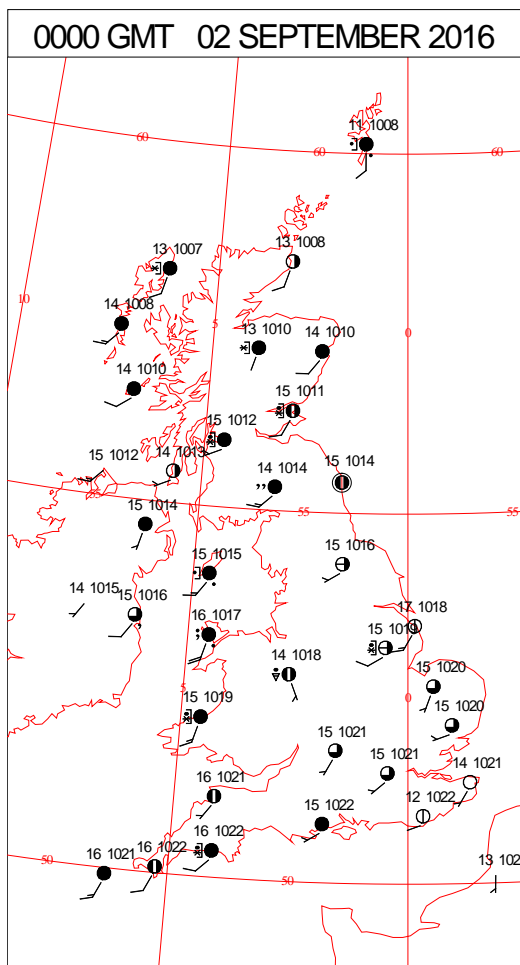
SIGNIFICANT WEATHER

0600 GMT 01 SEPTEMBER 2016 SIG WEATHER	1200 GMT 01 SEPTEMBER 2016 SIG WEATHER	<p>Summary of UK Weather for Thursday 01 September 2016.</p> <p>It was calm during the early hours, with light winds and plenty of clear spells.</p> <p>There was some thicker cloud towards the north and west, and by dawn a few mist and fog patches developed across some central and southern parts of England and Wales.</p> <p>This quickly burnt away during the morning, to leave much of the country fine and dry, with a gradual increase in cloud from the north-west, which turned the sunshine a little more hazy.</p> <p>However, across western Scotland and the far west of Northern Ireland the cloud was thick enough to produce some rain at times. This became more widespread during the afternoon, with some spells of rain reaching north-west England and north Wales later in the day.</p> <p>Temperatures were around the seasonal average for most of the U.K., however some parts of the south and east locally saw slightly warmer than average values, especially where the sunshine persisted.</p>
		
1800 GMT 01 SEPTEMBER 2016 SIG WEATHER	0000 GMT 02 SEPTEMBER 2016 SIG WEATHER	<p>EXTREMES</p> <p>Highest Maximum: 25.0 Cavendish, Suffolk</p> <p>Lowest Maximum: 13.5, Fair Isle, Shetland</p> <p>Lowest Minimum: 5.2 Aboyne No2, Aberdeenshire</p> <p>Lowest Grass Minimum: -2.0 Kindrogan, Perthshire</p> <p>Most Rain: 13.2 Glen Strae, Argyll</p> <p>Most Sun: 10.9 Shanklin, Isle of Wight</p>
		

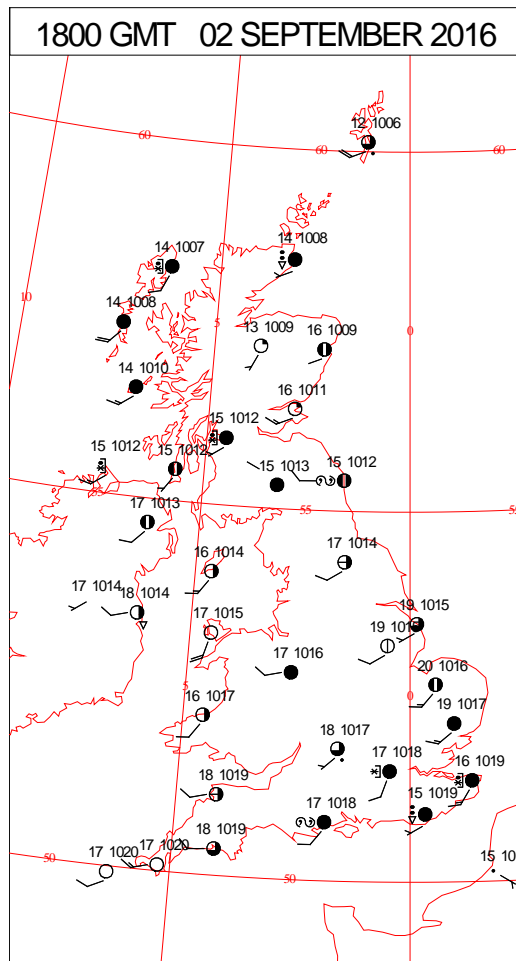
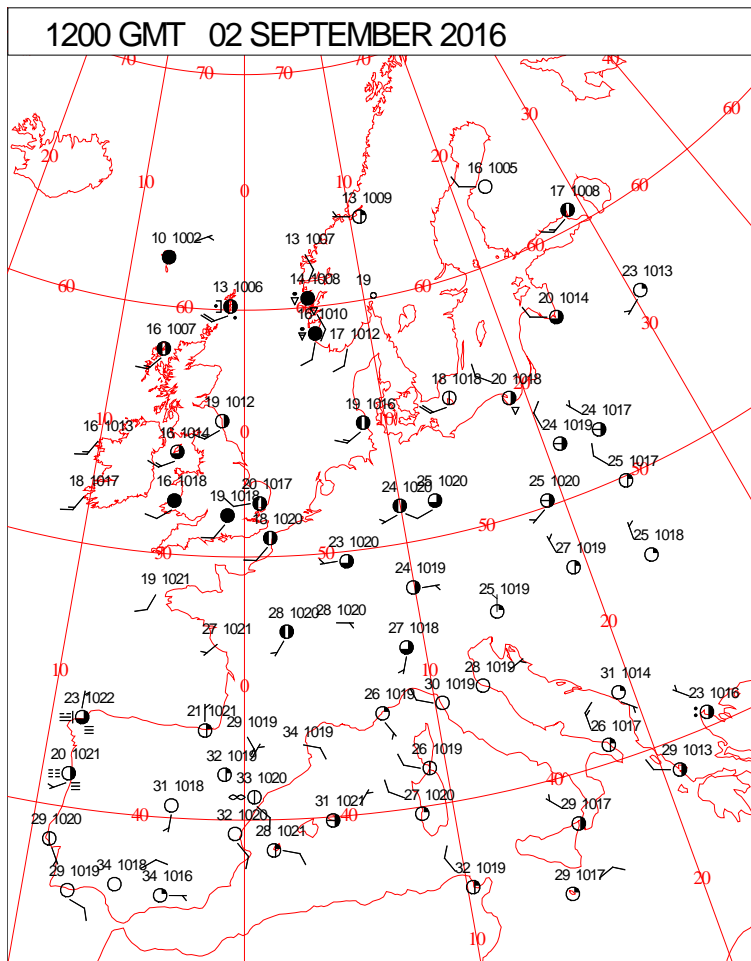
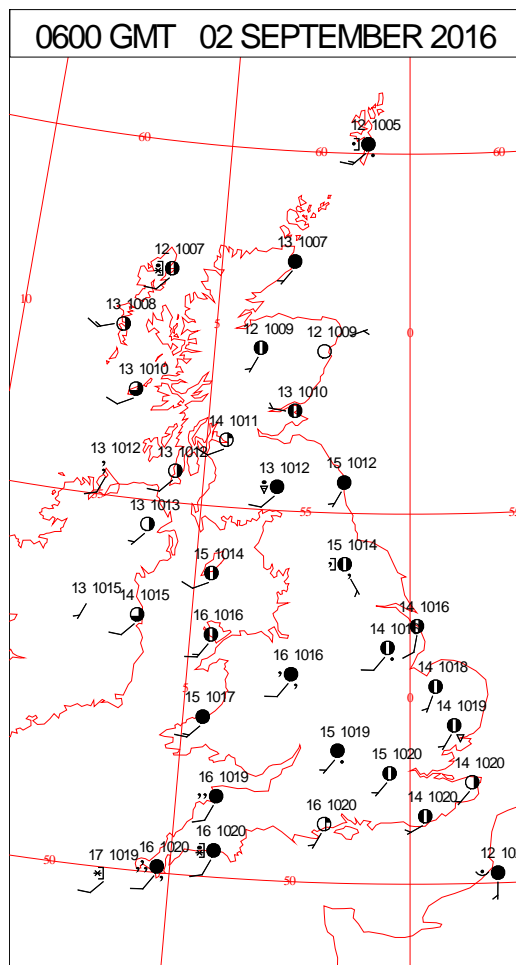
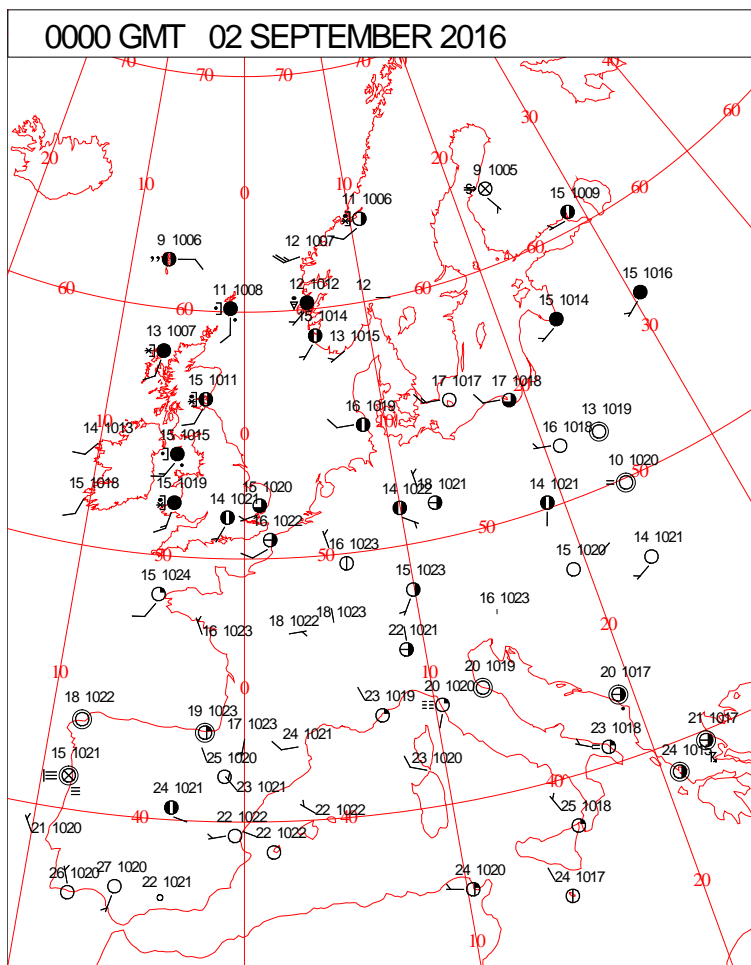
DAILY CLIMATE DATA



DAILY WEATHER SUMMARY



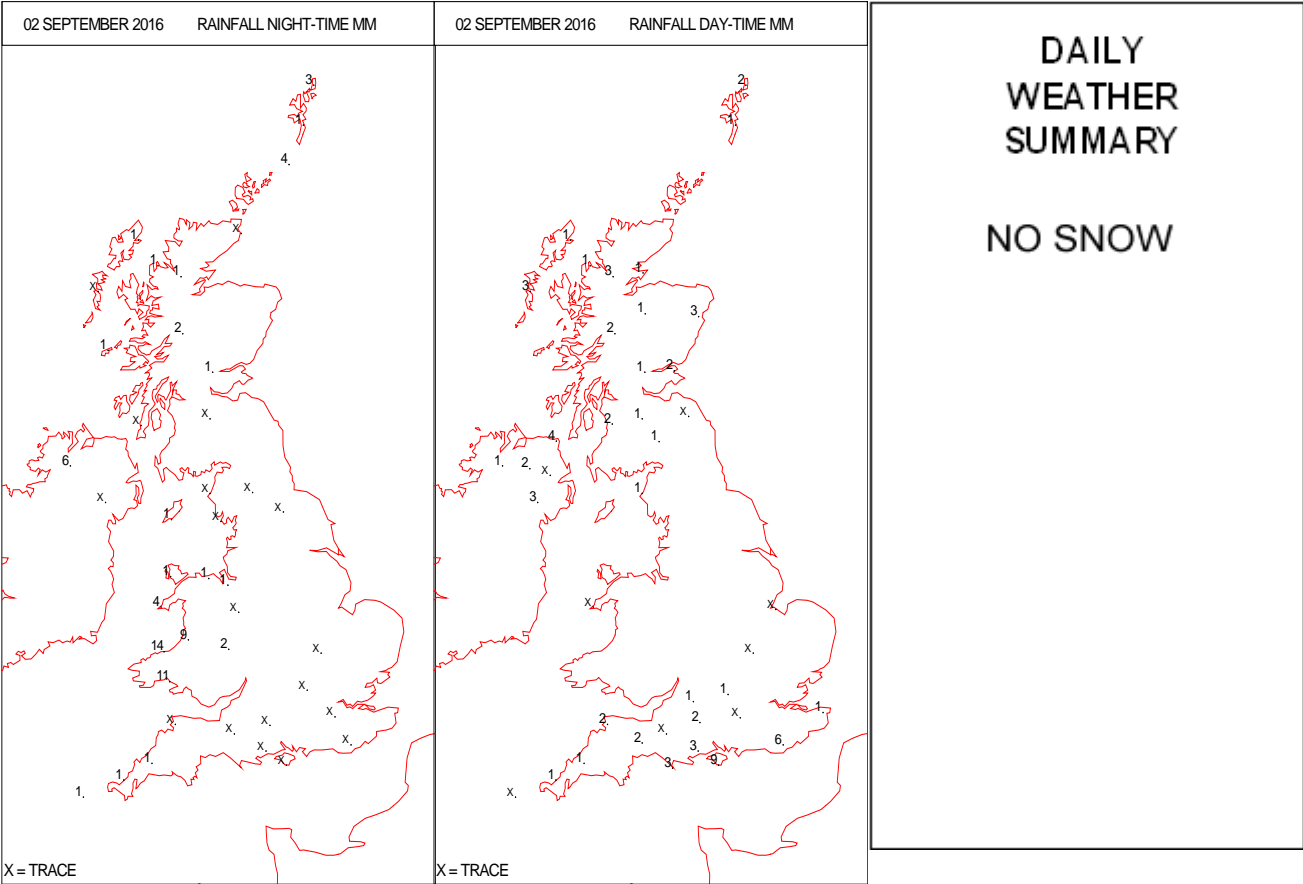
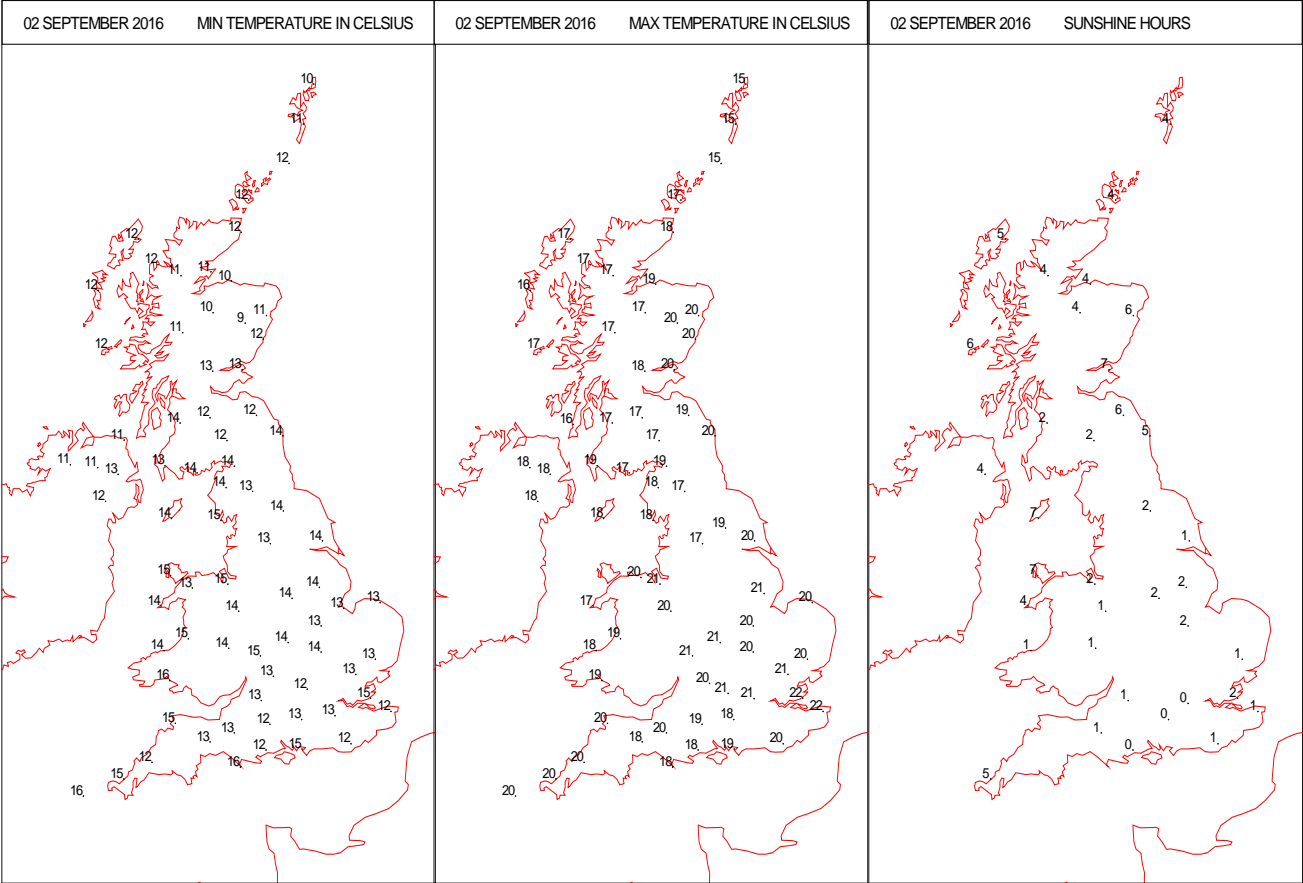
SURFACE REPORTS



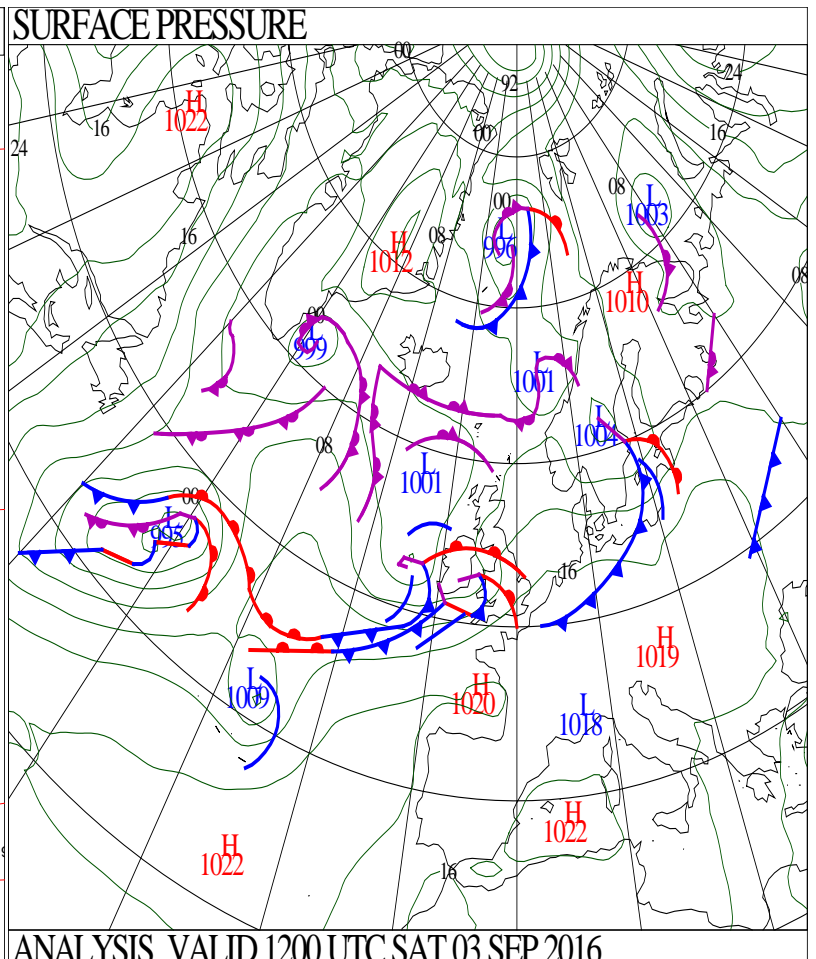
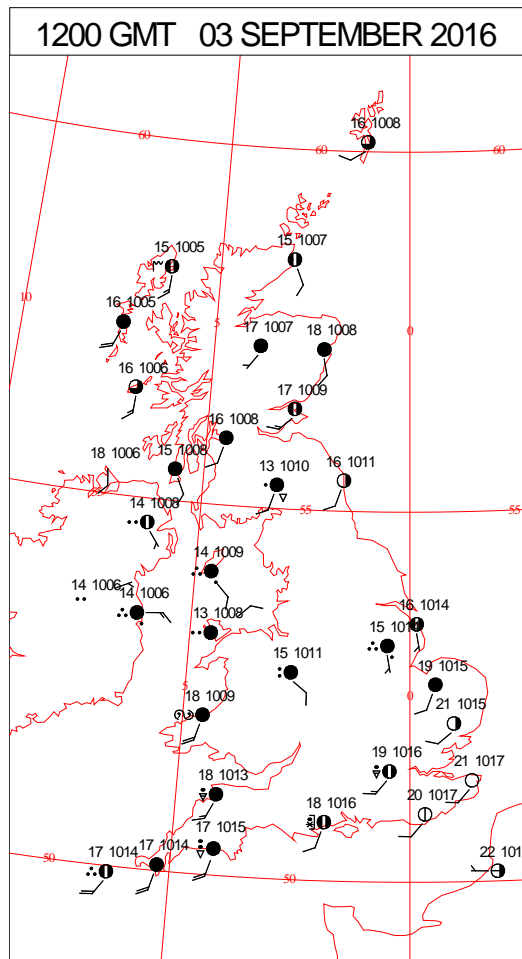
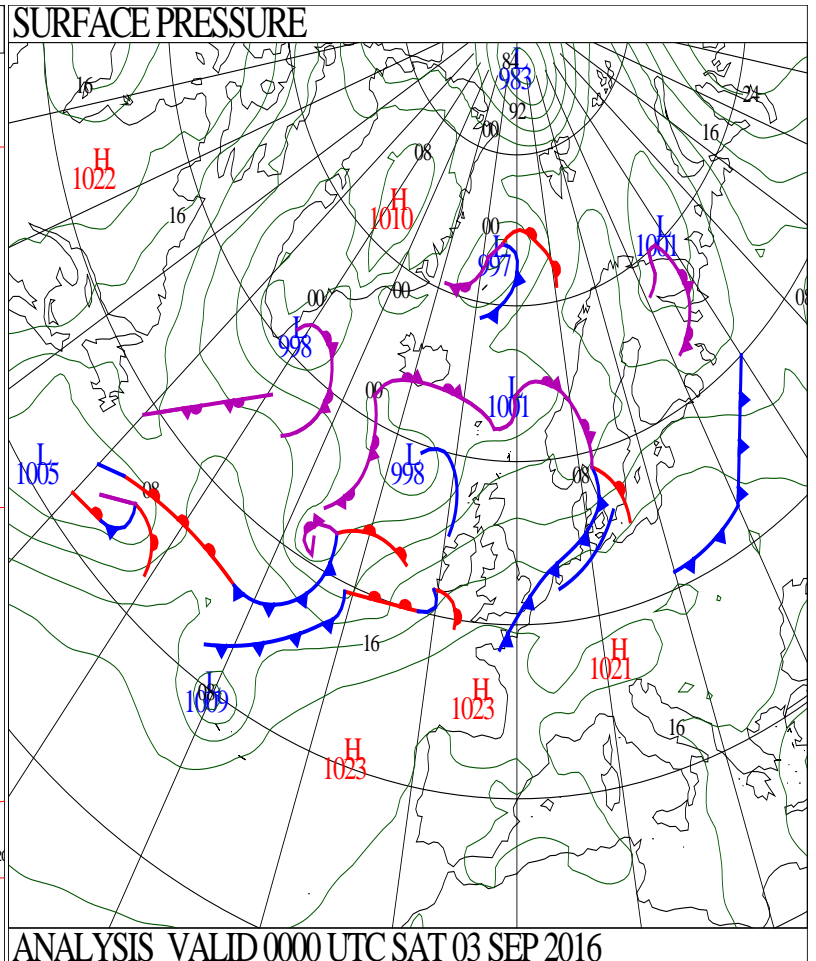
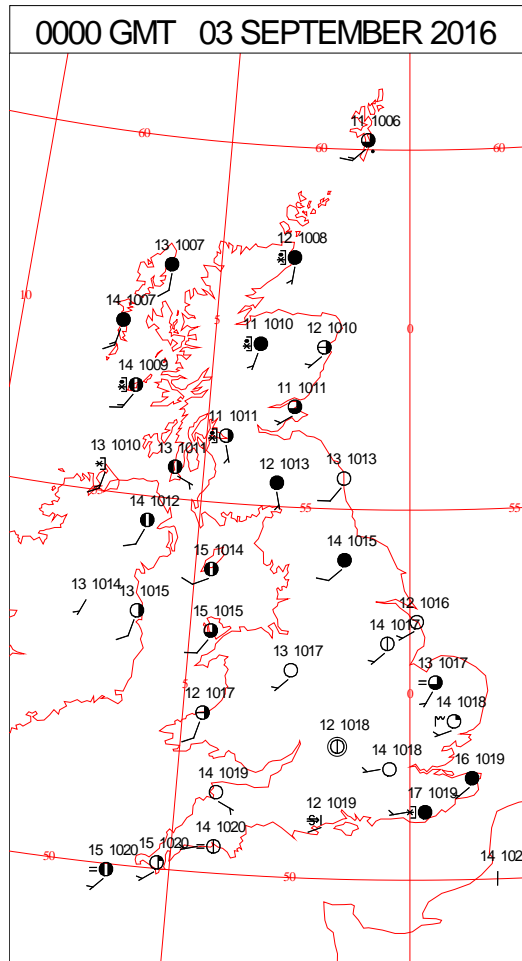
SIGNIFICANT WEATHER

0600 GMT 02 SEPTEMBER 2016	SIG WEATHER	1200 GMT 02 SEPTEMBER 2016	SIG WEATHER	<p>Summary of UK Weather for Friday 02 September 2016.</p> <p>A zone of cloudy and rather damp conditions spread across England and Wales during the early hours, as a weak cold front moved slowly south-eastwards.</p> <p>Across Scotland it was clearer, with a few showers in the west, and as a result it was cooler to start the day.</p> <p>This contrast in the weather conditions persisted through much of the day, as thicker cloud with outbreaks of light rain and drizzle continued to gradually slip south-eastwards.</p> <p>The best of the sunshine remained across Scotland and Northern Ireland, although this gradually spread further south into Wales, northern England, The Midlands and later south-west England.</p> <p>Showers continued over western Scotland and Northern Ireland, with a few thunderstorms developing over the far north-east of Scotland during the early evening. It was also breezier across the north, whilst elsewhere winds remained light.</p> <p>With more cloud around than recent days in the south, temperatures were lower than they have been for some time. However, values still reached close to the seasonal average across the U.K.</p>
1800 GMT 02 SEPTEMBER 2016	SIG WEATHER	0000 GMT 03 SEPTEMBER 2016	SIG WEATHER	<p>EXTREMES</p> <p>Highest Maximum: 25.2 Faversham, Kent</p> <p>Lowest Maximum: 14.5 Lerwick, Shetland</p> <p>Lowest Minimum: 8.2 Llanfynydd Broderi, Dyfed</p> <p>Lowest Grass Minimum: 1.8 Llanfynydd Broderi, Dyfed</p> <p>Most Rain: 22.6 Killilan, Ross-Shire</p> <p>Most Sun: 8.0 Hastings, East Sussex</p>

DAILY CLIMATE DATA




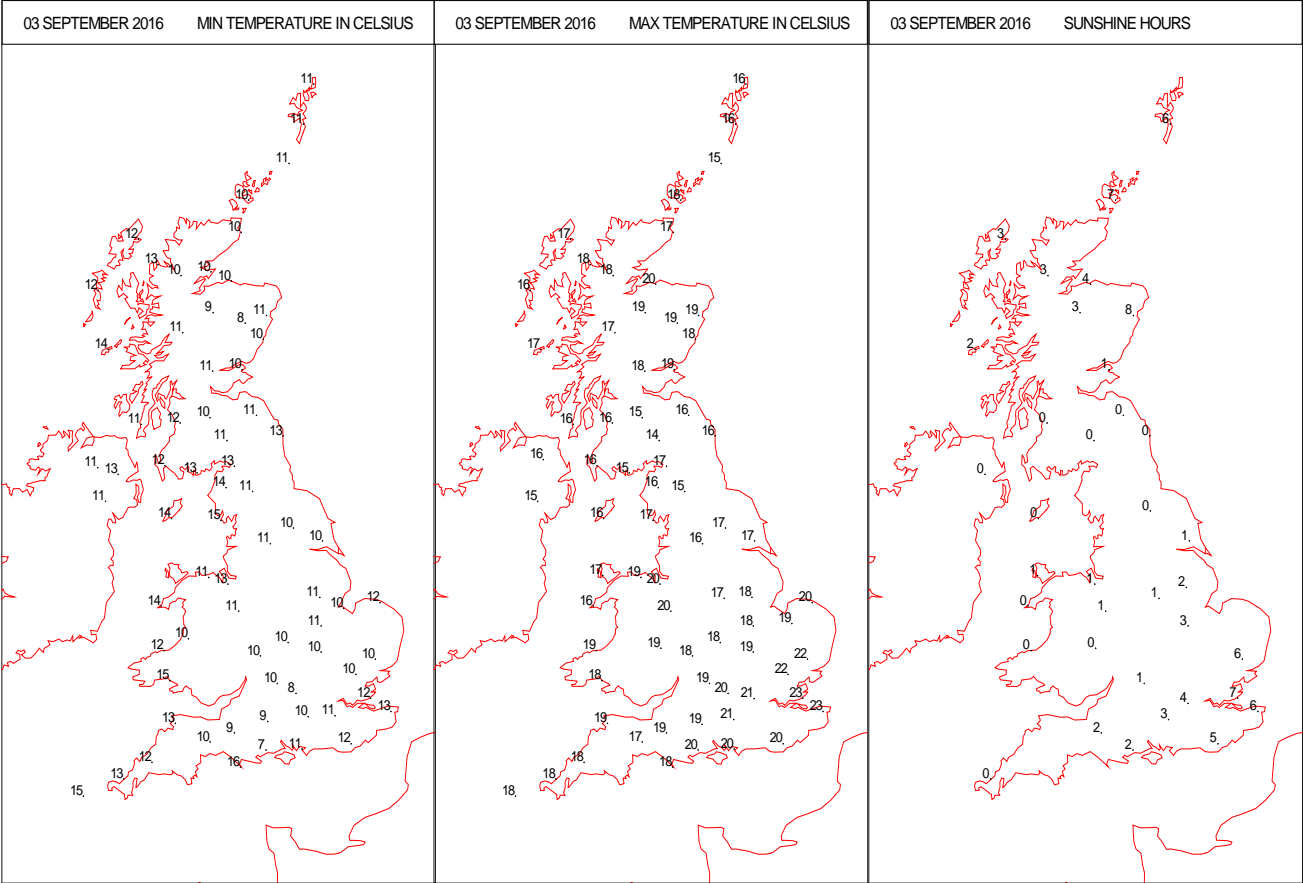
DAILY WEATHER SUMMARY



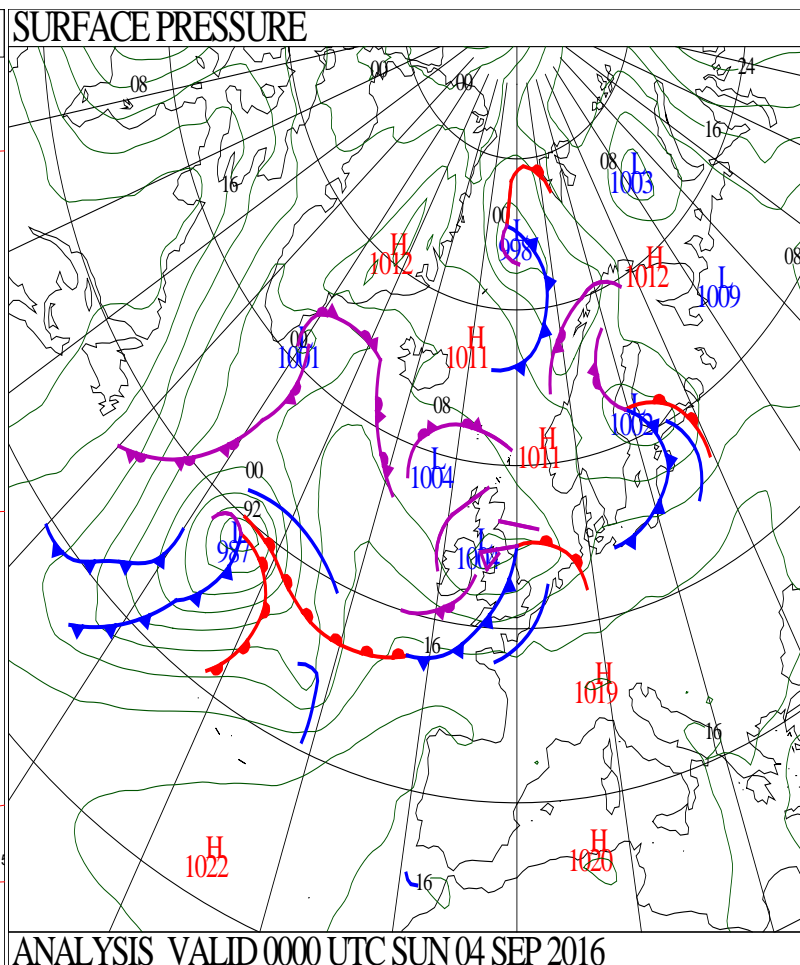
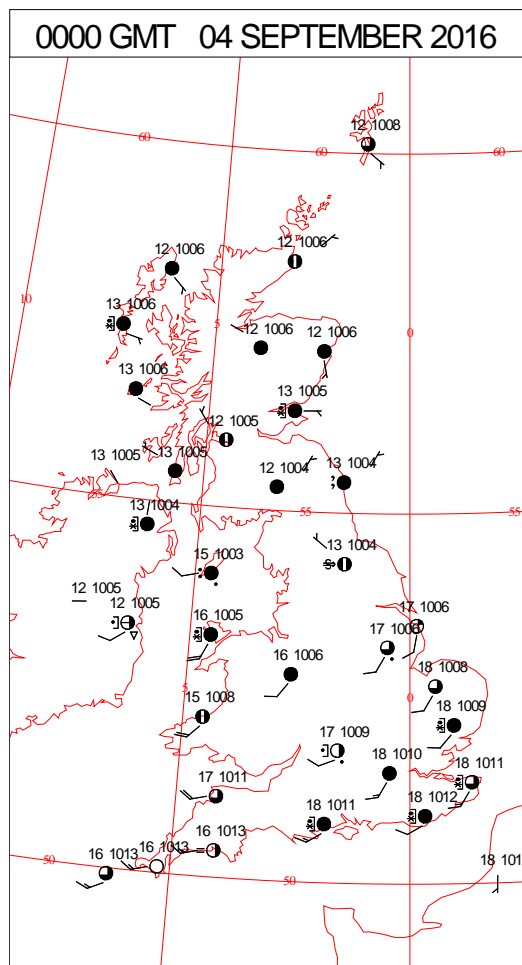
SIGNIFICANT WEATHER

0600 GMT 03 SEPTEMBER 2016	SIG WEATHER	1200 GMT 03 SEPTEMBER 2016	SIG WEATHER	<p>Summary of UK Weather for Saturday 03 September 2016. It was fairly quiet across the U.K. during the early hours, with plenty of dry weather around, aside from a few showers across western Scotland.</p> <p>A few mist and fog patches developed across some southern parts, otherwise there were variable amounts of cloud, and some clear spells, leading to fairly cool temperatures in rural parts of Scotland.</p> <p>By dawn outbreaks of rain started arriving across Pembrokeshire in Wales, and the far south-west of England.</p> <p>During the morning the rain continued to move north-eastwards across many parts of the country, accompanied by some strong winds. Only the north of Scotland escaped the main rain band, but there saw a scattering of showers.</p> <p>The rain did clear Northern Ireland, Wales, and parts of north-west England during the afternoon, allowing some brighter spells to develop.</p> <p>However, elsewhere remained wet, with the heaviest of the rain focused across southern counties of England.</p>
1800 GMT 03 SEPTEMBER 2016	SIG WEATHER	0000 GMT 04 SEPTEMBER 2016	SIG WEATHER	<p>EXTREMES Highest Maximum: 24.8 Jersey Airport, Jersey Lowest Maximum: 13.4 Copley, Co. Durham Lowest Minimum: 6.0 South Newington, Oxfordshire Lowest Grass Minimum: 1.5 Kindrogan, Perthshire Most Rain: 39.6 Capel Curig No3, Gwynedd Most Sun: 11.2 Fair Isle, Shetland</p>

DAILY CLIMATE DATA

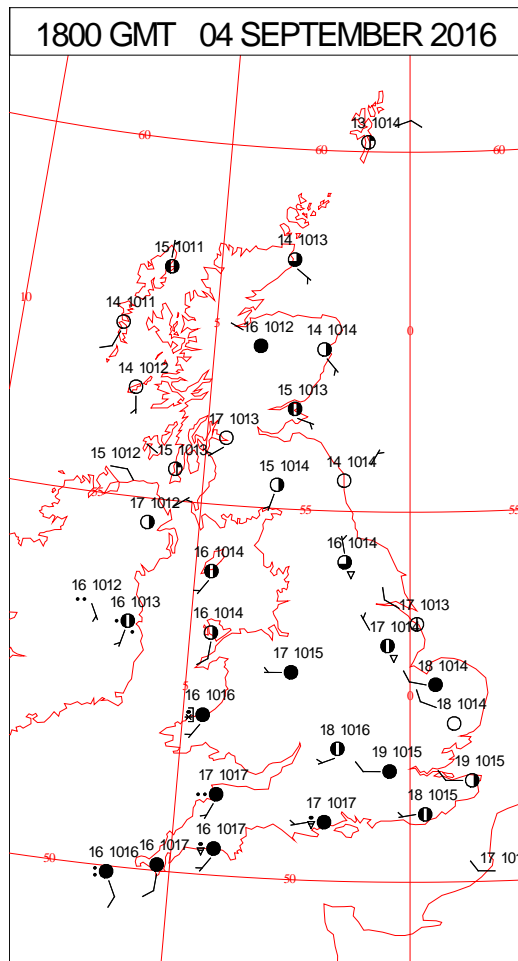
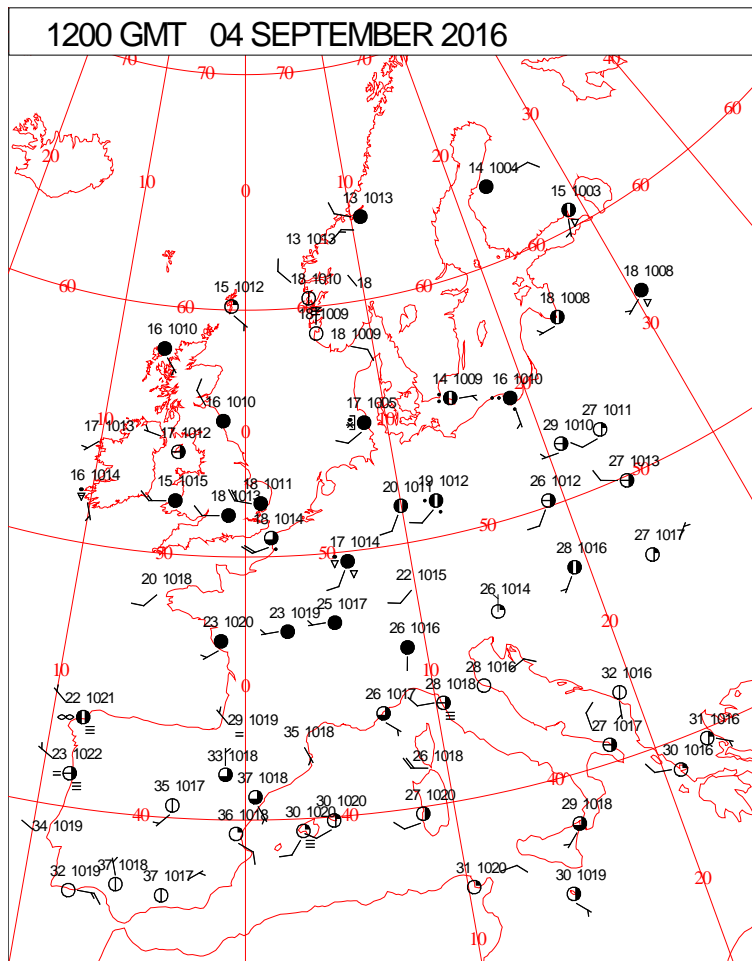
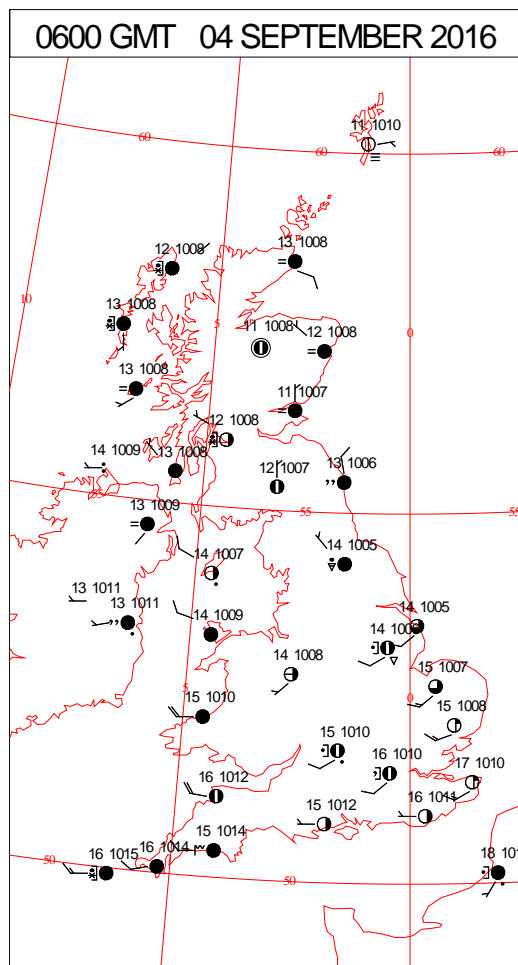
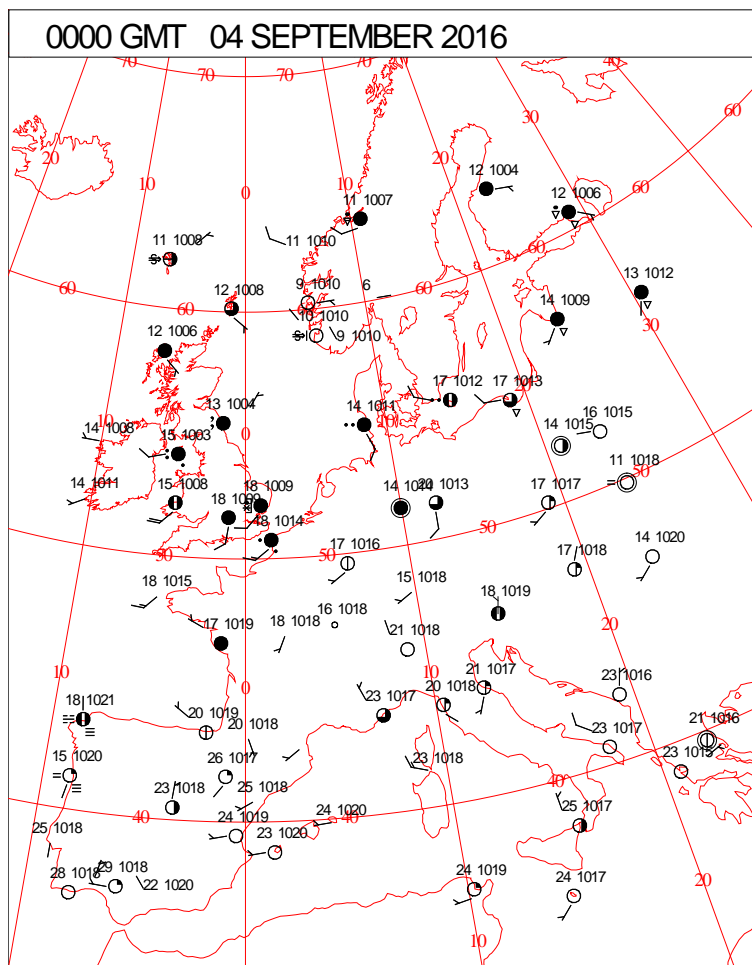


DAILY WEATHER SUMMARY



Sunday 4 September 2016

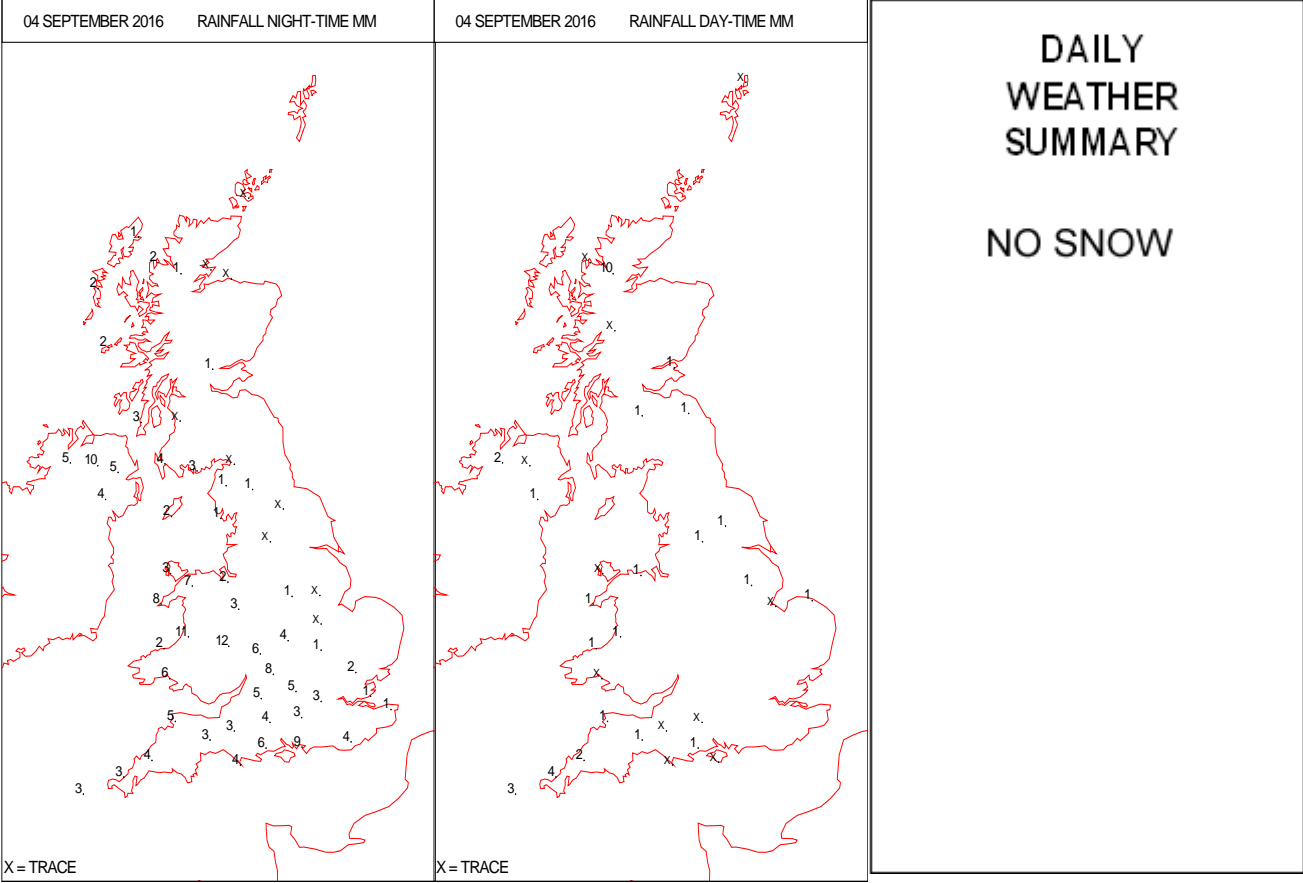
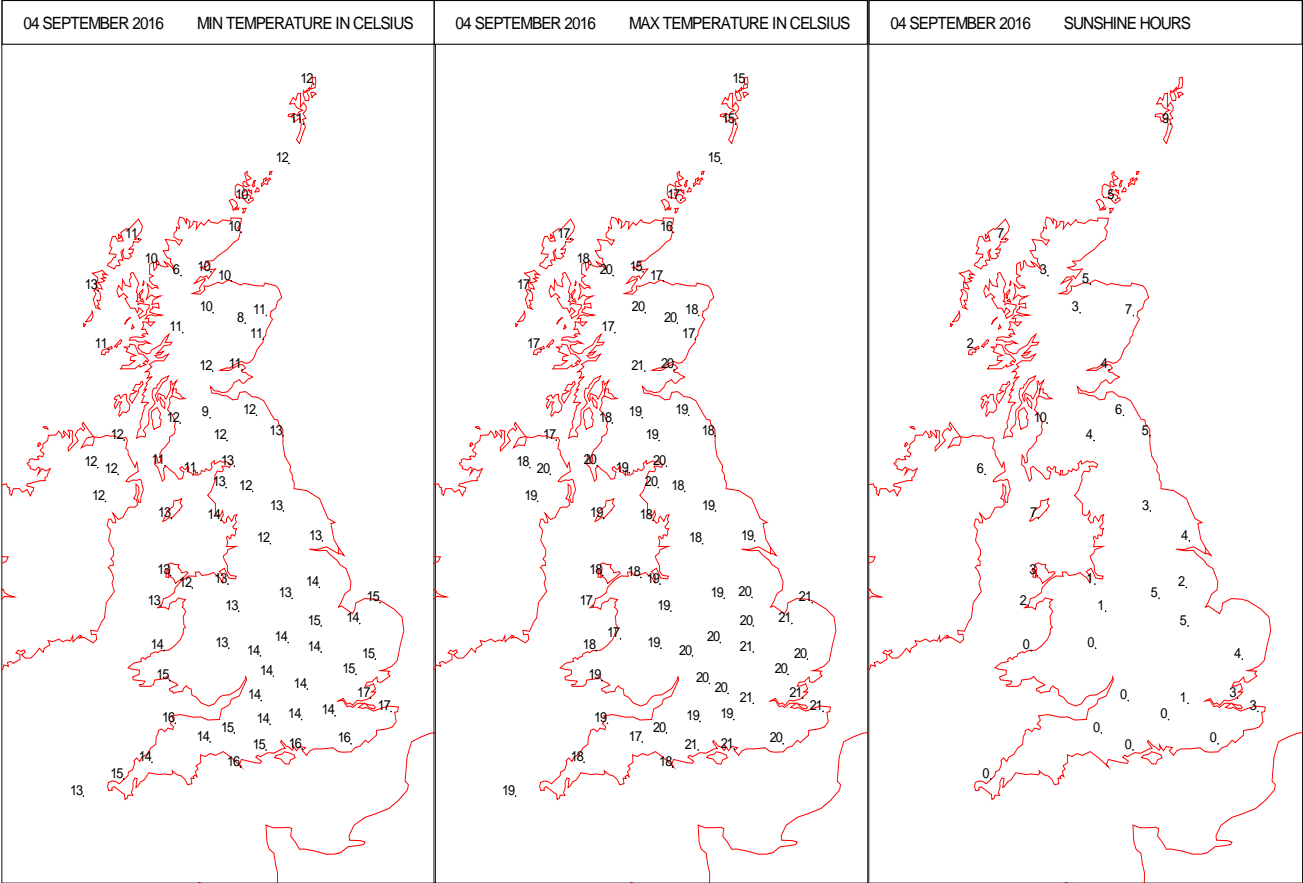
SURFACE REPORTS



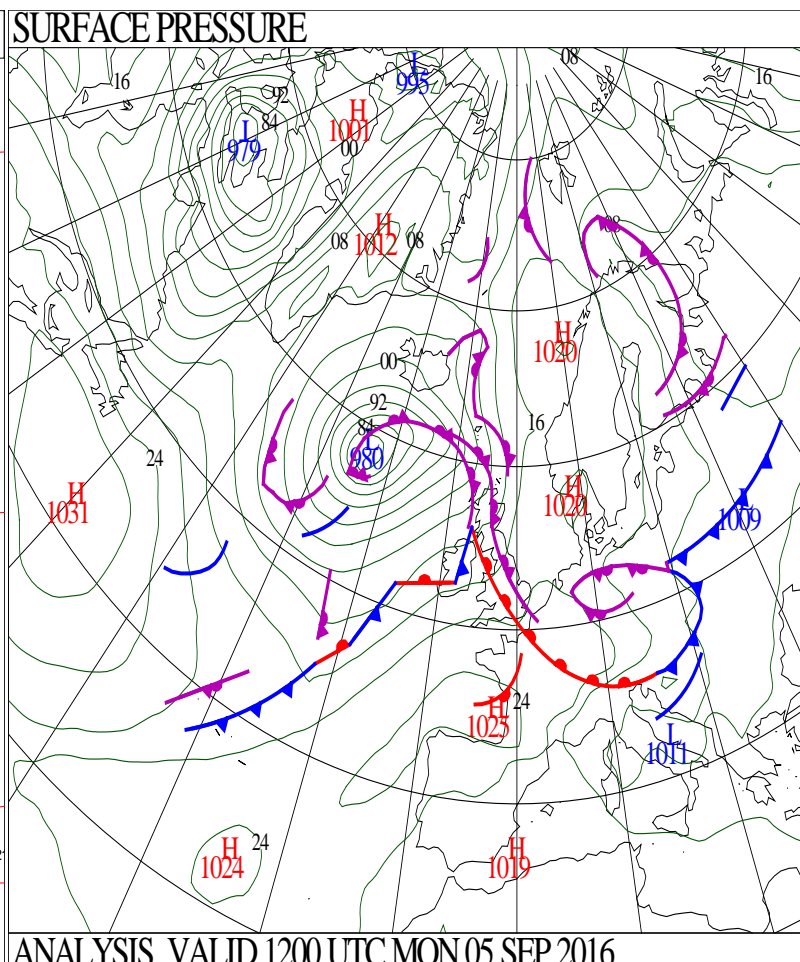
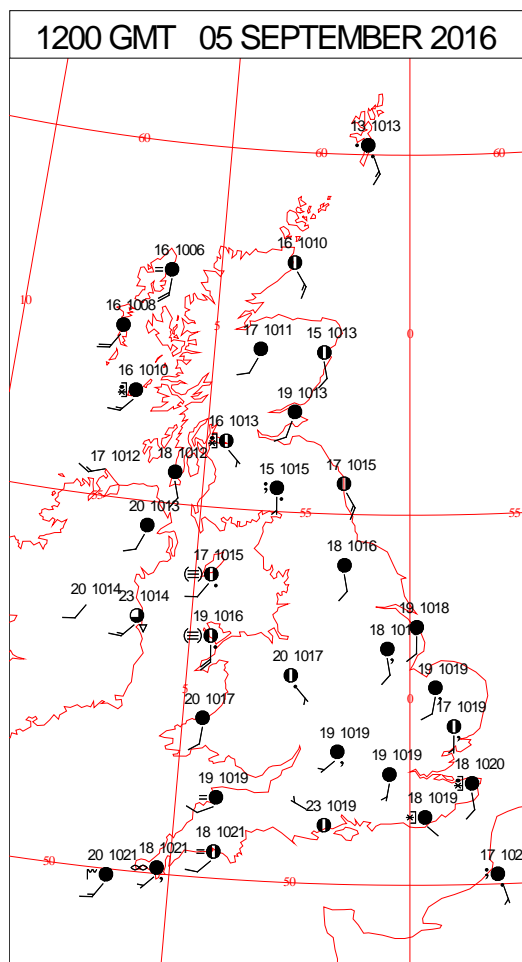
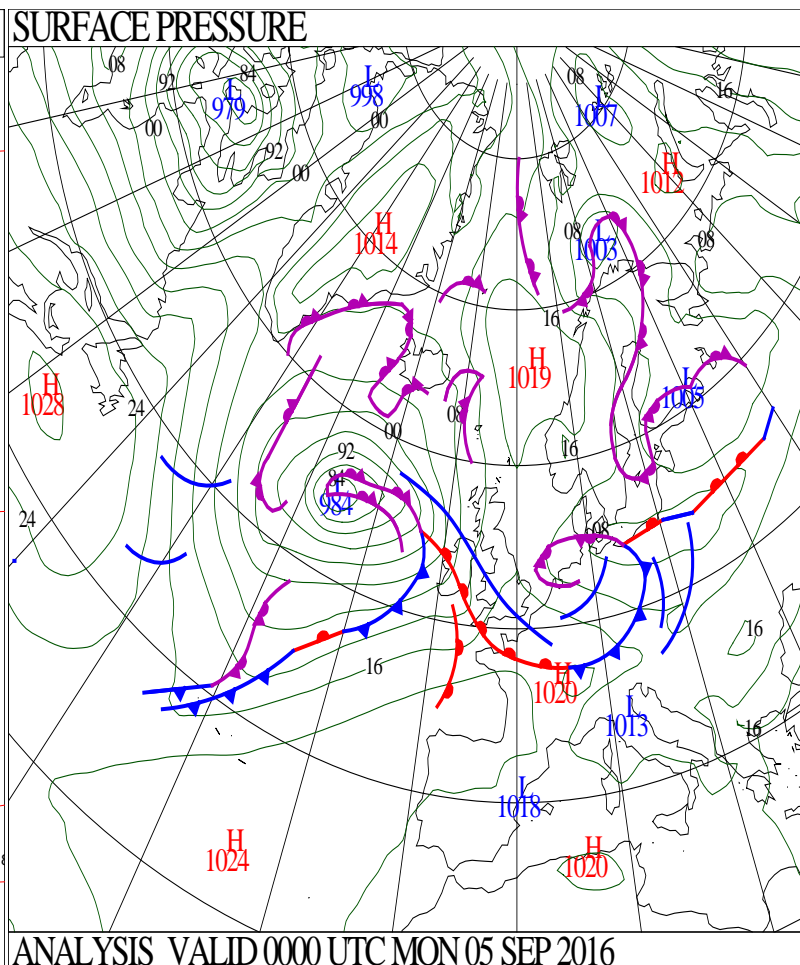
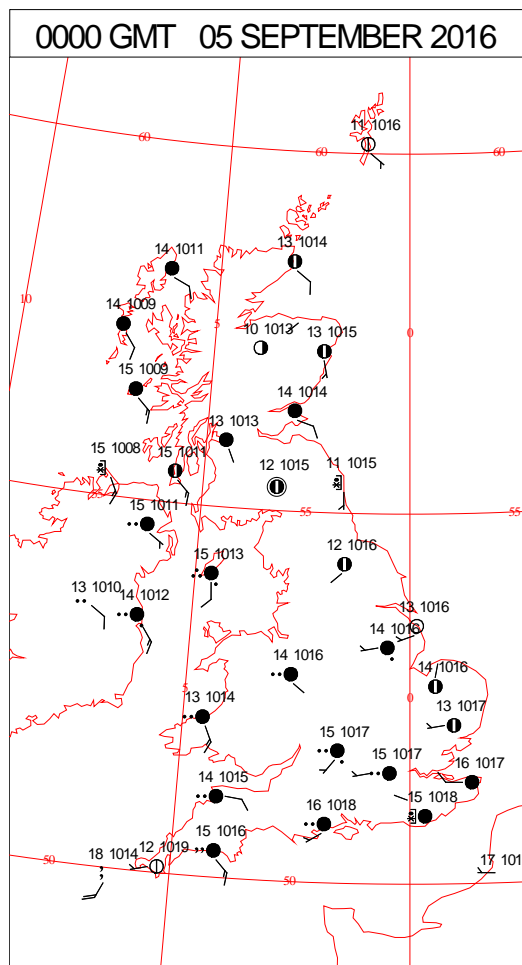
SIGNIFICANT WEATHER

0600 GMT 04 SEPTEMBER 2016	SIG WEATHER	1200 GMT 04 SEPTEMBER 2016	SIG WEATHER	<p>Summary of UK Weather for Sunday 04 September 2016. Some heavy showers affected the north of England, north Wales and south-west Scotland during the early hours, before moving into the North Sea around dawn.</p> <p>Elsewhere the early morning was mainly dry, though there were isolated light showers.</p> <p>Overnight temperatures were very mild in the south, staying in the high teens Celsius. It was cooler in the north of Scotland.</p> <p>It was a much drier and brighter day across the country compared to the previous day, with most places seeing bright or occasional sunny spells. The best of any sunshine was confined to northern and eastern areas throughout the day.</p> <p>However, in those brighter spells there were a few scattered showers, with isolated heavier downpours seen across parts of Scotland and north-east England.</p> <p>Elsewhere, it was fine and dry with variable cloud, and bright or sunny spells.</p> <p>Later in the afternoon and into the evening, cloud thickened across the south-west of England, with outbreaks of patchy light rain and drizzle reaching The Isles of Scilly, Cornwall and Devon by early evening.</p>
1800 GMT 04 SEPTEMBER 2016	SIG WEATHER	0000 GMT 05 SEPTEMBER 2016	SIG WEATHER	<p>EXTREMES Highest Maximum: 23.6 Belfast Newforge, Co. Antrim Lowest Maximum: 14.6 Fair Isle, Shetland Lowest Minimum: 3.5 Drummond Castle, Perthshire Lowest Grass Minimum: 2.0 Kindrogan, Perthshire Most Rain: 19.8 Killowen, Co. Down Most Sun: 10.7 Fair Isle, Shetland</p>

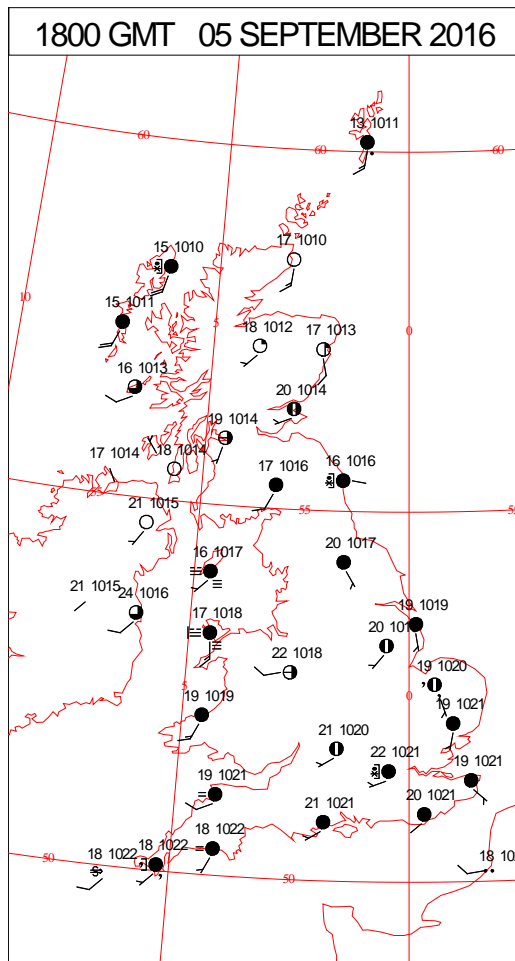
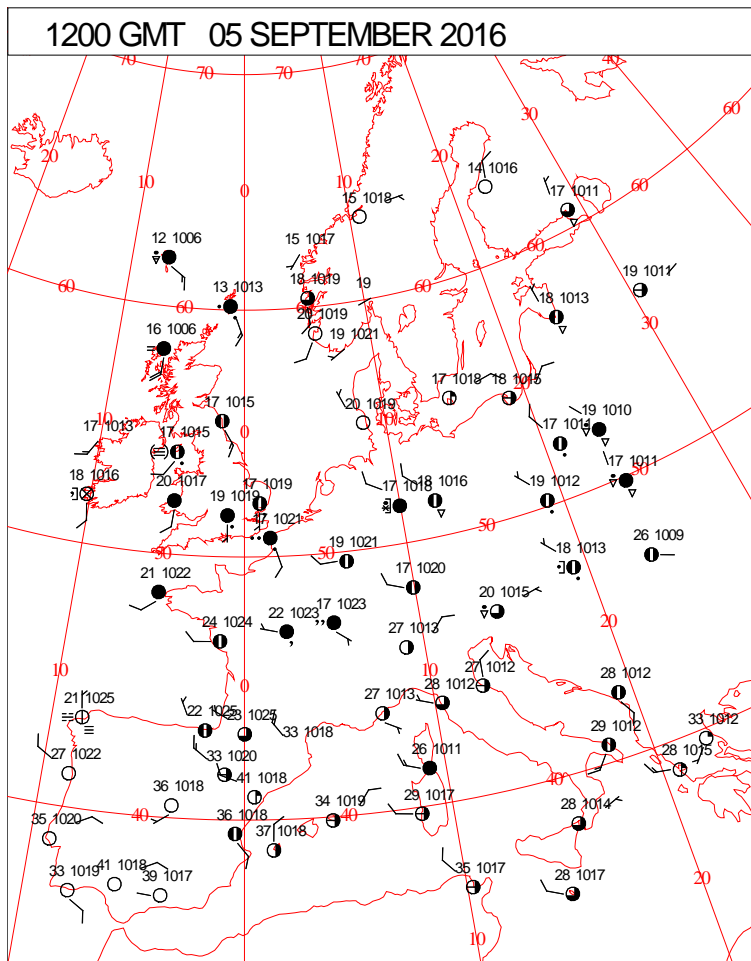
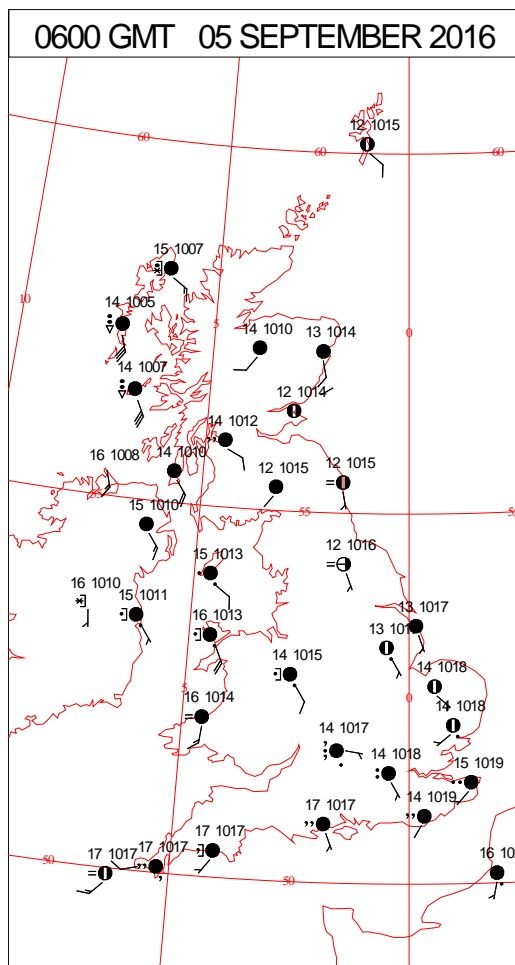
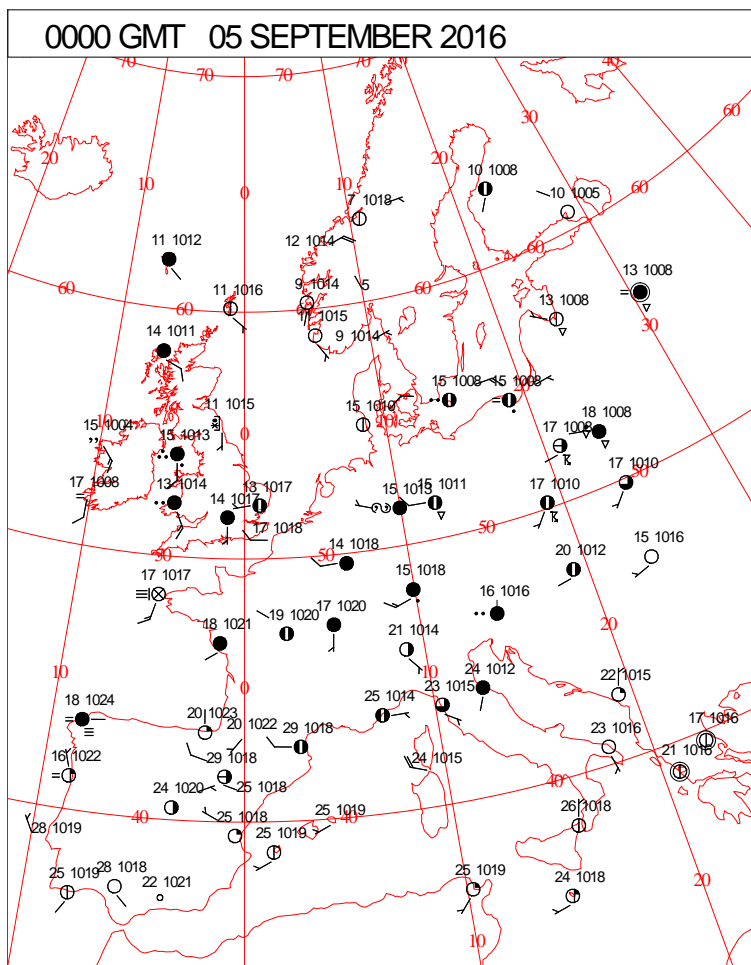
DAILY CLIMATE DATA



DAILY WEATHER SUMMARY



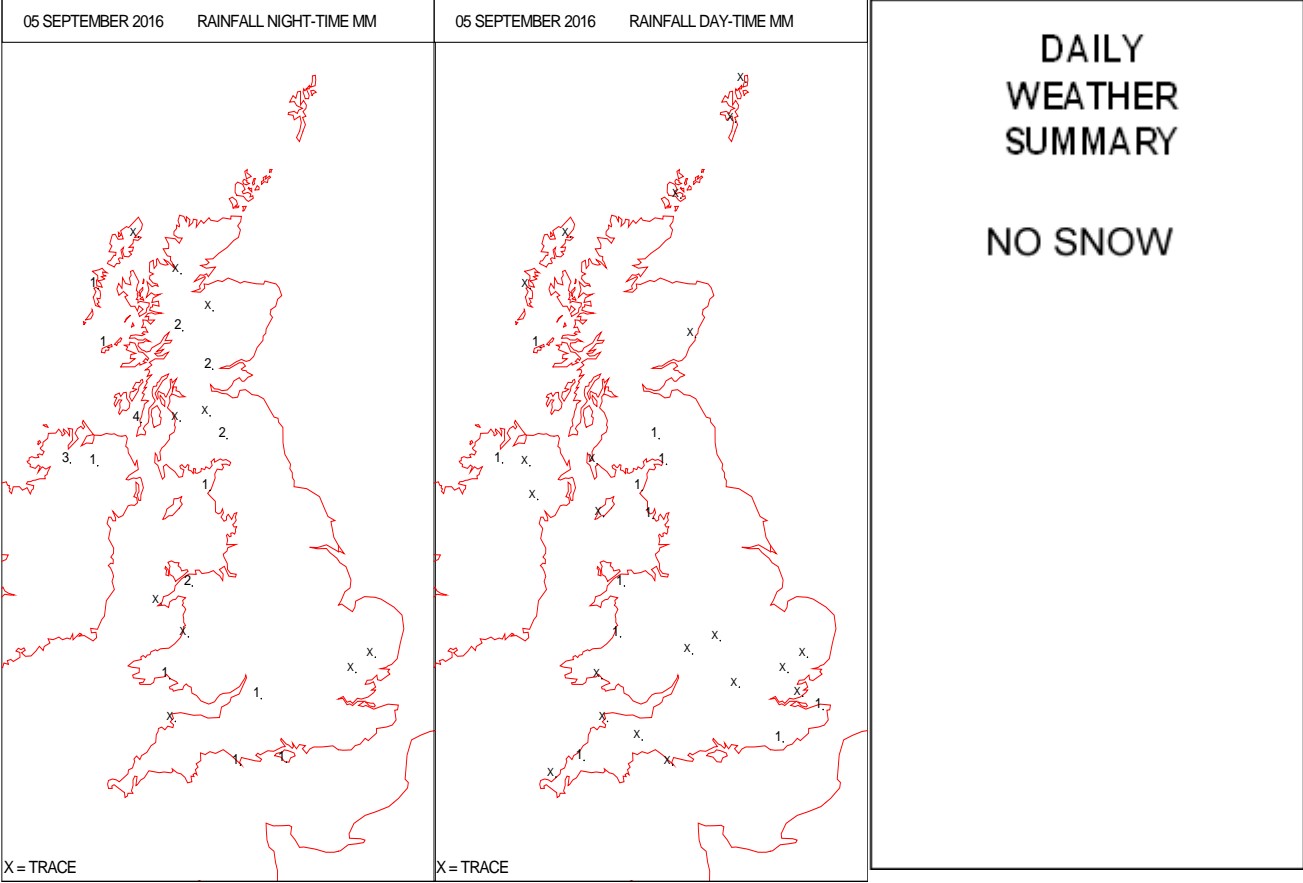
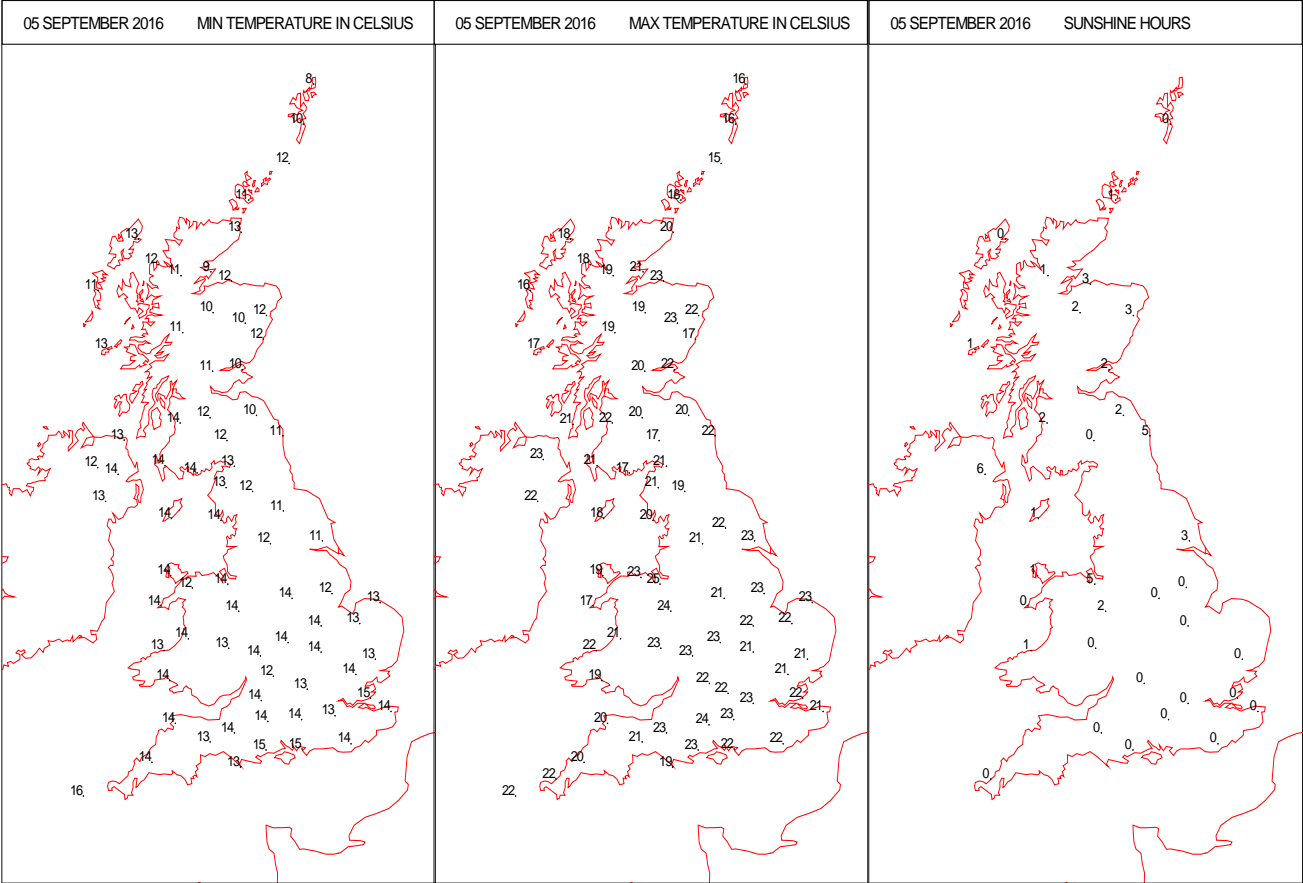
SURFACE REPORTS



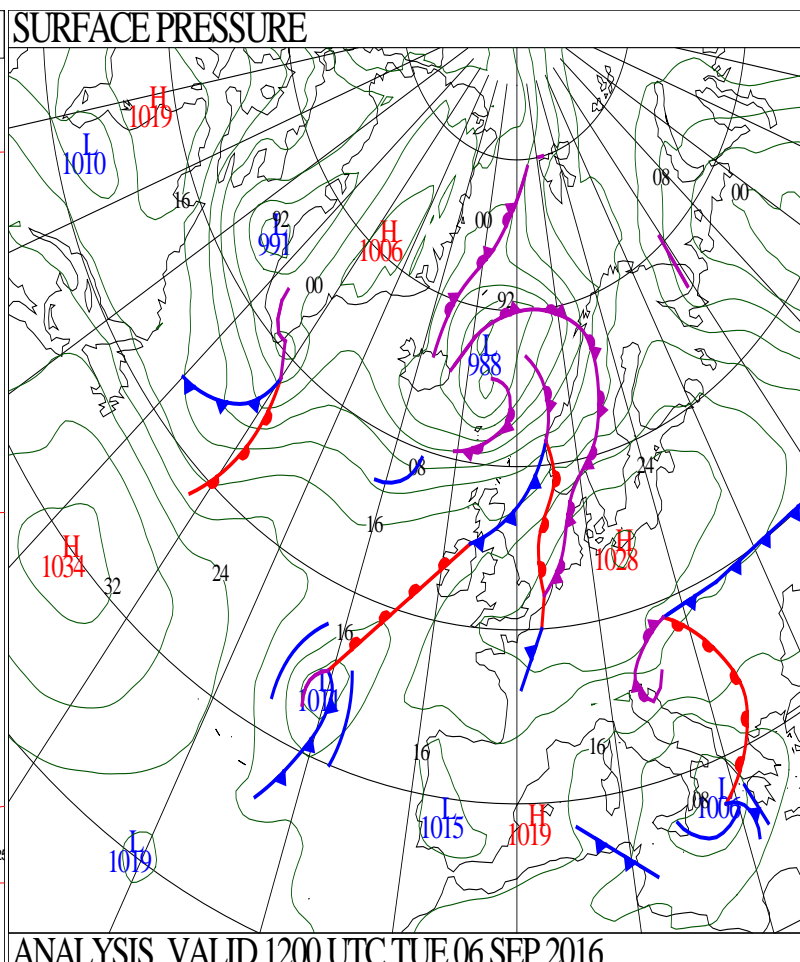
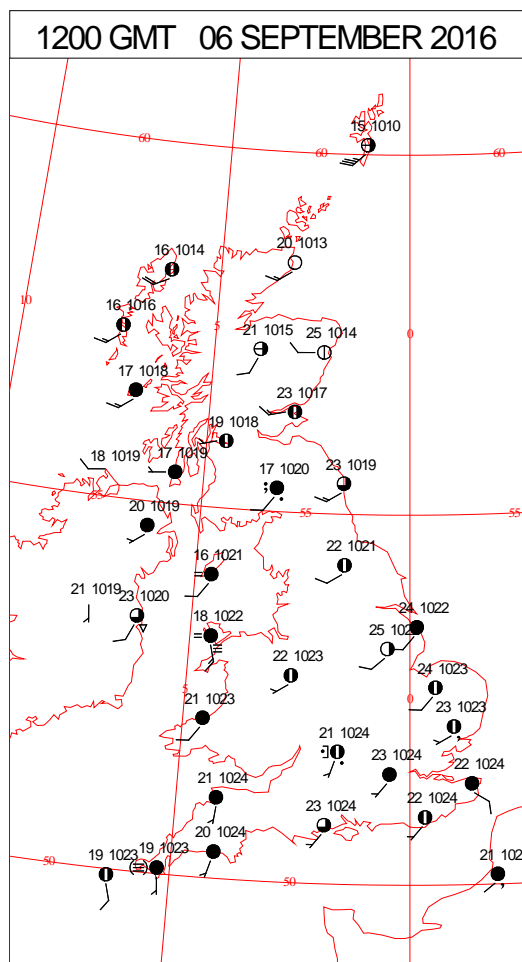
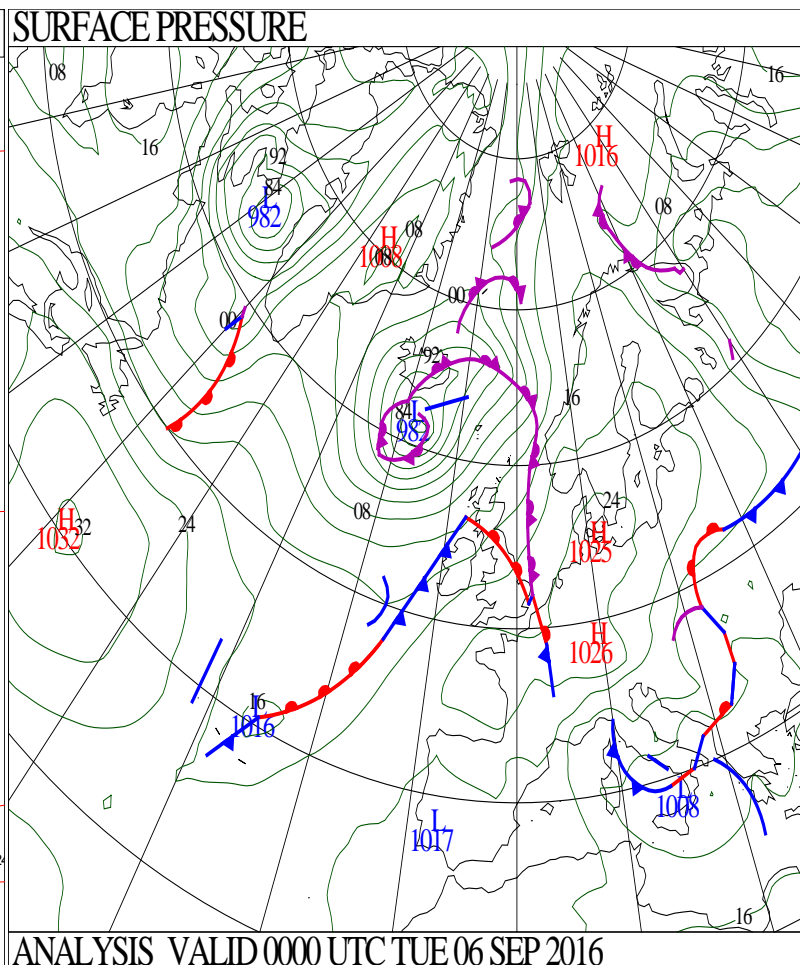
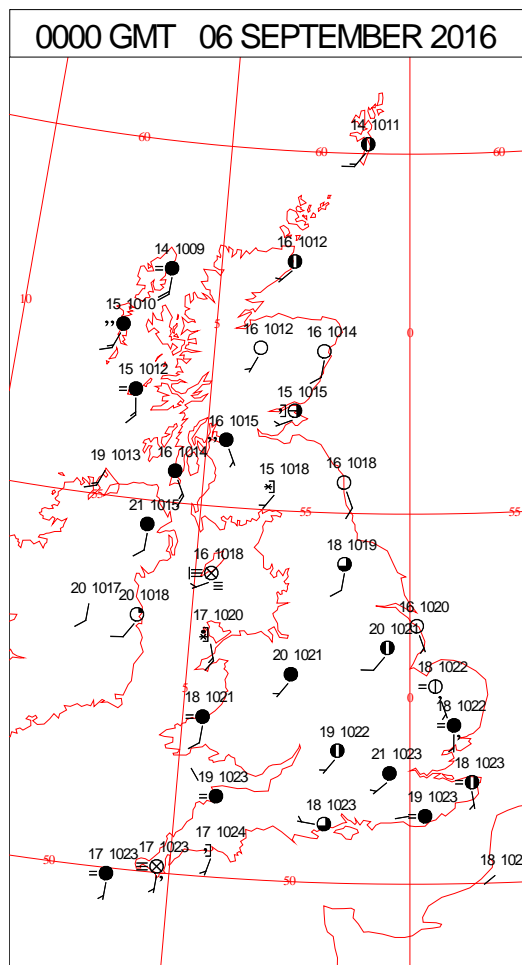
SIGNIFICANT WEATHER

0600 GMT 05 SEPTEMBER 2016 SIG WEATHER	1200 GMT 05 SEPTEMBER 2016 SIG WEATHER	<p>Summary of UK Weather for Monday 05 September 2016.</p> <p>It was a rather cloudy and humid feeling night, with outbreaks of patchy, light rain spreading eastwards across Wales, Northern Ireland and much of England and western parts of Scotland. Low cloud formed under the cloud and rain, with mist and hill fog too.</p> <p>Eastern parts fared the best, with a dry night.</p> <p>Although there was some early brightness across more eastern areas, it was a largely cloudy start elsewhere, with rain across the spine of the country.</p> <p>Through the day, the cloud thickened across all areas, although the rain tended to ease through the afternoon.</p> <p>It turned increasingly bright and sunny across Northern Ireland, with also some late brightness across the Midlands, but elsewhere any brighter breaks were limited in nature, with extensive coastal and hill fog.</p> <p>Despite this, it was a warm and muggy day for most places.</p>
1800 GMT 05 SEPTEMBER 2016 SIG WEATHER	0000 GMT 06 SEPTEMBER 2016 SIG WEATHER	
		<p>EXTREMES</p> <p>Highest Maximum: 25.1 Amersham Field Centre, Buckinghamshire</p> <p>Lowest Maximum: 15.0 Fair Isle, Shetland</p> <p>Lowest Minimum: 7.8 Floors Castle, Berwickshire</p> <p>Lowest Grass Minimum: 4.5 Preston Montford, Shropshire</p> <p>Most Rain: 15.4 Muirshiel, Renfrewshire</p> <p>Most Sun: 7.9 Magilligan No2, Co. Derry</p>

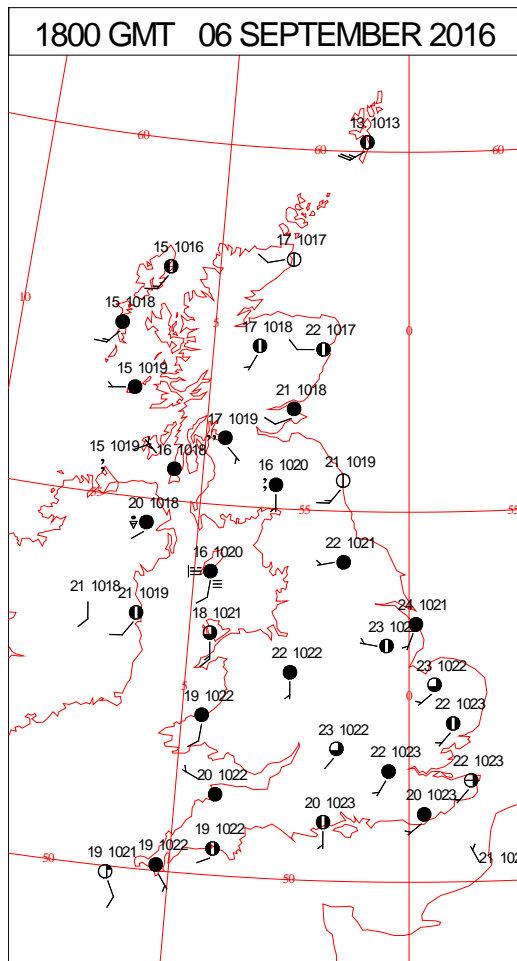
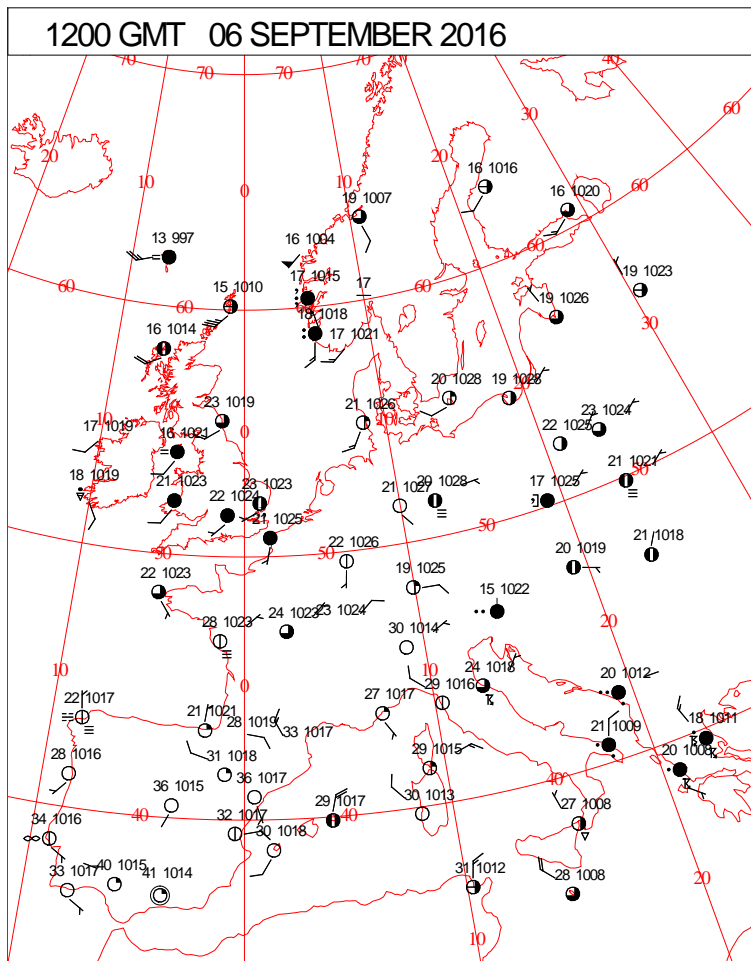
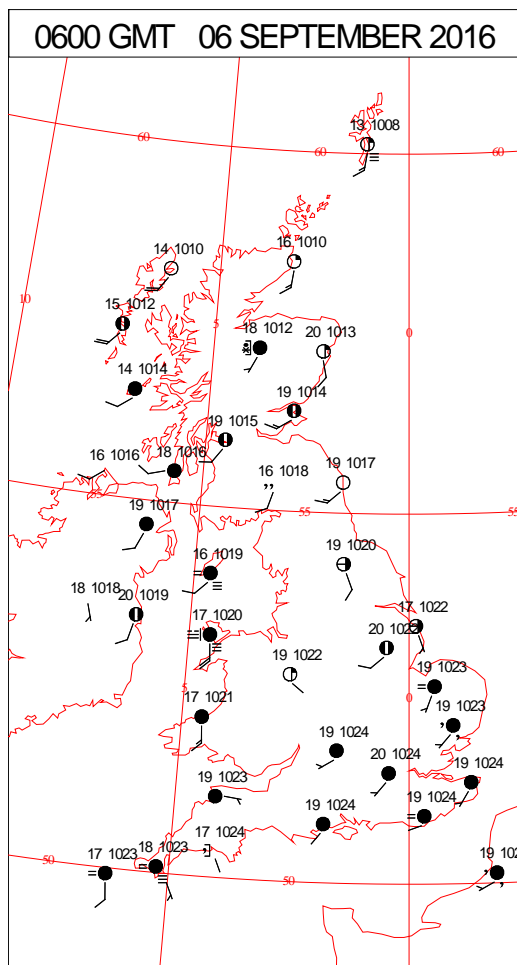
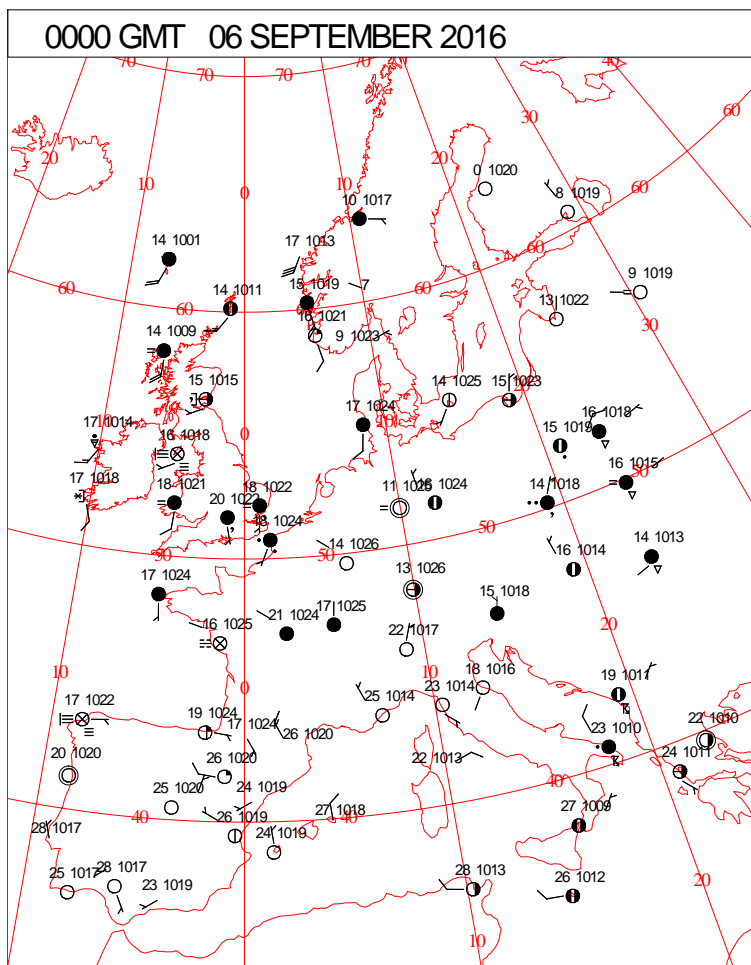
DAILY CLIMATE DATA



DAILY WEATHER SUMMARY



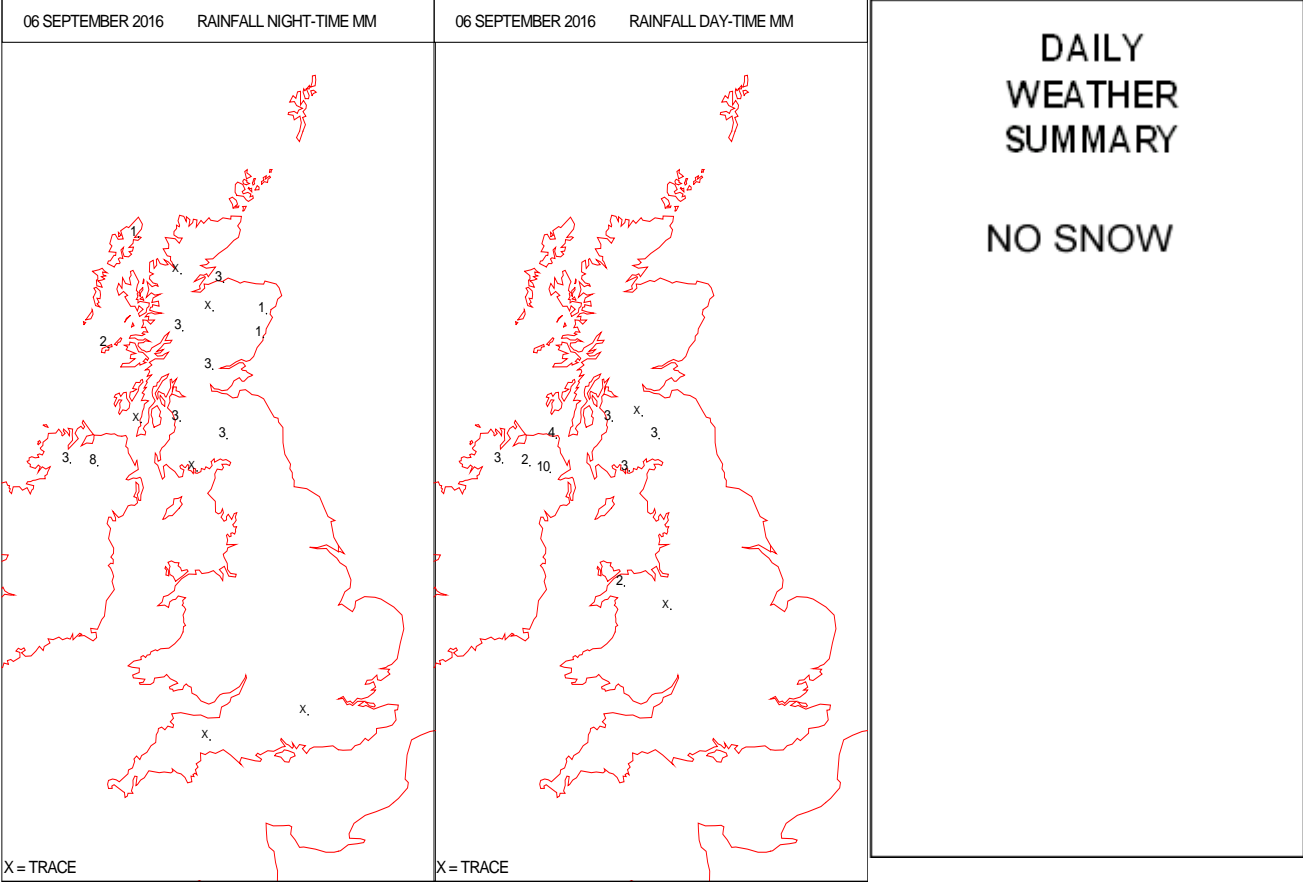
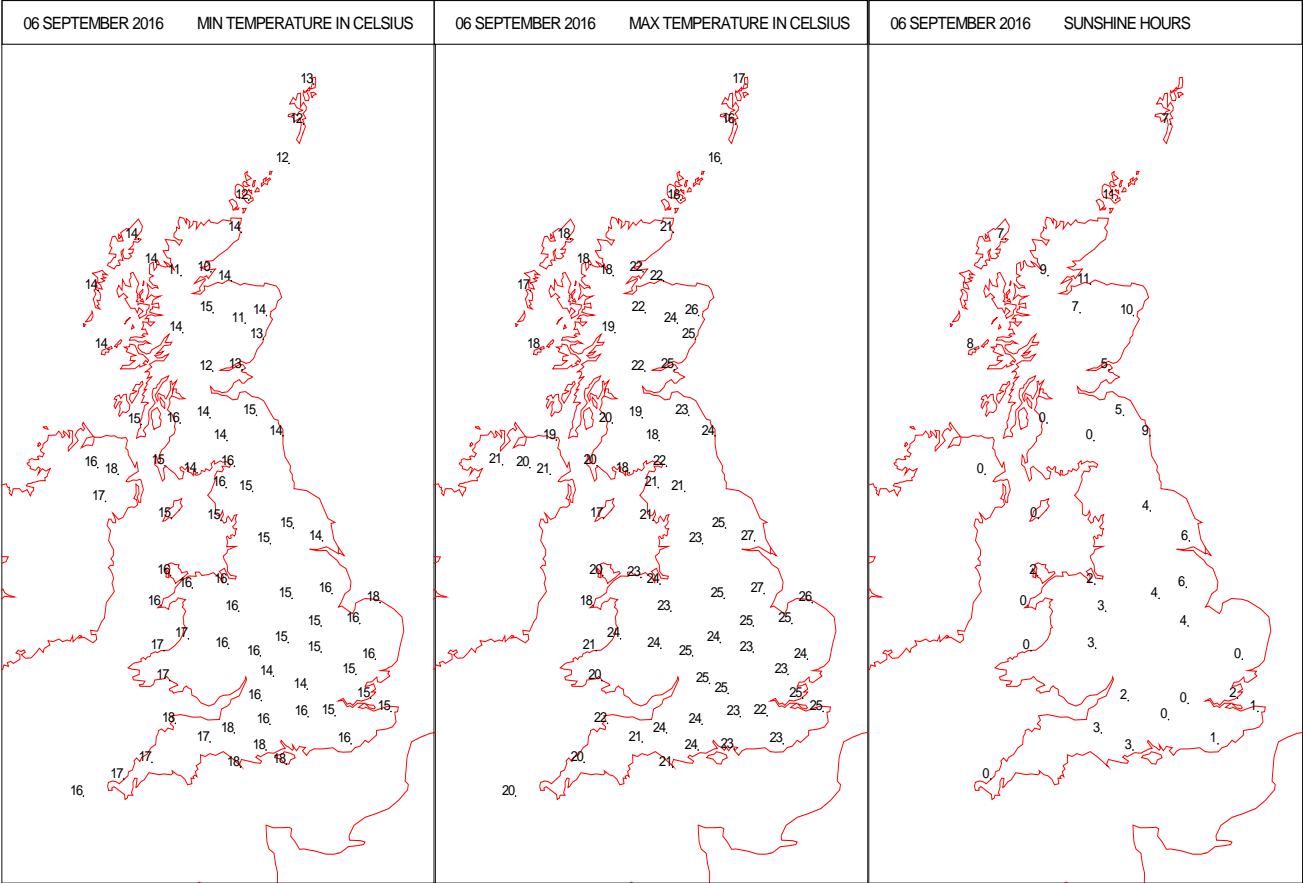
SURFACE REPORTS



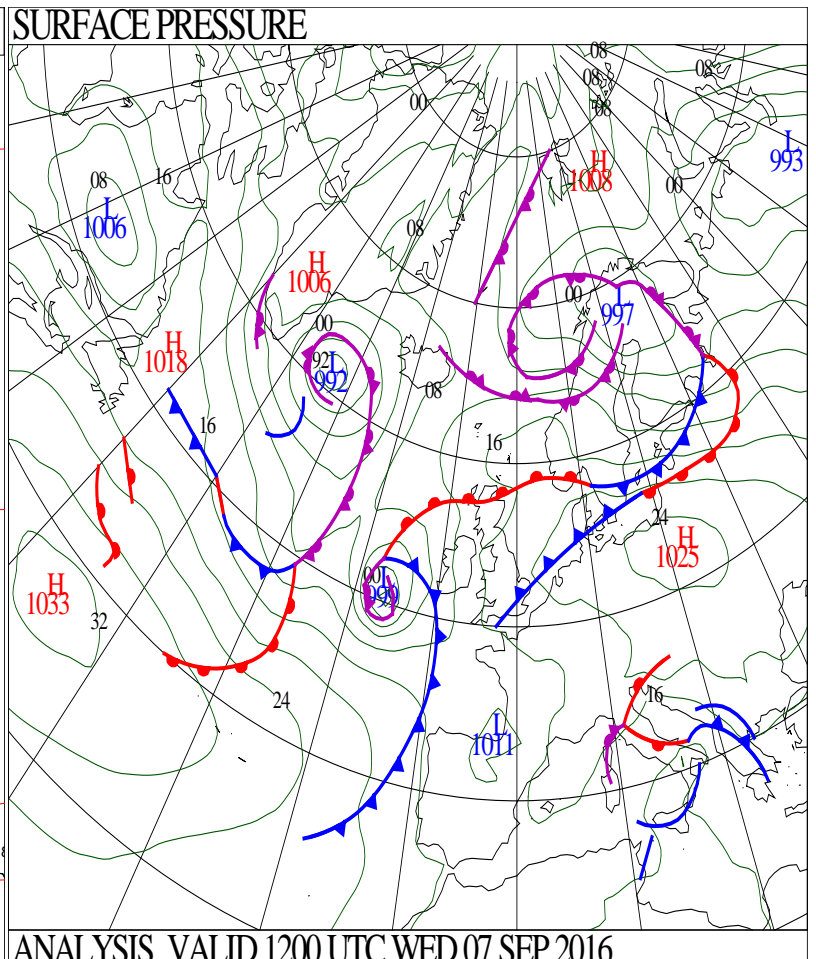
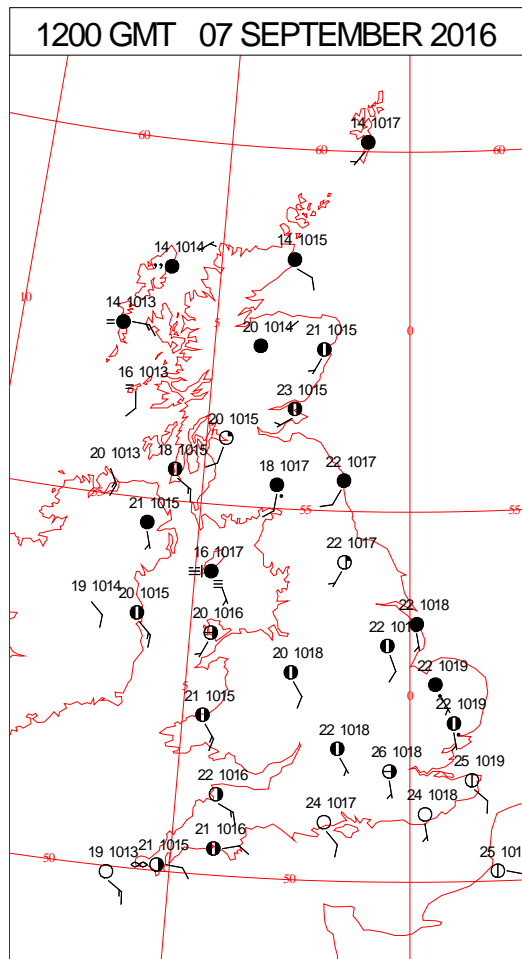
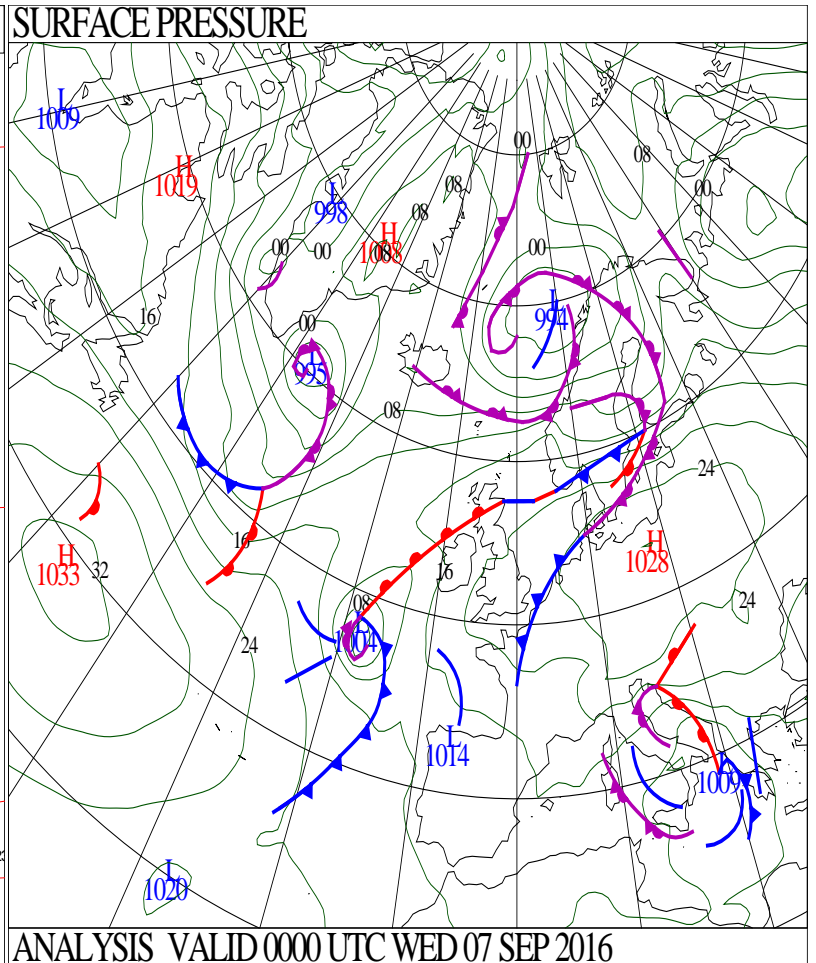
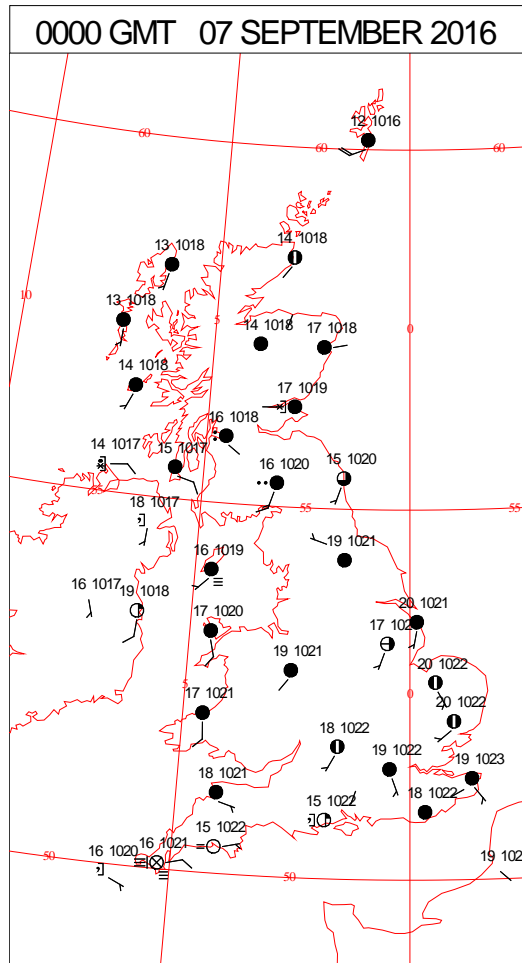
SIGNIFICANT WEATHER

0600 GMT 06 SEPTEMBER 2016	SIG WEATHER	1200 GMT 06 SEPTEMBER 2016	SIG WEATHER	<p>Summary of UK Weather for Tuesday 06 September 2016.</p> <p>It was a cloudy night, with a lot of low cloud, mist and patchy fog across England and Wales, with some patchy light rain and drizzle at times, particularly over the hills and coasts.</p> <p>It was a very mild and muggy night, with temperatures falling no lower than the mid to high teens Celsius. However, there were some slightly fresher conditions in the north of Scotland.</p> <p>Through the day most of the mist and fog lifted, only lingering over the high ground of Northern Ireland, Wales and western Scotland. Patchy rain and drizzle affected Northern Ireland and southern Scotland through the day.</p> <p>Elsewhere it was mostly cloudy, with some brighter breaks. The best of the sunshine was to the lee of high ground in Devon and Cornwall, and to the east of the Pennines. Northern Scotland saw plenty of sunny spells.</p>
1800 GMT 06 SEPTEMBER 2016	SIG WEATHER	0000 GMT 07 SEPTEMBER 2016	SIG WEATHER	<p>EXTREMES</p> <p>Highest Maximum: 27.5 Faversham, Kent</p> <p>Lowest Maximum: 15.5 Lerwick, Shetland</p> <p>Lowest Minimum: 8.6 Hazelrigg, Lancashire</p> <p>Lowest Grass Minimum: 3.0 Kindrogan, Perthshire</p> <p>Most Rain: 14.4 Balgray Bond, Ayrshire</p> <p>Most Sun: 11.4 Kinloss, Moray</p>

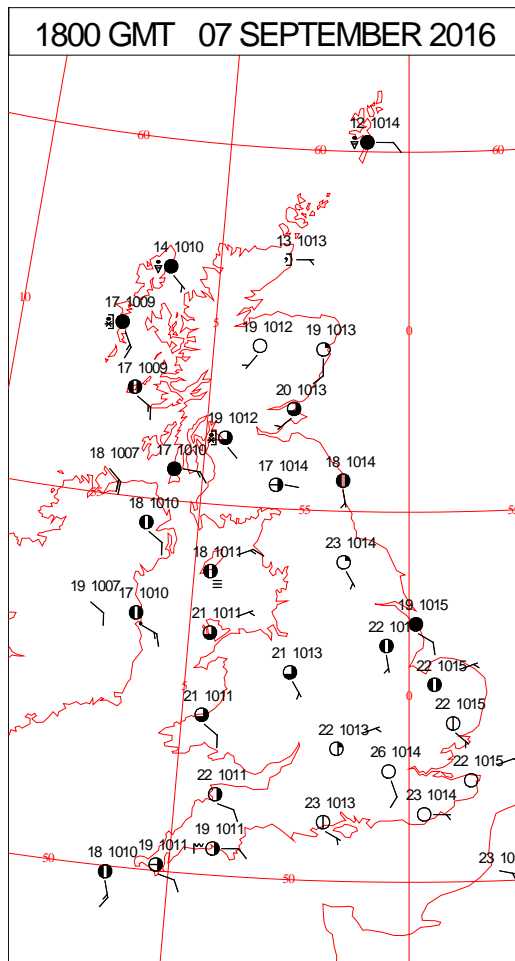
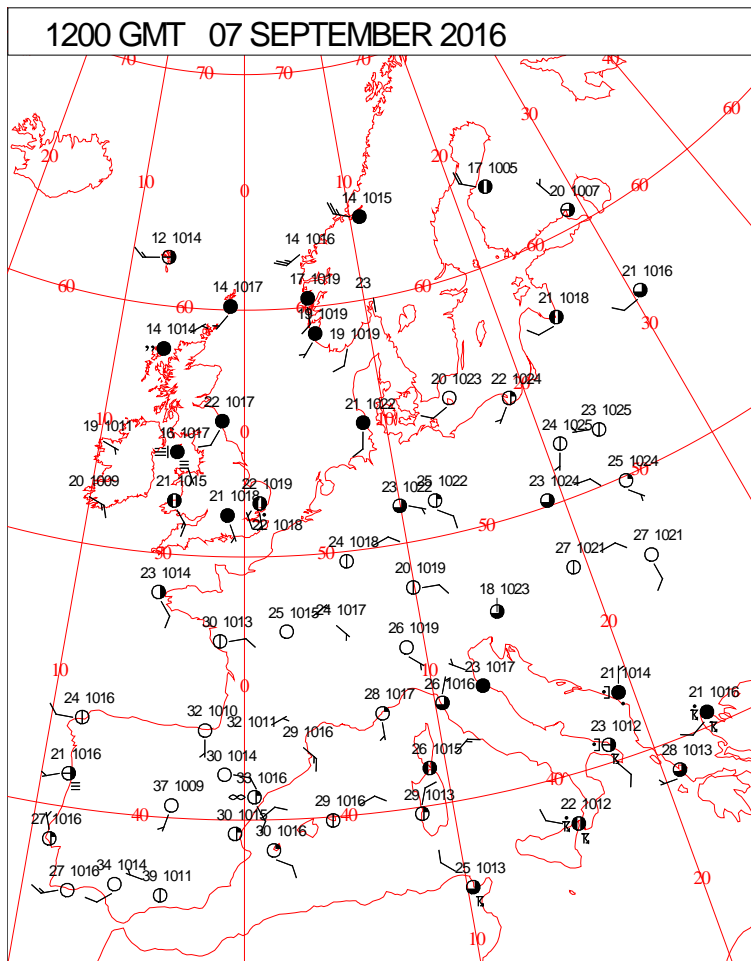
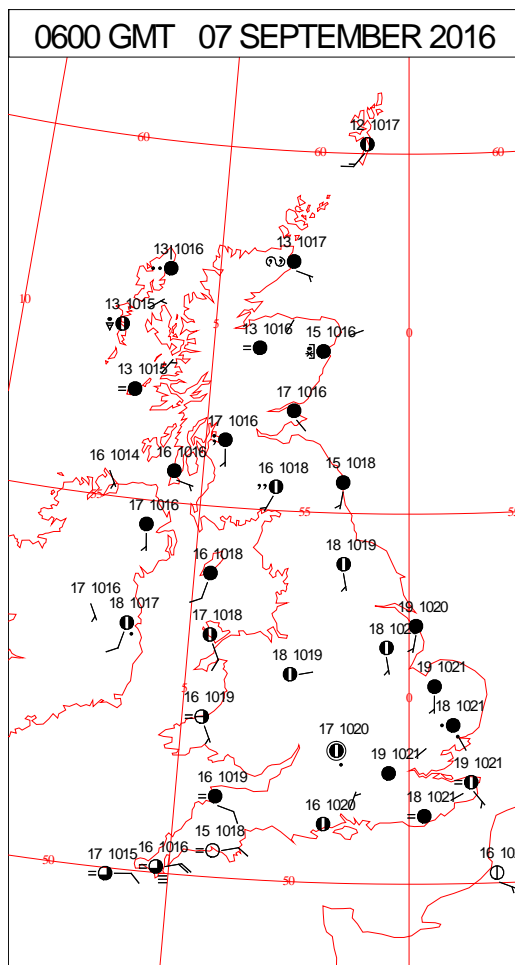
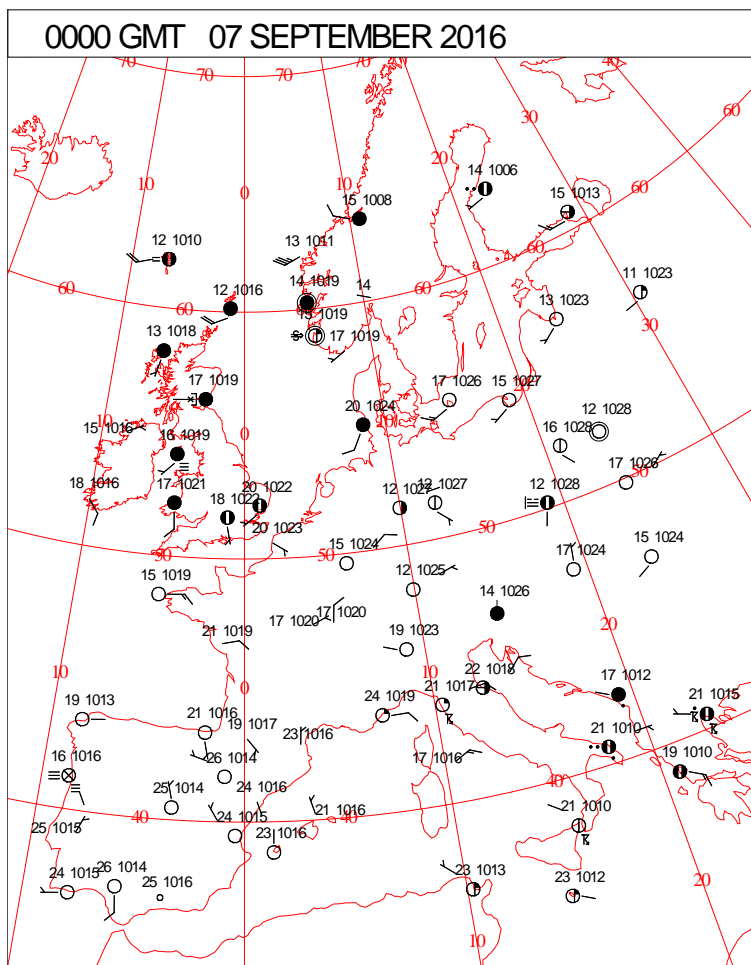
DAILY CLIMATE DATA



DAILY WEATHER SUMMARY



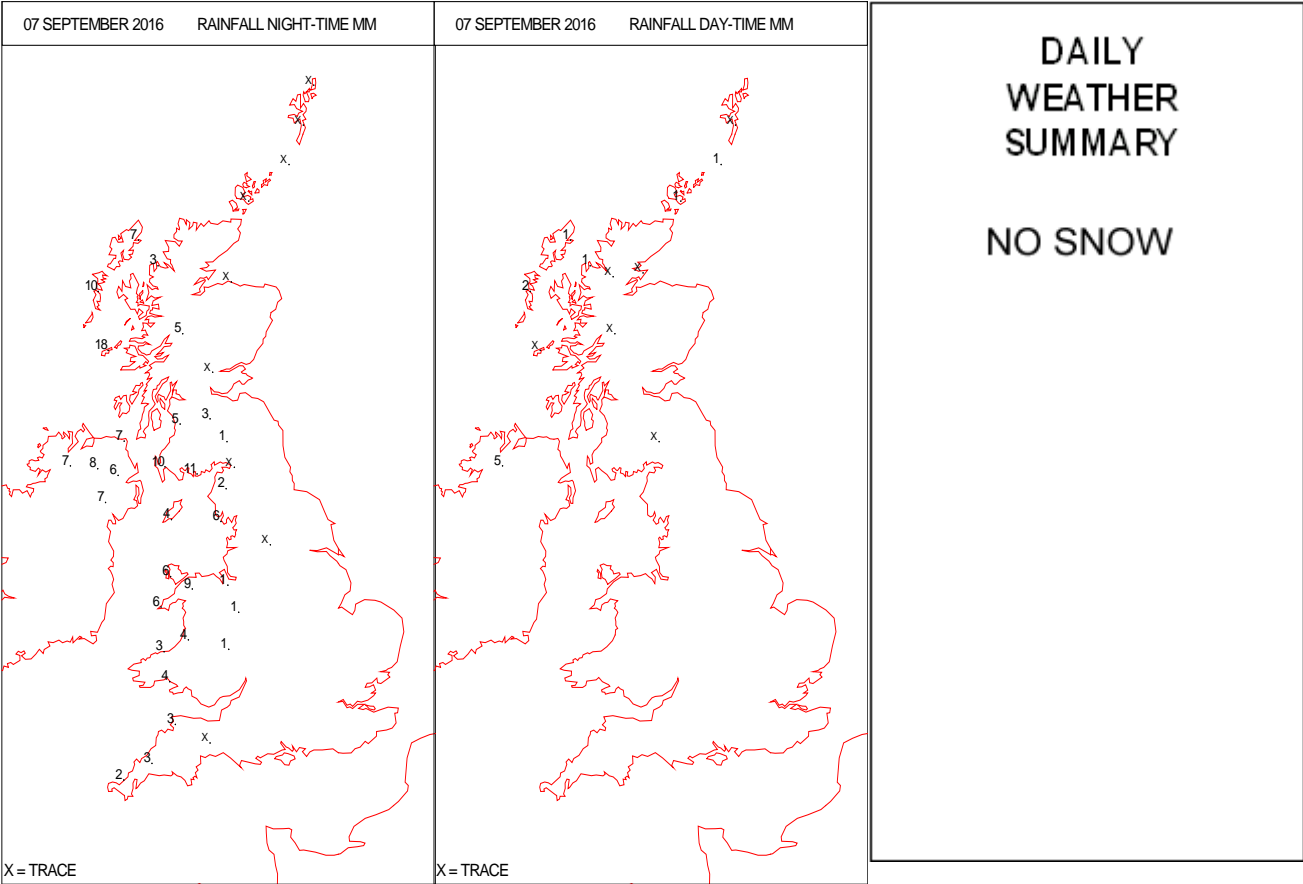
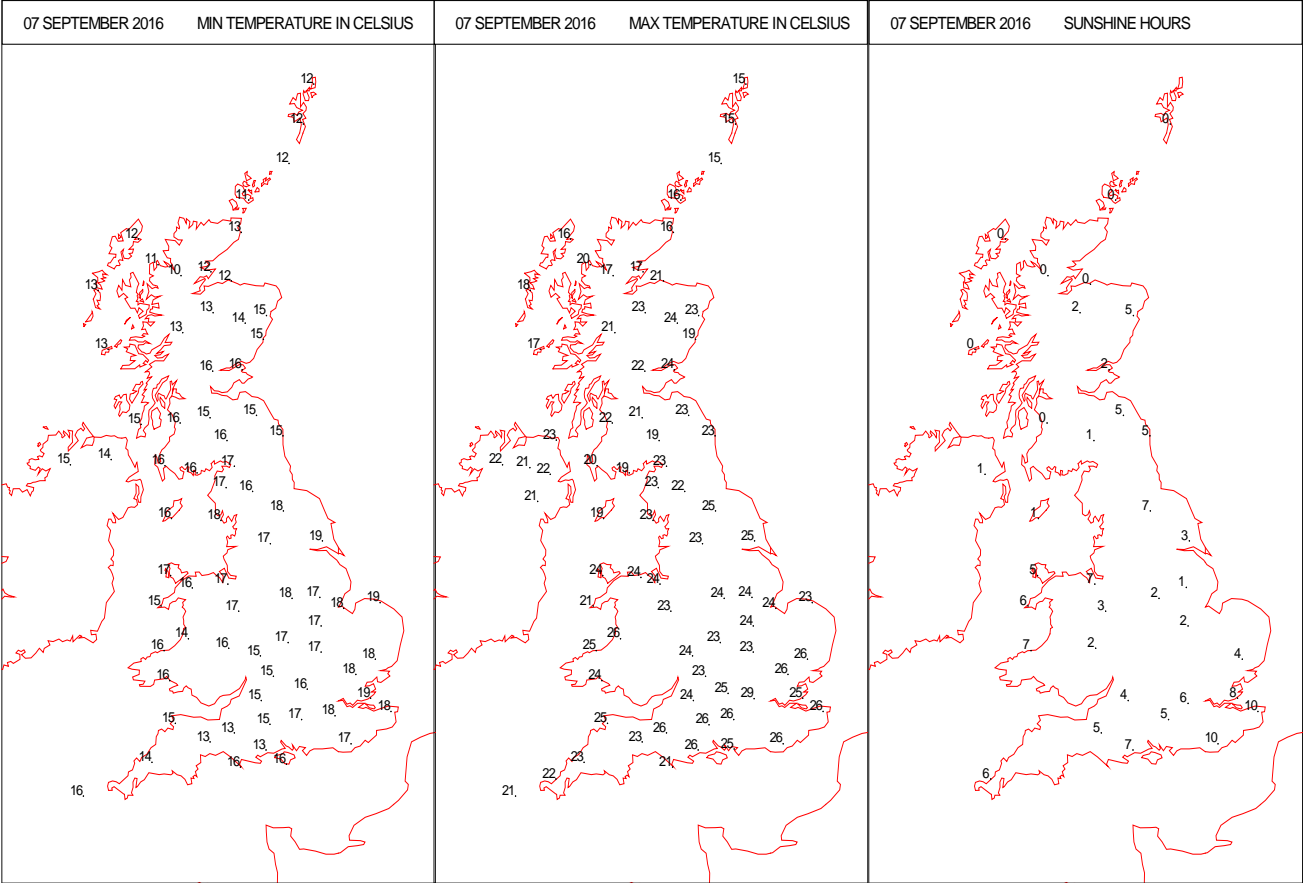
SURFACE REPORTS



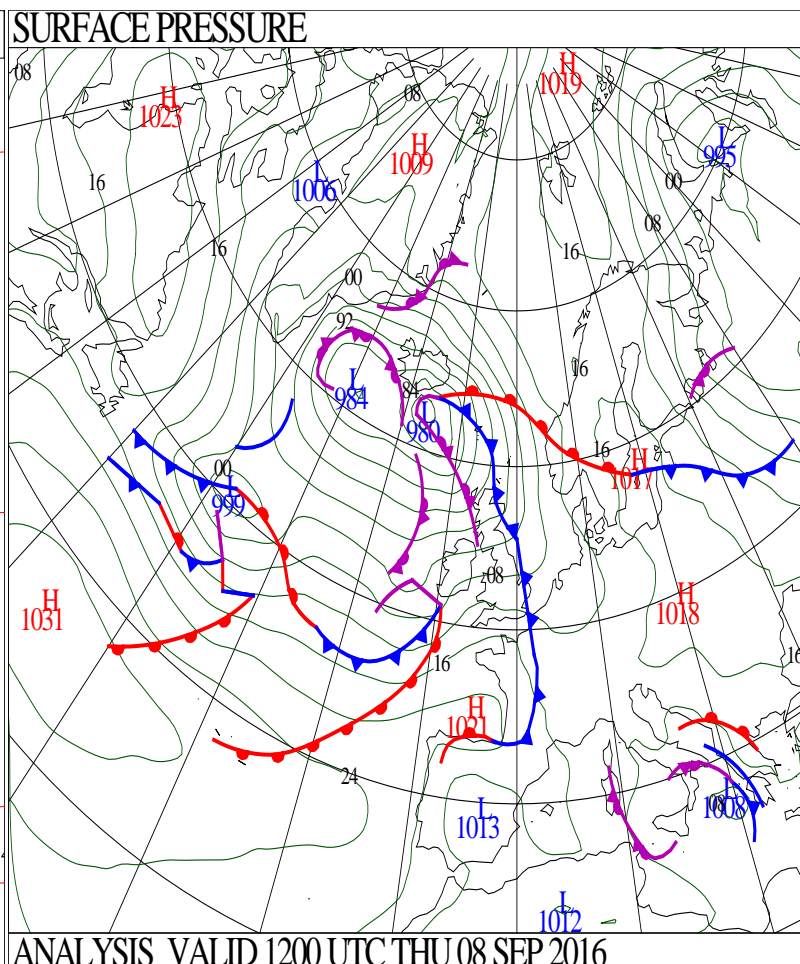
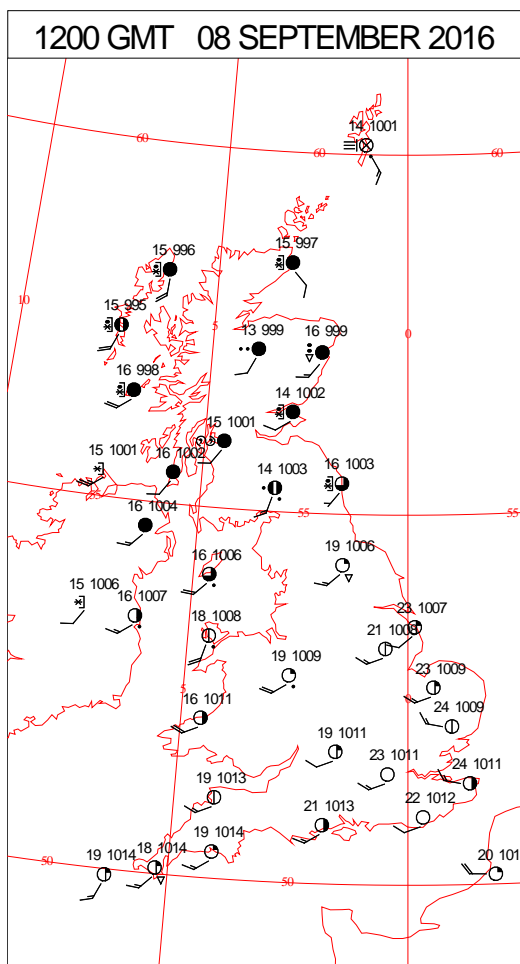
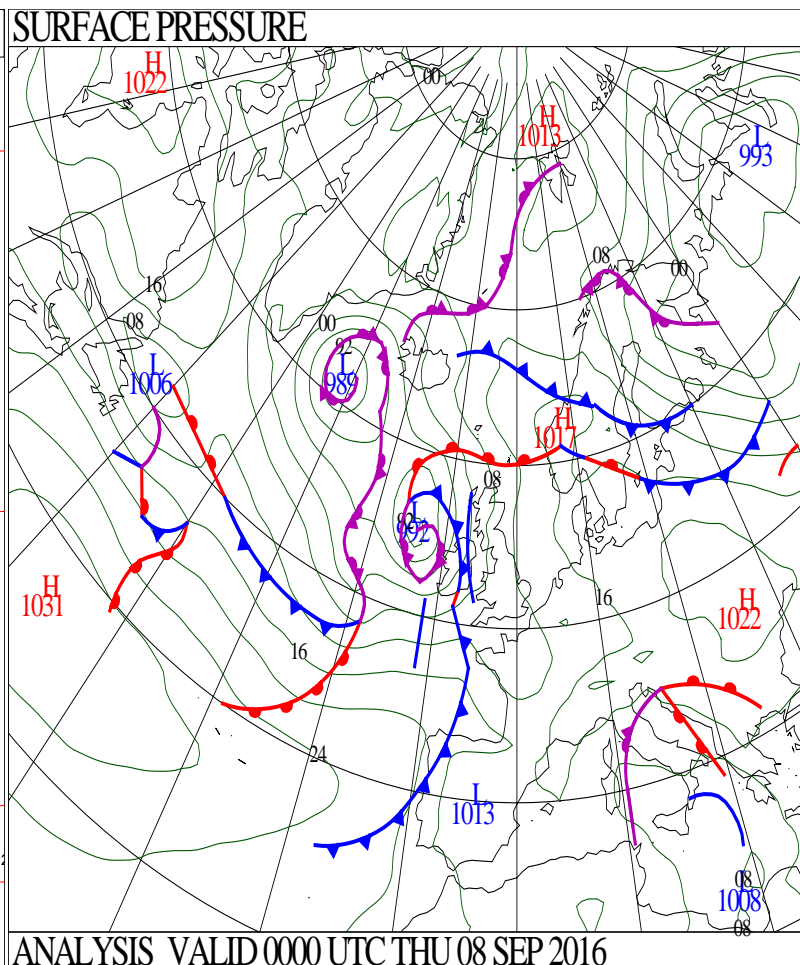
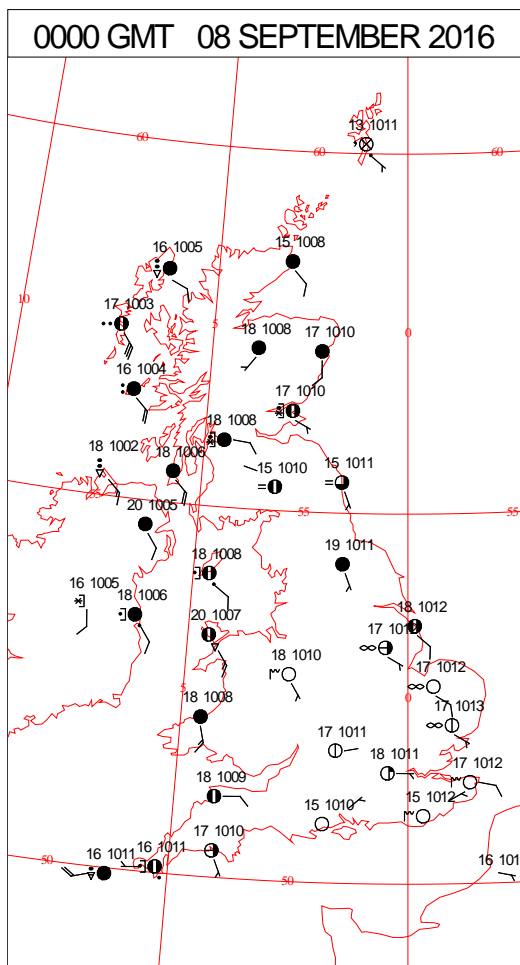
SIGNIFICANT WEATHER

0600 GMT 07 SEPTEMBER 2016 SIG WEATHER	1200 GMT 07 SEPTEMBER 2016 SIG WEATHER	<p>Summary of UK Weather for Wednesday 07 September 2016.</p> <p>It was mild and muggy across the bulk of the U.K. through the early hours, with a lot of low cloud, mist and fog patches. There was also some thicker cloud associated with a weak frontal system, producing some outbreaks of patchy light rain and drizzle across western parts of Scotland.</p> <p>Much of the country started the day fairly cloudy. Through the day though, the cloud across much of England, Wales and eastern Scotland thinned and broke up, with a more concerted push of clearer skies from the near continent.</p> <p>With the very warm and humid air in place, this allowed temperatures to climb rapidly.</p> <p>Meanwhile, across Northern Ireland and western Scotland it was a much cloudier day, with showery outbreaks of rain.</p> <p>Later in the evening, cloudier skies returned to other western areas, as a cold front approached from the west.</p>
1800 GMT 07 SEPTEMBER 2016 SIG WEATHER	0000 GMT 08 SEPTEMBER 2016 SIG WEATHER	
		<p>EXTREMES</p> <p>Highest Maximum: 29.3 Gravesend Broadness, Kent</p> <p>Lowest Maximum: 14.5 Fair Isle, Shetland</p> <p>Lowest Minimum: 9.4 Altnaharra No2, Sutherland 9.4 Resallach, Sutherland</p> <p>Lowest Grass Minimum: 6.2 Lacock, Wiltshire</p> <p>Most Rain: 18.4 Tiree, Argyll</p> <p>Most Sun: 11.2 Guernsey Airport, Guernsey</p>

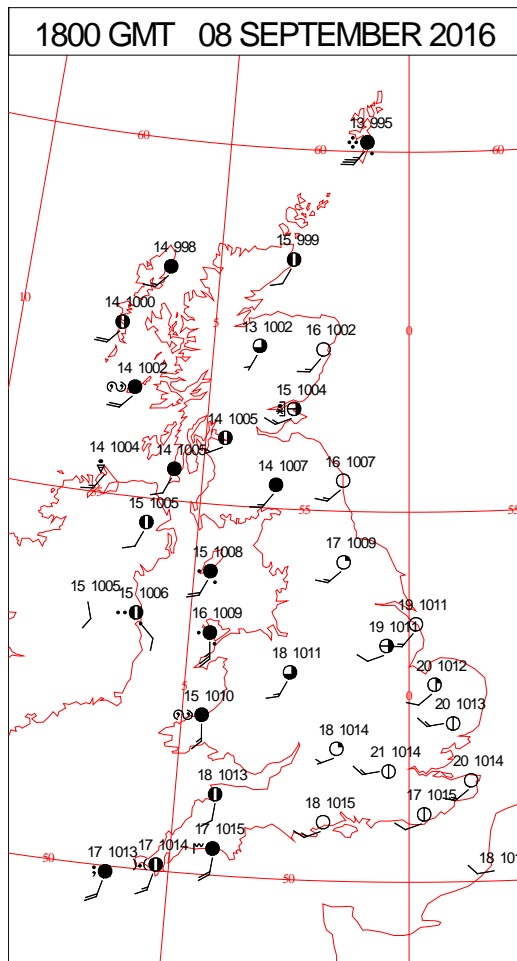
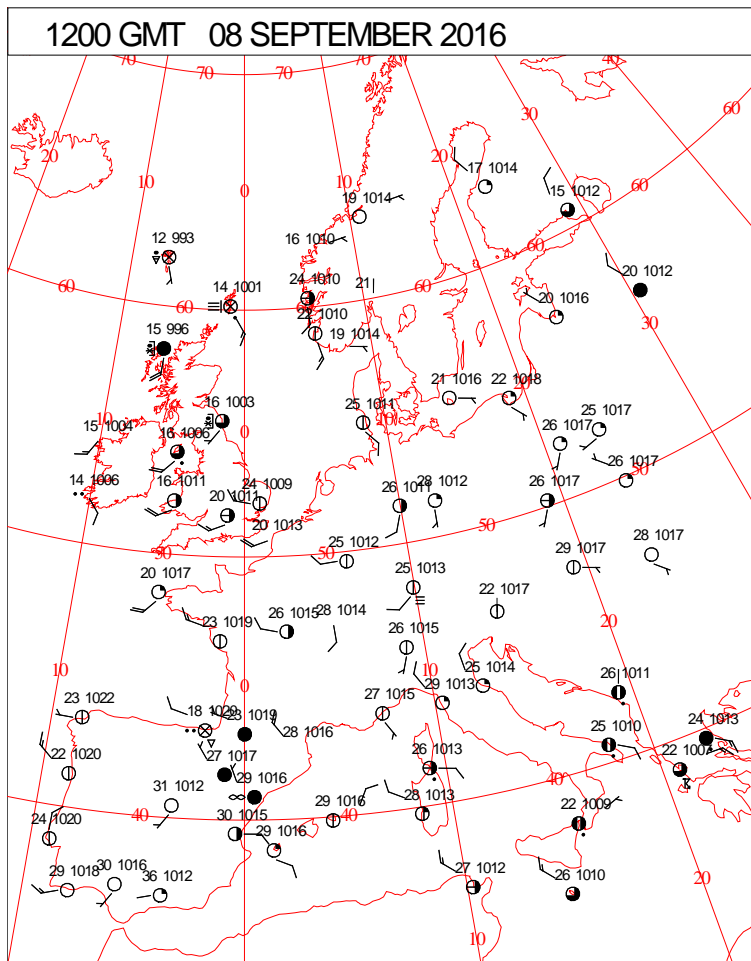
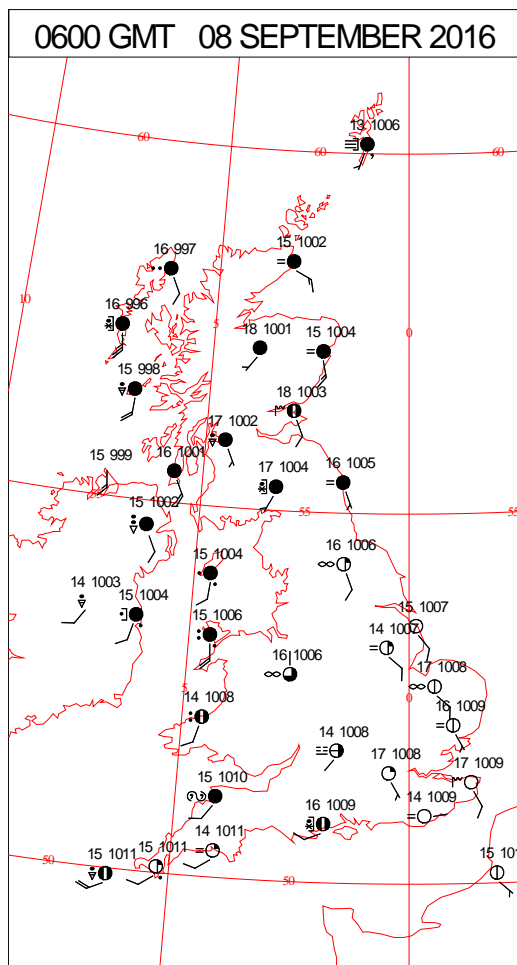
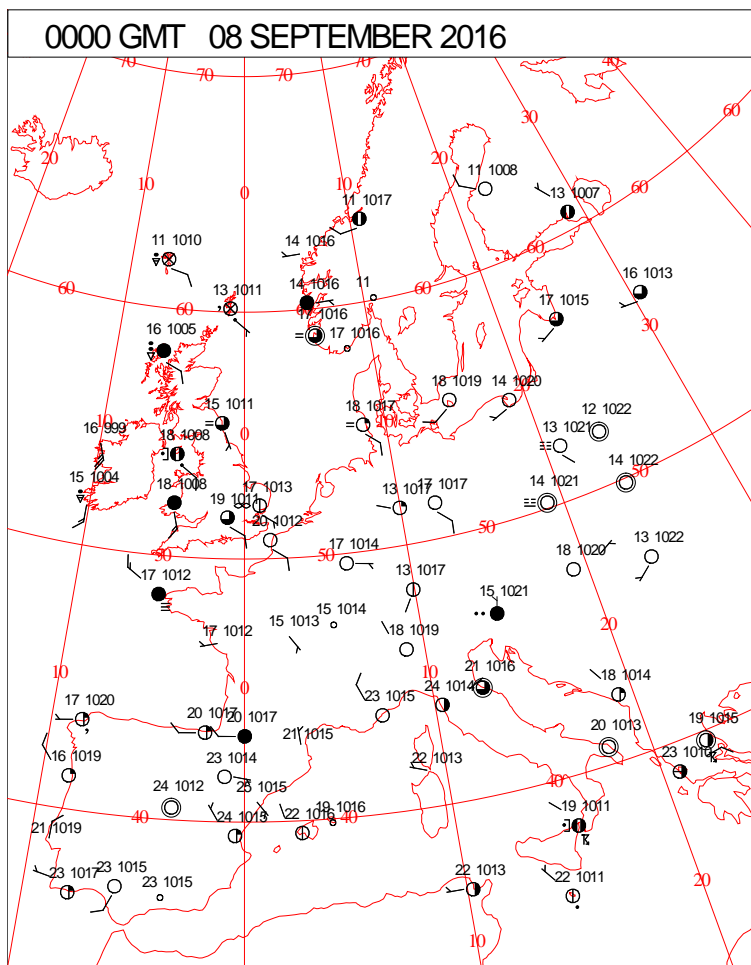
DAILY CLIMATE DATA



DAILY WEATHER SUMMARY



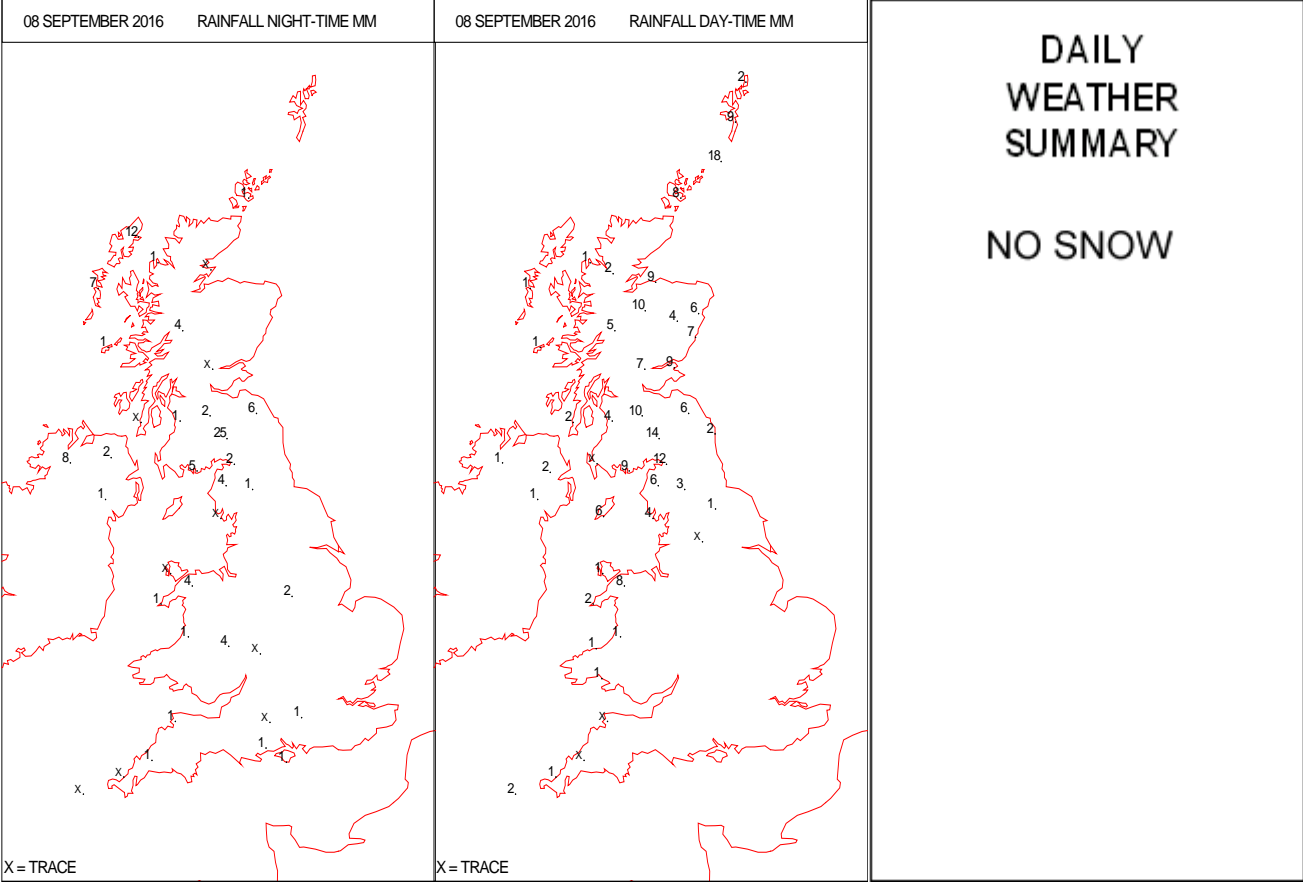
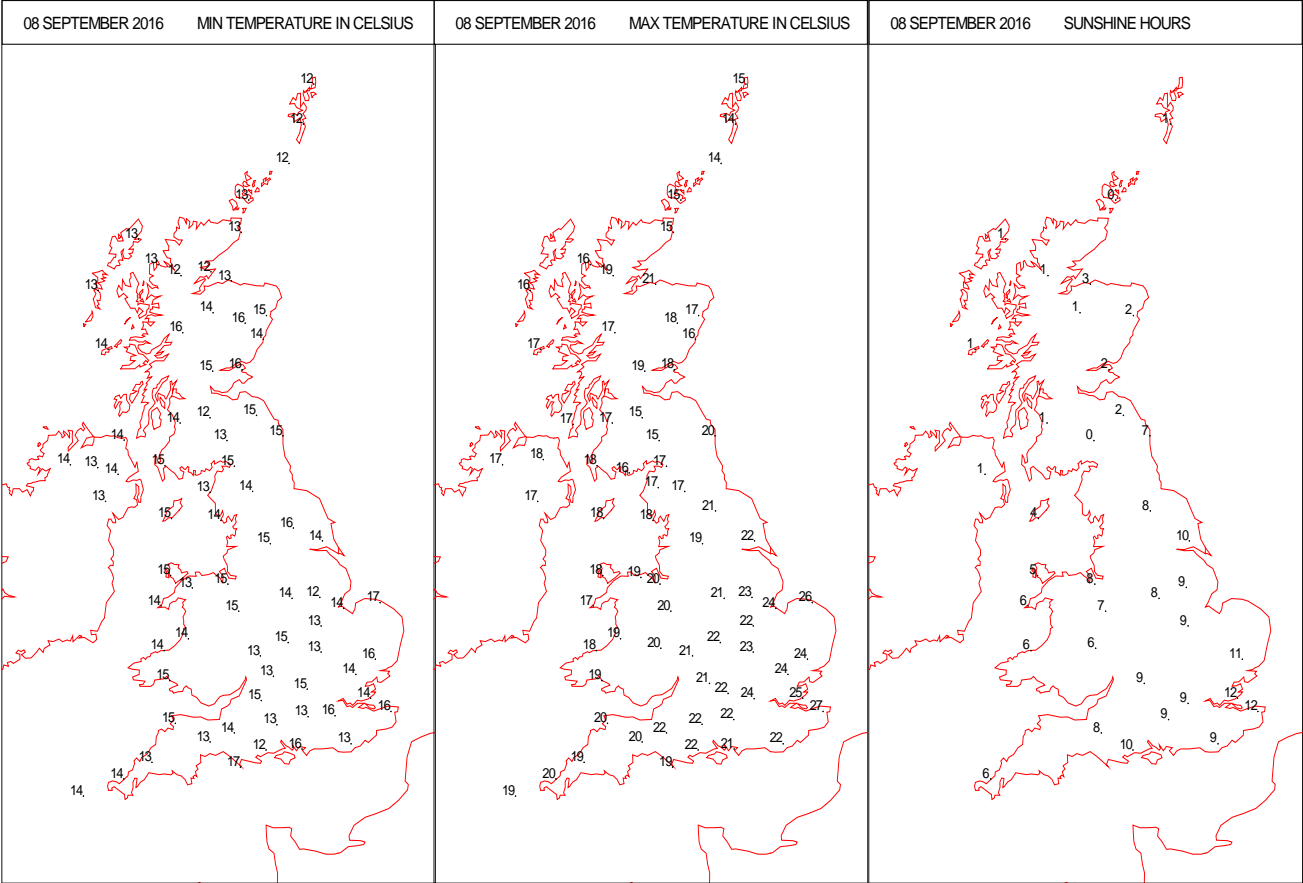
SURFACE REPORTS



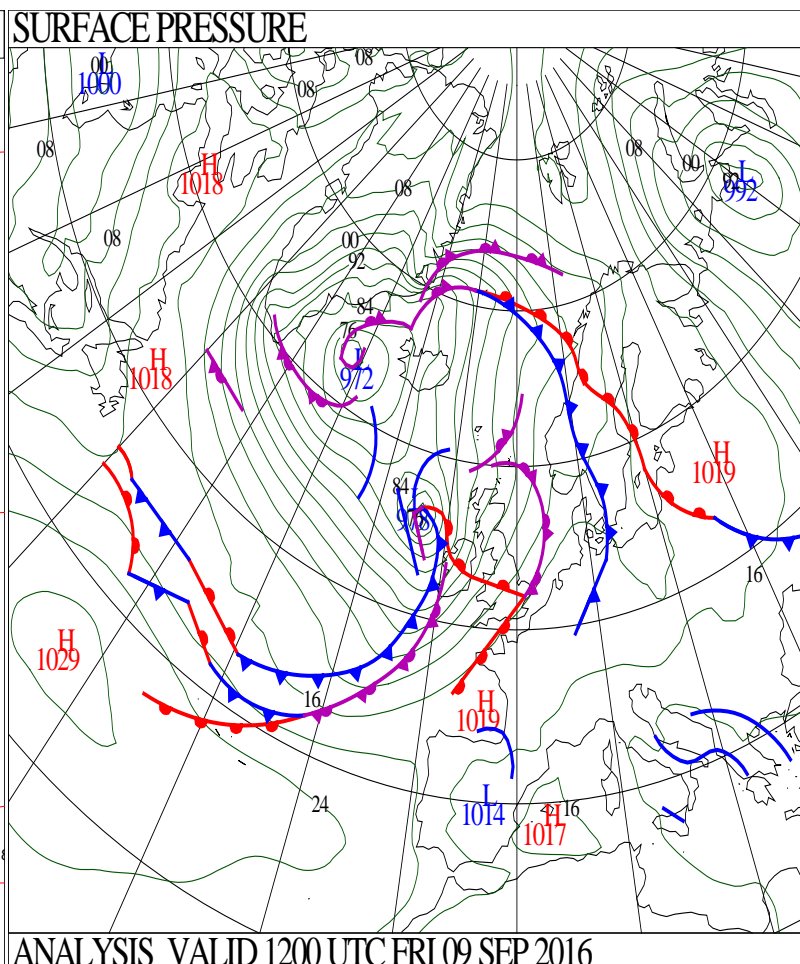
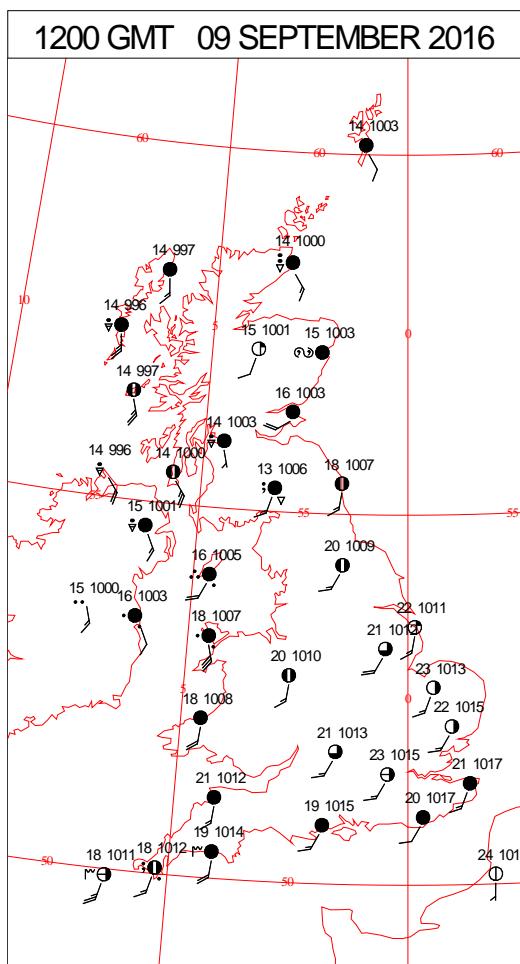
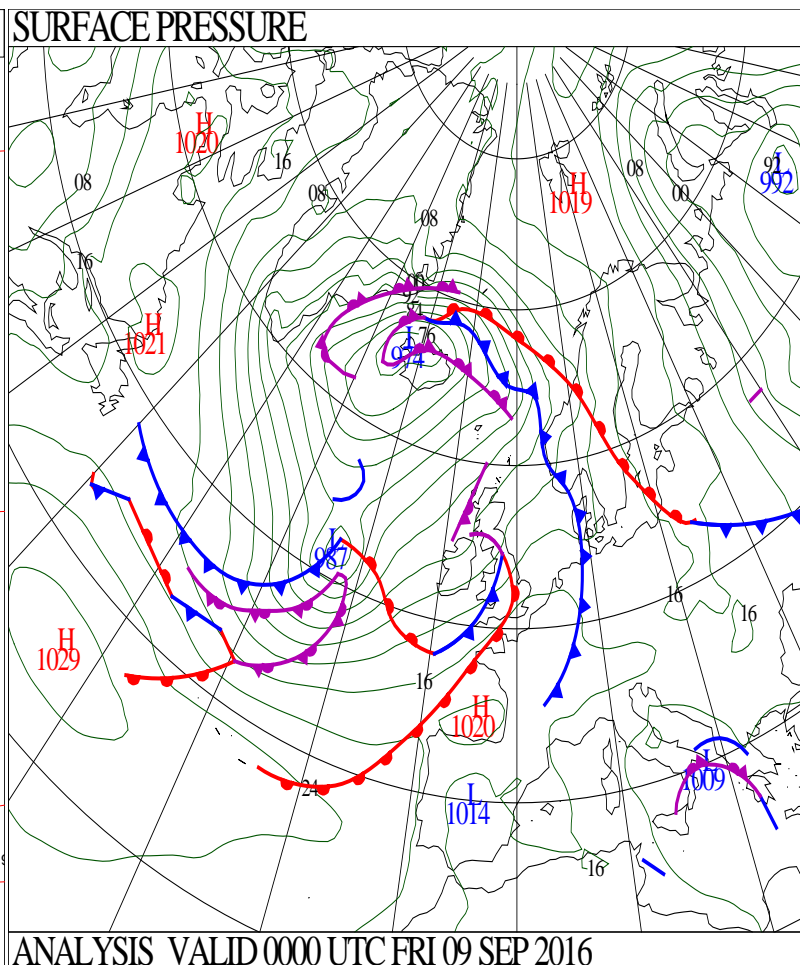
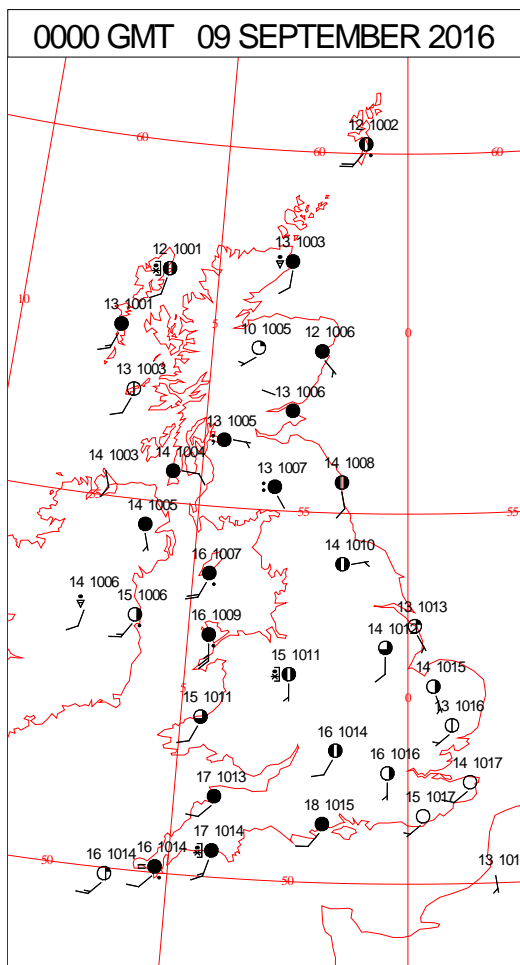
SIGNIFICANT WEATHER

0600 GMT 08 SEPTEMBER 2016 SIG WEATHER	1200 GMT 08 SEPTEMBER 2016 SIG WEATHER	<p>Summary of UK Weather for Thursday 08 September 2016.</p> <p>A band of sometimes thundery rain spread across Northern Ireland and the western fringes of England, Scotland and Wales through the early hours, turning heavy in places.</p> <p>Meanwhile, central and eastern Scotland saw patchy cloud and a scattering of showers.</p> <p>Otherwise, many parts of England saw lengthy clear spells, allowing low cloud, mist and fog to form in places. It was a mild night for most though.</p> <p>Parts of Wales and north-west England saw some heavy rain during the morning, with this pushing north-east into much of Scotland for the afternoon. This then cleared all but the Northern Isles by evening.</p> <p>Further south, the band of rain died away, and in fact a good part of England saw a largely sunny day, once early mist had cleared.</p> <p>In the sunshine, temperatures in the south-east rose sharply once more, but then stagnated in the afternoon, as fresher air flooded across from the west.</p> <p>Later in the day, cloud gathered across western areas, with showery outbreaks of rain returning to western parts later.</p>
1800 GMT 08 SEPTEMBER 2016 SIG WEATHER	0000 GMT 09 SEPTEMBER 2016 SIG WEATHER	
		<p>EXTREMES</p> <p>Highest Maximum: 27.0 Manston, Kent</p> <p>Lowest Maximum: 14.1 Lerwick, Shetland</p> <p>Lowest Minimum: 9.7 East Bergholt, Suffolk</p> <p>Lowest Grass Minimum: 3.0 East Bergholt, Suffolk</p> <p>Most Rain: 41.6 Unthank, Roxburghshire</p> <p>Most Sun: 12.0 Manston, Kent</p>

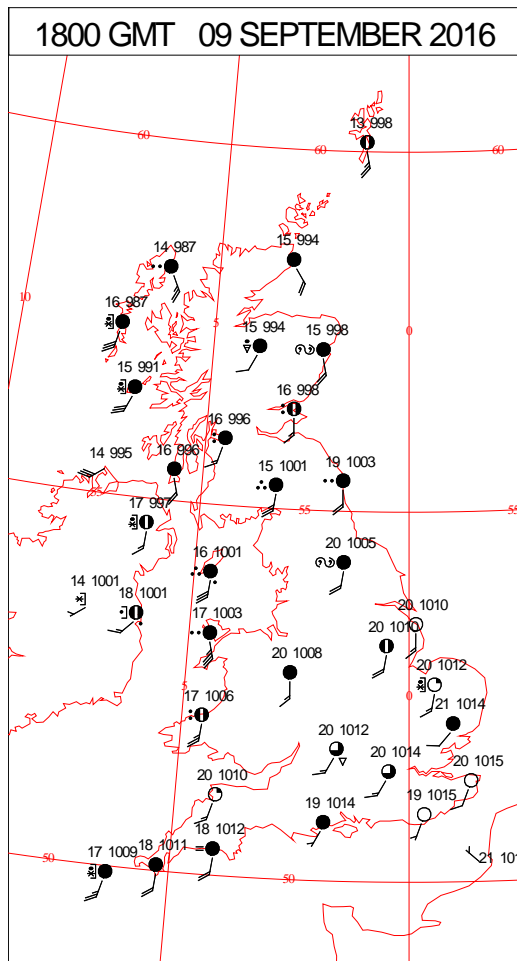
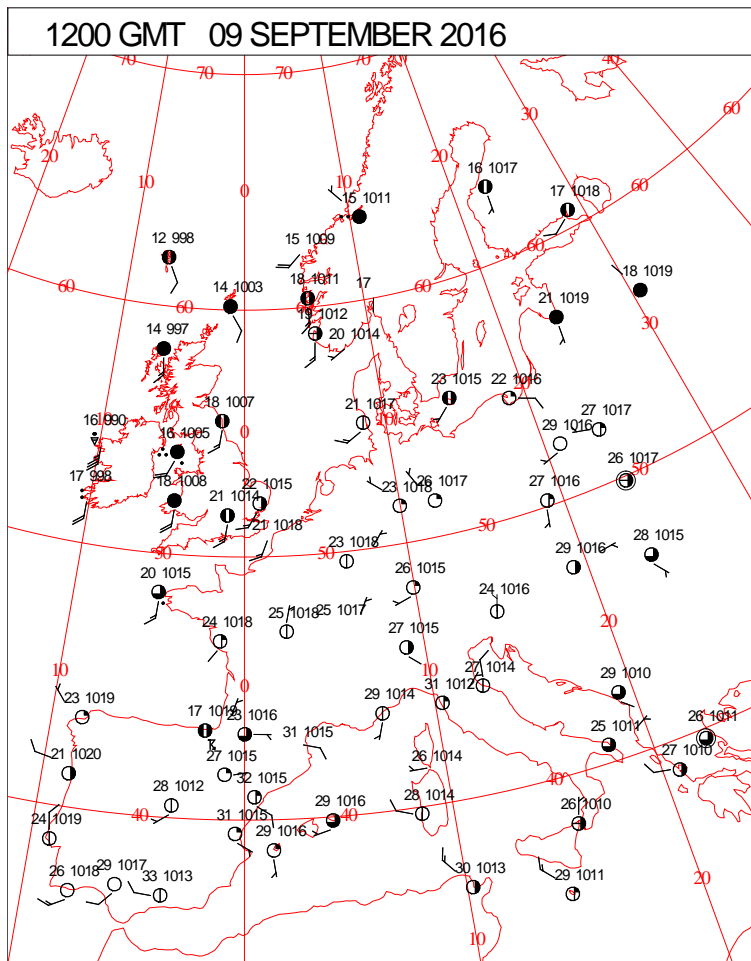
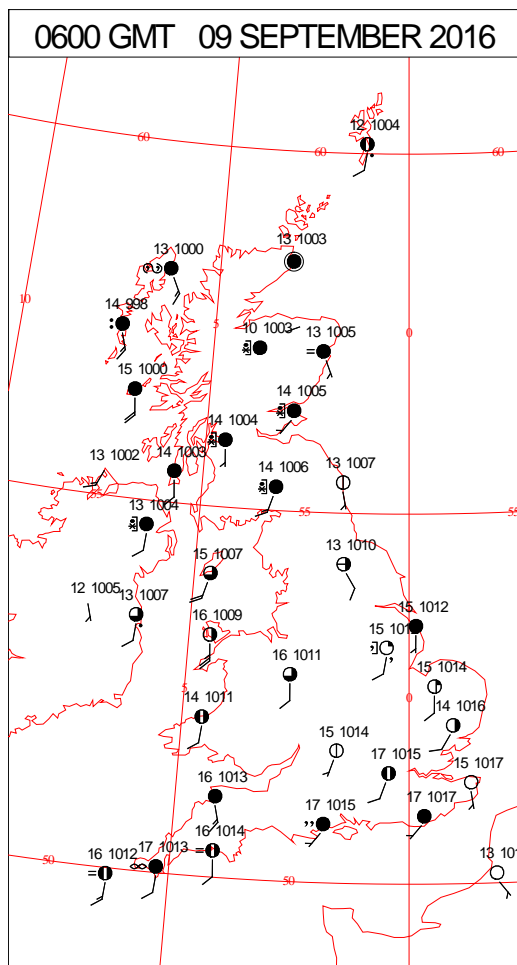
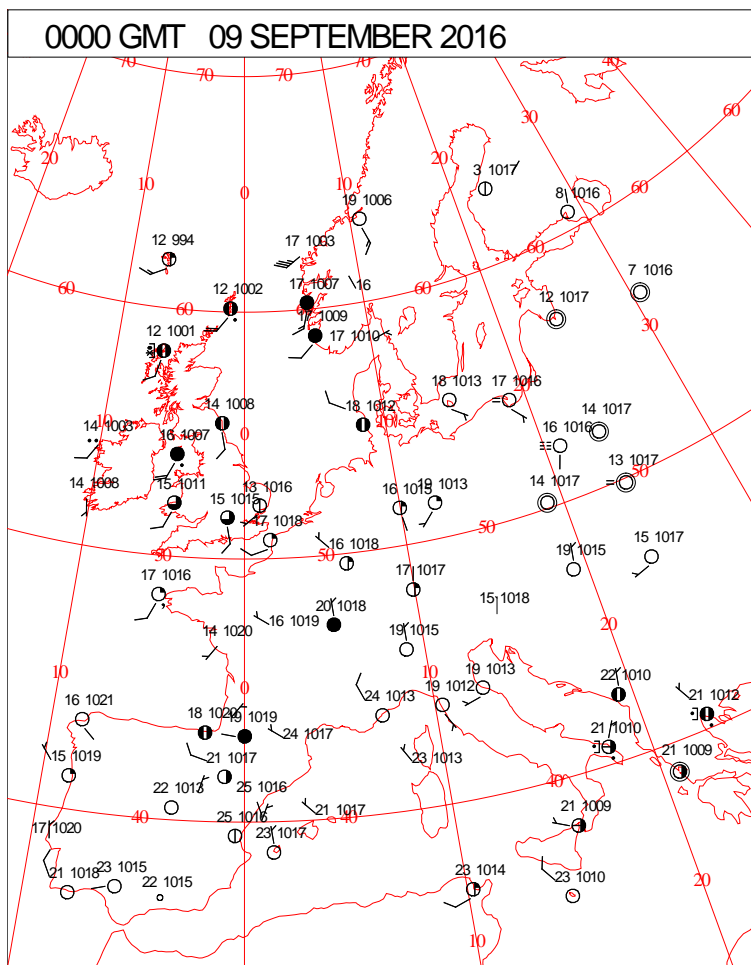
DAILY CLIMATE DATA



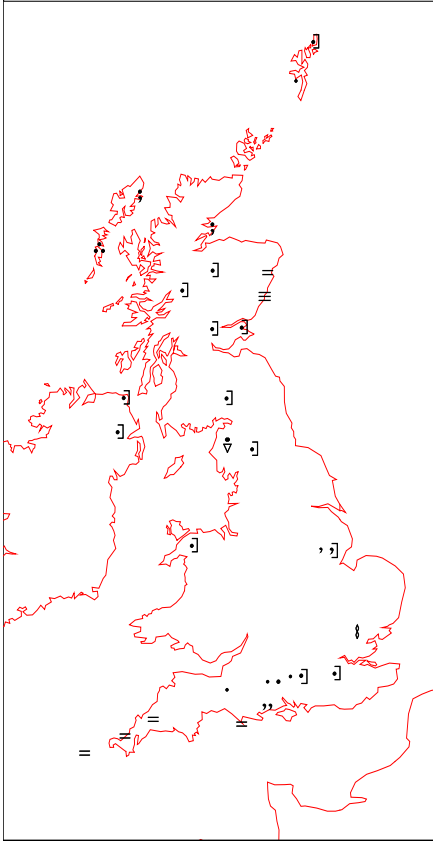
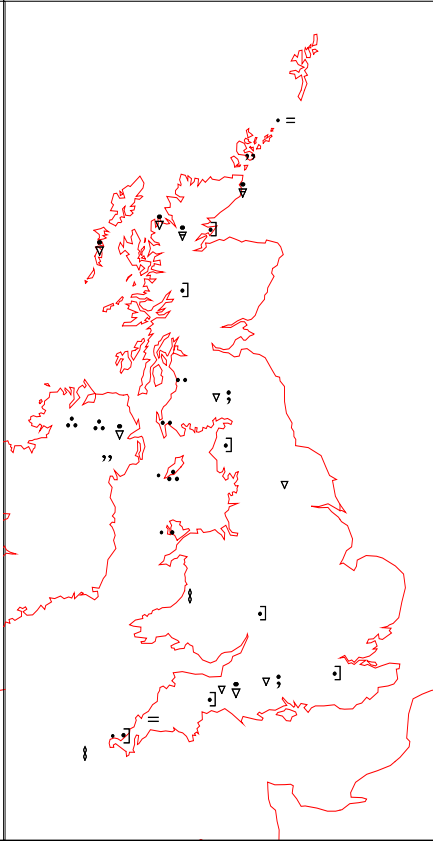
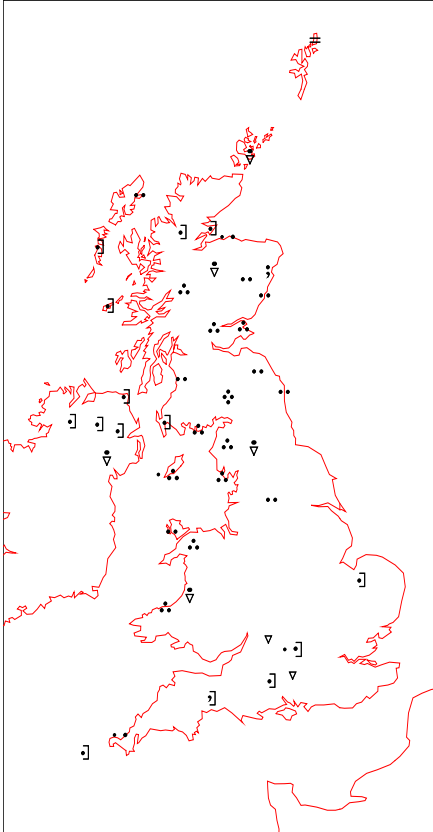
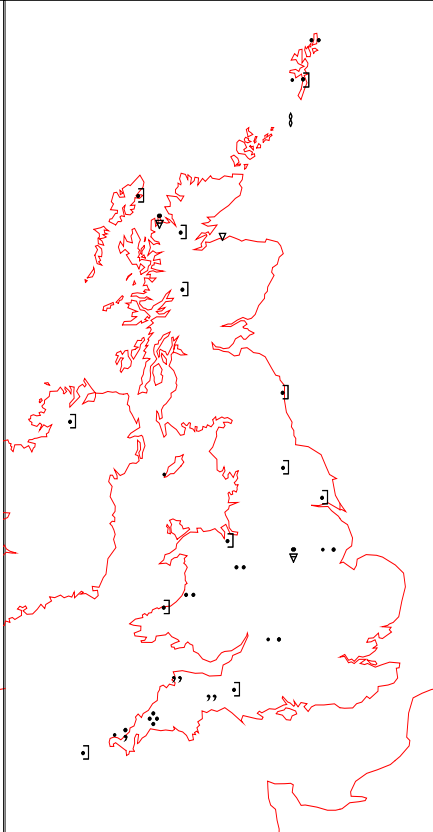
DAILY WEATHER SUMMARY



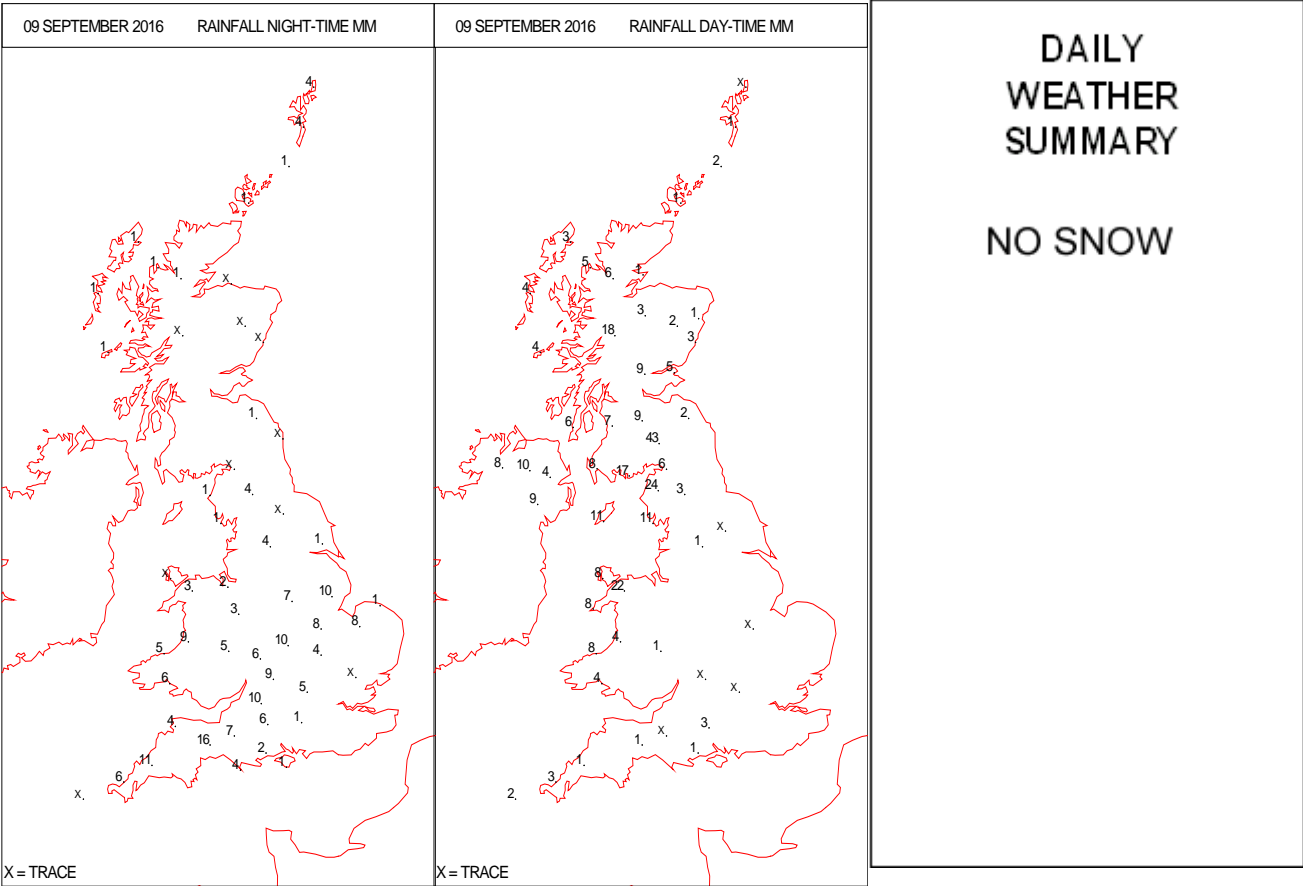
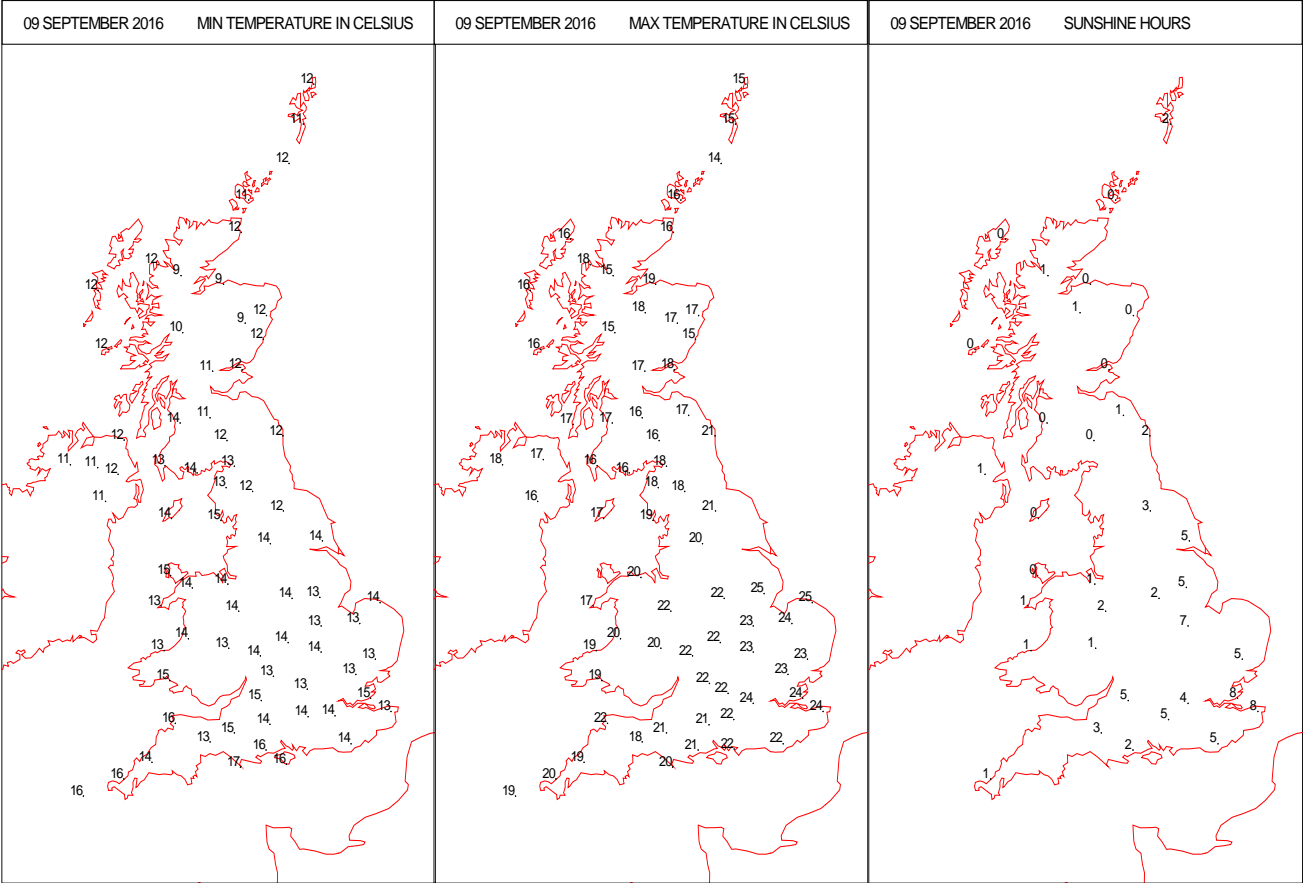
SURFACE REPORTS



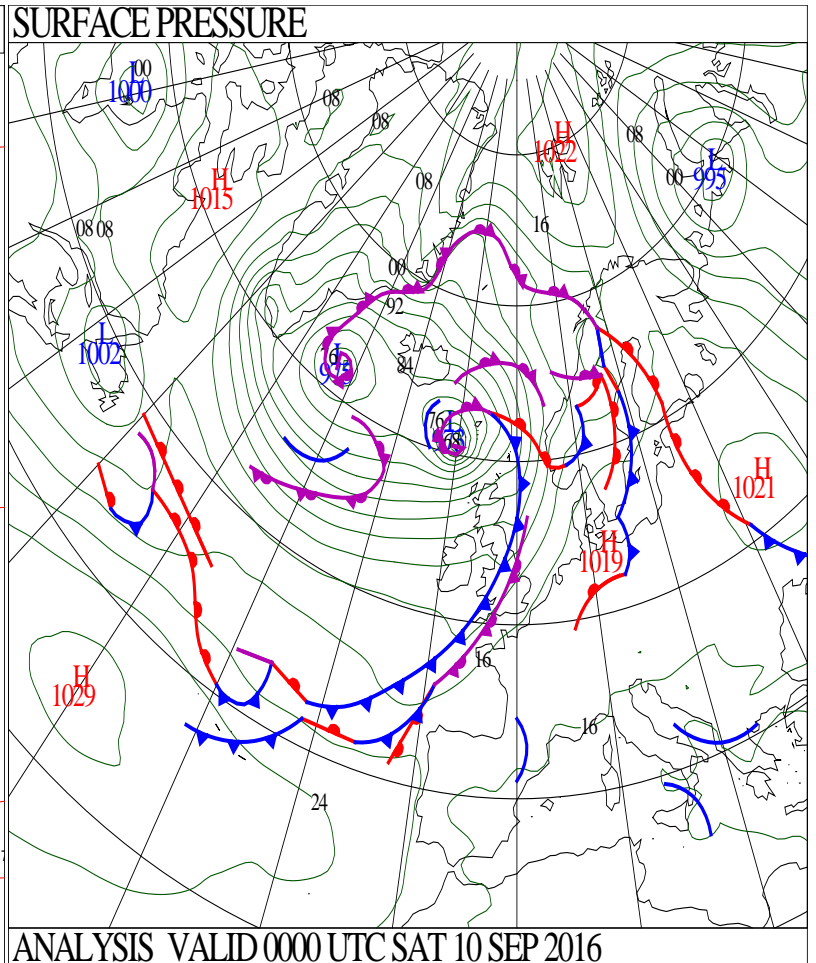
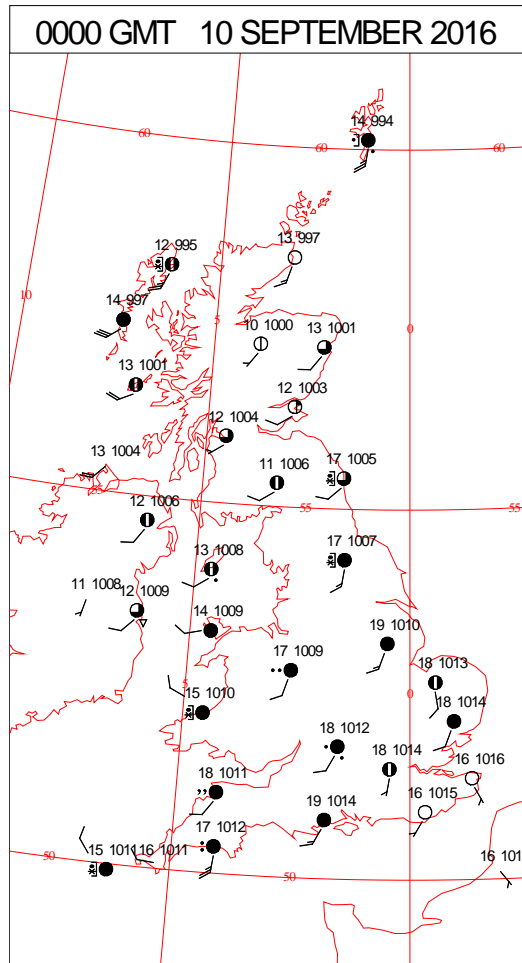
SIGNIFICANT WEATHER

0600 GMT 09 SEPTEMBER 2016	SIG WEATHER	1200 GMT 09 SEPTEMBER 2016	SIG WEATHER	<p>Summary of UK Weather for Friday 09 September 2016. Parts of the north and west saw some showers through the early hours, and it was also notably breezy, especially across the far north of Scotland.</p> <p>Further south and east, it was drier with some clear spells, and with lighter winds, a few mist and fog patches formed. However, whether it was clear or cloudy, it was a mild night across all parts, with temperatures holding up in double figures Celsius.</p> <p>After dawn, cloud and more persistent rain, all accompanied by a strengthening wind, moved into Northern Ireland and western Scotland.</p> <p>Through the day this gradually moved eastwards, bringing some heavy rain to other parts of Scotland, as well as north-west England in the afternoon.</p> <p>Ahead of this, the rest of England and Wales saw a few showers, with the best of the sunshine across eastern England, where it was also warmest.</p> <p>By the evening, Wales and south-west England also saw some rain.</p> <p>Showers returned to the north-west through the evening, and there it remained very windy, with gales in exposed parts.</p>
				
1800 GMT 09 SEPTEMBER 2016	SIG WEATHER	0000 GMT 10 SEPTEMBER 2016	SIG WEATHER	<p>EXTREMES Highest Maximum: 25.1 Weybourne, Norfolk Lowest Maximum: 14.4 Fair Isle, Shetland Lowest Minimum: 6.2 Cromdale, Nairnshire Lowest Grass Minimum: 2.0 Balmoral, Aberdeenshire Most Rain: 46.4 Brockhoperig, Selkirkshire Most Sun: 9.2 Saltfleetby St. Clements, Lincolnshire</p>
				

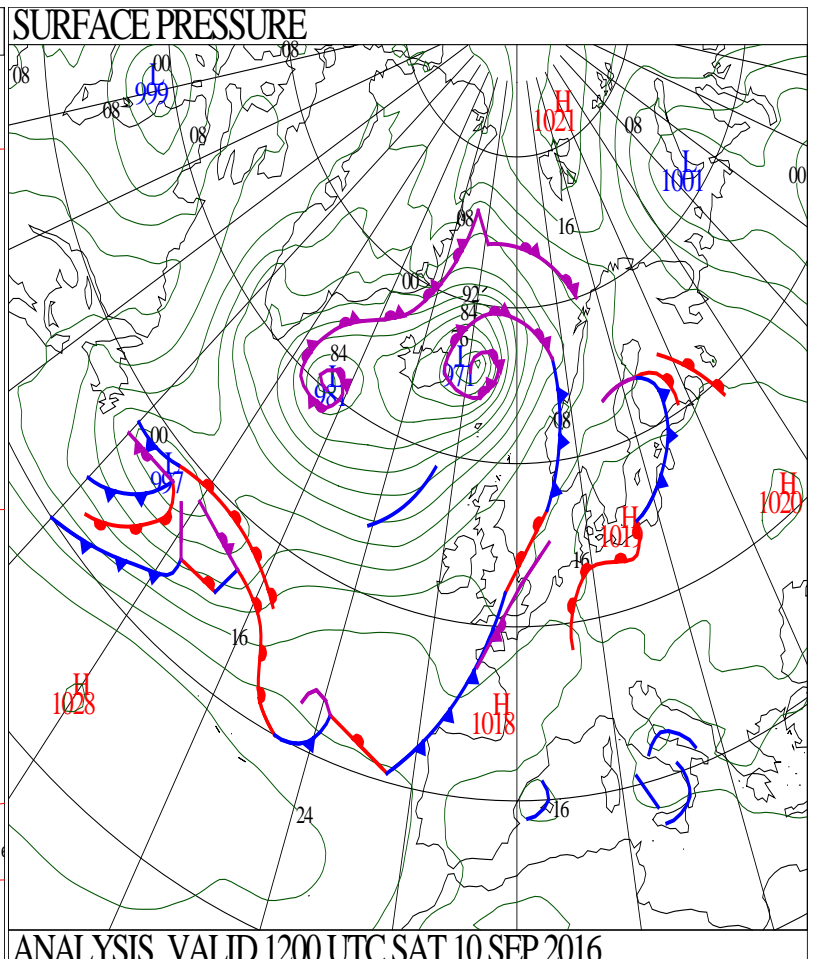
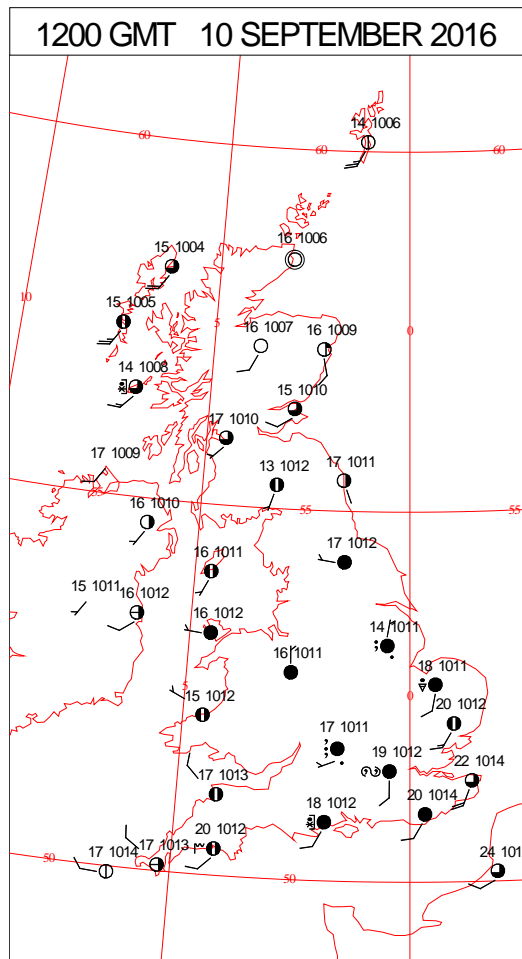
DAILY CLIMATE DATA



DAILY WEATHER SUMMARY



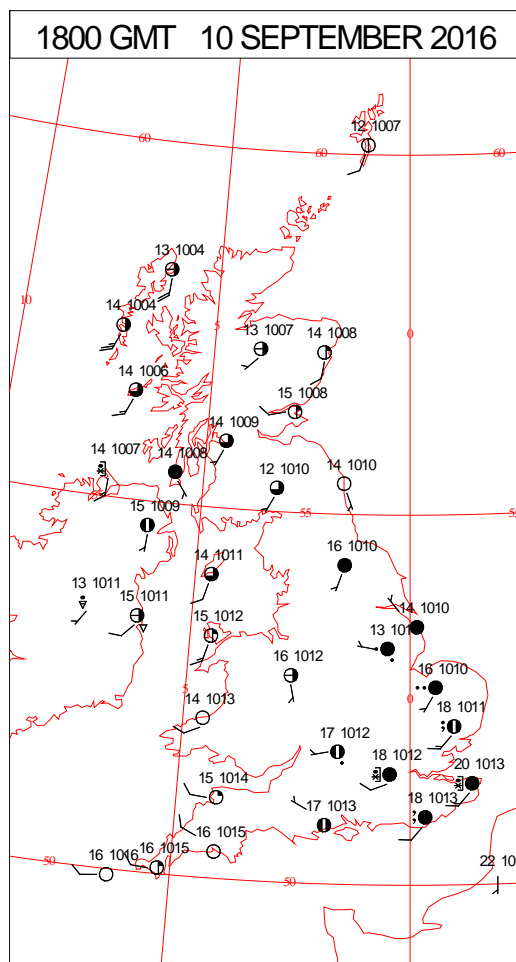
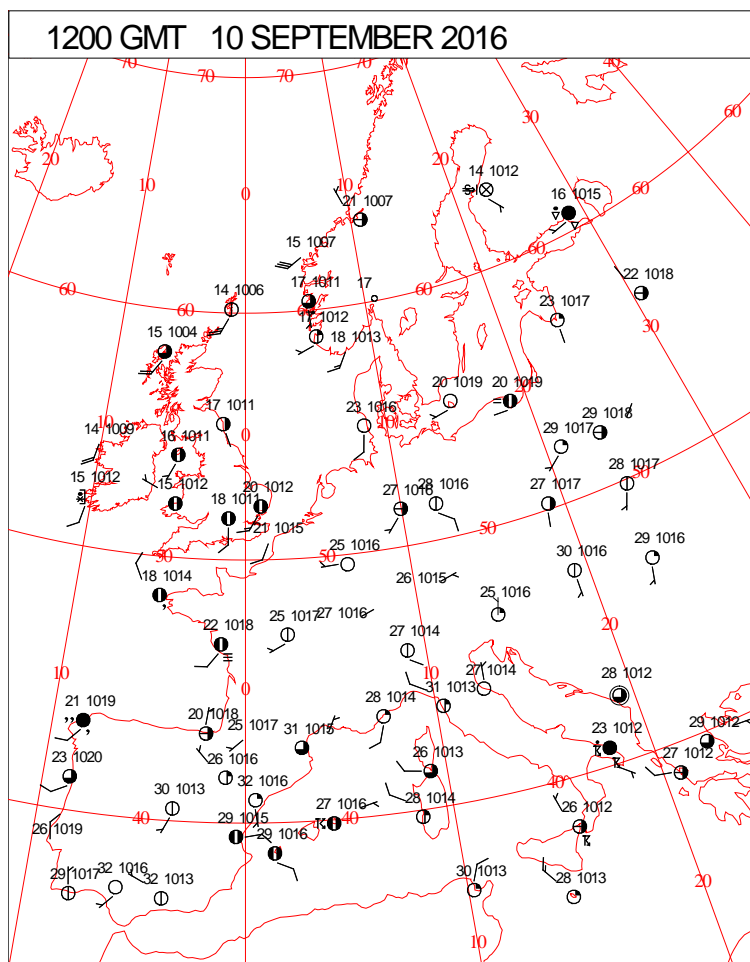
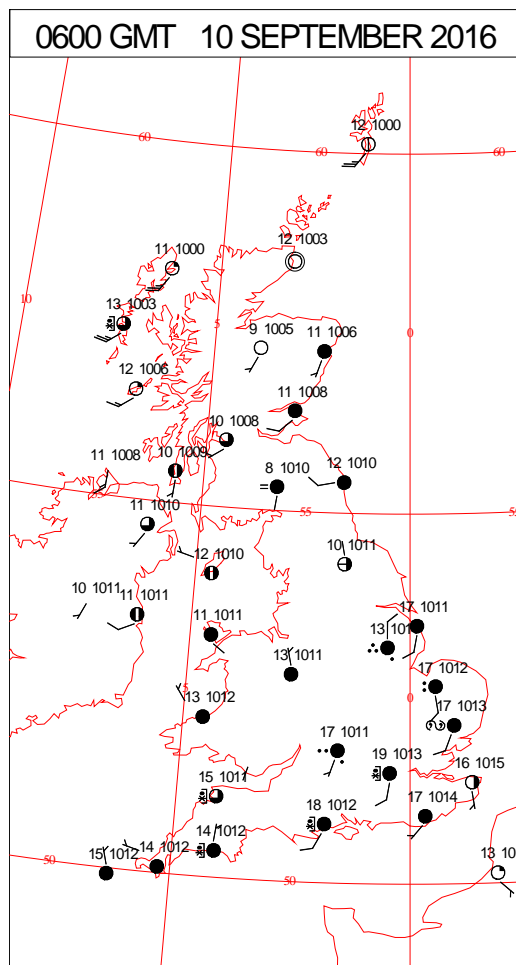
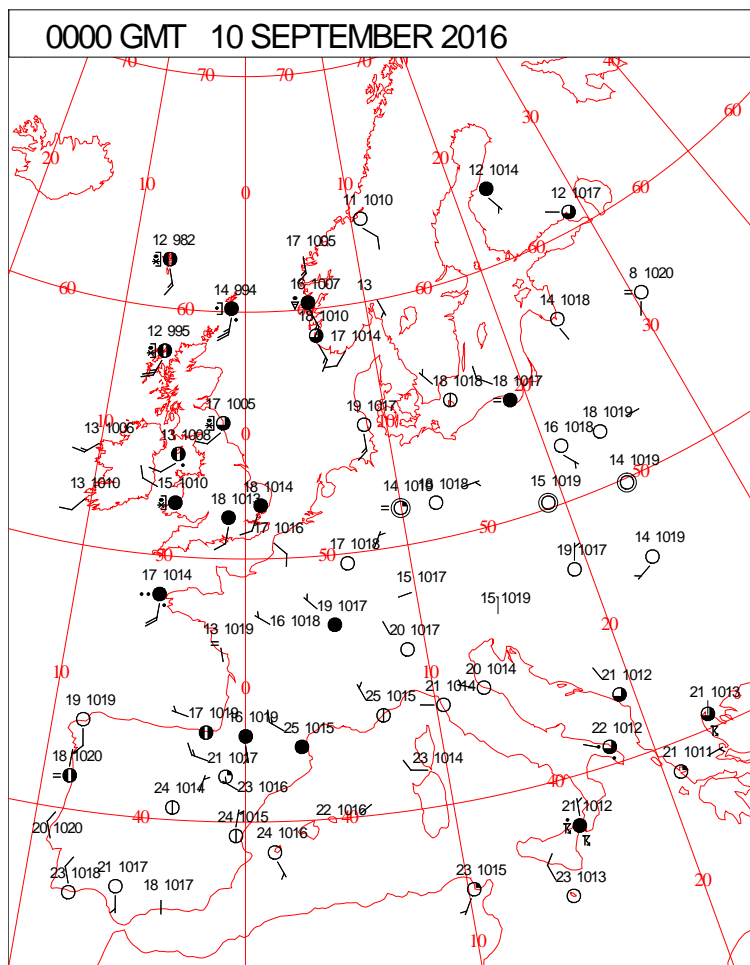
ANALYSIS VALID 0000 UTC SAT 10 SEP 2016



ANALYSIS VALID 1200 UTC SAT 10 SEP 2016

Saturday 10 September 2016

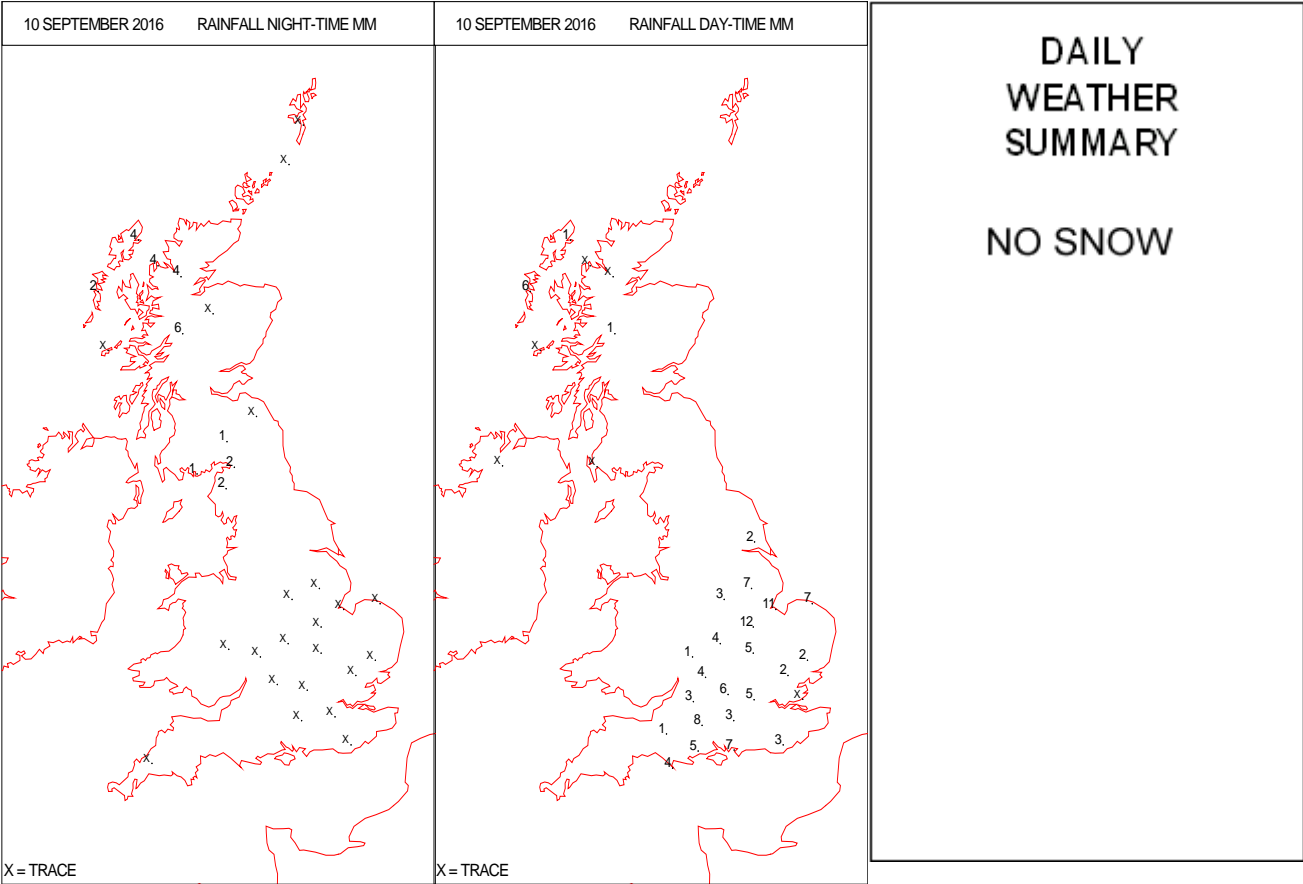
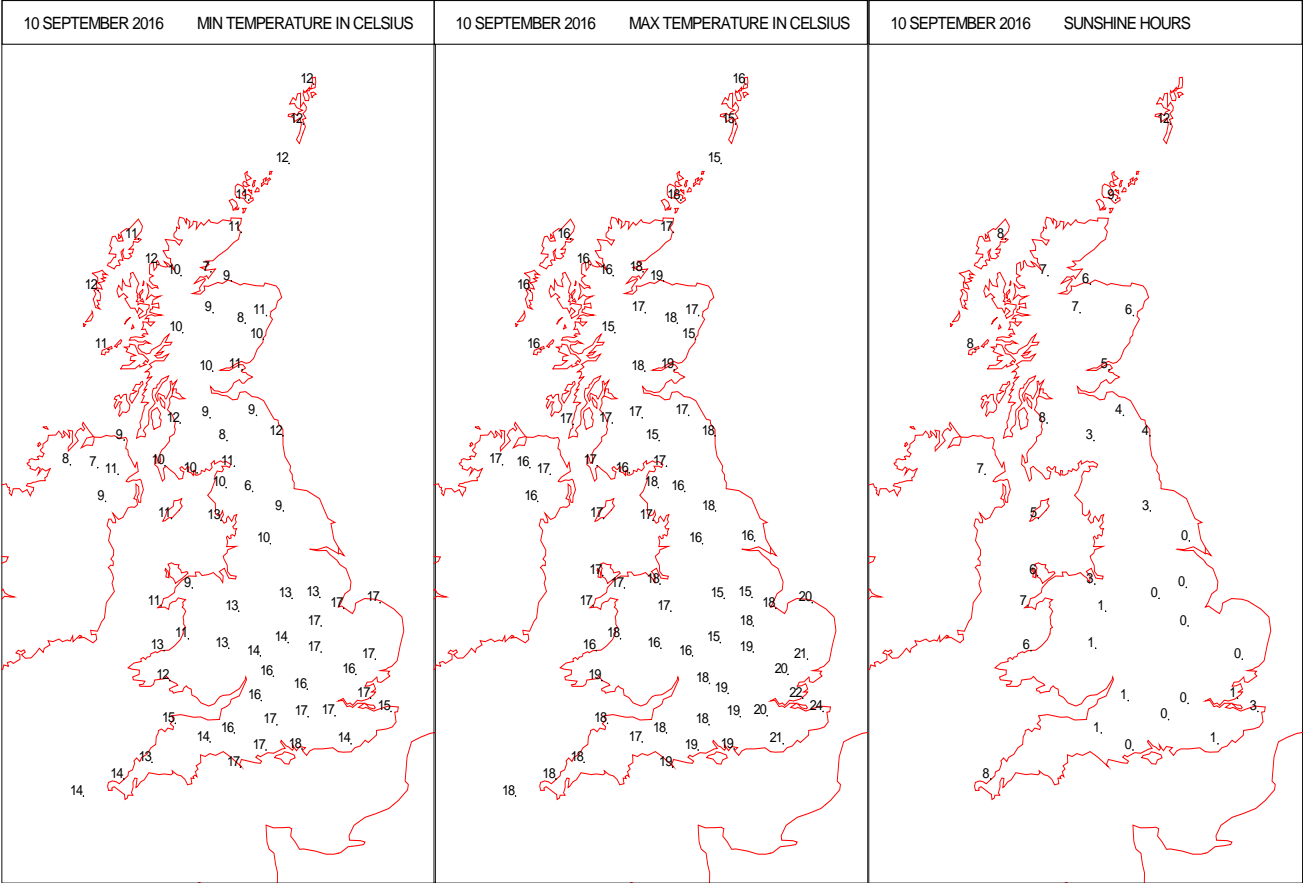
SURFACE REPORTS



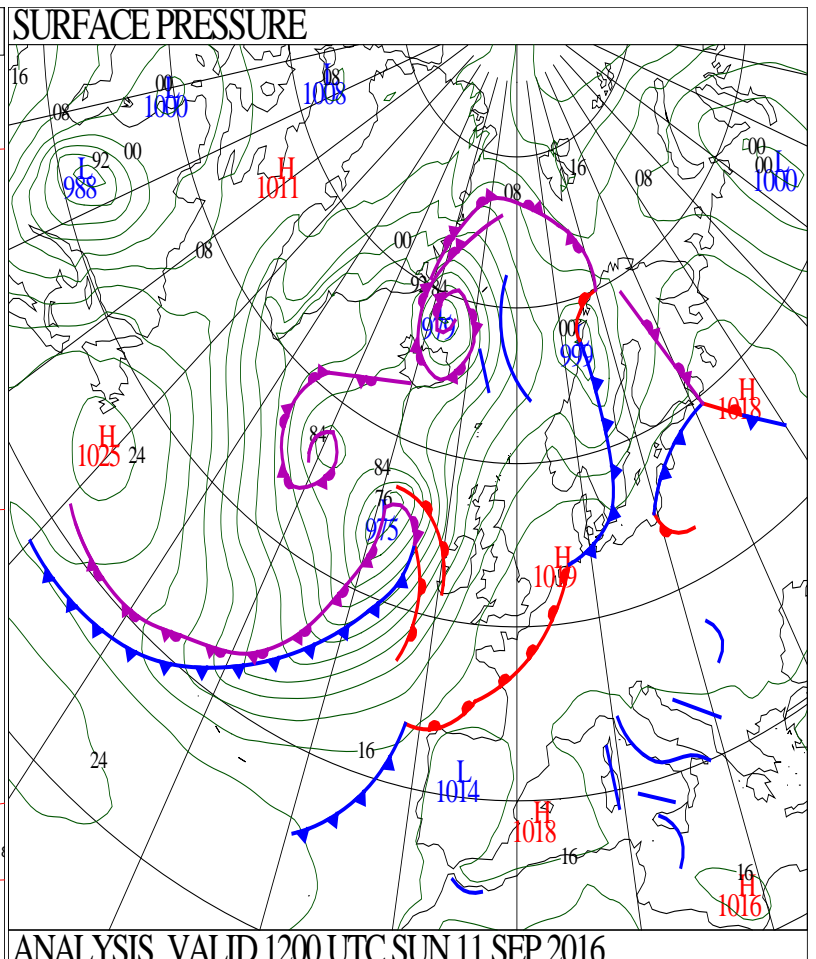
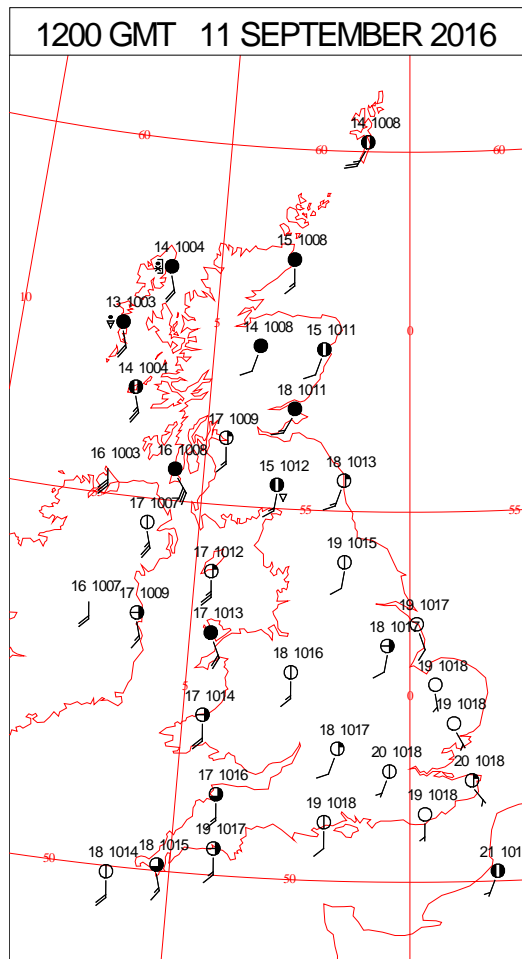
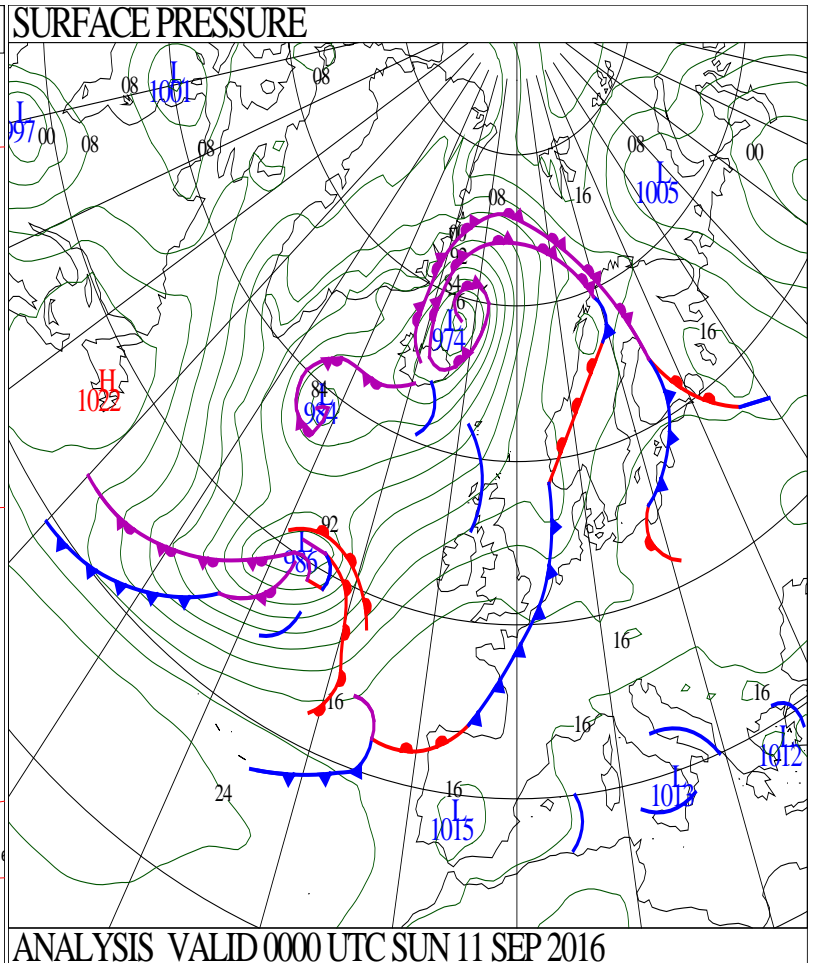
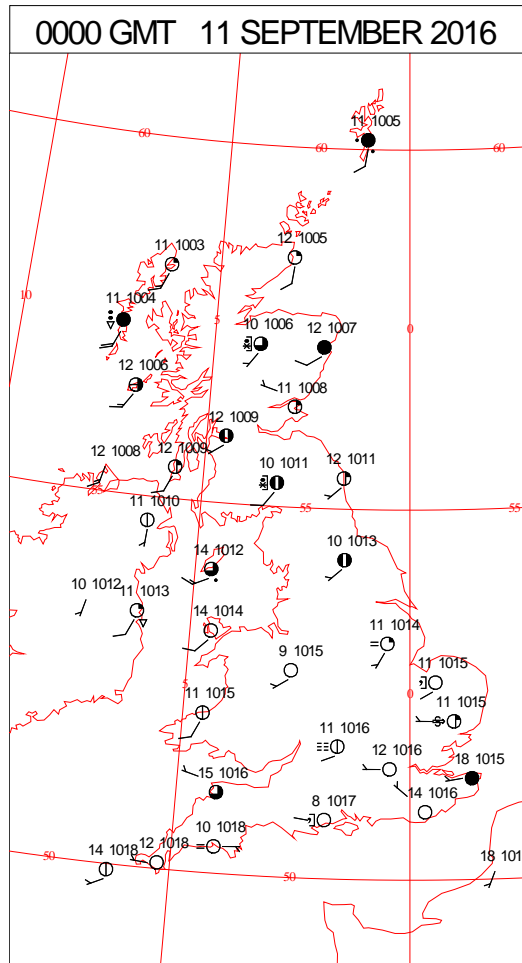
SIGNIFICANT WEATHER

0600 GMT 10 SEPTEMBER 2016	SIG WEATHER	1200 GMT 10 SEPTEMBER 2016	SIG WEATHER	<p>Summary of UK Weather for Saturday 10 September 2016.</p> <p>Through the early hours a band of rain, heavy in places, continued its slow journey south-eastwards across England and Wales.</p> <p>Ahead of this, across south-east England, it remained mostly dry until after dawn, and it was another warm and humid night.</p> <p>To the north-west of this band of rain, the sky gradually cleared and in this fresher air mass, temperatures fell away to just below the monthly average. It remained windy in the far north-west of Scotland.</p> <p>The band of cloud and rain moved south-eastwards rather slowly during the day. In the Midlands and south-east it lingered for much of the day, but did turn rather patchy.</p> <p>Widespread sunny spells developed in the north and west of the country, though it was fresher there, with cooler temperatures than the previous day. A few showers did affect north-west Scotland and Northern Ireland.</p> <p>Day time temperatures were around average.</p>
1800 GMT 10 SEPTEMBER 2016	SIG WEATHER	0000 GMT 11 SEPTEMBER 2016	SIG WEATHER	<p>EXTREMES</p> <p>Highest Maximum: 23.7 Manston, Kent</p> <p>Lowest Maximum: 13.6 Middleton Hillside, Derbyshire</p> <p>Lowest Minimum: 4.8 Lough Navar Forest, Co. Fermanagh</p> <p>Lowest Grass Minimum: 0.0 Kindrogan, Perthshire</p> <p>Most Rain: 18.6 Skegness, Lincolnshire</p> <p>Most Sun: 11.8 Lerwick, Shetland</p>

DAILY CLIMATE DATA

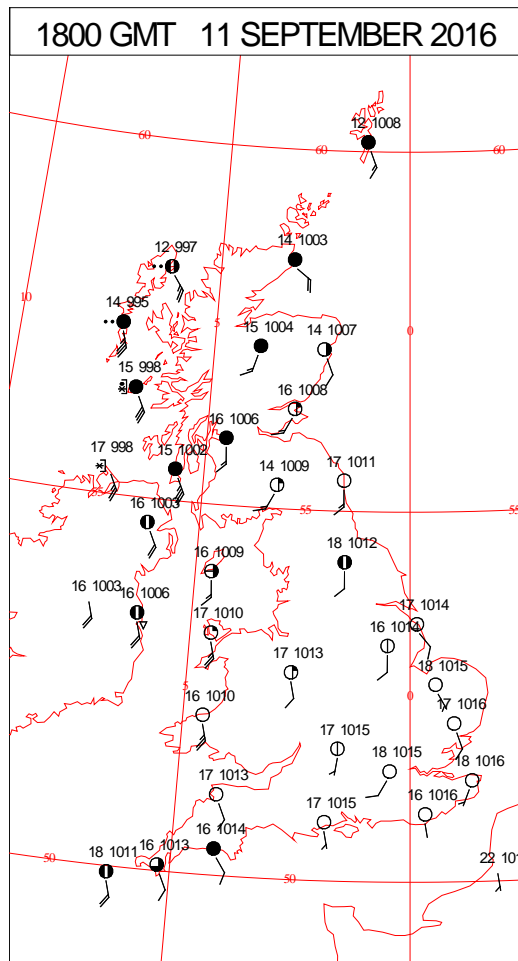
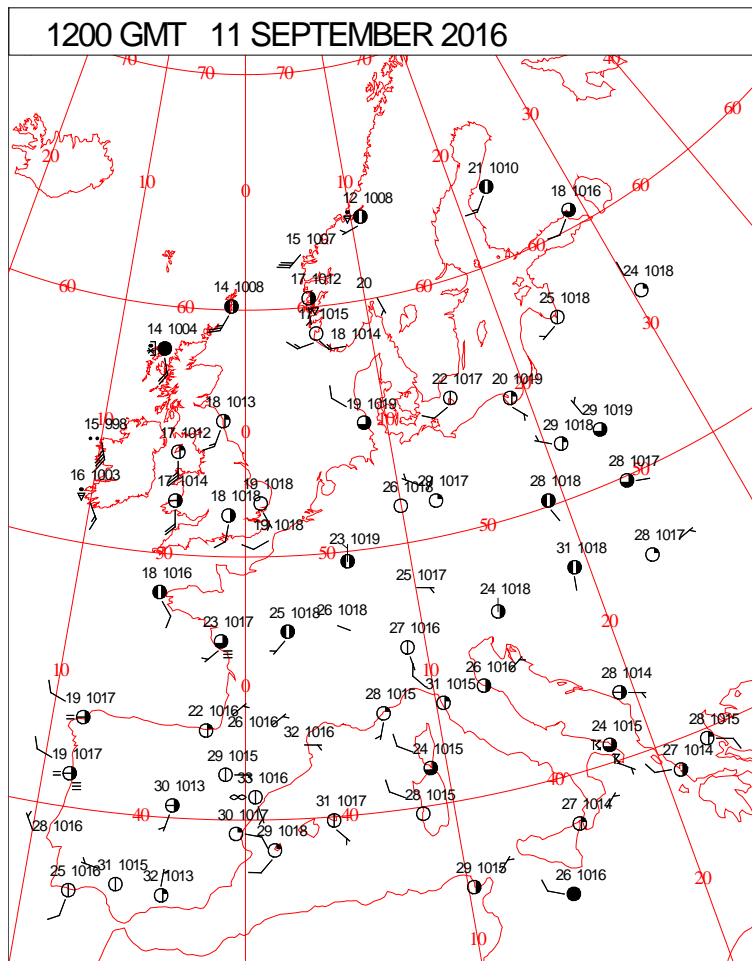
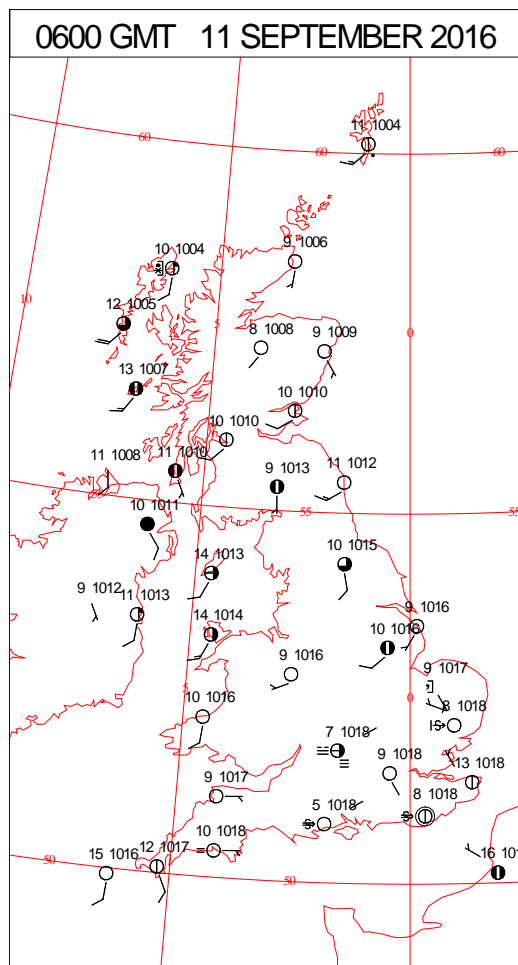
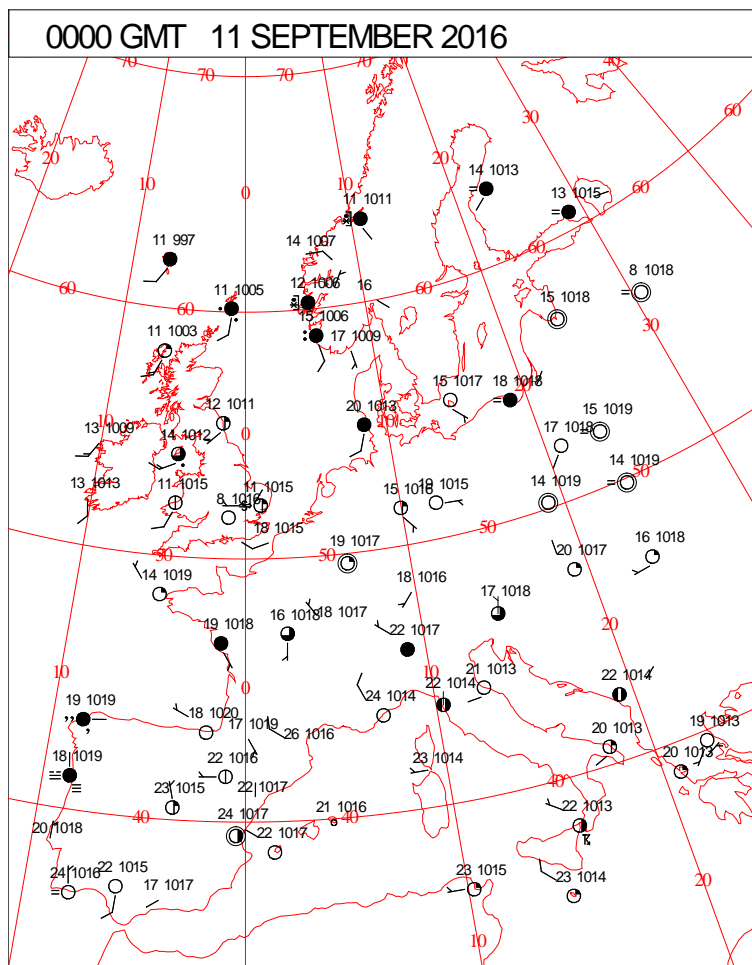


DAILY WEATHER SUMMARY



Sunday 11 September 2016

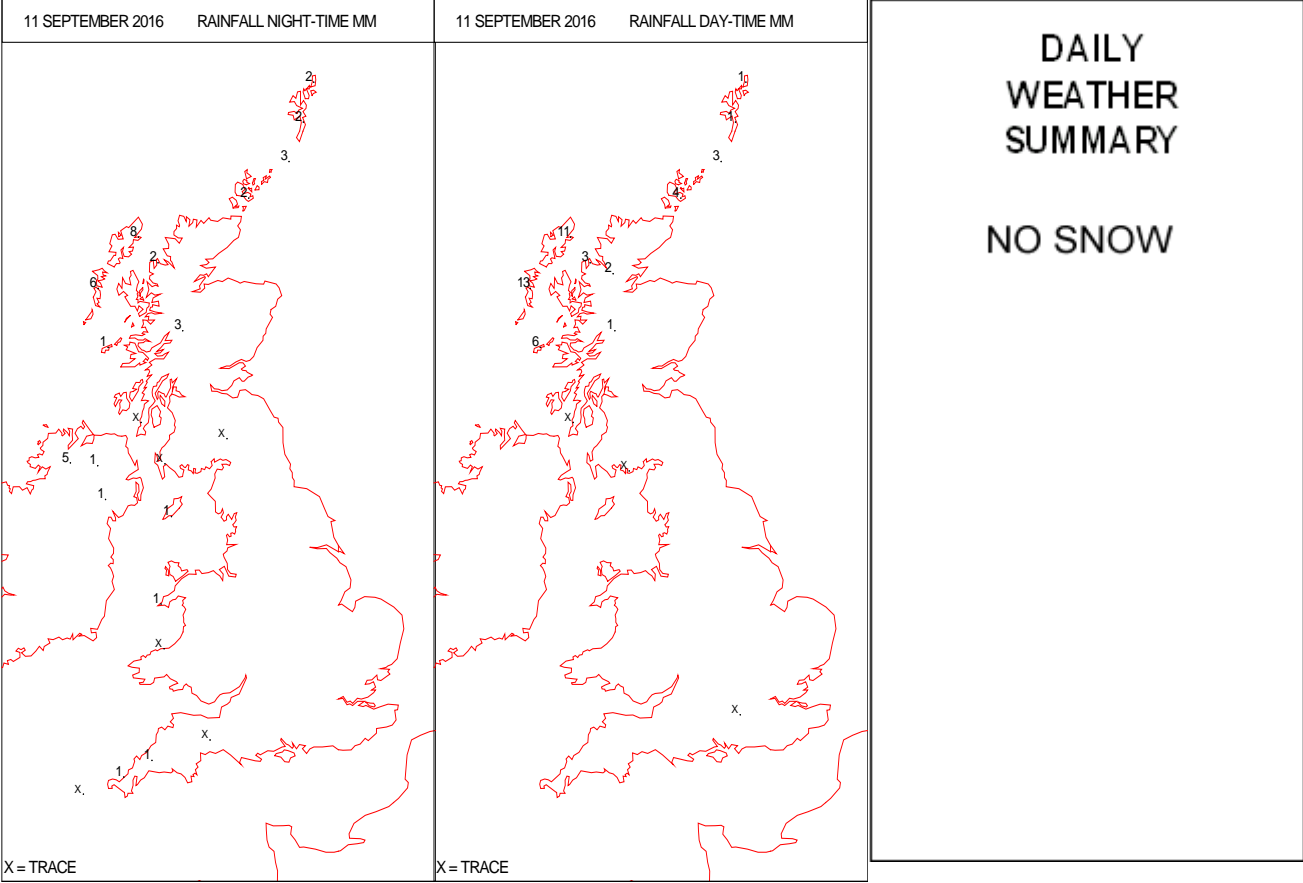
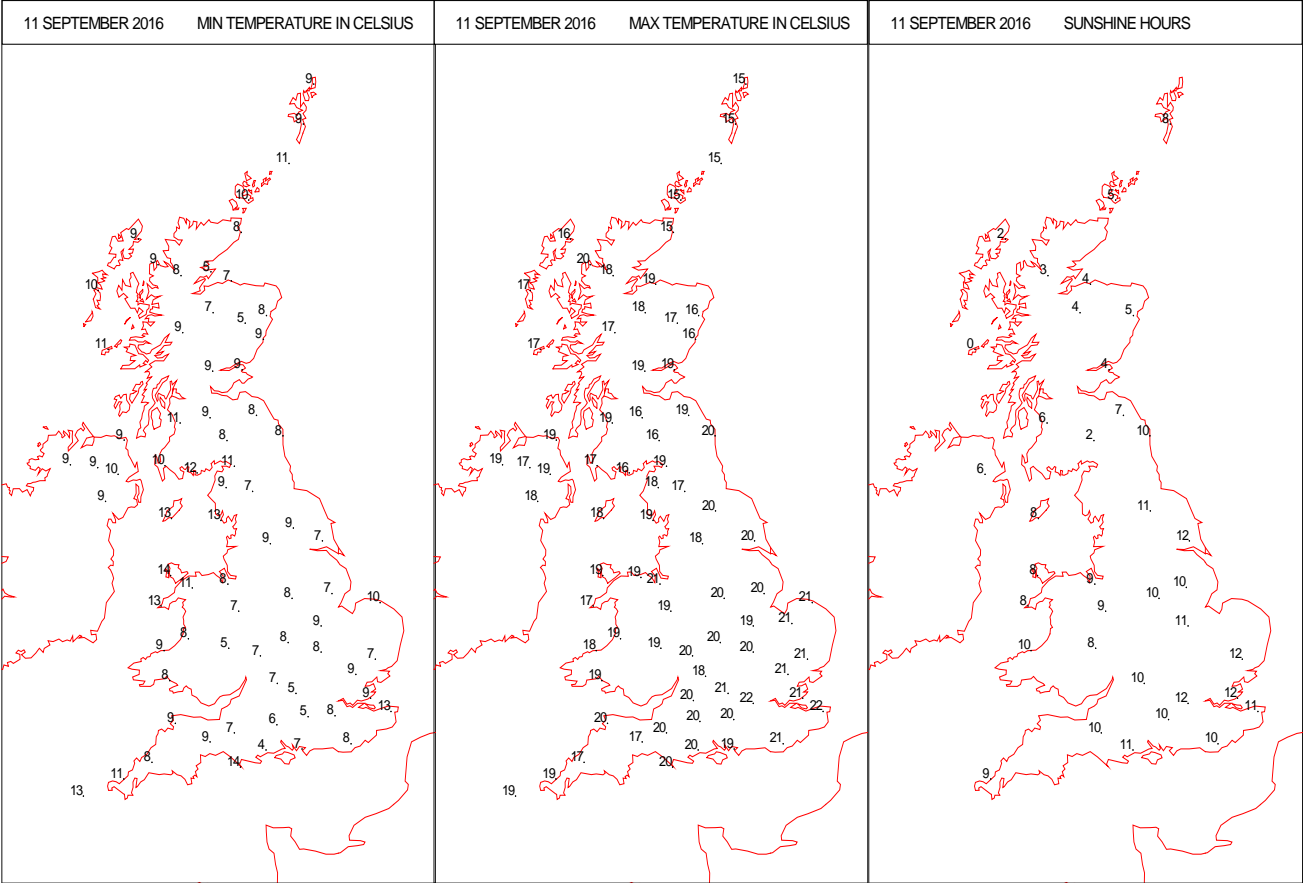
SURFACE REPORTS



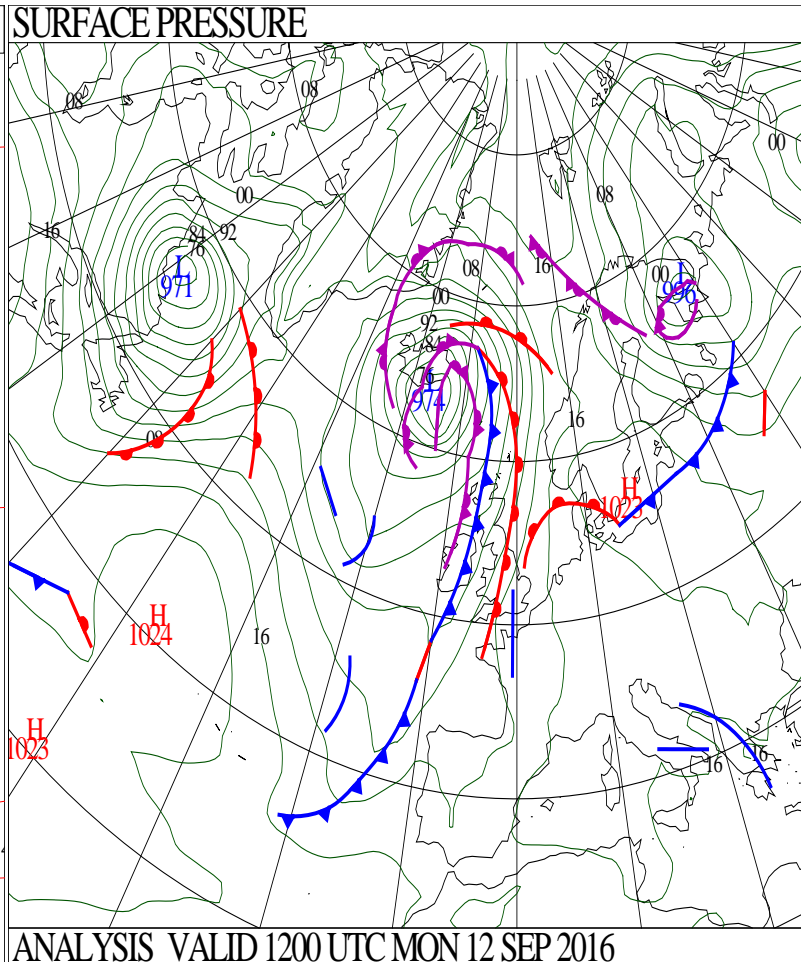
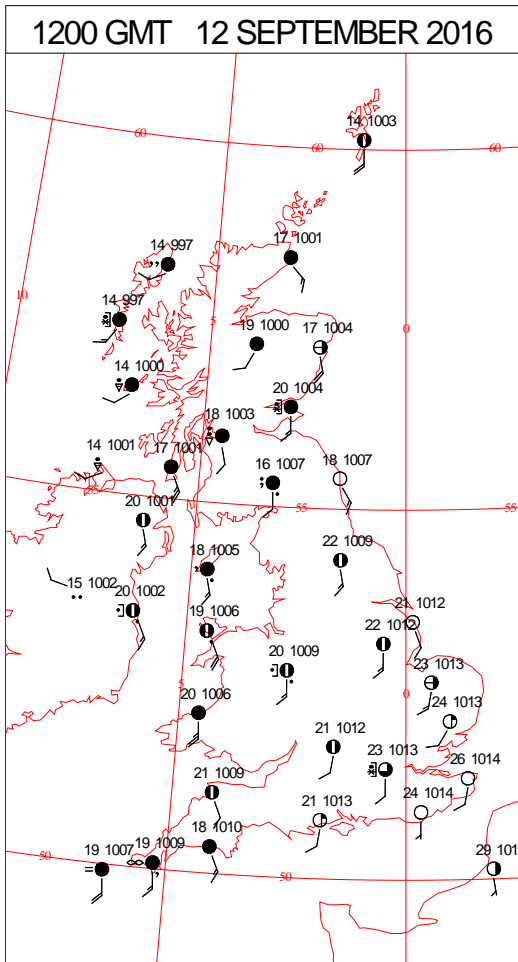
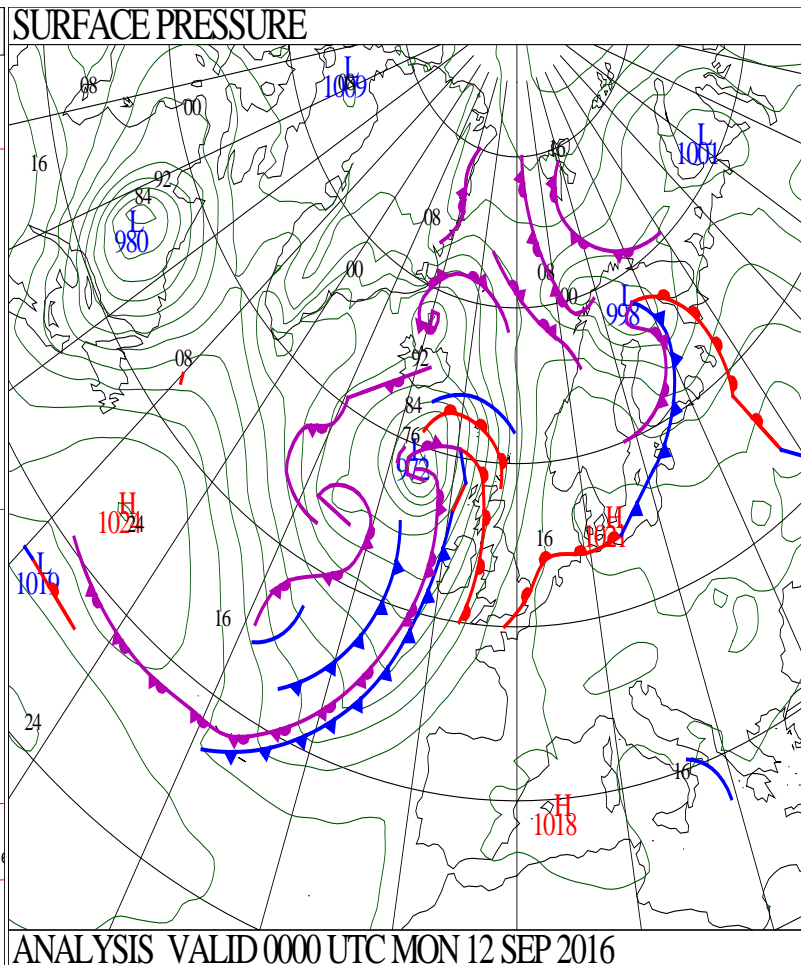
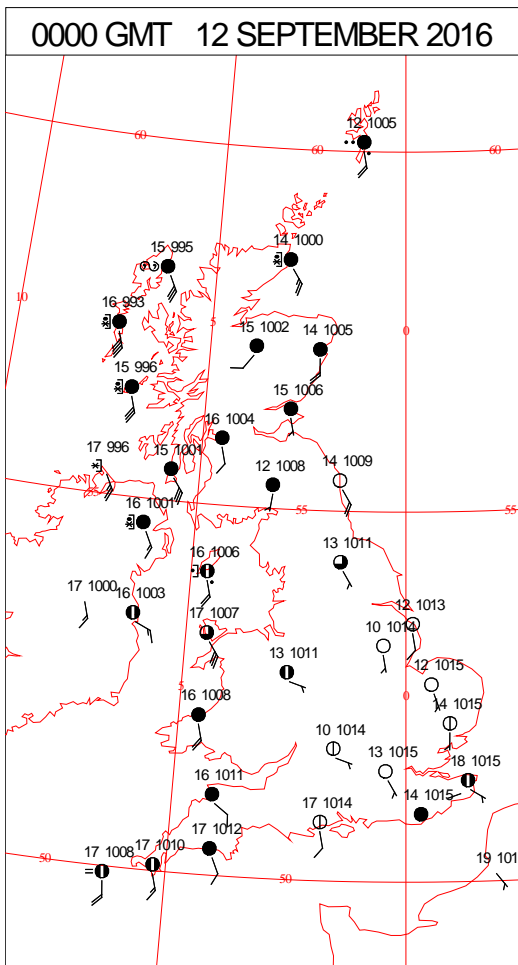
SIGNIFICANT WEATHER

0600 GMT 11 SEPTEMBER 2016	SIG WEATHER	1200 GMT 11 SEPTEMBER 2016	SIG WEATHER	<p>Summary of UK Weather for Sunday 11 September 2016. It was a dry night across England and Wales, with light winds and clear spells from time to time. Through the night, mist and fog continued to form and dissipate, and the temperatures dipped lower than they have on previous nights. Further north, it was a different night entirely across Scotland and Northern Ireland, with strengthening winds, thick cloud, and outbreaks of showery rain. Temperatures there were fairly similar to recent nights. During the morning there was widespread sunshine for all of England and Wales, as well as eastern Scotland. Some fair weather cloud formed in the west, but the south-east had blue skies all day. Strong winds and some showers developed in the far west, notably in western Scotland and Northern Ireland. These continued in the evening and overnight, though they didn't encroach much further east.</p>
1800 GMT 11 SEPTEMBER 2016	SIG WEATHER	0000 GMT 12 SEPTEMBER 2016	SIG WEATHER	<p>EXTREMES Highest Maximum: 24.0 East Bergholt, Suffolk Lowest Maximum: 14.5 Fair Isle, Shetland Lowest Minimum: 4.2 Hurn, Dorset 4.2 South Newington, Oxfordshire Lowest Grass Minimum: -2.2 Penicuik, Midlothian Most Rain: 92.4 Alltdearg House, Isle of Skye Most Sun: 12.4 East Malling, Kent</p>

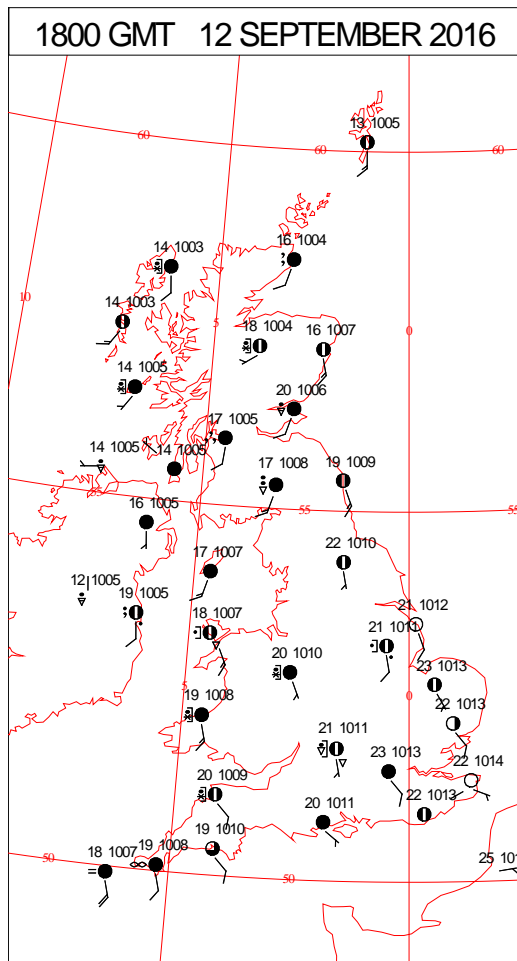
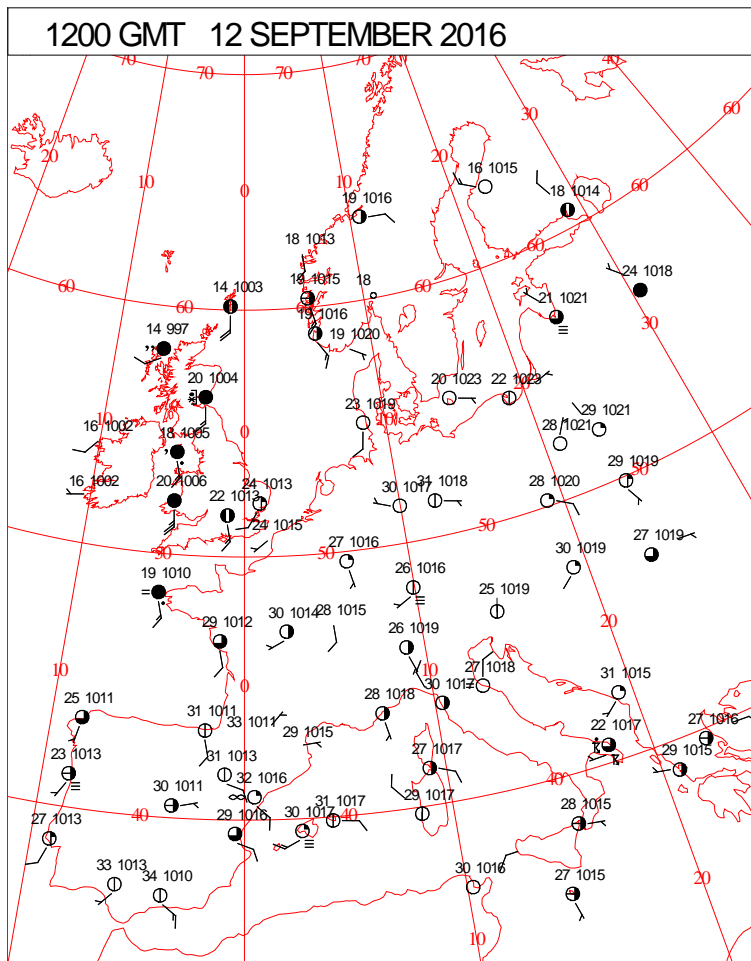
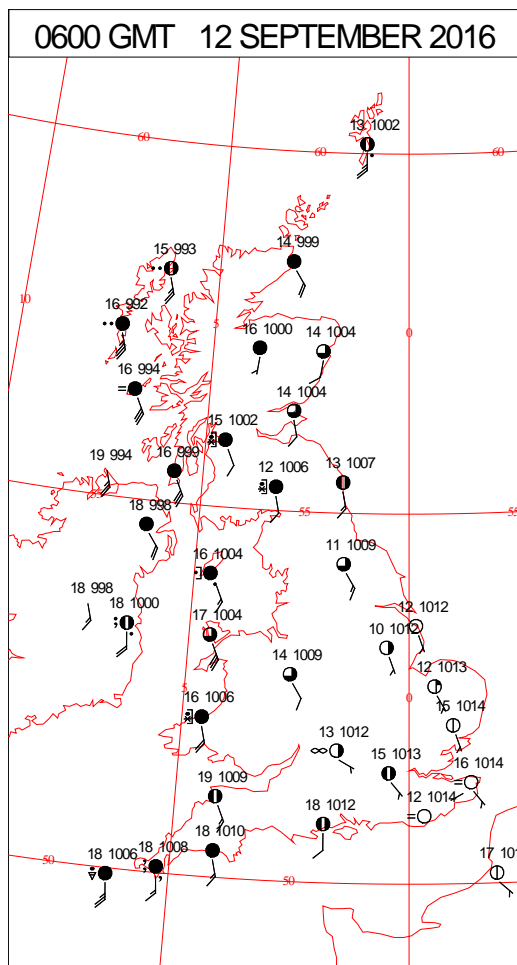
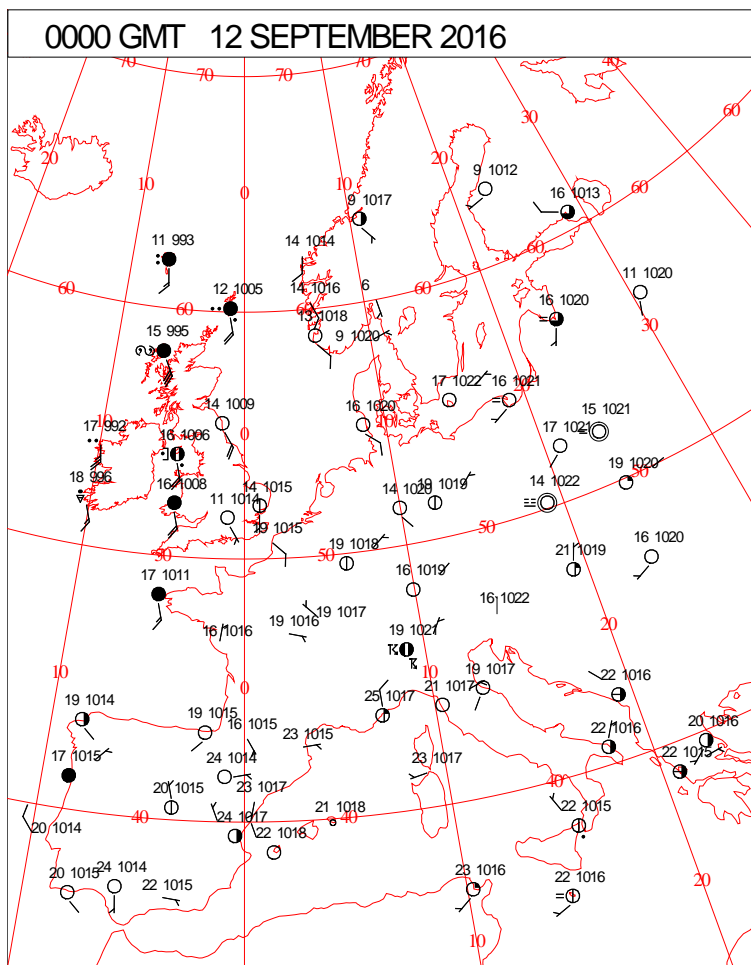
DAILY CLIMATE DATA



DAILY WEATHER SUMMARY



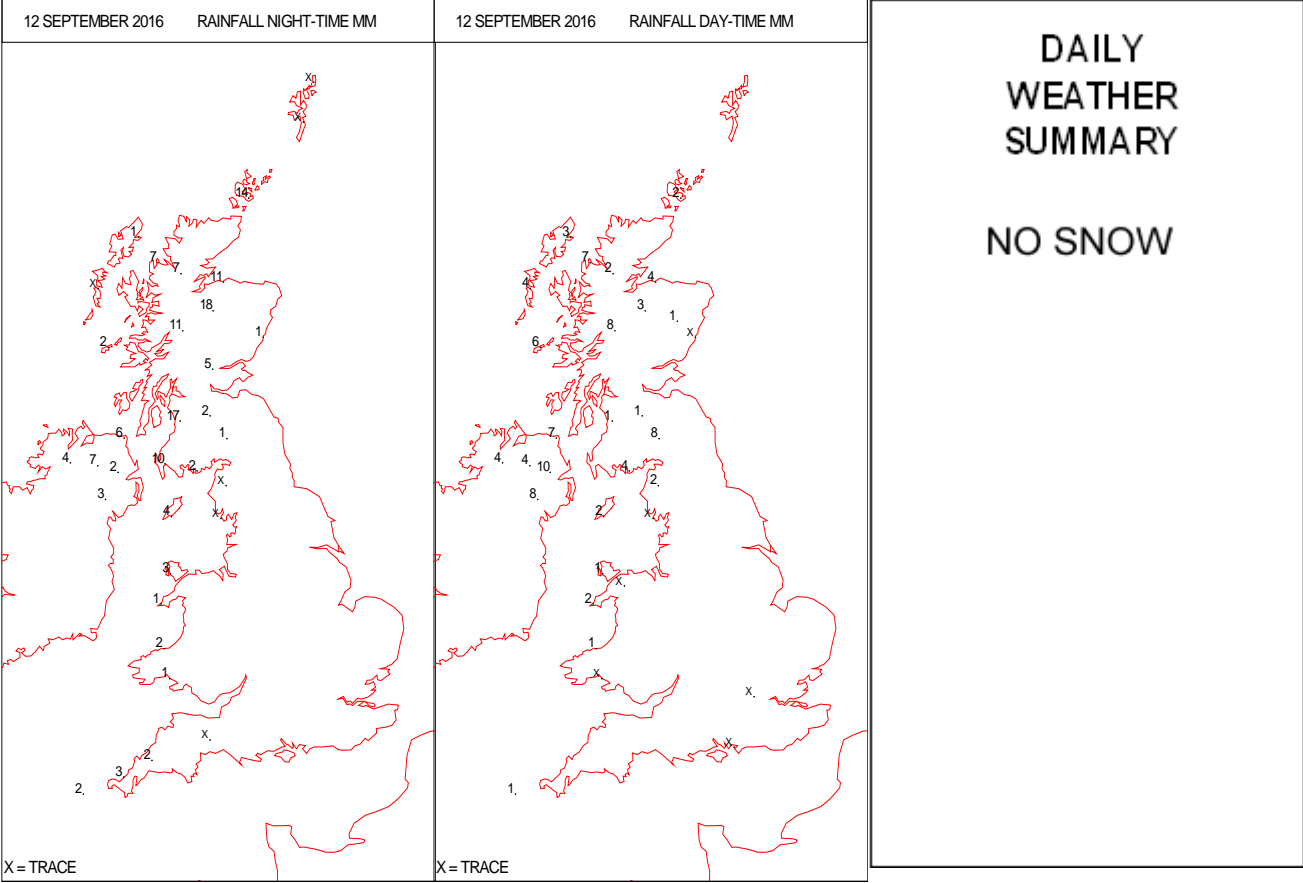
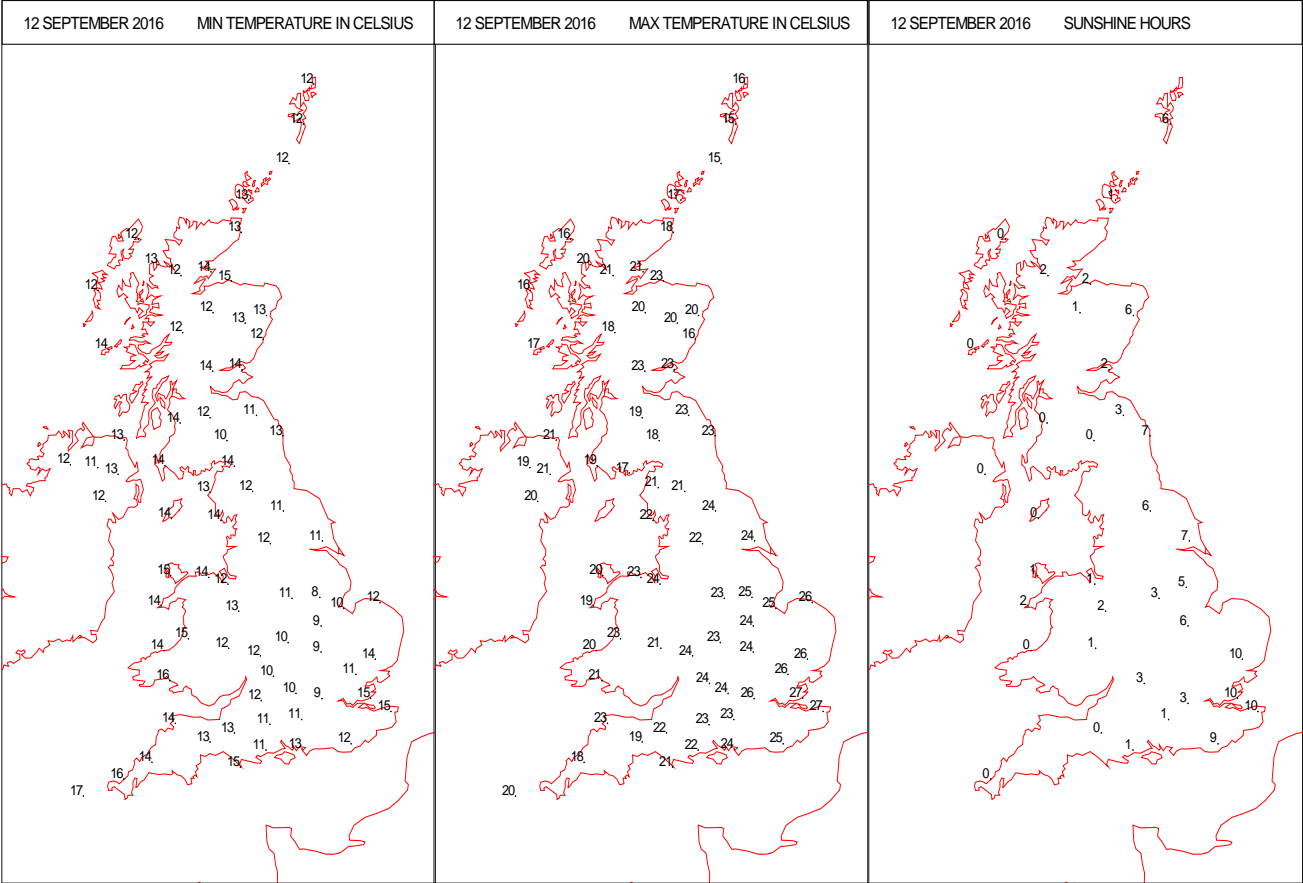
SURFACE REPORTS



SIGNIFICANT WEATHER

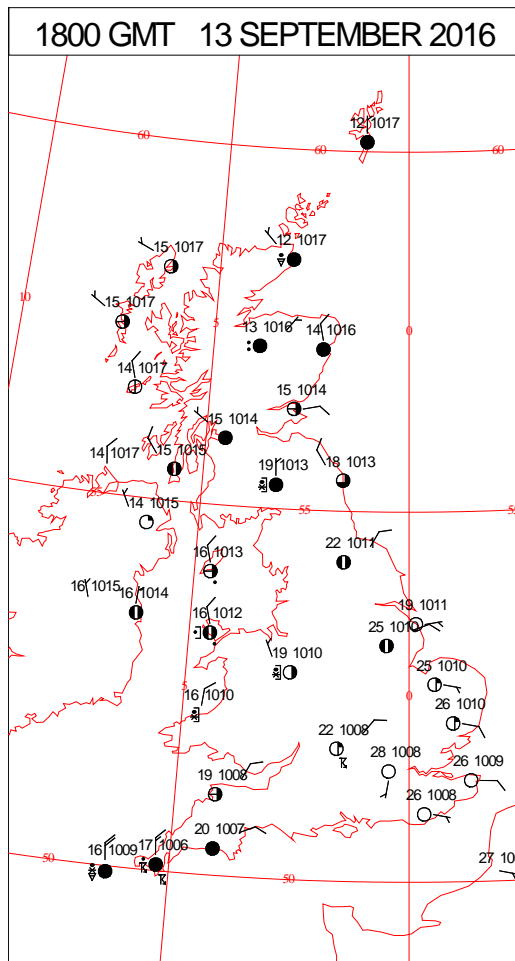
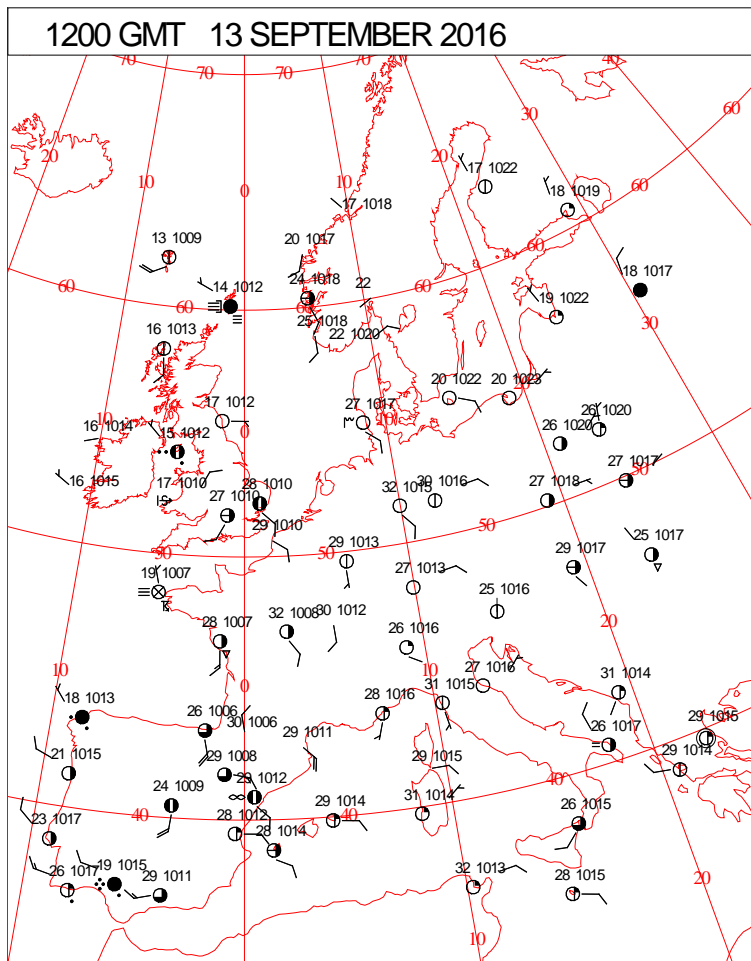
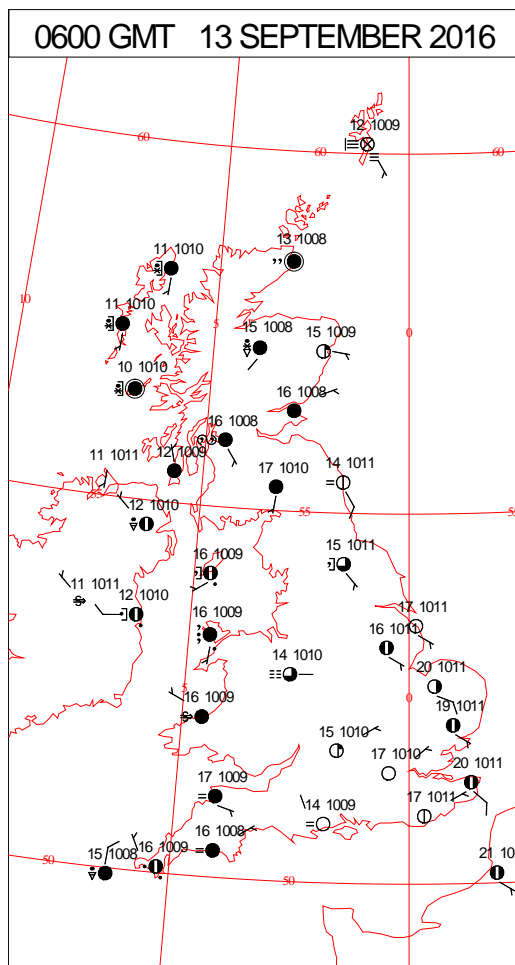
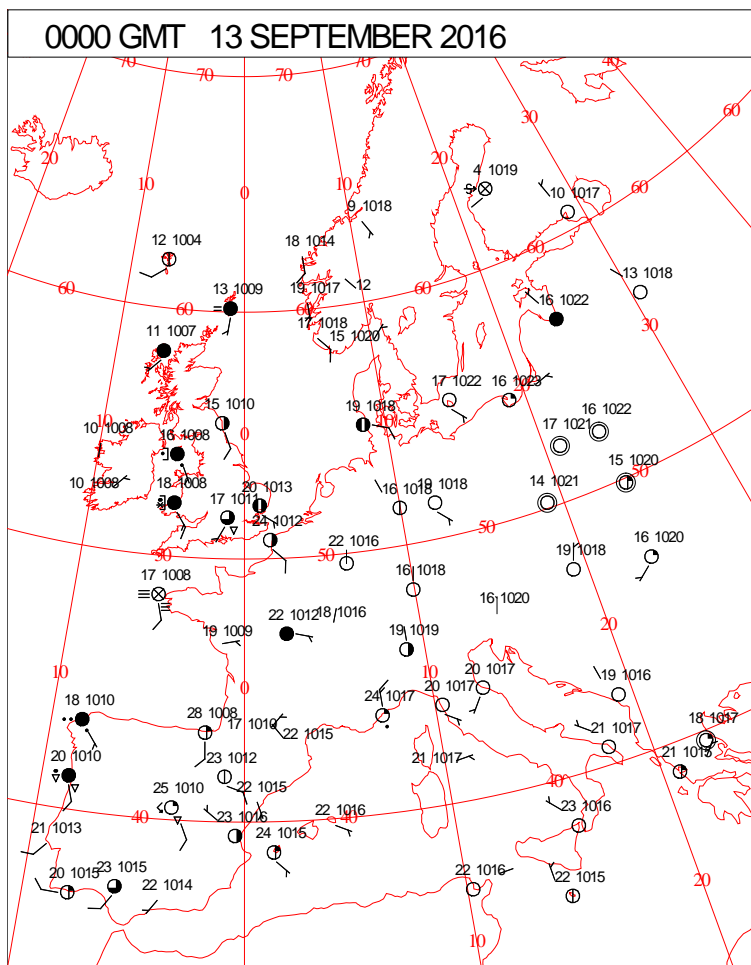
0600 GMT 12 SEPTEMBER 2016 SIG WEATHER	1200 GMT 12 SEPTEMBER 2016 SIG WEATHER	<p>Summary of UK Weather for Monday 12 September 2016. Across Scotland and Northern Ireland, there was fairly extensive cloud with outbreaks of rain at times in the early hours, some of this heavy in western parts, where it was windy too.</p> <p>England and Wales stayed dry and much less breezy, with cloudy skies over Wales and the south-west, and clear skies elsewhere.</p> <p>During the day, eastern parts were warm with some sunshine, though with more cloud than the previous day. Western parts were much more cloudy.</p> <p>The band of rain over Northern Ireland and western Scotland persisted, giving prolonged rain in those parts.</p> <p>Most of England and Wales remained dry, but there were some isolated very light showers, mostly from medium level cloud, in western and southern parts of the country.</p> <p>Temperatures were generally a few degrees warmer than average, particularly in the south-east of England, where the warmest temperatures were recorded.</p>
1800 GMT 12 SEPTEMBER 2016 SIG WEATHER	0000 GMT 13 SEPTEMBER 2016 SIG WEATHER	
		<p>EXTREMES Highest Maximum: 28.7 Faversham, Kent Lowest Maximum: 14.8 Fair Isle, Shetland 14.8 Lerwick, Shetland Lowest Minimum: 5.4 Floors Castle, Berwickshire 5.4 Lough Navar Forest, Co. Fermanagh Lowest Grass Minimum: 0.2 Bank Newton No2, Lancashire Most Rain: 36.8 Luss, Perthshire Most Sun: 10.9 Hastings, East Sussex</p>

DAILY CLIMATE DATA



Crown Copyright 2016, All Rights Reserved

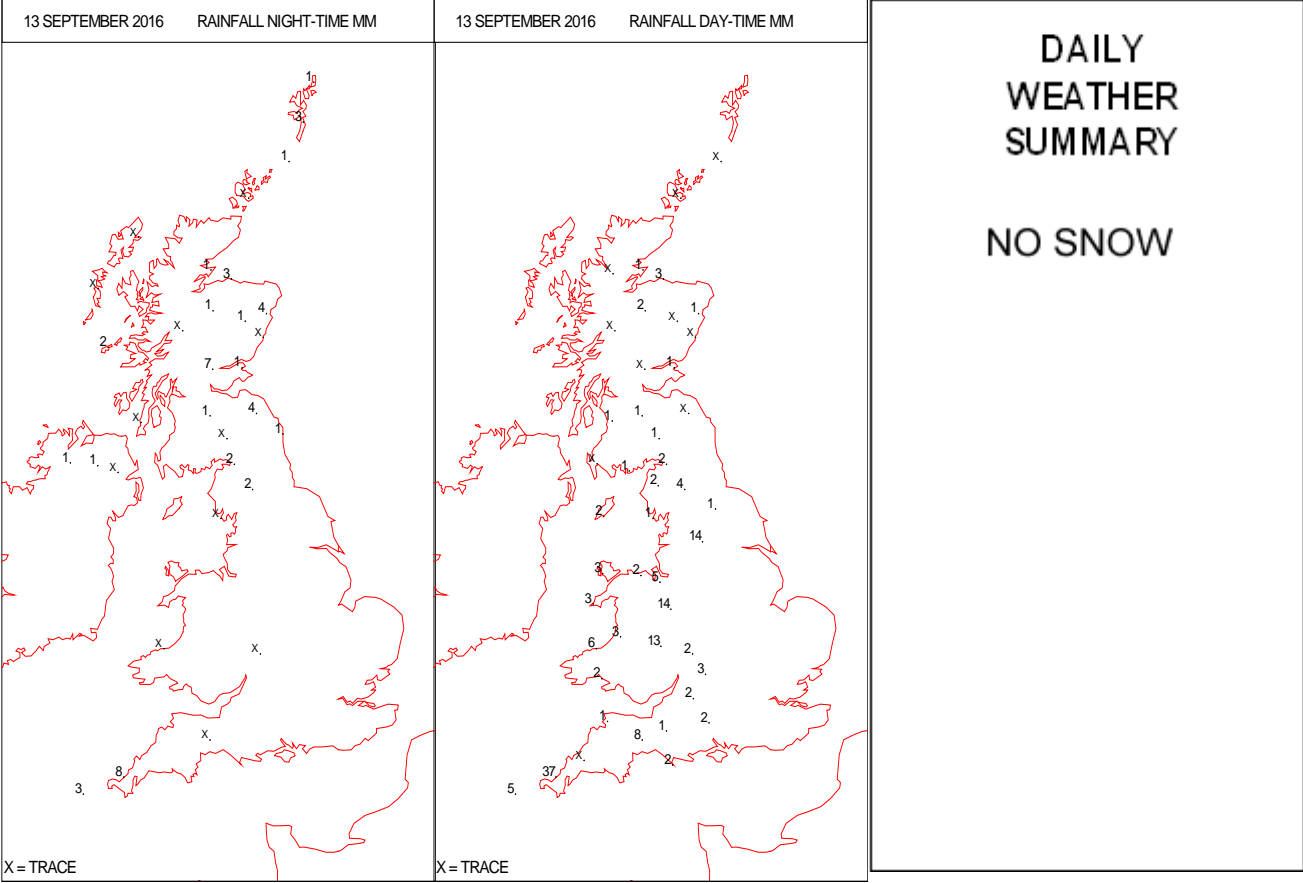
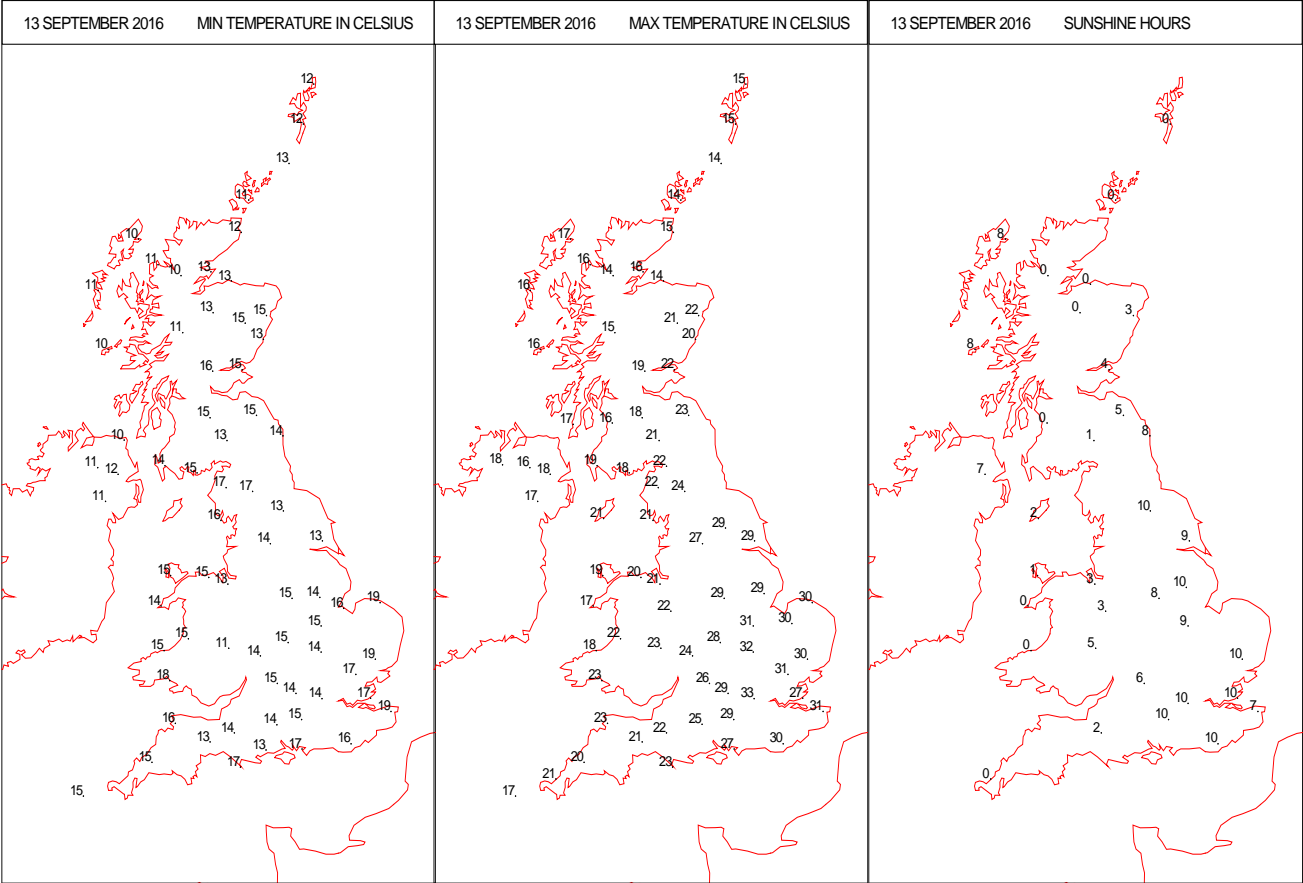
SURFACE REPORTS



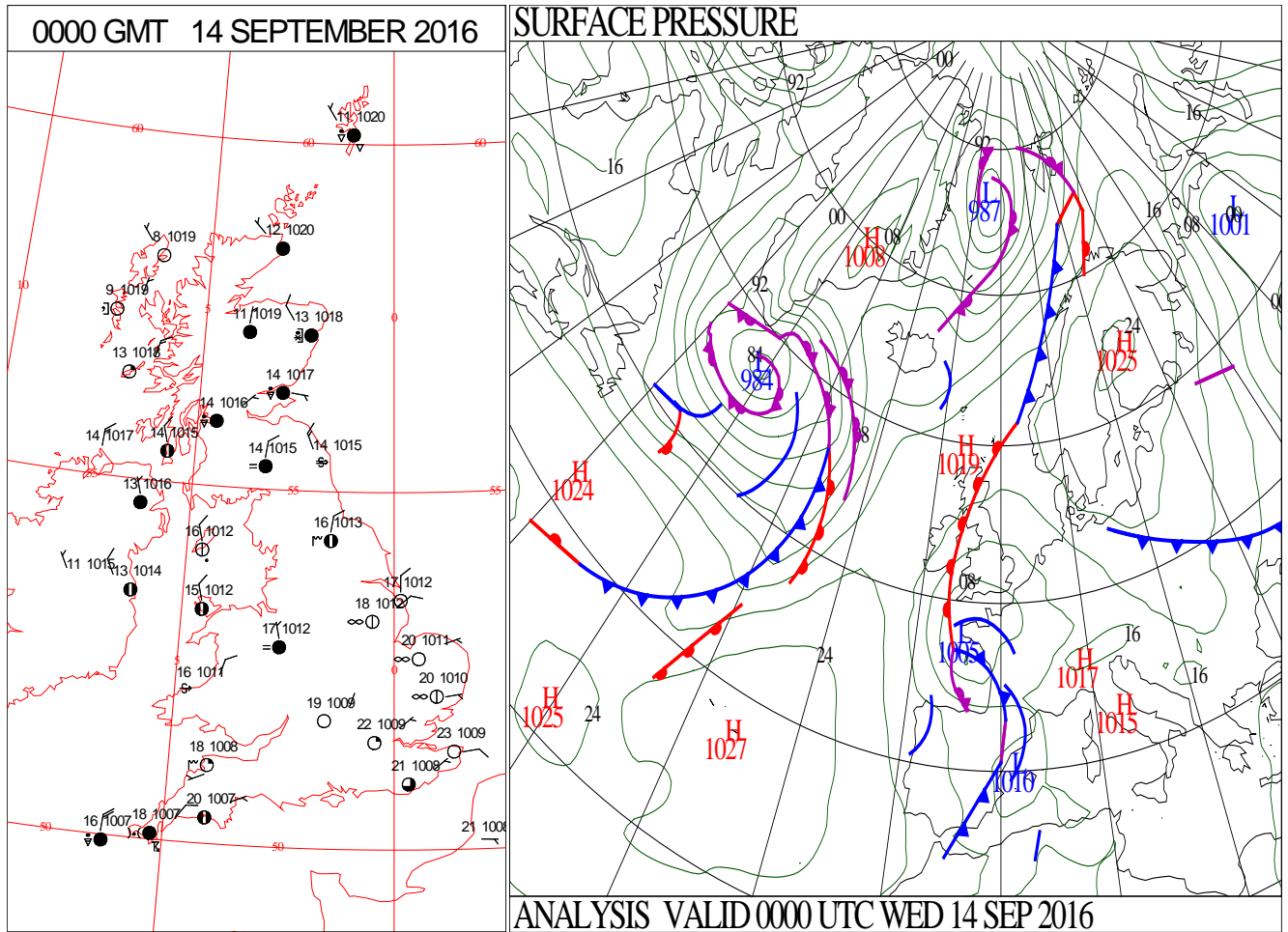
SIGNIFICANT WEATHER

0600 GMT 13 SEPTEMBER 2016	SIG WEATHER	1200 GMT 13 SEPTEMBER 2016	SIG WEATHER	<p>Summary of UK Weather for Tuesday 13 September 2016. Overnight a band of persistent rain over Scotland and Northern Ireland moved very slowly eastwards.</p> <p>Elsewhere, there were widespread mist and fog patches across much of England and Wales.</p> <p>It was a very mild night across the whole of the U.K. South-east England was particularly muggy, with some places barely dropping below 20 degrees Celsius.</p> <p>During the day, heavy thundery showers developed across southern and south-western England and Wales. These gave some large rainfall totals, with flooding reported in parts of Cornwall.</p> <p>Elsewhere, there was some persistent rain across Scotland, which very slowly moved eastwards.</p> <p>The eastern half of England, particularly the south-east, was largely dry with lengthy spells of sunshine, and only isolated showers.</p> <p>Temperatures were well above average, particularly in the south-east, where they were widely above 30 degree Celsius. In contrast, parts of Scotland remained in the mid-teens Celsius, under the cloud and rain.</p>
1800 GMT 13 SEPTEMBER 2016	SIG WEATHER	0000 GMT 14 SEPTEMBER 2016	SIG WEATHER	<p>EXTREMES</p> <p>Highest Maximum: 34.4 Gravesend Broadness, Kent</p> <p>Lowest Maximum: 14.0 Lossiemouth, Moray 14.0 Fair Isle, Shetland</p> <p>Lowest Minimum: 7.7 Derrygonnelly FSC, Co. Fermanagh</p> <p>Lowest Grass Minimum: 5.9 Lough Navar Forest, Co. Fermanagh</p> <p>Most Rain: 45.8 Culdrose, Cornwall</p> <p>Most Sun: 10.4 Whitby, North Yorkshire</p>

DAILY CLIMATE DATA



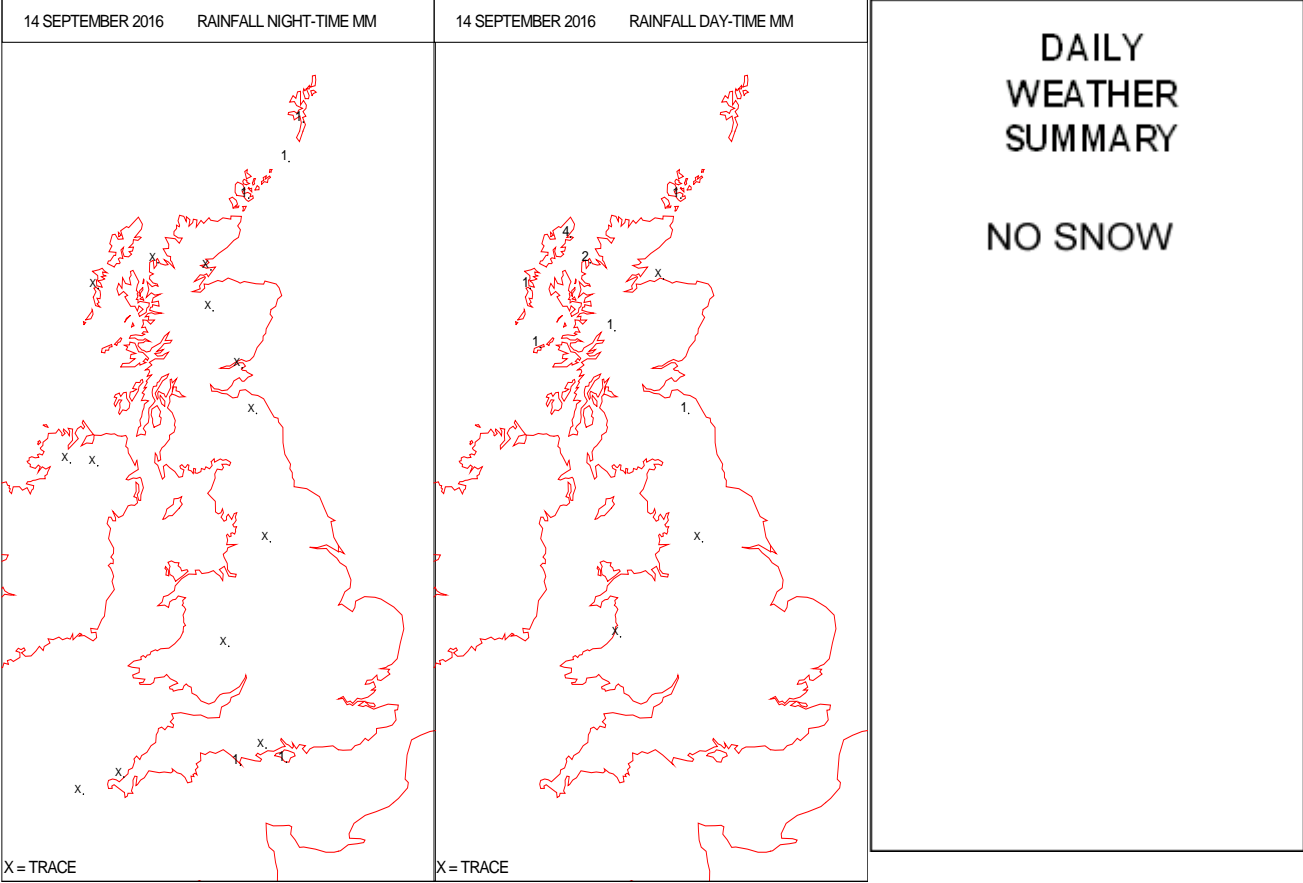
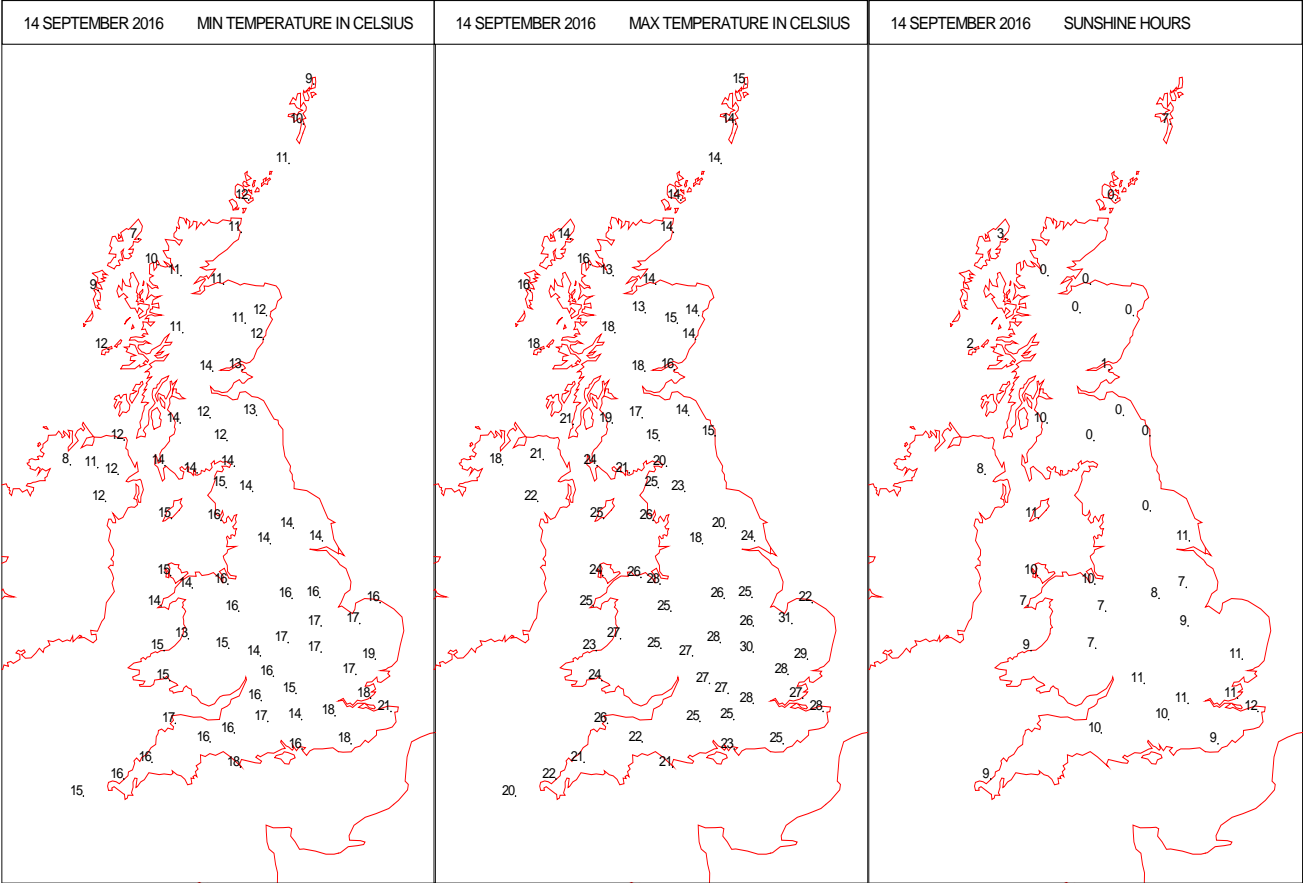
DAILY WEATHER SUMMARY



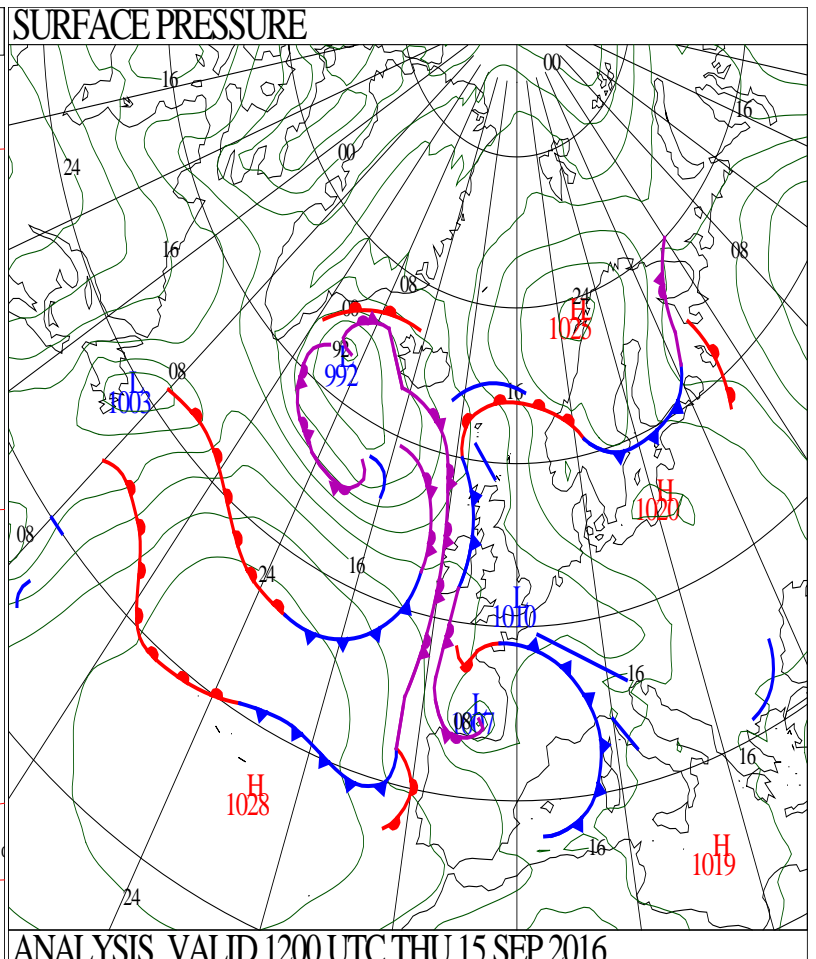
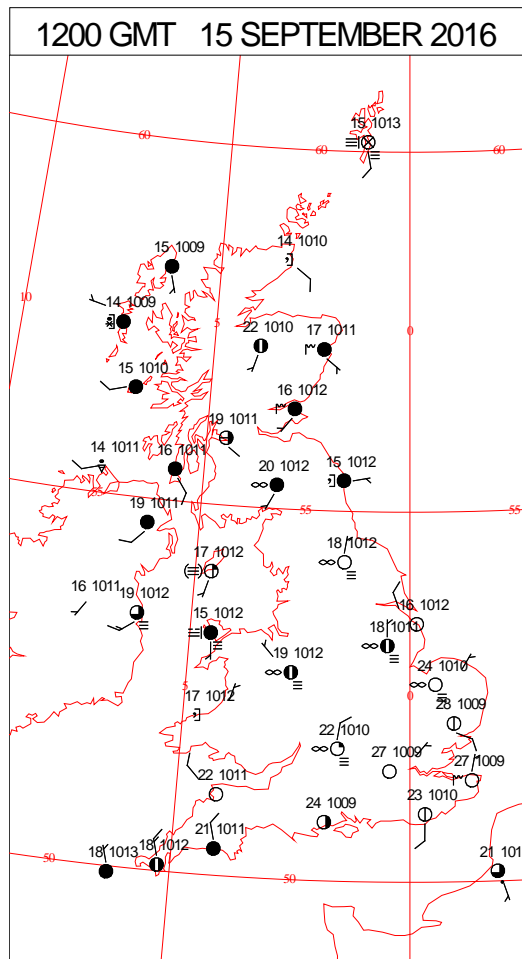
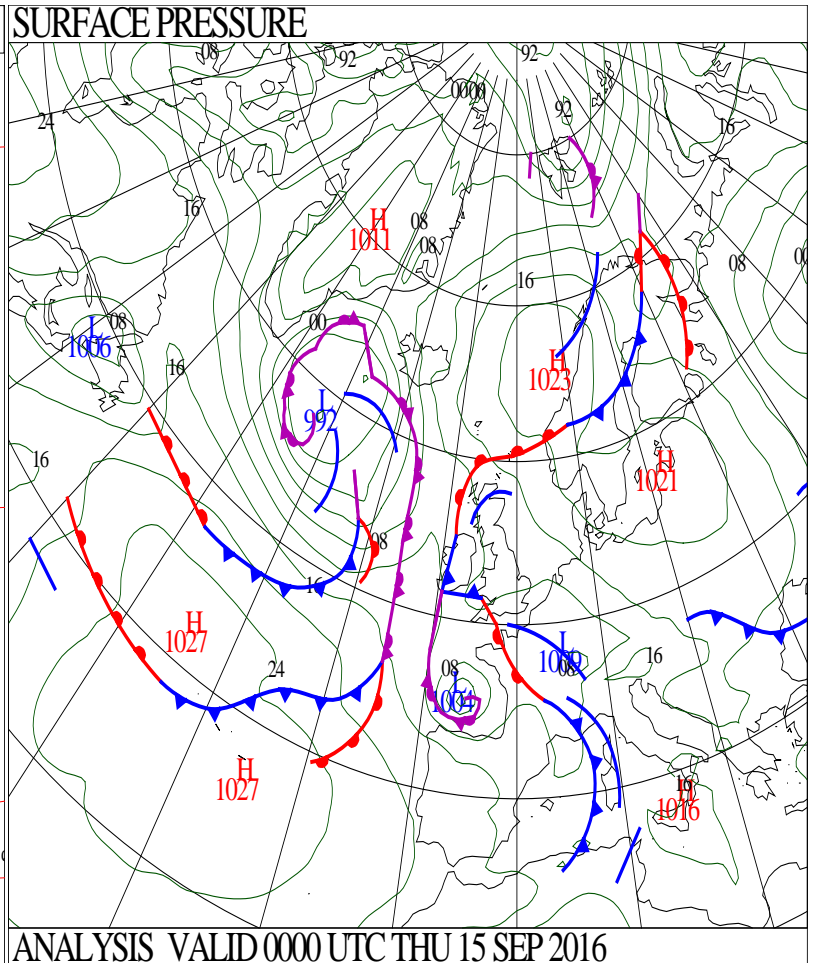
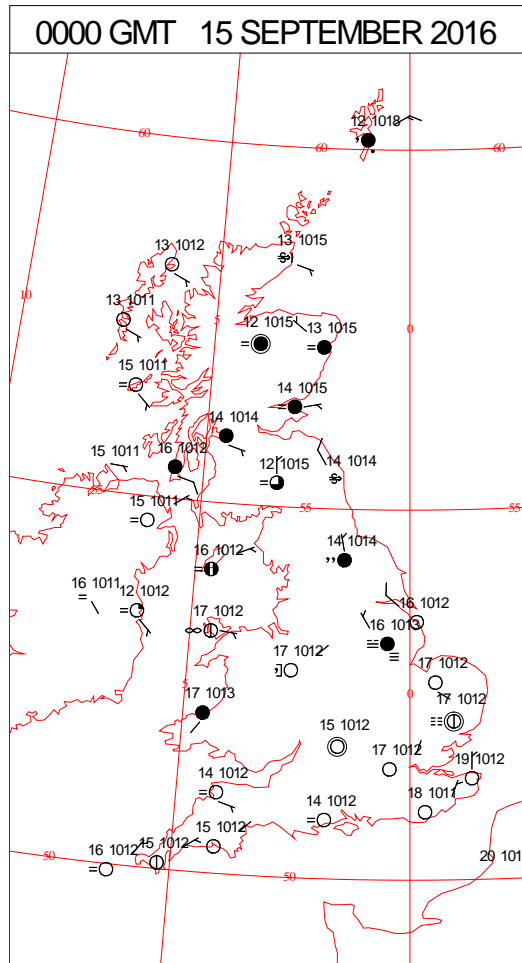
SIGNIFICANT WEATHER

0600 GMT 14 SEPTEMBER 2016	SIG WEATHER	1200 GMT 14 SEPTEMBER 2016	SIG WEATHER	<p>Summary of UK Weather for Wednesday 14 September 2016.</p> <p>Showers in the north eased through the early hours as they passed north-eastwards across Scotland, while a further large thundery cell affected the west of Cornwall.</p> <p>Elsewhere, it was a mild night with clearing skies for many leading to widespread mist, fog and low cloud forming, particularly across the east of the U.K.</p> <p>Low cloud and mist continued to affect the north-east of Scotland and England for much of the day, pegging temperatures back to the mid teens for some.</p> <p>Meanwhile, the Hebrides saw outbreaks of showery rain for much of the day. However, further south there was plenty of dry and sunny weather, and once again temperatures were exceptionally high.</p> <p>By the early evening though a few heavy and locally thundery downpours developed across the Midlands, and steadily pushed northwards.</p>
1800 GMT 14 SEPTEMBER 2016	SIG WEATHER	0000 GMT 15 SEPTEMBER 2016	SIG WEATHER	<p>EXTREMES</p> <p>Highest Maximum: 31.1 Marham, Norfolk</p> <p>Lowest Maximum: 12.6 Lentrán, Inverness-Shire</p> <p>Lowest Minimum: 6.6 Stornoway Airport, Western Isles</p> <p>Lowest Grass Minimum: 1.7 South Uist, Western Isles</p> <p>Most Rain: 8.6 Cawdor Castle No2, Nairnshire</p> <p>Most Sun: 12.4 Hayling Island, Hampshire</p>

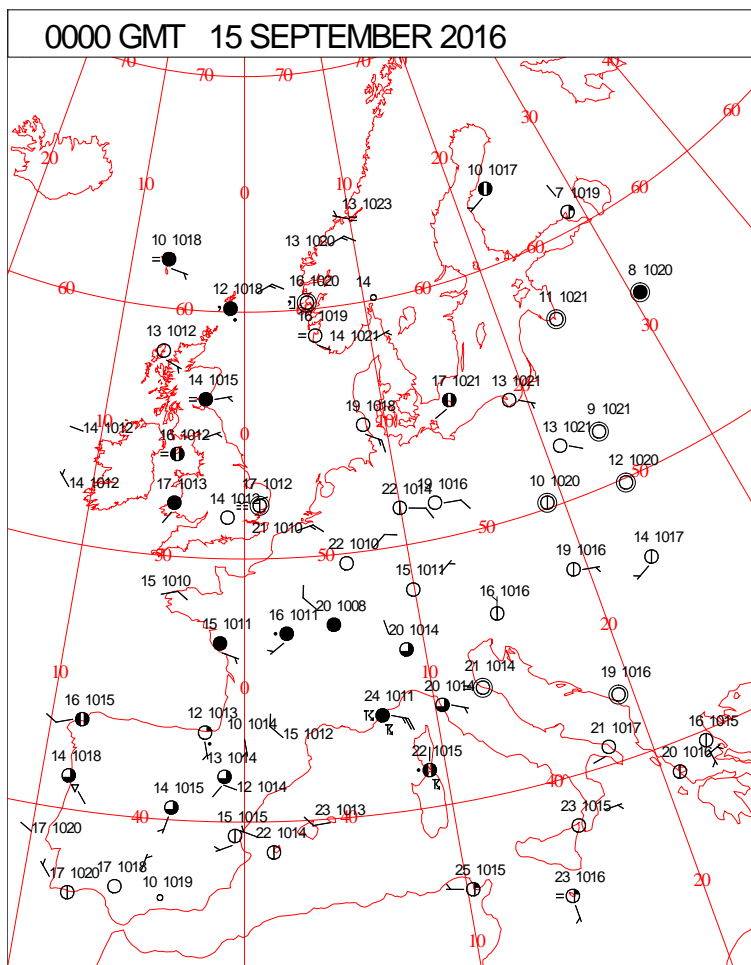
DAILY CLIMATE DATA



DAILY WEATHER SUMMARY



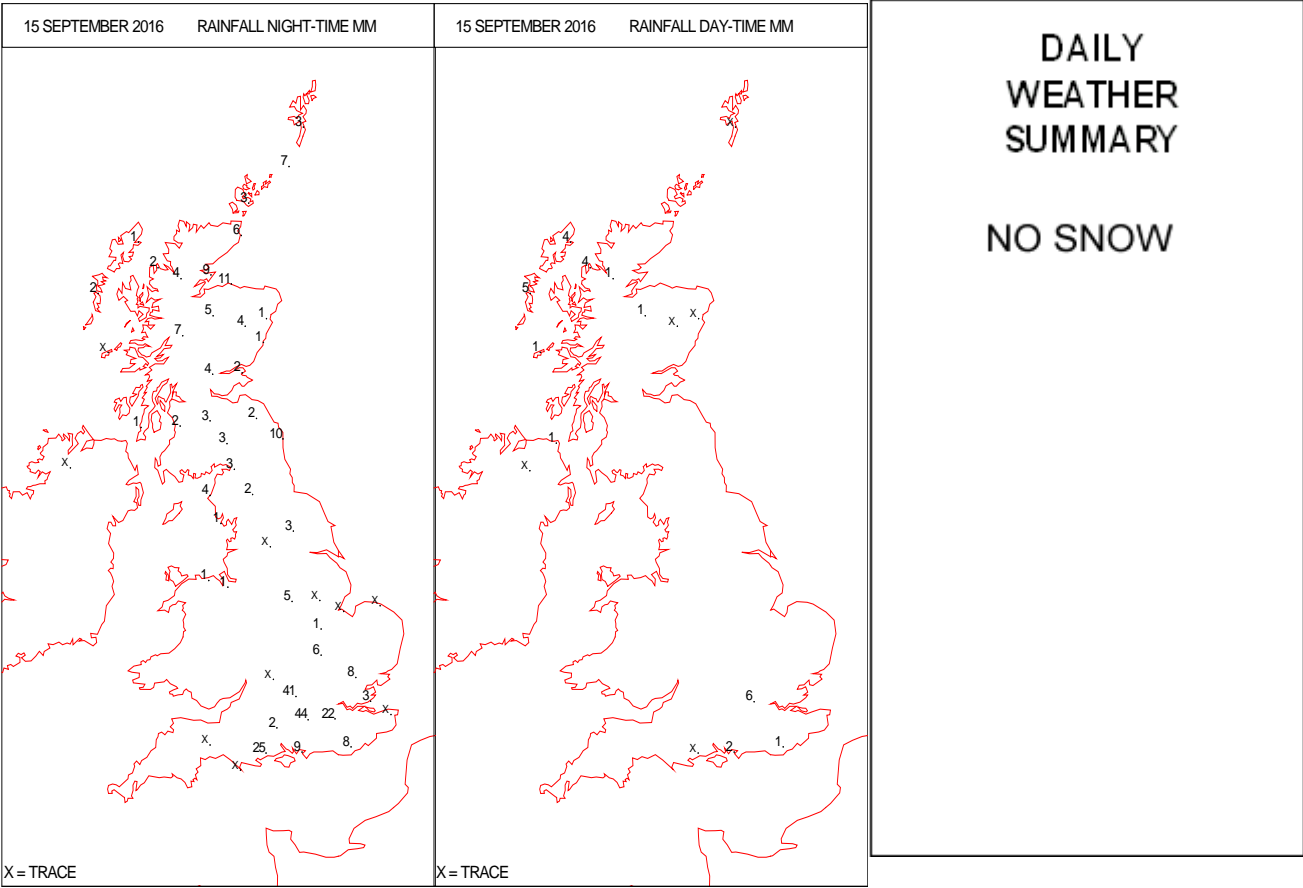
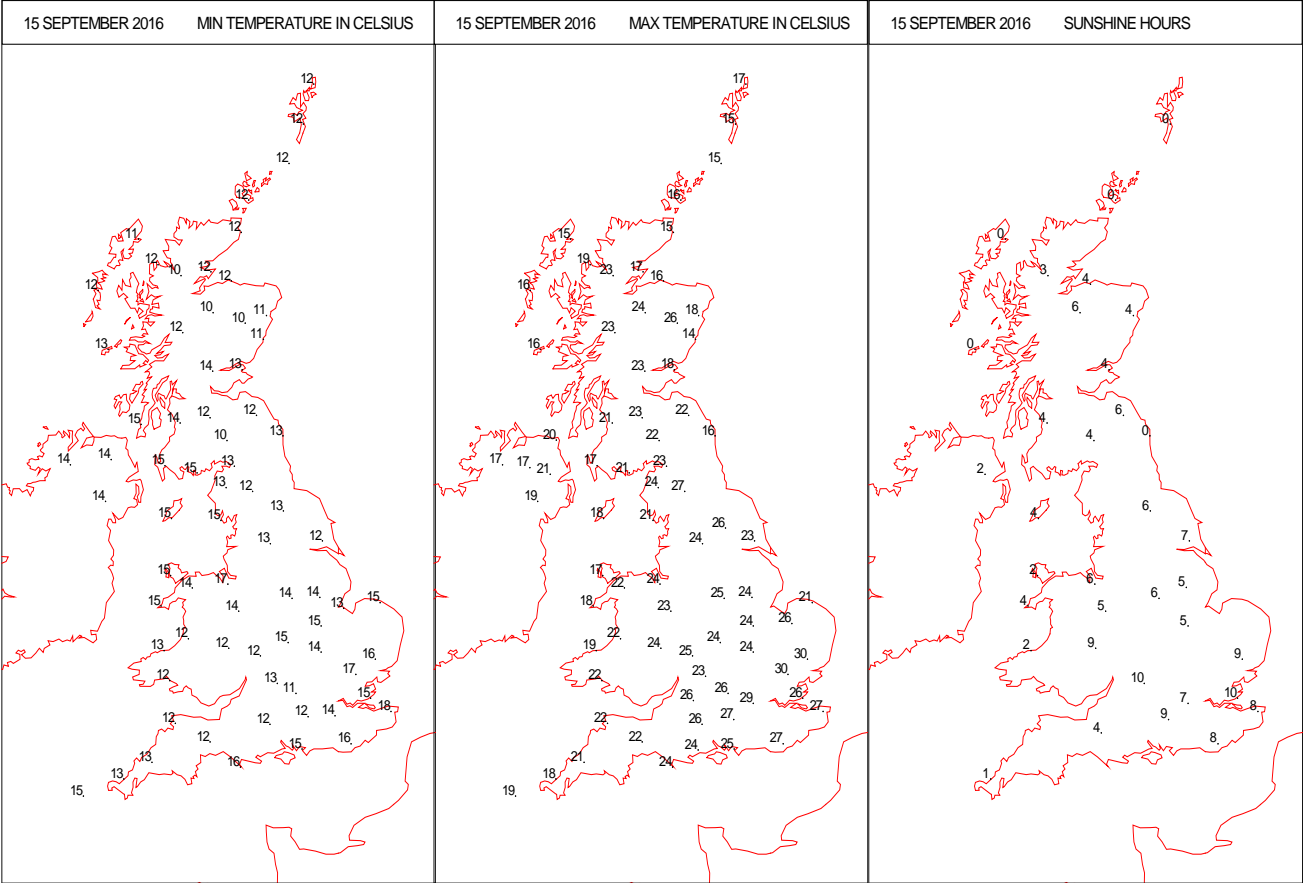
SURFACE REPORTS



SIGNIFICANT WEATHER

0600 GMT 15 SEPTEMBER 2016	SIG WEATHER	1200 GMT 15 SEPTEMBER 2016	SIG WEATHER	<p>Summary of UK Weather for Thursday 15 September 2016. Low cloud, mist and fog spread across many eastern parts during the early hours of the morning, spreading across central England and northern Wales towards dawn, leaving a murky start to the day. Sporadic mist and radiation fog patches formed elsewhere under clear skies.</p> <p>Many places in the south-east remained clear and fog-free, and it was a cool night for some.</p> <p>Through the day the fog, mist and low cloud slowly lifted and burnt back to the North Sea coasts, allowing some fine and very warm conditions to develop.</p> <p>A few North Sea coastal areas remained in fog throughout the day, and as a consequence it was rather cool for the time of year.</p> <p>Western Scotland and Northern Ireland remained cloudier, with some rain at times spreading in during the afternoon.</p> <p>In the sunshine, temperatures were exceptionally high. However, the heat and humidity led to some lively and slow moving thunderstorms developing across the south later, with one over west London leading to some surface water flooding.</p> <p>Further showers developed during the evening, with further thunder and lightning.</p>
1800 GMT 15 SEPTEMBER 2016	SIG WEATHER	0000 GMT 16 SEPTEMBER 2016	SIG WEATHER	<p>EXTREMES Highest Maximum: 30.6 Cavendish, Norfolk Lowest Maximum: 14.3 Inverbervie No2, Kincardineshire Lowest Minimum: 6.4 Margam No2, West Glamorgan Lowest Grass Minimum: 5.1 Lacock, Wiltshire Most Rain: 49.2 Amersham Field Centre, Buckinghamshire Most Sun: 10.0 South Stainmore No2, Cumbria</p>

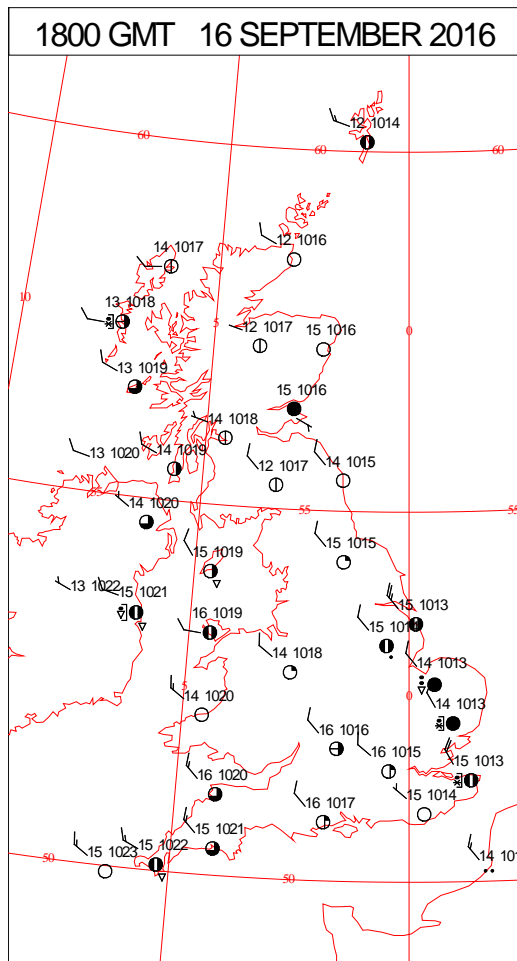
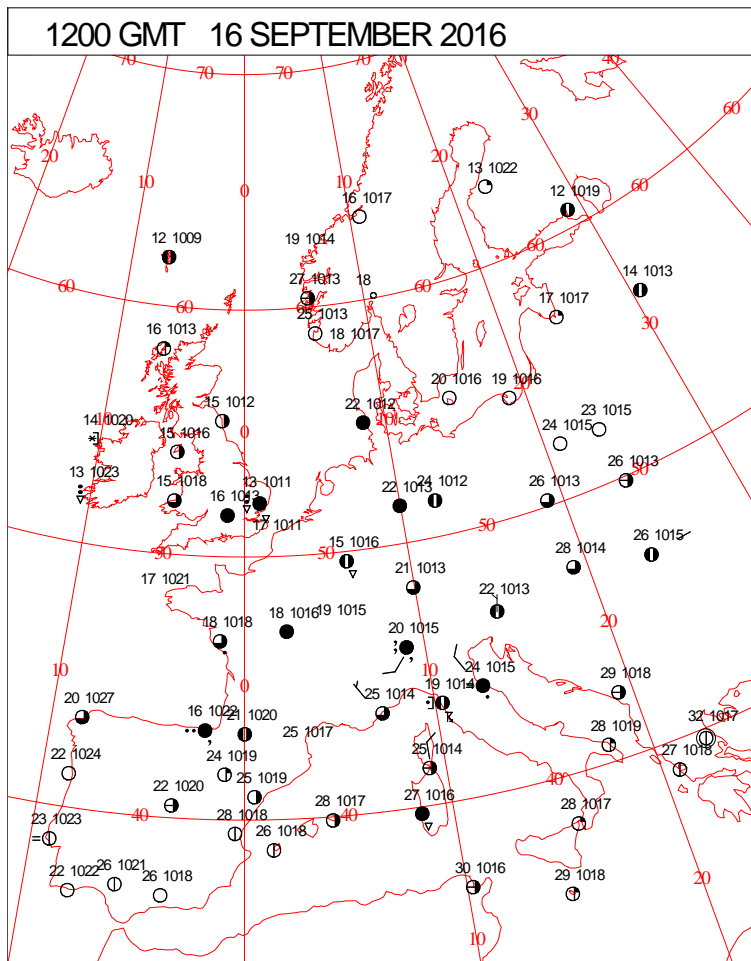
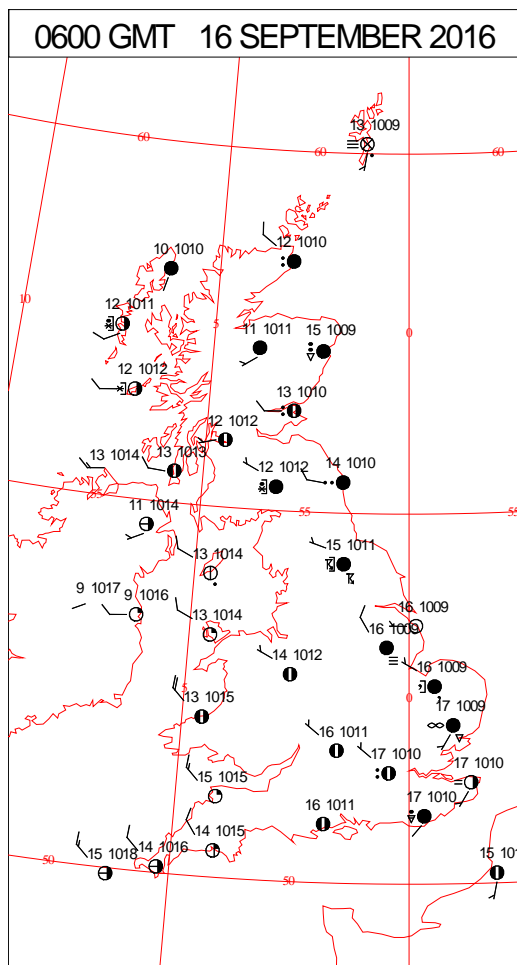
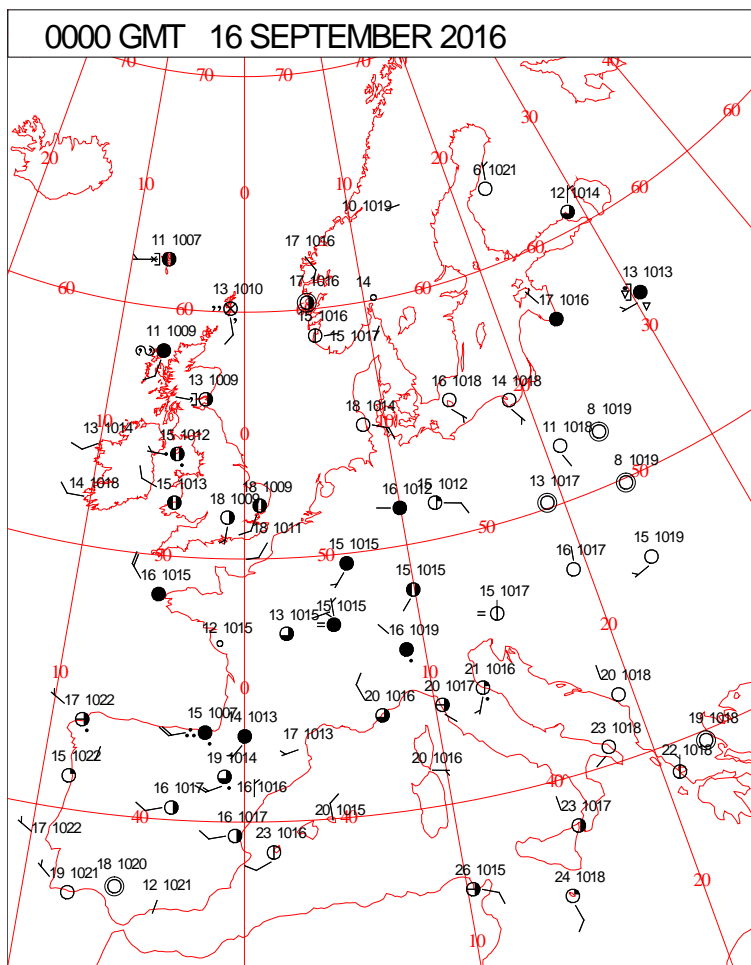
DAILY CLIMATE DATA



Crown Copyright 2016, All Rights Reserved

Friday 16 September 2016

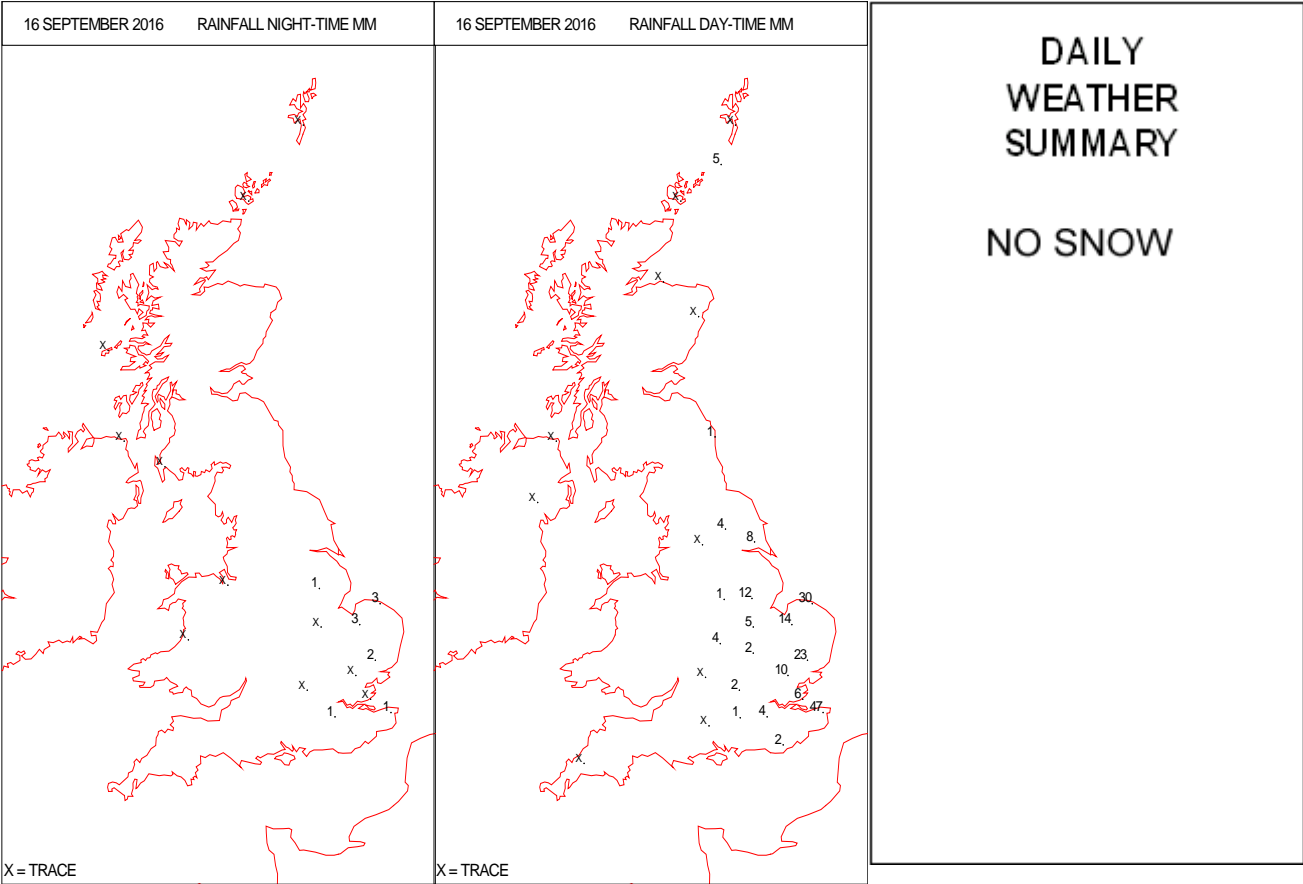
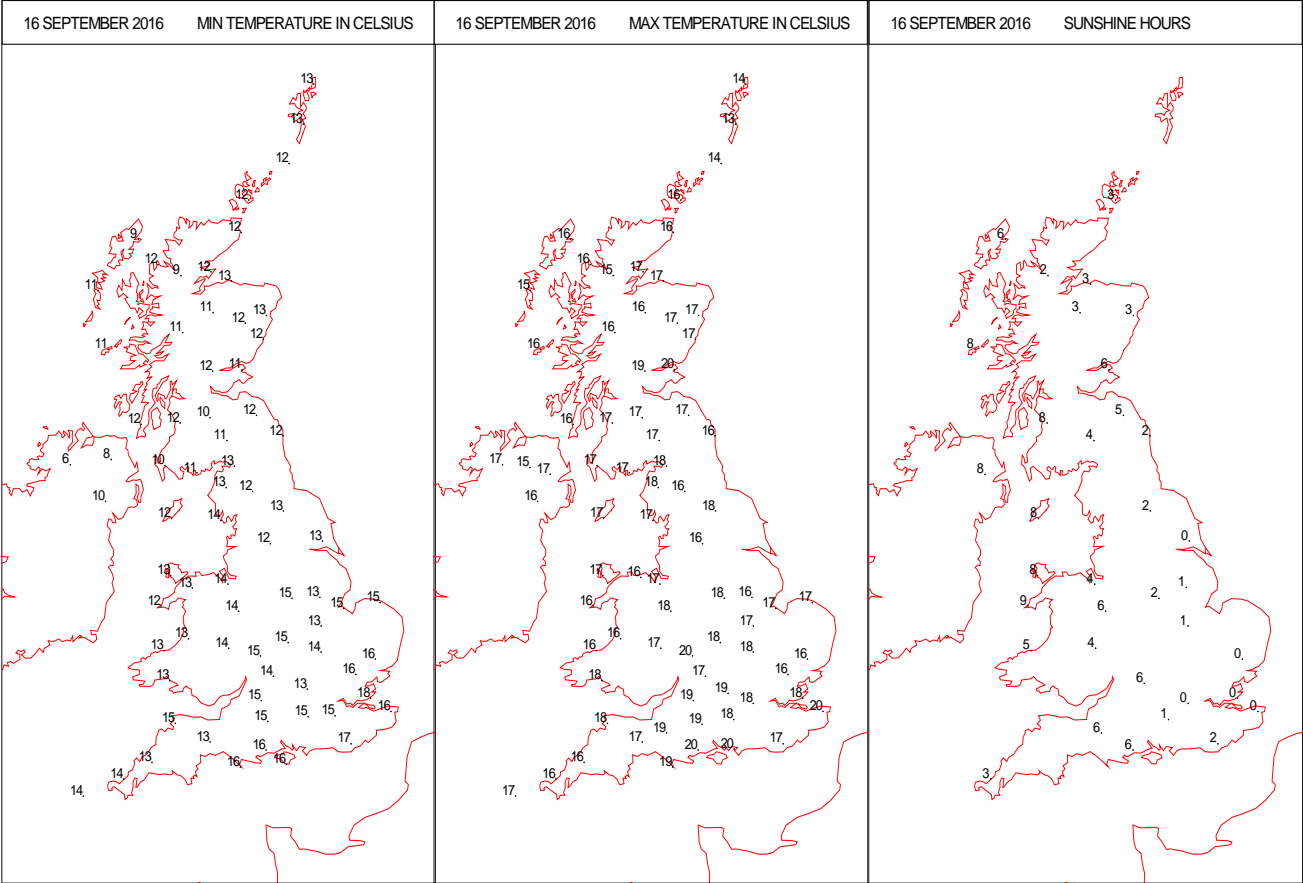
SURFACE REPORTS



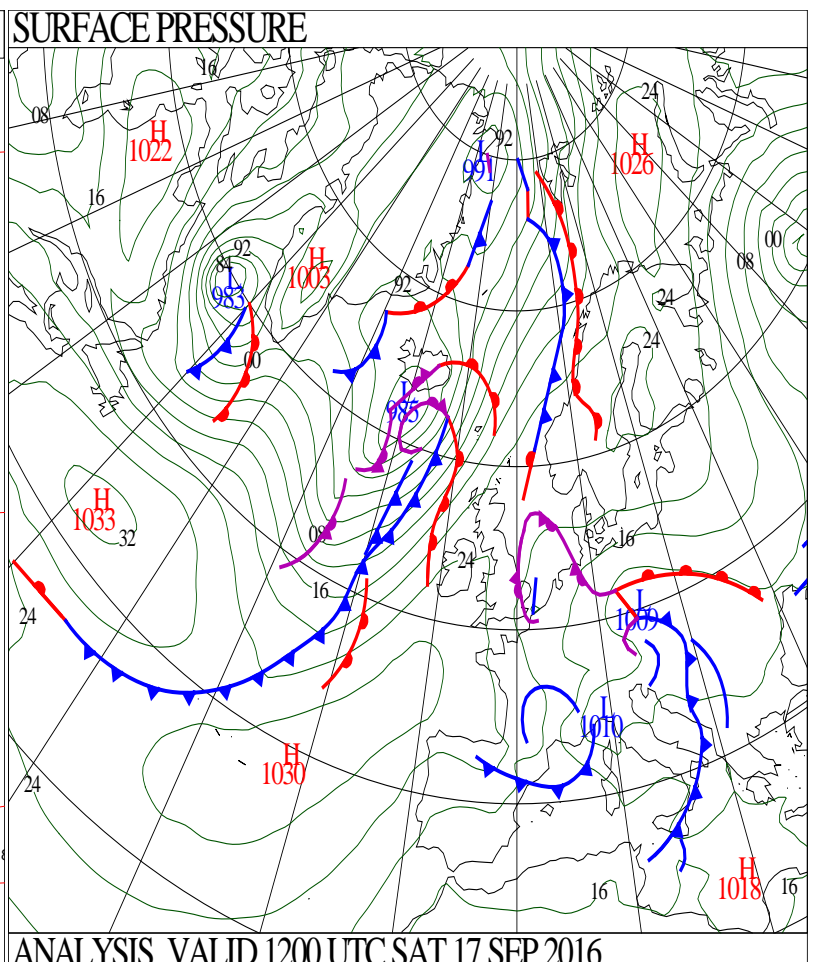
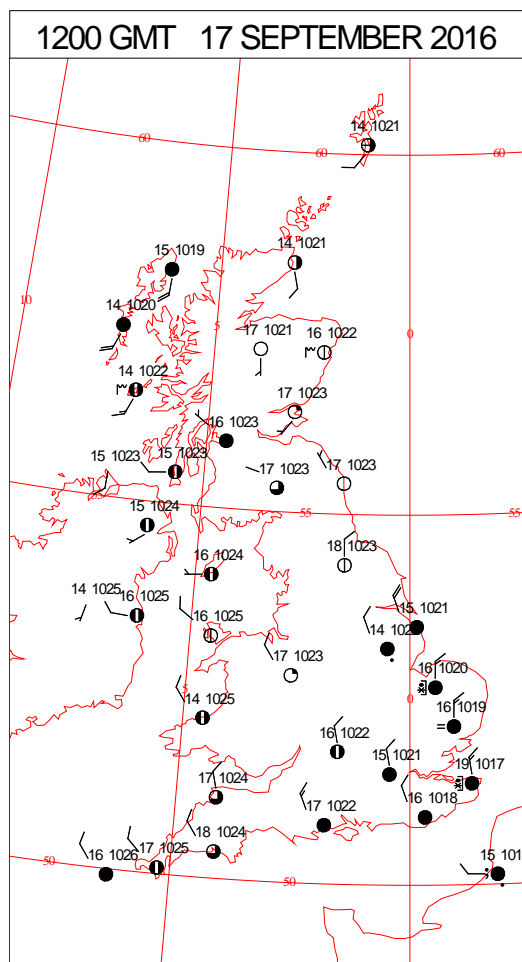
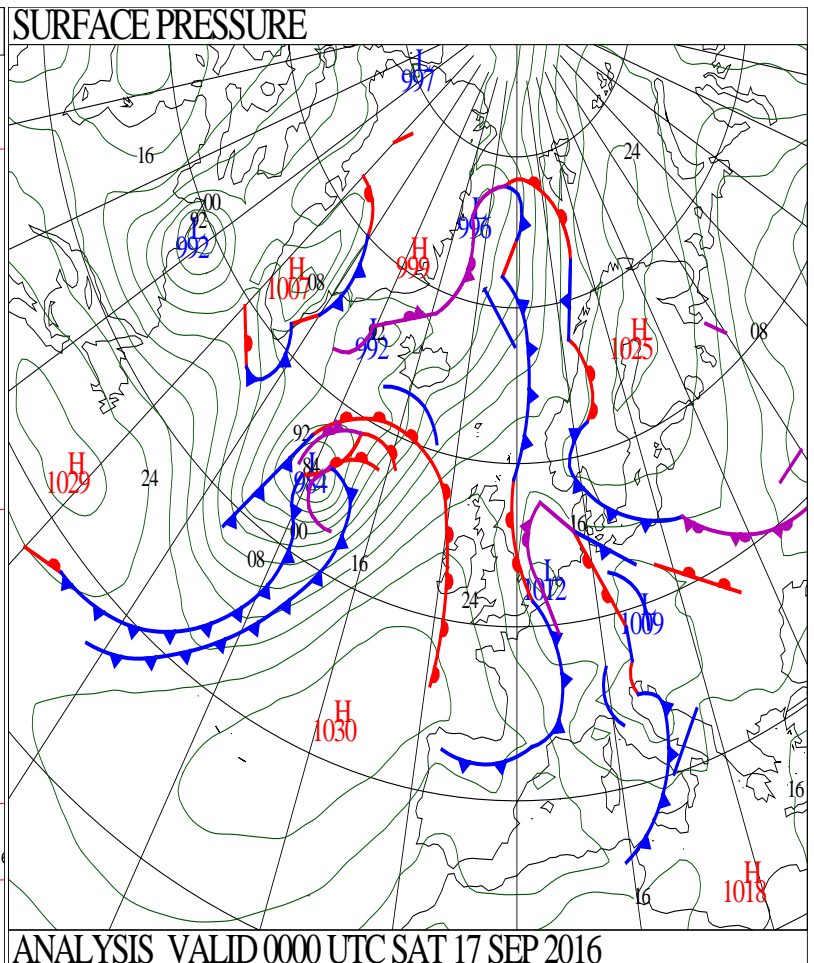
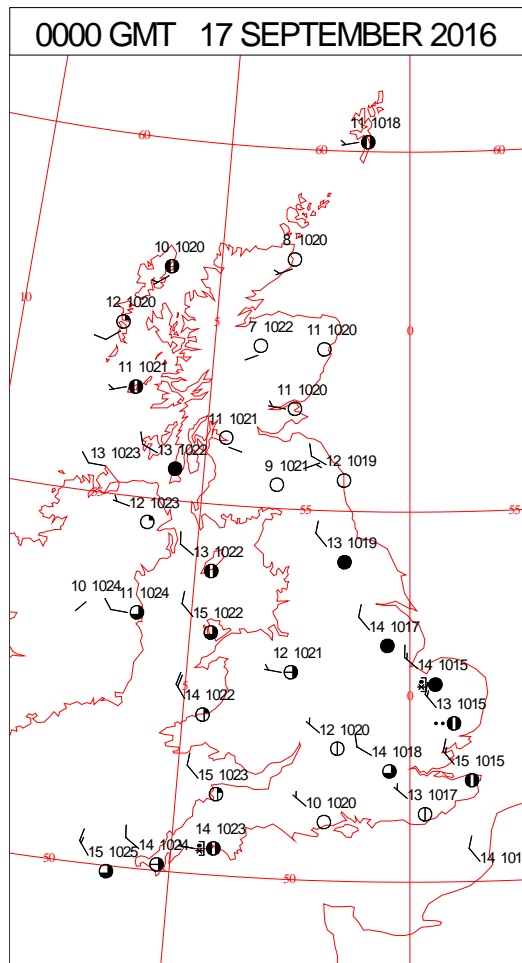
SIGNIFICANT WEATHER

0600 GMT 16 SEPTEMBER 2016	SIG WEATHER	1200 GMT 16 SEPTEMBER 2016	SIG WEATHER	<p>Summary of UK Weather for Friday 16 September 2016. Torrential, thundery showers broke out across southern England and parts of north-east England during the early hours. These brought with them frequent lightning and some large hail, as well as some high rainfall amounts falling in a short space of time.</p> <p>A band of rain also continued to spread across Scotland, but behind this it turned clearer and much fresher across the west.</p> <p>Through the day there were further heavy and thundery downpours across central and eastern parts of the country. The thundery element gradually petered out, but heavy rain continued for much of the day across eastern counties, before eventually easing and moving into the North Sea.</p> <p>Elsewhere, many central and western areas were bright and dry with sunny spells, and just a few light showers across Northern Ireland and Scotland.</p> <p>The main difference for all parts though were the temperatures, with maximum values significantly lower than recent days. As a result, temperatures were much closer to the average for the time of the year.</p>
1800 GMT 16 SEPTEMBER 2016	SIG WEATHER	0000 GMT 17 SEPTEMBER 2016	SIG WEATHER	<p>EXTREMES Highest Maximum: 21.7 Drummond Castle, Perthshire Lowest Maximum: 13.1 Fylingdales, North Yorkshire Lowest Minimum: 6.0 Peatlands, Co. Armagh Lowest Grass Minimum: 1.9 Peatlands, Co. Armagh Most Rain: 48.0 Manston, Kent Most Sun: 9.9 Glasgow Bishopton, Renfrewshire</p>

DAILY CLIMATE DATA

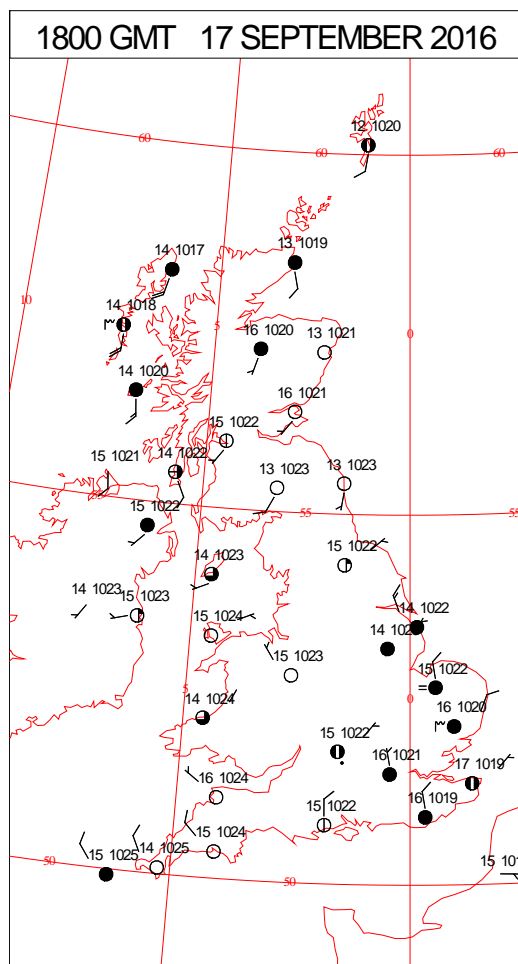
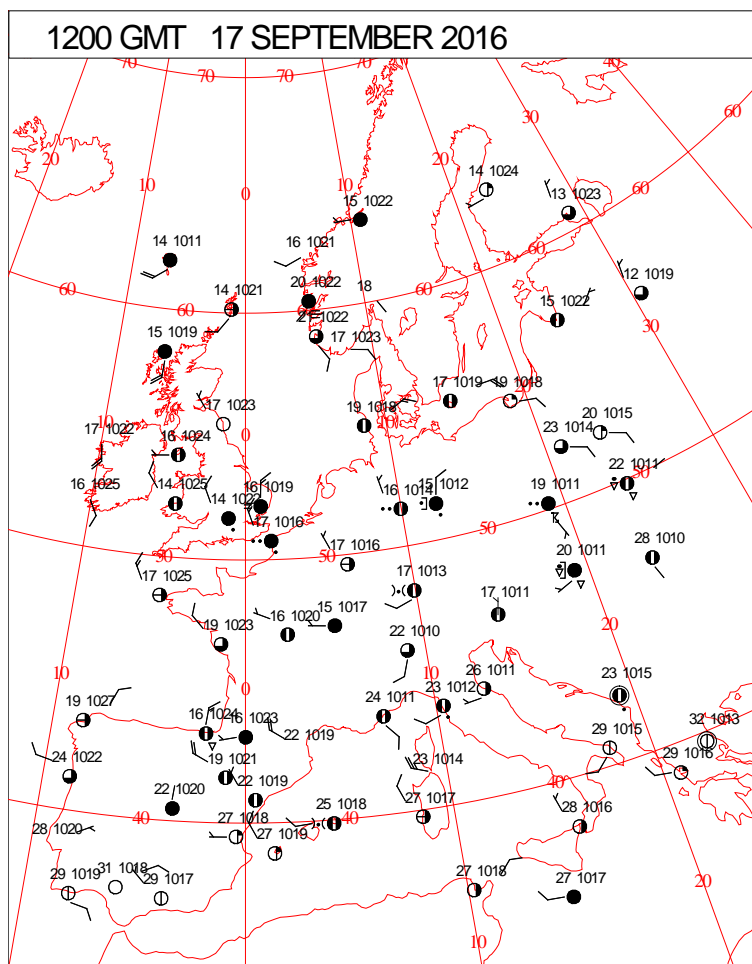
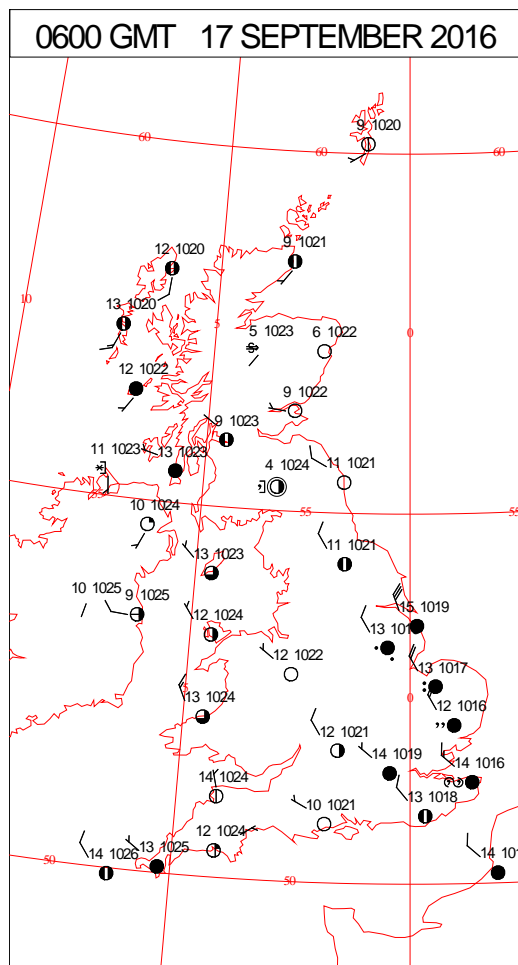
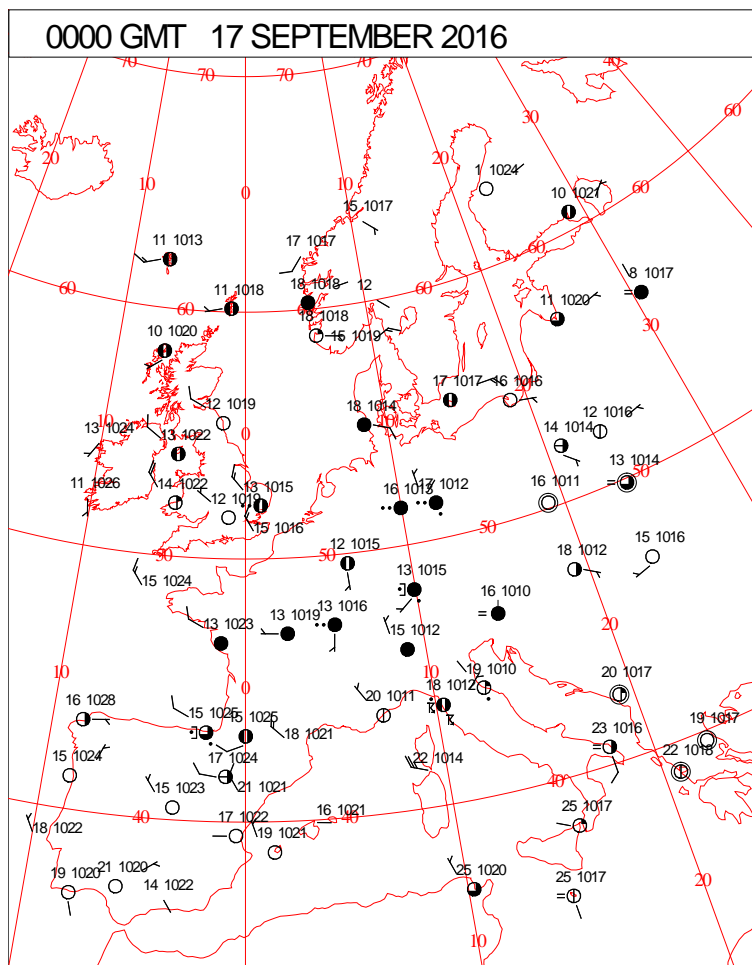


DAILY WEATHER SUMMARY



Saturday 17 September 2016

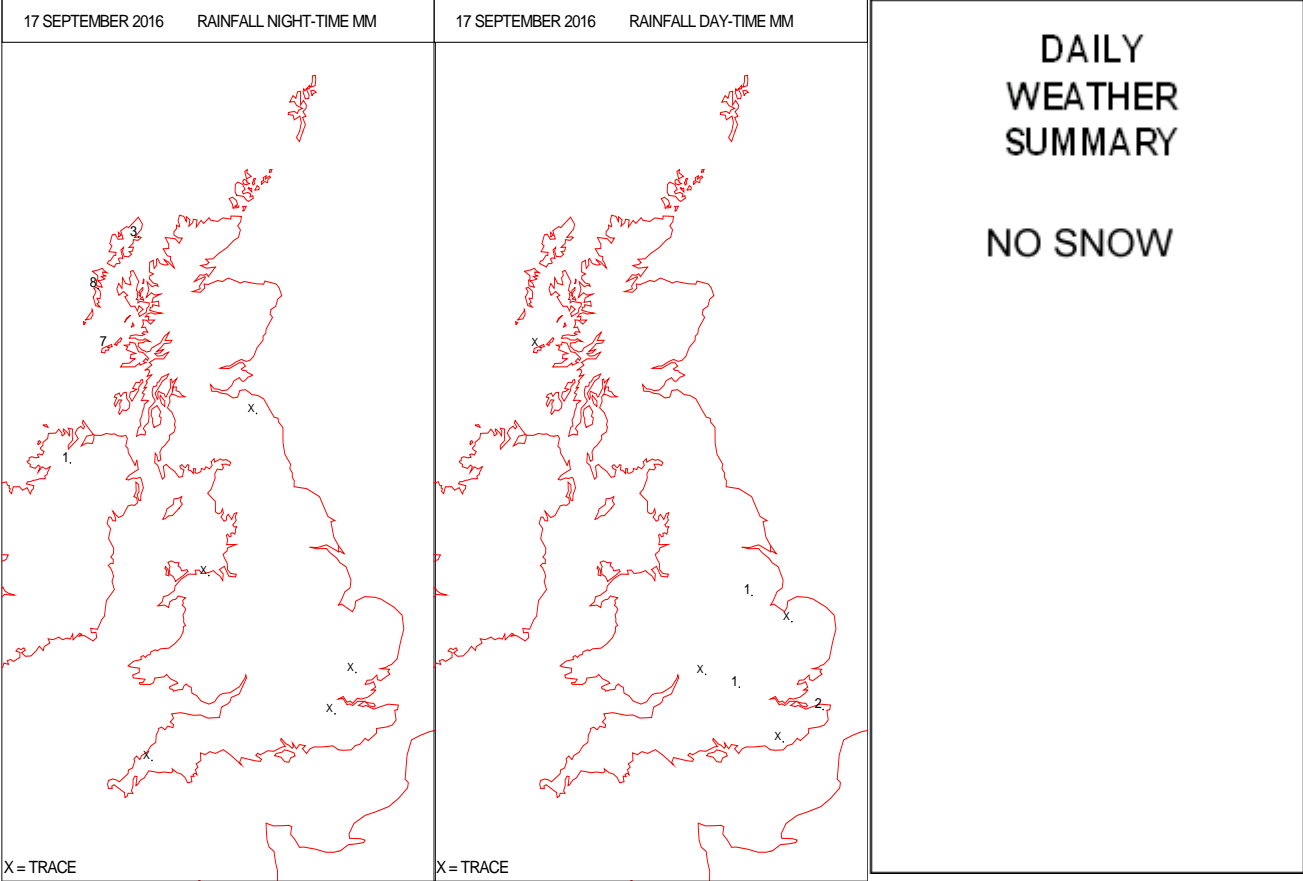
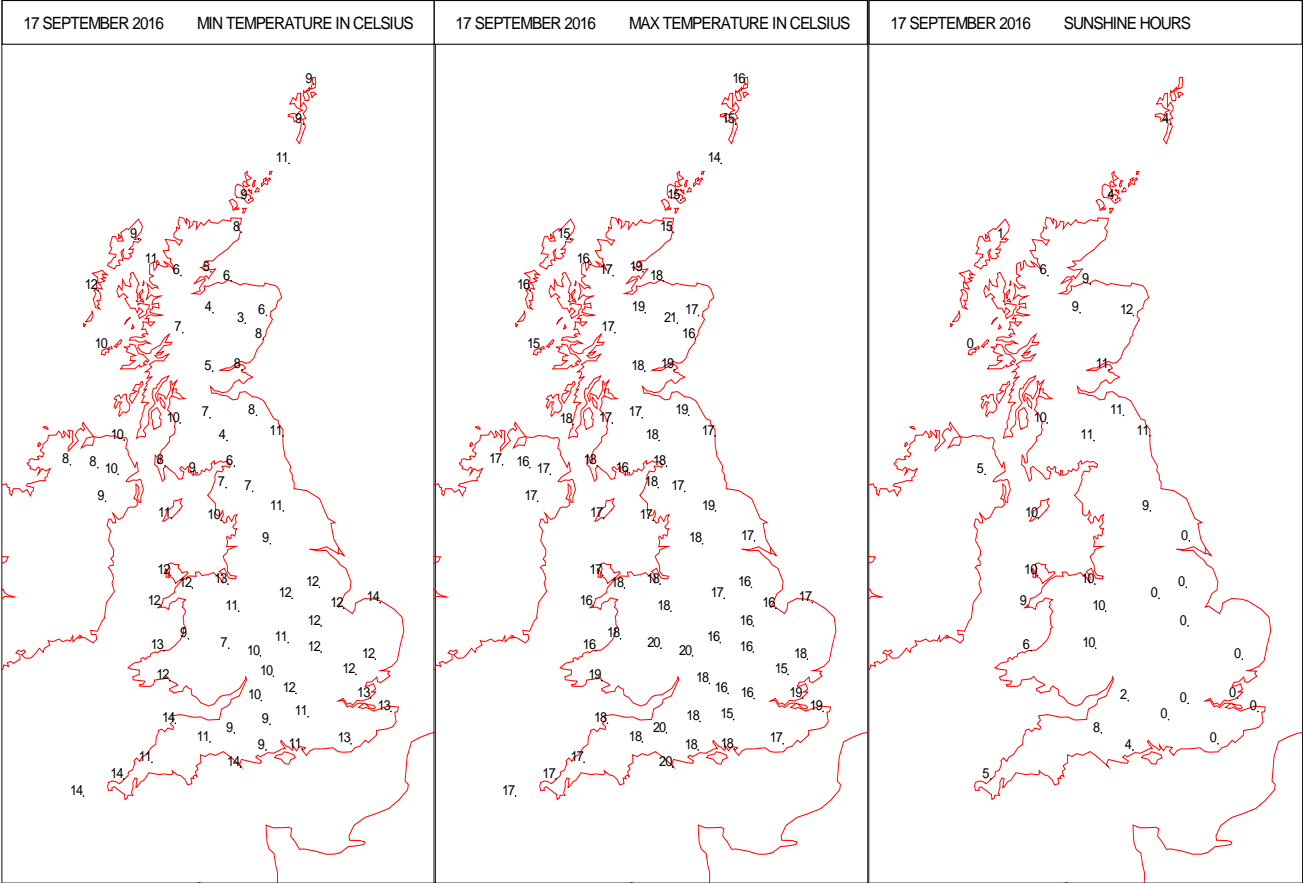
SURFACE REPORTS



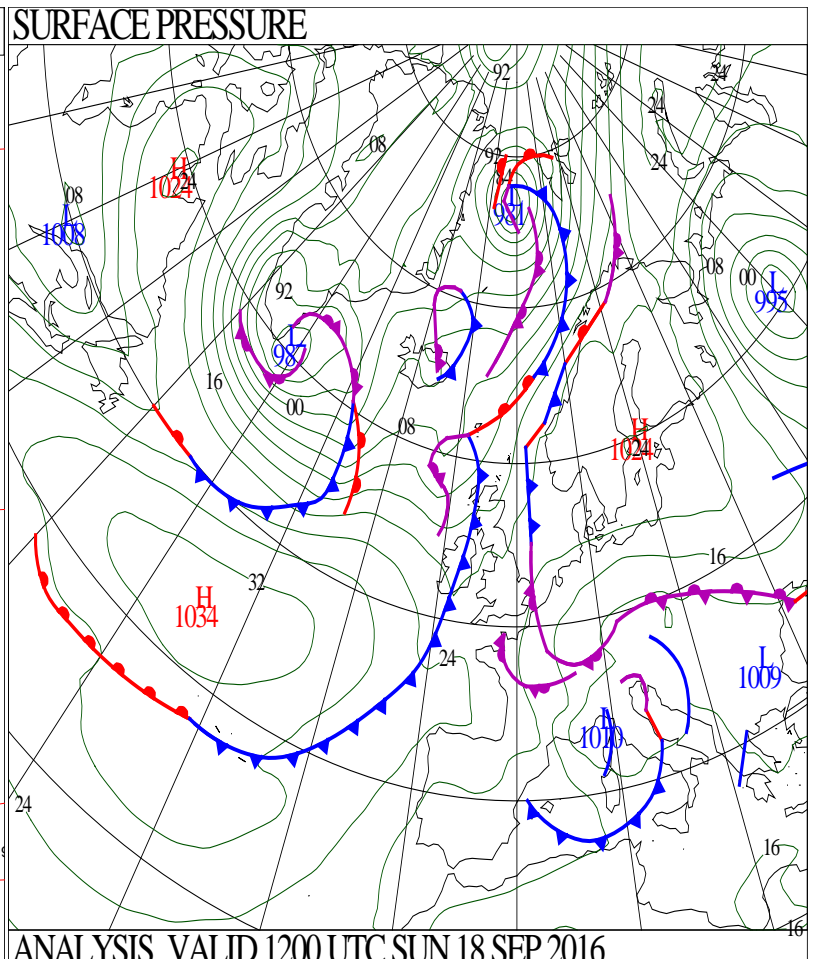
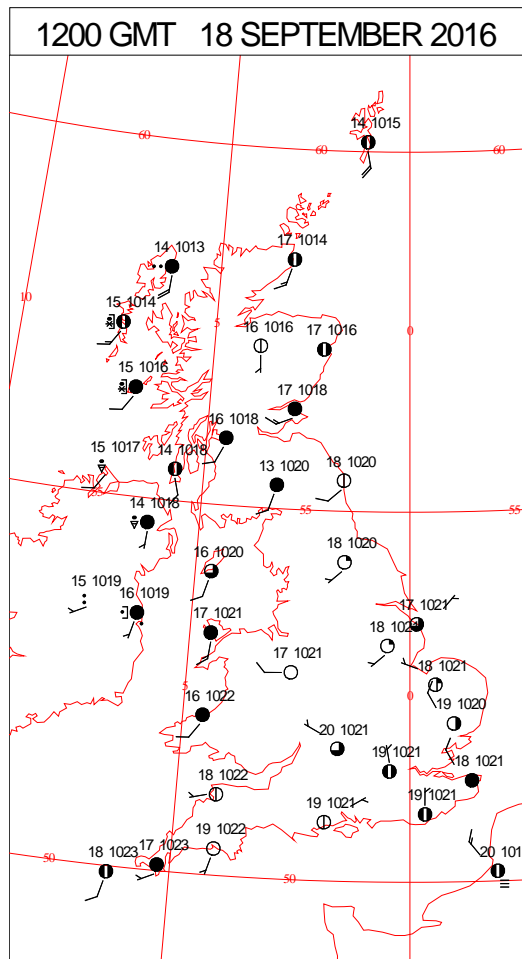
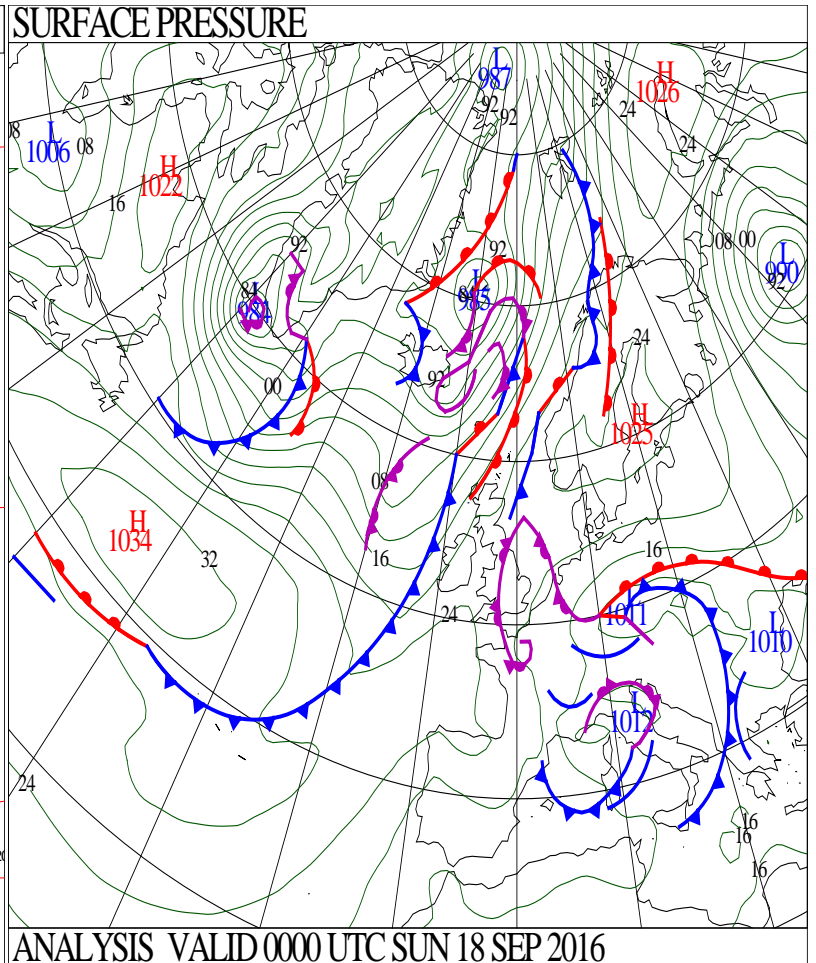
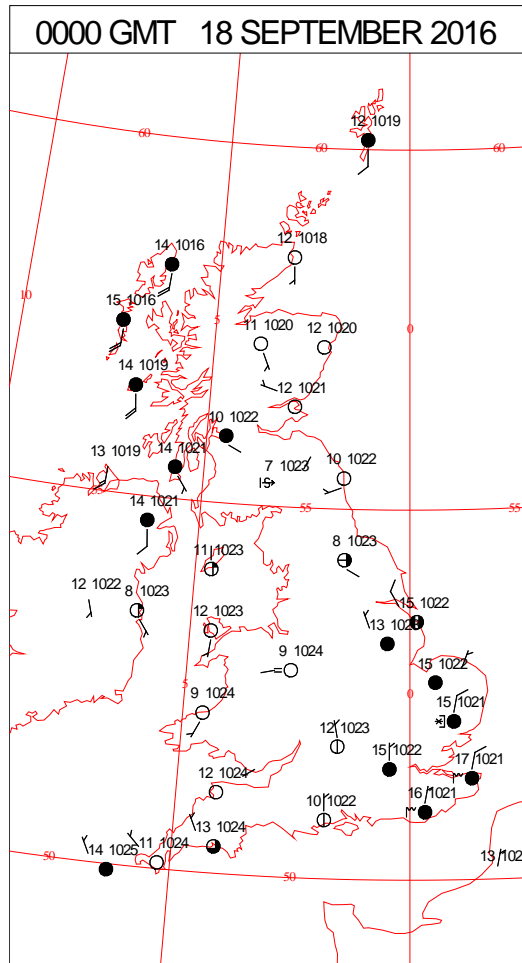
SIGNIFICANT WEATHER

0600 GMT 17 SEPTEMBER 2016	SIG WEATHER	1200 GMT 17 SEPTEMBER 2016	SIG WEATHER	<p>Summary of UK Weather for Saturday 17 September 2016. Outbreaks of rain returned to parts of Yorkshire, Lincolnshire, East Anglia and the south-east of England during the early hours, although the intensity was much lighter than seen the day before. It also became very windy in these areas too, with coastal gales for a short time.</p> <p>Elsewhere it was largely dry, but much fresher, with temperatures dropping under clear skies.</p> <p>This meant it was a fine and bright start to the day, with any early mist clearing to give many western and central parts a fine first half of the weekend.</p> <p>Cloud continued to invade across eastern England though, bringing further outbreaks of rain at times. Later some heavier showers arrived across Kent.</p> <p>Cloud also fed into western parts of Scotland and Northern Ireland by the evening, ahead of a band of rain which reached the Western Isles later.</p> <p>The showers further south died out, giving many a fine end to the day.</p> <p>Temperatures remained close to average for the time of year, but in lighter winds further west it felt slightly warmer.</p>
1800 GMT 17 SEPTEMBER 2016	SIG WEATHER	0000 GMT 18 SEPTEMBER 2016	SIG WEATHER	<p>EXTREMES Highest Maximum: 24.1 Penicuik, Midlothian Lowest Maximum: 14.0 Fair Isle, Shetland Lowest Minimum: 2.3 Balmoral, Aberdeenshire Lowest Grass Minimum: -1.3 Balmoral, Aberdeenshire Most Rain: 14.0 Loch Tormasad, North Uist Most Sun: 11.9 Morecambe No2, Lancashire</p>

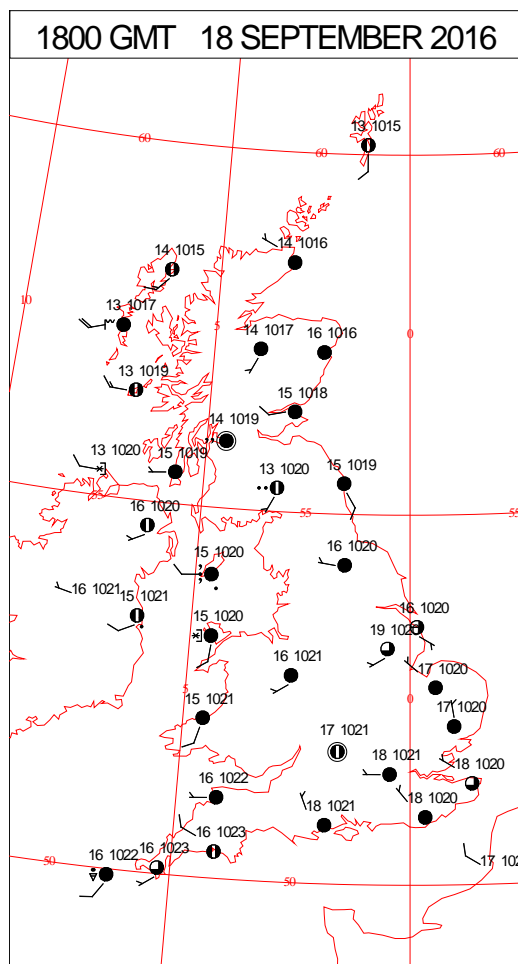
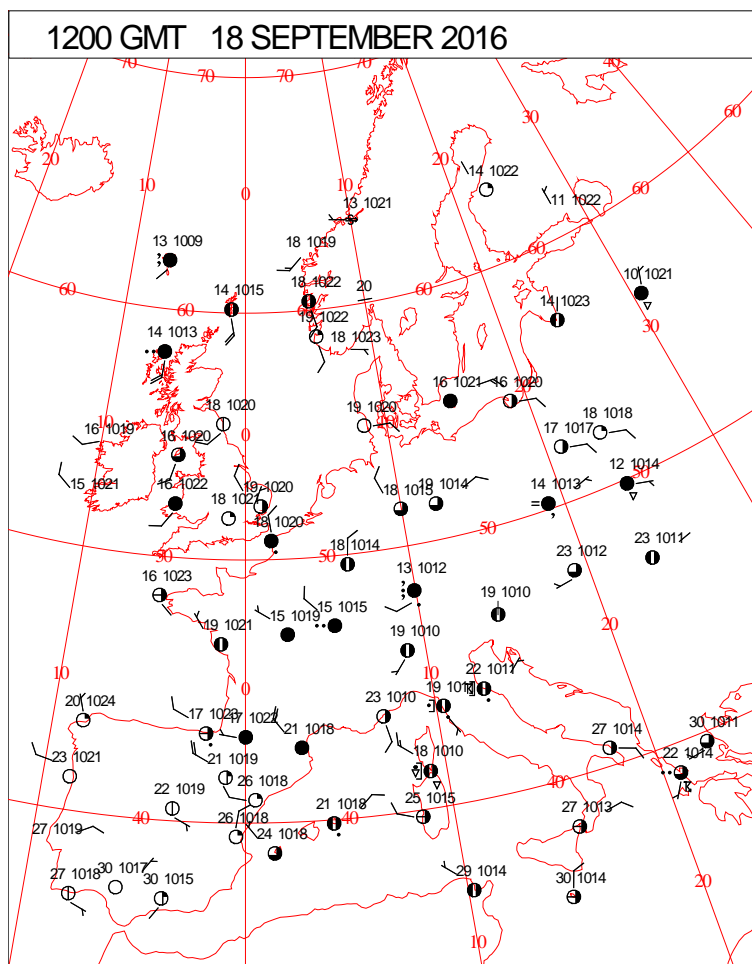
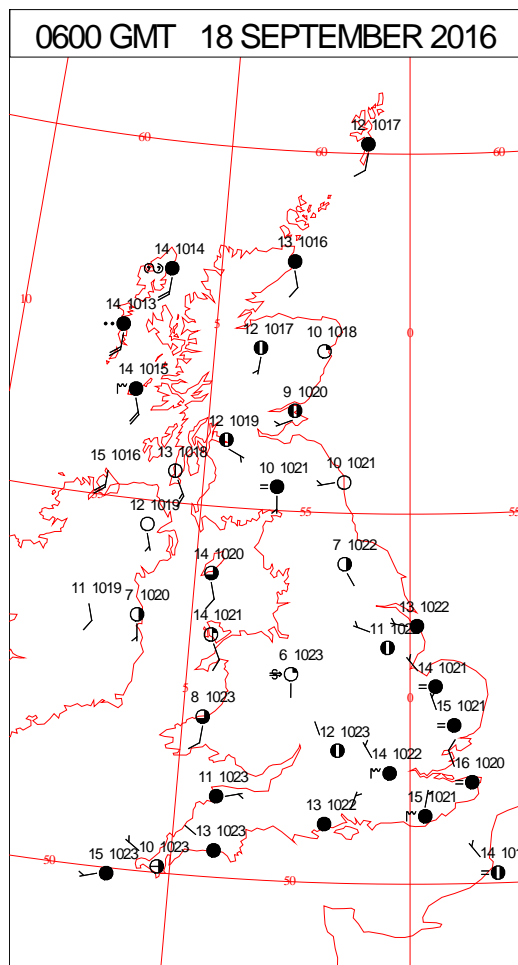
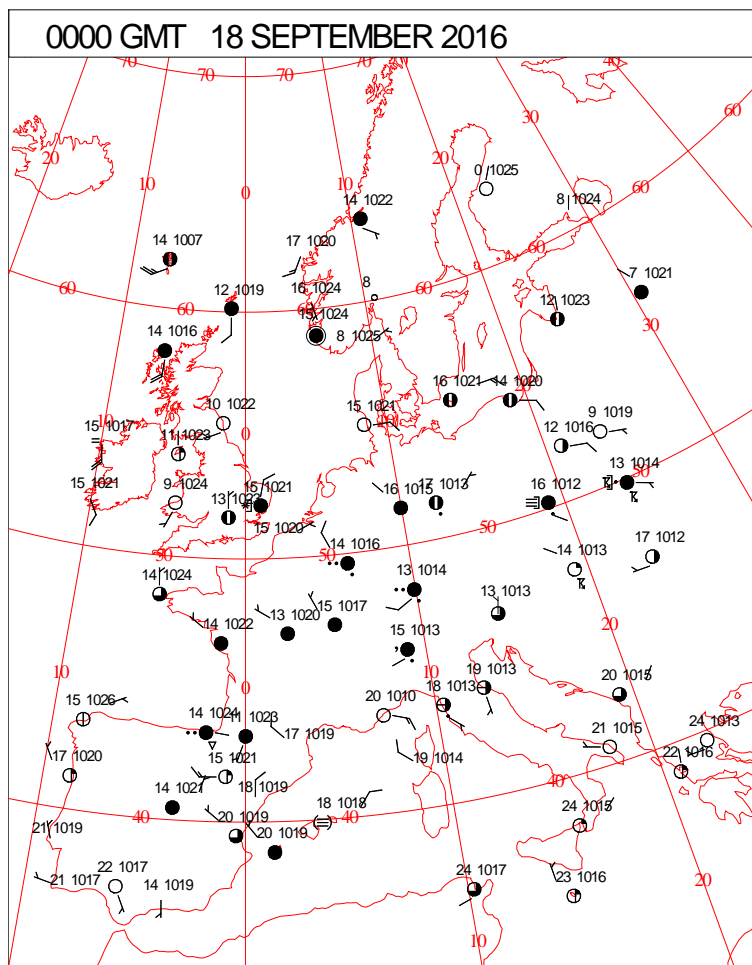
DAILY CLIMATE DATA



DAILY WEATHER SUMMARY



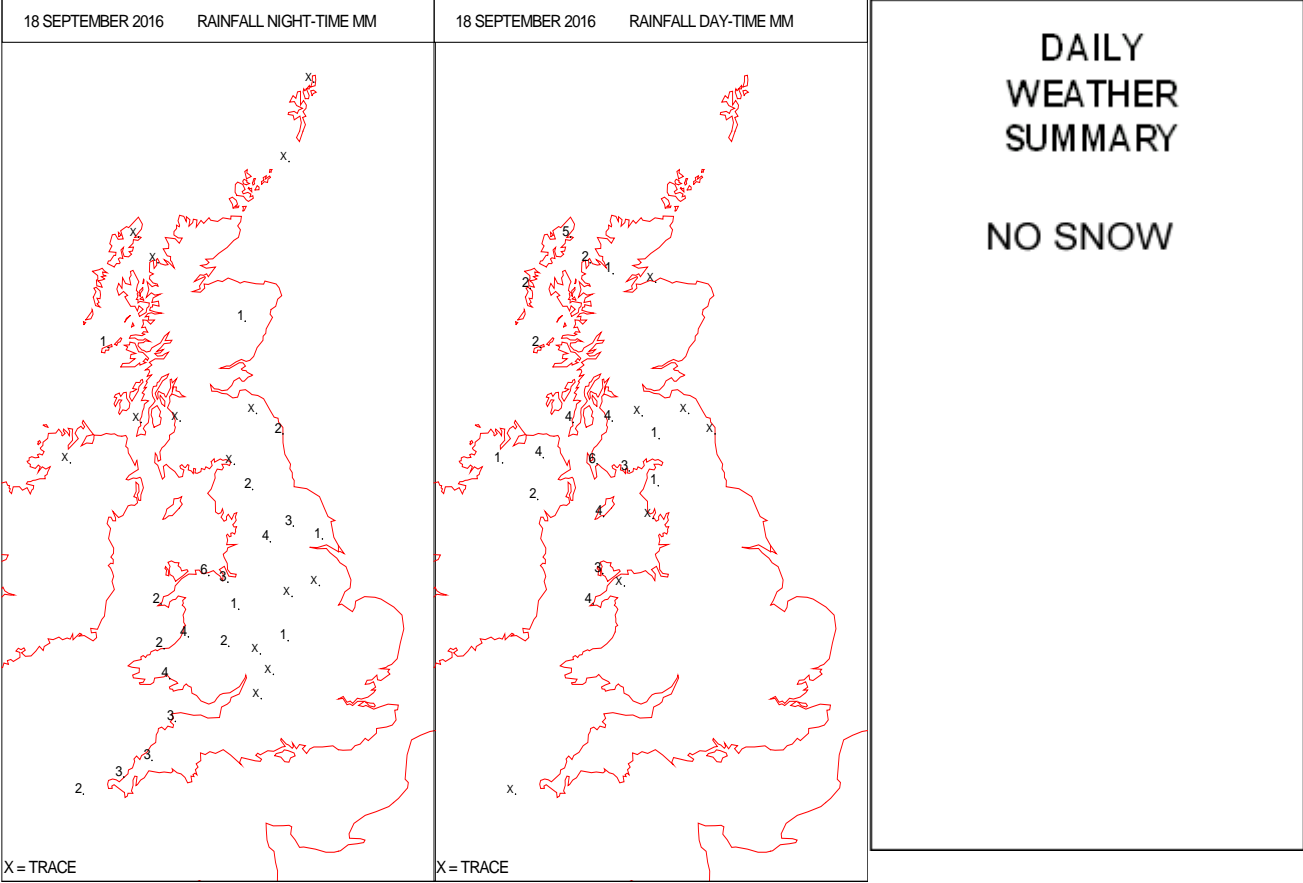
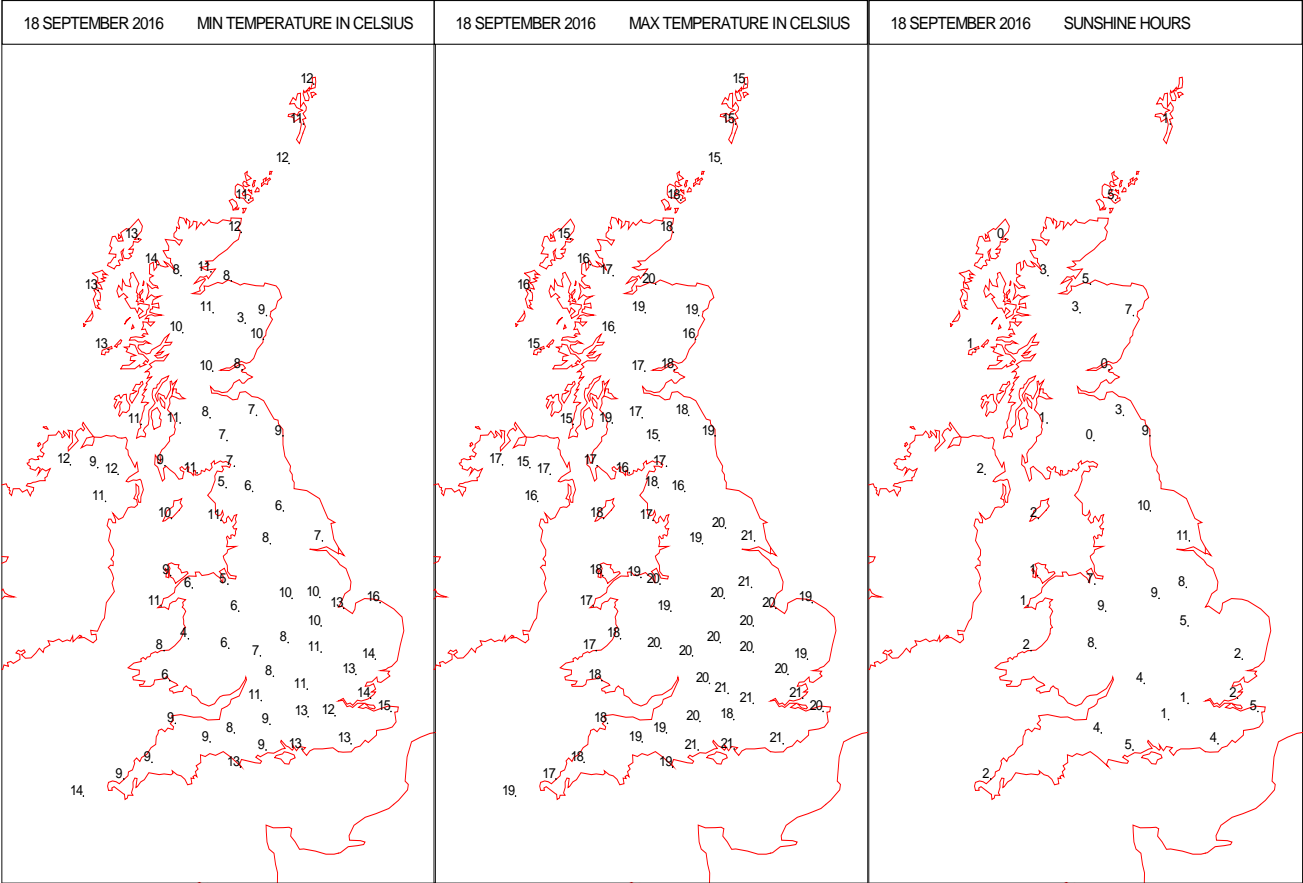
SURFACE REPORTS



SIGNIFICANT WEATHER

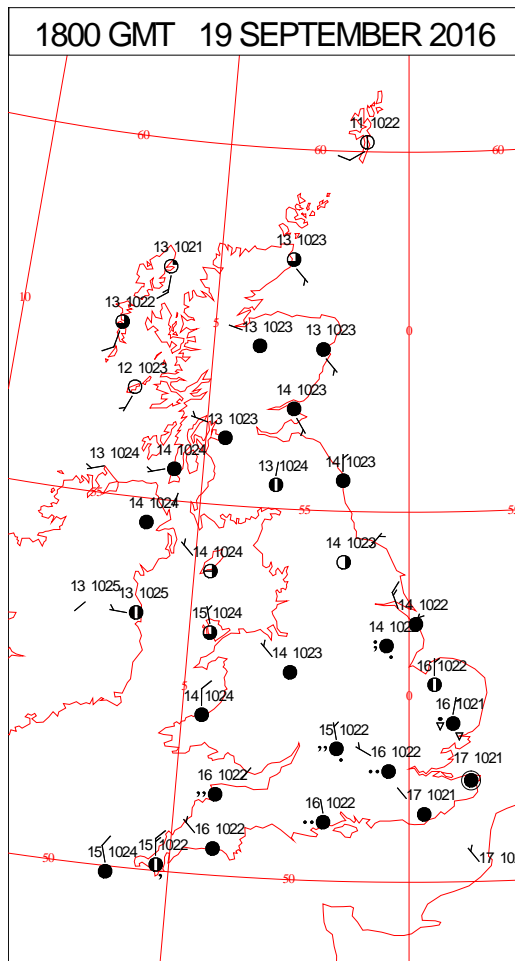
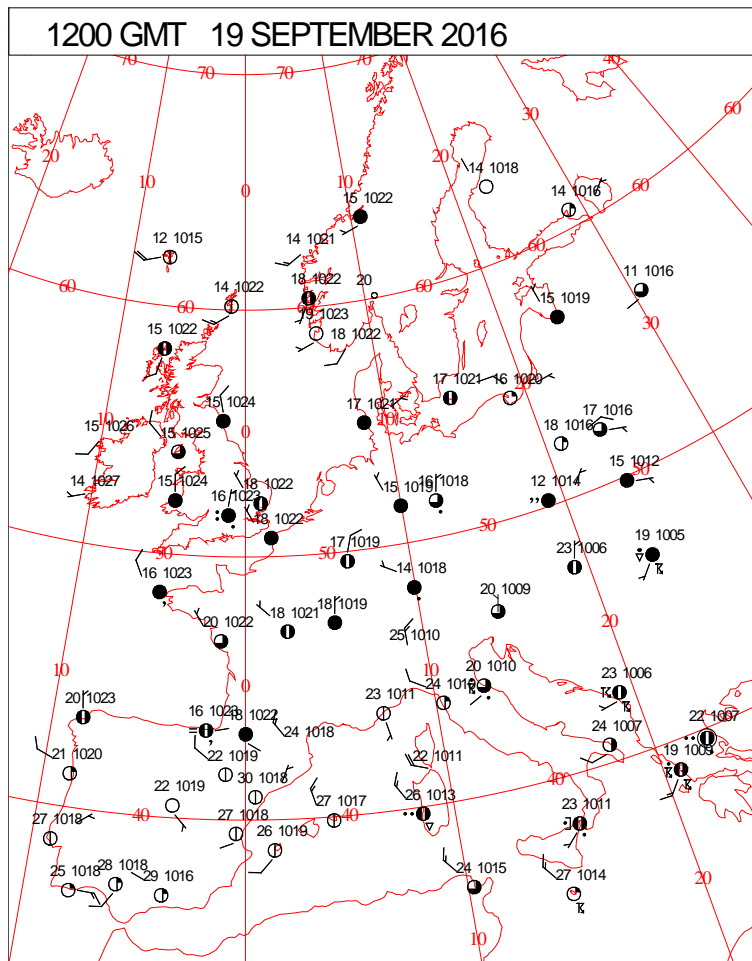
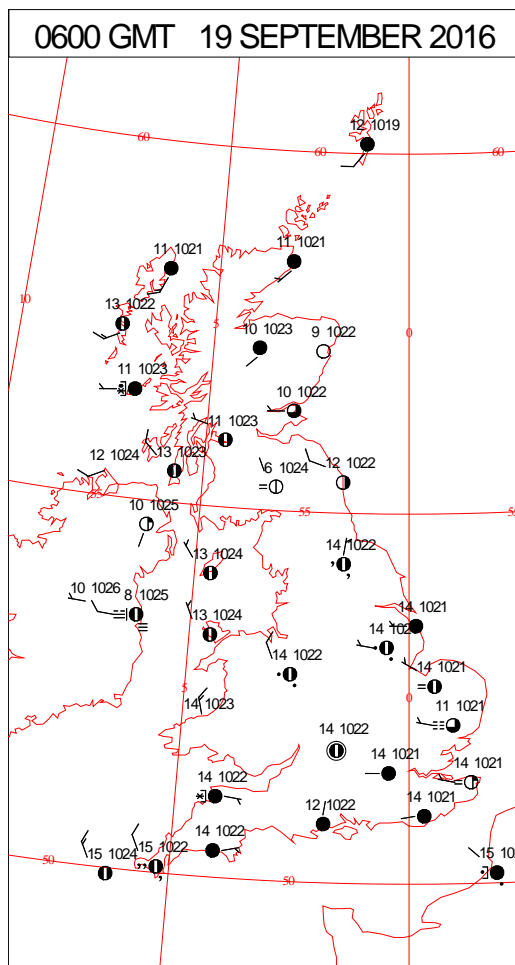
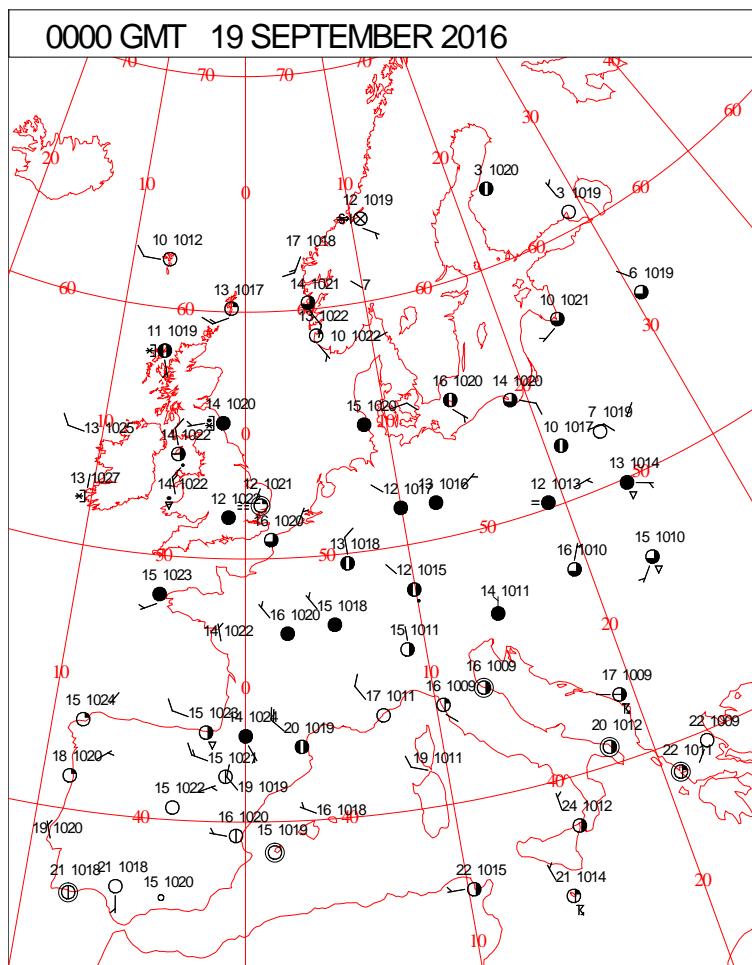
0600 GMT 18 SEPTEMBER 2016	SIG WEATHER	1200 GMT 18 SEPTEMBER 2016	SIG WEATHER	<p>Summary of UK Weather for Sunday 18 September 2016. Clear skies across the west led to a rather chilly night in places, with some mist and fog developing by dawn. Further east, cloud and outbreaks of drizzly rain continued, with a gradual lowering of the cloud giving some mist, fog and low cloud too, leading to poor visibility. Temperatures dipped to low single figures Celsius in the north, with a grass frost. Through the morning low cloud persisted across much of south-eastern and central England, although much of western England, Wales and the north experienced very bright skies. Cloud moved in from the west though, with many places becoming cloudier through the afternoon, although North Yorkshire held onto sunshine throughout the day. Meanwhile, a band of rain affected Northern Ireland and the west of Scotland through much of the day. This advanced into parts of eastern Scotland by evening, with clearer skies slowly developing behind it. It was a relatively mild day for the time of year too.</p>
1800 GMT 18 SEPTEMBER 2016	SIG WEATHER	0000 GMT 19 SEPTEMBER 2016	SIG WEATHER	<p>EXTREMES Highest Maximum: 22.6 Preston, Cove House, Dorset Lowest Maximum: 14.1 Killylane, Co. Antrim Lowest Minimum: 2.9 Chillingham Barns, Northumberland Lowest Grass Minimum: -2.5 Kindrogan, Perthshire Most Rain: 10.4 Alltdearg House, Isle of Skye Most Sun: 10.8 Whitby, North Yorkshire</p>

DAILY CLIMATE DATA

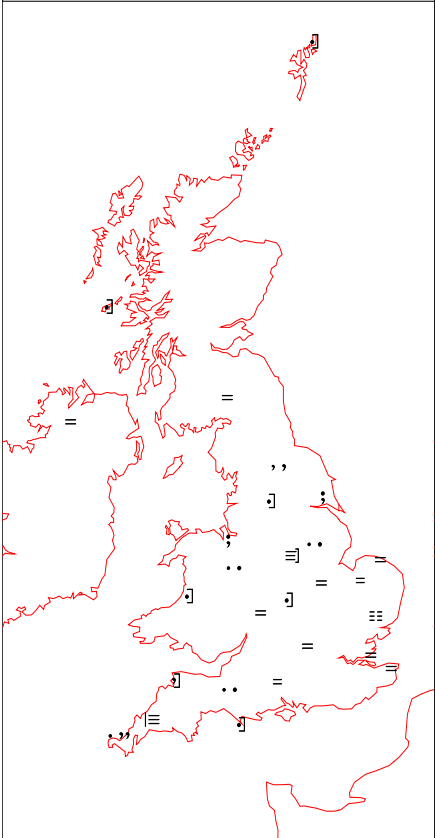
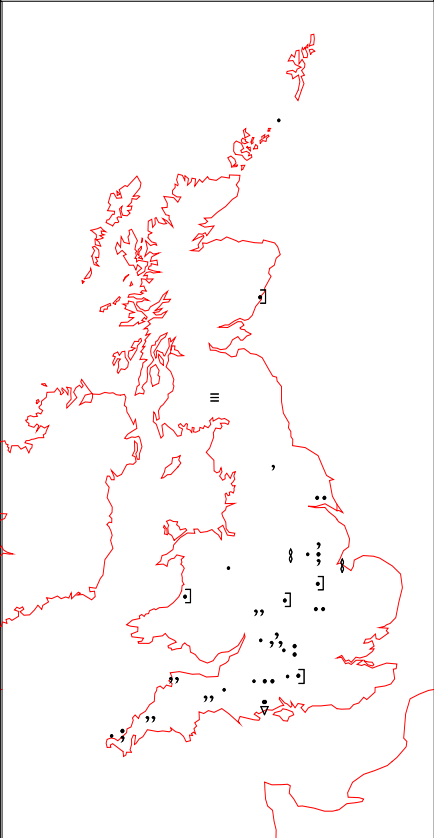
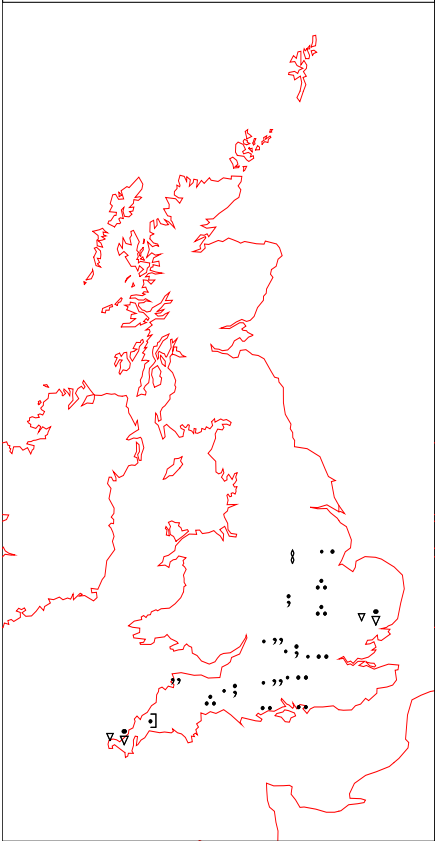
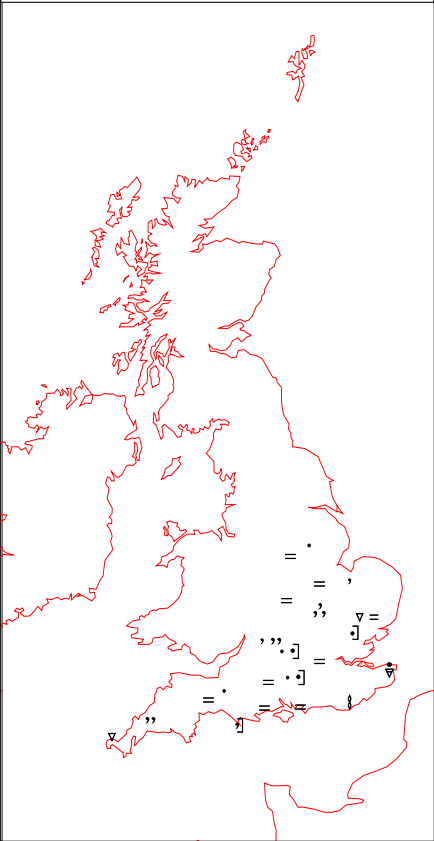


Crown Copyright 2016, All Rights Reserved

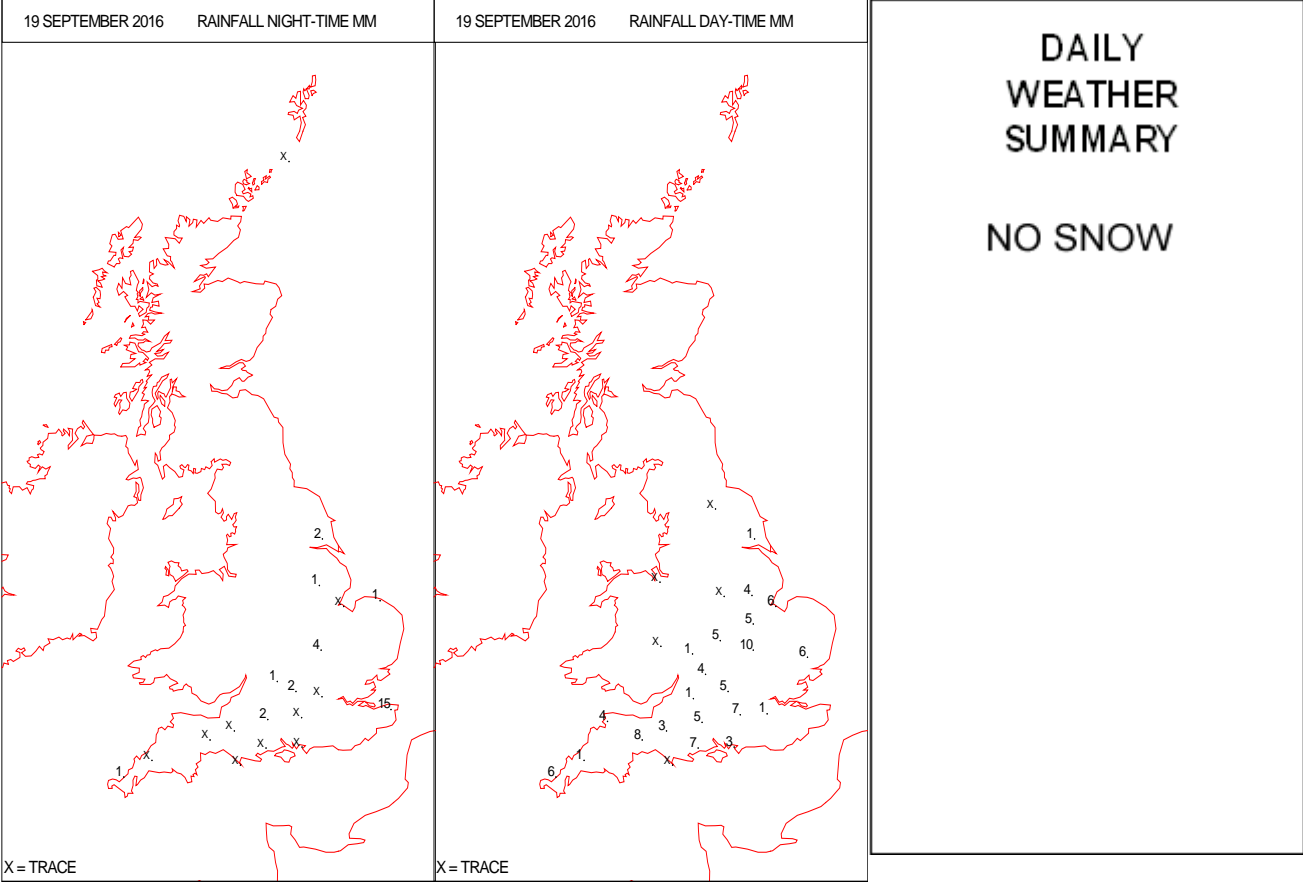
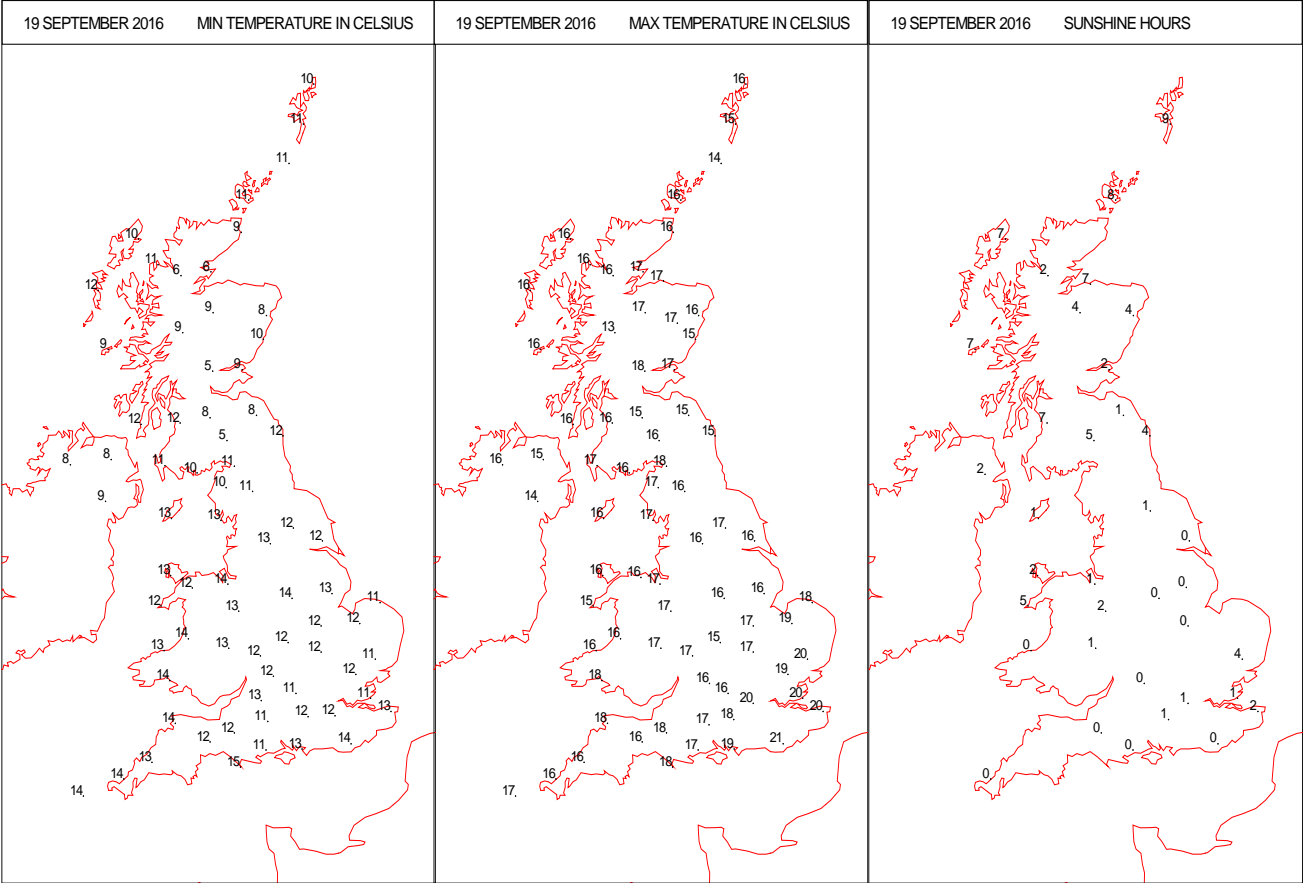
SURFACE REPORTS



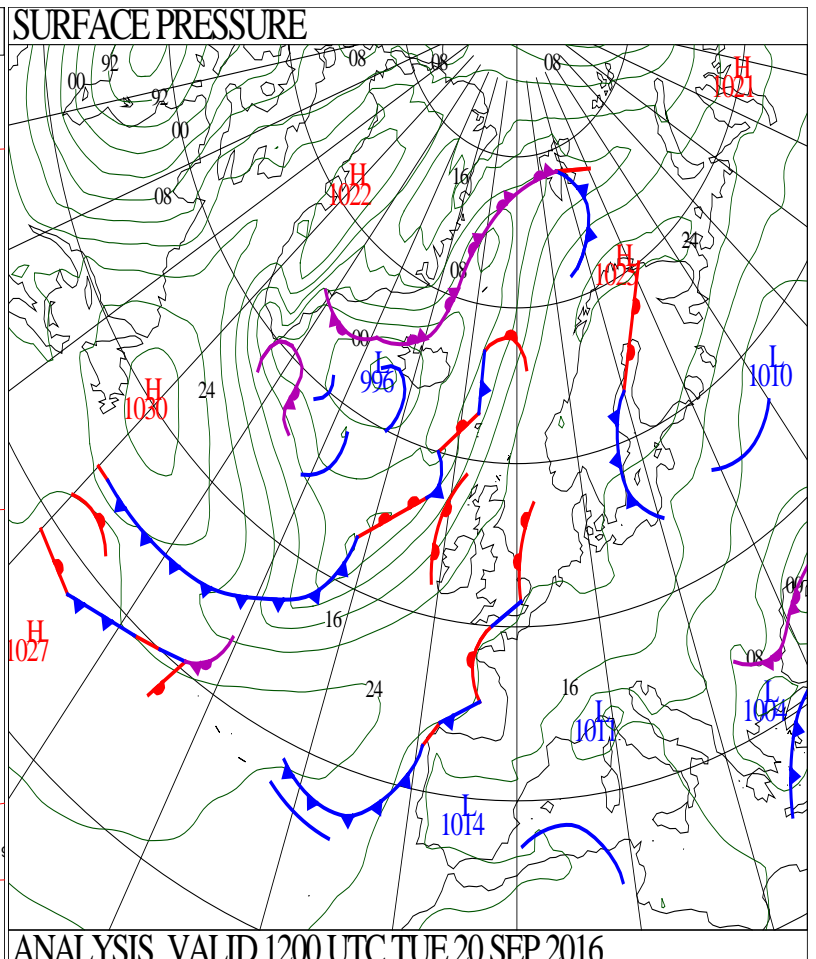
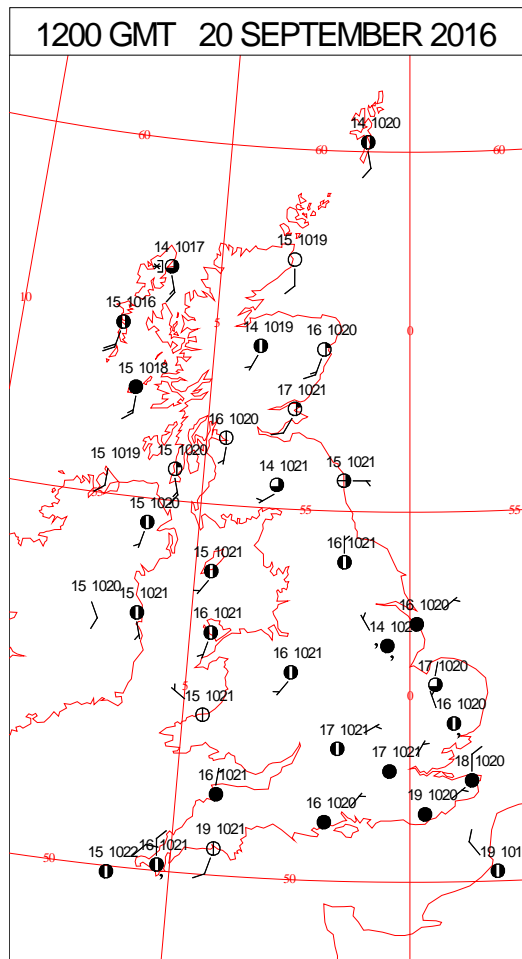
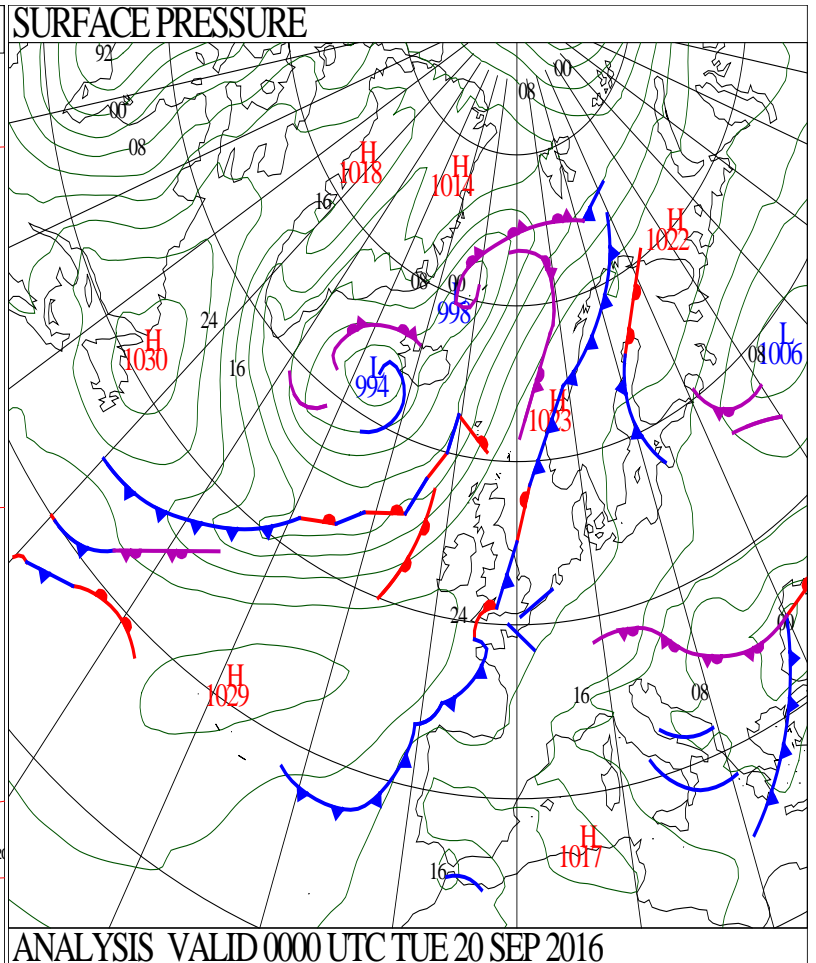
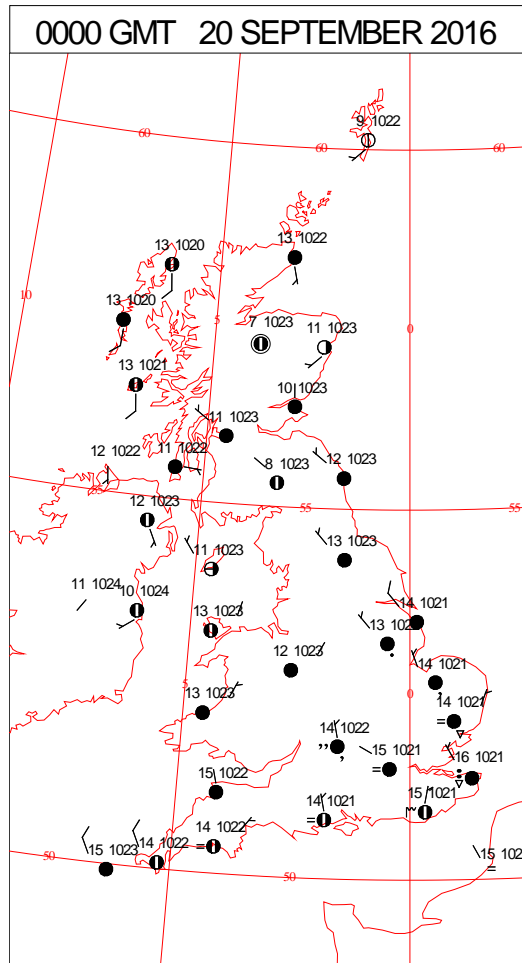
SIGNIFICANT WEATHER

0600 GMT 19 SEPTEMBER 2016	SIG WEATHER	1200 GMT 19 SEPTEMBER 2016	SIG WEATHER	<p>Summary of UK Weather for Monday 19 September 2016.</p> <p>Through the early hours rain lingered across the south-west, Wales, The Midlands and up towards Yorkshire. It was mostly light, but there were a few heavier outbreaks too.</p> <p>With mostly cloudy, dull skies there was some hill fog, but this kept temperatures up for most areas. Scattered showers edged into western coasts, and the winds were light.</p> <p>Through the day the band of rain remained stagnant, giving a grey and wet day across the south-eastern half of the country, whilst the north-western half was much drier and brighter.</p> <p>Temperatures were around average for the time of year.</p>
				
1800 GMT 19 SEPTEMBER 2016	SIG WEATHER	0000 GMT 20 SEPTEMBER 2016	SIG WEATHER	<p>EXTREMES</p> <p>Highest Maximum: 21.4 Gravesend Broadness, Kent</p> <p>Lowest Maximum: 12.4 Fylingdales, North Yorkshire</p> <p>Lowest Minimum: 0.8 Faskally, Perthshire</p> <p>Lowest Grass Minimum: -1.5 Balmoral, Aberdeenshire</p> <p>Most Rain: 20.0 Treknow, Cornwall</p> <p>Most Sun: 9.2 Dumfries, Crichton Royal No2, Dumfriesshire</p>
				

DAILY CLIMATE DATA

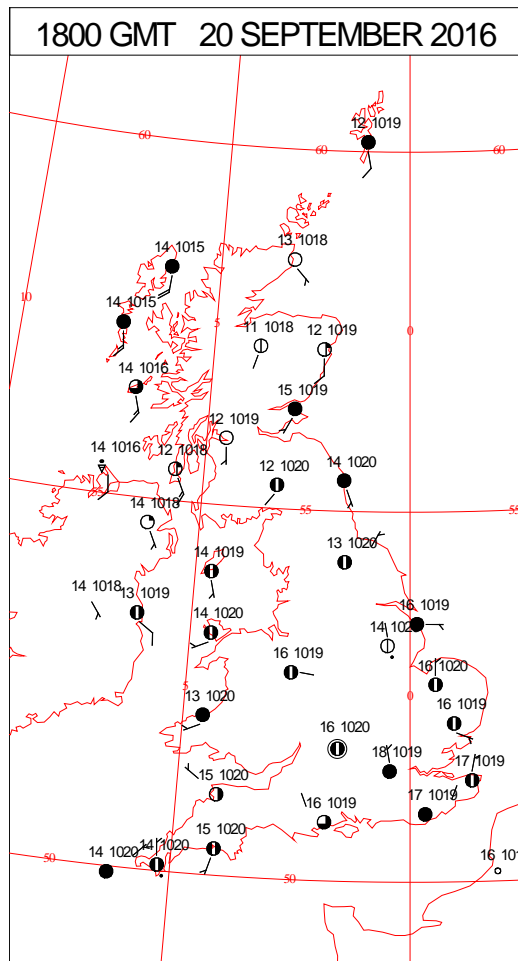
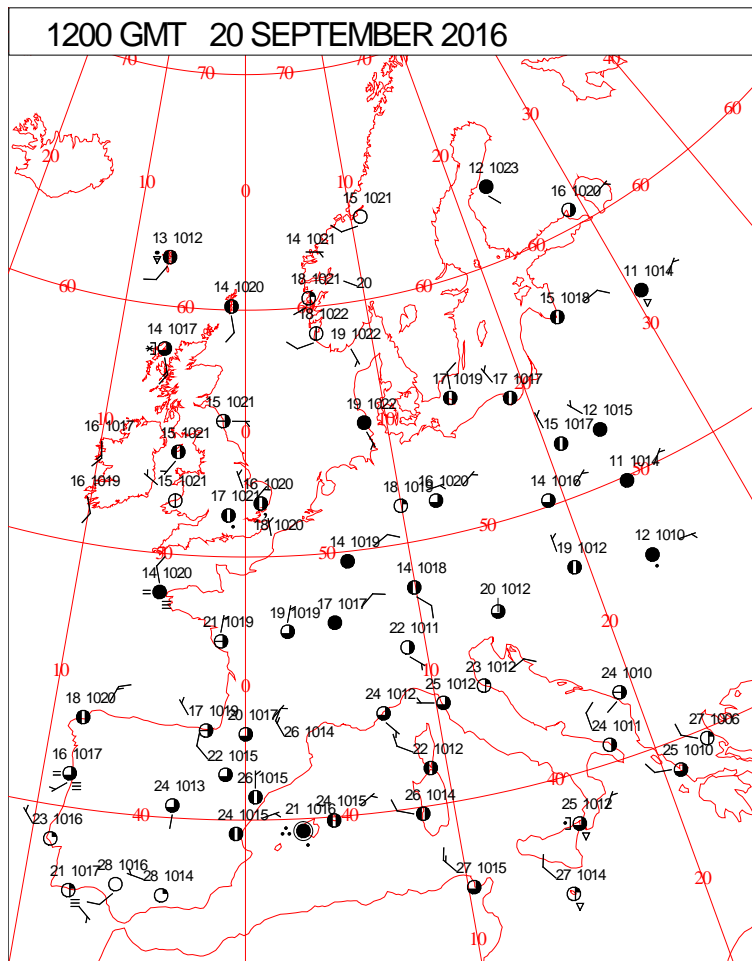
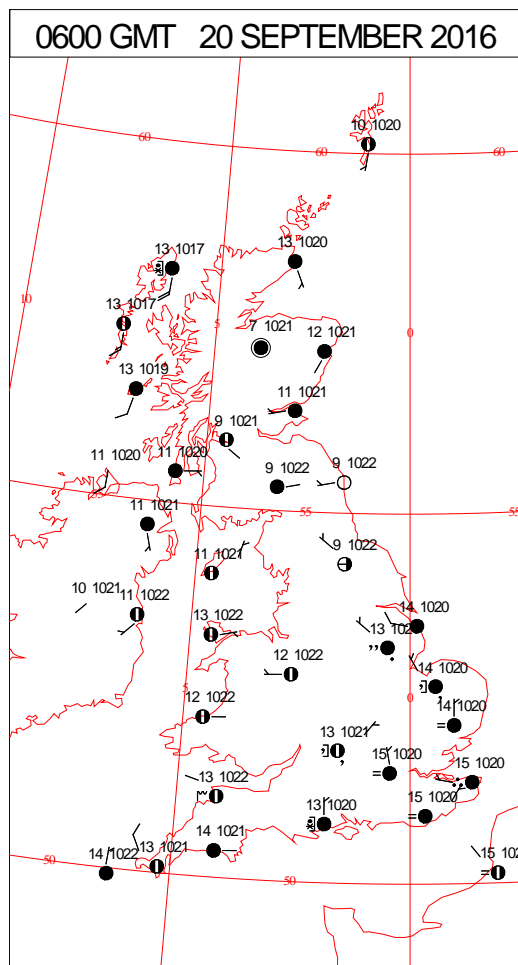
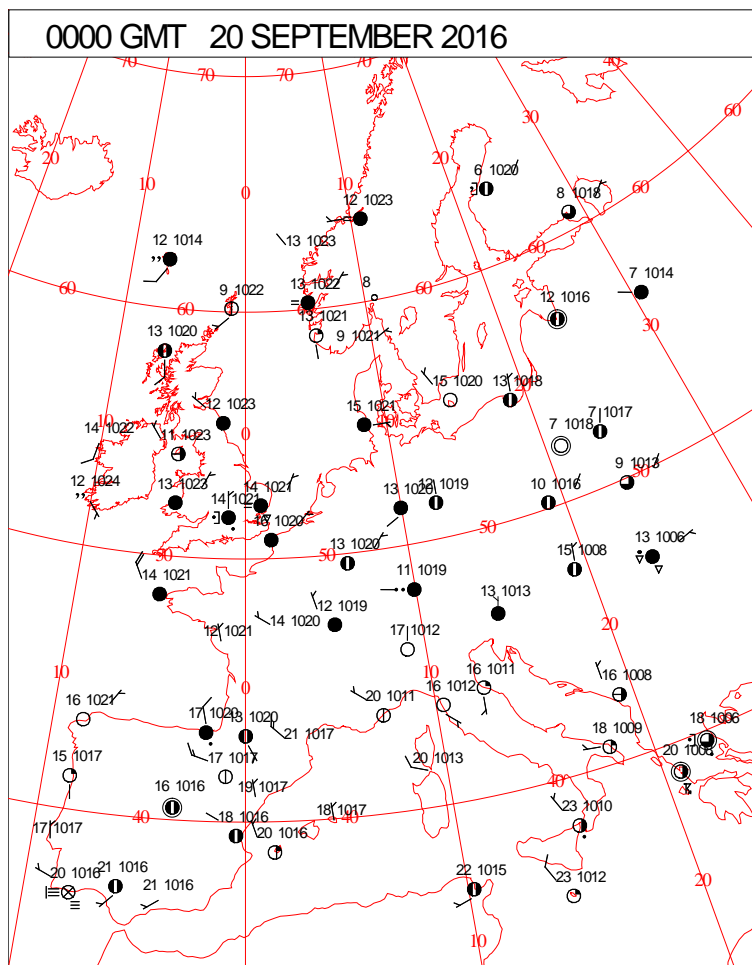


DAILY WEATHER SUMMARY



Tuesday 20 September 2016

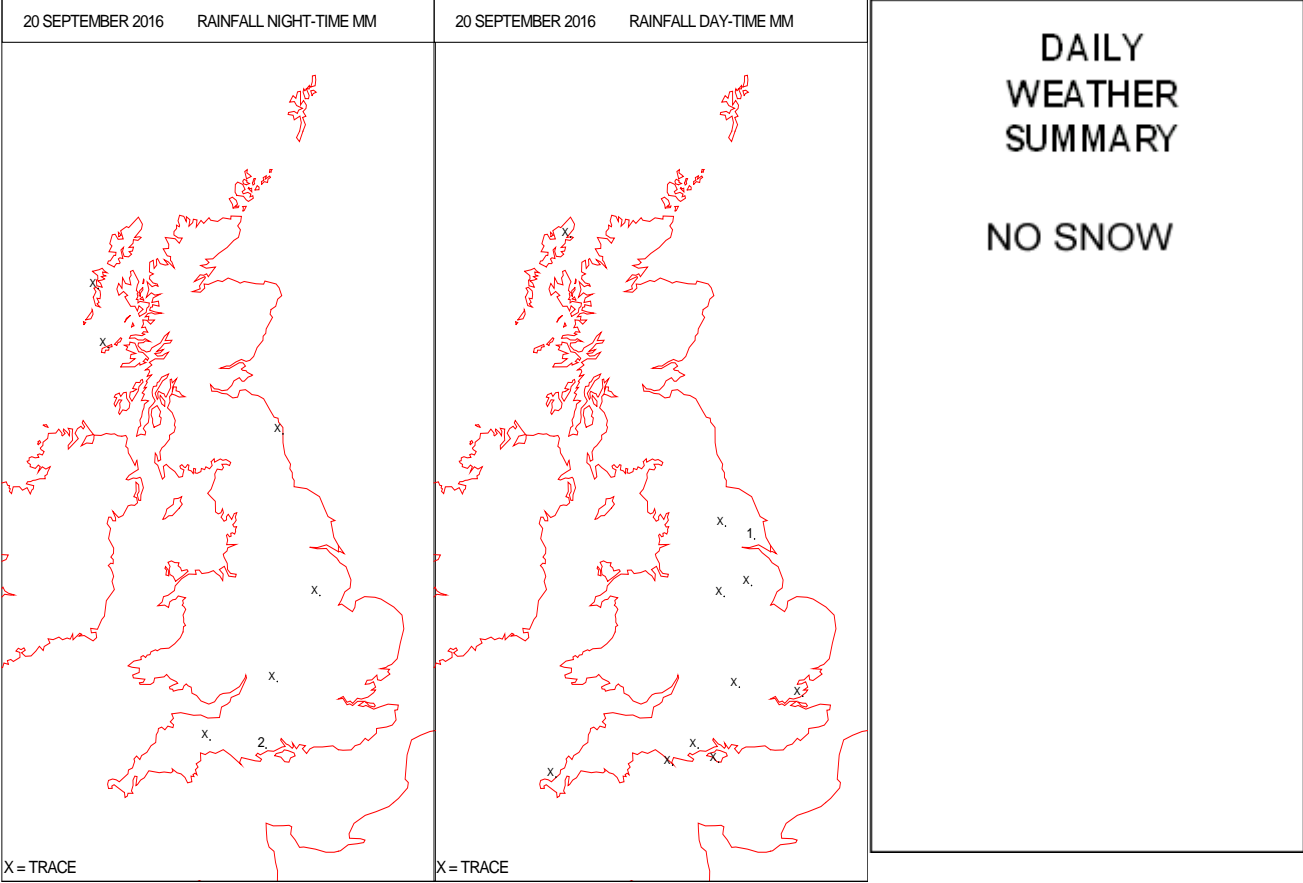
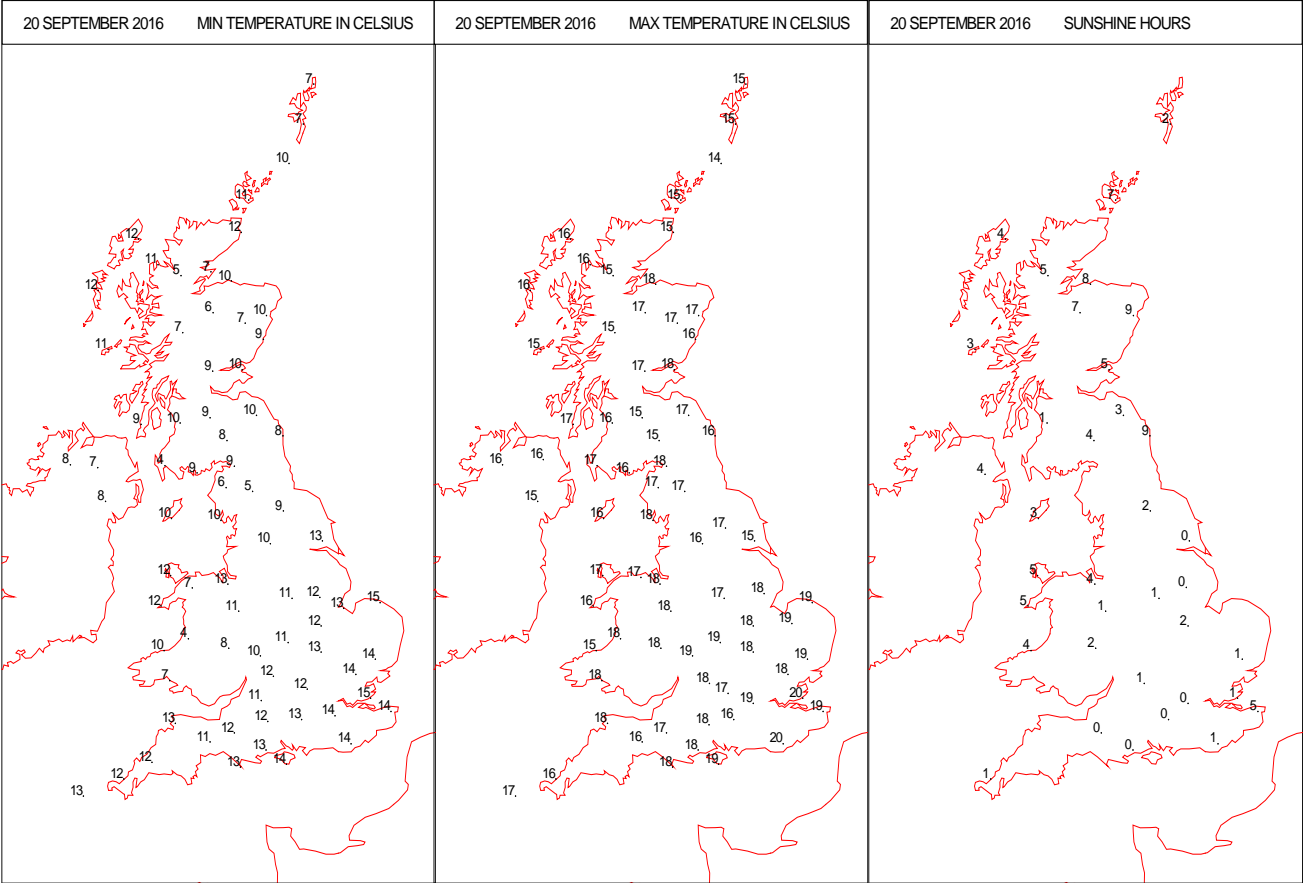
SURFACE REPORTS



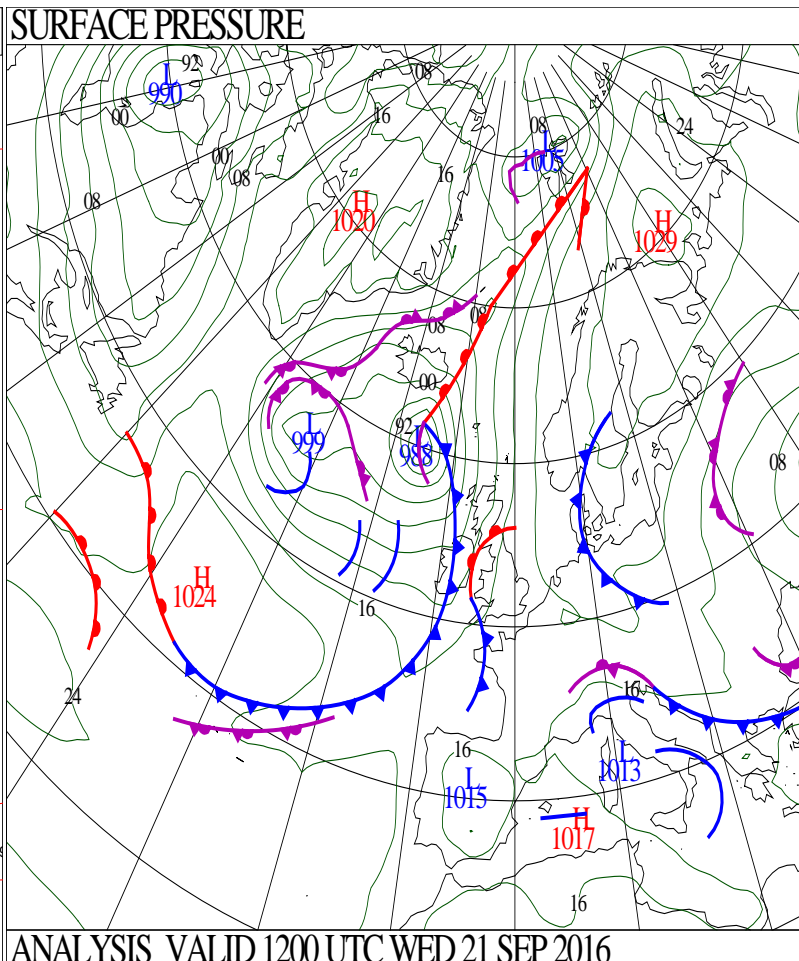
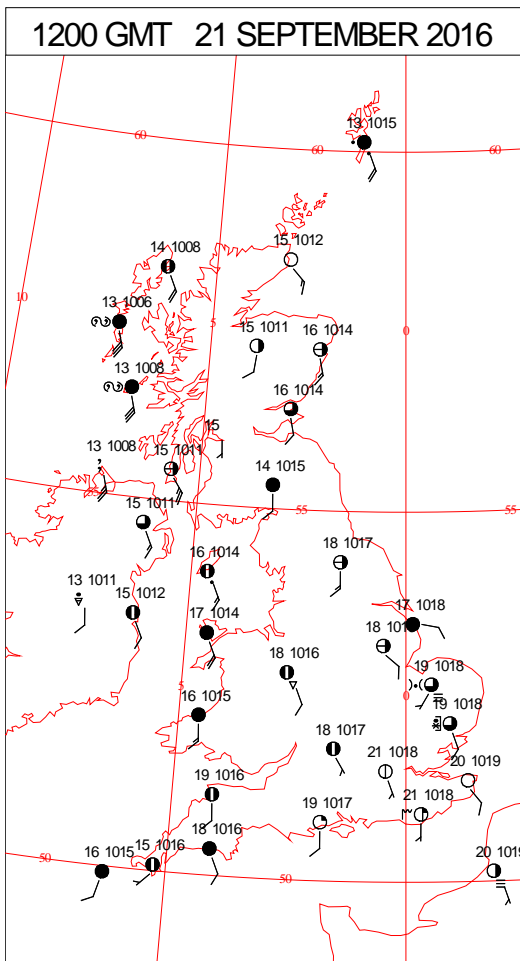
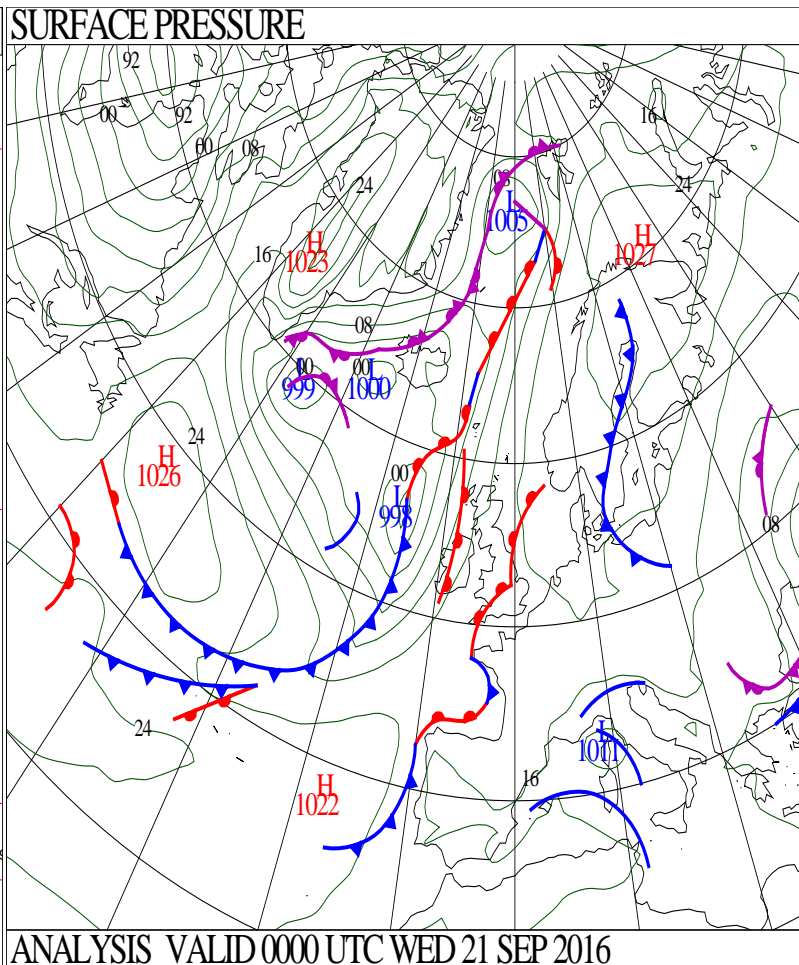
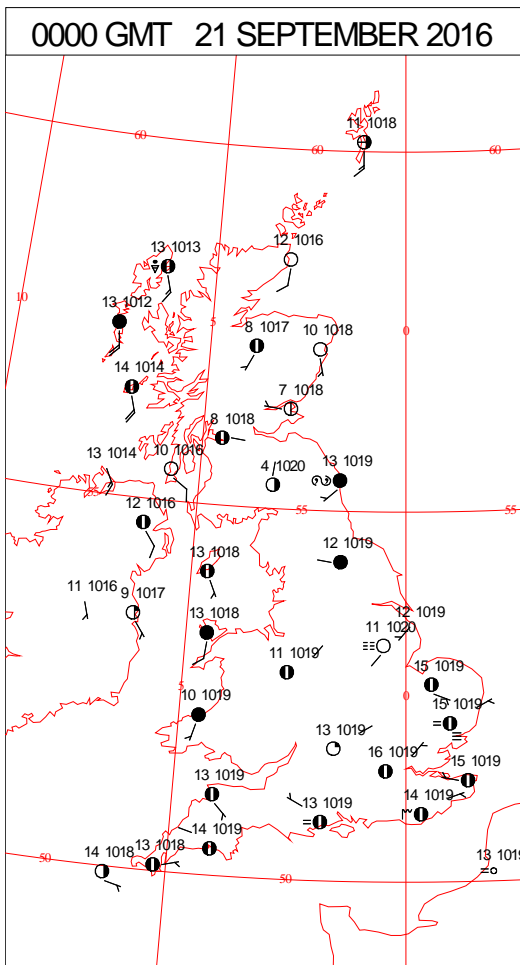
SIGNIFICANT WEATHER

0600 GMT 20 SEPTEMBER 2016	SIG WEATHER	1200 GMT 20 SEPTEMBER 2016	SIG WEATHER	<p>Summary of UK Weather for Tuesday 20 September 2016. It was cloudy during the early hours across the south and south-east of England, with some drizzly outbreaks of light rain and mist forming early on. There were some clear spells across the rest of England and Wales, with pockets of mist starting to form towards dawn, and thicker fog patches forming across central southern England. It was quiet during the early hours in Scotland and Northern Ireland, with increasingly cloudy skies. The day time was dry and rather cloudy for most areas, with isolated showers in East Anglia, Lincolnshire and south Yorkshire, as well as near the south coast of England. There were a few sunny periods, notably in west Cumbria, and Aberdeenshire, where they persisted for most of the day. Temperatures were around average for the time of year.</p>
1800 GMT 20 SEPTEMBER 2016	SIG WEATHER	0000 GMT 21 SEPTEMBER 2016	SIG WEATHER	<p>EXTREMES Highest Maximum: 20.2 East Bergholt, Suffolk Lowest Maximum: 13.3 Fylingdales, North Yorkshire 13.3 Loftus, North, Yorkshire Lowest Minimum: 1.8 Altnaharra No2, Sutherland Lowest Grass Minimum: -0.6 Altnaharra No2, Sutherland Most Rain: 11.8 Hallmanor House, Peeblesshire Most Sun: 9.4 Boulmer, Northumberland</p>

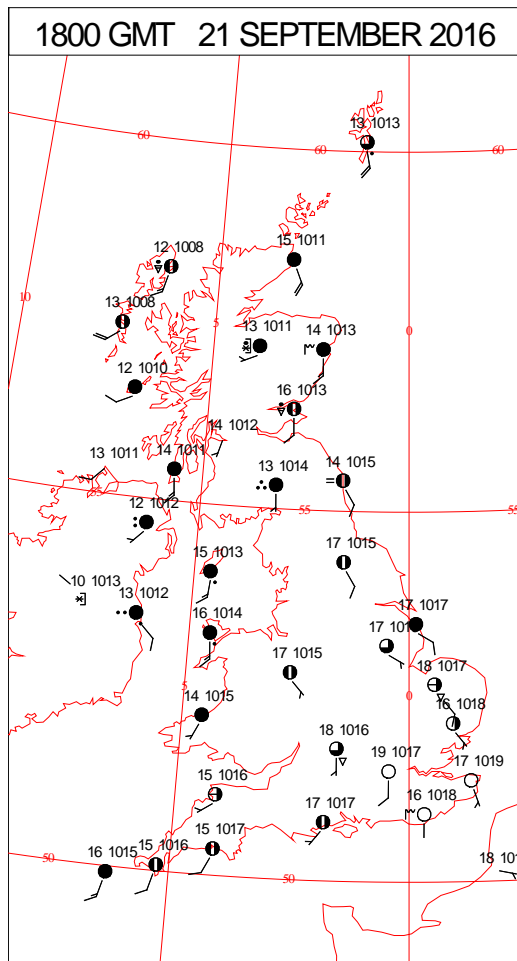
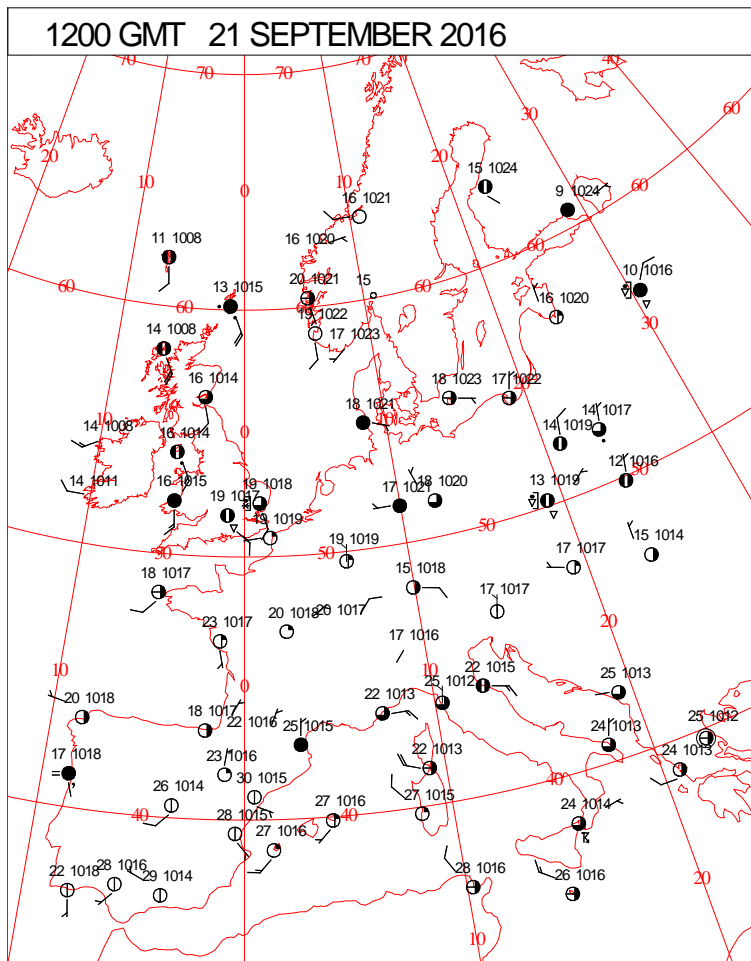
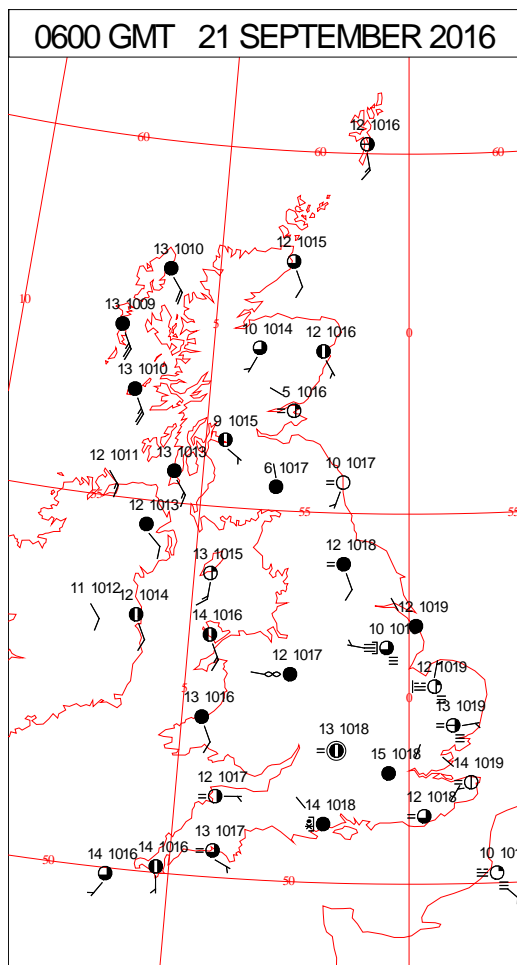
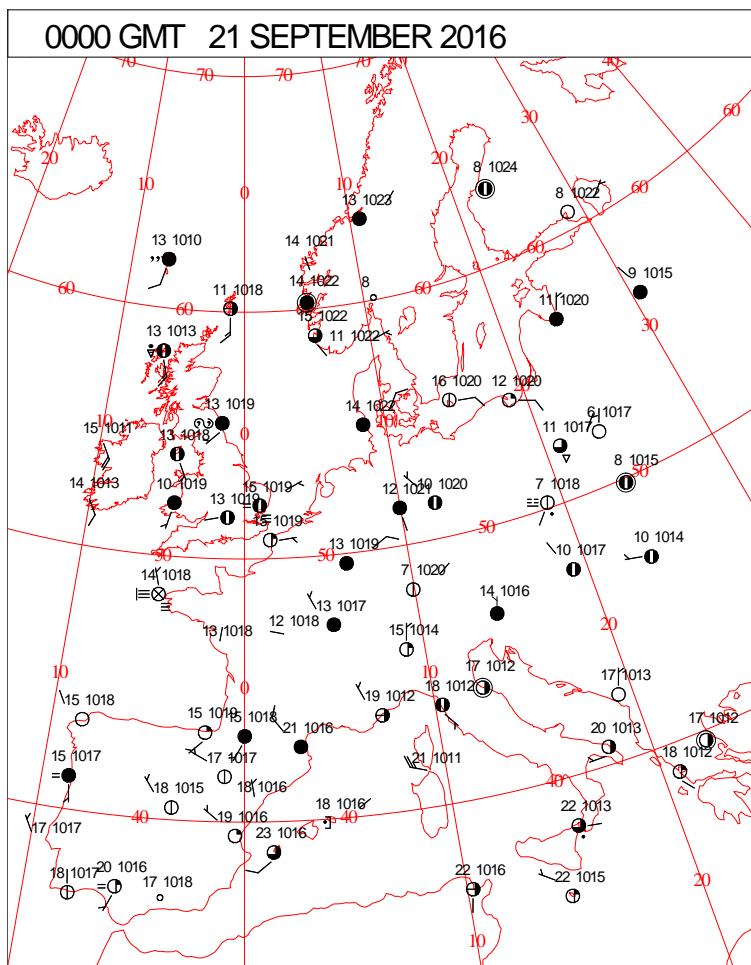
DAILY CLIMATE DATA



DAILY WEATHER SUMMARY



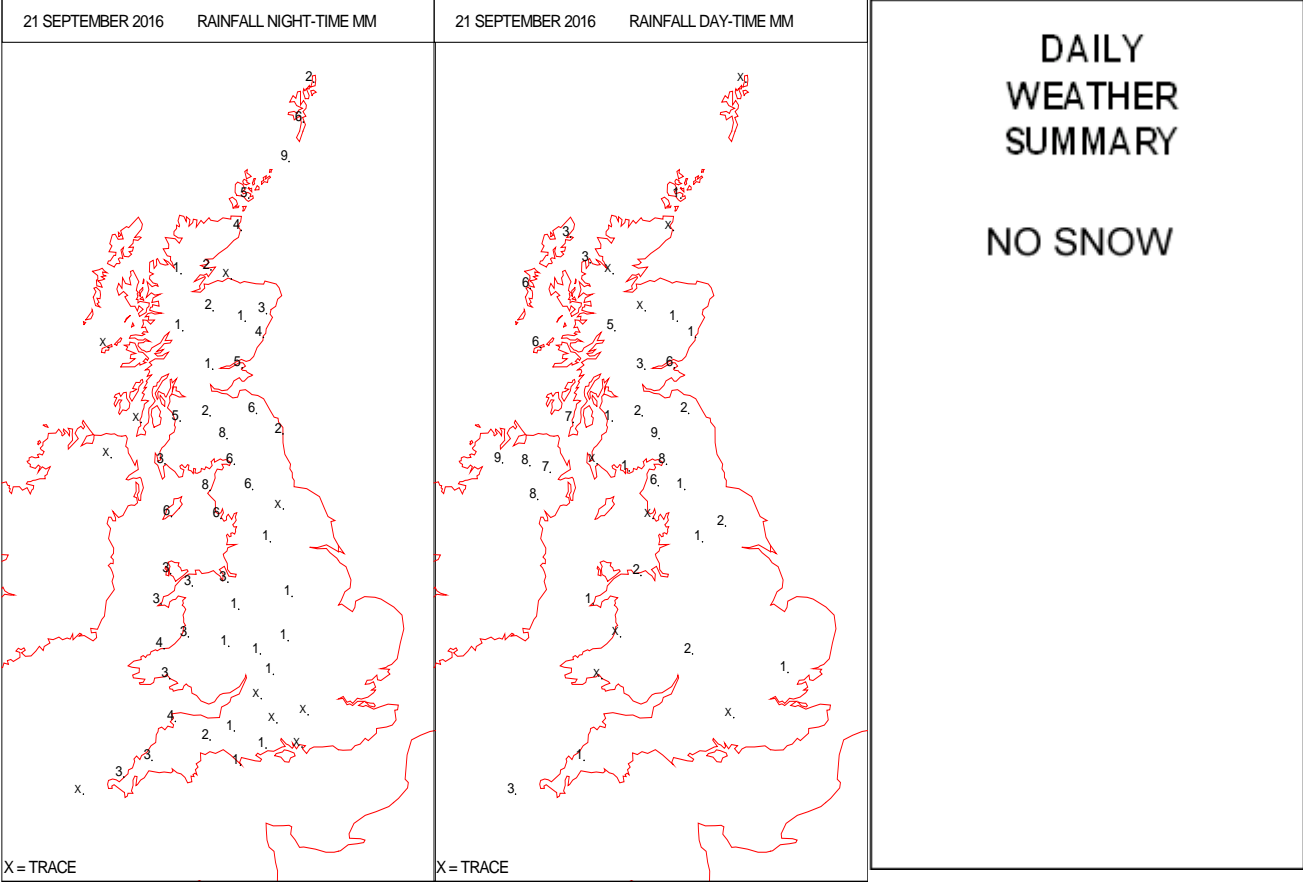
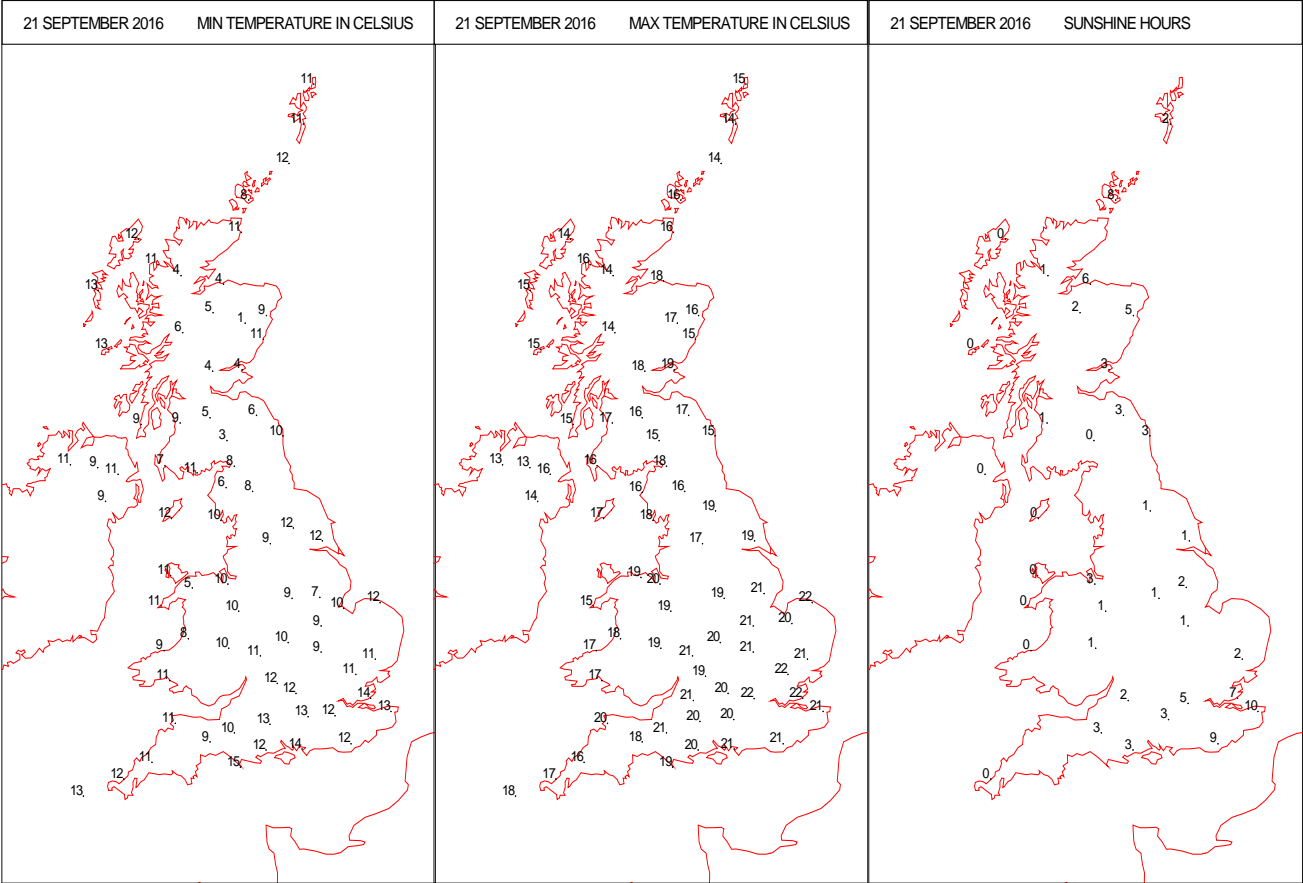
SURFACE REPORTS



SIGNIFICANT WEATHER

0600 GMT 21 SEPTEMBER 2016	SIG WEATHER	1200 GMT 21 SEPTEMBER 2016	SIG WEATHER	<p>Summary of UK Weather for Wednesday 21 September 2016.</p> <p>Through the early hours, fog formed in parts of eastern England, with misty patches elsewhere across England and Wales.</p> <p>Otherwise it was dry for most, with just isolated showers in the far south of England.</p> <p>The daytime was mainly dry and cloudy, though there were a few showers in the west Midlands.</p> <p>A band of heavier rain swept into Northern Ireland, and spread across the whole province during the day. This cleared in the evening, but moved into western Scotland and north-west England, though it gradually died out during the evening.</p> <p>Temperatures were close to average for September, though slightly warmer in the south-east.</p>
1800 GMT 21 SEPTEMBER 2016	SIG WEATHER	0000 GMT 22 SEPTEMBER 2016	SIG WEATHER	<p>EXTREMES</p> <p>Highest Maximum: 24.4 Ventnor Park, Isle of Wight</p> <p>Lowest Maximum: 12.2 Lough Navar Forest, Co. Fermanagh</p> <p>Lowest Minimum: 0.9 Aboyne No2, Aberdeenshire</p> <p>Lowest Grass Minimum: -2.4 Balmoral. Aberdeenshire</p> <p>Most Rain: 28.4 Alltdearg House, Isle of Skye</p> <p>Most Sun: 10.3 Manston, Kent</p>

DAILY CLIMATE DATA



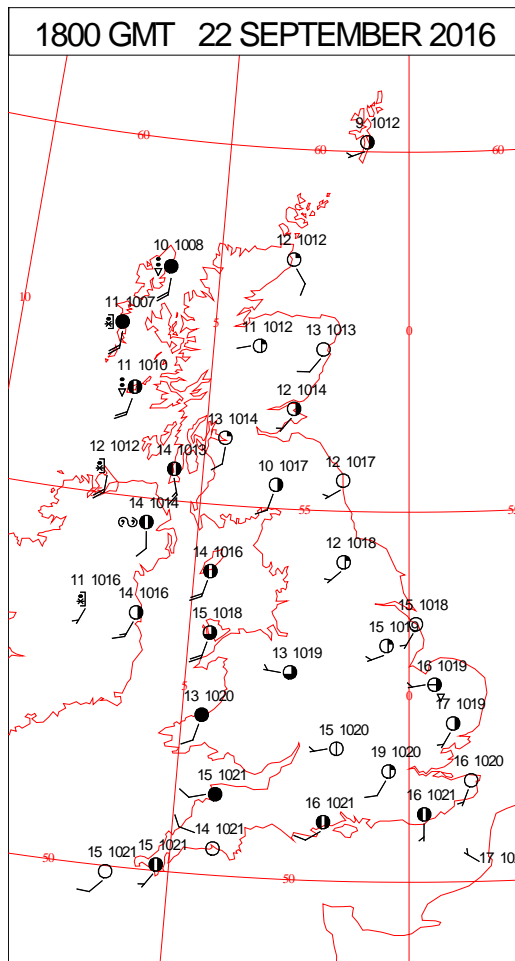
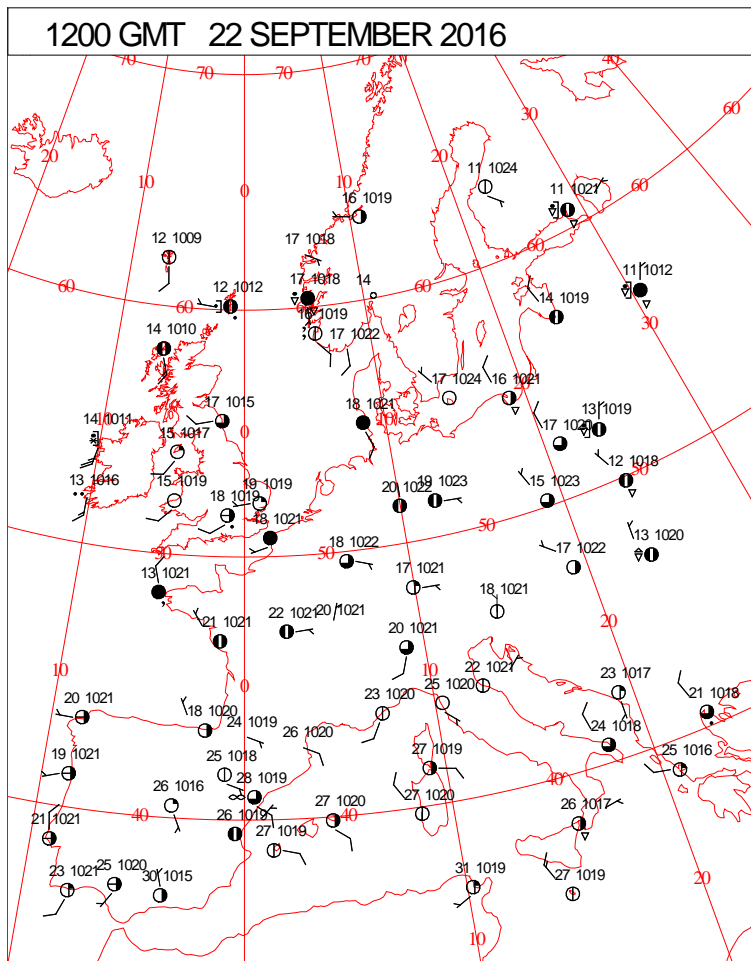
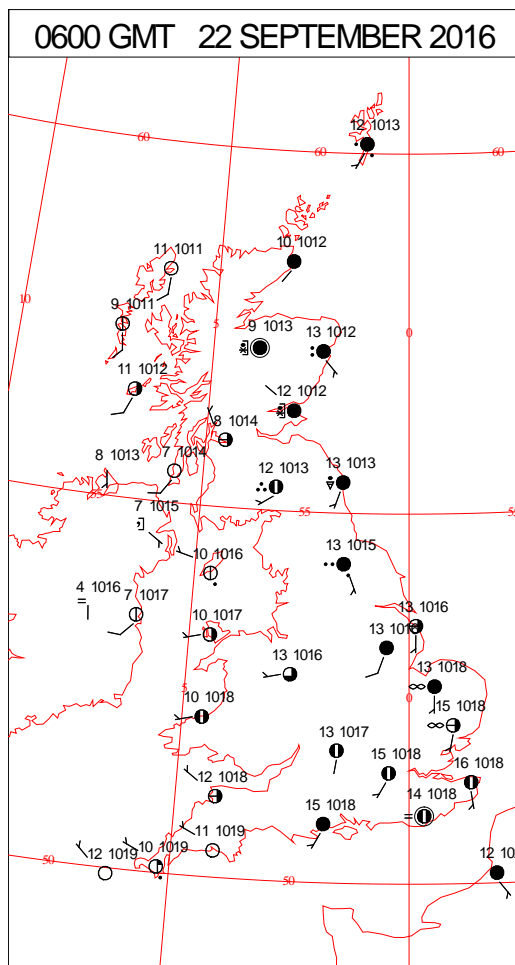
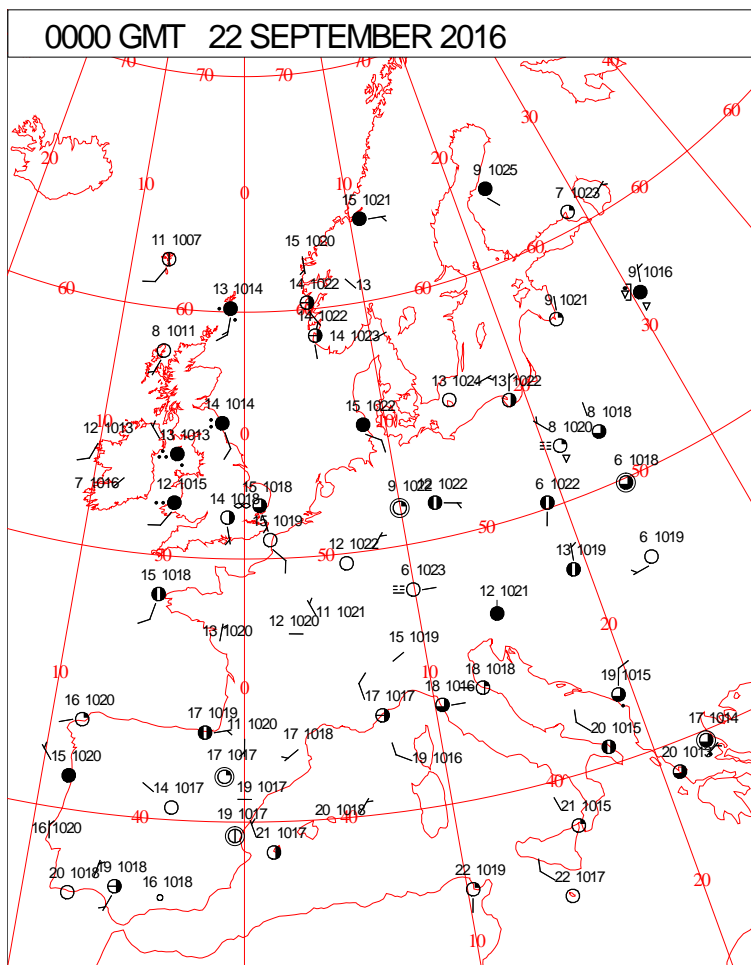
The map displays the British Isles with a grid of latitude and longitude lines. Latitude lines are marked at 50, 55, and 60 degrees North. Longitude lines are marked at 0, 10, 20, and 30 degrees West. A scale bar at the bottom indicates distances from 0 to 100 miles. Thirty meteorological stations are plotted across the map, each identified by a number and a four-digit code. The stations are marked with either solid black circles or open circles. Some stations have additional symbols, such as a cross or a circle with a dot, next to their codes. The stations are distributed across the British Isles, with a higher concentration in the central and eastern regions.

Station Number	Code	Symbol
1	1011	Open Circle
2	1013	Open Circle
3	1014	Solid Circle
4	1016	Open Circle
5	1015	Open Circle
6	1014	Solid Circle
7	1013	Solid Circle
8	1011	Solid Circle
9	1014	Solid Circle
10	1013	Solid Circle
11	1013	Solid Circle
12	1013	Solid Circle
13	1012	Solid Circle
14	1013	Solid Circle
15	1015	Solid Circle
16	1017	Solid Circle
17	1018	Solid Circle
18	1018	Solid Circle
19	1018	Solid Circle
20	1018	Solid Circle
21	1018	Solid Circle
22	1018	Solid Circle
23	1018	Solid Circle
24	1018	Solid Circle
25	1018	Solid Circle
26	1018	Solid Circle
27	1018	Solid Circle
28	1018	Solid Circle
29	1018	Solid Circle
30	1018	Solid Circle

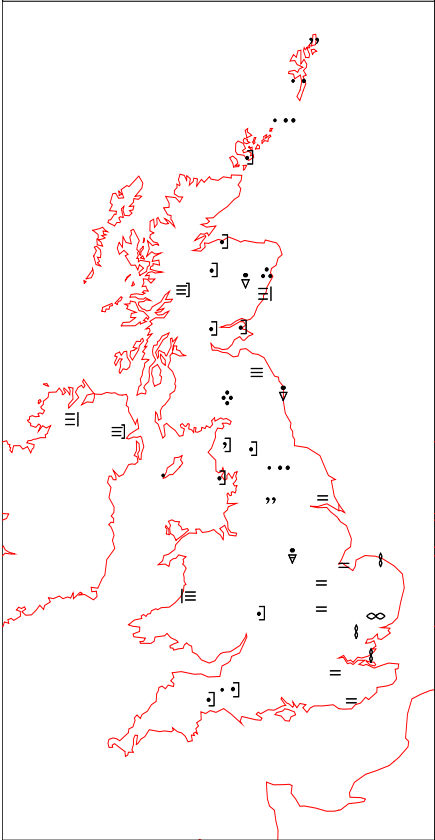
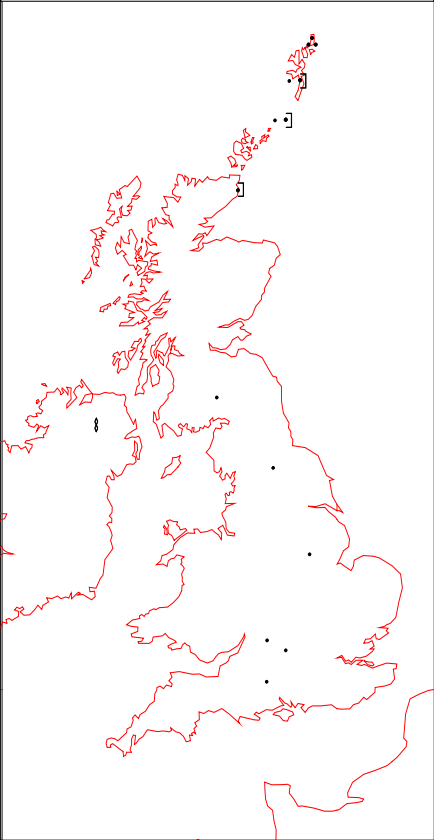
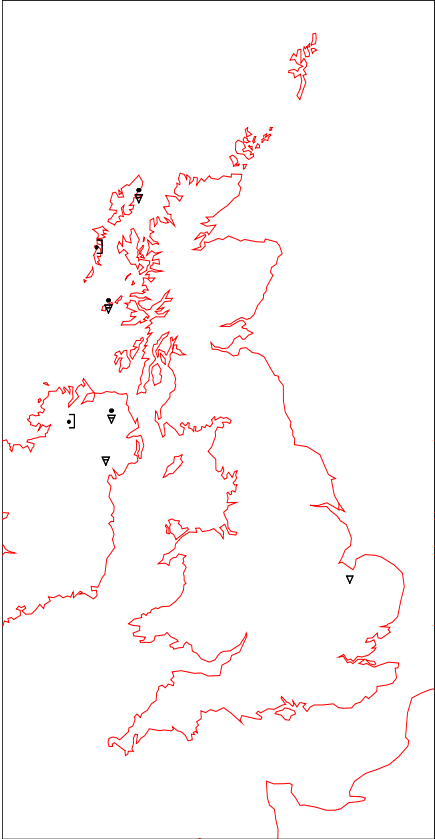
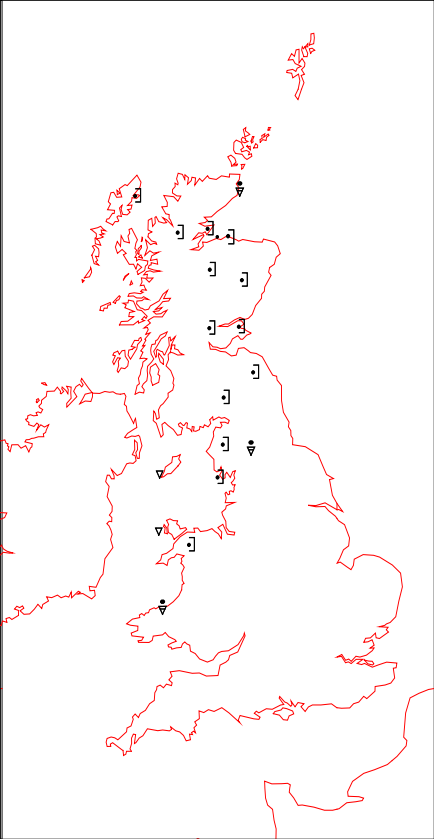
A map of the British Isles (Great Britain and Ireland) showing the distribution of various populations of the genus *Lophoceros*. The map includes latitude and longitude lines. Symbols used are solid circles, open circles, and lines, each associated with a population label (e.g., 14 1010, 15 1015, 16 1020, 17 1017, 18 1019, 19 1019, 21 1020). The populations are distributed across the islands, with some concentrations in the north and west of England, and others in the south and east.

Crown Copyright 2016, All Rights Reserved

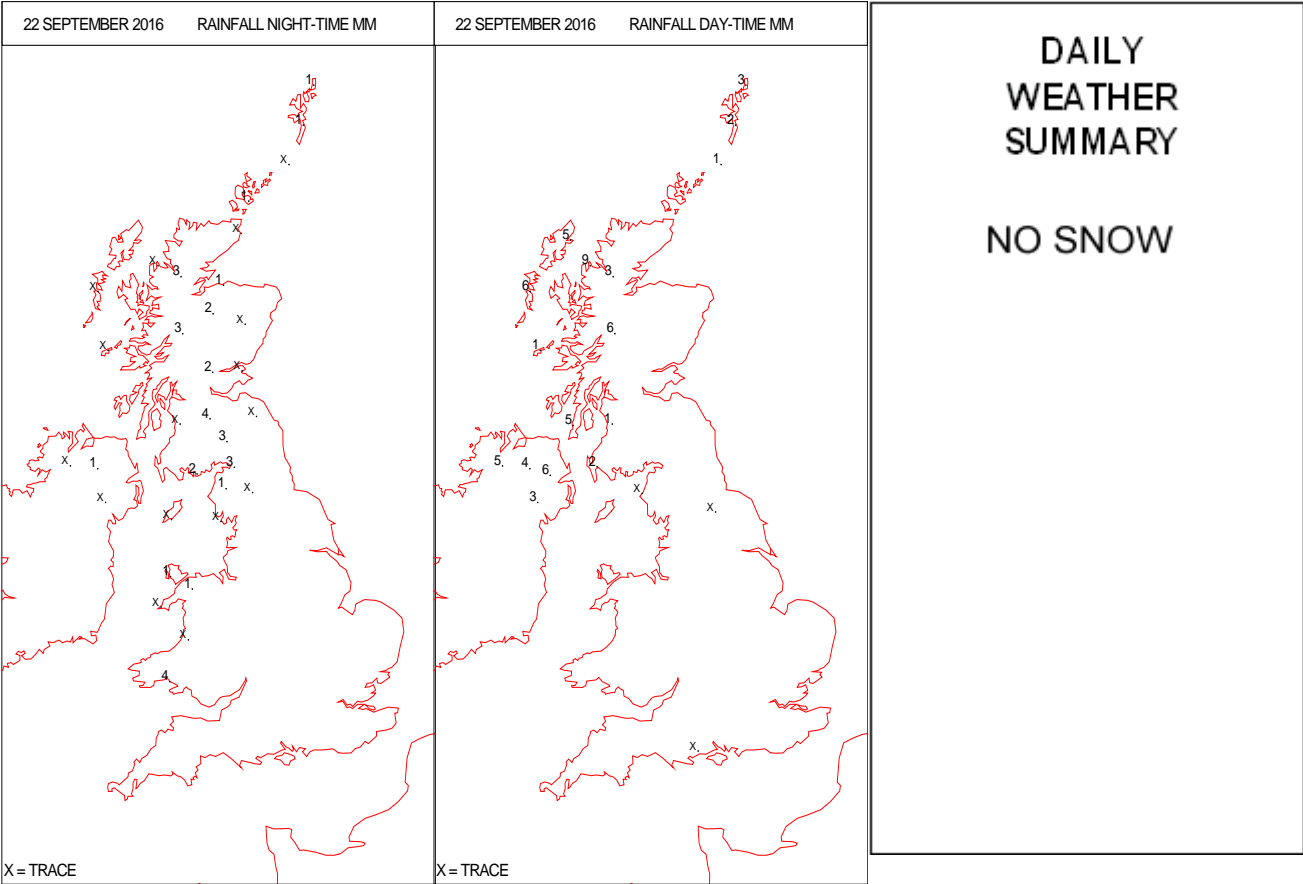
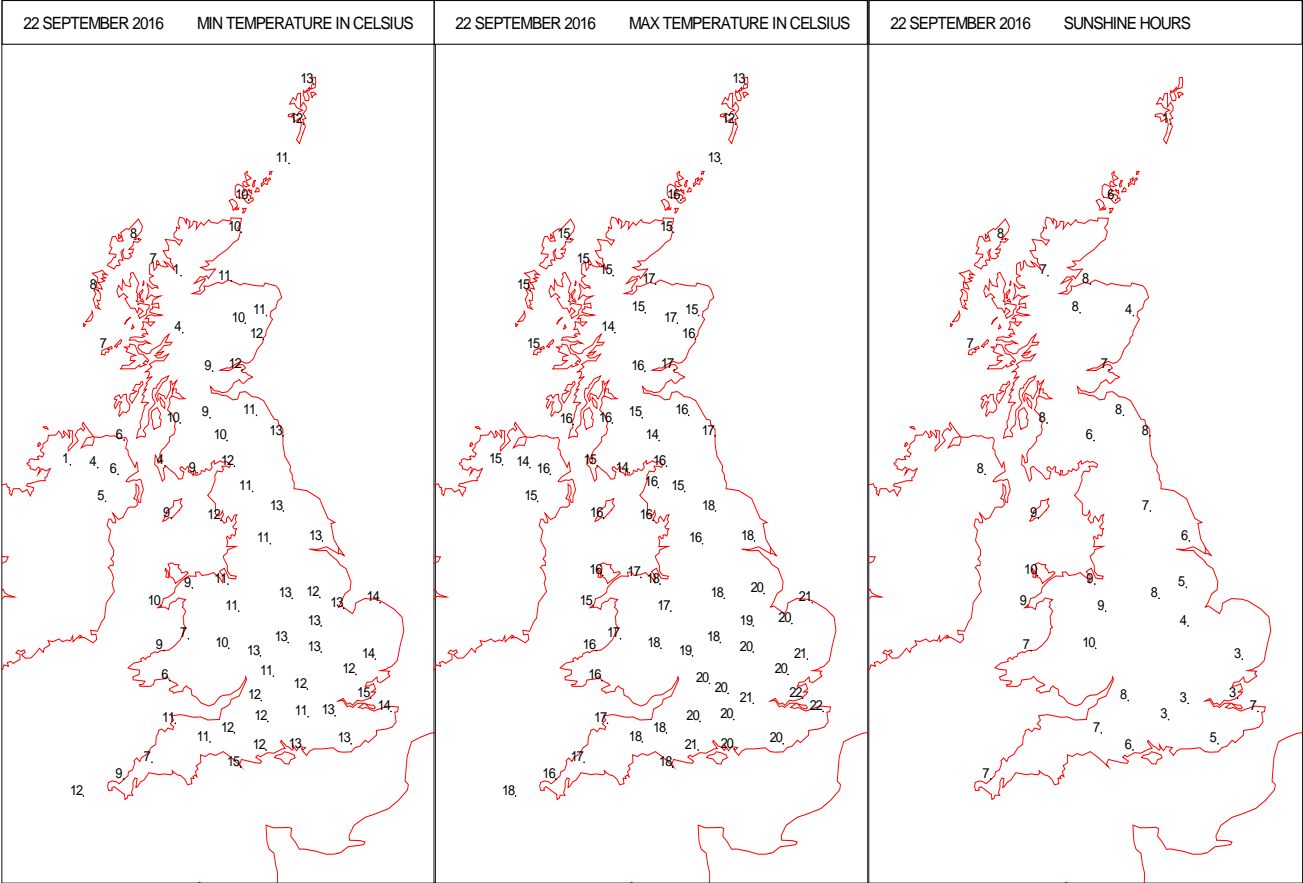
SURFACE REPORTS



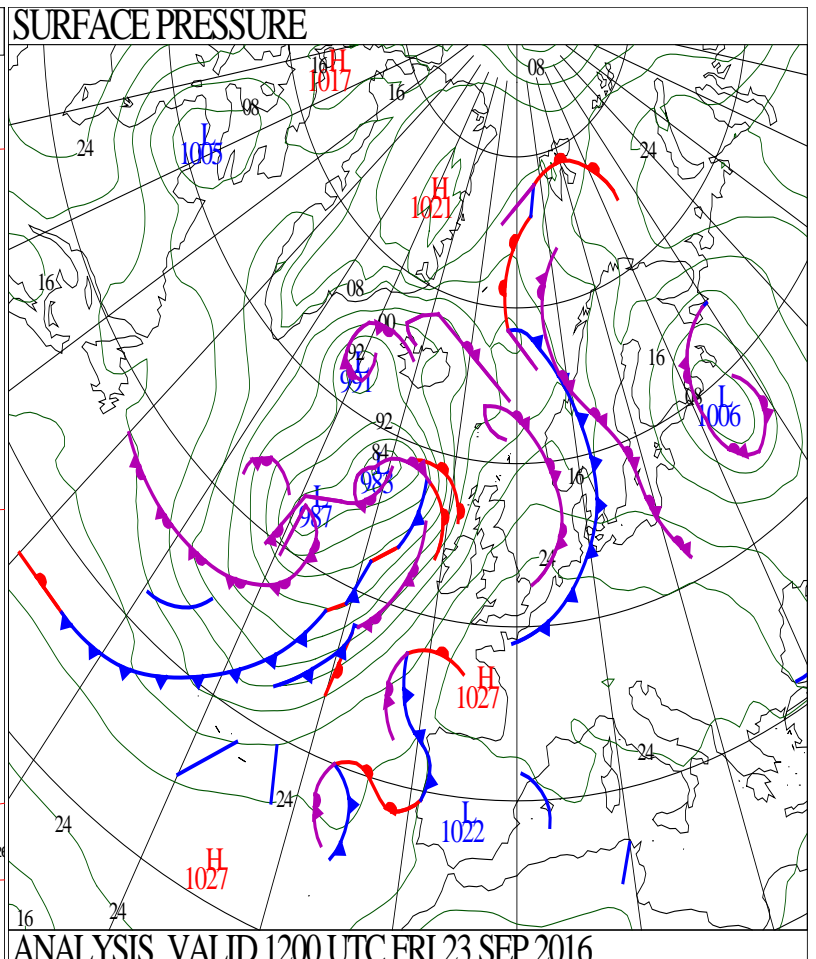
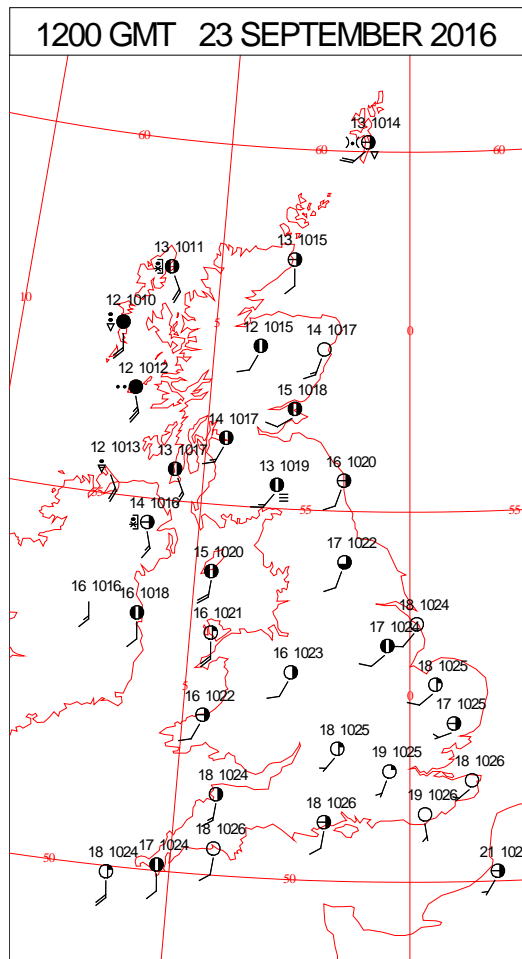
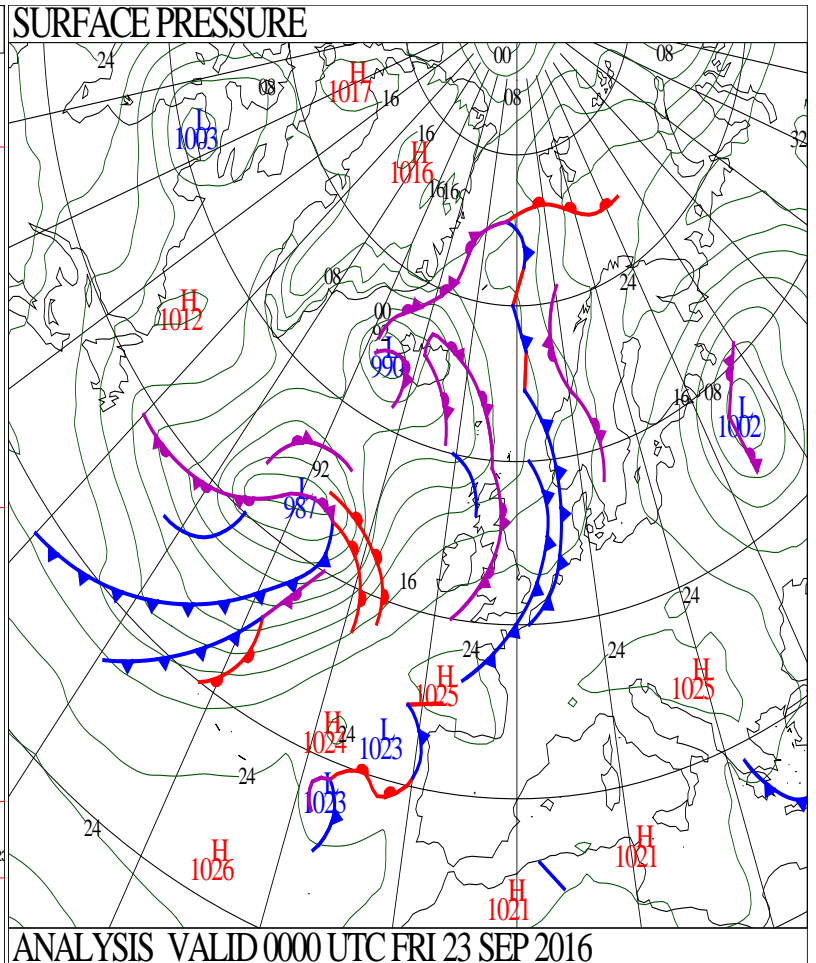
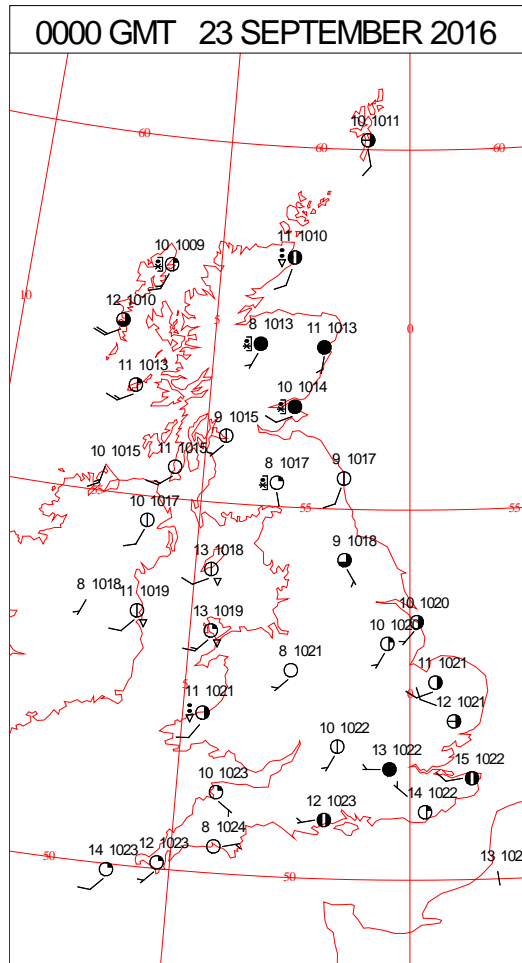
SIGNIFICANT WEATHER

0600 GMT 22 SEPTEMBER 2016	SIG WEATHER	1200 GMT 22 SEPTEMBER 2016	SIG WEATHER	<p>Summary of UK Weather for Thursday 22 September 2016.</p> <p>During the early hours, a band of heavy rain affected parts of eastern Scotland, northern England, Wales, and south-west England, with skies clearing from the west.</p> <p>A few mist or fog patches formed across the U.K., and it was a cold night in the west.</p> <p>Through the day, rain and cloud very slowly cleared to the east, bringing some outbreaks of rain to parts of Kent in the afternoon.</p> <p>Elsewhere however, it was a fine day for the bulk of the country, with lengthy sunny spells in the mostly clear skies.</p> <p>Winds were light, which made it feel warm in sunshine across Scotland, England and Wales.</p> <p>It was cloudier in Northern Ireland, where heavy rain arrived from the west through the evening, which eventually reached western parts of Scotland through the night.</p>
				
1800 GMT 22 SEPTEMBER 2016	SIG WEATHER	0000 GMT 23 SEPTEMBER 2016	SIG WEATHER	<p>EXTREMES</p> <p>Highest Maximum: 22.9 Faversham, Kent</p> <p>Lowest Maximum: 12.4 Lerwick, Shetland</p> <p>Lowest Minimum: 0.1 Katesbridge, Co. Down</p> <p>Lowest Grass Minimum: -1.9 Lough Navar Forest, Co. Fermanagh -1.9 Peatlands, Co. Armagh</p> <p>Most Rain: 23.0 Dunstaffnage, Argyll</p> <p>Most Sun: 9.9 Valley, Gwynedd</p>
				

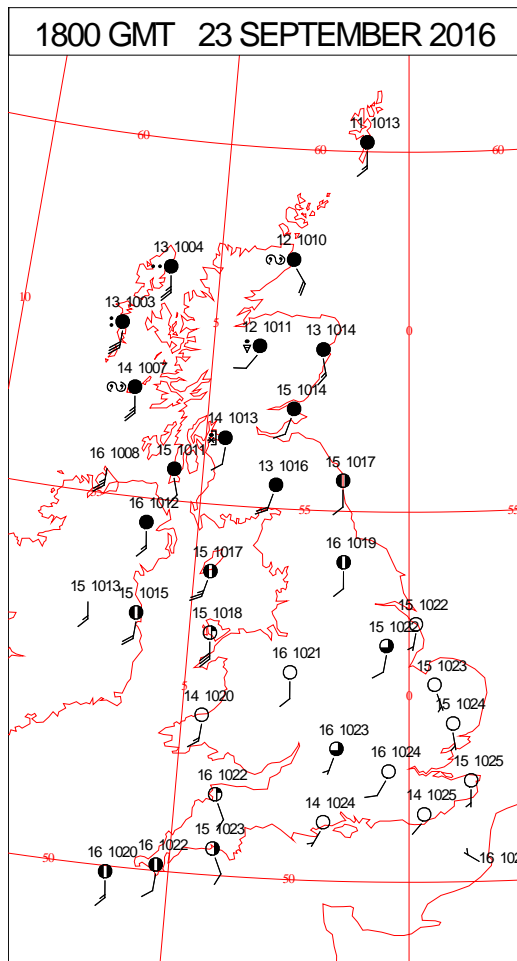
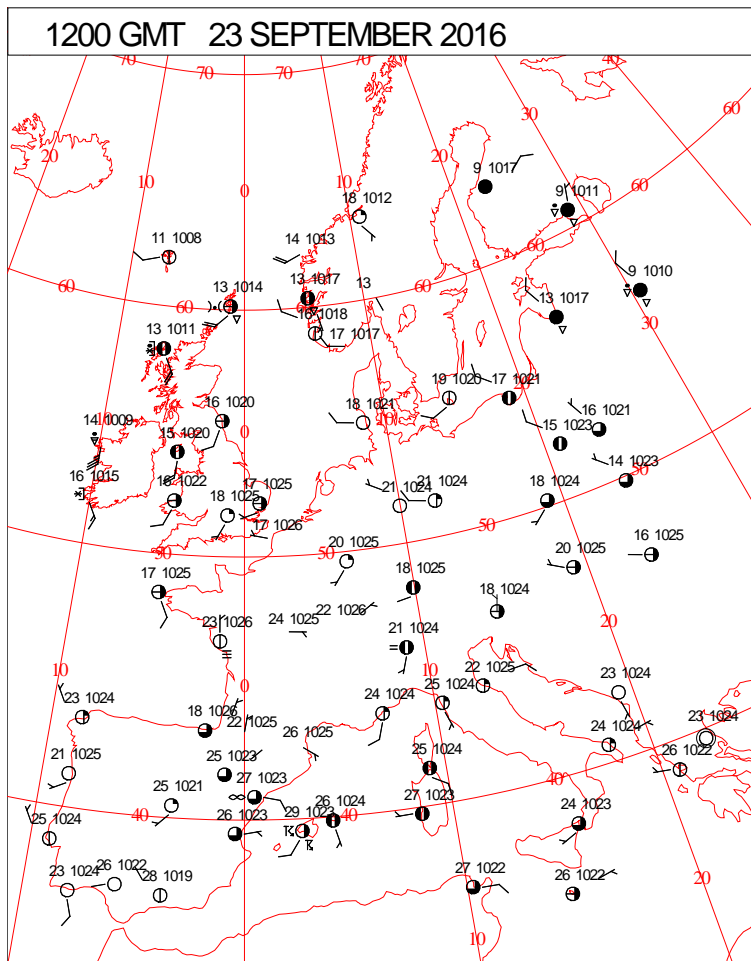
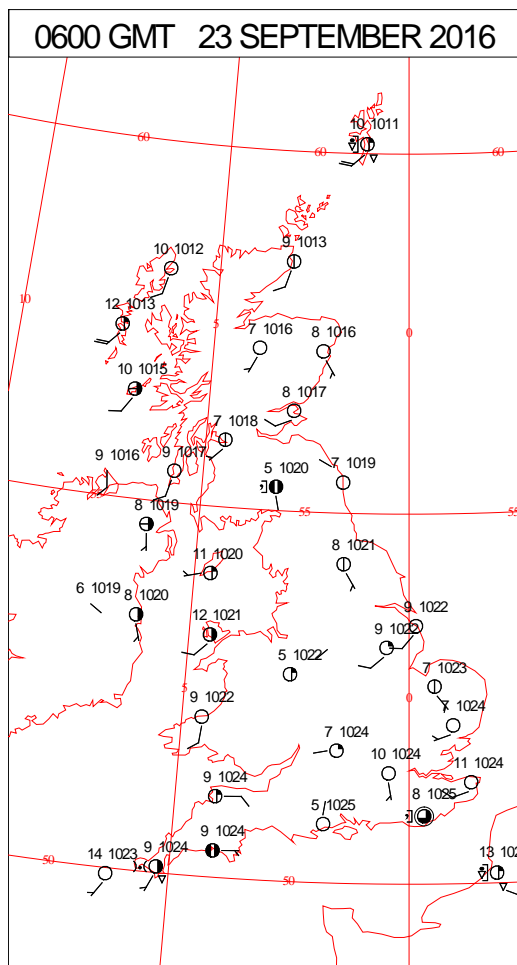
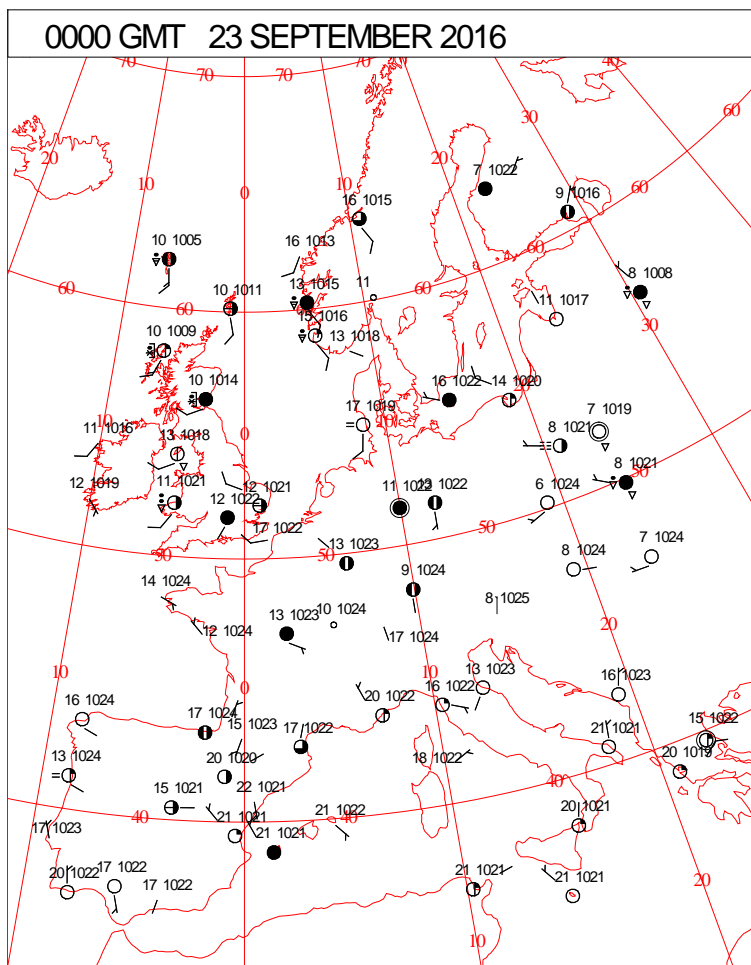
DAILY CLIMATE DATA



DAILY WEATHER SUMMARY



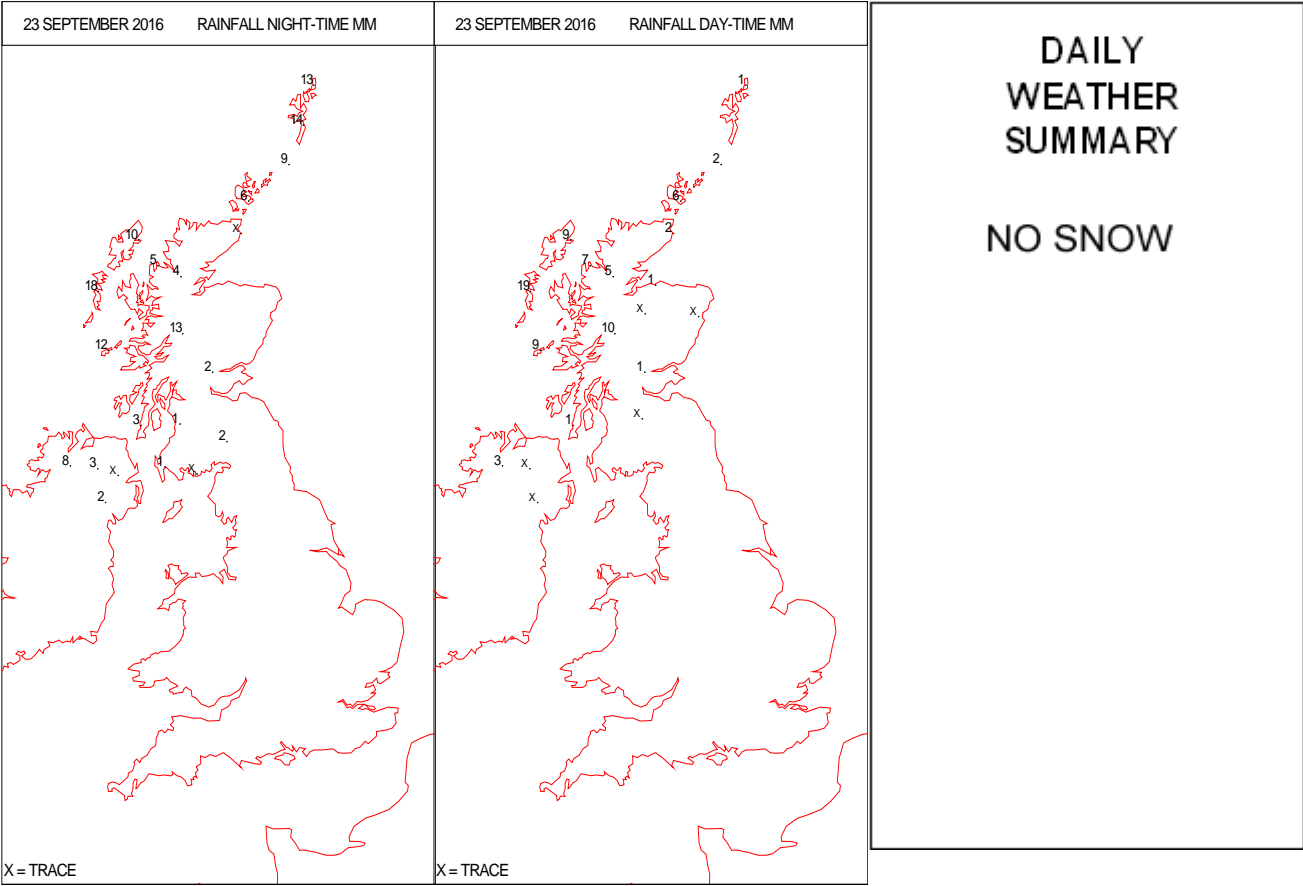
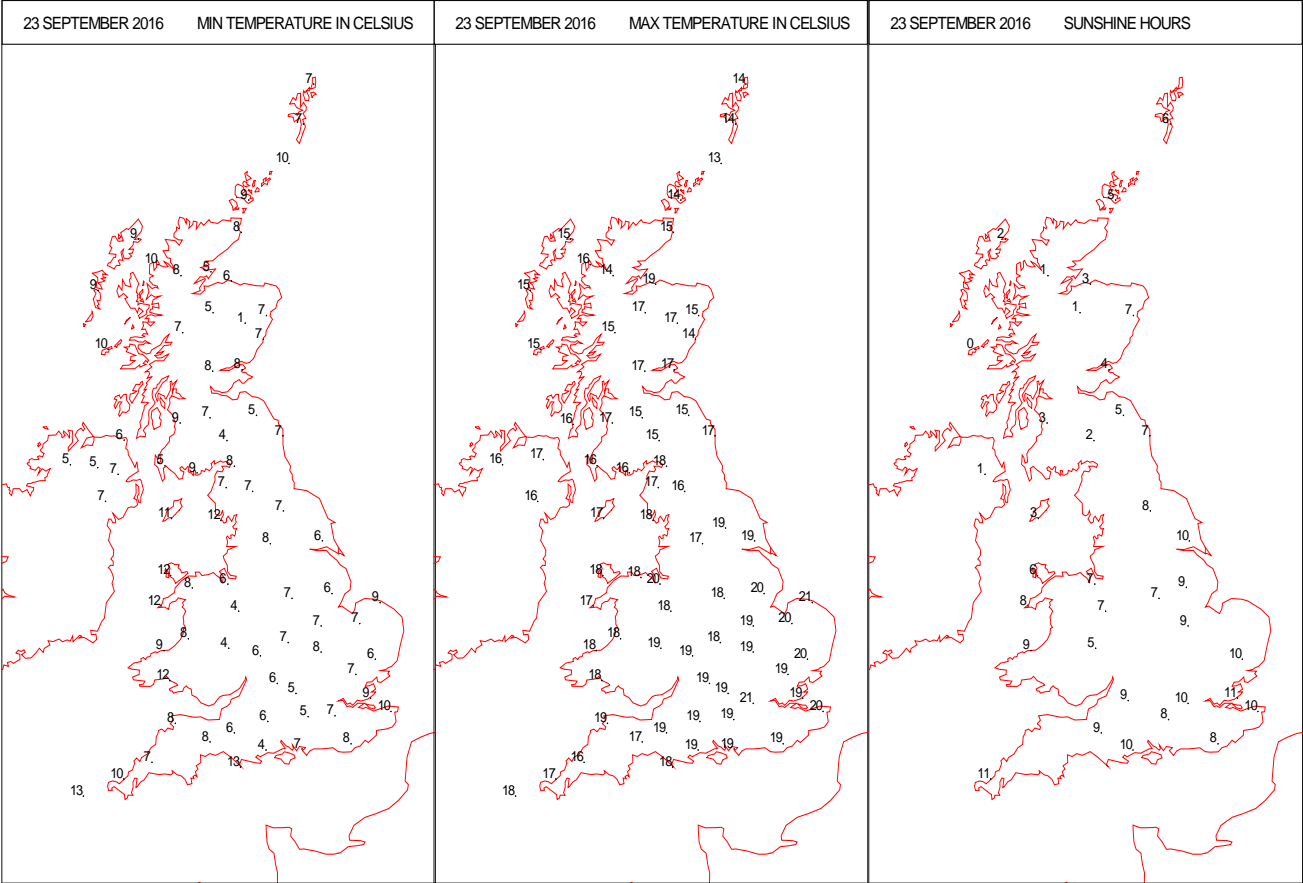
SURFACE REPORTS



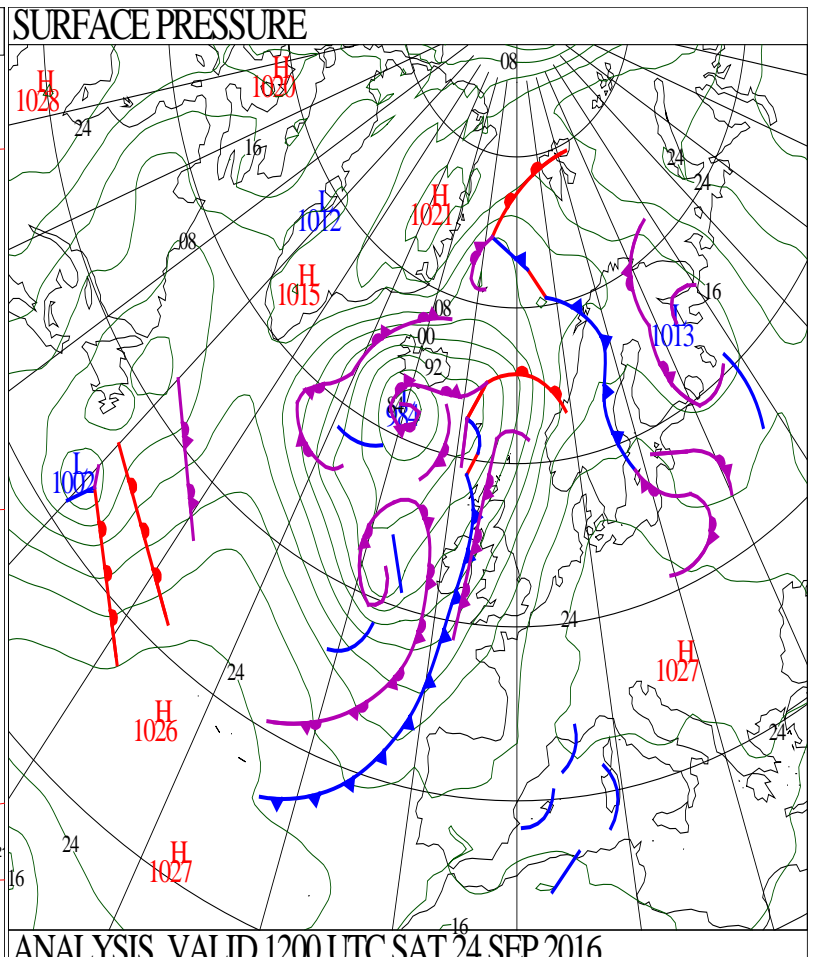
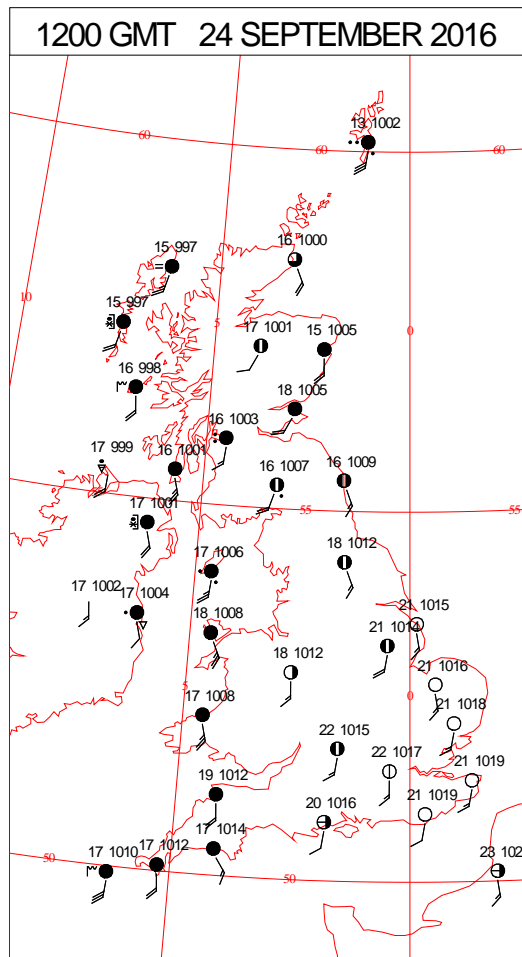
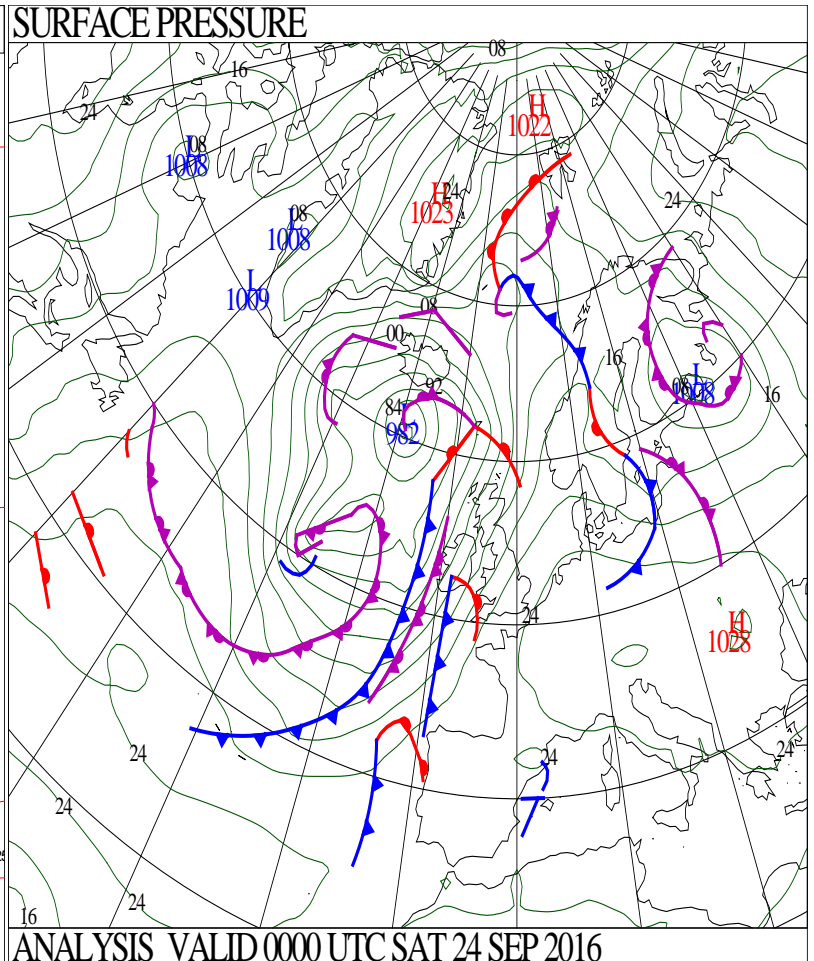
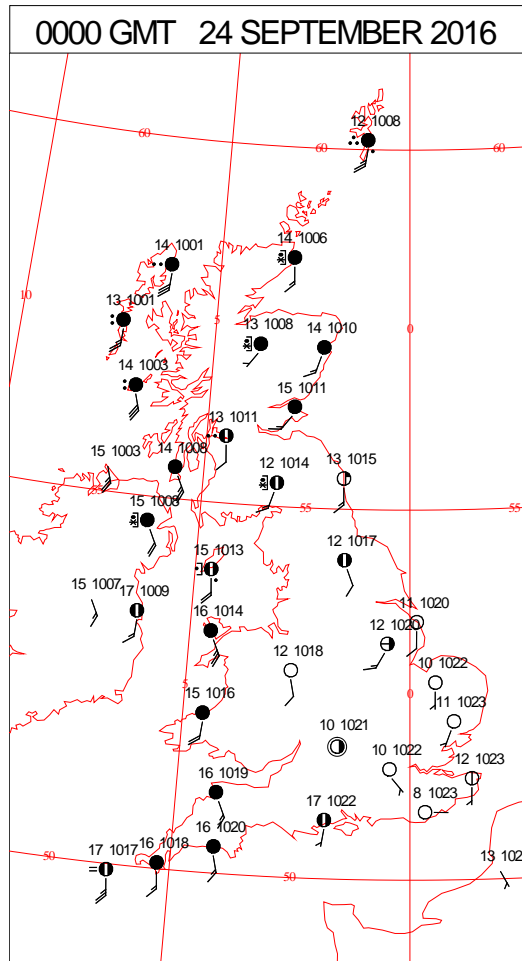
SIGNIFICANT WEATHER

0600 GMT 23 SEPTEMBER 2016	SIG WEATHER	1200 GMT 23 SEPTEMBER 2016	SIG WEATHER	<p>Summary of UK Weather for Friday 23 September 2016. It was rather a cool night, but it stayed mostly dry, except for a few showers in the west. The temperature was low enough to give a slight grass frost in prone locations. Through the morning rain fed in from the north-west, turning heavy with strong gusty winds across parts of Northern Ireland and western Scotland. Ahead of the rain in northern England and Wales it turned increasingly cloudy but dry. Further south experienced lengthy spells of sunshine throughout, and above average temperatures. During the night the band of rain made little progress south-eastwards, so that the bulk of the country stayed dry throughout.</p>
1800 GMT 23 SEPTEMBER 2016	SIG WEATHER	0000 GMT 24 SEPTEMBER 2016	SIG WEATHER	<p>EXTREMES Highest Maximum: 21.4 Faversham, Kent 21.4 Ventnor Park, Isle of Wight Lowest Maximum: 13.1 Fair Isle, Shetland Lowest Minimum: 0.9 Aboyne No2, Aberdeenshire Lowest Grass Minimum: -4.5 Amersham Field Centre, Buckinghamshire Most Rain: 76.1 Gruline, Isle of Mull Most Sun: 10.9 Shanklin, Isle of Wight</p>

DAILY CLIMATE DATA

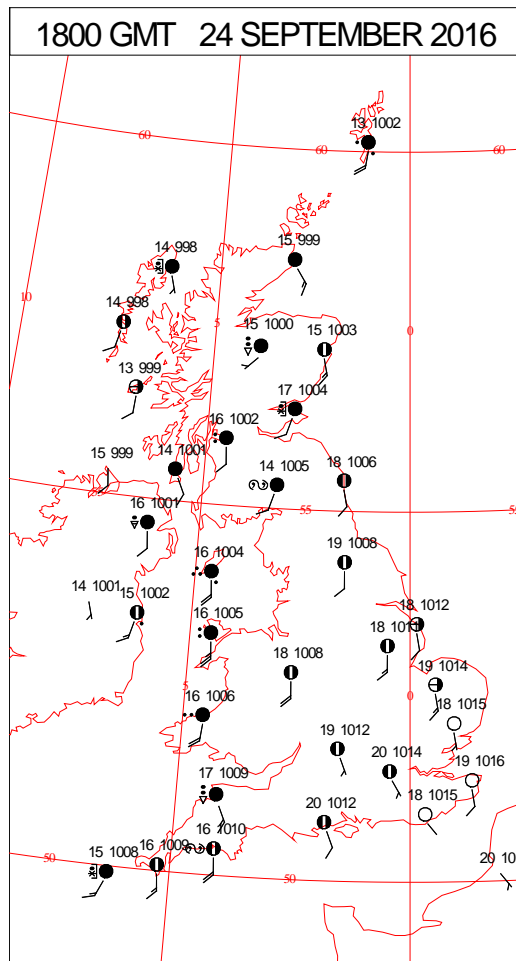
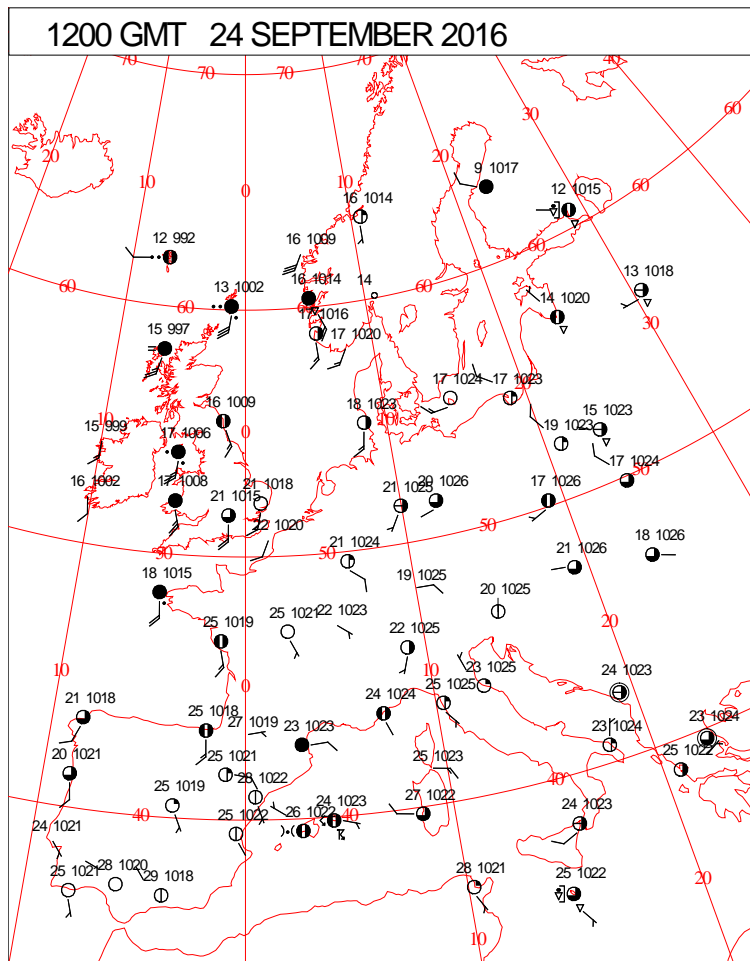
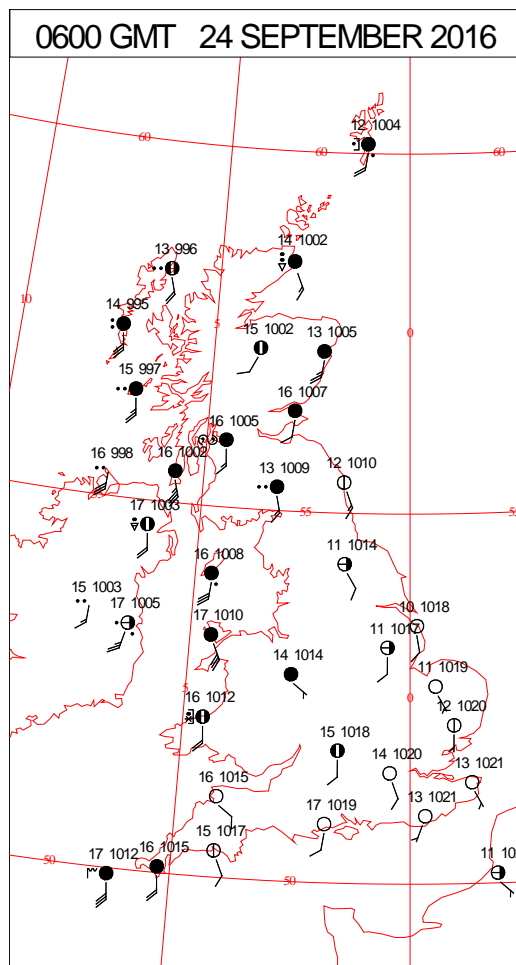
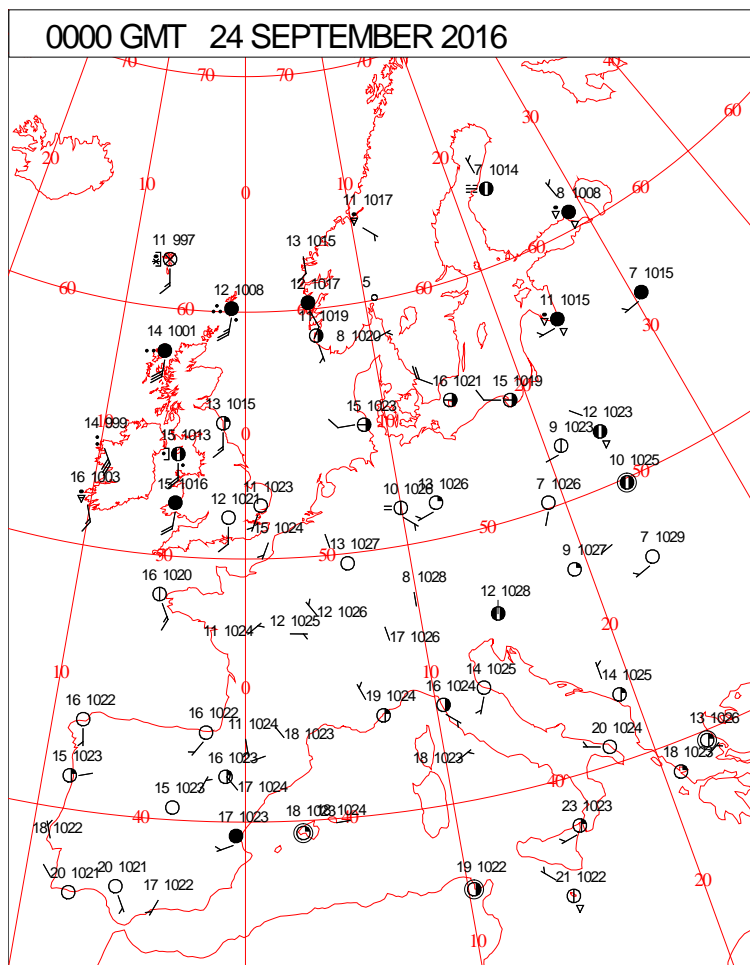


DAILY WEATHER SUMMARY



Saturday 24 September 2016


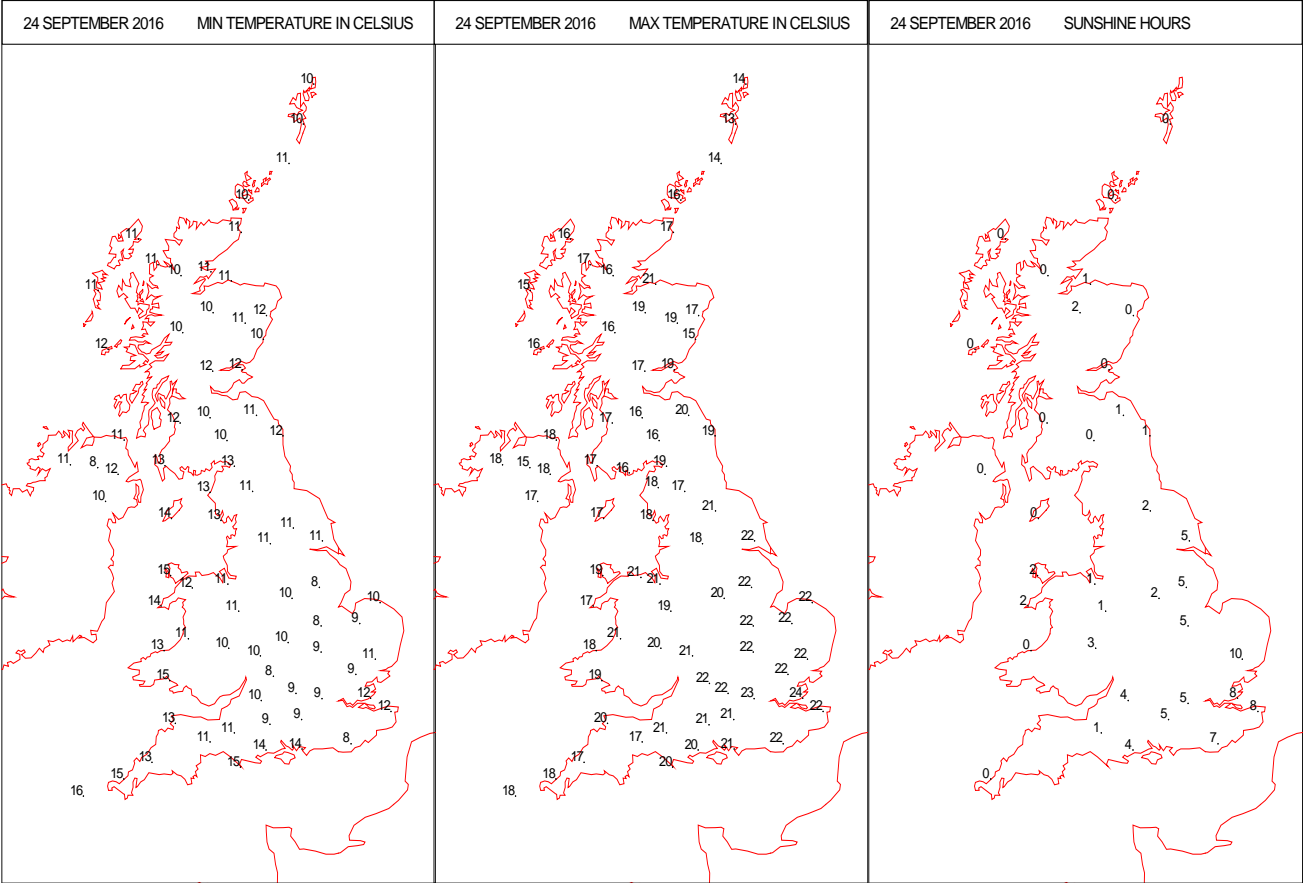
SURFACE REPORTS



SIGNIFICANT WEATHER

0600 GMT 24 SEPTEMBER 2016	SIG WEATHER	1200 GMT 24 SEPTEMBER 2016	SIG WEATHER	<p>Summary of UK Weather for Saturday 24 September 2016. Through the early hours of the morning, the rain continued in the west of Scotland and parts of Northern Ireland. The rain on the hills in western Scotland was very heavy and produced some large totals.</p> <p>Meanwhile, the rest of England, Wales and eastern Scotland stayed dry with some clear periods. It was a fairly cool end to the night in the east.</p> <p>During the day the rain continued to affect western parts. It became dry for most of Northern Ireland, but the rain was heavy and persistent across much of Scotland, western Wales and eventually south-west England. The winds were strong too, with gale force strength in places.</p> <p>Away from the west, it was a dry and bright day with decent sunny spells, and temperatures well above average for the time of year.</p>
1800 GMT 24 SEPTEMBER 2016	SIG WEATHER	0000 GMT 25 SEPTEMBER 2016	SIG WEATHER	<p>EXTREMES</p> <p>Highest Maximum: 24.0 Gravesend Broadness, Kent</p> <p>Lowest Maximum: 13.4 Lerwick, Shetland</p> <p>Lowest Minimum: 5.5 Westonzoyland, Somerset</p> <p>Lowest Grass Minimum: -2.1 Amersham Field Centre, Buckinghamshire</p> <p>Most Rain: 89.4 Coille Mhorgil, Inverness-Shire</p> <p>Most Sun: 9.7 Wattisham, Suffolk</p>

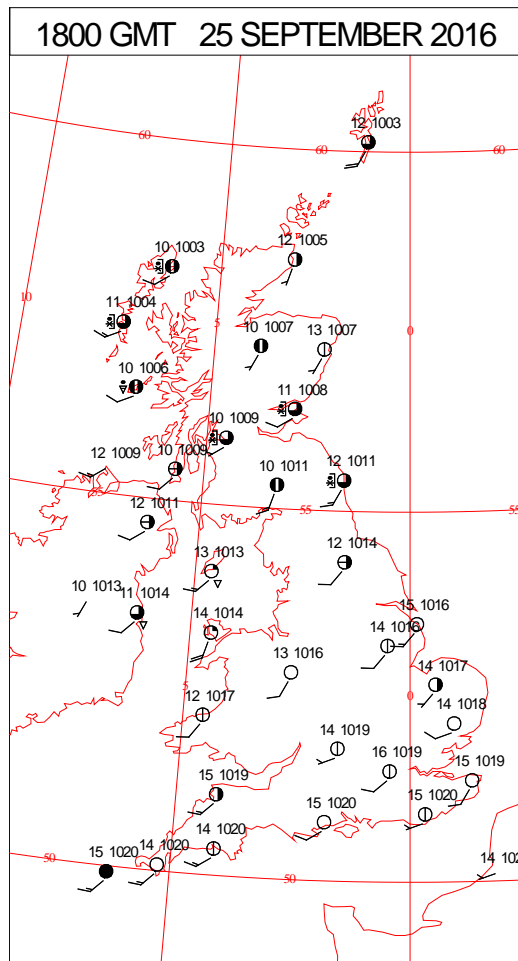
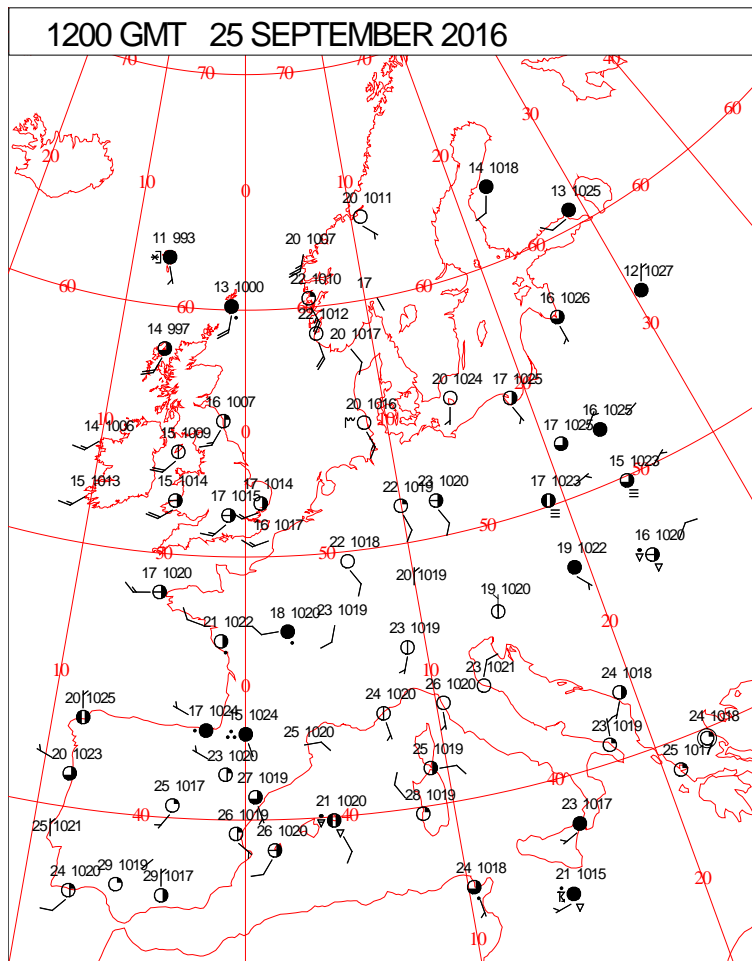
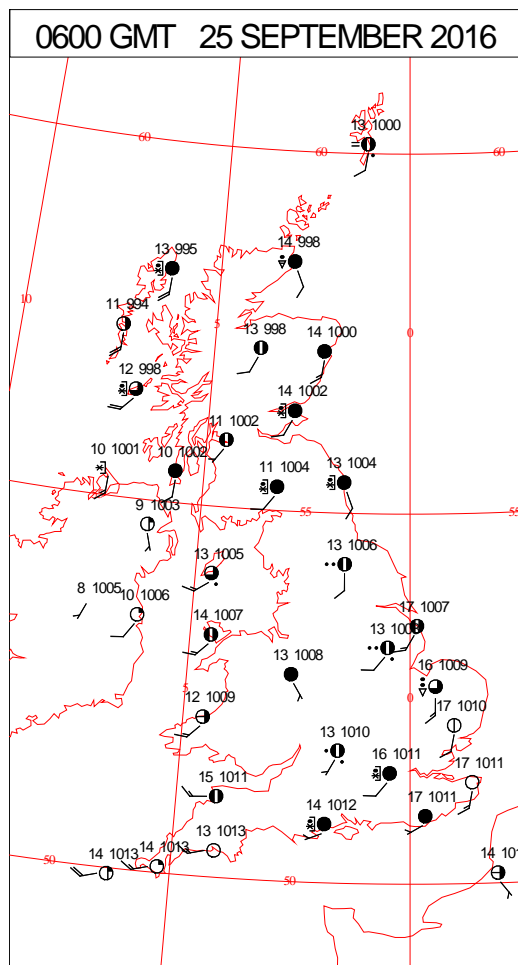
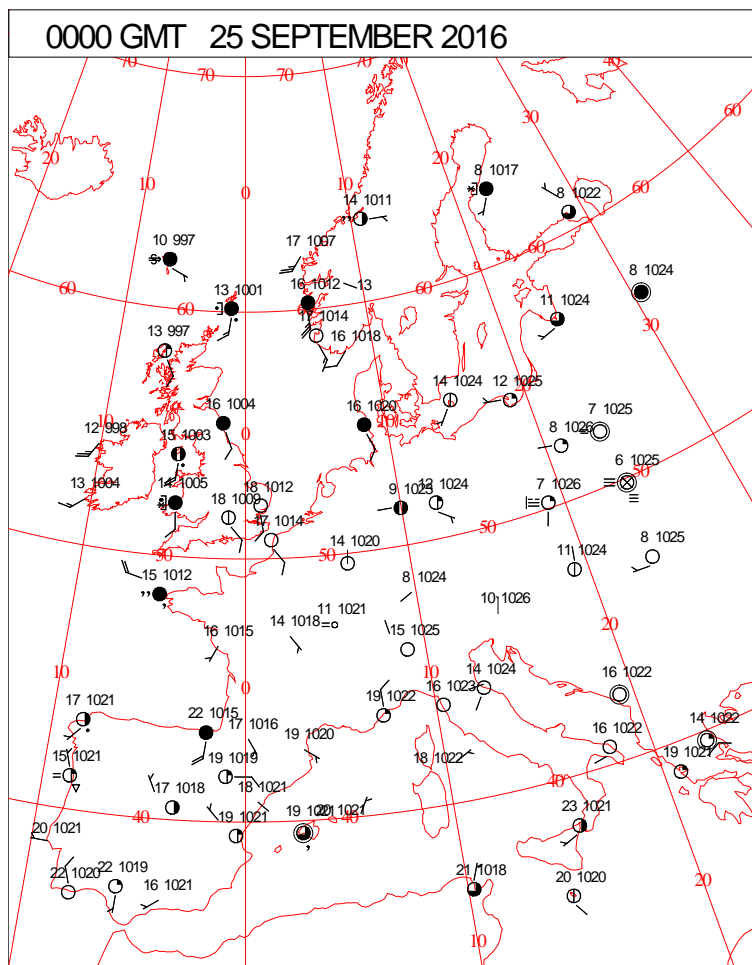
DAILY CLIMATE DATA



Crown Copyright 2016, All Rights Reserved

Sunday 25 September 2016

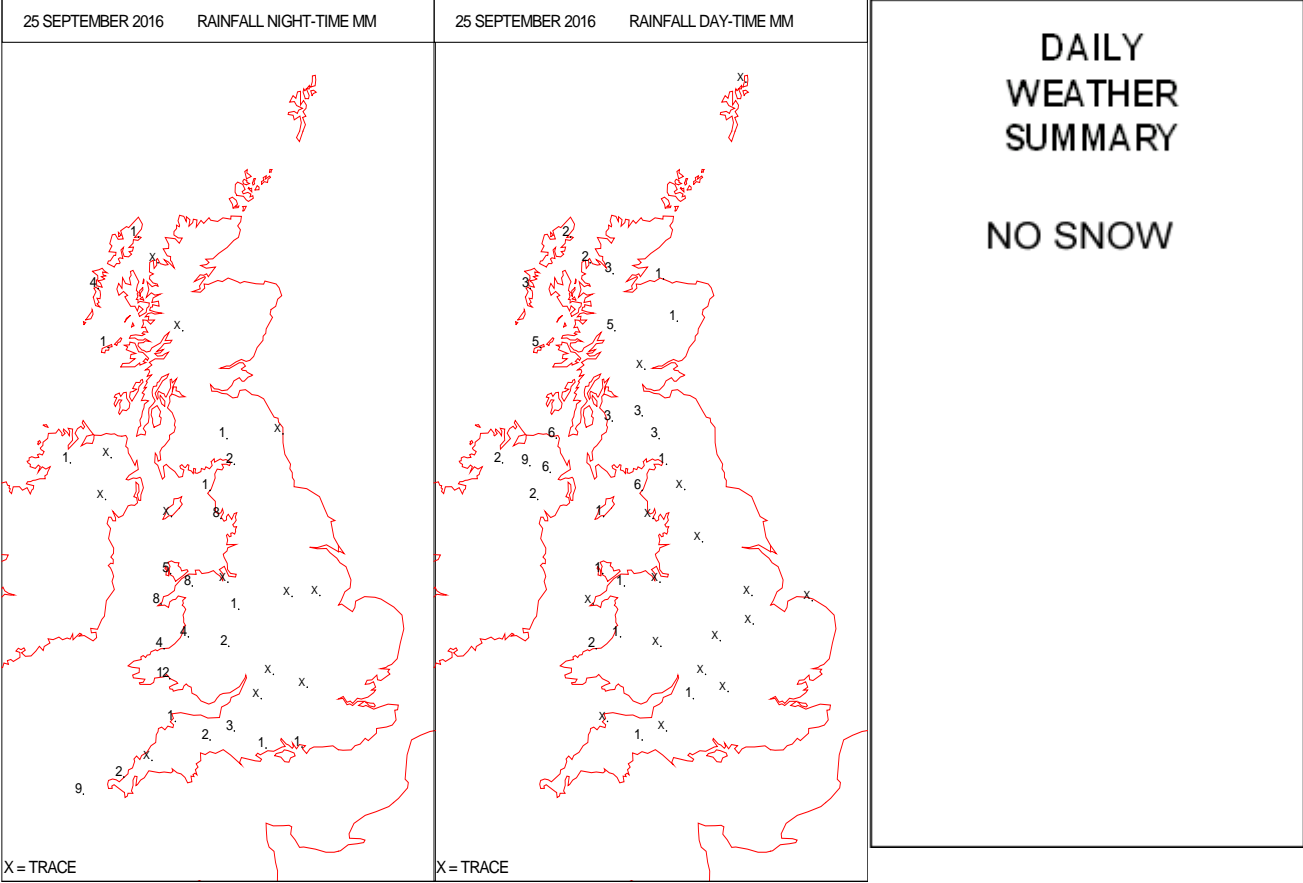
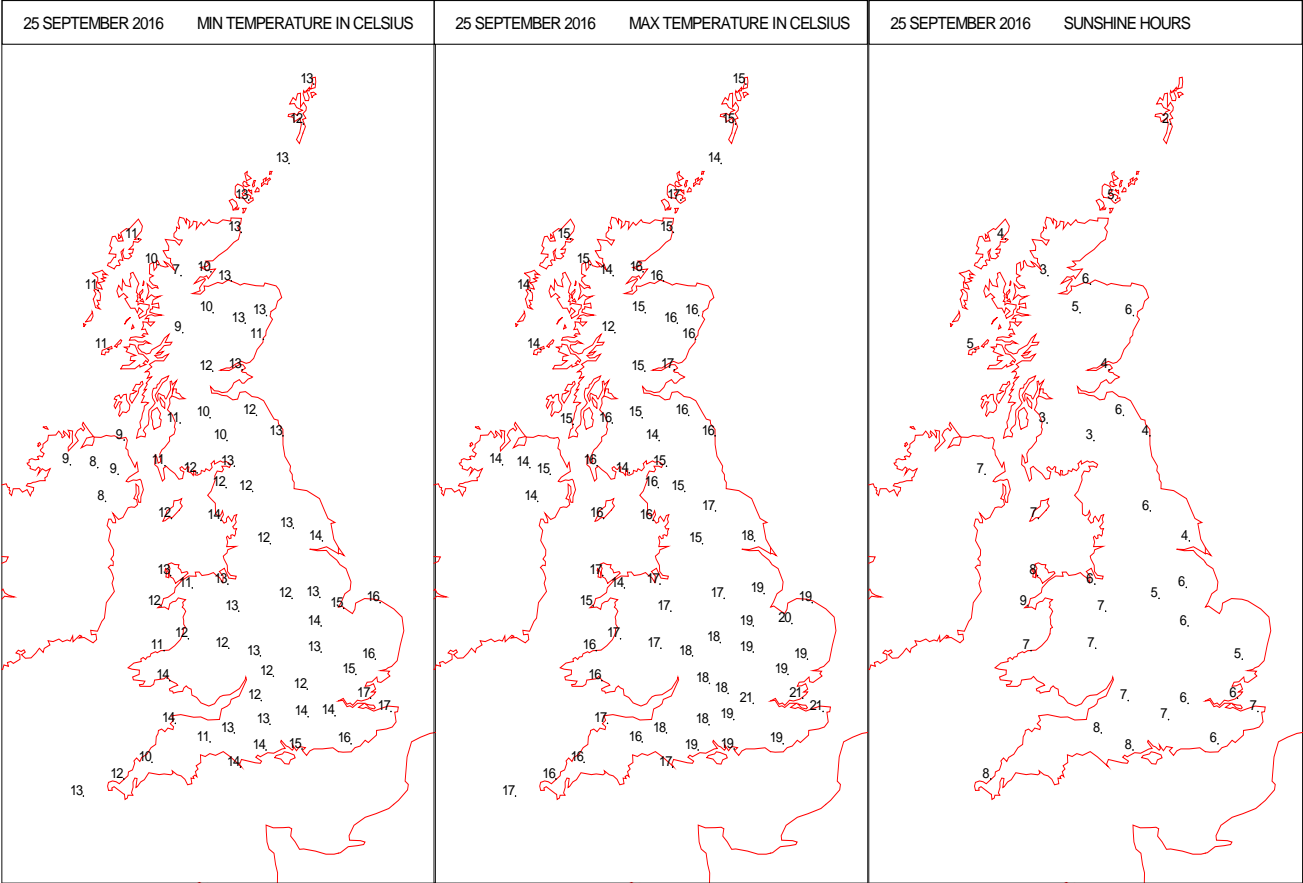
SURFACE REPORTS



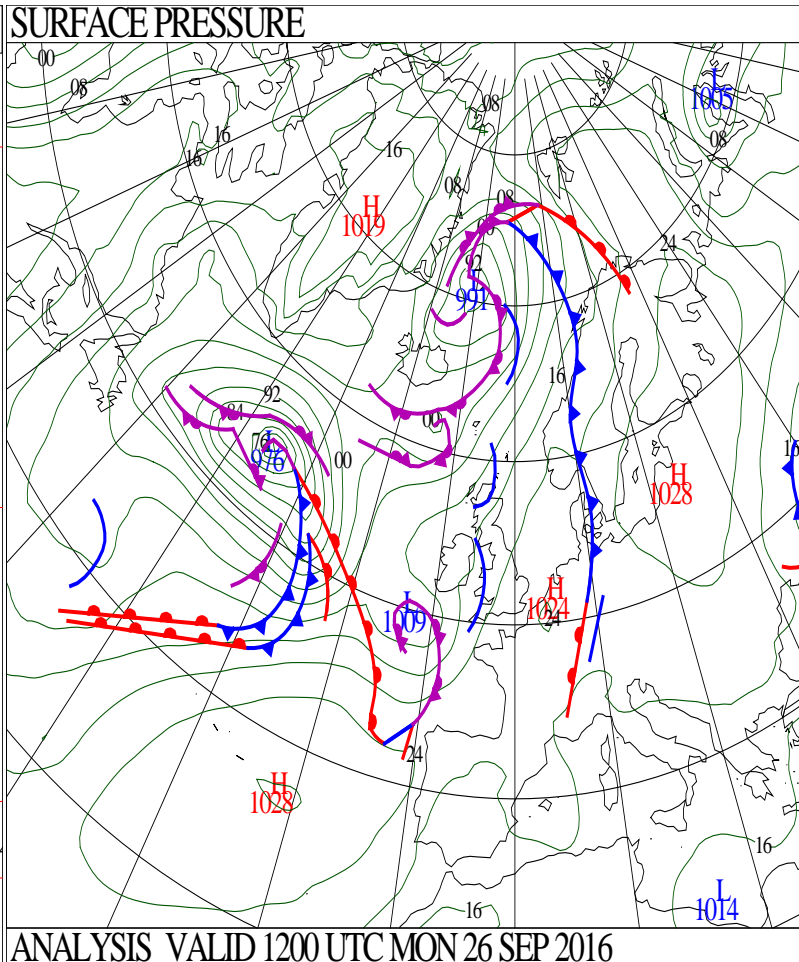
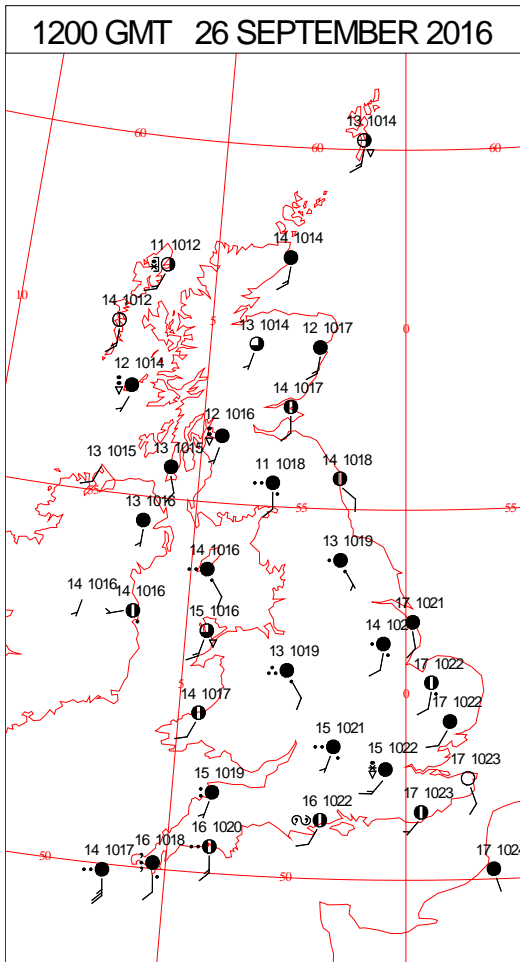
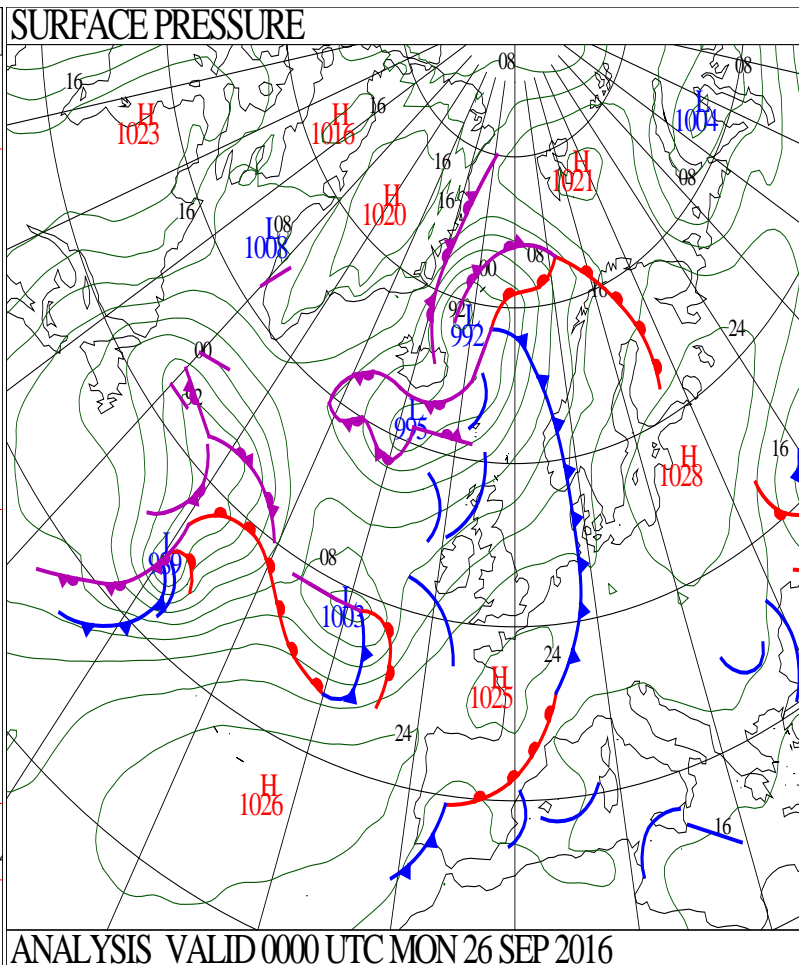
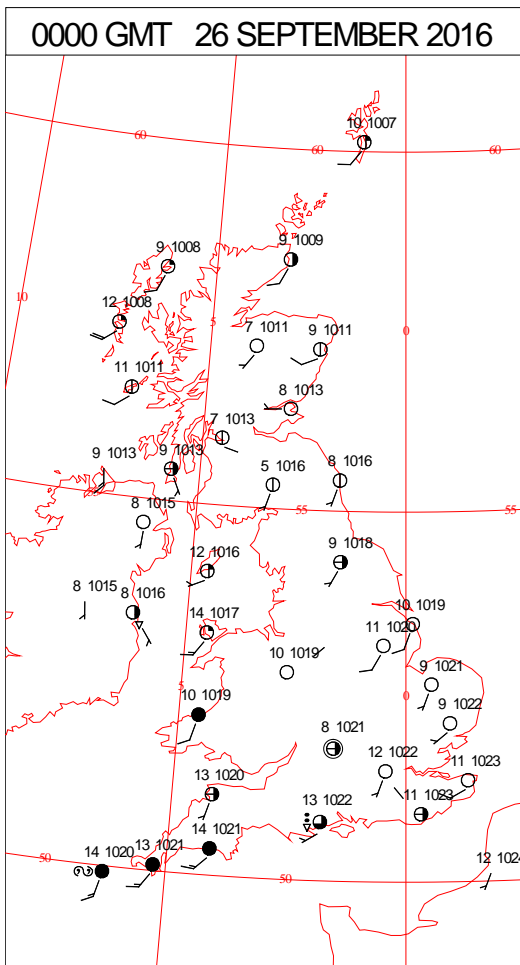
SIGNIFICANT WEATHER

0600 GMT 25 SEPTEMBER 2016	SIG WEATHER	1200 GMT 25 SEPTEMBER 2016	SIG WEATHER	<p>Summary of UK Weather for Sunday 25 September 2016. A band of heavy and persistent rain spread across England and Wales through the early hours, clearing Wales, the south-west and north-west of England by dawn. Ahead of this and to the east it remained dry, with clear skies for a large part of the night.</p> <p>Meanwhile, parts of Scotland and Northern Ireland saw a dry night with some clear spells.</p> <p>By dawn, showers began to feed into western parts of Northern Ireland and Scotland, as the main rain band continued to track its way eastwards.</p> <p>The rain cleared eastern coasts during the morning, while showers, some heavy, fed into western coasts on a brisk westerly breeze. These showers worked eastwards, and during the afternoon they turned particularly heavy, with thunder at times over Northern Ireland, western Scotland and north-west England.</p> <p>Outside of the showers though the weather was fine, with widespread spells of sunshine. The showers began to ease as the afternoon turned to evening.</p>
1800 GMT 25 SEPTEMBER 2016	SIG WEATHER	0000 GMT 26 SEPTEMBER 2016	SIG WEATHER	<p>EXTREMES Highest Maximum: 21.2 Faversham, Kent Lowest Maximum: 11.7 Tulloch Bridge, Inverness-Shire Lowest Minimum: 6.8 Nunraw Abbey, East Lothian Lowest Grass Minimum: 2.0 Lacock, Wiltshire Most Rain: 25.2 Glen Strae, Argyll Most Sun: 10.3 Slapton, Devon</p>

DAILY CLIMATE DATA

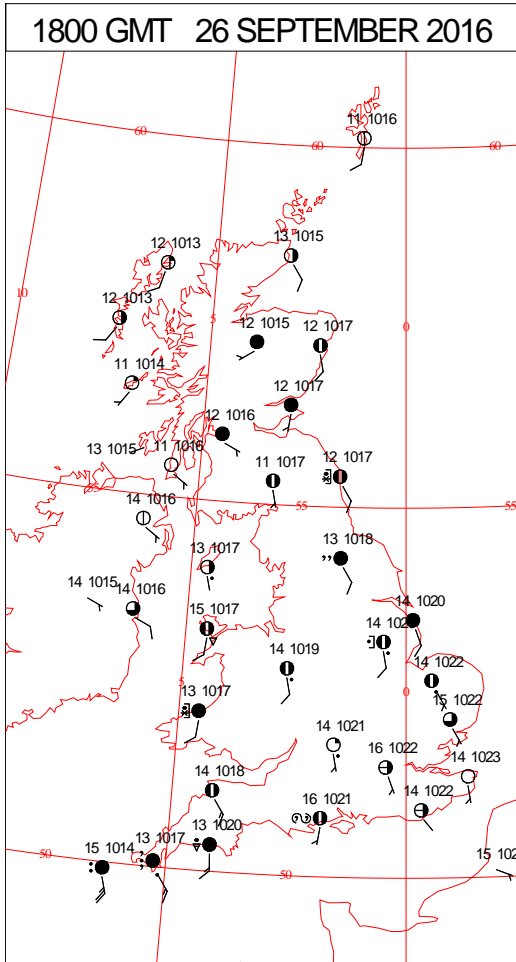
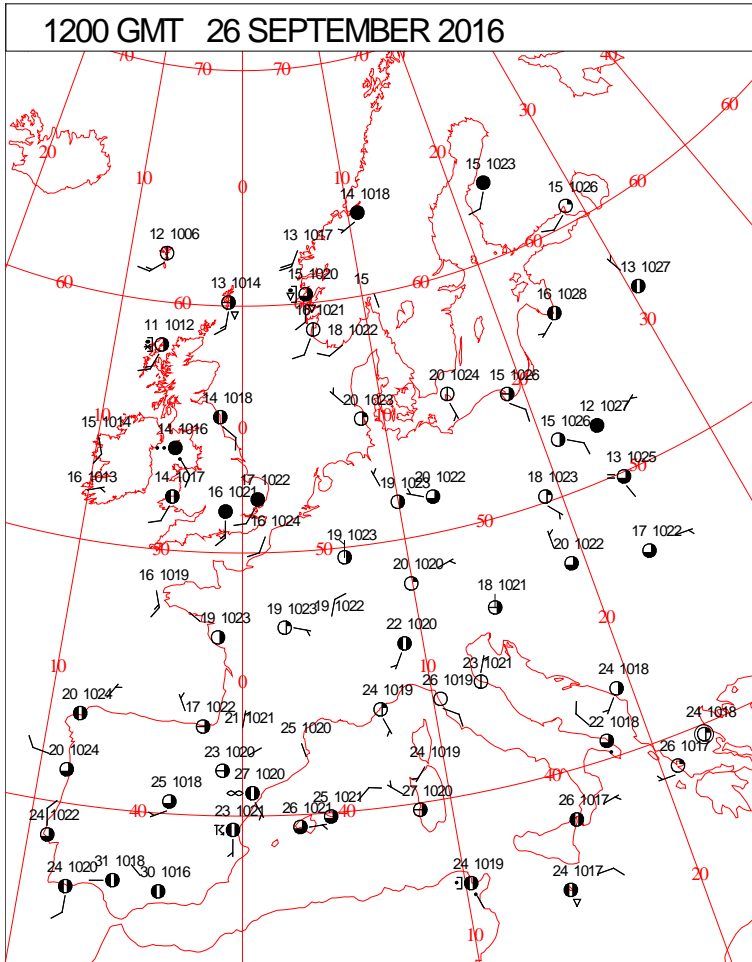
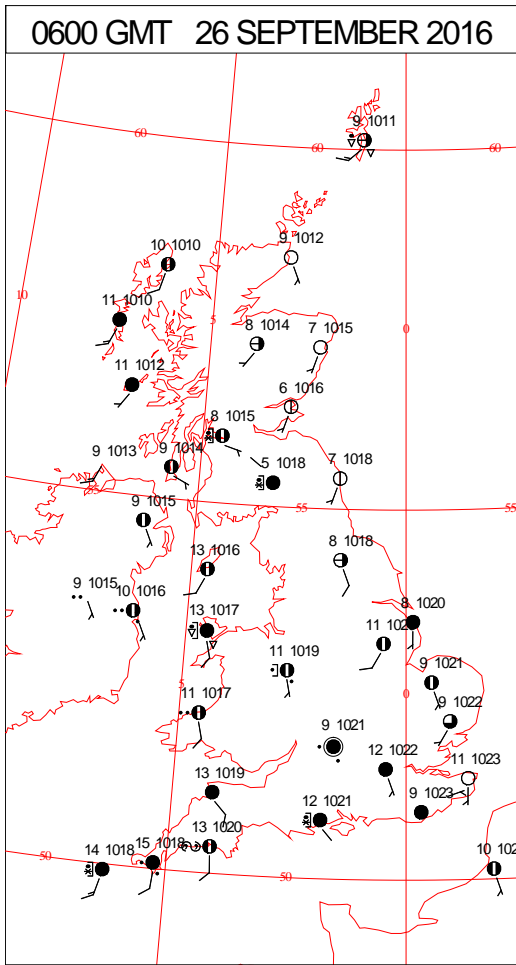
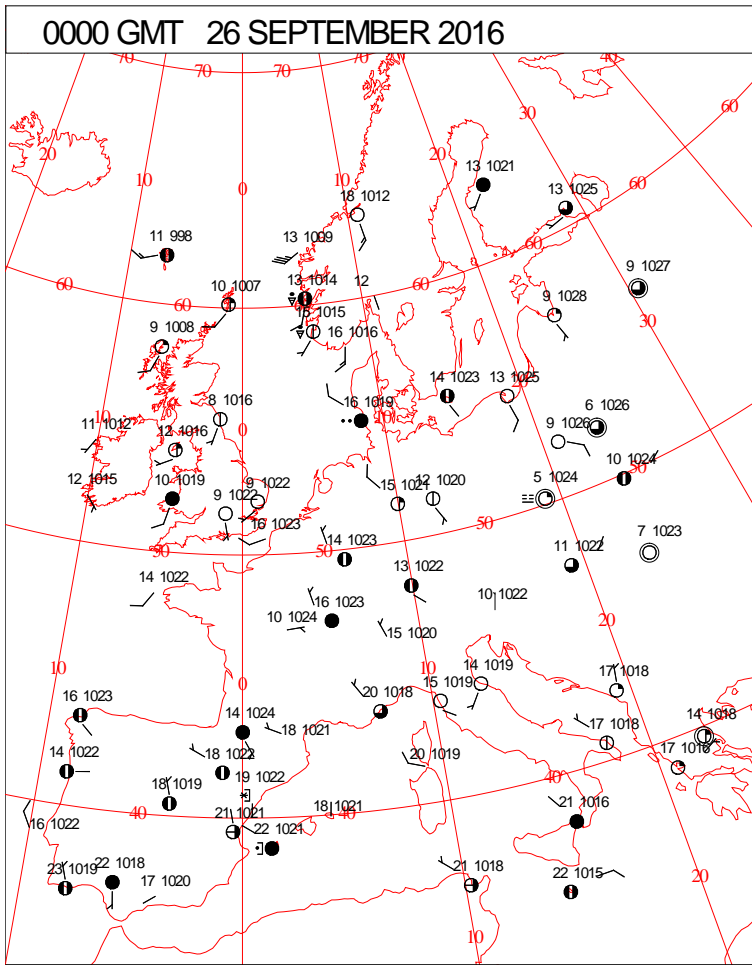


DAILY WEATHER SUMMARY



Monday 26 September 2016

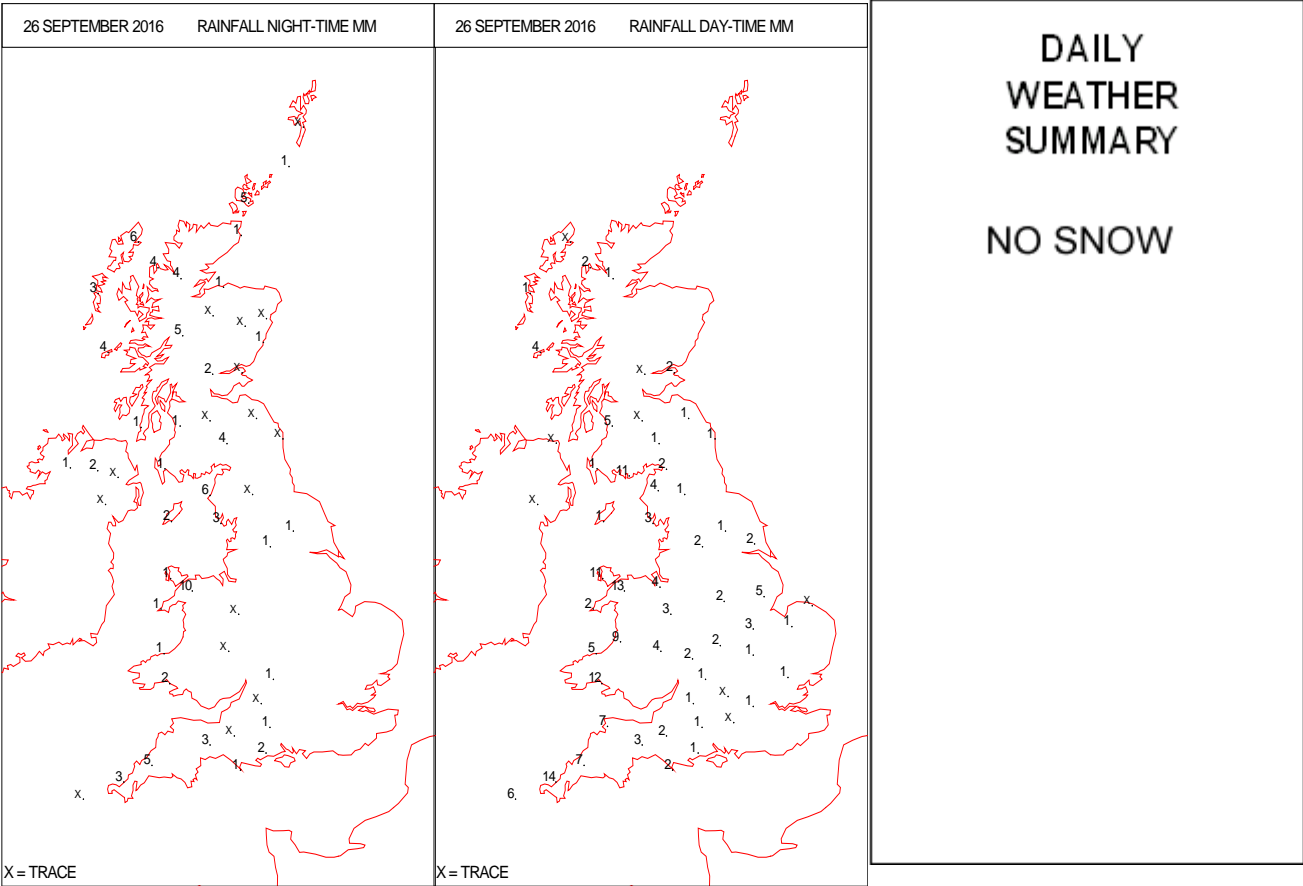
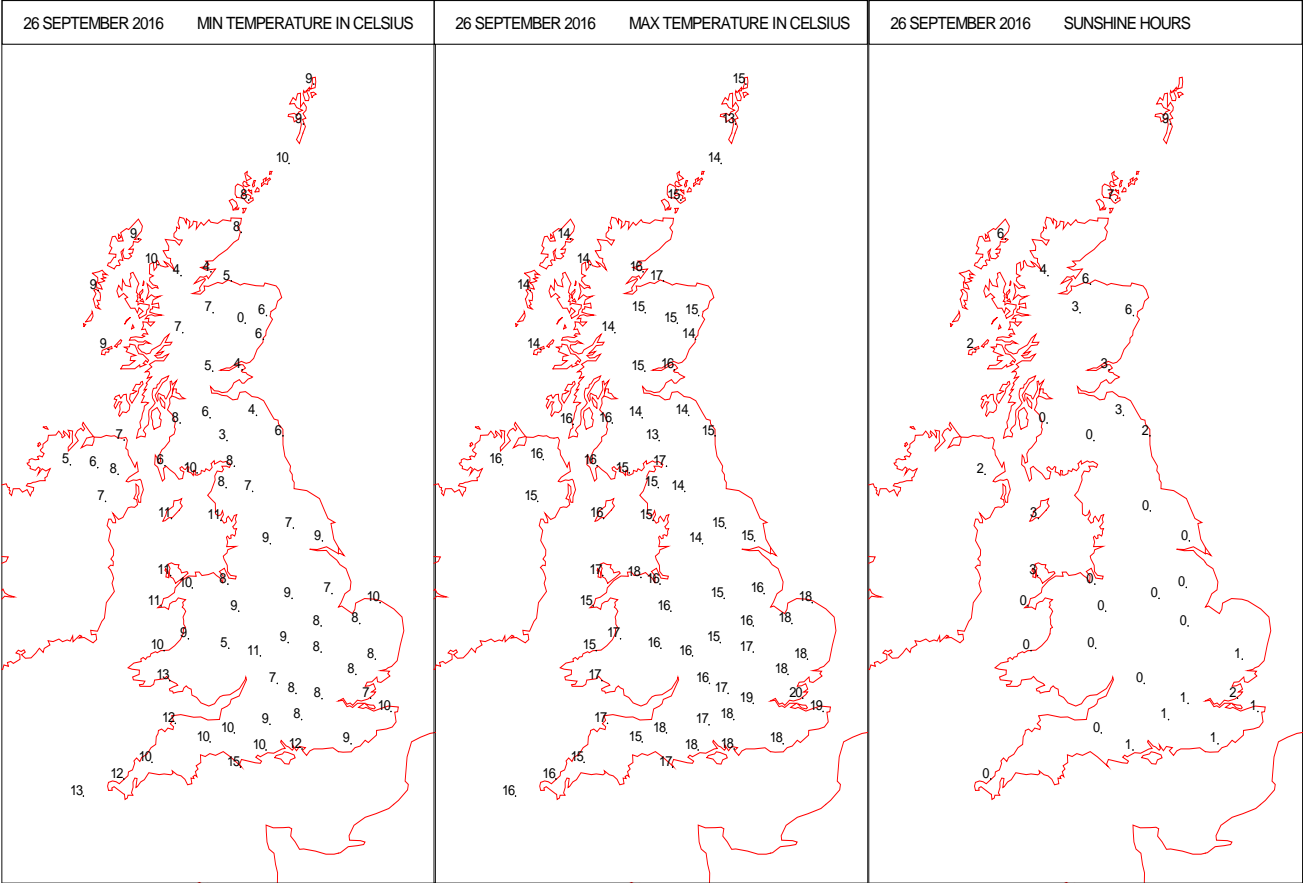
SURFACE REPORTS



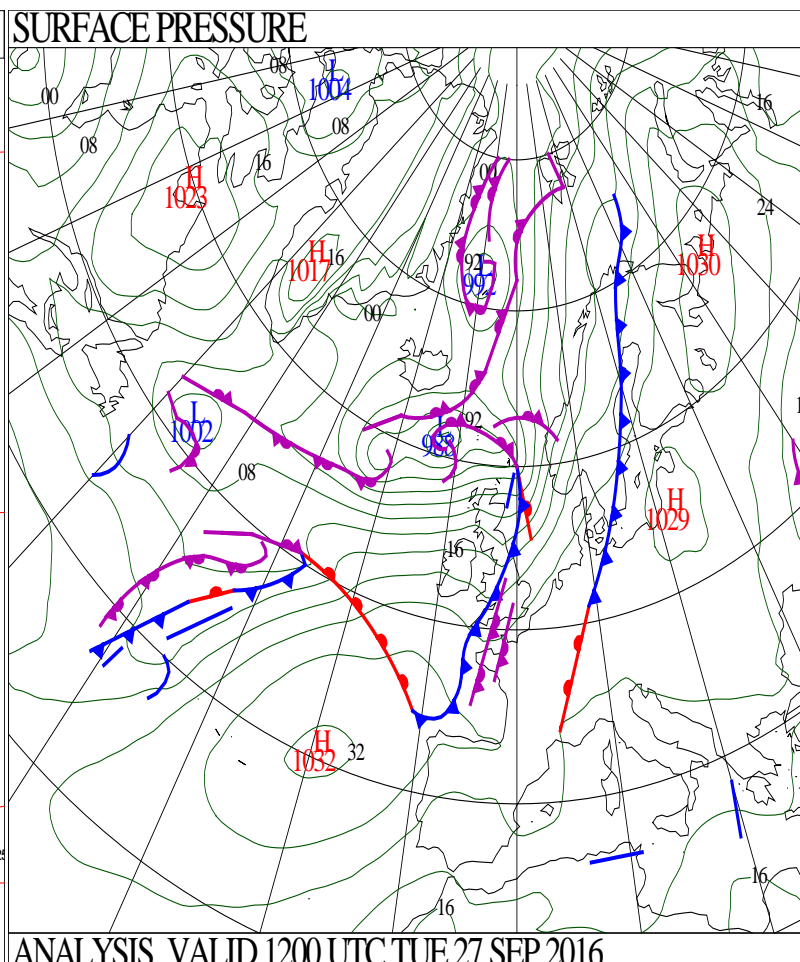
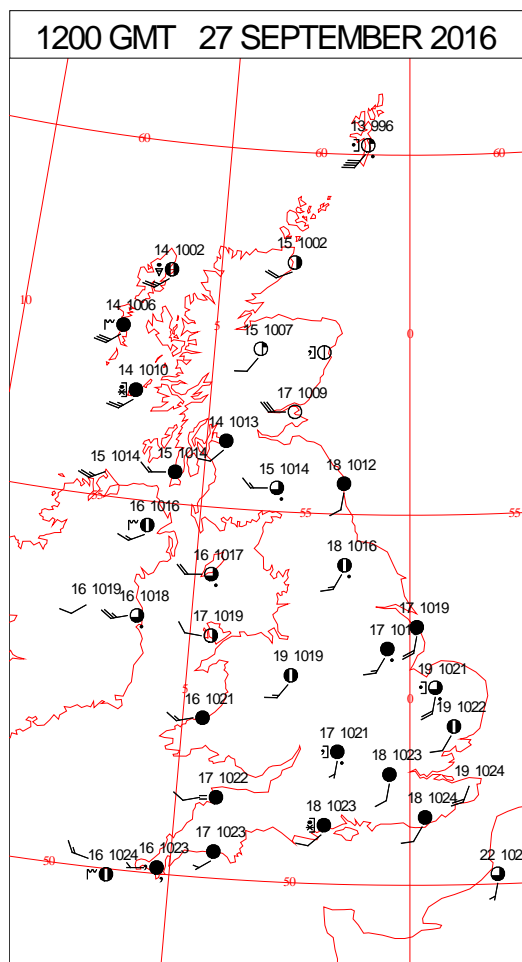
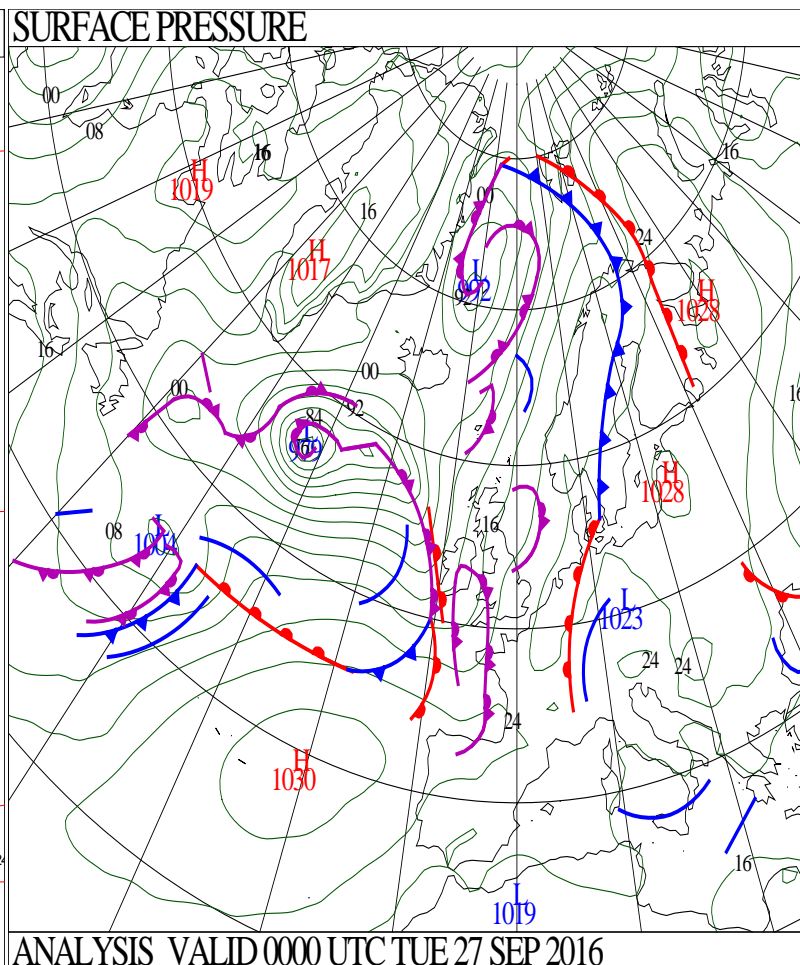
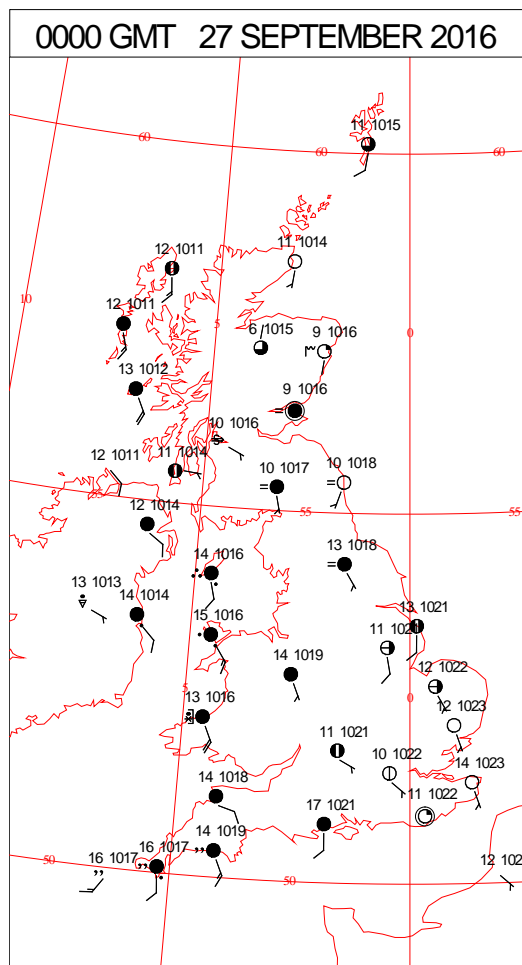
SIGNIFICANT WEATHER

0600 GMT 26 SEPTEMBER 2016	SIG WEATHER	1200 GMT 26 SEPTEMBER 2016	SIG WEATHER	<p>Summary of UK Weather for Monday 26 September 2016. Heavy rain moved in from the south-west through the early hours, affecting Northern Ireland, Wales and the south-west. Some showers continued across the west of Scotland, but for most it was a quiet night.</p> <p>By dawn the rain edged into The Midlands.</p> <p>Temperatures fell sharply under the clearest skies in the north, and were close to freezing in north-east Scotland.</p> <p>Rain continued to affect the south-west and Wales through the morning, and edged further east into The Midlands, and northwards into southern Scotland.</p> <p>The far south-east remained mostly dry, but cloudy, as did the far north of Scotland.</p> <p>During the afternoon the rain became more patchy, but continued to move eastwards to the east coast of the U.K.</p> <p>Parts of the far south-east still managed to stay dry though, as did the far north of Scotland, where there were just a few isolated showers.</p> <p>It was a cool day, with temperatures reaching the mid-teens Celsius for most.</p>
1800 GMT 26 SEPTEMBER 2016	SIG WEATHER	0000 GMT 27 SEPTEMBER 2016	SIG WEATHER	
				<p>EXTREMES Highest Maximum: 20.6 East Bergholt, Suffolk Lowest Maximum: 12.1 Blythe, Berwickshire Lowest Minimum: 0.1 Aboyne No2, Aberdeenshire Lowest Grass Minimum: -2.6 Aboyne No2, Aberdeenshire Most Rain: 24.0 Alltdearg House, Isle of Skye Most Sun: 8.9 Lerwick, Shetland 8.9 Fair Isle, Shetland</p>

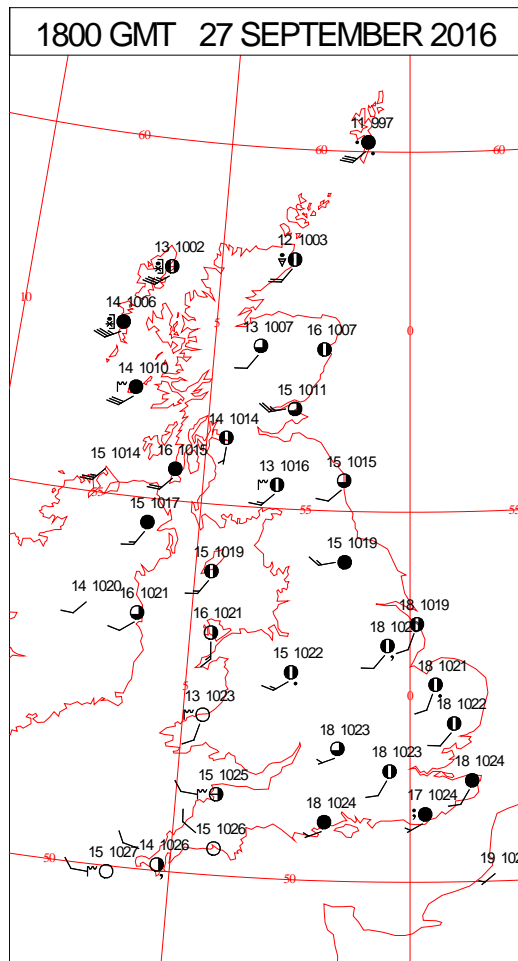
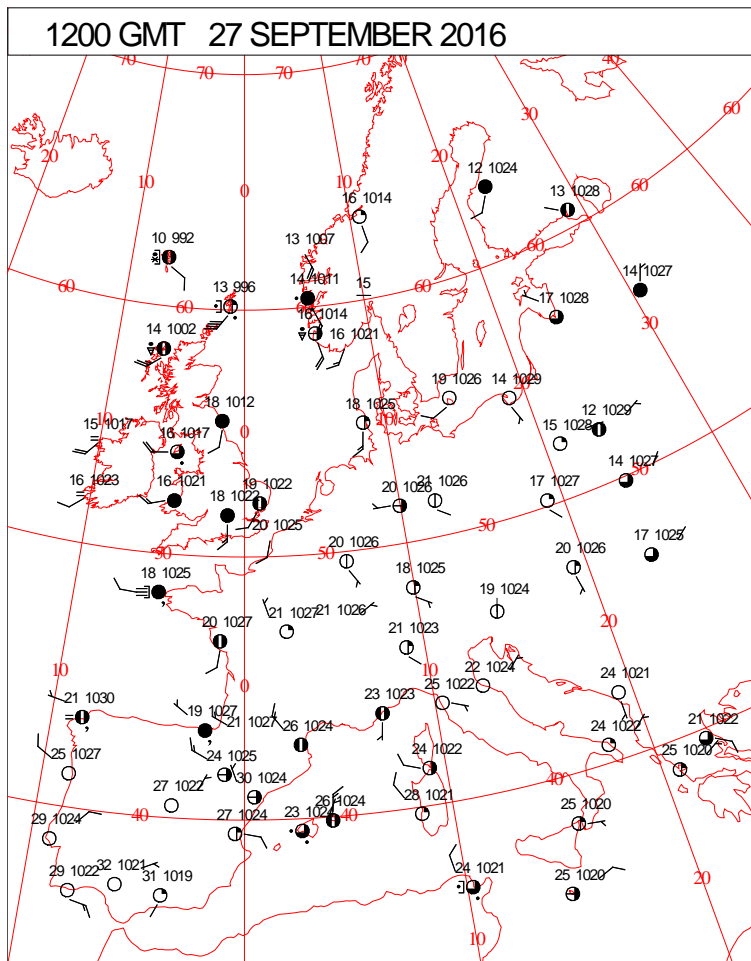
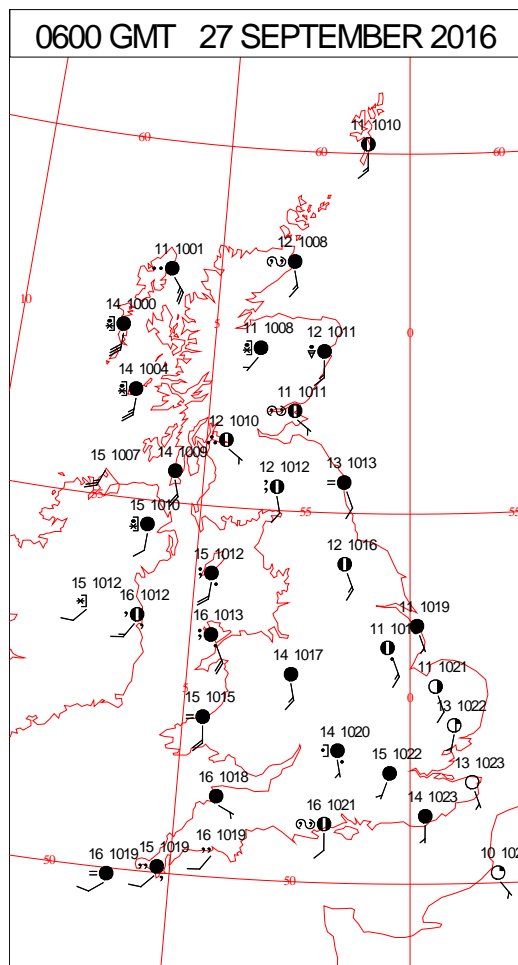
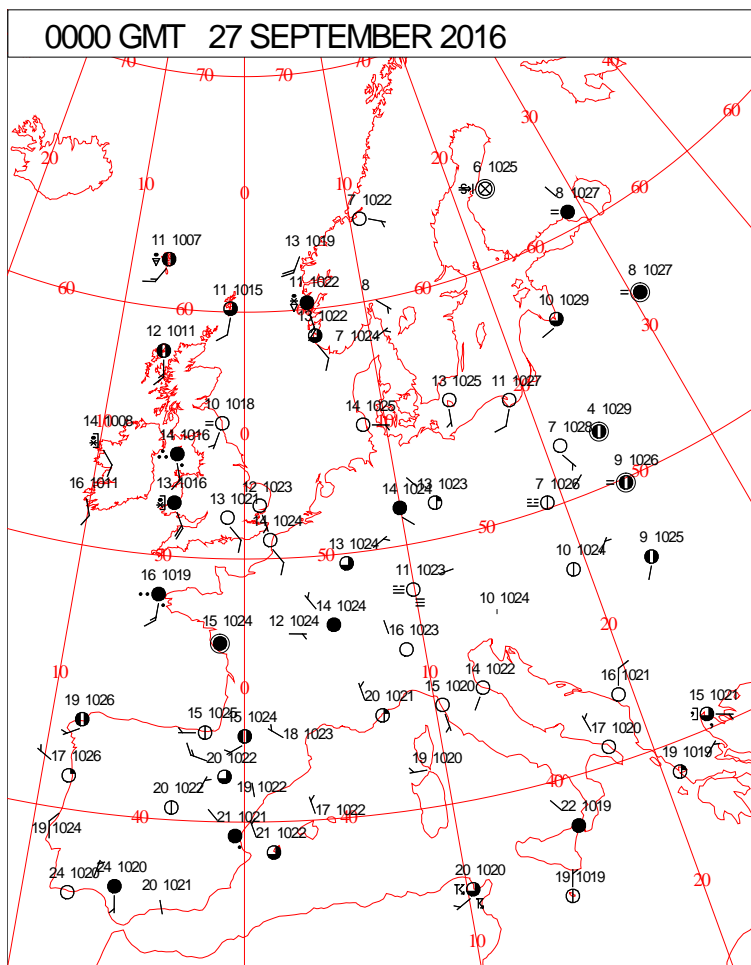
DAILY CLIMATE DATA



DAILY WEATHER SUMMARY



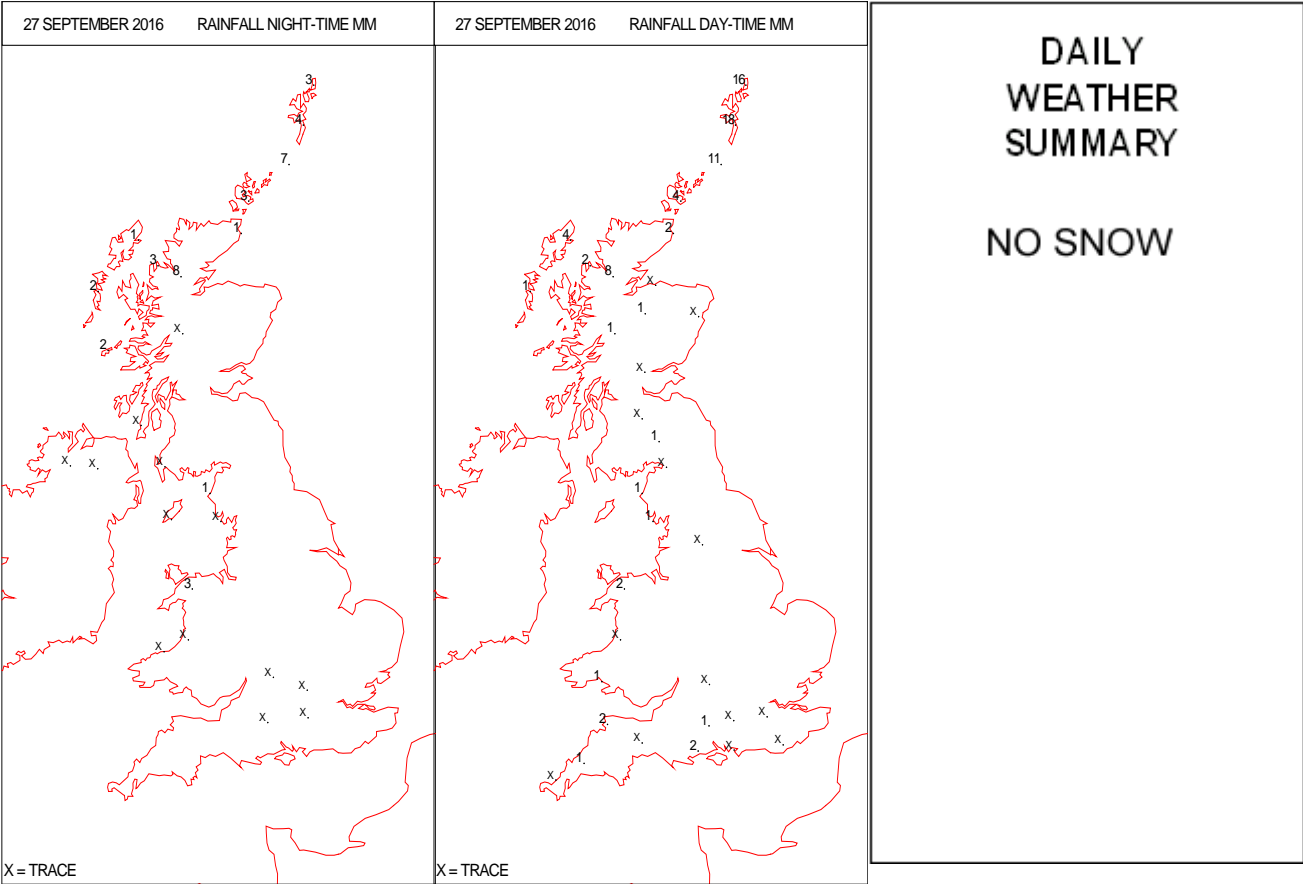
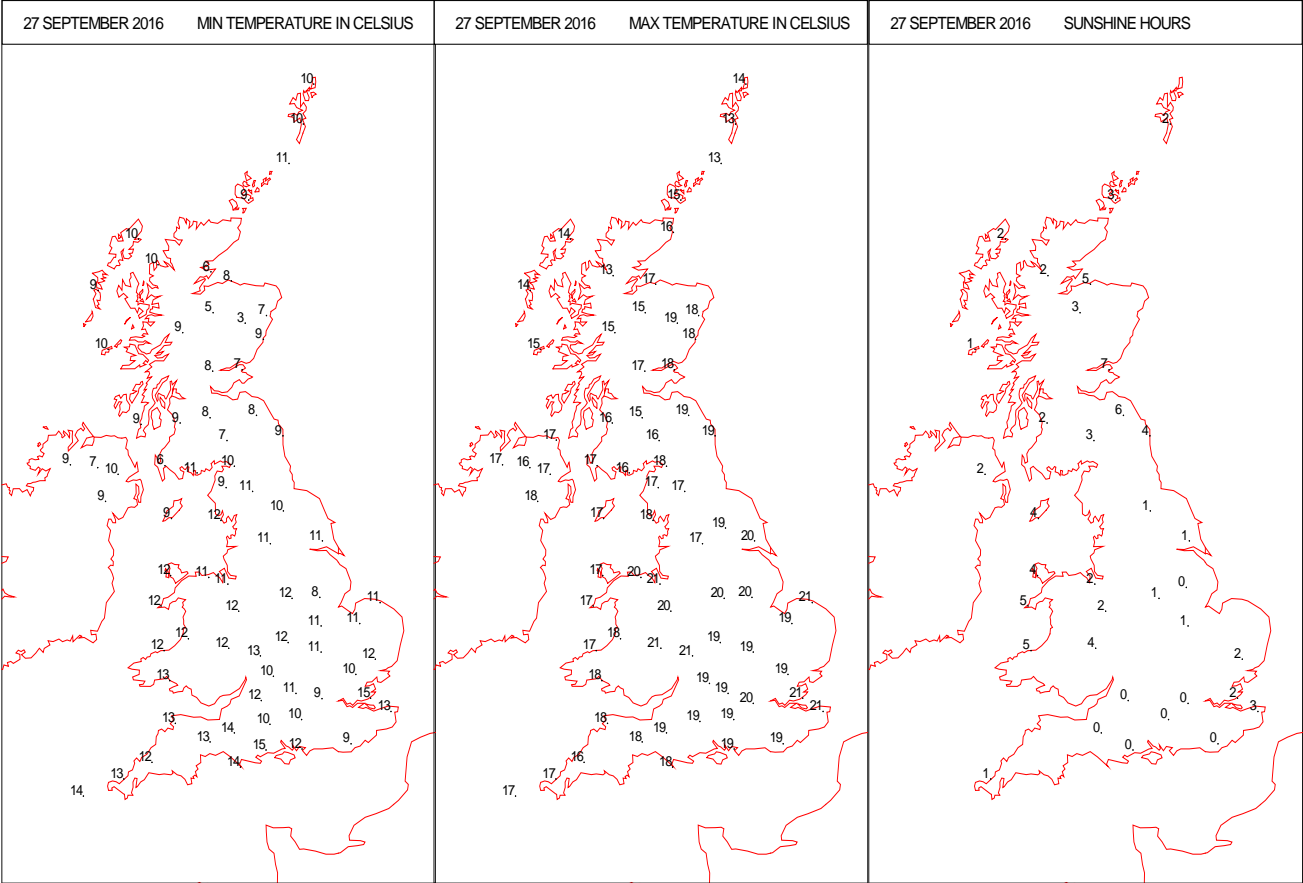
SURFACE REPORTS



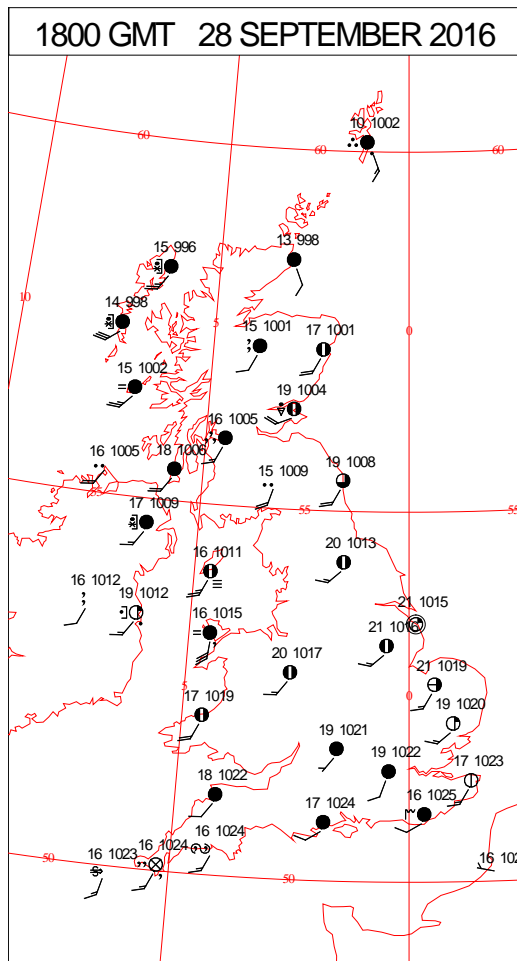
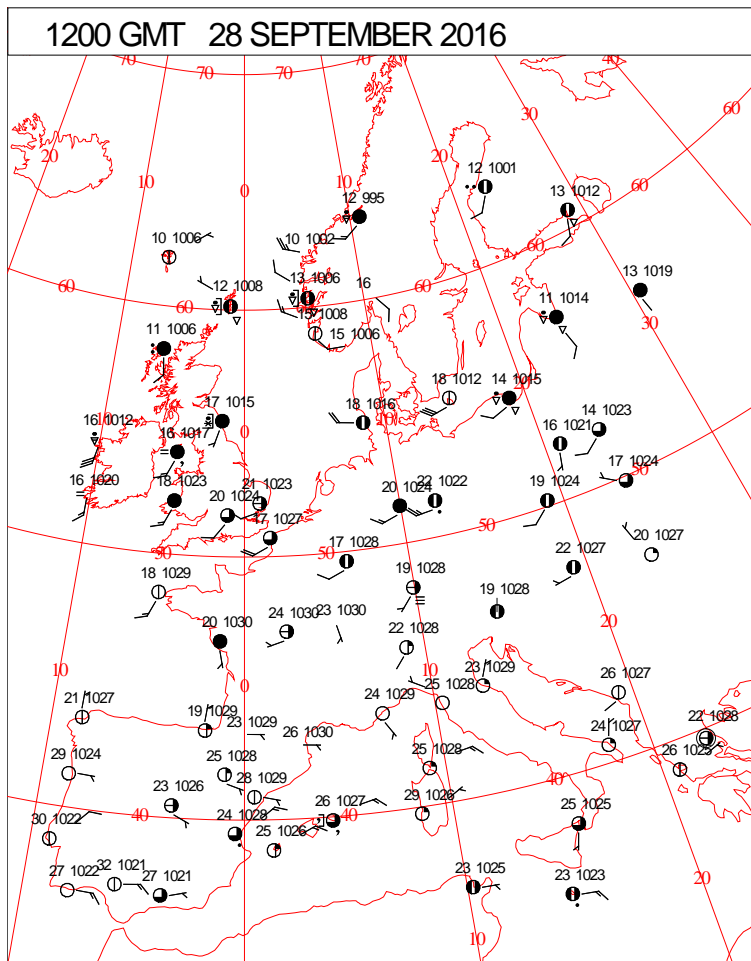
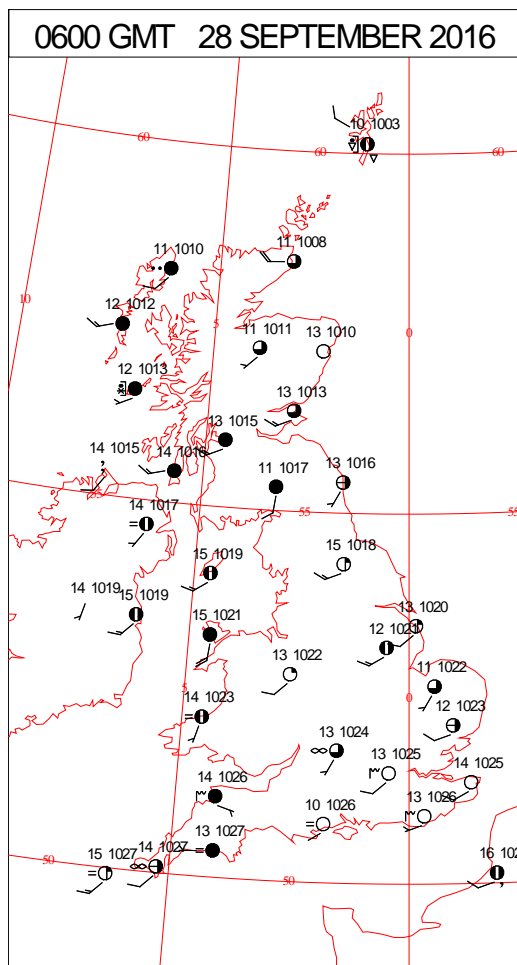
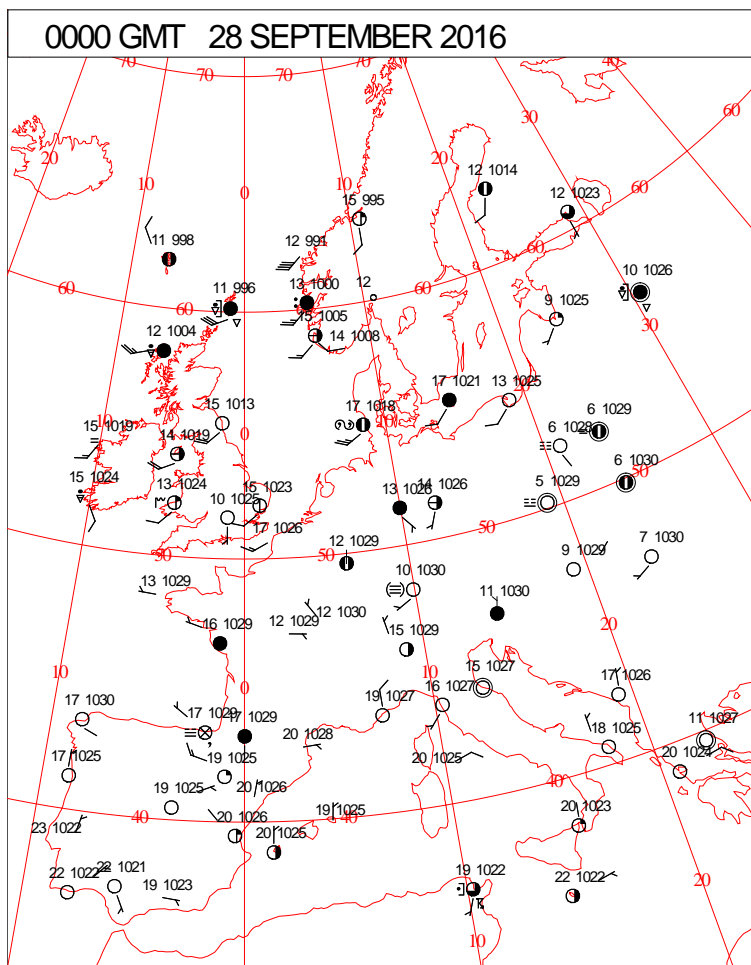
SIGNIFICANT WEATHER

0600 GMT 27 SEPTEMBER 2016	SIG WEATHER	1200 GMT 27 SEPTEMBER 2016	SIG WEATHER	<p>Summary of UK Weather for Tuesday 27 September 2016. England had a mostly dry night with clear spells for central and eastern parts.</p> <p>Some patchy rain and drizzle affected Wales and southern parts of the U.K. with low cloud and hill fog, leading to a mild night.</p> <p>Towards dawn, a band of rain with heavy outbreaks moved into Scotland and Northern Ireland, bringing temperatures up.</p> <p>Central and eastern England continued to see the best of the weather during the morning with spells of sunshine for most.</p> <p>However, cloud and patchy rain and drizzle spread across the north and west of England and Wales through the day, reaching the east of the U.K. during the afternoon.</p> <p>Clearer skies then followed in the west from mid-afternoon onwards. Showers continued to affect the west of Scotland, although the east was dry with sunshine. There were also strong winds over Scotland, reaching gale force in some places.</p> <p>It was a mild day, with temperatures warmer than average.</p>
1800 GMT 27 SEPTEMBER 2016	SIG WEATHER	0000 GMT 28 SEPTEMBER 2016	SIG WEATHER	<p>EXTREMES</p> <p>Highest Maximum: 22.0 Faversham, Kent</p> <p>Lowest Maximum: 12.6 Loch Glascarnoch, Ross-Shire</p> <p>Lowest Minimum: 3.1 Aboyne No 2, Aberdeenshire</p> <p>Lowest Grass Minimum: -0.5 Amersham Field Centre, Buckinghamshire</p> <p>Most Rain: 42.2 Cassley, Sutherland</p> <p>Most Sun: 7.1 Dunbar, East Lothian</p>

DAILY CLIMATE DATA



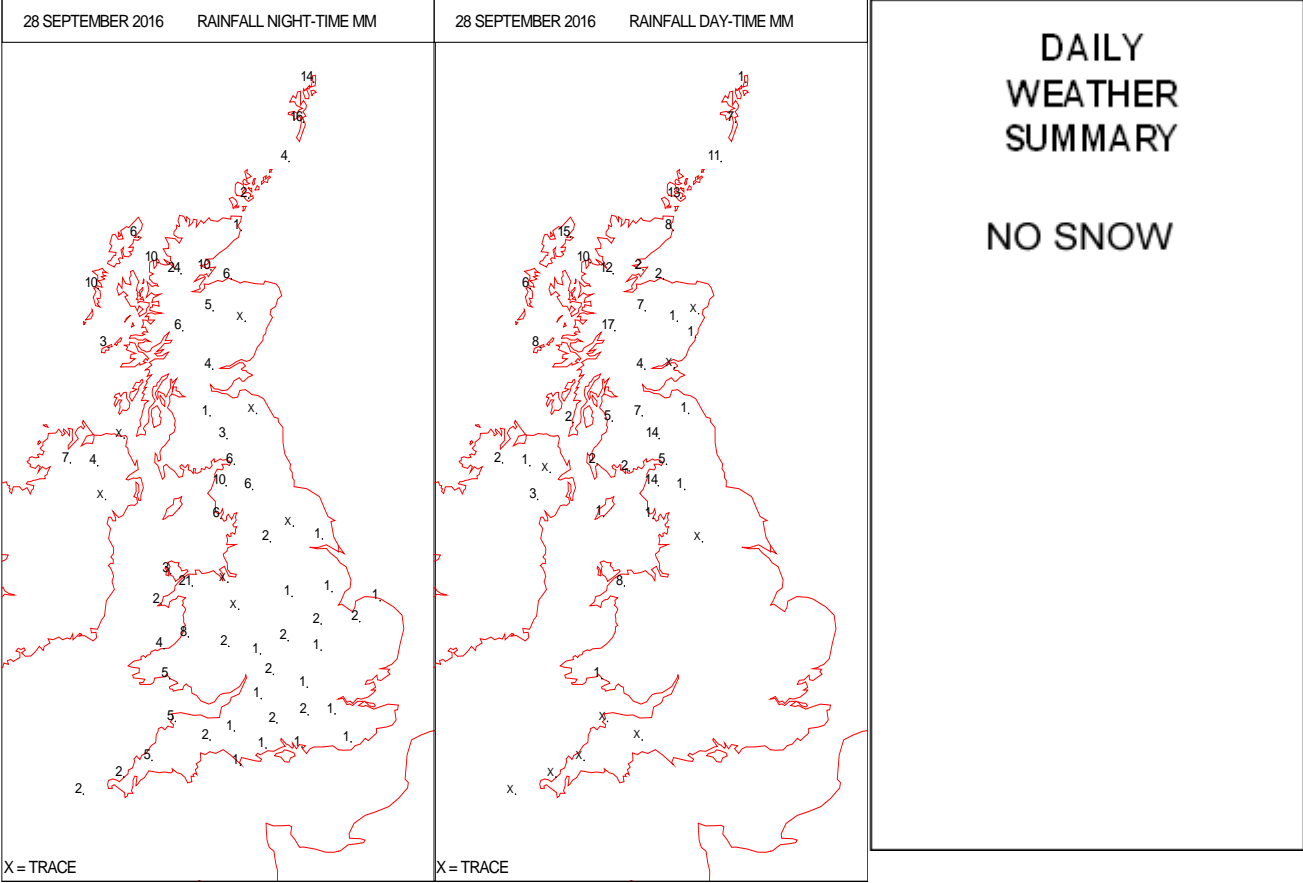
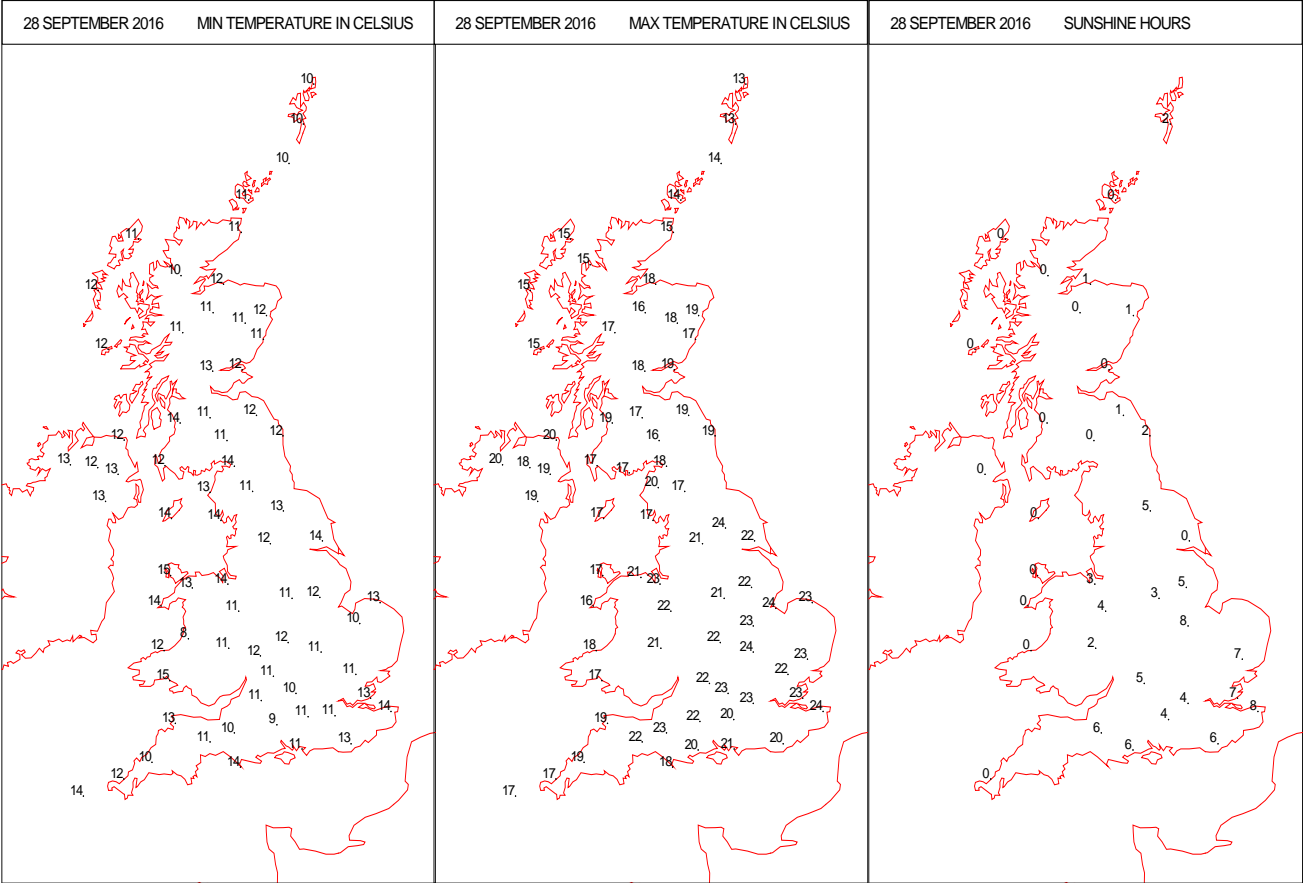
SURFACE REPORTS



SIGNIFICANT WEATHER

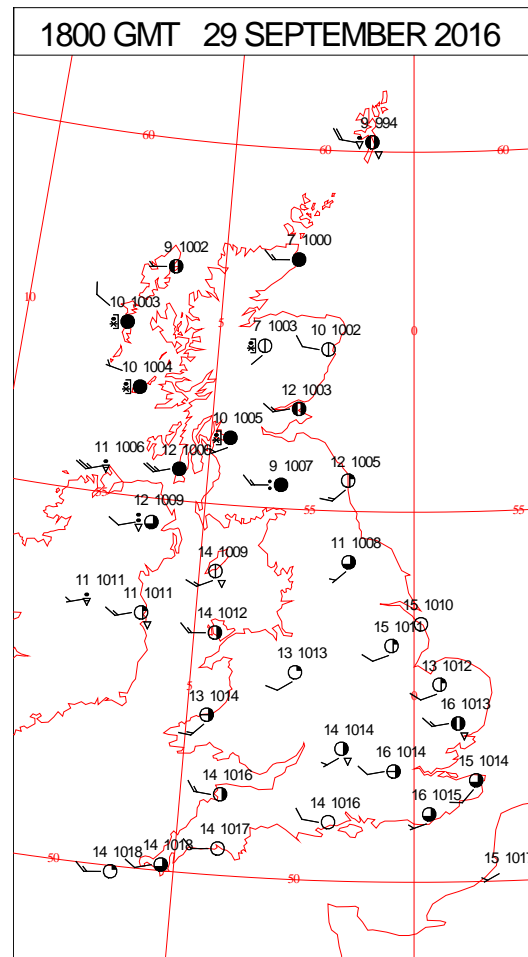
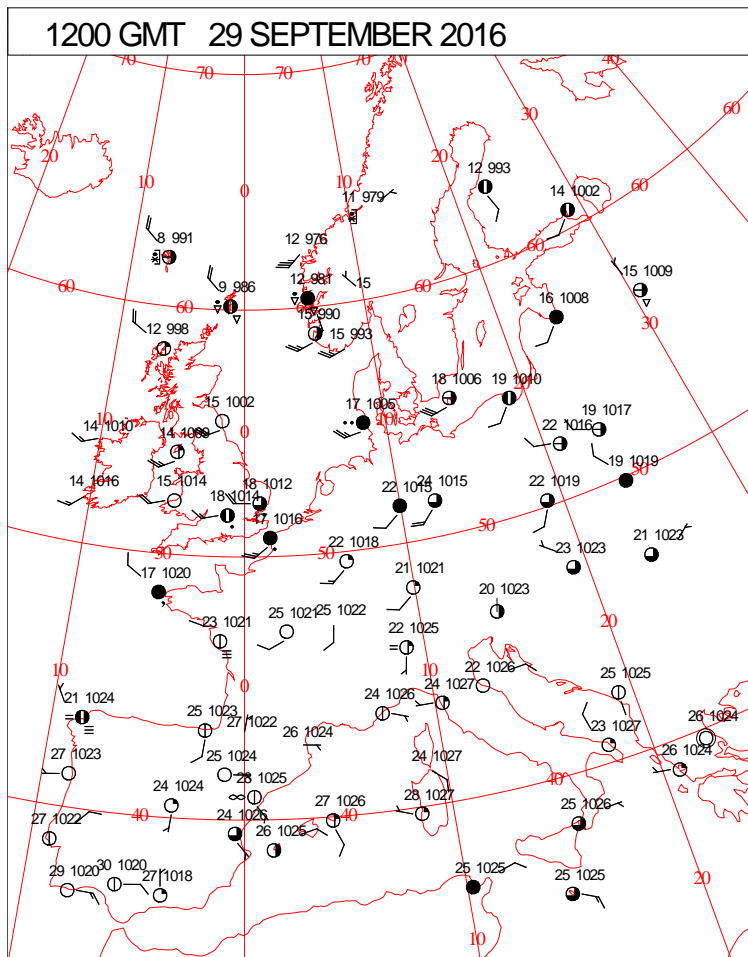
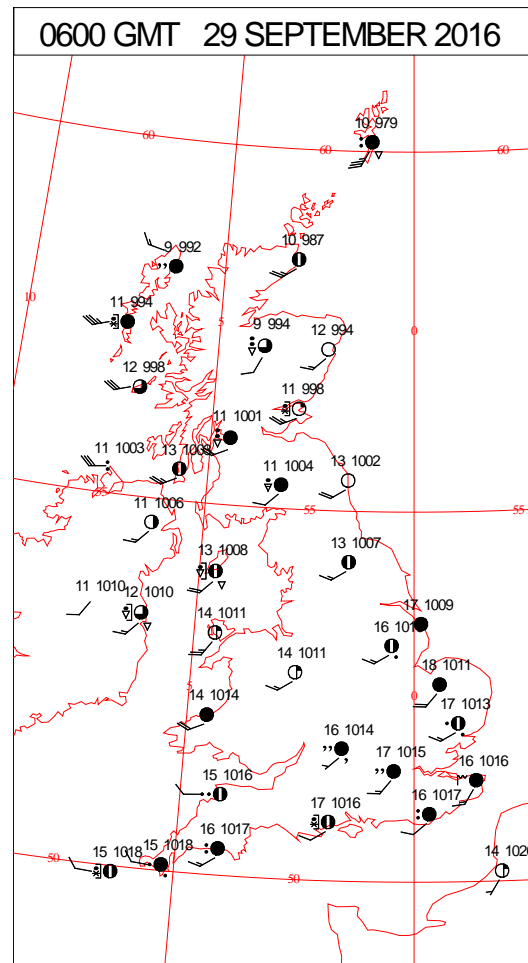
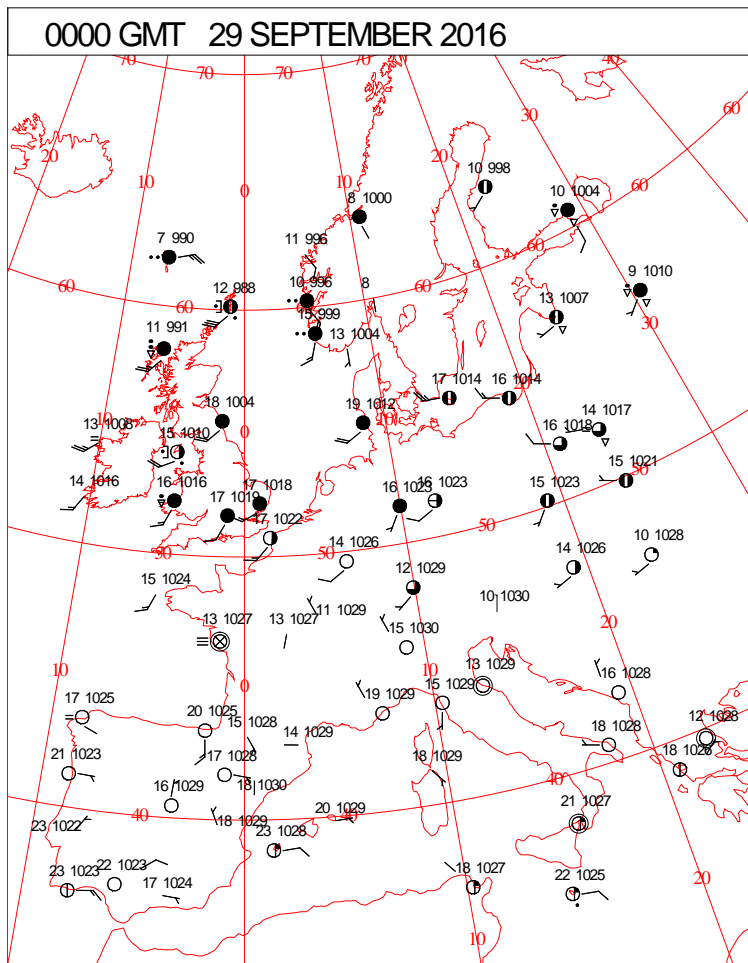
0600 GMT 28 SEPTEMBER 2016	SIG WEATHER	1200 GMT 28 SEPTEMBER 2016	SIG WEATHER	<p>Summary of UK Weather for Wednesday 28 September 2016.</p> <p>Showery rain affected much of western Scotland during the early hours, although this tended to ease towards dawn.</p> <p>Elsewhere, it was generally dry and partly clear at first, although low cloud and fog formed in places, particularly across south-east England.</p> <p>Winds remained strong across the north, with a gust of 109 knots across the Cairngorms, and widely gusts to gale force at some lower sites across Scotland.</p> <p>After a mostly fine start heavy rain fed into western Scotland through the morning, while winds strengthened to become particularly gusty along western coasts. Extensive cloud moved into Northern Ireland, Wales and western England by lunchtime, bringing drizzly outbreaks in places, and heavier bursts of rain in northern England and Wales.</p> <p>Across central and eastern England it was a fine and sunny day, with maximum temperatures significantly above average for the time of year.</p> <p>By evening rain turned increasingly heavy across higher ground in Scotland, and this slowly moved south-eastwards during the night into northern England, leaving clearer skies and blustery showers in its wake.</p>
1800 GMT 28 SEPTEMBER 2016	SIG WEATHER	0000 GMT 29 SEPTEMBER 2016	SIG WEATHER	<p>EXTREMES</p> <p>Highest Maximum: 24.7 Monks Wood, Cambridgeshire</p> <p>Lowest Maximum: 13.0 Lerwick, Shetland 13.0 Baltasound No2, Shetland</p> <p>Lowest Minimum: 7.2 Exeter Airport No2, Devon</p> <p>Lowest Grass Minimum: 1.9 Amersham Field Centre, Buckinghamshire</p> <p>Most Rain: 71.0 Achnagart, Ross-Shire</p> <p>Most Sun: 8.7 Wellesbourne, Warwickshire</p>

DAILY CLIMATE DATA



Thursday 29 September 2016

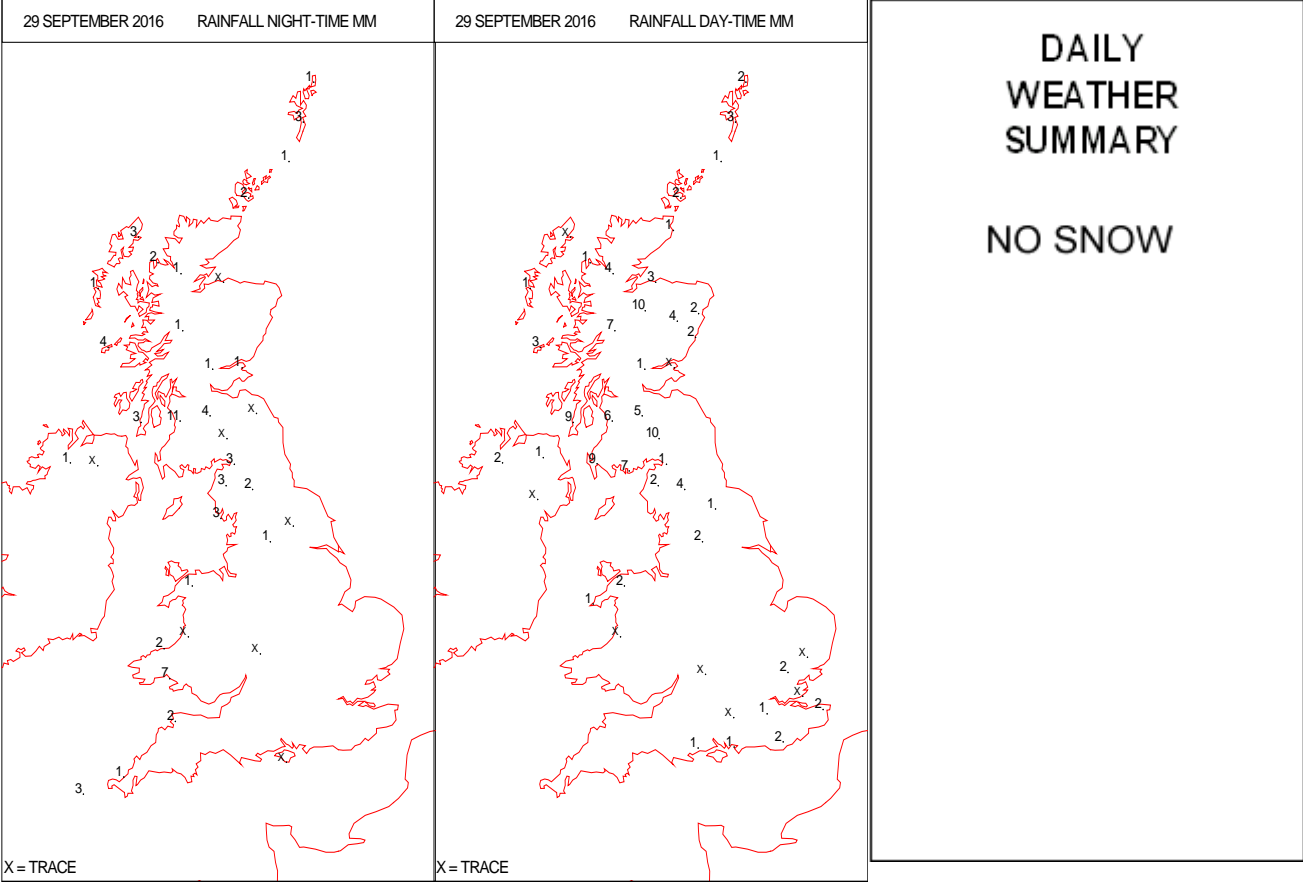
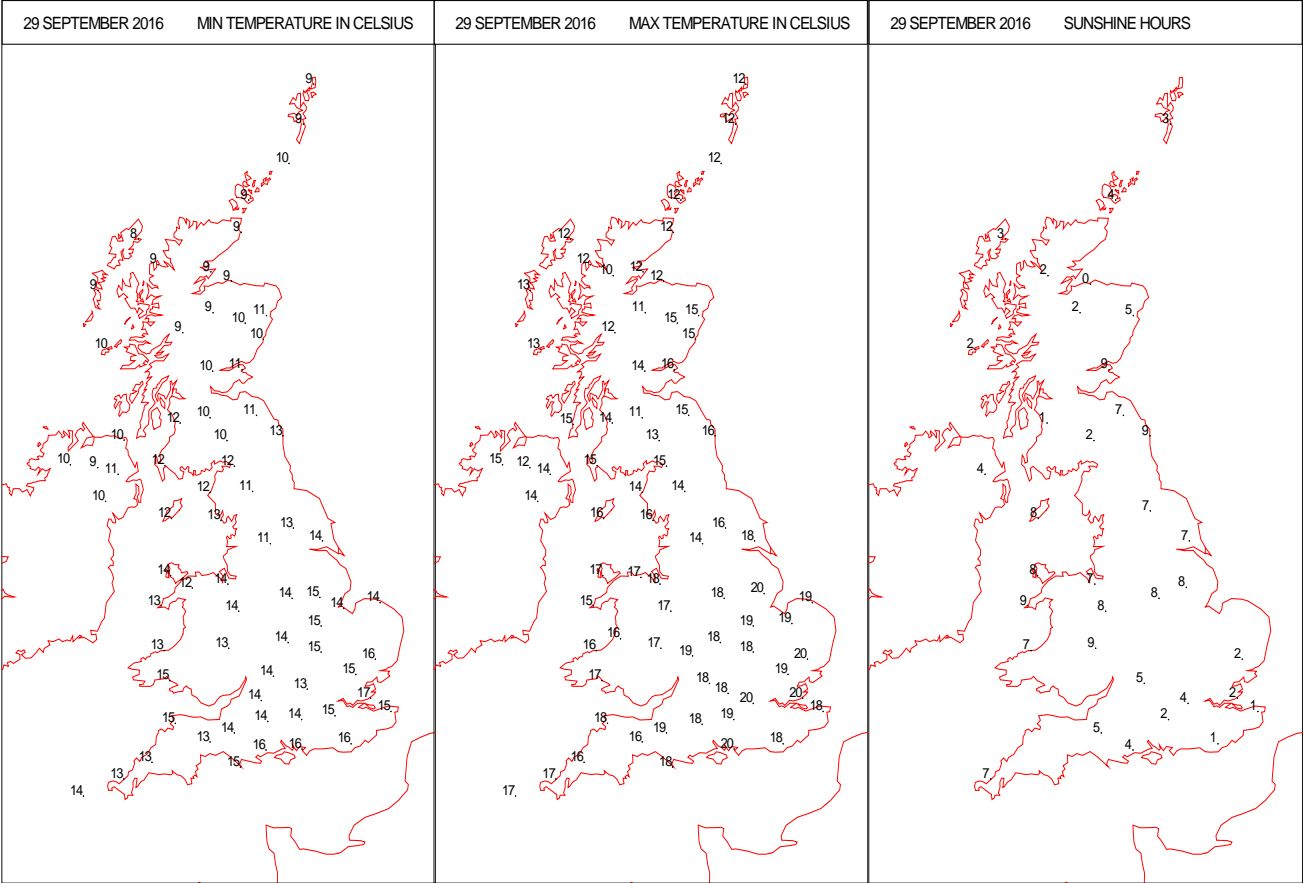
SURFACE REPORTS



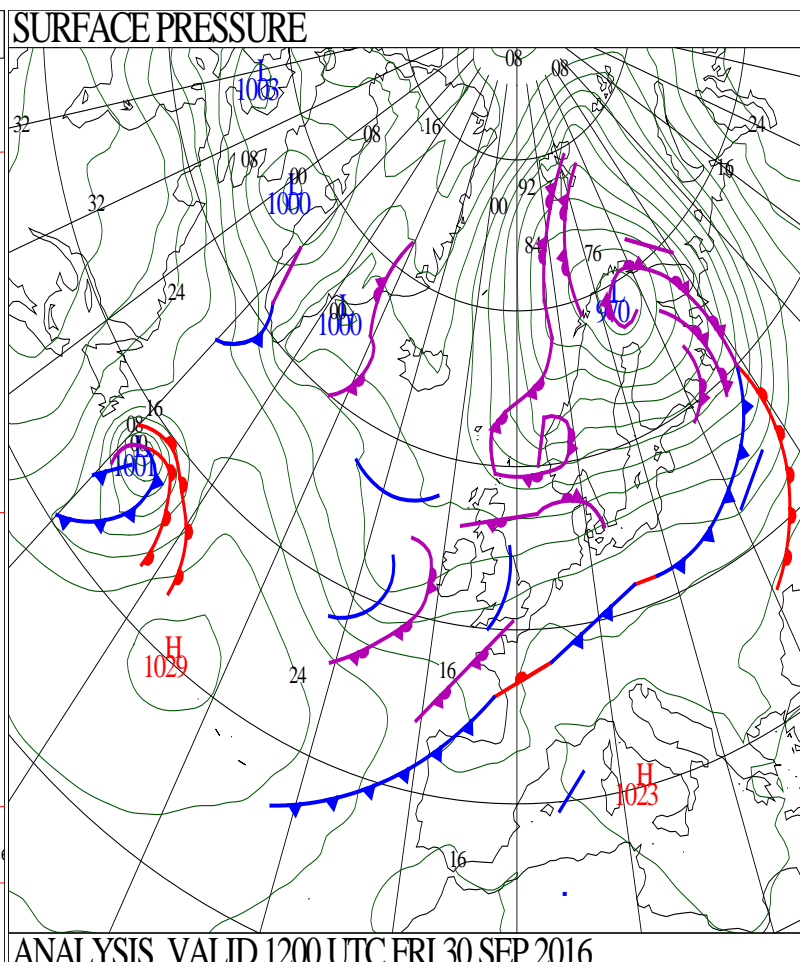
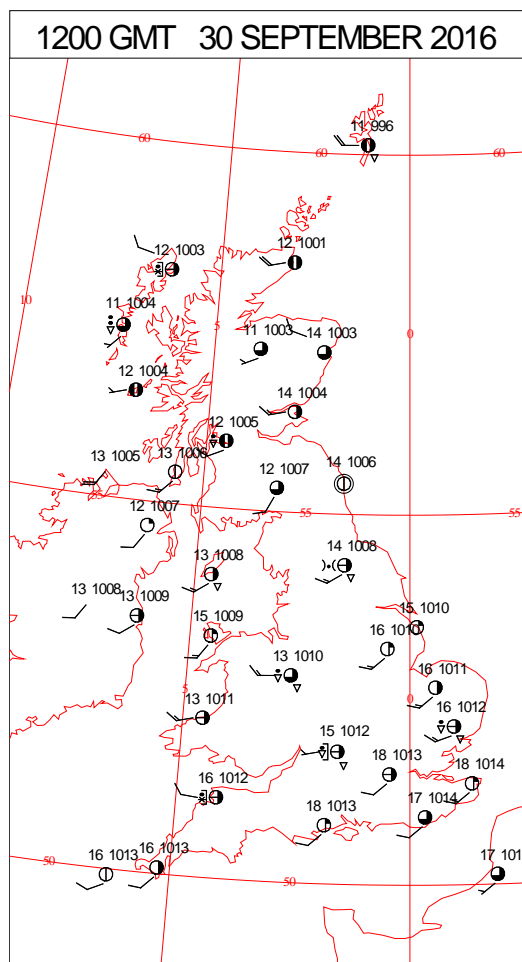
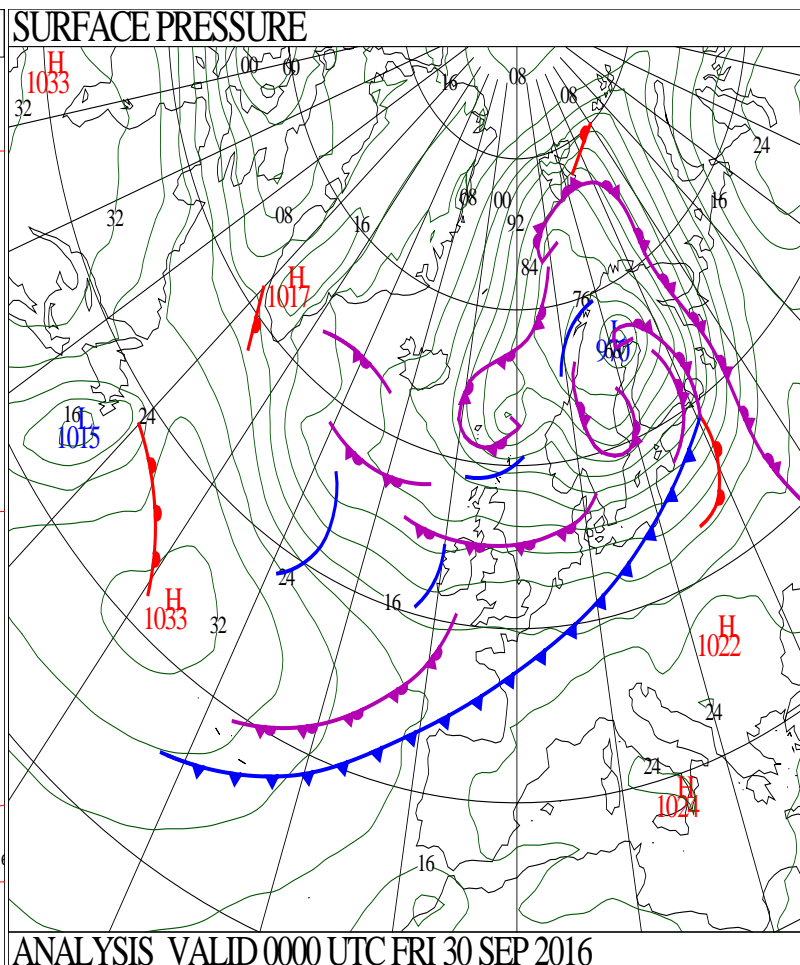
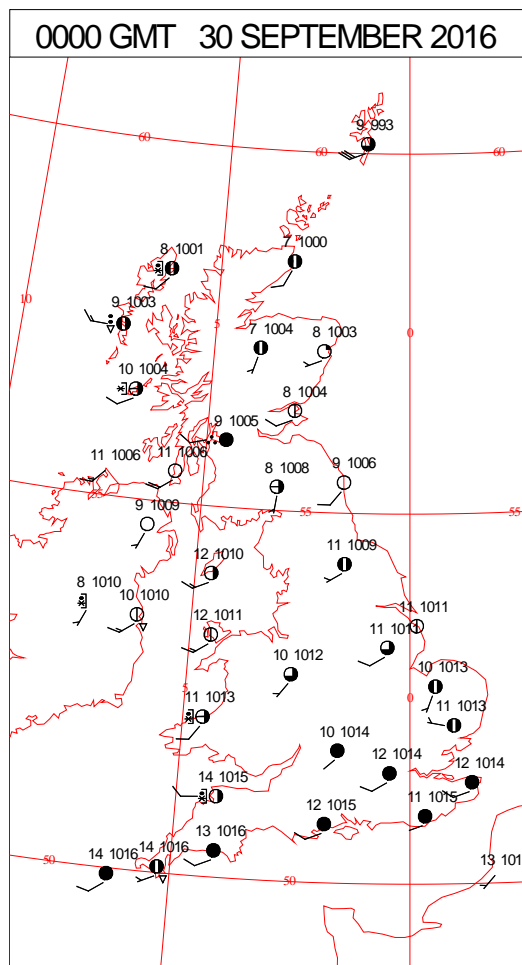
SIGNIFICANT WEATHER

0600 GMT 29 SEPTEMBER 2016	SIG WEATHER	1200 GMT 29 SEPTEMBER 2016	SIG WEATHER	<p>Summary of UK Weather for Thursday 29 September 2016.</p> <p>A rain band moved south-eastwards across Scotland and into north-west England and Wales during the early hours of the morning, reaching south-west England and the south-east Midlands around dawn.</p> <p>Heavy showers then fed into Northern Ireland and Scotland, where it was also very windy, with widespread gales. A gust of 55 knots was recorded at Lerwick.</p> <p>The band of rain continued to track south-eastwards during the morning, before clearing the south-east of England during the afternoon.</p> <p>It became mostly dry and bright, with sunny spells following on behind from the north and west, with a few scattered showers drifting across England and Wales.</p> <p>Meanwhile, it was a blustery day across Scotland, Northern Ireland and parts of northern England. There was a strong westerly wind, accompanied by frequent showers or longer spells of rain during the day, some turning heavy and thundery at times.</p>
1800 GMT 29 SEPTEMBER 2016	SIG WEATHER	0000 GMT 30 SEPTEMBER 2016	SIG WEATHER	<p>EXTREMES</p> <p>Highest Maximum: 20.5 Bournemouth, Kings Park, Dorset</p> <p>Lowest Maximum: 9.5 Loch Glascarnoch, Ross-Shire</p> <p>Lowest Minimum: 4.6 Hazelrigg, Lancashire</p> <p>Lowest Grass Minimum: 2.7 Hazelrigg, Lancashire</p> <p>Most Rain: 37.0 Ettrick Bay, Isle of Bute</p> <p>Most Sun: 9.9 Colwyn Bay, Clwyd</p>

DAILY CLIMATE DATA



DAILY WEATHER SUMMARY



SIGNIFICANT WEATHER

0600 GMT 30 SEPTEMBER 2016	SIG WEATHER	1200 GMT 30 SEPTEMBER 2016	SIG WEATHER	<p>Summary of UK Weather for Friday 30 September 2016.</p> <p>The remains of yesterday's front slowly cleared central England and Wales through the early hours, leaving a mix of clear spells and occasional showers in the west.</p> <p>Meanwhile, there were clearer skies further north and west, and a scattering of showers, some heavy and thundery, drifting in on a south-westerly breeze.</p> <p>It was a chilly night for many too, especially in the north.</p> <p>Meanwhile, it was generally a day of sunshine and scattered showers across the bulk of the U.K. Some of the showers were heavy and thundery, particularly across parts of Scotland and Northern Ireland, with occasional heavy showers across England and Wales during the afternoon.</p> <p>There were some sunny spells in between the showers, and some places escaped the majority of the wet weather, ending up with a dry day. It was breezy too, but less windy in comparison to the previous day.</p>
1800 GMT 30 SEPTEMBER 2016	SIG WEATHER	0000 GMT 01 OCTOBER 2016	SIG WEATHER	<p>EXTREMES</p> <p>Highest Maximum: 21.6 Faversham, Kent</p> <p>Lowest Maximum: 10.7 Salsburgh, Stirlingshire</p> <p>Lowest Minimum: 0.6 Aboyne No2, Aberdeenshire</p> <p>Lowest Grass Minimum: -2.1 Aboyne No2, Aberdeenshire</p> <p>Most Rain: 27.4 Dale Fort, Dyfed</p> <p>Most Sun: 9.2 Colwyn Bay, Clwyd 9.2 Preston, Cove House, Dorset</p>

DAILY CLIMATE DATA

