

THE DAILY WEATHER REPORT

(INTRODUCTION)



1st January to 31st March, 1967

Stations published in the Daily Weather Report



METEOROLOGICAL OFFICE
Bracknell, Berkshire

1. HISTORY

A brief history of changes in contents and format between 1st April, 1919, and December, 1949, will be found in the introduction to the British Section for 1st October to 31st December, 1949. On 1st January, 1950, the British and International Sections of the former Report, which had been issued in three sections since 1919, were combined in a single publication, the present Daily Weather Report. At the same time, the third section was published separately with the title of Daily Aerological Record. A number of changes in meteorological codes and specifications were introduced on 1st January, 1955, and incorporated in the Report. Changes in format introduced on 1st July, 1955, provided for the elements of station and ships' observations to be given in the order of the appropriate meteorological code and for some modification of the scales and projections of charts. On 1st January, 1961, the Celsius scale was adopted for reporting surface temperatures. On 1st January, 1967, the metric system was adopted for all references to heights and distances.

2. FORM OF PRESENTATION

(i) **Observations.**—Pages 1 and 4 of the Daily Weather Report contain reports for the four main hours of observation from a representative number of stations in Great Britain and Ireland which provide full reports together with a selection of reports from ocean weather stations for the same hours. In addition, Beaufort letters (Table 19), mainly describing precipitation, are given for each of the four six-hourly periods, together with reports of maximum and minimum temperature, sunshine, rainfall and state of ground (Table 13), in respect of the land stations listed. Explanations of the codes and specifications used are given below.

(ii) **Charts.**—Page 2 contains a chart of the weather in a large part of the northern hemisphere for mid-day of the previous day. Incorporated in this chart is a line joining the approximate locations of civil twilight (i.e., Sun 6° below horizon) at 1200 h G.M.T. for the mid point of the month indicated. Page 3 contains charts of slightly larger scale, for the British Isles and Western Europe, for 1800 h. of the previous day and for 0000 h. and 0600 h. on the day of issue.

(iii) **General Synoptic Development, Forecast and Outlook.**—Below the weather charts on page 3 will be found a statement which describes the main features in the evolution of the synoptic situation over the United Kingdom during the preceding 24 hours together with an indication of the manner in which it is expected to develop.

4. EXPLANATION OF CODES AND SPECIFICATIONS

CODE FM IIC—Land Stations						
N dd ff	VV ww W	PPP TT	Nh CL h CM CH	Td Ta pp	8Ns C hshs	RRTxTxE sss RRTnTnE TgTg
N = Total amount of cloud in eighths (Table 1). dd = Wind direction on scale 01–36 (see also Table 2). ff = Wind speed in knots.	VV = Visibility (Table 3). ww = Present weather (Table 5). W = Past weather (Table 4).	PPP = Last three figures of pressure (reduced to M.S.L.) in millibars and tenths. TT = Temperature in whole degrees Celsius.	Nh = Fraction of celestial dome covered by CL (or CM if no CL). CL = Form of low cloud (Table 6). h = Height above ground of base of lowest cloud (Table 9). CM = Form of Medium Cloud (Table 7). CH = Form of high cloud (Table 8).	TdTa = Dew point temperature in whole degrees Celsius. a = Characteristic of barometric tendency (Table 10). pp = Barometric tendency (change of pressure in last three hours in tenths of millibars).	8 = Indicator figure. Ns = Amount in eighths of individual cloud layer or mass (Table 1). C = Type of cloud (Table 11). hshs = Height of base of cloud (Table 12).	RR = Rainfall (Table 18) (Code 3577) (09h–21h) (21h–09h). TxTx = Maximum temperature in whole degrees Celsius (09h–21h). TnTn = Minimum temperature in whole degrees Celsius (21h–09h). TgTg = Minimum temperature on grass in whole degrees Celsius (21h–09h). sss = Duration of sunshine (in hours and tenths). E = State of ground (Table 13) (Code 0900) (09h–21h) (21h–09h).
CODE FM 2IC—Ships						
YQLaLaLa	LoLoLoGG		Ds vs a pp	OTsTs TaTd	I dwdw Pw Hw	
Y = Day of the week. Q = Octant of the Globe (0 = west, 3 = east). LaLaLa = Latitude in degrees and tenths.	LoLoLo = Longitude in degrees and tenths. GG = Actual time to the nearest whole hour G.M.T.	Followed by first four groups as in FM IIC above.	Ds = Direction of movement of ship (Table 14). vs = Speed of ship in knots (Table 15). a = Characteristic of barometric tendency (Table 10). pp = Barometric tendency (change of pressure in last three hours in tenths of millibars).	O = Indicator figure. TsTs = Difference between air temperature and sea temperature in ½ degrees Celsius. (If the air temperature is less than the sea temperature, 50 is added to the difference.) TaTd = Dew point temperature in whole degrees Celsius.	I = Indicator figure. dwdw = Direction (in tens of degrees) from which waves come (Table 2). Pw = Period of waves (Table 16). Hw = Mean maximum height of waves (Table 17). When it is possible to make a clear distinction between sea and swell two I dwdw Pw Hw groups are reported. The first relates to wind waves, the second to waves of the predominant swell system. In the case of "no sea" with or without swell the first group is reported as 100 / 0.	

Table 1.—Code for Cloud Amount (N, Nh, Ns) (Code 2700)

0 = None.
1 = 1 eighth of sky covered or less, but not zero.
2 = 2 eighths of sky covered.
3 = 3 eighths of sky covered.
4 = 4 eighths of sky covered.
5 = 5 eighths of sky covered.
6 = 6 eighths of sky covered.
7 = 7 eighths of sky covered or more, but not 8 eighths.
8 = 8 eighths (sky completely covered).
9 = Sky obscured or cloud amount cannot be estimated.

Note.—"Trace" would be included under Figure 1, which should be used for amounts up to 1/8th (i.e., not up to 3/16ths). "Overcast but with openings" would be included under Figure 7, which should be used for amounts down to 7/8ths (i.e., not down to 13/16ths).

Table 2.—Degrees and Code Figures (dd and dwdw) corresponding to compass directions (Codes 0877 and 0885)

Direction (Compass equivalent figures in degrees)	Exact figures in degrees	Code dd	Direction (Compass equivalent figures in degrees)	Exact figures in degrees	Code dd
Calm	—	00	S'W.	191½	19
N'E.	11½	01	SSW.	202½	20
NNE.	22½	02	SW'S.	213½	21
NE'N.	33½	03	SW.	225	23
NE.	45	05	SW'W.	236½	24
NE'E.	56½	06	WSW.	247½	25
ENE.	67½	07	W'S.	258½	26
E'N.	78½	08	W.	270	27
E.	90	09	W'N.	281½	28
E'S.	101½	10	WNW.	292½	29
ESE.	112½	11	NW'W.	303½	30
SE'E.	123½	12	NW.	315	32
SE.	135	14	NW'N.	326½	33
SE'S.	146½	15	NNW.	337½	34
SSE.	157½	16	N'W.	348½	35
S'E.	168½	17	N.	360	36
S.	180	18			

Waves confused, direction indeterminate (waves equal to or less than 4½ metres) ... 49
Variable, direction indeterminate (waves greater than 4½ metres) ... 99

Note.—The direction to be observed is "true" not "magnetic".

3. NOTES

- Standard of Time.**—Greenwich Mean Time is exclusively used throughout the Report.
- Rainfall.**—Tr. : = There has been precipitation, but amount less than 0.05 mm.
- Temperature.**—On pages 1 and 4 temperature is specified in whole degrees Celsius, negative temperatures being coded by removing the minus sign and adding 50. Equivalent values in degrees Fahrenheit can be obtained by reference to the table printed between these pages.
- Dew Point.**—The values of Dew Point are derived from the original readings of dry-bulb and wet-bulb temperature and are correct to 1° C. Prior to 1st January, 1949, values below 0° C gave the "Hoar Frost Point" that is to say, the temperature for which the actual vapour pressure is equal to the saturation pressure over ice. Since January, 1949, the true Dew Point and not the Hoar Frost Point has been included in synoptic reports in circumstances where the actual vapour pressure is lower than the saturated water vapour pressure of 0° C.
- Adjusted Readings.**—Where an instrumental reading is found to be in error and some adjustment is necessary, the adjusted reading is published in brackets thus (59).
- Rainfall Readings in Eire.**—The rainfall totals for stations in Eire are for the period 18h–06h G.M.T., reported at 0900h G.M.T., and for the period 06h–18h G.M.T., reported at 2100h G.M.T.
- Readers of the Report who are unacquainted with the method of construction and the use of weather charts are recommended to read "The Weather Map. An introduction to weather forecasting" (Fourth edition, Second impression 1959), which may be purchased from H.M. Stationery Office, 49, High Holborn, London, W.C.1, price 13s. 6d. post free.

Table 3.—Code for Visibility—(VV) (Code 4377)

First Code Figure	0	1	2	3	4	5	6	7	8	9
5	5	*	*	*	*	*	6	7	8	9
6	10	11	12	13	14	15	16	17	18	19
7	20	21	22	23	24	25	26	27	28	29
8	30	35	40	45	50	55	60	65	70	Over 70
9†	<50	50	200	500	1,000	2,000	4	10	20	50 or over

In the range 01–50 the figures give actual visibility in tenths of kilometres. This table gives the meanings of higher code figures.
†Values not given may be obtained by interpolation.
* Code figures not used.
† Decade 90–99 is used when visibility cannot be determined with sufficient accuracy to justify lower code figures.

Table 4.—Code for Past Weather (W) (Code 4500)

0 = Cloud covering ½ or less of the sky throughout the appropriate period.	3 = Sandstorm, duststorm or blowing snow.
1 = Cloud covering more than ½ of the sky during part of the appropriate period and covering half or less during part of the period.	4 = Fog, ice fog or thick haze.
2 = Cloud covering more than ½ of the sky throughout the appropriate period.	5 = Drizzle.
	6 = Rain.
	7 = Snow, or rain and snow mixed.
	8 = Shower(s).
	9 = Thunderstorm(s) with or without precipitation.

The code for W covers the weather occurring during the last six hours.

Table 5.—Code for Present Weather (ww) (Code 4677)

00-19 No precipitation at the station at the time of observation.	00	Cloud development not observed.	Characteristic change of the state of the sky during the past hour.	30-39 Duststorms, Sandstorms, drifting or blowing snow.	30	has decreased during preceding hour. no appreciable change during preceding hour. has increased during preceding hour. has decreased during preceding hour. no appreciable change during preceding hour. has increased during preceding hour. Slight or moderate drifting snow. } generally low. Heavy drifting snow. } Slight or moderate blowing snow. } generally high. Heavy blowing snow. }	70-79 Solid precipitation not in showers.	70	Intermittent fall of snow flakes.	slight at time of observation. moderate at time of observation. heavy at time of observation.					
	01	Clouds generally dissolving or becoming less developed.			31			Slight or moderate duststorm or sandstorm.	71		Continuous fall of snow flakes.				
	02	State of sky on the whole unchanged.			32				72		Intermittent fall of snow flakes.				
	03	Clouds generally forming or developing.			33				73		Continuous fall of snow flakes.				
	04	Visibility reduced by smoke, e.g., veldt or forest fire, industrial smoke or volcanic ashes.			34			Severe duststorm or sandstorm.	74		Intermittent fall of snow flakes.				
	05	Haze			35				75		Continuous fall of snow flakes.				
	06	Widespread dust in suspension in the air, not raised by wind at or near the station at the time of observation			36			Slight or moderate drifting snow.	76		Ice prisms (with or without fog).				
	07	Dust or sand raised by wind at or near the station at the time of observation, but no well-developed dust whirl(s) or sand whirl(s), and no duststorm or sandstorm seen.			37			Heavy drifting snow.	77		Snow grains (with or without fog).				
	08	Well developed dust whirl(s) or sand whirl(s) seen at or near the station within the last hour, but no duststorm or sandstorm.			38			Slight or moderate blowing snow.	78		Isolated starlike snow crystals (with or without fog).				
	09	Duststorm or sandstorm within sight of the station or at the station during the last hour.			39			Heavy blowing snow.	79		Ice pellets type (a).				
	10	Mist.			40-49 Fog or ice fog at time of observation.			40	Fog or ice fog at a distance at the time of observation, but not at the station during the last hour, the fog or ice fog extending to a level above that of the observer.		80-90 Showery precipitation	80	Rain shower(s), slight.	slight moderate or heavy. slight moderate or heavy. slight moderate or heavy.	
	11	Shallow fog or ice fog, in patches.						41	Fog or ice fog in patches.			81	Rain shower(s), moderate or heavy.		
	12	Shallow fog or ice fog, land or more or less continuous.						42	Fog or ice fog, sky discernible.			82	Rain shower(s), violent.		
	13	Lightning visible, no thunder heard.						43	Fog or ice fog, sky not discernible.			83	Shower(s) of rain and snow, slight.		
	14	Precipitation within sight, not reaching the ground or the surface of the sea.						44	Fog or ice fog, sky discernible.			84	Shower(s) of rain and snow, moderate or heavy.		
	15	Precipitation within sight, reaching the ground or the surface of the sea but distant (estimated to be more than 5 km) from the station.						45	Fog or ice fog, sky not discernible.			85	Snow shower(s), slight.		
	16	Precipitation within sight reaching the ground or the surface of the sea near to but not at the station.						46	Fog or ice fog, sky discernible.			86	Snow shower(s), moderate or heavy.		
	17	Thunder heard but no precipitation at time of observation.						47	Fog or ice fog, sky not discernible.			87	Shower(s), or snow pellets or ice pellets type (b) with or without rain or rain and snow mixed.		
	18	Squalls.						48	Fog, depositing rime, sky discernible.			88	Shower(s) of hail, with or without rain or rain and snow mixed, not associated with thunder.		
19	Funnel cloud(s)†	49	Fog, depositing rime, sky not discernible.	89		90									
20-29 Precipitation, fog or thunderstorm at station in past hour but not at time of observation.	20	Drizzle (not freezing), or snow grains.	Not falling as shower(s).	50-59 Drizzle at time of observation.	50	Drizzle, not freezing, intermittent.	91-99 Precipitation with current or recent thunderstorm	91	Slight rain at time of observation.	thunderstorm during the preceding hour, but not at time of observation.					
	21	Rain (not freezing).			51	Drizzle, not freezing, continuous.		92	Moderate or heavy rain at time of observation.						
	22	Snow.			52	Drizzle, not freezing, intermittent.		93	Slight snow, rain and snow mixed, or hail at time of observation.						
	23	Rain and snow or ice pellets type (a).			53	Drizzle, not freezing, continuous.		94	Moderate or heavy snow, rain and snow mixed or hail at time of observation.						
	24	Freezing drizzle or freezing rain.			54	Drizzle, not freezing, intermittent.		95	Thunderstorm, slight or moderate, without hail but with rain and/or snow at time of observation.						
	25	Shower(s) of rain.			55	Drizzle, not freezing, continuous.		96	Thunderstorm, slight or moderate, with hail at time of observation.						
	26	Shower(s) of snow, or of rain and snow.			56	Drizzle, freezing, slight.		97	Thunderstorm, heavy, without hail, but with rain and/or snow at time of observation.						
	27	Shower(s) of hail, or of hail and rain.			57	Drizzle, freezing, moderate or heavy (dense).		98	Thunderstorm combined with duststorm or sandstorm at time of observation.						
	28	Fog or ice fog.			58	Drizzle and rain, slight.		99	Thunderstorm, heavy, with hail at time of observation.						
	29	Thunderstorm (with or without precipitation).			59	Drizzle and rain, moderate or heavy.									
	30-39 Rain at time of observation.	60			Rain, not freezing, intermittent.	slight at time of observation. moderate at time of observation. heavy at time of observation.		60-69 Rain at time of observation.	60		Rain, not freezing, intermittent.	The expression "at the station" refers to a land station or a ship. † Tornado cloud or water spout. * Ice pellets type (a)—Frozen raindrops or largely melted and refrozen snowflakes. type (b)—Pellets of snow encased in a thin layer of ice.			
		61			Rain, not freezing, continuous.				61		Rain, not freezing, continuous.				
		62			Rain, not freezing, intermittent.				62		Rain, not freezing, intermittent.				
		63			Rain, not freezing, continuous.				63		Rain, not freezing, continuous.				
		64			Rain, not freezing, intermittent.				64		Rain, not freezing, intermittent.				
		65			Rain, not freezing, continuous.				65		Rain, not freezing, continuous.				
		66			Rain, freezing, slight.				66		Rain, freezing, slight.				
		67			Rain, freezing, moderate or heavy.				67		Rain, freezing, moderate or heavy.				
		68			Rain or drizzle, and snow, slight.				68		Rain or drizzle, and snow, slight.				
69		Rain or drizzle and snow, moderate or heavy.	69	Rain or drizzle and snow, moderate or heavy.											

Table 6.—Code for form of Low Cloud (CL) (Code 0513)

0	No stratocumulus, stratus, cumulus or cumulonimbus.
1	Ragged cumulus other than of bad weather, or cumulus with little vertical extent and seemingly flattened, or both.
2	Cumulus of moderate or strong vertical extent, generally with protuberances in the form of domes or towers, either accompanied or not by other cumulus or by stratocumulus: all having their bases at the same level.
3	Cumulonimbus, the summits of which, at least partially, lack sharp outlines, but are neither clearly fibrous (cirriform) nor in the form of an anvil: cumulus, stratocumulus or stratus may also be present.
4	Stratocumulus formed by the spreading out of cumulus: cumulus may also be present.
5	Stratocumulus not resulting from the spreading out of cumulus.
6	Stratus in a more or less continuous sheet or layer, or in ragged shreds, or both, but no stratus fractus of bad weather.
7	Stratus fractus of bad weather (pannus), or both; usually below altostratus or nimbostratus. By "bad weather" is meant the conditions which generally exist before, during or after precipitation.
8	Cumulus and stratocumulus, other than those formed from the spreading out of cumulus: the base of cumulus is at a different level from that of stratocumulus.
9	Cumulonimbus, the upper part of which is clearly fibrous (cirriform), often in the form of an anvil; either accompanied or not by cumulus, stratocumulus, stratus or pannus.
/	Stratocumulus, stratus, cumulus and cumulonimbus are invisible owing to darkness, fog, blowing dust or sand, or other similar phenomena.

Table 7.—Code for form of Medium Cloud (CM) (Code 0515)

0	No altostratus, altostratus or nimbostratus.
1	Altostratus, the greater part of which is semi-transparent: through this part the sun or moon may be weakly visible as through ground glass.
2	Altostratus, the greater part of which is sufficiently dense to hide the sun (or moon), or nimbostratus.
3	Altostratus, the greater part of which is semi-transparent, and no part of which is crenelated or in cumuliform tufts: the various elements of the cloud change only slowly and are all at a single level.
4	Patches (often in the form of almonds or fishes) of altostratus, the greater part of which is semi-transparent: the clouds are at one or more levels and the elements are continually changing in appearance.
5	Semi-transparent altostratus in bands or altostratus in one more or less continuous layer progressively invading the sky: these altostratus clouds generally are growing denser as a whole. The layer may be opaque or may consist of two or more sheets.
6	Altostratus resulting from the spreading out of cumulus.
7	Any one of the following cases:— (a) Altostratus in two or more layers, usually opaque alone: in either case, they are progressively invading the sky. (b) Opaque layer of altostratus not progressively invading the sky. (c) Altostratus together with altostratus or nimbostratus or both.
8	Altostratus with sprouts in the form of small towers or battlements, or altostratus having the appearance of cumuliform tufts.
9	Altostratus, generally at several levels, in a chaotic sky: dense cirrus is usually also present.
/	Altostratus, altostratus and nimbostratus are invisible owing to darkness, fog, blowing dust or sand, or other similar phenomena, or more often because of the presence of a continuous layer of lower clouds.

Code 8.—Code for form of High Cloud (CH) (Code 0509)

0	No cirrus, cirrocumulus or cirrostratus.
1	Cirrus in the form of filaments, strands or hooks, not progressively invading the sky (often called "mares' tails").
2	Dense cirrus, in patches or entangled sheaves, which usually do not increase and sometimes seem to be the remains of the upper part of a cumulonimbus: or cirrus with sproutings in the form of towers or battlements, or having the appearance of cumuliform tufts.
3	Dense cirrus, often in the form of an anvil: either the remains of the upper parts of a cumulonimbus or parts of distant cumulonimbus, the cumuliform portions of which cannot be seen.
4	Cirrus in the form of hooks or of filaments, or both, progressively invading the sky: they generally become denser as a whole.
5	Cirrus, often in bands converging towards one point or two points of the horizon, and cirrostratus, or cirrostratus alone: in either case, they are progressively invading the sky, and generally growing denser as a whole, but the continuous veil does not reach 45 degrees above the horizon.
6	Cirrus, often in bands converging towards one point or two points of the horizon, and cirrostratus, or cirrostratus alone: in either case, they are progressively invading the sky, and generally growing denser as a whole: the continuous veil extends more than 45 degrees above the horizon, without the sky being totally covered.
7	Veil of cirrostratus completely covering the celestial dome.
8	Cirrostratus not progressively invading the sky and not completely covering the celestial dome.
9	Cirrocumulus alone or cirrocumulus accompanied by cirrus or cirrostratus, or both, but cirrocumulus is the predominant cirriform cloud.
/	Cirrus, cirrocumulus and cirrostratus are invisible owing to darkness, fog, blowing dust or sand, or other similar phenomena, or more often because of the presence of a continuous layer of lower clouds.

Table 9.—Code for Cloud Height (h) (Code 1600)

Code figure	Height of base of cloud
0	metres
1	0-50
2	50-100
3	100-200
4	200-300
5	300-600
6	600-1,000
7	1,000-1,500
8	1,500-2,000
9	2,000-2,500
/	Above 2,500
	Height of base of cloud not known or base of clouds at a level lower and tops at a level higher than that of the station.

Note 1.—If there is no cloud at all code figure 9 is reported.
Note 2.—If there is fog, and the sky is discernible through the fog, the cloud form, height and amount are reported as if no fog were present. If the sky is not discernible through the fog the height of the base of the cloud is reckoned as 0.
Note 3.—Height above ground of the base of cloud. If there is cloud of Form CL reported, h refers to this cloud. If, however, there is no cloud of Form CL and there is cloud of Form CM h refers to this cloud.

Table 10.—Code for Characteristic of Barometric Tendency (a) (Code 0200)		Table 11.—Code for Type of Cloud (C) (Code 0500)		Table 12.—Code for Height of Cloud (h₁h₂) (Code 1577)	
0 = Increasing, then decreasing; atmospheric pressure the same as or higher than 3 hrs ago.		0 = Cirrus (Ci).		Code figures 01–50: × 30 = height in metres. Code figures 56–80: — 50 × 3 = height in hundreds of metres.	
1 = Increasing, then steady; or increasing, then increasing more slowly.		1 = Cirrocumulus (Cc).		CODE FIGURES 81–89	
2 = Increasing (steadily or unsteadily).		2 = Cirrostratus (Cs).		Code figures Metres	
3 = Decreasing or steady, then increasing; or increasing, then increasing more rapidly.		3 = Altcumulus (Ac).		81 = 10,500	
4 = Steady, atmospheric pressure the same as 3 hrs ago.		4 = Altostratus (As).		82 = 12,000	
5 = Decreasing, then increasing; atmospheric pressure the same as or lower than 3 hrs ago.		5 = Nimbostratus (Ns).		83 = 13,500	
6 = Decreasing, then steady; or decreasing, then decreasing more slowly.		6 = Stratocumulus (Sc).		84 = 15,000	
7 = Decreasing (steadily or unsteadily).		7 = Stratus (St).		85 = 16,500	
8 = Steady or increasing, then decreasing; or decreasing, then decreasing more rapidly.		8 = Cumulus (Cu).		86 = 18,000	
		9 = Cumulonimbus (Cb).		87 = 19,500	
		/ = Cloud not visible owing to darkness, fog, duststorm, sandstorm or other analogous phenomena.		88 = 21,000	
				89 = >21,000	
				*Only used when cloud height cannot be determined with greater accuracy.	
				Table 13.—Code for State of Ground (E) (Code 0900)	
				0 ... Ground dry.	
				1 ... „ moist.	
				2 ... „ wet.	
				3 ... „ frozen.	
				4 ... Glaze or ice on ground but no snow or melting snow.	
				5 ... Snow or melting snow (with or without ice) covering less than one half of ground.	
				6 ... Snow or melting snow (with or without ice) covering more than one-half of ground (but not completely).	
				7 ... Snow or melting snow (with or without ice) covering ground completely.	
				8 ... Loose dry snow, dust or sand covering more than one half of ground (but not completely).	
				9 ... Loose dry snow, dust or sand covering ground completely.	
Table 14.—Code for Direction in which Ship has moved (D_s) (Code 0700)		Table 15.—Code for Speed of Ship (v_s) (Code 4451)		Table 16.—Code for Period of Waves (P_w) (Code 3155)	
0 = Stationary.		kt		sec	
1 = North-east.		0 = 0		2 = 5 or less	
2 = East.		1 = 1–3		3 = 6 or 7	
3 = South-east.		2 = 4–6		4 = 8 or 9	
4 = South.		3 = 7–9		5 = 10 or 11	
5 = South-west.		4 = 10–12		6 = 12 or 13	
6 = West.		5 = 13–15		7 = 14 or 15	
7 = North-west.		6 = 16–18		8 = 16 or 17	
8 = North.		7 = 19–21		9 = 18 or 19	
9 = No definite direction or unknown.		8 = 22–24		0 = 20 or 21	
		9 = >24		1 = >21	
				/ = Calm or period not determined.	

DAILY WEATHER REPORT OF THE BRITISH METEOROLOGICAL OFFICE

No. 134

MONTHLY SUMMARY

For FEBRUARY 1967

MILD. DRY IN THE FIRST HALF - WET LATER.

At the beginning of the month, pressure was high from the Azores eastwards through the Mediterranean and a series of minor disturbances moved quickly eastwards across the British Isles. After the 3rd, the Azores anticyclone moved to the southwest of the British Isles and extended eastwards before being replaced by an Atlantic anticyclone moving eastwards behind a major cold front which crossed the country on 6th. This anticyclone stagnated over the British Isles until 10th and then moved east-southeast to east Germany. The easterly airflow over the country, established by this development, persisted until 15th and was then displaced by a series of minor troughs of low pressure which crossed the country from the southwest. This development was the beginning of a sequence of depressions in relatively low latitudes, moving eastwards along the southern fringe of the deep Atlantic depression which was centred south of Iceland.

On the 21st a depression near the Azores drifted slowly east and with higher pressure over the western Mediterranean and later over France, minor wave depressions were steered northeastwards across the British Isles. On 22nd a very deep depression moved slowly eastwards over Newfoundland into the North Atlantic and in dominating the situation for the remainder of the month caused stormy conditions over the British Isles from 24th onwards.

Overcast skies with widespread light rain and drizzle affected all parts of the country on 1st and 2nd with day maximum temperatures well above the early February average. It was sunny with severe gales in parts of northeast England and Scotland on 3rd but remained cloudy with patches of drizzle in the south and west. It was sunny everywhere on 4th with occasional showers in Scotland and the fine mild weather continued on 5th but with increased cloud in northern districts and some drizzle in Scotland. It remained dry in southern England on 6th and fog affected southeastern counties whilst areas of rain or drizzle covered much of

Scotland and Northern Ireland. Except in the extreme north it was sunny in Scotland on 7th and again on 8th in common with the rest of the country when it became rather less mild.

It was cloudy in most districts on 9th and 10th with occasional patches of rain or drizzle. Long sunny periods in Wales and western counties of England on 11th extended to most areas on 12th, after the clearance of overnight fog. It became generally colder on 13th and colder still on 14th when light snow or sleet affected southern counties. Milder weather returned on 15th when rain and gales from the Atlantic extended to all districts during the night. Rain continued over all parts of the country on 16th and again on 17th except for western counties which had a sunny day. Behind the rain belt sunshine was general for much of 18th except for southwest England into which cloud and prolonged rain spread from the Atlantic and extended to all districts later in the day. Heavy thundery rain associated with southwesterly gales, fell in all areas on 19th and 20th giving rainfall amounts of nearly an inch in many places. Rhose (Cardiff) recorded nearly two inches during these two days. It was sunny in all districts on 21st, except in the extreme north, but further rain and gales spread from the southwest over all districts giving particularly heavy falls of rain in northwest England and southern Scotland on the night of 22nd. After a sunny day on 23rd generally cloudy but continuing mild weather associated with strong winds and gales affected all districts. Widespread heavy rain on 27th was followed by showers and long sunny periods on 28th.

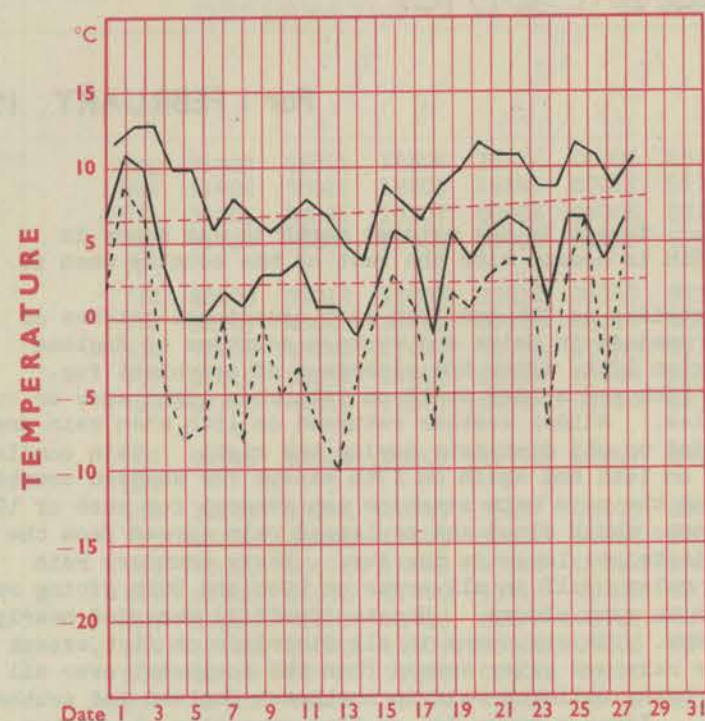
Mean maximum and minimum temperatures were generally well above average in all districts. Sunshine duration was near or somewhat above the monthly average and likewise recorded rainfall which fell for the most part in the second half of the month.

PLACE	TEMPERATURE										SUNSHINE										RAINFALL										Days with thunder	Days with snow or sleet	Days with fog (Vis. < 20 metres at 09 h.)
	Mean maximum °C	Difference from average	Mean minimum °C	Difference from average	Highest maximum °C	Date	Lowest minimum °C	Date	No. of days with grass minimum below 0° C	No. of air frosts	Days of no sunshine	Maximum duration hrs.	Date	Total for month hrs.	% of average	Highest and lowest totals on record for month				Days of no rainfall (0.1 mm. or less)	Maximum fall in 24 hrs. (Beginning 09 h.)		Date	Total for month mm.	% of average	Highest and lowest totals on record for month							
																First year of record	Highest hrs.	Year	Lowest hrs.		Year	First year of record				Highest mm.	Year	Lowest mm.	Year				
Kew	09.1	+2.2	04.1	+1.9	13.3	02	-01.1	18	13	02	05	08.5	23	086	134	1880	106	1949	019	1947	17	13	27	052	133	1866	127	1951	02	(a)	01	00	01
Thorney Island	09.0	+1.4	03.6	+1.9	12.0	20	-02.5	14	12	03	06	07.9	08	089	108	1958	103	1962	058	1965	14	19	27	063	121	1941	147	1951	01	1959	00	02	00
Gorleston	07.8	+1.4	03.9	+1.9	13.0	03	00.4	10	03	00	08	08.1	12	087	126	1908	125	1949	018	1947	12	09	27	035	085	1915	089	1950	04	1959	00	01	00
Cardington	08.8	+2.0	02.3	+2.2	13.0	02	-04.0	13	14	09	05	07.4	28	081	114	1954	086	1957	028	1965	18	09	27	035	103	1953	063	1966	02	1959	01	01	00
Boscombe Down	08.7	+2.0	02.3	+1.2	12.6	02	-03.9	14	14	08	06	07.8	23	084	113	1933	115	1949	021	1940	14	16	27	078	150	1931	143	1951	02	1932	00	02	01
Ross-on-Wye	09.0	+1.9	02.8	+1.0	13.0	01	-03.5	08	11	07	04	08.5	23	092	128	1915	119	1934	018	1940	16	20	16	083	163	1859	170	1923	03	1891	00	01	00
Rhose	08.3	+1.4	03.3	+1.3	11.6	20	-02.1	18	10	05	07	08.6	08	091	121	1955	093	1956	042	1965	15	25	20	101*	165	1955	088	1957	02	1965	01	01	00
Mount Batten	09.5	+1.4	04.5	+1.0	11.9	20	-00.8	06	12	04	08	08.0	(a)	089	111	1921	136	1934	020	1947	15	25	18	117	148	1949	176	1950	02	1965	01	01	00
Elmdon	08.1	+1.8	01.9	+1.2	12.8	03	-05.7	13	15	02	06	07.2	21	072	111	1928	109	1949	012	1940	16	18	27	069	144	1933	120	1950	02	1959	01	02	01
Valley	08.5	+1.1	04.2	+0.9	11.3	01	-02.1	13	06	03	05	08.6	13	103	130	1913	132	1963	036	1918	14	22	22	073	126	1946	132	1958	10	1965	00	00	00
Ringway	07.9	+1.4	02.8	+1.8	12.9	02	-04.5	08	09	04	05	06.9	13	070	127	1946	098	1949	034	1965	11	14	27	052	088	1929	121	1946	03	1932	01	01	02
Watnall	08.0	+1.9	02.3	+1.4	12.6	(b)	-02.2	18	15	05	08	06.7	08	059	095	1948	096	1949	025	1965	14	22	27	061	119	1946	133	1966	05	1959	01	02	04
Finningley	08.8	+2.4	02.9	+2.0	13.9	02	-04.0	13	13	06	05	07.6	08	081*	127	1958	075	1962	035	1965	17	09	27	038	098	1958	095	1966	02	1959	00	00	01
Tynemouth	07.6	+1.2	03.9	+1.5	13.0	02	00.2	13	08	00	06	07.7	28	071	107	1937	108	1943	029	1954	14	27	22	049	117	1864	155	1941	01	1891	00	01	00
Eskdalemuir	05.8	+1.1	00.8	+1.6	10.4	02	-06.2	08	18	11	07	08.5	13	063	097	1910	106	1932	023	1918	09	34	27	152	130	1910	237	1915	05	1932	01	11	00
Abbotsinch	07.8	+1.4	02.8	+1.6	12.1	02	-04.4	13	09	06	09	07.5	08	063	105	1921	087	1946	015	1959	11	21	27	107	132	1921	154	1945	08	1932	00	05	00
Leuchars	07.9	+1.4	02.3	+1.3	11.9	03	-05.0	13	11	07	03	07.9	23	079	094	1922	120	1960	033	1923	15	11	22	044	102	1922	105	1941	02	1932	00	02	00
Dyce	07.4	+1.7	02.2	+2.2	11.6	(a)	-02.6	13	14	06	07	08.7	28	081	101	1925	119	1950	038	1966	16	12	16	064	107	1946	097	1958	07	1959	00	03	00
Stornoway	07.9	+1.3	03.6	+1.4	10.7	02	-01.5	23	09	03	05	08.0	14	069	111	1881	096	1955	022	1943	10	20	27	107	157	1943	147	1943	10	1963	01	01	00
Aldergrove	07.6	+0.8	02.6	+1.1	11.3	27	-02.1	08	12	04	06	08.2	07	066	101	1927	094	1957	033	1940	10	09	15	065	107	1927	121	1966	03	1932	00	07	00
(a) 02, 05											(a) 08, 11, 23,											* New highest				(a) 1895,1959				*New highest			

Corrections to Monthly Summary No.133 January 1967
ELMDON:- Days of no rainfall 16
ESKDALEMUIR:- Mean max difference from average +1.1

Corrections to Monthly Summary No.132 December 1966
ELMDON:- Maximum fall in 24 hours 20, total rainfall 086

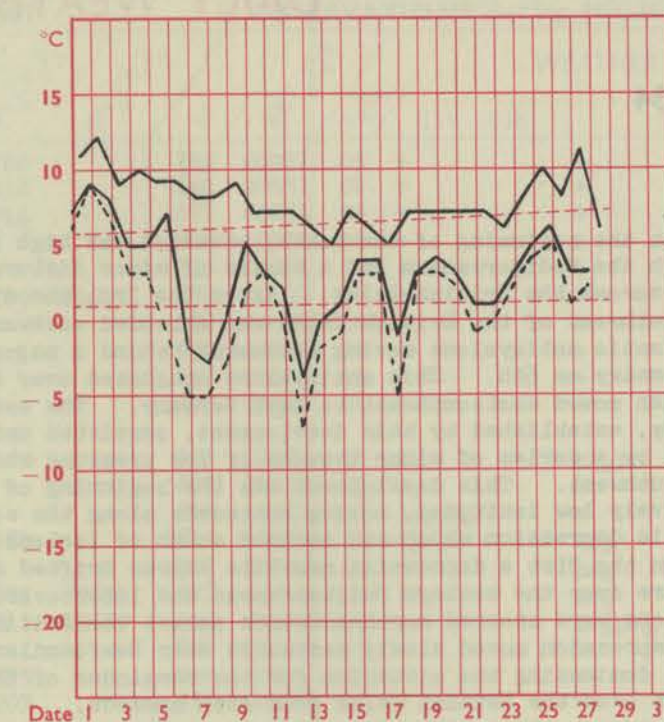
LONDON (Kew)



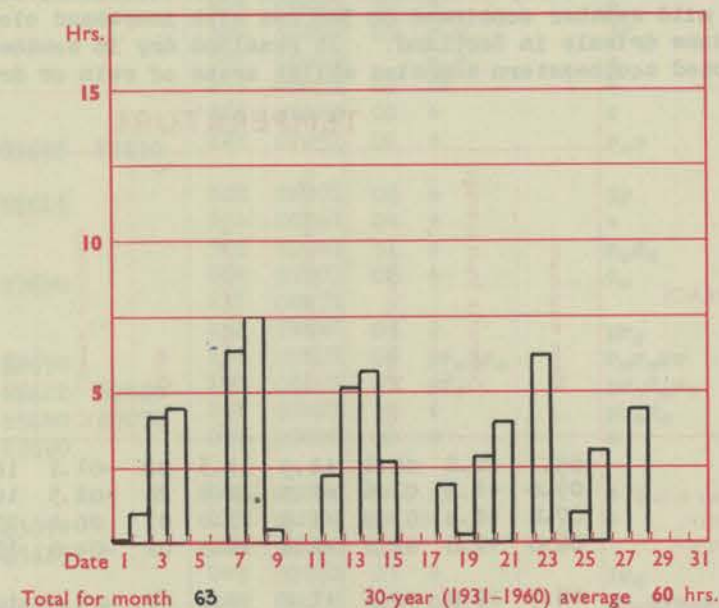
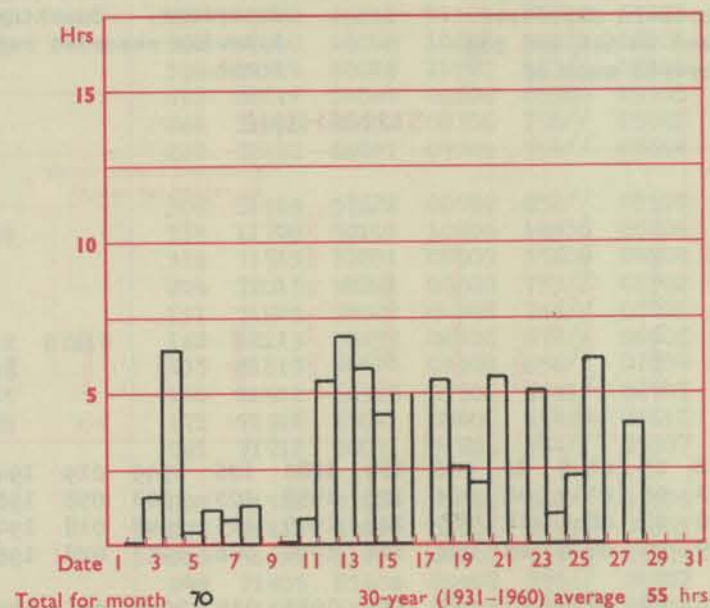
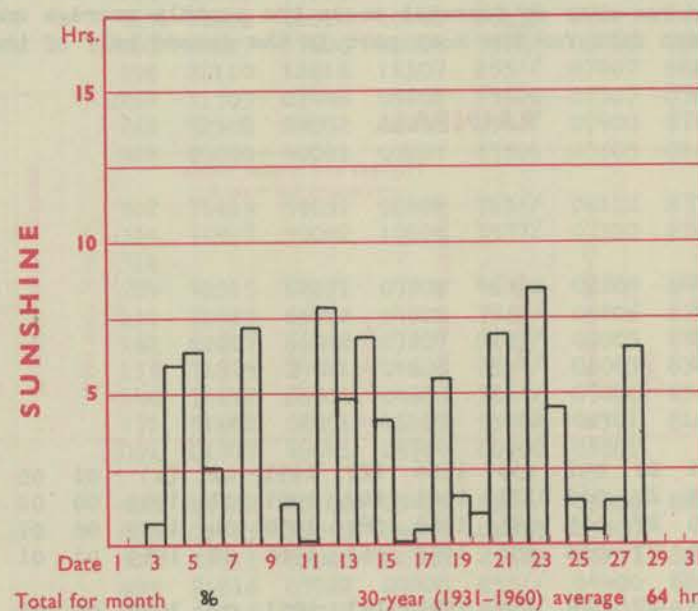
MANCHESTER (Ringway)



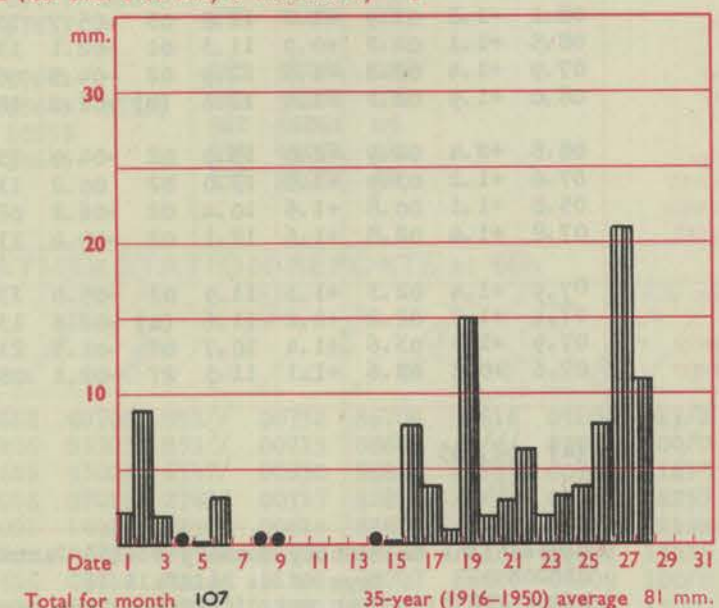
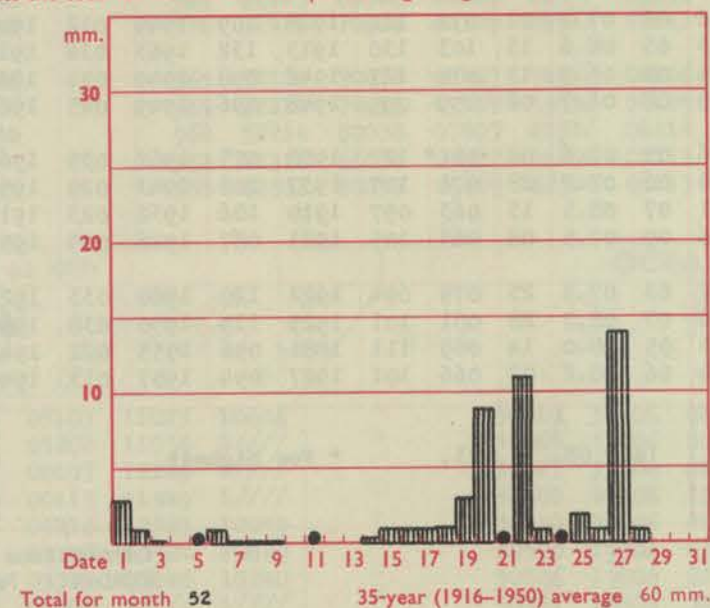
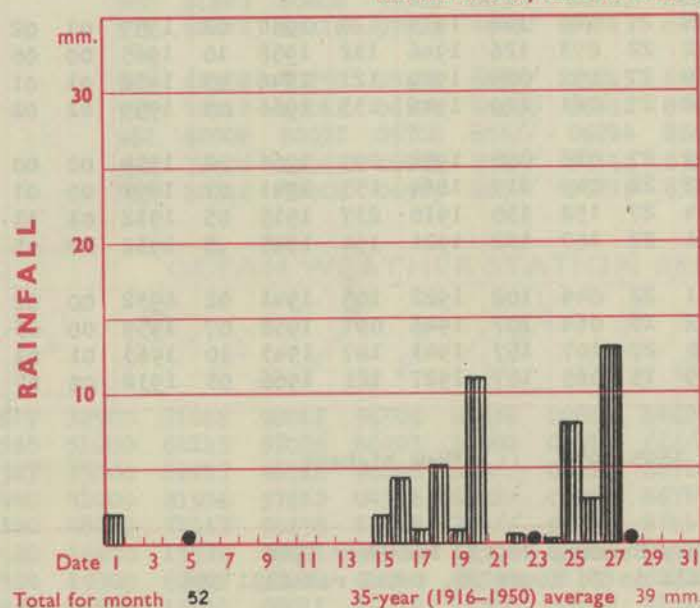
GLASGOW (Abbotsinch)



Maximum temperatures read at 21 h. G.M.T. daily, and minimum temperatures, read at 09 h. G.M.T. daily, are shown in full lines. Grass minimum temperatures, read at 09 h. G.M.T. daily, are shown by a pecked line. Pecked lines in red show normal values. (1931-1960)



The rainfall entry made for each day represents the total fall for the 24-hour period beginning at 09 h. G.M.T. on that day. Trace (less than 0.05 mm) is indicated by "•"



RATES OF SUBSCRIPTION: Single copy 3d. or post free 5d.; one year 5/-

Apply to Director-General, Meteorological Office, London Road, Bracknell, Berkshire.

H.M.S.O. Press, Bracknell, Berks.

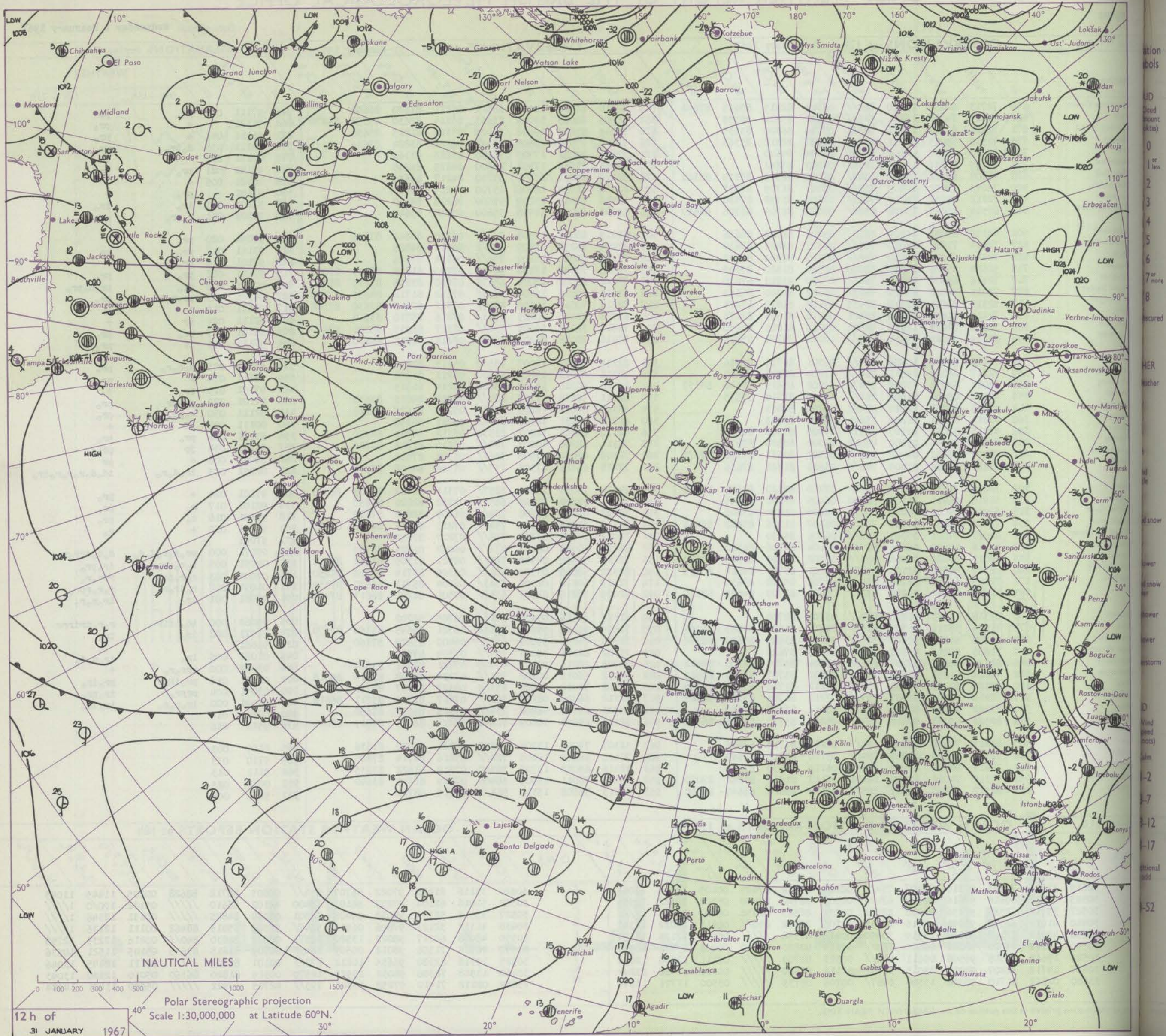
DAILY WEATHER REPORT OF THE BRITISH METEOROLOGICAL OFFICE

No. 38422

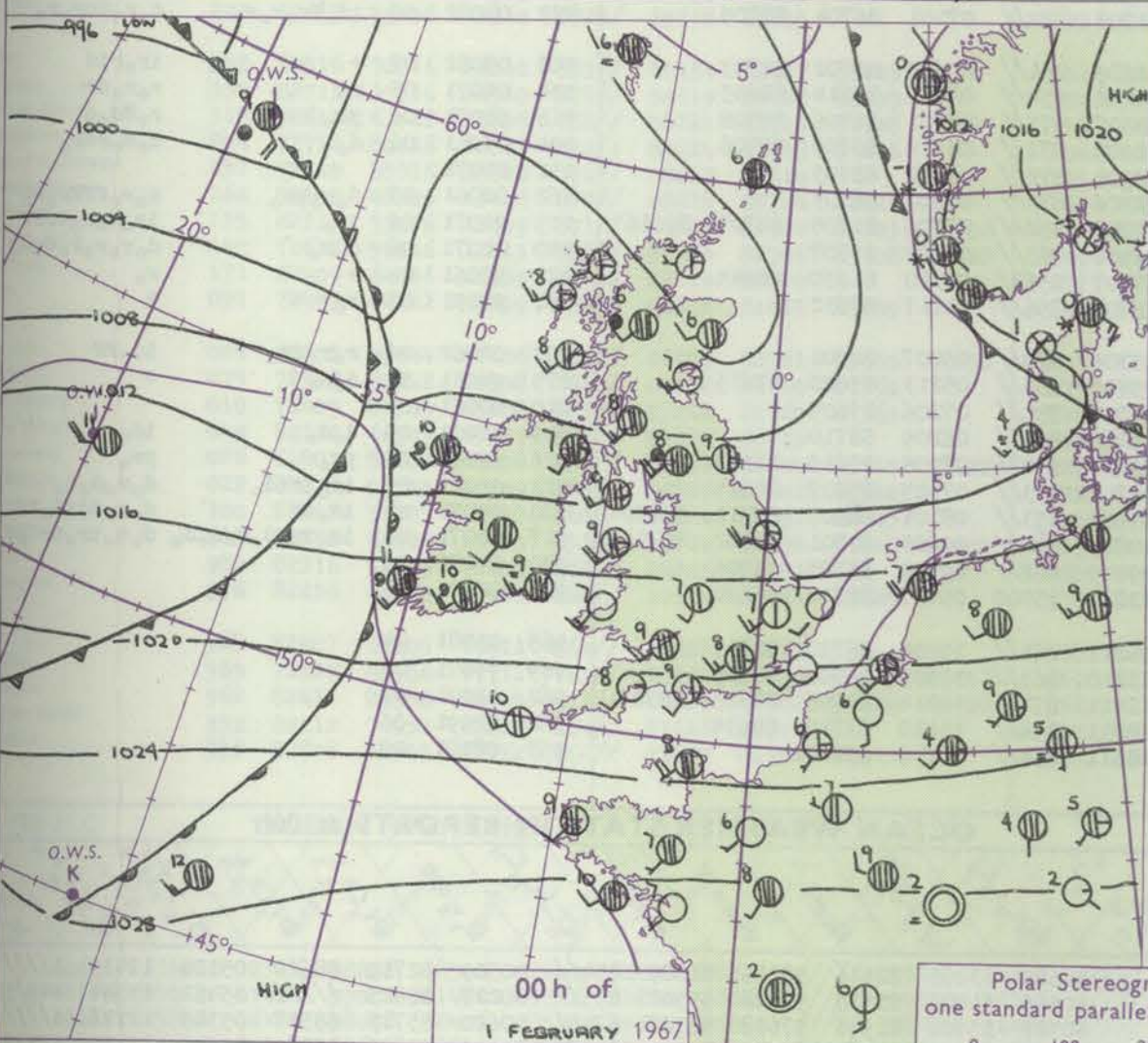
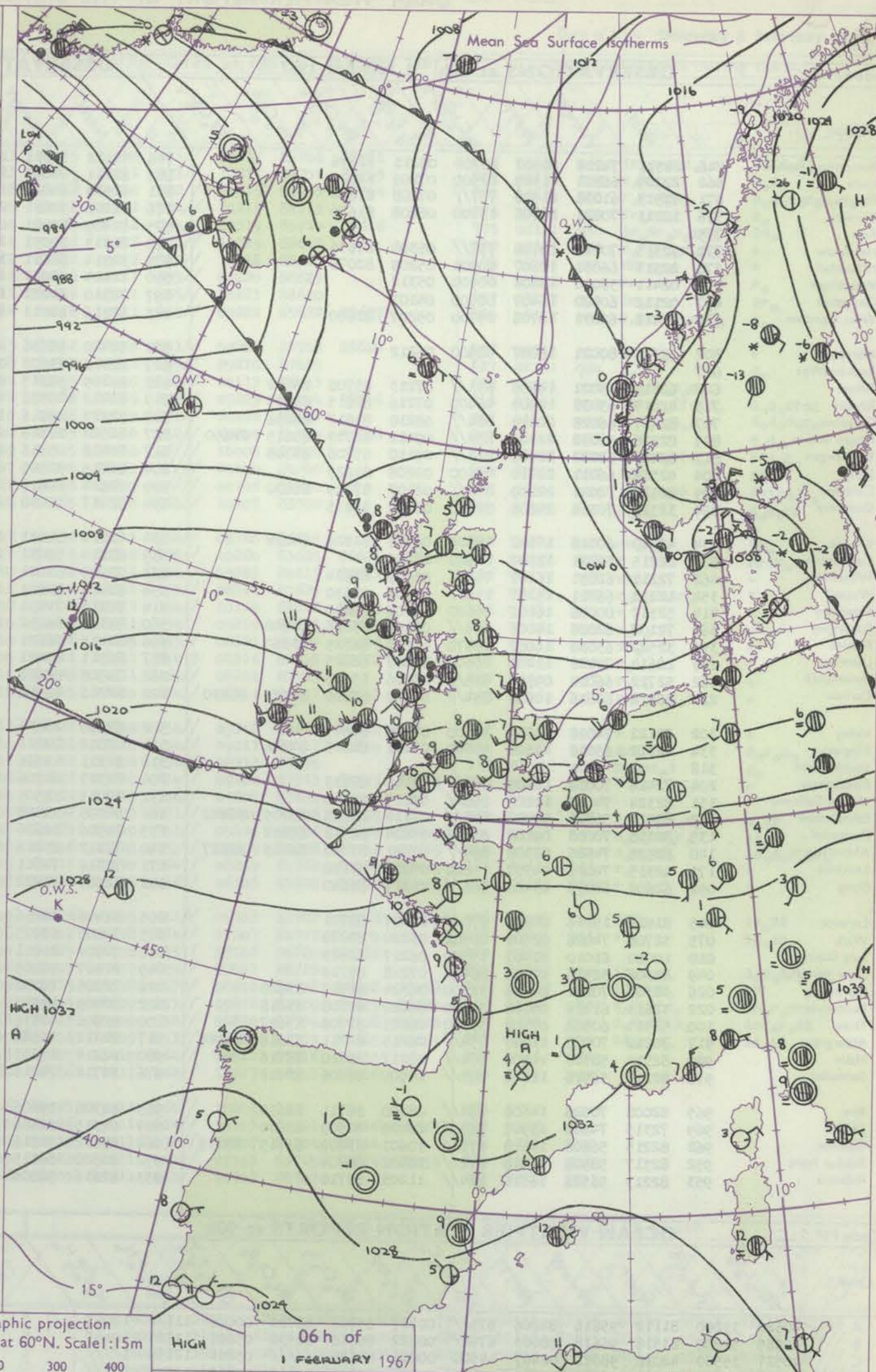
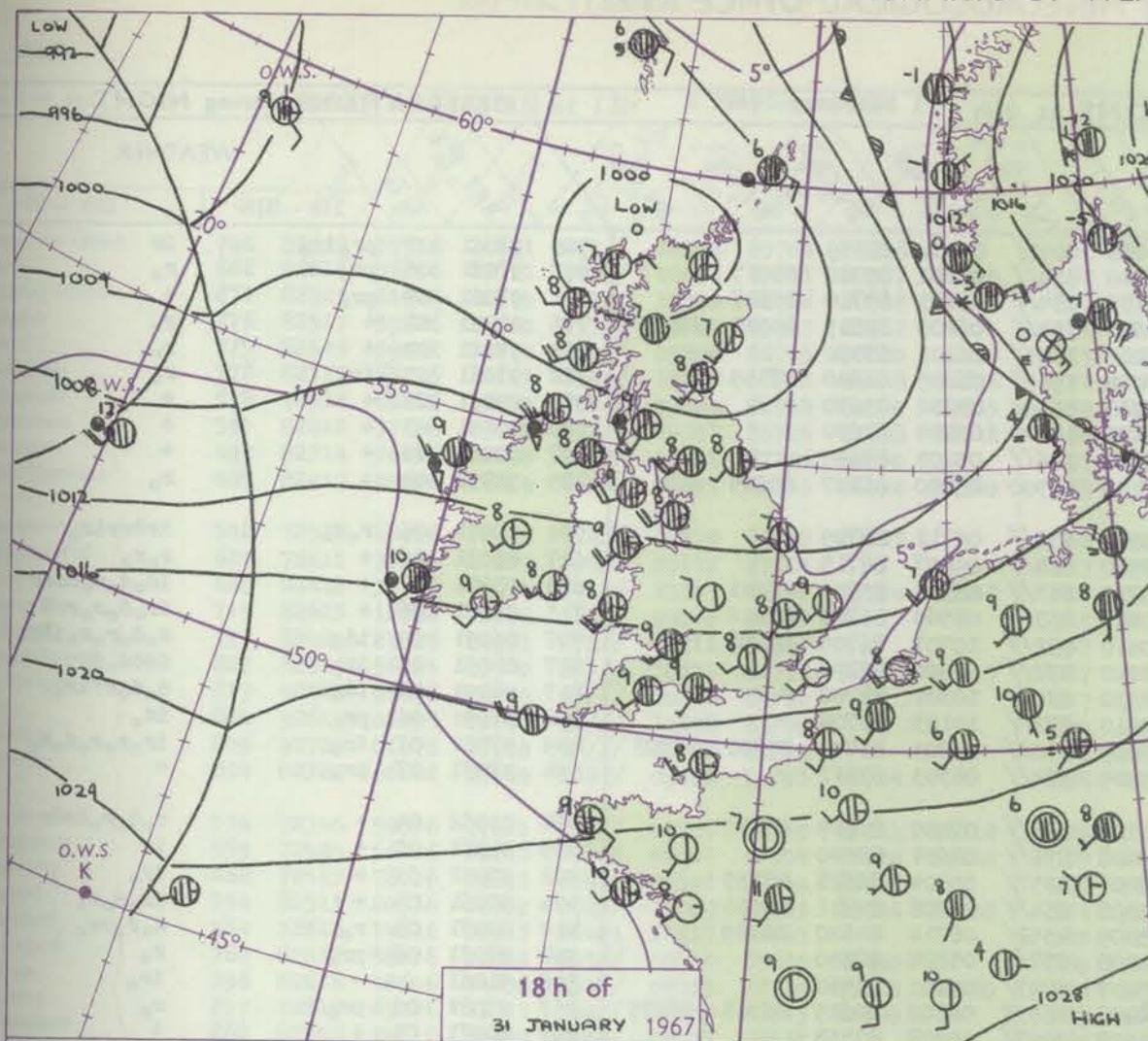
Date of Issue Wednesday 1 February 1967

OBSERVATIONS at 12h 31 January 1967										OBSERVATIONS at 18h 31 January 1967										OBSERVATIONS during DAY												
Station	iii	Nddff	VVwww	PPPTT	N _h Ch _h M _h	T _d app	8N _s Ch _s h _s	8N _s Ch _s h _s	8N _s Ch _s h _s	iii	Nddff	VVwww	PPPTT	N _h Ch _h M _h	T _d app	8N _s Ch _s h _s	8N _s Ch _s h _s	8N _s Ch _s h _s	iii	Nddff	VVwww	PPPTT	N _h Ch _h M _h	T _d app	8N _s Ch _s h _s	8N _s Ch _s h _s	8N _s Ch _s h _s	iii	RRT x E	SSS	WEATHER	
																															09h - 15h	15h - 21h
Boscombe Down	746	72713	82038	16110	784//	06315	82815	85635	87656	746	72210	66038	18507	685/1	05211	81820	86640		746	97111	017	pr.									jp	
Hurn	862	72413	74022	16411	5253/	06212	85820	85359		862	72006	68018	19009	25663	05214	82630	85358	85070	862	91121		+									pr.	
Thorney Island	871	72415	80022	16711	78530	07210	86820	83635		871	52414	69258	19608	58400	05320	81815	85650		871	91111	041	+									pr.	
Gatwick	776	42312	59015	15711	22430	08107	82812	83364		776	72310	75038	18608	785//	06222	83824	87632		776	92121	033	d.pr.									pr.	
Kew	775	52412	62032	14911	42550	07204	84620			775	32611	59021	17809	30940	03213	83360			775	00121	016	+								+		
Heathrow	772	72115	70031	14911	7253/	07003	87822			772	42311	75018	17908	45600	04219	84645			772	92121	021	pr.								pr.		
Mildenhall	578	72208	59022	13810	1647/	08102	81710	85359	87363	578	52208	66031	15908	55700	04217	85650			578	00121	005	+								+		
Wattisham	590	72012	28052	14409	753//	08003	81709	87657		590	22310	66018	16406	25700	03215	82650			590	97101		pr.								+		
Gorleston	497	72212	48052	14009	7097/	07202	83358	87360		497	42310	60016	15109	45600	06216	84630			497	97101	003	ir.								ir.		
West Raynham	485	82514	40216	13208	852//	08000	82705	86706	88620	485	52313	62038	14908	55600	05218	85645			485	91101	001	r.pr.								pr.		
Aberporth	502	62318	80038	13509	6853/	05216	82822	86656		502	72219	80018	14908	785//	06208	82822	87656		502	97091	020	pr.								+		
Ross-on-Wye	627	72614	77802	14010	785//	04317	82825	87630		627	82408	70258	15909	685/2	06315	84825			627	93111	017	pr.								pr.		
Filton	628	72414	66028	15110	785//	07317	82820	87635		628	72214	62021	17109	754//	06314	87616			628	97101	018	pr.								+		
Rhoose	715	52614	75026	15609	58500	06323	81820	85645		715	72518	70258	17108	58432	07210	81818	85635	87080	715	97101	012	pr.								pr.		
Chivenor	707	72416	69808	16310	784//	07220	83818	87630		707	72422	66028	18009	68438	07210	83818	85635	86360	707	02121	008	pr.								pr.		
Mount Batten	827	72513	74028	17410	7853/	06222	81820	87635		827	72615	59028	19109	5843/	07212	81712	84635	87360	827	94101	023	pr.h.								pr.		
St. Mawgan	817	52515	80011	17310	38435	07119	81815	83275		817	72513	70012	19309	4847/	07312	82818	83630	87362	817	00111	019	+								+		
Scilly	804	72512	81038	18210	38401	06218	81818	87075		804	62718	81018	20209	5543/	07216	85710	83628		804	92111	024	pr								+		
Culdrose	809	72618	72031	17610	48531	09215	81825	84650		809	72615	78258	19909	734//	08317	81915	85820	87640	809	92101	027	pr.								pr.		
Guernsey	894	62214	66014	19410	612//	10120	83703	85808		894	72416	70038	22209	68442	08214	81815	86630		894	97111	043	if								pr.		
Elmdon	534	82112	50581	12808	854//	06301	86710	88616		534	22212	58256	15007	18540	05213	81825			534	93111	025	d.d.r.								pr.		
Cardington	559	72217	66032	13911	784//	07204	86818	87640		559	12216	64018	15808	15600	03211	81630			559	97111	014	+								pr.		
Wittering	462	72011	62032	13009	5547/	07002	83615	84640	85359	462	22310	66016	14708	28400	04214	81815			462	97101	015	ir.								+		
Watnall	354	72208	48801	11609	784//	07000	81710	87635		354	62311	56258	13307	684//	05212	84815	83630		354	01101	029	pr.pr								pr.		
Shawbury	414	42415	80258	11810	48442	06209	82815			414	62413	80028	14208	6453/	05215	81625	86638		414	92111	030	r.pr.								pr.		
Finningley	360	41811	28041	11209	35601	07802	83645			360	62212	60031	12309	6094/	05211	86358			360	00111	022	if								+		
Kilnsea	396	42315	32041	12307	30971	07400	83360	84075		396	42510	58018	12807	22570	05312	82820	84360		396	93101	021	pr.								pr.		
Leeming	257	72212	58041	09509	48542	05702	83820	87075		257	72311	62808	10008	784//	05210	81818	87620		257	97101	034	jp								pr.		
Tynemouth	262	72009	48052	08409	35641	05302	83635	85358	87075	262	72309	48052	07908	756//	05303	87630			262	94091	008	+								pr		
Carlisle	222	72220	62036	07409	785//	05601	81822	87656		222	72418	64216	07308	755//	07306	84628	87646		222	02091	005	ir.d.r.								id.d.r.r.r.r.		
Valley	302	72220	74036	10209	3857/	07210	81820	83645	87360	302	72221	74012	11709	3857/	07311	81822	83635	86358	302	97101	024	+								pr.		
Ringway	334	51910	56211	11108	58500	06105	81820	85645		334	72313	62802	12508	6857/	04312	82820	85650		334	92101	017	r.								pr.		
Squires Gate	318	62216	59046	10009	58531	06208	81820	85645		318	72422	65028	10808	784//	06209	82818	87629		318	97101	018	d.								pr.		
Ronaldsray	204	72219	70032	07709	754//	06107	81716	85620	86645	204	72319	75016	09309	754//	07211	81713	84716	87625	204	97091	012	+								r.		
Mull of Galloway	131	62027	74012	05807	656//	06206	86630			131	72022	74032	07708	756//	07217	87637																

CHART OF WEATHER IN PART OF NORTHERN HEMISPHERE



CHARTS OF WEATHER IN WESTERN EUROPE



Polar Stereographic projection
one standard parallel at 60°N. Scale: 1:5m
0 100 200 300 400

GENERAL SYNOPTIC DEVELOPMENT

Complex low pressure persists in the Denmark Strait while frontal troughs associated with these depressions move east and north over the North Atlantic. The shallow filling depression which was near the Hebrides yesterday morning has moved east to the North Sea as a degenerating trough while the next frontal system has penetrated

well into western districts of Britain. Further wave depressions in the cold front are expected to follow a similar northeasterly track towards Iceland with continued changeable but very mild weather.

Issued at midday Wednesday 1 February 1967

DAILY WEATHER REPORT OF THE BRITISH METEOROLOGICAL OFFICE (contd.)

OBSERVATIONS at 00h 1 February 1967										OBSERVATIONS at 06h 1 February 1967										OBSERVATIONS during NIGHT				
Code FM 11.C										Code FM 11.C										Code FM 11.C				
Station	iii	Nddff	VVwww	PPPTT	N _h L _h C _h M _h H	T _d T _d app	8N _s Ch _s h _s	8N _s Ch _s h _s	8N _s Ch _s h _s	iii	Nddff	VVwww	PPPTT	N _h L _h C _h M _h H	T _d T _d app	8N _s Ch _s h _s	8N _s Ch _s h _s	8N _s Ch _s h _s	iii	RRT _n T _n E	T _g T _g	WEATHER		
																						21h -- 03h	03h -- 09h	
Boscombe Down	746	22511	74218	20907	25700	05211	82656			746	72412	62011	21008	7093//	07801	87359			746	97061	05	pr _o ir _o	ir	
Hurn	862	22209	66801	21309	22500	07209	82820			862	82211	70038	21710	854//	08102	85710	88617		862	97081	06	pr _o	r _o	
Thorney Island	871	72513	61038	21508	757//	07208	87650			871	72516	64028	22109	754//	08103	85710	86617		871	97081	05	pr _o	+	
Gatwick	776	12311	70021	20706	15700	06208	81650			776	72208	70031	21607	754//	06205	82615	84620	87645	776	00051	01	+	r _o	
Kew	775									775	72409	59021	20208	7093//	06203	87360			775	97071	02	+	r _o	
Heathrow	772	72313	70218	19708	757//	05308	87656			772	72313	70031	20408	1565//	06005	81640	87359		772	97061	03	ir _o	r _o	
Mildenhall	578	22313	66031	17607	00901	05209	82075			578	32314	61011	17707	35600	05802	83640			578	00061	03	+	+	
Wattisham	590	02411	58010	18606	00900	05312				590	12414	63011	19106	15600	05004	81630			590	00051	03	+	+	
Gorleston	497	02112	60020	16407	00900	04103				497	72310	64021	17507	756//	05203	87640			497	00061	05	+	+	
West Raynham	485	22418	62031	16706	25700	05207	82650			485	32316	62011	17106	35300	05000	81707	83645		485	92051	04	+	r _o	
Aberporth	502	02314	80021	18007	00900	06212				502	82420	58636	16510	872//	09712	88705			502	10071	06	r _o r _o	irRrrir _o	
Ross-on-Wye	627									627	82310	63602	17910	864//	09807	88715			627	01081	06	+	r _o r _o	
Filton	628	62415	63021	19609	653//	07113	83708	86612		628	82109	59515	19709	853//	08706	83709	88621		628	03081	07	+	id _o d _o ddrr	
Rhoose	715	42615	65038	19909	48400	07216	81815	84625		715	82412	19596	19409	853//	08509	86706	88612		715	05081	06	+	ir _o d _o r _o rrR	
Chivenor	707	82417	66028	20810	884//	08210	83817	88656		707	82322	40516	20410	872//	10707	86705	88708		707	06091	09	id _o	d _o d _o r _o r _o irRr	
Mount Batten	827	82516	58038	22309	853//	09112	82709	85615	88650	827	82522	26516	22510	872//	10500	88705			827	01091	08	ir _o	dddd _o d _o	
St. Mawgan	817	82417	62022	22009	863//	09110	85706	88708		817	82418	05516	22310	870//	10501	88700			817	94091	08	id _o	d _o d _o ffir _o	
Scilly	804	42516	66011	22710	45500	09208	84625			804	82719	32505	23610	872//	10103	88704			804	97091	06	pr _o	id _o	
Culdrose	809	82519	72021	22209	853//	08107	87709	88630		809	82624	20616	23009	870//	09203	83700	85701	88703	809	97081	07	ir _o	ir _o r _o r _o d _o d _o	
Guernsey	894	32318	70018	24809	32400	08210	83815			894	72417	70038	25609	784//	08303	87812			894	97081	07	pr _o	+	
Elmdon	534	42210	60018	17807	48500	06317	81826	84638		534	72114	70031	17108	754//	07809	81615	87635		534	03062	04	+	r _o d _o r _o drRr	
Cardington	559	02215	59021	18307	00900	05209				559	82214	59031	18408	856//	07601	88640			559	91071	03	+	ir	
Wittering	462	72211	62031	16707	756//	05309	87634			462	72109	62021	17007	2557//	05804	82628	87359		462	97051	03	+	ir _o	
Watnall	354	12212	66011	15207	156//	05007	81630			354	62408	62601	15308	654//	06708	84711	86635		354	95061	04	+	ir _o r _o r _o	
Shawbury	414	52512	80036	16107	55600	05208	85640			414	82113	74031	15309	4552//	08714	84620	88459		414	02071	03	r _o	d _o r _o rr _o	
Finningley	360	72107	62028	14008	785//	05107	85826	86640		360	72108	66012	14508	757//	05804	87650			360	97071	06	pr _o	r _o	
Kilnsea	396	32522	63030	14007	15570	05208	81625	83360		396	82415	66031	15207	8097//	05203	88360			396	91061		+	ir _o	
Leeming	257	22614	74028	11409	25500	05207	82625			257	82511	82021	14408	15537	06802	81625	86363	88275	257	97081	06	pr _o	r _o	
Tynemouth	262	52712	66028	09309	555//	06206	85625			262	72508	66022	11508	7097//	05207	87358			262	00071	03	+	+	
Carlisle	222	82418	62616	10608	854//	07220	83710	83623	88630	222	82210	48506	11708	872//	07101	86704	88709		222	01082	06	id _o ir _o r _o r _o	d _o r _o drRr _o	
Valley	302	52122	74018	14709	55600	07209	85645			302	82220	28636	13609	861//	09609	83702	88703		302	05082	07	+	ir _o rid	
Ringway	334	42312	65018	14608	45500	05111	81625	84656		334	82012	70211	14408	854//	07810	84714	88645		334	04071	05	r _o	r _o r _o dr	
Squires Gate	318									318	82111	45586	13307	873//	07711	82706	88708		318	03071	06	pr _o	r _o Rd _o d	
Ronaldsway	204	72416	70036	12409	756//	07216	87633			204	82313	60506	11909	872//	08714	86705	88706		204	03081	06	d _o	d _o d _o rRr _o	
Mull of Galloway	131	82324	74032	11208	856//	06217	88630			131	82015	32505	10908	872//	08712	88703			131	01071				
Eskdalemuir	162	82413	56806	09007	882//	05114	83705	83709	88622	162	82205	37588	11306	872//	06301	88703			162	02061	05	d _o r _o pr _o	d _o r _o ffRr _o r _o	
Prestwick	135	82313	70038	09108	854//	07224	82712	88632		135	81906	56636	09708	852//	07706	81705	84707	88616	135	01071	06	ir _o	ir _o d _o r _o drRr	
Abbotsinch	140	82525	74586	07308	854//	07221	85710	86623	88627	140	72212	61216	09308	763//	07002	87707			140	01071	06	d _o r _o	d _o r _o r _o r _o d _o d _o	
Leuchars	171																							

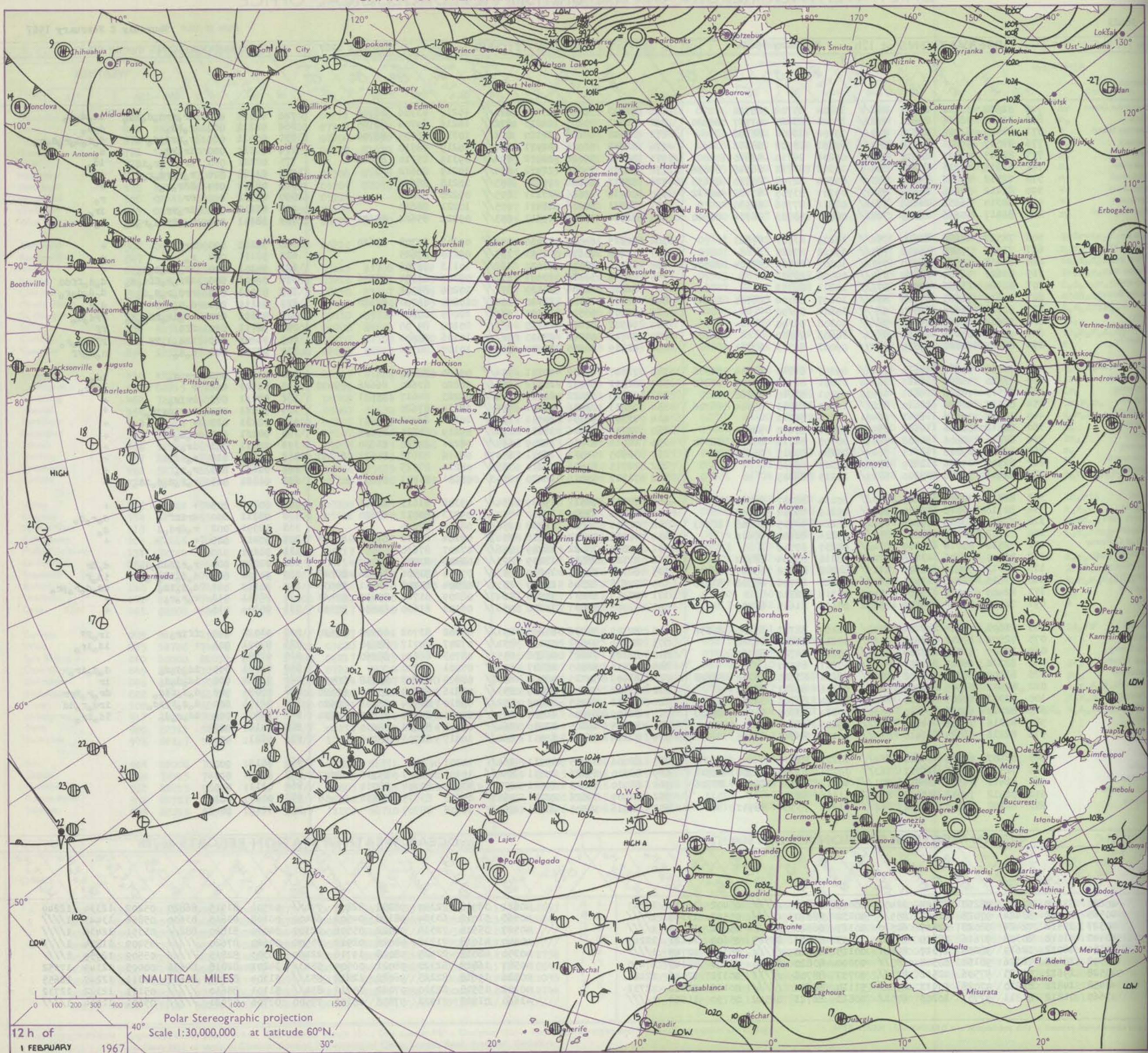
DAILY WEATHER REPORT OF THE BRITISH METEOROLOGICAL OFFICE

No. 38423

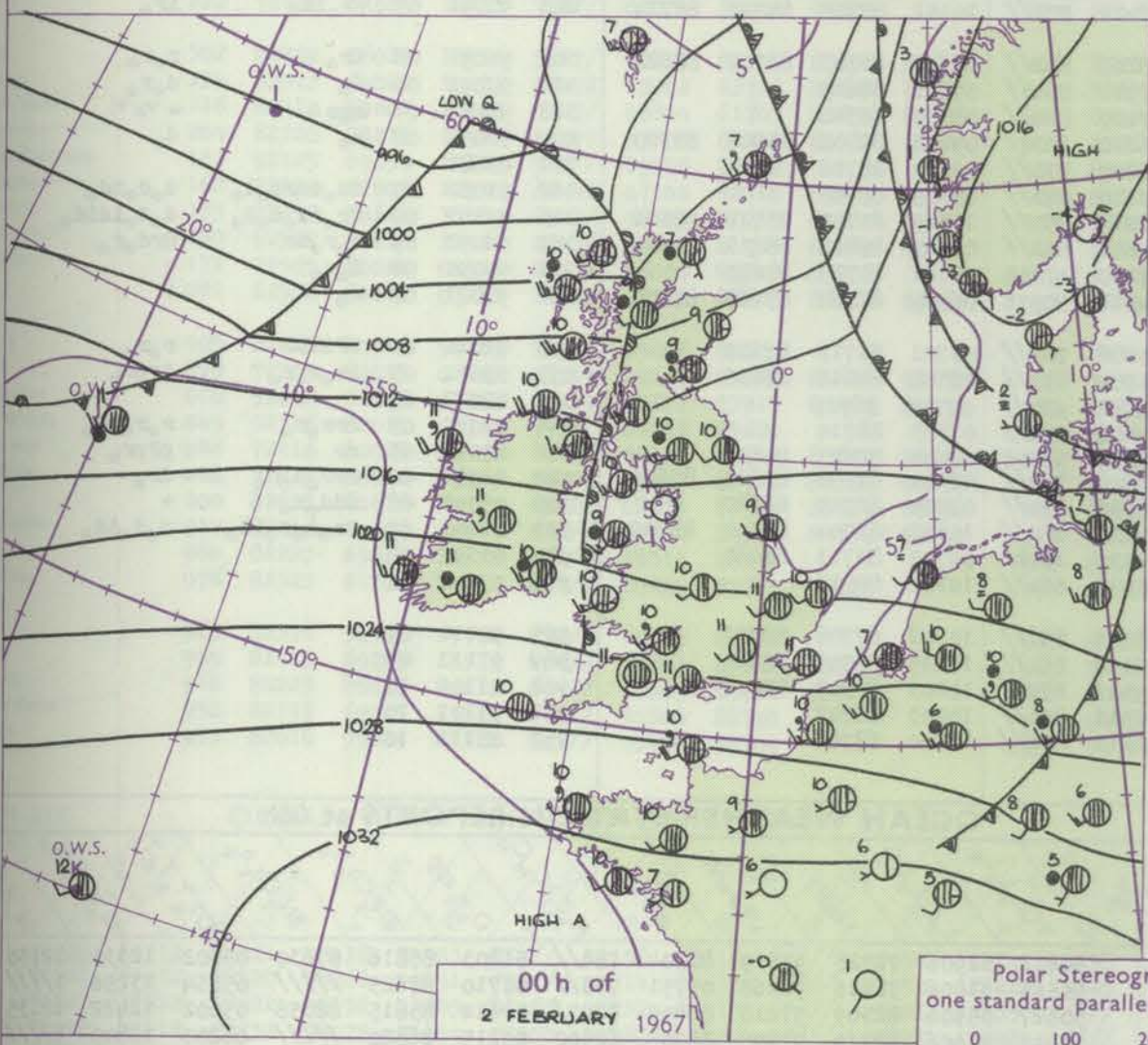
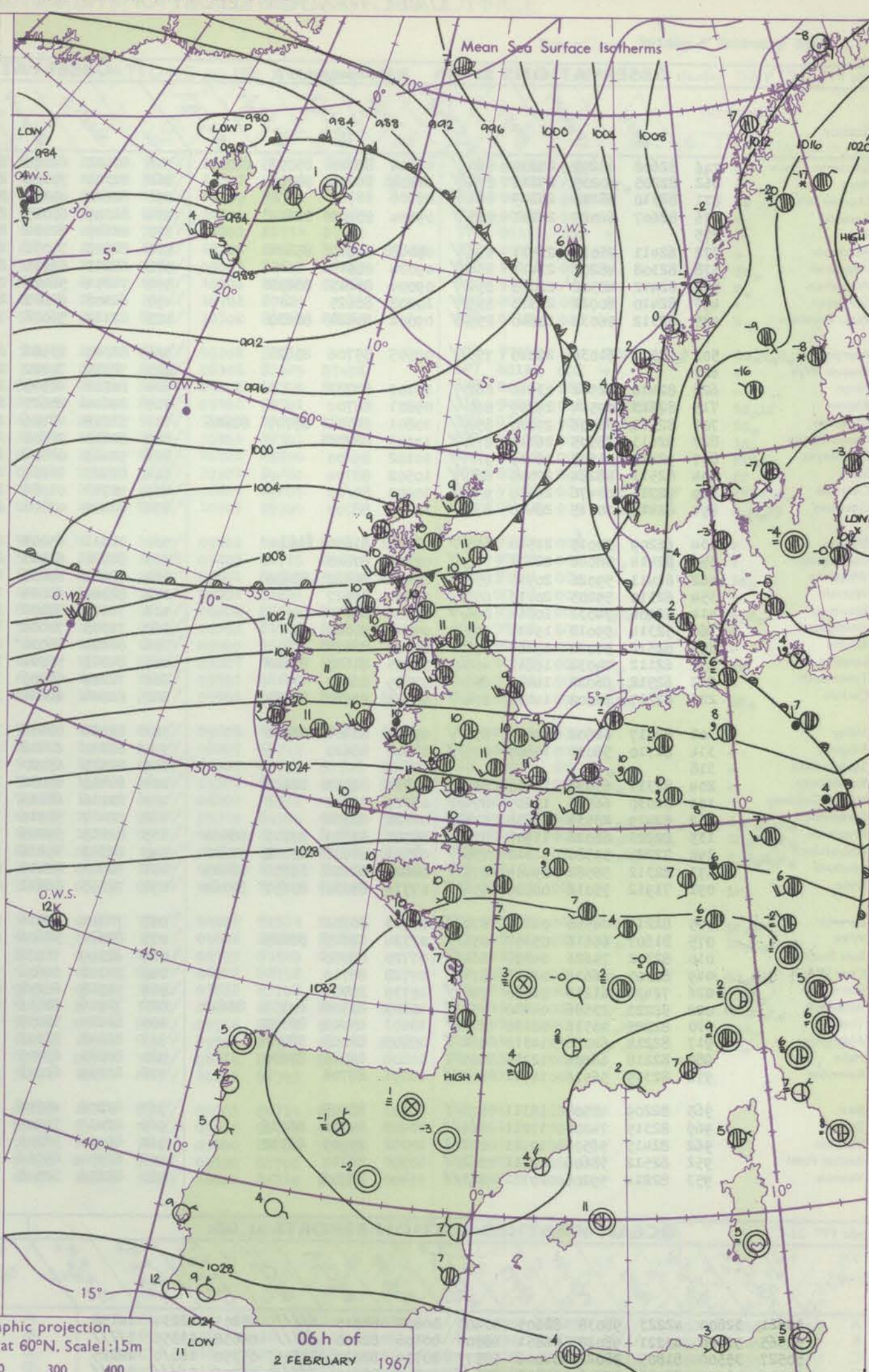
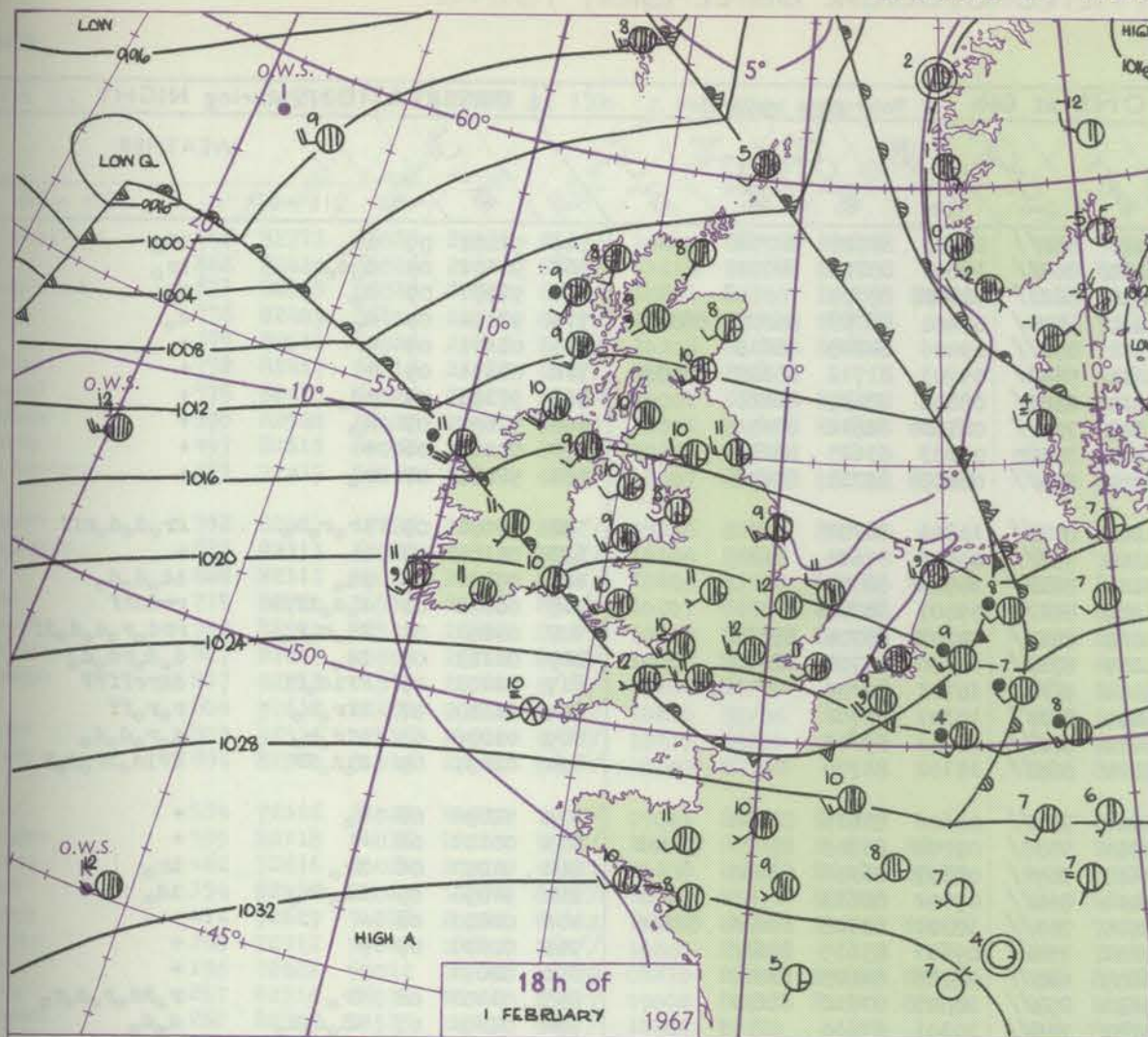
Date of Issue Thursday 2 February 1967

OBSERVATIONS at 12h 1 February 1967										OBSERVATIONS at 18h 1 February 1967										OBSERVATIONS during DAY				
Station	iii	Nddff	VVwwwW	PPPTT	N _h Ch _h C _h H	T _d app	8N _s Ch _s h _s	8N _s Ch _s h _s	8N _s Ch _s h _s	iii	Nddff	VVwwwW	PPPTT	N _h Ch _h C _h H	T _d app	8N _s Ch _s h _s	8N _s Ch _s h _s	8N _s Ch _s h _s	iii	RRT x E	S _{ss}	WEATHER		
																						09h - 15h	15h - 21h	
Boscombe Down	746	82612	37516	21611	872//	10204	85704	88708		746	82813	56515	23910	873//	10217	83706	88712		746	01121	000	ir _o rrrd _o d _o id _o	id _o d _o d _o	
Hurn	862	82216	56216	22511	7722//	10001	83703	87707	88510	862	82713	30205	24211	872//	10212	84704	88705		862	02111	000	r _o Rd _o	d _o d _o	
Thorney Island	871	82523	61026	22510	873//	10400	86706	88708		871	82618	48605	24110	872//	10316	86703	88704		871	03111	000	r _o rrrd _o d _o	d _o d _o d _o r _o d _o r _o	
Gatwick	776	82517	59626	21210	853//	09701	85707	88612		776	82608	62026	22911	864//	10219	88710			776	03121	000	ir _o rd _o	d _o	
Kew	775	82615	59212	20011	854//	09204	86710	88620		775	82810	59026	22412	854//	09319	85710	88616		775	02121	000	ir _o Rr _o r _o id _o	id _o	
Heathrow	772	82315	65216	20111	854//	10302	82712	86618	88656	772	82714	70026	22412	854//	10219	88612			772	01121	000	r _o r _o rd _o r _o d _o	+	
Mildenhall	578	72512	64216	17210	753//	09704	82708	84710	87635	578	82612	62022	19812	855//	10218	88620			578	08131	004	Rrrr _o r _o	+	
Wattisham	590	82412	37636	17809	852//	09707	83705	87708	88612	590	82716	59026	20111	855//	09220	88625			590	05122		rr	r _o	
Gorleston	497	82314	56636	16608	7732//	08811	87706	88530		497	82811	60026	18411	855//	10221	88620			497	05112	000	ir _o rr	ir _o	
West Raynham	485	82417	40636	16309	7722//	08807	83703	86704	88520	485	82814	59026	19211	855//	09222	85622	88627		485	08111	000	r _o rRrrrd _o r _o d _o	d _o	
Aberporth	502	72522	48286	20510	752//	10219	83703	87623		502	82415	64012	22010	853//	09207	83708	88620		502	92111	000	ir _o F	+	
Ross-on-Wye	627	72411	77026	19212	755//	09112	87625			627	72208	70202	21511	755//	09210	87625			627	92131	004	r _o	d _o	
Filton	628	82418	30516	20910	7712//	10307	84702	87704	88508	628	82414	28105	23010	862//	10113	88703			628	94101	000	ir _o id _o d _o d _o	+	
Rhoose	715	82623	12504	21109	870//	09008	88701			715	82714	56285	23009	872//	09209	83704	88706		715	03101	000	iRr _o r _o ffid _o d _o	d _o d _o ffdd	
Chivenor	707	82420	21586	22911	872//	10211	88703			707	82510	22506	24110	871//	10206	88702			707	01111	000	rrd _o r _o d _o d _o	d _o d _o d _o r _o	
Mount Batten	827	82619	56505	23910	851//	10107	82702	86705	88615	827	72706	40205	25110	752//	10209	84704	87620		827	91111	000	d _o d _o	d _o d _o	
St. Mawgan	817	92418	01476	24710	9////	10211	89/00			817	92509	00515	25310	9////	10005	89/00			817	95111	000	ir _o id _o ffid _o d _o	FFd _o d _o	
Silly	804	92614	02455	25710	9////	10308	89/00			804	92507	01475	26110	9////	10104	89/00			804	92111	000	ffd	ff	
Culdrose	809	92720	01476	25110	9////	10008	89/00			809	92712	01586	25810	9////	10106	89/00			809	96101	000	iRd _o d _o FF	FFiRd _o r _o	
Guernsey	894	82322	60022	27310	7627//	09003	84703	87704		894	82319	02465	27910	860//	10107	88700			894	97101	000	d _o d _o	d _o d _o FF	
Elmdon	534	72310	59036	17611	754//	09107	81710	83614	86618	534	72307	40202	20711	754//	09120	86619			534	01131	003	rr _o d _o	id _o	
Cardington	559	72420	56216	18111	35348	09301	81708	83620	87268	559	82511	61216	20812	855//	10220	83620	86626	88630	559	04121	002	r	rrir _o	
Wittering	462	72513	78016	16611	66432	09501	85710	83068		462	72810	62026	20311	754//	09223	84617	85621		462	02131	003	rrir _o	+	
Watnall	354	82513	20536	16410	872//	10309	83703	85704	88706	354	72611	48016	18811	755//	08114	87620			354	91121	000	r _o r _o ddir _o	+	
Shawbury	414	32618	74016	16913	36401	11215	82710			414	72302	70031	20311	754//	10114	82712	87617		414	00131	031	+	+	
Finnigley	360	82512	58036	14512	855//	09500	85620	88650		360	72710	56016	18211	754//	09219	84615	87624		360	91131	005	r _o d _o	+	
Kilnsea	396	82616	48606	14608	5547//	08705	82710	85625	88360	396	62514	63016	18209	685//	08221	84820	86630		396	95111	003	ir _o	+	
Leeming	257	72810	69026	13711	784//	09209	81715	86650		257	72905	74011	16911	65478	08316	82618	85622	86363	257	97131	012	r _o	+	
Tynemouth	262	82908	24616	12609	8062//	08307	88530			262	72715	61026	14811	765//	08211	87725			262	01111	013	r _o r _o	+	
Carlisle	222	62613	59206	13310	6723//	10115	86705			222	72712	59015	16210	6543//	08111	81711	86643		222	01111	001	r _o r _o d _o d _o id _o	+	
Valley	302	82516	70016	18410	853//	10134	82707	88615		302	82413	78022	19809	854//	09302	81613	88621		302	00111	005	+	+	
Ringway	334	82713	30516	16510	871//	09219	85702	88705		334	72610	58026	19910	754//	09213	83712	87620		334	03111	000	drdrf	d _o r _o d _o	
Squires Gate	318	72613	63026	15808	752//	08221	81705	84708	87613	318	72611	70022	18808	756//	08212	87630			318	92091	002	r _o drd _o d	d _o	
Ronaldsway	204	72712	80026	16011	753/1	09224	81708	87616		204	72408	70022	17710	6547//	09204	81713	83623	86635	204	00111	005	+	+	
Mull of Galloway	131	72510	80016	15709	774//	08237	87710			131	72010	79022	16809	756//	07207	87630			131	91101				
Eskdalemuir	162	82105	48206	13108	872//	08218	85704	88712		162	82505	28592	15409	873//	08206	83706	88709		162	02091	000	r _o r _o ddd _o d _o	d _o dr	
Prestwick	135	82313	59036	12909	871//	09328	81702	85703	88706	135	82110	60025	14810	853										

CHART OF WEATHER IN PART OF NORTHERN HEMISPHERE



CHARTS OF WEATHER IN WESTERN EUROPE



Polar Stereographic projection
one standard parallel at 60°N. Scale: 1:5m
0 100 200 300 400

GENERAL SYNOPTIC DEVELOPMENT

A complex low pressure area persists over the Denmark Strait. Wave depressions on a cold front continue to move northeastwards across the North Atlantic into northwest Scotland. A broad mild west to southwest airstream will continue to

affect most of the British Isles during the next 24 hours with the Atlantic cold front approaching the west coast of Ireland by dawn tomorrow.

Issued at midday Thursday 2 February 1967

DAILY WEATHER REPORT OF THE BRITISH METEOROLOGICAL OFFICE (contd.)

OBSERVATIONS at 00h 2 February 1967										OBSERVATIONS at 06h 2 February 1967										OBSERVATIONS during NIGHT				
Code FM II.C																								
Station	iii	Nddff	VVwwW	PPPTT	NChC _M CH	T _d app	8N ₅ Ch ₅ s	8N ₅ Ch ₅ s	8N ₅ Ch ₅ s	iii	Nddff	VVwwW	PPPTT	NChC _M CH	T _d app	8N ₅ Ch ₅ s	8N ₅ Ch ₅ s	8N ₅ Ch ₅ s	iii	RRT _n E	T _g T _g	WEATHER		
																							21h-03h	03h-09h
Boscombe Down	746	82608	62205	24610	863//	09104	82706	85708	88711	746	82411	62025	23910	863//	09503	83707	88708		746	97101	09	1d _o	1d _o	
Hurn	862	82205	40205	25211	872//	10208	86703	88706		862	82309	70036	24310	862//	10803	85704	88707		862	97101	09	d _o d _o	1r _o	
Thorney Island	871	82510	58206	25309	861//	09206	88702			871	82611	48102	24710	862//	09802	88704		871	97091	09	d _o	d _o		
Gatwick	776	82607	62025	24211	853//	09004	83708	88614		776	82309	65025	23610	6533//	09400	82707	86625	88359	776	97101	09	d _o	d _o	
Kew	775									775	82509	62022	22711	853//	09400	82709	88618		775	00111	09	+	+	
Heathrow	772	62411	75012	23511	654//	09008	83619	85621		772	82213	75032	22611	5542//	09703	81712	85617	88459	772	00101	09	+	+	
Mildenhall	578	82308	48202	21411	854//	09004	88618			578	62212	63011	20110	2587//	08804	82657	86466		578	97101	06	1d _o	+	
Wattisham	590	82412	48502	22010	854//	09004	85615	88618		590	72314	56025	21209	754//	08503	82612	87656		590	97092	07	d _o	+	
Gorleston	497	82410	60022	20310	855//	10208	88625			497	62408	62021	20509	35570	08203	83625	86358		497	00062	06	+	+	
West Raynham	485	82312	56032	20610	855//	09004	85624	88630		485	82114	56036	19409	854//	08606	82711	88616		485	97081	07	r _o	+	
Aberporth	502	72317	61036	22210	753//	09505	85706	85621		502	82320	23586	21210	871//	10206	88702		502	95091	09	1r _o r _o r _o	1r _o d _o d _o r _o ff		
Ross-on-Wye	627									627	72310	70022	21310	755//	09602	87625		627	00101	08	+	+		
Filton	628	82416	32502	23910	862//	10103	88703			628	82513	48515	23110	862//	10802	88703		628	97091	09	1d _o	1d _o d _o d _o		
Rhoose	715	82613	09514	24309	860//	09801	88700			715	82614	20625	23409	861//	09001	88702		715	08091	09	d _o d _o ifir	rrddff		
Chivenor	707	82312	32506	25010	852//	10801	86705	87707	88626	707	82518	48586	24010	852//	10102	86705	88626		707	04091	09	1d _o r _o r _o	rrd _o r _o d _o d _o if	
Mount Batten	827	82613	28505	26110	872//	10303	88703			827	82614	28635	25210	871//	10500	85702	88704		827	01101	09	1d _o	d _o d _o d _o d _o	
St. Mawgan	817	92413	01505	26210	9//	10102	89/00			817	92415	04456	25410	9//	10701	89/00		817	02101	09	FFid _o ff	ddrrffFF		
Silly	804	82511	48284	27010	862//	10502	88704			804	82713	16286	26610	861//	10301	88702		804	01101	07	ffr _o r _o	r _o r _o ff		
Culdrose	809	92715	03476	26610	9//	10400	89/00			809	92714	01586	26210	9//	10301	89/00		809	01092	09	1fd _o r _o	d _o r _o d _o d _o		
Guernsey	894	82417	00515	28410	870//	10103	88700			894	82414	07505	28310	860//	10102	88700		894	02091	09	d _o d _o FF	FFid _o ir _o d _o F		
Elmdon	534	62209	70015	21510	655//	08701	81620	86630		534	72111	65012	20110	754//	08606	83614	87650		534	97091	08	d _o	+	
Cardington	559	72414	48046	22111	755//	09108	87625			559	82421	61011	20911	5537//	09704	83708	85625	88462	559	00101	08	+	+	
Wittering	462	82413	59026	20911	855//	09601	86622	88650		462	72412	69016	19610	7097//	09607	86358	87460		462	91091	06	1r _o	1r _o	
Watnall	354	62310	59205	20110	655//	09400	86627			354	82309	62026	19010	854//	09502	88613		354	92091	09	1d _o ir _o	1d _o		
Shawbury	414	82106	74031	20311	864//	09506	88711			414	72513	78032	19510	753//	10301	83708	84638	87656	414	00101	08	+	+	
Finnigley	360	52314	59012	19111	50930	09303	85362			360	72315	70032	17611	756//	09603	85635	87650		360	00101	09	+	+	
Kilnsea	396	82512	57022	19109	855//	07400	88625			396	82624	66031	16809	4557//	08708	84625	88360		396	00071		+	+	
Leeming	257	62112	74032	16611	45541	08705	81625	84647		257	82515	58586	15611	854//	10505	83712	88621		257	01101	08	1r _o	r _o Rd _o r _o d _o r _o	
Tynemouth	262	62512	66022	14410	856//	07509	86630			262	72309	61205	13611	756//	10301	87630		262	01101	07	1d _o d _o d _o	d _o d _o		
Carlisle	222	82217	62602	14410	874//	09711	83712	88714		222	82524	66026	13411	873//	10102	82708	85710	88714	222	97091	09	1r _o 1d _o	1r _o	
Valley	302	82017	62602	19009	852//	09606	83704	88630		302	82016	58216	18209	852//	09302	83703	83709	88622	302	95091	08	1r _o	r _o r _o	
Ringway	334	81710	58035	19309	855//	08605	88620			334	82313	63212	17911	854//	09601	88615		334	97091	09	d _o	d _o r _o		
Squires Gate	318									318	82515	6502/	17109	864//	08005	88710		318	92081	07	+	+		
Ronaldsway	204	82313	65036	16210	854//	09710	82712	88615		204	82415	65032	16210	6637//	09103	82706	85708	88360	204	97091	08	r _o	d _o	
Mull of Galloway	131	82030	66505	13609	874//	08727	88712			131	82216	66025	15209	873//	09210	88708		131	01081					
Eskdalemuir	162	82419	28536	12808	871//	08821	88702			162	82417	58516	12310	873//	09109	88708		162	01081	07	1d _o ddrd _o d _o	d _o d _o 1d _o		
Prestwick	135	82223	66026	11911	854//	09708	81710	85713	88620	135	82215	59205	12610	853//	10207	81709	83712	88621	135	01101	09	1r _o 1d _o d _o d _o	d _o d _o 1d _o 1d _o	

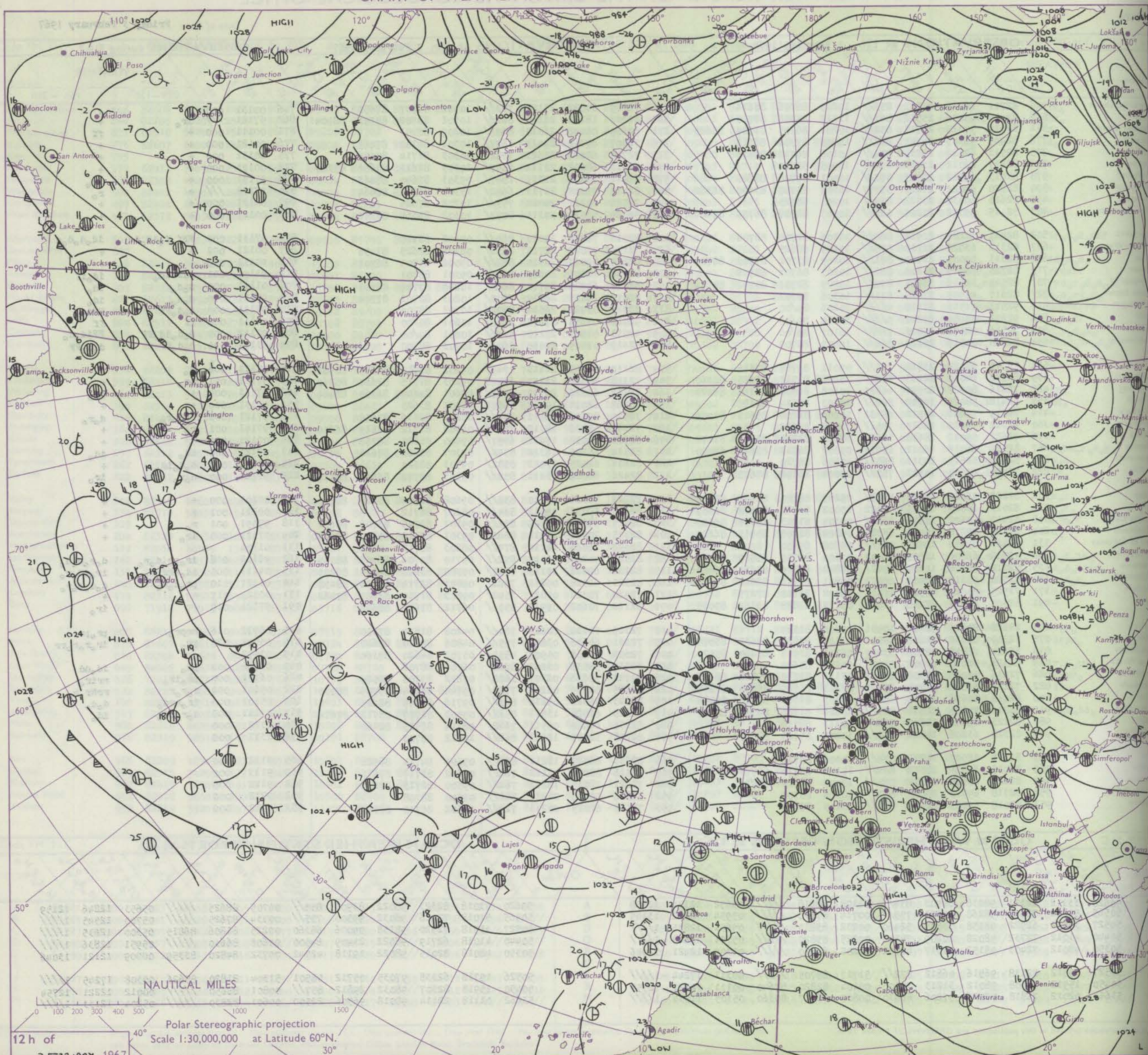
DAILY WEATHER REPORT OF THE BRITISH METEOROLOGICAL OFFICE

No. 38424

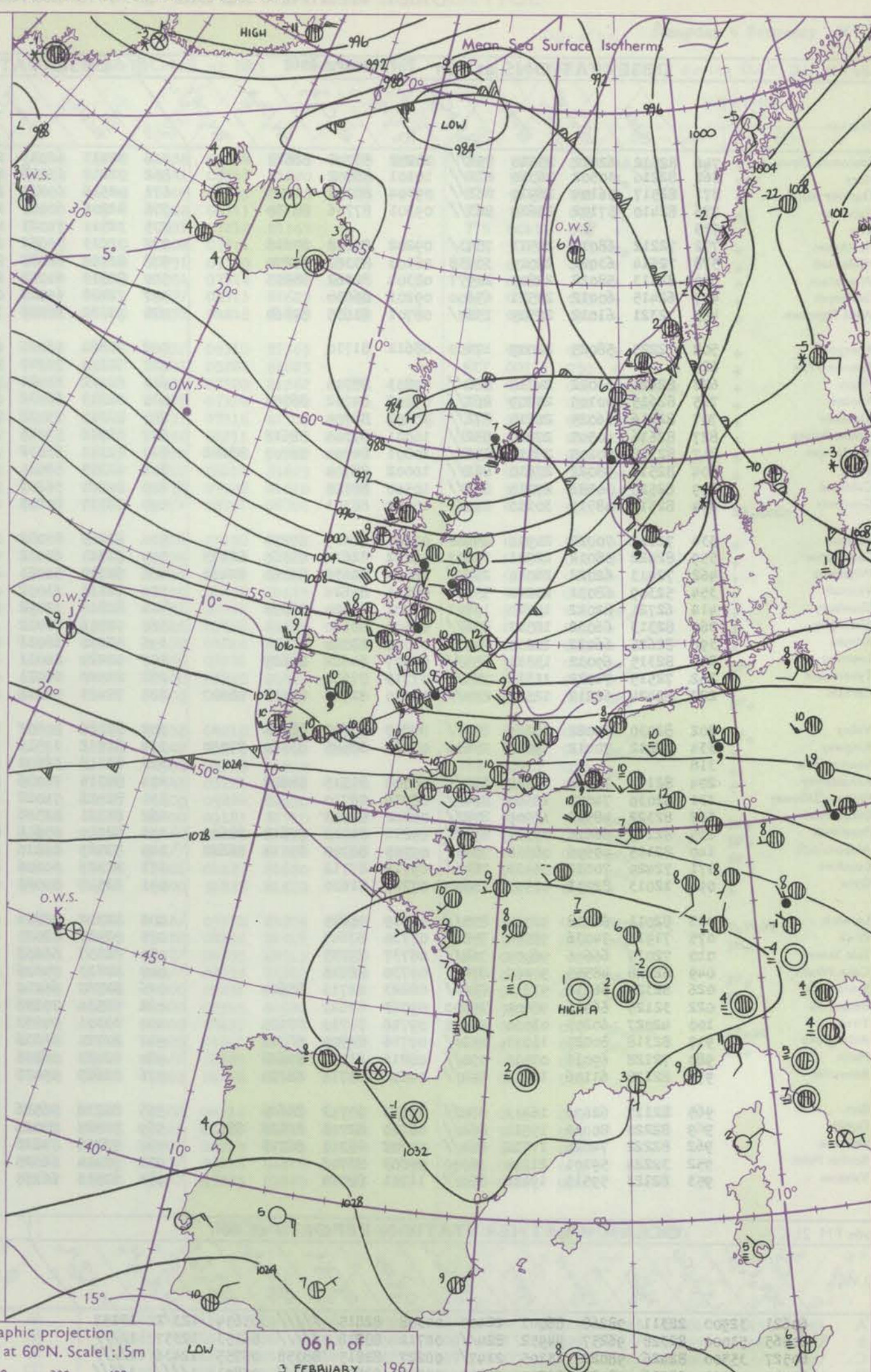
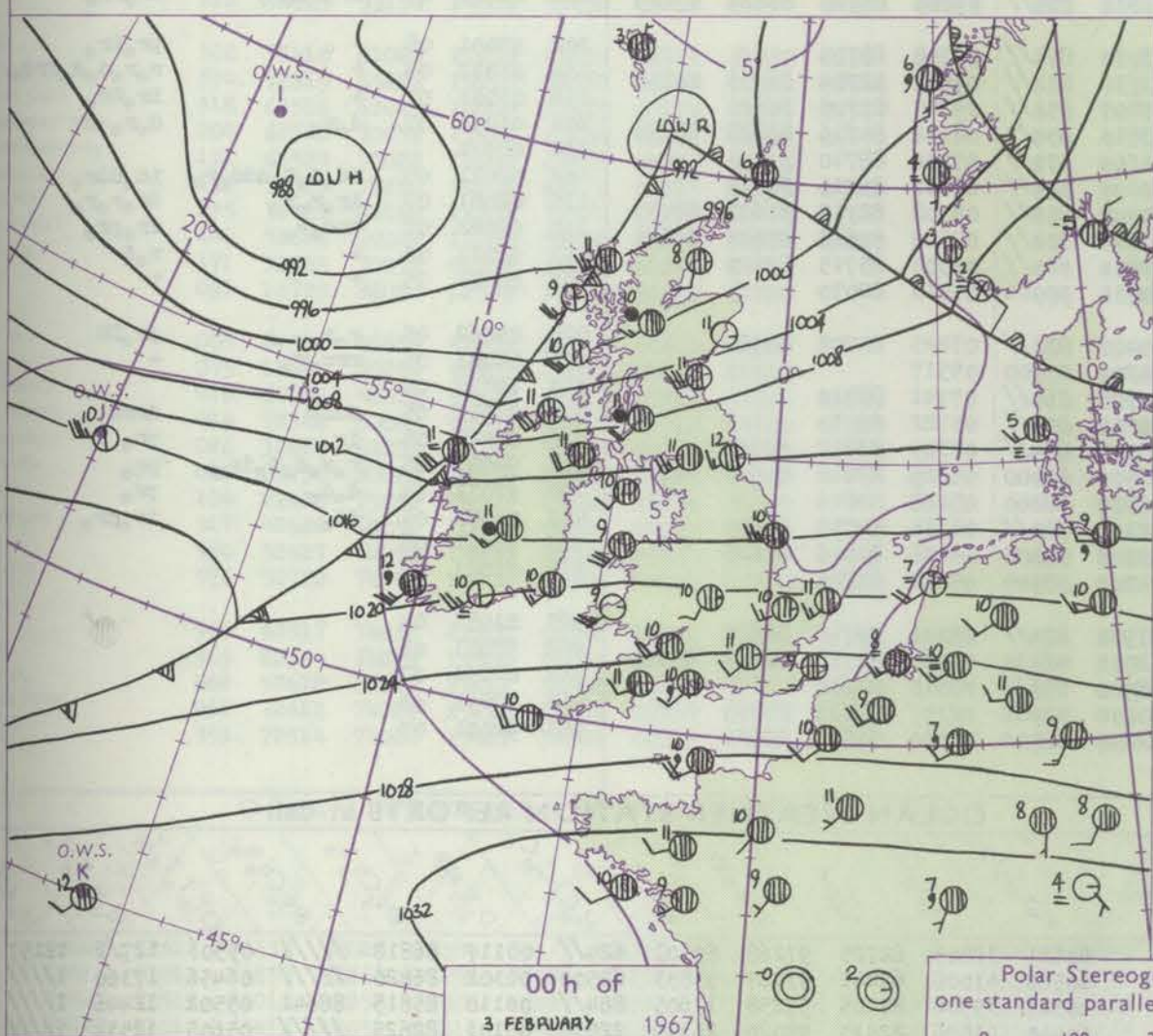
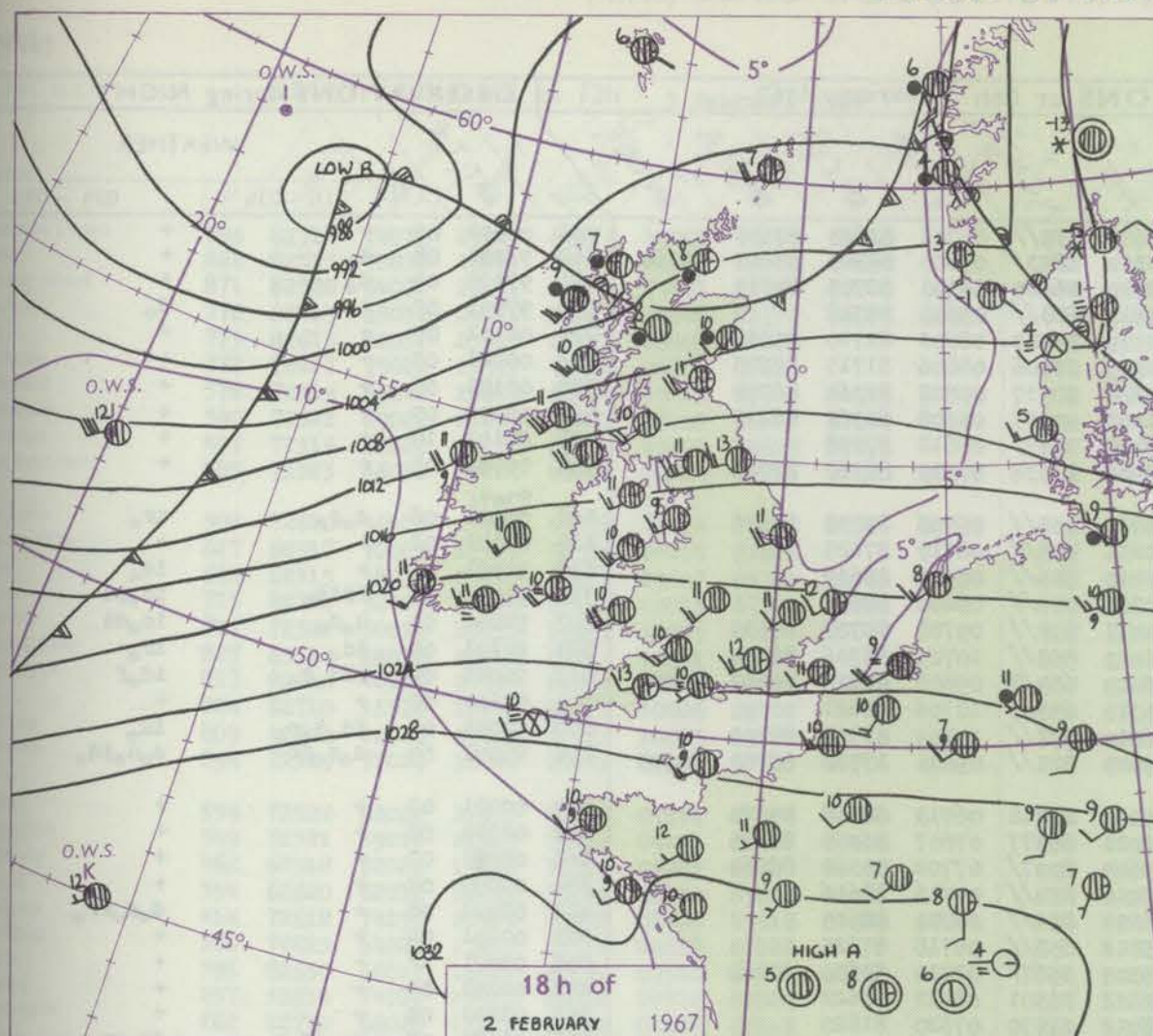
Date of Issue Friday 3 February 1967

OBSERVATIONS at 12h 2 February 1967										OBSERVATIONS at 18h 2 February 1967										OBSERVATIONS during DAY					
Station	iii	Nddff	VVwww	PPPTT	NChC _M H	T _d app	BN _S Ch _S h _S	BN _S Ch _S h _S	BN _S Ch _S h _S	iii	Nddff	VVwww	PPPTT	NChC _M H	T _d app	BN _S Ch _S h _S	BN _S Ch _S h _S	BN _S Ch _S h _S	iii	RRT x x	SSS	WEATHER			
																						09h - 15h	15h - 21h		
Boscombe Down	746	82711	66025	25311	853//	10209	86706	88614		746	72509	61032	25110	753//	10501	82707	87650		746	00131	000	+		+	
Hurn	862	82410	65026	25512	863//	11112	85706	88710		862	82307	18102	26110	861//	10302	83702	85703	88704	862	97121	///	ir.		+	
Thorney Island	871	82515	57025	25511	852//	10201	86705	87709	88625	871	82609	08442	26010	860//	10209	88701		871	00111	000	+		ff		
Gatwick	776	82409	56105	24711	862//	10205	87704	88712		776	72407	45102	24411	1647/	10301	81710	87465	776	00121	000	+		+		
Kew	775	82511	62022	23813	854//	10106	84712	88618		775	72708	62022	23613	754//	10303	81714	87625	775	00131	000	+		+		
Heathrow	772	82417	66012	23713	854//	10005	88611			772	72513	68012	23712	6547/	10305	82613	85656	87360	772	00131	000	+		+	
Mildenhall	578	82413	64022	20913	853//	10001	87708	88625		578	82412	56026	21311	2567/	09303	82640	88463	578	97131	000	+		ir.		
Wattisham	590	82520	64022	21412	55377	10302	83708	83650	86360	590	82415	58026	21711	6642/	10301	86710	88464	590	97132	///	+		r.		
Gorleston	497	82613	60032	20312	855//	10203	88625			497	72512	60012	20012	755//	10702	87625		497	00131	000	+		+		
West Raynham	485	72415	59012	20211	6637/	10007	82707	86709	87464	485	82524	58012	20111	8097/	10302	83360	88362	485	00121	000	+		+		
Aberporth	502	82421	17286	22910	860//	10206	82700	88704		502	82318	74035	22410	864//	09302	88710		502	97111	000	FFF	r.	id.	id.	
Ross-on-Wye	627	82313	63022	22712	855//	10109	88625			627	72111	77022	22711	2552/	08306	82625	87458	627	00121	002	+		+		
Filton	628	82311	59025	24410	861//	10209	83702	87705	88712	628	82215	59022	24510	862//	09002	85705	88707	628	00111	000	+		+		
Rhoose	715	82720	18516	25210	860//	10207	86701	88702		715	82718	22105	24409	860//	09301	88701		715	94101	001	ddff	id.	id.	id.	
Chivenor	707	82514	32516	26511	870//	10209	82701	84702	88704	707	82410	64025	25711	862//	10400	83704	88707	707	01111	000	d.	d.	id.	id.	
Mount Batten	827	82617	40505	27210	871//	10306	88702			827	82611	28025	26610	7603/	10203	82701	87704	827	97111	000	d.	d.	id.	id.	
St. Mawgan	817	92513	01515	27710	9//	10206	89/00			817	82515	03425	26610	860//	10702	88700		817	93111	000	d.	d.	FF	FF	
Scilly	804	92612	02454	29210	9//	10210	89/00			804	92511	02454	27410	9//	10601	89/00		804	00111	000	ff		ff	ff	
Culdrose	809	92516	02516	27810	9//	10107	89/00			809	92513	01505	27210	9//	10601	89/00		809	97112	000	d.	d.	id.	FF	
Guernsey	894	82520	00516	29010	860//	10005	88700			894	82419	01515	29010	860//	10703	88700		894	93111	000	d.	d.	FF	d.	
Elmdon	534	72316	61022	21812	753//	09011	81708	87618		534	82114	56035	21411	1747/	09202	81716	84359	88462	534	97121	003	d.		+	
Cardington	559	82318	64016	22113	5547/	10206	81713	85625	88360	559	72318	58022	22111	35478	09203	81715	83630	85360	559	97131	001	ir.		+	
Wittering	462	72616	80022	20912	46331	10108	84708	86360	86075	462	82516	66026	20511	4567/	09601	84640	86360	88464	462	97131	004	+		ir.	
Watnall	354	82412	58025	19812	854//	10003	85614	88620		354	42422	62011	19411	35501	08001	83625		354	00131	000	+		+		
Shawbury	414	72619	74026	20512	65332	10104	84708	85615	87075	414	72520	82026	20011	754//	08604	82616	87619	414	97121	000	r.	d.	r.	d.	
Finnigley	360	72312	59012	18613	755//	10007	87625			360	72317	59036	18312	754//	09303	81712	84619	86650	360	97141	001	r.		+	
Kilnsea	396	72622	59012	18610	16379	08210	81708	85360	87170	396	82518	58032	17911	6557/	09400	86625	88360	396	00121	000	+		+		
Leeming	257	82316	66016	16312	65477	09002	84712	85620	88270	257	82514	66205	16312	854//	09307	83710	88618	257	97121	000	id.		id.	id.	
Tynemouth	262	82508	32515	14312	865//	10206	88720			262	82614	61025	13013	855//	09503	88620		262	91131	000	d.	d.	id.	id.	
Carlisle	222	72420	62605	14511	753//	09004	83708	87615		222	82426	66026	13411	854//	09503	82712	86620	88627	222	97121	000	d.	r.	+	
Valley	302	82222	56022	18910	5527/	09205	82705	83630	85650	302	82223	56022	17510	852//	09608	81704	83620	88640	302	00101	000	+		+	
Ringway	334	82013	64022	19011	55472	10002	83712	84622	86359	334	82314	59032	19011	864//	08207	88712		334	00131	001	+		+		
Squires Gate	318	82414	59602	17709	3527/	09304	81703	83656	86359	318	82415	57026	17509	852//	09207	83705	83708	88622	318	97091	001	r.		+	
Ronaldsway	204	82320	75216	16411	65377	09802	81708	85713	86620	204	82315	70016	15911	884//	09301	82712	85820	88628	204	97111	000	ir.		+	
Mull of Galloway	131	92125	09454	14709	9//	09708	89/00			131	82322	74026	14110	874//	08203	88712		131	01101						
Eskdalemuir	162	72518	62806	12510	68442	07104	82710	85819	87070	162	82520	40208	11110	872//	09710	84704	86707	88714	162	96101	008	ir.	pr.	d.	r.
Prestwick	135	72312	58616	13209	6542/	08803	81710	83630	86656	135	82221	62026	10110	5557/	09705	83620	84650	86359	135	04111	000	id.	rrr.	r.	d.
Abbotsinch	140	62520	58218	12411	68472	08801	81713	83820	85630	140	82321	62028	09812	7542/	09801	83714	86618	88458	140	01121	010	pr.	d.	r.	d.
Leuchars	171	72525	80022	08511	15478	06008	81618	87275		171	72420	70022	07011	3542/	09813	81710	83620	87462	171	00121	017	+		+	
Dyce	091	62508	80012	07210	11532	05114	81825	83362	85075	091	82111														

CHART OF WEATHER IN PART OF NORTHERN HEMISPHERE



CHARTS OF WEATHER IN WESTERN EUROPE



Polar Stereographic projection
one standard parallel at 60°N. Scale: 15m
0 100 200 300 400

GENERAL SYNOPSIS DEVELOPMENT

Pressure has remained low near Iceland and high over southern France. A wave depression which at noon yesterday was about 200 miles northwest of O.W.S. moved rapidly northeast towards the Faeroes. This has been followed by another low which

formed behind it and has now become the more dominant feature. The associated cold front has moved quickly eastwards across the northern half of the British Isles and is expected to clear remaining districts during the afternoon.

Issued at midday Friday 3 February 1967

DAILY WEATHER REPORT OF THE BRITISH METEOROLOGICAL OFFICE (contd.)

OBSERVATIONS at 00h 3 February 1967										OBSERVATIONS at 06h 3 February 1967										OBSERVATIONS during NIGHT					
Code FM II.C										Code FM II.C										Code FM II.C					
Station	iii	Nddff	VVwwWW	PPPTT	N _h L _h C _M H	T _d app	8N _s Ch _s h _s	8N _s Ch _s h _s	8N _s Ch _s h _s	iii	Nddff	VVwwWW	PPPTT	N _h L _h C _M H	T _d app	8N _s Ch _s h _s	8N _s Ch _s h _s	8N _s Ch _s h _s	iii	RRR	T _g T _e	WEATHER			
																						21h-03h	03h-09h		
Boscombe Down	746	82512	62022	25510	853//	10202	86708	88617		746	72413	62031	24610	755//	09702	83625	87645		746	00091	07	+	+		
Hurn	862	82210	30502	26310	871//	10101	88702			862	72212	65015	25310	6843//	09605	84810	85647	85360	862	97001	08	d _o	+		
Thorney Island	871	82517	56104	26910	861//	09304	88702			871	42516	69015	25910	46200	09501	82705	84710		871	97091	09	d _o	+		
Gatwick	776	82410	57102	25610	863//	09301	87706	88710		776	82206	60025	24610	863//	09603	88708			776	97091	07	+	d _o		
Kew	775									775	32511	74021	23110	35400	08803	81710	83630		775	00101	07	+	+		
Heathrow	772	72212	68012	24511	7543//	09202	82612	87618		772	72213	70032	23110	16406	08806	81715	87275		772	00081	07	+	+		
Mildenhall	578	72514	63022	22010	30938	08103	83362	87270		578	82414	66022	20210	20937	07812	82364	88270		578	00101	07	+	+		
Wattisham	590	82513	58022	22809	20977	08304	82362	88275		590	82315	61022	21409	40937	08708	84362	88275		590	00092	07	+	+		
Gorleston	497	62415	60012	20511	65600	09203	86630			497	72418	60022	19111	7097//	08812	87358		497	00101	10	+	+			
West Raynham	485	72321	61012	20509	1567//	08701	81635	87360		485	72322	66022	19009	20938	07510	82362	87275		485	00081	07	+	+		
Aberporth	502	12225	58025	22009	17400	08612	81710			502	72324	56016	20510	753//	09706	84708	87638		502	97091	08	d _o d _o	1r _o		
Ross-on-Wye	627									627	72210	70022	21211	755//	08710	87625			627	00101	02	+	+		
Filton	628	82420	63022	24710	862//	09803	88705			628	82312	61021	23410	856//	08705	88639			628	94091	06	+	1d _o		
Rhoose	715	82615	40105	25209	861//	09802	84702	88703		715	82615	66032	23310	856//	08608	88638			715	91081	07	ffid _o	1d _o id		
Chivenor	707	82216	66025	26210	872//	10501	88704			707	82315	74022	24411	852//	09708	82705	88630		707	92091	09	d _o d _o	1d _o dd		
Mount Batten	827	82616	40505	27210	852//	10001	87704	88618		827	82516	59025	26010	853//	10705	86706	88650		827	97101	09	1d _o	1r _o		
St. Mawgan	817	82318	50205	27310	852//	10801	84704	86707	88612	817	72111	62012	26009	654/8	09606	81710	86637	87270	817	96091	09	ffid _o d _o	1d _o of		
Scilly	804	82518	48022	27610	862//	10002	88704			804	62315	59031	26310	65500	10706	86621			804	00101	09	+	+		
Culdrose	809	82520	30586	27710	871//	10500	88702			809	82520	56106	26610	872//	10704	83703	88705		809	97091	09	1d _o d _o r _o	1d _o		
Guernsey	894	82519	48515	30110	870//	10109	88701			894	82317	80205	29209	871//	09601	83702	86703	88705	894	91091	09	d _o d _o ff	d _o d _o 1d _o		
Elmdon	534	72212	70022	21910	25408	07803	82619	87270		534	62213	81012	19309	25448	06713	82618	85270		534	00081	07	+	+		
Cardington	559	82422	58012	22711	25637	09302	82634	85360	88275	559	82321	61012	21010	60977	07807	86465	88275		559	00091	08	+	+		
Wittering	462	72413	62022	21010	2567//	08400	82635	85360	85464	462	82313	80021	19609	8097//	07702	85360	88464		462	00081	07	+	+		
Watnall	354	52309	68031	20210	55500	08604	85624			354	82111	61032	17210	854//	07716	88616			354	00090	07	+	+		
Shawbury	414	62721	82012	19710	15501	07001	81620	86075		414	82317	32592	18310	854//	10001	88615			414	02091	08	+	d _o d _o rr _o		
Finningley	360	82313	66032	18511	856//	08503	88640			360	72016	70032	15312	755//	08718	87625			360	00101	09	+	+		
Kilnsea	396	82625	66022	18210	8097//	07702	88360			396	52320	66012	15909	3567//	07210	83630	85360		396	00071	//	+	+		
Leeming	257	82315	69032	15311	855//	08707	84622	88629		257	42424	80011	11112	35501	08723	83622			257	00101	09	+	+		
Tynemouth	262	72515	74022	11512	755//	07715	87620			262	22520	66021	08012	11570	07620	81820			262	00101	09	+	+		
Carlisle	222	82424	62212	12511	854//	08710	82713	85618	88627	222	72423	56216	11310	754//	09806	83710	84624	87629	222	01081	07	1r _o 1d _o r _o	1r _o rr _o		
Valley	302	82030	59022	18309	853//	08807	85707	88632		302	82326	40502	17010	872//	09308	88704			302	97091	08	+	rr _o 1r _o		
Ringway	334	72212	70012	19010	25632	07504	82645	83360	87070	334	81912	57516	17510	872//	09801	82704	86705	88712	334	01091	08	+	r _o r _o d _o d _o drd _o		
Squires Gate	318									318	82318	57602	15809	853//	09707	87708	88623		318	01081	07	+	1r _o Rr _o		
Ronaldsway	204	82111	75022	15410	854//	08508	81715	88622		204	82315	75036	13810	654/7	08302	81716	86628	88270	204	01091	07	d _o r _o	d _o r _o -dr		
Mull of Galloway	131	82030	74022	12509	874//	08714	88710			131	82028	74022	11209	874//	07706	88710			131	00071					
Eskdalemuir	162	82322	48512	11909	872//	08002	88705			162	82221	62506	10109	874//	08803	86710	88714		162	09071	05	1d _o d _o d _o ddd _o r _o	1d _o ddr _o		
Prestwick	135	82119	66616	09511	854//	09811	81712	87618	88634	135	82419	65616	09309	854//	08308	82712	86627	88635	135	02081	07	1r _o r _o r _o	1r _o r _o r _o		
Abbotsinch	140	82125	40596	08210	7532//	09715	82708	85714	86622	140	72529	66216	08110	754//	07312	83618	85624	86635	140	08082	07	drd _o r _o	1r _o rr _o		
Leuchars	171	72429	70012	05411	764//	09712	87712			171	82326	66606	03810	854//	08508	85715	88620		171	93071	060				

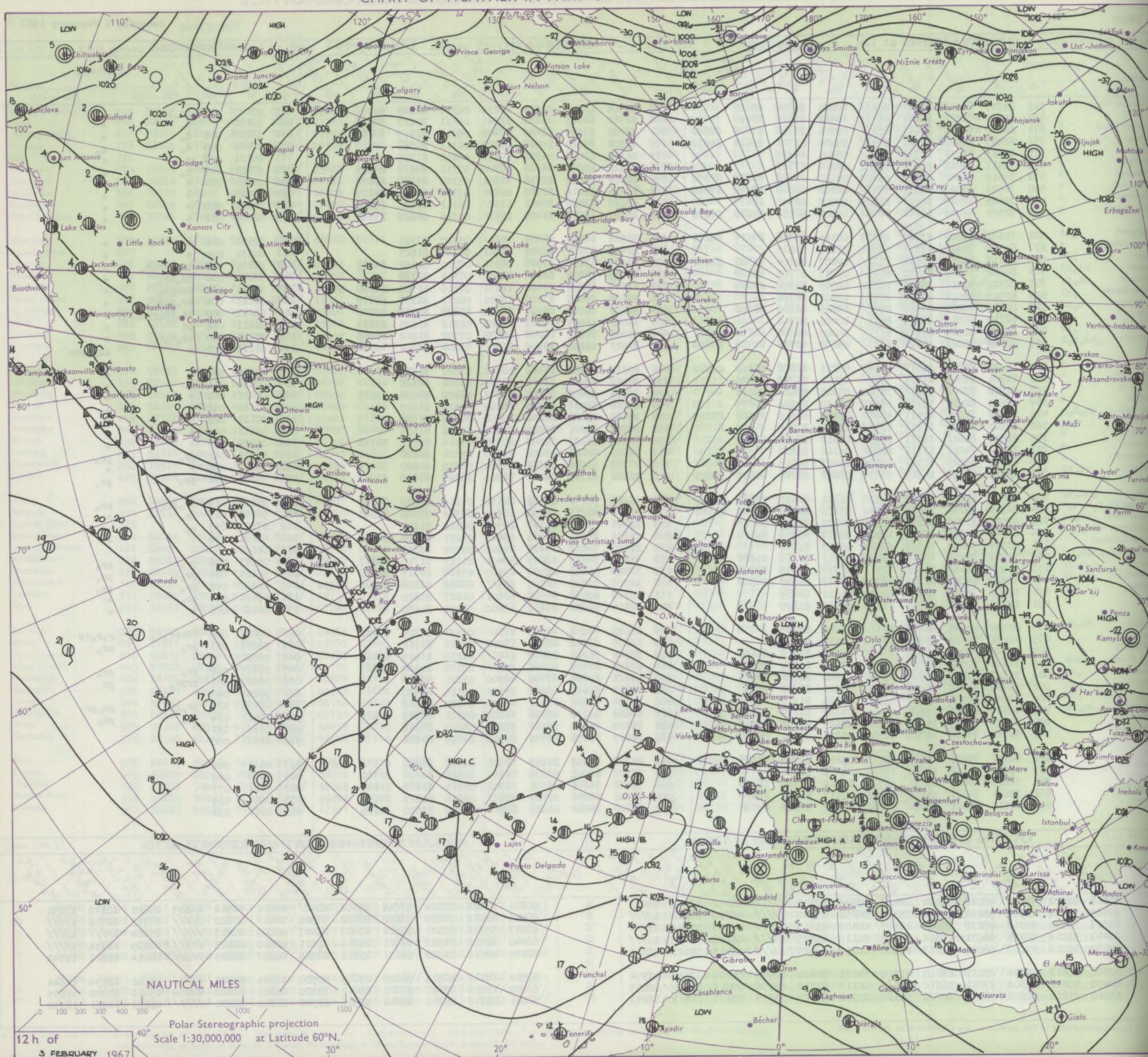
DAILY WEATHER REPORT OF THE BRITISH METEOROLOGICAL OFFICE

No. 38425

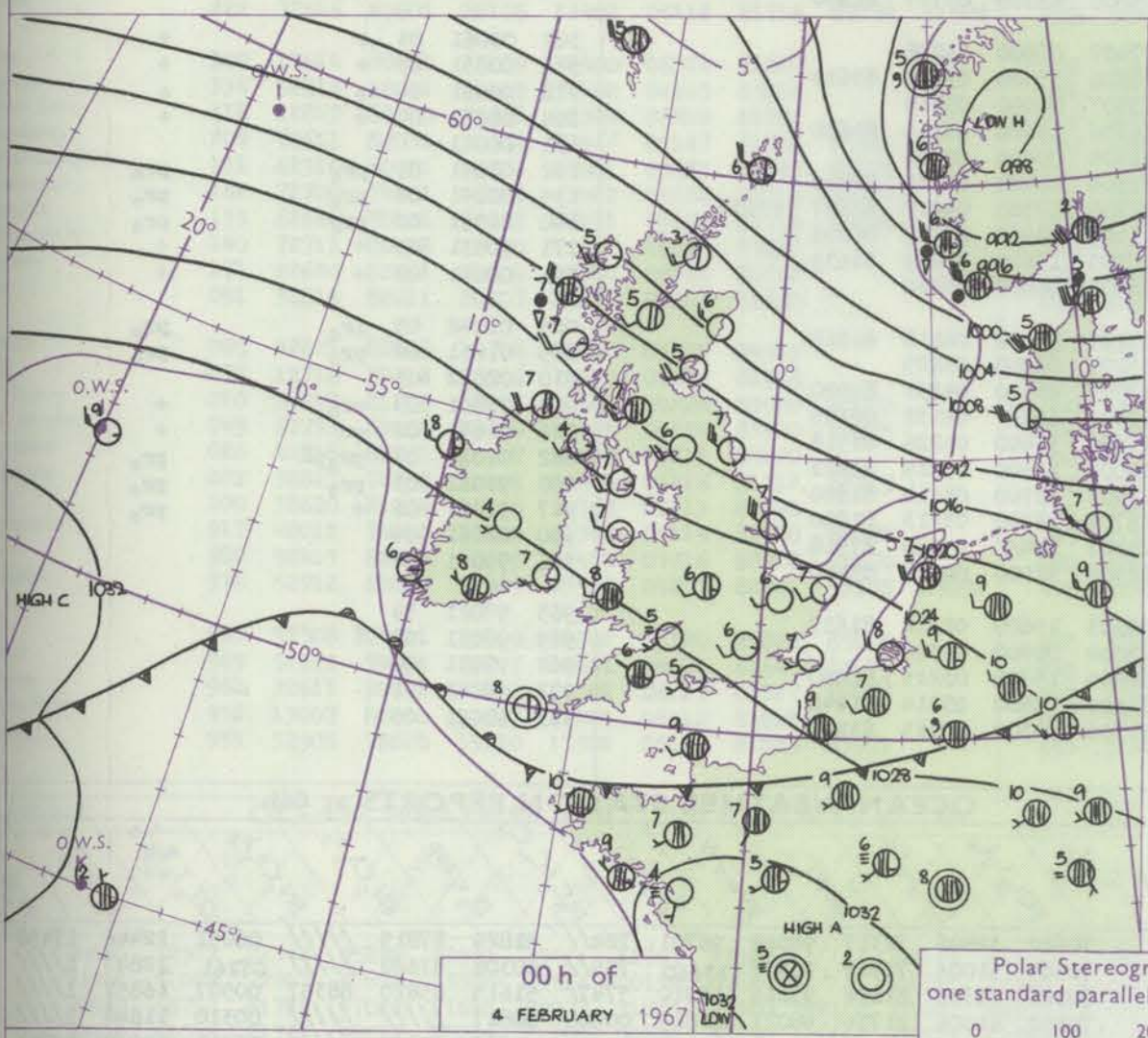
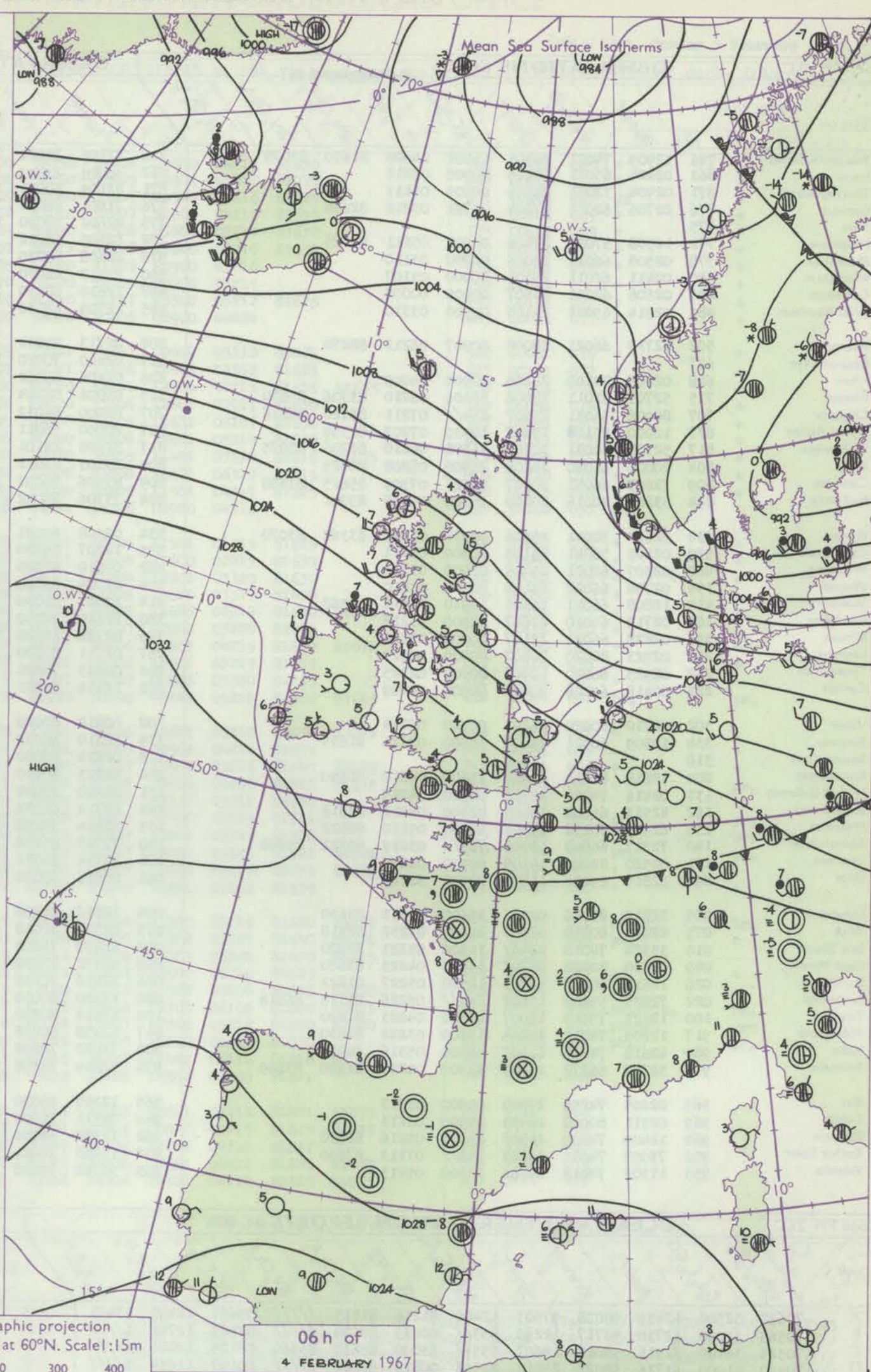
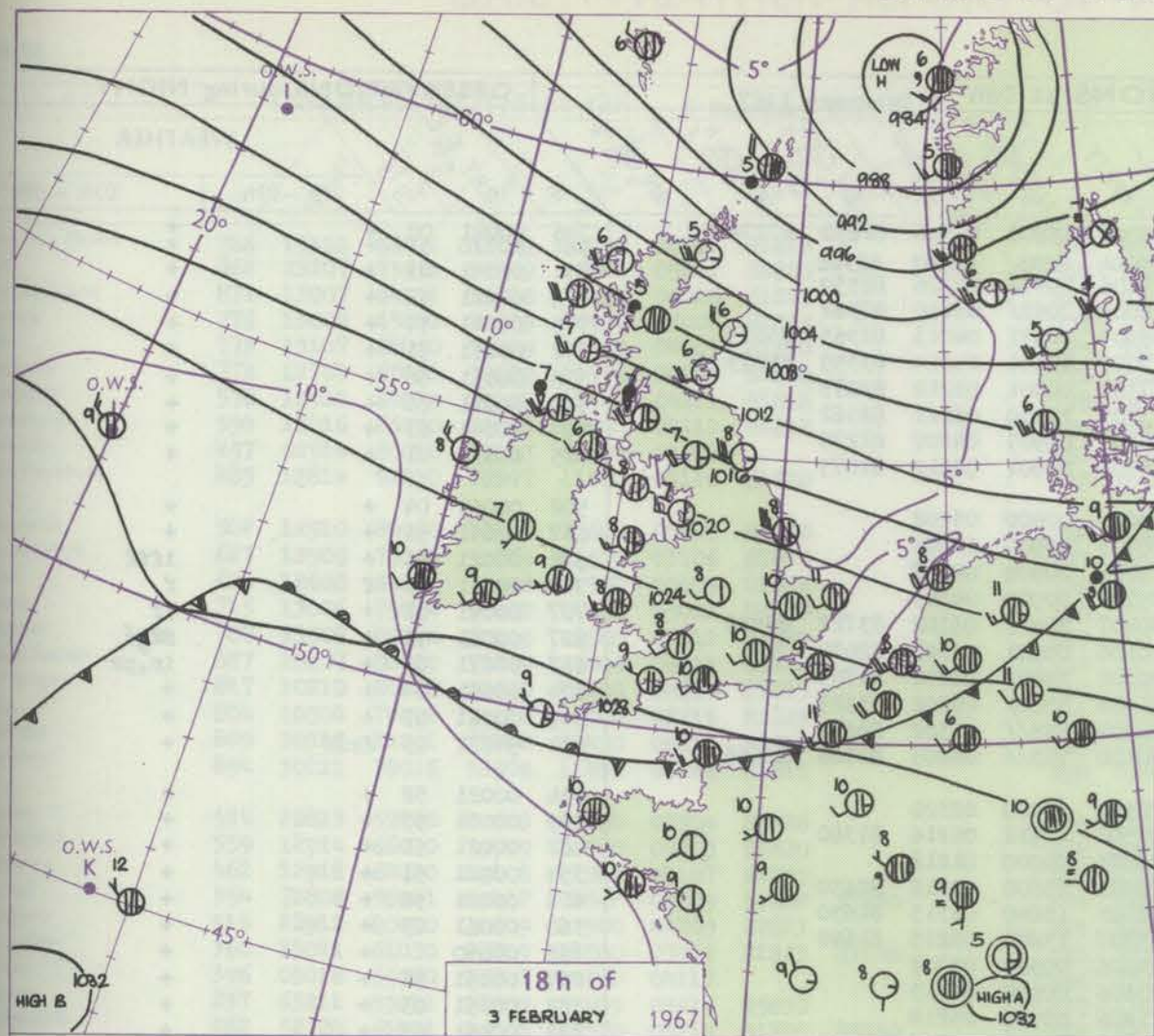
Date of Issue Saturday 4 February 1967

Code FM II.C		OBSERVATIONS at 12h 3 February 1967										OBSERVATIONS at 18h 3 February 1967										OBSERVATIONS during DAY				
Station	iii	Nddff	VVwww	PPPTT	N _h Ch _h C _h H	T _d T _d app	8N _s Ch _s h _s	8N _s Ch _s h _s	8N _s Ch _s h _s	iii	Nddff	VVwww	PPPTT	N _h Ch _h C _h H	T _d T _d app	8N _s Ch _s h _s	8N _s Ch _s h _s	8N _s Ch _s h _s	iii	RRT x E	SSS	WEATHER				
																						09h - 15h	15h - 21h			
Boscombe Down	746	82717	74032	24911	853//	10001	86708	88640		746	62914	66016	26208	11438	06314	81818	83075	85280	746	97121	005	id _o ir _o	+			
Hurn	862	82315	70032	26211	853//	10003	85709	88650		862	62510	62015	26410	18541	06211	81820	85075		862	97131		d _o	+			
Thorney Island	871	82520	64021	26011	853//	09801	81707	87708	88640	871	72706	37055	26309	21408	08313	82815	87275		871	97111	001	d _o	+			
Gatwick	776	82415	65032	24611	854//	09806	81712	86615	88630	776	62512	70025	24910	00902	06311	86075			776	97121	000	d _o	d _o			
Kew	775	82615	80031	23513	855//	08801	88625			775	22708	62011	24611	10931	07212	81365			775	00131	007	+	+			
Heathrow	772	72417	75022	23512	755/2	08801	87621			772	62510	65016	24310	00902	07311	82070	85075		772	97131	007	r _o	+			
Mildenhall	578	72319	69022	20612	65402	09103	83718	84635	87070	578	62712	66022	22310	50951	05320	85360	83070		578	00131	024	+	+			
Wattisham	590	72522	69022	21211	7547/	08102	86618	87640	87362	590	42514	66012	22509	21501	07314	82820	83075		590	00121		+	+			
Gorleston	497	72319	62022	20111	25506	09205	82625	87275		497	62610	62012	20311	1457/	08311	81625	86360		497	00131	020	+	+			
West Raynham	485	72323	66032	19111	48402	09004	82815	83620	87072	485	62611	66032	21409	28532	04218	81825	85362		485	00131	032	+	+			
Aberporth	502	72620	59016	23709	45378	08114	81706	84635	87275	502	72515	69032	25408	7093/	05310	87365			502	00101	016	+	+			
Ross-on-Wye	627	62517	70021	22312	58501	07105	83825			627	22408	77011	25108	11541	03224	81825			627	00131	050	+	+			
Filton	628	82315	58035	24110	852//	09207	84704	86708	88630	628	42309	48101	25908	10931	07320	81362	84075		628	01111	003	id _o ddd _o d _o	+			
Rhoose	715	82718	50105	24810	861//	09015	87702	88708		715	12709	57056	26007	10931	07314	81360			715	97101	002	id _o ir _o	+			
Chivenor	707	72521	50015	25711	16231	10005	81704	87075		707	62707	58012	27408	16331	07316	81708	83360	85075	707	91121	022	ddd _o d _o	+			
Mount Batten	827	82517	20516	26810	872//	10801	88704			827	53107	61015	27510	18431	08211	81815	84075		827	91121	004	ir _o d _o d _o	+			
St. Mawgan	817	82716	40206	27510	860//	10208	82700	88702		817	52810	40102	28109	10932	08208	81362	85075		817	01111	000	id _o fd _o r _o d _o r _o f	+			
Silly	804	82710	16515	28310	861//	10006	88702			804	33003	56055	29009	15501	08212	81625	83075		804	01111	006	dd	+			
Culdrose	809	92620	02515	27710	9//	10005	89/00			809	43008	57051	28208	28478	07307	81810	83275		809	91111	000	id _o r _o r _o	+			
Guernsey	894	72319	72022	30110	6527/	09003	83703	84704	85620	894	82413	16102	28910	860//	09301	88701			894	01111	000	+	id _o drdr			
Elmdon	534	72522	62022	21012	48448	07211	81818	84630	87270	534	22612	50041	23008	10941	03220	81362			534	00131	040	+	+			
Cardington	559	72321	59012	21412	754//	09101	86713	87626		559	22514	56031	23509	20930	04322	82360			559	00131	011	+	+			
Wittering	462	62518	82022	19812	38502	08205	83820	86072		462	62716	66012	22209	35702	04222	83656	85075		462	00131	040	+	+			
Watnall	354	62620	82032	18212	38542	08110	83820	84075		354	12510	69011	21608	15500	04222	81625			354	00130	048	+	+			
Shawbury	414	72618	74256	20411	48442	08208	83818	83645	87075	414	32408	69011	23806	14651	02218	81630			414	97121	028	pr _o	+			
Finningley	360	72823	64022	17412	725//	06218	87828			360	12821	61021	19809	15601	03318	81635			360	00131	041	+	+			
Kilnsea	396	82630	66022	16311	6557/	07310	86625	88360		396	52834	66022	19308	21570	03214	82825	85360		396	00120	007	+	+			
Leeming	257	32834	74011	13311	28502	04316	82820			257	12823	80018	17408	12500	03321	81820			257	97111	062	pr _o	pr _o			
Tynemouth	262	22730	66020	11411	21400	04227	82818			262	12730	66020	14608	11500	03220	81820			262	00111	069	+	+			
Carlisle	222	52529	59158	14509	53432	05212	81710	84635	81916	222	32518	62258	18107	33500	04227	81920			222	97101	032	pr _o	pr _o			
Valley	302	72416	81026	21209	15632	06121	81630	83362	86075	302	52613	80258	23308	28532	04216	81820	83362		302	97111	039	ir _o pr _o	pr _o			
Ringway	334	72819	65256	19710	38532	05118	81822	83645	85360	334	32612	60011	21708	10942	03318	81360	83070		334	91111	017	pr _o	+			
Squires Gate	318	62516	63016	18809	11479	07222	81813	83367		318	22714	63031	21107	28500	06318	81822			318	97101	037	r _o	+			
Ronaldsway	204	62520	70036	17710	18402	06217	81818	86070		204	42709	80031	21008	18441	03221	81818	84070		204	00101	058	+	+			
Mull of Galloway	131	62524	70028	16609	674//	05217	86716			131	22420	74010	19307	25600	05224	82630			131	00101						
Eskdalemuir	162	72513	78256	13706	684/2	04213	81715	85820		162	52513	74018	16605	58400	01123	81710	83817		162	03071	008	pr _o r	pr _o			
Prestwick	135	72420	66168	12508	724//	05217	82715	87822		135	52620	62808	16307	49460	03324	81715	84920		135	95101	024	pr _o	pr _o			
Abbotsinch	140	52626	69028	11109	58500	04217	81820	84828		140	62511	70258	14805	685//	03128	81820	83626	85634	140	01091	042	pr _o	pr _o			
Leuchars	171	32525	70256	06709	38400	04212	83815			171	12519	82018	10506	18501	01227											

CHART OF WEATHER IN PART OF NORTHERN HEMISPHERE



CHARTS OF WEATHER IN WESTERN EUROPE



GENERAL SYNOPTIC DEVELOPMENT

The low that lay near the Faeroes yesterday morning moved away into Sweden during last night and the associated cold front moved southeast and cleared southern England early today. The wave on the cold front retarded the frontal passage in southwest England, but filled up as the front weakened. The European anticyclone

gradually declined as another built north of the Azores. During the next 24 hours a warm front will move quickly across the Atlantic to approach Scotland tomorrow morning while the anticyclone north of the Azores moves into the western Channel.

Issued at midday **Saturday 4** February 1967

DAILY WEATHER REPORT OF THE BRITISH METEOROLOGICAL OFFICE (contd.)

OBSERVATIONS at 00h 4 February 1967										OBSERVATIONS at 06h 4 February 1967										OBSERVATIONS during NIGHT			
Station	iii	Nddff	VVwwWW	PPPTT	N _h Ch _h Ch _h	T _d T _d app	8N _s Ch _s h _s	8N _s Ch _s h _s	8N _s Ch _s h _s	iii	Nddff	VVwwWW	PPPTT	N _h Ch _h Ch _h	T _d T _d app	8N _s Ch _s h _s	8N _s Ch _s h _s	8N _s Ch _s h _s	iii	RRR _n T _n E	T _g T _g	WEATHER	
																						21h—03h	03h—09h
Boscombe Down	746	32909	74021	28505	15601	04008	81630	83078		746	73106	74021	29206	15608	05308	81630	87274		746	00041	02	+	+
Hurn	862	02404	65021	29105	00900	05212				862	82701	65031	29404	8093/	03303	88362			862	00020	51	+	+
Thorney Island	871	02904	32051	28806	00900	05111				871	83104	50051	29406	8095/	05306	88359			871	00041	03	+	+
Gatwick	776	22706	62021	27804	25701	03212	82656			776	71901	56031	29003	7093/	03110	87362			776	00021	52	+	+
Kew	775									775	42602	59020	28905	20931	04213	82365	83075		775	00041	54	+	+
Heathrow	772	12508	57021	27406	00901	05111	81075			772	52605	56011	29005	30931	04314	83359	85075		772	00031	51	+	+
Mildenhall	578	02508	66021	25006	00900	03110				578	22608	59030	27304	00901	03212	82075			578	00031	50	+	+
Wattisham	590	02411	62011	25305	00900	03107				590	22612	62030	27703	20930	03211	82362			590	00021	00	+	+
Gorleston	497	02508	62021	24507	00900	00000				497	12610	62030	25705	00905	04207	81275			497	00041	03	+	+
West Raynham	485	02514	69021	24105	00900	03310				485	12709	62030	26503	00901	02212	81075			485	00031	01	+	+
Aberporth	502	82713	66021	28008	00907	06212	88270			502	02713	74021	29606	00900	05208				502	00061	04	+	+
Ross-on-Wye	627									627	02410	70020	28405	00900	02205				627	00051	51	+	+
Filton	628	02405	40100	28205	00900	04009				628	02406	09460	29104	00900	04303				628	00021	51	+	ffff
Rhoose	715	52707	61011	28506	55300	06210	83706	85630		715	03006	02444	29704	00900	04205				715	00021	51	f	f
Chivenor	707	80906	56031	29607	854//	07211	85710	88616		707	80000	66032	30407	854//	06308	83712	88626		707	00051	01	+	if
Mount Batten	827	10000	25100	29607	10930	07207	81359			827	20000	56011	30106	00901	06301	82070			827	00041	51	+	pr
St. Mawgan	817	52703	40031	30308	36302	08210	83706	83075		817	32908	28101	30708	35201	08202	81705			817	01071	05	+	ir, pr
Scilly	804	20000	61030	30608	25500	08208	82625			804	33103	63011	31308	35501	08202	83625			804	00081	04	+	+
Culdrose	809	72805	66051	30107	5552/	07309	85625	87458		809	83506	58052	30807	855//	07302	88625			809	00061	03	+	+
Guernsey	894	53206	40016	30109	56000	09308	85701			894	73306	66032	30108	753//	08803	82706	87656		894	94071	03	drff	+
Elmdon	534	52612	50041	25906	30931	03109	83362	83070		534	02508	60021	28304	00900	02320				534	00021	52	+	+
Cardington	559	02509	56041	26105	00900	03111				559	12207	59020	28502	10931	02216	81360			559	00001	53	+	+
Wittering	462	02507	62021	25405	00900	03215				462	02610	61020	26803	00900	01212				462	00021	51	+	+
Watnall	354	02706	66020	24105	00900	03210				354	22004	66020	26903	25600	02218	82630			354	00021	51	+	+
Shawbury	414	12808	66021	26305	10930	03314	81368			414	12811	74030	28103	15640	02315	81630			414	00021	52	+	+
Finnigley	360	02712	64020	22607	00900	03212				360	12610	64030	25307	15600	03215	81640			360	00061	03	+	+
Kilnsea	396	02828	66021	22107	00900	03218				396	02722	66020	24606	00900	03208				396	00050		+	+
Leeming	257	02923	80020	20307	00900	02219				257	02711	80020	23606	00900	02313				257	00051	51	+	+
Tynemouth	262	02925	66020	17907	00900	02325				262	02825	74020	21406	00900	03214				262	00051	03	+	+
Carlisle	222	02418	69028	20606	00900	03209				222	12414	69021	23805	15700	03317	81650			222	00051	03	+	+
Valley	302	02710	80020	26207	00900	05214				302	02814	80020	27407	00900	05208				302	00061	03	+	+
Ringway	334	12509	60021	24907	15600	03214	81635			334	32610	62030	26806	35400	03315	83614			334	00051	03	+	+
Squires Gate	318									318	02814	65020	25507	00900	05210				318	00061	04	+	+
Ronaldsway	204	12618	80011	23907	15600	04215	81640			204	12813	80020	26106	15600	04214	81630			204	00061	04	+	+
Mull of Galloway	131	02416	74020	22706	00900	04215				131	02420	79020	24705	00900	02201				131	00041			
Eskdalemuir	162	42513	66808	19405	42400	02211	84818			162	42714	66038	22305	48400	03111	84819			162	01041	01	pr.	pr.
Prestwick	135	62515	70258	19307	68500	05110	86822			135	52614	75258	22706	58500	04217	82827	83637		135	02051	04	pr.	pr.
Abbotsinch	140	72517	66808	18506	785//	03219	83822	85640		140	22718	80258	21406	28500	03217	81825			140	01051	03	pr.	pr.
Leuchars	171	02520	82020	14105	00900	02220				171	12514	83021	18505	15600	01219	81635			171	00031	00	+	+
Dyce	091	02815	89020	11806	00900	51226				091	02815	89020	16205	00900	00320				091	00041	02	+	+
Lerwick	005	32819	80026	02306	35600	03233	83630			005	12816	82258	07205	18400	04218	81818			005	01042	03	ir.	pr.
Wick	075	22614	80258	08903	29400	02232	82918			075	02714	80018	13204	00900	03225				075	01031	02	pr.	pr.
Sule Skerry	010	33324	74018	06907	33500	03223	83920			010	42830	74808	12507	43500	04231	84920			010	02052	03		
Cape Wrath	049	32730	82028	08707	35500	04225	83620			049	62730	83038	13907	655//	04232	86625			049	01041	03	pr.	+
Stornoway	026	12613	80258	12705	12500	03227	81822			026	32618	70158	17906	33400	04226	83918			026	01041	02	pr	+
Benbecula	022	72828	59808	15607	794//	05226	81715	86918		022	12720	80028	20007	12500	05219	81822			022	01061	03	pr, pr	pr.
Tiree	100	12622	75018	18007	12500	04223	81820			100	12618	80258	21907	18500	04218	81820			100	91061	03	pr.	pr.
Aldergrove	917	12209	74011	23804	15600	03222	81630			917	12108	80258	26704	18500	03213	81820			917	97031	01	+	pr.
Malin	980	42618	74258	21907	49400	05316	84918			980	72622	74808	25407	794//	05320	87918			980	02061	04		
Belmullet	976	32717	66278	25708	33500	04217	81920	83640		976	32814	74258	28908	32500	04318	83820			976	95061	04		
Birr	965	02205	74258	27804	00900	03213				965	12307	66030	30303	15600	02212	81637			965	97021	54		
Dublin	969	02511	80028	26405	00900	03113				969	02511	74020	28804	00900	02310				969	97031	01		
Shannon	962	12409	74030	28306	15600	05216	81630			962	12308	66030	30804	15700	03215	81650			962	97031	00		
Roches Point	952	73007	74032	29208	756//	07113	87640			952	13403	74021	31505	15600	03214	81640			952	97041	01		
Valentia	953	11302	74018	29206	12500	05213				953	30701	74030	31506	32500	05313	83823			953	93051	05		

OCEAN WEATHER STATION REPORTS at 00h													OCEAN WEATHER STATION REPORTS at 06h												
Code FM 21.C													Code FM 21.C												
O.W.S.	YQL _a L _a L _a	L _o L _o L _o GG	Nddff	VVwwWW	PPPTT	N _h Ch _h Ch _h	D _s s _s app	8N _s Ch _s h _s	8N _s Ch _s h _s	OT _s s _s T _s T _s	Id _w w _w P _w H _w	Id _w w _w P _w H _w	O.W.S.	YQL _a L _a L _a	L _o L _o L _o GG	Nddff	VVwwWW	PPPTT	N _h Ch _h Ch _h	D _s s _s app	8N _s Ch _s h _s	8N _s Ch _s h _s	OT _s s _s T _s T _s	Id _w w _w P _w H _w	Id _w w _w P _w H _w
A	70622	32500	12439	98028	97503	12400	51216	81815	////	05657	12448	17451	A	70620	32806	72317	98028	96701	724//	51829	87815	////	06051	12446	17450
B	70565	51000	82730	96717	12260	855//	00225	88620	////	07569	12748	1/////	B	70565	51006	72918	96857	13660	755//	00308	87620	////	07261	12847	1/////
C	70525	36100	71916	98022	19607	5557/	53000	85630	83360	06105	12026	1/////	C	70523	36706	81836	97216	12910	5747/	51615	85810	88357	00501	16851	1/////
D	70440	41000	61726	98022	25814	22508	00812	82822	////	00107	11834	1/////	D	70440	41006	21734	98021	21815	00908	00817	////	////	00310	11840	1/////
E	70350	48000	82005	98031	21218	825//	00210	88825	////	05112	100/0	12744	E	70350	48006	21904	98021	19117	22500	00722	82820	////	05211	100/0	12743
I													I												
J	70523	19900	12714	98028	31009	18500	00213	81820	////	05304	12844	12553	J	70523	19806	22616	98030	32510	28500	00306	81820	////	05104	12544	12854
K	70449	15400	73307	97012	31912	784//	00001	82815	87656	05110	13320	12855	K	70449	15306	73306	97031	31612	78500	00505	82820	87656	05111	13320	12855
M	73662	01600	82715	98032	94105	8/////	00216	////	////	05302	149/2	1/////	M	73660	02006	42521	98011	96505	45500	00211	84830	////	05501	12522	1/////

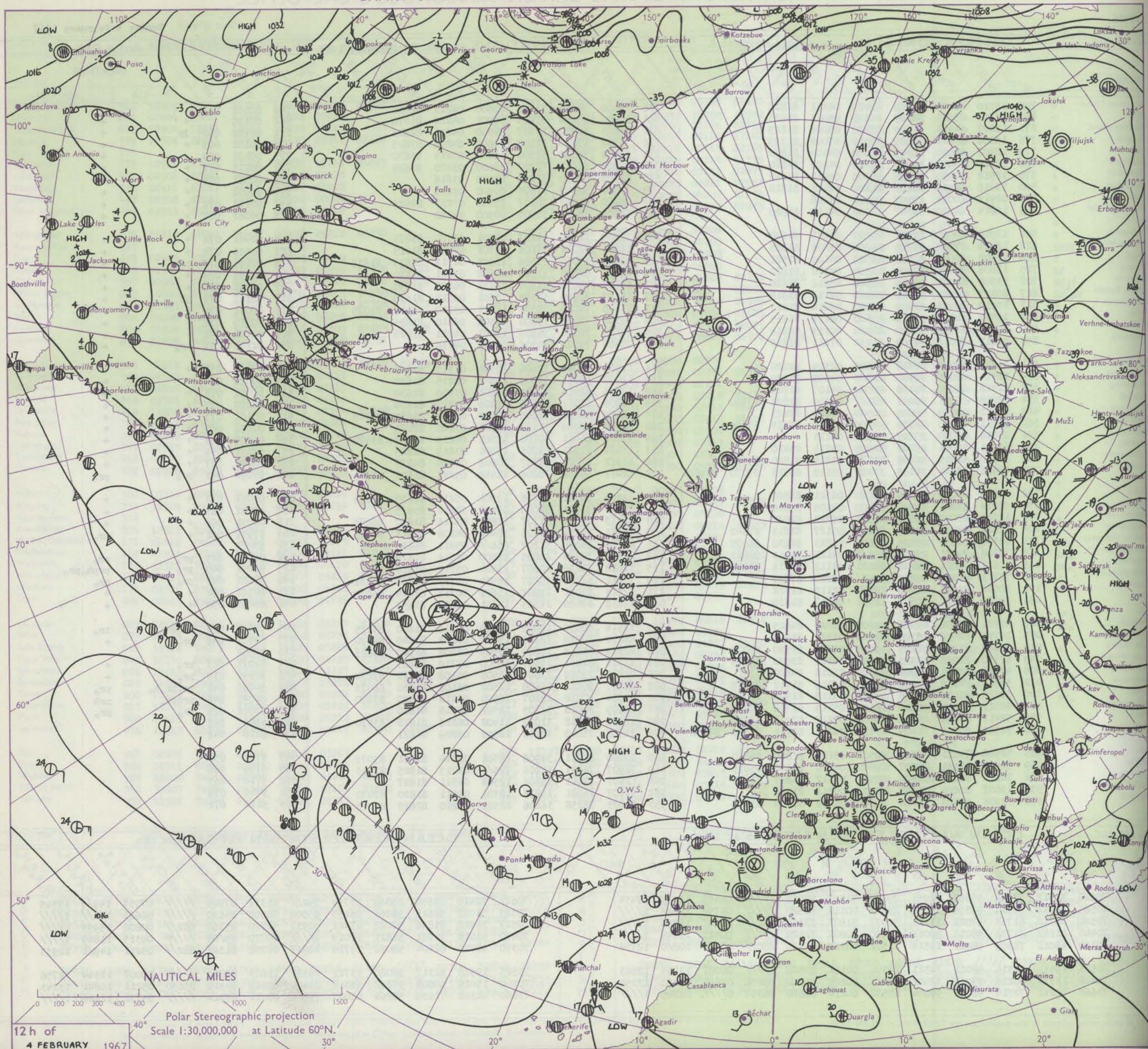
DAILY WEATHER REPORT OF THE BRITISH METEOROLOGICAL OFFICE

No. 38426

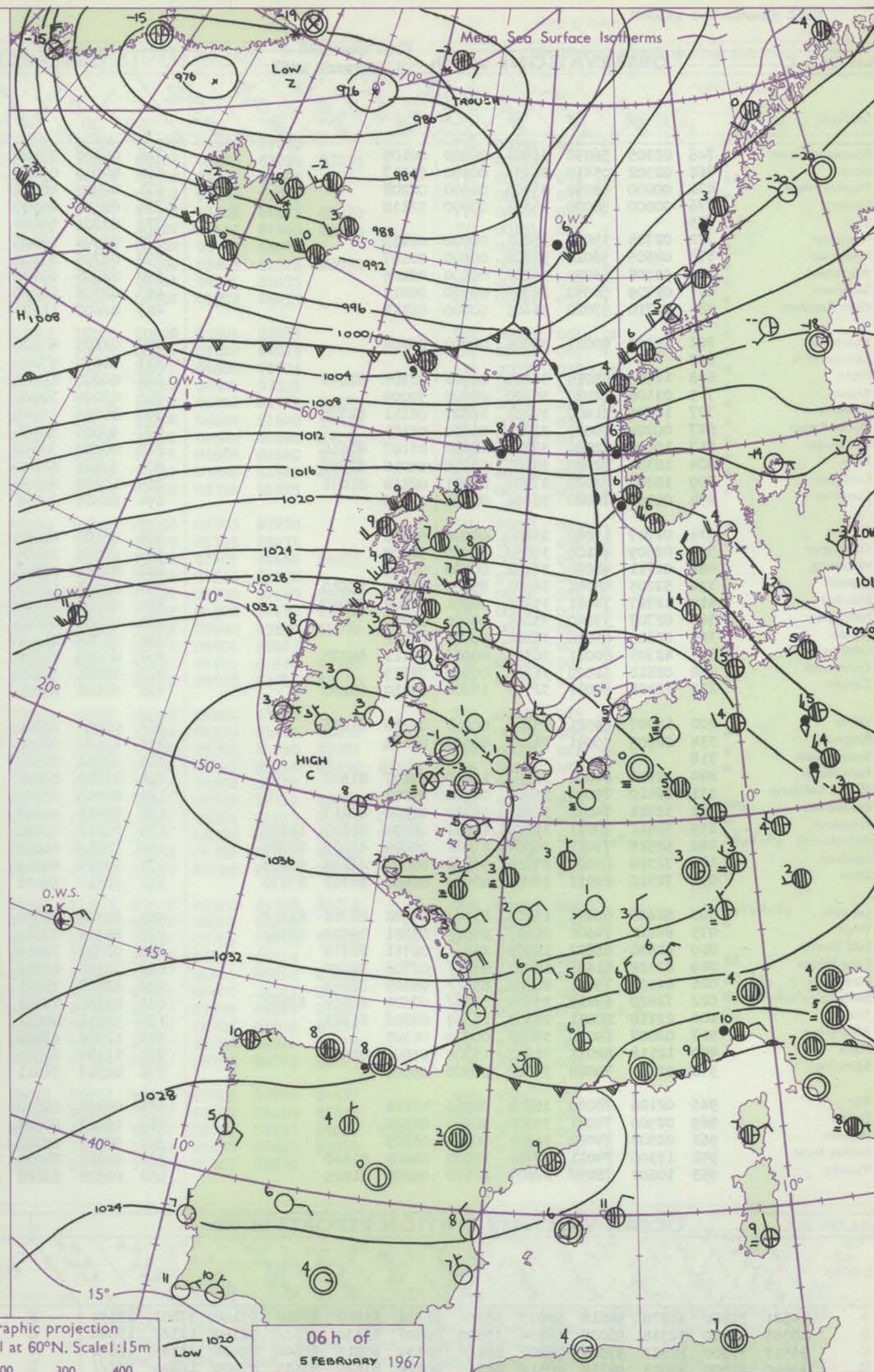
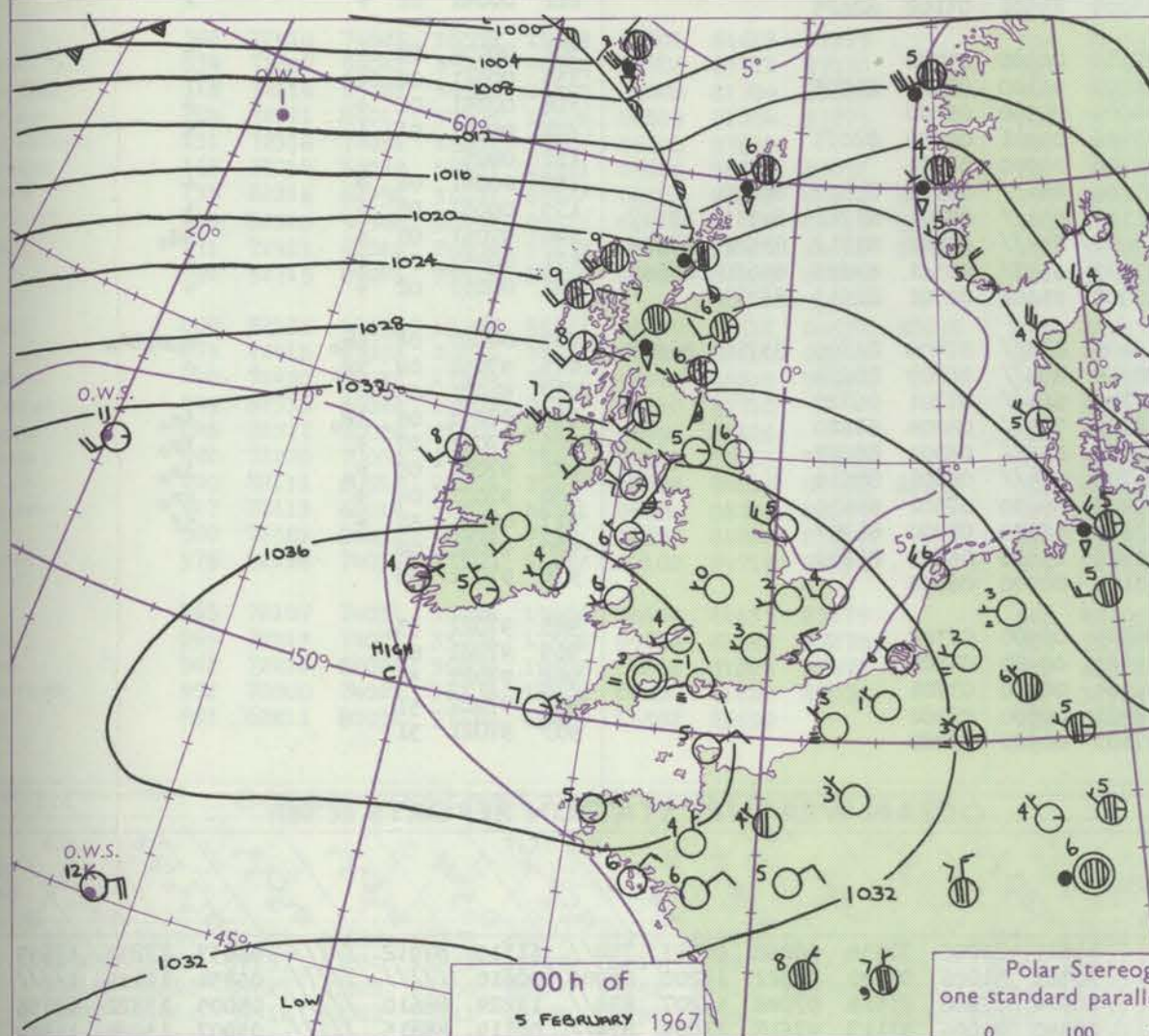
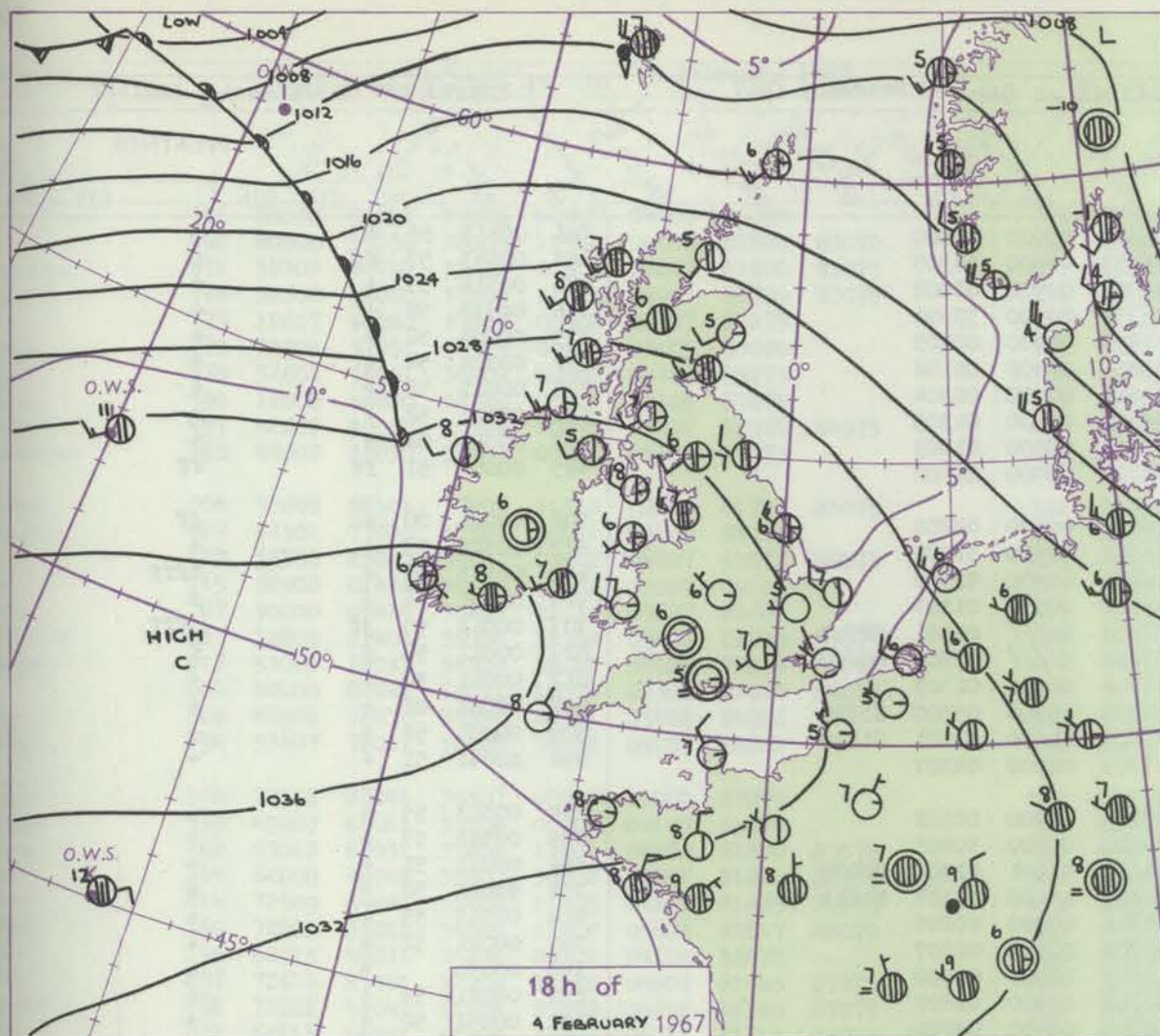
Date of Issue Sunday 5 February 1967

Code FM II.C		OBSERVATIONS at 12h 4 February 1967										OBSERVATIONS at 18h 4 February 1967										OBSERVATIONS during DAY				
Station	iii	Nddff	VVwww	PPPTT	N _h L _h C _M H	T _d app	8N _s Ch _s h _s	8N _s Ch _s h _s	8N _s Ch _s h _s	iii	Nddff	VVwww	PPPTT	N _h L _h C _M H	T _d app	8N _s Ch _s h _s	8N _s Ch _s h _s	8N _s Ch _s h _s	iii	RRT	T x F	SSS	WEATHER			
																							09h — 15h	15h — 21h		
Boscombe Down	746	13310	66021	32109	11400	04111	81818			746	20000	58050	33406	25600	04212	82630			746	00101	065	+		+		
Hurn	862	23207	75031	32309	21540	05011	82825			862	10000	50100	33105	00901	04212	81070			862	00100		+		+		
Thorney Island	871	13007	64141	31709	18400	05006	81815			871	23003	61020	33407	24500	04216	82625			871	00101	060	jp		+		
Gatwick	776	13008	65011	30809	10930	05008	81359			776	33302	63010	32607	34600	04216	83635			776	00101	069	+		+		
Kew	775	13107	58020	30309	11600	04105	81830			775	33001	59020	32508	35600	03214	83630			775	00101	059	+		+		
Heathrow	772	12710	65031	30609	11530	04105	81820			772	32403	62011	32207	35600	03210	81638			772	00111	071	+		+		
Mildenhall	578	12912	64030	29108	11400	04211	81818			578	02705	61020	31105	00900	03216			578	00091	076	+		+			
Wattisham	590	13016	66030	29407	11400	04112	81818			590	03010	58020	31405	00900	03214			590	00081		+		+			
Gorleston	497	02914	60010	27207	00900	03208				497	22910	60010	30107	25500	03217	82625			497	00101	072	+		+		
West Raynham	485	12814	61030	28307	11500	04110	81820			485	02709	58010	30905	00900	04220			485	00081	077	+		+			
Aberporth	502	12910	80020	33407	15600	05125	81640			502	52909	74031	34207	00901	05310	85075			502	00081	076	+		+		
Ross-on-Wye	627	12509	77020	31709	11500	03106	81825			627	12603	82021	33106	14501	02312	81625			627	00101	072	+		+		
Filton	628	12608	64034	32408	11500	04109	81822			628	20000	69030	33406	14601	02313	81635	81635		628	00101	072	1f		+		
Rhoose	715	13006	75024	32408	11500	05012	81820			715	23106	82020	33906	14602	03011	81630			715	00091	074	+		+		
Chivenor	707	13508	80024	33409	11500	05212	81820			707	33105	74030	34305	14631	04107	81630			707	00101	080	+		+		
Mount Batten	827	20107	80020	33109	21400	06114	81818			827	13507	40040	34308	15601	05314	81630			827	00111	074	1f		+		
St. Mawgan	817	10210	80028	33609	11400	06214	81813			817	33605	74030	35505	11401	03310	81816	83075		817	00091	079	+		+		
Scilly	804	10504	74011	34110	15500	08214	81625			804	10302	74020	35808	11401	06310	81815			804	00110	076	+		+		
Culdrose	809	30312	81031	33410	38430	06113	82818			809	10109	78020	34905	11501	04311	81825			809	00100	078	+		+		
Guernsey	894	30211	78016	32909	11432	07211	81815			894	03608	74021	34306	00900	04316			894	91101	053	1r.		+	+		
Elmdon	534	22813	57040	30608	21500	02309	82828			534	13205	26041	32606	11501	01315	81825			534	00091	052	+		+		
Cardington	559	12914	66030	29909	11500	04005	81820			559	13007	58011	32405	15600	02215	81630			559	00091	055	+		+		
Wittering	462	12918	62030	29108	11500	04107	81825			462	12808	62011	31904	15601	03320	81630			462	00091	076	+		+		
Watnall	354	72808	56041	29407	785//	04009	81822	87630		354	12808	62011	31606	14600	03317	81630			354	00090	030	+		+		
Shawbury	414	22912	80030	30609	21500	04209	82823			414	42809	80030	32605	14605	02314	81630	84075		414	00101	075	+		+		
Finningley	360	33011	61030	28709	38500	03219	81823	83640		360	22708	48040	31107	00901	03220	82075			360	00101	060	+		+		
Kilnsea	396	03018	66020	27707	00900	04113				396	33014	66011	30106	15501	04219	81620	83070		396	00090	066	+		+		
Leeming	257	63211	89011	27509	51609	03214	85830			257	13007	83021	29706	18501	03219	81825			257	00101	054	+		+		
Tynemouth	262	52720	61031	26008	11570	03214	81820	85359		262	42912	61021	28307	00908	03320	84275			262	00091	057	+		+		
Carlisle	222	72416	69801	28108	33402	05118	81718	87070	81922	222	52411	66038	30206	48542	05221	81822	83645		222	97091	041	pr.		pr.		
Valley	302	12914	80020	32109	18500	06321	81820			302	32406	74011	33106	15601	05210	81630	83075		302	00091	072	+		+		
Ringway	334	52814	58041	29408	52400	04105	85814			334	33011	50041	32005	00902	04214	83075			334	00091	065	+		+		
Squires Gate	318	12813	65020	29908	18502	06218	81822			318	62813	62031	31707	15601	05216	81640	86075		318	00091	066	+		+		
Ronaldsway	204	72611	82031	30509	754//	05127	81713	87640		204	32811	84258	31708	38401	04208	81813	83635		204	97091	061	+		pr.		
Mull of Galloway	131	62516	80031	29506	15601	03223	81630	86070		131	62710	74032	31207	656//	05211	86630			131	93071						
Eskdalemuir	162	72708	74251	27406	634/2	04122	81919	84822		162	22603	74258	29805	28400	02319	81818			162	01071	029	pr.		pr.		
Prestwick	135	62614	70021	26808	68431	05118	81715	84828		135	32608	68258	29607	23401	05319	81918			135	02091	040	pr.		prph.		
Abbotsinch	140	72713	80038	26010	7263/	05220	87830			140	52211	62028	29207	58501	04323	81822	84826		140	97101	045	pr.		pr.		
Leuchars	171	22620	82011	22909	18540	02119	81822			171	62513	82021	25907	35601	02217	83635	86075		171	00101	062	+		+		
Dyce	091	32816	82011	20607	18531	01017	81820			091	12612	89020	24305	14601	01218	81635			091	00091	050	+		+		
Lerwick	005	42821	80038	12706	49400	03225	84915			005	32516	80038	16406	15535	03216	81620	83275		005	01072	038	pr.		1r.		
Wick	075																									

CHART OF WEATHER IN PART OF NORTHERN HEMISPHERE



CHARTS OF WEATHER IN WESTERN EUROPE



GENERAL SYNOPTIC DEVELOPMENT

The high centre which was north of the Azores yesterday has moved northeast to the English Channel but is expected to move a little south in the next 24 hours. A low centre which moved between Greenland and Iceland has become complex. The rear centre

is expected to fill while the forward part moves away northeast. A weak warm front moved across Scotland during the night and the associated cold front, now trailing back across the Atlantic, is expected to be near western Scotland in the morning.

Issued at midday Sunday 5 February 1967

DAILY WEATHER REPORT OF THE BRITISH METEOROLOGICAL OFFICE (contd.)

OBSERVATIONS at 00h 5 February 1967										OBSERVATIONS at 06h 5 February 1967										OBSERVATIONS during NIGHT									
Station	iii	Nddff	VVwww	PPPTT	N _h Ch _s Ch _h	T _d app	8N _s Ch _s h _s	8N _s Ch _s h _s	8N _s Ch _s h _s	iii	Nddff	VVwww	PPPTT	N _h Ch _s Ch _h	T _d app	8N _s Ch _s h _s	8N _s Ch _s h _s	8N _s Ch _s h _s	iii	RRT _n T _E	T _g T _g	WEATHER							
																						21h --03h	03h --09h						
Boscombe Down	746	03305	56050	36401	00900	00109				746	03103	37100	36800	00900	00400				746	00513	56	+	+						
Hurn	862	02502	05410	36551	00900	51217				862	00000	09414	36853	00900	53303				862	00543	57	ff	f						
Thorney Island	871	00000	48050	35903	00900	02208				871	00000	48100	36201	00900	01002				871	00511	57	+	+						
Gatwick	776	00000	58020	35451	00900	52110				776	02301	25100	35752	00900	53301				776	00533	58	+	+						
Kew	775									775	02701	56020	35801	00900	00203				775	00003	58	+	+						
Heathrow	772	02704	35050	35203	00900	01113				772	02904	56020	35801	00900	00102				772	00501	54	+	+						
Mildenhall	578	02605	56020	33502	00900	01107				578	02705	37100	34601	00900	00304				578	00013	54	+	+						
Wattisham	590	03008	56020	34003	00900	02206				590	02808	40100	34801	00900	01305				590	00001	52	+	+						
Gorleston	497	02709	58050	32704	00900	02213				497	02908	48050	33602	00900	01203				497	00011	01	+	+						
West Raynham	485	02710	57020	33601	00900	01111				485	02608	11284	34201	00900	01302				485	00001	51	ff	ff						
Aberporth	502	02503	80021	35806	00900	05204				502	02105	80020	36404	00900	04204				502	00021	00	+	jf						
Ross-on-Wye	627									627	00000	57020	36551	00900	51303				627	00523	57	+	+						
Filton	628	12505	58010	36404	00901	03304	81075			628	00000	19100	36851	00900	52304				628	00533	56	+	ffff						
Rhoose	715	03106	82020	36400	00900	50004				715	03004	70020	36401	00900	01503				715	00501	56	+	f						
Chivenor	707	10805	21400	37203	16200	02211	81703			707	81205	02444	37303	862//	03301	88703			707	00011	50	jf	ffff						
Mount Batten	827	00204	40040	37203	00900	03111				827	90000	06474	37202	9////	02500	89/00			827	00011	53	f	f						
St. Mawgan	817	10000	72020	37704	15400	03107	81616			817	00000	72010	37802	00900	01303				817	00011	52	+	+						
Scilly	804	10304	82020	38107	15500	04210	81620			804	30403	82030	37808	35500	05500	83620			804	00061	02	+	+						
Culdrose	809	10208	82020	37904	00901	02114	81072			809	10208	82020	37403	11600	02501	81830			809	00001	52	+	+						
Guernsey	894	00107	74020	36406	00900	04111				894	00305	74020	37205	00900	04307				894	00041	51	+	+						
Elmdon	534	02707	15040	35400	00900	51108				534	02105	60020	35701	00900	00302				534	00513	55	+	+						
Cardington	559	02509	48100	35050	00900	51209				559	02505	56100	35600	00900	50205				559	00523	57	+	+						
Wittering	462	02711	40040	34102	00900	01205				462	22811	30040	34602	00901	01302	82075			462	00011	51	+	+						
Watnall	354	52205	48041	34304	55600	03210	85630			354	12508	58021	34303	15400	03104	81614			354	97021	52	+	+						
Shawbury	414	12707	74021	35402	00901	01208	81080			414	02708	74020	35701	00900	00205				414	00513	55	+	+						
Finningley	360	02707	37040	33405	00900	03210				360	02606	57040	33702	00900	01207				360	00021	51	+	+						
Kilnsea	396	02815	63020	33305	00900	04212				396	02716	61020	33504	00900	03400				396	00030		+	+						
Leeming	257	42707	80011	32305	00902	02211	84075			257	00000	69020	32302	00900	01803				257	00011	53	+	+						
Tynemouth	262	02812	61020	31406	00900	03215				262	02811	66020	30705	00900	03801				262	00051	50	+	+						
Carlisle	222	12408	69011	32705	15600	03110	81630			222	32106	69030	33005	25501	03102	82625			222	00041	01	+	+						
Valley	302	13007	69021	35306	00901	04210	81075			302	02402	66020	35305	00900	03002				302	00051	02	+	+						
Ringway	334	02805	50041	34105	00900	04105				334	12107	56041	34903	16300	02305	81706			334	00011	00	+	+						
Squires Gate	318									318	02711	7002/	34006	00900	06400				318	00051	01	+	+						
Ronaldsway	204	12908	84021	33707	15600	05107	81640			204	22711	84020	33906	00901	04400	82075			204	00051	01	+	+						
Mull of Galloway	131	02410	79020	33406	00900	05207				131	02416	80020	33406	00900	04703				131	00051		+	+						
Eskdalemuir	162	32711	74031	31805	38400	03109	82817			162	82411	69011	31604	884//	03702	85817	88650		162	00041	01	+	+						
Prestwick	135	52412	70011	31307	15631	06004	81640	84075		135	82213	70022	31107	854//	05301	81711	84714	88617	135	00061	05	+	+						
Abbotsinch	140	62515	75011	30607	25631	05005	82635	86072		140	72316	80022	30207	754//	05102	81712	83622	87636	140	97051	03	+	id _o						
Leuchars	171	72314	80022	27506	657/8	03002	86656	87275		171	72514	80012	27107	6557/	05501	84626	86650	87360	171	00051	02	+	+						
Dyce	091	72312	89031	25006	40936	01802	84362	87270		091	62515	89031	23908	25606	02701	82645	86275		091	00031	02	+	+						
Lerwick	005	82625	56808	15206	833//	05508	82708	86912		005	82528	56608	13108	853//	07400	82706	83710	88637	005	04062	04	pr _o	r _o r _o id _o						
Wick	075	82212	74601	21207	6562/	05811	86630	88462		075	82514	78026	20908	855//	06209	88628			075	97051	04	ir _o	+						
Sule Skerry	010	82630	66622	18508	864//	06711	88710			010	62730	74016	17709	665//	07701	86720			010	91071	05								
Cape Wrath	049	82328	81606	18907	855//	07706	88620			049	72330	81036	18708	755//	08204	87620			049	97051	03	ir _o	ir _o						
Stornoway	026	82325	75021	22909	856//	06603	88635			026	82428	75021	22309	855//	06801	88627			026	97081	07	+	ir _o						
Benbecula	022	72420	69216	25509	5557/	07501	85621	87462		022	82320	74601	24709	854//	08801	88619			022	97081	05	r _o	ir _o						
Tiree	100	22118	80031	28308	15502	07805	81622			100	52216	80031	28209	55600	07501	85630			100	97071	04	+	ir _o						
Aldergrove	917	02007	64020	34002	00900	01303				917	12506	66020	33603	16300	02400	81707			917	00011	51	+	if						
Malin	980	12118	82031	31607	15700	05000	81650			980	12220	82010	31208	15600	06501	81630			980	97061	04								
Belmullet	976	02313	74028	34008	00900	06001				976	02315	74011	33108	00900	06605				976	97051	03								
Birr	965	02106																											

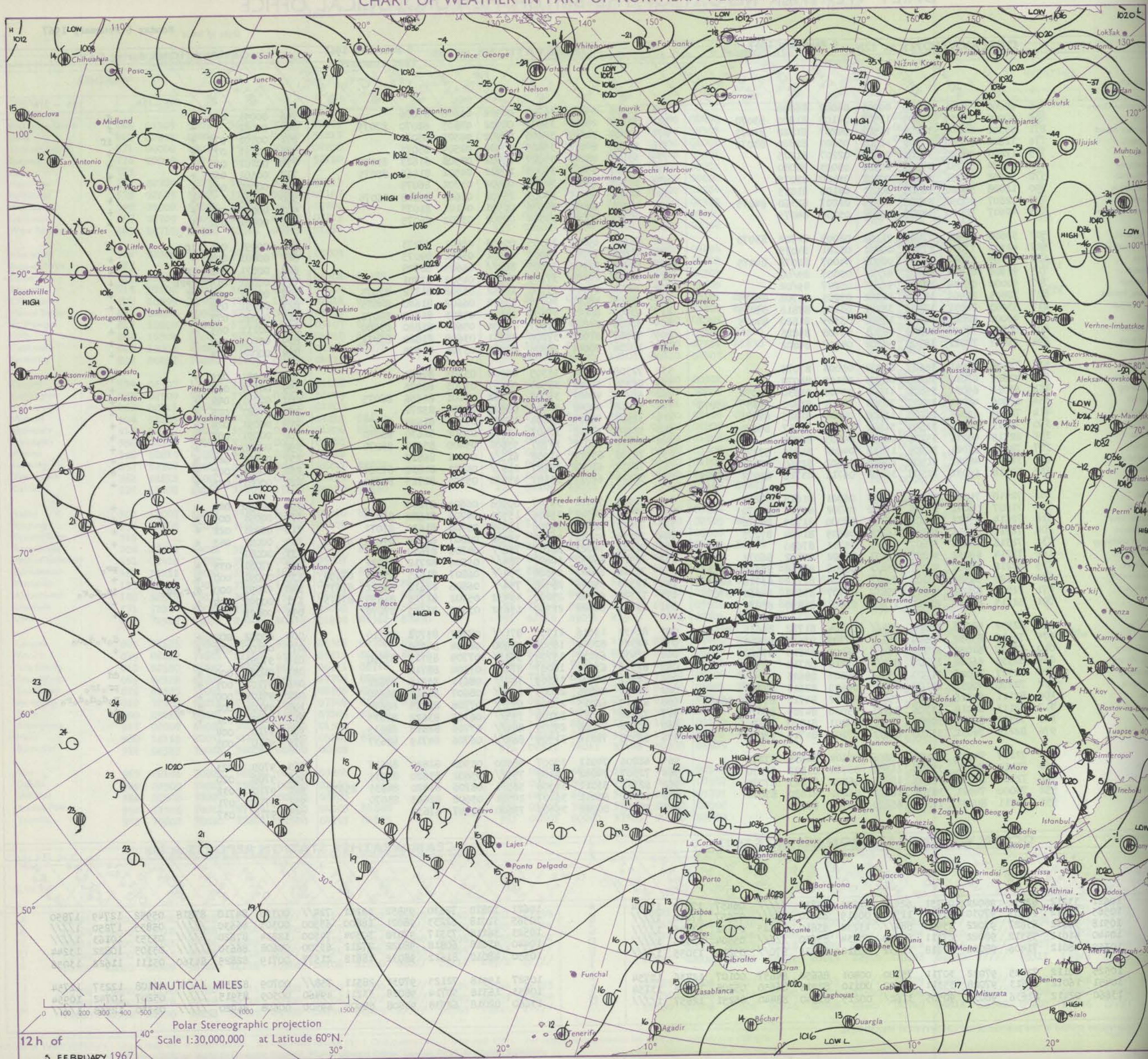
DAILY WEATHER REPORT OF THE BRITISH METEOROLOGICAL OFFICE

38427

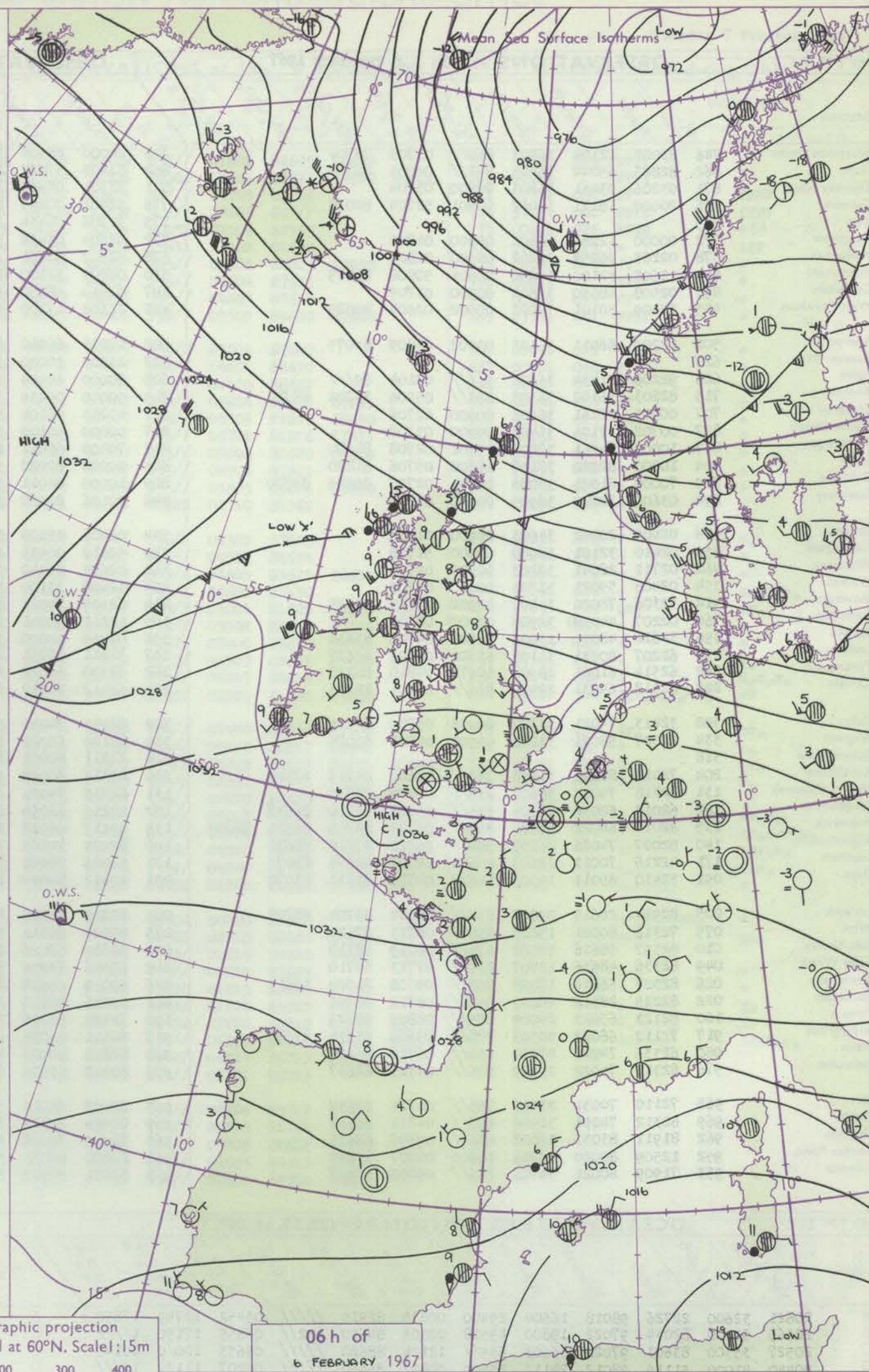
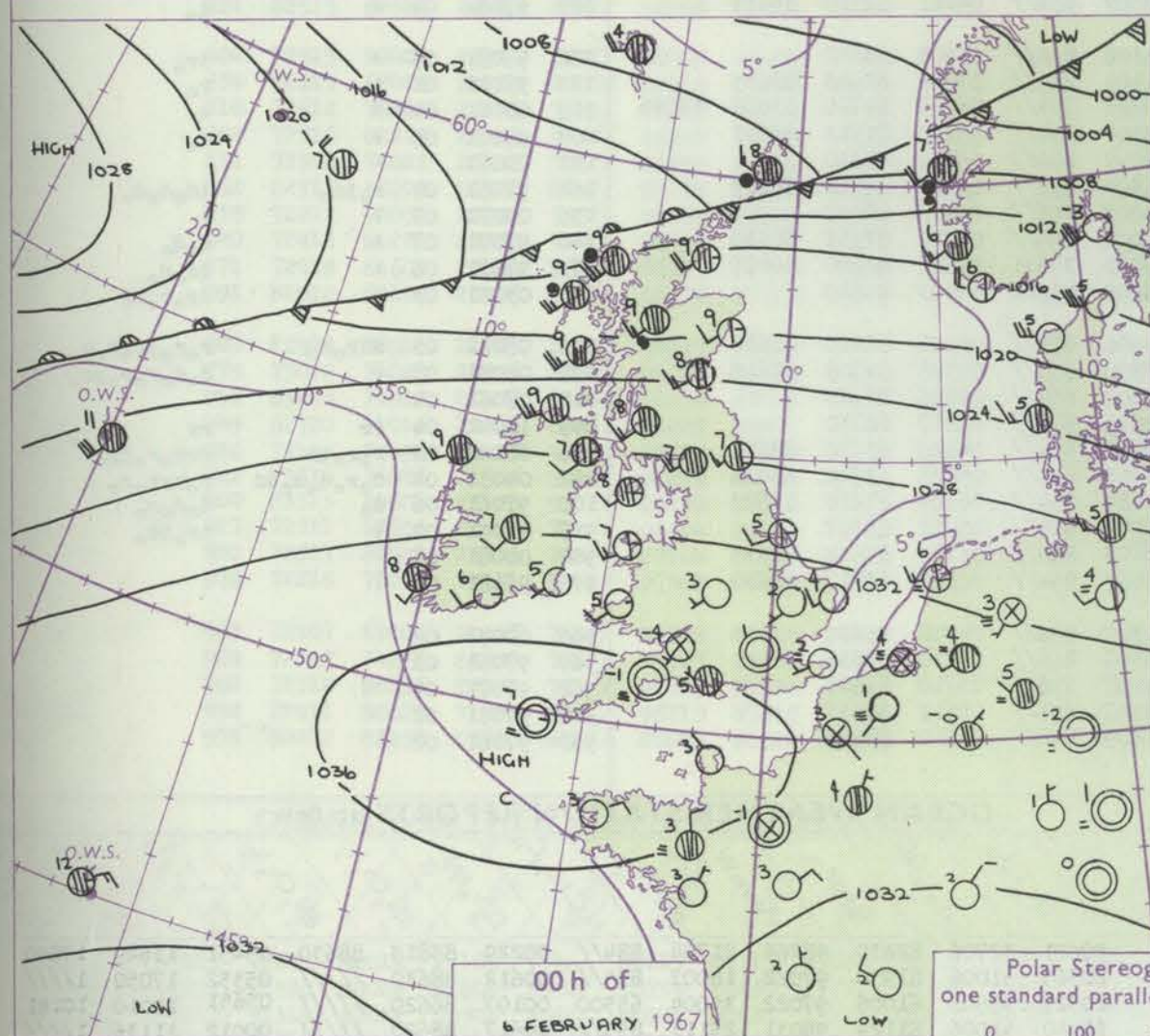
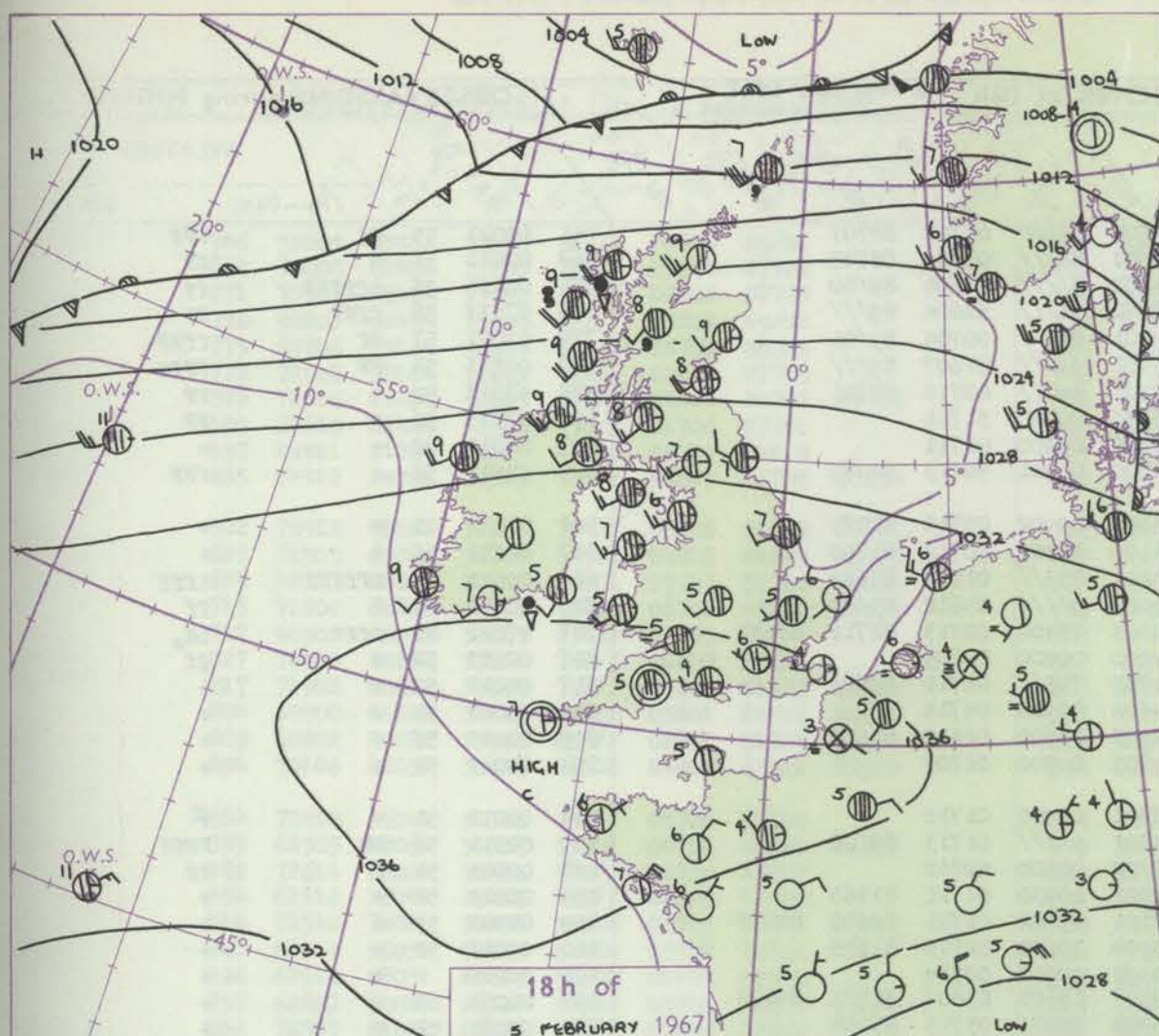
Date of Issue Monday 6 February 1967

OBSERVATIONS at 12h 5 February 1967										OBSERVATIONS at 18h 5 February 1967										OBSERVATIONS during DAY				
Station	iii	Nddff	VVwww	PPPTT	NChC _M CH	T _d app	8N _S Ch _S h _S	8N _S Ch _S h _S	8N _S Ch _S h _S	iii	Nddff	VVwww	PPPTT	NChC _M CH	T _d app	8N _S Ch _S h _S	8N _S Ch _S h _S	8N _S Ch _S h _S	iii	RRT x T _E	SSS	WEATHER		
																						09h — 15h	15h — 21h	
Boscombe Down	746	60000	56051	38206	00901	04007	86080			746	72906	59021	36704	00902	03606	87076			746	00091	063	+	f	
Hurn	862	40000	35054	38005	11502	04105	81820	83070		862	72603	28041	36804	00902	03505	82070	87075		862	00081		+	f	
Thorney Island	871	33302	62010	38208	11502	04207	81820	83075		871	53004	30051	36606	00902	04503	85075			871	00101	076	+	1f	
Gatwick	776	32802	58050	37309	11501	05003	81820	83075		776	50000	60021	35805	00902	02504	85075			776	00111	073	+	+	
Kew	775	12607	48020	37206	00908	02207	81275			775	33103	48041	35607	15502	03503	81623	83070		775	00101	064	+	+	
Heathrow	772	32204	57051	37507	00901	03003	83080			772	52803	57011	36006	10922	04502	81465	85075		772	00101	064	+	+	
Mildenhall	578	32602	56051	36107	00902	04400	83075			578	62506	48051	34705	00902	03702	86075			578	00091	048	+	+	
Wattisham	590	12808	56020	36506	00901	04106	81075			590	62607	48011	35003	15402	03605	81618	86075		590	00081		+	+	
Gorleston	497	42607	40050	35506	20974	03207	82360	84075		497	12301	56050	34606	00901	04101	81075			497	00081	058	+	+	
West Raynham	485	42607	58030	35907	00902	05104	84075			485	62409	40041	34304	00902	03702	86075			485	00081	051	+	+	
Aberporth	502	52608	58401	37407	21102	06005	81702	83075		502	72306	69012	36305	00908	05601	87273			502	00091	061	jf	+	
Ross-on-Wye	627	42301	77030	37507	00901	03101	84075			627	41802	77021	36005	00901	03602	84075			627	00081	049	+	+	
Filton	628	52305	23044	38207	00902	04007	81072	84075		628	82402	32102	36505	862//	04605	88705			628	00071	036	1f	+	
Rhoose	715	92908	01454	38405	9////	05007	89/00			715	72908	22104	37105	760//	04502	87701			715	00061	014	FFff	+	
Chivenor	707	90000	05434	39205	9////	05207	89/02			707	70000	80024	37106	16402	05502	81712	87075		707	00091	024	ff	+	
Mount Batten	827	32805	21404	38706	12302	05003	81708	83075		827	43005	48011	36707	15602	06602	81640	84075		827	00091	058	jf	+	
St. Mawgan	817	53003	74031	38908	38401	05105	82818	85075		817	43402	80011	37306	11501	04503	81820	84072		817	00091	073	+	+	
Seilly	804	40000	82021	39011	18502	05305	81820	84075		804	30000	82010	37607	18501	05604	81820	83080		804	00111	065	+	+	
Culdrose	809	40501	78030	38809	48501	05108	84826			809	73507	81022	37206	38531	03608	81820	86072		809	00101	048	+	+	
Guernsey	894	53407	78021	38708	54502	04107	84822			894	10204	70021	36806	00902	03704	81075			894	00091	074	+	+	
Elmdon	534	72308	28041	36607	00902	03004	87075			534	72308	40042	35305	00908	03703	87270			534	00081	029	+	+	
Cardington	559	42807	65011	36708	00902	04103	84070			559	82308	59021	35504	00907	03703	88275			559	00101	052	+	+	
Wittering	462	53012	69031	35808	11601	05400	81830	85078		462	62407	40042	35006	15702	03101	81656	86075		462	00091	044	+	+	
Watnall	354	62808	48041	35407	38502	04801	81820	83635	85078	354	52306	40042	34105	00908	04604	85272			354	97081	015	+	+	
Shawbury	414	72509	69021	36408	11508	04801	81825	87275		414	32607	78011	35204	15602	03503	81640	83075		414	00091	024	+	+	
Finningley	360	72813	56011	34509	31402	05804	83817	86070		360	52607	37042	33407	15602	04502	81630	85070		360	00091	007	+	+	
Kilnsea	396	62715	48031	35206	00901	04103	86075			396	82612	58032	33707	55602	05400	85630	88070		396	00070	025	+	+	
Leeming	257	72612	83021	32909	11538	04802	81825	87275		257	72508	83022	31908	615/2	04801	86827			257	00101	023	+	+	
Tynemouth	262	72611	48041	31508	20948	04602	82360	87275		262	72812	61022	30107	1167/	04701	81830	87360		262	00091	002	+	+	
Carlisle	222	62518	66031	32508	36402	06711	83716	83072	85075	222	52414	62012	31107	45472	05505	82715	84650		222	00081	025	+	+	
Valley	302	72410	74021	36308	15408	06801	81618	87275		302	72314	74022	34707	00908	06604	87275			302	00090	025	+	+	
Ringway	334	71807	56041	35806	56402	04702	85712	87070		334	72506	56042	34406	15502	04704	81620	86070		334	00091	004	+	+	
Squires Gate	318	72614	65021	34808	16302	07000	81709	87070		318	72613	62012	33306	15608	05708	81630	87072		318	00091	022	+	+	
Ronaldsway	204	72711	84011	34308	16206	06805	81704	87275		204	72415	81022	32508	35438	06807	81714	83650	87275	204	00081	043	+	+	
Mull of Galloway	131	72318	74031	33807	756//	05701	87630			131	72416	74022	32207	756//	04706	87630			131	00081			+	
Eskdalemuir	162	72214	69032	31807	22531	05802	82822	86072		162	72310	66252	30007	784//	05506	82712	86822		162	97081	035	+	pr _o	
Prestwick	135	82216	62052	31007	854//	06806	83618	87632	88645	135	72116	64022	29608	754//	06807	81615	85635	87650	135	00091	000	+	+	
Abbotsinch	140	82320	56586	30307	854//	06504	81712	83716	86630	140	72313	59206	28508	754//	06806	82618	86622	87635	140	91091	000	d _o r _o id _o	id _o d _o r _o	
Leuchars	171	72421	62012	26609	55632	05707	85634	84362	87075	171	72322	62022	25208	45432	05702	81718	84638	87075	171	00091	009	+	+	
Dyce	091	52715	84021	23411	11602	03803	81830	85070		091	72408	86022	22509	15632	03500	81635	87070		091	00121	025	+	+	
Lerwick	005	82432	48056	12908	854//	06704	81712	846																

CHART OF WEATHER IN PART OF NORTHERN HEMISPHERE



CHARTS OF WEATHER IN WESTERN EUROPE



Polar Stereographic projection
one standard parallel at 60°N. Scale: 1:5m
0 100 200 300 400

GENERAL SYNOPTIC DEVELOPMENT

The high cell off southwest England has moved slowly eastwards and is expected to move up the Channel. A larger anticyclone over the western Atlantic is moving quickly eastwards. A depression to the north of Iceland has moved steadily northeast and another depression to the south

of Newfoundland is deepening and is expected to move northeast. A cold front with waves has moved southeastwards into Scotland and is expected to continue this movement to clear most districts of the British Isles.

Issued at midday Monday 6 February 1967

All times

All times

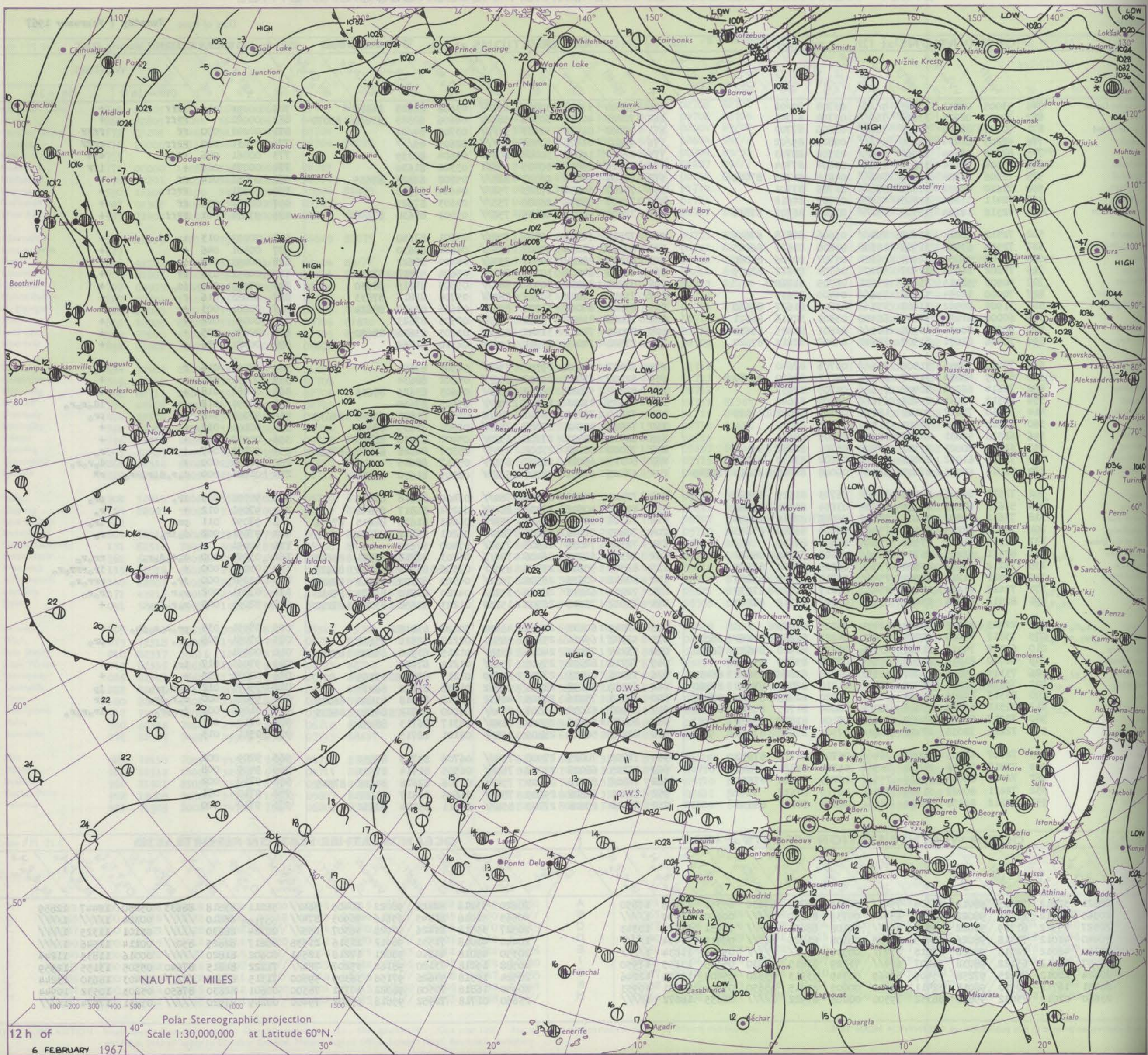
DAILY WEATHER REPORT OF THE BRITISH METEOROLOGICAL OFFICE

No. 38428

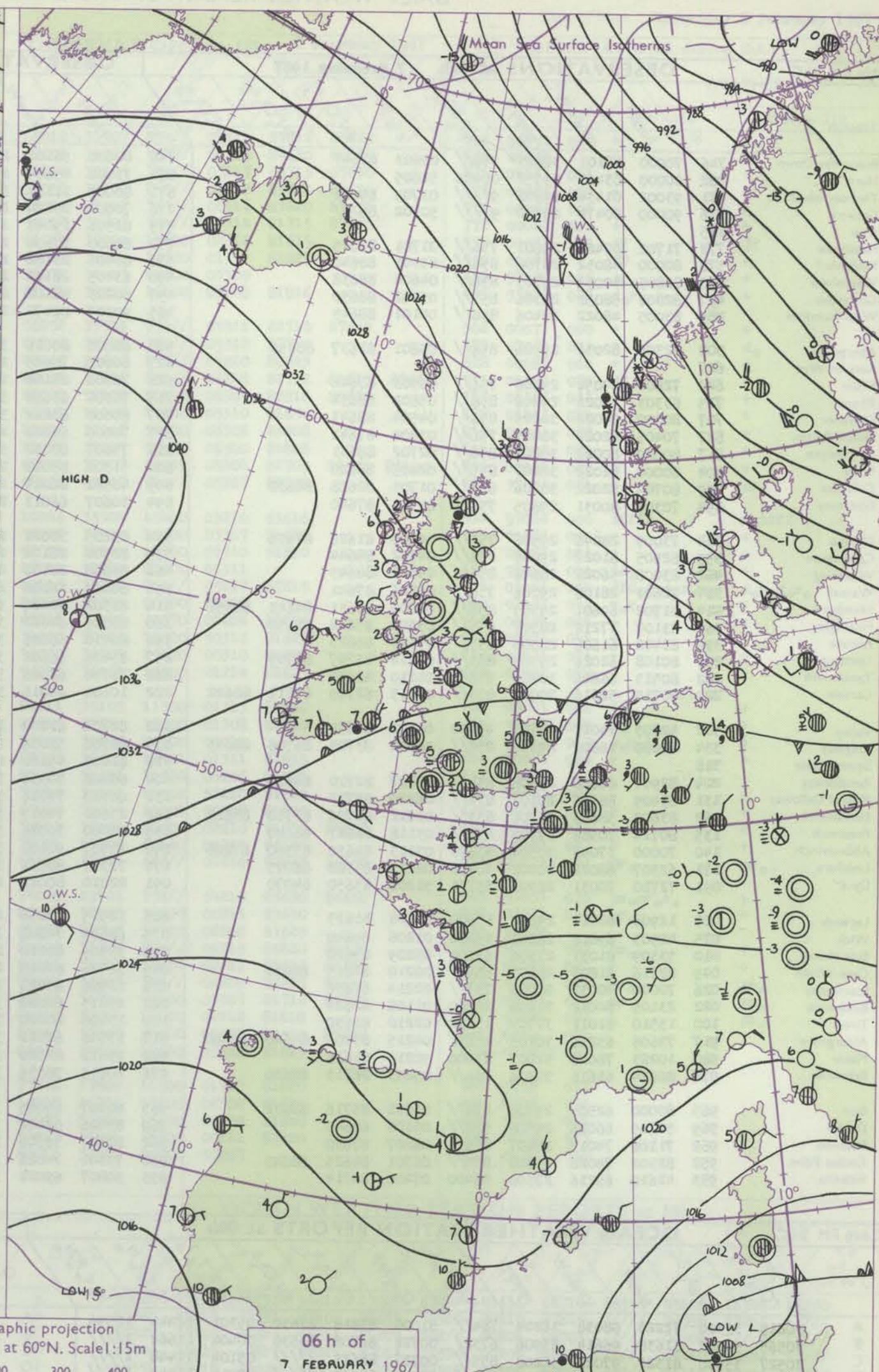
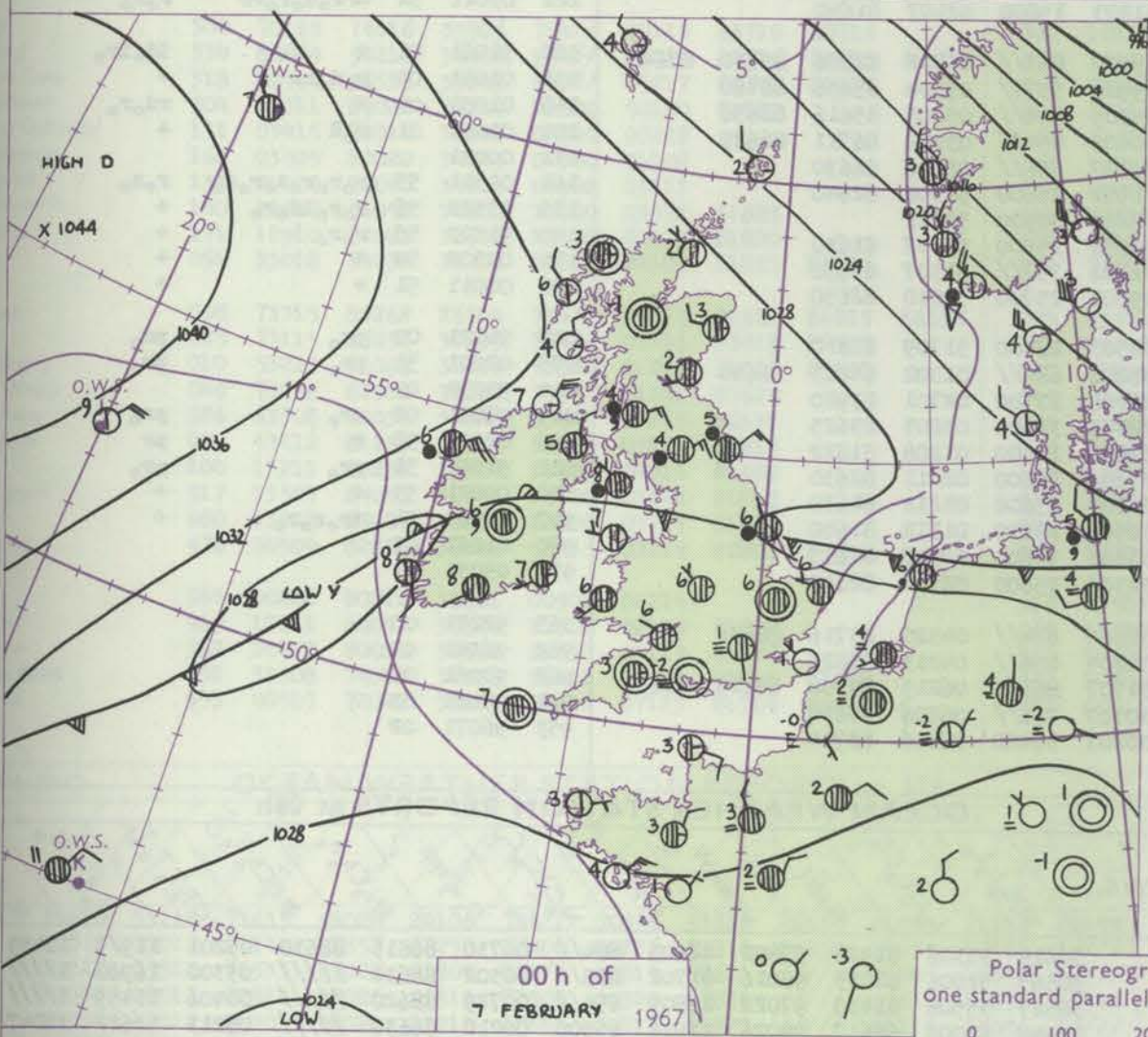
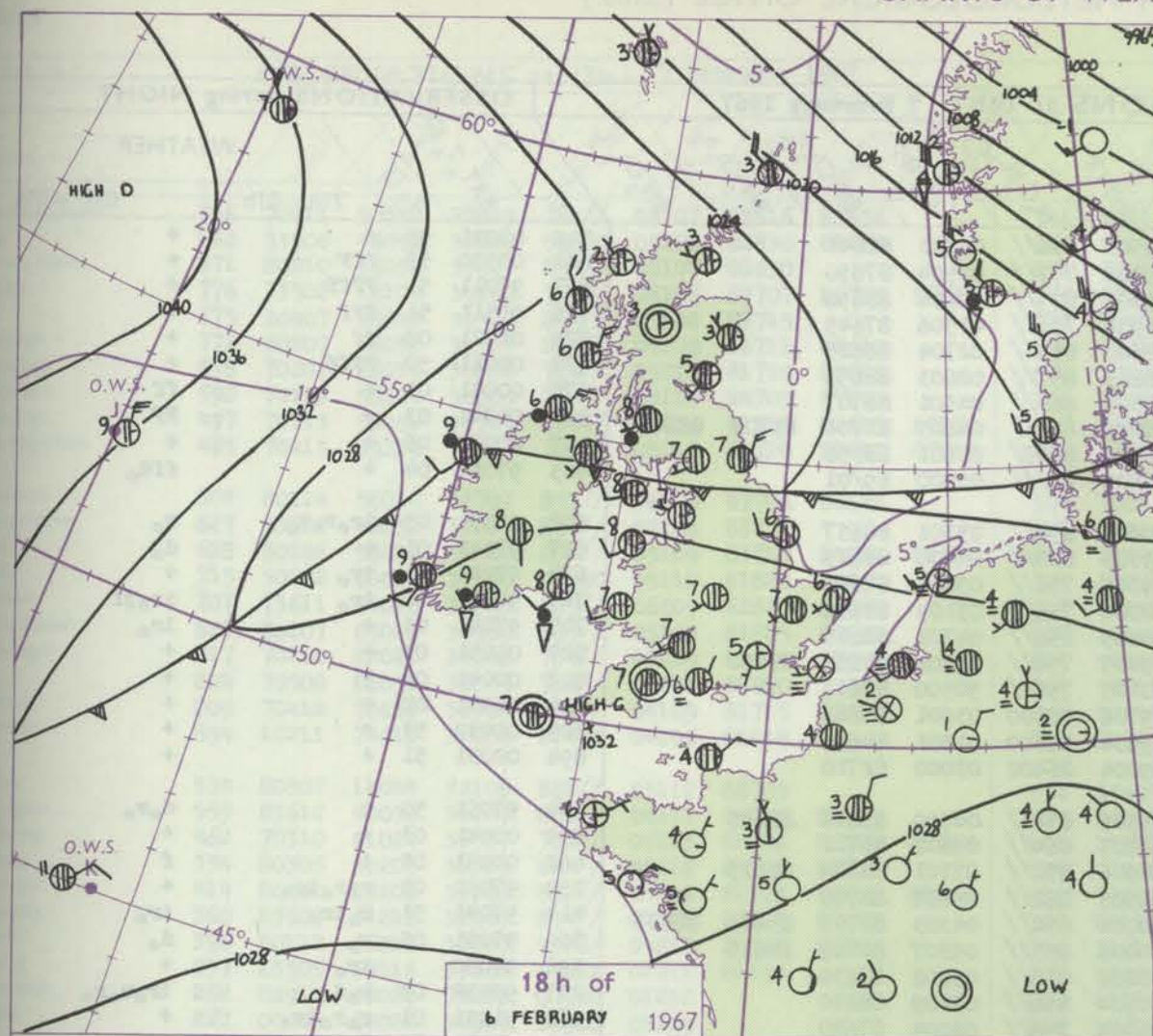
Date of Issue Tuesday 7 February 1967

OBSERVATIONS at 12h 6 February 1967										OBSERVATIONS at 18h 6 February 1967										OBSERVATIONS during DAY				
Station	iii	Nddff	VVwww	PPPTT	N _h Ch _S M _S H _S	T _d app	8N _S Ch _S h _S	8N _S Ch _S h _S	8N _S Ch _S h _S	iii	Nddff	VVwww	PPPTT	N _h Ch _S M _S H _S	T _d app	8N _S Ch _S h _S	8N _S Ch _S h _S	8N _S Ch _S h _S	iii	RRT x E	SSS	WEATHER		
																						09h-15h	15h-21h	
Boscombe Down	746	93005	03431	33103	9777	03704	89/01			746	60000	37054	30405	6557	03606	82625	86635		746	00091	019	FFff	+	
Hurn	862	70000	02424	33203	7607	03704	87701			862	70202	40114	30306	58502	04606	82825	83640	85070	862	00081	019	FFff	+	
Thorney Island	871	70501	28104	33003	7627	02606	87703			871	90000	01472	30803	9777	03705	89/02			871	00041	000	ff	ffff	
Gatwick	776	92803	02434	33000	9777	00804	89/02			776	92601	01474	30702	9777	02605	89/02			776	97031	000	FFff	ffff	
Kew	775	82706	13104	32404	8627	03708	88703			775	22303	14041	30104	20951	03604	82359			775	00061	026	FFff	ffff	
Heathrow	772	72506	38104	32803	7627	03804	87704			772	31904	28051	30105	15631	03302	81630			772	00071	029	FFff	ffff	
Mildenhall	578	72306	23104	30605	7627	04814	84703	87706		578	82404	58032	28707	8857	05802	82825	88635		578	00081	014	ff	+	
Wattisham	590	72610	02424	31502	7707	01706	87701			590	72107	30054	29105	7567	04604	87635			590	00071	034	FFff	+	
Gorleston	497	42411	31284	30303	45400	03707	84618			497	72507	58052	28306	7557	04603	87625			497	00071	001	FFff	+	
West Raynham	485	72312	14284	30303	7517	03809	86702	87650		485	72508	48022	28306	7567	05503	84630	87648		485	97071	001	FFff	+	
Aberporth	502	72512	78011	31608	7847	05606	81818	87645		502	72512	74022	29807	7567	05501	87640			502	00091	013	+	+	
Ross-on-Wye	627	72505	63022	31708	18501	04808	81825	86075		627	80000	48051	29807	8567	04601	88630			627	00101	046	+	+	
Filton	628	52107	48054	32907	26301	05707	82706	84080		628	82505	28051	30507	8557	04400	88622			628	00091	045	+	+	
Rhoose	715	71802	66014	32907	58401	06704	85812	87075		715	72906	84012	30307	7847	05604	81818	87633		715	00091	034	ff	+	
Chivenor	707	40902	58015	33207	25431	06705	81712			707	83205	80031	30907	8847	05505	81815	88630		707	97091	015	Id.	+	
Mount Batten	827	70000	12284	33806	7567	04400	87635			827	73302	28042	30907	7847	05704	81816	87633		827	00081	016	f	+	
St. Mawgan	817	71902	80022	33607	7557	05802	81627	87630		817	83203	80022	31307	8557	03606	82620	88624		817	00081	003	+	+	
Scilly	804	60000	81031	34109	68400	05801	82816	86621		804	70000	81022	31407	7557	02506	87623			804	00091	022	+	+	
Culdrose	809	60802	80031	33908	6857	02801	81825	85630		809	80000	78032	31407	8557	03605	83626	88630		809	00091	005	+	+	
Guernsey	894	70106	82031	33507	78442	04802	82812	87620		894	23606	74011	31004	10942	02710	81362			894	00081	036	+	+	
Elmdon	534	72410	57044	31306	7567	04706	87640			534	72407	30042	29307	7567	04503	87635			534	97091	016	f	r _o	
Cardington	559	62509	48054	31307	35501	04712	82620	86080		559	82404	61042	29407	8567	04502	88634			559	00091	055	+	+	
Wittering	462	72614	66024	30406	7567	04709	87637			462	82307	59022	28807	8557	04603	83625	88635		462	00081	018	+	+	
Watnall	354	62512	37041	29406	6567	04809	86640			354	72505	23041	28107	7567	05603	87630			354	97091	018	+	Id _o r _o r _o	
Shawbury	414	72510	74022	30108	18542	05709	81822	87075		414	72610	78258	28907	7852	05001	81820	83628	86635	414	97091	026	pr _o	pr _o	
Finningley	360	62814	56031	28610	61500	05704	86820			360	72806	40042	27808	7567	05302	83635	87656		360	00101	035	+	+	
Kilnsea	396	62516	57031	28806	55602	03605	85630			396	62710	58022	27706	3567	05400	83630	86360		396	00070	029	+	+	
Leeming	257	62818	80022	27310	14502	05701	81625	86070		257	70000	80022	27008	4557	05307	84628	83360	87465	257	97101	047	+	r _o	
Tynemouth	262	72509	61022	26208	3567	05202	83630	87360		262	80315	66022	26507	8557	05317	88625			262	96092	000	+	d _o r _o r _o	
Carlisle	222	82515	62585	27407	8537	06008	81706	83620	88645	222	62407	61026	26707	6563	06305	81630	85650		222	01081	000	d _o r _o d _o r _o -r _o	rR	
Valley	302	72515	80026	29909	7557	06703	81625	87640		302	72409	74258	28408	7847	07400	82818	87640		302	91091	005	1r _o	pr _o	
Ringway	334	52613	62026	29409	48502	03804	83820	83650		334	82706	40606	28308	8847	05202	86817	88640		334	97091	012	+	r _o	
Squires Gate	318	72612	70802	29107	7843	06002	82818	85630		318	72707	62218	27807	7557	06203	81625	84635	87656	318	97091	011	pr _o	1r _o	
Ronaldsway	204	72516	82215	28508	7537	06500	86709	87640		204	72609	81036	27208	7847	06201	81711	87640		204	97091	002	d _o 1r _o	r _o	
Mull of Galloway	131	72318	74022	27508	7567	06400	87630			131	72305	74038	26907	7567	07400	87630			131	91091				
Eskdalemuir	162	82311	62205	26706	8547	05103	85710	88622		162	72303	62036	26406	7847	06203	82710	86821	86646	162	03071	000	d _o d _o d _o r _o	rr _o r _o	
Prestwick	135	72212	62052	25808	7551	06309	82620	87645		135	82505	50602	25708	8537	07306	83706	86709	88615	135	03091	000	+	1r _o rrr _o r _o	
Abbotsinch	140	72412	61215	25209	7547	06215	85714	87625		140	80812	40636	26506	7532	04320	82709	86615	87640	140	03092	000	1r _o	rrr _o r _o	
Leuchars	171	72418	61606	23009	7547	07217	81710	87638		171	72005	62216	26905	3542	04220	81710	83625	87458	171	07091	002	r _o r	r _o	

CHART OF WEATHER IN PART OF NORTHERN HEMISPHERE



CHARTS OF WEATHER IN WESTERN EUROPE



GENERAL SYNOPSIS DEVELOPMENT

The anticyclone which moved quickly into the central Atlantic yesterday has now become very slow moving and is expected to decline a little and drift slowly southwards. A cold front moved southwards fairly quickly over Scotland during daylight

yesterday but ripples on the front then delayed its progress across England and Wales. It is expected to clear most districts of the British Isles by midday tomorrow.

Issued at midday Tuesday 7 February 1967

DAILY WEATHER REPORT OF THE BRITISH METEOROLOGICAL OFFICE (contd.)

OBSERVATIONS at 00h 7 February 1967										OBSERVATIONS at 06h 7 February 1967										OBSERVATIONS during NIGHT				
Station	iii	Nddff	VVwww	PPPTT	N _h Ch _M Ch	T _d app	8N _s Ch _s h _s	8N _s Ch _s h _s	8N _s Ch _s h _s	iii	Nddff	VVwww	PPPTT	N _h Ch _M Ch	T _d app	8N _s Ch _s h _s	8N _s Ch _s h _s	8N _s Ch _s h _s	iii	RRT _n E	T _g T _g	WEATHER		
																						21h-03h	03h-09h	
Boscombe Down	746	70000	48101	30003	756//	03603	87641			746	80000	56102	29503	856//	03503	88641			746	00031	53	+	+	
Hurn	862	00000	03461	29552	00900	52605				862	73102	45104	29002	757//	02504	87650			862	00520	55	fff	+	
Thorney Island	871	93002	01434	29801	9////	01705	89/01			871	80000	11114	29002	857//	02604	88650			871	97011	51	FFFF	+	
Gatwick	776	90000	00474	29950	9////	50702	89///			776	70000	25104	28901	756//	01506	87645			776	91511	51	FFF	+	
Kew	775									775	82501	19044	28603	855//	02704	88625			775	00021	00	ff	+	
Heathrow	772	71702	07424	29601	756//	01701	87645			772	80000	17104	28803	857//	02603	88656			772	00011	50	FFFF	+	
Mildenhall	578	80000	48052	28706	856//	05301	88640			578	83401	23102	28305	863//	04501	88707			578	00041	03	+	ff	
Wattisham	590	82805	30052	28705	856//	04604	88638			590	83405	28102	28005	853//	04605	81706	83708	88640	590	00041	03	+	FF	
Gorleston	497	82807	58052	28306	857//	05201	88650			497	80203	48102	28006	8097//	05601	88358			497	00050	05	+	+	
West Raynham	485	83005	48022	28406	856//	04101	88645			485	90307	02472	28805	9////	05500	89/01			485	97051	04	+	ffd _o	
Aberporth	502	82305	82036	29506	856//	05801	81637	88656		502	80000	80016	30006	858//	05301	88657			502	91051	03	ir _o r _o r _o	r _o	
Ross-on-Wye	627									627	80000	70025	29505	855//	04400	88625			627	97041	01	+	d _o	
Filton	628	72802	59052	29906	756//	05703	87642			628	70000	28106	29505	756//	05804	87645			628	97041	51	ir _o	+	
Rhoose	715	83303	75022	29806	856//	05804	88634			715	73304	63606	30004	756//	03104	87636			715	97041	01	ir _o	ir _o jf	
Chivenor	707	80000	74022	30205	856//	04504	88643			707	80000	80212	30005	856//	04701	88645			707	97041	03	+	ir _o	
Mount Batten	827	70405	62022	30007	756//	03804	87641			827	70000	66022	29405	756//	03502	82632	87650		827	00051	03	+	+	
St. Mawgan	817	80000	80022	30206	856//	02702	88631			817	73607	80032	30105	756//	05000	87637			817	00041	02	+	+	
Scilly	804	80000	82022	30207	855//	02805	88620			804	51302	85012	29706	55500	03601	85622			804	00041	02	+	+	
Culdrose	809	80704	82022	30606	855//	01703	82628	88630		809	40502	82011	29904	45600	01501	84636			809	00030	53	+	+	
Guernsey	894	70306	80031	29805	756//	03711	87640			894	30607	66011	29004	26402	03000	82710			894	00031	51	+	+	
Elmdon	534	73005	28046	29506	755//	04500	81628	87636		534	83205	30021	29505	854//	04500	85616	88645		534	97051	50	+	d _o r _o	
Cardington	559	82505	61022	29006	856//	04702	88644			559	82904	28102	28705	864//	05601	88711			559	00041	03	+	+	
Wittering	462	83008	56022	28606	856//	04802	88645			462	83608	28102	28906	852//	05301	86704	88615		462	00051	05	+	f	
Watnall	354	72603	28106	29006	756//	05306	87641			354	80000	12106	29505	862//	05207	88703			354	97051	03	r _o r _o ir _o	+	
Shawbury	414	81702	69601	29505	856//	04205	83631	84643	88656	414	82302	62026	30004	854//	04303	82715	85625	88637	414	97041	51	r _o ir _o	ir _o	
Finningley	360	83107	37212	28507	855//	05303	85628	88650		360	83509	64012	30006	853//	05307	81709	88616		360	97051	05	r _o	d _o	
Kilnsea	396	83402	61606	28806	855//	05303	88625			396	80510	66026	30206	856//	05208	88630			396	97050		ir _o	+	
Leeming	257	80108	62026	29505	863//	04214	83707	88709		257	83406	66602	30804	856//	03109	88630			257	95032	03	r _o d _o	ir _o r _o r _o	
Tynemouth	262	80513	66606	30205	856//	01210	88630			262	72704	66026	31004	756//	02004	87630			262	91031	01	r _o r _o ir _o	+	
Carlisle	222	80715	56616	30004	853//	03115	82709	85711	88622	222	10604	64016	31203	15600	02107	81640			222	03011	52	Rrr _o d _o r _o rr	r _o r _o	
Valley	302	42703	74011	28707	45700	06302	84650			302	82702	61202	29907	853//	06206	82706	85710	88640	302	91061	01	+	id _o ir _o	
Ringway	334	80000	18602	29306	852//	06002	83705	86708	88645	334	80706	58036	29905	557//	05304	85656	88460		334	01051	04	r _o d _o rr	+	
Squires Gate	318									318	81108	45102	29605	854//	05205	85616	88656		318	01051	04	+	rd _o r _o	
Ronaldsway	204	82907	60606	28608	854//	07207	82710	88618		204	80208	70036	30405	854//	03212	86711	88629		204	01031	01	r _o R	+	
Mull of Galloway	131	83405	66606	29107	874//	06220	88712			131	60510	79016	30707	656//	05206	86630			131	00031				
Esksdalemuir	162	83602	58686	31201	853//	01212	82706	83710	88628	162	23601	74017	31901	25600	51302	82640			162	01511	55	r _o r _o r _o s _o r _o s _o	r _o s _o	
Prestwick	135	80714	70586	29704	855//	03118	86627	88640		135	00000	70026	32250	00900	50211				135	93523	56	r _o r _o id _o r _o	+	
Abbotsinch	140	70000	37046	30504	45678	03113	84630	85360	87268	140	12507	40101	32551	15600	52307	81630			140	91523	55	r _o r _o	+	
Leuchars	171	62307	68022	30002	30932	02211	83360	86075		171	72307	80031	31202	757//	51307	87650			171	00503	54	+	+	
Dyce	091	72710	70031	28903	557/1	51206	85650	84070		091	22810	80011	29503	25700	51010									

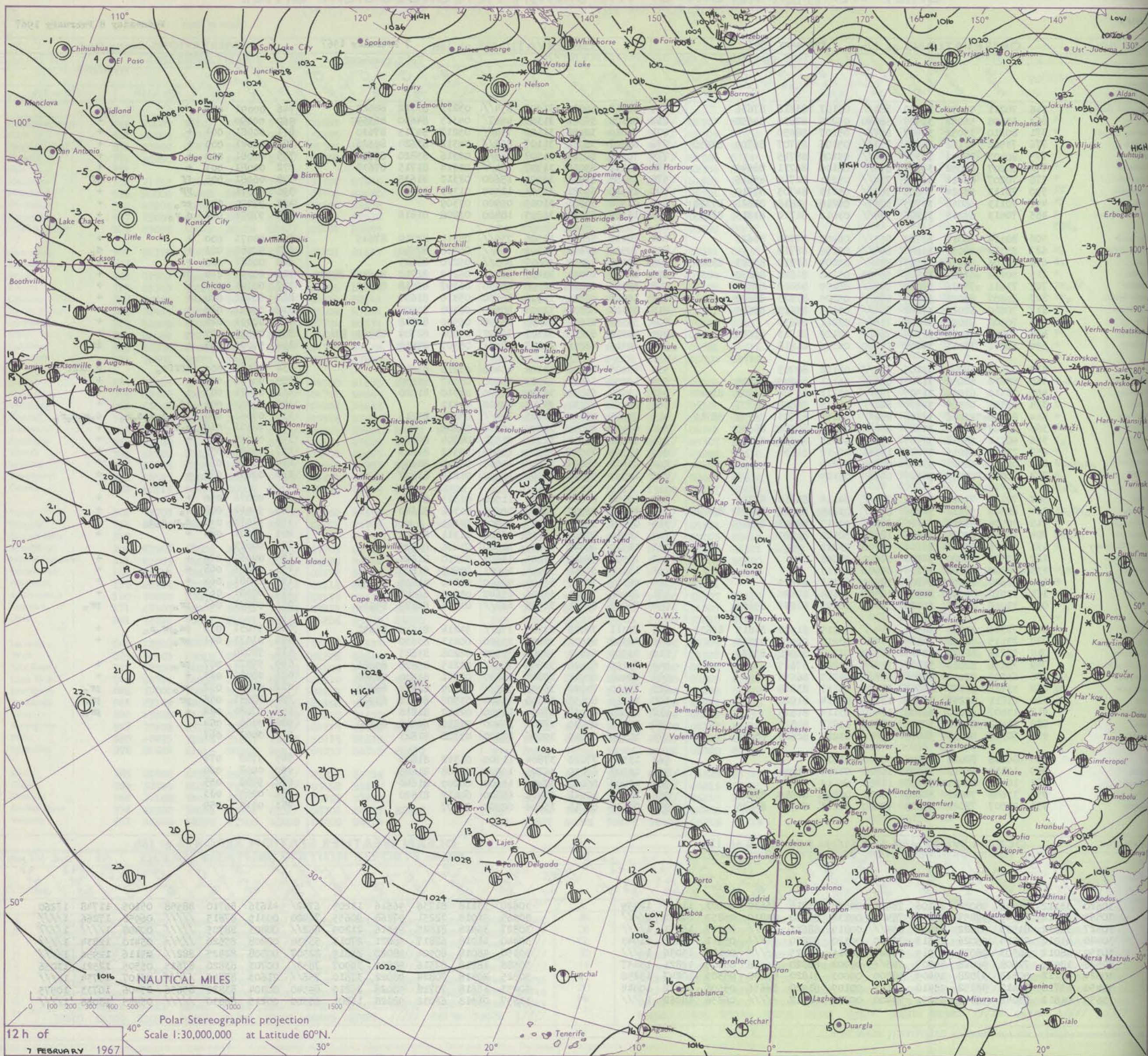
DAILY WEATHER REPORT OF THE BRITISH METEOROLOGICAL OFFICE

No. 38429

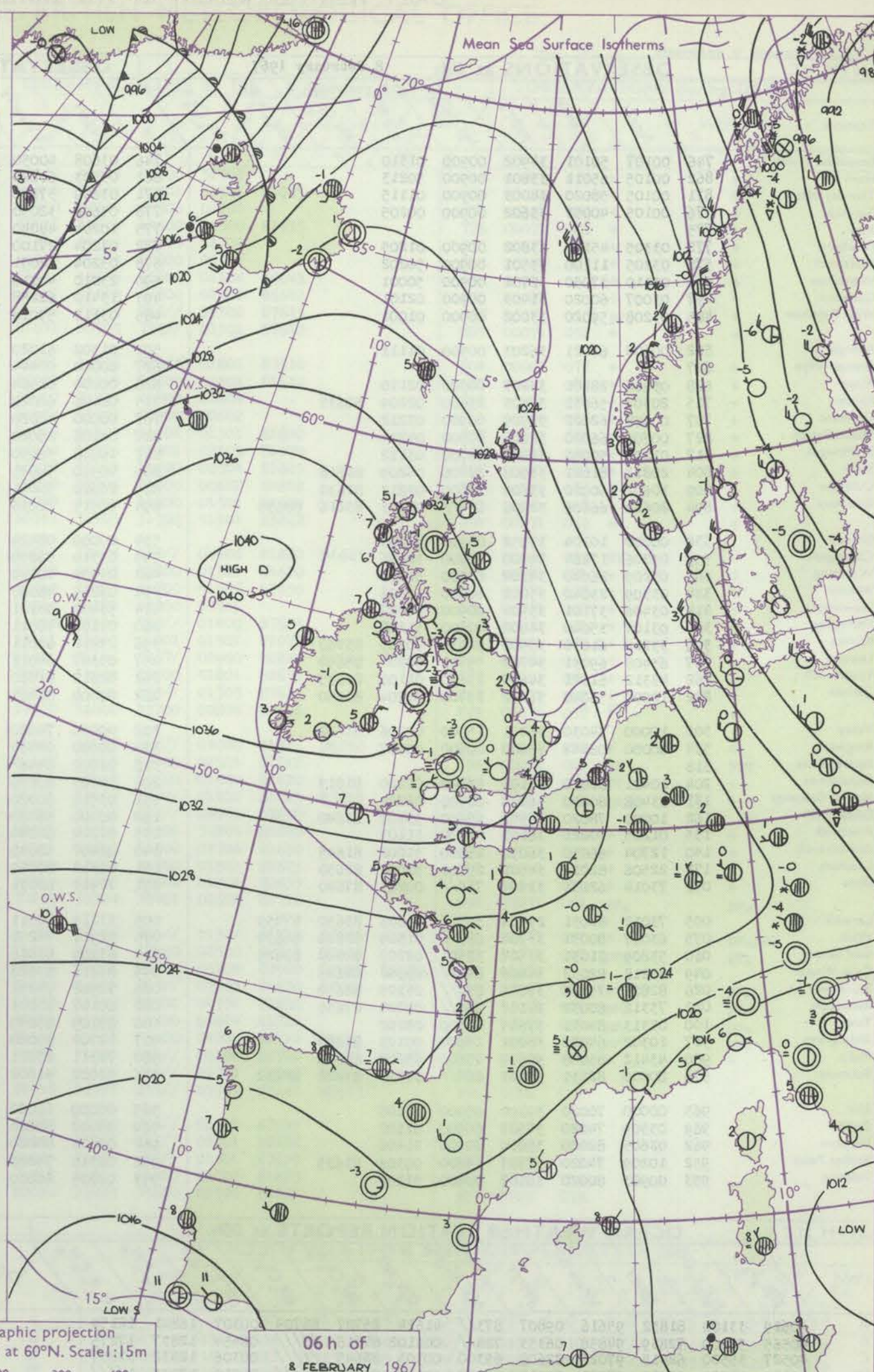
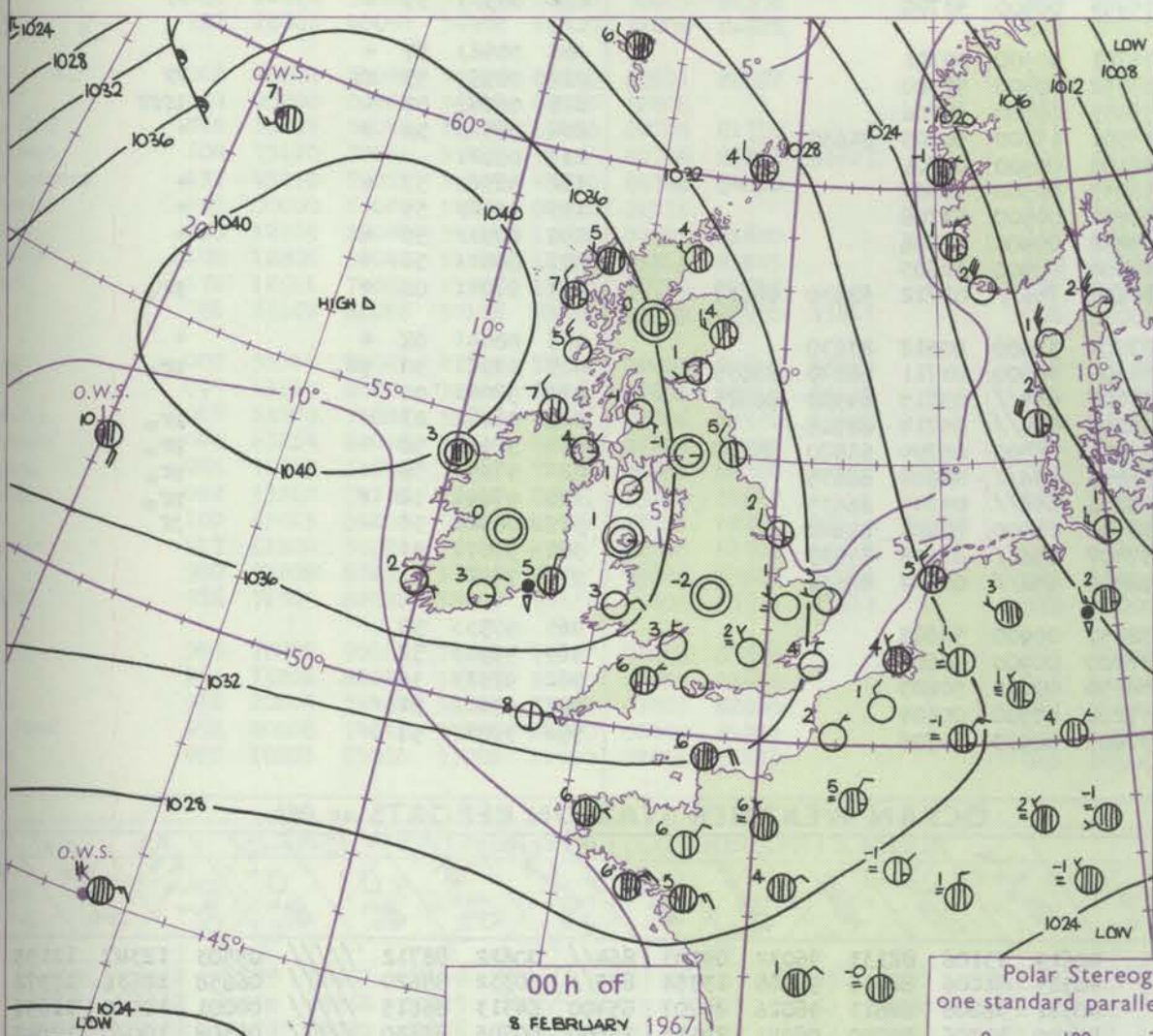
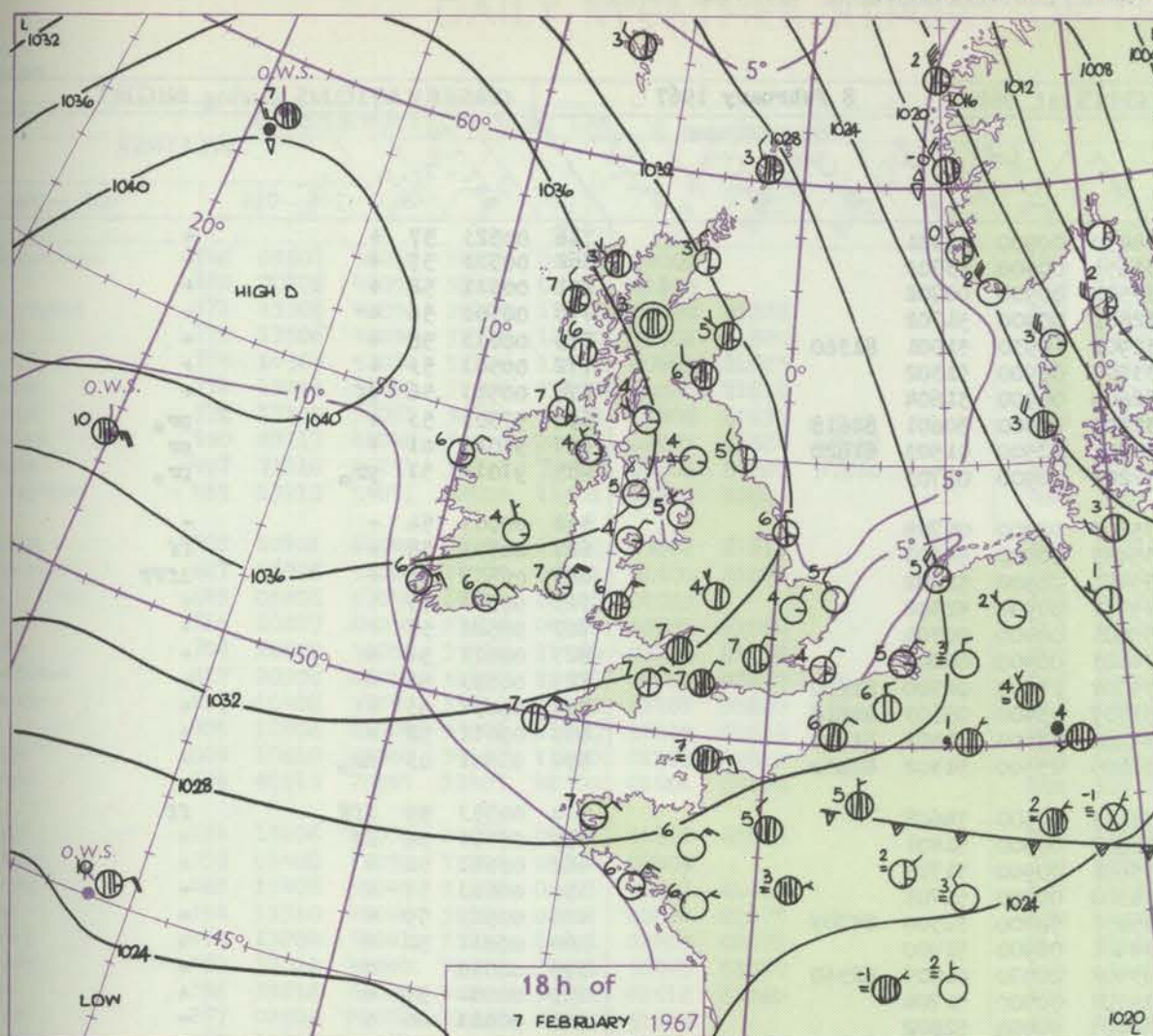
Date of Issue Wednesday 8 February 1967

OBSERVATIONS at 12h 7 February 1967										OBSERVATIONS at 18h 7 February 1967										OBSERVATIONS during DAY				
Station	iii	Nddff	VVwww	PPPTT	N _h L _h C _h M _h	T _d app	BN _s Ch _s h _s	BN _s Ch _s h _s	BN _s Ch _s h _s	iii	Nddff	VVwww	PPPTT	N _h L _h C _h M _h	T _d app	BN _s Ch _s h _s	BN _s Ch _s h _s	BN _s Ch _s h _s	iii	RRT	T _x E	SSS	WEATHER	
																							09h-15h	15h-21h
Boscombe Down	746	70211	50052	30809	784//	05107	83816	87656		746	80612	66012	31907	854//	03211	83712	88622		746	00091	012	+	+	
Hurn	862	53508	56052	30408	58680	05206	82830	84650		862	80108	57041	31307	4567//	04315	84630	88359		862	00090		+	+	
Thorney Island	871	80210	35052	30407	857//	05107	88650			871	70210	38052	31108	754//	05217	84715	87630		871	00081	001	+	+	
Gatwick	776	73502	12102	30106	753//	05106	83707	86709	87650	776	80607	36052	31107	855//	04312	83620	88626		776	00081	000	+	+	
Kew	775	80407	48042	30307	864//	05108	88715			775	70508	60022	31507	785//	02316	83820	87630		775	00081	000	+	+	
Heathrow	772	80207	28052	30507	854//	05109	86711	88640		772	70211	59012	31707	754//	03314	81715	87630		772	00081	001	+	+	
Mildenhall	578	70207	66014	30807	784//	05211	81710	85815		578	10105	61031	32304	15600	02312	81635			578	00081	005	ff	ff	
Wattisham	590	70113	58024	30606	762//	05113	84705	87710		590	13610	69021	31903	11500	01313	81825			590	00071		FF	+	
Gorleston	497	70113	58058	30705	3847//	05218	81818	83625	87358	497	03408	56051	31005	00900	03309				497	97070	044	pr _o	+	
West Raynham	485	70413	69215	31206	784//	03012	81710	83815	87645	485	13306	61011	32203	18400	03208	81816			485	97071	012	d _o r _o	+	
Aberporth	502	80114	56014	32707	853//	06108	87708	88625		502	70213	56052	33506	754//	05311	82710	87645		502	00071	000	+	+	
Ross-on-Wye	627	83302	48052	31607	864//	05106	88715			627	70506	24202	33306	764//	05318	87710			627	97081	001	+	d _o	
Filton	628	80106	58022	31507	854//	05109	83710	85623	88633	628	80108	48052	32607	855//	05210	88623			628	00081	000	+	+	
Rhoose	715	50202	60016	31908	58500	05110	81820	85650		715	80708	24051	32407	854//	06212	82712	84615	88625		715	00091	020	ff	+
Chivenor	707	73611	74026	32009	785//	06209	82820	87640		707	60107	66021	32108	68430	06307	82818	85635		707	00101	031	+	+	
Mount Batten	827	80207	69022	30909	885//	05105	81825	88640		827	10408	56041	31008	15700	05310	81650			827	00101	020	+	+	
St. Mawgan	817	70210	82022	32008	754//	05109	83615	87645		817	50318	80031	32007	58300	06308	84808			817	00091	028	+	+	
Scilly	804	70508	82031	32009	756//	02211	87630			804	50514	81031	31308	58400	06500	84818			804	00091	020	+	+	
Culdrose	809	70412	78031	31309	784//	04109	81715	87650		809	40314	62031	31307	39331	05304	82709	81920	83640		809	00091	027	+	+
Guernsey	894	10211	74011	30008	11400	04106	81818			894	70315	48051	29807	784//	05307	87812			894	97091	065	+	ir _o	
Elmdon	534	80307	14044	32106	862//	05112	88703			534	43405	10046	33304	45400	03210	83616			534	97061	000	ifff _o	r _o ifff	
Cardington	559	83612	40052	31107	862//	06111	86705	88709		559	10108	56041	32904	15600	03317	81630			559	00081	000	+	+	
Wittering	462	70310	61024	31507	753//	05113	82706	86707	87620	462	13507	62011	32804	14500	03310	81820			462	00071	003	+	+	
Watnall	354	80305	40205	32505	862//	04118	84705	88707		354	03506	17041	33702	00900	01311				354	97061	000	id _o	+	
Shawbury	414	80000	23206	32306	862//	05111	81703	85707	88710	414	73605	10116	34205	754//	05217	87615			414	01061	000	ifff _o d _o d _o d _o r _o	d _o r _o d _o r _o	
Finningley	360	83607	64216	32905	854//	04215	81712	88635		360	03106	26041	33204	00900	01208				360	92071	012	r _o r	+	
Kilnsea	396	60112	66012	32907	4557//	04215	84625	86360		396	33610	66011	32506	21570	04804	82820			396	00070	028	+	+	
Leeming	257	23505	69016	33406	15631	02212	81633			257	13309	74020	33903	18500	50312	81825			257	00081	055	+	+	
Tynemouth	262	02910	58021	33206	00900	01210				262	23212	58020	33305	25600	00310	82635			262	00071	076	+	+	
Carlisle	222	00000	62020	34507	00900	03109				222	12704	59040	35404	18500	01214	81827			222	00091	078	+	+	
Valley	302	70115	74016	33506	764//	04114	83710	87712		302	10108	80011	35105	11500	01313	81820			302	00071	040	+	+	
Ringway	334	80809	50212	32906	854//	03214	81716	84625	88650	334	13103	22046	33704	15600	01308	81640			334	91061	008	r _o	+	
Squires Gate	318	80504	56516	33106	853//	05217	82707	88615		318	03407	35045	34405	00900	03311				318	91071	032	d _o r _o d _o d _o	+	
Ronaldsway	204	10311	89021	34207	18500	50120	81820			204	13410	82030	35205	12401	01311	81815			204	00081	084	+	+	
Mull of Galloway	131	03415	74011	35107	00900	03222				131	13510	80020	35605	11500	03206	81825			131	00071				
Eskdalemuir	162	03505	82020	34105	00900	05108				162	13303	78010	35001	14502	51210	81820			162	00061	079	+	+	
Prestwick	135	00000	40040	35105	00900	03113				135	13003	65010	35004	18501	02208	81825			135	00081	068	+	+	
Abbotsinch	140	12607	66050	34807	18500	03311	81825			140	42307	70011	35104	48600	02210	81830	84638		140	00081	064	+	+	
Leuchars	171	12910	82021	32906	18500	01109	81820			171	62908	78031	33106	65640	01210	86640			171	00081	063	+	+	
Dyce	091	33018	84031	31106	38500	02109	81825	83656		091	73007	62251	32305	685//	01216	82822	84650		091	97071	061	pr _o	pr _o	
Lerwick	005	73315	80268	26504	734//	51215																		

CHART OF WEATHER IN PART OF NORTHERN HEMISPHERE



CHARTS OF WEATHER IN WESTERN EUROPE



Polar Stereographic projection
one standard parallel at 60°N. Scale: 1:5m
0 100 200 300 400

GENERAL SYNOPTIC DEVELOPMENT

The large anticyclone over the east Atlantic and dominating the weather over the British Isles has become almost stationary and is declining a little. In the strong southerly flow on the western flank of the high, warm air has been carried well north into the Iceland Denmark Strait area, giving rise to warm front development in the region. During the next 24 hours, the anticyclone is expected

to decline still further, with the centre drifting slowly southeast over Ireland. Meanwhile the warm air circulating round its northern side will be carried east towards Norway, and a cold front now moving east over the central north Atlantic will move into northwest Scotland, with a ridge of high pressure following.

Issued at midday Wednesday 8 February 1967

DAILY WEATHER REPORT OF THE BRITISH METEOROLOGICAL OFFICE (contd.)

Code FM II.C		OBSERVATIONS at 00h								8 February 1967								OBSERVATIONS at 06h								8 February 1967								OBSERVATIONS during NIGHT					
Station	iii	Nddff	VVwww	PPPTT	NC _h L _C M _H	T _d T _d app	8N _s Ch _s h _s	8N _s Ch _s h _s	8N _s Ch _s h _s	iii	Nddff	VVwww	PPPTT	NC _h L _C M _H	T _d T _d app	8N _s Ch _s h _s	8N _s Ch _s h _s	8N _s Ch _s h _s	iii	Nddff	VVwww	PPPTT	NC _h L _C M _H	T _d T _d app	8N _s Ch _s h _s	8N _s Ch _s h _s	8N _s Ch _s h _s	iii	RRT _n T _n E	TgTg	WEATHER								
																															21h--03h	03h--09h							
Boscombe Down	746	00107	50101	34902	00900	01310				746	03608	40050	34450	00900	51301				746	00523	57	+								+									
Hurn	862	00105	65011	33801	00900	50213				862	03503	60020	33651	00900	53703				862	00533	57	+								+									
Thorney Island	871	00105	58020	34003	00900	01115				871	03609	37100	33501	00900	00702				871	00011	52	+								+									
Gatwick	776	00105	40051	33602	00900	00205				776	03606	32050	32801	00900	51702				776	00503	56	+								+									
Kew	775									775	10204	48040	32902	10930	51501	81360			775	00013	58	+								+									
Heathrow	772	03305	45101	33802	00900	01205				772	03204	27100	33500	00900	51302				772	00503	53	+								+									
Mildenhall	578	03205	11100	33501	00900	50202				578	03204	32051	32600	00900	51604				578	00513	56	jf								+									
Wattisham	590	03310	37050	32701	00900	50001				590	23210	40010	32200	25400	50601	82618			590	97503	53	+								pr.									
Gorleston	497	03007	60020	31403	00900	02101				497	13410	62258	30804	12500	01503	81820			497	91021	01	+								pr.									
West Raynham	485	03208	59020	33002	00900	01001				485	03111	59018	32202	00900	01703				485	91011	51	pr.								pr.									
Aberporth	502	00608	61021	36203	00900	01111				502	01502	61020	35803	00900	01704				502	00001	54	+								+									
Ross-on-Wye	627									627	00000	02444	35453	00900	54603				627	00533	58	+								ff									
Filton	628	03606	28101	35203	00900	02110				628	00000	01484	35451	00900	51202				628	00533	57	+								1fFF									
Rhoose	715	20307	56051	35403	25600	02209	82635			715	00106	62020	35351	00900	52502				715	00513	55	+								+									
Chivenor	707	00608	62021	34905	00900	03212				707	00000	48020	35601	00900	00304				707	00521	55	+								+									
Mount Batten	827	00706	66020	33606	00900	04213				827	00106	66020	34403	00900	02006				827	00011	54	+								+									
St. Mawgan	817	01202	50051	34404	00900	03112				817	10808	56050	35002	15600	01500	81630			817	00003	52	+								+									
Scilly	804	20812	81021	33908	28400	04209	81818			804	40910	74021	33707	45400	05603	84618			804	00051	03	+								+									
Culdrose	809	10602	60020	33604	15600	03213	81630			809	20610	50051	34102	28500	01302	81820			809	00011	52	+								+									
Guernsey	894	80612	66606	32206	854//	03213	83616	88630		894	20515	71036	31805	25500	51302	82620			894	91041	03	ir.								+									
Elmdon	534	00000	10104	35552	00900	52207				534	00000	08424	35153	00900	54602				534	00553	59	ffF								ff									
Cardington	559	03206	17284	34500	00900	50206				559	03310	56050	33602	00900	51801				559	00511	56	ff								+									
Wittering	462	03209	26040	34102	00900	51305				462	03309	40040	33601	00900	51702				462	00011	52	+								+									
Watnall	354	03309	23040	35001	00900	51206				354	03205	48020	34300	00900	51703				354	00503	57	+								+									
Shawbury	414	03406	37101	35901	00900	00207				414	53402	58101	35851	56200	52500	85703			414	00523	59	+								+									
Finningley	360	03107	35040	34602	00900	51208				360	03106	56011	34501	00900	51400				360	00011	52	+								+									
Kilnsea	396	33212	61030	33902	30970	00205	83360			396	23212	66011	33402	20970	01805	82360			396	00010		+								+									
Leeming	257	63408	69031	34703	55701	50302	85650			257	03307	64011	34302	00900	51704				257	00001	54	+								+									
Tynemouth	262	43312	61021	34605	25670	01106	82635			262	02812	61020	34403	00900	52602				262	00021	00	+								+									
Carlisle	222	10000	56040	36251	15700	52204	81650			222	00000	01460	35753	00900	53705				222	00533	55	+								Ff									
Valley	302	10000	74030	36001	15500	00206	81622			302	00000	74020	35701	00900	00701				302	00523	57	+								+									
Ringway	334	00000	06444	35600	00900	00107				334	00000	04464	35752	00900	52400				334	00553	55	ff								FF									
Squires Gate	318									318	01002	04464	35453	00900	54706				318	00543	57	+								1fff									
Ronaldsway	204	10401	80010	36101	12400	01000	81815			204	10203	80030	35301	15700	50705	81650			204	00513	54	+								+									
Mull of Galloway	131	03408	80020	36204	00900	03201				131	03512	80020	36102	00900	01701				131	00021																			
Eskdalemuir	162	10000	78020	36551	15600	53107	81640			162	00000	66020	36255	00900	56807				162	00563	57	+								+									
Prestwick	135	01205	70021	36151	00900	51103				135	01202	62040	35052	00900	53708				135	00523	55	+								+									
Abbotsinch	140	12704	66030	36050	15600	51002	81645			140	02407	58040	35252	00900	53706				140	00533	55	+																	

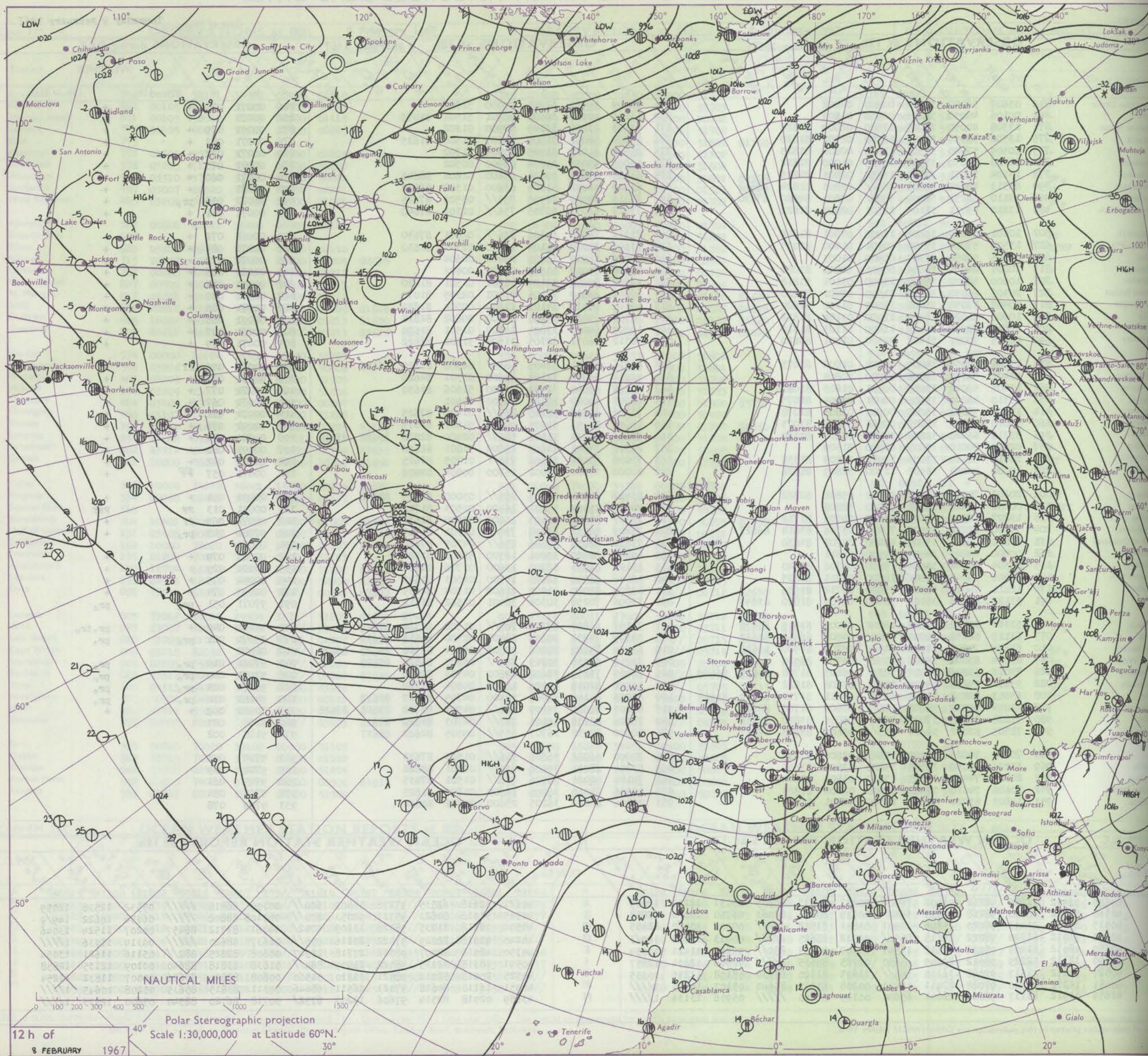
DAILY WEATHER REPORT OF THE BRITISH METEOROLOGICAL OFFICE

No. 38430

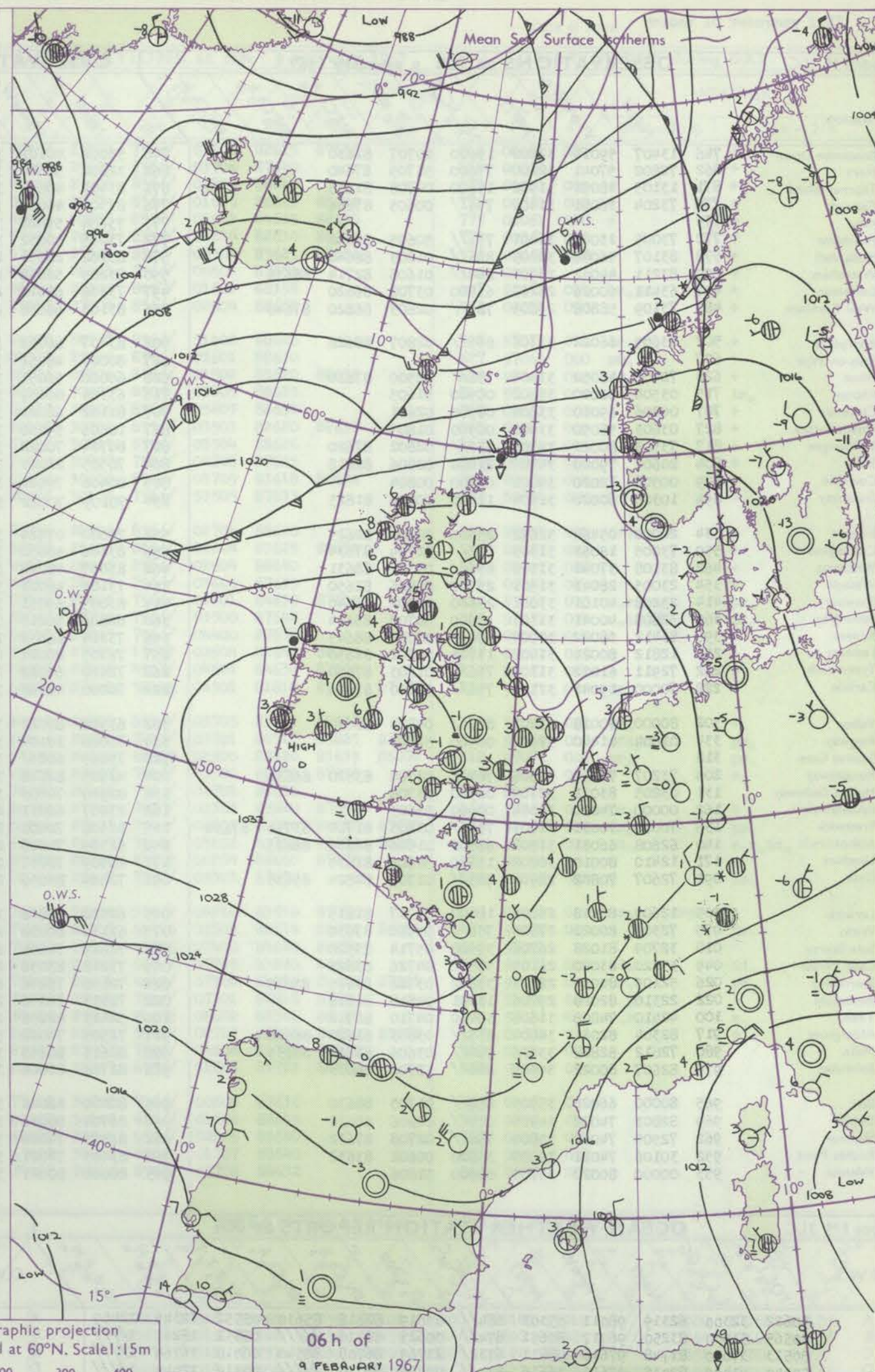
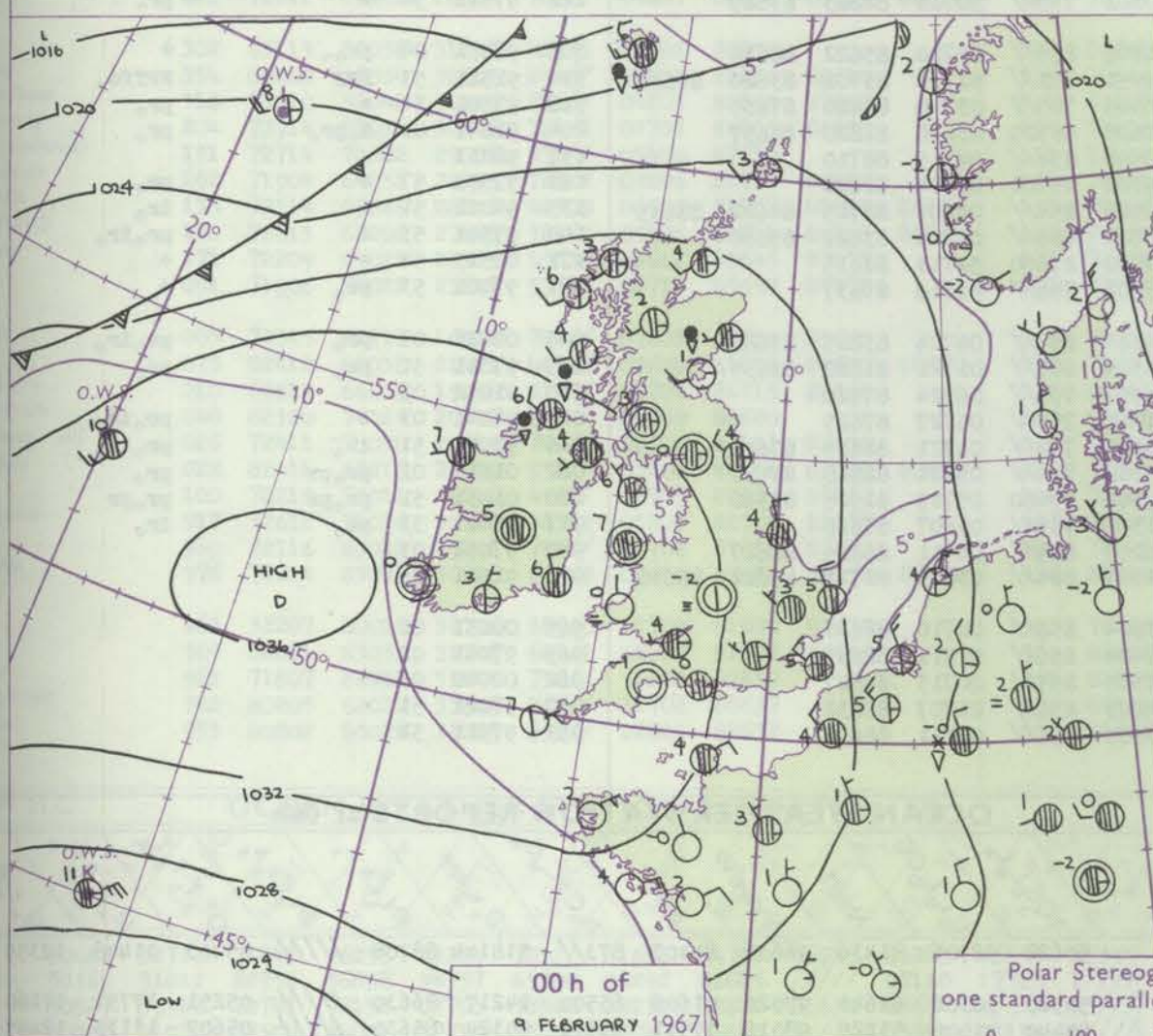
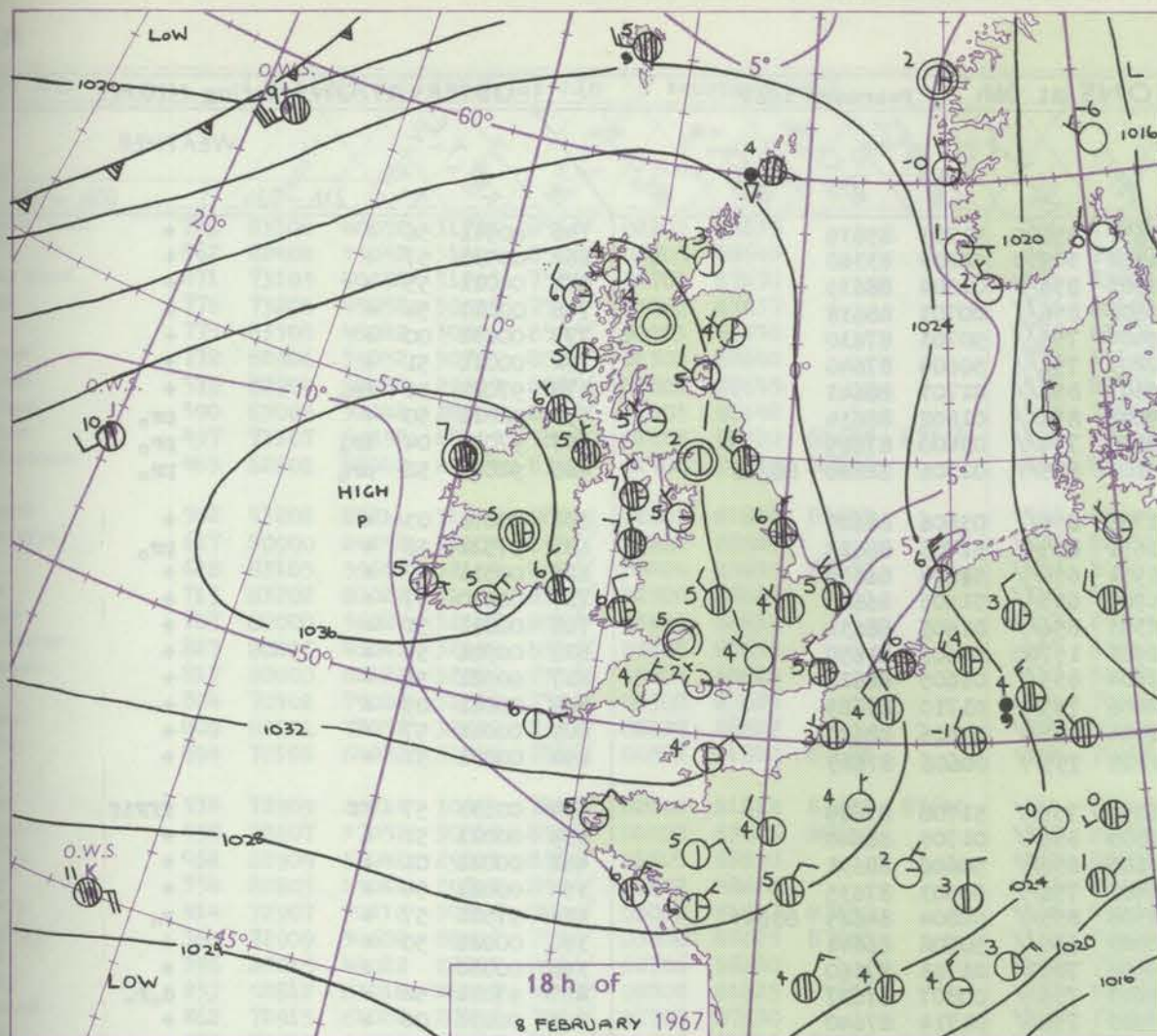
Date of Issue Thursday 9 February 1967

Code FM 11.C		OBSERVATIONS at 12h 8 February 1967										OBSERVATIONS at 18h 8 February 1967										OBSERVATIONS during DAY				
Station	iii	Nddff	VVwww	PPPTT	N _h Ch _h C _h	T _d app	BN _S Ch _S h _S	BN _S Ch _S h _S	BN _S Ch _S h _S	iii	Nddff	VVwww	PPPTT	N _h Ch _h C _h	T _d app	BN _S Ch _S h _S	BN _S Ch _S h _S	BN _S Ch _S h _S	iii	RRT x E	SSS	WEATHER				
																						09h — 15h	15h — 21h			
Boscombe Down	746	03607	56050	34805	00900	02002				746	03409	59020	32903	00900	51502				746	00071	075	+	+			
Hurn	862	00106	40050	36105	00900	01809				862	13205	40040	32602	00901	51501	81075			862	00073		+	+			
Thorney Island	871	13508	40050	34005	11500	02000	81828			871	03103	23050	32304	00900	01302				871	00091	079	+	+			
Gatwick	776	13506	38050	33305	18500	02501	81820			776	13202	56051	31504	14600	51500	81635			776	00071	082	+	+			
Kew	775	10509	57020	33306	11500	00801	81825			775	03505	61020	31905	00900	51702				775	00071	072	+	+			
Heathrow	772	13408	56050	33906	11400	01000	81812			772	03005	45050	31804	00900	00502				772	00081	075	+	+			
Mildenhall	578	13104	37051	32704	15630	02806	81635			578	63105	57051	30604	65600	01604	86643			578	00071	060	+	+			
Wattisham	590	83313	48048	32504	885//	02803	81824	88640		590	63110	48041	31004	65600	01302	86642			590	00081		+	+			
Gorleston	497	73110	56251	31005	785//	03803	84820	87630		497	73215	60038	28905	755//	03502	87625			497	96072	036	pr.	+			
West Raynham	485	13210	59011	32105	11501	02805	81823			485	73012	61031	30705	756//	01301	87640			485	00071	051	+	+			
Aberporth	502	10101	64020	36205	11400	03801	81818			502	73512	74021	34306	756//	02801	87630			502	00061	072	+	+			
Ross-on-Wye	627	13506	57024	35505	00901	01400	81075			627	13602	82020	33104	15600	01301	81630			627	00071	084	+	+			
Filton	628	03206	57054	35705	00900	01003				628	00000	28010	33205	00900	00604				628	00071	072	+	+			
Rhoose	715	10207	64050	35606	00901	50801	81080			715	03304	80020	33503	00900	00602				715	00080	086	+	+			
Chivenor	707	10000	56050	35908	11400	03101	81818			707	13502	80020	34104	11501	01501	81820			707	00091	083	+	+			
Mount Batten	827	20307	66030	34807	21500	02001	82820			827	10107	28040	33406	00901	02305	81070			827	00081	080	+	+			
St. Mawgan	817	10408	57050	35606	11500	01101	81820			817	10108	66030	34103	11500	00504	81825			817	00071	088	+	+			
Scilly	804	10906	81020	35408	11400	03104	81818			804	20507	79030	34206	21400	00602	82818			804	00091	085	+	+			
Culdrose	809	10610	62050	35107	11400	01103	81818			809	10209	60050	33804	14500	01501	81620			809	00081	087	+	+			
Guernsey	894	40515	70031	33407	42500	01001	84820			894	30312	66031	32305	31502	51301	83822			894	00071	069	+	+			
Elmdon	534	13106	12054	34804	00901	01802	81075			534	63211	20041	32405	685//	00606	81820	86625		534	00061	056	ff	+			
Cardington	559	03408	56050	33806	00900	00804				559	42910	56050	32103	44500	01301	84620			559	00071	071	+	+			
Wittering	462	13408	59040	33606	00901	01803	81081			462	33108	48040	31403	35700	51606	83650			462	00071	077	+	+			
Watnall	354	13310	48040	33806	00901	00804	81075			354	02903	19040	32103	00900	00501				354	00071	067	+	+			
Shawbury	414	13204	58041	35205	00901	02805	81078			414	73106	61030	33105	755//	01400	87625			414	00071	061	+	+			
Finningley	360	33010	48040	33707	00901	50805	83075			360	13008	23041	31505	00901	01501	81075			360	00091	076	+	+			
Kilnsea	396	33216	66020	32806	30970	01612	83360			396	73616	61031	31106	5857/	02400	82820	85625 87360		396	00080	064	+	+			
Leeming	257	02809	80010	33607	00900	51809				257	22907	74041	31604	25700	51801	82650			257	00091	080	+	+			
Tynemouth	262	12914	58020	33004	10970	50809	81358			262	73010	48041	31506	755//	01705	87625			262	00071	042	+	+			
Carlisle	222	10000	40054	34902	11500	52809	81828			222	20000	37010	32802	25700	00804	82656			222	00071	057	FF	+			
Valley	302	20602	74030	35907	22500	05801	82822			302	83407	82021	34207	885//	03000	81825	88632		302	00091	051	+	+			
Ringway	334	00000	00424	35152	00900	52808				334	10000	25104	33002	16400	02503	81712			334	00031	013	FF	FFF			
Squires Gate	318	13207	56044	35106	11400	04705	81712			318	13307	34041	33105	15600	03500	81630			318	00071	069	ff	+			
Ronaldsway	204	73110	72031	35407	784//	03706	83814	86627		204	73409	80251	33807	754//	01301	81715	87618		204	97081	045	pr.	+			
Mull of Galloway	131	43210	79031	35507	45600	04702	84630			131	73412	82032	33306	756//	04705	87630			131	00081						
Eskdalemuir	162	00000	69020	34004	00900	01811				162	10000	80020	33001	18500	51803	81820			162	00063	079	+	+			
Prestwick	135	12504	28040	34305	15600	04706	81640			135	13107	62041	32705	15600	03706	81630			135	00071	029	+	+			
Abbotsinch	140	12806	59040	34506	18500	03811	81825			140	12806	66040	32603	15500	01503	81625			140	00081	075	+	+			
Leuchars	171	12611	74020	31907	15630	00712	81635			171	22809	82010	31005	25600	01504	82635			171	00093	074	+	+			
Dyce	091	33123	82018	30106	38500	03709	81820	83645		091	33006	70258	30304	38401	02602	81712			091	97071	051	pr.	pr.			
Lerwick	005	53312	80021	27705	18402	01003	81815	85070		005	73107	66802	27304	784//	01502	81710	87635		005	93061	040	+	pr. 1r.			
Wick	075	63119	80258	30906	684//	04806	85818	83632		075	32909	74251	30303	38400	02500	81818	83635		075	95071	021	pr.	pr.			
Sule Skerry	010	63209	74808	31706	635//	05206	84920	86625		010	633															

CHART OF WEATHER IN PART OF NORTHERN HEMISPHERE



CHARTS OF WEATHER IN WESTERN EUROPE



Polar Stereographic projection
one standard parallel at 60°N. Scale: 1:5m
0 100 200 300 400

GENERAL SYNOPTIC DEVELOPMENT

The large anticyclone which was centred just west of Ireland yesterday has drifted slowly southeast and declined a little. It is expected to move southwards, but only a little in the next 24 hours. A very weak cold front which has moved east across the North Atlantic will continue across northern districts of the British Isles.

An occluding frontal system now in mid-Atlantic and associated with a deep depression moving northeast up the Denmark Strait will progress quickly eastwards to affect northwestern districts of the British Isles tomorrow morning.

Issued at midday Thursday 9 February 1967

July

All time

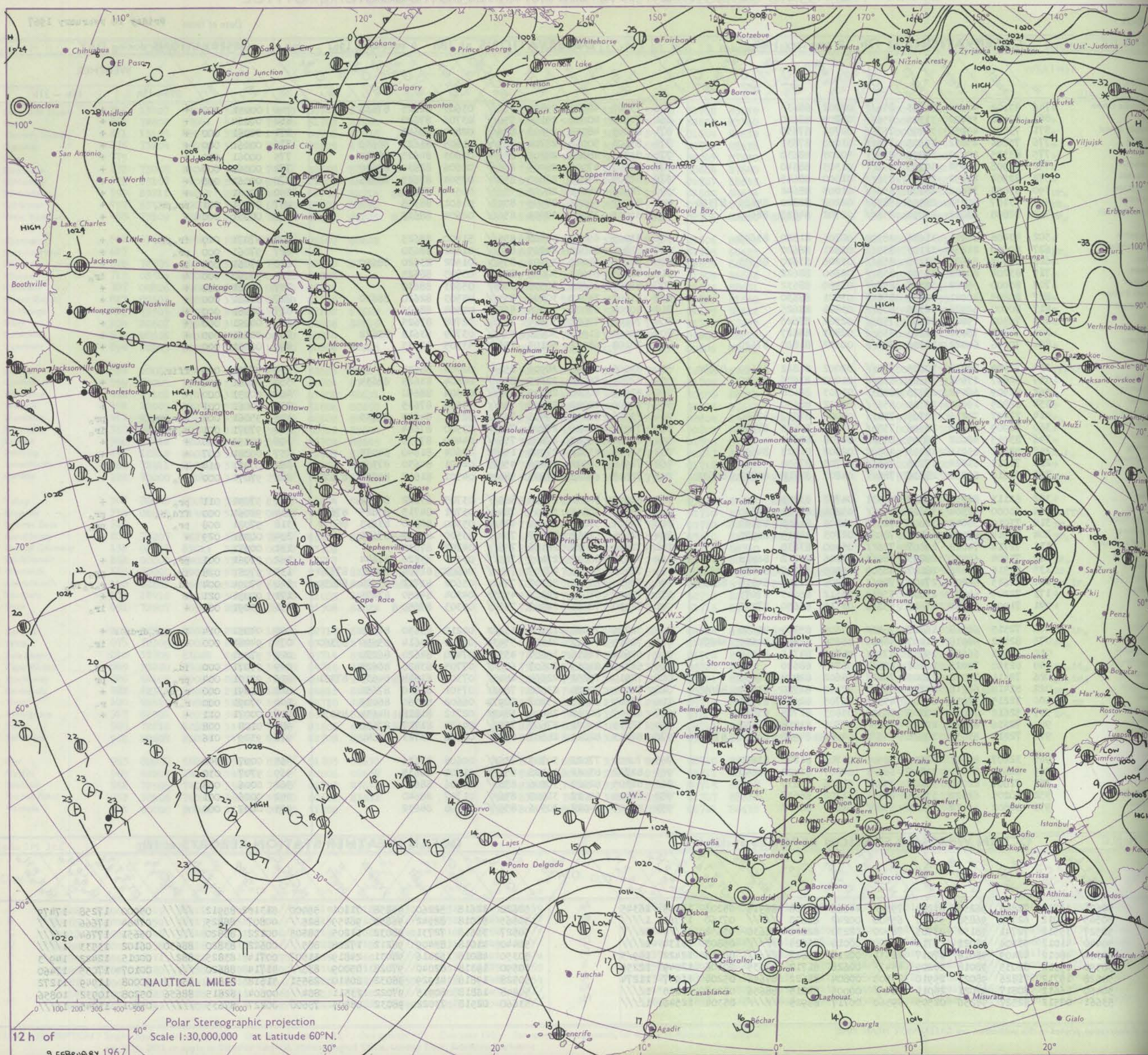
DAILY WEATHER REPORT OF THE BRITISH METEOROLOGICAL OFFICE

No. 38431

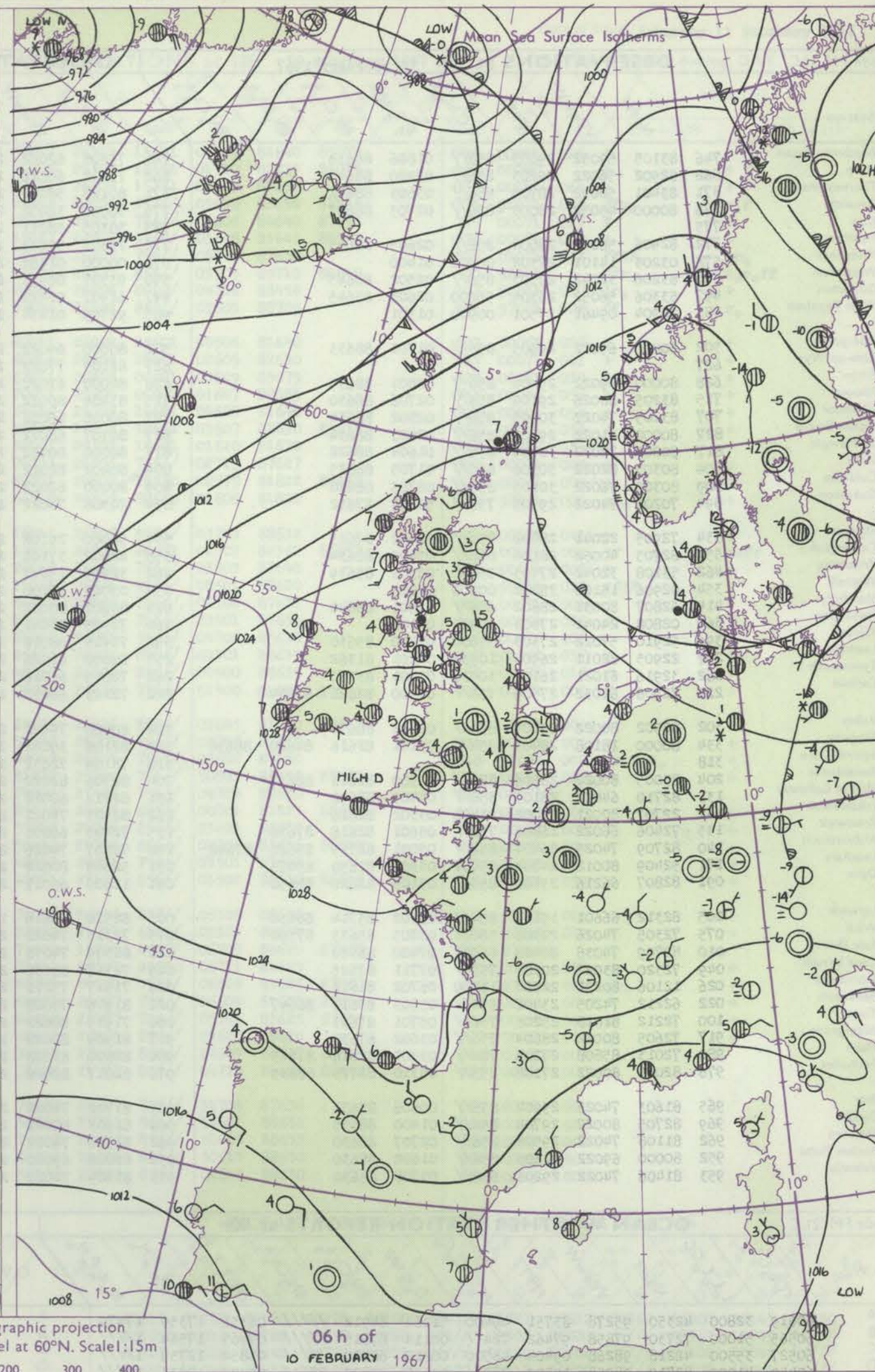
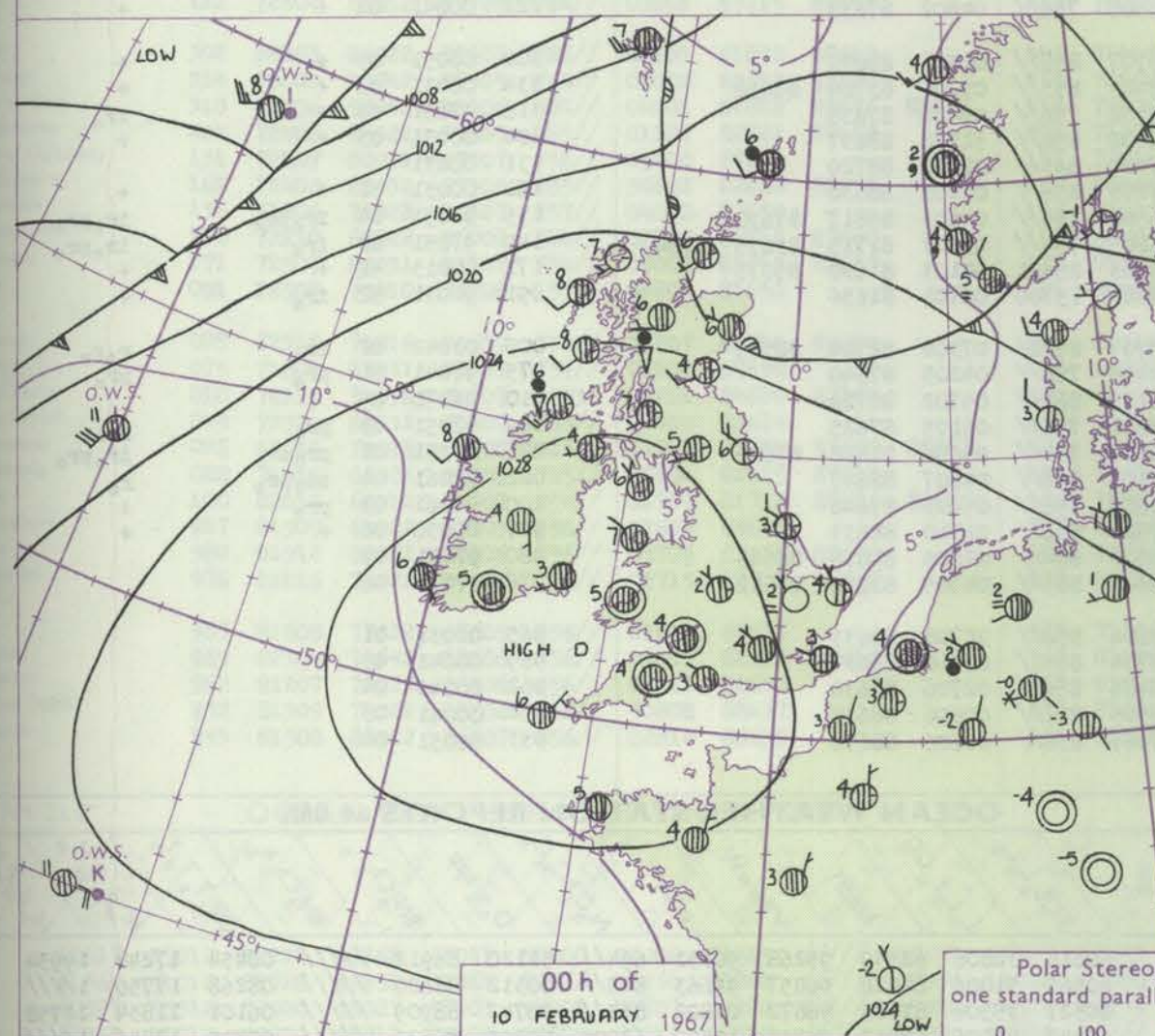
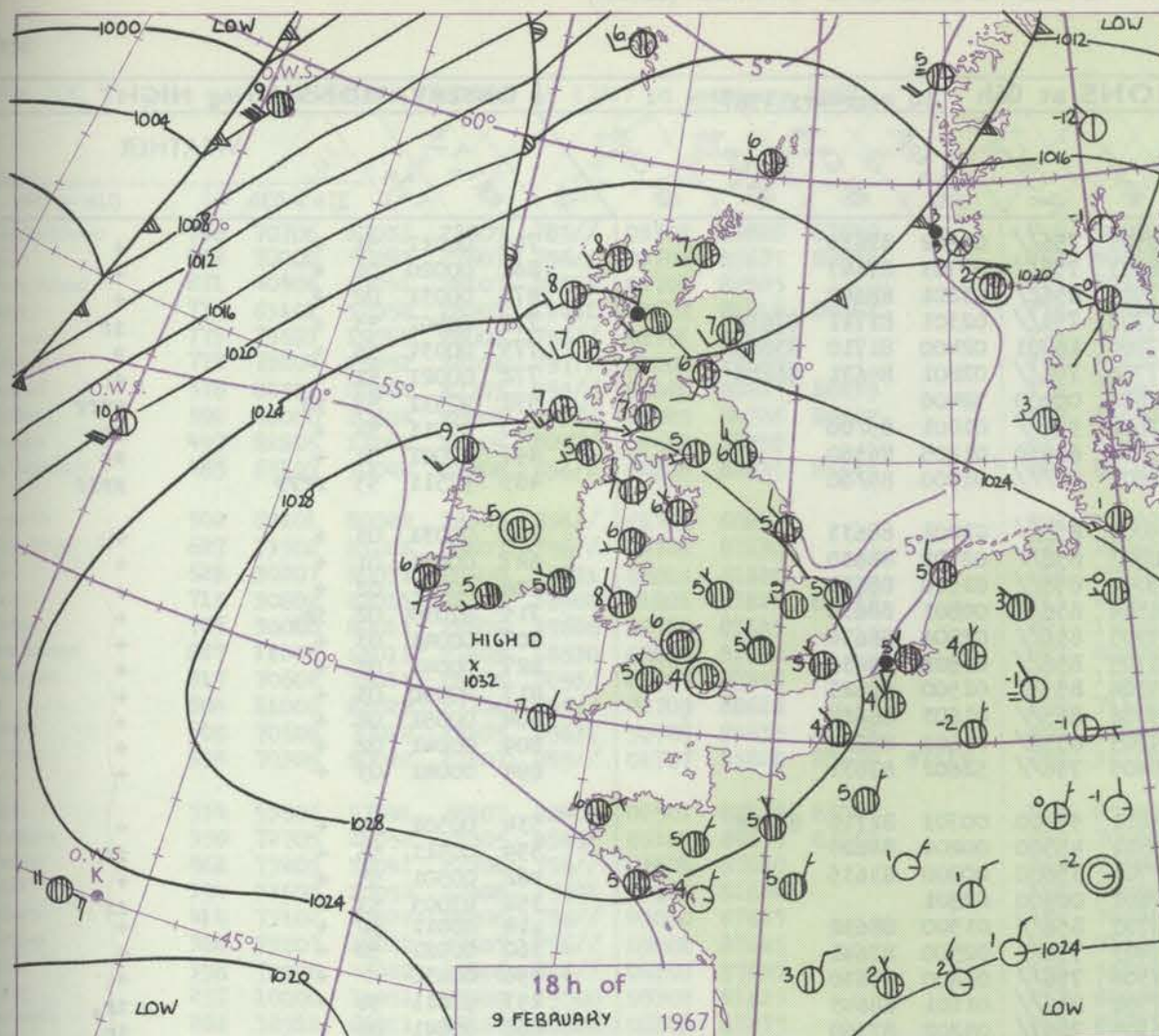
Date of Issue Friday 10 February 1967

Code FM II.C		OBSERVATIONS at 12h 9 February 1967									OBSERVATIONS at 18h 9 February 1967									OBSERVATIONS during DAY				
Station	iii	Nddff	VVwww	PPPTT	N _h Ch _h C _h	T _d app	8N ₅ Ch ₅ h ₅	8N ₅ Ch ₅ h ₅	8N ₅ Ch ₅ h ₅	iii	Nddff	VVwww	PPPTT	N _h Ch _h C _h	T _d app	8N ₅ Ch ₅ h ₅	8N ₅ Ch ₅ h ₅	8N ₅ Ch ₅ h ₅	iii	RRT x E	SSS	WEATHER		
																						09h-15h	15h-21h	
Boscombe Down	746	83104	40052	31703	856//	02202	88635			746	73505	48052	29804	755//	03603	82625	87636		746	00051	000	+	+	
Hurn	862	82402	35052	31304	856//	02705	88640			862	70000	40042	29104	756//	03706	87640			862	00060	000	+	+	
Thorney Island	871	73105	40052	31205	757//	02701	87650			871	83205	48052	29205	856//	02804	88645			871	00061	000	+	+	
Gatwick	776	73204	45052	30505	756//	01000	87637			776	83103	50052	28704	855//	01605	86623	88630		776	00061	000	+	+	
Kew	775	83305	48022	30806	856//	50203	88630			775	83506	48022	28805	855//	02603	84625	88630		775	00061	000	+	+	
Heathrow	772	82906	35052	30705	856//	01303	88640			772	83107	57052	28905	856//	02606	82630	88640		772	00061	000	+	+	
Mildenhall	578	82904	44052	29505	856//	01000	88645			578	82704	37052	27805	855//	02504	85623	88636		578	00061	000	+	+	
Wattisham	590	83008	32042	28804	856//	01005	88642			590	72806	48042	28103	756//	00504	87630			590	00051	000	+	+	
Gorleston	497	73107	60258	28405	5857/	02202	82820	84625	87358	497	82802	56052	27505	8097/	01601	88358			497	95071	001	pr, pr,	+	
West Raynham	485	82808	48012	29204	856//	01702	84635	88645		485	83005	37042	27504	856//	02604	88638			485	00051	000	+	+	
Aberporth	502	43208	83211	31606	48500	02801	81820	83645		502	83009	69038	30305	855//	51400	88625			502	97071	010	ir, pr,	+	
Ross-on-Wye	627	80000	24252	31103	855//	02801	88620			627	82802	81022	29205	856//	01601	88630			627	97061	000	pr,	+	
Filton	628	83105	59602	32105	855//	03206	83620	88635		628	80000	58026	29806	855//	01502	83620	88630		628	97061	000	ir,	+	
Rhoose	715	83202	80022	31504	855//	02500	88622			715	83105	60052	30005	855//	03805	88625			715	97060	000	+	ir,	
Chivenor	707	80000	56022	32305	856//	03400	88632			707	83305	66022	30506	856//	05603	88630			707	00061	000	+	+	
Mount Batten	827	80205	40041	32105	856//	03601	88630			827	83602	24042	30306	855//	03503	82620	88630		827	00061	000	+	+	
St. Mawgan	817	80000	62022	32306	855//	03804	88625			817	80000	61052	30805	855//	03504	88626			817	00061	000	+	+	
Silly	804	70302	79022	32508	755//	02502	87625			804	70102	79022	30807	755//	02708	87625			804	00091	000	+	+	
Culdrose	809	80701	78032	32206	855//	02803	88627			809	80000	61052	30606	854//	03709	83618	88622		809	00061	000	+	+	
Guernsey	894	70106	64022	31506	785//	00502	81820	87628		894	70108	68022	30105	756//	53505	87633			894	00061	000	+	+	
Elmdon	534	72909	20214	30805	784//	02002	81812	83620	87640	534	83006	20046	28905	856//	02704	88630			534	97051	000	ffir,	+	
Cardington	559	82607	37052	30505	855//	01002	83626	88640		559	82709	56052	28605	855//	02604	83625	88634		559	00061	000	+	+	
Wittering	462	82909	56042	29805	856//	01603	88630			462	82909	40042	28005	856//	02604	88640			462	00051	000	+	+	
Watnall	354	82805	19041	29704	856//	02802	88630			354	70000	28042	28005	756//	03605	87635			354	00061	001	+	+	
Shawbury	414	72907	70216	30705	784//	03000	81817	87640		414	73206	58048	29405	756//	02501	84630	87635		414	95061	000	r, r, pr,	pr,	
Finningley	360	72909	30602	28906	755//	03806	82625	87640		360	72910	32046	27706	756//	03500	87644			360	97071	001	r, ir,	ir,	
Kilnsea	396	83015	48022	28805	855//	02706	88620			396	73008	58012	27805	756//	04400	87630			396	00050	000	+	+	
Leeming	257	52812	83016	28407	48502	02802	81825	84635		257	53008	83012	27005	15632	02604	81640	84075		257	00081	007	+	+	
Tynemouth	262	72915	61022	27706	756//	02705	87630			262	72916	58022	26406	4567/	04601	84630	87360		262	00071	014	+	+	
Carlisle	222	72612	69252	28806	784//	04807	81718	83823	86632	222	72507	64028	27805	58442	04501	81818	85635	87070		222	97071	000	pr,	+
Valley	302	63113	82038	31308	48531	04702	83823			302	82605	80032	29606	885//	03705	83822	88632		302	97091	011	pr,	+	
Ringway	334	80000	07504	30603	854//	03201	83712	88640		334	72909	30806	28905	784//	03701	84715	85825	87645		334	92061	000	ffd, r,	pr,
Squires Gate	318	73010	58048	30006	784//	04803	81815	87640		318	73007	57258	28806	48562	05500	82820	83635	86072		318	97081	008	pr,	pr,
Ronaldsway	204	72914	88038	30107	784/1	02703	84815	86635		204	72808	62012	28807	784//	03500	82818	87635		204	00081	029	+	+	
Mull of Galloway	131	72714	74022	29007	756//	05400	87630			131	72812	74022	28106	756//	04702	87630			131	00071	000	+	+	
Eskdalemuir	162	71904	64251	28203	784/2	03806	81712	86818		162	72611	80032	27105	785//	03303	83820	87644		162	97061	001	pr,	+	
Prestwick	135	72514	65026	28107	48309	06505	81707	84825	86170	135	72406	58048	27107	754//	06601	81714	84620	87630		135	97081	028	ir,	pr,
Abbotsinch	140	72613	66206	27408	784//	05806	81711	84816	86625	140	72410	62506	26507	7542/	05602	83712	85624	86650		140	97091	004	id,	r, r, id,
Leuchars	171	72209	64021	25405	55632	03612	85645	87075		171	72008	85022	24306	45778	04204	84650	87275		171	00091	021	+	+	
Dyce	091	71906	84022	23607	55736	02710	85650	87275		091	72310	70026	22907	757//	05303	87650			091	93091	008	+	ir,	
Lerwick	005	72515	62218	1690																				

CHART OF WEATHER IN PART OF NORTHERN HEMISPHERE



CHARTS OF WEATHER IN WESTERN EUROPE



GENERAL SYNOPTIC DEVELOPMENT

The anticyclone over the southern half of the British Isles has continued to drift southeast very slowly. A cold front is moving south over northern Scotland but is very weak and its southern penetration is being halted by the advection of warm air northward in the central Atlantic on the east side of

the very deep depression between Iceland and Greenland. This depression has moved northeast from near Newfoundland and has deepened considerably during the last 24 hours.

Issued at midday Friday 10 February 1967

DAILY WEATHER REPORT OF THE BRITISH METEOROLOGICAL OFFICE (contd.)

OBSERVATIONS at 00h 10 February 1967										OBSERVATIONS at 06h 10 February 1967										OBSERVATIONS during NIGHT									
Station	iii	Nddff	VVwww	PPPTT	N _h Ch _h C _h	T _d app	8N _s Ch _s h _s	8N _s Ch _s h _s	8N _s Ch _s h _s	iii	Nddff	VVwww	PPPTT	N _h Ch _h C _h	T _d app	8N _s Ch _s h _s	8N _s Ch _s h _s	8N _s Ch _s h _s	iii	RRT _n E	T _g T _g	WEATHER							
																						21h-03h	03h-09h						
Boscombe Down	746	83105	59052	29003	856//	01806	88634			746	73605	62022	28503	756//	01602	87639			746	00011	51	+	+						
Hurn	862	82902	56022	29203	856//	02400	88645			862	73402	60012	28003	756//	01703	87647			862	00020	01	+	+						
Thorney Island	871	83401	58052	28704	856//	03803	88641			871	80108	59052	27905	856//	03201	88642			871	00031	02	+	+						
Gatwick	776	80000	45052	28003	856//	02705	88637			776	70000	36052	27703	754//	02301	81711	87639			776	00501	55	+	if					
Kew	775									775	30305	58011	27804	16401	02400	81710	83075			775	00031	55	+	F					
Heathrow	772	82906	56052	28004	856//	02605	88643			772	73605	50052	27704	756//	02801	85631	86645			772	00021	51	+	+					
Mildenhall	578	03203	14101	27302	00900	01400				578	00000	01484	27652	00900	52400					578	97531	57	FF	FFff					
Wattisham	590	83206	32042	27303	856//	02502	88645			590	93307	00471	27601	9////	01001	89/00			590	97511	54	+	FF						
Gorleston	497	53306	56052	26304	55600	02603	85645			497	62907	06424	27101	60930	61205	86360			497	97001	51	+	FF						
West Raynham	485	02904	09461	27501	00900	01301				485	92705	01434	27601	9////	01500	89/00			485	97511	55	ffFF	FFff						
Aberporth	502	80000	69022	29605	856//	01701	88633			502	80000	69022	29005	856//	01201	88633			502	00031	03	+	+						
Ross-on-Wye	627									627	82103	77022	28803	856//	02602	88630			627	00031	01	+	+						
Filton	628	80000	59022	29404	856//	02801	88634			628	80000	63022	29004	856//	01500	88632			628	00031	02	+	+						
Rhoose	715	83205	80026	29104	856//	02706	88630			715	83404	80022	28504	856//	00801	88630			715	97030	02	ir _o	+						
Chivenor	707	83205	74022	30005	856//	02802	88634			707	80000	66022	29305	856//	02500	88634			707	00041	03	+	+						
Mount Batten	827	80000	61022	29805	856//	02803	88634			827	80307	66022	28705	856//	01801	88636			827	00041	03	+	+						
St. Mawgan	817	80000	72022	30405	855//	01604	88622			817	80000	80022	29104	855//	01500	88625			817	00030	03	+	+						
Scilly	804	80303	82022	30306	855//	01705	88625			804	80402	82022	29006	855//	01603	88624			804	00051	04	+	+						
Culdrose	809	80305	76022	30105	855//	02705	88620			809	80000	82022	29205	855//	01602	88624			809	00041	02	+	+						
Guernsey	894	70207	74022	29505	756//	52807	87632			894	70306	74022	28405	756//	52602	87631			894	00041	03	+	+						
Elmdon	534	72905	22041	28802	755//	01202	87623			534	50000	24102	28601	55400	00703	82710	84628			534	00501	54	+	+					
Cardington	559	82705	40052	28104	856//	03400	88634			559	42802	37101	28301	45500	00202	84620			559	00511	56	+	ff						
Wittering	462	53108	32042	27703	55600	02301	85634			462	32909	15041	27701	35600	00000	83635			462	00501	53	+	+						
Watnall	354	02906	15100	28202	00900	02205				354	03005	17100	27602	00900	02801					354	97003	53	+	if					
Shawbury	414	62807	80031	28802	656//	01801	86640			414	82602	80022	28703	856//	01500	88632			414	00011	52	+	+						
Finningley	360	02808	24041	27303	00900	02102				360	72905	21041	27403	756//	02500	87641			360	00021	50	+	+						
Kilnsea	396	52910	57012	27303	55600	03400	85630			396	72913	48012	27304	756//	03400	87630			396	00030		+	+						
Leeming	257	22905	82011	26904	10932	01101	81362			257	80000	62026	27302	856//	01101	88643			257	97011	54	+	ir _o						
Tynemouth	262	32916	61021	26106	30930	03201	83360			262	72815	66026	26705	7097/	03202	87360			262	95041	02	+	ir _o						
Carlisle	222	72506	62032	27505	755//	04400	82621	87634		222	72103	66012	27505	756//	04802	87635			222	00041	02	+	+						
Valley	302	82902	80022	29107	856//	02102	88630			302	80000	79022	28707	856//	01301	88632			302	00051	03	+	+						
Ringway	334	80000	18108	28403	854//	03101	82616	84620	88630	334	82102	30102	28403	853//	03201	83709	84630			334	00031	02	+	+					
Squires Gate	318									318	73104	72032	28106	756//	05400	87638			318	97051	03	+	ir _o						
Ronaldsway	204	83005	80022	28506	884//	04500	81818	88637		204	82706	82022	28006	856//	51702	88637			204	00051	03	+	+						
Mull of Galloway	131	82710	64022	28105	856//	05400	88640			131	82712	60022	27305	865//	02702	88720			131	00031									
Eskdalemuir	162	22707	80021	27005	21400	03302	82816			162	82503	74021	27203	856//	02203	88630			162	00031	51	+	+						
Prestwick	135	72406	66022	26807	754//	05601	82618	87630		135	72405	66806	26506	784//	04603	83817	87630			135	91051	04	ir _o pr _o	ir _o pr _o					
Abbotsinch	140	82709	74025	26407	854//	05001	82715	85620	87640	140	72207	74026	26205	754//	03603	81715	83635	87649			140	97051	02	ir _o	ir _o pr _o				
Leuchars	171	52409	80012	24704	25701	03309	82650	85075		171	52609	80022	25003	25601	02103	81630	85075			171	00013	51	+	+					
Dyce	091	82807	66216	23506	855//	05105	82620	88650		091	12609	66011	23603	15700	02701	81656			091	94031	52	ir _o	+	+					
Lerwick -	005	82312	66601	19106	854//	06102	85714	88630		005	82510	56616	19707	2722/	07308	82704	88545			005	03042	02	ir _o	r _o r _o					
Wick	075	72305	74026	22306	5563/	05205	85635	87360		075	72311	74028	22406	756//</															

DAILY WEATHER REPORT OF THE BRITISH METEOROLOGICAL OFFICE

No. 38432

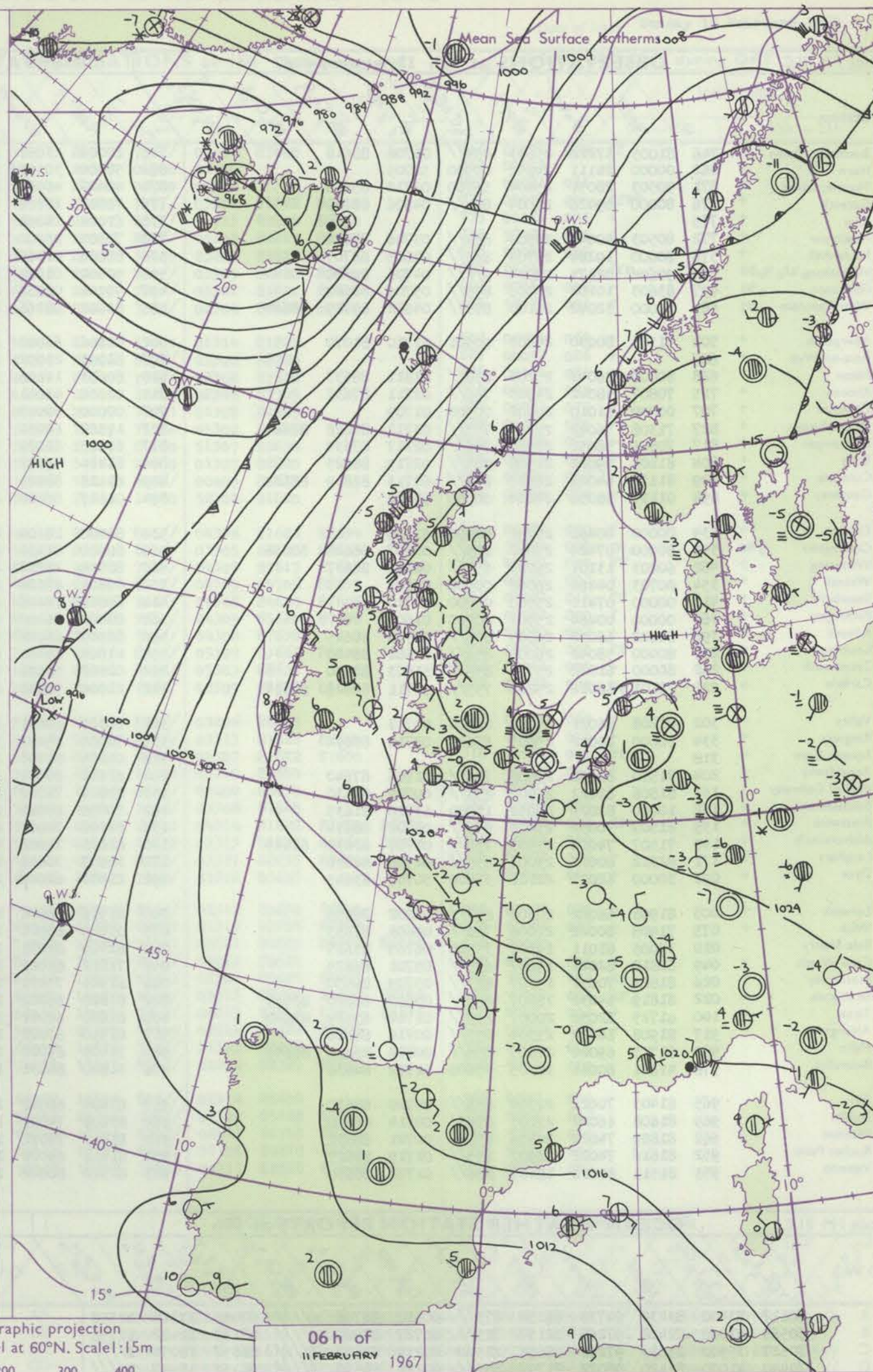
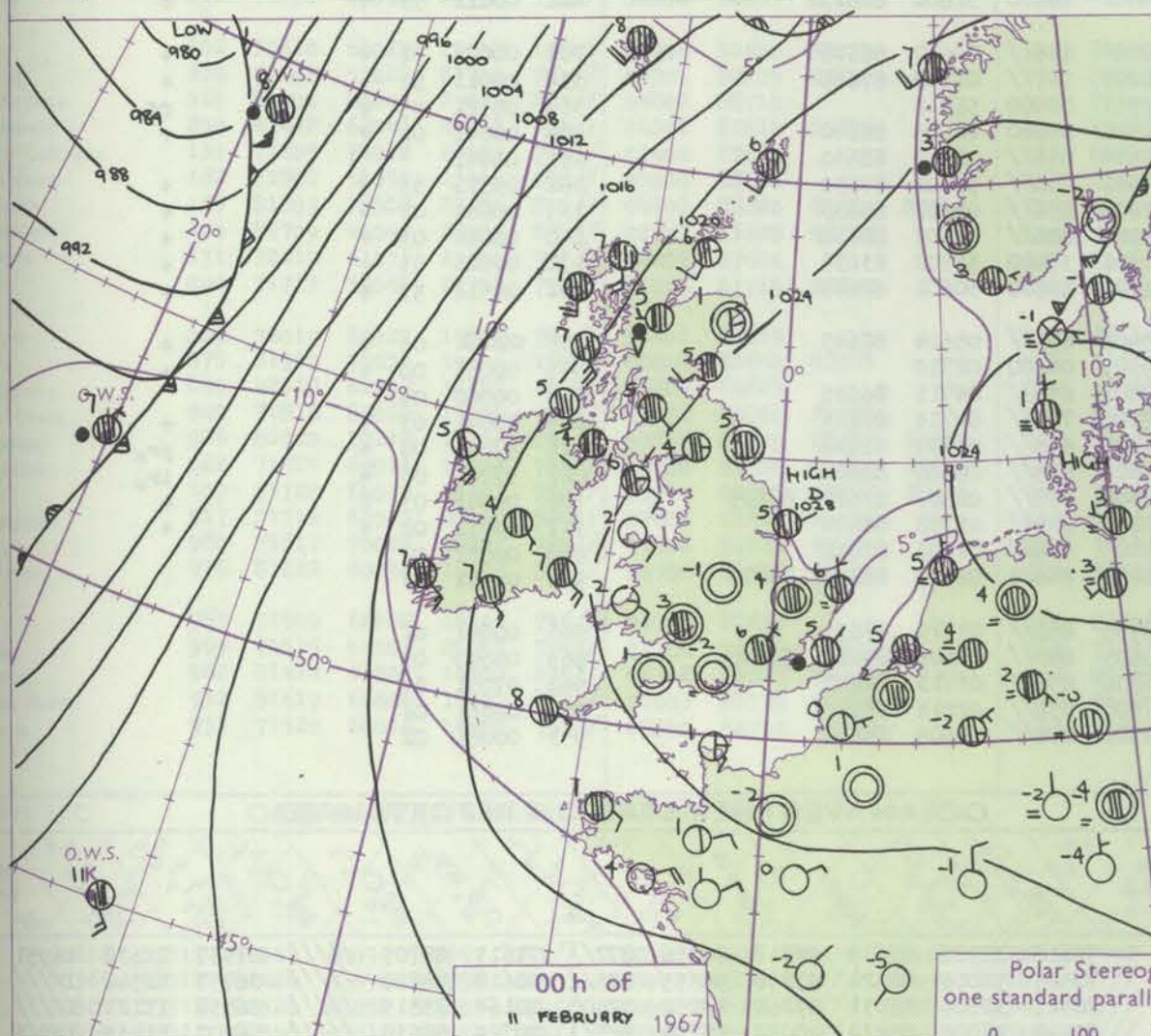
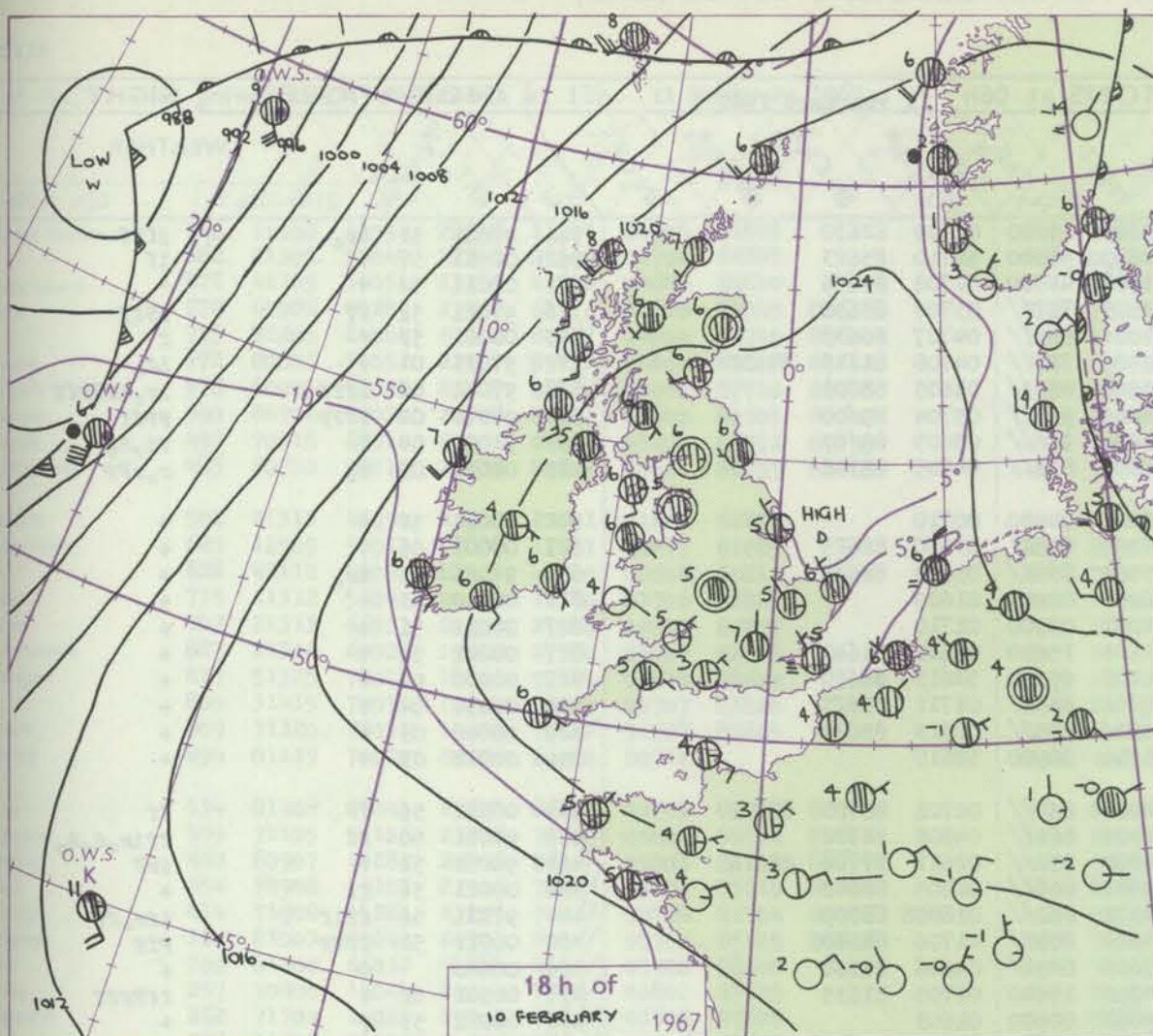
Date of Issue Saturday 11 February 1967

OBSERVATIONS at 12h 10 February 1967										OBSERVATIONS at 18h 10 February 1967										OBSERVATIONS during DAY				
Station	iii	Nddff	VVwww	PPPTT	N _h Ch _s Ch _s	T _d app	8N _s Ch _s	8N _s Ch _s	8N _s Ch _s	iii	Nddff	VVwww	PPPTT	N _h Ch _s Ch _s	T _d app	8N _s Ch _s	8N _s Ch _s	8N _s Ch _s	iii	RRT x E	SSs	WEATHER		
																						09h — 15h	15h — 21h	
Boscombe Down	746	70706	62032	28505	785//	03301	83820	87640		746	50000	58052	26305	15601	02609	81640	85075		746	00081	016	+	+	
Hurn	862	70000	56042	27607	756//	03706	85635	87645		862	50603	40042	25303	18541	01710	81825	85075		862	00080		+	+	
Thorney Island	871	40506	57051	28107	28532	03703	82825			871	30703	35051	26205	15741	02605	81650			871	00081	064	+	+	
Gatwick	776	63101	32054	28007	11431	04702	81818	84362		776	70000	18046	26005	3573/	03609	83650	87359		776	91071	019	jfr _o	r _o f	
Kew	775	73603	19044	28006	755//	02701	87620			775	70601	48042	26207	756//	03606	84640	87656		775	00071	013	F	+	
Heathrow	772	73204	25052	28106	757//	03000	87650			772	83602	35042	26207	3567/	03608	83645	88359		772	00071	005	+	+	
Mildenhall	578	82501	09424	27703	855//	02400	84625	88635		578	73201	19216	26205	756//	05606	87630			578	91071	003	ffir _o	ir _o	
Wattisham	590	80000	20604	28003	853//	03203	84706	88622		590	83004	12106	26504	854//	03505	85710	88640		590	92051		ffr _o	r _o r _o ff	
Gorleston	497	82805	13104	27104	8097/	03603	88358			497	83407	20056	25606	8092/	04706	88458			497	91061	000	ir _o	+	
West Raynham	485	63107	30044	27406	656//	04202	82635	86645		485	80105	37046	26405	863//	03503	88709			485	97071	007	ff	r _o	
Aberporth	502	82101	80022	28305	856//	01705	88633			502	11102	82011	26004	15601	00506	81640			502	00061	007	+	+	
Ross-on-Wye	627	73502	81022	28407	756//	02701	87630			627	20000	60011	26205	25601	02605	82630			627	00071	001	+	+	
Filton	628	30207	80031	28608	18531	02803	81820			628	30306	62011	26205	00901	03609	83075			628	00081	039	+	+	
Rhoose	715	30802	82011	28508	38502	01801	81825	83635		715	20807	70011	25904	00902	01607	82075			715	00090	054	+	+	
Chivenor	707	30000	80011	28609	35600	02710	83635			707	11003	74010	25707	15601	04505	81640			707	00101	054	+	+	
Mount Batten	827	11003	66011	27608	18530	02810	81820			827	41005	58040	25005	38631	03607	81830	83635		827	00101	052	+	+	
St. Mawgan	817	70602	78012	28306	7093/	01807	87360			817	11203	58021	25304	15601	01610	81630			817	00080	035	+	+	
Scilly	804	81006	82022	27706	855//	01709	88628			804	71104	74022	24306	755//	02713	87627			804	00071	000	+	+	
Culdrose	809	70606	70012	28405	45631	50708	84635	86358		809	51010	62031	24804	48530	02715	81822	84632		809	00061	009	+	+	
Guernsey	894	70309	80022	27307	785//	01707	83820	83630	87635	894	31108	66018	24805	28540	01608	81820			894	97071	000	pr _o	+	
Elmdon	534	53606	57041	28407	22401	02501	82818	85075		534	80000	16041	26805	856//	03703	88632			534	00081	041	+	+	
Cardington	559	72705	28052	28305	4565/	03101	84635	87362		559	70000	19052	26803	20931	02502	82362	86072		559	00071	009	if	1fff	
Wittering	462	73205	37041	27706	756//	03601	87640			462	73602	28042	26605	756//	03503	87640			462	00071	000	+	+	
Watnall	354	33502	20054	27408	15601	03601	81640			354	80000	11041	26506	855//	04501	88620			354	97081	030	1f1F	+	
Shawbury	414	73102	70022	28206	756//	03000	87635			414	70000	56042	27005	756//	04301	87632			414	00071	004	+	+	
Finningley	360	73207	20042	27607	756//	03001	87645			360	73502	20042	26607	756//	03501	87635			360	00091	000	+	+	
Kilnsea	396	72908	48022	27806	756//	04103	87630			396	53305	61012	26805	556//	04706	85630			396	00070	002	+	+	
Leeming	257	10000	74051	27509	15500	03303	81625			257	80000	66022	26506	856//	02301	88635			257	00091	037	+	+	
Tynemouth	262	32912	66011	27107	00906	02202	83275			262	82707	48051	26206	856//	00500	88635			262	00071	015	+	+	
Carlisle	222	72504	66012	27706	784//	03801	87715	87635		222	70000	70022	26606	756//	51500	82632	87640		222	00071	000	+	+	
Valley	302	82803	83022	28607	886//	00103	81830	88642		302	81402	69022	26106	885//	03603	81820	88642		302	00071	000	+	+	
Ringway	334	70000	20042	28305	754//	03002	82712	87630		334	70000	50042	26705	756//	02706	87635			334	00061	001	+	+	
Squires Gate	318	82906	58046	28006	884//	04201	81818	83625	88632	318	70000	40042	26705	756//	03502	87640			318	97071	000	ir _o d _o r _o	+	
Ronaldsway	204	72408	84022	27807	785//	01301	82822	87640		204	71708	81022	25706	756//	50501	85630	87650		204	00081	001	+	+	
Mull of Galloway	131	72107	80022	27307	756//	03400	87630			131	72010	74022	25406	756//	04704	87630			131	00071				
Eskdalemuir	162	72402	82032	27305	785//	50802	82820	87635		162	80000	85032	26403	885//	00701	81823	88635		162	00061	000	+	+	
Prestwick	135	71806	75028	26307	757//	04000	87650			135	81603	57042	24706	856//	03603	88635			135	00071	001	+	+	
Abbotsinch	140	72210	62022	26007	784//	03802	81818	87640		140	80000	50042	24706	856//	02702	83636	88640		140	00071	000	+	+	
Leuchars	171	72507	80031	25307	754/1	04002	81715	87639		171	72507	48042	24006	756//	03501	87640			171	00081	031	+	+	
Dyce	091	12508	70010	23708	15731	03804	81650			091	60000	40041	23104	656//	01502	81630	86645		091	00101	055	+	+	
Lerwick	005	72318	74216	20607	754//	06207	81710	87650		005	82314	74032	20506	857//	05305	88656			005	97071	000	ir _o	+	
Wick	075	71808	87031	224																				

OCEAN WEATHER STATION REPORTS at 12h				
--------------------------------------	--	--	--	--



CHARTS OF WEATHER IN WESTERN EUROPE



Polar Stereographic projection
one standard parallel at 60°N. Scale: 1:5m
0 100 200 300 400

GENERAL SYNOPTIC DEVELOPMENT

The drift of high pressure into Europe has continued and a new high centre has developed between Leningrad and Moscow. The depression which developed during yesterday to the west of O.W.S. 1J1 deepened rapidly as it moved northwards. It will continue north-northeast up the east coast of Greenland. The small wave to the south of O.W.S. 1J1 at 06 hours is expected to run north and then northeast without much

deepening and to pass between the Faeroes and Iceland. Pressure will continue to fall over and to the west of Portugal. Somewhat colder and drier continental air will be carried north and west over England and Wales but Scotland and Ireland will probably remain in Atlantic air with some rain in the west from the waving cold front.

Issued at midday Saturday 11 February 1967

DAILY WEATHER REPORT OF THE BRITISH METEOROLOGICAL OFFICE (contd.)

OBSERVATIONS at 00h 11 February 1967										OBSERVATIONS at 06h 11 February 1967										OBSERVATIONS during NIGHT				
Station	iii	Nddff	VVwww	PPPTT	NChC _M H	T _d app	8N _S Ch _S h _S	8N _S Ch _S h _S	8N _S Ch _S h _S	iii	Nddff	VVwww	PPPTT	NChC _M H	T _d app	8N _S Ch _S h _S	8N _S Ch _S h _S	8N _S Ch _S h _S	iii	RRT _n T _n E	T _g T _g	WEATHER		
																						21h--03h	03h--09h	
Boscombe Down	746	81005	37212	25603	854//	03708	88618			746	21009	23051	23703	25600	02709	82630			746	97021	51	ir _o	jfff	
Hurn	862	00000	24111	24652	00900	52709				862	50000	30101	22650	55500	51710	85623			862	00531	57	+	if	
Thorney Island	871	50503	28051	25404	55700	02712	85656			871	40606	40051	23702	45700	02708	84656			871	00011	52	+	+	
Gatwick	776	80000	09426	25504	864//	04606	88710			776	70801	10104	23903	757//	03707	87650			776	97021	52	ff	ffff	
Kew	775									775	61004	24052	24005	656//	04707	86635			775	00041	53	+	f	
Heathrow	772	80503	40042	25506	864//	03706	88714			772	70805	25202	23905	754//	04708	81715	87622			772	97031	01	+	id _o
Mildenhall	578	80000	19284	25704	863//	04605	88707			578	80000	01466	24504	860//	04605	88701			578	97041	02	ffff	ir _o ifffff	
Wattisham	590	90602	02474	25604	9////	04706	89/00			590	90602	01434	24305	9////	05704	89/00			590	97041	04	ffff	ffff	
Gorleston	497	83605	10102	25006	855//	05706	88620			497	90201	02455	24605	9////	05605	89/03			497	91052	04	f	fd _o d _o	
West Raynham	485	80000	32042	26104	853//	04602	84709	88620		485	80705	08466	25204	861//	04705	88702			485	01031	03	r _o	r _o rff	
Aberporth	502	11308	80030	24202	00901	51710	81070			502	01106	66020	22002	00900	00710				502	00011	51	+	+	
Ross-on-Wye	627									627	81003	24052	23403	855//	03610	88625			627	00001	56	+	+	
Filton	628	80000	26041	25203	856//	01811	88637			628	80603	14106	23503	855//	03608	88628			628	97021	55	ir _o	+	
Rhoose	715	70807	38041	24803	756//	02711	87637			715	01208	45041	22903	00900	01609				715	00010	53	+	+	
Chivenor	707	00000	61010	24402	00900	01709				707	00000	58010	22002	00900	01710				707	00011	51	+	+	
Mount Batten	827	71308	56042	23206	755//	03712	81628	87644		827	11308	62031	21105	15600	01611	81641			827	00041	51	+	+	
St. Mawgan	817	70806	58051	22904	756//	02717	87634			817	61415	66031	20405	65600	52613	86630			817	00030	03	+	+	
Scilly	804	81109	59022	21508	855//	02719	88625			804	81414	59022	18706	855//	01711	88623			804	00050	04	+	+	
Culdrose	809	81115	64022	22807	884//	02713	82819	88624		809	81416	82021	20206	855//	00613	88624			809	00050	03	+	+	
Guernsey	894	01114	58050	24204	00900	53808				894	01117	66020	21804	00900	52610				894	00031	03	+	+	
Elmdon	534	00000	00461	25951	00900	51705				534	80000	16104	24402	862//	02708	86703	88708			534	00531	56	ff	ff
Cardington	559	80000	07424	25802	855//	02807	86628	88656		559	80000	02464	24404	861//	04808	88702			559	91011	50	ff	ffir _o d _o d _o	
Wittering	462	60203	13101	26103	656//	02606	86637			462	80504	23212	24804	853//	02611	87706	88616			462	92031	51	+	irF
Watnall	354	00703	04464	26002	00900	02605				354	80604	28104	24803	856//	02805	88648			354	00021	54	ff	+	
Shawbury	414	00000	07411	25500	00900	00710				414	80802	14106	24102	863//	01605	88709			414	97521	56	ffif	ifroff	
Finningley	360	00000	00464	25901	00900	01607				360	80000	06424	24602	8093//	01706	88360			360	00511	52	ffff	fff	
Kilnsea	396	80602	66032	26605	856//	04704	88645			396	82905	66022	25605	8097//	04606	88360			396	00040		+	+	
Leeming	257	80000	58042	26005	856//	02601	88440			257	11802	09461	24701	15600	01705	81635			257	00501	52	+	fffff	
Tynemouth	262	80000	61022	25705	856//	51803	88640			262	02302	58011	25003	00900	01603				262	00021	53	+	+	
Carlisle	222	72101	66012	25204	755//	51711	82625	87637		222	21504	58041	24001	25600	51604	82635			222	00011	53	+	+	
Valley	302	01208	66021	24002	00900	00713				302	61309	66031	22002	656//	00610	86645			302	00001	52	+	+	
Ringway	334	50000	20042	25603	55600	02710	85632			334	70000	25041	24203	757//	01708	87650			334	00011	52	+	+	
Squires Gate	318									318	01104	05444	23851	00900	51812				318	00521	55	+	ff	
Ronaldsway	204	71510	80012	23906	756//	01706	87640			204	61511	80031	22506	65600	02605	86640			204	00041	01	+	+	
Mull of Galloway	131	81806	81022	23805	856//	00709	88630			131	81824	74022	20505	856//	02715	88630			131	00041		+	+	
Eskdalemuir	162	10000	82021	26052	15600	53710	81635			162	70000	80011	24551	756//	52603	87630			162	00531	55	+	+	
Prestwick	135	81507	70032	23405	856//	03707	88634			135	81306	70022	21805	856//	03608	88633			135	00031	02	+	+	
Abbotsinch	140	71307	74012	23505	756//	01707	83638	87645		140	81603	74021	22105	856//	01608	88630			140	00031	03	+	+	
Leuchars	171	82312	60022	23005	856//	02708	88636			171	32507	70011	22401	35600	51502	83635			171	00501	53	+	+	
Dyce	091	30000	62021	22101	35600	50707	83645			091	21801	62011	21701	25600	50601	82645			091	00511	57	+	+	
Lerwick -	005	81908	66022	20606	857//	05202	88656			005	81916	66022	19906	856//	05604	88645			005	00061	05	+	+	
Wick	075	71908	80022	21006	756//	04604	87645			075	01805	80021	19305	00900	02710				075	00031	00	+	+	
Sule Skerry																								

||
||
||

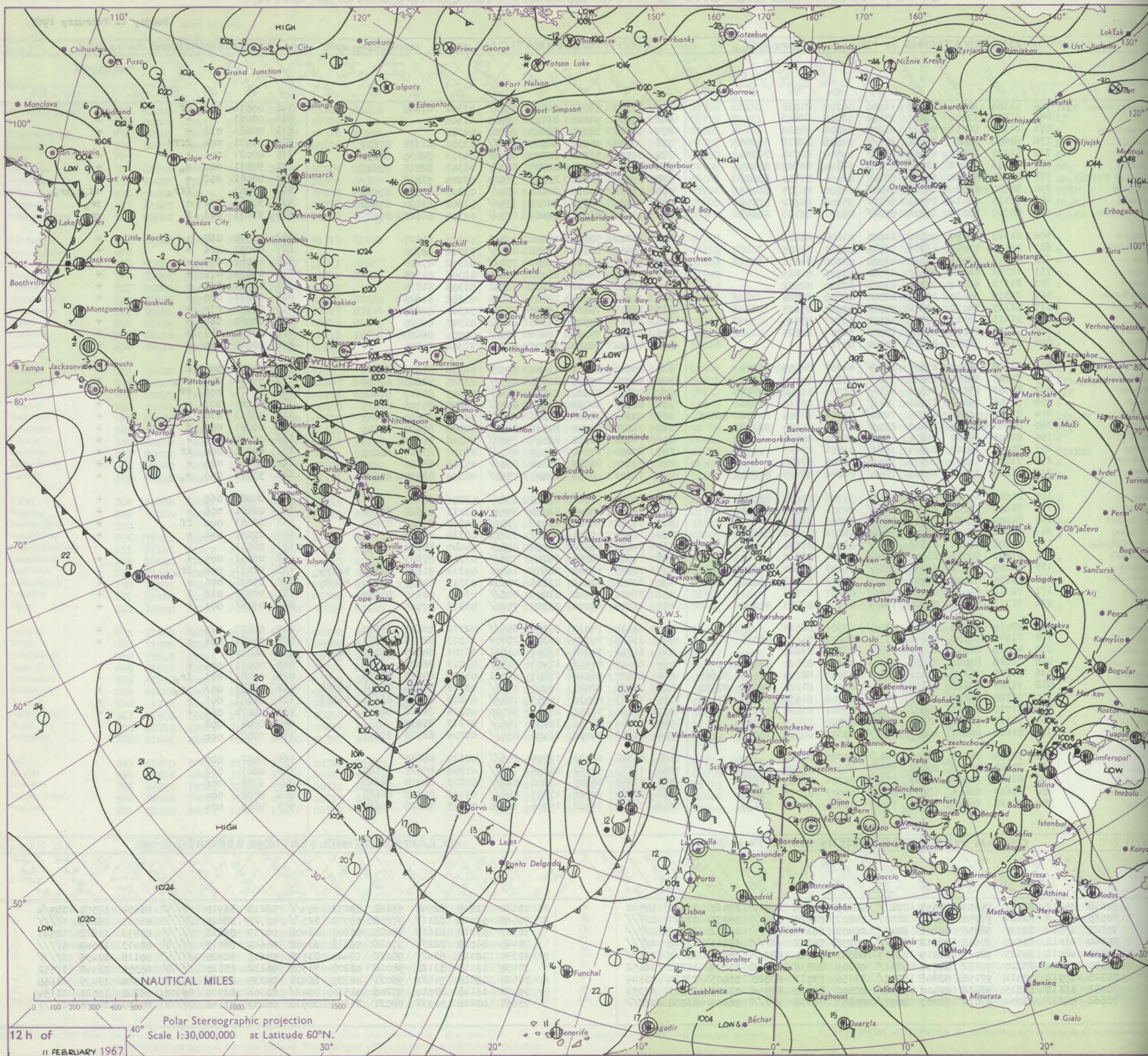
DAILY WEATHER REPORT OF THE BRITISH METEOROLOGICAL OFFICE

No. 38433

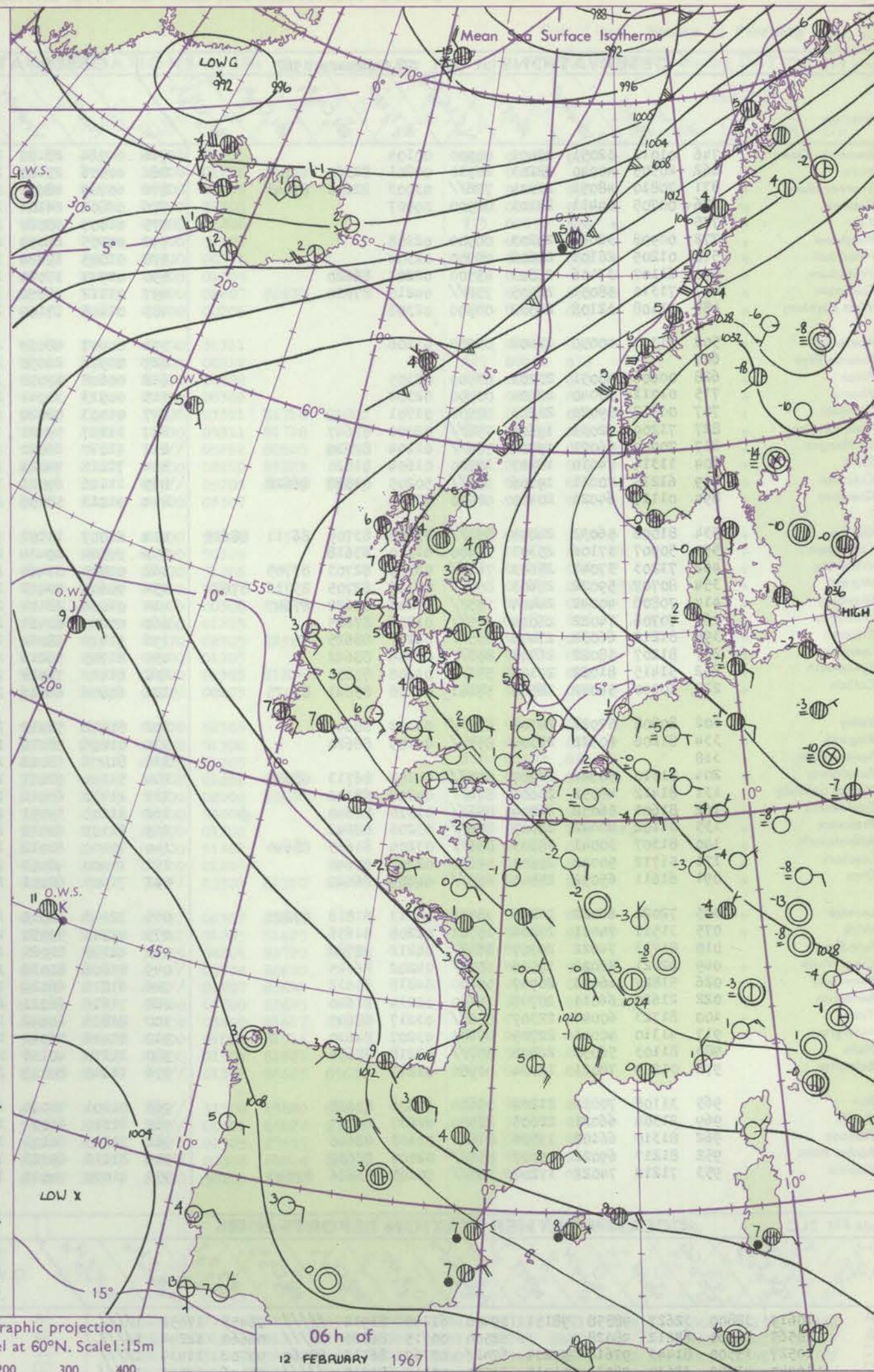
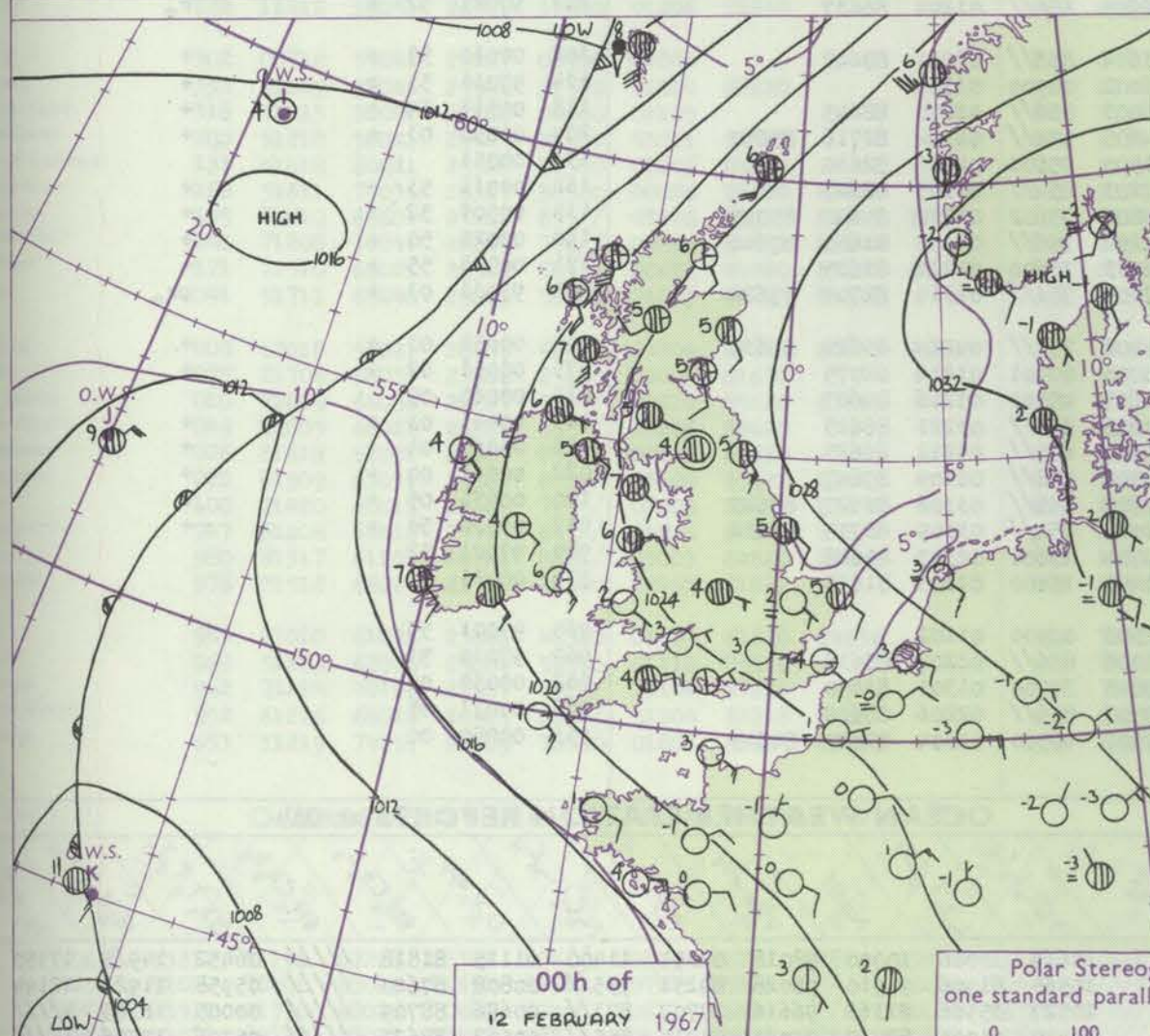
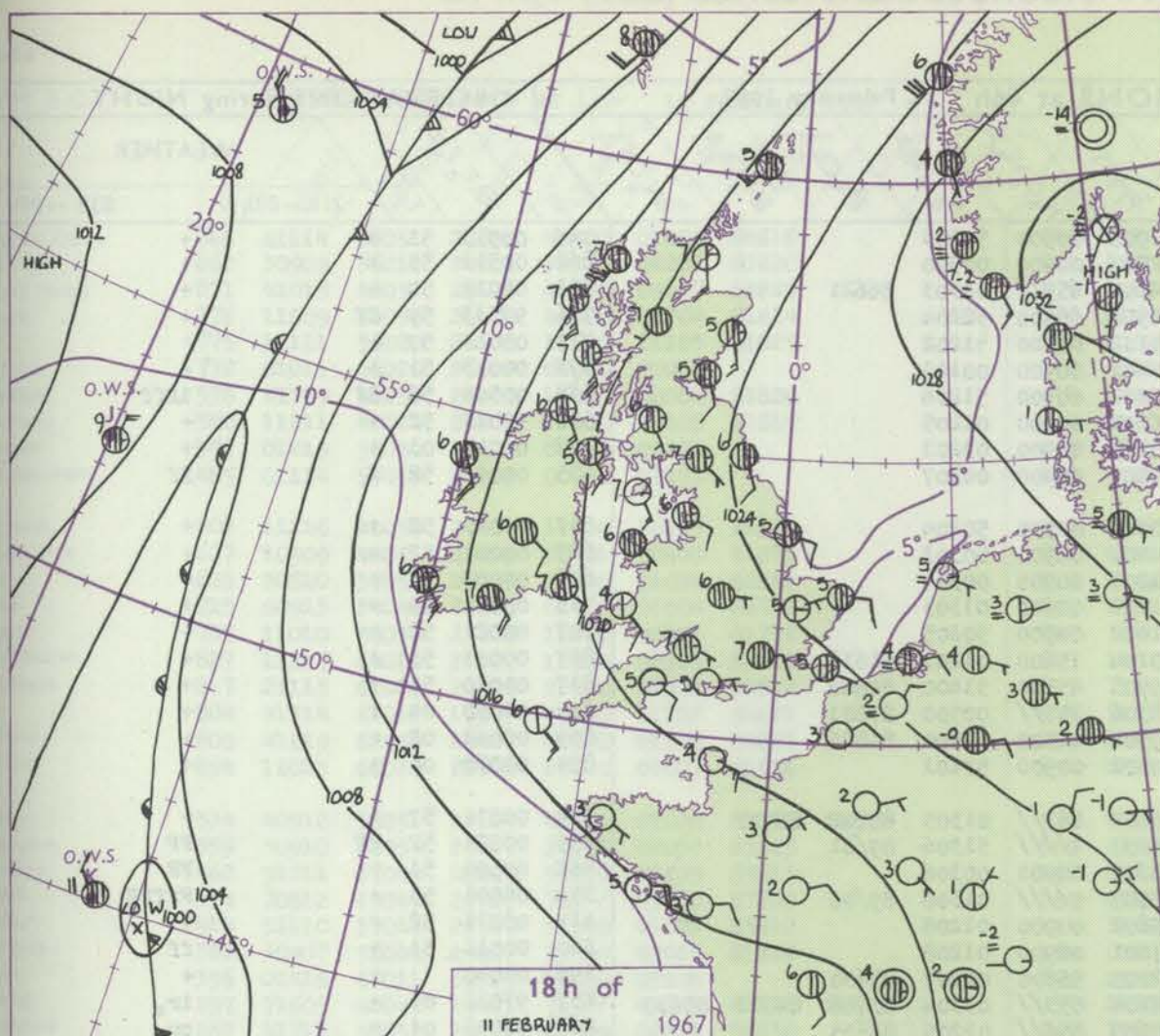
Date of Issue Sunday 12 February 1967

OBSERVATIONS at 12h 11 February 1967										OBSERVATIONS at 18h 11 February 1967										OBSERVATIONS during DAY				
Station	iii	Nddff	VVwww	PPPTT	N _h Ch _h C _h	T _d app	8N _s Ch _s h _s	8N _s Ch _s h _s	8N _s Ch _s h _s	iii	Nddff	VVwww	PPPTT	N _h Ch _h C _h	T _d app	8N _s Ch _s h _s	8N _s Ch _s h _s	8N _s Ch _s h _s	iii	RRT T _e	SSS	WEATHER		
																						09h — 15h	15h — 21h	
Boscombe Down	746	11108	32054	22806	11401	04705	81818			746	71103	56051	21905	756//	01301	87640			746	00071	030	ff	+	
Hurn	862	21305	57044	22207	21500	02704	82825			862	00805	50010	21305	00900	01400				862	00093		+	+	
Thorney Island	871	41109	56051	23107	41600	04604	84830			871	00807	56051	22203	00900	02302				871	00081	033	+	+	
Gatwick	776	60906	40284	23406	684//	04806	82818	86656		776	70805	45052	22605	755//	03302	81622	87650		776	00071	004	ffFF	+	
Kew	775	81205	24044	23407	854//	04804	86710	88640		775	81006	56052	22207	886//	04713	82830	88650		775	00081	001	+	+	
Heathrow	772	80806	35052	23507	854//	04804	86712	88645		772	80809	42045	22507	884//	03303	82815	88645		772	97071	000	d _o	+	
Mildenhall	578	80905	62024	24407	854//	05000	87710	88640		578	30705	62011	23805	38400	03204	82818			578	00081	002	+	+	
Wattisham	590	80704	62024	24506	862//	05500	85705	88707		590	70606	59216	24204	785//	03305	82820	87640		590	95061		ffr _o	id _o r _o ir _o	
Gorleston	497	70515	62014	24905	6647/	05204	86712	87358		497	70910	64252	24105	785//	03302	83820	87630		497	97061	002	+	pr _o	
West Raynham	485	80710	58014	24906	853//	05001	86707	88625		485	70711	66012	24404	755//	02304	81620	87625		485	97071	003	f	pr _o	
Aberporth	502	21313	40050	20807	21501	01808	82824			502	21208	58051	21404	11501	01314	81827			502	00070	062	+	+	
Ross-on-Wye	627	11505	57011	21807	11501	03817	81825			627	80502	24051	22006	865//	03306	88720			627	00091	026	+	+	
Filton	628	41112	48051	22307	41400	03808	84812			628	71007	48041	21807	756//	02302	87630			628	00081	054	+	+	
Rhoose	715	11312	56041	21607	11500	03706	81825			715	11008	56051	21305	16200	02306	81705			715	00070	077	+	+	
Chivenor	707	21313	66031	20307	21500	02810	82822			707	11003	66021	20405	11501	01308	81825			707	00081	077	+	+	
Mount Batten	827	21316	69020	19807	21500	02808	82828			827	11112	72020	18805	15500	01302	81625			827	00081	080	+	+	
St. Mawgan	817	51325	78012	18806	55500	00810	85625			817	21215	78021	18705	25600	51307	82630			817	00070	074	+	+	
Scilly	804	31415	74011	17707	38500	00707	83820			804	21315	74020	17006	21500	01307	82820			804	00080	068	+	+	
Culdrose	809	71320	78031	19406	755//	51707	87625			809	61222	78021	18406	655//	00400	86625			809	00070	057	+	+	
Guernsey	894	01119	70020	20506	00900	00711				894	10814	74030	19305	11500	52304	81820			894	00060	089	+	+	
Elmdon	534	81408	26044	23605	862//	04705	84704	88705		534	80906	40042	23406	855//	04306	81624	88634		534	00071	000	f	+	
Cardington	559	71105	58106	23806	752//	06804	85704	87625		559	60906	59018	23605	655//	03305	82625	86645		559	97071	000	pr _o	pr _o	
Wittering	462	80907	17284	24806	861//	05804	85702	88704		462	70809	62022	24006	744//	04305	85617	87645		462	00071	000	FF	+	
Watnall	354	70908	19102	23906	754//	05802	85710	87630		354	80809	40042	24005	853//	04309	85706	88635		354	00081	002	+	+	
Shawbury	414	71908	35284	23205	722//	04704	83704	84706	86815	414	70906	48041	23206	756//	04308	84630	87645		414	00071	010	ff	+	
Finningley	360	81003	35044	24506	855//	05704	85625	88656		360	71006	62032	24806	755//	04309	85620	87650		360	00081	000	f	+	
Kilnsea	396	81408	66032	25606	856//	05400	88630			396	71112	66032	26105	756//	04308	87630			396	00060	002	+	+	
Leeming	257	70000	14044	24904	756//	03801	87635			257	80000	37042	25106	855//	05307	83622	88635		257	00071	000	ff	+	
Tynemouth	262	71704	14041	24905	756//	03605	87635			262	81610	66022	25106	856//	05303	88630			262	00061	000	+	+	
Carlisle	222	71308	21042	24306	756//	02202	82635	87650		222	71307	48056	24407	756//	02309	83635	85640		222	97071	000	r _o	+	
Valley	302	31610	69021	21208	15601	05706	81640	83070		302	81205	57041	21506	856//	03206	88645			302	00081	069	+	+	
Ringway	334	71408	57022	23707	784//	04301	82815	87650		334	81007	50042	23906	855//	03313	81628	88640		334	00091	008	+	+	
Squires Gate	318	81409	20044	23606	864//	04802	88710			318	71109	18042	23406	755//	04307	83622	87650		318	00081	000	ff	+	
Ronaldsway	204	41412	62041	22008	38441	04302	81814	83650		204	11416	56041	22307	15701	03310	81650			204	00090	042	+	+	
Mull of Galloway	131	71608	74032	21507	756//	03400	87630			131	81814	60032	21006	856//	04400	88630			131	00071				
Eskdalemuir	162	81802	58052	23904	856//	01000	88640			162	71603	58052	24204	756//	03308	87645			162	00051	005	+	+	
Prestwick	135	81309	38602	22106	855//	04103	83620	85630	87640	135	71507	56046	22606	14541	04314	81622	83359	86075	135	97071	004	ir _o	+	
Abbotsinch	140	81709	40042	22407	855//	02203	81628	88636		140	61406	50042	23106	12532	03313	81825	84364	85070	140	00071	000	+	+	
Leuchars	171	72110	61031	23106	756//	02207	87636			171	81711	48042	23805	856//	03311	82635	88650		171	00071	012	+	+	
Dyce	091	71713	59041	22704	754//	01108	81715	87642		091	71714	45042	23505	756//	03312	87645			091	00061	001	+	+	
Lerwick	005	72019	69022	19806	784//	03501	86815			005	62114	74011</												

CHART OF WEATHER IN PART OF NORTHERN HEMISPHERE



CHARTS OF WEATHER IN WESTERN EUROPE



Polar Stereographic projection
one standard parallel at 60°N. Scale: 1:5m
0 100 200 300 400

GENERAL SYNOPSIS DEVELOPMENT

The deep depression between Greenland and Iceland has moved north and filled a little and the cold front lying southwards from the centre has frontolysed south of the Faeroes. The high pressure cell which built up in mid-Atlantic has now collapsed as a deepening fast moving depression moved east from Newfoundland

towards O.W.S. 'C'. This depression will continue to deepen but should now start curving to the left to lie mid-way between O.W.S. 'C' and O.W.S. 'B' by 0600 tomorrow. The associated fronts will occlude quickly and slow down to lie about 200 miles southwest of O.W.S. 'J' by 0600 tomorrow.

Issued at midday Sunday 12 February 1967

DAILY WEATHER REPORT OF THE BRITISH METEOROLOGICAL OFFICE (contd.)

OBSERVATIONS at 00h 12 February 1967										OBSERVATIONS at 06h 12 February 1967										OBSERVATIONS during NIGHT									
Station	iii	Nddff	VVwww	PPPTT	NCh _s h _s	T _d app	8N _s Ch _s h _s	8N _s Ch _s h _s	8N _s Ch _s h _s	iii	Nddff	VVwww	PPPTT	NCh _s h _s	T _d app	8N _s Ch _s h _s	8N _s Ch _s h _s	8N _s Ch _s h _s	iii	RRT _n T _e	T _g T _g	WEATHER							
																						21h --03h	03h --09h						
Boscombe Down	746	01011	32051	23401	00900	00104				746	00914	28100	23900	00900	50203				746	00513	52	+	+						
Hurn	862	20505	40040	22201	20930	00801	82360			862	00506	25100	22701	00900	00500				862	00513	55	+	+						
Thorney Island	871	70810	48051	23304	756//	03003	82630	87641		871	60709	48051	24102	655//	01303	86621			871	00011	54	+	+						
Gatwick	776	00705	04411	24301	00900	00007				776	00802	24104	24951	00900	52204				776	97533	59	ff	+						
Kew	775									775	01007	58020	25102	00900	51202				775	00013	57	+	+						
Heathrow	772	00908	32040	24203	00900	02208				772	00505	25050	25001	00900	00103				772	00013	51	+	+						
Mildenhall	578	01205	28101	25602	00900	02304				578	01005	19284	27001	00900	51206				578	00503	56	1f	1fff						
Wattisham	590	61107	37106	25803	65500	02207	86620			590	00907	37020	26902	00900	01205				590	97011	52	+	+						
Gorleston	497	71310	58051	26505	756//	04210	87634			497	01112	48050	27405	00900	03203				497	00041	03	+	+						
West Raynham	485	01108	32108	26502	00900	02308				485	01108	17104	27801	00900	00307				485	00003	52	f	ff						
Aberporth	502	01307	40050	22402	00900	01206				502	00907	48050	23002	00900	50204				502	00013	52	+	+						
Ross-on-Wye	627									627	00906	24050	24401	00900	00303				627	00001	52	+	+						
Filton	628	00606	48051	23203	00900	02305				628	00608	37050	24001	00900	00304				628	00003	52	+	+						
Rhoose	715	01011	50040	22504	00900	02302				715	00913	30041	23002	00900	01303				715	00011	50	+	+						
Chivenor	707	00912	59020	21203	00900	01701				707	01403	58020	21802	00900	50305				707	00021	52	+	+						
Mount Batten	827	71209	62031	19606	756//	02000	87647			827	11107	59011	20104	15600	01201	81638			827	00031	53	+	+						
St. Mawgan	817	70909	66021	19704	756//	01104	87630			817	41010	66011	19903	45500	51400	84622			817	00010	51	+	+						
Scilly	804	11314	74010	18407	18500	01604	81820			804	71212	74021	18306	755//	00500	87623			804	00050	04	+	+						
Culdrose	809	61215	70011	19306	685//	50205	81822	86628		809	11116	69011	19504	11500	51500	81826			809	00041	02	+	+						
Guernsey	894	01117	64020	20404	00900	53104				894	01013	58050	20502	00900	53101				894	00020	00	+	+						
Elmdon	534	81006	56032	24804	853//	03308	83709	86711	88635	534	81007	11101	25802	861//	01305	85702	88703		534	00011	57	+	+						
Cardington	559	50907	37106	25301	55400	01210	85618			559	90504	00434	26351	9////	51306	89/01			559	00521	52	FF	FF						
Wittering	462	71203	37041	25603	762//	03309	82703	87705		462	00805	01464	26600	00900	00306				462	00501	51	+	FF						
Watnall	354	80707	59022	25603	852//	03108	82705	85712	87622	354	90606	00471	26707	9////	01308	89/00			354	00001	55	+	FFFF						
Shawbury	414	70808	40042	24404	755//	03208	81622	87647		414	01004	28101	25602	00900	01208				414	00011	52	+	+						
Finningley	360	70706	74022	26004	755//	01206	87625			360	00000	03461	27001	00900	01208				360	00011	51	+	ff						
Kilnsea	396	81212	66032	27005	855//	04207	88625			396	51412	58012	28305	55600	04207	85630			396	00040		+	+						
Leeming	257	81207	58022	26705	855//	02206	88622			257	81705	56216	27104	853//	03304	83708	84711	88637	257	97031	01	+	ir.						
Tynemouth	262	51415	81022	27105	556//	03208	85630			262	81410	74028	27605	856//	03205	88635			262	97041	01	+	pr.						
Carlisle	222	60000	56042	26504	55601	02208	85643	83075		222	60806	66016	26903	656//	01204	86637			222	97021	52	+	r.						
Valley	302	80808	57022	22706	856//	04102	88647			302	81002	58022	23604	856//	03211	88647			302	00010	51	+	+						
Ringway	334	81206	60022	25305	855//	00205	88620			334	01206	58016	26002	00900	01309				334	97011	53	r.	+						
Squires Gate	318									318	81006	58022	26003	856//	02210	88645			318	00511	54	+	+						
Ronaldsway	204	81310	50041	23907	854//	04108	86713	88650		204	51114	62041	24605	554//	02304	82716	85650		204	00050	03	+	+						
Mull of Galloway	131	81412	48052	23606	874//	04207	88712			131	21418	60011	23505	25600	04701	82630			131	00051			+						
Eskdalemuir	162	81601	56052	26204	856//	01310	88640			162	81205	59051	27203	854//	50305	88617			162	00011	53	+	+						
Prestwick	135	81102	40042	24505	856//	03206	88642			135	61109	65012	25802	45602	01210	84643	85075		135	00501	52	+	+						
Abbotsinch	140	81307	30041	25205	856//	03209	81635	88640		140	70000	61012	26104	756//	01208	81630	87640		140	00021	50	+	+						
Leuchars	171	51712	50042	25605	55600	02207	85640			171	10000	48051	26903	15600	02211	81635			171	00523	55	+	+						
Dyce	091	61611	65052	25505	656//	04109	86640			091	71907	62051	27304	753//	02314	82709	87622		091	97031	01	+	pr.						
Lerwick -	005	72020	66022	23206	38408	04313	81818	87270		005	72113	66031	25406	755//	04214	83620	87638		005	00051	03	+	+						
Wick	075	31511	74011	23206	15701	02208	81656			075	21711	59050	25705	00901	01214	82075			075	00051	02	+	+						
Sule Skerry	010	81713	74022	20707	865//	04212	88720			010	42105	81021	23607	45500															

DAILY WEATHER REPORT OF THE BRITISH METEOROLOGICAL OFFICE

No. 38434

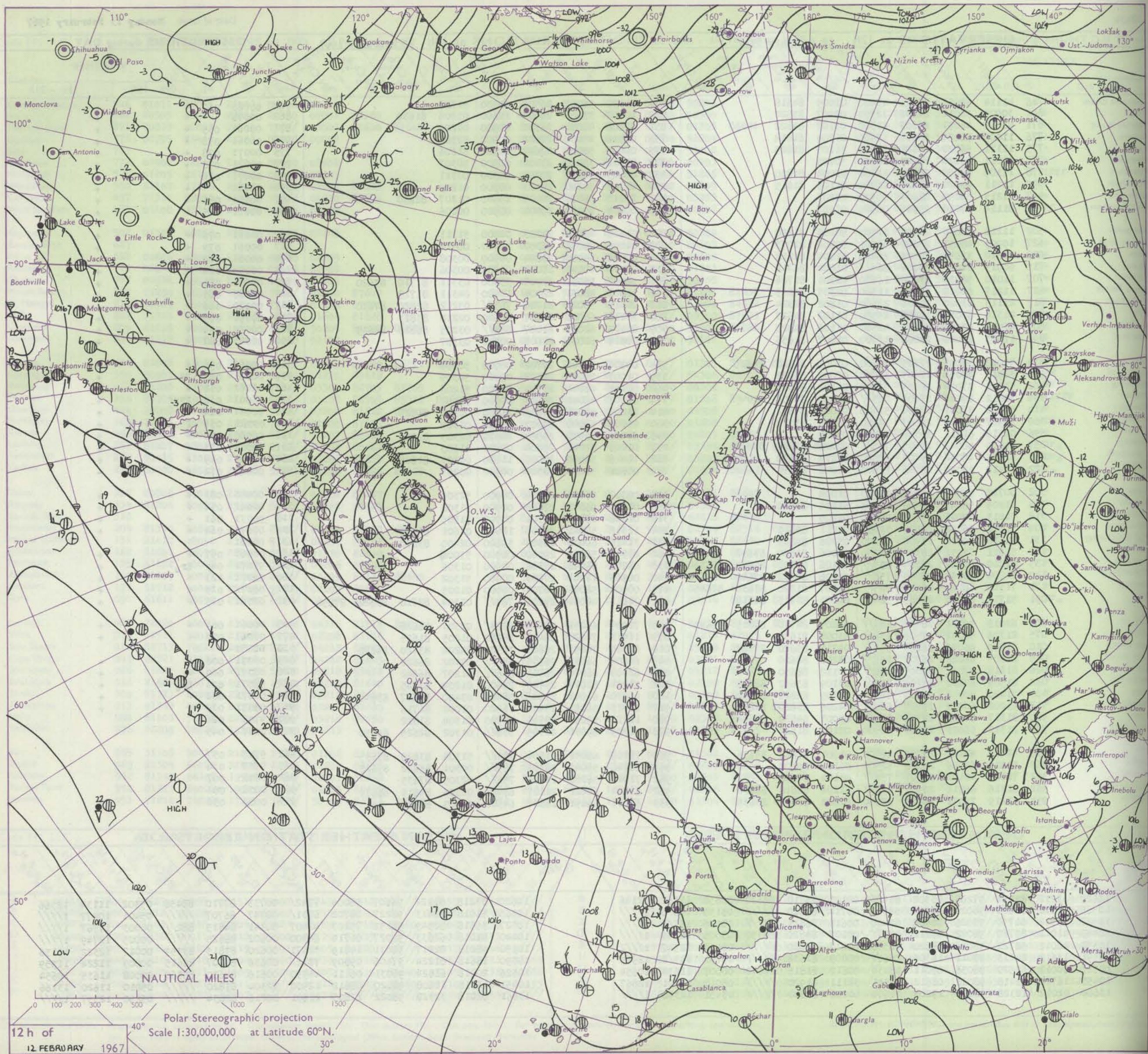
Date of Issue Monday 13 February 1967

Code FM 11.C		OBSERVATIONS at 12h 12 February 1967										OBSERVATIONS at 18h 12 February 1967										OBSERVATIONS during DAY				
Station	iii	Nddrr	VVwww	PPPTT	N ₀ C ₁ C ₂ C ₃	T _d T _{app}	8N ₅ Ch ₅ h ₅	8N ₅ Ch ₅ h ₅	8N ₅ Ch ₅ h ₅	iii	Nddrr	VVwww	PPPTT	N ₀ C ₁ C ₂ C ₃	T _d T _{app}	8N ₅ Ch ₅ h ₅	8N ₅ Ch ₅ h ₅	8N ₅ Ch ₅ h ₅	iii	RR.T.T.E	SSS	WEATHER				
																						09h-15h	15h-21h			
Boscombe Down	746	41114	58051	25703	45400	01009	84618			746	01109	56050	26502	00900	51305				746	00063	067	+	+			
Hurn	862	30909	56011	24206	32500	02207	83820			862	10707	35051	25504	15600	01206	81630			862	00070		+	+			
Thorney Island	871	41015	48051	25606	41500	03107	84822			871	00808	48050	26603	00900	01209				871	00061	055	+	+			
Gatwick	776	11009	56054	26404	15400	01204	81614			776	00906	45050	27602	00900	52308				776	00061	078	+	+			
Kew	775	11111	56020	26605	11500	51105	81825			775	01009	58020	27604	00900	51206				775	00071	078	+	+			
Heathrow	772	01011	56020	26605	00900	50003				772	00810	33050	27404	00900	50307				772	00071	078	+	+			
Mildenhall	578	11109	48050	28106	11500	02004	81820			578	00905	50050	29203	00900	00311				578	00073	076	+	+			
Wattisham	590	11211	40020	28505	11400	01108	81815			590	01008	32040	29503	00900	01209				590	00061		+	+			
Gorleston	497	01215	56050	28605	00900	02205				497	21115	58050	30405	25600	01207	82630			497	00050	081	+	+			
West Raynham	485	01114	57010	29005	00900	01107				485	00909	40020	29801	00900	00206				485	00071	075	+	+			
Aberporth	502	11216	40050	24404	11500	50205	81820			502	01212	48050	24203	00900	51311				502	00061	076	+	+			
Ross-on-Wye	627	10909	48051	25605	00901	00400	81075			627	01005	48050	26303	00900	00312				627	00061	073	+	+			
Filton	628	20810	37050	25503	21400	01004	82818			628	00808	56050	25804	00900	00308				628	00061	060	+	+			
Rhoose	715	60913	34041	24604	664//	01004	86712			715	00910	40041	25204	00900	00306				715	00050	024	+	+			
Chivenor	707	11010	58030	23006	16200	02301	81704			707	30907	58051	23905	35400	03311	81710	83620		707	00071	061	+	+			
Mount Batten	827	11217	64010	21307	11500	02305	81825			827	11011	48051	22306	14400	04311	81718			827	00080	065	+	+			
St. Mawgan	817	21115	62020	20306	22500	01802	82824			817	71215	58021	21707	785//	03212	82820	87630		817	00080	066	+	+			
Silly	804	41314	61011	19507	45500	01102	84623			804	31212	66020	20207	31500	02210	83823			804	00090	065	+	+			
Culdrose	809	41219	62050	20407	42500	01106	84825			809	81113	62051	21007	885//	03205	85825	88635		809	00080	064	+	+			
Guernsey	894	11013	66010	22006	15700	01007	81656			894	00814	62020	22606	00900	03307				894	00081	082	+	+			
Elmdon	534	40912	56051	27105	48400	01000	81818	84626		534	00804	30041	27702	00900	50305				534	00061	055	+	+			
Cardington	559	30910	48054	27605	32500	02002	83825			559	01007	56050	28502	00900	50309				559	00061	063	FF	+			
Wittering	462	51211	37044	28205	55400	01105	85613			462	01208	48041	28503	00900	51206				462	00061	058	F	+			
Watnall	354	70812	19044	27905	763//	03000	87706			354	01107	48041	28603	00900	51307				354	00061	032	FFff	+			
Shawbury	414	51110	37041	27304	51400	01003	85812			414	11206	48041	27503	11500	00308	81825			414	00061	024	+	+			
Finningley	360	30907	56044	29007	32500	03005	83824			360	01007	48040	29003	00900	01205				360	00083	056	f	+			
Kilnsea	396	01416	61011	30306	00900	03108				396	21406	58030	29905	20970	02305	82360			396	00080	069	+	+			
Leeming	257	71605	40042	29405	755//	02008	82620	87627		257	01206	40041	29404	00900	01305				257	00081	033	+	+			
Tynemouth	262	41713	48052	29706	42600	02214	84830			262	11418	58020	30005	11500	03303	81825			262	00061	049	+	+			
Carlisle	222	11412	58051	28706	11600	01206	81830			222	00806	32010	28504	00900	00203				222	00081	072	+	+			
Valley	302	00712	59041	25207	00900	01004				302	00707	56040	25204	00900	52304				302	00080	083	+	+			
Ringway	334	31209	56041	27906	31500	51104	83820			334	01209	56041	27603	00900	51308				334	00061	054	+	+			
Squires Gate	318	01213	30041	27706	00900	02105				318	01208	26040	27301	00900	51305				318	00073	061	+	+			
Ronaldsway	204	31218	56041	26407	31400	03011	83813			204	11318	57041	25905	11500	01601	81825			204	00070	064	+	+			
Mull of Galloway	131	41418	60021	25906	42500	03206	84825			131	31418	60030	25305	35600	02400	83630			131	00061			+			
Eskdalemuir	162	51611	74031	28305	58500	00006	83820	83632		162	03502	56051	29400	00900	53004				162	00061	057	+	+			
Prestwick	135	81010	60601	27204	855//	03106	81620	84625	88635	135	01205	58046	27302	00900	01306				135	97071	049	1r _o	+			
Abbotsinch	140	71208	30041	28005	756//	00206	84632	87640		140	00605	17041	27903	00900	51302				140	00071	023	+	+			
Leuchars	171	71510	66021	28905	785//	02207	81820	83630	87645	171	00903	58051	28703	00900	01205				171	00071	015	+	+			
Dyce	091	51711	65048	29005	58400	01003	81715	84818		091	71611	40041	29205	784//	03304	82710	83820	87650	091	00061	015	+	+			
Lerwick	005	62018	59021	28206	684//	04209	81710	84815	86645	005	71907	66031	29504	6553//	02307	86628			005	00061	004	+	+			
Wick	075	21706	58051	27806	25600	03005	81630			075	11511	74020	28405	15540	01205	81625			075	00061	050	+	+			
Sule Skerry	010	71809	66052	26207	5557//	04210	85620	87360		010	41705	74051	26607	36505	04204	83720	84270		010	00080						
Cape Wrath	049	81805	66022	26307	855//	03206	88620			049	61804	66012	26505	655//	03102	86620			049	00071	000	+	+			
Stornoway	026	81818	57052	26007	856//	02112	88630			026	62103	66012	26703	656//	01207	86642			026	00071	000	+	+			
Benbecula	022	81509	63031	25107	855//	03109	83622	88645		022	21514	80016	25705	25600	01209	82645			022	97071	001	1r _o	+			
Tiree	100	71420	80012	25606	785//	03209	82820	87650		100	41220	61041	25506	38402	03400	81617	83645		100	00071	002	+	+			
Aldergrove	917	61208	60012	25407	685//	04206	83820	84632		917	11413	56051	25404	16400	01002	81716			917	00071	039	+	+			
Malin	980	81317	61101	24706	885//	03003	84820	88645		980	11110	59051	24705	11500	01304	81822			980	9708	026					
Belmullet	976	21512	66021	21707	28500	02103	81822			976	51309	69031	21505	555//	01302	82625	85650		976	0007	045					
Birr	965	41010	61031	23006	48500	01001	81820	84636		965	71109	66031	23204	785//	51308	83820	87635		965	9707	057					
Dublin	969	51213	62046	25006	52500	01110	85820			969	71210	59041	24505	785//	00301	85822	87628		969	9707	034					
Shannon	962	71114	40102	21407	756//	03104	87640			962	71017	56102	21206	756//	02305	87635			962	0008	007					
Roches Point	952	61216	66012	20907	684//	51204	82818	86632		952	61214	62022	21007	684//	02306	84819	86632		952	0008	001					
Valentia	953	31219	74051	18509	38500	01803	81827	83635		953	61013	69051	18807	64500	50103	86627			953	0009	051					

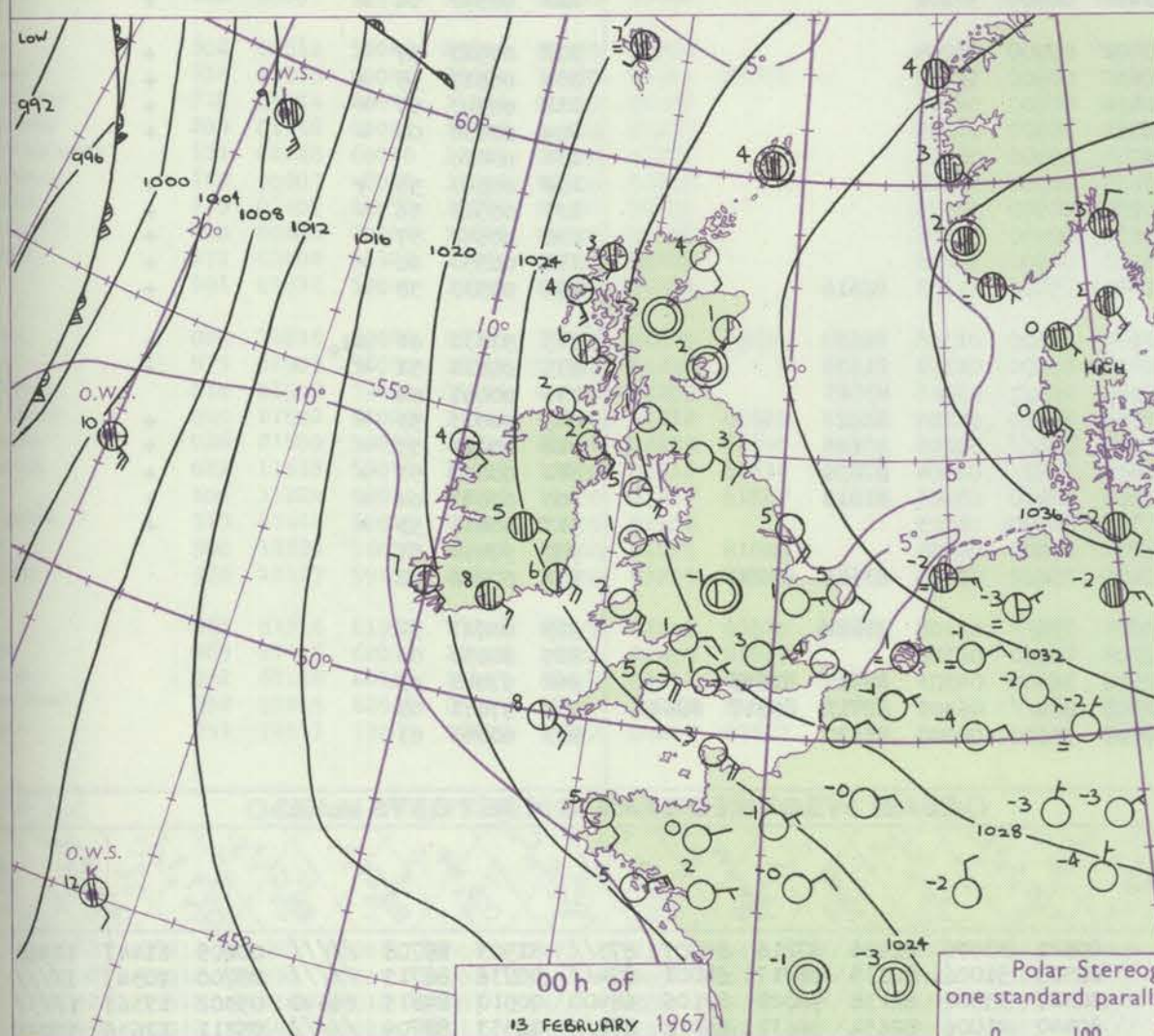
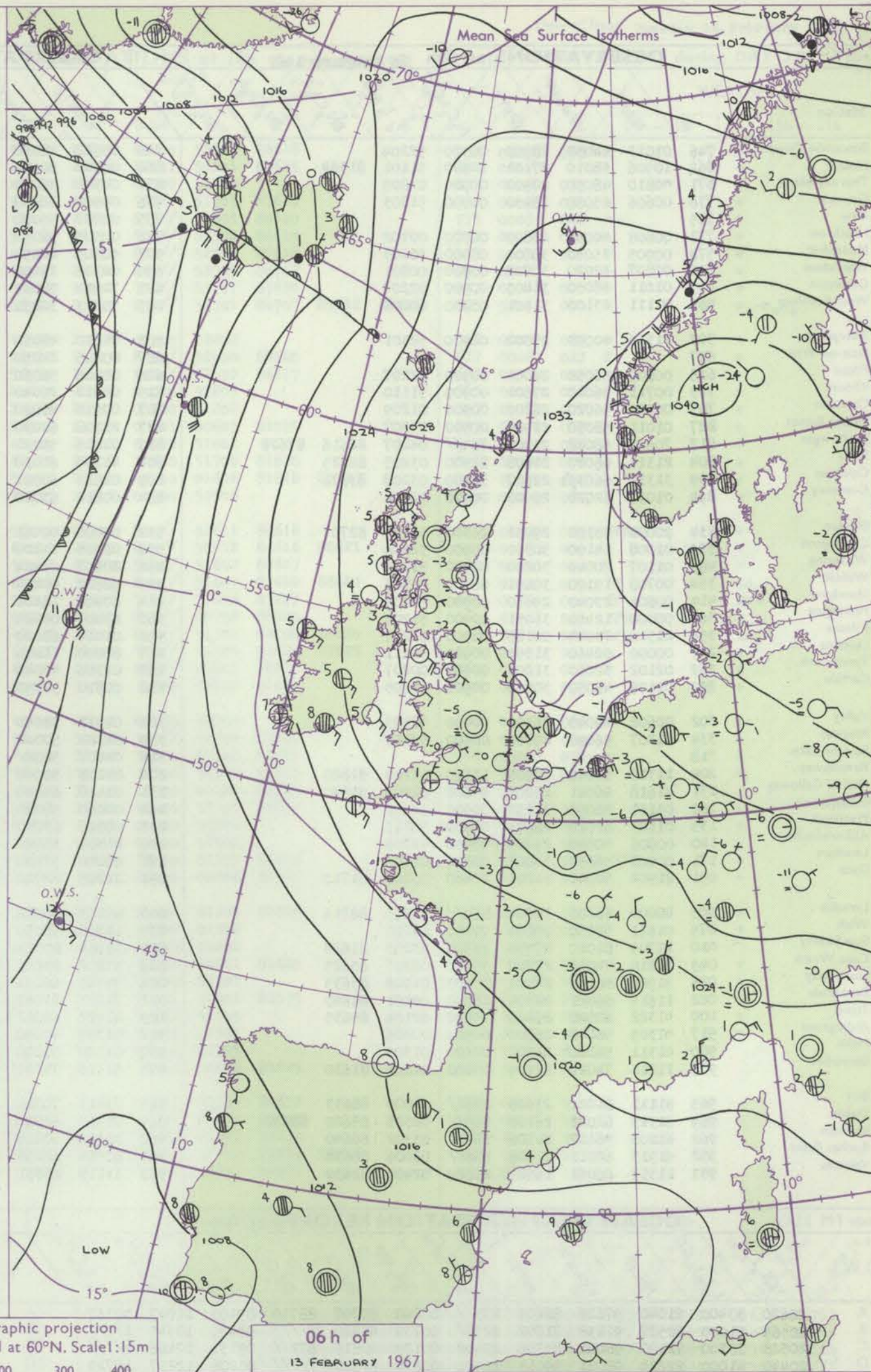
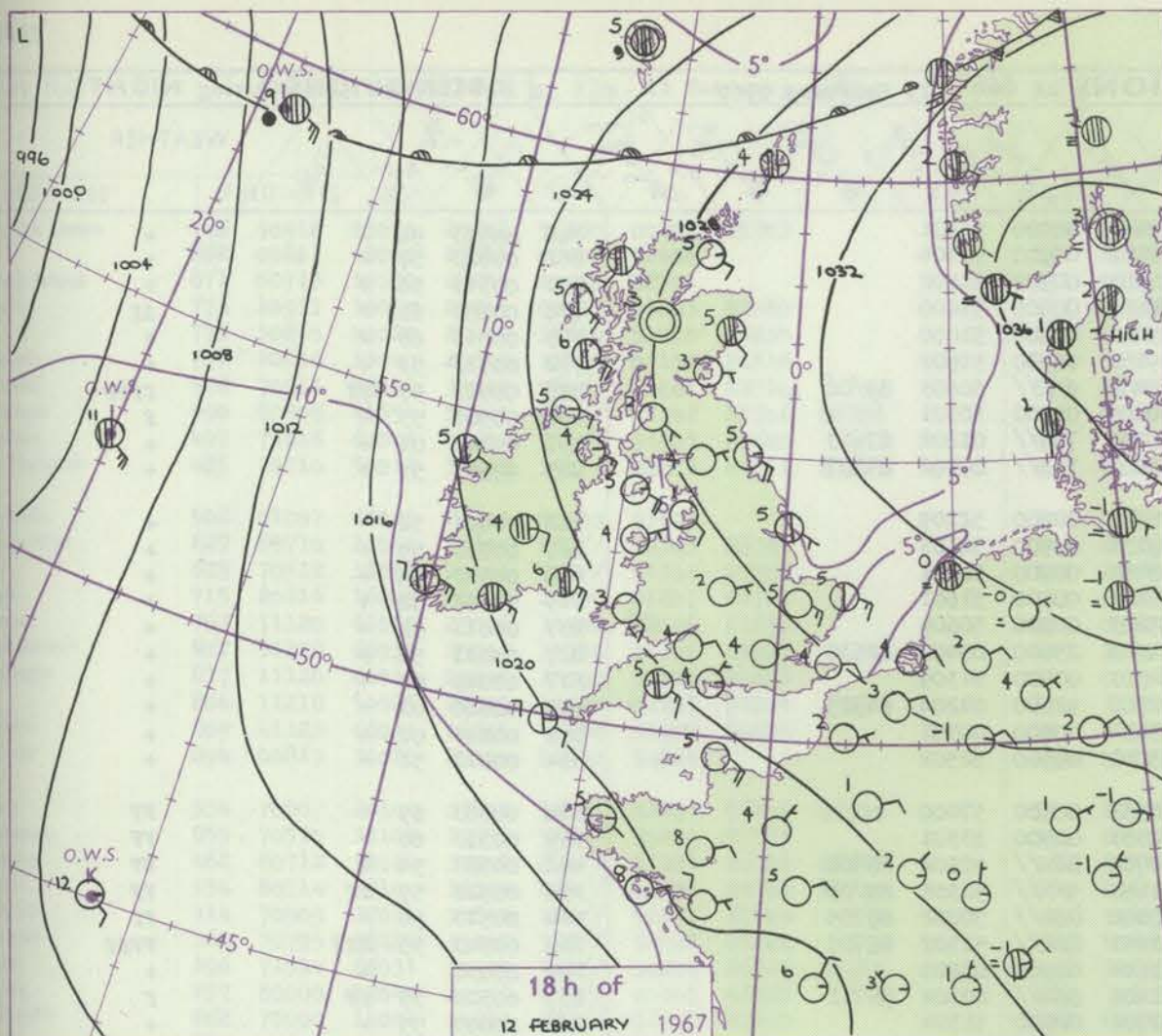
Code FM 21.C		OCEAN WEATHER STATION REPORTS at 12h												OCEAN WEATHER STATION REPORTS at 18h											
O.W.S.	YQL _a L _a L _a	LoLoGG	Ndrr	VVwwW	PPPT	NChC _M H	D _S S app	8N _S Ch _S h _S	8N _S Ch _S h _S	OT _S S _S T _T T _T	Id _W W _W P _H W _W	Id _W W _W P _H W _W	O.W.S.	YQL _a L _a L _a	LoLoGG	Ndrr	VVwwW	PPPT	NChC _M H	D _S S app	8N _S Ch _S h _S	8N _S Ch _S h _S	OT _S S _S T _T T _T	Id _W W _W P _H W _W	Id _W W _W P _H W _W
A	10620	33212	81114	97268	03302	854//	00105	84710	88620	05850	11162	12146	A	10620	33218	81122	96607	98004	7742/	00733	87710	88458	05302	11134	12366
B	10565	51012	70000	98022	86651	52510	00714	85820	////	06155	100/0	1/////	B	10565	51018	80413	98227	78702	6731/	00747	86707	////	05401	10477	1/////
C	10527	35512	61750	98026	70408	62400	00614	86815	////	00106	16766	1/////	C	10527	35518	82549	98152	75107	42407	00341	84815	882//	00003	17567	1/////
D	10440	41012	82720	98022	03212	4257/	00107	84820	88357	05505	12859	1/////	D	10440	41018	62633	98027	01714	64500	00602	86625	////	00005	12749	1/////
E	10350	48012	52722	98028	16820	48570	00217	83820	////	00117	12547	1/////	E	10350	48018	82217	98031	14819	32471	00620	83815	83359	00017	12322	13156
I	10591	18612	21215	99011	16306	25601	00809	82638	////	05601	149/2	12969	I	10590	18618	81224	97606	09809	7532/	00636	85707	86615	00009	11224	11959
J	10523	20012	61520	98036	09011	48430	00812	81815	84640	00007	11634	10654	J	10526	20018	61624	98031	06111	45550	00616	84630	85360	00008	11635	10654
K	10453	16712	31413	98021	08612	19541	32111	81920	////	05010	11421	12867	K	10451	16318	11608	98020	08612	12500	32304	81820	////	05010	11620	13166
M	13660	02012	12328	98022	19205	11600	00226	81840	////	05451	12346	1/////	M	13661	02018	32328	98022	22805	21601	00216	82834	////	05250	12357	1/////

All times of observation printed in this publication are GREENWICH MEAN TIME.

CHART OF WEATHER IN PART OF NORTHERN HEMISPHERE



CHARTS OF WEATHER IN WESTERN EUROPE



Polar Stereographic projection
one standard parallel at 60°N. Scale: 1:5m
0 100 200 300 400

GENERAL SYNOPSIS DEVELOPMENT

The high east of the Baltic has intensified steadily during the last 24 hours and pressure has risen over most of western Europe. The weather over the British Isles is expected to continue to be dominated by this system with an easterly or southerly

airstream over all parts but any further increase of pressure will be small. A slow westward movement of the centre of the anticyclone is expected.

Issued at midday Monday 13 February 1967

No.

Cod

Co	
----	--

H.M.S.O. Press, Met.O., Bristol

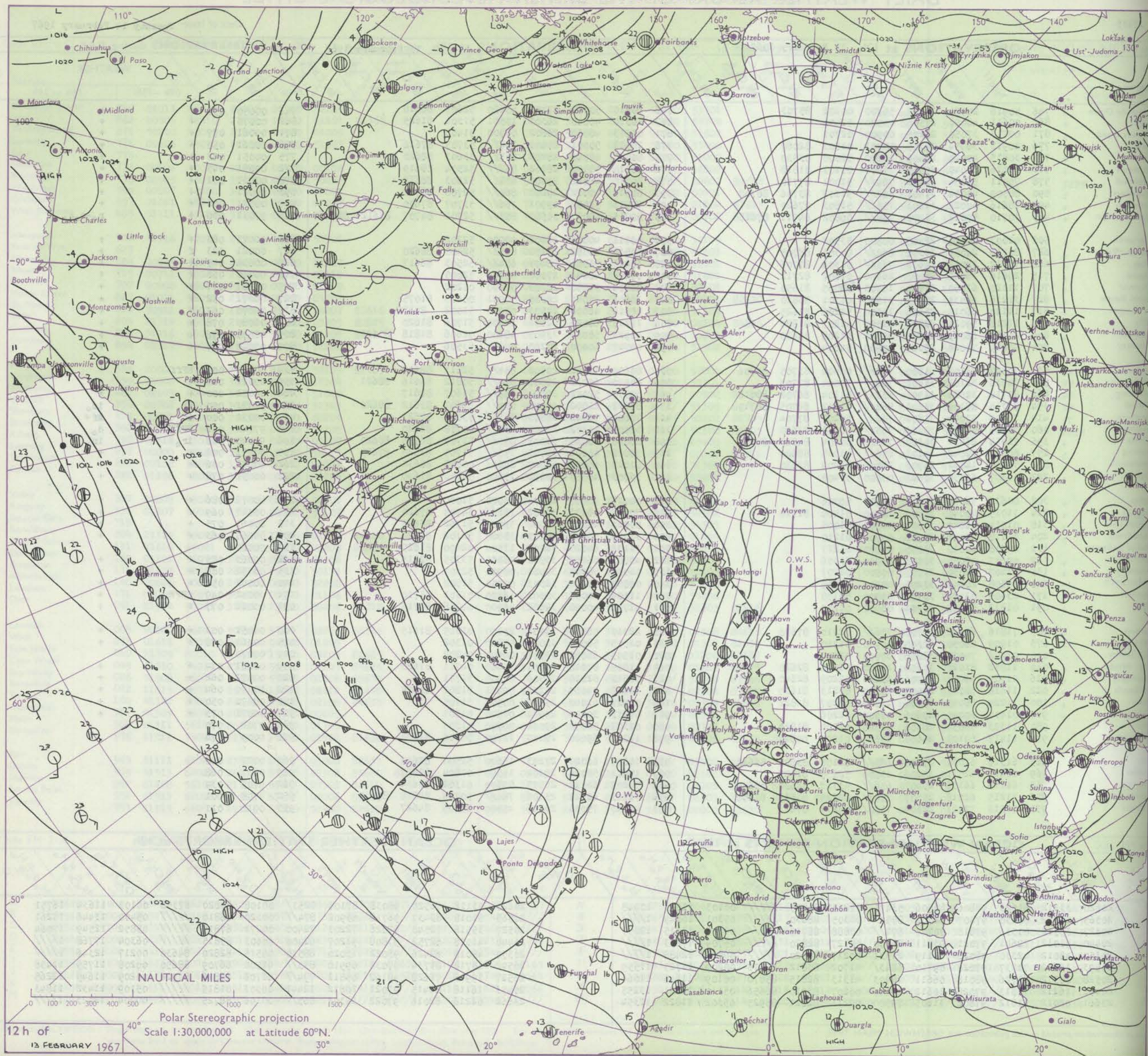
All t

DAILY WEATHER REPORT OF THE BRITISH METEOROLOGICAL OFFICE

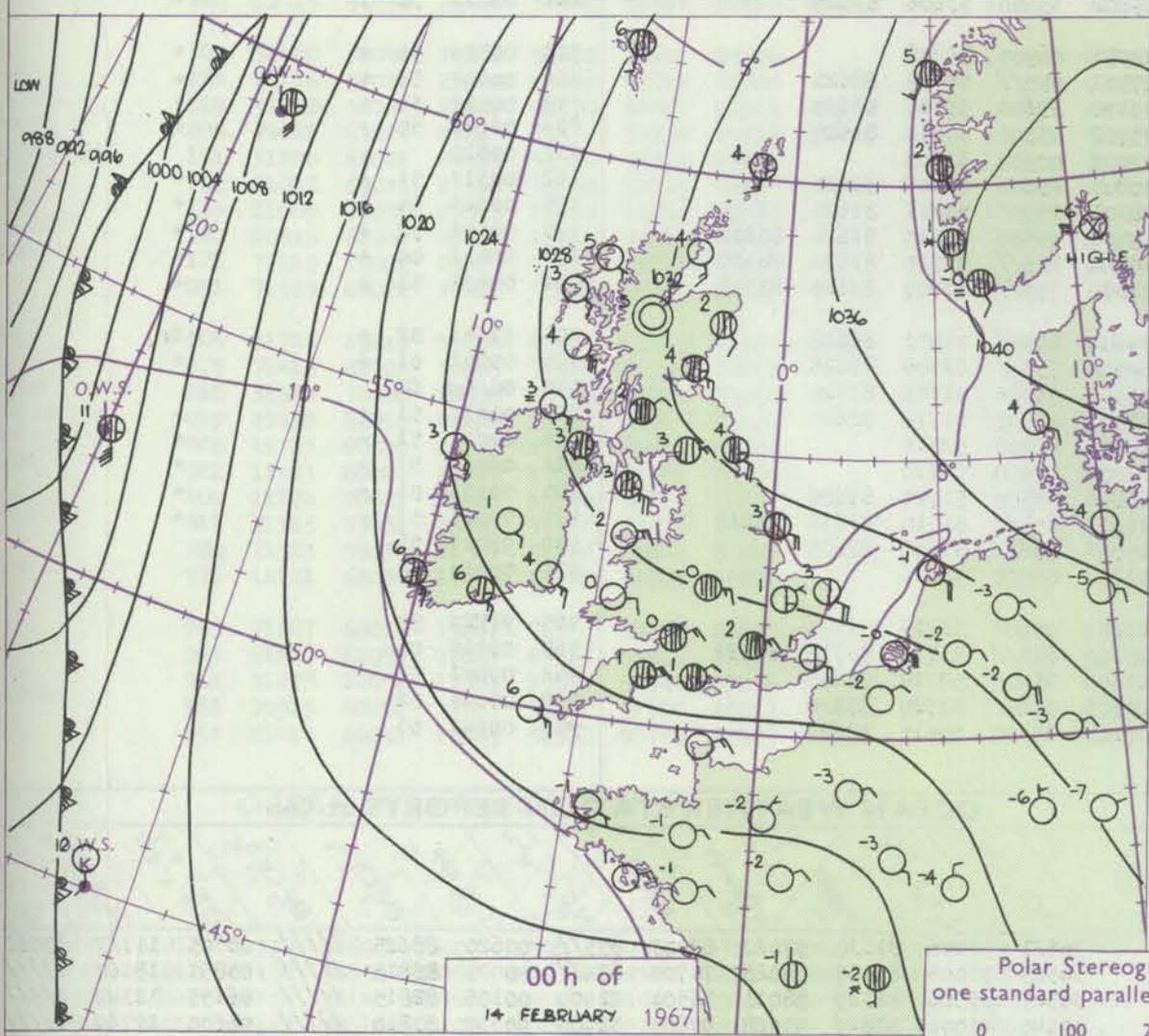
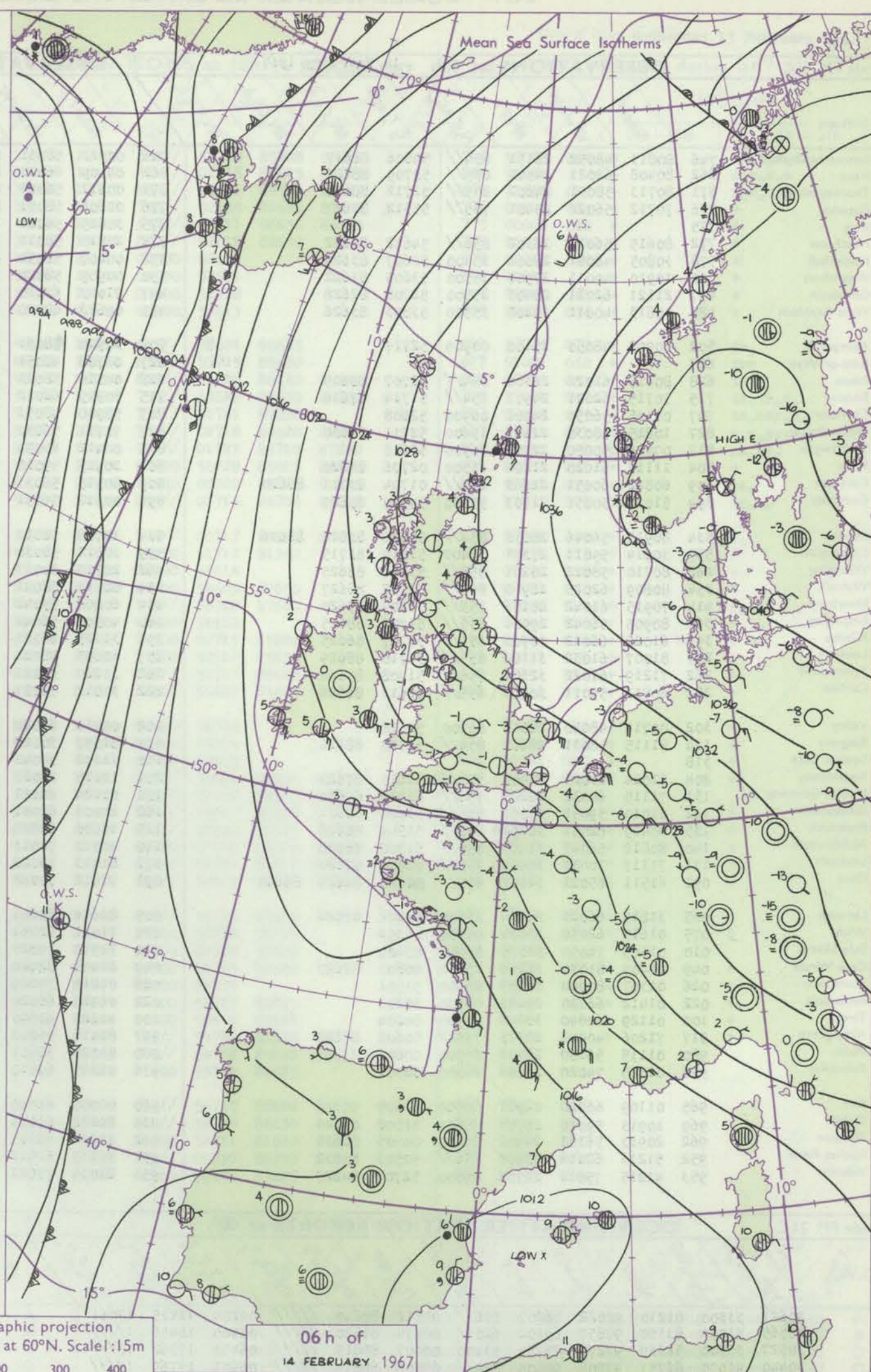
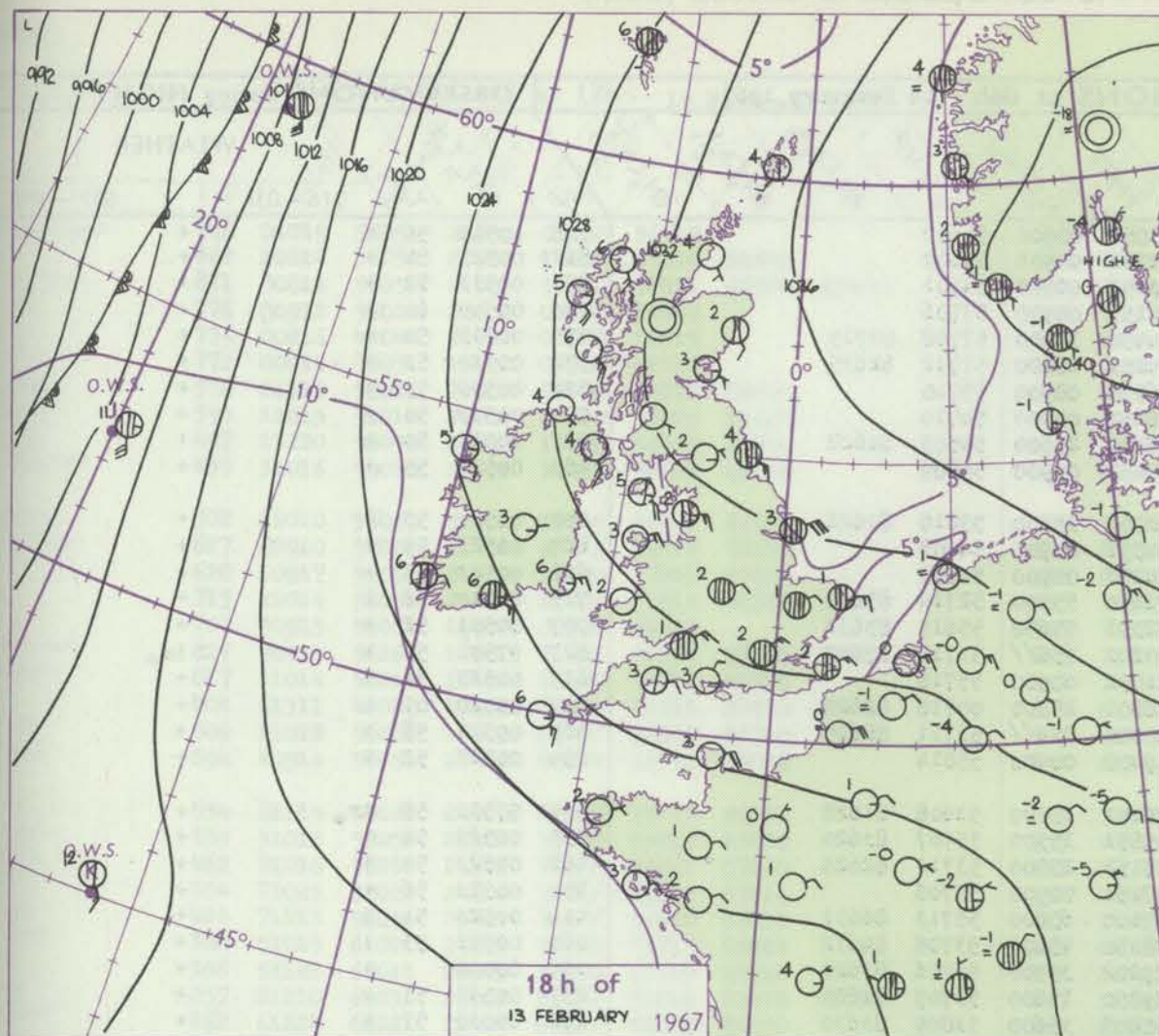
No. 38435

Date of Issue Tuesday 14 February 1967

OBSERVATIONS at 12h 13 February 1967										OBSERVATIONS at 18h 13 February 1967										OBSERVATIONS during DAY				
Station	iii	Nddff	VVwww	PPPTT	N _h Ch _h C _h	T _d app	8N _s Ch _s h _s	8N _s Ch _s h _s	8N _s Ch _s h _s	iii	Nddff	VVwww	PPPTT	N _h Ch _h C _h	T _d app	8N _s Ch _s h _s	8N _s Ch _s h _s	8N _s Ch _s h _s	iii	RRT x F	SSS	WEATHER		
																						09h-15h	15h-21h	
Boscombe Down	746	50918	20054	29302	56200	00102	85703			746	60610	50051	27201	65400	52605	86618			746	00050	058	f	+	
Hurn	862	00611	48050	27505	00900	52400				862	10310	40040	26303	15501	51301	81625			862	00070		+	+	
Thorney Island	871	00713	37050	28205	00900	02701				871	00513	48050	26802	00900	51400				871	00061	077	+	+	
Gatwick	776	20911	36054	28705	00901	01803	82080			776	70511	50051	27401	754//	53705	87616			776	00061	050	+	+	
Kew	775	30815	40020	29405	32600	51000	83830			775	80411	48041	28102	855//	53603	88620			775	00051	048	+	+	
Heathrow	772	10616	33040	29504	11400	00101	81818			772	80514	50051	28102	854//	52504	88619			772	00051	045	+	+	
Mildenhall	578	70911	56054	31402	764//	51001	87710			578	80710	48022	29401	854//	52603	88618			578	00031	001	+	+	
Wattisham	590	80509	40054	31401	863//	51102	83706	88708		590	80510	40022	29200	864//	52708	88712			590	00021		+	+	
Gorleston	497	70616	60022	31603	755//	51803	87620			497	70916	58052	29901	756//	53707	87630			497	00031	000	+	+	
West Raynham	485	70710	59012	31703	754//	00802	84711	87615		485	80715	48017	30500	853//	52701	84707	85612	88616	485	97031	000	+	r _o -r _o s _o	
Aberporth	502	01007	66020	28305	00900	53502				502	00711	40050	27802	00900	52202				502	00073	083	+	+	
Ross-on-Wye	627	80710	24051	30300	862//	00303	88705			627	80508	48052	29101	855//	52400	88620			627	00021	023	f	+	
Filton	628	70512	32051	29602	763//	01304	87706			628	60413	56051	28401	654//	52503	86617			628	00031	045	+	+	
Rhoose	715	20816	16040	28003	26400	01807	82712			715	00618	40041	27000	00900	52805				715	00040	058	+	+	
Chivenor	707	11120	61050	27006	15700	50005	81650			707	00704	32050	26303	00900	01202				707	00081	077	+	+	
Mount Batten	827	31218	69031	25307	31530	01301	83820			827	10606	26041	24305	00901	00605	81075			827	00071	052	+	+	
St. Mawgan	817	11120	66010	25406	15500	52206	81625			817	00912	48050	24503	00900	51002				817	00070	063	+	+	
Scilly	804	11218	59021	23807	11500	01207	81820			804	11115	68020	22806	11500	51706	81820			804	00080	078	+	+	
Culdrose	809	41123	66011	24805	45500	51208	84625			809	40923	58051	23905	48400	01606	81818	83623			809	00071	076	+	+
Guernsey	894	00819	70020	25304	00900	54804				894	00717	60050	23203	00900	53506				894	00040	087	+	+	
Elmdon	534	70507	24104	31800	762//	00004	83705	87706		534	80609	57042	29702	854//	52611	88618			534	00021	000	FFff	+	
Cardington	559	70510	32104	31401	762//	50004	87703			559	80410	61032	28802	854//	50812	84616	88621			559	00021	000	+	+
Wittering	462	80712	32024	31901	853//	51104	86708	88612		462	80510	58022	29601	854//	51607	88617			462	00031	000	+	+	
Watnall	354	80714	28104	32301	862//	01302	84705	88710		354	80612	61502	30302	854//	51607	83612	88620			354	97031	000	FF	1d _o
Shawbury	414	70909	37044	31801	762//	50203	87704			414	70809	56042	30503	755//	53606	87623			414	00031	000	fr	2+	
Finningley	360	70705	58284	33303	755//	50003	87620			360	80607	56202	31402	855//	00708	88620			360	97041	001	FFff	d _o	
Kilnsea	396	71014	66031	34104	785//	00204	84825	87630		396	80828	48026	32003	853//	51707	86708	88620			396	97040	002	fr _o	1r _o
Leeming	257	80000	32042	34103	855//	01305	88620			257	70808	61022	32703	755//	51705	83620	87625			257	00051	001	+	+
Tynemouth	262	70000	14041	34903	756//	01209	87630			262	81017	66022	33804	856//	00803	88630			262	00051	006	+	+	
Carlisle	222	00807	37050	33402	00900	53400				222	10803	40050	33302	15600	52102	81630			222	00051	078	+	+	
Valley	302	00612	56040	29406	00900	50006				302	00716	40040	29003	00900	51000				302	00071	086	+	+	
Ringway	334	11015	40040	31604	16400	51400	81710			334	70717	58031	30602	755//	54709	87620			334	00041	069	+	+	
Squires Gate	318	01014	26040	31905	00900	01005				318	50913	40041	31302	55500	51702	85625			318	00061	075	+	+	
Ronaldsway	204	01118	45041	30906	00900	01210				204	31020	56040	30505	35500	51102	83620			204	00060	063	+	+	
Mull of Galloway	131	01218	60010	31005	00900	01217				131	11112	64020	31005	11500	02400	81825			131	00060			+	
Eskdalemuir	162	00607	48050	33503	00900	53306				162	40501	56050	33950	48400	53305	82815			162	00063	085	+	+	
Prestwick	135	01407	64050	31707	00900	52107				135	01006	58040	31401	00900	52301				135	00091	088	+	+	
Abbotsinch	140	00608	20044	33203	00900	00505				140	00807	18040	32303	00900	51502				140	00063	052	+	+	
Leuchars	171	03406	03424	33750	00900	50108				171	11106	44054	33603	16400	01303	81710			171	00041	049	FFFF	+	
Dyce	091	01812	50040	33704	00900	01209				091	41710	40040	34602	46400	00208	84717			091	00061	077	+	+	
Lerwick	005	71816	69022	33705	756//	02210	87630			005	22010	58051	34004	25400	01305	81615			005	00051	003	+	+	
Wick	075	01909	56050	32305	00900	01210				075	01505	58050	33004	00900	01302				075	00061	078	+	+	
Sule Skerry	010	01902	74050																					



CHARTS OF WEATHER IN WESTERN EUROPE



Polar Stereographic projection
one standard parallel at 60°N. Scale: 1:5m

0 100 200 300 400

GENERAL SYNOPTIC DEVELOPMENT

The European anticyclone has continued to move west but with only little development and has now become established over Scandinavia. The Atlantic troughs have

made very slow progress eastward and the British Isles weather continues to be dominated by the high pressure system.

Issued at midday Tuesday 14 February 1967

DAILY WEATHER REPORT OF THE BRITISH METEOROLOGICAL OFFICE (contd.)

OBSERVATIONS at 00h 14 February 1967										OBSERVATIONS at 06h 14 February 1967										OBSERVATIONS during NIGHT			
Station	iii	Nddff	VVwww	PPPTT	NC _h Ch _s CH	T _d T _d app	8N _s Ch _s h _s	8N _s Ch _s h _s	8N _s Ch _s h _s	iii	Nddff	VVwww	PPPTT	NC _h Ch _s CH	T _d T _d app	8N _s Ch _s h _s	8N _s Ch _s h _s	8N _s Ch _s h _s	iii	RRT _n T _n E	T _g T _g	WEATHER	
																						21h-03h	03h-09h
Boscombe Down	746	80813	48052	26151	854//	54806	88617			746	00912	58051	23952	00900	56609				746	00543	56	+	+
Hurn	862	80408	62021	24501	855//	53709	88623			862	00409	66021	22251	00900	55609				862	00523	54	+	+
Thorney Island	871	80713	58051	24801	855//	52712	88626			871	00611	56051	23351	00900	54701				871	00533	54	+	+
Gatwick	776	70712	56022	25401	755//	55512	87627			776	00606	58051	24153	00900	57706				776	00543	60	+	+
Kew	775									775	30815	56021	24450	36400	57708	83715			775	00513	54	+	+
Heathrow	772	80615	56012	26302	856//	54612	88632			772	20810	58011	24251	25600	57712	82635			772	00523	53	+	+
Mildenhall	578	30805	48051	28001	35500	53607	83625			578	00407	56050	26553	00900	55710				578	00533	57	+	+
Wattisham	590	10910	40011	27900	15500	53609	81622			590	00909	56020	26251	00900	54710				590	00513	54	+	+
Gorleston	497	21121	62011	28403	25500	52708	82628			497	21023	62010	27402	25500	54503	82628			497	00011	50	+	+
West Raynham	485	30813	40011	29200	35500	53803	83626			485	00613	48020	27451	00900	54809				485	00523	55	+	+
Aberporth	502	00908	48050	25100	00900	52717				502	30910	48051	23751	35500	55810	83622			502	00513	53	+	+
Ross-on-Wye	627									627	00708	48051	24551	00900	54608				627	00523	55	+	+
Filton	628	80615	61022	26300	854//	52707	88615			628	00510	58021	24251	00900	54507				628	00523	55	+	+
Rhoose	715	70715	62021	24901	754//	51714	87616			715	50919	62012	22650	55500	52714	85625			715	00510	52	+	+
Chivenor	707	01105	56050	24301	00900	52608				707	50910	48051	22301	55600	55615	85631			707	00501	52	+	+
Mount Batten	827	10815	58030	22601	15600	52711	81630			827	70711	56031	20201	756//	53718	87647			827	97501	53	+	is.
St. Mawgan	817	00916	50050	22751	00900	53610				817	00412	40050	21052	00900	55718				817	00523	54	+	+
Scilly	804	11117	61020	21206	11500	02706	81820			804	20915	59020	18803	25500	00718	82623			804	00020	01	+	+
Culdrose	809	60822	60051	22603	654//	01704	83711	86620		809	80515	56031	20500	854//	53711	88615			809	00511	53	+	+
Guernsey	894	51016	50051	21703	55500	54509	85625			894	00912	56051	19400	00900	55814				894	00513	52	+	+
Elmdon	534	80915	56046	28050	854//	53806	83614	88616		534	10708	58021	26151	15500	52608	81628			534	97533	55	ir.	+
Cardington	559	30614	59011	27301	36400	51810	83715			559	30511	58030	25851	35500	55707	83620			559	00523	54	+	+
Wittering	462	80710	58022	28201	855//	53711	88625			462	20710	50011	27152	25500	53711	82625			462	00523	54	+	+
Watnall	354	80809	62025	28900	855//	52707	88627			354	00711	58021	27251	00900	53708				354	00523	56	+	+
Shawbury	414	70915	61042	28101	755//	53709	87620			414	60808	59042	27100	65600	55713	86631			414	00523	54	+	+
Finningley	360	80905	56042	29901	855//	51706	88625			360	40506	56041	28350	45600	53708	84632			360	00511	53	+	+
Kilnsea	396	61022	66012	30703	655//	50707	86625			396	31125	66031	29202	35500	53706	83625			396	00000	+	+	+
Leeming	257	81007	61032	31102	855//	51710	88629			257	10805	58021	29850	15600	53709	81630			257	00511	55	+	+
Tynemouth	262	71219	61022	32304	756//	51708	87630			262	31220	66021	30803	35600	53809	83630			262	00031	51	+	+
Carlisle	222	60813	59011	30803	655//	52612	86626			222	31012	59051	29802	35500	53606	83628			222	00013	52	+	+
Valley	302	00714	48040	26002	00900	52618				302	00911	69020	24951	00900	55708				302	00510	54	+	+
Ringway	334	81115	58031	28601	854//	53510	88616			334	81007	58022	27501	855//	55709	88620			334	00003	52	+	+
Squires Gate	318									318	31112	58041	27150	35600	53710	83630			318	00513	54	+	+
Ronaldsway	204	71024	63021	27903	755//	51615	87623			204	11128	63011	25702	15500	53812	81625			204	00020	50	+	+
Mull of Galloway	131	71115	64032	28203	756//	51717	87630			131	01124	64021	27002	00900	51705				131	00010			
Eskdalemuir	162	81010	59051	32001	855//	53608	88624			162	21007	62051	30800	25600	51607	82630			162	00513	53	+	+
Prestwick	135	80409	62051	30202	855//	51509	88626			135	10508	66021	28301	15500	52811	81625			135	00513	54	+	+
Abbotsinch	140	80812	56041	31403	855//	51708	88628			140	40913	74011	29702	45500	53710	81624	83632		140	00501	52	+	+
Leuchars	171	71117	70031	32504	755//	00708	87620			171	81213	74022	30904	855//	01710	83621	88630		171	00031	00	+	+
Dyce	091	61511	65021	34102	655//	00000	82625	86640		091	71412	74022	32304	755//	51707	83620	87635		091	00001	51	+	+
Lerwick	005	31815	66021	34704	35500	01202	83624			005	81614	69601	34604	854//	01803	88618			005	91031	02	+	ir.
Wick	075	01615	62050	33404	00900	00304				075	71411	62051	32004	755//	52708	87626			075	00031	01	+	+
Sule Skerry	010	01505	74050	31305	00900	03400				010	11513	74020	30405	16500	01706	81720			010	00040	02		
Cape Wrath	049	21404	81030	31206	25500	00803	82620			049	21408	82020	28402	25500	01718	82625			049	00011	51	+	+
Stornoway	026	01307	80020	30805	00900	51501				026	01210	75020	28303	00900	52716				026	00031	51	+	+
Benbecula	022	01412	66020	29403	00900	50201				022	01418	66020	27303	00900	51718				022	00010	53	+	+
Tiree	100	01129	60040	30004	00900	00204				100	41128	60040	26804	45500	51720	84626			100	00031	01	+	+
Aldergrove	917	71206	40041	28303	755//	50608	87622			917	81410	56042	26303	854//	51710	83616	88618		917	00011	51	+	+
Malin	980	01115	56100	28503	00900	00806				980	81320	58101	25803	856//	51616	88630			980	97021	52		
Belmullet	976	01315	74020	24703	00900	52001				976	01315	69010	21702	00900	52618				976	00010	00		
Birr	965	01109	66020	24801	00900	51609				965	00000	62020	23200	00900	52715				965	97523	59		
Dublin	969	10913	59010	26703	15600	51508	81640			969	81212	61051	23703	864//	51714	83718	88628		969	00010	00		
Shannon	962	20913	56101	24402	25600	00705	82631			962	30914	40101	21400	35600	52719	83635			962	00001	51		
Roches Point	952	51213	62012	23606	556//	50503	85632			952	51115	62012	20505	556//	51720	85630			952	00041	02		
Valentia	953	41215	75011	21706	45500	52707	84627			953	21014	75021	18205	25500	50615	82627			953	00041	01		

OCEAN WEATHER STATION REPORTS at 00h													OCEAN WEATHER STATION REPORTS at 06h												
Code FM 21.C																									
O.W.S.	YQL _a L _a a	L _o L _o GG	Nddff	VVwwwW	PPPTT	NC _h Ch _s CH	D _s s _s app	8N _s Ch _s h _s	8N _s Ch _s h _s	OT _s s _s T _d T _d	Id _w d _w PH _w W	Id _w d _w PH _w W	O.W.S.	YQL _a L _a a	L _o L _o GG	Nddff	VVwwwW	PPPTT	NC _h Ch _s CH	D _s s _s app	8N _s Ch _s h _s	8N _s Ch _s h _s	OT _s s _s T _d T _d	Id _w d _w PH _w W	Id _w d _w PH _w W
A	30621	33300	81230	98022	86207	856//	00812	88640	////	00204	11235	17061	A	30621	33406	81130	97022	82007	855//	00620	88625	////	00305	111/7	17062
B	30565	51000	83150	97857	69102	6252/	00274	86820	////	05400	18456	1/////	B	30565	51006	83147	96028	71700	874//	00003	88815	////	05851	18167	1/////
C	30527	35500	52339	97278	75750	51400	00007	85815	////	06453	17362	1/////	C	30527	35506	22329	98011	76501	22400	00105	82815	////	06155	12349	1/////
D	30440	41000	82753	97808	90405	824//	00808	88810	////	06601	17769	1/////	D	30440	41006	32849	97028	97805	32400	00337	83810	////	06600	17769	1/////
E	30350	48000	83117	97616	14116	6742/	00312	86710	88535	05615	149/5	1/////	E	30350	48006	83607	95535	15014	873//	00000	88708	////	05914	149/5	1/////
I	30592	18800	71632	98031	09010	756//	00609	87630	////	00108	11637	17060	I	30591	18806	41640	98011	07809	45600	41604	84630	////	00008	11658	16752
J	30525	19900	71535	97038	01511	785//	41627	83820	85650	00109	16643	12265	J	30524	19806	71535	97218	96810	3552/	41822	83630	87458	05009	16643	12266
K	30454	16200	01615	97020	11012	00900	32505	////	////	05107	1/////	1/////	K	30450	16006	51617	98031	06911	58500	42824	82825	////	05206	11632	1/////
M	33662	02300	81920	97022	31906	9/////	00804	////	////	05003	1/////	1/////	M	33660	02006	82022	97026	30806	6742/	00002	86818	88540	05103	12034	1/////

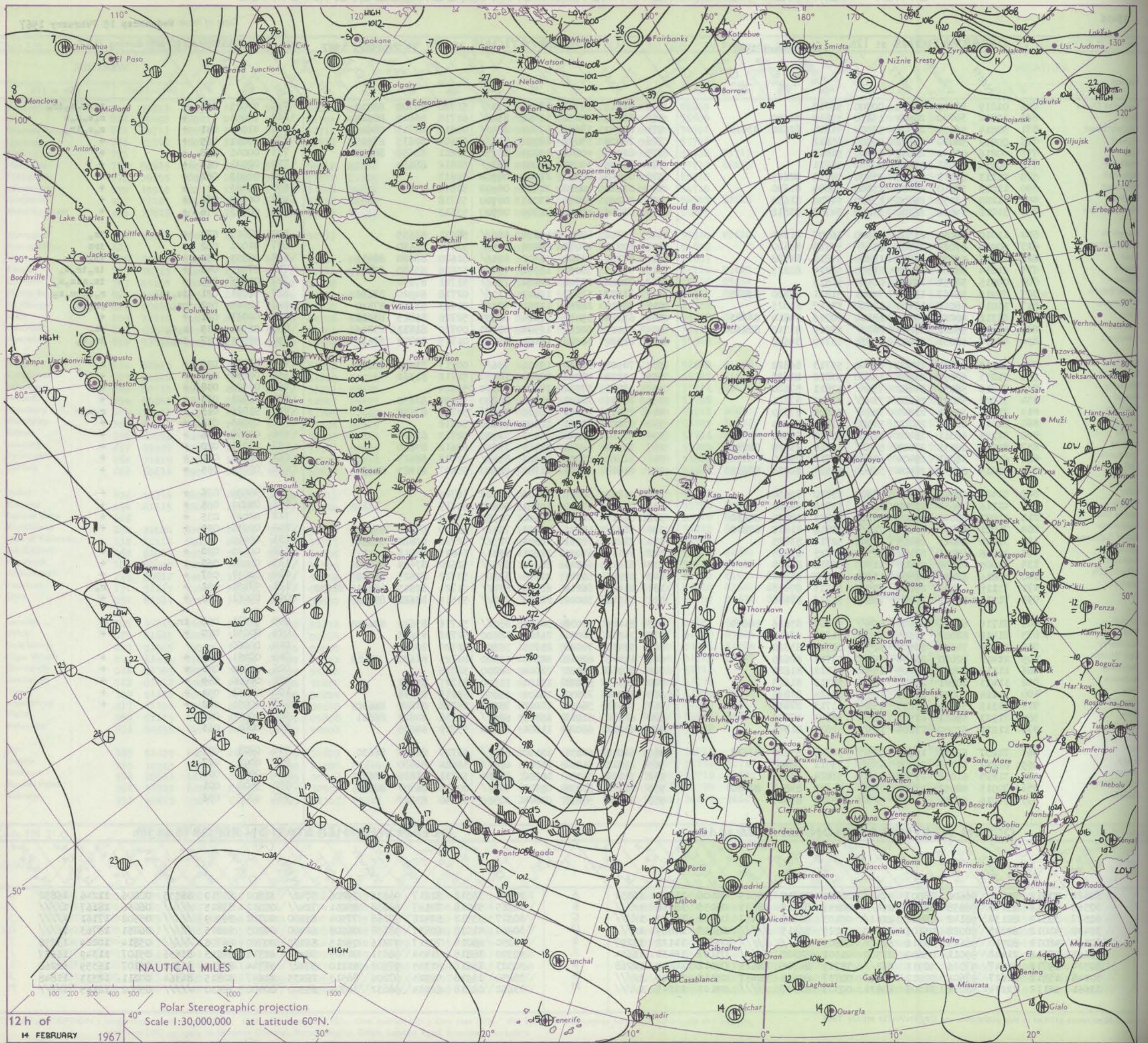
DAILY WEATHER REPORT OF THE BRITISH METEOROLOGICAL OFFICE

No. 38436

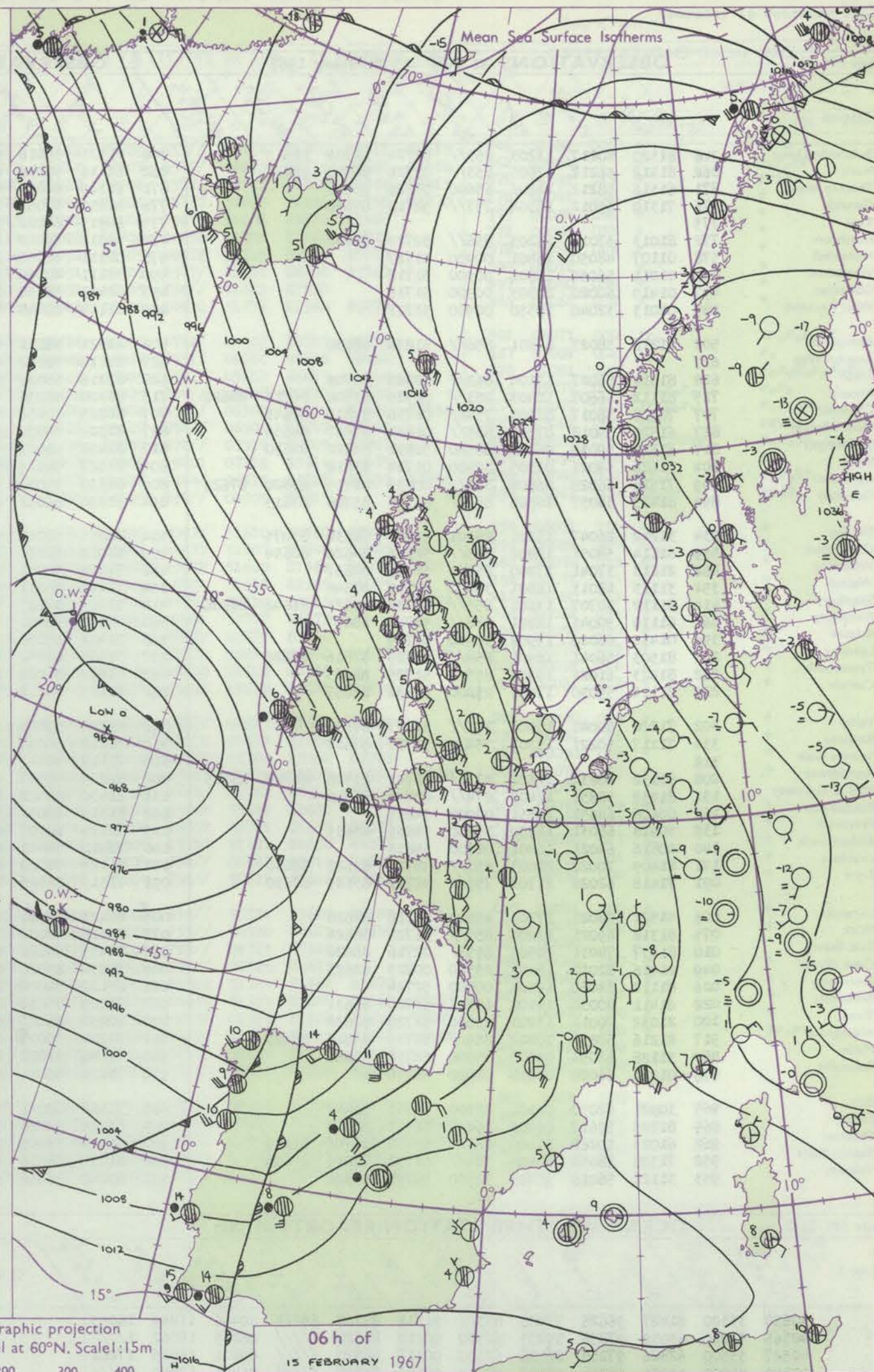
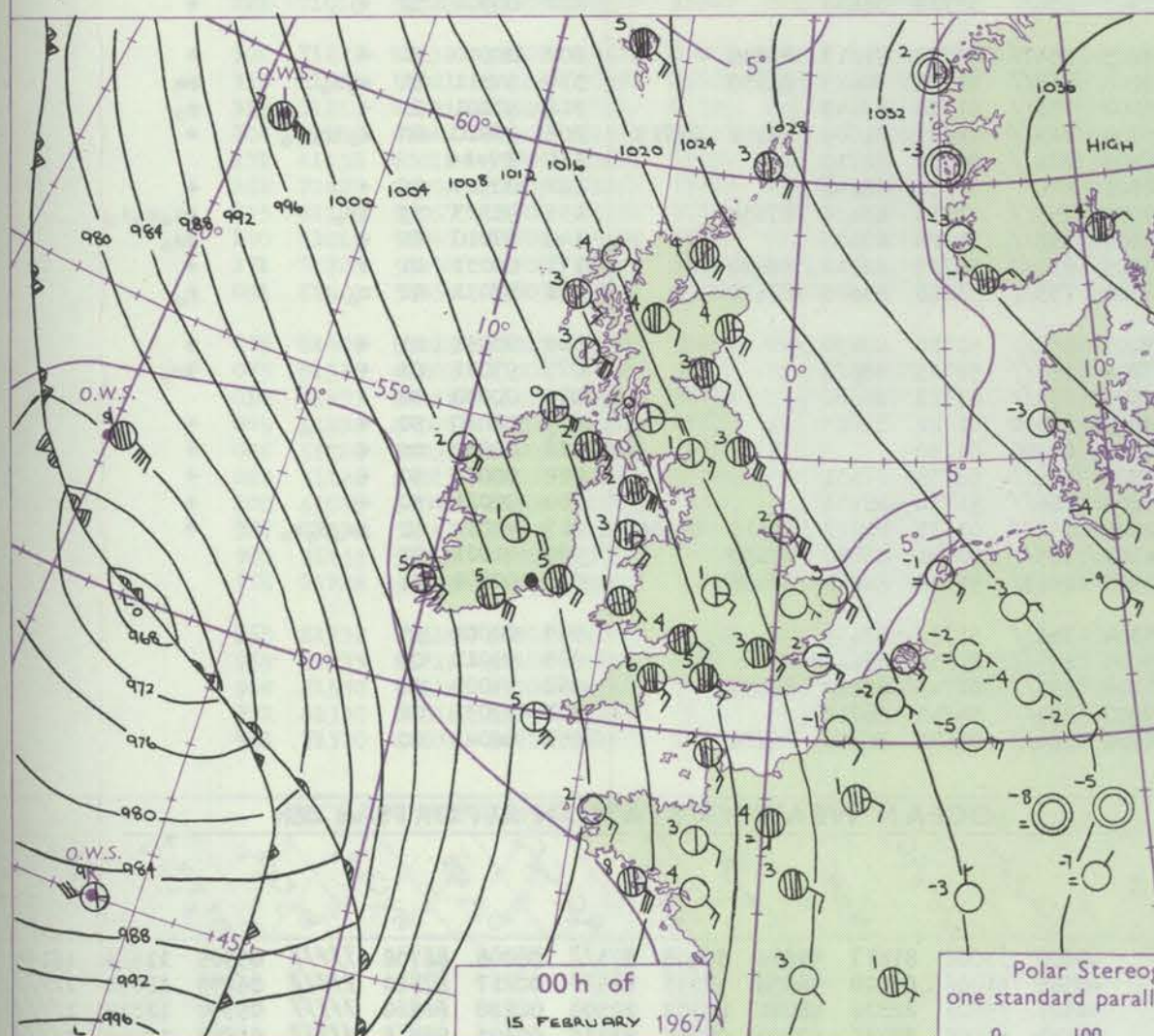
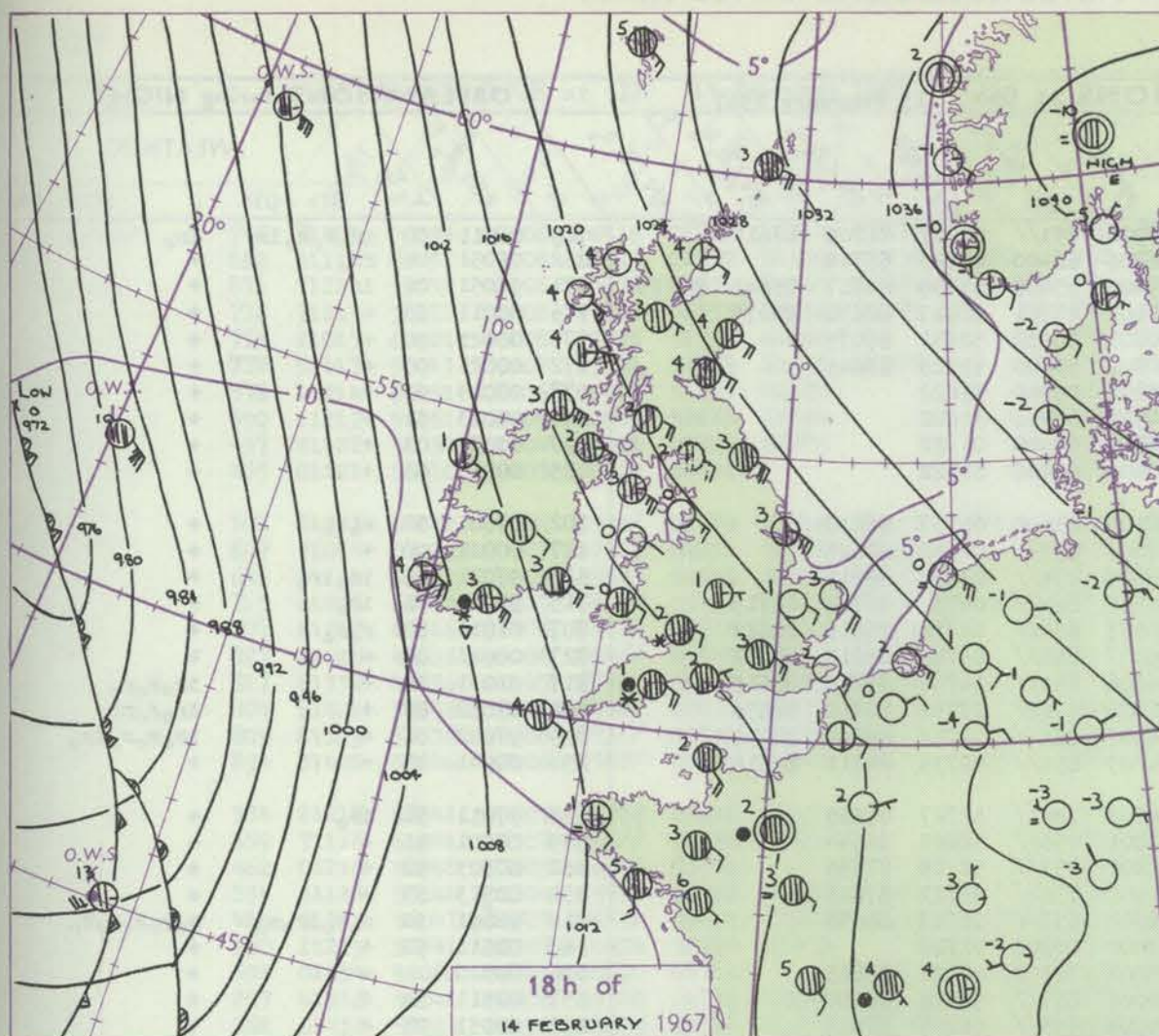
Date of Issue Wednesday 15 February 1967

OBSERVATIONS at 12h 14 February 1967										OBSERVATIONS at 18h 14 February 1967										OBSERVATIONS during DAY									
Station	iii	Nddff	VVwww	PPPTT	N _h Ch _M CH	T _d T _d app	8N _S Ch _S h _S	8N _S Ch _S h _S	8N _S Ch _S h _S	iii	Nddff	VVwww	PPPTT	N _h Ch _M CH	T _d T _d app	8N _S Ch _S h _S	8N _S Ch _S h _S	8N _S Ch _S h _S	iii	RRT x x E	SSS	WEATHER							
																						09h-15h	15h-21h						
Boscombe Down	746	01019	58050	21700	00900	56712				746	81115	19701	17400	853//	51720	85708	88612		746	97025	064	+	1s ₀ s ₀ s ₀ ir ₀						
Hurn	862	10812	56050	20602	15630	55810	81640			862	80705	35231	16402	854//	01718	86615	88625		862	96051	064	+	r ₀ s ₀ s ₀ s						
Thorney Island	871	50814	56051	21501	55500	51811	82620	83630		871	80909	37607	17903	854//	01616	84713	88619		871	91051	041	+	r ₀ s ₀ ir ₀						
Gatwick	776	00912	58020	22602	00900	55812				776	70909	35051	18902	756//	52609	82635	87645		776	00041	069	+	+						
Kew	775	00816	40040	22802	00900	56815				775	80913	40041	19203	6577//	53611	86656	88360		775	00041	068	+	+						
Heathrow	772	00914	58051	23002	00900	58711				772	81015	30051	19003	857//	52612	88650			772	00041	064	+	+						
Mildenhall	578	21113	58011	24902	25500	54710	82625			578	01010	48050	21401	00900	52613				578	00033	062	+	+						
Wattisham	590	11013	58010	24701	15500	53809	81620			590	01010	50050	21701	00900	52611				590	00023		+	+						
Gorleston	497	11220	58050	26702	15600	54708	81630			497	01220	58050	23003	00900	51718				497	00040	061	+	+						
West Raynham	485	31016	59010	26301	31400	54708	83818			485	01016	48040	22600	00900	53613				485	00023	076	+	+						
Aberporth	502	11010	56050	21301	15500	56507	81625			502	61212	48051	15650	656//	58621	86635			502	97025	070	+	1s ₀						
Ross-on-Wye	627	60910	57021	21701	655//	55718	86620			627	80910	48051	16602	856//	53725	88630			627	91021	052	+	1rs						
Filton	628	10917	59051	21901	11500	57818	81828			628	81109	48701	16902	855//	01620	86620	88635		628	97033	054	+	1s ₀						
Rhoose	715	21014	58051	21201	21500	51814	82825			715	70915	50051	15502	756//	53626	85630	87650		715	97021	042	+	1s ₀ ir ₀ s ₀						
Chivenor	707	00915	58051	19402	00900	51813				707	71012	32701	14402	756//	51721	87630			707	02036	075	+	1s ₀ sss ₀ s ₀						
Mount Batten	827	70914	56267	17802	72601	51811	87830	83075		827	71207	37877	12803	735//	02718	84920	87630		827	96051	021	+	1s ₀ ps ₀						
St. Mawgan	817	11014	56018	17403	18500	53717	81825			817	70910	28858	12401	724//	01723	83710	87830		817	92045	042	+	ps ₀						
Scilly	804	61311	40028	15804	68400	00716	84810	84623		804	61314	59011	10604	68400	52728	85815	83628		804	00051	021	+	ph ₀ ps ₀						
Culdrose	809	81018	56022	17803	854//	52809	83710	88630		809	41415	60268	12504	48400	00720	81713	83826		809	96041	039	+	s ₀ s ₀						
Guernsey	894	40914	58051	17903	45734	53710	84656			894	81320	56687	14104	853//	01715	84708	87612		894	97051	027	+	1s ₀						
Elmdon	534	61115	59021	24000	62500	55713	86822			534	70907	30041	19401	756//	00717	83635	86650		534	97021	030	+	s ₀						
Cardington	559	31013	58051	23902	35600	53812	83630			559	10913	48050	20201	10930	51712	81362			559	00031	057	+	+						
Wittering	462	71016	58031	24801	755//	52811	87620			462	01011	37041	21200	00900	52614				462	00030	038	+	+						
Watnall	354	71023	58021	24800	714//	53713	87816			354	20915	32041	20851	24700	52609	82650			354	00021	033	+	+						
Shawbury	414	71113	58041	23201	716//	56820	87830			414	71215	40041	18901	756//	53720	87640			414	91026	015	+	r ₀ s ₀ s						
Finningley	360	51015	61021	25703	51500	53715	85824			360	01008	58021	22000	00900	52612				360	00043	036	+	+						
Kilnsea	396	51128	66011	26903	51500	53710	85820			396	31430	66011	23303	31500	02713	83820			396	00040	036	+	+						
Leeming	257	81210	64031	27003	855//	52818	83628	88630		257	31308	62041	23101	35600	52612	83630			257	00031	020	+	+						
Tynemouth	262	61224	66021	28404	626//	52718	86830			262	81424	61022	23903	855//	52717	88625			262	00041	011	+	+						
Carlisle	222	31015	61030	26404	38500	53523	81825	83632		222	41118	59011	21702	48500	55607	81823	84628		222	00041	055	+	+						
Valley	302	51420	58041	21802	55600	55720	85630			302	01102	58041	16400	00900	56726				302	00030	076	+	+						
Ringway	334	41116	58031	23802	41500	55718	84820			334	01015	50040	19701	00900	54719				334	00031	058	+	+						
Squires Gate	318	51022	58041	23803	58500	52823	82825	84630		318	01215	40041	19600	00900	53619				318	00043	035	+	+						
Ronaldsway	204	71021	61021	23203	714//	52816	81818	87820		204	71227	58042	17903	785//	53520	84828	85635		204	00030	009	+	+						
Mull of Galloway	131	31220	66021	24403	32500	52714	83825			131	71222	70021	18303	785//	52720	82820	86630		131	00040		+	+						
Eskdalemuir	162	31018	69031	27102	32500	53723	83825			162	71117	64051	22901	784//	54617	86818			162	00023	030	+	+						
Prestwick	135	11009	70050	25805	11500	52816	81828			135	61020	64041	20302	655//	52620	83624	85630		135	00061	065	+	+						
Abbotsinch	140	10816	62040	26804	11500	53815	81822			140	60916	56041	21503	65500	53722	81625	86630		140	00051	057	+	+						
Leuchars	171	71119	74022	29204	755//	52713	87625			171	81120	66212	23904	854//	51721	82615	86621	88630		171	97051	032	+	r ₀					
Dyce	091	71515	62022	30405	756//	51715	87630			091	71318	50042	26104	755//	52519	83622	87626		091	00061	032	+	+						
Lerwick	005	81714	69216	33804	854//	51703	83616	88625		005	81419	69036	30903	855//	51716	85620	88630		005	97041</									

CHART OF WEATHER IN PART OF NORTHERN HEMISPHERE



CHARTS OF WEATHER IN WESTERN EUROPE



GENERAL SYNOPTIC DEVELOPMENT

Pressure continues to be high to the east and low to the west of the British Isles. The Scandinavian anticyclone is weakening and has moved a little southeastwards, although with a strong ridge persisting towards Iceland. Over the Atlantic, the main low near south Greenland is filling, while a new secondary to west of Ireland

is moving slowly north. However, marked troughing southeastwards along the associated occlusion is likely to lead to an extension of the low pressure area towards the western Mediterranean, leaving most parts of the British Isles in a strong southeasterly gradient.

Issued at midday Wednesday 15 February 1967

DAILY WEATHER REPORT OF THE BRITISH METEOROLOGICAL OFFICE (contd.)

OBSERVATIONS at 00h 15 February 1967										OBSERVATIONS at 06h 15 February 1967										OBSERVATIONS during NIGHT					
Station	iii	Nddff	VVwww	PPPTT	N _h Ch _M CH	T _d T _{app}	8N _S Ch _S h _S	8N _S Ch _S h _S	8N _S Ch _S h _S	iii	Nddff	VVwww	PPPTT	N _h Ch _M CH	T _d T _{app}	8N _S Ch _S h _S	8N _S Ch _S h _S	8N _S Ch _S h _S	iii	RRT _n T _n E	TgTg	WEATHER			
																						21h—03h	03h—09h		
Boscombe Down	746	81320	40217	13203	853//	02724	84709	88613		746	71321	56016	07904	753//	03727	81709	87613		746	01011	50	ir _o r _o r _o ir	ir _o		
Hurn	862	81412	58212	12605	853//	03721	86708	88618		862	61116	58036	06706	66400	03729	86714			862	01051	04	rr _o	+		
Thorney Island	871	61316	58212	14606	65600	02826	86638			871	61319	62031	09405	55406	03730	84717	85641	86275	871	97051	02	ir	+		
Gatwick	776	71310	65012	16304	757//	52718	87650			776	41010	57051	11101	25701	50827	82650	83075		776	00011	53	+	+		
Kew	775									775	60915	61022	10803	00902	52731	86075			775	00021	50	+	+		
Heathrow	772	81013	57012	16203	856//	52722	88640			772	51013	59012	10802	55600	51829	85645			772	00021	00	+	+		
Mildenhall	578	01107	48050	18401	00900	51717				578	01111	40050	13801	00900	51622				578	00013	53	+	+		
Wattisham	590	01011	56050	18801	00900	51718				590	01111	40050	14701	00900	51620				590	00013	51	+	+		
Gorleston	497	01419	60020	20303	00900	51718				497	01423	58050	16003	00900	01722				497	00030	03	+	+		
West Raynham	485	01013	32040	19550	00900	53721				485	01114	26040	15400	00900	51622				485	00513	53	+	+		
Aberporth	502	81216	58027	07601	856//	51834	88630			502	61321	58031	00105	65600	01737	86630			502	97501	52	s _o s _o	+		
Ross-on-Wye	627									627	81110	48052	07004	855//	02630	88625			627	00021	00	+	+		
Filton	628	81011	56027	12104	863//	02826	88709			628	81216	58026	06405	854//	03631	88611			628	97021	00	is _o ir _o	+		
Rhoose	715	81112	56607	10403	853//	02726	83708	86715	88620	715	81320	58036	04305	864//	04733	86711	88715		715	97011	01	ir _o	+		
Chivenor	707	70908	58017	07903	754//	01738	84615	87643		707	81225	32051	00507	854//	04738	85616	88622		707	01011	00	r _o r _o	+		
Mount Batten	827	61520	59018	07505	685//	01831	85827	84634		827	81324	59032	99207	854//	05746	83613	88632		827	00041	02	+	+		
St. Mawgan	817	61518	59038	06103	68500	52831	84822	84630		817	81434	58022	96006	854//	04756	85710	88615		817	01031	00	+	ir _o r _o r _o		
Silly	804	31626	59021	03305	32400	01744	83818			804	81527	58616	91408	4742/	07752	84710	88556		804	07052	03	+	ir _o r _o rr		
Culdrose	809	71518	66028	06804	784//	00835	81715	83820	87629	809	81330	35052	96607	863//	04754	82709	88712		809	97022	01	+	ir _o r _o r _o ir _o		
Guernsey	894	81423	56057	10505	853//	03727	85708	87613		894	81330	66031	04205	854//	02735	84711	87614		894	00041	03	+	+		
Elmdon	534	31212	26047	15201	25601	52727	82630	83075		534	71215	58017	09702	756//	52727	87638			534	97011	51	is _o	+		
Cardington	559	81114	58051	16802	855//	51826	84626	88644		559	61012	56051	11801	656//	52823	86644			559	00001	51	+	+		
Wittering	462	21113	37041	17200	25800	51726	82657			462	71212	30041	12801	757//	52718	87656			462	00503	52	+	+		
Watnall	354	31113	48011	16801	35600	52720	83648			354	71114	48011	11900	756//	52721	87648			354	00513	53	+	+		
Shawbury	414	81112	30707	13601	855//	52732	83623	86642	88656	414	61213	37687	08002	657//	51627	86656			414	92501	50	s _o s _o ir _o s _o	s _o r _o s _o r _o s _o		
Finningley	360	81110	50041	18201	858//	52724	88657			360	01212	48041	13400	00900	51720			360	00511	53	+	+			
Kilnsea	396	01432	66020	19902	00900	01719				396	31432	66030	15003	32500	00722	83825			396	00010		+	+		
Leeming	257	81503	56041	18901	854//	51729	82616	88620		257	81609	61042	14002	857//	50626	88650			257	00511	54	+	+		
Tynemouth	262	81423	61022	19703	855//	51725	88625			262	71425	61022	14604	755//	01725	87625			262	00031	01	+	+		
Carlisle	222	21114	59030	17001	25800	53632	82657			222	61115	59011	11403	656//	53724	86645			222	00501	52	+	+		
Valley	302	71220	40041	10003	757//	51737	87650			302	61222	59041	03205	5547/	00734	81617	85640		302	00000	51	+	+		
Ringway	334	71217	50221	15302	754//	53721	87617			334	71118	50047	09102	755//	51724	82625	86650		334	94011	51	s _o s _o	rs		
Squires Gate	318									318	71119	5021/	08102	756//	51735	87649			318	97001	51	+	r _o		
Ronaldsway	204	81132	40237	11502	873//	01743	83708	86709	88715	204	81229	50047	05704	863//	01729	81709	83712	88715	204	97010	00	s _o ir _o s _o	+		
Mull of Galloway	131	81432	58832	12402	874//	00740	88710			131	81430	60022	06303	874//	00702	88710			131	97020					
Eskdalemuir	162	00608	64051	18851	00900	54825				162	81319	62051	12601	856//	51631	88642			162	00523	56	+	+		
Prestwick	135	30918	66031	14950	35600	53835	83635			135	71125	60707	08302	755//	51732	83624	87634		135	91523	53	is _o	is _o s _o s _o		
Abbotsinch	140	00816	64021	16401	00900	54833				140	70912	74021	10403	756//	53728	87645			140	97010	51	+	is _o		
Leuchars	171	81409	70022	20003	855//	52722	83620	88630		171	81124	70022	14903	854//	50717	82712	88620		171	00031	01	+	+		
Dyce	091	71418	62022	21704	755//	52721	83625	87630		091	71319	61026	17203	755//	53618	83625	87630								

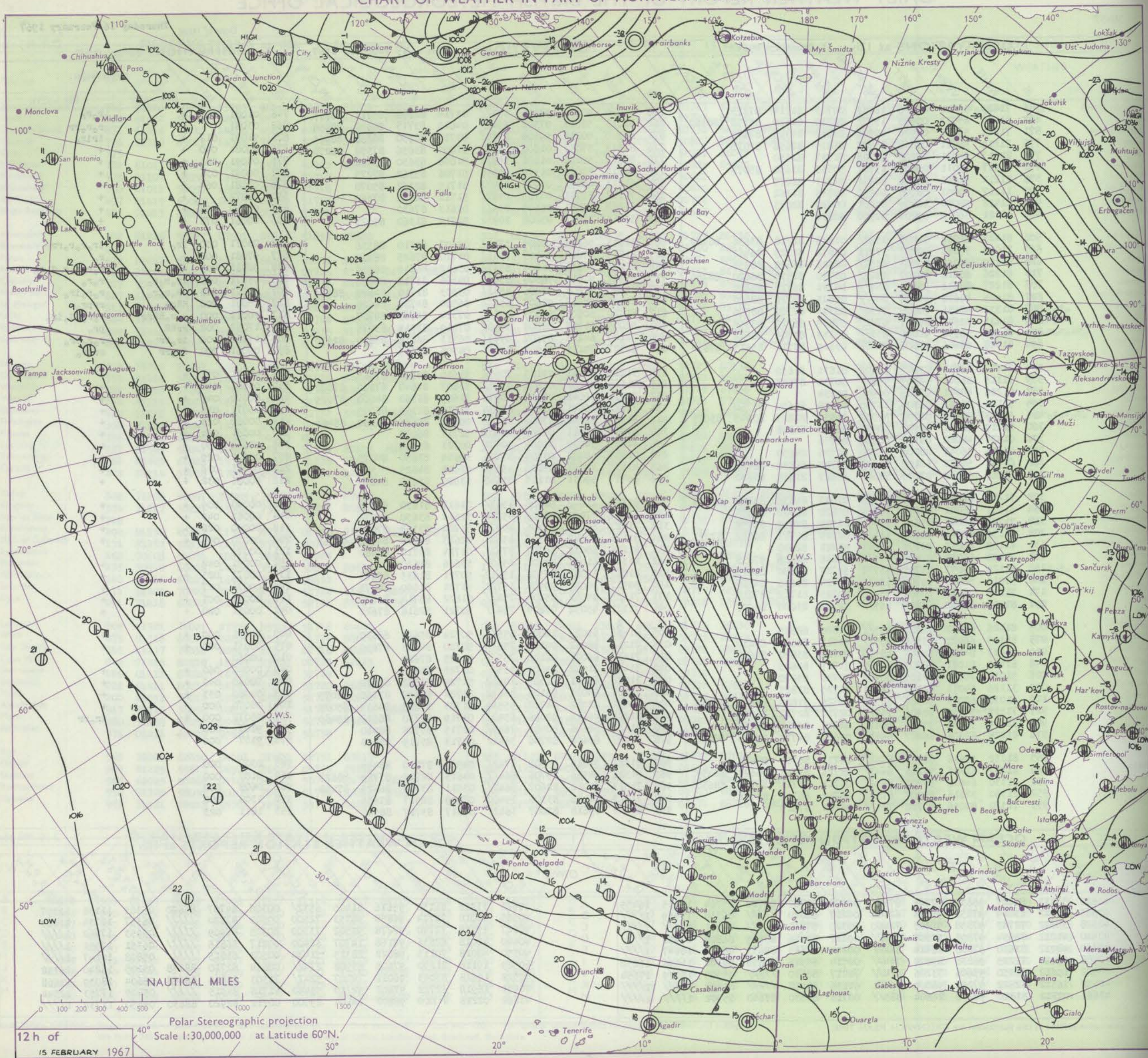
DAILY WEATHER REPORT OF THE BRITISH METEOROLOGICAL OFFICE

No. 38437

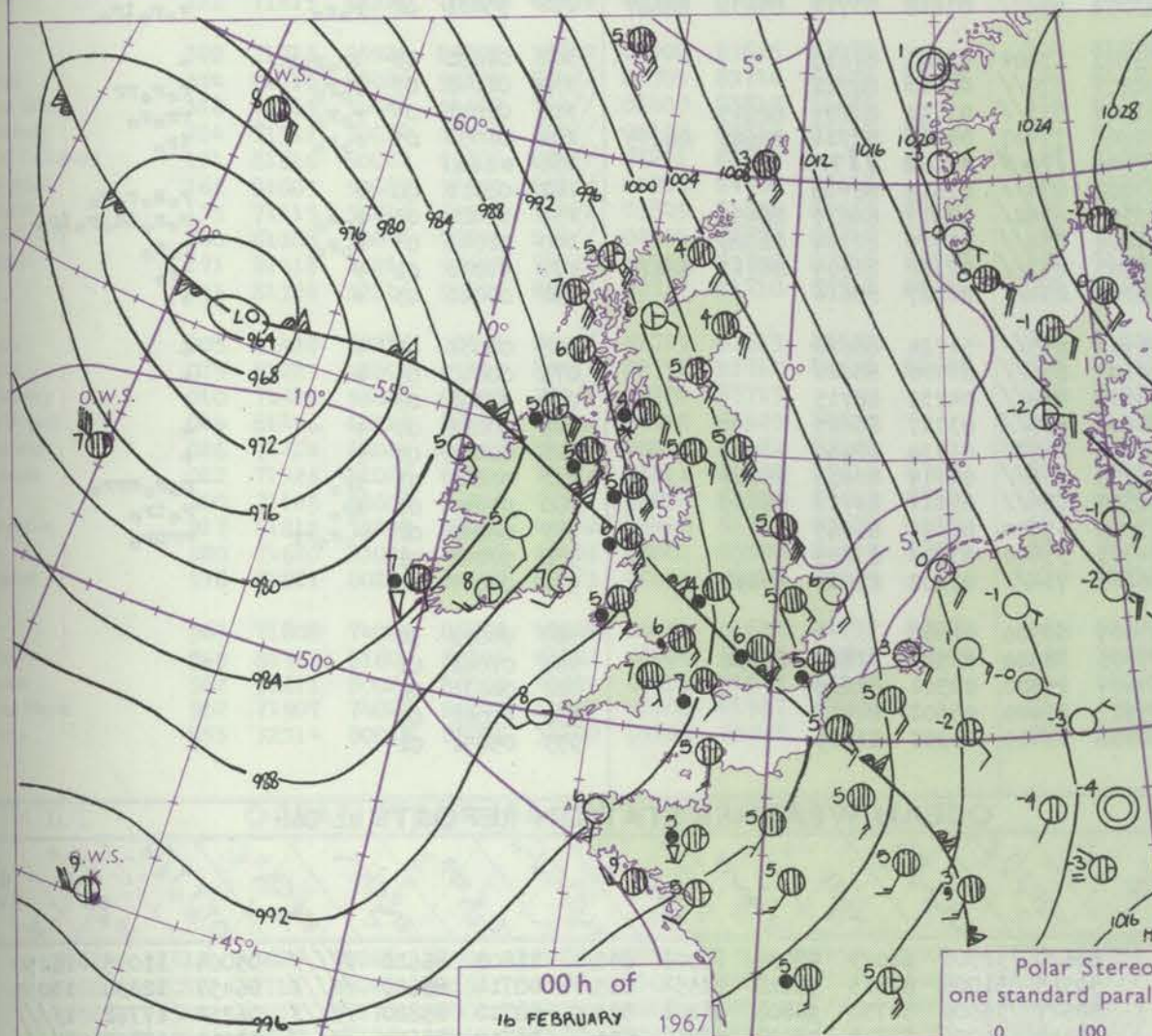
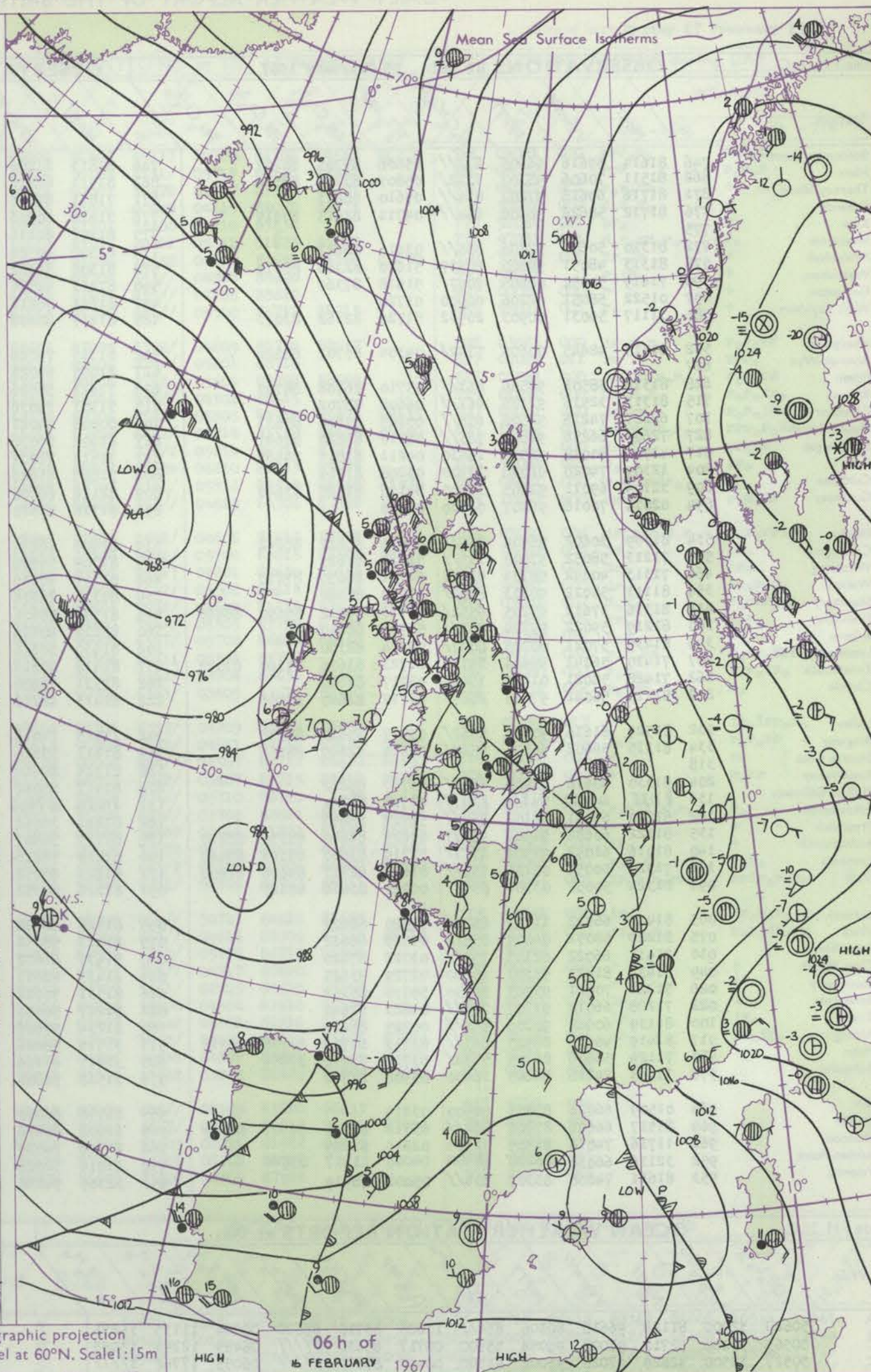
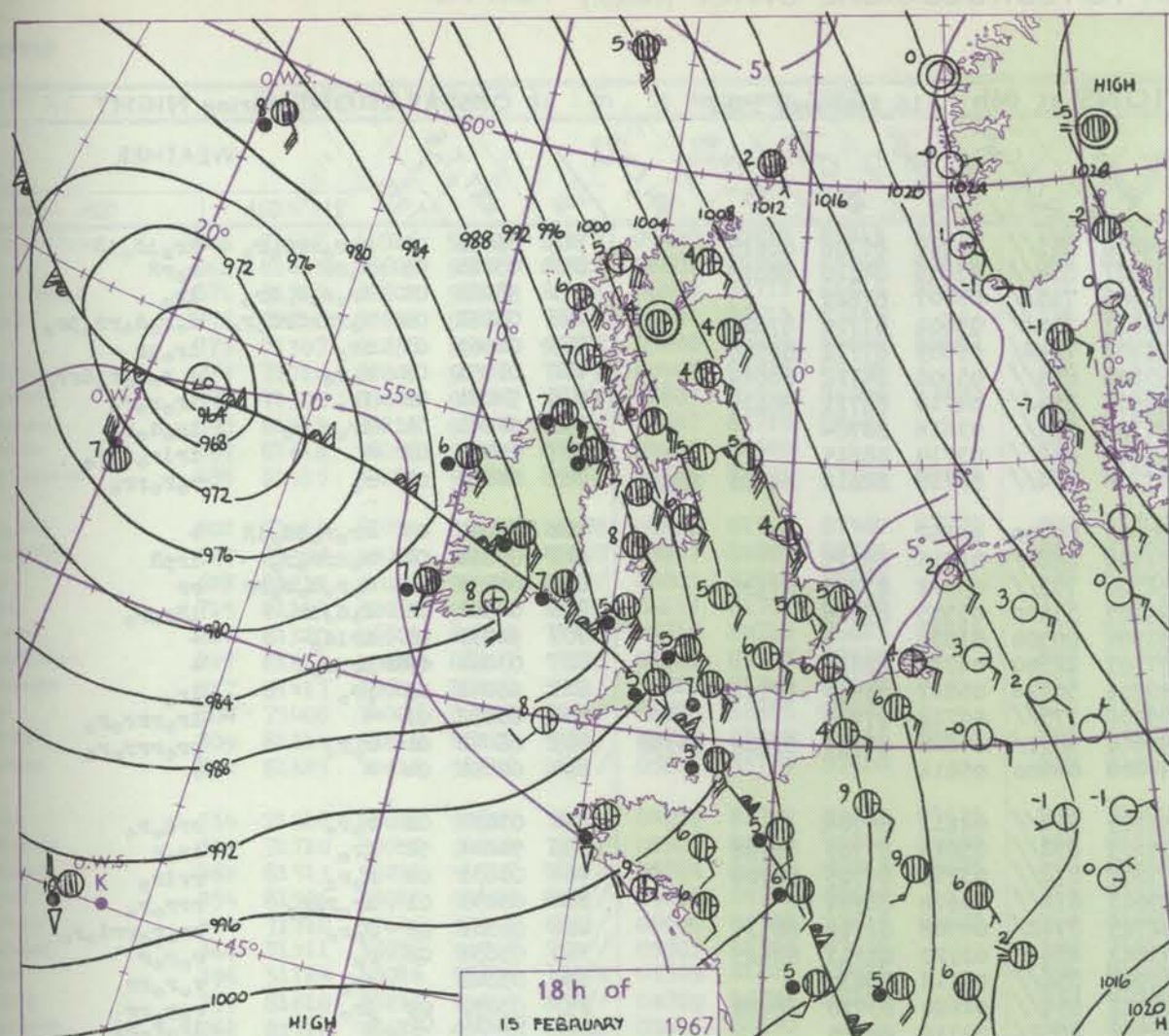
Date of Issue Thursday 16 February 1967

OBSERVATIONS at 12h 15 February 1967										OBSERVATIONS at 18h 15 February 1967										OBSERVATIONS during DAY				
Station	iii	Nddff	VVwww	PPPTT	N _h Ch _M H	T _d app	8N _S Ch _S h _S	8N _S Ch _S h _S	8N _S Ch _S h _S	iii	Nddff	VVwww	PPPTT	N _h Ch _M H	T _d app	8N _S Ch _S h _S	8N _S Ch _S h _S	8N _S Ch _S h _S	iii	RRT x E	SSS	WEATHER		
																						09h — 15h	15h — 21h	
Boscombe Down	746	71429	59032	02006	16436	02723	81714	87275		746	81320	40612	98305	853//	03714	82708	85711	88615	746	01081	007	+	r _o r _o	
Hurn	862	81116	65032	00908	1557/	02730	81620	85358	88460	862	81223	58612	97307	6542/	04613	83715	86620	88458	862	03081		+	r _o r _o rr	
Thorney Island	871	71221	59032	03906	40976	03830	84365	87270		871	81320	50212	99308	2577/	03717	82650	86358	88465	871	91091	017	+	irir _o	
Gatwick	776	71214	58021	05208	25705	01835	82656	87075		776	81313	57052	01606	35777	51805	83656	87358	88270	776	00081	040	+	+	
Kew	775	21017	64021	05108	15705	51737	81650			775	60913	56031	01106	35670	51606	83630	83468		775	00091	041	+	+	
Heathrow	772	51117	59011	05208	15701	50738	81650	85075		772	71114	57022	01306	50938	51706	85362	87275		772	00091	031	+	+	
Mildenhall	578	11214	56051	08406	00901	51733	81075			578	61213	48051	03505	20972	51715	82362	85070		578	00081	064	+	+	
Wattisham	590	11217	50051	08905	10930	52836	81362			590	71117	37051	04705	2577/	51711	82650	87360		590	00072		+	+	
Gorleston	497	21422	58050	11804	00901	00720	82075			497	71224	56051	06105	756//	01613	87630			497	00050	054	+	+	
West Raynham	485	01121	56010	09205	00900	50832				485	51015	37041	05002	10932	51714	81360	85073		485	00061	072	+	+	
Aberporth	502	81423	62022	94406	3542/	01629	81718	83656	88464	502	81435	56616	90205	3742/	03607	83710	88556		502	03071	000	ir _o	ir _o r _o r _o rr	
Ross-on-Wye	627	71015	57022	00207	17511	02831	81725	86462		627	81213	57022	96407	7551/	01710	87625	88460		627	97081	002	+	r _o	
Filton	628	81122	62032	00507	6557/	02626	86620	88458		628	81224	48616	96805	6547/	03612	86615	88359		628	92081	003	+	r _o r _o d _o r _o d _o r _o	
Rhoose	715	81226	66012	98107	6842/	03730	82818	86620	88460	715	81422	40616	98305	854//	04506	85712	88650		715	03071	000	ir _o r _o r _o	r _o r _o	
Chivenor	707	81227	66616	95506	854//	04731	86710	88620		707	81220	62606	92406	4542/	03303	81710	84620	88459	707	01071	000	ir _o r _o r _o	r _o r _o ir _o	
Mount Batten	827	81425	48636	94406	854//	05823	84710	88620		827	81622	58216	91607	854//	06500	84710	88620		827	15081	000	RRrr	rrrr _o	
St. Mawgan	817	81332	48656	90905	7732/	05732	87709	88556		817	81420	50506	89807	872//	07314	84703	88707		817	20072	000	r _o r _o RRrr	r _o r _o id _o ir _o	
Scilly	804	81421	32656	85607	6742/	07835	86710	88556		804	52009	61018	88808	39401	07119	83914	83075		804	17092	002	rrRR	rr _o	
Culdrose	809	81329	56636	91006	853//	05733	83709	88612		809	72109	64216	89607	6944/	06313	82818	85630	82930	809	15082	000	ir _o rr	r _o r _o ir _o	
Guernsey	894	81428	68606	97806	7547/	03619	83711	85615	87630	894	81527	70216	94905	854//	04305	87615			894	09061	000	ir _o rr	rrir _o	
Elmdon	534	21217	57041	03807	15702	01831	81650			534	71218	40041	99105	7097/	51610	84360	87463		534	00071	031	+	+	
Cardington	559	71116	61041	06307	756//	00734	87645			559	71118	48051	01805	45672	51807	84640	87360	87070	559	00081	040	+	+	
Wittering	462	01216	48041	07605	00900	00734				462	71213	32041	02804	10972	51609	81360	84070	87075	462	00070	049	+	+	
Watnall	354	31123	58041	06304	15730	00828	81650	83360		354	71022	28041	01504	20934	51613	82365	86075		354	00071	043	+	+	
Shawbury	414	51215	56047	01707	38532	01832	81825	83645	85075	414	81315	50042	97806	4557/	00610	84625	84360	88464	414	00080	023	+	+	
Finningley	360	11219	56041	08507	10930	52730	81358			360	61015	59011	03003	00901	52717	86075			360	00081	054	+	+	
Kilnsea	396	01434	48020	09705	00900	02734				396	41434	58030	05004	30972	00723	83360			396	00050	050	+	+	
Leeming	257	41316	56041	08006	45700	01736	84650			257	51407	48042	03504	35701	50614	83650	84075		257	00071	029	+	+	
Tynemouth	262	61432	58022	10105	11609	02725	81830	86175		262	41435	48051	05105	45500	02615	84625			262	00051	016	+	+	
Carlisle	222	71016	59022	07105	785//	53827	81825	87640		222	60717	59031	01105	35648	53620	83645	84270		222	00081	032	+	+	
Valley	302	71227	62031	97807	15678	01833	81636	83363	87270	302	81323	61042	92608	1567/	01617	81630	88460		302	00090	009	+	+	
Ringway	334	51221	57021	04106	10931	01828	81360	84075		334	51221	57022	98605	35772	51614	83650	85072		334	00081	043	+	+	
Squires Gate	318	71219	45041	03606	2573/	01725	82650	86359		318	71227	50041	97206	40972	51720	83362	87070		318	00090	028	+	+	
Ronaldsway	204	71136	40041	00106	614/1	02727	81713	86822	87075	204	81131	50042	94507	4562/	02625	81630	84656	88460	204	00070	005	+	+	
Mull of Galloway	131	41138	60012	99705	25601	01721	82630			131	81136	60032	94707	5742/	01714	85712	88460		131	00070		+	+	
Eskdalemuir	162	71420	59052	07405	755//	55628	82628	87638		162	41317	61051	02403	35602	53626	82630			162	00051	049	+	+	
Prestwick	135	61129	59057	03705	45732	51727	84650	85075		135	61027	59042	97506	15632	50721	81635	85073		135	00071	023	+	+	
Abbotsinch	140	51019	56047	05706	15731	54727	81656	84360</																

CHART OF WEATHER IN PART OF NORTHERN HEMISPHERE



CHARTS OF WEATHER IN WESTERN EUROPE



Polar Stereographic projection
one standard parallel at 60°N. Scale: 1:5m
0 100 200 300 400

GENERAL SYNOPTIC DEVELOPMENT

The anticyclone to the east of the British Isles is weakening a little as it moves slowly south. To the west of the British Isles the depression to the southeast of O.W.S. [J] is moving north to northwest and is expected to form one centre with a depression off the southeast of Greenland which is moving

gradually southeast. A trough of low pressure is moving slowly northeast across Britain. Strong to gale force southeast winds in association with this trough will gradually veer south to southwest and moderate a little.

Issued at midday Thursday 16 February 1967

DAILY WEATHER REPORT OF THE BRITISH METEOROLOGICAL OFFICE (contd.)

OBSERVATIONS at 00h 16 February 1967										OBSERVATIONS at 06h 16 February 1967										OBSERVATIONS during NIGHT									
Station	iii	Nddff	VVwww	PPPTT	N _h Ch _h Ch _h	T _d app	8N _s Ch _s h _s	8N _s Ch _s h _s	8N _s Ch _s h _s	iii	Nddff	VVwww	PPPTT	N _h Ch _h Ch _h	T _d app	8N _s Ch _s h _s	8N _s Ch _s h _s	8N _s Ch _s h _s	iii	RRT _n T _e	T _g T _g	WEATHER							
																						21h - 03h	03h - 09h						
Boscombe Down	746	81614	59616	96405	872//	05608	85705	88707		746	81813	61206	94206	853//	05708	85706	88615		746	06051	03	r _o r _o rrr _o r _o	ir _o id _o ir						
Hurn	862	81511	70606	95307	3732//	05807	83709	88514		862	81511	62616	93807	854//	05606	84710	88618		862	05061	05	r _o r _o r	r _o r _o r						
Thorney Island	871	81716	69616	97207	854//	05610	88613			871	71811	61026	95506	755//	05707	87629		871	93061	04	ir _o r _o r _o ir _o	ir _o							
Gatwick	776	81712	58626	98406	854//	04711	82615	88619		776	71810	60206	96107	754//	05604	81710	87620		776	04051	04	r _o rrrd _o rd _o r _o	d _o r _o d _o rr _o pr _o						
Kew	775									775	81407	66216	95407	7642//	05609	87712	88520		775	02061	03	ir _o	ir _o pr						
Heathrow	772	81310	50606	97806	855//	03611	88622			772	81508	40586	95606	854//	05608	84712	88619		772	01051	05	r _o r _o	d _o r _o d _o r _o drr _o						
Mildenhall	578	81313	48051	99805	20937	51620	82360	88270		578	81308	56602	96905	854//	04716	86711	88618		578	94041	01	ir _o	ir _o r _o r _o						
Wattisham	590	71419	50052	00605	7097//	51618	87360			590	81413	44586	97304	872//	03616	88704		590	93041	01	ir _o r _o r _o	ir _o d _o r _o							
Gorleston	497	01522	58051	02206	00900	01720				497	81622	58216	99205	854//	03714	88615		497	95042	03	+	ir _o ir _o r _o r _o							
West Raynham	485	31117	56031	00903	20932	51720	82362	83073		485	81417	40606	97104	854//	02718	82614	84620	88630	485	01021	00	r _o	r _o r _o rr _o						
Aberporth	502	81515	48645	90605	5732//	04304	85707	88524		502	01715	74026	90405	00900	04702				502	03041	03	rr _o r _o id _o ir	+						
Ross-on-Wye	627									627	81005	66026	91906	864//	04715	88715			627	06051	04	r _o rrr _o r _o	ir _o pr						
Filton	628	81316	58506	94506	863//	05710	86708	88709		628	71611	58026	92506	753//	05712	83709	87630		628	05031	50	d _o r _o d _o r _o rr	rr						
Rhoose	715	81313	32516	93106	861//	06608	88702			715	51703	75036	92305	55500	05505	85626		715	02041	01	d _o d _o ir _o	1Rr _o r _o							
Chivenor	707	62607	74216	92506	655//	05205	83620	85633		707	00908	74021	91904	00900	03806			707	92031	02	ir _o id _o	+							
Mount Batten	827	72606	66256	92807	785//	06210	83820	87641		827	21608	69038	91507	22500	06710	82820		827	03041	03	pr _o pr _o	+							
St. Mawgan	817	41703	80018	92505	18410	04211	81815	84465		817	71519	72031	90206	50926	05817	85463	87272		817	96041	03	pr _o	ir _o						
Scilly	804	12309	74028	92308	13400	05208	81914			804	71615	61616	89106	775//	05712	87723		804	06052	03	+	ir _o rrr _o r _o							
Culdrose	809	32109	69011	92505	38500	04115	81820	83640		809	82116	66808	90606	5837//	04618	82709	83820	85358	809	06042	01	r _o r _o	pr _o rrr _o r _o						
Guernsey	894	02014	70016	96107	00900	04108				894	01716	81020	94406	00900	05811			894	00051	04	+	+							
Elmdon	534	81309	30602	96404	855//	00816	85622	88642		534	81408	26215	93705	872//	04611	88704		534	03032	02	r _o r _o	rrd _o r _o							
Cardington	559	71213	58052	97905	755//	51718	87625			559	81309	58606	95305	872//	05614	85705	88708		559	91041	52	ir _o	ir _o r						
Wittering	462	71313	40042	98704	657/8	51721	86650	87270		462	81311	48636	95304	872//	03715	86705	88708		462	01031	02	r _o r _o	rrir _o						
Watnall	354	81113	58022	98303	8092//	51719	88460			354	81313	28636	95003	872//	03614	88704		354	03031	01	ir _o r _o r _o	rrr _o r _o							
Shawbury	414	81316	37612	95205	6552//	00716	84622	85650	88460	414	81507	58636	92705	3742//	04708	83710	88535		414	02041	03	r _o r _o	rr _o r _o rrd _o r _o						
Finningley	360	81219	59022	99704	857//	51720	88650			360	81212	40616	95903	854//	03720	84713	88625		360	03032	02	r _o	r _o r _o r						
Kilnsea	396	81435	57021	00705	8097//	02724	88360			396	81430	58616	96905	856//	03718	88630		396	03042	02	ir _o	r _o r _o rr							
Leeming	257	71410	56041	99404	35732	01723	83656	83360	87075	257	81412	40616	95103	854//	02620	83710	88620		257	05032	02	ir _o	r _o r _o rr						
Tynemouth	262	71428	58021	01605	756//	03717	87640			262	81531	58606	97505	8052//	04719	88525		262	92031	01	+	ir _o r _o r _o							
Carlisle	222	81115	56042	97605	2567//	51717	82640	88458		222	81413	48216	93304	854//	01618	83714	85634	88647	222	95031	02	r _o r _o	r _o r _o ir _o						
Valley	302	81524	61616	90106	5567//	03717	85630	88458		302	11515	74016	89105	15600	05703	81630		302	01051	03	ir _o r _o r _o	+							
Ringway	334	81315	56602	96505	856//	51614	82640	88656		334	81413	59616	92905	874//	03716	88712		334	01041	03	r _o r _o	r _o r _o rr							
Squires Gate	318									318	81314	24616	91904	853//	03713	83709	88615		318	02041	03	r _o r _o	rr _o r _o						
Ronaldsway	204	81330	40616	91905	855//	03717	88622			204	81417	58046	89406	35407	04608	81714	83625	88275	204	01051	03	r _o r _o	ir _o						
Mull of Galloway	131	81135	48022	90804	874//	03713	88710			131	81634	48606	17604	874//	03712	88710		131	02041	03	r _o r _o	ir _o							
Eskdalemuir	162	81220	69031	98102	857//	52723	88650			162	81211	32612	93802	874//	01619	88710		162	02011	00	+	r _o s _o r _o r _o							
Prestwick	135	81122	60682	94904	45677	00615	84640	85359	88270	135	81115	56607	90503	6562//	02617	86630	88459		135	01021</									

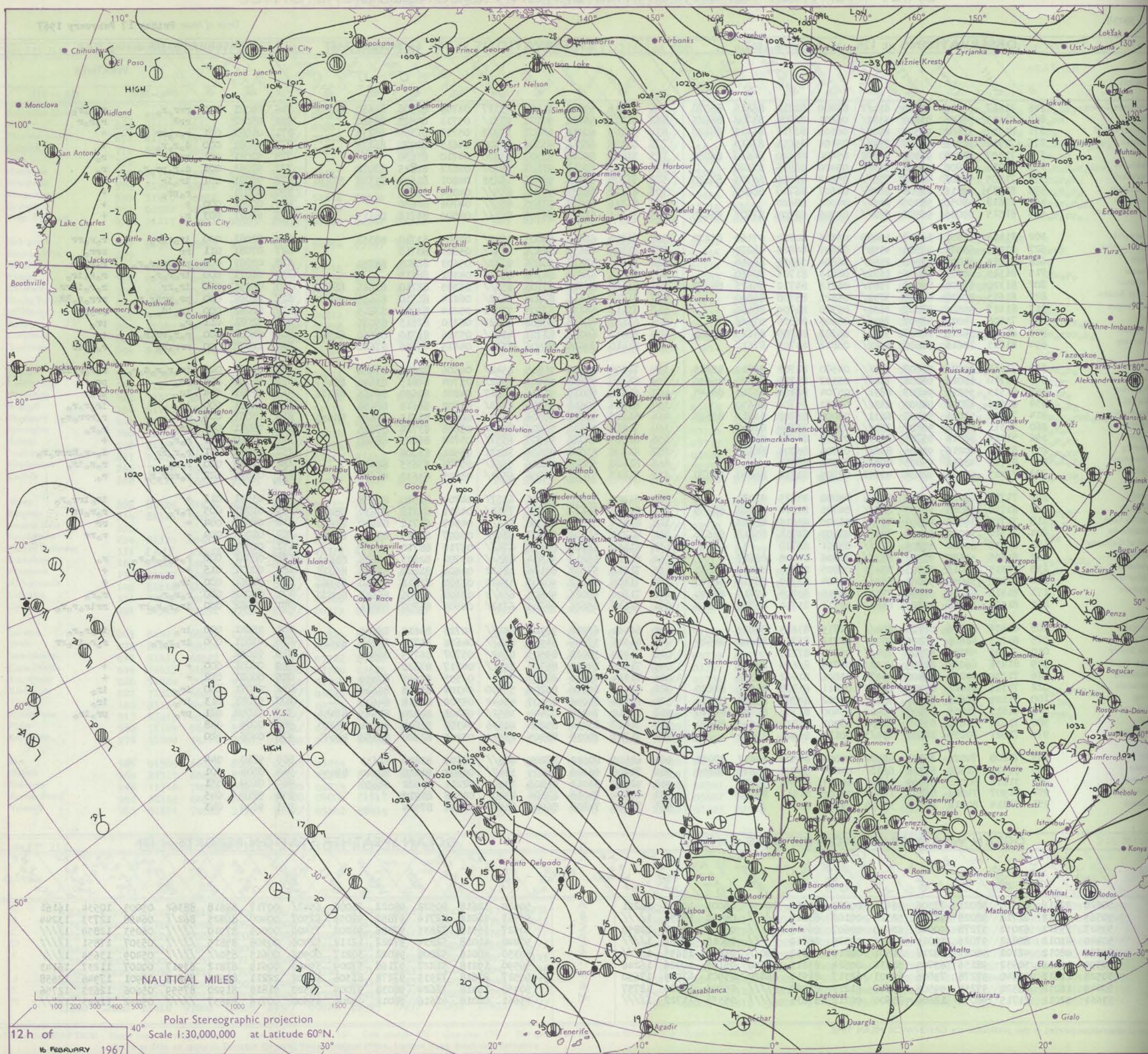
DAILY WEATHER REPORT OF THE BRITISH METEOROLOGICAL OFFICE

No. 38438

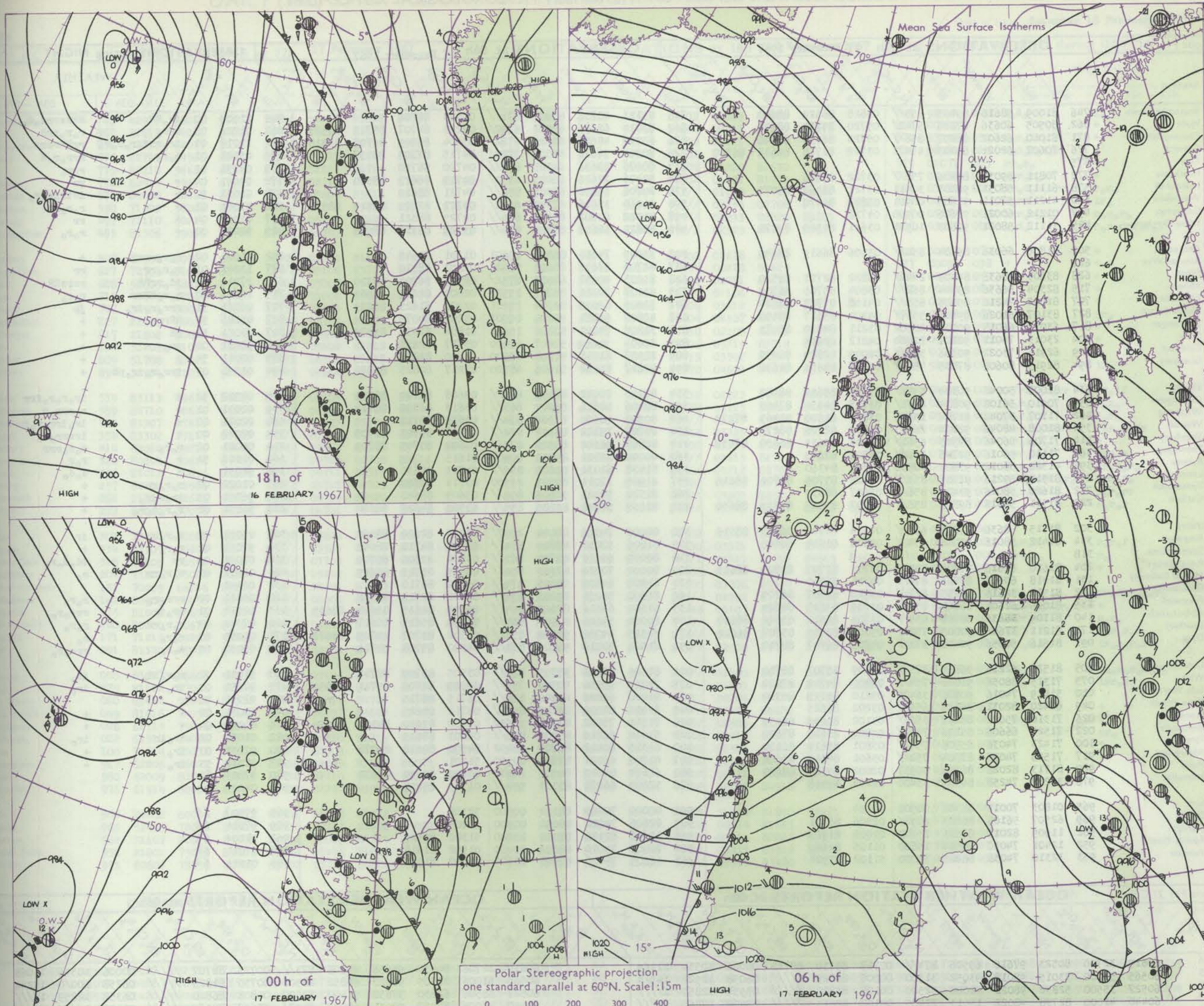
Date of Issue Friday 17 February 1967

OBSERVATIONS at 12h 16 February 1967										OBSERVATIONS at 18h 16 February 1967										OBSERVATIONS during DAY					
Code FM I.I.C.																									
Station	ill	Nddff	VVwww	PPPTT	N _h Ch _s Ch _h	T _d app	8N _s Ch _s h _s	8N _s Ch _s h _s	8N _s Ch _s h _s	ill	Nddff	VVwww	PPPTT	N _h Ch _s Ch _h	T _d app	8N _s Ch _s h _s	8N _s Ch _s h _s	8N _s Ch _s h _s	ill	RRT	T x E	SSS	WEATHER		
																								09h-15h	15h-21h
Boscombe Down	746	71617	61016	94108	614/2	05400	82712	86815	86070	746	81416	59026	91406	45337	04709	81708	84650	88274	746	04081	000	rrr _o r _o		rrr _o r _o	
Hurn	862	81413	59606	93407	6532/	06801	82706	85708	86625	862	81111	56016	90107	4551/	05713	84625	88460		862	05082		rrR		r _o r _o r	
Thorney Island	871	81717	62602	95507	854//	06102	82712	86715	88620	871	61109	60016	92007	30978	05717	81359	86275		871	01081	001	r _o r _o rr		+	
Gatwick	776	71712	62218	96107	754//	05104	86611	87619		776	61308	62016	93006	00908	04615	82070	86275		776	93081	000	d _o r _o r _o		+	
Kew	775	71307	61258	95408	64502	05400	84820	86630	86080	775	31008	59026	93307	35600	04710	83630			775	92081	001	pr _o		r _o	
Heathrow	772	71716	62806	95308	784//	05400	86816	87640		772	71212	59018	93107	28502	05612	81825	87072		772	97081	001	d _o r _o pr _o r _o		r _o	
Mildenhall	578	71505	58606	96107	753//	05807	81706	86709	87620	578	71209	59026	95106	15638	04801	81635	83358	87270	578	95081	001	ir _o ir		+	
Wattisham	590	81613	59216	96706	854//	04607	86710	88620		590	81112	58028	95706	855//	04804	88620			590	97071		r _o pr _o		+	
Gorleston	497	81618	58056	98305	855//	04001	88620			497	81316	60032	97305	855//	04706	88620			497	00062	000	+		+	
West Raynham	485	81515	59036	96506	852//	05706	82705	87707	88625	485	81411	61016	95705	854//	04500	85712	88615		485	95071	003	r _o		+	
Aberporth	502	71414	61031	89307	16478	05806	81712	87360	87270	502	81709	62612	87005	3742/	04609	83710	88557		502	03081	000	ir _o r _o r _o		r _o r _o rr	
Ross-on-Wye	627	81505	63021	91808	41507	05807	84825	88275		627	81808	48636	89806	874//	05601	88710			627	07081	011	rr		rrr _o	
Filton	628	81213	61021	92408	2142/	06804	82818	88464		628	81409	37618	90106	2732/	05603	82708	88550		628	05081	000	pr _o ir _o r _o r _o		r _o r _o rr	
Rhoose	715	81114	60031	90906	1632/	06813	81707	88460		715	81614	62602	88706	854//	04301	88615			715	01071	000	ir _o r _o r _o		r _o r _o ir _o	
Chivenor	707	81320	56601	89408	7547/	06718	84710	86625	88459	707	81110	62616	87706	854//	05305	82710	85625	88635	707	09091	000	ir _o rr		r _o r _o iRrr	
Mount Batten	827	81613	40638	87907	5732/	06821	85708	88540		827	81710	61616	87606	6842/	06214	81710	85635	88550	827	14092	000	pr _o rrRr _o r _o		rrr _o r _o RR	
St. Mawgan	817	81417	59606	87207	3531/	05720	81709	88460		817	73113	62256	87507	724/2	05214	82711	87815		817	02081	000	ir _o id _o		pr _o pr	
Scilly	804	73408	74026	87307	784//	06608	82815	87622		804	63115	81258	88808	22424	06210	82815	85075		804	92081	011	r _o		pr _o	
Culdrose	809	81514	64216	87307	5531/	06722	83708	84615	88458	809	63012	69022	87707	4341/	05316	81710	84460	81920	809	04081	000	r _o r _o rrir _o		+	
Guernsey	894	81623	70616	91606	862//	05812	83703	87610		894	81410	70606	88506	753//	04615	85706	87620		894	12072	000	rrr _o r _o		r _o r _o ir	
Elmdon	534	71612	60026	93607	783//	04500	81708	85810	85625	534	71509	58606	91805	2541/	04606	82615	87462		534	03091	006	ir _o r _o r _o d _o r _o		r _o r _o rrir	
Cardington	559	71710	59016	94808	784//	05307	81710	83820	86630	559	81310	48258	93406	4842/	05704	82815	83640	88457	559	95091	009	ir _o		pr _o	
Wittering	462	81513	59216	94707	883//	05704	82708	85712	88645	462	81414	59016	93506	25617	04801	82630	86465	88272	462	97081	004	ir _o		ir _o	
Watnall	354	81506	58046	94406	853//	05603	84706	88630		354	81514	40612	93306	6542/	05502	86614	88458		354	94081	000	ir _o		ir _o r _o r _o	
Shawbury	414	71710	57046	92507	6831/	04000	83708	83815	85625	414	81510	56616	90506	7542/	04609	81715	87620	88550	414	03081	007	d _o r _o		r _o rrrr _o r _o	
Finningley	360	71311	56036	94707	753//	05803	85709	87640		360	71214	56602	93507	754//	05505	83714	87625		360	96081	005	rr _o		r _o r _o	
Kilnsea	396	51124	58016	95706	12572	05509	81820	85075		396	81524	48022	94905	6557/	05702	86625	88360		396	94060	011	r _o r _o		+	
Leeming	257	81610	20216	93205	852//	04709	86705	88615		257	41508	23046	92506	36331	05501	83708			257	04072	001	r _o r _o rr		d _o -r _o Rrrrr _o r _o	
Tynemouth	262	81718	48616	95005	8052/	03606	88520			262	81420	58026	94106	5562/	05704	85635	88458		262	01060	000	r _o r _o		r _o r _o ir _o	
Carlisle	222	71413	62216	92104	45472	02706	81712	84640	87070	222	71413	37051	90706	6563/	03605	83632	86650		222	03071	022	r _o rrrr _o r _o		r _o	
Valley	302	71716	66021	89608	35542	04000	83625	87070		302	81202	58616	87706	6557/	04709	86620	88458		302	03091	017	+		ir _o irrr _o r _o	
Ringway	334	81710	58026	92307	6547/	04703	83714	86622	88459	334	81310	56612	90906	7542/	04611	84718	87630	88459	334	01081	005	r _o r _o		r _o r _o rr	
Squires Gate	318	71713	34046	91507	784//	06400	83815	86625		318	81314	32622	90006	854//	04507	83712	84620	88650	318	03082	004	+		rr	
Ronaldsway	204	71512	70032	90007	754//	05102	82714	85618	86630	204	81211	61602	88507	6842/	05607	81715									

CHART OF WEATHER IN PART OF NORTHERN HEMISPHERE



CHARTS OF WEATHER IN WESTERN EUROPE



GENERAL SYNOPTIC DEVELOPMENT

The trough over Scotland continued northeastwards to clear all districts by about midnight while the deep depression near O.W.S. moved slowly north-northwest with little change. A low which moved across northwest France into southeast England

and is giving rise to rain, sleet and snow over a wide area is expected to turn north and later northwest over north Scotland and fill. Another low deepening rapidly in the Bay of Biscay seems likely to continue eastwards into central France.

Issued at midday Friday 17 February 1967

DAILY WEATHER REPORT OF THE BRITISH METEOROLOGICAL OFFICE (contd.)

Code FM 11.C OBSERVATIONS at 00h 17 February 1967										OBSERVATIONS at 06h 17 February 1967										OBSERVATIONS during NIGHT				
Station	iii	Nddff	VVwwwW	PPPTT	N _h L _h C _M H	T _d app	8N _s Ch _s	8N _s Ch _s	8N _s Ch _s	iii	Nddff	VVwwwW	PPPTT	N _h L _h C _M H	T _d app	8N _s Ch _s	8N _s Ch _s	8N _s Ch _s	iii	RRT _n E	T _g T _g	WEATHER		
																						21h—03h	03h—09h	
Boscombe Down	746	81009	58616	89105	855//	03818	86624	88640		746	83113	23736	87901	871//	00303	88702			746	11005	00	1r _o RR	RRssrrrd _o d _o	
Hurn	862	80505	60636	87106	5742//	05720	85710	88540		862	83014	62656	87903	6732//	02223	84707	85712	88523	862	11022	02	rrr _o	r _o r _o rrr	
Thorney Island	871	81010	62602	88207	856//	05724	86630	88646		871	83202	48616	85705	6722//	05504	85704	86708	88515	871	11012	01	1r _o rrd _o r _o d _o r _o	rrRRrsrs	
Gatwick	776	70607	62021	89205	45471	03722	81718	84622	86360	776	80505	56616	85505	7722//	04715	87703	88557		776	05041	01	r _o r _o	rrr _o r _o R	
Kew	775									775	80205	59636	86205	874//	04720	88710			775	04051	01	+	rrr _o	
Heathrow	772	70811	59031	89406	757//	03722	87656			772	80406	32616	86005	6552//	04715	86623	88550		772	04041	04	+	rr	
Mildenhall	578	61111	58031	92205	30911	03721	83464	85075		578	80706	56606	88005	854//	04721	88615			578	01031	50	+	1r1r _o r _o r _o	
Wattisham	590	41211	57011	91905	00901	03823	84070			590	81010	37616	87104	6522//	04723	83705	84614	88550	590	03041	01	+	r _o r _o rr	
Gorleston	497	01212	60021	93606	00900	04718				497	81322	60601	89105	855//	04725	88621			497	01052	04	+	rr	
West Raynham	485	31112	58021	92603	10931	03621	81365	83075		485	80811	56616	88904	854//	03722	86711	88618		485	94021	00	+	r _o r _o	
Aberporth	502	81806	66036	89104	854//	03106	86619	88640		502	33009	74011	88805	25601	01201	82645			502	01041	02	r _o r _o rrr _o	+	
Ross-on-Wye	627									627	82703	57636	88103	8042//	02603	88510			627	13021	01	r _o r _o rr	rr	
Filton	628	83603	28636	89005	2742//	05822	82713	88520		628	83205	40657	88402	6722//	02502	86704	88510		628	27011	00	1d _o rrRR	rsrsRR	
Rhoose	715	82304	56656	89104	862//	03804	85705	88709		715	83107	70016	88703	1552//	02002	81620	88460		715	10021	00	r _o r _o RRrr	r _o r _o	
Chivenor	707	81802	74216	89405	853//	04108	87707	88620		707	53205	69036	89704	15501	02203	81625	85075		707	06031	51	rrr _o r _o 1r _o	jp	
Mount Batten	827	83107	61026	89105	5547//	04204	85617	88459		827	42807	69021	90204	00901	03207	84075			827	05021	52	RRrr	+	
St. Mawgan	817	63017	66018	90207	42502	03211	84820	85075		817	32808	74021	90206	15601	01804	81630	83072		817	03021	51	ph	+	
Silly	804	23013	74011	92107	22400	04212	82818			804	22604	74018	90407	22400	03717	82818			804	92051	00	pr _o	+	
Culdrose	809	62915	73022	90306	3851//	02009	82820	86459		809	22907	81011	91104	25500	01400	82624			809	00011	54	+	+	
Guernsey	894	82915	80606	87505	7547//	04806	84614	86630		894	42817	81038	91606	48500	02217	82825	84656		894	03051	03	1rr _o r _o 1r _o pR	+	
Elmdon	534	81008	50042	90304	5571//	03715	85650	88462		534	80305	20042	88003	862//	02608	83704	88705		534	01012	52	+	1r _o r _o r _o frf	
Cardington	559	70910	56102	90804	4571//	03717	84650	87465		559	80406	48616	86904	863//	03613	86706	88712		559	02031	01	+	r _o rrr _o r _o	
Wittering	462	71107	37042	91704	15518	03814	81620	85465	87272	462	80508	40602	87902	874//	02615	88711			462	02021	00	+	1r _o 1rr _o r _o f	
Watnall	354	81008	48046	92104	26307	03809	82708	88272		354	80707	19102	88902	862//	02607	85703	88705		354	02022	00	+	1rrrr _o s _o	
Shawbury	414	71706	56046	89905	6561//	04807	82635	86650	87459	414	82807	56612	88903	872//	03604	83705	88709		414	04021	02	r _o r _o	d _o r _o rrr	
Finningley	360	71110	56016	92705	756//	04706	87648			360	00000	32101	89802	00900	01615				360	01012	51	+	r _o r	
Kilnsea	396	41520	58012	93805	40970	04706	84360			396	81418	61031	90605	856//	04713	88630			396	91051		+	d _o d _o	
Leeming	257	81511	29216	91505	853//	04708	83706	86709	88616	257	21905	37011	89504	25500	03714	82620			257	01022	02	r _o r _o rr	+	
Tynemouth	262	81620	58026	93406	856//	05607	88630			262	81520	58022	92405	856//	05605	88640			262	96051	03	1r _o r _o r _o	+	
Carlisle	222	81311	56616	89805	855//	03707	83627	84635	88650	222	81107	56046	89205	855//	03502	84626	88640		222	96031	02	r _o r _o d _o r _o	+	
Valley	302	81515	58636	87805	6632//	04304	82707	86713	88519	302	80000	74016	88104	2557//	03303	82620	88460		302	05031	02	r _o r _o r	1r	
Ringway	334	61412	58016	90006	654//	02806	81614	86645		334	81006	57032	88804	854//	03501	84711	88645		334	97031	02	r _o r _o	+	
Squires Gate	318									318	80000	60216	88704	863//	04704	83706	88709		318	01041	03	rr	1d _o d _o r _o	
Ronaldsway	204	81610	62616	87305	853//	04701	82707	85709	88615	204	80000	70036	87904	854//	03305	85715	88619		204	04031	01	r _o r _o rr	r _o	
Mull of Galloway	131	81418	60606	87205	874//	04711	88710			131	81808	64606	88005	874//	05202	88710			131	03041				
Eskdalemuir	162	81511	32616	90203	873//	03612	85707	88709		162	81602	59056	89203	854//	02502	82714	88618		162	05021	02	rrr _o r _o	r _o r _o	
Prestwick	135	81006	62606	88004	854//	03709	83617	88624		135	81304	64616	87503	854//	03303	82615	85624	88635	135	02031	01	1r _o 1r	rrr _o r _o	
Abbotsinch	140	81109	56636	88705	854//	03708																		

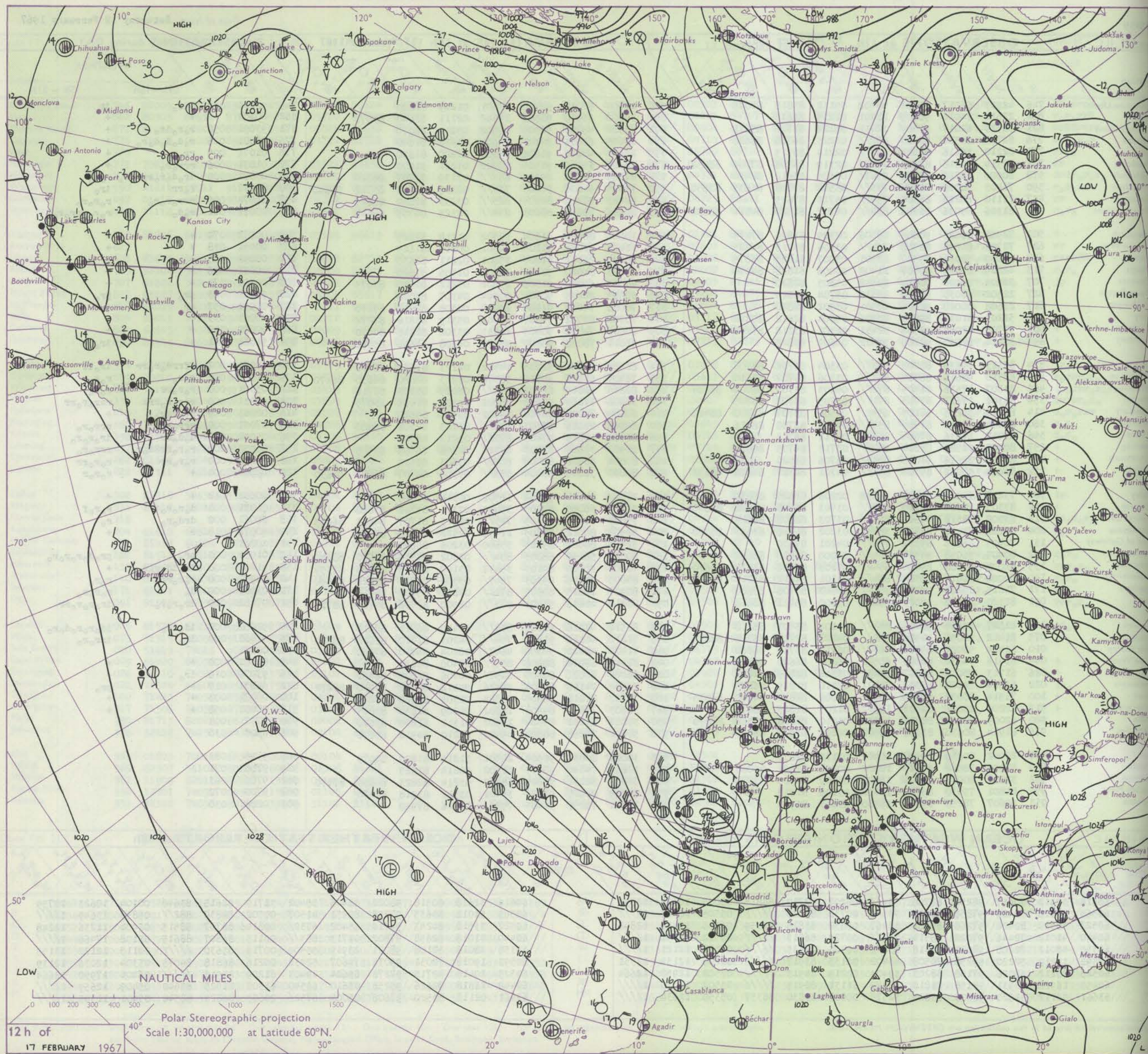
DAILY WEATHER REPORT OF THE BRITISH METEOROLOGICAL OFFICE

Date of Issue Saturday 18 February 1967

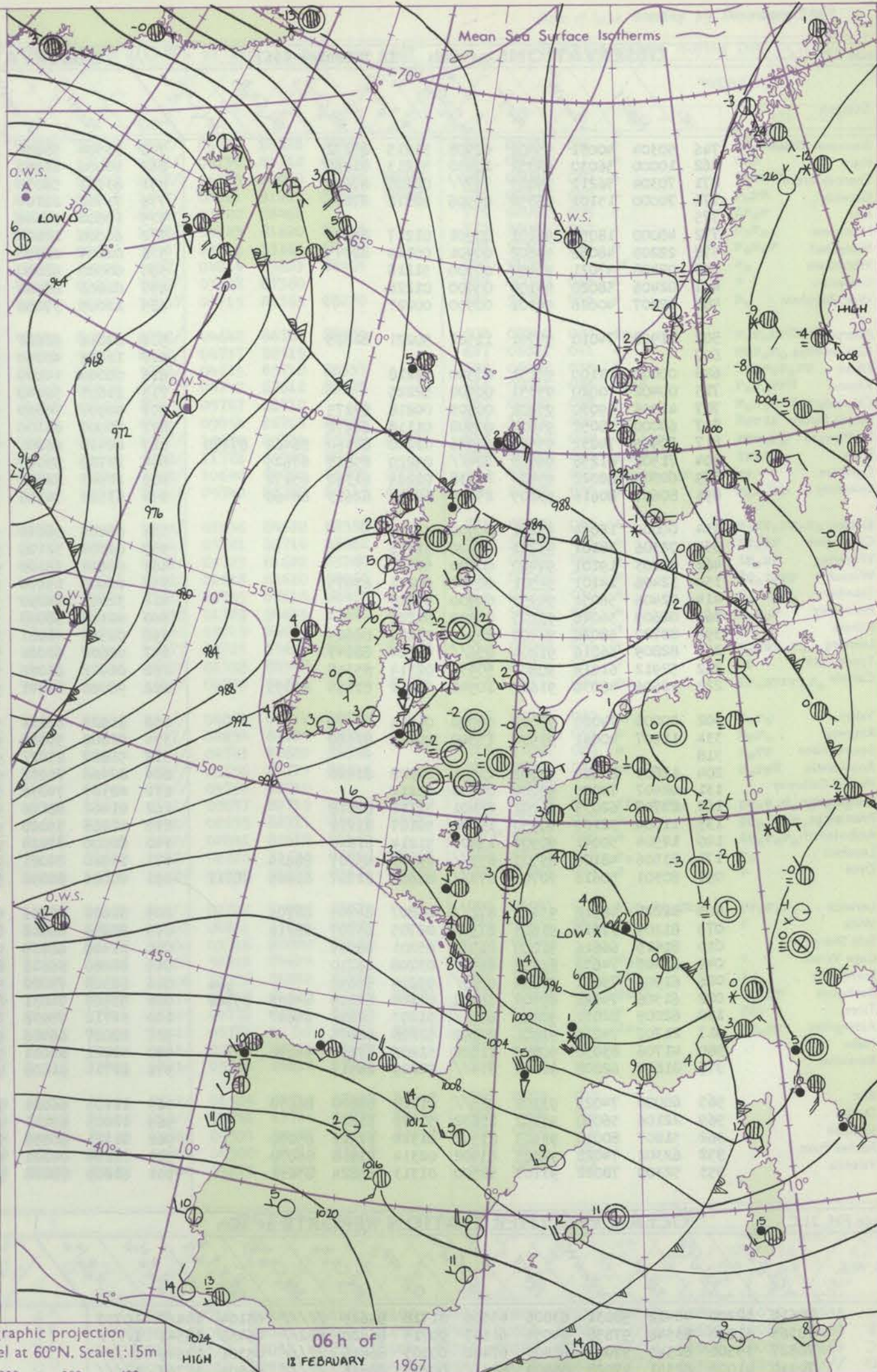
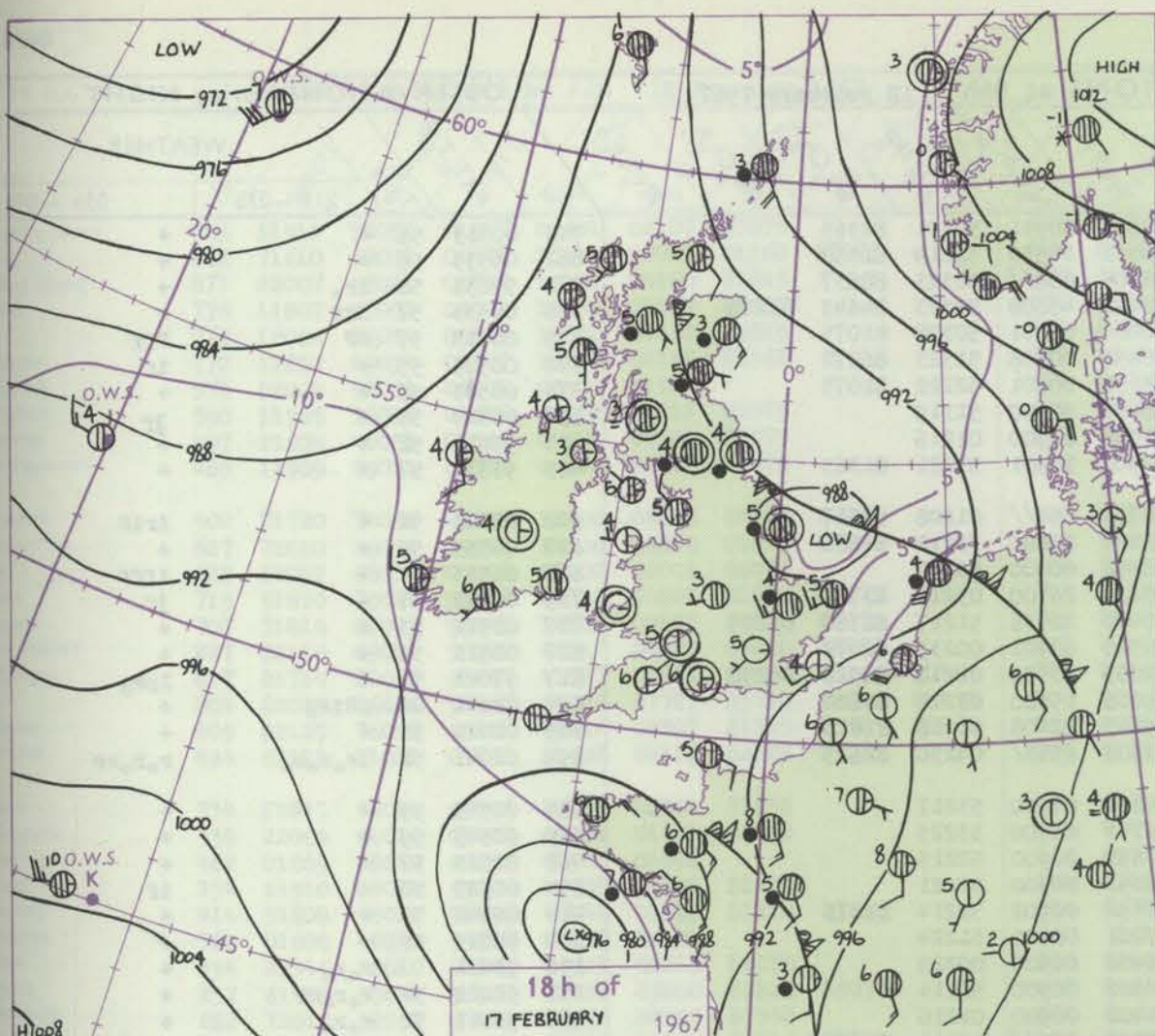
No. 38439

OBSERVATIONS at 12h 17 February 1967										OBSERVATIONS at 18h 17 February 1967										OBSERVATIONS during DAY												
Code FM II.C										Code FM II.C										Code FM II.C												
Station	iii	Nddff	VVwww	PPPTT	N _h Ch _h Ch _h	T _d T _d app	8N ₅ Ch ₅ h ₅	8N ₅ Ch ₅ h ₅	8N ₅ Ch ₅ h ₅	iii	Nddff	VVwww	PPPTT	N _h Ch _h Ch _h	T _d T _d app	8N ₅ Ch ₅ h ₅	8N ₅ Ch ₅ h ₅	8N ₅ Ch ₅ h ₅	iii	Nddff	VVwww	PPPTT	N _h Ch _h Ch _h	T _d T _d app	8N ₅ Ch ₅ h ₅	8N ₅ Ch ₅ h ₅	8N ₅ Ch ₅ h ₅	iii	RRT x T _e	SSS	WEATHER	
																															09h-15h	15h-21h
Boscombe Down	746	42913	66017	90007	38402	05112	83818	84075		746	10000	62010	92305	18501	01209	81820			746	92091	049	d _o d _o		jp								
Hurn	862	22612	74016	90009	11401	01215	81815			862	30000	65030	91506	15642	02111	81640	83075		862	00103		+		+								
Thorney Island	871	52713	62017	90307	32431	05122	81712	83818		871	22302	45051	92305	00902	03211	82070			871	93091	050	r _o r _o ir _o		+								
Gatwick	776	82713	64586	88403	853//	03225	86708	88620		776	22205	65036	92103	14601	01218	81640			776	96081	026	r _o d _o d _o d _o r _o		+								
Kew	775	82210	56616	88104	874//	02214	88715			775	12204	40046	91606	15601	02220	81630			775	01071	005	rr _o r _o		+								
Heathrow	772	82514	59616	87903	7732//	02319	84706	87709	88458	772	12206	65016	91505	00902	01221	81070			772	01071	006	rrr _o r _o		+								
Mildenhall	578	80000	50216	86106	5547//	05609	85612	88460		578	82513	32616	89904	853//	03130	87707	88620		578	03071	000	ir _o d _o r _o rrr _o r _o	r _o r _o									
Wattisham	590	71403	58026	85807	753//	05502	83708	83635	87650	590	72515	61606	90603	753//	02235	82708	85712	87640	590	01072		r _o rr		ir _o								
Gorleston	497	71110	60216	86305	755//	05713	87625			497	82415	58216	88905	885//	03233	82820	88625		497	01072	000	rrr _o r _o r _o		r _o r _o r _o								
West Raynham	485	81306	59036	86706	884//	04707	81710	84814	88622	485	82516	28616	88603	852//	02325	84705	88615		485	03071	001	r _o d _o		r _o r _o rrr _o r _o								
Aberporth	502	72908	80021	90006	18508	02309	81820	87275		502	10000	80021	91804	12502	01218	81825			502	00071	070	+		+								
Ross-on-Wye	627	72705	81026	88706	724//	03106	83715	84825		627	12404	81021	91105	14501	00218	81625			627	00091	038	+		+								
Filton	628	52609	58016	89507	12501	03007	81825	85075		628	20000	26051	91205	15601	02211	81630			628	00091	055	+		+								
Rhoose	715	42809	65011	89707	11402	03006	81818	84070		715	13105	81020	91204	18504	01106	81820			715	00081	086	+		+								
Chivenor	707	32503	80021	90610	22538	05305	82820			707	40000	69020	91806	15601	03212	81630	83075		707	00111	071	+		+								
Mount Batten	827	22502	66030	90409	22530	05704	82825			827	60605	20048	90706	00904	04307	86072			827	97101	063	pr _o		pr _o								
St. Mawgan	817	21608	80020	90109	12501	03502	81820			817	70000	74028	91205	22438	02308	82818	87270		817	01091	057	pr		+								
Scilly	804	51203	81031	89808	22406	05604	82818	85272		804	70702	81012	91307	32406	05319	83818	87272		804	00091	033	+		+								
Culdrose	809	51708	82021	90508	32431	04501	83818	83270		809	60608	74022	90405	12433	03302	81818	84070		809	00090	045	+		+								
Guernsey	894	31914	81030	92108	32522	04604	83820			894	61011	78022	90107	45772	04608	84650	85362		894	91081	041	+		ir _o								
Eimdon	534	83113	19636	88203	873//	03304	86706	88708		534	62503	13046	91103	14532	02223	81625	86070		534	04051	002	ffrrrd _o r _o rr		ir _o if								
Cardington	559	82710	48616	86705	853//	03306	85707	88610		559	72409	61036	90705	58578	03223	82820	84630	86270	559	01051	002	r _o r _o		r _o r _o								
Wittering	462	83307	17616	86505	872//	04603	83703	86704	88707	462	82616	40016	89604	863//	03225	85708	88712		462	05051	000	r _o r _o rr		r _o r _o								
Watnall	354	83302	17617	87703	871//	03705	85702	88705		354	52608	11217	90203	35202	03325	81705	83075		354	04031	000	rrr _o r _o rrs		rsr _o r _o rr								
Shawbury	414	83010	59216	98103	6632//	03500	83707	85710	88460	414	60000	70028	90704	54502	03315	85620			414	02063	009	rr _o r _o pr _o		+								
Finningley	360	80204	50616	87705	853//	04710	82708	88616		360	82808	22616	88503	853//	03215	82708	88620		360	07051	000	rrr _o r _o		rrr _o r _o								
Kilnsea	396	81012	14636	87605	864//	04711	88715			396	80000	16616	87605	873//	05212	88708			396	05052	000	d _o d _o rr		ir _o r _o r _o								
Leeming	257	80403	12586	88304	852//	03712	84705	88615		257	82907	33616	87803	6732//	02306	86706	88515		257	06052	000	r _o r _o rrRd _o r _o		rrr _o r _o								
Tynemouth	262	81115	32616	91005	8052//	04706	88520			262	80000	61616	89404	8052//	03603	88520			262	06052	000	r _o r _o rr		r _o r _o rr								
Carlisle	222	80000	37032	89306	854//	04701	82717	84622	88632	222	80000	32616	89004	853//	03306	84707	86618	88630	222	02061	000	+		r _o r _o r								
Valley	302	73207	78022	89207	18538	02206	81820	86070		302	22707	82021	90804	12502	01314	81820			302	00081	062	+		+								
Ringway	334	83305	16602	88105	853//	03503	83708	84622	88640	334	52908	56046	89905	35430	03321	81712	83620		334	01051	000	d _o r _o r _o f		r _o r _o f								
Squires Gate	318	83308	38516	88605	853//	03703	84708	88615		318	73008	50046	89305	783/1	04313	81707	84815	86625	318	020610												

CHART OF WEATHER IN PART OF NORTHERN HEMISPHERE



CHARTS OF WEATHER IN WESTERN EUROPE



GENERAL SYNOPTIC DEVELOPMENT

The small depression which was over eastern England yesterday has continued moving slowly north, and is expected to reach the Norwegian Sea as a filling feature tonight. The small but intense low which crossed the Bay of Biscay yesterday has continued east across France and is filling. The deep depression southwest of Iceland has remained slow-moving but is expected to become absorbed in the circulation of a large

depression which has deepened and moved east-northeast from Newfoundland and is expected to become slow moving over the north Atlantic. The associated occluding frontal system is moving quickly east and will cross most districts of the British Isles during the next 24 hours.

Issued at midday Saturday 18 February 1967

DAILY WEATHER REPORT OF THE BRITISH METEOROLOGICAL OFFICE (contd.)

Code FM 11.C OBSERVATIONS at 00h 18 February 1967										OBSERVATIONS at 06h 18 February 1967										OBSERVATIONS during NIGHT				
Station	iii	Nddff	VVwww	PPPTT	N _h Ch _h C _h	T _d T _d app	8N _s Ch _s h _s	8N _s Ch _s h _s	8N _s Ch _s h _s	iii	Nddff	VVwww	PPPTT	N _h Ch _h C _h	T _d T _d app	8N _s Ch _s h _s	8N _s Ch _s h _s	8N _s Ch _s h _s	iii	RRT _n T _n E	T _g T _g	WEATHER		
																						21h-03h	03h-09h	
Boscombe Down	746	50304	40051	95401	00908	51215	85272			746	33504	58051	98851	20931	52221	82365			746	00513	56	+	+	
Hurn	862	10000	56030	94351	10930	51213	81360			862	10000	66030	98051	10930	51219	81360			862	00533	56	+	+	
Thorney Island	871	70304	56211	94803	757//	02207	87656			871	83102	56052	98304	856//	02323	88637			871	97031	52	ir _o	+	
Gatwick	776	70000	15101	95352	00906	52312	87275			776	71701	22104	98451	45608	52323	84645	87275		776	00533	57	iff	+	
Kew	775									775	12804	02444	98200	00901	50328	81075			775	00513	57	FF	Fff	
Heathrow	772	40000	18051	95101	00901	01217	84075			772	60000	12104	98251	00908	51323	86272			772	00523	55	+	1f	
Mildenhall	578	22205	48056	94602	00901	00119	82075			578	02104	28050	98450	00901	52222	81075			578	00543	55	+	+	
Wattisham	590	02408	57021	95450	00900	51218				590	00000	40050	98400	00900	51319			590	00523	55	+	3f		
Gorleston	497	02406	58020	94104	00900	01228				497	02806	60020	97502	00900	01216			497	97011	51	+	+		
West Raynham	485	02207	40026	94301	00900	00227				485	22005	37050	97952	10931	53221	81365			485	97533	57	+	+	
Aberporth	502	11908	74010	94701	11501	50221	81825			502	82016	62621	96703	854//	01208	88617			502	02001	52	+	ir1R	
Ross-on-Wye	627									627	12702	48050	98053	15600	53212	81630			627	00553	59	+	+	
Filton	628	00000	13100	95151	00900	52218				628	00000	14100	98252	00900	53217			628	00533	57	+	ffff		
Rhoose	715	00402	70020	95351	00900	52225				715	21603	56040	98203	26300	03217	82706			715	00521	57	+	jf	
Chivenor	707	41006	59030	95401	00905	00218	84275			707	40907	74030	98400	20938	51217	82360	83275		707	00511	53	+	+	
Mount Batten	827	60000	58052	94602	00908	01118	86272			827	20000	62100	98500	00901	00233	82072			827	00511	54	+	+	
St. Mawgan	817	70905	74032	95503	60976	01220	82360	86462	87270	817	62410	66801	99003	43506	01218	84928	86270		817	97021	51	+	lpr _o	
Scilly	804	71502	81258	96005	784//	04220	85815	87625		804	12709	83026	99006	15500	03214	81620			804	02041	02	pRir _o	+	
Culdrose	809	60304	82022	95404	10938	01224	81360	85272		809	12903	82011	99103	12408	01218	81818			809	00021	55	+	+	
Guernsey	894	80607	80616	93105	2541/	04216	82613	88460		894	63510	74216	98606	6553/	04230	82625			894	02041	51	ir _o r _o r _o	r _o r _o rr	
Elmdon	534	00000	18044	95251	00900	52219				534	00000	58020	98252	00900	53217			534	00543	59	+	+		
Cardington	559	02306	48101	94751	00900	51118				559	02304	32100	98753	00900	53225			559	00543	59	+	+		
Wittering	462	02203	19101	94400	00900	51221				462	02604	28100	97551	00900	52215			462	00523	57	+	+		
Watnall	354	32406	14101	94501	00902	00221	83075			354	00000	19100	98051	00900	52221			354	00523	58	+	1f		
Shawbury	414	02406	56051	94952	00900	53220				414	32003	74030	97552	00902	52214	83075			414	00543	59	+	+	
Finningley	360	02609	56046	93103	00900	01225				360	02108	58020	97201	00900	51224			360	00513	53	+	+		
Kilnsea	396	82720	58026	92404	855//	03227	88625			396	02517	48021	96402	00900	00225			396	93021		r _o r _o	+		
Leeming	257	82809	66016	91204	856//	02321	88647			257	02606	62021	94902	00900	50114			257	92012	54	r _o r _o rr	+		
Tynemouth	262	52912	61016	90803	50930	02314	85358			262	02911	61021	94402	00900	01216			262	93011	52	r _o r _o	+		
Carlisle	222	32506	48036	91602	10941	02311	81365	83075		222	90000	02471	94252	9//	52111	89//			222	92523	53	r _o r _o	ff	
Valley	302	00000	74020	93003	00900	01214				302	81925	62811	94505	834//	03207	83712	88916		302	01021	01	+	prpr _o	
Ringway	334	11907	40041	93901	15500	00223	81620			334	01808	59010	96700	00900	51214			334	00511	52	+	+		
Squires Gate	318									318	51807	6502/	95201	00901	00212	85075			318	00001	53	+	+	
Ronaldsway	204	12803	80021	92003	11501	01108	81820			204	82406	70031	93505	26407	03106	82713	88270		204	91011	53	+	pr _o	
Mull of Galloway	131	02407	74020	92004	00900	02212				131	42307	74030	93005	45600	02400	84630			131	00041				
Eskdalemuir	162	22707	62036	91201	28401	51111	81818			162	01401	56100	94452	00900	53110			162	97533	56	r _o	ff		
Prestwick	135	11004	32100	90950	16400	50107	81712			135	01406	59020	92351	00900	51004			135	00521	54	+	+		
Abbotsinch	140	12504	50041	90900	15600	51214	81640			140	80000	02424	92251	863//	51208	88707			140	00513	55	+	FFff	
Leuchars	171	83506	48106	89503	853//	03301	85707	88614		171	12510	74021	91301	15500	50207	81620			171	00511	53	+	+	
Dyce	091	80301	50616	90703	873//	02605	81707	83809	88711	091	70000	80036	91001	755//	00304	83626	87640		091	02501	54	rrd _o r _o	d _o r _o d _o d _o	
Lerwick -	005	81221	48616	95402	872//	01807	84705	88709		005	81021	48616	93202	873//	01814	83708	88713		005	02001	01	d _o r _o d _o r _o r _o r _o	r _o r _o	
Wick	075	81209	37516	91603	873																			

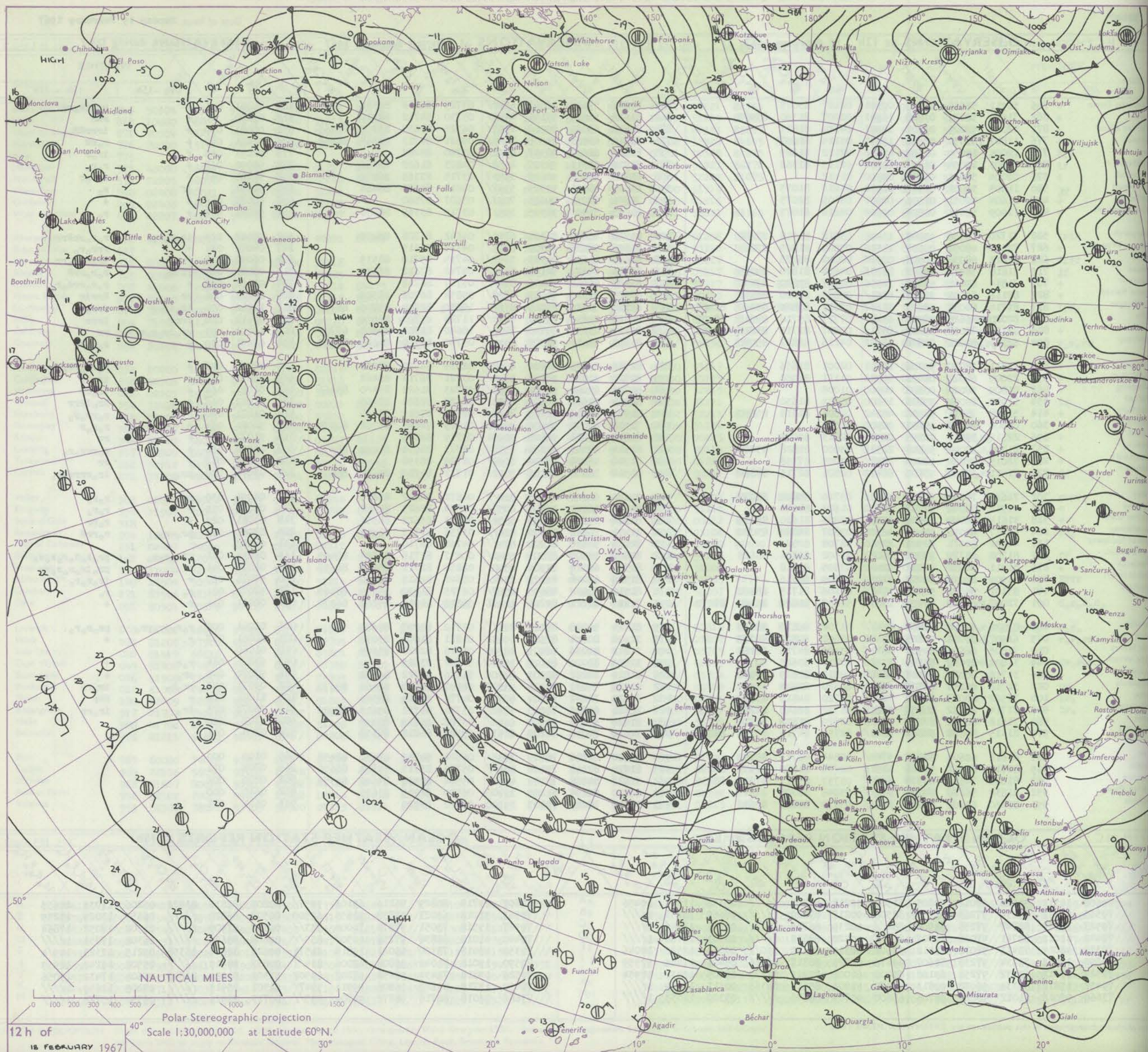
DAILY WEATHER REPORT OF THE BRITISH METEOROLOGICAL OFFICE

No. 38440

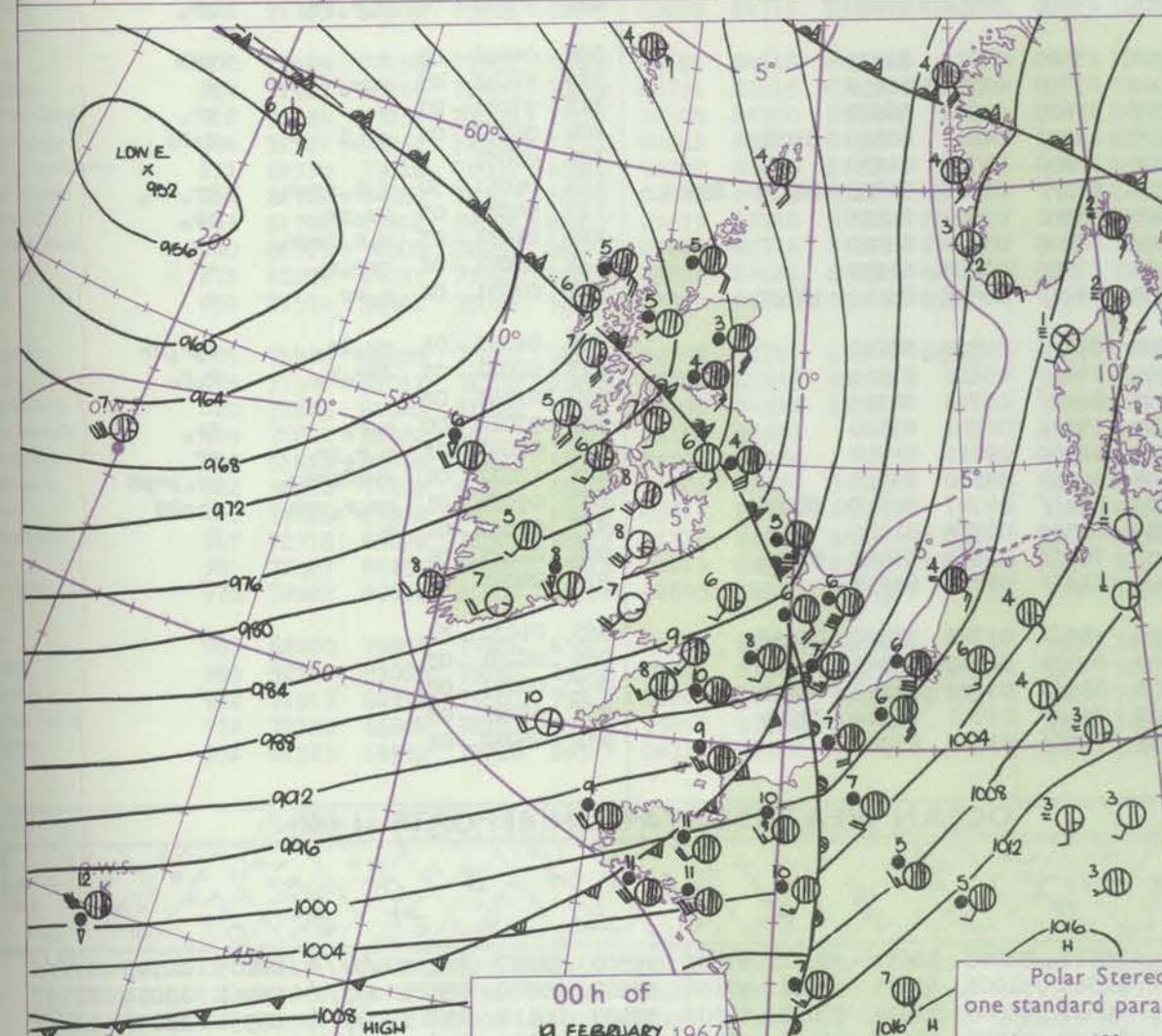
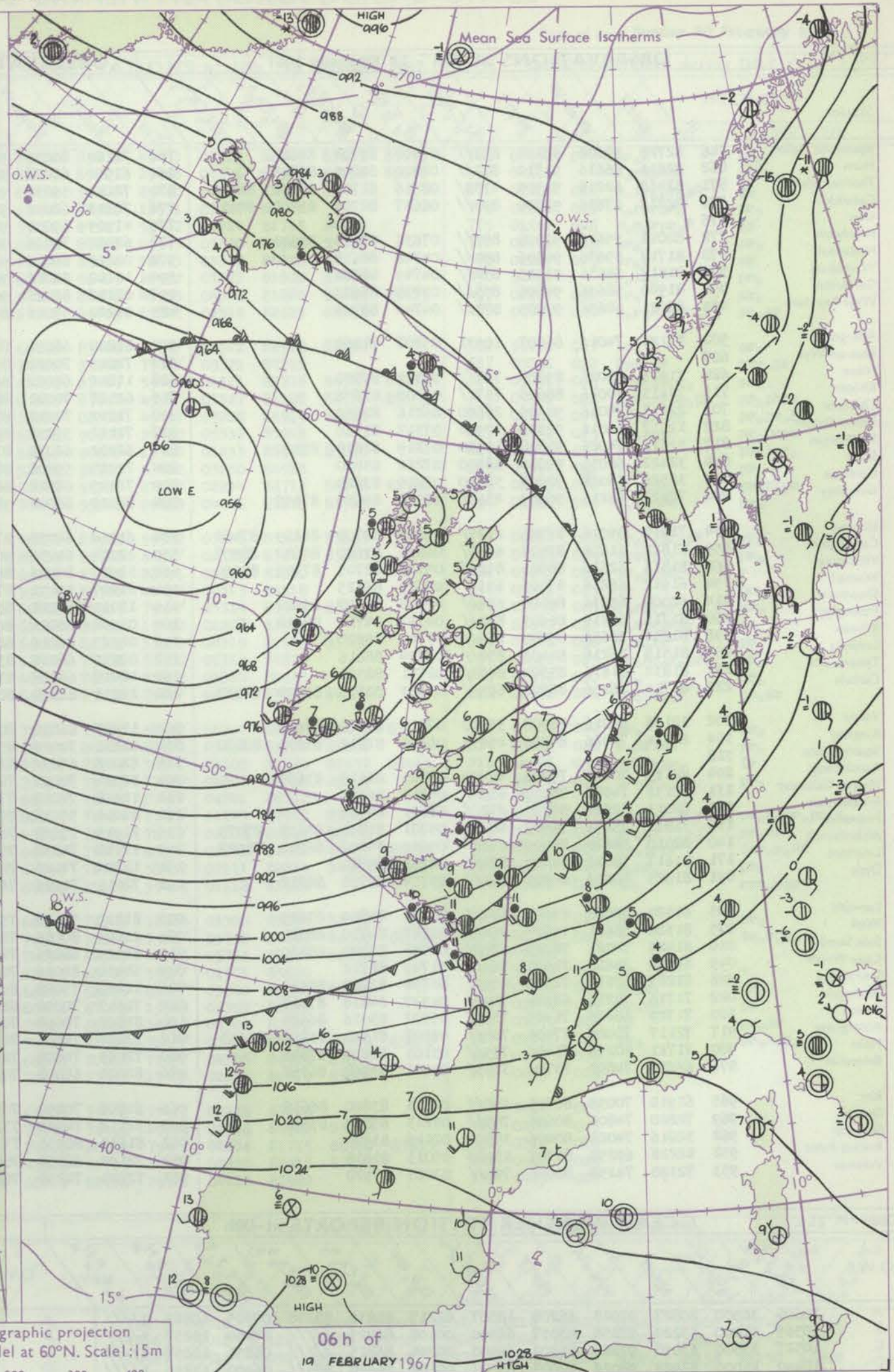
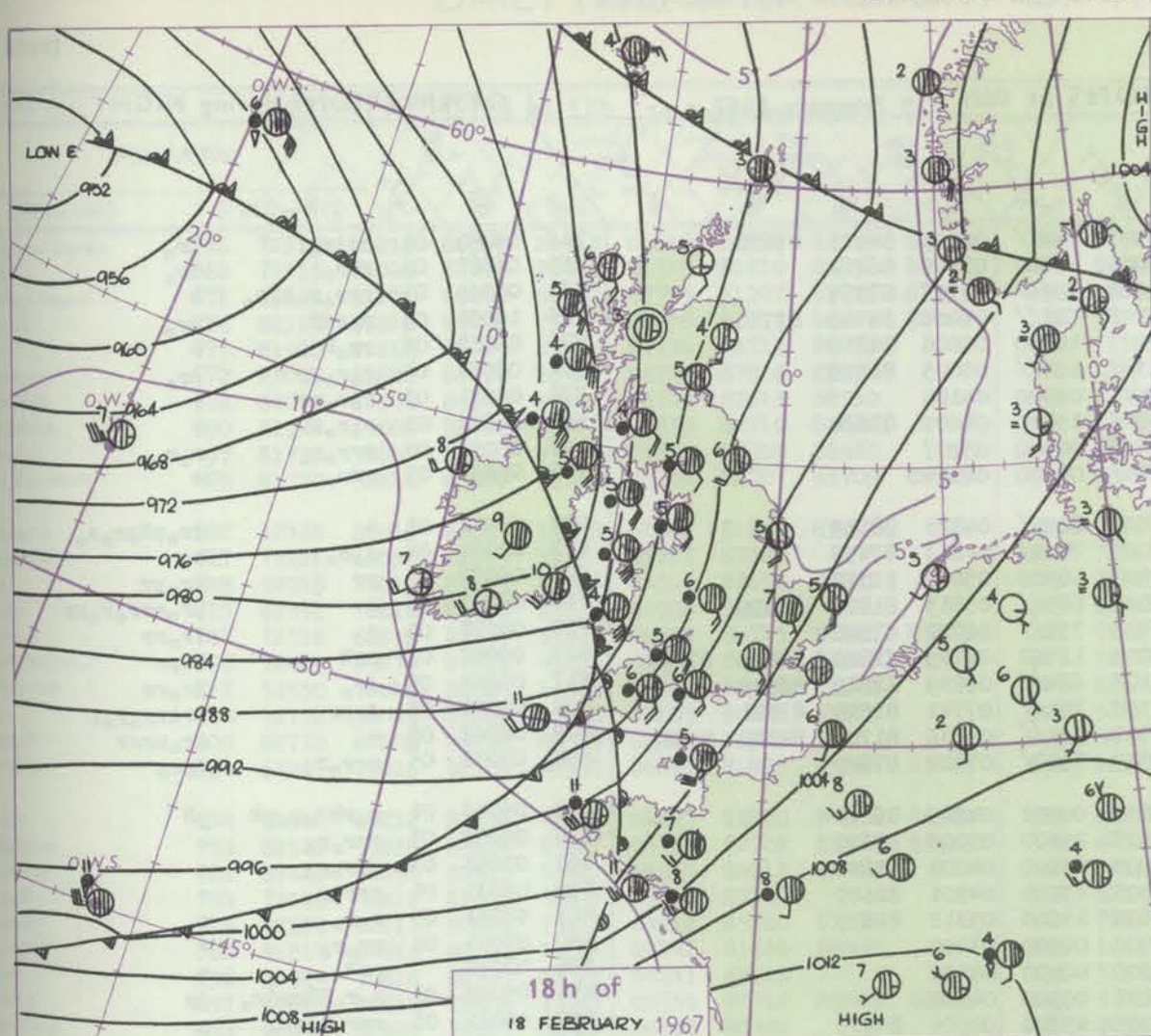
Date of Issue Sunday 19 February 1967

OBSERVATIONS at 12h 18 February 1967										OBSERVATIONS at 18h 18 February 1967										OBSERVATIONS during DAY				
Station	iii	Nddff	VVwww	PPPTT	N _h ChC _M H	T _d app	8N _S Ch _S h _S	8N _S Ch _S h _S	8N _S Ch _S h _S	iii	Nddff	VVwww	PPPTT	N _h ChC _M H	T _d app	8N _S Ch _S h _S	8N _S Ch _S h _S	8N _S Ch _S h _S	iii	RRT T x E	SSs	WEATHER		
																						09h-15h	15h-21h	
Boscombe Down	746	31911	58050	01907	00901	02107	83075			746	81827	59608	96806	6542/	03729	86618	88556		746	03081	041	+	pr _o ir _o rr	
Hurn	862	71610	58031	01808	10941	02007	81360	87075		862	81618	56622	97106	4742/	05730	84712	88530		862	09092		+	rRR	
Thorney Island	871	22007	58021	02707	14401	04120	81815			871	81818	69021	99207	2567/	06725	82635	85359	88465	871	05081	050	+	irrrrRR	
Gatwick	776	11807	57051	02008	15831	03114	81657			776	81812	68021	99506	1647/	04821	81713	85365	88468	776	02091	042	+	r _o rR	
Kew	775	12004	19054	01607	11540	02112	81825			775	81613	62031	98507	8092/	03720	88462			775	92091	055	f	ir _o r	
Heathrow	772	12203	19054	01707	10931	02115	81362			772	81716	65011	98307	1552/	04823	81620	88465		772	93091	062	+	r _o r _o	
Mildenhall	578	02004	58051	01208	00900	01112				578	81707	48051	98607	30937	03715	83365	88270		578	92101	063	+	r _o r _o r	
Wattisham	590	11905	35051	01506	00901	01212	81075			590	81613	48051	99305	5557/	04814	85623	88464		590	91081		jf	r _o	
Gorleston	497	21604	40051	01306	00901	03109	82075			497	71816	58051	00605	7097/	03607	87360			497	00080	066	+	+	
West Raynham	485	11909	59011	00806	00902	02212	81075			485	81615	59021	98305	30937	03715	83365	88270		485	97081	056	+	r _o	
Aberporth	502	71720	74036	95806	13408	03818	81918	87270		502	81728	48632	86304	6732/	04642	86708	88459		502	08082	024	+	ir _o r _o r _o	
Ross-on-Wye	627	72010	48051	99107	11506	03809	81825	87275		627	81608	57636	92305	8042/	04737	88515			627	04081	041	+	rrrr _o r _o	
Filton	628	62012	68034	00408	00902	02002	86075			628	81620	61616	94305	5742/	04735	85710	88535		628	06092	035	+	ir _o r _o r _o rr	
Rhoose	715	51810	75021	99107	18536	04804	81820	84075		715	81721	64612	92106	854/	04742	87612	88625		715	07081	025	+	rr _o r _o rrR	
Chivenor	707	71814	82021	99408	12506	04807	81820	87275		707	81425	61636	90106	874/	05747	88712			707	08101	028	+	r _o r _o rrd _o r _o	
Mount Batten	827	82116	69031	99908	4851/	04805	83820	88459		827	82029	37636	90909	6732/	09854	86706	88525		827	16101	006	rr	Rrrir	
St. Mawgan	817	81714	80038	98607	11577	03813	81820	83360	87464	817	82122	50636	89710	872/	10630	82704	85706	88709	817	10112	004	+	ir _o irrrr	
Scilly	804	82020	56626	96907	6542/	07727	85710	85618	88458	804	82321	24216	89611	5722/	11728	85703	88556		804	09112	000	+	irrrr	
Culdrose	809	82120	76038	99808	6841/	03807	81715	85625	88462	809	82324	23636	90710	7702/	10640	81701	85703	87707	809	14102	003	+	pr _o ir _o r _o r _o rr	
Guernsey	894	62113	81021	03708	21502	04116	82822	85070		894	81833	56616	98007	854/	05740	83710	85615	88625	894	07091	030	+	r _o r _o rr	
Elmdon	534	21811	58030	99306	15701	02001	81656			534	81716	59621	94006	4552/	02836	84622	88558		534	02072	045	+	r _o rrr _o rr _o r _o	
Cardington	559	22009	61020	01008	00901	01111	82080			559	81715	61031	97107	6742/	03721	86714	88462		559	96091	061	+	ir _o ir	
Wittering	462	01809	58010	00506	00900	01008				462	81716	62021	95906	1557/	03723	81622	85360	88463	462	01081	064	+	ir _o rr	
Watnall	354	11910	23044	99706	15600	01004	81630			354	81811	48601	94606	2552/	02628	82620	88460		354	01082	046	+	ir _o irrrr	
Shawbury	414	51808	78011	98306	48442	01806	81818	83650		414	81715	66616	91405	7542/	02745	87615	88460		414	01071	030	+	r _o rrr _o r _o	
Finnigley	360	01608	48040	99107	00900	01004				360	71518	61031	94406	45638	01729	84645	83362	87270	360	94081	064	+	r _o r _o r	
Kilnsea	396	22315	59010	00305	00901	02213	82075			396	61820	57031	96605	00901	03719	86070			396	91072	064	+	rr	
Leeming	257	61708	59041	96907	22532	03000	82828	85070		257	81614	48041	92206	35677	02723	83630	84462	88270	257	03092	056	+	r _o rrr _o r _o	
Tynemouth	262	72015	32051	97005	7097/	02005	87358			262	81918	48052	93206	8097/	01728	88358			262	01072	017	+	rr	
Carlisle	222	71511	58158	95105	68472	02801	82715	84822		222	81512	56602	89105	3542/	01733	81715	83620	88556	222	03071	020	pr _o	ir _o rrrr _o r _o	
Valley	302	71625	74252	94507	32532	05710	83820	87070		302	81640	61606	82505	854/	04871	84612	88620		302	03091	030	pr _o	r _o r _o	
Ringway	334	21912	56040	97707	15630	01602	81640			334	81718	56601	90806	2557/	02854	82625	88462		334	01071	055	+	r _o r _o	
Squires Gate	318	31614	45041	96006	15631	03805	81630	83075		318	81521	34631	88905	5552/	04743	85622	88556		318	03081	029	+	r _o rr	
Ronaldsway	204	61917	84038	93407	42501	03807	84822	85070		204	81431	59638	84105	854/	03756	81713	88616		204	07081	036	pr _o -r _o	r _o rrr	
Mull of Galloway	131	41922	80021	92907	22510	02708	82825			131	82036	58656	81704	874/	04762	88710			131	04072			r _o rrr	
Eskdalemuir	162	81702	28774	95001	850/	51502	86701	88628		162	81808	58508	88503	5542/	00837	82716	84627	88460	162	06035	001	+	ffs _o s _o s _o	
Prestwick	135	31911	70032	92107	32442	03805	83818			135	81321	60618	83904	6542/	02850	82711	85618	88557	135	01071	041	+	pr _o ir _o r _o r _o rr	
Abbotsinch	140	61909	64026	92205	624/	02709	86816			140	8131													

CHART OF WEATHER IN PART OF NORTHERN HEMISPHERE



CHARTS OF WEATHER IN WESTERN EUROPE



Polar Stereographic projection
one standard parallel at 60°N. Scale: 1:5m

GENERAL SYNOPTIC DEVELOPMENT

The large and deep depression centred just south of O.W.S. 'I' is drifting slowly eastwards and associated troughs of low pressure are moving quickly northeast over the British Isles. A mild southwesterly airstream covers much of the country but colder air is being advected quickly eastwards across the Atlantic on

the southern flank of the depression, and this colder air is already penetrating southwest districts of Britain. During the next 24 hours the unstable southwesterly airstream is expected to be maintained over all districts with further troughs of low pressure moving northeastwards across the country.

Issued at midday Sunday 19 February 1967

DAILY WEATHER REPORT OF THE BRITISH METEOROLOGICAL OFFICE (contd.)

OBSERVATIONS at 00h 19 February 1967										OBSERVATIONS at 06h 19 February 1967										OBSERVATIONS during NIGHT				
Station	iii	Nddff	VVwww	PPPTT	N _h Ch _h C _h	T _d app	8N _s Ch _s	8N _s Ch _s	8N _s Ch _s	iii	Nddff	VVwww	PPPTT	N _h Ch _h C _h	T _d app	8N _s Ch _s	8N _s Ch _s	8N _s Ch _s	iii	RRT _n E	T _g T _g	WEATHER		
																						21h—03h	03h—09h	
Boscombe Down	746	82720	59602	92108	853//	07501	83708	88625		746	72110	80036	92007	784//	06809	84815	87630		746	05051	04	rrir _o	pr _o	
Hurn	862	82211	56616	91710	873//	08500	84706	88708		862	61912	60036	92009	66400	07710	86712			862	07081	06	rRr _o	ir _o	
Thorney Island	871	82418	62216	92909	4732/	08516	81709	84712	88550	871	72114	59036	93608	7095/	07707	87359			871	05061	05	rrr _o r _o d _o r _o	+	
Gatwick	776	82217	57636	91709	853//	08637	82706	85708	88615	776	72313	62036	93108	763//	07000	84708	87710		776	10051	05	r _o rRR	pr _o	
Kew	775									775	41909	69031	92207	46400	05006	84710			775	05061	02	rr _o R	+	
Heathrow	772	82012	59636	91008	855//	07636	83625	88640		772	62010	70036	92307	654//	05005	86615			772	05051	04	r _o r _o rr	pr _o	
Mildenhall	578	81718	59636	90206	854//	04748	88618			578	02213	66026	90607	00900	04108				578	03051	03	r _o r _o rr	+	
Wattisham	590	81817	58636	91505	872//	04749	88704			590	12112	66016	91806	15500	04209	81620			590	06032	03	r _o r _o rr	+	
Gorleston	497	81940	58636	94006	855//	03738	88620			497	02116	62026	90707	00900	05207				497	05052	04	rrr _o r _o	r _o r _o	
West Raynham	485	82021	48636	90905	873//	04740	88709			485	02220	59016	89906	00900	04304				485	06041	03	rrr _o	+	
Aberporth	502	12121	74016	86007	10931	05207	81360			502	81820	66031	84306	8093/	04823	88359			502	03011	01	+	pr _o prpr _o s _o	
Ross-on-Wye	627									627	72015	70022	87007	7092/	04813	87458			627	02061	04	d _o r _o	rr	
Filton	628	71913	66026	89709	757//	06304	87650			628	11812	66011	89407	10930	05817	81362			628	05072	03	rr	pr _o pr	
Rhoose	715	72413	70016	88608	757//	06105	87656			715	62107	70021	88008	685//	05815	81820	86656		715	02061	05	+	pr _o rrr _o r _o rr	
Chivenor	707	22215	74016	90409	25600	06216	82630			707	71712	74031	87908	756//	06721	87640			707	03072	05	+	ir _o rr	
Mount Batten	827	12517	66016	92309	10930	07317	81360			827	72122	59031	89009	12552	08729	81820	84359 87075		827	09082	07	rrRR	tlpr	
St. Mawgan	817	32416	74026	91808	12430	07219	81818	83360		817	62022	66031	87108	684//	06839	82815	86645		817	05062	05	ir _o	pr _o rr	
Scilly	804	32422	66036	92010	38500	07212	83820			804	72315	59808	87308	784//	07741	83814	87621		804	01072	05	irpr	prirrr _o r _o l	
Culdrose	809	32526	66028	92009	32500	07216	83824			809	72325	62818	88707	632//	06736	81704	84820 85628		809	08062	03	+	pr _o prrr	
Guernsey	894	72427	66216	96609	4567/	08316	84630	87358		894	82019	66022	94509	7557/	07824	87620			894	03052	05	rrr _o r _o	r _o r _o	
Elmdon	534	71910	59016	87506	2737/	05623	82709	84359 87462		534	61916	64038	87806	00902	04815	86070			534	05042	02	r _o rRd _o r _o pr	pr	
Cardington	559	81812	61616	89407	6552/	06635	83620	86640 88557		559	22014	64036	90107	25600	03003	82640			559	02052	03	rrr _o r _o	+	
Wittering	462	81813	62616	88505	852//	05739	82705	87706 88650		462	12010	80036	88905	15600	04003	81630			462	03041	03	rrr _o r _o	+	
Watnall	354	61912	66216	87405	655//	05629	86625			354	21807	59031	87305	25500	04801	82620			354	02031	01	rrr _o r _o	+	
Shawbury	414	62008	69036	86106	654//	05616	82717 86627			414	12011	62011	85806	15600	03812	81635			414	92041	03	r _o r _o	+	
Finningley	360	81715	69216	86905	854//	04737	84712 88618			360	01908	66021	86506	00900	03400				360	01041	01	rrr _o r _o	+	
Kilnsea	396	81834	58656	89305	855//	03740	88620			396	02325	66016	86606	00900	04400				396	03042		rrR	+	
Leeming	257	81515	56216	84405	854//	03729	88616			257	02216	66016	83207	00900	04802				257	05042	01	r _o r _o RRrrir _o	jp	
Tynemouth	262	81832	61616	83304	8052/	02741	88520			262	42017	66258	83005	45600	02004	84635			262	05021	01	rrr _o r _o pr _o	pr	
Carlisle	222	61714	66256	80306	684//	03623	82715 83822 86633			222	22213	66018	80306	25700	02703	82650			222	95031	02	r _o r _o pr _o	pr _o	
Valley	302	32128	66016	82008	35500	07211	81620 83645			302	11927	66010	80907	15500	05713	81625			302	04032	03	+	prH	
Ringway	334	61814	70026	84906	45432	04816	82712 83630 86070			334	21811	70020	85005	25700	03801	82656			334	91041	03	r _o r _o	+	
Squires Gate	318									318	62016	6503/	82506	65600	04810	86643			318	97041	03	+	pr _o	
Ronaldsway	204	42119	70016	79708	48400	04305	81818 83650			204	32024	70038	78807	12501	04815	81820 83070			204	01061	04	pr _o l	lpRr	
Mull of Galloway	131	62132	74018	78007	656//	05218	86630			131	11828	74018	77906	15600	04708	81630			131	02051				
Eskdalemuir	162	82011	32637	80203	872//	08631	88705			162	82012	59218	79504	853//	03101	84708 86711 88624			162	06011	50	s _o s _o rrpr _o	pr _o -r _o	
Prestwick	135	71812	75256	76507	48501	05701	81823 83635 87075			135	21915	75028	76604	28501	03801	81825			135	94031	03	ir _o pr _o	pr _o	
Abbotsinch	140	82010	58626	76306	853//	05630	84707 86714 88627			140	32118	74258	75905	38500	03801	82820			140	01031	03	r _o r _o irpr _o	pr _o	
Leuchars	171	81617	58616	78404	874//	02753	88714			171	12220	74026	76105	15500										

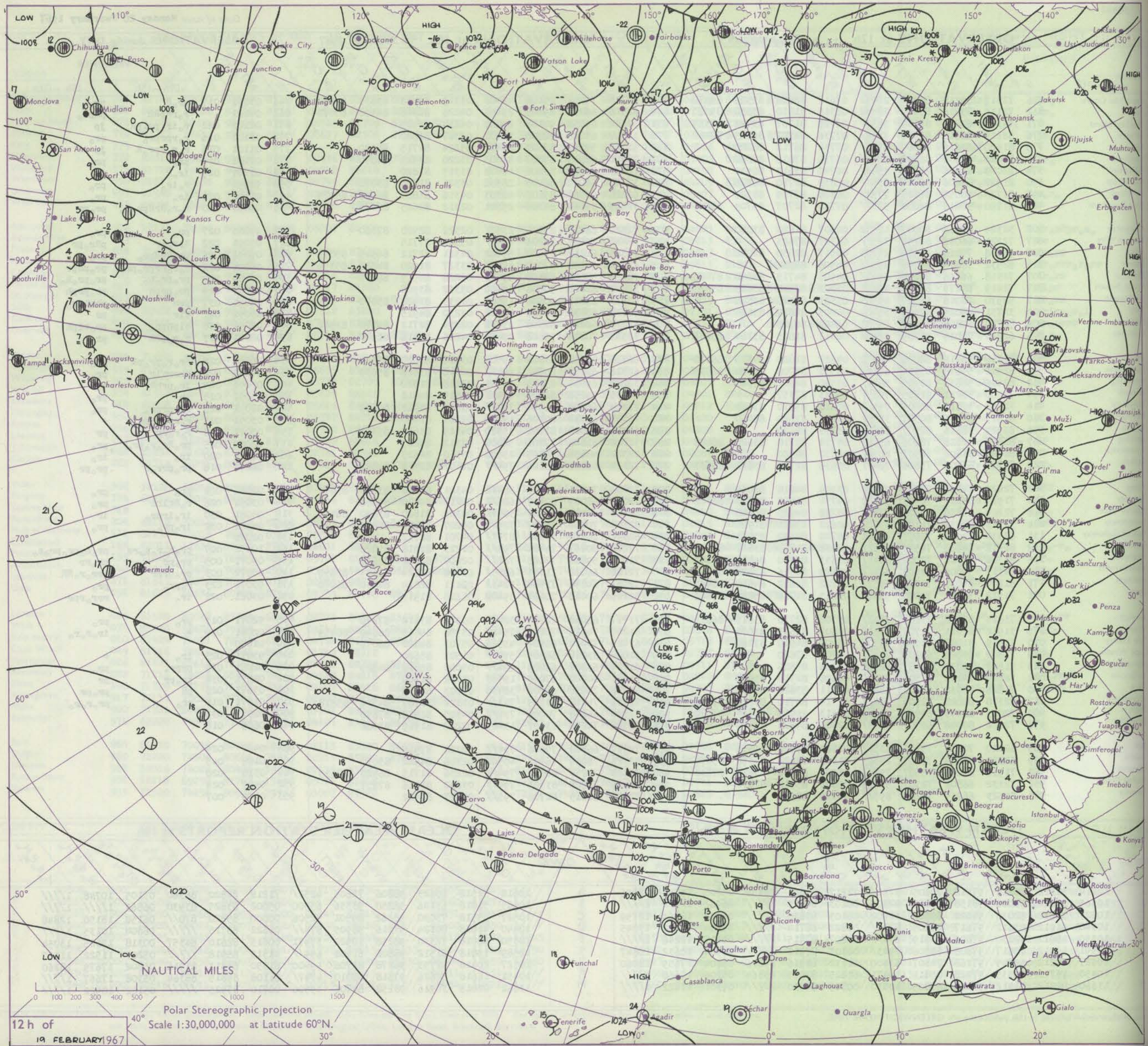
DAILY WEATHER REPORT OF THE BRITISH METEOROLOGICAL OFFICE

No. 38441

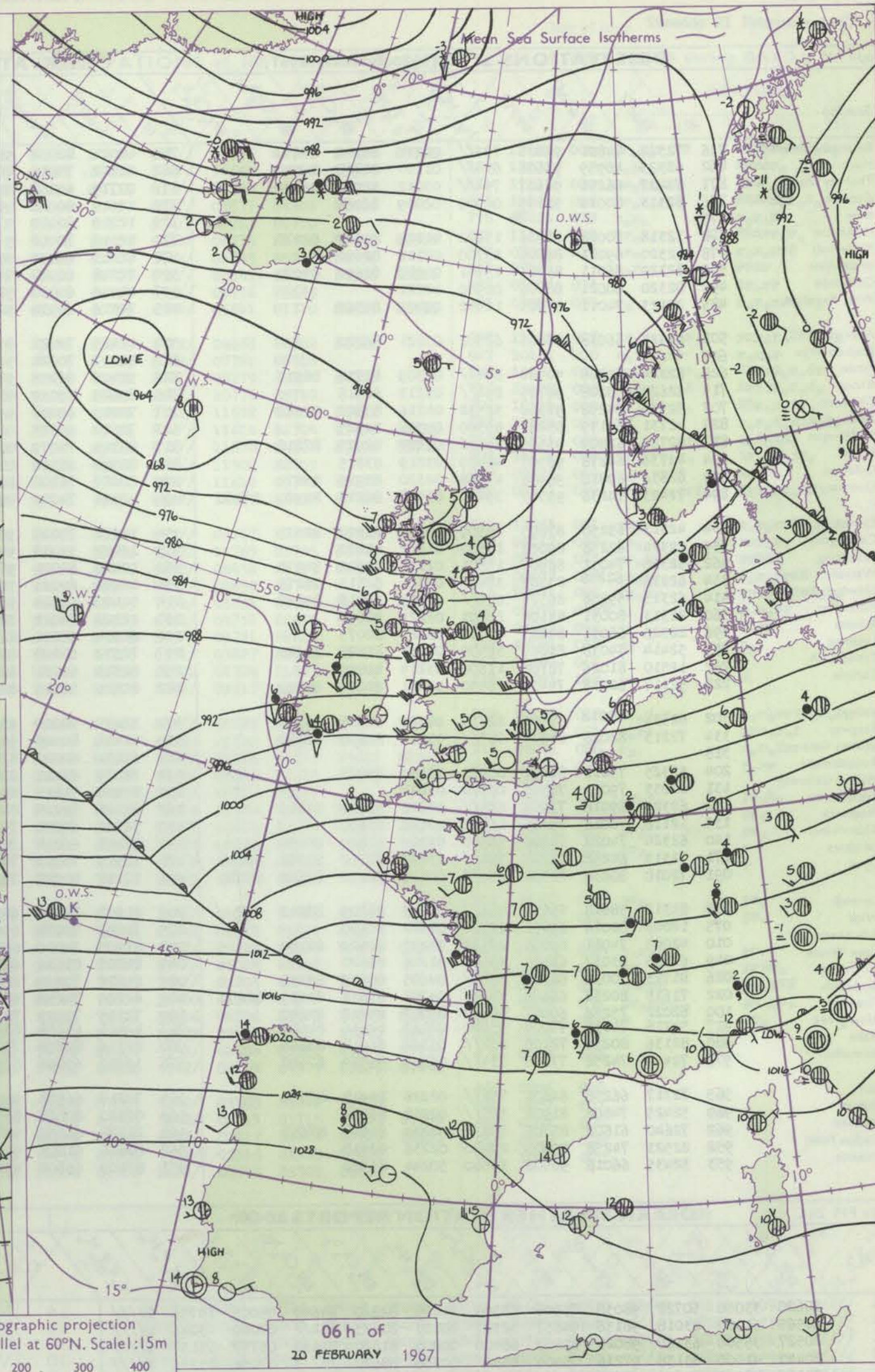
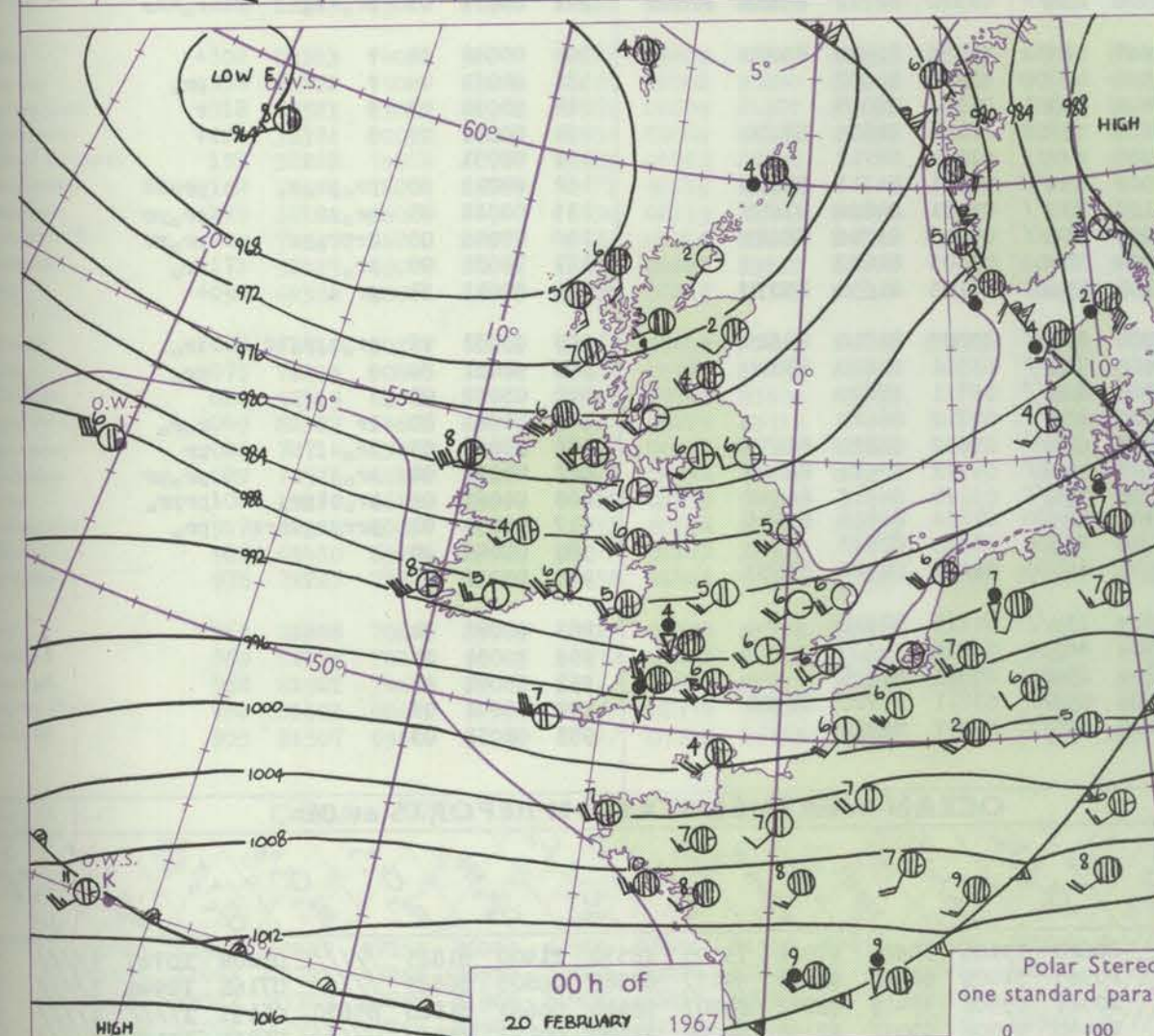
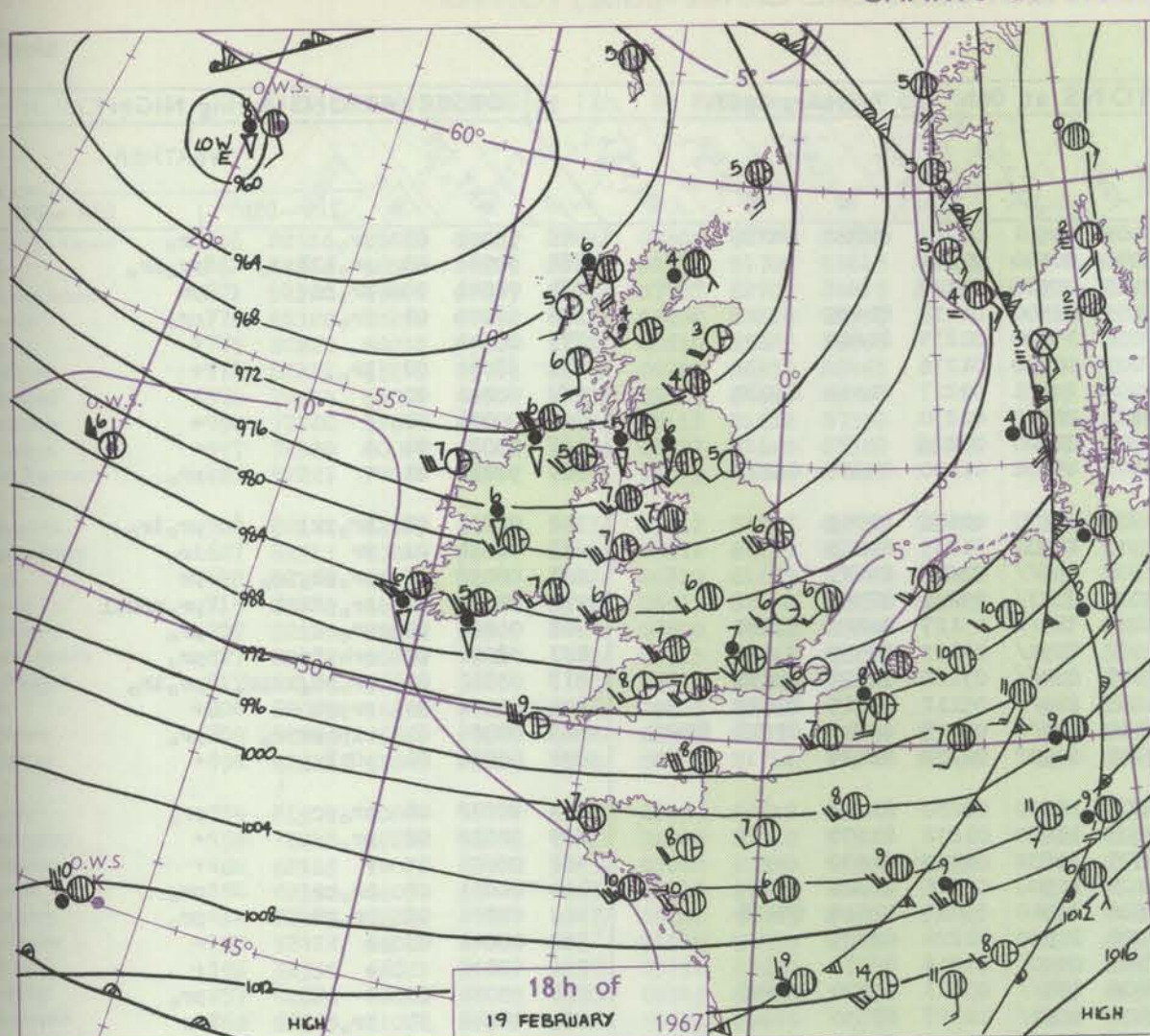
Date of Issue Monday 20 February 1967

OBSERVATIONS at 12h 19 February 1967										OBSERVATIONS at 18h 19 February 1967										OBSERVATIONS during DAY				
Station	iii	Nddff	VVwww	PPPTT	N _h Ch _h C _h	T _d T _d app	8N _s Ch _s h _s	8N _s Ch _s h _s	8N _s Ch _s h _s	iii	Nddff	VVwww	PPPTT	N _h Ch _h C _h	T _d T _d app	8N _s Ch _s h _s	8N _s Ch _s h _s	8N _s Ch _s h _s	iii	RRT x x	SSS	WEATHER		
																						09h—15h	15h—21h	
Boscombe Down	746	72317	80218	86808	21432	07617	82818	83359	86070	746	52715	74252	89106	49403	03319	82915	83635	85070	746	03091	017	pr _o R	pr _o	
Hurn	862	72115	75016	87209	28432	06515	81810	83358	85070	862	62318	66258	89807	29463	04226	82918	84358	85070	862	04101		r _o rRprH	pr _o pr _o	
Thorney Island	871	72321	61216	88108	5837/	07729	81707	83712	87359	871	32522	69158	90108	29460	04214	82915			871	02101	022	r _o ir _o pr _o pR	jp	
Gatwick	776	82119	56618	87408	7542/	07736	82712	86615	88460	776	32317	65028	88906	13531	03317	81920			776	02101	016	r _o rprpr _o	pr _o	
Kew	775	81920	62616	86309	874//	07734	86712	88720		775	51912	59166	87507	59402	03224	81715	84920		775	01101	016	r _o r _o rpr _o R	jp	
Heathrow	772	82024	62808	86108	884//	06736	87816	88650		772	72011	62808	87807	49503	03220	83925	84070		772	01101	019	pr _o	pr _o	
Mildenhall	578	82015	61606	85509	3542/	06740	83613	88530		578	12313	74028	85606	18503	03315	81820			578	01101	029	ir _o R	pr	
Wattisham	590	81921	69606	86408	854//	05839	82710	88616		590	32219	66018	86405	28502	03321	81820	83070		590	92091		r _o ir _o	pr _o	
Gorleston	497	81725	58051	88007	7732/	06828	87709	88525		497	62218	62018	85106	48503	04316	81820	84625	85075	497	01102	022	ir _o	pr _o	
West Raynham	485	81720	58616	84608	5732/	07746	82707	85709	88525	485	32217	69018	84305	25501	02312	82625	83073		485	06081	020	r _o r _o RrRph _o r _o	pr _o pr	
Aberporth	502	32324	66018	80807	12532	01607	81820	83070		502	72324	66018	83406	2357/	02322	82920	87360		502	95081	027	pr _o	pr _o	
Ross-on-Wye	627	72221	66036	82209	725//	03727	87825			627	72410	70608	85206	774//	05321	87715			627	05091	022	Rpr _o pr	pRr _o pr	
Filton	628	52018	74018	84509	25703	04517	82650	84072		628	72325	61258	87407	59402	04321	82712	84915	85075	628	09091	026	prpRphpr _o	pr _o	
Rhoose	715	82532	70816	84706	895//	04506	88920			715	62722	60158	87007	4953/	03327	81920	84630	85359	715	05091	022	r _o r _o rprpr _o pr	pr _o phpr	
Chivenor	707	72318	66256	85207	6547/	04505	84715	84620	87460	707	72425	58028	88308	49432	05228	84919	86075		707	03101	024	pr _o pr _o h _o	pr _o pr _o h _o	
Mount Batten	827	72419	69279	87106	4943/	03301	82918	83635	85359	827	32625	61018	90908	39400	05332	83918			827	03091	029	pr _o prph	pr _o prph	
St. Mawgan	817	52530	70018	86507	49563	03303	81925	83828		817	62533	66018	90608	19502	01233	81922	85070		817	04091	037	prh	phltpr _o	
Silly	804	32731	58029	87209	38400	04205	82815	83625		804	52733	58038	91709	43402	03230	84915			804	03091	041	tlr	pr	
Culdrose	809	82730	60809	86908	86933	05002	86920			809	52735	62018	91308	23438	02234	82712	84270	81922	809	02091	038	tlphpr _o	pr _o tlph	
Guernsey	894	62227	74016	91709	38532	06817	81825	83360	85075	894	32532	70258	95608	29463	04226	81816	81920		894	02101	013	r _o r _o pHR	pr _o	
Elmdon	534	61910	65212	82006	48572	04627	81820	84656	86362	534	62215	56258	83906	59502	03316	83920	83635		534	06092	028	Rr _o r _o pr _o pR	pr _o	
Cardington	559	82521	59638	85104	6532/	03533	82708	85620	88535	559	62318	62259	85706	644//	02316	83618	85630		559	04102	024	prrrtlr	pr _o	
Wittering	462	82416	58658	83905	5842/	03530	84812	88540		462	32118	69038	83605	28531	03115	81820			462	03091	025	ir _o prhR	+	
Watnall	354	72009	56211	81605	7087/	05733	87357			354	62115	59258	82506	4243/	02315	84818			354	03091	015	ir	pr _o	
Shawbury	414	72630	37811	80809	794/3	04618	85910	87820		414	72319	66808	81907	794//	03314	83915	85820		414	01091	028	r _o rprpr _o	pr _o	
Finningley	360	81817	62616	80507	3552/	04842	83620	88460		360	12115	61038	80406	19500	02207	81920			360	03091	023	r _o rprprpr _o	+	
Kilnsea	396	81924	58616	82907	855//	05733	88620			396	52326	66018	81706	35570	04319	83625	85360		396	03071	008	r _o r _o rr	pr	
Leeming	257	81816	32618	78606	6542/	05734	83710	85620	88458	257	52110	61808	77706	58400	02312	84815			257	02082	025	pr _o Rr _o r _o pr _o	pr _o	
Tynemouth	262	81924	32606	78907	8052/	04732	88520			262	22312	48056	76505	25500	03310	82625			262	91071	020	ir _o	ir _o	
Carlisle	222	71713	61808	75606	784//	03636	81717	83622	86633	222	72114	66808	75106	794//	02103	83918	84822		222	08071	016	pr _o prrr _o r	pr _o pr	
Valley	302	72429	74158	77307	58402	03304	84818	86072		302	72430	79031	79207	58432	04321	82816	83630	85072	302	01081	022	pr _o	pr _o	
Ringway	334	71917	65211	78907	38472	04731	81815	83650	86360	334	72012	68029	80307	68672	03211	84830	84656		334	03091	026	r _o Rt1rh	pr _o	
Squires Gate	318	72224	65258	77206	735//	03728	84920	85640		318	82522	60031	77907	3857/	04305	81820	83650	88465	318	94081	030	ir _o irpr _o	ir	
Ronaldsway	204	32321	80258	74108	39500	02622	83822	81922		204	82323	70258	75507	7257/	04207	87820	88270		204	94081	032	ir _o pr _o	pr _o	
Mull of Galloway	131	62330	79016	73007	45601	04720	84630	83070		131	82332	66616	73206	874//	04701	88712			131	02071				
Eskdalemuir	162	81712	64688	74503	6832/	02838	84709	83817	88538	162	72213	80257	74404	794//	01213	82918	85820		162	10052	007	pr _o h _o r _o s _o rs	pr _o h _o pr _o pr _o s _o	

CHART OF WEATHER IN PART OF NORTHERN HEMISPHERE



CHARTS OF WEATHER IN WESTERN EUROPE



Polar Stereographic projection
one standard parallel at 60°N. Scale: 1:5m

GENERAL SYNOPTIC DEVELOPMENT

The deep depression near O.W.S. 11 remains slow-moving giving a low pressure belt from South Greenland to southwest Norway. The strong southwesterly airflow over the British Isles to the south of this complex depression has been mild and

unstable. A deepening wave depression has moved rapidly northeastwards across the western Atlantic and is expected to cross England and Wales during the night.

Issued at midday Monday 20 February 1967

DAILY WEATHER REPORT OF THE BRITISH METEOROLOGICAL OFFICE (contd.)

OBSERVATIONS at 00h 20 February 1967										OBSERVATIONS at 06h 20 February 1967										OBSERVATIONS during NIGHT						
Station	iii	Nddff	VVwww	PPPTT	N _h L _h C _M H	T _d T _d app	8N _S Ch _S h _S	8N _S Ch _S h _S	8N _S Ch _S h _S	iii	Nddff	VVwww	PPPTT	N _h L _h C _M H	T _d T _d app	8N _S Ch _S h _S	8N _S Ch _S h _S	8N _S Ch _S h _S	iii	RRT _n T _n E	T _g T _g	WEATHER				
																						21h—03h	03h—09h			
Boscombe Down	746	72522	74801	92805	795//	01211	85920	86656		746	42514	82038	99404	11501	00242	81820	84076		746	95031	01	pr.	pr.			
Hurn	862	62325	40959	93606	634//	01103	81710	86914		862	02212	75019	00406	00900	01241				862	94041	03	pr.	tlRpr.	pr.	ir.	
Thorney Island	871	72427	66251	94607	794//	03012	83915	86824		871	02719	64258	00405	00900	02142				871	01041	04	pr.	pr			
Gatwick	776	62313	80018	93105	00902	02009	86068			776	12519	80018	98105	15500	01138	81625			776	97041	01	pr.			pr.	
Kew	775									775	12215	80020	97006	15500	01235	81620			775	00041		+			+	
Heathrow	772	32318	70018	91906	15602	01214	81640	83070		772	02518	70018	97005	00900	01236				772	97041	02	pr.			+	
Mildenhall	578	12320	69011	88606	15700	02112	81650			578	62315	69031	93504	10931	02227	81362	86070		578	00041	00	+			1	
Wattisham	590	32320	66011	89905	25701	02217	82650	83070		590	02318	66020	94603	00900	01230				590	00031	01	+			+	
Gorleston	497	02320	60021	88706	00900	02221				497	02416	60020	92905	00900	02226				497	00051	04	+			+	
West Raynham	485	22123	74011	87605	10932	02222	81365			485	72316	74038	92203	45802	01230	84657	86272		485	97031	01	+			pr.	
Aberporth	502	62421	66038	88005	62502	03221	86820			502	12423	74021	95506	10970	00133	81359			502	01031	02	pr.	pr		pr.	ir.
Ross-on-Wye	627									627	22417	70021	95507	18502	51235	81825			627	02031	02	pr			ir.	
Filton	628	82214	62808	90904	894//	03309	82712	88917		628	52416	66038	97506	556//	02236	85637			628	08032	03	pr.	ph.	pr.	pr	
Rhoose	715	82622	58808	90705	894//	03313	88918			715	72625	75039	98006	7097//	03232	87359			715	11032	02	pr.	pRHt1		pr.	prht1
Chivenor	707	52530	74258	92306	32532	04216	83820	83360		707	72425	69038	99207	785//	03127	84825	87638		707	01061	03	pr.			pr.	
Mount Batten	827	42731	69139	95207	49500	03317	84925			827	72620	69038	01507	7093//	04125	87359			827	04041	02	prht1r			pr.	
St. Mawgan	817	82730	62809	95605	894//	03327	82915	87818		817	82315	74039	00807	884//	03120	82818	88630		817	03041	01	pr.	ph.	tlpr.	pr.	ir.
Silly	804	42736	64278	96507	48400	03219	83815			804	82523	66131	01508	884//	05112	83815	88625		804	01041	03	prprh			+	
Culdrose	809	62836	69818	96406	43438	02320	83915	85272		809	82627	76808	01408	894//	05018	84712	83918	88640	809	03021	01	tlphprpr.			pr.	
Guernsey	894	72423	74138	99507	39448	03007	82818	83920	87270	894	22523	74029	05708	00902	02232	82075			894	02021	01	pHt1			+	
Elmdon	534	42313	65258	87805	49500	00217	83920	83635		534	12517	75028	93805	15600	00230	81630			534	95032	01	pr.	pr		pr.	
Cardington	559	12324	62258	89006	18500	01212	81820			559	13422	59038	94505	15600	01232	81630			559	92032	02	pr.			+	
Wittering	462	52318	74031	86905	15501	01222	81625	84075		462	32419	80011	92605	15602	01329	81630			462	00041	02	+			+	
Watnall	354	62318	62258	85705	38408	02321	82815	86275		354	12420	69028	91105	11500	01326	81820			354	01031	01	pr.	pr		pr.	
Shawbury	414	62313	59258	86504	694//	03219	82916	84822		414	52420	69018	92606	38510	50235	82825	85468		414	02041	02	pr.	pr		pr.	
Finningley	360	22313	80031	84106	25601	02221	82640			360	22320	74011	88906	21500	01224	82825			360	00041	03	+			+	
Kilnsea	396	22325	66031	84205	00901	03225	82075			396	62534	66031	87805	00901	03218	86075			396	00040		+			+	
Leeming	257	52414	74038	81007	58500	04231	81825	84640		257	72532	66808	83806	785//	03313	85820	86640		257	93051	03	+			pr.	
Tynemouth	262	12510	61026	78706	11600	03219	81835			262	82515	61631	82404	8062//	02317	88530			262	02042	51	ir.			rr	
Carlisle	222	52117	62038	79406	28430	02231	81717	85359		222	82425	56216	82506	854//	03330	82711	85629	88643	222	09031	03	pr.	pr.		rr	rr
Valley	302	62534	80018	83906	22430	02223	82815	86360		302	32435	78011	90507	12532	02239	81820	83070		302	00041	04	+			+	
Ringway	334	72213	82028	84505	785//	03216	82820	87640		334	42416	80028	90906	45700	50336	84650			334	91051	04	+			pr.	
Squires Gate	318									318	62631	60026	87606	00901	02230	86075			318	93051	03	+			r	
Ronaldsway	204	32325	75011	80407	00901	02120	83075			204	72429	65011	85607	18502	01240	81823	87070		204	00061	03	+			+	
Mull of Galloway	131	02033	79011	78305	00900	03221				131	82038	74818	83005	874//	02244	88712			131	02051						
Eskdalemuir	162	62322	69018	77404	684//	03216	82710	84816		162	82411	59228	81302	854//	01331	84713	88625		162	04011	50	pr.	pr.	ss.	pr	ss
Prestwick	135	12118	70018	75406	15700	02118	81650			135	72221	64258	79107	785//	03331	84824	87633		135	04041	03	pr.	pr		pr.	pr
Abbotsinch	140	62324	74028	74206	68500	03214	81820	86650		140	82428	66218	76806	854//	05318	83716	88625		140	07041	03	rrpr.	pr		pr.	rr
Leuchars	171	72313	64258	72704	784//	03209	82712	85816	86650	171	32319	78018	74604	38400	02305	81712			171	92031	00	pr.			pr.	
Dyce	091	72010	80038	72302	556/6	00110	82630	85640	85070	091	32118	80028	73104	15601	01105	81630	83070									

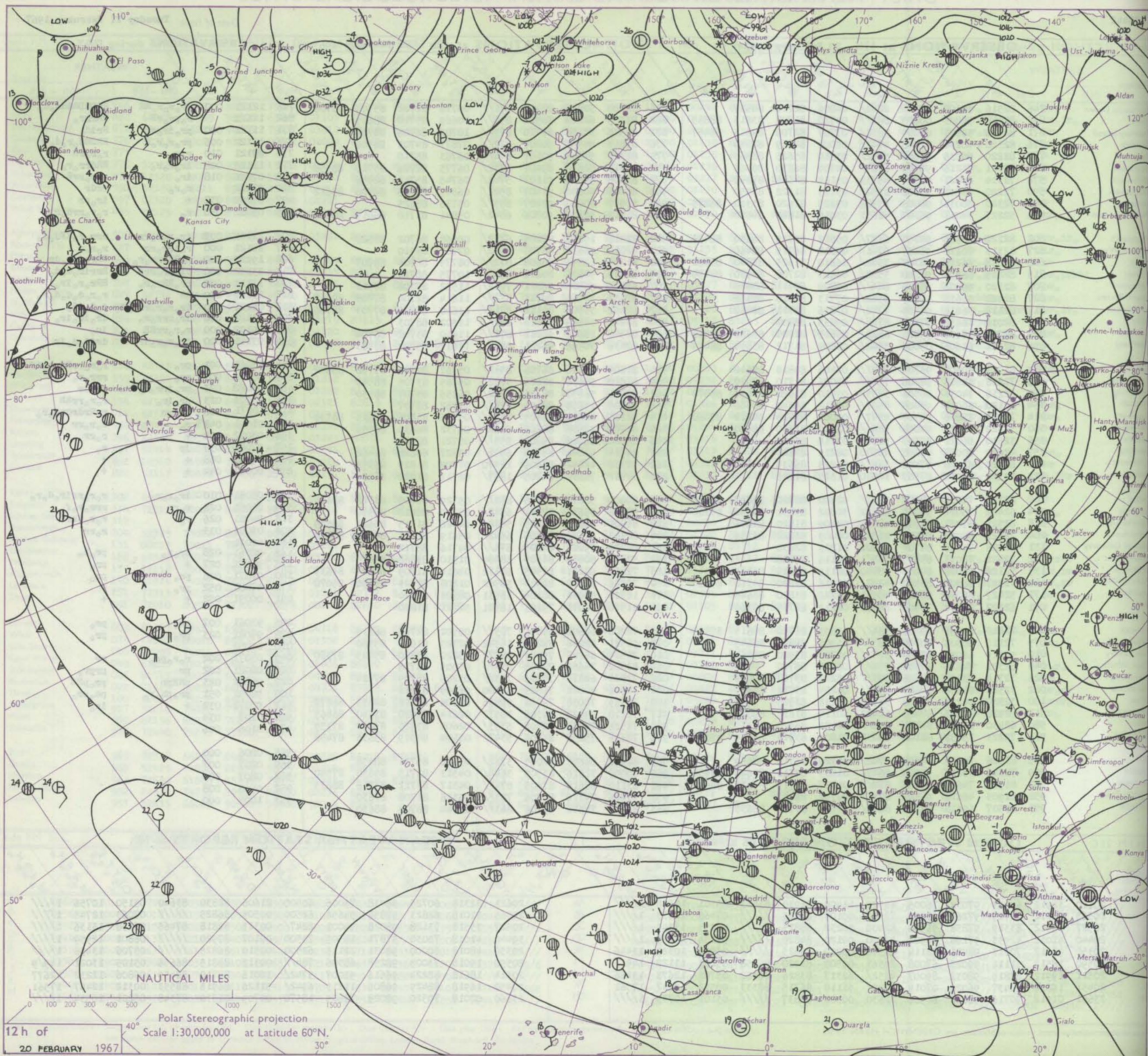
DAILY WEATHER REPORT OF THE BRITISH METEOROLOGICAL OFFICE

No. 38442

Date of Issue Tuesday 21 February 1967

OBSERVATIONS at 12h 20 February 1967										OBSERVATIONS at 18h 20 February 1967										OBSERVATIONS during DAY									
Station	iii	Nddff	VVwww	PPPTT	N _h Ch _S CH	T _d app	8N _S Ch _S	8N _S Ch _S	8N _S Ch _S	iii	Nddff	VVwww	PPPTT	N _h Ch _S CH	T _d app	8N _S Ch _S	8N _S Ch _S	8N _S Ch _S	iii	RRT	T _E	SSS	WEATHER						
																							09h-15h	15h-21h					
Boscombe Down	746	82516	59608	00007	2742/	04806	82710	88535		746	82420	50536	87410	871//	09776	82702	85704	88706	746	12121	000	pr _o r _o r _o RR	RRDRRdd _o d _o						
Hurn	862	82118	56808	00609	883//	04710	81708	83815	88635	862	82329	62218	88912	854//	10669	85710	88625		862	12122		r _o pr _o r _o R	RRrrr _o						
Thorney Island	871	82320	59801	01809	5832/	07707	82709	84815	88457	871	82528	32638	89710	873//	10782	86706	88708		871	11121	000	pr _o ir _o rr	Rrid _o						
Gatwick	776	82320	70256	01608	4747/	05001	84819	88359		776	81813	40596	90207	872//	07877	84703	88706		776	13122	006	pr _o r _o r _o R	RRDRd _o r _o d _o						
Kew	775	82220	66038	99609	5552/	03810	85625	86565		775	81311	59636	90107	874//	06763	88710			775	0121	010	r _o r _o	r _o r _o rr						
Heathrow	772	82321	75216	99709	6267/	04704	86830	88465		772	81513	50636	89407	6732/	06775	82706	85710	88550	772	11122	008	ir _o r _o r _o	RRrrr _o r _o						
Mildenhall	578	72314	69021	98307	45733	03114	84650	85360		578	81808	56636	91107	5742/	06745	85711	88556		578	07091	018	ir _o	r _o r _o rrR						
Wattisham	590	72220	63601	99506	1552/	03113	81622	87550		590	82016	40636	91407	852//	06847	83705	86706	88612	590	07082		r _o r _o	rrdr						
Gorleston	497	72320	60031	98008	15586	03225	81620	83360	86275	497	81917	60636	92407	855//	05736	88625			497	05092	032	+	ir _o rr						
West Raynham	485	52227	74011	96307	48531	03019	81820	84650		485	81812	56636	90706	6542/	05841	81710	86615	88556	485	05082	030	r _o	r _o r _o rrd _o r _o						
Aberporth	502	82121	62608	94707	6547/	05812	83715	86650	88458	502	82516	19636	82209	6712/	09668	86702	88520		502	11101	000	ir _o r _o r _o rr	rrr _o r _o Rfd _o d _o						
Ross-on-Wye	627	82313	70216	96207	6741/	04812	86715	88460		627	82010	28616	83707	8042/	07781	88510			627	10121	000	r _o irr _o rr	r _o r _o r						
Filton	628	82218	66218	98707	3552/	06810	81625	83640	88462	628	81709	12596	85608	872//	08779	86704	88707		628	19122	000	prRRrrr _o r _o	RRrrd _o r _o dr						
Rhoose	715	82415	66259	97708	5332/	06813	82708	84930	88459	715	82636	50636	84611	864//	10775	88710			715	23122	000	tlhpr _o rrR	Rrrir _o d _o d _o						
Chivenor	707	82120	59808	98609	824//	08809	85711	88840		707	82336	56616	86811	7732/	11532	87706	88512		707	12111	000	pr _o RRr _o r _o	RRr _o r _o ir _o						
Mount Batten	827	82422	56618	99809	5542/	07713	85618	88458		827	82633	33586	89711	852//	11614	82704	87708	88615	827	13122	000	RR	r _o r _o d _o d _o d _o r _o						
St. Mawgan	817	82118	56618	98409	4742/	07816	84711	88460		817	82432	35506	89111	871//	11610	84702	87703	88706	817	06121	000	ir _o r _o r _o rrd _o d _o	d _o d _o id _o						
Scilly	804	82018	16636	97309	872//	09835	88705			804	82641	24606	90611	872//	11502	88703			804	11122	000	ir _o rrr _o r _o	ir _o id _o ir _o						
Culdrose	809	82219	56608	99809	8522/	08815	82704	83620	88458	809	82540	16606	90211	871//	11610	83702	88704		809	09122	000	r _o r _o rrRR	ir _o						
Guernsey	894	82221	61606	05009	3542/	08809	81712	83640	88459	894	82436	30596	96211	861//	11617	85702	87703		894	03111	000	ir _o r _o r _o drf	drfd _o d _o ir						
Elmdon	534	81911	50801	96704	884//	03106	84818	88640		534	81609	24636	86706	853//	05767	82706	85708	88622	534	13061	001	pr _o	r _o r _o rrRd _o r _o if						
Cardington	559	72218	58808	98206	794//	04006	81710	87920		559	81610	58636	88606	3722/	05765	83705	88540		559	06112	007	pr _o	rrr _o r _o						
Wittering	462	62118	74031	96506	38532	03010	81820	83650	85070	462	81710	58658	88706	5732/	06856	85707	88530		462	08082	023	pr _o irr _o r _o	rrRdr						
Watnall	354	82120	66038	95406	4567/	02216	84640	88460		354	81505	14656	88105	873//	05852	88707			354	08072	023	pr _o ir _o	r _o r _o rrRR						
Shawbury	414	72415	78808	95307	4247/	03001	81715	84818	87460	414	81206	48638	86105	7532/	05756	83706	86615	88530	414	10071	006	pr _o rr	rrRRdrdrd _o r _o						
Finningley	360	52422	66031	93009	586//	01110	81830	85650		360	81708	37606	88605	6562/	04732	86630	88556		360	01091	0429	r _o	r _o r _o rr						
Kilnsea	396	32530	66021	93607	31570	03216	83820			396	82020	66626	89805	855//	03721	88620			396	03082	044	+	r _o rr						
Leeming	257	42620	80018	90008	42500	02219	84824			257	81914	56041	85705	6551/	03827	86628	88462		257	97081	037	jp	r _o						
Tynemouth	262	62525	61026	87508	656//	51228	86635			262	52310	48042	86906	11570	01704	81825	85359		262	00081	068	+	+						
Carlisle	222	12323	69011	87507	12530	01305	81825			222	72312	78031	84705	1857/	02717	81820	87465		222	00081	044	+	+						
Valley	302	82323	74031	92107	5857/	02400	81820	85657	88459	302	80000	58636	85405	853//	05729	82709	83712	88624	302	08081	010	ir _o r _o r _o	r _o r _o rrir _o d _o r _o						
Ringway	334	62422	75021	93008	68672	50002	83830	84650	85362	334	81006	56636	87304	6542/	03730	86610	88550		334	08081	021	r _o rr	rrr _o r _o f						
Squires Gate	318	62521	67031	91908	48502	04209	81820	84656		318	81809	56636	86605	5542/	04726	81715	85622	88545	318	04081	026	r _o	r _o r _o RR						
Ronaldsway	204	72321	80031	89608	11532	02009	81822	83359		204	82303	61632	85306	6542/	05619	82711	85616	88550	204	05081	033	+	r _o rr						
Mull of Galloway	131	32228	74018	87707	25601	01225	82630			131	82218	79021	84805	874//	04716	88712			131	00071									
Eskdalemuir	162	72421	78038	85805	725/1	50116	87820			162	52214	80038	84303	38504	01510	83820	85070		162	92061	028	pr _o s _o	pr _o h _o						
Prestwick	135	52122	66028	84907	18530	02119	81825	84359		135	72013	62251	82505	63332	04614	81709	84625	85633	135	91081	027	+	pr _o						
Abbotsinch	140	72327	66808	82507	4857/	03216	83820	84360	87464	140	72316	70028	81904	38502	01808	81825	83650	86070	140	01071	028	pr _o	pr _o						
Leuchars	171	52427	66018	80007	48531	02222	83820	83645		171	12320	80031	80104	18531	00303	81820			171	97081	052	pr _o	+						
Dyce	091	62322	80021	75908	28473	02213	81715	85360		091	21910	70031	79105	18501	51221	81820			091	00091	052	+	+						
Lerwick	005	71810	80251	70206	784//	05803	81710	84815	87625	005	72206	66808	69006	783//	05502	82706	86815		005	93061	007	pr _o	pr _o						
Wick	075	72115	80808	70107	785//	05501	84820	86645		075	52511	82038	74204	14542	02325	81625	85360		075	97081	023	pr _o	pr _o						
Sule Skerry	010	52319	66018	67307	3357/	07704	83920	85360		010	72524	66028	73007	5857/	05220	83820	85625	87360	010	03082									
Cape Wrath	049	82322	74616	67806	874//	06224	88710			049	82322	74638	72305	874//	05005	88718			049	03071	002	r _o r _o pr _o	rr						
Stornoway	026	72714	63258	72706	793//	05247	83707	87916		026	72321	62818	75205	793//	03205	83709	87914		026	08081	002	pr	prpr _o						
Benbecula	022	72526	61808	74607	794//	04234	83712	86917		022	32516	80028	76805	33400	01309	83918			022	04091	023	prHpr	pr _o prH						
Tiree	100	32330	66258	78808	33400	03233	82915			100	72319	70038	79006	59436	01706	83918	84633	86272	100	92091	051	pr _o ph _o r _o	ph _o pr _o						
Aldergrove	917	62318	80031	87405	11432	50114	81818	86075		917	72210	74022	84305	38572	02614	81820	83640	86465	917	97071	032	+	ir _o						
Malin	980	62430	69908	83105	635//	51122	86920			980	72526	74038	82406	5353/	02604	83920	85650	87359	980	0107	034								
Belmullet	976	72223	75258	86106	33432	01803	83919	85359	87070	976	72616	75258	84806	5347/	02104	84919	85635	87458	976	0108	006								
Birr	965	81808	70608	89906	5742/	03720	85715	88459		965	82906	58606	87005	5742/	03308	85711	88458												

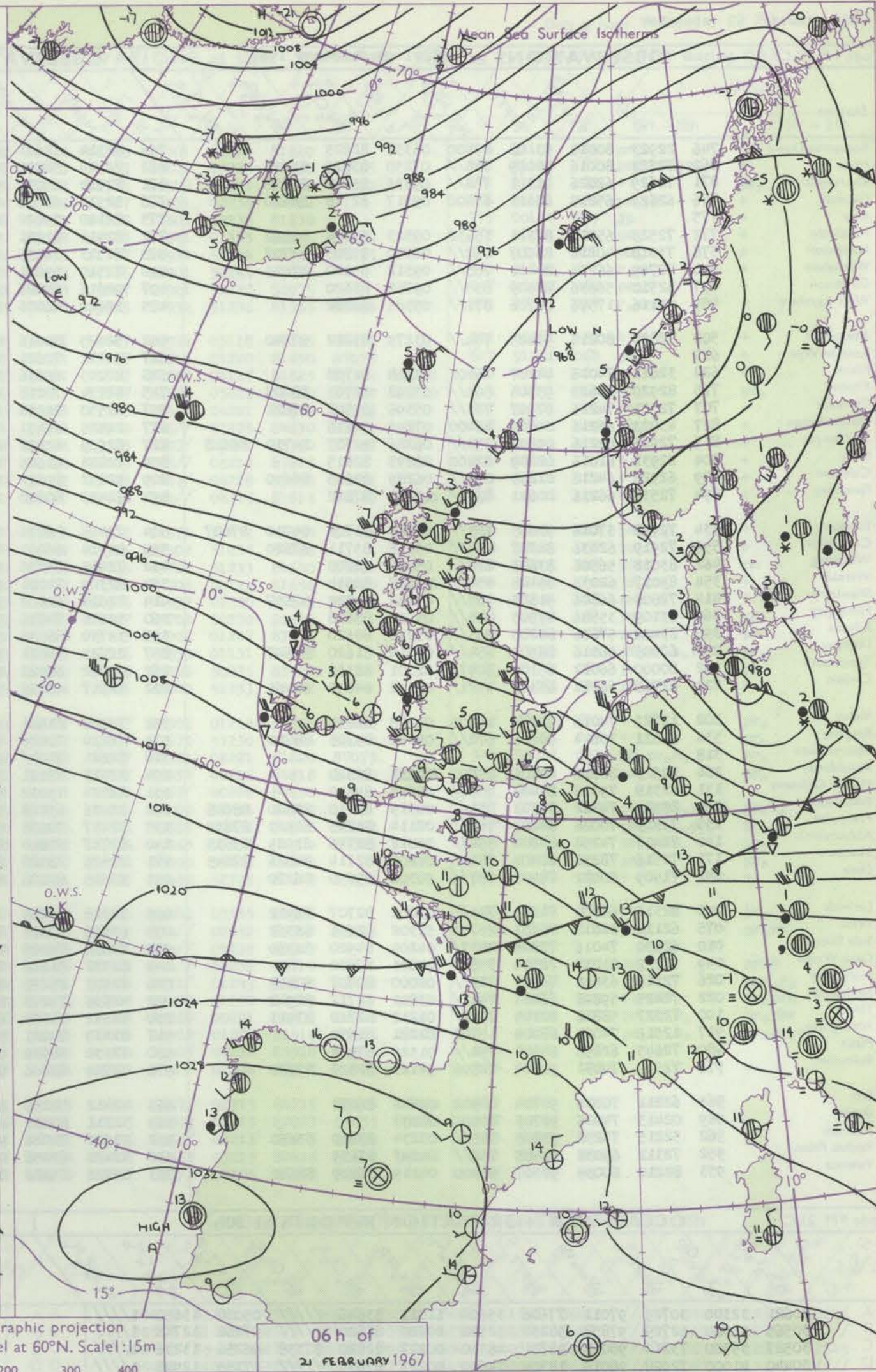
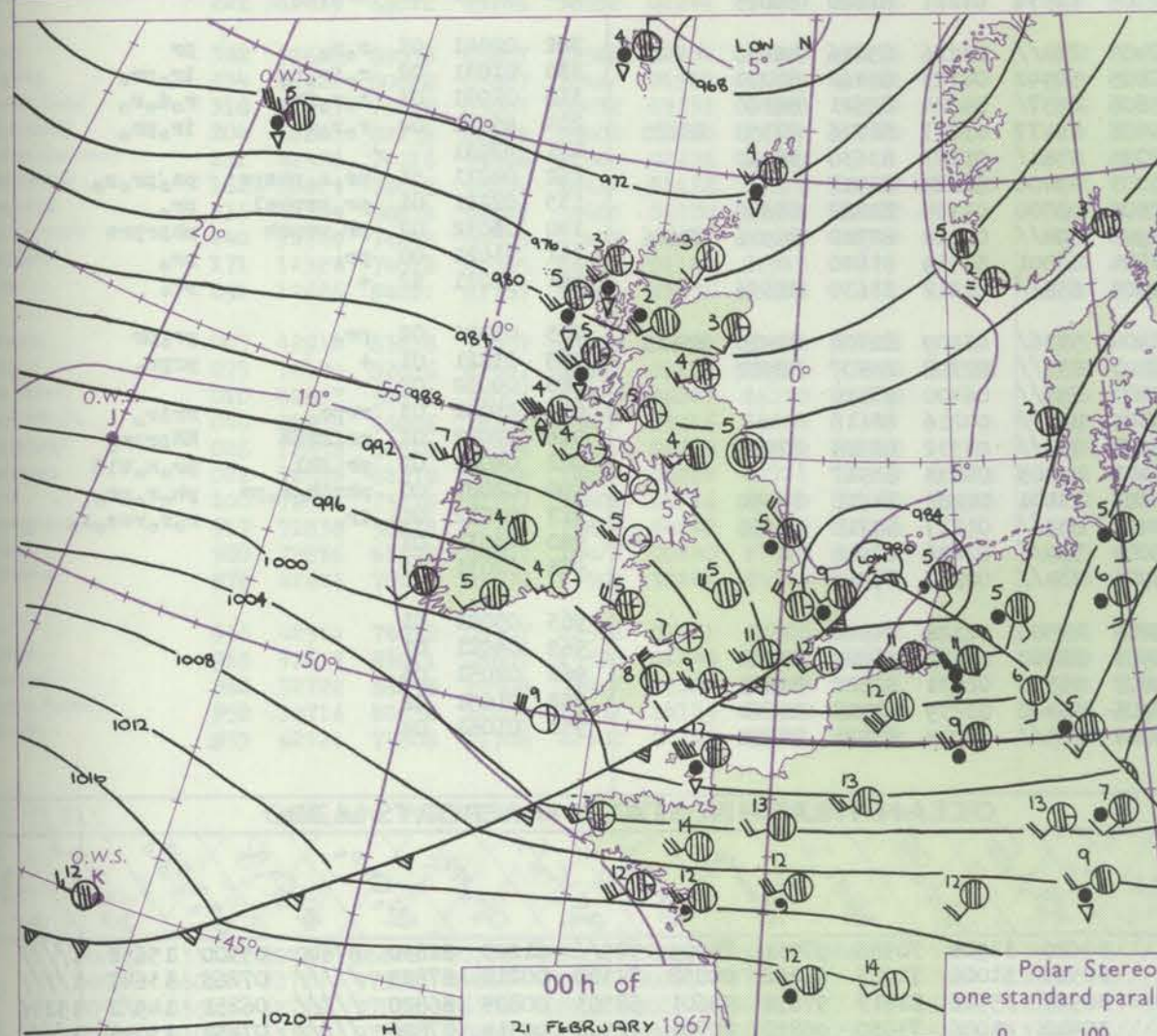
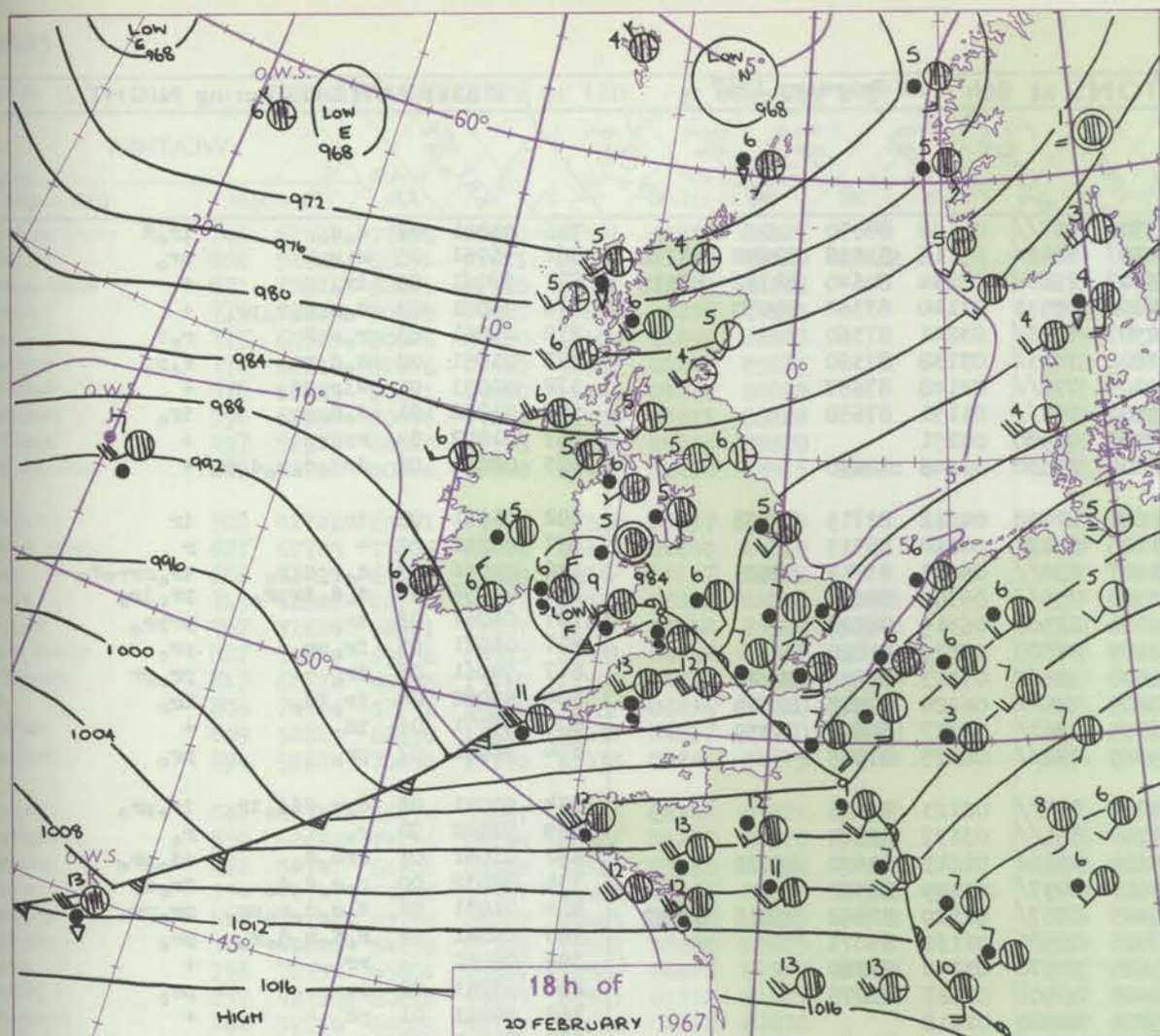
CHART OF WEATHER IN PART OF NORTHERN HEMISPHERE



12 h of
20 FEBRUARY 1967

Polar Stereographic projection
Scale 1:30,000,000 at Latitude 60°N.

CHARTS OF WEATHER IN WESTERN EUROPE



GENERAL SYNOPTIC DEVELOPMENT

A complex area of low pressure has persisted from South Greenland to O.W.S. II to south Norway and is expected to persist for a further 24 hours. An active wave depression just off southwest Ireland moved rapidly eastnortheast across southern England to the south Baltic, producing considerable rain over southern England and severe gales in the English Channel and adjacent coasts.

The unstable polar maritime airstream over northern districts spread to all areas as the cold front cleared southeast England soon after midnight. The cold front trails back southwestwards over Biscay to the Azores and further small waves are expected to move northeast to the English Channel.

Issued at midday Tuesday 21 February 1967

No.

Cod	Str
B	B
H	H
T	T
G	G
K	K
H	H
M	M
W	W
G	G
A	A
R	R
R	R
C	C
M	M
S	S
C	C
G	G
E	E
C	C
W	W
S	S
W	W
F	F
K	K
L	L
T	T
C	C
V	V
R	R
S	S
R	R
M	M
E	E
P	P
L	L
D	D
L	L
V	V
S	S
C	C
B	B
T	T
A	A
N	N
E	E
E	E
D	D
S	S
F	F
V	V
Cod	Cod
O	O

All t

All c

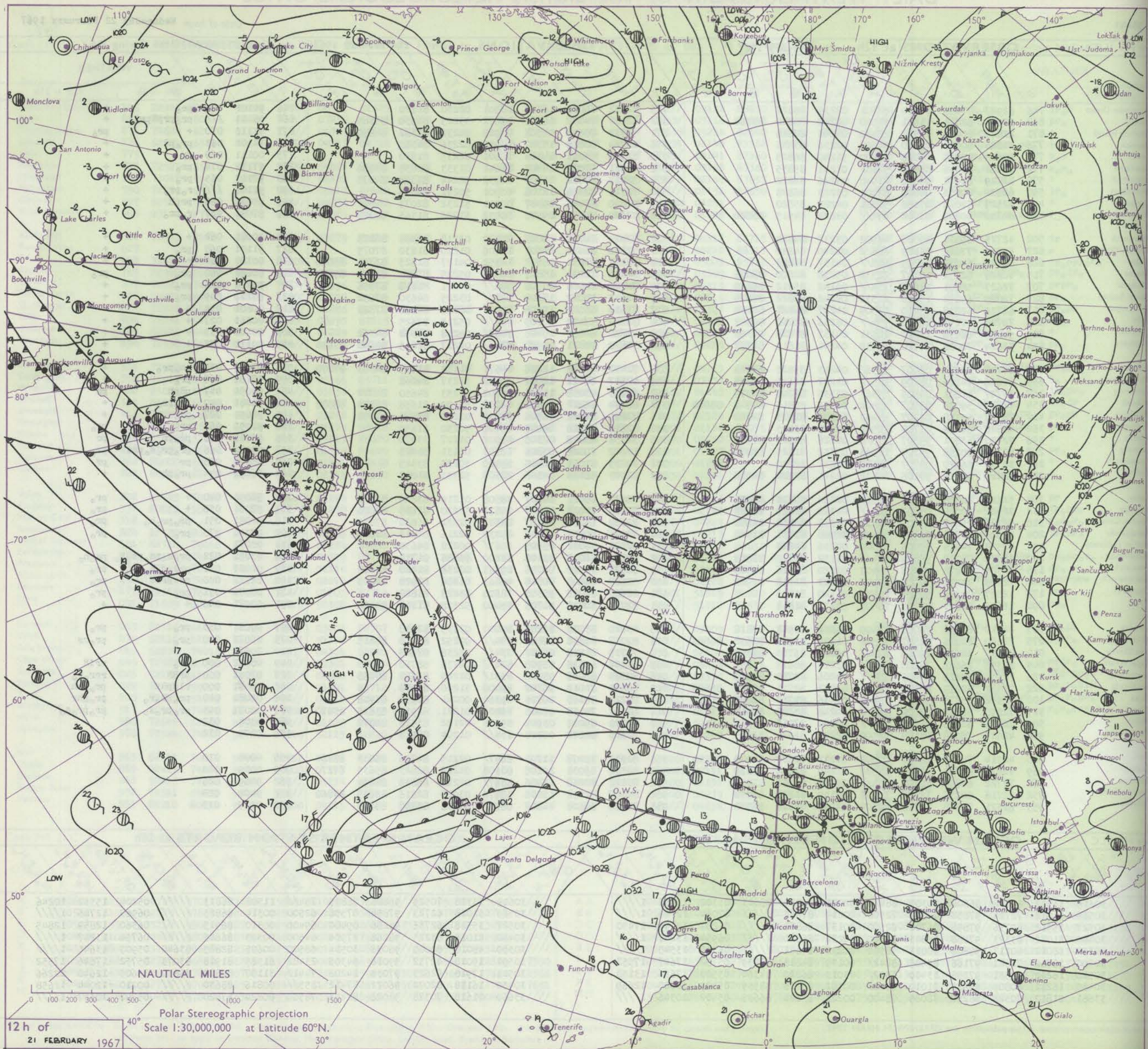
DAILY WEATHER REPORT OF THE BRITISH METEOROLOGICAL OFFICE

No. 38443

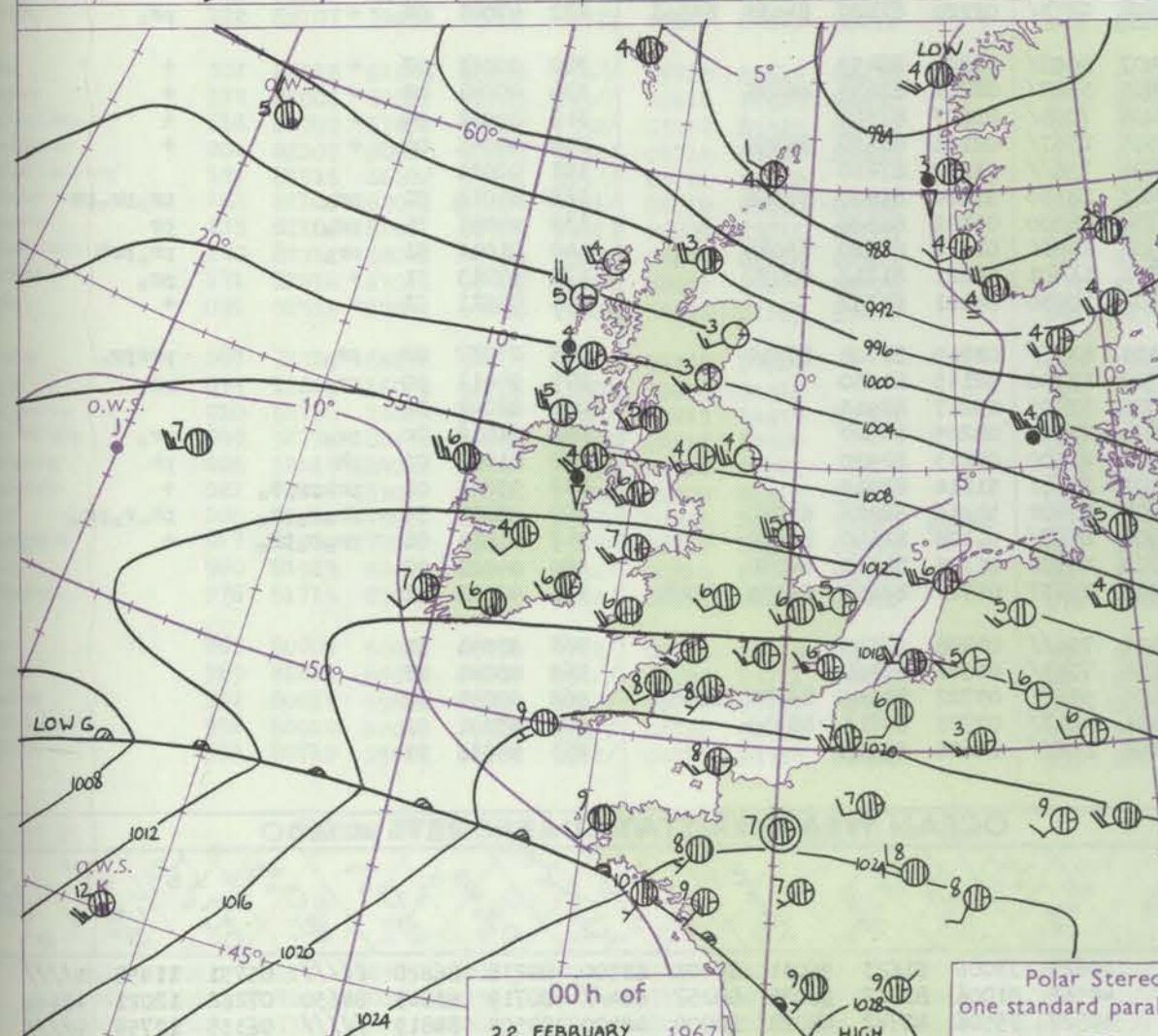
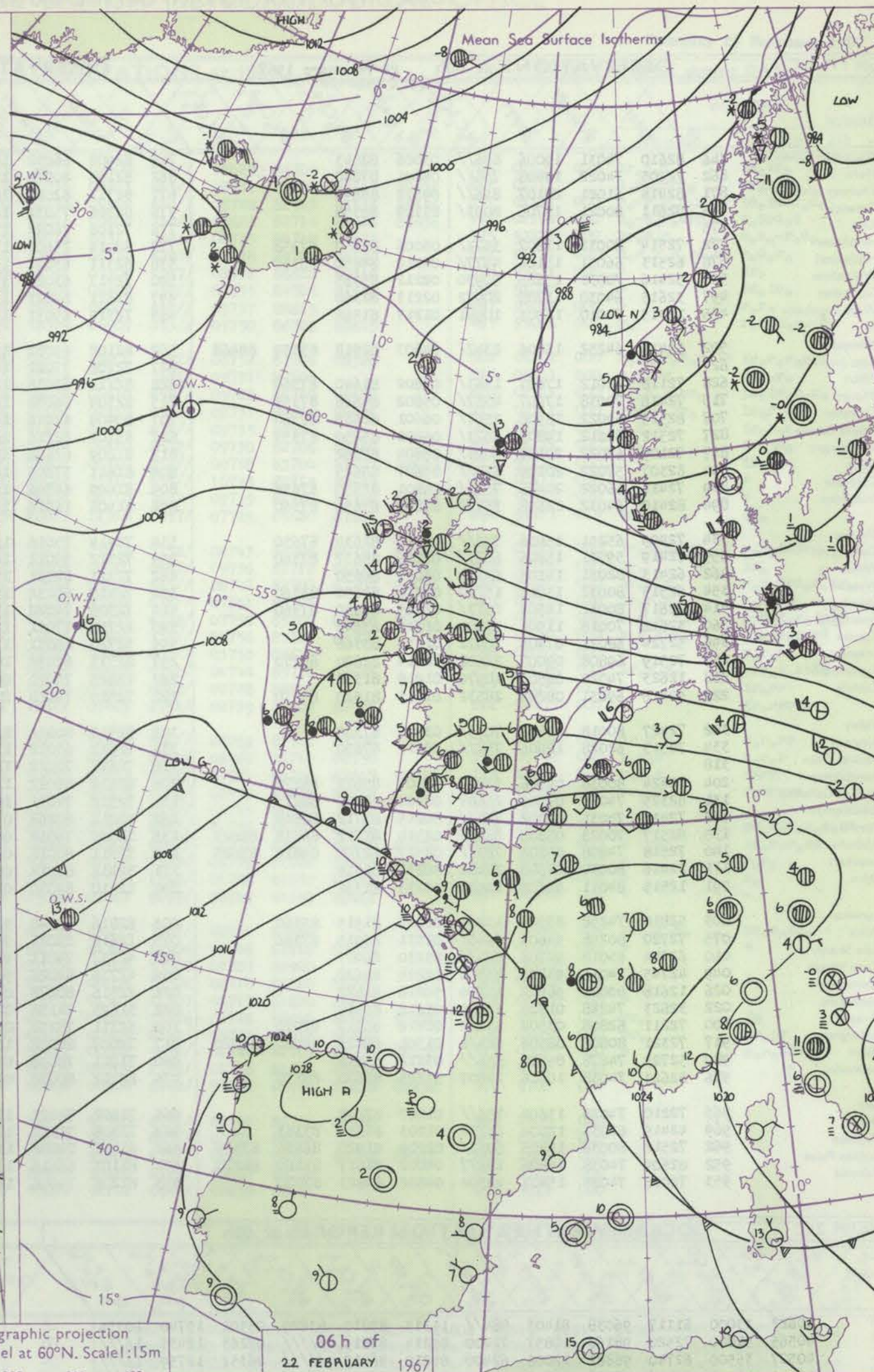
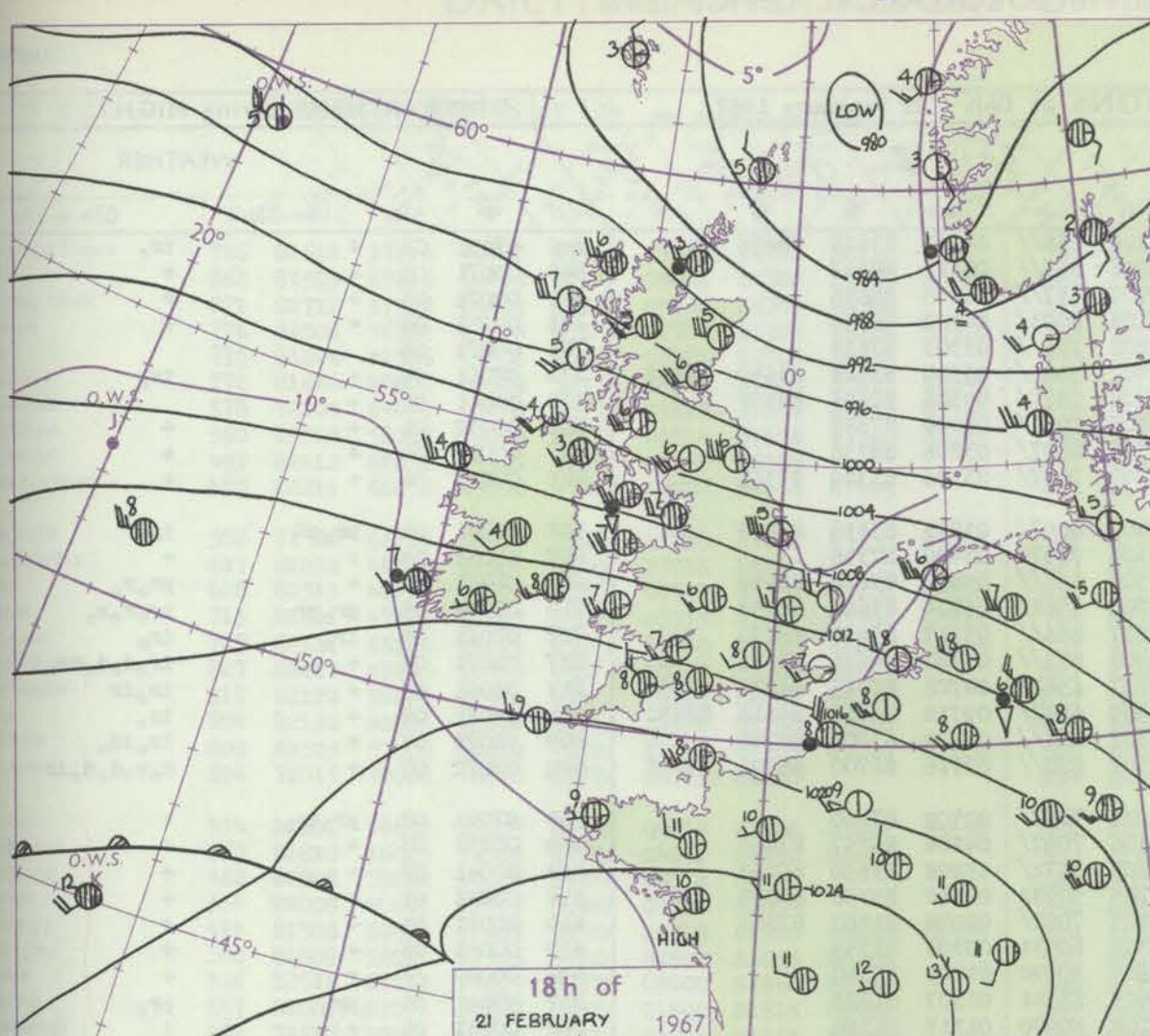
Date of Issue Wednesday 22 February 1967

Code FM II.C		OBSERVATIONS at 12h 21 February 1967										OBSERVATIONS at 18h 21 February 1967										OBSERVATIONS during DAY						
Station	iii	Nddff	VVwww	PPPTT	N _h L _h C _M H	T _d T _d app	8N _s Ch _s h _s	8N _s Ch _s h _s	8N _s Ch _s h _s	iii	Nddff	VVwww	PPPTT	N _h L _h C _M H	T _d T _d app	8N _s Ch _s h _s	8N _s Ch _s h _s	8N _s Ch _s h _s	iii	RRT	T ₊ T ₋	SSS	WEATHER					
																							09h-15h	15h-21h				
Boscombe Down	746	62927	77036	10610	62501	02239	86827			746	12812	66018	16305	18501	02230	81820			746	91101	064				+			
Hurn	862	52623	82031	11611	31540	01240	83820	83362		862	62407	74038	16808	15672	03225	81630	85365		862	96111	///	pr.	pr.	pr.	pr.	+		
Thorney Island	871	22821	80011	11310	22430	02242	82818			871	52713	70018	16508	20948	04231	82362	84280		871	91111	070	+			pr.			
Gatwick	776	32824	80018	09010	31600	02236	83835			776	12714	80018	15307	10931	02236	81362			776	94101	063	pr.	pr.		+			
Kew	775	62525	80026	09010	62500	51240	86825			775	12308	59011	14308	12601	02235	81830			775	00111	069	jp			+			
Heathrow	772	62631	81016	08610	52631	01241	85835			772	42511	68038	14308	11641	01333	81835	83080		772	97111	074	pr.			+			
Mildenhall	578	42729	80031	04010	41540	03226	84822			578	52715	80018	11707	10932	52244	81362	84075		578	97101	065	pr.			+			
Wattisham	590	62630	80036	04809	62501	03223	86828			590	72713	82038	12106	00901	50241	87075			590	91102	///	r.	pr.		+			
Gorleston	497	52519	64012	03108	51501	04224	85820			497	22820	62018	09307	00901	51232	82075			497	95082	060	prph			+			
West Raynham	485	62730	40806	02708	694//	03224	84915	83820		485	32620	74018	09905	10932	51236	81365	83075		485	97091	037	r.	pr.		+			
Aberporth	502	42725	69011	09507	42502	03237	84824			502	72524	74011	14007	20972	03118	82365	86075		502	00081	062	+			+			
Ross-on-Wye	627	62725	77026	08209	686/2	01240	84830			627	72515	81031	13607	11606	01220	81830	87075		627	91101	068	pr.			+			
Filton	628	62421	64026	09809	625//	04137	86825			628	52517	62031	15507	12552	04127	81825	83364	85070	628	00101	060	+			+			
Rhoose	715	42828	62251	10307	22532	05238	82820	83075		715	72718	70031	15807	11576	05225	81820	83359	87270	715	01091	060	pr.			pr.			
Chivenor	707	72627	58801	12807	734//	05142	85912	86640		707	72720	74028	17308	784//	04221	81818	87656		707	94101	026	pr.			+			
Mount Batten	827	72825	69258	15010	22531	04242	82822	86075		827	72815	59022	18909	756//	03225	84630	87650		827	97111	049	pr.			+			
St. Mawgan	817	62726	62038	15410	12509	04237	81822	86180		817	72618	66022	19008	7097//	05122	85360	87363		817	00101	054	+			+			
Scilly	804	72726	57152	16610	754//	06236	82710	86623		804	72717	57022	20109	755//	05213	87625			804	00111	027	+			+			
Culdrose	809	52829	68038	15610	28531	04137	81820	84358		809	72820	64052	19408	7097//	04218	85358	84362		809	00101	035	+			+			
Guernsey	894	52624	70038	17710	11432	04241	81815	84362		894	72620	70021	20908	784//	04217	81815	84640	87650	894	00111	052	+			+			
Elmdon	534	62721	58276	06007	5956//	04243	85825	82925		534	72413	59028	12606	14671	51132	81635	84363	87070	534	97091	072	ph.	pr.		+			
Cardington	559	62626	74166	06209	685//	01237	82620	85825		559	42517	66012	12906	00902	51237	84068			559	97101	068	pr.			+			
Wittering	462	52727	61801	04606	5936//	03335	82708	84914		462	62713	83038	11706	45702	51233	84650	85072		462	96091	047	prph			ph			
Watnall	354	72717	59038	03907	49402	02336	83815	84918	85080	354	62514	66012	10506	14708	50129	81656	83270	86078	354	92081	040	ir.	pr.		+			
Shawbury	414	72724	69158	06207	69463	01346	81915	84820		414	72620	74022	11506	34532	01220	82825	87070		414	91091	027	pr.			+			
Finningley	360	42826	64258	01708	32502	03228	83825			360	32618	58018	08407	15702	50230	81650			360	91091	061	pr.			pr.			
Kilnsea	396	72730	63801	99507	735//	02226	84920	87625		396	32734	63018	07305	00902	01227	83070			396	95081	058	pr.	pr.		pr			
Leeming	257	42720	80268	99107	12563	03332	81825	83070		257	12622	70028	05806	12553	01131	81825			257	95081	066	pr.	pr.	s.	pr.			
Tynemouth	262	32730	66020	96707	21670	02231	82830			262	32735	61028	02406	39500	50235	83925			262	01071	075	pr			pr			
Carlisle	222	62419	69018	99106	38532	02241	82820	84072		222	22523	62158	04506	28500	51333	81822			222	96071	044	pr.	ph		+			
Valley	302	52628	80038	05807	12562	02254	81820	85075		302	72530	80021	10207	38508	01214	83825	87272		302	97091	040	+			pr.			
Ringway	334	72921	80028	03807	724//	01342	81819	87822		334	72514	70032	09607	14672	53230	81635	86070		334	97081	056	+			pr.			
Squires Gate	318	52723	75018	03007	48432	03353	82818	83650		318	72722	65038	08107	28501	02221	81820	87075		318	92081	051	pr.	pr.	h.	pr.			
Ronaldsway	204	42626	82258	02405	49402	02260	81713	83920		204	72526	88081	07107	79432	02216	84818	84640	81918	204	97091	070	pr.			pr.			
Mull of Galloway	131	42528	74016	99806	42500	02236	84825			131	62322	74031	05905	4567//	00228	84630			131	00071								
Eskdalemuir	162	62615	78018	96804	684//	51132	81710	83818	86630	162	32818	82018	03104	38400	53236	81710			162	03051	022	pr.	s.	ps.	ps.	h.	ps.	h.
Prestwick	135	52525	68878	96205	59403	02220	83916	83075		135	52523	75028	02706	29563	02236	81920	83068		135	01081	031	pr.	pr.	h.	ps.	pr.		
Abbotsinch	140	32726	74278	94005	39403	02223	81718	82922		140	52628	66808	00506	49563	01236	81920	84825		140	02071	040	pr.	pr.	h.		pr.		
Leuchars	171	12327	74018	90705	18433	01140	81815			171																		

CHART OF WEATHER IN PART OF NORTHERN HEMISPHERE



CHARTS OF WEATHER IN WESTERN EUROPE



Polar Stereographic projection
one standard parallel at 60°N. Scale: 1:5m
0 100 200 300 400

GENERAL SYNOPTIC DEVELOPMENT

Pressure remains low from Norway to South Greenland but it is now rising and the westerly winds, which have reached gale force at times during the last 24 hours in all parts of the British Isles, are continuing to moderate. The slow decline of the high cell over Spain has hastened this process. A wave depression which developed near the Azores yesterday is moving quite quickly northeastwards towards

southwest England. In 24 hours time this centre is expected to reach the eastern North Sea with an associated cold front lying across southeast England to northwest France and then southwards. Further wave depressions may form on this front southwest of the British Isles.

Issued at midday Wednesday 22 February 1967

DAILY WEATHER REPORT OF THE BRITISH METEOROLOGICAL OFFICE (contd.)

OBSERVATIONS at 00h 22 February 1967											OBSERVATIONS at 06h 22 February 1967											OBSERVATIONS during NIGHT										
Station	iii	Nddff	VVwww	PPPTT	N _h Ch _h C _h	T _d app	8N _s Ch _s	8N _s Ch _s	8N _s Ch _s		iii	Nddff	VVwww	PPPTT	N _h Ch _h C _h	T _d app	8N _s Ch _s	8N _s Ch _s	8N _s Ch _s			iii	RRT _n T _e	T _g T _g	WEATHER							
																									21h-03h	03h-09h						
Boscombe Down	746	82610	74031	19006	856//	03006	88643				746	82908	66032	18206	855//	04603	83625	88656				746	97051	C2	+		ir _o					
Hurn	862	72205	74022	19408	756//	04001	87640				862	82105	80022	18008	856//	05713	88647				862	00071	05	+		+						
Thorney Island	871	82414	61021	20107	856//	04212	88640				871	82311	62022	18907	857//	06605	88656				871	00071	05	+		+						
Gatwick	776	82611	80021	18706	8093/	03109	88358				776	82306	75031	18706	8093/	04302	88359				776	00051	03	+		+						
Kew	775										775	72108	26022	17808	756//	03303	87638				775	00071	04									
Heathrow	772	72514	80031	17607	3573/	03006	83650	87358			772	82414	75602	17907	5553/	03304	83628	83650	88359		772	97061	04	+		ir _o						
Mildenhall	578	62513	66031	15106	4577/	02210	84650	86360			578	82311	63032	15706	2577/	04306	82656	88359		578	00041	01	+		+							
Wattisham	590	52416	70031	15605	50930	02212	85365				590	72417	63022	15905	7097/	03000	87359				590	00032	01	+		+						
Gorleston	497	32615	64030	13705	20972	02213	82360				497	82511	64021	15306	8097/	03206	88358				497	00051	04	+		+						
West Raynham	485	12315	70010	13903	10941	01217	81362				485	72316	69031	14704	7097/	03306	83359	87361		485	00031	01	+		+							
Aberporth	502	82418	64252	15806	2347/	04803	82918	83359	88468		502	82108	69032	15405	8097/	03813	85358	88465		502	03041	04	pr _o pr			ir _o						
Ross-on-Wye	627										627	72108	77022	16306	7097/	03400	87358				627	00051	04	+		+						
Filton	628	72118	62012	17607	1563/	05802	81640	87360			628	82112	62038	17506	855//	05802	83628	88650		628	01061	04	+		+	ph _o r _o						
Rhoose	715	72416	70038	17607	4557/	05802	84626	87359			715	82304	66038	16906	3562/	05809	83642	88458		715	01061	05	pr _o pr			ir _o r _o r _o						
Chivenor	707	82315	69022	18908	2567/	06601	82635	88360			707	80904	62026	16807	856//	05717	85630	88650		707	02061	05	ir _o			ir _o						
Mount Batten	827	72512	62012	19809	5573/	06802	85650	87359			827	83101	62216	16908	855//	06720	84626	88636		827	01071	06	+		+	ir _o d _o d _o ir _o						
St. Mawgan	817	72109	62022	20107	7093/	05804	87362				817	81209	62606	16207	6542/	04728	82715	86624	88550	817	96061	05	+		+	ir _o ir						
Silly	804	82307	57022	20109	855//	05607	88625				804	81611	57606	14909	6542/	09738	84710	86618	88530	804	94071	07	+		+	ir _o						
Culdrose	809	72411	66022	20408	757//	06801	82650	87656			809	81609	64506	16307	871//	06729	83702	88708		809	91071	07	+		+	ir _o id _o						
Guernsey	894	82410	64032	22608	3577/	07803	83650	87360			894	81906	16516	19907	870//	07716	82700	85701	87702	894	02072	07	+		+	d _o r _o d _o d _o ir						
Elmdon	534	72409	65251	15806	756//	01111	81630	87650			534	72414	75016	15205	7097/	02509	87360				534	97041	02	pr _o ir _o		+						
Cardington	559	72419	59031	15806	6563/	02206	86637	87360			559	72312	59012	16306	7097/	04204	86357	87460		559	00051	03	+		+	+						
Wittering	462	62413	82031	14105	65700	01011	86650				462	72311	82031	15205	3572/	03208	83650	86462		462	00041	02	+		+	+						
Watnall	354	62515	80032	13005	15730	01210	81650	85360			354	72415	80032	13705	50932	02312	85358	83075		354	00031	01	+		+	+						
Shawbury	414	72617	80032	14506	2573/	02209	82650	87360			414	72308	74022	15105	7097/	02004	81360	87363		414	00031	01	+		+	+						
Finningley	360	32612	70018	11906	35600	01215	83645				360	12710	77011	12505	10931	00308	81359				360	00051	03	+		+	+					
Kilnsea	396	52724	66021	07405	30971	01215	83368				396	52720	66031	12605	50970	01209	85360				396	00040	//	+		+	+					
Leeming	257	72519	69808	09005	22508	02214	82820	86270			257	22713	82038	10405	15541	01307	81625				257	97041	01	pr _o		pr _o						
Tynemouth	262	12623	74020	06504	10970	01218	81358				262	12625	74020	08104	10970	01313	81360				262	00031	01	+		+	+					
Carlisle	222	52416	69031	08204	28532	01215	81820	83070			222	72515	74018	10404	4853/	02220	81820	84635	85363	222	97041	02	+		+	pr _o						
Valley	302	72427	80018	12807	7095/	03306	87360				302	82317	80022	13407	8097/	03801	88459				302	00061	07	+		+	+					
Ringway	334	72513	62028	12906	757//	50212	87650				334	72611	65012	13605	3567/	01201	83635	86459		334	00041	02	+		+	+						
Squires Gate	318										318	72815	70022	12406	7093/	03207	87362				318	00051	04	+		+	+					
Ronaldsway	204	72424	80038	09906	52508	02107	85823	86275			204	82614	80022	11505	1567/	02105	81630	88359		204	00051	02	+		+	+						
Mull of Galloway	131	82325	74031	07505	25607	02400	82630	88275			131	72512	74031	10604	756//	01212	87630				131	00031				+						
Eskdalemuir	162	72414	74031	07002	784//	50215	83712	86818			162	43011	80268	09402	28550	51220	81820	83366		162	01011	51	pr _o			pr _o pr _o ps						
Prestwick	135	82517	70028	05805	884//	02310	81712	84818	85625		135	12305	74018	08704	18500	01122	81828				135	94031	51	pr _o		pr						
Abbotsinch	140	72518	74808	04803</																												

DAILY WEATHER REPORT OF THE BRITISH METEOROLOGICAL OFFICE

No. 38444

Date of Issue Thursday 23 February 1967

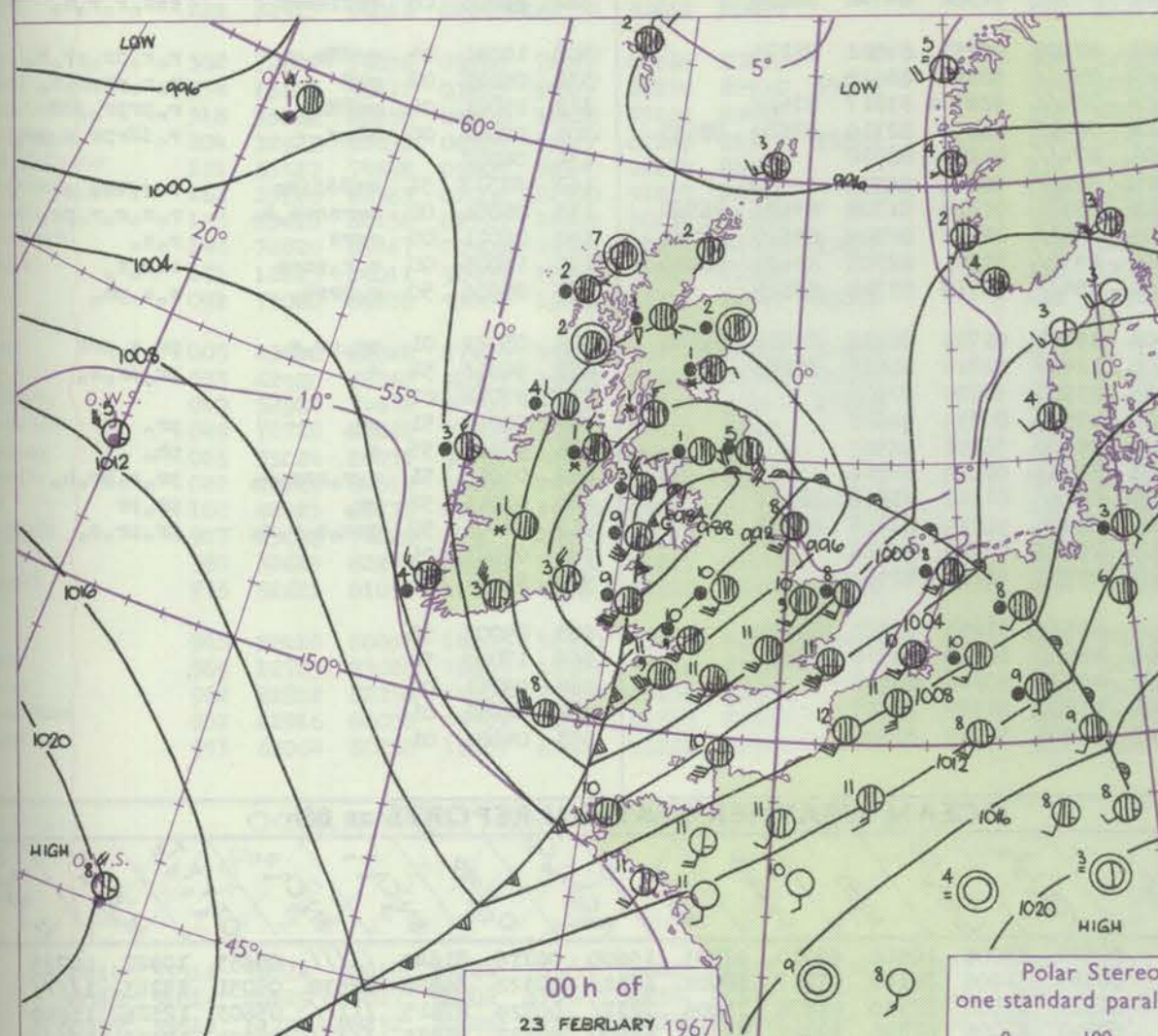
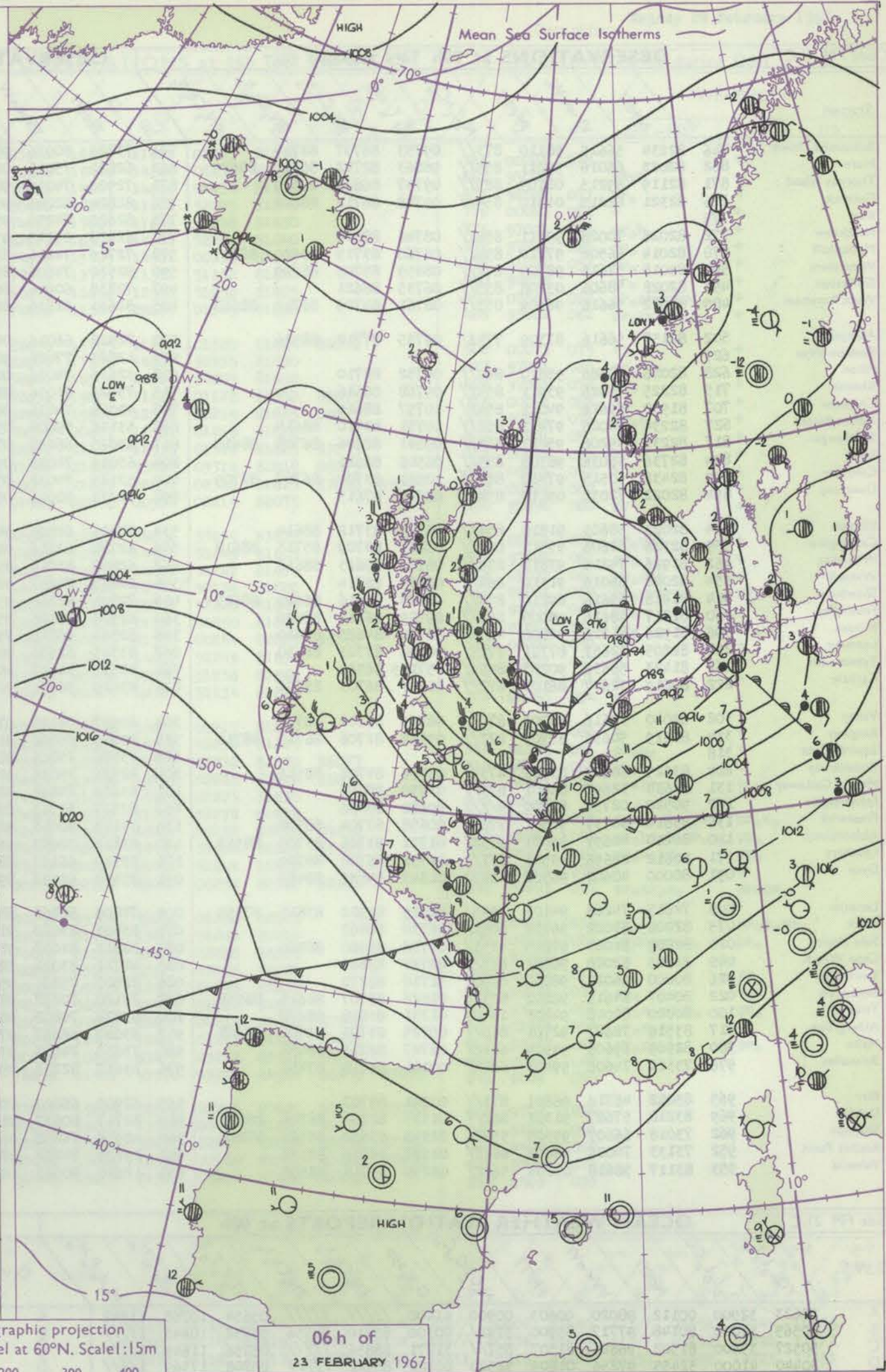
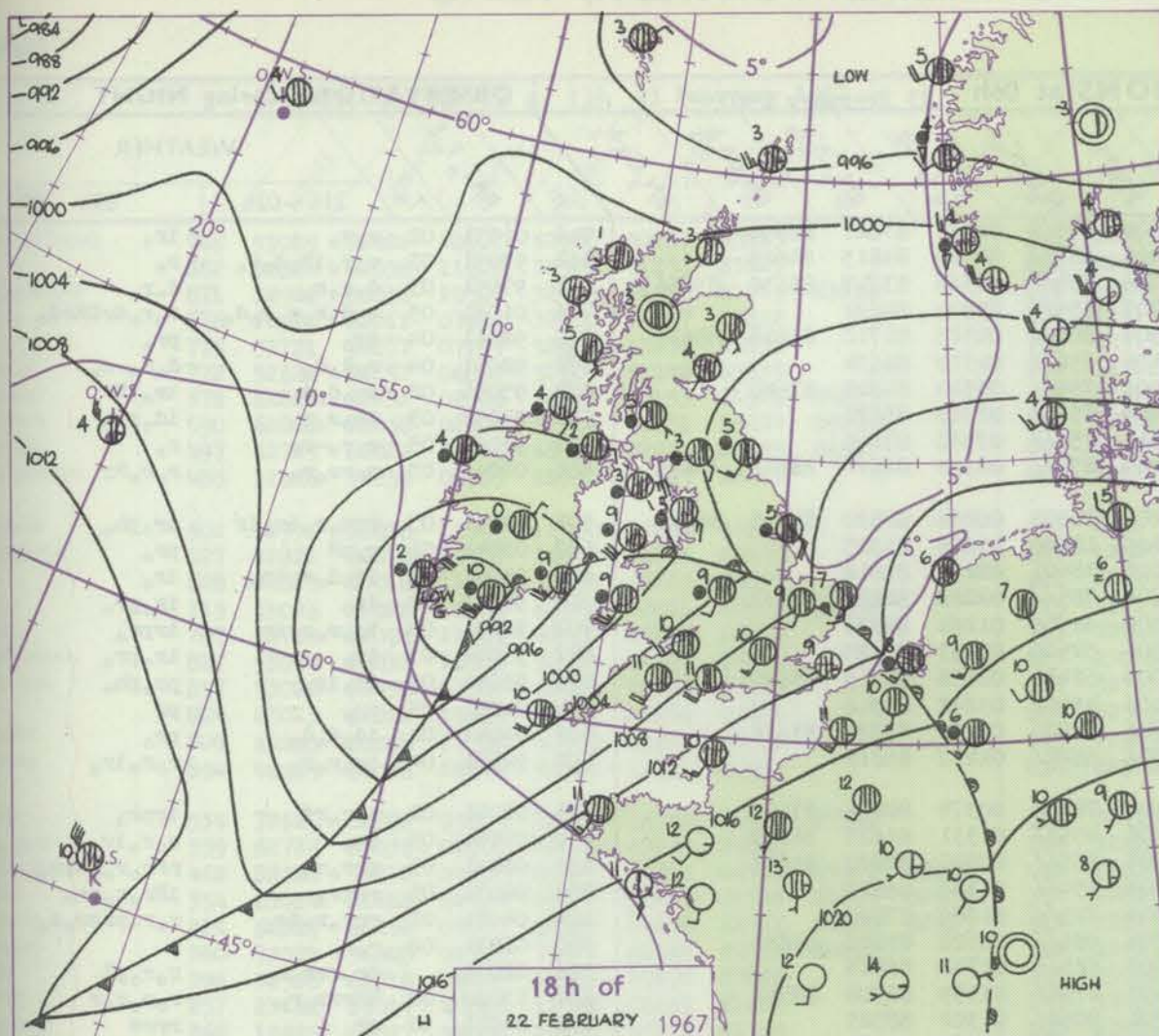
OBSERVATIONS at 12h 22 February 1967										OBSERVATIONS at 18h 22 February 1967										OBSERVATIONS during DAY					
Station	iii	Nddff	VVwww	PPPTT	NChCh	Td app	BNsChhs	BNsChhs	BNsChhs	iii	Nddff	VVwww	PPPTT	NChCh	Td app	BNsChhs	BNsChhs	BNsChhs	iii	RRT x F	SSS	WEATHER			
																						09h-15h	15h-21h		
Boscombe Down	746	81611	37516	14407	871//	07725	86702	88710		746	82323	59215	07609	853//	08629	86708	88630		746	01101	000	ir _o d _o d _o	id _o ir _o		
Hurn	862	81509	25616	14209	871//	08728	84702	87703	88705	862	82019	60036	08611	853//	08731	85708	86615	88625	862	01111	000	d _o r _o dr _o r _o	ir _o r _o r _o		
Thorney Island	871	81712	37582	15608	862//	08825	85703	88708		871	62120	61016	09909	654//	08728	82712	85635	85656	871	01111	000	r _o -r _o r _o d _o r _o ir	id _o idRd _o d _o		
Gatwick	776	82008	36582	15908	872//	07722	83705	86706	88710	776	72213	62016	09609	754//	08622	82714	85645	87656	776	02101	000	d _o -d _o r _o dr _o r _o R	r _o dr _o d _o d		
Kew	775	81606	32586	15508	873//	07820	87708	88720		775	71915	59016	08311	754//	08725	84710	87635		775	93111	000	ir _o d _o r _o	d _o r _o -r _o d _o		
Heathrow	772	81610	40606	15608	3237/	07720	81708	83812	88359	772	82116	59016	08210	4747/	08628	84716	88460		772	91111	000	d _o r _o r _o r _o rd _o d _o	r _o d _o r _o		
Mildenhall	578	72105	64012	15208	1577/	03813	81656	86359	87364	578	81909	57042	07209	6557/	08738	86628	88359		578	97111	000	+	ir _o		
Wattisham	590	82308	58022	16008	1577/	04814	81656	87360	88465	590	71914	32605	08508	752//	07735	84705	87650		590	91092	000	+	id _o ir _o		
Gorleston	497	82412	62032	15708	8097/	03803	88358			497	81814	28056	08607	854//	05737	88615			497	93082	000	+	r _o r _o		
West Raynham	485	82211	66032	15306	4572/	02802	84656	87459		485	81714	48516	06907	853//	07750	86706	88615		485	95091	001	r _o	r _o r _o d _o r _o -d _o		
Aberporth	502	71520	66216	08406	754//	05855	83710	85630	87657	502	81926	56615	99209	7732/	08752	87706	88520		502	08102	000	r _o r _o ir _o d _o r _o ir	ir _o r _o r _o rr		
Ross-on-Wye	627	81002	48616	11606	8042/	05735	88510			627	82015	63216	03610	7531/	09731	87608			627	05111	000	r _o r _o rr	rrr _o r _o		
Filton	628	81513	40216	12707	852//	07735	85705	87708	88620	628	82216	58028	05610	854//	09728	86710	88640		628	02111	000	ir _o d _o r _o pr _o	pr _o ir _o r _o r _o		
Rhoose	715	81611	57216	11807	850//	07733	81701	83704	88616	715	82216	62606	04410	854//	08731	86616	88656		715	02111	000	rrd _o r _o ir _o	ir _o r _o r _o		
Chivenor	707	82111	66216	11011	854//	10718	84710	86618	88635	707	82015	61616	04510	874//	09735	88710			707	02121	000	r _o r _o ir _o	ir _o r _o r _o		
Mount Batten	827	82217	48106	12710	853//	10717	84706	88615		827	82122	56026	06410	5532/	09730	82706	88460		827	91111	000	ir _o	ir _o id _o		
St. Mawgan	817	82122	58216	11511	873//	10716	84706	88709		817	82020	58606	04310	852//	09738	83704	85707	88609	817	97111	000	ir _o	ir _o		
Silly	804	82120	48026	11011	6631/	10716	86708	88450		804	82121	56022	03310	854//	10743	82714	88625		804	00111	004	+	+		
Culdrose	809	82323	57106	12610	7622/	10617	81704	84706	87708	809	82229	58106	06310	7632/	09739	81707	83708	85710	809	91111	000	ir _o	+		
Guernsey	894	72015	74026	16710	6577/	09713	86650			894	82015	80025	11910	7557/	07722	85620	87645		894	91121	018	id _o	id _o		
Elmdon	534	81807	58602	13807	853//	04818	81708	83645	88656	534	82010	30635	03809	7732/	08743	85706	85710	88540	534	03102	000	ir _o d _o r _o ir	r _o r _o ir _o ir		
Cardington	559	81810	66022	14708	4577/	04822	84650	88462		559	81915	59606	06310	6547/	09736	81712	86635	88359	559	97101	000	ir _o	ir _o		
Wittering	462	81808	78022	14007	857//	04718	88656			462	81812	37046	05209	853//	08747	82707	87709	88620	462	93101	000	ir _o r _o r _o	r _o r _o dr _o d _o ir _o		
Watnall	354	82009	40601	13707	8092/	03711	88459			354	81812	12636	03507	872//	07651	88705			354	04092	000	ir _o r _o r _o	r _o r _o rr		
Shawbury	414	81506	69602	12407	6552/	02818	81620	86640	88556	414	81707	26596	01707	6722/	07750	85704	85708	88530	414	04102	000	r _o r _o d _o r _o dr	drdr _o d _o ir _o r		
Finningley	360	81808	56031	13306	6572/	03802	86656	88460		360	81012	32656	04105	872//	04756	87703	88708		360	07091	000	r _o r _o d _o r _o	d _o r _o r _o r _o r _o R		
Kilnsea	396	82512	63032	14205	4577/	03400	84650	88360		396	81420	59616	06805	855//	03753	88625			396	05072	000	+	r _o r _o rr		
Leeming	257	82007	82031	11807	1257/	01804	81825	88462		257	81207	48636	04903	5742/	01744	85710	88525		257	10076	003	ir _o r _o r _o	rrs _o s _o ssRR		
Tynemouth	262	72510	58021	11206	3157/	02206	83825	87360		262	81913	48602	05905	8062/	02728	88535			262	03072	015	+	ir _o rr		
Carlisle	222	82107	74032	10207	58577	03811	84823	88272		222	81211	48622	03403	2732/	02739	82709	88525		222	08076	000	+	ir _o rrrrrrss		
Valley	302	81412	61616	10206	854//	03723	84615	86630	88650	302	81928	48636	96109	871//	08769	82702	88704		302	12092	000	ir _o r _o r _o	r _o r _o rr		
Ringway	334	81806	60032	12107	845//	02814	81625	88650		334	81511	50632	01907	6742/	06760	86710	88550		334	05092	000	r _o r _o r	r _o r _o r		
Squires Gate	318	81708	57602	11807	1552/	03707	81625	88459		318	81114	30636	00203	7542/	03772	83710	87617	88540	318	11071	000	r _o r _o r	rrrr		
Ronaldsway	204	82107	80022	10207	3152/	03714	83820	88460		204	80825	35656	98703	7722/	02775	87705	88540		204	14071	000	rr _o rr	rrRrrrs		
Mull of Galloway	131	81916	66022	09706	864//	05711	88710			131	80916	66636	01403	874//	03743	88710			131	05062	000	pr _o	pr _o r _o s _o s _o s _o ss		
Eskailemair	162	82106	62022	09604	3251/	02710	83820	88464		162	8212														



Polar Stereographic projection
Scale 1:30,000,000 at Latitude 60°N.

12 h of
22 FEBRUARY 1967

CHARTS OF WEATHER IN WESTERN EUROPE



Polar Stereographic projection
one standard parallel at 60°N. Scale: 15m
0 100 200 300 400

GENERAL SYNOPTIC DEVELOPMENT

A small depression to the southwest of Ireland yesterday morning moved quickly north-east across the British Isles during the afternoon and night and deepened rapidly. Its associated cold front had cleared southeast England by dawn. The low is expected

to move east into Scandinavia and fill up but another centre over the western Atlantic will move east to affect the British Isles tomorrow.

Issued at midday Thursday 23 February 1967

DAILY WEATHER REPORT OF THE BRITISH METEOROLOGICAL OFFICE (contd.)

OBSERVATIONS at 00h 23 February 1967										OBSERVATIONS at 06h 23 February 1967										OBSERVATIONS during NIGHT					
Station	iii	Nddff	VVwww	PPPTT	N _h Ch _h C _h H	T _d T _d app	8N _s Ch _s h _s	8N _s Ch _s h _s	8N _s Ch _s h _s	iii	Nddff	VVwww	PPPTT	N _h Ch _h C _h H	T _d T _d app	8N _s Ch _s h _s	8N _s Ch _s h _s	8N _s Ch _s h _s	iii	RRRT _n E	TgTg	WEATHER			
																						2lh—03h	03h—09h		
Boscombe Down	746	82234	56615	98110	873//	09753	86707	88710		746	73029	80036	99604	755/6	01263	83622	86650		746	01031	02	r _o r _o	ir _o		
Hurn	862	82023	66016	99011	854//	08863	82712	86614	88629	862	62821	75016	00406	684//	02349	84815	84625		862	93051	03	r _o r _o ir _o d _o r _o	r _o		
Thorney Island	871	82119	69215	02109	885//	09747	86820	88630		871	72922	74016	98706	754//	03328	83717	85630	85656	871	97051	03	d _o r _o r _o	d _o r _o		
Gatwick	776	82321	62215	01310	854//	09748	86712	88618		776	82824	62206	95707	855//	03500	88622			776	01051	03	r _o d _o r _o r _o r _o d _o	d _o r _o drDRrd _o		
Kew	775									775	82625	74258	95807	884//	00325	81710	85818	88635	775	92061	04	ir _o	pr _o		
Heathrow	772	82026	70026	99111	854//	08746	88618			772	62827	65215	95106	656//	01319	86634			772	92051	04	r _o d _o d _o	d _o d _o -r _o		
Mildenhall	578	82014	66506	97210	854//	08760	83715	85620	88627	578	72729	74216	89906	784//	03510	81818	87640		578	95051	02	ir _o d _o d _o	ir _o ir		
Wattisham	590	82018	57616	98909	872//	08859	85705	88709		590	82530	74606	89409	855//	03528	88622			590	91032	03	ir _o r _o r _o	id _o pr _o		
Gorleston	497	82028	58606	03208	855//	06735	88621			497	72238	60016	86311	756//	07558	87641			497	93062	03	r _o r _o -r _o	r _o		
West Raynham	485	81922	56616	96109	853//	08761	84709	86712	88617	485	82631	61216	86904	854//	02523	82614	86618	88630	485	02041	03	r _o rr _o r _o	r _o r _o Rr		
Aberporth	502	82137	56616	87309	7742/	09755	87712	88556		502	72928	66016	01204	38502	00266	81820	83635	86072	502	04031	03	rrrr _o r _o ir _o ir	ir _o ph _o		
Ross-on-Wye	627									627	12823	77026	98105	18500	01288	81825			627	03041	01	r _o pr	pr _o		
Filton	628	82026	58586	95810	864//	09752	88710			628	32616	74016	00005	38401	02276	82818			628	91041	02	id _o d _o r _o ir _o	ir _o		
Rhoose	715	82225	75026	93411	854//	09768	88616			715	73025	81036	01704	785//	02288	82822	87632		715	91031	02	ir _o	ir _o pr _o		
Chivenor	707	81930	59616	94011	854//	10757	88619			707	43028	74016	04306	42500	01264	84820			707	92051	04	ir _o r _o r _o ir	irpr _o		
Mount Batten	827	82234	50026	97411	854//	10751	83710	88614		827	53118	59808	05906	52500	03263	85825			827	95041	03	ir _o	ir _o pr _o		
St. Mawgan	817	82231	59206	95811	853//	09641	82706	86708	88610	817	63025	66258	07006	52430	02256	82715	85820		817	93041	03	id _o ir _o	pr _o ph _o		
Silly	804	82736	56036	98308	855//	06506	88621			804	63019	74038	09406	43401	03242	84916			804	01051	03	ir _o	pr		
Culdrose	809	82438	50515	97410	861//	10553	83702	86707	88709	809	53124	74038	07706	58500	02252	83822	83626		809	94041	02	id _o d _o d _o	pr _o		
Guernsey	894	82022	72032	05110	854//	08734	87615			894	62923	80016	06506	6844/	01237	85818			894	92061	04	ir _o r _o r _o	r _o r _o ir _o		
Elmdon	534	82023	58605	91810	854//	08779	83712	88614		534	72826	62806	94304	784//	00374	82816	87622		534	02041	02	r _o r _o rd	irpr _o		
Cardington	559	82126	62606	95511	853//	08867	83709	85713	88618	559	62730	62216	92906	4553/	01331	84625	86360		559	01041	03	ir _o	r _o r _o ir _o		
Wittering	462	81926	74216	93810	854//	08773	85613	88616		462	62840	83018	89704	685//	00327	82820	85628		462	01041	03	rrrr _o r _o	rrrr _o r _o pHpr _o		
Watnall	354	82022	66016	91310	864//	08876	88714			354	62825	74237	90004	654//	01357	86618			354	02031	01	rrir _o	irR _o s _o pr _o		
Shawbury	414	81918	69616	89210	854//	08774	83616	86620	88625	414	72821	62266	95603	725//	01289	87820			414	04021	01	rrrr _o r _o ir _o	r _o r _o prpr _o s _o		
Finningley	360	81717	48616	98009	854//	09789	86712	88620		360	62928	86026	85204	685//	00328	83820	85633		360	01031	02	r _o r _o	+		
Kilnsea	396	81926	61216	92808	4552/	08770	84625	88460		396	62556	66818	79605	625//	01742	86825			396	02031		ir _o rrrr _o r _o	r _o r _o pR		
Leeming	257	82205	32657	87701	7722/	00792	87703	88530		257	83333	62686	84103	2732/	01359	82708	88512		257	13002	00	RRrrrr _o r _o	r _o r _o s _o r		
Tynemouth	262	81423	58636	90205	8062/	057105	88530			262	83538	32697	80801	8052/	01302	88525			262	24011	50	rr	rrrs		
Carlisle	222	80619	32657	86101	872//	01793	86703	88706		222	83019	56226	90101	853//	01382	84708	88630		222	35006	00	ssffRSRR	sss _o s _o r _o s _o		
Valley	302	82040	32616	83009	871//	08769	83702	88704		302	62937	74026	97304	42508	02257	84822	86275		302	10031	03	rrRRr _o r _o	r _o r _o ir _o pr _o h _o		
Ringway	334	81819	50656	87709	873//	09782	82708	86710	88718	334	83025	65026	91004	854//	50390	88612			334	06021	02	rrR	r _o r _o prpr _o h _o		
Squires Gate	318									318	73126	75016	91904	784//	022104	83817	87643		318	13021	00	rrRRr _o	r _o prpr _o pRH		
Ronaldsward	204	83525	60617	83903	4732/	03756	84708	88515		204	82926	75036	94604	7841/	02254	82710	87620	88463	204	12011	00	RRrr _o	r _o irRpr _o s _o pr _o		
Mull of Galloway	131	83634	32697	88001	873//	01750	88706			131	83625	74848	92401	874//	01221	88710			131	04012					
Eskdalemuir	162	90520	02756	89700	9////	50680	89/00			162	83327	32713	89500	872//	50249	88705			162	22517	51	ssSSffks	ssffkss _o s _o		
Prestwick	135	83614	30737	91501	7722/	00658	87704	88508		135	73113	80017	92002	55371	01218	81708	83622	86362	135	08001	00	rrrrssss _o s _o	r _o s _o r _o r _o pr _o		
Abbotsinch	140	80210	40697	93001	6732/	01751	83706	85708	88512	140	83112	70687	91803	4532/	02310	82709	83620	88458	140	06011	00	rrrs	r _o s _o		
Leuchars	171	80612	28696	93501	871//	01756	86702	88704		171	83519	66237	88502	4532/	51301	82708	83620	88459	171	11006	00	r _o r _o rsss	ssr _o s _o		
Dyce	091	80000	40602	96302	4567/	01843	84630	88459		091	83412	62227	89301	854//	50719	83714	88623		091	05506	50	r _o rrss _o	s _o s _o ph _o		
Lerwick - Wick	005	72615	74268	94103	4946/	02719	81912	83815	87358	005	72809	80268	88403	39461	01726	81912	83815	86358	005	03022	01	pr _o pr _o s _o	pr _o s _o pr _o s		
Sule Skerry	075	82002	83022	96402	8092/	52730	88462			075	83403	83022	91300	12407	51714	81818	88270		075	94513	54	+	pr _o pr _o s _o		
Cape Wrath	010	82809	81022	97205	4351/	02718	84920	88460		010	32813	81038	91805	23505	50730	82920			010	97032	01				
Stornoway	049	82305	82028	96303	855//	02723	88620			049	42712	83021	92004	45500	00715	84620			049	01011	51	ps _o	pr _o		
Benbecula	026	80000	66022	98050	00907	51718	88270			026	22807	75271	95401	29500	51301	82925			026	97511	55	+	ph _o		
Tiree	022	80407	64616	96202	6532/	01826	83707	86613	88558	022	73120	70257	97003	59463	01319	84916			022	03015	51	r _o r _o rsr _o s _o	pr _o s _o pr _o h _o		
Aldergrove	100	80000	80018	94802	18407	01731	81818	88272		100	83222	70808	96103	884//	01328	83818	88631		100	02011	52	pr _o	pr _o pr		
Malin	917	83516	30687	92701	860//	00725	83701	85702	88703	917	53020	66257	97102	59400	51235	81918	83822		917	02002	50	sss _o s _o r _o s _o	pr _o pr _o s _o		
Belmullet	980	82909	69606	94904	6642/	02727	86715	88458		980	73035	74806	97503	794//	02328	87918			980	01021	01				
	976	73314	74606	99403	6642/	00101	86718	87458		976	23117	82258	05004	29500	51237	82920			976	96021	01				
Birr	965	83012	48716	96801	873//	00241	88707			965	62909	66027	05001	635//	51235	82920	86633		965	09007	52	</			

RATES of SUBSCRIPTION : Single copy 6d. or post free 8d. One calendar month 15/-; One quarter 40/-; One year 150/-. For special arrangements for supply to schools and colleges, see Form 2452 or apply to Director General, Meteorological Office, London Road, Bracknell, Berkshire

H.M.S.O. Press, Met.O. Books

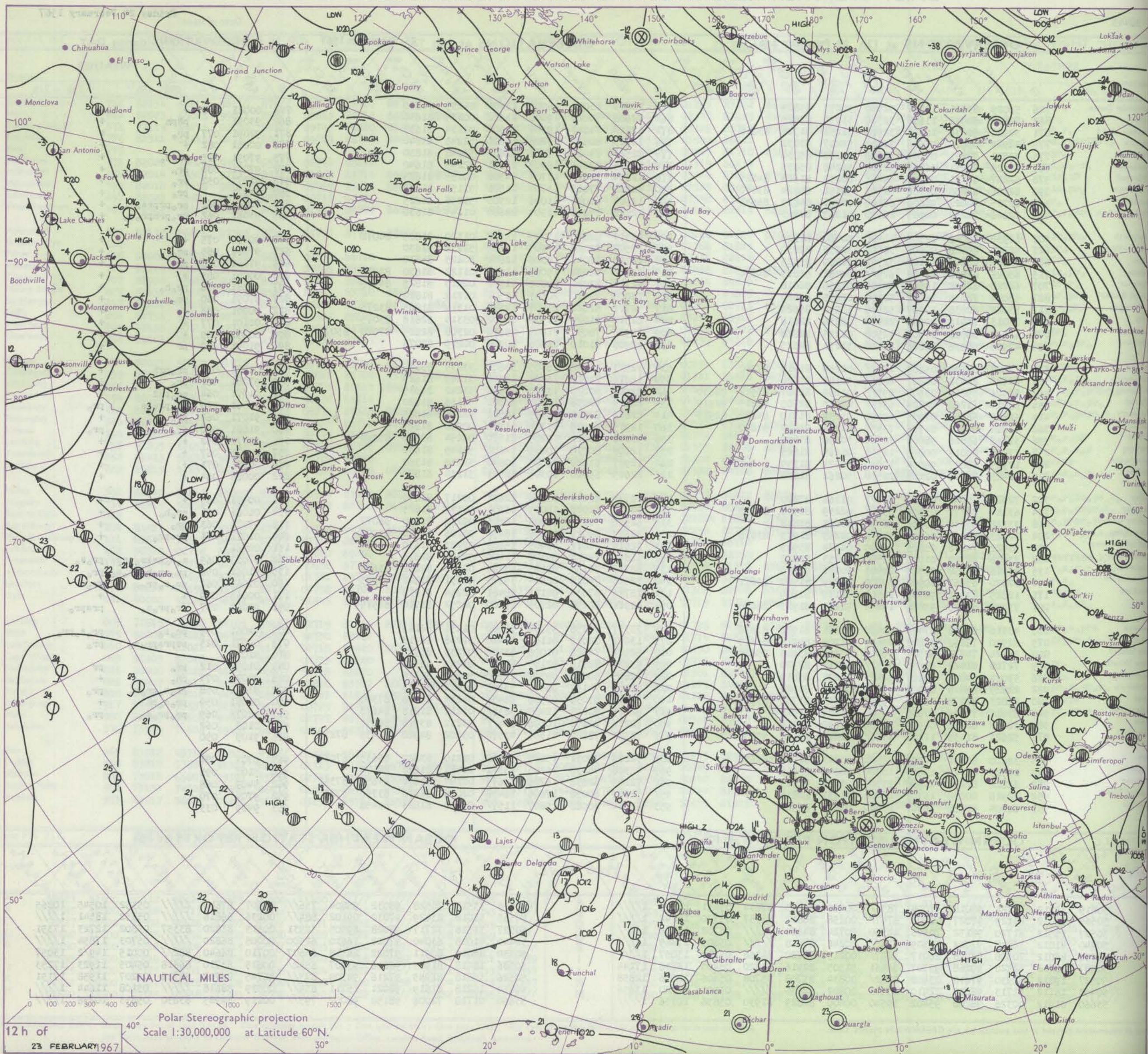
DAILY WEATHER REPORT OF THE BRITISH METEOROLOGICAL OFFICE

Date of Issue **Friday 24 February 1967**

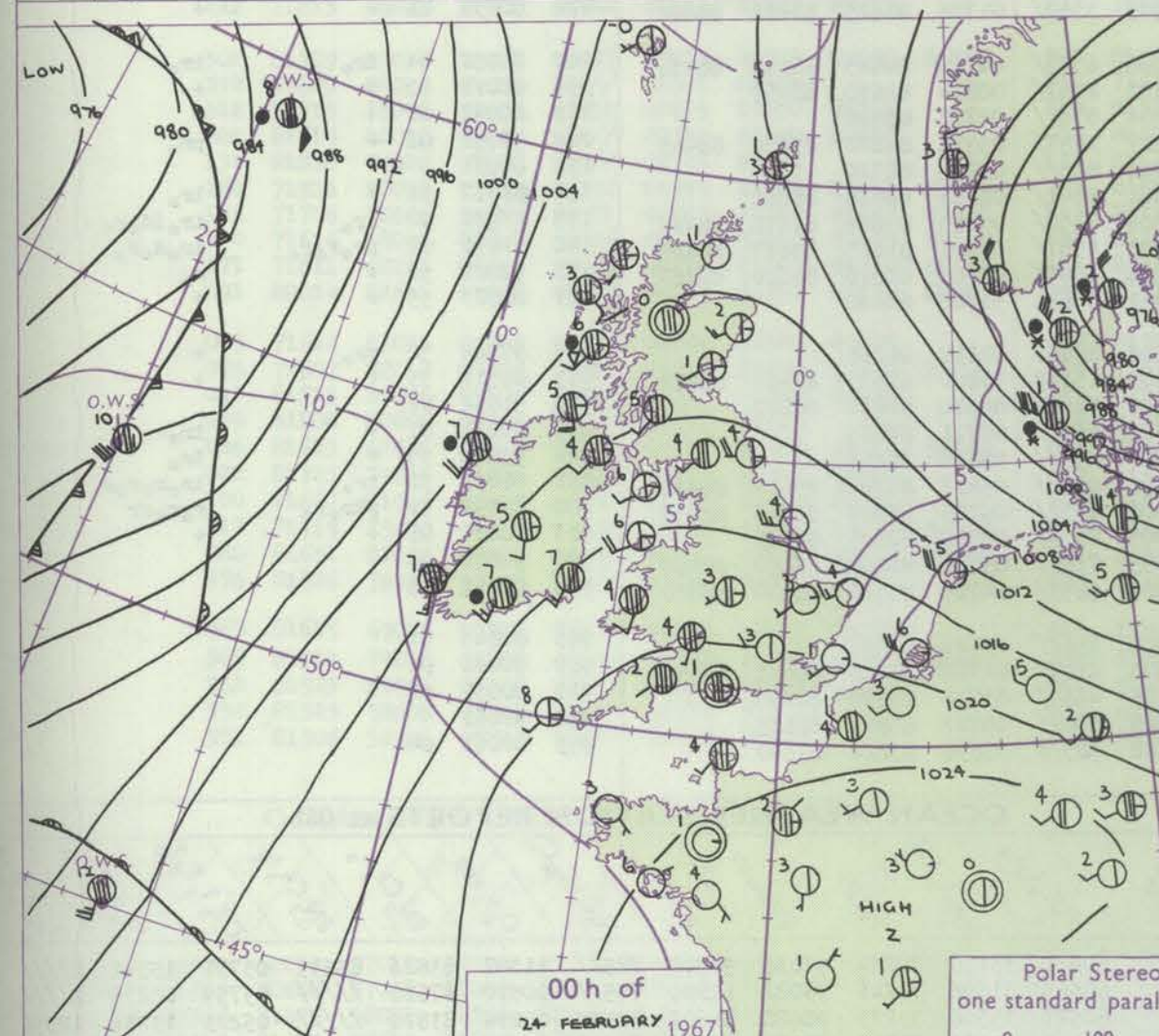
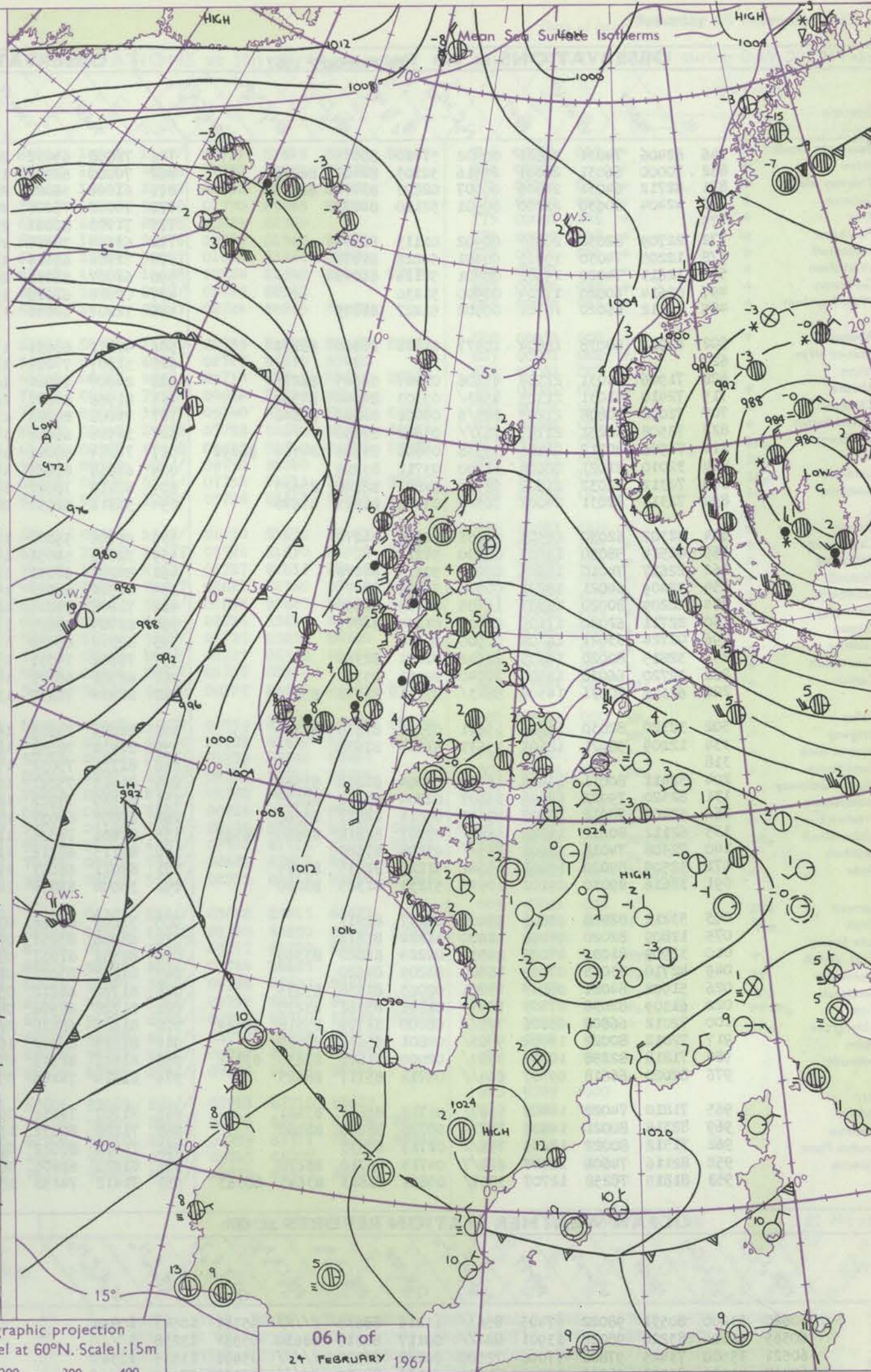
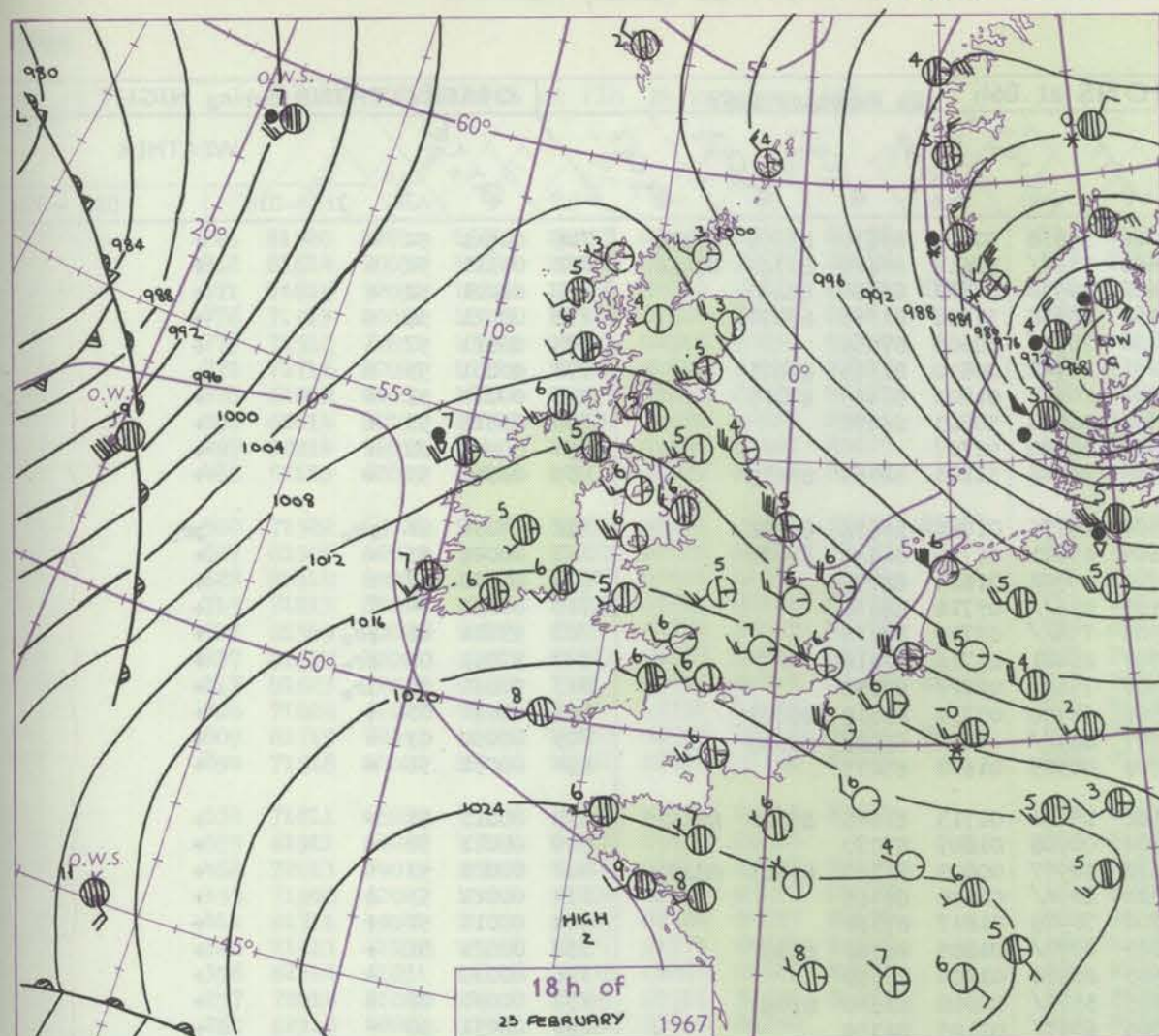
No. 38445

OBSERVATIONS at 12h 23 February 1967										OBSERVATIONS at 18h 23 February 1967										OBSERVATIONS during DAY				
Station	iii	Nddff	VVwww	PPPTT	N _h Ch _h C _h	T _d app	8N _s Ch _s h _s	8N _s Ch _s h _s	8N _s Ch _s h _s	iii	Nddff	VVwww	PPPTT	N _h Ch _h C _h	T _d app	8N _s Ch _s h _s	8N _s Ch _s h _s	8N _s Ch _s h _s	iii	RRT T E x x x	SSS	WEATHER		
																						09h — 15h	15h — 21h	
Boscombe Down	746	53029	83021	10307	52500	50253	85825			746	12813	83021	18905	11601	01235	81830			746	00081	078	+	+	
Hurn	862	32824	80038	11608	32500	51252	83825			862	22608	70020	19406	14602	00135	81630			862	93091		pr _o ph	+	
Thorney Island	871	32922	80038	10507	32400	01251	81715	83818		871	12814	74011	19107	14600	01134	81635			871	92091	077	pr _o	+	
Gatwick	776	32924	83011	07606	32600	52247	83832			776	12913	80020	17206	11601	52245	81840			776	00081	082	+	+	
Kew	775	52721	74271	07107	52600	53250	85830			775	22513	74011	17007	11601	53248	81830			775	97091	085	pr _o h _o	+	
Heathrow	772	52628	84251	06807	52600	51248	85835			772	12716	82011	16907	14601	52245	81640			772	97091	080	pr _o	+	
Mildenhall	578	62827	82251	02806	6946/	00253	81918	84825		578	12814	74018	13705	14501	00155	81625			578	91071	052	pr _o	+	
Wattisham	590	62828	82258	02706	52503	50151	85824	83070		590	12822	77018	13705	11501	51152	81820			590	94072		pr _o	+	
Gorleston	497	62725	60022	98606	68500	02251	84825	86635		497	12922	60018	11006	12500	51258	81825			497	02062	062	pr _o pr _o pr _o ps _o	+	
West Raynham	485	32826	74258	00905	28530	01265	82823			485	22822	74018	11504	28660	01145	81830			485	93061	062	pr _o pr _o hpr _o s _o	+	
Aberporth	502	12930	80018	12305	11500	50260	81825			502	42517	82030	17705	11502	01320	81825	84072		502	00071	075	+	+	
Ross-on-Wye	627	42821	80028	09507	38602	51255	82830			627	12507	82020	17605	14601	52235	81630			627	97081	085	pr _o	+	
Filton	628	32815	80018	11107	32500	50260	83825			628	12710	58041	18306	12601	50225	81830			628	97081	078	pr _o	+	
Rhoose	715	63026	82028	12406	625//	00261	82825	84830		715	32713	82031	19005	11602	01122	81830	83075		715	00081	083	+	+	
Chivenor	707	62728	82028	14807	62400	02256	86818			707	42711	82021	19806	11502	02219	81825	84075		707	97081	076	pr _o h _o	+	
Mount Batten	827	53024	78038	16208	52500	02255	85820			827	23008	70011	20607	11501	01218	81820			827	97091	080	pr _o	+	
St. Mawgan	817	53022	82038	17307	52500	50252	85826			817	52711	82021	21107	12538	01314	81825	83275		817	00091	083	+	+	
Silly	804	23013	81011	19609	22430	03256	82818			804	62510	81021	21908	38402	03314	82818	85075		804	00101	077	+	+	
Culdrose	809	43230	80028	17508	42500	01255	84828			809	72913	78031	21607	28534	02318	82825	87070	85075	809	00091	089	+	+	
Guernsey	894	42925	80038	16808	42500	51251	84825			894	22908	81010	22406	00904	00219	82075			894	91091	080	pr	+	
Elmdon	534	72624	62898	05605	1942//	02259	81918	87550		534	32513	40048	16005	38601	53239	83832			534	01071	051	pr _o pr _h	+	
Cardington	559	62728	80038	04207	685//	50148	85820			559	12614	74018	15505	14501	51249	81625			559	97081	061	pr _o	+	
Wittering	462	82925	59818	03603	893//	01260	82707	85912	88630	462	22625	80028	13405	14601	51242	81635			462	01071	064	pr _o pr _S	+	
Watnall	354	63014	61268	02704	692//	02155	82705	85815	82910	354	22813	58038	12804	18501	50136	81820			354	01061	039	pr _o pr _o pr _S	pr _o	
Shawbury	414	62827	66258	07005	69400	01259	81710	84820	82915	414	22613	82011	15305	18501	52228	81825			414	91071	062	pr _o	+	
Finningley	360	73024	56808	01706	734//	01265	85912	84820		360	12915	61028	11704	11500	00250	81825			360	91081	060	pr _o	pr _o	
Kilnsea	396	32538	66018	98205	32500	50290	83820			396	53040	66021	10205	21570	00254	82825	85360		396	00070	052	+	+	
Leeming	257	23122	89017	00005	12542	01265	81825			257	12908	80010	10205	14601	51249	81630			257	00071	067	+	+	
Tynemouth	262	12925	66027	98004	10940	50274	81359			262	12927	61020	06504	10940	51238	81360			262	00051	071	+	+	
Carlisle	222	22913	74016	02104	28530	50262	81820			222	22615	69010	10305	18501	51134	81820			222	00065	064	+	+	
Valley	302	72929	79038	09706	725//	01266	87820			302	22723	82021	15106	12631	00217	81830			302	00081	083	+	+	
Ringway	334	63124	58271	03805	694//	02259	82910	85815		334	22713	62028	14005	18501	50134	81825			334	01061	051	pr _o h _o	+	
Squires Gate	318	33122	80258	04606	38400	03262	83818			318	62916	70038	12906	18501	02232	81820	86077		318	97071	063	pr _o	+	
Ronaldsway	204	32923	80038	06305	334//	02269	81915	83818		204	32617	84021	13006	18431	02226	81818	83070		204	01071	071	pr _S pr _o	+	
Mull of Galloway	131	53422	74878	05605	59500	02274	85925			131	32516	74011	11905	15601	02223	81630			131	02061				
Eskdalemuir	162	23126	62383	01000	22500	51253	82820			162	12816	74018	09302	11400	52238	81818			162	97037	065	s _o s _o ksks _o ps _o	pr _o s _o	
Prestwick	135	33018	82158	02305	29403	50246	81918			135	62712	70158	09505	68461	02132	82818	83638		135	91061	058	pr _o pr _o h _o pr _o s _o	pr _o	
Abbotsinch	140	32820	85267	00906	39503	02239	81920	83822		140	32515	74018	08504	39503	51231	81822	81925		140	01061	062	pr _o s _o pr _o	pr _o	
Leuchars	171	12825	89011	96405	18501	51135	81820			171	12725	87030	04105	18401	52244	81818			171					

CHART OF WEATHER IN PART OF NORTHERN HEMISPHERE



CHARTS OF WEATHER IN WESTERN EUROPE



Polar Stereographic projection
one standard parallel at 60°N. Scale: 15m
0 100 200 300 400

GENERAL SYNOPTIC DEVELOPMENT

The intense depression which was near northeast England yesterday continued to deepen as it moved across the North Sea and Denmark last night, with very strong winds to south and west of the centre. The winds over the British Isles abated overnight as a ridge of high pressure moved east across all parts, but another

frontal trough approaching from the west is expected to cross much of the British Isles during the next 24 hours accompanied by renewed gales in many places. The associated depression in mid-Atlantic is expected to continue to move steadily east towards northwest Ireland.

Issued at midday Friday 24 February 1967

DAILY WEATHER REPORT OF THE BRITISH METEOROLOGICAL OFFICE (contd.)

Code FM II.C		OBSERVATIONS at 00h 24 February 1967										OBSERVATIONS at 06h 24 February 1967										OBSERVATIONS during NIGHT				
Station	iii	Nddff	VVwww	PPPTT	N _h Ch _h Ch _h	T _d app	8N _s Ch _s h _s	8N _s Ch _s h _s	8N _s Ch _s h _s	iii	Nddff	VVwww	PPPTT	N _h Ch _h Ch _h	T _d app	8N _s Ch _s h _s	8N _s Ch _s h _s	8N _s Ch _s h _s	iii	RRT _n E	T _g T _g	WEATHER				
																						21h—03h	03h—09h			
Boscombe Down	746	62406	74031	22601	00902	51210	86075			746	71808	69032	20201	35638	50610	81630	83656	87270	746	00511	54	+	+			
Hurn	862	70000	66031	22001	20916	52103	82462	86270		862	70000	62031	19650	3567/	52612	83640	83360	87464	862	00511	54	+	+			
Thorney Island	871	82712	64031	21605	00907	02803	83070	88273		871	61006	56022	20601	30938	01713	83364	86270		871	00001	52	+	+			
Gatwick	776	42404	80030	21200	00901	52110	84072			776	70000	75021	20951	10938	51706	81365	87070		776	00521	56	+	+			
Kew	775									775	71703	80021	20102	7091/	00608	87465			775	00011	57	+	+			
Heathrow	772	22709	82030	20803	00902	01113	82075			772	61505	70011	20101	10942	00810	81365	86073		772	00001	53	+	+			
Mildenhall	578	12205	74030	19303	00901	50228	81075			578	72206	66021	19202	10978	01802	81465	87275		578	00011	53	+	+			
Wattisham	590	12613	74020	19602	00901	52124	81073			590	62007	56031	20001	00904	50803	86070			590	00511	53	+	+			
Gorleston	497	02614	60020	17204	00900	51230				497	02510	62020	18903	00900	52707				497	00011	00	+	+			
West Raynham	485	12312	66020	18501	00902	51227	81075			485	72207	62031	19050	20948	51103	82365	87275		485	00511	53	+	+			
Aberporth	502	81912	80038	18804	10977	01801	81360	88272		502	41811	80031	15504	15776	01721	81656	83272		502	97031	01	pr.	pr.			
Ross-on-Wye	627									627	51907	77021	17604	15641	01715	81630	83075		627	00021	53	+	+			
Filton	628	71906	61031	21104	45506	01307	84625	86275		628	22007	61011	18703	00902	01614	82075			628	00031	52	+	+			
Rhoose	715	72410	81031	21305	4563/	03303	84640	87360		715	81908	82032	18105	856//	03718	88630			715	00031	51	+	+			
Chivenor	707	72008	80808	21205	685/6	03001	82820	86640		707	71208	80028	17305	756//	02723	87635			707	97021	01	pr.	+			
Mount Batten	827	72508	62251	21707	757//	03802	87650			827	31918	66018	17707	28401	03716	81818			827	97061	03	pr.	+			
St. Mawgan	817	71906	80212	21305	35538	03805	83626	84364	86272	817	71814	80011	16307	756//	01727	87632			817	97051	03	ir.	+			
Scilly	804	32010	81021	20608	31400	03712	83818			804	61818	81021	14508	68400	03734	83818	86628		804	00071	03	+	+			
Culdrose	809	72312	82032	21807	5851/	04803	82820	85625		809	82118	78022	16707	885//	//727	81828	88630		809	00050	03	+	+			
Guernsey	894	72313	82031	24007	785//	03201	81825	87640		894	51816	82031	20706	00905	01612	85075			894	00051	51	+	+			
Elmdon	534	42307	62030	19503	00905	50108	84270			534	81707	56021	17902	1567/	01713	81645	85360	88462	534	00011	51	+	+			
Cardington	559	02514	58050	19603	00900	51219				559	72006	59051	19202	00908	01807	87270			559	00011	52	+	+			
Wittering	462	22617	74010	18603	00901	50219	82078			462	82206	62031	18601	30977	00805	81360	83463	88270	462	00011	53	+	+			
Watnall	354	32409	69021	18201	00902	50222	83075			354	81902	66021	17302	8092/	01808	88465			354	00011	53	+	+			
Shawbury	414	22209	80020	18803	15705	00109	81650			414	71608	74011	16704	70978	01817	87362			414	00011	51	+	+			
Finningley	360	22711	62020	17105	00901	01230	82075			360	81709	58021	16803	8097/	01805	86362	88467		360	00021	01	+	+			
Kilnsea	396	02724	63021	16204	00900	01232				396	22312	66030	17503	20970	01204	82360			396	00030		+	+			
Leeming	257	32815	80020	14805	20942	01121	82360			257	71806	74031	15205	3577/	02002	83650	87462		257	00031	02	+	+			
Tynemouth	262	32720	66020	12904	30940	02121	83360			262	62508	66021	14005	6097/	02105	86359			262	00031	00	+	+			
Carlisle	222	62312	70031	14504	5843/	03111	81718	85650		222	81910	70031	13705	3552/	01706	81625	83638	88460	222	00031	01	+	+			
Valley	302	32320	82030	16306	15631	03002	81630	83360		302	82024	74606	14006	6557/	04716	84625	86640	88458	302	01051	04	ir.	ir.			
Ringway	334	12209	58021	18101	15631	51113	81630			334	81910	70031	16103	2567/	00814	82630	88459		334	00011	50	+	+			
Squires Gate	318									318	81711	75032	15304	856//	02712	88646			318	00041	02	+	+			
Ronaldsway	204	32411	80011	14806	15740	03004	81650	83362		204	81915	75021	12807	3857/	05715	81820	83650	88465	204	97051	02	+	pr.			
Mull of Galloway	131	82320	79022	14105	35607	02204	83630	88275		131	81920	74022	12905	865//	03705	88720			131	00031						
Eskdalemuir	162	52407	70018	13702	22440	00014	82817	85360		162	82007	69031	13601	3841/	01804	82818	88462		162	01017	51	+	ir.			
Prestwick	135	62112	80011	12705	5843/	03207	82818	85640	86365	135	81606	74606	11504	7552/	03810	85628	87650	88462	135	97031	02	ir.	ir.			
Abbotsinch	140	72308	74018	11605	755//	03206	87620			140	82115	66216	11205	4557/	03804	81625	84657	86360	140	01031	02	pr.	ir.			
Leuchars	171	32509	89020	10401	15641	51225	81635	83075		171	82011	66021	11204	5547/	02000	81616	84620	88360	171	92001	52	+	r.			
Dyce	091	32616	89030	09102	10935	53233	81365	83070		091	30000	89030	10451	25631	53000	82640			091	00523	55	+	+			
Lerwick -	005	53212	82028	03803	53400	00237	83913			005	33207	80028	07802	28401												

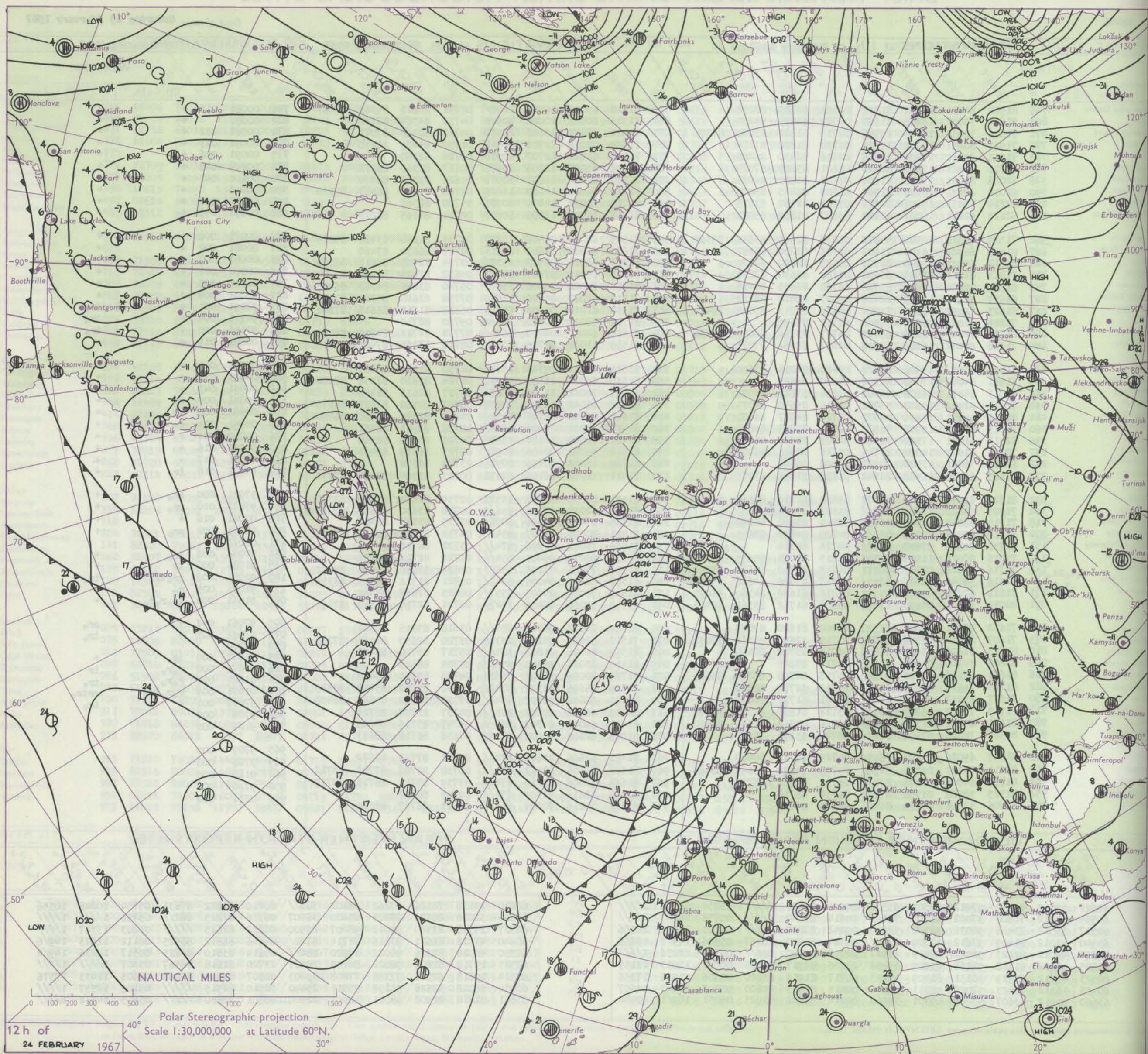
DAILY WEATHER REPORT OF THE BRITISH METEOROLOGICAL OFFICE

No. 38446

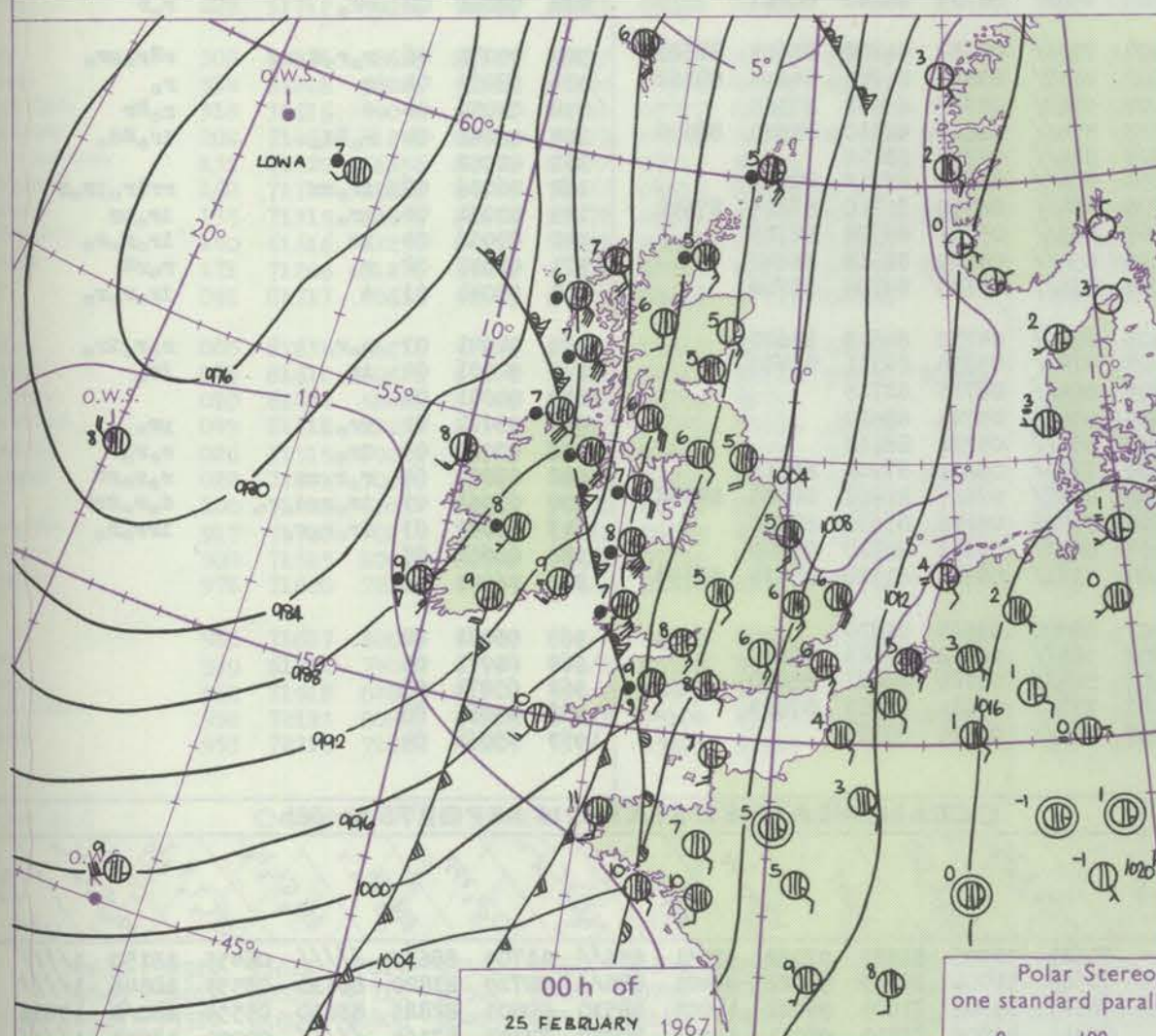
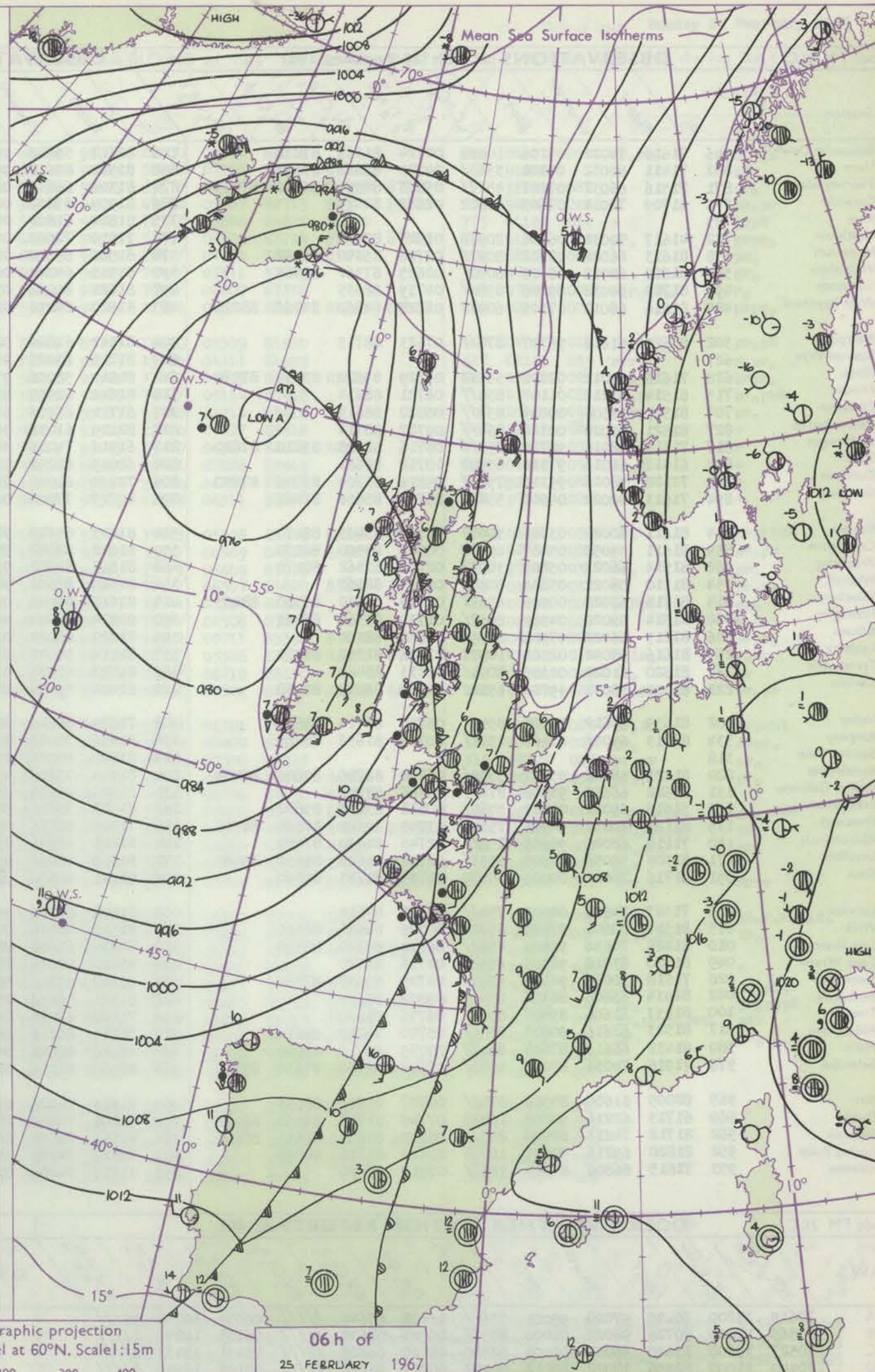
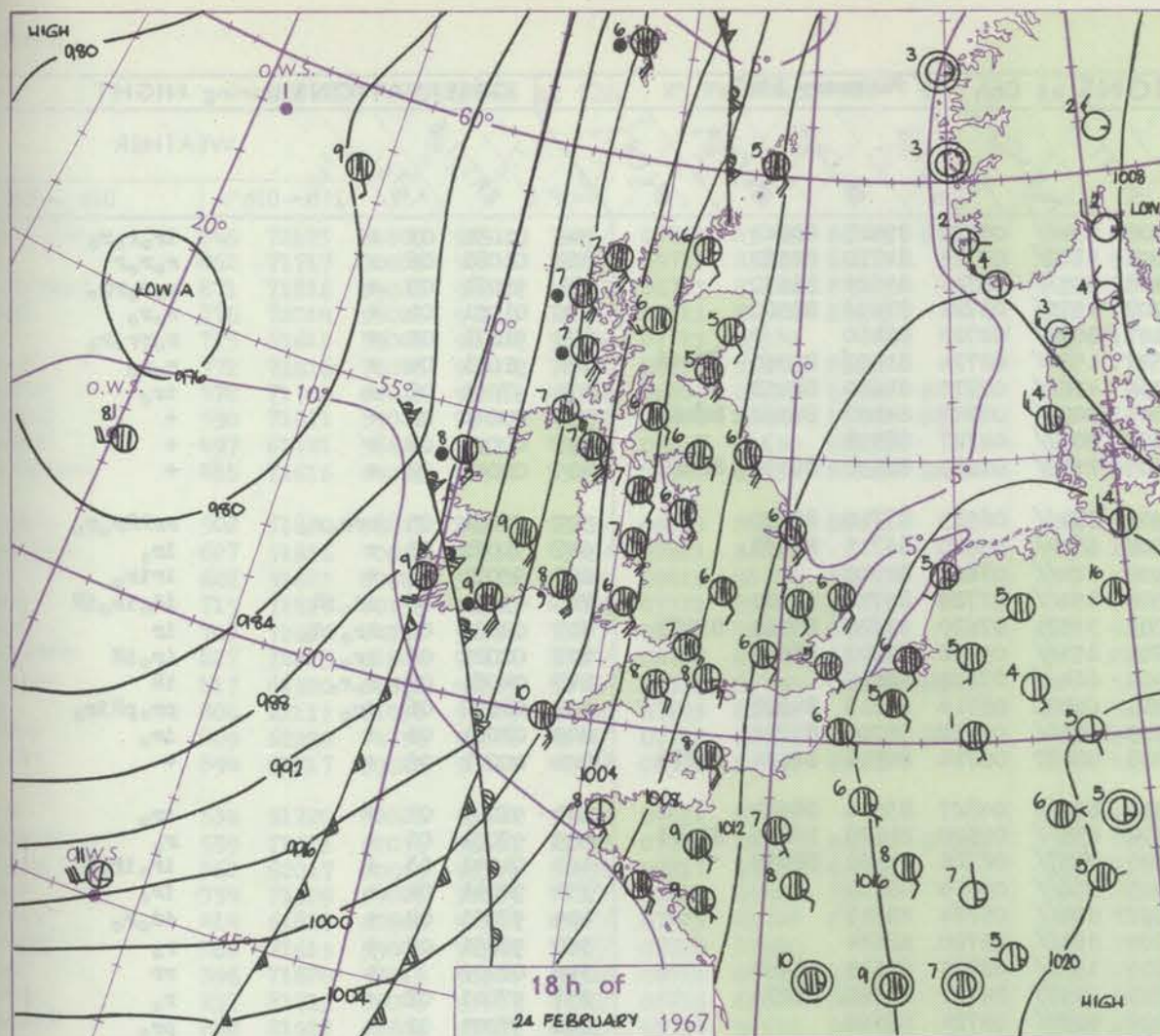
Date of Issue Saturday 25 February 1967

OBSERVATIONS at 12h 24 February 1967										OBSERVATIONS at 18h 24 February 1967										OBSERVATIONS during DAY				
Station	iii	Nddff	VVwww	PPPTT	N _h Ch _s Ch _h	T _d app	8N _s Ch _s h _s	8N _s Ch _s h _s	8N _s Ch _s h _s	iii	Nddff	VVwww	PPPTT	N _h Ch _s Ch _h	T _d app	8N _s Ch _s h _s	8N _s Ch _s h _s	8N _s Ch _s h _s	iii	RRT x E	SSS	WEATHER		
																						09h—15h	15h—21h	
Boscombe Down	746	81920	82031	16608	21537	02724	82825	88278		746	81618	69032	10306	1147/	02731	81818	84362	88467	746	00081	015	+	+	
Hurn	862	81614	75032	16808	21577	02722	82825	88270		862	71313	80022	10008	40948	04732	84364	87270		862	00081		+	+	
Thorney Island	871	71816	72032	18508	12506	04719	81820	83070	87275	871	71512	78022	12107	20932	04732	82368	87073		871	00081	032	+	+	
Gatwick	776	71913	80031	18408	11506	02720	81822	87275		776	71509	72012	12706	50918	01730	85465	87270		776	00091	045	+	+	
Kew	775	71512	74032	17909	21606	02816	82830	86280		775	41210	61021	12707	20938	00724	82360			775	00091	046	+	+	
Heathrow	772	71716	80021	17809	32501	01821	83825	87075		772	71412	65022	12206	20978	00727	81360	86272		772	00091	048	+	+	
Mildenhall	578	62008	64031	17810	11504	03812	81820	86075		578	81709	61022	12807	30937	01625	83362	88270		578	00101	041	+	+	
Wattisham	590	62014	62031	18708	21501	01808	82825	85075		590	71511	66022	14105	14628	02724	81640	86463	87270	590	00091		+	+	
Gorleston	497	32214	58051	19007	20971	03803	82360	83075		497	81719	60032	14406	8097/	03720	88360			497	00081	056	+	+	
West Raynham	485	52113	62031	18207	11402	03807	81818	85072		485	81617	66032	12805	50977	02724	84365	88272		485	00091	045	+	+	
Aberporth	502	71522	69018	10107	55672	01835	82635	83650	85365	502	81529	62032	01506	15677	02739	81630	83468	88273	502	00071	000	+	+	
Ross-on-Wye	627	81506	66022	14108	21607	02726	82830	88277		627	71608	66022	07607	6561/	02727	86630	87460		627	00081	002	+	+	
Filton	628	81614	69021	15208	22507	03825	82820	88270		628	81218	68022	08507	4537/	03734	82709	83612	86360	628	00081	007	+	+	
Rhoose	715	71813	82012	13808	65608	03729	86630	87275		715	81313	75022	07407	7552/	04632	87620	88463		715	00081	001	+	+	
Chivenor	707	81519	80022	12809	6551/	04728	86625	88468		707	81213	74022	05008	35677	05740	83630	84363	86465	707	00101	005	+	+	
Mount Batten	827	81617	72021	13209	22437	06827	82818	88272		827	71415	62022	05808	25678	07738	82640	85360	87275	827	00091	004	+	+	
St. Mawgan	817	81623	72022	10308	7541/	05738	84713	85618	88464	817	71530	61022	02908	654/8	06638	81710	86616	87272	817	97091	001	+	ir.	
Silly	804	71824	61022	09010	755/	07731	87620			804	81726	58022	00310	864/	09730	88710			804	94111	004	+	ir.	
Culdrose	809	81719	72032	12208	65407	06727	83710	86616	88270	809	71620	62022	04409	5541/	07738	84711	84618	87460	809	92101	000	+	ir.	
Guernsey	894	71518	80022	16106	10932	02827	81362	87075		894	71519	81022	08709	7097/	05726	85363	87468		894	00091	019	+	+	
Elmdon	534	71811	65022	15906	684/2	02820	84813	83630		534	81611	62032	09306	1567/	01730	81630	88463		534	00081	010	+	+	
Cardington	559	61911	64022	17008	62502	03820	86825			559	81510	63012	11506	15677	01724	81630	83358	88270	559	00091	038	+	+	
Wittering	462	72013	74031	16808	48504	02814	83827	87075		462	81715	74022	11006	2567/	01727	82635	88465		462	00091	043	+	+	
Watnall	354	71908	62022	15608	55702	01818	85650	84075		354	81715	48042	09705	70977	02627	82360	87465	88275	354	00091	009	+	+	
Shawbury	414	81711	59041	14106	58507	02724	84827	88270		414	81612	66032	07307	5452/	01832	82820	84630	86460	414	00081	003	+	+	
Finningley	360	71913	61032	15907	785/	01713	83825	86640		360	81412	64032	09906	3562/	02726	83645	88462		360	00091	024	+	+	
Kilnsea	396	62312	61031	17307	31572	04803	83825	86075		396	81718	58022	12106	5567/	04725	85630	88360		396	00090	034	+	+	
Leeming	257	72014	61022	14008	21541	03716	82826	86075		257	81712	56042	08406	8097/	02723	86360	88464		257	00081	016	+	+	
Tynemouth	262	62315	58022	13907	60971	03608	86360			262	81720	48042	08406	8097/	03728	88358			262	00081	017	+	+	
Carlisle	222	71813	59026	11908	28542	01817	81825	87075		222	71411	56052	06106	60978	00727	83360	85465	87270	222	97081	018	ir.	+	
Valley	302	81729	81036	10507	45477	03822	81710	84650	86459	302	81521	82022	03007	35577	02739	82620	85460	88270	302	97081	000	ir.	+	
Ringway	334	71809	58022	14606	756/	51821	87640			334	71614	62028	07706	656/2	00728	83630	86650	87070	334	97071	010	pr.	+	
Squires Gate	318	71715	58042	12908	45751	03819	84650	86360		318	81515	57042	05506	8097/	03739	83360	88467		318	00081	016	+	+	
Ronaldsway	204	81619	80038	10207	885/	04720	84820	88645		204	81411	80028	03707	854/	04733	81715	88628		204	91081	002	pr.	+	
Mull of Galloway	131	81830	74808	07807	874/	04724	88714			131	81632	74022	01906	874/	03722	88712			131	00071			+	
Eskdalemuir	162	71916	80016	11204	55342	01815	81708	85635	87070	162	81810	66032	06403	854/	00721	82712	88630		162	97046	002	ir.	+	
Prestwick	135	71716	72626	08807	48471	04715	81710	84622	85360	135	81310	74026	03106	6557/	02624	83620	85630	88462	135	91081	000	ir.	+	
Abbotsinch	140	71616	58046	08707	6853/	04717	83820	84628	85359	140	81307	58606	04006	6447/	03721	81716	86625	88359	140	92081	000	pr. ir.	ir.	
Leuchars	171	71811	62216	09906	25532	03812	81620	84360	86075	171	81618	70022	05605	7557/	02623	87628	88460		171	91081	005	r.	+	
Dyce	091	82014																						

CHART OF WEATHER IN PART OF NORTHERN HEMISPHERE



CHARTS OF WEATHER IN WESTERN EUROPE



Polar Stereographic projection
one standard parallel at 60°N. Scale: 1:5m
0 100 200 300 400

GENERAL SYNOPTIC DEVELOPMENT

The low over the eastern Atlantic has been transferred slowly northwards during the last 24 hours, and the frontal trough which reached southwest Ireland and southwest England yesterday evening should clear the whole country by the evening. During the next 24 hours the main low will continue to drift north and the fast moving wave

over the Azores at 06 hours today will continue east to the Iberian Peninsula. As the air over the British Isles becomes increasingly unstable minor troughs may form in the cyclonic flow, with a consequent merging of the showers into short periods of rain as the troughs pass.

Issued at midday Saturday 25 February 1967

DAILY WEATHER REPORT OF THE BRITISH METEOROLOGICAL OFFICE (contd.)

OBSERVATIONS at 00h 25 February 1967											OBSERVATIONS at 06h 25 February 1967											OBSERVATIONS during NIGHT				
Station	iii	Nddff	VVwww	PPPTT	NChC _M CH	T _d app	8N _S Ch _S h _S	8N _S Ch _S h _S	8N _S Ch _S h _S	iii	Nddff	VVwww	PPPTT	NChC _M CH	T _d app	8N _S Ch _S h _S	8N _S Ch _S h _S	8N _S Ch _S h _S	iii	RR _T n _T E	T _g T _g	WEATHER				
																						21h—03h	03h—09h			
Boscombe Down	746	71616	74022	05106	10938	02724	81365	87278		746	81717	59612	99406	854//	05723	85617	88622		746	01051	03	+	ir _o r _o r _o			
Hurn	862	71411	80032	04808	3563/	04723	83630	87358		862	81510	80616	99008	4742/	07723	84710	88520		862	01081	06	+	r _o r _o r			
Thorney Island	871	71516	66032	07207	4577/	05823	84656	85362	87465	871	81306	66632	01308	855//	06724	85625	88650		871	95071	05	+	r _o r _o rr _o			
Gatwick	776	41709	70011	07605	00902	02622	84075			776	81909	65602	02007	3572/	03721	83656	88560		776	01051	01	+	r _o r _o			
Kew	775									775	81510	61602	01107	8092/	02722	88460			775	91071	03	+	r _o rr _o r _o			
Heathrow	772	41617	70031	06706	20978	01725	82363			772	71510	70602	00807	1587/	02724	81657	85360	87466	772	91061	04	+	r _o r _o			
Mildenhall	578	81613	66022	07206	8097/	02726	85358	88362		578	81506	66022	01206	4562/	02725	84630	88458		578	97051	02	+	ir _o			
Wattisham	590	81610	62022	08405	8097/	02625	87362	88465		590	81513	64022	02005	8097/	02727	84360	86362	88465	590	00041	03	+	+			
Gorleston	497	81720	60032	09206	856//	04739	88635			497	81621	60032	03506	8097/	04727	88358			497	00051	04	+	+			
West Raynham	485	81616	66012	07305	60977	01728	84362	85466	88275	485	81520	69032	01505	2577/	01625	82650	85359	88462	485	00041	02	+	+			
Aberporth	502	81624	61616	96707	874//	07623	88713			502	81911	61606	92407	854//	06515	87710	88630		502	06061	05	rrr _o r _o	rrRRr _o r _o			
Ross-on-Wye	627									627	81715	63026	95508	6642/	06620	86715	88458		627	91061	03	+	ir _o			
Filton	628	71616	69012	02708	55538	04729	85620	83359	87270	628	81510	58026	97508	874//	07623	88710			628	95071	05	+	ir _o ir _o			
Rhoose	715	81514	63212	01107	854//	06721	88614			715	81612	62605	95508	854//	07729	85710	88620		715	03061	06	id _o 1R	id _o ir _o 1R			
Chivenor	707	81511	62506	00009	854//	08822	88613			707	61711	66216	95009	35571	07620	83620	85362	85075	707	02081	06	ir _o id _o	ir			
Mount Batten	827	81821	62026	00310	864//	09727	88714			827	82119	61036	95709	853//	09618	82709	88615		827	02081	05	ir _o	ir _o 1R			
St. Mawgan	817	71815	58016	98710	753//	09716	82708	85710	87620	817	61916	74036	94909	624//	07609	86814			817	04081	07	r _o r _o	1R			
Scilly	804	61917	61016	97510	65500	10712	86621			804	62019	61258	93310	68400	08714	84815	84622		804	03072	06	ir _o	pr _o pr _o ir _o			
Culdrose	809	72120	58016	99310	752//	09816	81704	83706	87630	809	72220	66026	95109	783//	09712	82708	83712		809	02081	06	+	ir _o			
Guernsey	894	71613	80022	04908	5587/	05721	85656	87461		894	81715	77022	00208	68477	08714	84816	86624	88275	894	00071	06	+	+			
Elmdon	534	81611	60022	03505	30977	01730	83463	88270		534	81613	65212	97406	854//	04827	85614	88624		534	97041	03	+	ir _o			
Cardington	559	81611	59052	05407	40977	00828	84360	88270		559	81618	62022	99307	855//	01829	81625	83635	88645	559	97051	03	+	r _o			
Wittering	462	81514	66022	05805	30937	02722	83362	88270		462	81515	62602	99505	3557/	02728	83620	88460		462	01041	03	+	ir _o ir _o 1R			
Watnall	354	81510	58022	03804	8091/	01835	88465			354	81509	80602	98305	856//	03619	88630			354	92041	01	+	ir _o			
Shawbury	414	81713	62022	00906	6567/	02738	86630	86360	88465	414	81615	62032	95507	854//	05724	88615			414	97051	04	+	id _o r _o			
Finningley	360	81514	59022	04504	8097/	01730	83360	88463		360	81514	62022	99805	855//	02720	88624			360	97051	03	+	r _o			
Kilnsea	396	81815	66022	07905	8095/	02628	88360			396	81820	66022	00705	3552/	02723	83625	88460		396	02032		+	rr			
Leeming	257	81616	58042	02504	10937	01736	81362	88270		257	81614	58042	96705	30977	02727	83360	88270		257	97041	02	+	r _o			
Tynemouth	262	81820	61022	02505	8091/	02733	88460			262	81723	61028	97106	8097/	02724	88358			262	97051	03	+	pr _o			
Carlisle	222	81408	58032	99706	6551/	01732	86627	88468		222	81418	59036	92507	4562/	04729	84640	88463		222	02061	02	rr _o	r _o r			
Valley	302	81639	74612	94608	854//	06750	82714	88618		302	71624	66616	90708	753//	07622	81708	83615	87628	302	05071	06	r _o r _o d _o r _o	rRR _o pr _o			
Ringway	334	81715	65022	01405	1571/	00735	81656	88465		334	81616	70022	95507	4547/	03832	81715	84635	88362	334	97051	04	+	r _o			
Squires Gate	318									318	81520	6002/	93607	5567/	05727	85641	87363		318	01051	04	+	r _o Rr			
Ronaldsway	204	81221	58642	95607	5542/	06750	82716	85626	88459	204	81514	70216	90308	854//	08618	82710	83620	88640	204	06061	04	r _o Rd _o	ir _o Rd _o			
Mull of Galloway	131	81622	66632	93606	874//	05746	88712			131	81826	66636	88807	874//	07714	88710			131	01052						
Eskdalemuir	162	51610	69012	00203	55600	00838	85635	85650		162	81715	59016	92204	854//	03632	85712	88622		162	06026	00	ir _o rr	rrir _o pr _o r			
Prestwick	135	81123	70032	94906	7557/	03743	82622	87628	88460	135	71515	68216	88708	754//	06730	81710	83615	87642	135	03051	04	ir _o	ir _o pr			
Abbotsinch	140	71110	62026	96606	756//	02743	81630	87640		140	81211	62606	89607	863//	05726	85708	88713		140	03052	04	ir	ir _o r _o r _o			
Leuchars	171	81309	58056	98805	6557/</																					

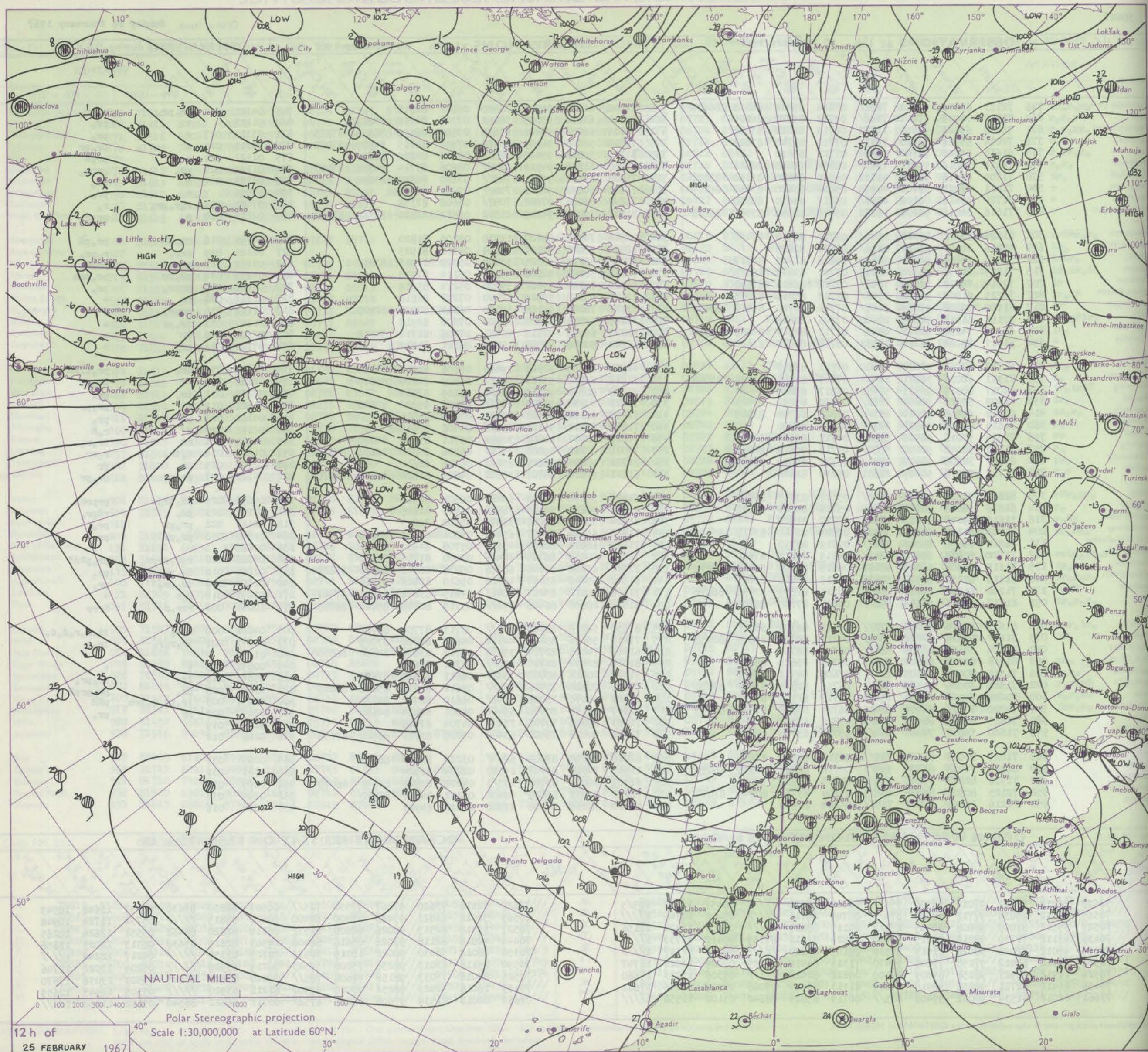
DAILY WEATHER REPORT OF THE BRITISH METEOROLOGICAL OFFICE

No. 38447

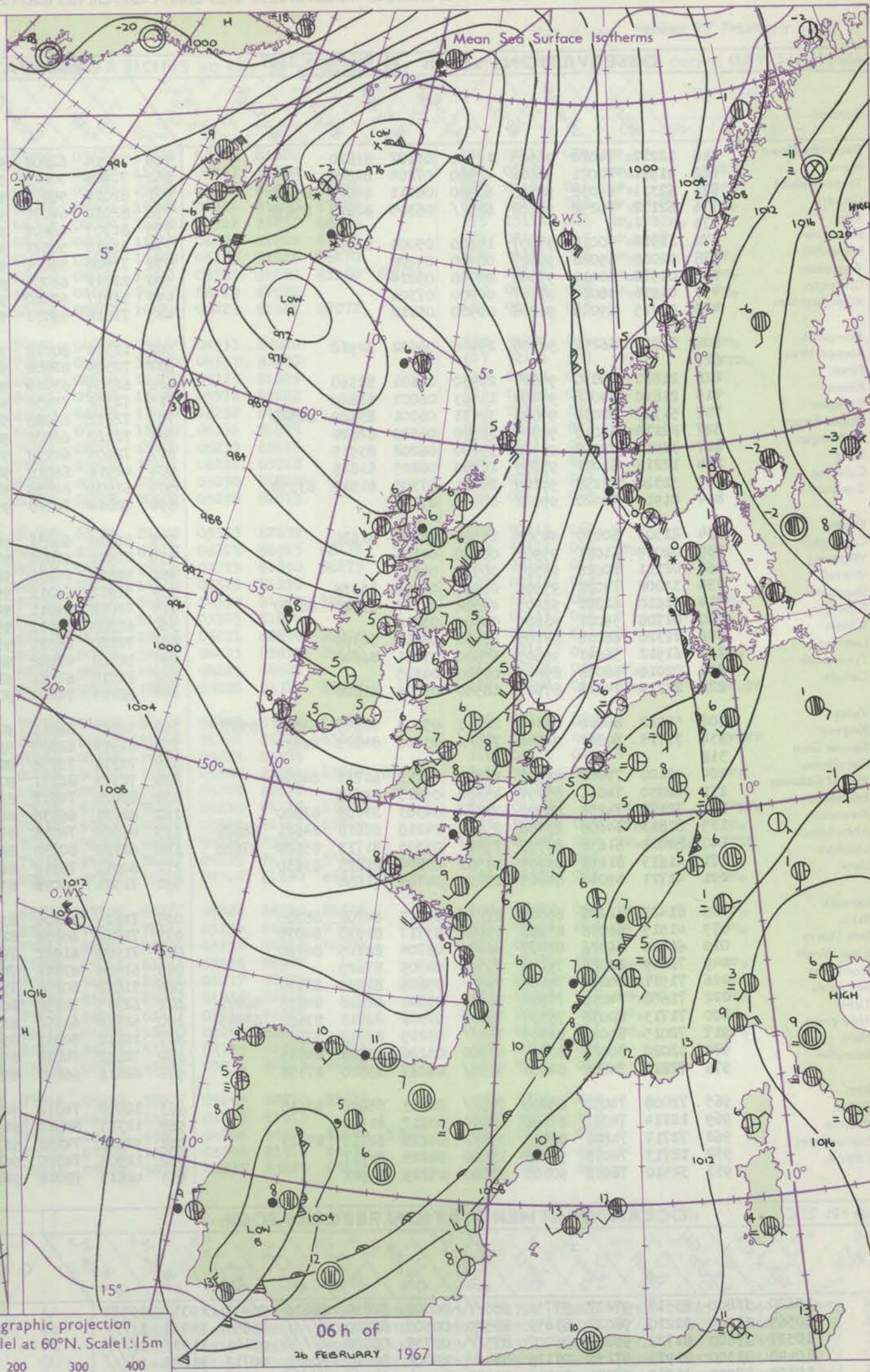
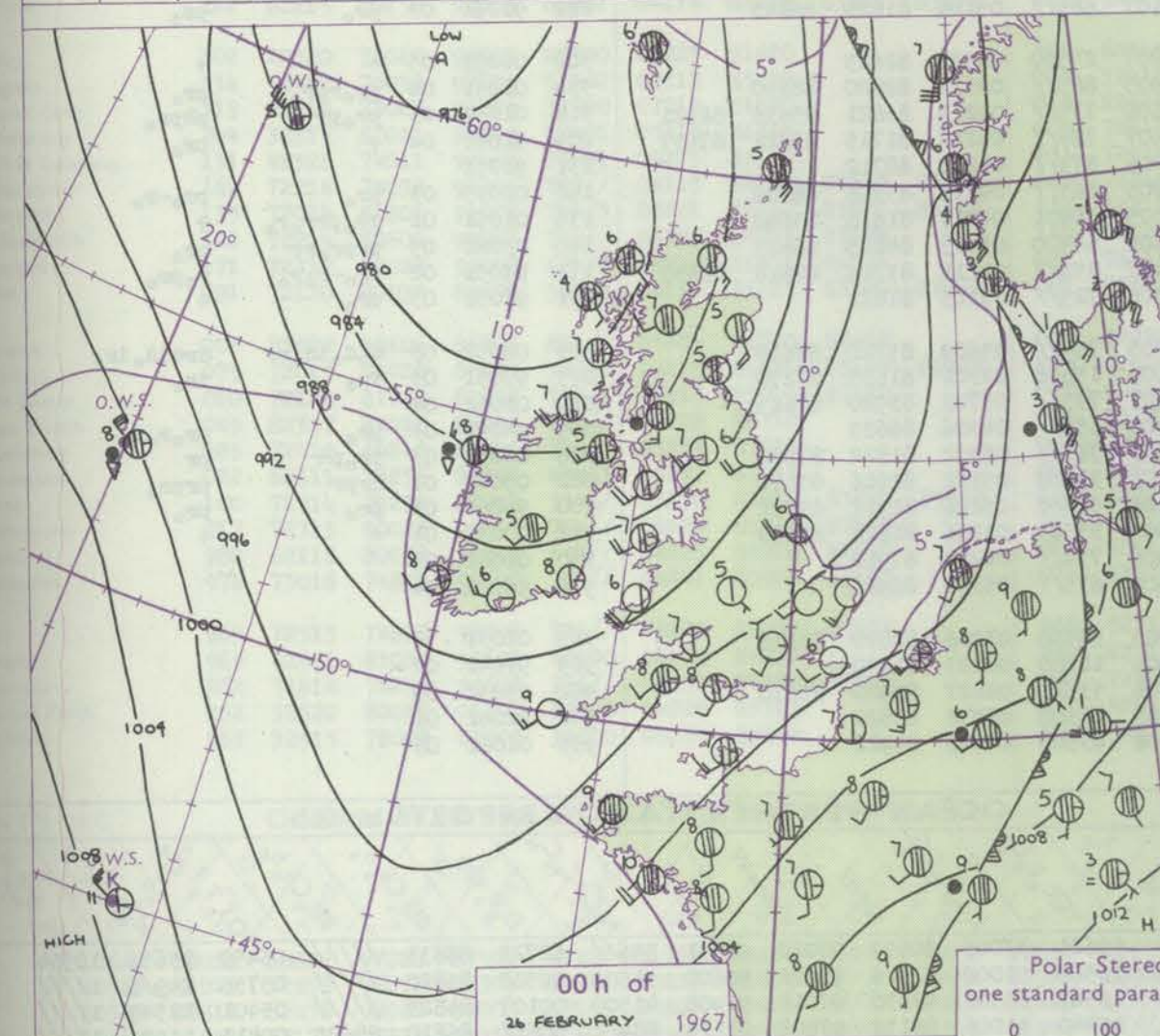
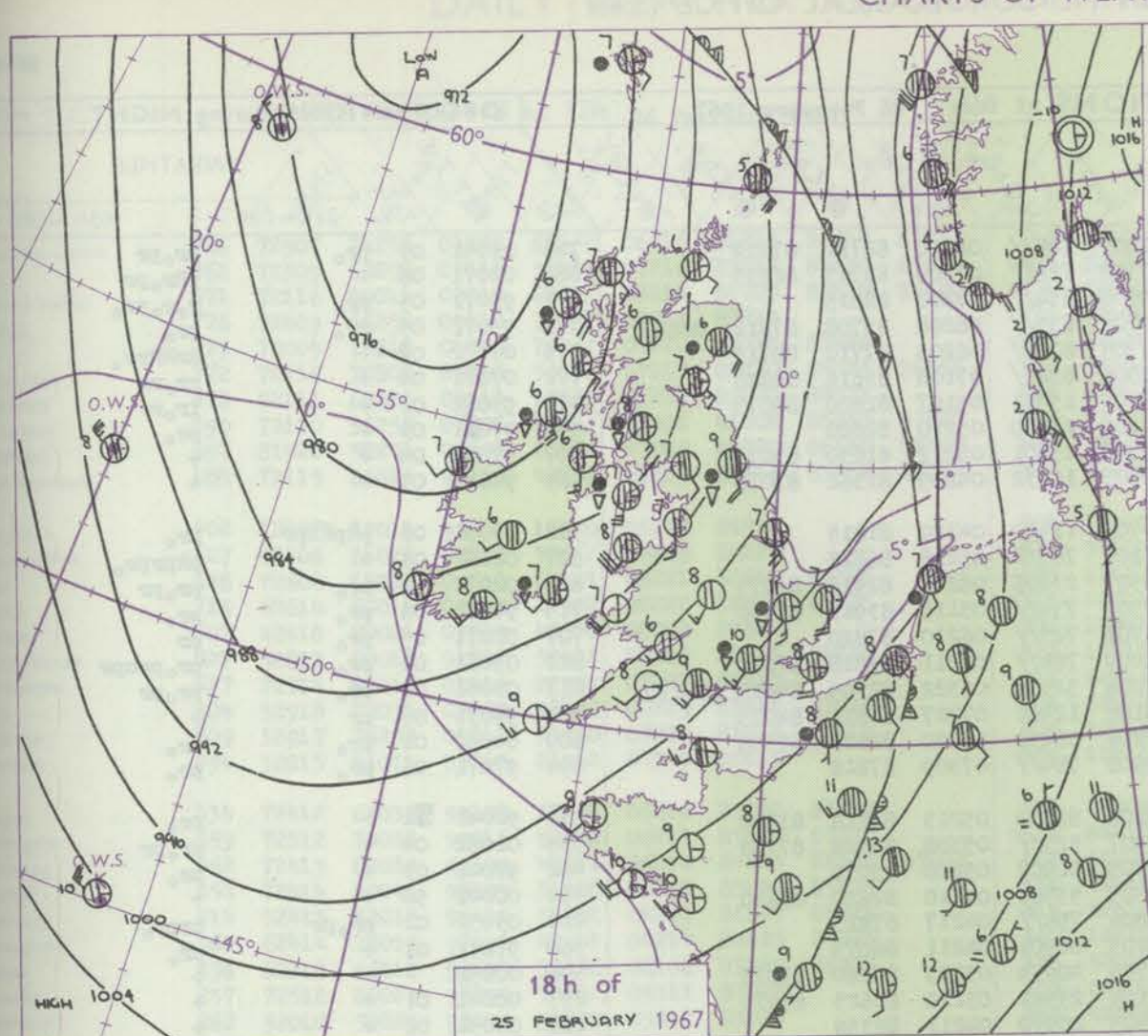
Date of Issue Sunday 26 February 1967

OBSERVATIONS at 12h 25 February 1967										OBSERVATIONS at 18h 25 February 1967										OBSERVATIONS during DAY				
Station	iii	Nddff	VVwww	PPPTT	N _h Ch _M CH	T _d app	BN _S Ch _S h _S	BN _S Ch _S h _S	BN _S Ch _S h _S	iii	Nddff	VVwww	PPPTT	N _h Ch _M CH	T _d app	BN _S Ch _S h _S	BN _S Ch _S h _S	BN _S Ch _S h _S	iii	RRT x F	SSS	WEATHER		
																						09h-15h	15h-21h	
Boscombe Down	746	72123	61806	96910	783//	07814	85708	86815	86635	746	22416	62258	95008	28400	05301	82818			746	04111	002	ir _o pr _o	prpr _o	
Hurn	862	71717	70036	97211	785//	09712	85820	86630		862	62014	63258	95309	58401	07306	82710	83818		862	91111		+	pr _o	
Thorney Island	871	71816	69026	98910	11532	06715	81820	87075		871	72117	66258	96409	65678	07502	86630	86358	87275	871	93111	027	+	pr _o	
Gatwick	776	72014	65026	99110	754//	07711	81710	87613		776	72016	56808	96109	43462	07507	82715	84925	87070	776	94111	020	+	pr _o pr	
Kew	775	61614	59026	98712	52602	07713	85830			775	71715	59808	95410	785//	08606	84820	86640		775	01121	014	+	prpr	
Heathrow	772	71816	70016	97911	754//	08714	82618	86622		772	71917	61808	94910	5247//	08606	83714	84822	87465	772	01121	024	pr _o	prpr _o	
Mildenhall	578	71709	62016	98410	41532	06805	84820	85360	87070	578	71813	64801	95211	785//	07610	86822	83640		578	92131	024	+	pr _o	
Wattisham	590	71411	59022	99707	45578	05802	83620	83360	86270	590	71715	60022	96209	754//	07611	87615			590	97091		+	pr _o	
Gorleston	497	81721	58616	00106	4567//	05817	84630	88358		497	71822	56056	97007	7097//	06608	87358			497	97081	006	r _o r _o pr _o	r _o	
West Raynham	485	71616	64016	98307	15772	05710	81650	83362	86073	485	71718	59032	94309	21532	06613	82820	84362	87072	485	02111	020	r _o	prpr _o	
Aberporth	502	81820	58812	89308	1342//	06713	81912	88458		502	22018	74018	89707	12530	05309	81820			502	04091	016	pr _o pr	pr _o pr	
Ross-on-Wye	627	51816	70021	92811	4856//	07821	82825			627	22010	77026	92007	19503	04311	81925			627	02121	039	rrr _o	r _o pr _o	
Filton	628	51823	80806	94411	58300	09816	81706	84817		628	42207	58258	93306	33440	05309	81913	83815		628	03121	021	pr _o pr	prpr _o	
Rhoose	715	71815	70156	92510	48406	07721	83818	86075		715	72418	58888	92808	794//	05114	87918			715	03111	034	pr _o pr	pr _o prh	
Chivenor	707	72015	74811	92708	784//	07717	86818	87640		707	52215	74258	93007	59400	05214	85918			707	03121	040	prpr _o	pr _o	
Mount Batten	827	72225	61802	93211	784//	08722	85816	87635		827	22319	58018	93509	22400	07207	82818			827	02111	035	pr	+	
St. Mawgan	817	81920	66808	91809	5247//	07714	81710	85818	88459	817	32113	78018	93108	39400	06314	82818	82920		817	01111	034	prpr _o	+	
Scilly	804	22113	61018	91809	22400	07603	82818			804	32215	58038	92609	29401	07208	82915			804	01111	053	ir _o pr	+	
Culdrose	809	62220	74258	92308	4847//	07712	82817	84458	85359	809	32422	69051	92969	23430	06106	81918	83818		809	02101	048	pr	+	
Guernsey	894	51817	80022	98210	48432	08716	82817	83640		894	12314	80028	97509	11543	06311	81820			894	97111	026	pr _o	+	
Elmdon	534	51720	62026	93810	58400	07821	85817			534	41914	65259	92308	39463	05308	81916	83362		534	06121	030	ir _o	pr _o tlhr	
Cardington	559	71913	62036	96611	11433	07717	81815	84358	85068	559	71916	62258	93710	785//	06509	84820	85825		559	02131	032	+	pr _o pr	
Wittering	462	62017	80016	96311	51532	07817	85820	85073		462	71718	80032	92910	734/2	06609	87918			462	97121	031	ir _o	pr _o	
Watnall	354	71909	59026	95009	785//	07820	85820	83625		354	72013	59258	91708	785//	06507	85820	87640		354	01121	012	+	pr _o pr	
Shawbury	414	61818	62806	91910	633//	07823	82708	83915		414	31708	66158	90807	39441	03302	82915			414	04111	025	prHpr	pr _o	
Finningley	360	71615	59026	94910	725//	07720	87820			360	71812	61211	91308	756//	04508	87635			360	02131	027	+	r _o R	
Kilnsea	396	71820	57016	96906	5557//	04712	85625	87360		396	71725	32031	92807	30942	05711	83360	87070		396	04081	026	rr	ir _o r _o	
Leeming	257	81713	56046	93107	5552//	03716	85620	88458		257	72016	62212	89008	7552//	05506	83620	86650	87460	257	01112	014	r _o ir _o	r _o rr	
Tynemouth	262	81922	32606	93407	4551//	05723	84620	88458		262	81722	48806	88609	856//	06718	88630			262	02101	029	ir _o	pr	
Carlisle	222	31712	59016	90009	28531	05820	81822			222	61611	61018	86707	38572	04802	81820	83635	86070	222	04111	027	pr _o pr	pr _o pr	
Valley	302	81831	58628	87807	3742//	05517	83715	88520		302	61930	59256	86208	69463	06301	86914			302	04091	029	pr _o ir _o	prprhl	
Ringway	334	61818	58026	92210	68500	05716	84820	83635		334	31814	58256	89407	38532	04400	81825			334	01111	023	pr _o	rRpr _o	
Squires Gate	318	31616	59046	90112	18541	07727	81825			318	41814	58048	88007	38570	05500	82823			318	02121	022	pr _o pr	pr _o	
Ronaldsway	204	71421	61258	86909	794/8	07823	81711	83718	85650	204	71823	65808	85007	69441	05501	81712	86916		204	01091	030	pr _o pr	pr _o	
Mull of Galloway	131	81820	66656	86008	874//	07719	88710			131	71836	66028	82207	4567//	05708	84630	84360		131	03081				
Eskdalemuir	162	71712	62558	89705	784//	04819	85815	87630		162	72012	80018	86705	784//	03000	81715	87822		162	08085	010	r _o r _o prpr _o	pr _o prh	
Prestwick	135	71315	68806	86609	68478	06815	81710	84818	86635	135	71616	62808	82708	68478	05505	81715	84820	85630	135	02101	010	ir _o pr _o pr	pr _o	
Abbotsinch	140	61616	62256	86909	58438	06815	83816	85640		140	61612	59048	83107											

CHART OF WEATHER IN PART OF NORTHERN HEMISPHERE



CHARTS OF WEATHER IN WESTERN EUROPE



Polar Stereographic projection
one standard parallel at 60°N. Scale: 1:5m

0 100 200 300 400

GENERAL SYNOPSIS DEVELOPMENT

The complex depression between Northern Ireland and Iceland drifted slowly northeast and a new centre formed to the north of Iceland. These centres will move away northeast to form one depression southeast of Jan Mayen. The associated frontal trough cleared eastern England and eastern Scotland early in the afternoon and the Shetland Isles during the evening, leaving the British Isles in the unstable circulation round the depression. Another depression

over Labrador moved northeast towards O.W.S. (B) and during the next 24 hours will come slowly eastward into the North Atlantic. Minor frontal troughs moved round these depressions coming eastward into the central Atlantic and then turning south-east to cross the Iberian Peninsula. Another frontal trough now in mid-Atlantic will move rather quickly into the British Isles during the next 24 hours to cross much of England and Wales by midday tomorrow.

Issued at midday Sunday 26 February 1967

DAILY WEATHER REPORT OF THE BRITISH METEOROLOGICAL OFFICE (contd.)

OBSERVATIONS at 00h 26 February 1967										OBSERVATIONS at 06h 26 February 1967										OBSERVATIONS during NIGHT					
Station	iii	Nddff	VVwww	PPPTT	NChCh	Td app	8N ₅ Ch ₅ h ₅	8N ₅ Ch ₅ h ₅	8N ₅ Ch ₅ h ₅	iii	Nddff	VVwww	PPPTT	NChCh	Td app	8N ₅ Ch ₅ h ₅	8N ₅ Ch ₅ h ₅	8N ₅ Ch ₅ h ₅	iii	RRR T _n E	T _g T _g	WEATHER			
																						21h - 03h	03h - 09h		
Boscombe Down	746	12212	74020	96905	12500	05107	81820			746	72214	62808	97807	724//	06310	82711	87814		746	01051	03	pr _o	pr _o pr		
Hurn	862	41912	70021	96808	42500	07204	84820			862	71908	70218	97708	754//	07209	83715	86635		862	02071	06	+	pr _o pr		
Thorney Island	871	62311	64038	98508	68500	06011	84825	85640		871	82016	58612	99608	854//	07207	88615		871	93071	05	pr _o	r _o r _o pr _o			
Gatwick	776	62112	70258	98108	684//	06305	82813	85638		776	82012	64031	99708	853//	06208	85708	87612	88620	776	95071	05	pr _o	pr _o		
Kew	775									775	81707	66602	98708	874//	06205	87710	88715		775	07072	02	+	rrRRrr _o		
Heathrow	772	11912	70018	97007	14600	05005	81630			772	81910	50621	98808	854//	07108	83616	88628		772	07071	04	+	rr _o rr		
Mildenhall	578	02008	69028	96607	00900	05208				578	71808	59021	98107	15531	05107	81620	86075		578	93061	02	+	ir _o r		
Wattisham	590	01910	60011	97806	00900	05214				590	21711	62030	99606	25500	05210	82620		590	97051	03	+	pr _o			
Gorleston	497	01916	58020	97107	00900	07304				497	31917	62020	99806	25601	05212	81630	83075		497	97051	04	+	+		
West Raynham	485	02015	69028	96206	00900	05312				485	71816	59031	97905	10932	04209	81362	87078		485	92041	03	+	+		
Aberporth	502	21918	66251	90706	29400	04602	82912			502	12312	80018	94706	11400	04320	81815		502	06051	03	pRpRHpr	pr _o			
Ross-on-Wye	627									627	72304	81808	96107	785//	05218	86825		627	02061	03	+	pRprpr _o			
Filton	628	21810	59030	94807	20930	06101	82360			628	62109	63018	96507	23406	06212	82918	86275		628	02071	03	pr _o	pr _o pr		
Rhoose	715	21810	80018	94008	11503	06001	81820			715	72512	75258	95507	734//	05115	83913	87630		715	94061	05	pr _o	pr _o		
Chivenor	707	51709	80038	94008	32531	06001	83820	84360		707	72212	66028	96708	725//	06210	87820		707	01071	05	pr _o	pr			
Mount Batten	827	32118	62018	94709	38500	08500	82820			827	72212	62801	96409	784//	08211	86818	87630		827	05061	02	pr _o	pr _o prhpr		
St. Mawgan	817	32017	72258	93908	39400	06202	83915			817	72405	62258	97206	52378	06322	82709	84814	86270	817	03051	03	pr _o	pr _o pr		
Scilly	804	12213	61021	93809	12400	08205	81815			804	42911	66018	98108	12401	07227	81816	84075		804	96071	04	pr	+		
Culdrose	809	52320	82258	94209	28431	07305	81815	83358		809	62906	82258	97206	38430	06220	82818	83358		809	04042	01	pr _o	pr _o		
Guernsey	894	01915	74020	99008	00900	07102				894	72014	70038	99908	784//	07309	87818		894	97071	06	pr _o	pr _o			
Elmdon	534	21507	60030	94505	25500	04110	81620			534	51910	60251	96206	58400	05213	83818	83630		534	92041	51	+	pr _o		
Cardington	559	02015	61021	95907	00900	04106				559	71912	58801	97407	52537	05308	85828	87358		559	01062	04	+	pr _o pr		
Wittering	462	02111	80028	95305	00900	04211				462	51811	74251	96705	00902	05208	85070		462	97041	03	+	pr _o			
Watnall	354	32008	74028	93904	00901	04109	83078			354	51912	66011	95505	55500	04110	82620	83640		354	00041	50	+	+		
Shawbury	414	61610	62801	92405	49502	03212	83920	86070		414	72012	59811	94806	794//	04217	87915		414	03051	02	pr _o pr	prpr _o			
Finningley	360	01708	59021	93804	00900	03216				360	61708	62031	95205	00901	04211	86075		360	97031	01	+	pr _o			
Kilnsea	396	22320	66016	94106	20970	05211	82360			396	72120	66031	95705	40934	05205	84360	87075		396	00051		+	+		
Leeming	257	61912	56041	90605	65600	03211	86640			257	51712	40042	92104	25541	03110	82625	83075		257	00041	01	+	+		
Tynemouth	262	02018	58028	89606	00900	04305				262	22018	61021	91405	20970	04211	82359		262	00051	02	+	+			
Carlisle	222	22214	74018	87907	18540	03109	81820			222	62213	74018	90107	685//	05104	81820	86643		222	91061	03	pr _o	pr _o		
Valley	302	52022	66028	88307	22533	05208	82825	84359	85070	302	32313	66011	92207	25530	05325	82625		302	00061	05	+	+			
Ringway	334	71715	60801	91506	785//	03006	84825	86630		334	81911	62808	93905	885//	04314	82820	88640		334	01051	04	pr _o r _o r _o	pr _o		
Squires Gate	318									318	71811	75258	92606	735//	05219	85821	85636	81921	318	01051	03	pr _o pr	pRpr _o		
Ronaldsway	204	42120	75018	86907	16432	06213	81713	84070		204	72311	82251	90607	784//	05224	81715	83822	87637	204	91061	04	+	pr _o		
Mull of Galloway	131	42030	74011	85307	45600	05217	84630			131	82020	74612	89006	874//	05213	88712		131	91051						
Eskdalemuir	162	72122	74258	86305	723//	04303	83709	87820		162	82121	66038	88705	863//	04215	85706	88709		162	01035	03	pr _o	pr _o - r _o		
Prestwick	135	81813	64608	83406	854//	04210	82618	84621	88628	135	41910	74016	87305	35401	04217	81618	83640		135	01051	01	ir _o prr _o r _o	+		
Abbotsinch	140	82021	61638	82706	7541/	05305	81715	85620	87626	140	62120	80258	86406	68400	05215	84815	86625		140	03061	05	prpr _o rr	pr _o		
Leuchars	171	41613	81258	84405	48503	03804	81823	83630		171	82011	78218	86407	854//	04214	83716	87618	88630	171	93051	02	pr _o - r _o r _o	r _o pr _o		
Dyce	091	41721	59036	84505	15732	04708	81650			091	71921	66028	85306	725//	03213	87822		091	97051	03	ir _o	+			
Lerwick	005	81426	32206	86805	871//	05713	84702	88705		005	71625	40206	83705	754//	05609	85710	87618		005	04052	05	d _o d _o id _o rr	d _o d _o id _o ir _o		
Wick	075																								

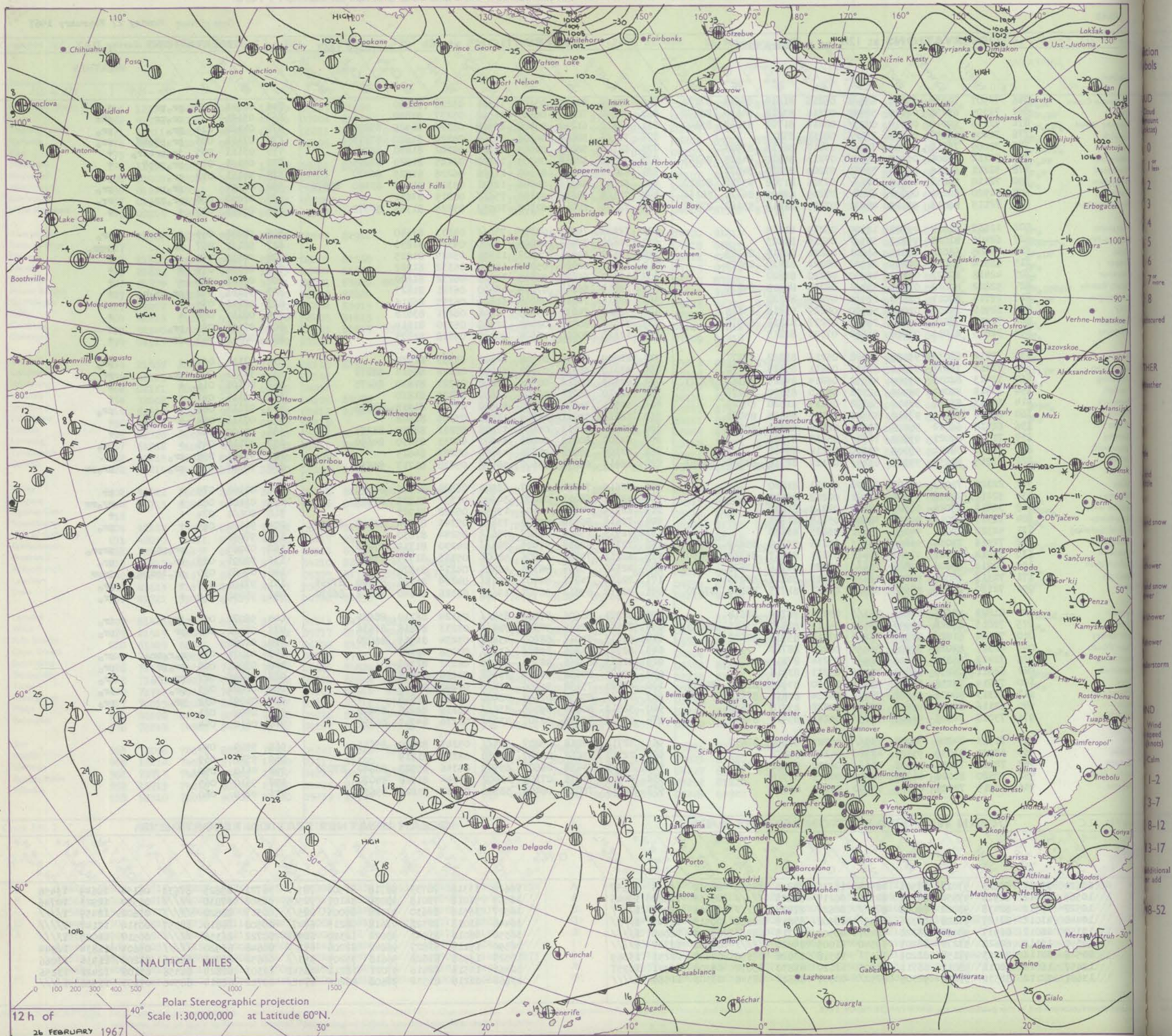
DAILY WEATHER REPORT OF THE BRITISH METEOROLOGICAL OFFICE

No. 38448

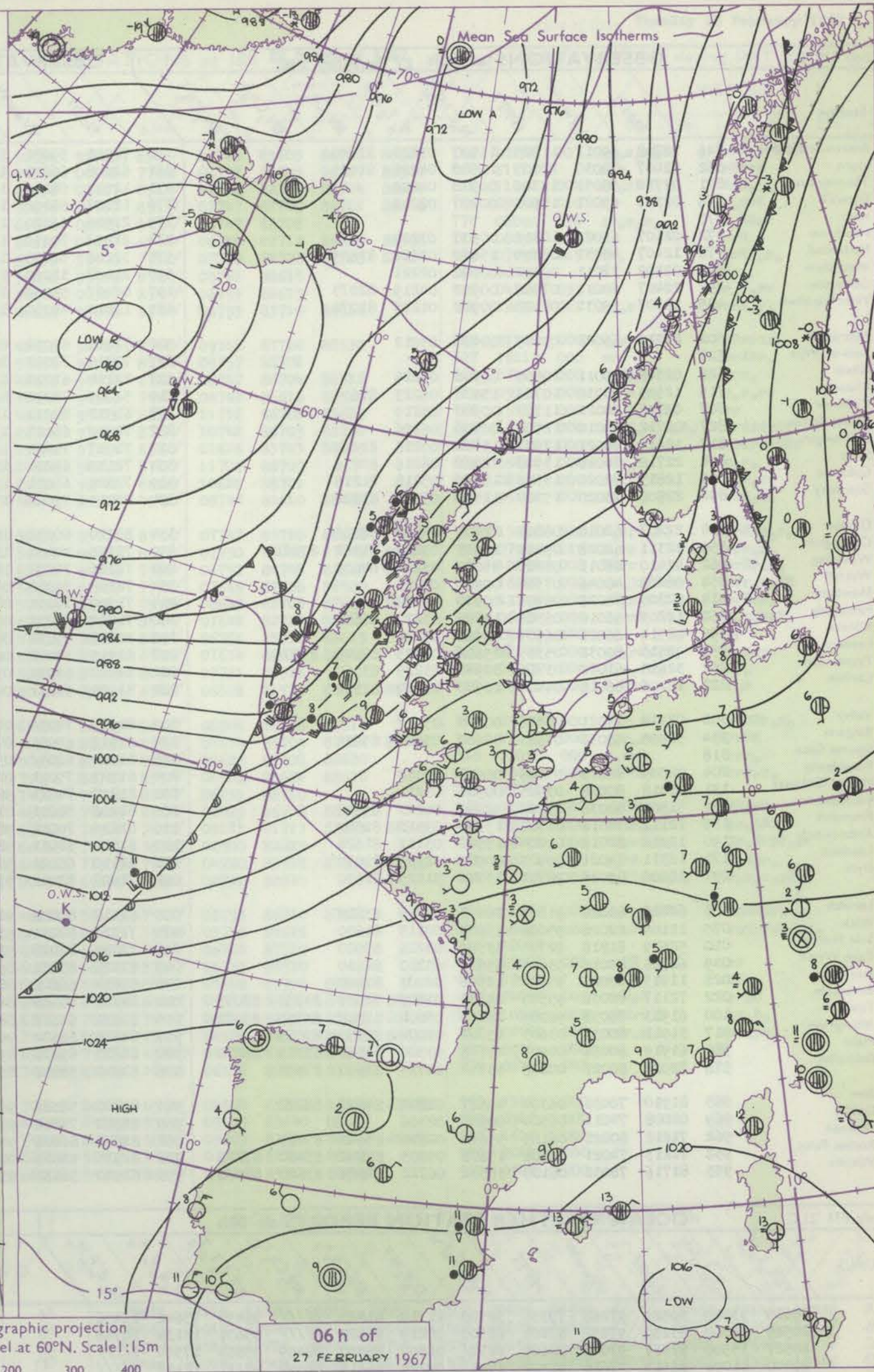
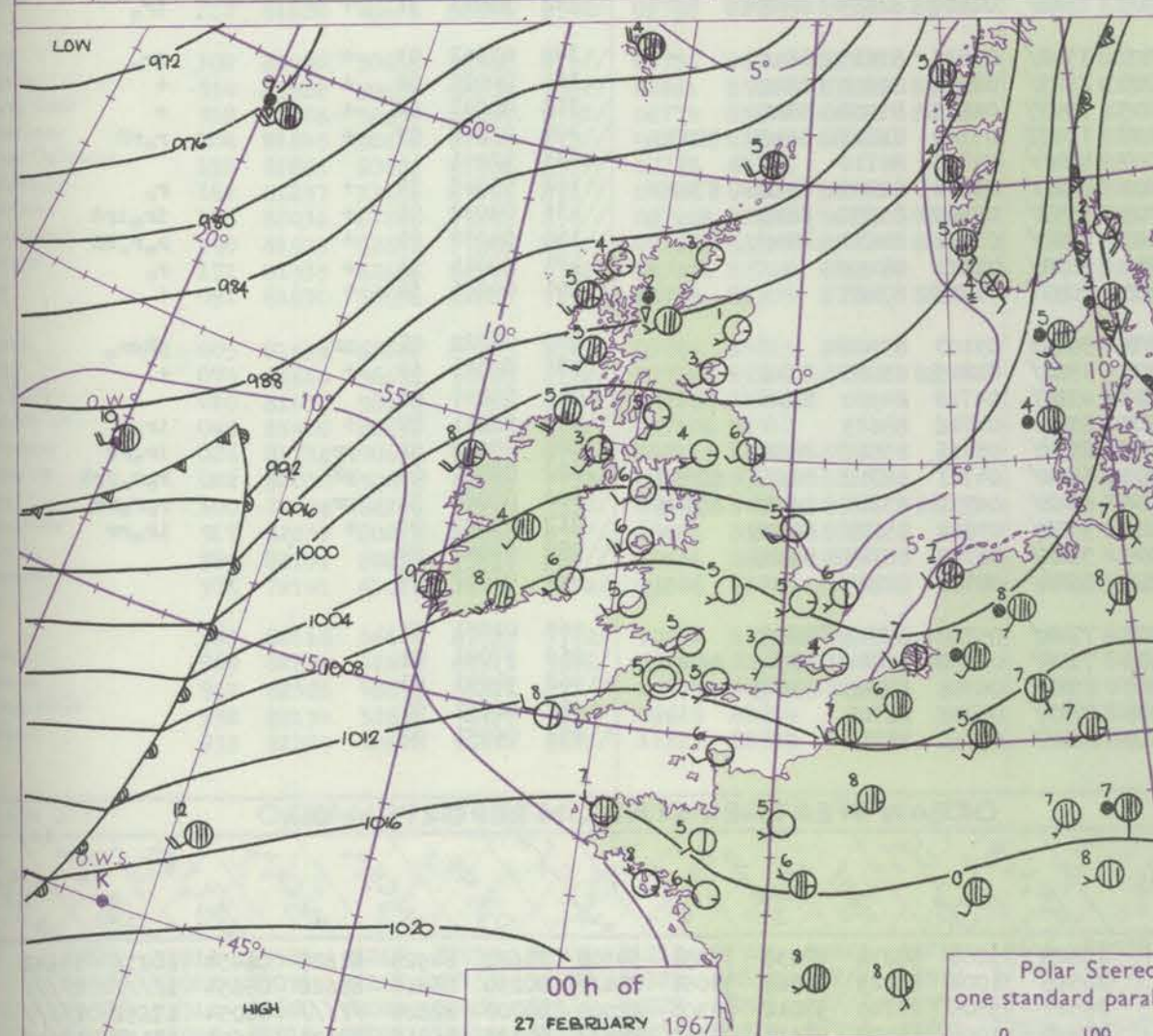
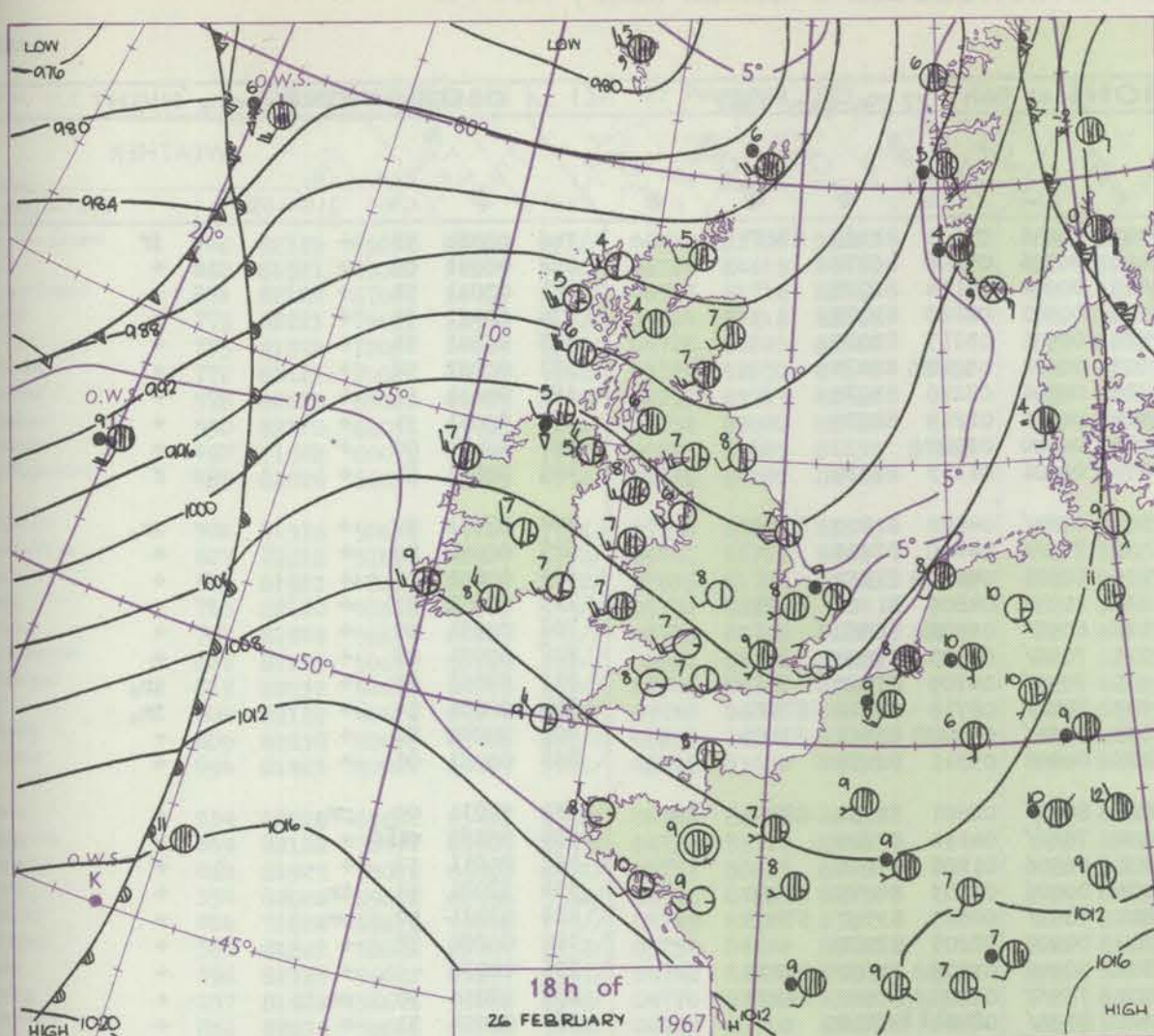
Date of Issue Monday 27 February 1967

OBSERVATIONS at 12h 26 February 1967										OBSERVATIONS at 18h 26 February 1967										OBSERVATIONS during DAY				
Station	iii	Nddff	VVwww	PPPTT	N _h Ch _h C _h	T _d app	8N _s Ch _s h _s	8N _s Ch _s h _s	8N _s Ch _s h _s	iii	Nddff	VVwww	PPPTT	N _h Ch _h C _h	T _d app	8N _s Ch _s h _s	8N _s Ch _s h _s	8N _s Ch _s h _s	iii	RRT T E	SSS	WEATHER		
																						09h-15h	15h-21h	
Boscombe Down	746	72907	74258	01208	684/8	06216	81818	86635	87273	746	13109	83011	05607	11501	03228	81820			746	02111	024	pr _o pr	+	
Hurn	862	72309	65258	01110	58432	07216	83818	84630	85070	862	22602	70018	06107	11542	05237	81820			862	03121		pr _o pr	pr _o pr	
Thorney Island	871	72116	59018	02010	6833/	08214	81709	83818	85640	871	62610	61252	05408	23508	05326	81925	85278		871	01101	014	pr _o	pr _o	
Gatwick	776	72409	66258	01410	724//	08211	87813			776	72106	58058	04906	14502	04224	81620	87075		776	07111	005	pr _o pr _o pr _o pr _o	pr _o	
Kew	775	72009	75818	01009	794//	07210	86715	87923		775	62104	58049	04509	11602	06322	81830	86075		775	03111	005	ir _o pr _o tlr _o	+	
Heathrow	772	72112	70808	00908	5953/	07213	81820	84925	86365	772	72006	62018	04009	11502	06225	81820	87075		772	03101	015	pr _o pr _o pr _o	+	
Mildenhall	578	52211	69016	00110	32531	07209	83820	84073		578	62207	61018	03308	11508	06226	81825	86270		578	91111	018	pr _o	pr _o	
Wattisham	590	72110	56258	01108	723//	07306	81708	85710	87820	590	62007	66018	04006	12531	05325	81820	83360	85070	590	02101		pr _o pr	pr _o	
Gorleston	497	81920	58251	00808	6857/	07209	82820	86630	88360	497	72109	58616	03109	756//	08219	87630			497	01092	008	pr _o rr _o	rr _o	
West Raynham	485	72115	66016	99110	48432	07205	83815	83362	87072	485	72209	62012	02707	10932	05225	81365	87072		485	00111	013	+	+	
Aberporth	502	12517	82011	99608	12400	05219	81818			502	72420	74031	04707	756//	04333	87640			502	91091	069	+	pr _o	
Ross-on-Wye	627	62406	81022	99810	585//	04219	84825			627	32609	77018	04808	38600	04337	81830			627	92121	067	pr _o	pr _o pr _o	
Filton	628	72608	68038	00610	61401	08221	86818	86075		628	12517	64021	04807	11501	05225	81825			628	00111	053	+	+	
Rhoose	715	62614	80018	00809	22502	08222	82820	85075		715	12714	80021	05907	18500	05332	81822			715	00101	079	+	+	
Chivenor	707	42418	80021	01610	42500	08220	84820			707	12612	66020	06808	12500	06232	81820			707	00121	070	+	+	
Mount Batten	827	52812	80018	01811	59402	06225	81918	84820		827	12810	66018	07008	18500	06331	81825			827	97111	072	pr _o pr _o h _o	+	
St. Mawgan	817	22714	80011	02810	22530	07227	82820			817	62816	74031	08208	61400	06233	86816			817	00111	079	+	+	
Scilly	804	52918	74031	04009	58400	08229	83816	83625		804	32917	74031	09509	32401	06231	83818			804	00111	088	+	+	
Culdrose	809	32917	78258	02811	39430	07227	81816	82918		809	32915	80031	08408	32400	05230	81819			809	97111	085	pr _o	+	
Guernsey	894	32815	81011	03210	21442	07320	82815			894	12810	80010	08508	00902	05228	81075			894	00111	065	jp	+	
Elmdon	534	72412	62038	99108	32508	05216	83822	87272		534	22409	30048	03508	24603	03333	82630			534	97111	062	+	pr _o	
Cardington	559	72312	74038	99911	52538	06211	85825	87270		559	82310	58818	03508	69407	06224	86915	88272		559	92111	008	pr _o	pr _o	
Wittering	462	72413	82032	99309	48532	06214	84825	84362	87073	462	62509	80012	02708	28608	03223	81830	86275		462	00101	016	+	+	
Watnall	354	72414	40041	98409	52508	05210	85820	85275		354	12410	66011	02507	12600	02323	81830			354	00111	043	+	+	
Shawbury	414	52413	82018	98410	58502	04215	81820	84824		414	52511	74251	03107	59400	04332	81915	84635		414	92111	066	+	pr _o	
Finningley	360	62414	74032	97910	42501	04214	84825	85075		360	12510	59011	01709	11501	03325	81828			360	00111	064	+	+	
Kilnsea	396	62318	66012	98209	32506	06106	83825	86275		396	52412	63012	01607	22608	05221	82830	85275		396	00100	042	+	+	
Leeming	257	72512	80021	95809	7254/	05313	87825			257	62307	80012	00408	64600	04233	83830	84640		257	97111	045	+	pr _o	
Tynemouth	262	52010	58021	95009	53500	05212	85925			262	42308	58028	98708	44500	04225	84625			262	97101	056	pr _o	+	
Carlisle	222	62215	80258	94008	6344/	04114	82718	83822	85632	222	52413	66258	98607	584//	05228	81717	85638		222	93091	015	pr _o	pr _o pr	
Valley	302	22320	73010	96608	28500	05223	81820			302	62515	74252	01807	68503	06328	83820	86640		302	01101	079	+	pr	
Ringway	334	52412	70038	97809	52502	02218	85822			334	32411	68011	02007	34600	01331	81830	83635		334	01101	062	+	pr _o rr	
Squires Gate	318	32414	75028	96809	38500	07219	81820			318	22414	70030	01306	19540	05228	81925			318	00101	074	+	+	
Ronaldsway	204	32317	82011	94809	38401	05319	81714			204	72613	80038	00408	734//	05341	81714	83818	85650	204	91101	069	+	pr _o	
Mull of Galloway	131	42322	74011	94008	35601	06225	83630			131	72915	15808	00107	756//	05244	87630			131	97091				
Eskdalemuir	162	72216	74038	93006	784//	04115	82710	85819	87639	162	72316	62038	97905	784//	04230	81712	87820		162	01065		pr _o ph _o	pr _o pr _o	
Prestwick	135	72014	81801	91907	794/3	05221	82717	83825	86650	135	62211	70158	97806	58401	05343	81715	83824		135	92091	029	pr _o	pr _o	
Abbotsinch	140	72214	58608	90807	784//	06220	82716	87628		140	42520	70256	96306	48501	04235	83820			140	04081	030	pr _o ird _o d _o	irpr	
Leuchars	171	72317	74028	90008	624/2	04213	86816	86075																

CHART OF WEATHER IN PART OF NORTHERN HEMISPHERE



CHARTS OF WEATHER IN WESTERN EUROPE



GENERAL SYNOPTIC DEVELOPMENT

The depression centred southeast of Iceland yesterday has moved away north. The low which was near southern Greenland has continued on an easterly track with some deepening. It is expected to turn northeast into the Norwegian Sea with further deepening. A frontal system which is now occluding, has advanced quickly across the eastern Atlantic and will soon be affecting all parts of the British Isles. The

fronts will move quickly east to clear most parts of the British Isles in the next 24 hours. However, progress of the cold front across southern England tomorrow morning is likely to be delayed by minor wave depressions moving eastnortheast along the front. A colder unstable westerly airstream will become established over the country behind the cold front.

Issued at midday Monday 27 February 1967

DAILY WEATHER REPORT OF THE BRITISH METEOROLOGICAL OFFICE (contd.)

Code FM II.C		OBSERVATIONS at 00h 27 February 1967										OBSERVATIONS at 06h 27 February 1967										OBSERVATIONS during NIGHT					
Station	iii	Nddff	VVwww	PPPTT	N _h L _h C _M CH	T _d app	8N _s Ch _s h _s	8N _s Ch _s h _s	8N _s Ch _s h _s	iii	Nddff	VVwww	PPPTT	N _h L _h C _M CH	T _d app	8N _s Ch _s h _s	8N _s Ch _s h _s	8N _s Ch _s h _s	iii	RRT _n T _g	T _g T _g	WEATHER					
																						21h—03h	03h—09h				
Boscombe Down	746	12708	69011	11505	15500	03223	81620			746	72111	59031	13303	10936	03103	81365	87275		746	00021	53	+		jr			
Hurn	862	12407	70030	12005	15600	04228	81635			862	62008	66031	14106	00906	05106	86270			862	00041	00	+		+			
Thorney Island	871	02710	58051	12306	00900	04229				871	12511	58100	14806	00901	05114	81075			871	00041	51	+		+			
Gatwick	776	02307	65021	10903	00900	02222				776	12307	56100	14303	00901	02220	81075			776	00021	52	+		+			
Kew	775									775	21906	66020	13504	00901	03217	82075			775	00041	54	+		+			
Heathrow	772	02107	65021	10303	00900	03222				772	21807	70030	13603	00901	03217	82075			772	00021	52	+		+			
Mildenhall	578	12407	48031	08305	15600	03220	81635			578	32208	50100	11703	00901	03220	83075			578	00031	51	+		+			
Wattisham	590	02408	37011	09202	00900	02221				590	22407	32020	12501	00901	01219	82075			590	00011	51	+		+			
Gorleston	497	22407	60011	07906	00902	04219	82075			497	02407	58050	11604	00900	03222				497	97031	02	+		+			
West Raynham	485	12307	59031	08102	00902	01226	81072			485	12010	48030	11101	00901	01213	81072			485	00011	51	+		f			
Aberporth	502	02312	66028	09205	00900	03012				502	71923	66031	07306	1253/	04822	81820	87362		502	97031	02	+		ir.			
Ross-on-Wye	627									627	72010	70021	10506	755/	04400	87625			627	00041	00	+		+			
Filton	628	02308	59011	10805	00900	05224				628	22114	61011	12106	10931	04801	81362			628	00041	01	+		+			
Rhoose	715	12509	75030	10706	15600	05223	81635			715	52009	75011	11206	10932	04806	81362	85080		715	00051	03	+		+			
Chivenor	707	02702	74021	11707	00900	05219				707	61913	80011	12106	6093/	04505	86360			707	00051	00	+		+			
Mount Batten	827	02712	62010	12708	00900	06226				827	72219	66021	13209	7095/	06503	87360			827	00071	03	+		+			
St. Mawgan	817	12611	70021	12907	15500	05218	81620			817	71917	74021	12506	7093/	04709	87362			817	97051	03	+		ir.			
Scilly	804	22710	74020	13908	22401	06216	82816			804	72119	69031	11909	784/	08718	83815	87622		804	92081	04	+		ir.			
Culdrose	809	12813	72020	13306	18400	05218	81818			809	72325	66031	13008	3553/	05604	82622	87359		809	00050	00	+		+			
Guernsey	894	22808	75020	15107	12542	05225	81820			894	22414	75020	17107	00902	05312	82075			894	00051	01	+		+			
Elmdon	534	22207	62018	08805	22500	03222	82825			534	82010	60031	10803	8097/	02801	82362	88468		534	97031	00	pr.		+			
Cardington	559	32311	62028	09105	10931	03219	81362	83078		559	72311	40101	11904	762/	04114	87705			559	00031	50	+		+			
Wittering	462	42410	66011	08205	45600	03220	84635			462	72106	74031	10901	00906	01208	87275			462	00011	52	+		+			
Watnall	354	02408	48046	07504	00900	04223				354	72308	56031	09303	00906	03803	84275	87080		354	97021	51	ir.		+			
Shawbury	414	02805	74028	08403	00900	02322				414	71709	74031	08804	7097/	02805	83360	87463		414	97021	52	pr.		+			
Finningley	360	12205	56010	06306	15700	03220	81656			360	71812	59031	09004	00902	02207	87072			360	00001	52	+		+			
Kilnsea	396	02514	66021	06505	00900	03221				396	52518	59031	09704	30946	03208	83360	85275		396	00030		+		+			
Leeming	257	42513	80038	05305	25602	03325	82640	83075		257	81915	58041	06304	755/7	03704	87622	88275		257	97031	50	pr.		+			
Tynemouth	262	32610	61020	03706	30940	03225	83360			262	82012	66031	05204	8092/	02400	88458			262	00031	51	+		+			
Carlisle	222	12406	66018	04404	10940	03124	81362			222	81909	66031	02905	2562/	02817	82635	88464		222	97031	51	+		ir.			
Valley	302	02314	74021	06306	00900	05007				302	81929	74031	04007	3542/	05823	83615	88460		302	01062	03	+		ir.			
Ringway	334	52405	58038	07605	55600	03223	85634			334	81912	65031	07703	2577/	02810	82650	88460		334	00021	01	+		+			
Squires Gate	318									318	81814	6203/	05805	50977	04815	85362	88270		318	00041	02	+		+			
Ronaldsway	204	02509	80018	05006	00900	03012				204	81923	75011	02107	15577	05729	81622	84460	88270	204	03061	02	+		r.o.rR			
Mull of Galloway	131	02418	80018	03905	00900	03211				131	81837	74021	98007	874/	04756	88710			131	92051							
Eskdalemuir	162	51503	80038	03702	52400	00223	85817			162	81916	58011	01603	822/	03824	82705	85708	87820	162	95515	51	+		r.			
Prestwick	135	12112	74018	01705	15701	03110	81650			135	81615	70026	98205	5577/	03839	85650	88460		135	03032	01	+		ir.rr			
Abbotsinch	140	12214	82018	01004	15500	03112	81628			140	81813	82021	98105	2562/	03832	82630	88460		140	04032	01	+		r.o.rRR			
Leuchars	171	12311	74021	99903	00902	52226	81070			171	82110	66021	98704	8092/	01821	88462			171	97011	51	+		r.			
Dyce	091	12206	89028	98701	15700	51225	81650			091	71907	82031	97803	7097/	01718	87465			091	00001	54	+		+			
Lerwick - Wick	005	62418	80028	91105	38402	03215	83815			005	62117	80258	92703	59403	03103	83912			005	02022	01	pr.		pRpr.			
Sule Skerry	075	12109	82028	95003	156																						

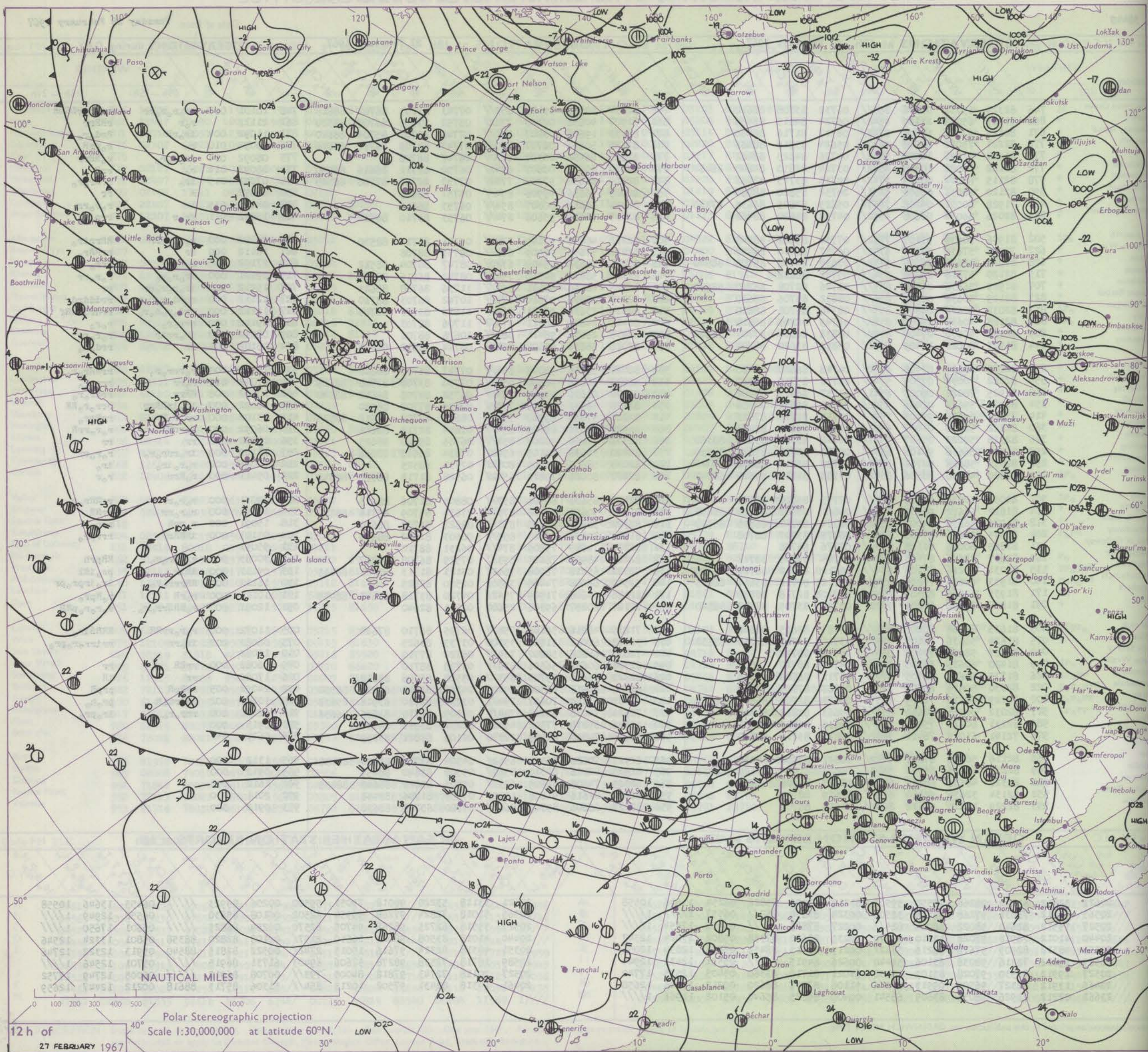
DAILY WEATHER REPORT OF THE BRITISH METEOROLOGICAL OFFICE

No. 38449

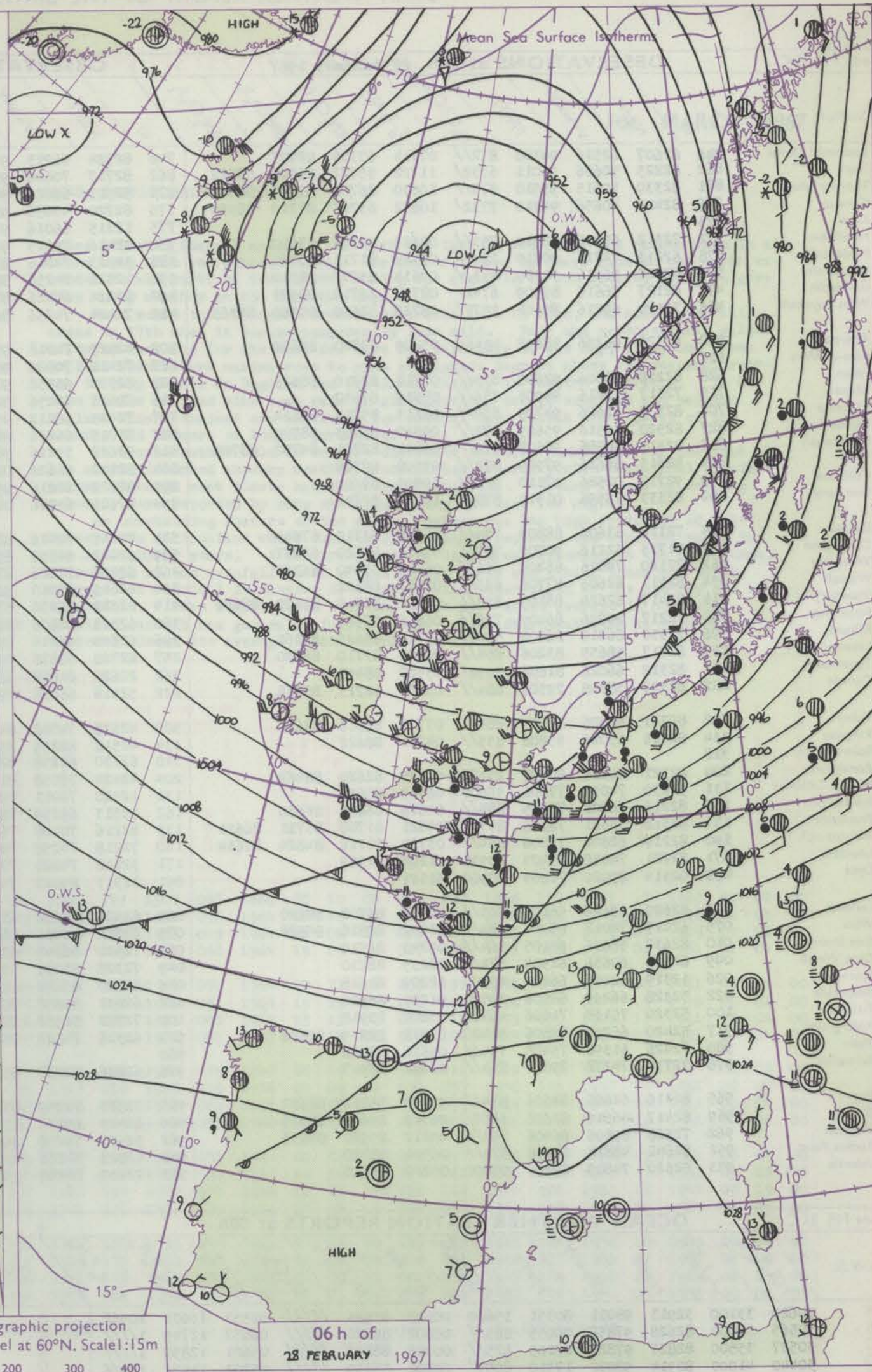
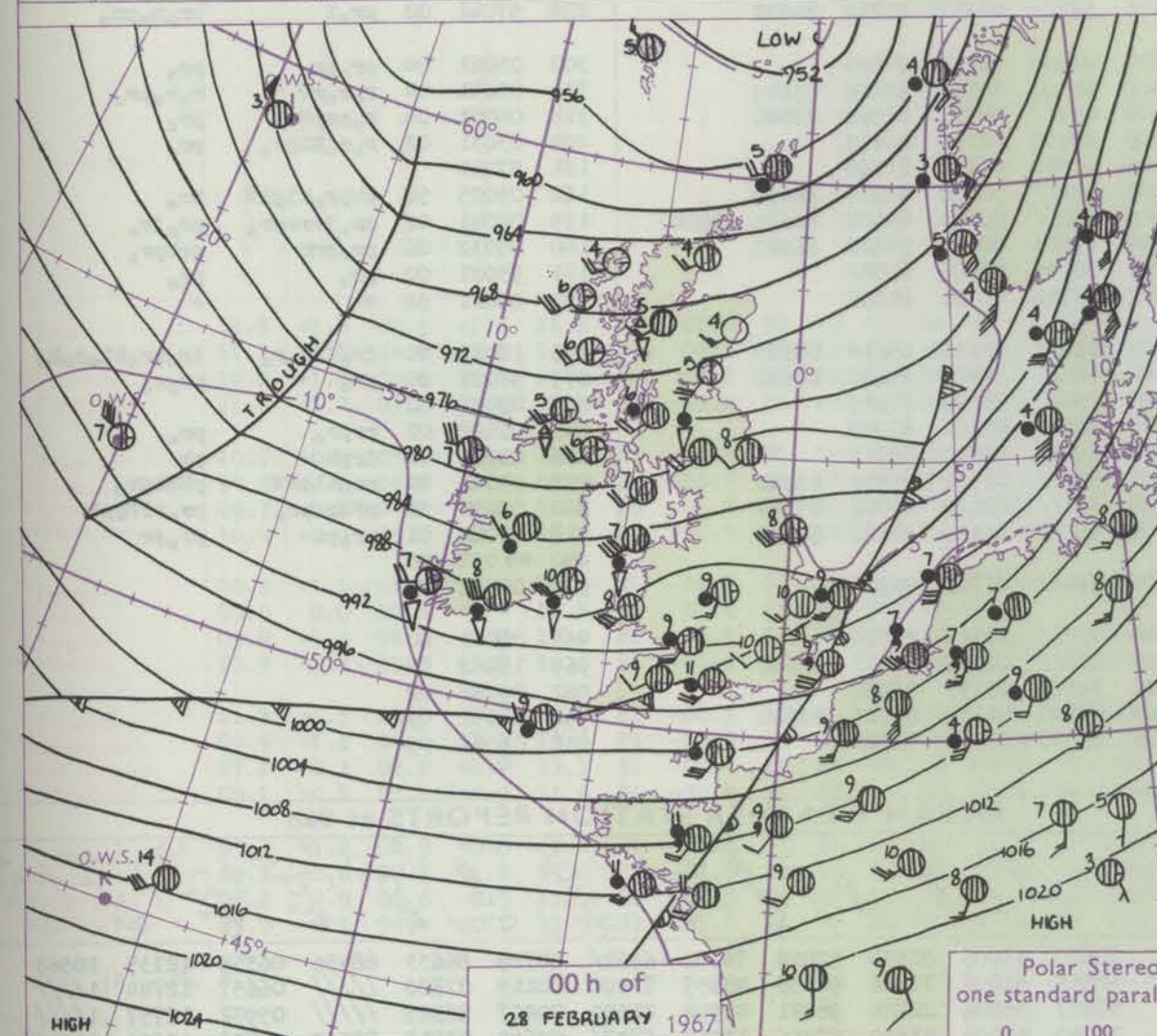
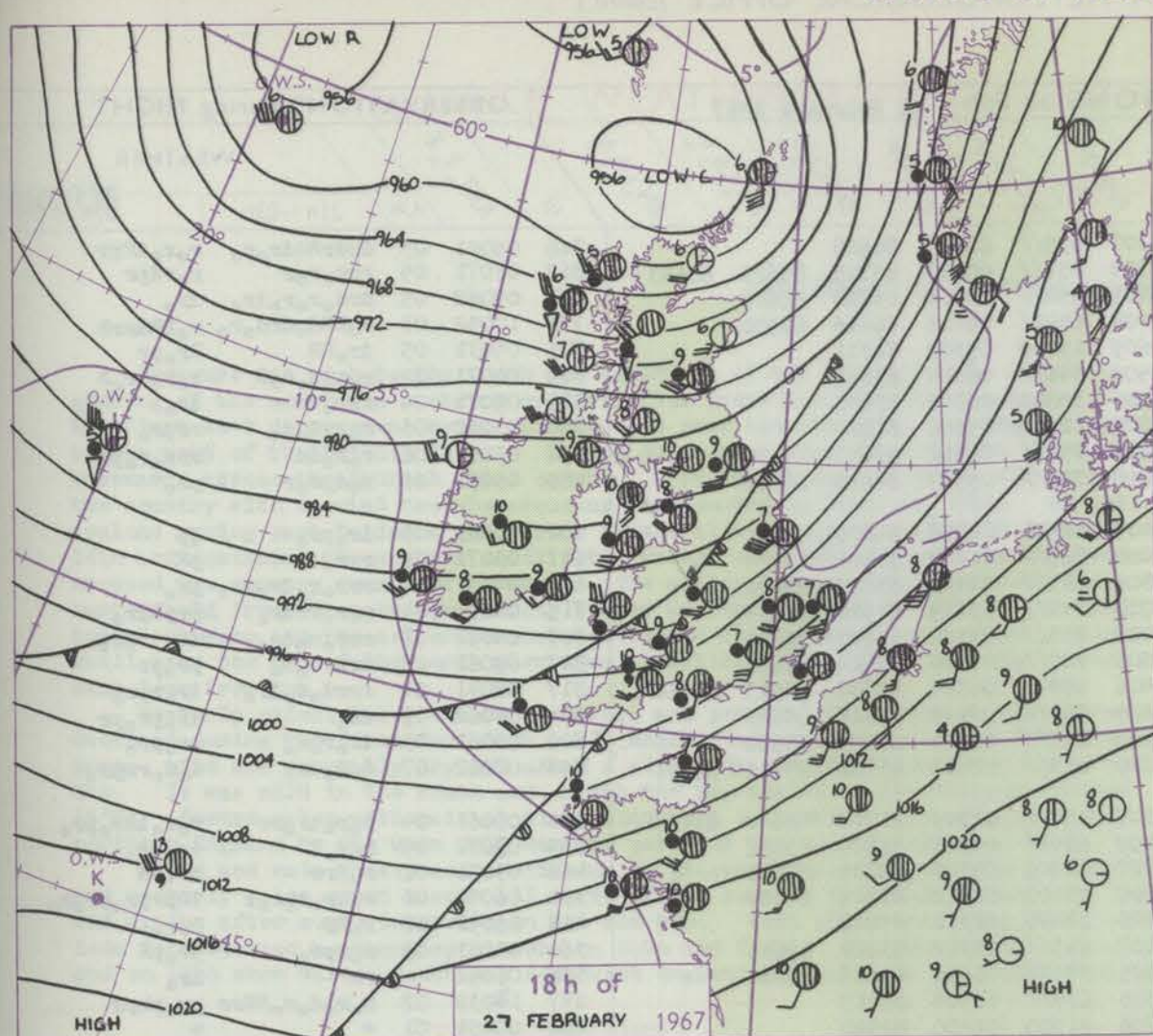
Date of Issue Tuesday 28 February 1967

OBSERVATIONS at 12h 27 February 1967										OBSERVATIONS at 18h 27 February 1967										OBSERVATIONS during DAY				
Station	iii	Nddrr	VVwww	PPPTT	N _h Ch _h C _h	T _d app	8N ₅ Ch ₅ h ₅	8N ₅ Ch ₅ h ₅	8N ₅ Ch ₅ h ₅	iii	Nddrr	VVwww	PPPTT	N _h Ch _h C _h	T _d app	8N ₅ Ch ₅ h ₅	8N ₅ Ch ₅ h ₅	8N ₅ Ch ₅ h ₅	iii	RRT x E	SSS	WEATHER		
																						09h-15h	15h-21h	
Boscombe Down	746	82329	69032	09308	853//	06732	83708	88612		746	82334	50596	99108	852//	07743	83705	86707	88615	746	10101	007	ir _o r _o r _o rr	rrdrdrDRDR	
Hurn	862	81921	65022	11109	4542/	06724	84615	88459		862	81927	40656	00108	7722/	08752	83705	86707	88520	862	21112		r _o r	rrRRr	
Thorney Island	871	82124	67021	12708	1747/	06517	81716	88460		871	82133	19656	03207	851//	07746	82702	85704	88610	871	11092	004	ir _o rR	Rrd _o r _o	
Gatwick	776	82221	75031	11508	3147/	05624	83818	88466		776	82125	50636	02707	853//	07747	82709	86712	88616	776	09092	010	r _o	r _o rrR	
Kew	775	81924	72031	10009	5852/	04726	84825	88462		775	81823	66636	00308	873//	06747	88708			775	08092	014	ir _o r _o r _o	r _o RRrr	
Heathrow	772	82122	70021	10309	4862/	03724	82830	84640	88462	772	82029	60636	00607	6542/	06750	82712	86616	88550	772	08092	014	r _o	rrR	
Mildenhall	578	82115	63021	08009	3742/	04735	83715	88462		578	82019	61636	97908	7732/	07750	82706	87708	88525	578	07091	015	ir _o	rrRRr _o r _o	
Wattisham	590	82120	62031	09608	5151/	04732	85820	88460		590	82025	56636	99906	854//	05751	88615			590	06092		+	rr	
Gorleston	497	71928	60031	09208	7857/	05825	84825	86635	87360	497	81934	58612	00307	854//	06753	88615			497	04102	035	+	r _o r _o rr	
West Raynham	485	82026	66034	06608	4552/	04738	84620	88462		485	82035	58636	95606	874//	06753	83710	88712		485	12082	011	fr _o r	rrr _o r _o	
Aberporth	502	81936	50636	97107	7732/	07754	87707	88545		502	82732	48636	92109	7742/	09301	87710	88530		502	21102	000	r _o r _o rrRR	RRrrir _o	
Ross-on-Wye	627	72018	57636	02907	6742/	06747	86710	88457		627	82222	57656	92909	873//	09757	88708			627	16112	000	rr	rrRRr _o	
Filton	628	81923	48636	06508	5732/	07839	81706	85708	88540	628	82023	48636	95409	6722/	08747	86704	88512		628	27102	000	r _o Rrr	rrr _o	
Rhoose	715	82120	57616	04808	854//	05742	88618			715	82320	58636	94510	7542/	08742	86616	88525		715	09101	000	ir _o r _o r _o	r _o r _o rr	
Chivenor	707	81929	56636	04408	853//	08746	82708	86710	88630	707	82225	48636	95411	853//	11736	86708	88625		707	15112	000	ir _o r _o r _o rr	rr	
Mount Batten	827	82129	50636	08309	853//	08832	85706	88630		827	82338	22536	97810	872//	10742	86703	88710		827	12112	000	rrRd _o r _o d _o r _o	rrdddrdr	
St. Mawgan	817	82032	50616	04809	853//	08746	86708	88610		817	82329	23636	97111	872//	11626	83703	88705		817	17112	000	rrd _o r _o d _o r _o	rrdrdrRRf	
Silly	804	82128	40616	04109	852//	09749	86705	88618		804	82425	24606	98211	872//	11706	88703			804	09112	000	rrr _o r _o	r _o r _o	
Culdrose	809	82238	40636	07408	852//	08838	86704	87707	88610	809	82435	26636	98411	860//	10628	88701			809	08112	000	ir _o rrir	r _o r _o rr	
Guernsey	894	81923	80021	14409	3551/	06819	83620	88458		894	82028	58636	05608	4542/	08744	84610	88458		894	05102	001	rr	rrd _o d _o	
Elmdon	534	82025	60602	03408	6552/	04748	86620	88460		534	82027	58636	93008	854//	07747	85710	88612		534	13092	000	r _o rrrr _o r _o	rrRRr _o r _o	
Cardington	559	82122	70031	07509	5742/	04732	85710	88460		559	82028	56616	96908	853//	07750	83706	87708	88615	559	07092	015	r _o rr	rrr _o r _o	
Wittering	462	81925	78022	06008	6541/	03737	86615	88462		462	82032	61636	94208	7532/	06752	84708	86612	88540	462	10092	008	RRrr	rrRRr _o r _o	
Watnall	354	82021	59622	02406	5562/	05745	85630	88456		354	82130	56636	91308	7732/	07649	87708	88520		354	16092	000	ir _o irRRrr	rrr _o r _o RR	
Shawbury	414	71822	69616	99908	754//	05749	81715	87623		414	82020	57636	89910	7532/	08644	82708	87612	88525	414	13102	000	rr _o r _o R	rrRRr _o	
Finningley	360	81822	58622	01007	6552/	05754	86622	88460		360	81923	62636	89709	854//	07644	82712	88616		360	06092	000	r _o rrR	r _o r _o rrR	
Kilnsea	396	82328	59022	03607	5547/	04742	83710	85620	88360	396	82346	57636	90007	854//	06766	85710	88625		396	08072	000	rr	rr	
Leeming	257	81924	56636	95106	6542/	04770	83710	85620	88550	257	82220	58636	85109	6542/	07634	86615	88556		257	02102	000	ir _o rrrr _o r _o	r _o r _o rr	
Tynemouth	262	82035	58616	92706	5742/	04782	85710	88455		262	82035	58606	81909	8052/	07731	88525			262	02091	000	r _o r _o ir _o	ir _o	
Carlisle	222	81820	48636	88506	6542/	03788	81711	84620	88540	222	82227	80026	79810	6542/	06528	81715	86650	88459	222	09111	000	r _o Rrr	r _o r	
Valley	302	82050	30636	92508	871//	07755	86702	88705		302	82128	65636	86509	853//	08804	81706	88615		302	09091	000	r _o r _o rr	rrRRr _o r _o	
Ringway	334	81822	60612	98606	7552/	04861	85722	87625	8															

CHART OF WEATHER IN PART OF NORTHERN HEMISPHERE



CHARTS OF WEATHER IN WESTERN EUROPE



GENERAL SYNOPTIC DEVELOPMENT

The large complex depression covering the area between Greenland and western Europe has been transferred a little eastwards, a new centre having formed yesterday to the northwest of Scotland and deepened as it moved north to lie east of Ireland this morning. The associated frontal system moved east across all parts of the British Isles in the last 24 hours, and will continue southeast into

the Continent. Minor waves will move east along the cold front and a more developed wave depression now east of O.W.S. 'D' will move steadily east-northeast to be near O.W.S. 'K' tomorrow morning. A rather cold and strong west-north-westerly airstream will cover the British Isles with minor troughs moving quickly southeast in the general flow.

Issued at midday: Tuesday 28 February 1967

DAILY WEATHER REPORT OF THE BRITISH METEOROLOGICAL OFFICE (contd.)

Code FM II.C OBSERVATIONS at 00h 28 February 1967										OBSERVATIONS at 06h 28 February 1967										OBSERVATIONS during NIGHT			
Station	iii	Nddff	VVwww	PPPTT	N _h L _h C _M H	T _d app	8N ₅ Ch ₅ h ₅	8N ₅ Ch ₅ h ₅	8N ₅ Ch ₅ h ₅	iii	Nddff	VVwww	PPPTT	N _h L _h C _M H	T _d app	8N ₅ Ch ₅ h ₅	8N ₅ Ch ₅ h ₅	8N ₅ Ch ₅ h ₅	iii	RRT _n T _n E	T _g T _g	WEATHER	
																						21h-03h	03h-09h
Boscombe Down	746	82607	62516	94308	872//	07714	83705	88707		746	82924	66215	94107	855//	02311	88628			746	06041	03	drdrRddr _o r _o	r _o r _o iRpr
Hurn	862	82225	50636	95011	6732//	11722	85707	86709	88512	862	82717	70606	95508	854//	05313	83715	85625	88643	862	07071	05	rrrr _o r _o r	r _o rRpr
Thorney Island	871	82330	40615	95510	873//	10630	86708	87709	88710	871	82521	66026	94109	854//	07014	84710	88618		871	09062	05	drd _o r _o r _o i _o	i _o
Gatwick	776	82424	40656	94310	7732//	10632	85707	87710	88550	776	82720	45656	93108	6542//	06215	86616	88550		776	10052	03	r _o DRd _o drd _o r _o	r _o DRrrrR
Kew	775									775	12215	66016	91609	15400	05302	81711			775	05071	05	i _o RR	Rr _o pr
Heathrow	772	72312	65216	92810	753//	08625	82708	87650		772	32416	70215	91509	3563//	06304	83645			772	04071	04	r _o r _o d _o d _o R	r _o r _o i _o R
Mildenhall	578	62213	74216	90710	2647//	09722	81712	86360		578	32523	74016	87909	35600	06505	83635			578	02071	04	rrrr _o i _o	i _o
Wattisham	590	82222	56616	91309	873//	09634	85707	88710		590	12526	74256	88508	11500	05506	81820			590	03062	05	r _o r _o d _o d _o	rrpr _o
Gorleston	497	82127	56616	89909	6742//	08747	86712	88523		497	72424	64026	87610	756//	06612	87630			497	05072	06	r _o r _o dd	rrrr _o r _o pr
West Raynham	485	72120	69216	88608	2577//	08726	82650	85360	87365	485	72424	74256	86608	784//	05507	84618	87626		485	05051	05	r _o d _o r _o r	pr _o
Aberporth	502	62328	66256	88608	48562	05809	82820	83650		502	42529	74018	90407	42501	02218	84820			502	96061	05	i _o pr _o	jp
Ross-on-Wye	627									627	72418	70026	90007	785//	01208	85825			627	03071	05	r _o r _o i _o	pR
Filton	628	82218	58606	92809	854//	07718	83710	88625		628	82324	63258	92806	885//	04312	83820	88642		628	04061	04	rrrr _o r _o i _o pr _o	pr _o
Rhoose	715	72317	75216	92908	756//	07619	87630			715	72627	70256	92706	735//	03019	83920	87638		715	04051	04	rrr _o r _o rrir _o	prpRpr _o
Chivenor	707	82322	61606	94709	854//	07613	85714	88624		707	72425	66212	95407	755//	05220	83625	87640		707	04062	05	rrr _o r _o i _o	i _o i _o pr _o
Mount Batten	827	82520	40516	95609	872//	09810	85705	88709		827	73019	66256	98506	785//	05330	82820	87650		827	09061	05	drrrd _o d _o	pr _o pr
St. Mawgan	817	82415	40586	96608	870//	08811	82701	84702	88704	817	72622	59216	98406	6937//	06324	84709	84915	86360	817	08041	04	frrrd _o d _o i _o	i _o rpr _o
Scilly	804	82615	56616	97909	872//	09508	88704			804	82832	61626	00209	884//	07328	82818	87623		804	04062	05	i _o	i _o pr _o pr
Culdrose	809	92717	02586	97110	9////	10805	89/00			809	82828	68216	99107	853//	06321	84709	88620		809	03061	05	i _o r _o r _o	i _o pr _o
Guernsey	894	82333	25596	01510	870//	10720	87701			894	82629	63216	01010	853//	10315	83706	85710	87621	894	07082	07	d _o d _o dr	d _o d _o rrpr _o
Elmdon	534	72117	63606	88809	754//	06522	82710	87645		534	72418	70016	88007	3541//	02309	81712	83640	87458	534	05061	04	r _o r _o i _o rr	r _o r _o iRr _o pr _o
Cardington	559	71715	62216	90709	755//	07813	83620	87637		559	62422	62038	89009	685//	05305	81820	85632		559	02072	05	r _o r _o R	i _o pr _o
Wittering	462	72120	74026	88409	5567//	06722	85640	86360		462	62518	74026	87107	68500	03307	82825	86640		462	05031	01	r _o Rrr	i _o :RH
Watnall	354	82311	62606	87708	855//	07617	88622			354	42615	69016	86005	48400	03112	81814	84630		354	06041	01	r _o i _o r _o r _o r	iRprpr _o pr _o h _o
Shawbury	414	82417	62626	88109	854//	07511	83715	83620	88631	414	32519	66256	87206	32400	02310	83818			414	06051	02	r _o Rr	Rpr _o
Finningley	360	72217	80026	86409	756//	06816	87644			360	62315	80808	84107	685//	03212	83822	86635		360	03051	03	r _o rpr _o	pr _o pR
Kilnsea	396	72330	66016	86208	5557//	07719	85625	87360		396	62628	66016	83005	3557//	05604	83625	86360		396	06052		rr	i _o
Leeming	257	82717	58655	83206	854//	04808	83710	88630		257	62728	58876	80305	634//	02304	86915			257	14032	02	r _o r _o d _o r _o RRrr	pr _o phpr
Tynemouth	262	82312	66026	81808	8092//	03502	88458			262	22620	81022	78706	21500	02500	82820			262	00051	01	+	+
Carlisle	222	82322	58808	79307	884//	03821	82715	88634		222	52418	66038	79405	584//	01317	81713	84621		222	97041	02	pr _o l	pr _o h _o pr _o
Valley	302	82341	66806	82807	884//	07724	86816	88630		302	42638	74018	84607	42500	02219	84825			302	03061	04	pr _o pr	pr _o
Ringway	334	82318	65026	85808	855//	04711	88622			334	42518	82256	85006	48500	50115	82828	83645		334	03041	04	r _o r _o rr	r _o r _o pr _o
Squires Gate	318									318	62730	60258	82606	694//	04312	81918	83820		318	04051	04	r _o prpR	pr _o
Ronaldsway	204	82321	70216	80007	2557//	05730	82620	88462		204	42424	75038	81406	48400	02110	84818			204	03031	02	r _o r _o Rlpr _o	pr _o
Mull of Galloway	131	52230	74031	77606	55600	06743	85630			131	12520	74011	79305	10940	02312	81360			131	97041			
Eskdalemuir	162	82216	66808	78305	884//	04819	86814	88630		162													