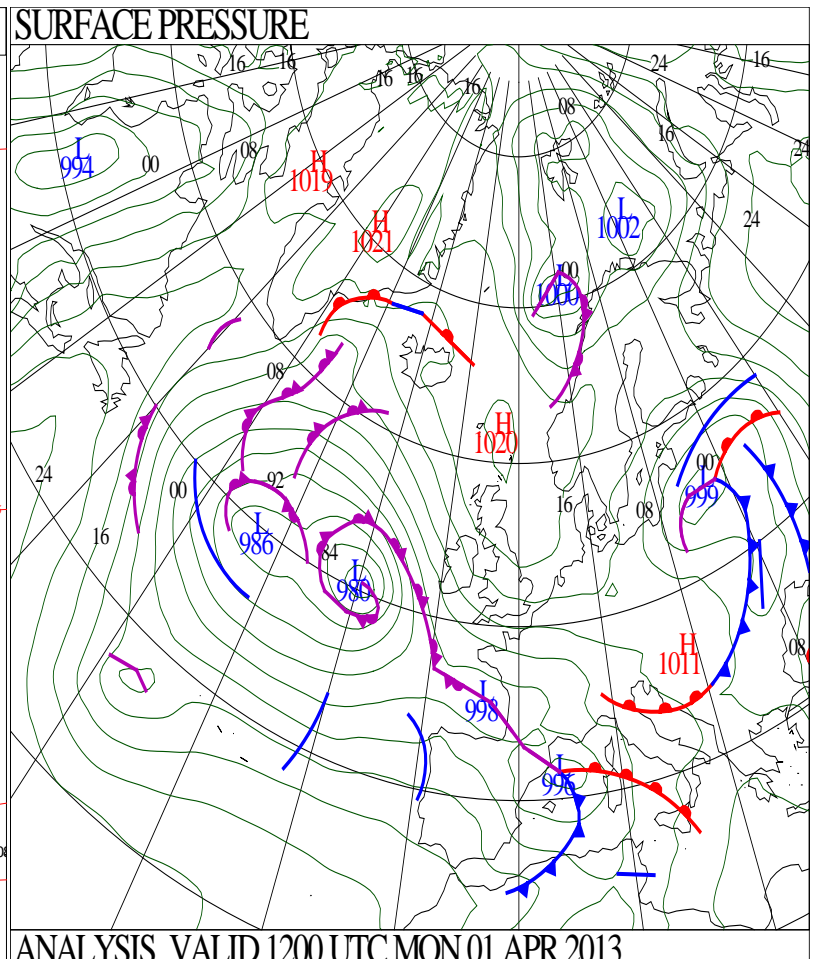
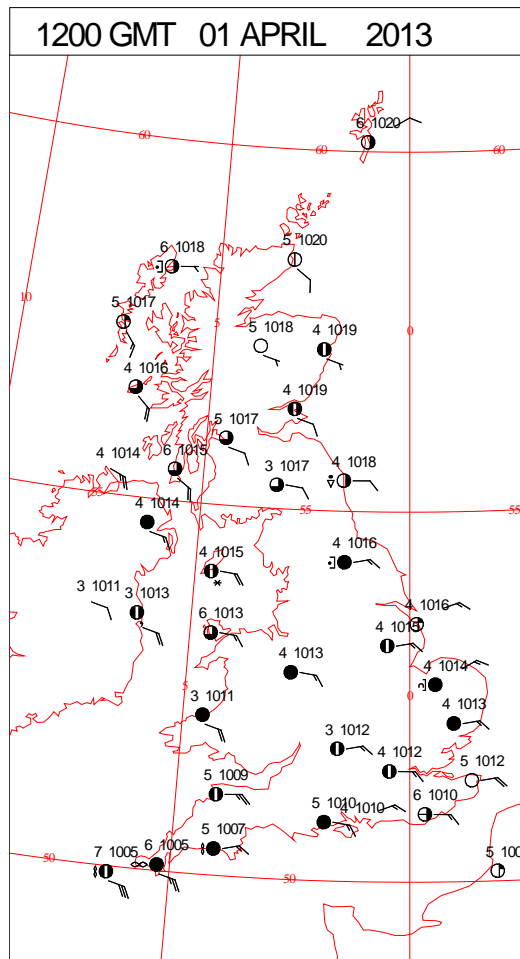
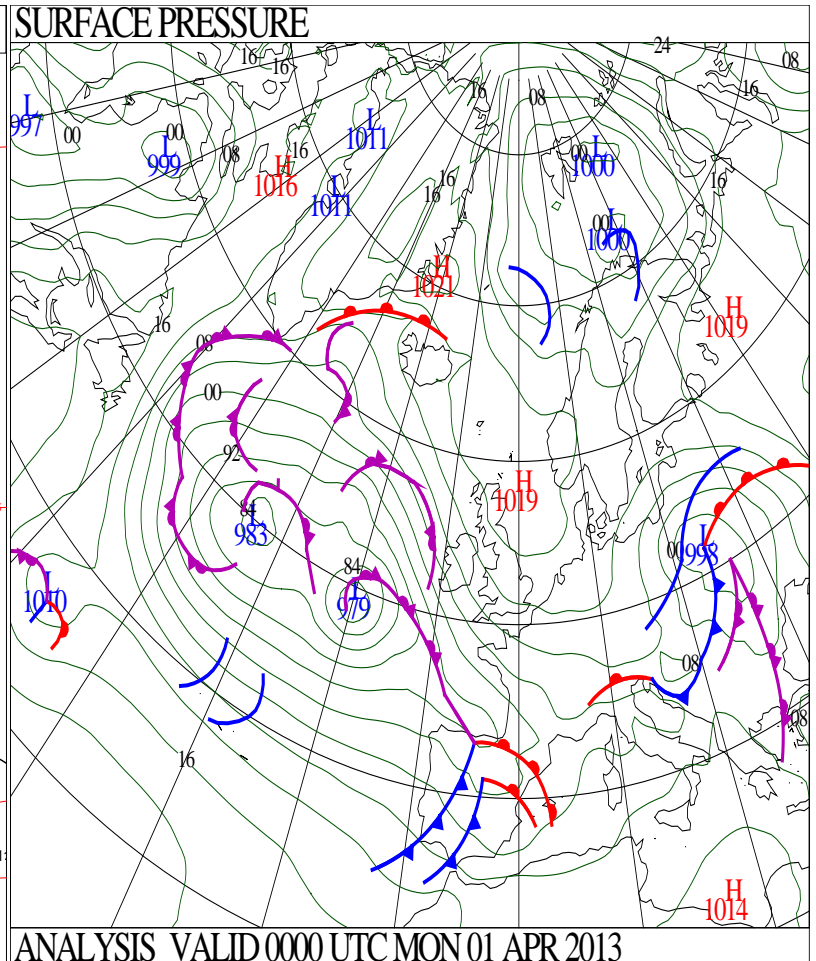
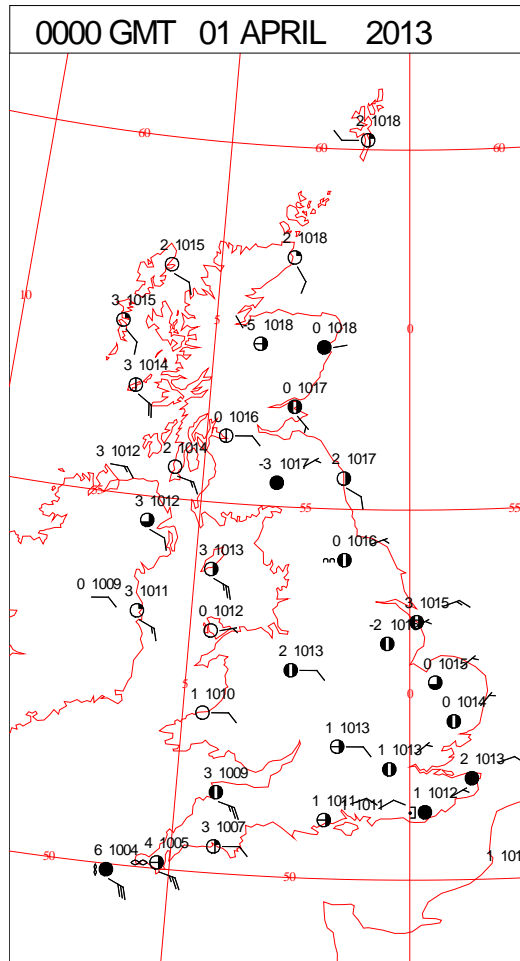
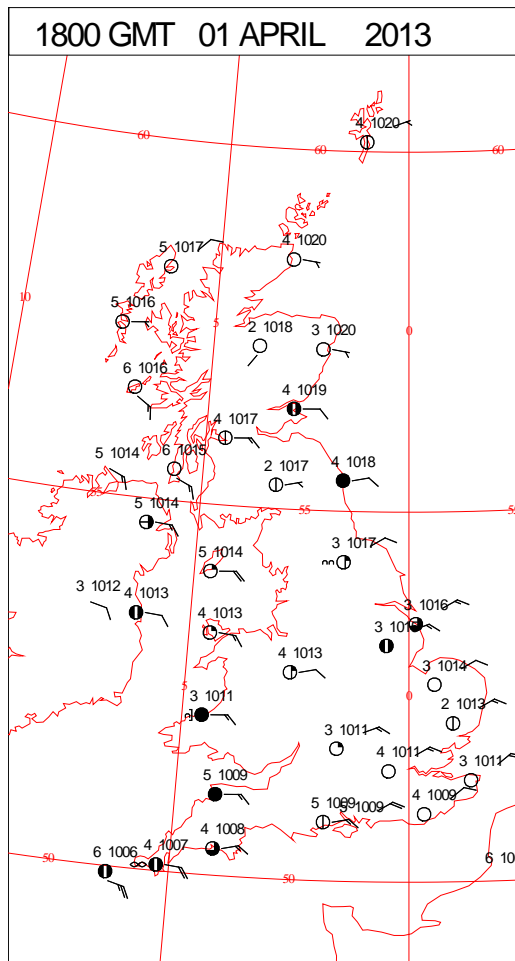
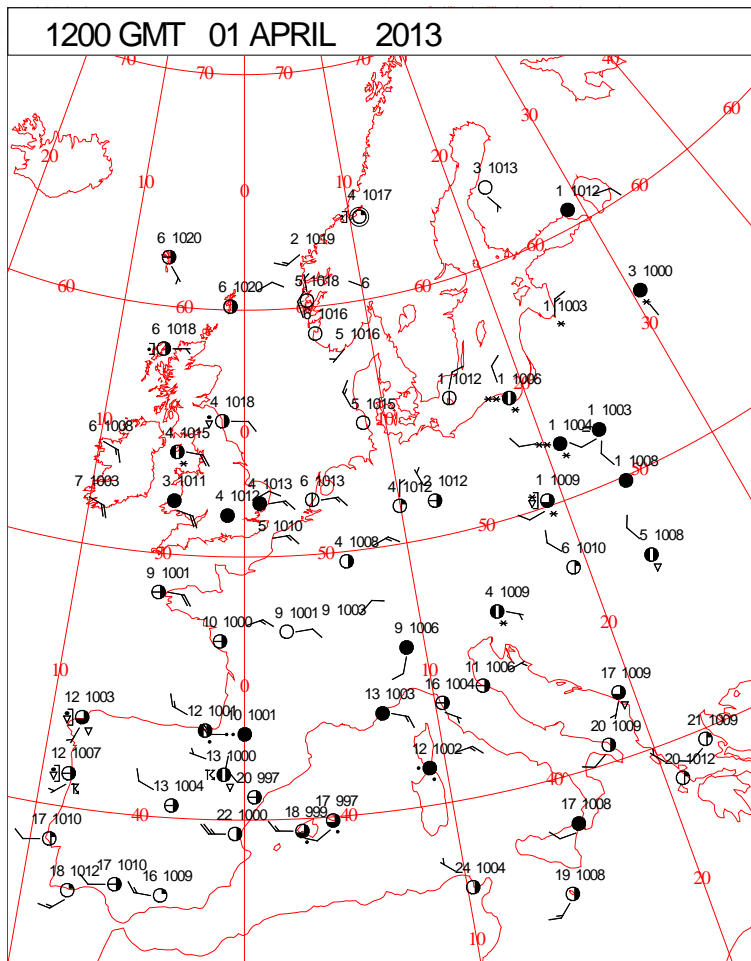
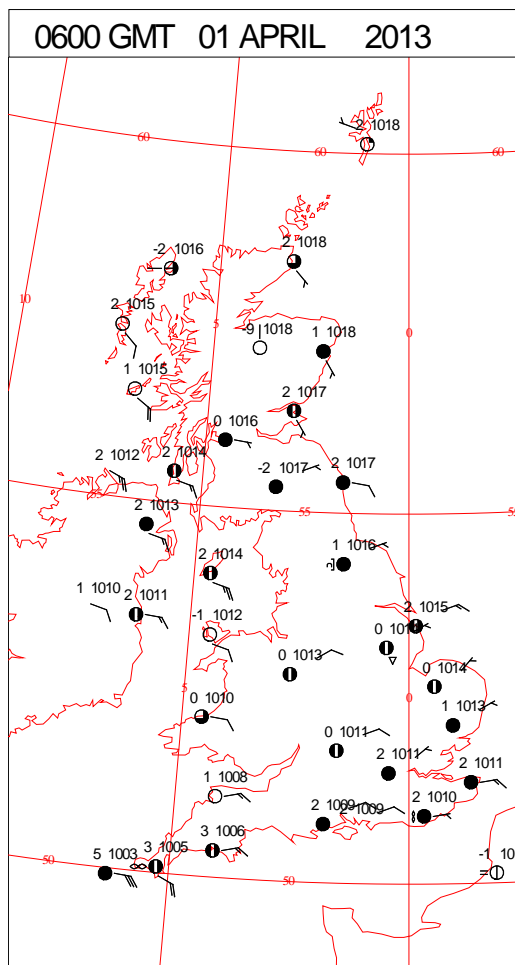
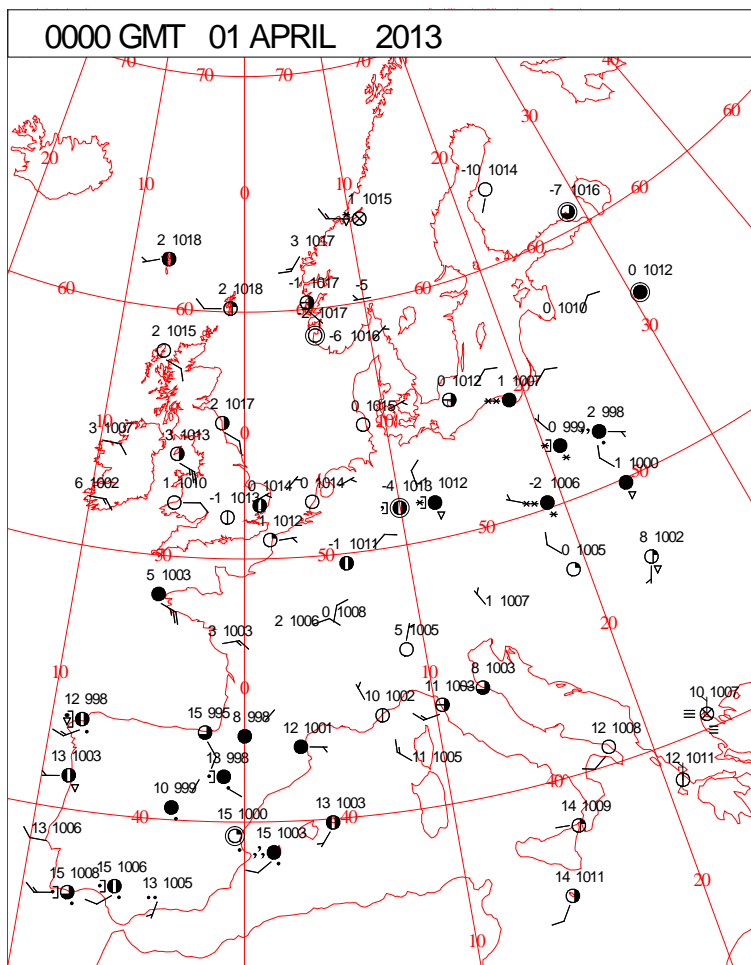


DAILY WEATHER SUMMARY



Monday 1 April 2013

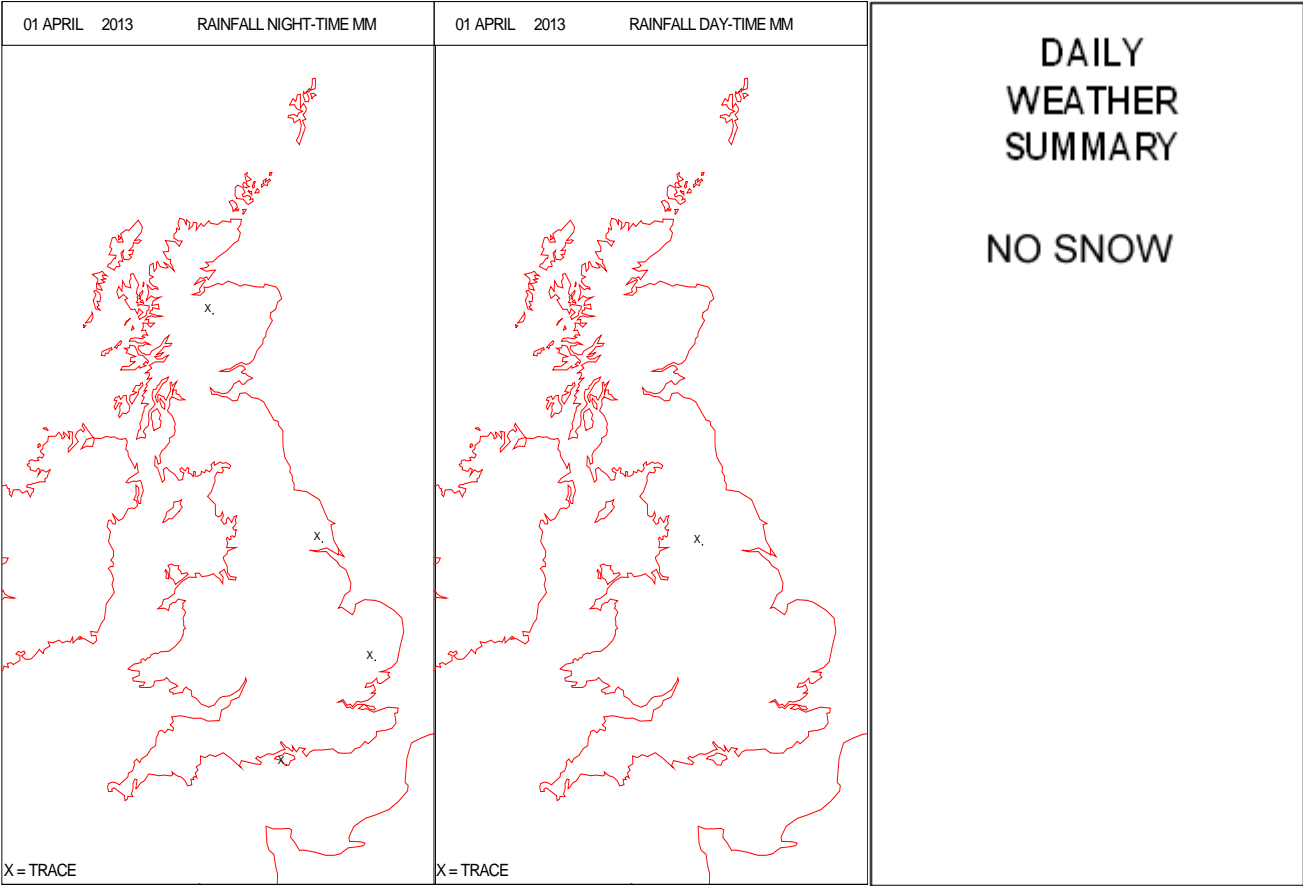
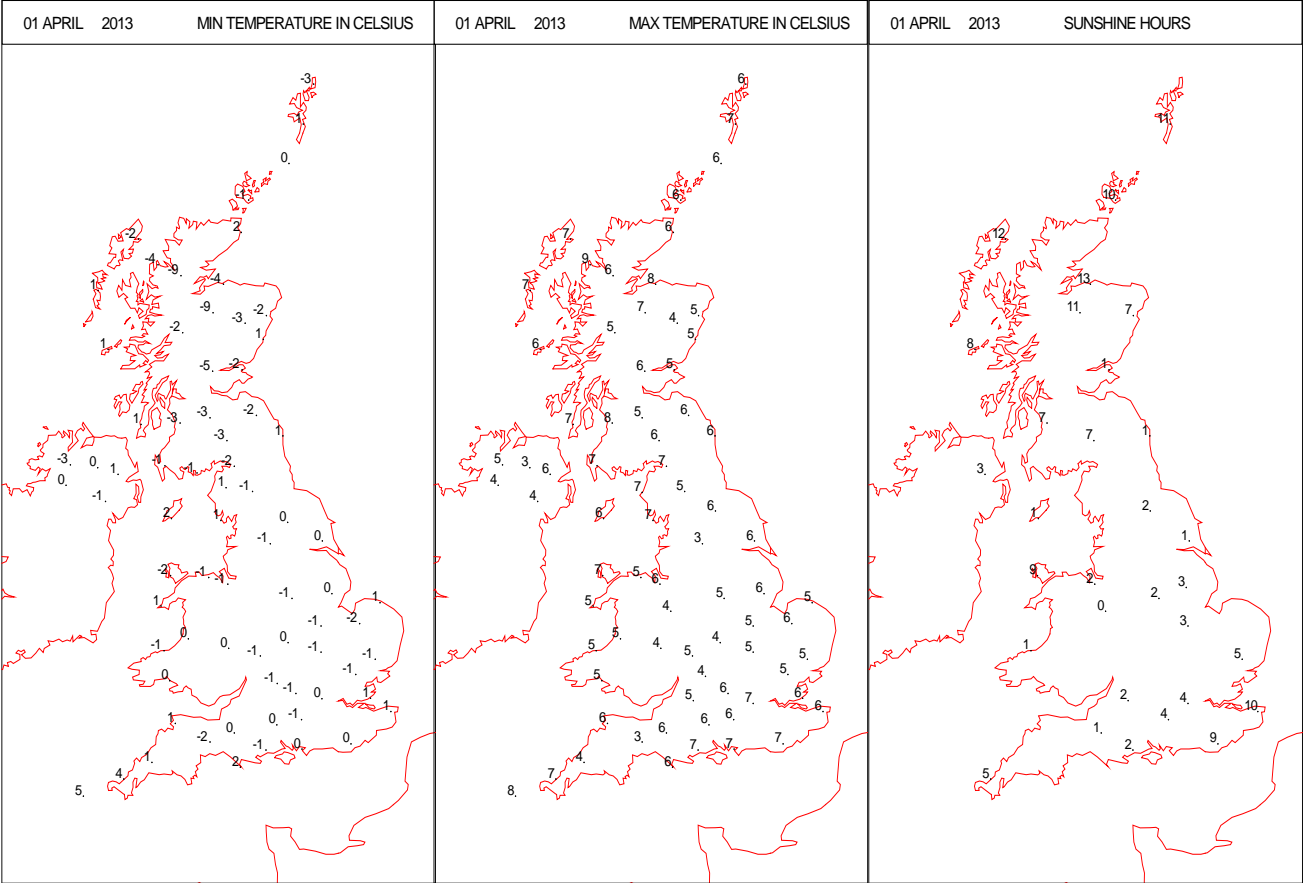
SURFACE REPORTS



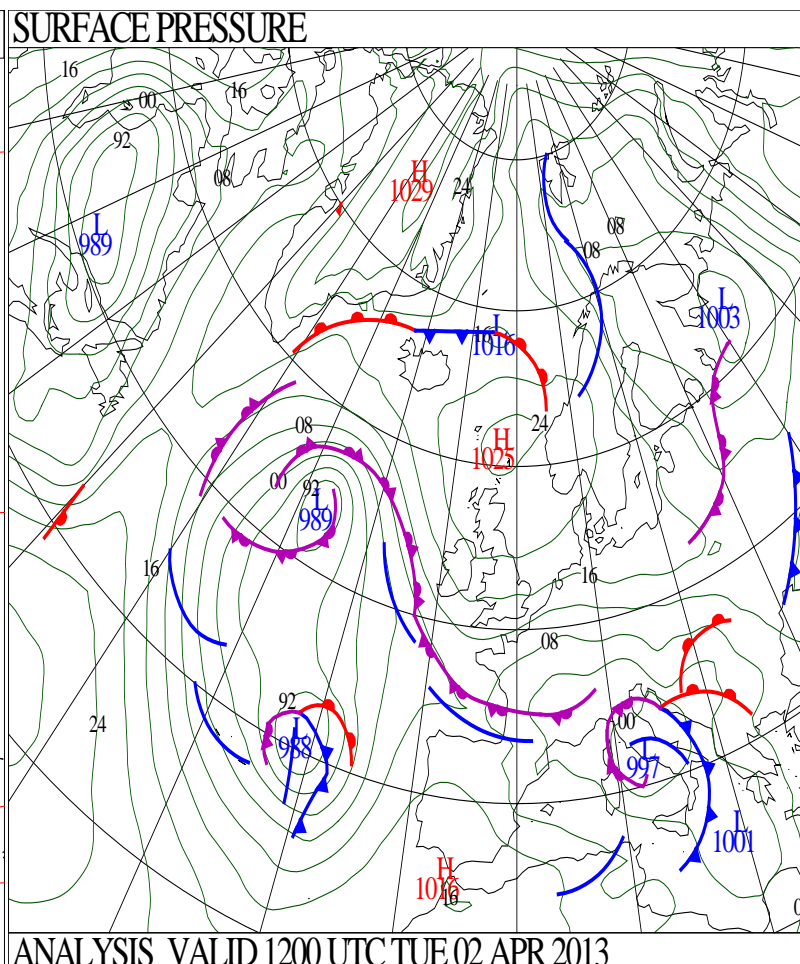
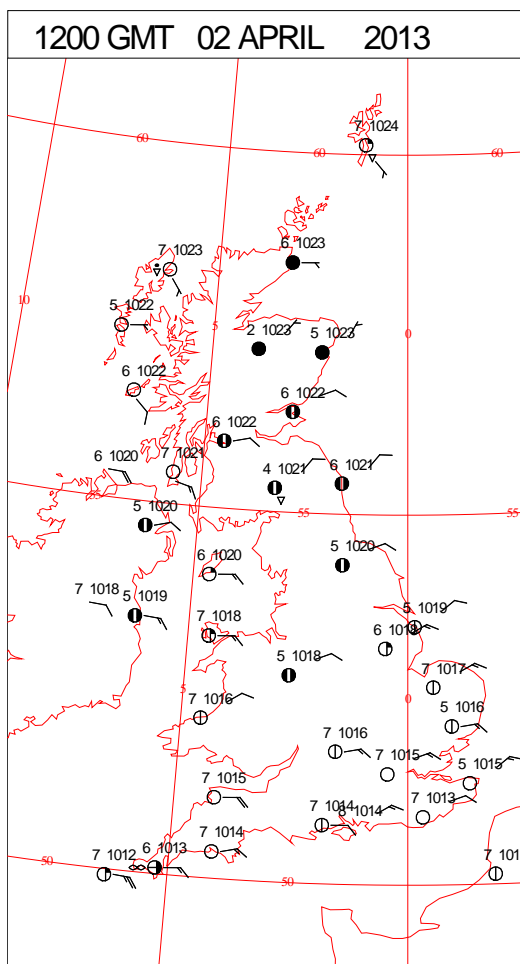
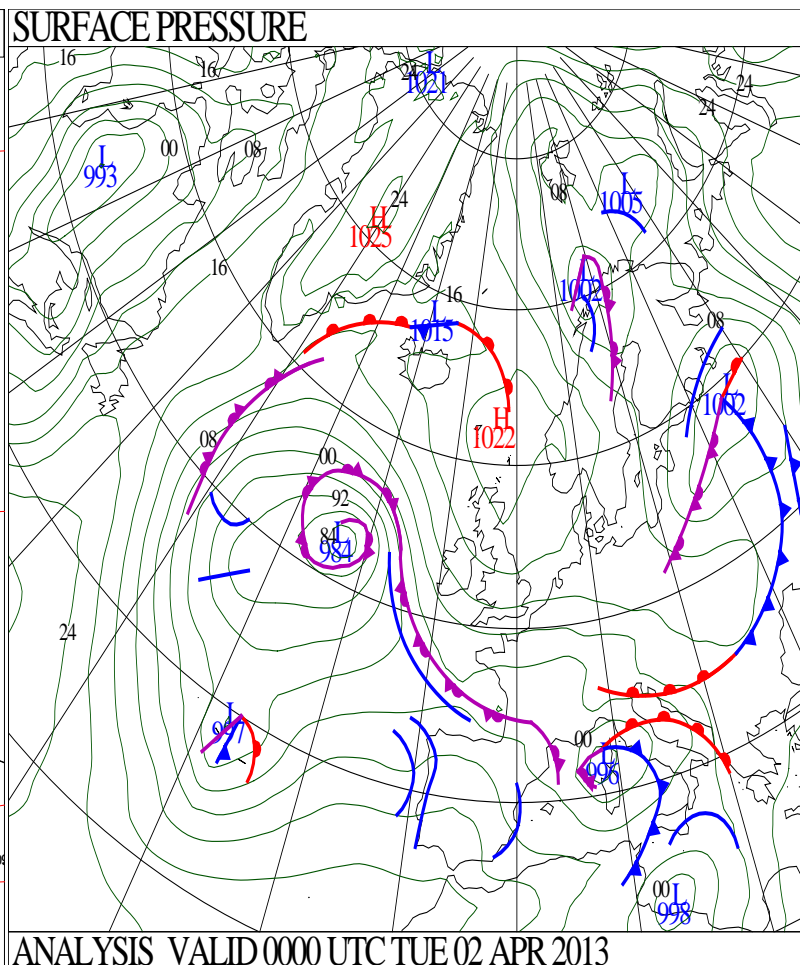
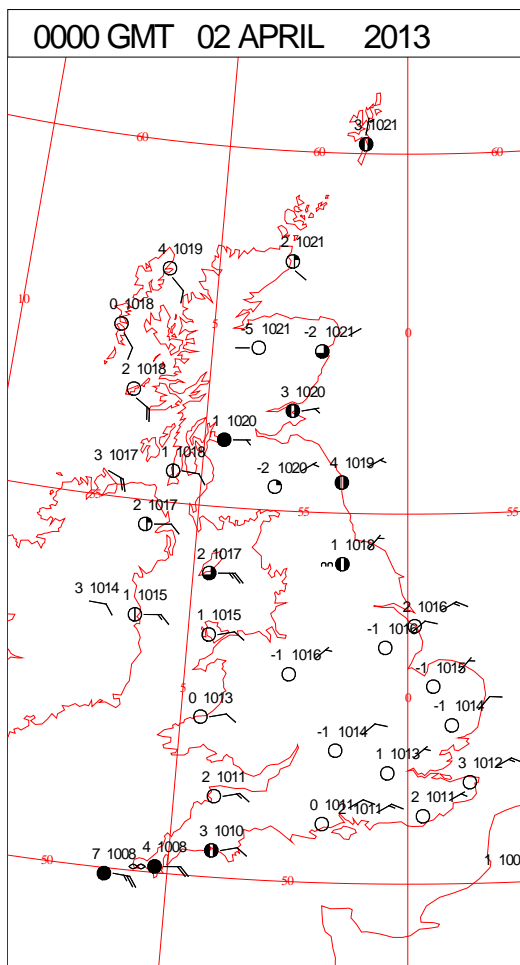
SIGNIFICANT WEATHER

0600 GMT 01 APRIL 2013	SIG WEATHER	1200 GMT 01 APRIL 2013	SIG WEATHER	<p>Summary of UK Weather for Monday 01 April 2013.</p> <p>It was another very cold and largely dry night across the U.K., with many places seeing a frost as temperatures fell below freezing quite widely. The frost was locally severe across Northern Ireland and parts of Scotland.</p> <p>Despite this, it was rather cloudy across much of the U.K., with a few isolated snow showers across central and eastern parts of England.</p> <p>By day it remained cold and largely dry but also windy, especially across the south of the country and in Northern Ireland.</p> <p>After a largely cloudy start, the cloud broke up to the west of high ground to give plenty of sunshine in north-west England and much of Scotland through the rest of the morning.</p> <p>During the afternoon drier air began to feed in across East Anglia and the south-east of England, with the clear skies extending westwards to most parts by evening.</p> <p>Maximum temperatures were once again below average for the time of year.</p> <p>Through the evening, temperatures under the clear skies soon fell back close to freezing. Thicker cloud moved into the north-east of England, and produced one or two light wintry showers near coasts.</p>
1800 GMT 01 APRIL 2013	SIG WEATHER	0000 GMT 02 APRIL 2013	SIG WEATHER	
				<p>EXTREMES</p> <p>Highest Maximum: 8.5 Aultbea No2, Ross-Shire</p> <p>Lowest Maximum: 3.2 Bingley No2, West Yorkshire</p> <p>Lowest Minimum: -9.0 Loch Glascarnoch, Ross-Shire</p> <p>Lowest Grass Minimum: -13.4 Loch Glascarnoch, Ross-Shire</p> <p>Most Rain: 0.2 Wattisham, Suffolk 0.2 Leconfield, Humberside</p> <p>Most Sun: 12.7 Kinloss, Moray</p>

DAILY CLIMATE DATA

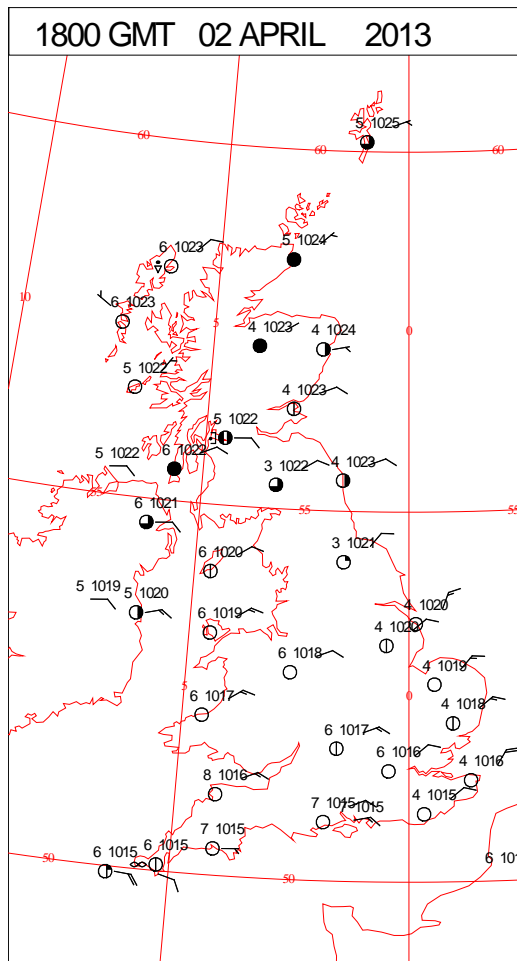
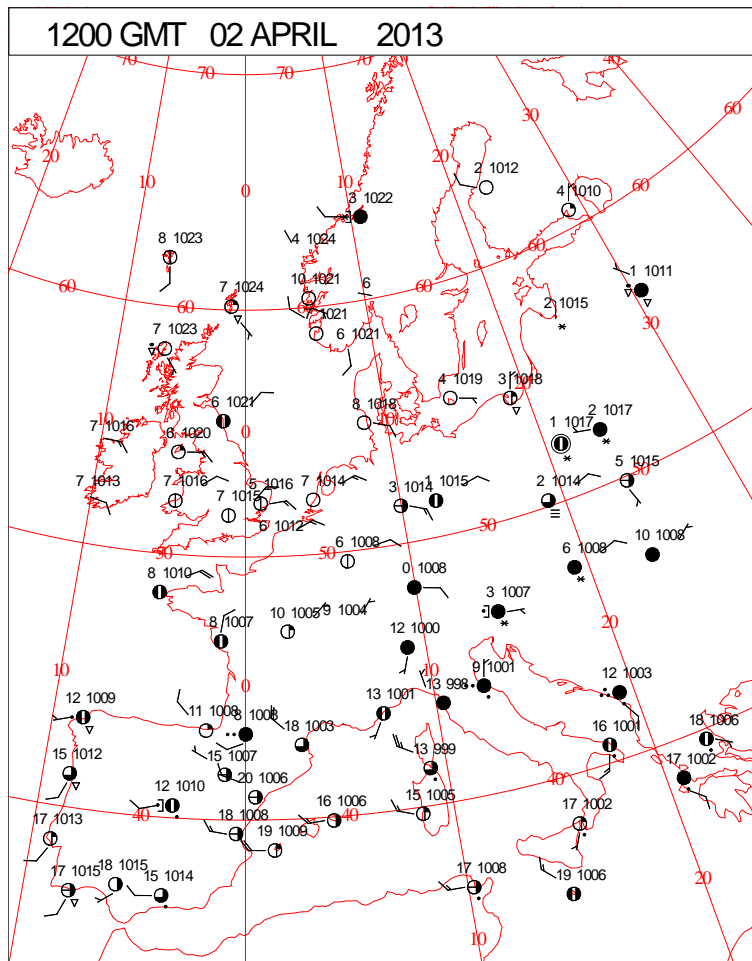
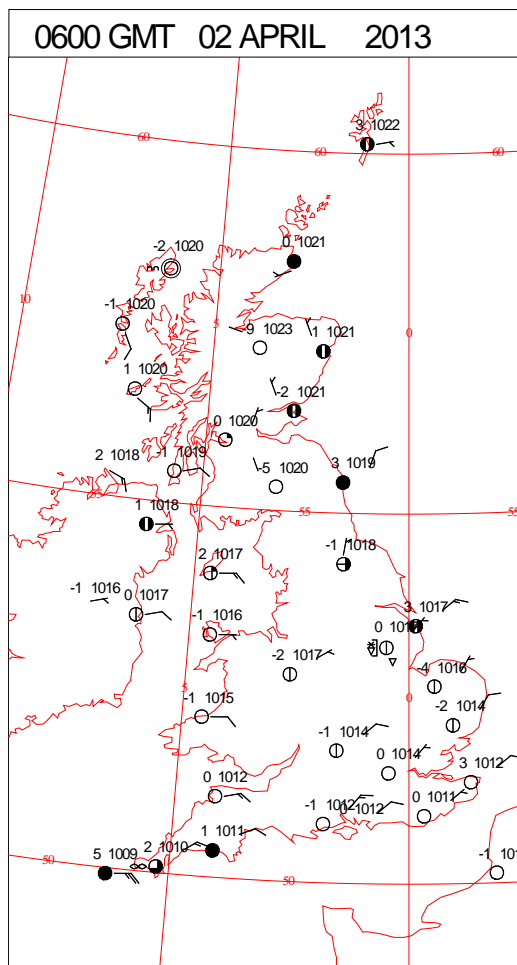
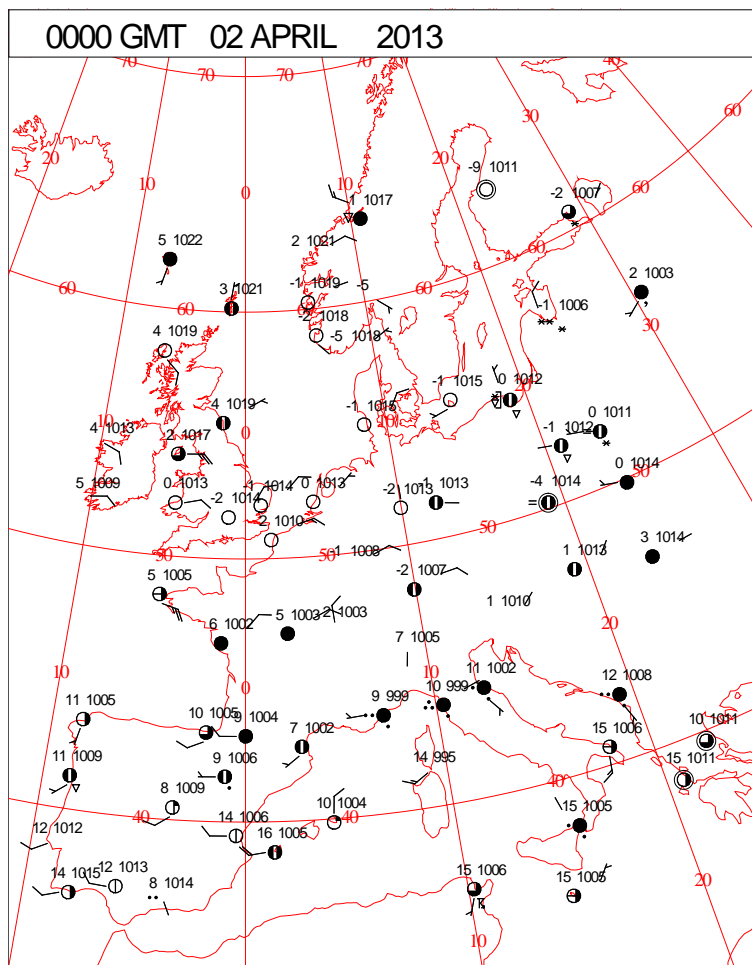


DAILY WEATHER SUMMARY



Tuesday 2 April 2013

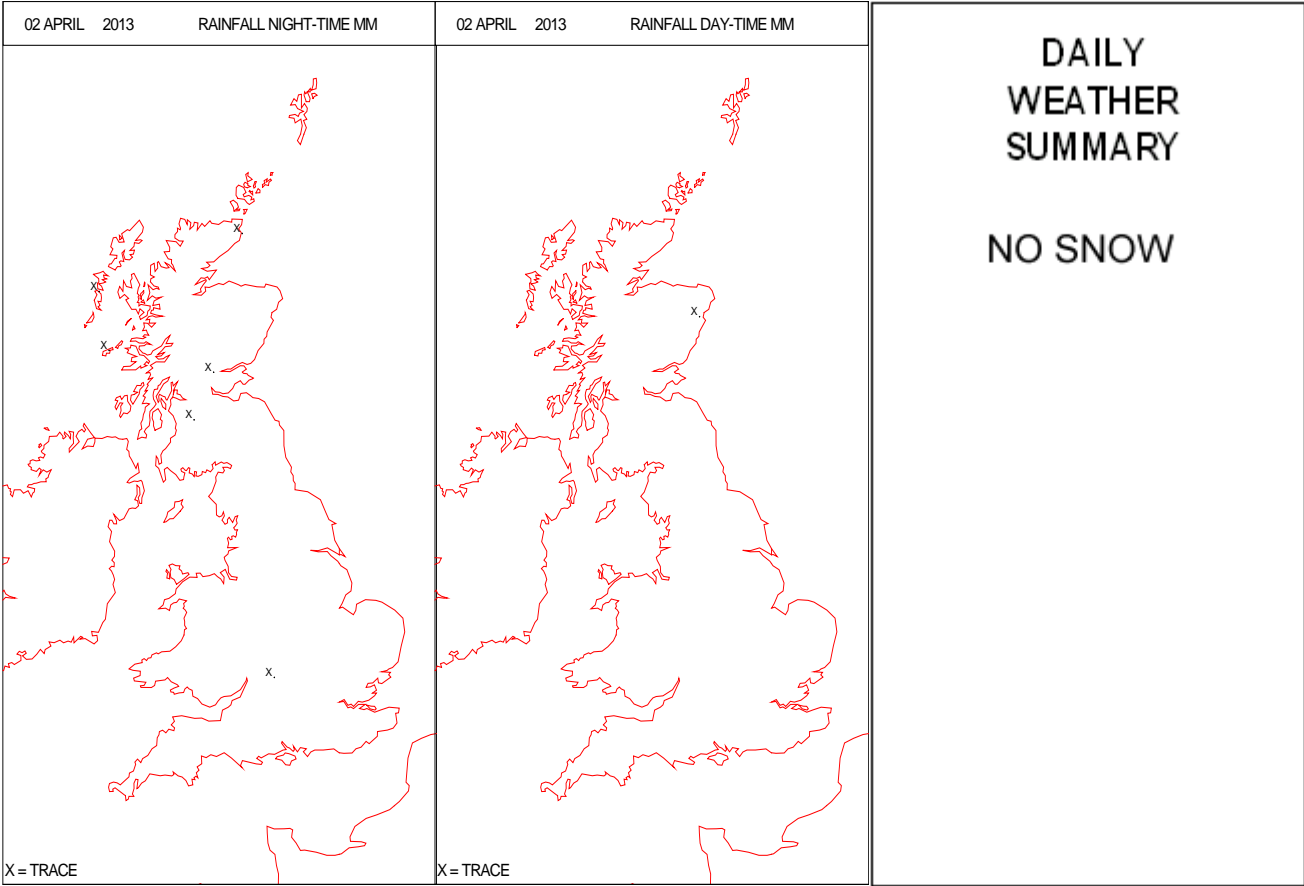
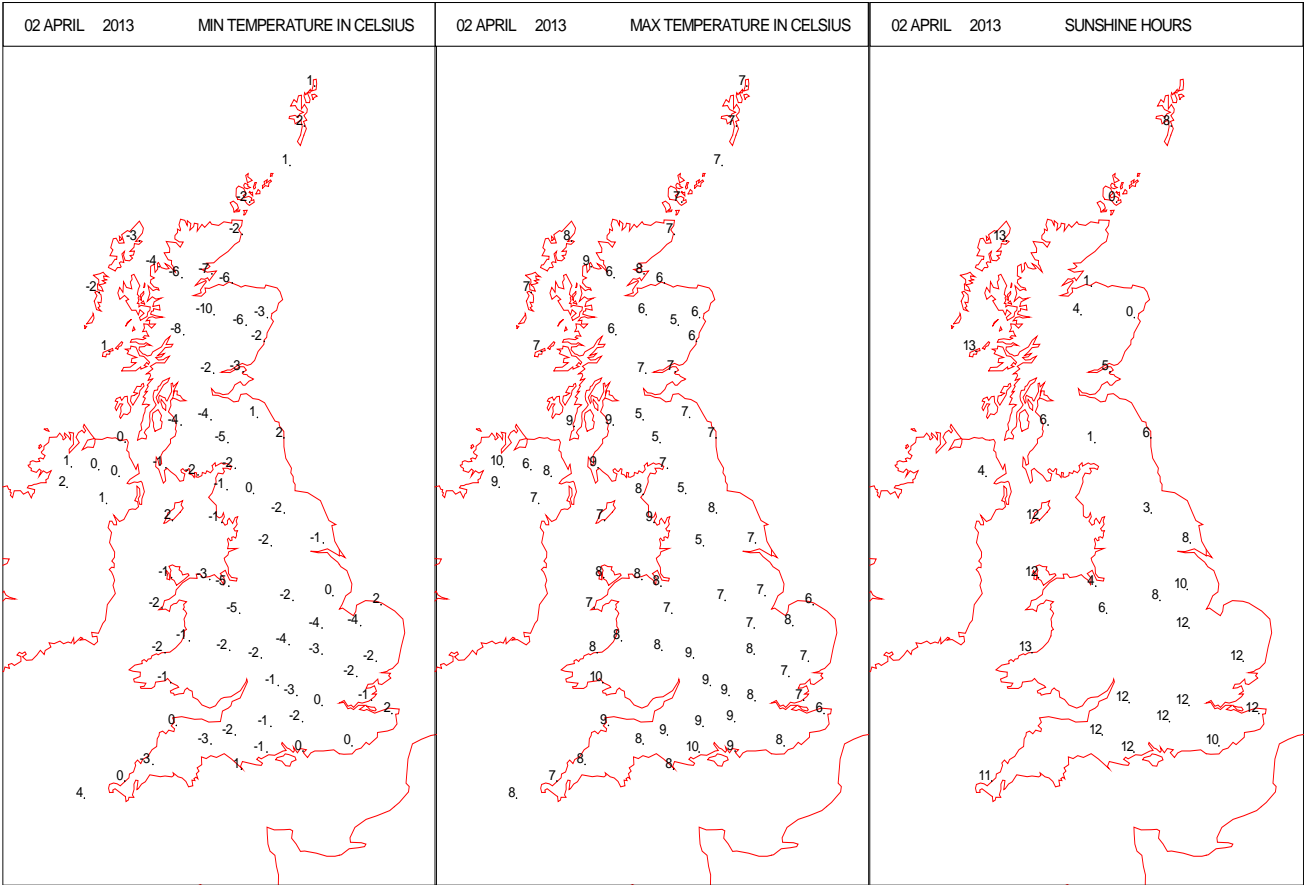
SURFACE REPORTS



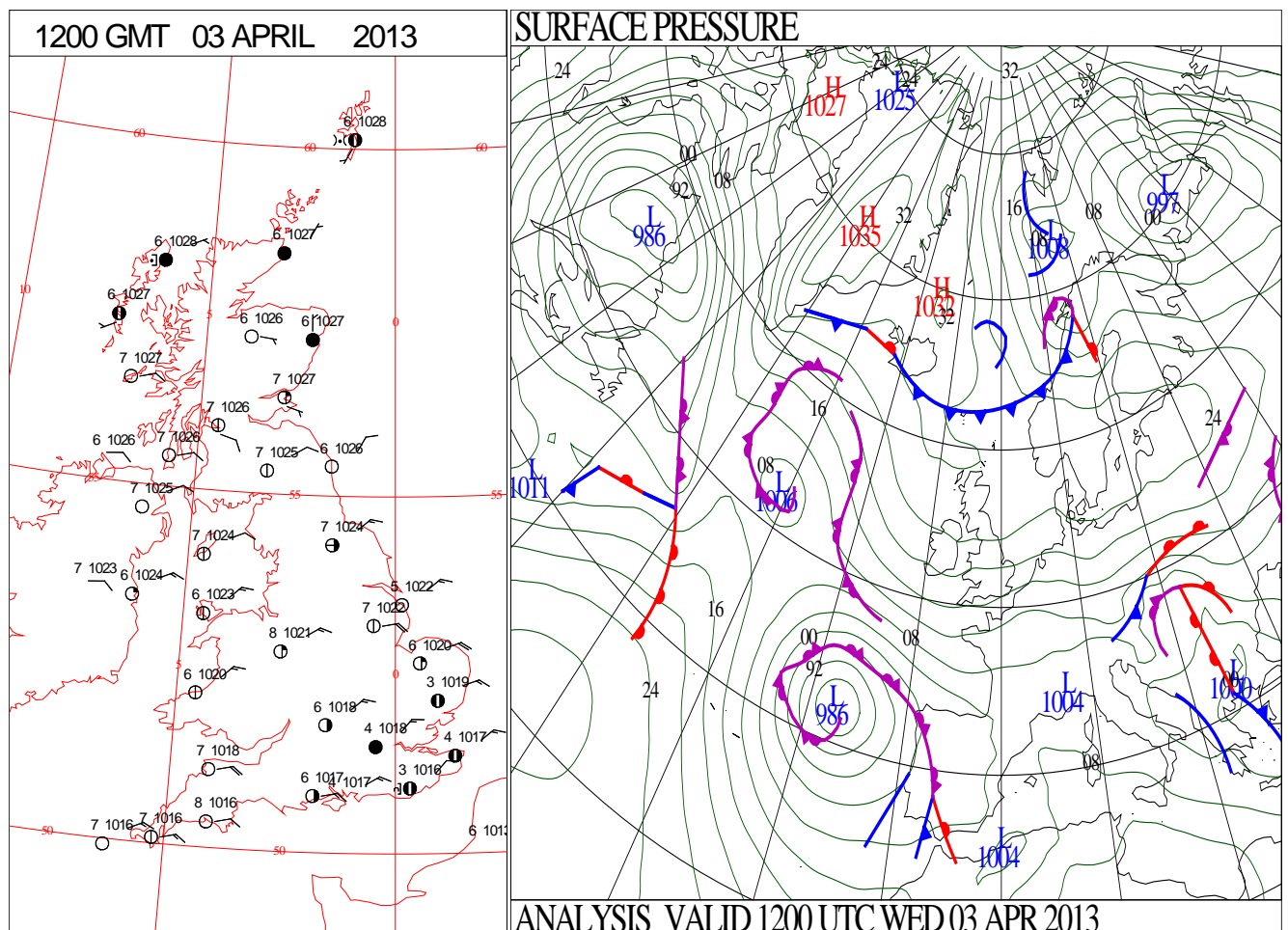
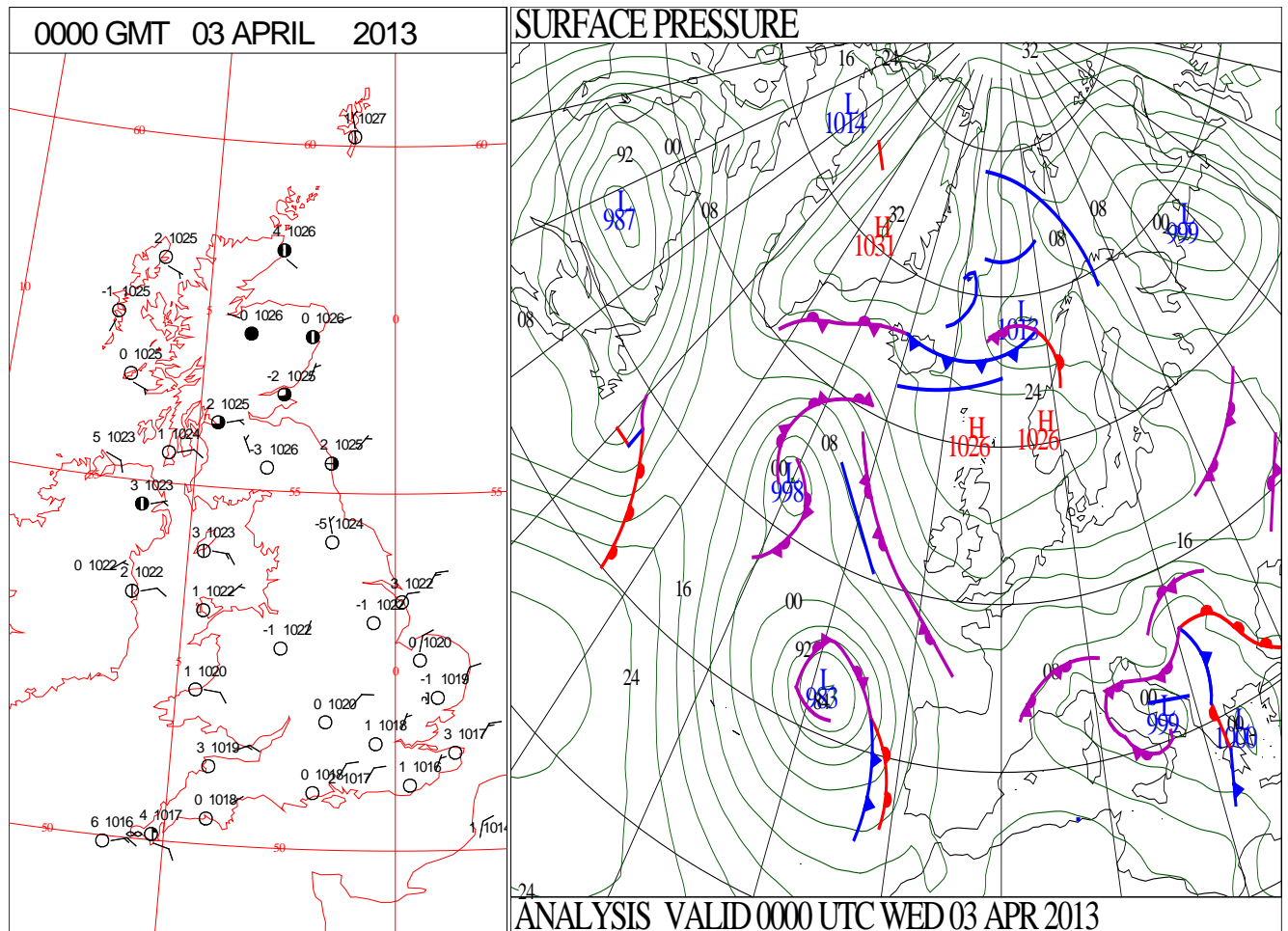
SIGNIFICANT WEATHER

0600 GMT 02 APRIL 2013	SIG WEATHER	1200 GMT 02 APRIL 2013	SIG WEATHER	<p>Summary of UK Weather for Tuesday 02 April 2013.</p> <p>High pressure centred to the north of Scotland continued to bring settled weather to much of the U.K.</p> <p>Overnight, it was a cold and largely dry night across the country, with temperatures in most places falling close to or below freezing. A widespread frost developed under the clear skies, locally severe across some parts of Scotland and southern England.</p> <p>Thicker cloud was always present across north-east England, and later in the night parts of eastern Scotland. This cloud was thick enough to produce a few light sleet and snow flurries.</p> <p>East to north-easterly winds remained brisk in the south.</p> <p>Throughout the day, much of England and Wales saw very little cloud, but even in the clear skies temperatures struggled to rise, though were slightly higher in some places than of late (but still below average).</p> <p>Elsewhere, it was a cloudier picture, but showers diminished throughout the course of the day.</p> <p>It was fairly windy, particularly in the south.</p> <p>Through the evening, temperatures soon fell back close to freezing under the clear skies.</p>
1800 GMT 02 APRIL 2013	SIG WEATHER	0000 GMT 03 APRIL 2013	SIG WEATHER	<p>EXTREMES</p> <p>Highest Maximum: 9.9 Hurn, Dorset</p> <p>Lowest Maximum: 4.9 Eskdalemuir, Dumfries-Shire</p> <p>Lowest Minimum: -9.9 Aviemore, Inverness-Shire</p> <p>Lowest Grass Minimum: -13.9 Aviemore, Inverness-Shire</p> <p>Most Rain: 0.2 Dyce, Aberdeenshire 0.2 Wick Airport</p> <p>Most Sun: 12.8 Tiree, Argyll</p>

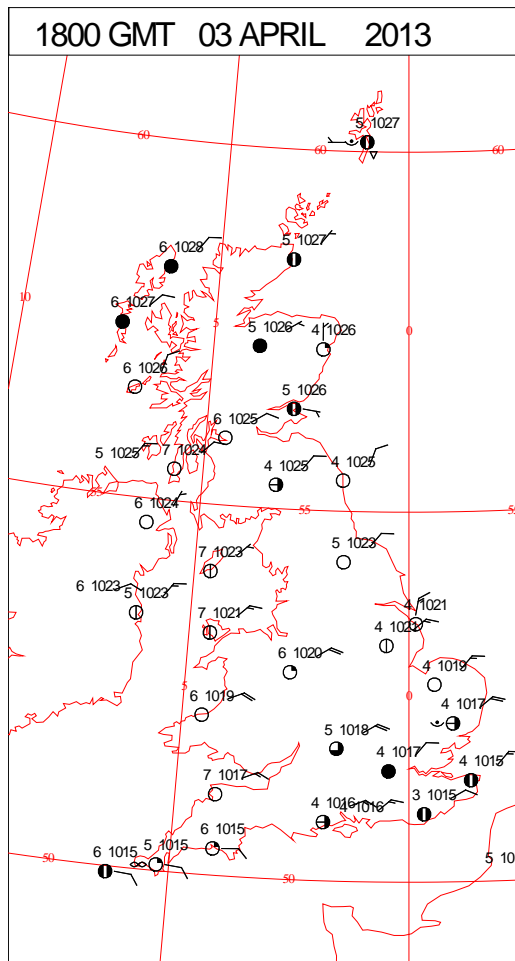
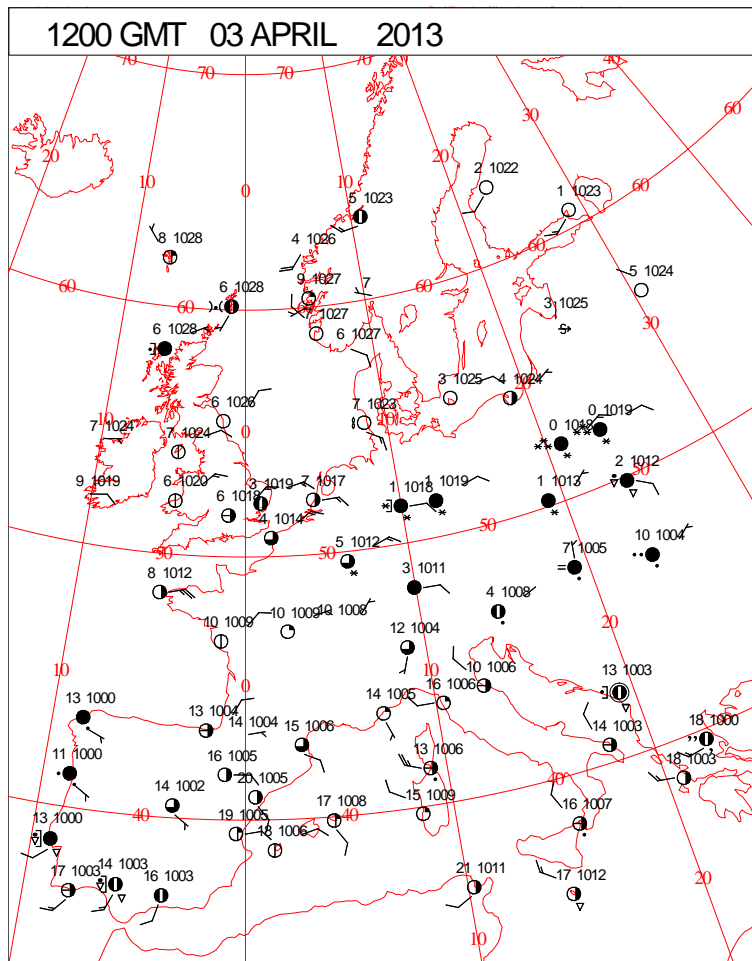
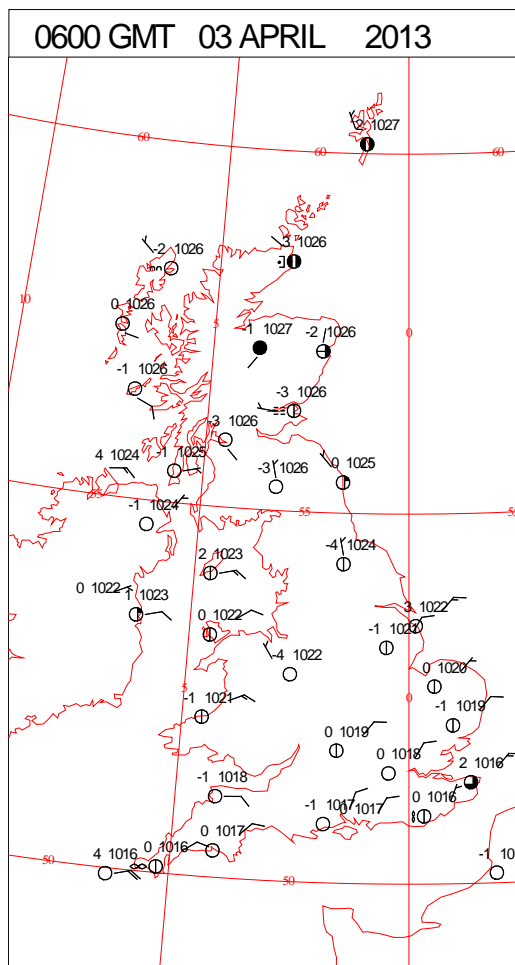
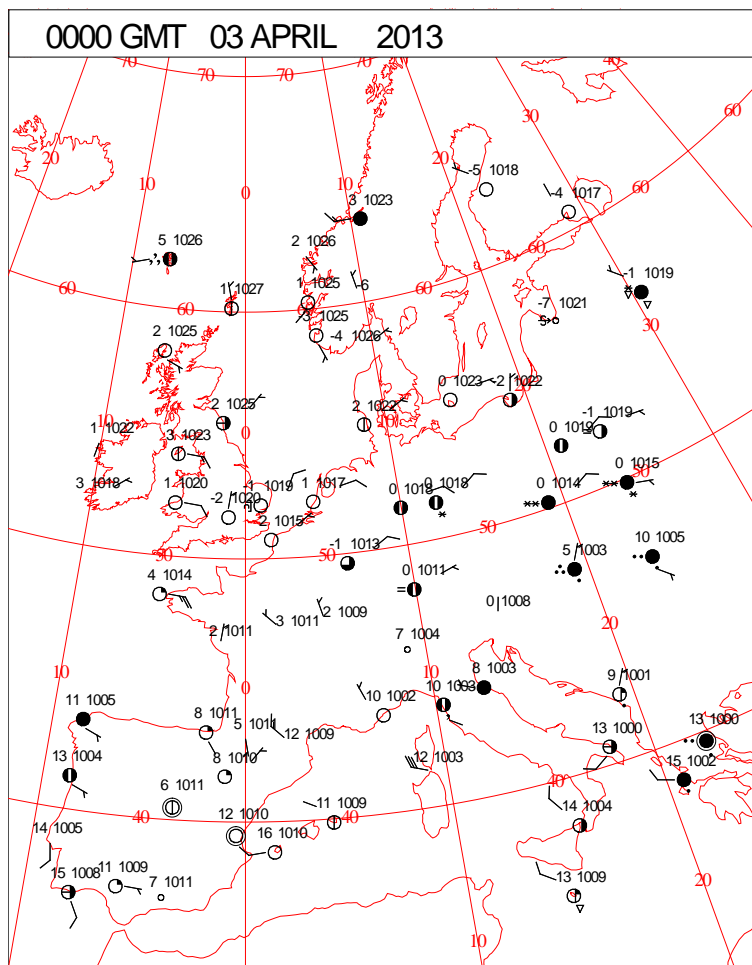
DAILY CLIMATE DATA



DAILY WEATHER SUMMARY



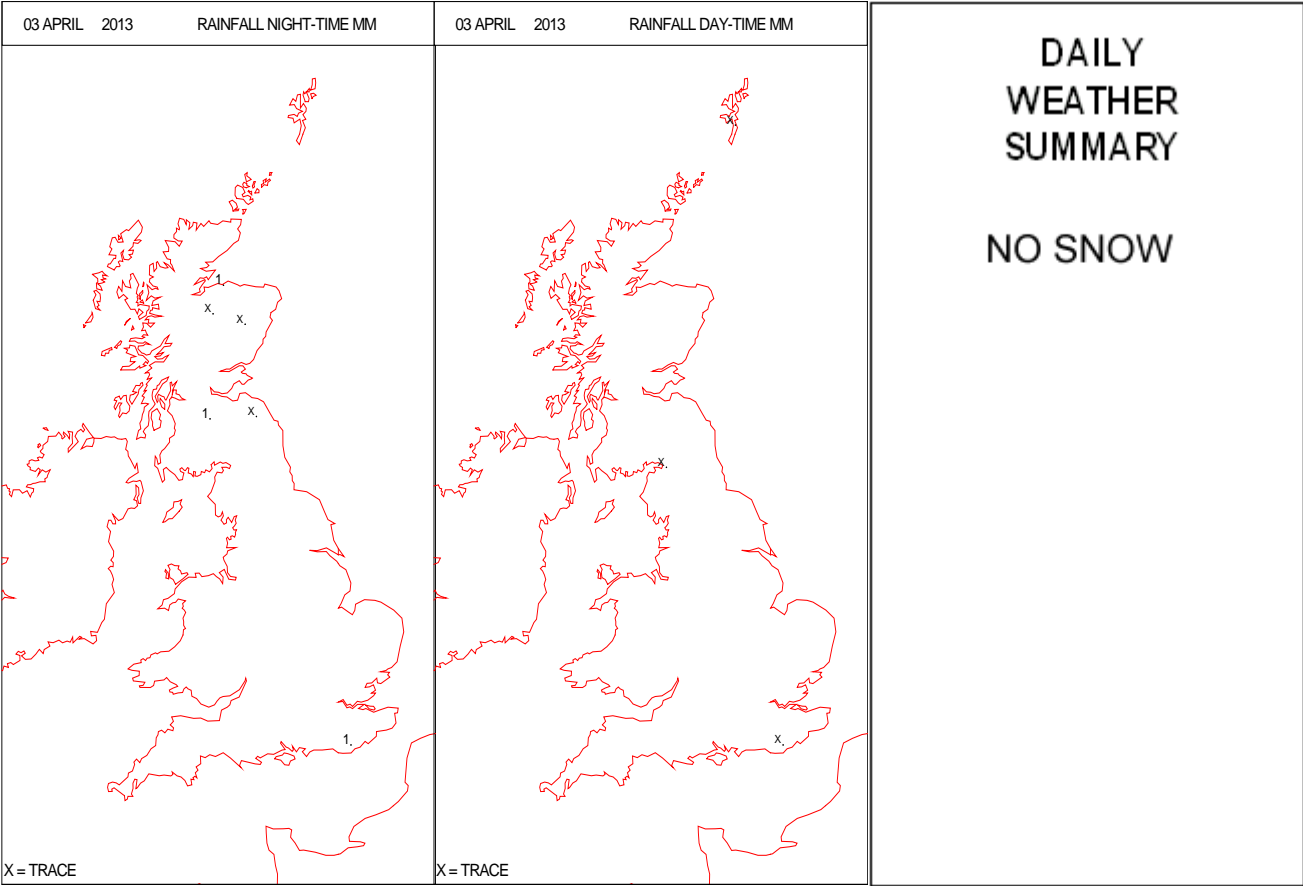
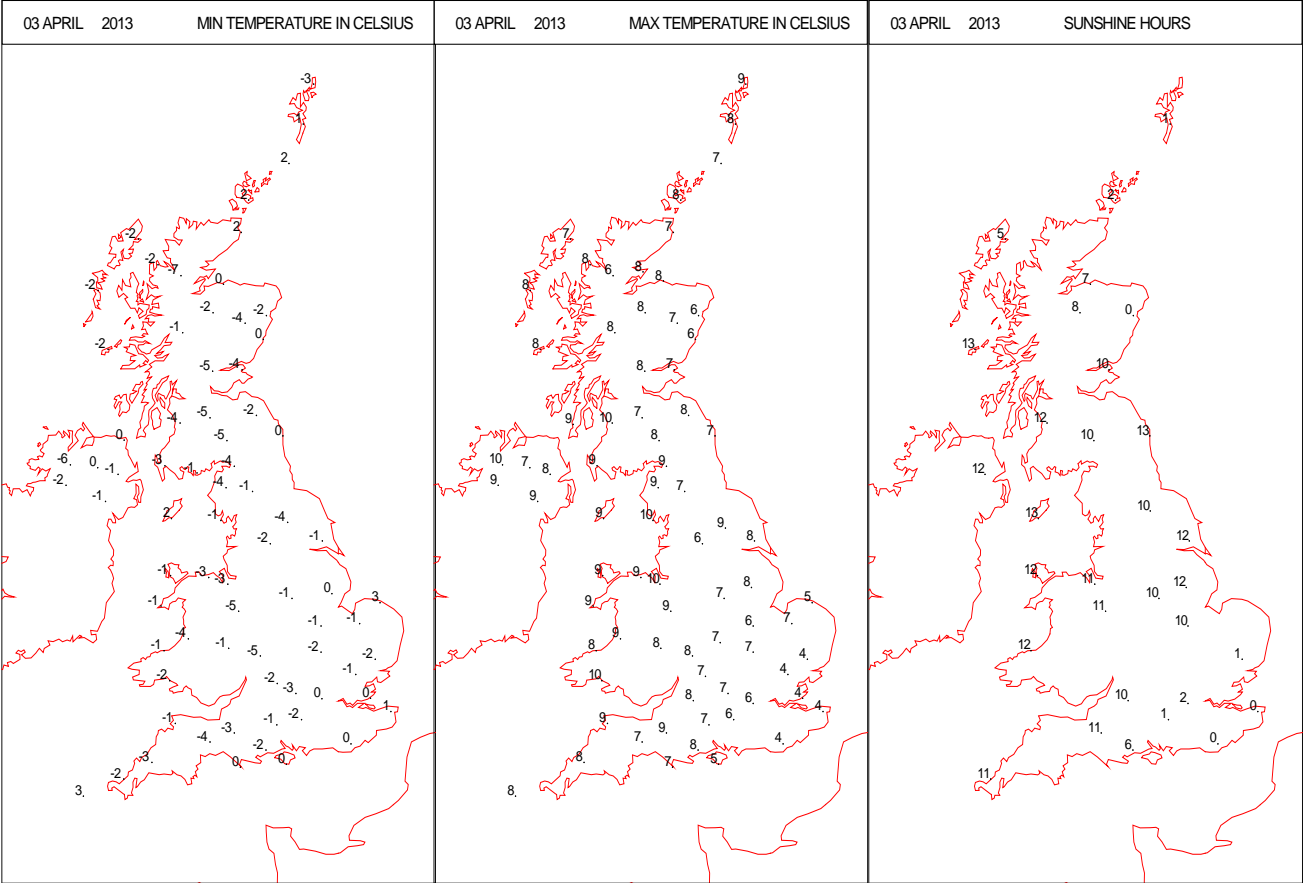
SURFACE REPORTS



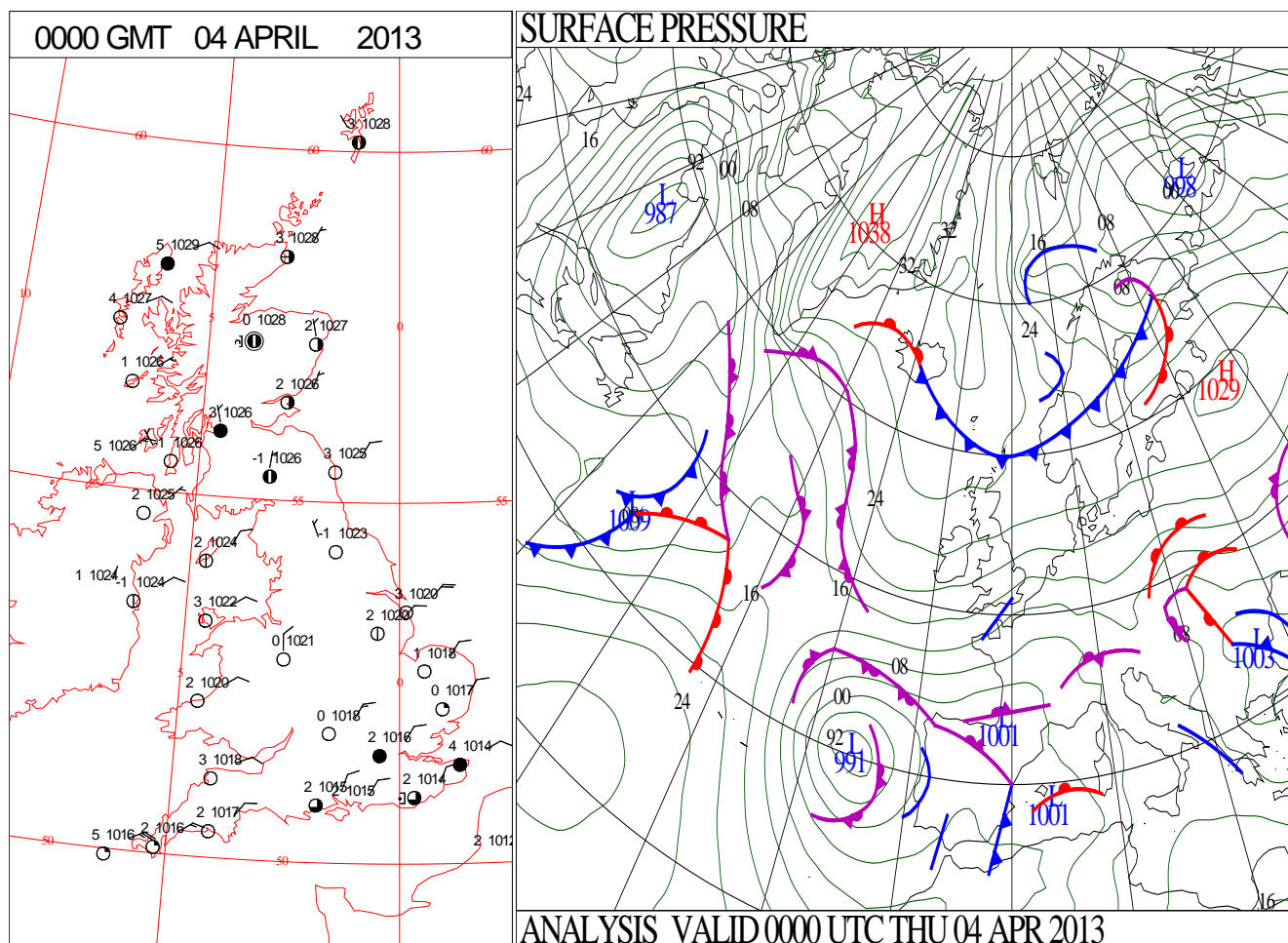
SIGNIFICANT WEATHER

0600 GMT 03 APRIL 2013	SIG WEATHER	1200 GMT 03 APRIL 2013	SIG WEATHER	<p>Summary of UK Weather for Wednesday 03 April 2013. Under high pressure it was another quiet, clear and cold night across much of the U.K., with a widespread frost. North-easterly winds remained strong across the south, making the frost penetrating and locally severe.</p> <p>Across north-east Scotland more cloud made for a milder night there, with some patchy cloud also forming across central and southern England around dawn.</p> <p>Many places enjoyed a bright day, with plenty of sunshine and only patchy cloud developing, but a cold north-easterly wind persisted across Wales and southern England. The wind made for a cold feel, especially across south-eastern parts of England, where it steadily clouded over during the day.</p> <p>Further north, winds were lighter, but eastern Scotland remained rather cloudy with isolated showers.</p> <p>Towards evening snow showers developed across the south-east, turning moderate in places south of London.</p> <p>In the best of the sunshine in the west temperatures just reached double figures Celsius, but under the cloud in south-east England temperatures languished in low single figures, well below average for April.</p>
1800 GMT 03 APRIL 2013	SIG WEATHER	0000 GMT 04 APRIL 2013	SIG WEATHER	
				<p>EXTREMES Highest Maximum: 10.1 Castlederg, Tyrone Lowest Maximum: 4.0 Shoeburyness, Essex Lowest Minimum: -5.7 Castlederg, Tyrone Lowest Grass Minimum: -12.2 Pershore, Hereford & Worcester Most Rain: 1.0 Drumalbin, Lanarkshire Most Sun: 12.5 Ronaldsway, Isle of Man 12.5 Tiree, Argyll 12.5 Boulmer, Northumberland</p>

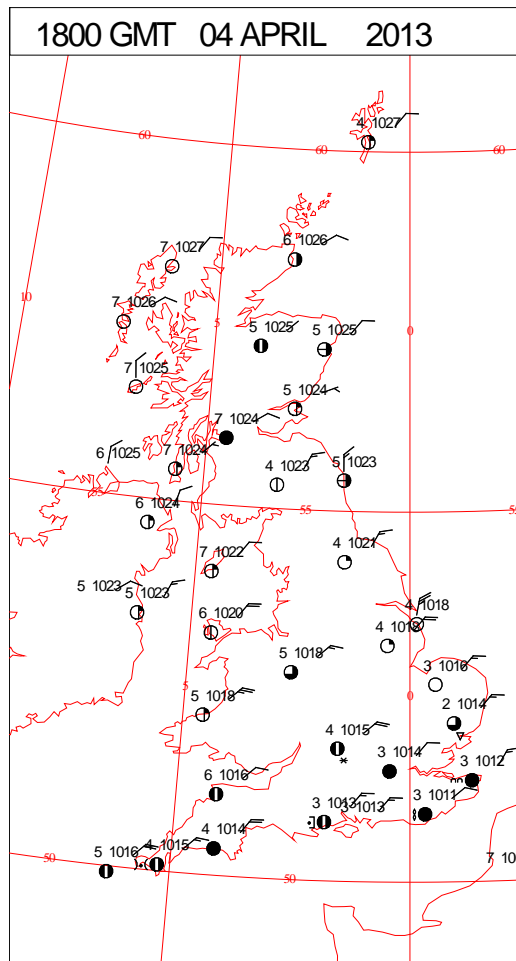
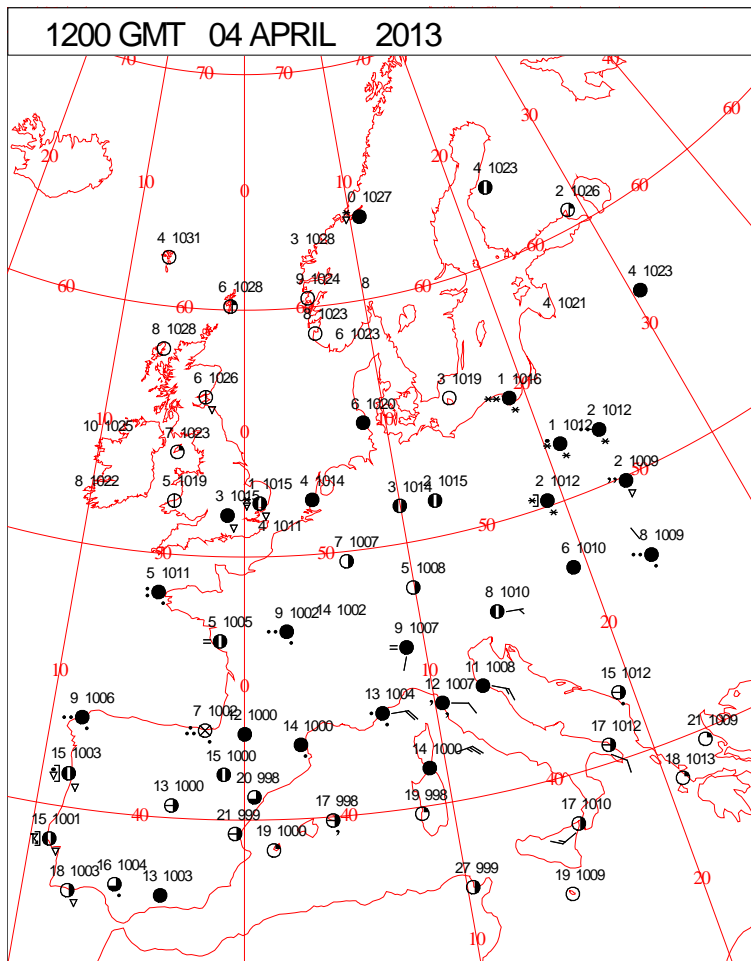
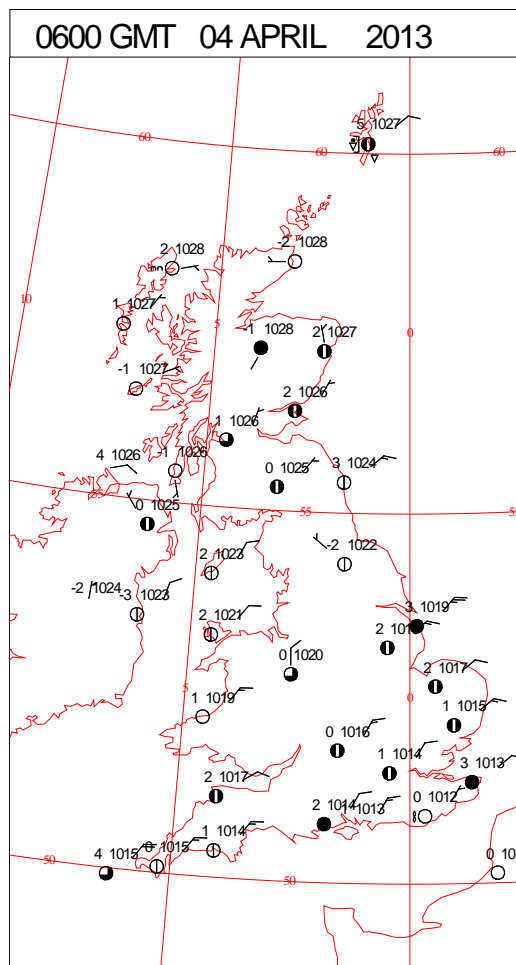
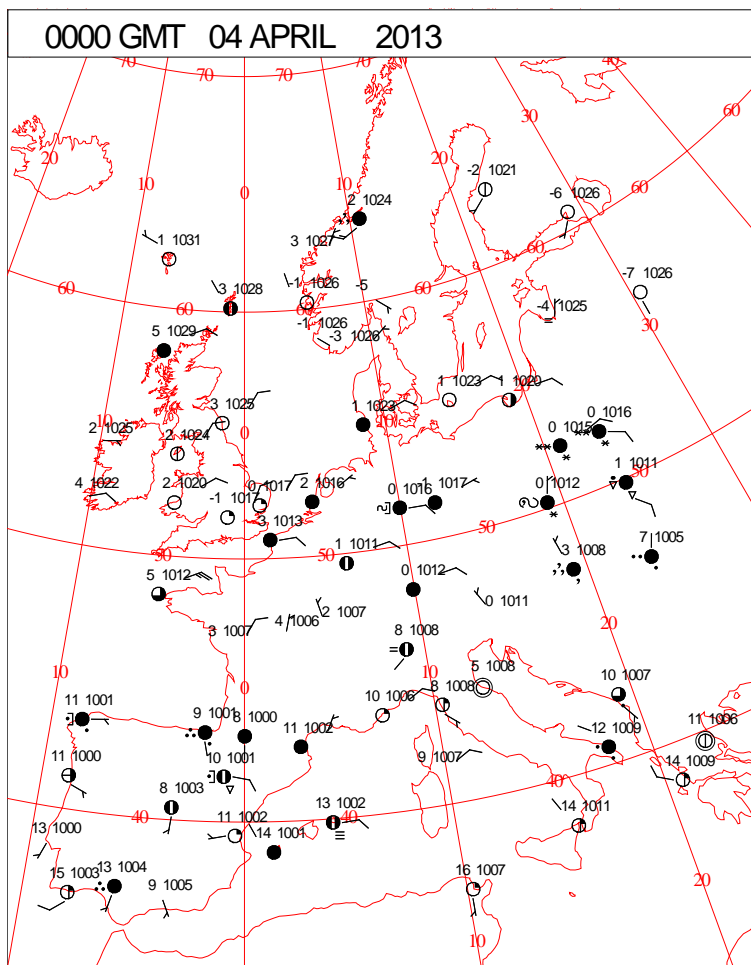
DAILY CLIMATE DATA



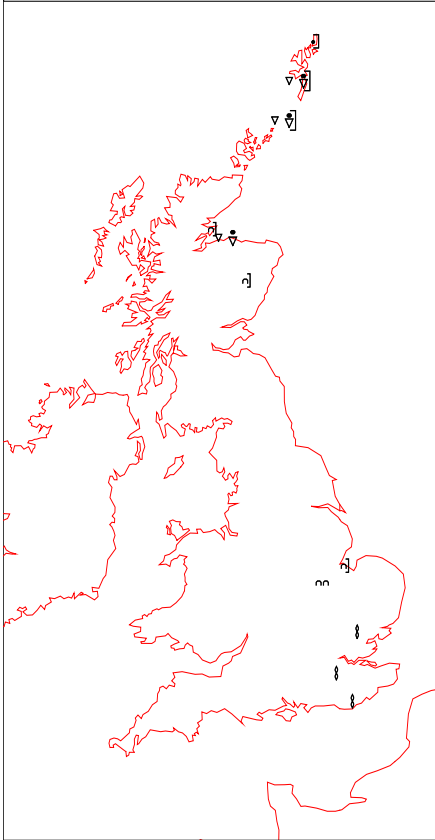
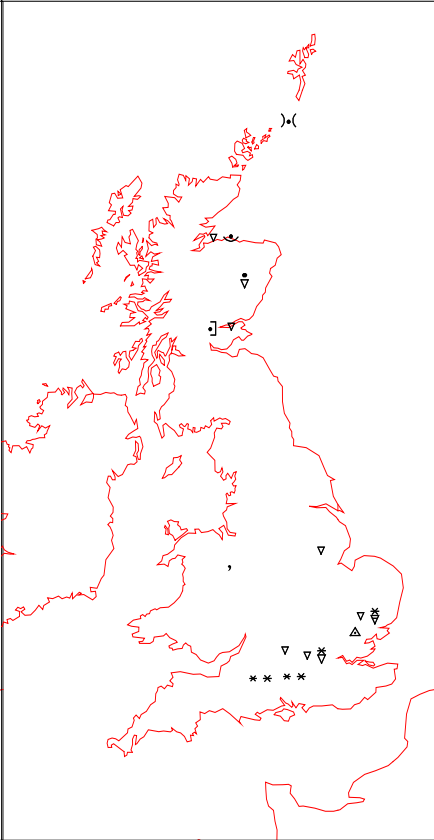
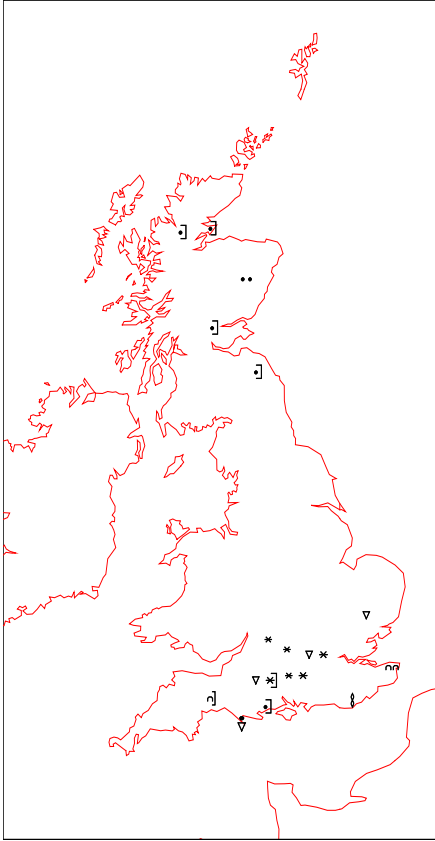
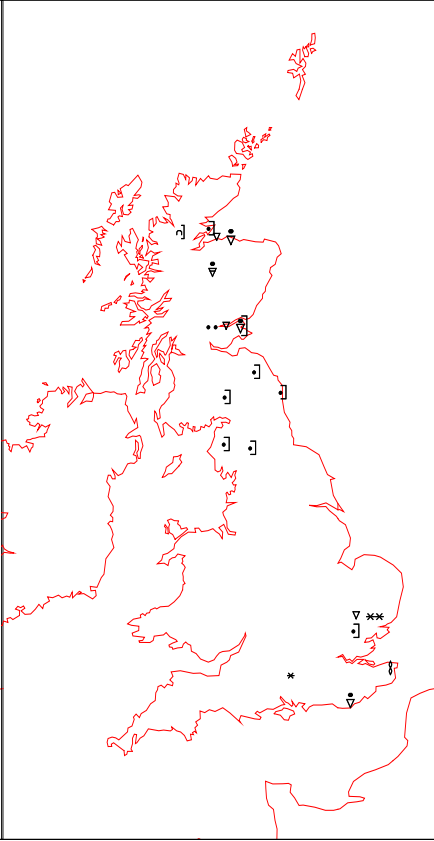
DAILY WEATHER SUMMARY



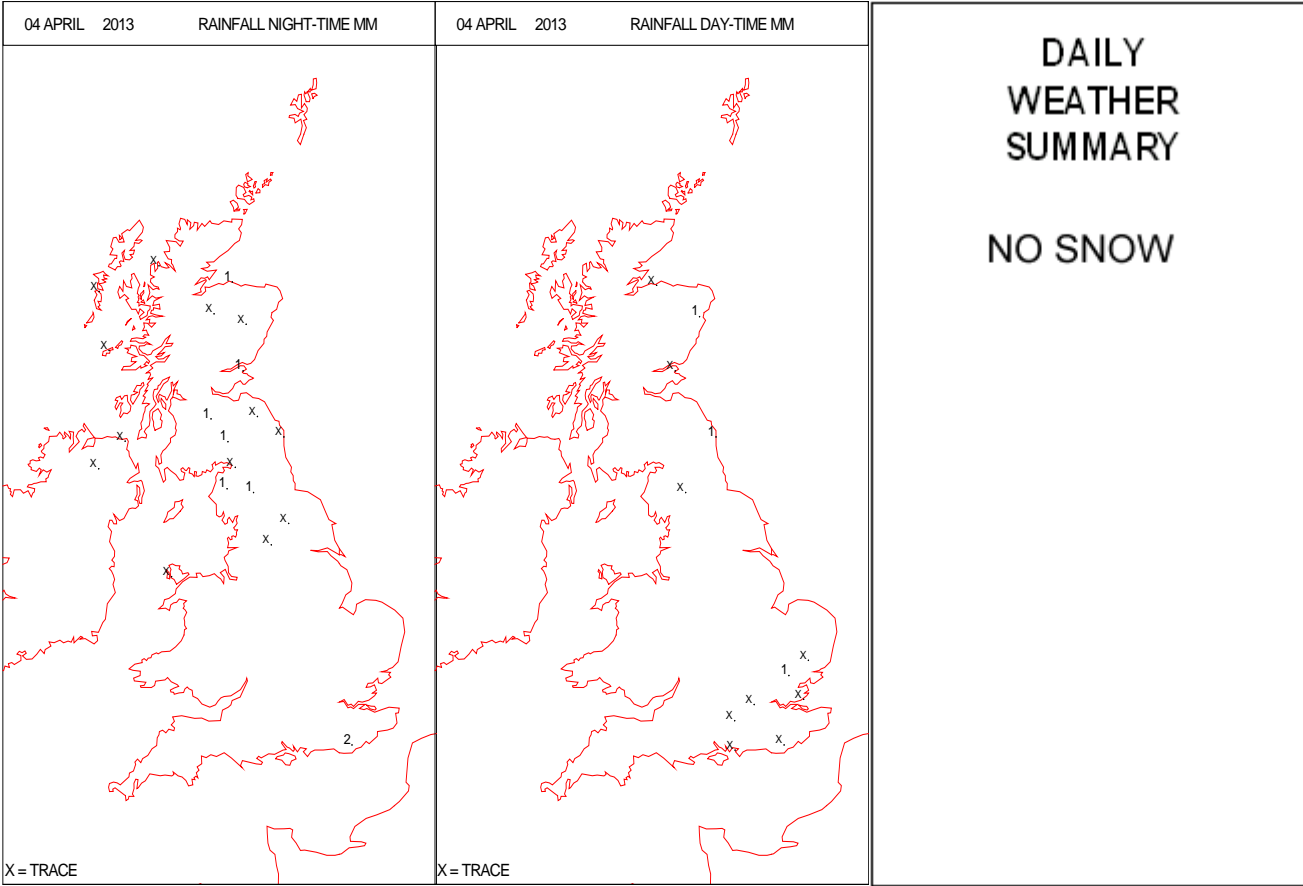
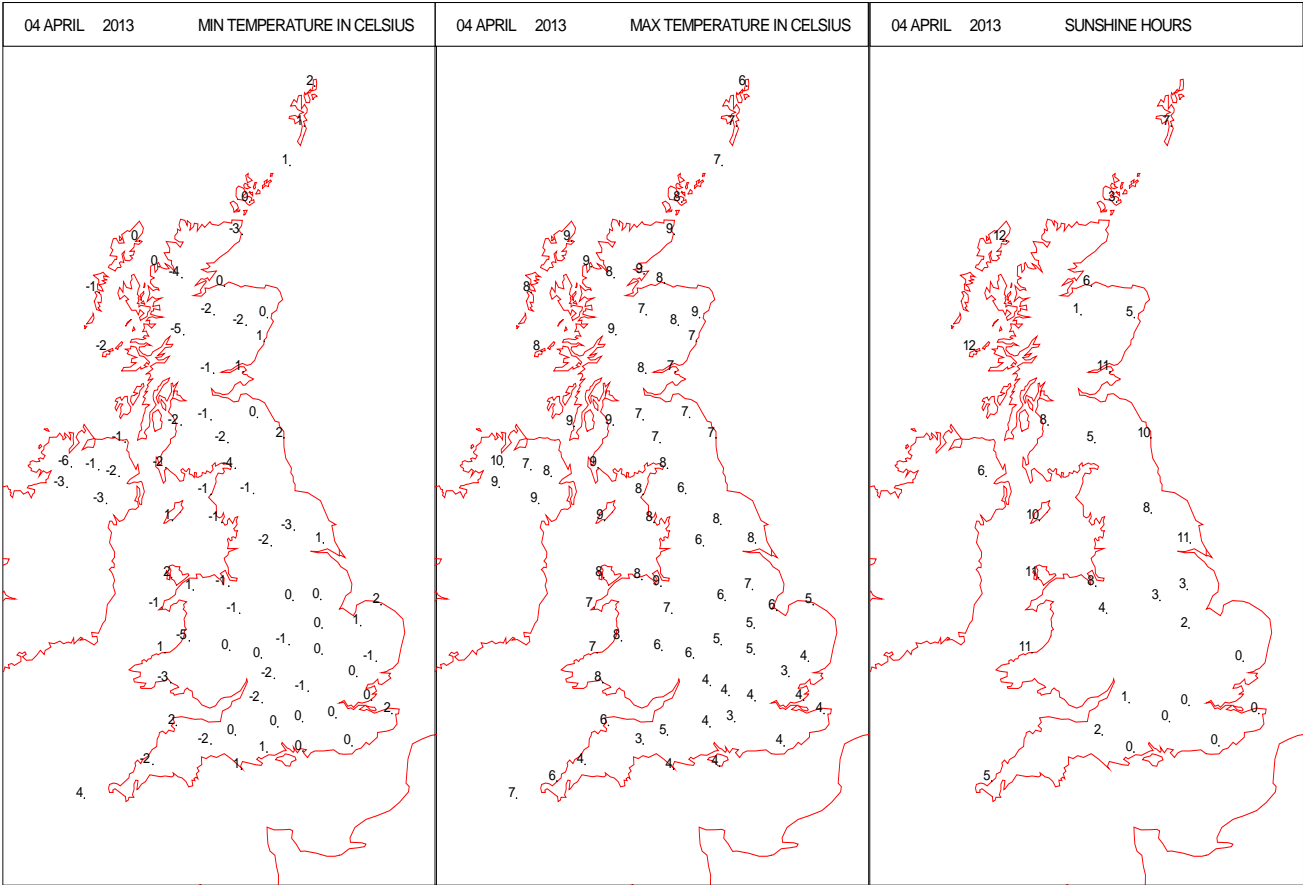
SURFACE REPORTS



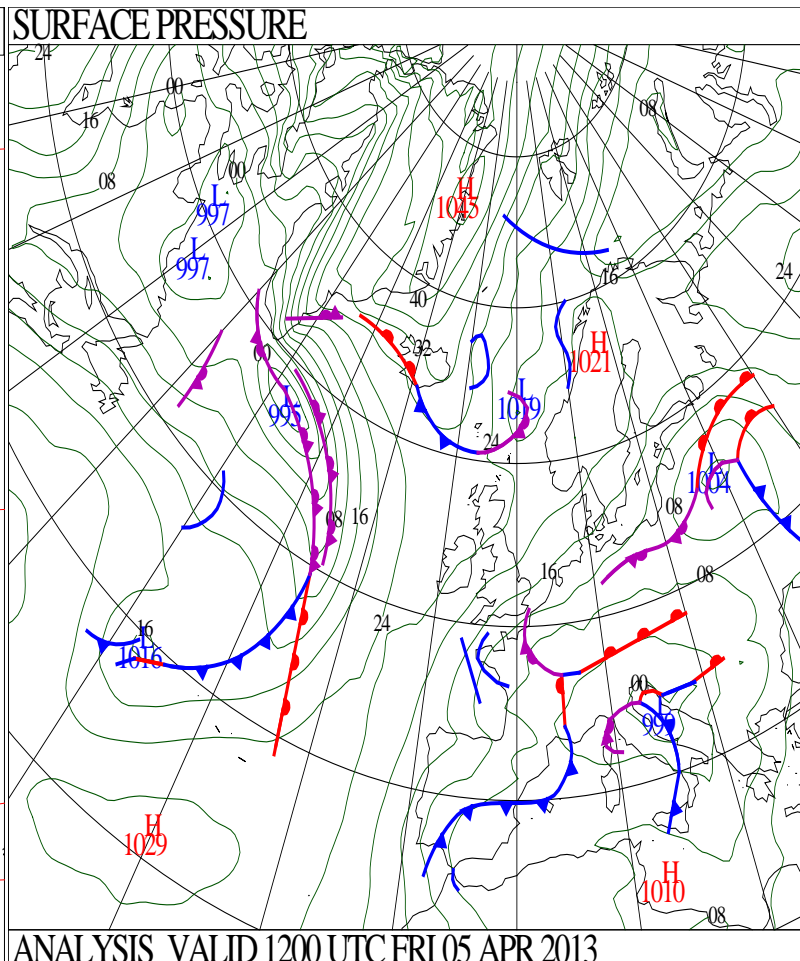
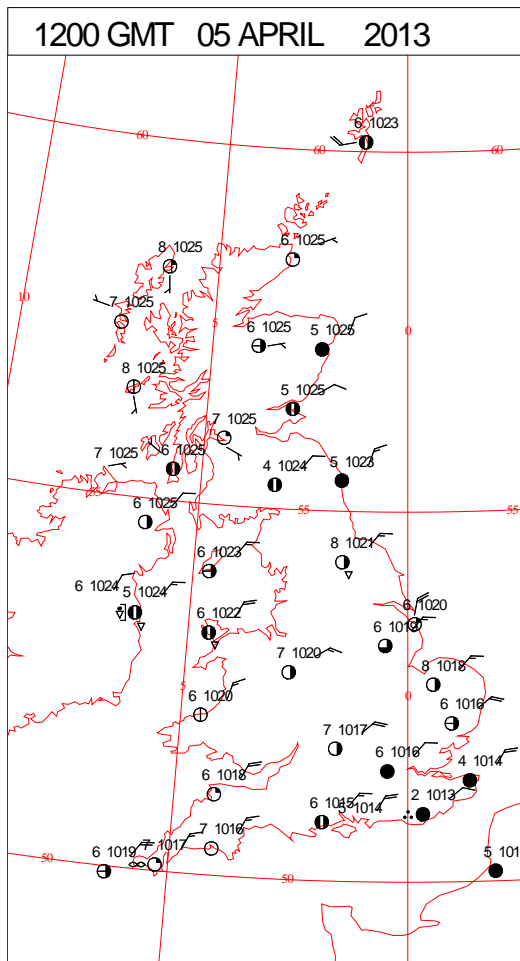
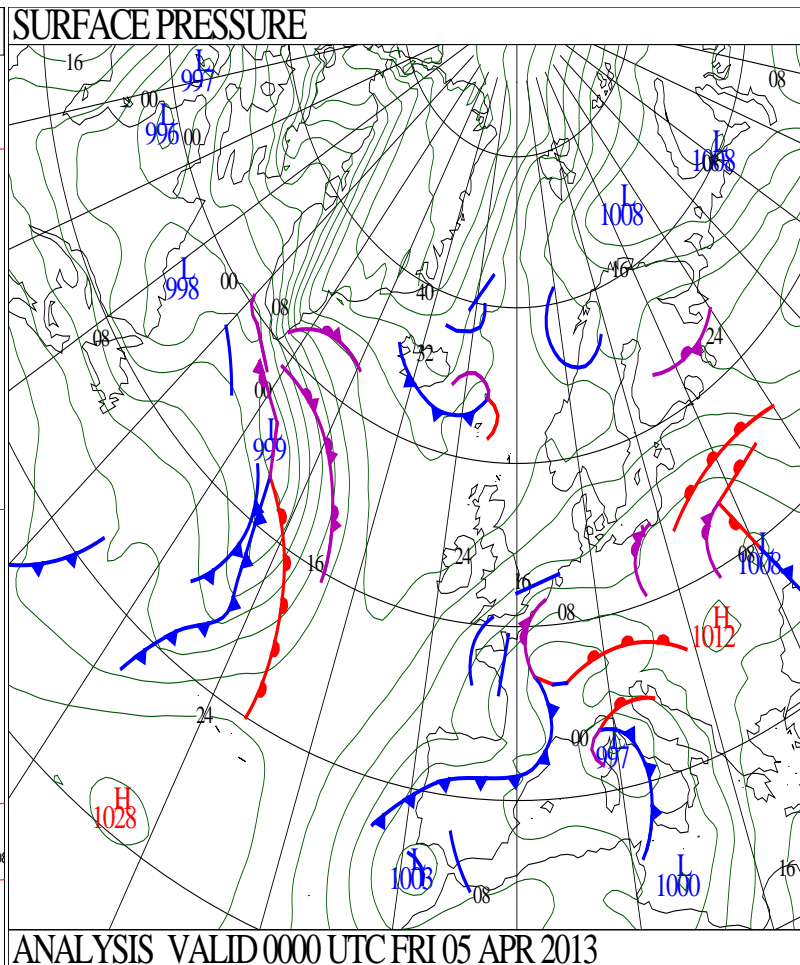
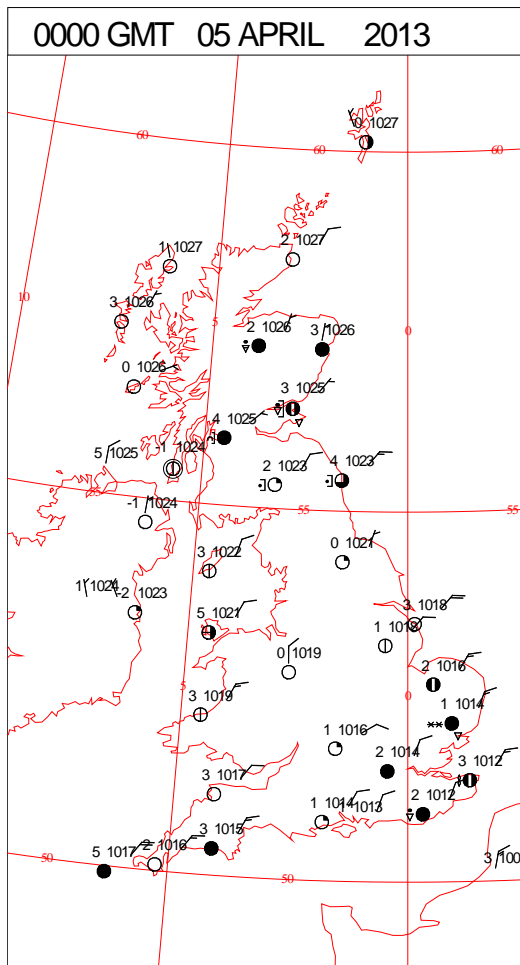
SIGNIFICANT WEATHER

<p>0600 GMT 04 APRIL 2013 SIG WEATHER</p> 	<p>1200 GMT 04 APRIL 2013 SIG WEATHER</p> 	<p>Summary of UK Weather for Thursday 04 April 2013. Much of the U.K. was dry and cold overnight with long clear spells and a widespread, locally moderate, frost developing. Isolated wintry showers affected north-east and south-east England, but were more frequent across the Channel Isles. Breezy north-easterly winds continued across the south of the country. During the morning outbreaks of sleet and snow became quite widespread across south-east England. These spread west with some flurries of snow reaching Devon and Cornwall, and also the south Midlands. The snow became quite persistent for a time in the middle of the day across the south-east, giving some accumulations even to low levels. Scattered wintry showers also affected northern and eastern Scotland and north-east England, with some sunny spells in between. Elsewhere it was a bright day, with some good sunny spells, the best of these in the north and west, where it was also warmest. However, temperatures were still below average for April. Across south-east England, where cloud and brisk north-easterly winds persisted, temperatures struggled to low single figures in Celsius, with some locations seeing their coldest April day for over forty years.</p> <p>EXTREMES Highest Maximum: 9.9 Castlederg, Tyrone Lowest Maximum: 2.8 Odiham, Hampshire Lowest Minimum: -5.9 Castlederg, Tyrone Lowest Grass Minimum: -10.4 Trawsgoed, Dyfed Most Rain: 2.0 Herstmonceux, East Sussex Most Sun: 12.3 Tiree, Argyll</p>
<p>1800 GMT 04 APRIL 2013 SIG WEATHER</p> 	<p>0000 GMT 05 APRIL 2013 SIG WEATHER</p> 	

DAILY CLIMATE DATA

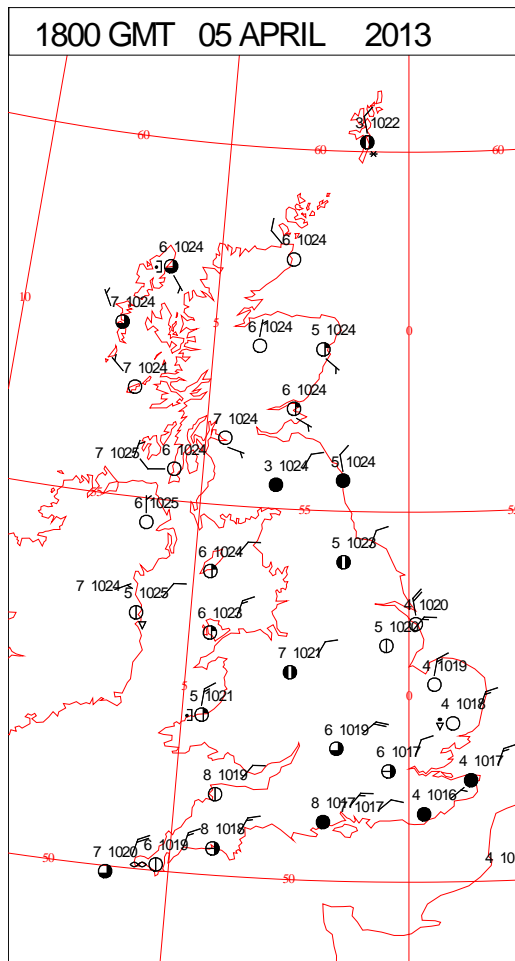
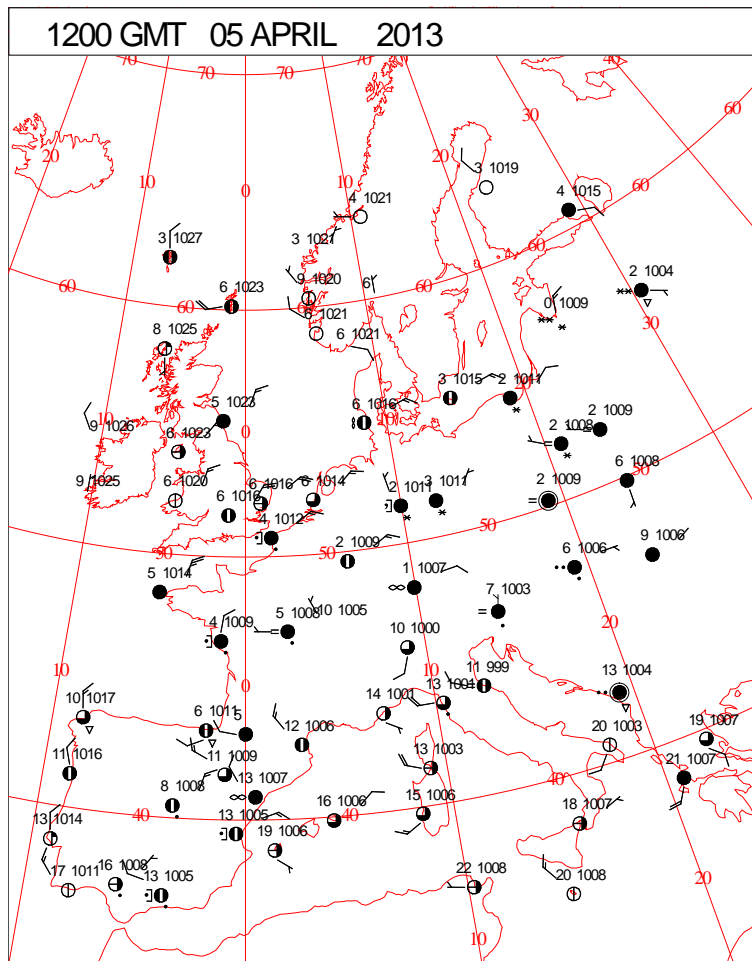
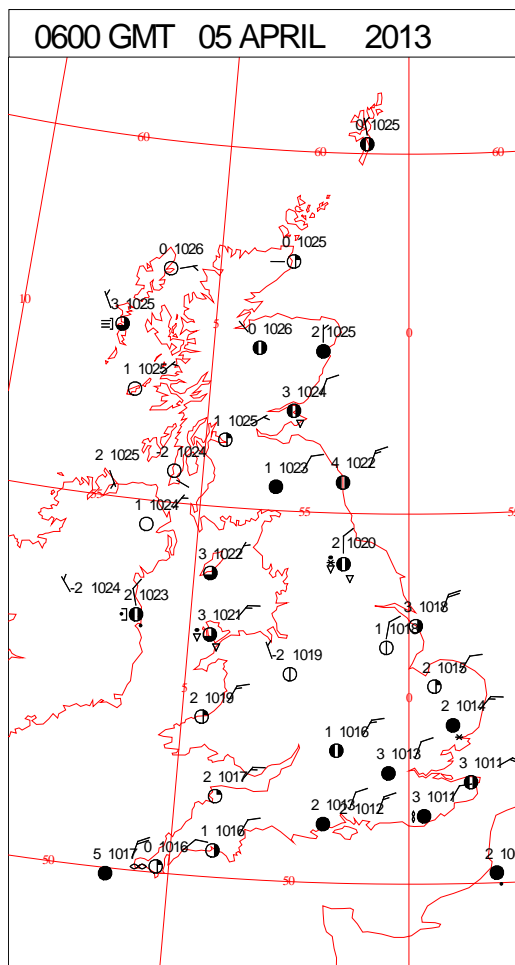
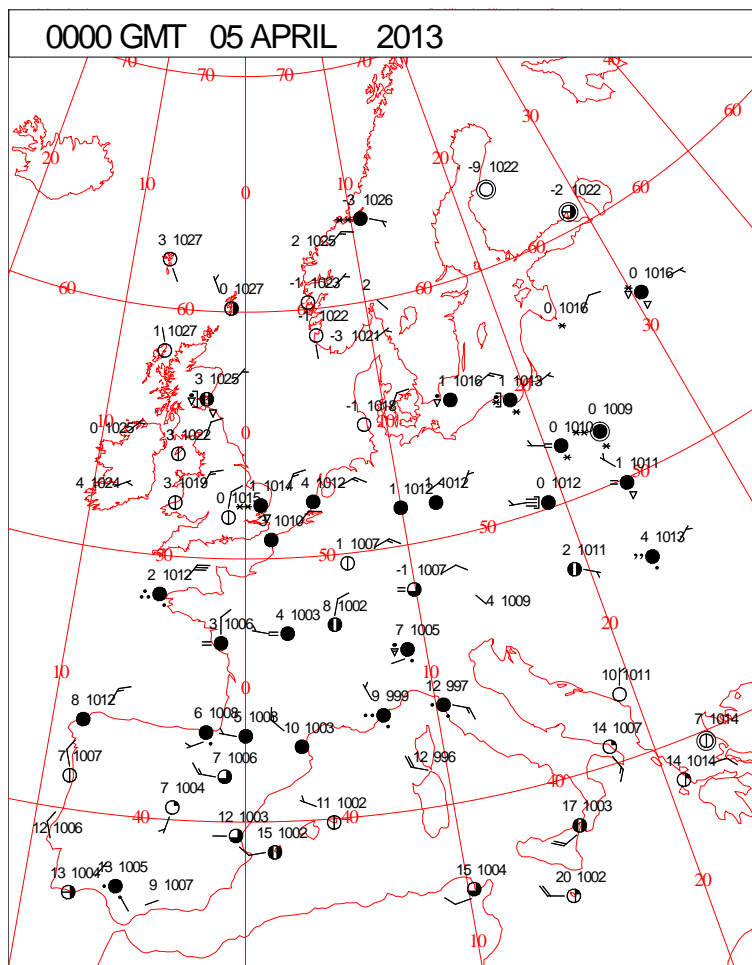


DAILY WEATHER SUMMARY



Friday 5 April 2013

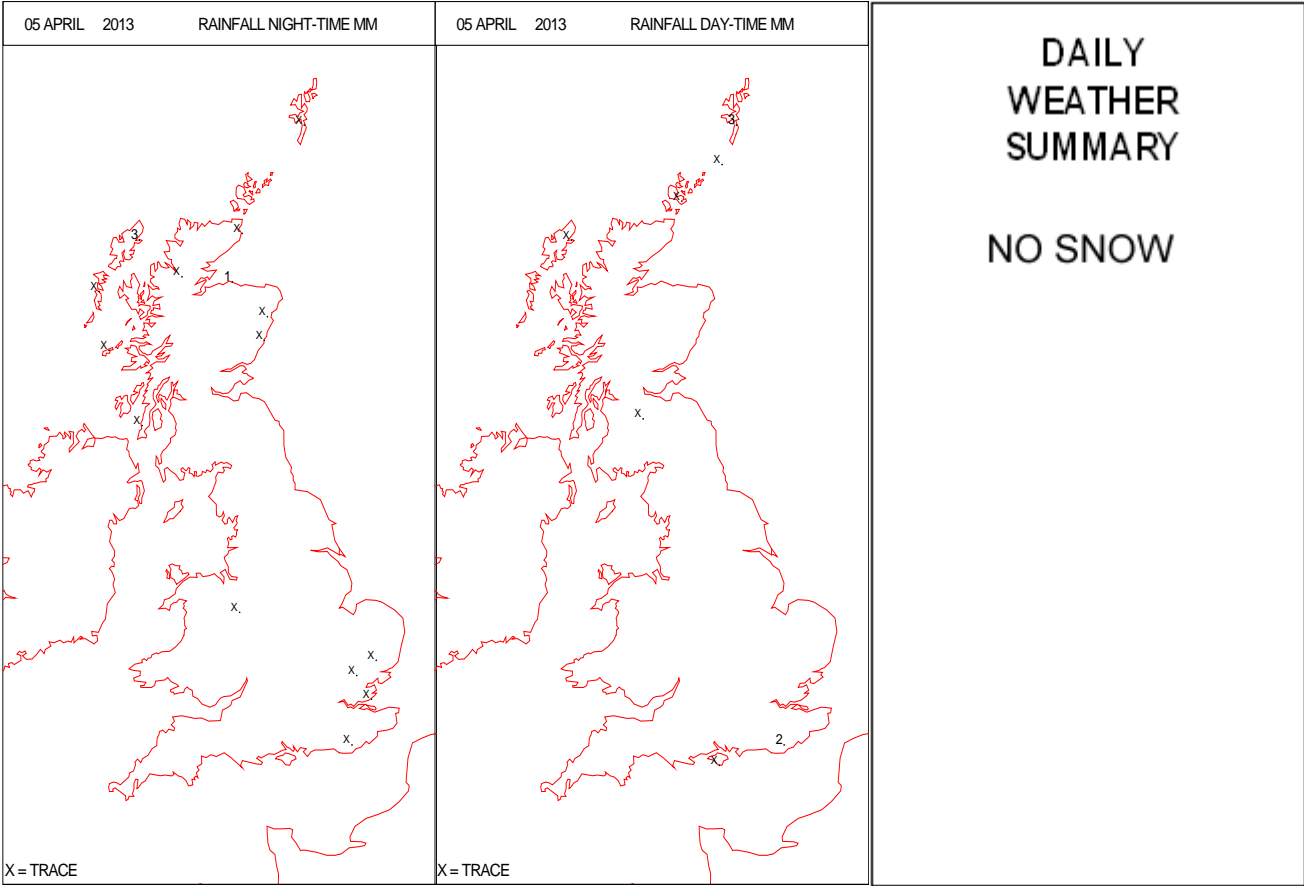
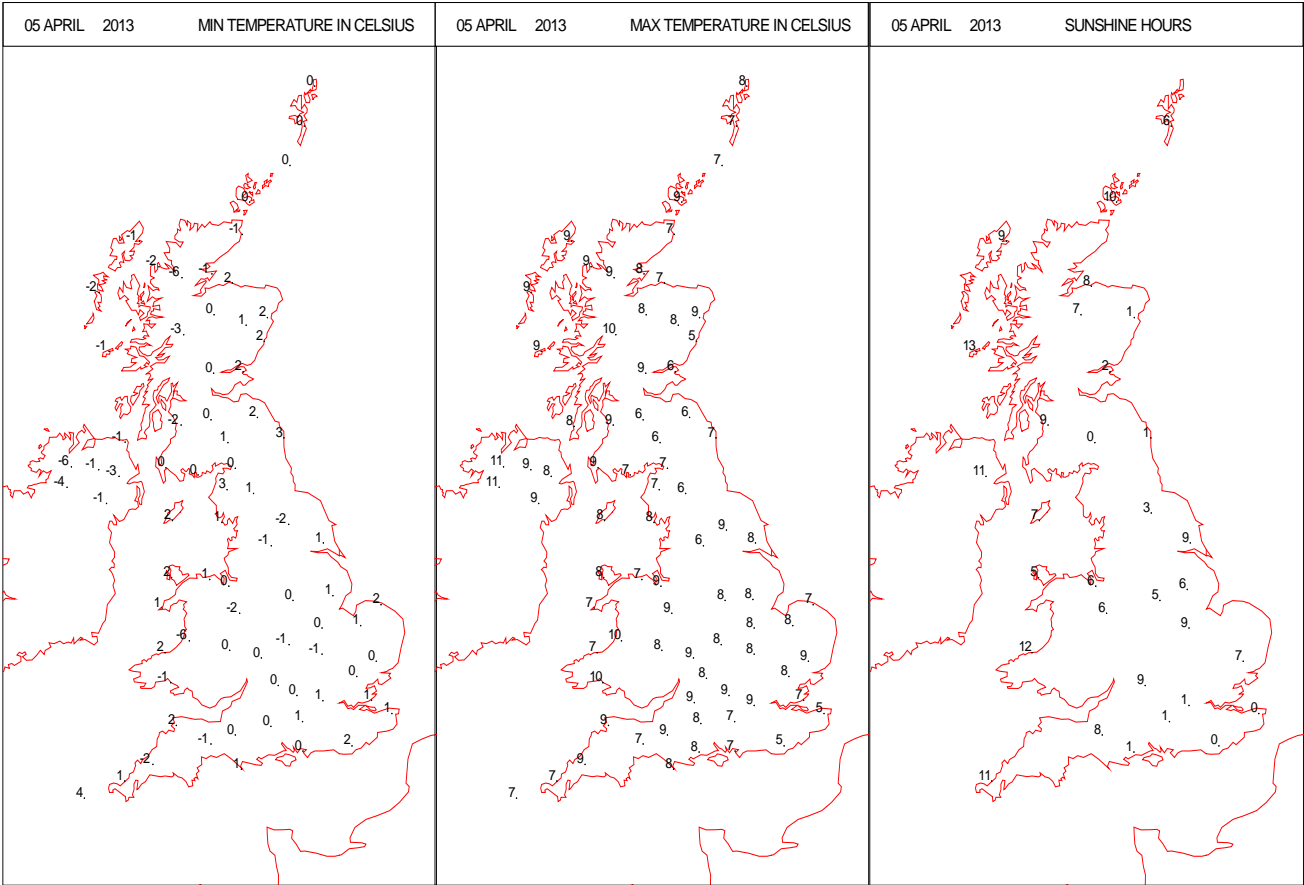
SURFACE REPORTS



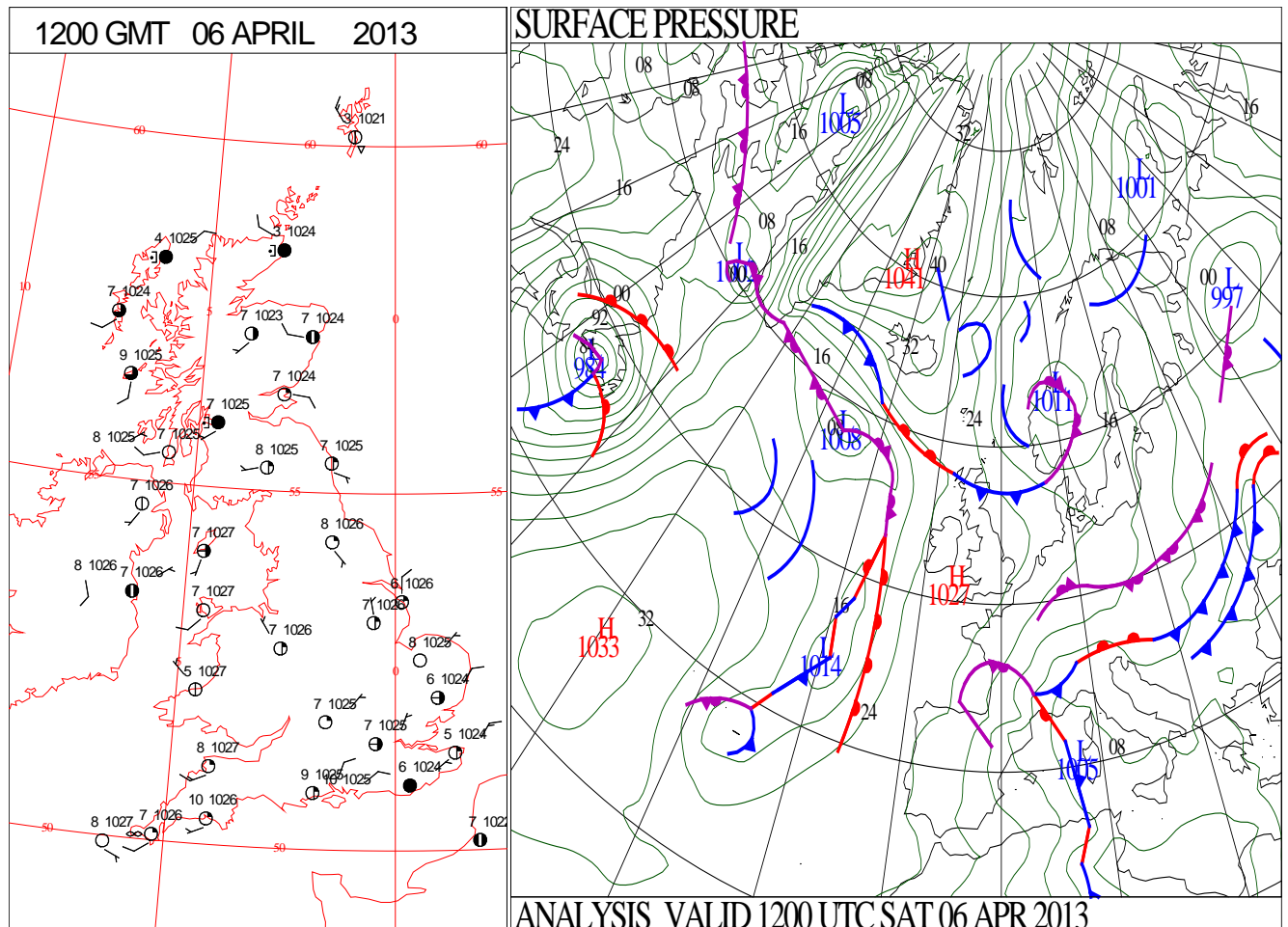
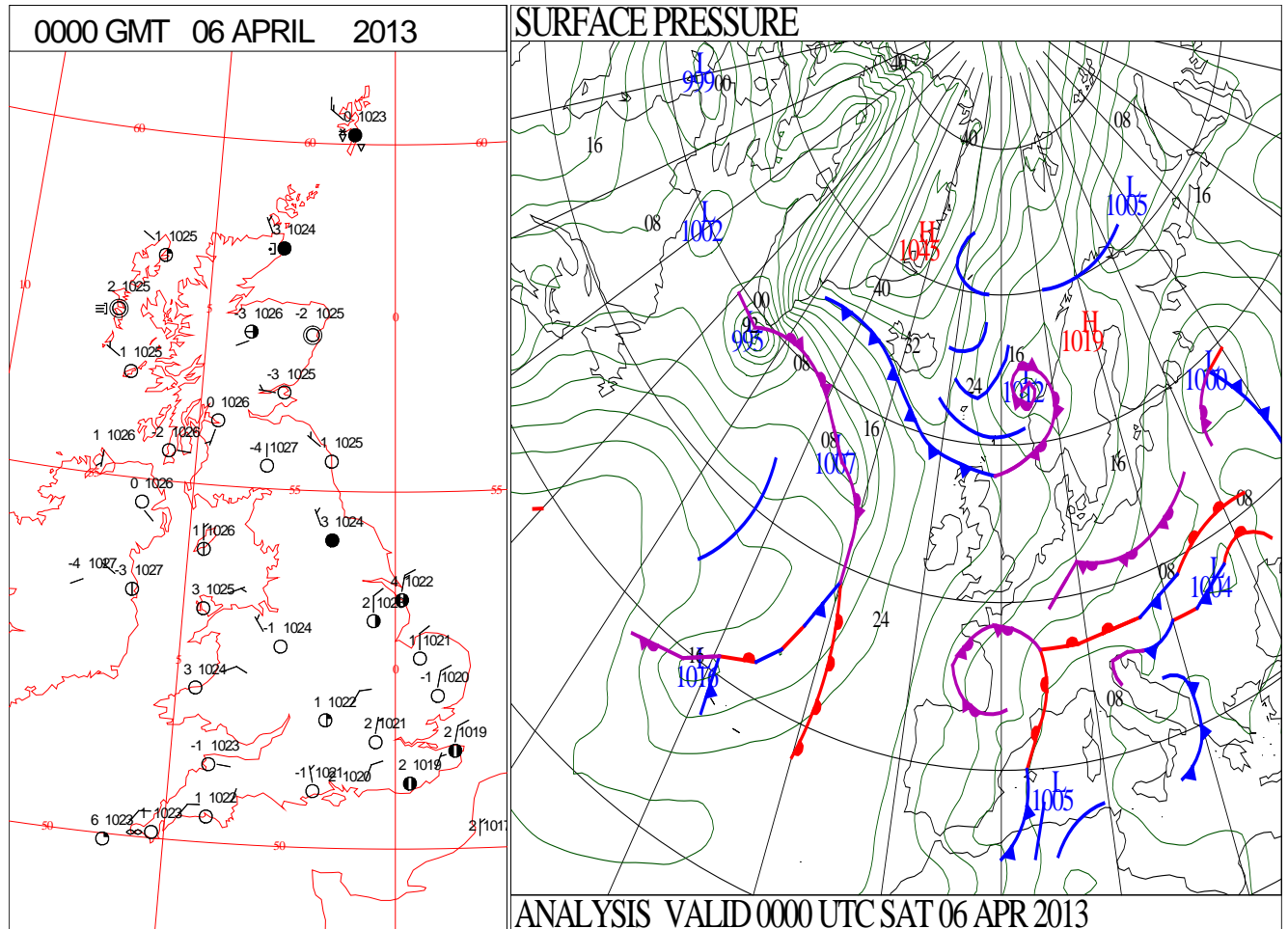
SIGNIFICANT WEATHER

0600 GMT 05 APRIL 2013	SIG WEATHER	1200 GMT 05 APRIL 2013	SIG WEATHER	<p>Summary of UK Weather for Friday 05 April 2013.</p> <p>The recent cold but relatively settled weather continued across much of the U.K.</p> <p>Most areas had a dry and cold night with temperatures falling below freezing. South-east England retained a good deal of cloud cover overnight but wintry showers became increasingly isolated. There were also a few wintry showers in north-east England, with one or two of these spreading inland to give snow across the Pennines.</p> <p>Most areas were dry during the day with a good deal of sunshine, and although it was fairly cloudy over south-east Scotland, northern England and some parts of the Midlands, these areas did see some sunny periods.</p> <p>South-east England was the duller part of the country, with cloud persisting there for most of the day. There were also a few wintry showers affecting an area stretching from Kent to Hampshire.</p> <p>Isolated showers affected the Northern Isles during the afternoon, these moving south into northern Scotland during the evening.</p> <p>Temperatures were a little higher than recent days, although south-east England had another cold day under the extensive cloud cover, with a brisk north-easterly breeze.</p>
1800 GMT 05 APRIL 2013	SIG WEATHER	0000 GMT 06 APRIL 2013	SIG WEATHER	<p>EXTREMES</p> <p>Highest Maximum: 10.6 Castlederg, Tyrone 10.6 Thomastown, Fermanagh</p> <p>Lowest Maximum: 4.8 Herstmonceux, East Sussex</p> <p>Lowest Minimum: -5.9 Catlederg, Tyrone</p> <p>Lowest Grass Minimum: -10.8 Trawsgoed, Dyfed</p> <p>Most Rain: 2.9 Lerwick, Shetland</p> <p>Most Sun: 12.9 Tiree, Argyll</p>

DAILY CLIMATE DATA

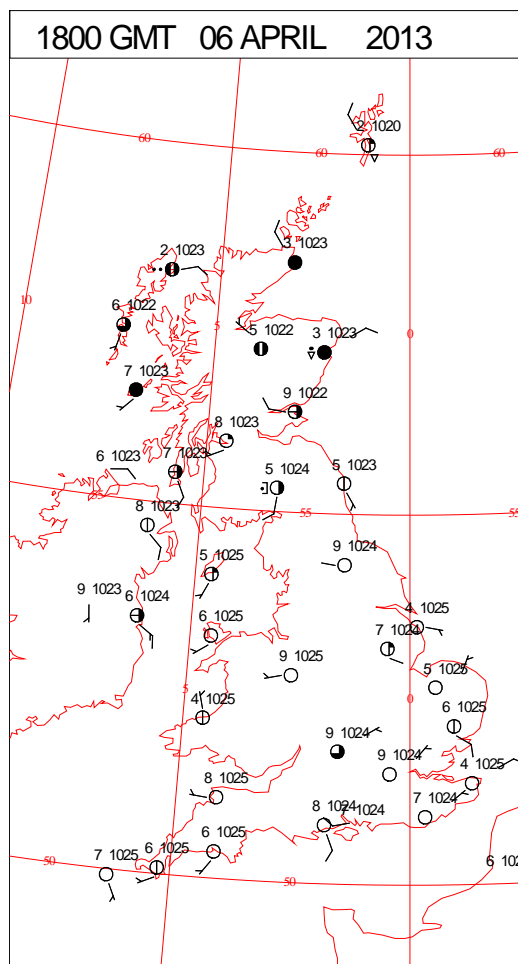
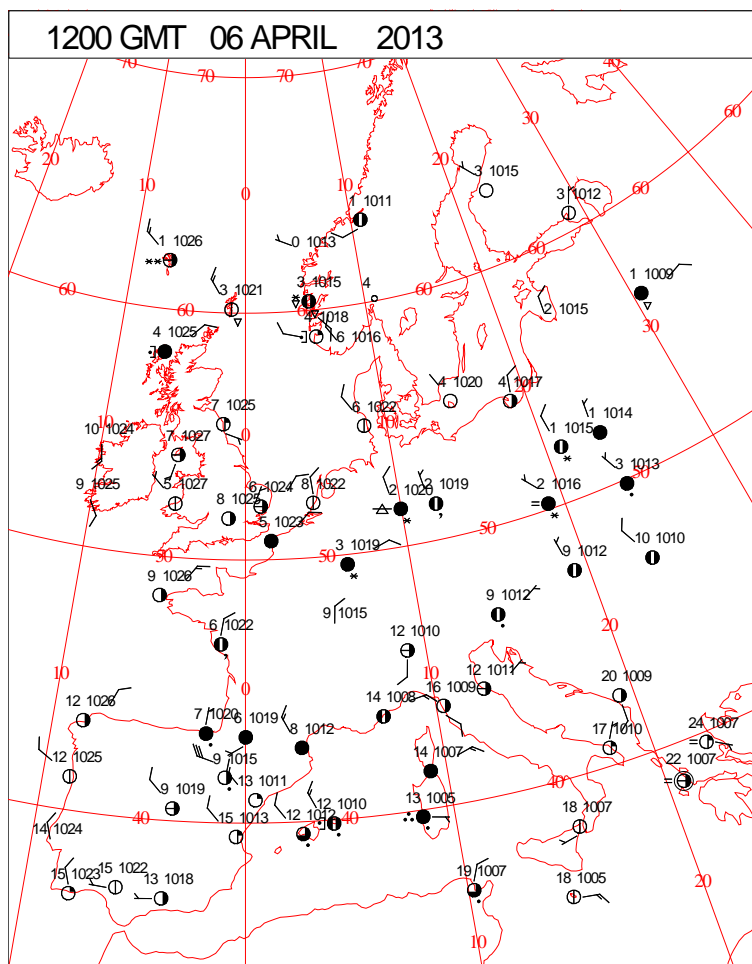
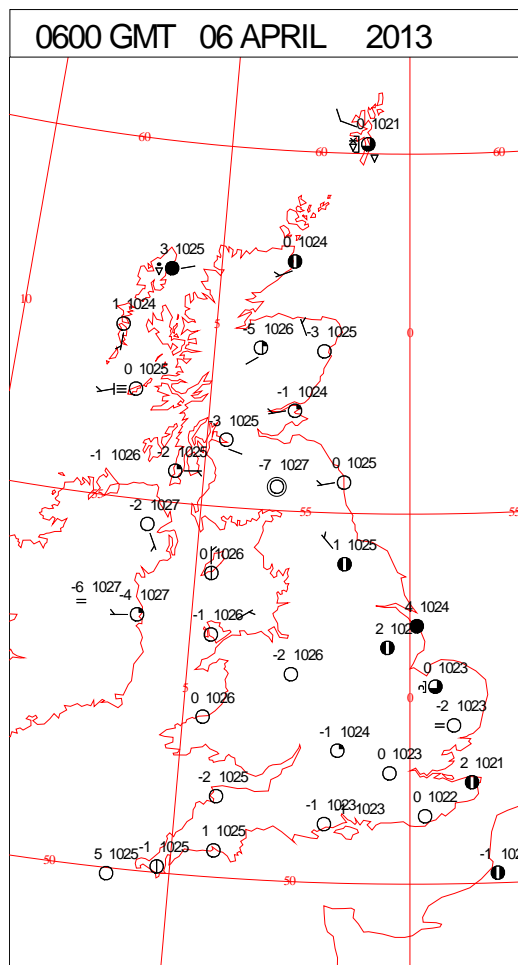
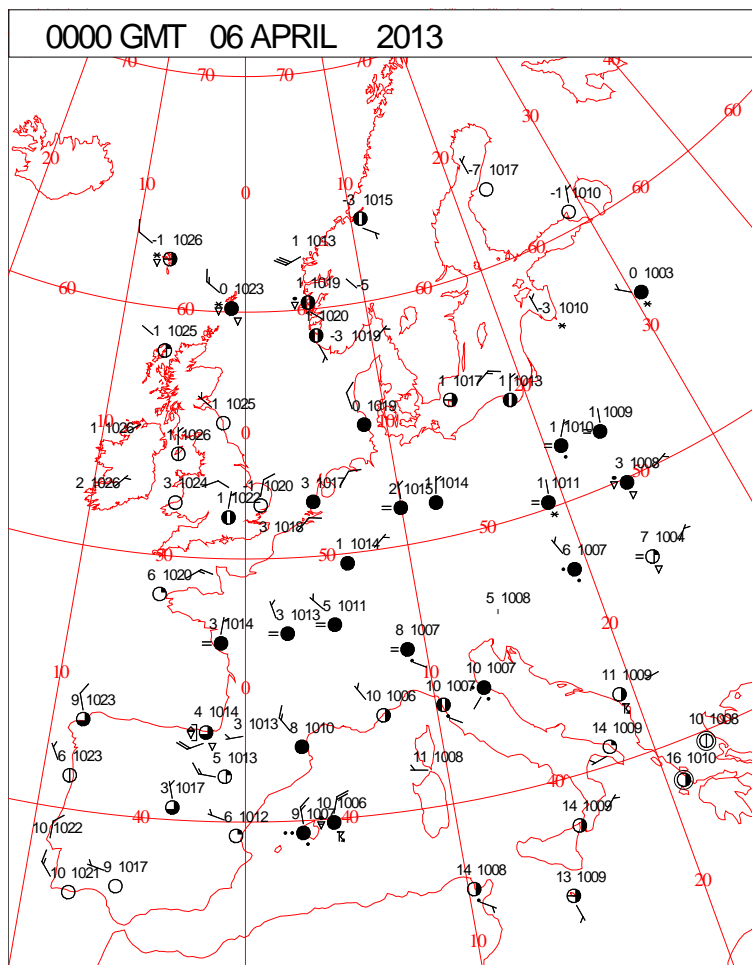


DAILY WEATHER SUMMARY



Saturday 6 April 2013

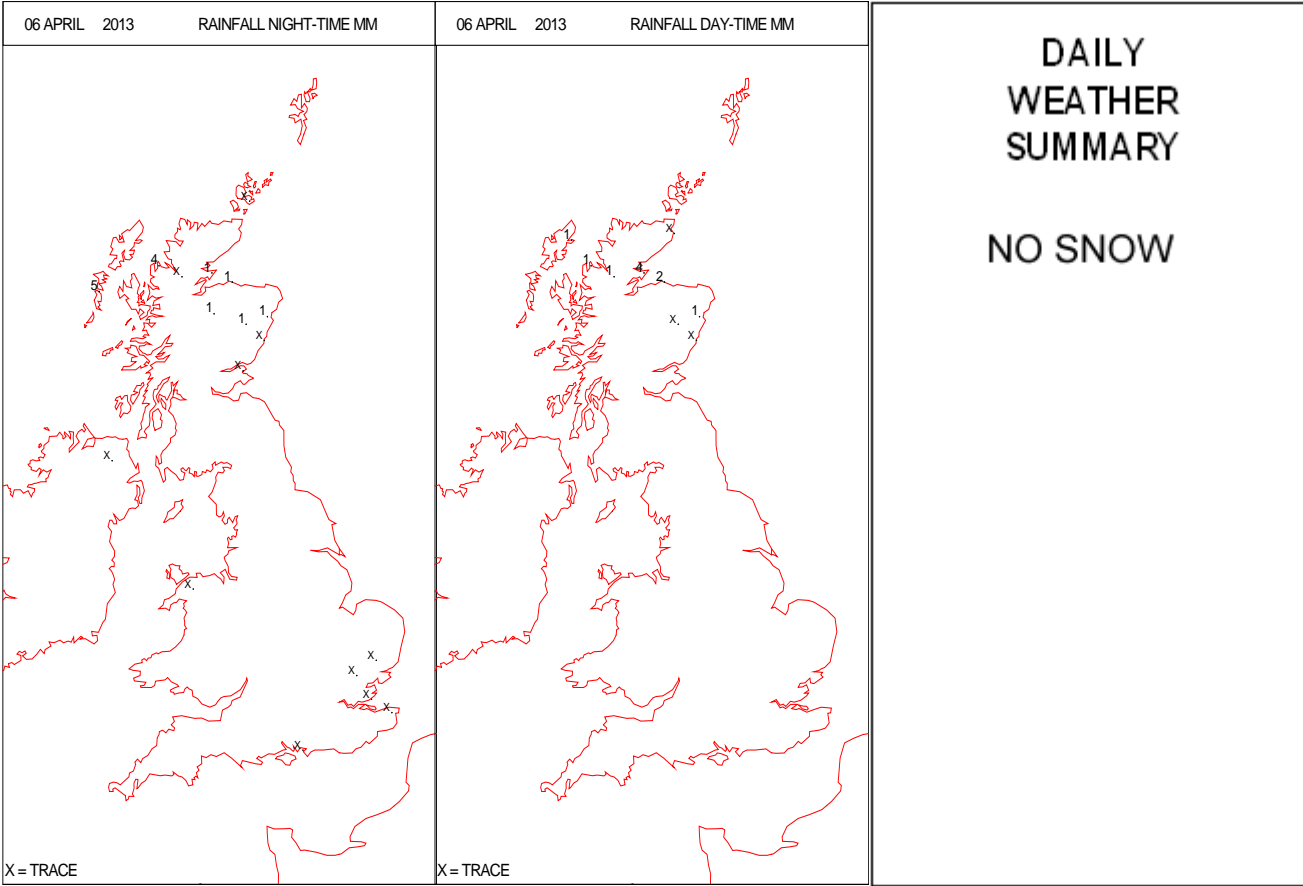
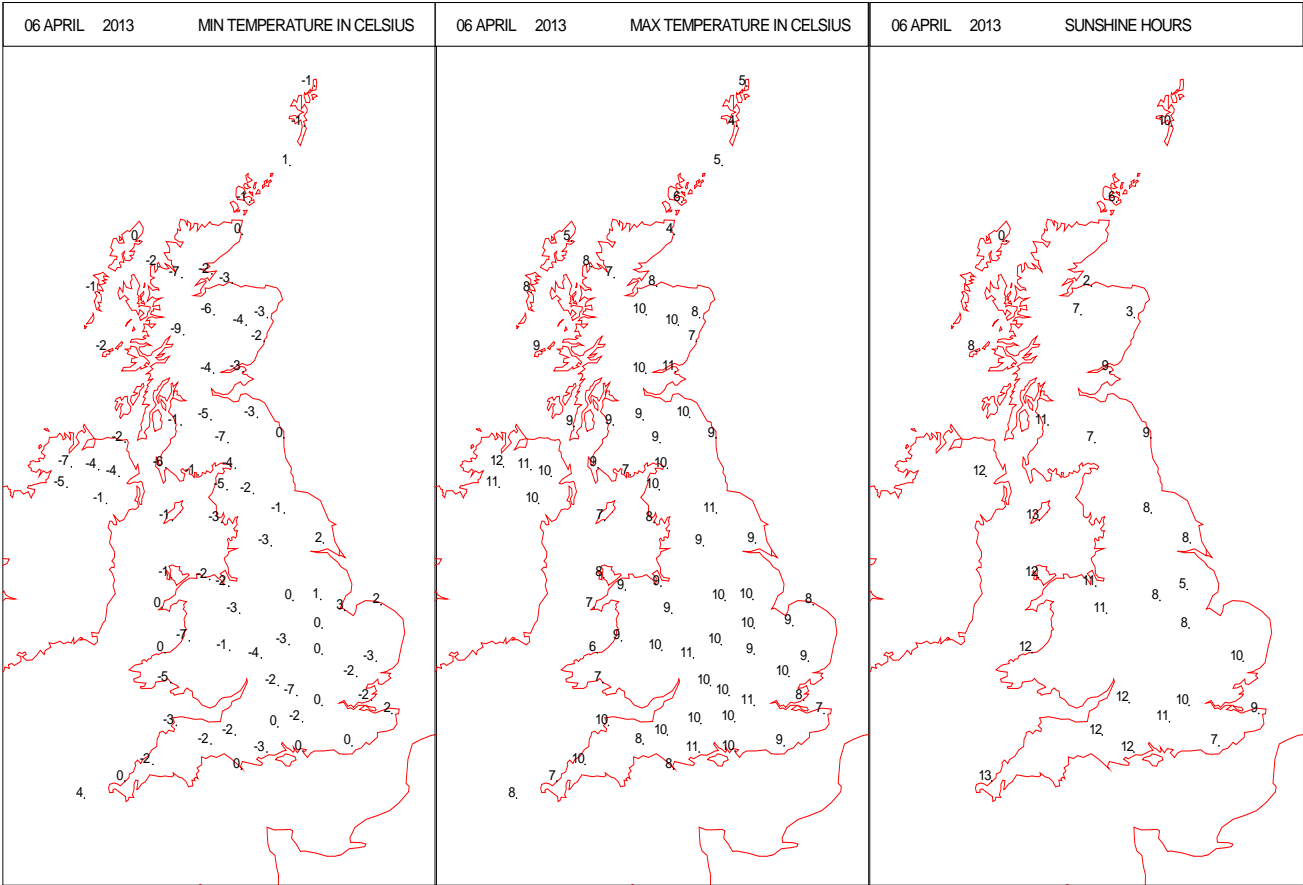
SURFACE REPORTS



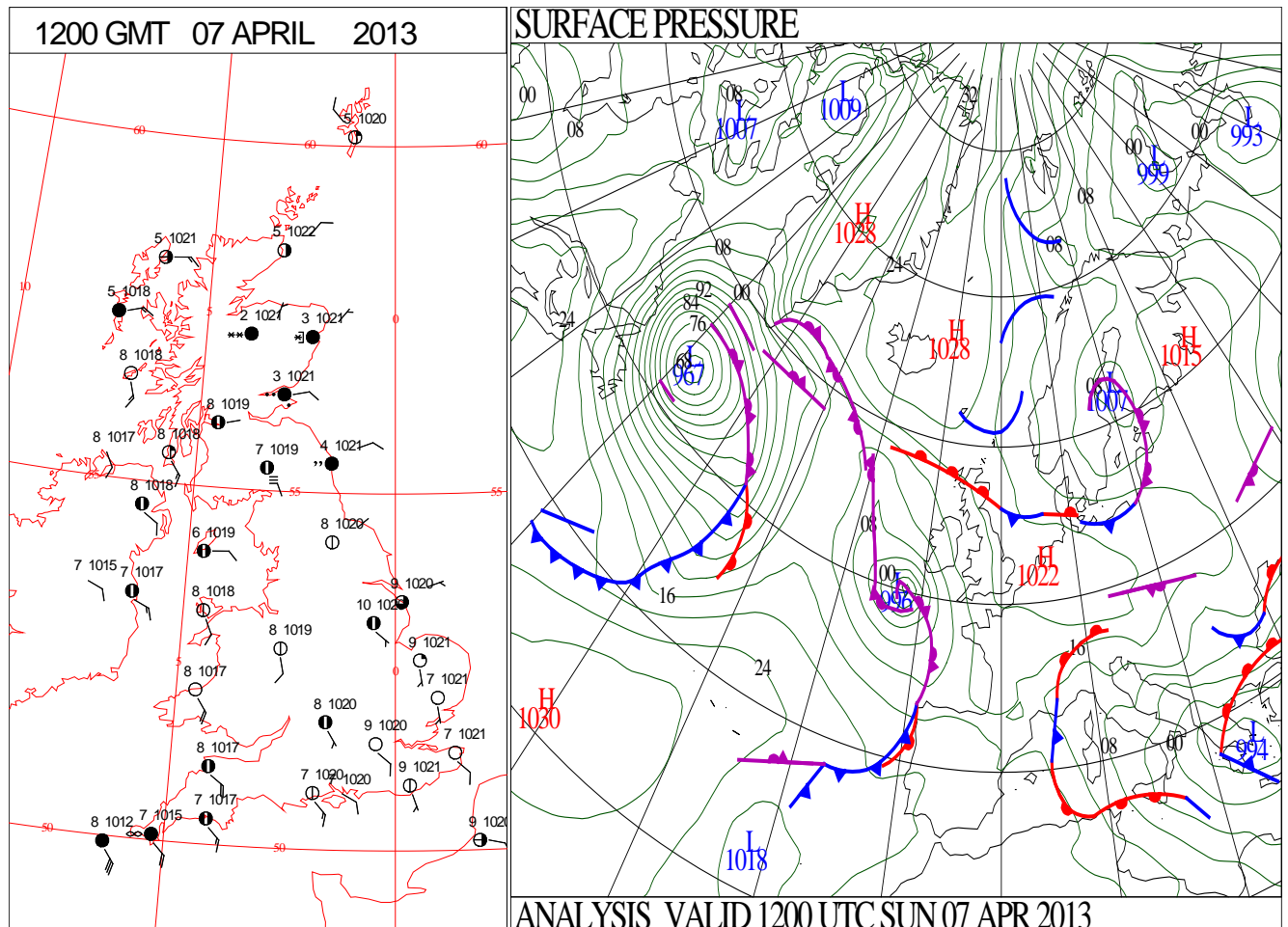
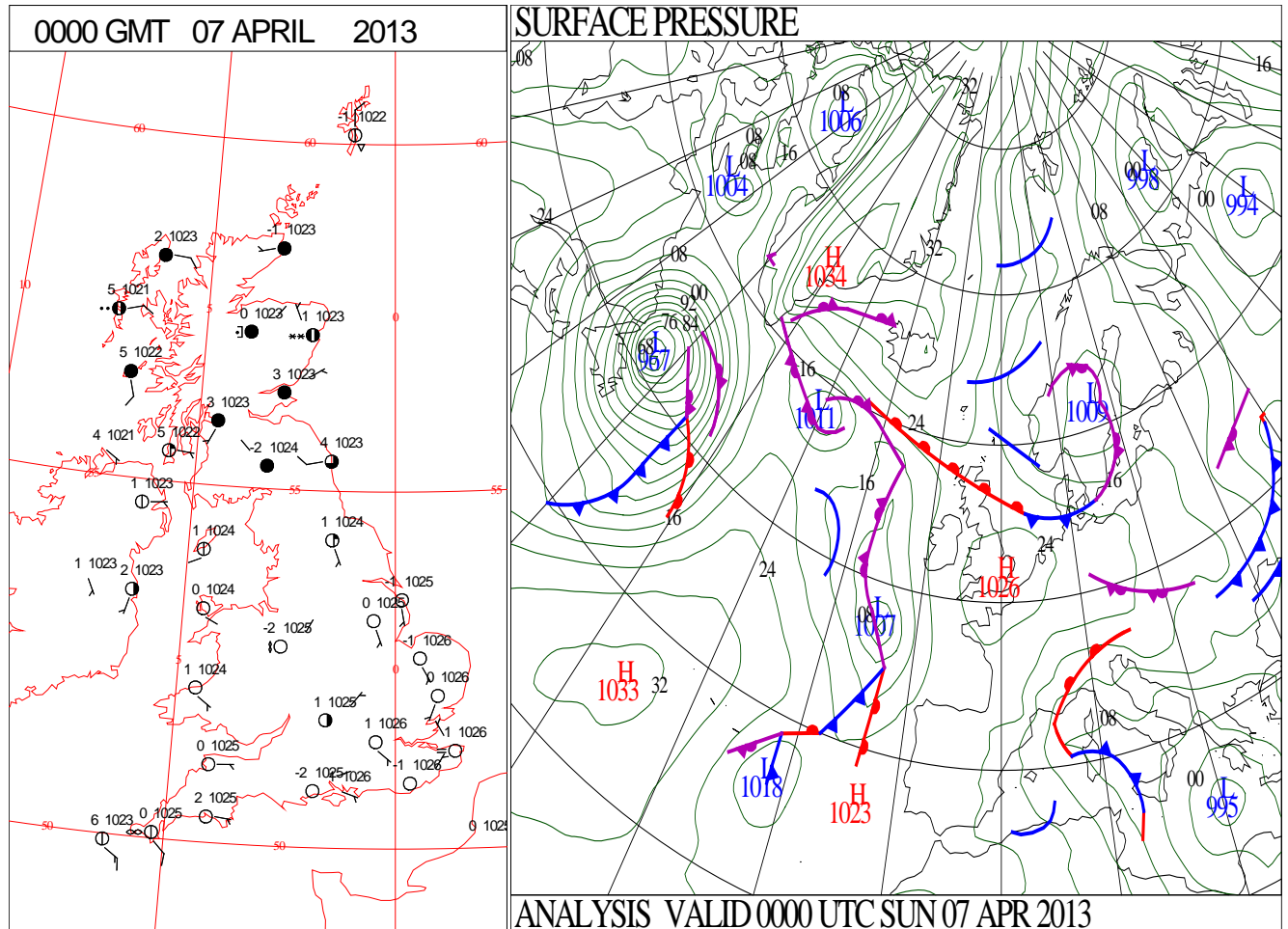
SIGNIFICANT WEATHER

0600 GMT 06 APRIL 2013	SIG WEATHER	1200 GMT 06 APRIL 2013	SIG WEATHER	<p>Summary of UK Weather for Saturday 06 April 2013. Most areas of the U.K. had a dry, clear night which allowed temperatures to fall well below freezing. Castlederg achieved its record minimum for April at minus 7.0 C. Thicker cloud pushed into the north of Scotland, and brought outbreaks of light rain, sleet and snow there. The rest of the country saw prolonged sunny periods, with a lot of places seeing mainly clear skies, or only small amounts of cloud. In the light winds it felt much more pleasant than of late, and sea breezes became established on many coasts. A few showers developed across the Scottish Borders and north-east England for a time in the afternoon. Temperature were generally close to average for the time of year.</p>
1800 GMT 06 APRIL 2013	SIG WEATHER	0000 GMT 07 APRIL 2013	SIG WEATHER	<p>EXTREMES Highest Maximum: 12.0 Solent, Hampshire Lowest Maximum: 4.4 Lerwick, Shetland 4.4 Wick Airport, Caithness Lowest Minimum: -8.5 Tulloch Bridge, Inverness-Shire Lowest Grass Minimum: -12.7 Tulloch Bridge, Inverness-Shire Most Rain: 4.6 Aultbea No2, Ross-Shire 4.6 Tain Range, Ross-Shire 4.6 South Uist Range, Western Isles Most Sun: 12.7 Ronaldsway, Isle Of Man</p>

DAILY CLIMATE DATA

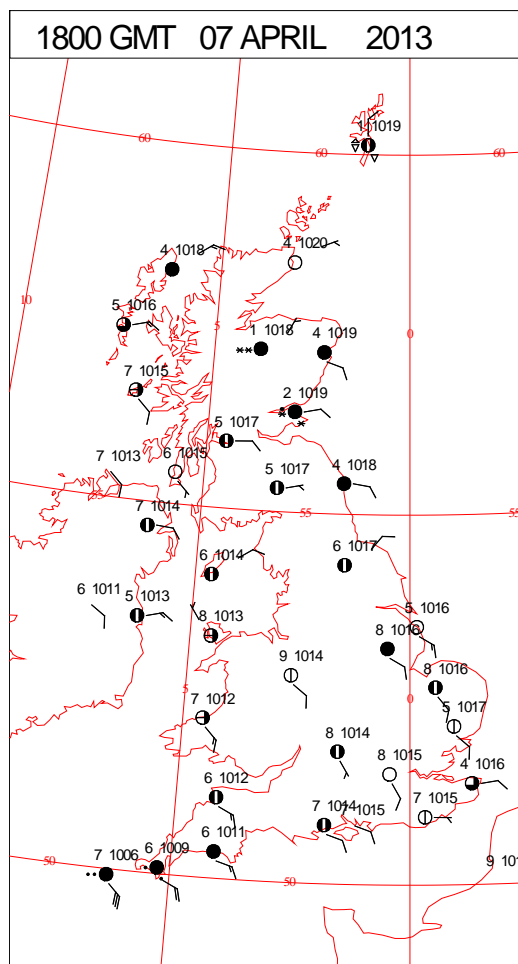
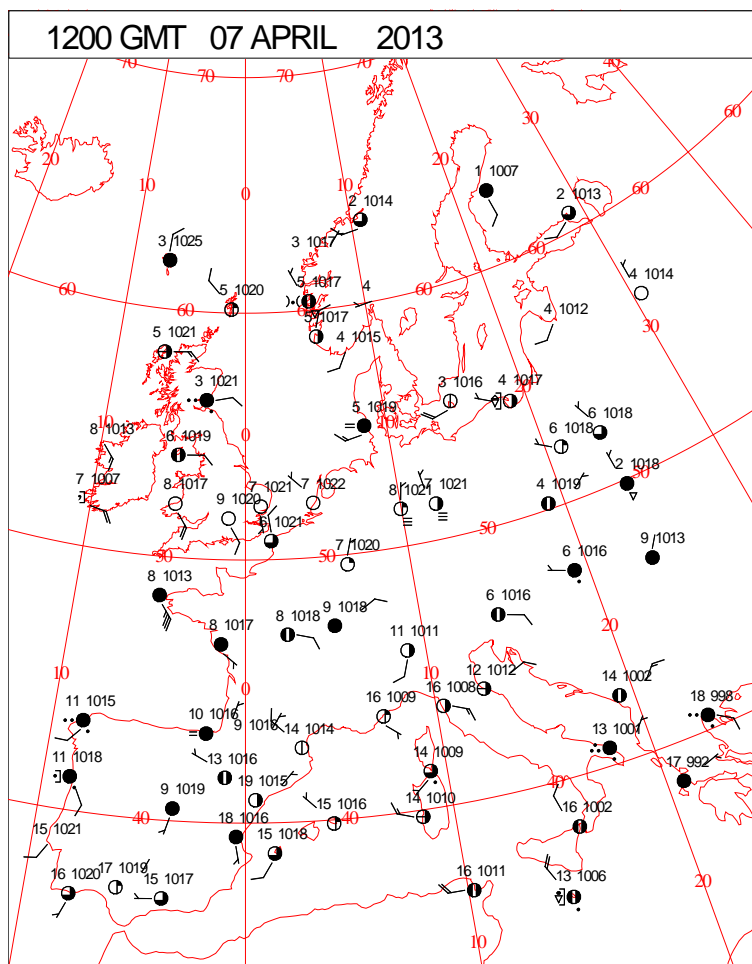
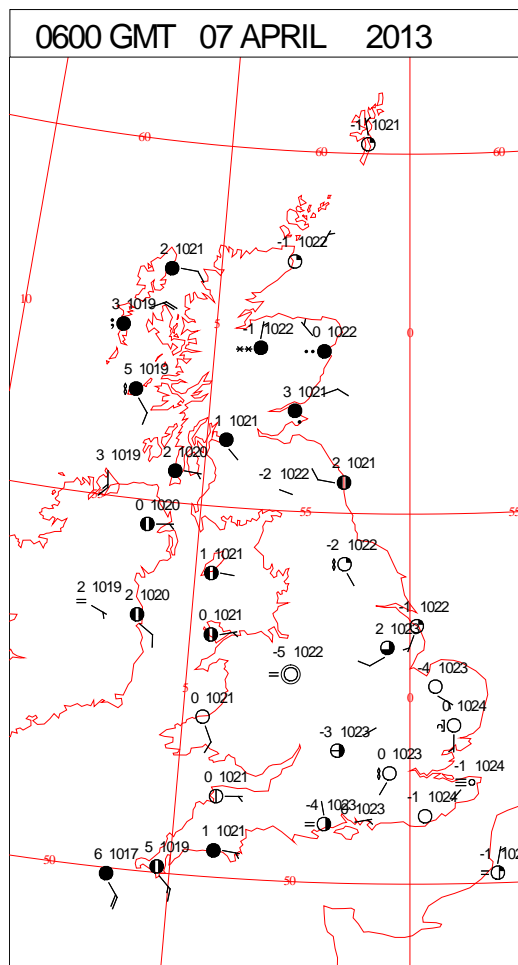
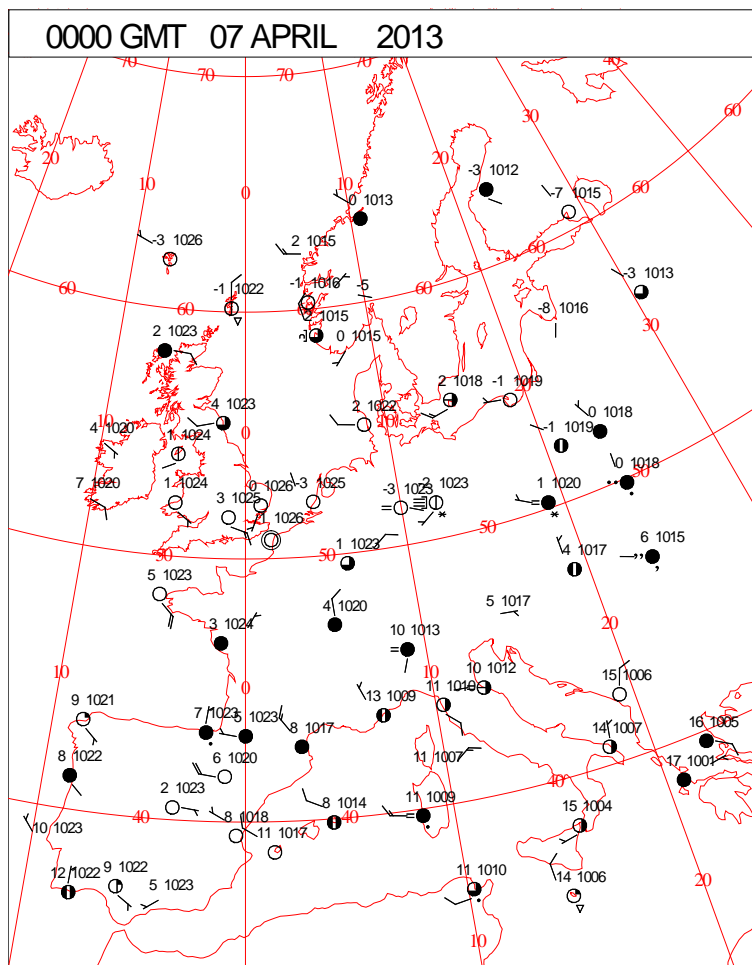


DAILY WEATHER SUMMARY



Sunday 7 April 2013

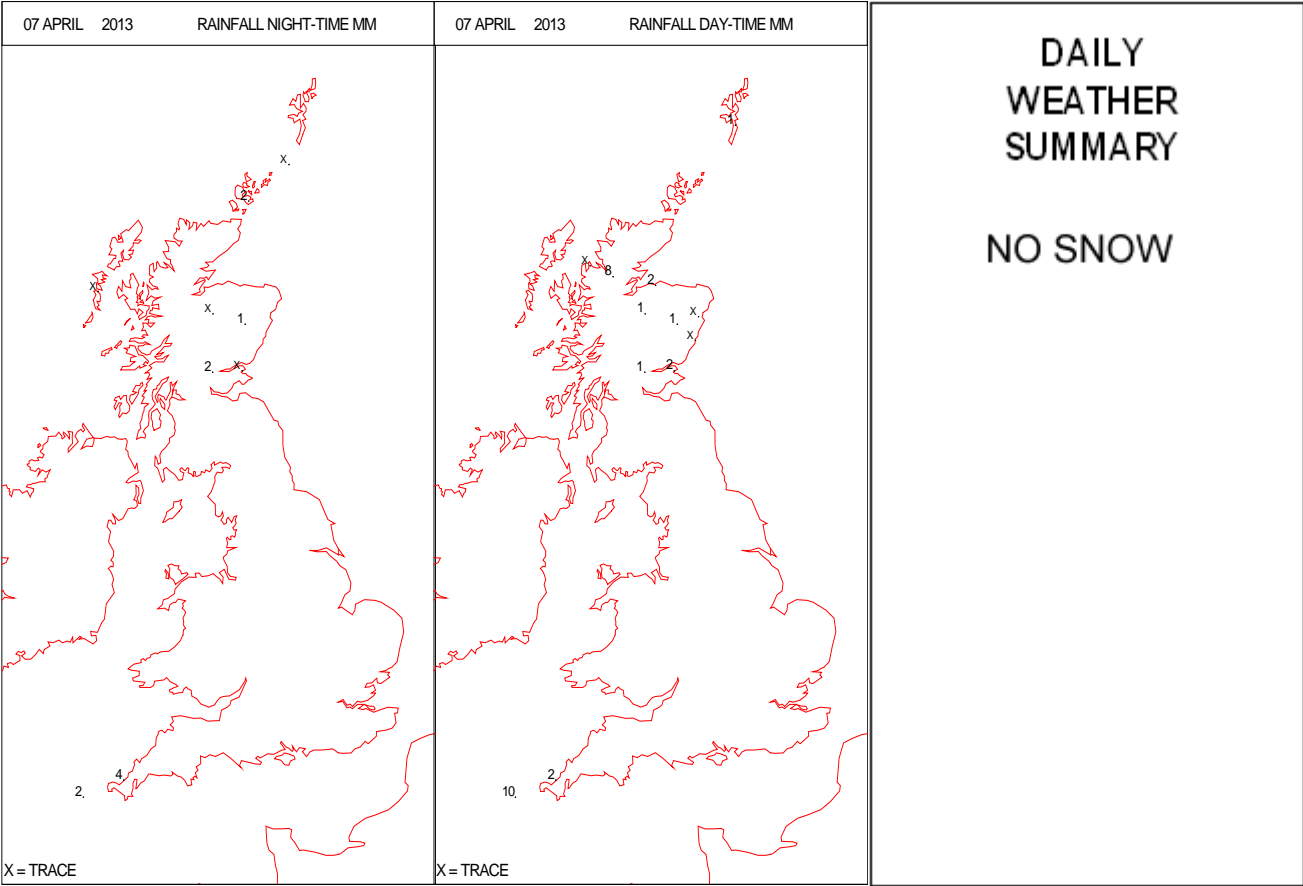
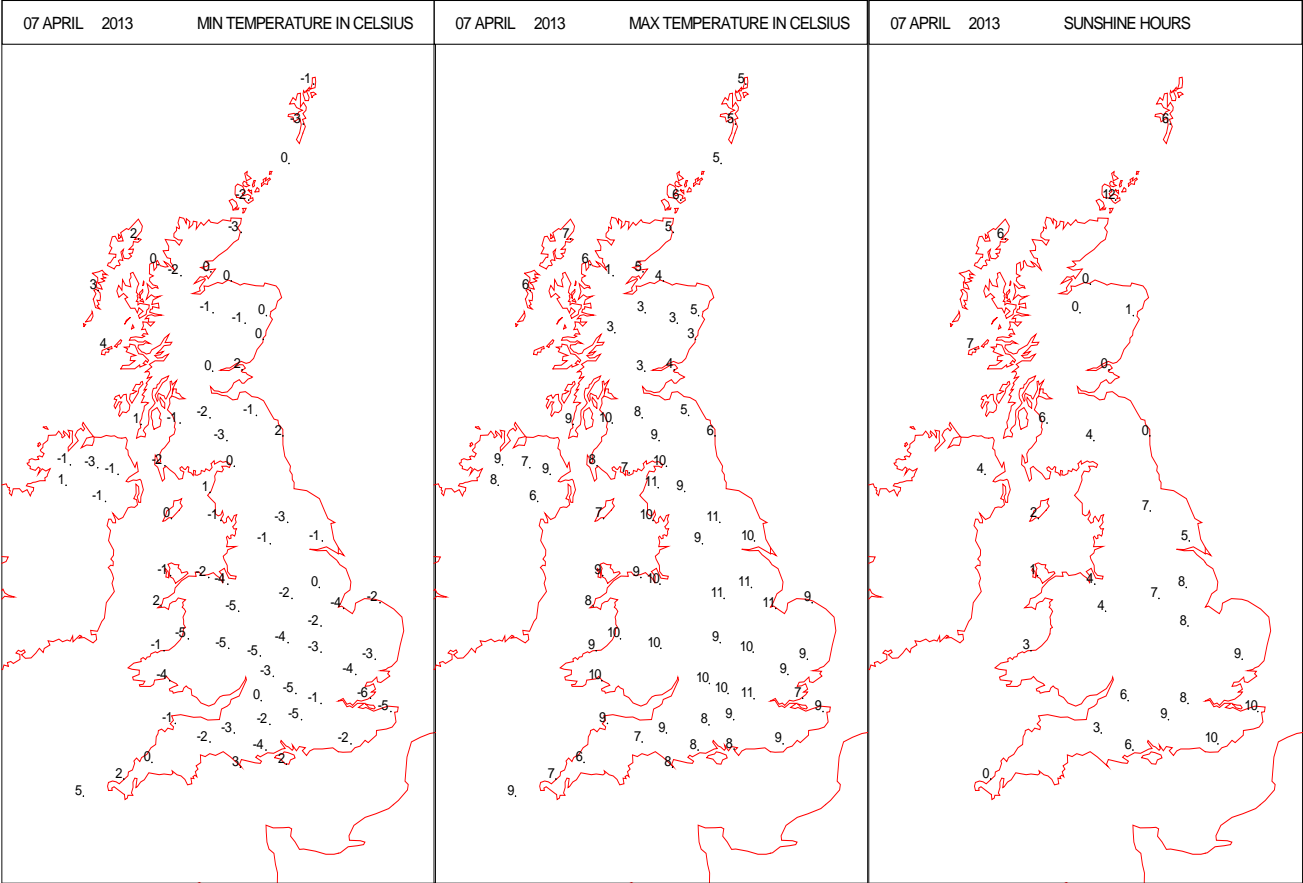
SURFACE REPORTS



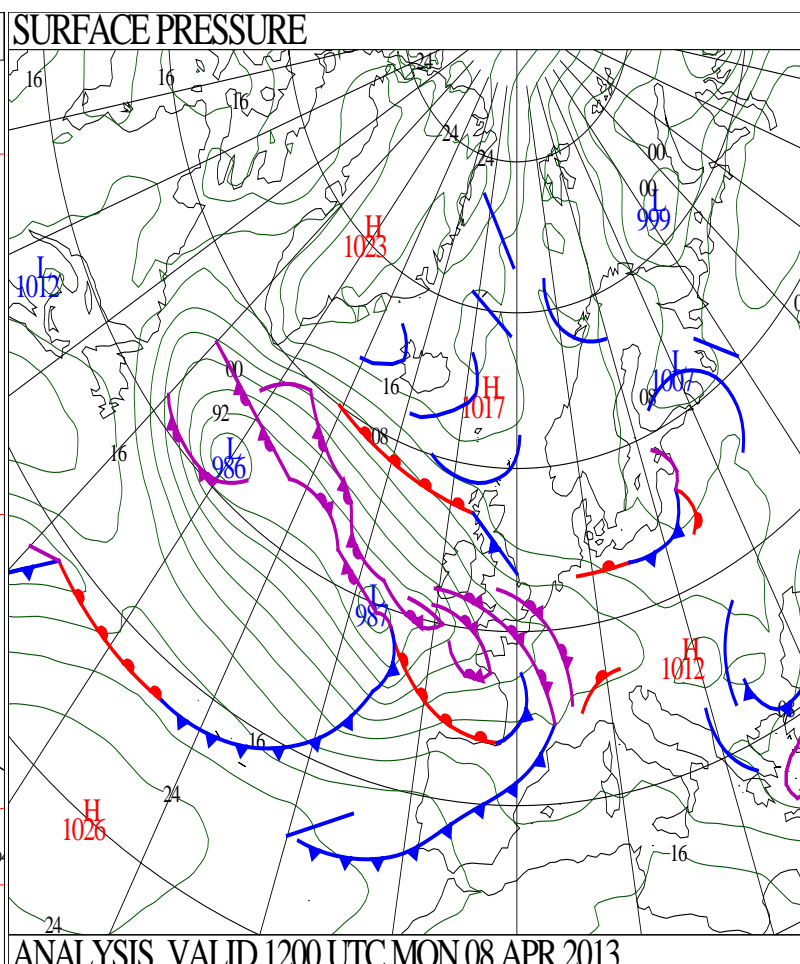
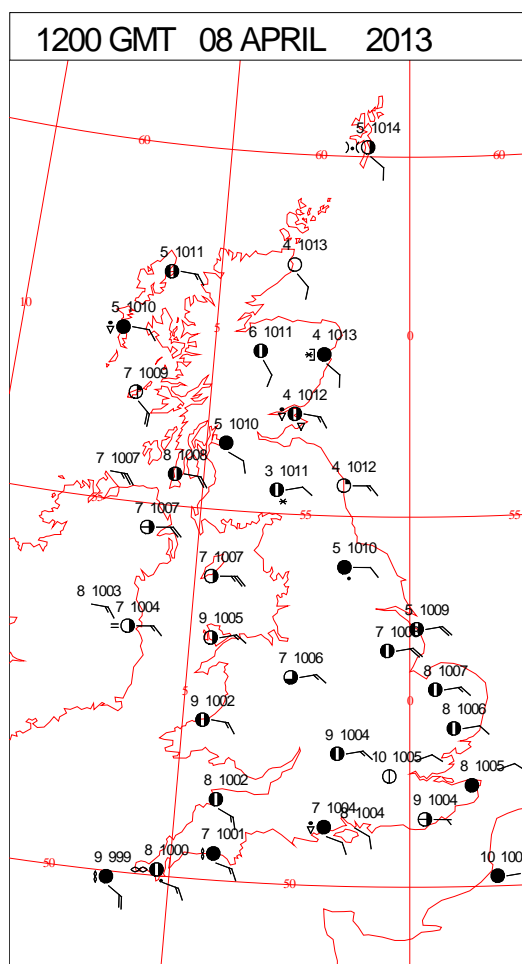
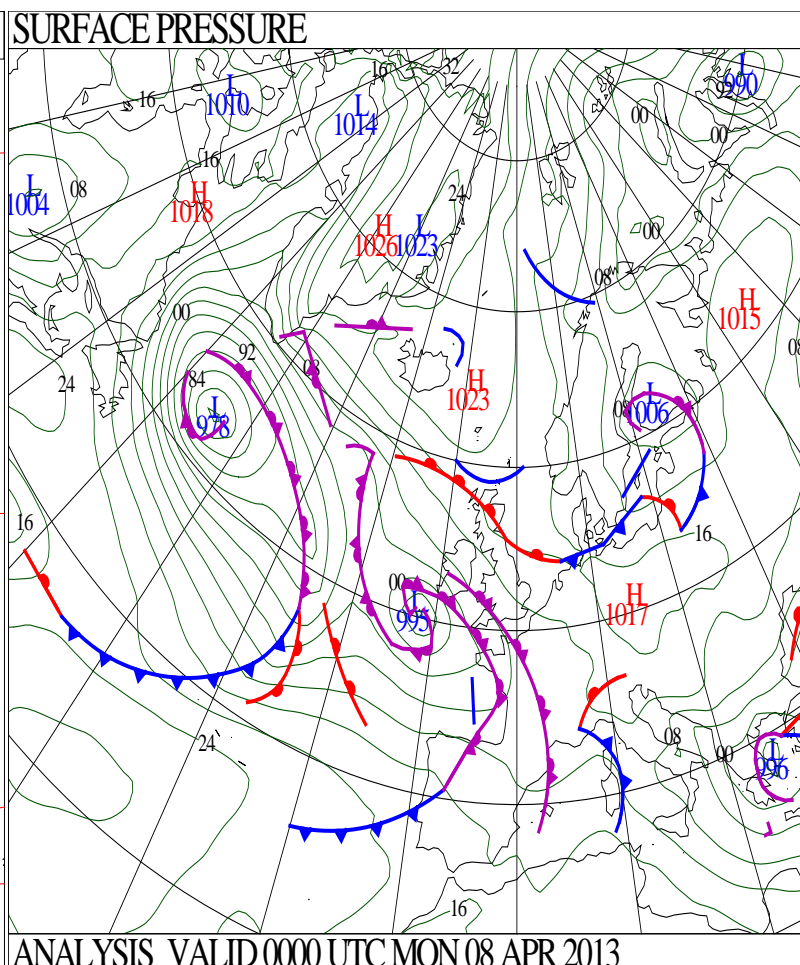
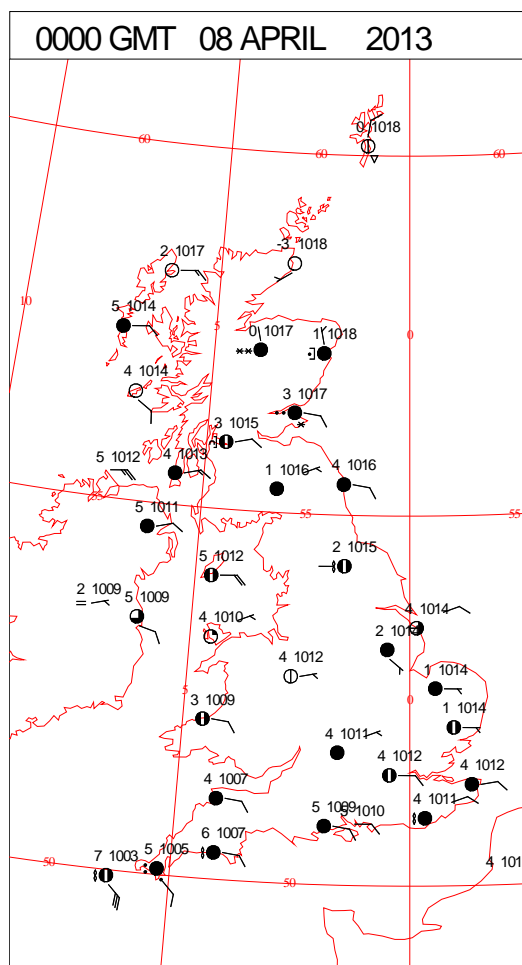
SIGNIFICANT WEATHER

0600 GMT 07 APRIL 2013	SIG WEATHER	1200 GMT 07 APRIL 2013	SIG WEATHER	<p>Summary of UK Weather for Sunday 07 April 2013.</p> <p>Most areas had a dry night, with increasing amounts of thin high cloud spreading in from the west. Temperatures widely fell below freezing. A stationary front across the north of Scotland brought outbreaks of rain, sleet and snow.</p> <p>Through the day, cloud thickened across south-western areas, with some patchy rain arriving into the far west of Cornwall through the course of the afternoon. Winds also strengthened there.</p> <p>Patchy rain, sleet and hill snow persisted across parts of Scotland.</p> <p>It was a cold day across the Northern Isles, with light snow at times.</p> <p>Elsewhere across the U.K., it was largely dry and fine, with some bright or sunny spells, although the sunshine tended to turn more hazy through the day.</p> <p>Temperatures responded to the sunshine, with double figures Celsius in some central areas, but it was still widely below average across the country.</p>
1800 GMT 07 APRIL 2013	SIG WEATHER	0000 GMT 08 APRIL 2013	SIG WEATHER	<p>EXTREMES</p> <p>Highest Maximum: 11.0 Northolt, Greater London 11.0 Coningsby, Lincolnshire</p> <p>Lowest Maximum: 1.3 Loch Glascarnoch, Ross-Shire</p> <p>Lowest Minimum: -5.7 Shoeburyness, Essex</p> <p>Lowest Grass Minimum: -10.2 Benson, Oxfordshire -10.2 Shawbury, Shropshire</p> <p>Most Rain: 11.4 St. Marys Airport, Isles of Scilly</p> <p>Most Sun: 12.0 Kirkwall, Orkney</p>

DAILY CLIMATE DATA

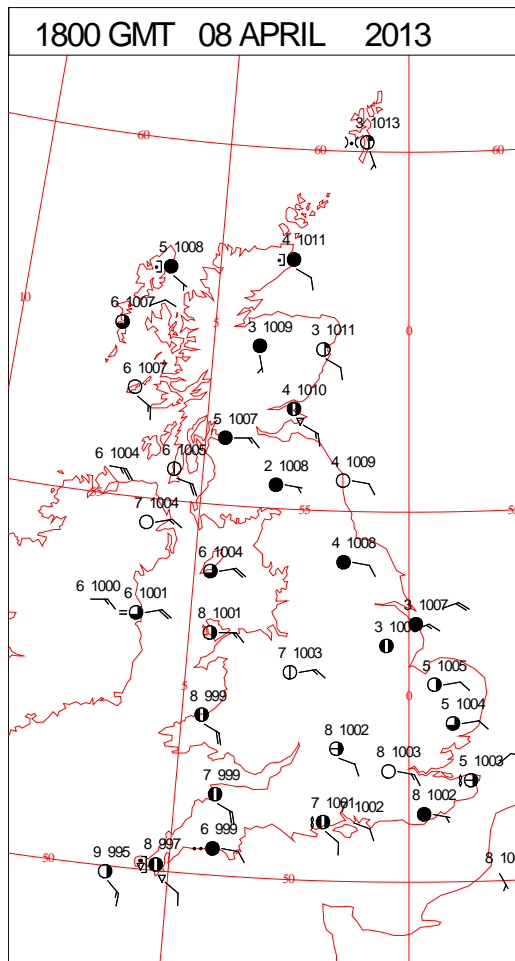
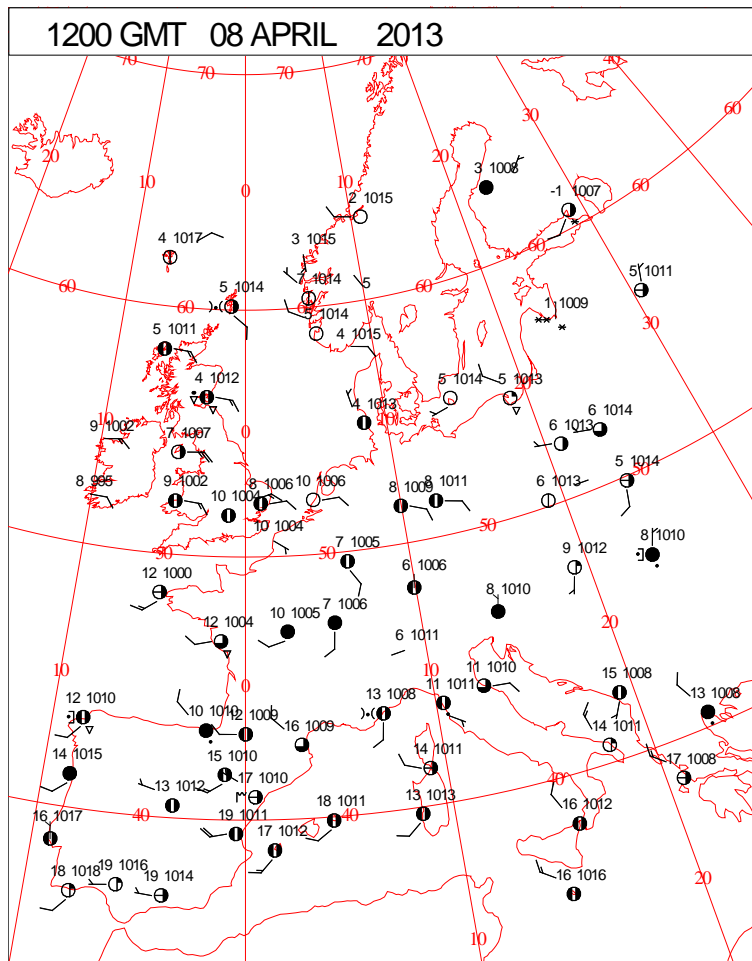
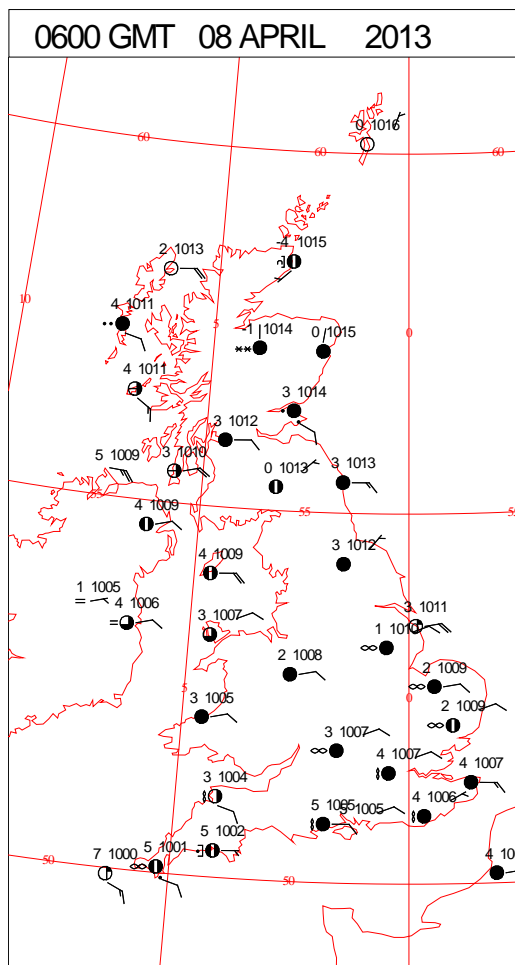
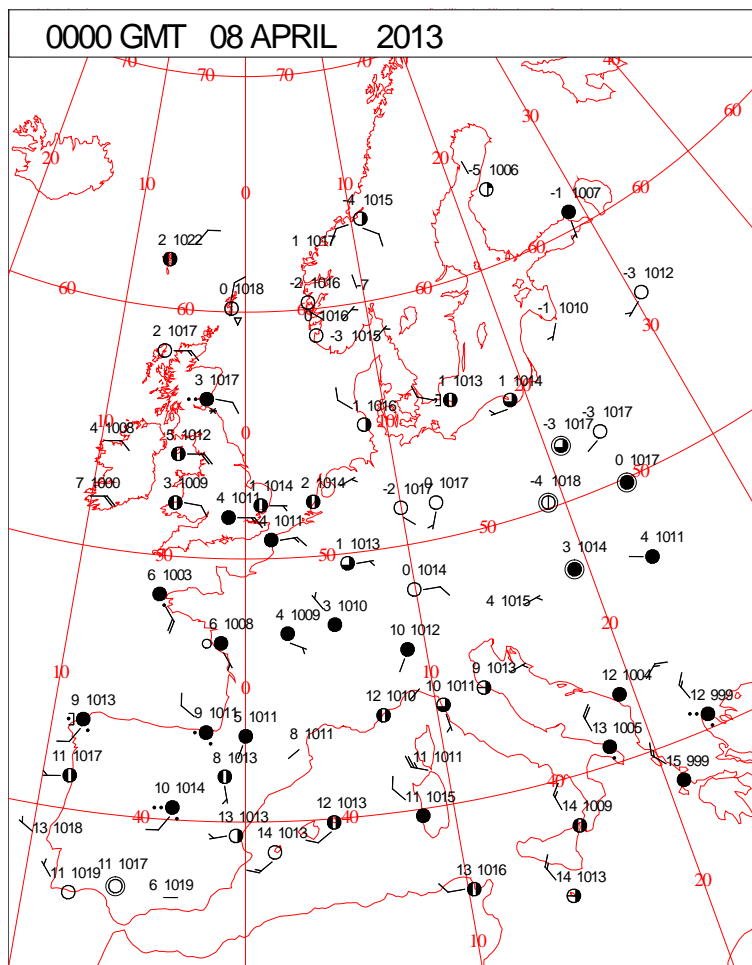


DAILY WEATHER SUMMARY



Monday 8 April 2013

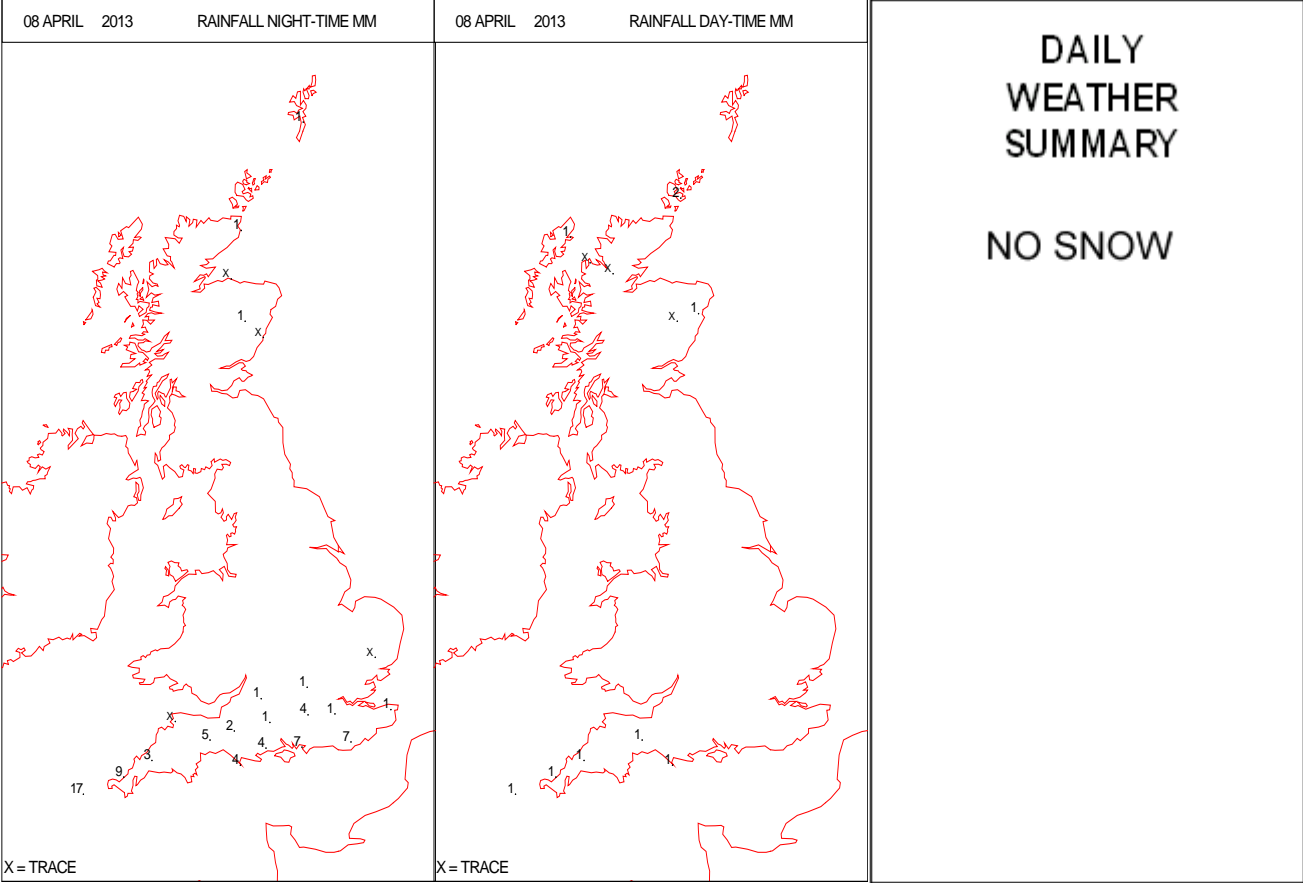
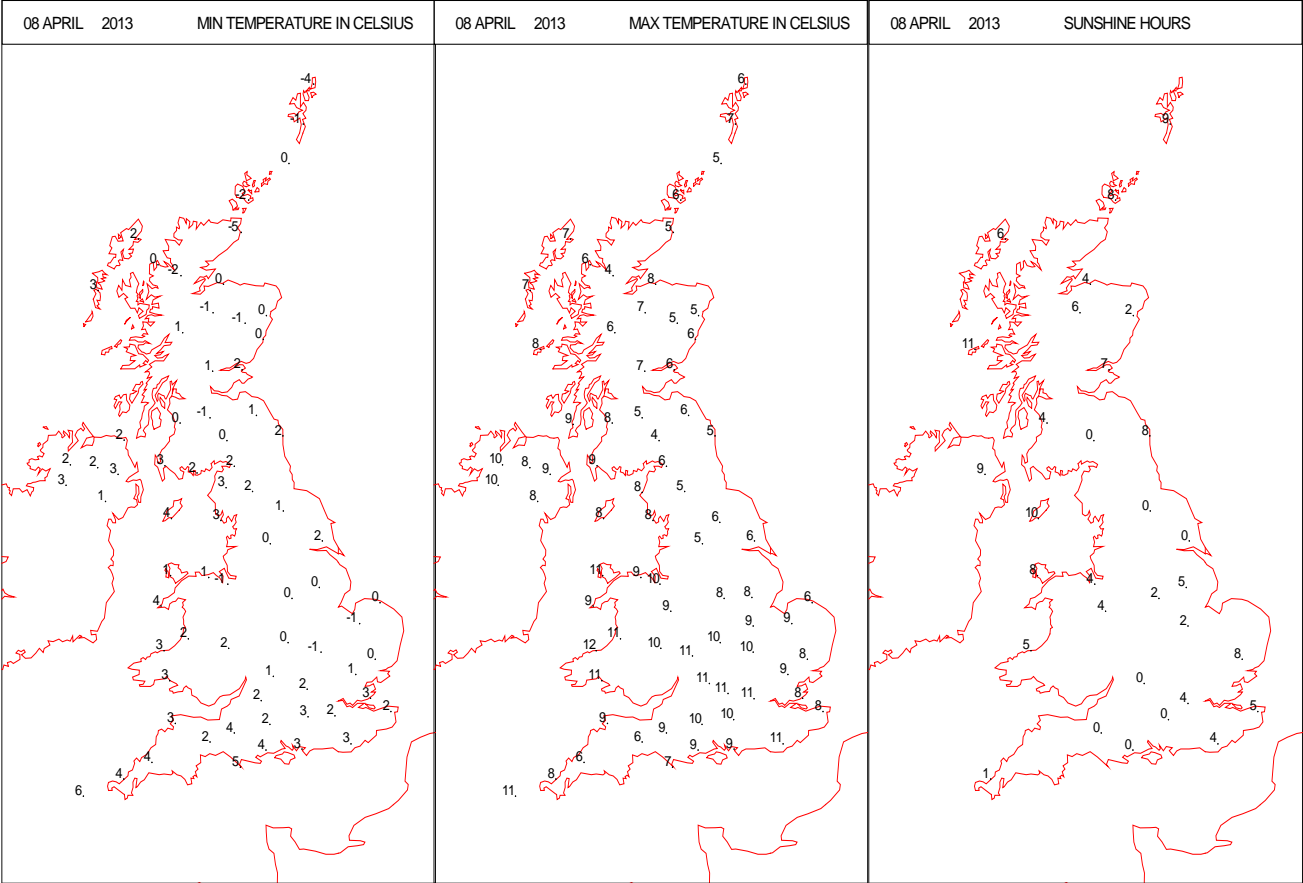
SURFACE REPORTS



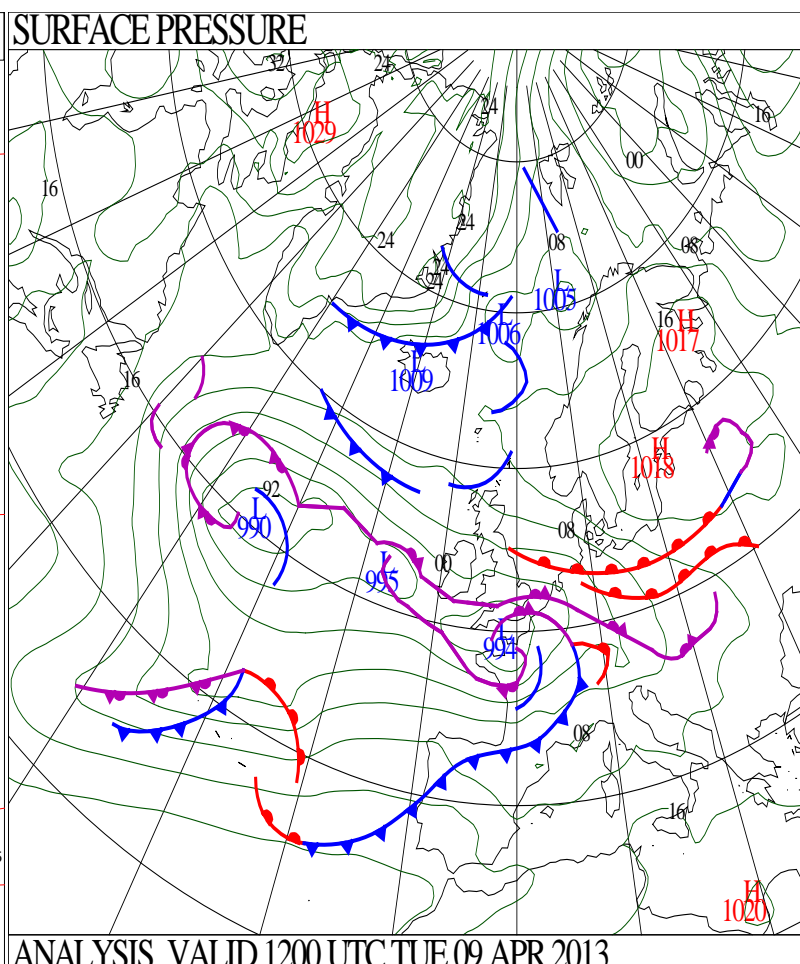
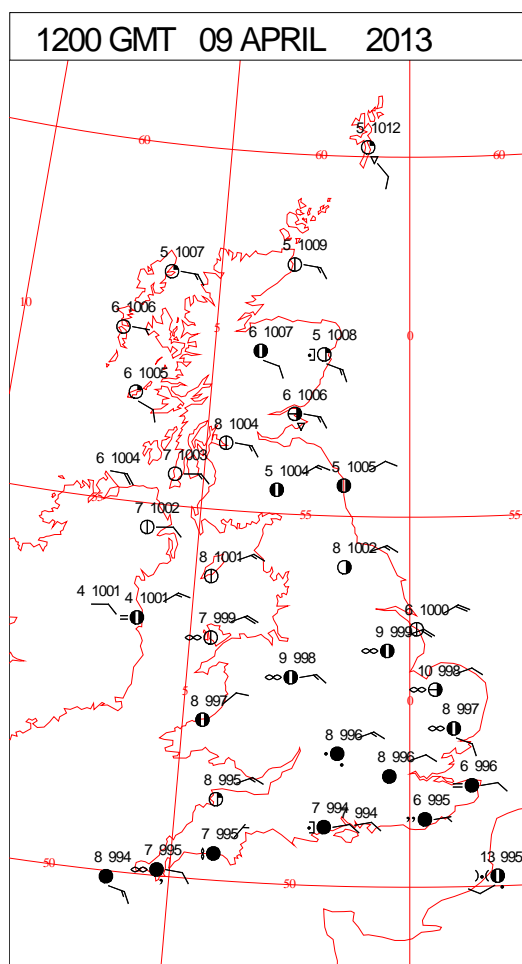
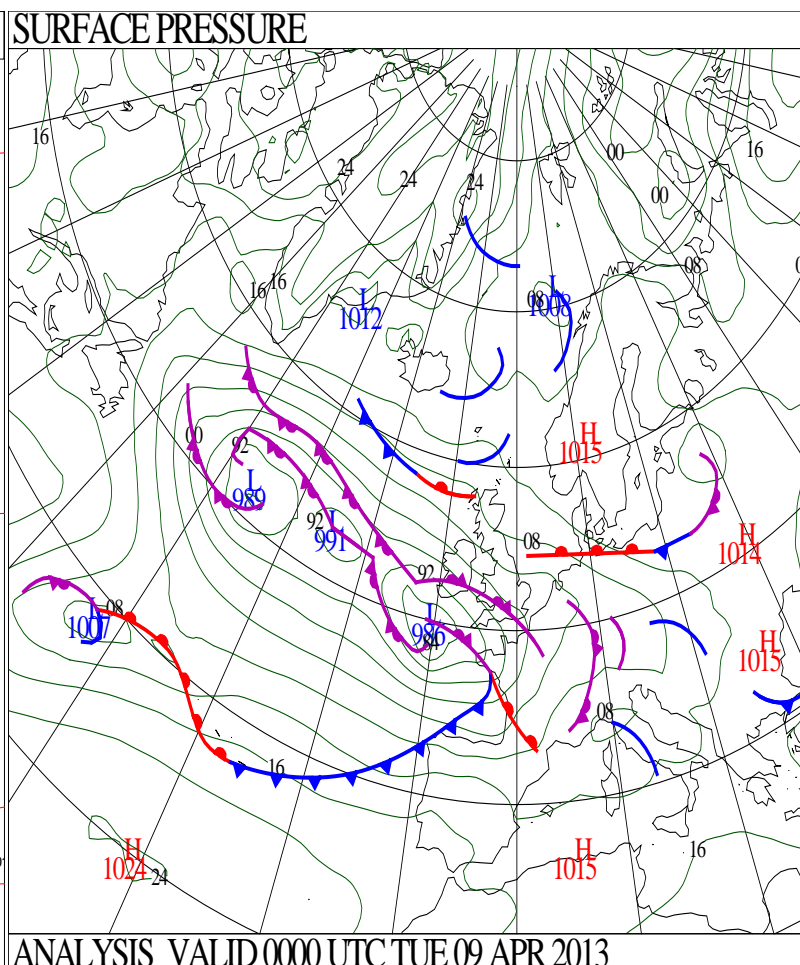
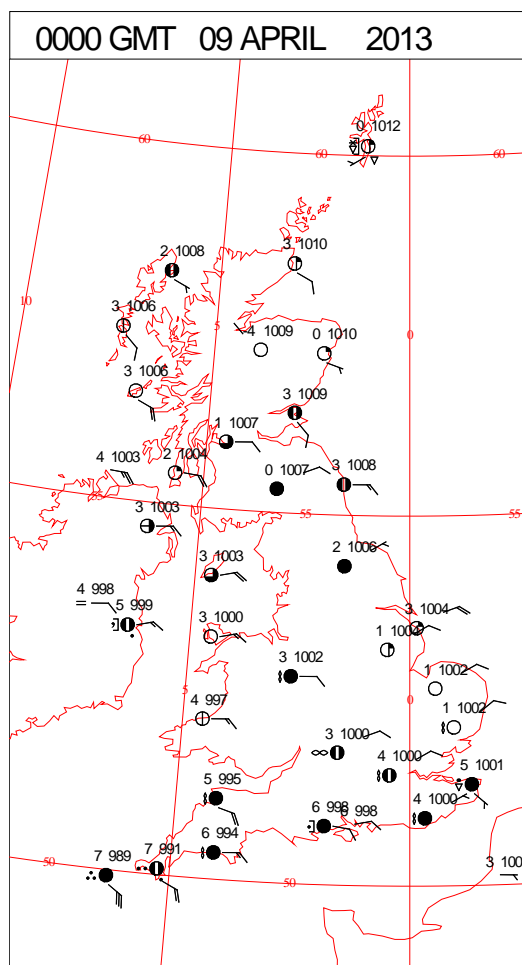
SIGNIFICANT WEATHER

0600 GMT 08 APRIL 2013	SIG WEATHER	1200 GMT 08 APRIL 2013	SIG WEATHER	<p>Summary of UK Weather for Monday 08 April 2013.</p> <p>Overnight, the front across northern Scotland continued to give wintry outbreaks.</p> <p>Meanwhile, a frontal system pushing in from the south-west brought light and patchy rain across Devon and Cornwall, with strengthening winds.</p> <p>In between, there was a good deal of cloud, but it was generally dry, with just the odd isolated shower and occasional clearer spells.</p> <p>It was another cold night for the time of year across the U.K., with the lowest temperatures across the Highlands.</p> <p>Throughout the day, many southern parts remained rather cloudy, with further outbreaks of rain affecting Wales, the Midlands and south-west England.</p> <p>Elsewhere, it was mainly dry with some spells of sunshine, especially across Northern Ireland and north-western England.</p> <p>The weak weather front across northern Scotland gave further outbreaks of rain, sleet and snow there.</p> <p>Temperatures remained close to or below average generally, with the coldest conditions in the north.</p> <p>The evening saw little change, except for the far south-west of England, where winds began to strengthen ahead of another band of rain.</p>
1800 GMT 08 APRIL 2013	SIG WEATHER	0000 GMT 09 APRIL 2013	SIG WEATHER	
				<p>EXTREMES</p> <p>Highest Maximum: 11.5 Aberporth, Dyfed</p> <p>Lowest Maximum: 3.7 Eskdalemuir, Dumfries-Shire</p> <p>Lowest Minimum: -4.9 Wick Airport, Caithness</p> <p>Lowest Grass Minimum: -8.7 Wick Airport, Caithness</p> <p>Most Rain: 18.0 St Marys Airport, Isles of Scilly</p> <p>Most Sun: 11.0 Tiree, Argyll</p>

DAILY CLIMATE DATA

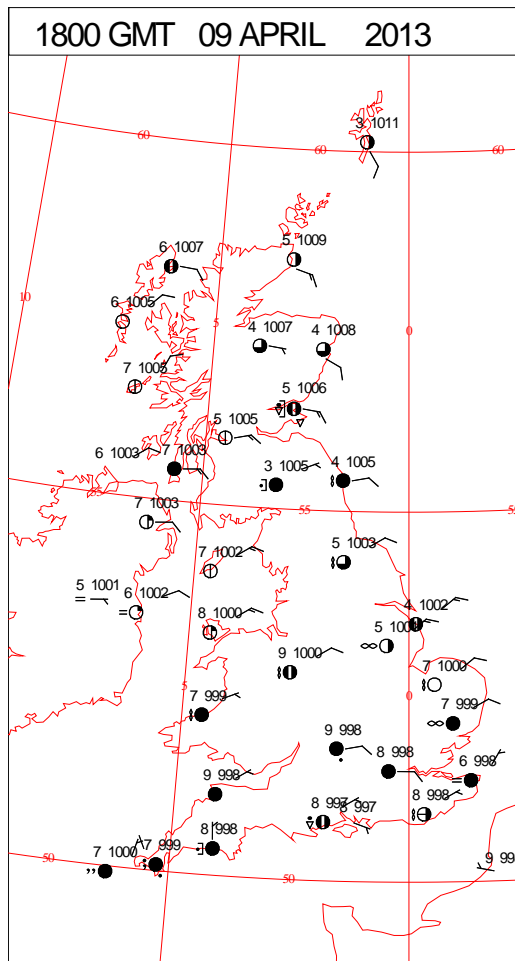
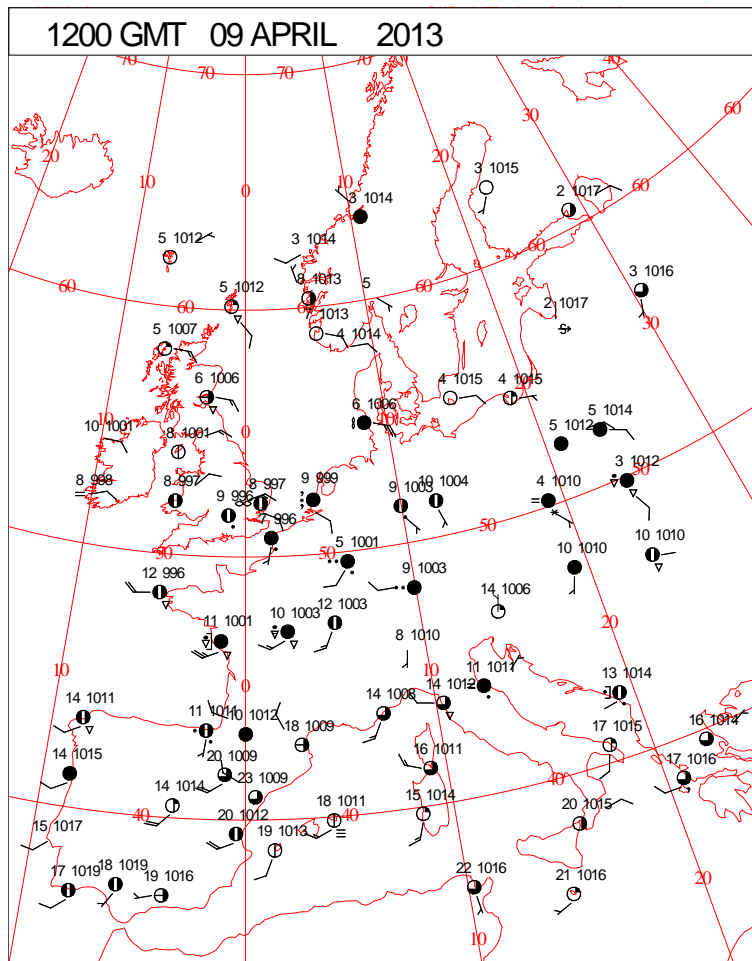
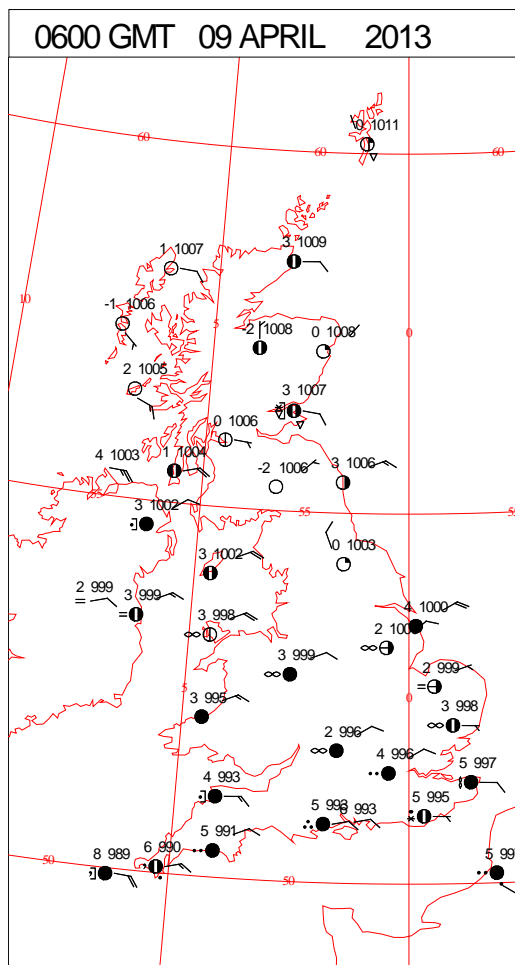
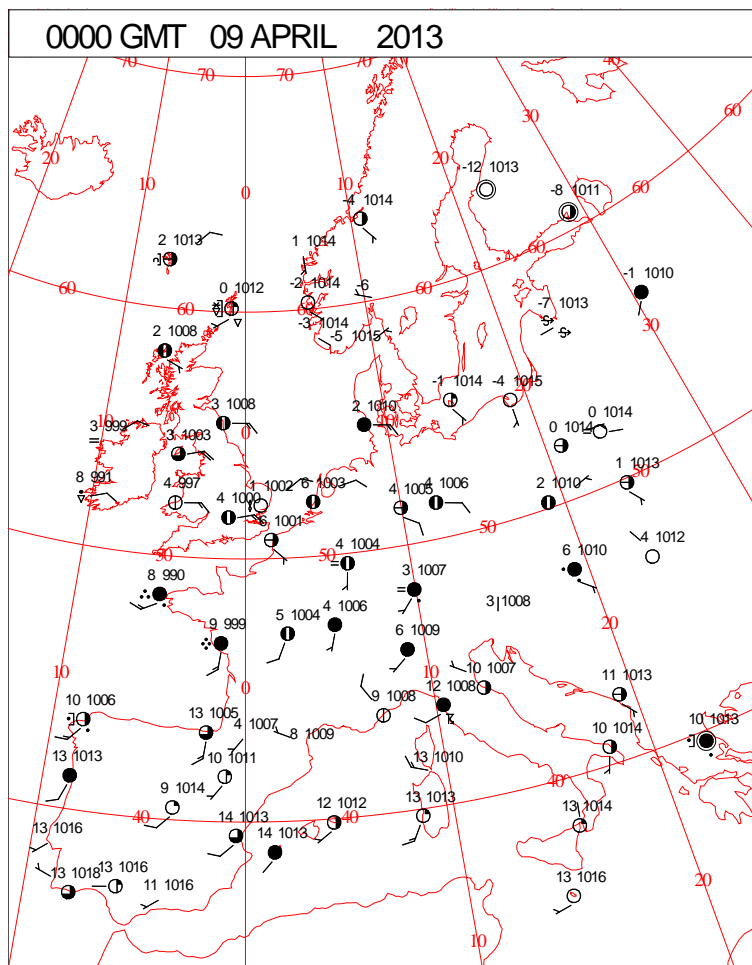


DAILY WEATHER SUMMARY

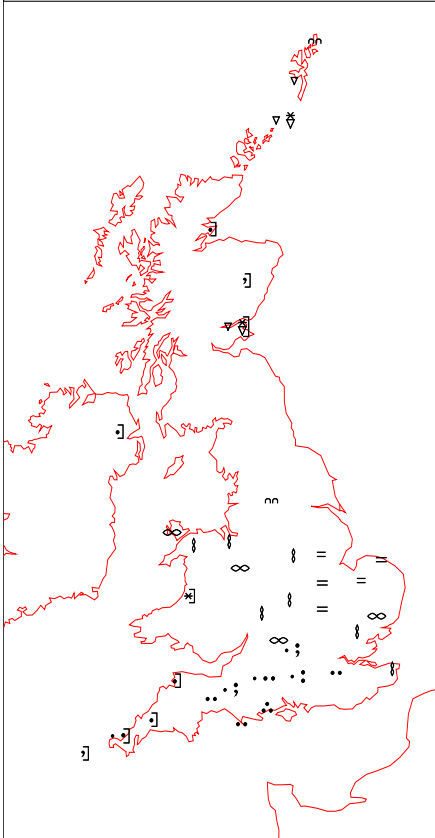
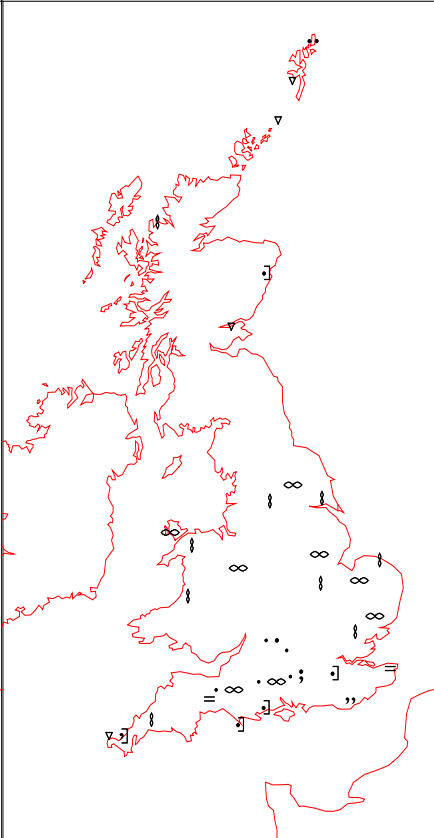
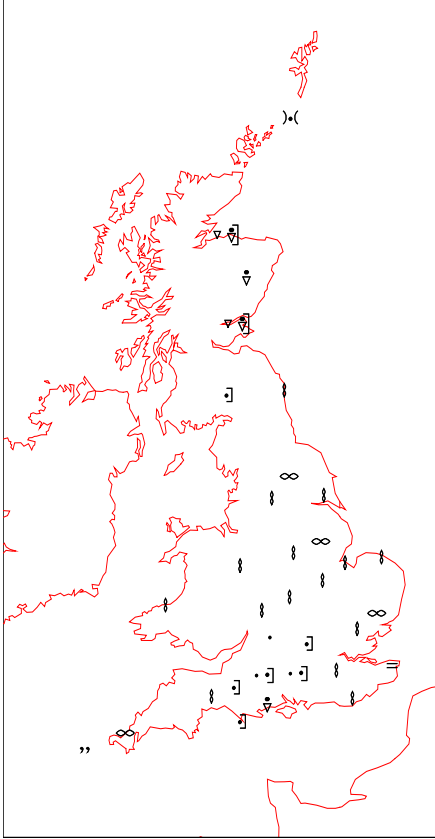
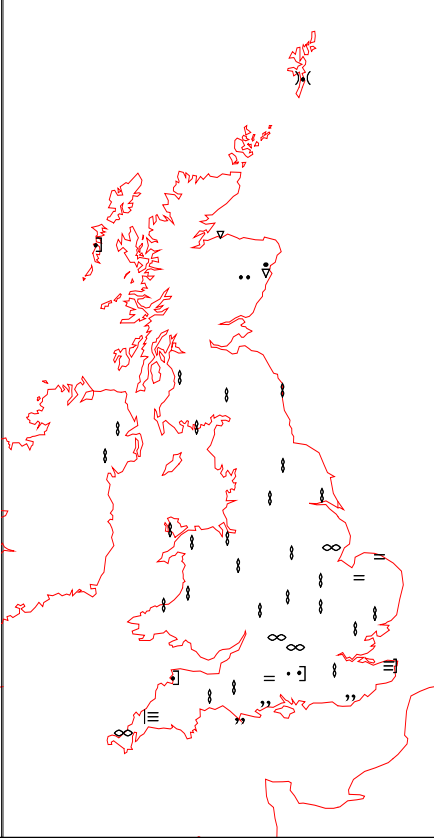


Tuesday 9 April 2013

SURFACE REPORTS



SIGNIFICANT WEATHER

<p>0600 GMT 09 APRIL 2013 SIG WEATHER</p> 	<p>1200 GMT 09 APRIL 2013 SIG WEATHER</p> 	<p>Summary of UK Weather for Tuesday 09 April 2013. Overnight, cloud thickened across southern England ahead of a band of rain which pushed into southern counties. There was some patchy rain to the north of this rainband, with scattered showers across Northern Ireland and north-eastern Scotland, some of which were wintry over higher ground. Elsewhere, it was dry with variable cloud, breaking at times. This led to a cold night across northern parts, with temperatures in many places falling below freezing. Easterly winds strengthened across all areas overnight, particularly towards the south-west. The rain gradually cleared away east through the day, but cloudy, misty conditions remained across the south with some drizzle in places. From the Midlands northwards, some sunny spells developed allowing temperatures to rise close to the seasonal average. Elsewhere, a few showers affected northern England and eastern Scotland, and a brisk easterly wind made it feel cold on the coast, with temperatures in some places struggling to rise much above freezing. Through the start of the night, patchy rain and drizzle continued to affect parts of southern England, with further showers across northern and eastern Scotland. Elsewhere, it was dry with some clear spells and winds slowly easing.</p>
<p>1800 GMT 09 APRIL 2013 SIG WEATHER</p> 	<p>0000 GMT 10 APRIL 2013 SIG WEATHER</p> 	

EXTREMES

Highest Maximum:

11.6 Shobdon Airfield, Hereford & Worcester

Lowest Maximum:

6.0 Inverbervie No2, Kincardineshire

Lowest Minimum:

-6.4, Aviemore, Inverness-Shire

Lowest Grass Minimum:

-9.8 Aviemore, Inverness-Shire

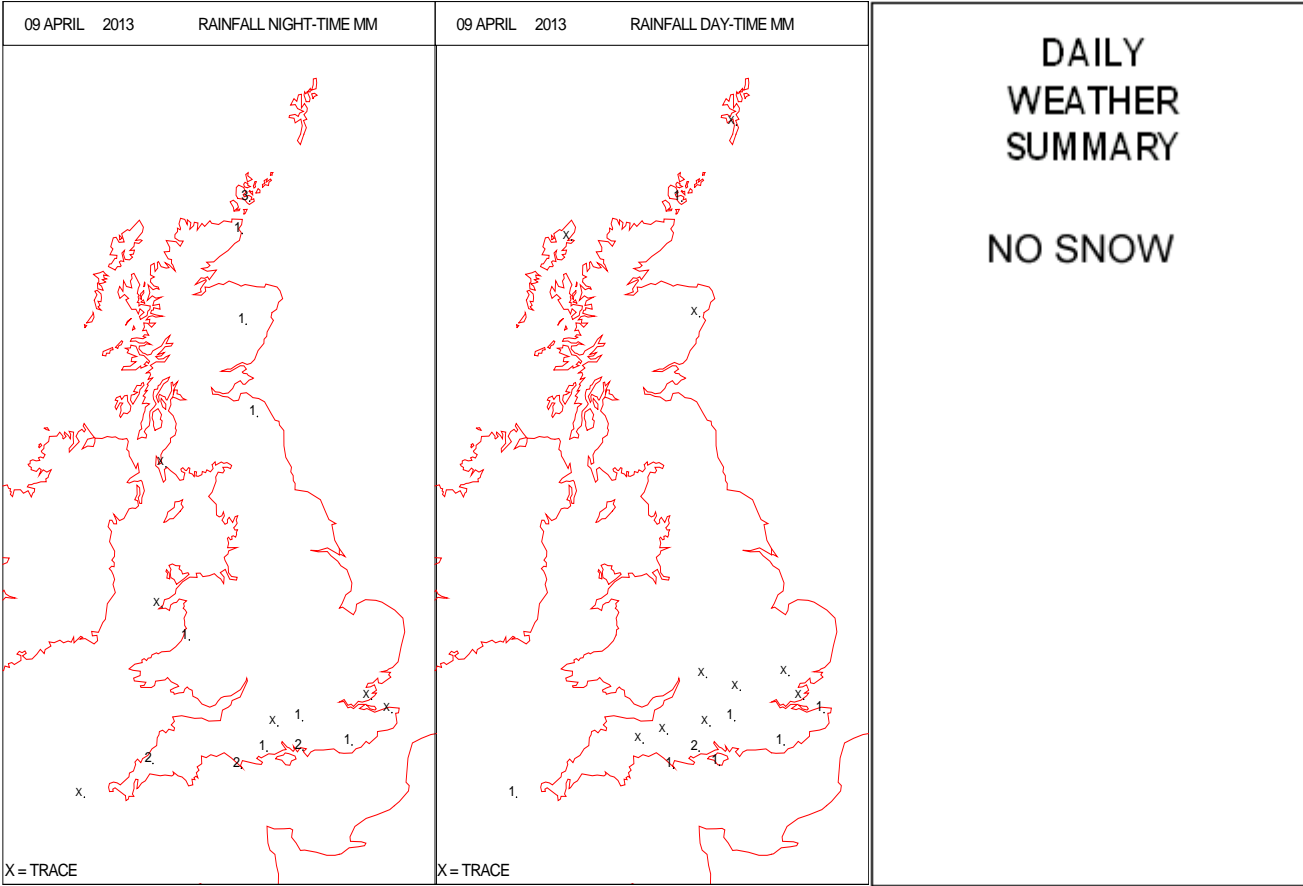
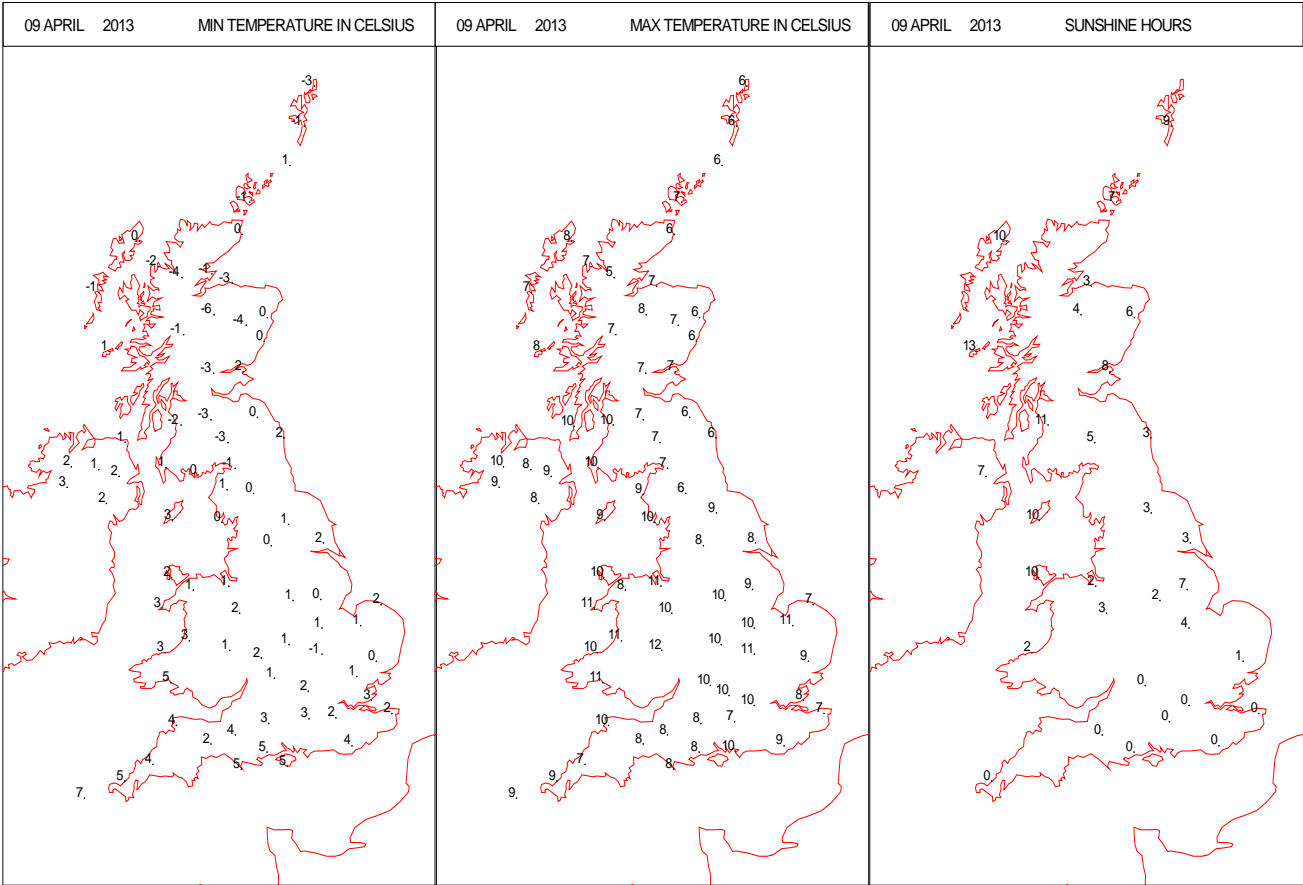
Most Rain:

3.2 Kirkwall, Orkney

Most Sun:

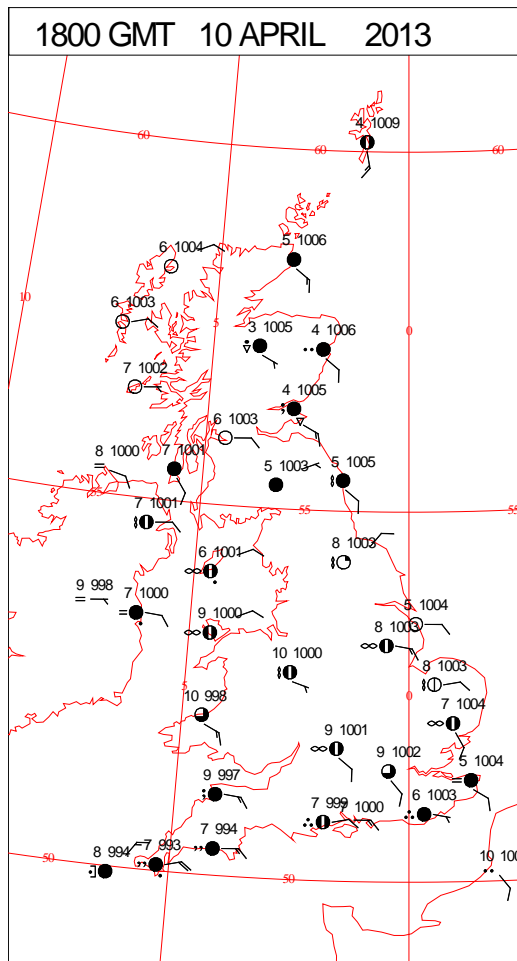
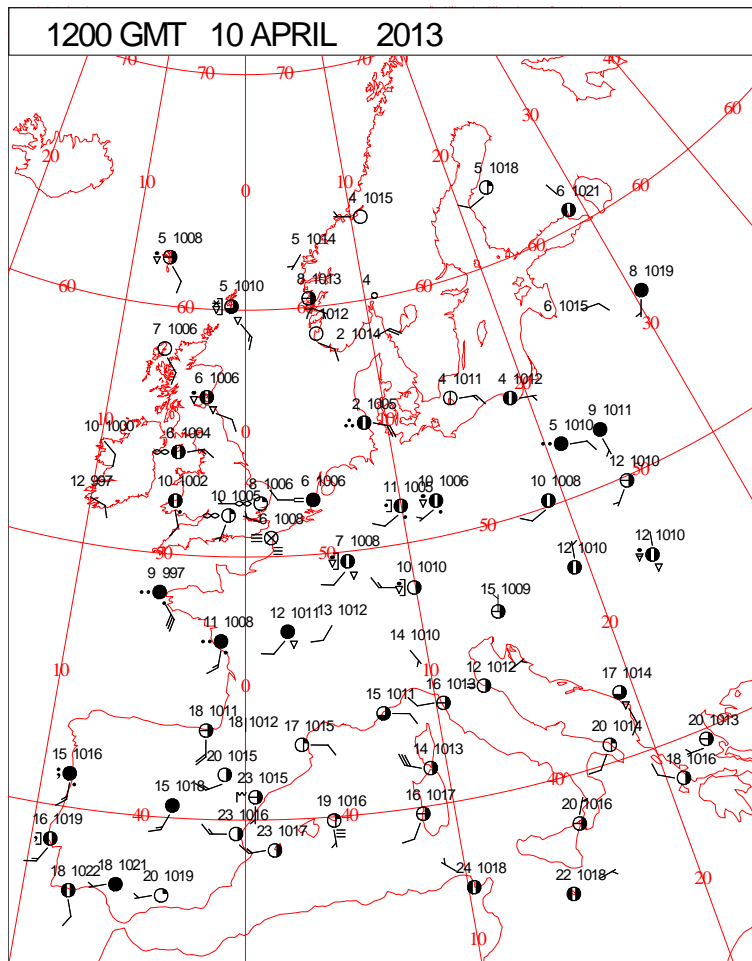
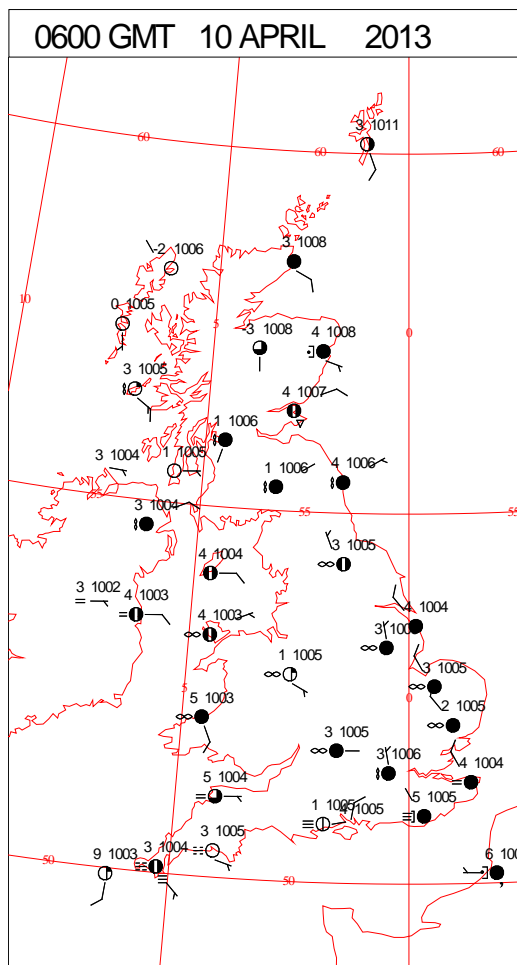
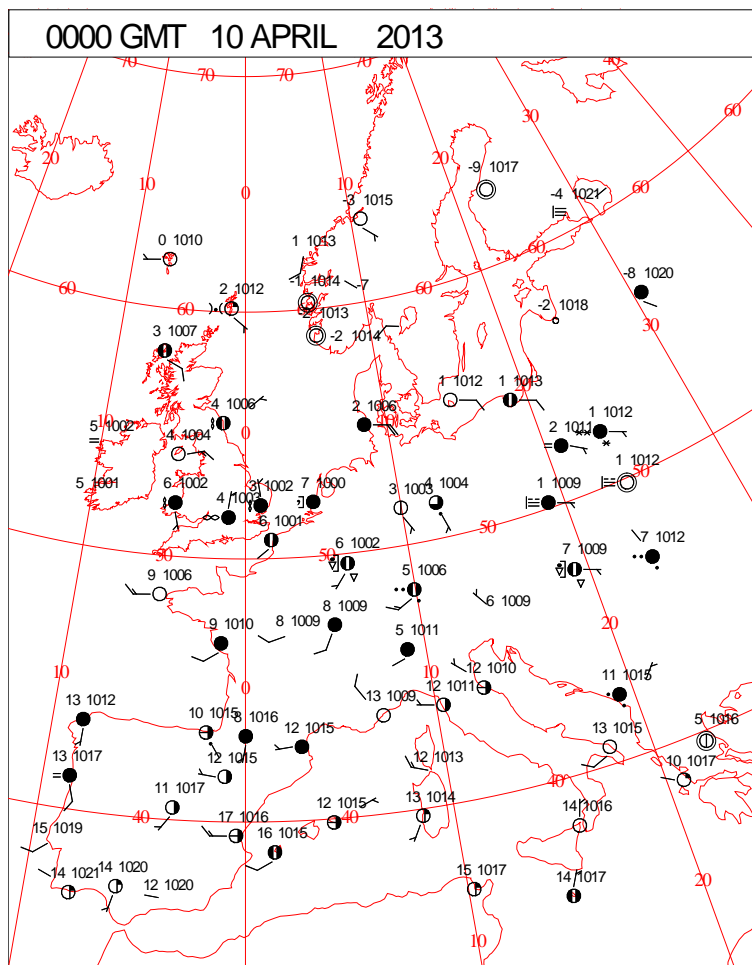
13.2 Tiree, Argyll

DAILY CLIMATE DATA



Crown Copyright 2013, All Rights Reserved

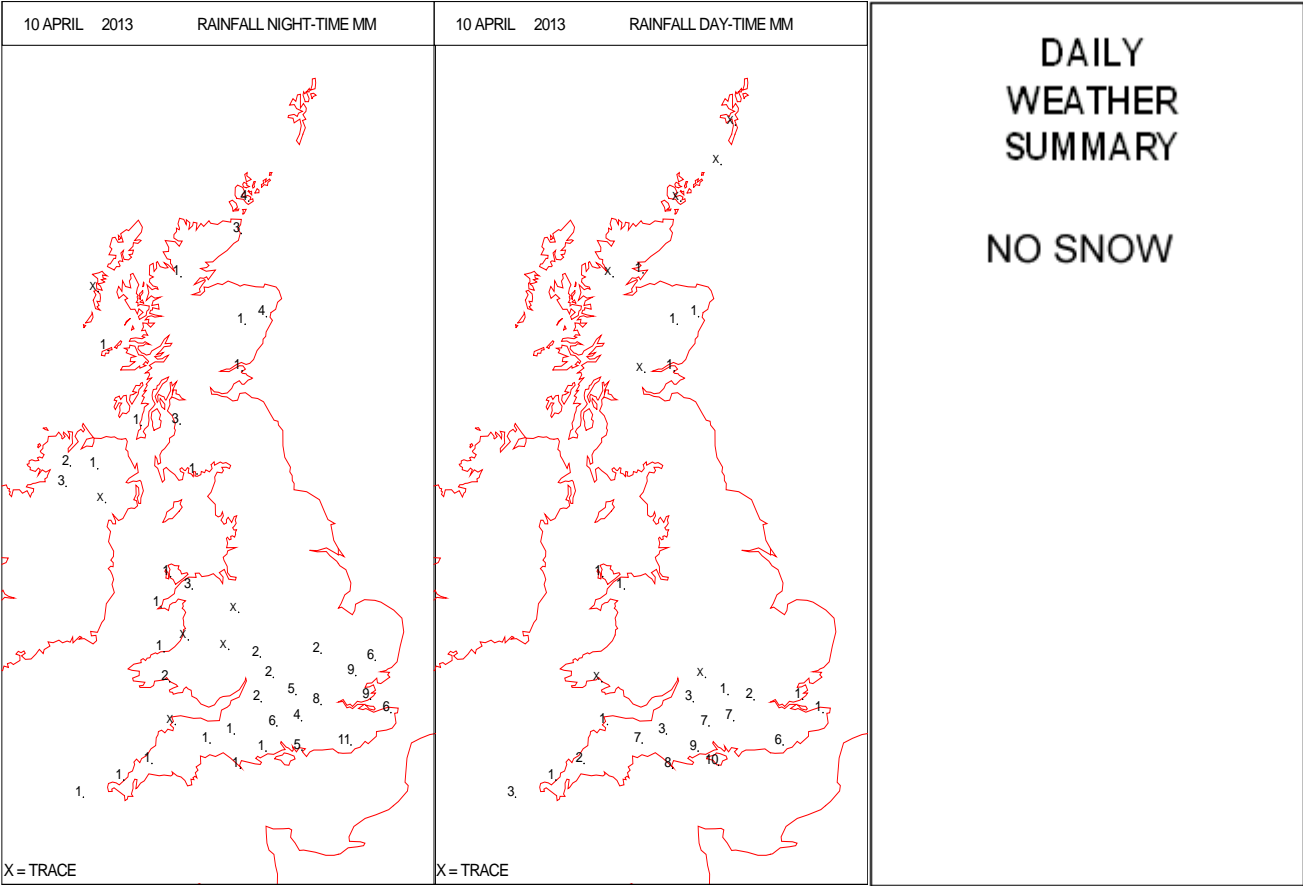
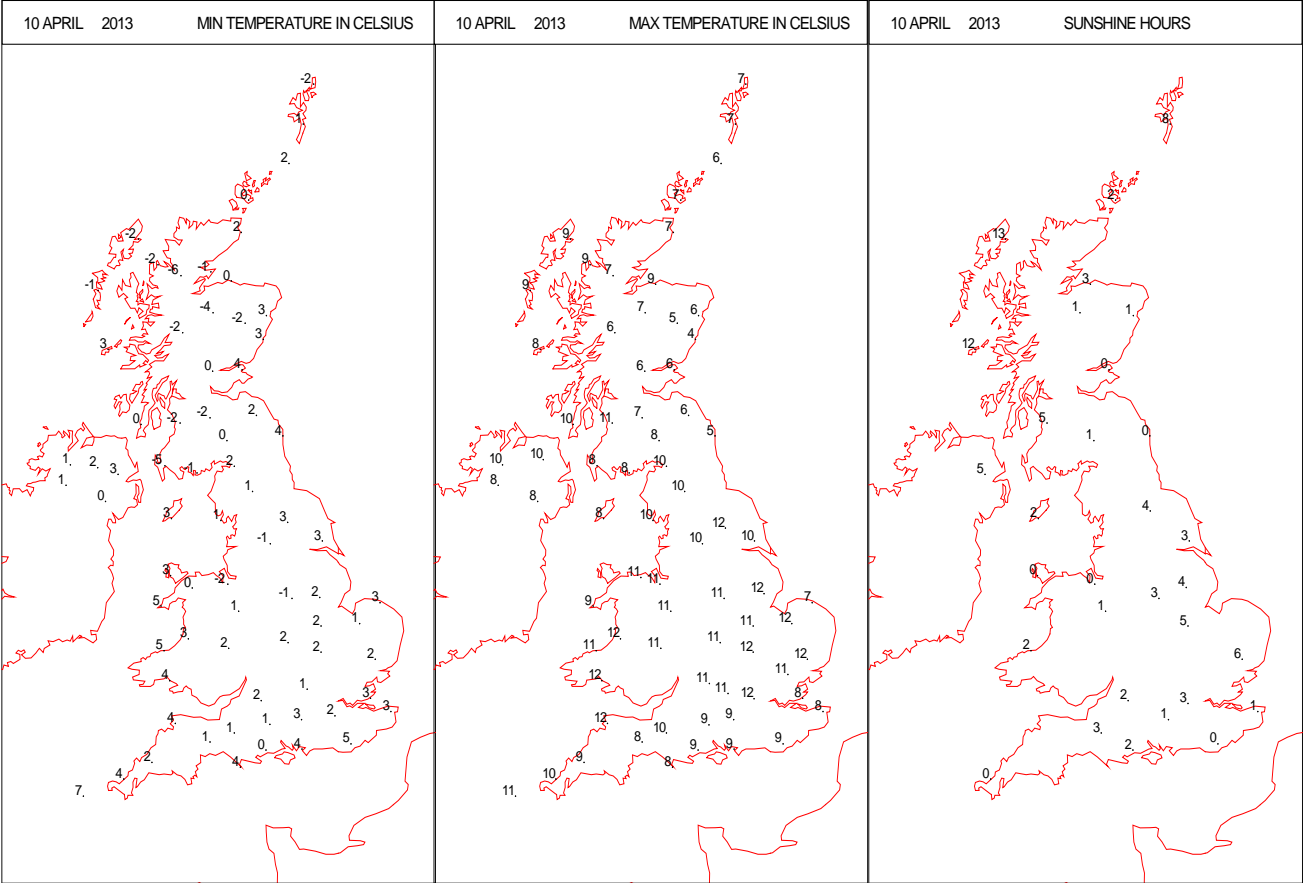
SURFACE REPORTS



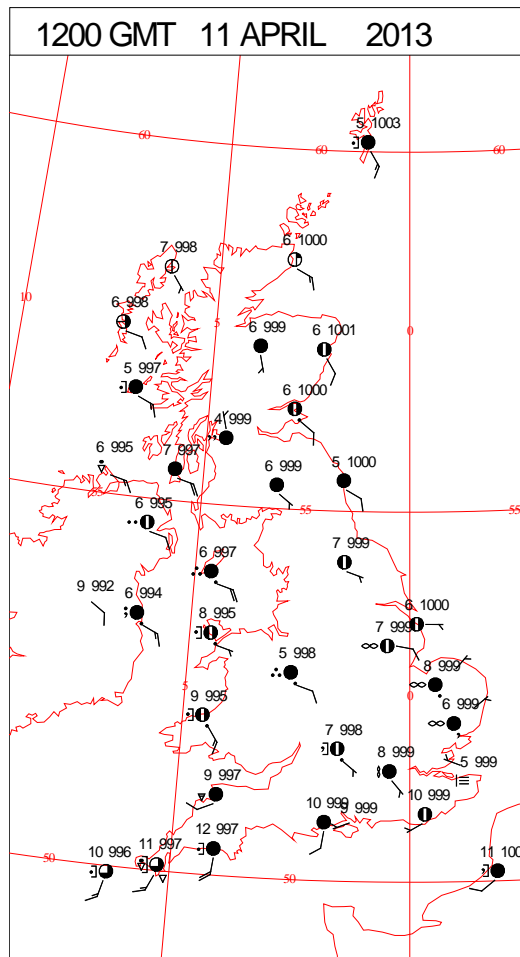
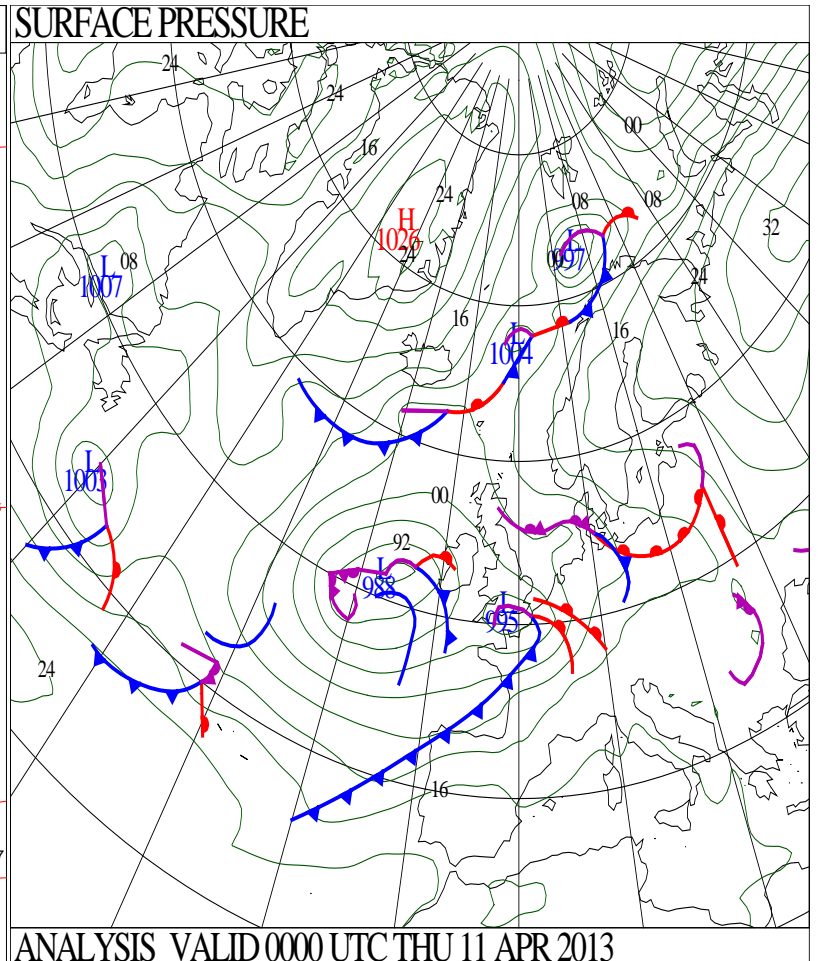
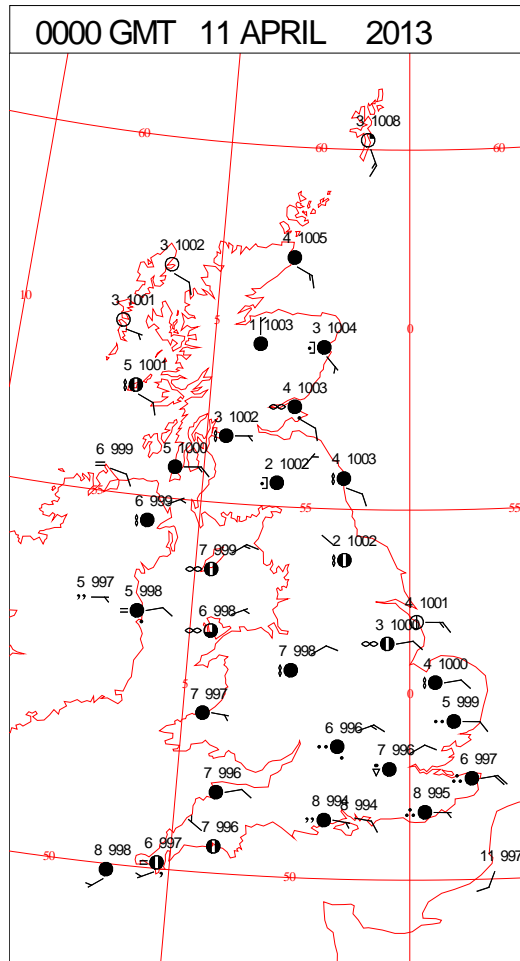
SIGNIFICANT WEATHER

0600 GMT 10 APRIL 2013	SIG WEATHER	1200 GMT 10 APRIL 2013	SIG WEATHER	<p>Summary of UK Weather for Wednesday 10 April 2013.</p> <p>Overnight, rain cleared south-east England, meanwhile patchy rain pushed north across parts of Wales and southern Ireland.</p> <p>Showers, heavy at times, continued across eastern parts of Scotland.</p> <p>Elsewhere, it was dry with some breaks in the cloud, which resulted in a cold night in the north, with temperatures below freezing in many areas.</p> <p>During the day, the patchy rain affecting parts of Wales and Ireland eased as it continued to track northwards.</p> <p>Further south, a frontal system made landfall in the south-west, bringing a band of persistent rain as well as brisk winds across southern counties. This reached south Wales and south-east England through the evening.</p> <p>Daytime temperatures were still widely below average for the time of year, but parts of East Anglia and Cambridgeshire were closer to the seasonal average.</p>
1800 GMT 10 APRIL 2013	SIG WEATHER	0000 GMT 11 APRIL 2013	SIG WEATHER	
				<p>EXTREMES</p> <p>Highest Maximum: 12.2 Trawsgoed, Dyfed</p> <p>Lowest Maximum: 4.0 Inverbervie No2, Kincardineshire</p> <p>Lowest Minimum: -6.2 Loch Glascarnoch, Ross-Shire</p> <p>Lowest Grass Minimum: -9.8 Loch Glascarnoch, Ross-Shire</p> <p>Most Rain: 16.4 Herstmonceux, East Sussex</p> <p>Most Sun: 12.5 Stornoway Airport, Western Isles</p>

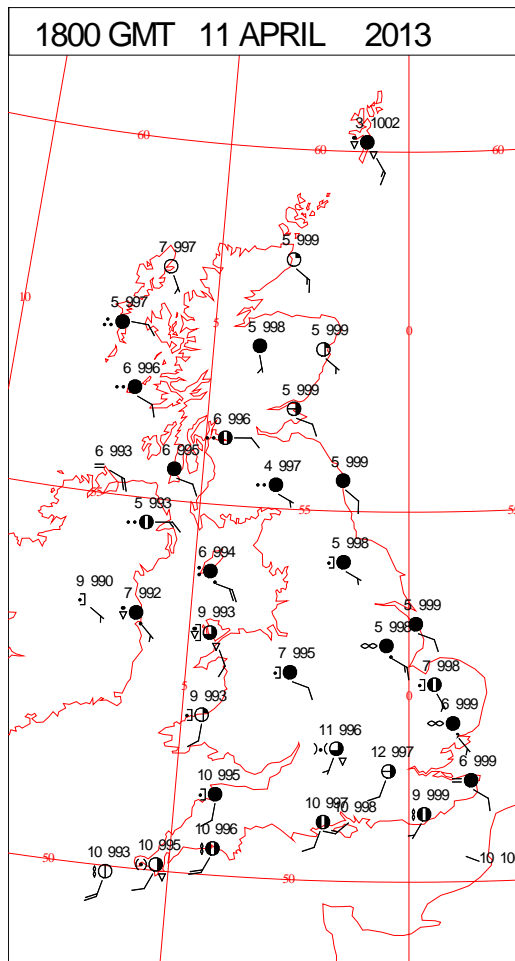
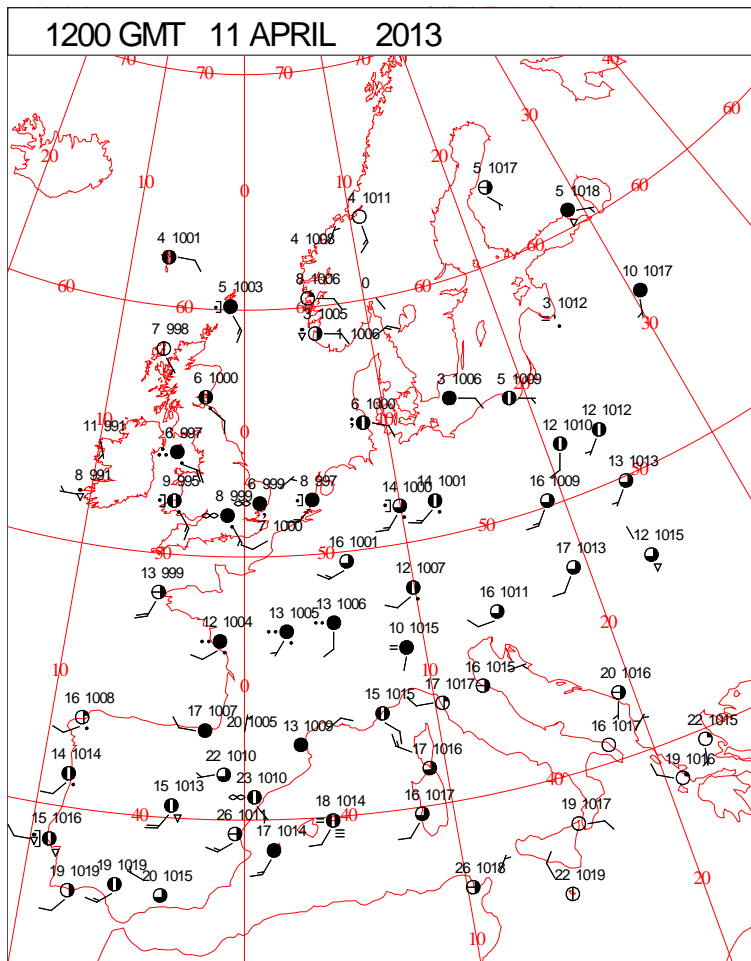
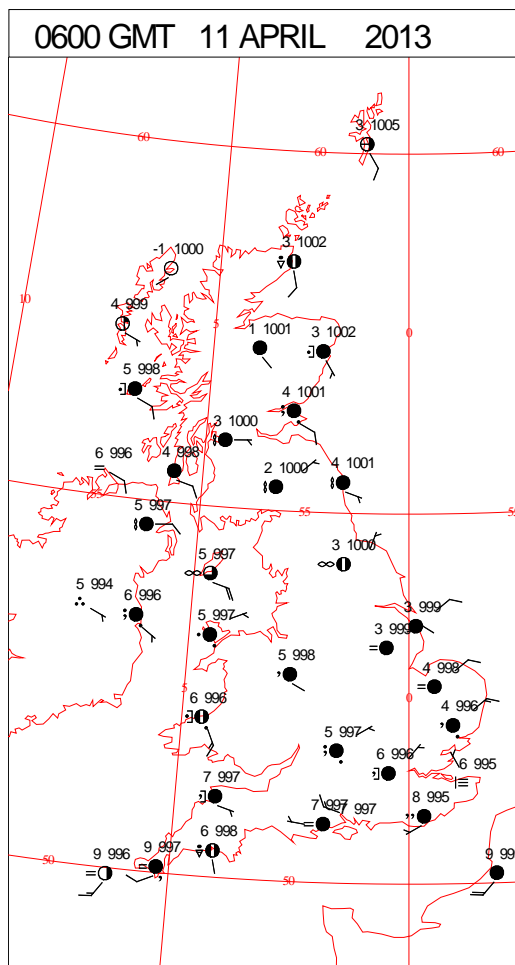
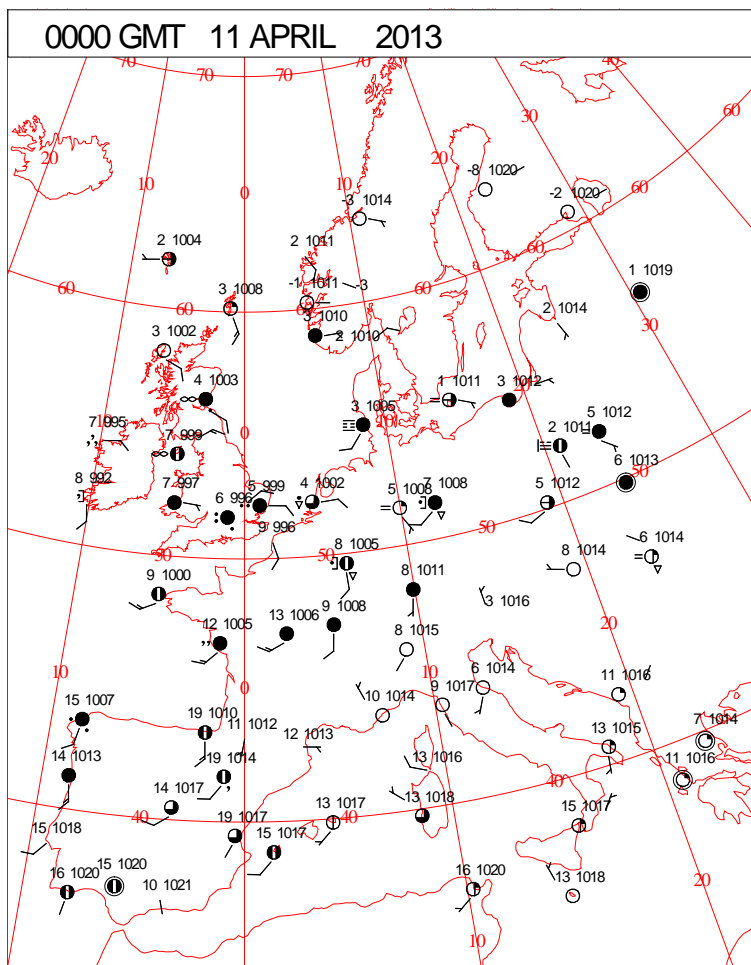
DAILY CLIMATE DATA



DAILY WEATHER SUMMARY



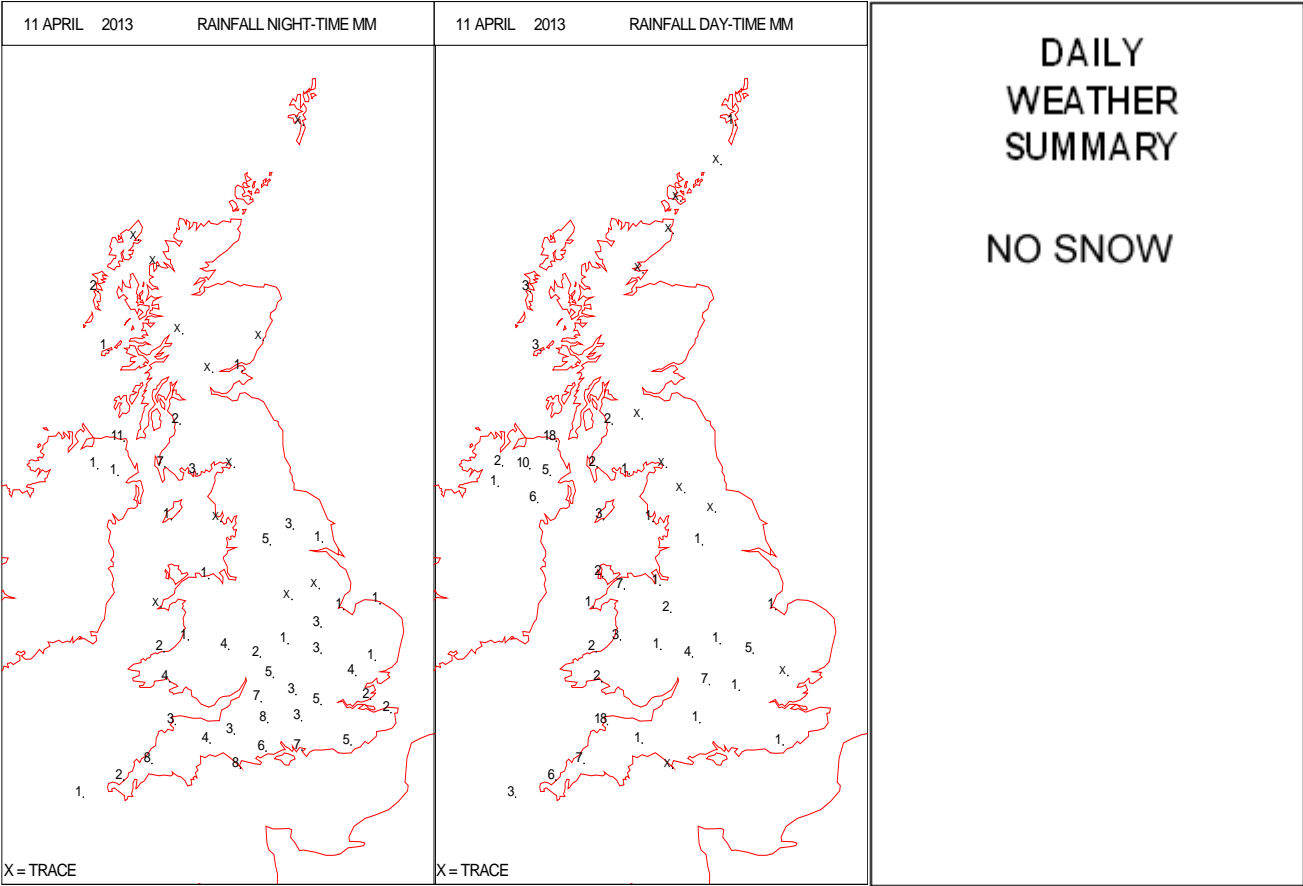
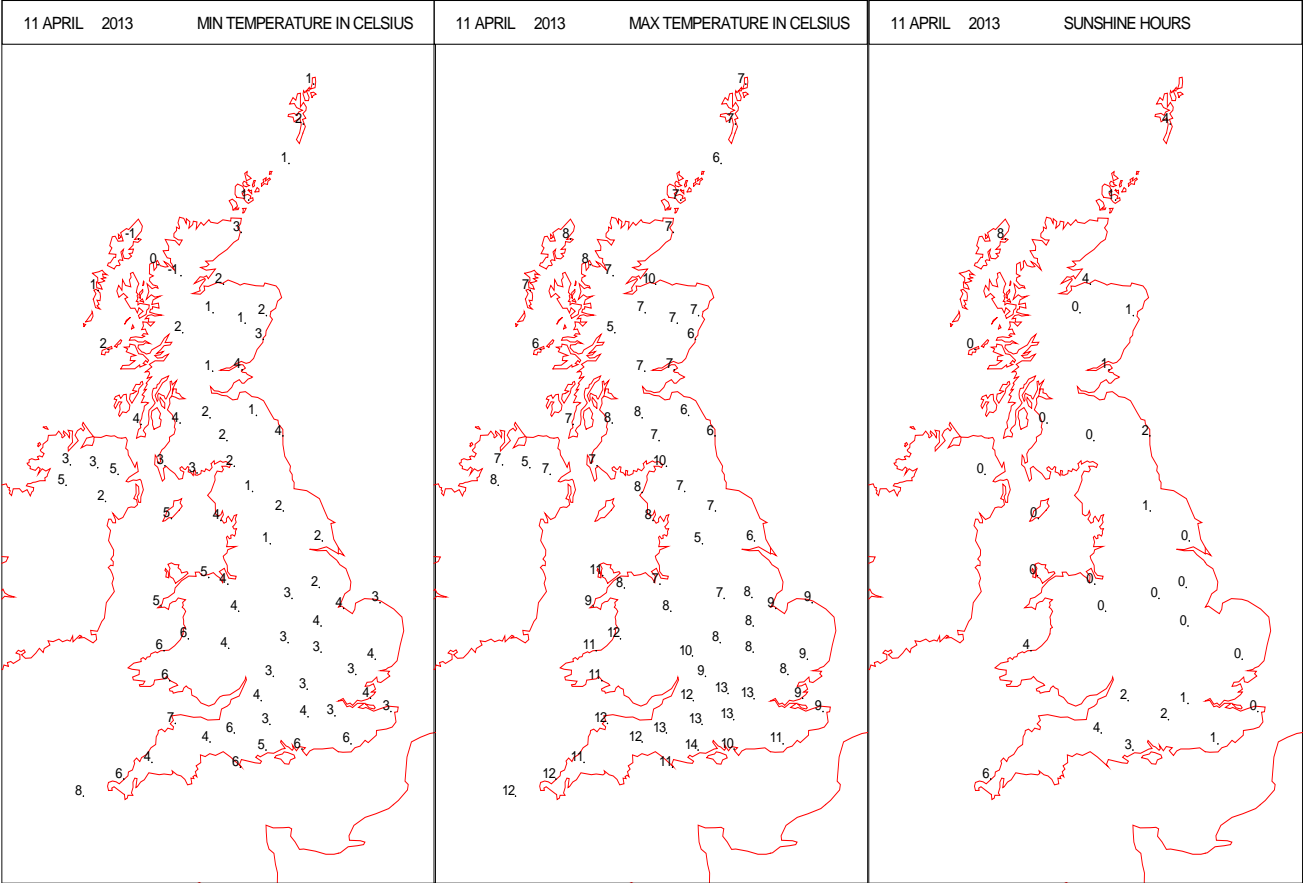
SURFACE REPORTS



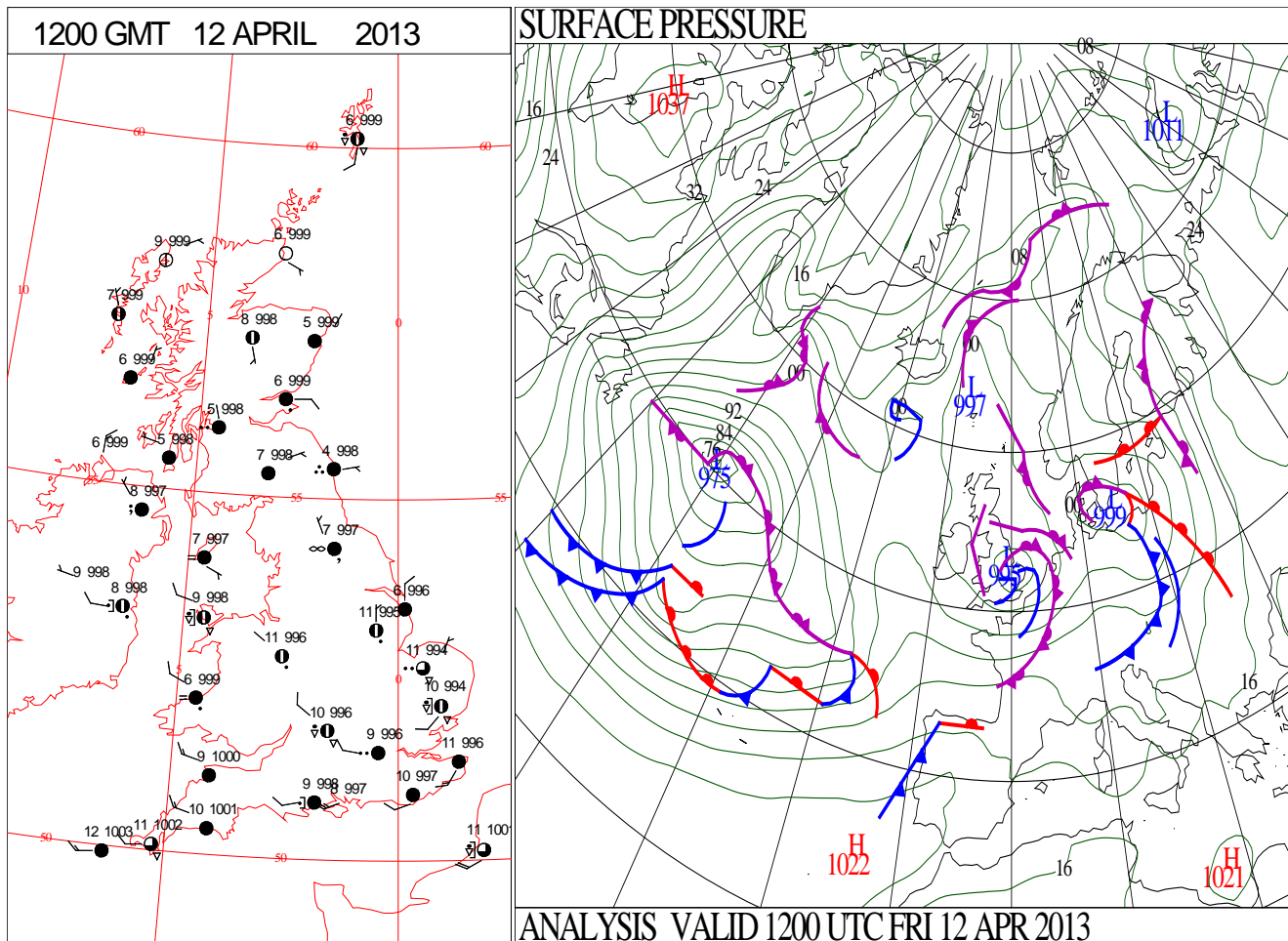
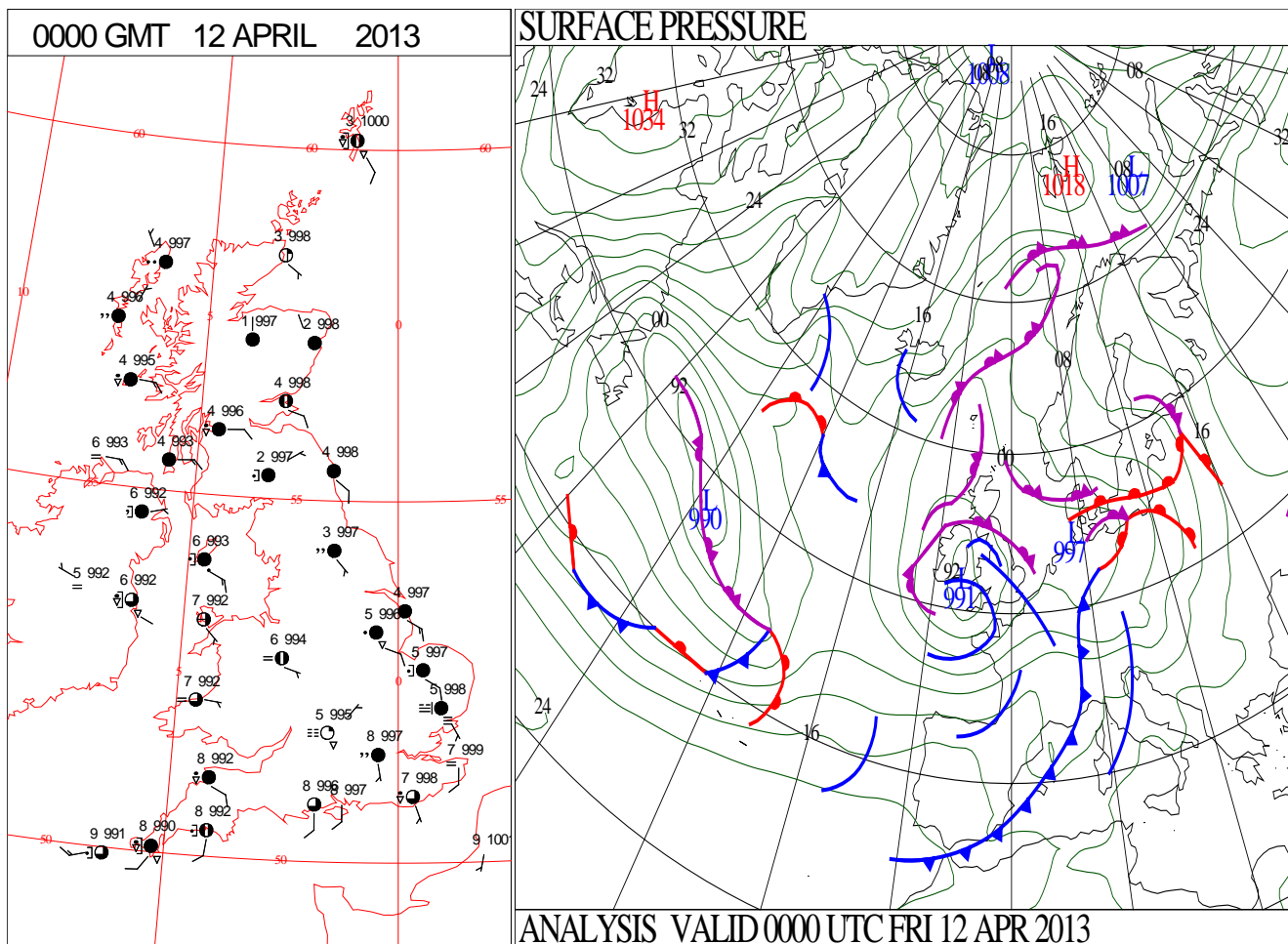
SIGNIFICANT WEATHER

0600 GMT 11 APRIL 2013	SIG WEATHER	1200 GMT 11 APRIL 2013	SIG WEATHER	<p>Summary of UK Weather for Thursday 11 April 2013.</p> <p>Low pressure across the west of the U.K. brought unsettled conditions to much of the country throughout the period.</p> <p>Overnight, rain in the far south of England edged a little further northwards into parts of Northern Ireland, Wales, the Midlands and East Anglia, though the rain became quite patchy in nature.</p> <p>Elsewhere it was mainly dry with clear spells, though some showers affected parts of Scotland, especially the south-west and north-east.</p> <p>Temperatures held up above freezing in the south, whilst they fell below freezing in the north, giving a frost.</p> <p>The rain band continued to sweep north and east across the country through the day, followed by heavy showers. Some of the showers turned thundery along the Bristol Channel and in Cornwall. In between the rain and showers there was some sunshine, especially across the southern half of the country.</p> <p>Temperatures were generally around average for the time of year.</p> <p>Through the evening, heavy showers continued across southern areas, whilst further north it remained largely cloudy with some rain at times.</p>
1800 GMT 11 APRIL 2013	SIG WEATHER	0000 GMT 12 APRIL 2013	SIG WEATHER	
				<p>EXTREMES</p> <p>Highest Maximum: 13.6 Hurn, Dorset</p> <p>Lowest Maximum: 5.3 Lough Fea, Londonderry</p> <p>Lowest Minimum: -1.2 Stornoway Airport, Western Isles</p> <p>Lowest Grass Minimum: -4.1 Loch Glascarnoch, Ross-Shire</p> <p>Most Rain: 29.4 Ballypatrick Forest, Antrim</p> <p>Most Sun: 7.5 Stornoway Airport, Western Isles</p>

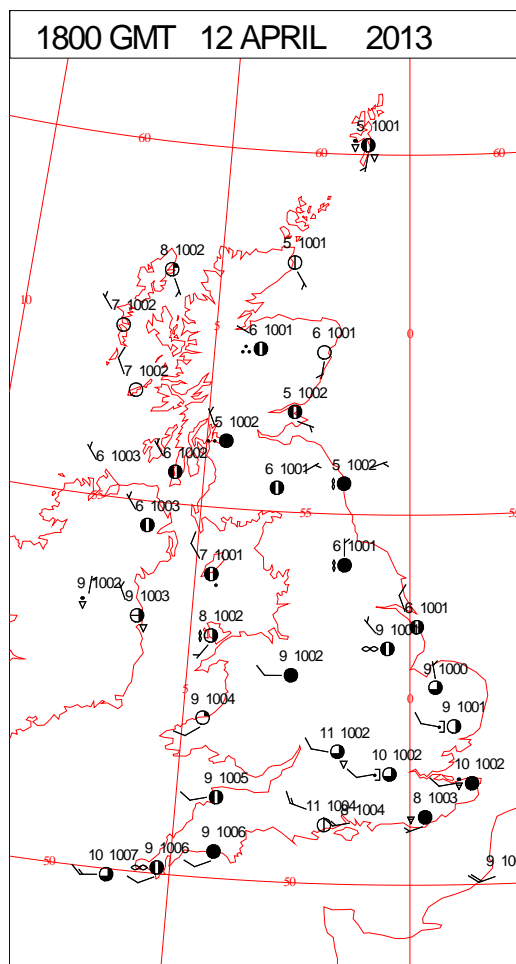
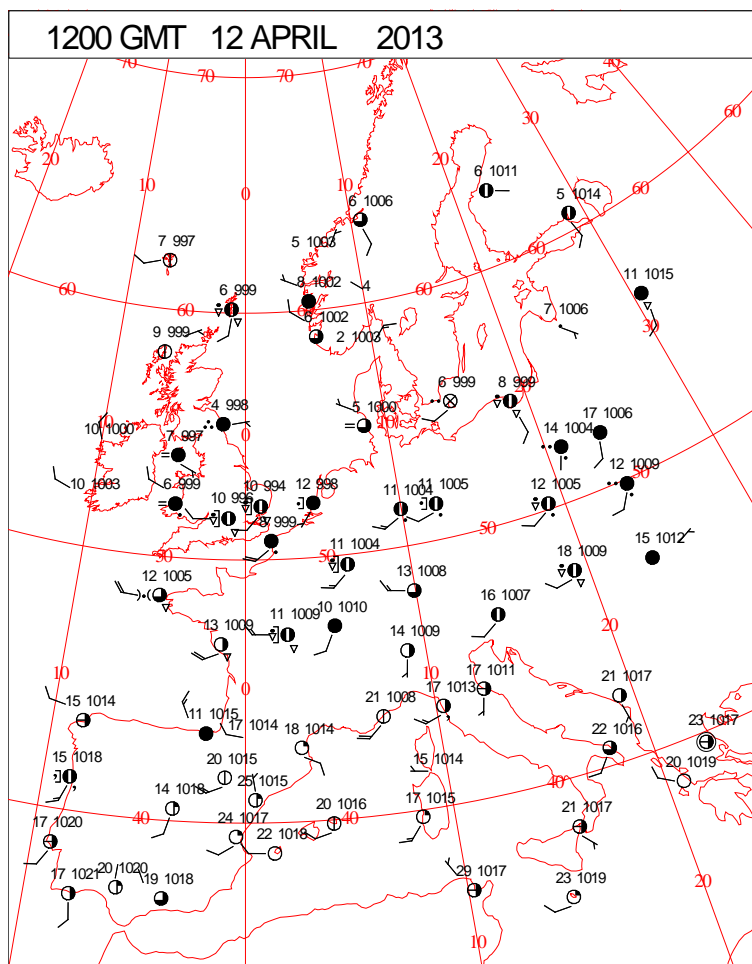
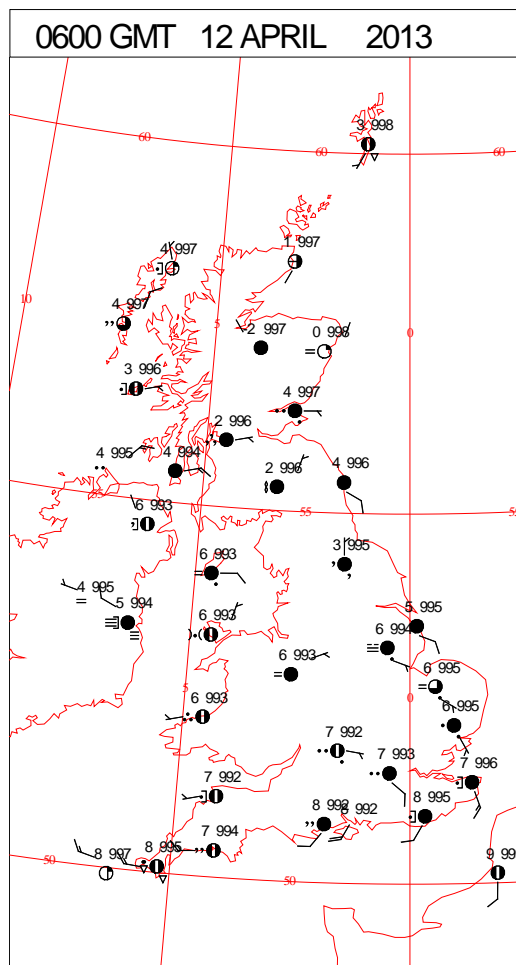
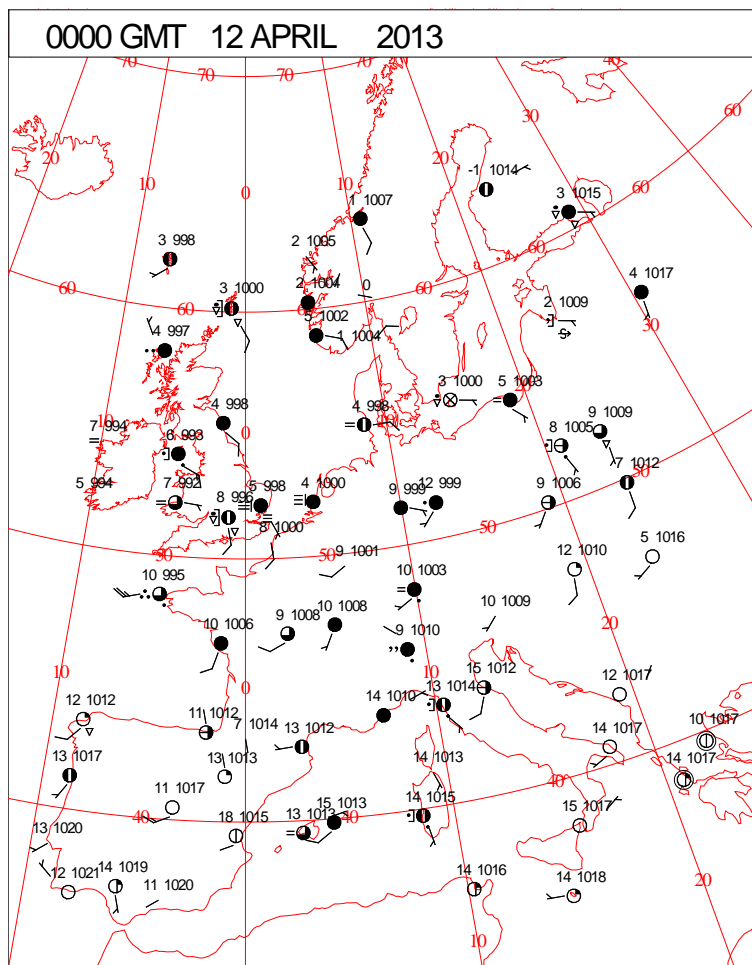
DAILY CLIMATE DATA



DAILY WEATHER SUMMARY



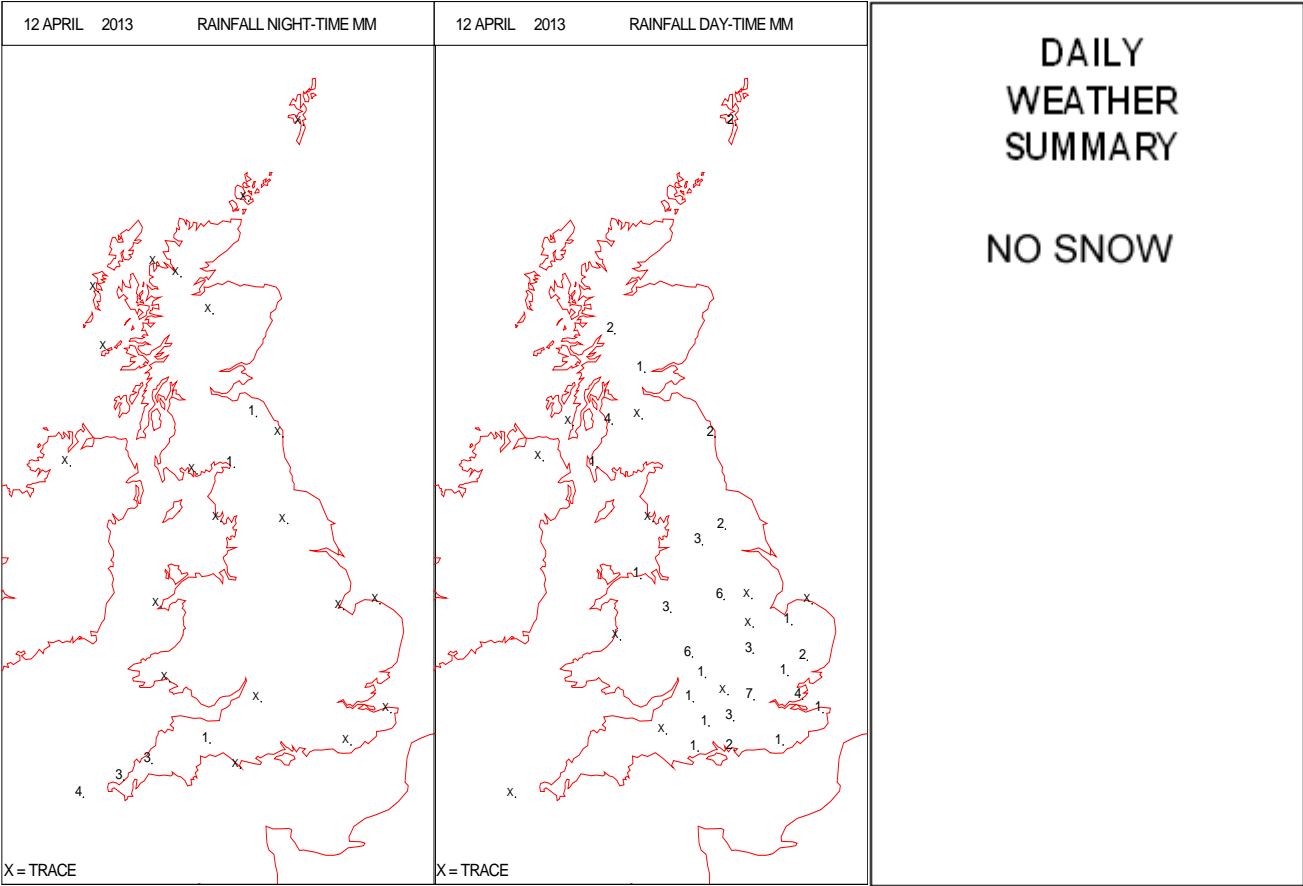
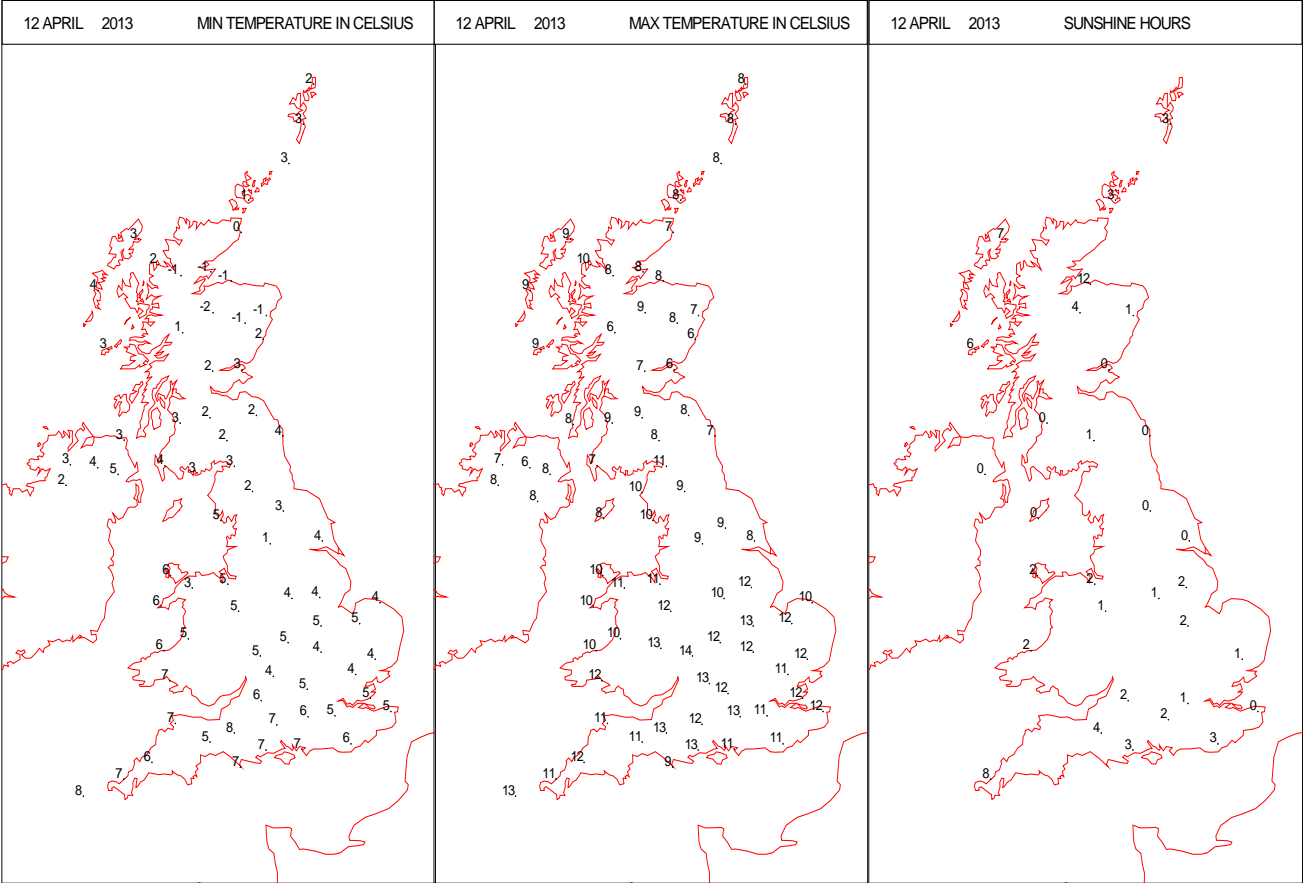
SURFACE REPORTS



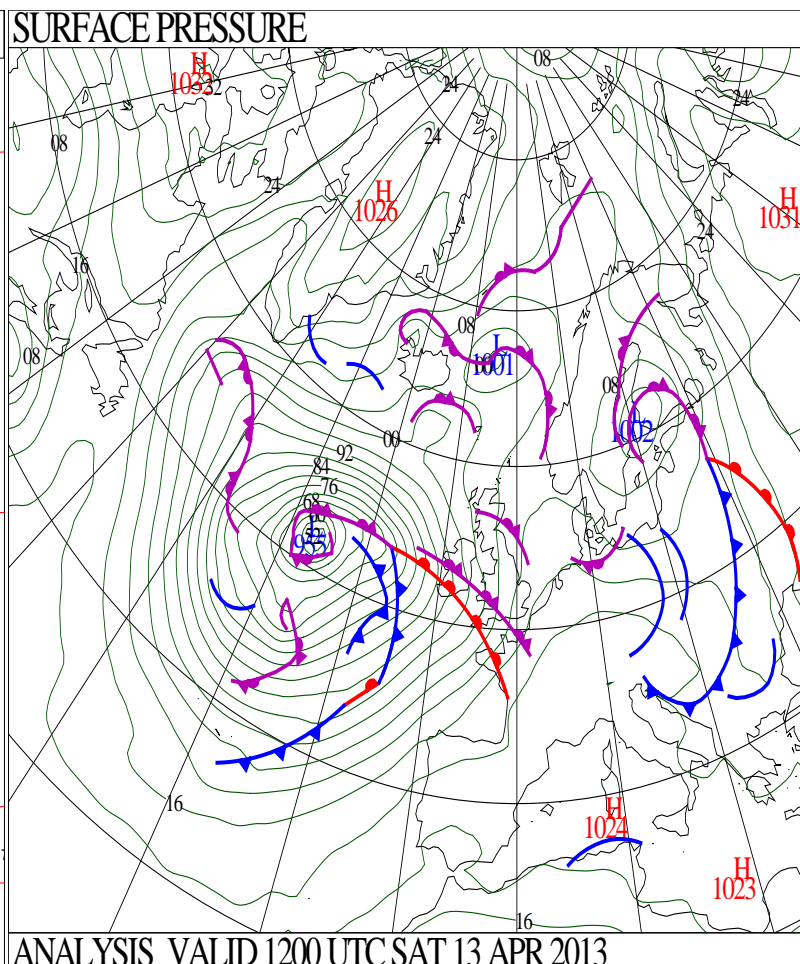
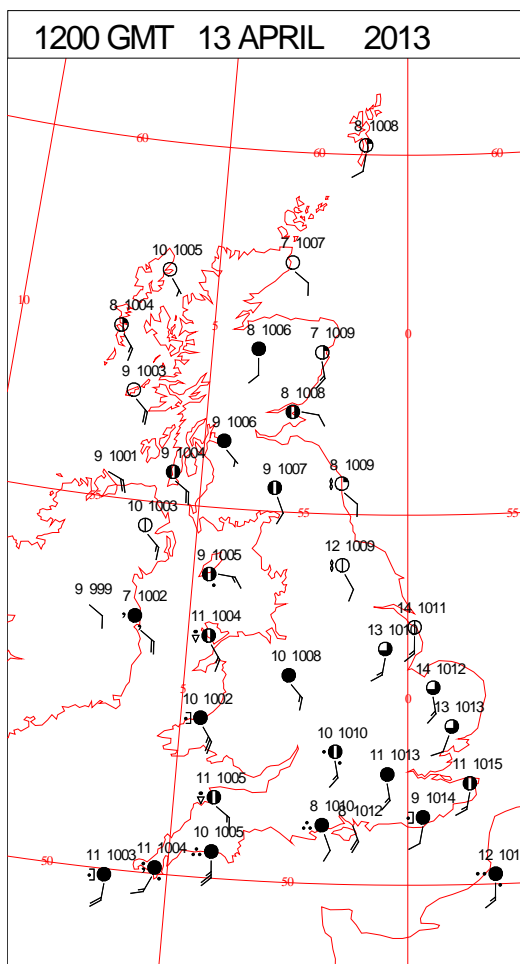
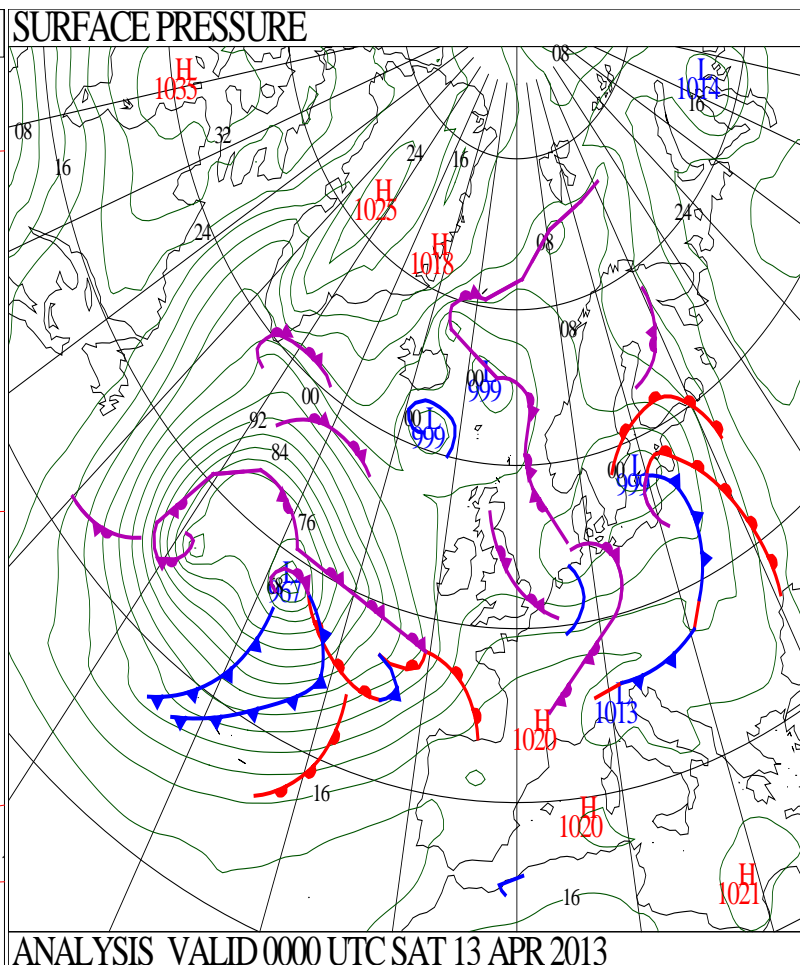
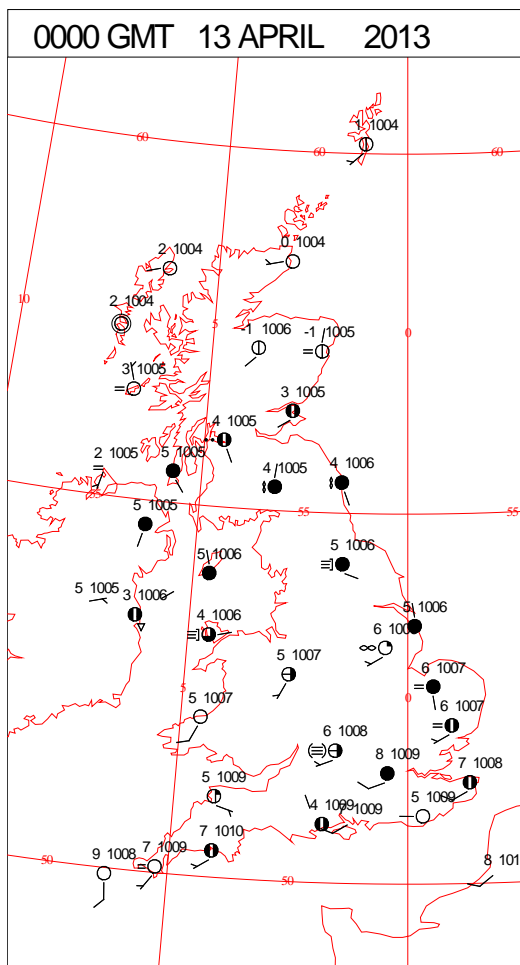
SIGNIFICANT WEATHER

0600 GMT 12 APRIL 2013	SIG WEATHER	1200 GMT 12 APRIL 2013	SIG WEATHER	<p>Summary of UK Weather for Friday 12 April 2013.</p> <p>It was a milder night than of late, with most places apart from Scotland staying above freezing. Low pressure moved slowly east across the south of the U.K., bringing showers, some with localised thunder. Easterly winds brought low cloud, mist and fog into eastern parts of England, which cleared slowly during the morning.</p> <p>Elsewhere it remained generally cloudy with outbreaks of rain and some hill snow in Scotland. The showers became more widespread during the day, as the low pressure tracked eastwards, some with hail and thunder around London and Nottingham.</p> <p>It remained mostly dry and cloudy across Northern Ireland and Northern Scotland. Northern England stayed mainly dry until the afternoon (except for Northumberland), and temperatures were around average for the time of year.</p> <p>The showers died away during the evening, becoming dry and fine across most parts, with light winds.</p>
1800 GMT 12 APRIL 2013	SIG WEATHER	0000 GMT 13 APRIL 2013	SIG WEATHER	<p>EXTREMES</p> <p>Highest Maximum: 13.5 Pershore, Hereford & Worcester</p> <p>Lowest Maximum: 5.8 Leuchars, Fife</p> <p>Lowest Minimum: -2.3 Aviemore, Inverness-Shire</p> <p>Lowest Grass Minimum: -5.2 Aviemore, Inverness-Shire</p> <p>Most Rain: 7.0 Northolt, Greater London</p> <p>Most Sun: 11.8 Kinloss, Moray</p>

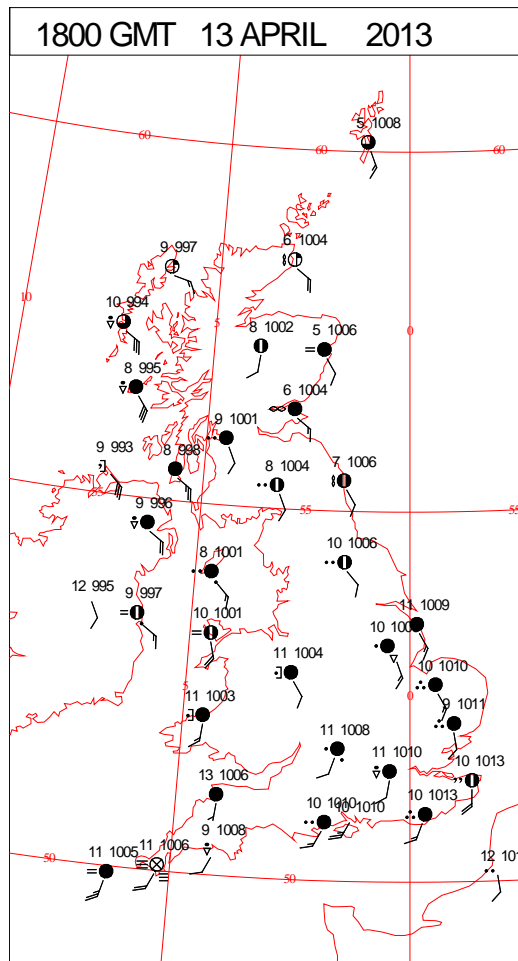
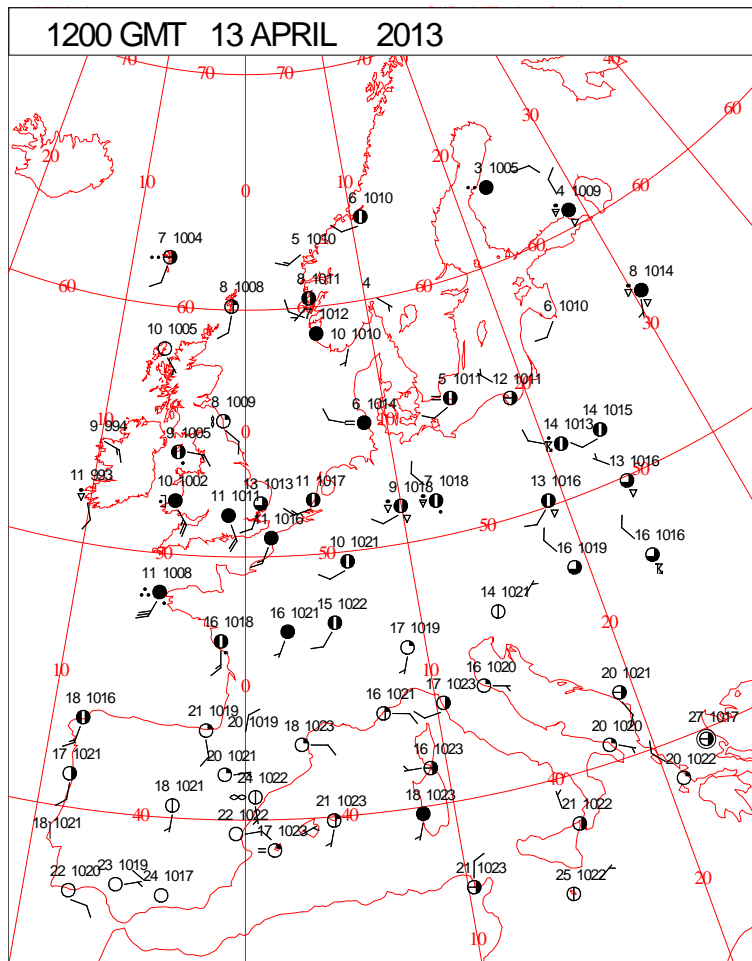
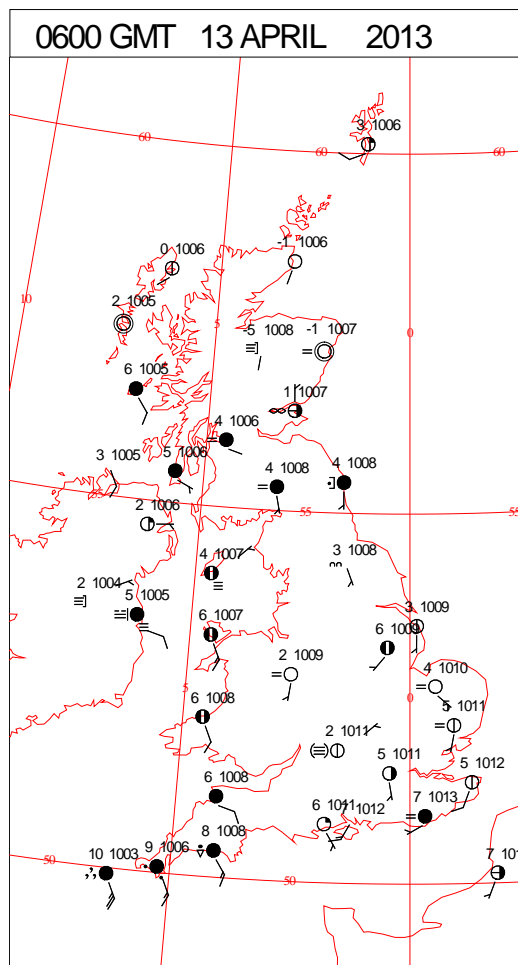
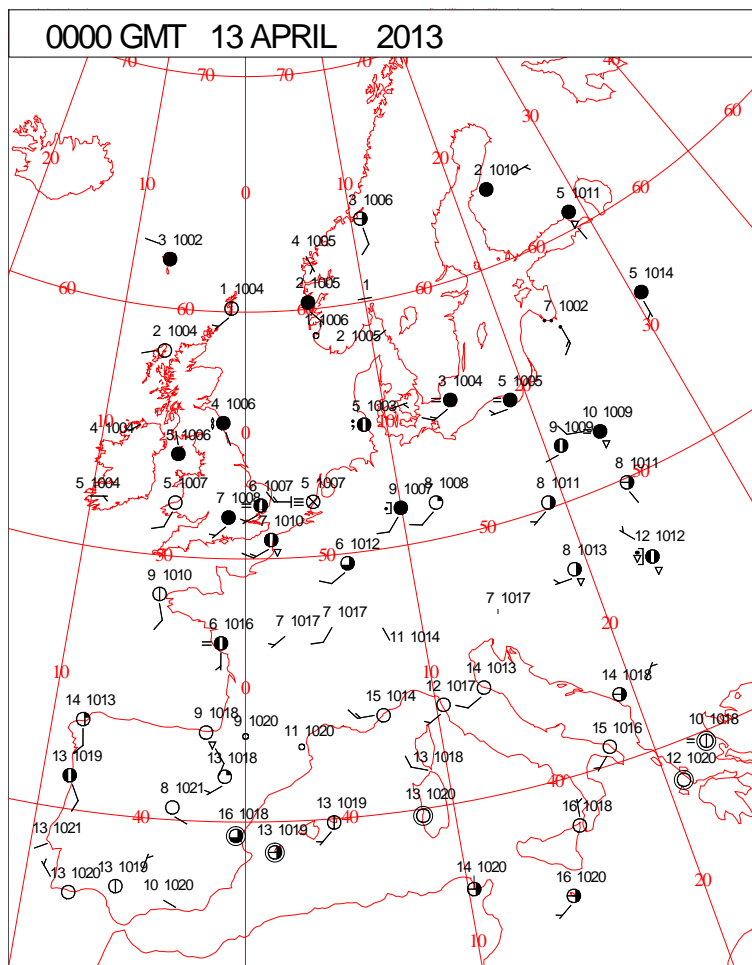
DAILY CLIMATE DATA



DAILY WEATHER SUMMARY



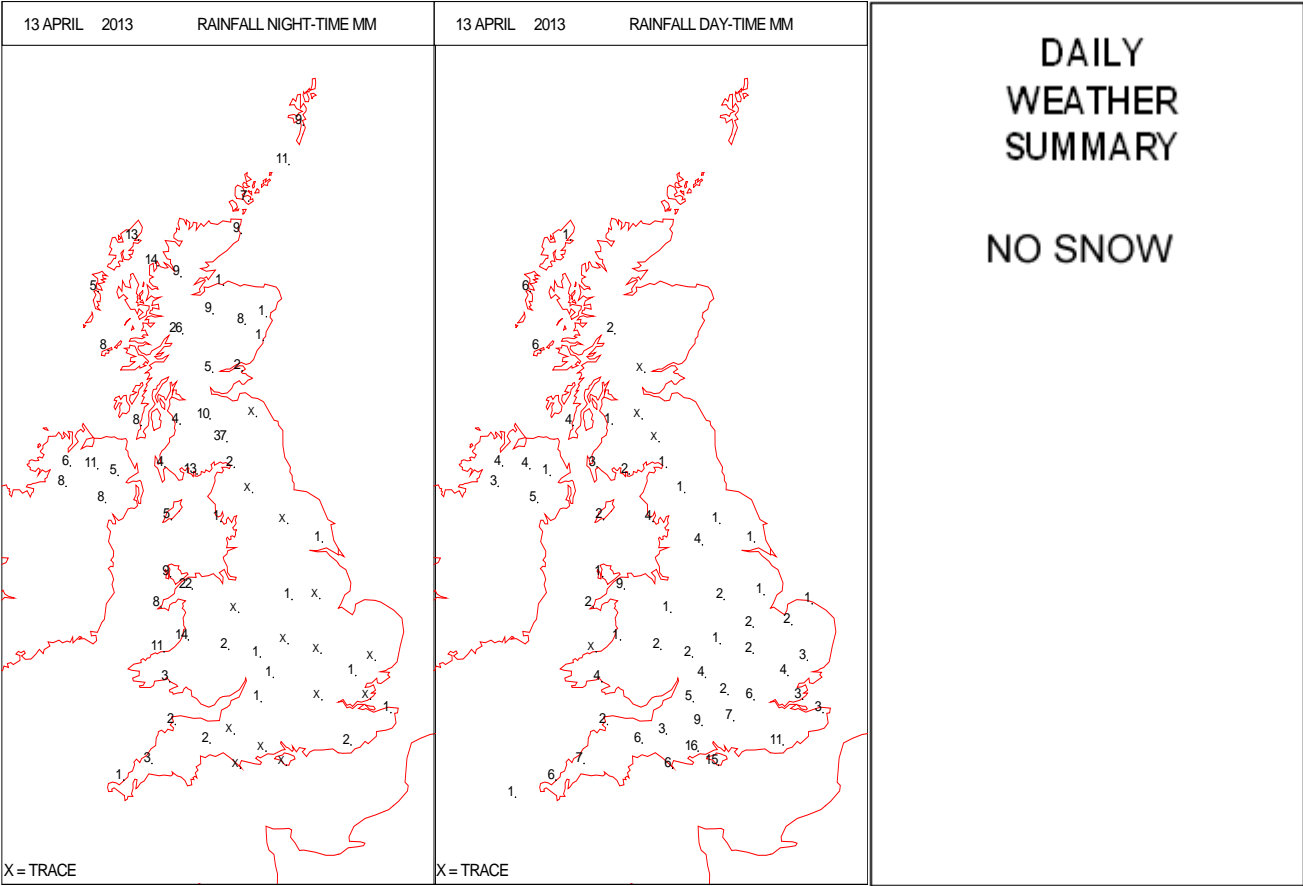
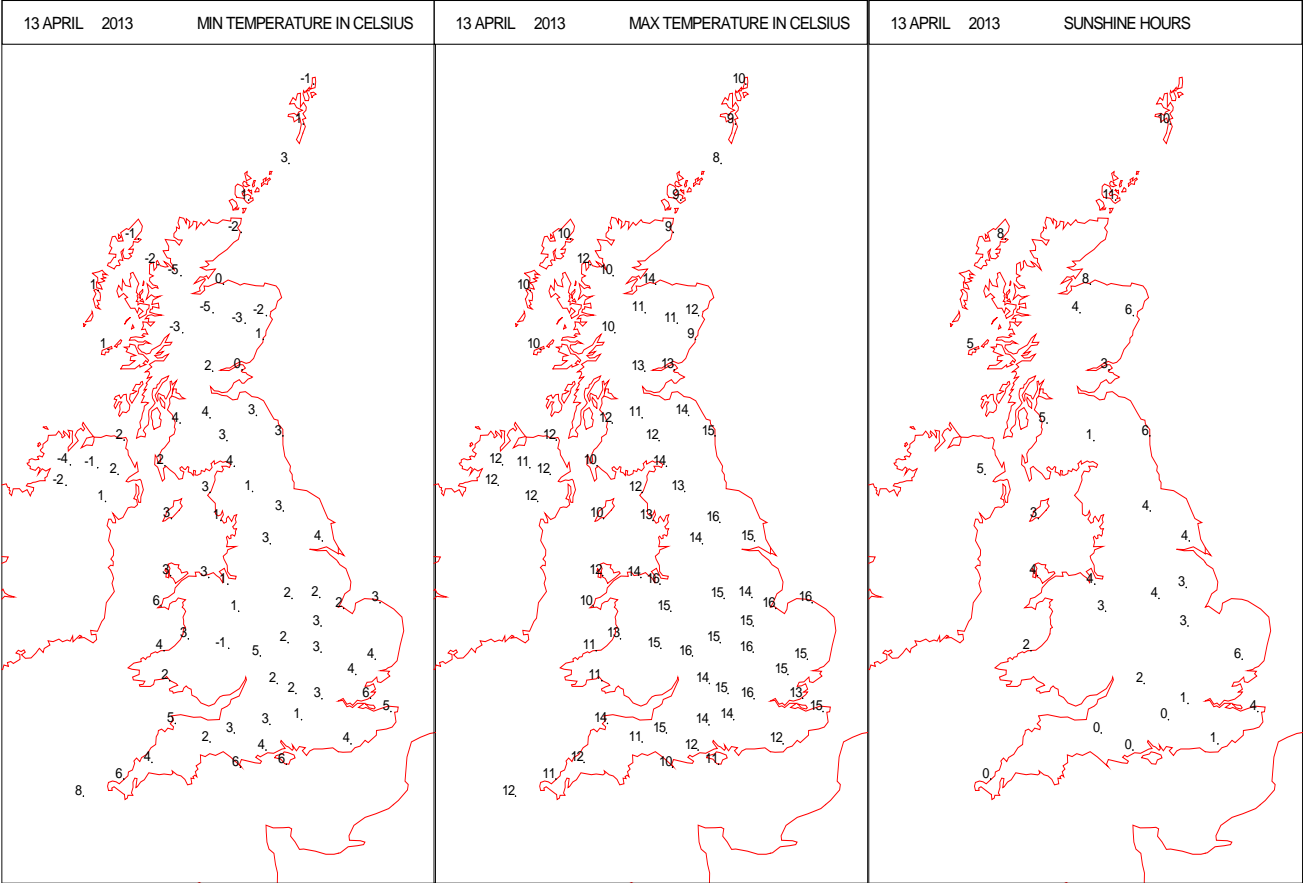
SURFACE REPORTS



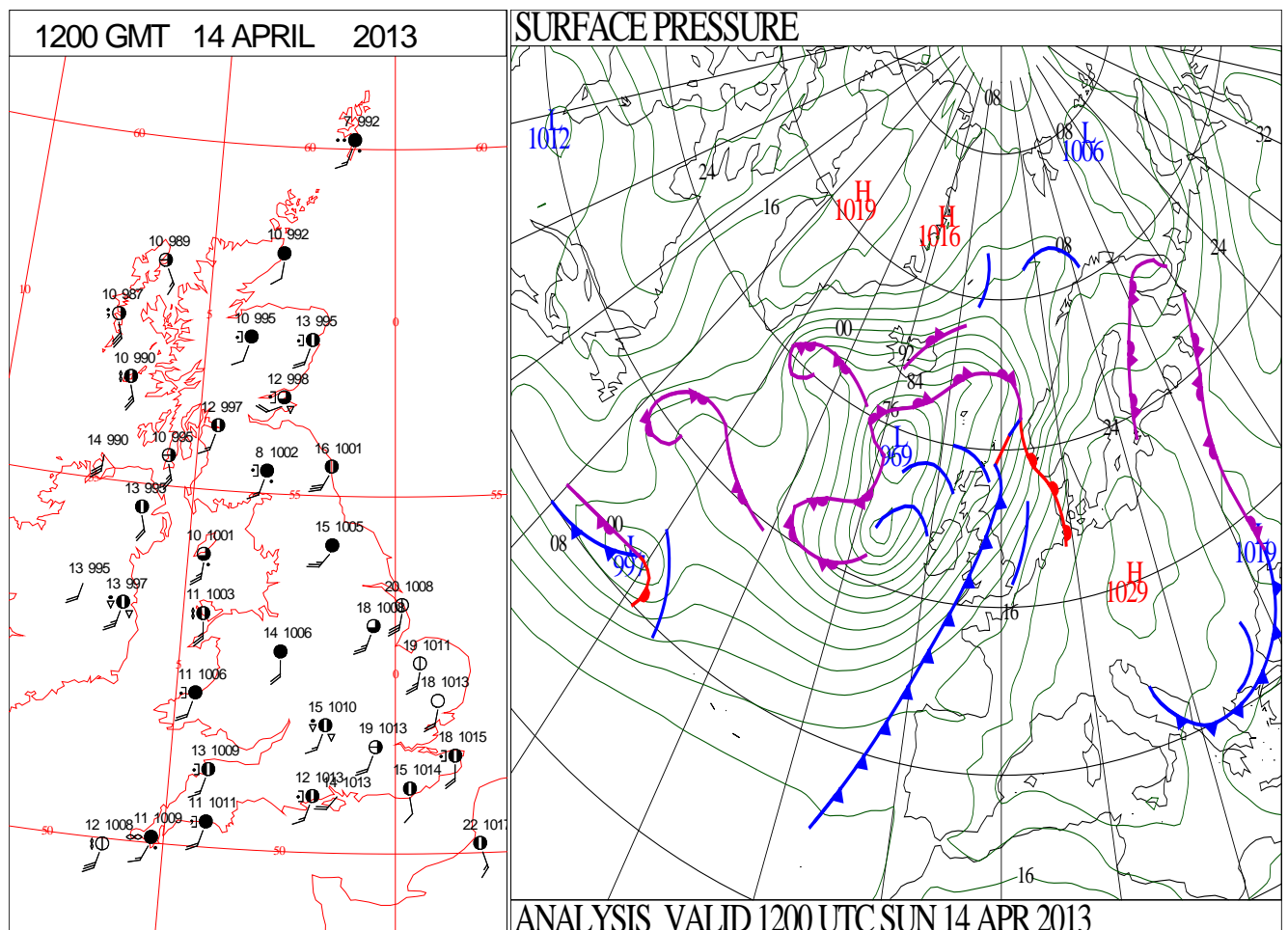
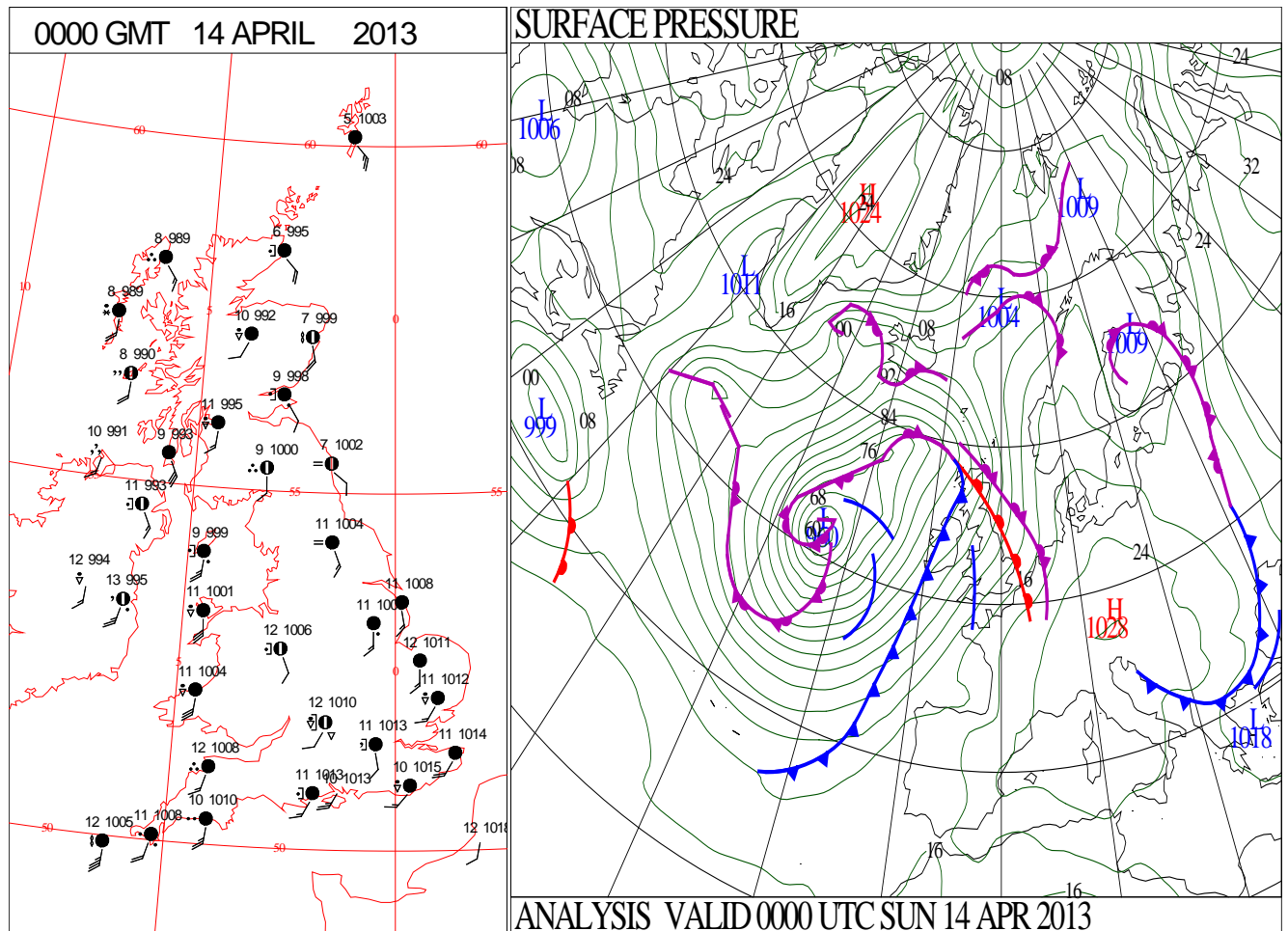
SIGNIFICANT WEATHER

0600 GMT 13 APRIL 2013	SIG WEATHER	1200 GMT 13 APRIL 2013	SIG WEATHER	<p>Summary of UK Weather for Saturday 13 April 2013. Overnight the remaining showers in eastern parts died out, and cloud began to thin. Light winds and clearing skies, combined with an increase in moisture led to mist and low cloud forming in many areas, notably the Vale of York, Scottish Borders, and parts of southern England.</p> <p>Temperatures fell quite low, with much of Scotland sub-zero.</p> <p>It was a mainly dry and bright start across the U.K., with some low cloud and showery drizzle affecting southern and central Scotland at first.</p> <p>During the early hours of the morning, thick cloud and rain made landfall into Cornwall, moving north-eastwards. This broad warm front progressed across the country during the course of the day, with mainly moderate rainfall and more humid conditions affecting the south. Strong southerly winds also accompanied this rain, especially in the south and west.</p>
1800 GMT 13 APRIL 2013	SIG WEATHER	0000 GMT 14 APRIL 2013	SIG WEATHER	<p>EXTREMES Highest Maximum: 16.4 Hawarden Airport, Cheshire Lowest Maximum: 8.4 Fair Isle, Shetland Lowest Minimum: -5.3 Aviemore, Inverness-Shire Lowest Grass Minimum: -8.5 Loch Glascarnoch, Ross-Shire Most Rain: 37.4 Eskdalemuir, Dumfries-Shire Most Sun: 10.5 Kirkwall, Orkney</p>

DAILY CLIMATE DATA

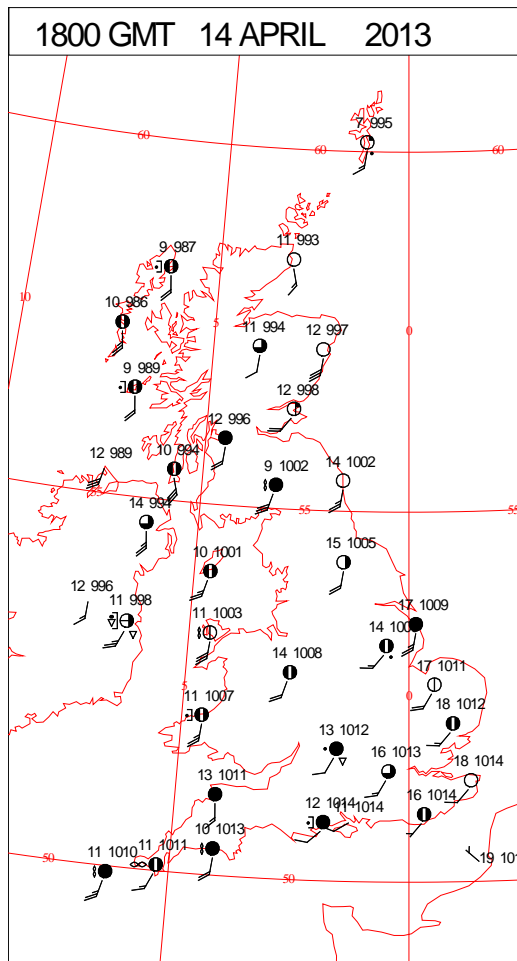
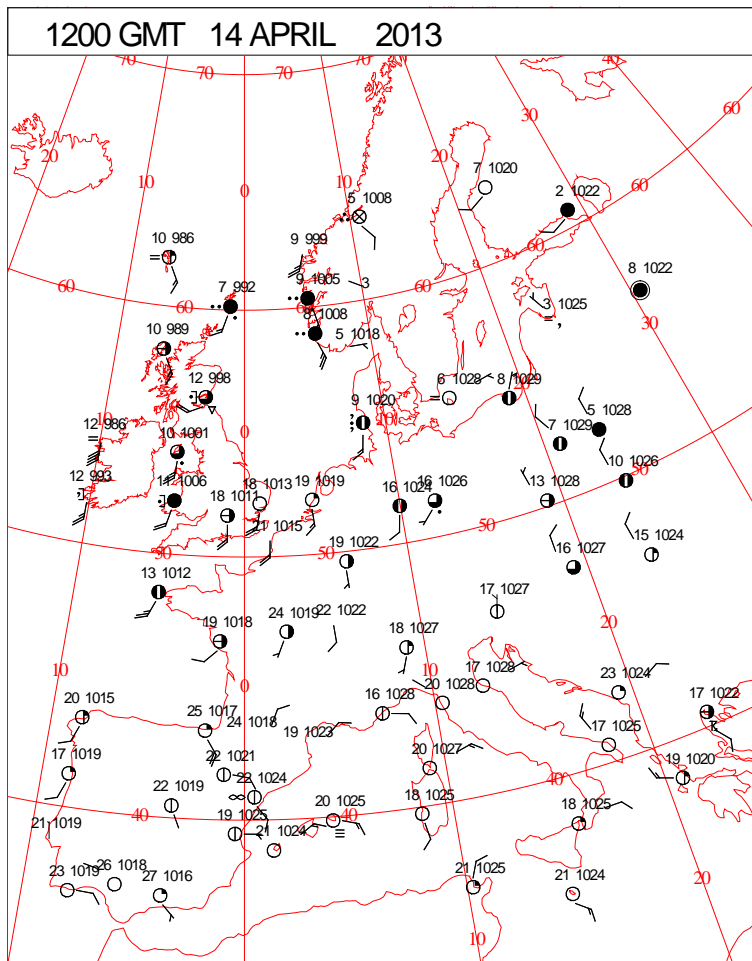
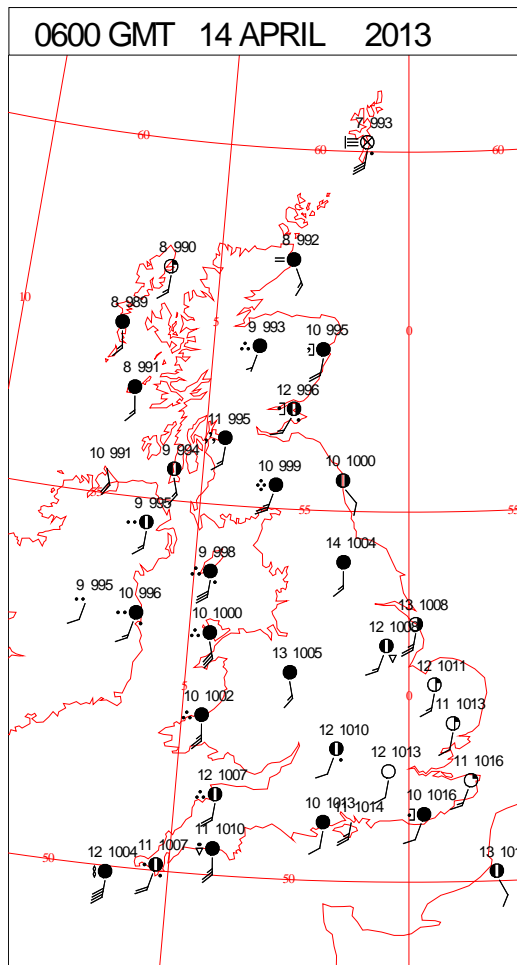
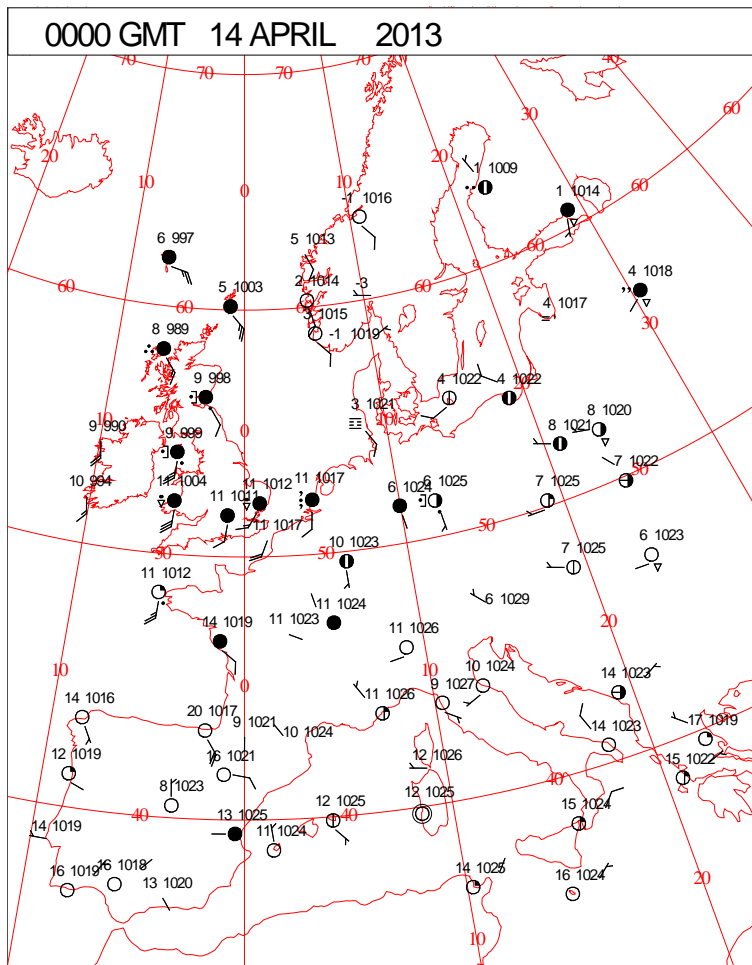


DAILY WEATHER SUMMARY

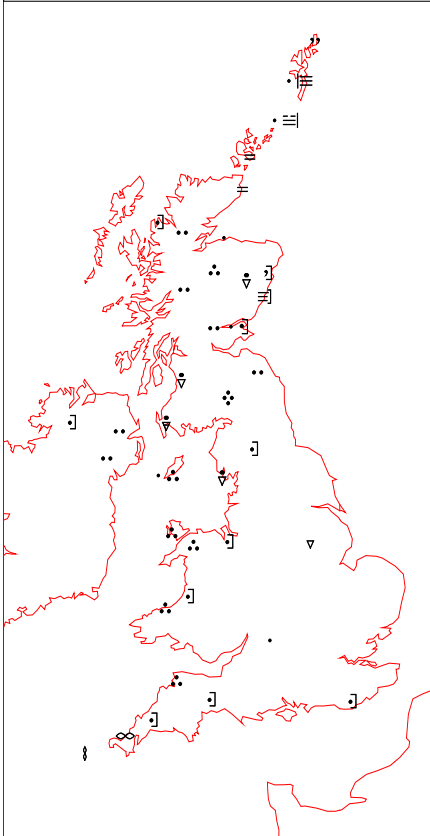
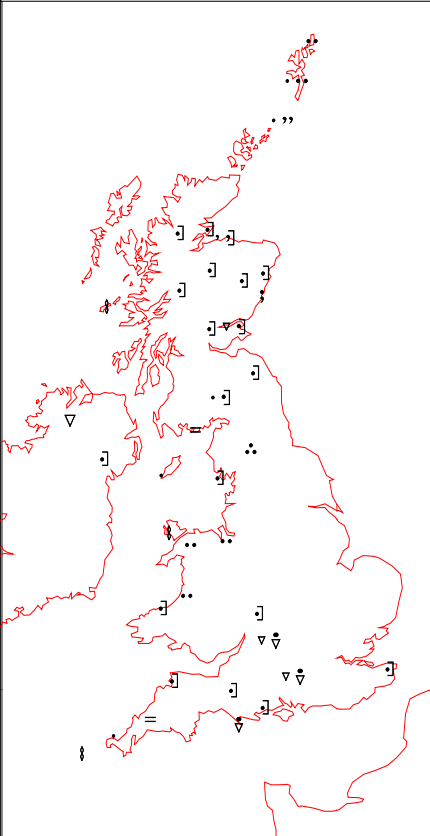
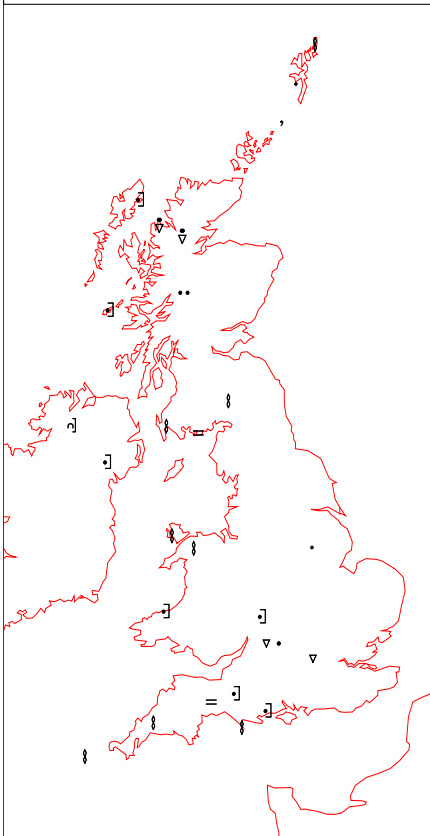
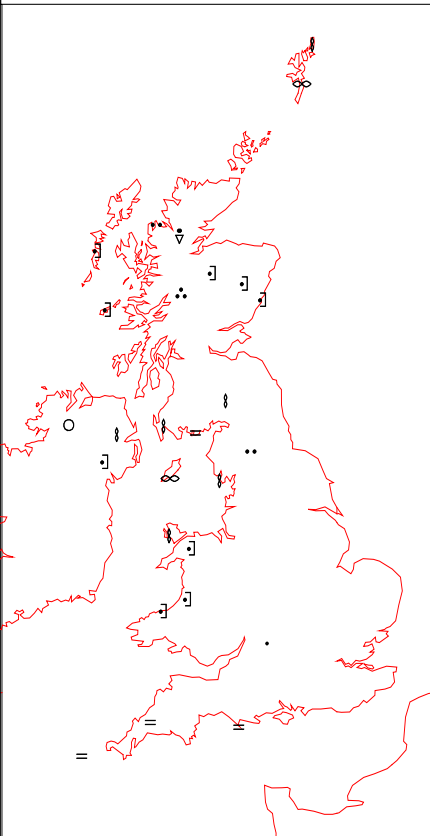


Sunday 14 April 2013

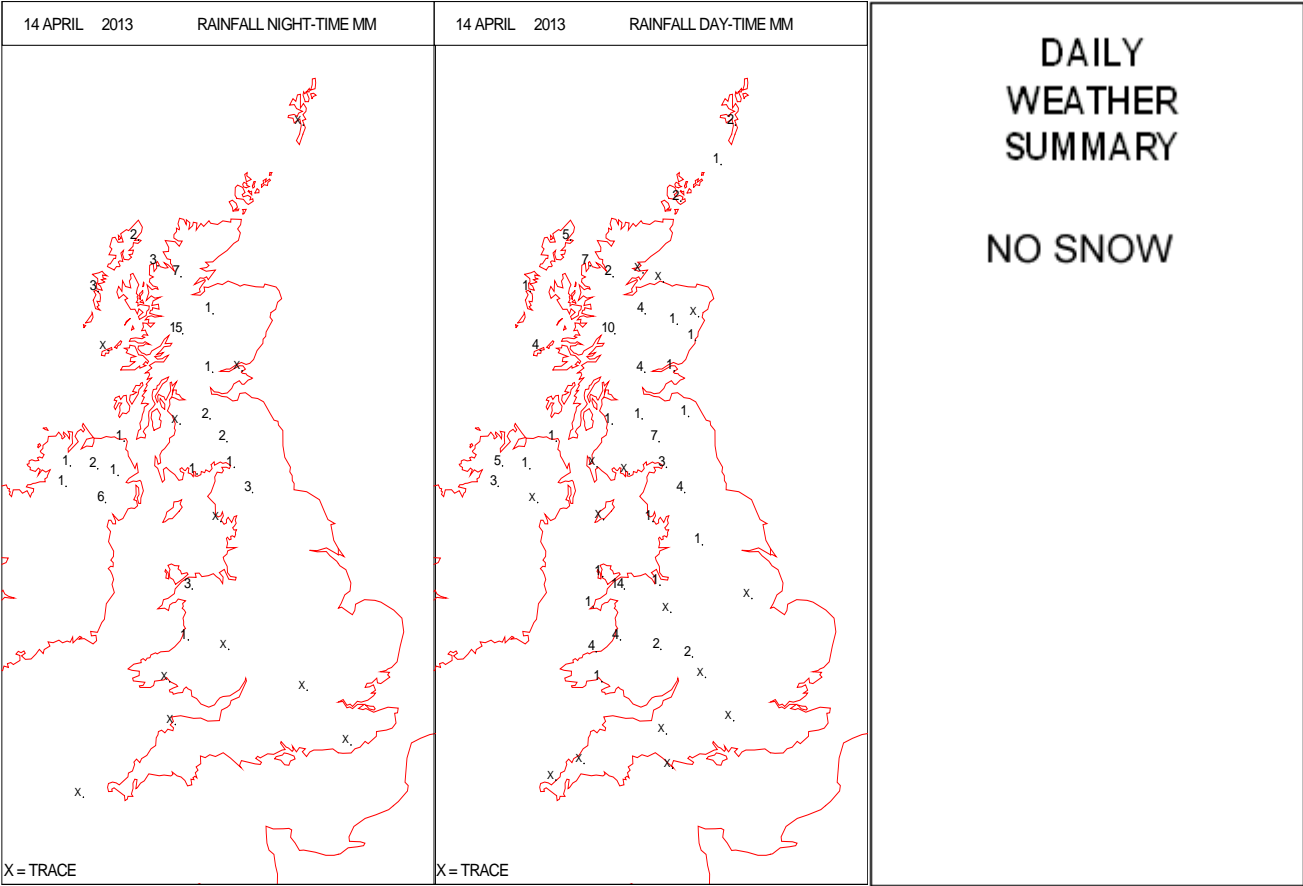
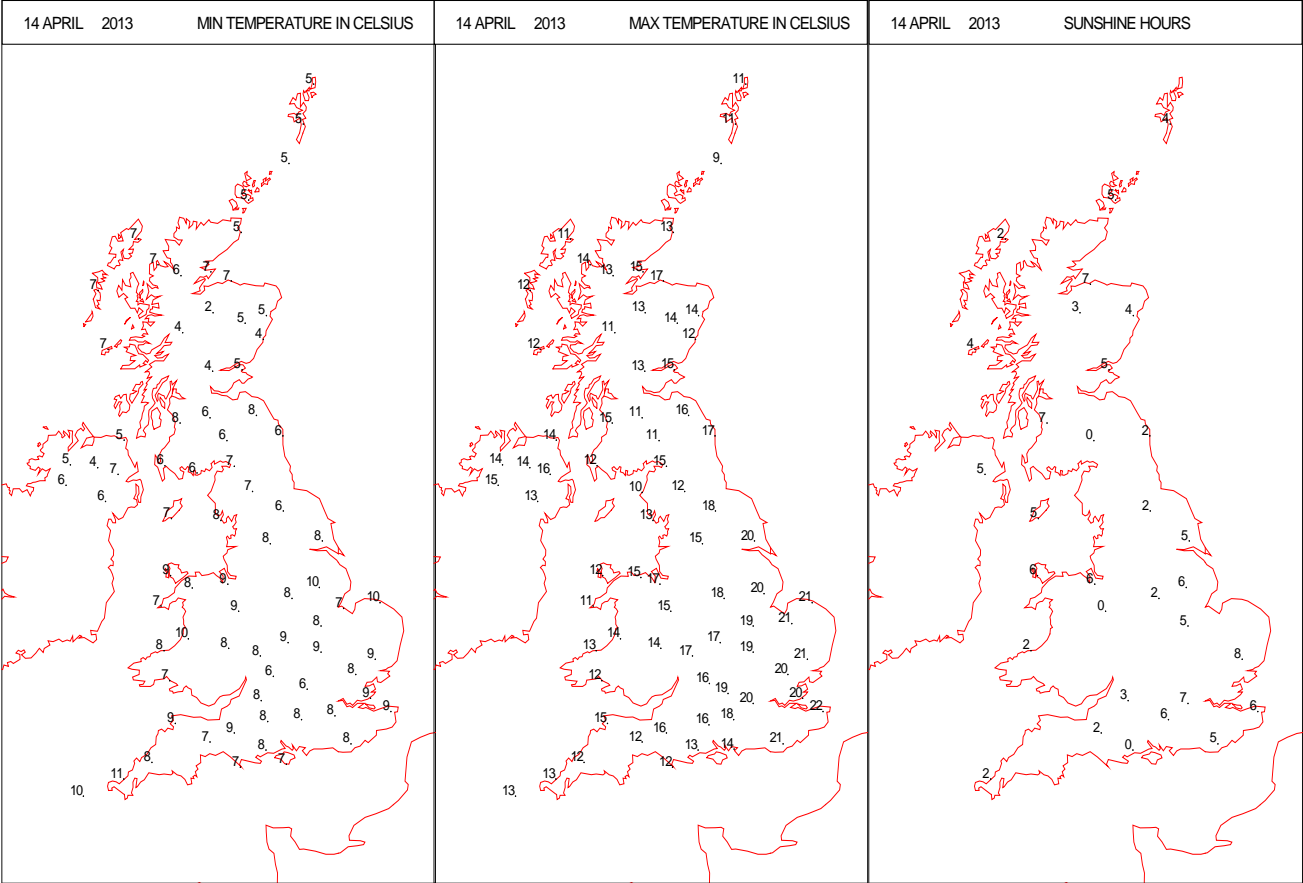
SURFACE REPORTS



SIGNIFICANT WEATHER

0600 GMT 14 APRIL 2013	SIG WEATHER	1200 GMT 14 APRIL 2013	SIG WEATHER	<p>Summary of UK Weather for Sunday 14 April 2013.</p> <p>It was a mild, windy night with temperatures above freezing at all but the highest sites in Scotland. A gust of 82 knots was recorded at Cairngorm at midnight. Under warm sector conditions it was cloudy in most places with some mist and hill fog.</p> <p>Persistent rain affected western Scotland, while across Wales, Northern Ireland and increasingly western parts of England, the rain was more showery with some thunder over Wales. The strong winds helped lift some of the low cloud ahead of this rain.</p> <p>Heavy rain continued across many western areas through the morning, with some showery outbreaks of rain elsewhere.</p> <p>As the day progressed, the main band of rain fragmented to bring mostly light rain across the Midlands and south-eastern areas later in the day. Strong winds continued, with some marked gusts to the lee of high ground in north-east England.</p> <p>There were some spells of brightness or sunshine, most lengthy across the south-east where, despite the windy conditions, temperatures reached the low twenties Celsius, making it the warmest day of the year so far, and above average for the time of year.</p>
				
1800 GMT 14 APRIL 2013	SIG WEATHER	0000 GMT 15 APRIL 2013	SIG WEATHER	<p>EXTREMES</p> <p>Highest Maximum: 22.0 Manston, Kent</p> <p>Lowest Maximum: 9.1 Fair Isle, Shetland</p> <p>Lowest Minimum: 3.5 Tulloch Bridge, Inverness-Shire</p> <p>Lowest Grass Minimum: 3.5 Inverbervie No2, Kincardineshire</p> <p>Most Rain: 25.0 Tulloch Bridge, Inverness-Shire</p> <p>Most Sun: 7.4 Kinloss, Moray</p>
				

DAILY CLIMATE DATA



The map displays the British Isles with a grid of latitude and longitude lines. Latitude lines are marked at 50, 55, and 60 degrees North. Longitude lines are marked at 10, 0, and 10 degrees West. A scale bar at the bottom indicates distances from 0 to 1000 km. 35 meteorological stations are marked with symbols and numbers:

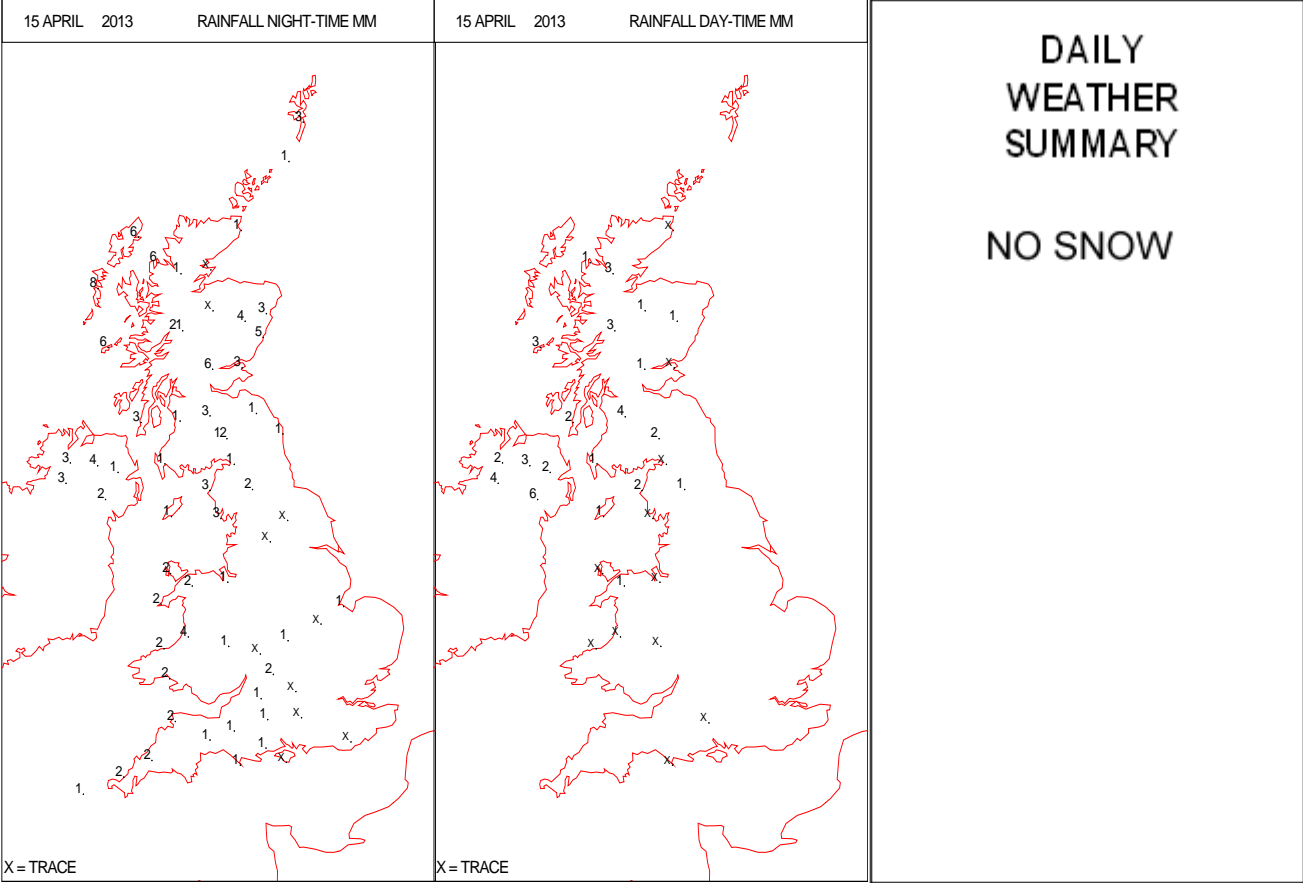
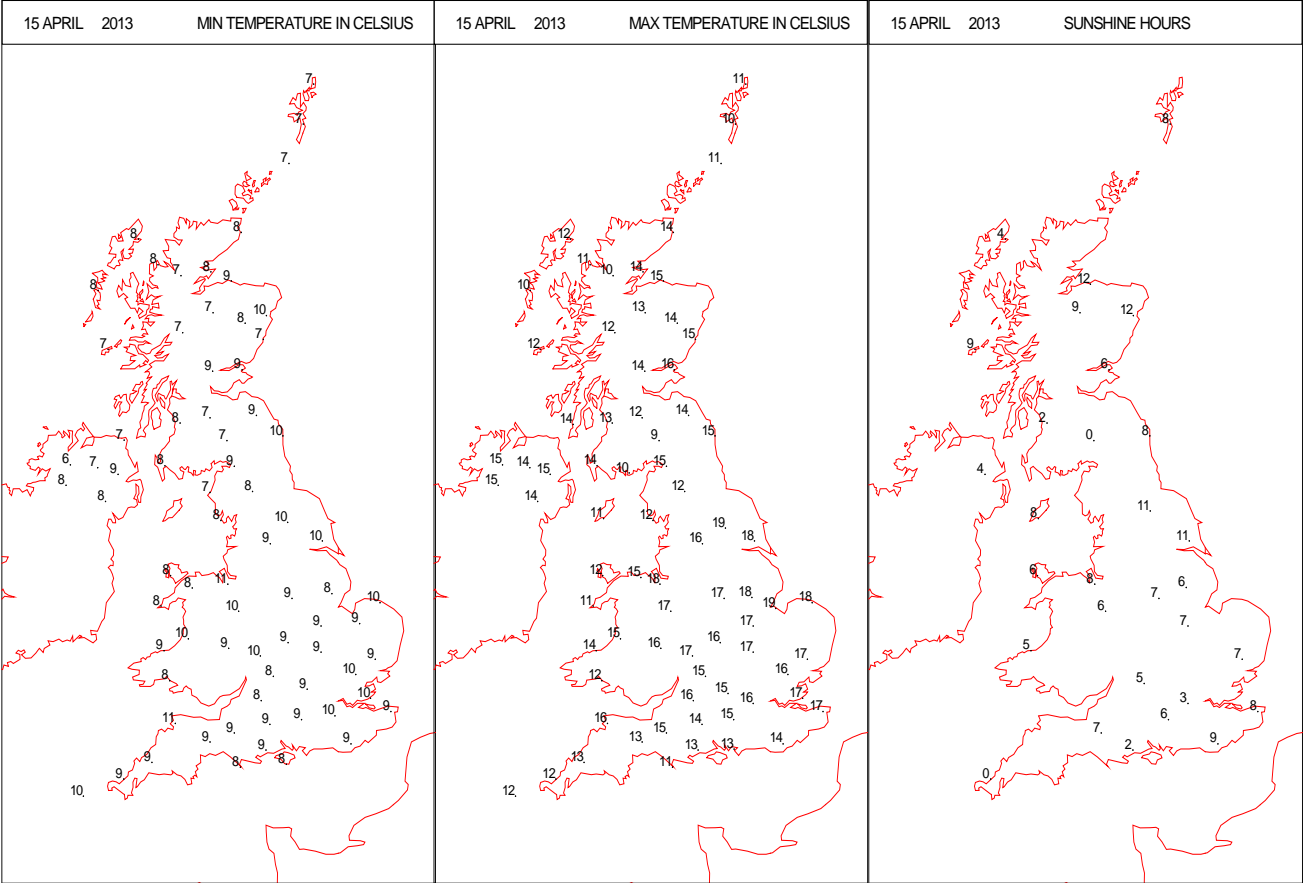
- 10 996 (Shetland Islands)
- 11 1000 (North Scotland)
- 12 1000 (North Scotland)
- 9 1002 (West Scotland)
- 11 1003 (North Scotland)
- 14 1004 (North Scotland)
- 11 1005 (West Scotland)
- 14 1006 (North Scotland)
- 12 1006 (North Scotland)
- 13 1005 (West Scotland)
- 12 1008 (North Scotland)
- 9 1008 (North Scotland)
- 15 1009 (North Scotland)
- 12 1007 (West Scotland)
- 10 1010 (North Scotland)
- 16 1011 (North Scotland)
- 14 1008 (West Scotland)
- 14 1009 (West Scotland)
- 11 1012 (North Scotland)
- 16 1014 (North Scotland)
- 15 1013 (North Scotland)
- 14 1014 (North Scotland)
- 16 1017 (North Scotland)
- 15 1017 (North Scotland)
- 13 1014 (West Scotland)
- 14 1017 (North Scotland)
- 16 1018 (North Scotland)
- 16 1019 (North Scotland)
- 15 1016 (West Scotland)
- 11 1018 (North Scotland)
- 12 1019 (North Scotland)
- 13 1020 (North Scotland)
- 11 1016 (West Scotland)
- 11 1017 (West Scotland)
- 15 1021 (North Scotland)

Crown Copyright 2013, All Rights Reserved

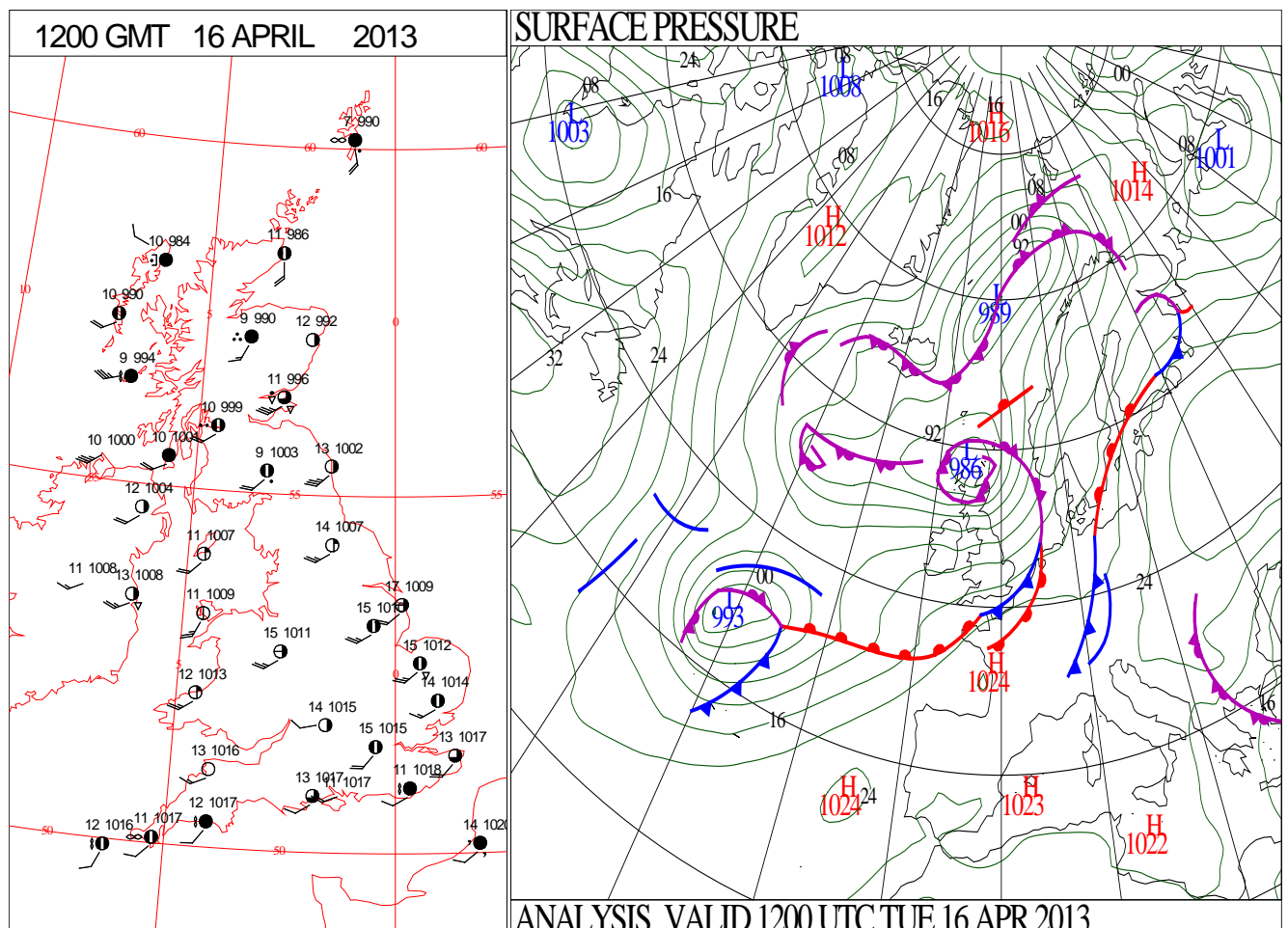
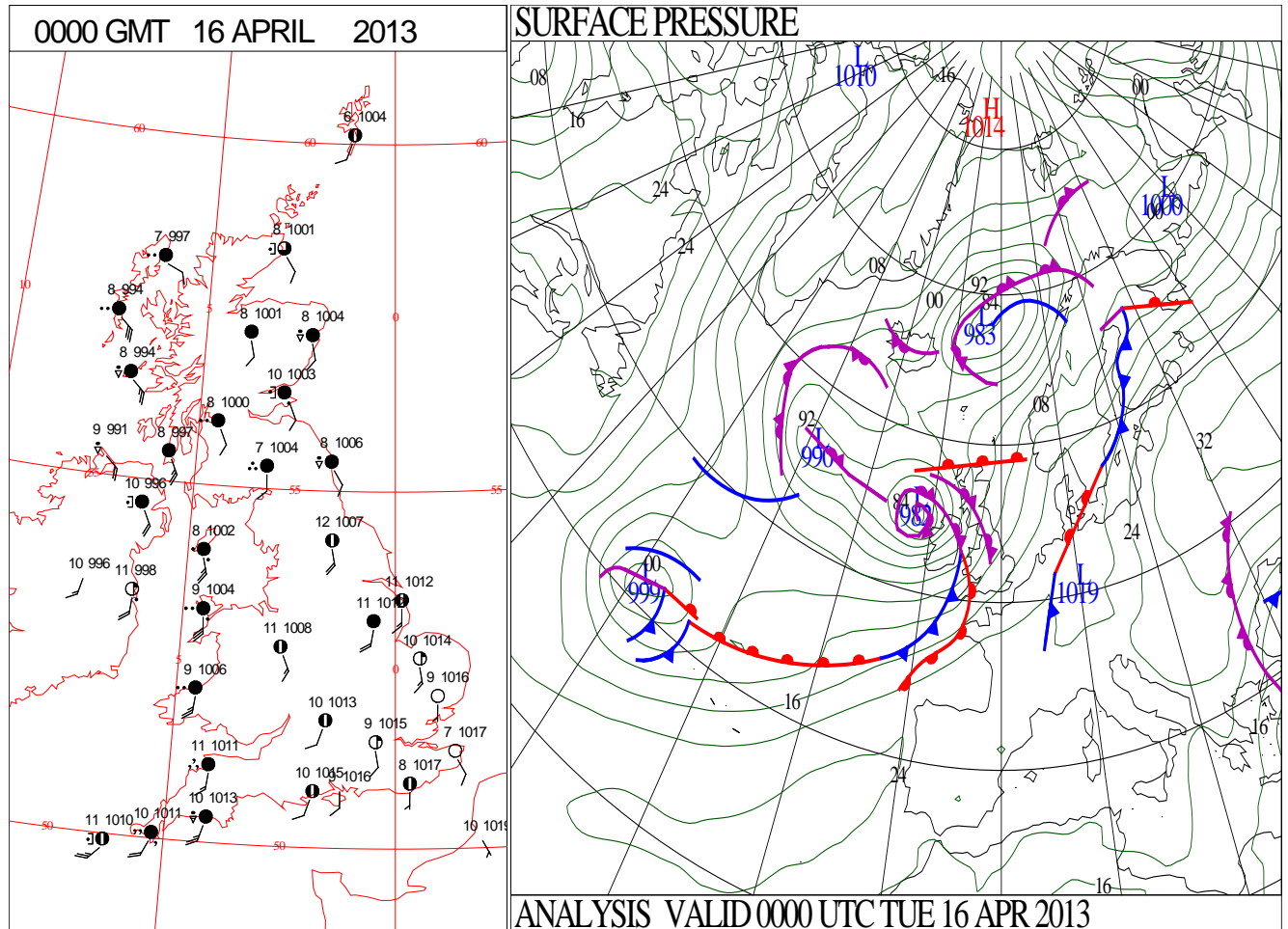
SIGNIFICANT WEATHER

0600 GMT 15 APRIL 2013	SIG WEATHER	1200 GMT 15 APRIL 2013	SIG WEATHER	<p>Summary of UK Weather for Monday 15 April 2013.</p> <p>It was another mild night with temperatures at all but mountain top sites well above freezing, and many places remaining in double figures Celsius. Strong winds also continued across the northern U.K., peaking during the middle part of the night, with both Aonach Mor and Cairngorm Summit recording gusts of 84 knots. At lower levels, Blackford Hill near Edinburgh reached a gust of 62 knots.</p> <p>Showers persisted over Wales and north-west England, with outbreaks of rain across Scotland moving south into Northern Ireland, heavy at times.</p> <p>Elsewhere, it was mainly dry, but patchy rain did return to south-eastern parts through the early hours.</p> <p>By day, it remained breezy with plenty of sunny spells, but also some showers, mainly in the west.</p> <p>Late in the afternoon, cloud and more persistent rain spread into Northern Ireland, extending east into other western parts during the evening, as south or south-westerly winds increased further, with gales developing.</p> <p>Temperatures fared best in the east, where sunshine was most plentiful, with temperatures reaching the high teens Celsius.</p>
1800 GMT 15 APRIL 2013	SIG WEATHER	0000 GMT 16 APRIL 2013	SIG WEATHER	<p>EXTREMES</p> <p>Highest Maximum: 18.6 Holbeach No2, Lincolnshire</p> <p>Lowest Maximum: 9.2 Eskdalemuir, Dumfries-Shire</p> <p>Lowest Minimum: 6.4 Castlederg, Tyrone</p> <p>Lowest Grass Minimum: 4.2 Castlederg, Tyrone</p> <p>Most Rain: 24.0 Tulloch Bridge, Inverness-Shire</p> <p>Most Sun: 11.9 Dyce, Aberdeenshire</p>

DAILY CLIMATE DATA



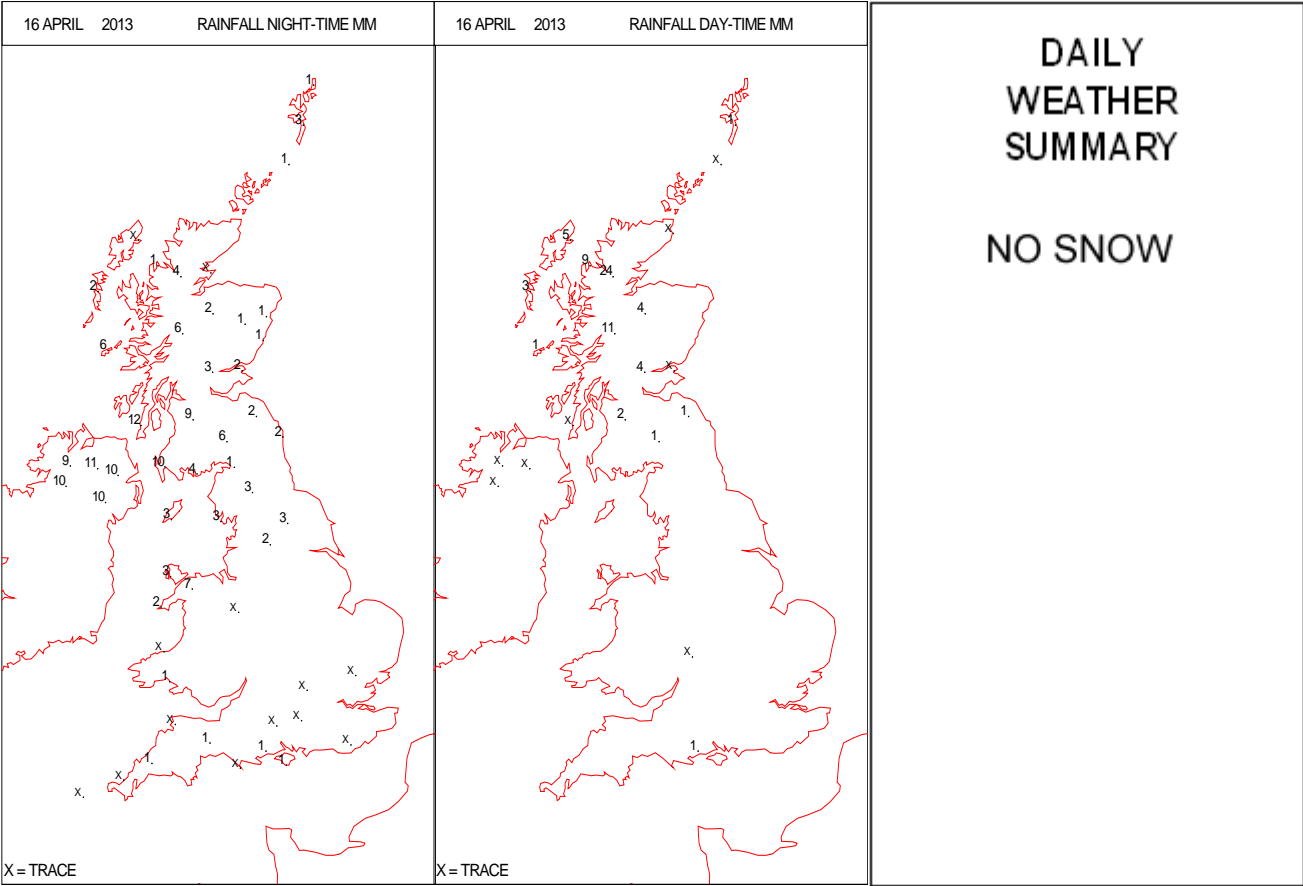
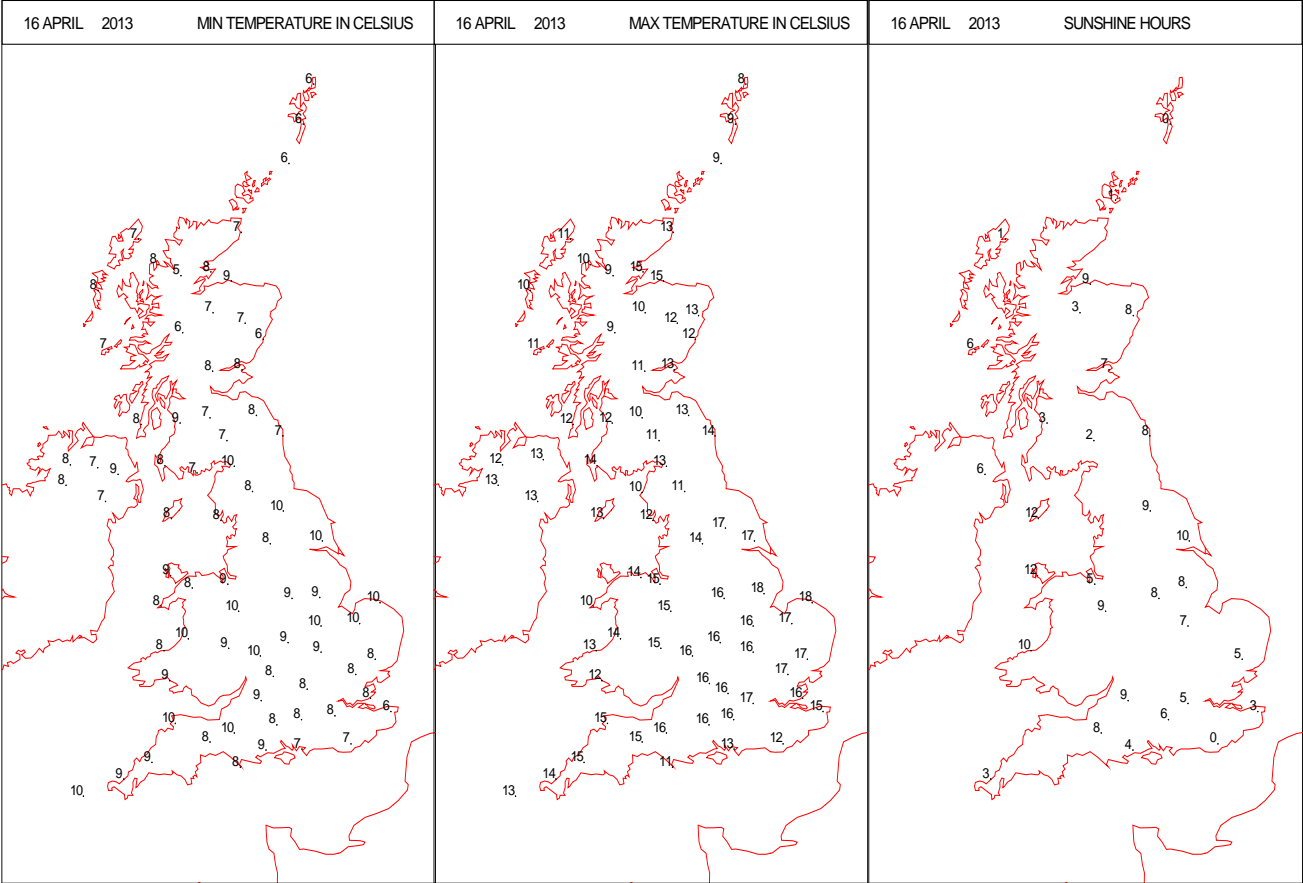
DAILY WEATHER SUMMARY



SIGNIFICANT WEATHER

0600 GMT 16 APRIL 2013	SIG WEATHER	1200 GMT 16 APRIL 2013	SIG WEATHER	<p>Summary of UK Weather for Tuesday 16 April 2013. An Atlantic low pressure system moved across north-western Scotland, bringing very windy conditions to many areas.</p> <p>This weather system made its presence felt overnight, bringing rain to many areas. England, Wales and Northern Ireland saw rain for a time, but were largely dry by the end of the night.</p> <p>In Scotland the overnight rain persisted into the morning, and some parts of the West Highlands were affected by very heavy rain.</p> <p>There was little change for the rest of the day, with Scotland seeing the worst of the rain, whilst other parts of the U.K. were dry with some sunshine.</p> <p>As the low pressure system tracked north-east across north-west Scotland, it brought very strong winds to the northern half of the country. Low level sites saw gusts reaching gale force or severe gale force, with Scotland and northern England worst affected. Other parts of the country also saw strong winds, especially on exposed western coasts.</p> <p>Temperatures were generally around average for the time of year, and a little above in some eastern and south-eastern parts of England.</p>
1800 GMT 16 APRIL 2013	SIG WEATHER	0000 GMT 17 APRIL 2013	SIG WEATHER	
				<p>EXTREMES</p> <p>Highest Maximum: 18.0 Coningsby, Lincolnshire</p> <p>Lowest Maximum: 8.3 Baltasound No2, Shetland</p> <p>Lowest Minimum: 5.4 Loch Glascarnoch, Ross-Shire</p> <p>Lowest Grass Minimum: 3.2 Loch Glascarnoch, Ross-Shire</p> <p>Most Rain: 28.2 Loch Glascarnoch, Ross-Shire</p> <p>Most Sun: 12.1 Valley, Gwynedd</p>

DAILY CLIMATE DATA

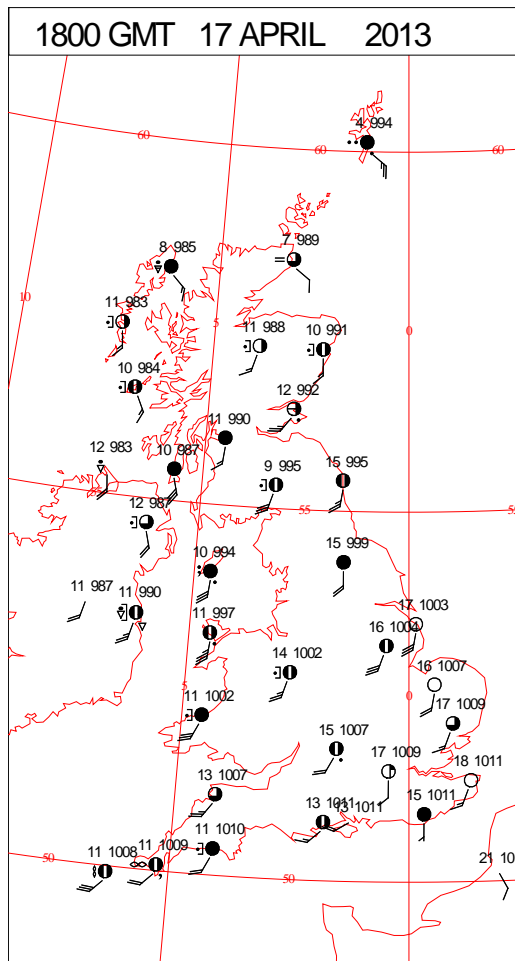
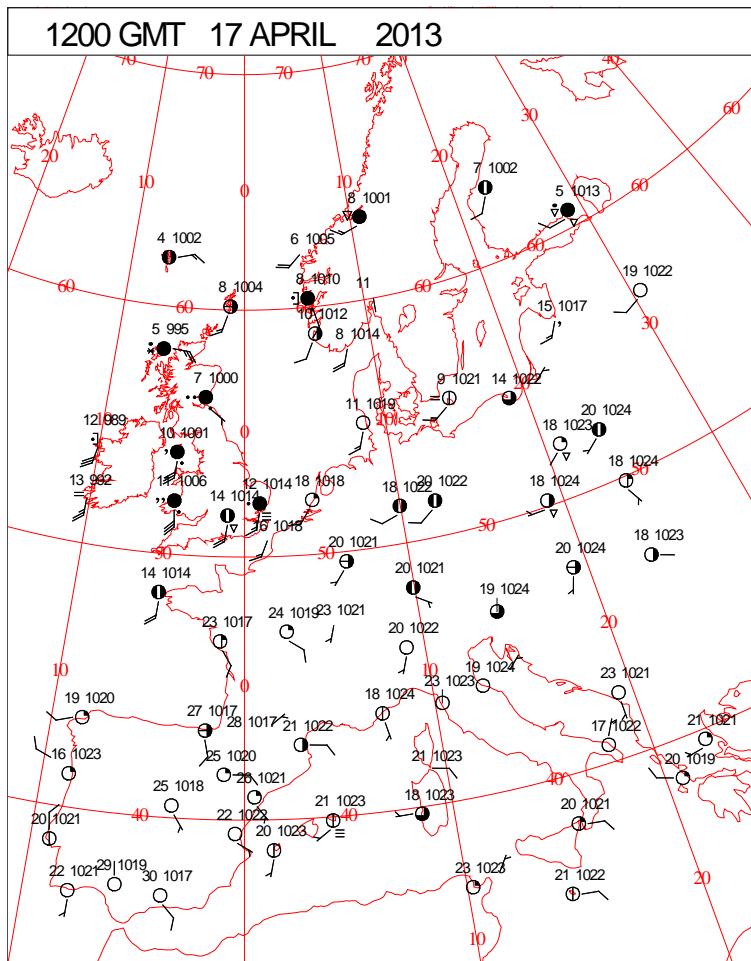
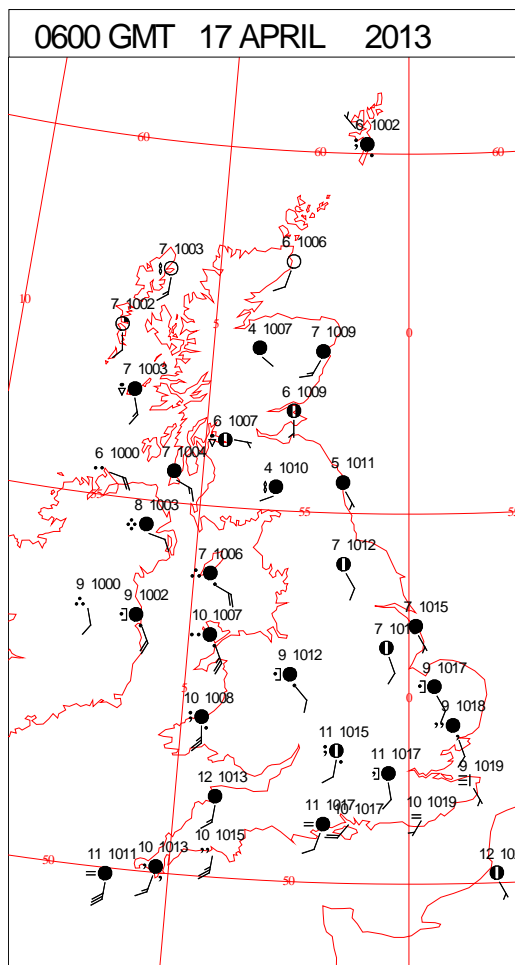
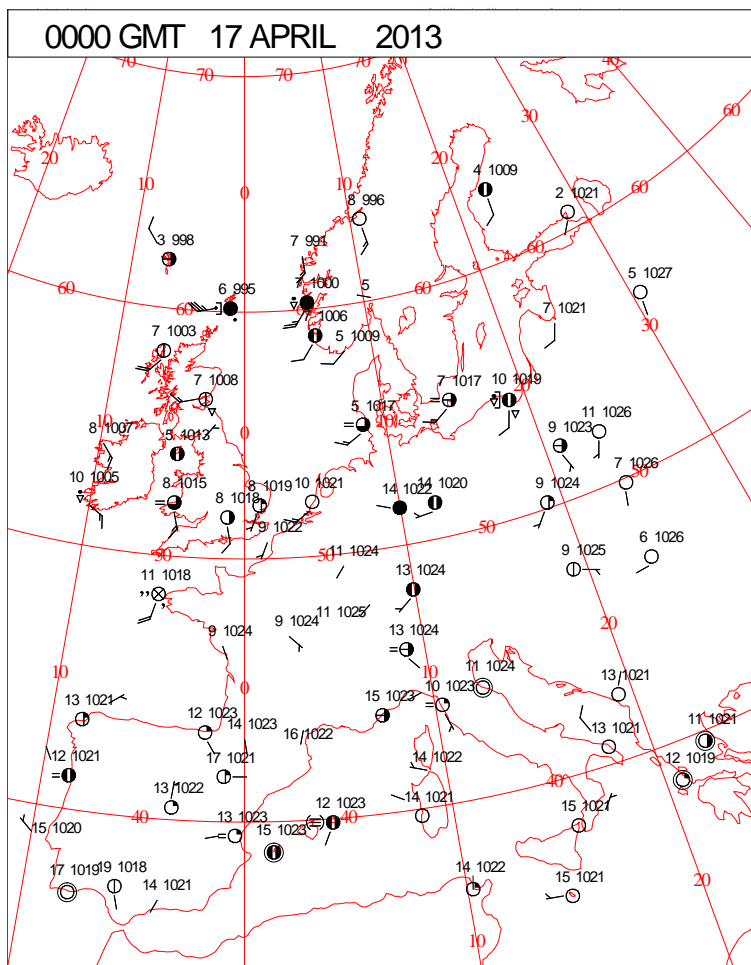


A map of the British Isles (Great Britain and Ireland) showing 21 numbered meteorological stations. Each station is represented by a black dot, a number, and a symbol indicating its type (e.g., open circle for open, closed circle for sheltered, triangle for hilltop, etc.). The stations are numbered 1 through 21, with some numbers appearing twice (e.g., 10, 11, 12, 13, 14, 15). The map includes a red grid with latitude and longitude lines. The stations are distributed across the islands, with a higher concentration in the south and west of England.

Station Number	Symbol	Elevation (m)
1	Open circle	1004
2	Open circle	1001
3	Open circle	998
4	Open circle	1002
5	Open circle	995
6	Open circle	991
7	Open circle	998
8	Open circle	998
9	Open circle	992
10	Open circle	996
11	Open circle	1001
12	Open circle	998
13	Open circle	998
14	Open circle	1005
15	Open circle	992
16	Open circle	1007
17	Open circle	1009
18	Open circle	1012
19	Open circle	1014
20	Open circle	1017
21	Open circle	1011

Crown Copyright 2013, All Rights Reserved

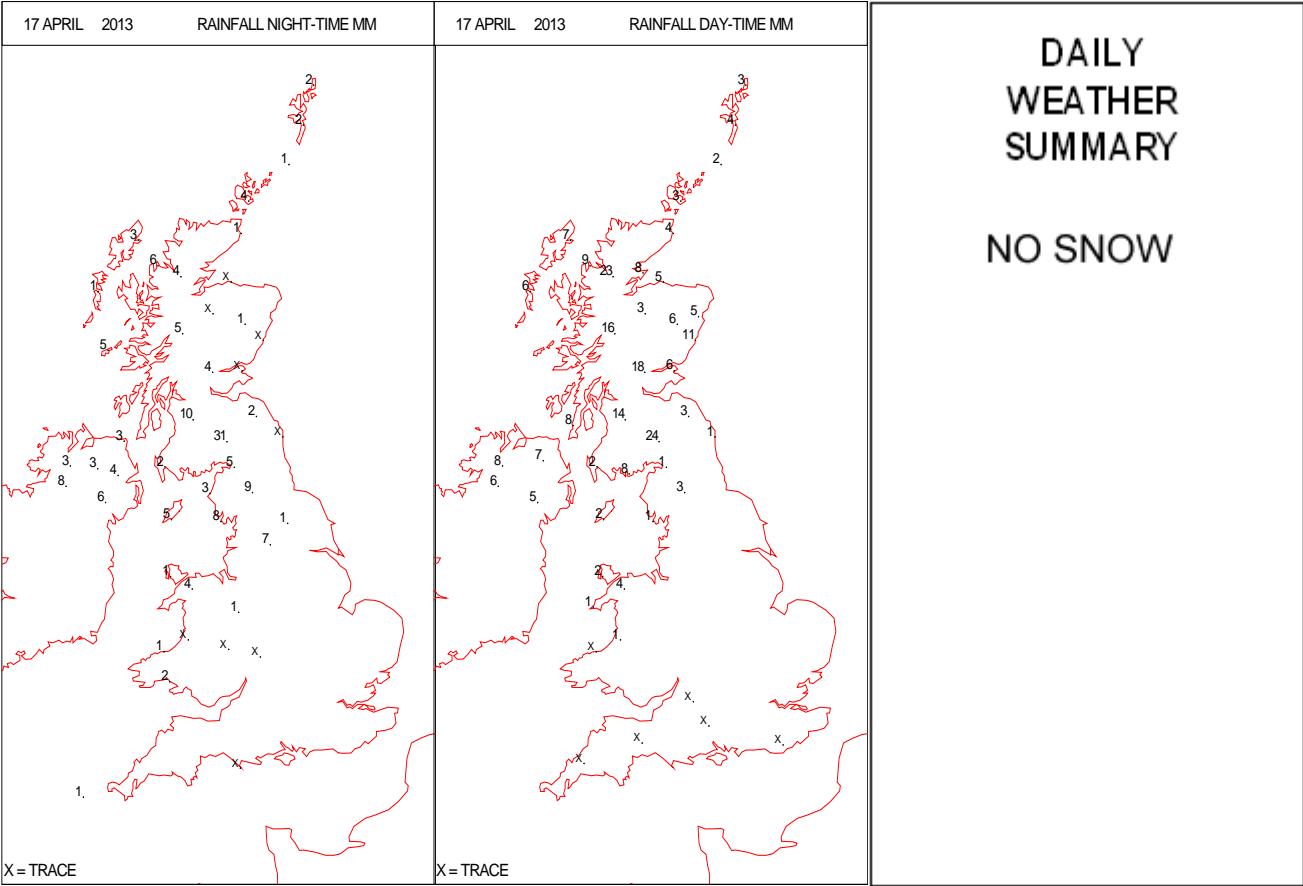
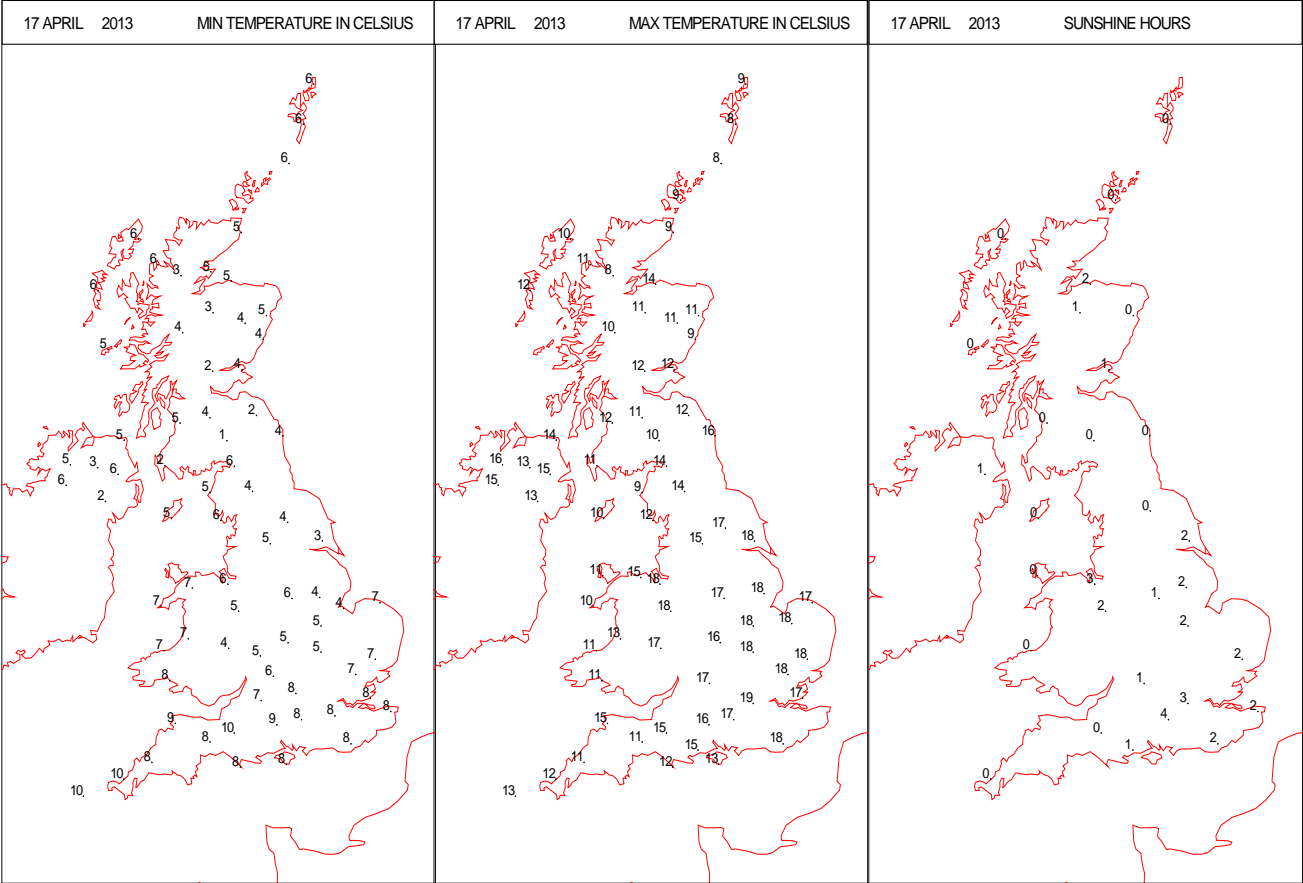
SURFACE REPORTS



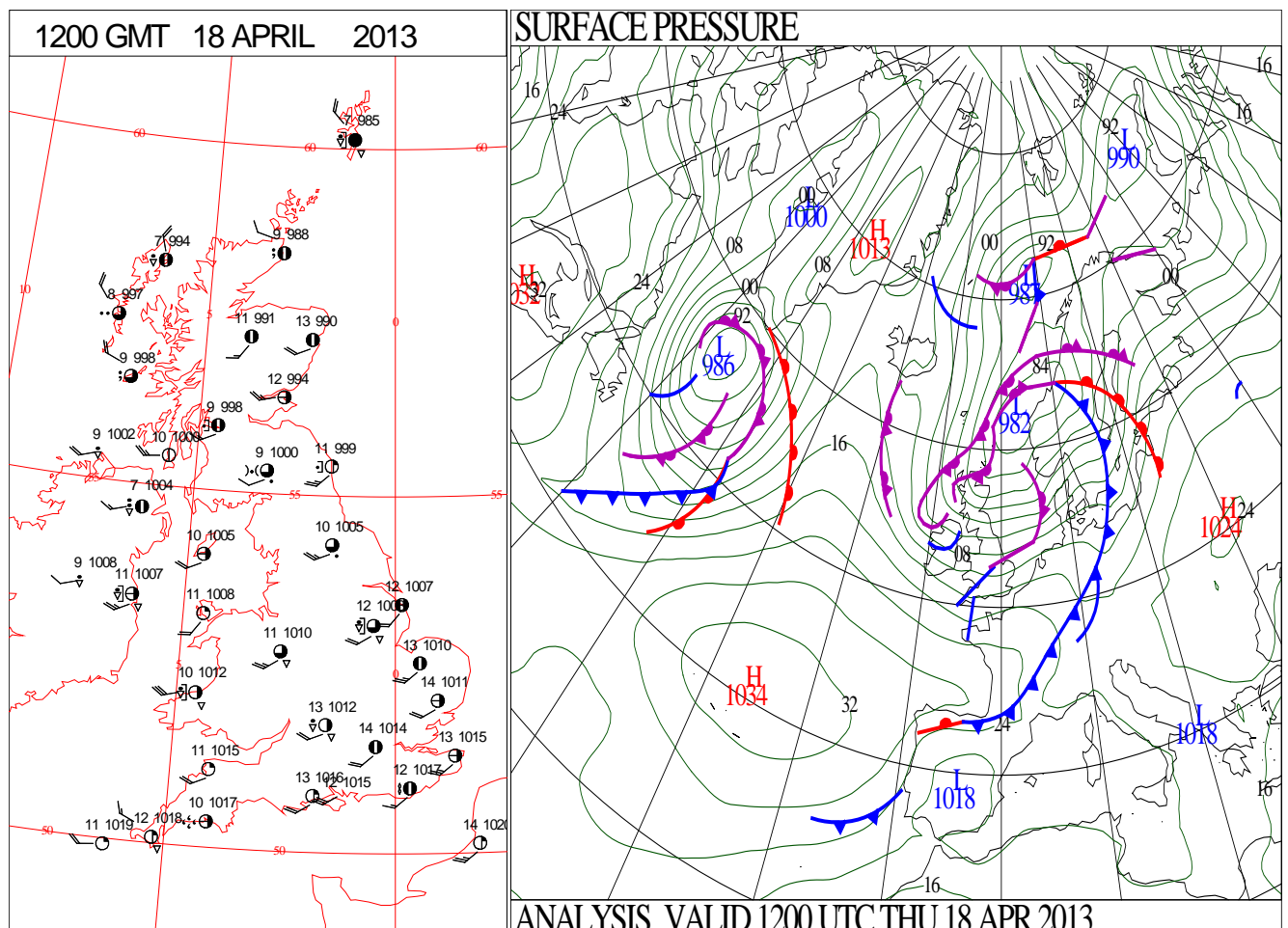
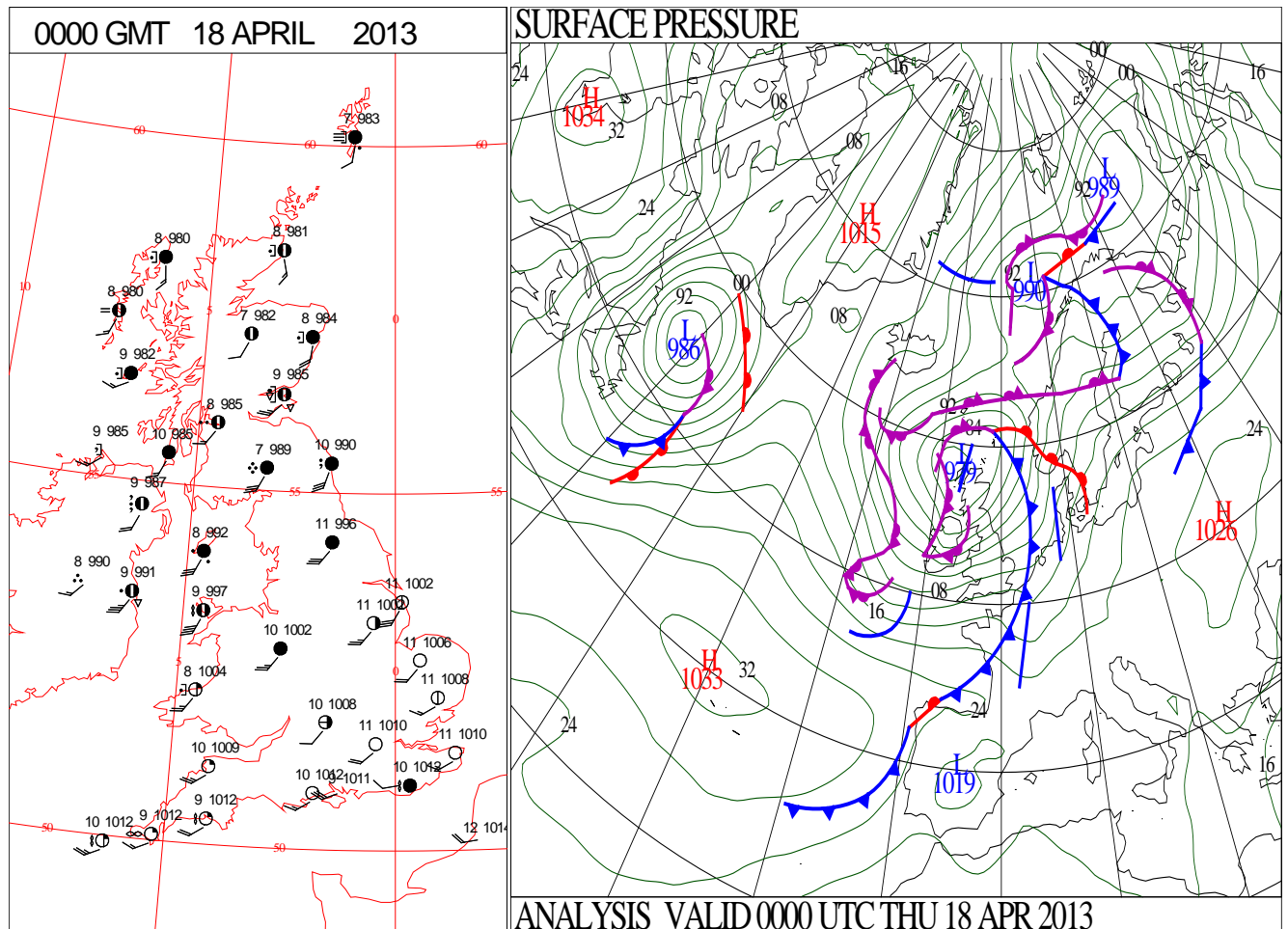
SIGNIFICANT WEATHER

0600 GMT 17 APRIL 2013	SIG WEATHER	1200 GMT 17 APRIL 2013	SIG WEATHER	<p>Summary of UK Weather for Wednesday 17 April 2013.</p> <p>An area of low pressure moved north-eastwards from the Atlantic up to the north of Scotland, bringing very strong winds and heavy rain to north-western parts of the U.K.</p> <p>It was a mild night with most parts of the country dry at first. Low cloud and outbreaks of rain and drizzle spread into many southern and western areas overnight, with persistent, heavy rain in Northern Ireland and south-west Scotland by dawn.</p> <p>Through the morning, heavy rain affected much of Scotland, northern England and Northern Ireland, where there was some localised flooding. It was drier elsewhere with some brightness, but also some showers.</p> <p>Through the afternoon, a band of rain slowly edged south-eastwards across parts of England and Wales, but eased as it did so.</p> <p>Behind the band of rain, heavy showers followed across western Scotland and Northern Ireland.</p> <p>It was another very windy day, with gales around central and northern parts, and severe gales even at lower levels of Scotland.</p> <p>Temperatures were generally around average for the time of year, and a little above in some eastern and south-eastern parts of England.</p>
1800 GMT 17 APRIL 2013	SIG WEATHER	0000 GMT 18 APRIL 2013	SIG WEATHER	
				<p>EXTREMES</p> <p>Highest Maximum: 18.8 Heathrow, Greater London</p> <p>Lowest Maximum: 8.0 Lerwick, Shetland</p> <p>Lowest Minimum: 1.0 Eskdalemuir, Dumfries-shire</p> <p>Lowest Grass Minimum: -1.7 Eskdalemuir, Dumfries-shire</p> <p>Most Rain: 55.4 Eskdalemuir, Dumfries-Shire</p> <p>Most Sun: 4.2 Odiham, Hampshire</p>

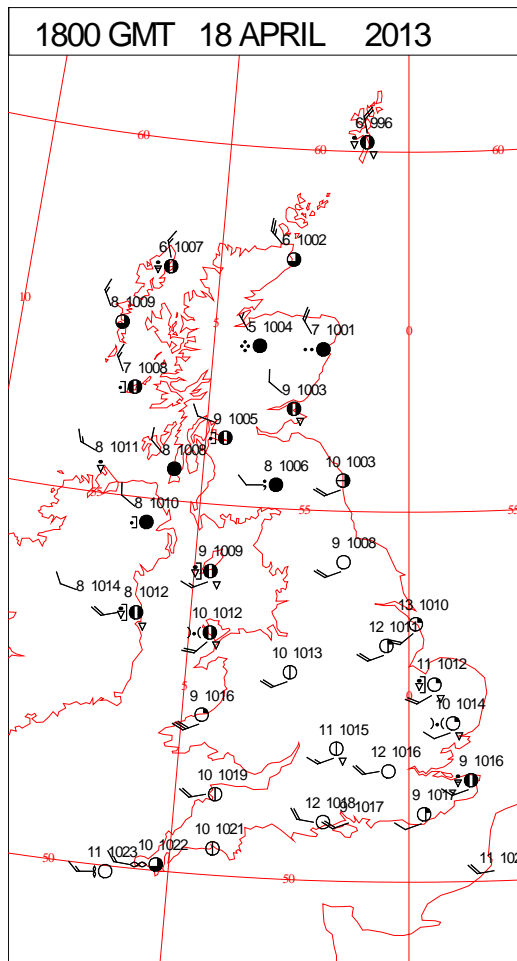
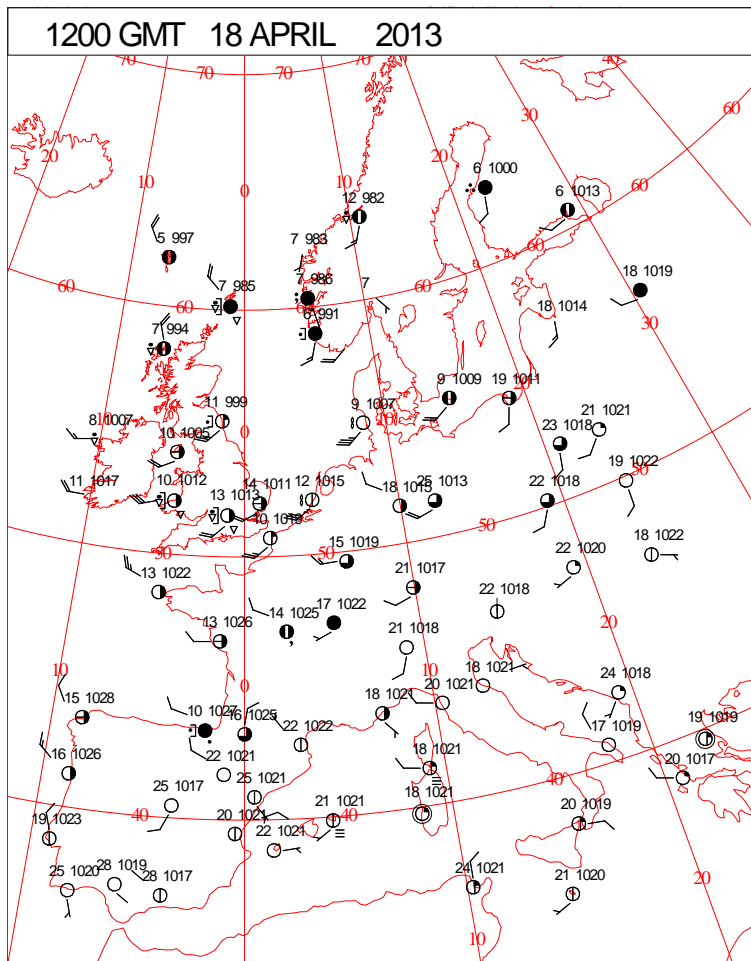
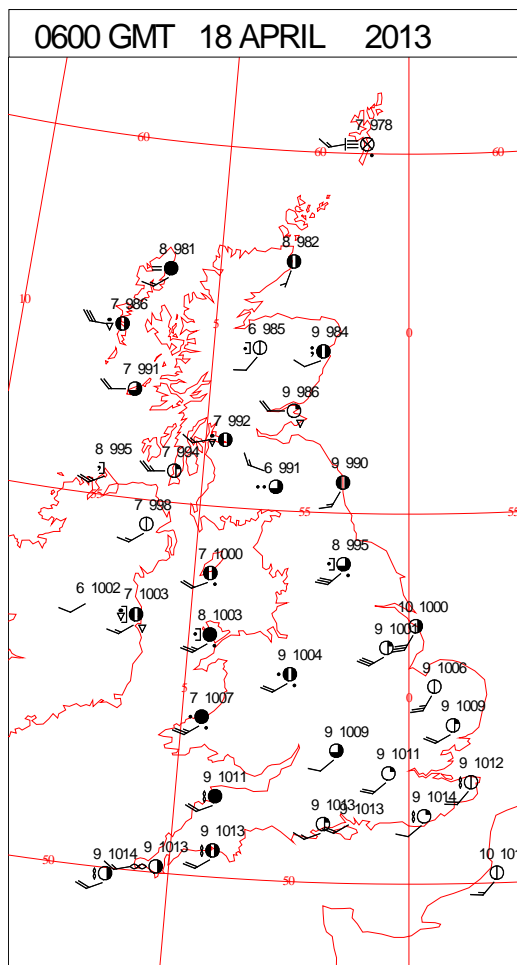
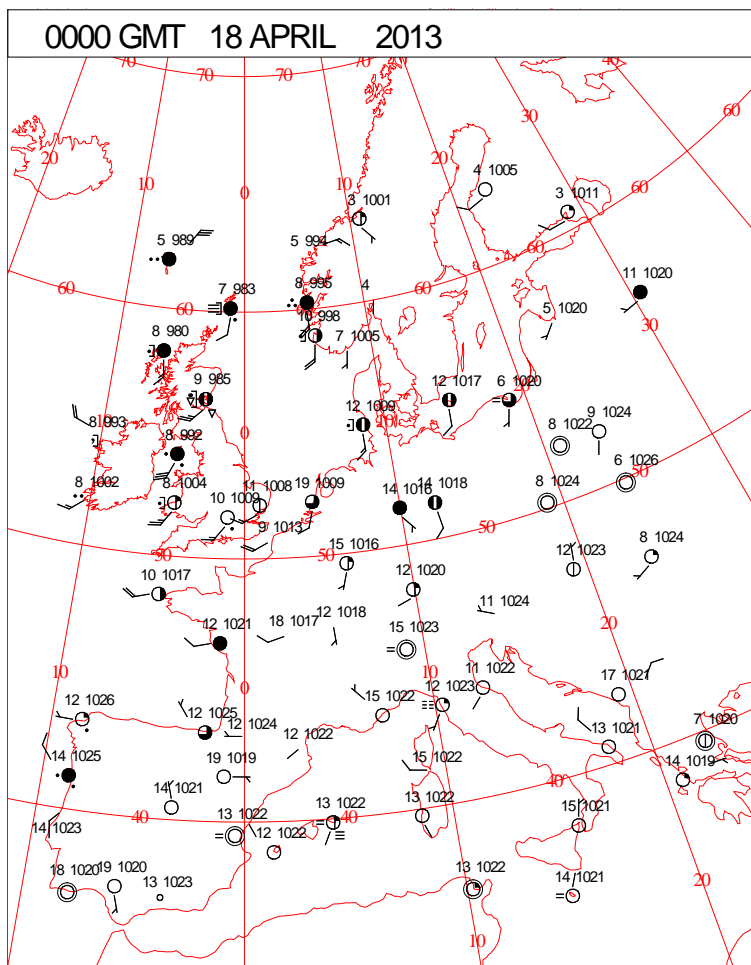
DAILY CLIMATE DATA



DAILY WEATHER SUMMARY



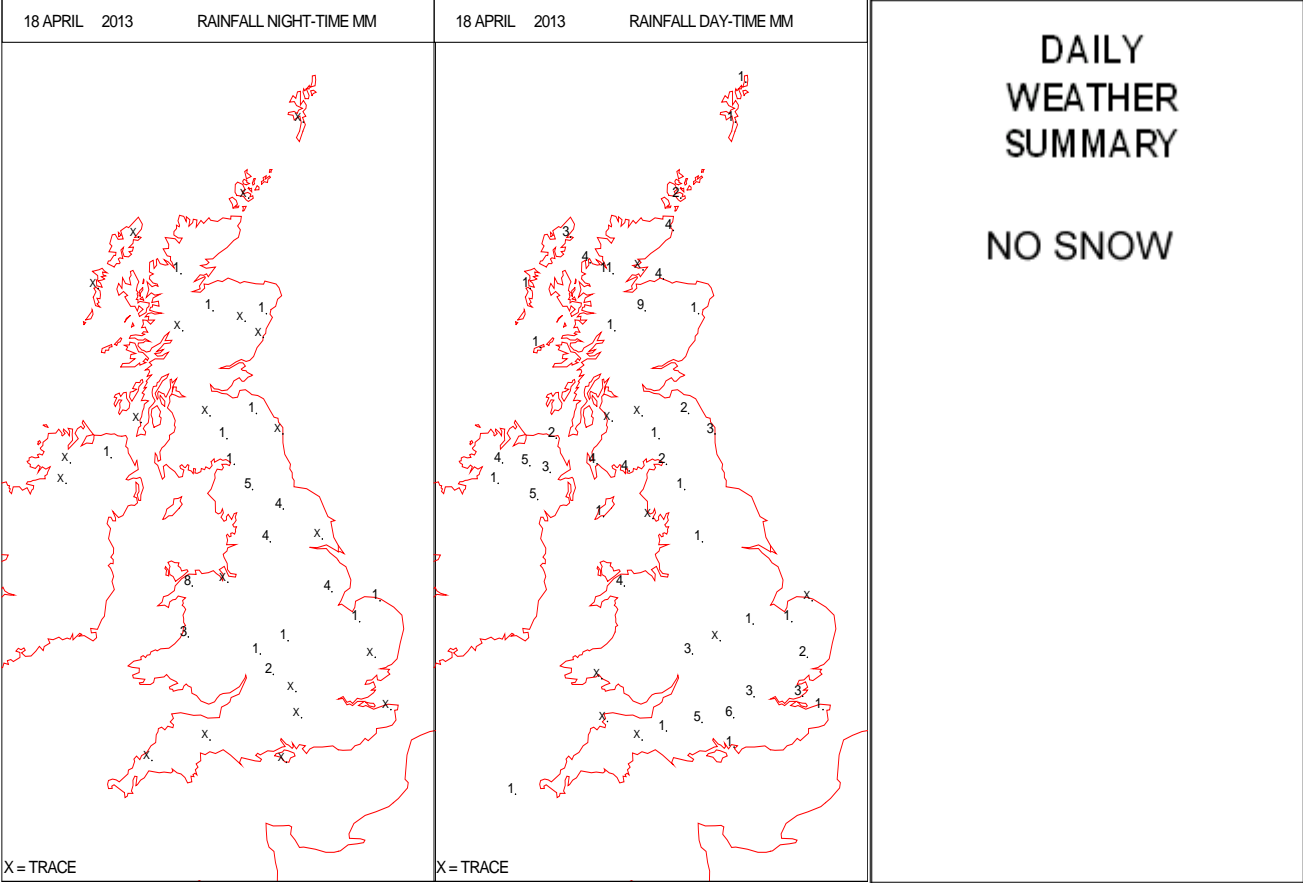
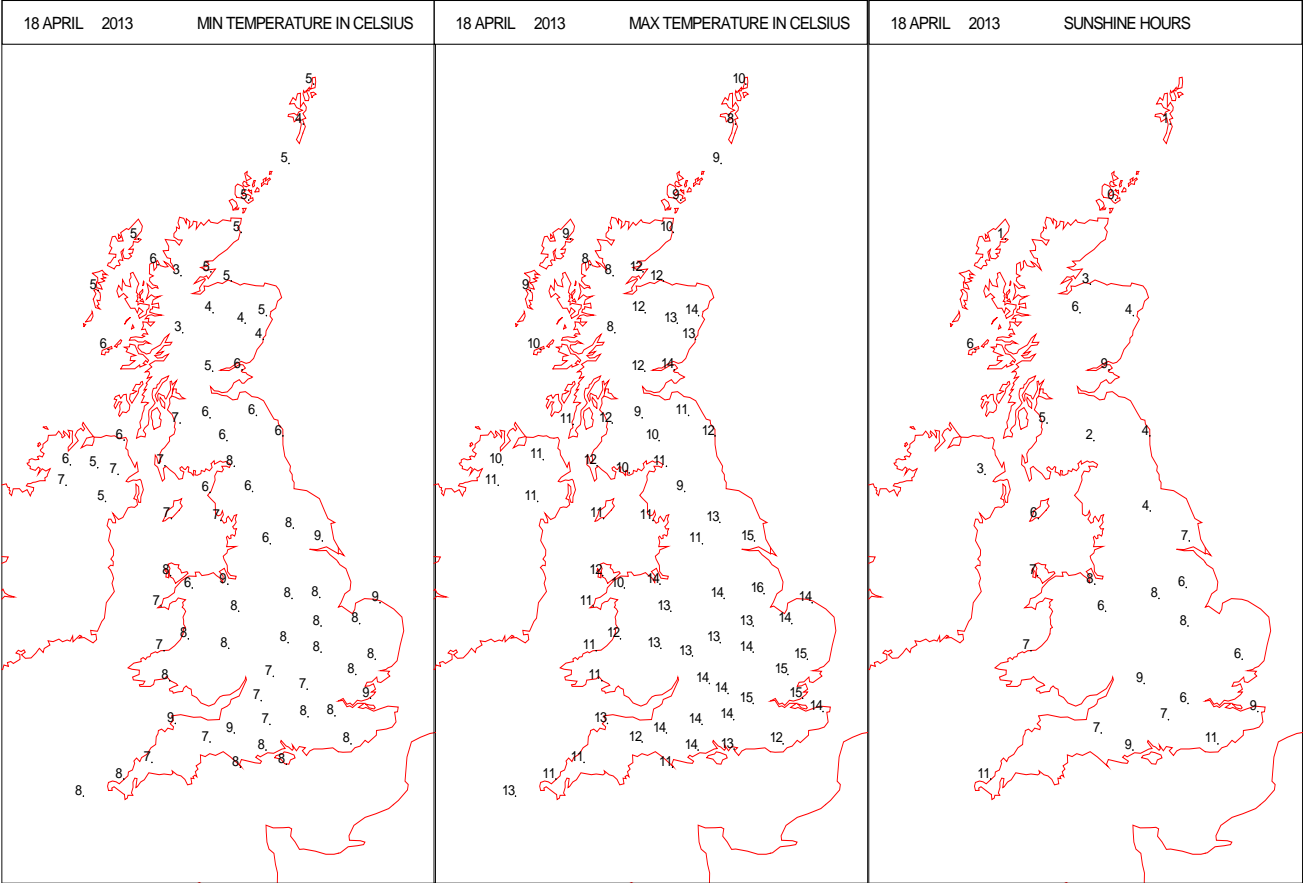
SURFACE REPORTS



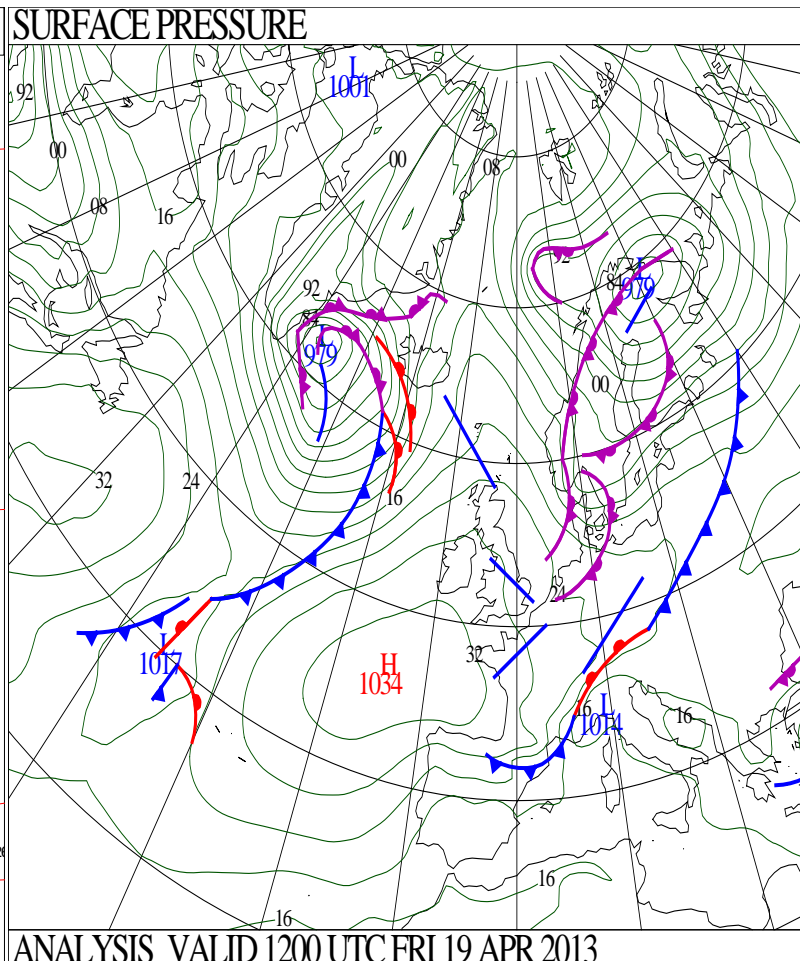
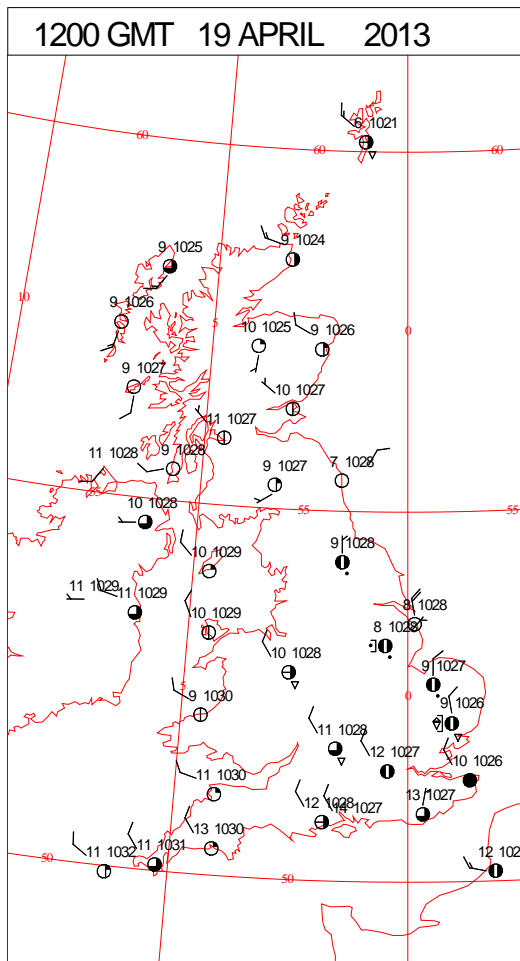
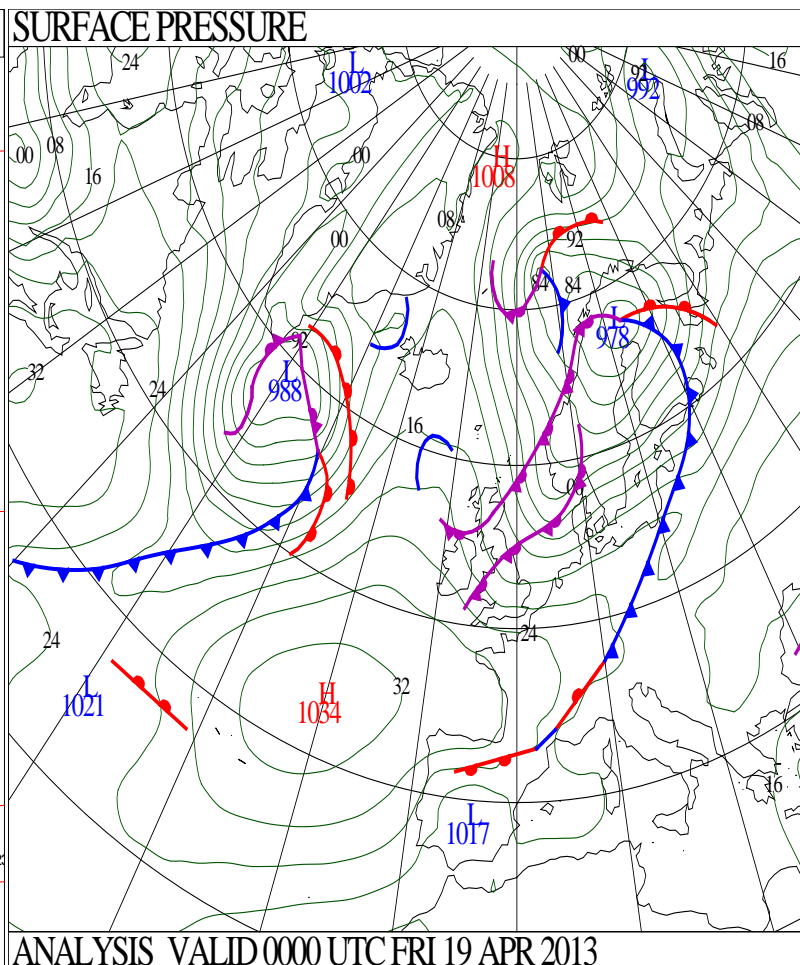
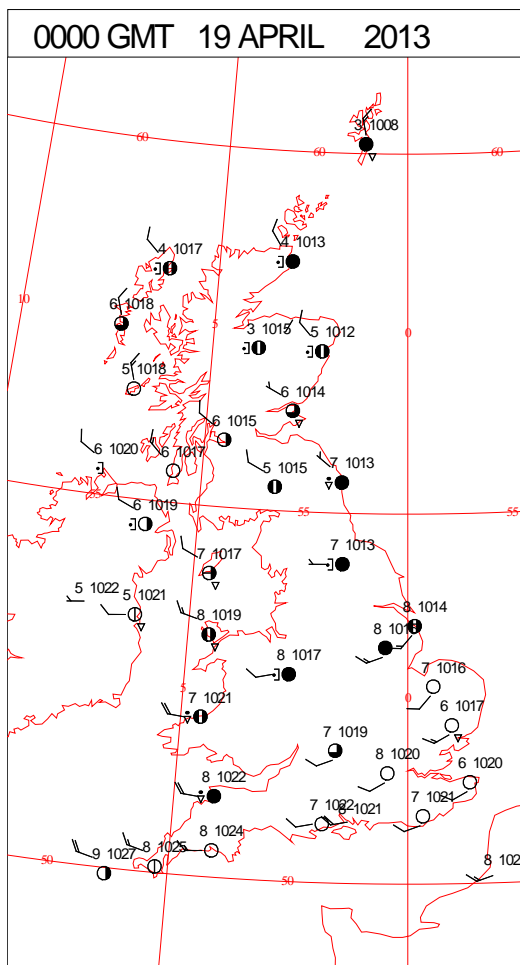
SIGNIFICANT WEATHER

0600 GMT 18 APRIL 2013	SIG WEATHER	1200 GMT 18 APRIL 2013	SIG WEATHER	<p>Summary of UK Weather for Thursday 18 April 2013.</p> <p>An area of low pressure just to the north of Scotland through the morning brought very strong winds to much of the U.K. As this moved away to the north-east, the winds gradually eased.</p> <p>Through the early hours heavy rain moved eastwards across Northern Ireland, southern Scotland and northern parts of England and Wales.</p> <p>Elsewhere it was a mostly dry start, with a few showers in south-west England, and some light rain over northern parts of Scotland.</p> <p>The strong winds, reaching gale force in parts of Wales and northern England, eased slightly during the morning, though many places continued to see strong gusts.</p> <p>Showers in the south intensified through the day, with some thunder and hail, while Scotland continued to see further rain. The rain, with some heavy bursts, moved south-eastwards over Wales and northern England through the evening.</p> <p>In the south it was dry with largely clear skies. It was slightly cloudier in Scotland and Northern Ireland, with a few light outbreaks of rain.</p> <p>Temperatures were generally around average for the time of year, and a little above in some eastern and south-eastern parts of England.</p>
1800 GMT 18 APRIL 2013	SIG WEATHER	0000 GMT 19 APRIL 2013	SIG WEATHER	
				<p>EXTREMES</p> <p>Highest Maximum: 15.7 Coningsby, Lincolnshire</p> <p>Lowest Maximum: 8.1 Lerwick, Shetland</p> <p>Lowest Minimum: 2.6 Loch Glascarnoch, Ross-Shire</p> <p>Lowest Grass Minimum: 4.2 Loch Glascarnoch, Ross-Shire</p> <p>Most Rain: 12.6 Capel Curig No3, Gwynedd</p> <p>Most Sun: 10.7 Herstmonceux, East Sussex 10.7 Camborne, Cornwall</p>

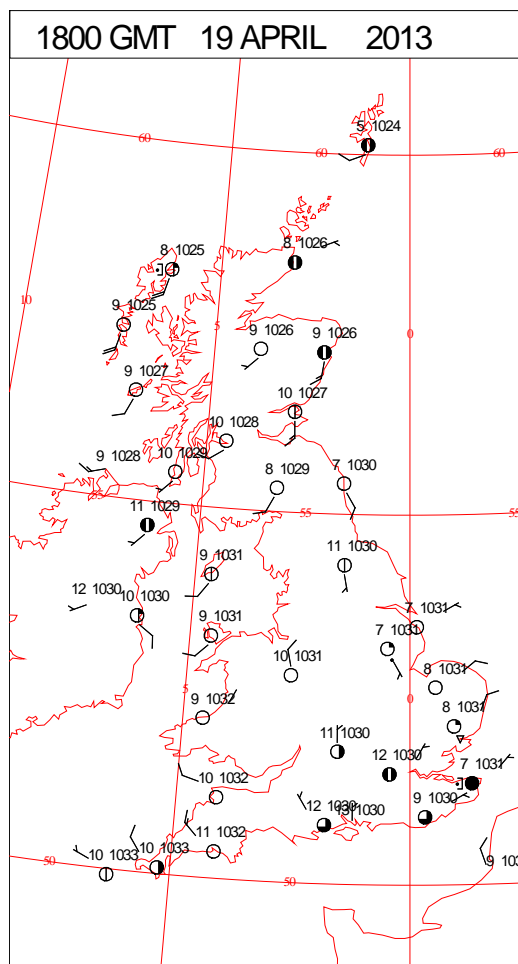
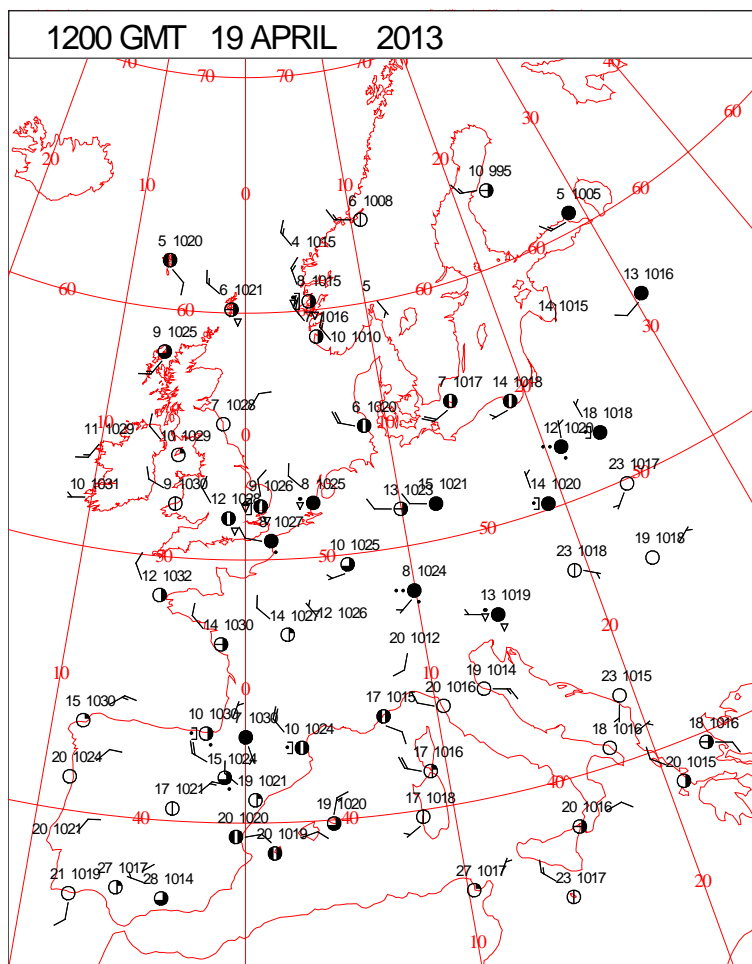
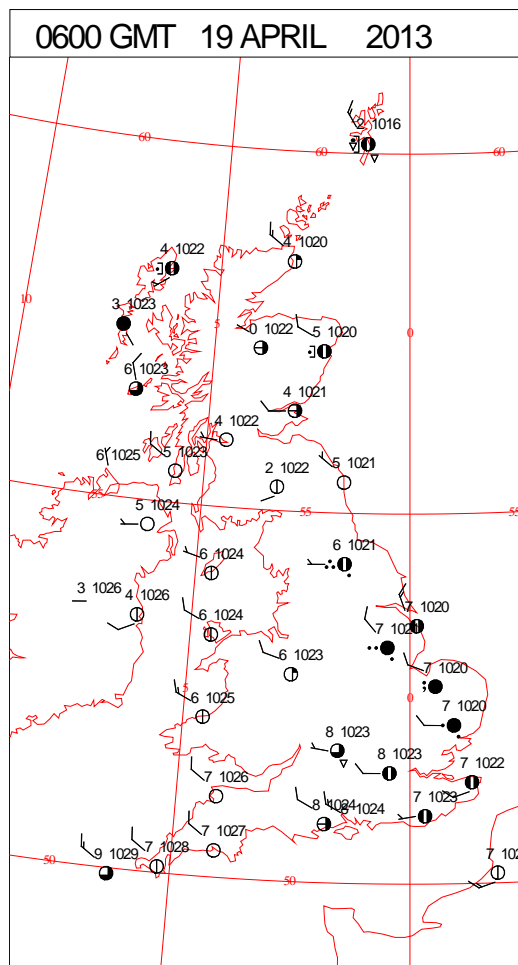
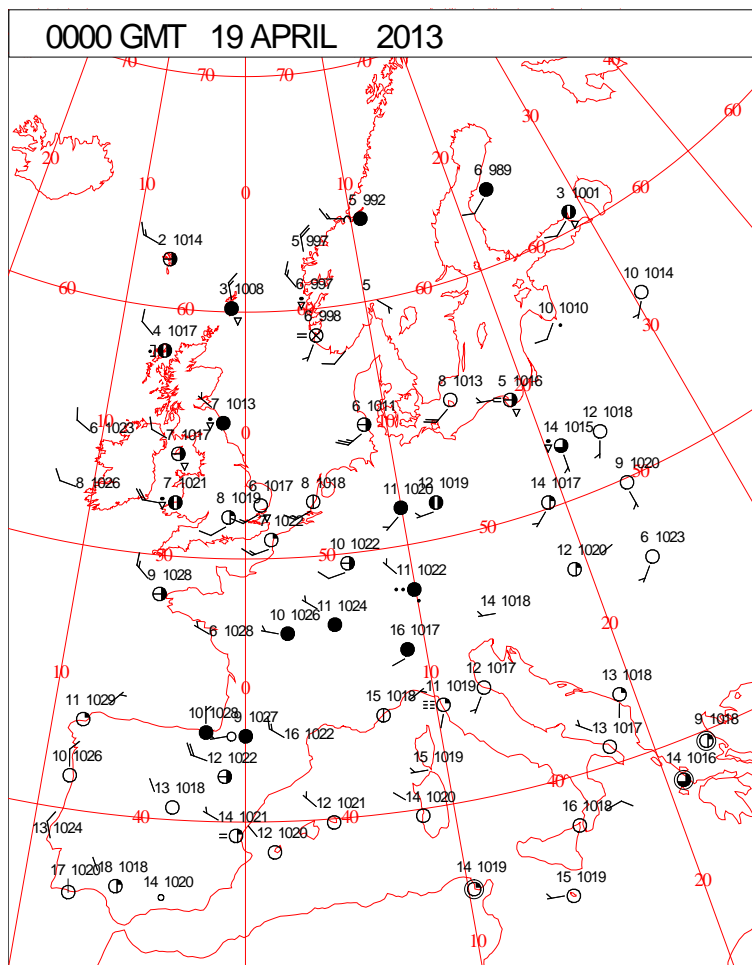
DAILY CLIMATE DATA



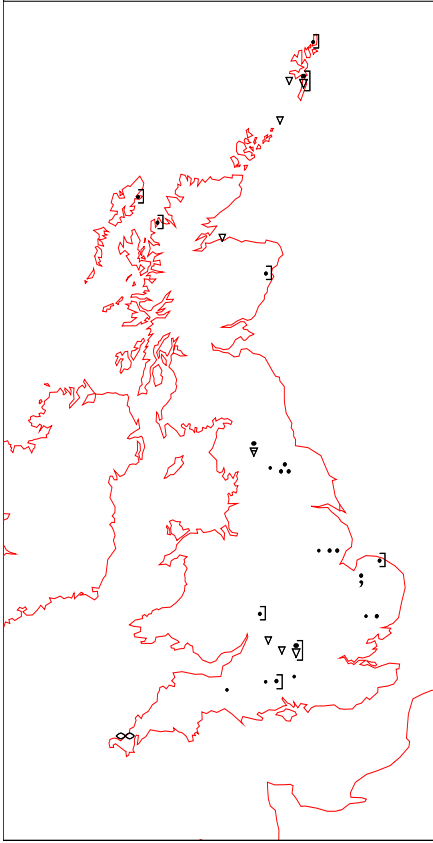
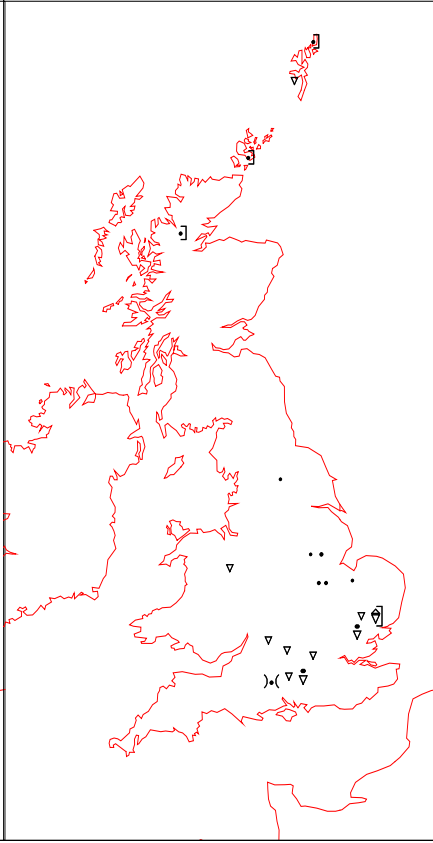
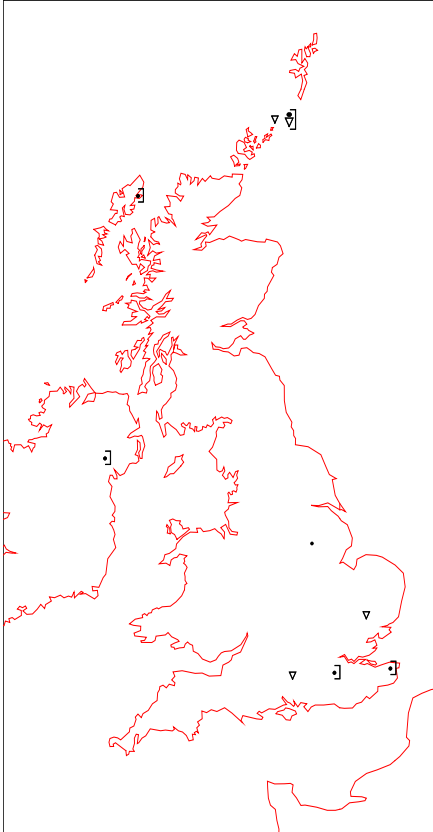
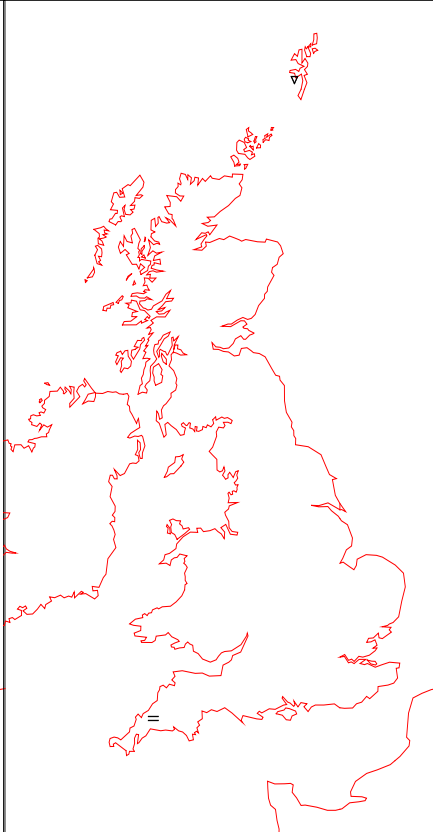
DAILY WEATHER SUMMARY



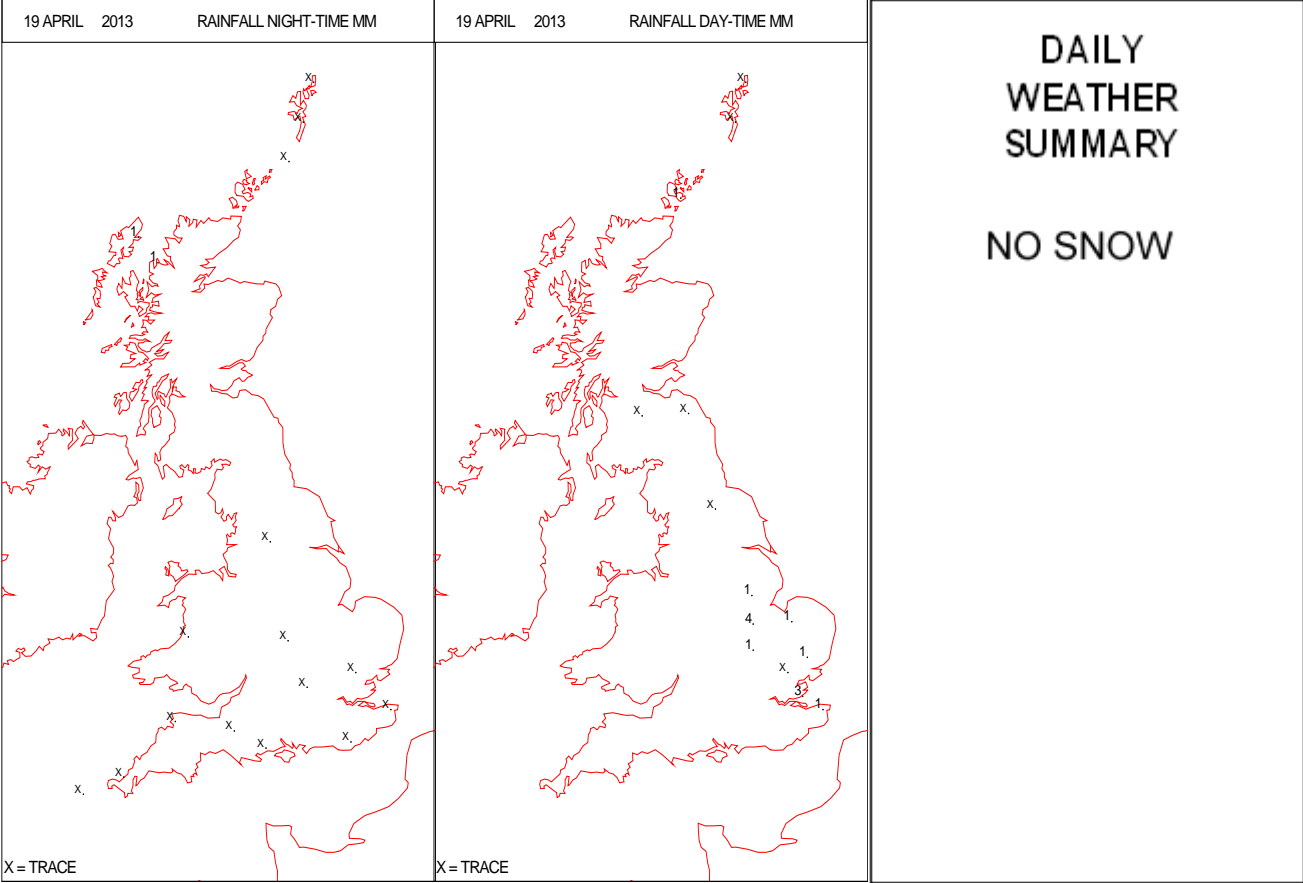
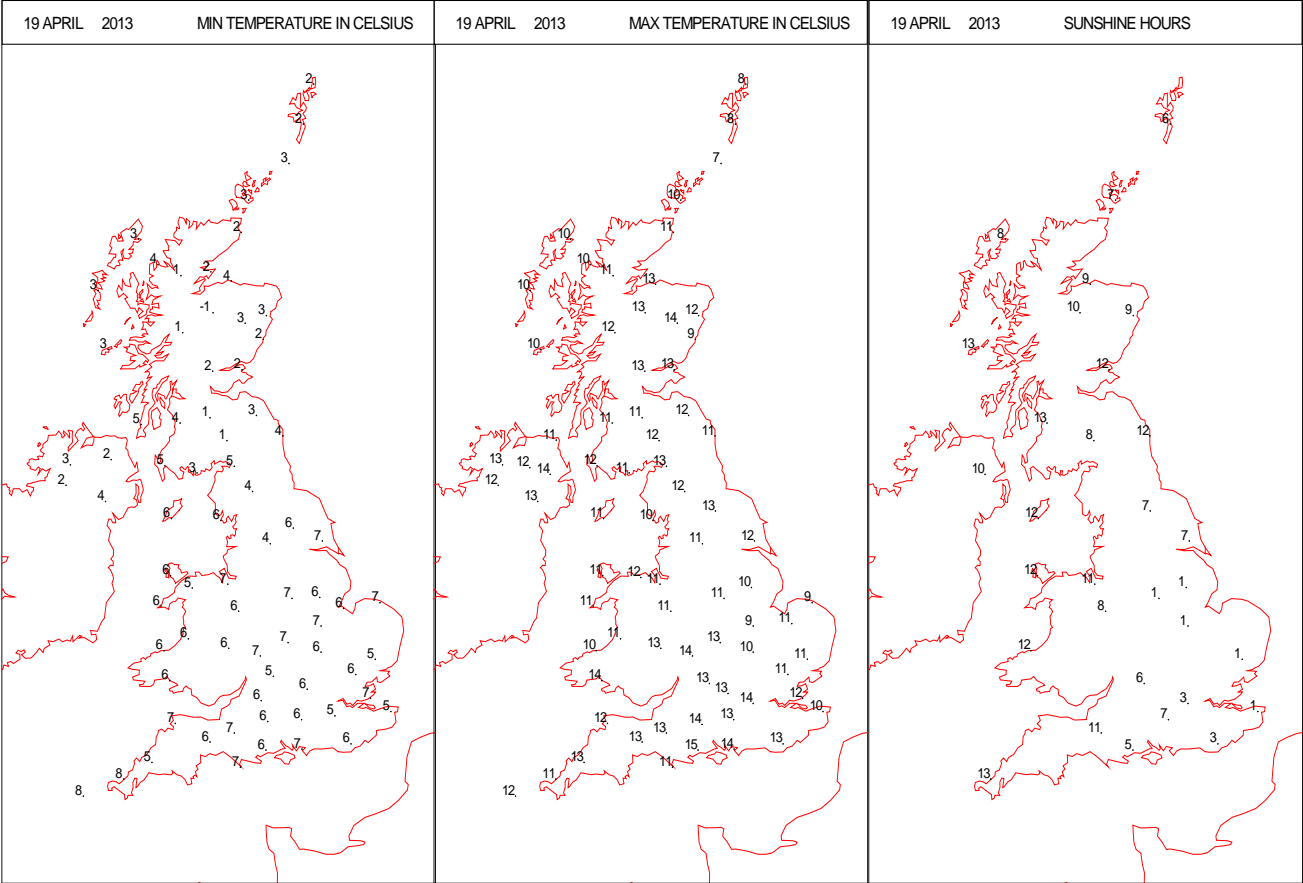
SURFACE REPORTS



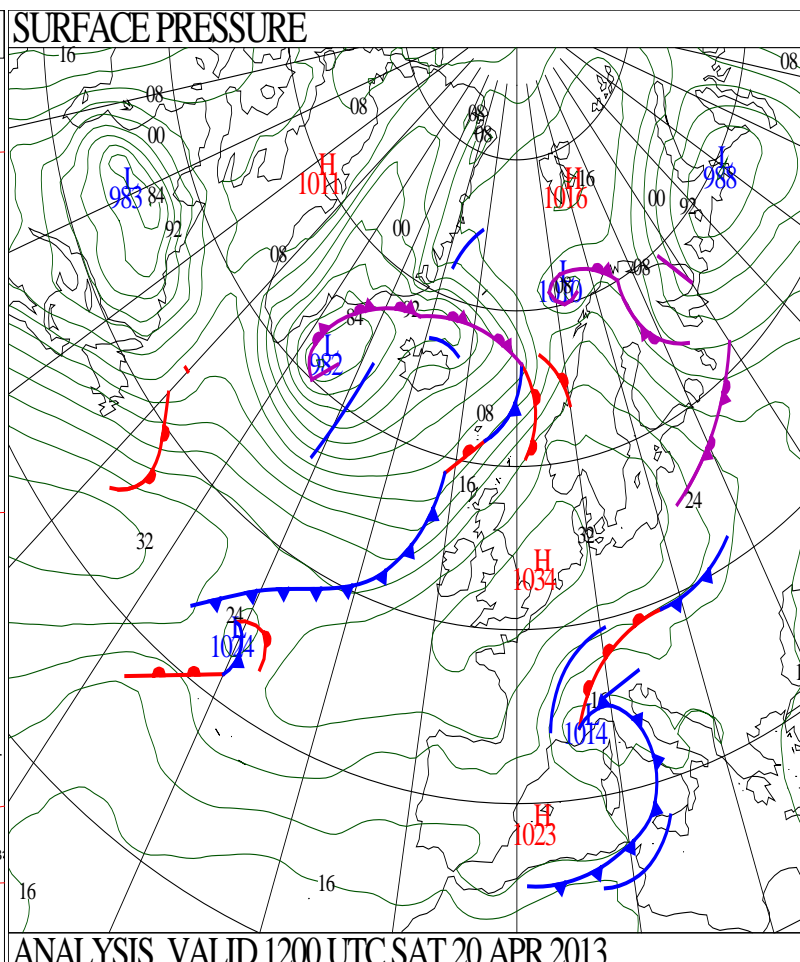
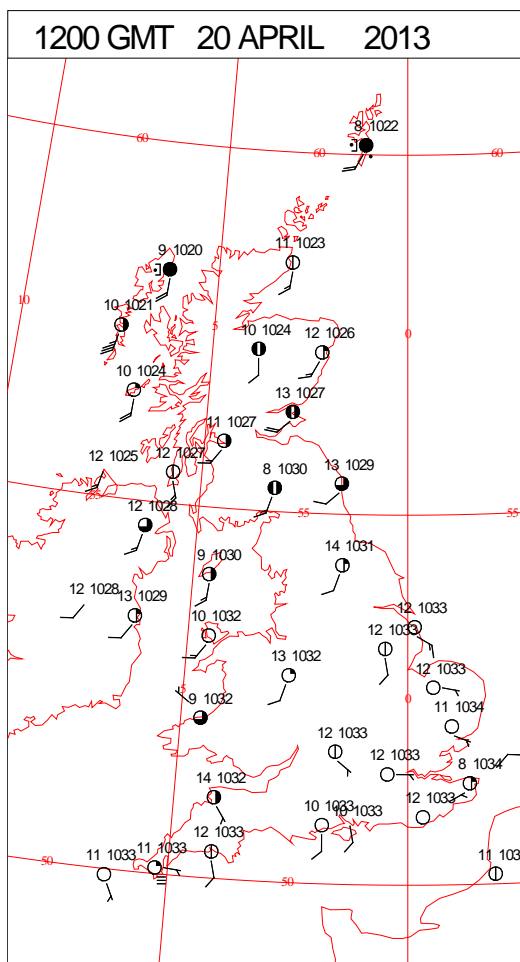
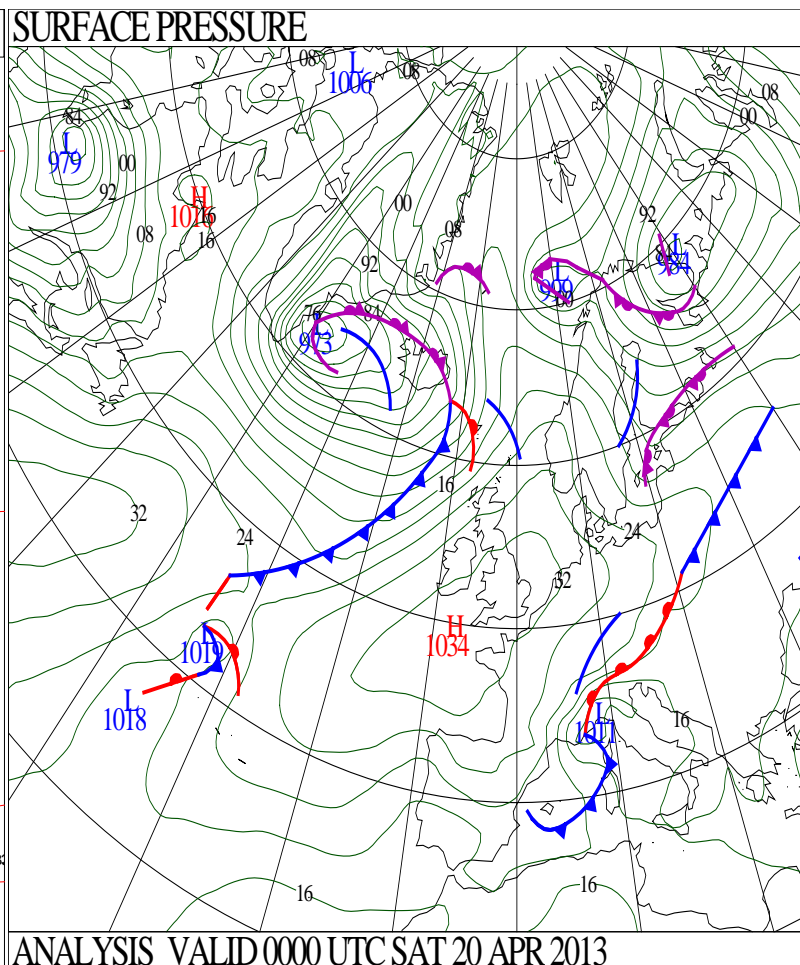
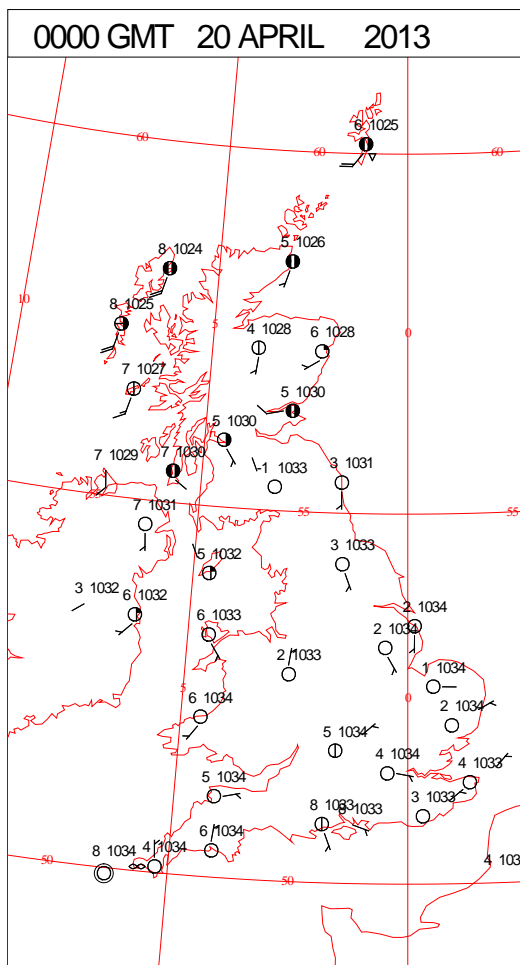
SIGNIFICANT WEATHER

0600 GMT 19 APRIL 2013	SIG WEATHER	1200 GMT 19 APRIL 2013	SIG WEATHER	<p>Summary of UK Weather for Friday 19 April 2013.</p> <p>A ridge of high pressure became established across the U.K., bringing generally settled weather to most areas by the evening.</p> <p>Most south-eastern parts were dry overnight, with some prolonged clear periods at first. It was cloudier in the north and west, with scattered showers affecting some areas.</p> <p>Northern and north-eastern England saw the most frequent showers during the early hours of the morning, and there were a few heavy showers in places.</p> <p>The showers slowly spread south during the morning, and by the middle of the day they were affecting an area stretching from Lancashire to East Anglia. Most other parts were dry with sunny periods, and the best of the sunshine was over Scotland and south-west England.</p> <p>Showers eased in the afternoon and slowly died out, with only a few isolated showers over southern counties of England at the end of the day.</p> <p>Cloud dissipated during the evening and during the first part of the night, with winds also falling light in most areas.</p> <p>Temperatures were generally around average for the time of year, with southern and south-western parts of the country generally warmest.</p>
				
1800 GMT 19 APRIL 2013	SIG WEATHER	0000 GMT 20 APRIL 2013	SIG WEATHER	<p>EXTREMES</p> <p>Highest Maximum: 14.3 Hayling Island, Hampshire</p> <p>Lowest Maximum: 7.4 Fair Isle, Shetland</p> <p>Lowest Minimum: -0.6 Aviemore, Inverness-Shire</p> <p>Lowest Grass Minimum: -2.0 Aviemore, Inverness-Shire</p> <p>Most Rain: 3.8 Wittering, Cambridgeshire</p> <p>Most Sun: 13.2 Prestwick Gannet, Ayrshire</p>
				

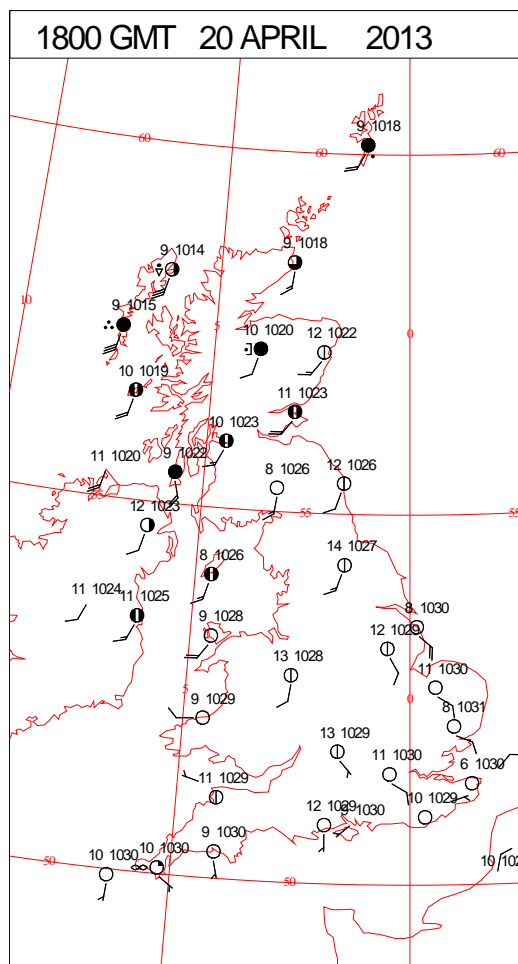
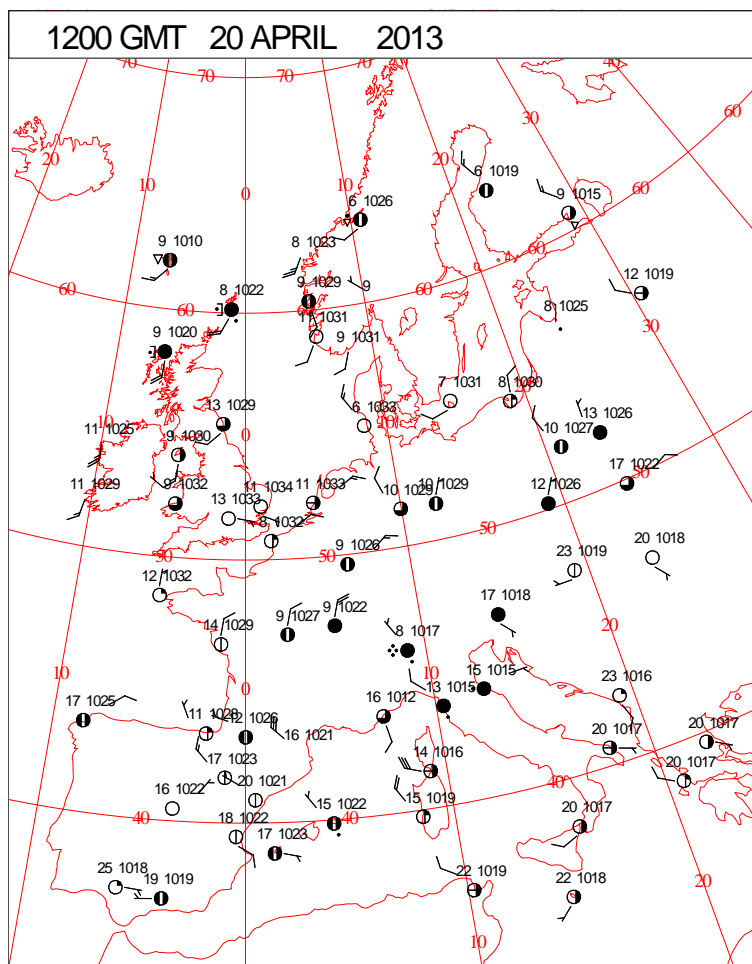
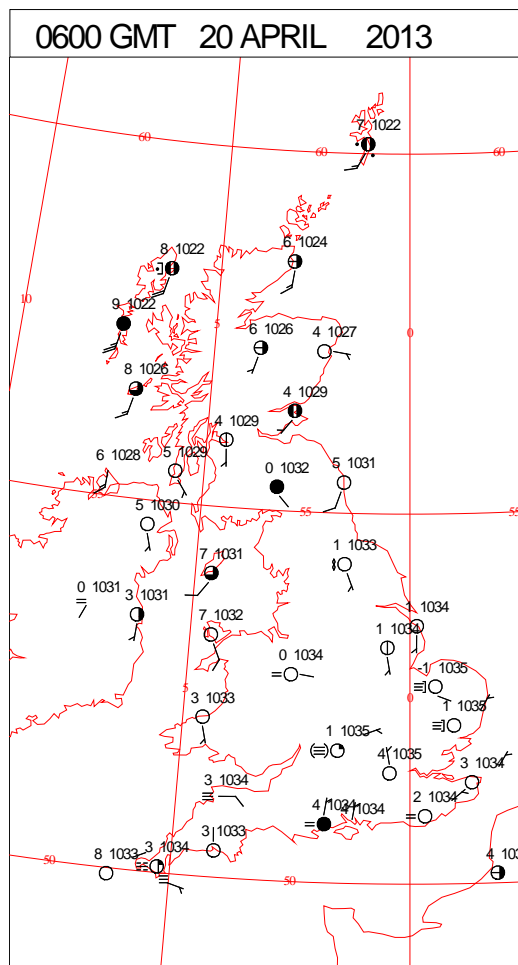
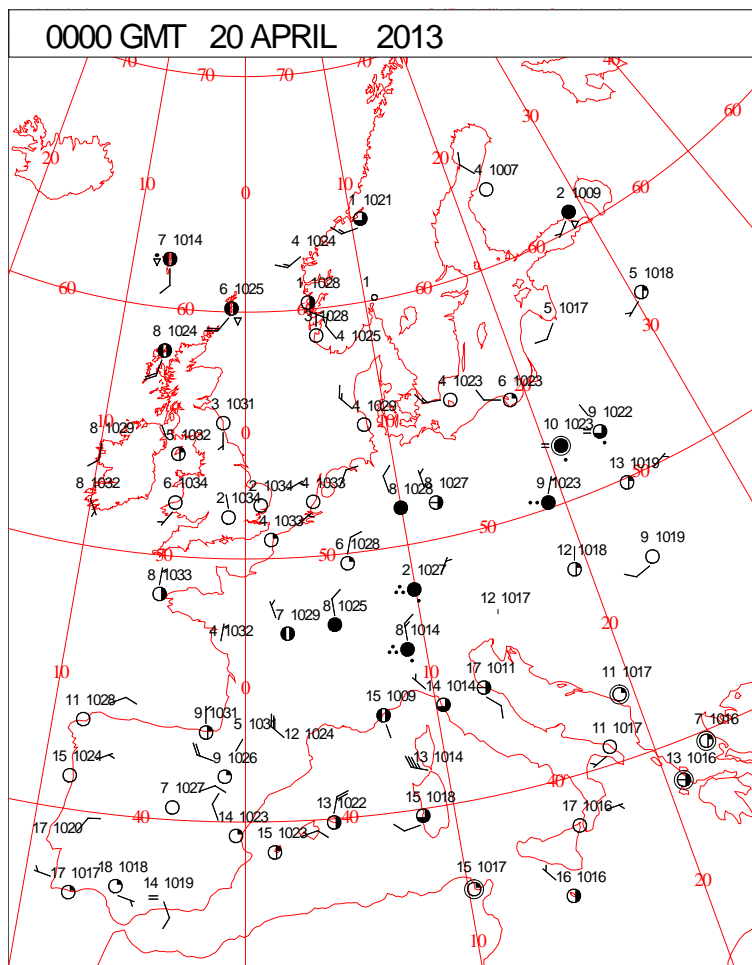
DAILY CLIMATE DATA



DAILY WEATHER SUMMARY



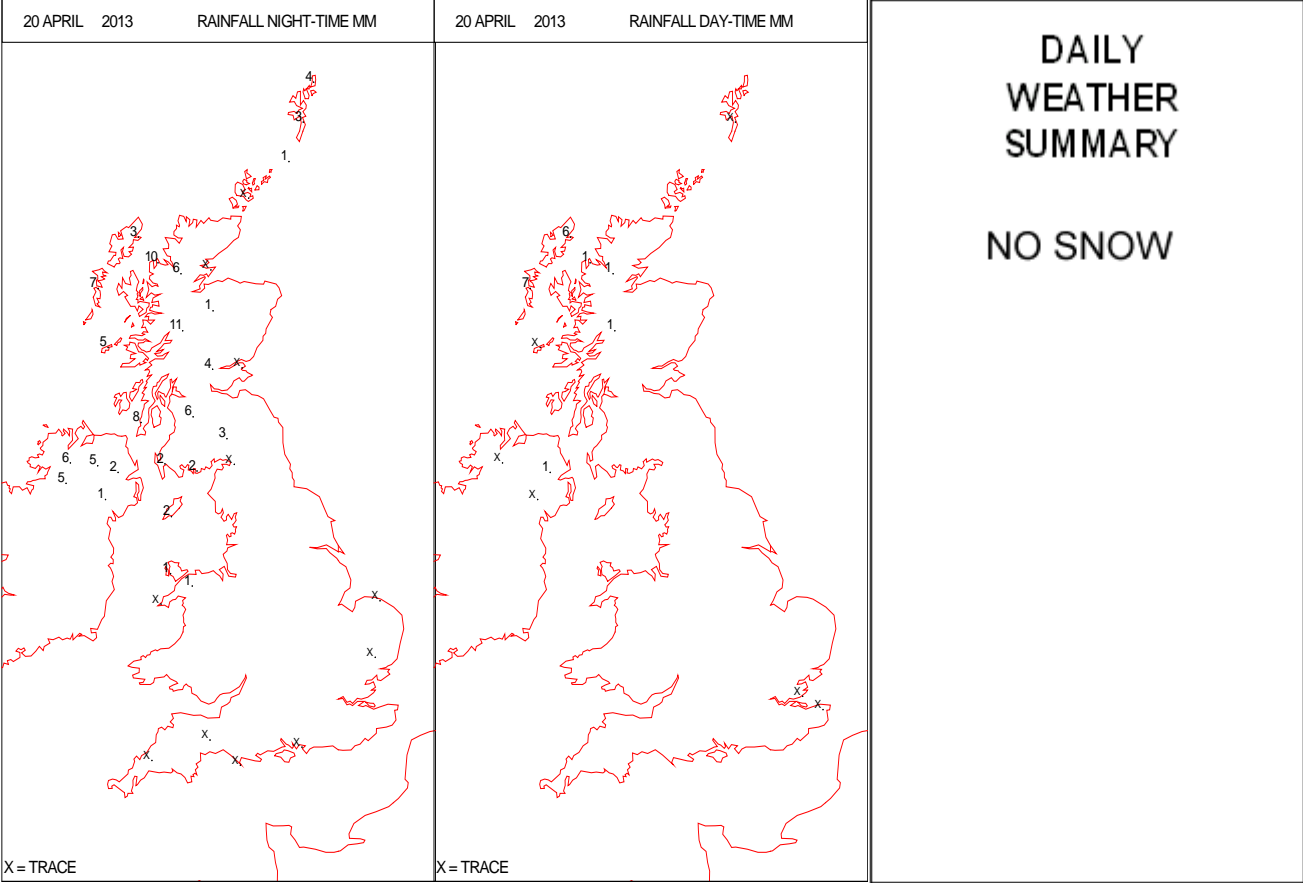
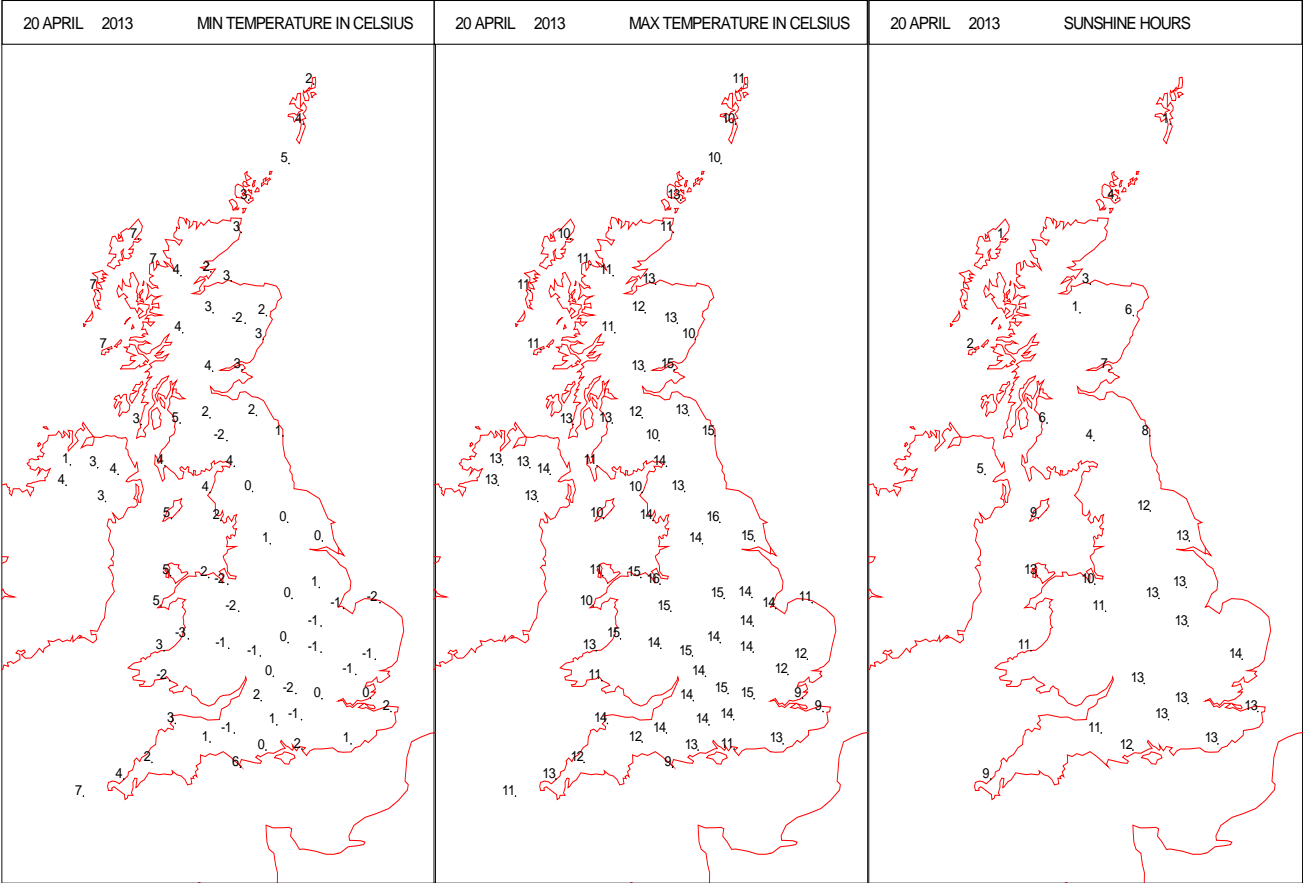
SURFACE REPORTS



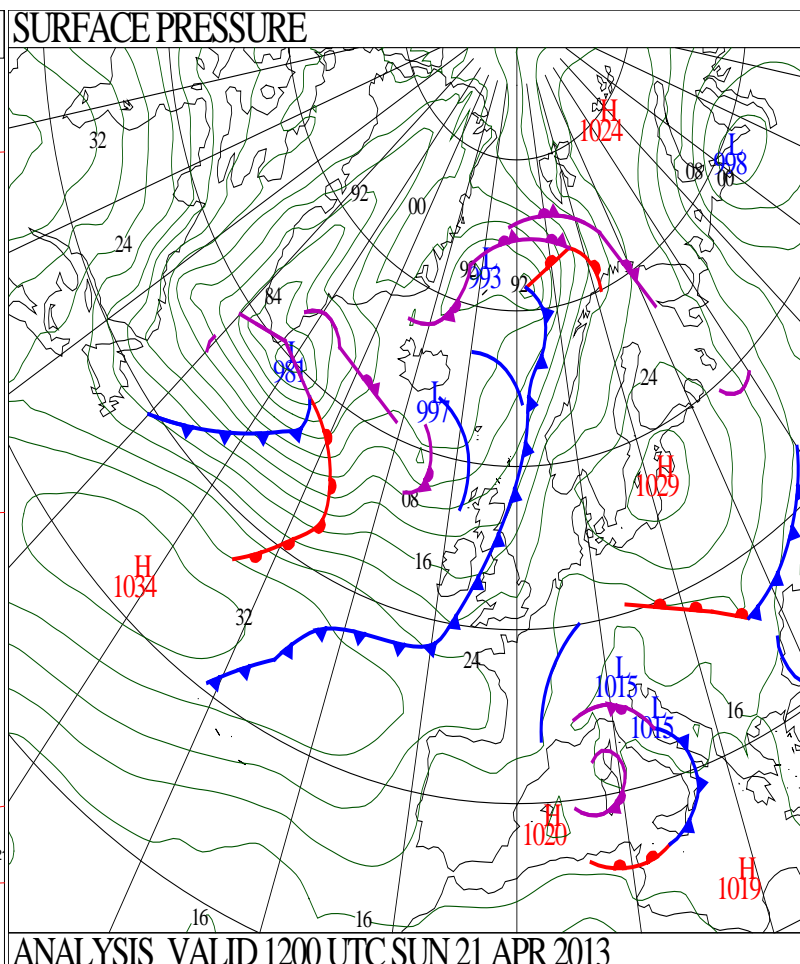
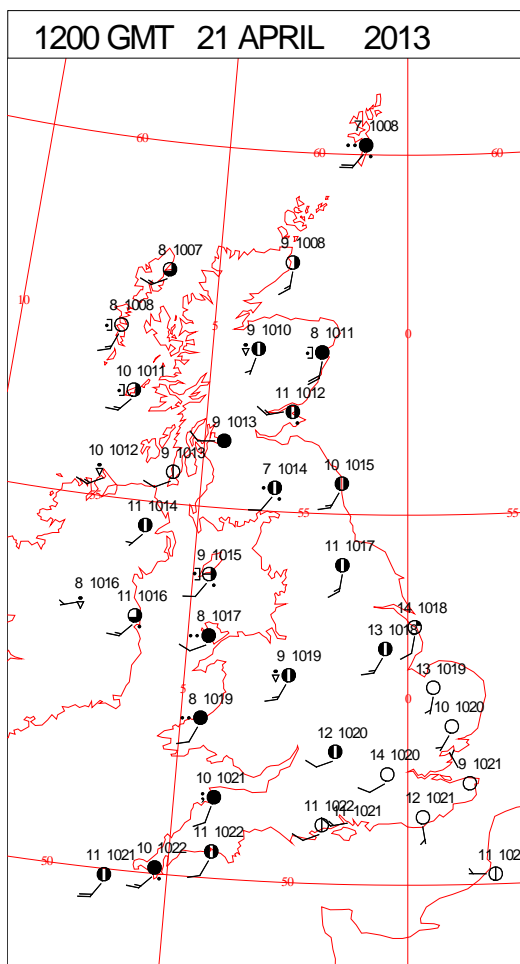
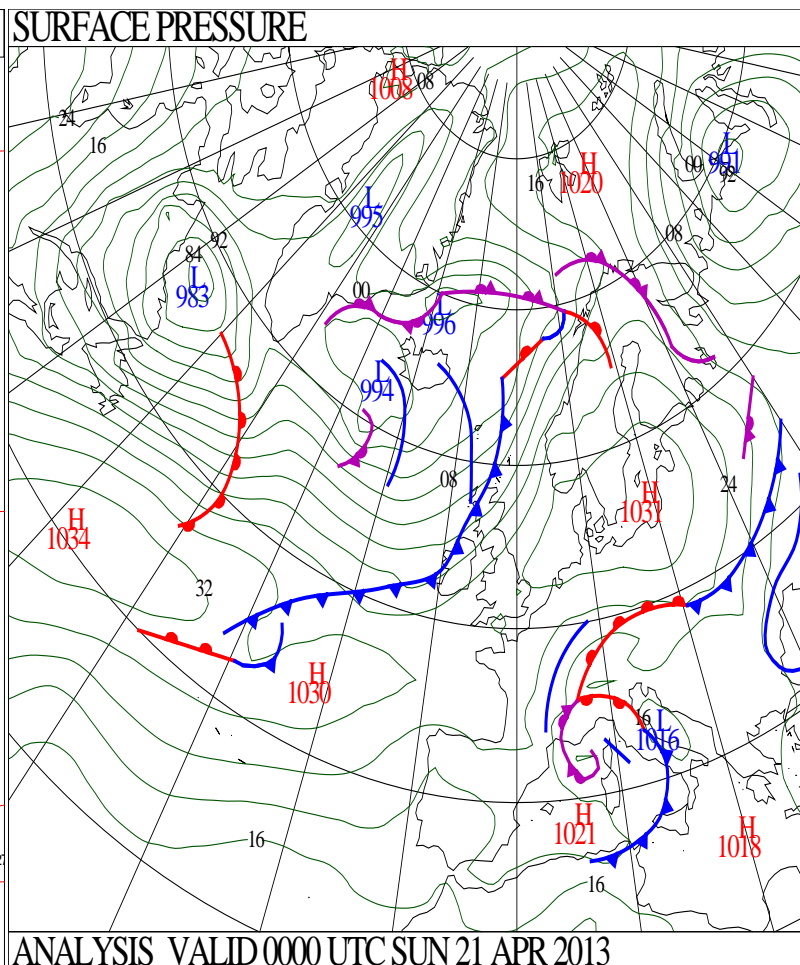
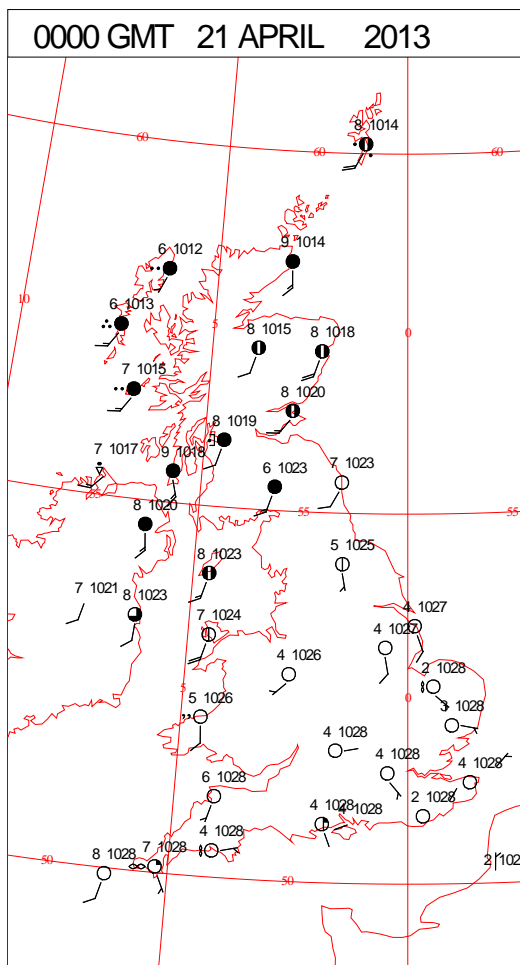
SIGNIFICANT WEATHER

0600 GMT 20 APRIL 2013	SIG WEATHER	1200 GMT 20 APRIL 2013	SIG WEATHER	<p>Summary of UK Weather for Saturday 20 April 2013. It was dry overnight across the vast majority of the U.K., with only the Western Isles seeing any appreciable rain. Most parts also had largely clear skies, and with light winds temperatures fell to around freezing in many areas. Some patchy mist and fog formed in southern England, which lifted into some low cloud across south-western parts before gradually dissipating. It was a fine and dry day across England and Wales, with prolonged sunshine in the south-east. Across Scotland and Northern Ireland, after some early bright or sunny spells, the cloud thickened and the winds increased through the day. During the afternoon, some showers developed across the north-west highlands, and persistent rain spread into the Western Isles later in the afternoon. Temperatures were around average for the time of year in most areas.</p>
1800 GMT 20 APRIL 2013	SIG WEATHER	0000 GMT 21 APRIL 2013	SIG WEATHER	<p>EXTREMES Highest Maximum: 15.9 Hawarden Airport, Cheshire Lowest Maximum: 8.9 Manston, Kent Lowest Minimum: -2.4 Benson, Oxfordshire Lowest Grass Minimum: -6.6 Benson, Oxfordshire Most Rain: 11.2 Tulloch Bridge, Inverness-Shire Most Sun: 13.6 Wattisham, Suffolk</p>

DAILY CLIMATE DATA

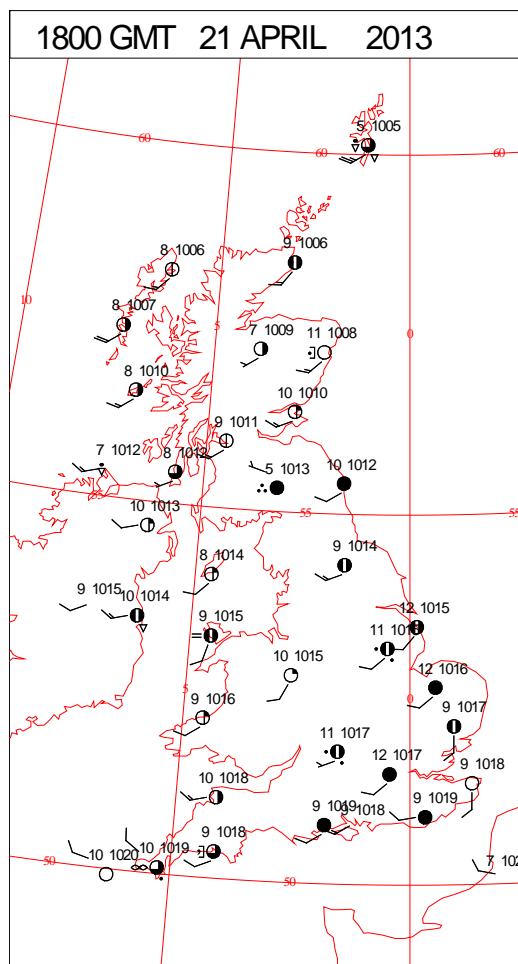
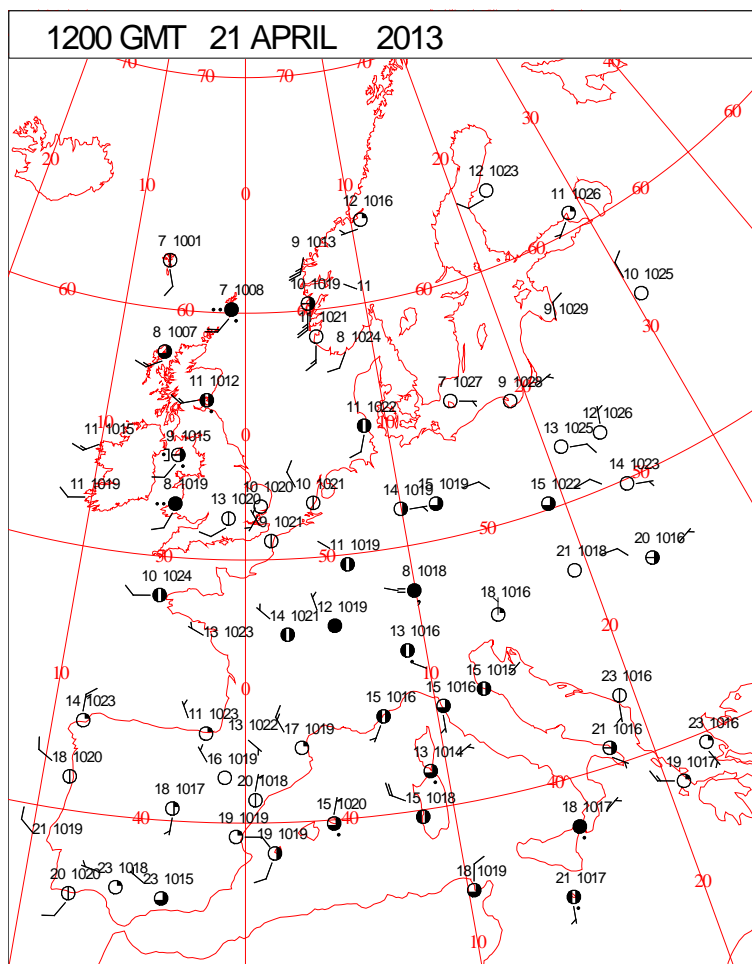
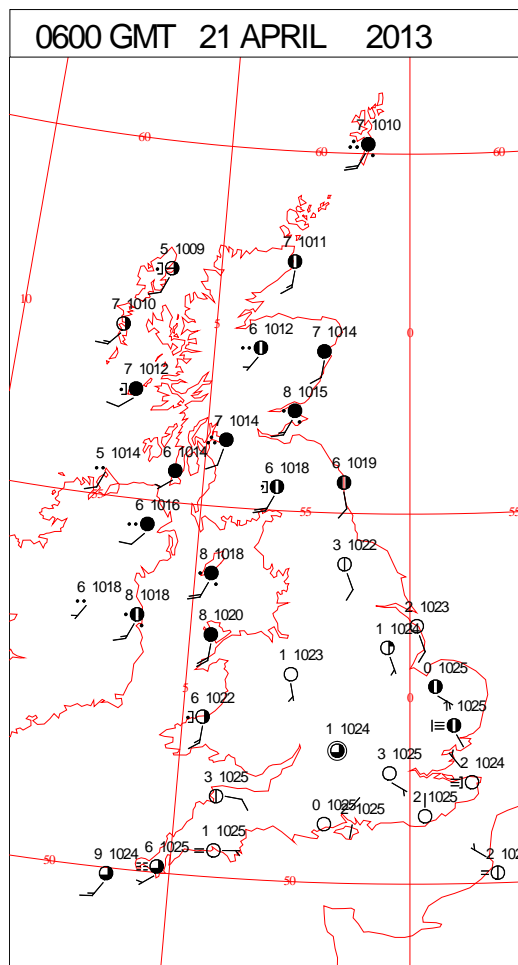
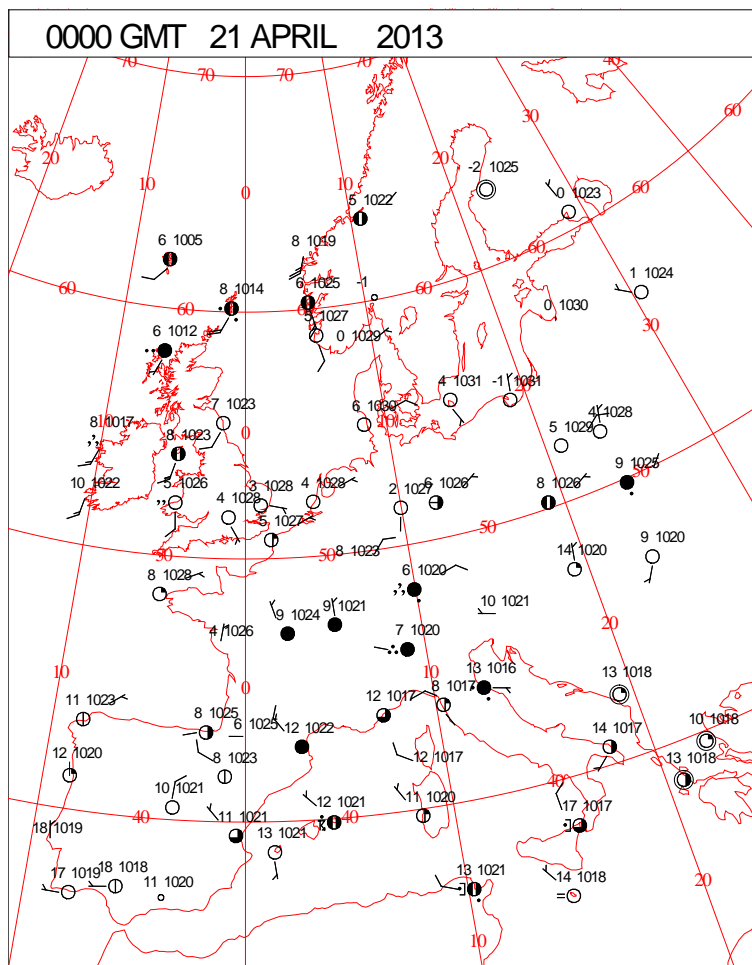


DAILY WEATHER SUMMARY



Sunday 21 April 2013

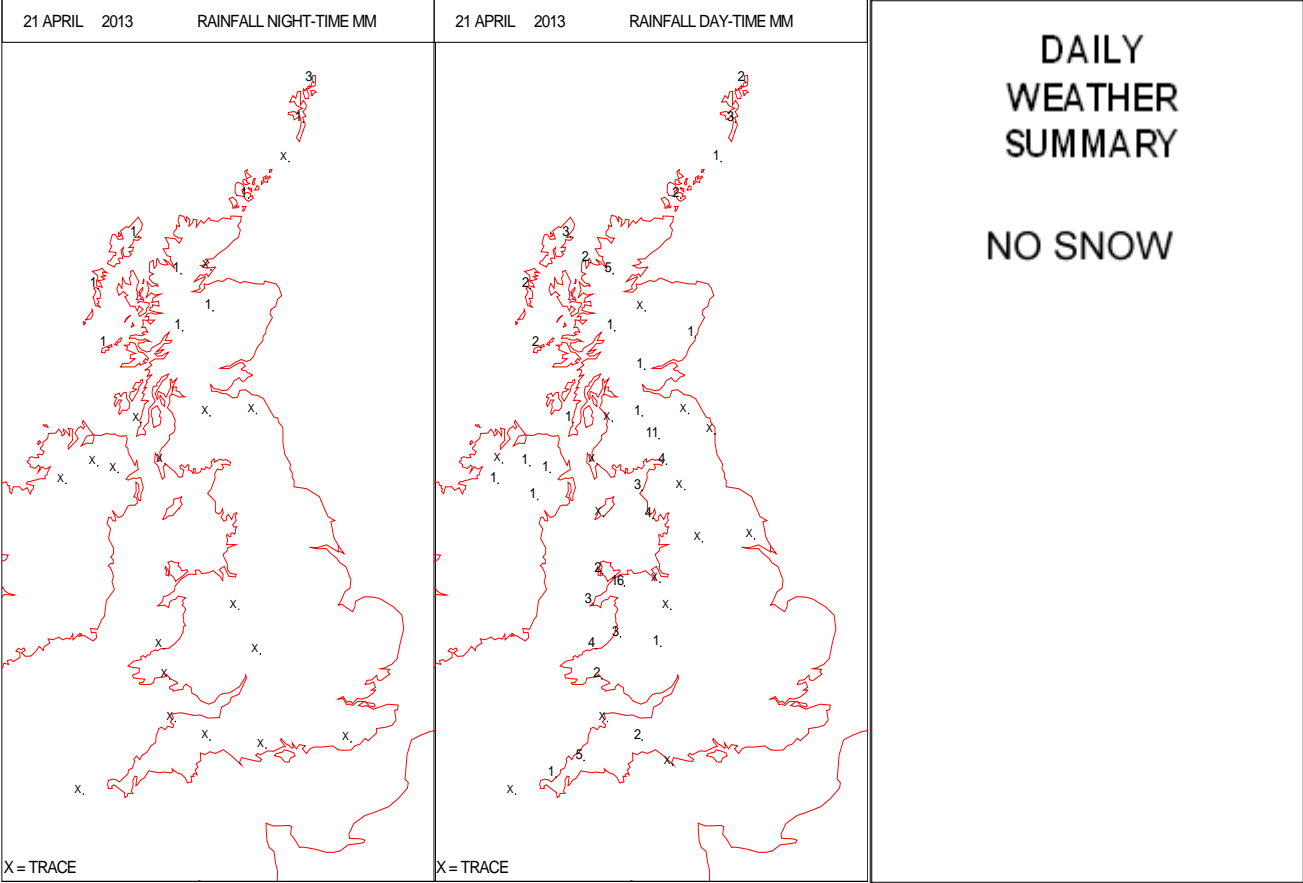
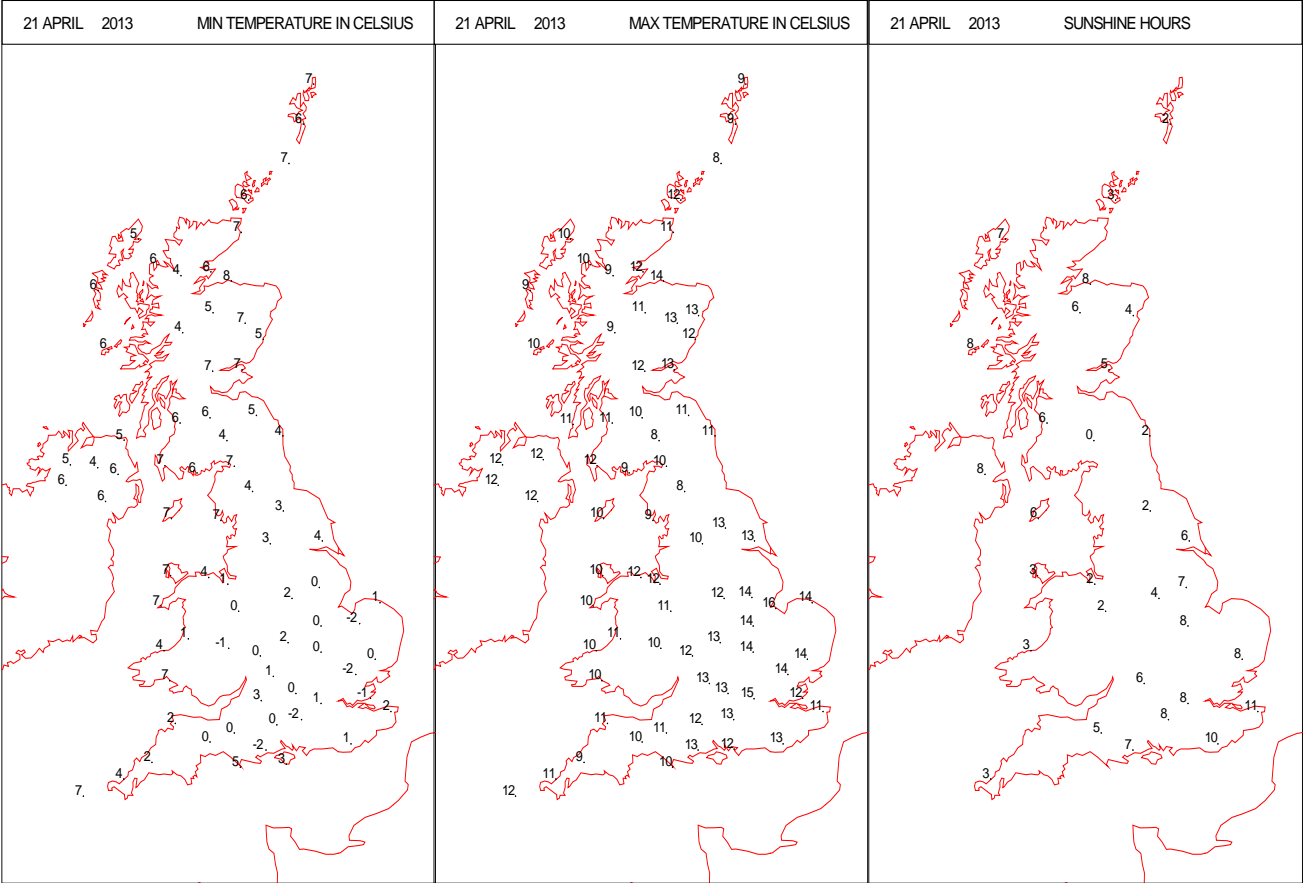
SURFACE REPORTS



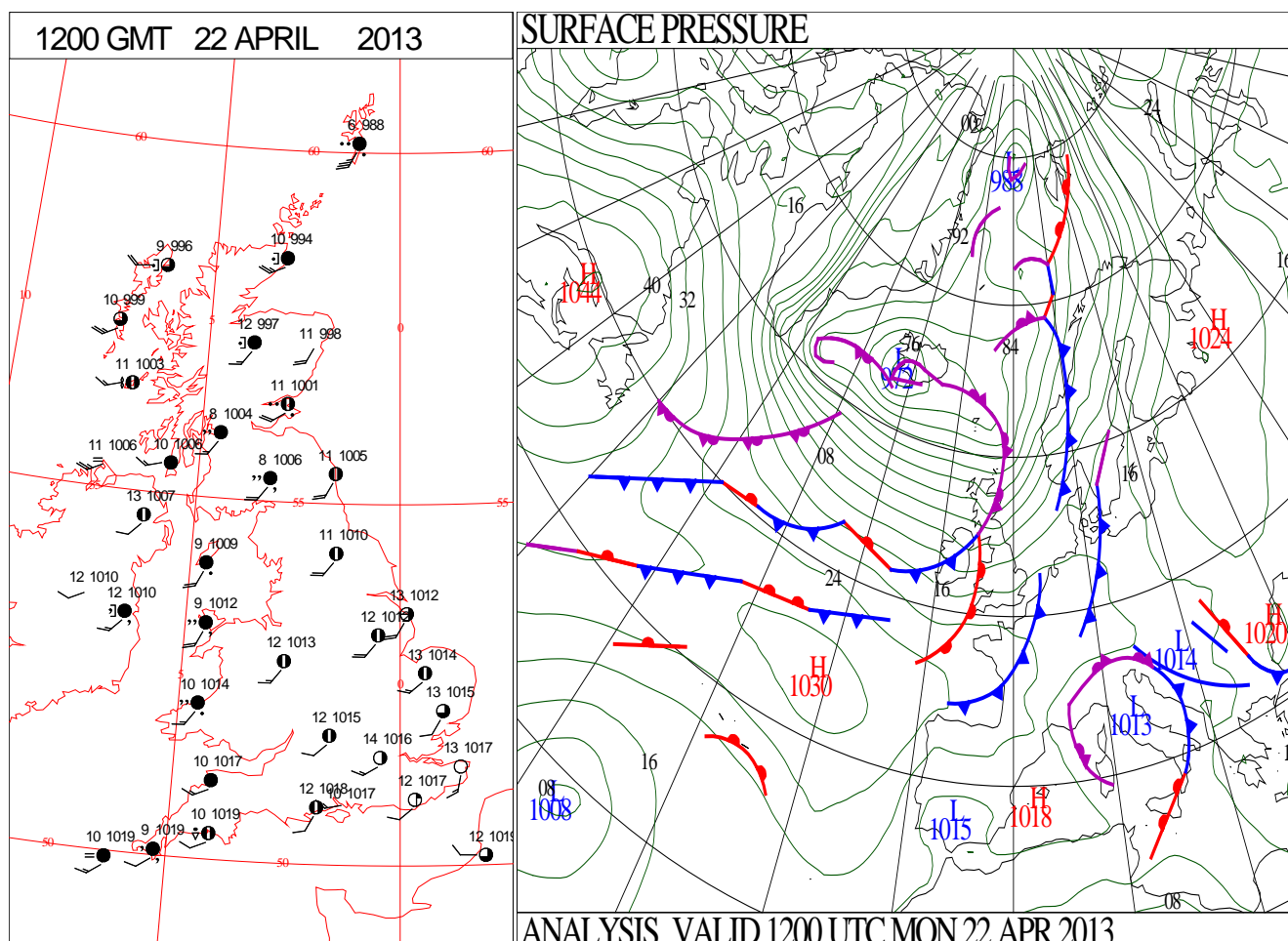
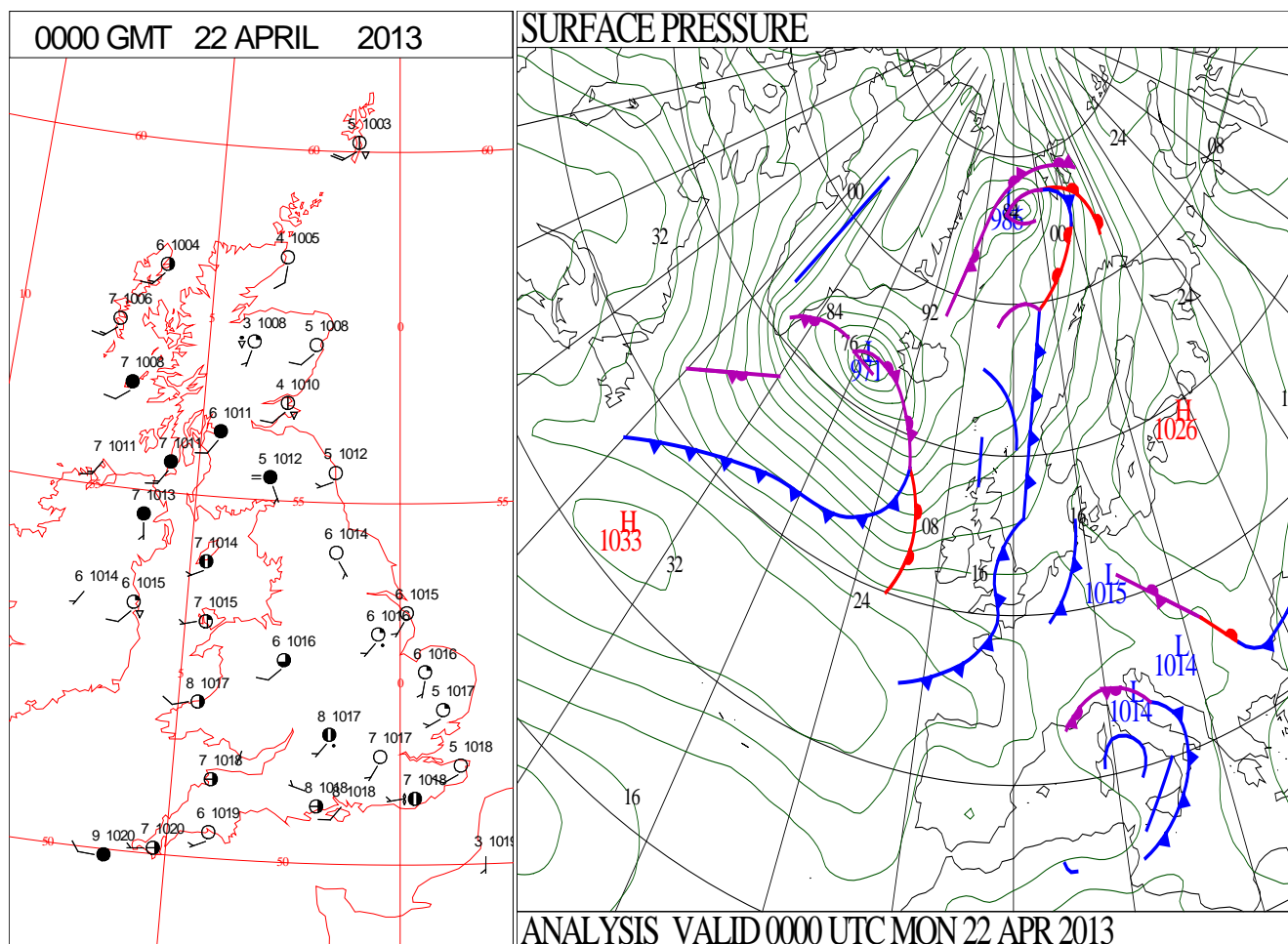
SIGNIFICANT WEATHER

0600 GMT 21 APRIL 2013	SIG WEATHER	1200 GMT 21 APRIL 2013	SIG WEATHER	<p>Summary of UK Weather for Sunday 21 April 2013.</p> <p>It was a clear start to the night in the south and east, along with light winds, allowing temperatures to fall close to or below freezing.</p> <p>Elsewhere, cloud spilled in from the north and west, and by dawn all but central and southern England saw some cloud, it was much thicker further north.</p> <p>It rained in the far north-west of Scotland and Northern Ireland, this rain slowing making south-eastward progress overnight.</p> <p>The rain continued to move slowly south-eastwards into England and Wales through the morning and afternoon. Behind the rain, clearer but fresher conditions spread into north-western areas, but accompanied by a scattering of showers, some of which were on the heavy side in the far north.</p> <p>The weather remained dry across south-east England with some sunny spells through the morning, before thicker cloud moved in during the afternoon.</p> <p>Most places in England, Wales and Northern Ireland saw temperatures in double figures Celsius.</p>
1800 GMT 21 APRIL 2013	SIG WEATHER	0000 GMT 22 APRIL 2013	SIG WEATHER	<p>EXTREMES</p> <p>Highest Maximum: 15.5 Holbeach No2, Lincolnshire</p> <p>Lowest Maximum: 7.9 Shap, Cumbria</p> <p>Lowest Minimum: -2.2 Hurn, Dorset</p> <p>Lowest Grass Minimum: -8.1 Marham, Norfolk</p> <p>Most Rain: 16.0 Capel Curig No3, Gwynedd</p> <p>Most Sun: 11.2 Manston, Kent</p>

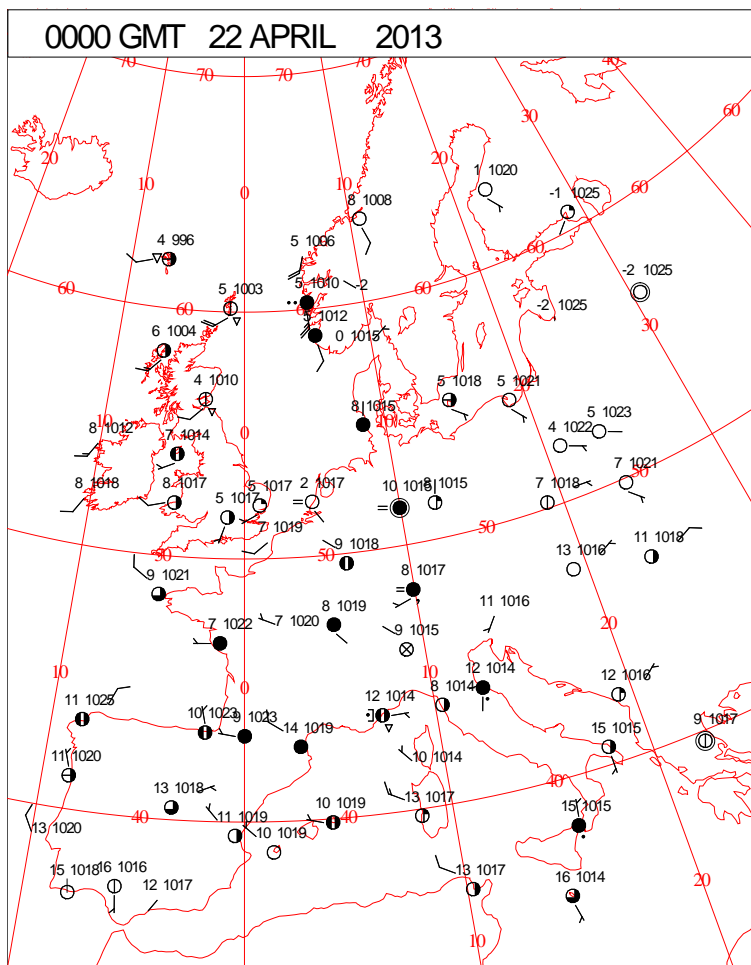
DAILY CLIMATE DATA



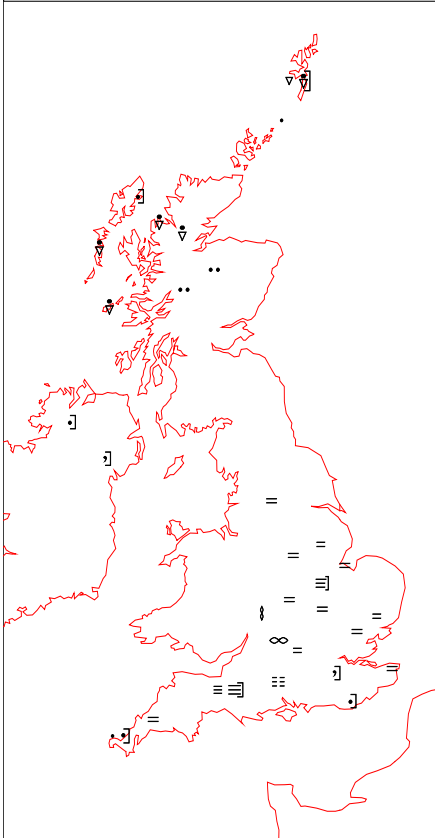
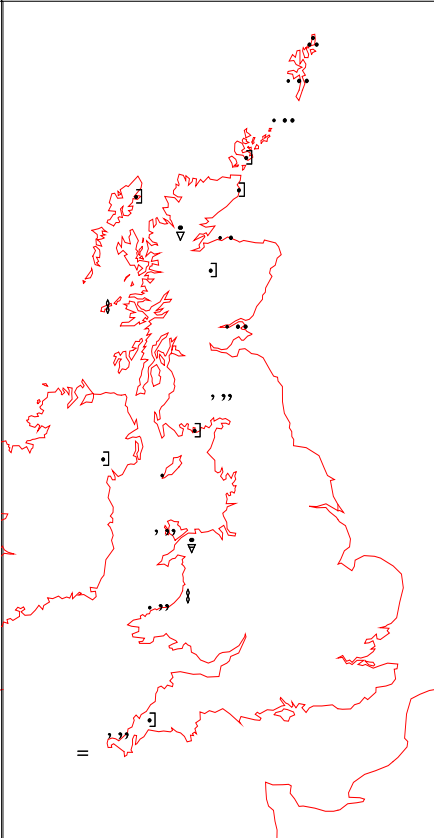
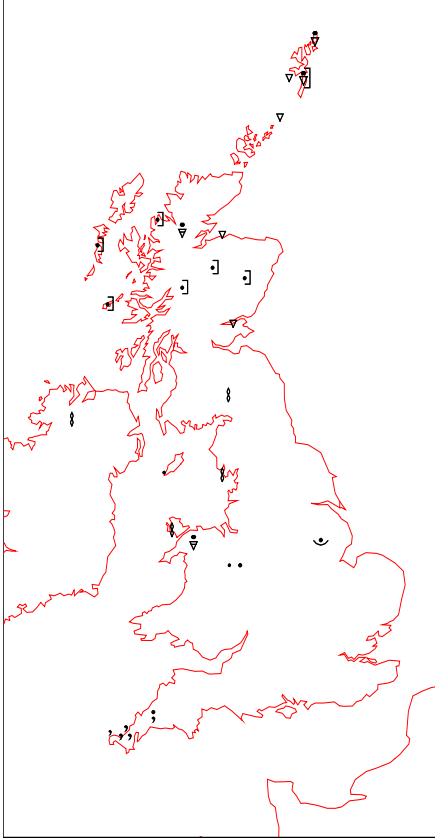
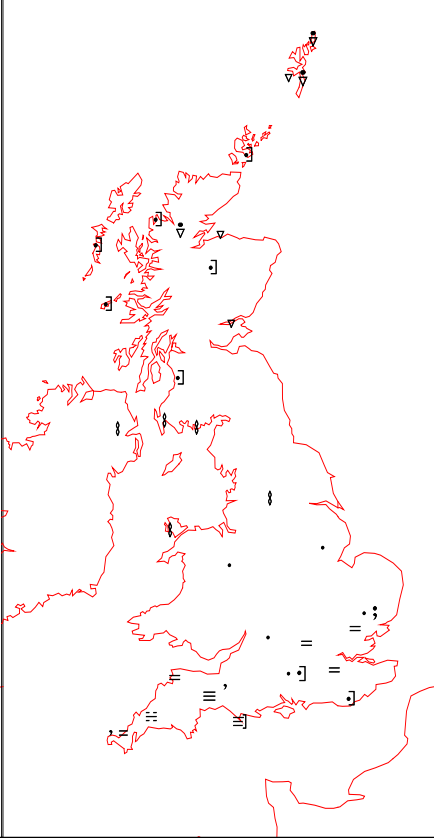
DAILY WEATHER SUMMARY



SURFACE REPORTS



SIGNIFICANT WEATHER

<p>0600 GMT 22 APRIL 2013 SIG WEATHER</p> 	<p>1200 GMT 22 APRIL 2013 SIG WEATHER</p> 	<p>Summary of UK Weather for Monday 22 April 2013. During the early hours, it became mostly dry, except for a few showers in the north-west. Thicker cloud pushed into western parts as the night progressed, with some rain spilling into these areas by dawn. Further east the cloud was more patchy, and low cloud and mist formed under clear spells. There was a patchy air frost across southern and eastern parts of England by dawn. Cloud spread across most of England and Wales during the day, bringing outbreaks of patchy light rain and drizzle, mainly across western areas. However, across south-eastern parts of England, it remained dry for most of the day, with some bright or sunny spells at times. Scotland and Northern Ireland had more broken cloud with some good sunny spells developing in sheltered eastern parts. However, showers pushed into north-western parts of Scotland on brisk westerly winds.</p> <p>Through the evening, the patchy rain pushed across south-eastern parts of England, whilst showers continued across north-western Scotland.</p> <p>Elsewhere, it was mostly dry with some clear spells.</p> <p>Temperatures were generally close to average but above average across the sheltered and sunnier parts of the U.K.</p>
<p>1800 GMT 22 APRIL 2013 SIG WEATHER</p> 	<p>0000 GMT 23 APRIL 2013 SIG WEATHER</p> 	

EXTREMES

Highest Maximum:

16.0 Dyce, Aberdeenshire

Lowest Maximum:

8.8 Fair Isle, Shetland

Lowest Minimum:

-2.1 Aboyne No 2, Aberdeenshire

Lowest Grass Minimum:

-5.7 Aboyne No 2, Aberdeenshire

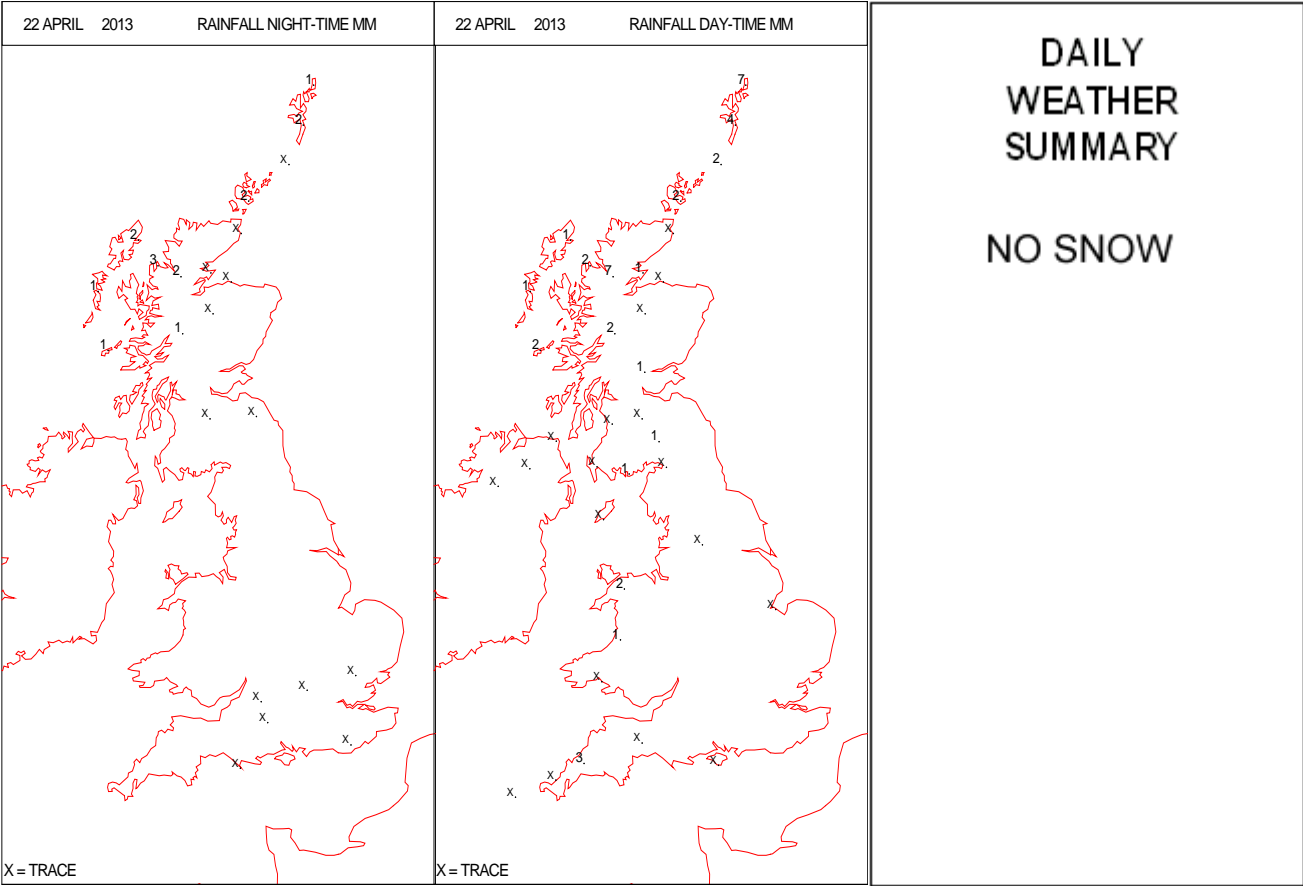
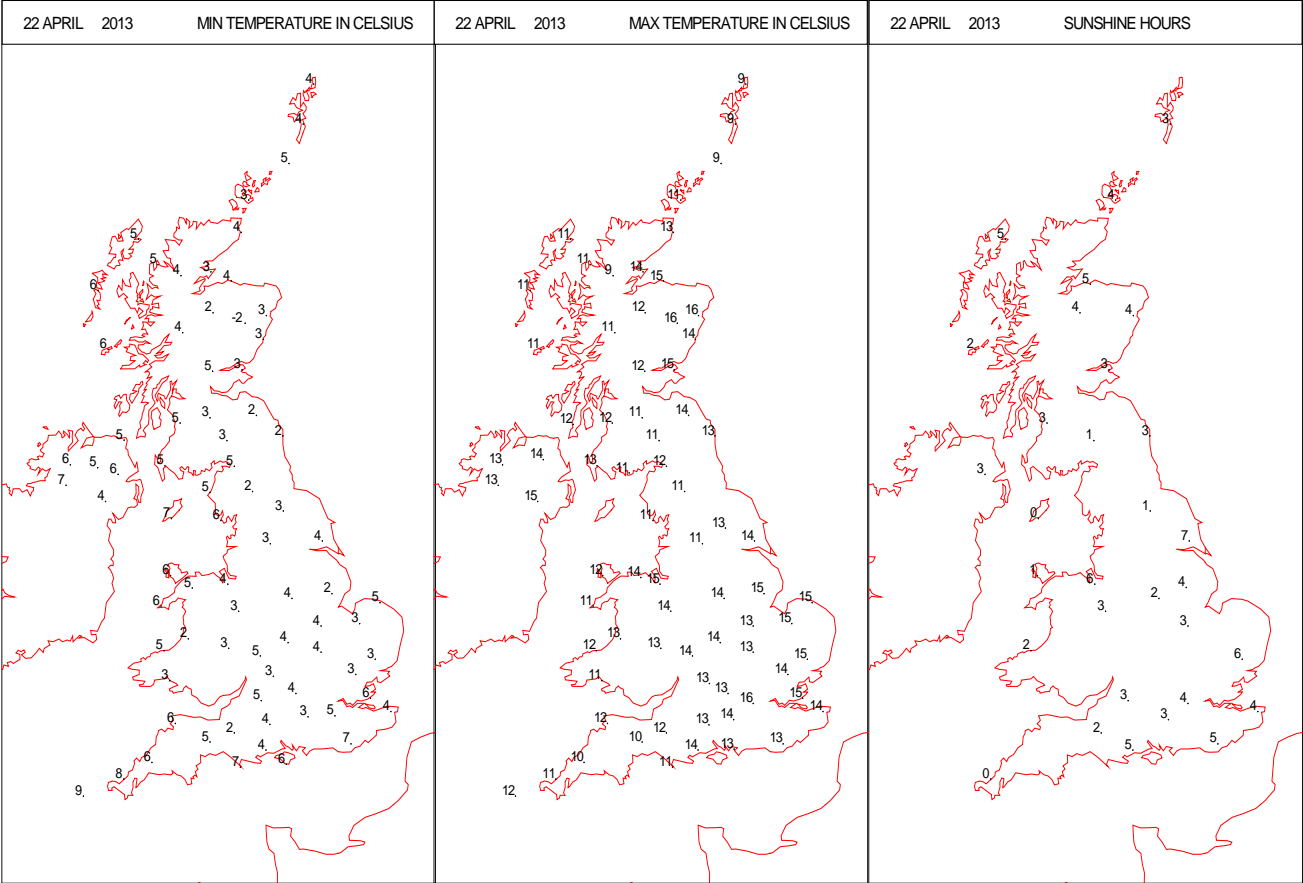
Most Rain:

9.4 Loch Glascarnoch, Ross-Shire

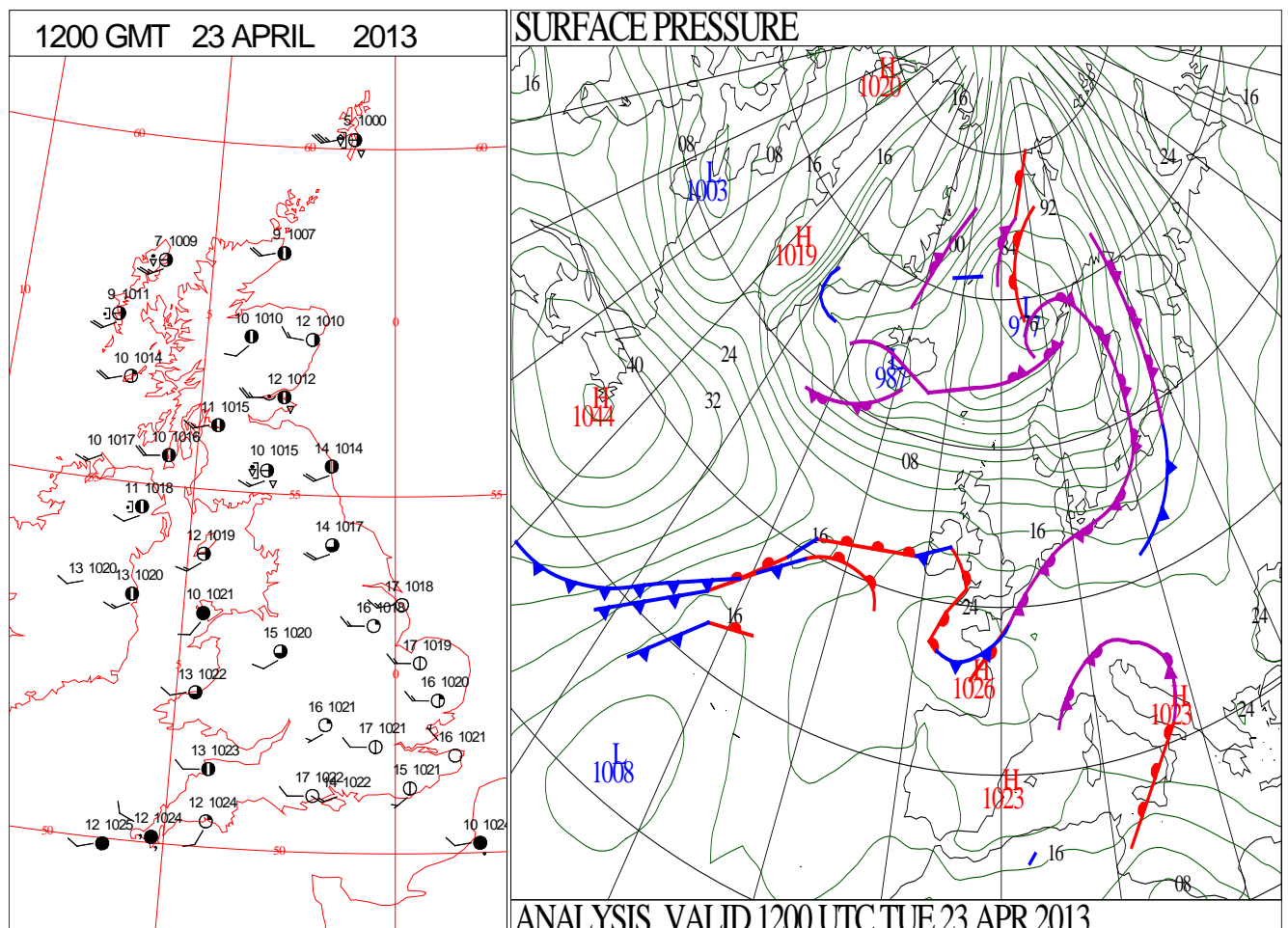
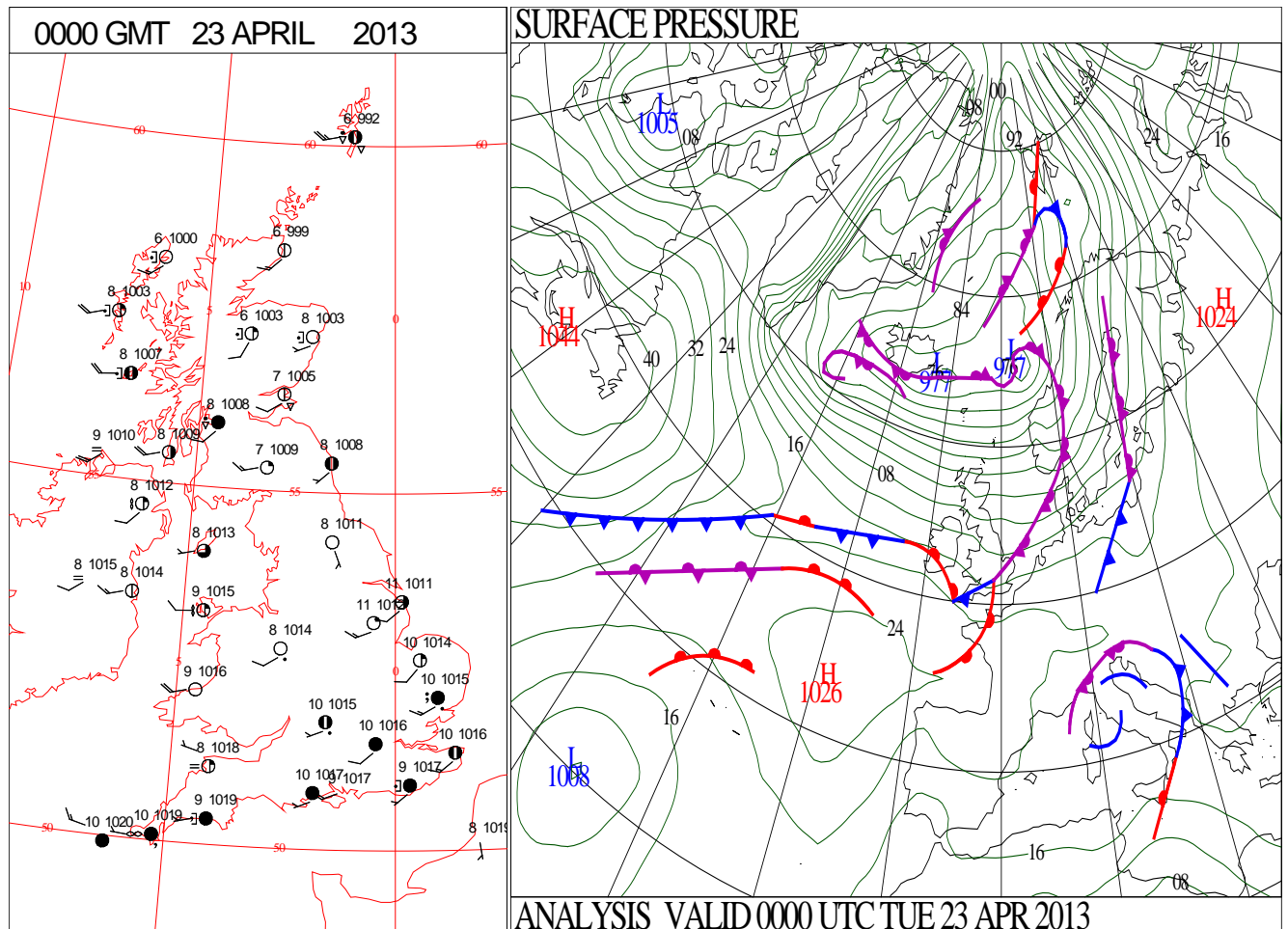
Most Sun:

7.1 Leconfield, Humberside

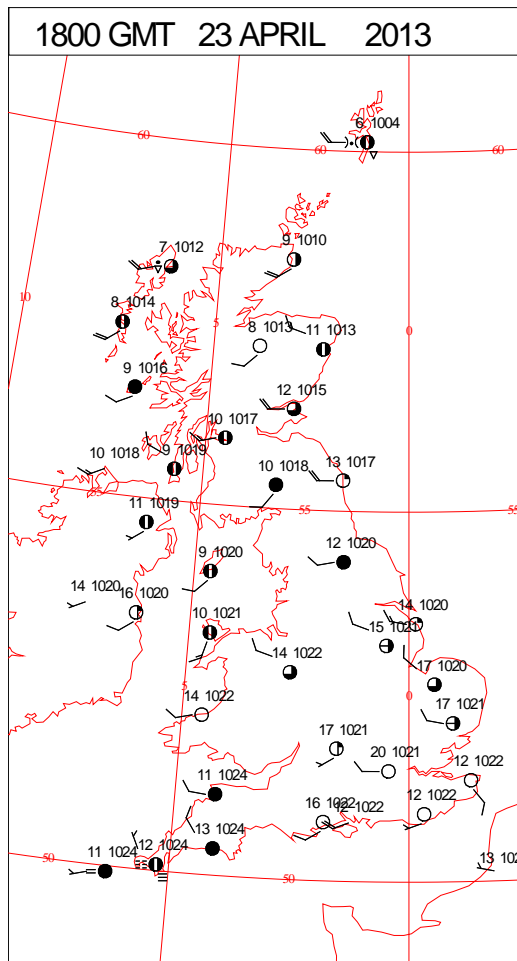
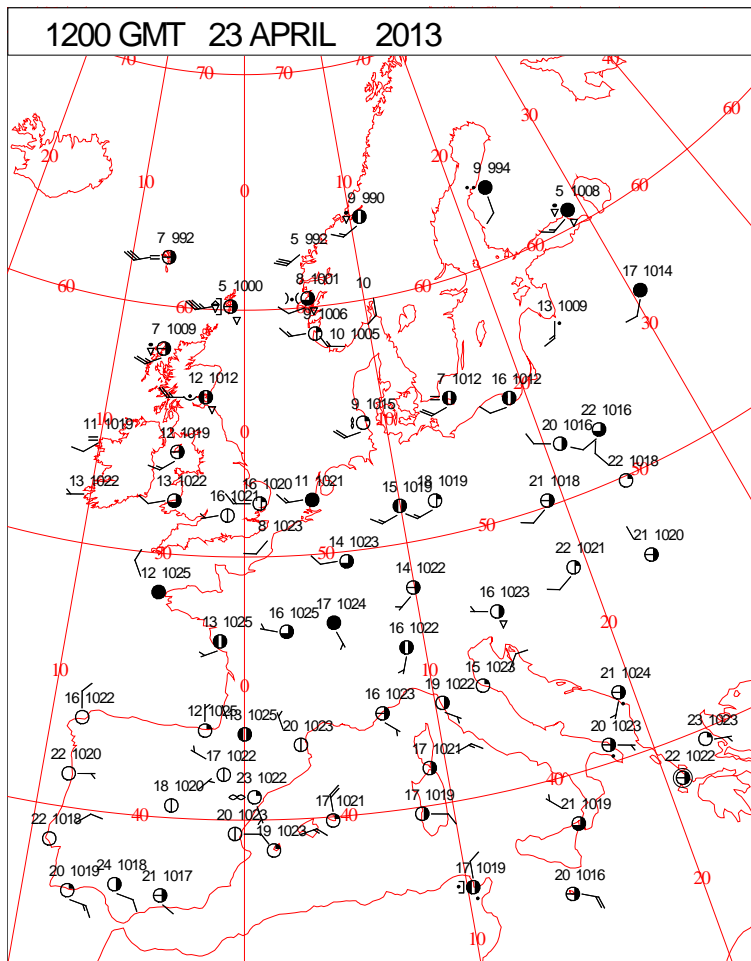
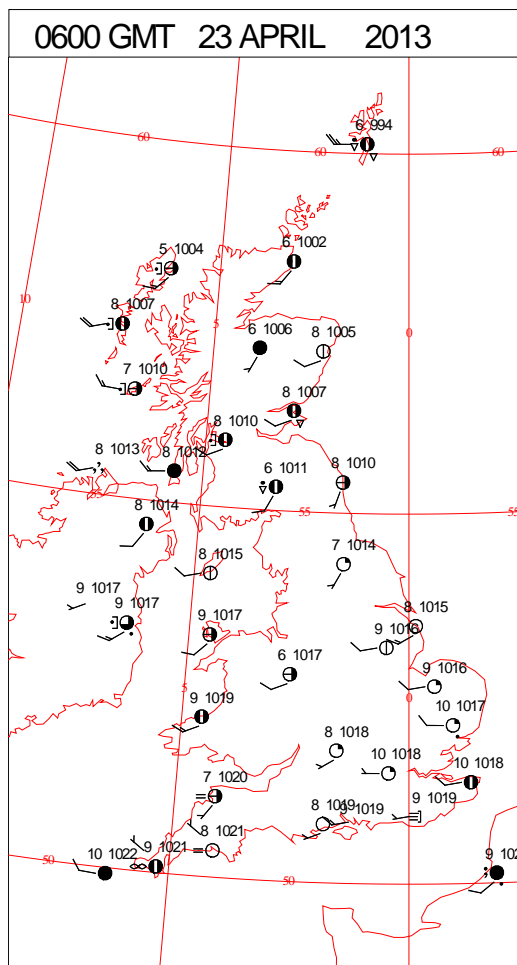
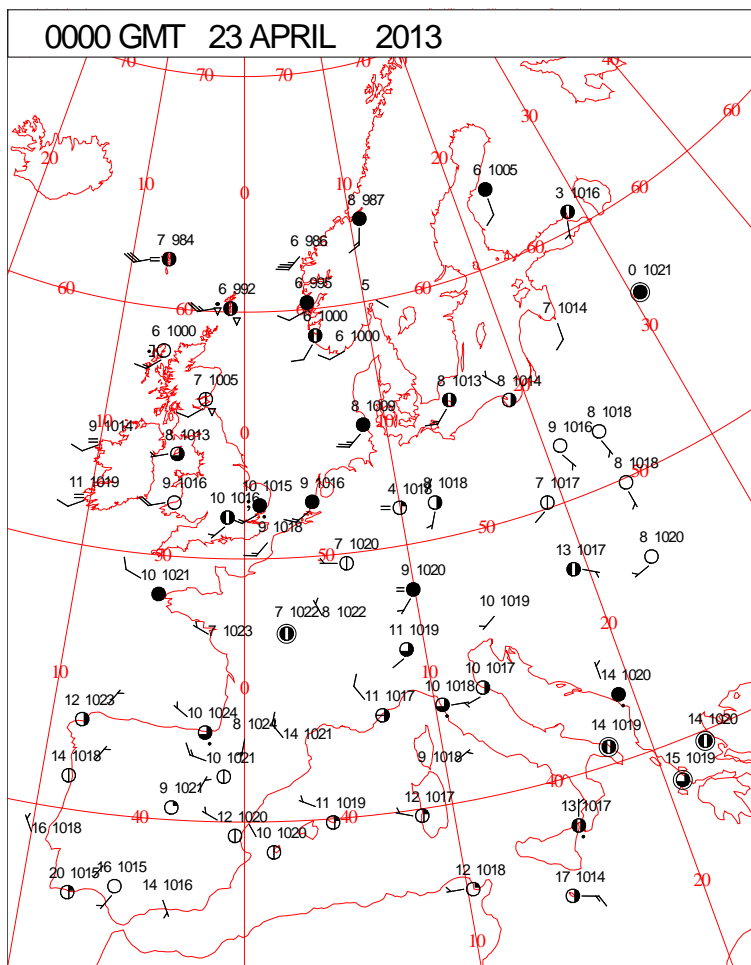
DAILY CLIMATE DATA



DAILY WEATHER SUMMARY



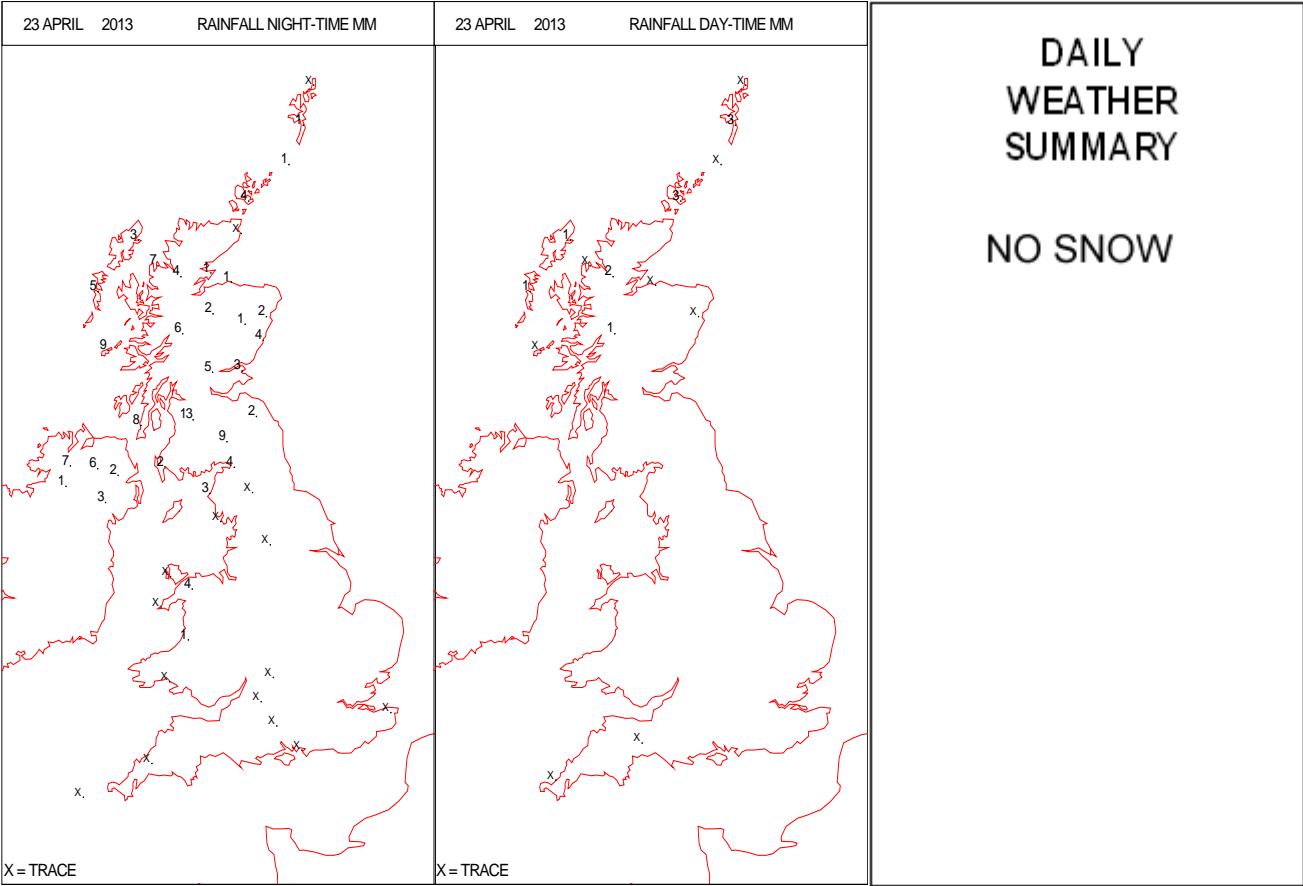
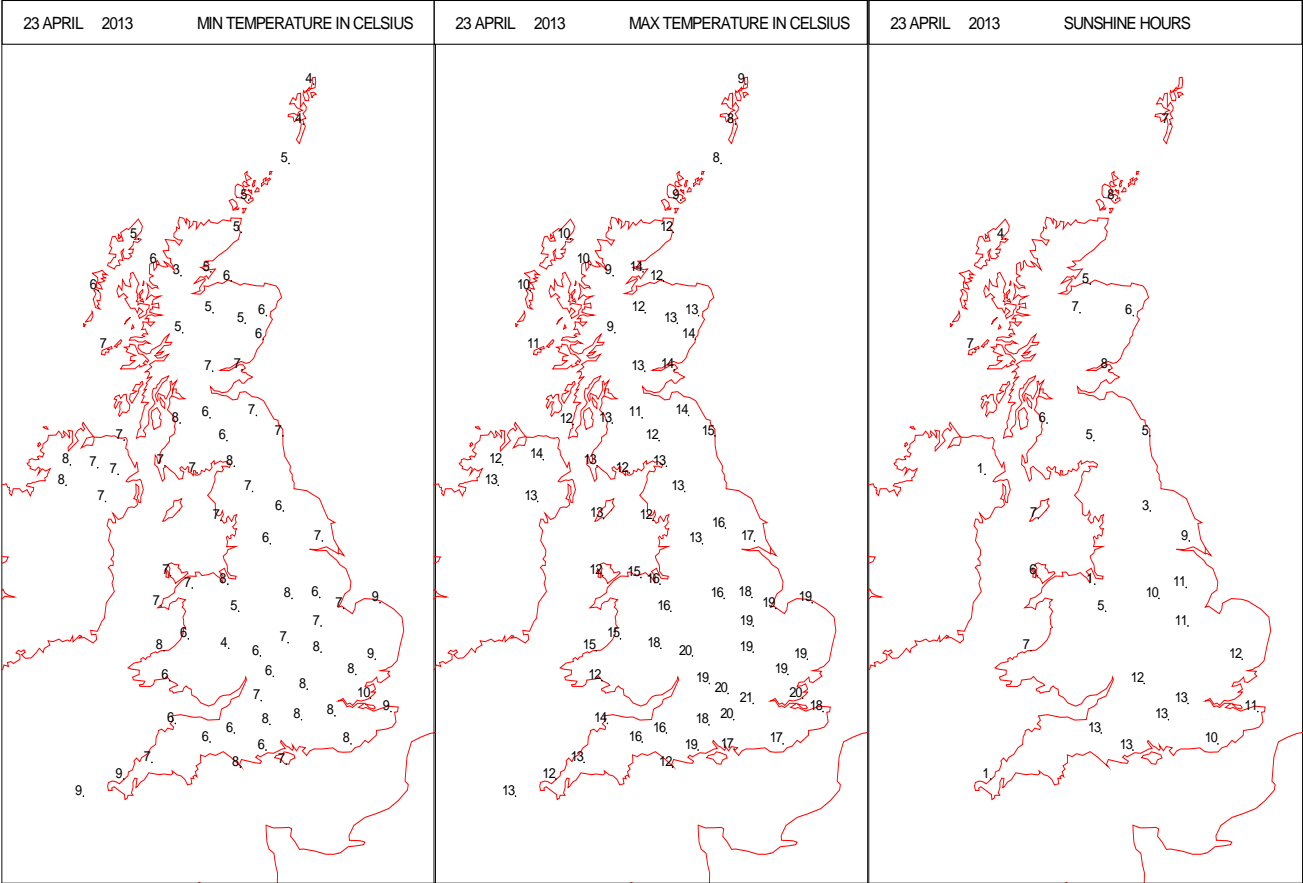
SURFACE REPORTS



SIGNIFICANT WEATHER

0600 GMT 23 APRIL 2013	SIG WEATHER	1200 GMT 23 APRIL 2013	SIG WEATHER	<p>Summary of UK Weather for Tuesday 23 April 2013.</p> <p>It was a mainly dry night, bar a scattering of showers across the north-west, and some isolated patches of drizzle in the west.</p> <p>Under the influence of clearing skies, some patches of mist and low cloud developed across southern areas, with coastal fog in the south-west.</p> <p>Elsewhere, it was dry with long clear spells. The lowest temperature overnight was in the Highlands.</p> <p>Through the morning any residual low cloud and mist in the south quickly cleared. There was plenty of sunshine throughout the day across central and south-eastern parts, however cloud slowly moved in to western parts as the day progressed.</p> <p>Further north, there were variable amounts of cloud, with a scattering of showers and some strong gusts.</p> <p>Through the evening, it remained dry and fine across much of the south and east, with some late sunshine. However, it was cloudier across the far south-west with some pockets of drizzle and coastal mist and fog.</p> <p>There was thicker cloud in the north and west, with a few showers.</p> <p>Temperatures were generally close to average in the north and west and above average across southern parts of the U.K., with the highest temperature recorded in the south-east.</p> <p>EXTREMES</p> <p>Highest Maximum: 20.7 Heathrow, Greater London</p> <p>Lowest Maximum: 8.0 Fair Isle, Shetland</p> <p>Lowest Minimum: 3.4 Loch Glascarnoch, Ross-Shire</p> <p>Lowest Grass Minimum: 2.3 Loch Glascarnoch, Ross-Shire</p> <p>Most Rain: 12.6 Saughall, Ayrshire</p> <p>Most Sun: 13.4 Hurn, Dorset</p>

DAILY CLIMATE DATA

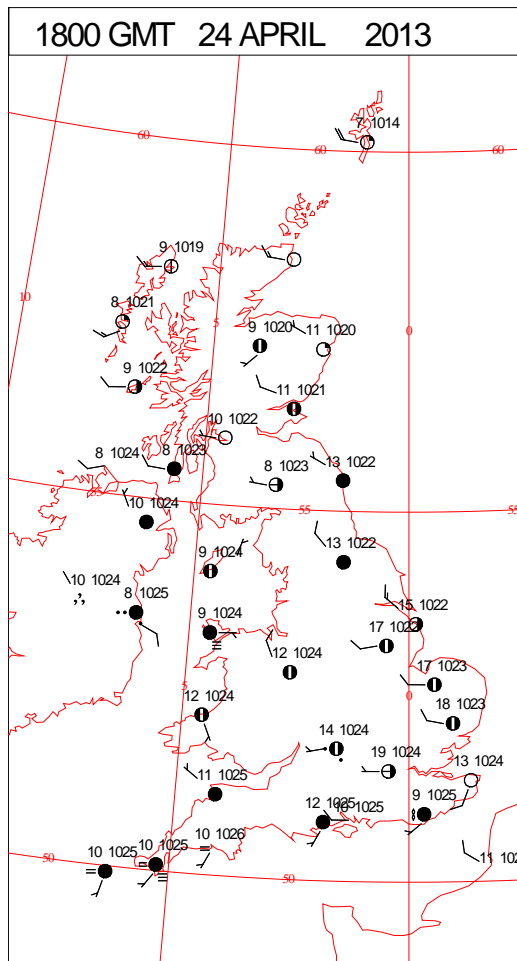
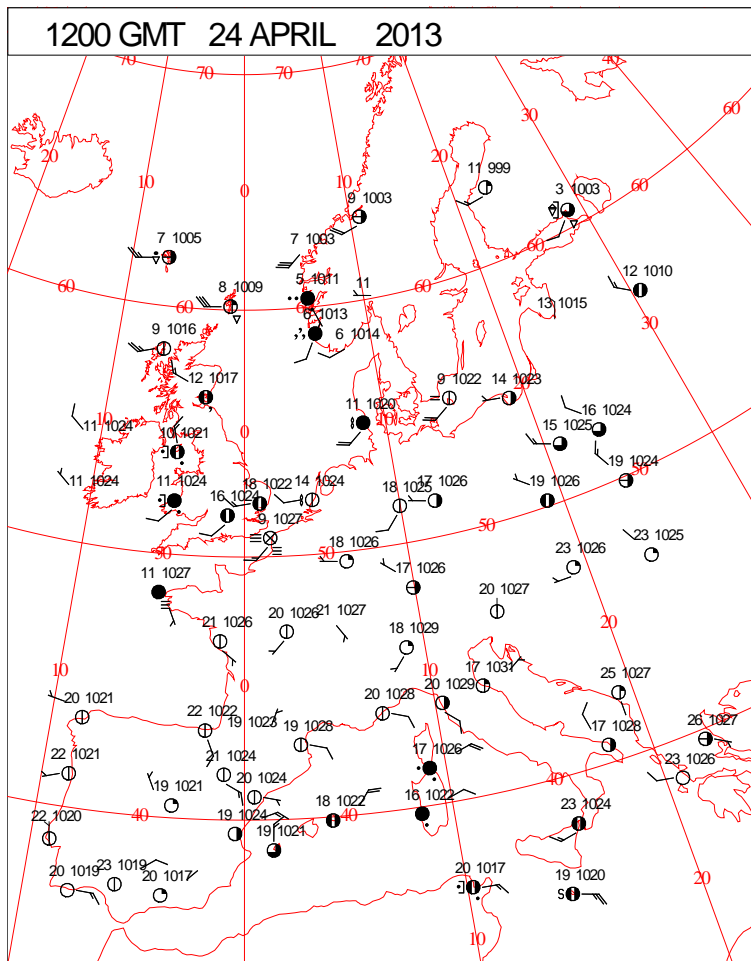
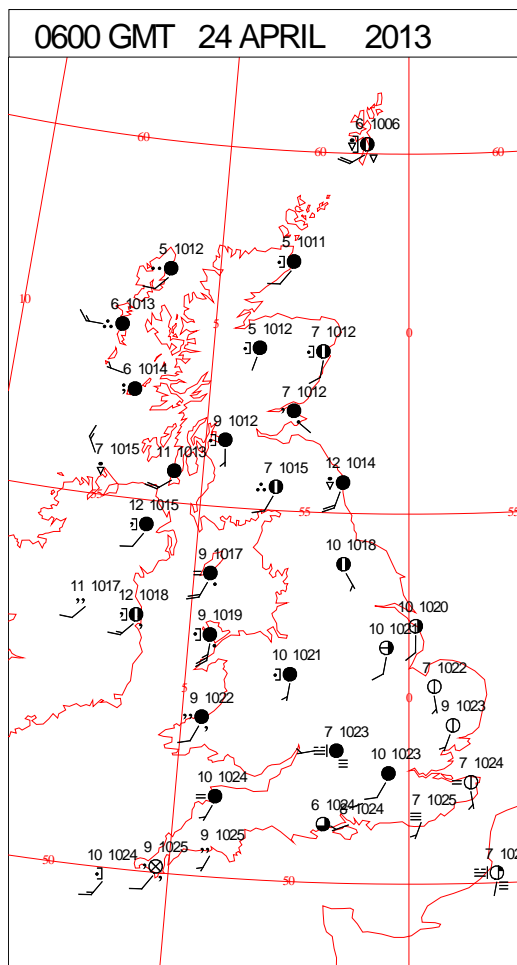
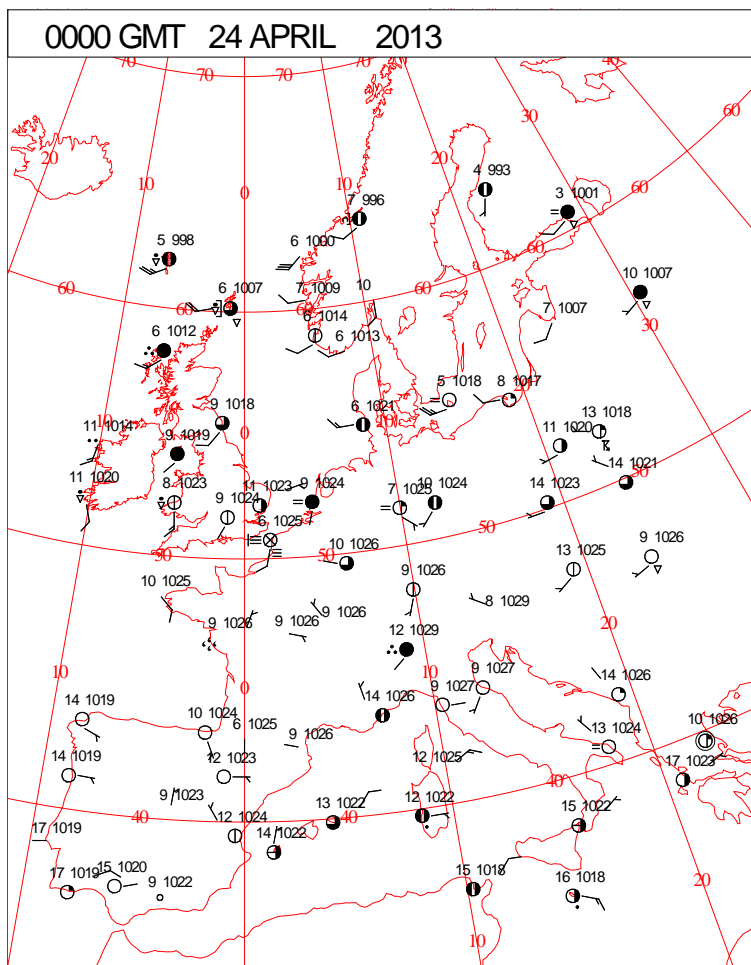


[illegible]

A map of the British Isles (Great Britain and Ireland) showing 25 numbered meteorological stations. Each station is marked with a symbol and a number. The symbols include circles, triangles, and other geometric shapes, some with additional markings like crosses or dots. The map includes a grid of red lines representing latitude and longitude. The stations are distributed across the islands, with some in the north (e.g., 9, 10, 11, 12, 13, 14, 15, 16, 17, 18, 19, 20, 21, 22, 23, 24, 25) and others in the south (e.g., 1, 2, 3, 4, 5, 6, 7, 8, 9, 10, 11, 12, 13, 14, 15, 16, 17, 18, 19, 20, 21, 22, 23, 24, 25).

Crown Copyright 2013, All Rights Reserved

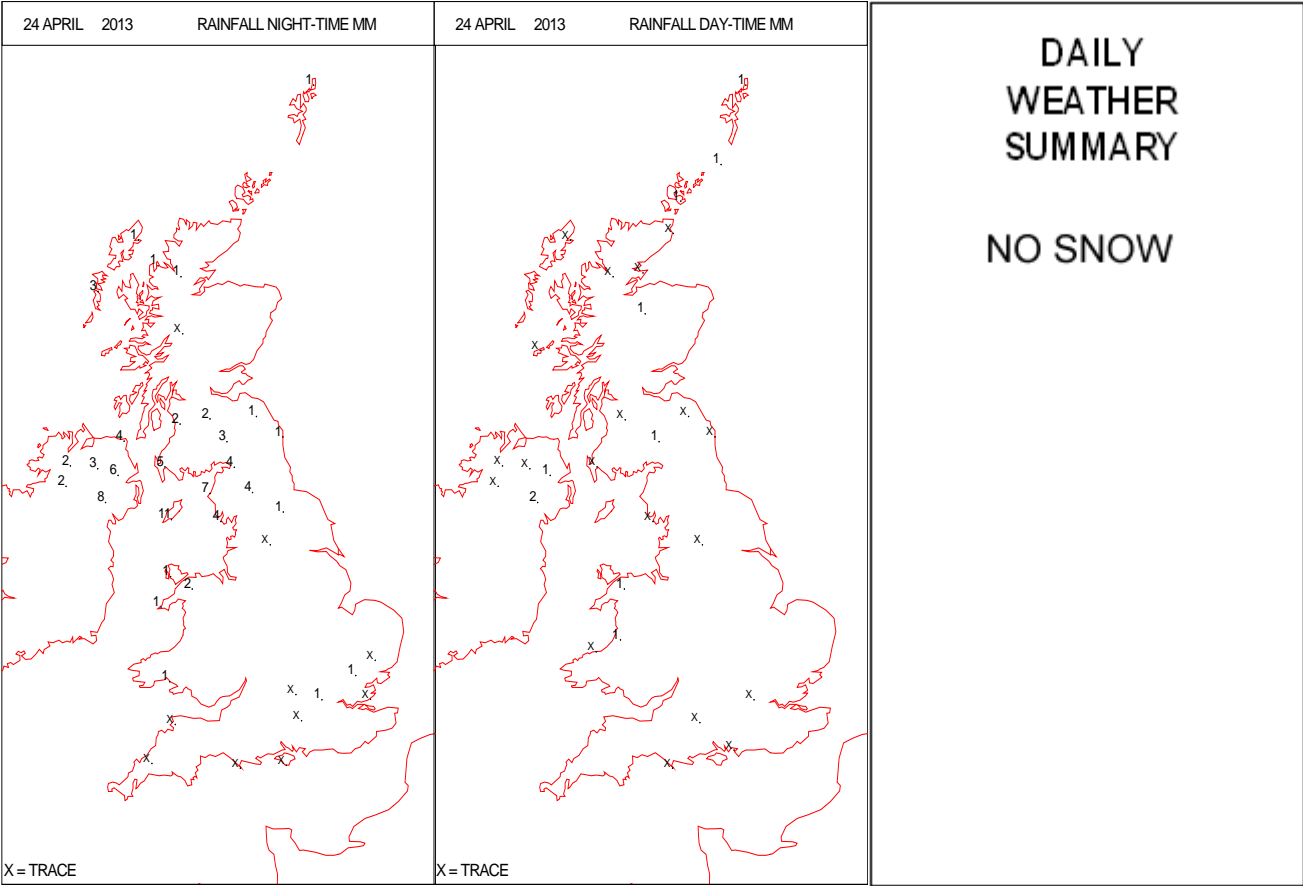
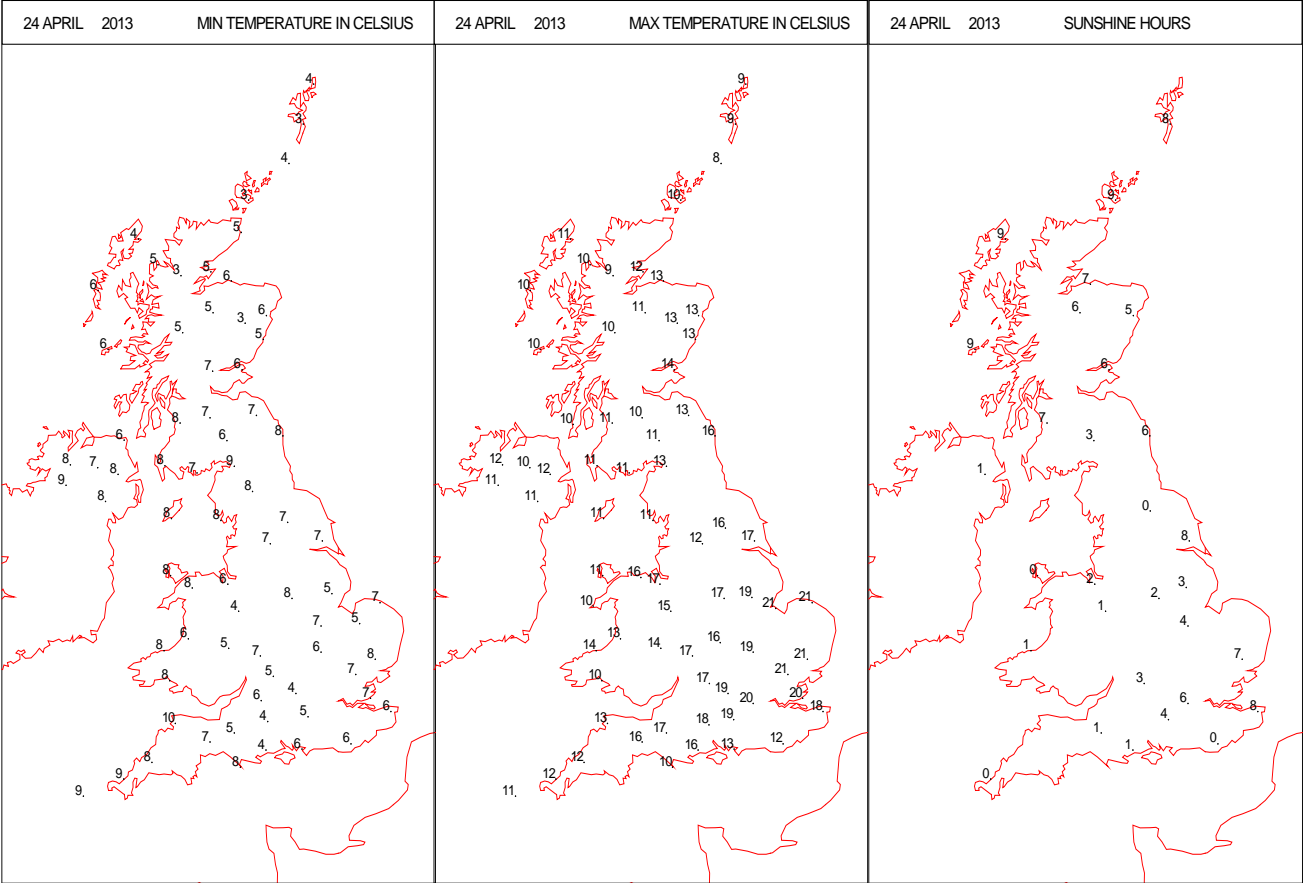
SURFACE REPORTS



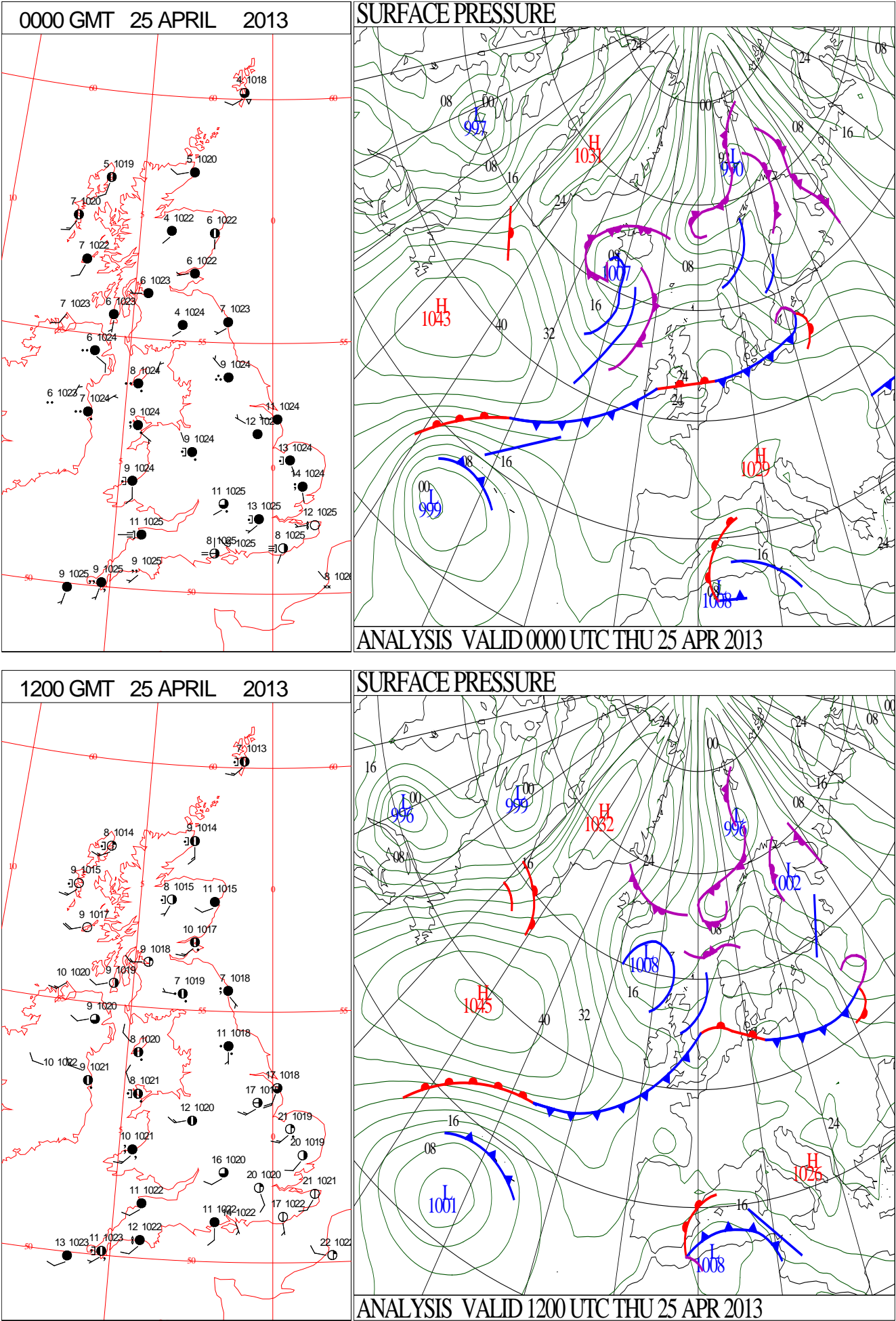
SIGNIFICANT WEATHER

0600 GMT 24 APRIL 2013	SIG WEATHER	1200 GMT 24 APRIL 2013	SIG WEATHER	<p>Summary of UK Weather for Wednesday 24 April 2013. A cold front straddled the U.K., and this marked the boundary between warm but cloudy conditions in the south, and brighter but cooler weather in the north.</p> <p>Northern parts of the country had a cloudy and wet night, with persistent and locally heavy rain. This rain cleared most areas soon after sunrise, with cloud breaking during the morning to allow sunny spells in most areas.</p> <p>These sunny spells continued into the afternoon, but there were a few showers too, especially across the north of mainland Scotland and over the Shetland and Orkney Islands.</p> <p>Southern parts of the U.K. were mostly dry overnight with clear spells, although cloud persisted across western parts, and there were some outbreaks of rain on western coasts.</p> <p>The cloud spread eastwards through the day, but not before south-eastern parts of England had seen a good deal of warm sunshine. It remained warm in most areas despite this cloud cover.</p> <p>Daytime temperatures were close to average for the time of year in the north. Southern areas generally saw above average temperatures, and it was warmest in eastern and south-eastern England.</p>
1800 GMT 24 APRIL 2013	SIG WEATHER	0000 GMT 25 APRIL 2013	SIG WEATHER	
				<p>EXTREMES</p> <p>Highest Maximum: 21.2 Holbeach No2, Lincolnshire 21.2 Weybourne, Norfolk</p> <p>Lowest Maximum: 8.1 Fair Isle, Shetland</p> <p>Lowest Minimum: 2.5 Lerwick, Shetland 2.5 Loch Glascarnoch, Ross-Shire</p> <p>Lowest Grass Minimum: -1.6 Aboyne No2, Aberdeenshire</p> <p>Most Rain: 10.6 Ronaldsway, Isle of Man</p> <p>Most Sun: 9.1 Tiree, Argyll 9.1 Kirkwall, Orkney</p>

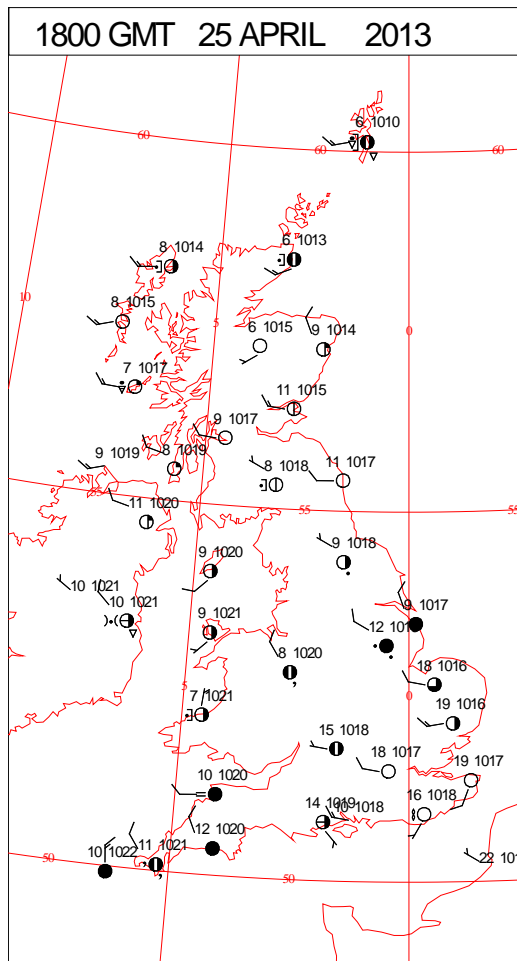
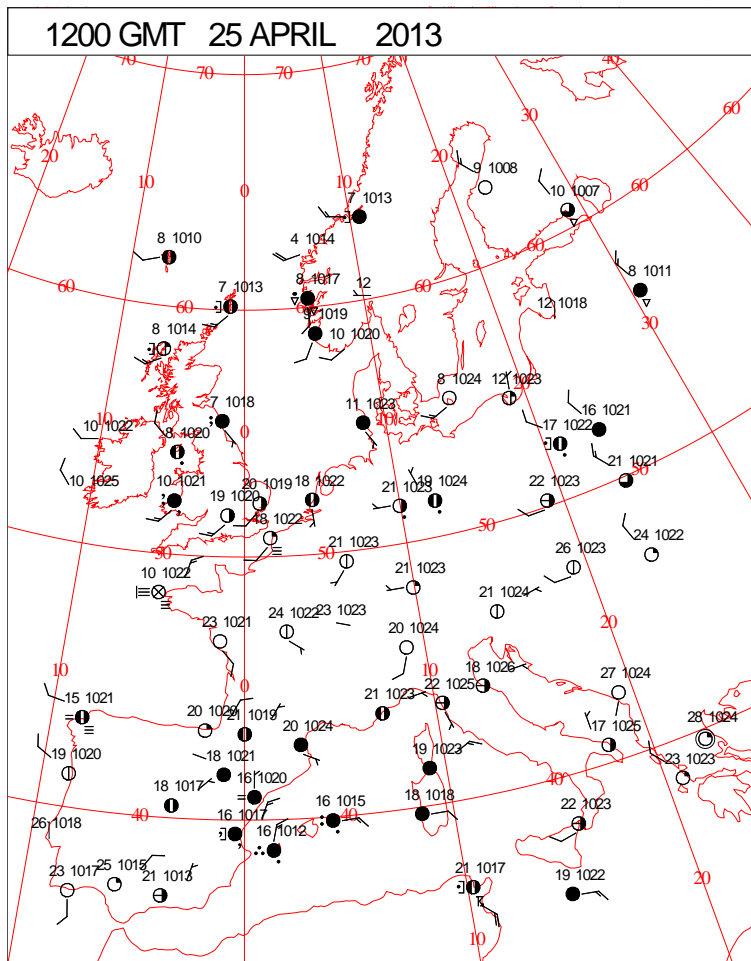
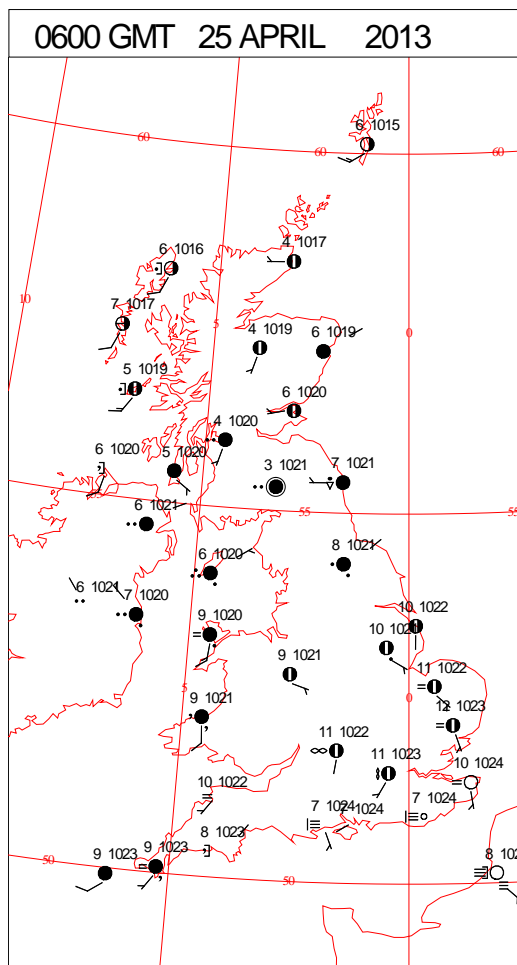
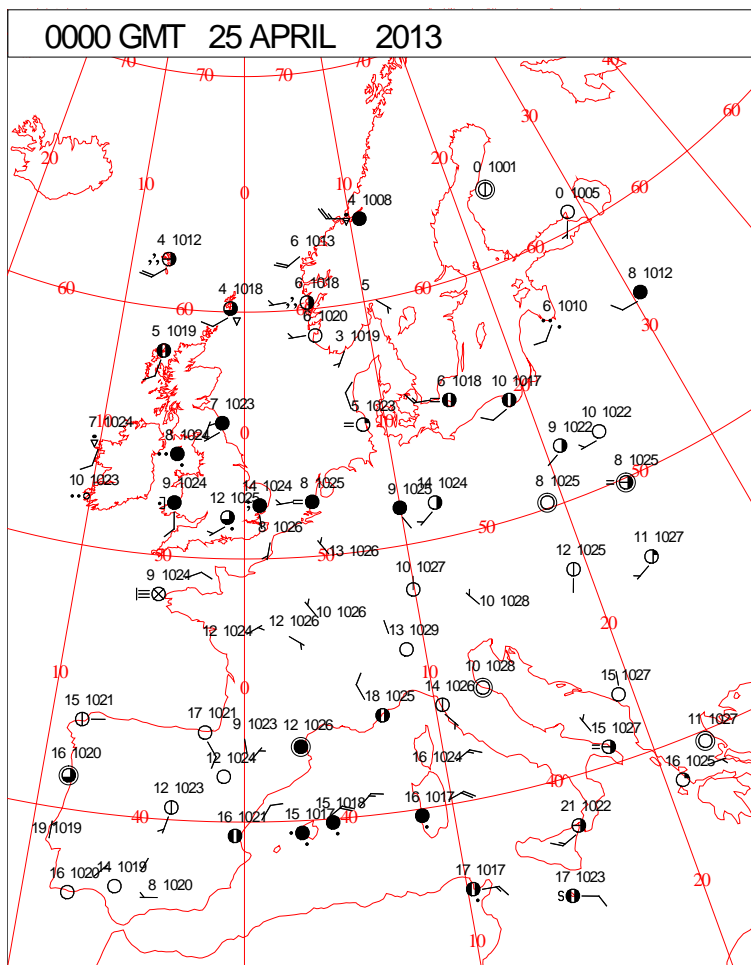
DAILY CLIMATE DATA



DAILY WEATHER SUMMARY



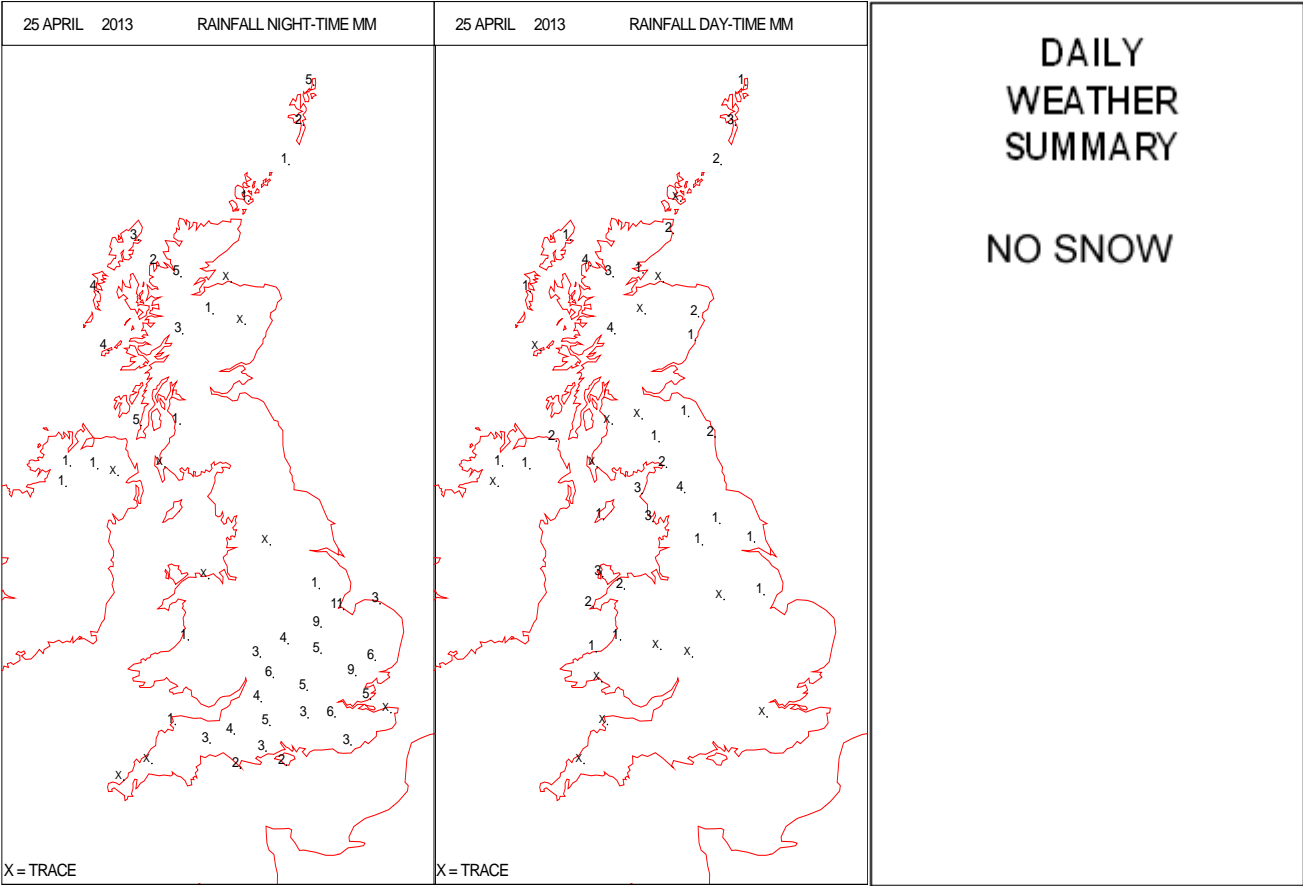
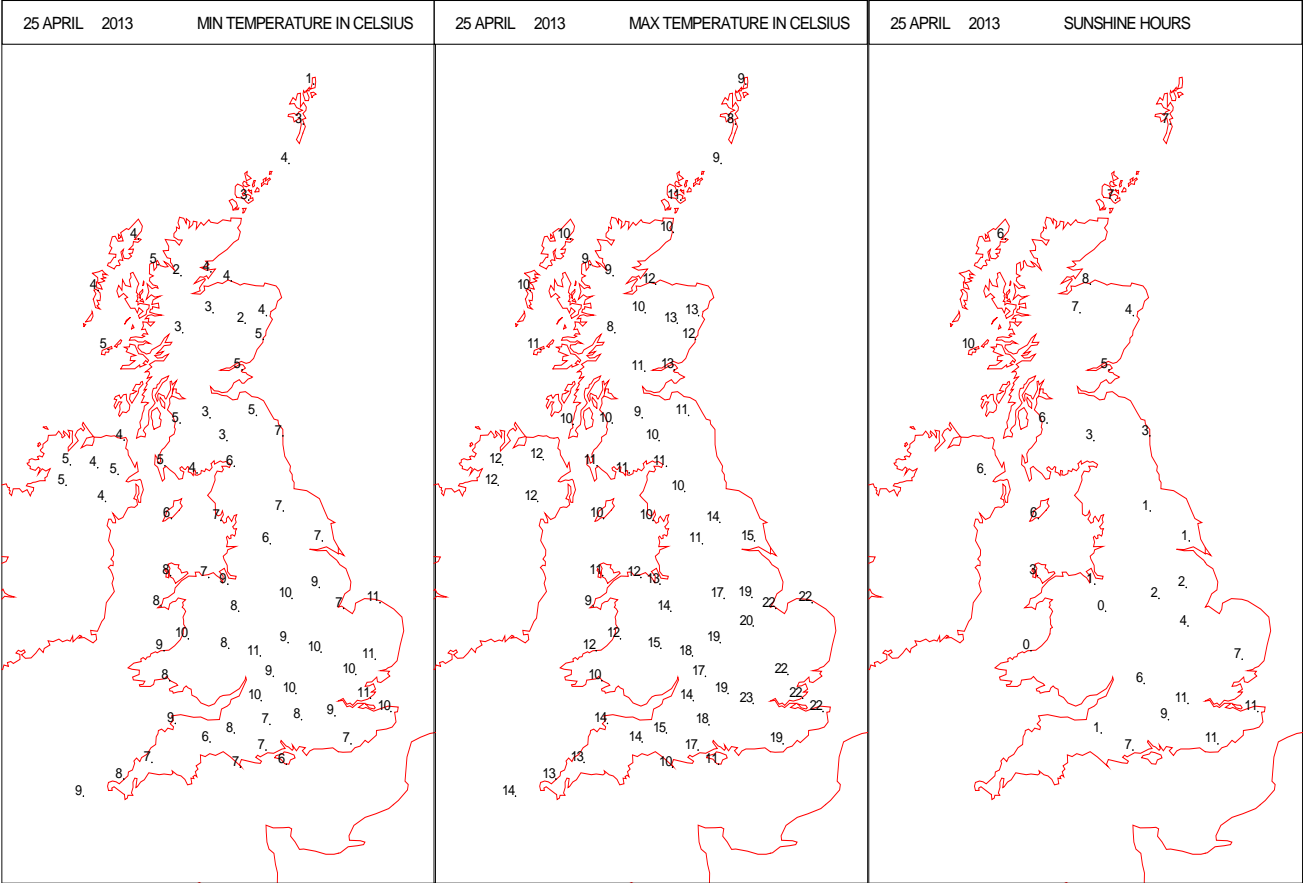
SURFACE REPORTS



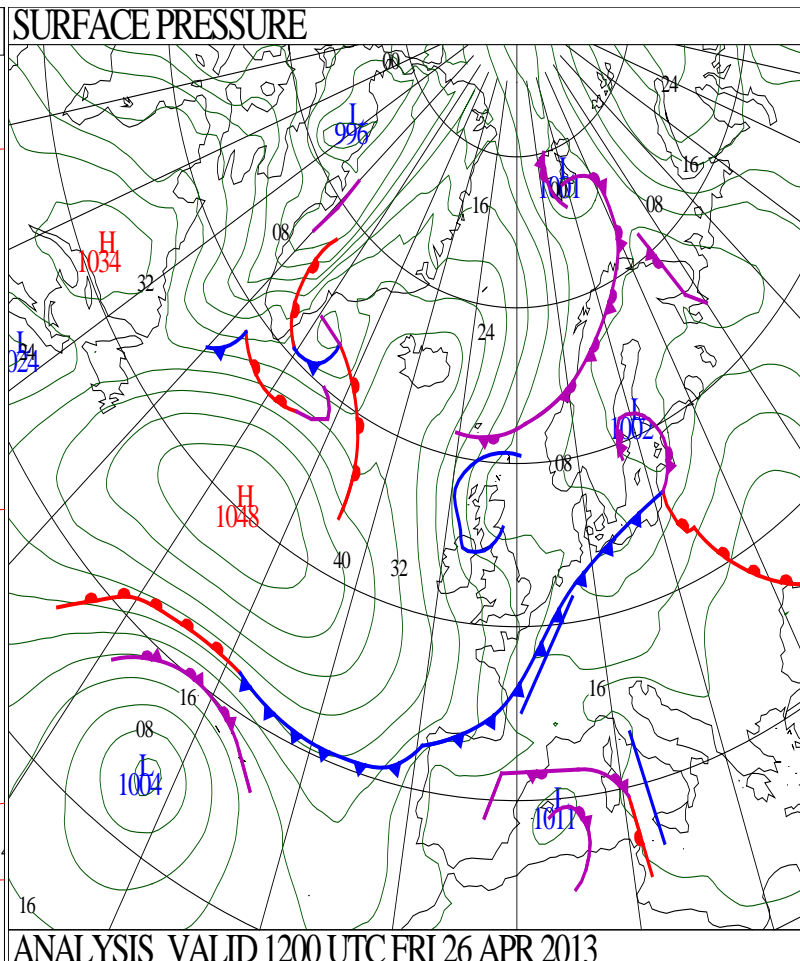
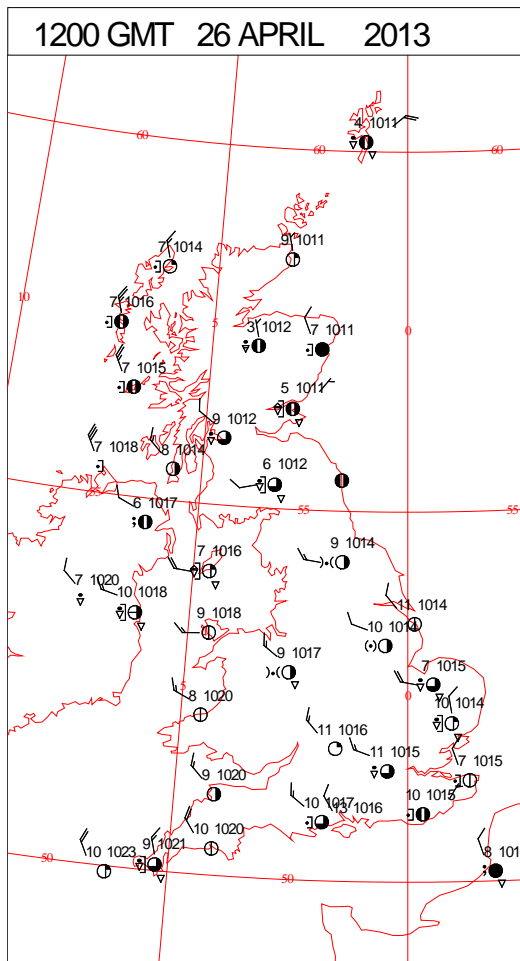
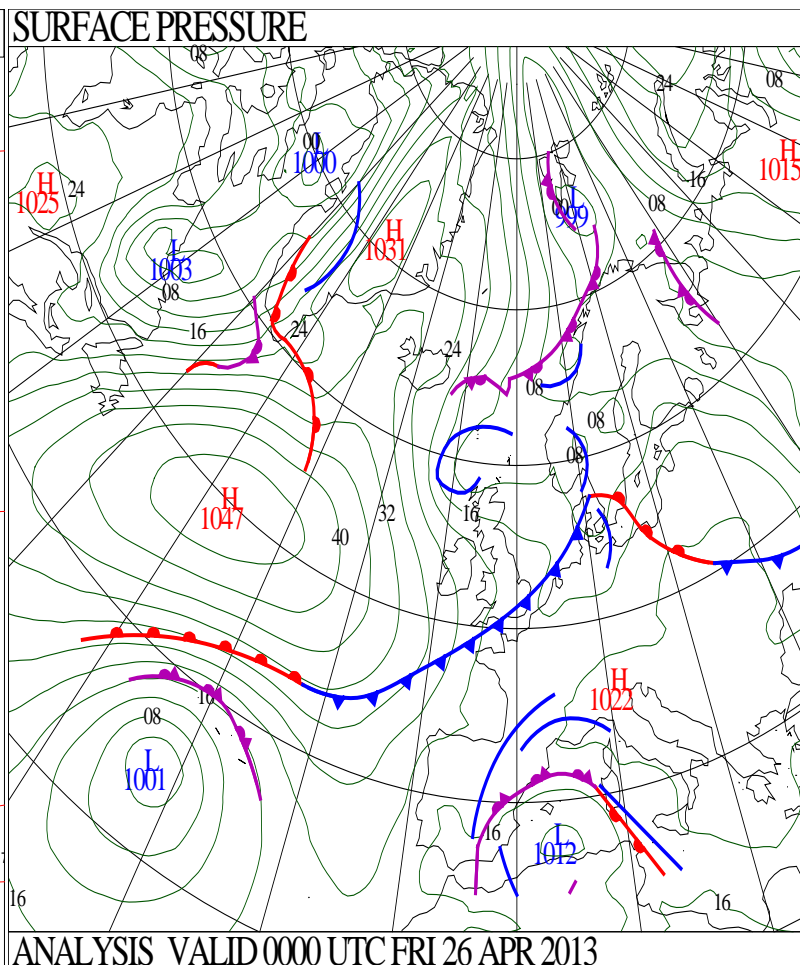
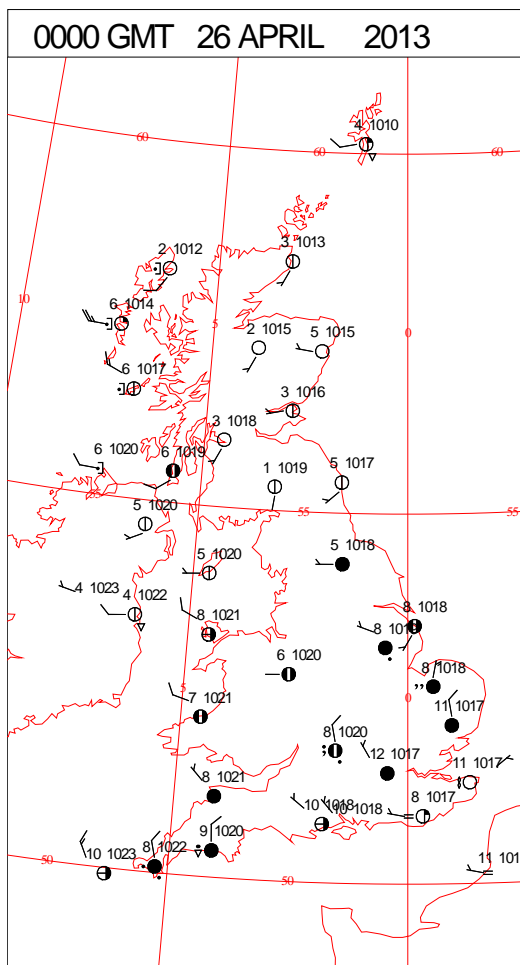
SIGNIFICANT WEATHER

0600 GMT 25 APRIL 2013	SIG WEATHER	1200 GMT 25 APRIL 2013	SIG WEATHER	<p>Summary of UK Weather for Thursday 25 April 2013.</p> <p>Overnight central and southern England was largely dry but cloudy, with fog affecting southern counties. This was mainly around the coasts and over hills, but also at low levels inland, where any cloud breaks developed.</p> <p>North Scotland saw showers for much of the night, whilst more persistent rain affected southern Scotland, Northern Ireland and northern England.</p> <p>During the day the rain slowly edged south-eastwards across England and Wales, giving a rather cloudy day across Wales, the Midlands and Yorkshire, with outbreaks of rain.</p> <p>South of this band it remained largely dry, with the cloud breaking to allow some good spells of sunshine, especially across south-eastern areas.</p> <p>There it was rather warm, with temperatures quite widely above average for the time of year.</p> <p>Scotland, Northern Ireland and later northern England also saw some good spells of sunshine, but these triggered scattered showers in places, especially across northern Scotland. It was a lot fresher around northern parts, where temperatures were slightly below average.</p> <p>Through the evening the rain across central parts continued to edge south-eastwards, whilst the showers further north cleared most places other than the far north-west.</p>
1800 GMT 25 APRIL 2013	SIG WEATHER	0000 GMT 26 APRIL 2013	SIG WEATHER	
				<p>EXTREMES</p> <p>Highest Maximum: 22.8 Heathrow, Greater London</p> <p>Lowest Maximum: 8.3 Tulloch Bridge, Inverness-Shire</p> <p>Lowest Minimum: 1.3 Baltasound No2, Shetland</p> <p>Lowest Grass Minimum: -1.6 Aboyne No2, Aberdeenshire</p> <p>Most Rain: 10.6 Holbeach No2, Lincolnshire</p> <p>Most Sun: 10.9 Manston, Kent 10.9 Herstmonceux, East Sussex</p>

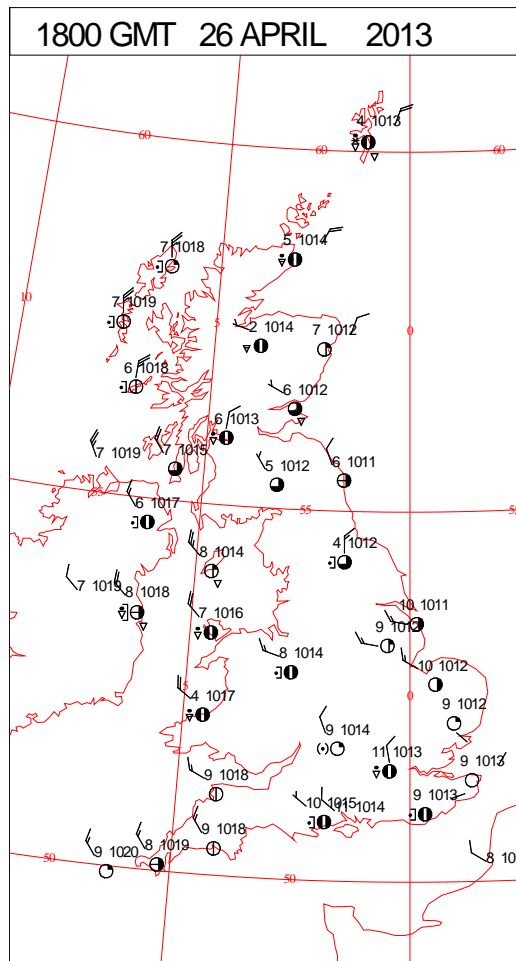
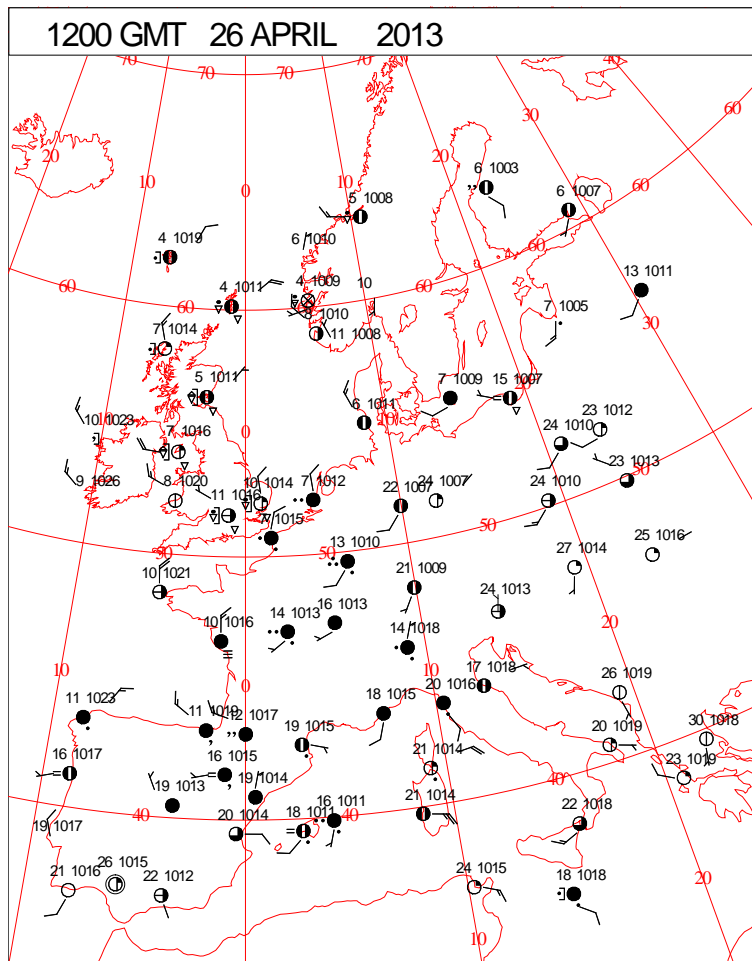
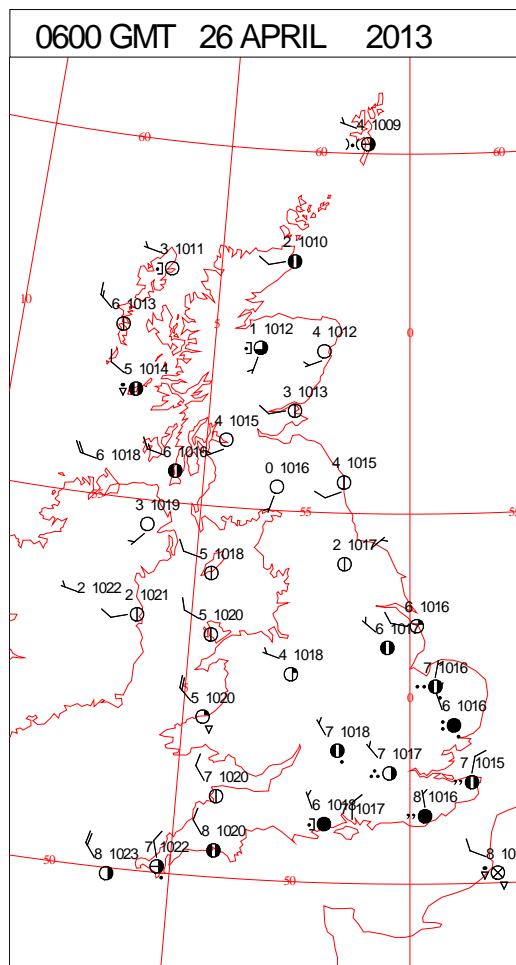
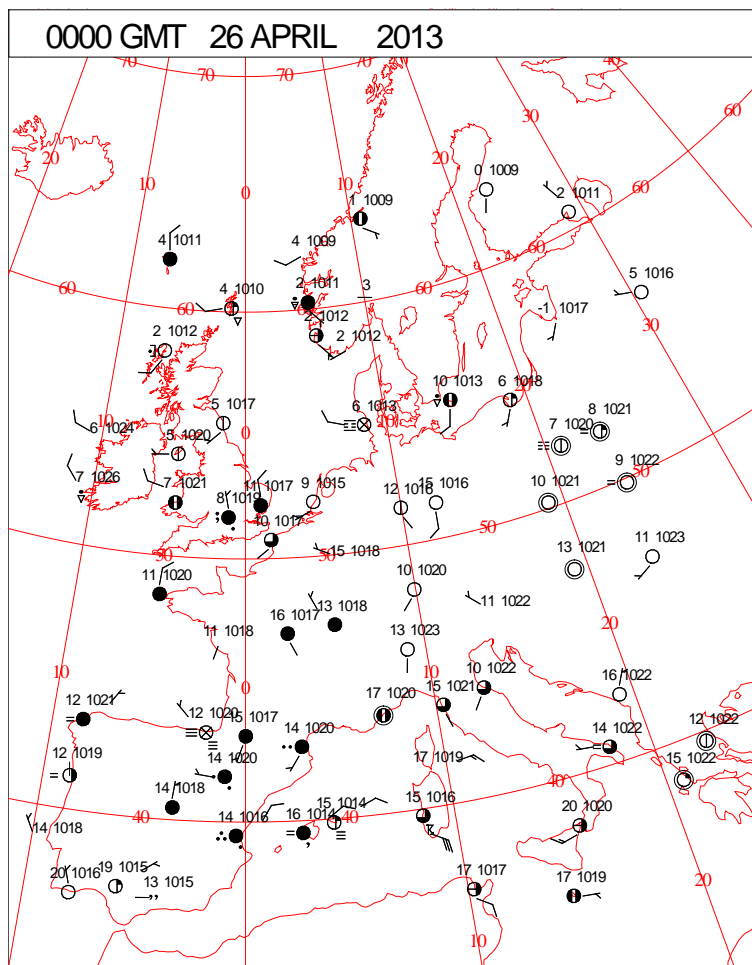
DAILY CLIMATE DATA



DAILY WEATHER SUMMARY



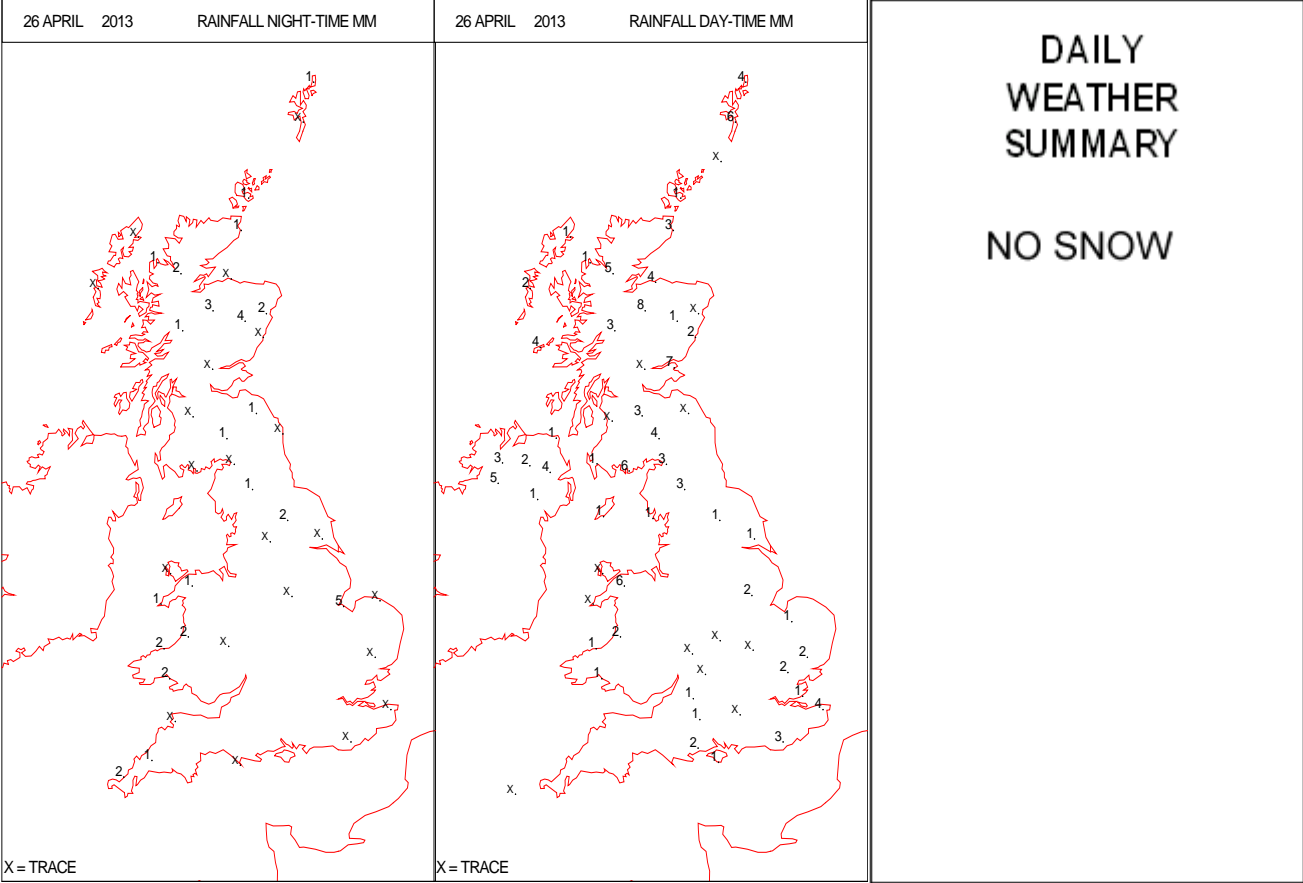
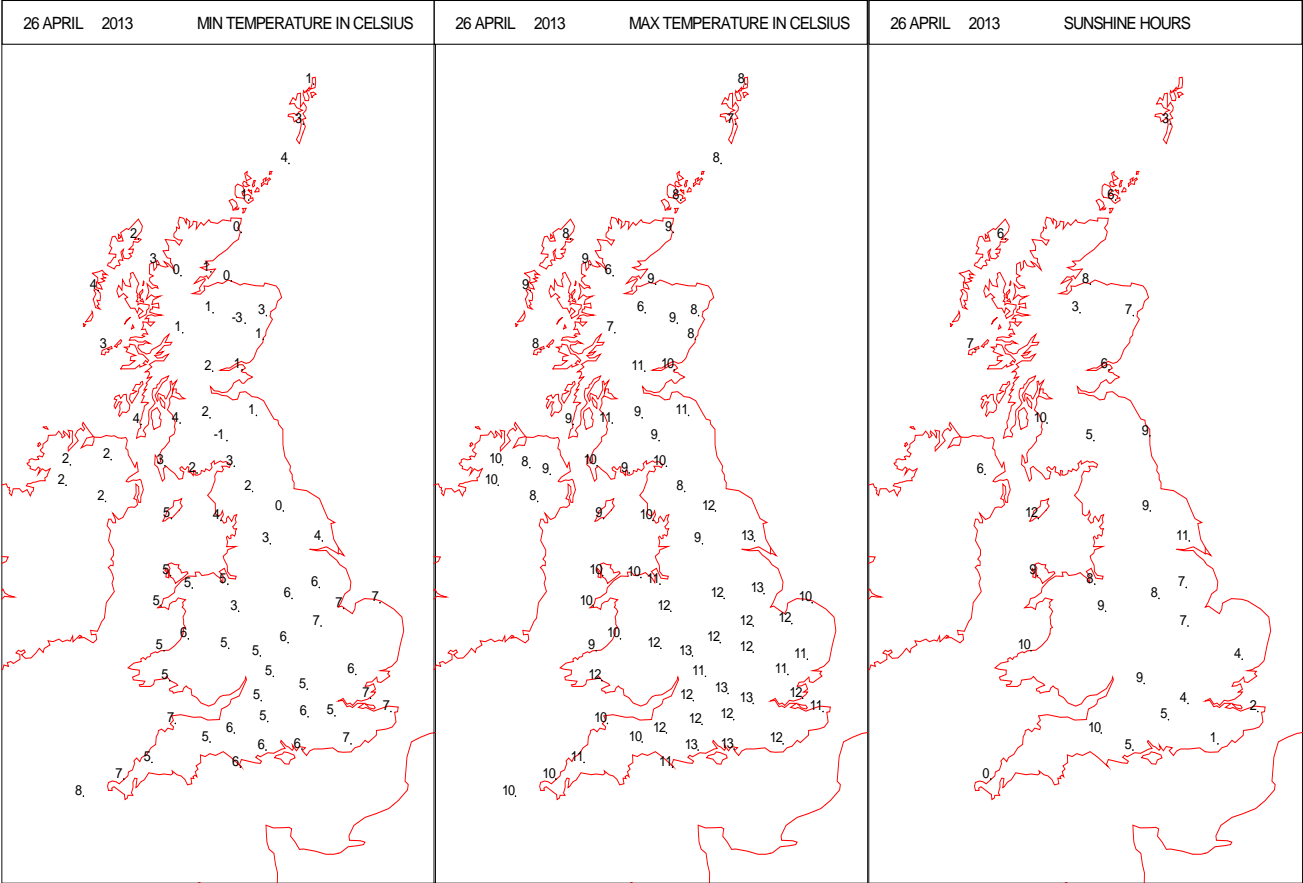
SURFACE REPORTS



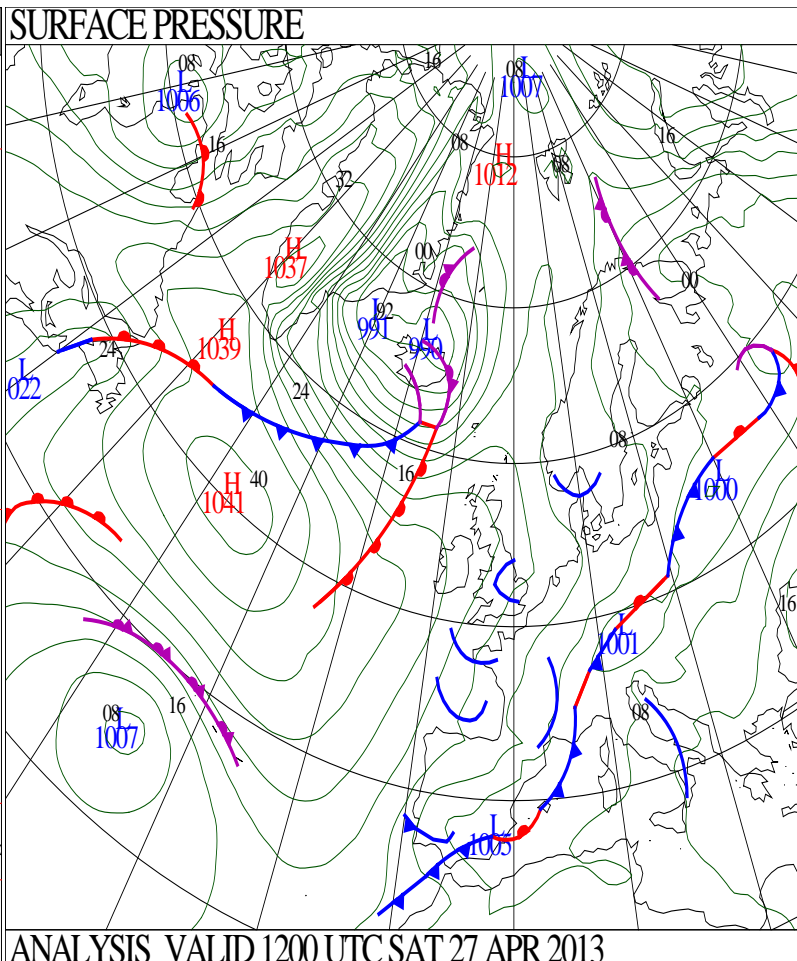
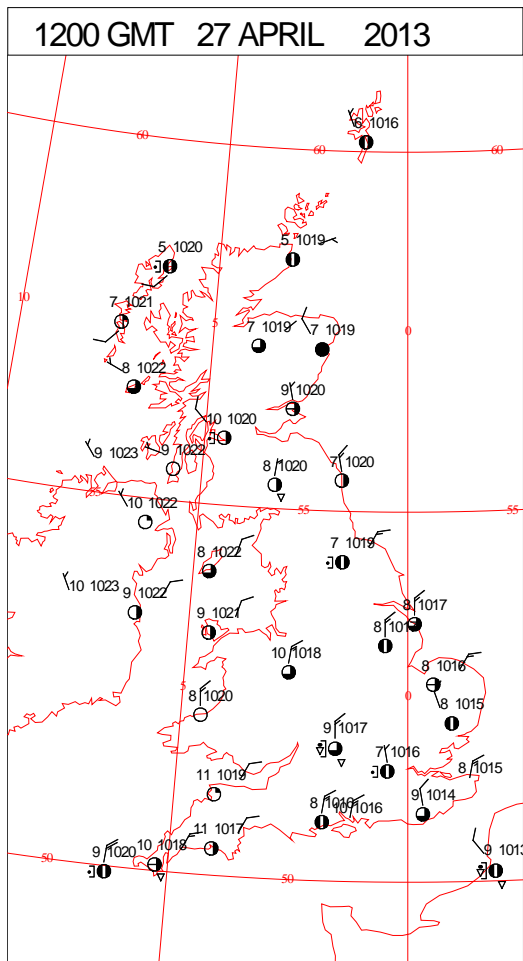
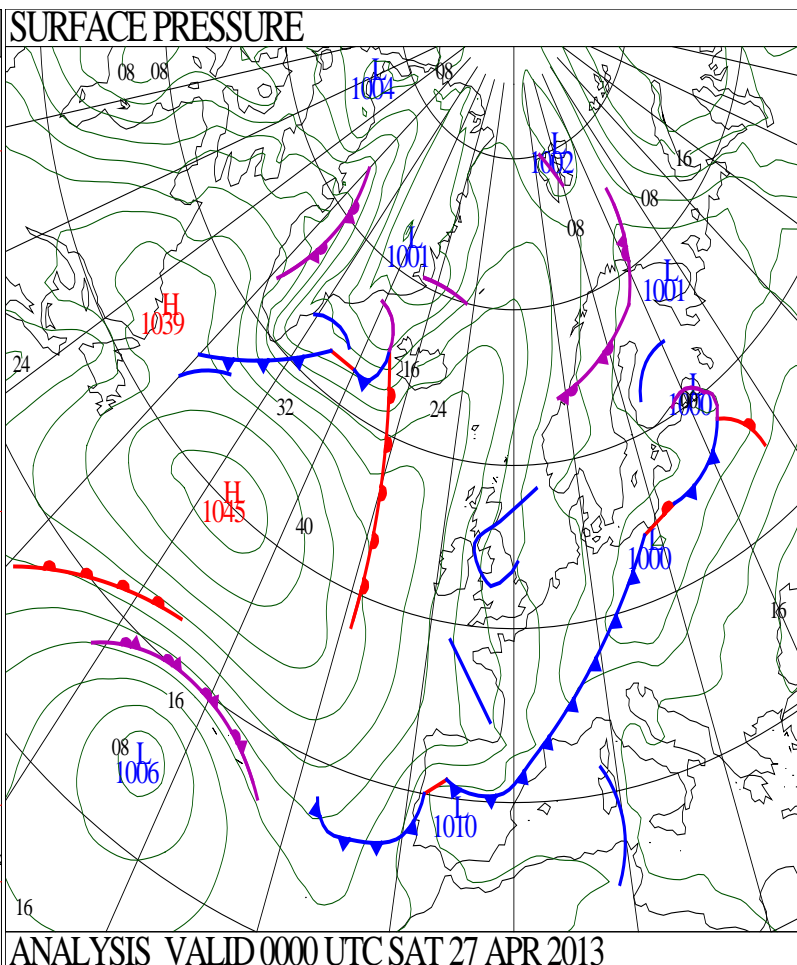
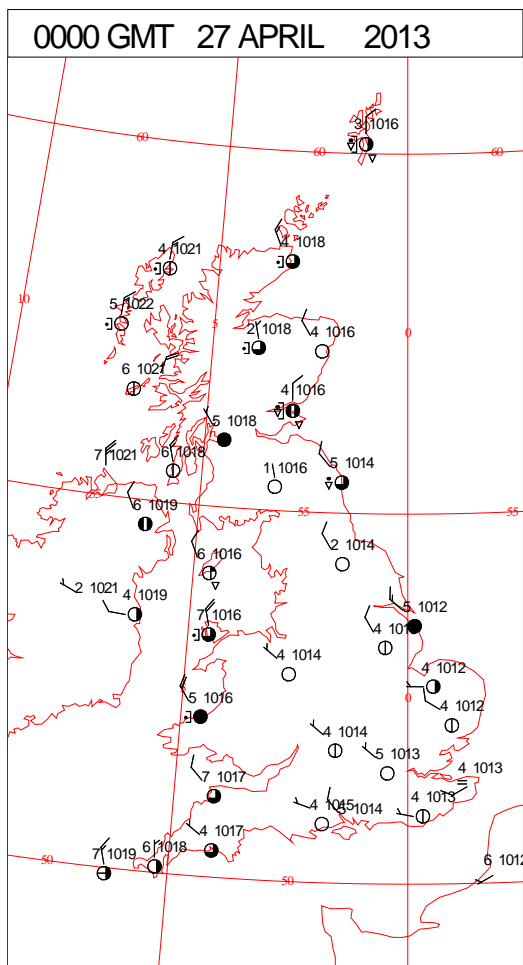
SIGNIFICANT WEATHER

0600 GMT 26 APRIL 2013	SIG WEATHER	1200 GMT 26 APRIL 2013	SIG WEATHER	<p>Summary of UK Weather for Friday 26 April 2013.</p> <p>Overnight a cold front lying across southern England continued to bring rain and cloud as it edged south-eastwards.</p> <p>Further north it was drier with largely clear skies. However showers affected north-western parts of Scotland and Northern Ireland, with some of these falling as sleet or snow over high ground in Scotland.</p> <p>The rain continued to slowly clear the south-east during the morning, but parts of Kent and East Sussex remained wet until just after midday.</p> <p>Otherwise it was a day of sunshine and showers across the U.K., these heaviest and most frequent across Scotland and Northern Ireland.</p> <p>South-western England and south Wales remained dry for much of the day, with good spells of sunshine.</p> <p>It was quite breezy at times, especially in the west.</p> <p>Through the evening the showers slowly began to ease across the country, but eastern areas and also western coasts continued to see further showers throughout, some of these were sharp at times.</p> <p>Despite the sunshine it was rather cold for much of the country, with south-eastern parts significantly colder than yesterday. Maximum temperatures were a little below average for the time of year.</p>
1800 GMT 26 APRIL 2013	SIG WEATHER	0000 GMT 27 APRIL 2013	SIG WEATHER	<p>EXTREMES</p> <p>Highest Maximum: 13.4 Heathrow, Greater London</p> <p>Lowest Maximum: 6.4 Aviemore, Inverness-Shire</p> <p>Lowest Minimum: -2.5 Aboyne No2, Aberdeenshire</p> <p>Lowest Grass Minimum: -7.0 Aboyne No2, Aberdeenshire</p> <p>Most Rain: 10.6 Aviemore, Inverness-Shire</p> <p>Most Sun: 11.6 Ronaldsway, Isle of Man</p>

DAILY CLIMATE DATA



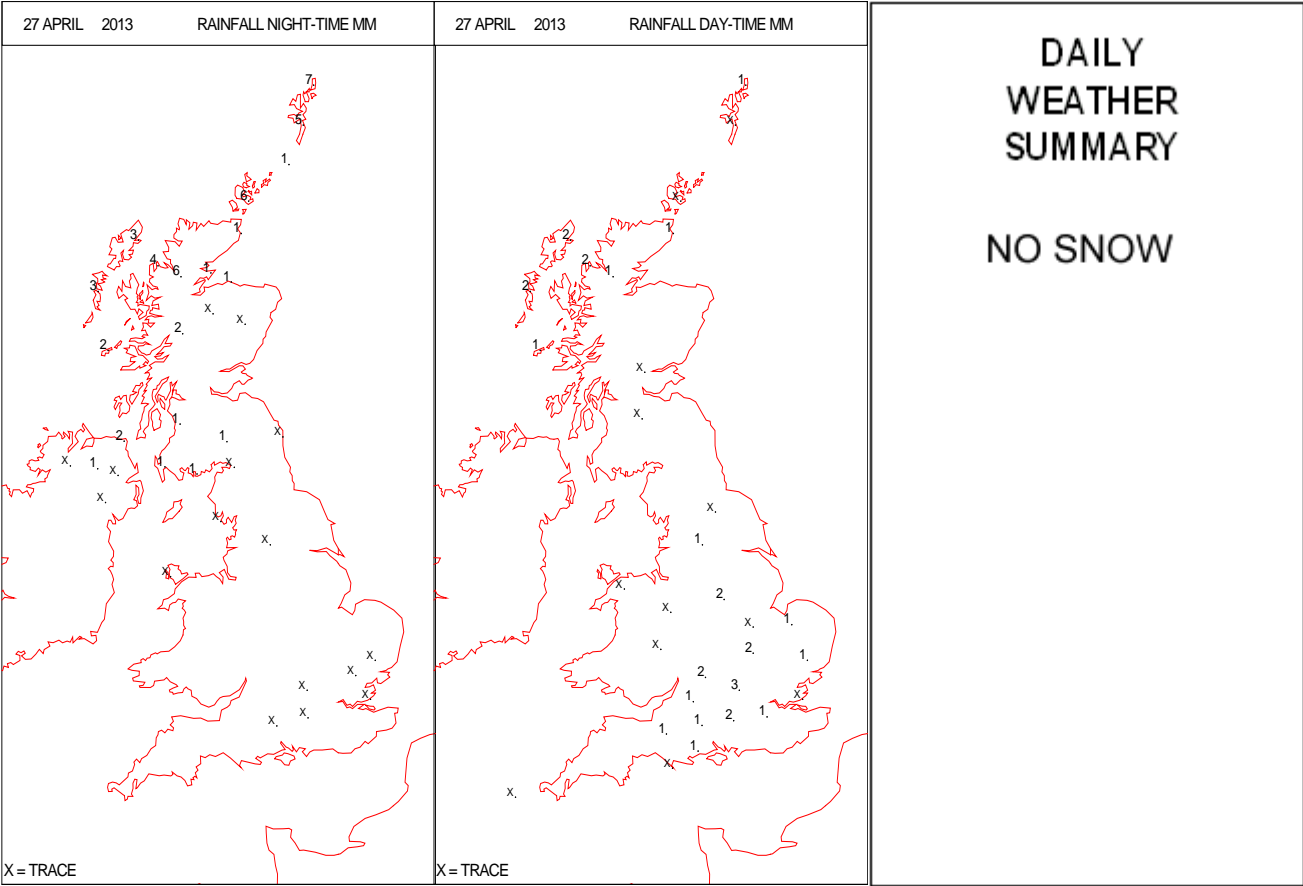
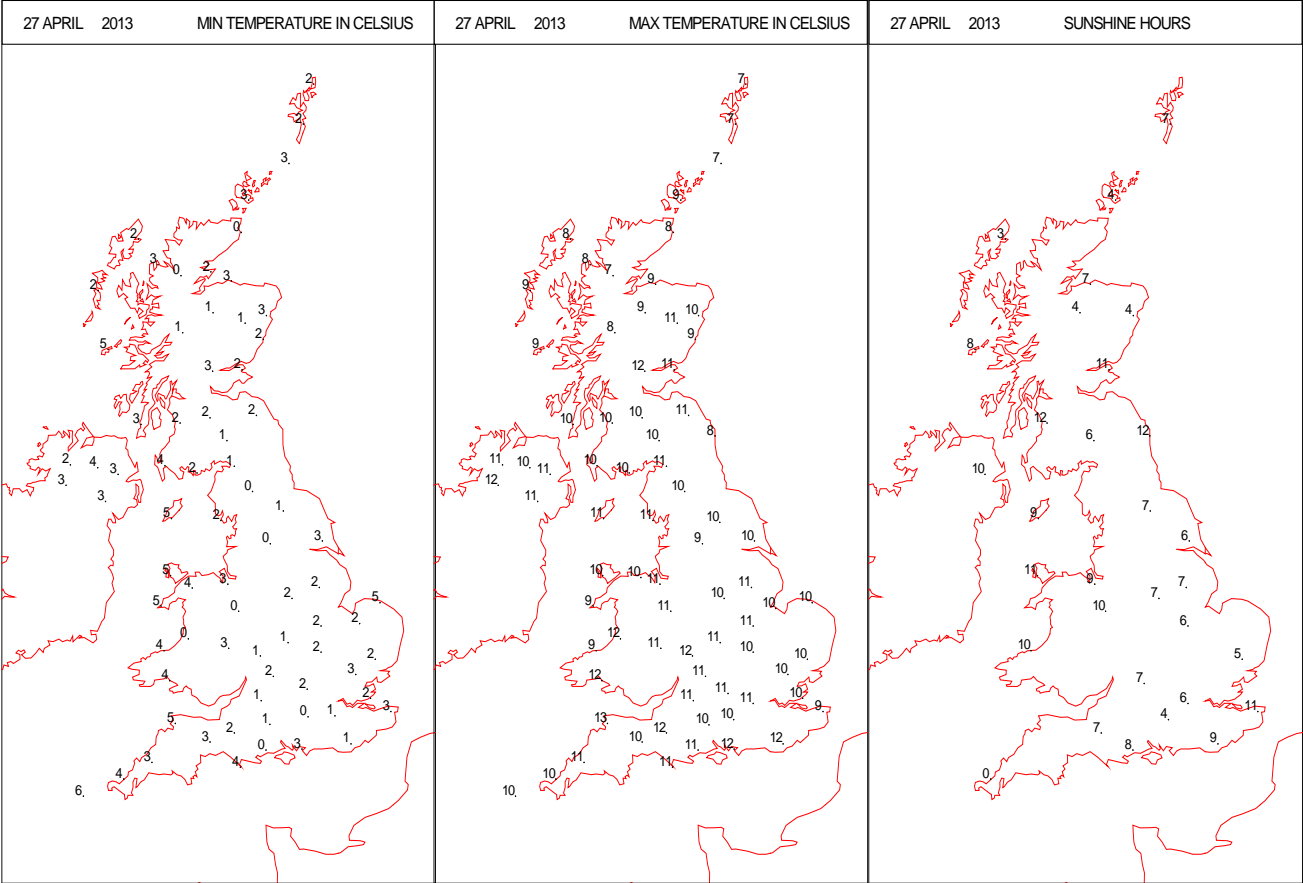
DAILY WEATHER SUMMARY



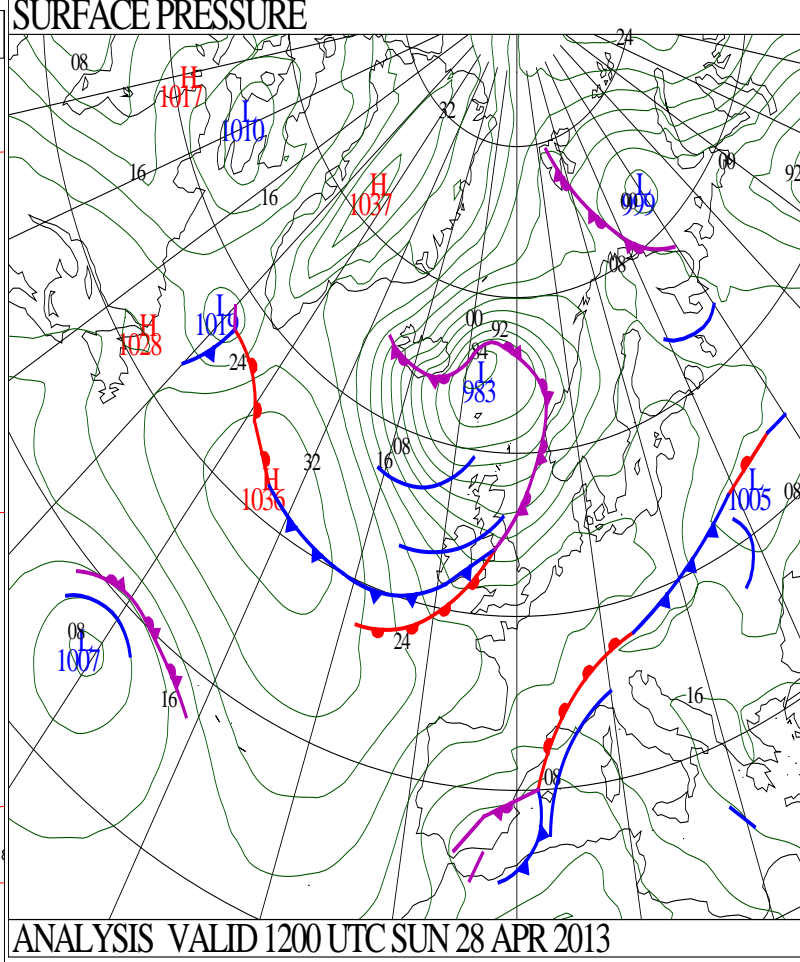
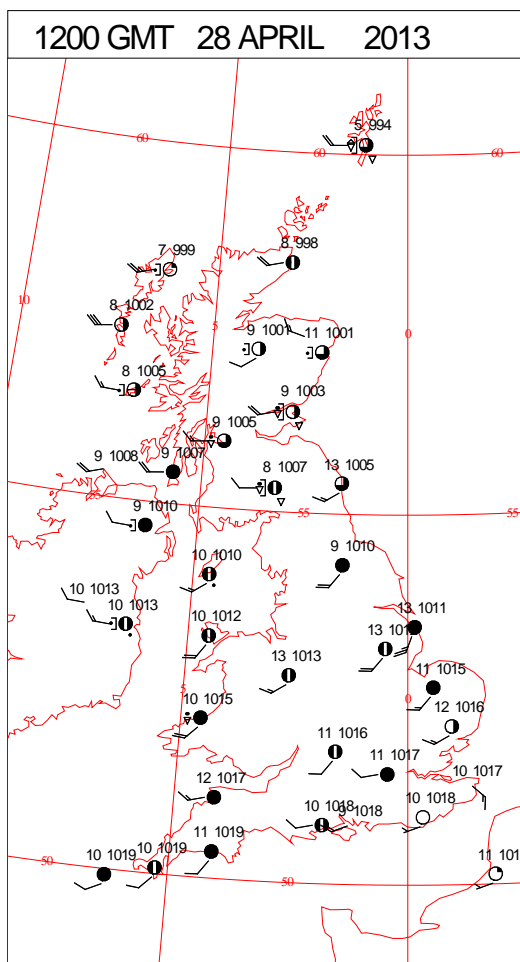
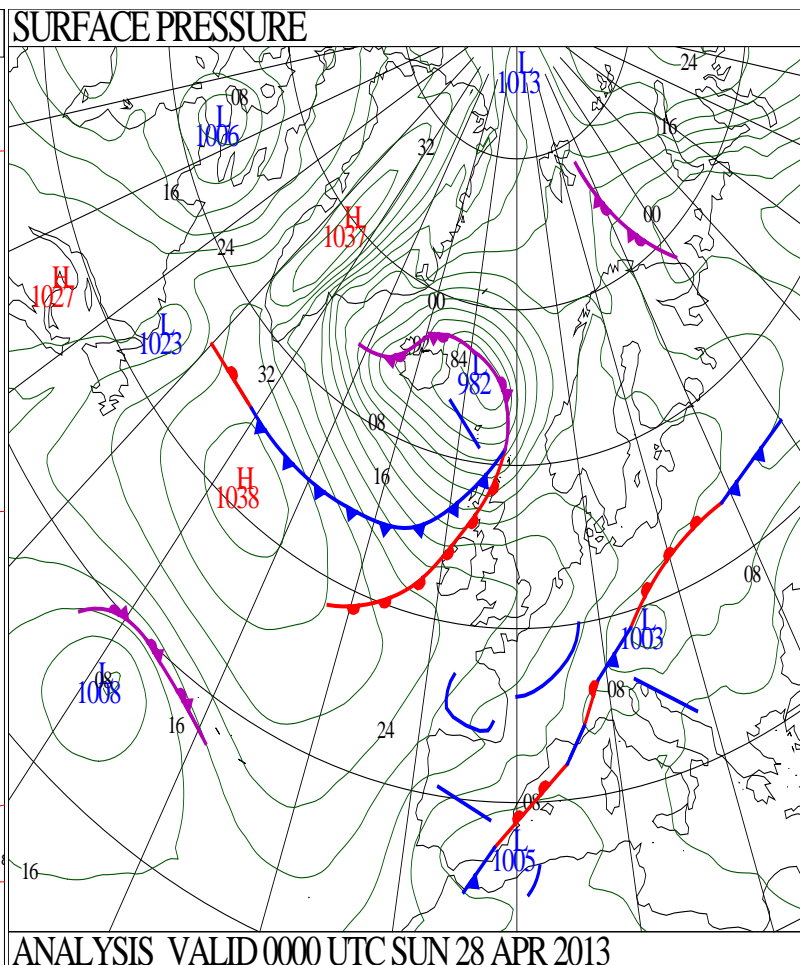
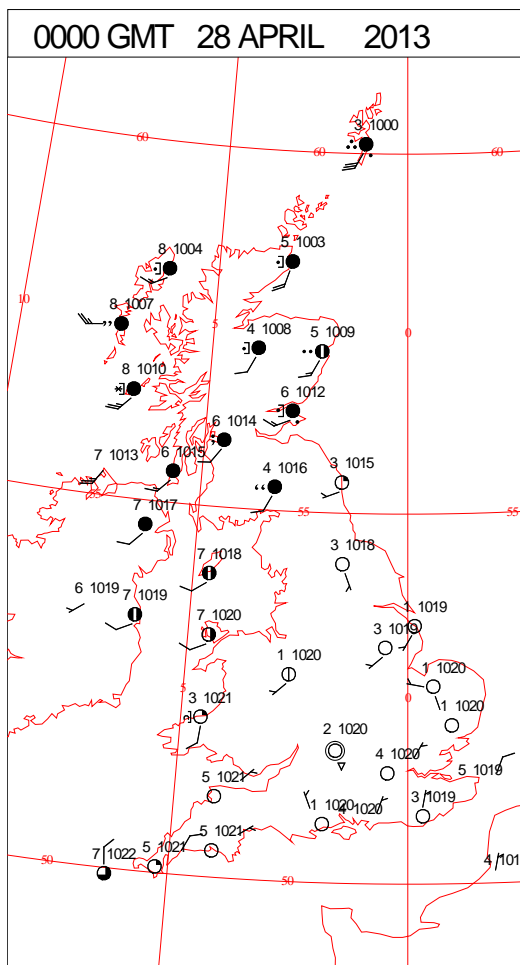
SIGNIFICANT WEATHER

0600 GMT 27 APRIL 2013	SIG WEATHER	1200 GMT 27 APRIL 2013	SIG WEATHER	<p>Summary of UK Weather for Saturday 27 April 2013. Skies were largely clear for many southern parts of the U.K. overnight, leading to a cold night with frost in places. Elsewhere, some showers persisted, mainly along the west coast of Wales and the far south-west of England, as well as eastern parts of northern England and Scotland.</p> <p>The showers were wintry at times in the north, with snow over the high ground of Scotland. The showers in the east became heavier and more blustery during the morning as temperatures began to rise, and pushed southwards through the afternoon with hail and thunder reported at a number of central and southern locations.</p> <p>There were lengthy sunny spells between the showers, but it felt chilly in the breeze. The showers cleared southwards through the evening, meanwhile cloud thickened in the north-west of the country, with outbreaks of rain in the far north-west by the end of the day.</p> <p>Daytime temperatures struggled despite the sunshine, remaining below average for the time of year in most places.</p>
1800 GMT 27 APRIL 2013	SIG WEATHER	0000 GMT 28 APRIL 2013	SIG WEATHER	<p>EXTREMES Highest Maximum: 12.5 Chivenor, Devon Lowest Maximum: 6.9 Lerwick, Shetland Lowest Minimum: -2.3 Shap, Cumbria Lowest Grass Minimum: -4.5 Shap, Cumbria Most Rain: 8.2 Baltasound No2, Shetland Most Sun: 11.7 Prestwick Gannet, Ayrshire</p>

DAILY CLIMATE DATA

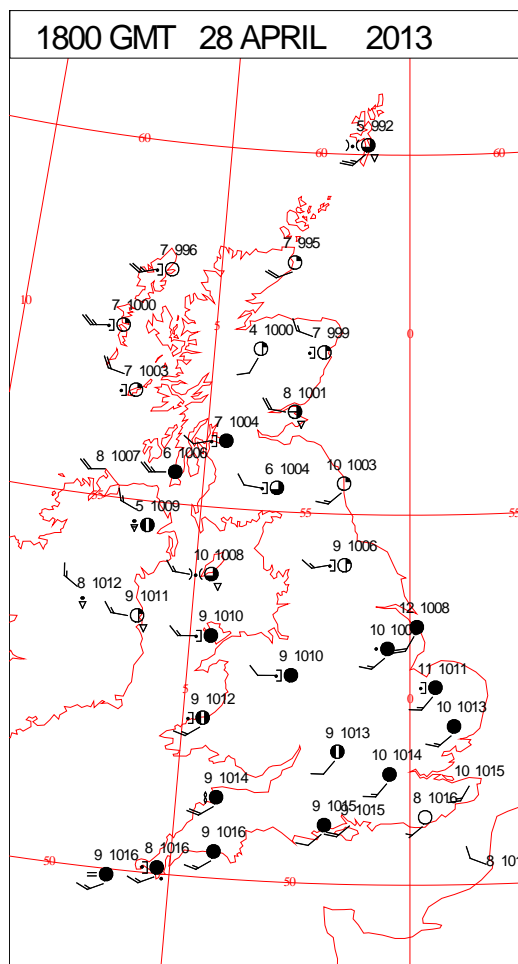
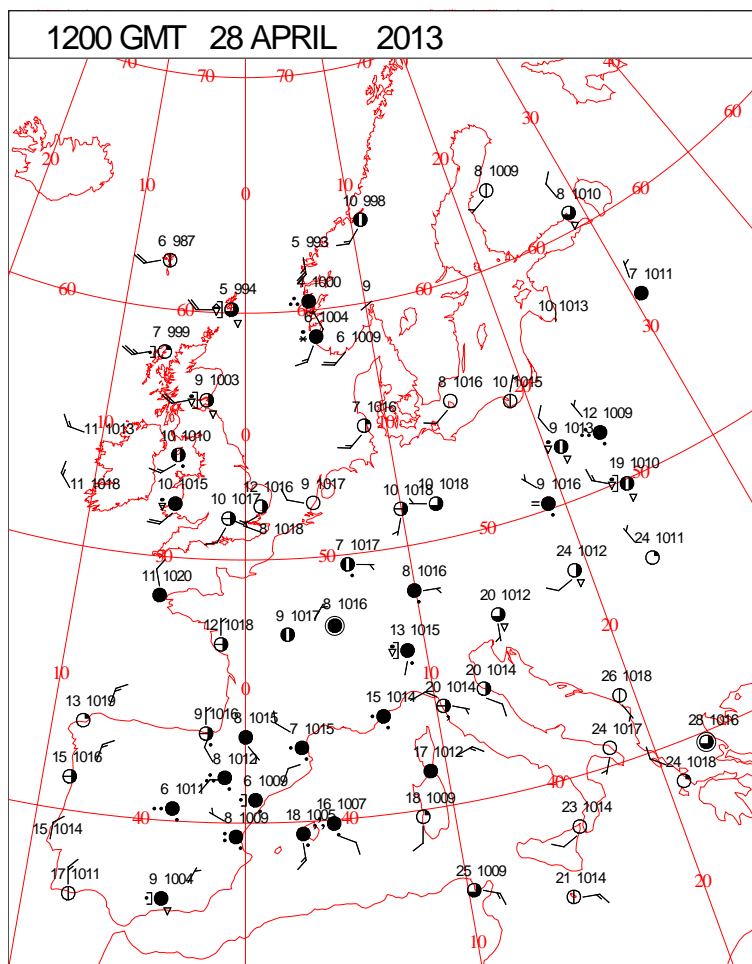
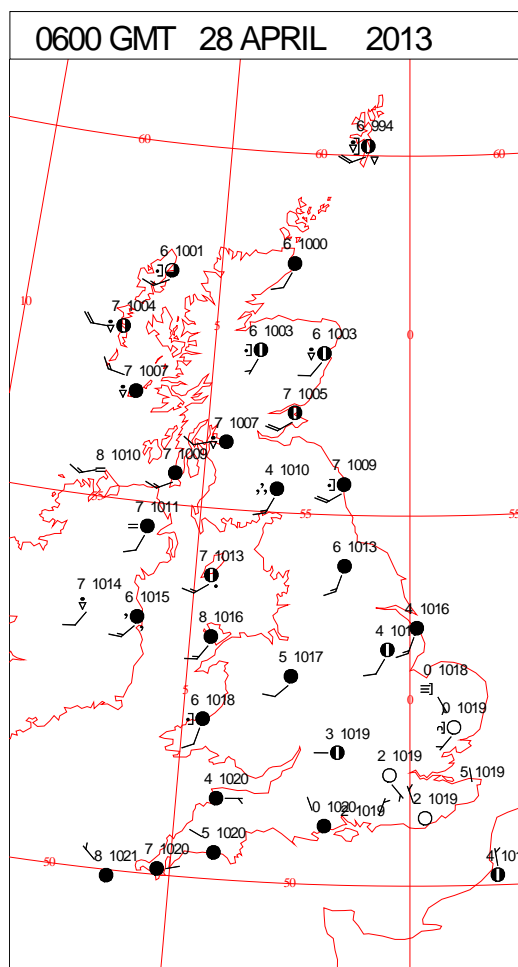
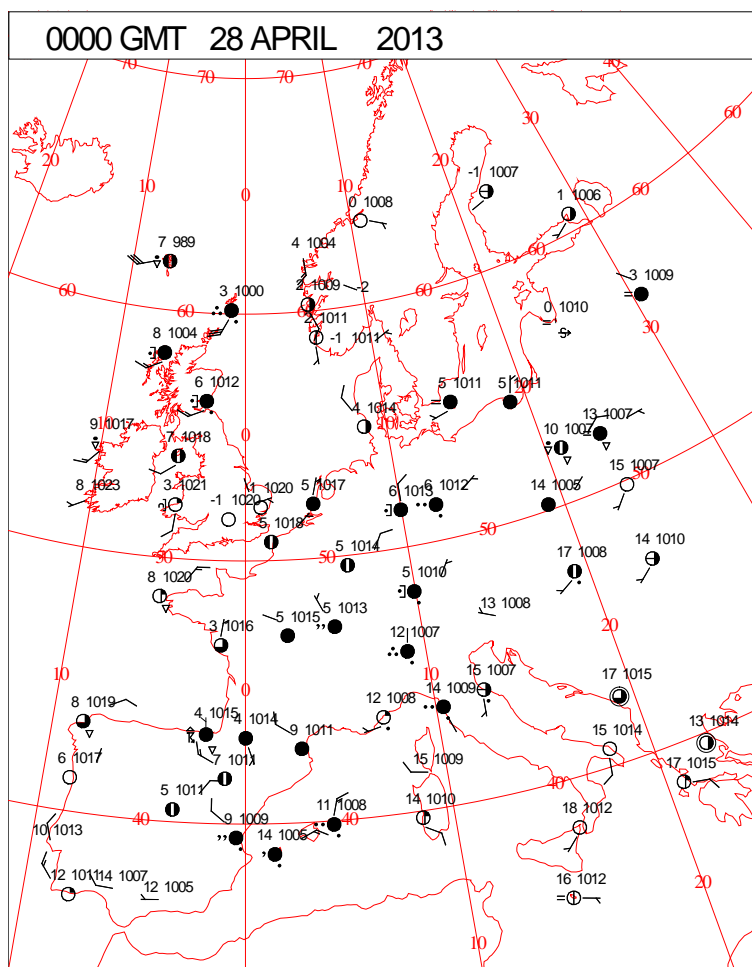


DAILY WEATHER SUMMARY



Sunday 28 April 2013

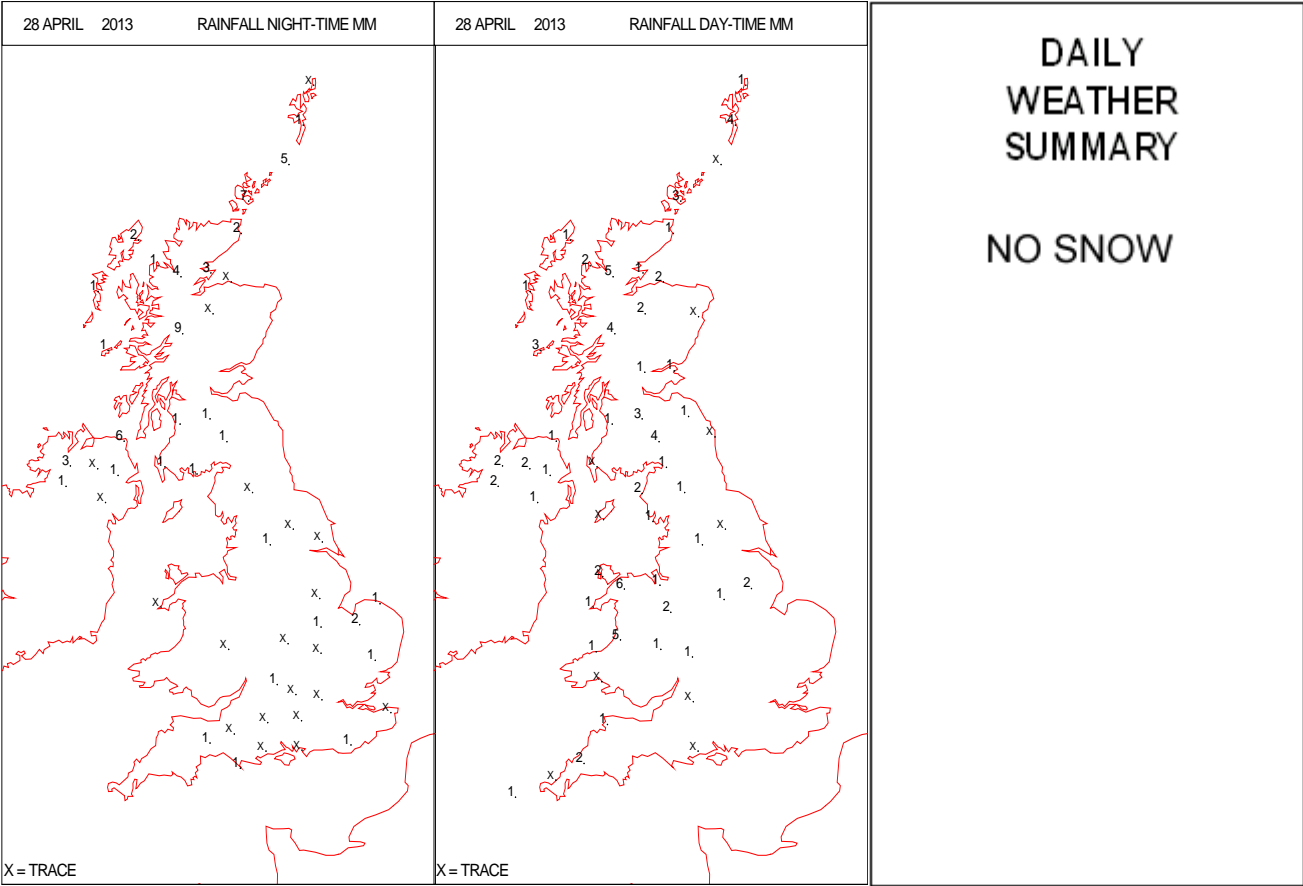
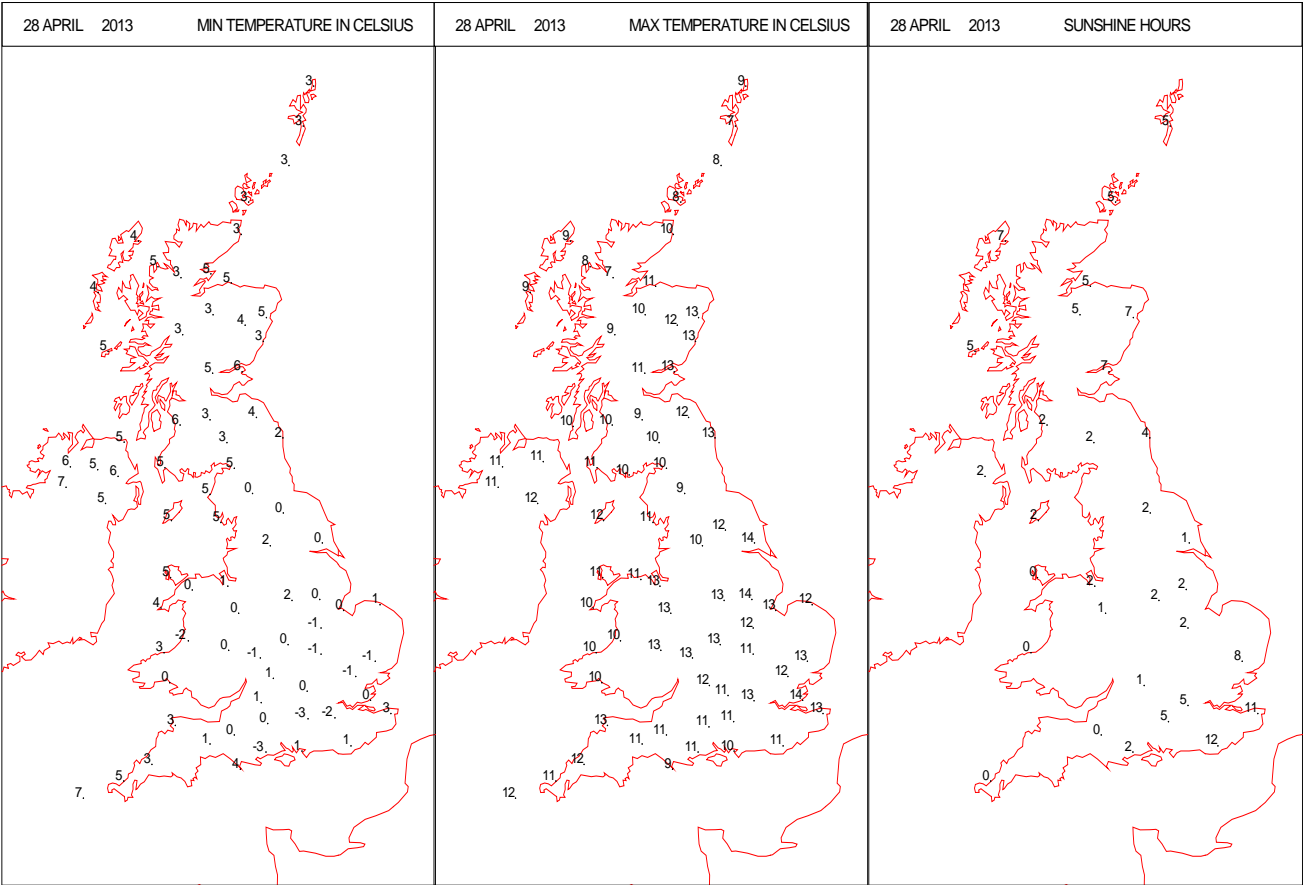
SURFACE REPORTS



SIGNIFICANT WEATHER

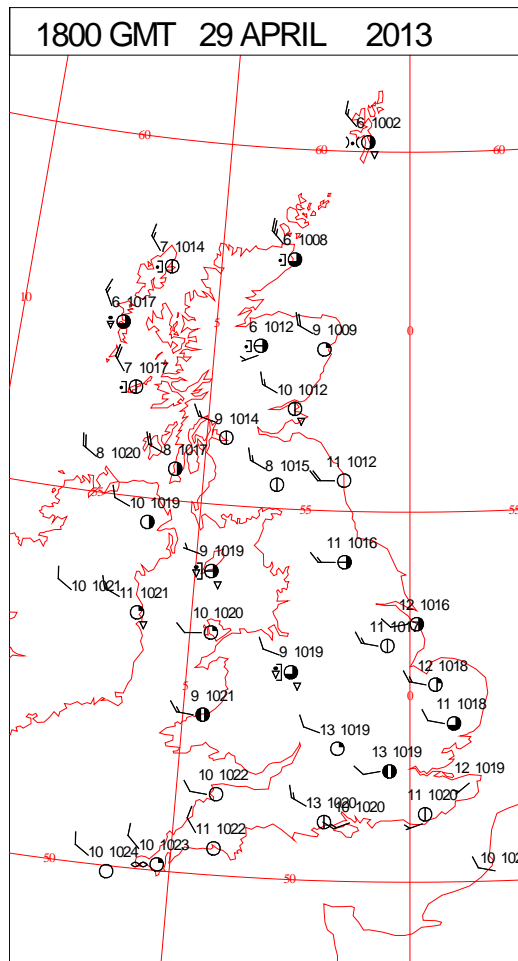
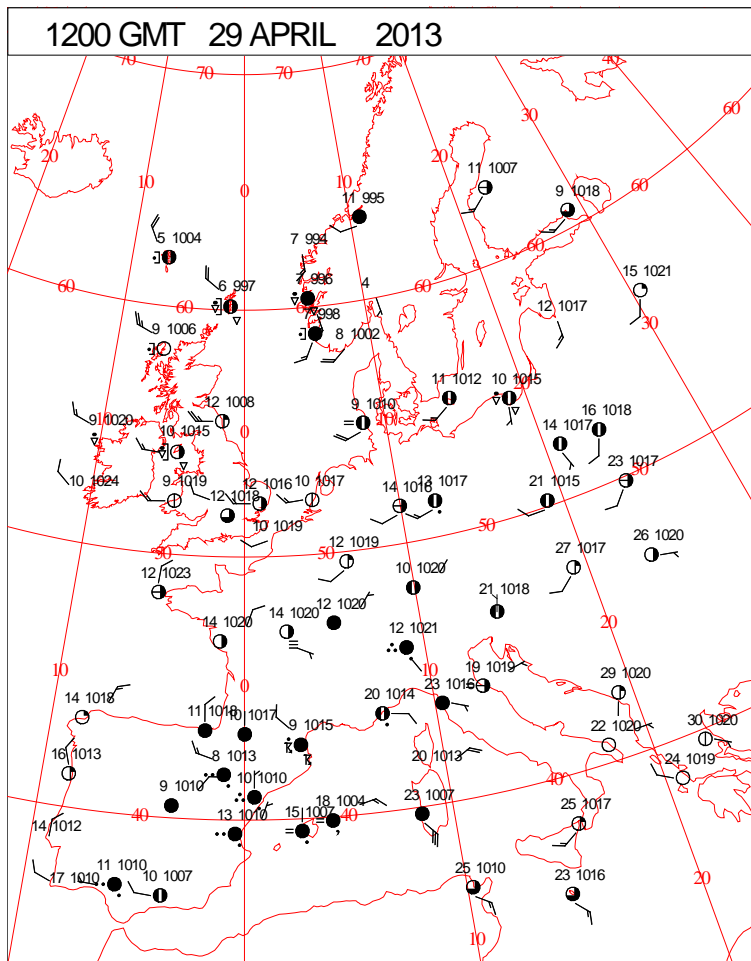
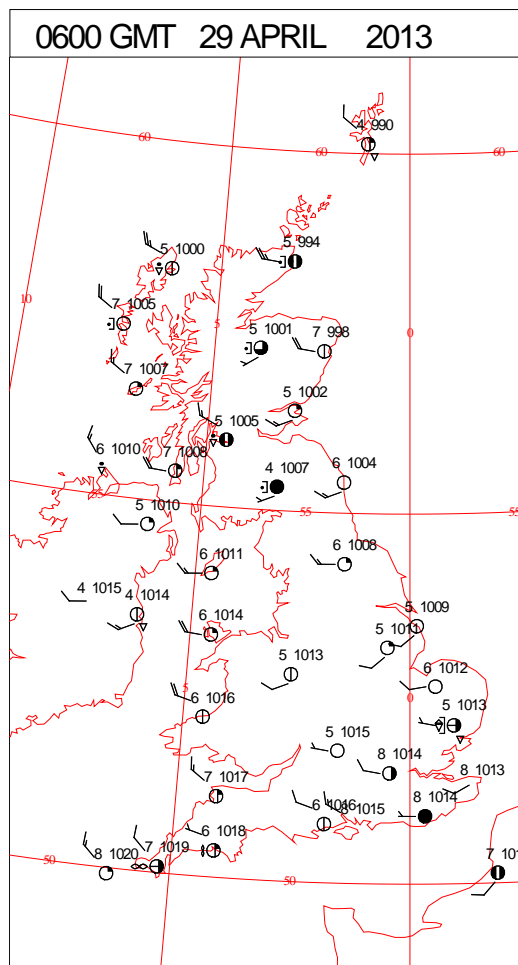
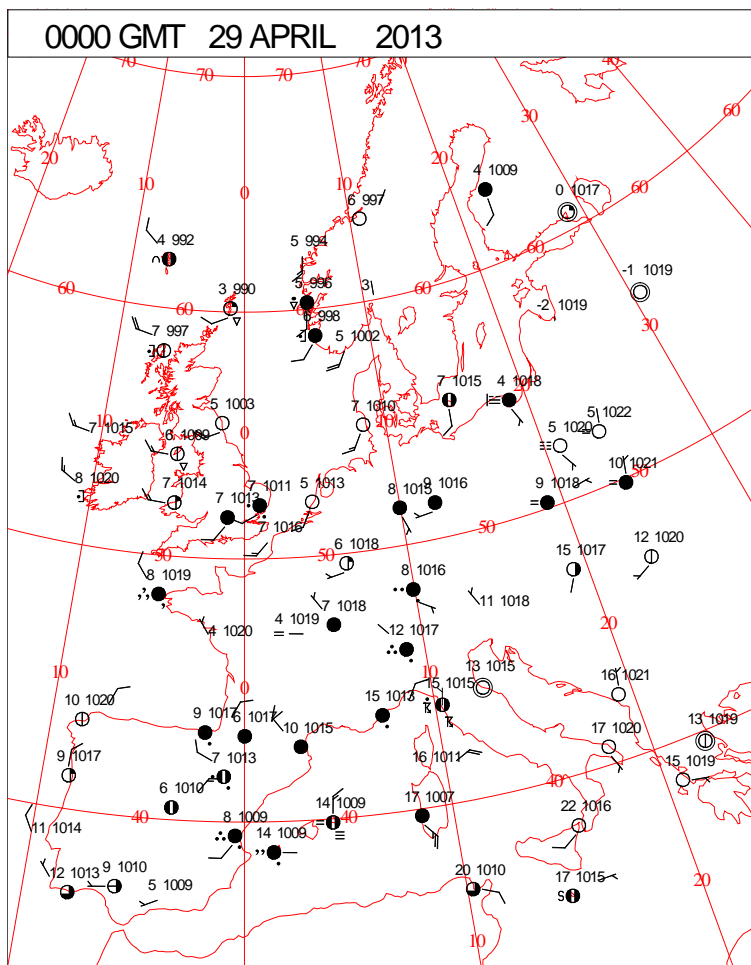
0600 GMT 28 APRIL 2013	SIG WEATHER	1200 GMT 28 APRIL 2013	SIG WEATHER	<p>Summary of UK Weather for Sunday 28 April 2013.</p> <p>It was a dry night across much of England and Wales, with clear spells and light winds, which enabled temperatures to drop. This led to a widespread grass frost, and patchy air frost.</p> <p>Cloud thickened from the north-west, with outbreaks of rain across Scotland and Northern Ireland moving southwards into northern England and north Wales through the early hours, but becoming increasingly fragmented as it did so.</p> <p>The cloud and patchy rain across central and south-western areas continued to move slowly south-east through the morning. However, some sunny spells developed for a time across Wales and the west Midlands, lifting temperatures by the early afternoon.</p> <p>However, cloud thickened later in the afternoon, bringing some mainly light rain to parts of north-west England, through Wales, and into south-west England.</p> <p>Further north-west, there were sunny spells and showers, heaviest and most frequent in north-western Scotland.</p> <p>Across south-east England it remained dry for much of the day, with some sea breezes developing in the far south-east. The cloud started to thicken across the south-east later in the day.</p>
1800 GMT 28 APRIL 2013	SIG WEATHER	0000 GMT 29 APRIL 2013	SIG WEATHER	<p>EXTREMES</p> <p>Highest Maximum: 14.2 Leconfield, Lincolnshire</p> <p>Lowest Maximum: 6.5 Loch Glascarnoch, Ross-Shire</p> <p>Lowest Minimum: -2.8 Odiham, Hampshire</p> <p>Lowest Grass Minimum: -6.6 Hurn, Dorset</p> <p>Most Rain: 12.6 Tulloch Bridge, Inverness-Shire</p> <p>Most Sun: 12.1 Herstmonceux, East Sussex</p>

DAILY CLIMATE DATA



Crown Copyright 2013, All Rights Reserved

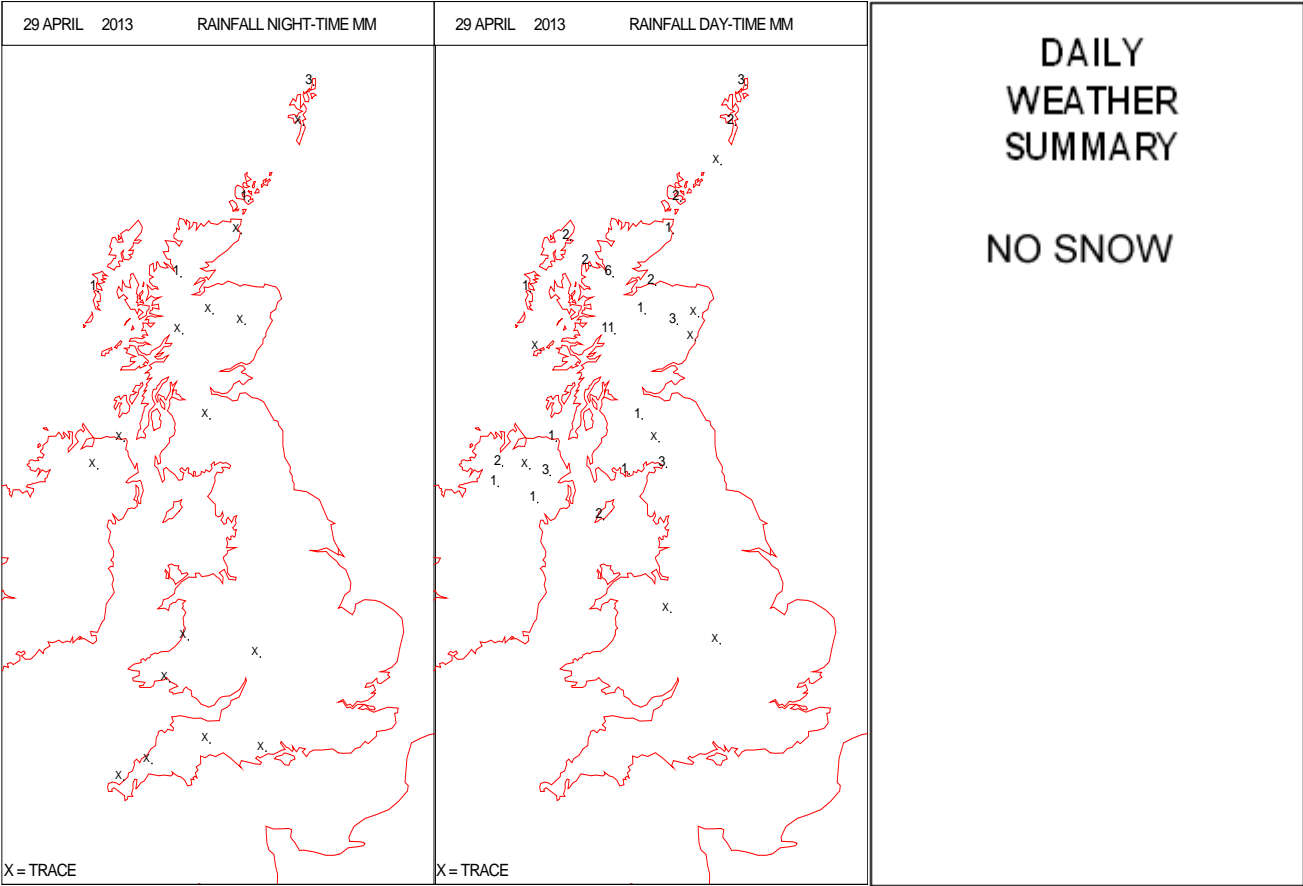
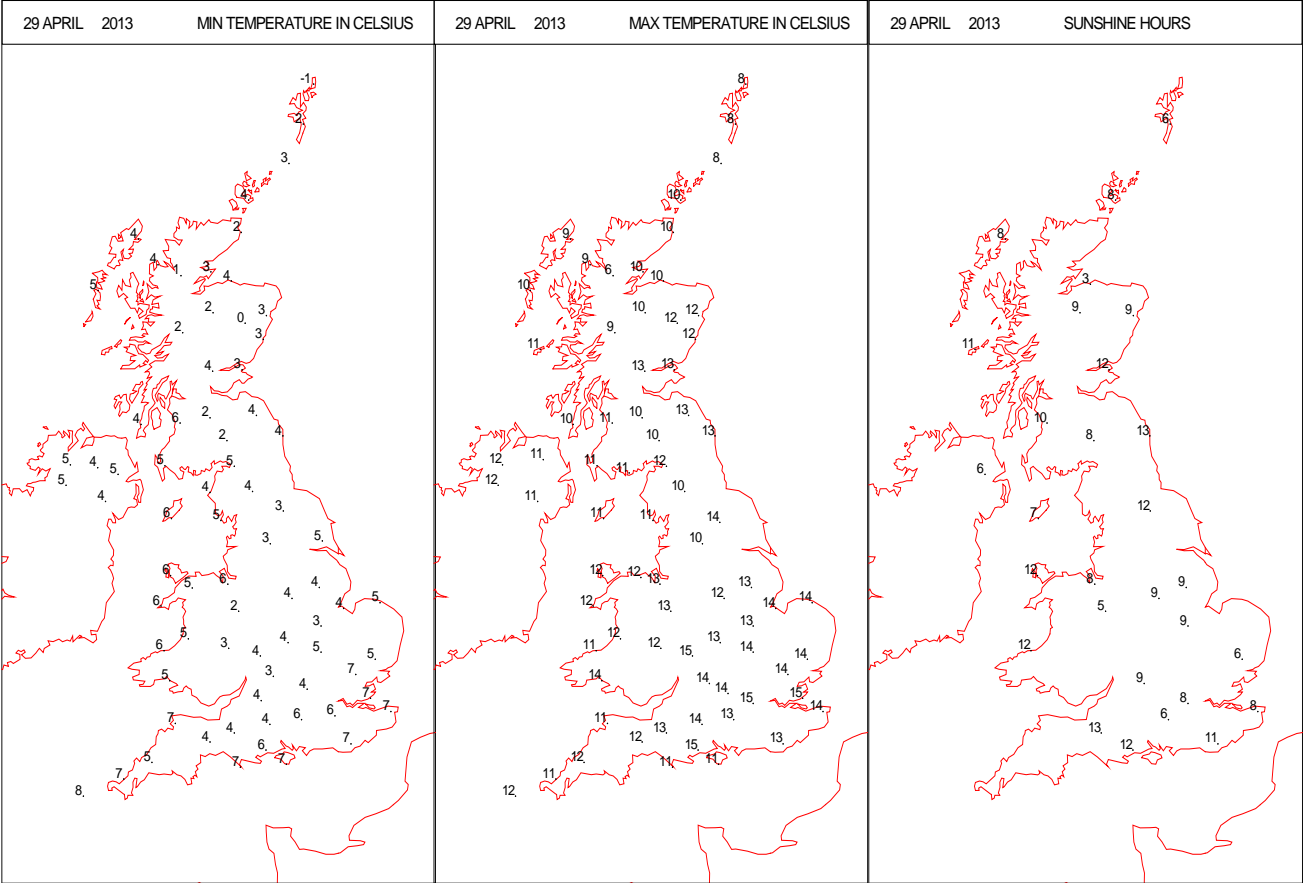
SURFACE REPORTS



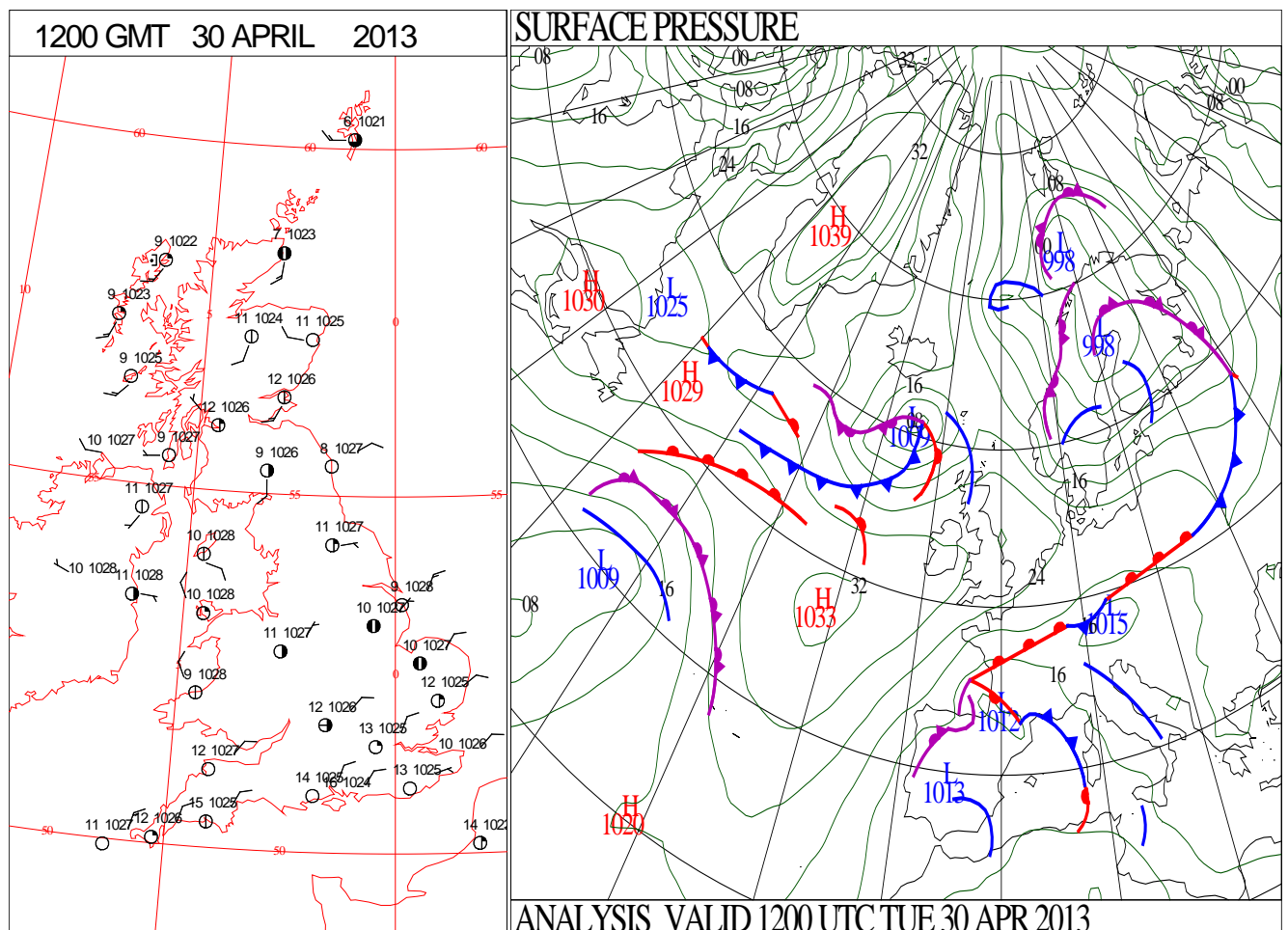
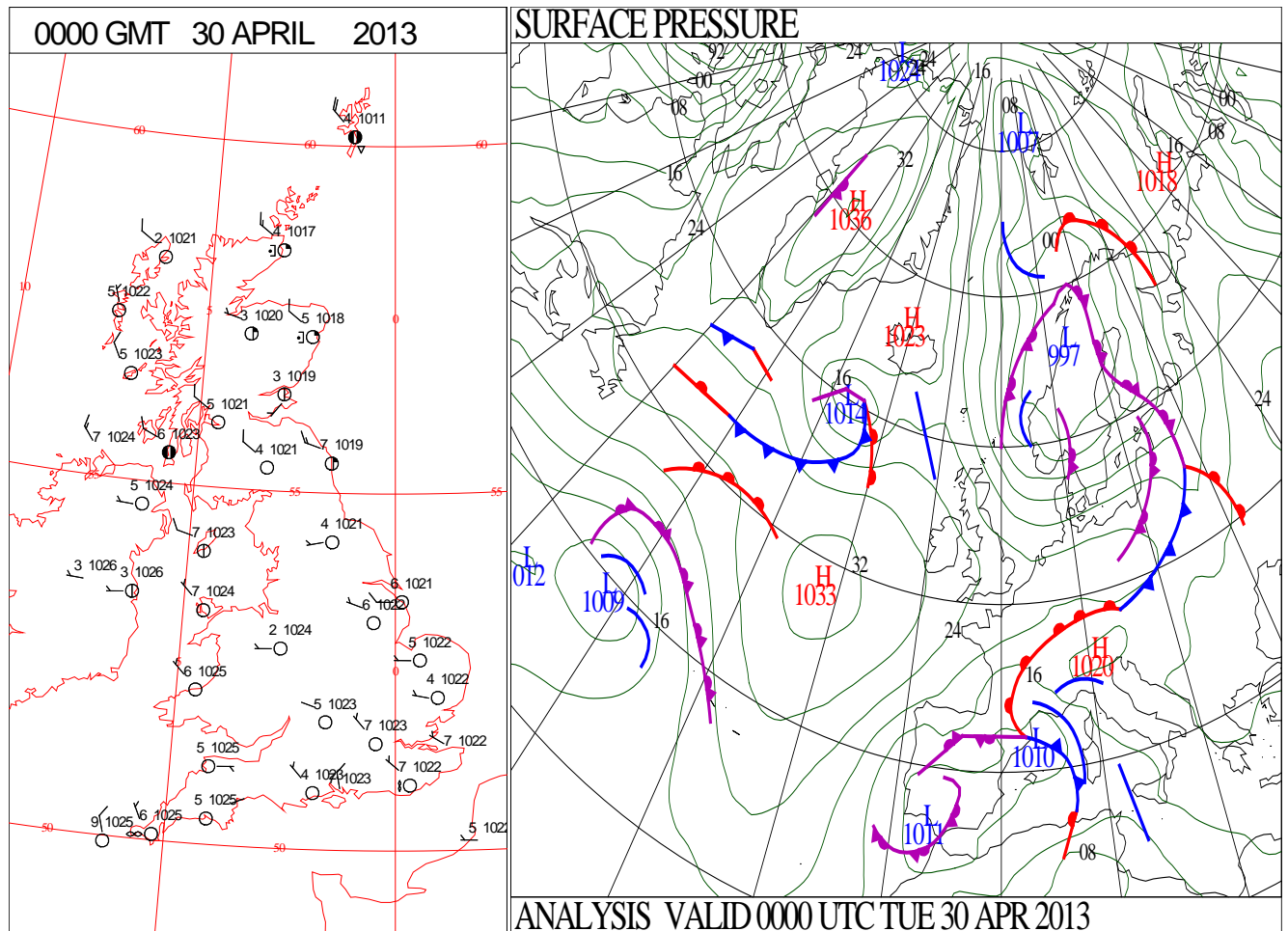
SIGNIFICANT WEATHER

0600 GMT 29 APRIL 2013	SIG WEATHER	1200 GMT 29 APRIL 2013	SIG WEATHER	<p>Summary of UK Weather for Monday 29 April 2013. Overnight showers continued to affect western Scotland, Northern Ireland and parts of northern England, moving eastwards at times as the wind was fairly strong, particularly to the lee of high ground. Further south the winds were lighter, and a band of cloud and patchy rain moved south-eastwards, allowing clear spells to develop in its wake. It was also a fairly clear night in central England and Wales. Temperatures fell fairly low in many places. After this cold start in the south, a fine and mainly dry day followed, except for just a few isolated light showers, and it felt quite pleasant in the lengthy sunny periods. In the north, the showers continued and were at times heavy, particularly across north-western Scotland. There was also some sleet and snow across the hills in the north. The winds remained strong in the north, touching gale force in places.</p>
1800 GMT 29 APRIL 2013	SIG WEATHER	0000 GMT 30 APRIL 2013	SIG WEATHER	<p>EXTREMES Highest Maximum: 14.9 Northolt, Greater London Lowest Maximum: 6.4 Loch Glascarnoch, Ross-Shire Lowest Minimum: -0.8 Baltasound No2, Shetland Lowest Grass Minimum: -4.7 Aboyne No2, Aberdeenshire Most Rain: 10.8 Tulloch Bridge, Inverness-Shire Most Sun: 13.4 Boulmer, Northumberland</p>

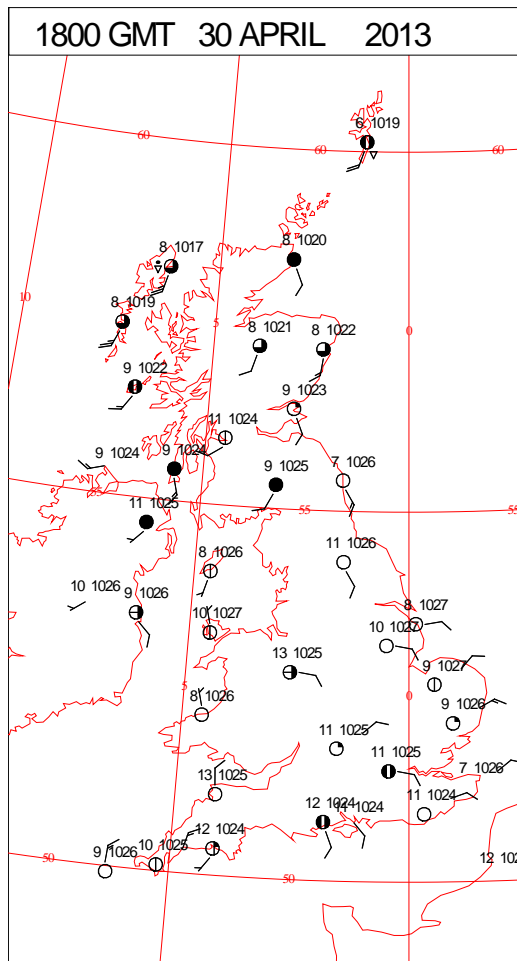
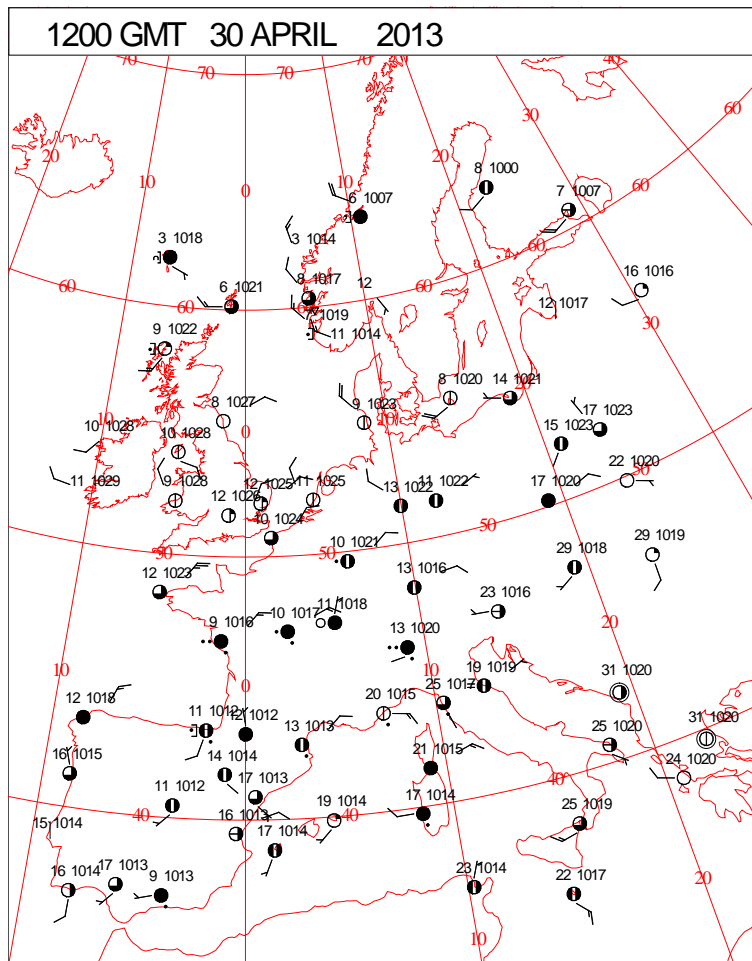
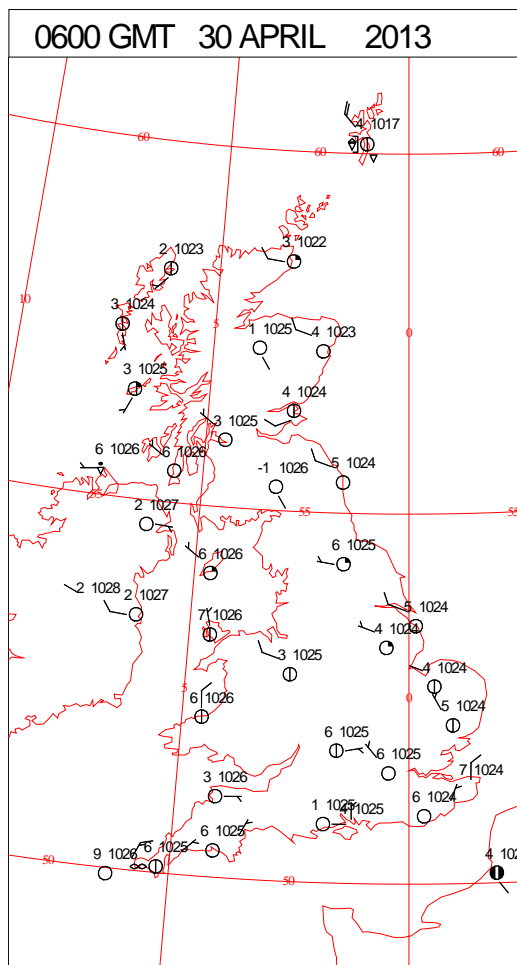
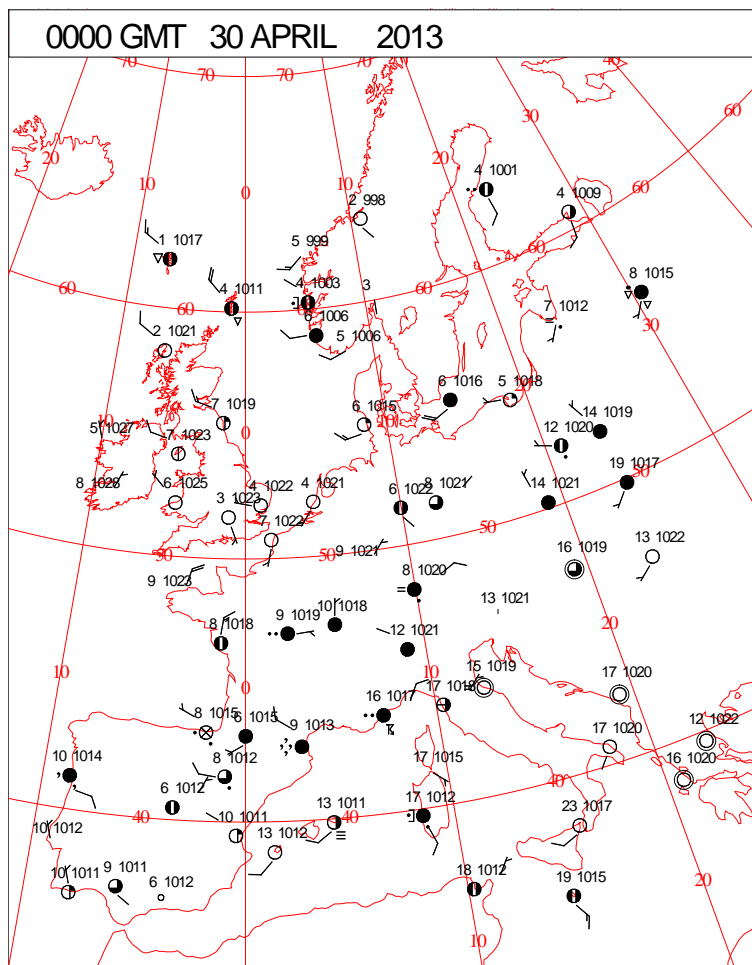
DAILY CLIMATE DATA



DAILY WEATHER SUMMARY



SURFACE REPORTS



SIGNIFICANT WEATHER

0600 GMT 30 APRIL 2013	SIG WEATHER	1200 GMT 30 APRIL 2013	SIG WEATHER	<p>Summary of UK Weather for Tuesday 30 April 2013.</p> <p>It was a clear and dry night for much of the U.K. However, a few showers persisted through much of the night across north-east Scotland.</p> <p>The combination of clear skies and light winds allowed many places to fall close to freezing across many rural parts, with even an air frost in a few prone locations.</p> <p>Apart from the odd mist and fog patch around dawn, it stayed dry and largely sunny for the rest of the day across much of the country, although there was some infill of cloud inland.</p> <p>A few scattered showers fed into north-western Scotland and Northern Ireland through the day.</p> <p>It remained mostly dry through the evening, with some late sunshine across many parts of England and Wales.</p> <p>However, the winds strengthened across north-western parts, as a band of cloud and rain edged into the far north-west of Scotland, and then Northern Ireland by midnight.</p> <p>The highest temperatures were recorded across southern parts of England, reaching the mid-teens Celsius in a few places.</p>
1800 GMT 30 APRIL 2013	SIG WEATHER	0000 GMT 01 MAY 2013	SIG WEATHER	<p>EXTREMES</p> <p>Highest Maximum: 15.7 Hurn, Dorset</p> <p>Lowest Maximum: 6.8 Lerwick, Shetland</p> <p>Lowest Minimum: -2.4 Tulloch Bridge, Inverness-Shire</p> <p>Lowest Grass Minimum: -5.9 Benson, Oxfordshire</p> <p>Most Rain: 12.4 Loch Glascarnoch, Ross-Shire</p> <p>Most Sun: 13.9 Boulmer, Northumberland</p>

DAILY CLIMATE DATA

