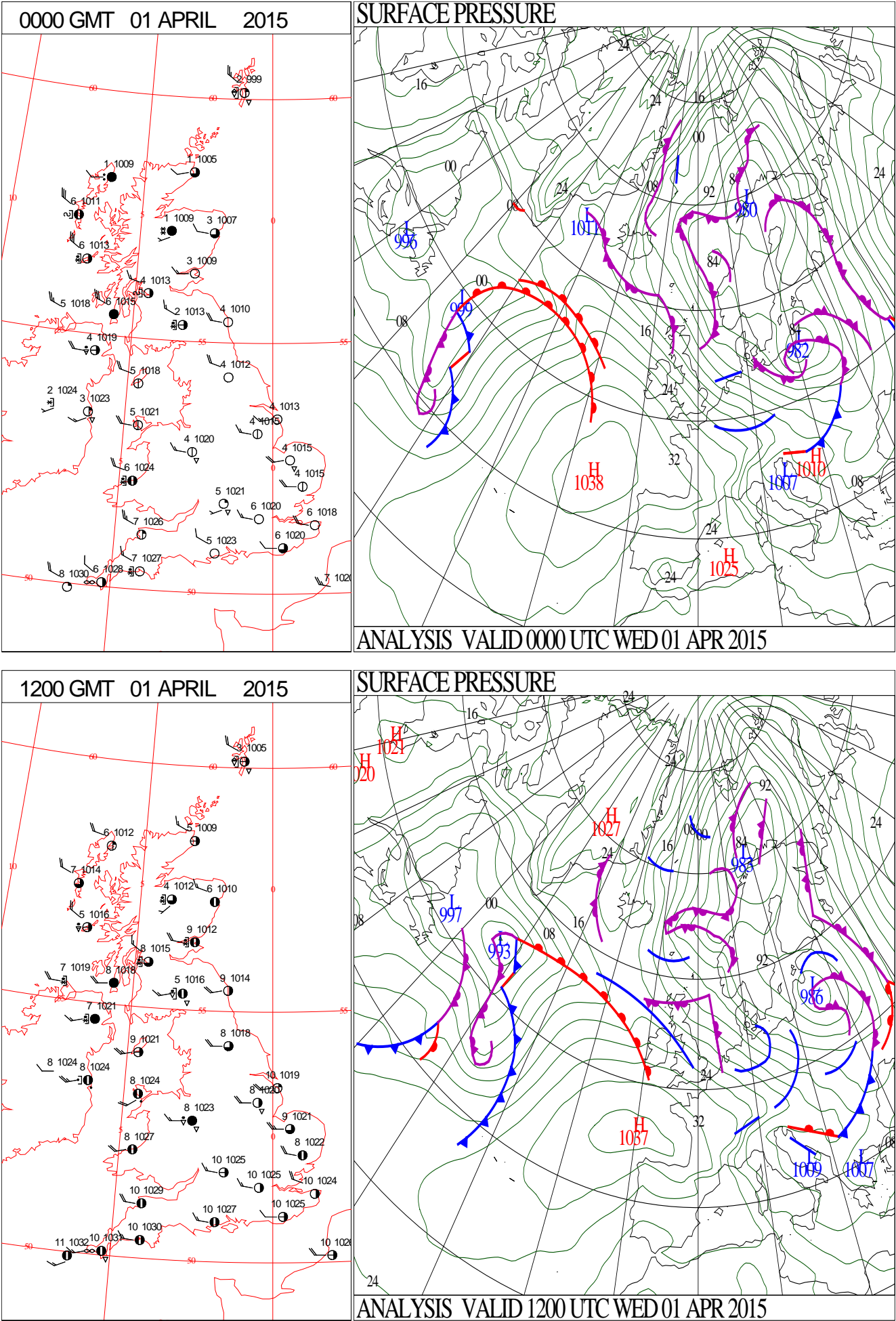
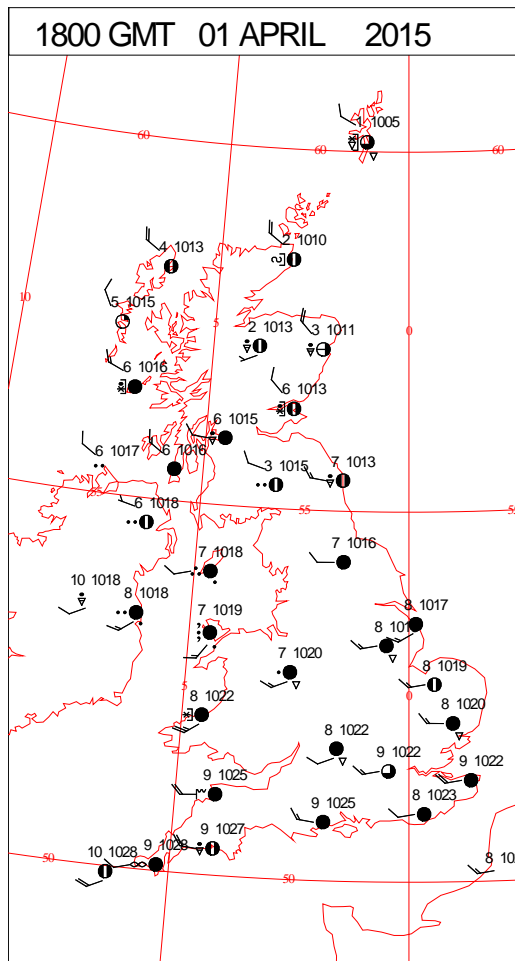
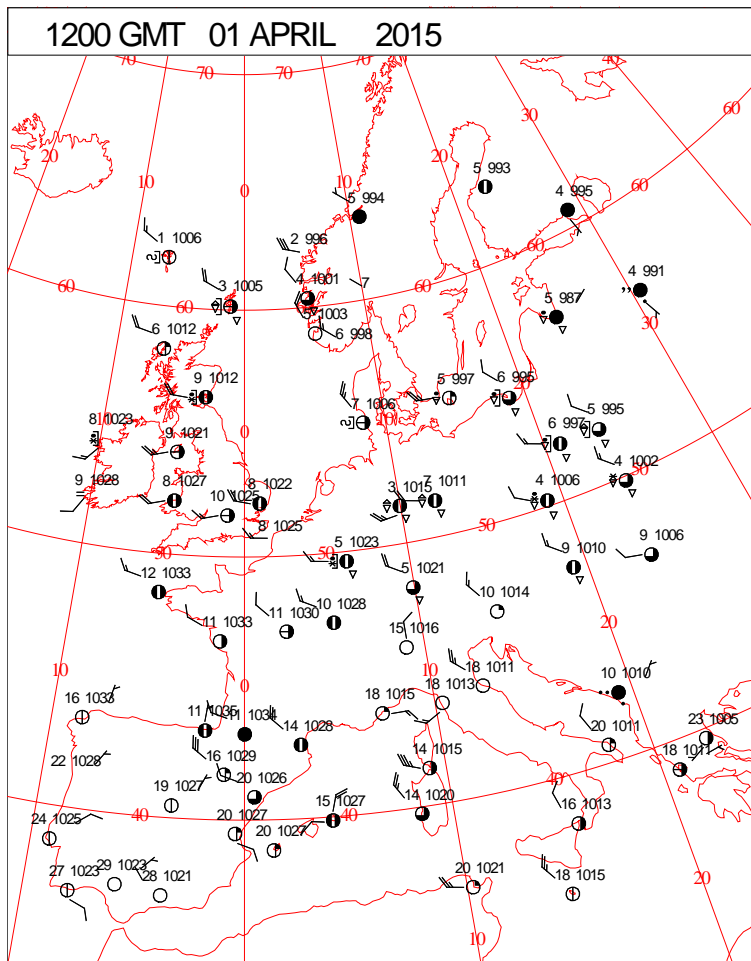
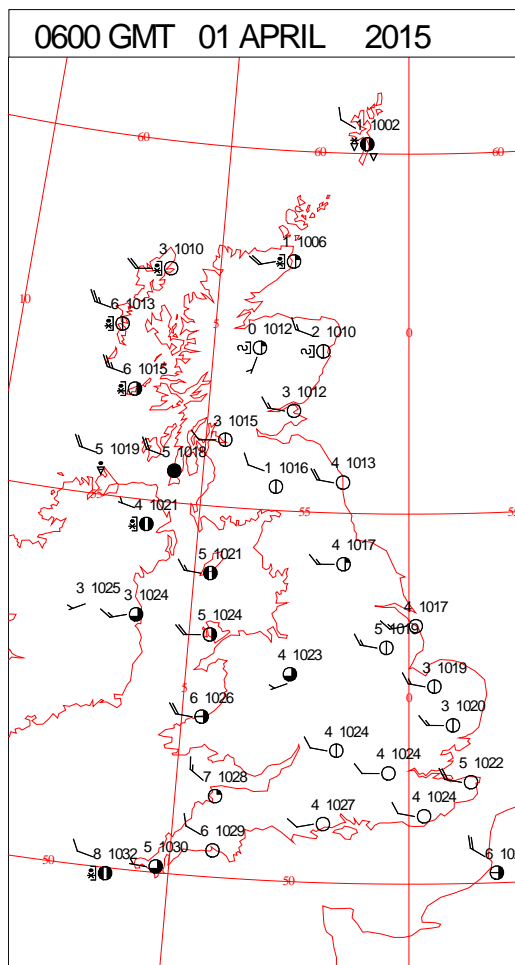
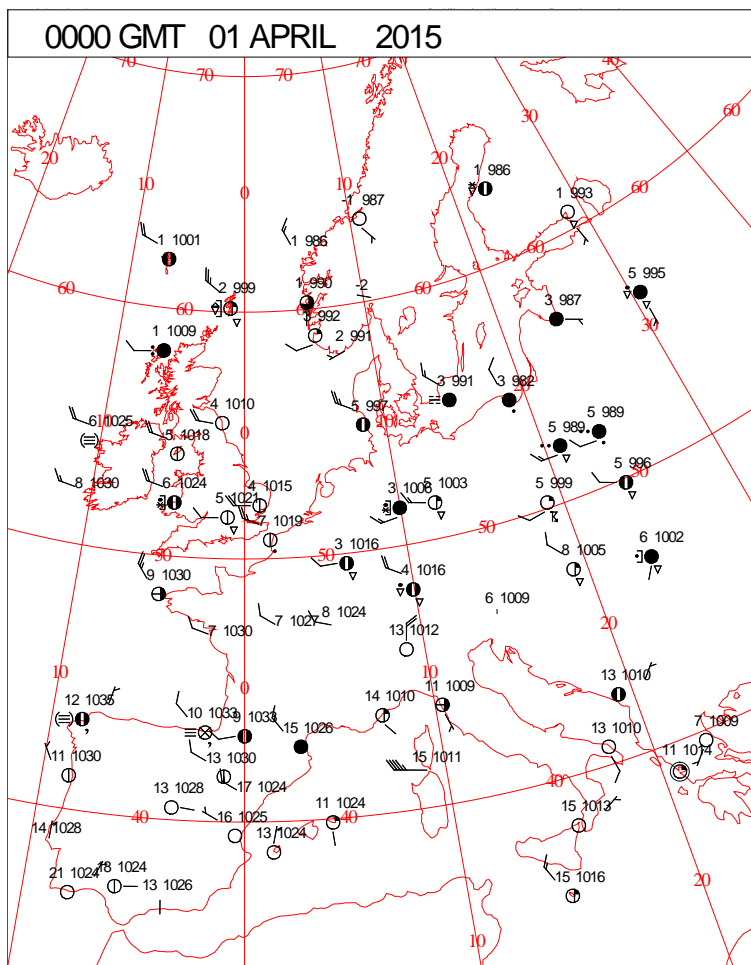


DAILY WEATHER SUMMARY



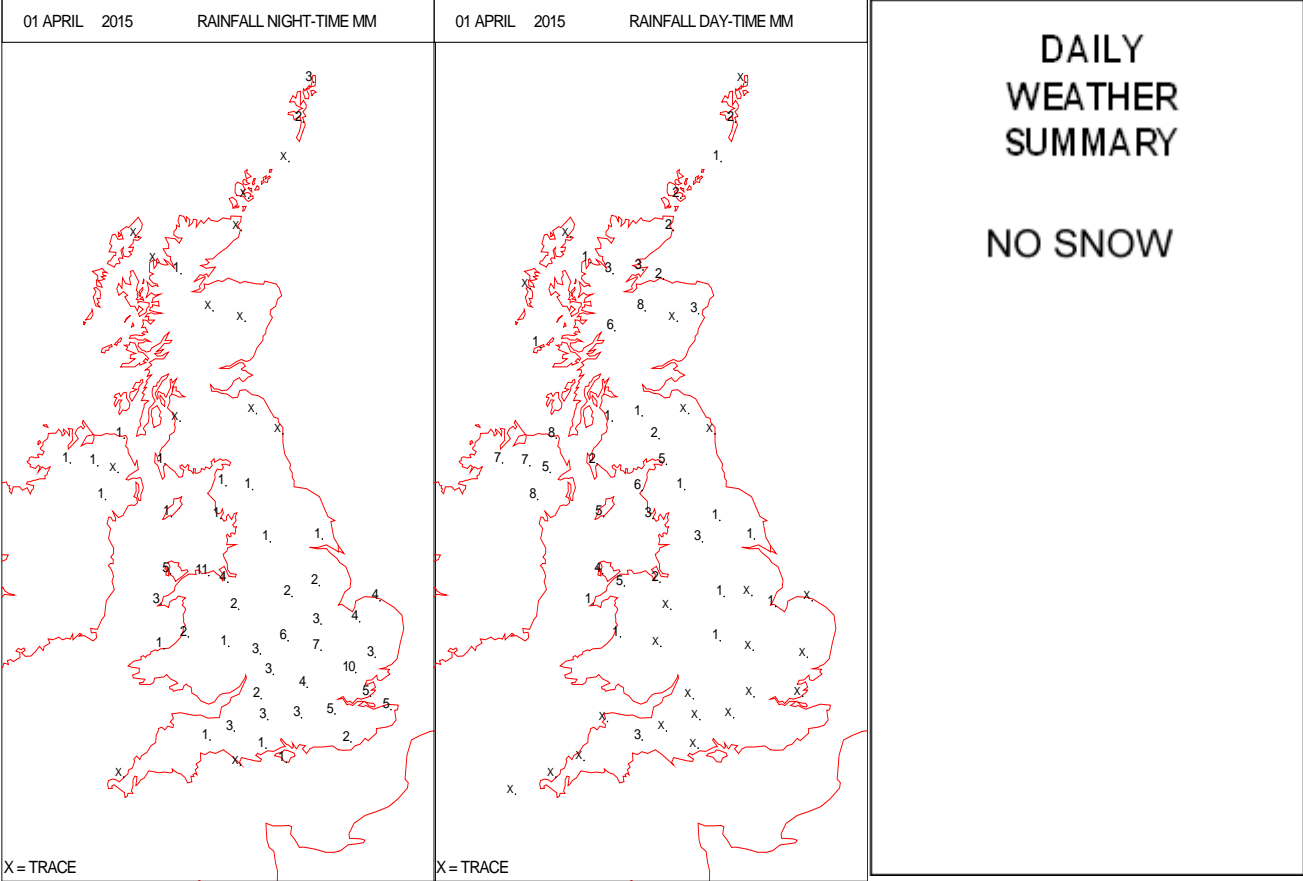
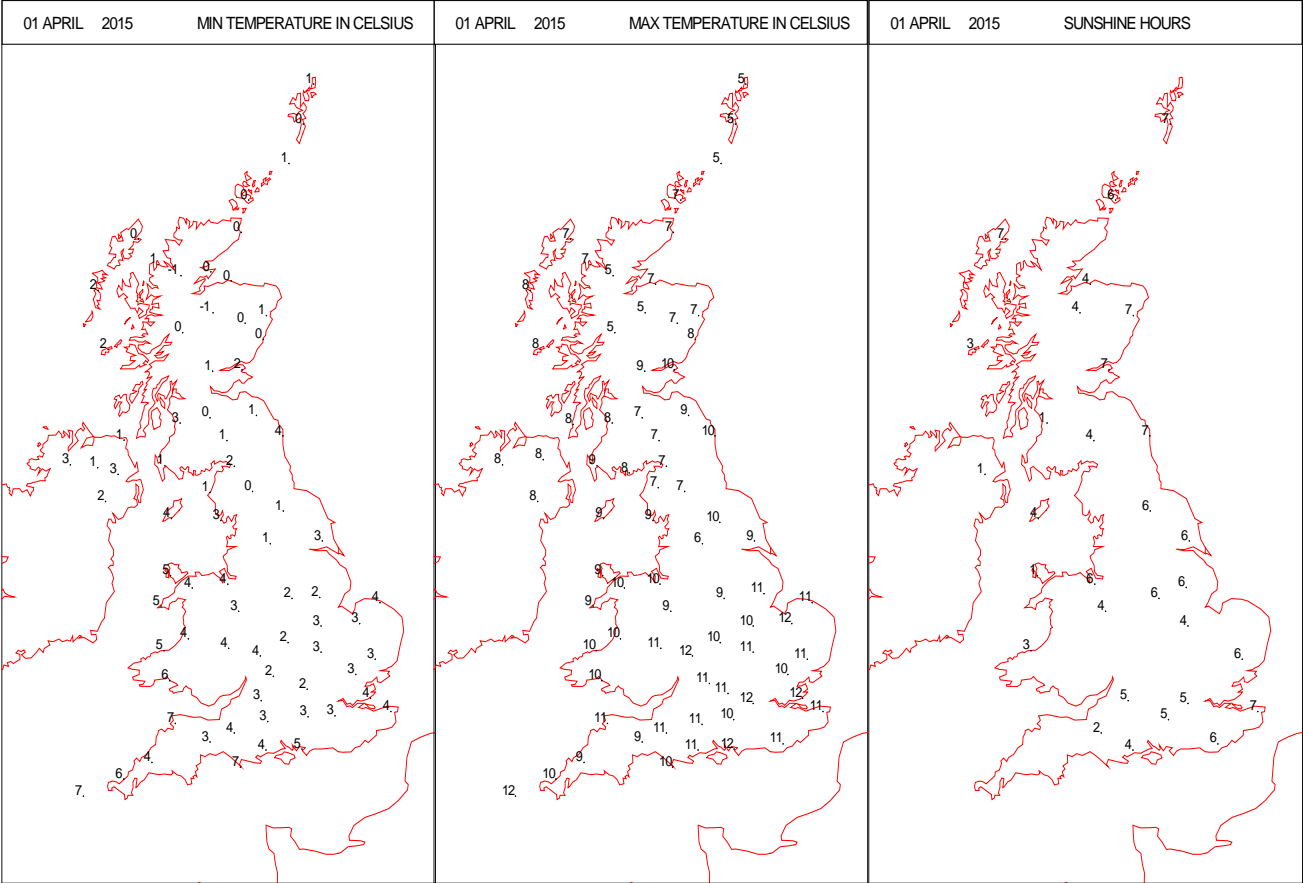
SURFACE REPORTS



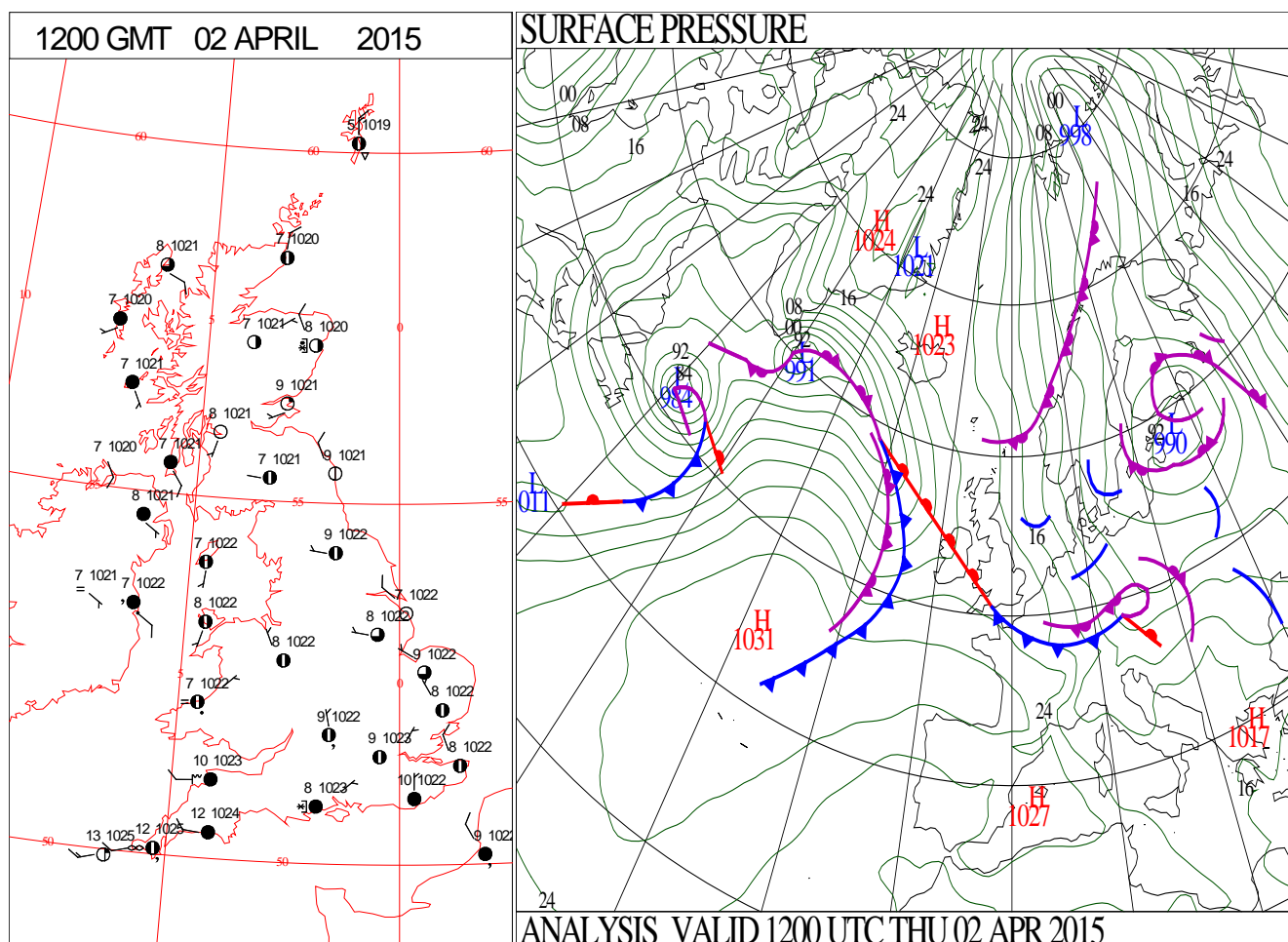
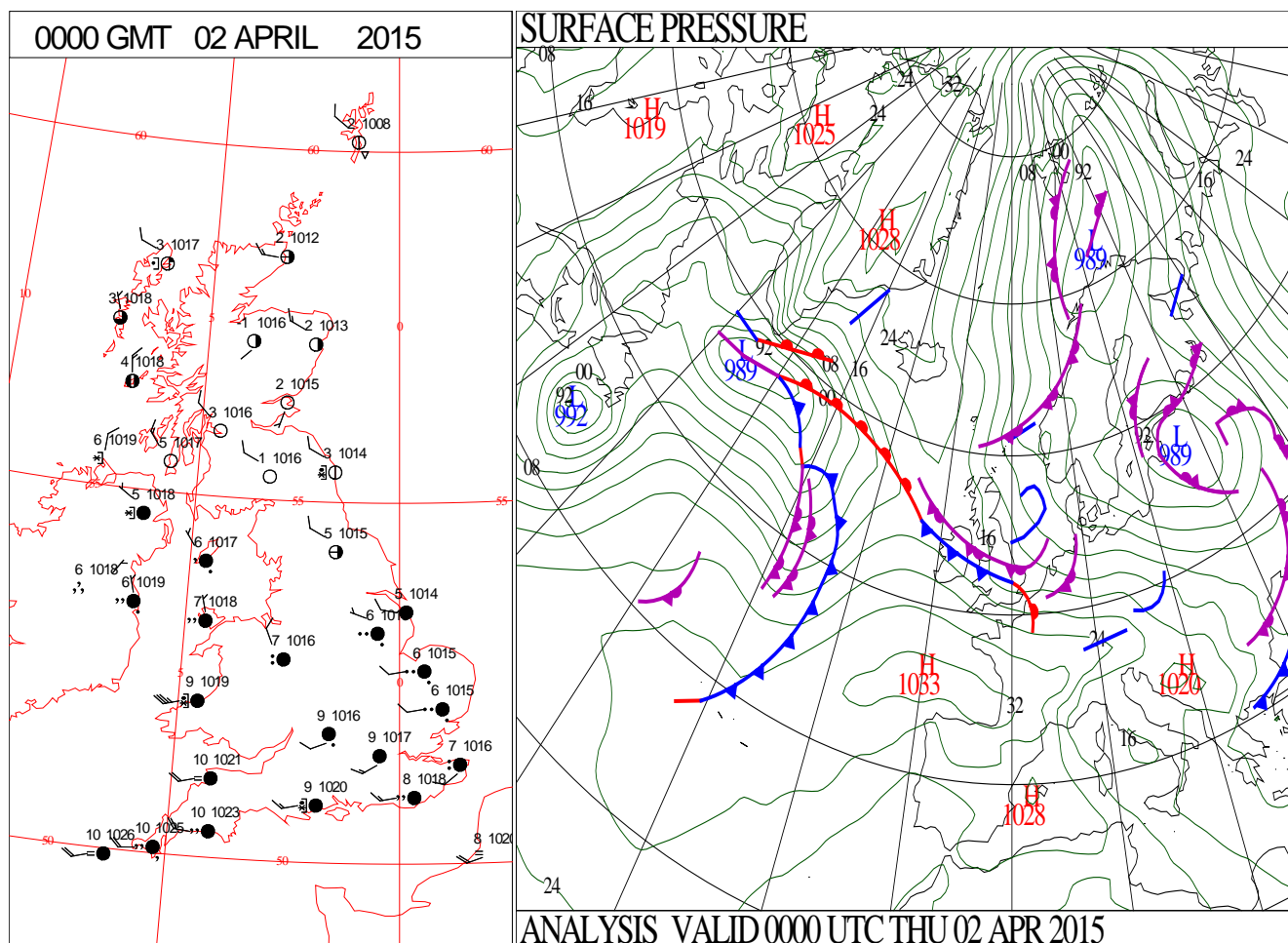
SIGNIFICANT WEATHER

0600 GMT 01 APRIL 2015	SIG WEATHER	1200 GMT 01 APRIL 2015	SIG WEATHER	<p>Summary of UK Weather for Wednesday 01 April 2015.</p> <p>There was a good deal of dry and clear weather across England and Wales during the early hours, with just a few showers across north-west England. By morning cloud had increased across the far south-west.</p> <p>However, Scotland and Northern Ireland had plenty of showers, falling as sleet and snow across some Scottish hills and mountains. There were brisk north-westerly winds, and most places stayed above freezing.</p> <p>Wintry showers continued across Scotland during the daytime, but more persistent rain gradually spread in from the west across Northern Ireland during the morning. The best of the sunshine became confined to eastern parts of the U.K., as cloud continued to spread eastwards.</p> <p>Outbreaks of rain moved across Wales and then England by midday, and eventually reached eastern parts of England by the evening. It was generally a blustery day.</p> <p>During the evening the showers across Scotland gradually cleared, leaving lighter winds and clearer skies. Temperatures fell quickly there, but elsewhere, with more cloud and outbreaks of rain it remained mild.</p> <p>Maximum temperatures were generally around average.</p>
1800 GMT 01 APRIL 2015	SIG WEATHER	0000 GMT 02 APRIL 2015	SIG WEATHER	
				<p>EXTREMES</p> <p>Highest Maximum: 13.3 Teignmouth, Devon</p> <p>Lowest Maximum: 4.5 Lerwick, Shetland</p> <p>Lowest Minimum: -0.7 Strathy East, Sutherland</p> <p>Lowest Grass Minimum: -4.9 Berwick-upon-Tweed Murton Farm, Berwickshire</p> <p>Most Rain: 15.9 Tregarth, Gwynedd</p> <p>Most Sun: 9.0 Dale Fort, Dyfed</p>

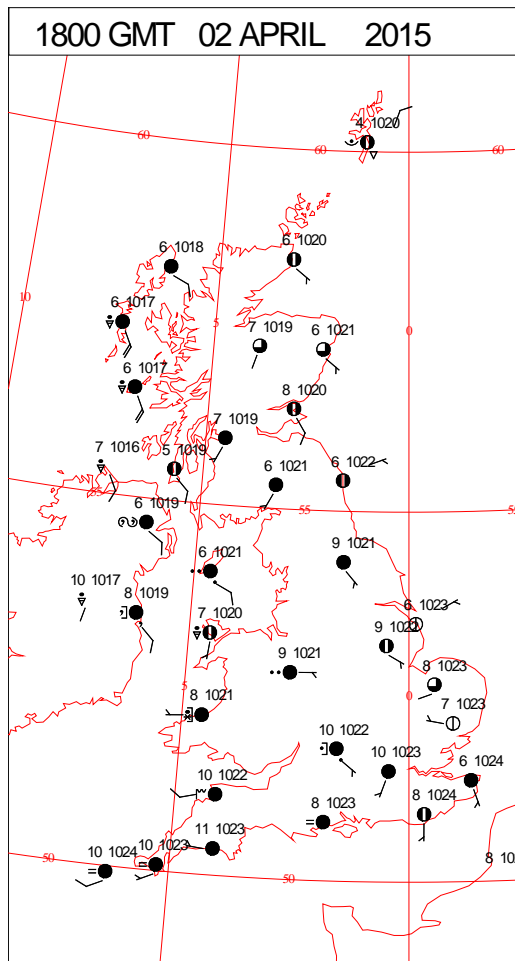
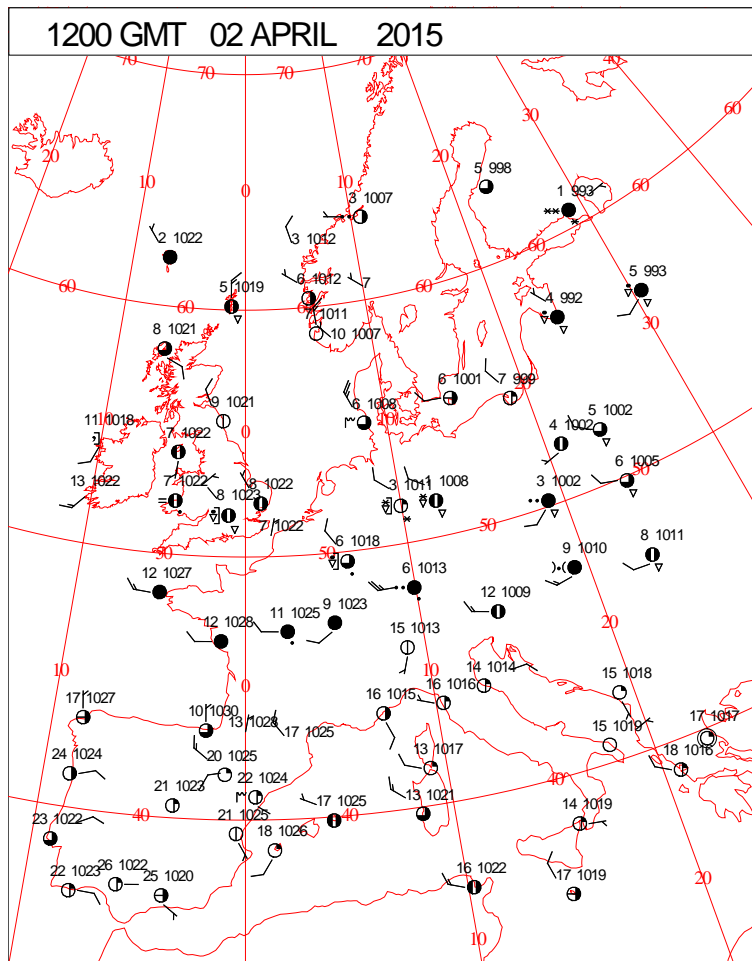
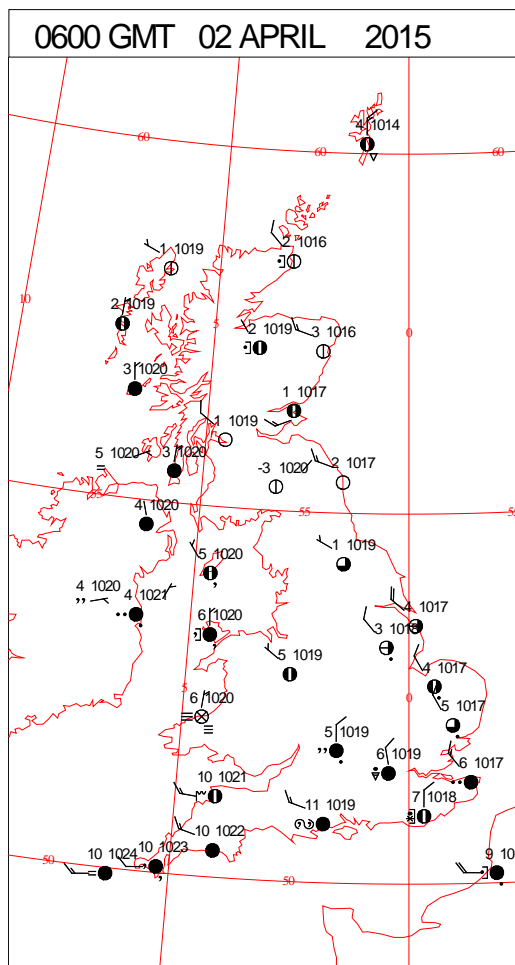
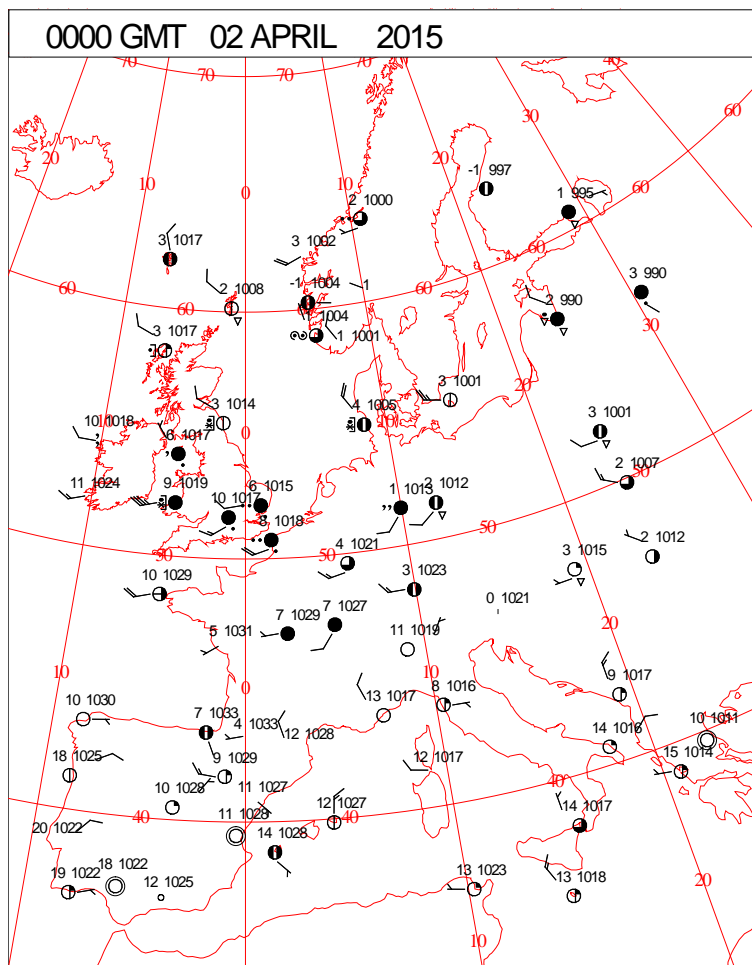
DAILY CLIMATE DATA



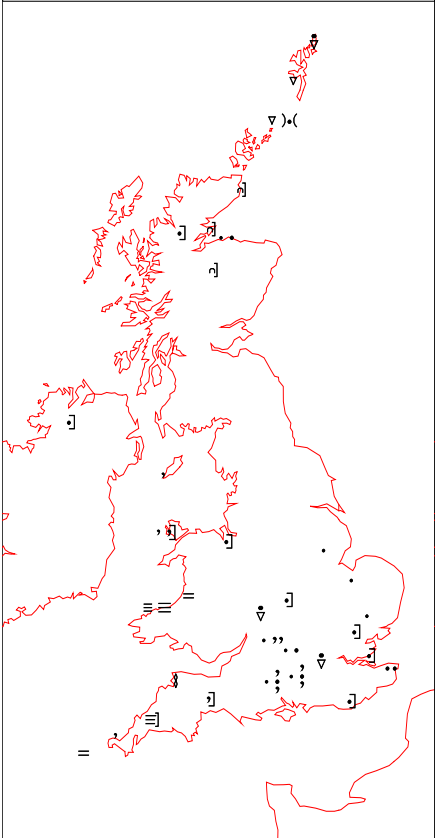
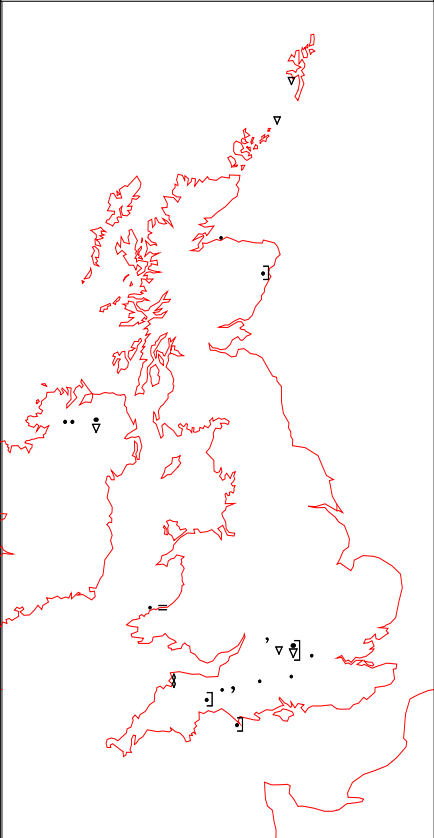
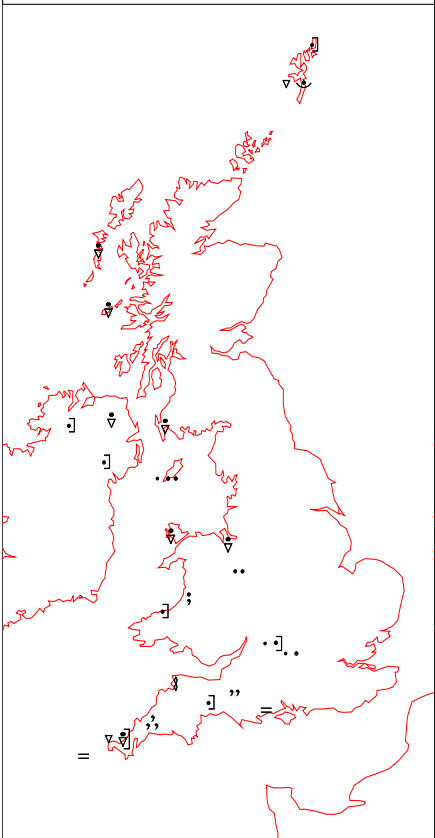
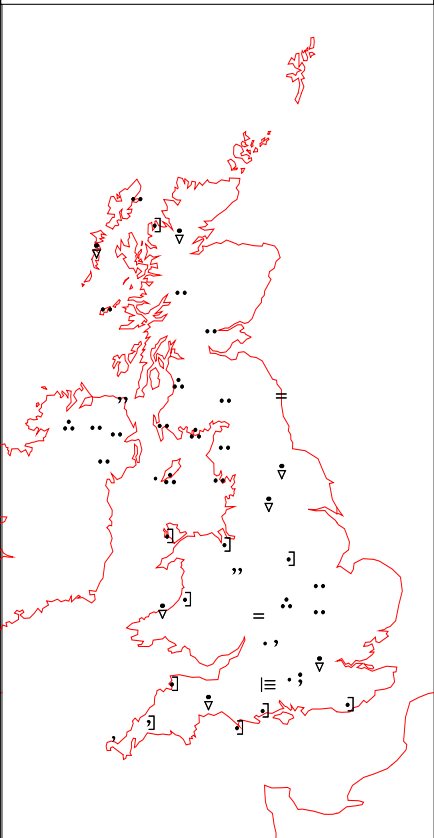
DAILY WEATHER SUMMARY



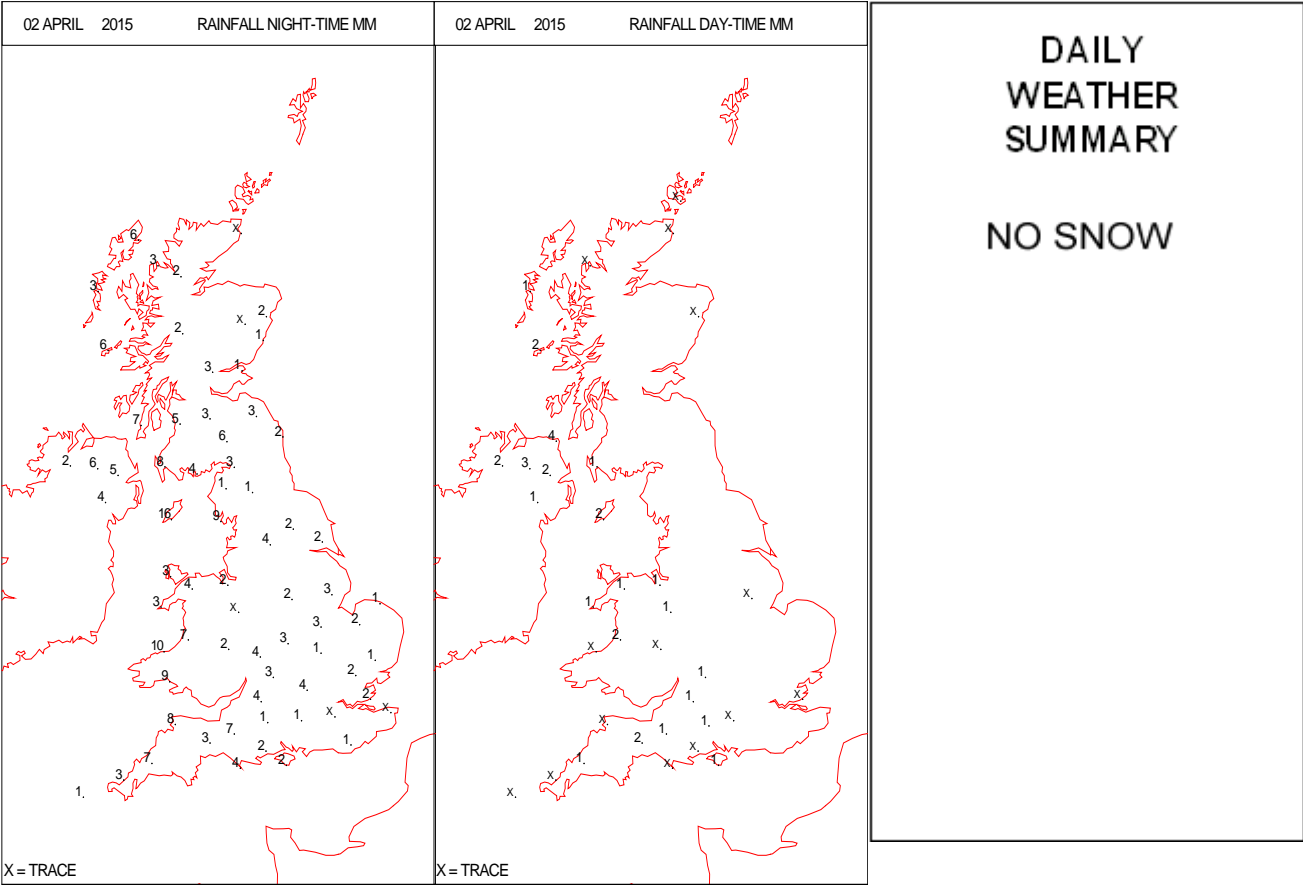
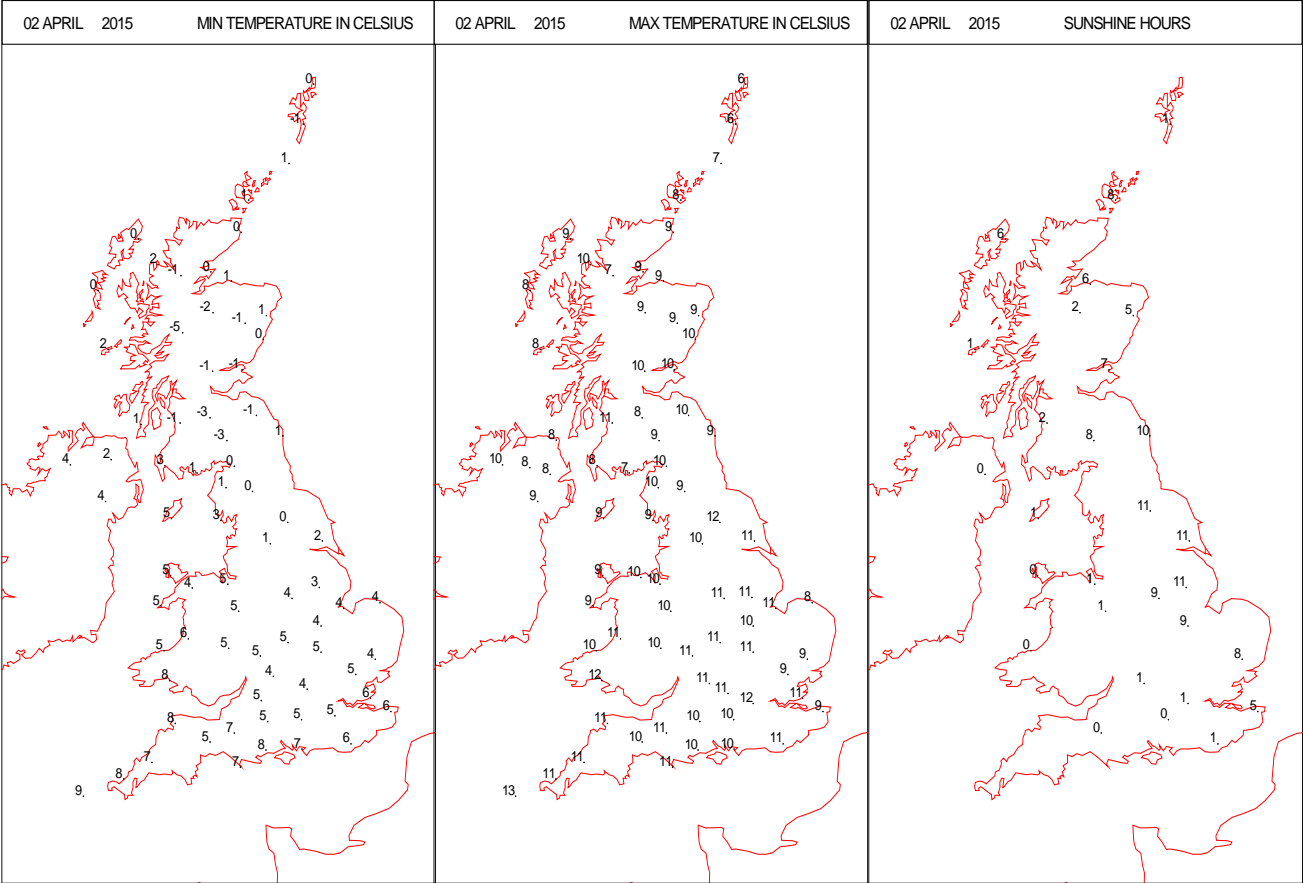
SURFACE REPORTS



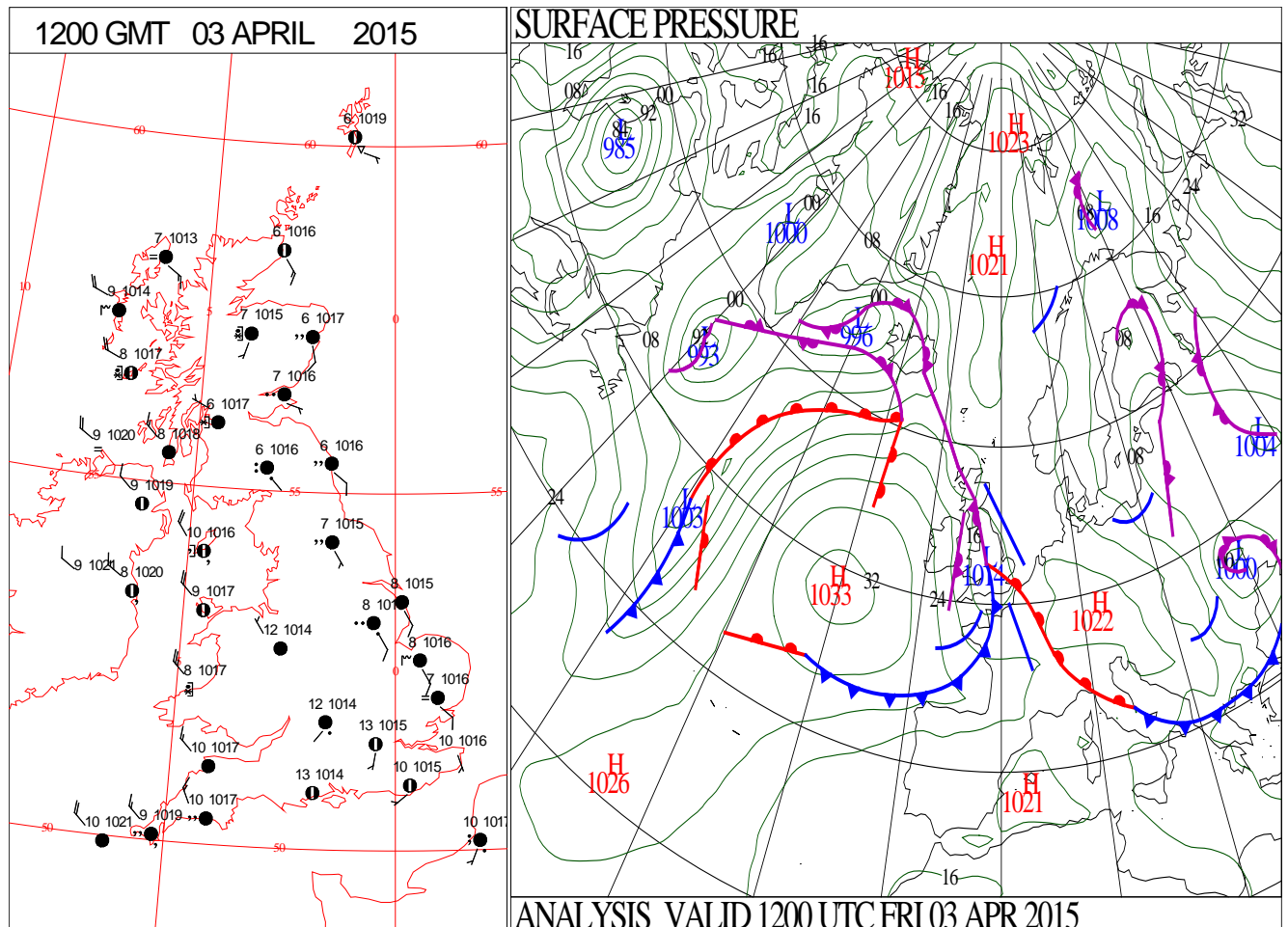
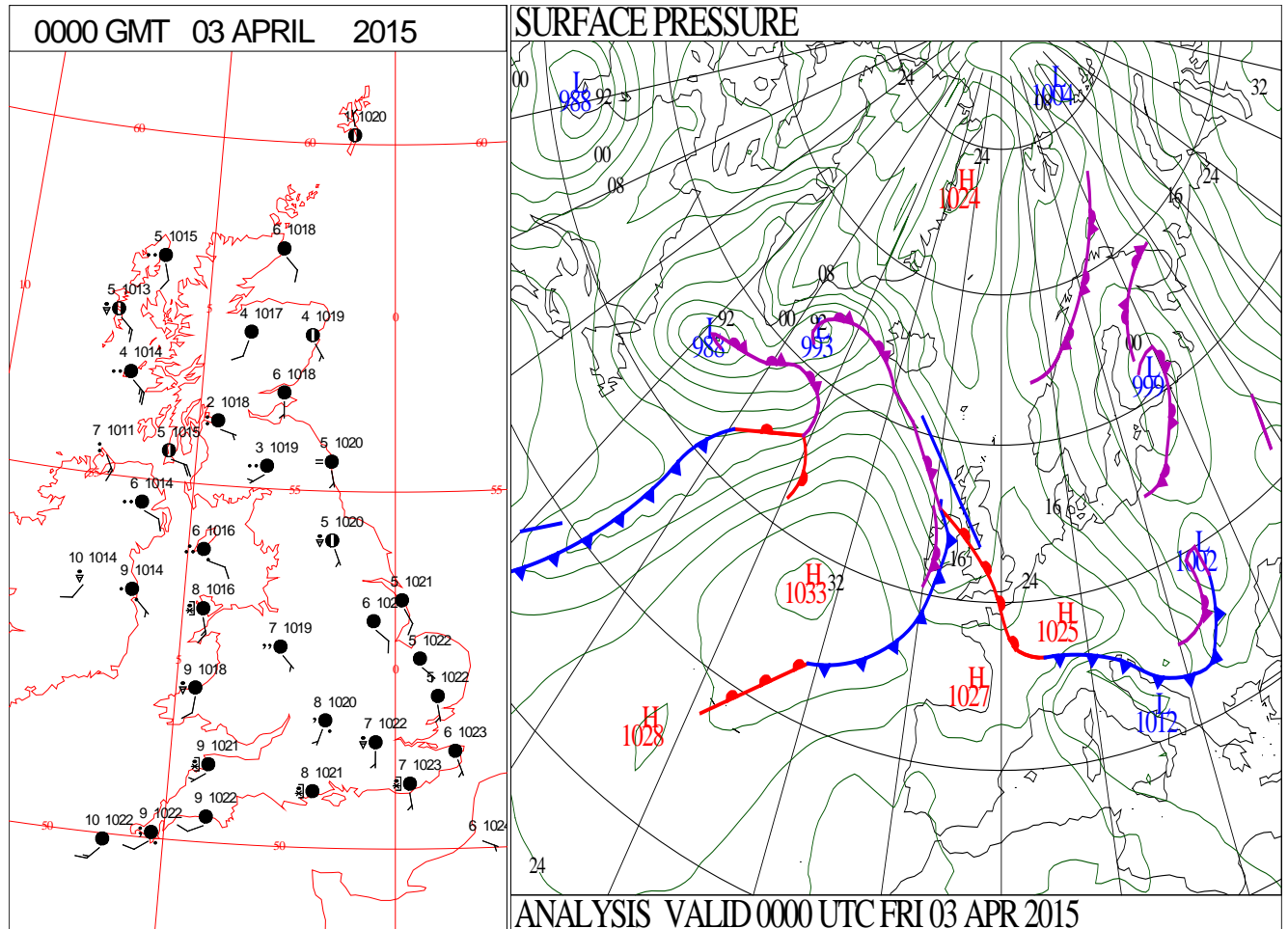
SIGNIFICANT WEATHER

0600 GMT 02 APRIL 2015	SIG WEATHER	1200 GMT 02 APRIL 2015	SIG WEATHER	<p>Summary of UK Weather for Thursday 02 April 2015.</p> <p>During the early hours there were plenty of clear spells across Scotland, and also a few showers, and light winds allowed some low temperatures there.</p> <p>There were also clear spells across north-eastern areas of England, but elsewhere it was mainly cloudy with spells of rain. These mainly affected parts of southern England and Wales.</p> <p>Through the day many eastern areas enjoyed plenty of fine weather, with sunshine lasting until dusk.</p> <p>However, across western parts cloud and patchy light rain continued through the morning and into the start of the afternoon, with the cloud only very slowly moving eastwards.</p> <p>Through the afternoon the rain across Northern Ireland, western Scotland and north Wales turned heavier and more persistent, but it remained light further south.</p> <p>It was noticeably less windy across the country compared to recent days, and maximum temperatures were around average, but it felt cold under the cloud and rain.</p>
				
1800 GMT 02 APRIL 2015	SIG WEATHER	0000 GMT 03 APRIL 2015	SIG WEATHER	<p>EXTREMES</p> <p>Highest Maximum: 15.1 Slapton, Devon</p> <p>Lowest Maximum: 5.8 Baltasound No2, Shetland</p> <p>Lowest Minimum: -3.1 Tyndrum No3, Perthshire</p> <p>Lowest Grass Minimum: -10.0 Berwick-upon-Tweed, Murton Farm, Berwickshire</p> <p>Most Rain: 52.0 Loch Tormasad, North Uist</p> <p>Most Sun: 11.1 Whitby, North Yorkshire</p>
				

DAILY CLIMATE DATA

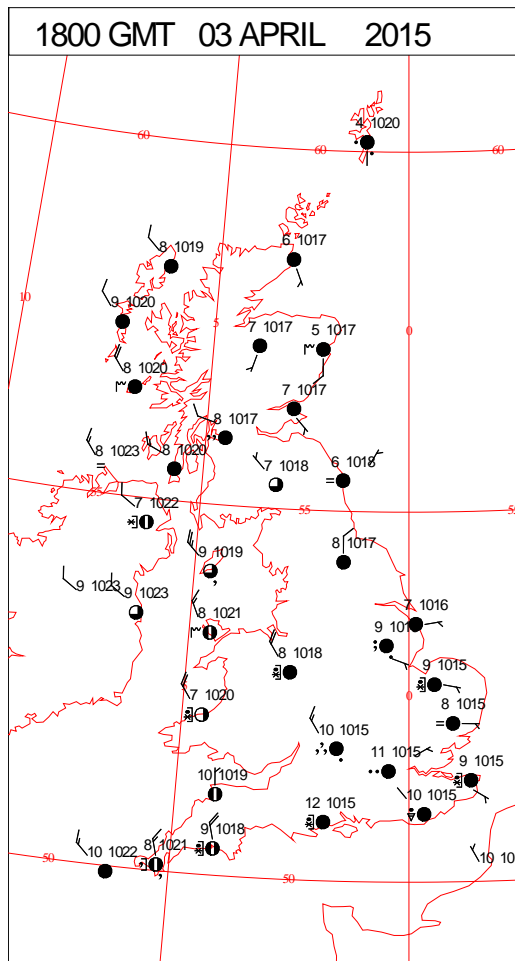
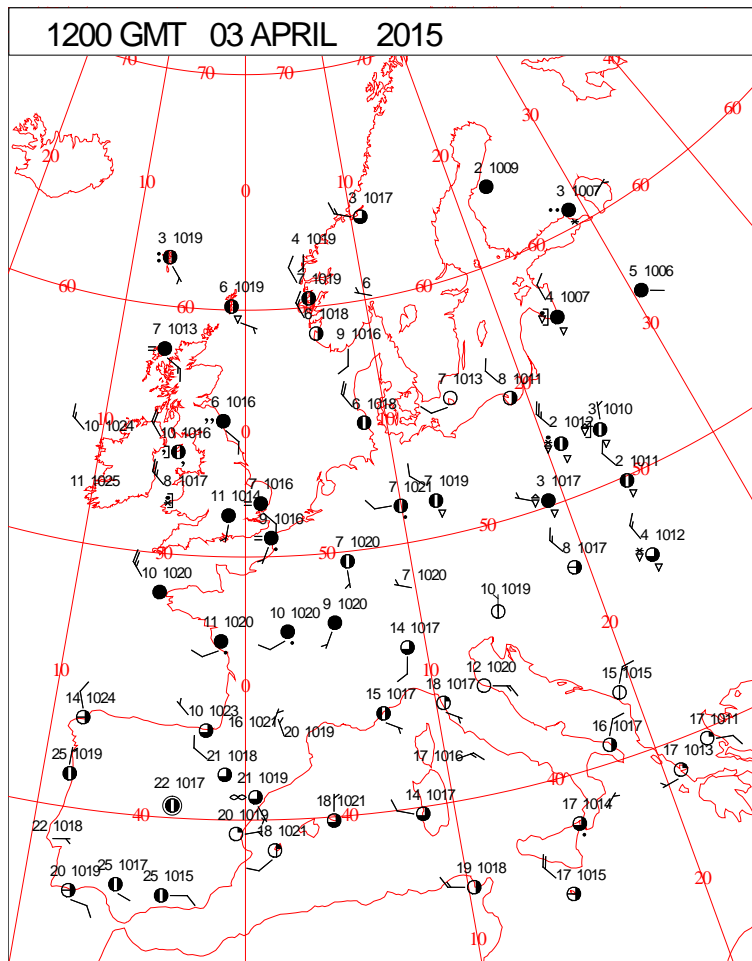
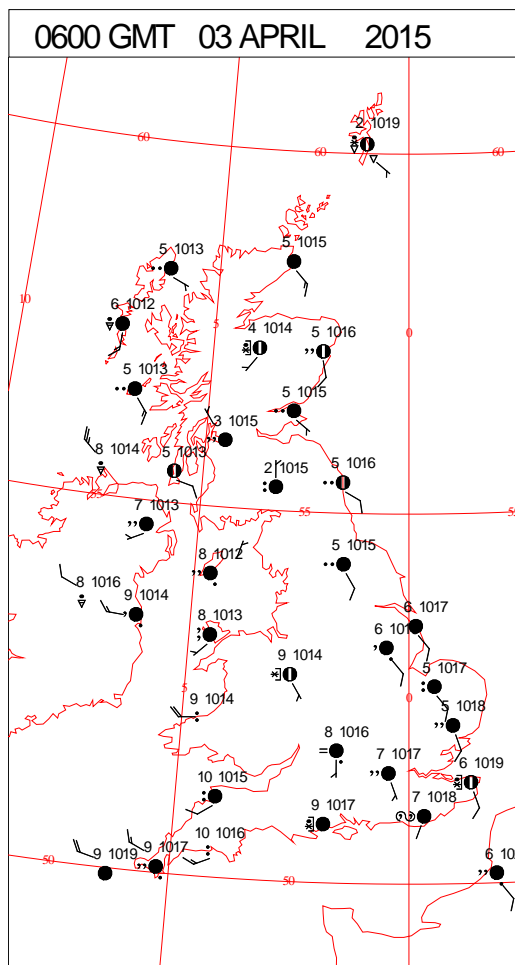
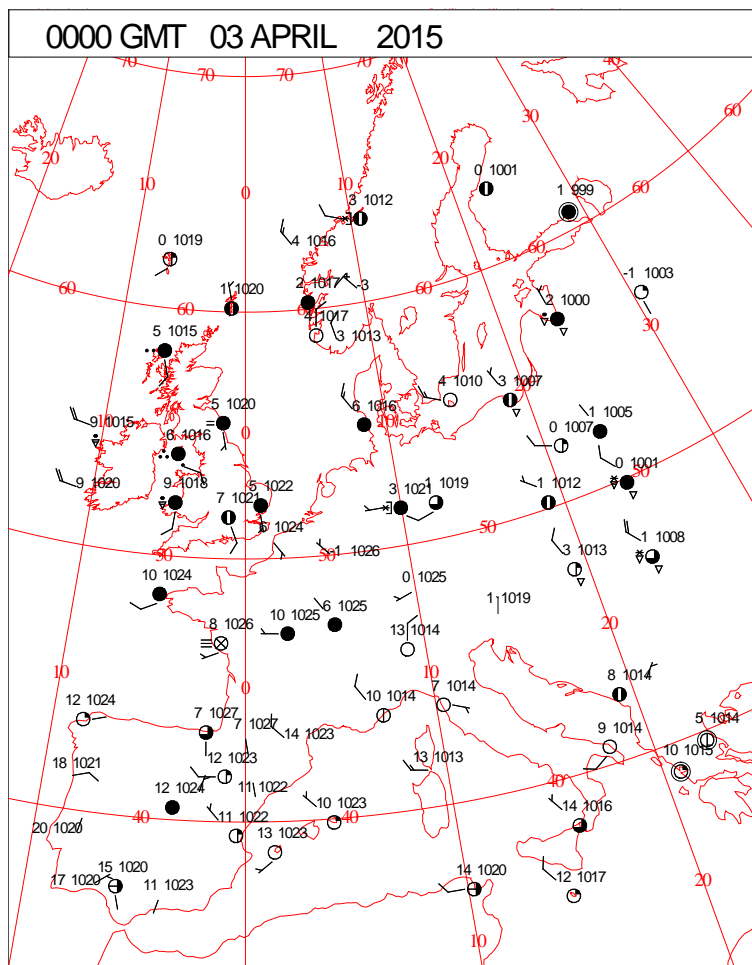


DAILY WEATHER SUMMARY



Friday 3 April 2015

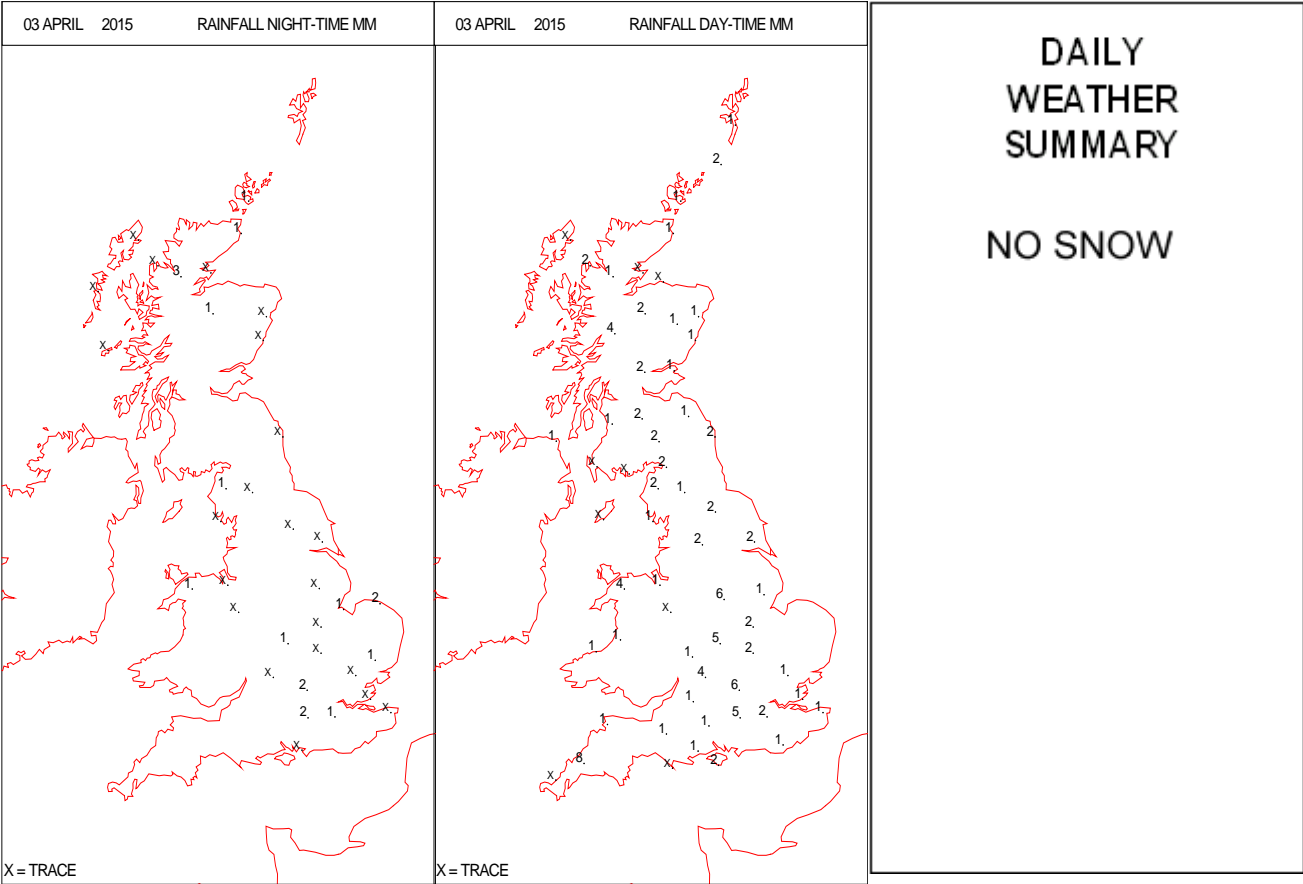
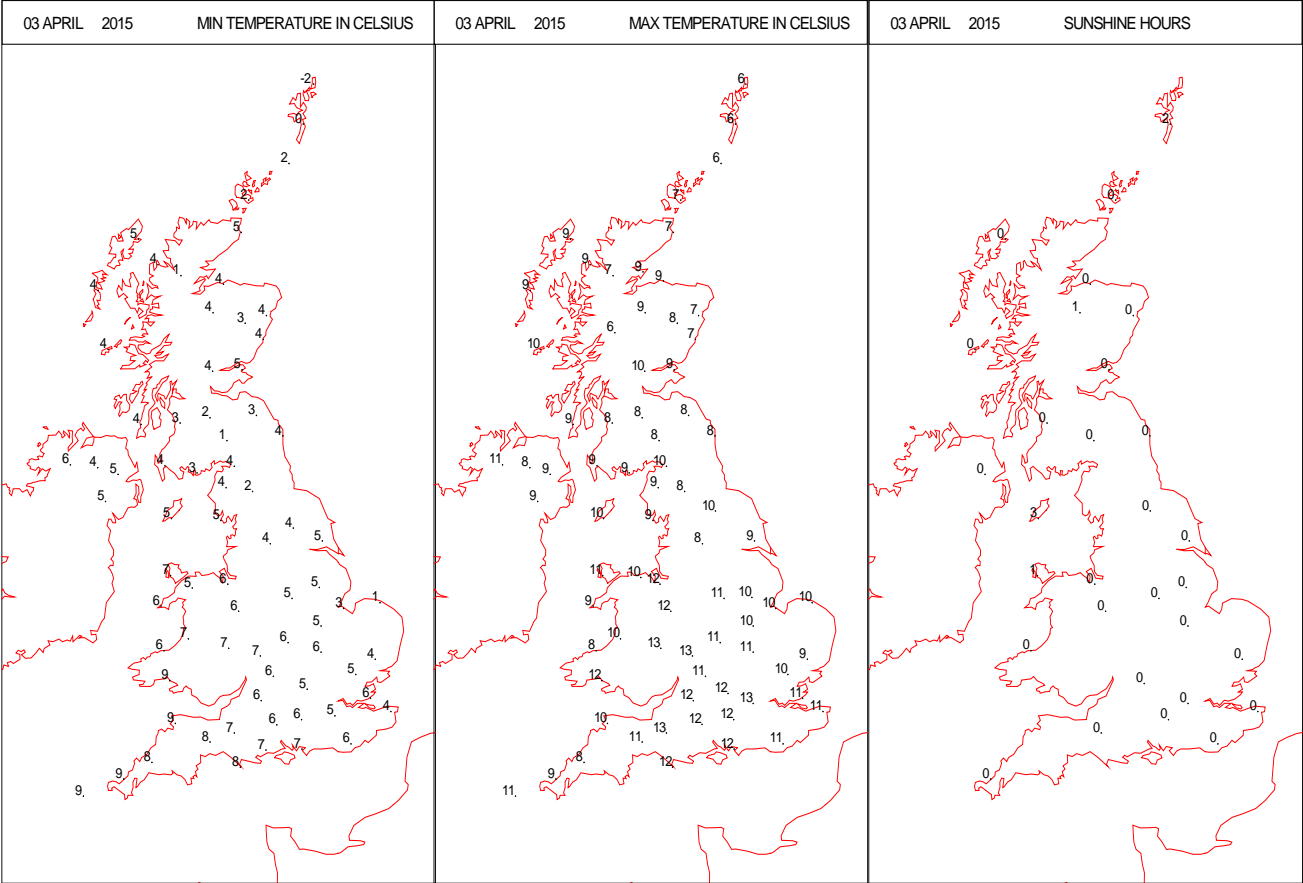
SURFACE REPORTS



SIGNIFICANT WEATHER

0600 GMT 03 APRIL 2015	SIG WEATHER	1200 GMT 03 APRIL 2015	SIG WEATHER	<p>Summary of UK Weather for Friday 03 April 2015.</p> <p>It was a cloudy night for many, with outbreaks of rain slowly moving eastwards through the early hours. Some of the rainfall was heavy, especially across parts of Wales and south-west England. The cloud also brought poor visibility and hill fog across many southern parts of England, as well as some prone spots further north.</p> <p>Clearer weather started to reach the west of Northern Ireland by dawn.</p> <p>It was a fairly mild night, with all areas remaining above freezing.</p> <p>It stayed cloudy across most parts of the U.K. throughout the day, with poor visibilities and hill fog in places.</p> <p>An area of more persistent rain across Scotland slowly moved southwards across England during the day, reaching southern counties by the evening.</p> <p>Behind this some breaks in the cloud developed, mainly across Northern Ireland, and later into western parts of Wales. These limited cloud breaks lasted into the evening in some areas.</p> <p>It was a mild day in some western areas, but noticeably cooler under the cloud and rain further east.</p>
1800 GMT 03 APRIL 2015	SIG WEATHER	0000 GMT 04 APRIL 2015	SIG WEATHER	
				<p>EXTREMES</p> <p>Highest Maximum: 15.0 Hartpury College, Hereford and Worcester</p> <p>Lowest Maximum: 6.2 Fair Isle, Shetland</p> <p>Lowest Minimum: -2.2 Baltasound No2, Shetland</p> <p>Lowest Grass Minimum: -5.0 Crombie Country Park, Angus</p> <p>Most Rain: 9.8 Sutton Bonington, Nottinghamshire</p> <p>Most Sun: 3.2 Ronaldsway, Isle of Man</p>

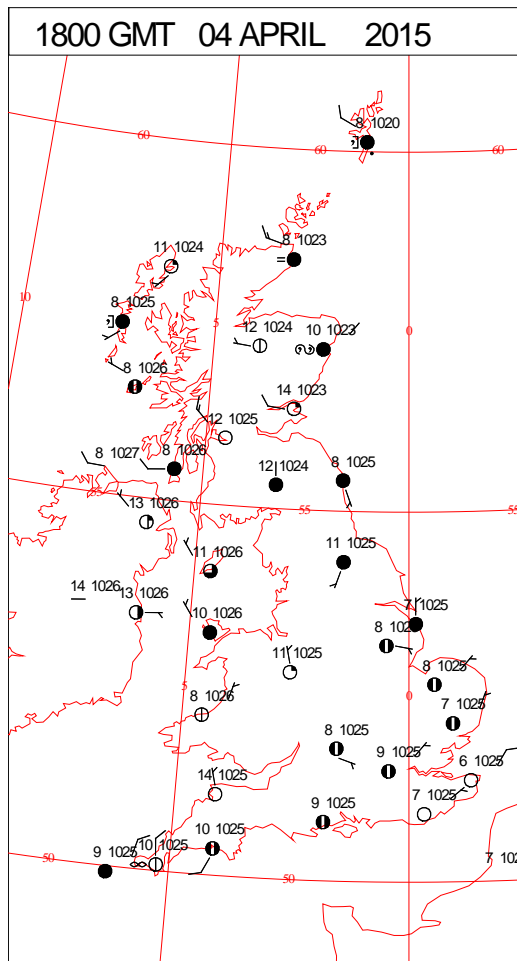
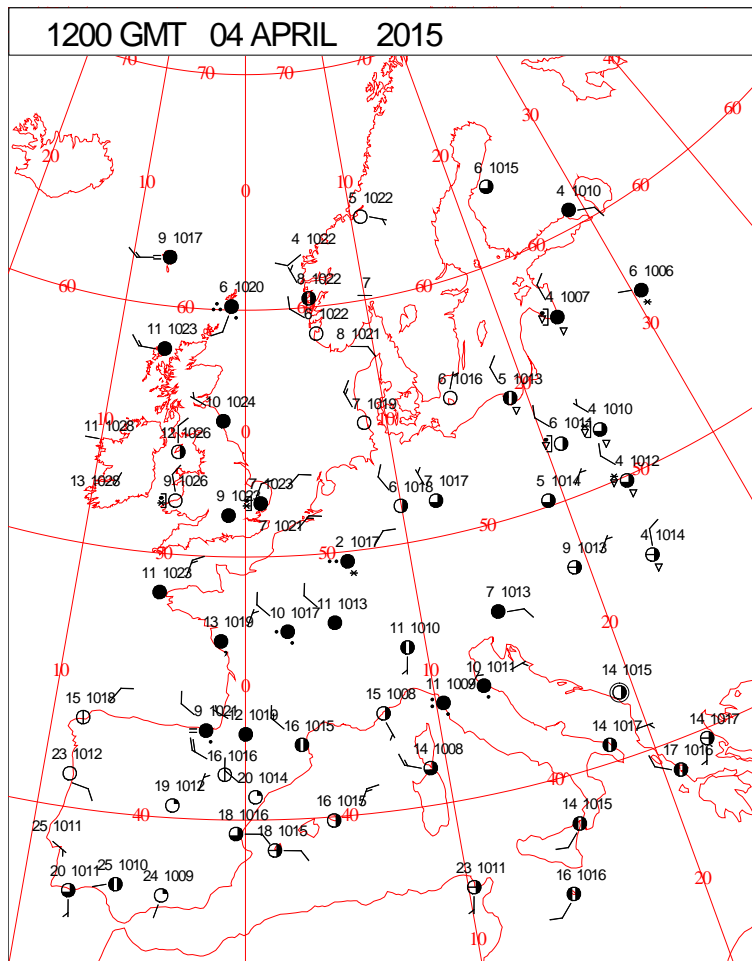
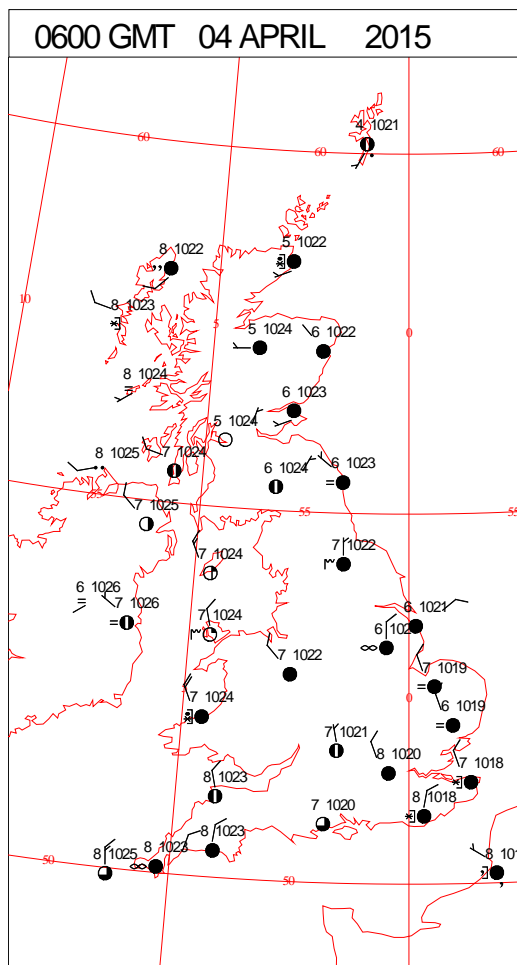
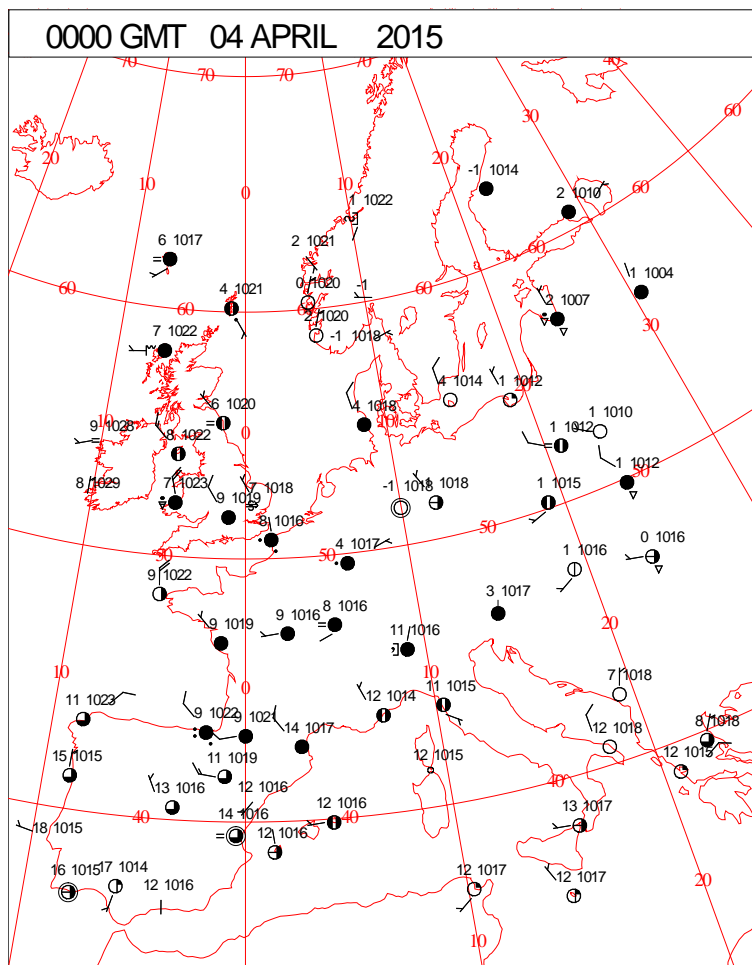
DAILY CLIMATE DATA



Crown Copyright 2015, All Rights Reserved

Saturday 4 April 2015

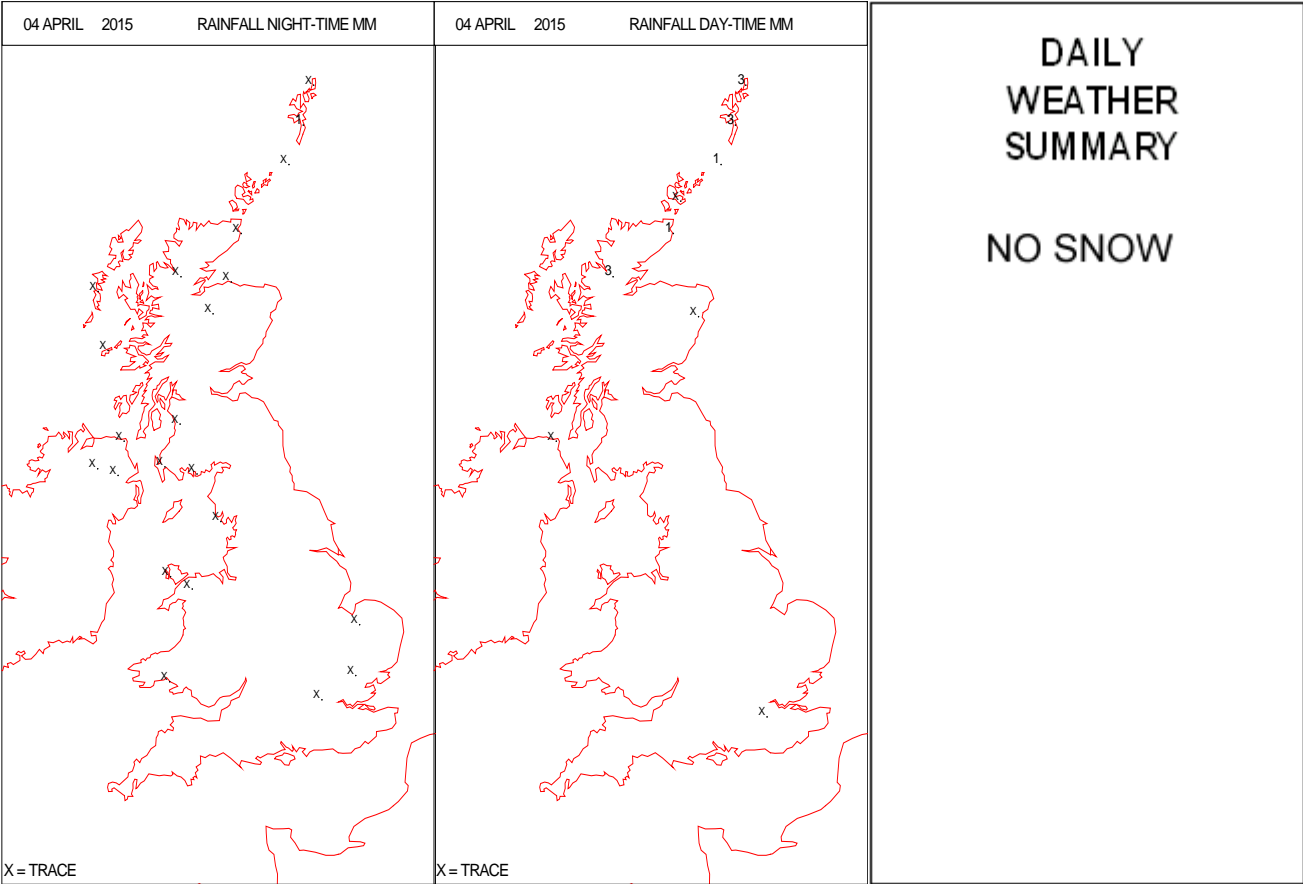
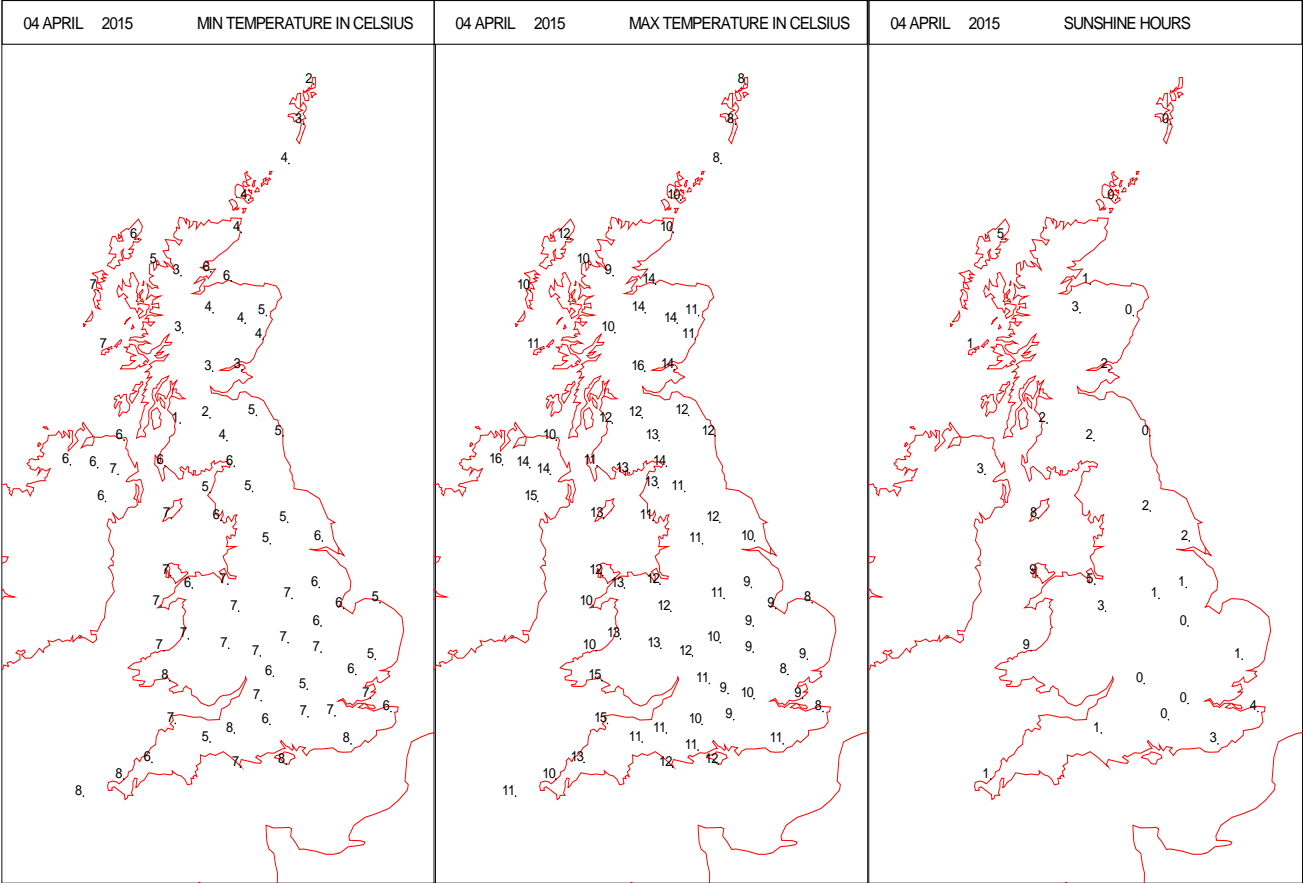
SURFACE REPORTS



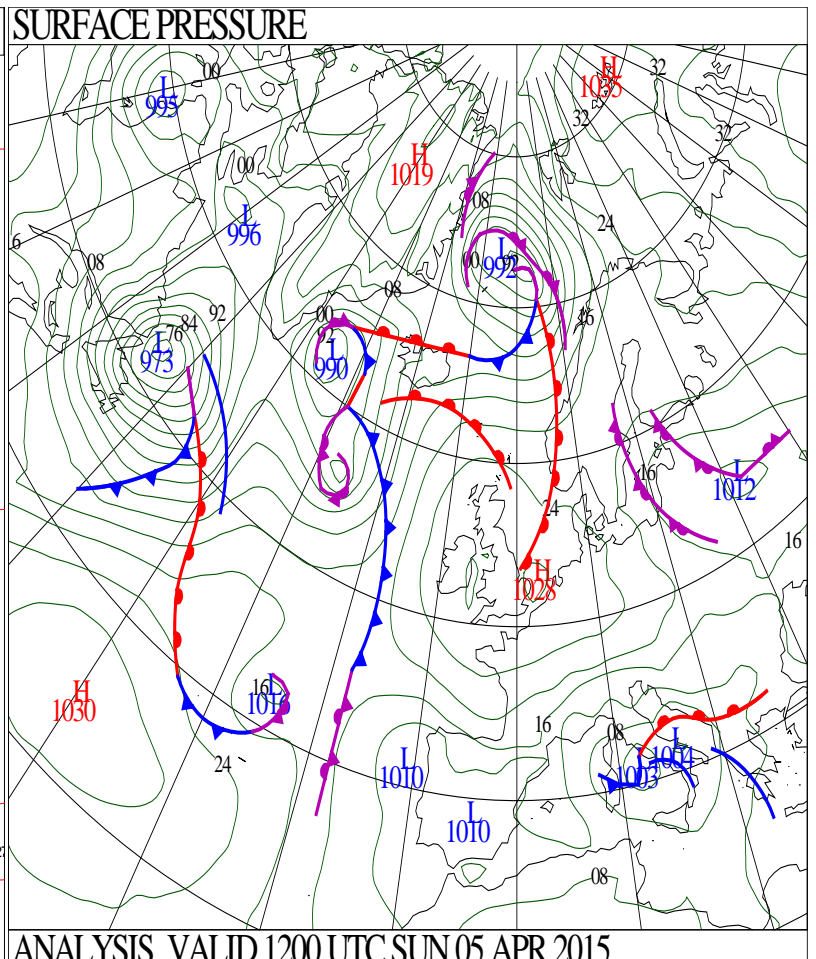
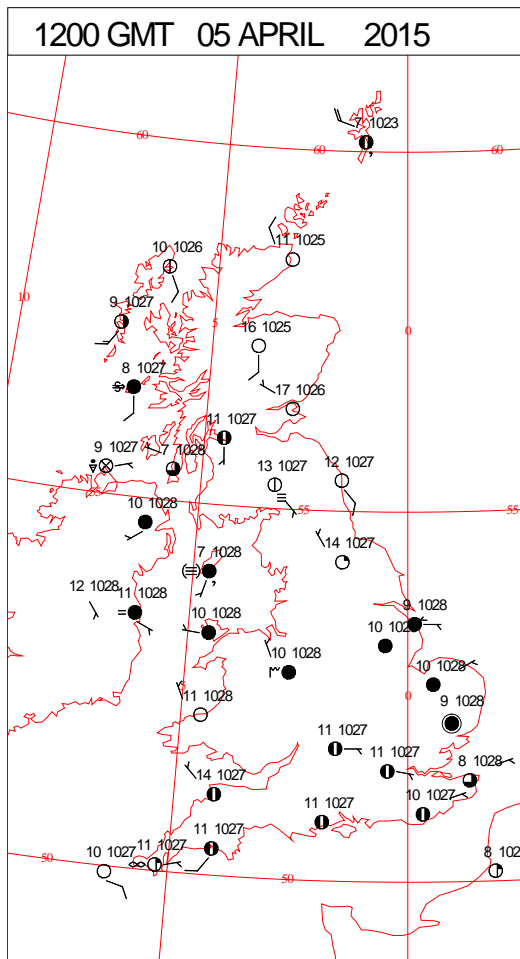
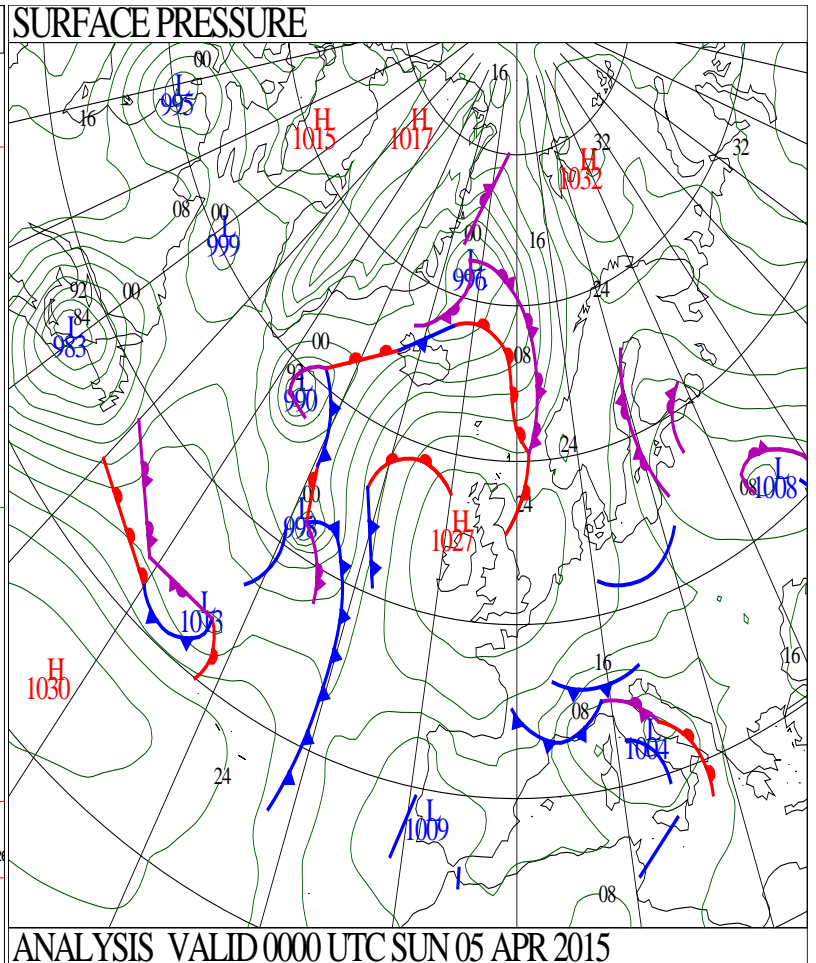
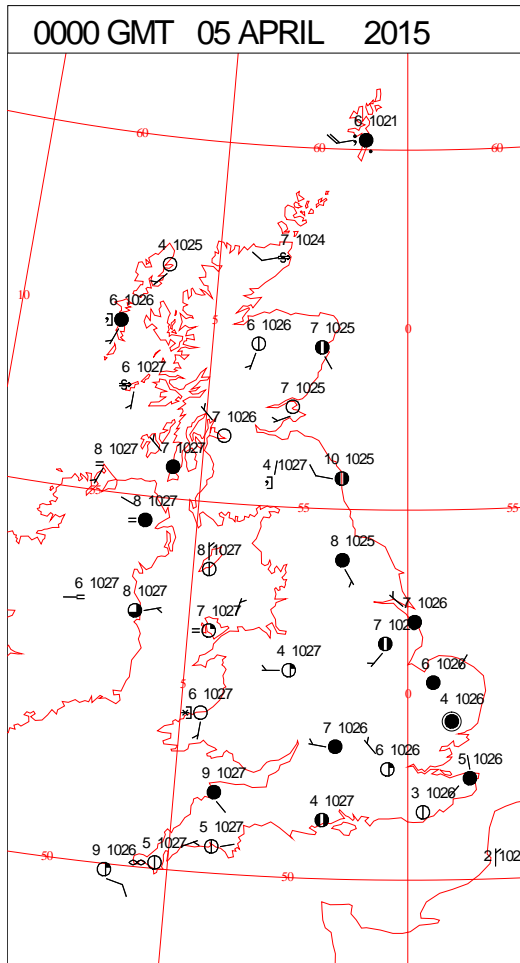
SIGNIFICANT WEATHER

0600 GMT 04 APRIL 2015	SIG WEATHER	1200 GMT 04 APRIL 2015	SIG WEATHER	<p>Summary of UK Weather for Saturday 04 April 2015. High pressure continued to build from the west, bringing largely settled conditions. There was a lot of cloud overnight, with some hill fog and patchy drizzle across southern and south-eastern parts of the U.K., and also over northern and western Scotland. Southern Scotland had some lengthy clear spells, which allowed for a touch of frost to form, with some clear breaks over western parts, where it also turned a little chilly. Generally the winds remained light, but turned fresh to strong in the west, from a north to north-westerly direction. The cloud continued to break up across western Wales, Northern Ireland and the far south-west through the day, leading to some prolonged sunny spells. It was rather warm in the sunshine, with temperatures there above average for the time of year. Elsewhere it was rather cloudy, but stayed predominantly dry. It stayed fine through the evening, with the lengthiest clear spells towards the west.</p> <p>EXTREMES Highest Maximum: 18.4 Llanfynydd, Broderi, Dyfed Lowest Maximum: 7.1 Wych Cross, East Sussex Lowest Minimum: 1.1 Prestwick Gannet, Ayrshire Lowest Grass Minimum: -4.6 Berwick-upon-Tweed, Murton Farm, Berwickshire Most Rain: 3.6 Weisdale Mill, Shetland Most Sun: 9.0 Valley, Gwynedd</p>
1800 GMT 04 APRIL 2015	SIG WEATHER	0000 GMT 05 APRIL 2015	SIG WEATHER	

DAILY CLIMATE DATA

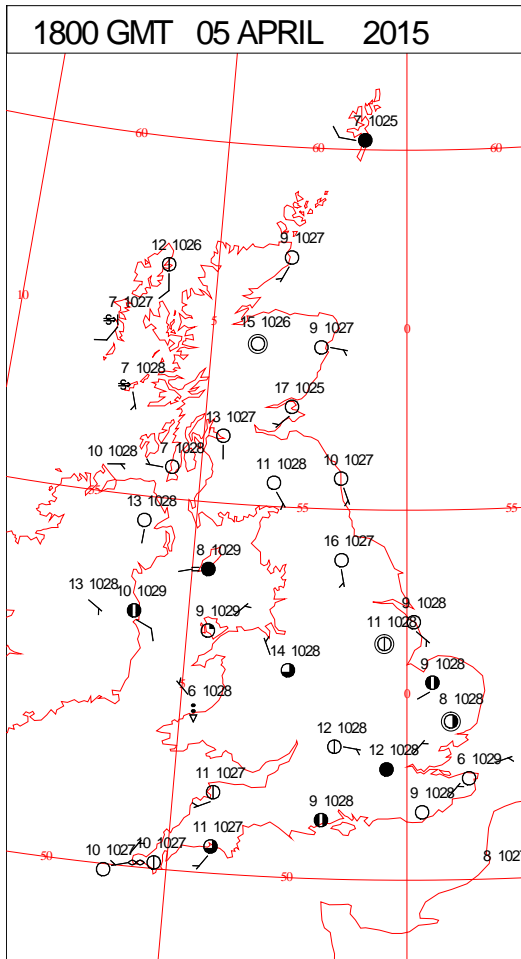
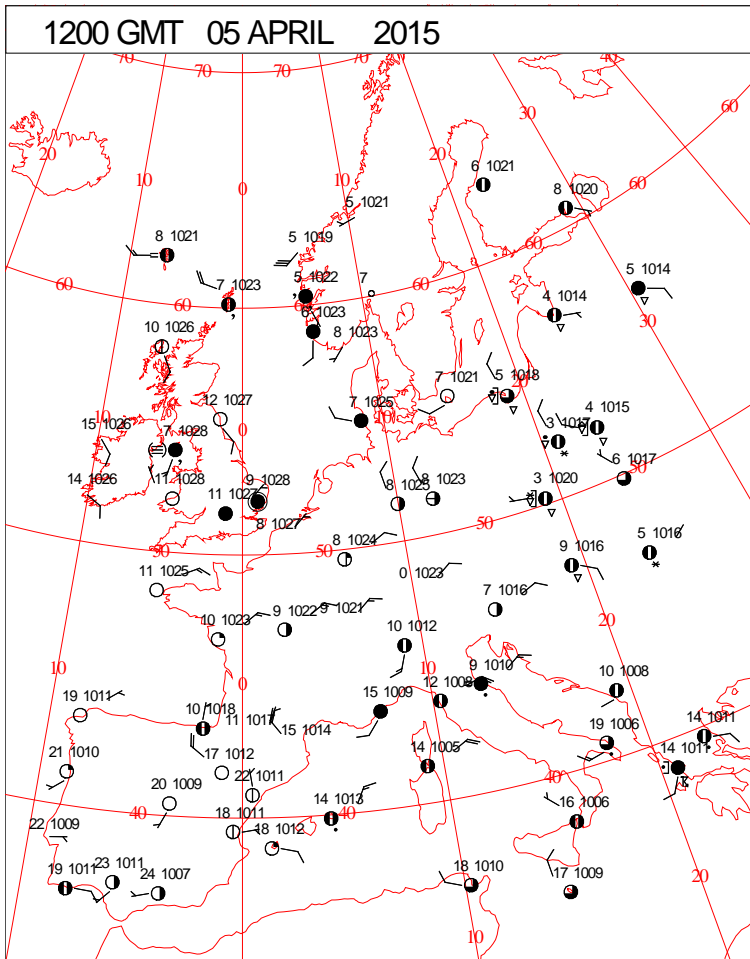
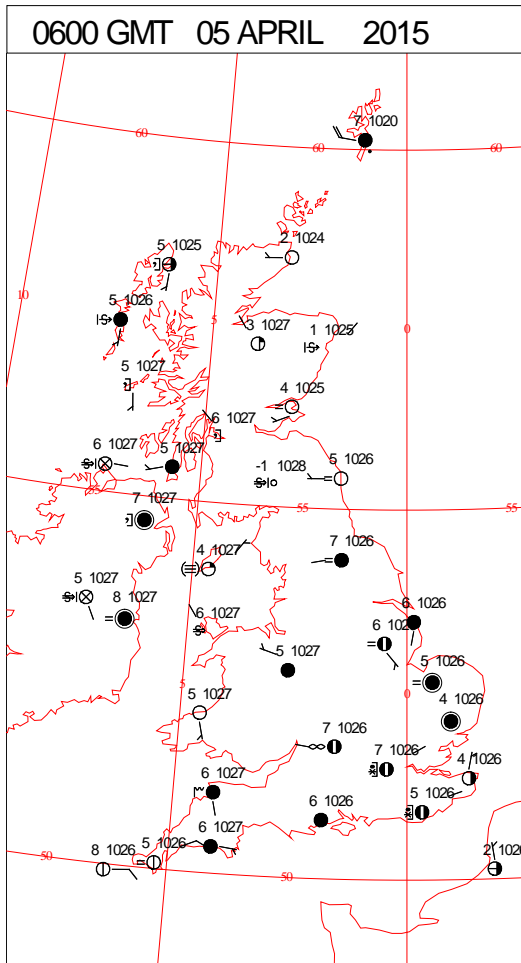
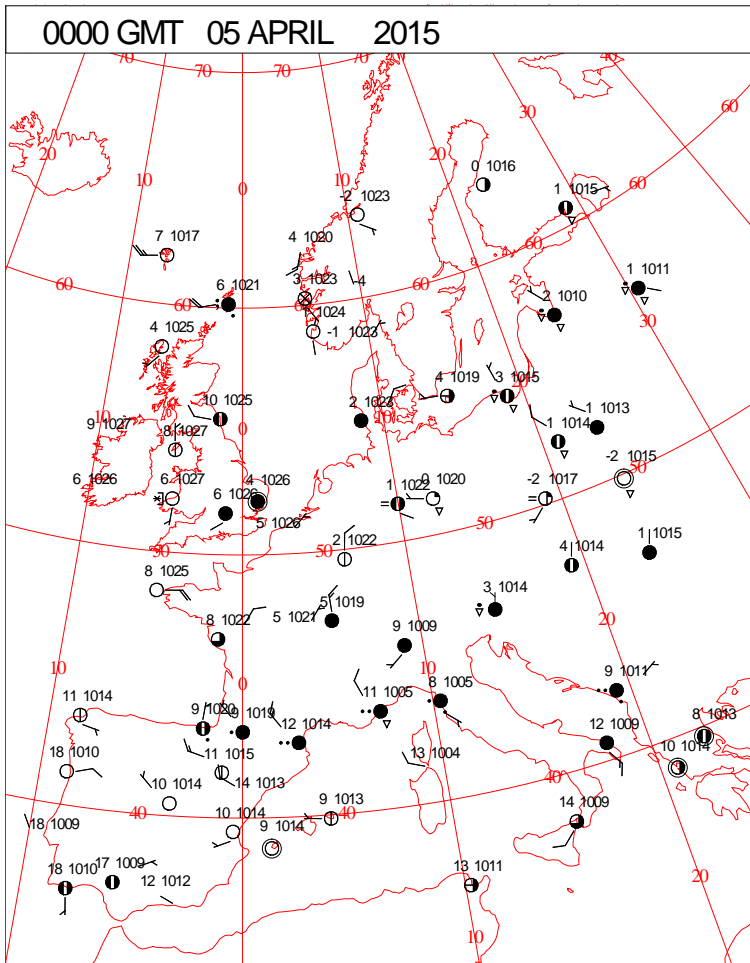


DAILY WEATHER SUMMARY



Sunday 5 April 2015

SURFACE REPORTS

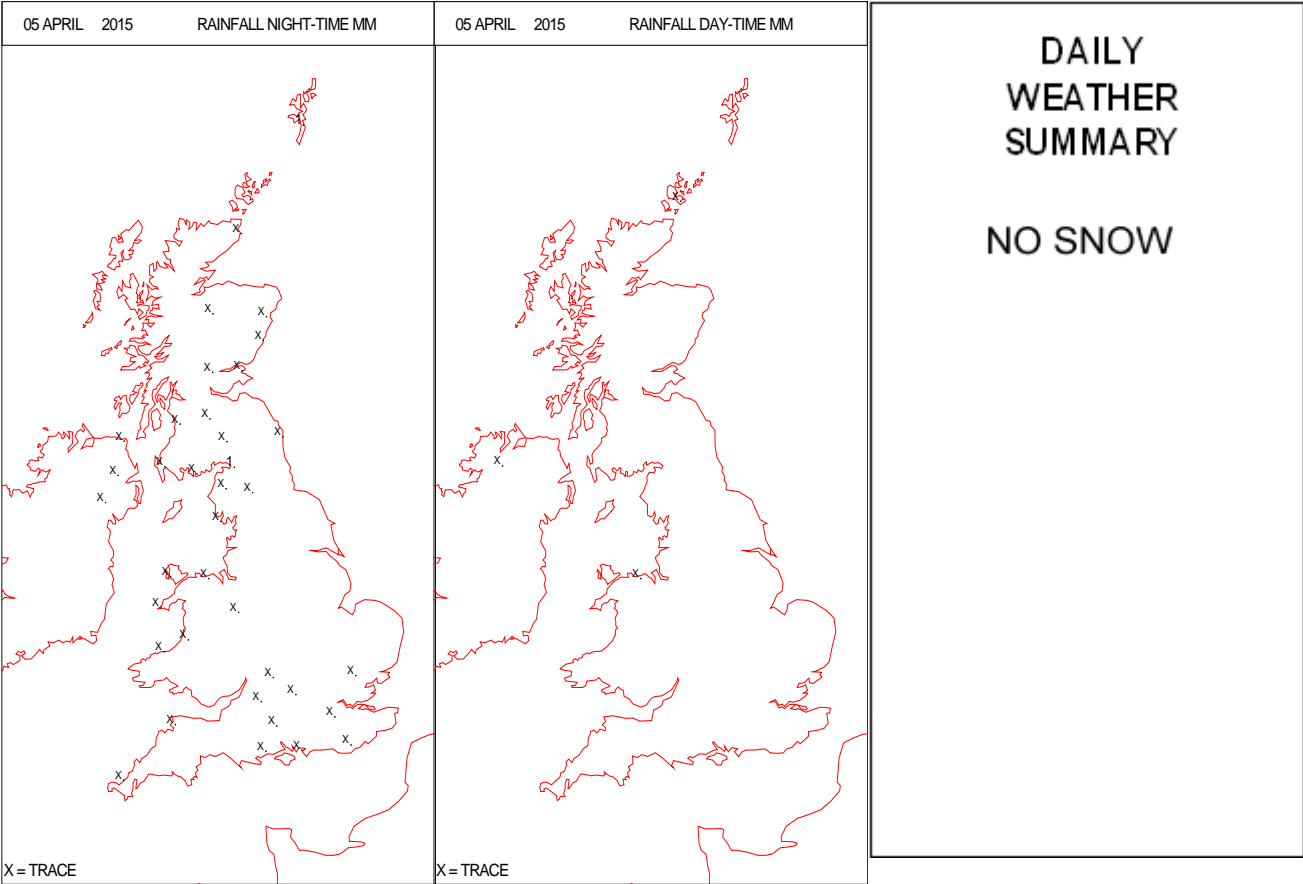
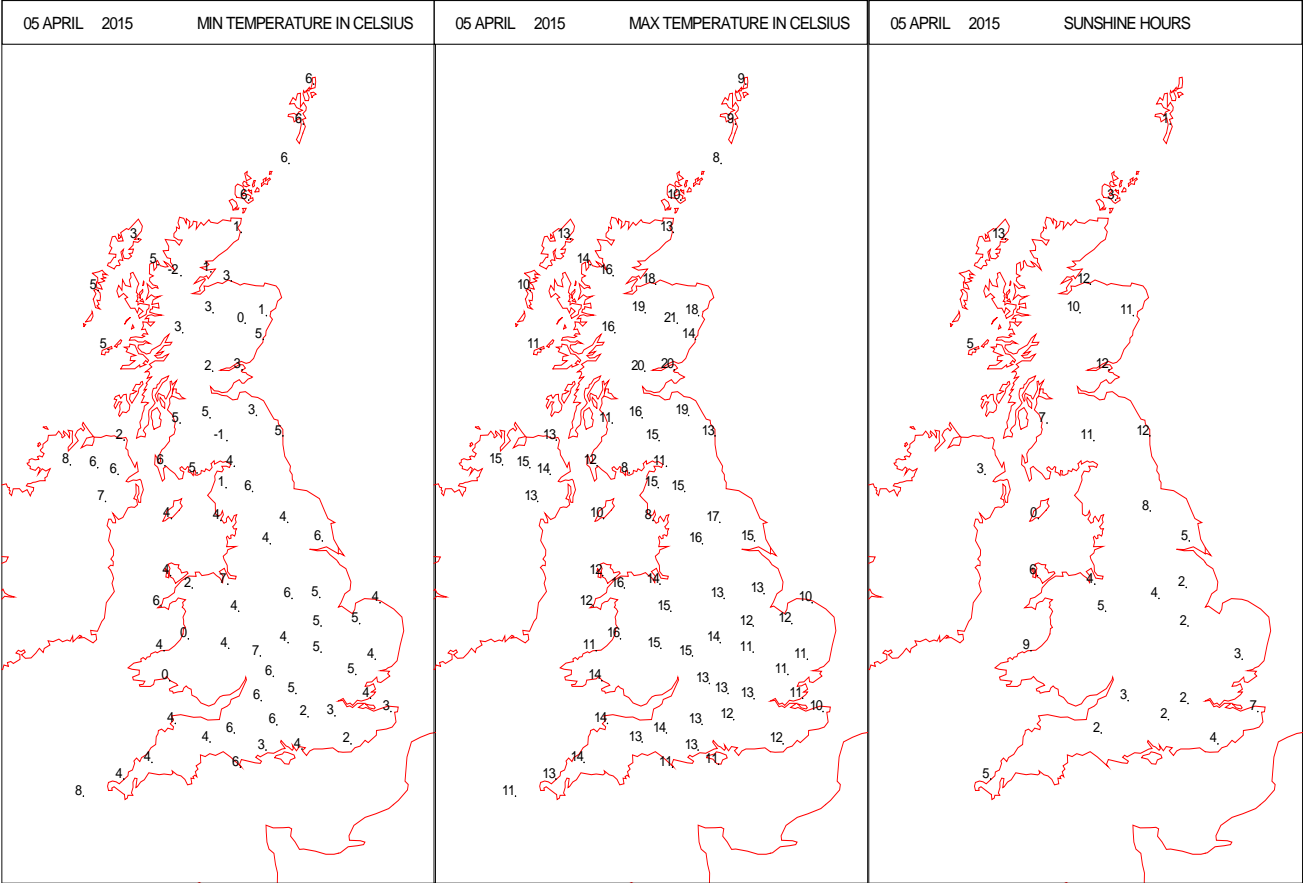


Crown Copyright 2015, All Rights Reserved

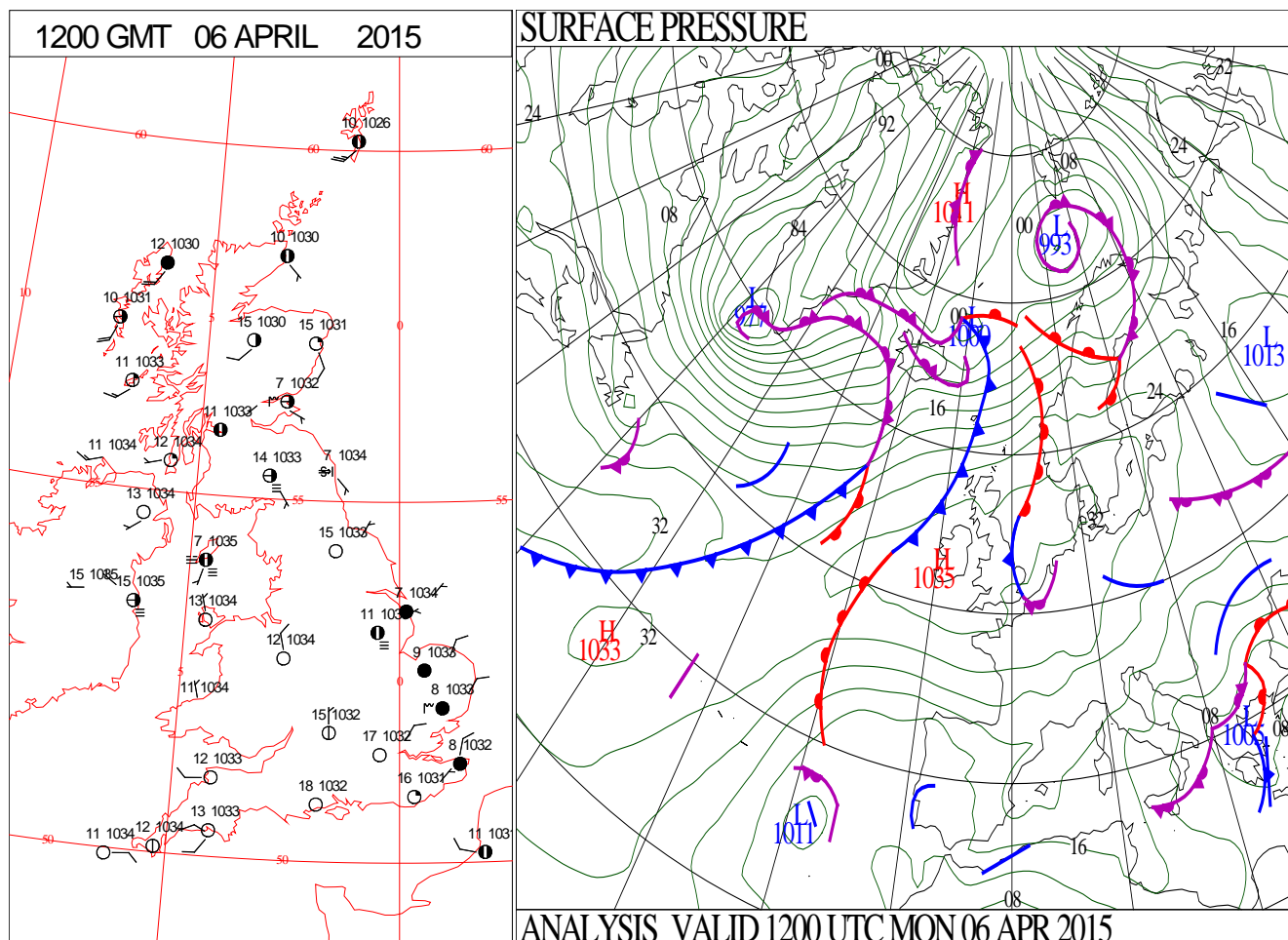
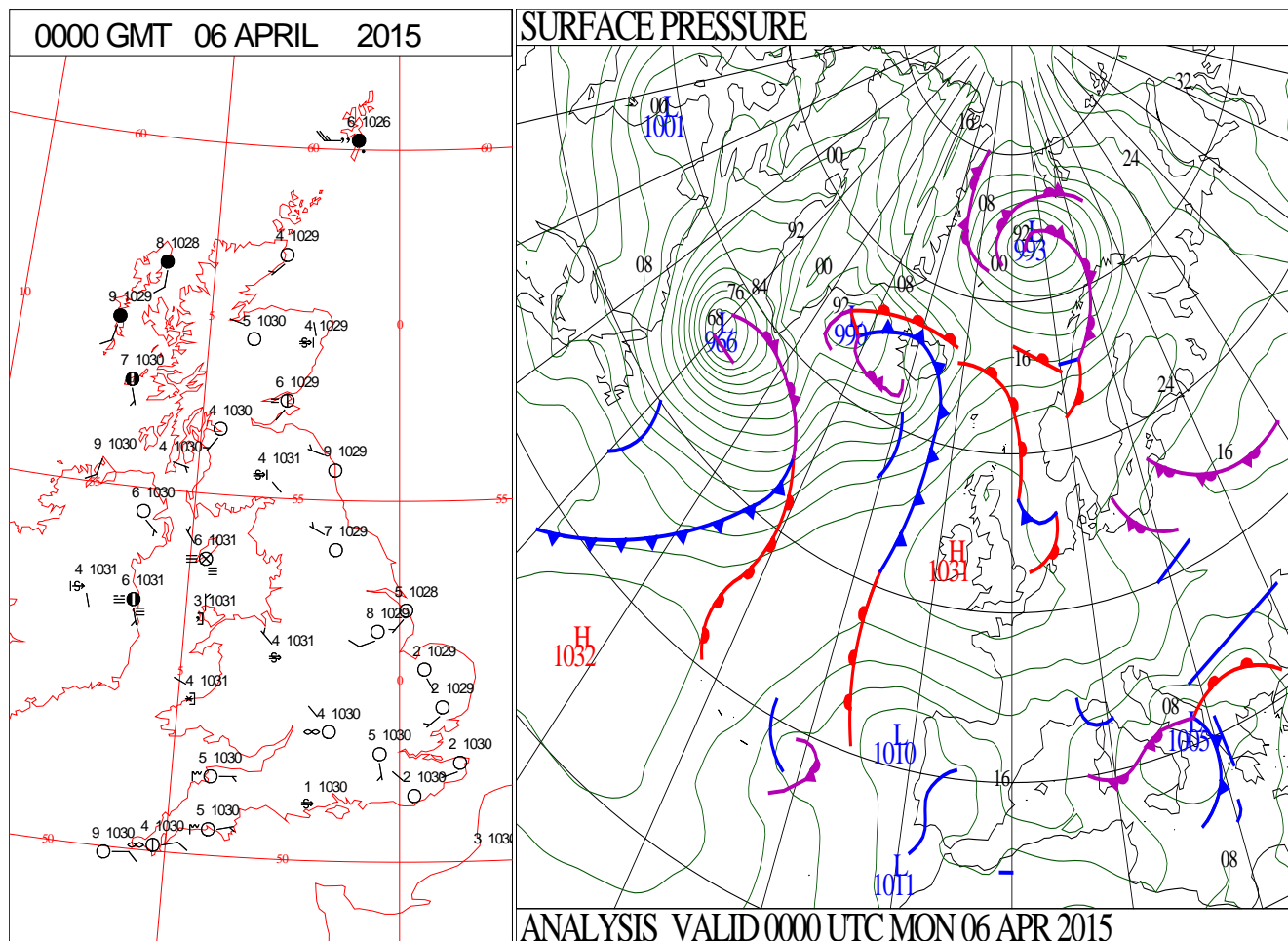
SIGNIFICANT WEATHER

0600 GMT 05 APRIL 2015	SIG WEATHER	1200 GMT 05 APRIL 2015	SIG WEATHER	<p>Summary of UK Weather for Sunday 05 April 2015.</p> <p>The weather remained very quiet overnight, and most areas stayed dry with variable amounts of cloud. The thickest of the cloud continued to affect south-eastern areas of England, giving some light to moderate rain in places, particularly towards the end of the night.</p> <p>Where skies did clear, there was some localised patchy frost, and some mist and fog patches, particularly around north-west England. Sea fog continued to affect parts of western and northern Scotland.</p> <p>Mist and fog lingered around Irish sea coasts through the day, with areas such as Blackpool remaining on the chilly side.</p> <p>However, there was plenty of sunshine in central and northern England, and eastern Scotland, where temperatures were well above average for the time of year.</p> <p>Thicker cloud moved across southern England and Northern Ireland through the day, but there were still some bright spells here too.</p> <p>For many it remained fine through the evening, with variable amounts of cloud.</p>
1800 GMT 05 APRIL 2015	SIG WEATHER	0000 GMT 06 APRIL 2015	SIG WEATHER	<p>EXTREMES</p> <p>Highest Maximum: 20.7 Aboyne No2, Aberdeenshire</p> <p>Lowest Maximum: 7.2 St Bees Head No2, Cumbria</p> <p>Lowest Minimum: -2.1 Kinbrace Hatchery, Sutherland</p> <p>Lowest Grass Minimum: -5.4 Berwick-upon-Tweed, Murton Farm, Berwickshire</p> <p>Most Rain: 1.1 Mylnefield, Angus</p> <p>Most Sun: 12.5 Stornoway Airport, Western Isles</p>

DAILY CLIMATE DATA

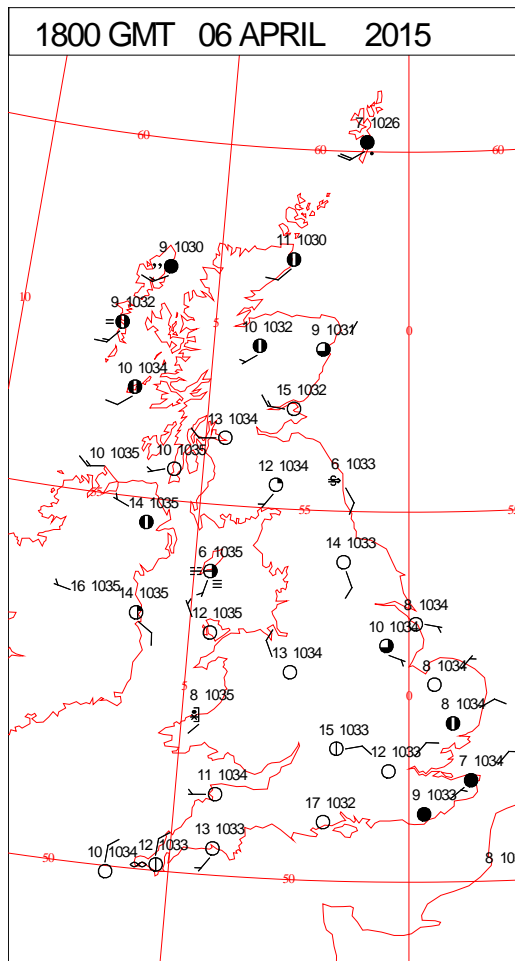
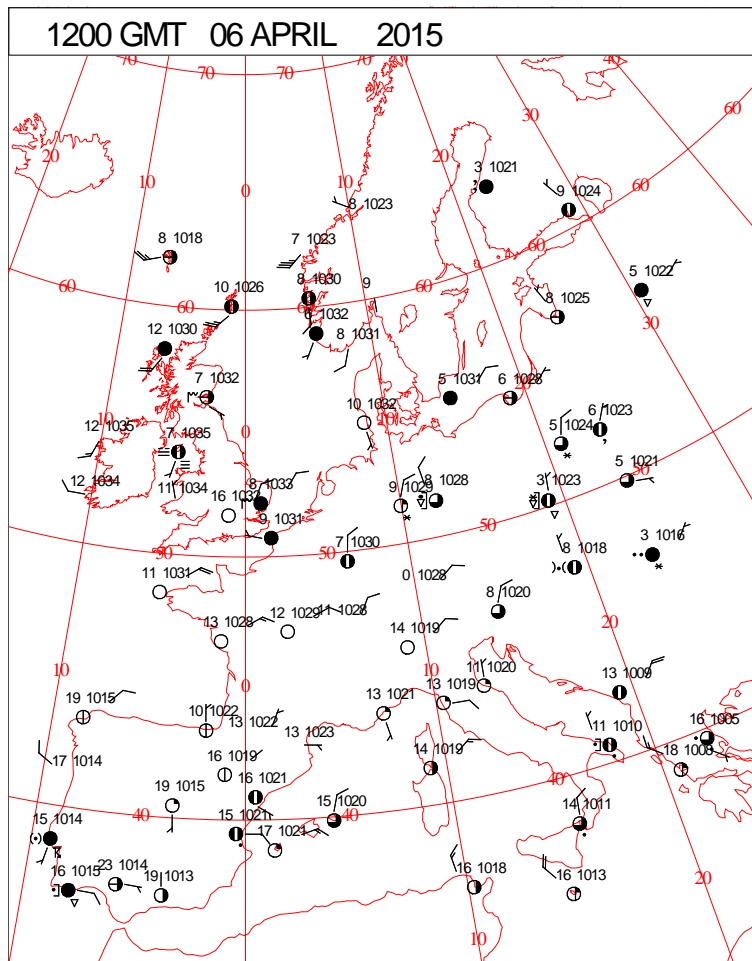
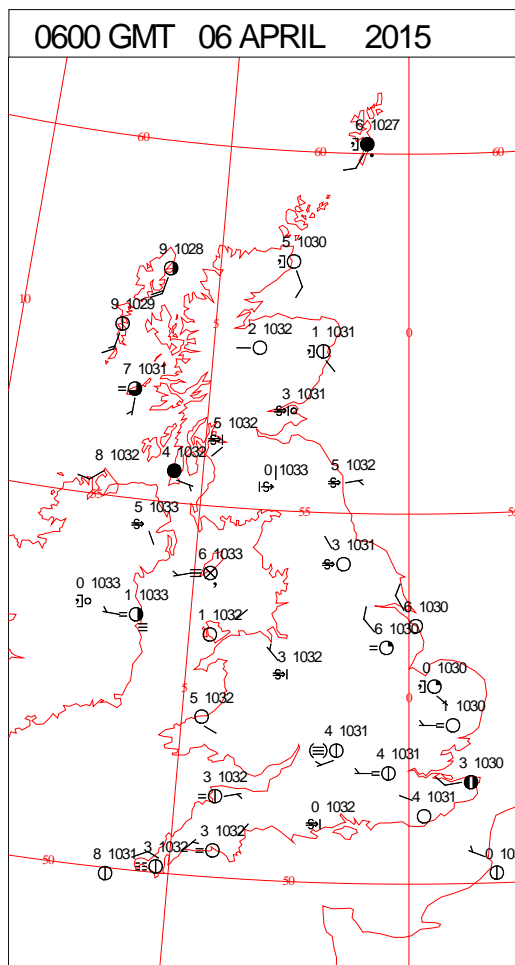
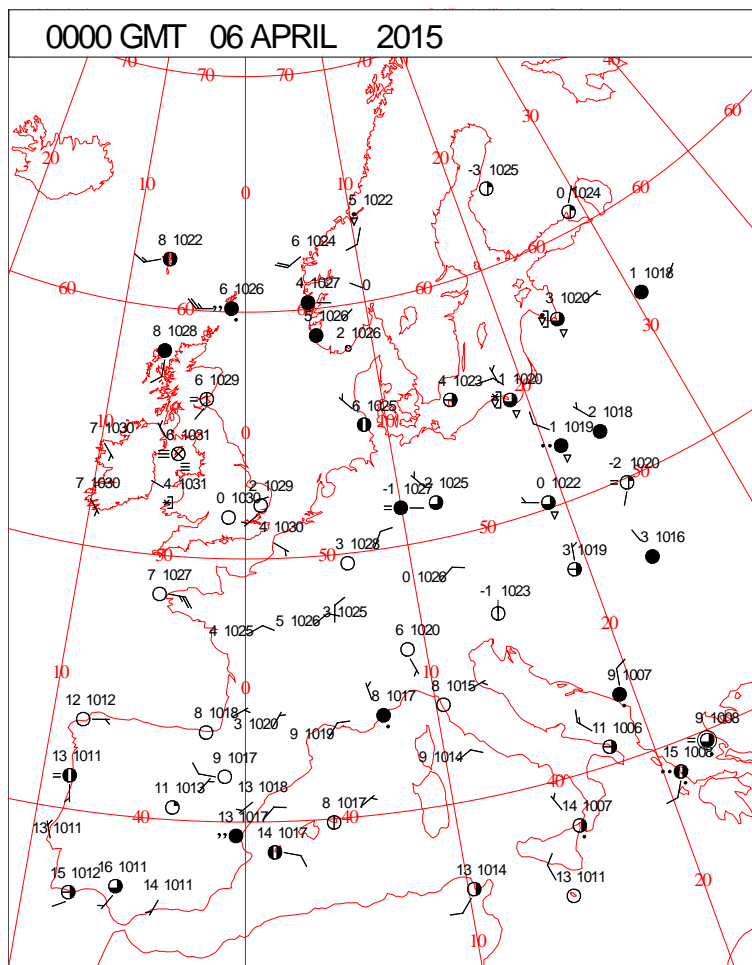


DAILY WEATHER SUMMARY



Monday 6 April 2015

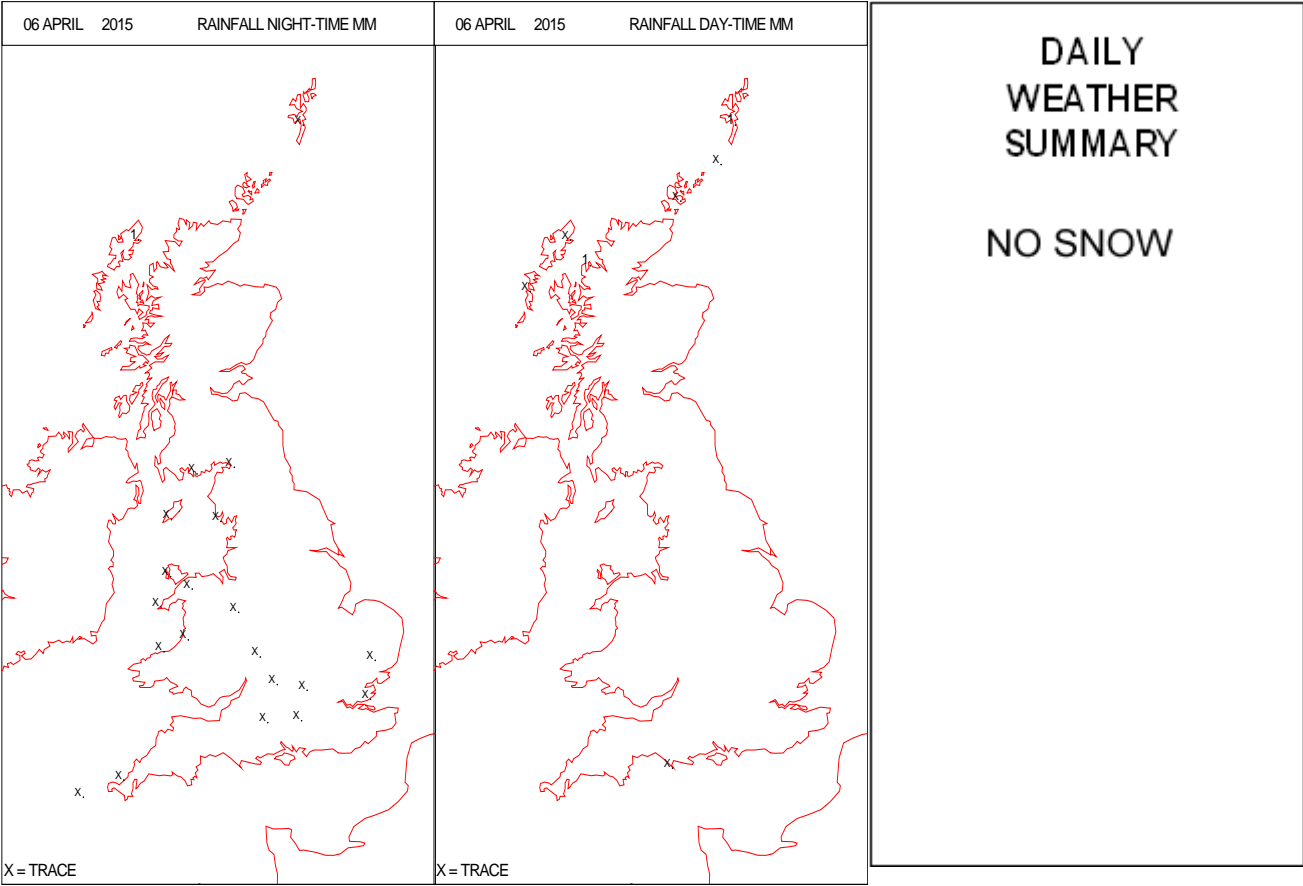
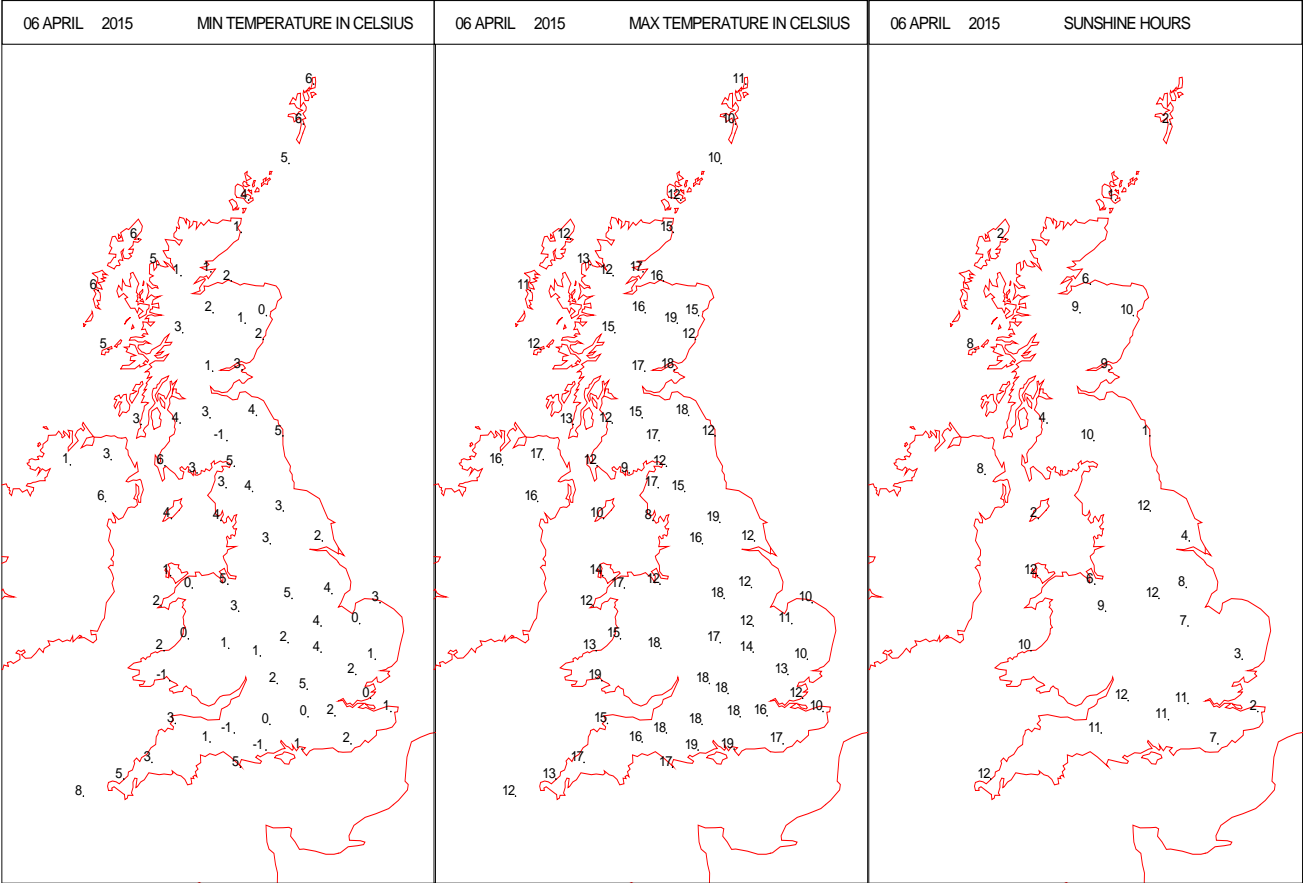
SURFACE REPORTS



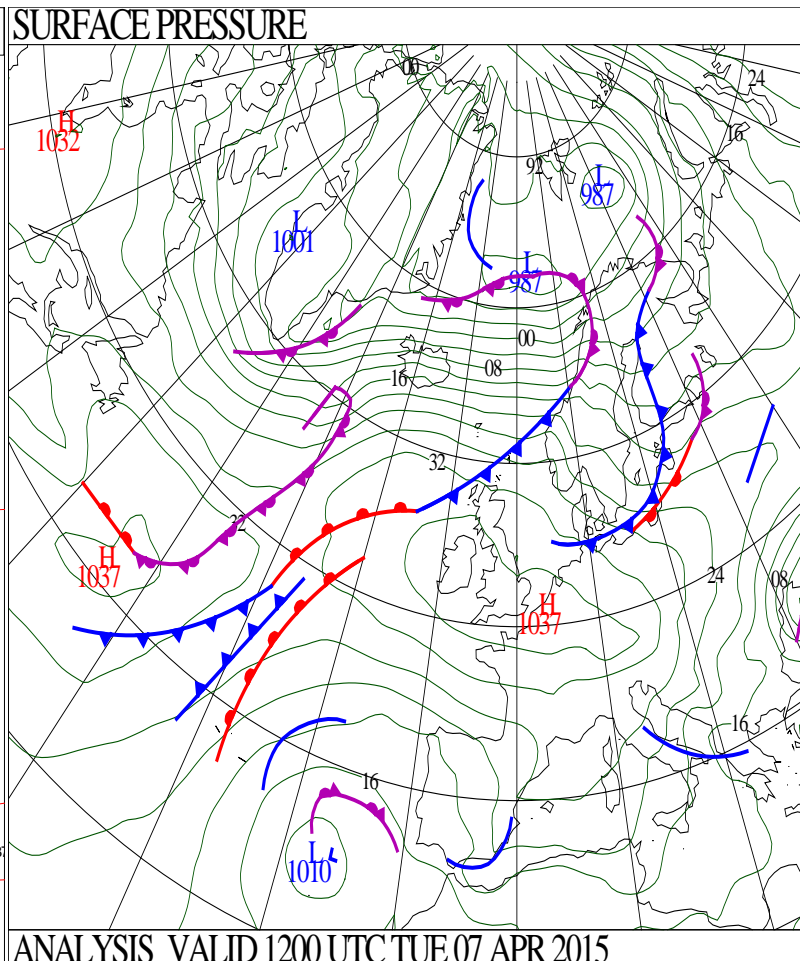
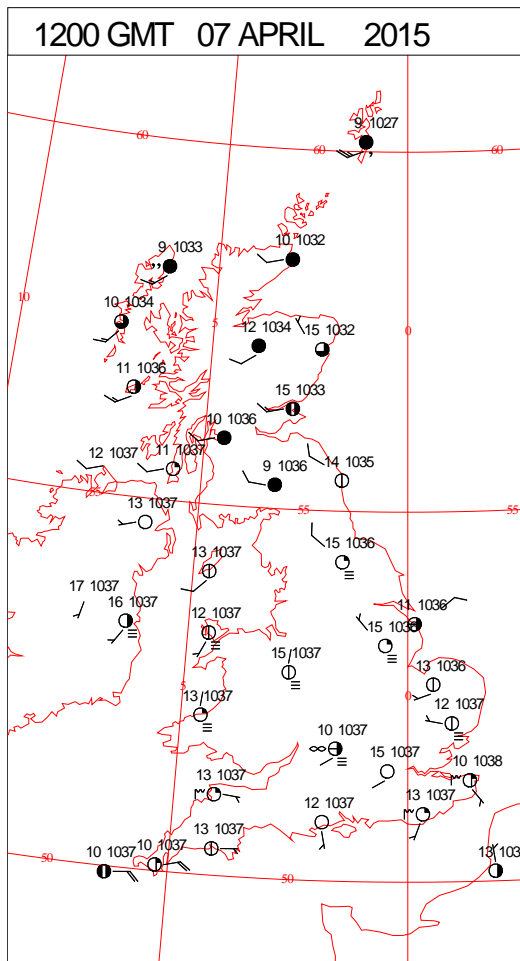
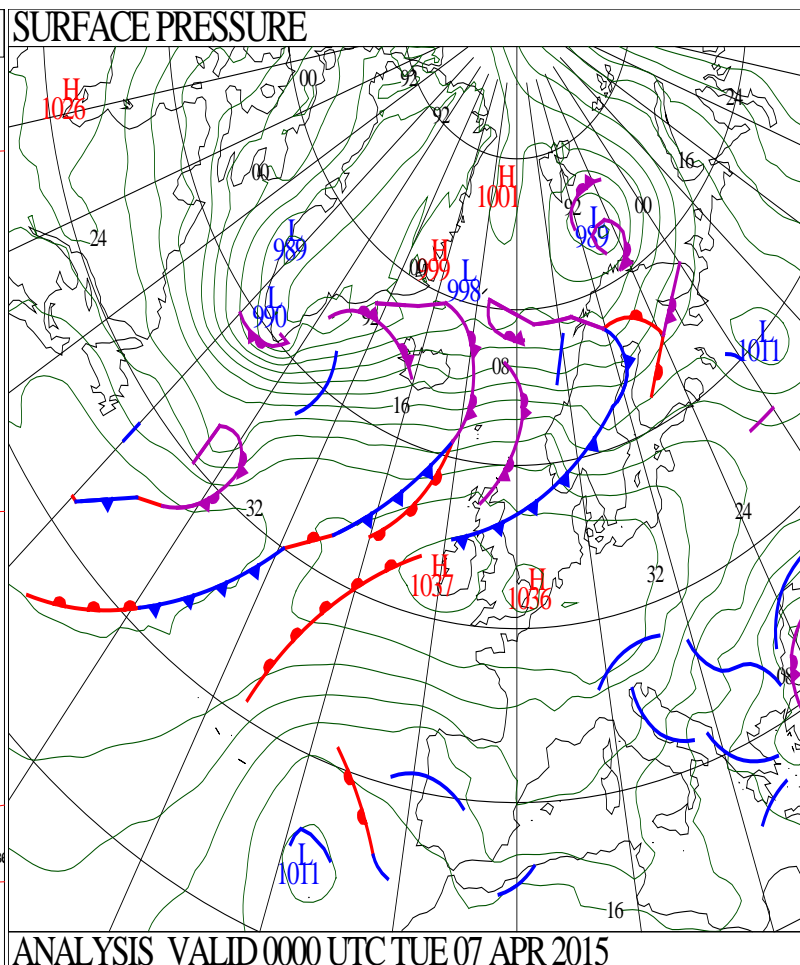
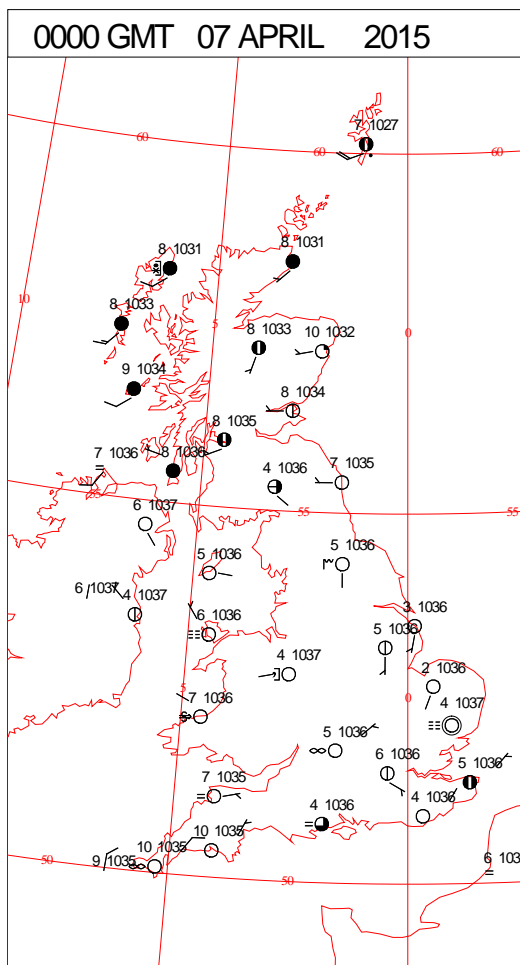
SIGNIFICANT WEATHER

0600 GMT 06 APRIL 2015 SIG WEATHER	1200 GMT 06 APRIL 2015 SIG WEATHER	<p>Summary of UK Weather for Monday 06 April 2015.</p> <p>It was a largely fine night, with lengthy clear spells bringing a touch of frost in the south. Mist and fog pushed into north-western parts of England, whilst north-western Scotland was fairly cloudy.</p> <p>During the morning, mist and fog around north-western parts of the U.K. slowly burned back to Irish Sea coasts, but low cloud remained along some North Sea coastal areas in eastern England, including East Anglia and Kent. This kept temperatures from rising very much at all, and it was disappointingly cool throughout the day.</p> <p>There was also a band of rain which spread into the far north-west of Scotland, increasing cloud amounts and giving patchy drizzle.</p> <p>Elsewhere it brightened up, with plenty of sunshine, and temperatures were well above average once again. Winds were light throughout the day.</p> <p>The mist and fog in the Irish Sea reformed during the evening, and drifted back inland across north-western parts of England and Wales. Low cloud also persisted across the far south-east of England, but remaining parts of the country, away from the far north-west of Scotland, were largely clear.</p>
1800 GMT 06 APRIL 2015 SIG WEATHER	0000 GMT 07 APRIL 2015 SIG WEATHER	
		<p>EXTREMES</p> <p>Highest Maximum: 20.0 Floors Castle, Roxburghshire</p> <p>Lowest Maximum: 7.5 Blackpool Squires Gate, Lancashire</p> <p>Lowest Minimum: -1.9 Exeter Airport, Devon</p> <p>Lowest Grass Minimum: -5.8 Santon Downham, Suffolk</p> <p>Most Rain: 1.8 Achfary, Sutherland</p> <p>Most Sun: 12.4 Nottingham Watnall, Nottinghamshire 12.4 Valley, Gwynedd</p>

DAILY CLIMATE DATA

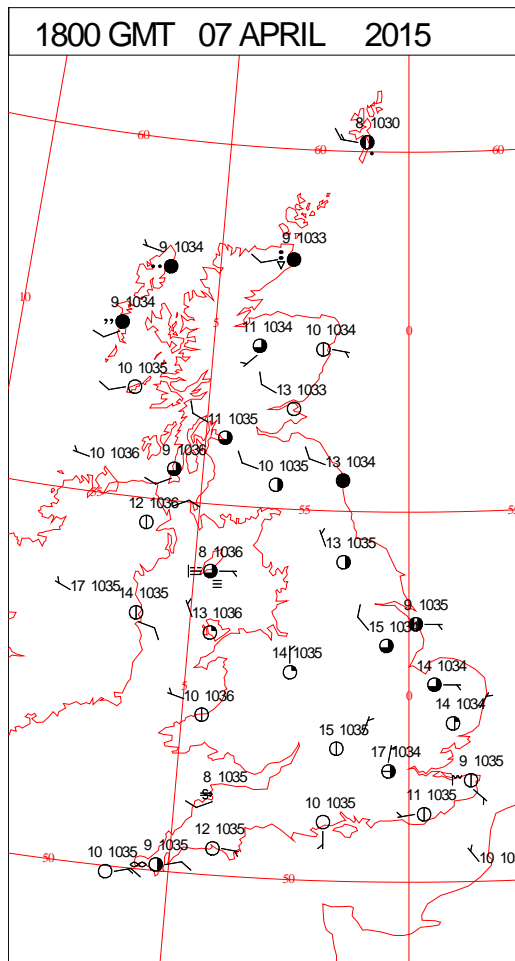
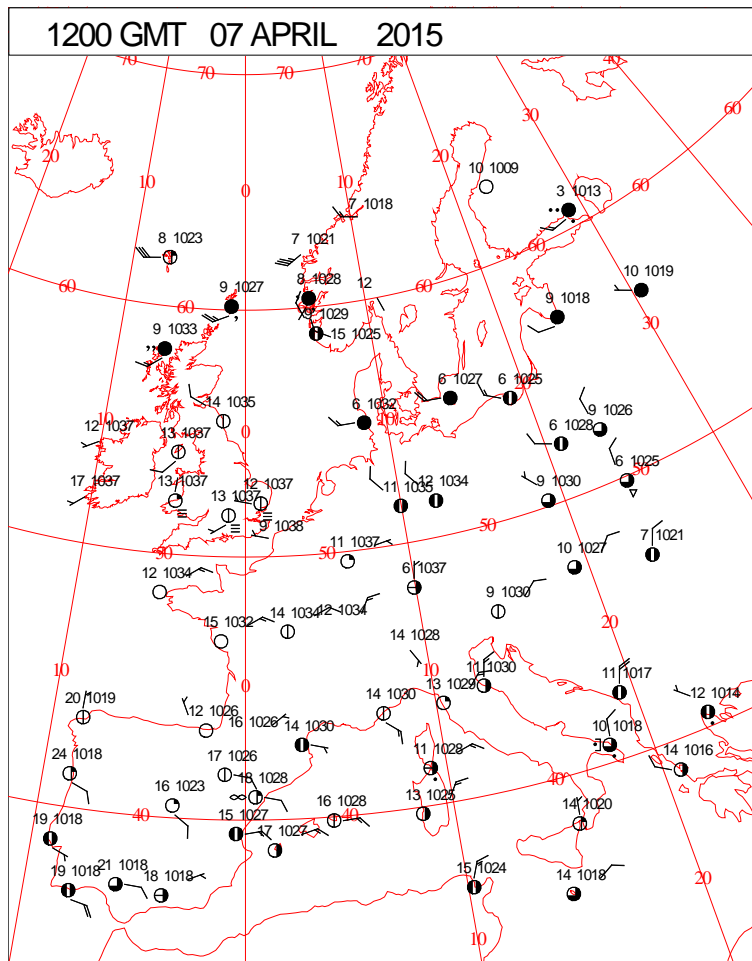
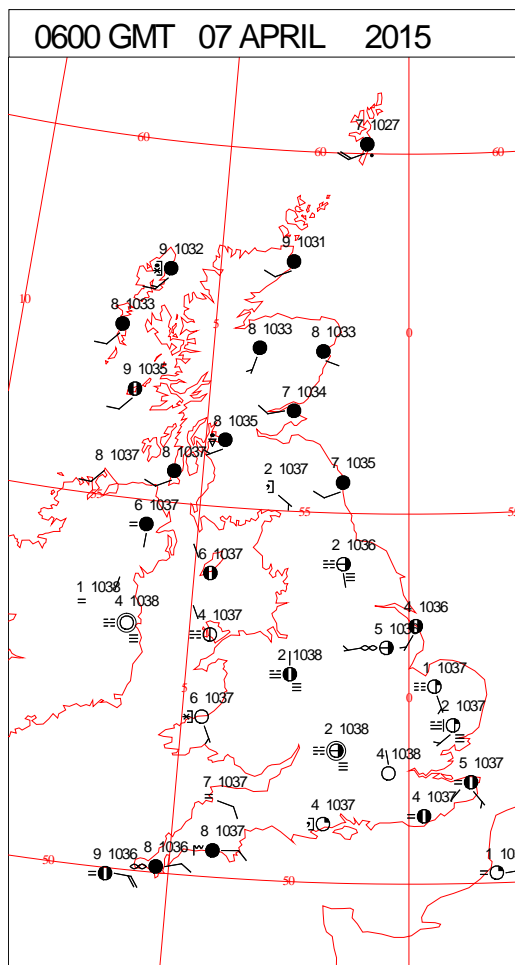
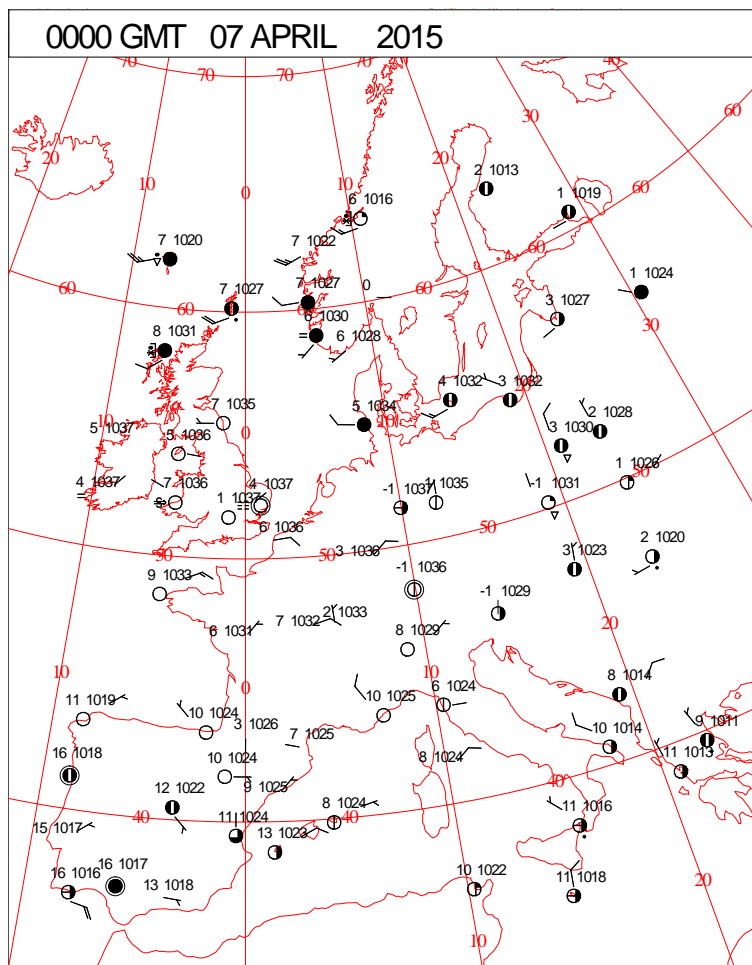


DAILY WEATHER SUMMARY



Tuesday 7 April 2015

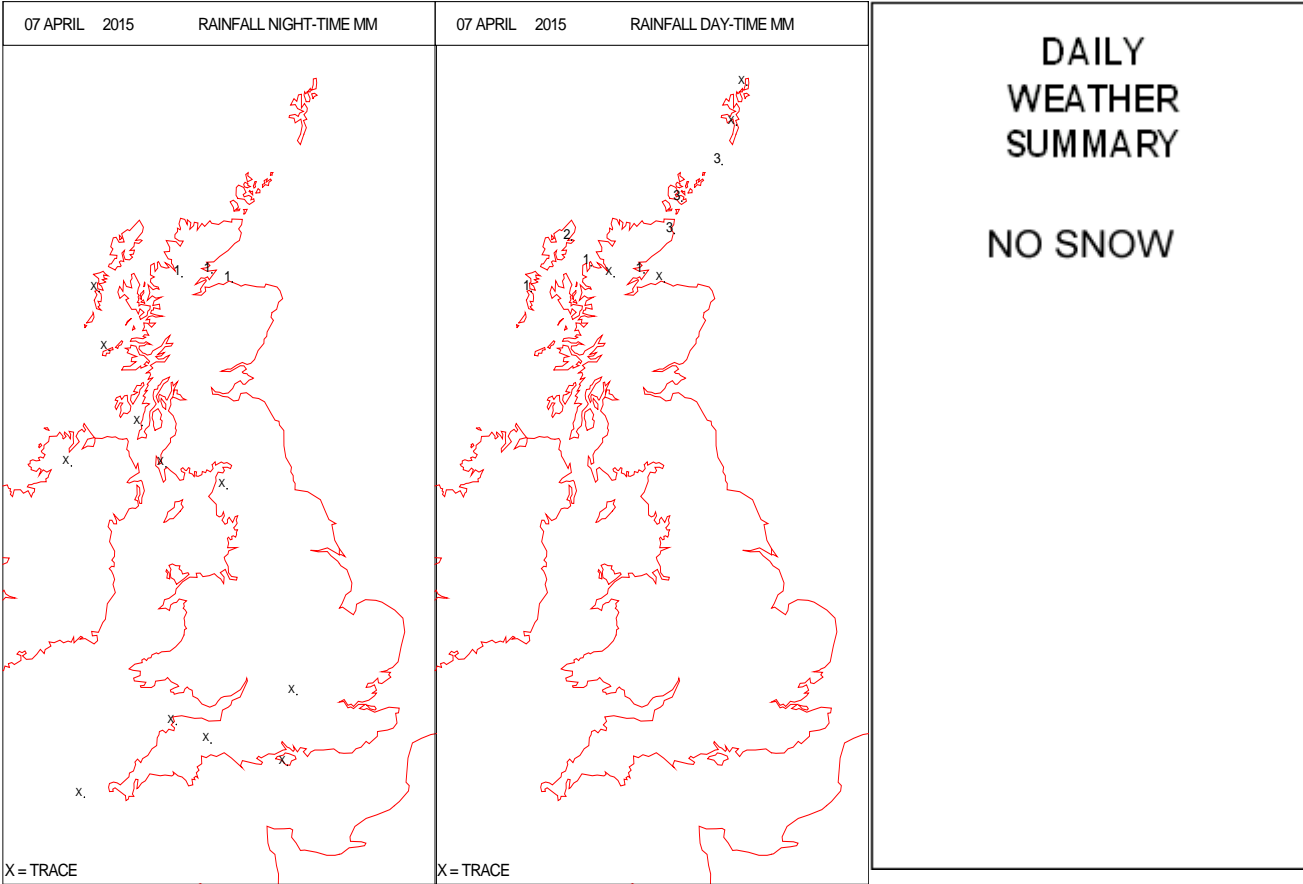
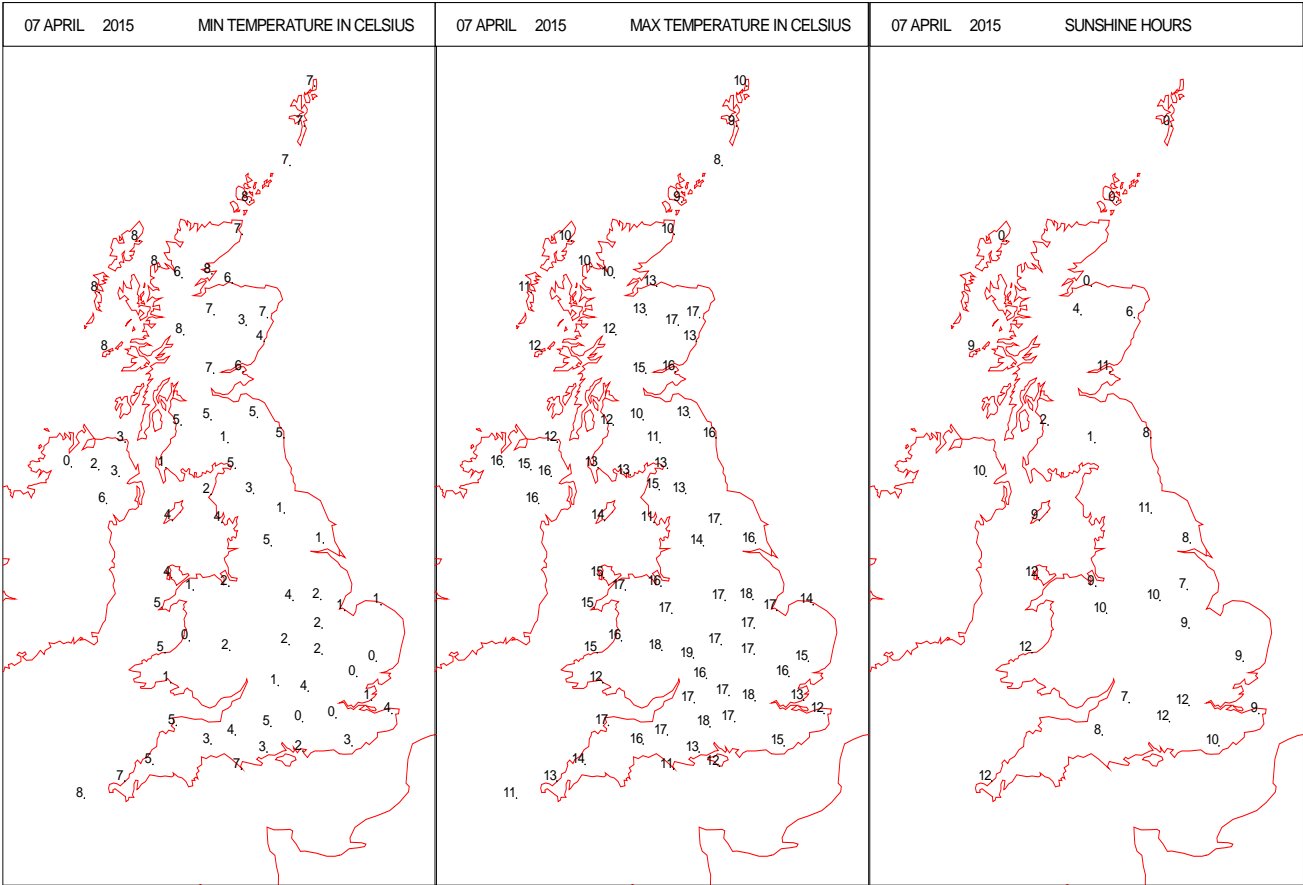
SURFACE REPORTS



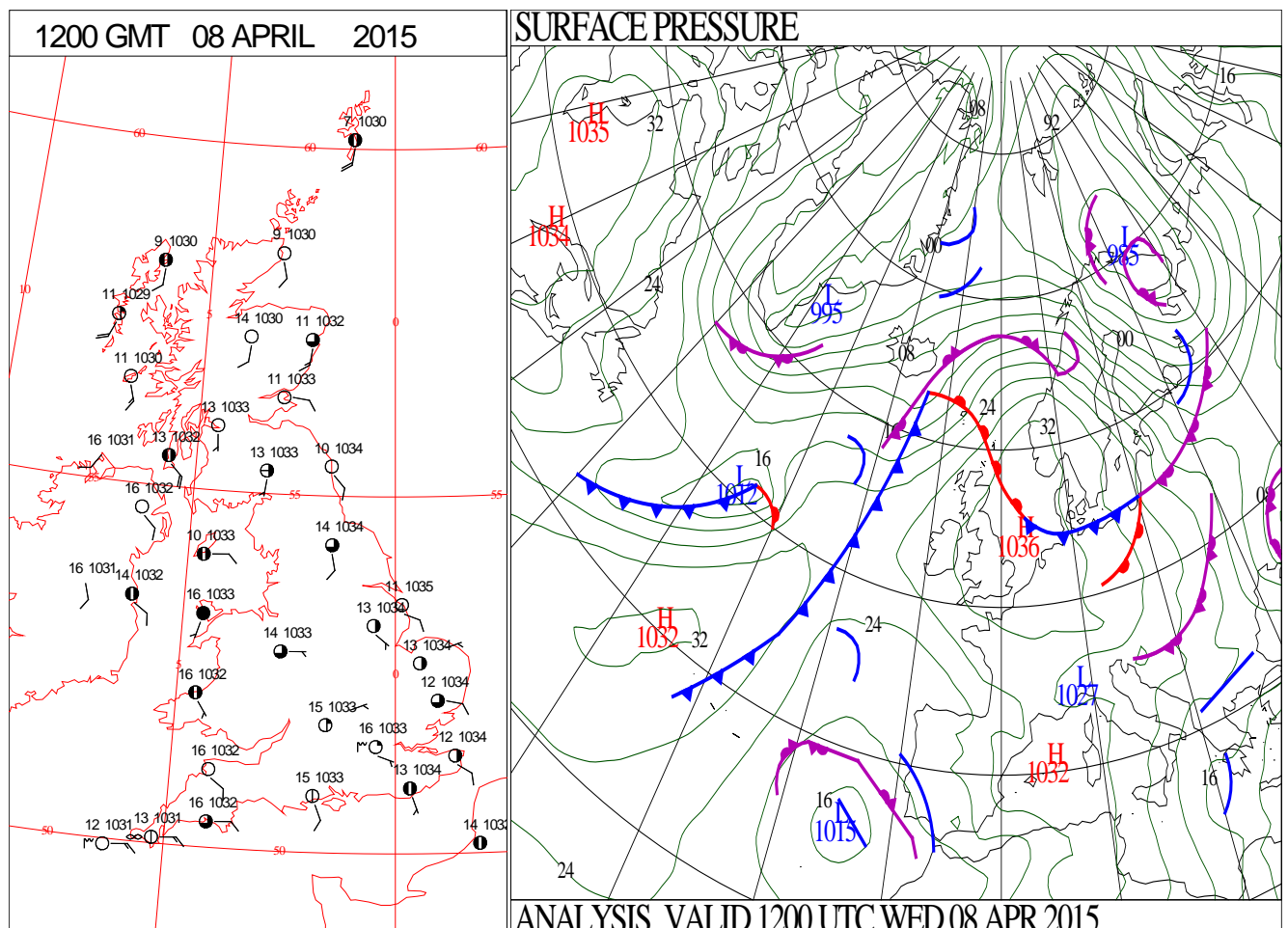
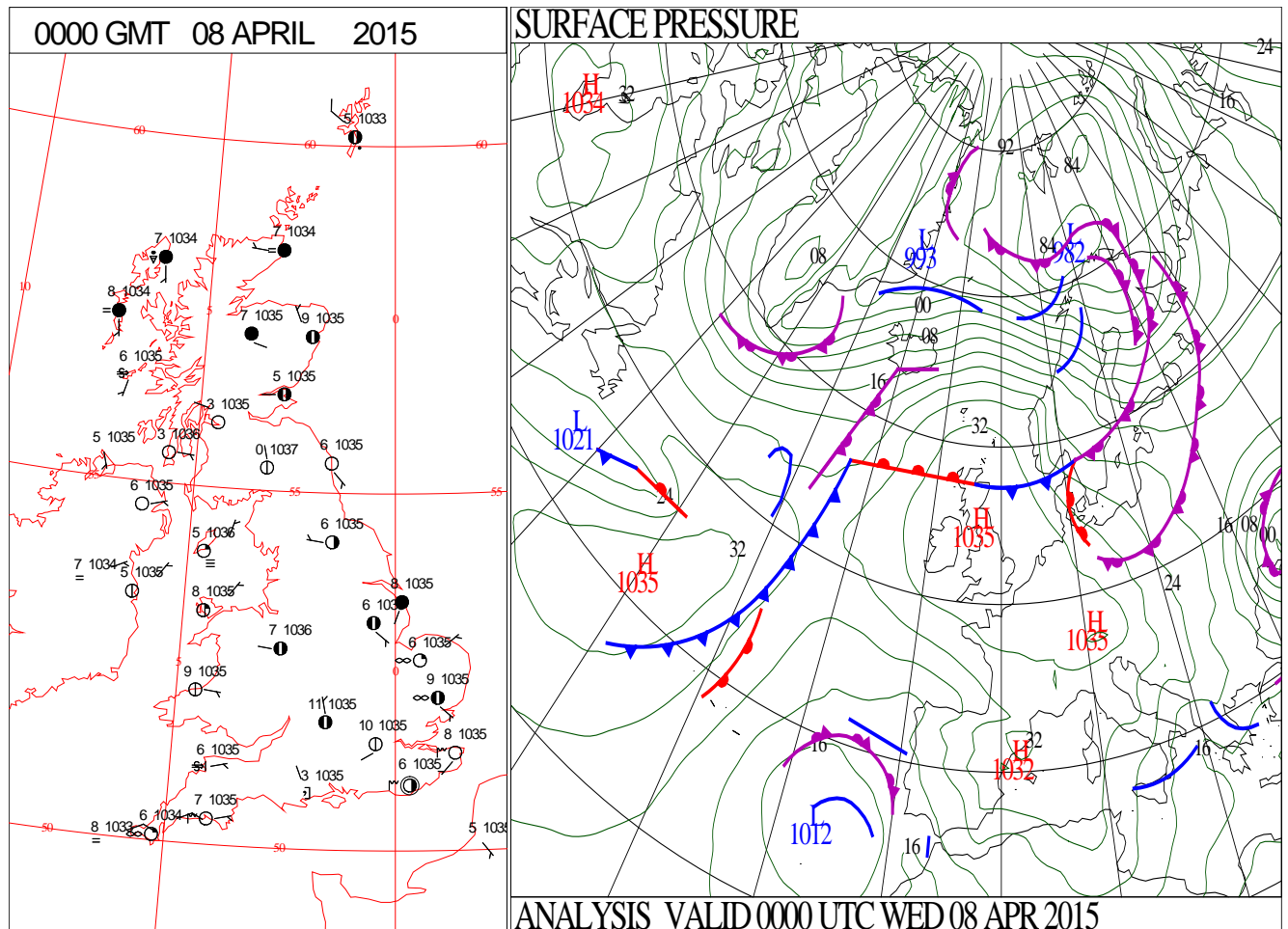
SIGNIFICANT WEATHER

0600 GMT 07 APRIL 2015	SIG WEATHER	1200 GMT 07 APRIL 2015	SIG WEATHER	<p>Summary of UK Weather for Tuesday 07 April 2015.</p> <p>The north-west of Scotland was cloudy overnight, with some light patchy rain. This led to a mild night in these areas.</p> <p>The remainder of the country had mostly clear skies, and widespread mist and fog. There was a frost in parts of Northern Ireland, Wales, and southern and south-east England.</p> <p>The band of cloud and light rain moved south-eastwards through the morning, with the rain gradually dying out.</p> <p>The fog cleared to leave a bright, sunny day for most areas, with only small amounts of cloud. Some patchy mist and fog did linger around Irish Sea coasts.</p> <p>Patchy rain continued to affect northern Scotland, but totals were small.</p> <p>Under clear skies, the fog re-formed across southern England during the evening.</p> <p>Daytime temperatures were above average across much of England, Wales, Northern Ireland, and eastern Scotland.</p> <p>Temperatures were closer to the average across the remainder of Scotland, or where the fog lingered.</p>
1800 GMT 07 APRIL 2015	SIG WEATHER	0000 GMT 08 APRIL 2015	SIG WEATHER	<p>EXTREMES</p> <p>Highest Maximum: 19.4 Drummond Castle, Perthshire</p> <p>Lowest Maximum: 7.8 Fair Isle, Shetland</p> <p>Lowest Minimum: -3.6 East Bergholt, Norfolk</p> <p>Lowest Grass Minimum: -7.8 East Bergholt, Norfolk</p> <p>Most Rain: 9.0 Loch Tormasadh, North Uist</p> <p>Most Sun: 12.3 Aberporth, Dyfed</p>

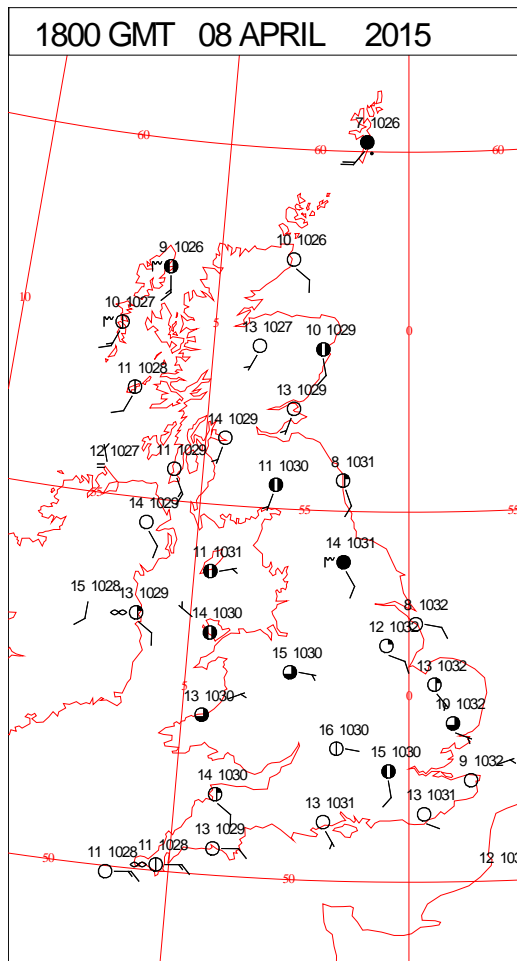
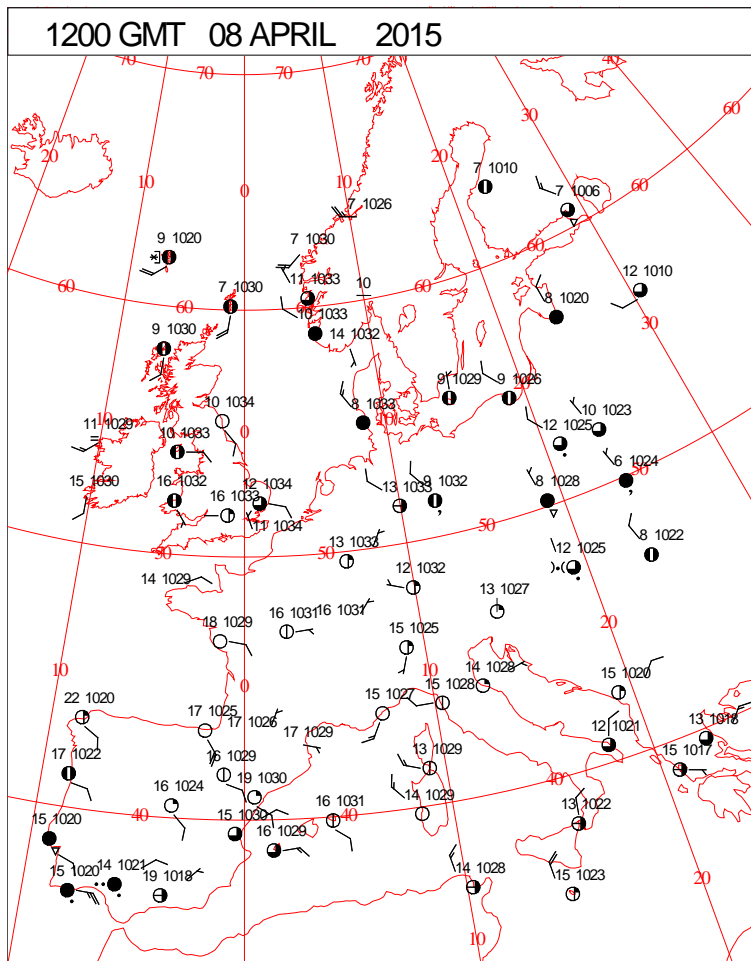
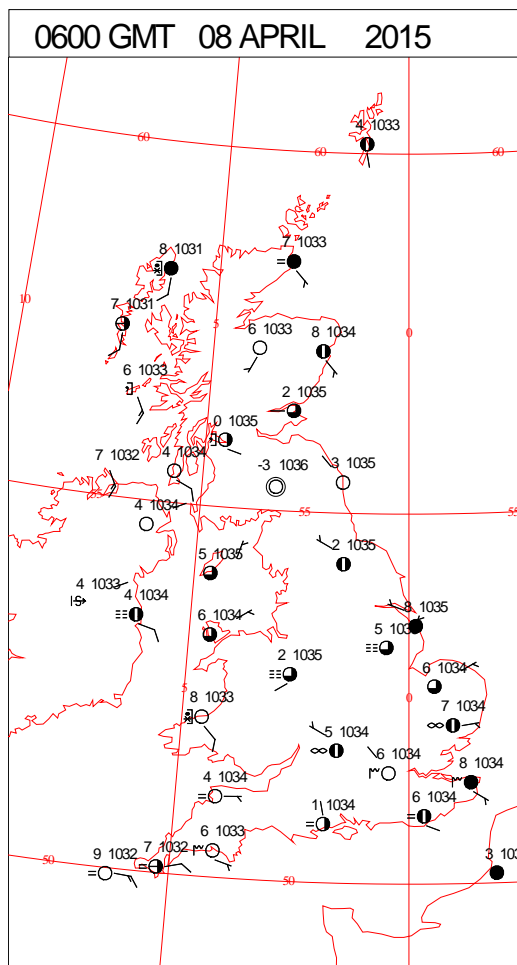
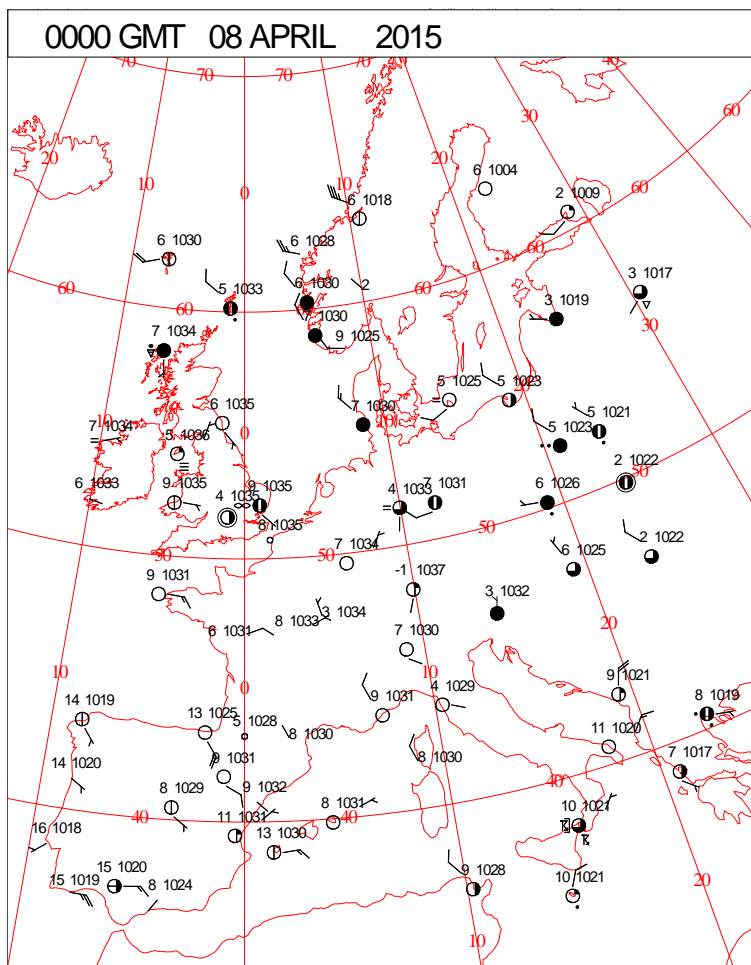
DAILY CLIMATE DATA



DAILY WEATHER SUMMARY



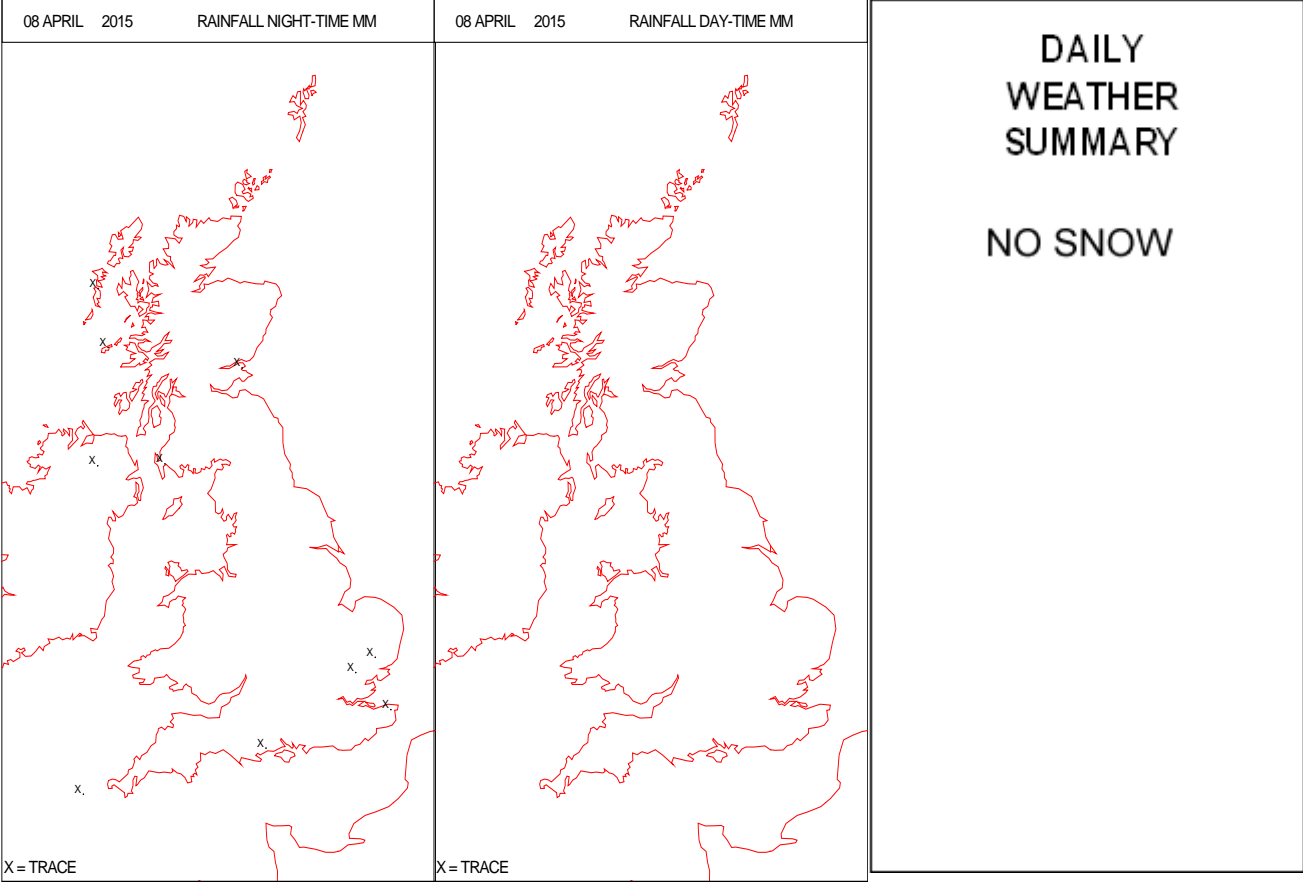
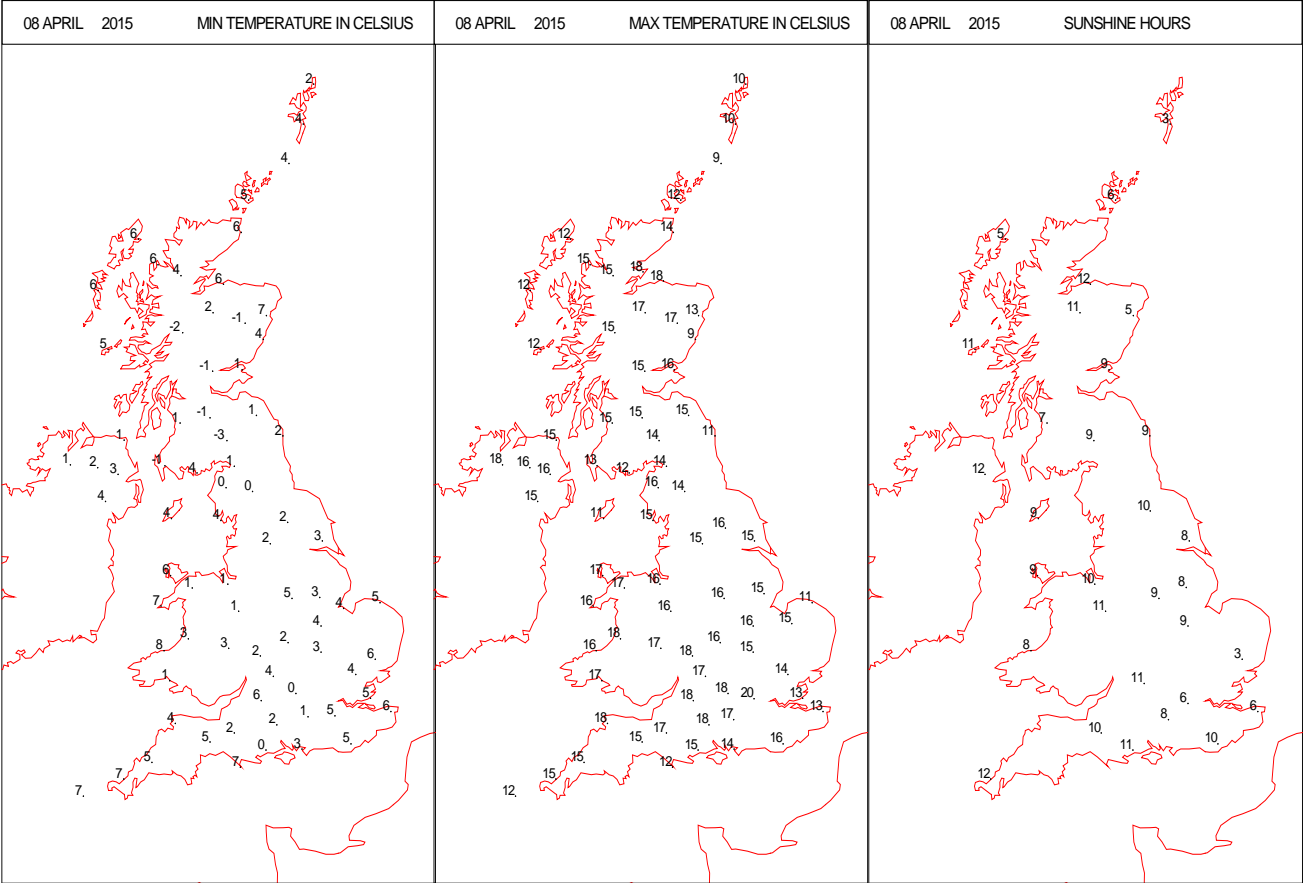
SURFACE REPORTS



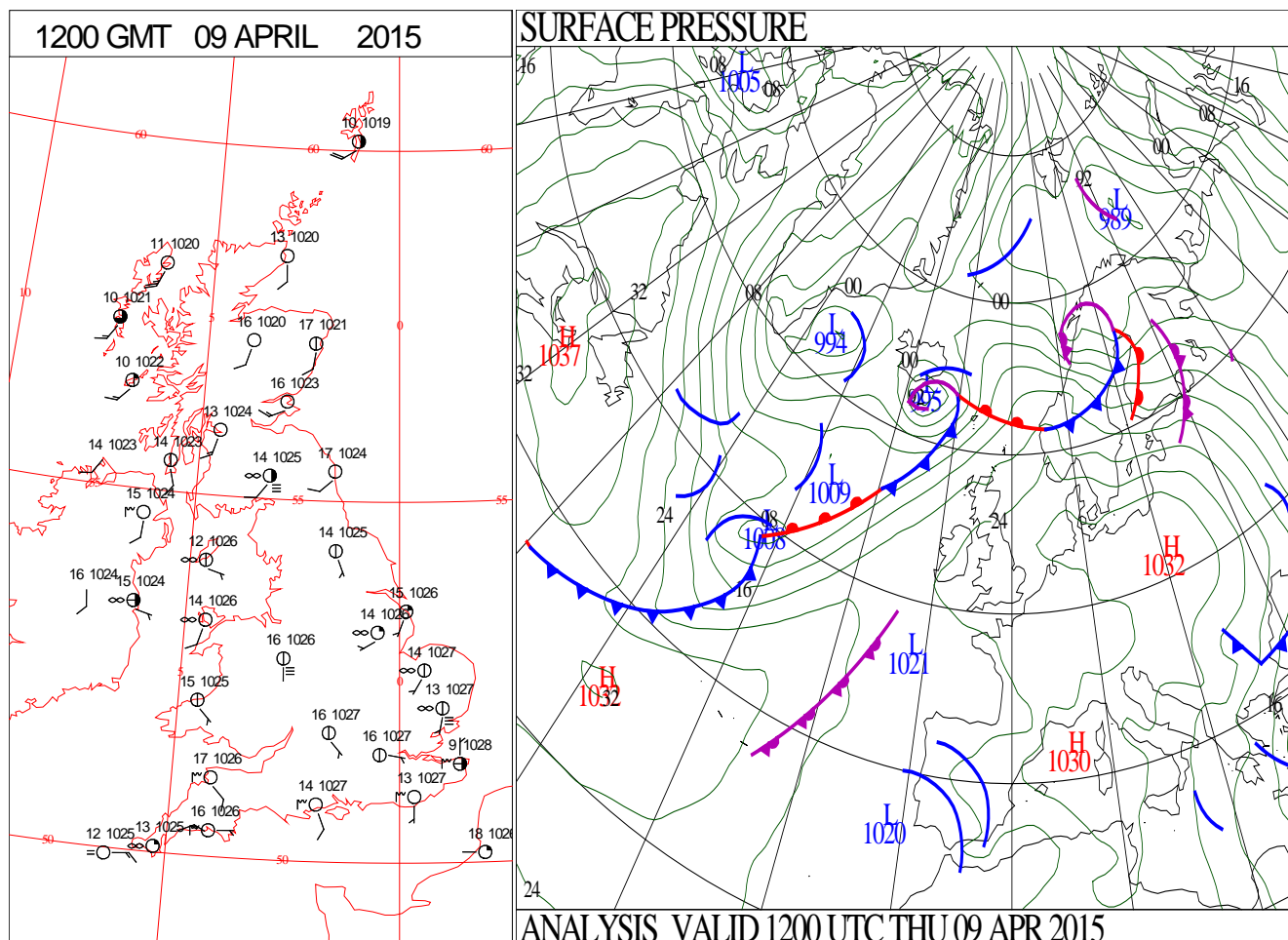
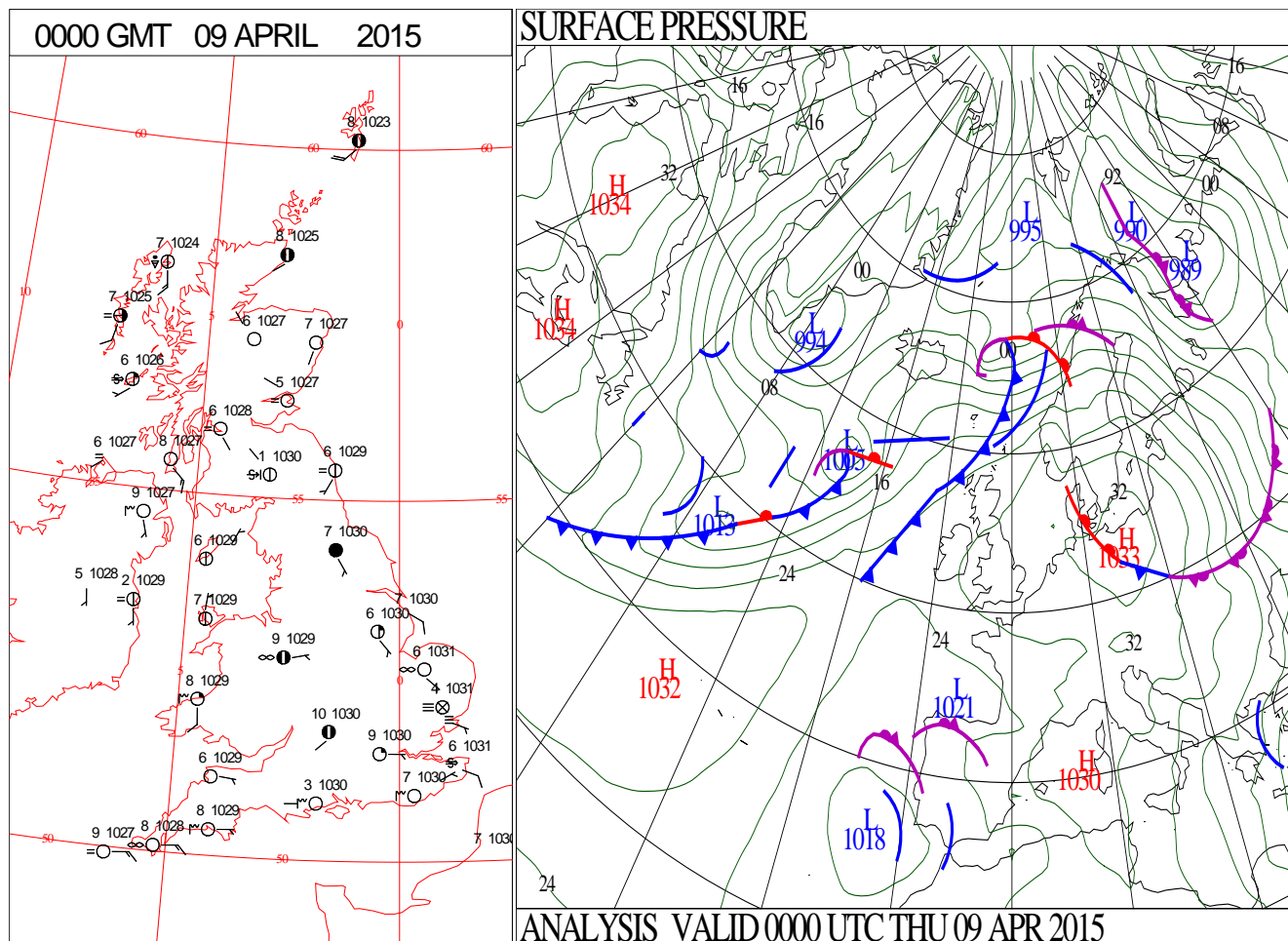
SIGNIFICANT WEATHER

0600 GMT 08 APRIL 2015	SIG WEATHER	1200 GMT 08 APRIL 2015	SIG WEATHER	<p>Summary of UK Weather for Wednesday 08 April 2015.</p> <p>It was a dry night across the U.K., with clear skies and light winds in most areas. However, some low cloud and fog affected Irish Sea coasts, mainly around Liverpool Bay and Ireland, along with the north-west of Northern Ireland, and more locally areas near to the English Channel.</p> <p>Temperatures dropped below freezing in some parts of Scotland.</p> <p>It remained dry and settled everywhere during the day, with light winds, and there was plenty of sunshine in the morning too.</p> <p>However, some cloud developed during the afternoon, turning the sunshine rather more hazy, and low cloud also lingered along some of the coasts.</p> <p>Temperatures peaked at a very warm 19.5 Celsius at Northolt.</p> <p>Misty low cloud affected parts of south-east England during the evening. Some cloud also remained over the far north and west of Scotland, along with parts of Wales, northern England and the south and east of Scotland.</p> <p>Elsewhere calm and fairly clear conditions prevailed, with high pressure dominating the general weather pattern.</p>
1800 GMT 08 APRIL 2015	SIG WEATHER	0000 GMT 09 APRIL 2015	SIG WEATHER	
				<p>EXTREMES</p> <p>Highest Maximum: 19.5 Northolt, Greater London</p> <p>Lowest Maximum: 8.9 Inverbervie No2, Kincardineshire</p> <p>Lowest Minimum: -3.5 Tyndrum No3, Perthshire</p> <p>Lowest Grass Minimum: -6.8 Tyndrum No3, Perthshire</p> <p>Most Rain: 1.0 Loch Tormasad, North Uist</p> <p>Most Sun: 12.4 Camborne, Cornwall</p>

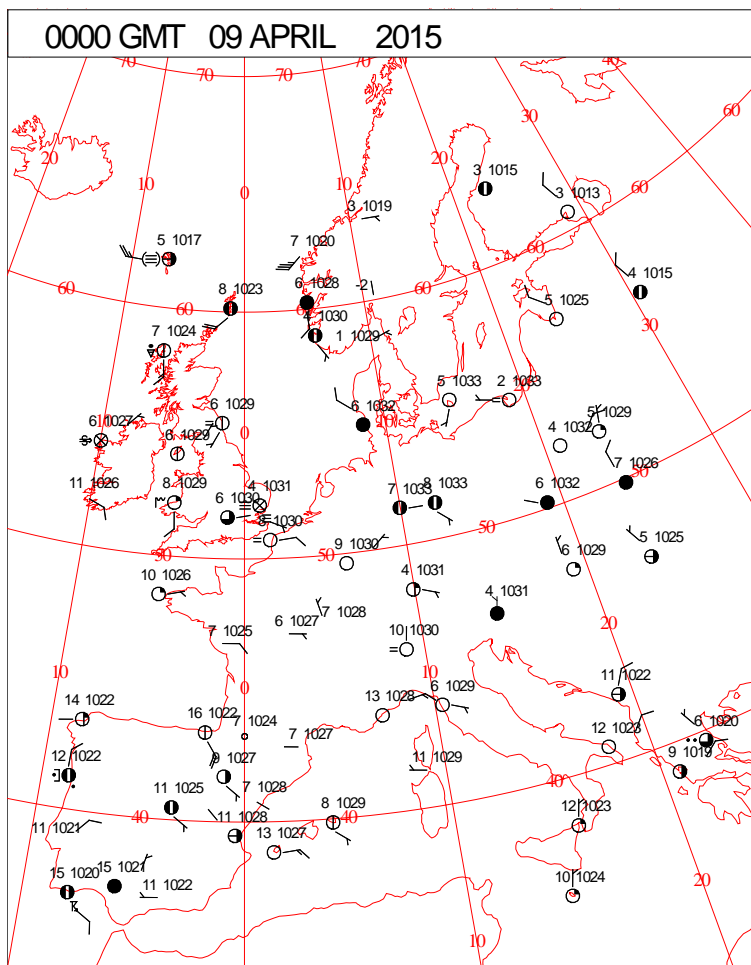
DAILY CLIMATE DATA



DAILY WEATHER SUMMARY



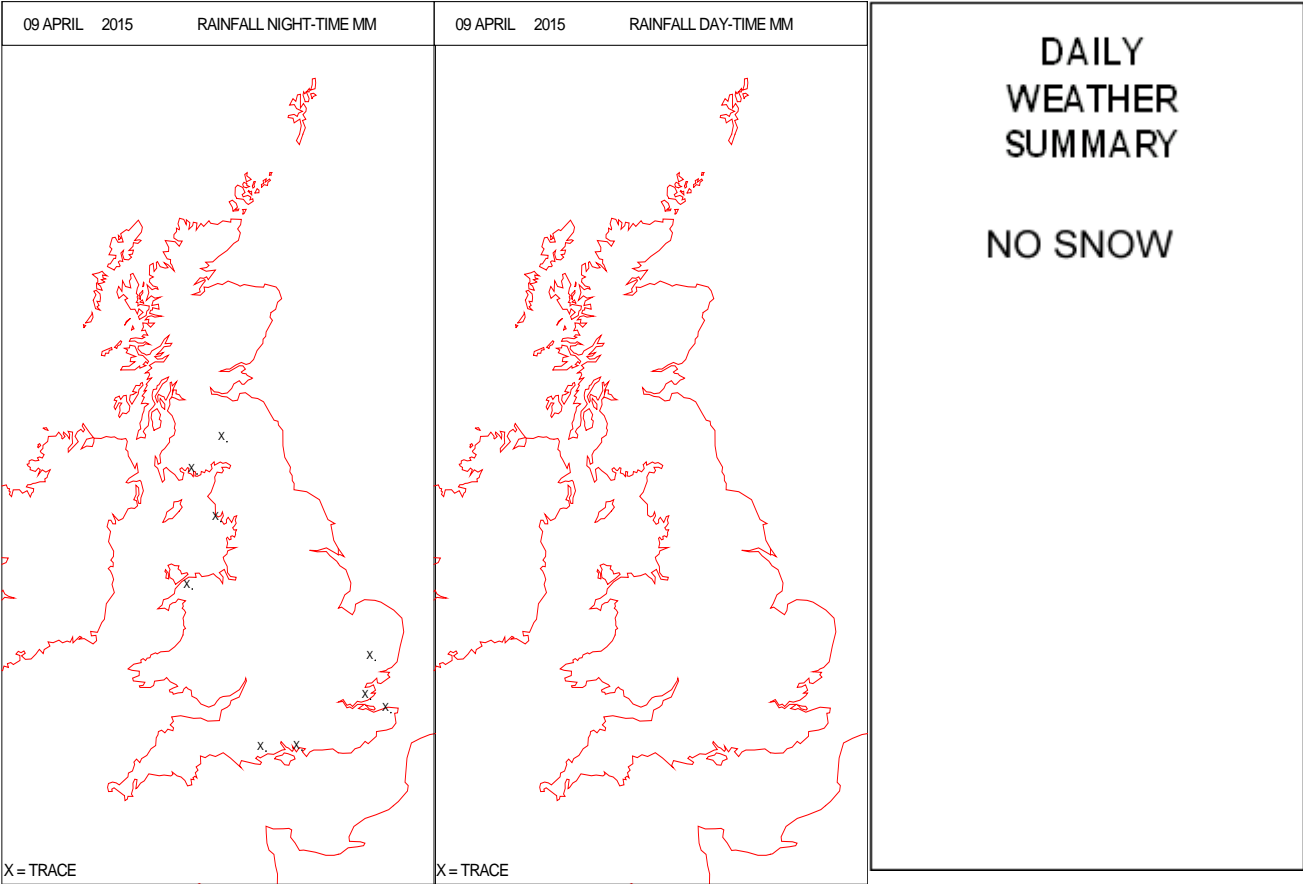
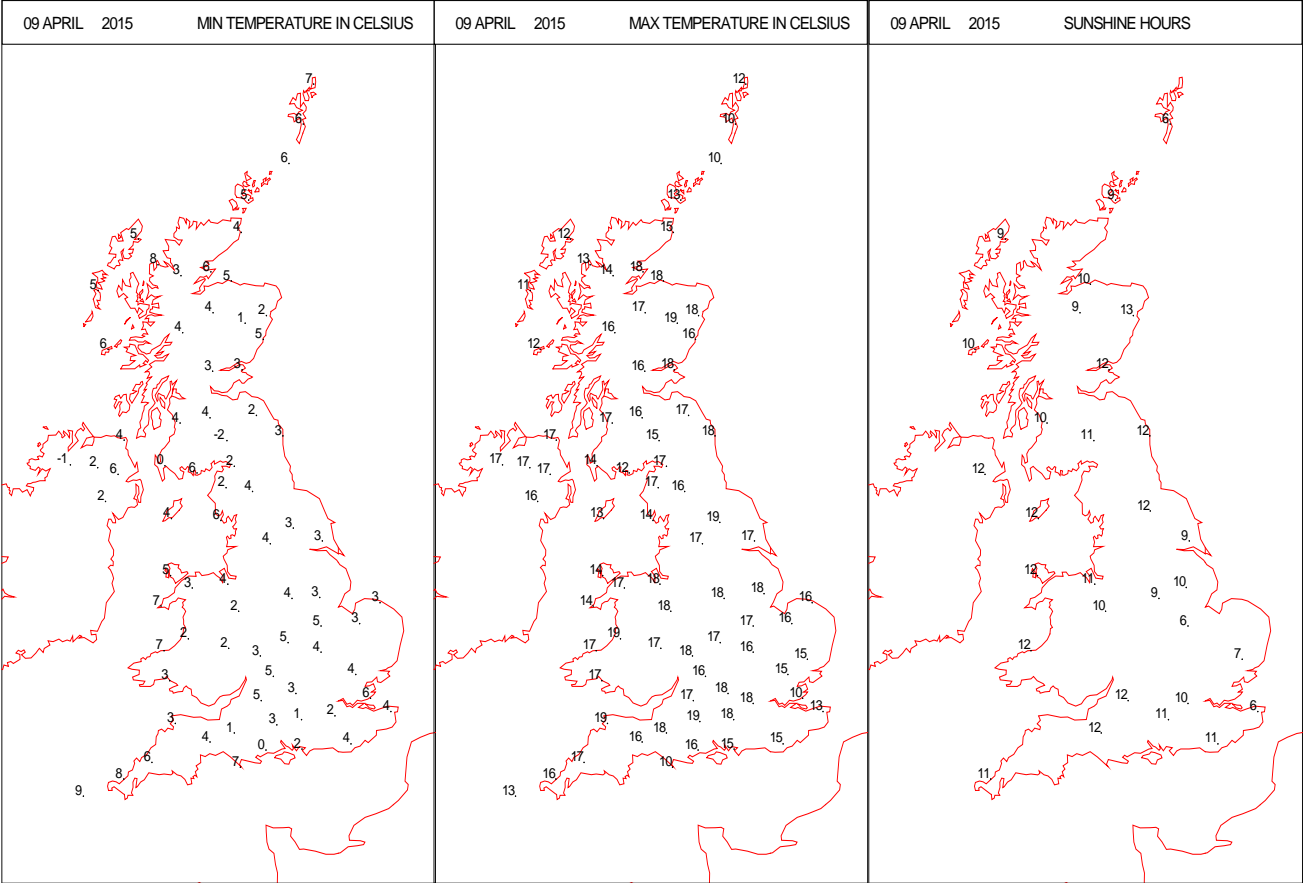
SURFACE REPORTS



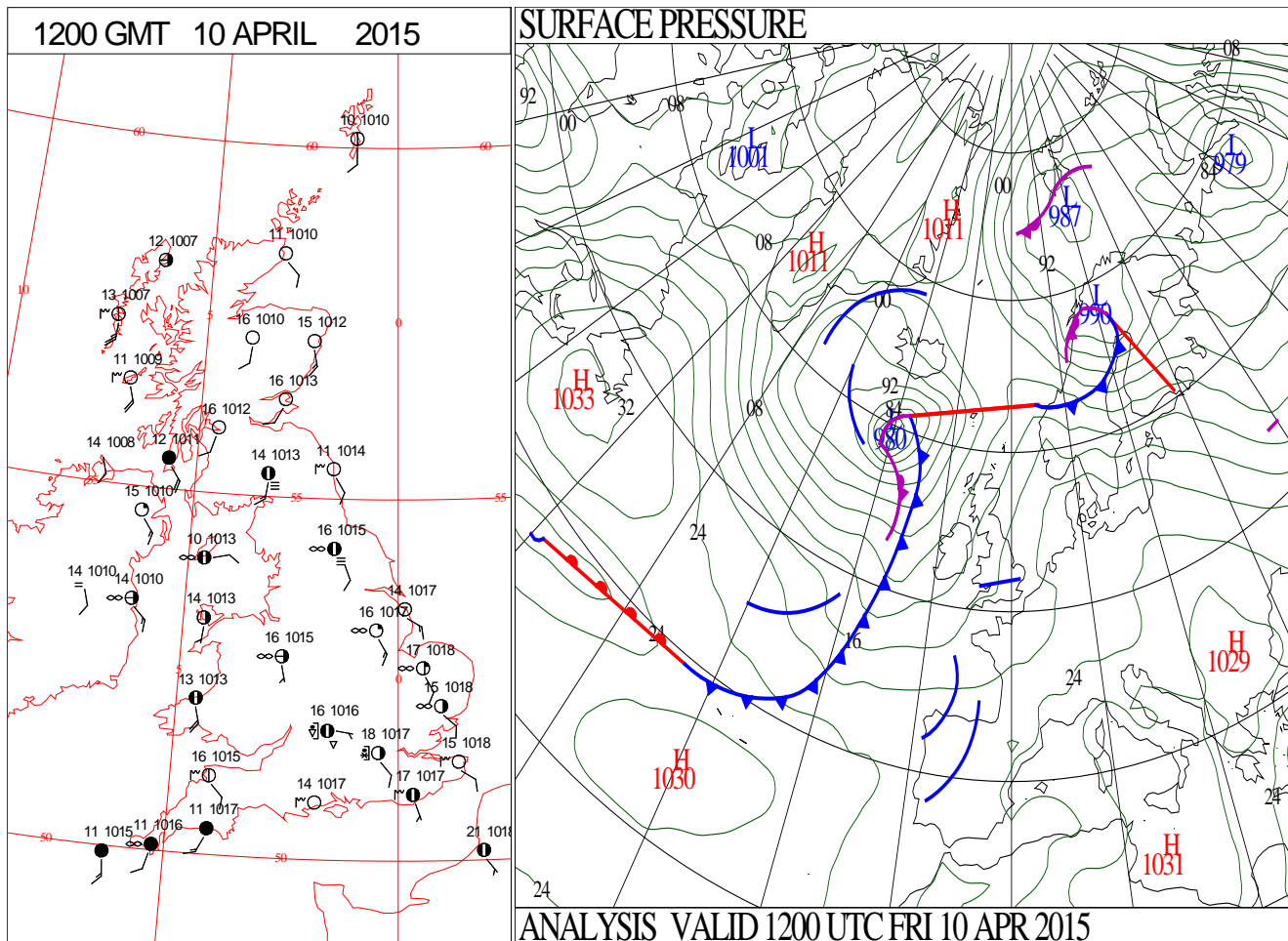
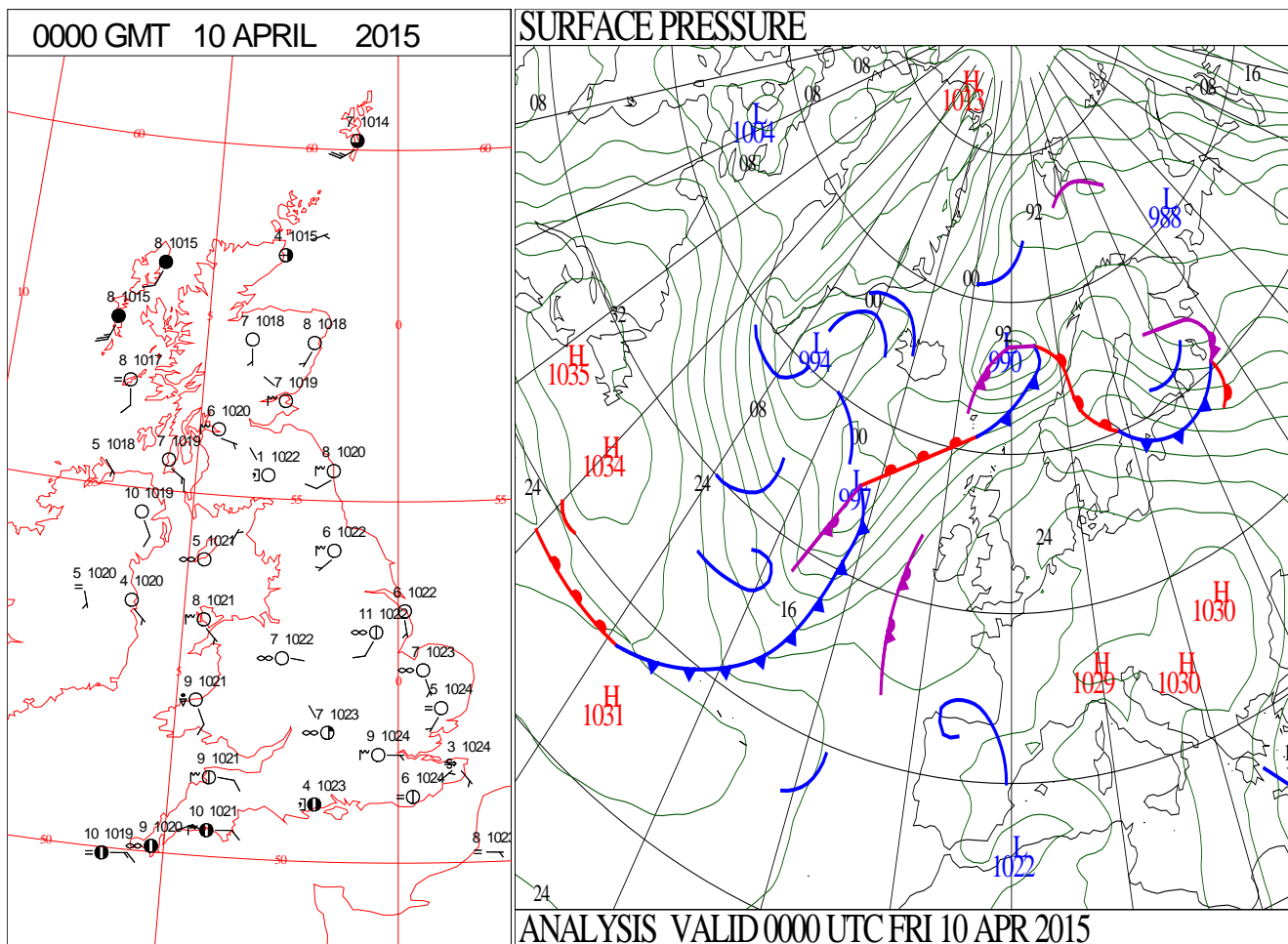
SIGNIFICANT WEATHER

0600 GMT 09 APRIL 2015	SIG WEATHER	1200 GMT 09 APRIL 2015	SIG WEATHER	<p>Summary of UK Weather for Thursday 09 April 2015.</p> <p>Low cloud and fog patches affected the south-east of England overnight. Elsewhere there was some medium and high level cloud and isolated fog patches, but it remained dry everywhere, and most places had lengthy clear periods. This allowed a patchy frost to form in parts of Scotland and Northern Ireland.</p> <p>After a chilly start it was a dry day in all areas, with largely sunny skies.</p> <p>However, central and eastern parts of England were cloudy and foggy for a while, and some coastal fog affected English Channel coasts during the day. The far north and west of Scotland also held on to some cloud.</p> <p>With light winds it became very warm in the sunshine, with Fyvie Castle in Scotland peaking at 20.6 Celsius.</p> <p>Misty low cloud returned to affect some coasts around the south-east of England during the evening.</p>
1800 GMT 09 APRIL 2015	SIG WEATHER	0000 GMT 10 APRIL 2015	SIG WEATHER	
				<p>Higher level cloud lingered in the far north-west of the country, and some also began spreading from the near continent into southern England and south Wales as the evening progressed. Otherwise it was fine with generally clear skies.</p>
				<p>EXTREMES</p> <p>Highest Maximum: 20.6 Fyvie Castle, Aberdeenshire</p> <p>Lowest Maximum: 8.6 Westleton, Suffolk</p> <p>Lowest Minimum: -1.7 Katesbridge, Co. Down</p> <p>Lowest Grass Minimum: -5.9 Peatlands, Armagh</p> <p>Most Rain: 4.5 Llanfynydd Broderi, Dyfed</p> <p>Most Sun: 12.5 Dyce, Aberdeenshire 12.5 Thomastown, Fermanagh 12.5 Magilligan No2, Derry</p>

DAILY CLIMATE DATA



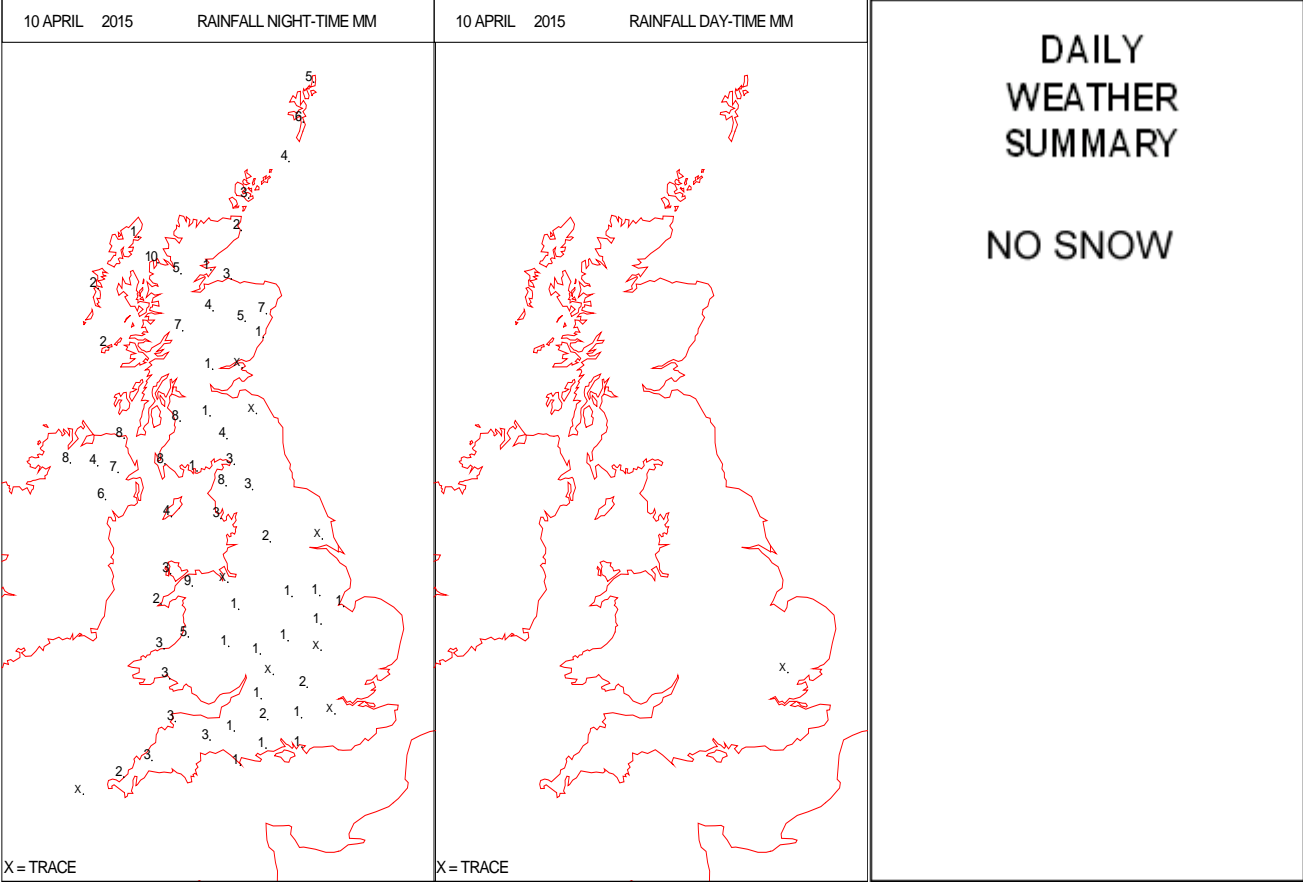
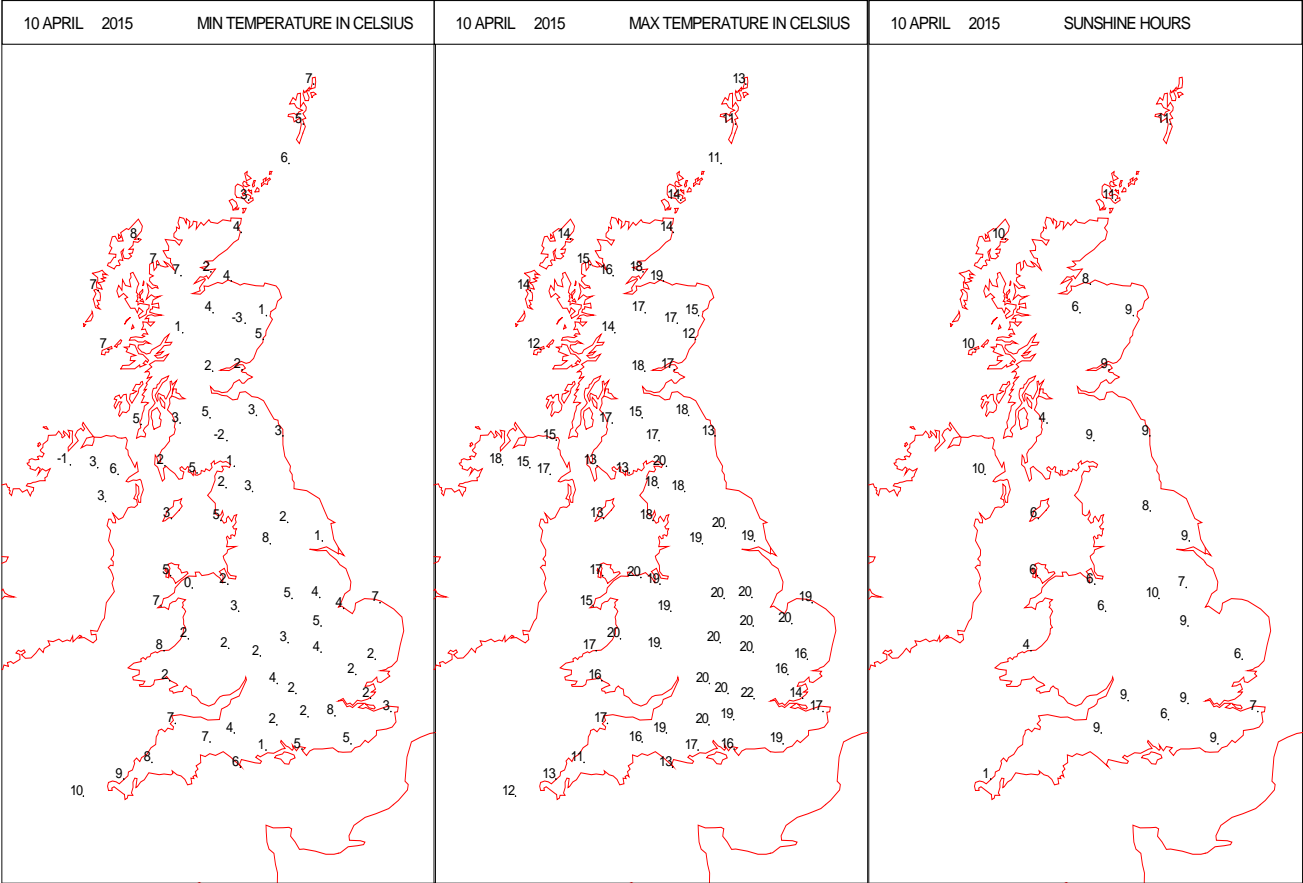
DAILY WEATHER SUMMARY



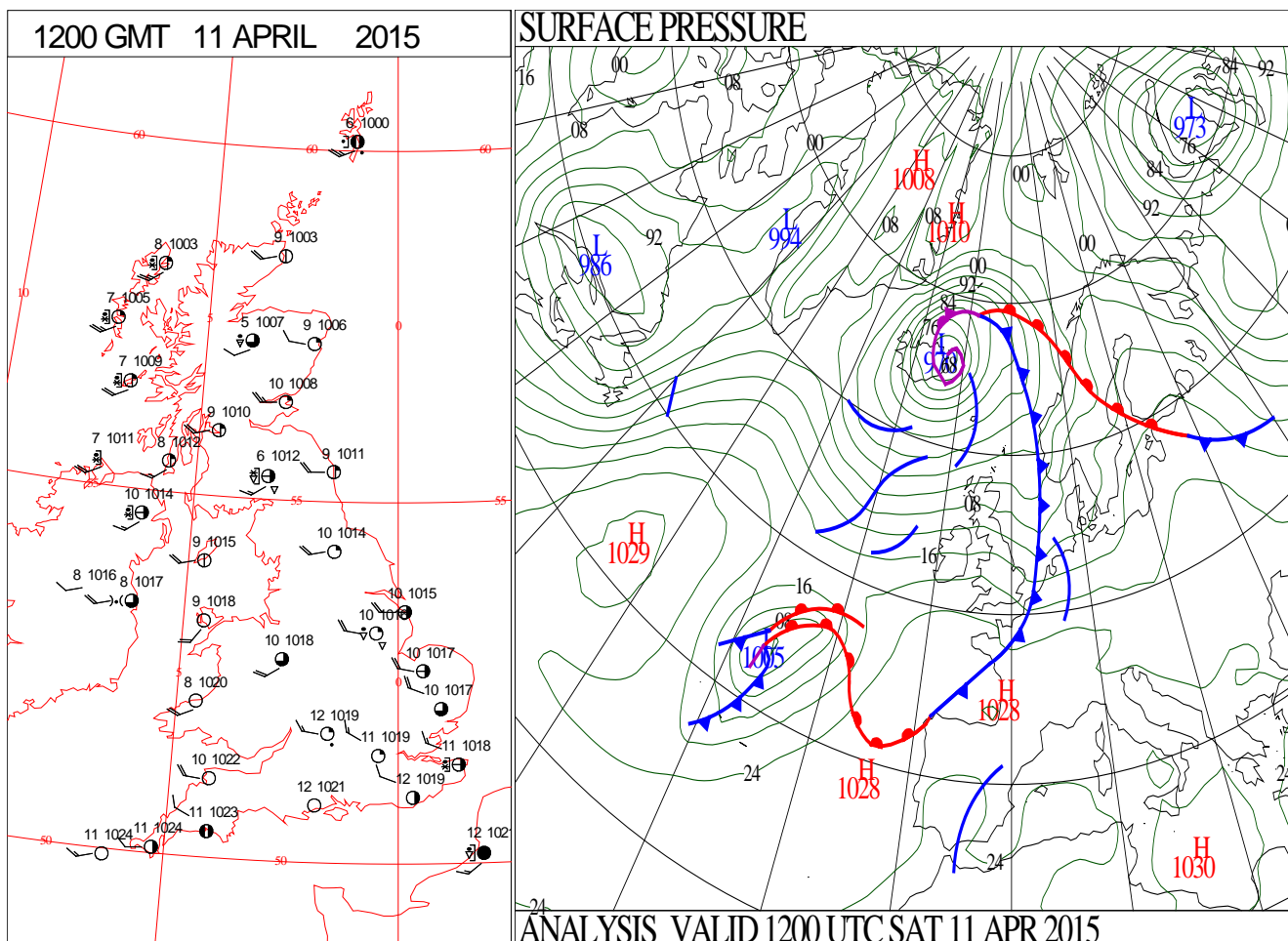
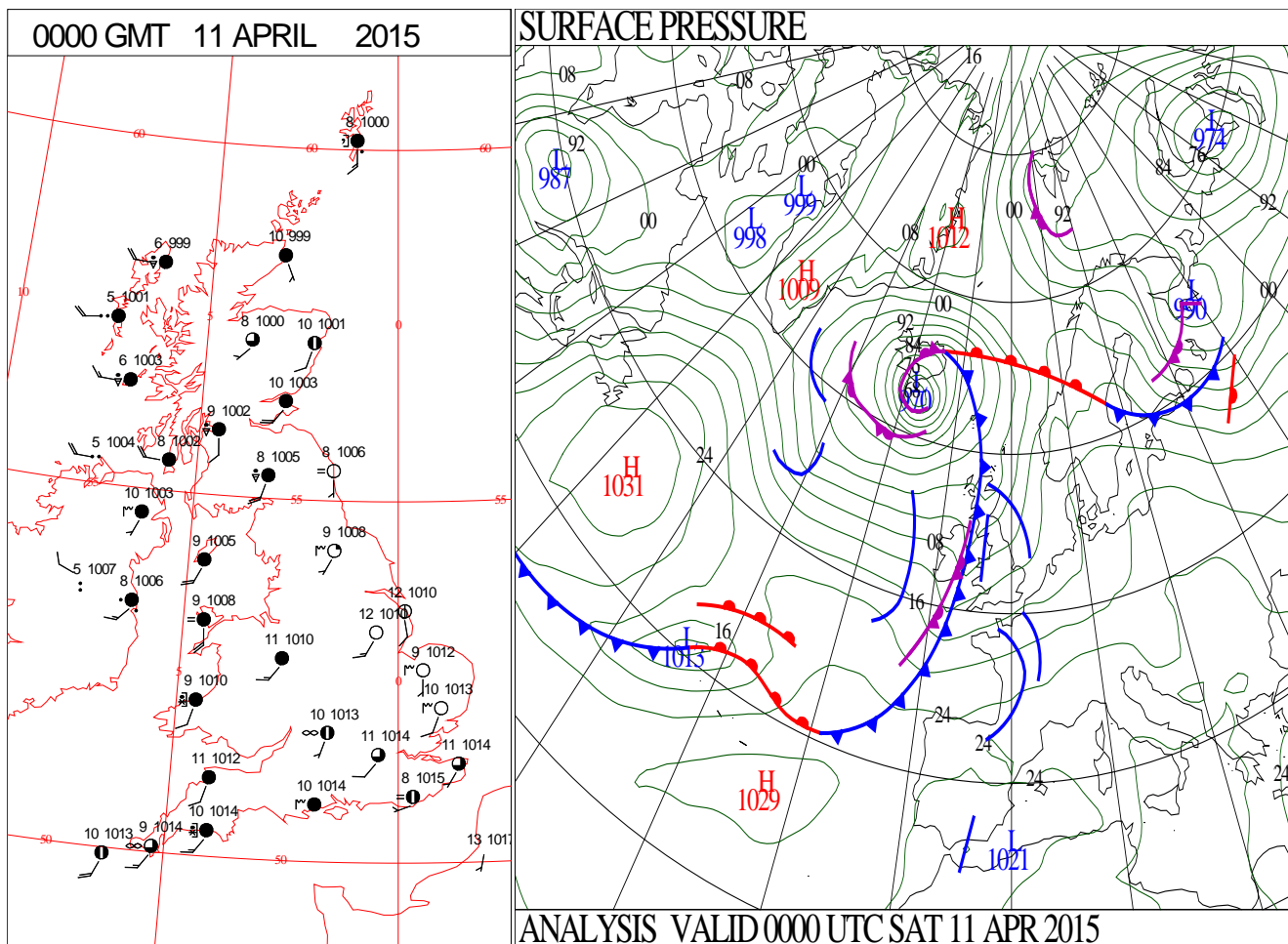
SIGNIFICANT WEATHER

0600 GMT 10 APRIL 2015	SIG WEATHER	1200 GMT 10 APRIL 2015	SIG WEATHER	<p>Summary of UK Weather for Friday 10 April 2015. Patchy mist and fog affected south-east England and English Channel coasts overnight. Some low cloud affected the far north and west of Scotland, whilst medium and upper level cloud began to spread north from France into southern England and south Wales.</p> <p>It was mostly clear elsewhere with a patchy frost, particularly across Scotland.</p> <p>It was also breezy in the far north and far south-west of the U.K.</p> <p>Any early mist and fog tended to burn away quite rapidly, leaving another dry, warm, sunny day for most, and it was the warmest day of the year so far.</p> <p>A few showers formed in a line from the Bristol Channel eastwards, with a few others in central and eastern areas, though they were light and well scattered.</p> <p>Thicker cloud started to spread across western areas through the afternoon, with a strengthening breeze in the north-west.</p> <p>Through the evening, rain pushed west across Northern Ireland, accompanied by a strengthening breeze.</p> <p>There was a mixture of variable cloud and clear skies elsewhere, with further scattered showers in places.</p>
1800 GMT 10 APRIL 2015	SIG WEATHER	0000 GMT 11 APRIL 2015	SIG WEATHER	<p>EXTREMES Highest Maximum: 21.9 St. James's Park, Greater London Lowest Maximum: 10.5 Fair Isle, Shetland Lowest Minimum: -3.5 Katesbridge, Co. Down Lowest Grass Minimum: -7.9 Katesbridge, Co. Down Most Rain: 17.6 Alltdearg House, Isle of Skye Most Sun: 11.4 Lerwick, Shetland</p>

DAILY CLIMATE DATA

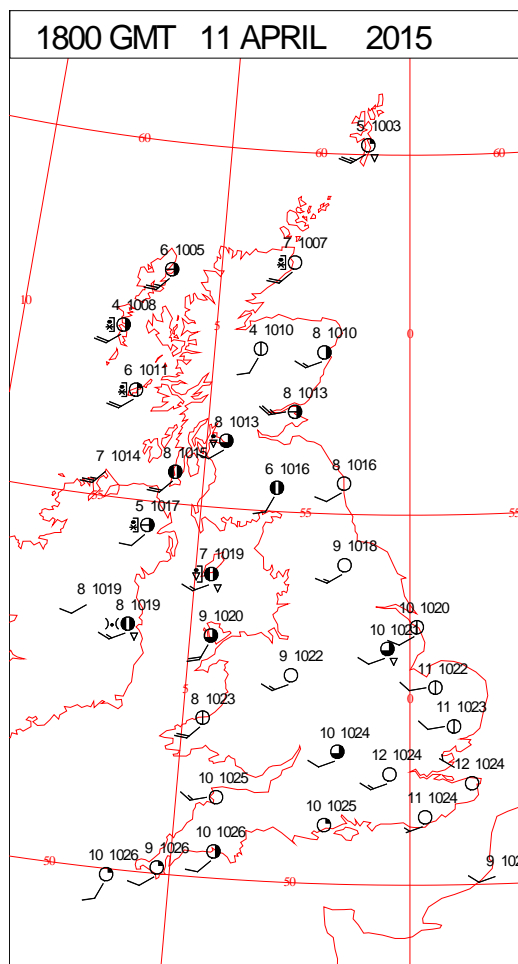
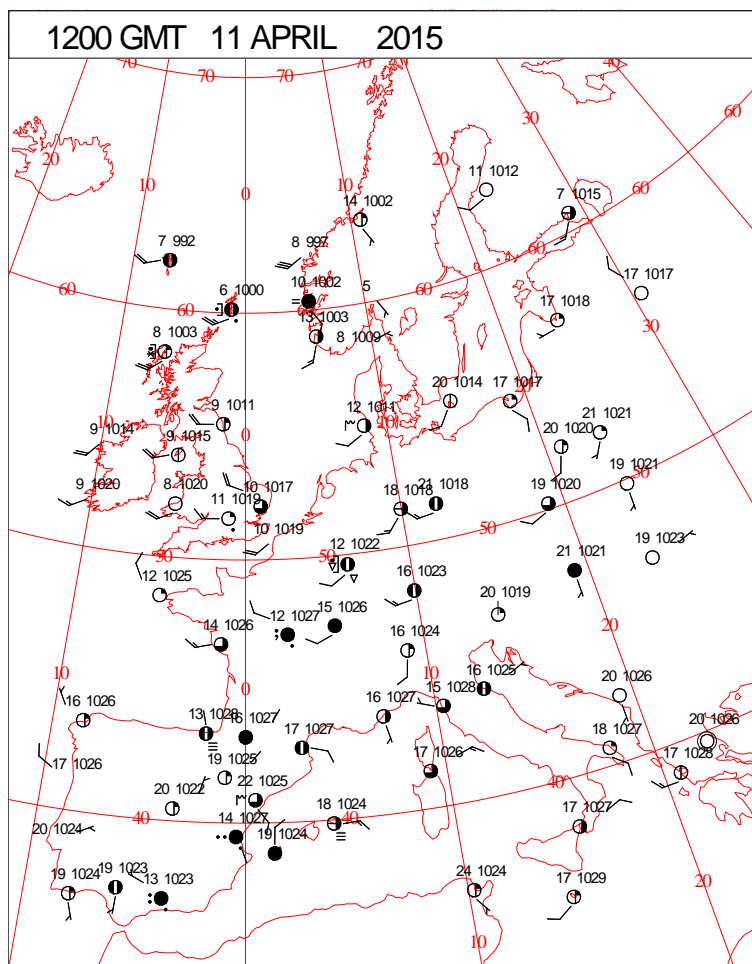
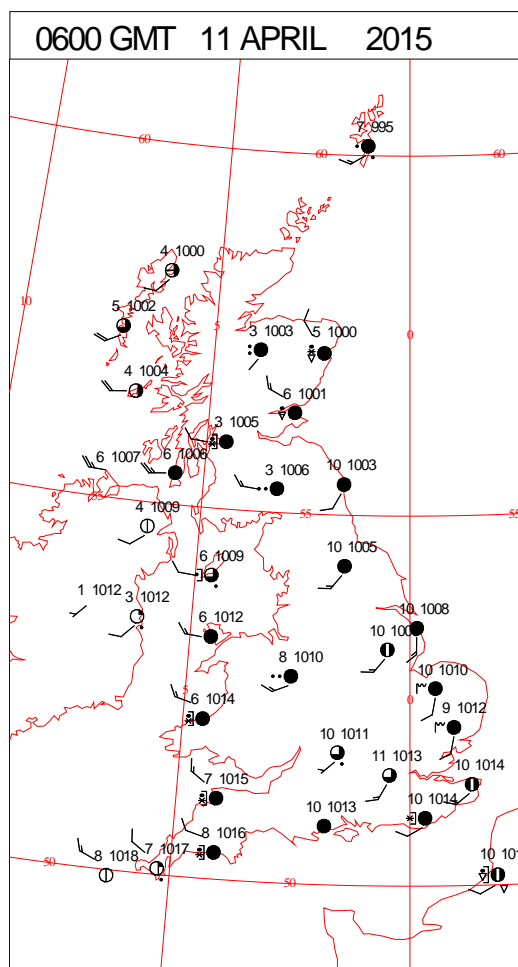
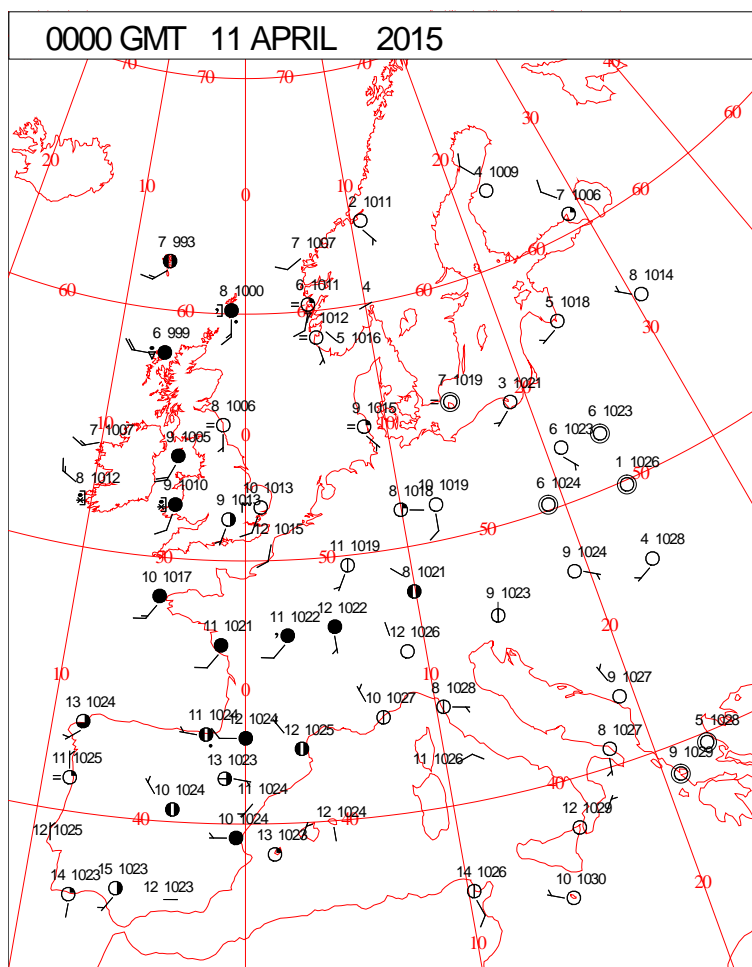


DAILY WEATHER SUMMARY

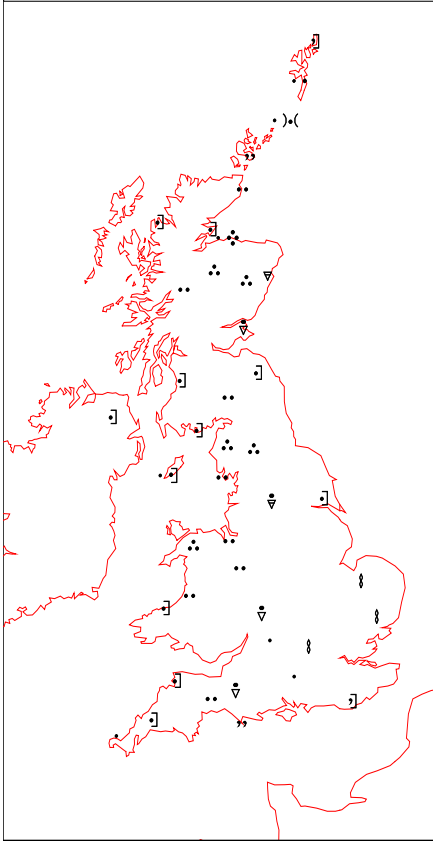
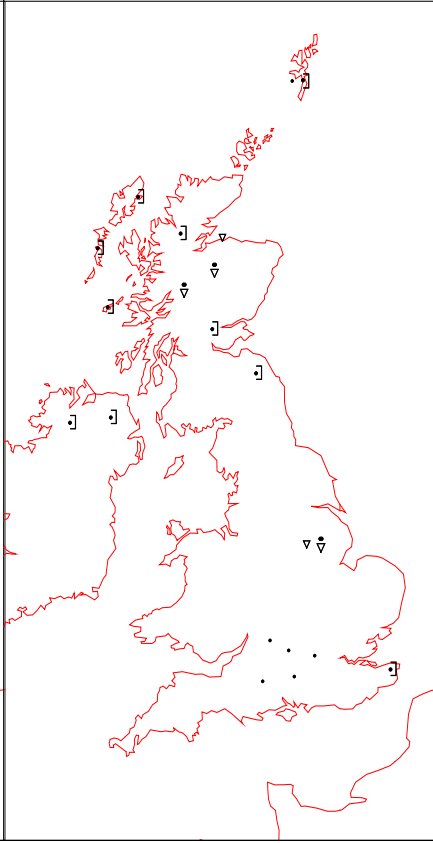
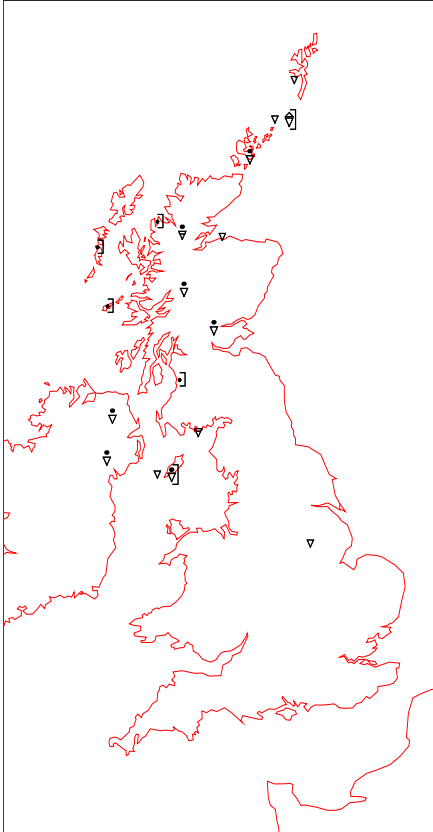
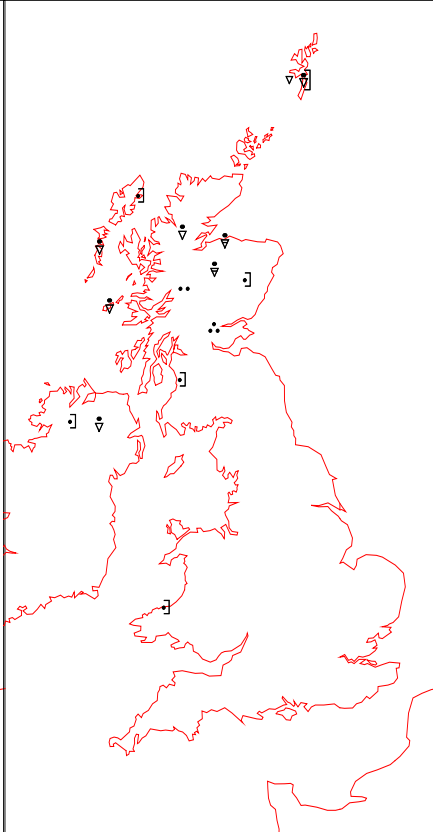


Saturday 11 April 2015

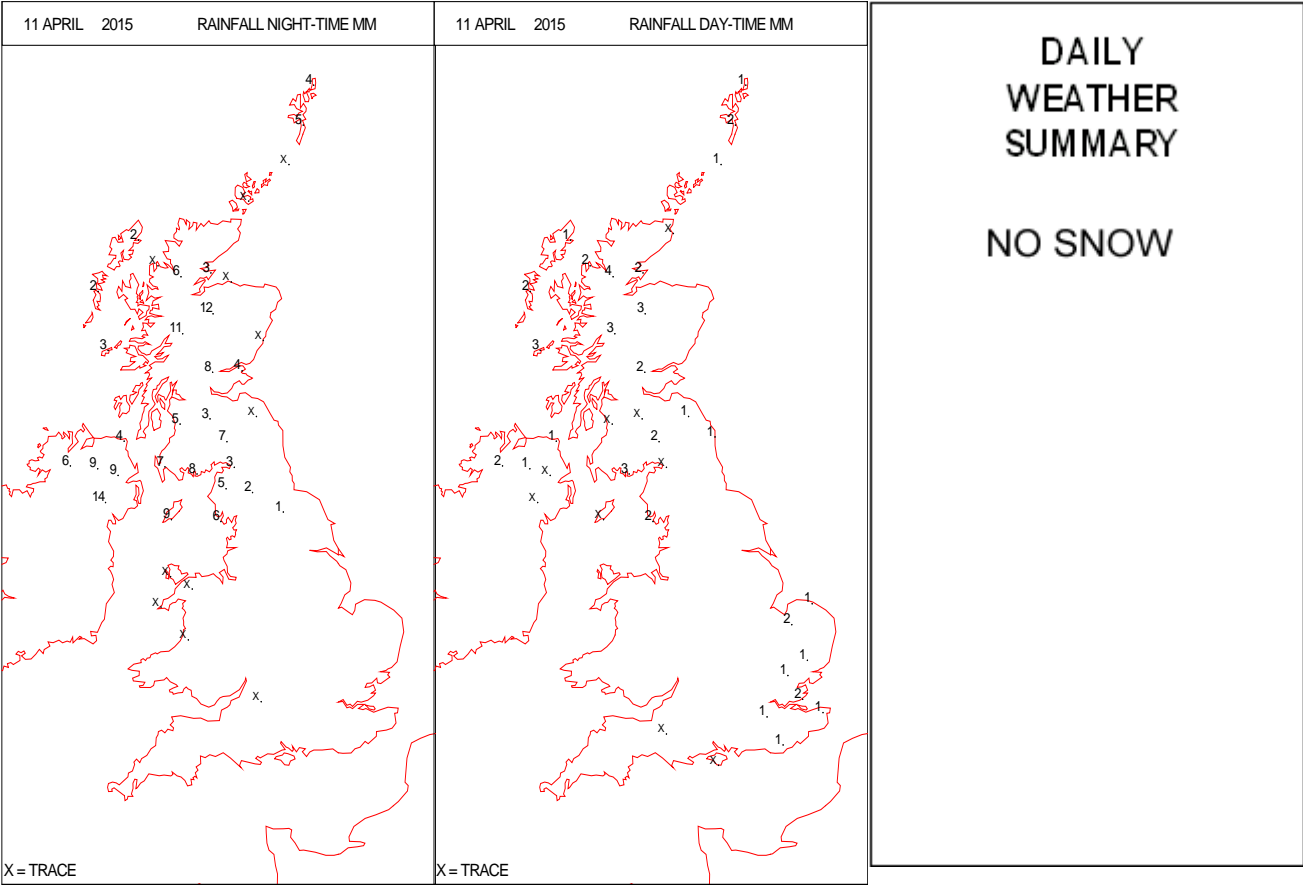
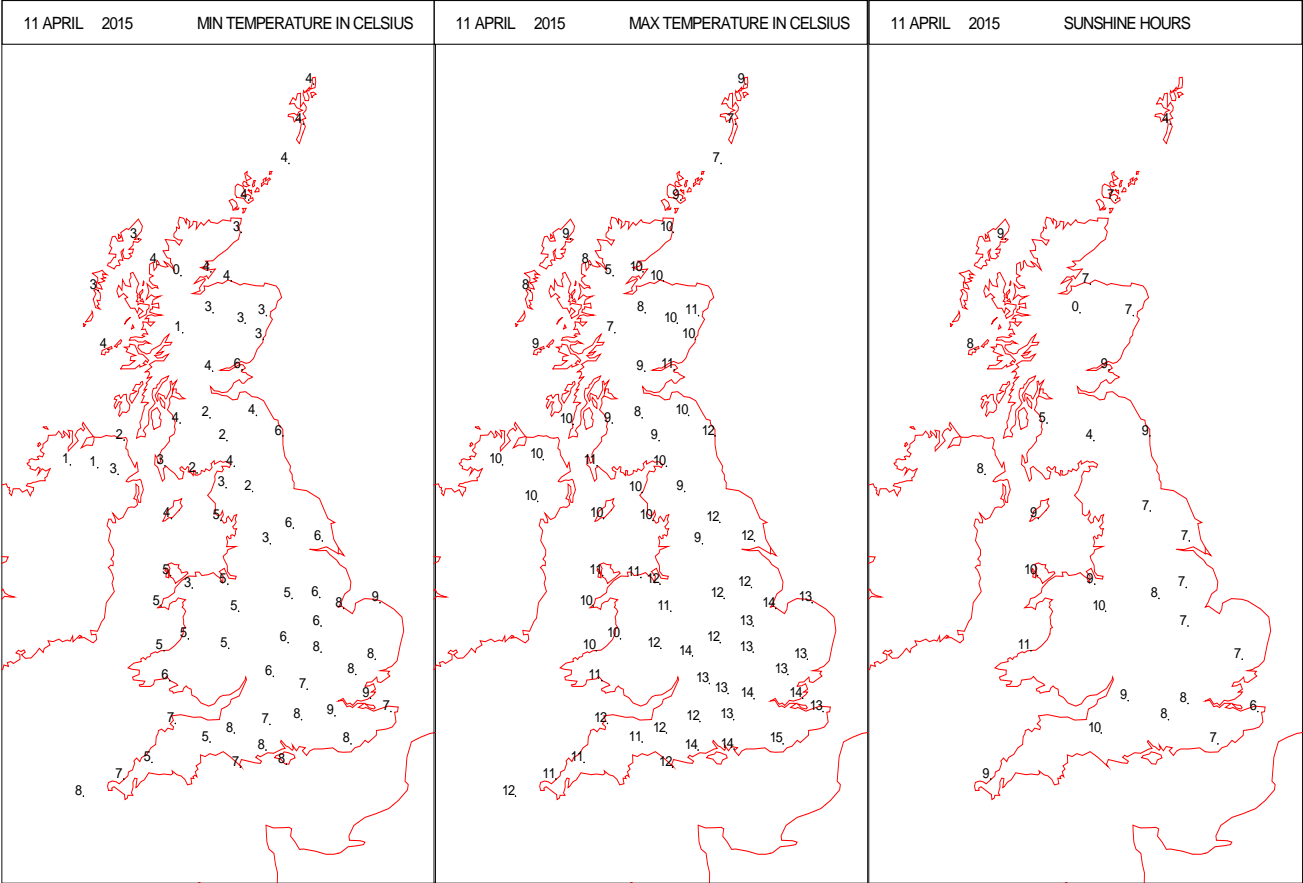
SURFACE REPORTS



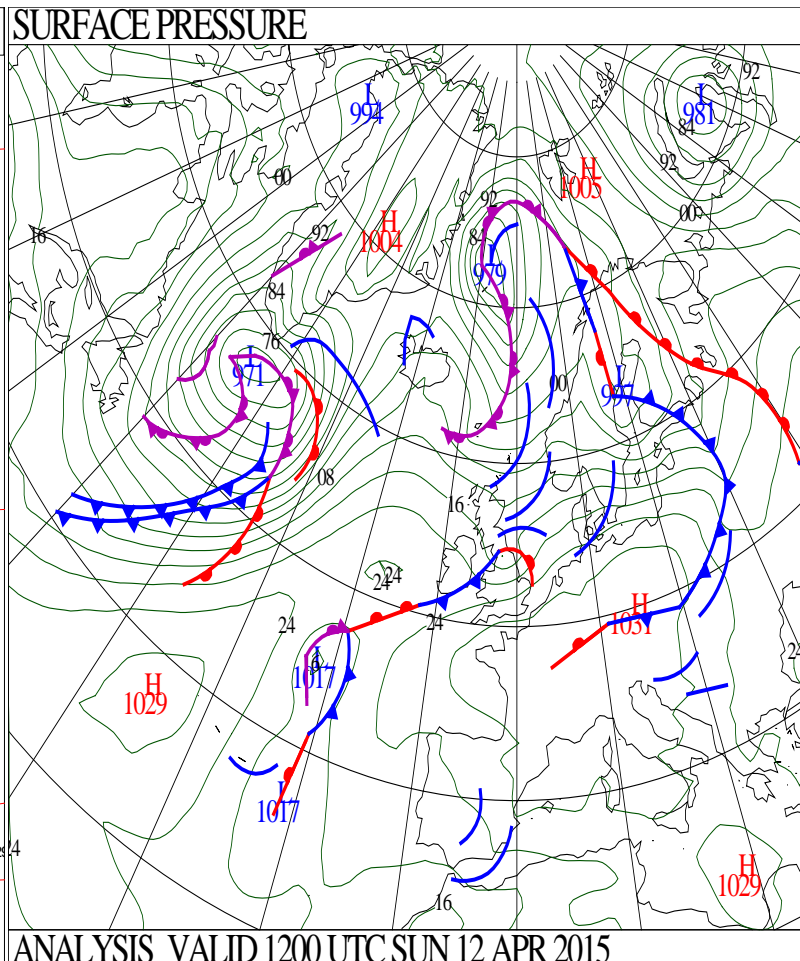
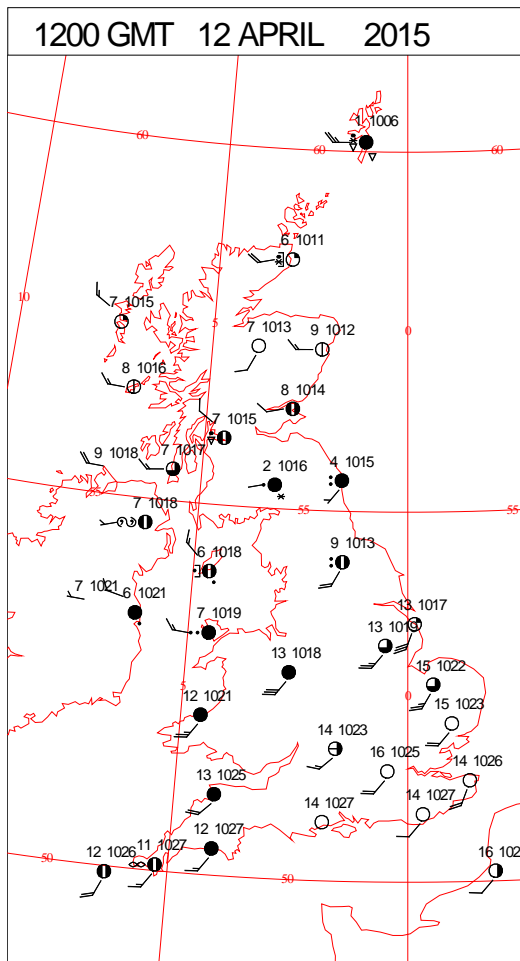
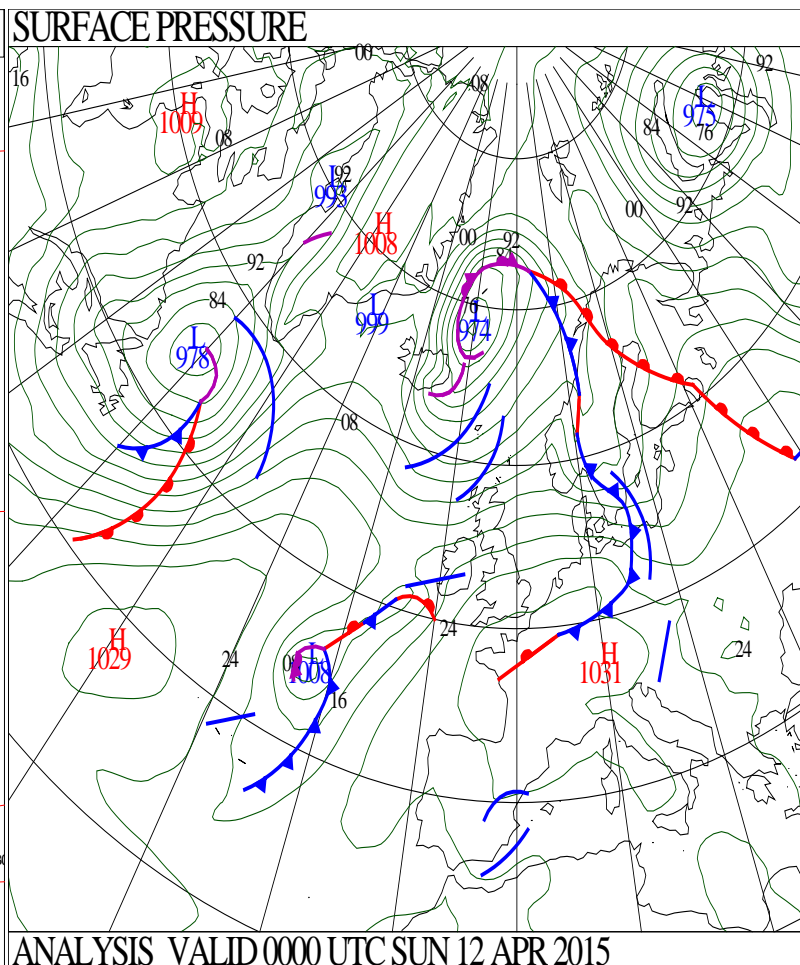
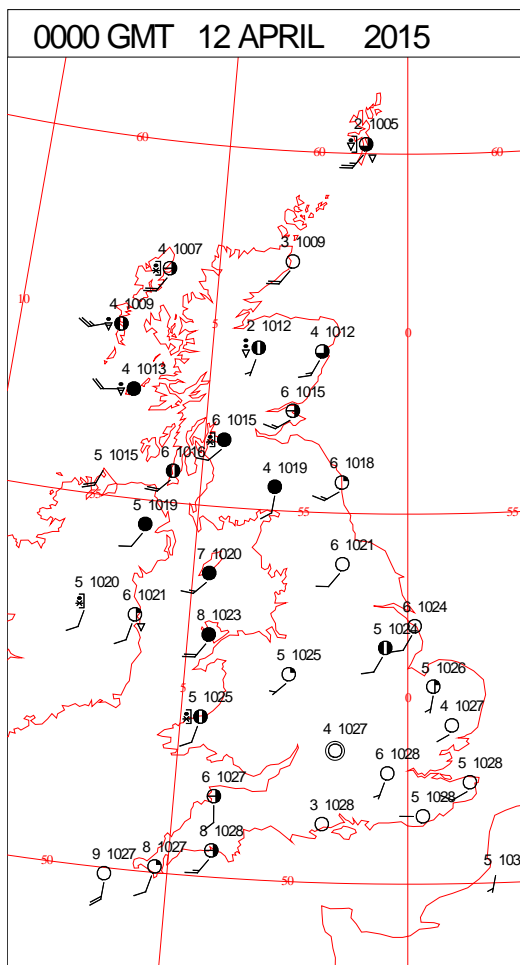
SIGNIFICANT WEATHER

0600 GMT 11 APRIL 2015	SIG WEATHER	1200 GMT 11 APRIL 2015	SIG WEATHER	<p>Summary of UK Weather for Saturday 11 April 2015. After a fairly clear start in places, cloud tended to thicken across the U.K. from the west, with scattered showers continuing across central and eastern areas. A band of rain across Northern Ireland moved eastwards through the night, affecting many western areas by dawn.</p> <p>It was mild ahead of the rainband, but it turned colder behind it, with temperatures falling close to or below freezing across a number of places in the north.</p> <p>Clearer skies, but with scattered showers followed the rain. This led to an increasingly sunny day for much of England, Wales and eventually eastern Scotland. However, frequent showers, some heavy with hail and thunder, continued to affect western and northern Scotland, and Northern Ireland. Some sleet was also reported in places.</p> <p>It was much cooler than recent days right across the country.</p> <p>Showers, still locally heavy and wintry, continued to affect north-western areas through the evening. Elsewhere, it was dry, partly clear and fairly chilly.</p>
				
1800 GMT 11 APRIL 2015	SIG WEATHER	0000 GMT 12 APRIL 2015	SIG WEATHER	<p>EXTREMES Highest Maximum: 15.2 Hastings, East Sussex Lowest Maximum: 7.0 Edenfel, Co. Tyrone Lowest Minimum: -4.0 Betws-y-Coed, Gwynedd Lowest Grass Minimum: -5.0 Betws-y-Coed, Gwynedd Most Rain: 20.0 Glen Nevis, Inverness-Shire 20.0 Tyndrum No3, Perthshire Most Sun: 11.6 Slapton, Devon</p>
				

DAILY CLIMATE DATA

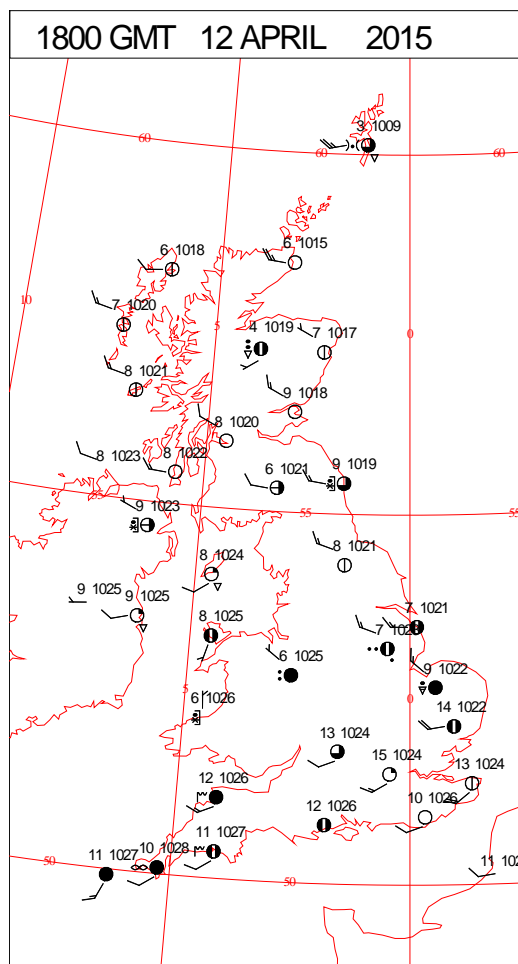
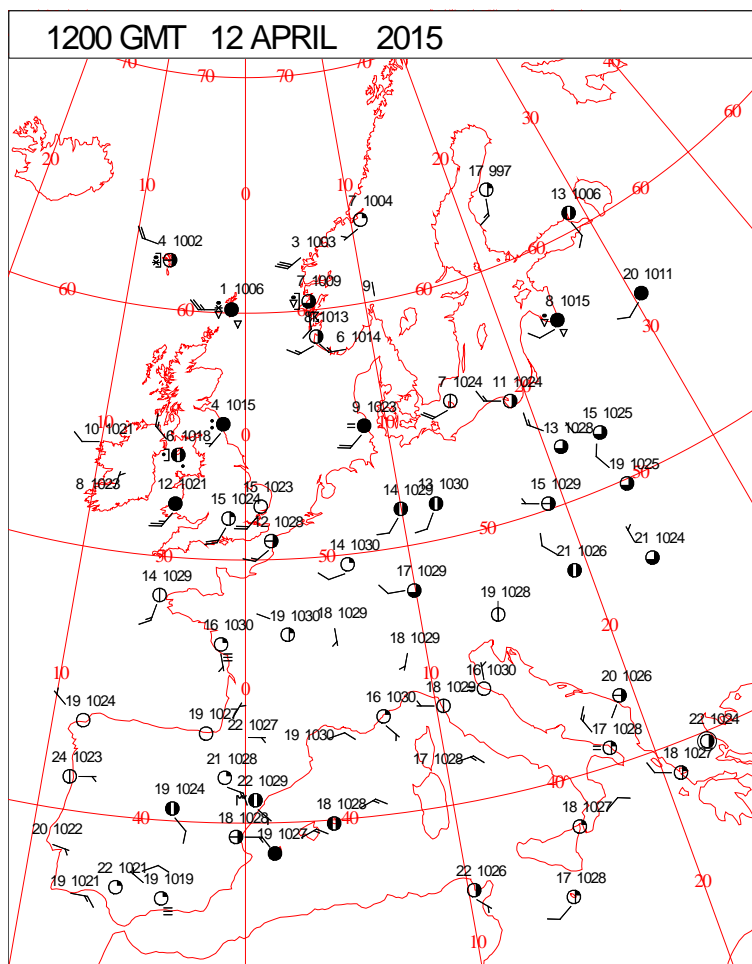
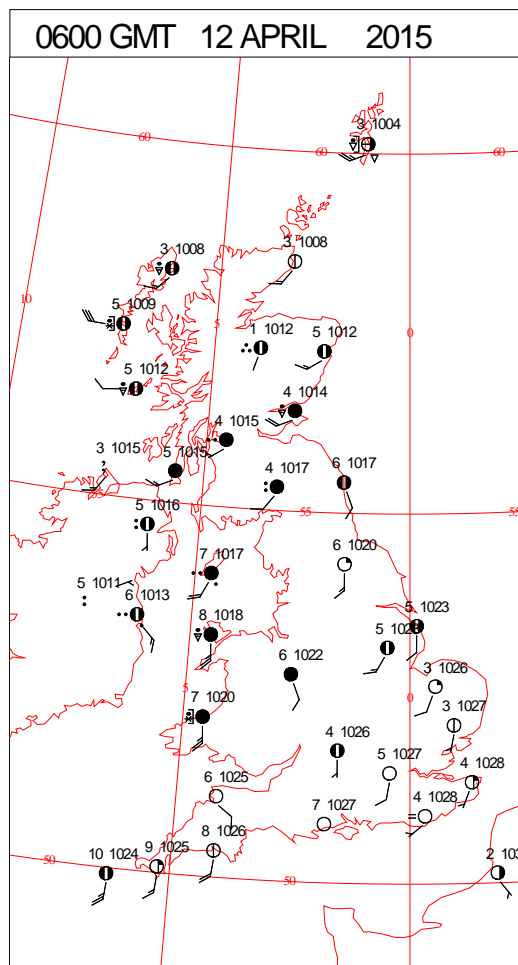
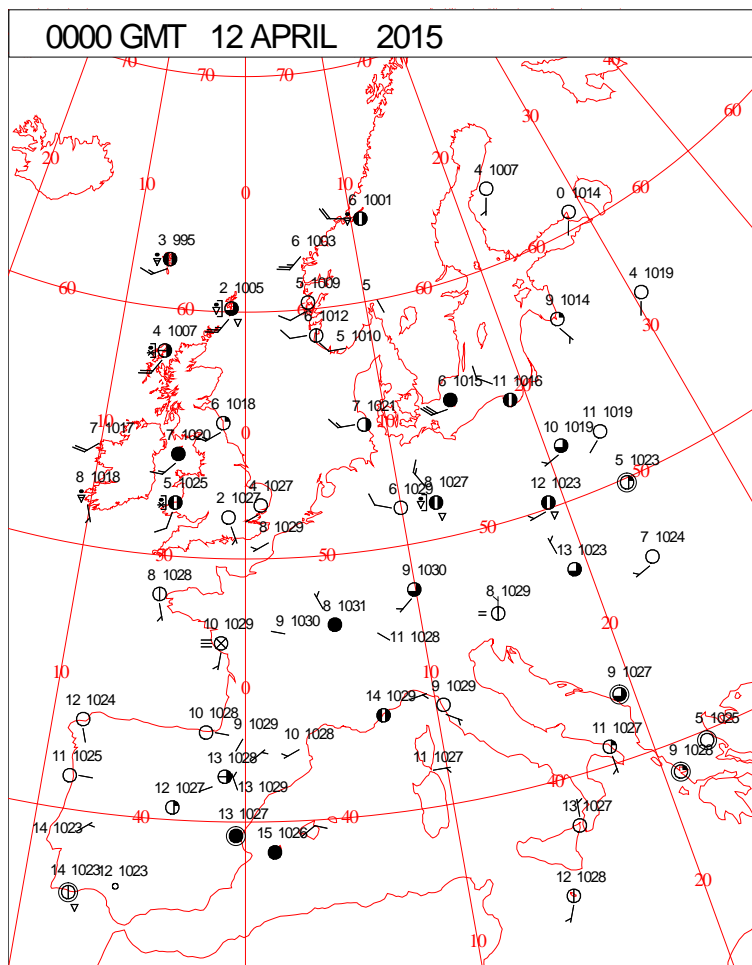


DAILY WEATHER SUMMARY



Sunday 12 April 2015

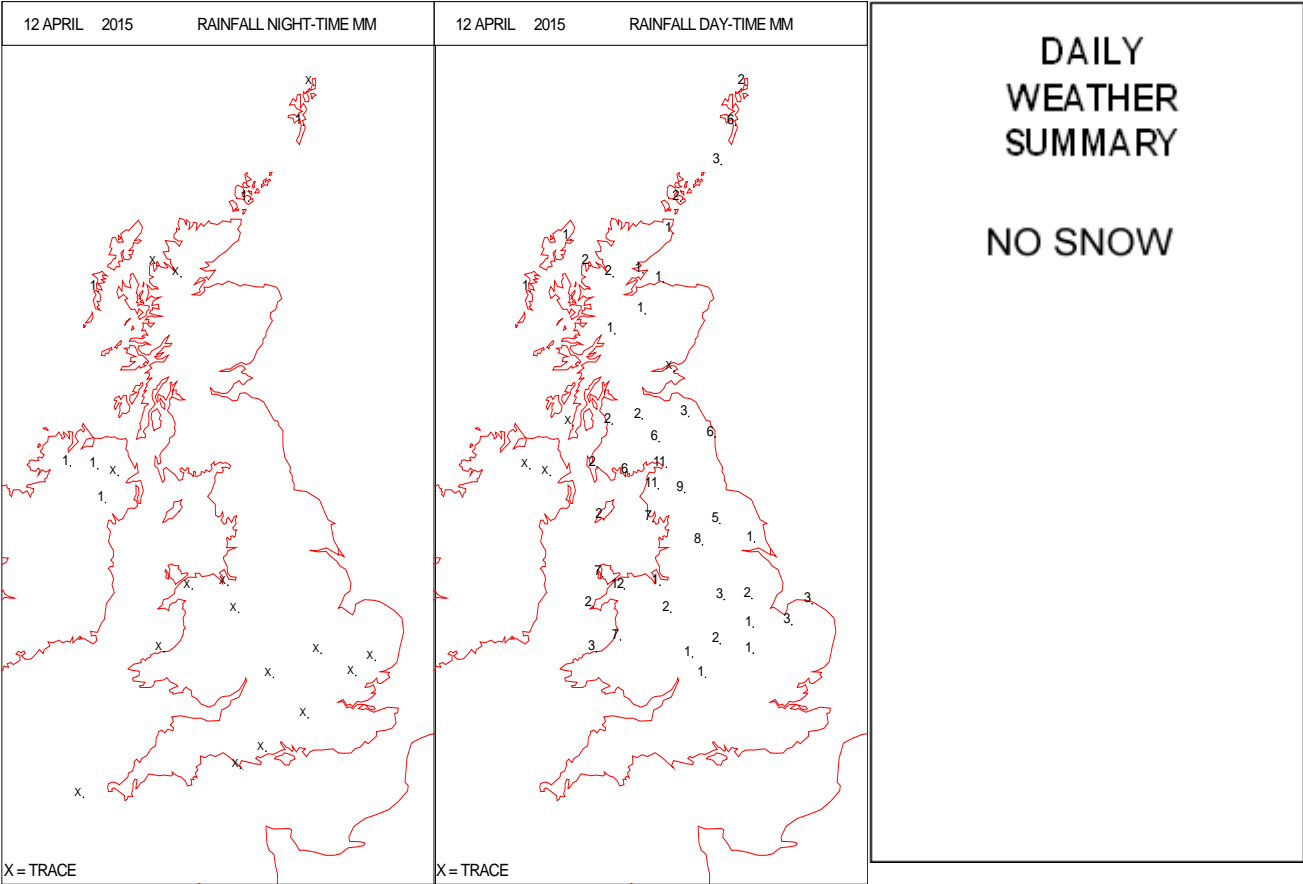
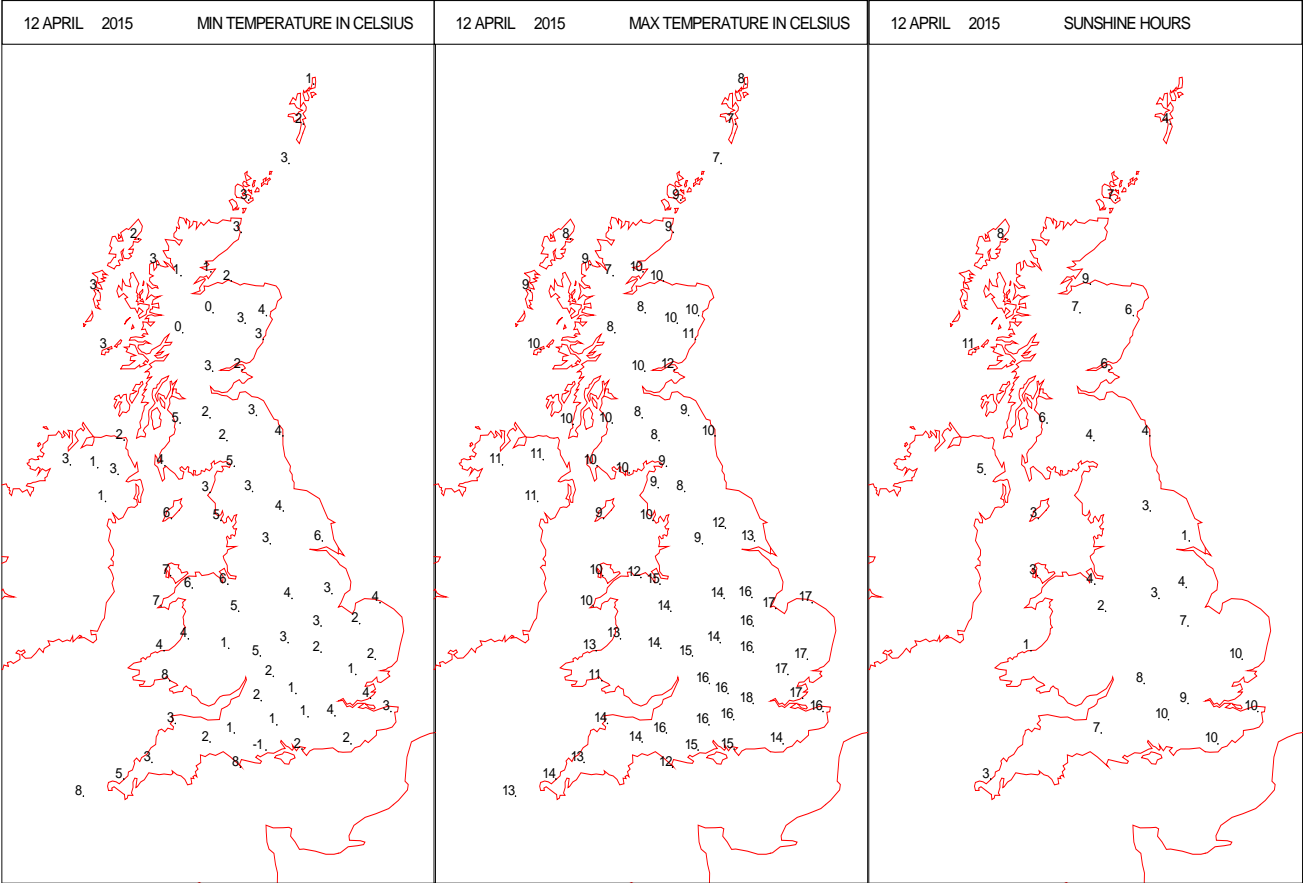
SURFACE REPORTS



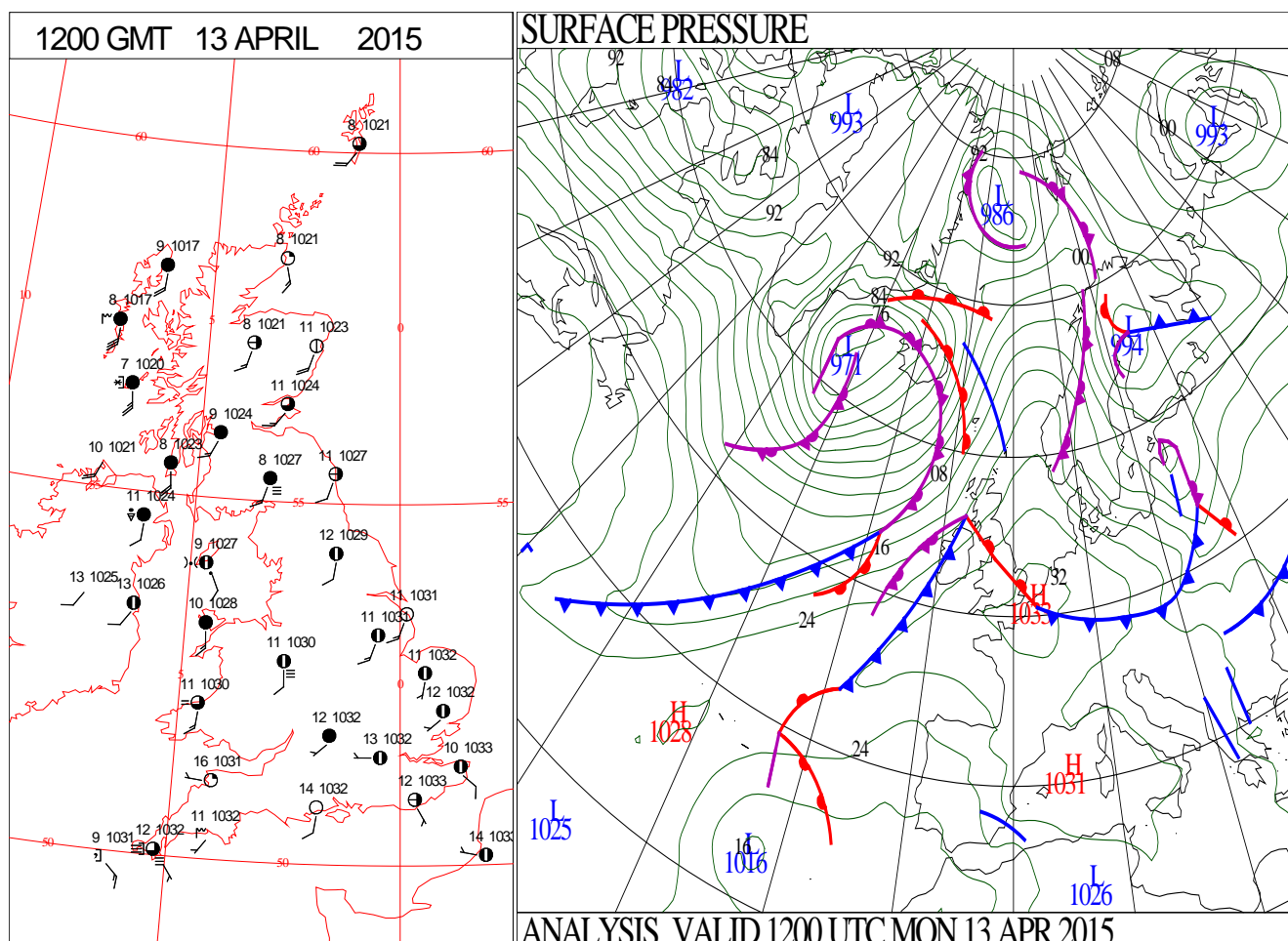
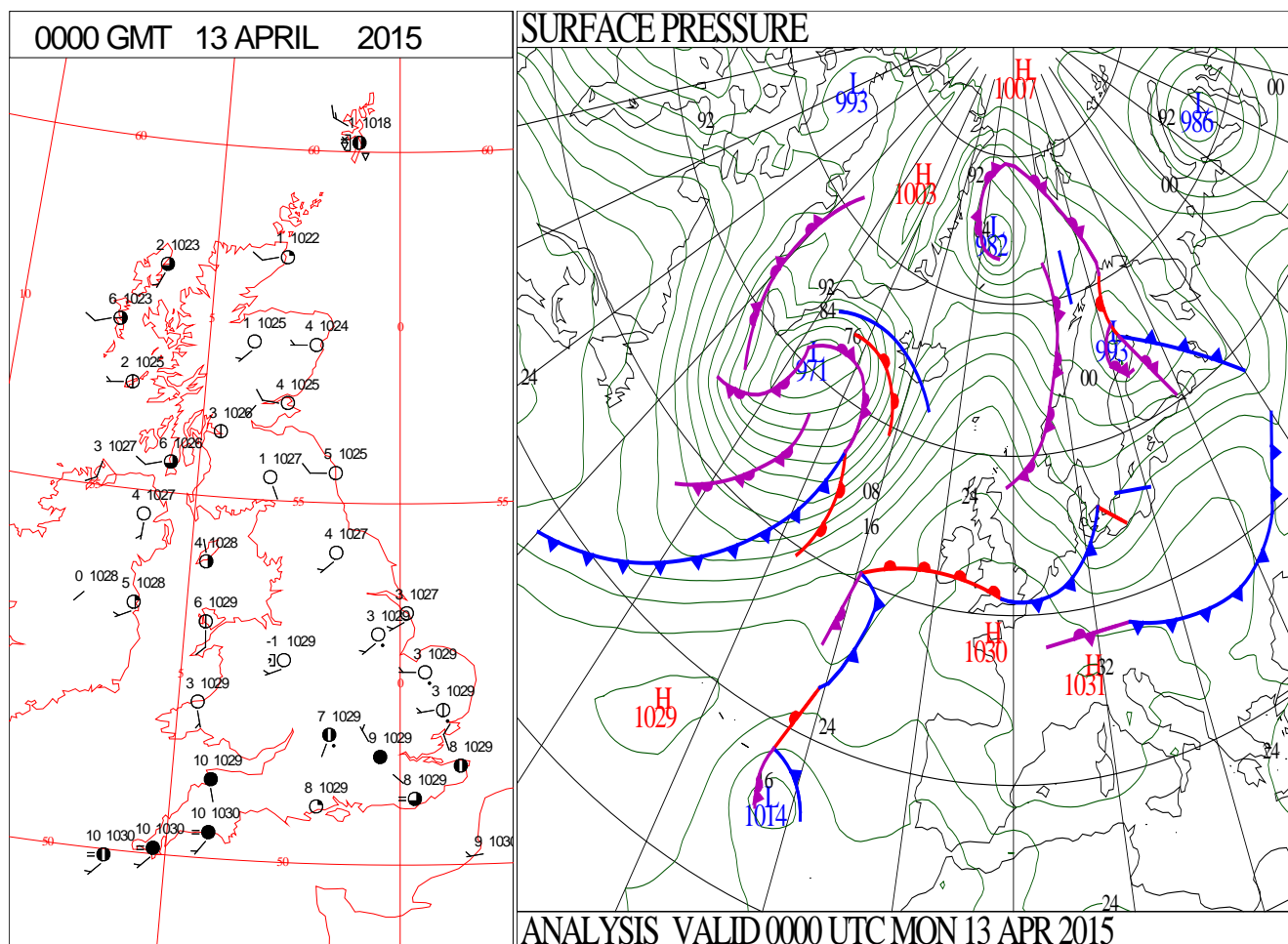
SIGNIFICANT WEATHER

0600 GMT 12 APRIL 2015	SIG WEATHER	1200 GMT 12 APRIL 2015	SIG WEATHER	<p>Summary of UK Weather for Sunday 12 April 2015. Showers continued across north-west Scotland throughout the night, and many of these were heavy with thunder, hail and sleet.</p> <p>Across much of England and Wales, it was a dry night with partly clear skies and cold temperatures.</p> <p>Cloud thickened across Northern Ireland as a band of rain pushed east, affecting Northern Ireland, north-west England, and southern Scotland by dawn.</p> <p>Through the morning, the area of rain moved eastwards, making for a wet morning and early afternoon across northern England and southern Scotland. Above 200 metres, some of this rain turned to snow, giving a covering on some of the higher Pennine routes.</p> <p>The wind was also a feature across central areas of the U.K., with gusts to gale force quite widely.</p> <p>Northern Scotland saw another day of sunny spells and blustery showers, again wintry to higher ground.</p> <p>Southern England remained dry and mild, although with diminishing amounts of sunshine.</p> <p>Through the evening, the narrowing band of rain pushed southwards and weakened, to bring cloud and patchy rain across southern counties by midnight.</p>
1800 GMT 12 APRIL 2015	SIG WEATHER	0000 GMT 13 APRIL 2015	SIG WEATHER	<p>EXTREMES Highest Maximum: 19.9 Hartpury, Hereford & Worcester Lowest Maximum: 6.5 Lerwick, Shetland Lowest Minimum: -1.5 Betws-y-Coed, Gwynedd Lowest Grass Minimum: -8.6 Mickleham, Surrey Most Rain: 23.5 Port Henderson, Ross-Shire Most Sun: 12.5 East Malling, Kent</p>

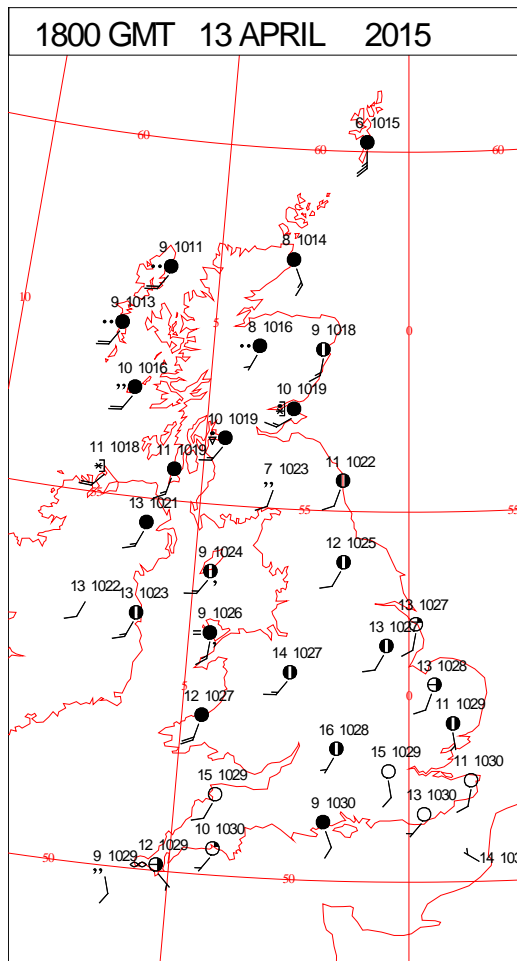
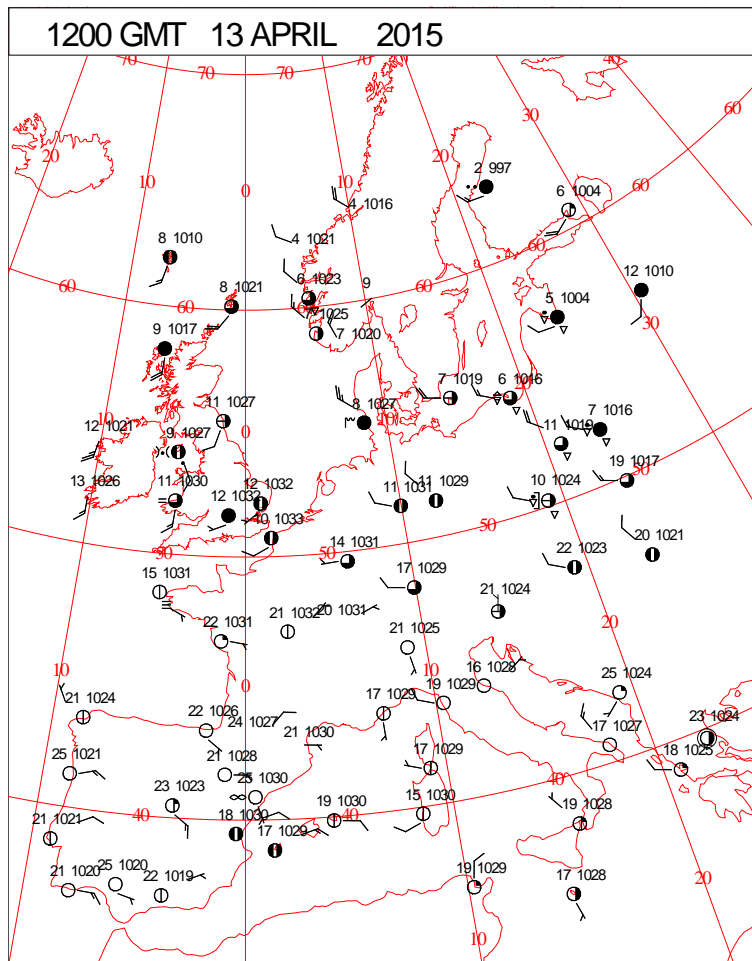
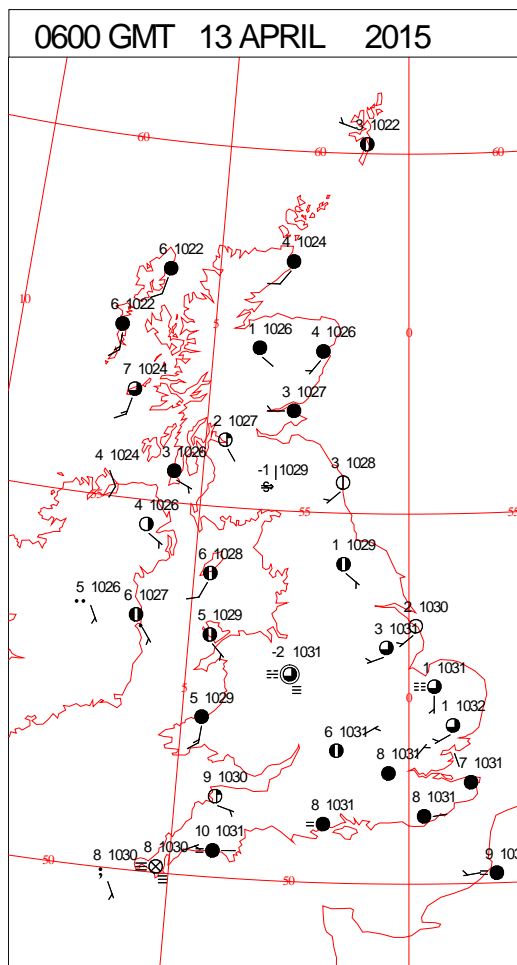
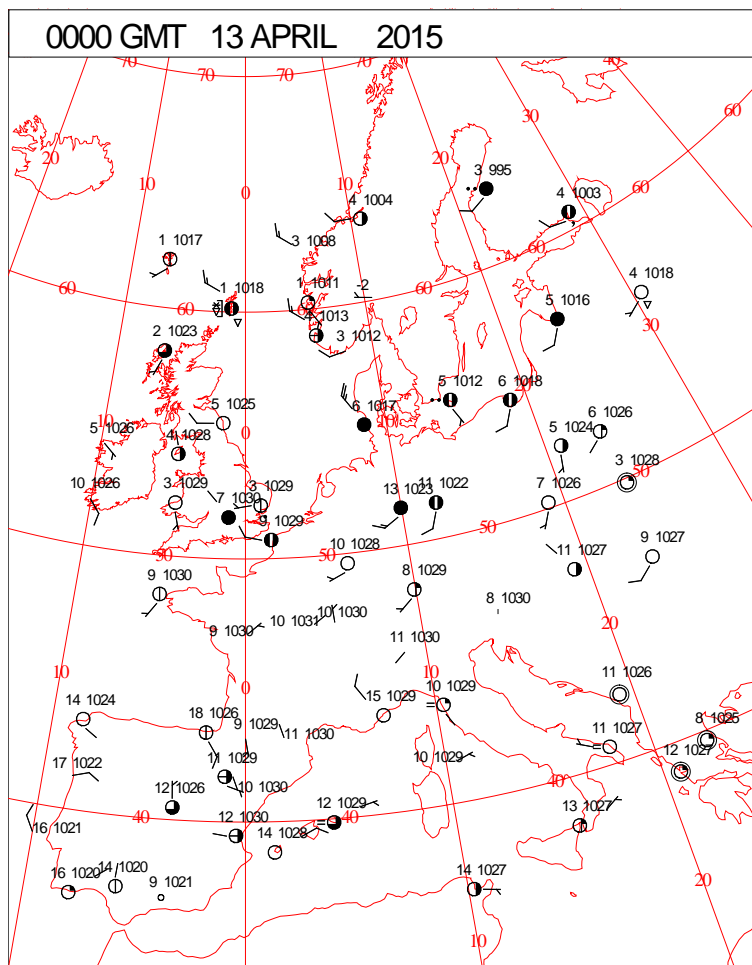
DAILY CLIMATE DATA



DAILY WEATHER SUMMARY



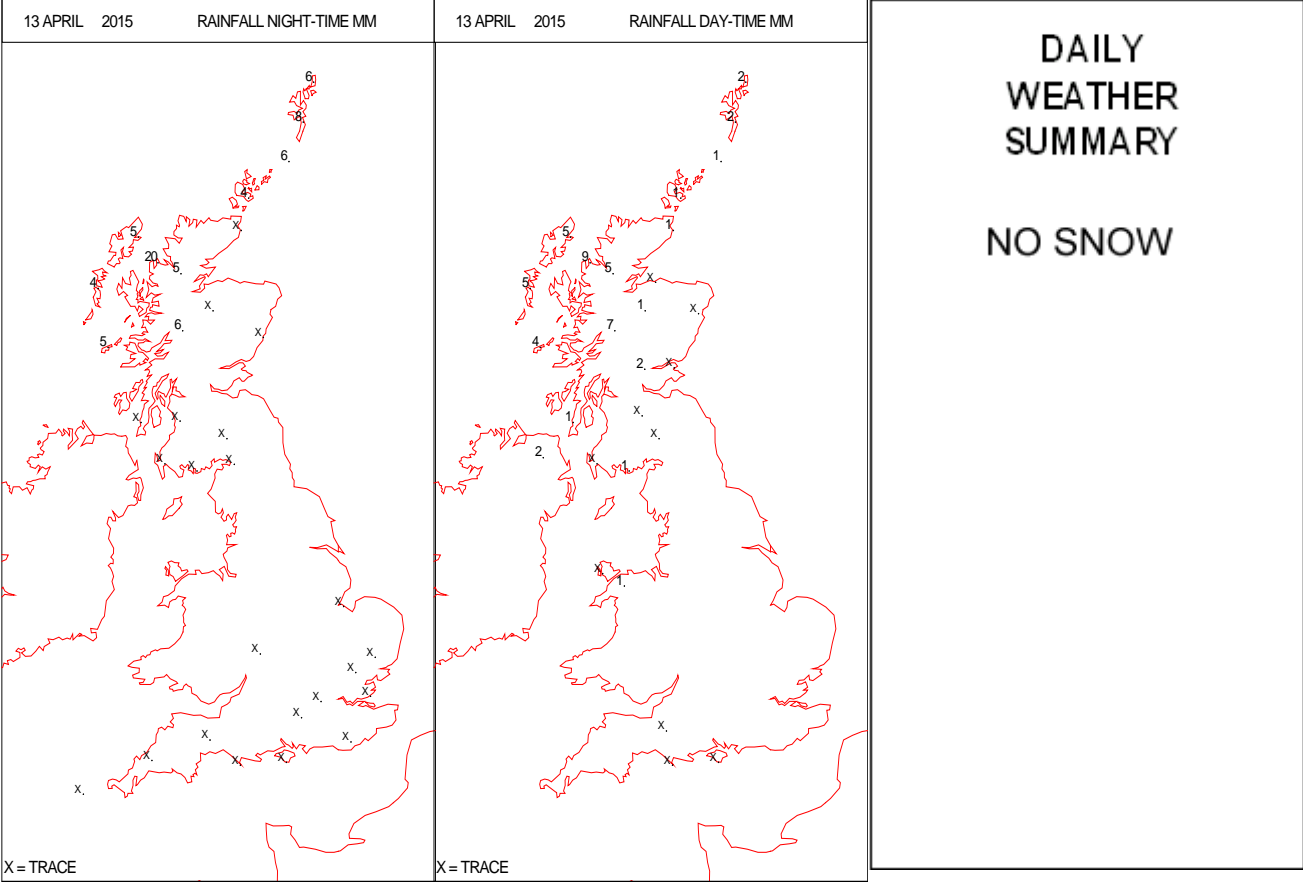
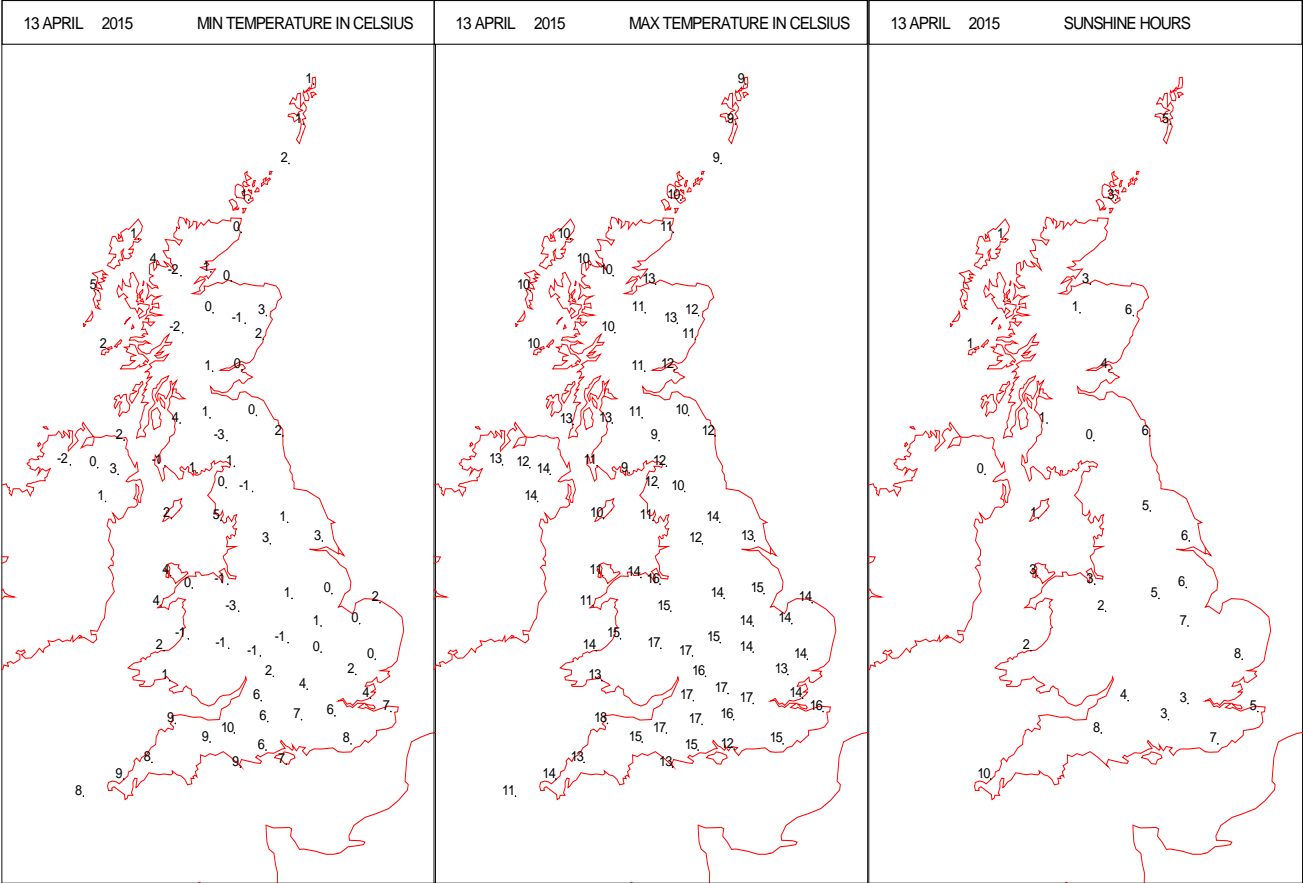
SURFACE REPORTS



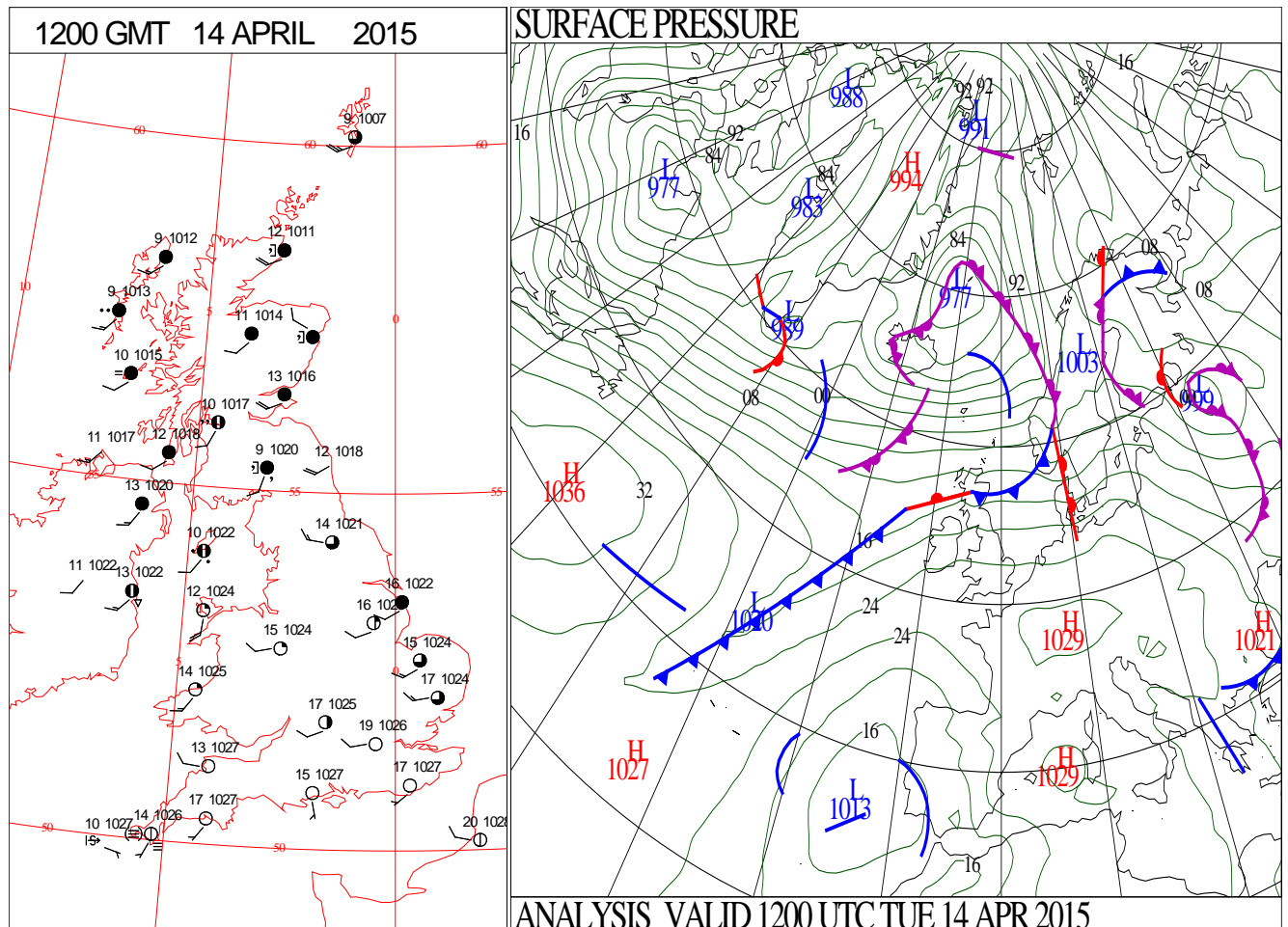
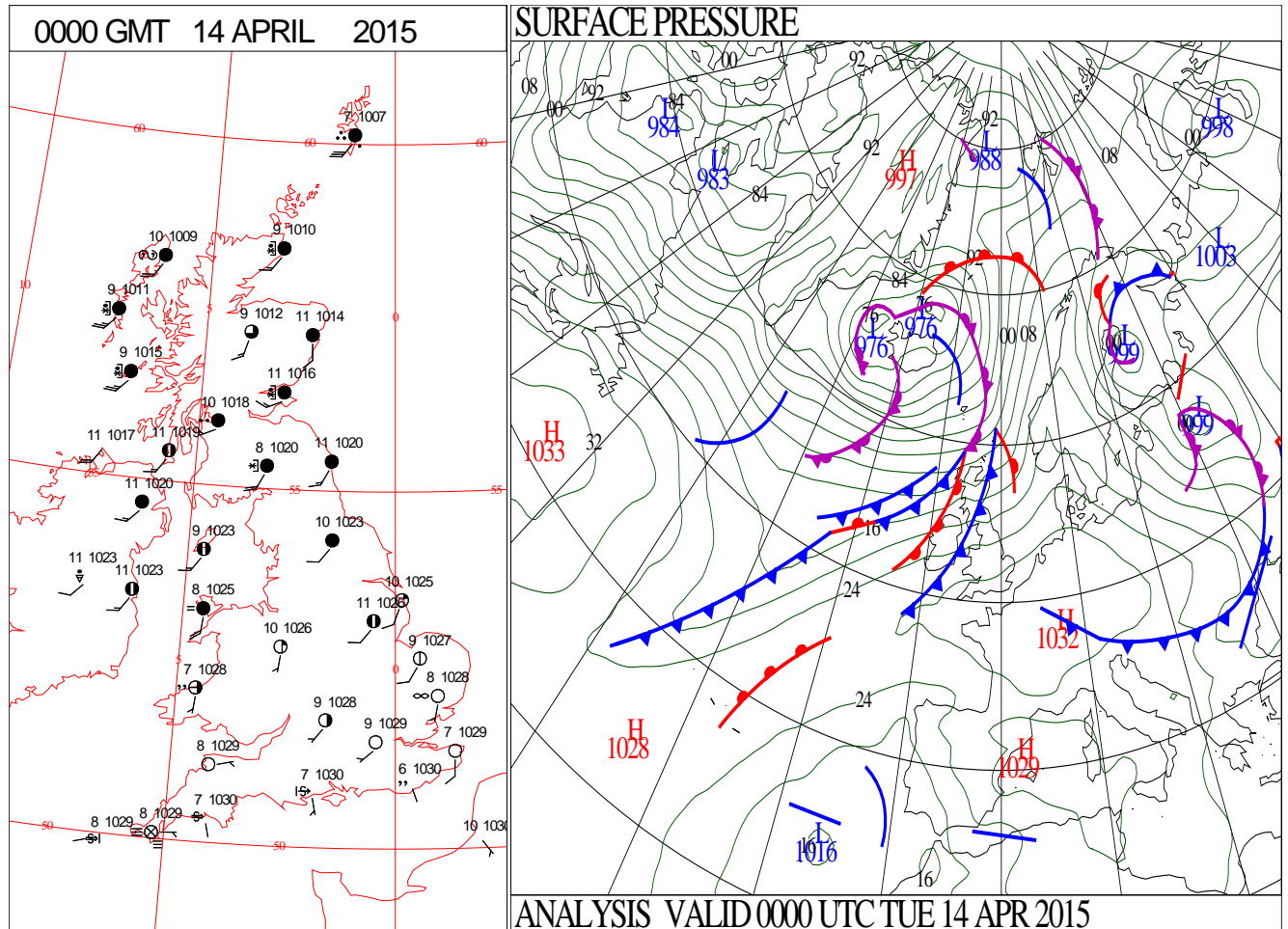
SIGNIFICANT WEATHER

0600 GMT 13 APRIL 2015	SIG WEATHER	1200 GMT 13 APRIL 2015	SIG WEATHER	<p>Summary of UK Weather for Monday 13 April 2015.</p> <p>A band of cloud across the midlands, Wales and Northern Ireland slowly moved south into southern counties overnight.</p> <p>There was some patchy light rain across the east of England for a time, but most places remained dry.</p> <p>A few showers affected the far north of Scotland.</p> <p>Under the clear spells, a few mist and fog patches formed, and as temperatures fell, there was a touch of frost in places.</p> <p>Towards the end of the night, the cloud in the south began to move slowly north again, producing some patchy rain into southern parts of Northern Ireland by dawn.</p> <p>The band of cloud in the south gradually edged back northwards again through the day, with lengthy sunny spells developing in the south.</p> <p>The rain across Northern Ireland eventually moved across Scotland from the south-west, meanwhile more persistent rain developed across western and north-west Scotland.</p> <p>Some patchy sea fog developed through the English Channel during the evening, and slowly moved inland along southern coasts.</p> <p>Maximum temperatures in the south were once again well above average for the time of year and around average across the north.</p>
1800 GMT 13 APRIL 2015	SIG WEATHER	0000 GMT 14 APRIL 2015	SIG WEATHER	
				<p>EXTREMES</p> <p>Highest Maximum: 19.1 Cardiff Bute Park, South Glamorgan</p> <p>Lowest Maximum: 8.3 St. Bees Head No2, Cumbria</p> <p>Lowest Minimum: -3.4 Katesbridge, Co. Down</p> <p>Lowest Grass Minimum: -7.9 Berwick-upon-Tweed, Murton Farm, Berwickshire</p> <p>Most Rain: 69.0 Loch Tormasad, Isle of Skye</p> <p>Most Sun: 10.5 Shanklin, Isle of Wight</p>

DAILY CLIMATE DATA



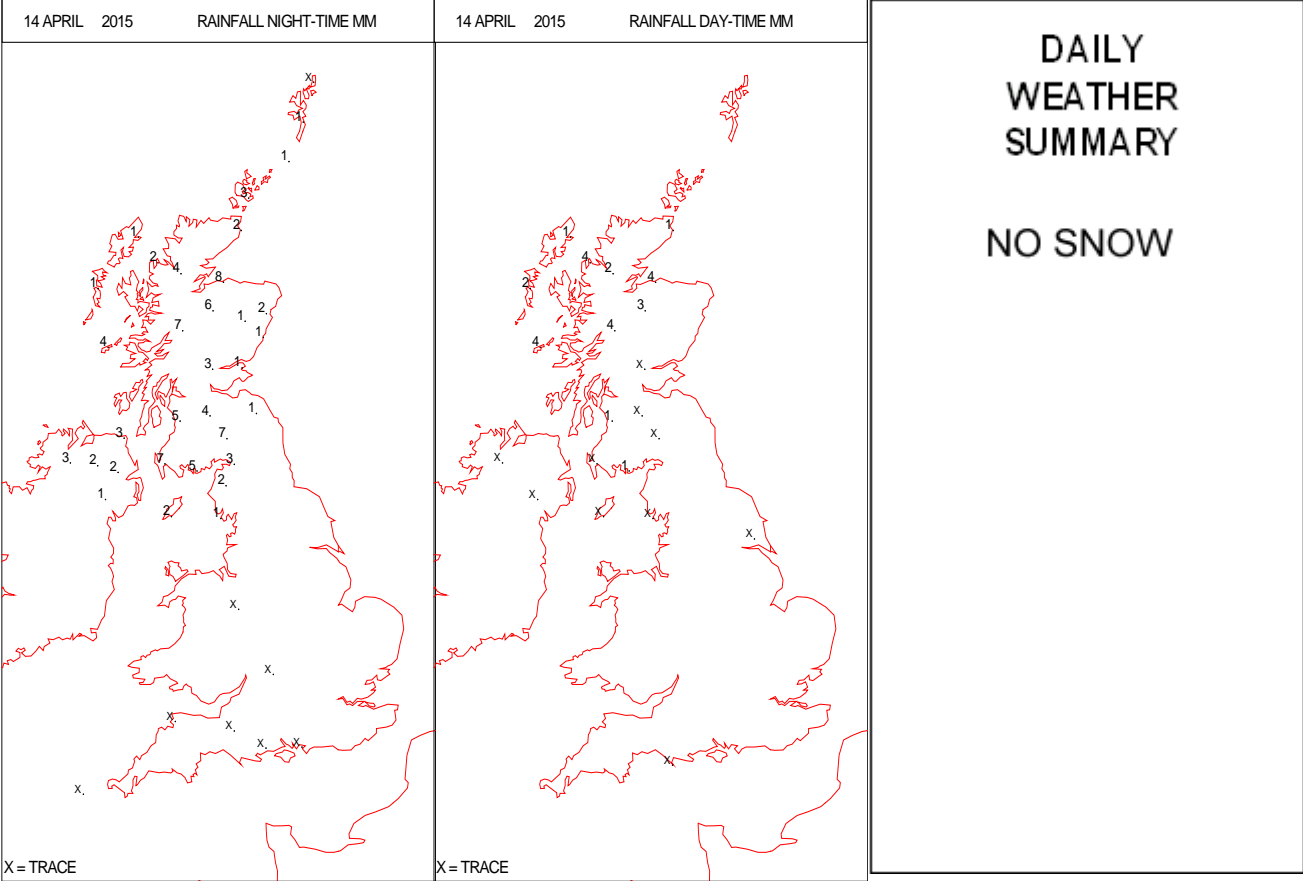
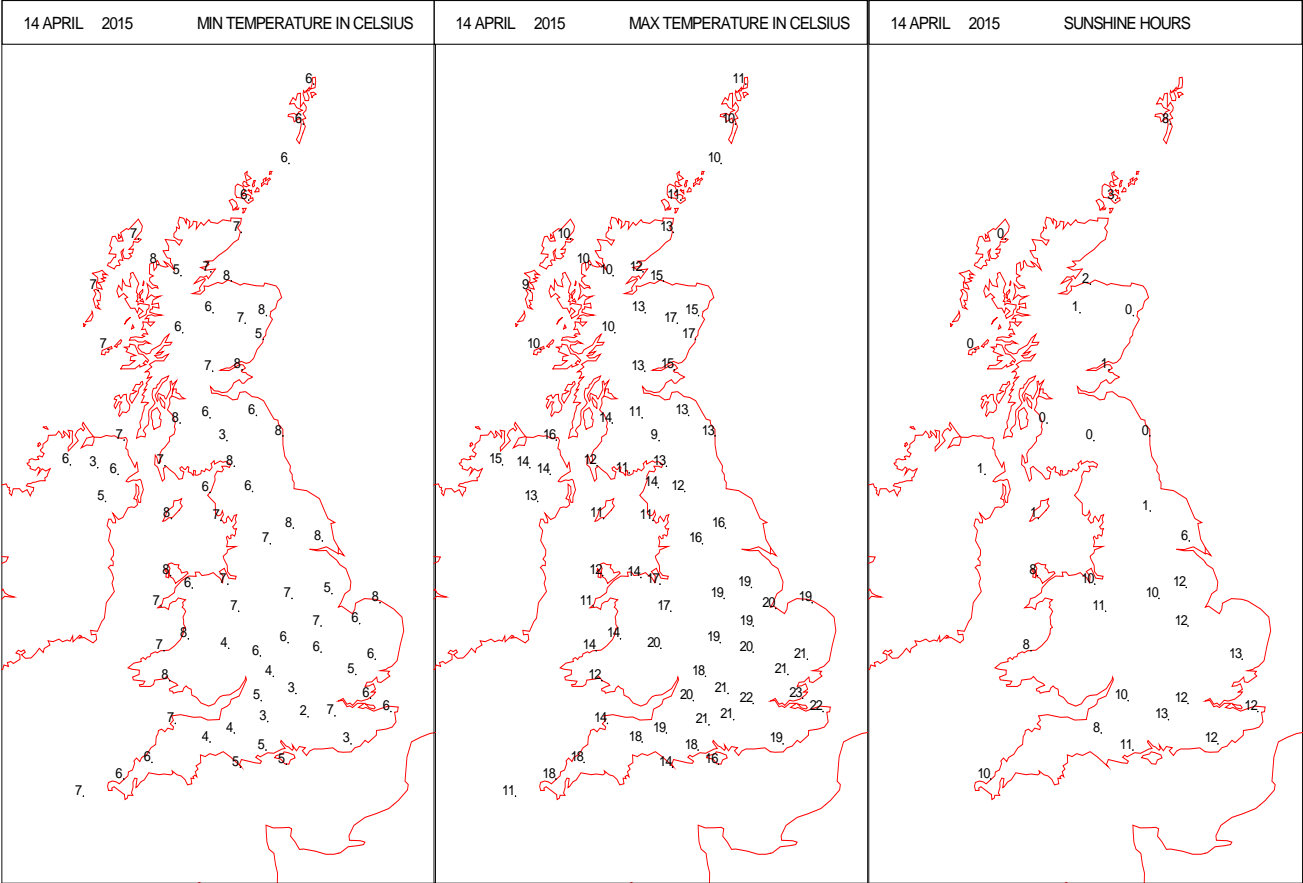
DAILY WEATHER SUMMARY



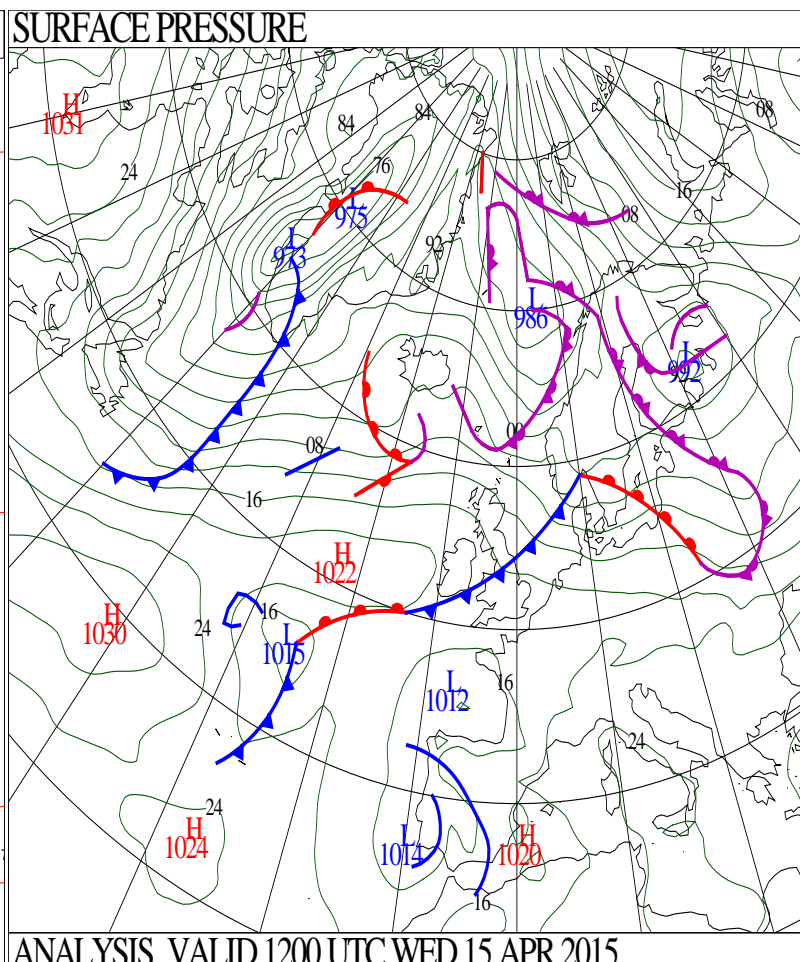
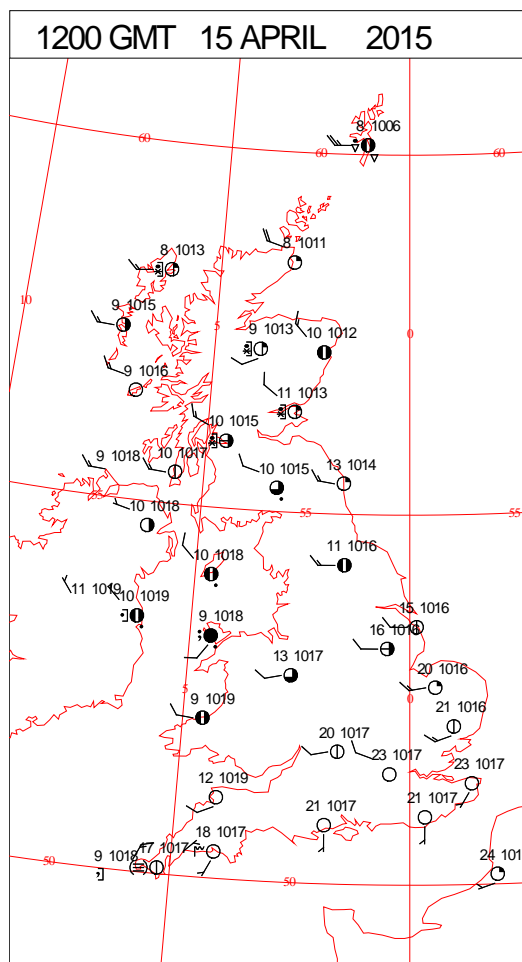
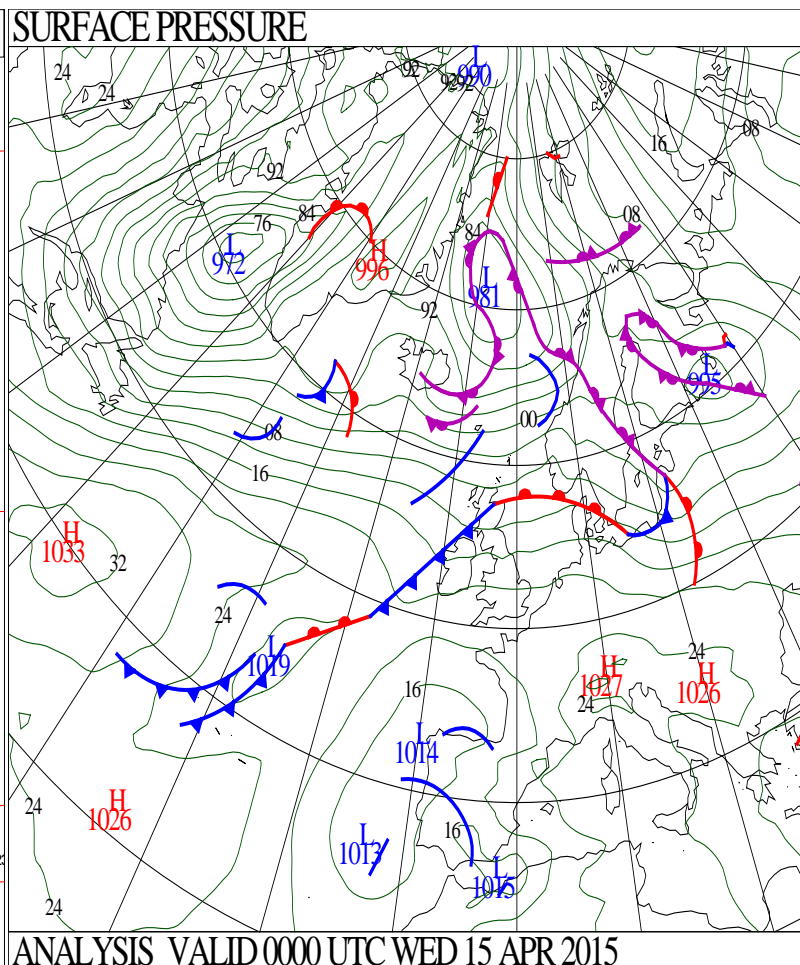
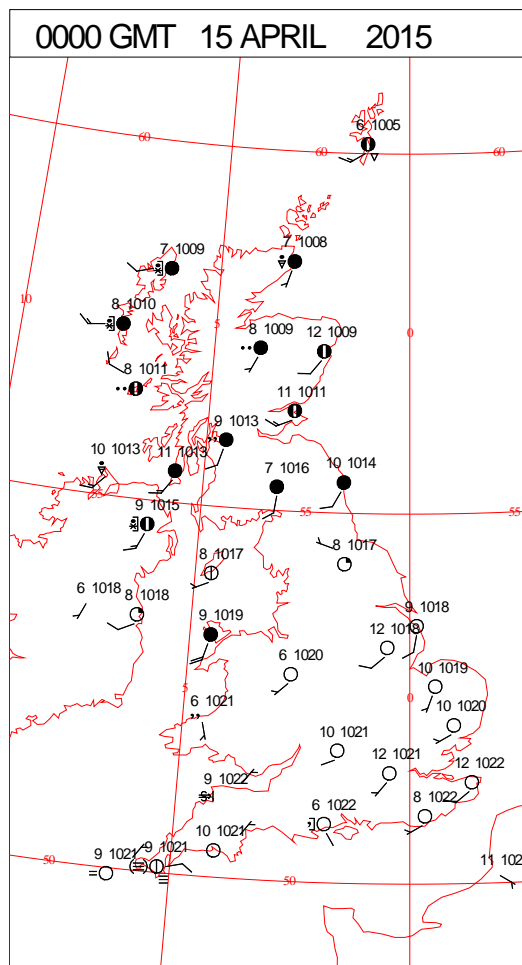
SIGNIFICANT WEATHER

0600 GMT 14 APRIL 2015	SIG WEATHER	1200 GMT 14 APRIL 2015	SIG WEATHER	<p>Summary of UK Weather for Tuesday 14 April 2015.</p> <p>It was a cloudy start across some southern counties of England, with mist and fog quite widespread during the early hours of the morning. Further north across Scotland, Northern Ireland and the far north of England, it was also rather cloudy with outbreaks of rain in places, especially across western Scotland, where it turned heavy and persistent at times.</p> <p>In between these areas saw a good deal of clear skies overnight, which lead to a bright and sunny start to the day.</p> <p>Throughout the morning the mist and fog in the south quickly burned back to the coast, giving a sunny end to the morning.</p> <p>The afternoon saw little change with Scotland, Northern Ireland and the far north of England remaining rather cloudy with some further spells of rain, especially in the west. Further south however remained mostly fine and dry with plenty of sunshine, but coastal areas of Wales, Somerset and north Devon and Cornwall remained rather cloudy and foggy throughout the afternoon.</p> <p>The evening remained similar with mostly fine conditions in the south, and further rain at times in the north.</p> <p>In the sunshine it turned very warm for many, but in the cloud further north, and also in the fog near the coasts temperatures only reached near to average for the time of year.</p>
1800 GMT 14 APRIL 2015	SIG WEATHER	0000 GMT 15 APRIL 2015	SIG WEATHER	<p>EXTREMES</p> <p>Highest Maximum: 22.9 Faversham, Kent</p> <p>Lowest Maximum: 9.3 South Uist Range, Western Isles</p> <p>Lowest Minimum: 0.6 Charlwood, Surrey</p> <p>Lowest Grass Minimum: -6.1 Peatlands, Armagh</p> <p>Most Rain: 38.2 Glen Strae, Argyll</p> <p>Most Sun: 13.6 East Malling, Kent</p>

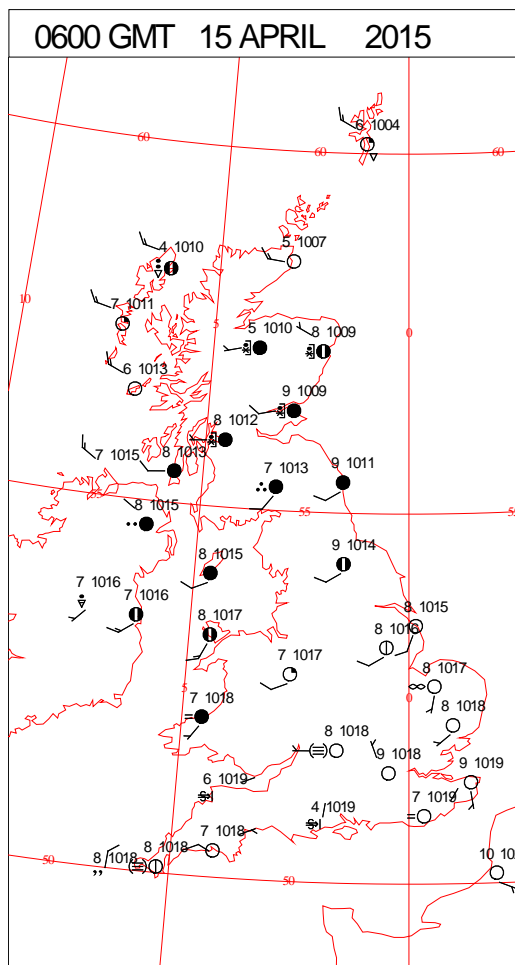
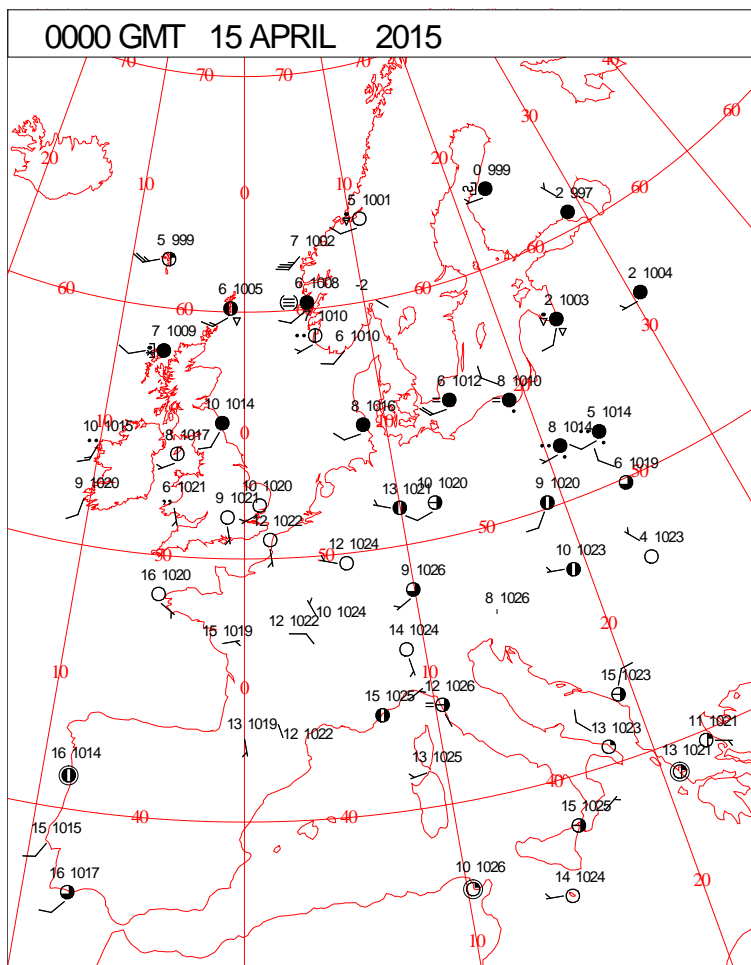
DAILY CLIMATE DATA



DAILY WEATHER SUMMARY



SURFACE REPORTS



SIGNIFICANT WEATHER

0600 GMT 15 APRIL 2015	SIG WEATHER	1200 GMT 15 APRIL 2015	SIG WEATHER	<p>Summary of UK Weather for Wednesday 15 April 2015.</p> <p>It was rather cloudy and wet across many parts of Scotland and Northern Ireland during the early hours, with the rain heavy in places, especially across western Scotland.</p> <p>Further south across much of England and Wales it was dry with plenty of clear skies, however western areas of England and Wales saw some mist and fog in places.</p> <p>During the morning the mist and fog quickly cleared many areas, however west Cornwall and the Isles of Scilly remained rather misty and foggy throughout much of the day.</p> <p>Elsewhere across the south there was almost unbroken sunshine, and very warm temperatures.</p> <p>Further to the north, the band of rain across Scotland and Northern Ireland gradually weakened as it moved slowly south, reaching north Wales and the Midlands by dusk.</p> <p>Behind the rain band much cooler conditions followed, but skies did brighten with just a scattering of showers, across the far north and west.</p> <p>The evening saw little change, with the far south and far north seeing a fine end to the end, and central areas rather cloudy with some outbreaks of rain in places.</p>
1800 GMT 15 APRIL 2015	SIG WEATHER	0000 GMT 16 APRIL 2015	SIG WEATHER	

EXTREMES

Highest Maximum:
25.6 Faversham, Kent

Lowest Maximum:
8.1 Fair Isle, Shetland

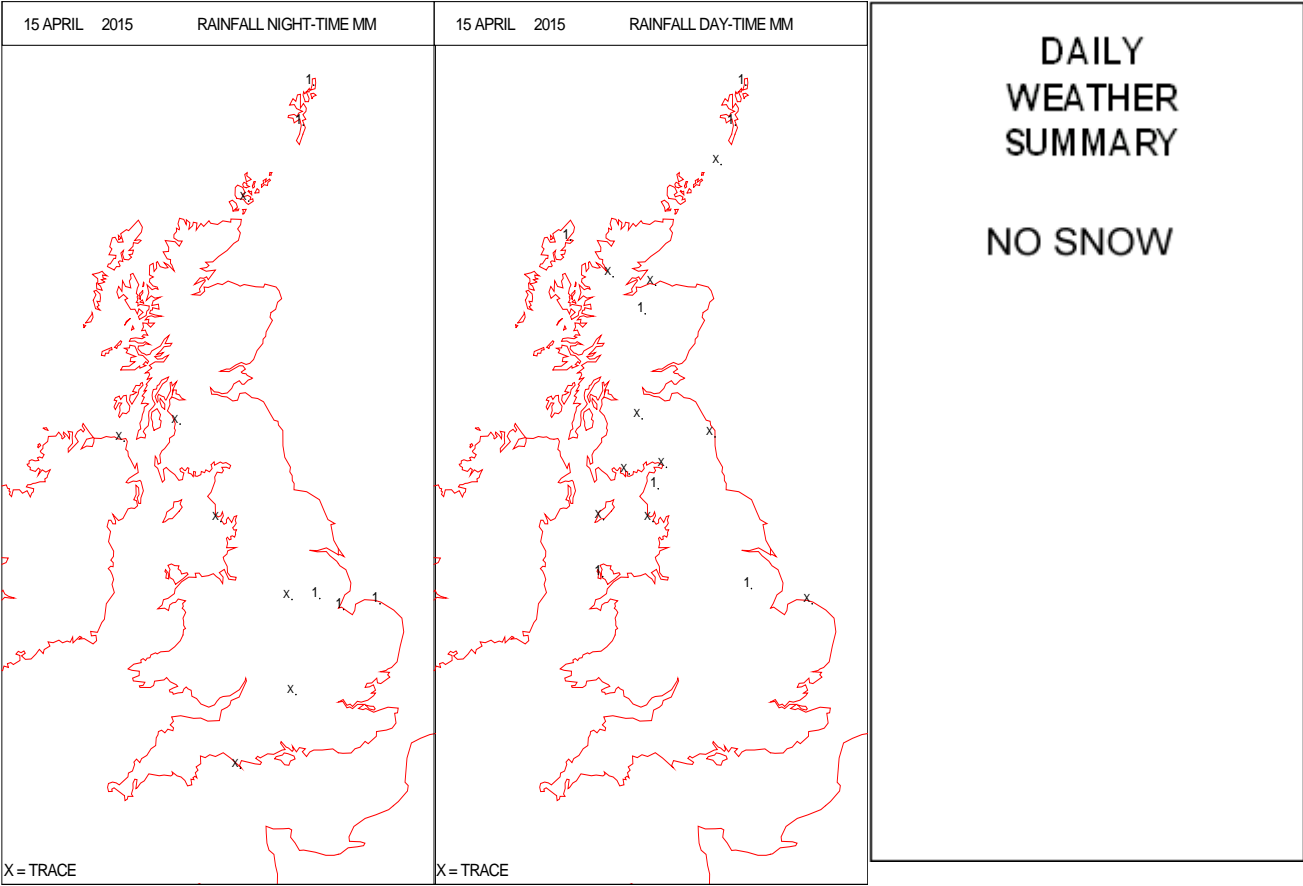
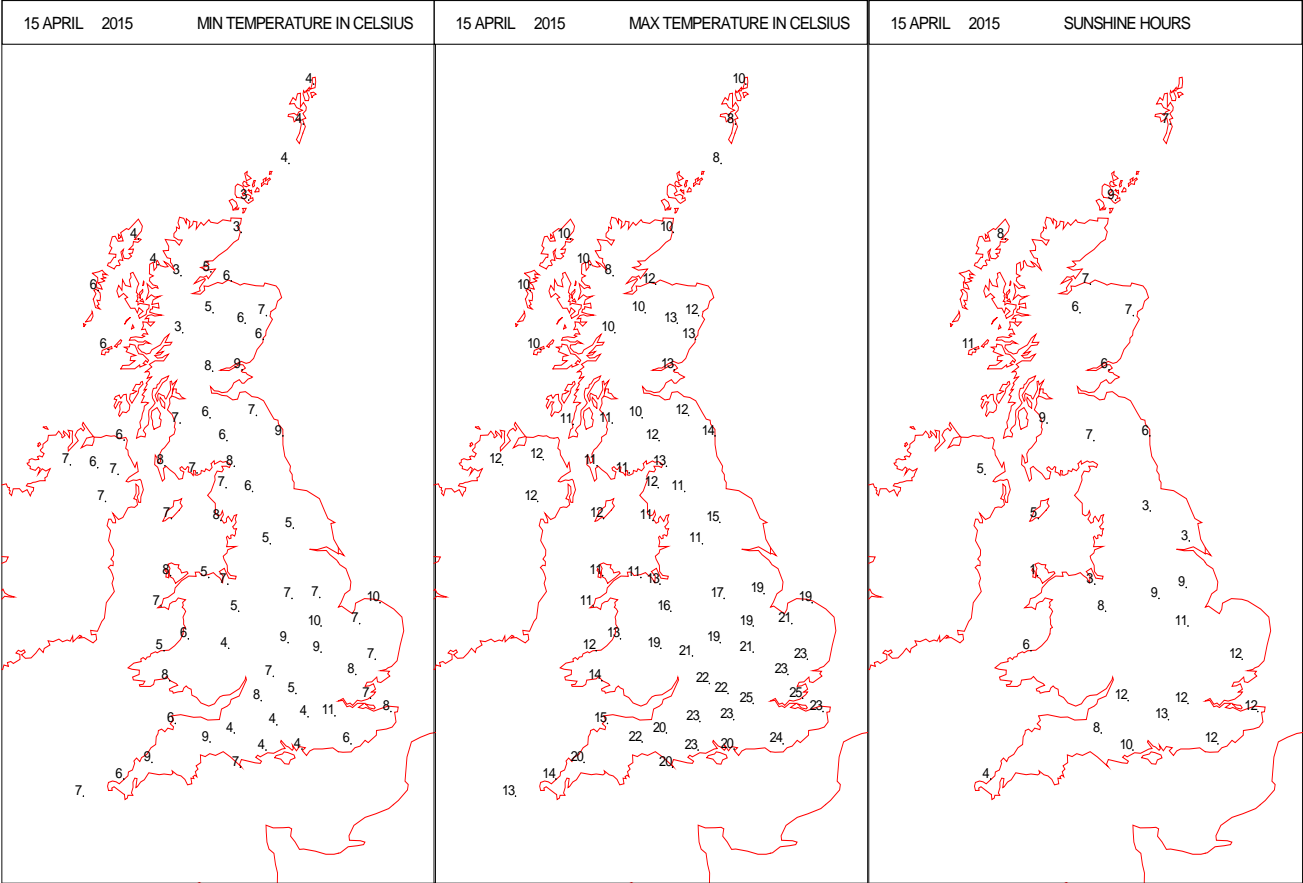
Lowest Minimum:
0.4 Auchtermuchty Rossie, Fife

Lowest Grass Minimum:
-3.0 Cawood, North Yorkshire

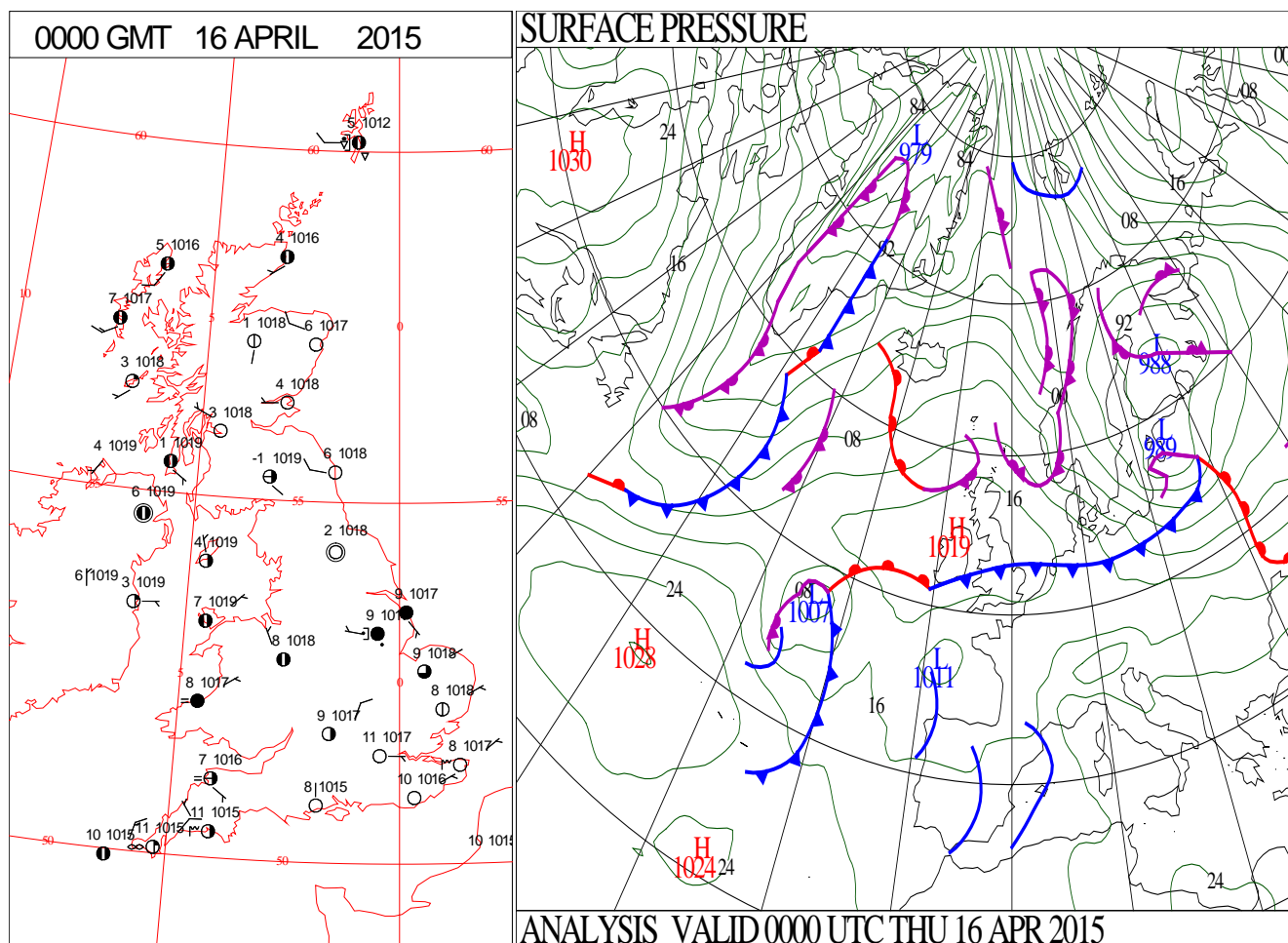
Most Rain:
6.0 Durkadale, Orkney
6.0 Loch Tormasad, North Uist

Most Sun:
13.2 East Malling, Kent
13.2 Faversham, Kent

DAILY CLIMATE DATA

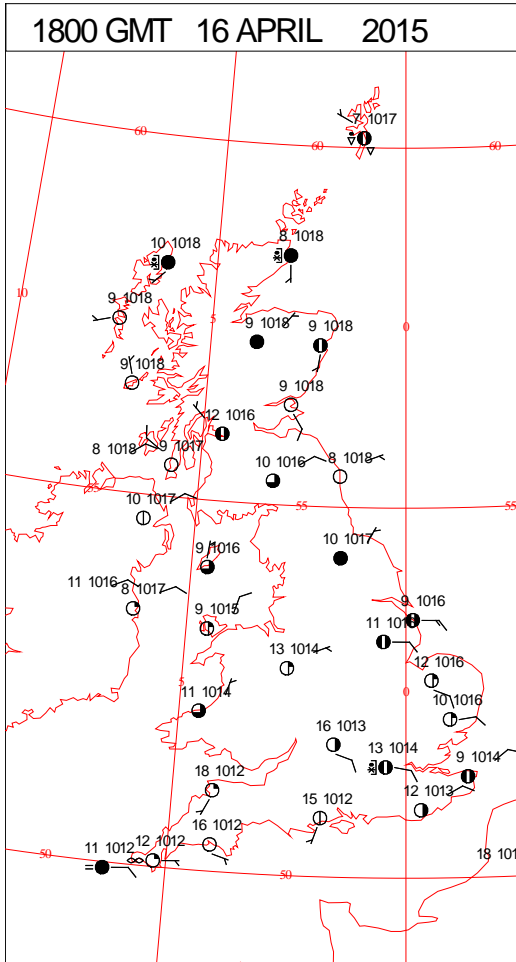
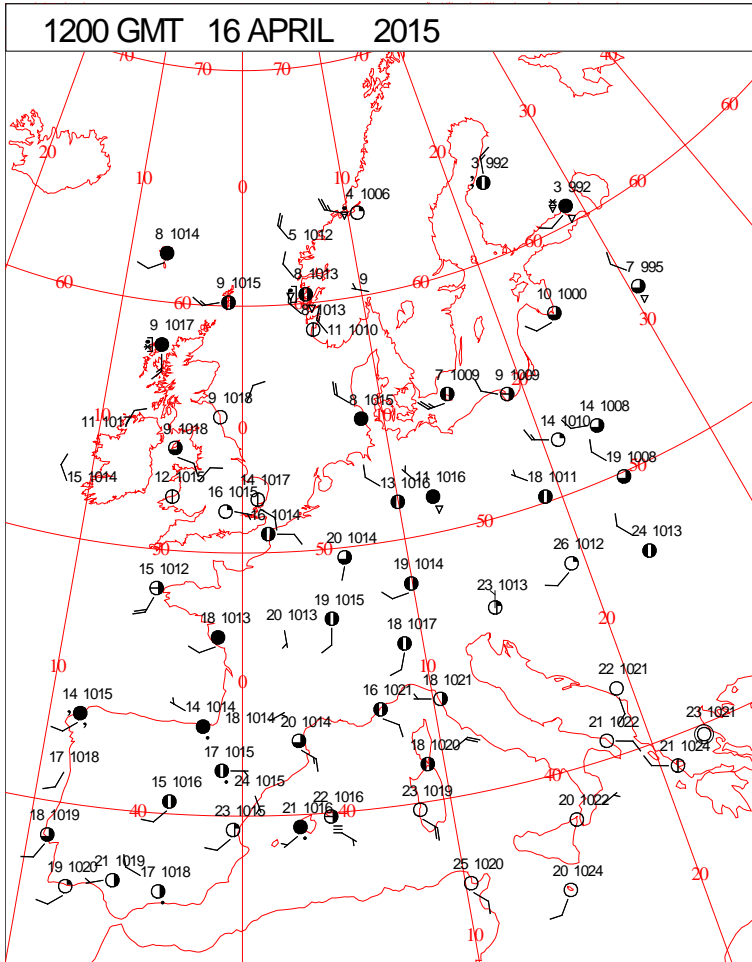
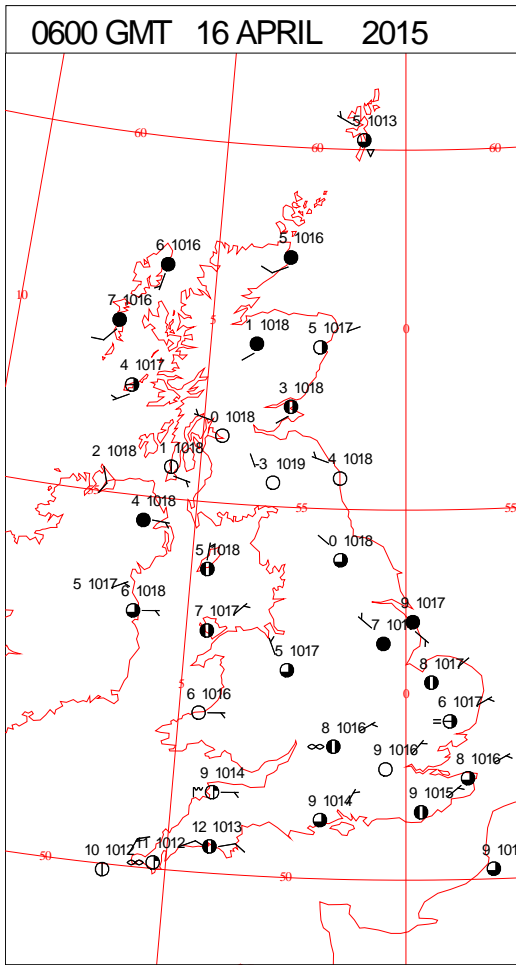
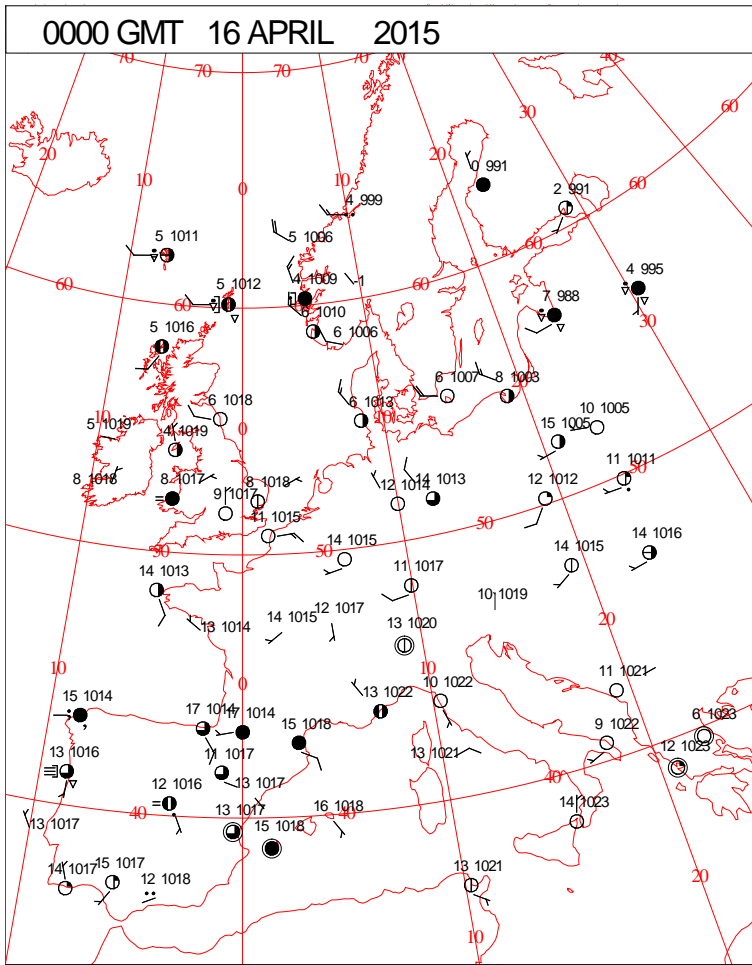


DAILY WEATHER SUMMARY



Thursday 16 April 2015

SURFACE REPORTS



SIGNIFICANT WEATHER

0600 GMT 16 APRIL 2015	SIG WEATHER	1200 GMT 16 APRIL 2015	SIG WEATHER	<p>Summary of UK Weather for Thursday 16 April 2015.</p> <p>It was a largely dry, clear but cold start to the day across Scotland, Northern Ireland and northern England, with just a few showers across the far north of Scotland.</p> <p>Further south a weak weather front was slow moving across parts of Wales and the Midlands during the early hours, giving rather cloudy skies, with isolated rain.</p> <p>Skies remained mostly clear across southern England and south Wales, giving a sunny start to the day.</p> <p>Most places remained fine and dry through the day with plenty of sunny spells. However, thicker cloud lingered across the central part of the U.K. A few showers continued across northern Scotland.</p> <p>During the afternoon, a band of showers also developed through the Bristol Channel and across to Kent. Some of the showers became thundery just off the north coast of Devon.</p> <p>These showers slowly eased during the evening.</p> <p>Temperatures were close to average in the north, but it was warm in the south.</p>
1800 GMT 16 APRIL 2015	SIG WEATHER	0000 GMT 17 APRIL 2015	SIG WEATHER	

EXTREMES

Highest Maximum:
12.8 Treknow, Cornwall

Lowest Maximum:
9.0 Scarborough,
North Yorkshire

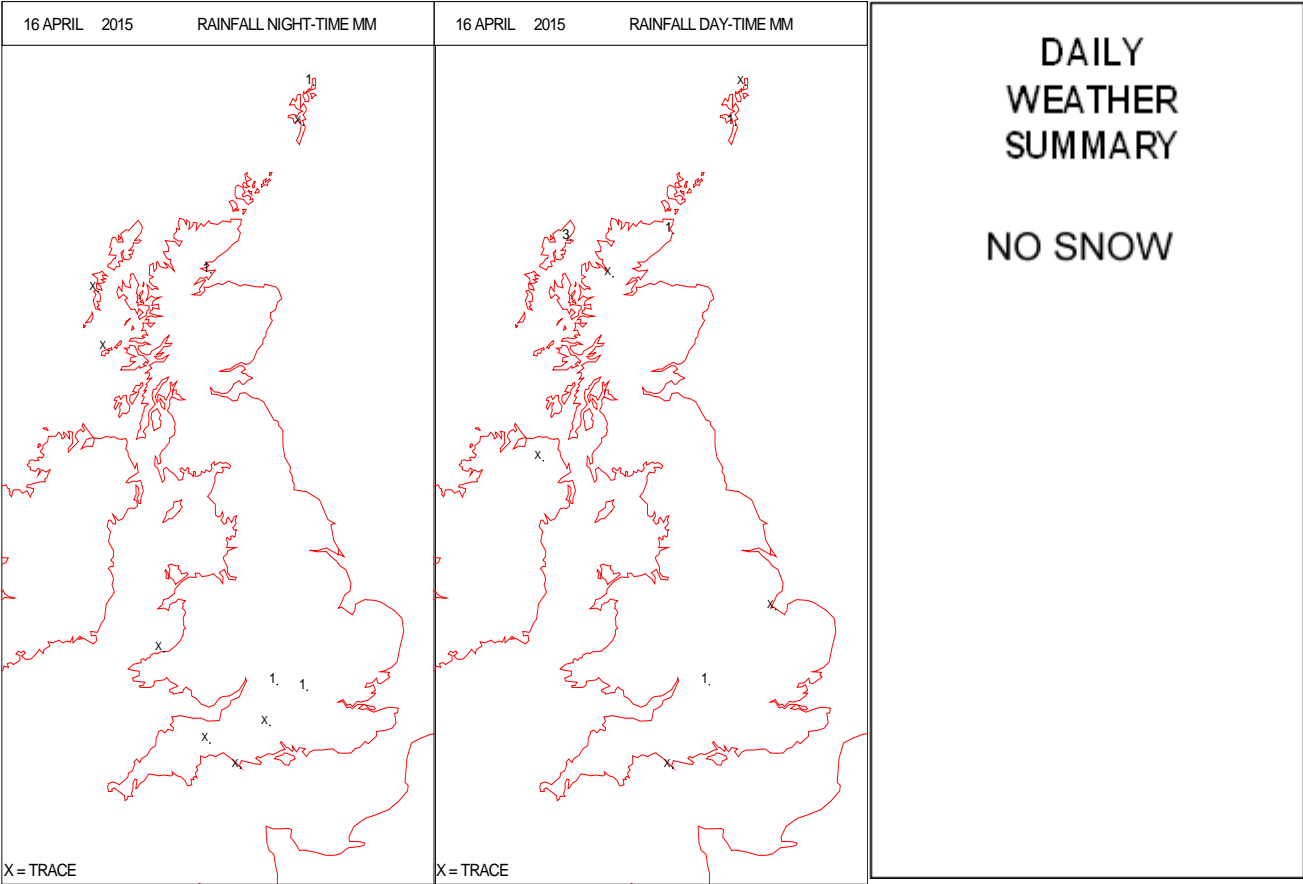
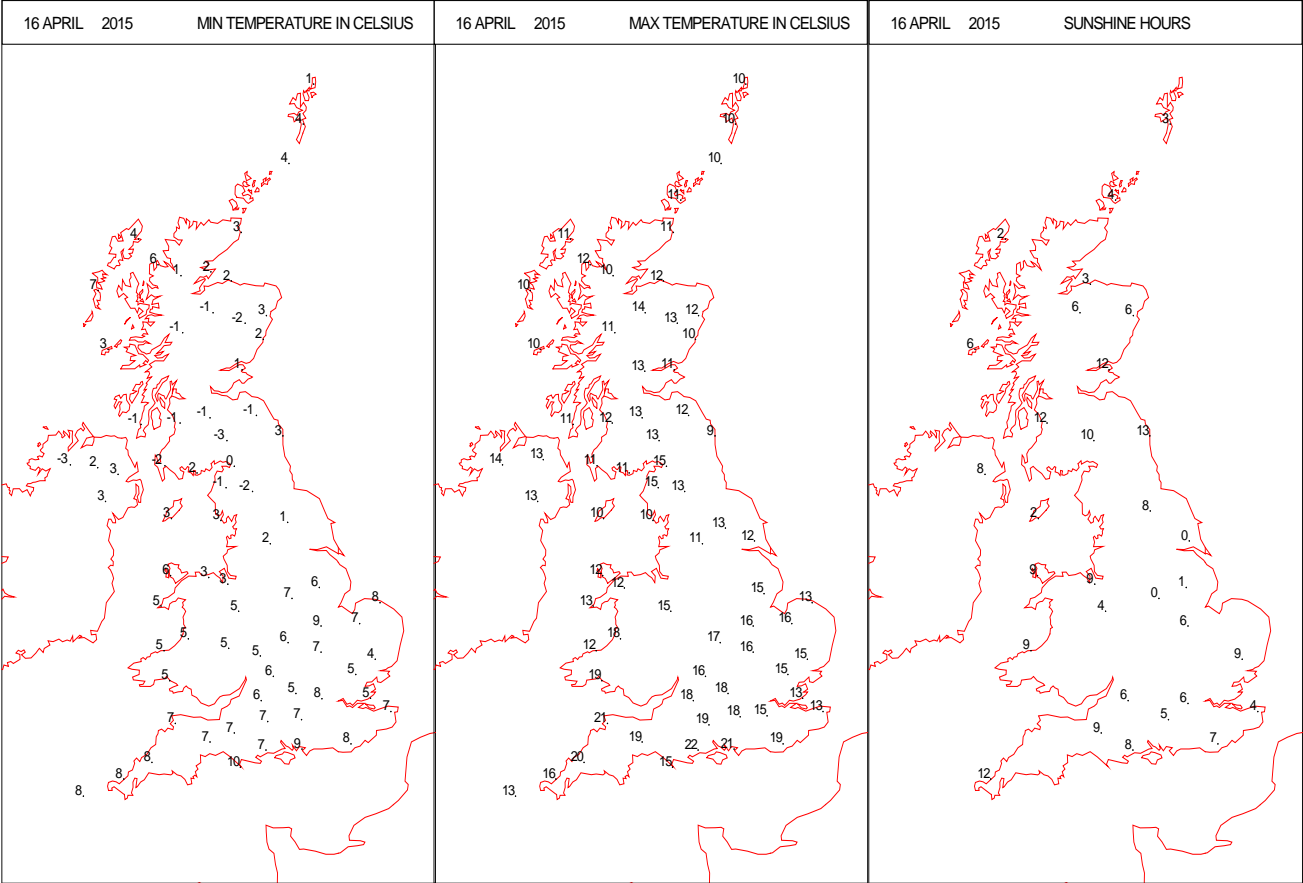
Lowest Minimum:
-3.0 Dawyck Botanic Garden,
Peeblesshire

Lowest Grass Minimum:
-8.9 Berwick-upon-Tweed
Murton Farm, Berwickshire

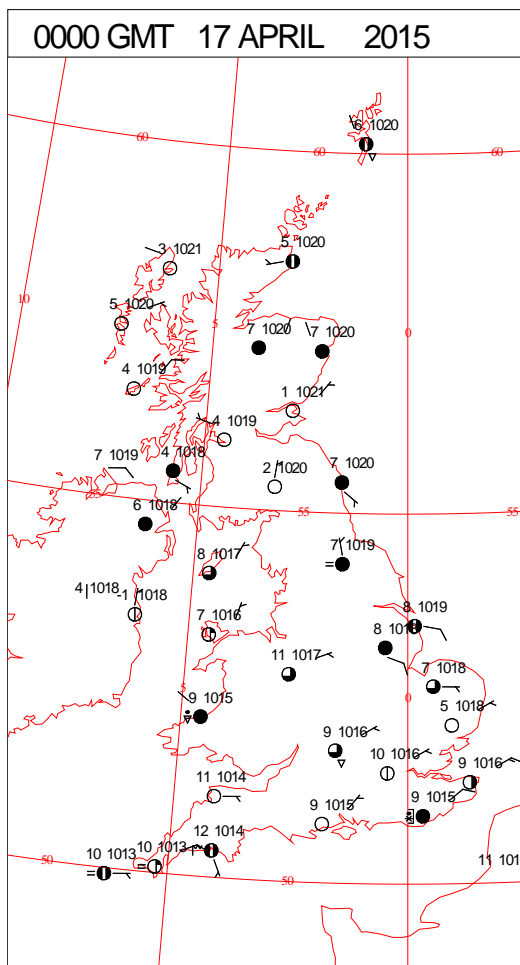
Most Rain:
3.4 Scardroy Lodge No3,
Ross-Shire

Most Sun:
13.0 Morpeth Cockle Park,
Northumberland

DAILY CLIMATE DATA

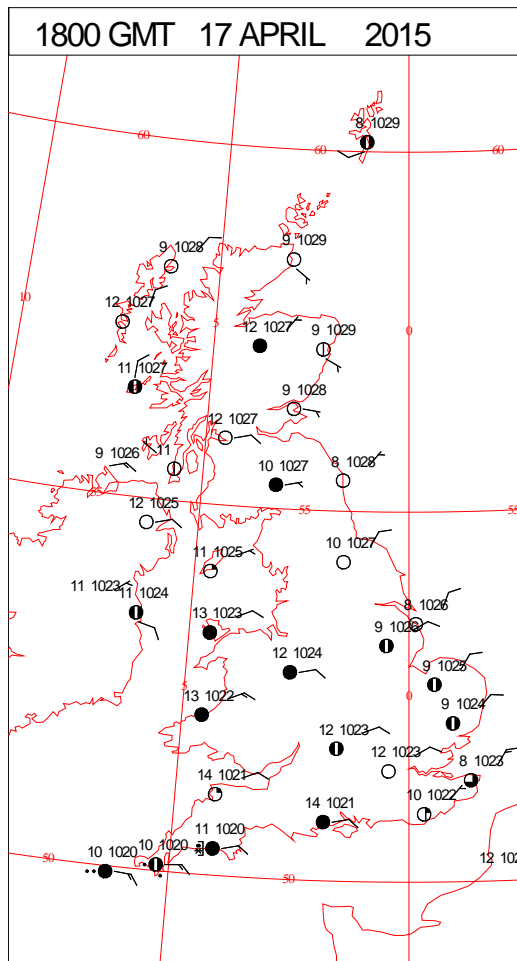
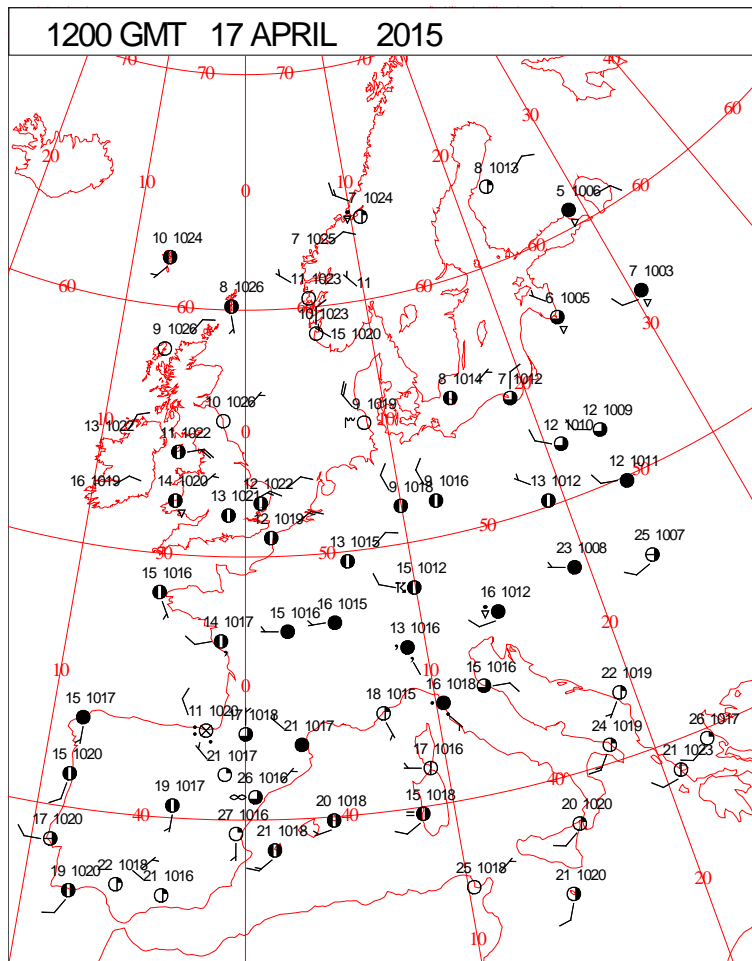
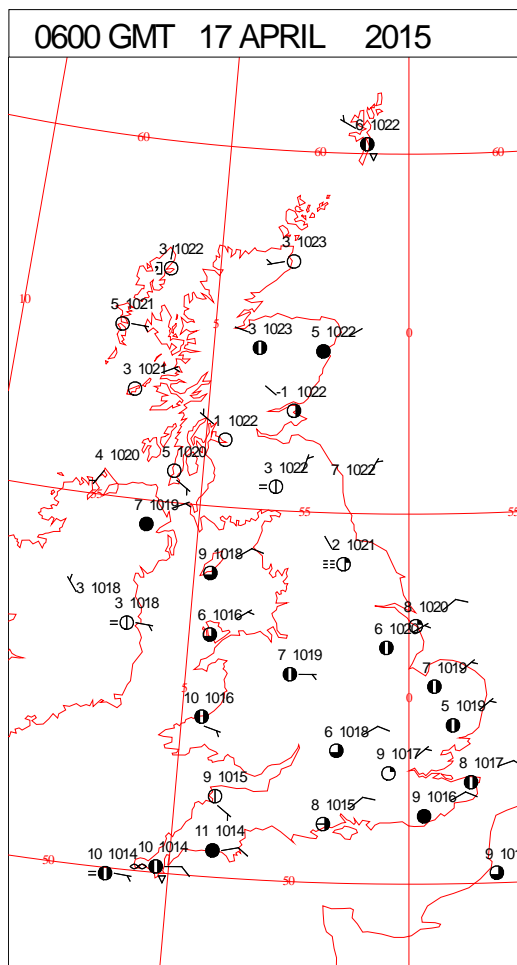
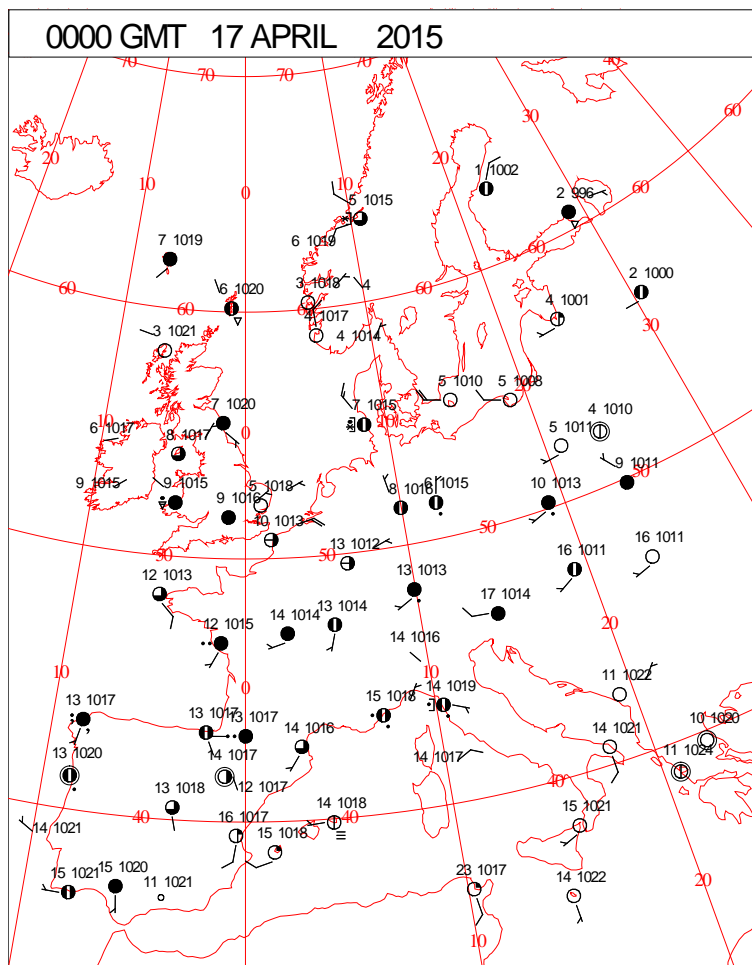


DAILY WEATHER SUMMARY

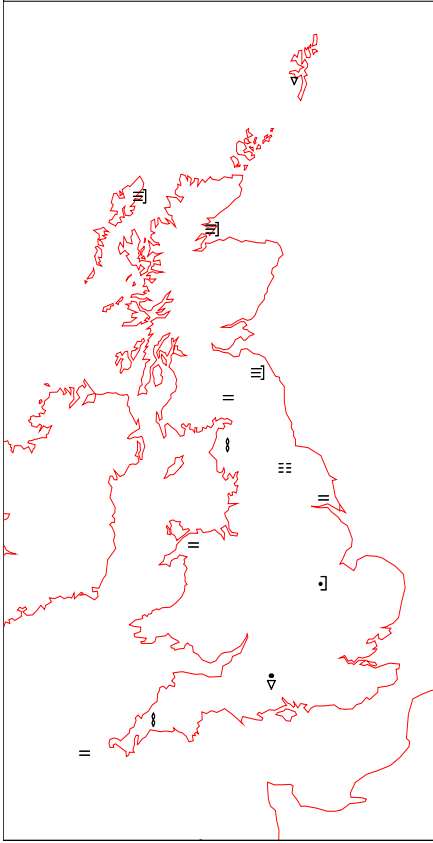
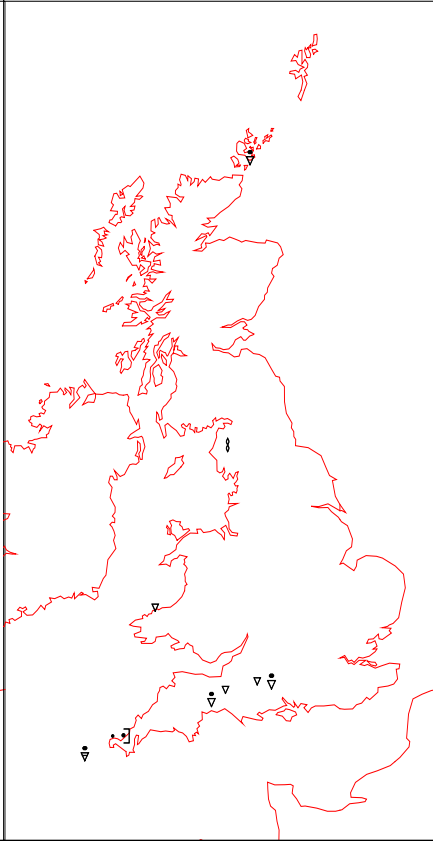
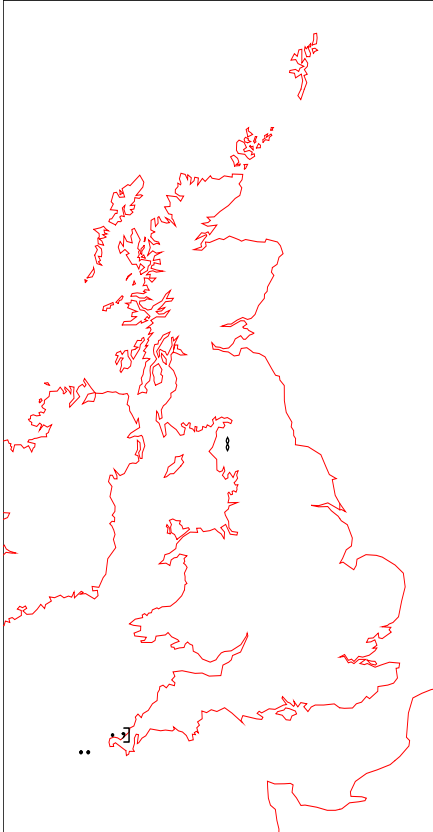
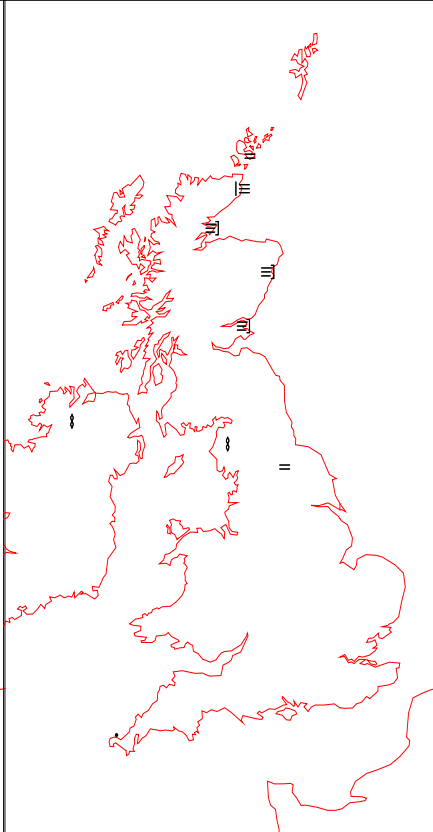


Friday 17 April 2015

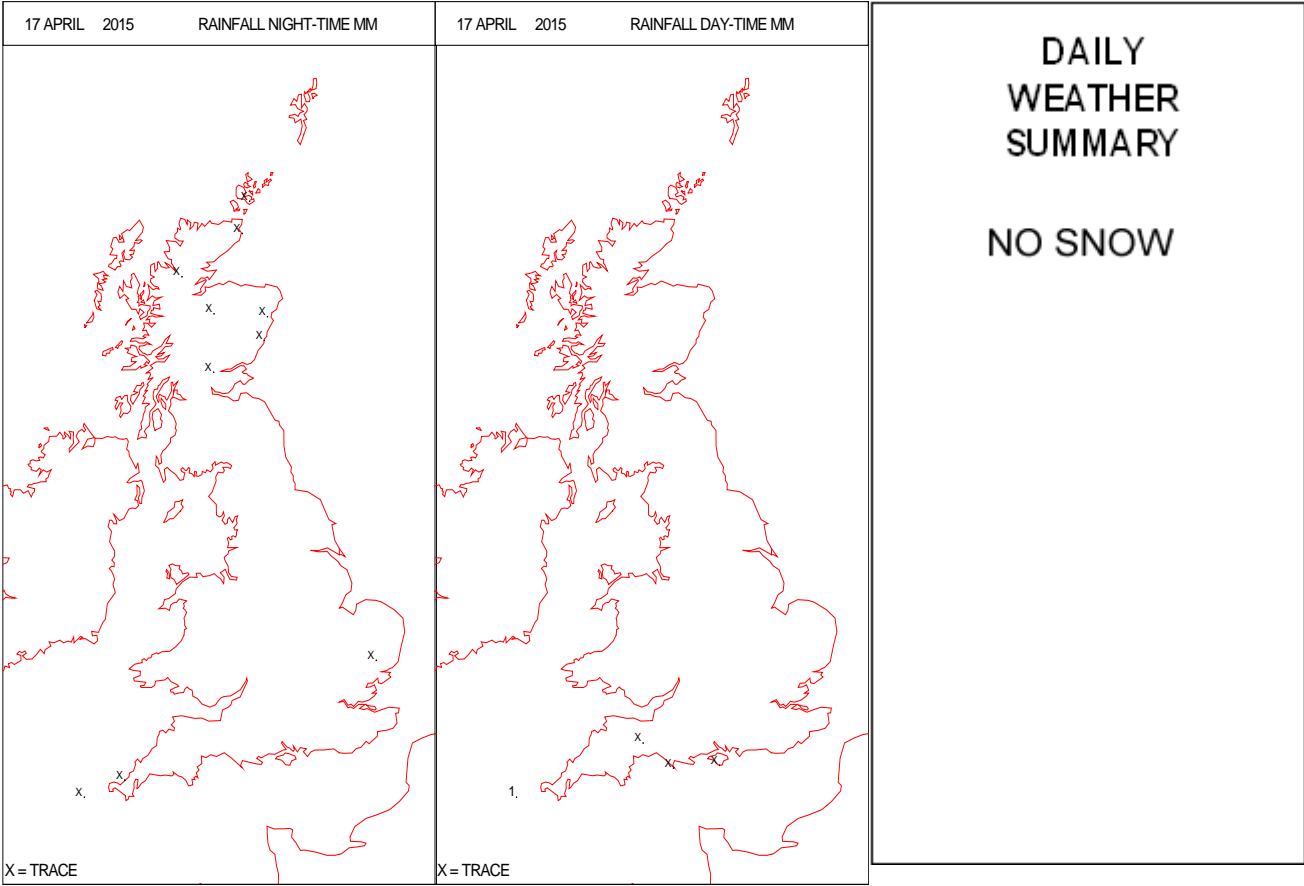
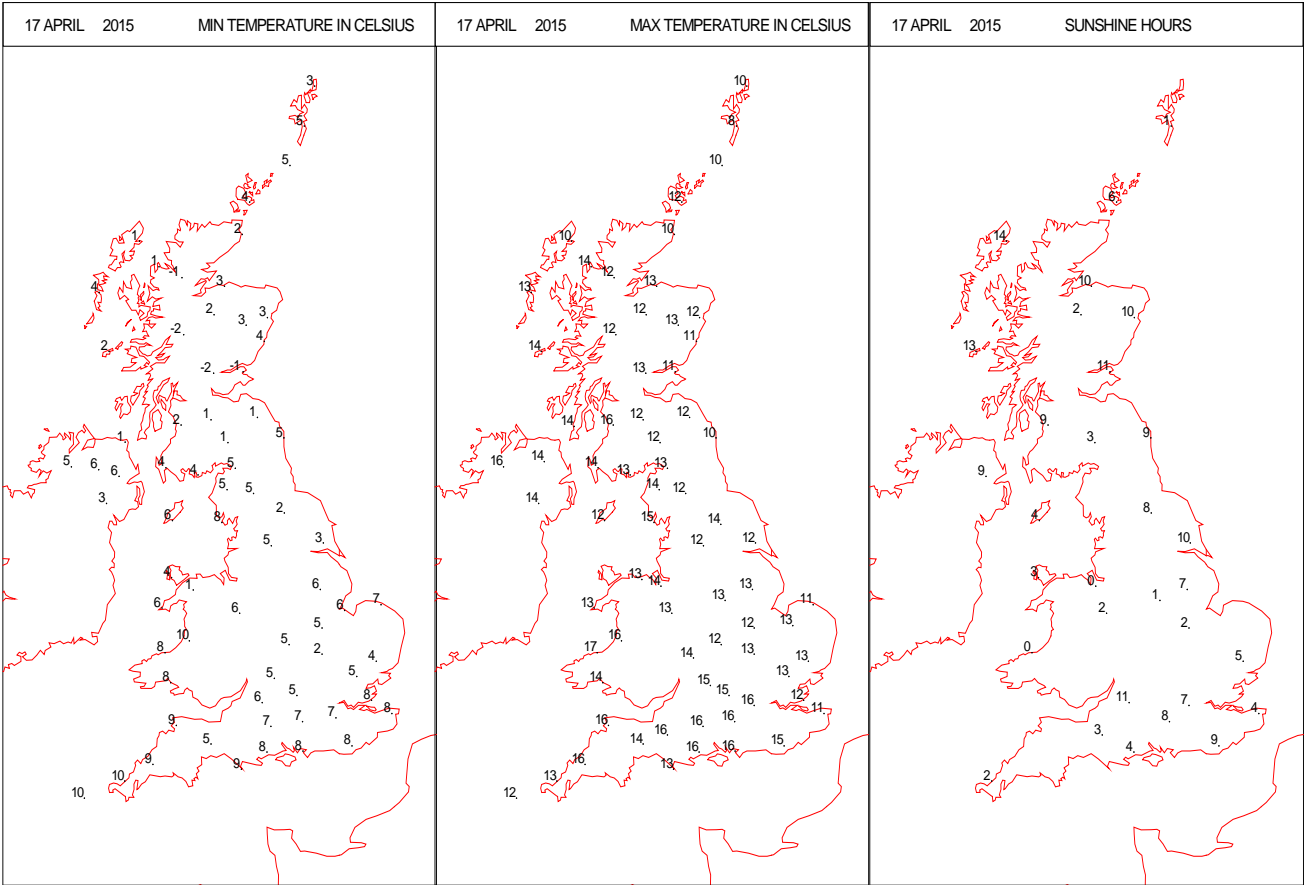
SURFACE REPORTS



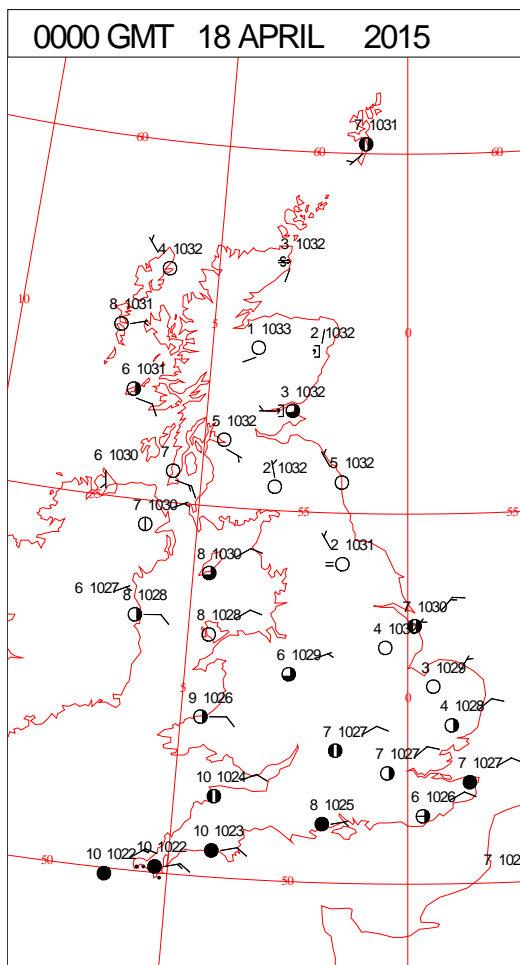
SIGNIFICANT WEATHER

0600 GMT 17 APRIL 2015	SIG WEATHER	1200 GMT 17 APRIL 2015	SIG WEATHER	<p>Summary of UK Weather for Friday 17 April 2015.</p> <p>The north of Scotland saw isolated showers overnight.</p> <p>Elsewhere across Scotland, the north of Northern Ireland, and northern parts of England it was dry with clear spells, and a patchy rural frost. Some mist patches also formed across north-east England.</p> <p>Meanwhile the rest of the U.K. saw fairly cloudy conditions, which gave some isolated rain.</p> <p>For many areas, it was a dry day with variable cloud and sunny spells.</p> <p>The cloud was thicker across southern counties through the morning, giving a few showers in places, although these were generally light.</p> <p>Through the afternoon, the showers became confined to the south-west of England, with some on the heavy side.</p> <p>Temperatures were generally cooler than recent days, but still near or just above the seasonal average.</p> <p>It was breezy across much of England and Wales, with some strong gusts towards the English Channel.</p> <p>Most of the showers died out, and cleared away from the south-west through the evening.</p> <p>Elsewhere it stayed dry with clear spells, and coolest in the north.</p>
				
1800 GMT 17 APRIL 2015	SIG WEATHER	0000 GMT 18 APRIL 2015	SIG WEATHER	<p>EXTREMES</p> <p>Highest Maximum: 18.9 Rodney Stoke, Somerset</p> <p>Lowest Maximum: 8.3 Lerwick, Shetland</p> <p>Lowest Minimum: -3.2 Altnaharra No2, Sutherland</p> <p>Lowest Grass Minimum: -8.9 Berwick-upon-Tweed, Murton Farm, Berwickshire</p> <p>Most Rain: 2.0 Slapton, Devon</p> <p>Most Sun: 13.6 Homefield, Colonsay, Argyll 13.6 Stornoway Airport, Western Isles</p>
				

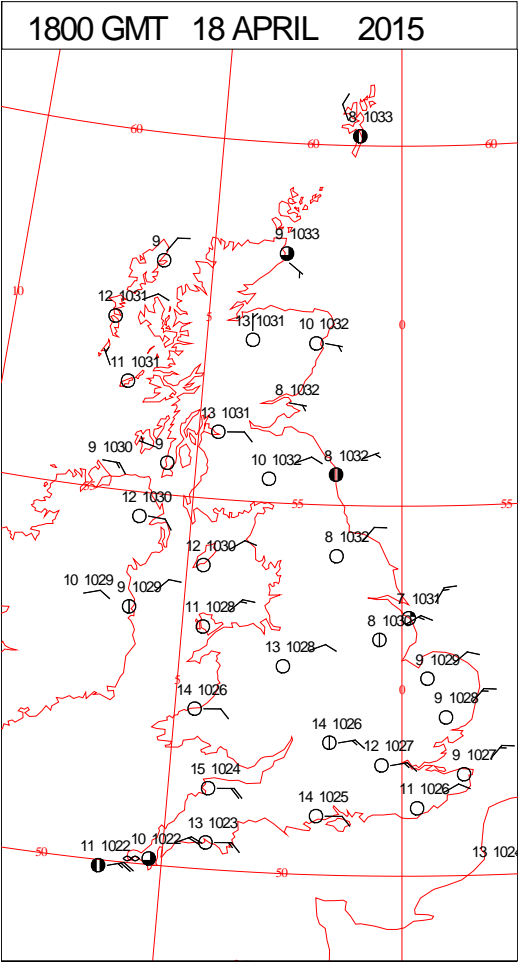
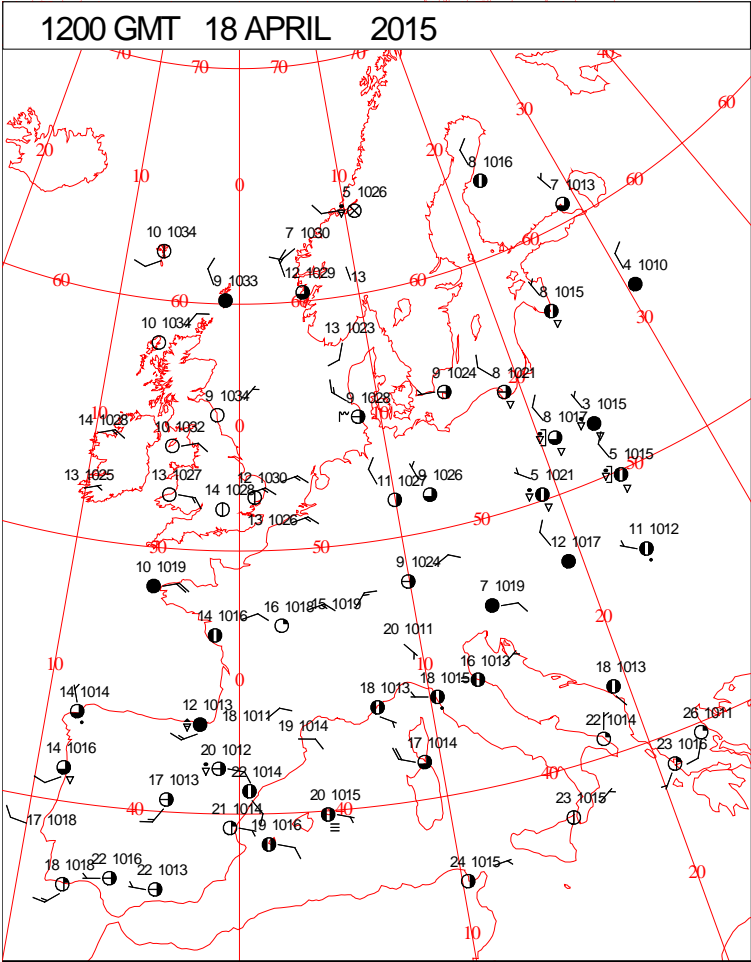
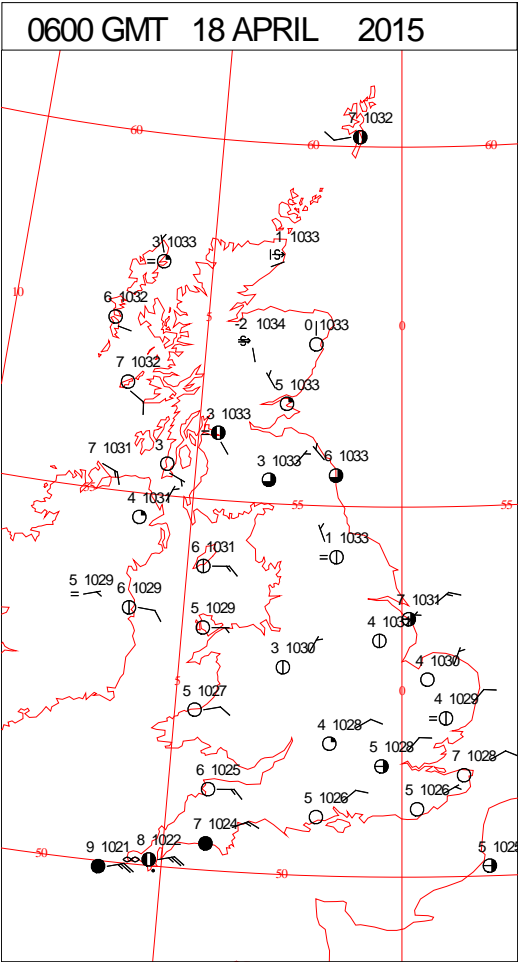
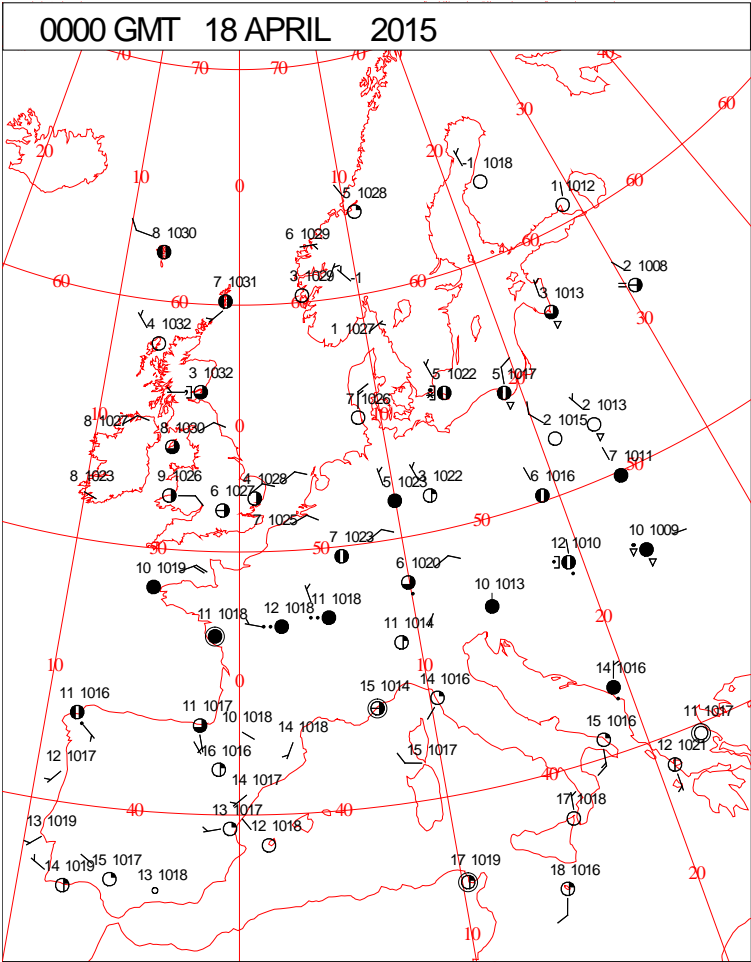
DAILY CLIMATE DATA



DAILY WEATHER SUMMARY



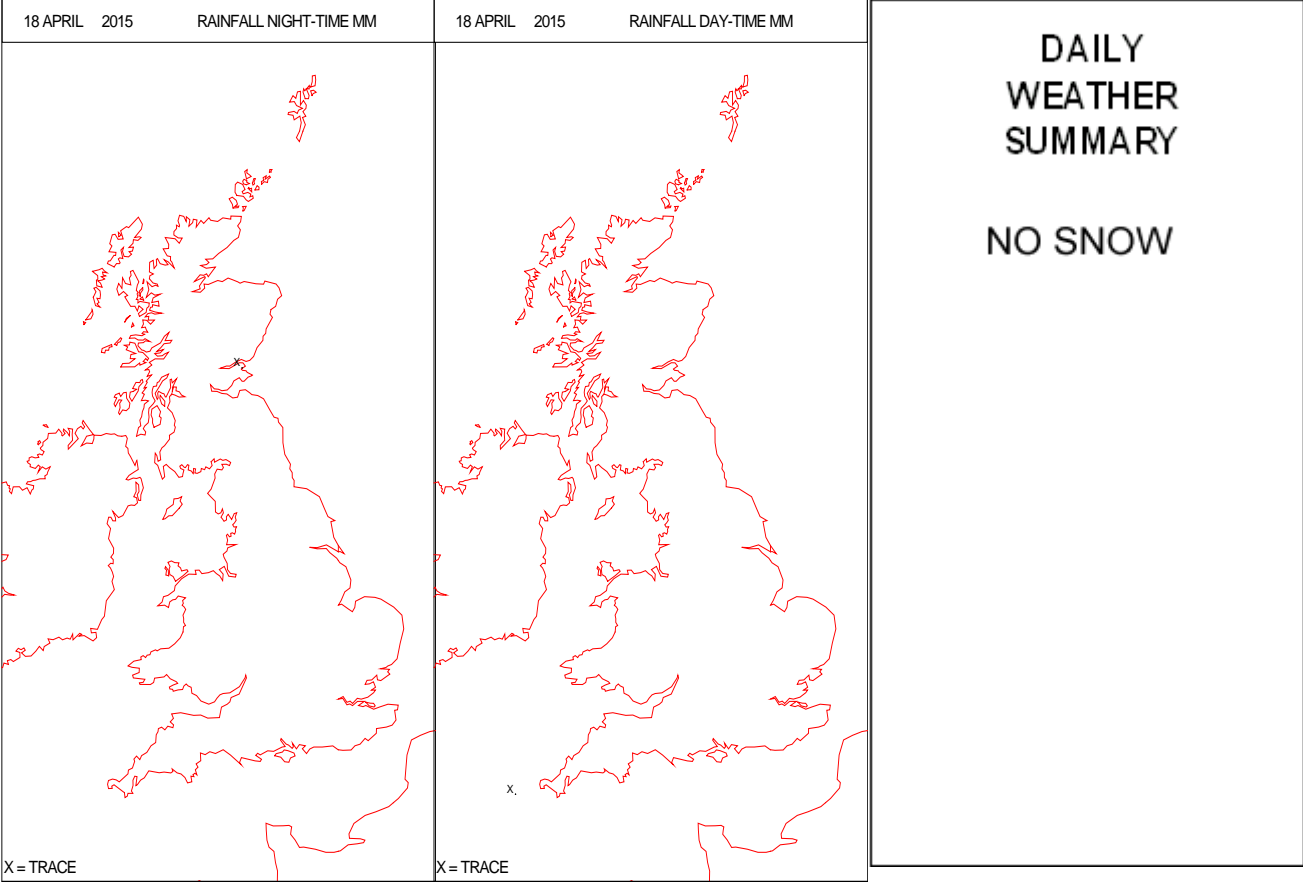
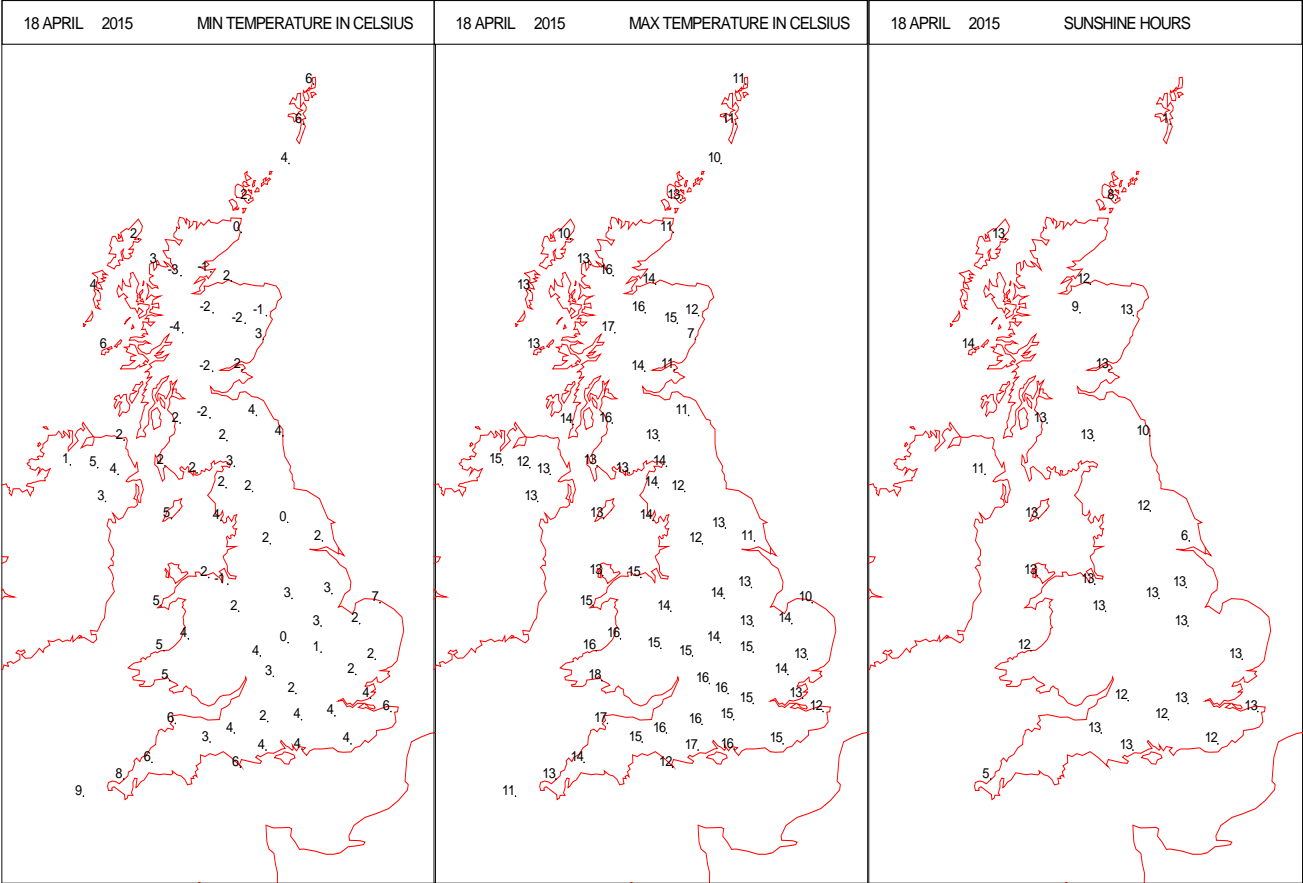
SURFACE REPORTS



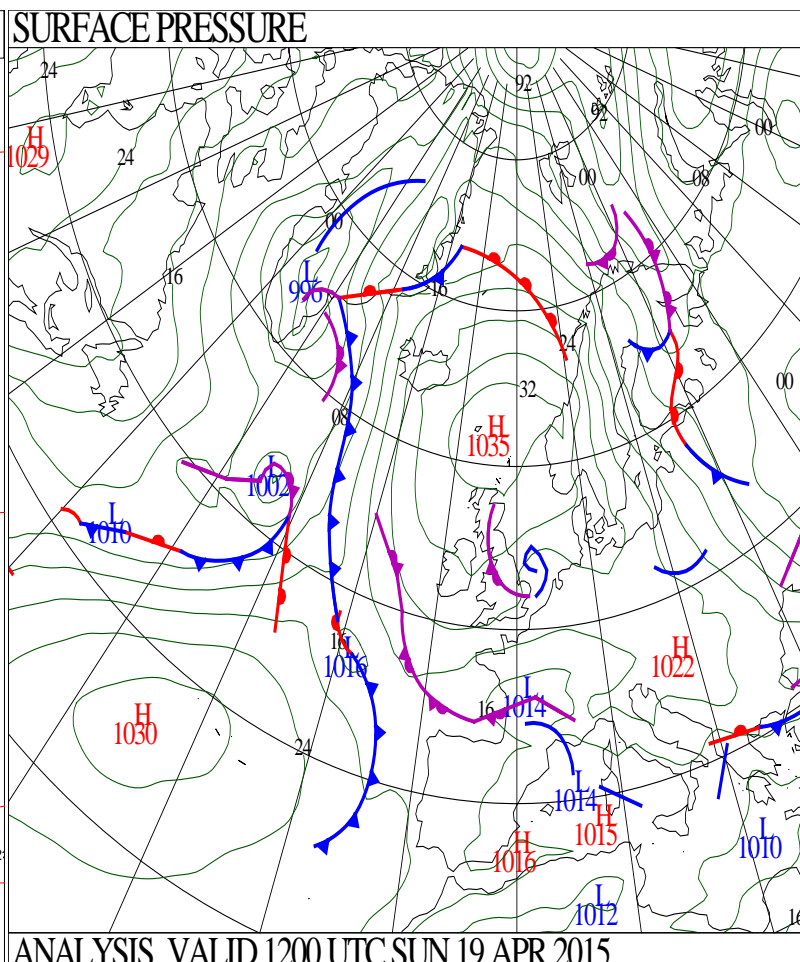
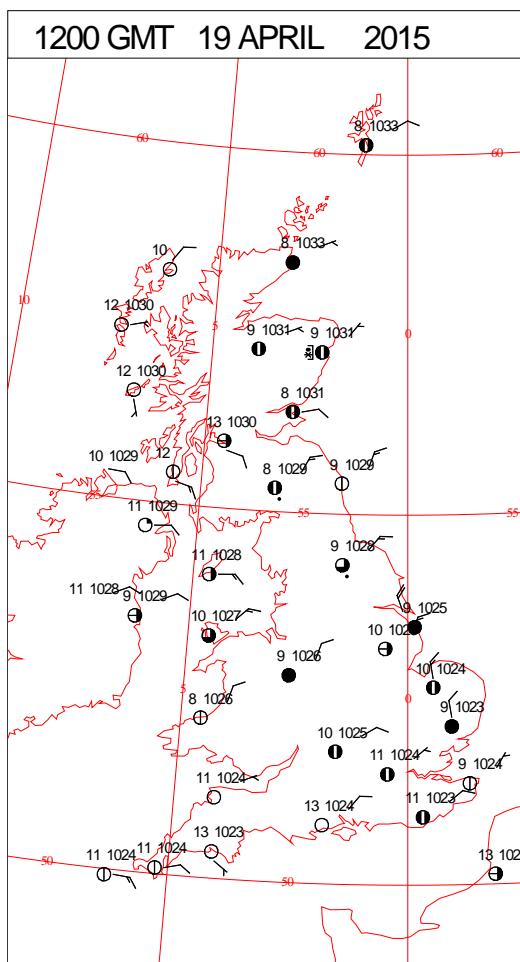
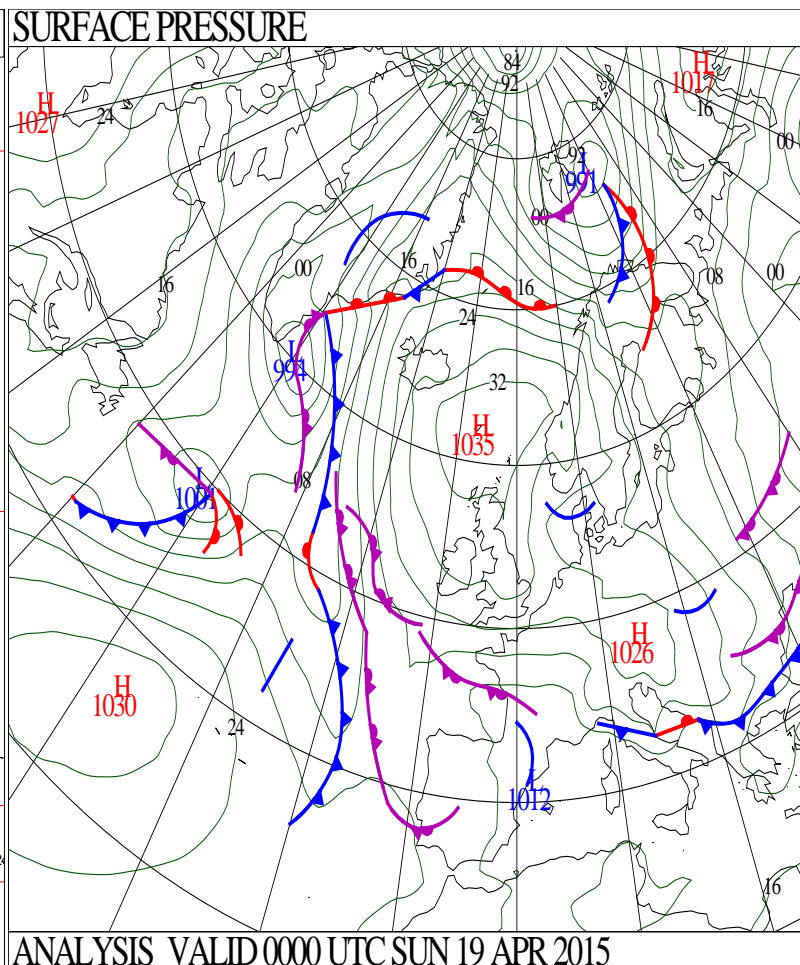
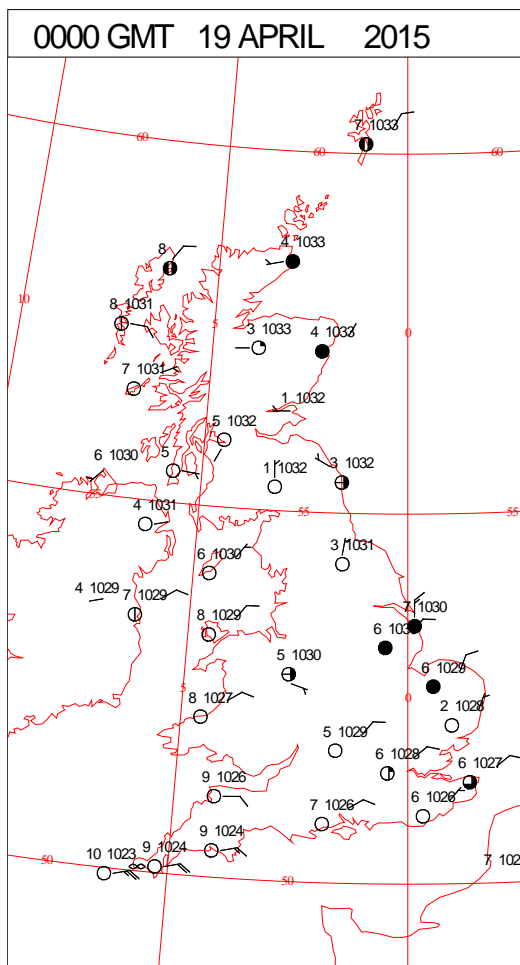
SIGNIFICANT WEATHER

0600 GMT 18 APRIL 2015	SIG WEATHER	1200 GMT 18 APRIL 2015	SIG WEATHER	<p>Summary of UK Weather for Saturday 18 April 2015.</p> <p>Cloudy conditions in the south-west continued to edge away, with showery rain also dying out.</p> <p>Elsewhere it was a dry night with lengthy clear spells. This led to a rural ground frost across parts of the north.</p> <p>Early cloud gradually dissipated, and fog in the Moray Firth lifted by mid-morning to leave most places clear and sunny.</p> <p>A few showers affected the far south coast of Cornwall and the Scilly Isles for a time, but otherwise it was dry. Shetland was the exception to the early sunshine, with thick persistent cloud cover, though it did break and clear to give sunny spells by afternoon.</p> <p>Cloud elsewhere over the North Sea spread south-westwards onto the north-east coast of England by mid-afternoon.</p> <p>Winds were generally light, however it remained windy with strong gusts across the south.</p> <p>Temperatures were generally close to or above average, but it was cooler on the east coast.</p> <p>Through the evening, the cloud from the east continued to roll westwards, reaching parts of the Midlands by midnight. Elsewhere, it was dry and clear.</p>
1800 GMT 18 APRIL 2015	SIG WEATHER	0000 GMT 19 APRIL 2015	SIG WEATHER	<p>EXTREMES</p> <p>Highest Maximum: 17.7 Aberfeldy Dull, Perthshire</p> <p>Lowest Maximum: 7.4 Inverbervie No2, Kincardineshire</p> <p>Lowest Minimum: -3.5 Altnaharra No2, Sutherland -3.5 Kinbrace Hatchery, Sutherland</p> <p>Lowest Grass Minimum: -10.0 Mickleham, Surrey</p> <p>Most Rain: 0.4 St. Marys Airport, Isles of Scilly</p> <p>Most Sun: 15.0 Drummond Castle, Perthshire</p>

DAILY CLIMATE DATA

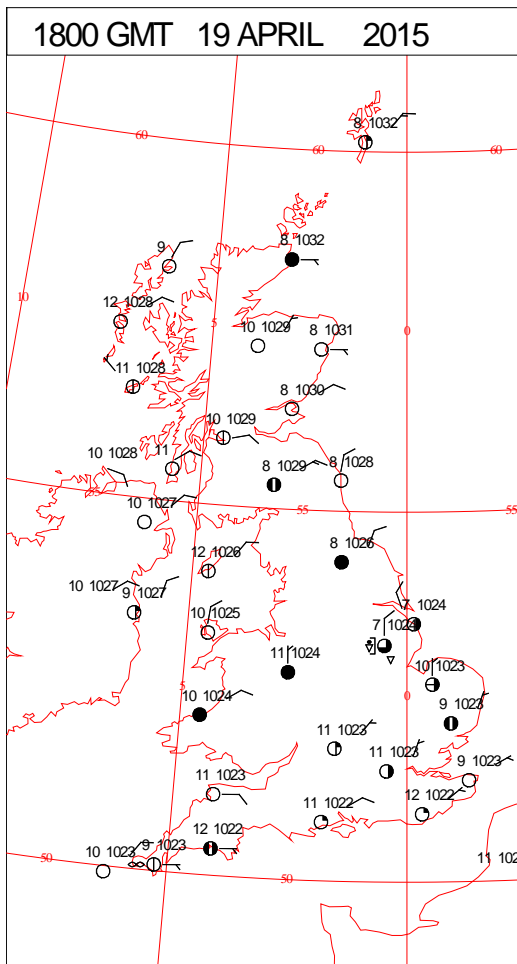
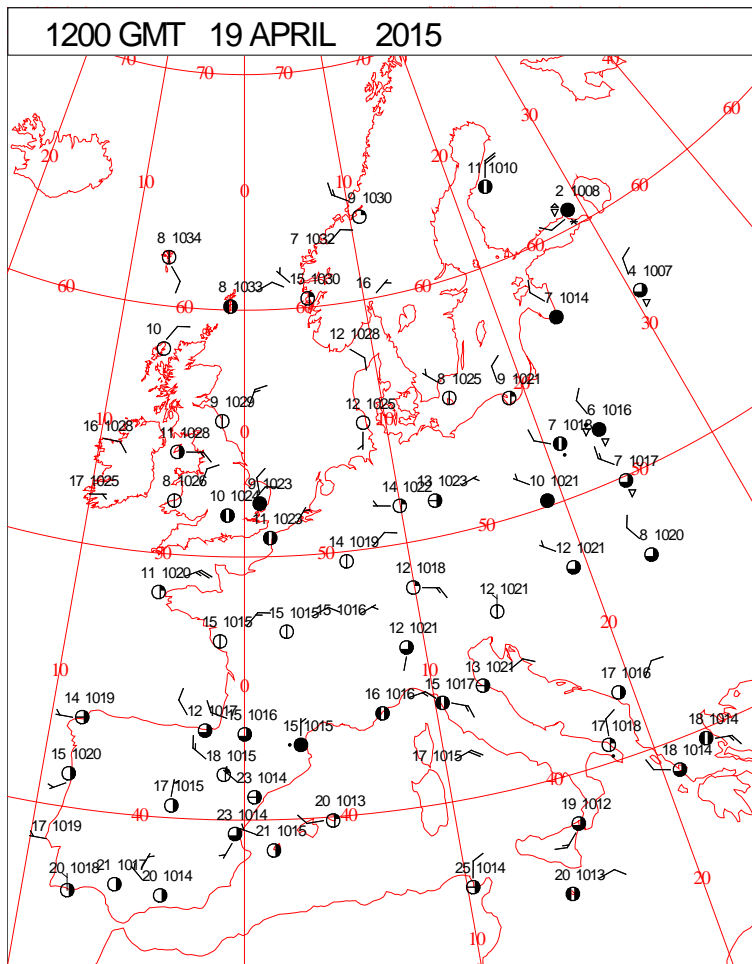
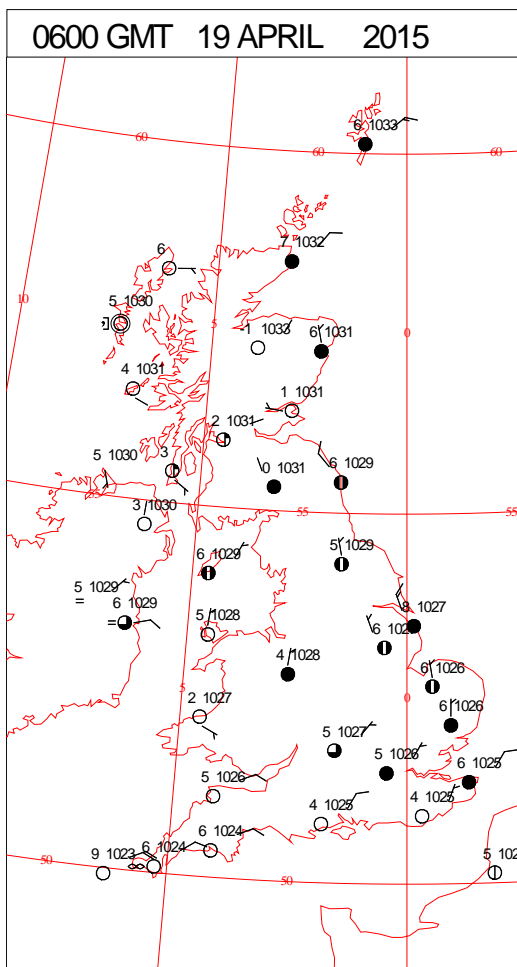
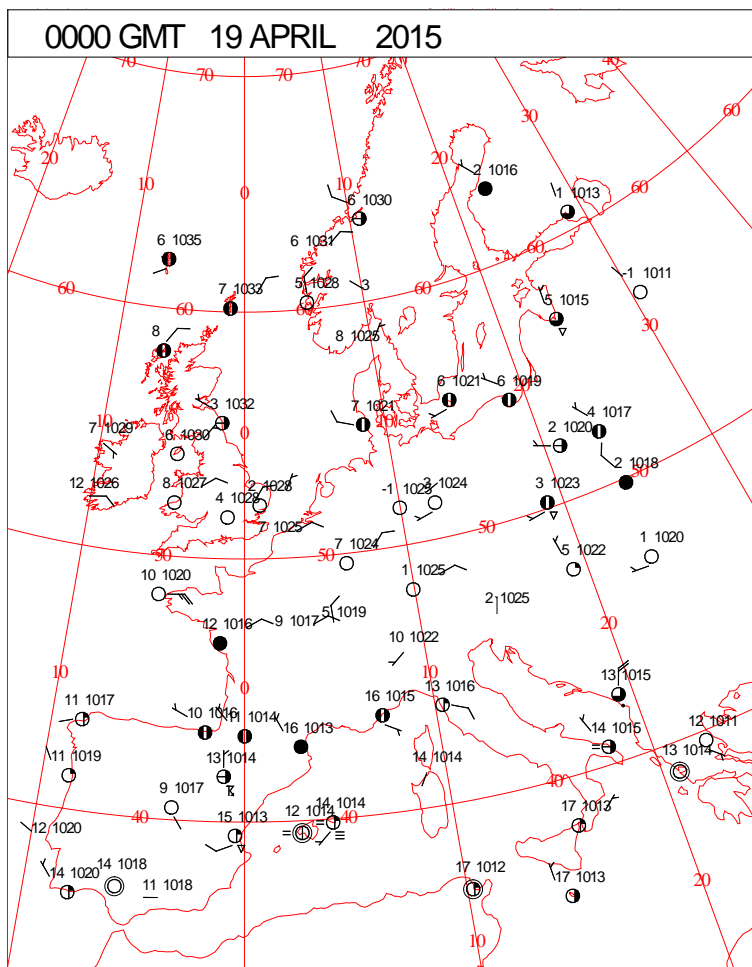


DAILY WEATHER SUMMARY



Sunday 19 April 2015

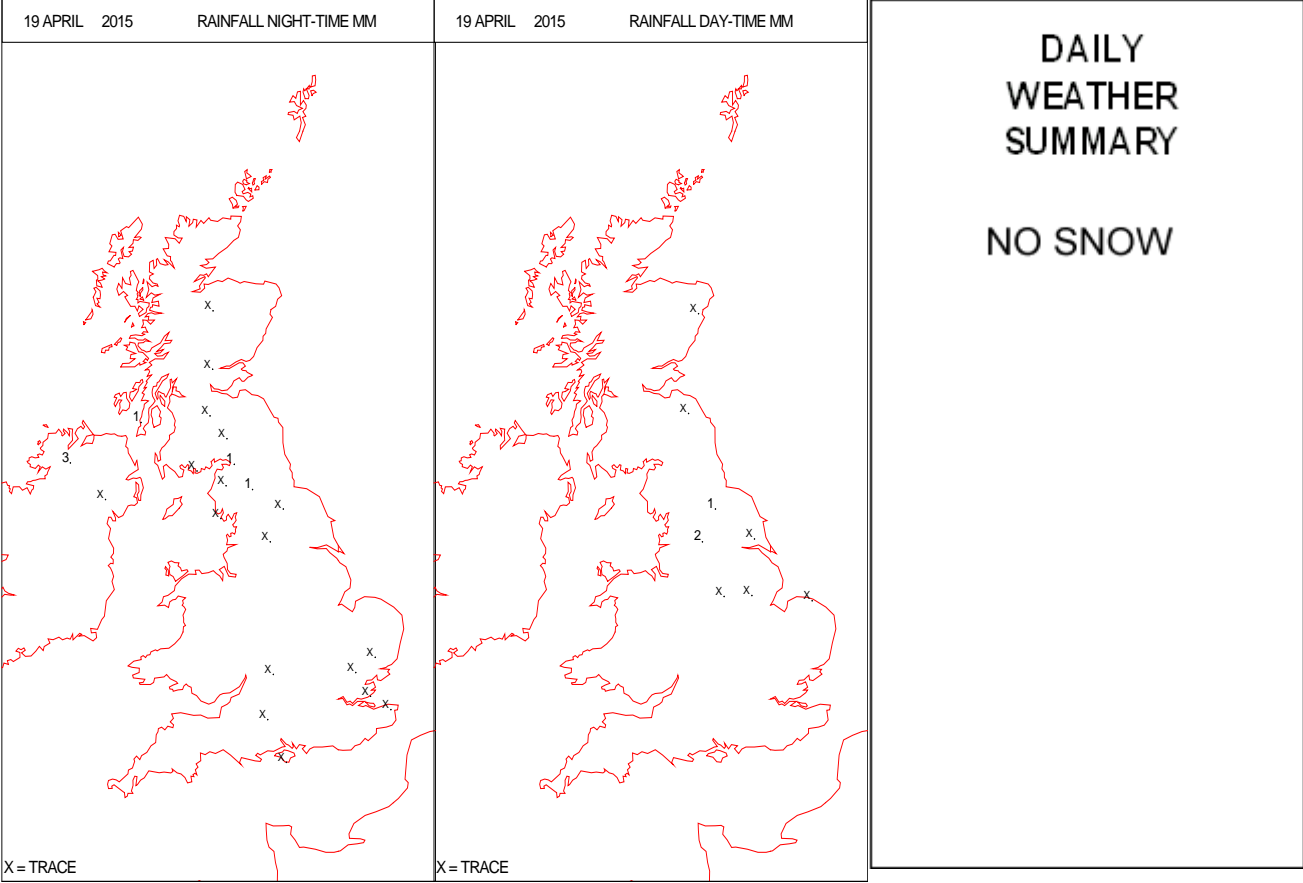
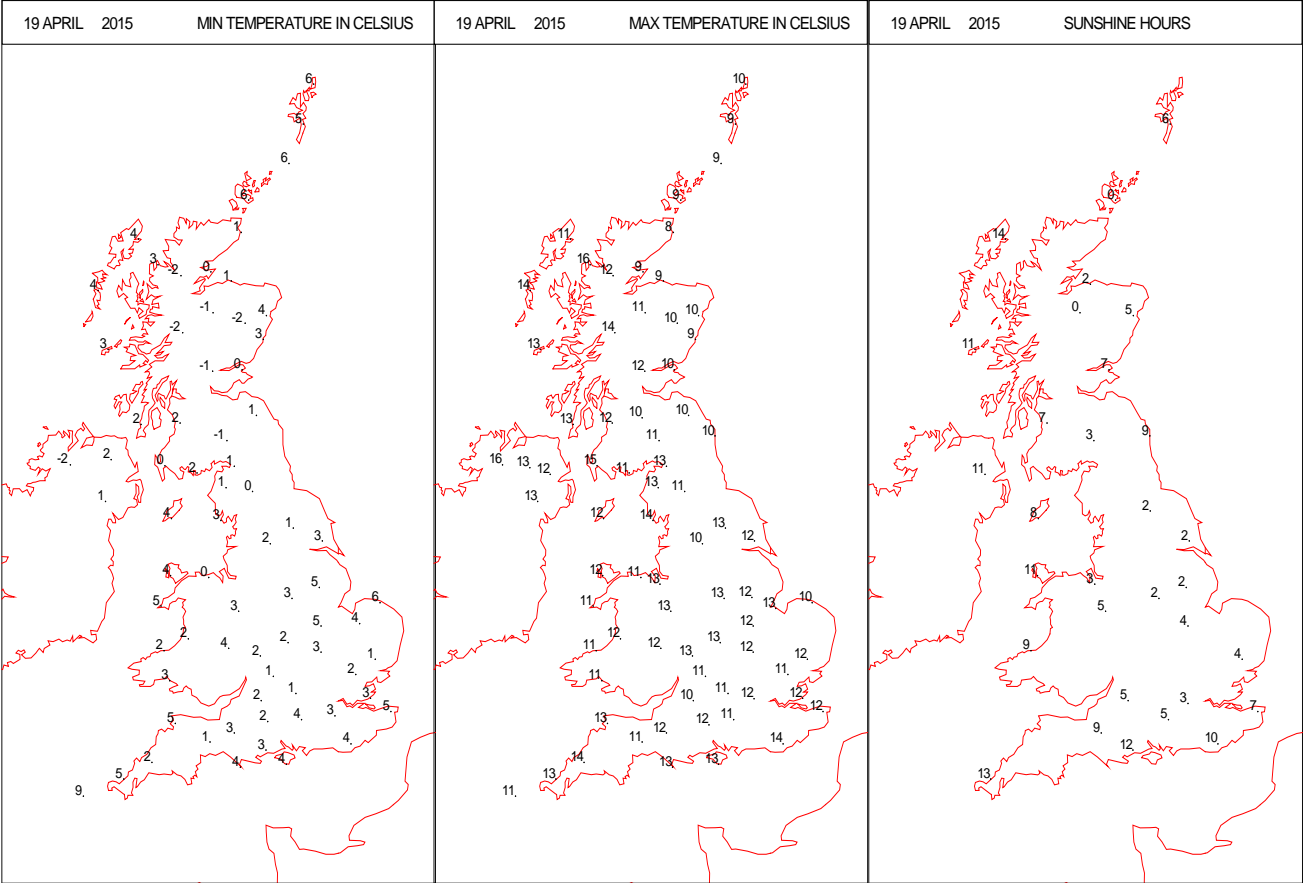
SURFACE REPORTS



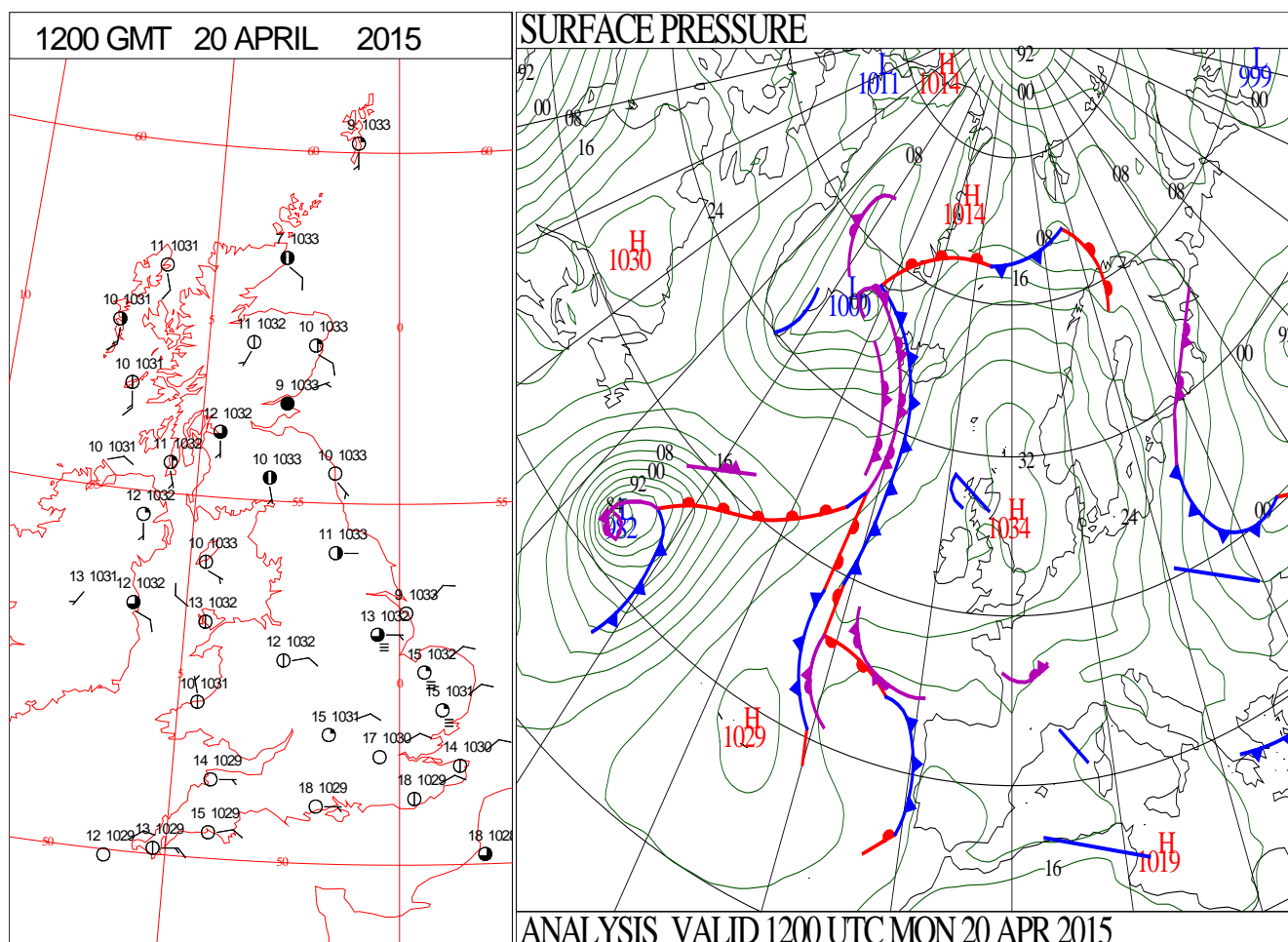
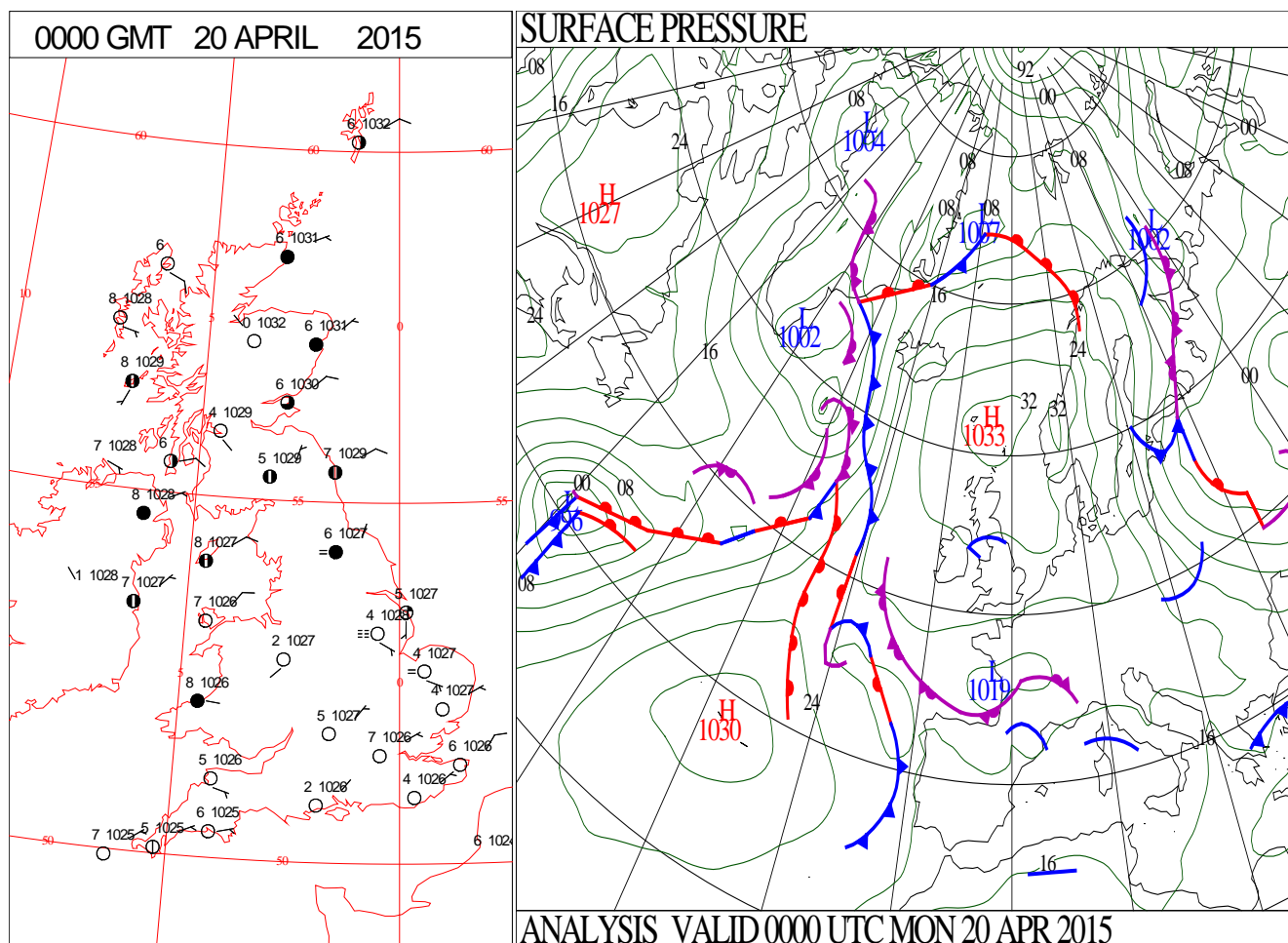
SIGNIFICANT WEATHER

0600 GMT 19 APRIL 2015	SIG WEATHER	1200 GMT 19 APRIL 2015	SIG WEATHER	<p>Summary of UK Weather for Sunday 19 April 2015.</p> <p>It was a generally dry night across the U.K. Western areas stayed largely cloud free throughout the night, allowing temperatures to fall below freezing in many areas.</p> <p>Across central and eastern areas, cloud rolled in from the North Sea through the night, helping keep the temperatures higher there. There was isolated light rain in places.</p> <p>Fog affected the far north-east of Scotland during the early hours.</p> <p>Through the day, cloud across eastern areas moved westwards, An area of rain moved across northern parts of England during the latter part of the afternoon and into the evening.</p> <p>The best of the sunshine was across parts of south-west England, Northern Ireland and western Scotland.</p> <p>It was a cool day along the east coast, but it was milder where there was some brightness, with temperatures above average in places.</p> <p>Through the evening, the cloud and patchy rain continued to move westwards, with rain affecting parts of south-west Scotland by midnight.</p> <p>There were clear skies in places, such as across western Scotland and parts of southern England.</p>
1800 GMT 19 APRIL 2015	SIG WEATHER	0000 GMT 20 APRIL 2015	SIG WEATHER	<p>EXTREMES</p> <p>Highest Maximum: 17.8 Plockton, Ross-Shire</p> <p>Lowest Maximum: 8.3 Wick Airport, Caithness</p> <p>Lowest Minimum: -4.4 Kinbrace Hatchery, Sutherland</p> <p>Lowest Grass Minimum: -8.9 Berwick-upon-Tweed, Murton Darm, Berwickshire</p> <p>Most Rain: 3.0 Castlederg, Co. Down</p> <p>Most Sun: 14.0 Stornoway Airport, Western Isles</p>

DAILY CLIMATE DATA

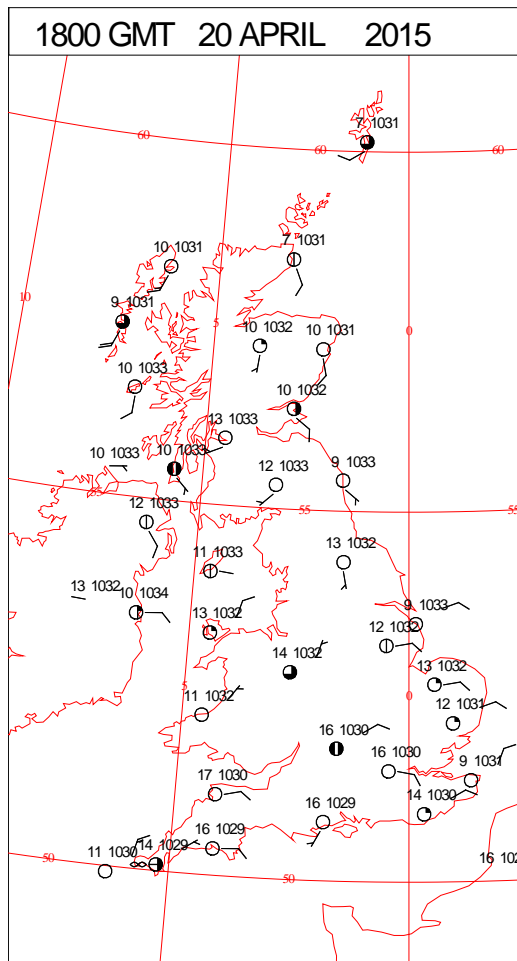
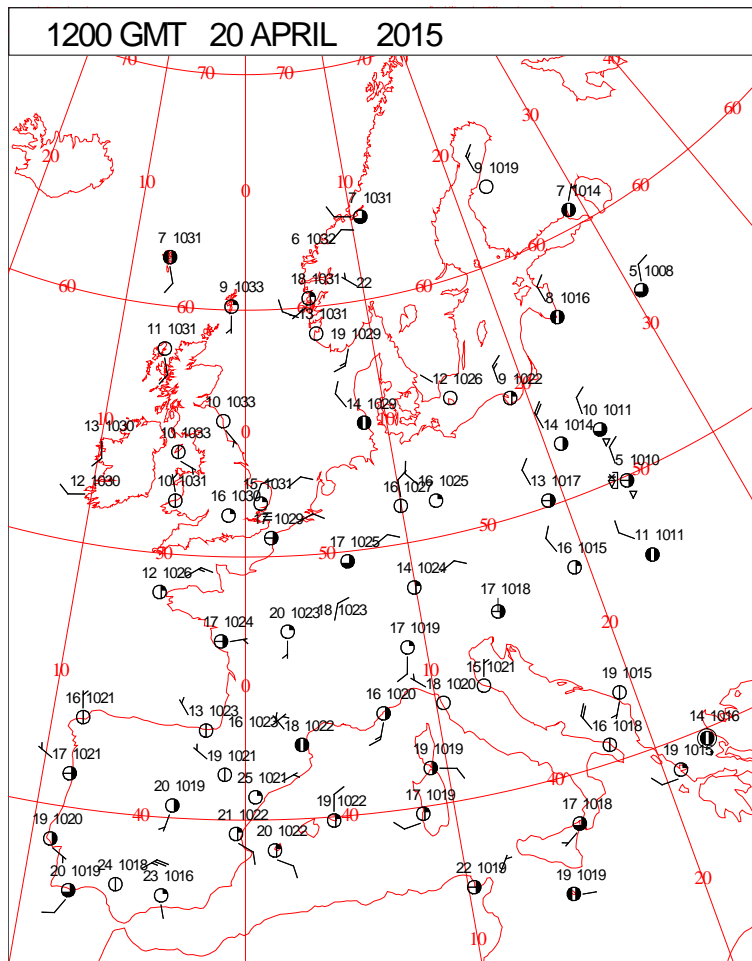
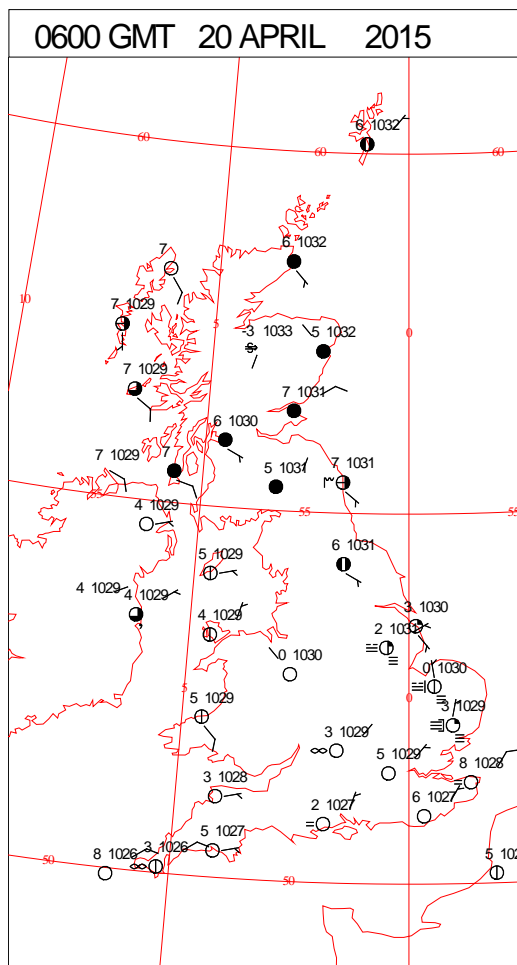
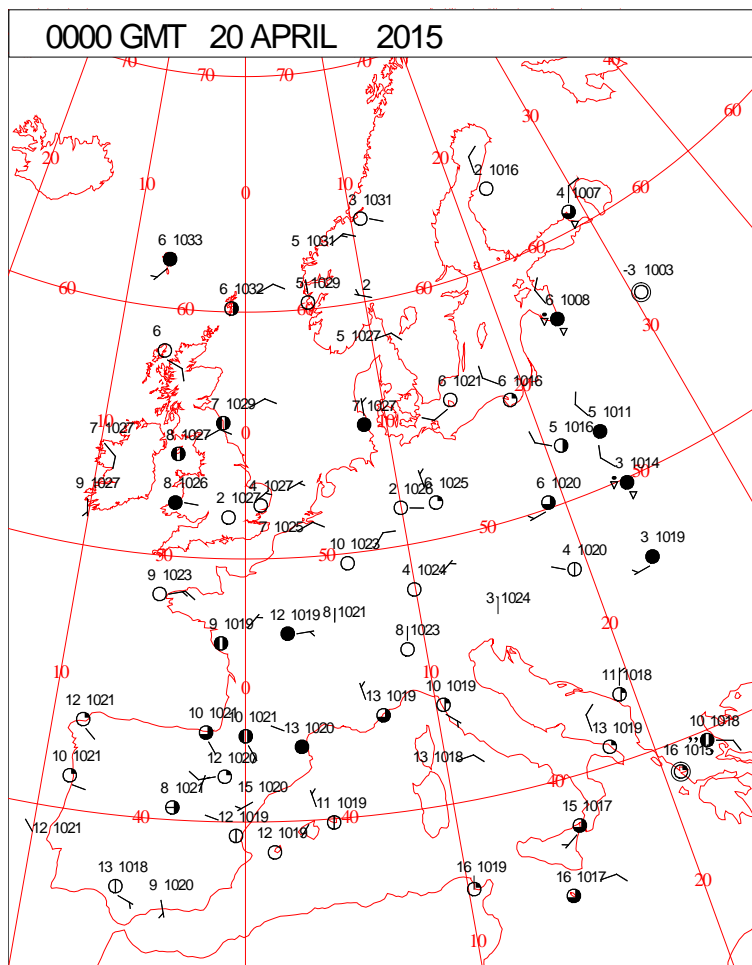


DAILY WEATHER SUMMARY

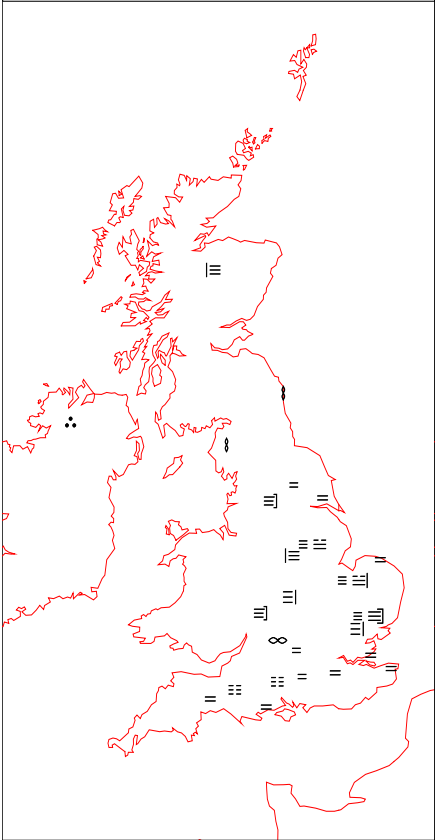
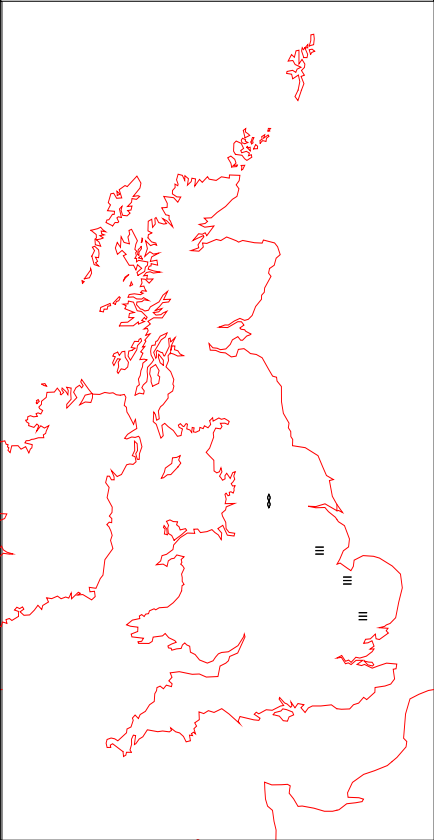
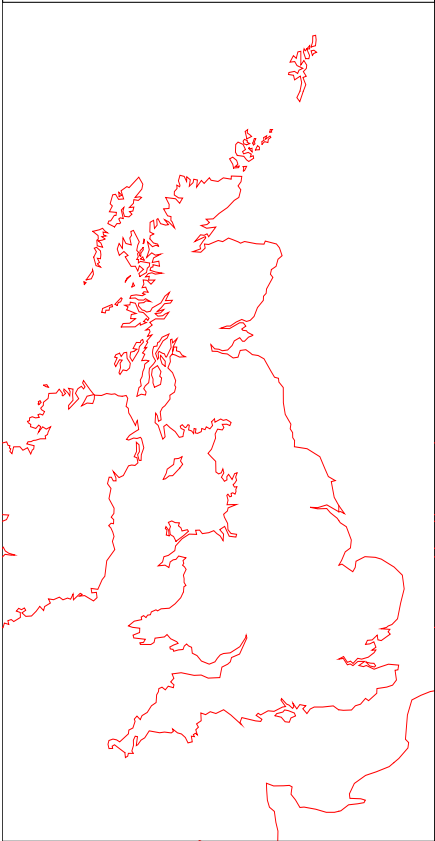
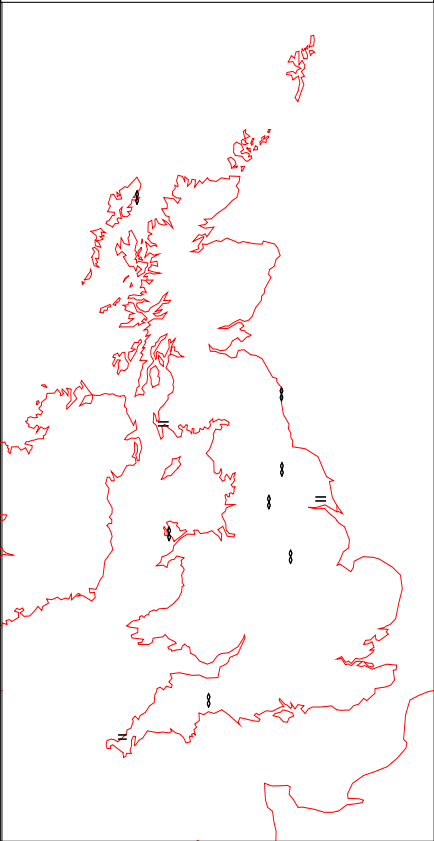


Monday 20 April 2015

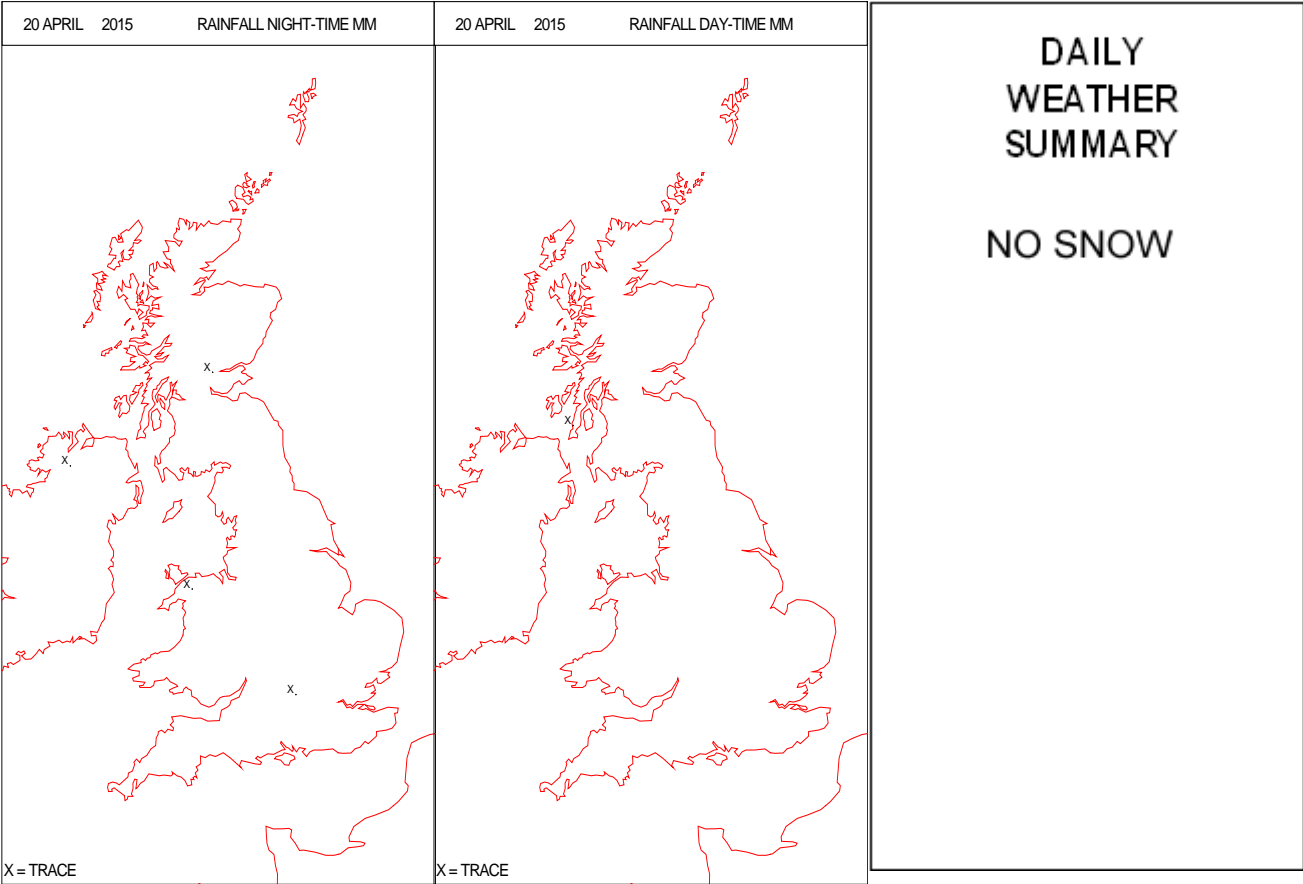
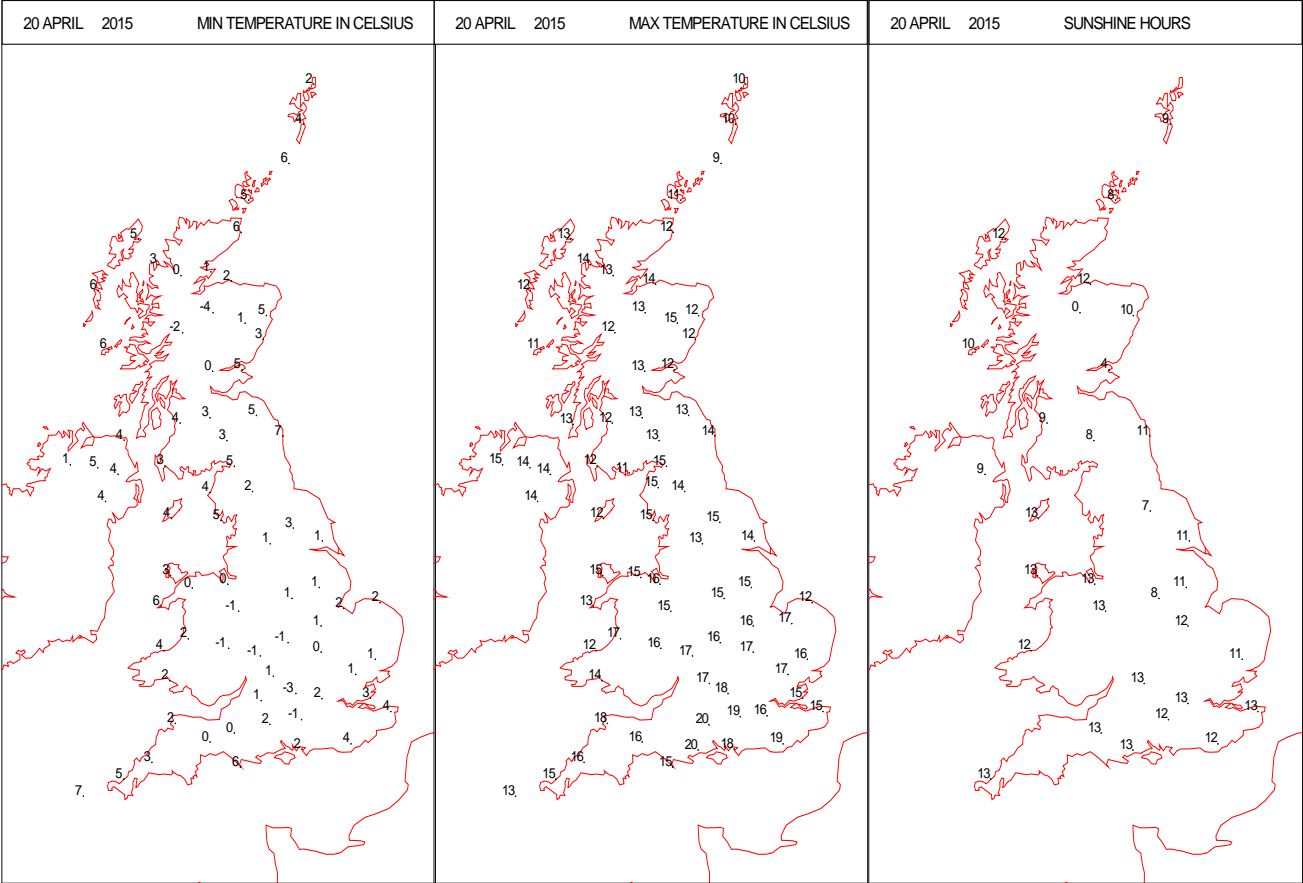
SURFACE REPORTS



SIGNIFICANT WEATHER

0600 GMT 20 APRIL 2015	SIG WEATHER	1200 GMT 20 APRIL 2015	SIG WEATHER	<p>Summary of UK Weather for Monday 20 April 2015.</p> <p>For most it was dry during the early hours with largely clear skies, but outbreaks of rain slowly made their way north-westwards across parts of northern England, Northern Ireland and western Scotland.</p> <p>Low cloud and fog also spread inland across parts of eastern England, and under clear skies a few places fell below freezing.</p> <p>Mist and fog was slow to clear from parts of East Anglia, The Midlands and some eastern parts of England during the morning.</p> <p>Thicker cloud affected western parts of Northern Ireland and Scotland at first, with outbreaks of rain soon clearing into the Atlantic.</p> <p>Elsewhere it was dry and sunny, and after a chilly start temperatures reached the high teens Celsius in many places.</p> <p>Cloudier skies across Northern Ireland and Scotland gave way to some sunny spells by the afternoon too.</p> <p>Winds remained generally light, and maximum temperatures were above average for many.</p>
				
1800 GMT 20 APRIL 2015	SIG WEATHER	0000 GMT 21 APRIL 2015	SIG WEATHER	<p>EXTREMES</p> <p>Highest Maximum: 20.2 Otterbourne W Wks, Hampshire</p> <p>Lowest Maximum: 8.7 Fair Isle, Shetland</p> <p>Lowest Minimum: -2.7 South Newington, Oxfordshire</p> <p>Lowest Grass Minimum: -9.0 Mickleham, Surrey</p> <p>Most Rain: 0.4 Lough Navar Forest, Fermanagh</p> <p>Most Sun: 13.7 Bournemouth King's Park, Dorset</p>
				

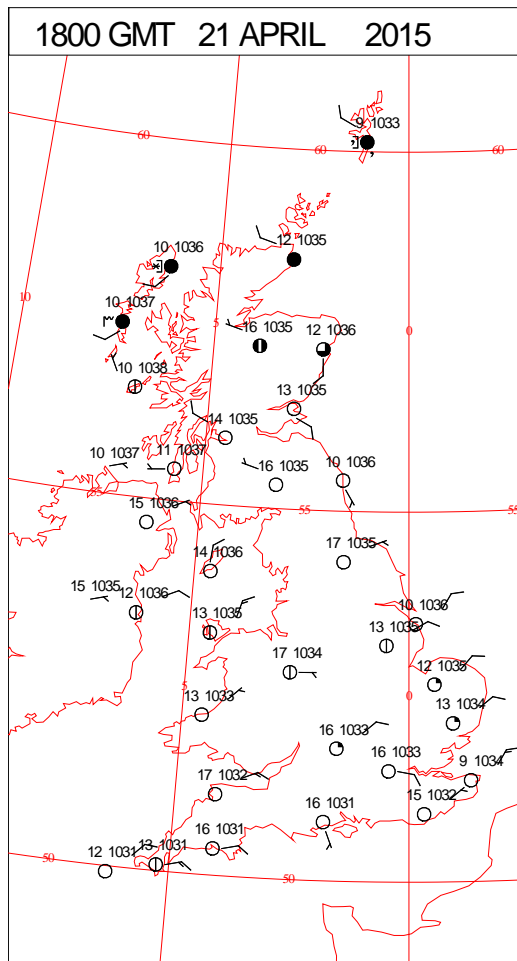
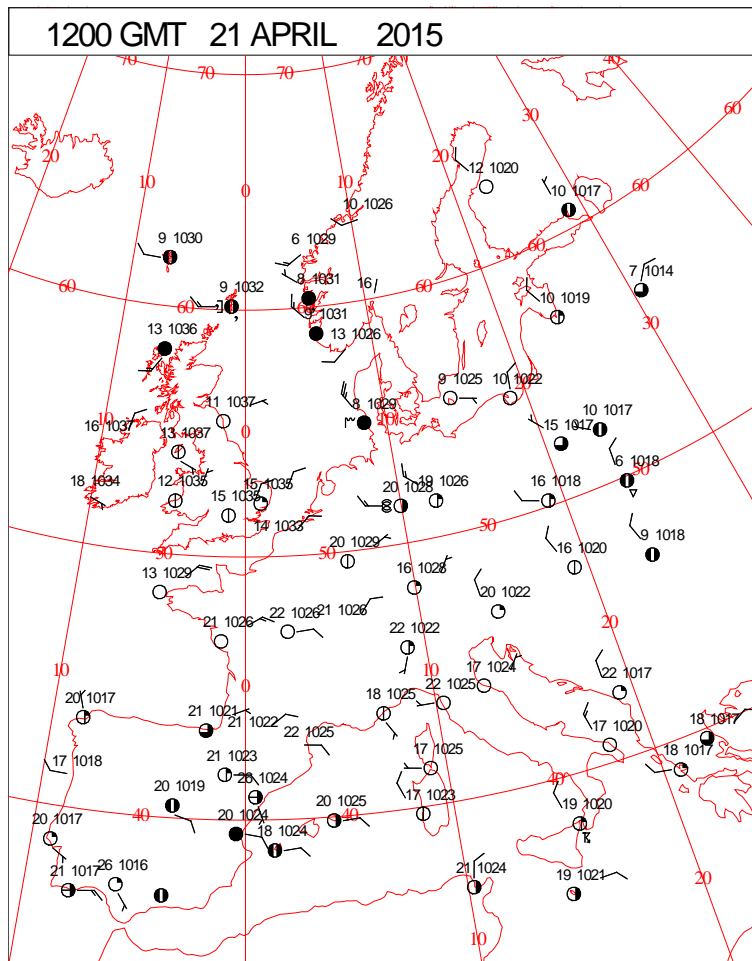
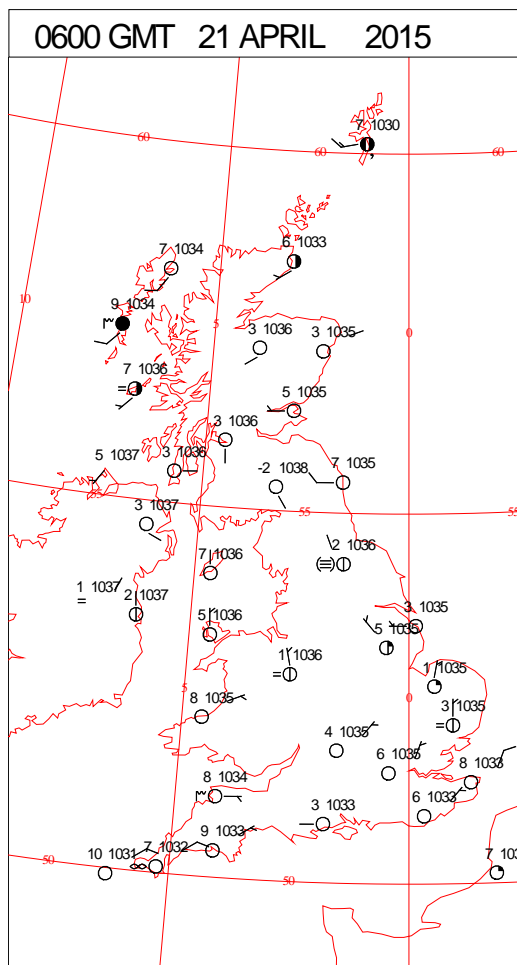
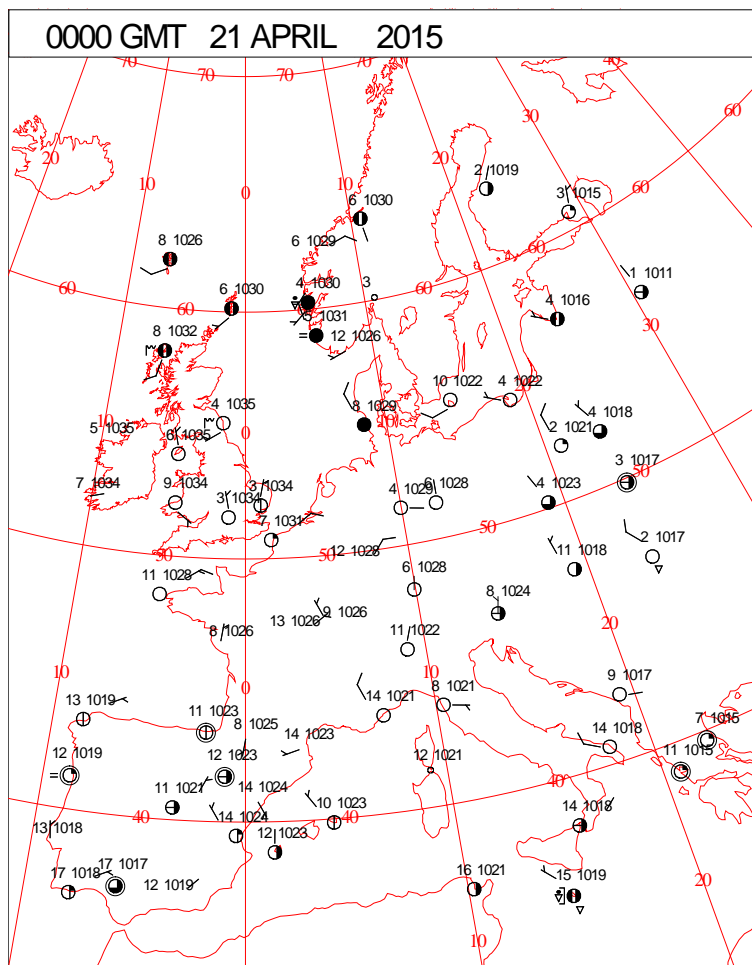
DAILY CLIMATE DATA



Crown Copyright 2015, All Rights Reserved

Tuesday 21 April 2015

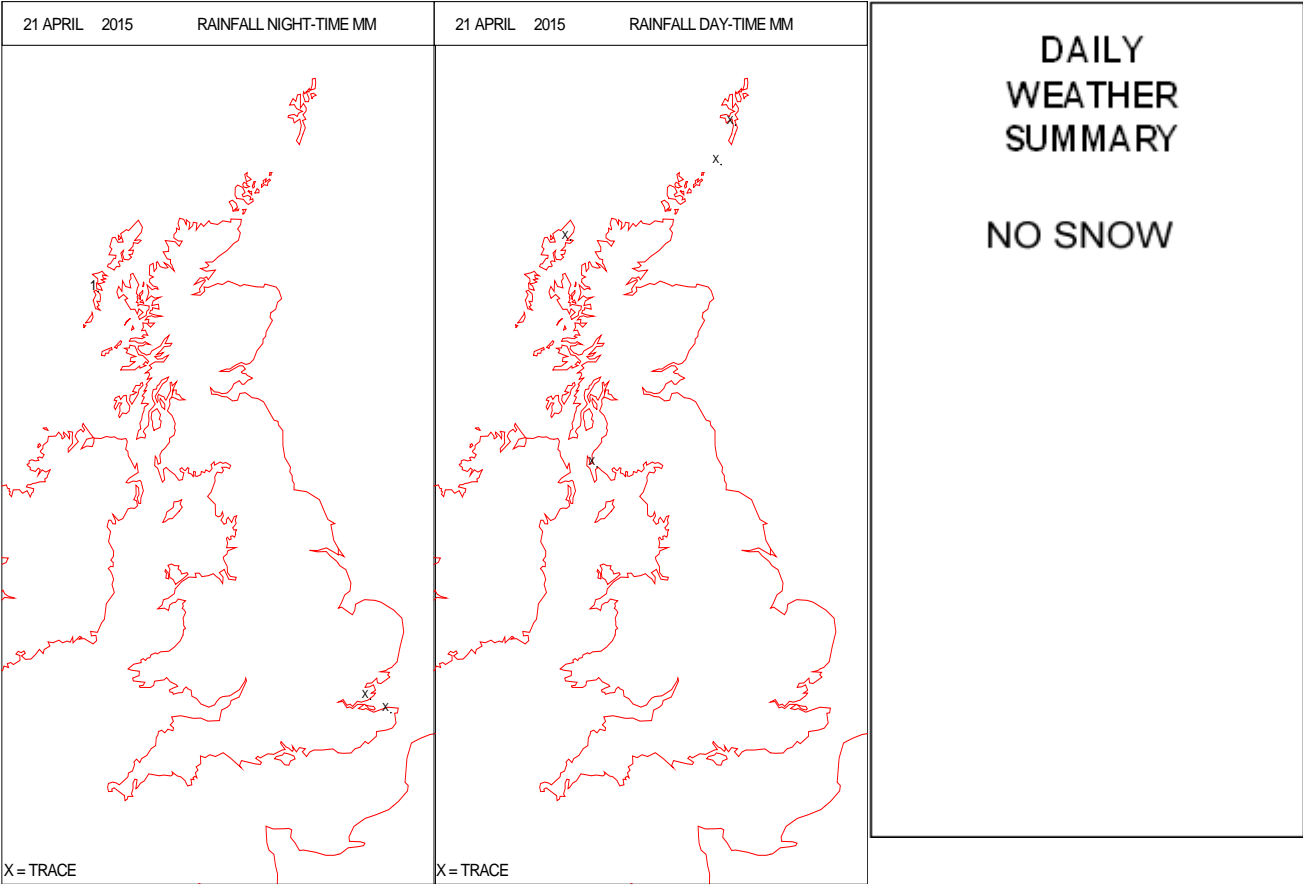
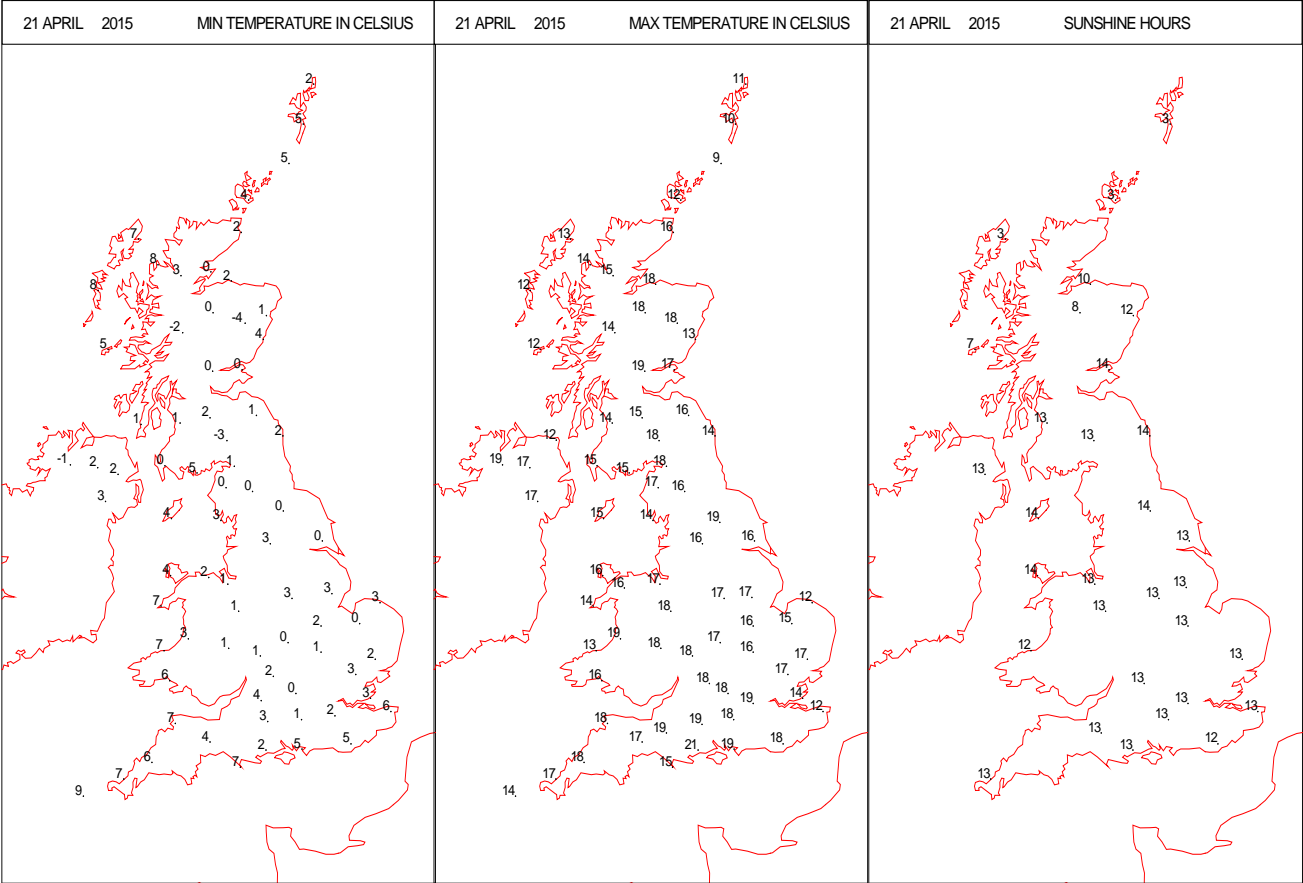
SURFACE REPORTS



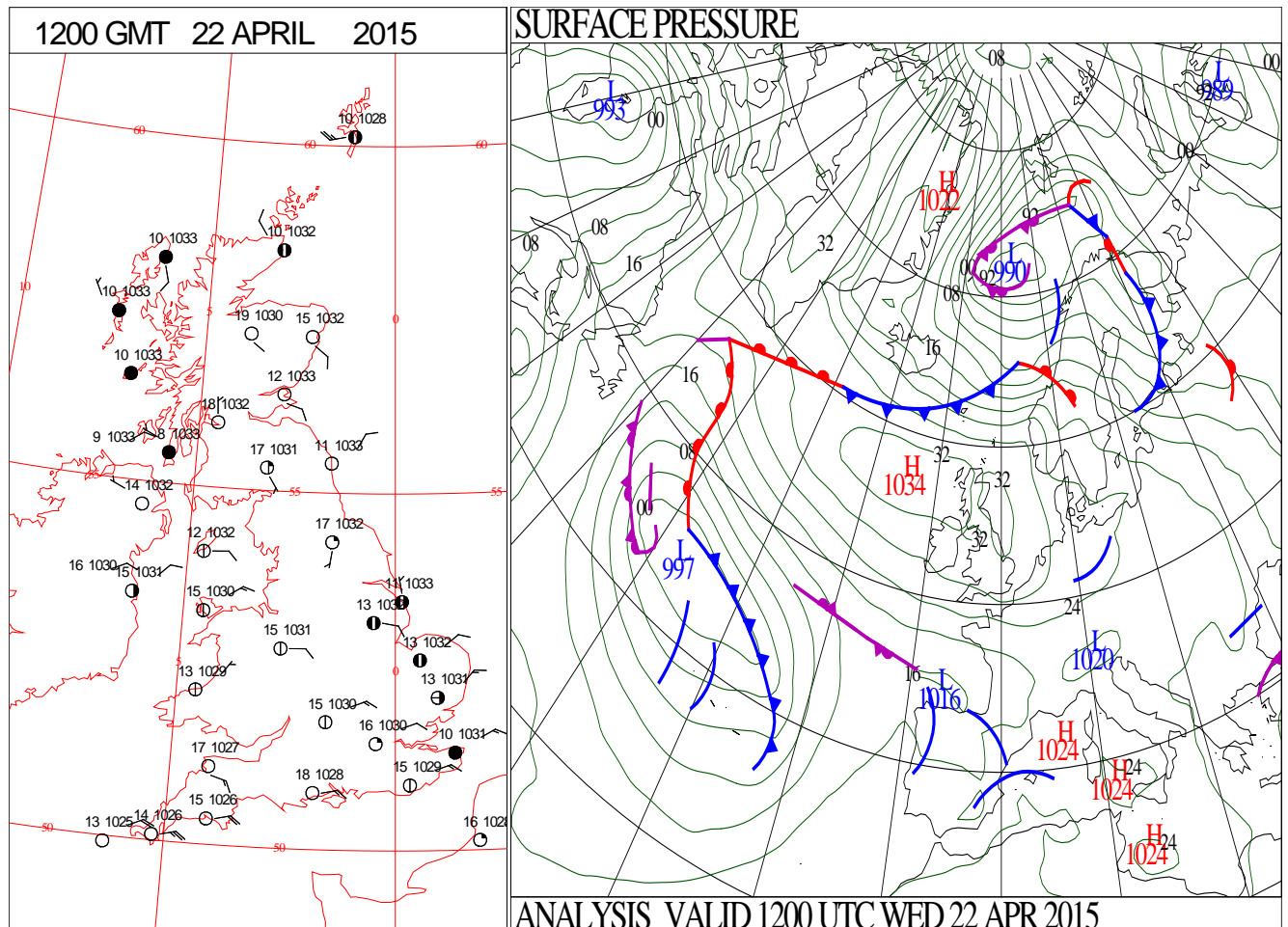
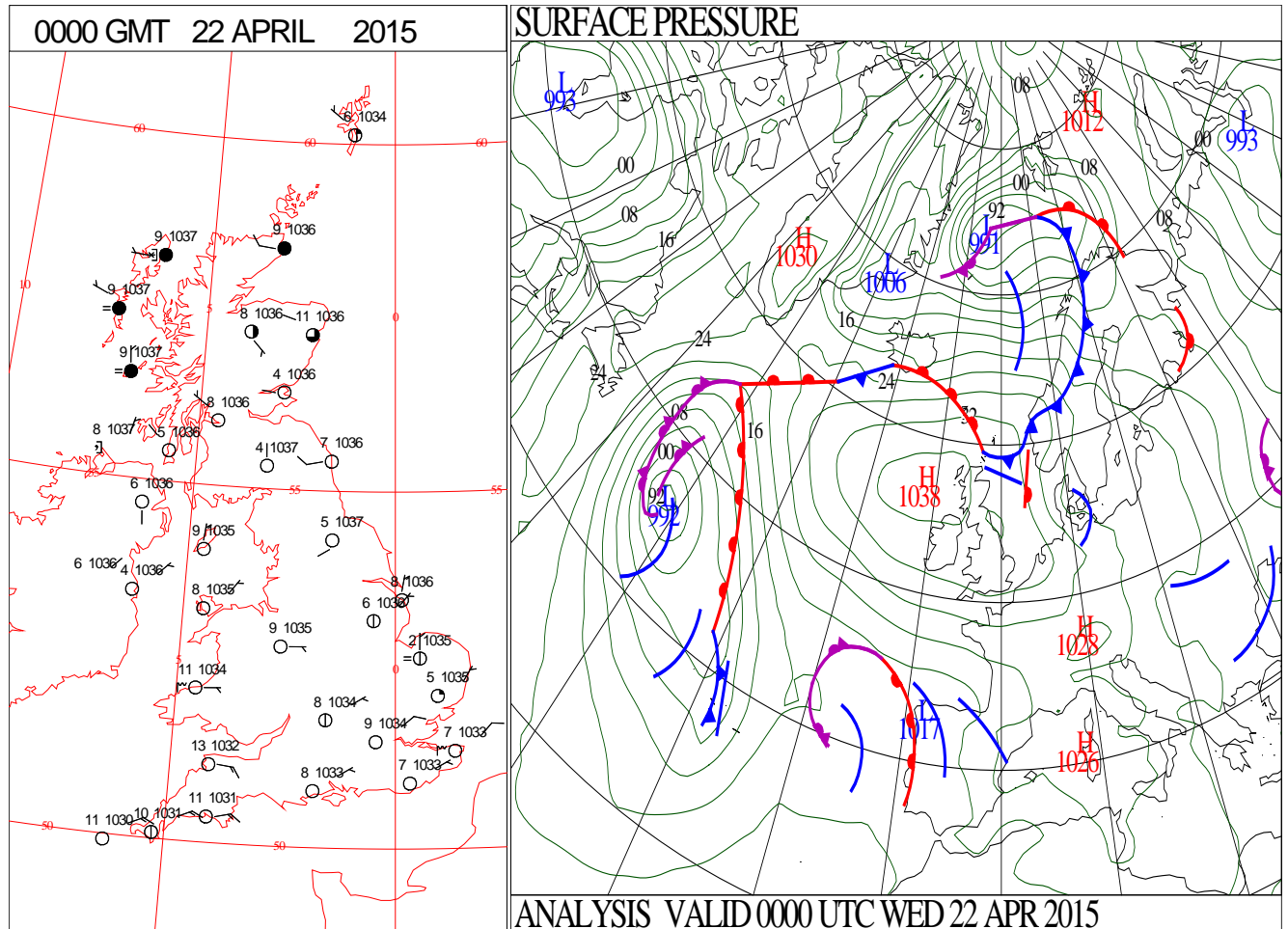
SIGNIFICANT WEATHER

0600 GMT 21 APRIL 2015	SIG WEATHER	1200 GMT 21 APRIL 2015	SIG WEATHER	<p>Summary of UK Weather for Tuesday 21 April 2015.</p> <p>It was dry for almost all areas overnight, with plenty of clear skies away from the far north of Scotland, where there was a little cloud, and also eastern England, where patchy low cloud and a few isolated mist patches spread in from the North Sea.</p> <p>It was a chilly end to the night, with plenty of places falling to low single figures Celsius.</p> <p>Low cloud and some mist patches then affected the north of Scotland during the day, accompanied by local drizzle.</p> <p>Elsewhere it was a locally frosty start with isolated fog patches, which cleared to leave unbroken sunshine.</p> <p>In light winds temperatures inland climbed well above the average for the time of year, with the hottest temperatures in parts of Wales and the south coast of England. It was much cooler along the east coast of England though, with the onshore breeze keeping temperatures near average for late April.</p>
1800 GMT 21 APRIL 2015	SIG WEATHER	0000 GMT 22 APRIL 2015	SIG WEATHER	<p>EXTREMES</p> <p>Highest Maximum: 21.3 Porthmadog, Gwynedd</p> <p>Lowest Maximum: 9.4 Fair Isle, Shetland</p> <p>Lowest Minimum: -3.6 Aboyne No2, Aberdeenshire</p> <p>Lowest Grass Minimum: -8.0 Aboyne No2, Aberdeenshire</p> <p>Most Rain: 2.0 Loch Tormasad, North Uist</p> <p>Most Sun: 14.1 East Malling, Kent</p>

DAILY CLIMATE DATA



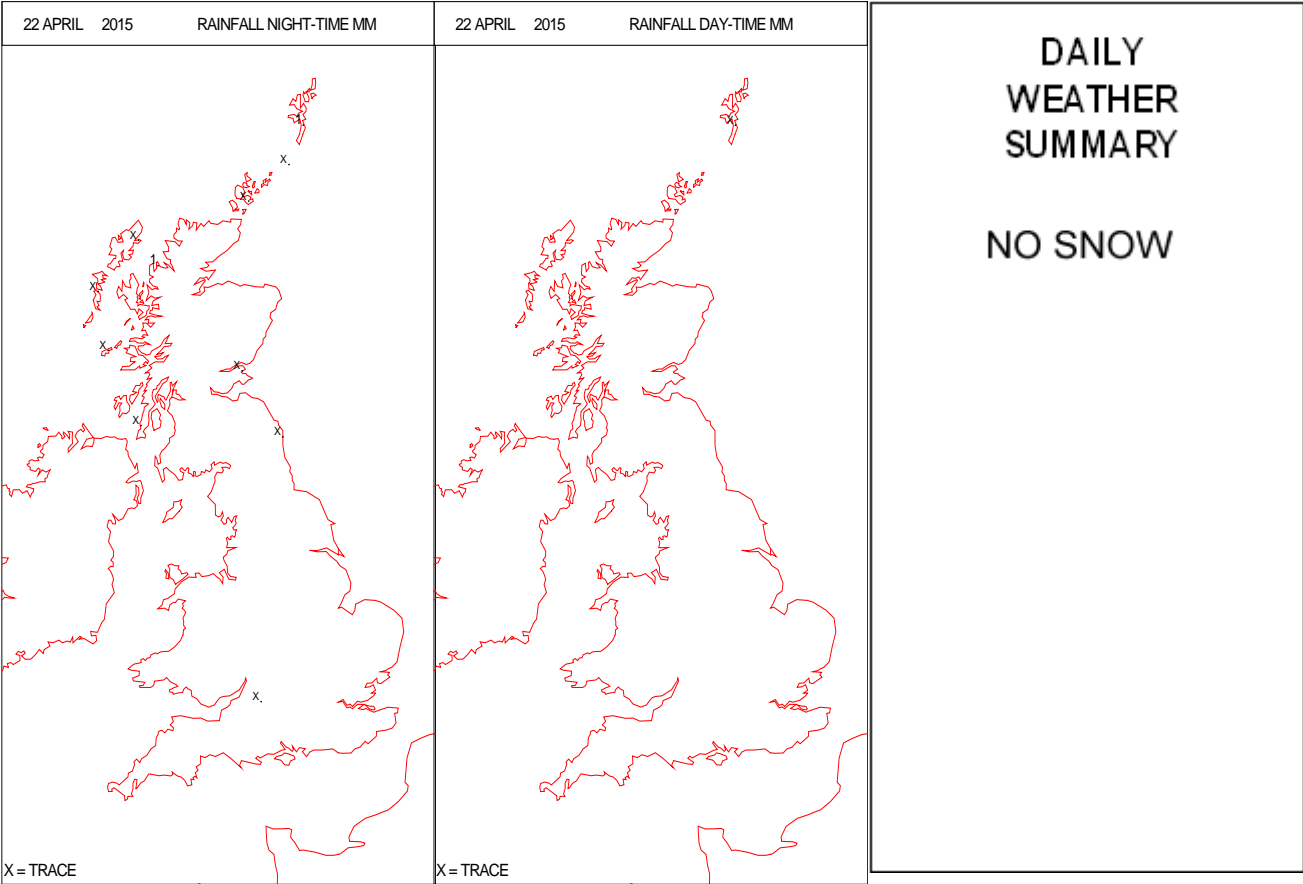
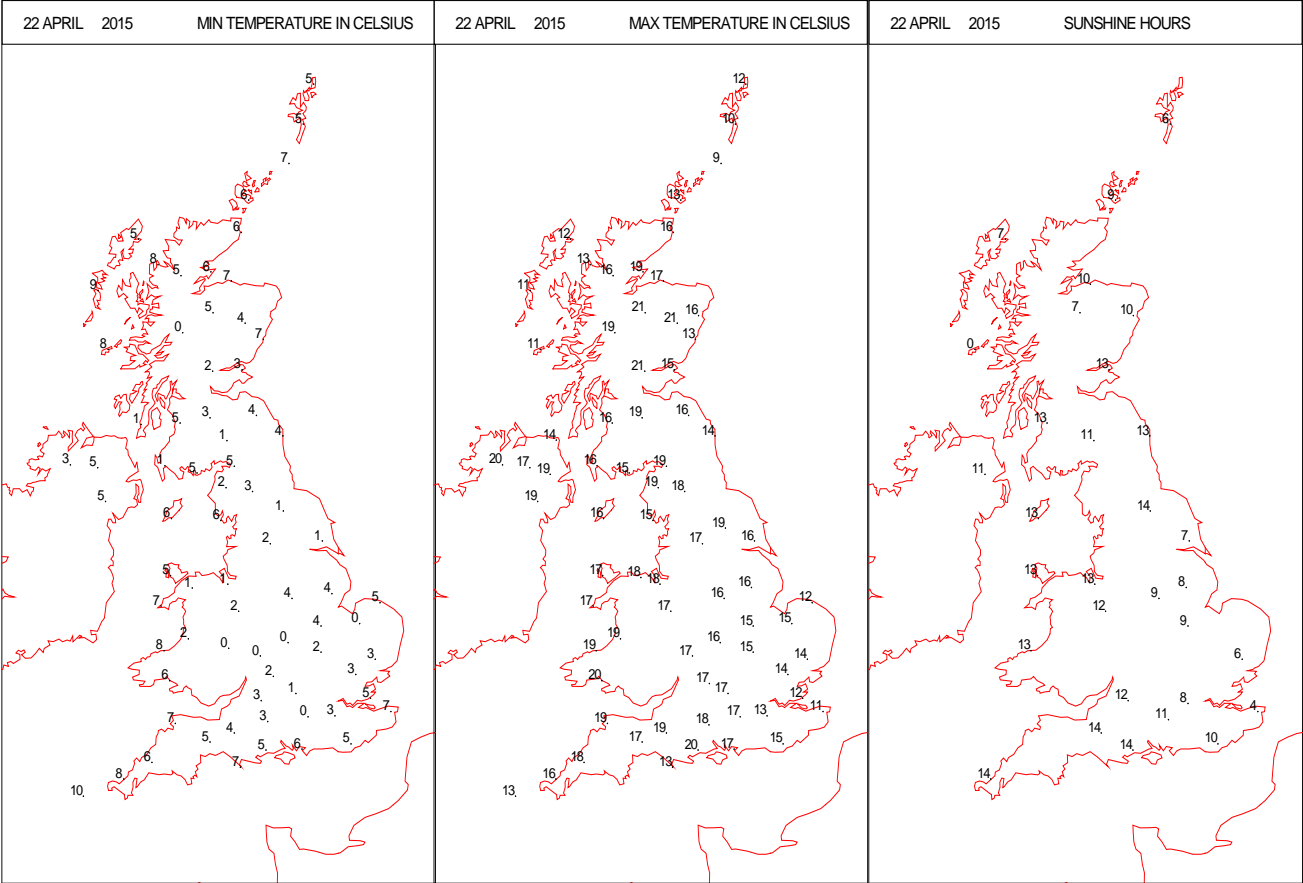
DAILY WEATHER SUMMARY



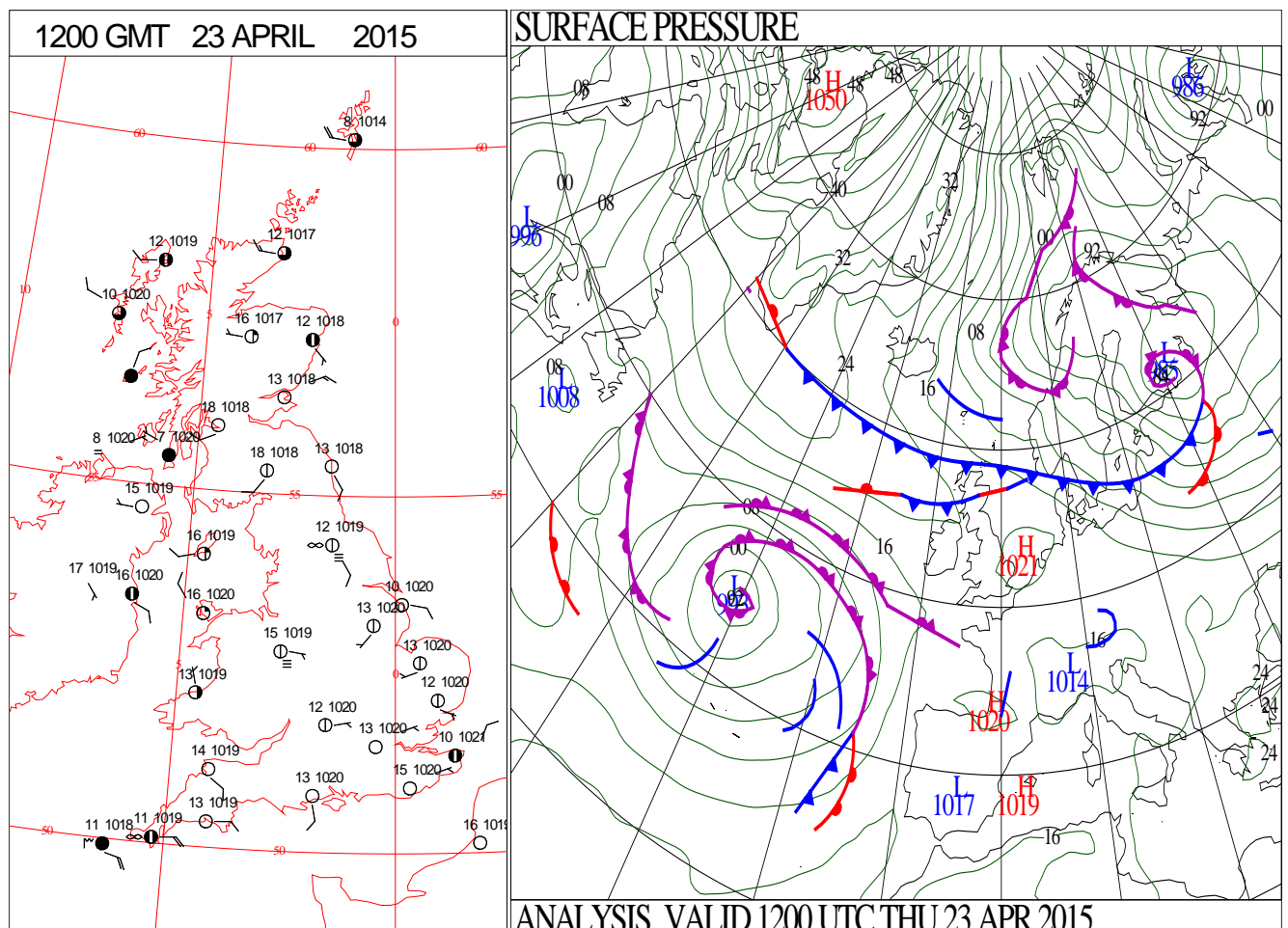
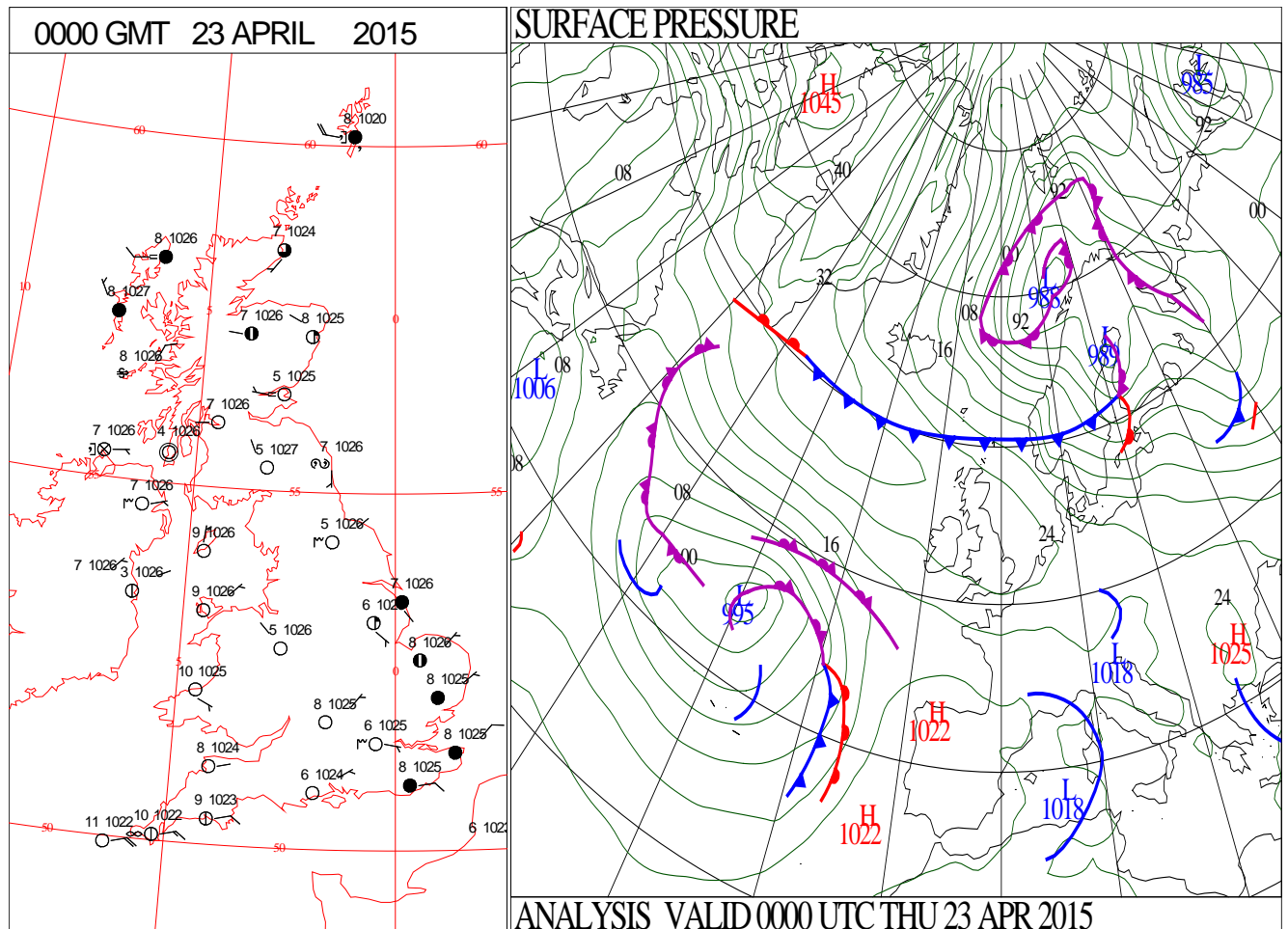
SIGNIFICANT WEATHER

0600 GMT 22 APRIL 2015	SIG WEATHER	1200 GMT 22 APRIL 2015	SIG WEATHER	<p>Summary of UK Weather for Wednesday 22 April 2015. High pressure continued to dominate, bringing another fine and dry day with plenty of sunshine, and a light to moderate breeze.</p> <p>After a clear night for many, it was a chilly but sunny start across the bulk of the U.K.</p> <p>Fog across Northern Ireland and parts of south-east England cleared a few hours after sunrise, so it became sunny there too.</p> <p>Some low cloud affected western coasts of Scotland throughout the day and later, the Northern Isles, where there were isolated showers.</p> <p>Elsewhere, an area of cloud spread westwards across eastern and central England during the late morning, and into south Wales through the late afternoon.</p> <p>Temperatures were close to the average under these cloudier skies, but where there was persistent sunshine in parts of north-west England, Northern Ireland and Scotland, temperatures were again well above average. It was the hottest day of the year so far for both Northern Ireland and Scotland.</p> <p>As dusk fell, further low cloud spread onto southern North Sea coasts.</p>
1800 GMT 22 APRIL 2015	SIG WEATHER	0000 GMT 23 APRIL 2015	SIG WEATHER	
				<p>EXTREMES Highest Maximum: 22.6 Aberfeldy Dull, Perthshire Lowest Maximum: 8.8 Fair Isle, Shetland Lowest Minimum: -2.1 Katesbridge, Co. Down Lowest Grass Minimum: -10.0 Mickleham, Surrey Most Rain: 8.8 Hazelwood Cottage, Argyll Most Sun: 15.6 Drummond Castle, Perthshire</p>

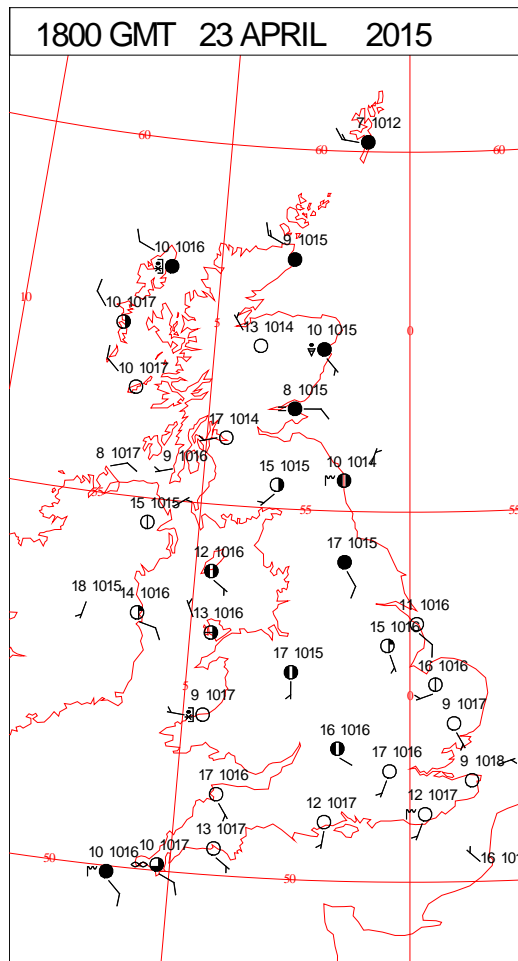
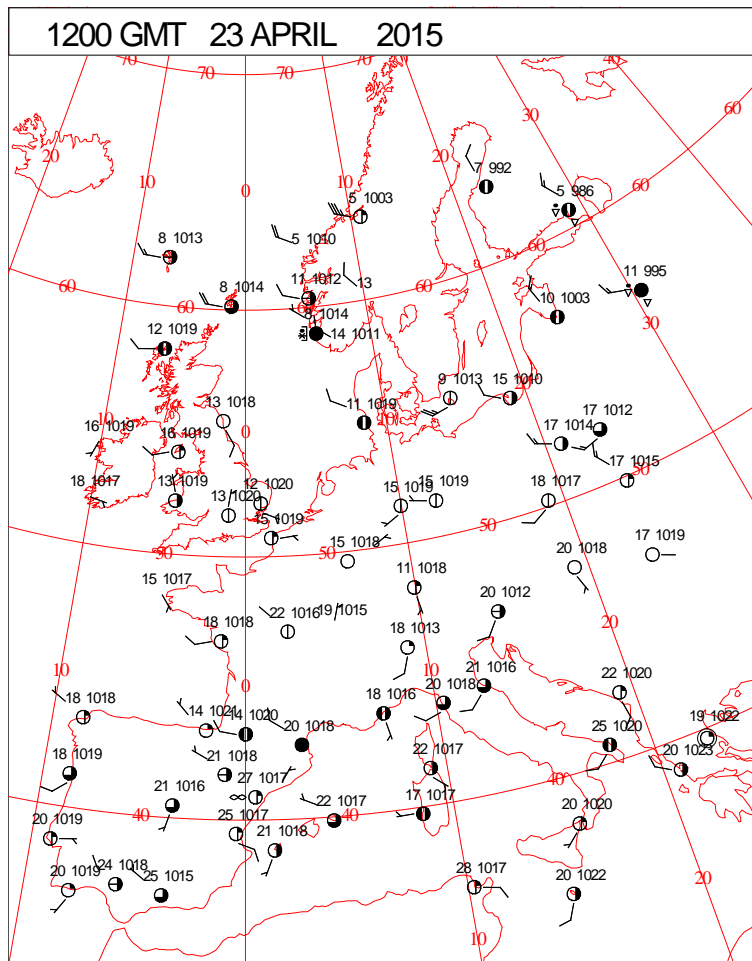
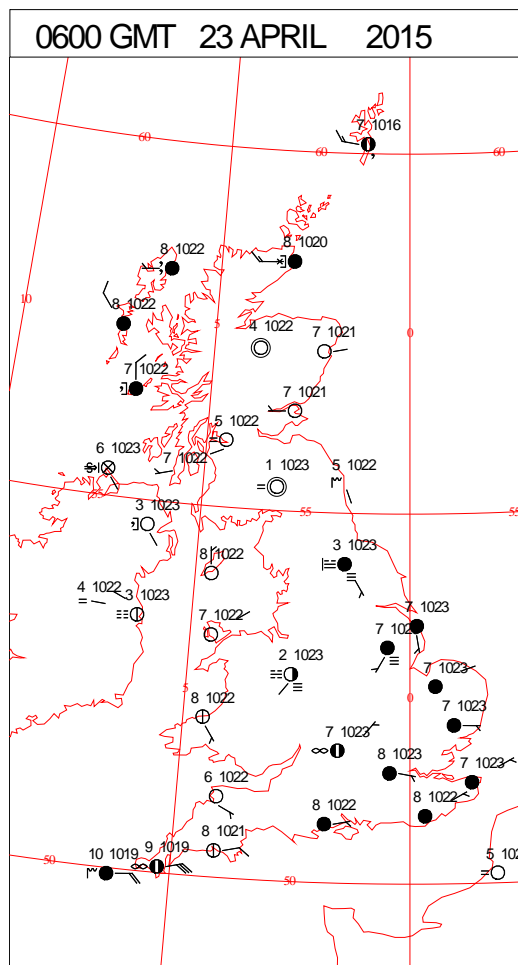
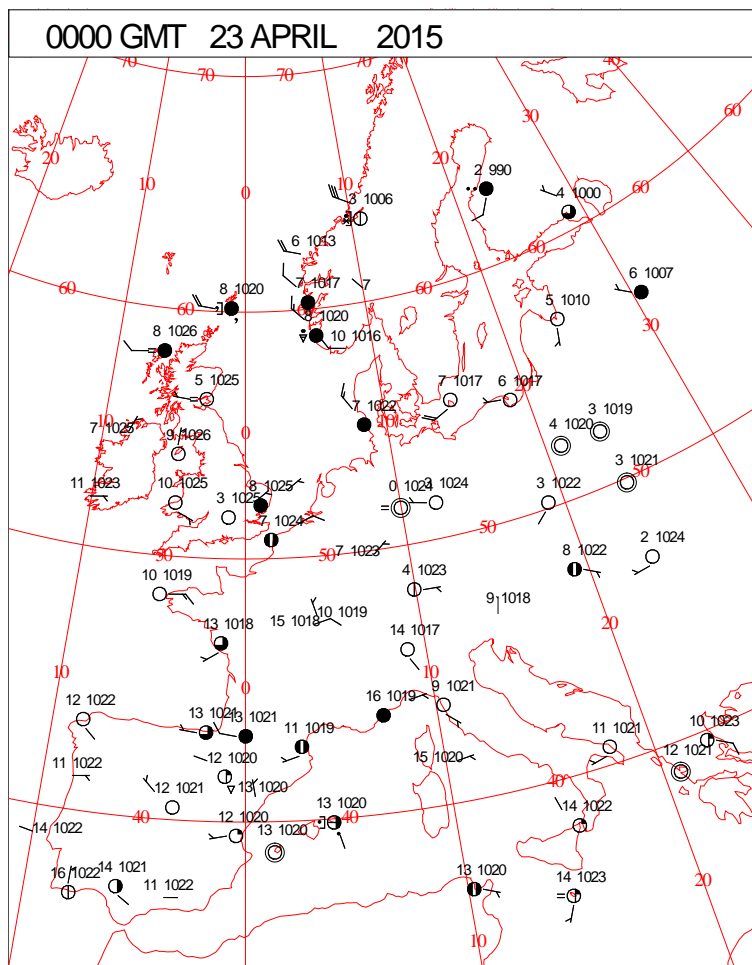
DAILY CLIMATE DATA



DAILY WEATHER SUMMARY



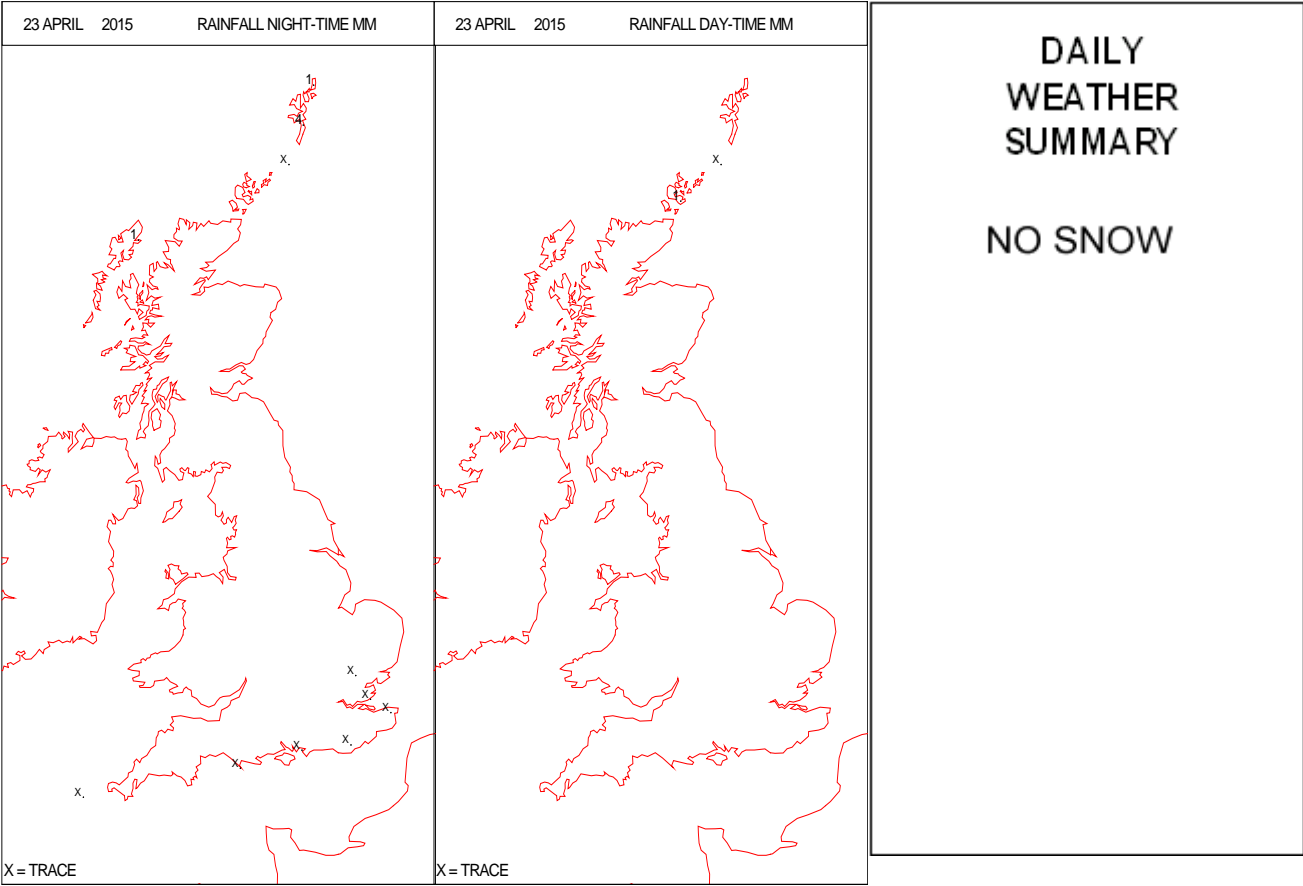
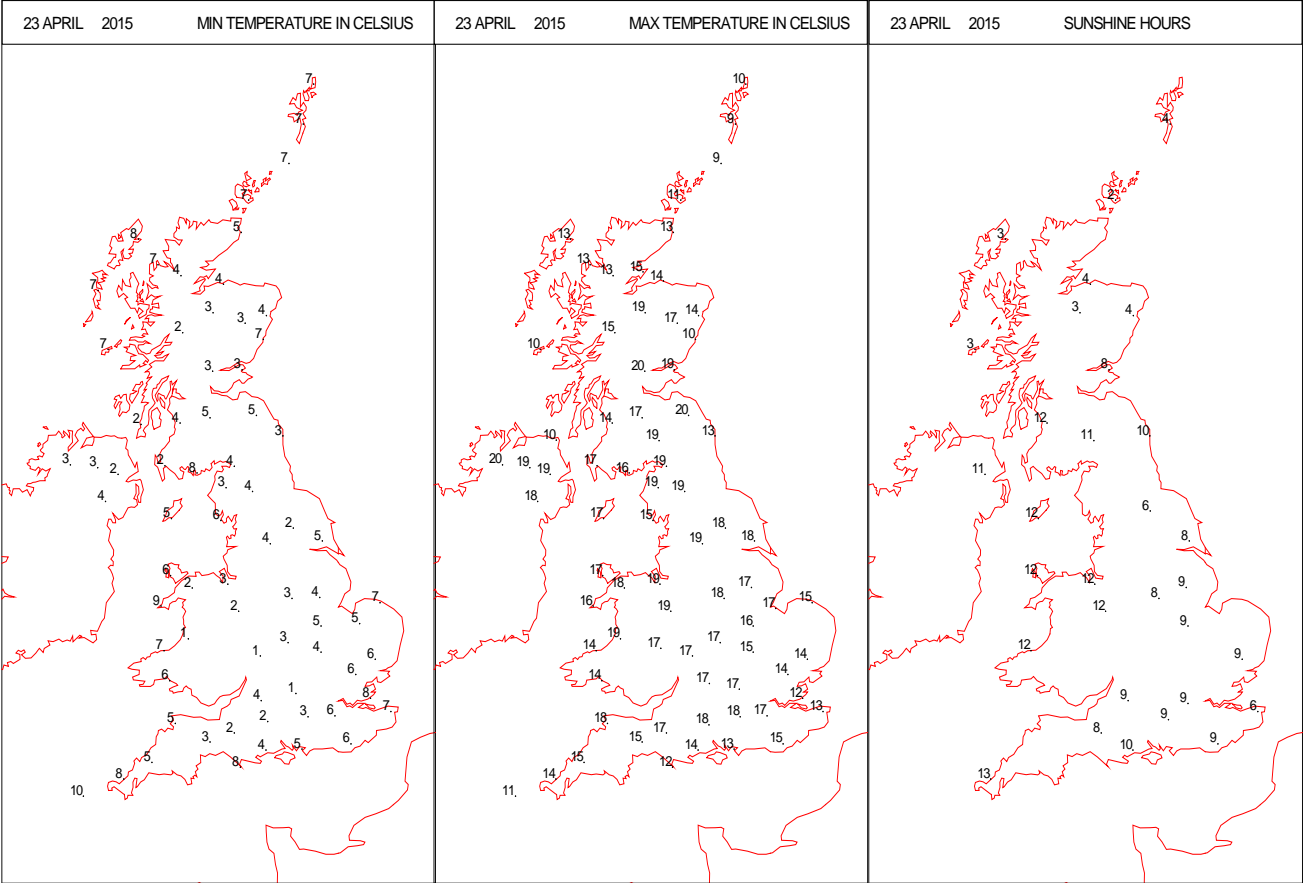
SURFACE REPORTS



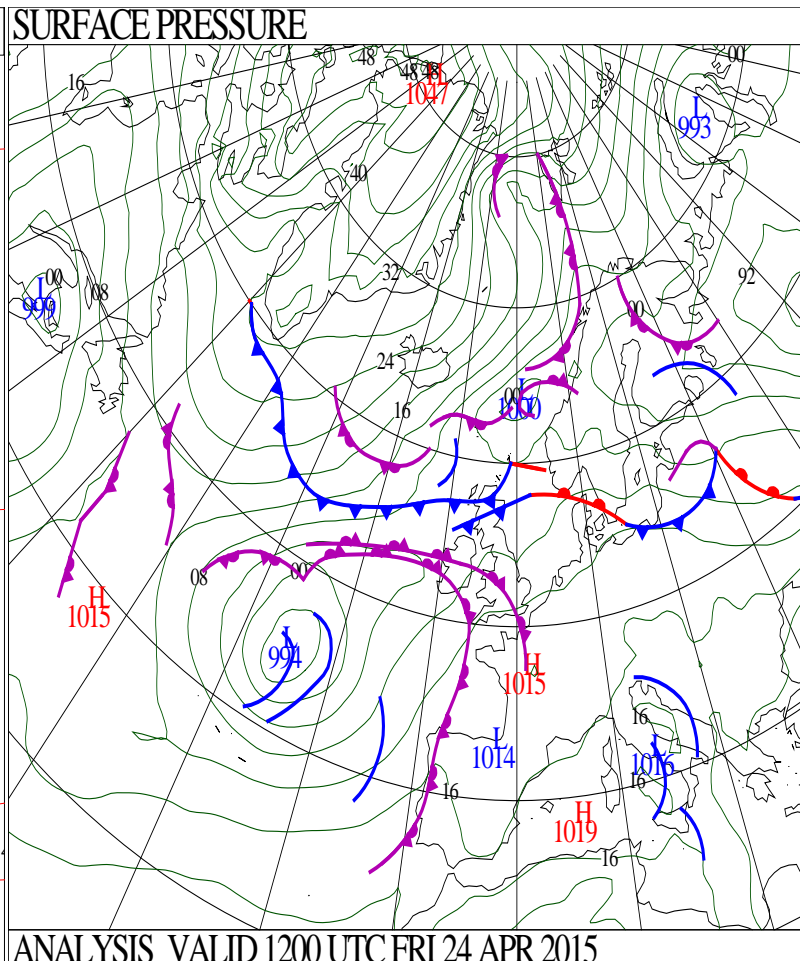
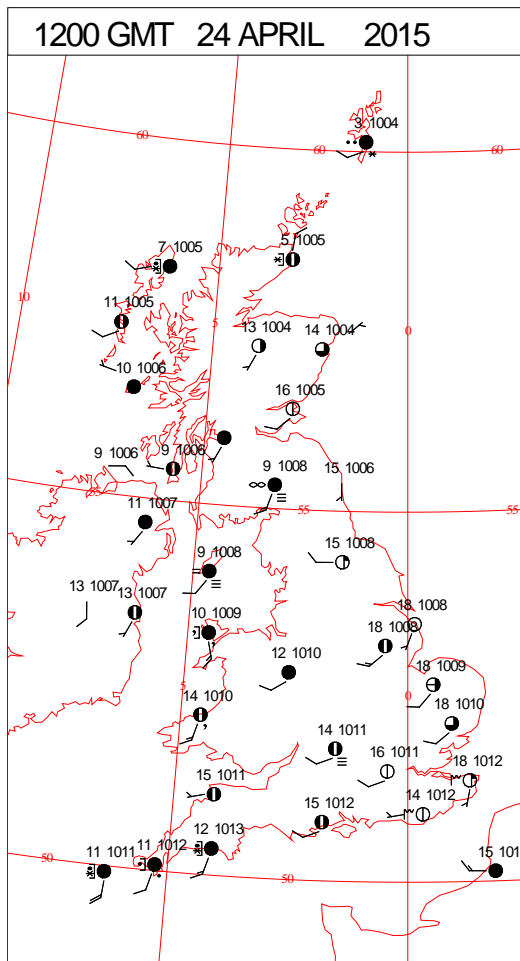
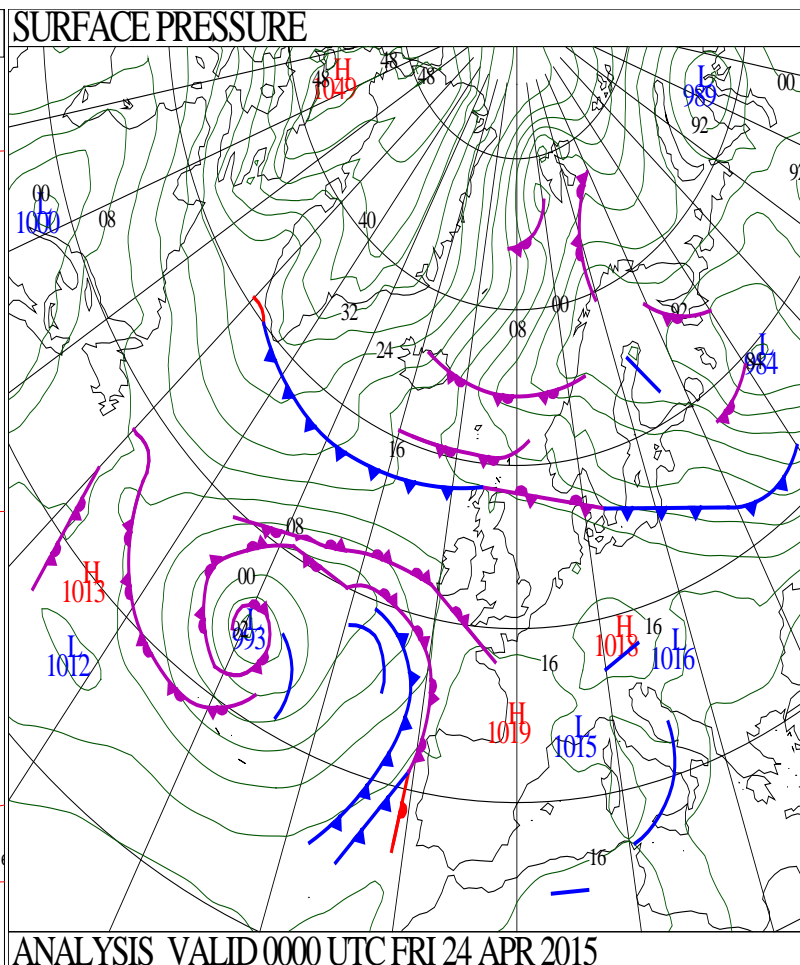
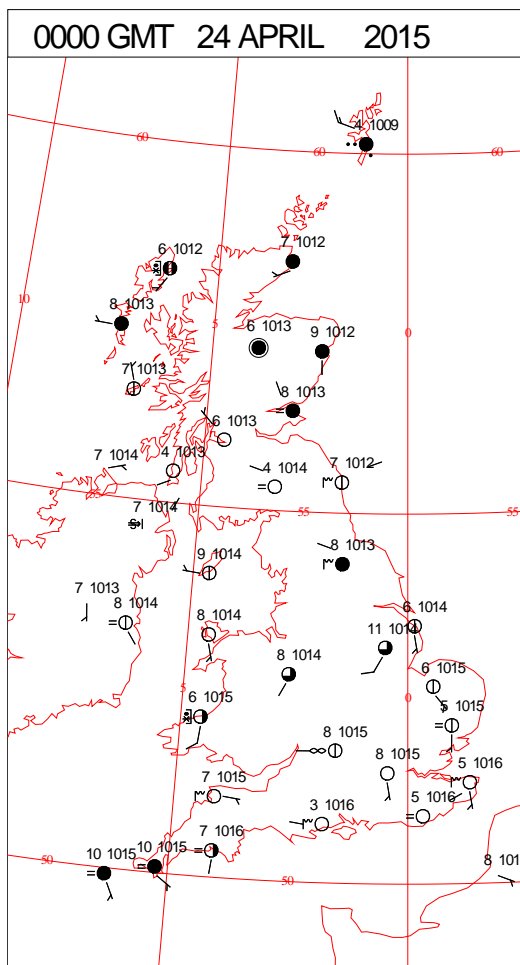
SIGNIFICANT WEATHER

0600 GMT 23 APRIL 2015	SIG WEATHER	1200 GMT 23 APRIL 2015	SIG WEATHER	<p>Summary of UK Weather for Thursday 23 April 2015.</p> <p>It was a dry night across all but the Northern Isles, but there was plenty of low cloud and mist around northern and western Scottish coasts.</p> <p>Eastern Scotland was generally clear, as was southern Scotland, north-west England, Wales and the north coast of Devon. Under the clear skies a patchy frost formed by morning.</p> <p>Further east, low cloud and fog spread in from the North Sea. Fog also returned to parts of Northern Ireland.</p> <p>Central and northern Scotland had a fairly cloudy day, with a little rain in the far north.</p> <p>Elsewhere though it stayed largely fine, as the cloud across southern, central and eastern England burnt away, becoming confined towards the far south-west of Cornwall. That left a good deal of warm spring sunshine for the majority.</p> <p>Little change took place during the evening, with cloudy skies lingering in the far north and far south-west of the country, but elsewhere there was a lot of clear weather.</p> <p>It turned misty across Northern Ireland.</p>
1800 GMT 23 APRIL 2015	SIG WEATHER	0000 GMT 24 APRIL 2015	SIG WEATHER	
				<p>EXTREMES</p> <p>Highest Maximum: 22.3 Floors Castle, Roxburghshire</p> <p>Lowest Maximum: 8.4 Giants Causeway, Antrim</p> <p>Lowest Minimum: -1.3 East Bergholt, Suffolk</p> <p>Lowest Grass Minimum: -7.8 East Bergholt, Suffolk</p> <p>Most Rain: 5.4 Weisdale Mill, Shetland</p> <p>Most Sun: 13.6 Glasgow Bishopton, Renfrewshire</p>

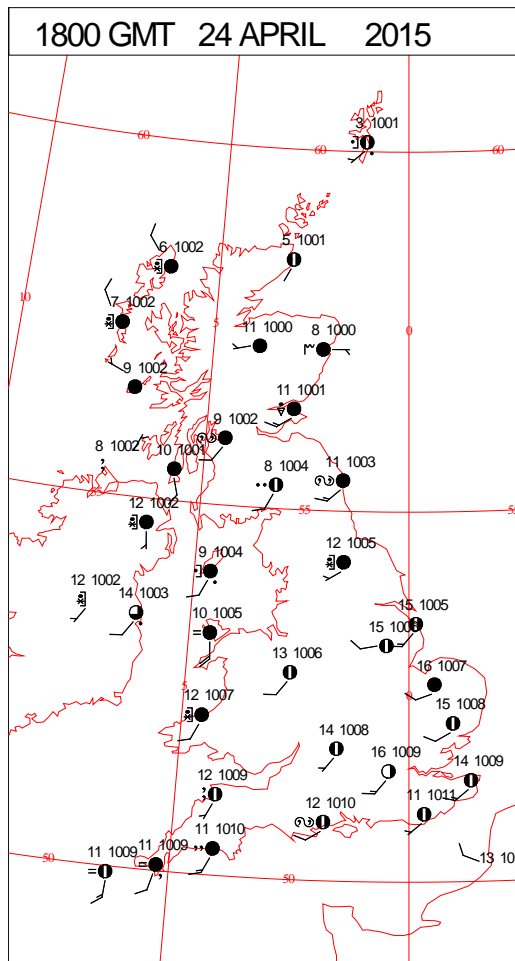
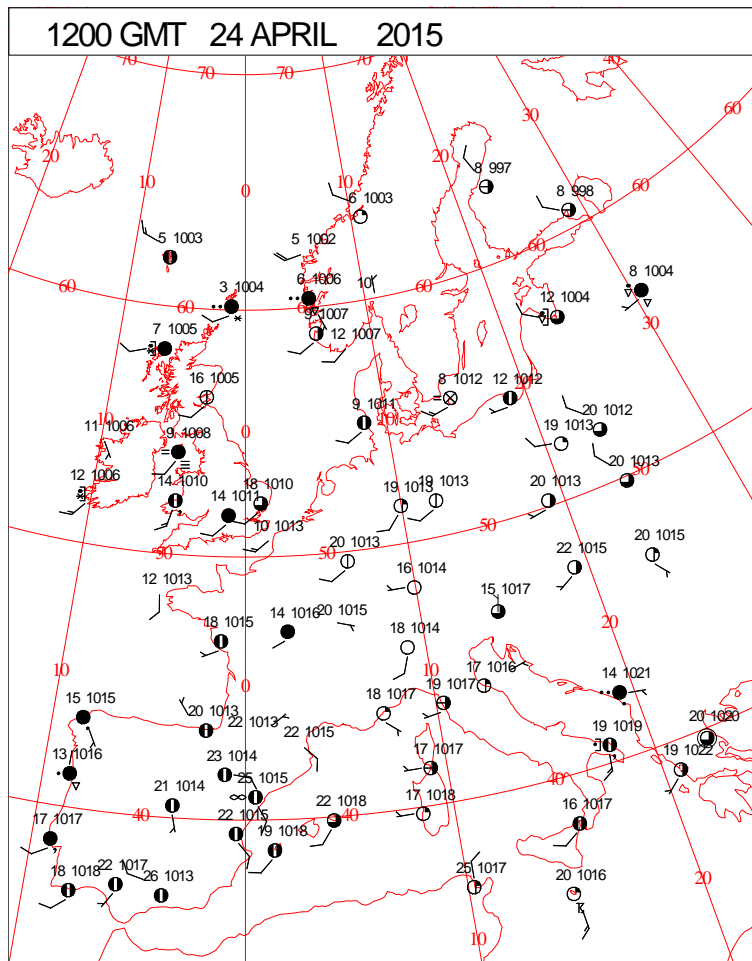
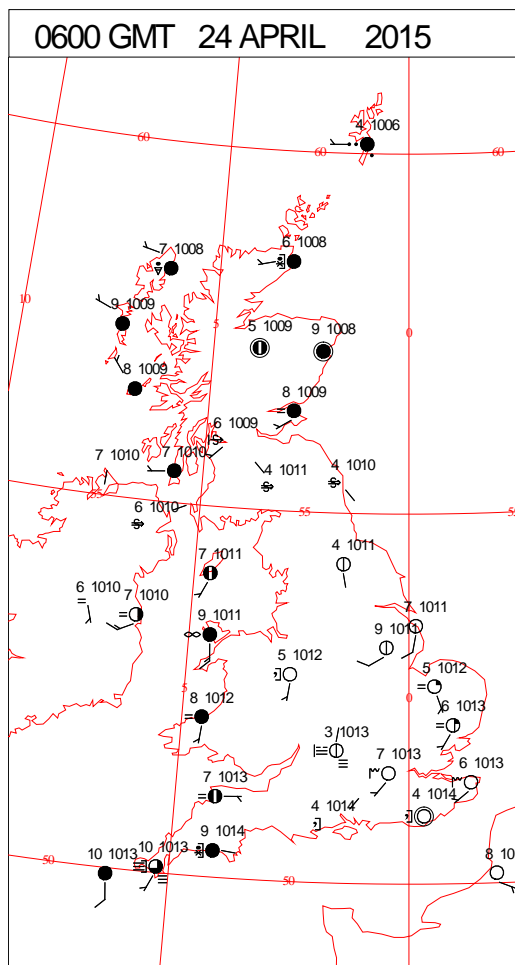
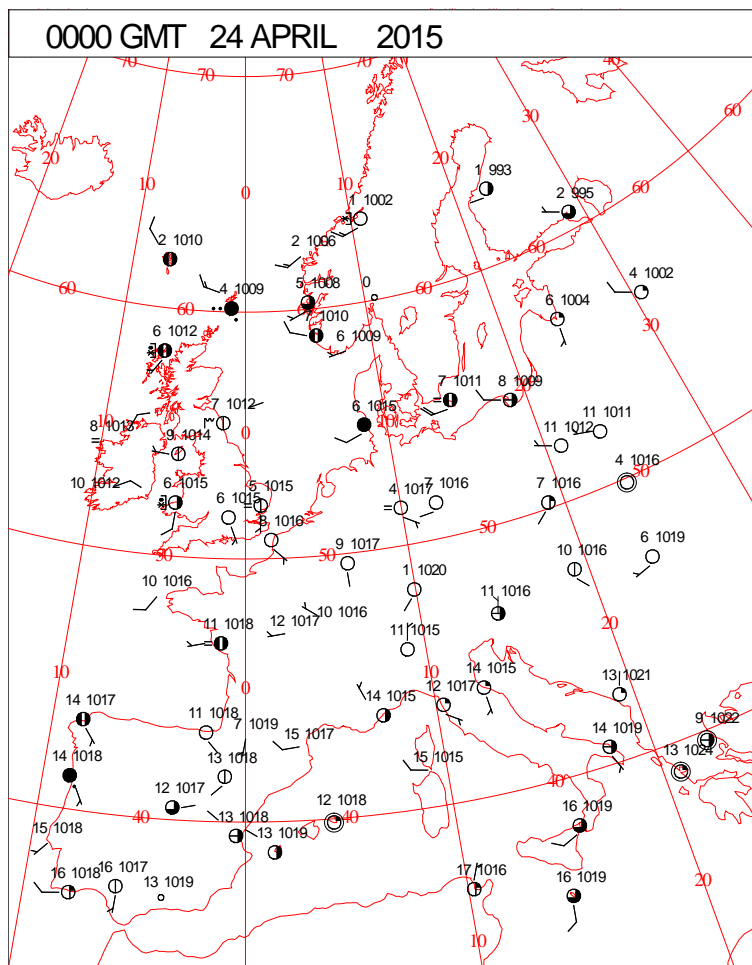
DAILY CLIMATE DATA



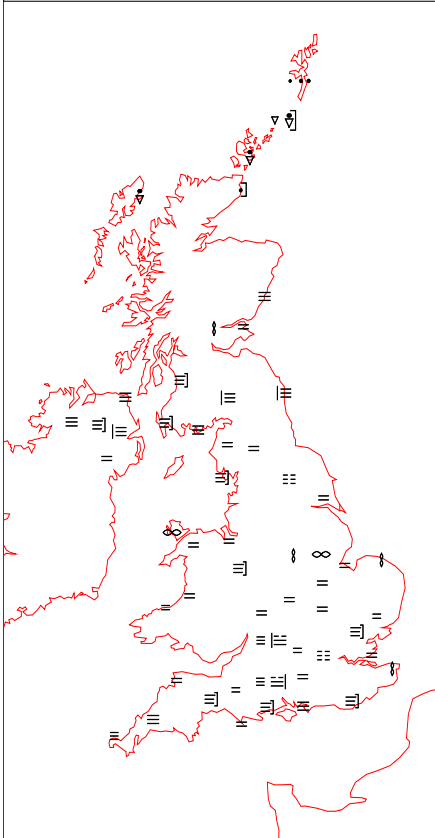
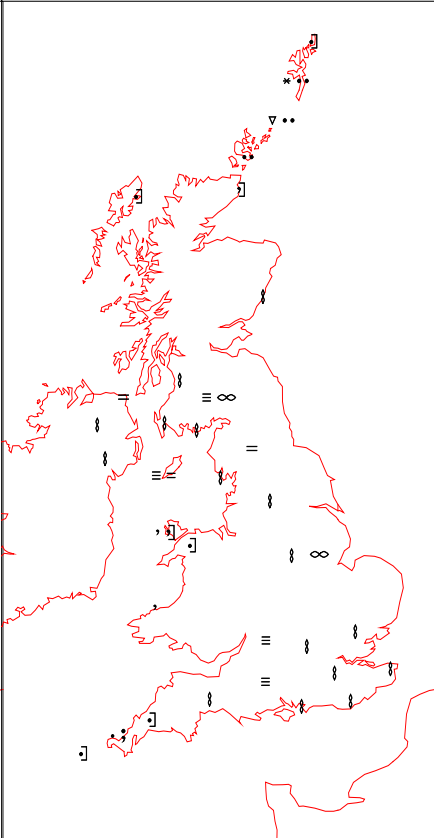
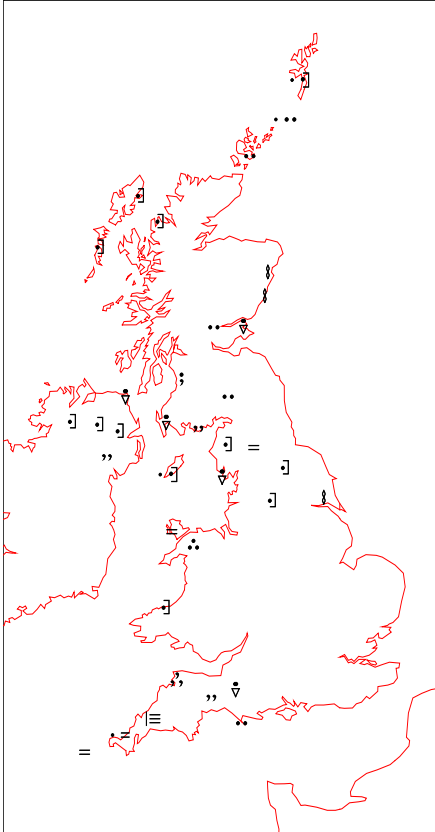
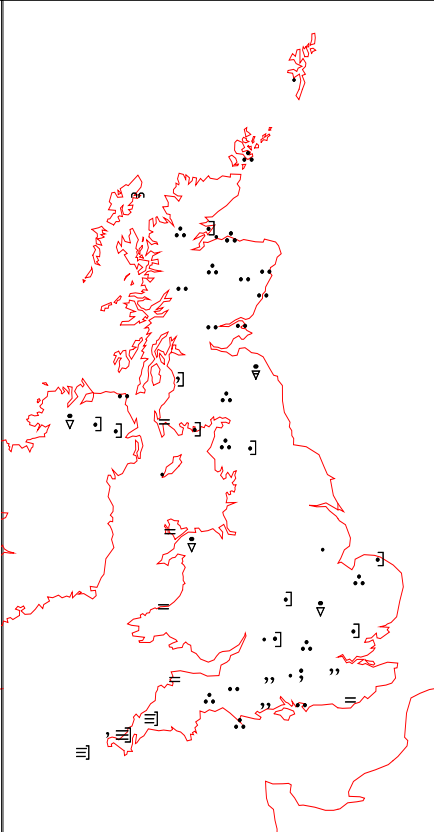
DAILY WEATHER SUMMARY



SURFACE REPORTS



SIGNIFICANT WEATHER

<p>0600 GMT 24 APRIL 2015 SIG WEATHER</p> 	<p>1200 GMT 24 APRIL 2015 SIG WEATHER</p> 	<p>Summary of UK Weather for Friday 24 April 2015.</p> <p>Northern Scotland held onto a lot of cloud overnight, giving some rain showers.</p> <p>Meanwhile low cloud gradually spread in to southern and south-western parts of England and Wales, bringing patches of mist and fog.</p> <p>Elsewhere it was largely clear, with a patchy frost. Light winds also allowed some fog patches to form, especially across Northern Ireland.</p> <p>A frontal system spread eastwards bringing low cloud and patchy rain across south-western parts of the U.K.</p> <p>Meanwhile a cold front across northern Scotland slowly moved southwards, and by the evening the two fronts had joined together. There were a few heavy bursts at times, but rainfall totals were generally small.</p> <p>In contrast eastern parts of the country had mainly dry and sunny weather, and the maximum temperatures were well above average for the time of year.</p> <p>During the evening the rain band slowly spread across the rest of Scotland and into Northern Ireland. Elsewhere it was mostly dry but rather cloudy.</p>
<p>1800 GMT 24 APRIL 2015 SIG WEATHER</p> 	<p>0000 GMT 25 APRIL 2015 SIG WEATHER</p> 	

EXTREMES

Highest Maximum:

20.5 Lingwood, Strumpshaw Hill, Norfolk

Lowest Maximum:

4.7 Lerwick, Shetland

Lowest Minimum:

-1.2 Katesbridge, Co. Down

Lowest Grass Minimum:

-9.0 Mickleham, Surrey

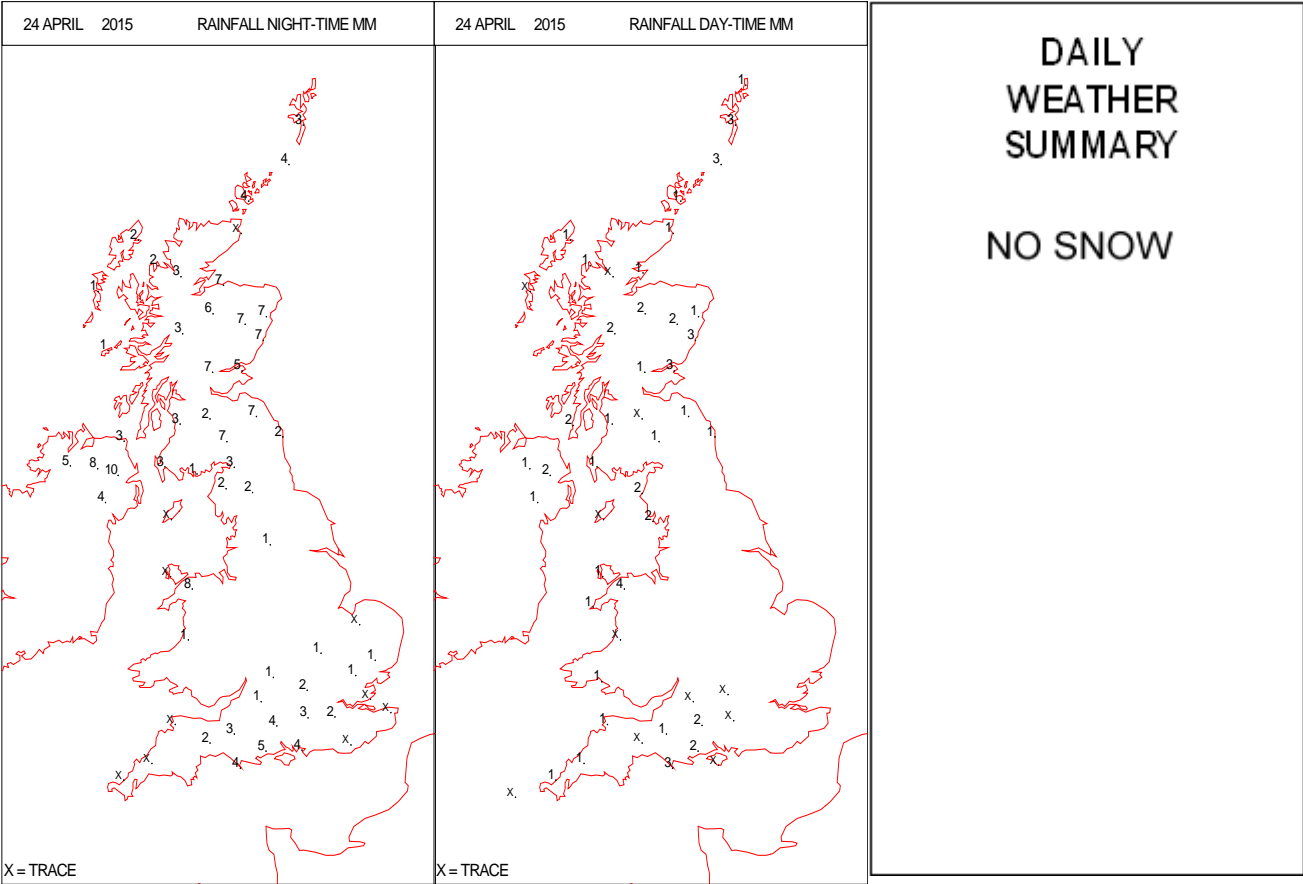
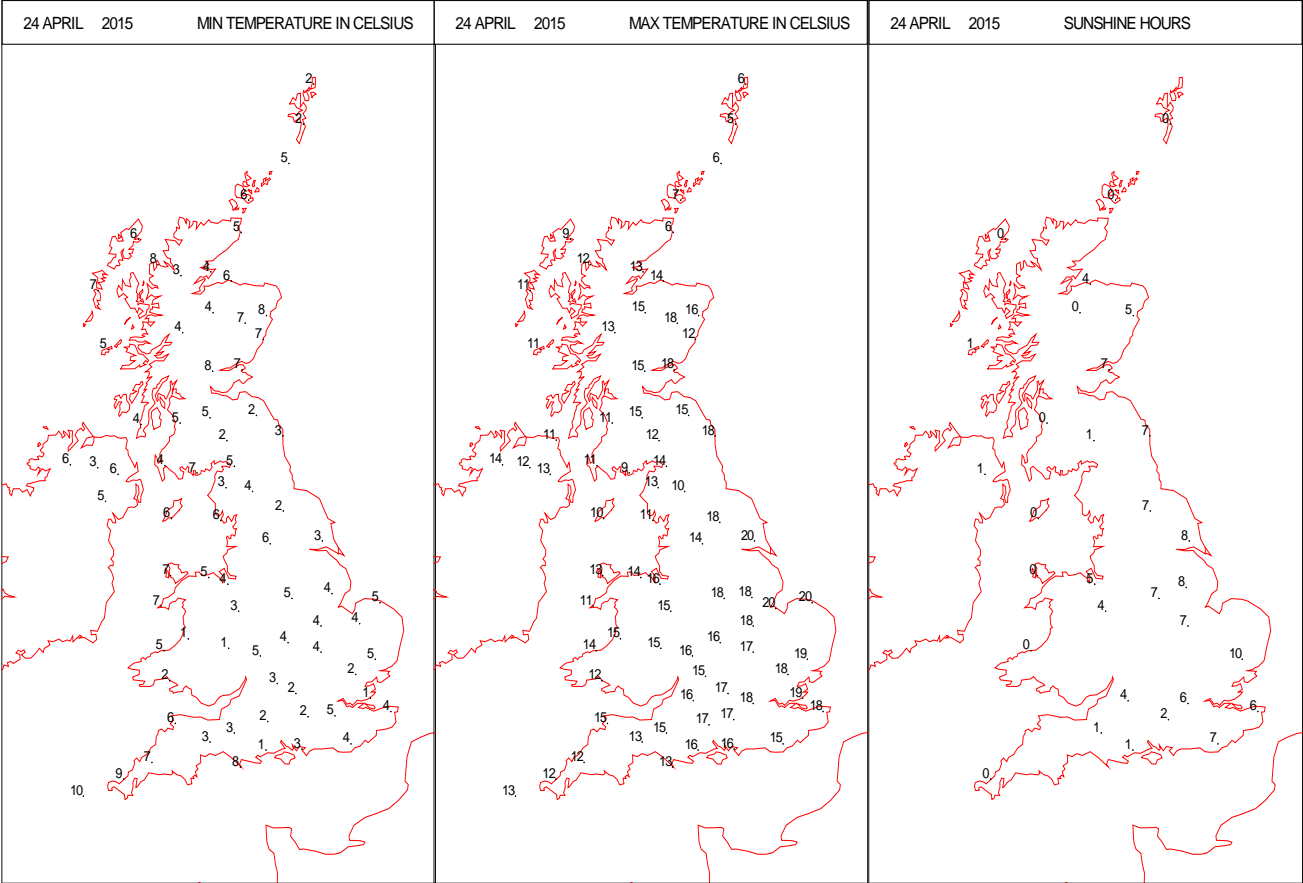
Most Rain:

13.8 Berwick-upon-Tweed, Murton Farm, Berwickshire

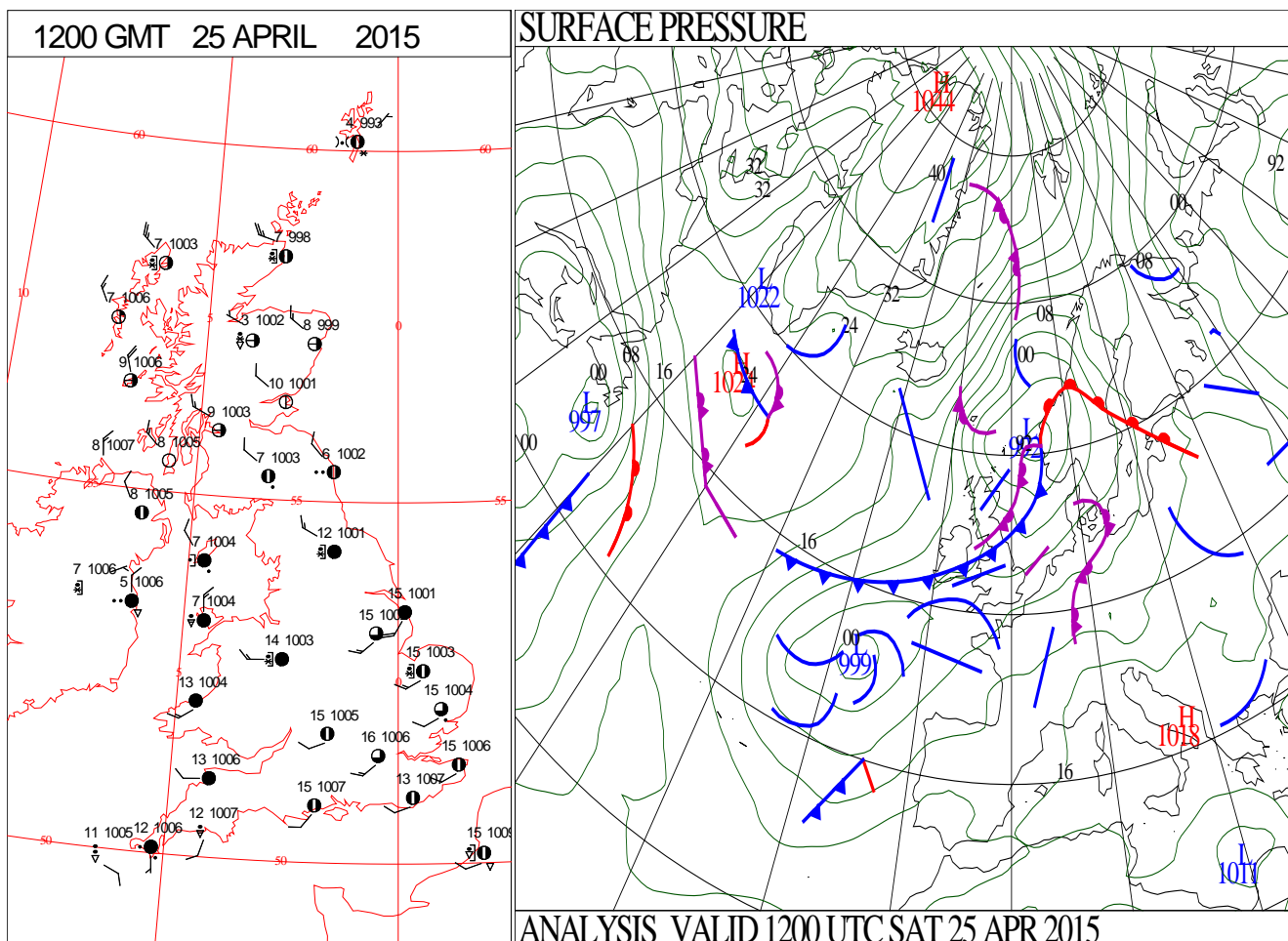
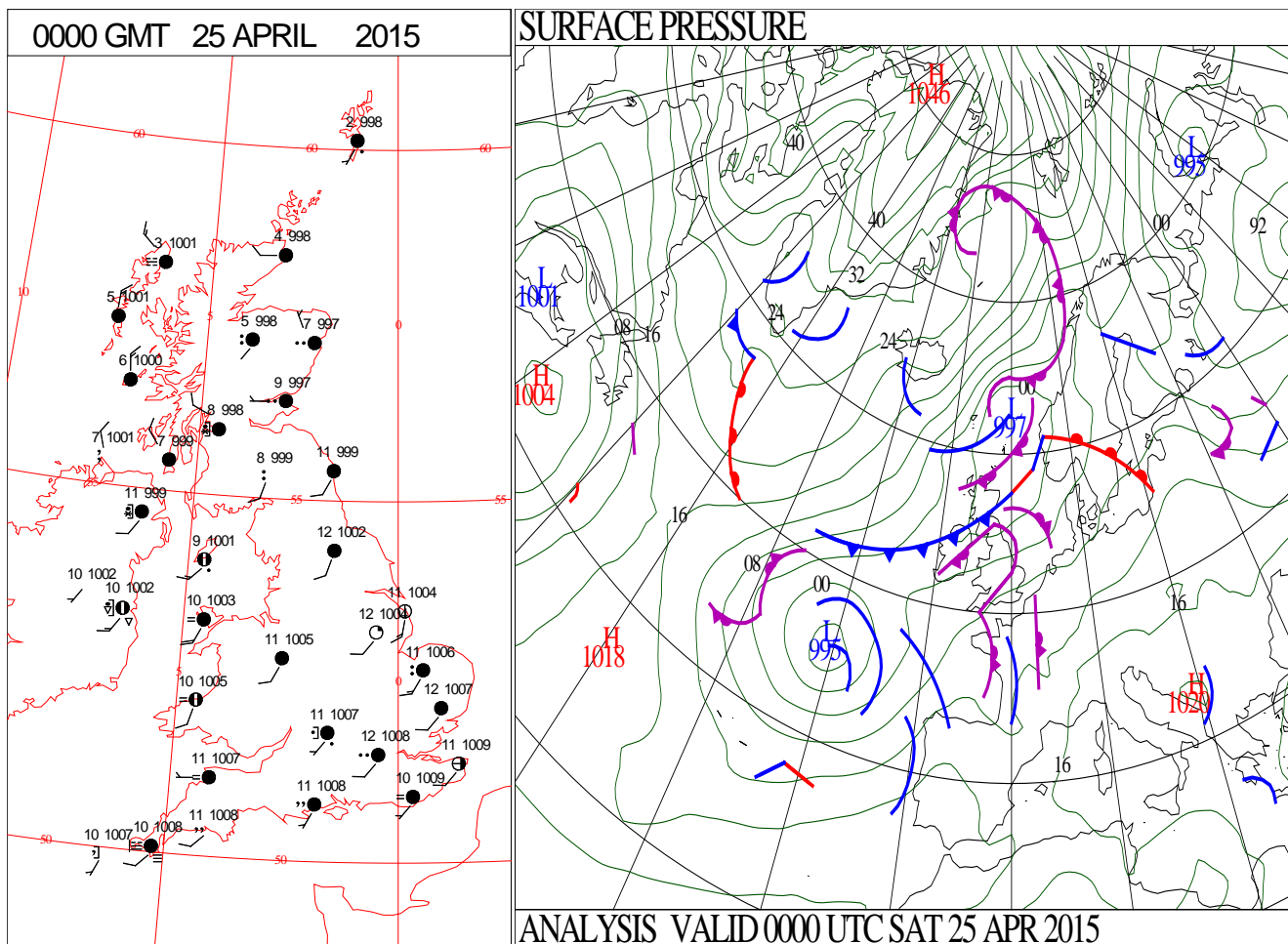
Most Sun:

10.1 Morpeth, Cockle Park, Northumberland

DAILY CLIMATE DATA

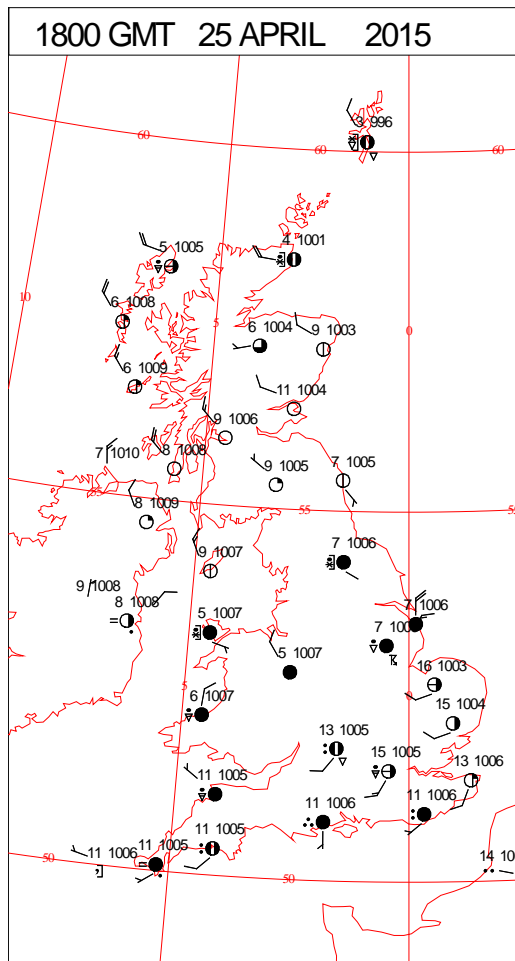
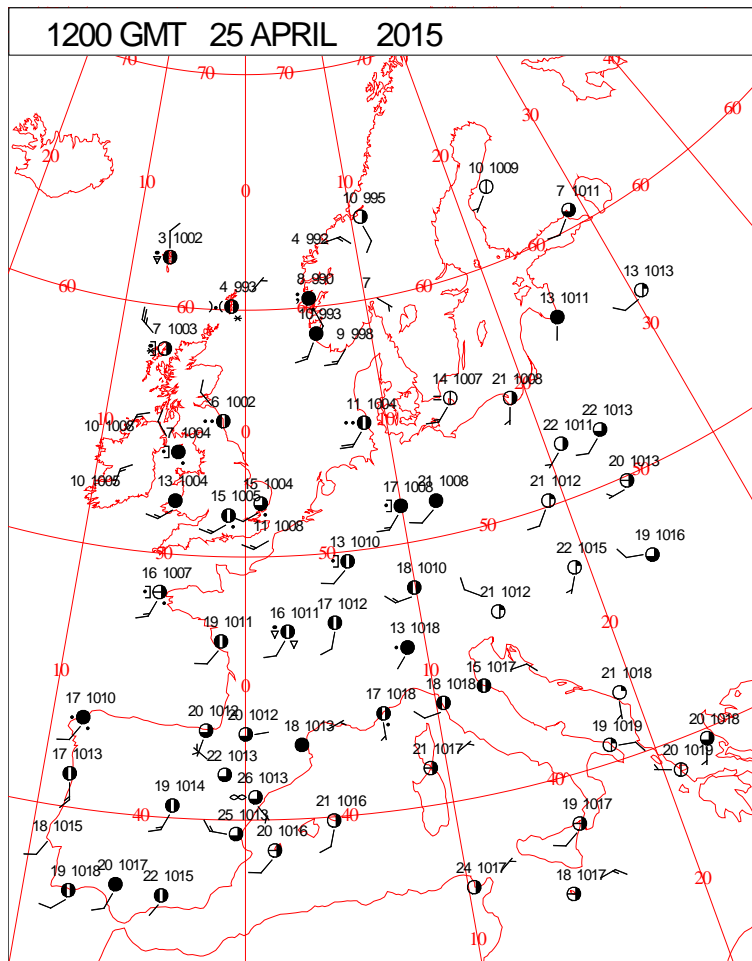
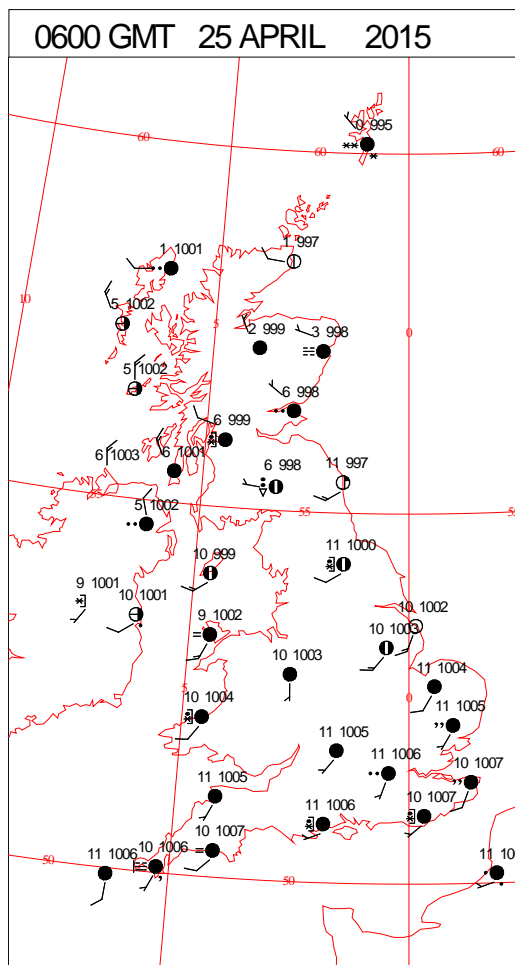
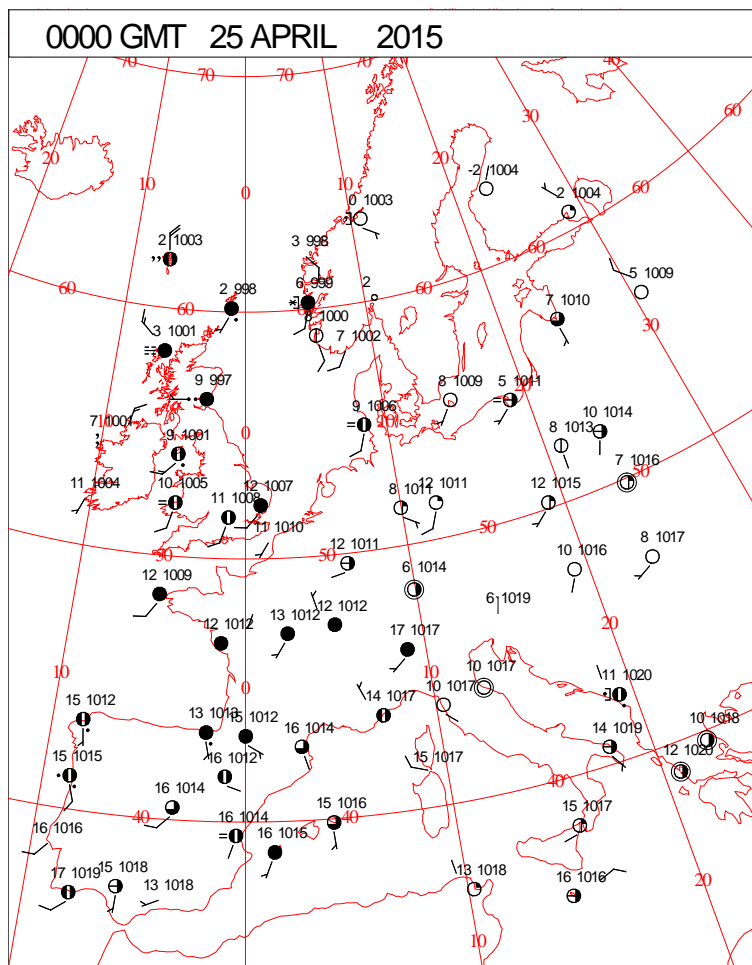


DAILY WEATHER SUMMARY



Saturday 25 April 2015

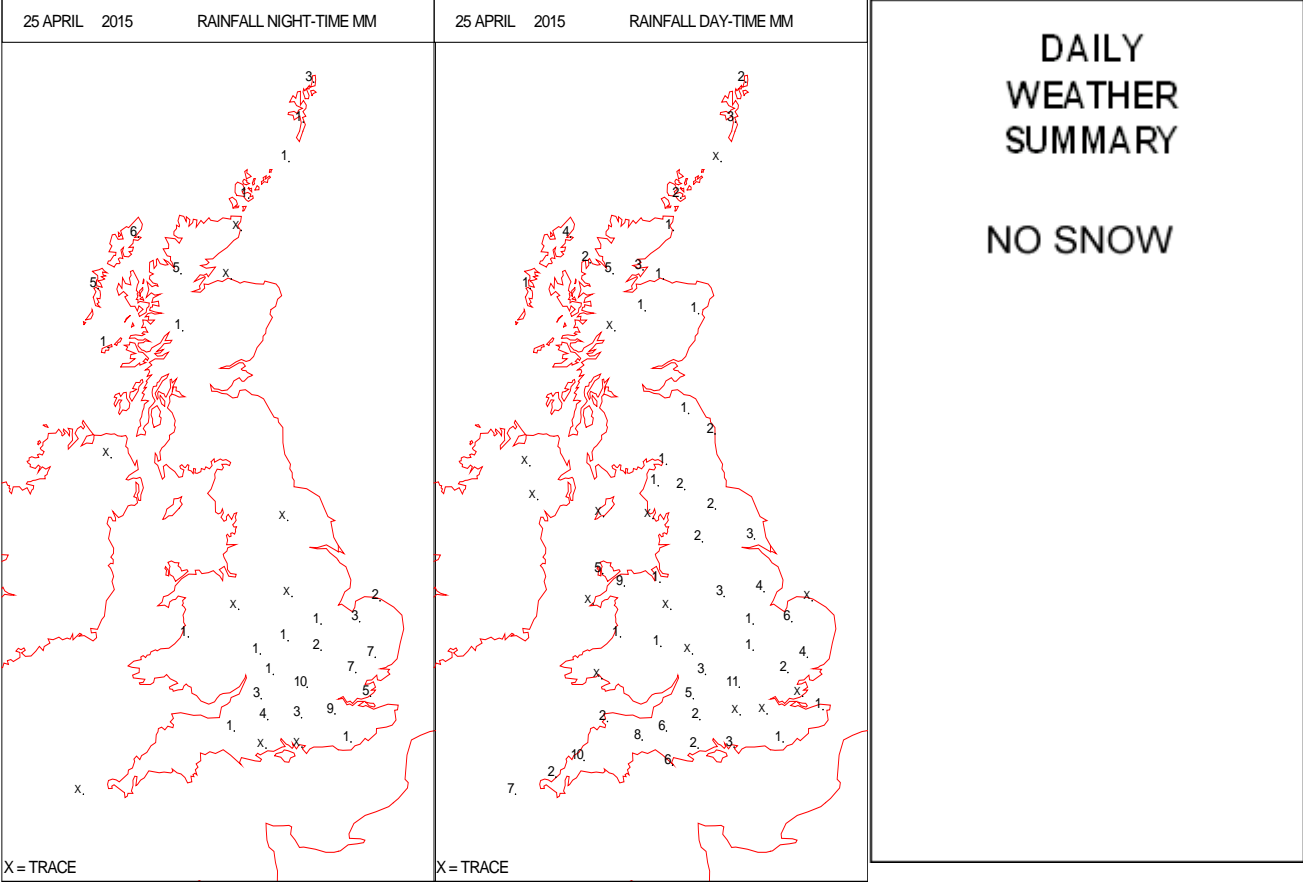
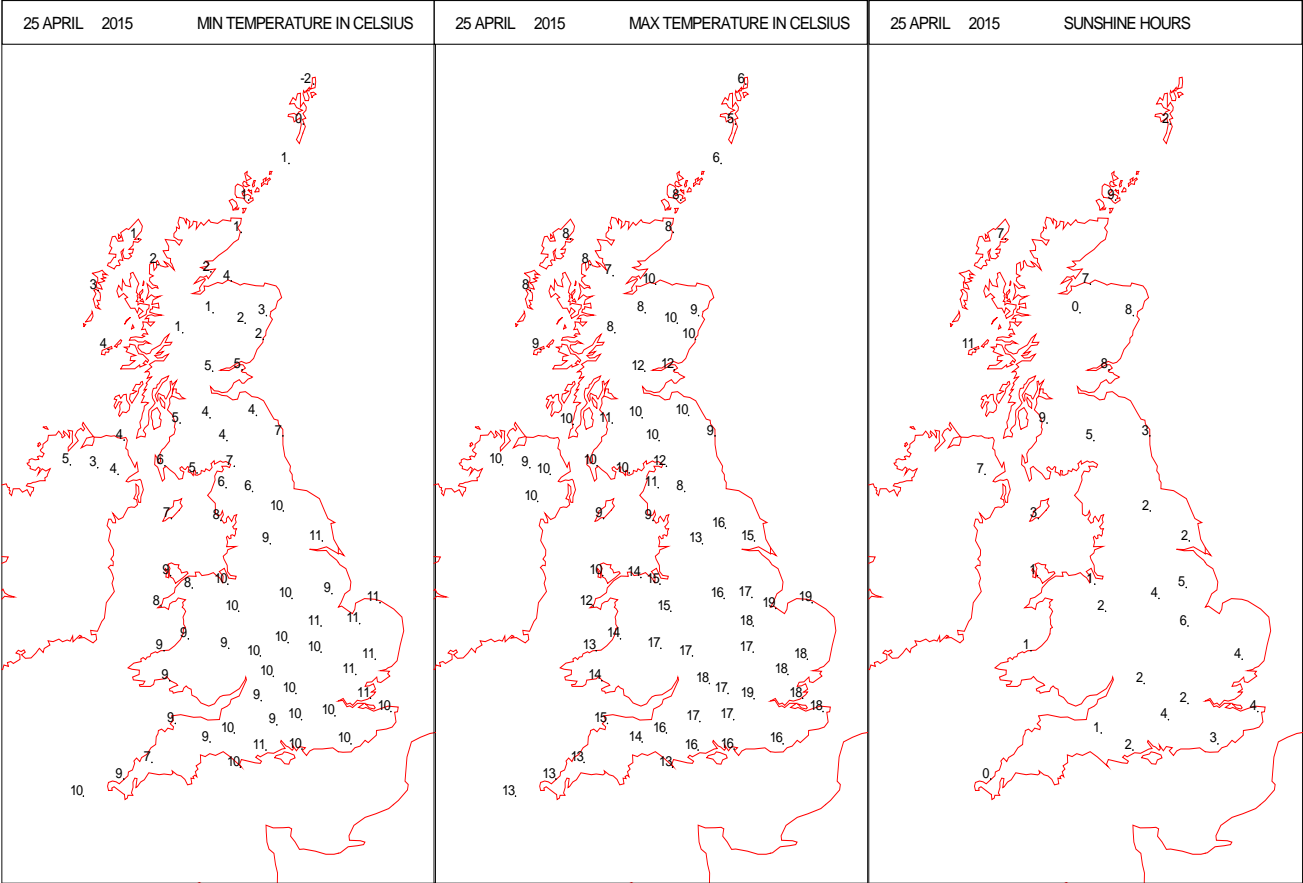
SURFACE REPORTS



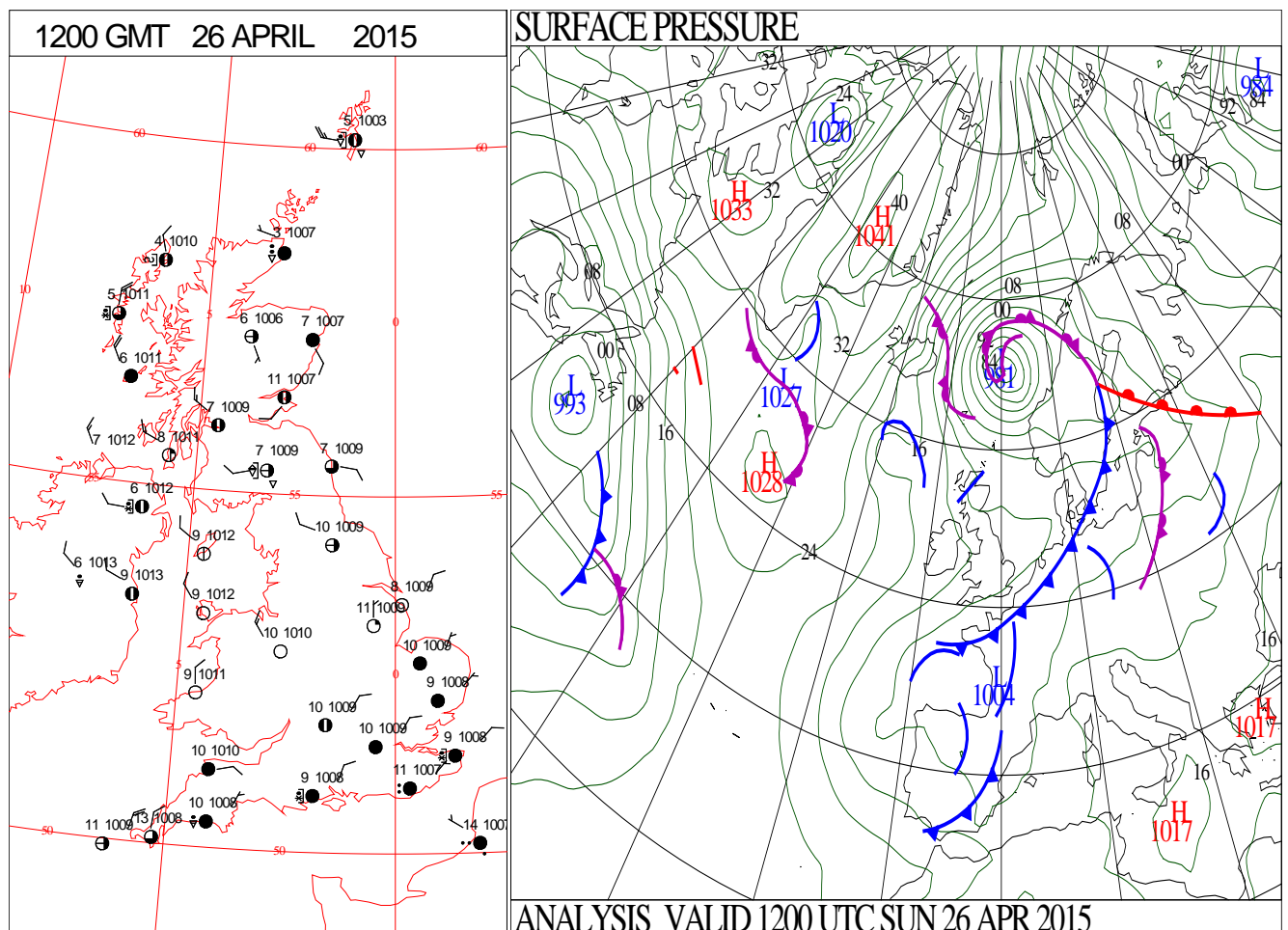
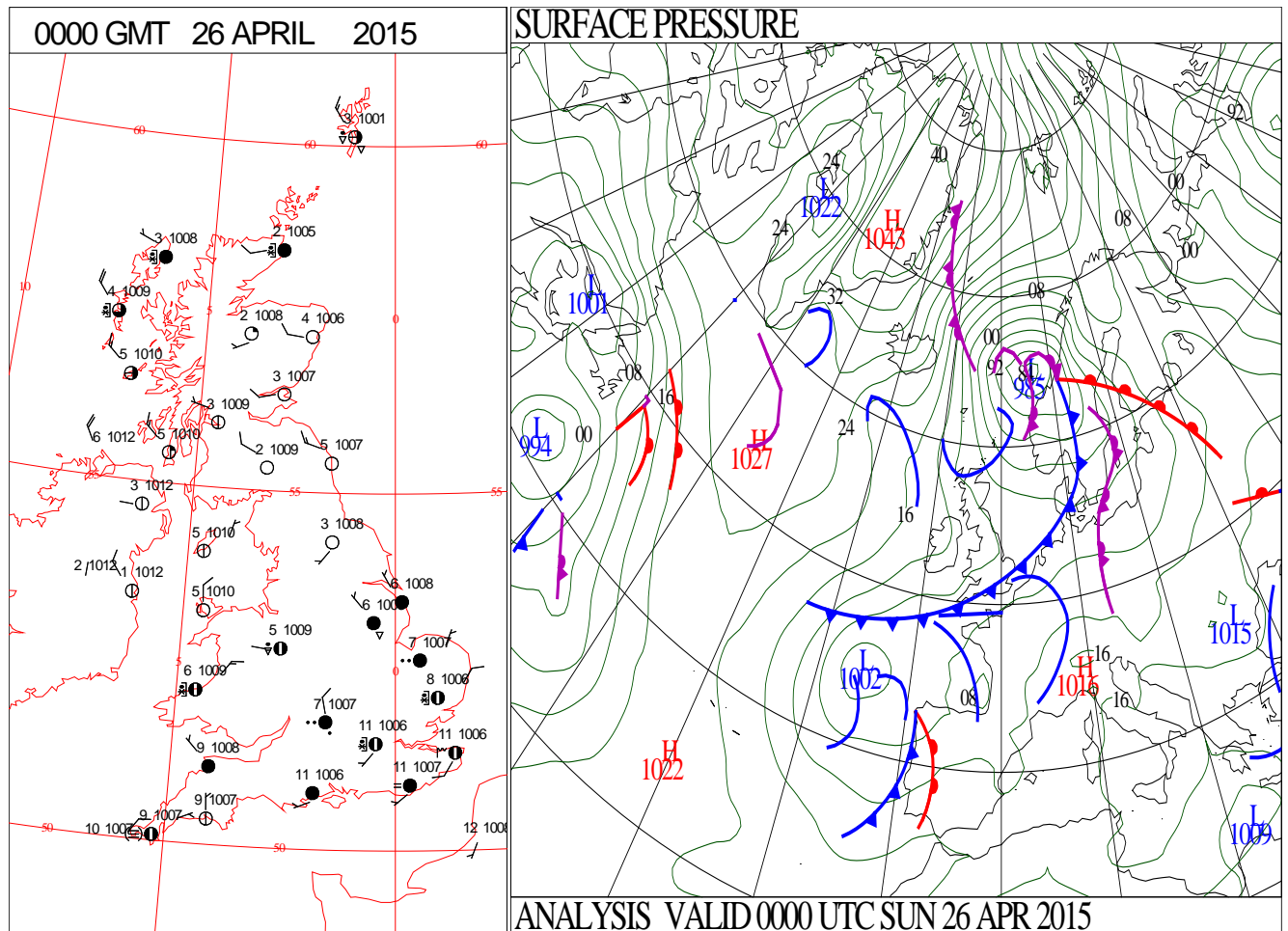
SIGNIFICANT WEATHER

0600 GMT 25 APRIL 2015	SIG WEATHER	1200 GMT 25 APRIL 2015	SIG WEATHER	<p>Summary of UK Weather for Saturday 25 April 2015. A band of rain stretched from Northern Ireland to eastern Scotland, and very slowly moved south-eastwards through the night. An area of showery rain lay from south-west England to East Anglia, but turned more patchy through the course of the night.</p> <p>It was generally dry elsewhere, with only scattered showers in places.</p> <p>Temperatures were generally mild, but it turned significantly colder behind the rainband in the north.</p> <p>Low cloud also caused very poor visibilities across parts of the south-west.</p> <p>During the day the band of rain gradually moved southwards, reaching Wales and the Midlands by evening. A few showers broke out ahead of this during the day, some heavy and thundery, especially across eastern England, but there were also some warm spells of sunshine.</p> <p>To the north of the rain band it was much colder and clearer.</p> <p>By midnight the band of rain had reached southern and south-eastern areas of England, with clearer, colder weather following.</p>
1800 GMT 25 APRIL 2015	SIG WEATHER	0000 GMT 26 APRIL 2015	SIG WEATHER	<p>EXTREMES</p> <p>Highest Maximum: 19.2 Faversham, Kent</p> <p>Lowest Maximum: 4.9 Lerwick, Shetland</p> <p>Lowest Minimum: -2.4 Baltasound No2, Shetland</p> <p>Lowest Grass Minimum: -3.7 Baltasound No2, Shetland</p> <p>Most Rain: 26.0 Loch Tormasad, North Uist</p> <p>Most Sun: 12.2 Homefield, Isle of Colonsay</p>

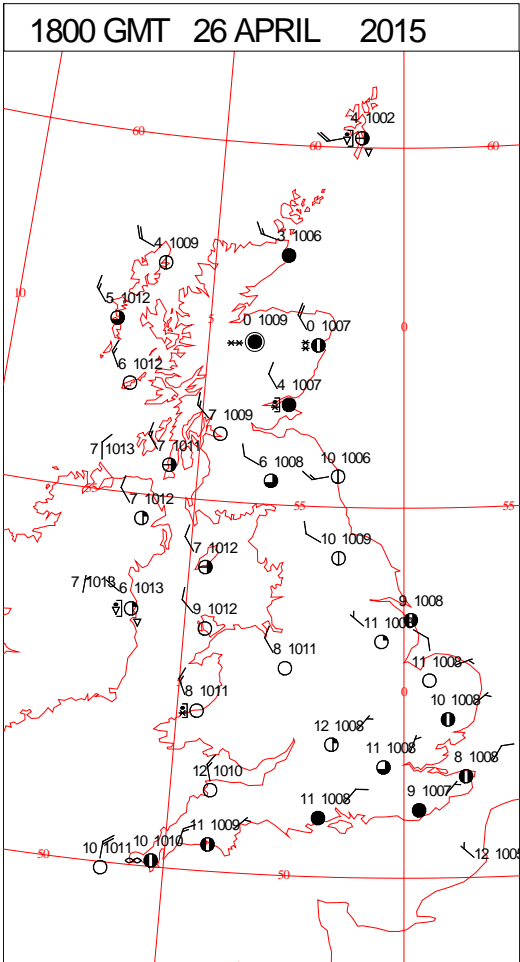
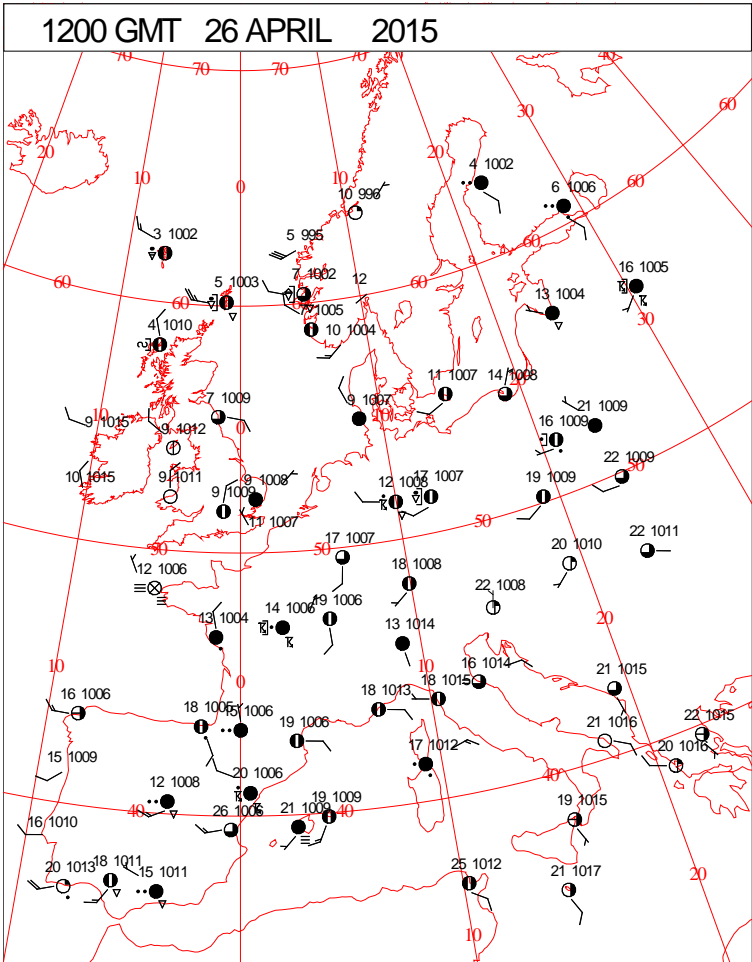
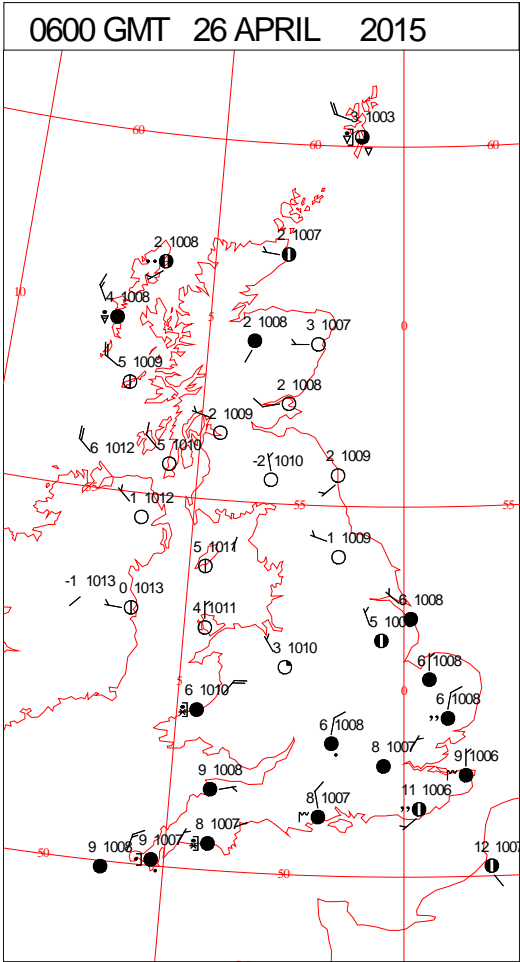
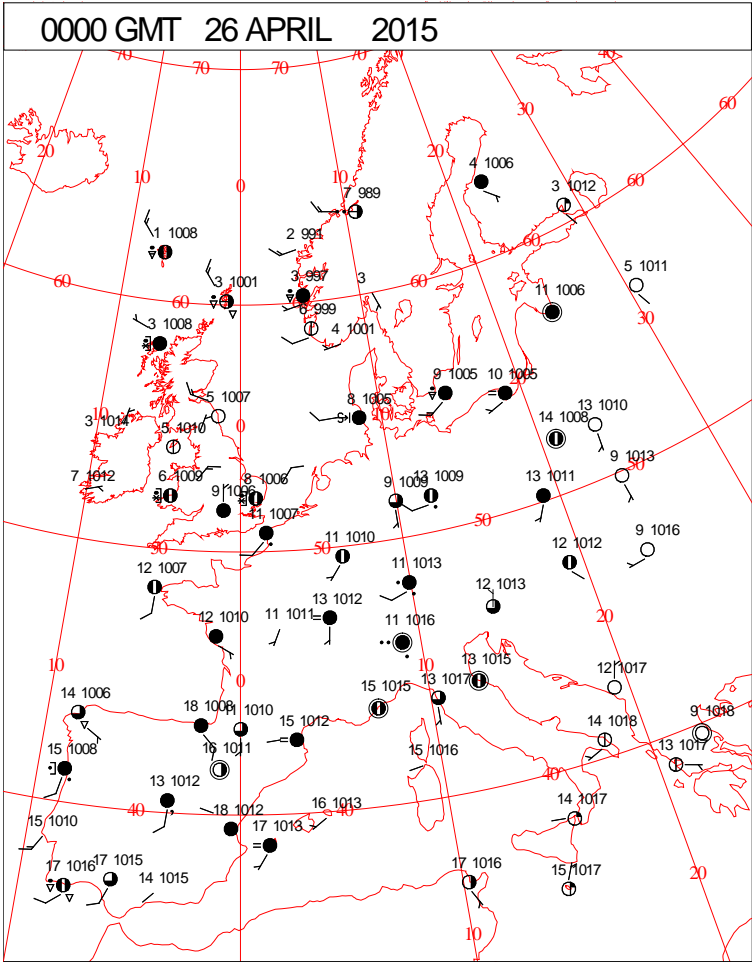
DAILY CLIMATE DATA



DAILY WEATHER SUMMARY



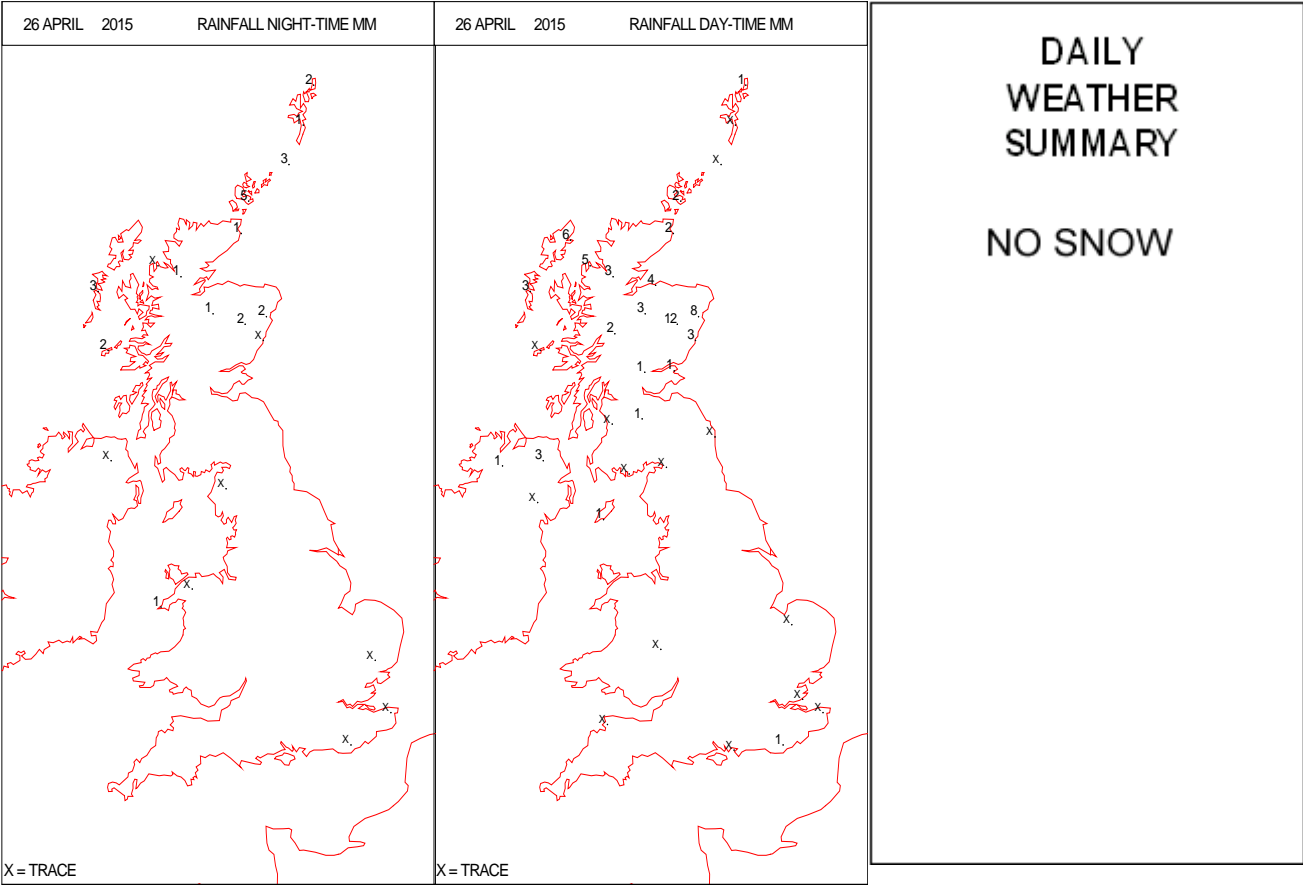
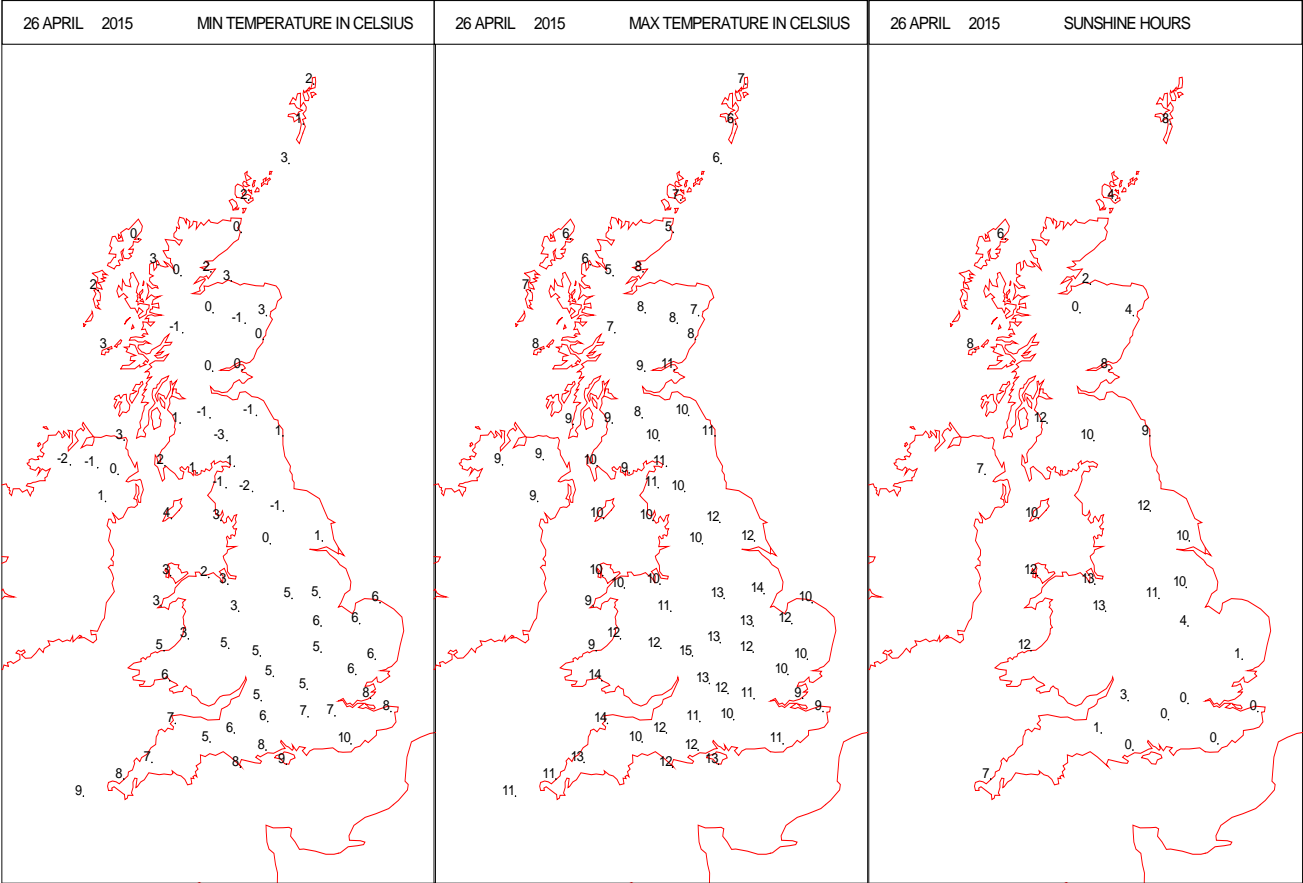
SURFACE REPORTS



SIGNIFICANT WEATHER

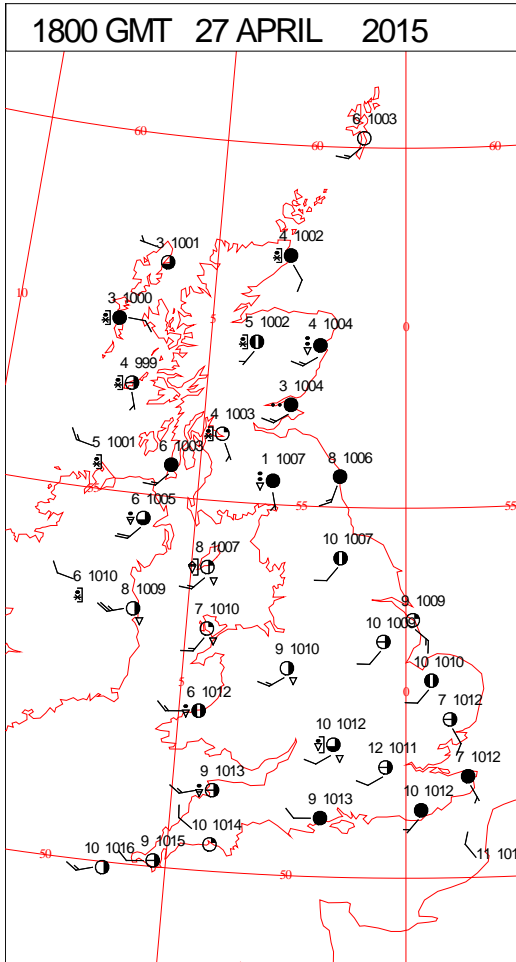
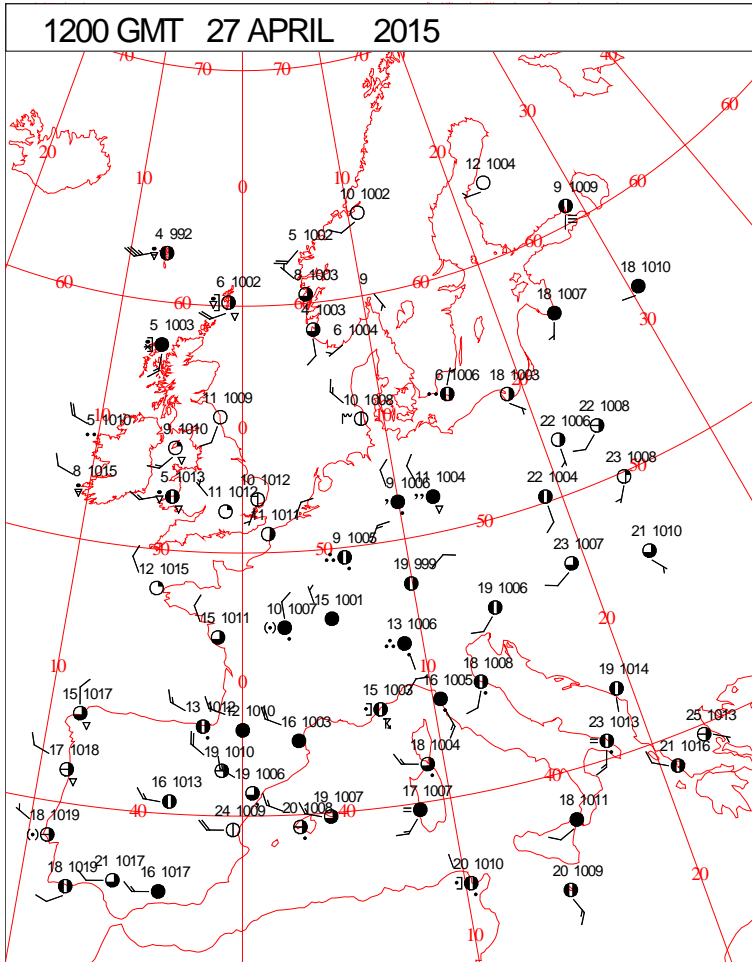
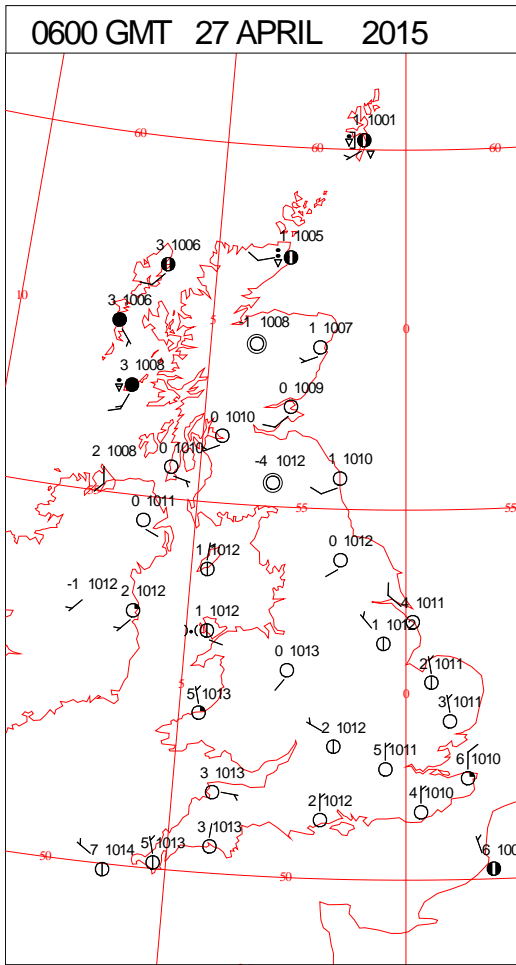
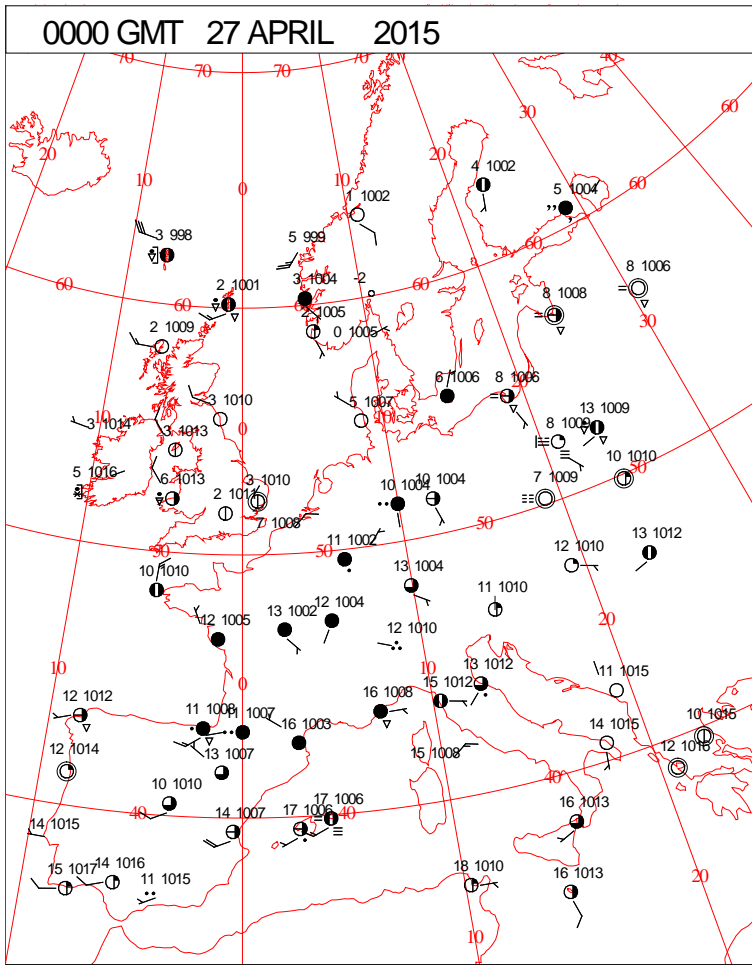
0600 GMT 26 APRIL 2015	SIG WEATHER	1200 GMT 26 APRIL 2015	SIG WEATHER	<p>Summary of UK Weather for Sunday 26 April 2015.</p> <p>A weather front continued southwards overnight, bringing patchy rain to Wales and central England.</p> <p>An area of showery rain moved eastwards across southern England, with some heavy downpours, and there was some hill fog and some mist in southern counties.</p> <p>To the north of the frontal zone, showers also moved into Northern Ireland and north-west Scotland, with some hill snow, and winds were gusty across far north Scotland.</p> <p>The temperature fell well below freezing in some northern places, with the coldest in Northern Ireland.</p> <p>Patchy rain associated with the cold front eventually cleared south-east England around lunchtime. However, cloud remained across much of the south and east of England until late afternoon, when it finally brightened up.</p> <p>Showers continued to spread south-eastwards across Scotland, and also into northern England. Sleet and snow were reported, along with some thunder and hail, although accumulations of snow were minimal at low levels.</p> <p>Elsewhere it was dry and largely sunny with light winds, and temperatures were closer to average than of late.</p> <p>Showers gradually eased and cleared into the evening, leaving most places dry and frosty.</p>
1800 GMT 26 APRIL 2015	SIG WEATHER	0000 GMT 27 APRIL 2015	SIG WEATHER	<p>EXTREMES</p> <p>Highest Maximum: 19.2 Cawood, North Yorkshire</p> <p>Lowest Maximum: 4.5 Resallach, Sutherland</p> <p>Lowest Minimum: -5.9 Katesbridge, Co. Down</p> <p>Lowest Grass Minimum: -10.4 Katesbridge, Co. Down</p> <p>Most Rain: 20.8 Allnabad, Sutherland</p> <p>Most Sun: 14.1 Morecambe No2, Lancashire</p>

DAILY CLIMATE DATA



Monday 27 April 2015

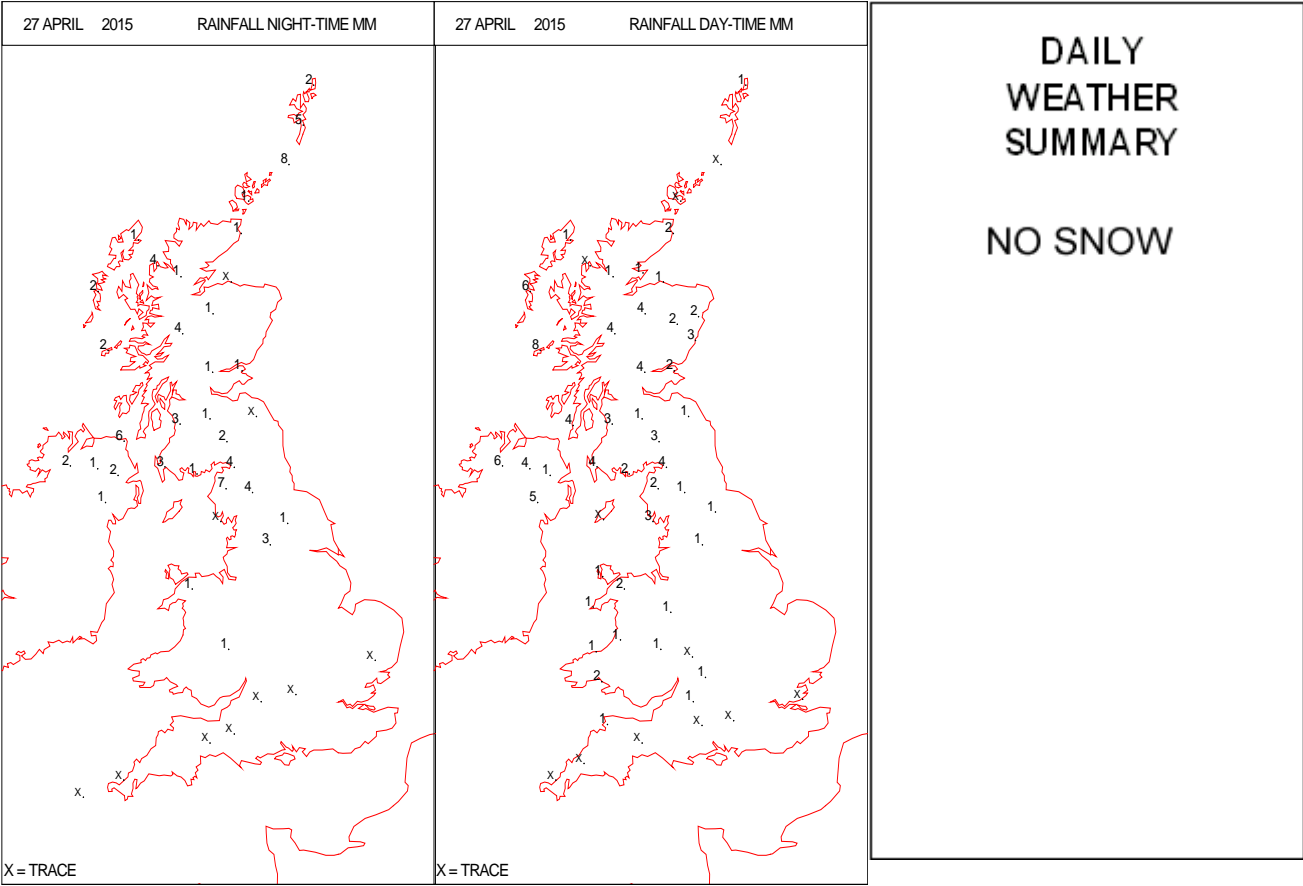
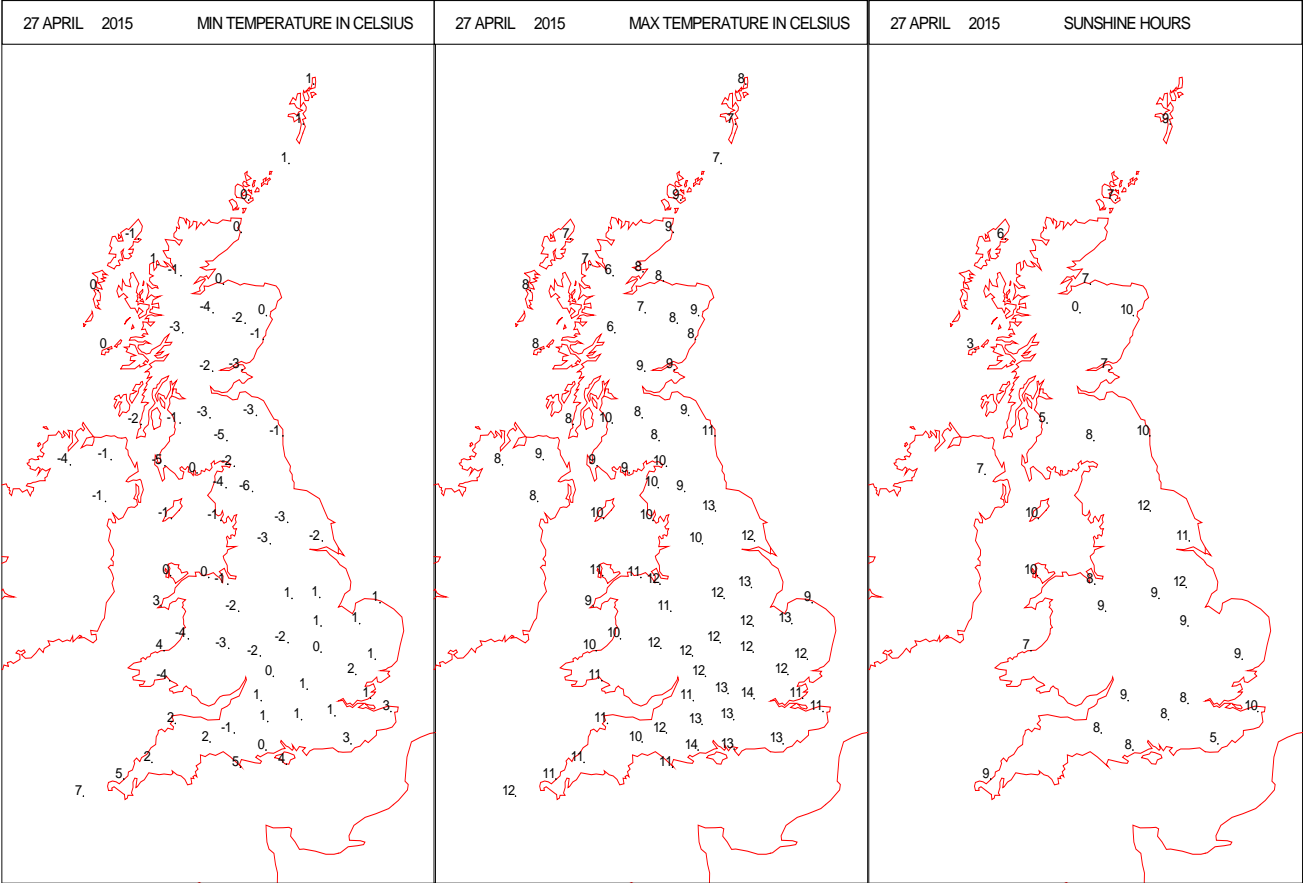
SURFACE REPORTS



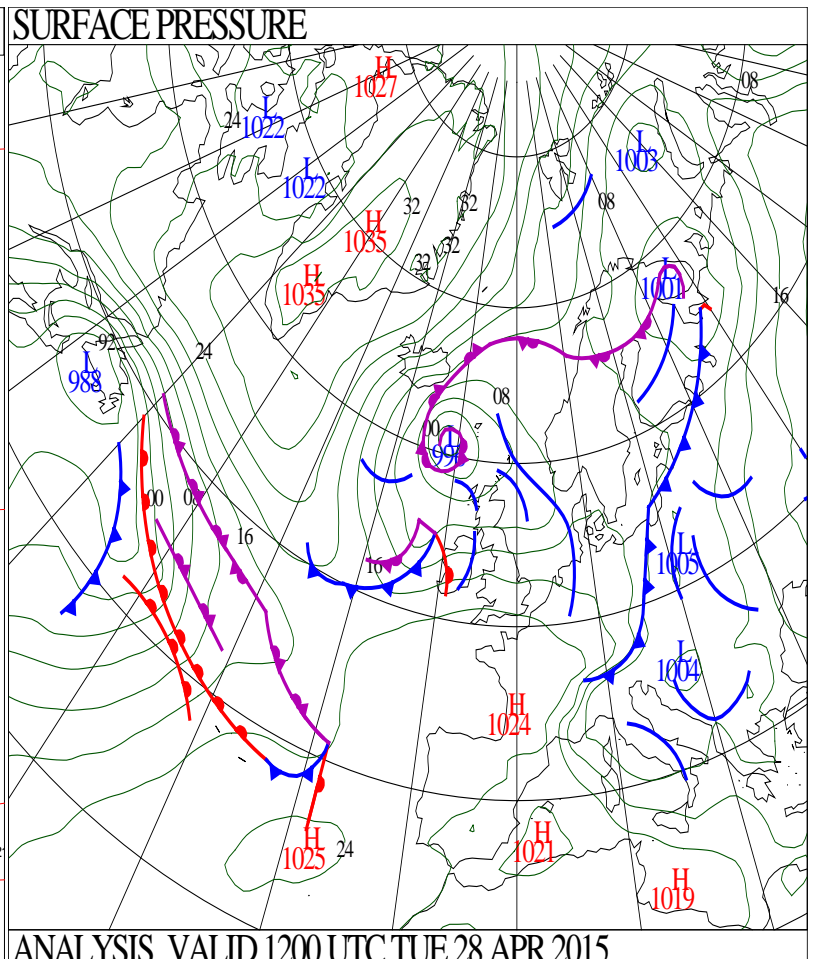
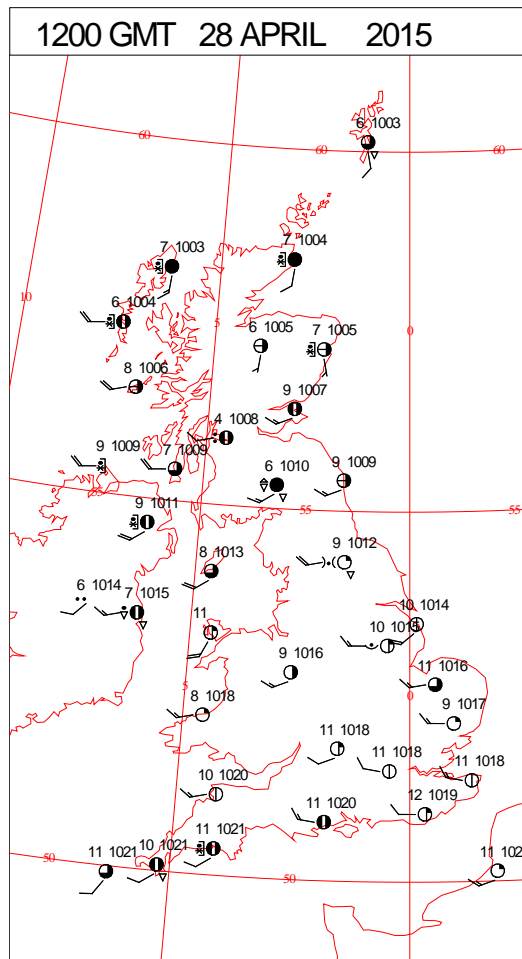
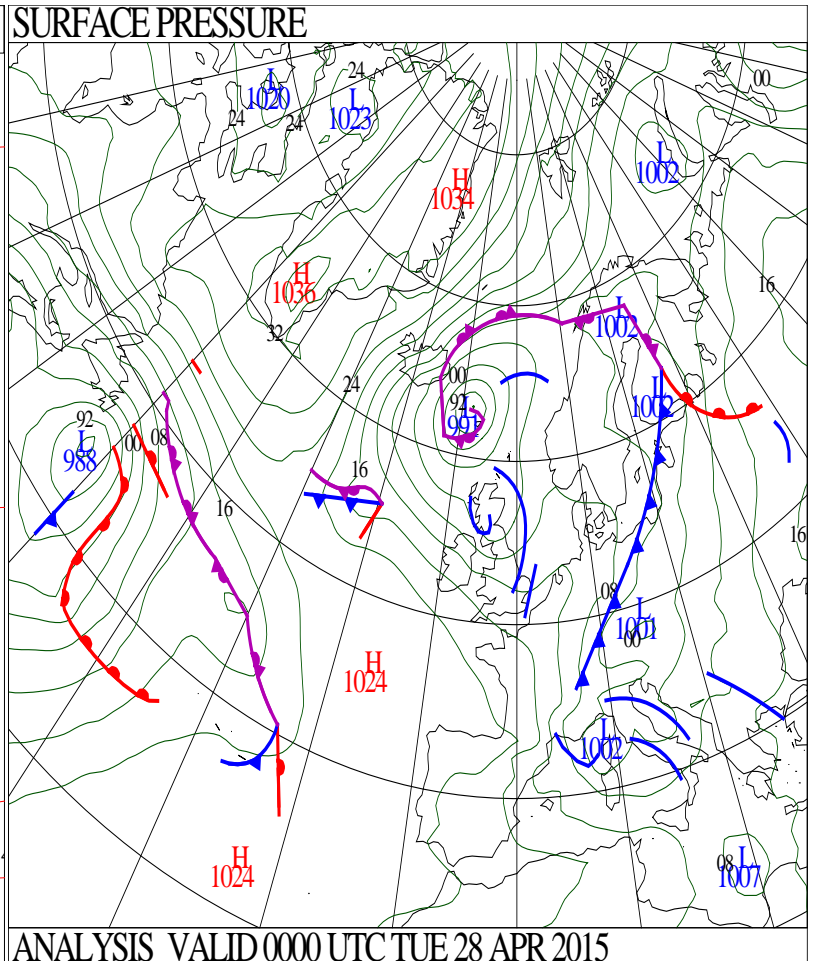
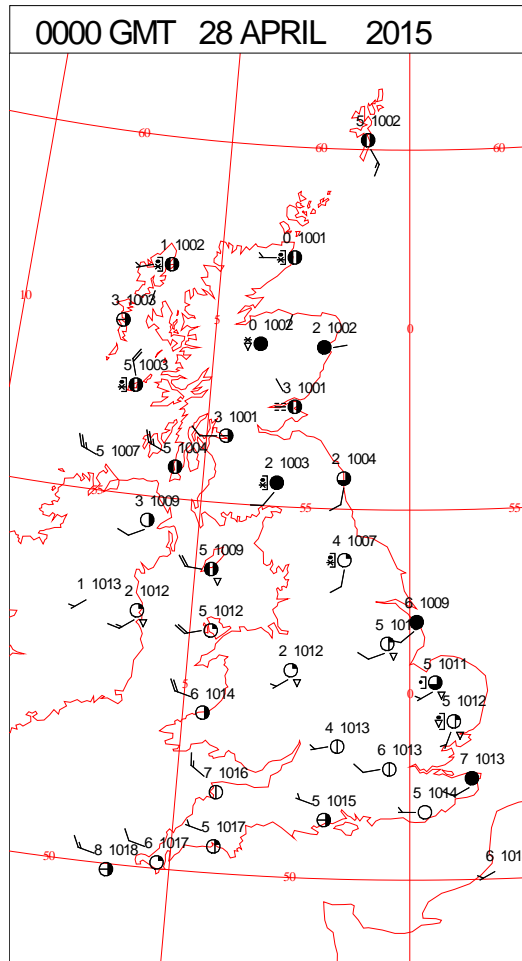
SIGNIFICANT WEATHER

0600 GMT 27 APRIL 2015	SIG WEATHER	1200 GMT 27 APRIL 2015	SIG WEATHER	<p>Summary of UK Weather for Monday 27 April 2015.</p> <p>Apart from some showery rain in the far north-east of the U.K., and a little rain that spread into the far west of Northern Ireland, it stayed dry through the early hours with largely clear skies. These allowed temperatures to fall exceptionally low, dropping to minus 8.0 C at Katesbridge in Northern Ireland.</p> <p>Through the rest of the day showers pushed in from the west as a frontal system swept across the U.K. The showers were heaviest and most frequent across northern and western parts of the country.</p> <p>Meanwhile some showers spread eastwards across the south, but these were lighter and more isolated, with more in the way of sunshine there.</p> <p>Temperatures were generally close to or a little below average for the time of year, but warmer towards the south-east.</p> <p>Relative Humidity was also particularly low across northern England, with the second lowest recorded since January 2011.</p> <p>Through the evening, the wind also picked up across the north-west of the U.K., with gales reported.</p>
1800 GMT 27 APRIL 2015	SIG WEATHER	0000 GMT 28 APRIL 2015	SIG WEATHER	
				<p>EXTREMES</p> <p>Highest Maximum: 14.1 Hastings, East Sussex</p> <p>Lowest Maximum: 6.6 Tyndrum No3, Perthshire</p> <p>Lowest Minimum: -8.0 Katesbridge, Co. Down</p> <p>Lowest Grass Minimum: -12.2 Katesbridge, Co. Down</p> <p>Most Rain: 32.0 Loch Tormasad, North Uist</p> <p>Most Sun: 12.5 Guernsey Airport, Guernsey</p>

DAILY CLIMATE DATA




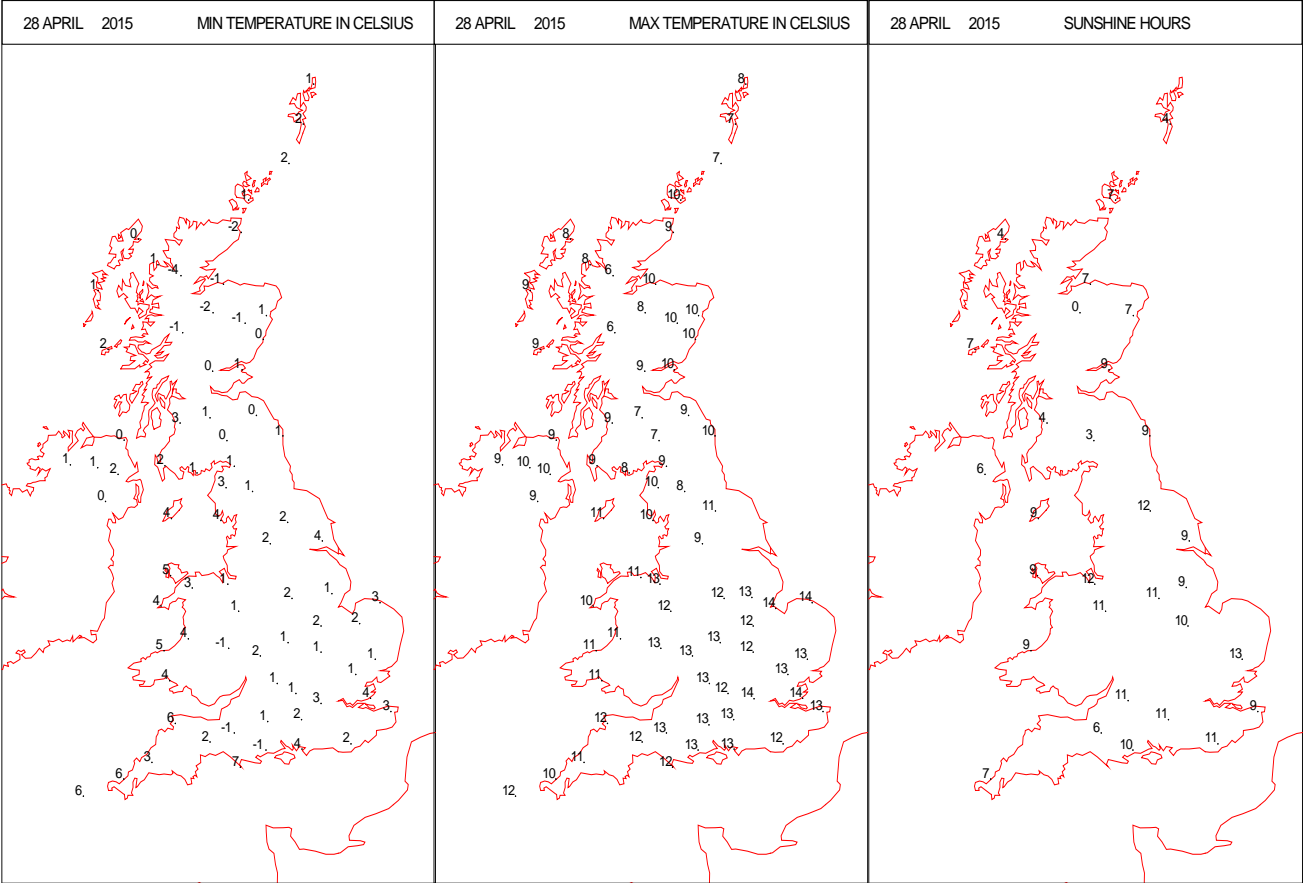
DAILY WEATHER SUMMARY



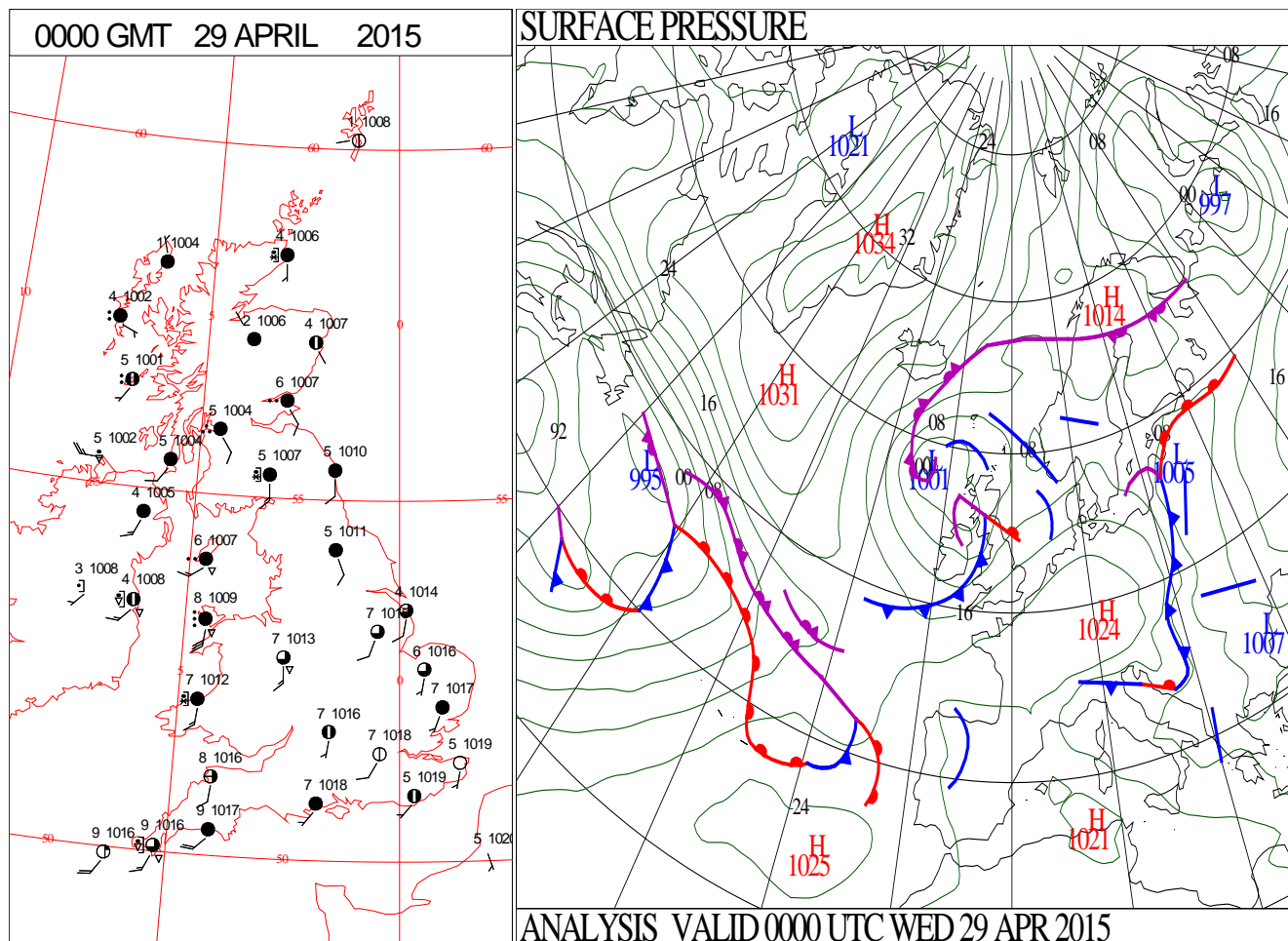
SIGNIFICANT WEATHER

0600 GMT 28 APRIL 2015	SIG WEATHER	1200 GMT 28 APRIL 2015	SIG WEATHER	<p>Summary of UK Weather for Tuesday 28 April 2015.</p> <p>It was mainly dry across central and southern England, and Wales overnight, with clear spells. However, showers affected north-west Wales, northern England and Scotland. Some of the showers were heavy with thunder at first, and some were also wintry over the higher ground.</p> <p>It was windy through the Irish Sea during the early hours, with some gale force gusts, though the winds ease a little by dawn. It was a cold night under the clear spells across the U.K., with a patchy frost in places.</p> <p>Through the day, showers continued to affect northern and western areas of the country, again with isolated thunder, and some reports of hail. However, the wintry element in these showers gradually became confined to high ground.</p> <p>Much of central, eastern and southern England saw a largely dry day with sunny spells.</p> <p>Later in the day, an area of more persistent rain arrived from the west into Northern Ireland, then spread eastwards through the evening.</p> <p>It was another chilly day with temperatures widely close to or a little below average for the time of year.</p>
1800 GMT 28 APRIL 2015	SIG WEATHER	0000 GMT 29 APRIL 2015	SIG WEATHER	<p>EXTREMES</p> <p>Highest Maximum: 14.6 Cirencester, Gloucestershire</p> <p>Lowest Maximum: 6.7 Fair Isle, Shetland</p> <p>Lowest Minimum: -4.7 Kinbrace Hatchery, Sutherland</p> <p>Lowest Grass Minimum: -8.9 Berwick-upon-Tweed, Murton Farm, Berwickshire</p> <p>Most Rain: 40.0 Loch Tormasad, North Uist</p> <p>Most Sun: 13.0 Whitby</p>

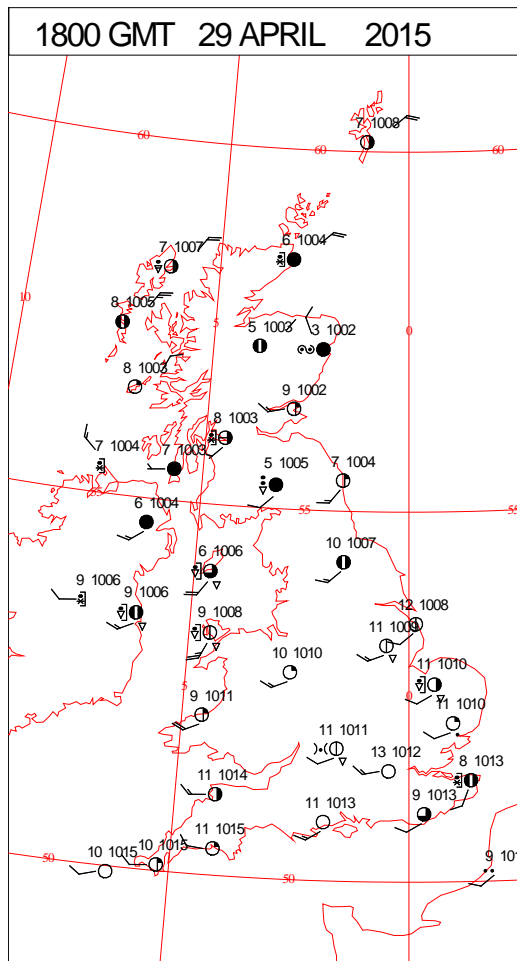
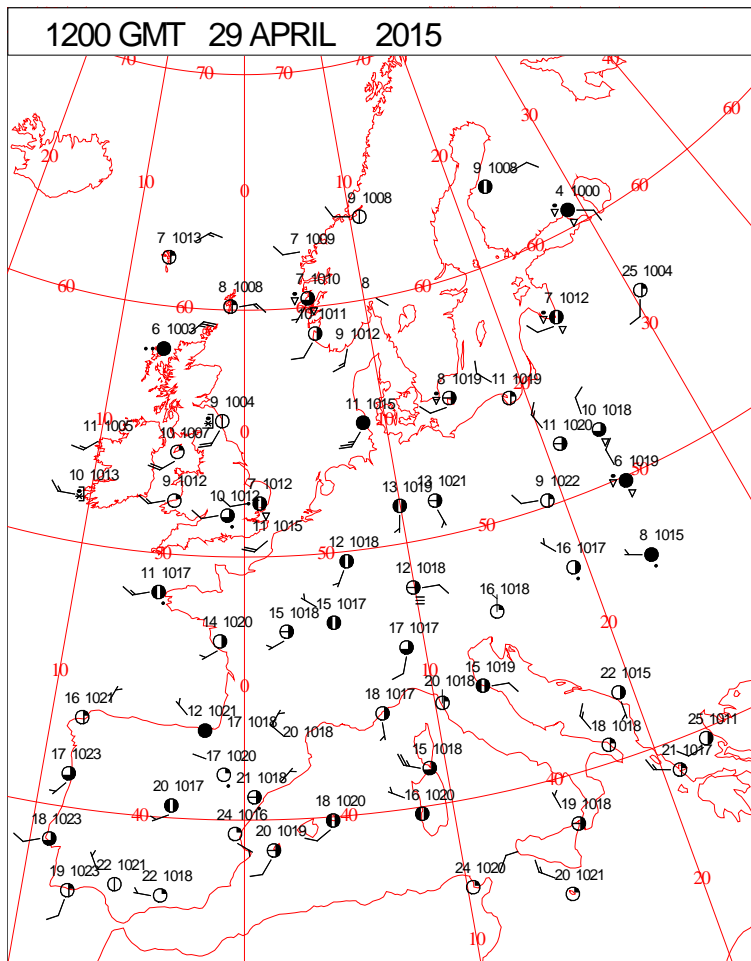
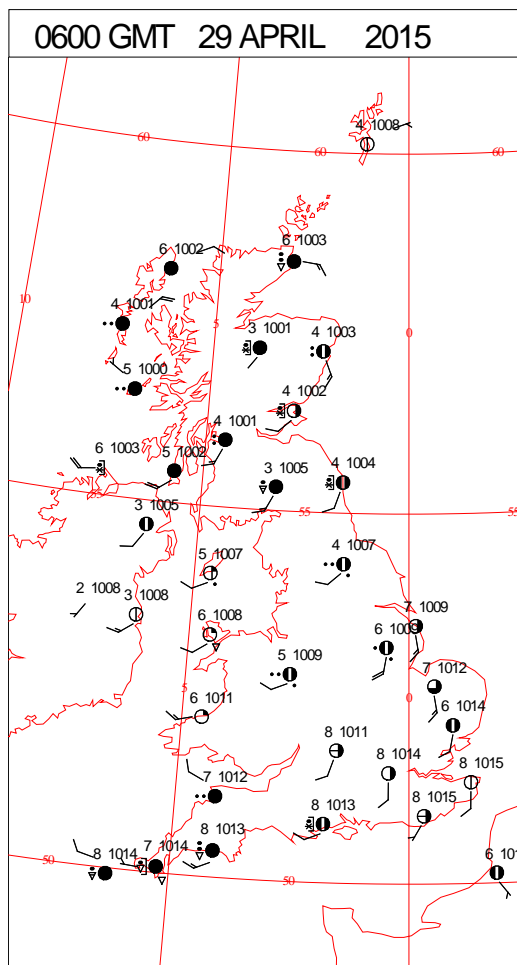
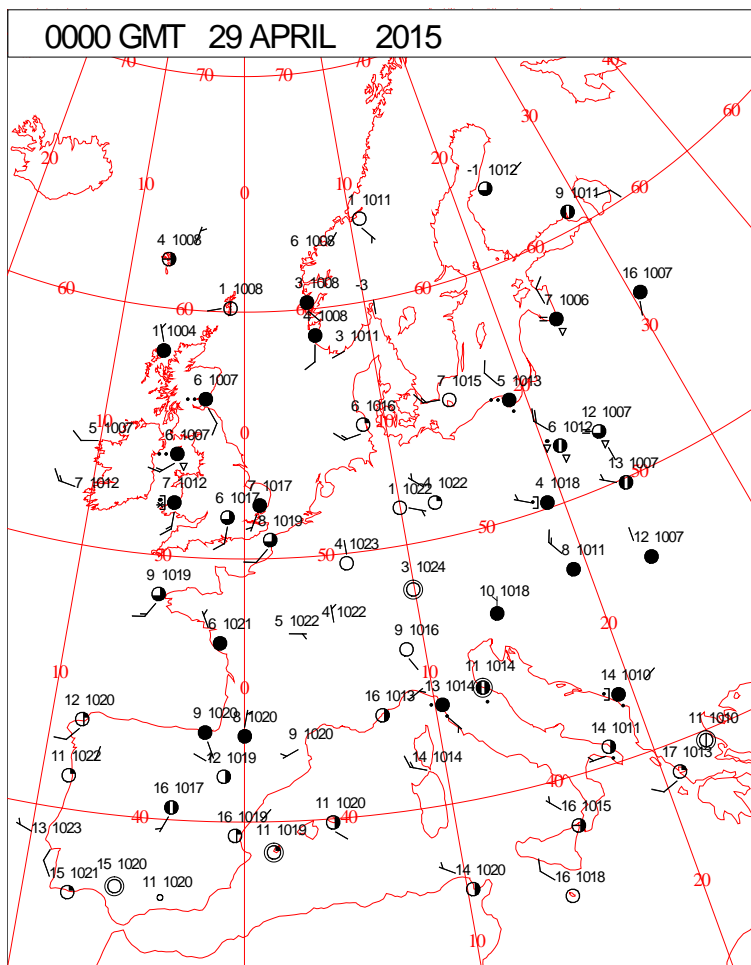
DAILY CLIMATE DATA



DAILY WEATHER SUMMARY



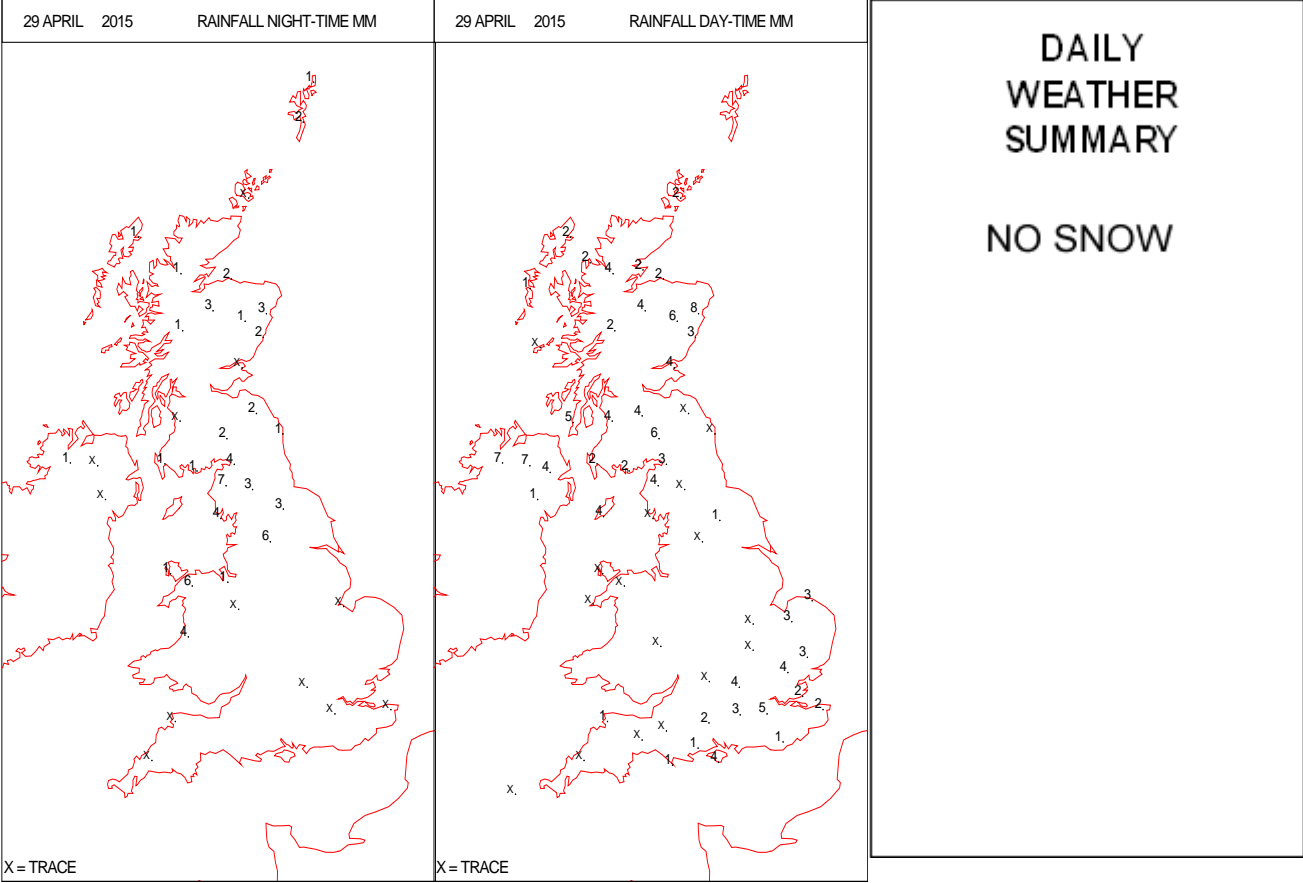
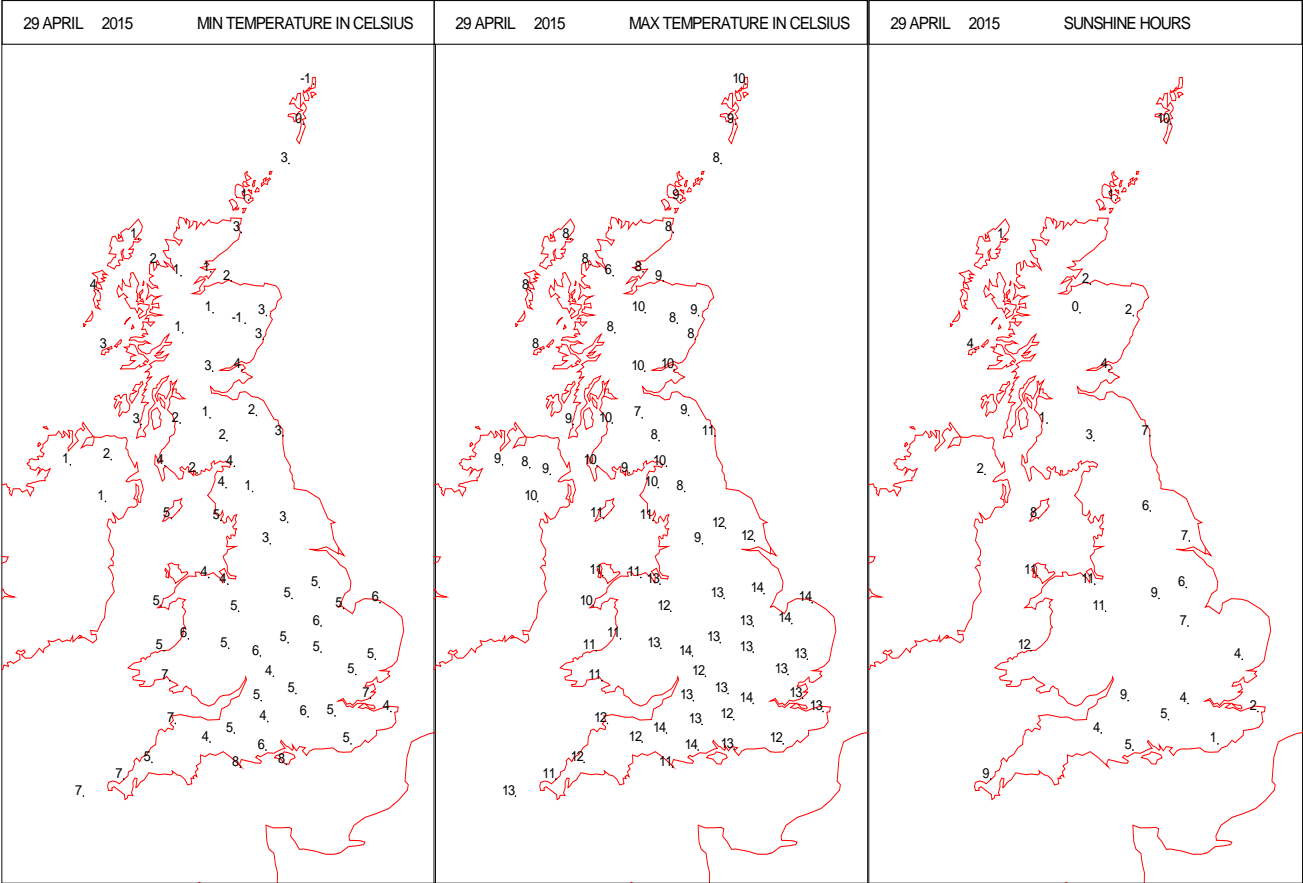
SURFACE REPORTS



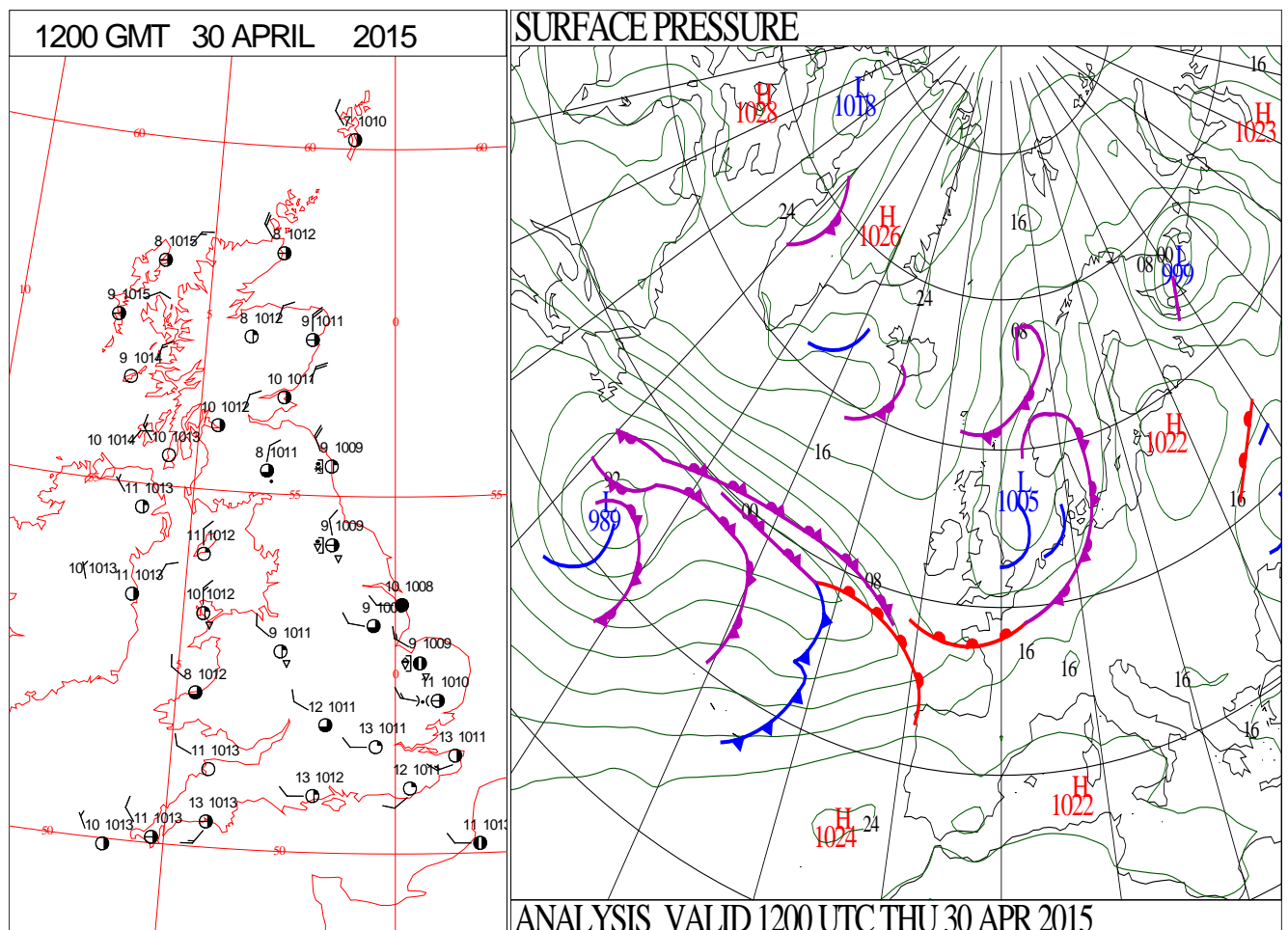
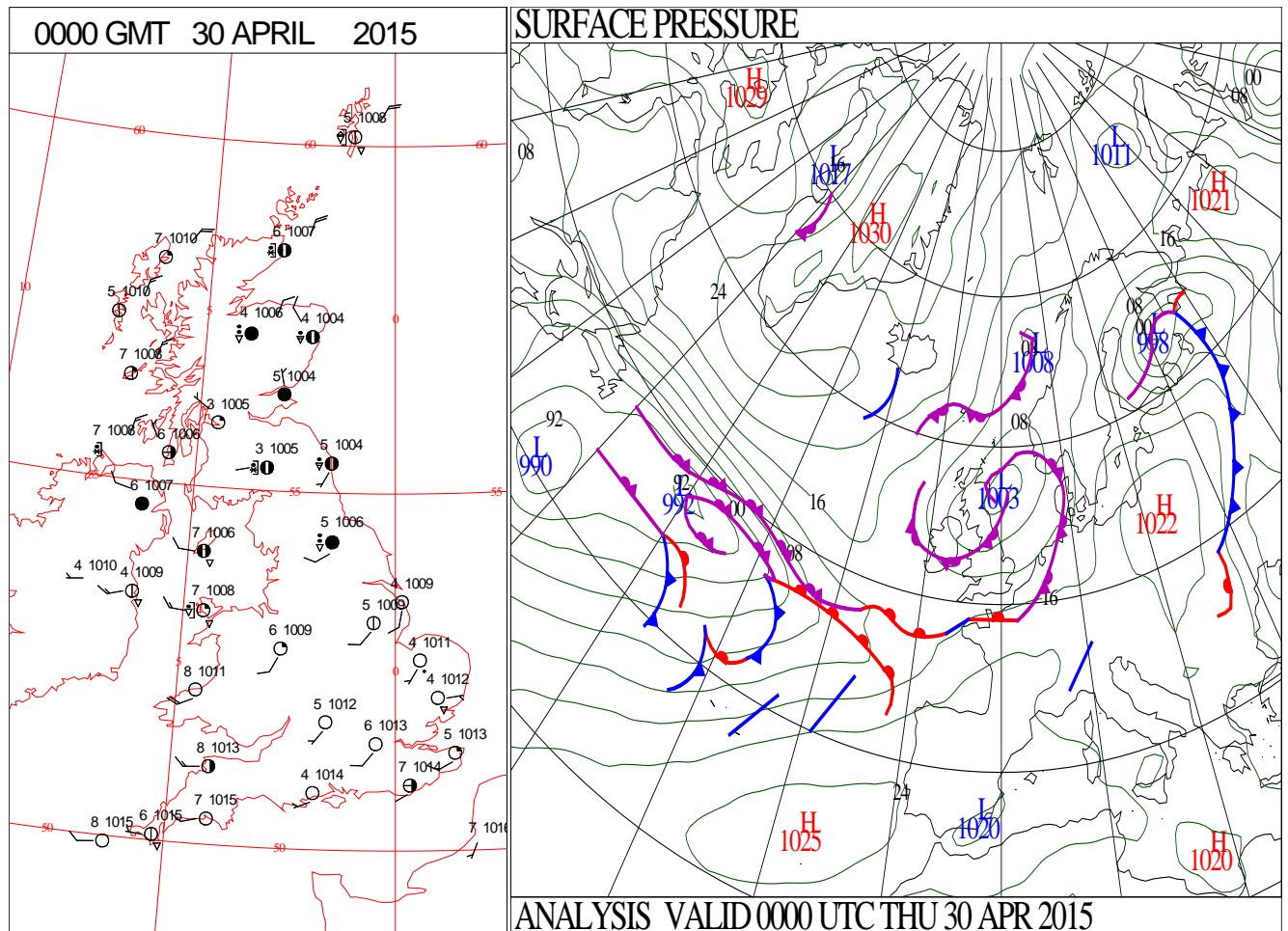
SIGNIFICANT WEATHER

0600 GMT 29 APRIL 2015	SIG WEATHER	1200 GMT 29 APRIL 2015	SIG WEATHER	<p>Summary of UK Weather for Wednesday 29 April 2015. Rain swept eastwards across Scotland, northern England, Wales and western England overnight. The rain turned heavy at times, with some snow over high ground in the north. Behind the rain clearer, more showery conditions pushed in from the west, whilst most eastern parts of the country stayed largely dry. Through the morning, a band of rain lay from northern Scotland through the Midlands to south-west England. This edged eastwards during the day, clearing the far south-east of England by mid afternoon. However, at the same time the rain moved back south into parts of Scotland. Meanwhile, heavy and thundery showers developed in the north-west, notably across Northern Ireland and south-west Scotland.</p> <p>It was a largely dry afternoon across central and southern England and Wales, with showers more scattered in nature, although thunder was reported to the south of London, and across Yorkshire.</p> <p>It was a generally cool day. During the evening, showery rain and local hill snow affected northern parts of the country, Whilst southern England and Wales saw fewer showers, and some prolonged sunny or clear periods.</p>
1800 GMT 29 APRIL 2015	SIG WEATHER	0000 GMT 30 APRIL 2015	SIG WEATHER	
				<p>EXTREMES Highest Maximum: 15.0 Oxford, Oxfordshire Lowest Maximum: 6.7 Cassley, Sutherland Lowest Minimum: -1.8 Altnaharra No2, Sutherland Lowest Grass Minimum: -5.6 Aboyne No2, Aberdeenshire -5.6 Lerwick, Shetland Most Rain: 15.9 Bewcastle, Cumbria Most Sun: 13.0 Dale Fort, Dyfed</p>

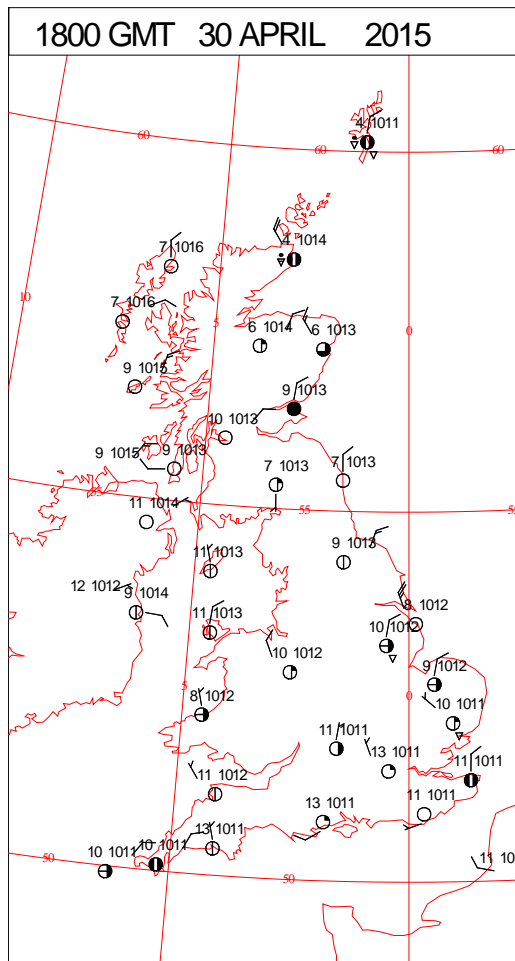
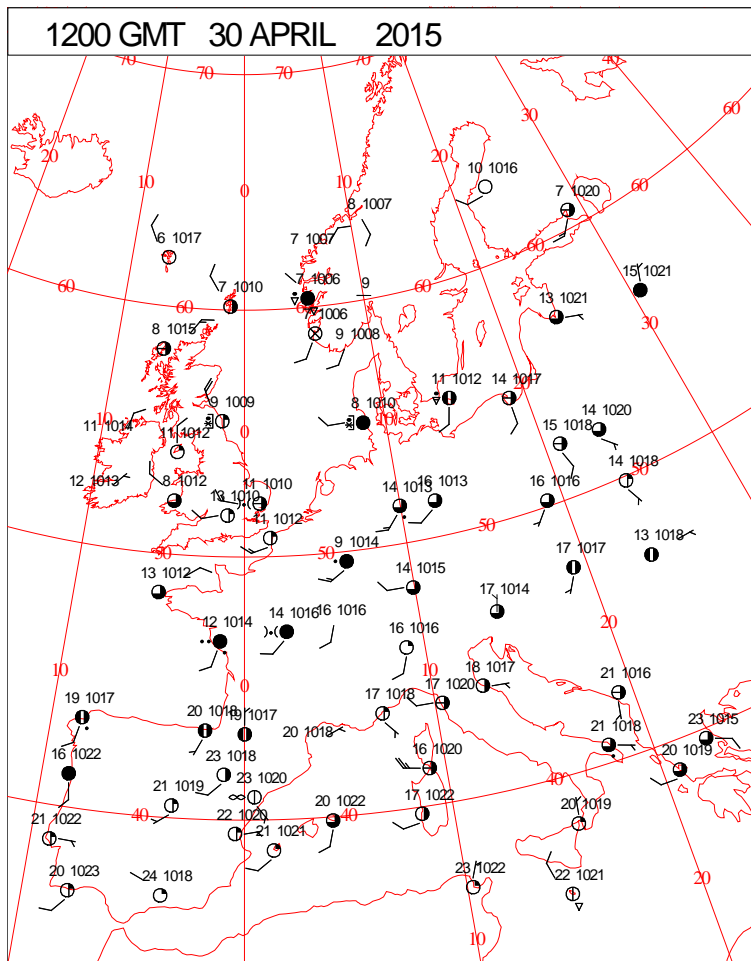
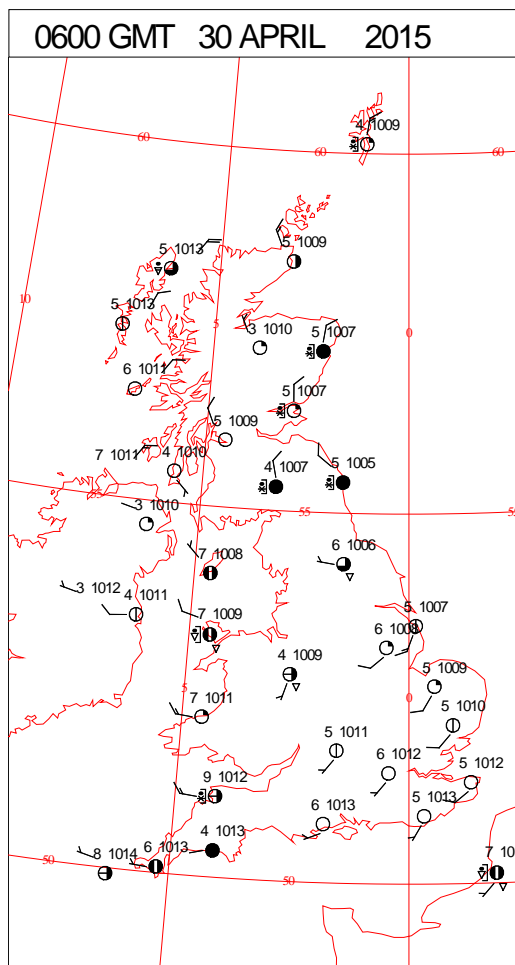
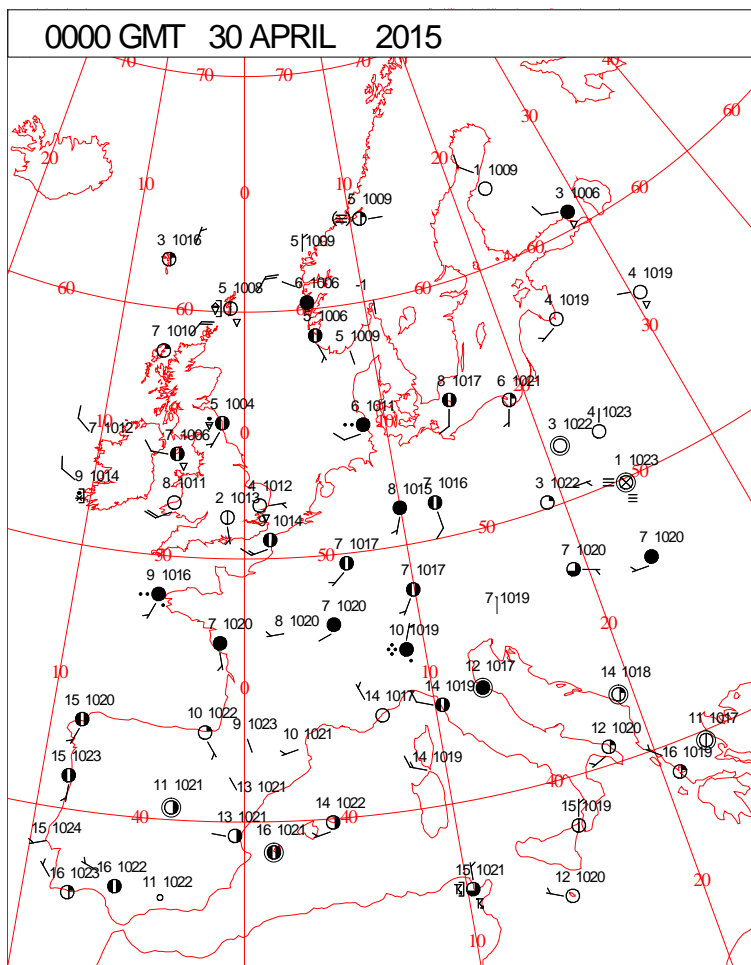
DAILY CLIMATE DATA



DAILY WEATHER SUMMARY



SURFACE REPORTS



SIGNIFICANT WEATHER

0600 GMT 30 APRIL 2015	SIG WEATHER	1200 GMT 30 APRIL 2015	SIG WEATHER	<p>Summary of UK Weather for Thursday 30 April 2015.</p> <p>Parts of southern and eastern Scotland, northern England and north Wales had outbreaks of rain during the early hours, heavy in places. A few showers also developed elsewhere across Scotland, Northern Ireland, Wales and south-west England, whilst south-east England had largely clear skies.</p> <p>There was a west to south-westerly breeze in the south, and a fairly brisk northerly wind in the north, and most places were frost-free.</p> <p>Cloud developed through the day, giving scattered showers across many central and northern parts of the U.K. Some of the showers were heavy, particularly across eastern areas.</p> <p>The best of the dry and sunny weather was across southern and western parts, especially Northern Ireland and western Scotland, with only isolated showers across southern counties of England.</p> <p>Most places became dry in the evening, with showers becoming confined to the far north-east of Scotland. Cloud thickened across the far south-west of England though, with some coastal mist developing.</p> <p>It was a cool day across the east coast, with temperatures below average, but warmer further south and west, with temperatures around or slightly above average.</p>
1800 GMT 30 APRIL 2015	SIG WEATHER	0000 GMT 01 MAY 2015	SIG WEATHER	
				<p>EXTREMES</p> <p>Highest Maximum: 16.4 Faversham, Kent</p> <p>Lowest Maximum: 7.5 Fair Isle, Shetland</p> <p>Lowest Minimum: -1.5 Urquhart, Northwood, Inverness-Shire</p> <p>Lowest Grass Minimum: -8.0 Mickleham, Surrey</p> <p>Most Rain: 8.4 Aberlour, Banffshire</p> <p>Most Sun: 14.6 Tiree, Argyll</p>

DAILY CLIMATE DATA

