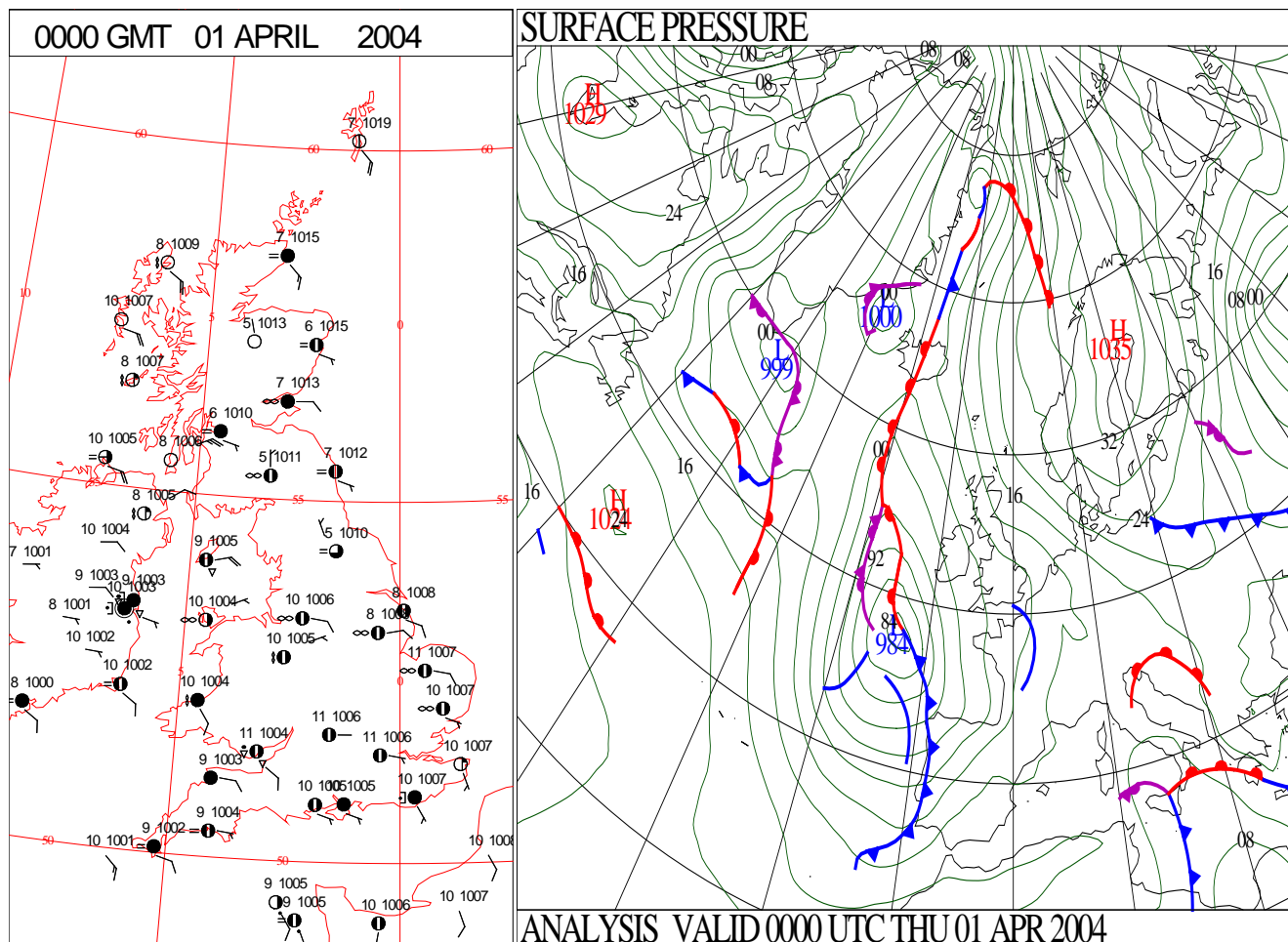


# DAILY WEATHER SUMMARY

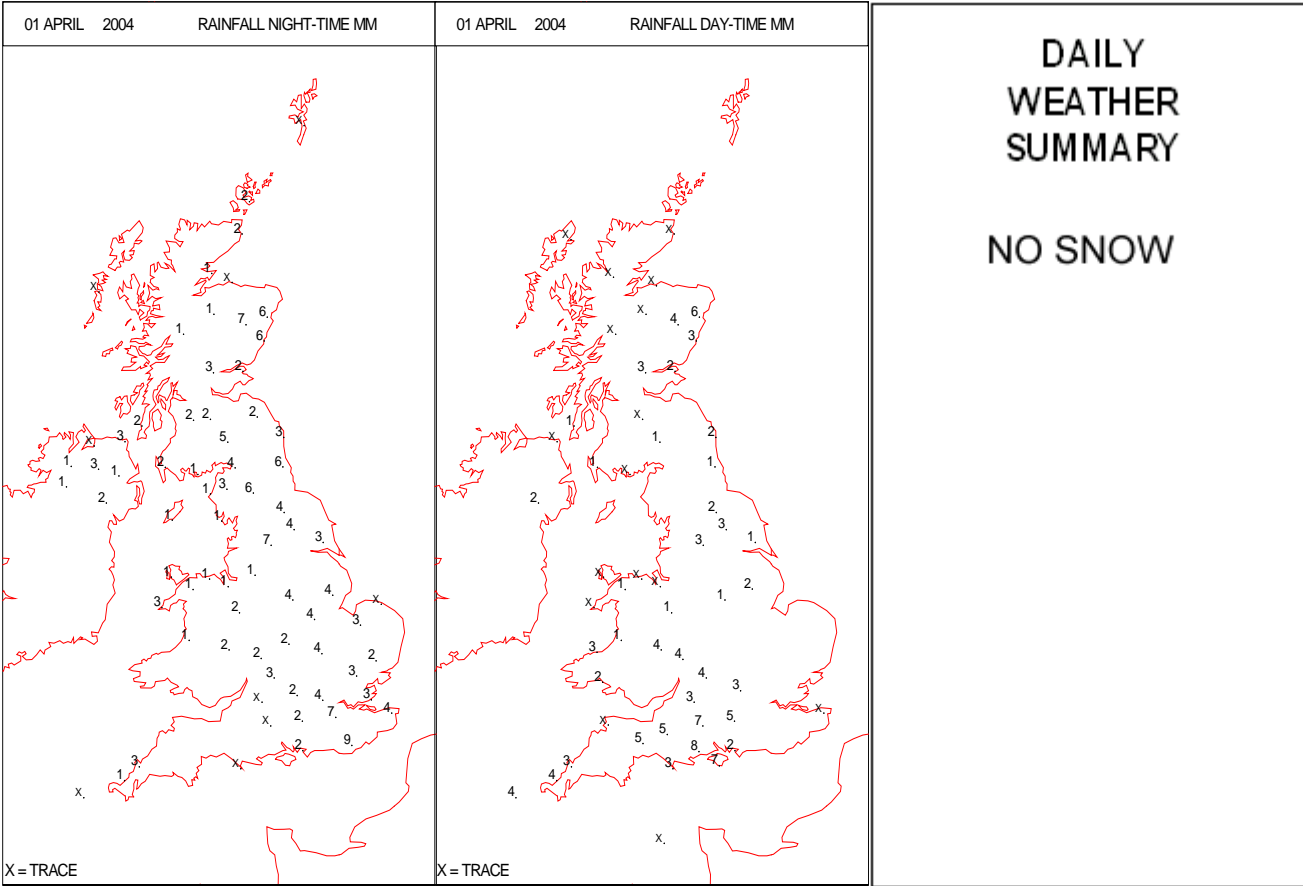
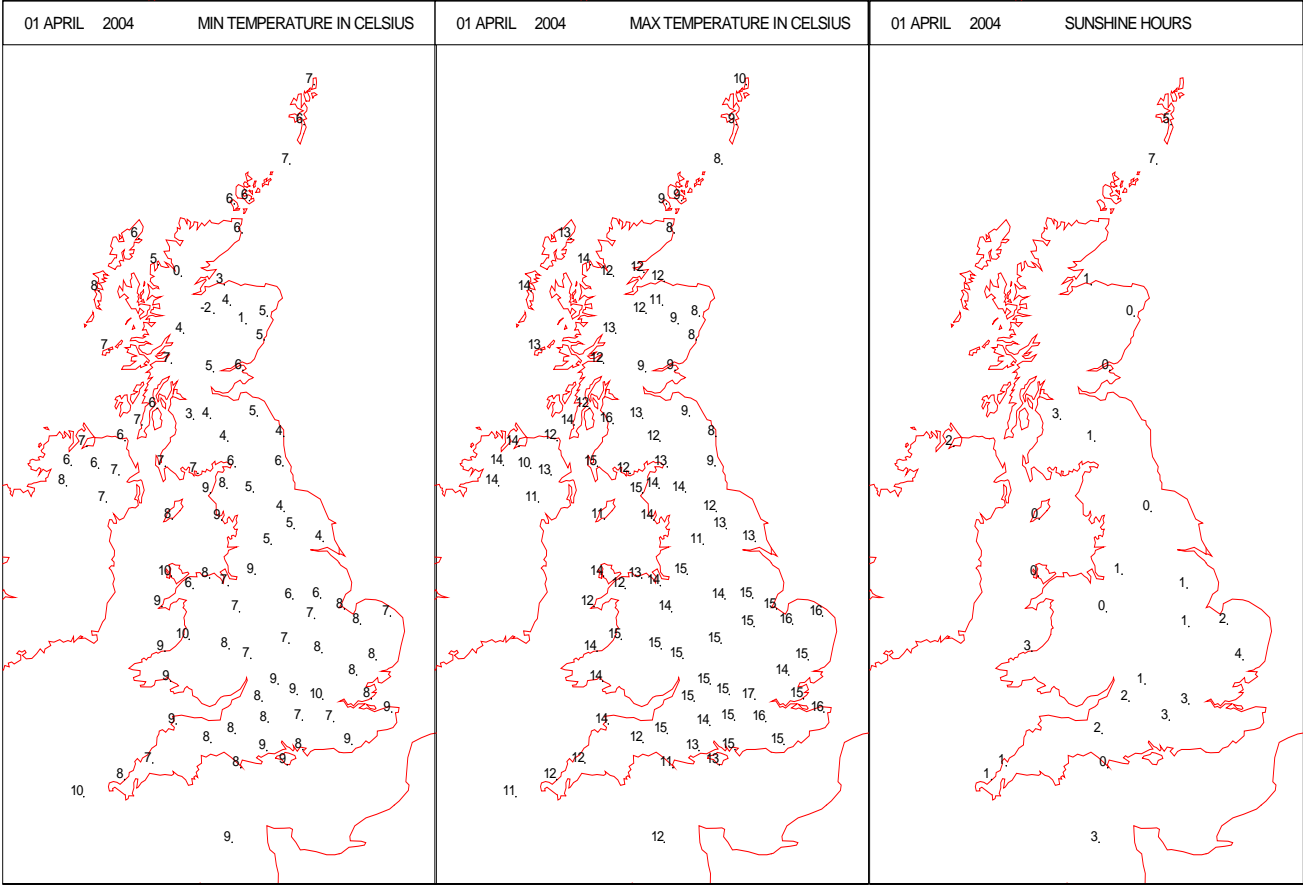




SIGNIFICANT WEATHER

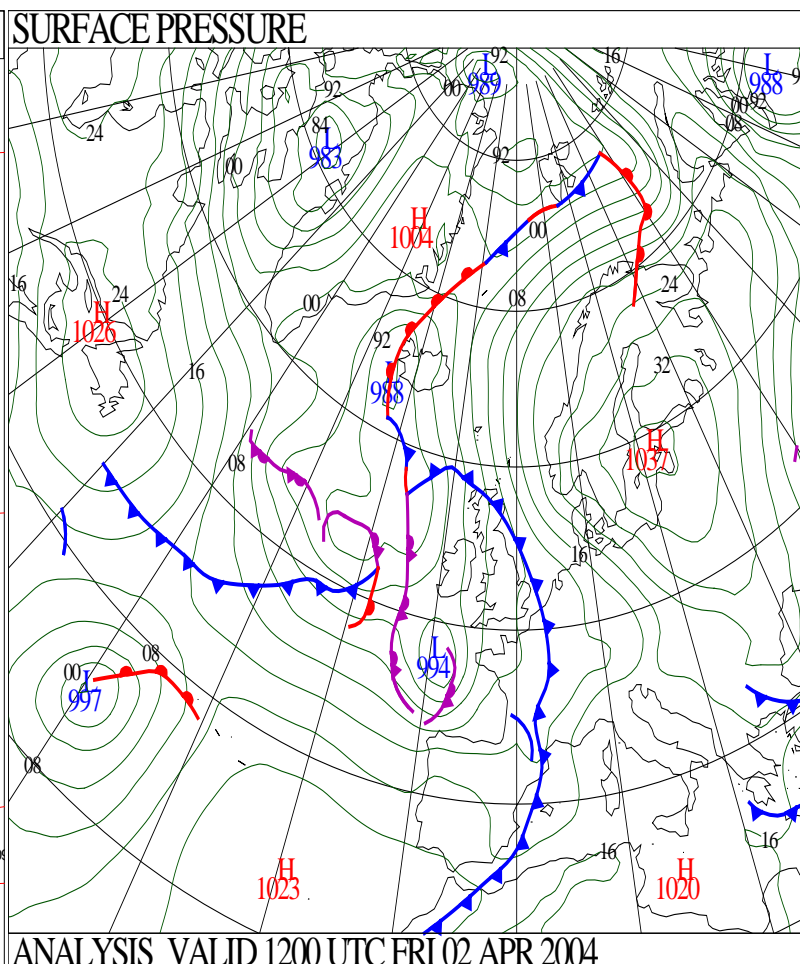
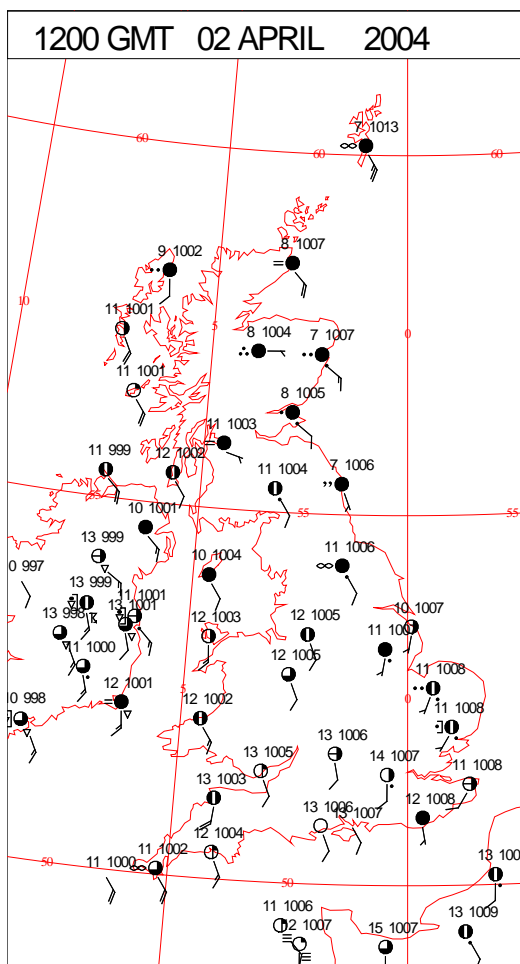
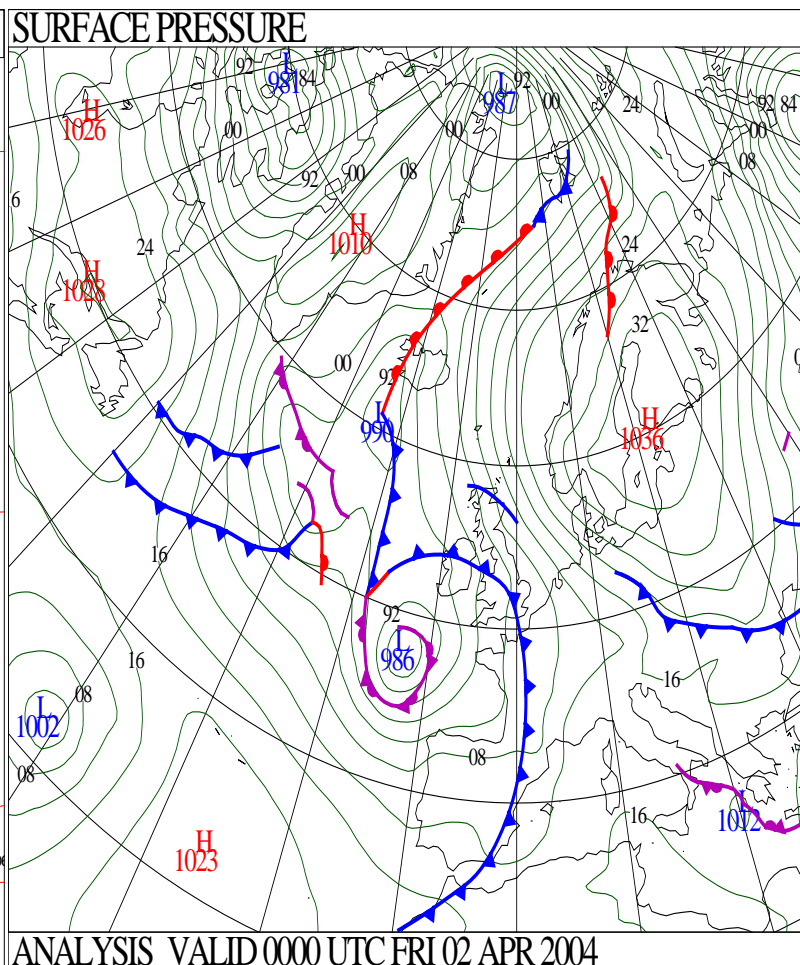
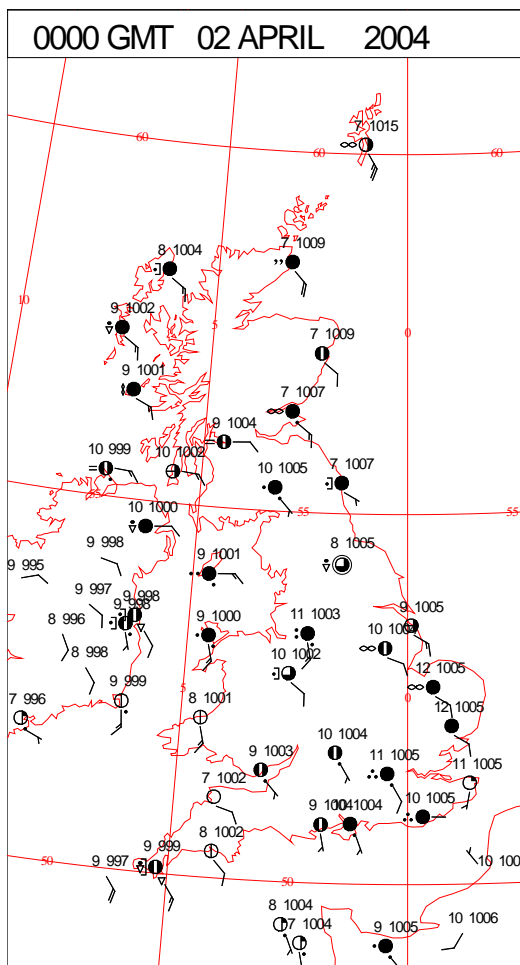
0600 GMT 01 APRIL 2004 SIG WEATHER	1200 GMT 01 APRIL 2004 SIG WEATHER	<p><b>Summary of UK Weather for Thursday 01 April 2004.</b></p> <p>Sporadic outbreaks of rain affected England and Wales through the night, and these edged into southern parts of Scotland and Northern Ireland around daybreak. Remaining areas had a dry night with broken cloud and a local frost.</p> <p>For East Anglia, the Midlands, north Wales, northern England, Scotland and Northern Ireland, there were further showery outbreaks of rain during the morning. The rain was locally heavy and thundery (thunder was reported in Birmingham). There were some lengthy drier interludes interspersed with the rain with some parts escaping the rain altogether. During the afternoon the rain largely died out across northern England, the Midlands, East Anglia and north Wales.</p> <p>Southern parts of England and Wales had a largely dry morning. However, rain pushed into southwest England by mid afternoon and then across much of Wales and central southern England by evening. The rain was persistent and locally heavy. By late evening, the rain had extended into the Midlands and parts of southeast England, but had cleared away from southwest England.</p> <p>It was generally warm, although for eastern Scotland and parts of northeast England, the temperatures were generally close to normal.</p>
1800 GMT 01 APRIL 2004 SIG WEATHER	0000 GMT 02 APRIL 2004 SIG WEATHER	
		<p><b>EXTREMES</b></p> <p><b>Highest Maximum:</b> 16.8 Northolt, Greater London 16.8 South Farnborough, Hampshire</p> <p><b>Lowest Maximum:</b> 7.9 Fair Isle, Shetland 7.9 Wick Airport, Caithness</p> <p><b>Lowest Minimum:</b> -1.8 Aviemore, Inverness-Shire</p> <p><b>Lowest Grass Minimum:</b> -6.8 Aviemore, Inverness-Shire</p> <p><b>Most Rain:</b> 11.8 Dyce, Aberdeenshire</p> <p><b>Most Sun:</b> 6.7 Fair Isle, Shetland</p>

DAILY CLIMATE DATA



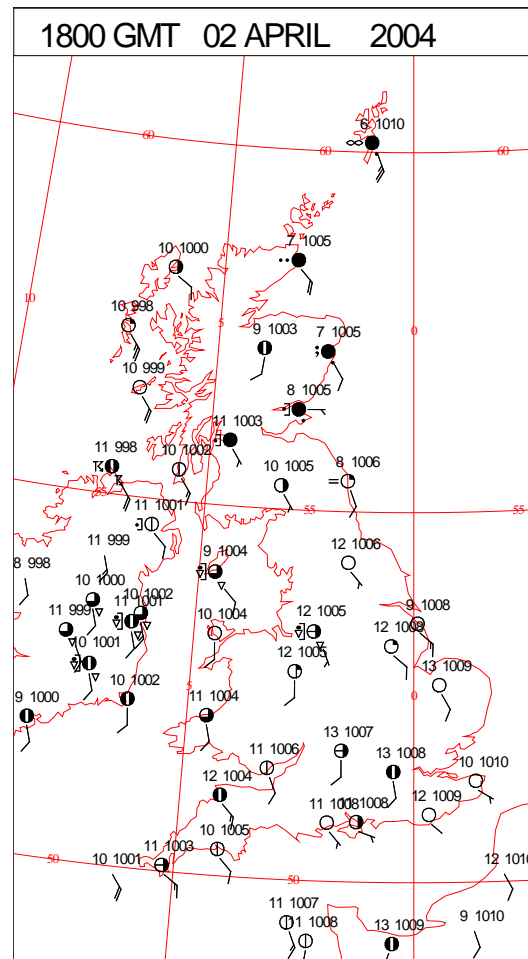
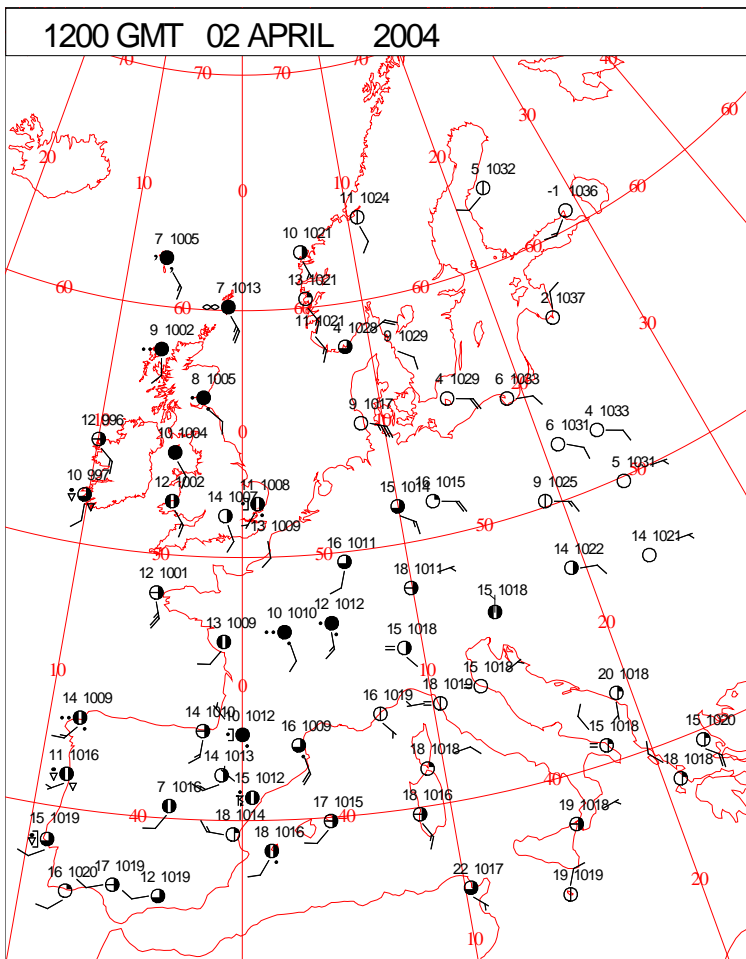
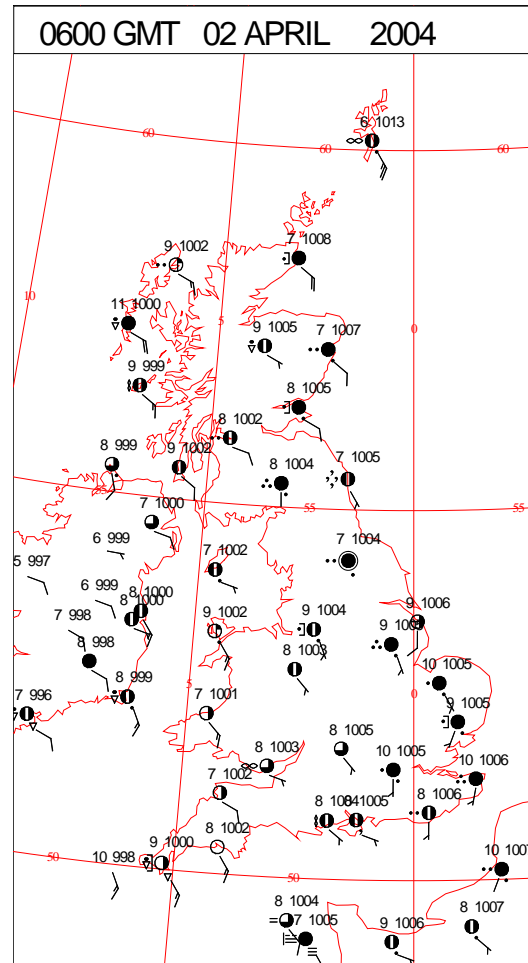
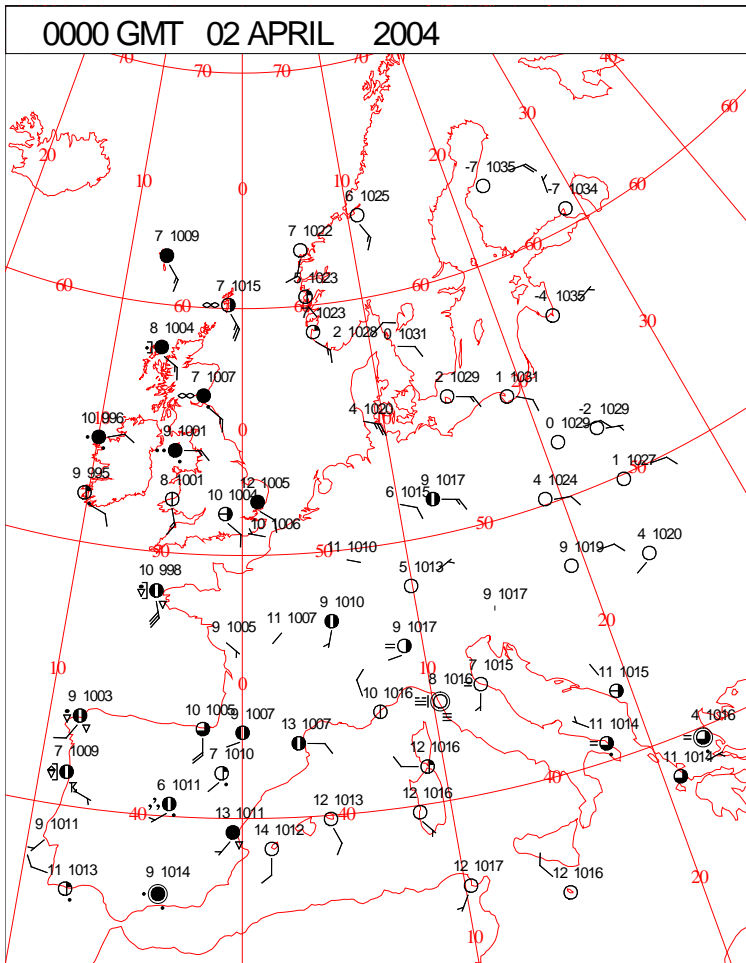


# DAILY WEATHER SUMMARY



Friday 2 April 2004

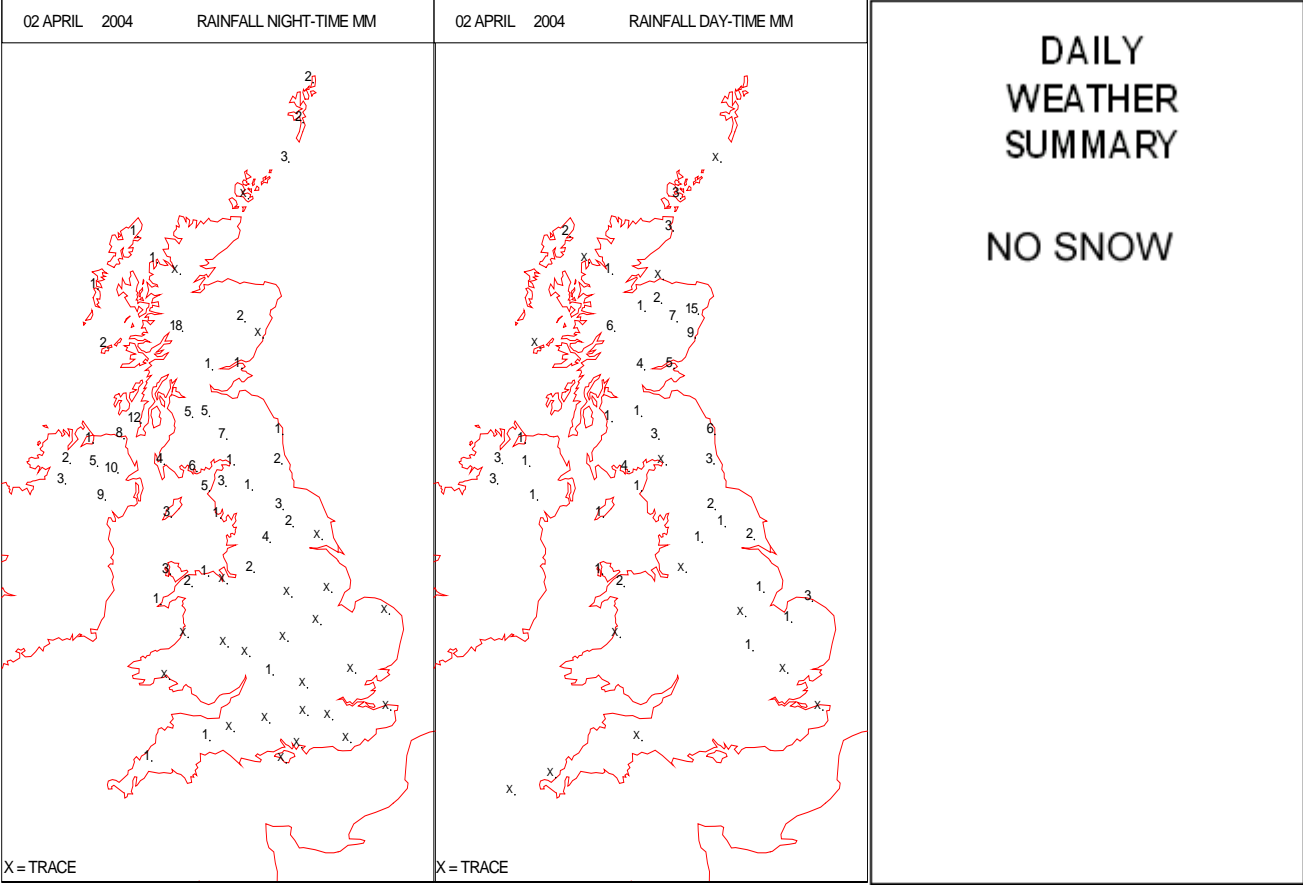
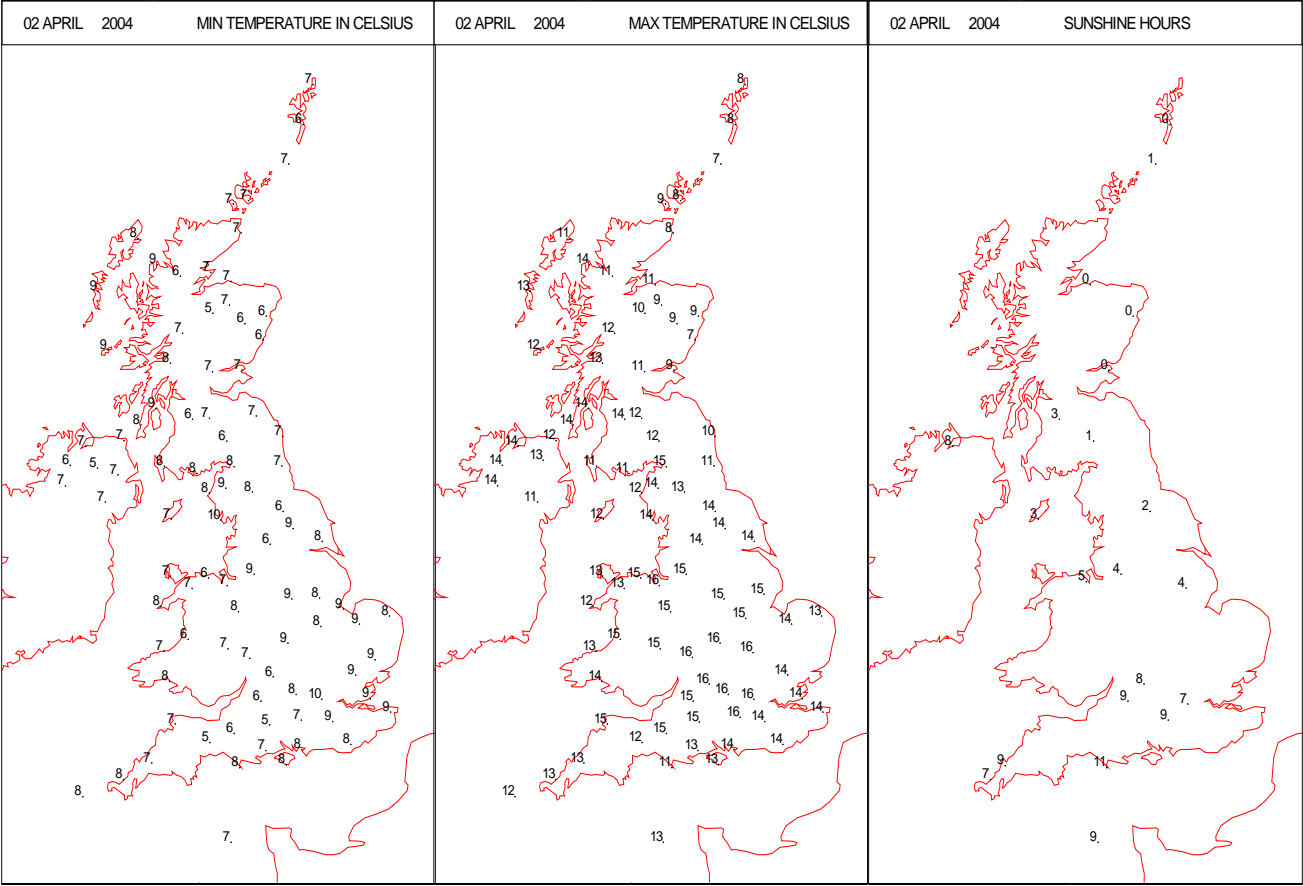
## SURFACE REPORTS



# SIGNIFICANT WEATHER

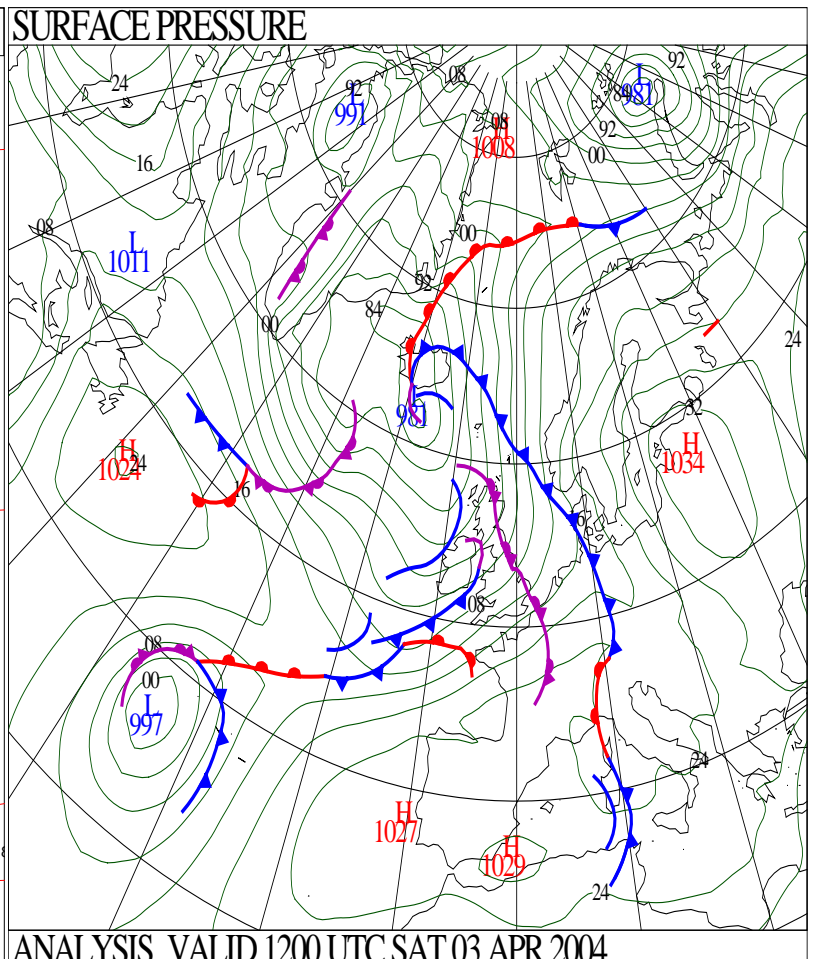
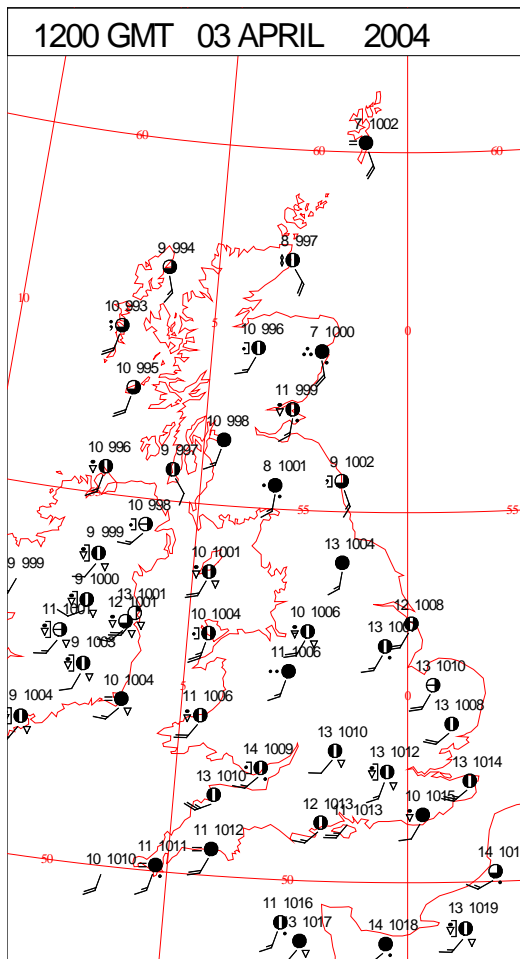
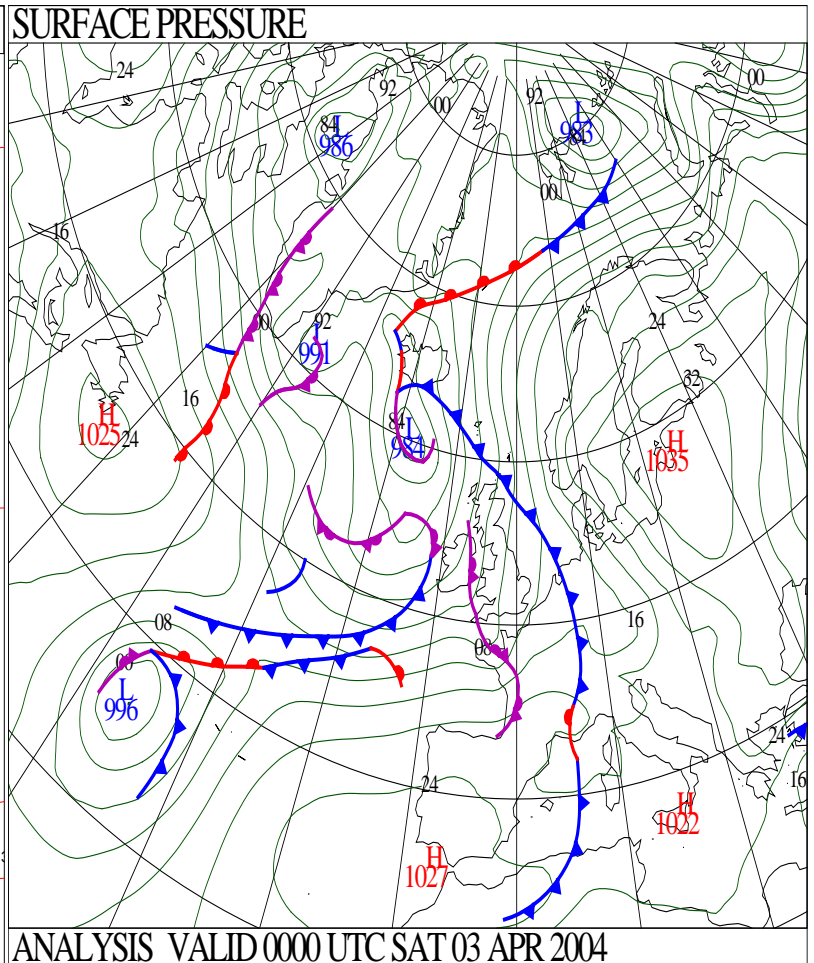
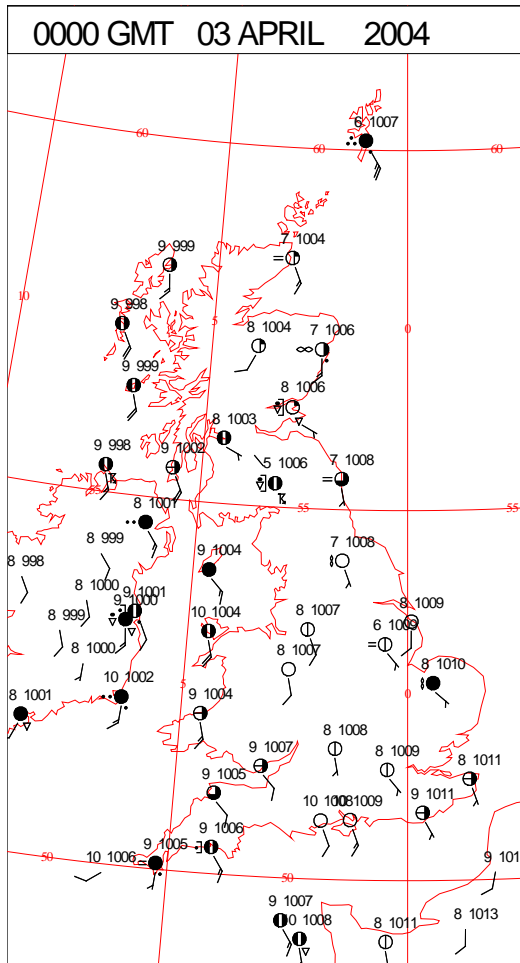
0600 GMT 02 APRIL 2004	SIG WEATHER	1200 GMT 02 APRIL 2004	SIG WEATHER	<p><b>Summary of UK Weather for Friday 02 April 2004.</b></p> <p>Outbreaks of rain affected many places overnight with a band of more persistent rain developing during the early hours of the morning. The rain lying east of a line Blackpool to Brighton by dawn. Northern Ireland, Wales and southwest England were largely dry after 0300z but showers fed into Cornwall and southwest Wales by dawn.</p> <p>It was a wet morning for much of Scotland and eastern England with the rain slow moving, and by midday was still affected places east of a line Oban to Ipswich. Further west there were some good sunny spells developing by midday. The rain cleared eastern England through the afternoon but continued over eastern Scotland. Showers developed over the Midlands, northern England, north Wales and Northern Ireland through the afternoon and some turned thundery on the upslopes of the Pennines.</p> <p>During the early evening thunderstorms broke out readily over northern England and southern Scotland, with scattered showers arriving over English Channel coastal counties. The rain finally cleared from northern Scotland during the evening.</p> <p>Temperatures were rather cold over northeast Scotland, normal for eastern parts of England and Scotland and rather warm elsewhere.</p>
1800 GMT 02 APRIL 2004	SIG WEATHER	0000 GMT 03 APRIL 2004	SIG WEATHER	<p><b>EXTREMES</b></p> <p><b>Highest Maximum:</b> 16.1 Northolt, Greater London 16.1 Pershore, Hereford &amp; Worcester</p> <p><b>Lowest Maximum:</b> 6.9 Inverbervie No 2, Kincardineshire</p> <p><b>Lowest Minimum:</b> 5.1 Aviemore, Inverness-Shire</p> <p><b>Lowest Grass Minimum:</b> 1.2 Castlederg, Tyrone</p> <p><b>Most Rain:</b> 24.4 Tulloch Bridge, Inverness-Shire</p> <p><b>Most Sun:</b> 10.5 Isle Of Portland, Dorset</p>

DAILY CLIMATE DATA





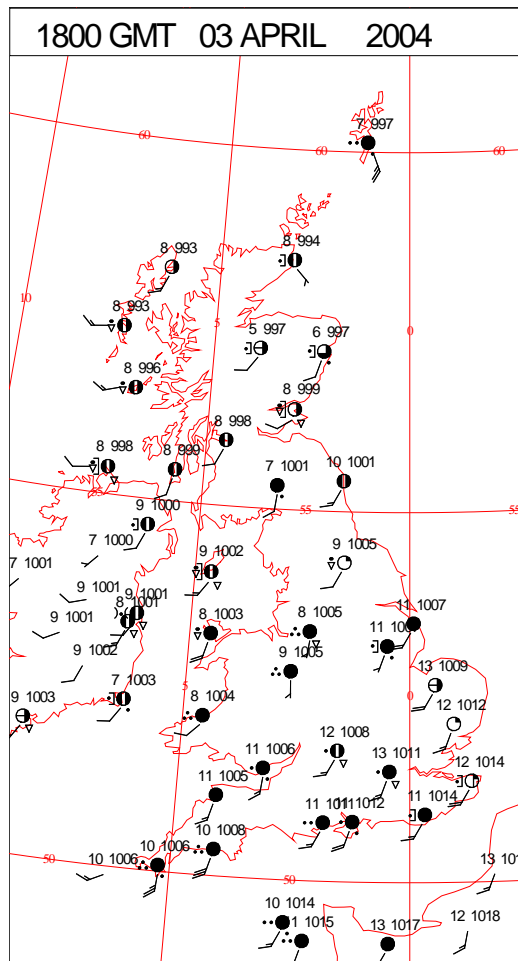
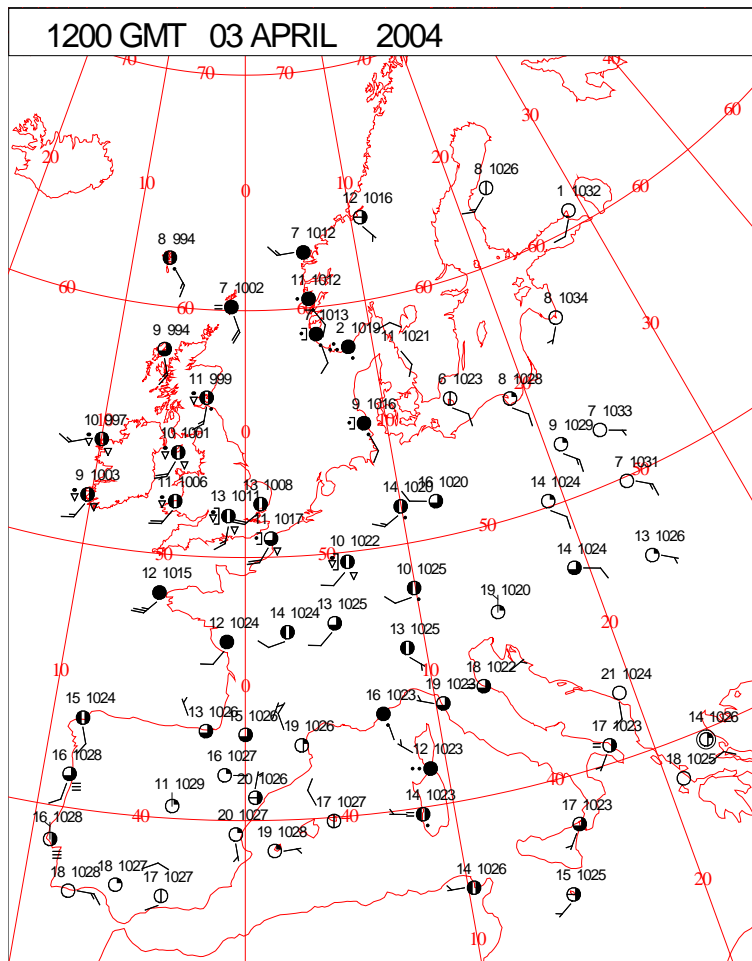
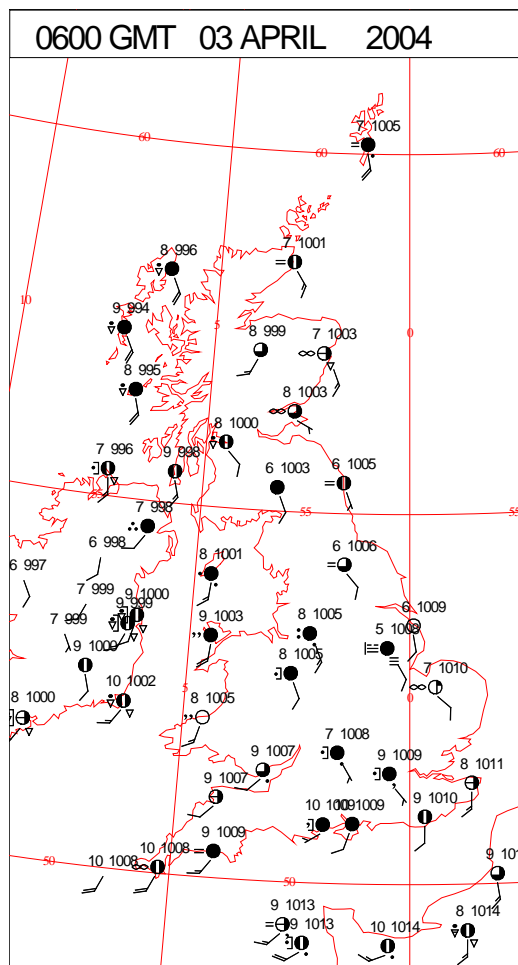
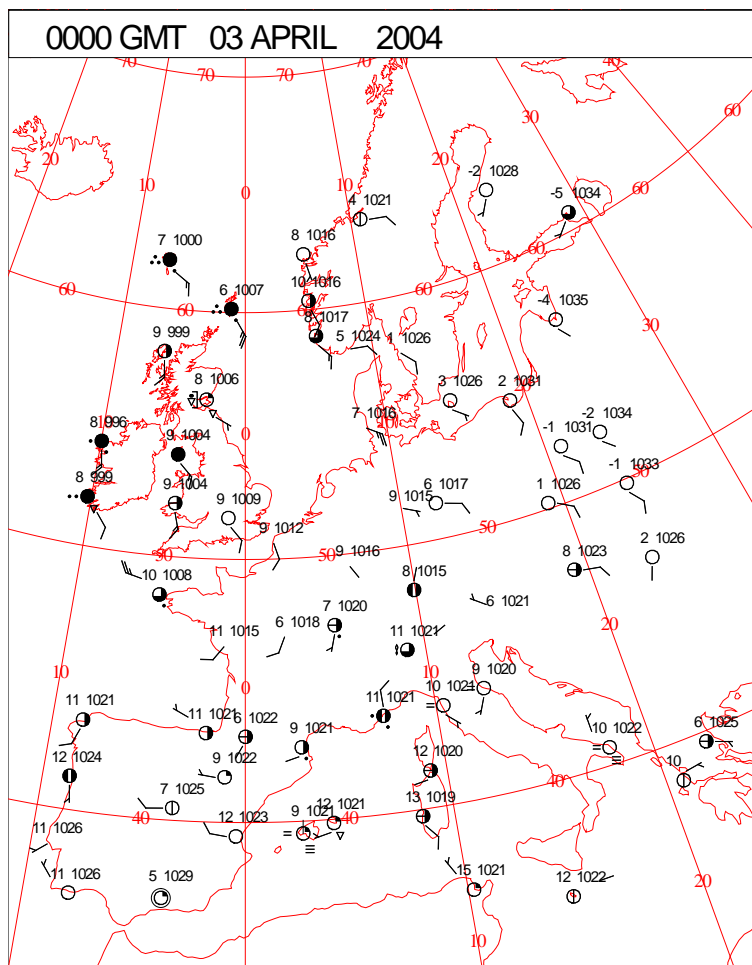
# DAILY WEATHER SUMMARY





Saturday 3 April 2004

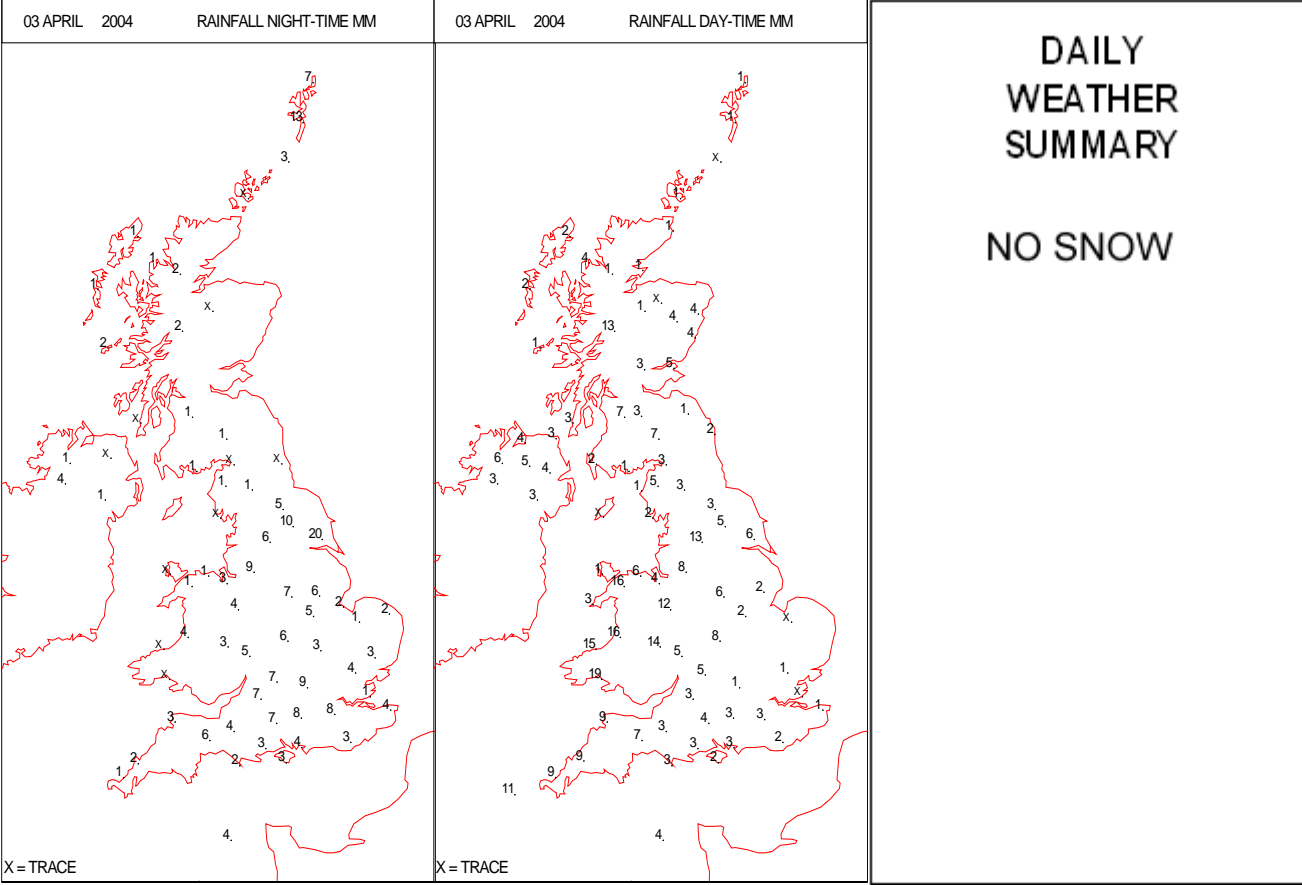
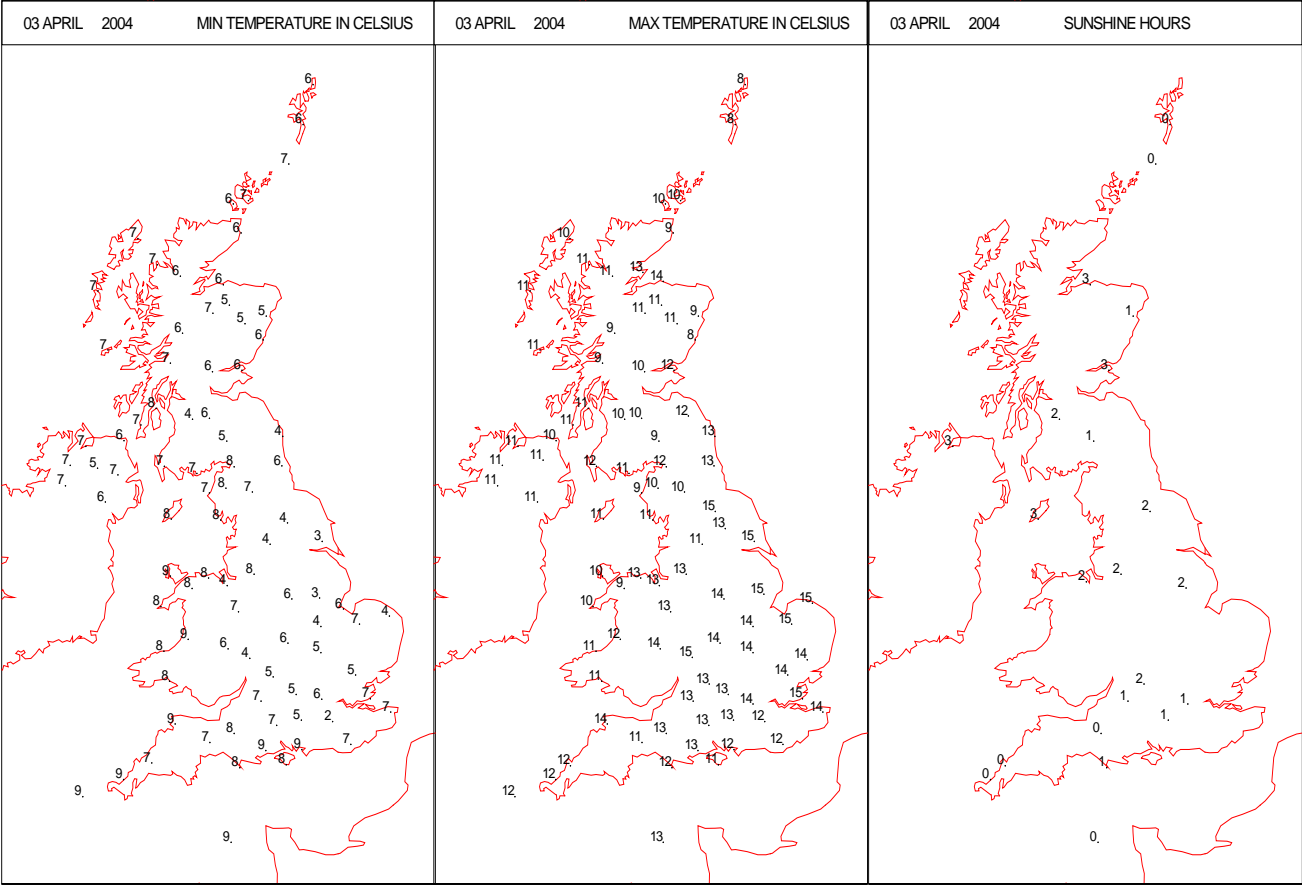
## SURFACE REPORTS



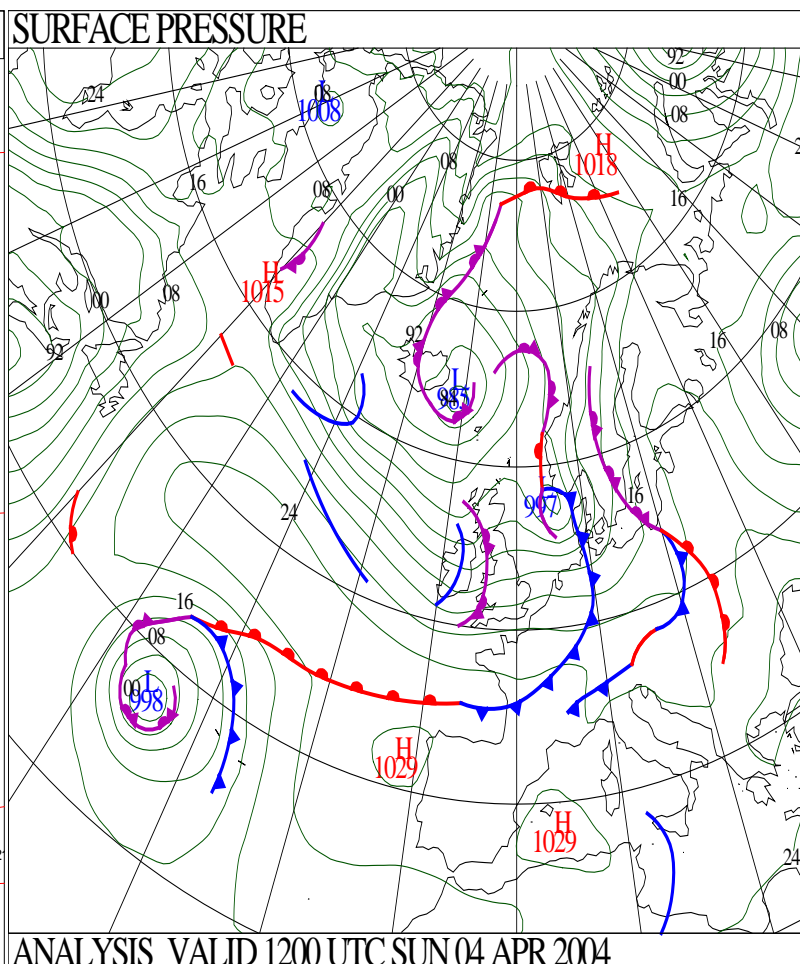
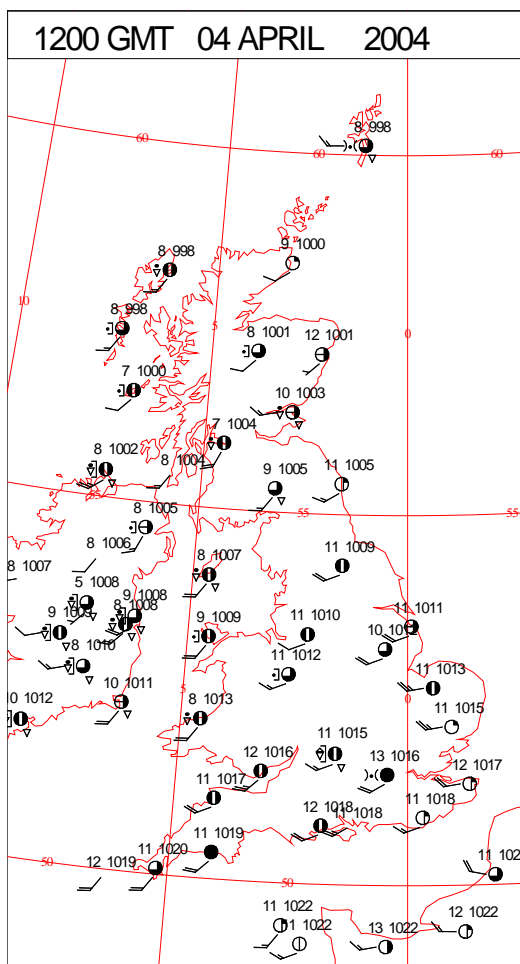
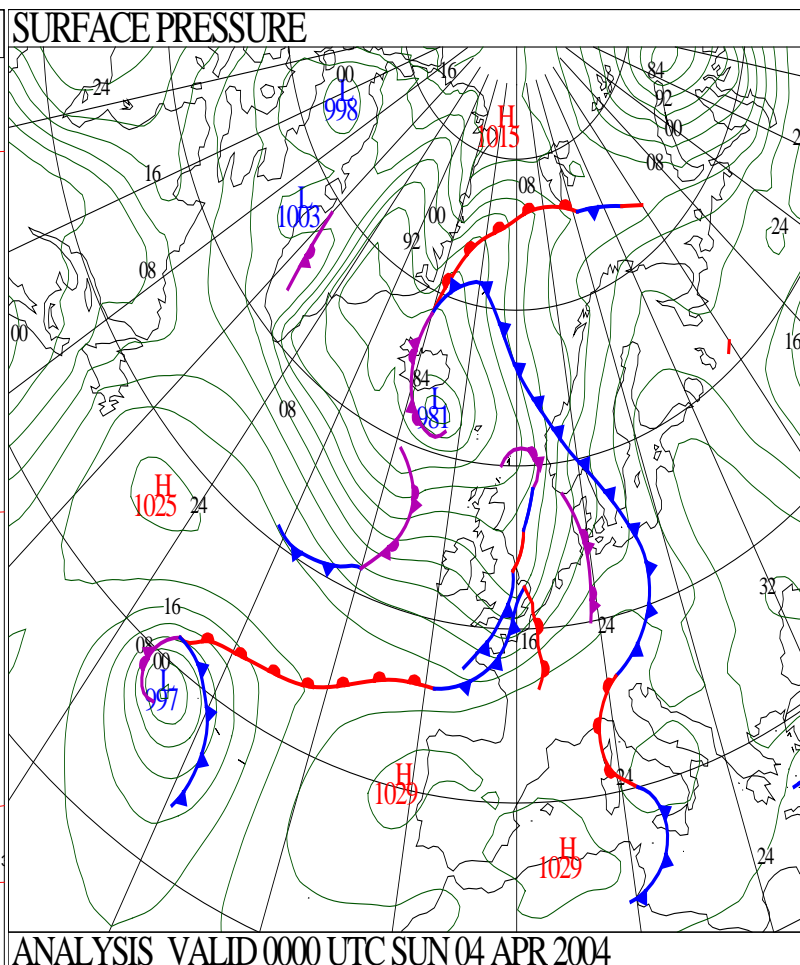
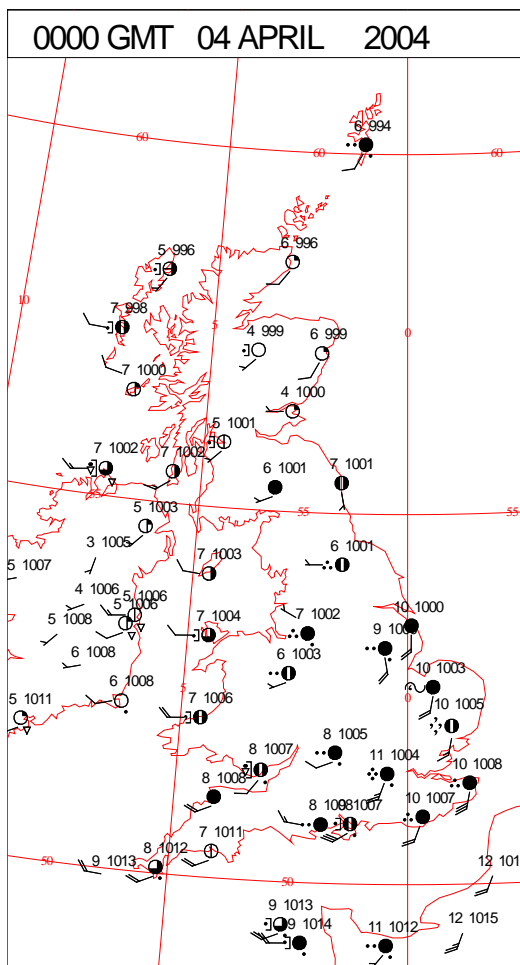
# SIGNIFICANT WEATHER

0600 GMT 03 APRIL 2004	SIG WEATHER	1200 GMT 03 APRIL 2004	SIG WEATHER	<p><b>Summary of UK Weather for Saturday 03 April 2004.</b></p> <p>The west of the UK started the night on a cloudy note with some showery outbreaks of rain, whilst central and eastern areas were mostly dry with some clear spells, although there were some showers affecting Eastern Scotland first thing. During the night the rain gathered force across western areas, with some heavier bursts here, whilst further south it was lighter and drizzly. Early morning, cloudier skies spread east across remaining parts of England, bringing some light rain or drizzle for a time. During the day it turned more showery across Northern Ireland and later Scotland, whilst further spells of rain affected Southwest England, Wales and Northwest England. Further east the early drizzle petered out and in some areas cloud broke to allow a few sunny intervals. By the end of the day, the rain had turned heavy again across Southwest England and Wales, and this extended further north and east across England during the evening. Strong to gale force southerly winds developed across many parts during the day. Highs ranged from normal, to rather warm in the east.</p>
1800 GMT 03 APRIL 2004	SIG WEATHER	0000 GMT 04 APRIL 2004	SIG WEATHER	<p><b>EXTREMES</b></p> <p><b>Highest Maximum:</b> 15.4 Cranwell, Lincolnshire</p> <p><b>Lowest Maximum:</b> 7.5 Lerwick, Shetland</p> <p><b>Lowest Minimum:</b> 2.0 Redhill, Surrey</p> <p><b>Lowest Grass Minimum:</b> -2.2 Wittering, Cambridgeshire -2.2 Great Malvern, Hereford &amp; Worcester</p> <p><b>Most Rain:</b> 25.6 Leconfield, Humberside</p> <p><b>Most Sun:</b> 3.0 Ronaldsway, Isle Of Man 3.0 Carmoney, Londonderry</p>

DAILY CLIMATE DATA

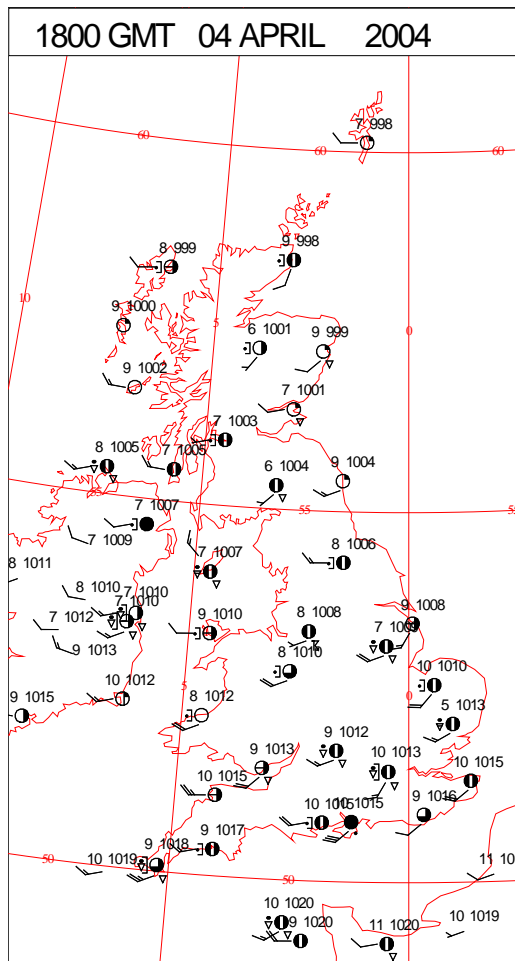
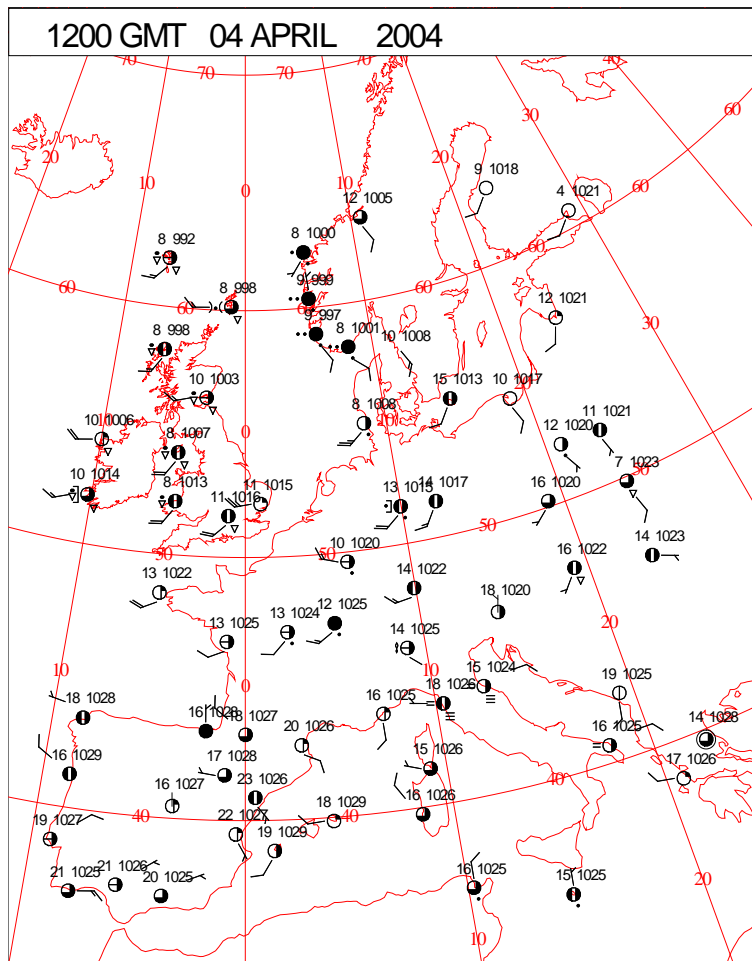
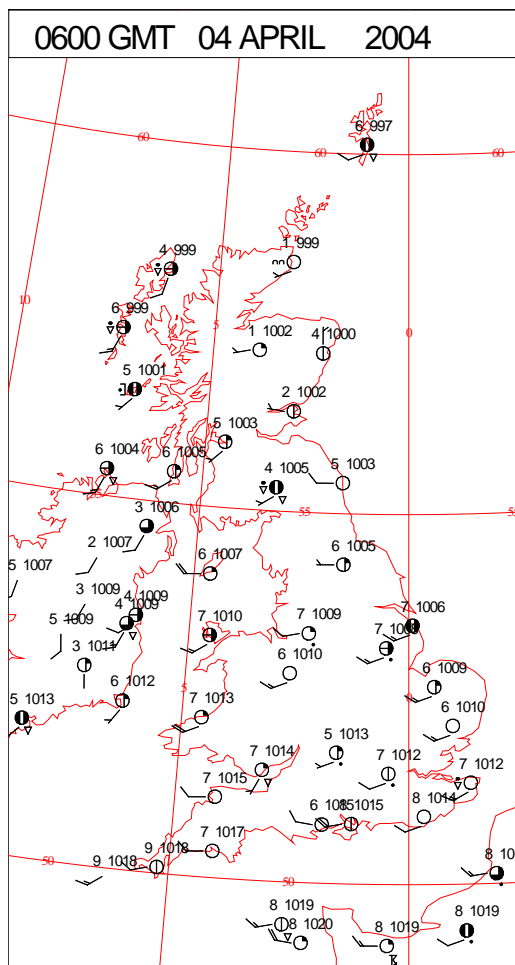
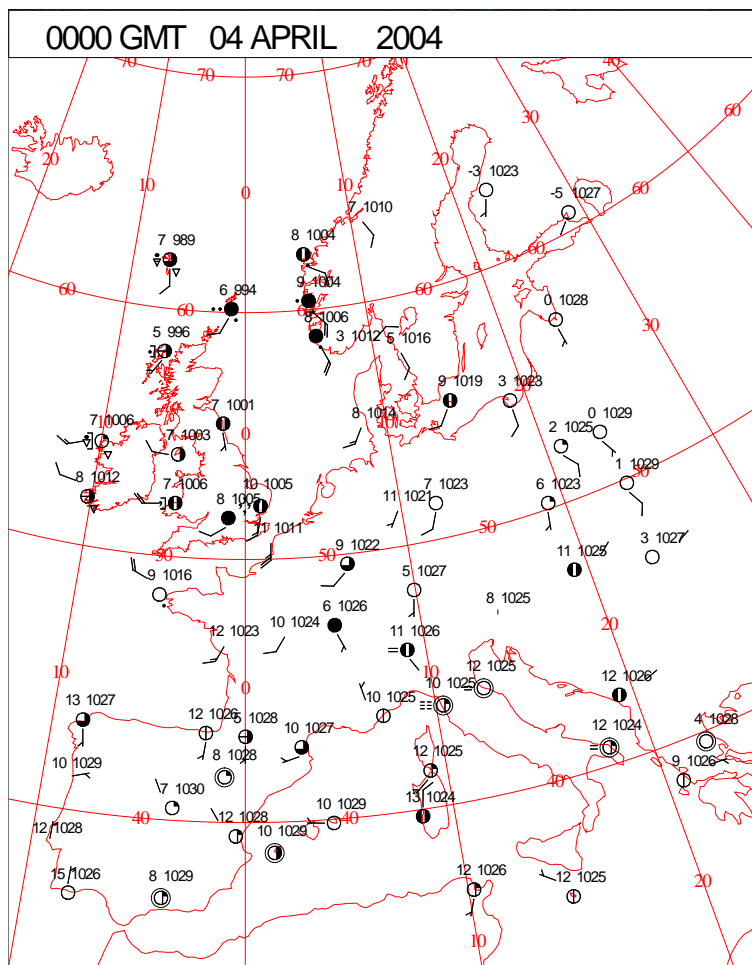


# DAILY WEATHER SUMMARY



Sunday 4 April 2004

## SURFACE REPORTS

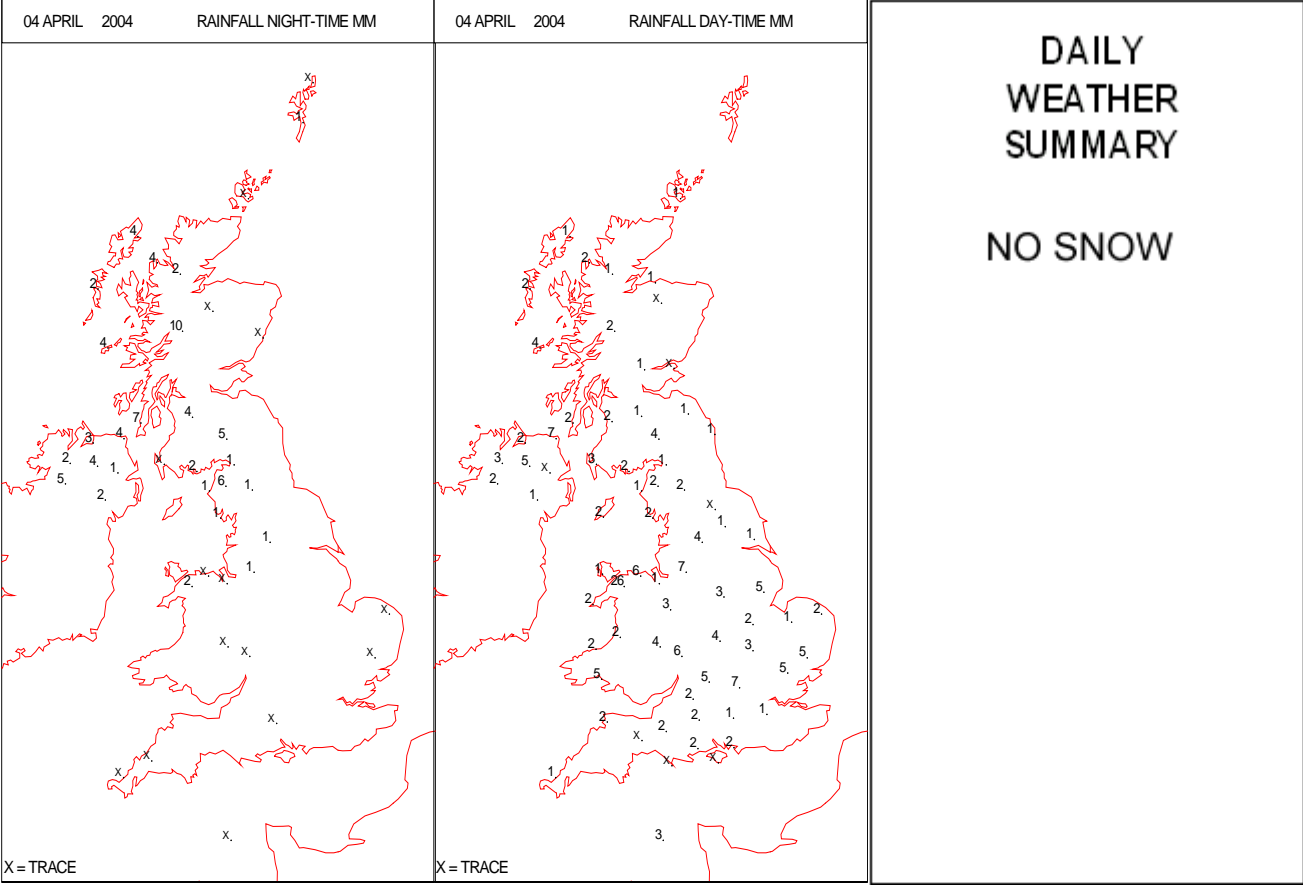
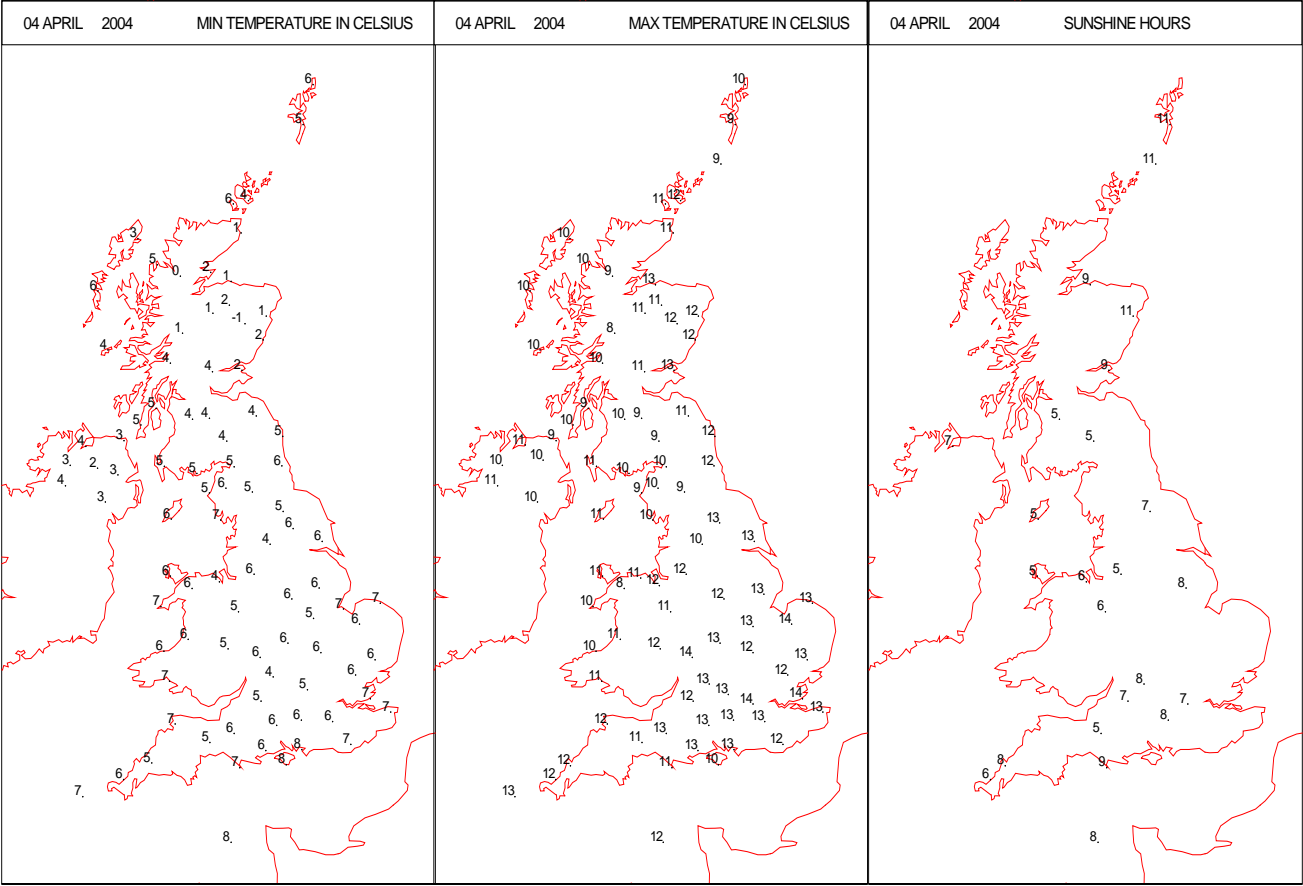




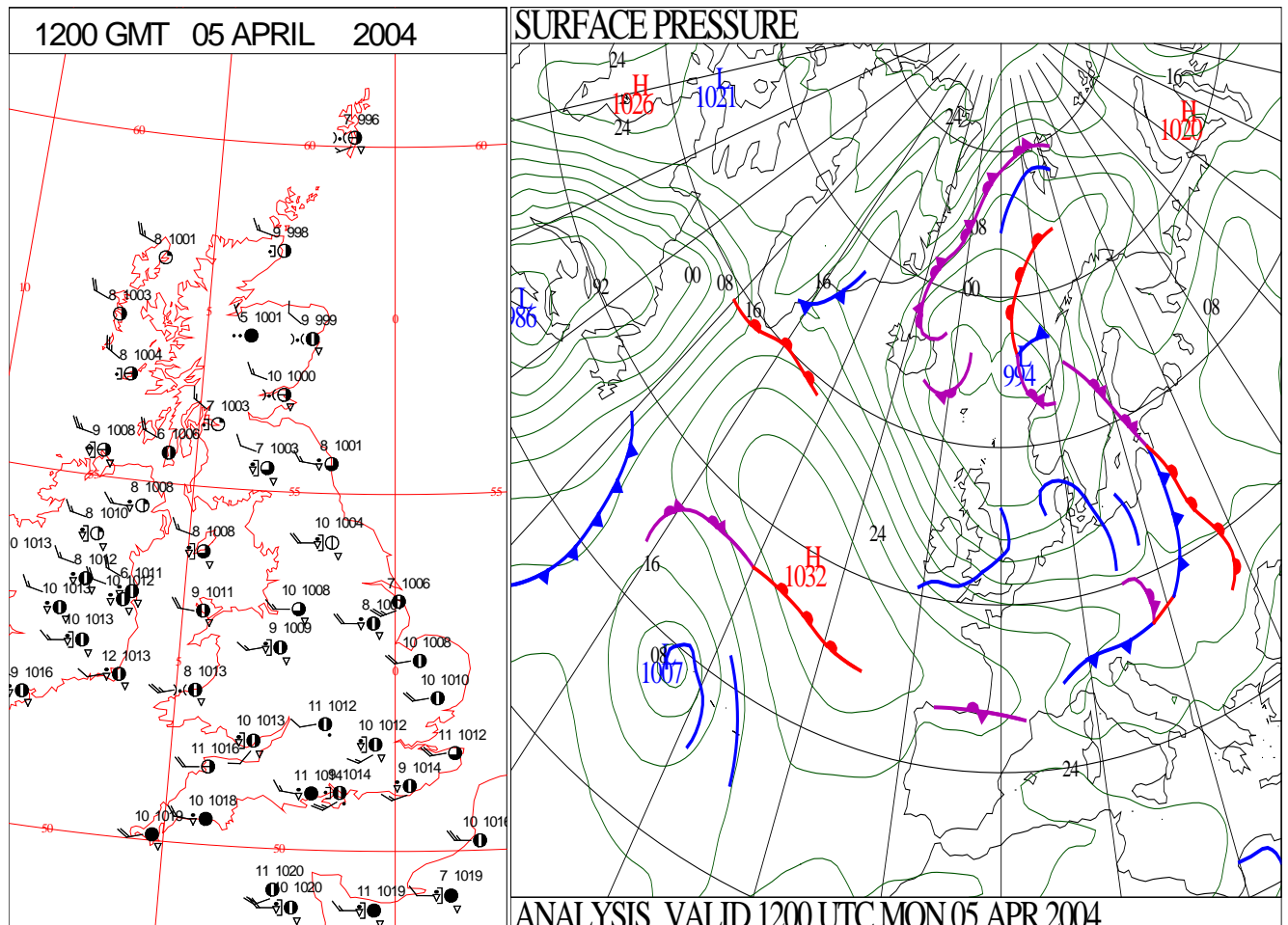
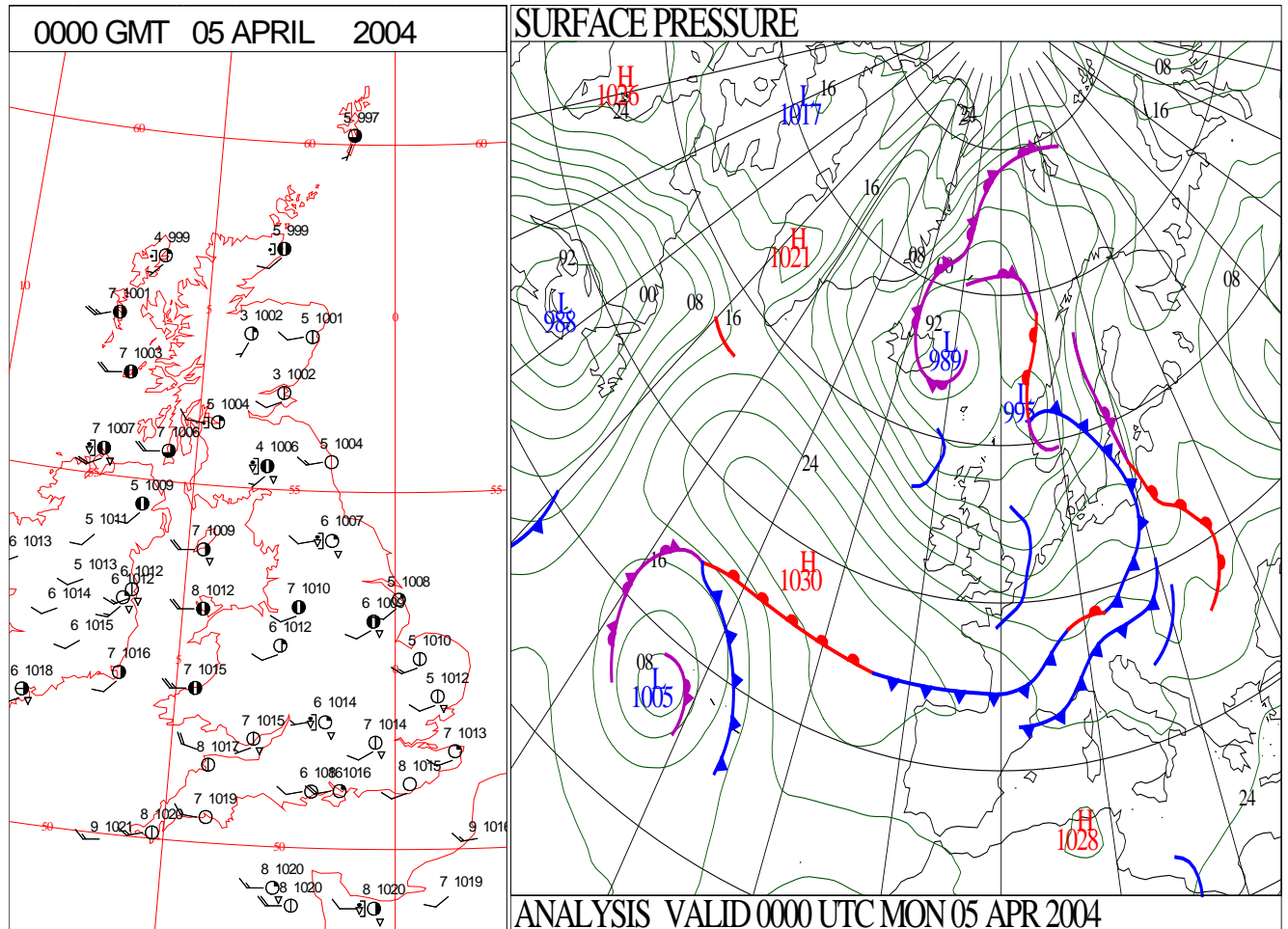
# SIGNIFICANT WEATHER

0600 GMT 04 APRIL 2004	SIG WEATHER	1200 GMT 04 APRIL 2004	SIG WEATHER	<p><b>Summary of UK Weather for Sunday 04 April 2004.</b></p> <p>A large region of rain, with embedded heavy bursts, transferred east across much of England during the early hours, it cleared into the North Sea before dawn. There were a few light showery bursts in its wake. There was a light scattering of showers across Northern Ireland and western Scotland.</p> <p>Before midday a wide band of showery rain moved east, into Northern Ireland by mid-morning, it continued its progress to reach into western Scotland and Wales before afternoon. Ahead it was mainly dry although some light showers had broken out.</p> <p>In the afternoon these showers continued eastwards, some turning heavy with hail and thunder mixed in, behind there were further showers, again some heavy. By late afternoon much of Britain was affected.</p> <p>The evening saw the showers gradually clear away to the east, the last ribbon exiting into the North Sea before midnight, however, showers still peppered windward coastlines from Lancashire northwards and Northern Ireland.</p> <p>Many parts had a blustery southwesterly wind, especially around showers. Temperatures ranged from normal to rather warm.</p>
1800 GMT 04 APRIL 2004	SIG WEATHER	0000 GMT 05 APRIL 2004	SIG WEATHER	
				<p><b>EXTREMES</b></p> <p><b>Highest Maximum:</b>  13.7 Marham, Norfolk  13.7 Pershore, Hereford &amp; Worcester  13.7 South Farnborough, Hampshire</p> <p><b>Lowest Maximum:</b>  8.0 Tulloch Bridge, Inverness-Shire</p> <p><b>Lowest Minimum:</b>  -1.1 Aboyne No 2, Aberdeenshire</p> <p><b>Lowest Grass Minimum:</b>  -6.3 Aboyne No 2, Aberdeenshire</p> <p><b>Most Rain:</b>  28.0 Capel Curig No 3, Gwynedd</p> <p><b>Most Sun:</b>  11.0 Dyce, Aberdeenshire</p>

DAILY CLIMATE DATA

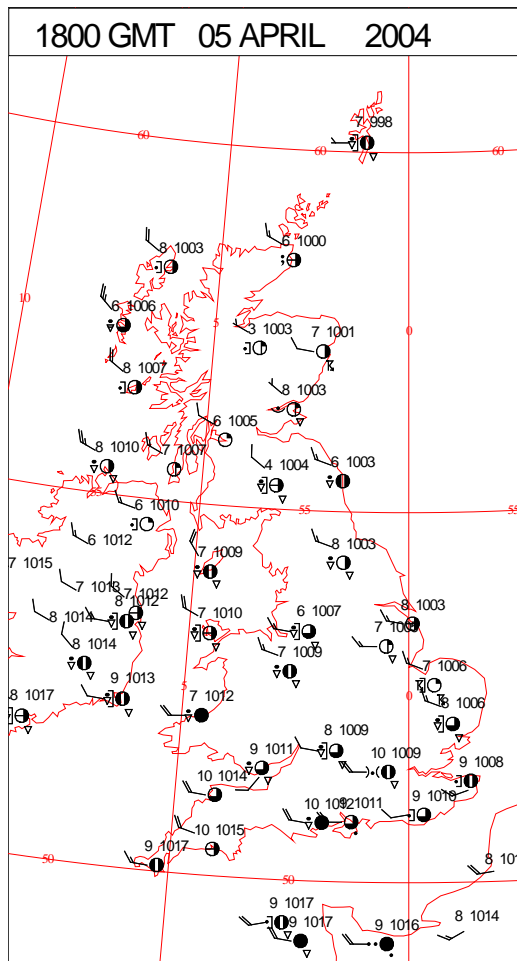
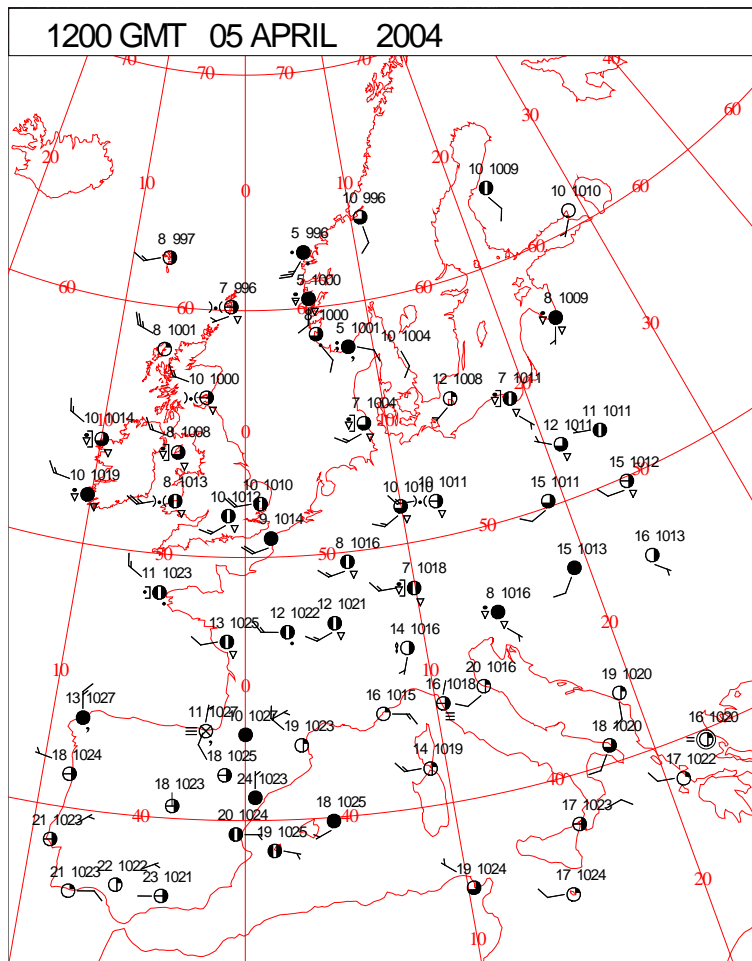
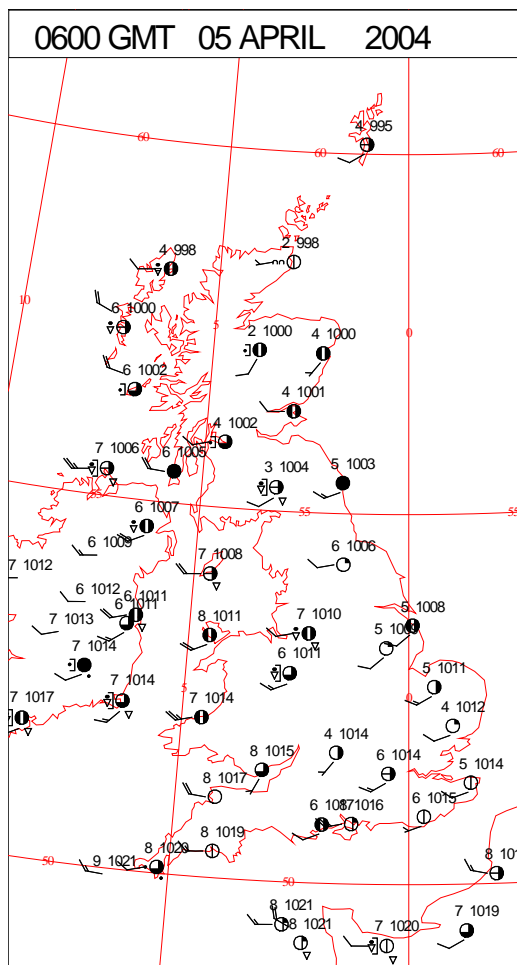
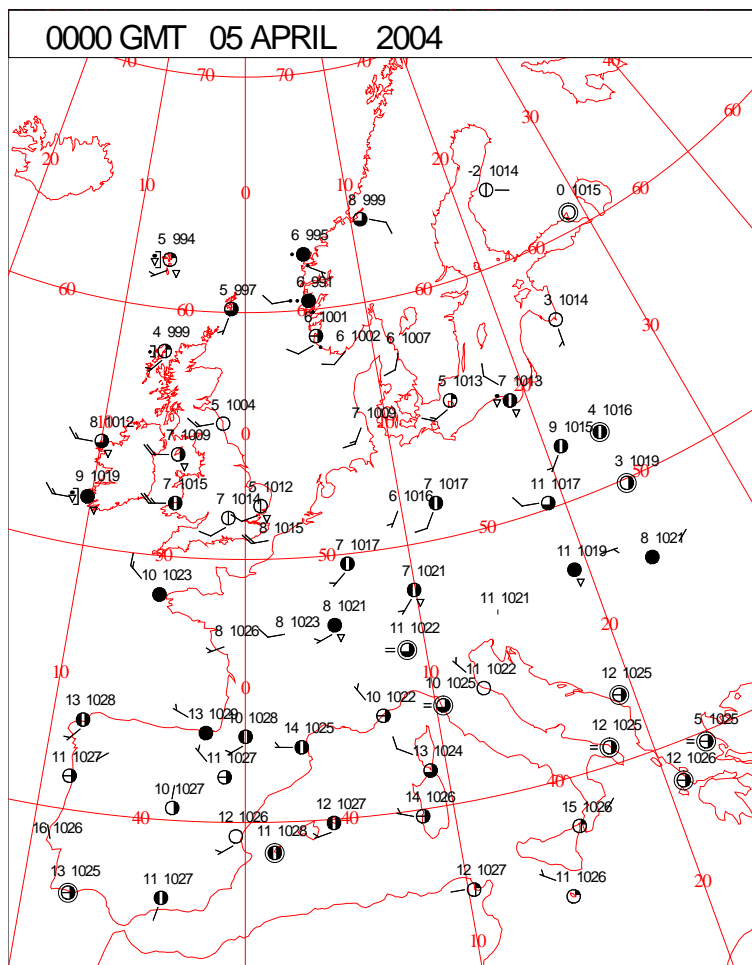


# DAILY WEATHER SUMMARY



Monday 5 April 2004

## SURFACE REPORTS

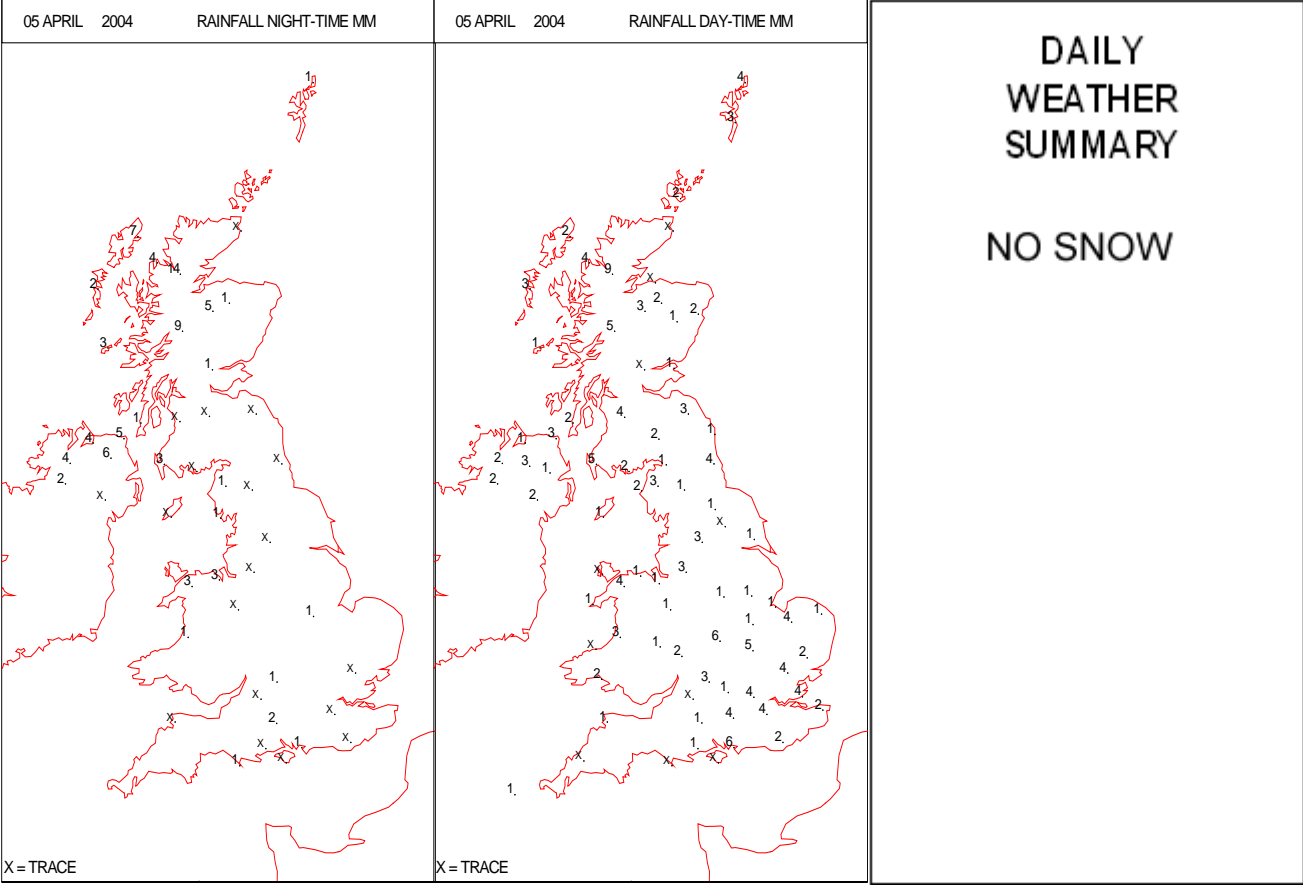
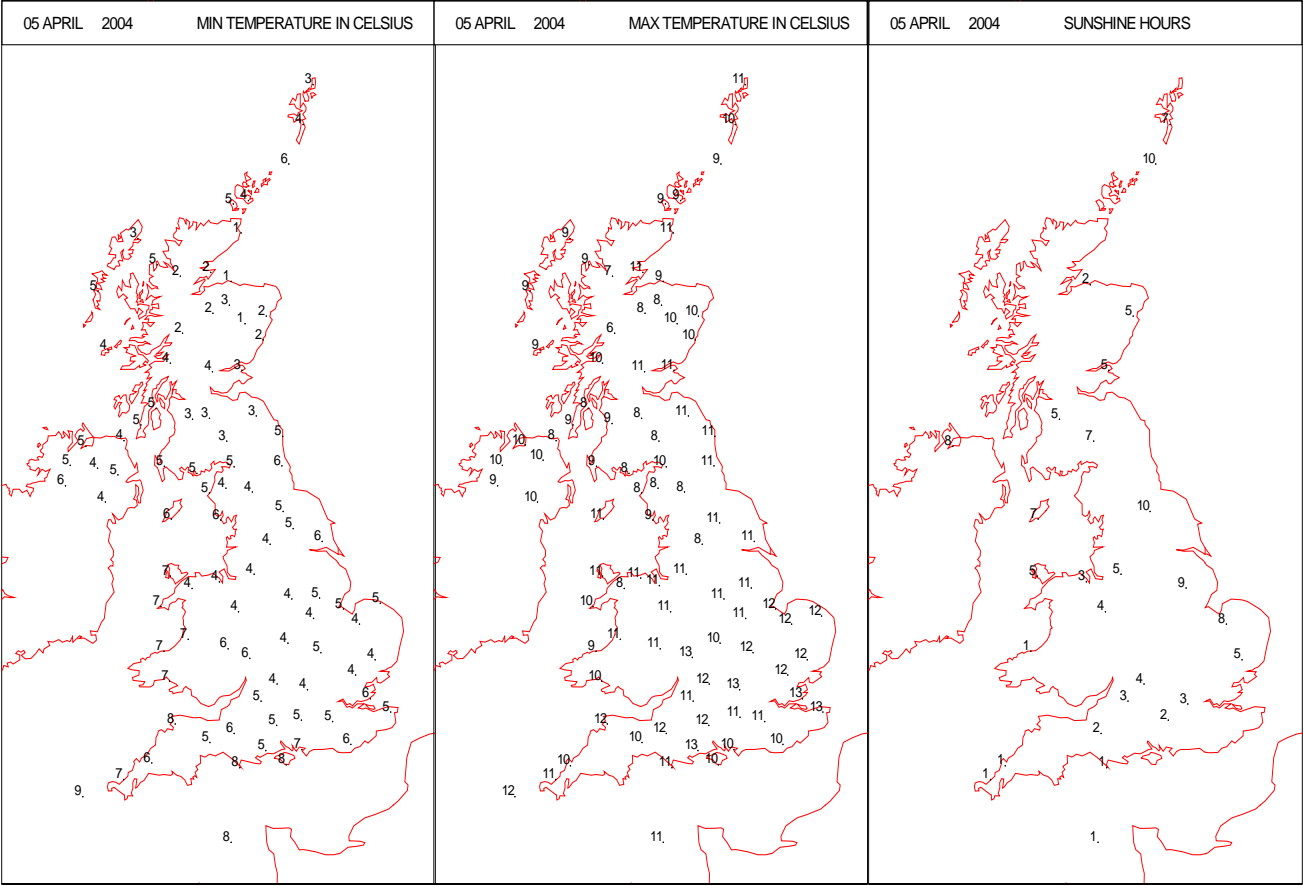


## SIGNIFICANT WEATHER

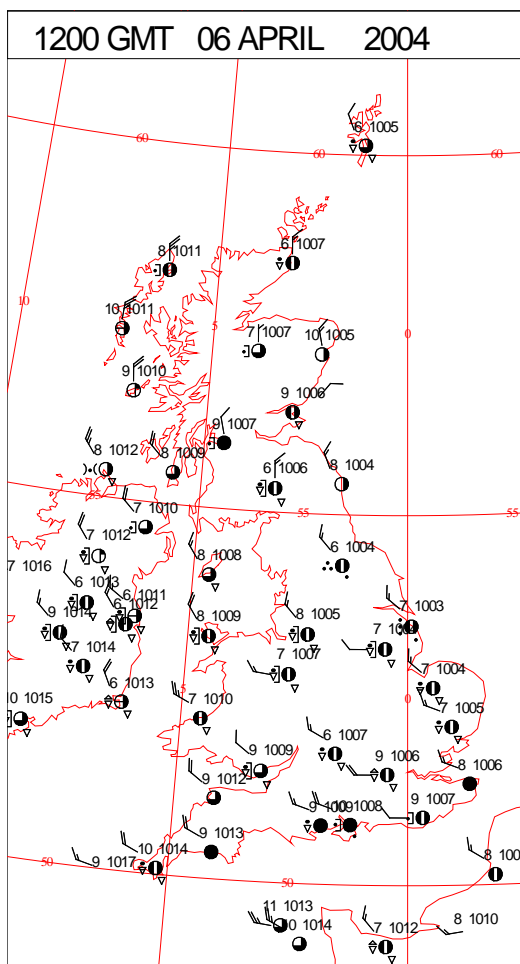
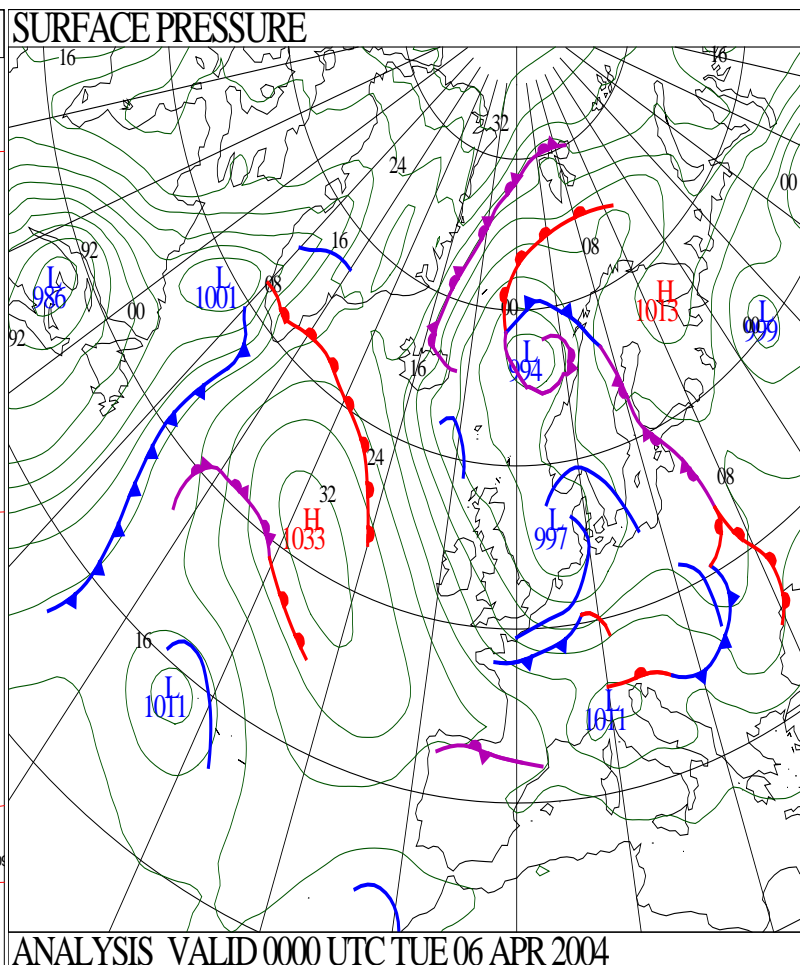
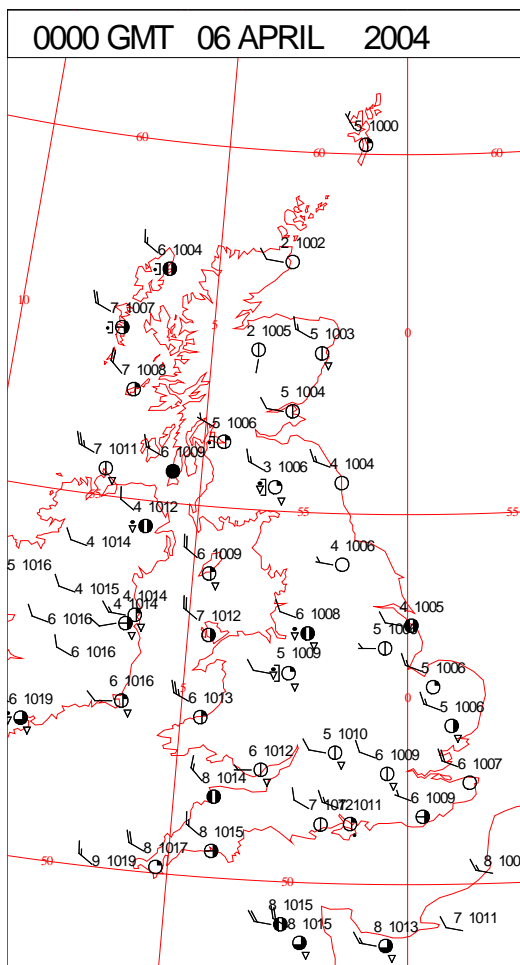
0600 GMT 05 APRIL 2004	SIG WEATHER	1200 GMT 05 APRIL 2004	SIG WEATHER	<p><b>Summary of UK Weather for Monday 05 April 2004.</b>  Showers peppered western Scotland, Northern Ireland and northwest England at first. During the early hours these showers, locally heavy, became more widespread to affect the Pennines, north Wales and later on southwest England. Elsewhere it was largely dry.  In the morning the showers showed little spatial variance for a time, but later on the showers stretched south and east across Wales and England, though were generally well scattered and light.  The afternoon saw the blustery showers become widespread and heavier, by mid-afternoon almost all parts were affected. Thunderstorms were reported from many parts, especially close to the east coast from the Forth to Norfolk and in northern England and, late on, East Anglia.  During the evening the blustery showers tended to form into lines, one transferring south through London, another along the Yorkshire-Lincolnshire coastal strip. Thunder affected many parts southeast of a line from The Wash to Basingstoke. Later the showers become mostly confined to windward western coasts.  The west to northwest wind was very gusty around the heavier showers.  Temperatures were generally close to normal.</p>
1800 GMT 05 APRIL 2004	SIG WEATHER	0000 GMT 06 APRIL 2004	SIG WEATHER	<p><b>EXTREMES</b></p> <p><b>Highest Maximum:</b> 13.0 Heathrow, Greater London  <b>Lowest Maximum:</b> 6.1 Tulloch Bridge, Inverness-Shire  <b>Lowest Minimum:</b> 0.6 Aboyne No 2, Aberdeenshire  <b>Lowest Grass Minimum:</b> -7.0 Aboyne No 2, Aberdeenshire  <b>Most Rain:</b> 22.6 Loch Glascarnoch, Ross &amp; Cromarty  <b>Most Sun:</b> 9.7 Fair Isle, Shetland</p>



DAILY CLIMATE DATA



# DAILY WEATHER SUMMARY

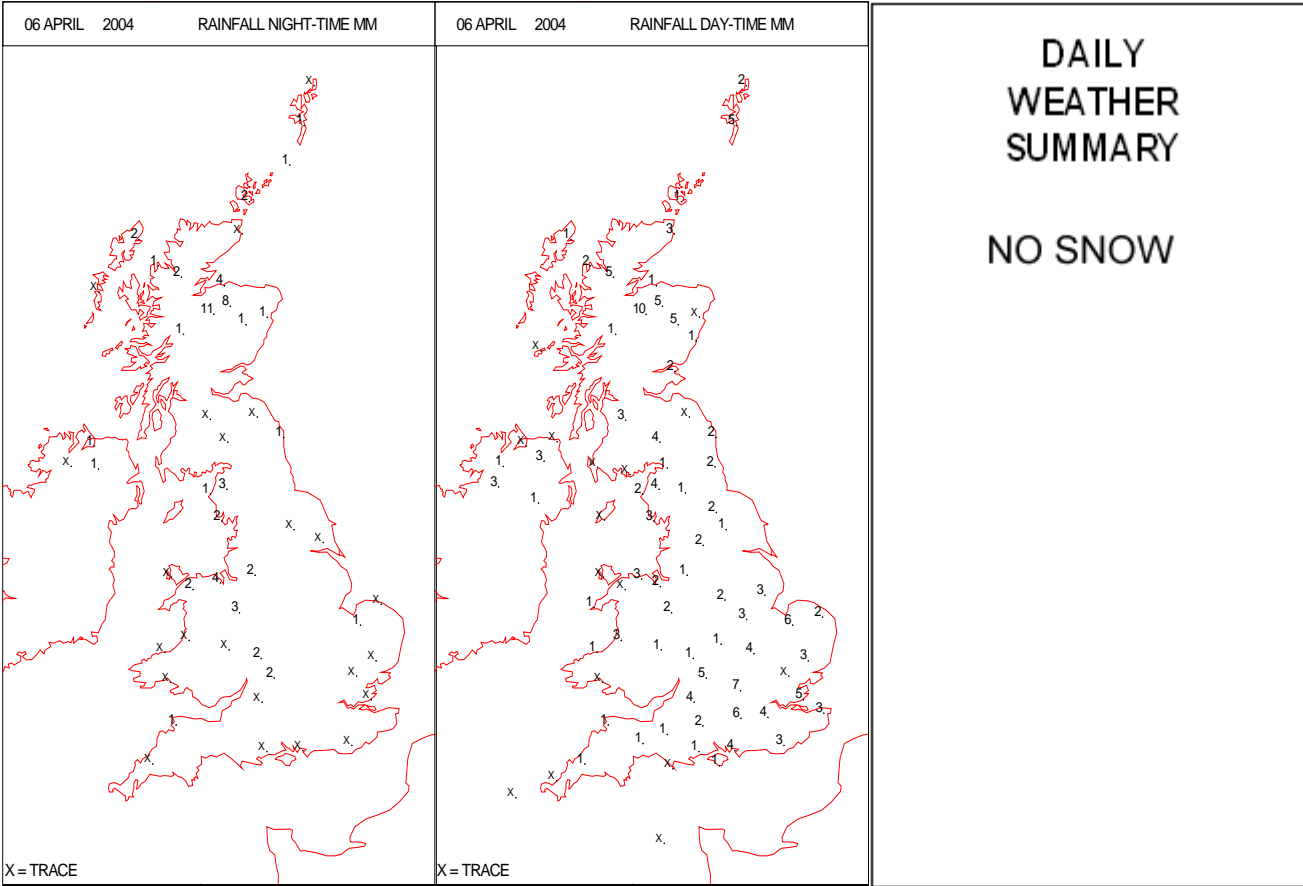
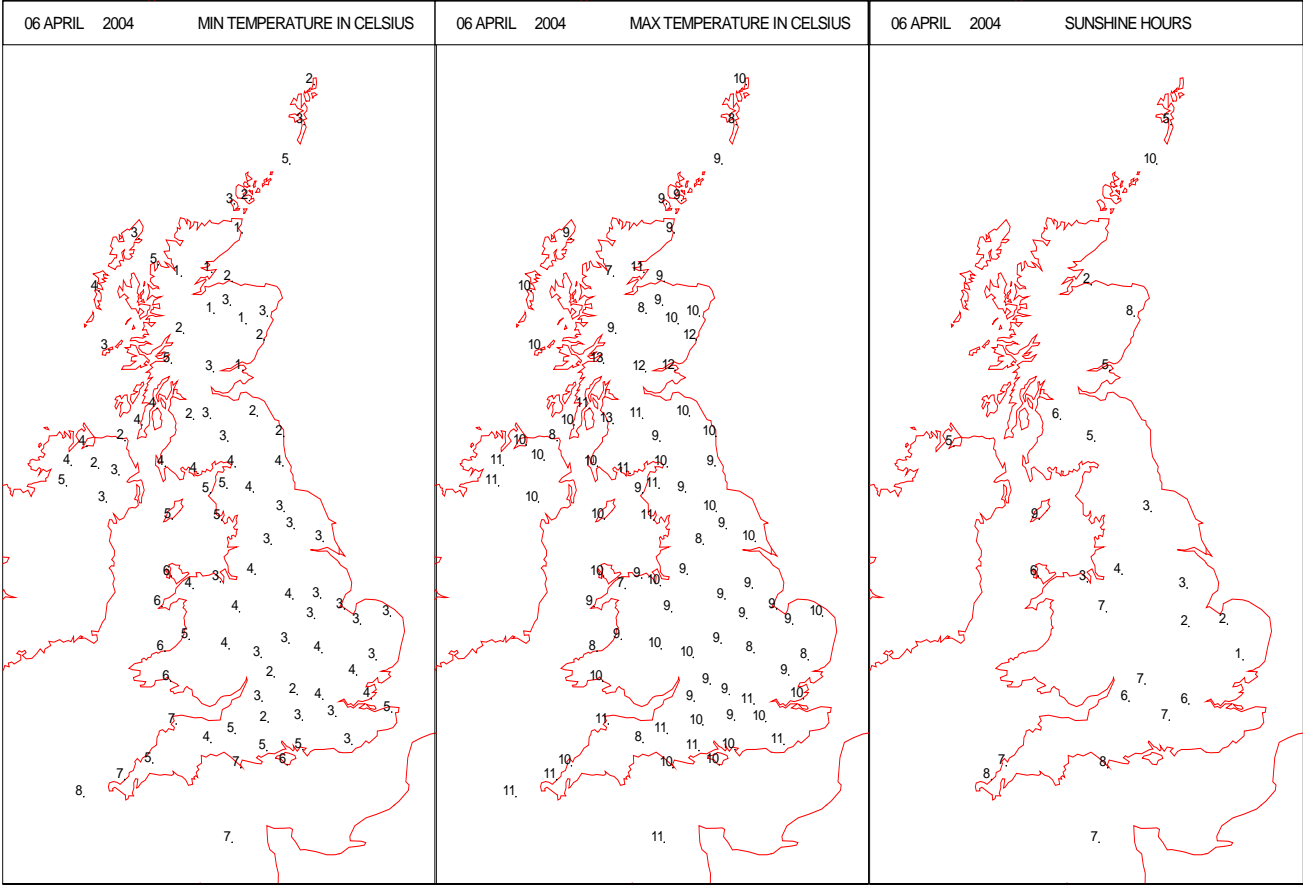




# SIGNIFICANT WEATHER

0600 GMT 06 APRIL 2004	SIG WEATHER	1200 GMT 06 APRIL 2004	SIG WEATHER	<p><b>Summary of UK Weather for Tuesday 06 April 2004.</b></p> <p>Blustery showers affected Northern Ireland, much of Scotland, Wales and parts of western England overnight, whilst most central and eastern areas of England stayed dry with clear spells.</p> <p>There was plenty of dry and quite sunny weather across southern England at first during the morning, but elsewhere there was a mix of bright spells and showers. Through the morning showers broke out quite widely across England and Wales, giving local hail and thunder, even wet snow over the Welsh mountains, but the locally wintry showers eased across Northern Ireland and Scotland. Come lunchtime however, further showers began spreading into northern Scotland.</p> <p>Northern Ireland saw largely dry weather in the afternoon, but occasional showers affected Wales, southwest and northern parts of England, and showers also spread south across Scotland. By far the most active and blustery showers however, affected southern and eastern England, where many were thundery.</p> <p>During the evening, showers continued across northwest Scotland, parts of Northern England, and near coasts elsewhere, but many inland areas became dry and fairly clear.</p> <p>Temperatures were mostly normal or rather cold, although locally rather warm in Scotland.</p>
1800 GMT 06 APRIL 2004	SIG WEATHER	0000 GMT 07 APRIL 2004	SIG WEATHER	
				<p><b>EXTREMES</b></p> <p><b>Highest Maximum:</b> 12.5 Prestwick, Ayrshire</p> <p><b>Lowest Maximum:</b> 6.1 Manston, Kent</p> <p><b>Lowest Minimum:</b> 0.6 Loch Glascarnoch, Ross &amp; Cromarty</p> <p><b>Lowest Grass Minimum:</b> -4.7 Tain Range, Ross &amp; Cromarty</p> <p><b>Most Rain:</b> 20.6 Aviemore, Inverness-Shire</p> <p><b>Most Sun:</b> 10.1 Fair Isle, Shetland</p>

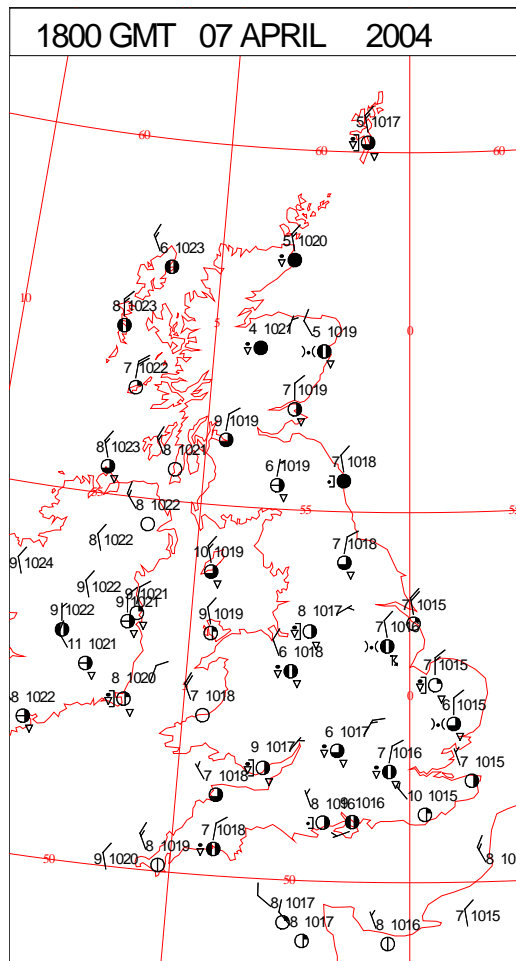
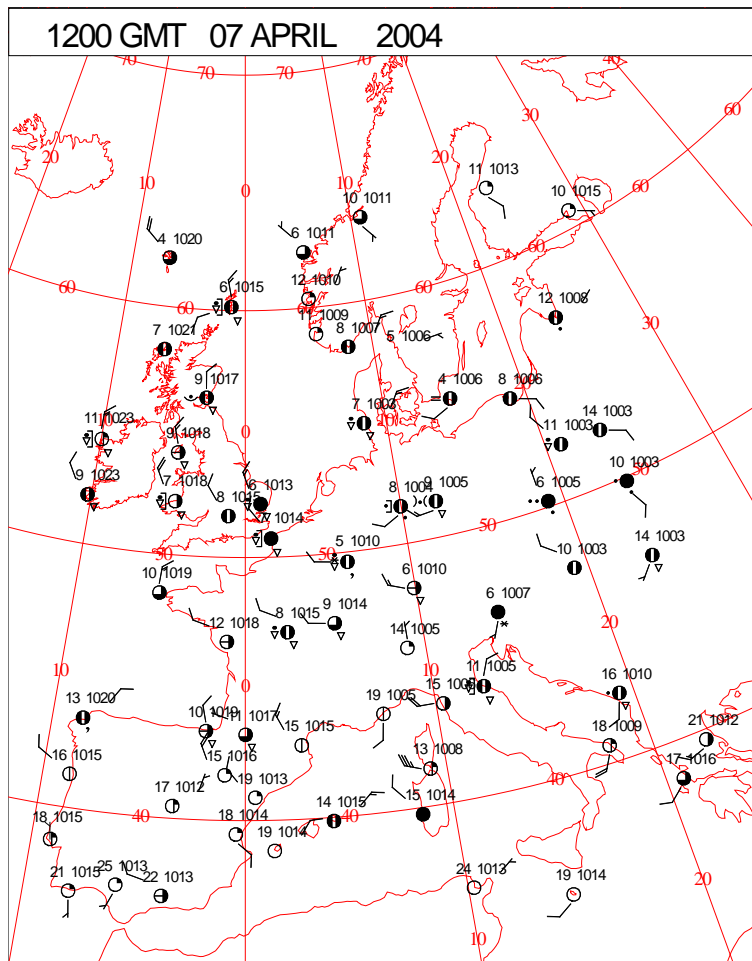
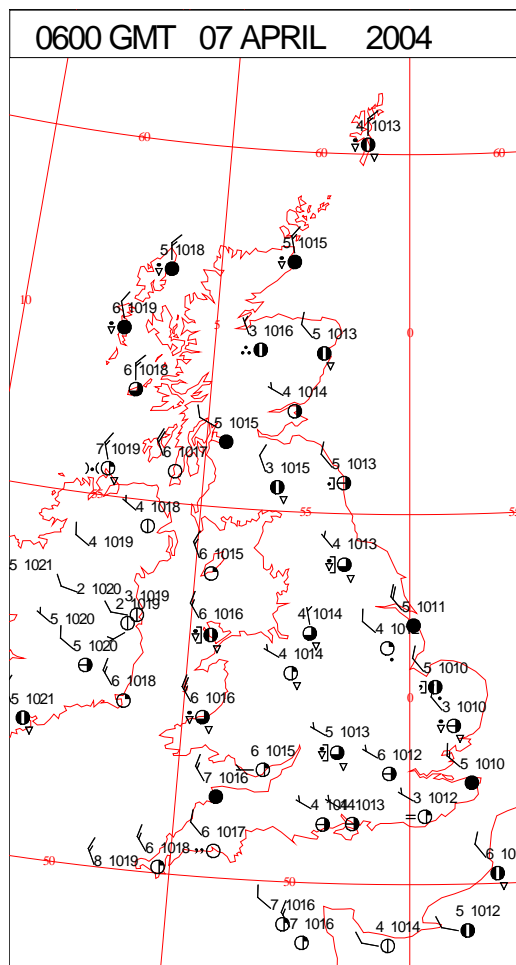
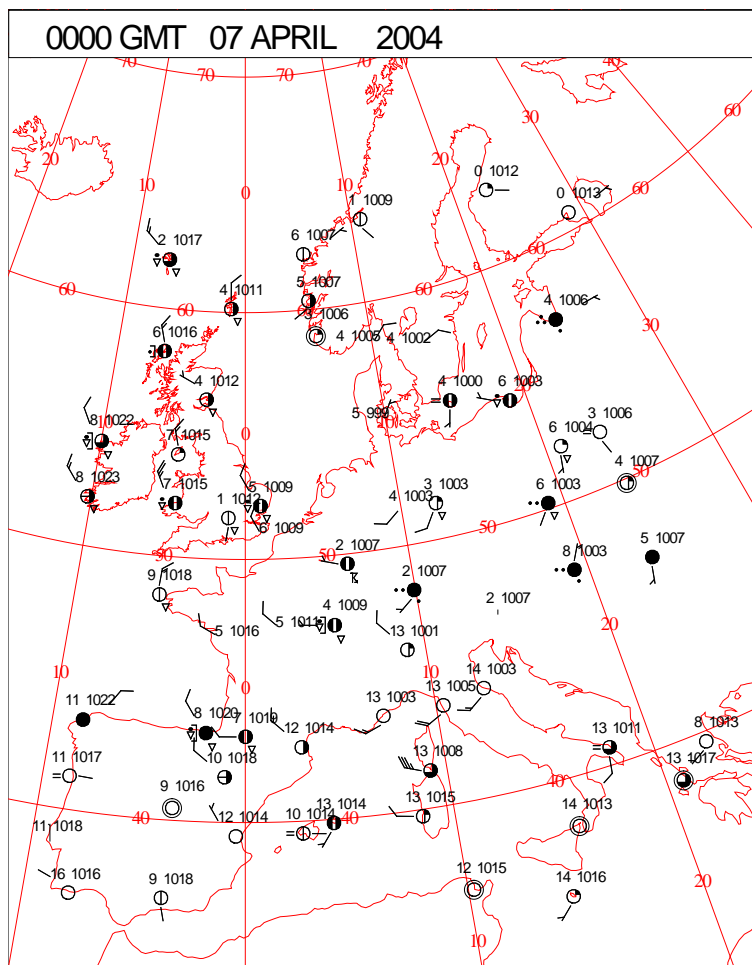
DAILY CLIMATE DATA





Crown Copyright 2004, All Rights Reserved

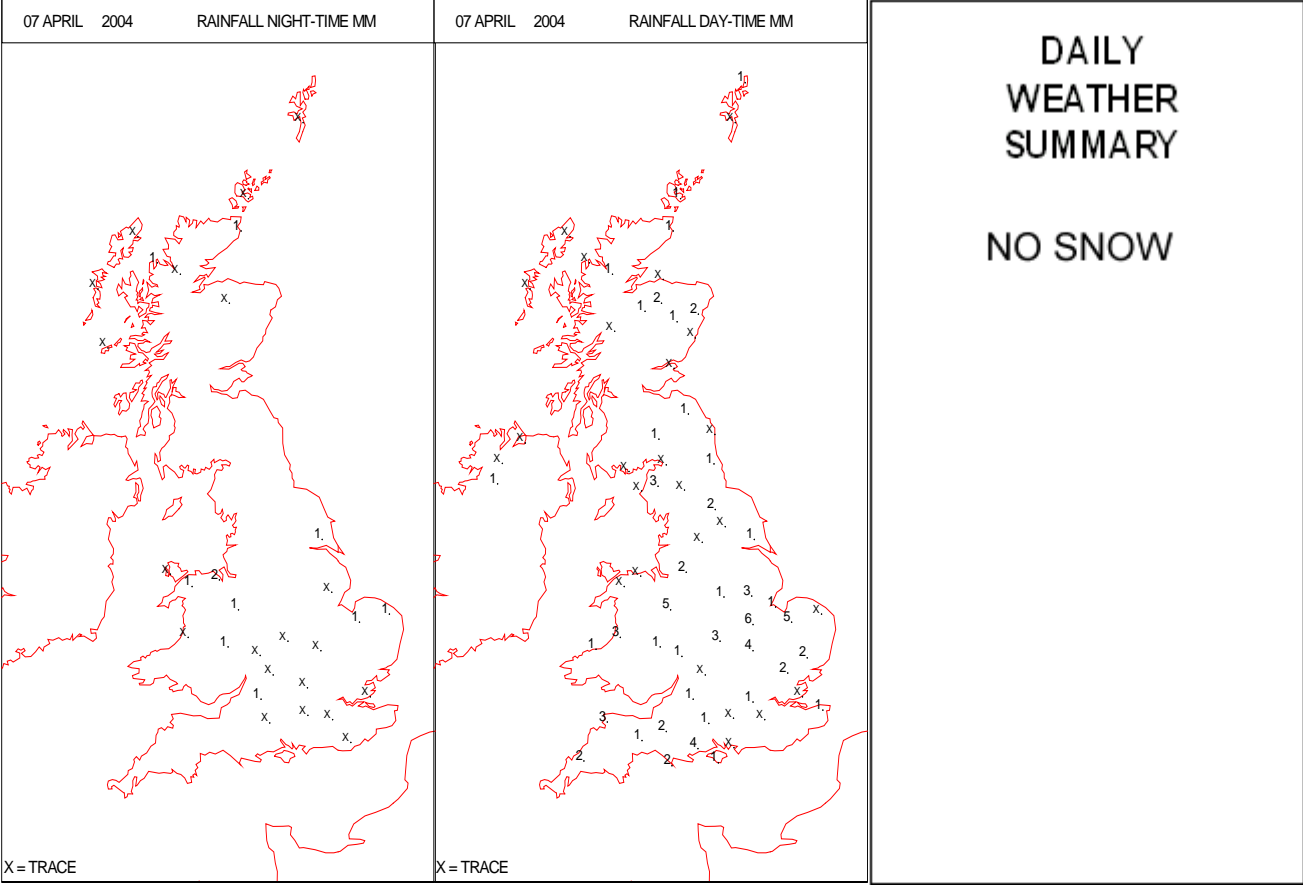
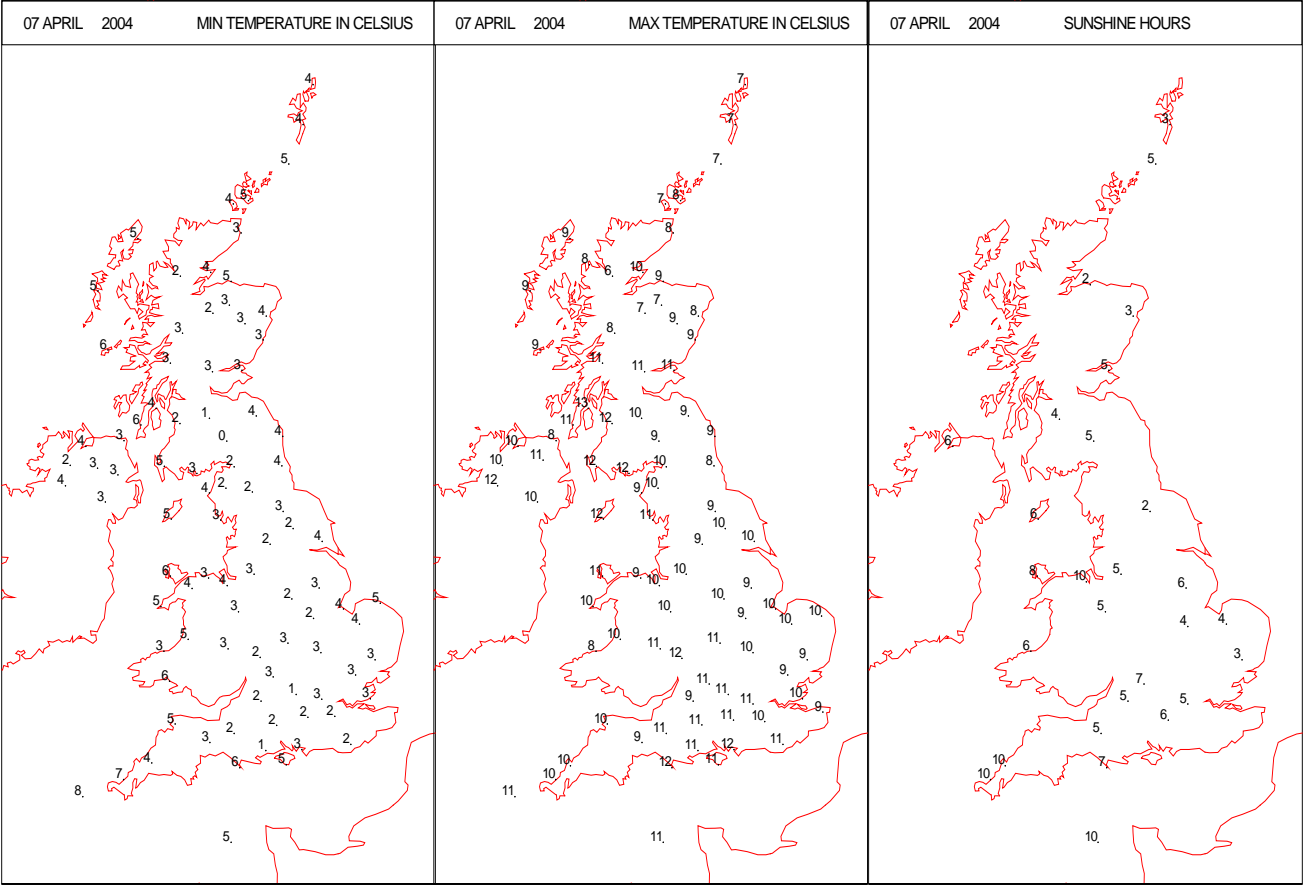
# **SURFACE REPORTS**



# SIGNIFICANT WEATHER

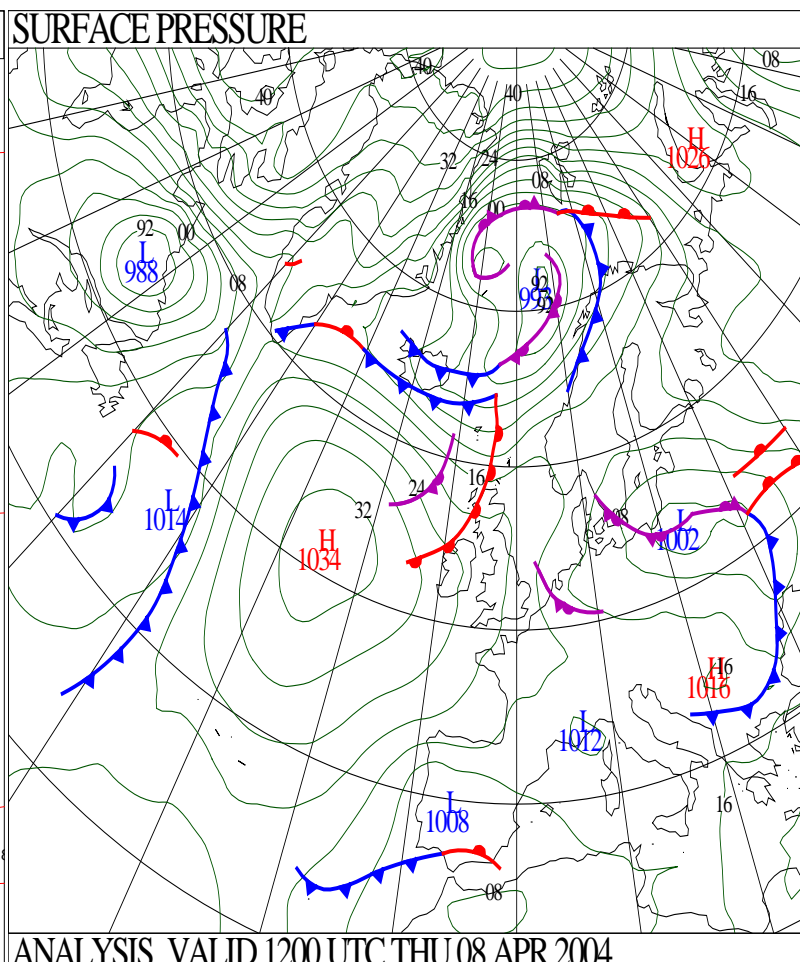
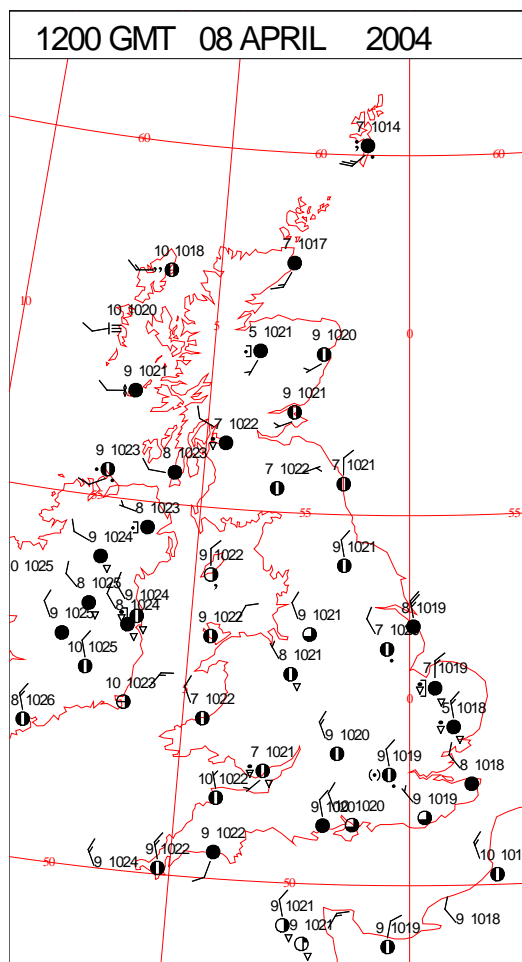
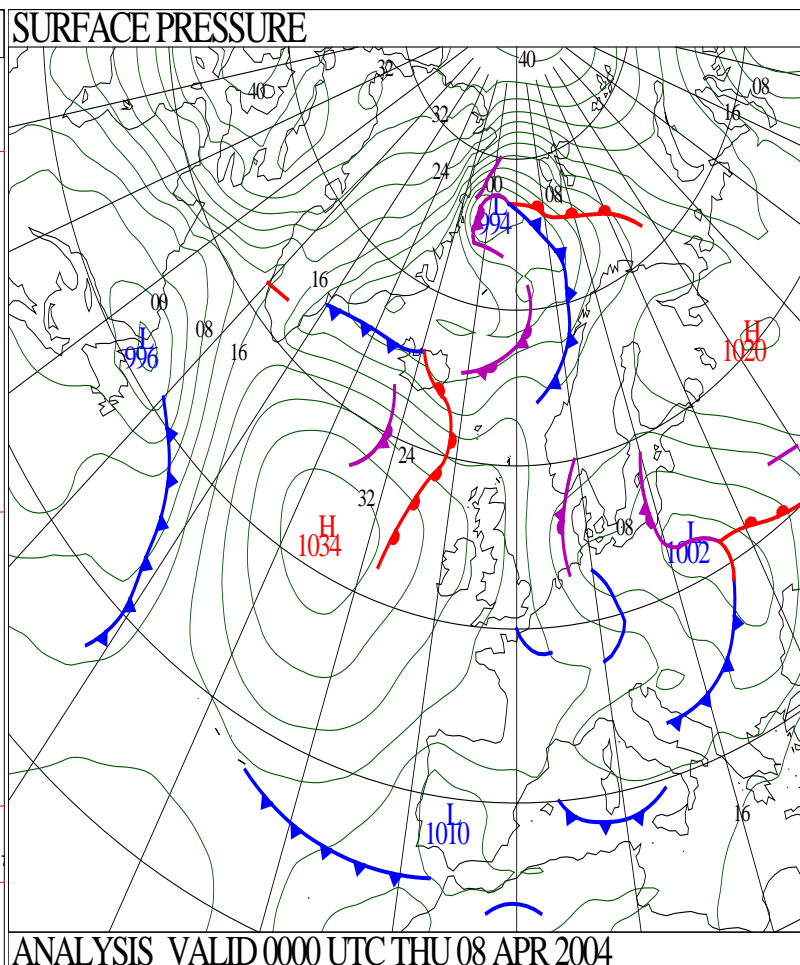
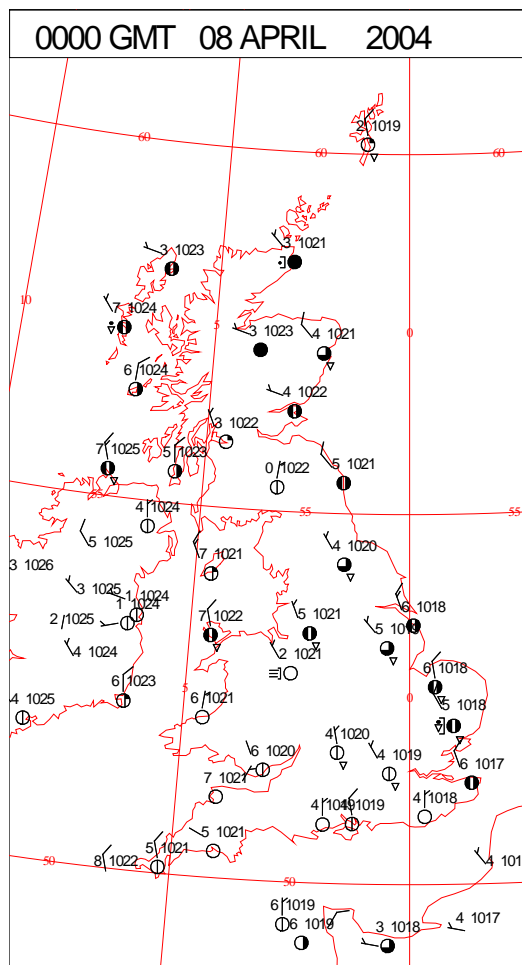
0600 GMT 07 APRIL 2004	SIG WEATHER	1200 GMT 07 APRIL 2004	SIG WEATHER	<p><b>Summary of UK Weather for Wednesday 07 April 2004.</b>            Overnight, much of the UK was dry with clear spells. A fairly widespread grass frost formed and there was a touch of air frost in some sheltered parts of southern Scotland. Places exposed to a northerly breeze, though, had showers and these were most frequent along the Yorkshire, Lincolnshire and Norfolk coastline. Showers also fed across Northern Ireland and another area of showers eased southwards across northwest England, Wales and eventually into parts of southern England. Northern Scotland was generally more cloudy with some showery outbreaks of rain.            During the day all places saw some sunshine and it turned out to be quite a sunny day across some western and particularly southwestern parts of the UK. Most places, though, had rather a lot of cloud at times and showers became widespread through the afternoon. Some of the showers were heavy with hail and thunder and wintry at times over the mountains. During the evening many of the showers faded away and most parts became dry. Temperatures were generally a little below normal and it felt rather cold in a northerly breeze.</p>
1800 GMT 07 APRIL 2004	SIG WEATHER	0000 GMT 08 APRIL 2004	SIG WEATHER	
				<p><b>EXTREMES</b></p> <p><b>Highest Maximum:</b>            12.6 Lochranza No 3, Buteshire  <b>Lowest Maximum:</b>            6.4 Loch Glascarnoch, Ross &amp; Cromarty  <b>Lowest Minimum:</b>            -0.9 Saughall, Ayrshire  <b>Lowest Grass Minimum:</b>            -4.9 Drumalbin, Lanarkshire  <b>Most Rain:</b>            6.4 Shawbury, Shropshire  <b>Most Sun:</b>            10.4 Moel-Y-Crio, Clwyd</p>

DAILY CLIMATE DATA

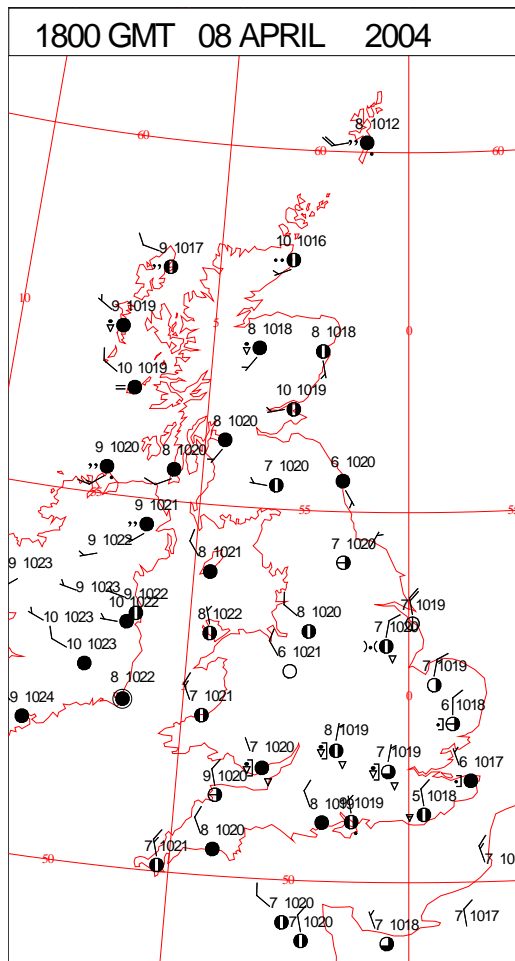
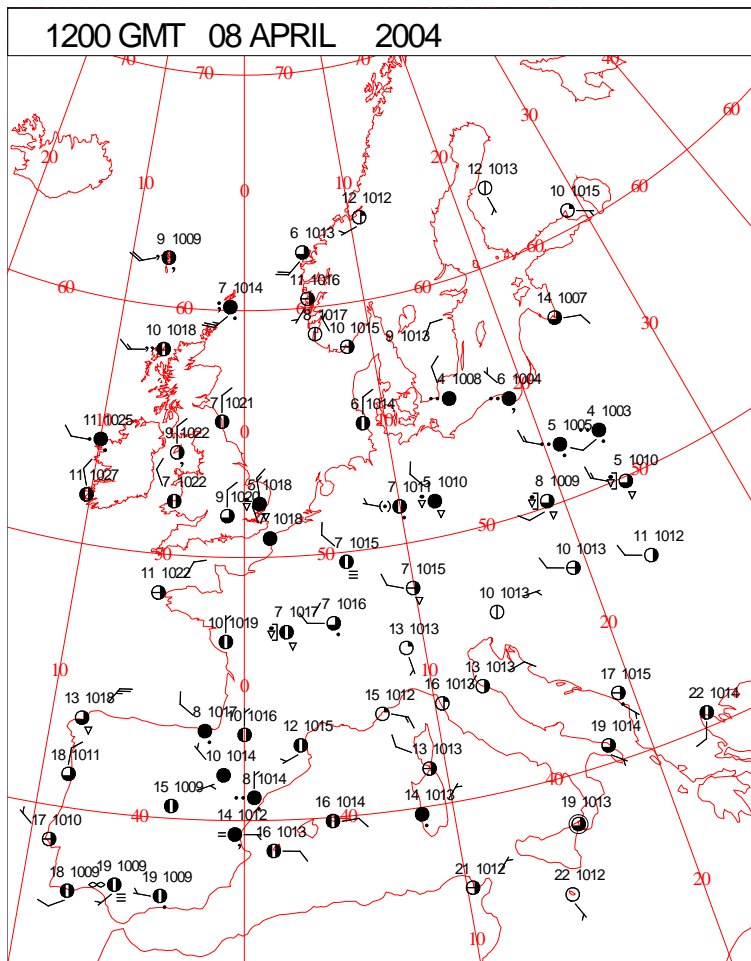
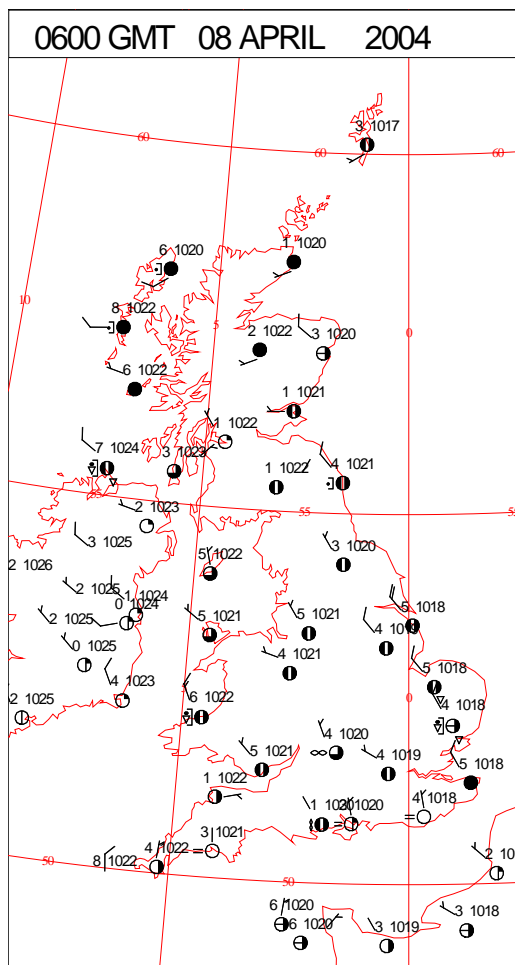
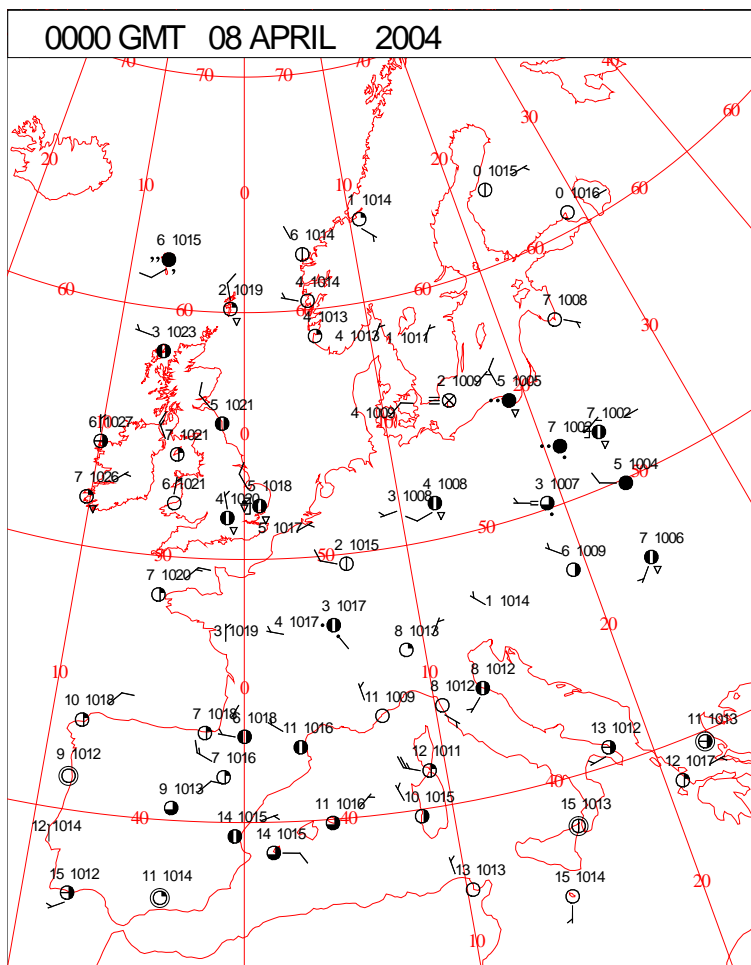




# DAILY WEATHER SUMMARY



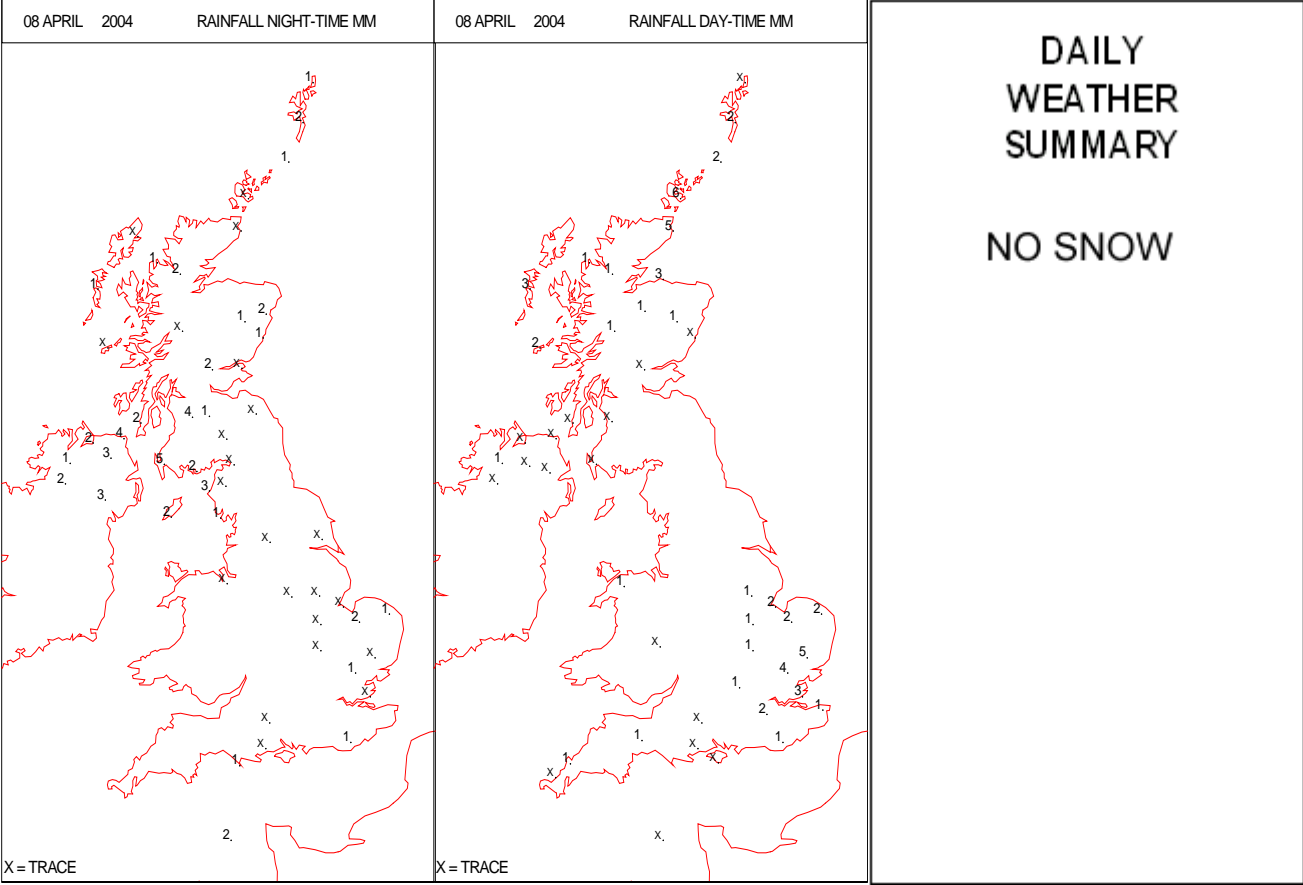
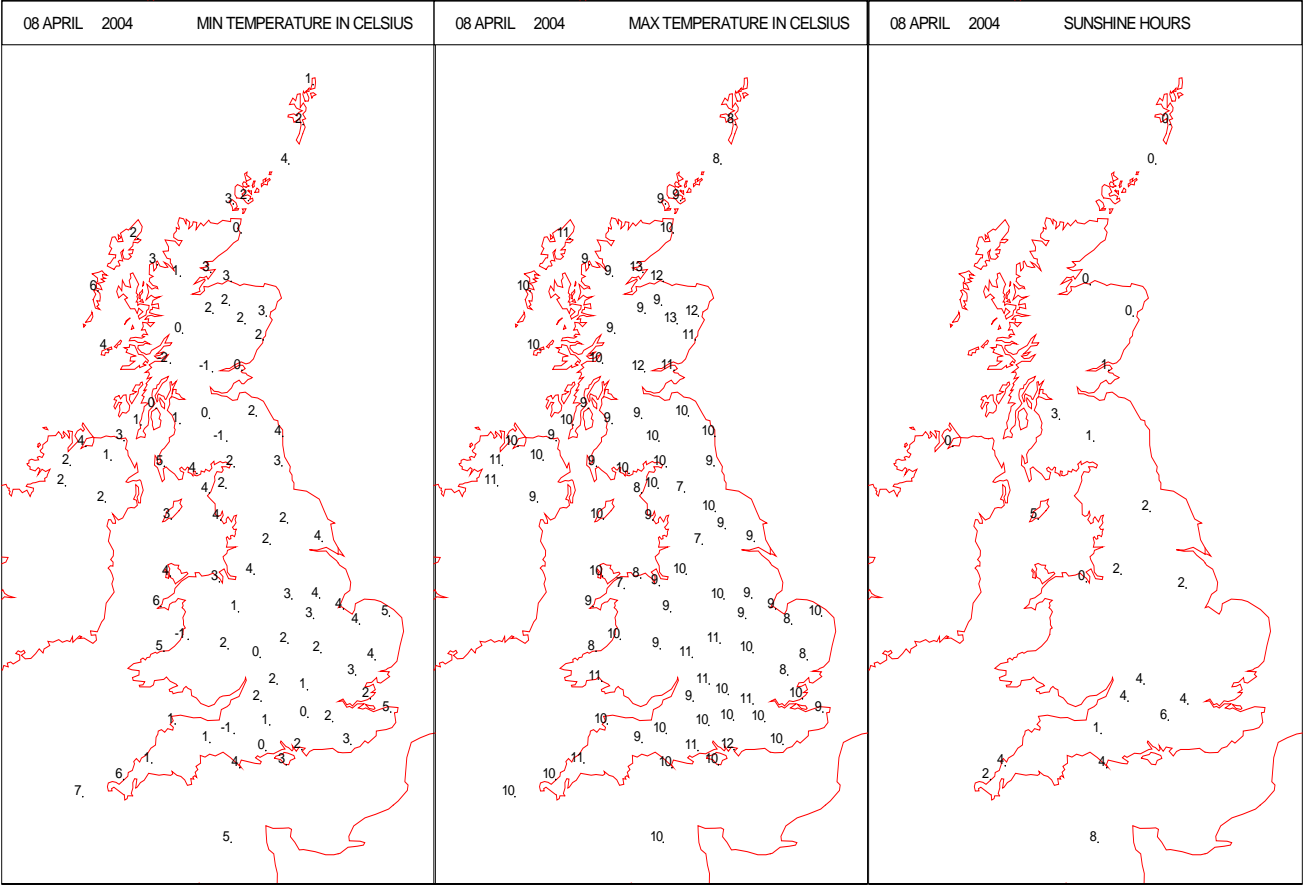
# **SURFACE REPORTS**



SIGNIFICANT WEATHER

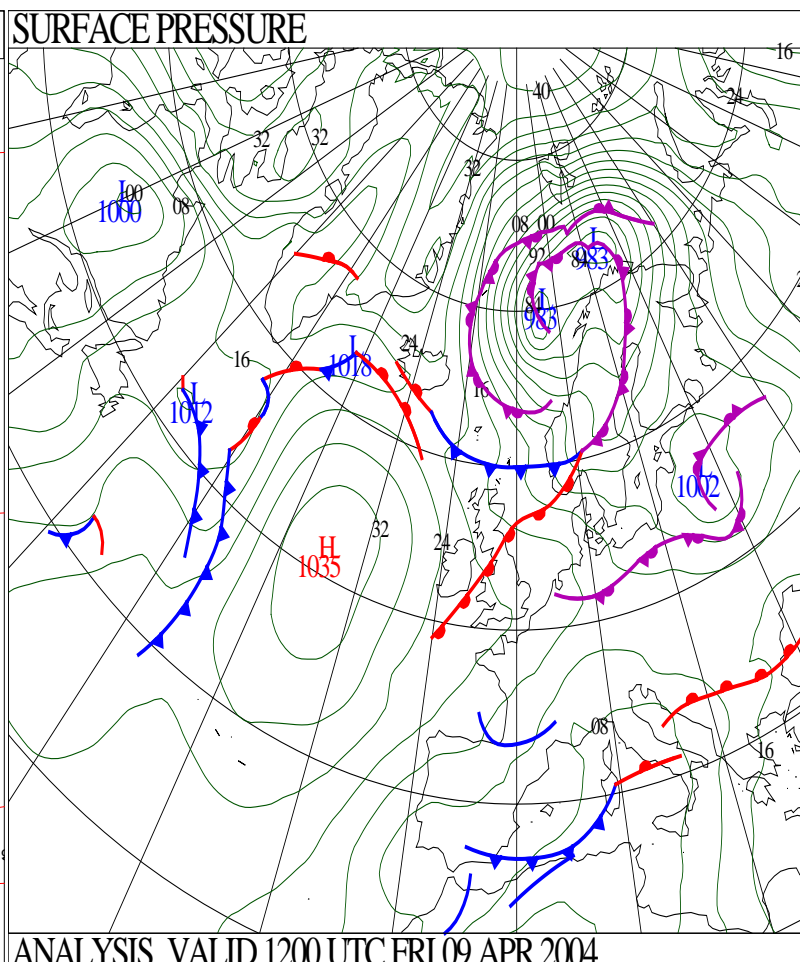
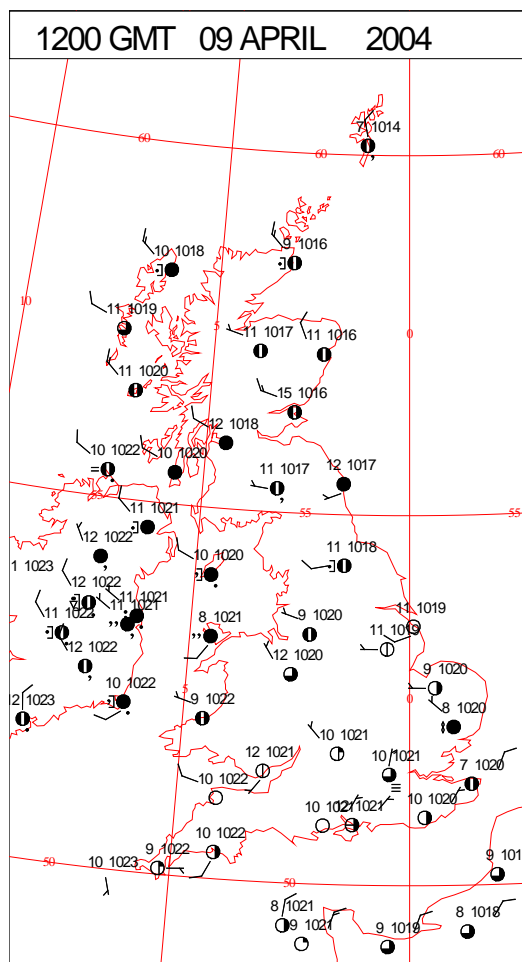
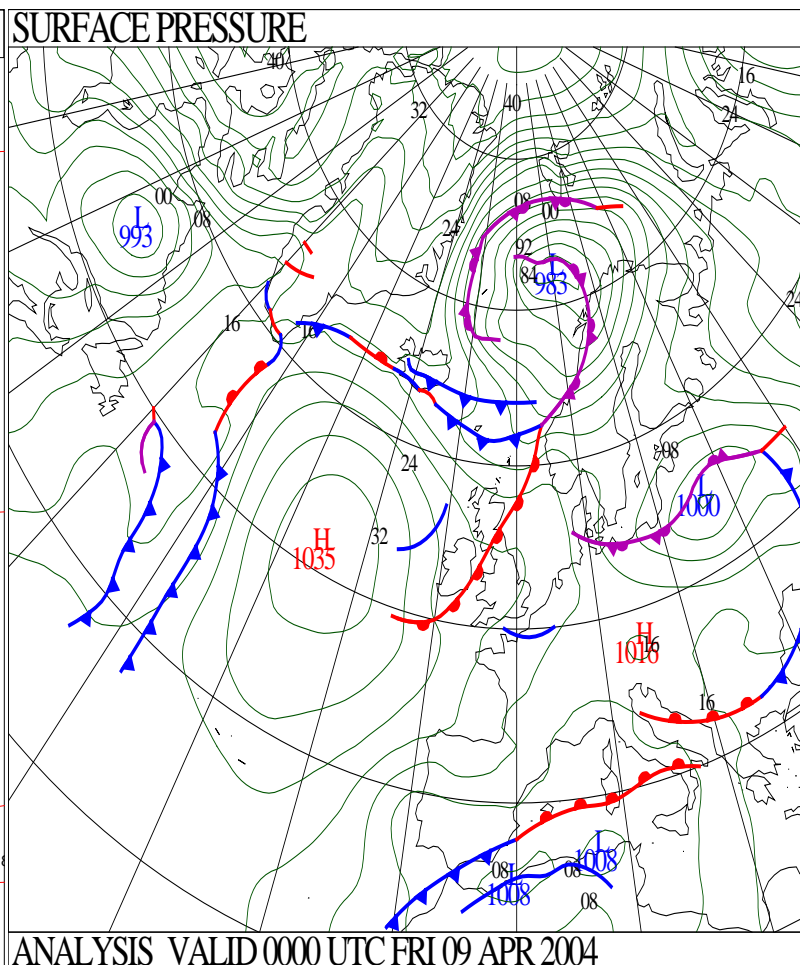
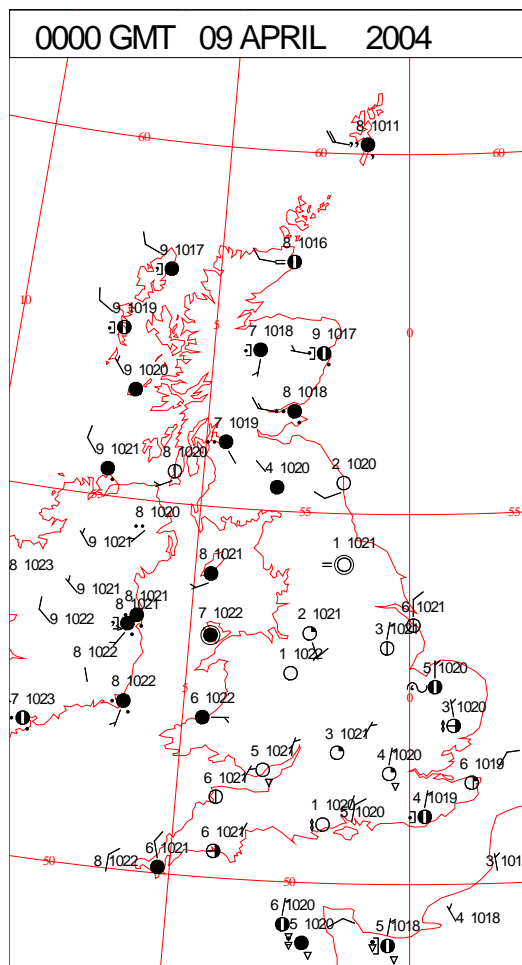
0600 GMT 08 APRIL 2004	SIG WEATHER	1200 GMT 08 APRIL 2004	SIG WEATHER	<p><b>Summary of UK Weather for Thursday 08 April 2004.</b></p> <p>Showers affected coastal areas of Scotland, Wales and Eastern England overnight, but elsewhere it was dry with variable amounts of cloud and a few pockets of air frost.</p> <p>During the morning the coastal showers started to develop further inland with one or two heavier ones developing across East Anglia by midday. During the afternoon the showers were generally confined south of a line from Hull to Aberporth, with the heavier ones over East Anglia and southeast England where hail was reported in places. An area of rain spread into Northern Ireland and north and central Scotland during the afternoon with outbreaks of rain spreading into southwest Scotland by early evening.</p> <p>Through the evening the showers in the south of England slowly died away, but the rain continued over Northern Ireland and central and southwest Scotland.</p> <p>Temperatures generally were around normal but some parts of northern Scotland were rather warm whereas parts of East Anglia and southeast England were rather cold.</p>
1800 GMT 08 APRIL 2004	SIG WEATHER	0000 GMT 09 APRIL 2004	SIG WEATHER	
				<p><b>EXTREMES</b></p> <p><b>Highest Maximum:</b> 13.2 Aboyne No 2, Aberdeenshire</p> <p><b>Lowest Maximum:</b> 7.1 Warcop Range, Cumbria 7.1 Bingley, No 2, West Yorkshire</p> <p><b>Lowest Minimum:</b> -1.7 Dalmally, Argyll (In Strathcly)</p> <p><b>Lowest Grass Minimum:</b> -7.2 Boscombe Down, Wiltshire</p> <p><b>Most Rain:</b> 6.2 Kirkwall, Orkney</p> <p><b>Most Sun:</b> 8.5 Jersey: Airport, Jersey</p>

DAILY CLIMATE DATA



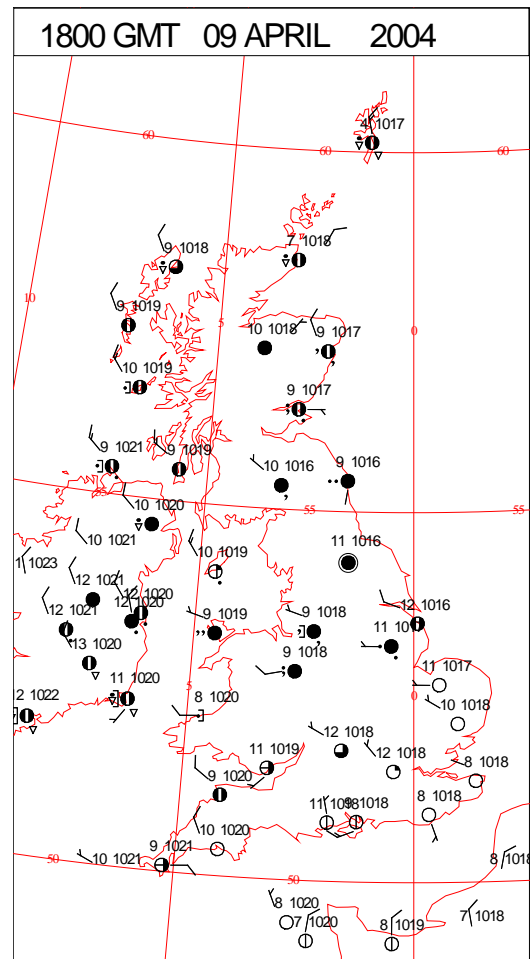
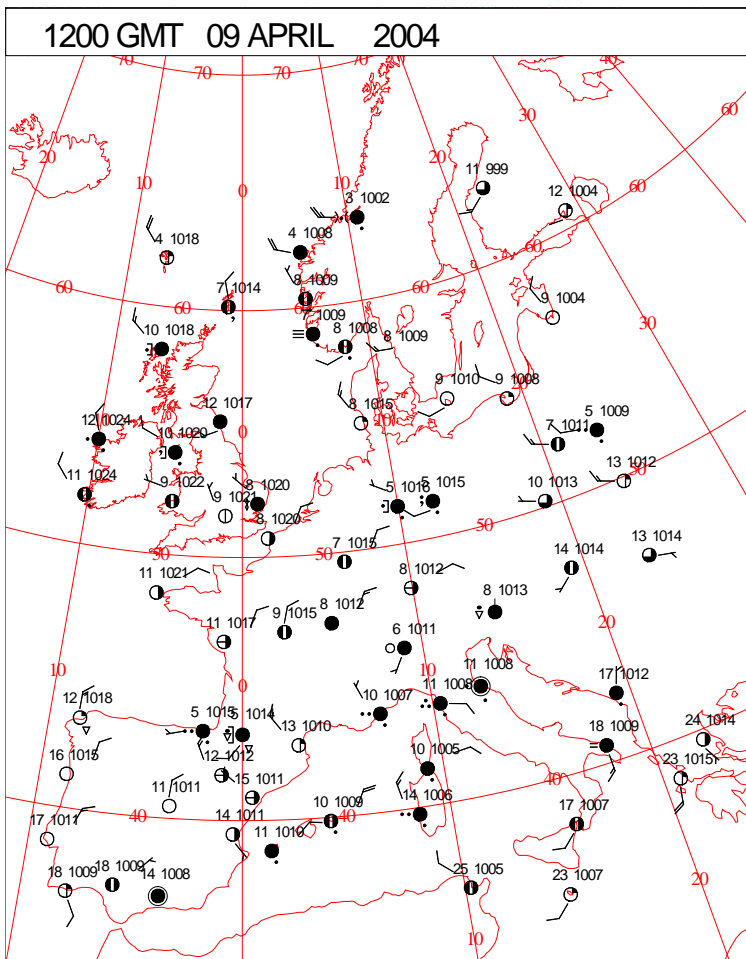
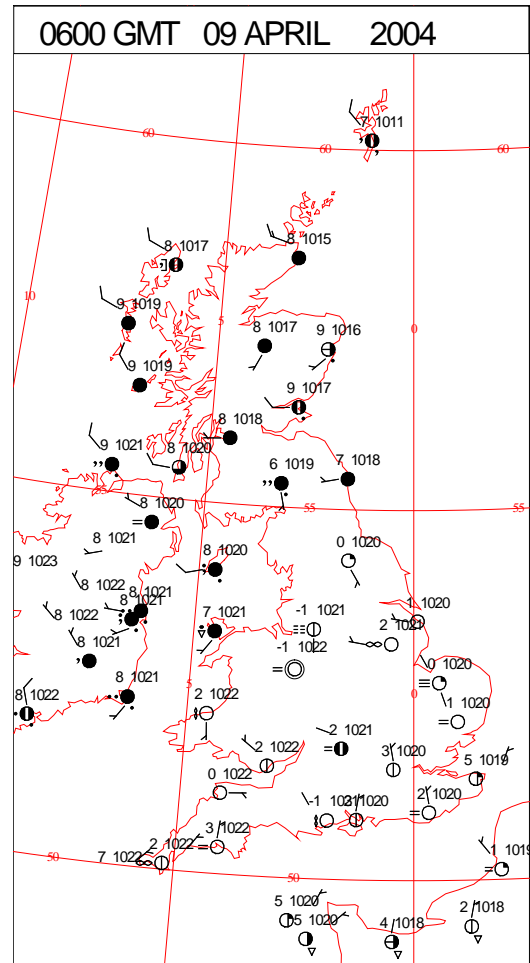
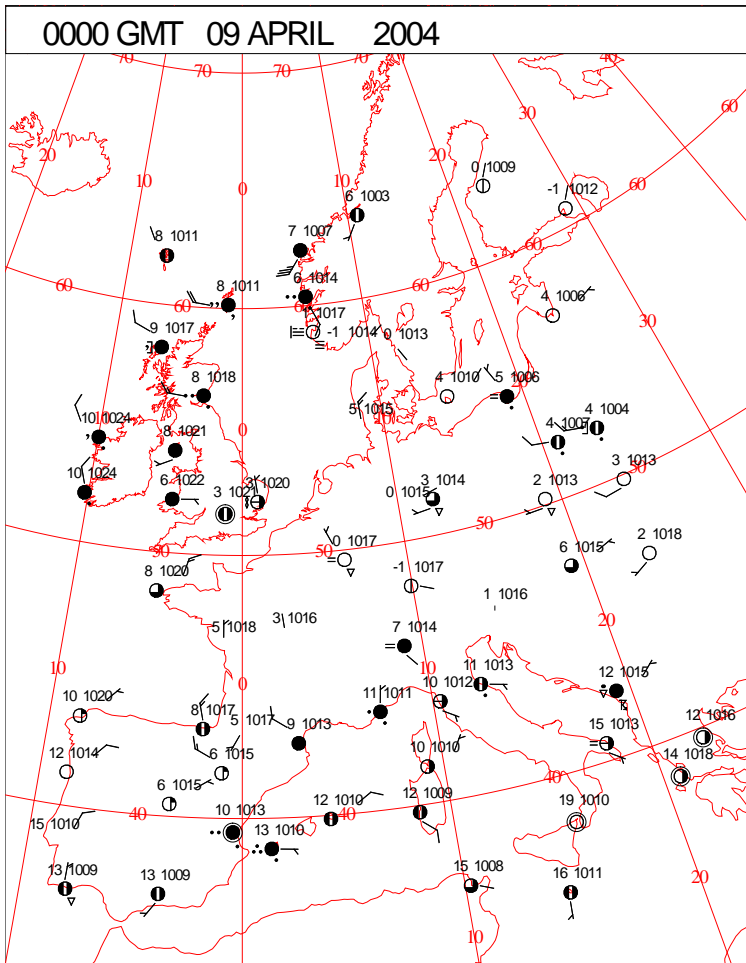


# DAILY WEATHER SUMMARY



Friday 9 April 2004

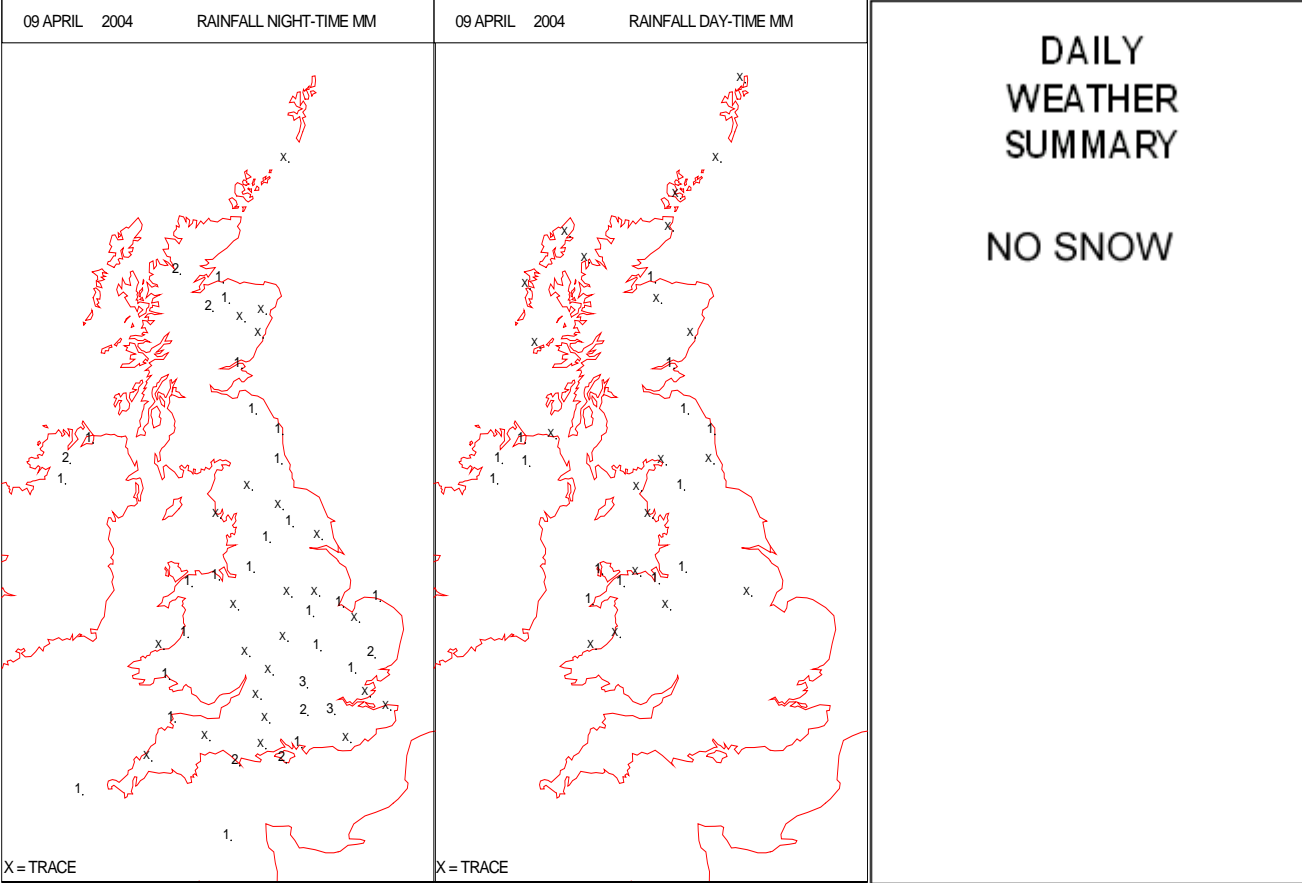
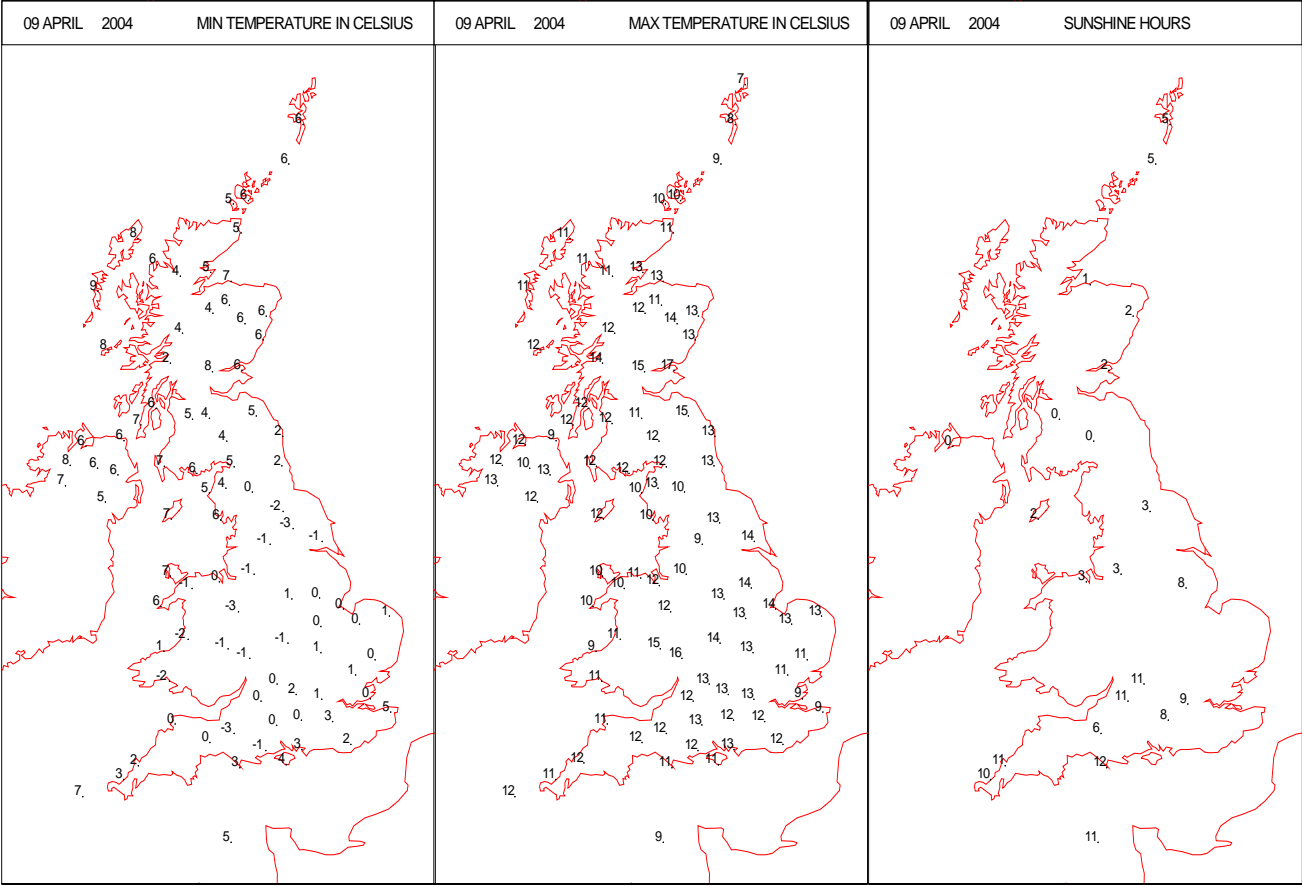
## SURFACE REPORTS



# SIGNIFICANT WEATHER

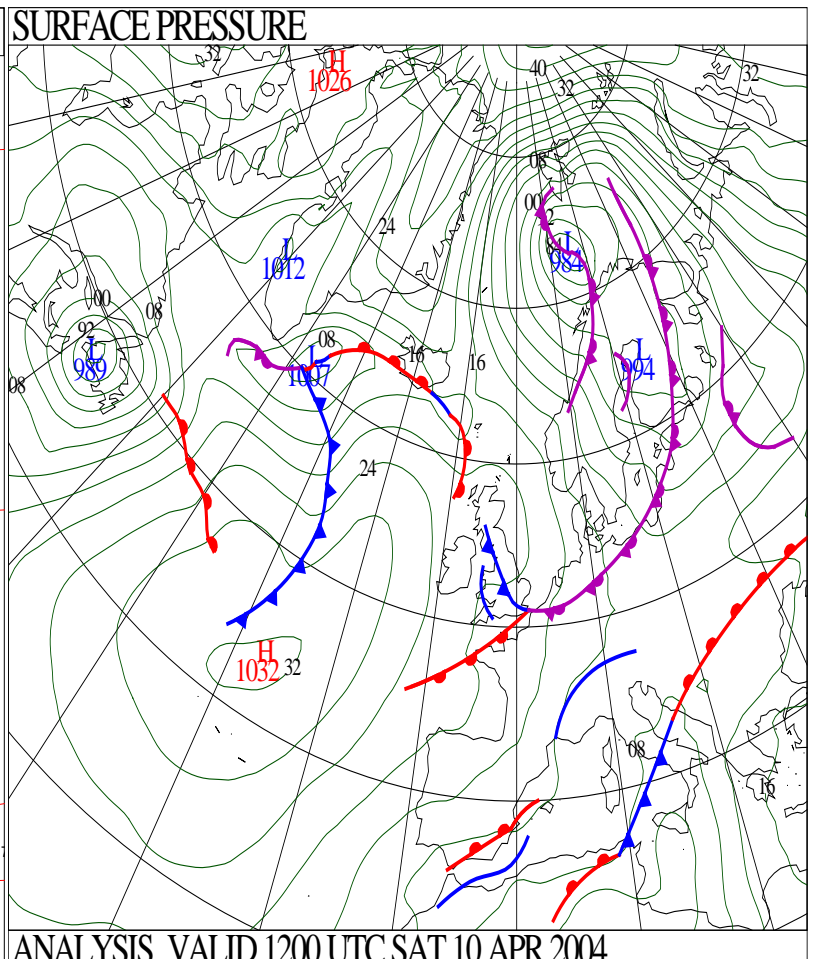
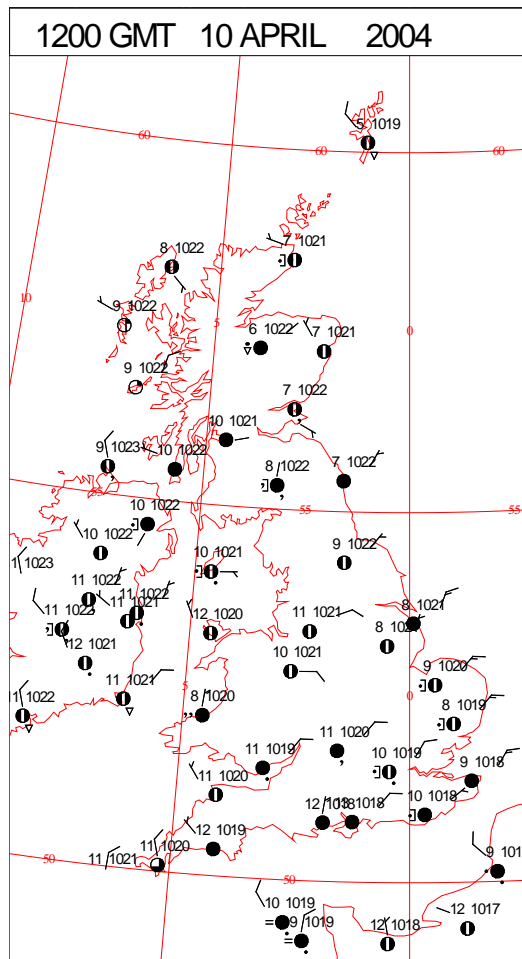
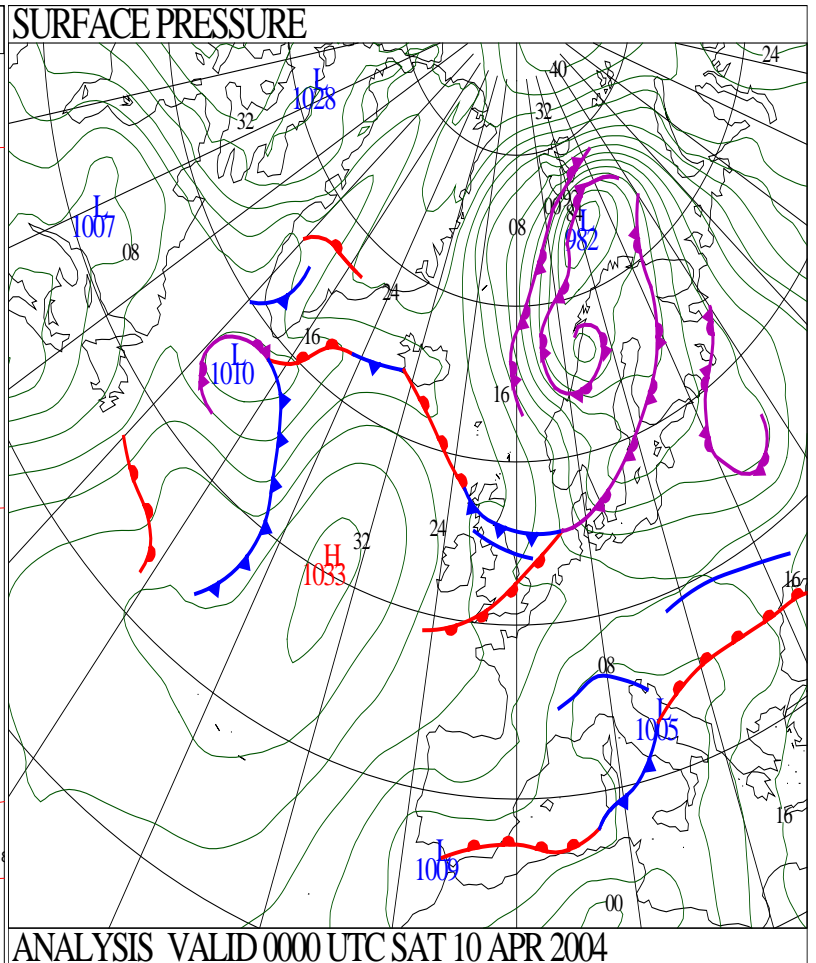
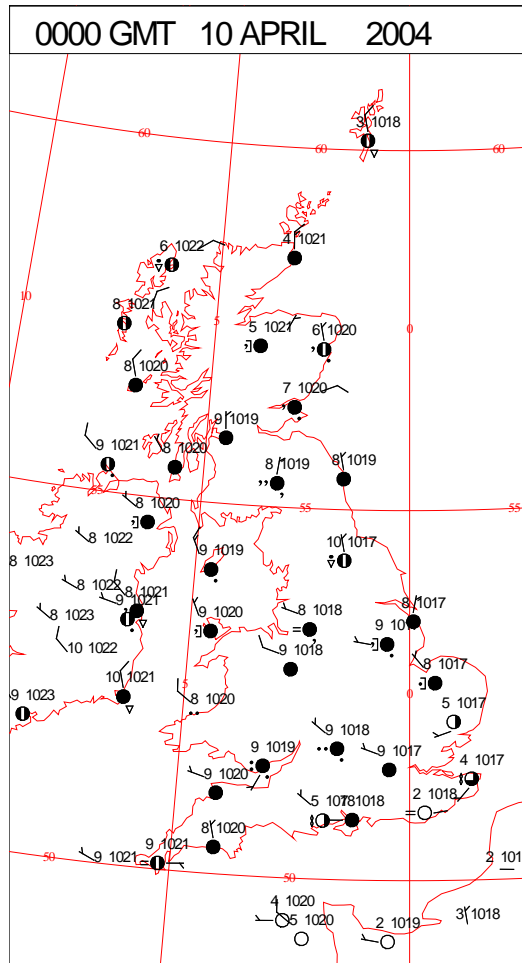
0600 GMT 09 APRIL 2004	SIG WEATHER	1200 GMT 09 APRIL 2004	SIG WEATHER	<p><b>Summary of UK Weather for Friday 09 April 2004.</b></p> <p>A band of rain initially over Northern Ireland and southern Scotland moved south overnight reaching Anglesey to Northumberland by dawn. Scattered showers across East Anglia died out leaving areas south of the band dry with clear spells and patchy mist/fog, but much of Scotland was cloudy with light rain near northwestern coasts/hills.</p> <p>During the morning the fragmenting rainband edged south into north Wales and North Yorkshire by midday. Drizzle affected some northern parts of the UK, chiefly Northern Ireland and northern Scotland, but central and southern parts of both England and Wales were dry and fairly sunny after the clearance of overnight fog; the best of the sunshine was in Devon with almost 12 hours recorded at Torquay. The afternoon saw the cloud and outbreaks of light rain/drizzle continuing to extend south reaching south Wales to Lincolnshire by dusk. Patchy rain continued across parts of Northern Ireland and Scotland, but elsewhere it was mainly dry and the south had sunny spells. Temperatures were in the normal or rather warm categories, but it was very warm in parts of eastern Scotland.</p>
1800 GMT 09 APRIL 2004	SIG WEATHER	0000 GMT 10 APRIL 2004	SIG WEATHER	<p><b>EXTREMES</b></p> <p><b>Highest Maximum:</b> 16.8 Leuchars, Fife</p> <p><b>Lowest Maximum:</b> 7.4 Baltasound No 2, Shetland</p> <p><b>Lowest Minimum:</b> -2.8 Yeovilton, Somerset -2.8 Linton On Ouse, North Yorkshire</p> <p><b>Lowest Grass Minimum:</b> -8.7 Dishforth Airfield, North Yorkshire</p> <p><b>Most Rain:</b> 3.2 Castlederg, Tyrone</p> <p><b>Most Sun:</b> 11.7 Isle Of Portland, Dorset 11.7 Jersey: Airport, Jersey</p>

DAILY CLIMATE DATA



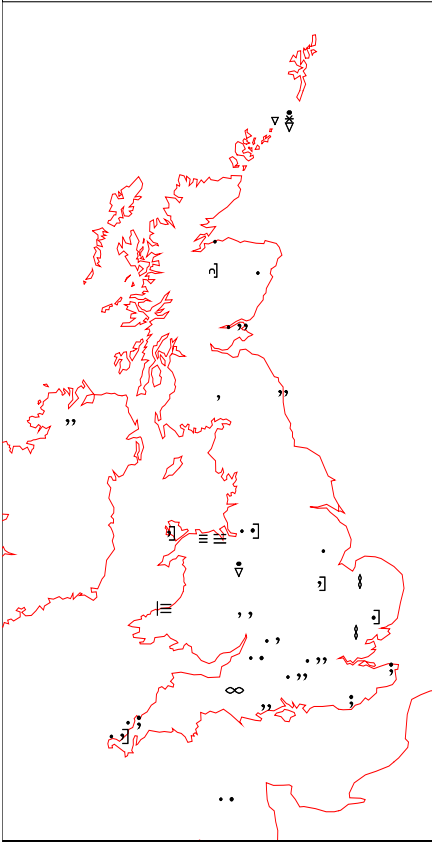
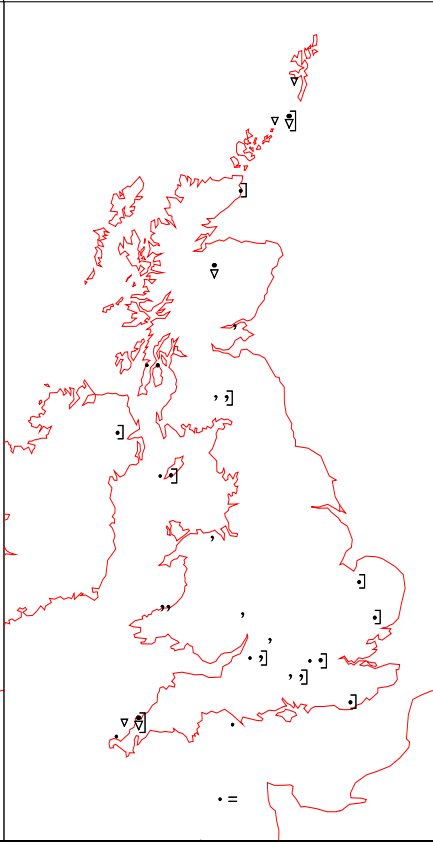
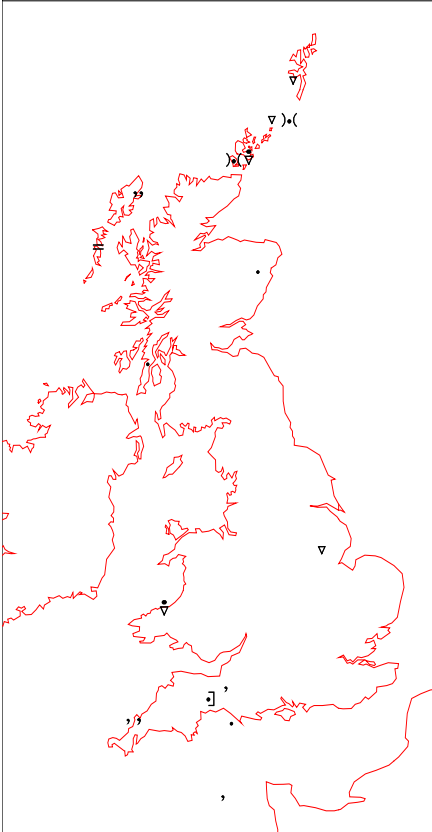
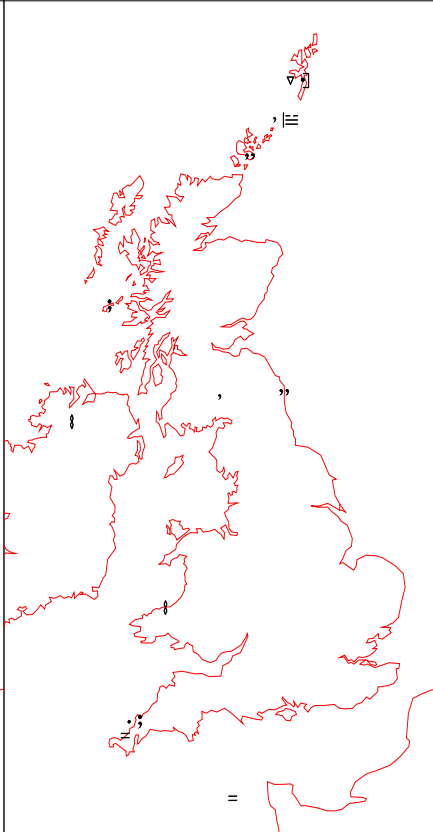


# DAILY WEATHER SUMMARY

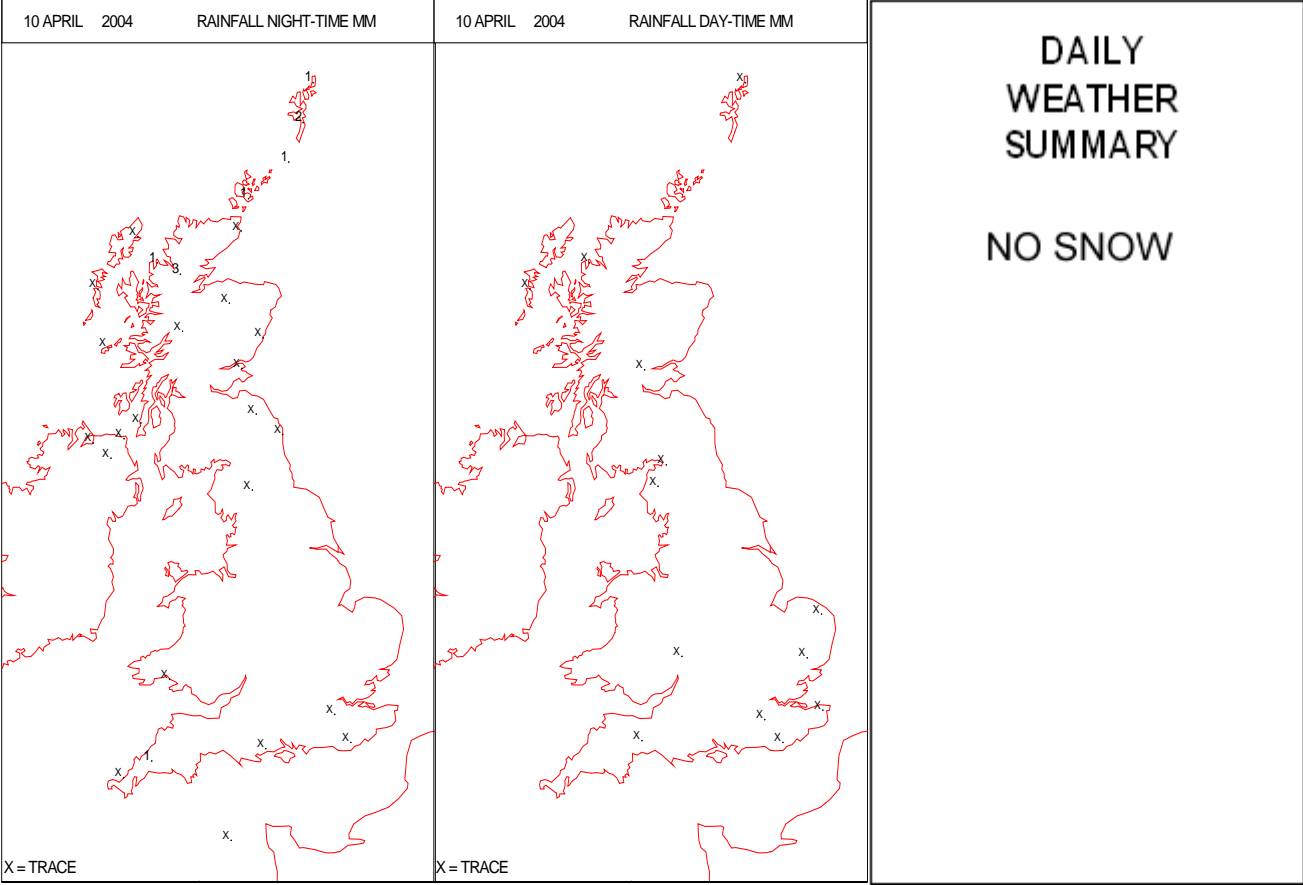
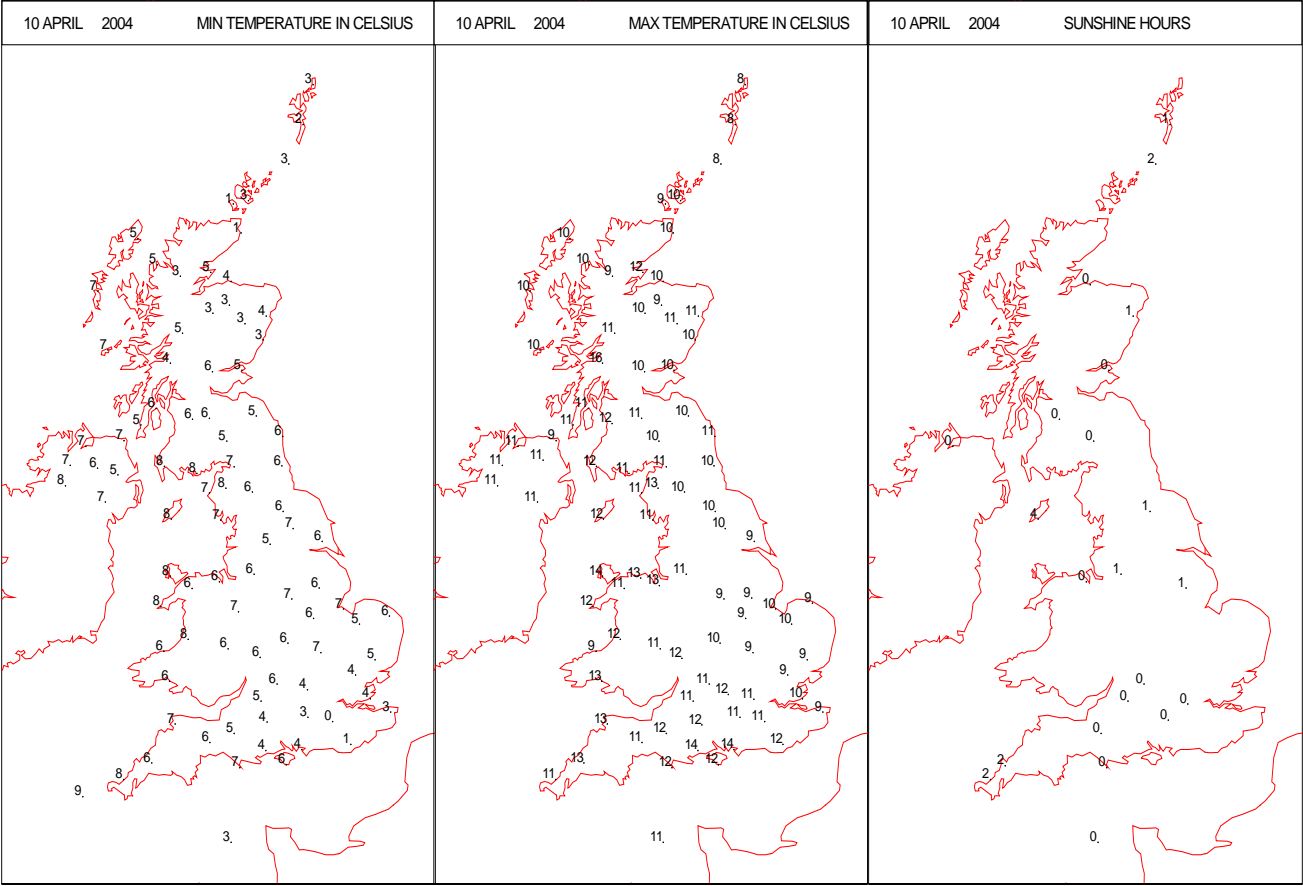




## SIGNIFICANT WEATHER

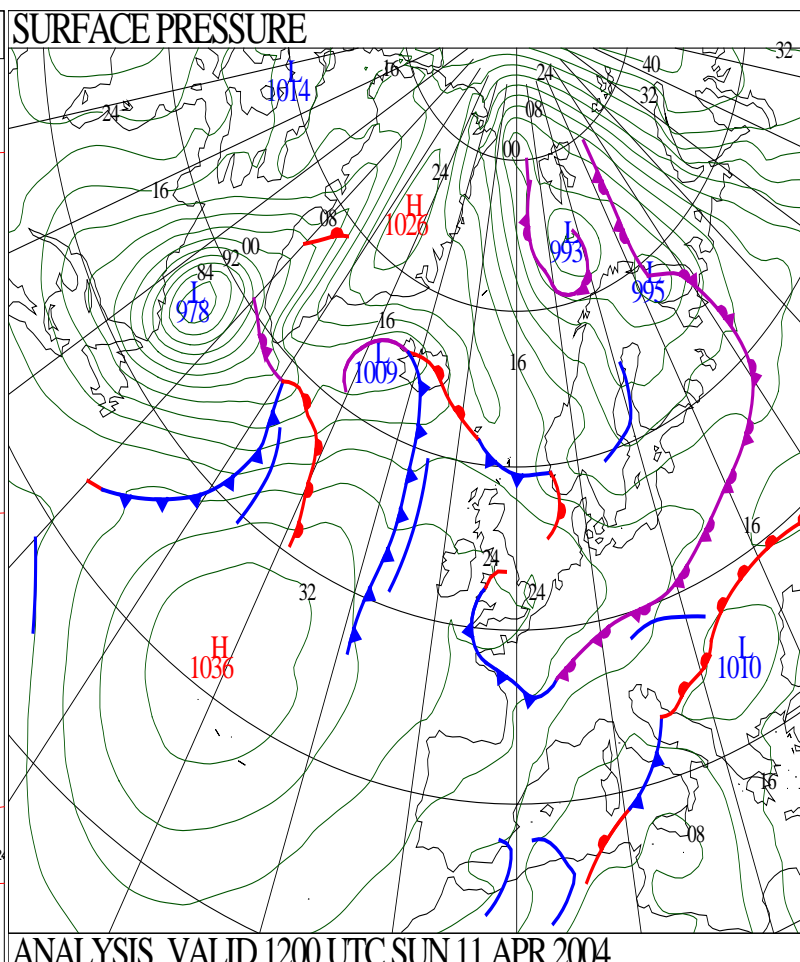
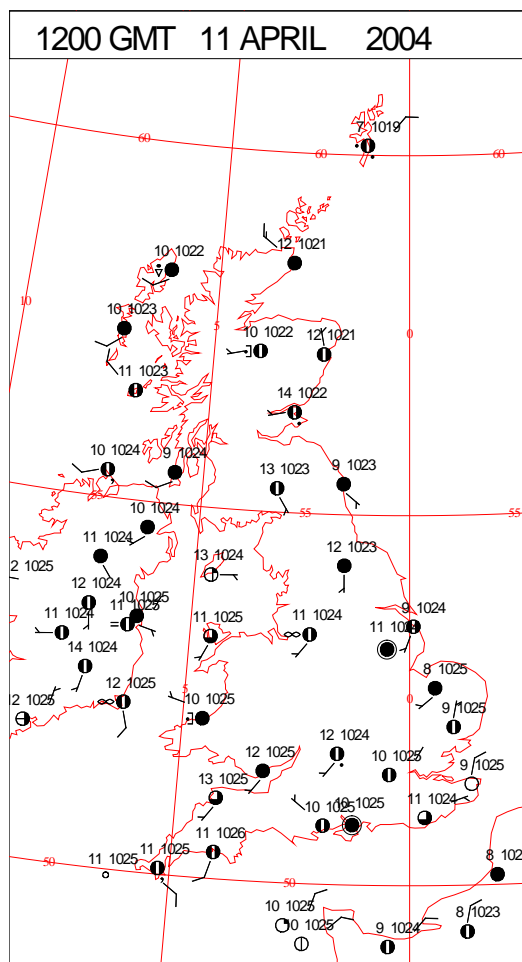
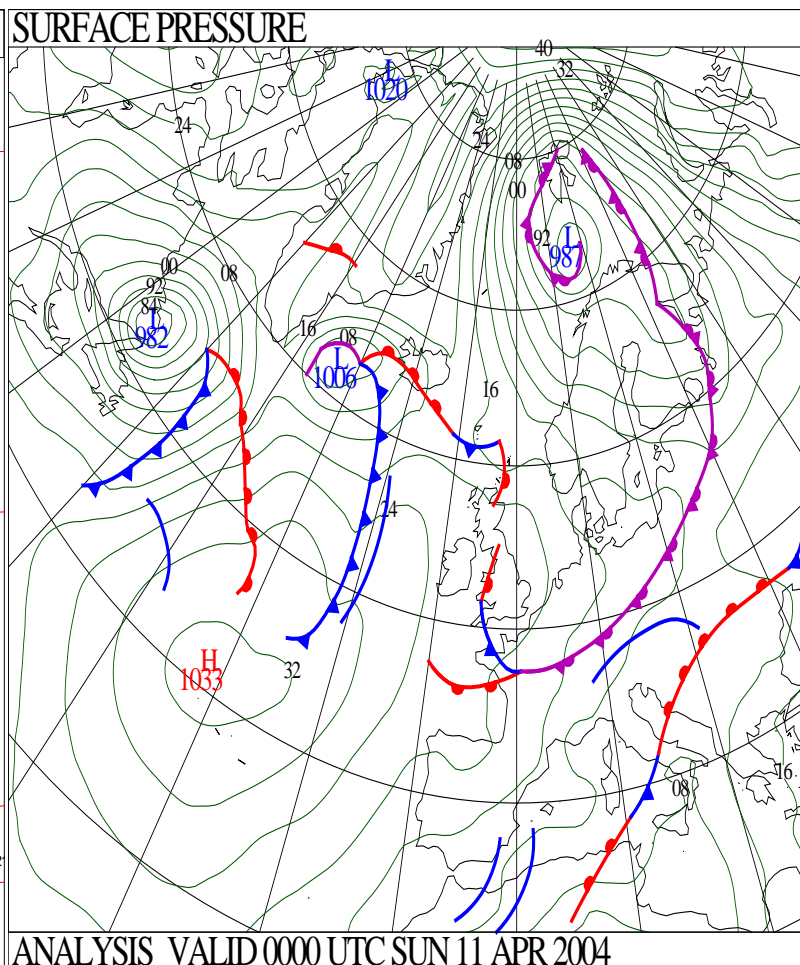
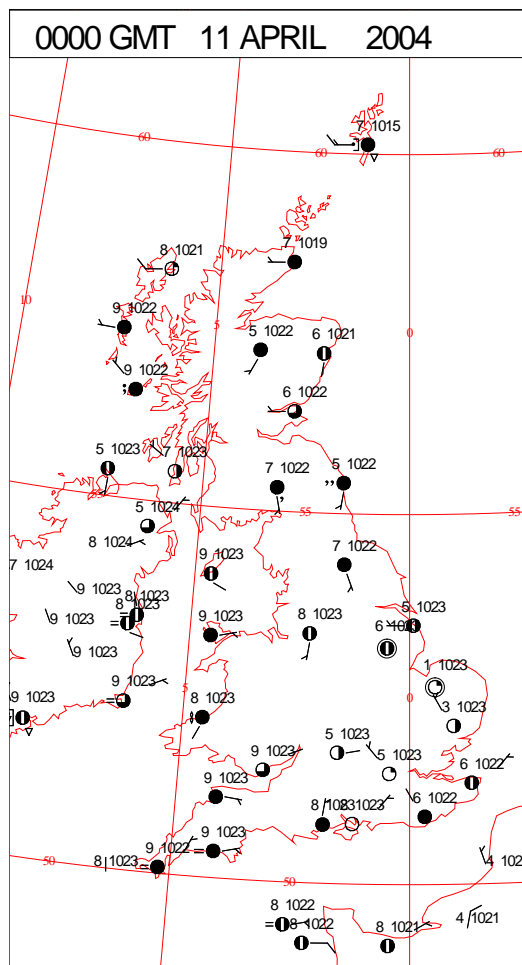
0600 GMT 10 APRIL 2004	SIG WEATHER	1200 GMT 10 APRIL 2004	SIG WEATHER	<p><b>Summary of UK Weather for Saturday 10 April 2004.</b>            Apart from the extreme southeast at first, it was a cloudy night with some local light rain and drizzle in many areas. It remained generally cloudy over much of the UK through the day too, although there were some sunnier or clearer intervals or spells in some favoured areas,....these mainly over northeast England (Cleethorpes 5.6hrs of sun) and also over East Anglia during the evening and over the Southeast towards midnight. Most of the rain was patchy and light(High Wycombe 3.0mm) and many places were dry. There was a slight ground frost in the southeast at first(air min at Redhill -0.3C) but otherwise night-time temperatures stayed generally above normal. Daytime temperatures were generally around the seasonal normal although some southern coastal counties were a little above average(Torquay 15.1C). Winds were mostly light throughout.</p>
				
1800 GMT 10 APRIL 2004	SIG WEATHER	0000 GMT 11 APRIL 2004	SIG WEATHER	<p><b>EXTREMES</b></p> <p><b>Highest Maximum:</b> 15.5 Dalmally, Argyll (In Strathcly)</p> <p><b>Lowest Maximum:</b> 8.0 Lerwick, Shetland</p> <p><b>Lowest Minimum:</b> -0.3 Redhill, Surrey</p> <p><b>Lowest Grass Minimum:</b> -2.7 Herstmonceux, East Sussex</p> <p><b>Most Rain:</b> 2.8 Loch Glascarnoch, Ross &amp; Cromarty</p> <p><b>Most Sun:</b> 3.6 Ronaldsway, Isle Of Man</p>
				

DAILY CLIMATE DATA





# DAILY WEATHER SUMMARY



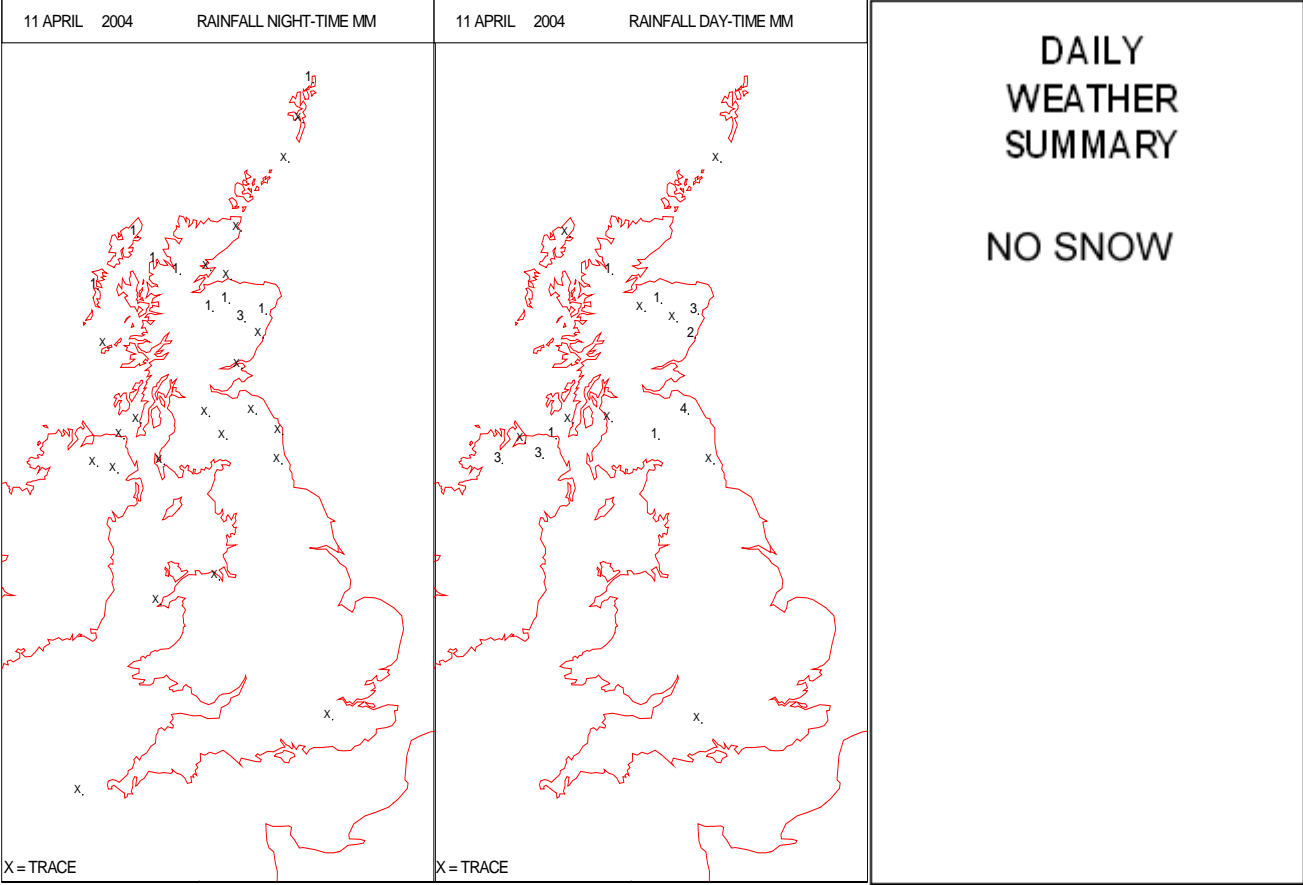
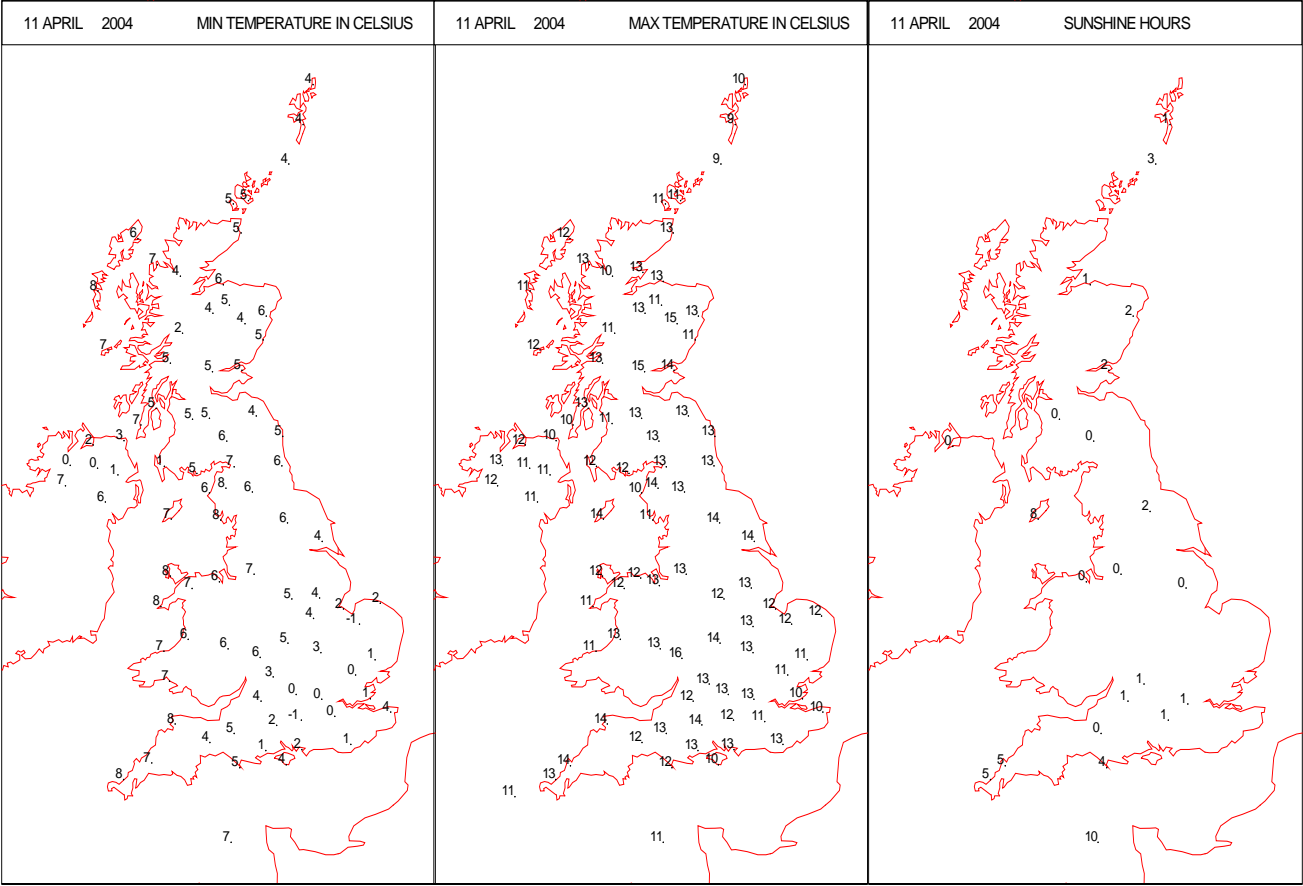




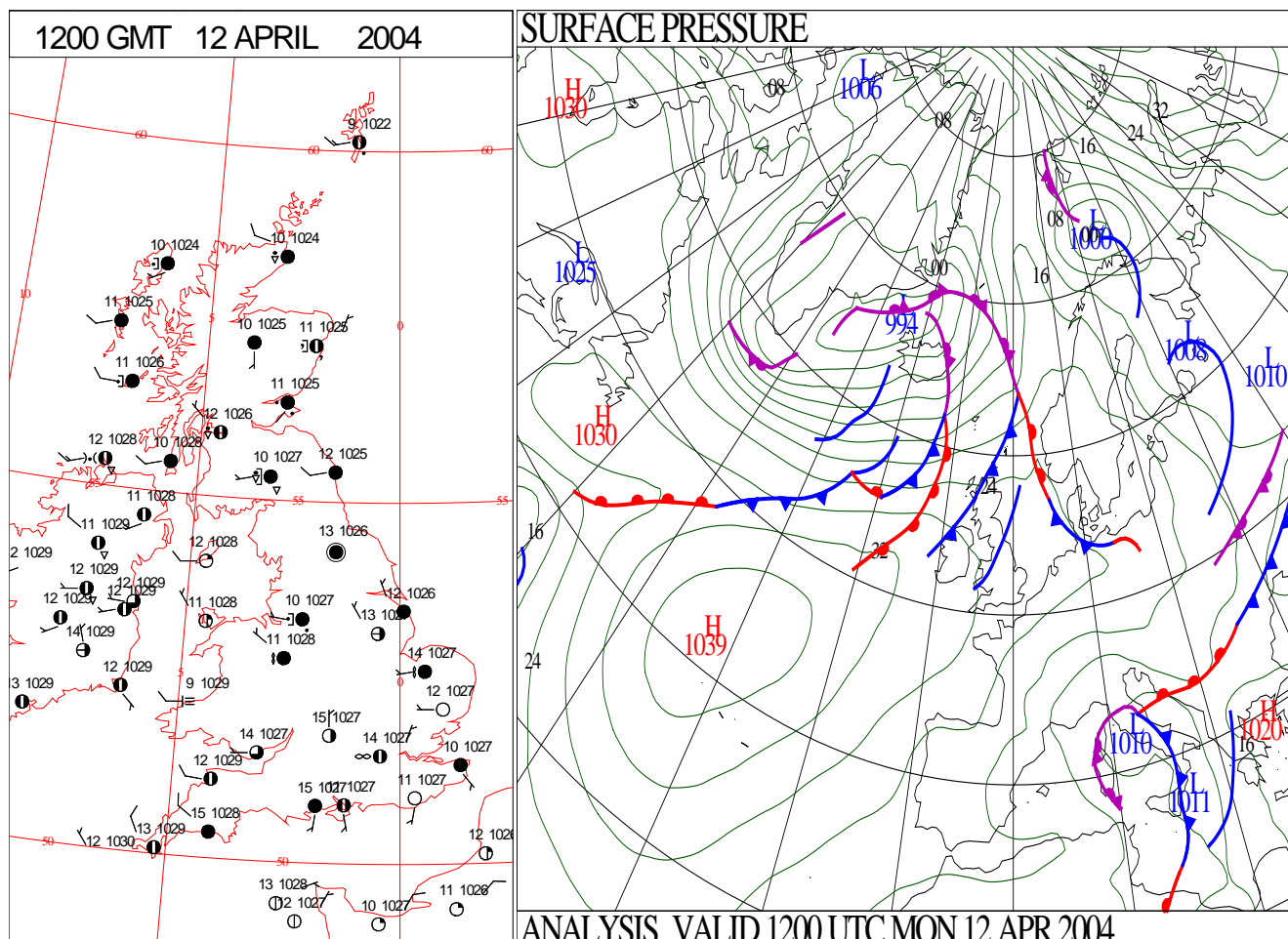
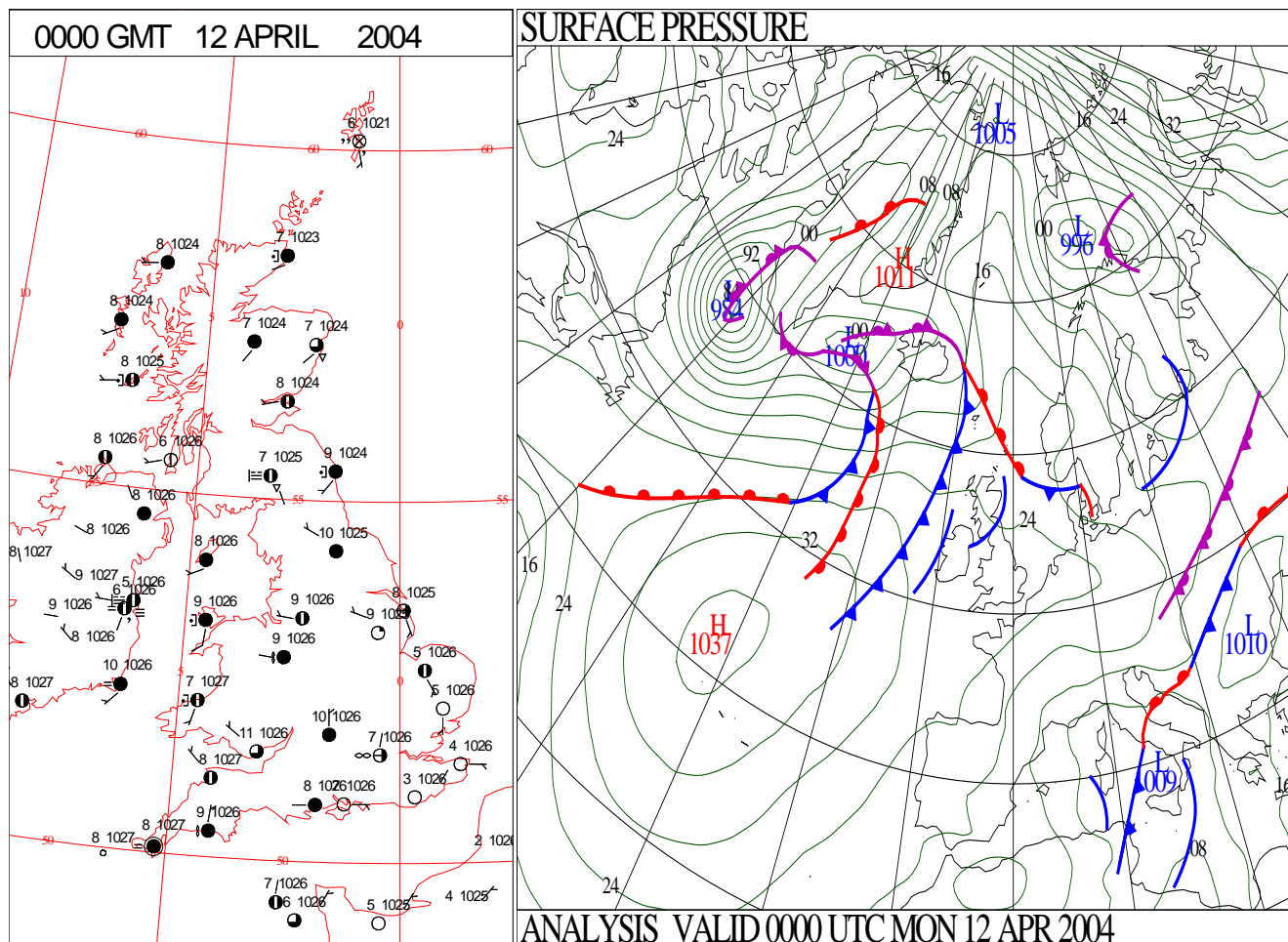
# SIGNIFICANT WEATHER

0600 GMT 11 APRIL 2004	SIG WEATHER	1200 GMT 11 APRIL 2004	SIG WEATHER	<p><b>Summary of UK Weather for Sunday 11 April 2004.</b></p> <p>The night was cloudy in many places, and although generally dry, there were some outbreaks of rain and drizzle over northern and western Scotland, Northern Ireland, northern and southwest England. A few clear intervals occurred, and lengthier clear periods over East Anglia and Southeast England led to a touch of air frost in places.</p> <p>During the morning, much of the country was dry with variable, often large, amounts of cloud, although a few light showers occurred over Scotland. There were areas of sunshine, more especially around the coasts and over northern and southeast England. Little changed during the afternoon and evening, although a few heavier showers developed along a line from eastern Scotland down to the Borders Region. The best of the sunshine remained around the coasts.</p> <p>Temperatures were near normal in many eastern parts of the country, but elsewhere it was generally rather warm.</p>
1800 GMT 11 APRIL 2004	SIG WEATHER	0000 GMT 12 APRIL 2004	SIG WEATHER	
				<p><b>EXTREMES</b></p> <p><b>Highest Maximum:</b> 15.5 Great Malvern, Hereford &amp; Worcester</p> <p><b>Lowest Maximum:</b> 8.8 Lerwick, Shetland</p> <p><b>Lowest Minimum:</b> -2.3 Redhill, Surrey</p> <p><b>Lowest Grass Minimum:</b> -6.4 Marham, Norfolk</p> <p><b>Most Rain:</b> 4.2 Charterhall, Berwickshire</p> <p><b>Most Sun:</b> 10.2 Guernsey: Airport, Guernsey</p>

DAILY CLIMATE DATA

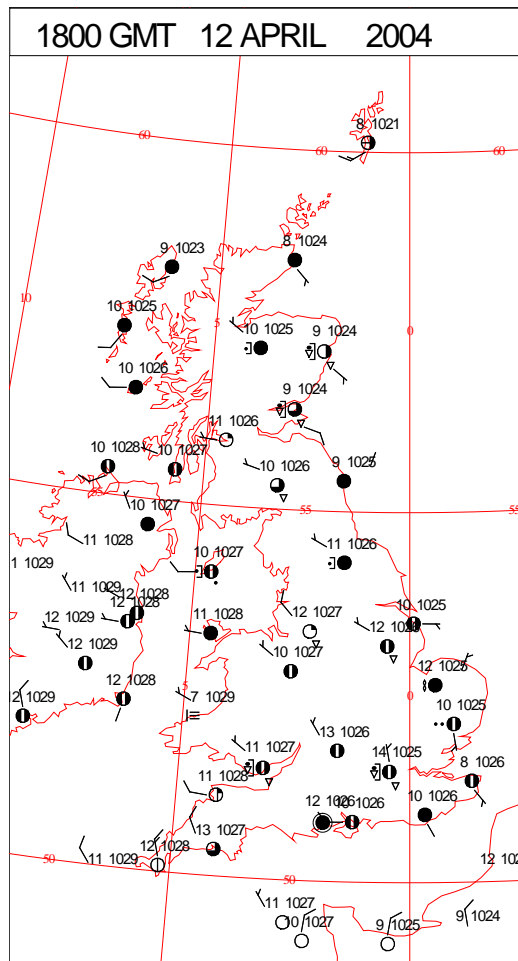
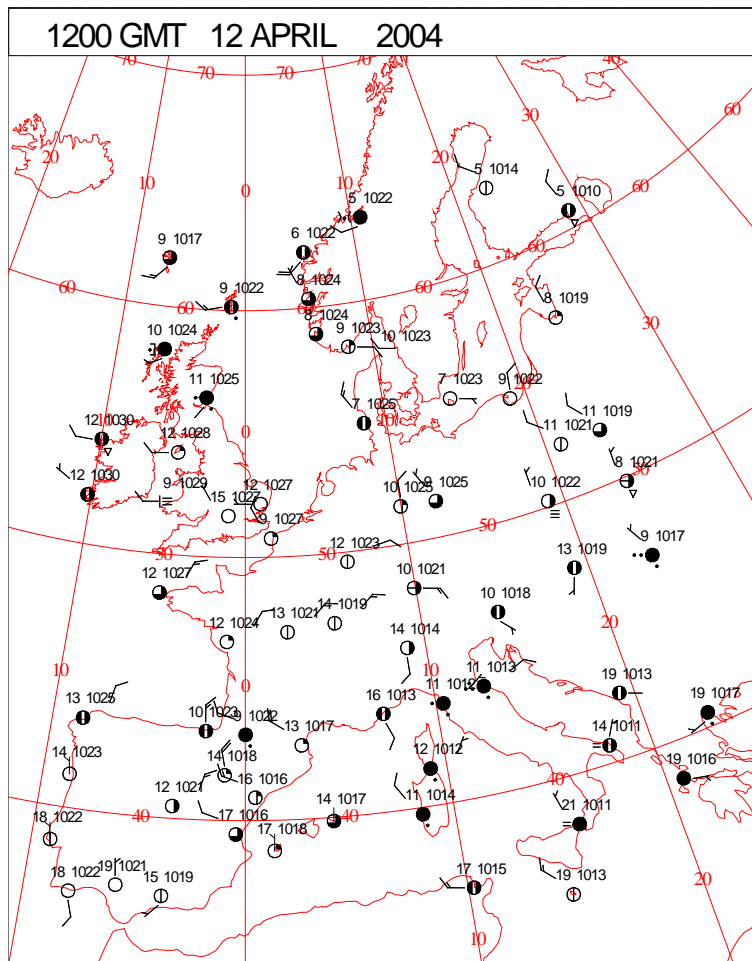
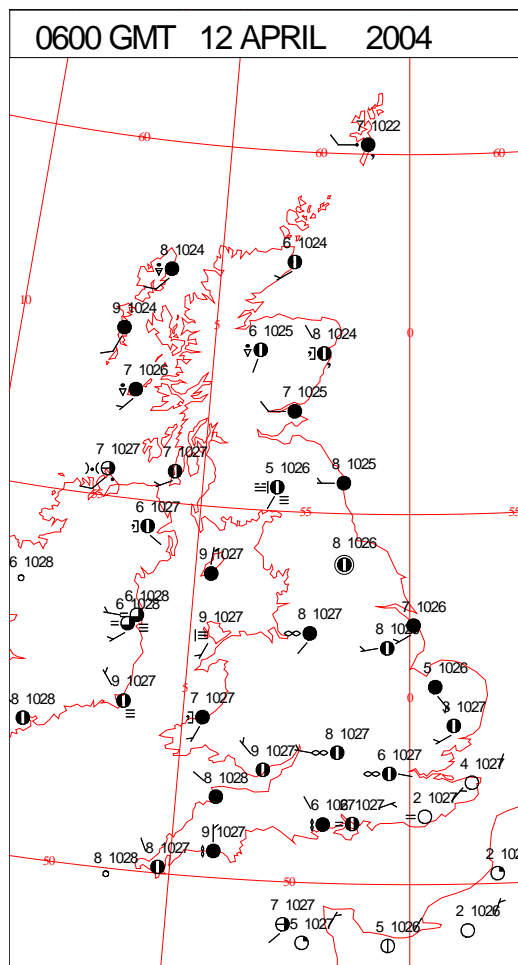
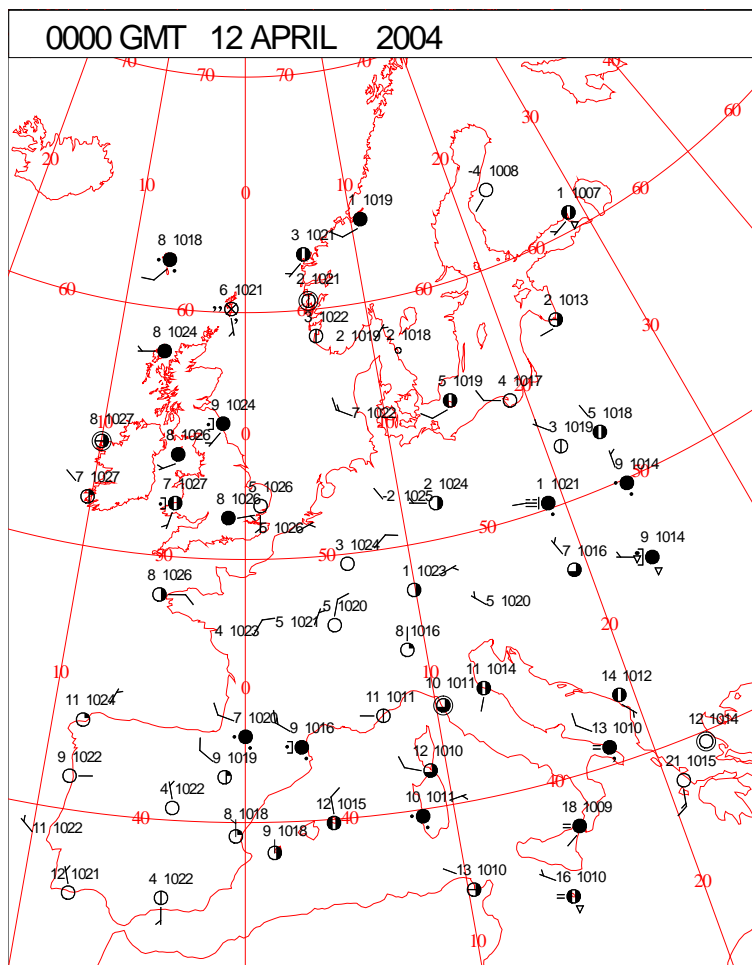


# DAILY WEATHER SUMMARY



Monday 12 April 2004

## SURFACE REPORTS

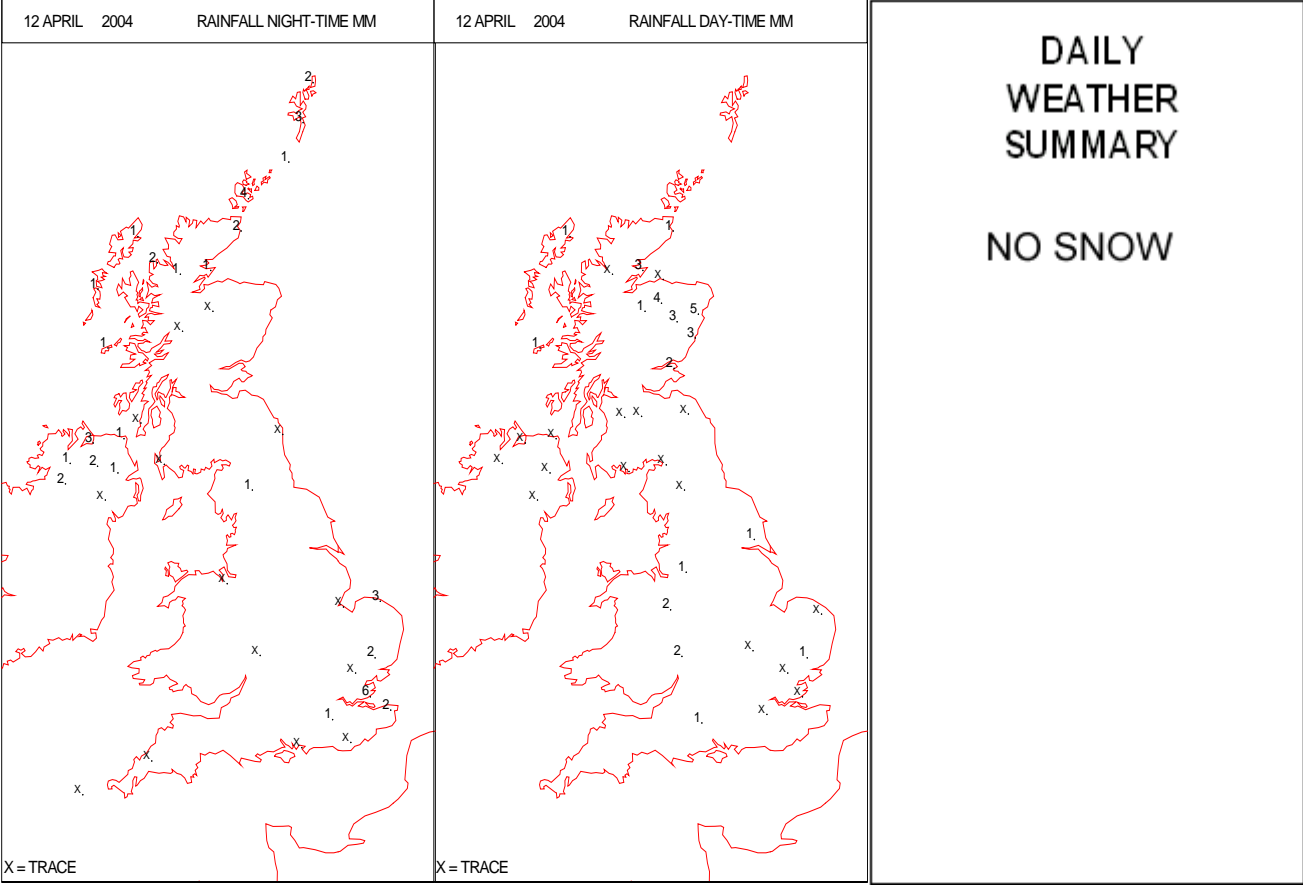
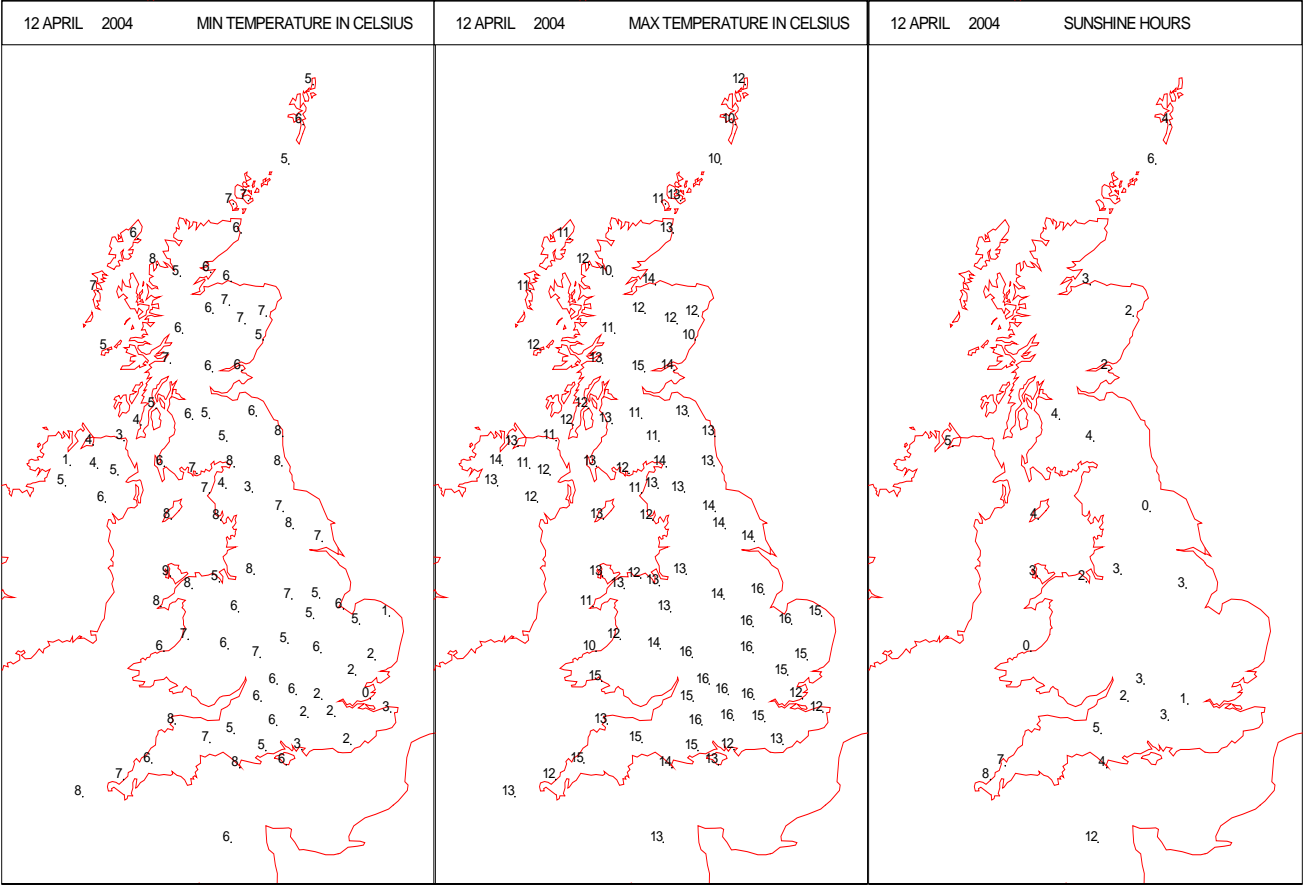




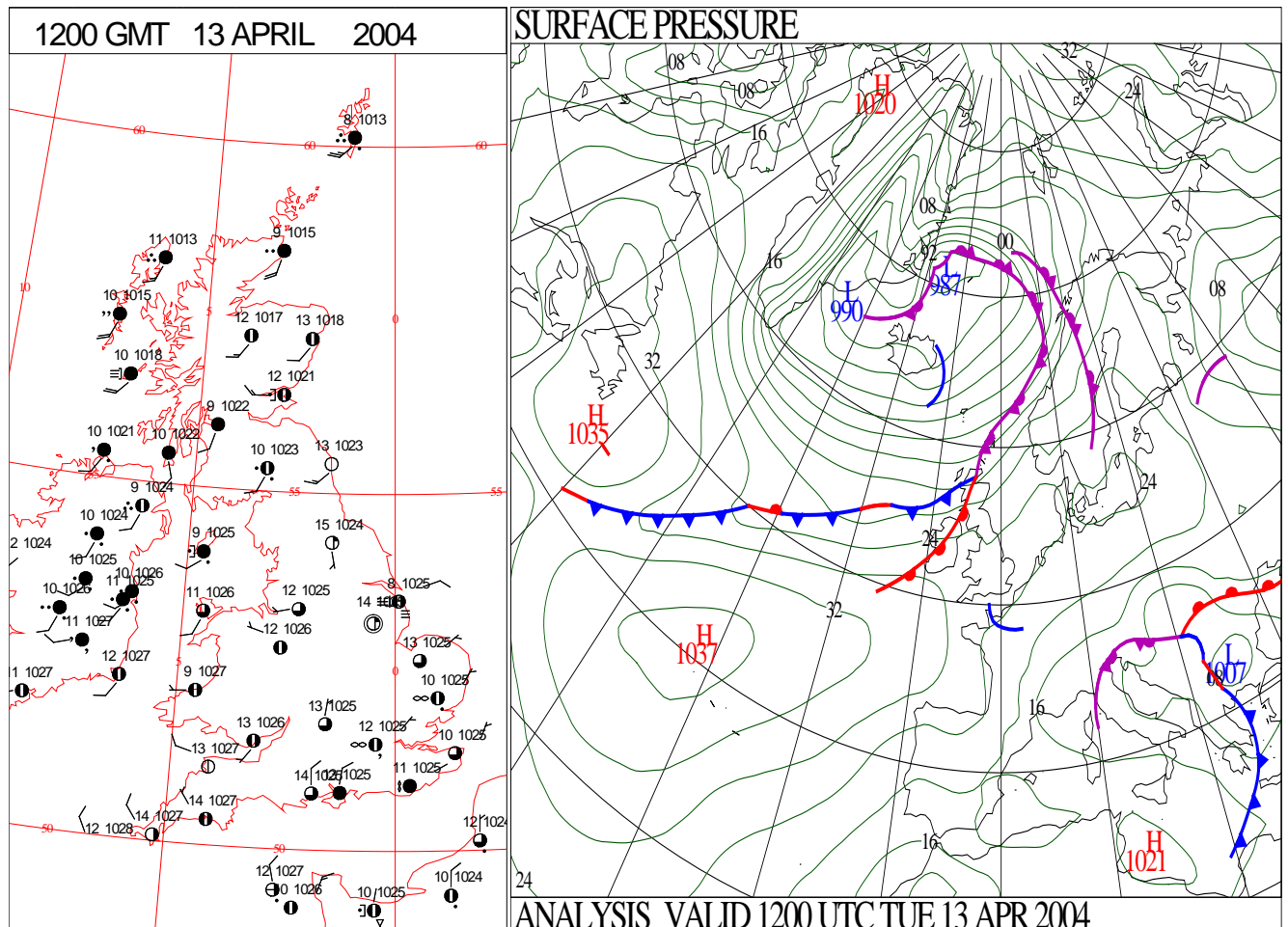
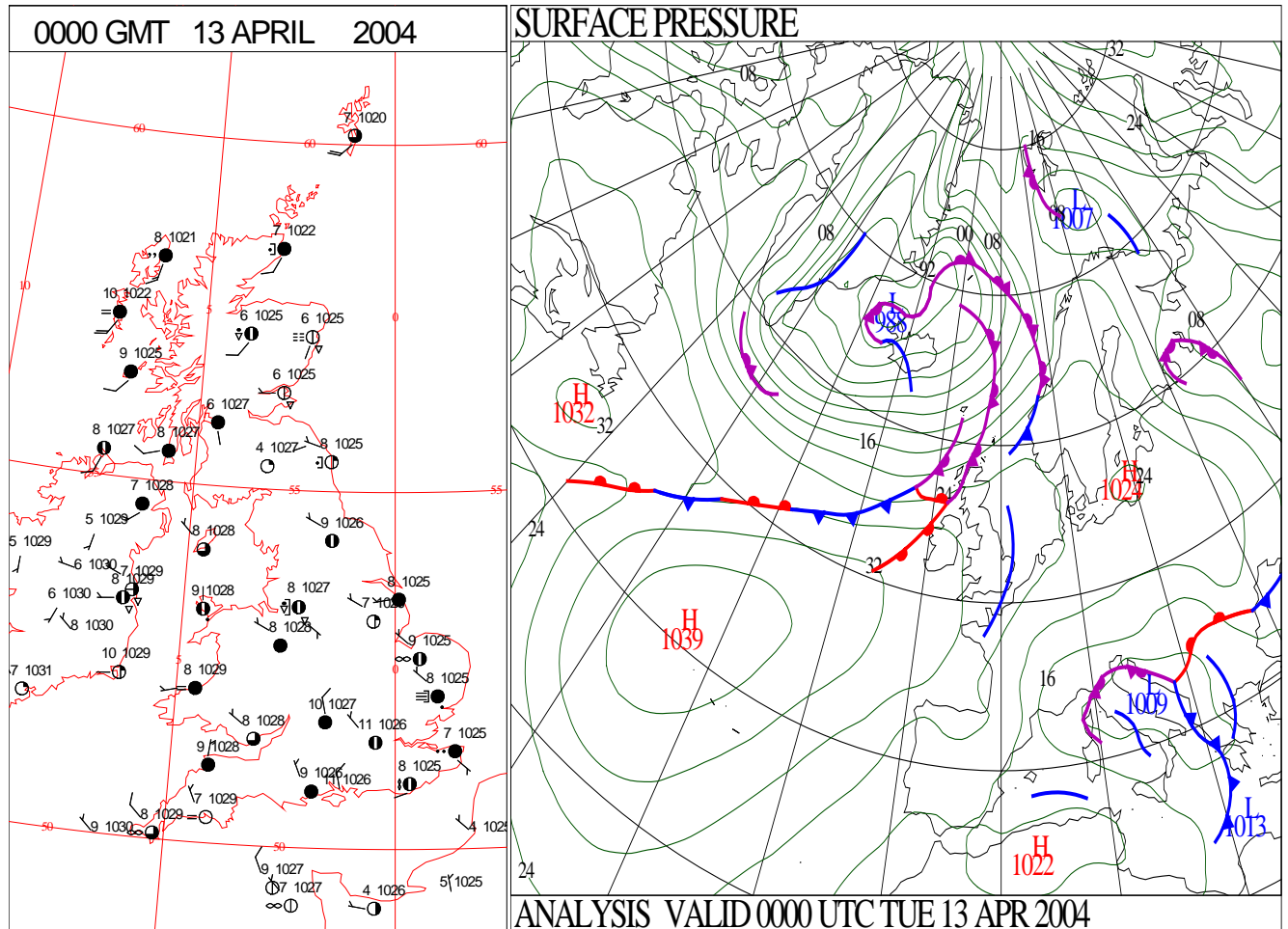
SIGNIFICANT WEATHER

0600 GMT 12 APRIL 2004	SIG WEATHER	1200 GMT 12 APRIL 2004	SIG WEATHER	<p><b>Summary of UK Weather for Monday 12 April 2004.</b></p> <p>Much of the United Kingdom had a cloudy night. There was some rain in the Shetland Isles and a few light outbreaks of rain elsewhere over Scotland. Southeast England had long clear spells leading to a slight frost in places and some mist. Northern Ireland had a rather cloudy day and a few light showers, but there was also some sunshine. Cloud was variable over Scotland and there were some outbreaks of rain in the north and east at first and some showery outbreaks more generally by midday. These largely cleared by evening by which time some rain was edging into the Western Isles.</p> <p>England and Wales had a mostly cloudy day. There were long sunny periods across the southeast of England and much of the south coast, and some bright or sunny spells in northwest England and Wales. Showers developed in the afternoon over East Anglia and west of London and these edged southeast to be over Kent and Essex by late evening.</p> <p>Temperatures were mostly close to average in the north. It was rather warm over central and eastern parts of England.</p>
1800 GMT 12 APRIL 2004	SIG WEATHER	0000 GMT 13 APRIL 2004	SIG WEATHER	
				<p><b>EXTREMES</b></p> <p><b>Highest Maximum:</b> 16.3 Brize Norton, Oxfordshire</p> <p><b>Lowest Maximum:</b> 9.5 Aberporth, Dyfed</p> <p><b>Lowest Minimum:</b> -2.7 Redhill, Surrey</p> <p><b>Lowest Grass Minimum:</b> -3.7 Coltishall, Norfolk</p> <p><b>Most Rain:</b> 6.0 Shoeburyness, Essex</p> <p><b>Most Sun:</b> 12.2 Jersey: Airport, Jersey</p>

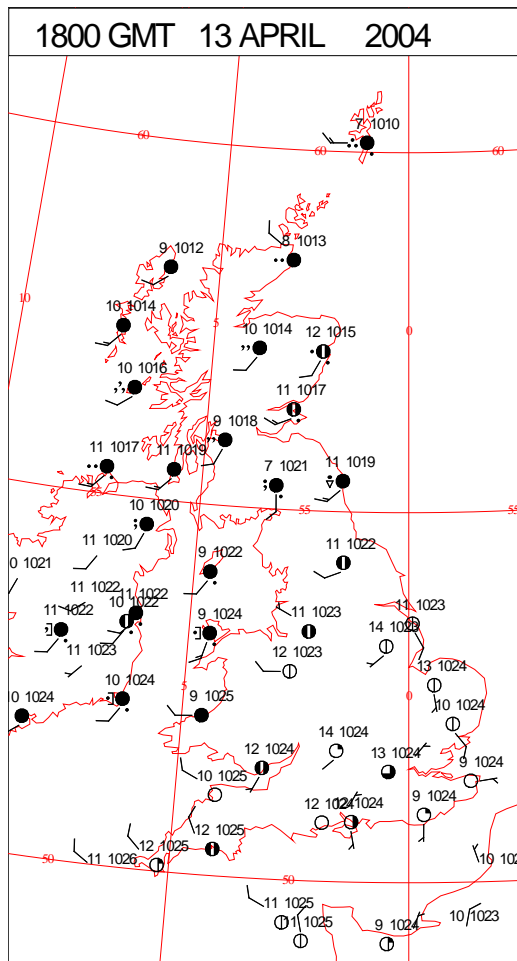
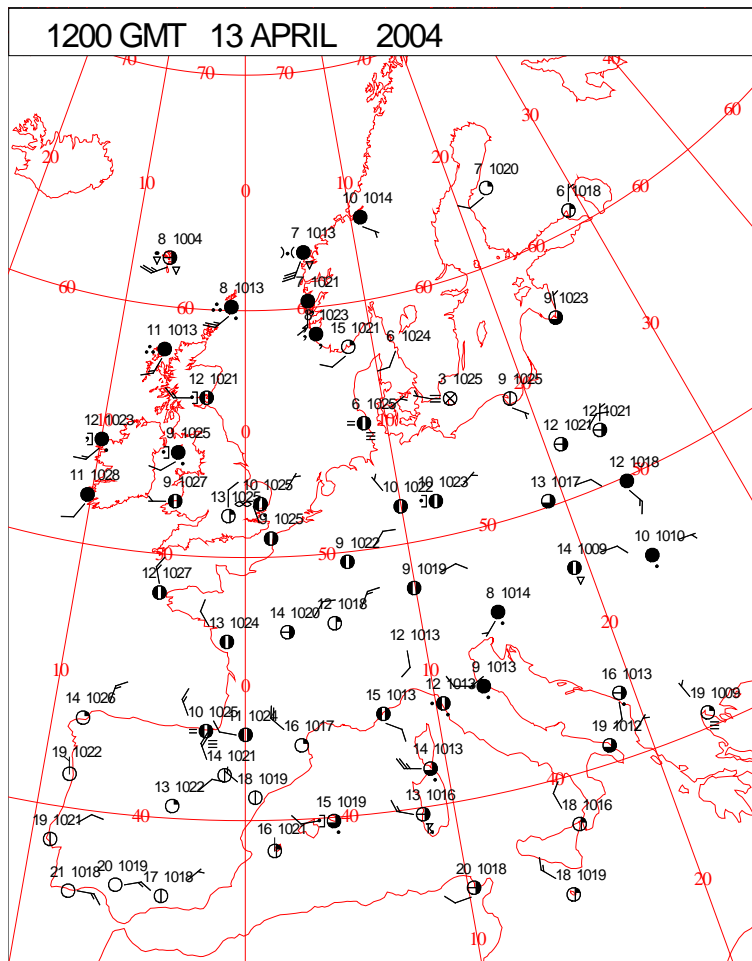
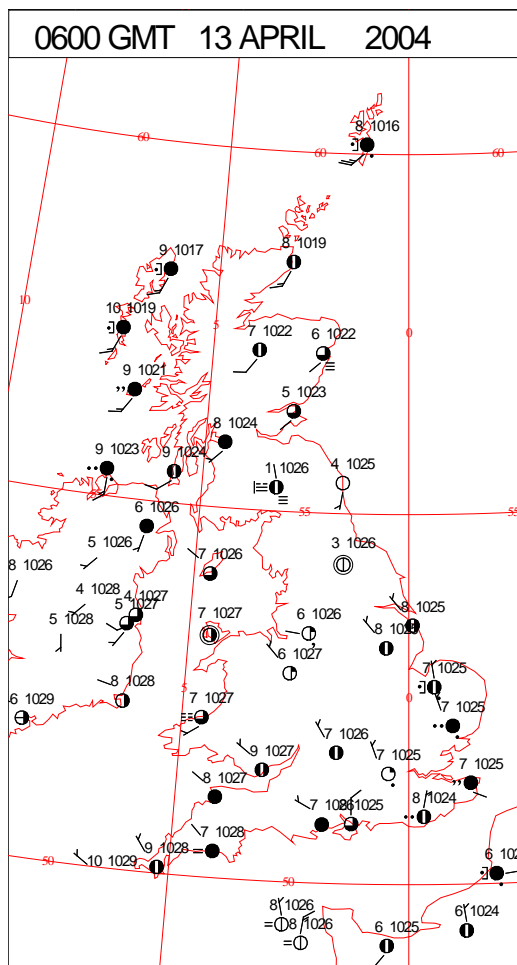
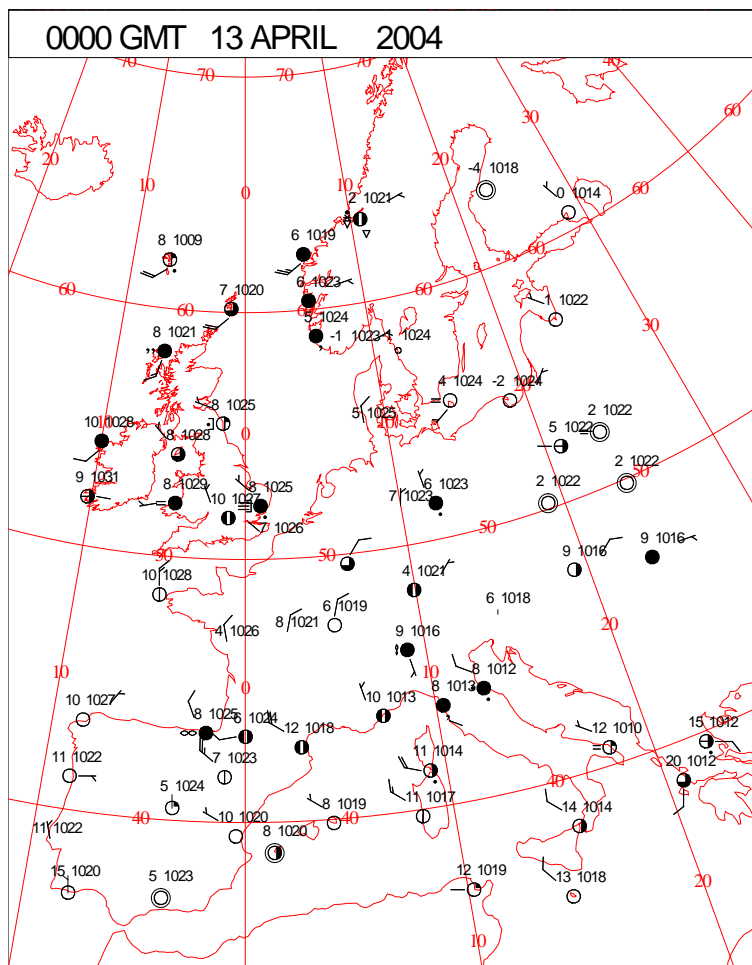
DAILY CLIMATE DATA



# DAILY WEATHER SUMMARY



# **SURFACE REPORTS**

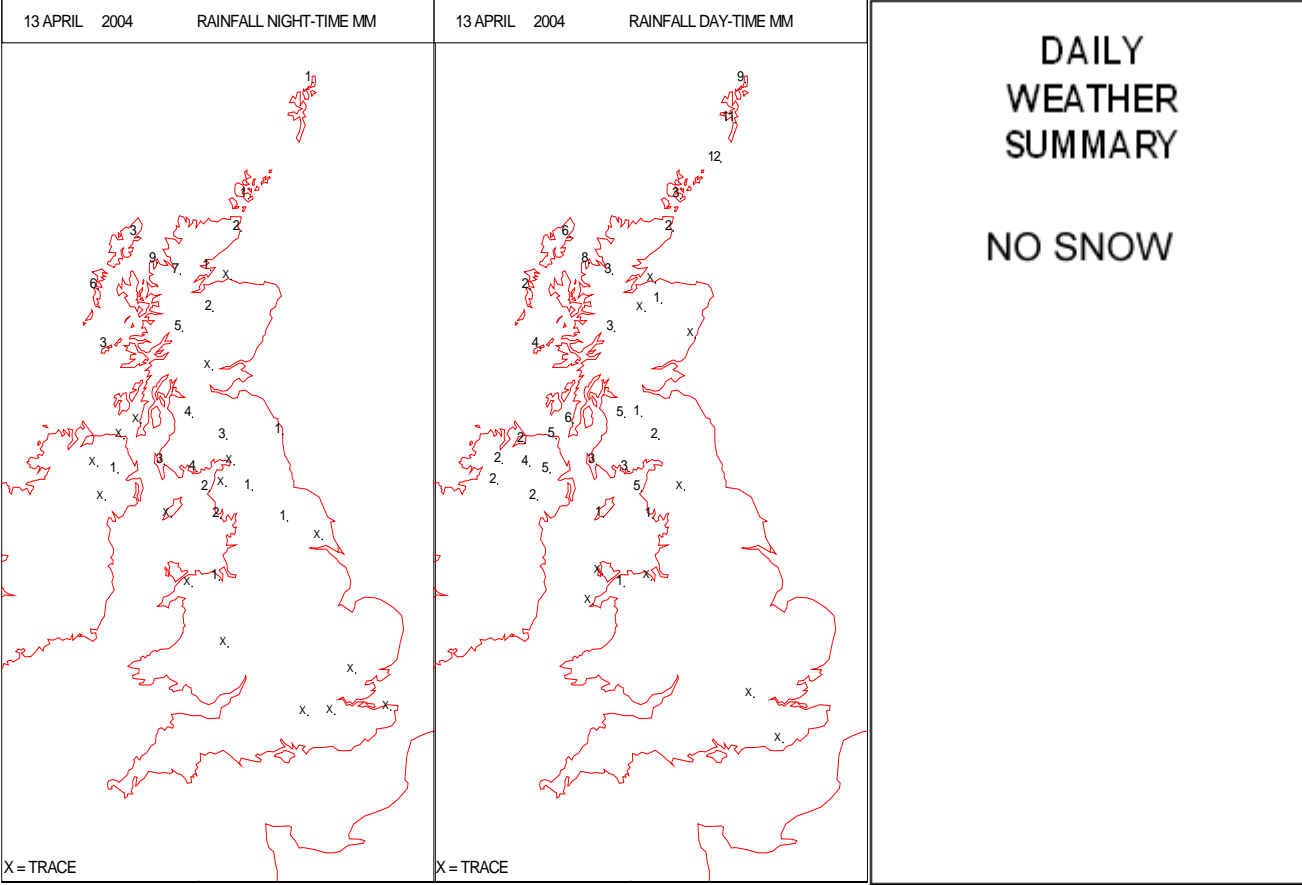
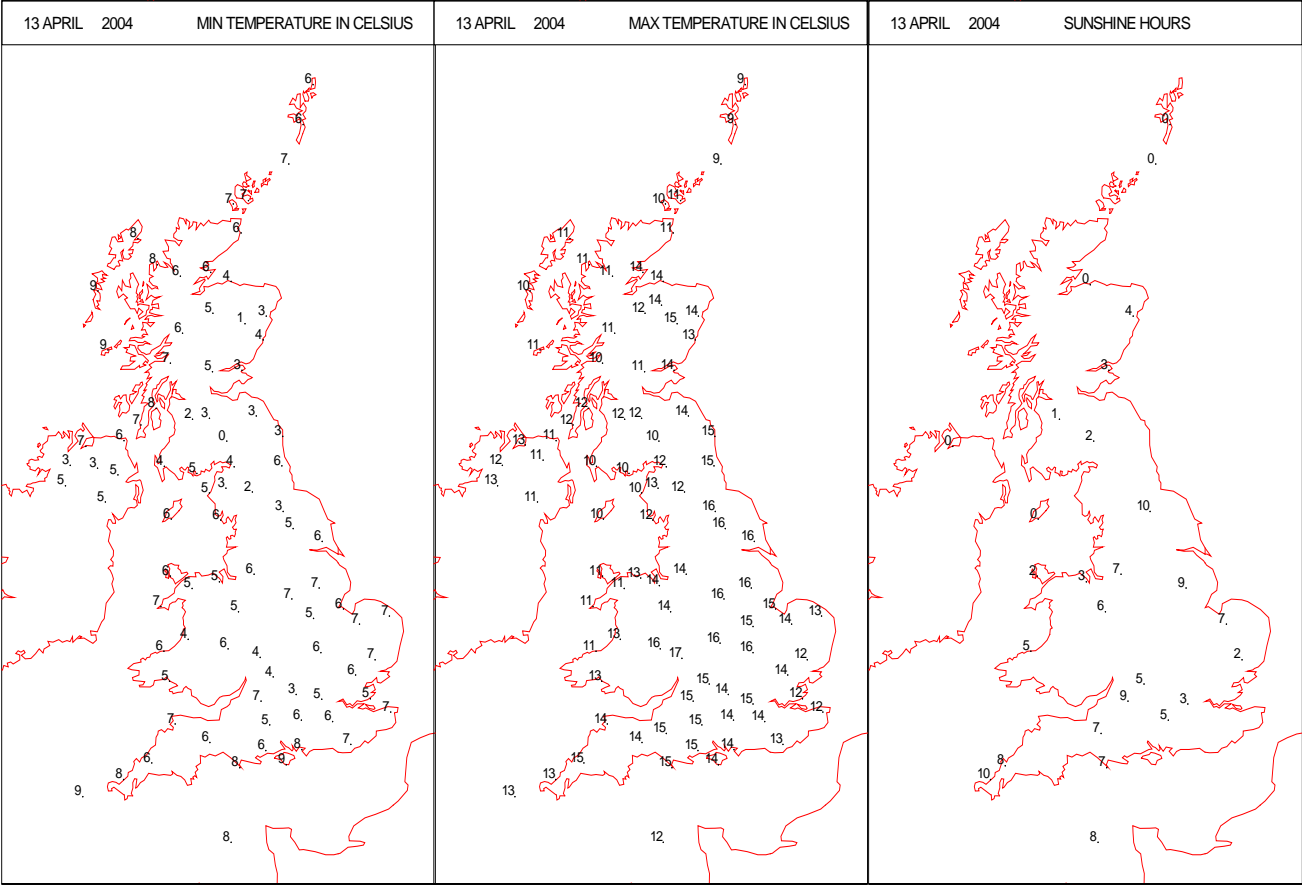


SIGNIFICANT WEATHER

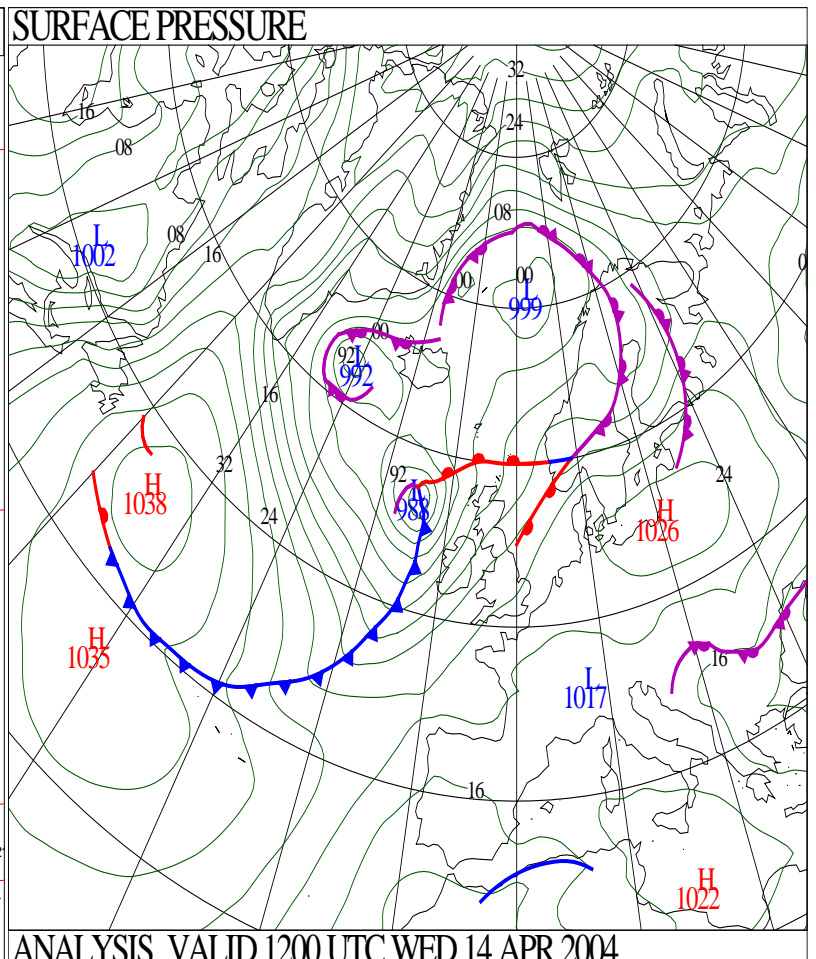
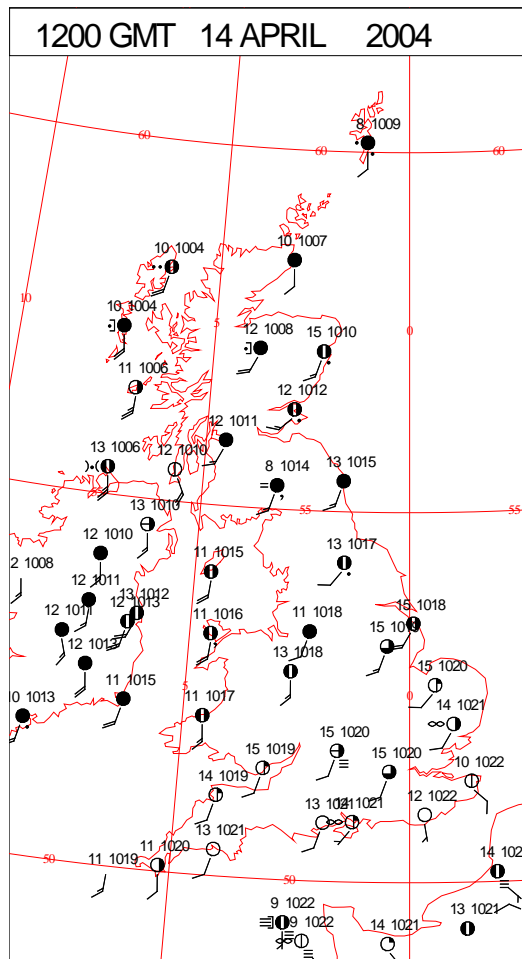
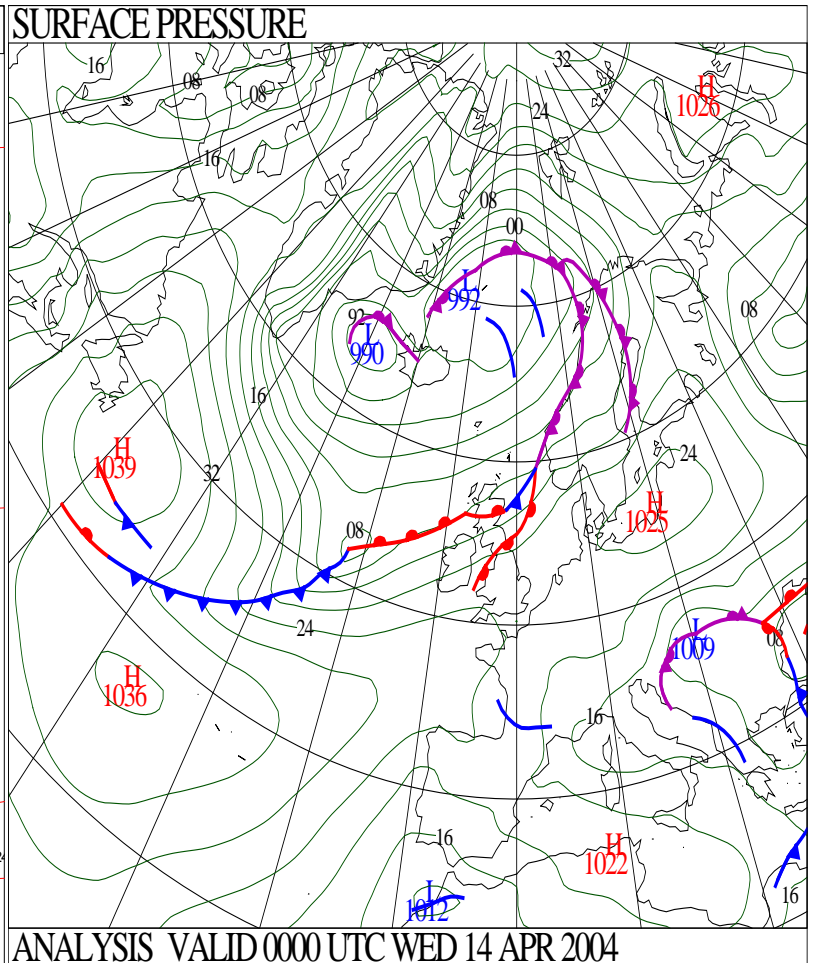
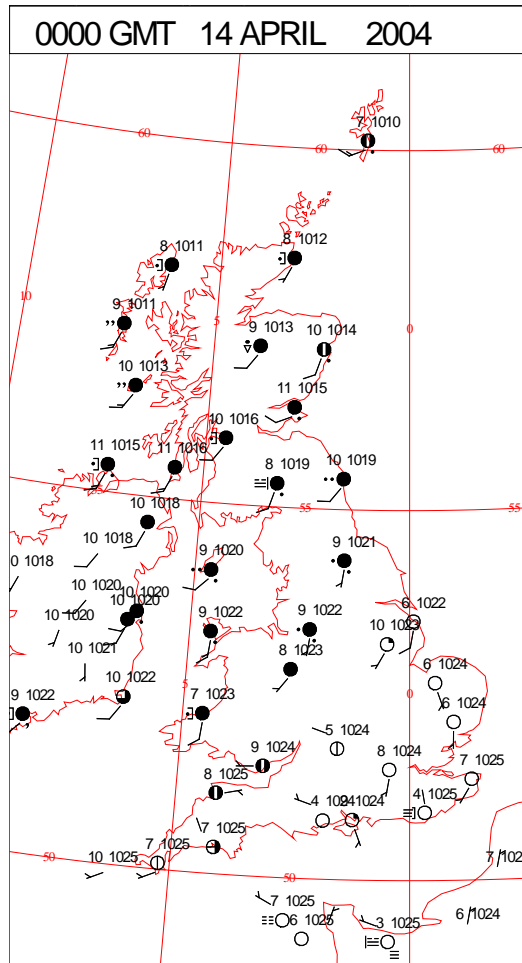
0600 GMT 13 APRIL 2004	SIG WEATHER	1200 GMT 13 APRIL 2004	SIG WEATHER	<p><b>Summary of UK Weather for Tuesday 13 April 2004.</b></p> <p>East Anglia, southeast England, and northwestern parts of both Scotland and Northern Ireland had a cloudy night with outbreaks of rain. Elsewhere, it was mainly dry with some clear spells.</p> <p>During the early part of the morning the rain cleared away from East Anglia and southeast England. Much of England and Wales then had a dry and bright day with sunny spells. However, eastern parts of East Anglia experienced some showers around the middle of the day, and outbreaks of rain edged southeastwards across north Wales and northernmost parts of England during the afternoon.</p> <p>Northwest Scotland and western parts of Northern Ireland had a wet start to the day. The rain extended across remaining areas during the morning. There were some drier spells too, especially in the south and east with some places missing the rain altogether.</p> <p>It was generally rather warm or warm although for northwestern parts the temperatures were close to normal.</p>
1800 GMT 13 APRIL 2004	SIG WEATHER	0000 GMT 14 APRIL 2004	SIG WEATHER	
				<p><b>EXTREMES</b></p> <p><b>Highest Maximum:</b> 16.6 Great Malvern, Hereford &amp; Worcester</p> <p><b>Lowest Maximum:</b> 8.5 Fair Isle, Shetland</p> <p><b>Lowest Minimum:</b> 0.1 Eskdalemuir, Dumfriesshire</p> <p><b>Lowest Grass Minimum:</b> -3.5 Dishforth Airfield, North Yorkshire</p> <p><b>Most Rain:</b> 17.0 Aultbea No 2, Ross &amp; Cromarty</p> <p><b>Most Sun:</b> 10.4 Leeming, North Yorkshire</p>



DAILY CLIMATE DATA

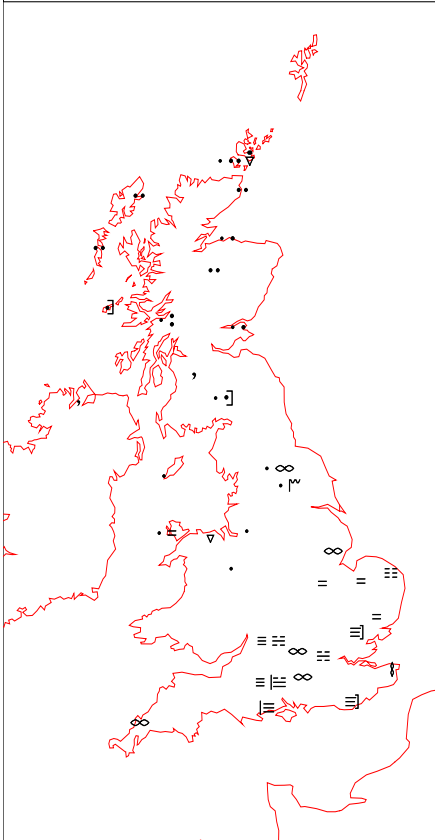
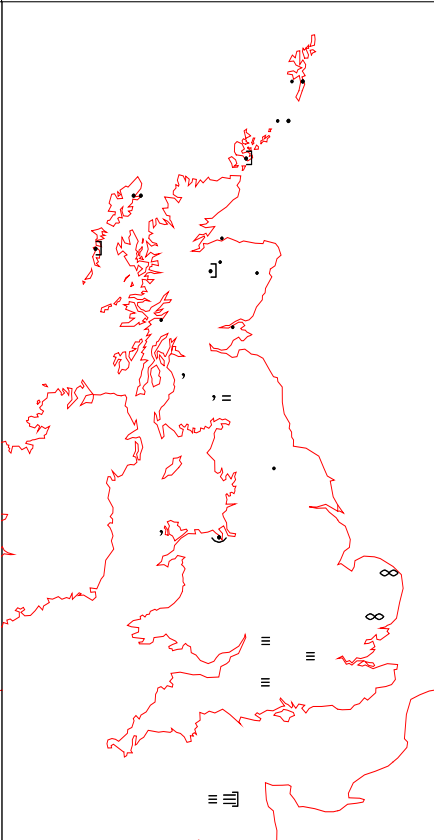
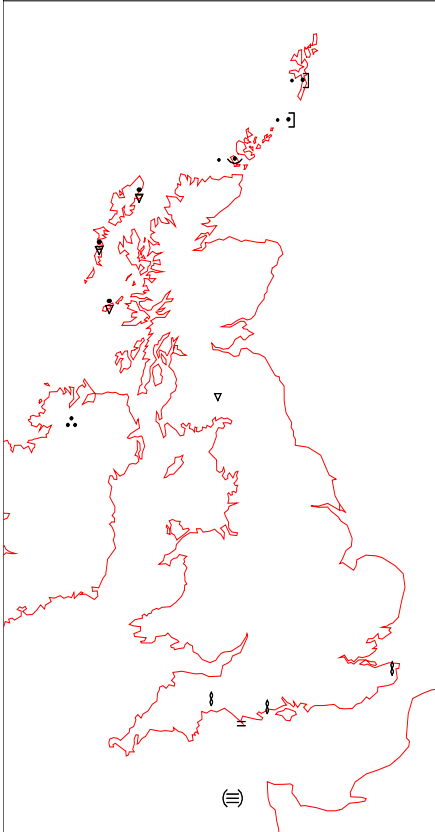
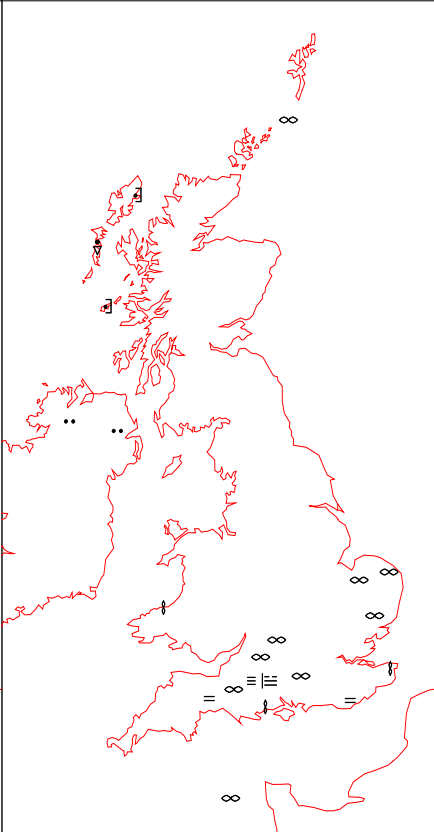


# DAILY WEATHER SUMMARY





# SIGNIFICANT WEATHER

<p>0600 GMT 14 APRIL 2004 SIG WEATHER</p> 	<p>1200 GMT 14 APRIL 2004 SIG WEATHER</p> 	<p><b>Summary of UK Weather for Wednesday 14 April 2004.</b>          Overnight, rain affected much of Scotland, northern England, Wales and the west Midlands, although by daybreak the rain was chiefly confined to northern and western Scotland. Remaining areas had a dry night. The skies were largely clear across East Anglia and southeast England, and this made for a chilly night with a widespread ground frost and some patchy fog too.          Much of Scotland remained rather cloudy. There were further outbreaks of rain, chiefly in the north and west with a number of places in the east having a dry day. The rain largely died away for a time in the afternoon before returning to westernmost parts during the evening.          Northern Ireland, apart from the odd shower, had a dry day. The skies were often cloudy but some brighter spells were evident.          Northern England and north Wales saw a good deal of cloud and further outbreaks of rain for a time. The rest of England and Wales had a dry day with plenty of sunshine, especially in the south and east. A few fog patches affected the English Channel coastline.          It was generally rather warm or warm.</p>
<p>1800 GMT 14 APRIL 2004 SIG WEATHER</p> 	<p>0000 GMT 15 APRIL 2004 SIG WEATHER</p> 	

## EXTREMES

### Highest Maximum:

17.0 Coningsby, Lincolnshire

### Lowest Maximum:

9.3 Fair Isle, Shetland

### Lowest Minimum:

-1.0 Redhill, Surrey

### Lowest Grass Minimum:

-4.5 Benson, Oxfordshire

-4.5 Boscombe Down, Wiltshire

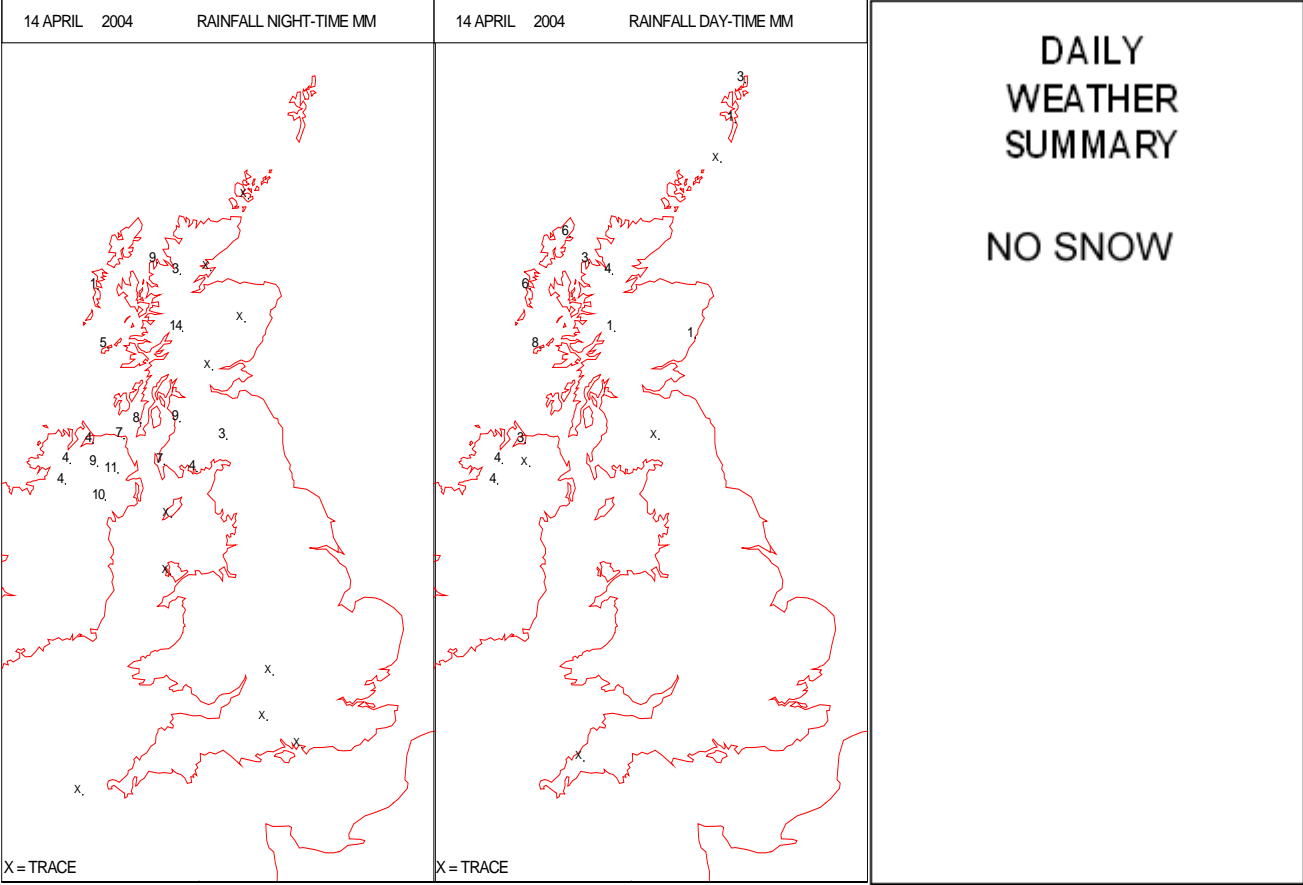
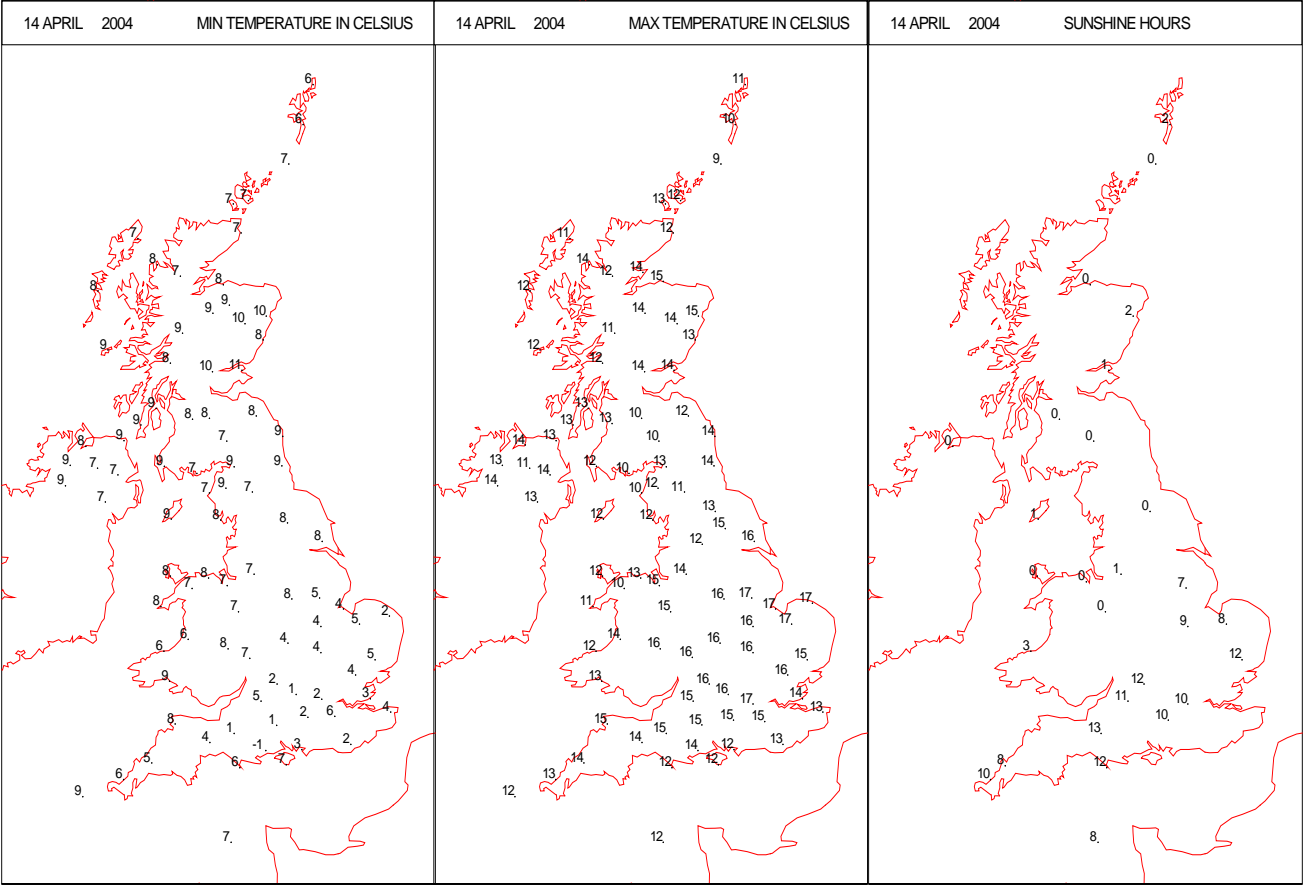
### Most Rain:

15.8 Tulloch Bridge, Inverness-Shire

### Most Sun:

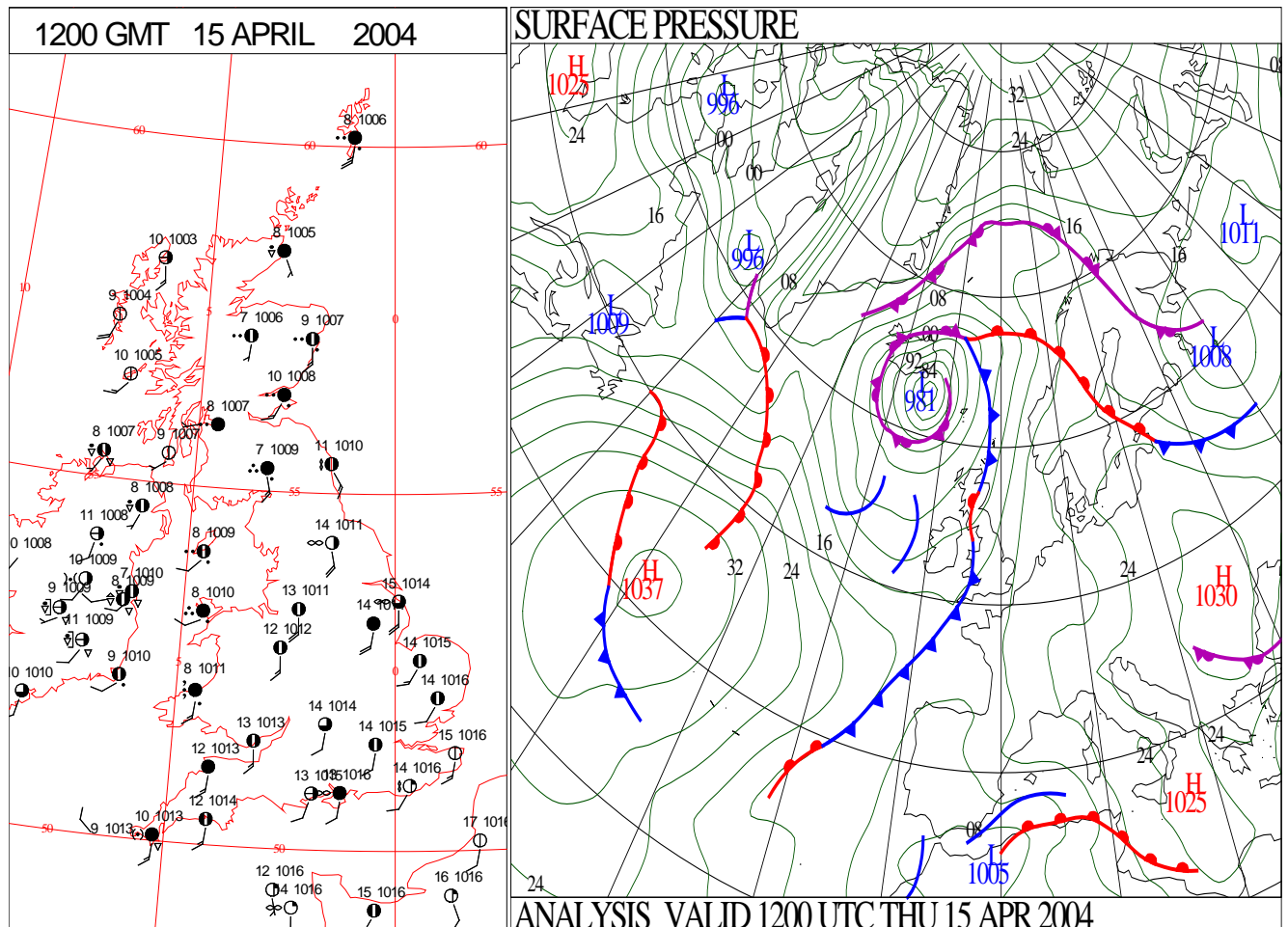
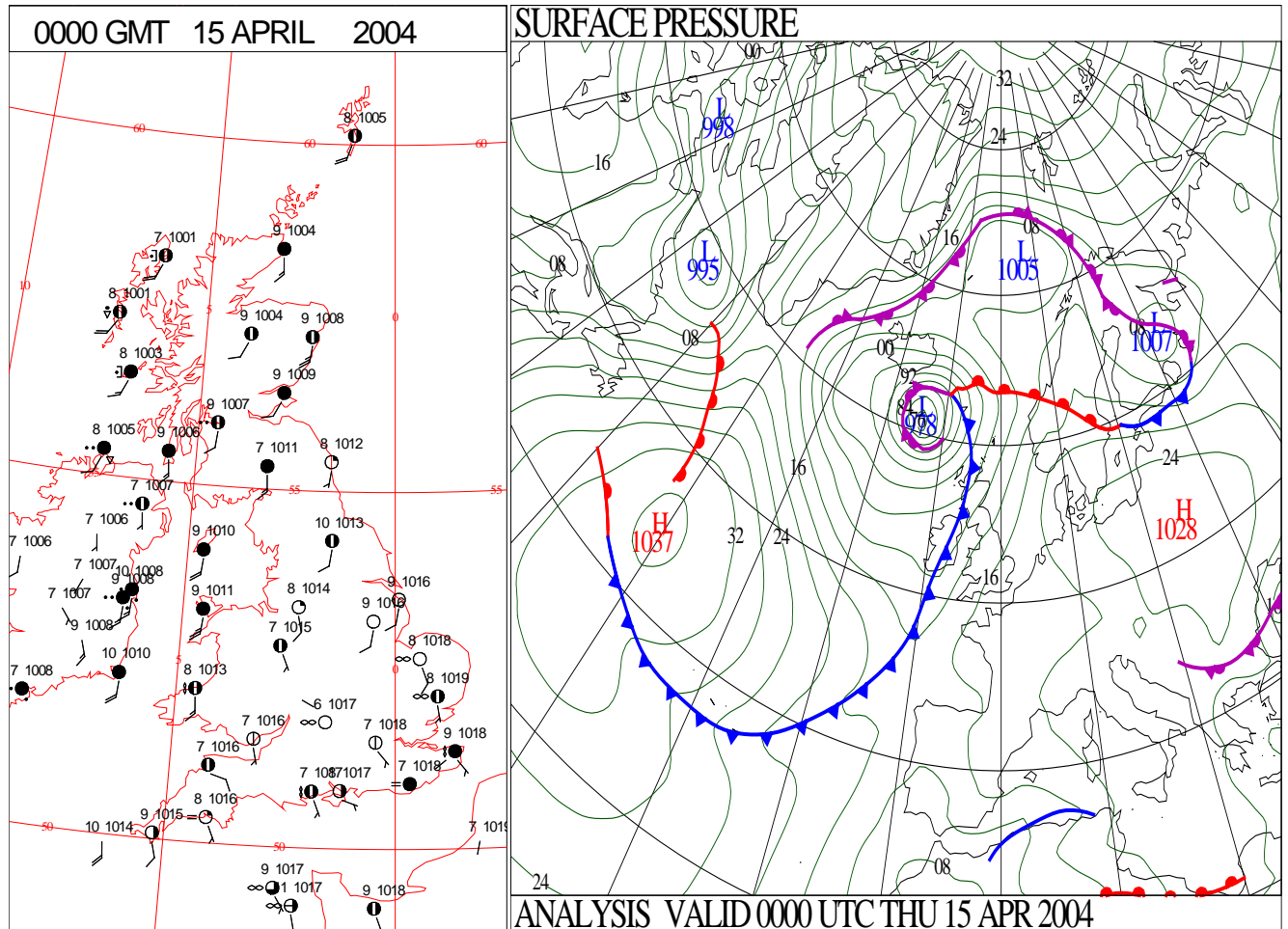
12.6 Yeovilton, Somerset

DAILY CLIMATE DATA



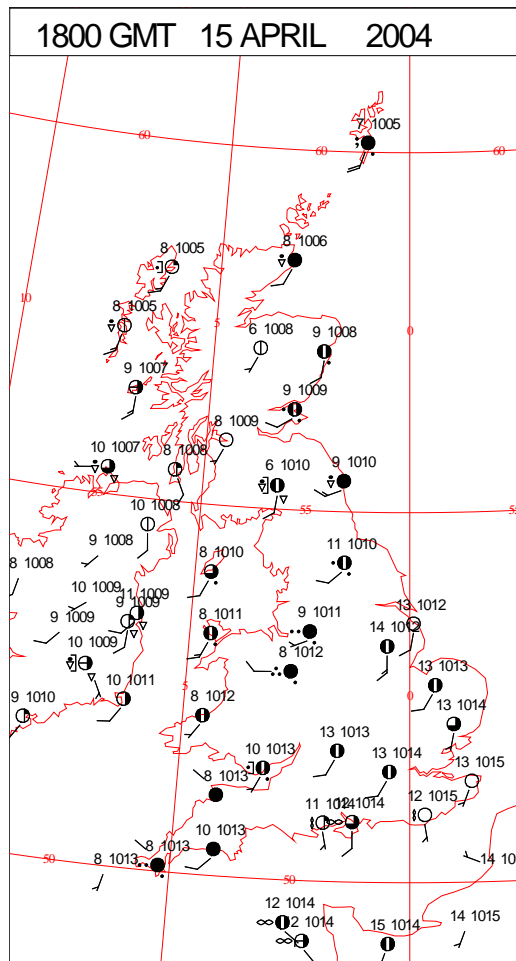
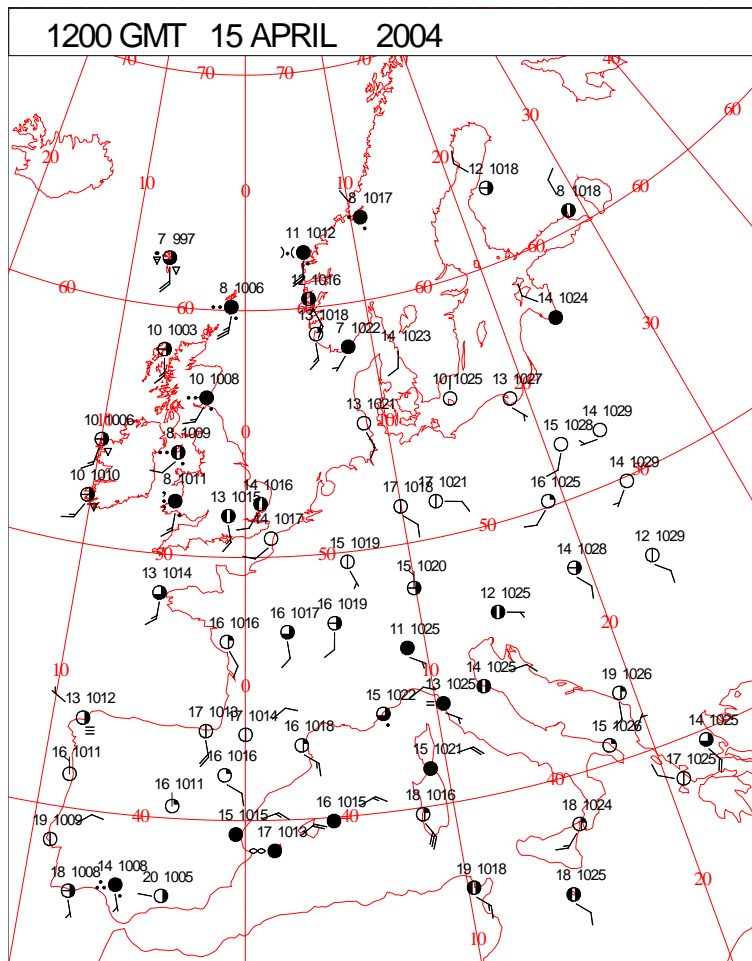
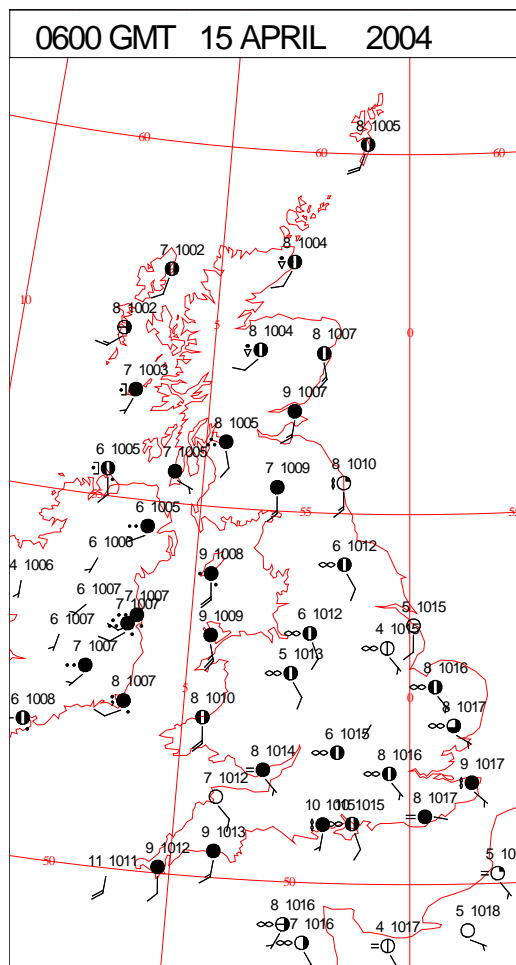
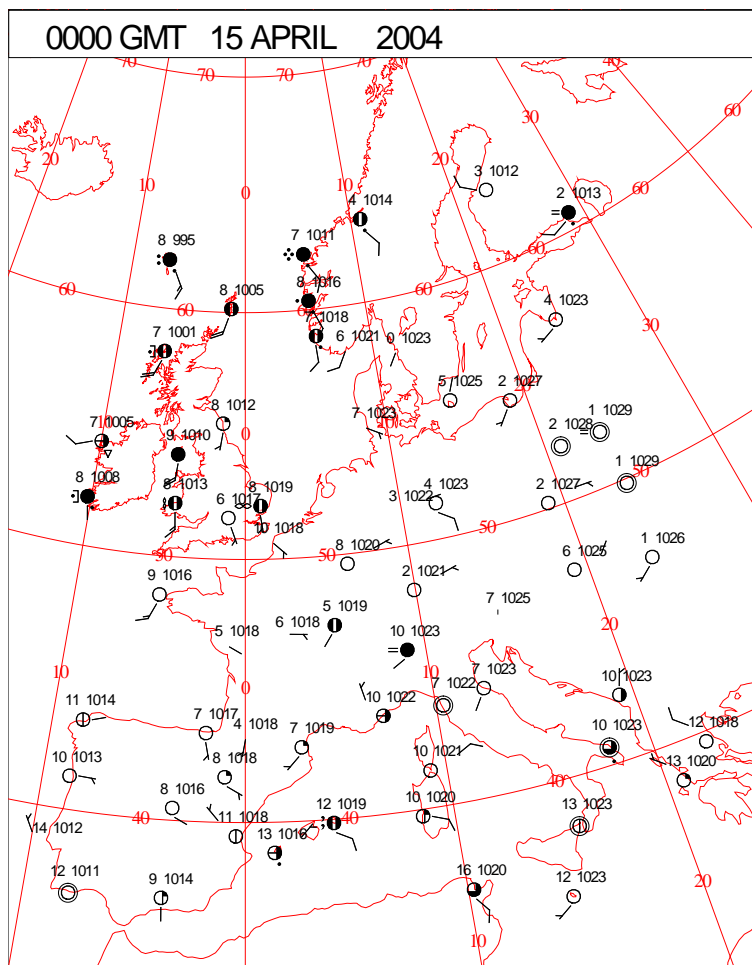


# DAILY WEATHER SUMMARY



Thursday 15 April 2004

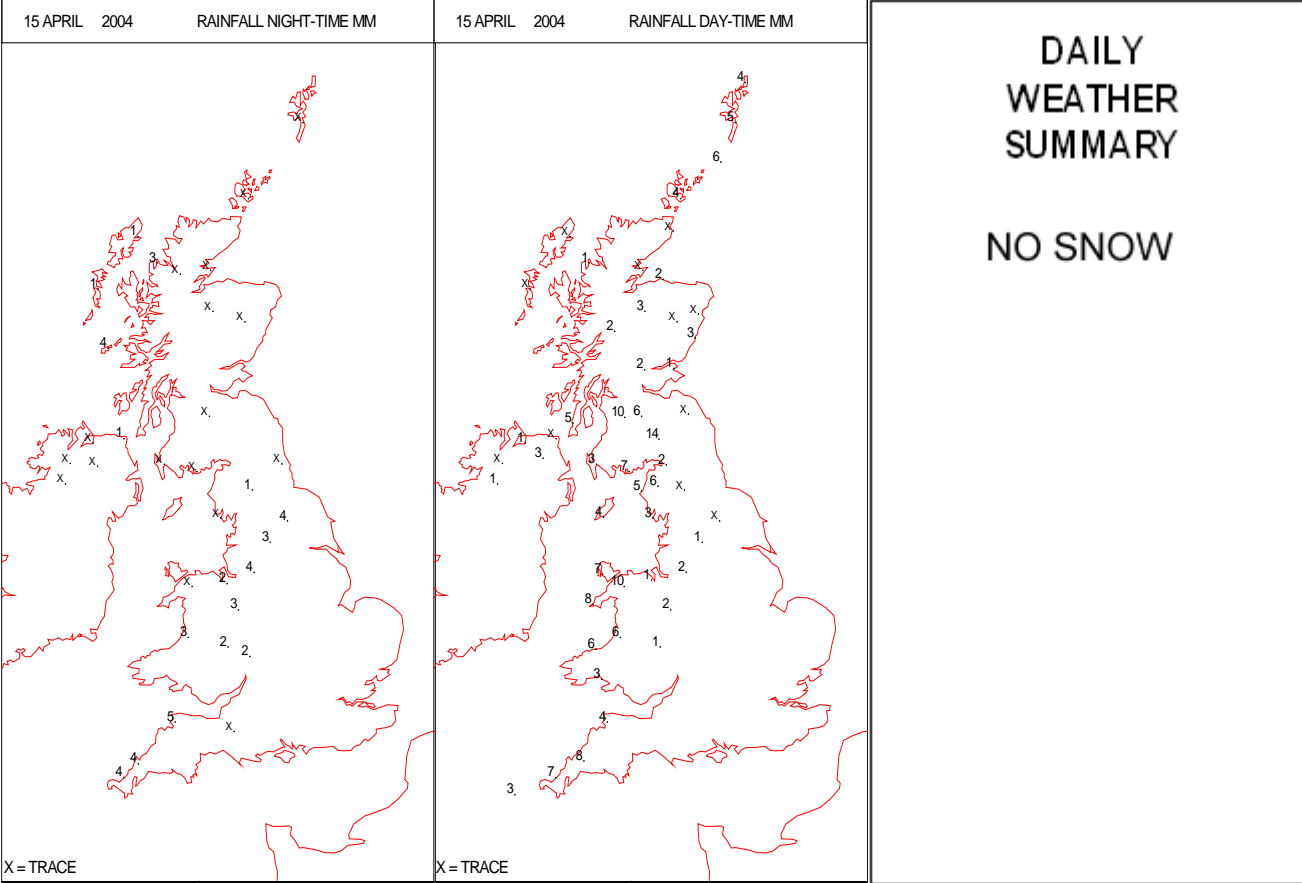
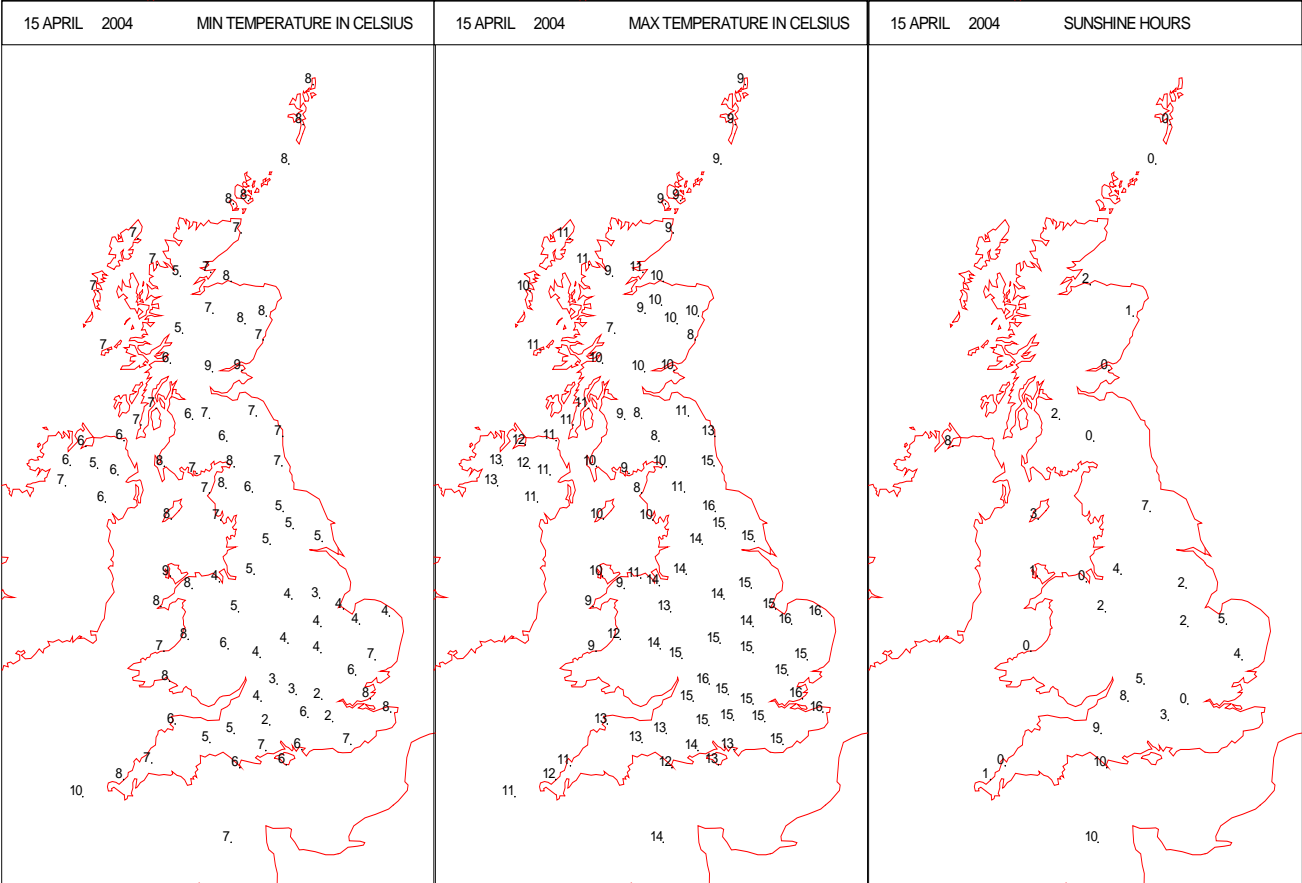
## SURFACE REPORTS



SIGNIFICANT WEATHER

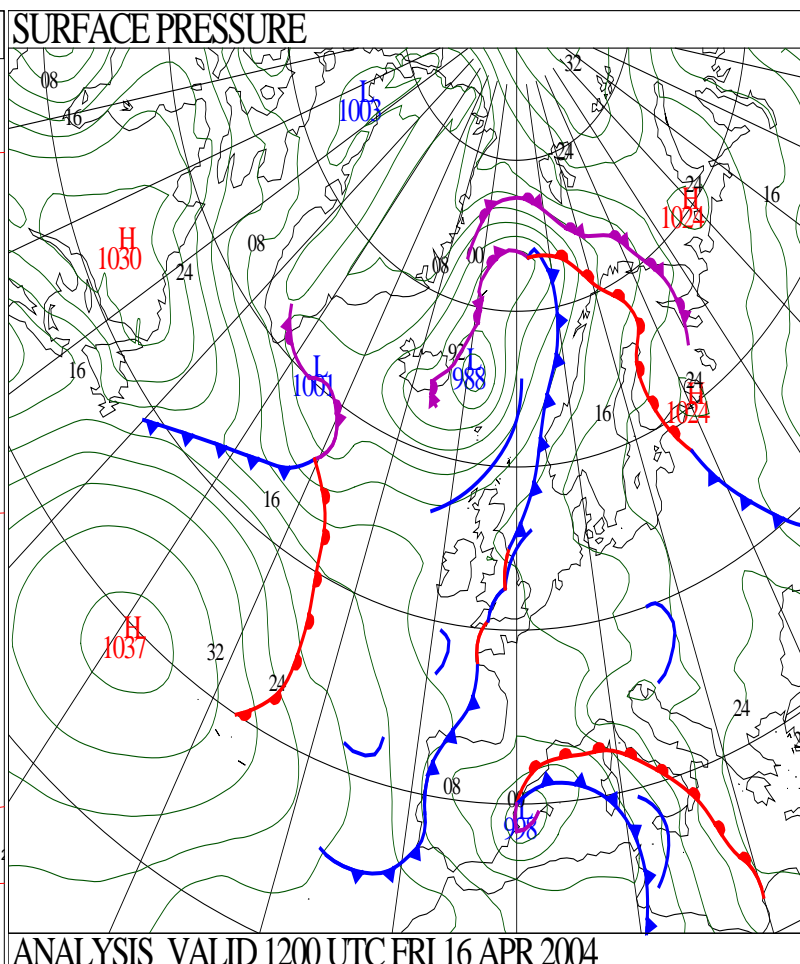
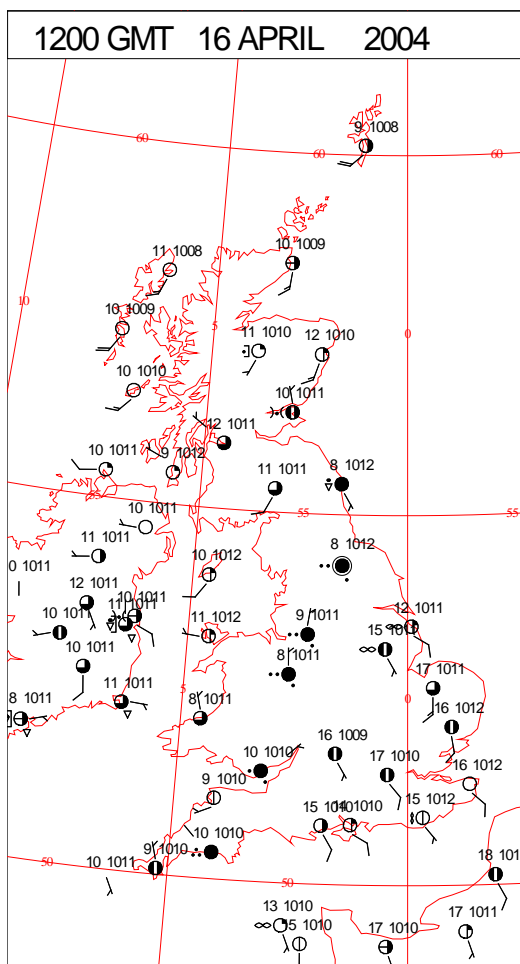
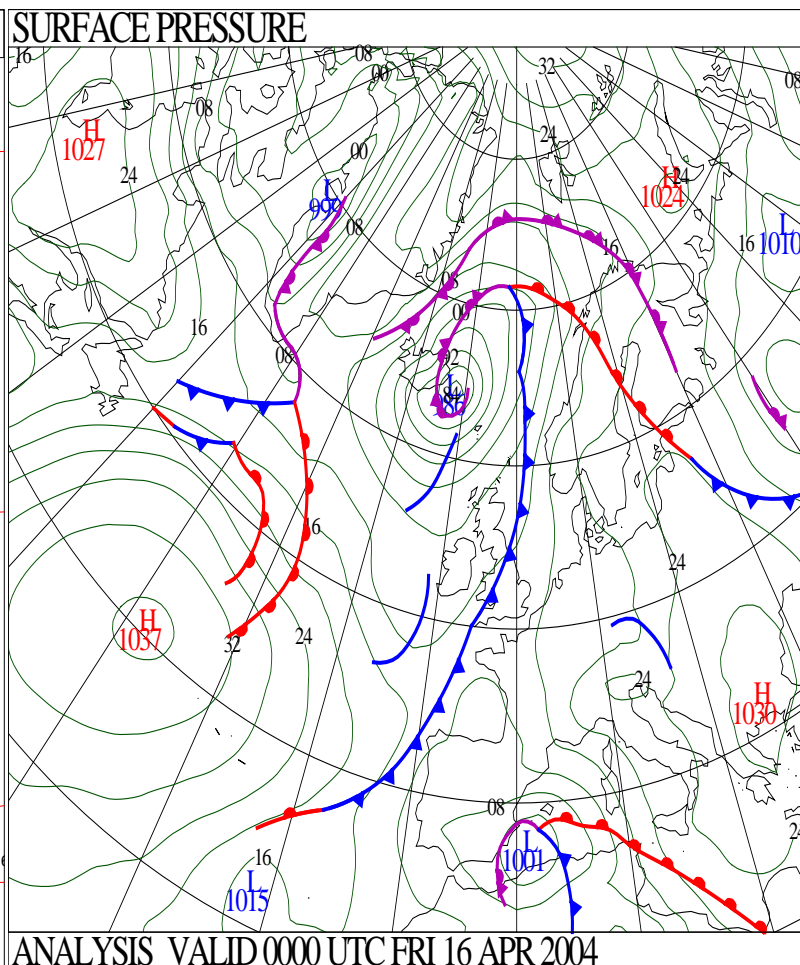
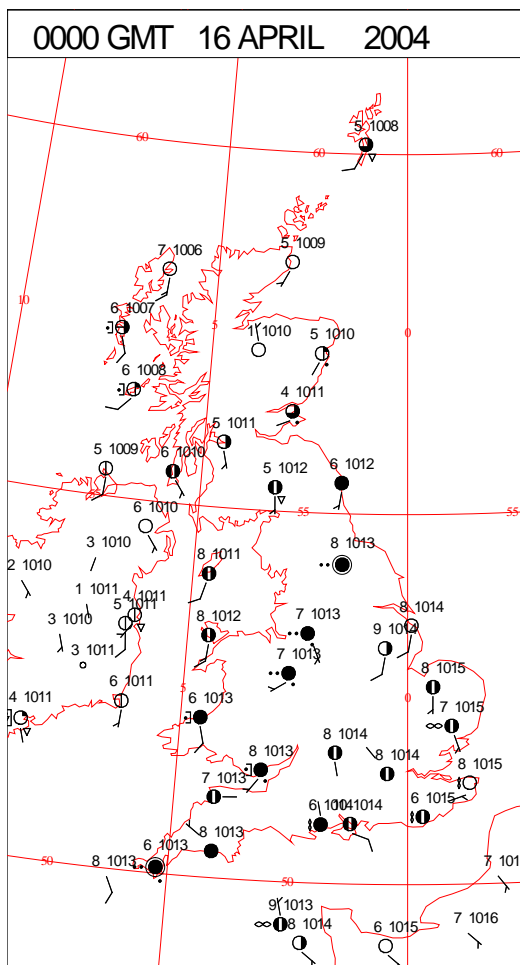
0600 GMT 15 APRIL 2004	SIG WEATHER	1200 GMT 15 APRIL 2004	SIG WEATHER	<p><b>Summary of UK Weather for Thursday 15 April 2004.</b></p> <p>Rain affected much of Northern Ireland and western Scotland through the night. Elsewhere, it was largely dry. Western parts had a good deal of cloud. The skies were clear in the east for a time before extensive cloud spread from the south.</p> <p>For Northern Ireland, the overnight rain was replaced by brighter but showery conditions during the morning. The showers largely died away during the evening.</p> <p>The rain across western Scotland quickly extended eastwards in the morning to affect the rest of Scotland. Much brighter weather, along with some showers, pushed into northwestern parts towards midday and then steadily moved eastwards through the afternoon to replace the rain in the east.</p> <p>Much of England and Wales had a dry but cloudy start to the day. Rain pushed into west Wales and Cumbria during the morning, and then across northern England, Cornwall and the rest of Wales in the afternoon.</p> <p>Elsewhere, there was a good deal of cloud for a time but sunny spells developed in many places. The temperatures were generally near normal for Scotland and Northern Ireland. For England and Wales, it was mostly rather warm or warm</p>
1800 GMT 15 APRIL 2004	SIG WEATHER	0000 GMT 16 APRIL 2004	SIG WEATHER	
				<p><b>EXTREMES</b></p> <p><b>Highest Maximum:</b> 16.1 Leeming, North Yorkshire</p> <p><b>Lowest Maximum:</b> 7.4 Tulloch Bridge, Inverness-Shire</p> <p><b>Lowest Minimum:</b> 1.9 Boscombe Down, Wiltshire</p> <p><b>Lowest Grass Minimum:</b> -3.6 Benson, Oxfordshire</p> <p><b>Most Rain:</b> 14.0 Eskdalemuir, Dumfriesshire</p> <p><b>Most Sun:</b> 10.7 Jersey: Airport, Jersey</p>

DAILY CLIMATE DATA





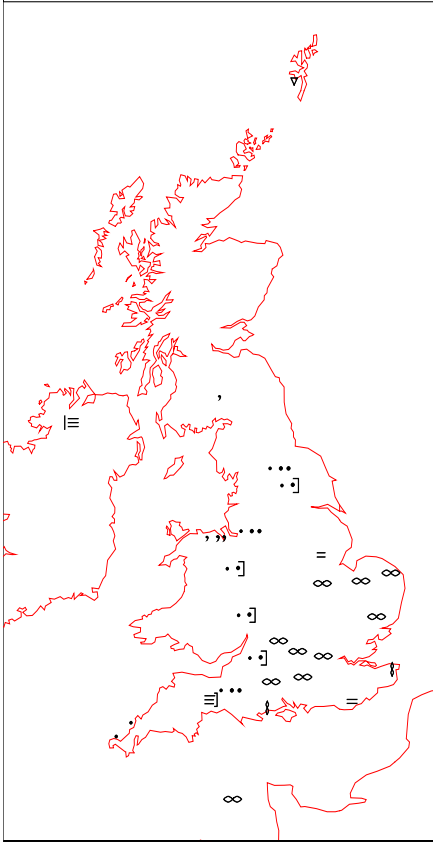
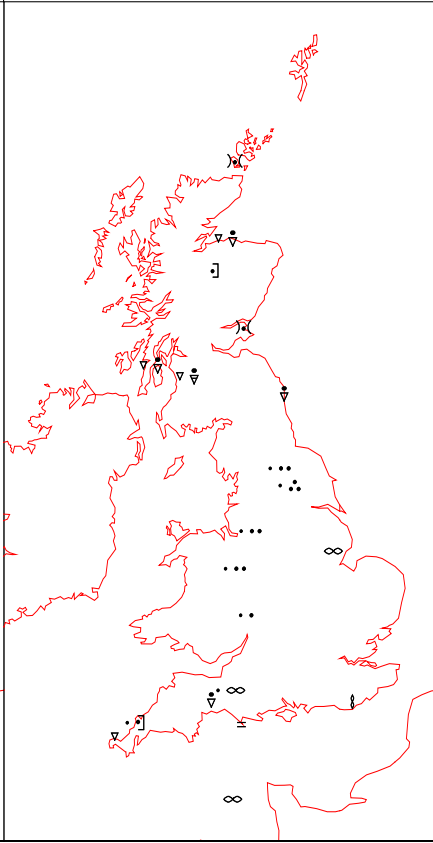
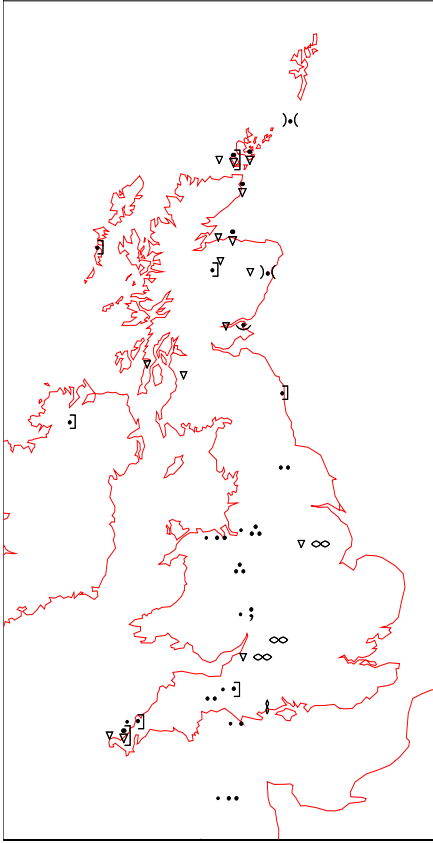
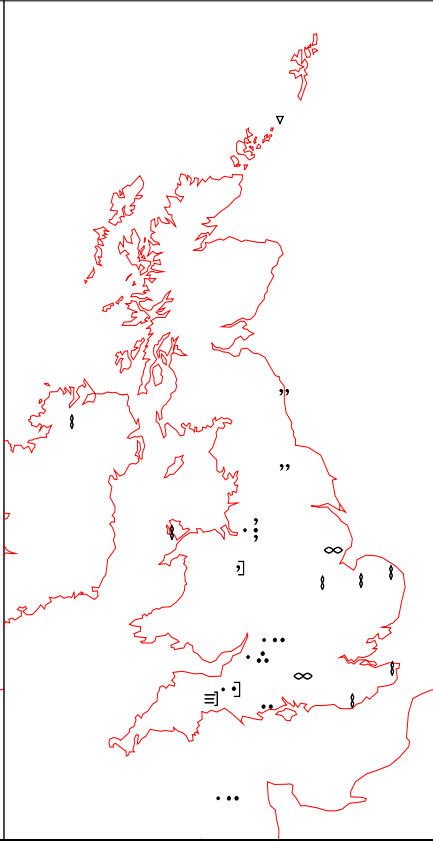
# DAILY WEATHER SUMMARY



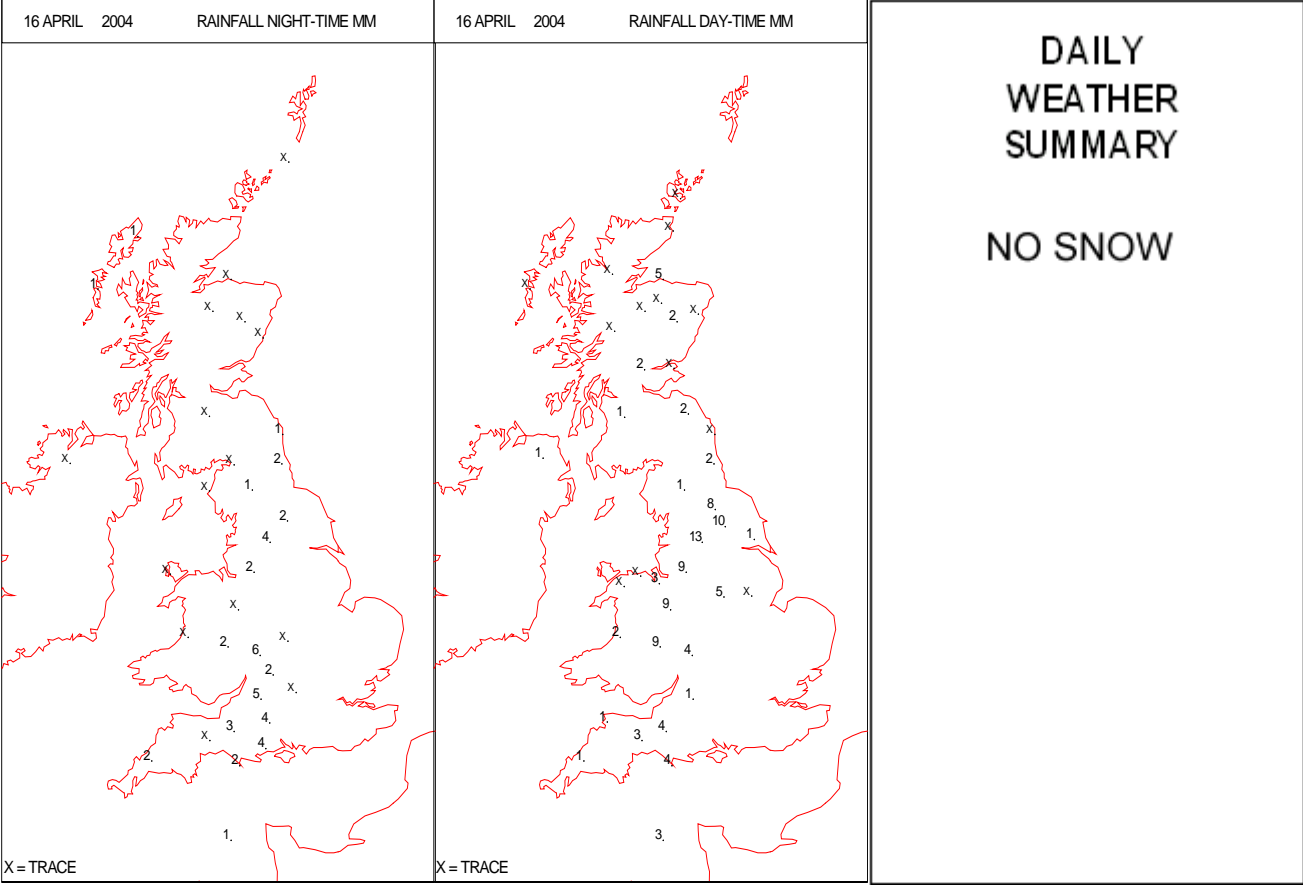
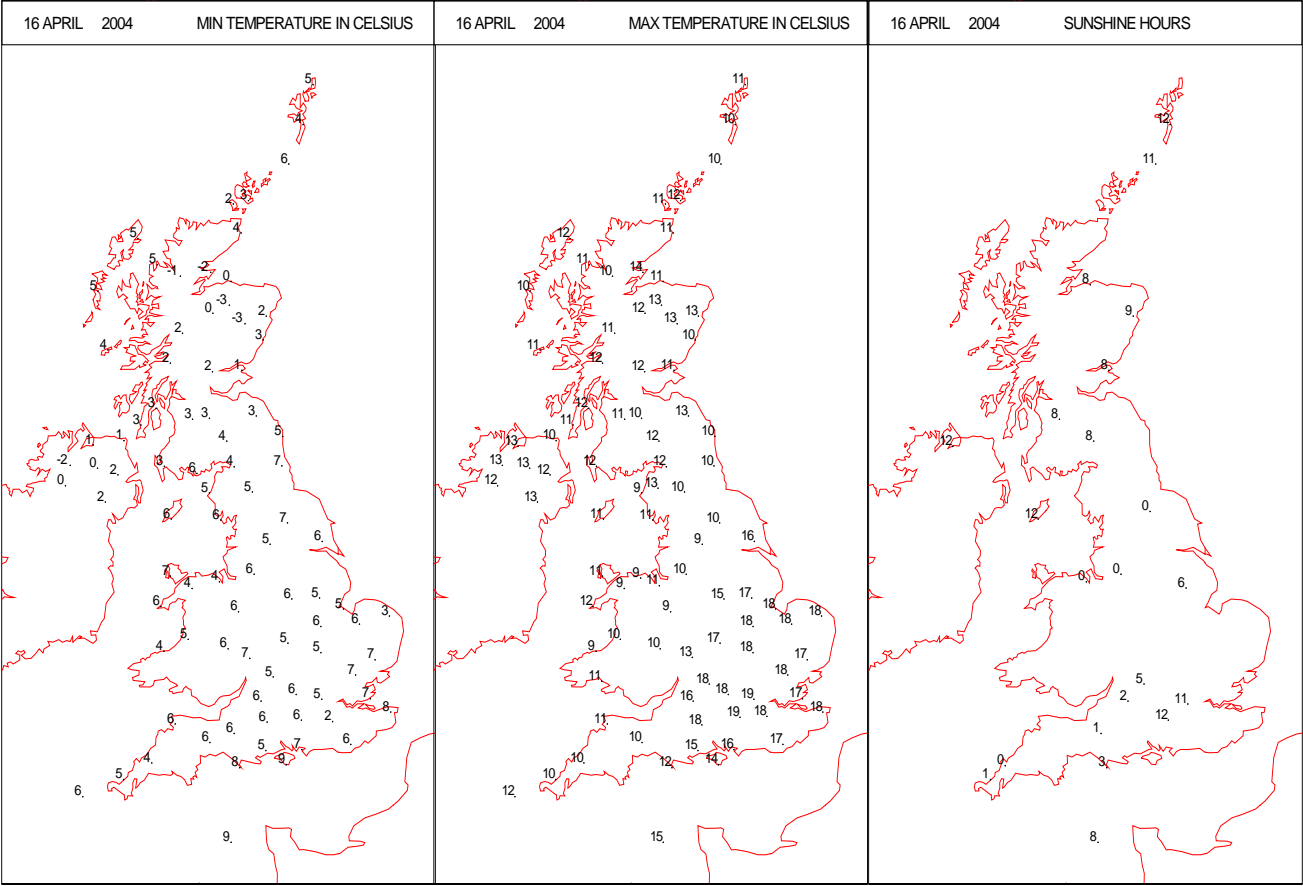




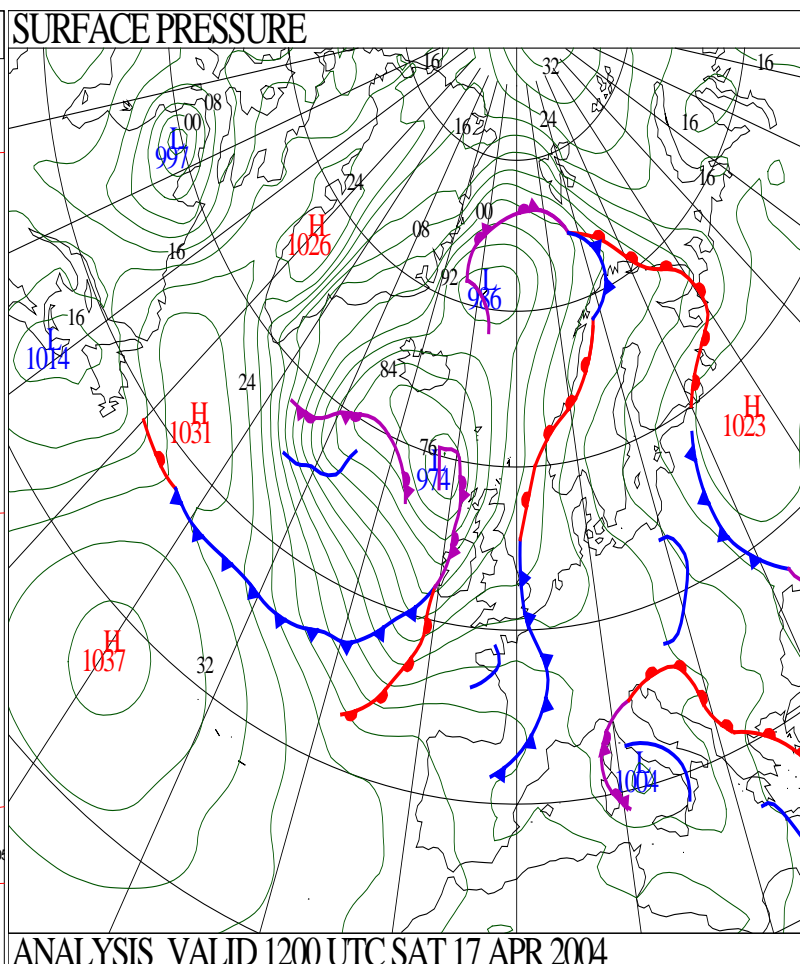
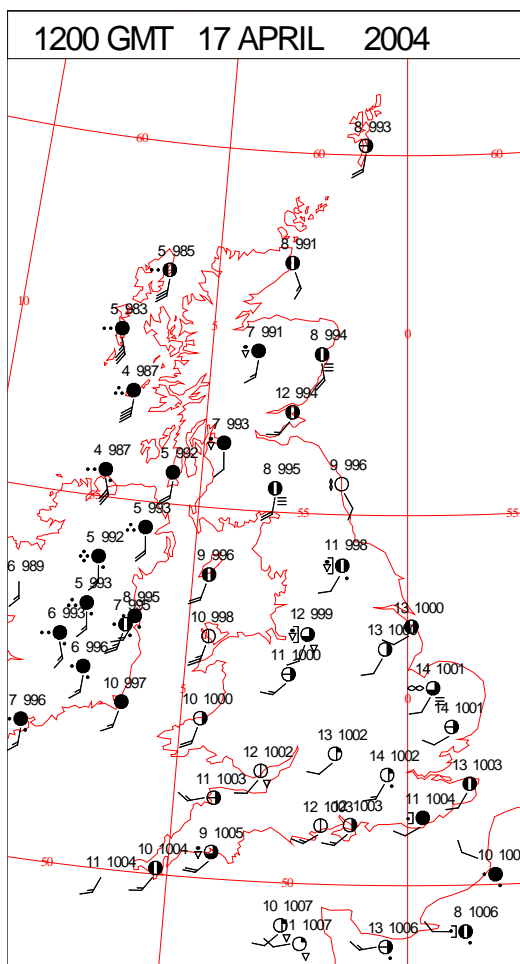
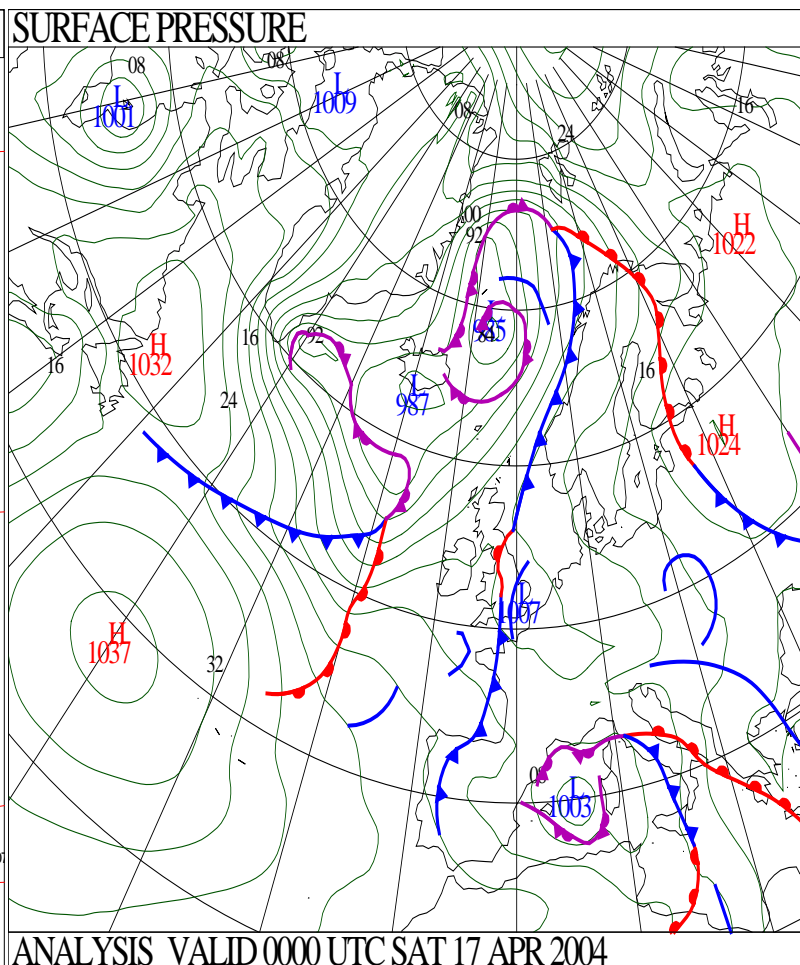
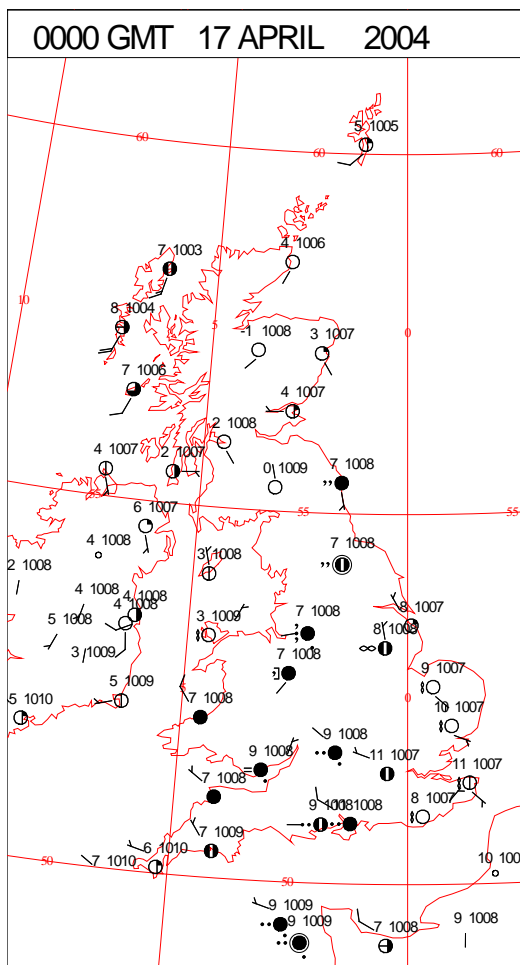
# SIGNIFICANT WEATHER

0600 GMT 16 APRIL 2004	SIG WEATHER	1200 GMT 16 APRIL 2004	SIG WEATHER	<p><b>Summary of UK Weather for Friday 16 April 2004.</b></p> <p>Northern Ireland and most of Scotland had long clear periods overnight as did south-eastern parts of England. Much of England and Wales had cloudy skies and there was band of rain from southwest England to northeast England and across south and east Wales for much of the night.</p> <p>Northern Ireland had a sunny day and clear spells in the evening. There were long sunny periods across Scotland, especially in the morning, but then some showers over southern and eastern parts, with hail and thunder in the east in the early afternoon.</p> <p>The rain band over western England and east Wales was slow moving giving a marked variation in weather. West Wales and eastern England, apart from the northeast, were sunny. East Wales, much of western England and the Midlands had some rain, persistent and heavy at times in the west. There was thunder over northeast England in the evening. The rain edged further east into the Midlands, southern England and the Channel Islands by late evening.</p> <p>Temperatures were near normal generally. It was warm or very warm over the east Midlands, East Anglia and southeast England.</p>
				
1800 GMT 16 APRIL 2004	SIG WEATHER	0000 GMT 17 APRIL 2004	SIG WEATHER	<p><b>EXTREMES</b></p> <p><b>Highest Maximum:</b> 19.4 Northolt, Greater London</p> <p><b>Lowest Maximum:</b> 8.6 Bingley, No 2, West Yorkshire</p> <p><b>Lowest Minimum:</b> -2.5 Glenlivet, Banffshire -2.5 Aboyne No 2, Aberdeenshire</p> <p><b>Lowest Grass Minimum:</b> -6.4 Kinloss, Moray (In Grampian R)</p> <p><b>Most Rain:</b> 16.4 Bingley, No 2, West Yorkshire</p> <p><b>Most Sun:</b> 12.4 Lerwick, Shetland</p>
				

DAILY CLIMATE DATA

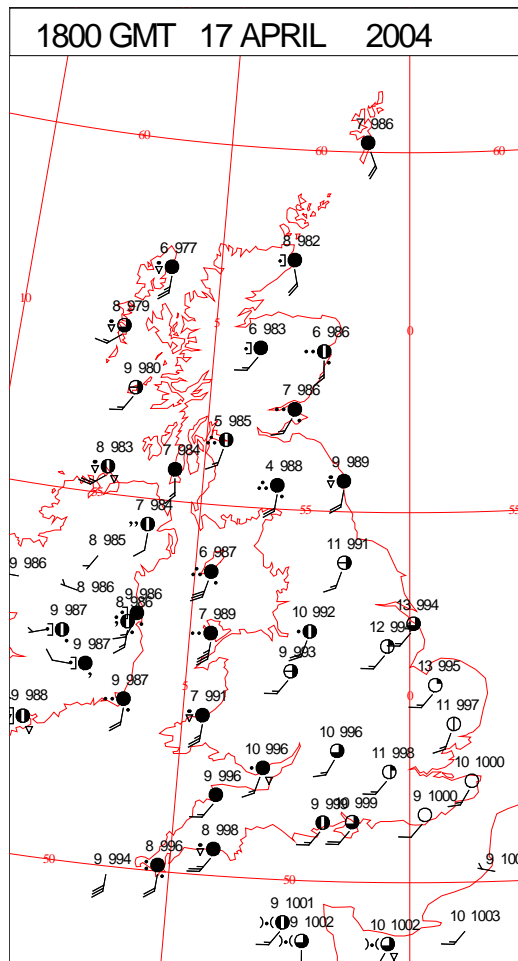
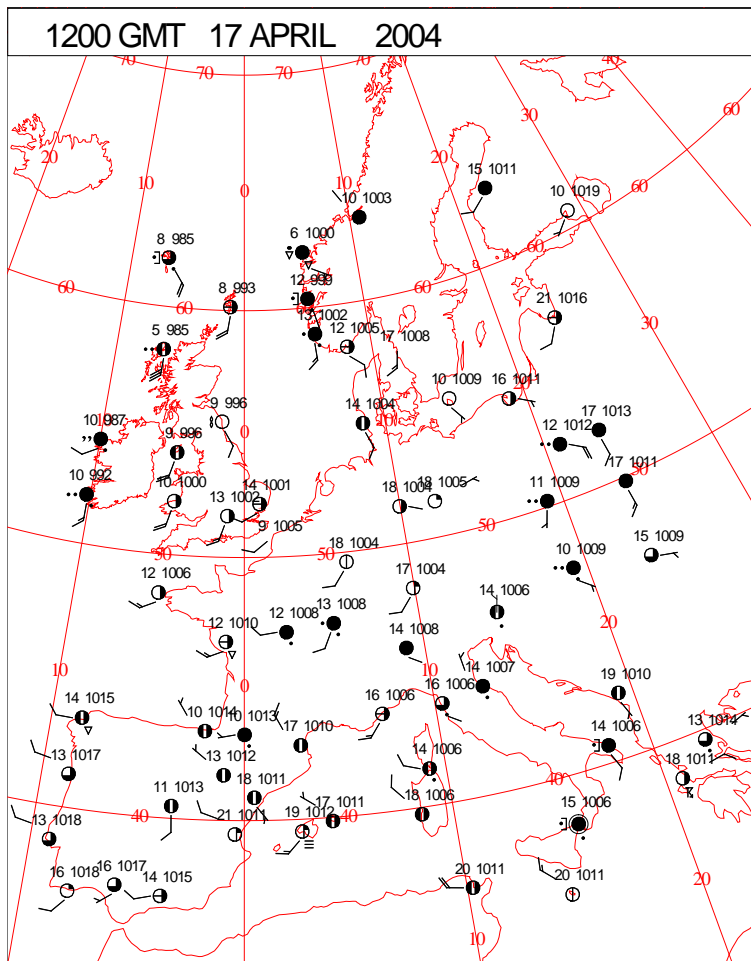
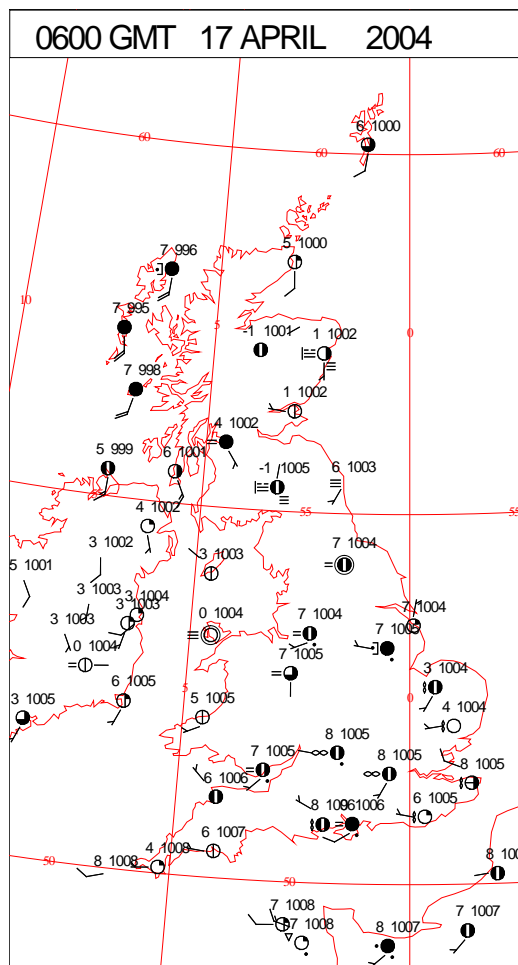
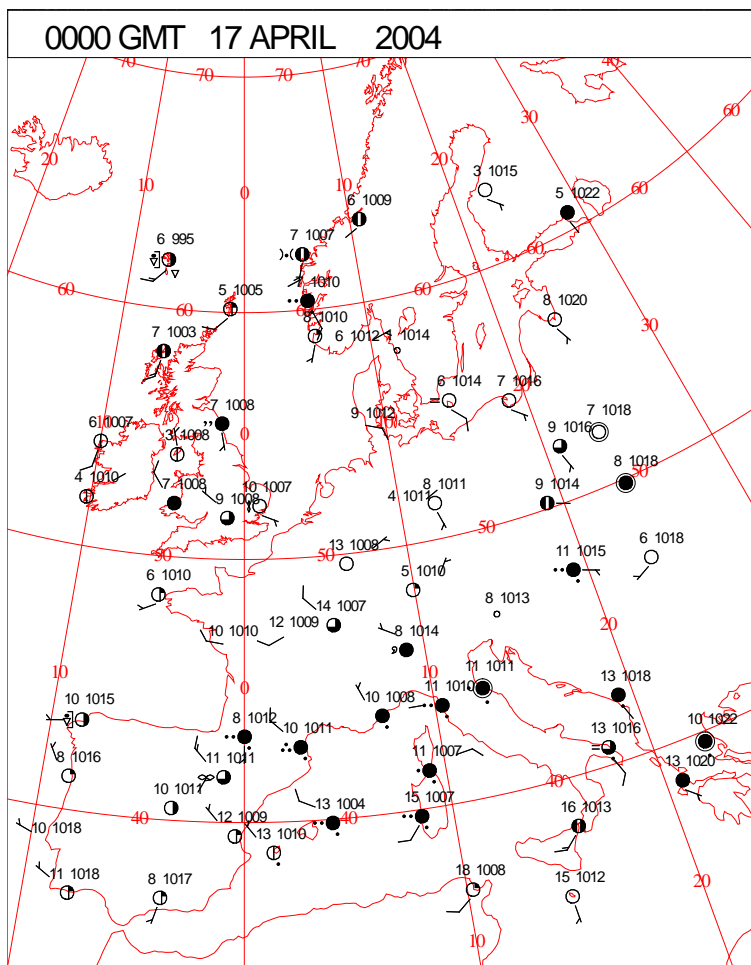


# DAILY WEATHER SUMMARY



Saturday 17 April 2004

## SURFACE REPORTS

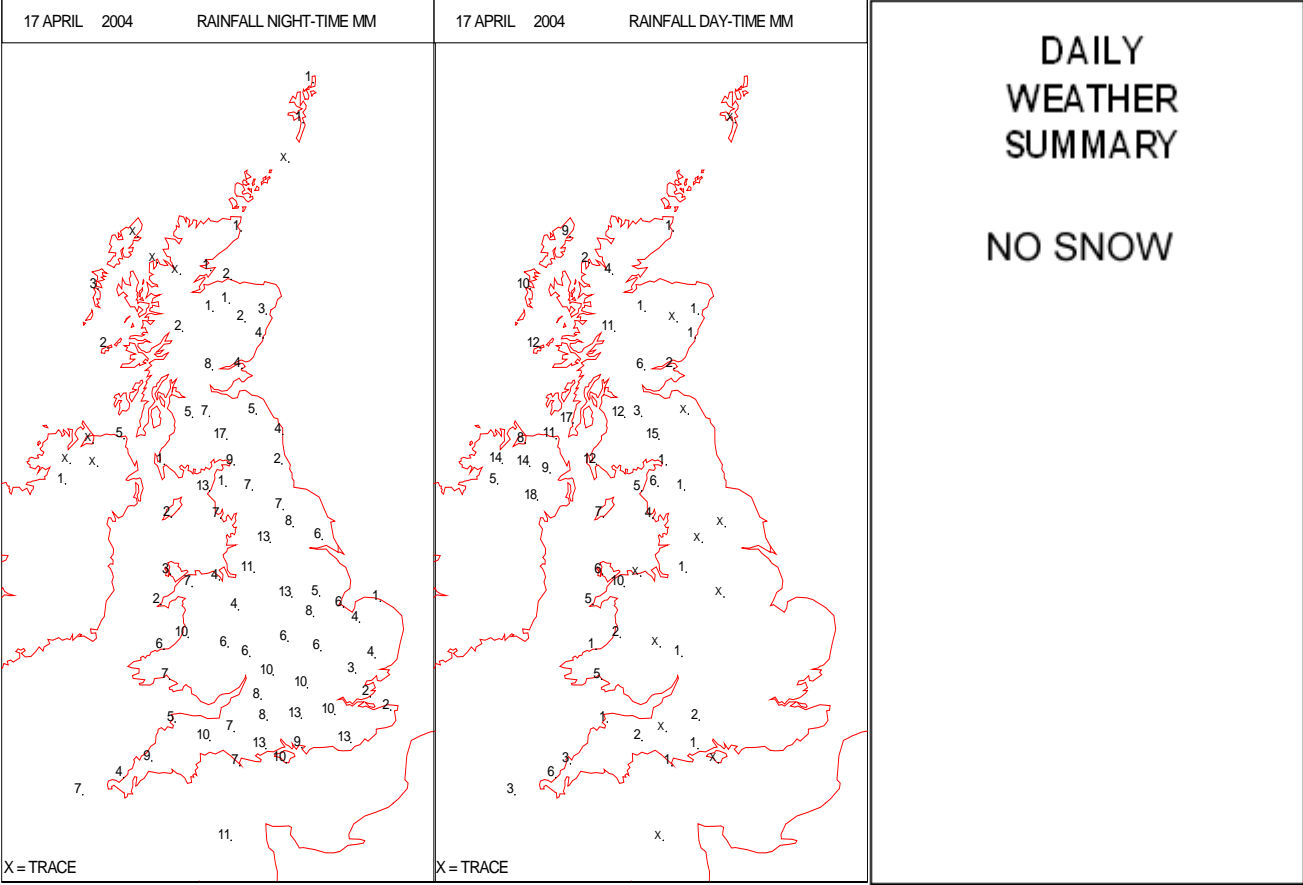
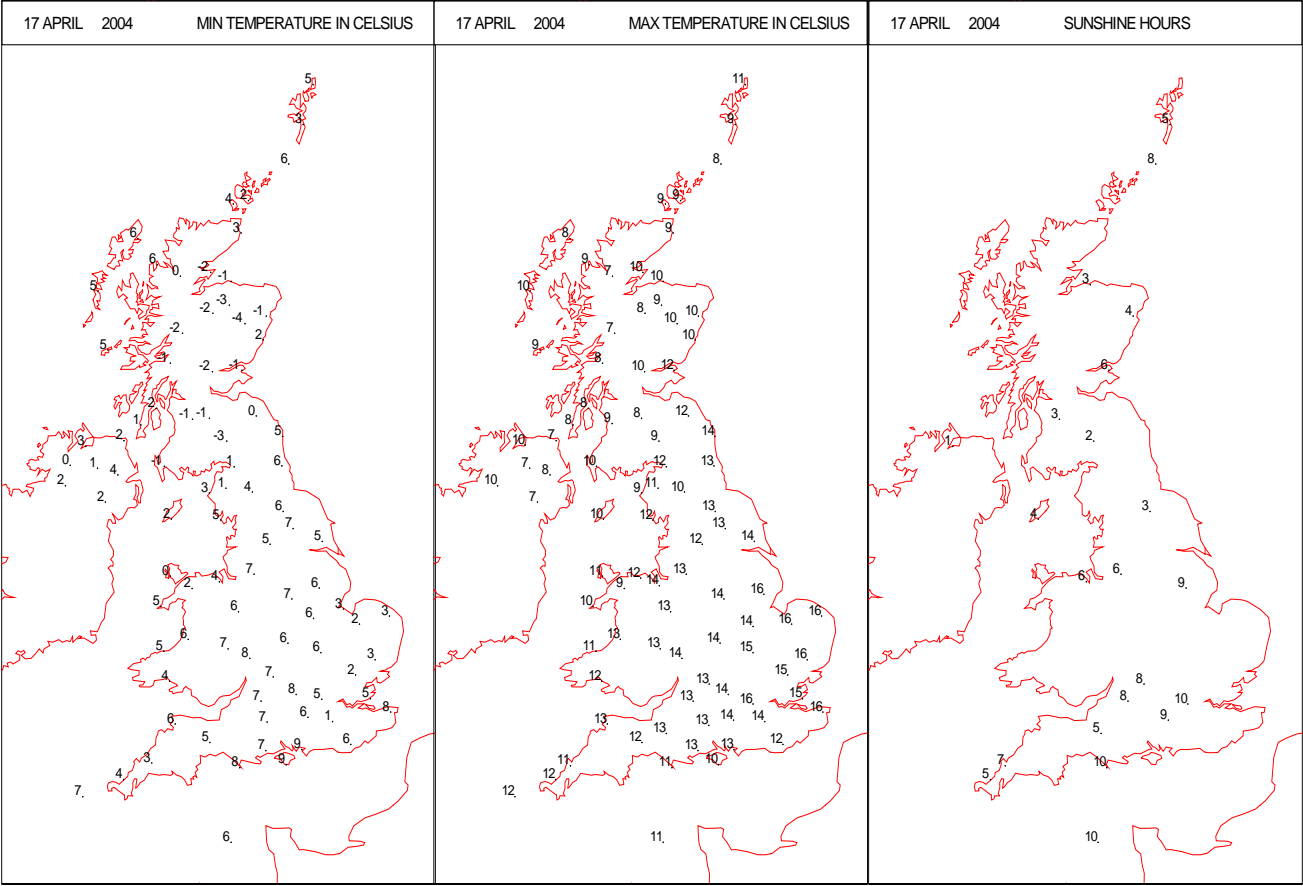




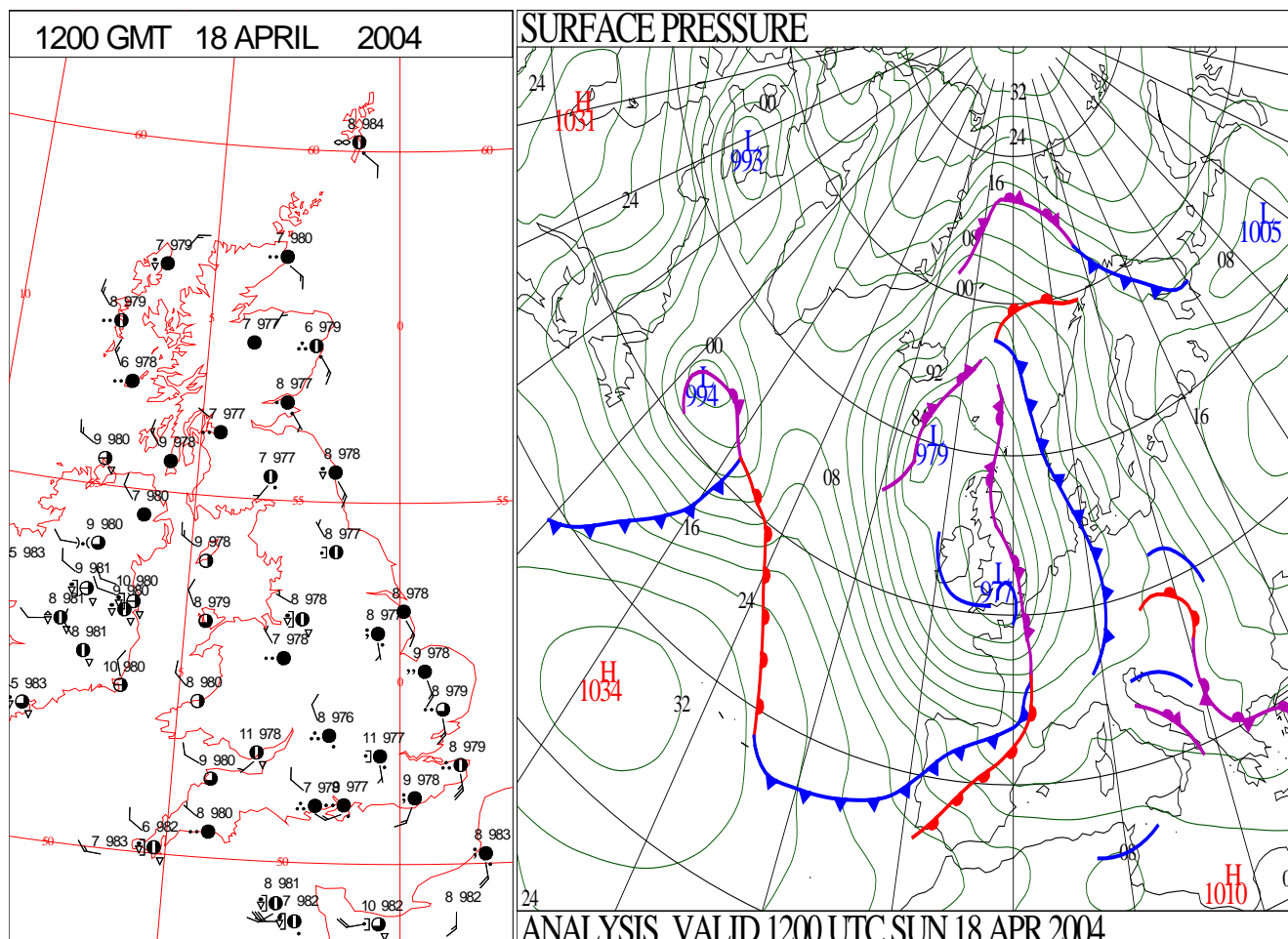
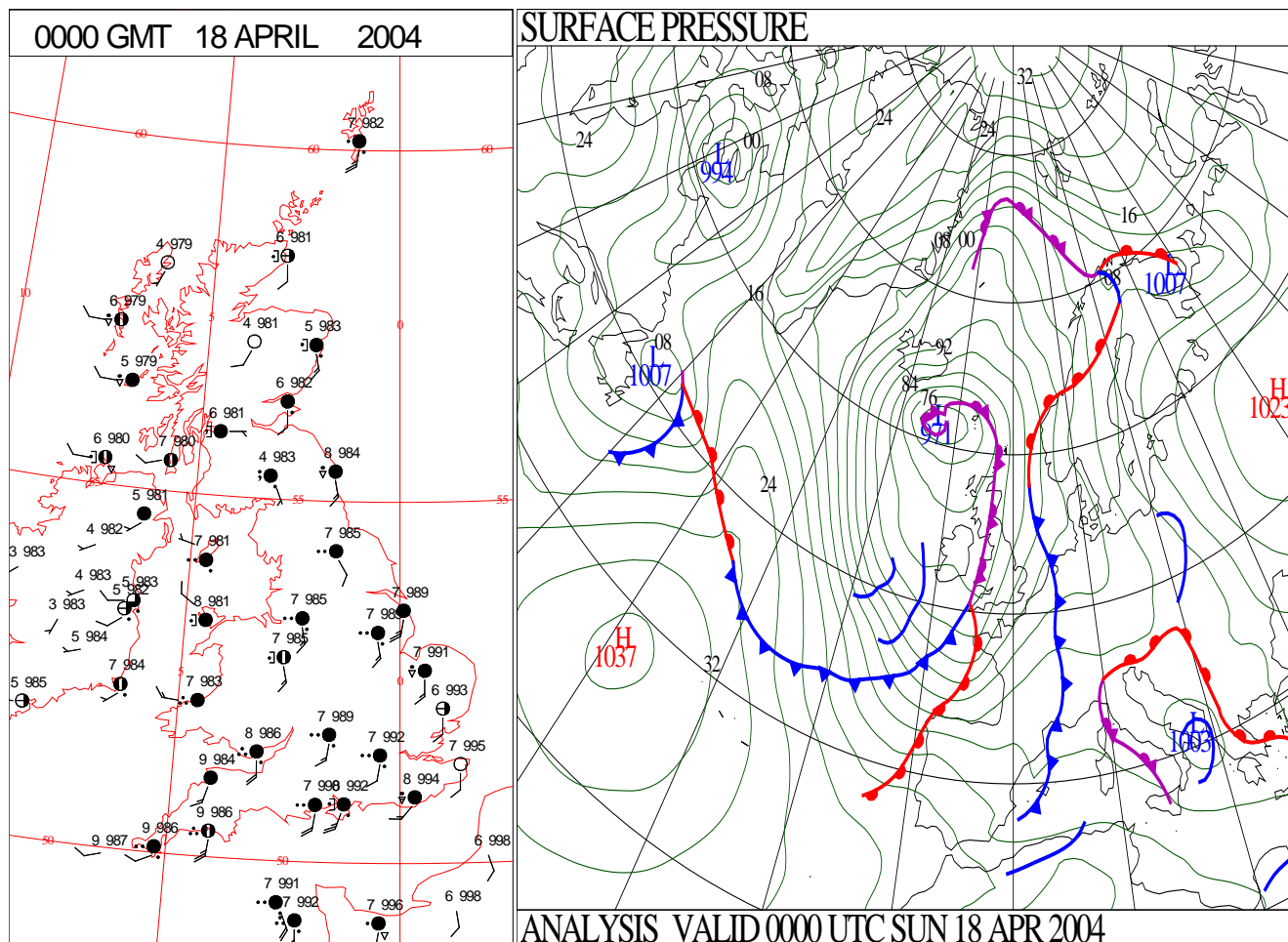
# SIGNIFICANT WEATHER

0600 GMT 17 APRIL 2004	SIG WEATHER	1200 GMT 17 APRIL 2004	SIG WEATHER	<p><b>Summary of UK Weather for Saturday 17 April 2004.</b></p> <p>Northern Ireland started the night clear but clouded over with some rain into western parts by dawn. Scotland had generally clear skies but some rain reached the Western Isles later. Southeast England had clear spells and some mist and local fog. Wales and western England had clear spells. A band of rain from northeast England to Hampshire to the Channel Islands decayed in situ in the early hours.</p> <p>Northern Ireland turned wet through the morning with this rain clearing to leave showers in the evening. Rain also spread across much of Scotland, save the far north, and was still over the Southern Uplands and Central Lowlands in the evening. Showers then followed.</p> <p>Many areas of England and Wales were sunny. It was cloudier through the spine of England with more limited sunshine until afternoon. Western areas became cloudy and rain reached west Wales by late afternoon and spread east across Wales and much of England by late evening, accompanied by a freshening breeze.</p> <p>Temperatures were near average in many areas. It was rather cold in Northern Ireland and rather warm over central and eastern England.</p>
1800 GMT 17 APRIL 2004	SIG WEATHER	0000 GMT 18 APRIL 2004	SIG WEATHER	<p><b>EXTREMES</b></p> <p><b>Highest Maximum:</b> 16.1 Northolt, Greater London</p> <p><b>Lowest Maximum:</b> 6.5 Tulloch Bridge, Inverness-Shire</p> <p><b>Lowest Minimum:</b> -4.1 Aboyne No 2, Aberdeenshire</p> <p><b>Lowest Grass Minimum:</b> -8.5 Tain Range, Ross &amp; Cromarty</p> <p><b>Most Rain:</b> 32.4 Eskdalemuir, Dumfriesshire</p> <p><b>Most Sun:</b> 10.0 Guernsey: Airport, Guernsey</p>

DAILY CLIMATE DATA

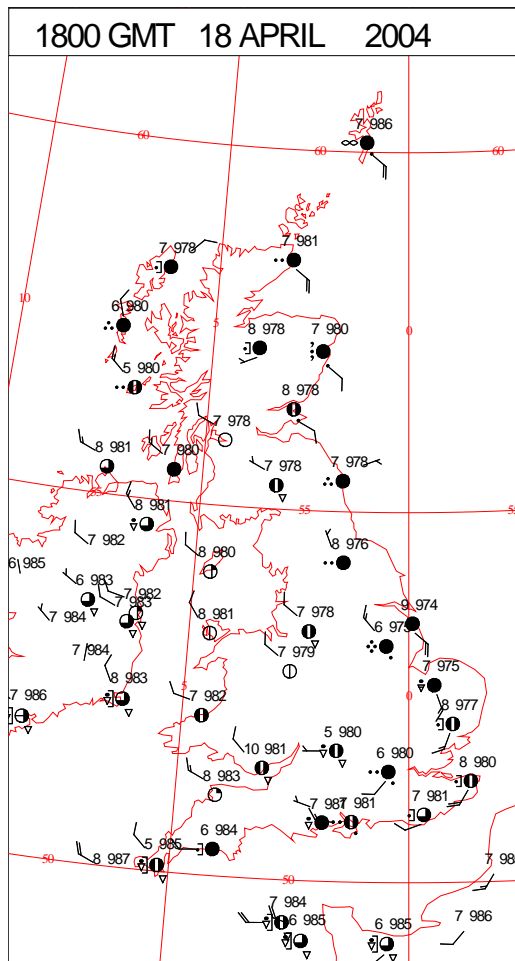
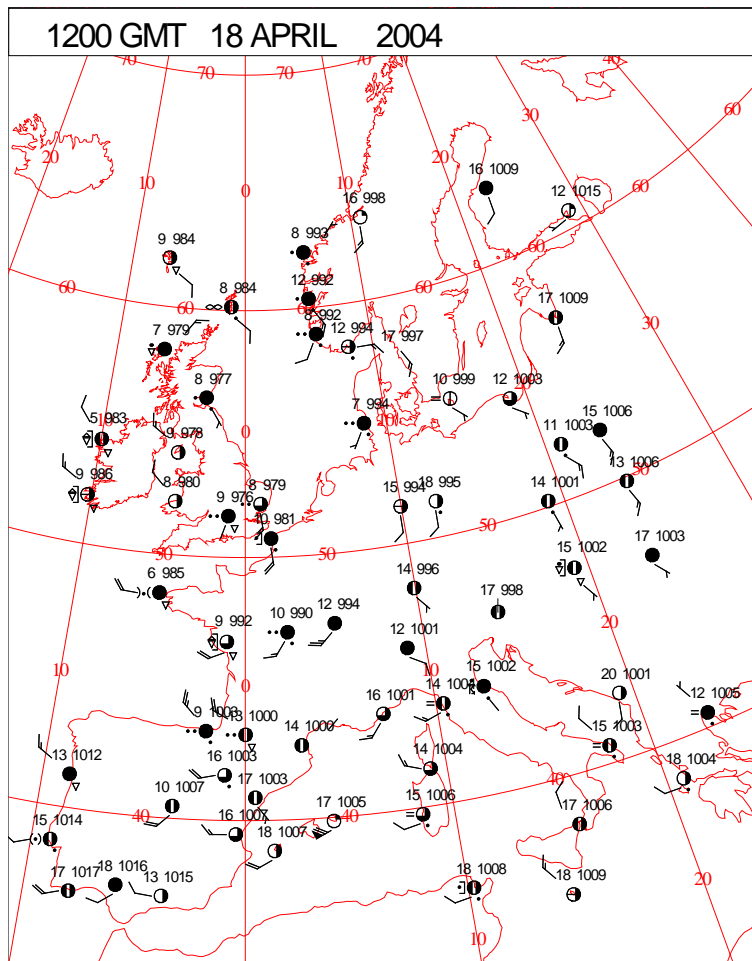
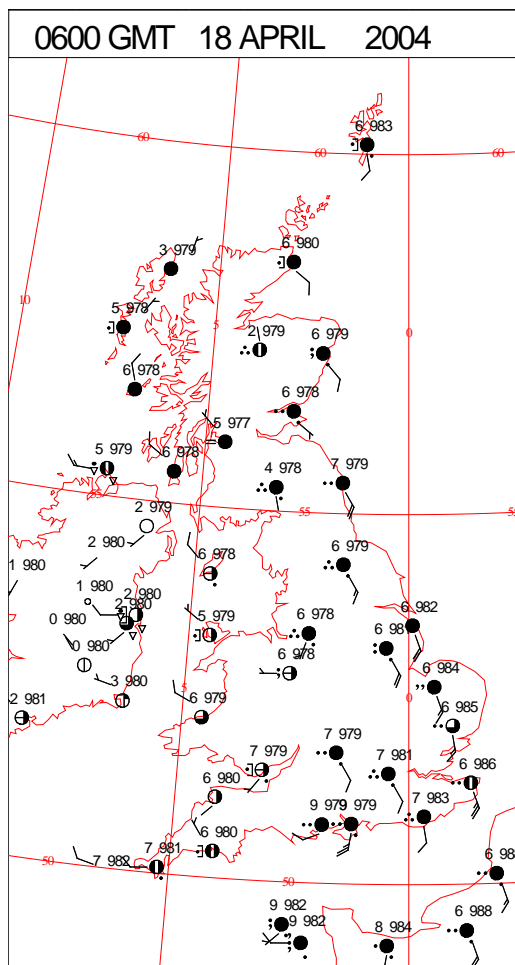
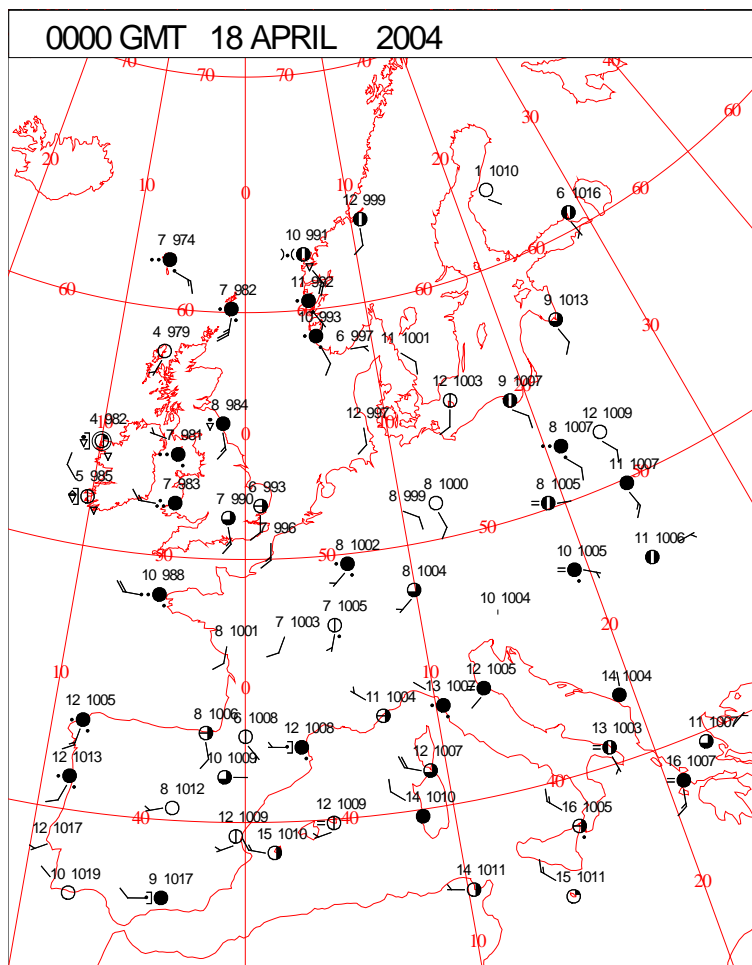


# DAILY WEATHER SUMMARY



Sunday 18 April 2004

## SURFACE REPORTS

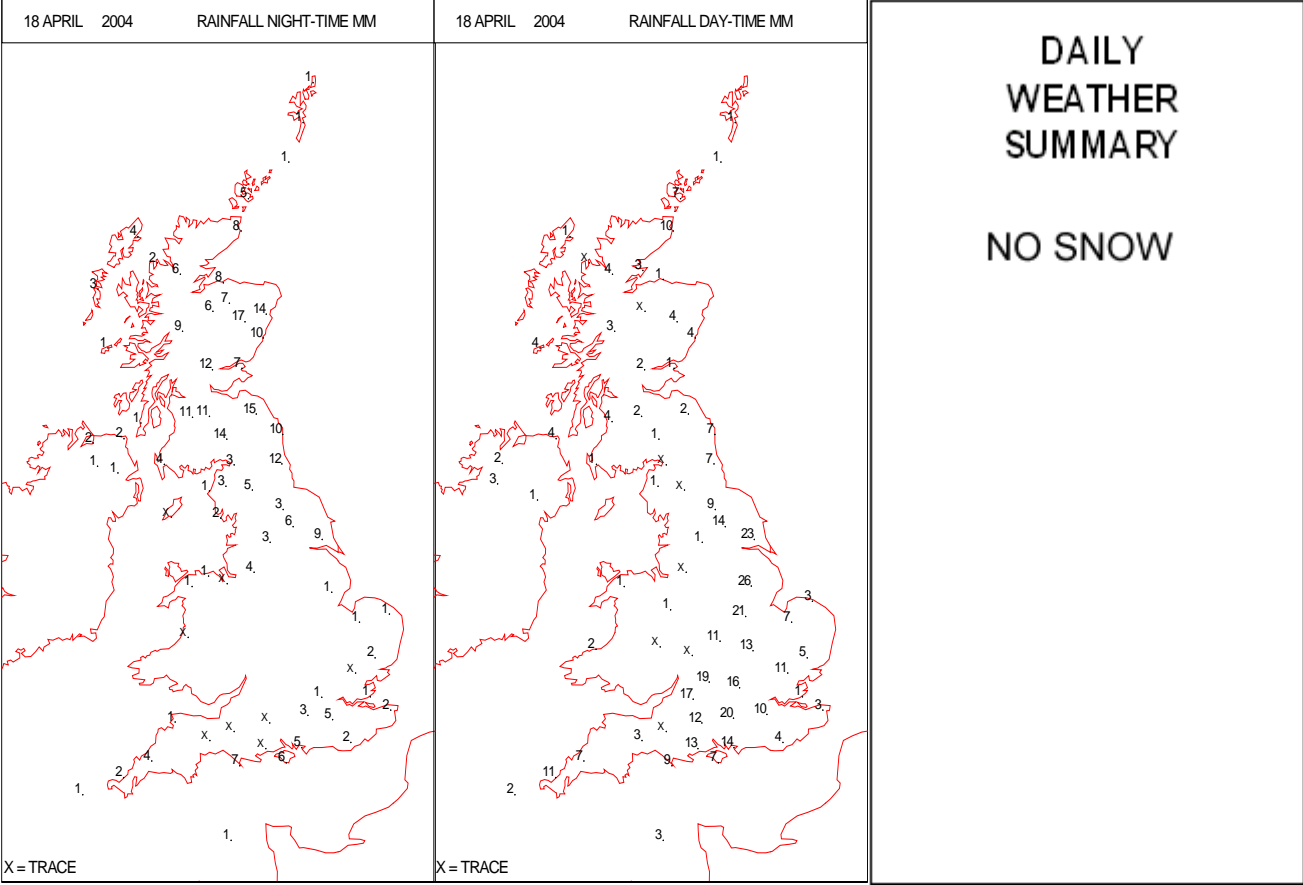
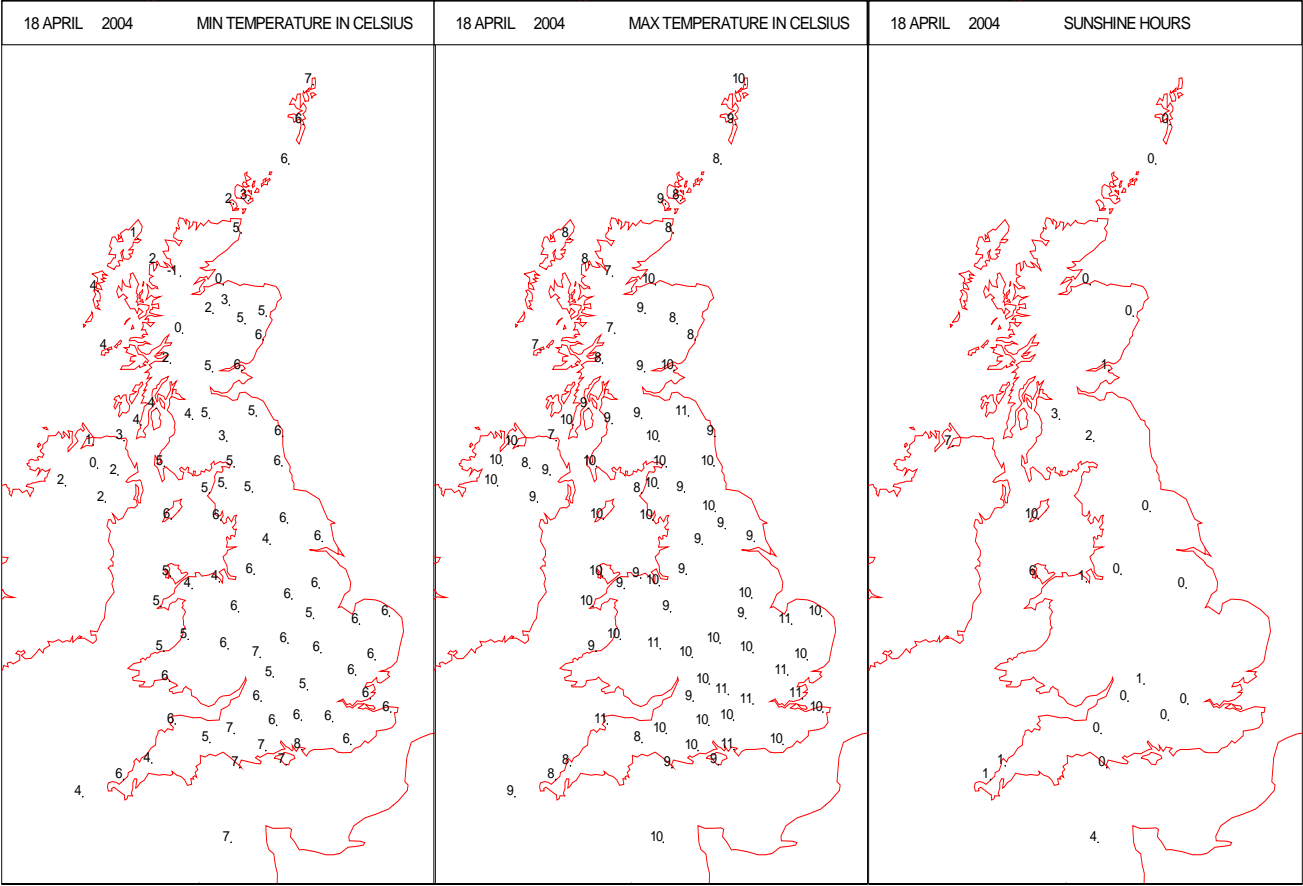


# SIGNIFICANT WEATHER

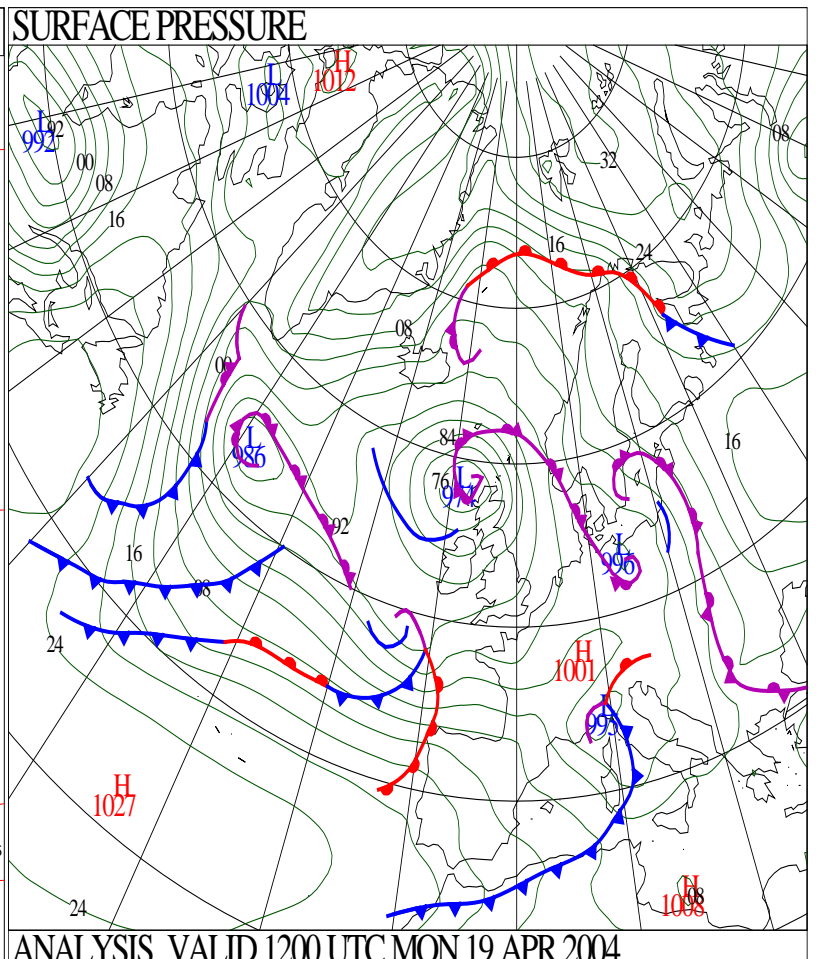
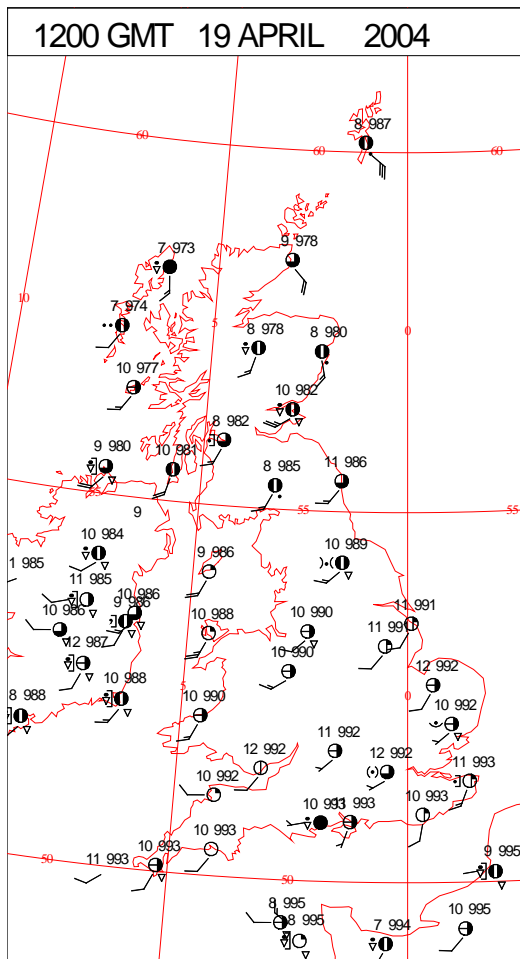
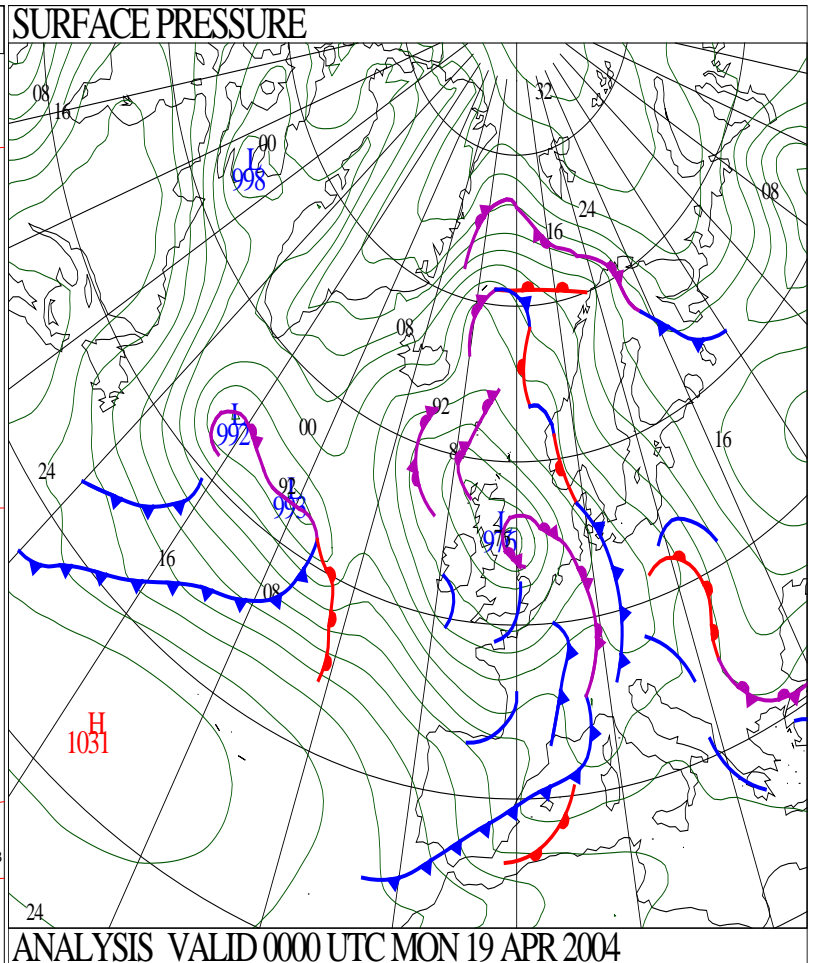
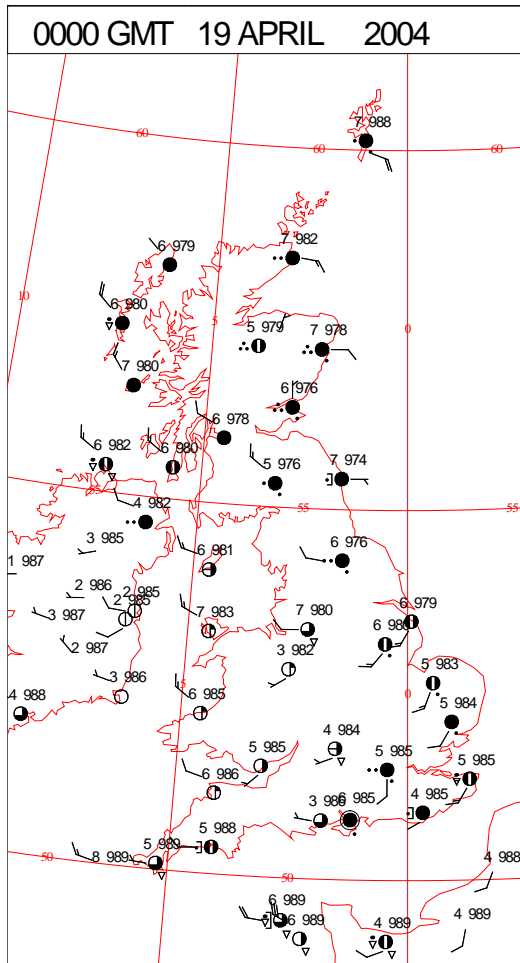
0600 GMT 18 APRIL 2004	SIG WEATHER	1200 GMT 18 APRIL 2004	SIG WEATHER	<p><b>Summary of UK Weather for Sunday 18 April 2004.</b>  A wet day over the whole of the UK with showers or longer spells of rain in all areas, more especially in the west in the morning and in the east by evening. (Eskdalemuir 1.28 inches in the 24hrs to 5pm). By late evening the worst of the more persistent and heavier rain was over eastern parts of both England and Scotland but especially Lincolnshire and Yorkshire. Only northern Scotland was relatively dry for much of the day where there were some clear spells in the early hours with local frost (Altnaharra -2.2C). Many places had over an inch of rain during the period with most having at least 5mm. During the course of the afternoon and evening many western areas became drier, and sunnier(Isle of Man 8.2hrs in 24hrs to 5pm) but still with some local showers. It was a rather cold day generally, especially in the west, but temperatures were near normal for a time in the east and south before the heavier rain arrived(Guernsey 12.5C). The moderate to fresh winds(strong at times in the more exposed places) accentuated the chilliness of the day.</p>
1800 GMT 18 APRIL 2004	SIG WEATHER	0000 GMT 19 APRIL 2004	SIG WEATHER	
				<p><b>EXTREMES</b></p> <p><b>Highest Maximum:</b>  11.3 Heathrow, Greater London</p> <p><b>Lowest Maximum:</b>  6.7 Loch Glascarnoch, Ross &amp; Cromarty</p> <p><b>Lowest Minimum:</b>  -1.8 Tain Range, Ross &amp; Cromarty</p> <p><b>Lowest Grass Minimum:</b>  -6.4 Tain Range, Ross &amp; Cromarty</p> <p><b>Most Rain:</b>  32.0 Leconfield, Humberside</p> <p><b>Most Sun:</b>  10.1 Ronaldsway, Isle Of Man</p>



DAILY CLIMATE DATA

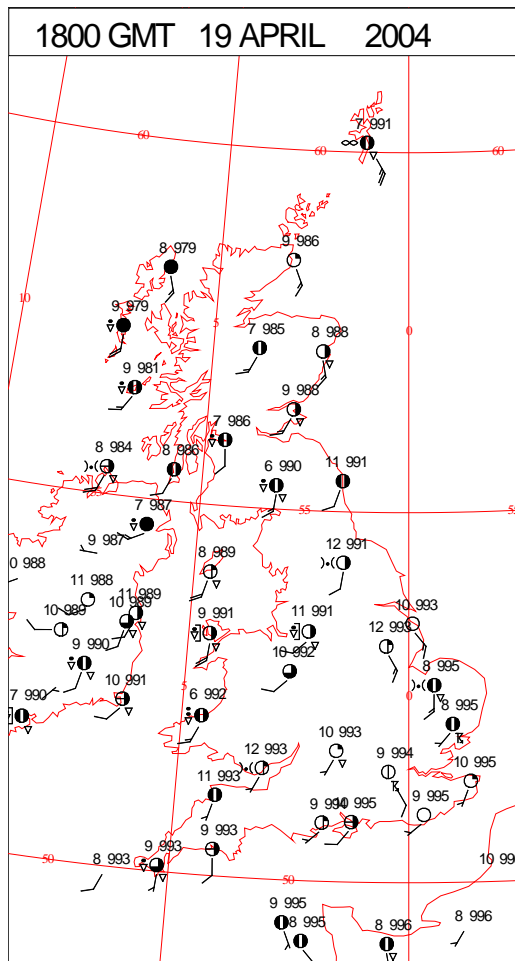
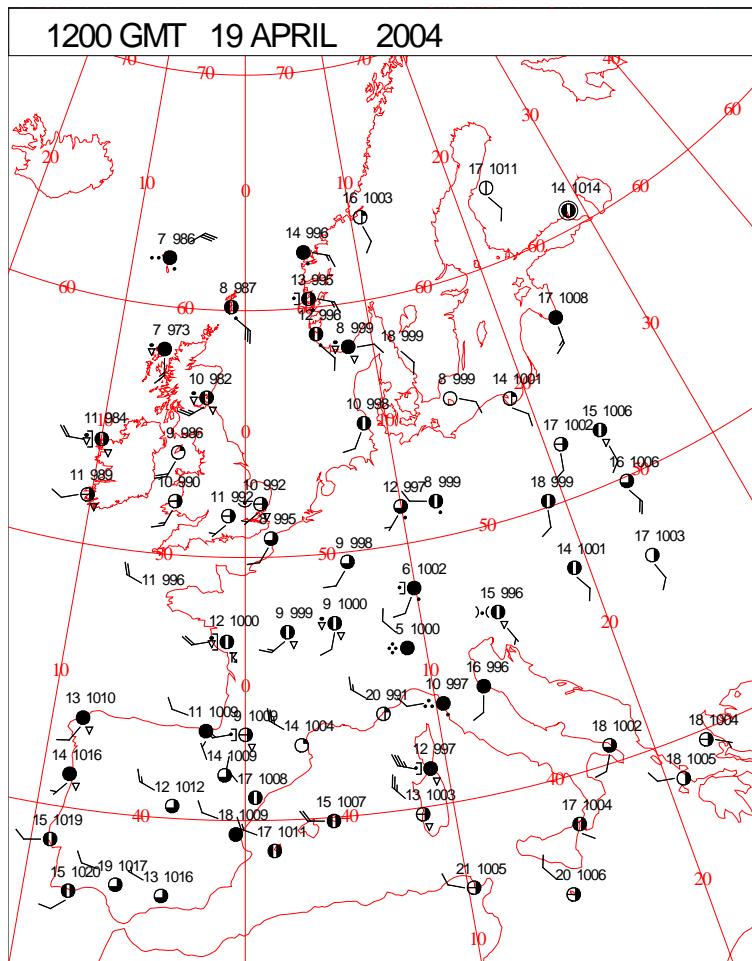
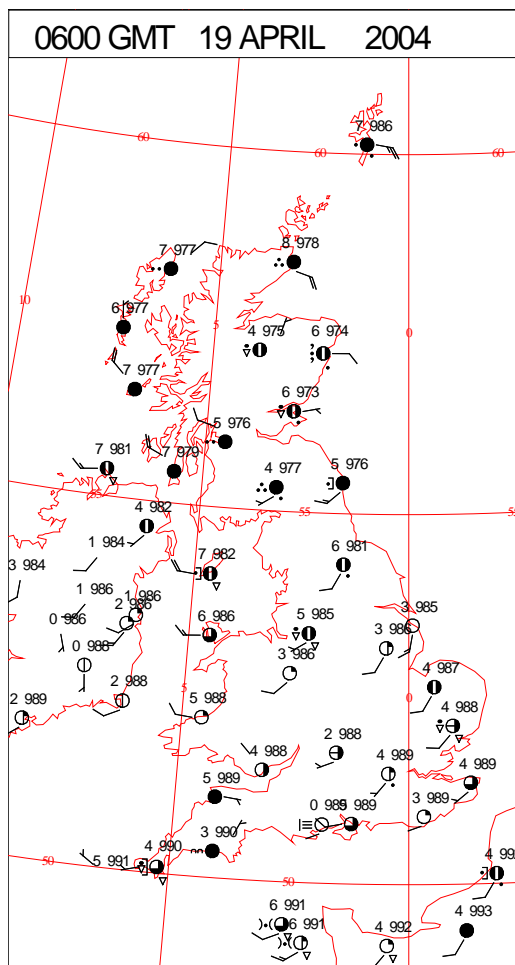
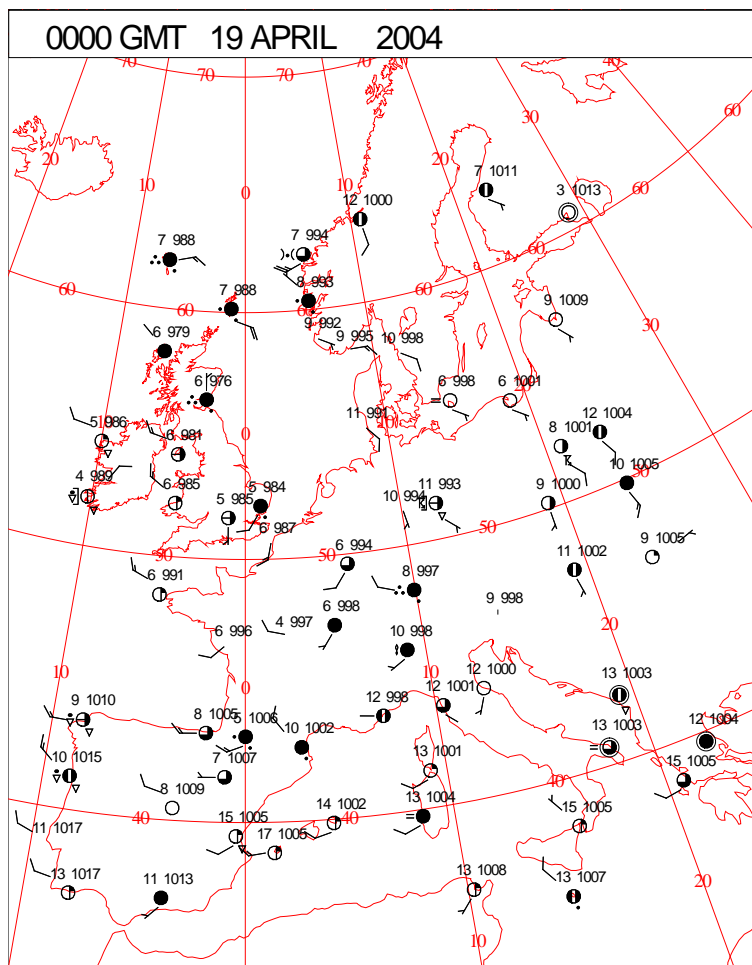


# DAILY WEATHER SUMMARY

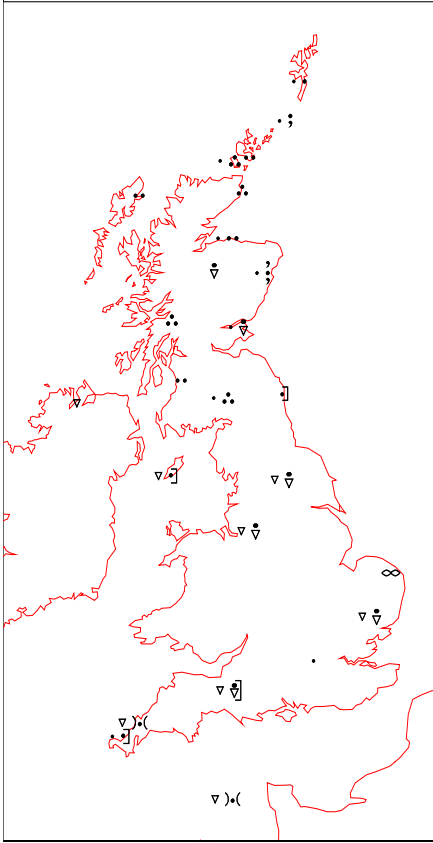
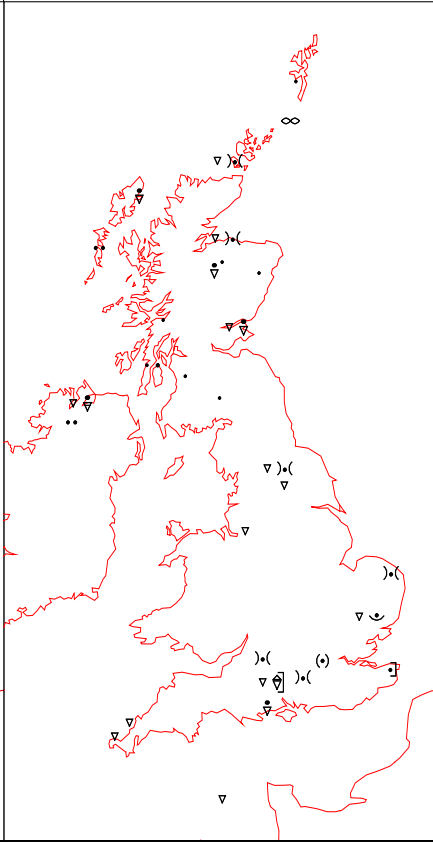
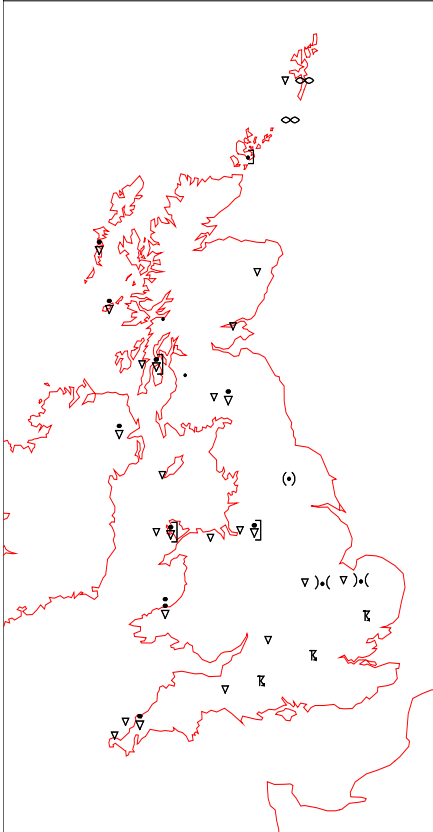
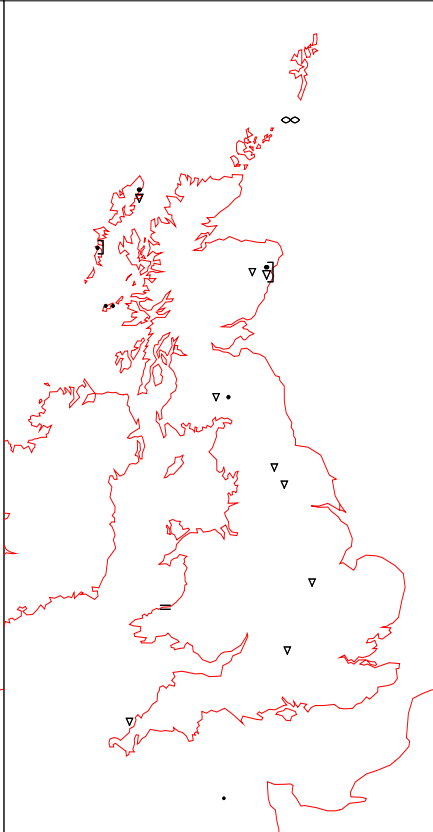


Monday 19 April 2004

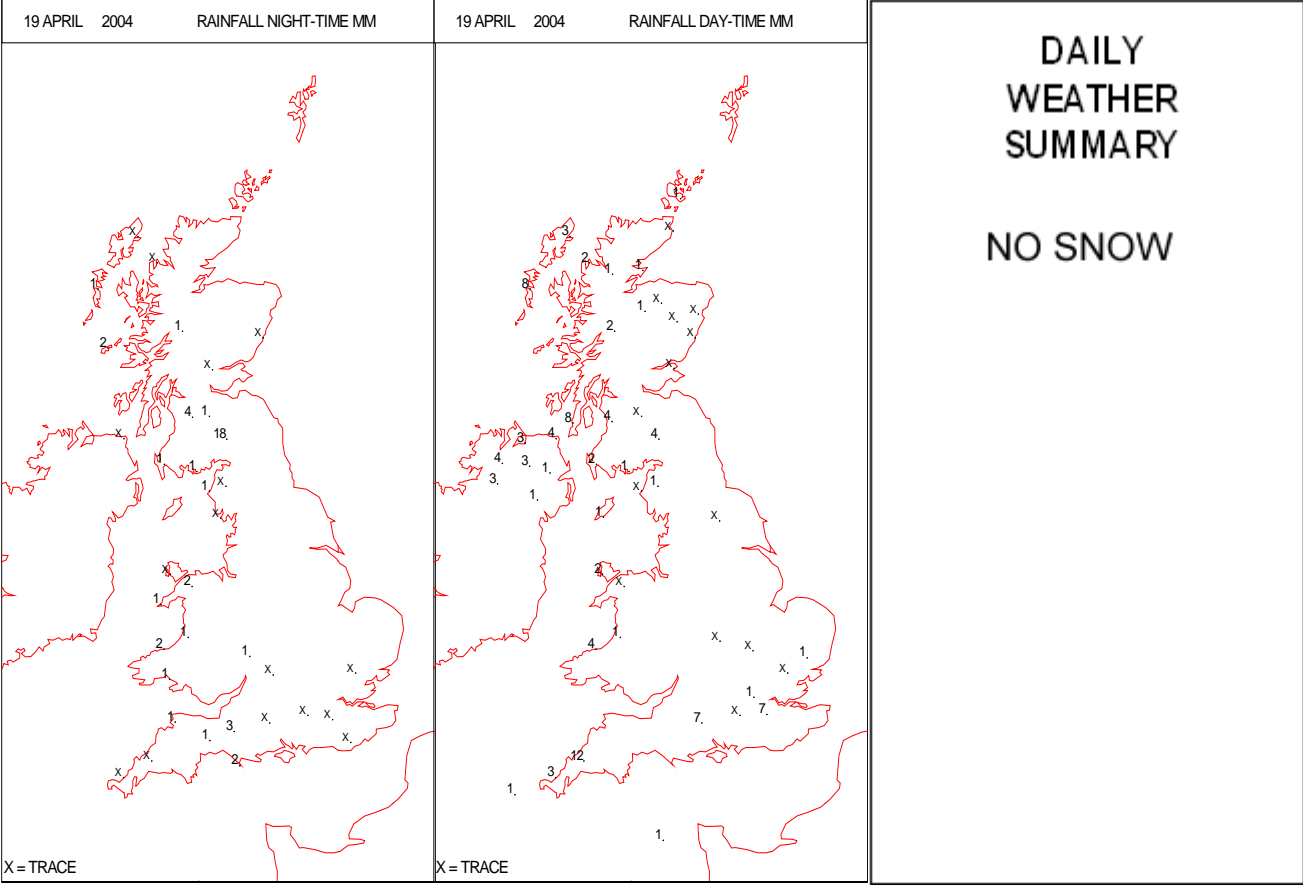
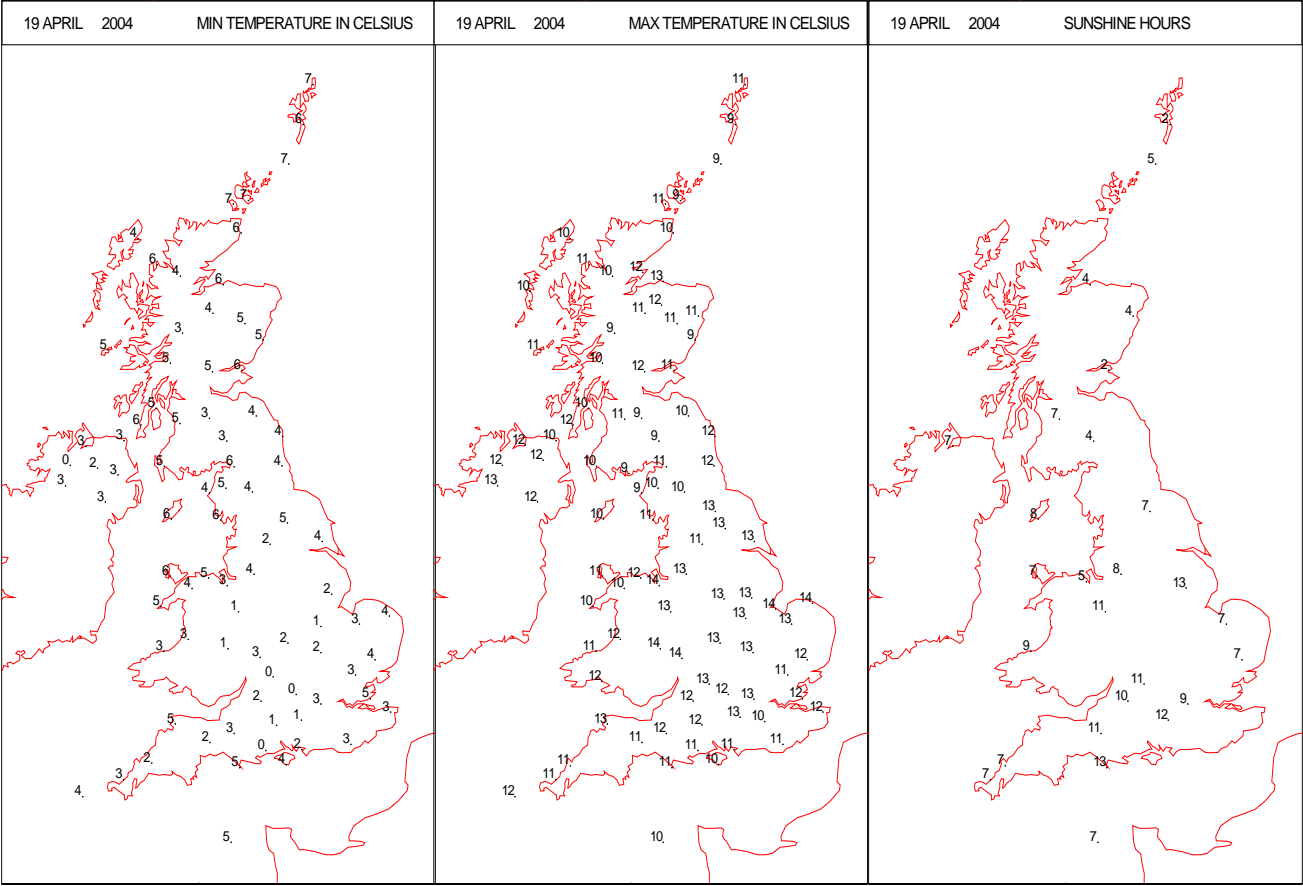
## SURFACE REPORTS



## SIGNIFICANT WEATHER

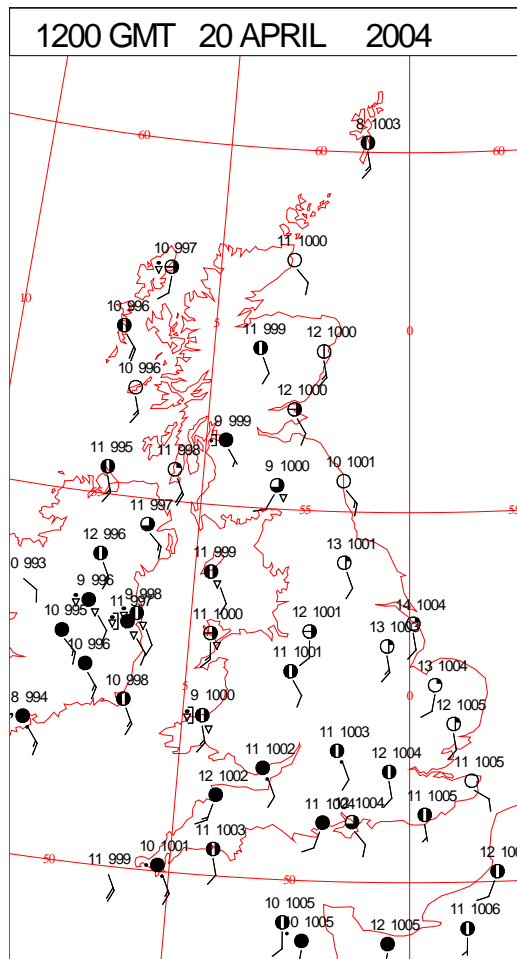
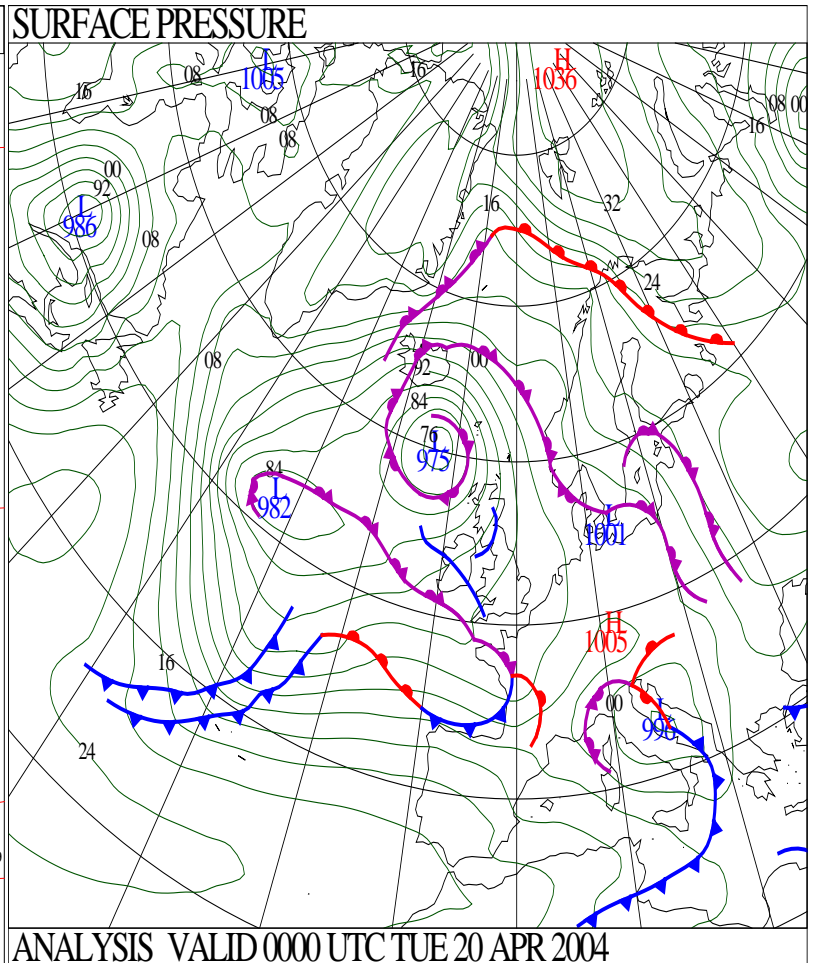
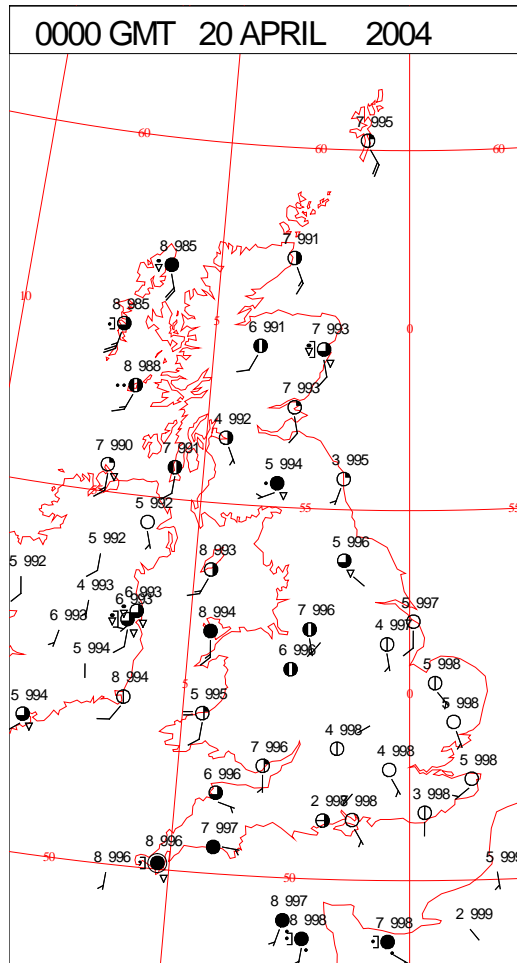
0600 GMT 19 APRIL 2004	SIG WEATHER	1200 GMT 19 APRIL 2004	SIG WEATHER	<p><b>Summary of UK Weather for Monday 19 April 2004.</b></p> <p>Overnight there was rain across much of northern England and Scotland, and for a time over Northern Ireland. Rain or showers also affected southeast and southwest England and parts of East Anglia, but Wales and central England were mainly dry.</p> <p>Rain continued during the morning across northern England and Scotland (mainly the west) and showers developed over Northern Ireland. Wales and the rest of England were mainly dry with sunny periods but showers had developed over central southern and southeast England by midday. Some of the showers were heavy with hail and thunder, particularly in Kent. During the afternoon rain and showers continued across Northern Ireland (thundery in places) and parts of Scotland, especially the west, and the thundery showers over southern England drifted northeast into East Anglia. Some showers also developed in Wales and northwest England. Many eastern parts of the UK were dry during the evening, but the west had further showers or outbreaks of rain. The maximum gust was 51kt at Fair Isle at 0700. Temperatures were mostly near the mid April average.</p>
				
1800 GMT 19 APRIL 2004	SIG WEATHER	0000 GMT 20 APRIL 2004	SIG WEATHER	<p><b>EXTREMES</b></p> <p><b>Highest Maximum:</b> 15.2 Aldergrove, Antrim</p> <p><b>Lowest Maximum:</b> 8.5 Fair Isle, Shetland</p> <p><b>Lowest Minimum:</b> 0.0 Hurn, Dorset</p> <p><b>Lowest Grass Minimum:</b> -4.8 Boscombe Down, Wiltshire</p> <p><b>Most Rain:</b> 21.6 Eskdalemuir, Dumfriesshire</p> <p><b>Most Sun:</b> 12.9 Waddington, Lincolnshire</p>
				

DAILY CLIMATE DATA



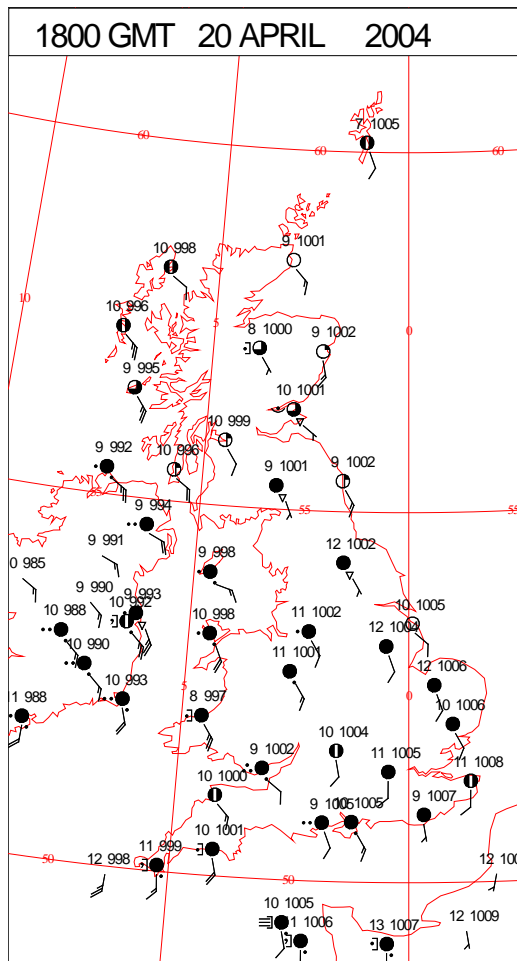
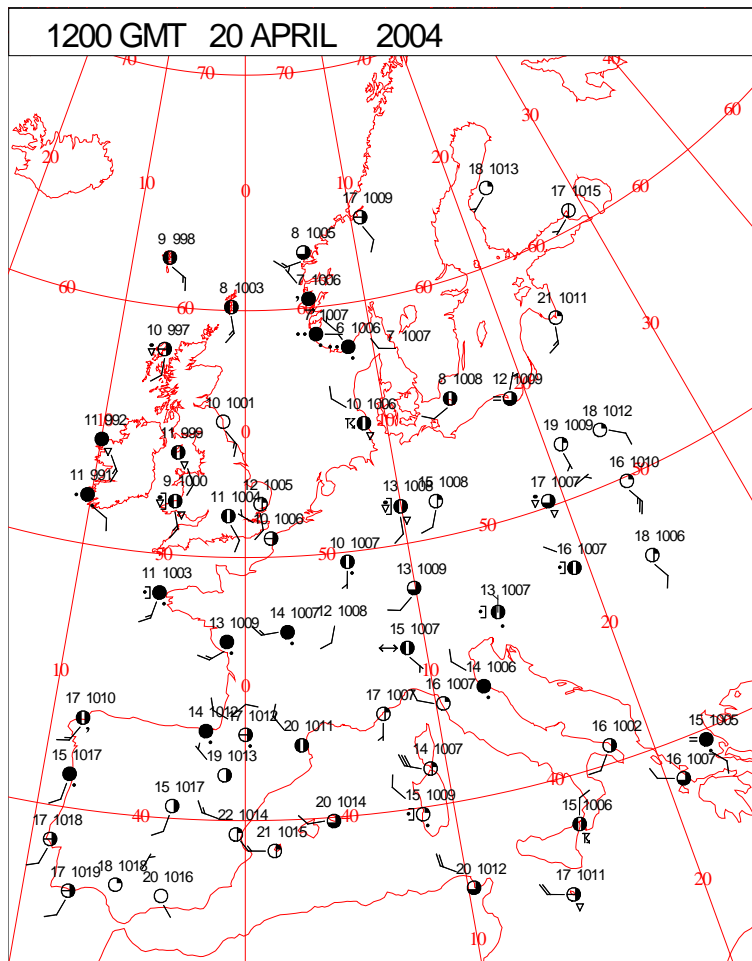
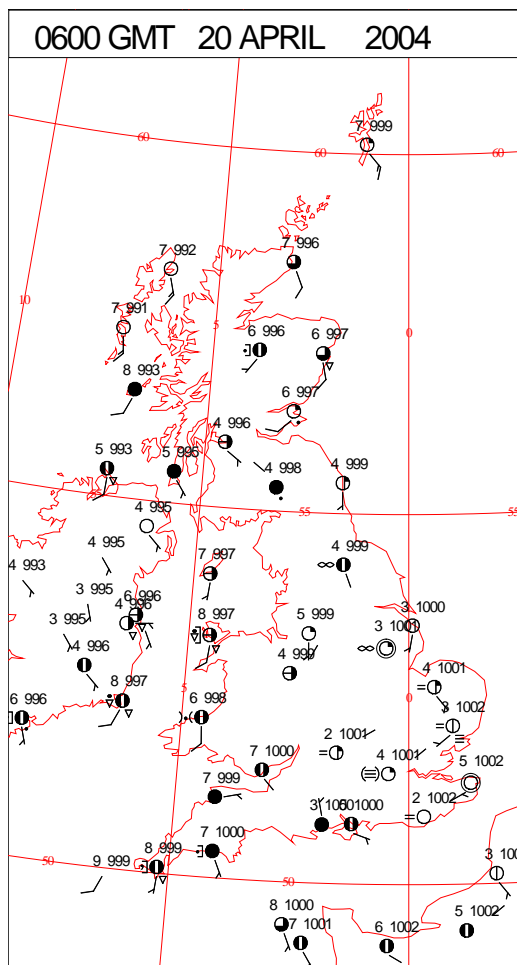
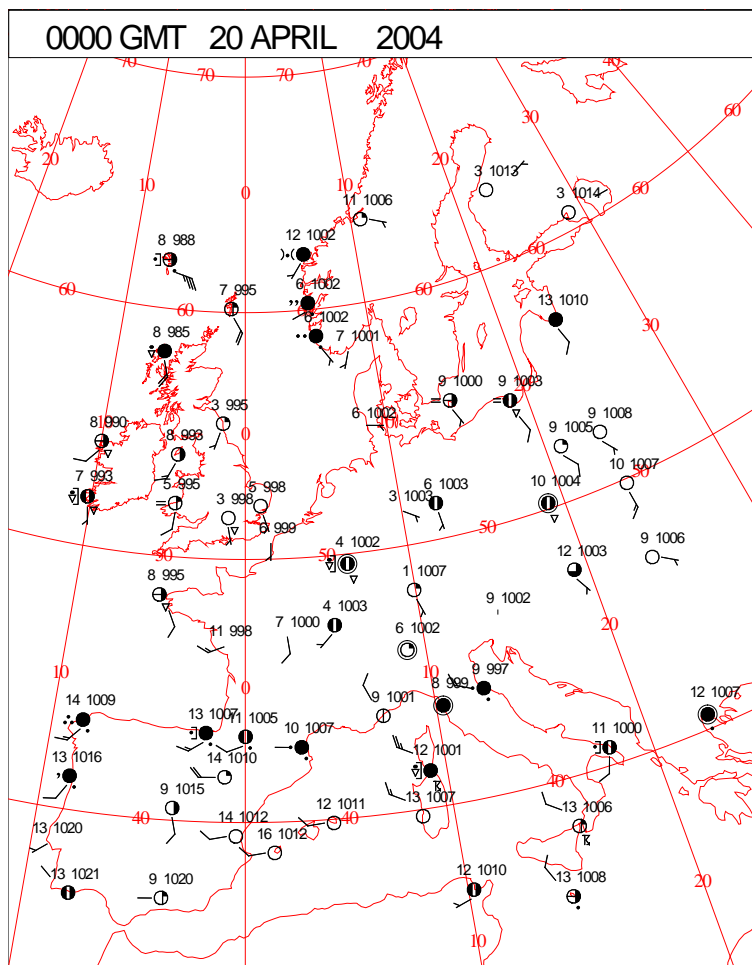


# DAILY WEATHER SUMMARY



Tuesday 20 April 2004

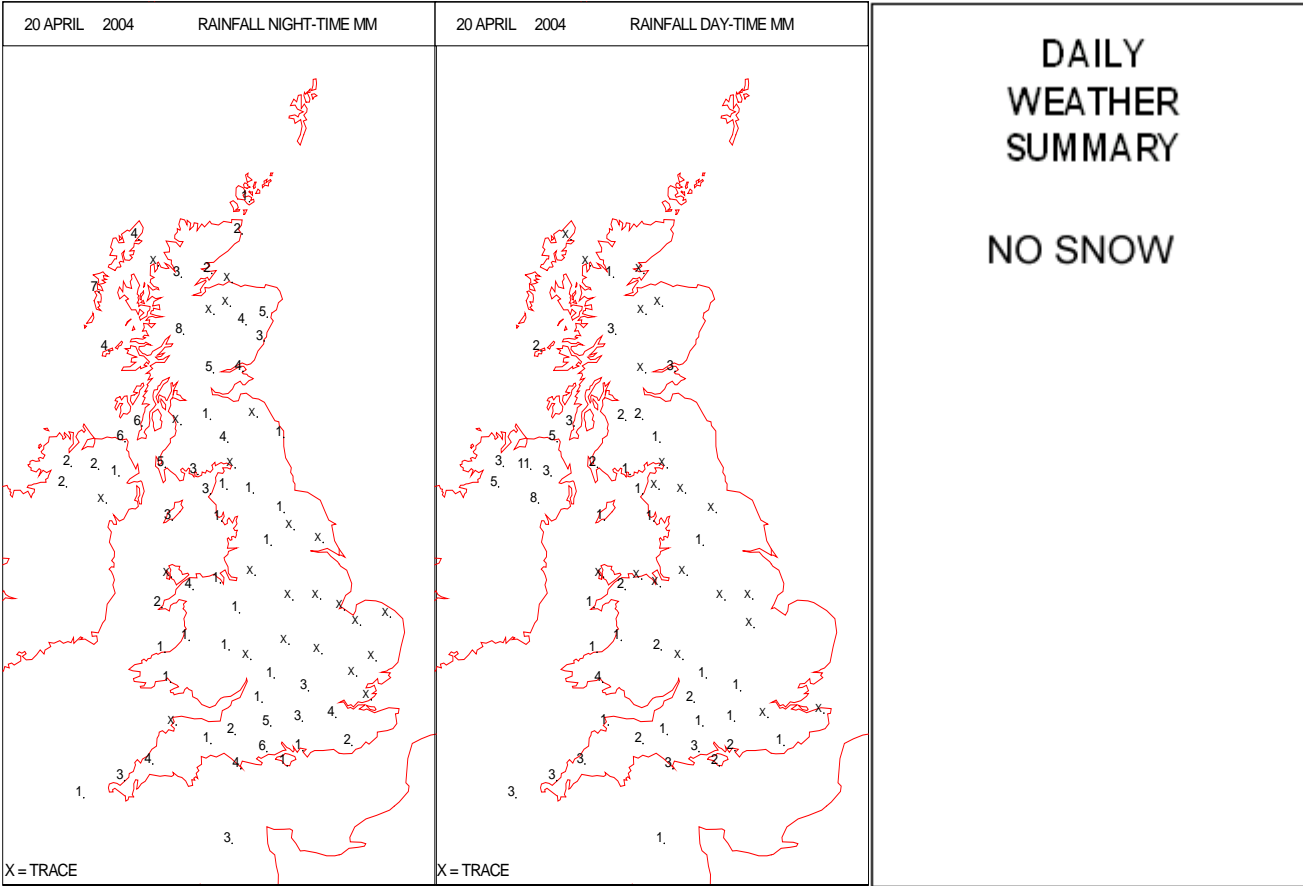
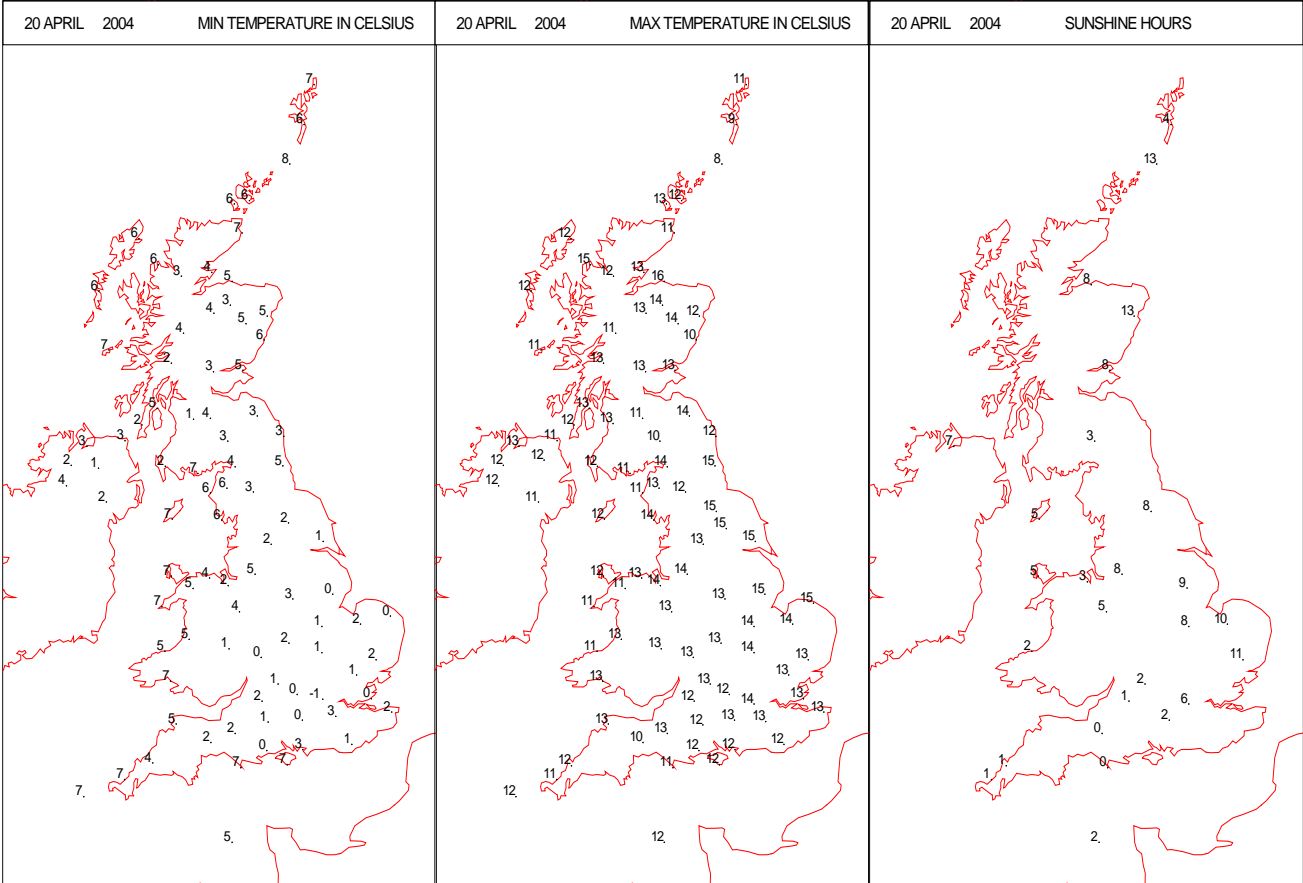
## SURFACE REPORTS



SIGNIFICANT WEATHER

0600 GMT 20 APRIL 2004	SIG WEATHER	1200 GMT 20 APRIL 2004	SIG WEATHER	<p><b>Summary of UK Weather for Tuesday 20 April 2004.</b></p> <p>During the night there were outbreaks of rain over Wales and southwest England, and some showers affected western Scotland, northwest England and parts of Northern Ireland, but elsewhere the weather was mainly dry with clear periods and patchy fog, the latter chiefly in East Anglia and parts of central southern England.</p> <p>During the morning the rain over Wales and southwest England moved north leaving those places mainly dry for a time. There were further showers in Scotland, chiefly the south and west and locally thundery, but elsewhere the overnight fog cleared leaving most places dry with bright/sunny spells, the best of these in the east with Essex recording over 12 hours. Rain reached Cornwall around the middle of the day and moved quickly northeast across Wales, northwest England and Northern Ireland with its leading edge from Kent to southwest Scotland by the evening. Showers over parts of Scotland, locally heavy with hail, moved north and tended to fade away. Highest gust was 63kt at Culdrose at 1000z. Temperatures generally were either in the normal or the rather warm category.</p>
1800 GMT 20 APRIL 2004	SIG WEATHER	0000 GMT 21 APRIL 2004	SIG WEATHER	
				<p><b>EXTREMES</b></p> <p><b>Highest Maximum:</b> 15.6 Lossiemouth, Moray (In Grampian R</p> <p><b>Lowest Maximum:</b> 8.4 Fair Isle, Shetland</p> <p><b>Lowest Minimum:</b> -2.4 Redhill, Surrey</p> <p><b>Lowest Grass Minimum:</b> -5.5 Brize Norton, Oxfordshire</p> <p><b>Most Rain:</b> 12.6 Lough Fea, Londonderry</p> <p><b>Most Sun:</b> 13.1 Dyce, Aberdeenshire</p>

DAILY CLIMATE DATA



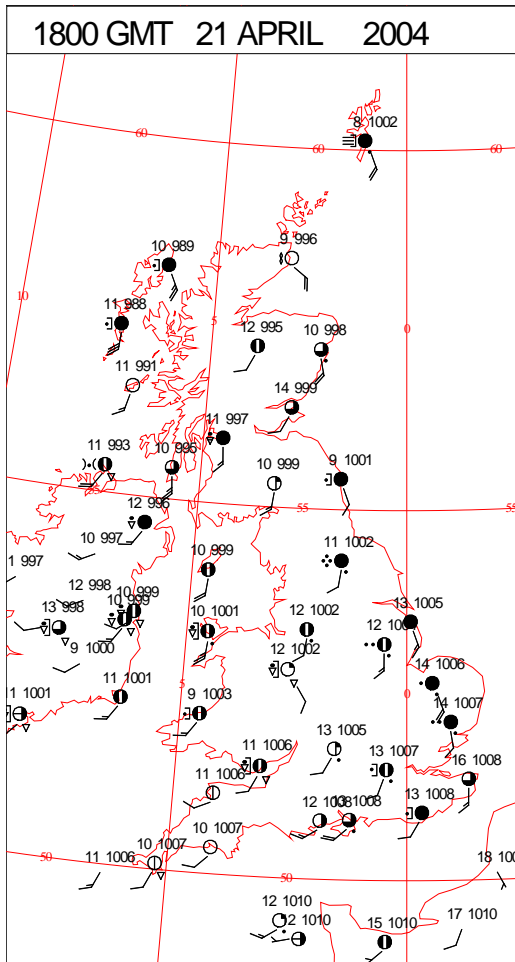
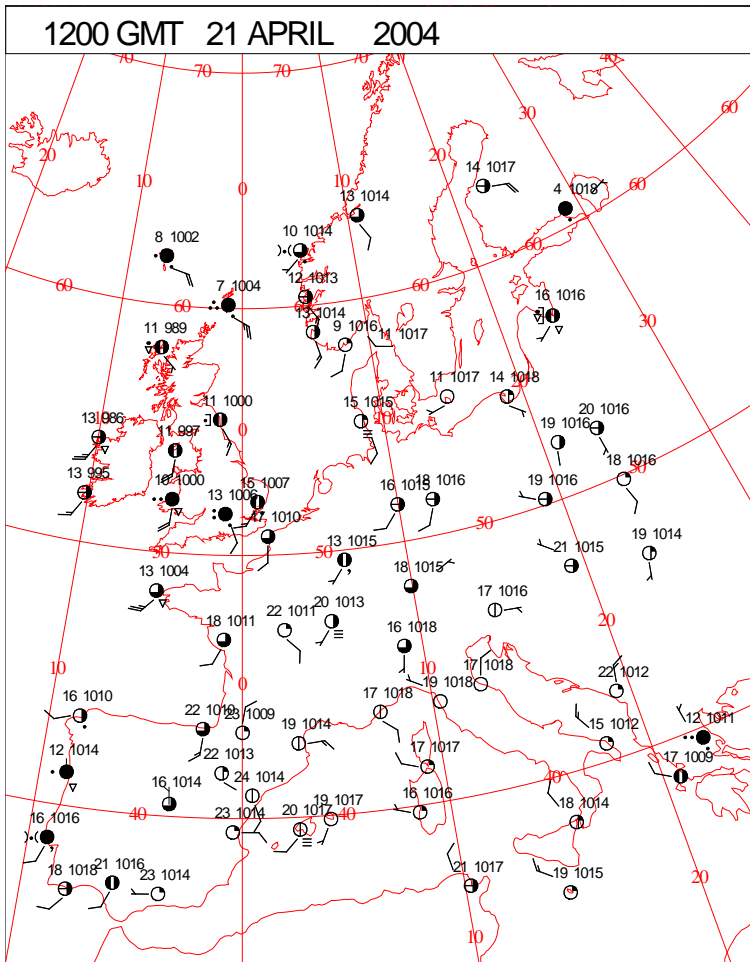
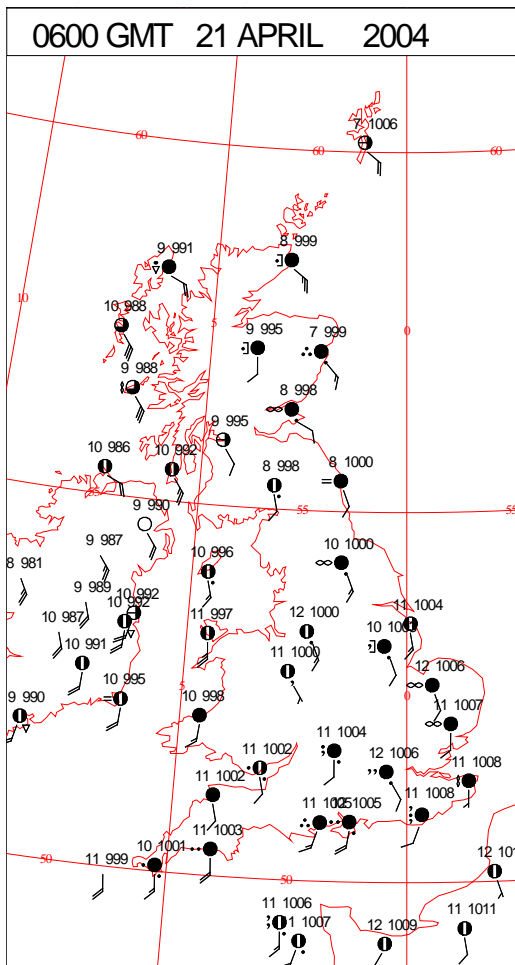
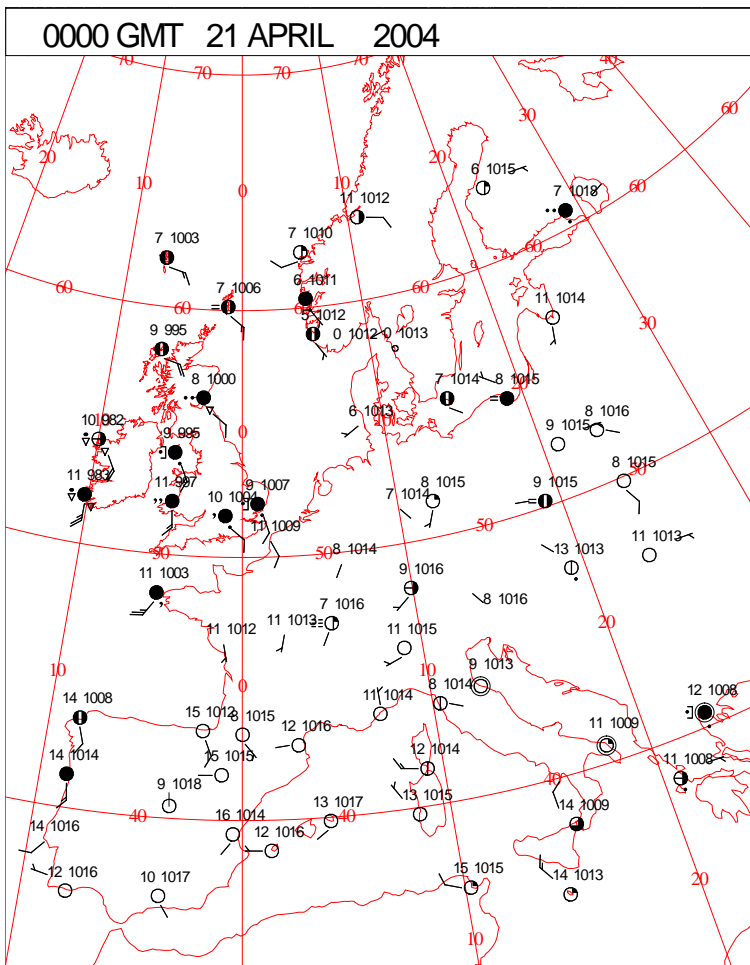


Crown Copyright 2004, All Rights Reserved



Wednesday 21 April 2004

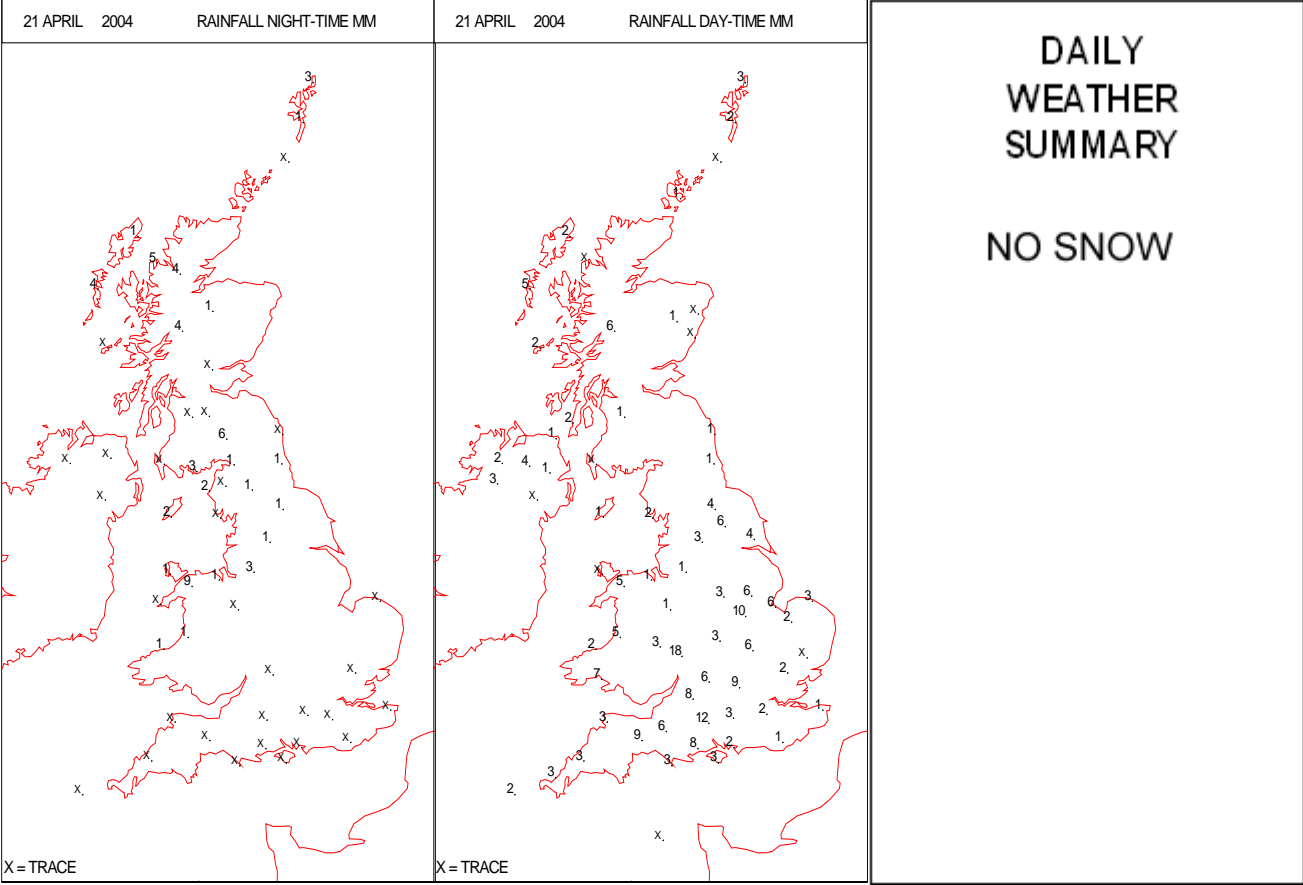
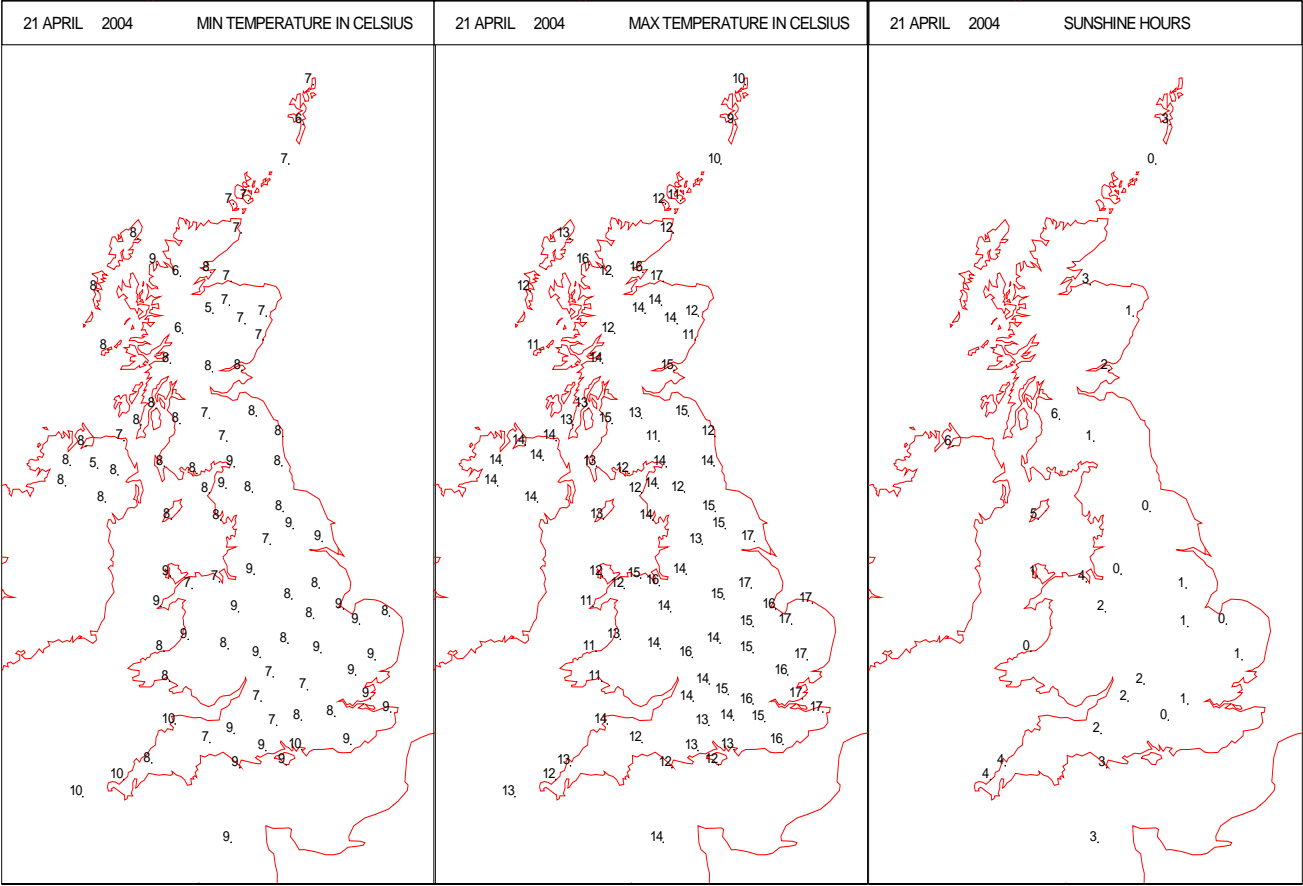
## SURFACE REPORTS



## SIGNIFICANT WEATHER

0600 GMT 21 APRIL 2004	SIG WEATHER	1200 GMT 21 APRIL 2004	SIG WEATHER	<p><b>Summary of UK Weather for Wednesday 21 April 2004.</b></p> <p>It was a mostly cloudy night across the UK, and windy over northern and western areas with strong south or southeasterly winds, but with gales affecting exposed parts of Scotland. It was a wet start to the night across Scotland, with outbreaks of rain, some of it heavy. This cleared slowly northeast overnight, leaving some patchy rain and drizzle around. Across the rest of the UK, there were also pockets of light rain and drizzle throughout the night. During the day a deep depression tracked just to the northwest of the UK, bringing strengthening south to southeasterly winds across Northern Ireland and Northwest Scotland, gusts ranging from 40 to 55 knots. Fronts associated with this system also brought further heavy rain across Western Scotland, with some heavy rain also pushing across Southwest England and into Wales during the morning. This rain continued to spread slowly northeast across remaining parts of England during the day, turning thundery across the Southeast later, before clearing away. Clearer skies followed the rain. Northern Ireland had sunshine and showers. Daytime highs ranged from average to rather warm.</p>
1800 GMT 21 APRIL 2004	SIG WEATHER	0000 GMT 22 APRIL 2004	SIG WEATHER	<p><b>EXTREMES</b></p> <p><b>Highest Maximum:</b> 17.4 Weybourne, Norfolk</p> <p><b>Lowest Maximum:</b> 9.3 Lerwick, Shetland</p> <p><b>Lowest Minimum:</b> 5.1 Lough Fea, Londonderry</p> <p><b>Lowest Grass Minimum:</b> 1.7 Aviemore, Inverness-Shire</p> <p><b>Most Rain:</b> 17.5 Great Malvern, Hereford &amp; Worcester</p> <p><b>Most Sun:</b> 6.4 Saughall, Ayrshire</p>

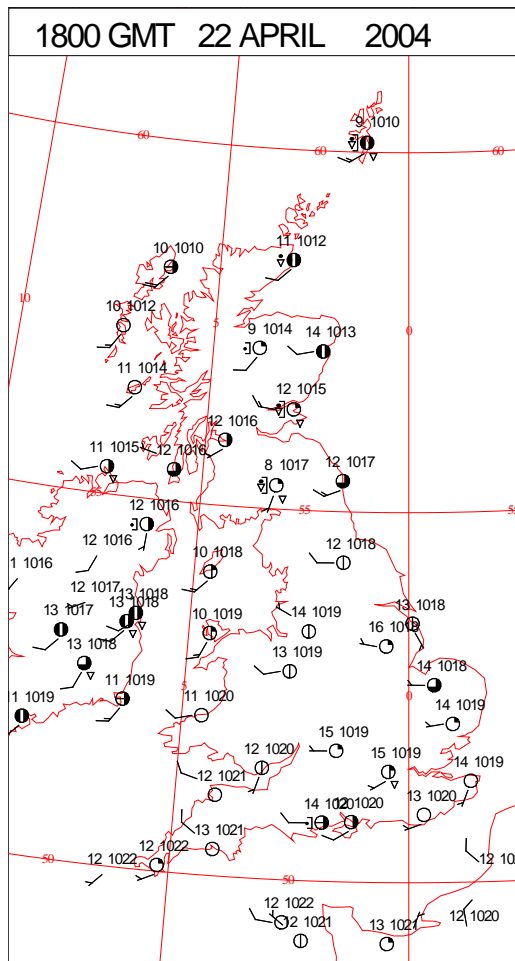
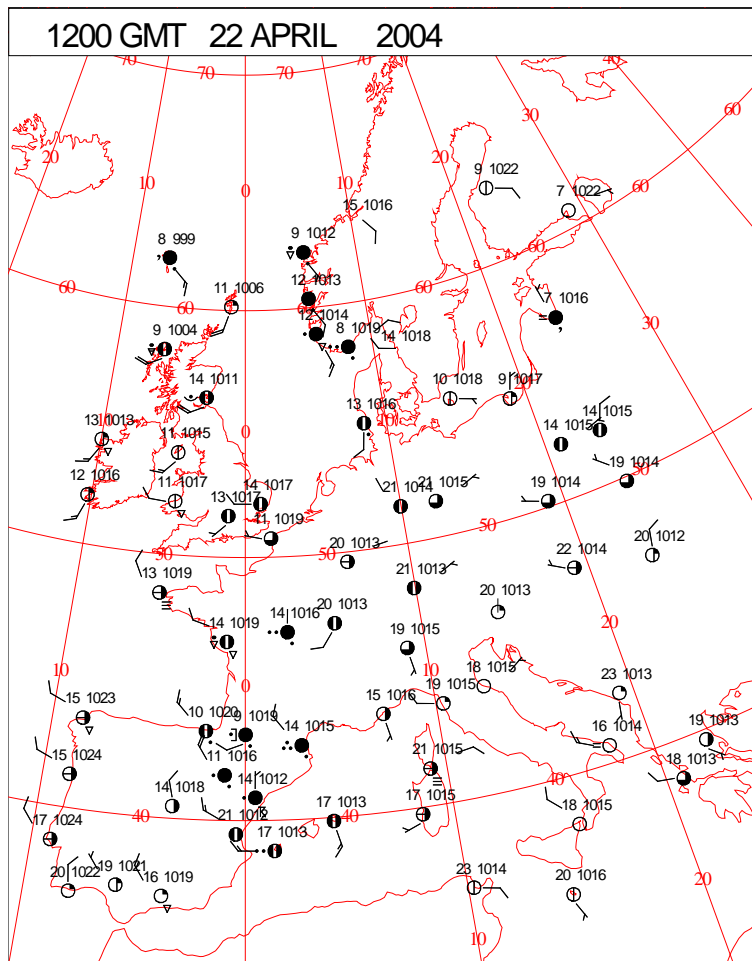
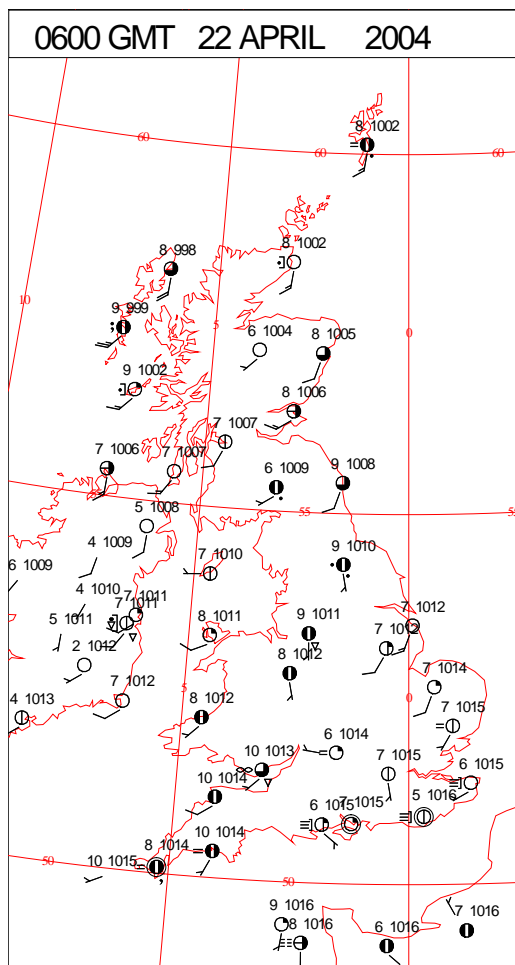
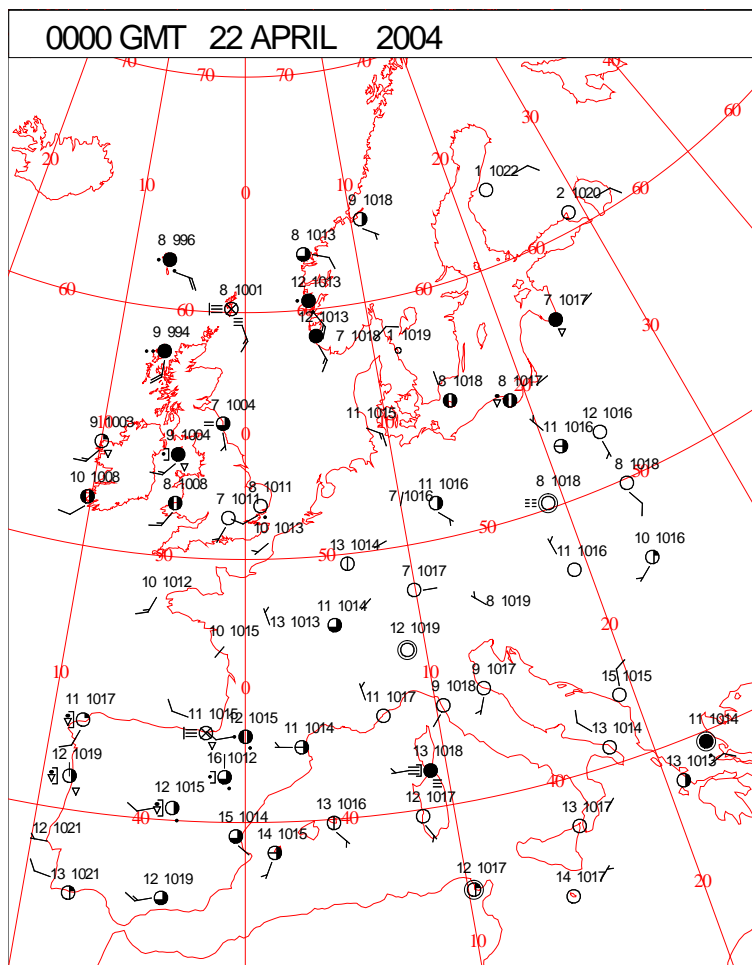
DAILY CLIMATE DATA



Crown Copyright 2004, All Rights Reserved

Thursday 22 April 2004

## SURFACE REPORTS

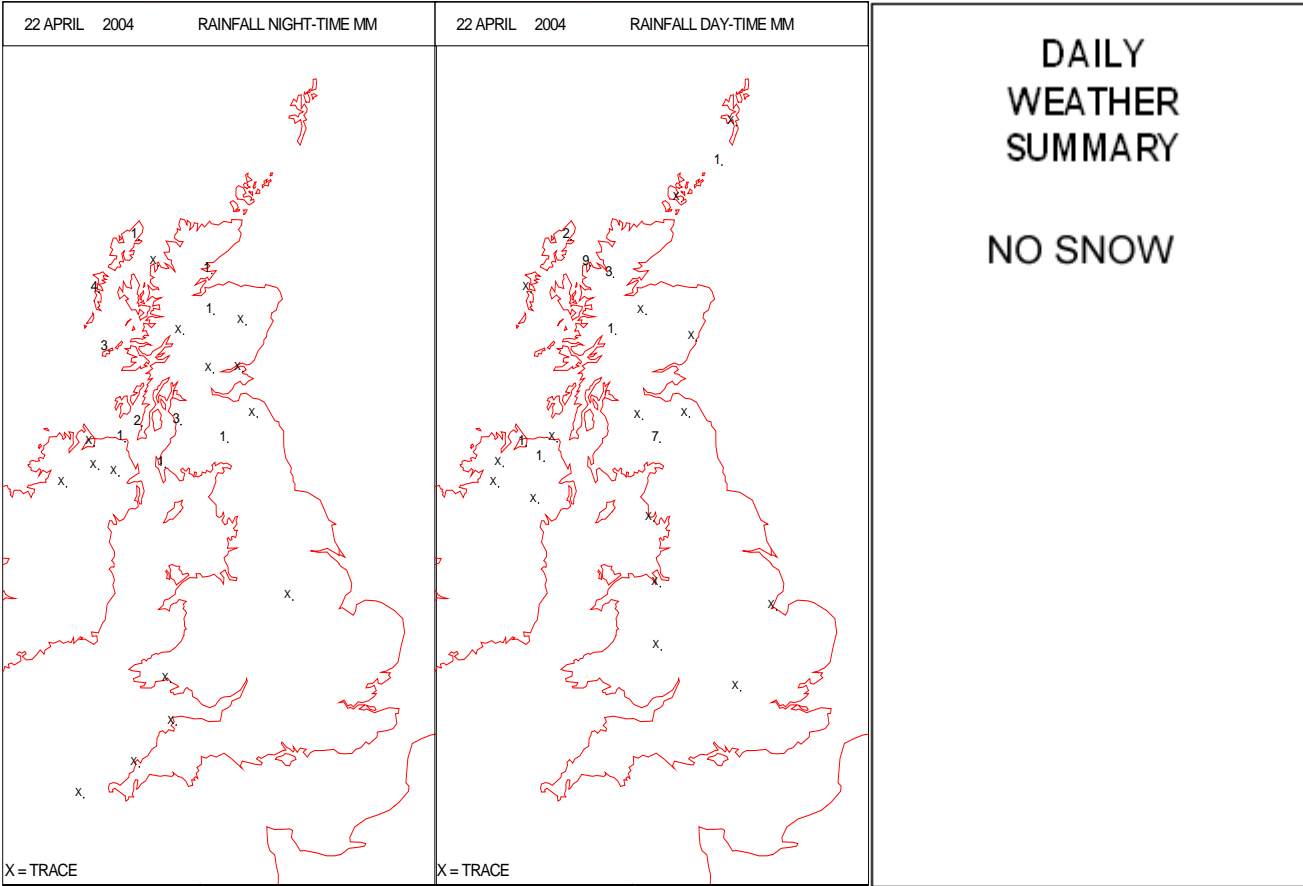
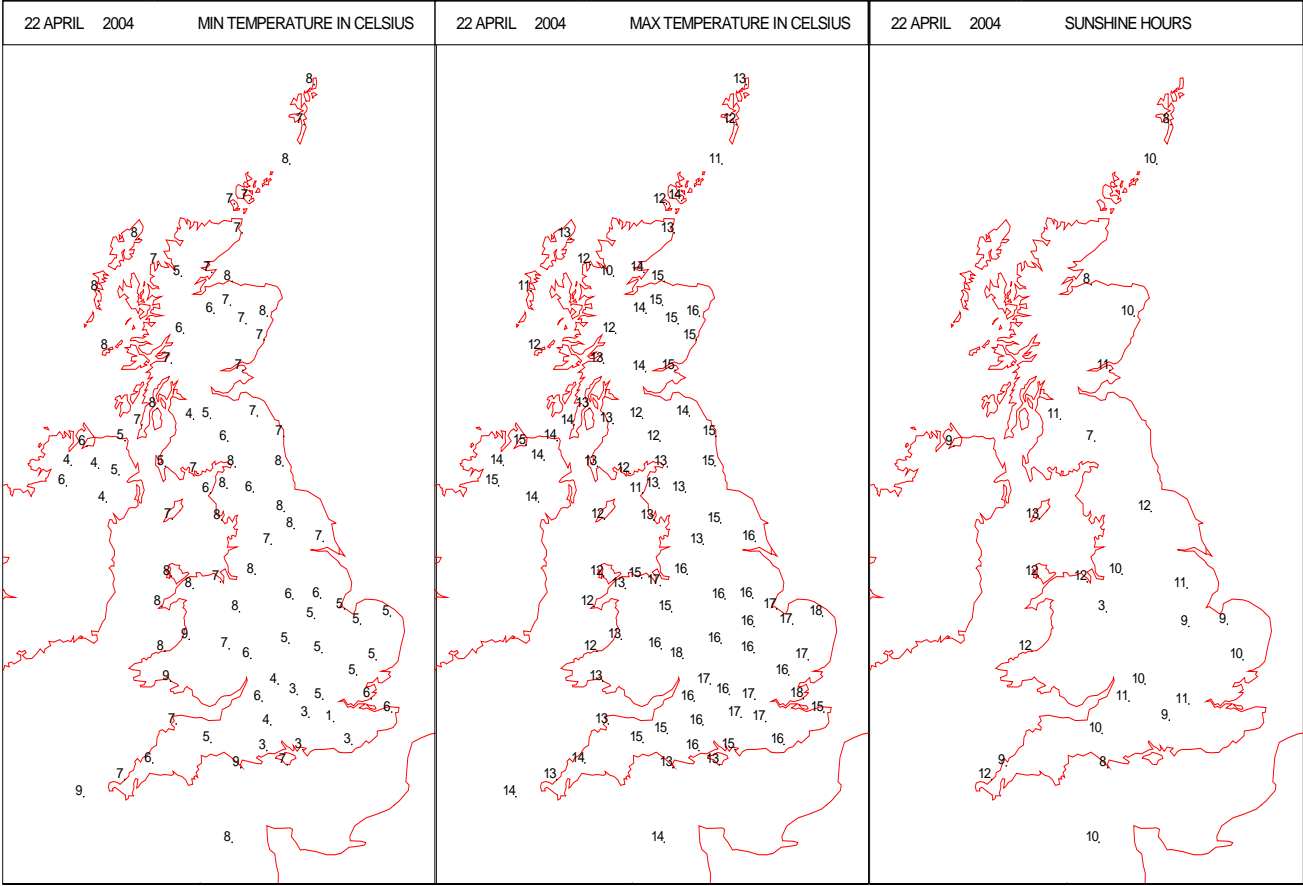




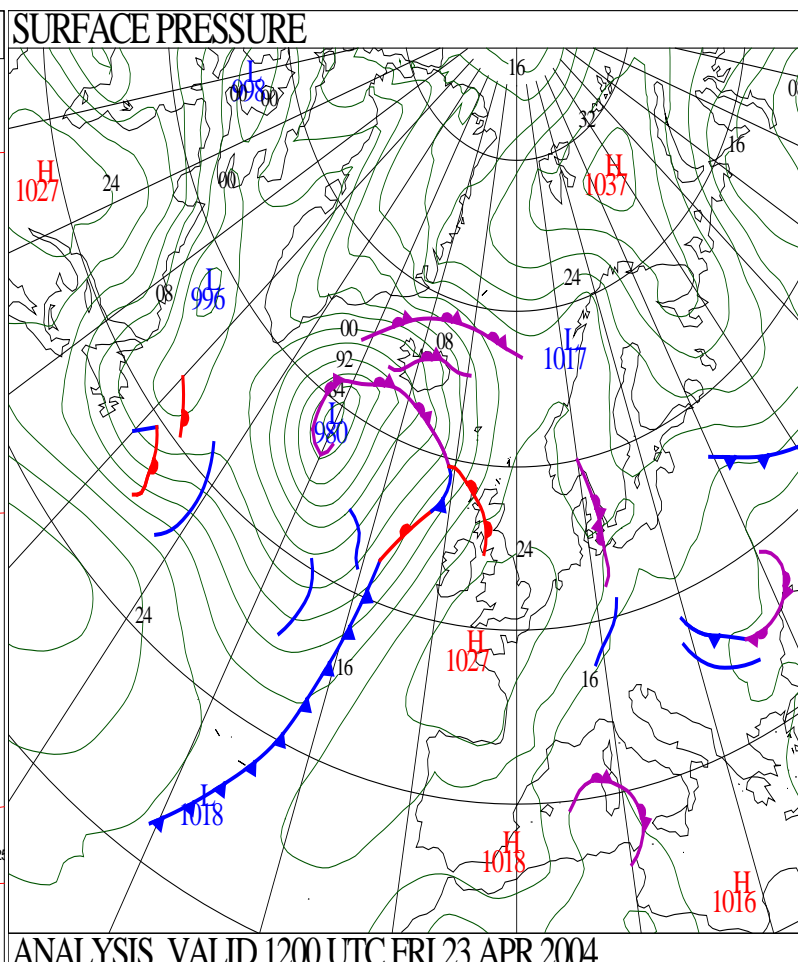
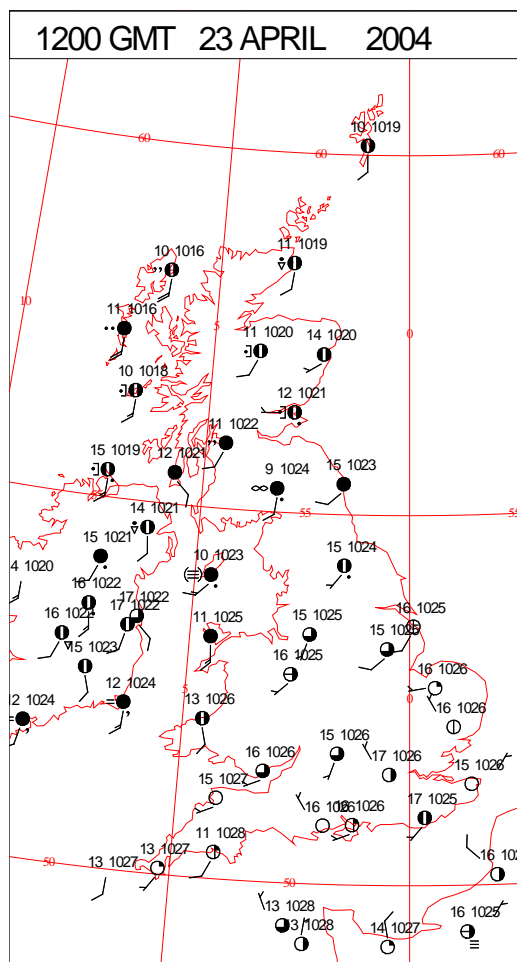
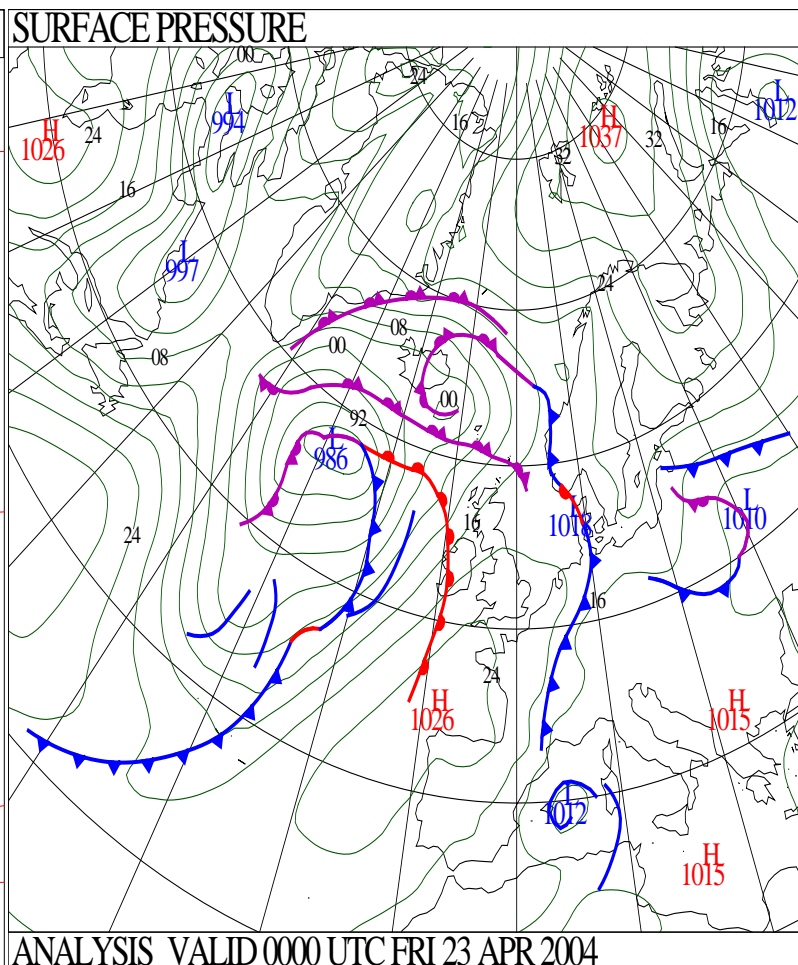
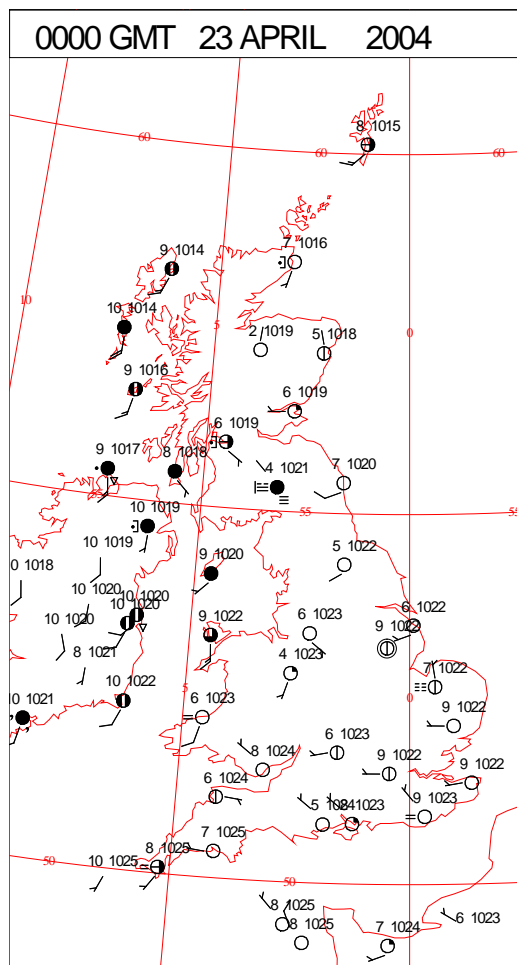
SIGNIFICANT WEATHER

0600 GMT 22 APRIL 2004	SIG WEATHER	1200 GMT 22 APRIL 2004	SIG WEATHER	<p><b>Summary of UK Weather for Thursday 22 April 2004.</b></p> <p>Cloudier skies affected parts of Scotland overnight, with a band of cloud also running down through Northwest England, Wales and into the Southwest of England. All these areas experienced showers through the night, but more so across Scotland, with some heavy ones in the west. Either side of this cloud, Northern Ireland stayed mostly clear, and remaining parts of England were clear and chilly too, with some mist and patchy fog forming here. Temperatures fell low enough for some ground frost.</p> <p>During the day some heavy showers continued over Western Scotland, a few with hail mixed in, but these became fewer and further between as the day wore on. Across Northern Ireland cloud built bringing a scattering of showers, whilst across England and Wales there were a few showers also dotted about. For many it was a dry day though with plenty of warm sunshine around, and with many of the showers eventually fading late in the day. Winds were generally southerly, fresh to strong for a time across the northwest of the UK. Highs ranged from average to locally warm.</p>
1800 GMT 22 APRIL 2004	SIG WEATHER	0000 GMT 23 APRIL 2004	SIG WEATHER	
				<p><b>EXTREMES</b></p> <p><b>Highest Maximum:</b> 17.8 Great Malvern, Hereford &amp; Worcester</p> <p><b>Lowest Maximum:</b> 10.0 Loch Glascarnoch, Ross &amp; Cromarty</p> <p><b>Lowest Minimum:</b> 0.9 Redhill, Surrey</p> <p><b>Lowest Grass Minimum:</b> -2.3 Boscombe Down, Wiltshire</p> <p><b>Most Rain:</b> 9.4 Aultbea No 2, Ross &amp; Cromarty</p> <p><b>Most Sun:</b> 12.5 Ronaldsway, Isle Of Man</p>

DAILY CLIMATE DATA

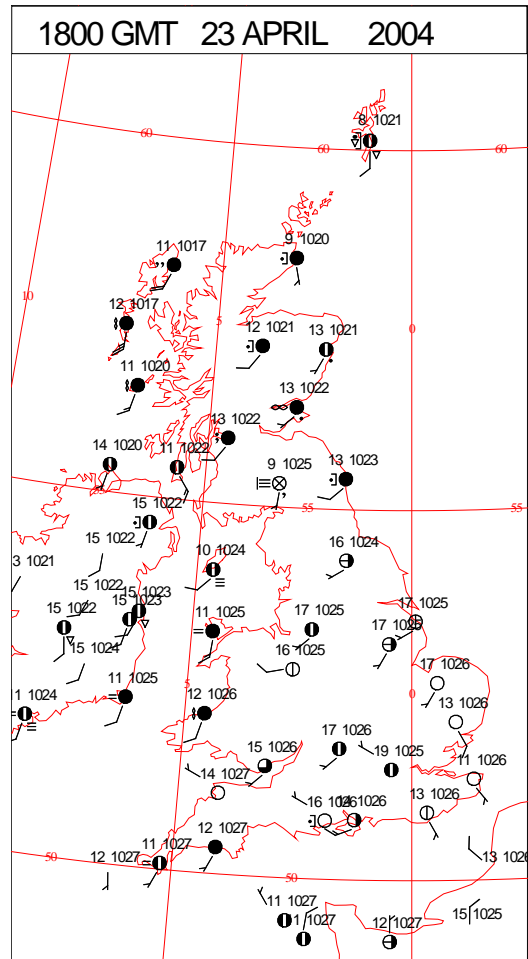
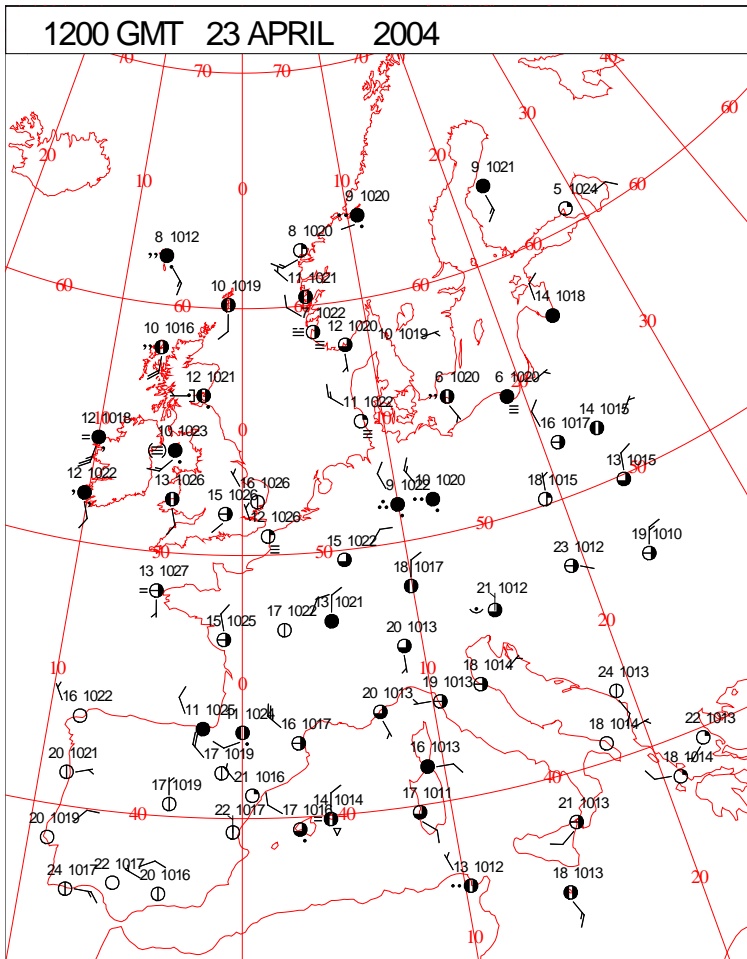
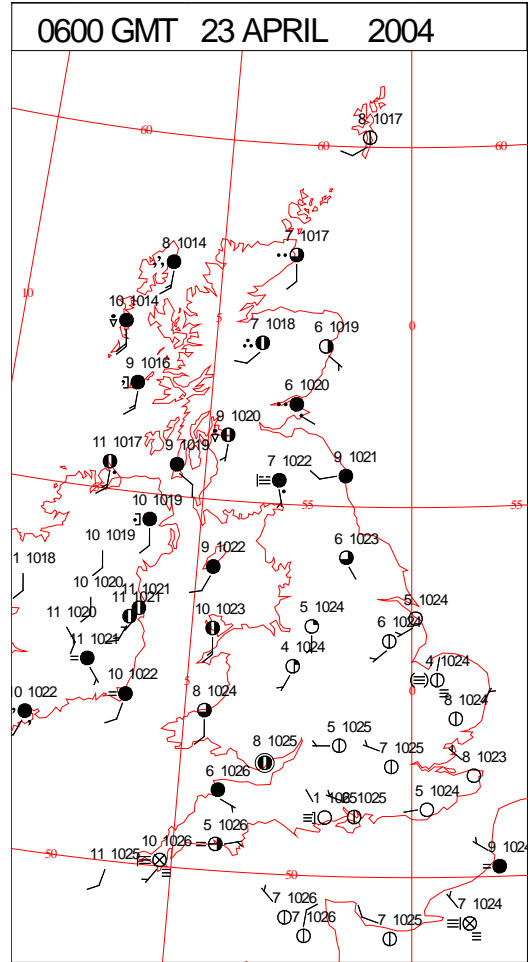
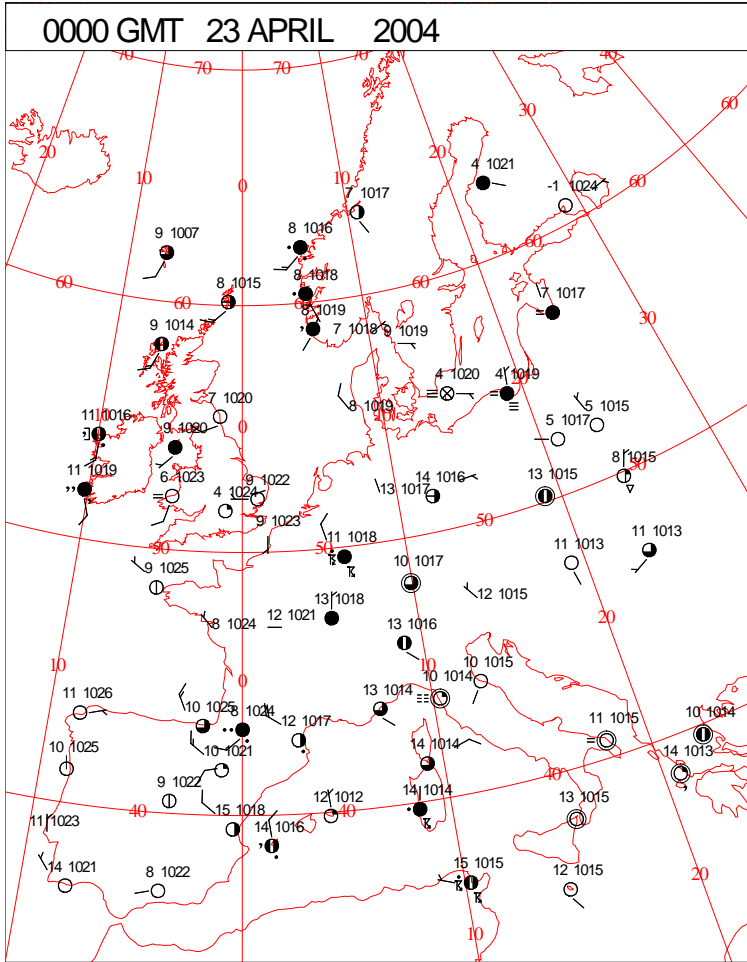


# DAILY WEATHER SUMMARY



Friday 23 April 2004

## SURFACE REPORTS

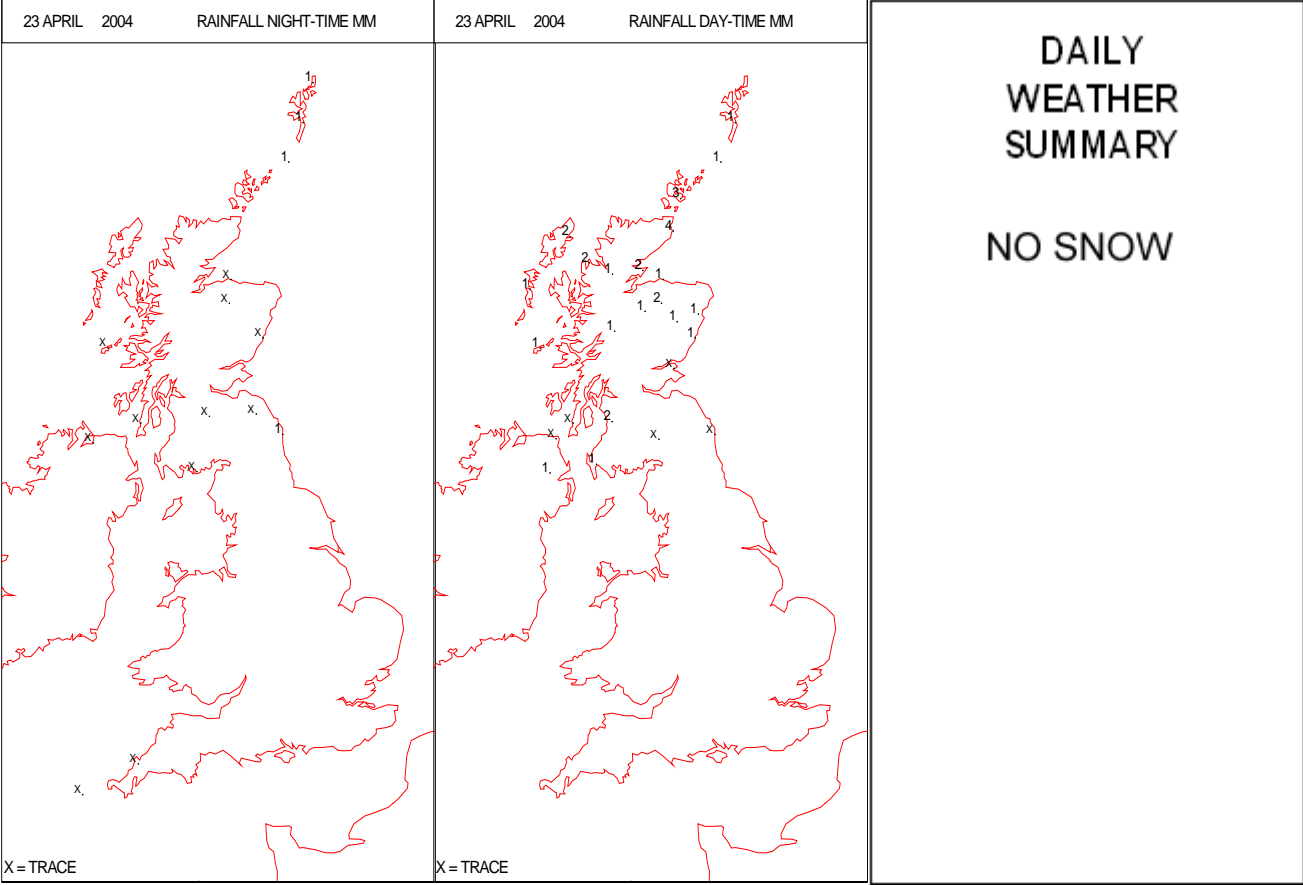
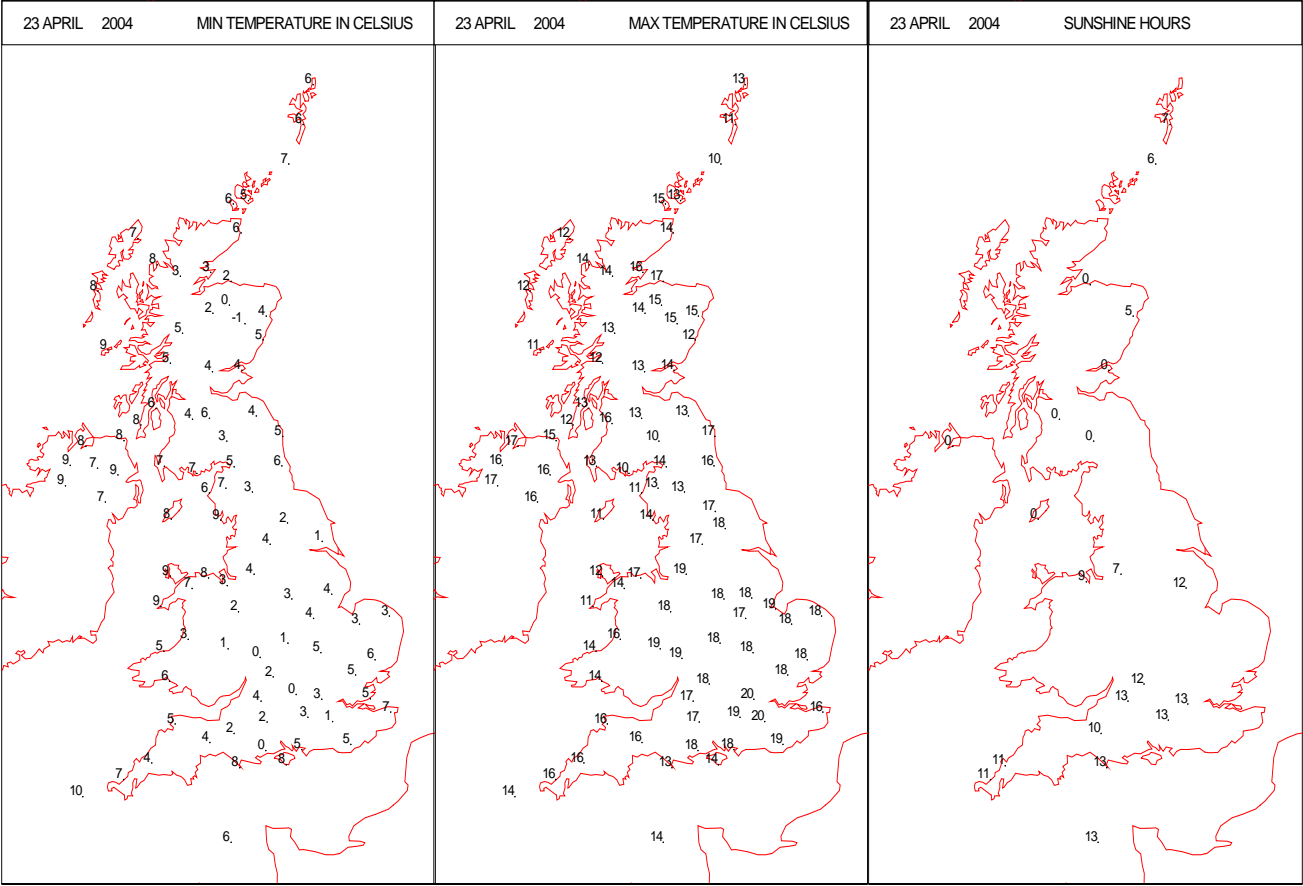


SIGNIFICANT WEATHER

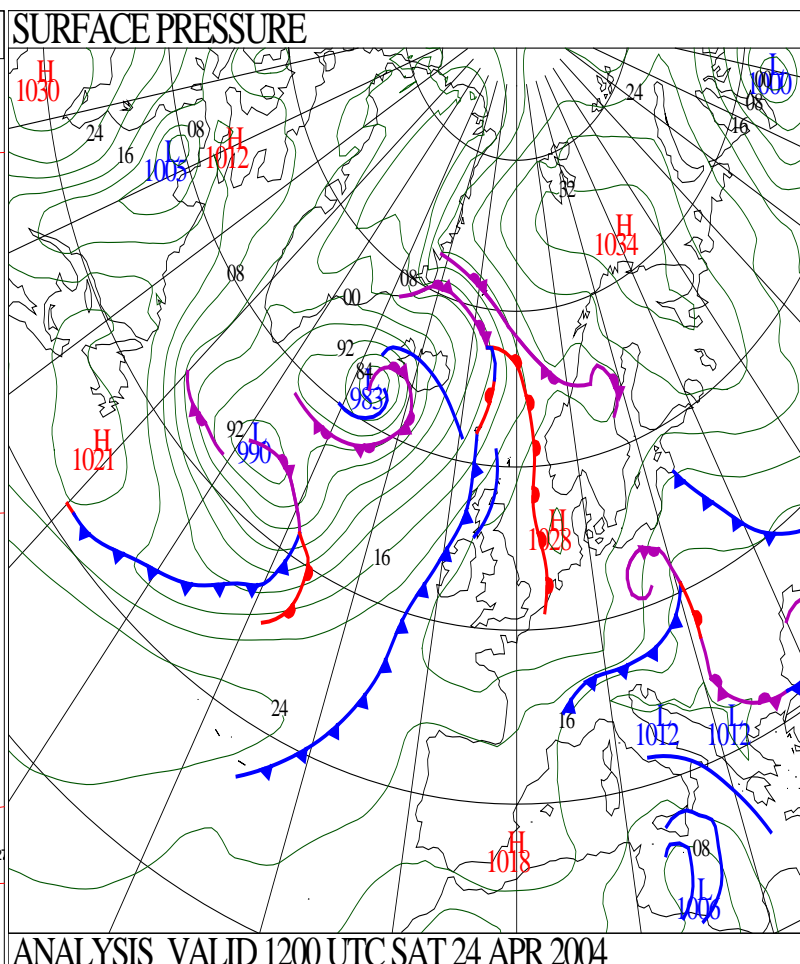
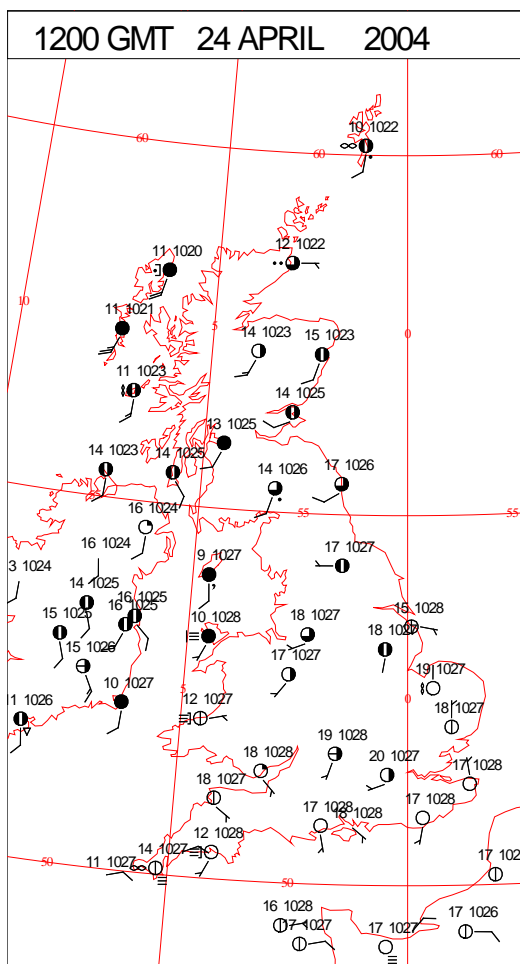
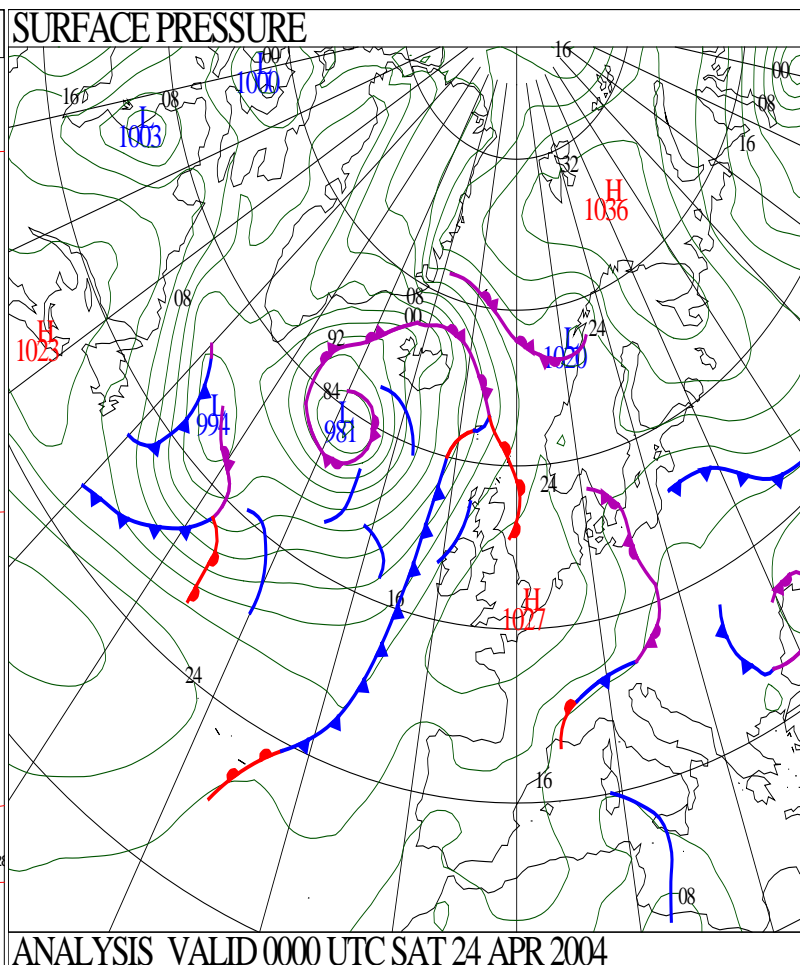
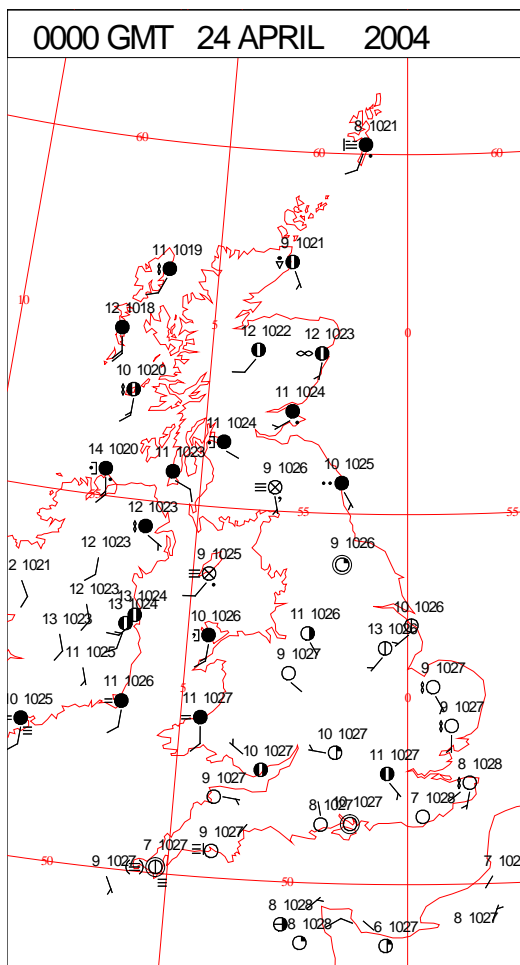
0600 GMT 23 APRIL 2004	SIG WEATHER	1200 GMT 23 APRIL 2004	SIG WEATHER	<div><b>Summary of UK Weather for Friday 23 April 2004.</b><p>Rain spread across Northern Ireland and much of western and central Scotland overnight, with a few spots over northwest Wales. Elsewhere it remained dry, with clear skies over southern England and a touch of air frost in places. Fog affected coastal areas around Wales and southwest England.</p><p>The rain continued over much of Scotland and Northern Ireland during the morning, but cleared Northern Ireland around 11z. Some outbreaks of light rain also affected parts of northeast England. The clearer weather spread northeast across Scotland during the afternoon, with the rain finally clearing eastern Scotland by early evening. However further showery bursts of rain developed over Northern Ireland and southwest Scotland during the afternoon. For much of southern and eastern England it was a dry and sunny day with 10 to 12 hours of sunshine reported widely across this area.</p><p>During the evening outbreaks of rain affected Northern Ireland, southern Scotland and northeast England, with remained parts of the UK staying mostly dry. Temperatures were warm across most areas, except central and western Scotland where it was rather warm.</p></div>
1800 GMT 23 APRIL 2004	SIG WEATHER	0000 GMT 24 APRIL 2004	SIG WEATHER	
				<div><b>EXTREMES</b></div> <div><b>Highest Maximum:</b> 19.7 Northolt, Greater London</div> <div><b>Lowest Maximum:</b> 9.9 Dundrennan, Kirkcudbrightshire 9.9 Eskdalemuir, Dumfriesshire</div> <div><b>Lowest Minimum:</b> -1.3 Aboyne No 2, Aberdeenshire</div> <div><b>Lowest Grass Minimum:</b> -5.4 Aboyne No 2, Aberdeenshire</div> <div><b>Most Rain:</b> 3.6 Wick Airport, Caithness</div> <div><b>Most Sun:</b> 13.2 Heathrow, Greater London</div>



DAILY CLIMATE DATA



# DAILY WEATHER SUMMARY

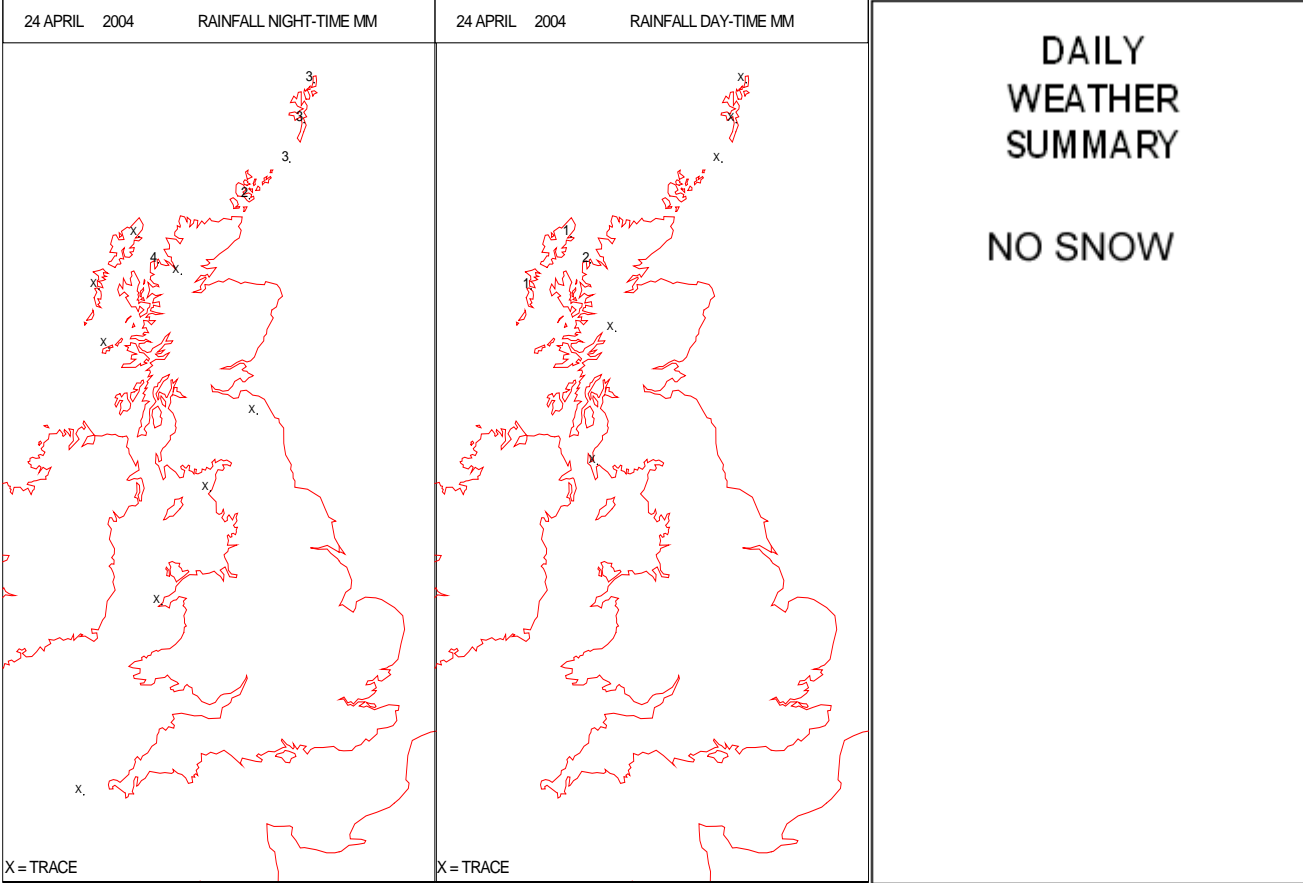
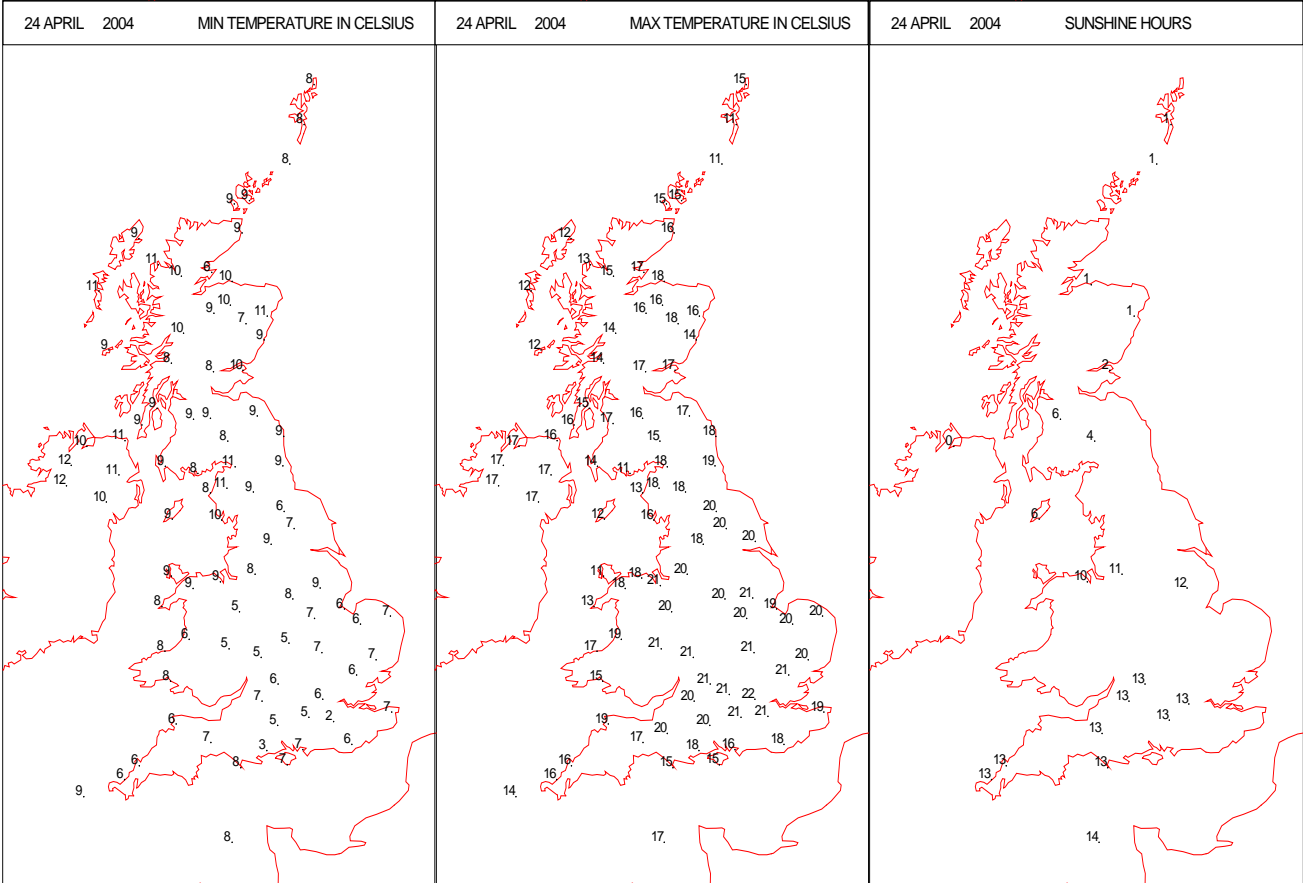




## SIGNIFICANT WEATHER

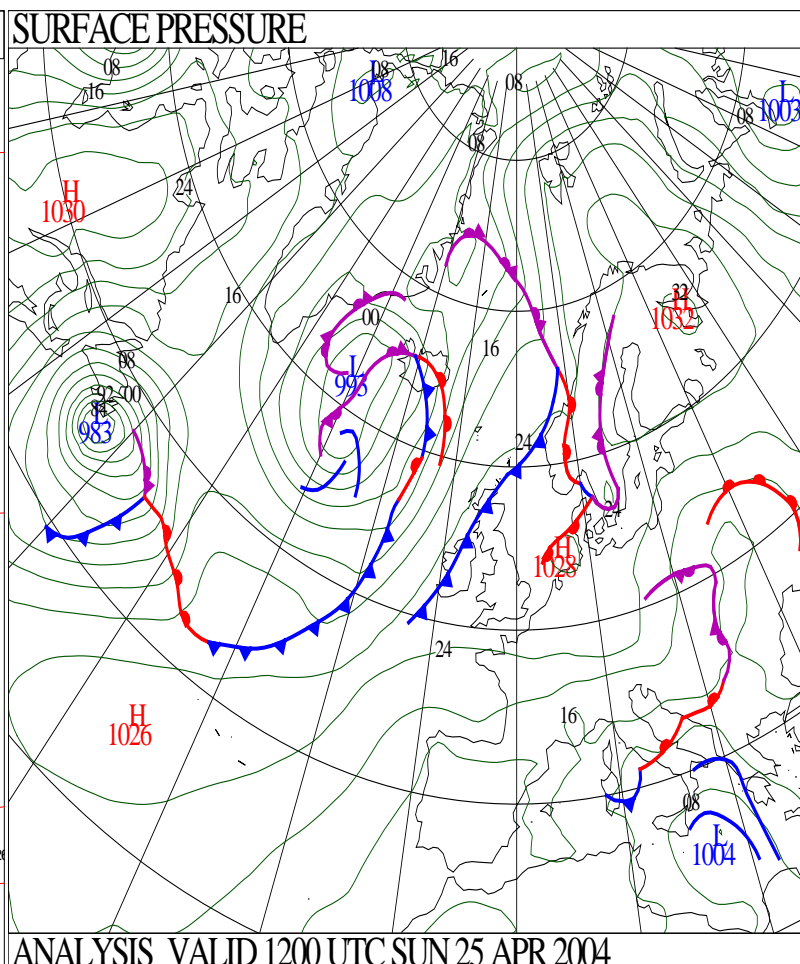
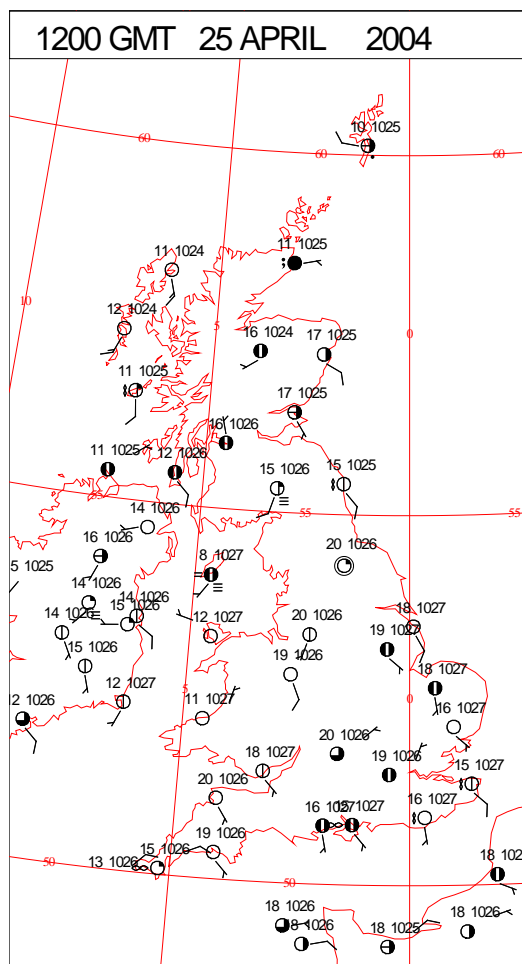
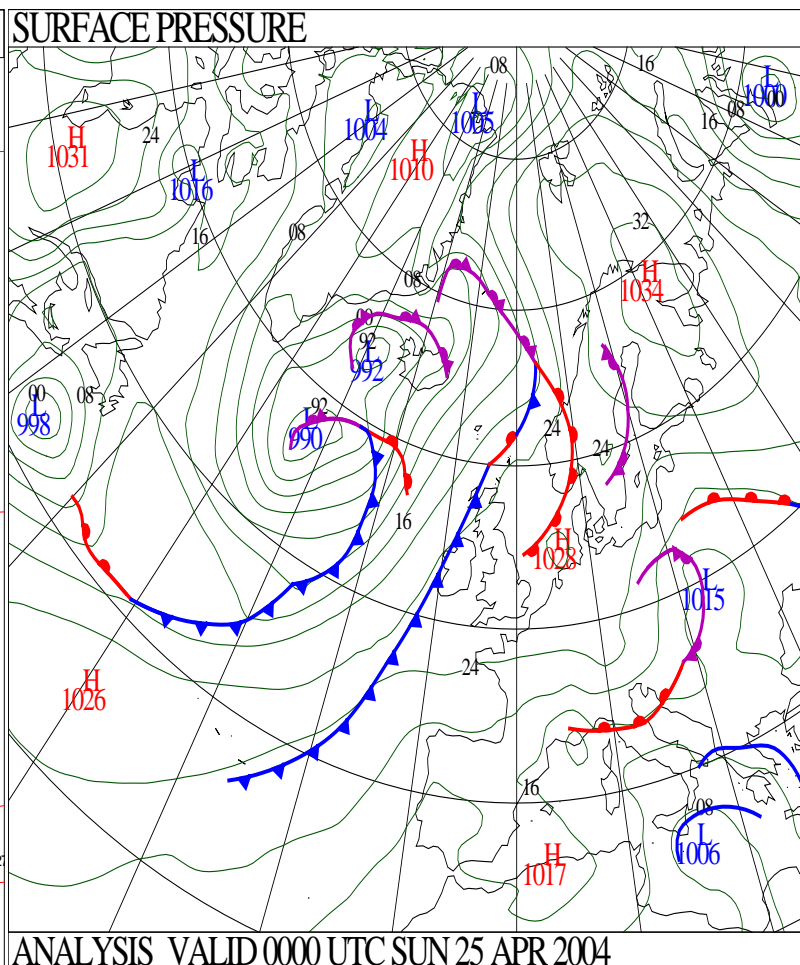
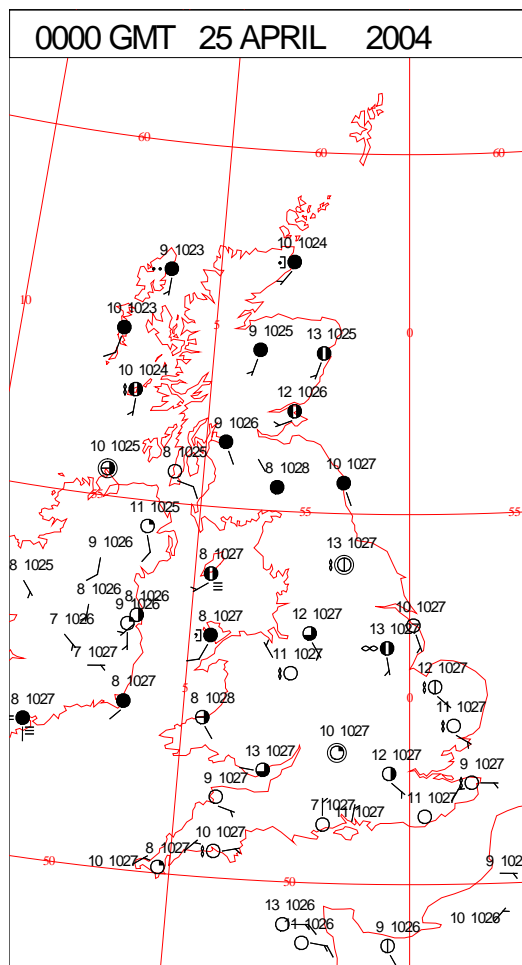
0600 GMT 24 APRIL 2004	SIG WEATHER	1200 GMT 24 APRIL 2004	SIG WEATHER	<p><b>Summary of UK Weather for Saturday 24 April 2004.</b></p> <p>There was a north/south split over the UK on Saturday with Scotland and Northern Ireland being mostly cloudy but generally dry(though with some bright spells, especially in the east), whilst most of England and Wales was dry and sunny, the exception being some western coastal parts having low cloud and sea fog. There was some rain at times in the north, mostly light, and mainly in west Scotland(Isle of Skye 1.4mm 24hrs to 6pm). It was warm or very warm generally even in the cloudier north(ie Glasgow 2hrs of sun but max of 16.5C) but temperatures were near normal on some foggier western coasts. Summer-like conditions prevailed over many parts of the south where it was the warmest day of the year so far inland(central London 23.4C) but temperatures in many coastal resorts were tempered by onshore sea-breezes(ie Bognor max 14.2C) which will have disappointed day-trippers. Winds in the south were light and variable, southwesterly light to moderate over Scotland.</p>
1800 GMT 24 APRIL 2004	SIG WEATHER	0000 GMT 25 APRIL 2004	SIG WEATHER	<p><b>EXTREMES</b></p> <p><b>Highest Maximum:</b> 22.2 Northolt, Greater London</p> <p><b>Lowest Maximum:</b> 10.6 Fair Isle, Shetland</p> <p><b>Lowest Minimum:</b> 1.9 Redhill, Surrey</p> <p><b>Lowest Grass Minimum:</b> -0.4 Shawbury, Shropshire</p> <p><b>Most Rain:</b> 6.4 Aultbea No 2, Ross &amp; Cromarty</p> <p><b>Most Sun:</b> 13.8 Guernsey: Airport, Guernsey</p>

DAILY CLIMATE DATA



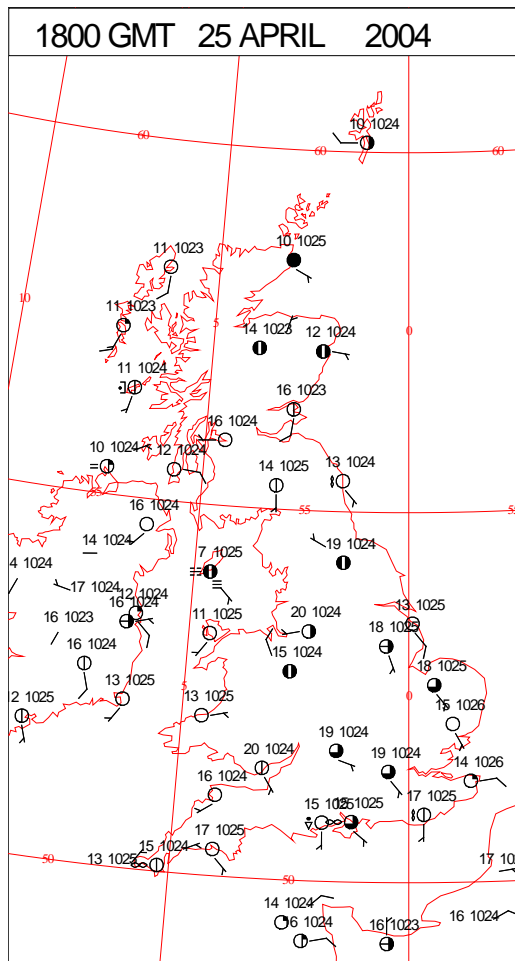
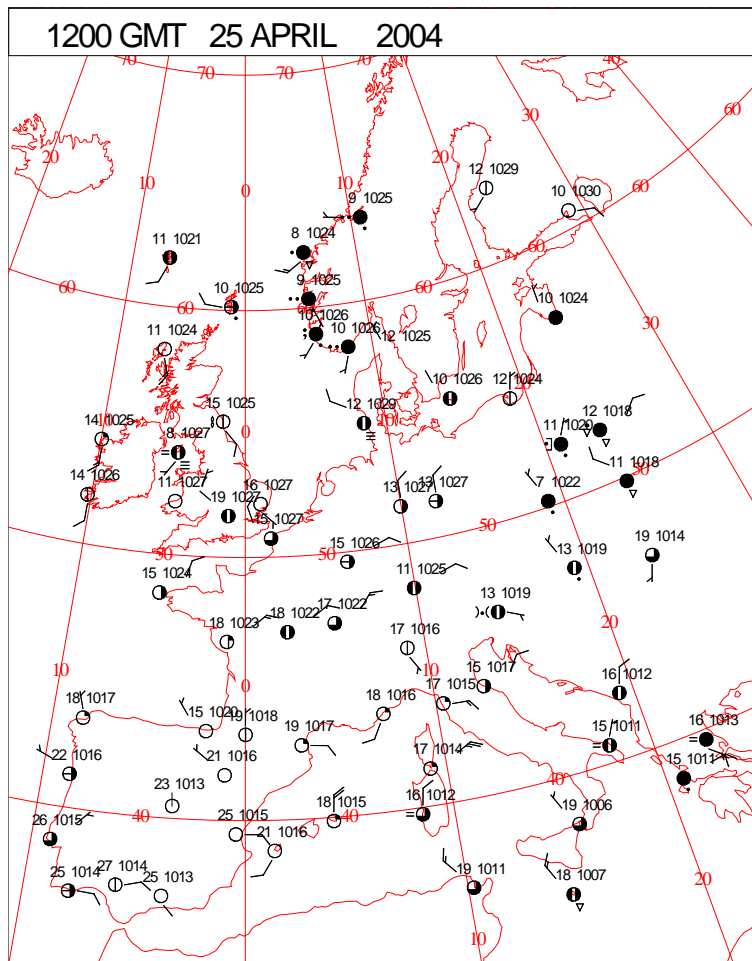
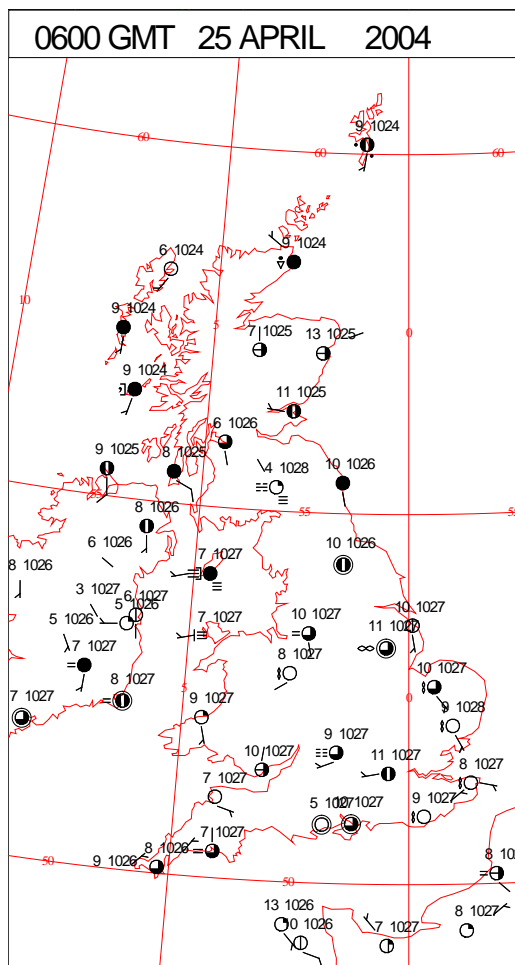
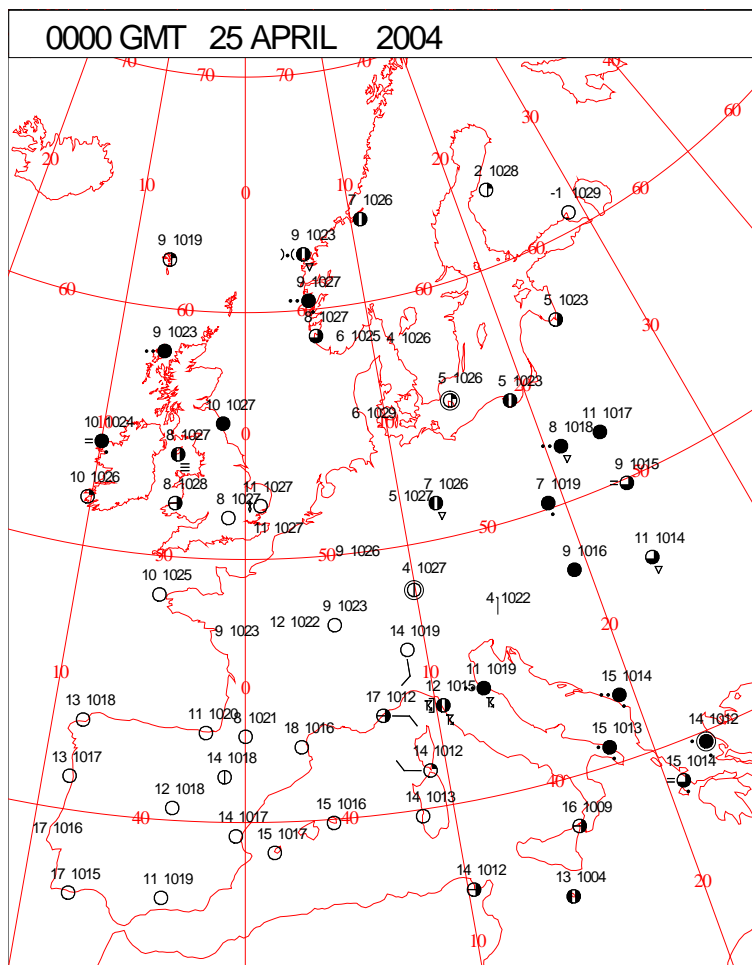


# DAILY WEATHER SUMMARY



Sunday 25 April 2004

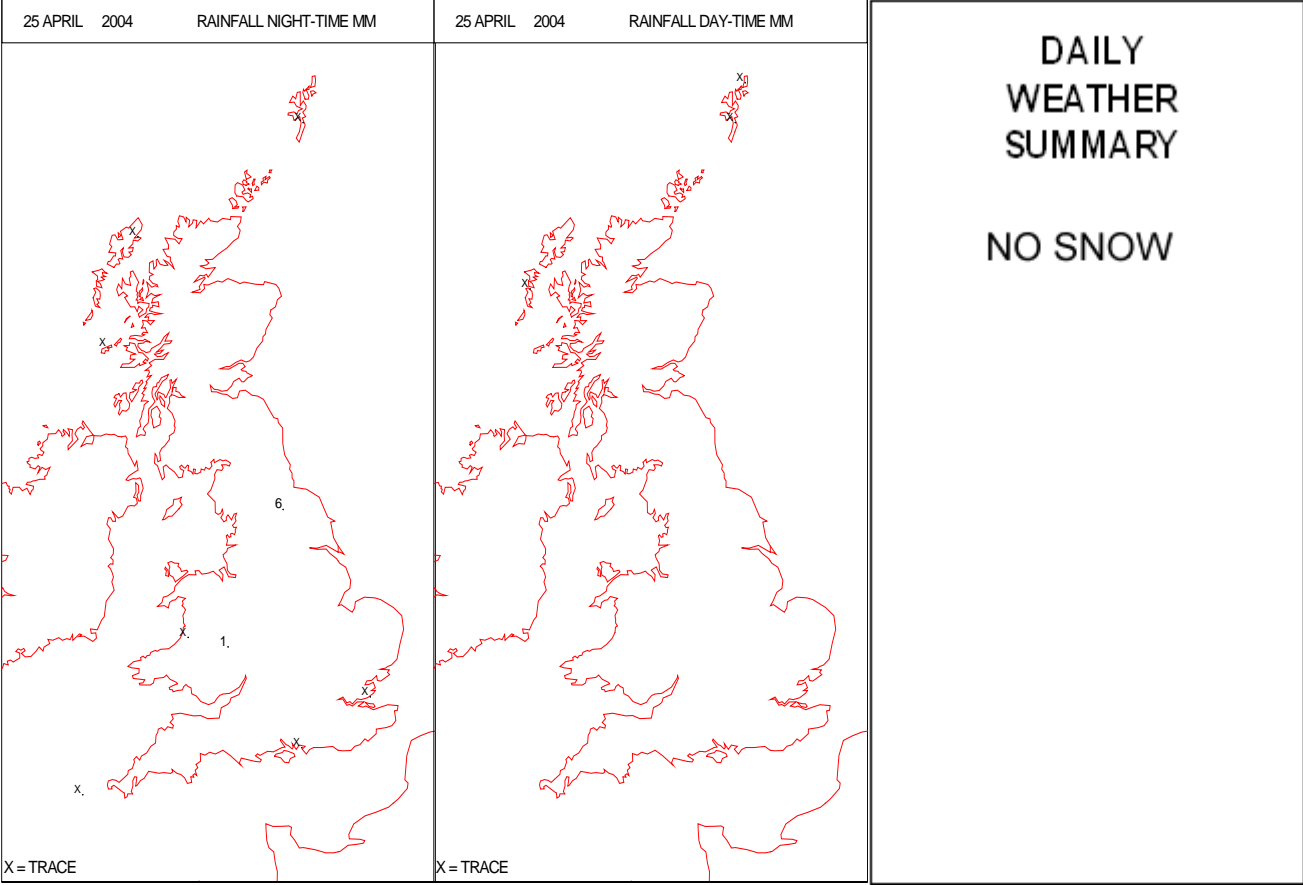
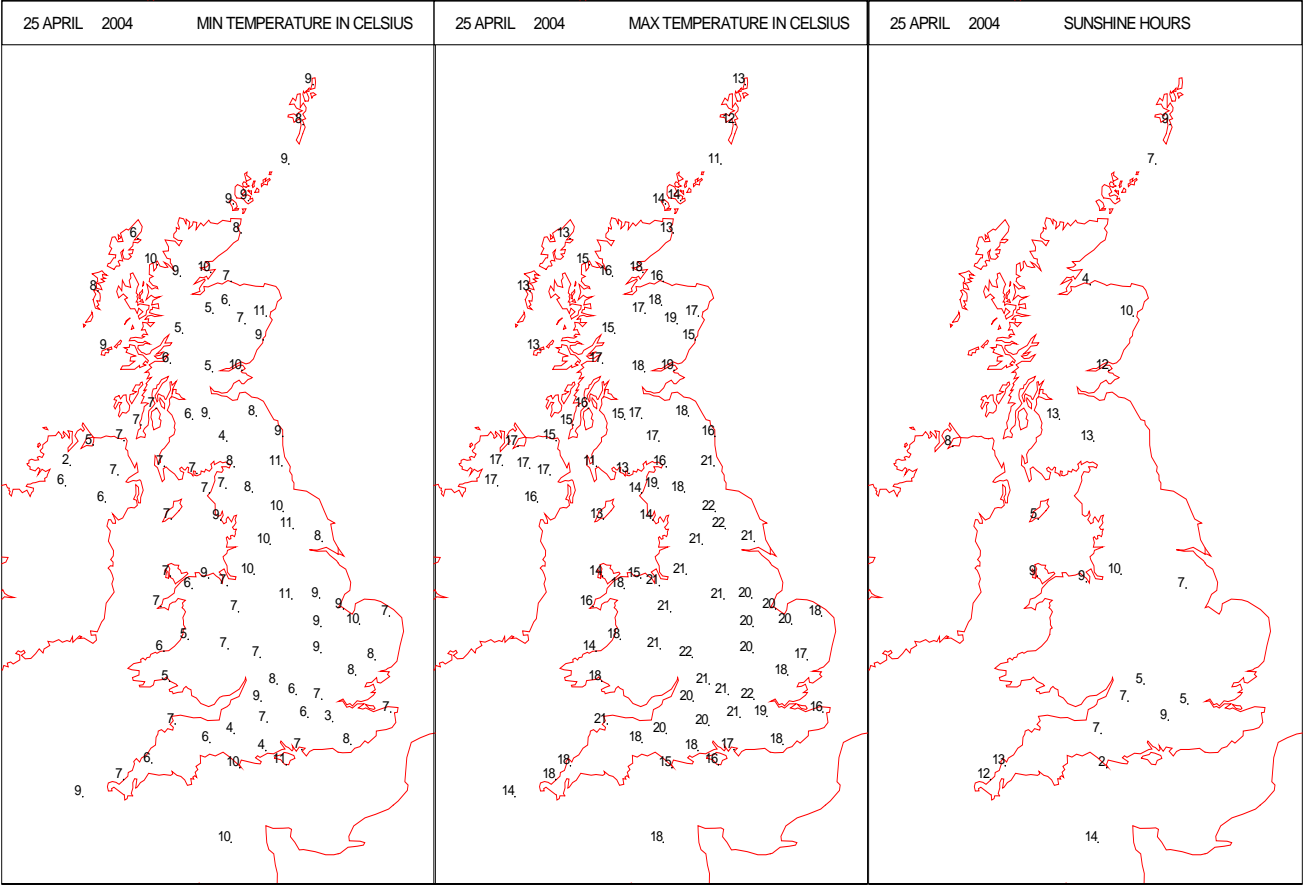
## SURFACE REPORTS



# SIGNIFICANT WEATHER

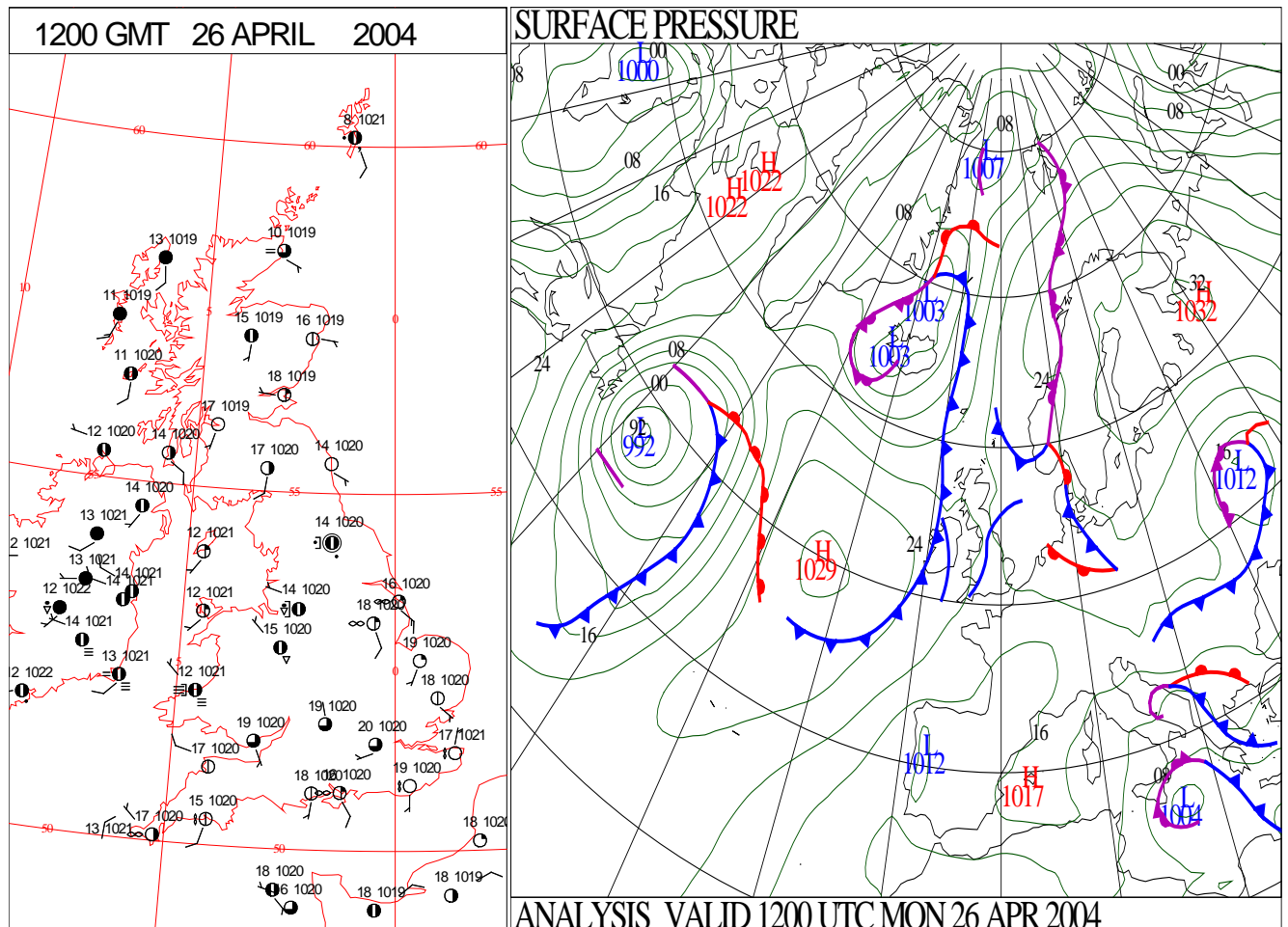
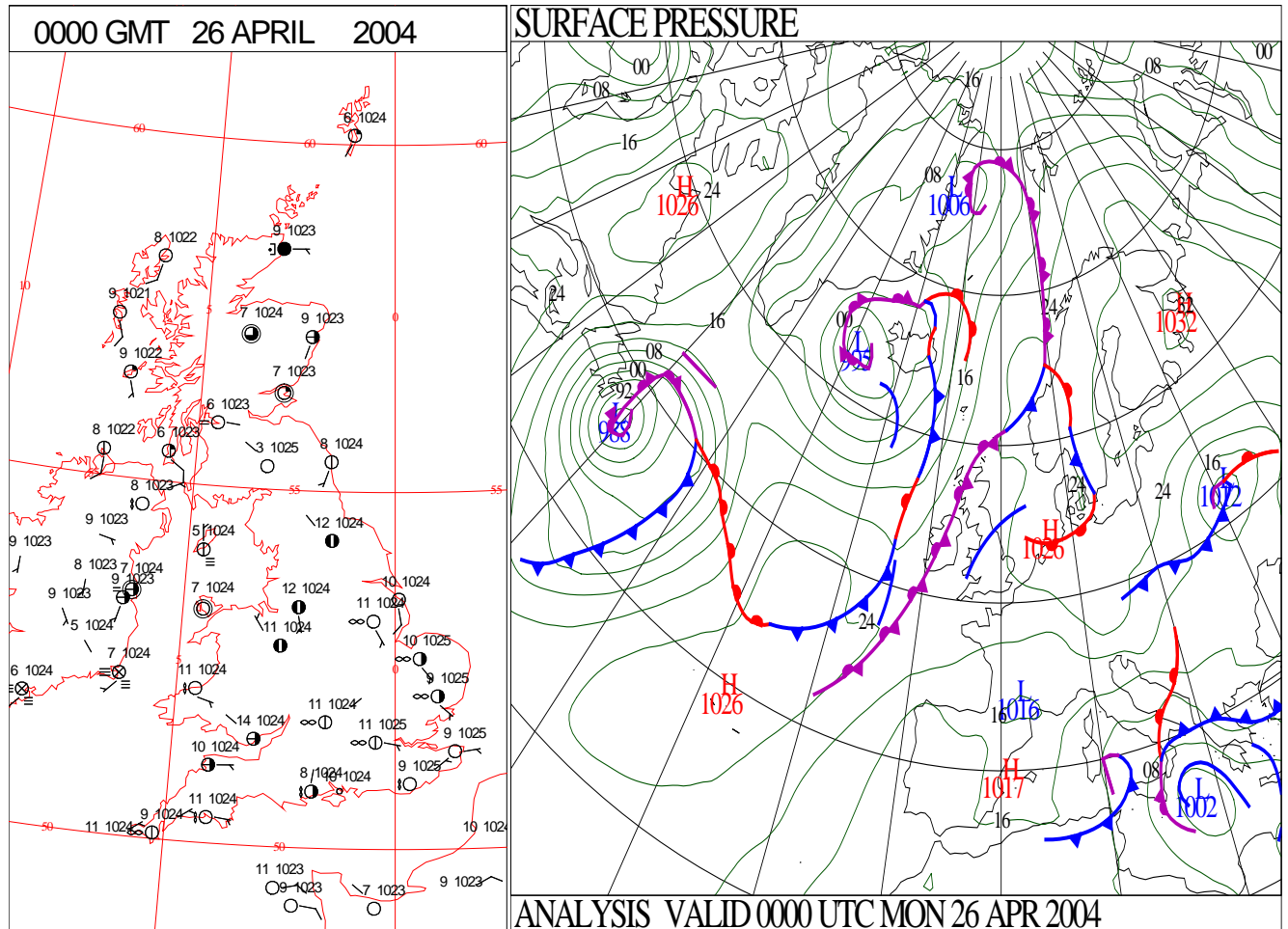
0600 GMT 25 APRIL 2004	SIG WEATHER	1200 GMT 25 APRIL 2004	SIG WEATHER	<p><b>Summary of UK Weather for Sunday 25 April 2004.</b>  Overnight there were outbreaks of rain across northern parts of the UK, chiefly northwest Scotland. Elsewhere the weather was dry with clear spells, leading to local haze and mist patches. During the morning most of the rain in the north died away leaving many places there dry with bright or sunny periods. Apart from the odd light shower, the south of the UK was dry with lengthy sunny periods in some places after the clearance of overnight mist patches, and the best of these were in Dorset with over 13 hours recorded. Much of the afternoon was dry with further bright or sunny periods in many areas, but showers had developed across parts of Yorkshire and the north Midlands by the evening and these turned thundery in places. The showers intensified during the evening, but elsewhere the weather was mainly dry with clear spells. Temperatures were generally in the rather warm or warm categories, but in several geographically diverse parts of the UK ranging from eastern Scotland to southwest England, temperatures were in the very warm category.</p>
1800 GMT 25 APRIL 2004	SIG WEATHER	0000 GMT 26 APRIL 2004	SIG WEATHER	
				<p><b>EXTREMES</b></p> <p><b>Highest Maximum:</b>  22.0 Great Malvern, Hereford &amp; Worcester</p> <p><b>Lowest Maximum:</b>  11.1 Fair Isle, Shetland</p> <p><b>Lowest Minimum:</b>  2.3 Castlederg, Tyrone</p> <p><b>Lowest Grass Minimum:</b>  -0.7 Castlederg, Tyrone</p> <p><b>Most Rain:</b>  6.4 Leeming, North Yorkshire</p> <p><b>Most Sun:</b>  13.5 Guernsey: Airport, Guernsey</p>

DAILY CLIMATE DATA





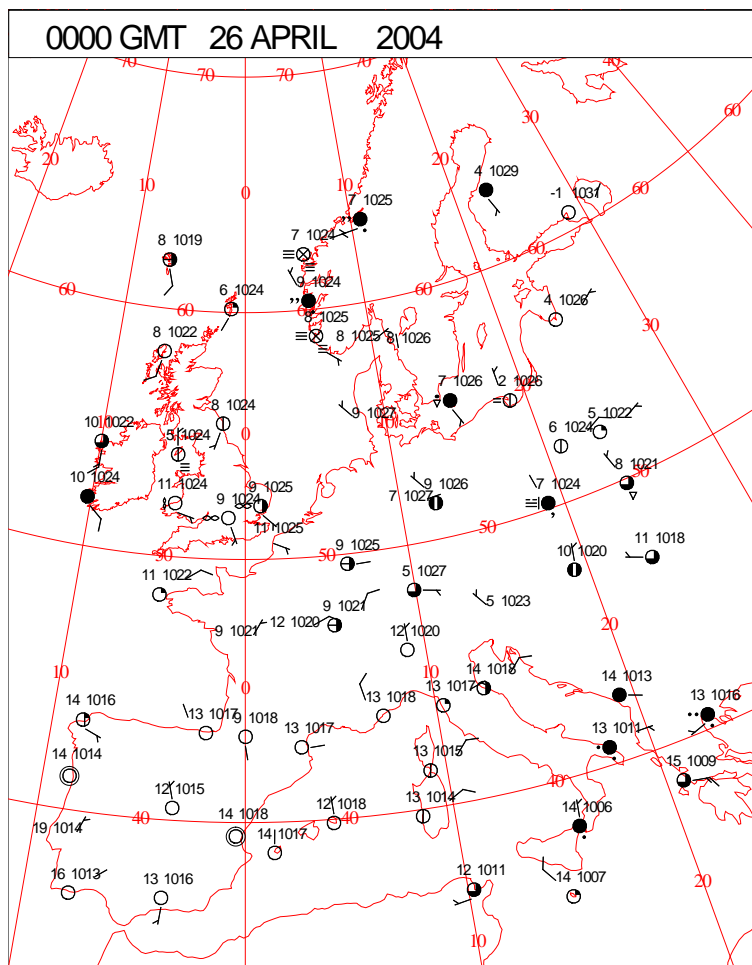
# DAILY WEATHER SUMMARY





Monday 26 April 2004

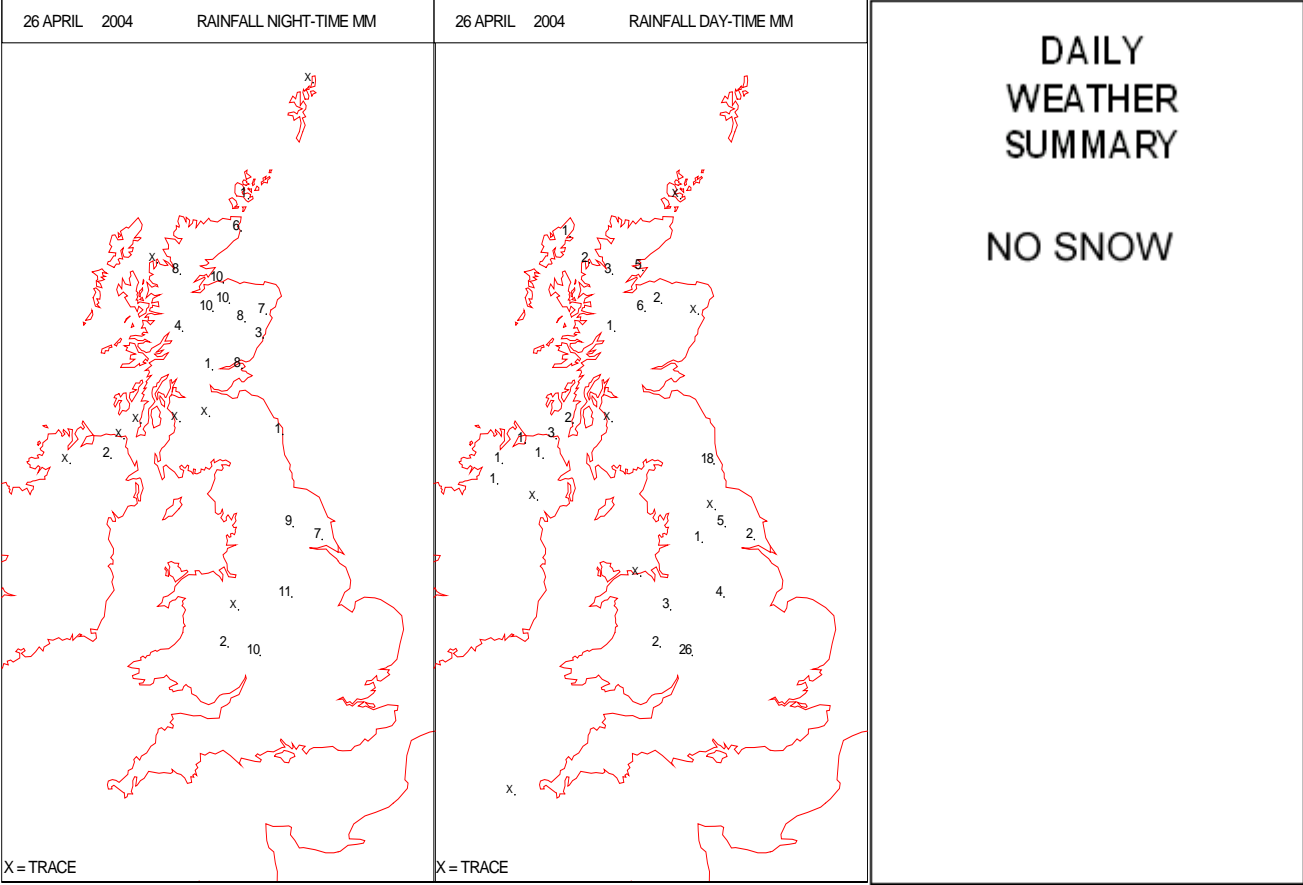
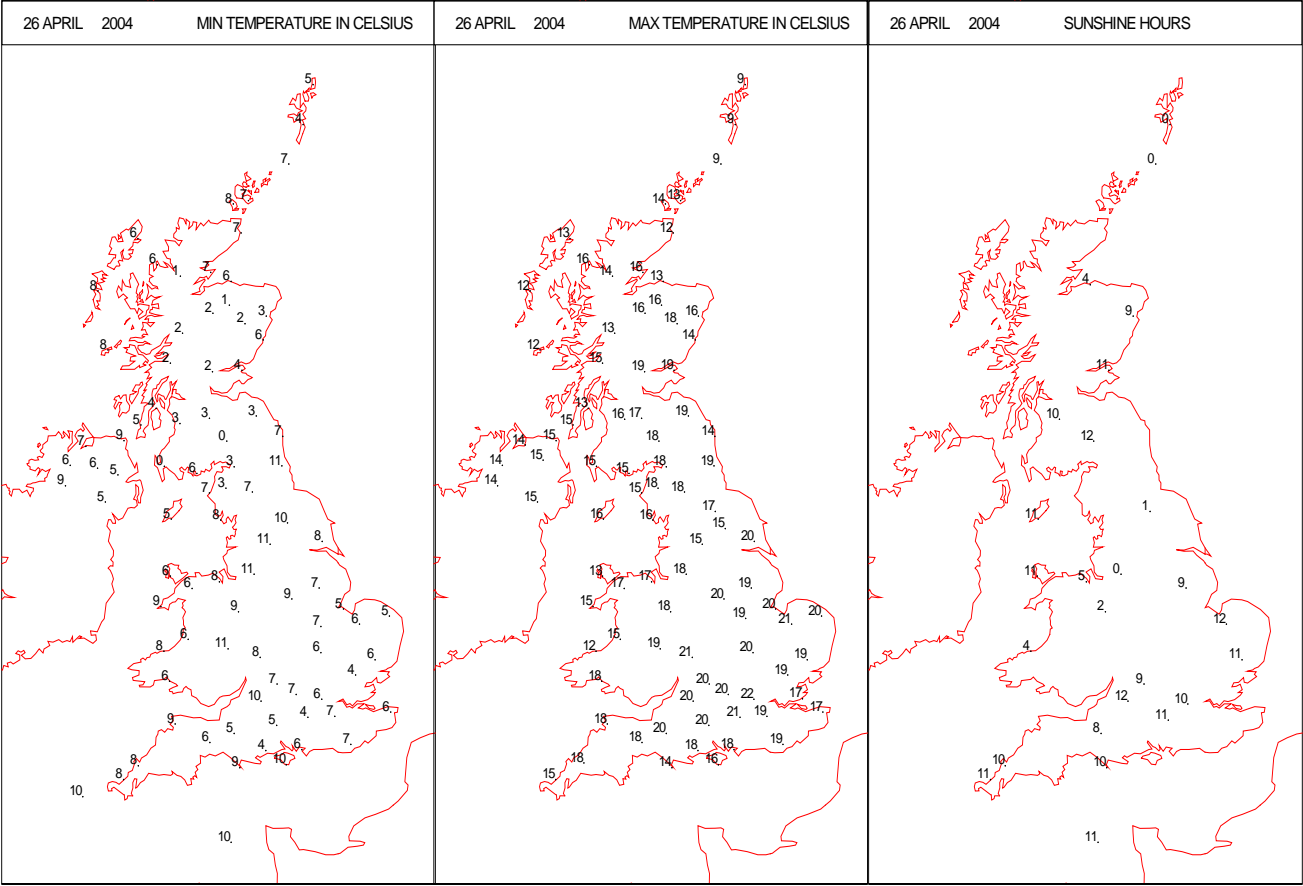
## SURFACE REPORTS



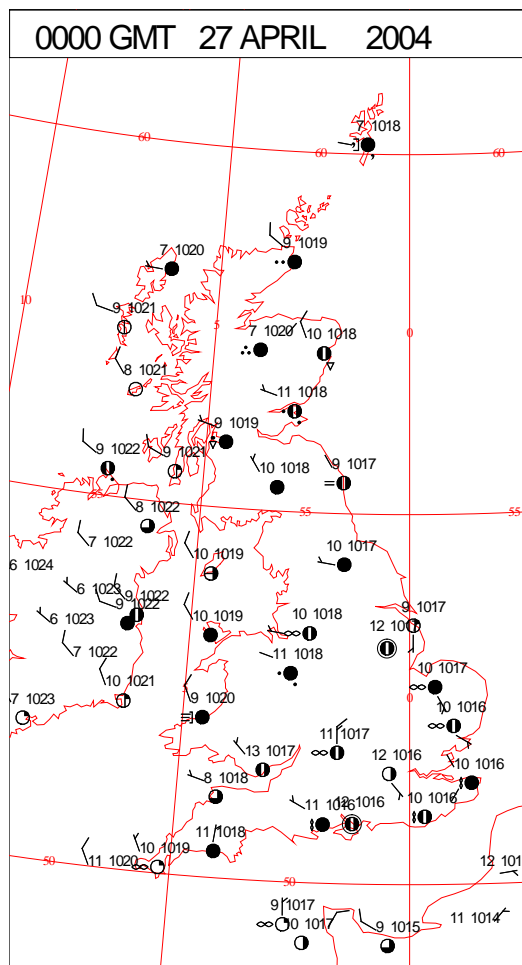
SIGNIFICANT WEATHER

0600 GMT 26 APRIL 2004	SIG WEATHER	1200 GMT 26 APRIL 2004	SIG WEATHER	<p><b>Summary of UK Weather for Monday 26 April 2004.</b></p> <p>Overnight, most places were dry with clear spells leading to misty conditions with patchy fog but rain (locally thundery) affected parts of northern England, mainly Yorkshire.</p> <p>During the morning the mist/fog cleared leaving most parts dry with sunny spells, the best of these in Devon. Showery outbreaks continued to affect parts of Yorkshire, and a line of showers developed to the southwest over the Pennines and into Shropshire; these had turned thundery by midday.</p> <p>There was also patchy light rain across parts of western Scotland. This became more extensive and a little heavier during the afternoon, and Northern Ireland was affected as well. The thundery showers over northern England edged slowly south and west reaching the West Midlands and east Wales by the evening. The showers were locally very heavy and 33mm was recorded in one hour near Sheffield.</p> <p>The heavy, thundery showers lingered over the West Midlands/southeast Wales region during the evening and rain continued across western Scotland and parts of Northern Ireland, but elsewhere it was mainly dry.</p> <p>Temperatures were generally in the rather warm or warm categories.</p>
1800 GMT 26 APRIL 2004	SIG WEATHER	0000 GMT 27 APRIL 2004	SIG WEATHER	
				<p><b>EXTREMES</b></p> <p><b>Highest Maximum:</b> 21.6 Northolt, Greater London</p> <p><b>Lowest Maximum:</b> 8.9 Lerwick, Shetland</p> <p><b>Lowest Minimum:</b> -0.4 Eskdalemuir, Dumfriesshire</p> <p><b>Lowest Grass Minimum:</b> -3.3 Drumalbin, Lanarkshire</p> <p><b>Most Rain:</b> 36.4 Pershore, Hereford &amp; Worcester</p> <p><b>Most Sun:</b> 11.8 Eskdalemuir, Dumfriesshire</p>

DAILY CLIMATE DATA

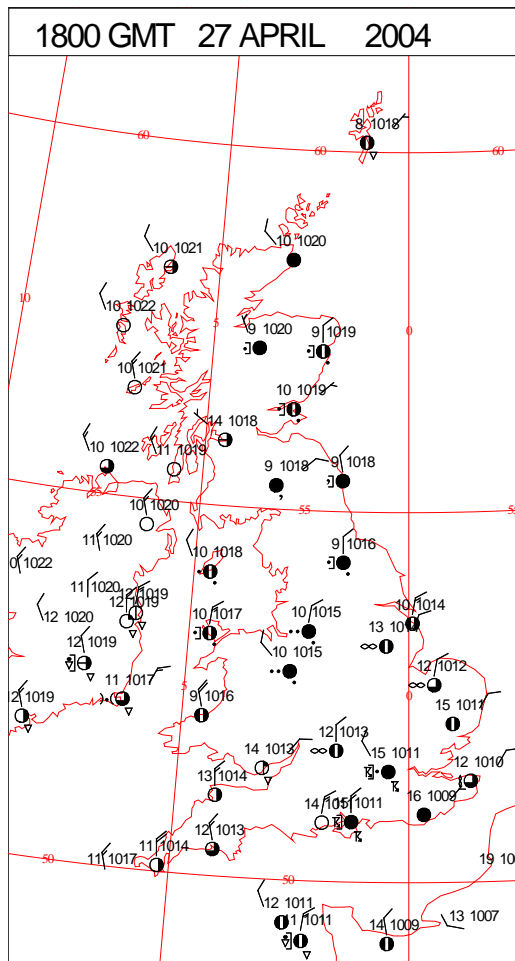
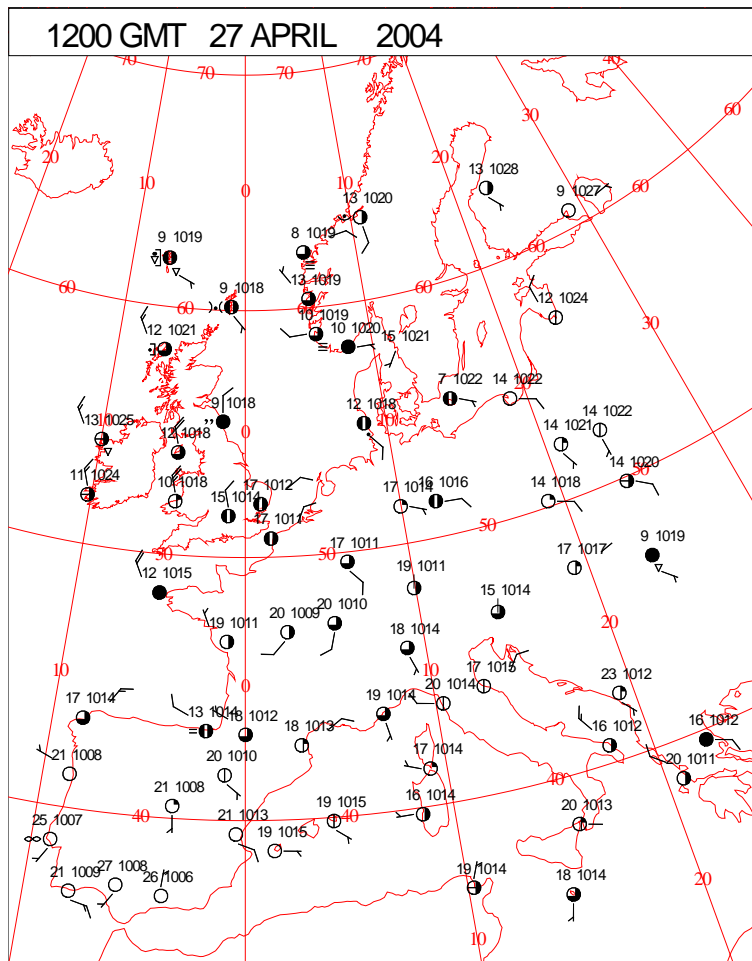
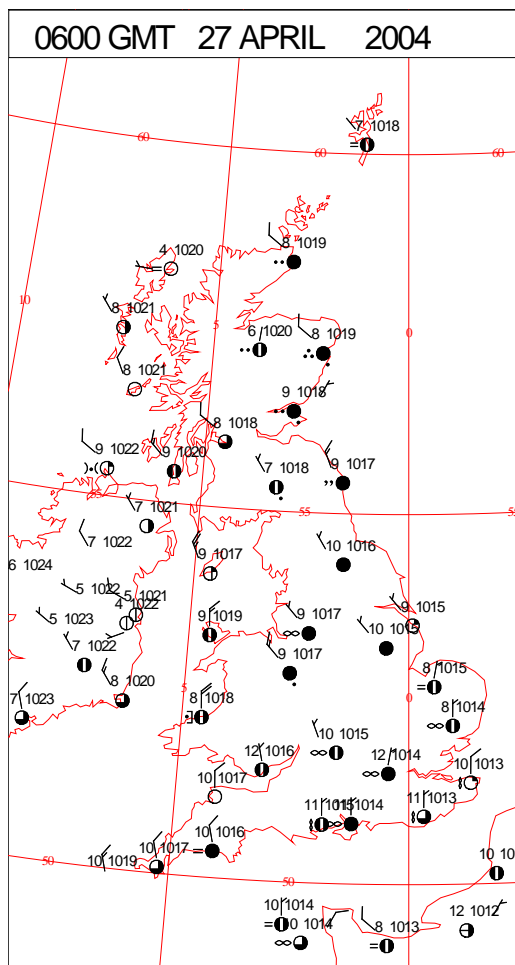
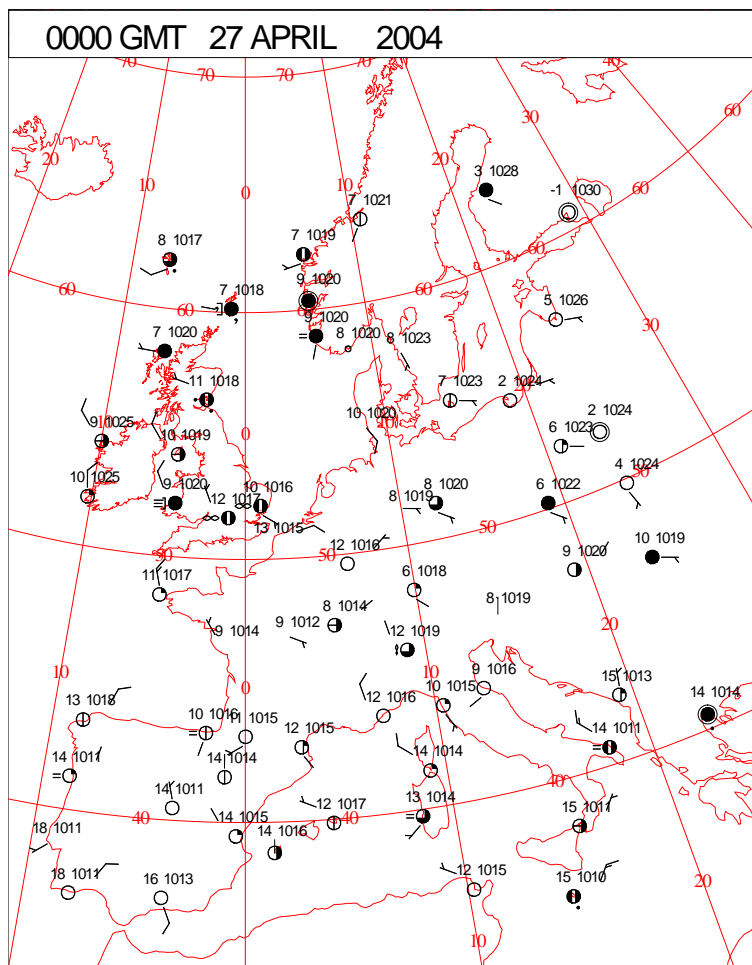


# DAILY WEATHER SUMMARY



Tuesday 27 April 2004

## SURFACE REPORTS

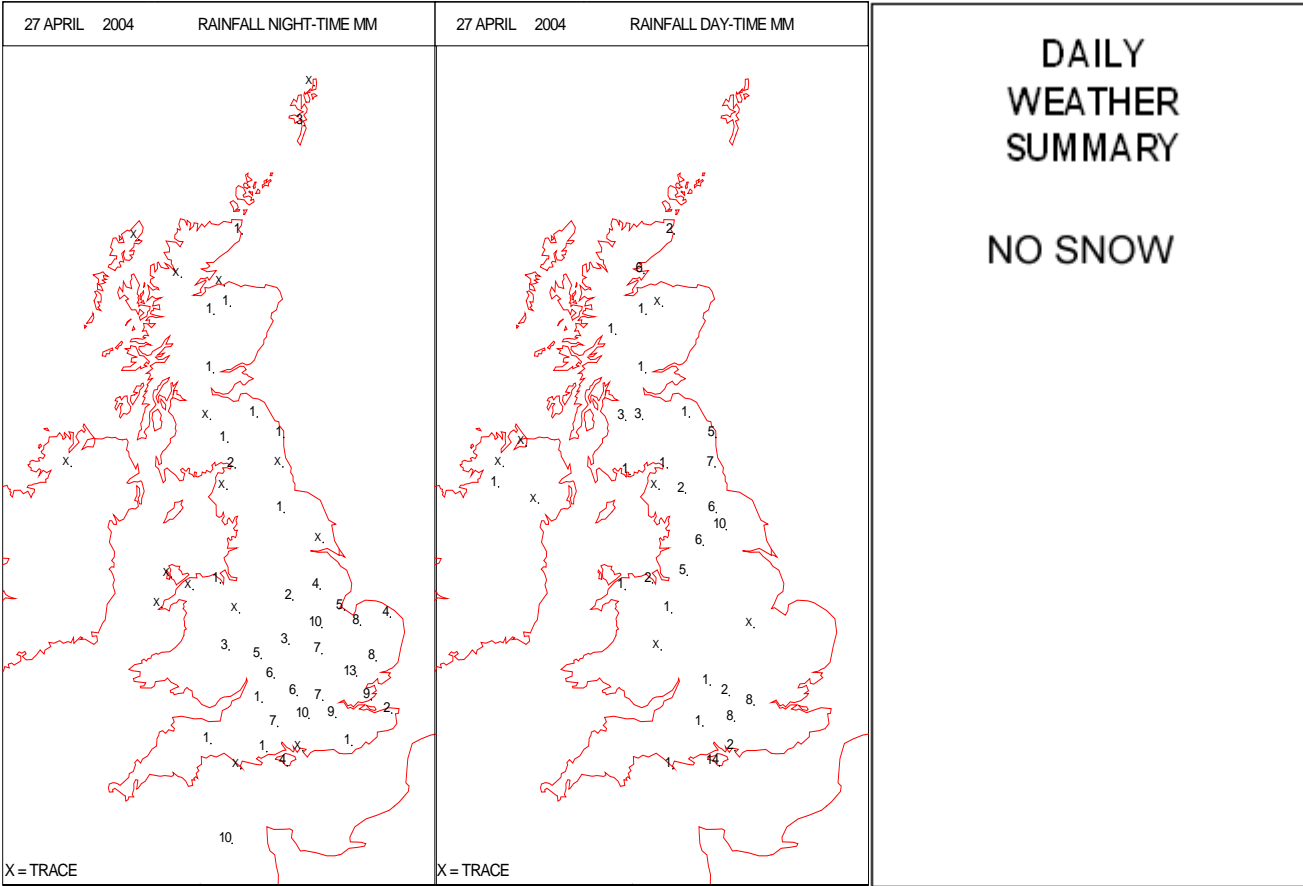
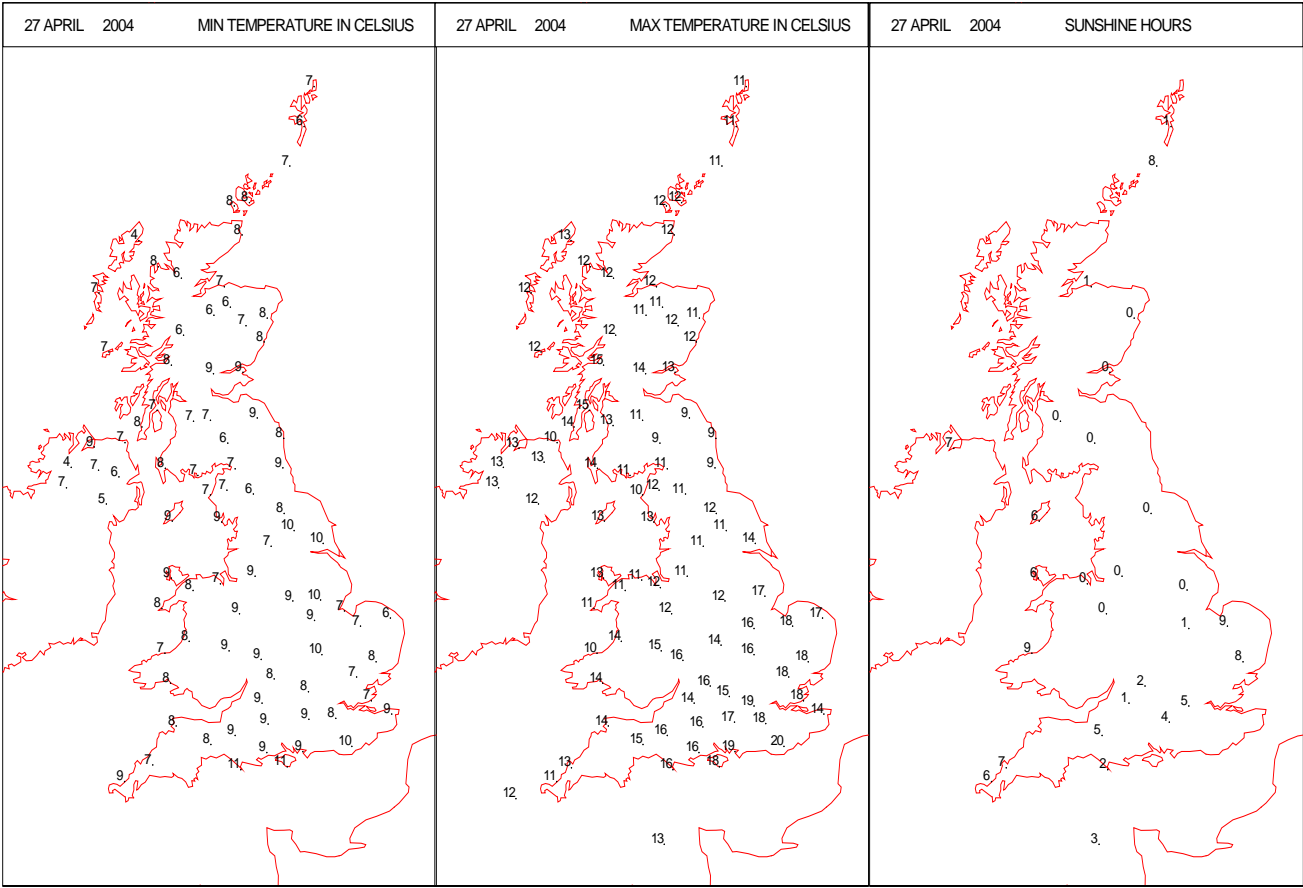




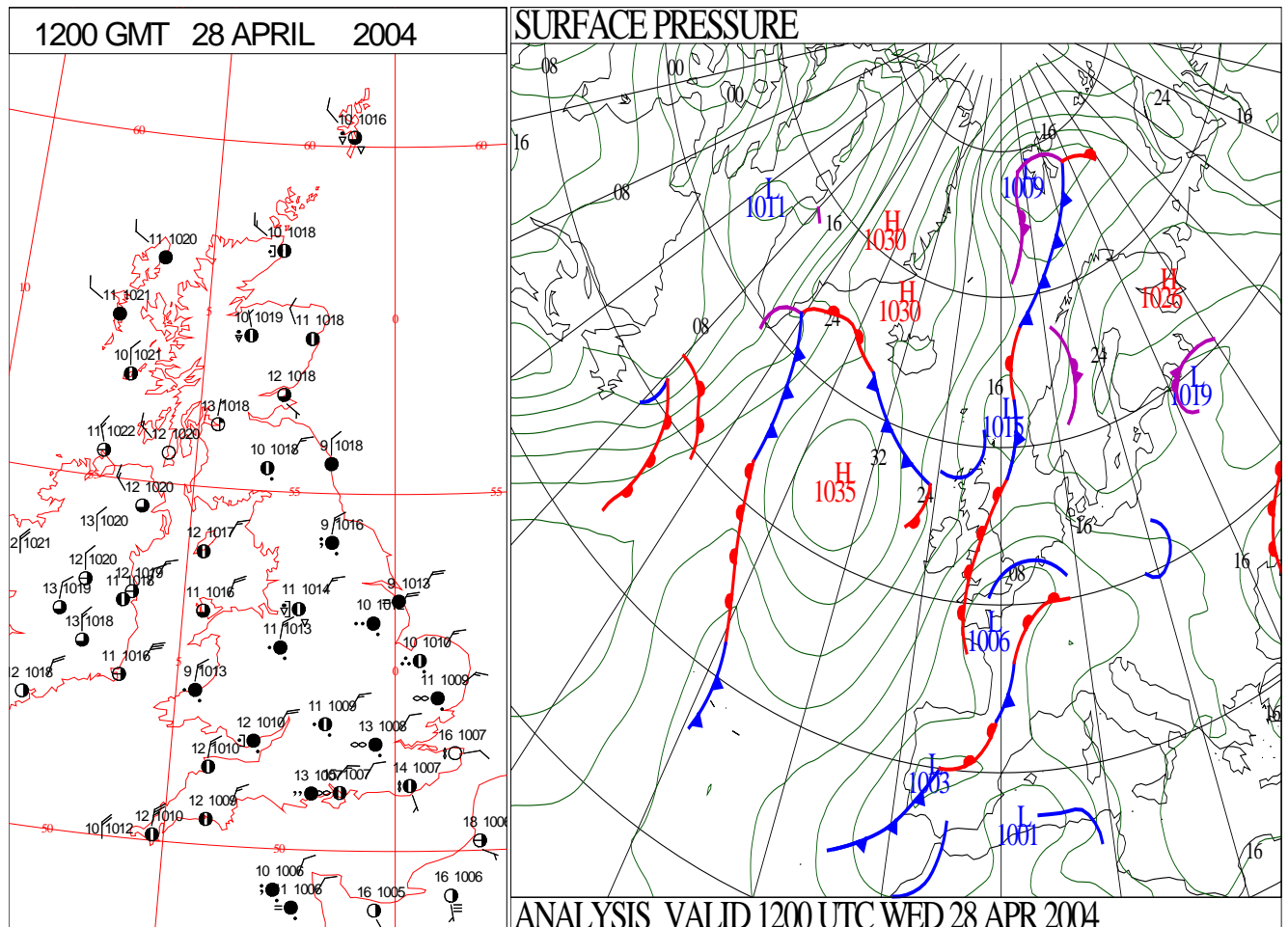
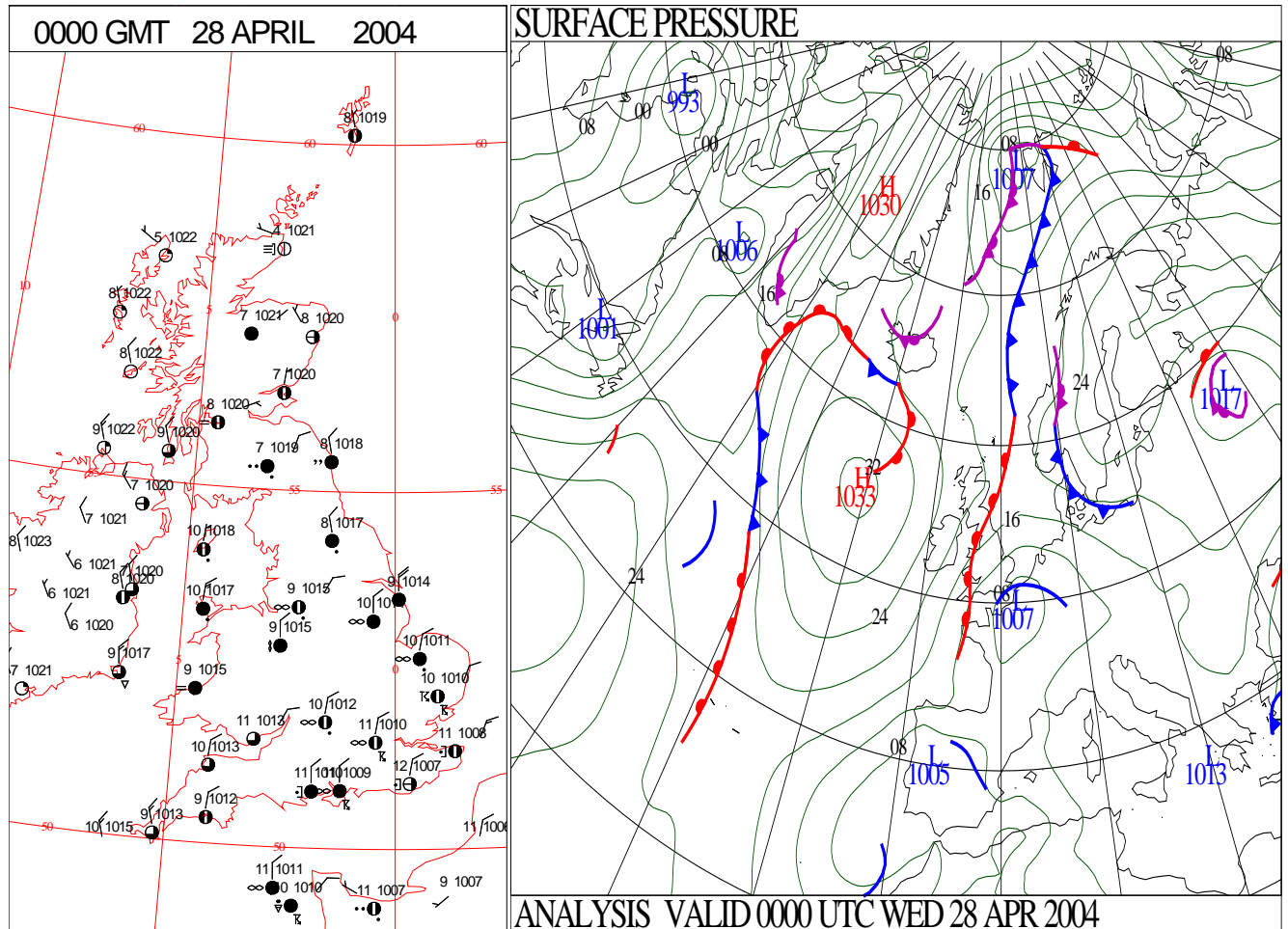
## SIGNIFICANT WEATHER

0600 GMT 27 APRIL 2004	SIG WEATHER	1200 GMT 27 APRIL 2004	SIG WEATHER	<p><b>Summary of UK Weather for Tuesday 27 April 2004.</b></p> <p>A rather cloudy day over much of the UK, though many places had some brightness. The best of the sunshine was in western parts(Belfast 7.4hrs, Tiree 10.4hrs) but the SE had some good spells of hazy sunshine too. The spine of the country, especially from about SE Wales to Yorkshire to southern Scotland was cloudiest and here some outbreaks of showery rain(thundery at first in the Midlands) lasted, on and off, for much of the period(Pershore 32.0mm in 24hrs to 1800hrs) but dying out from the south during the day. In the late afternoon some heavy(and locally quite violent) thunderstorms broke out in SE England(mainly London area and southwest-wards to Hampshire/Sussex). An instantaneous rainfall rate of 120mm/hr was noted at Met Office London at about 18z.(total 20.4mm) This area of rain/thunderstorms gradually weakened as it moved slowly westwards during the evening). Further thundery showers moved west into E Anglia and the SE towards midnight. Temperatures were generally near the seasonal normal though some areas were rather warm, including the southeast where Hastings reached 20.7C. A moderate to fresh northerly breeze developed late in the day in the south.</p>
1800 GMT 27 APRIL 2004	SIG WEATHER	0000 GMT 28 APRIL 2004	SIG WEATHER	<p><b>EXTREMES</b></p> <p><b>Highest Maximum:</b> 20.0 Herstmonceux, East Sussex</p> <p><b>Lowest Maximum:</b> 9.0 Charterhall, Berwickshire 9.0 Newcastle W.C., Tyne &amp; Wear</p> <p><b>Lowest Minimum:</b> -8.2 Scilly: St Marys Air, Isles Of Scilly</p> <p><b>Lowest Grass Minimum:</b> -0.6 Castlederg, Tyrone</p> <p><b>Most Rain:</b> 18.4 St Catherine's Point, Isle Of Wight</p> <p><b>Most Sun:</b> 8.8 Marham, Norfolk</p>

DAILY CLIMATE DATA

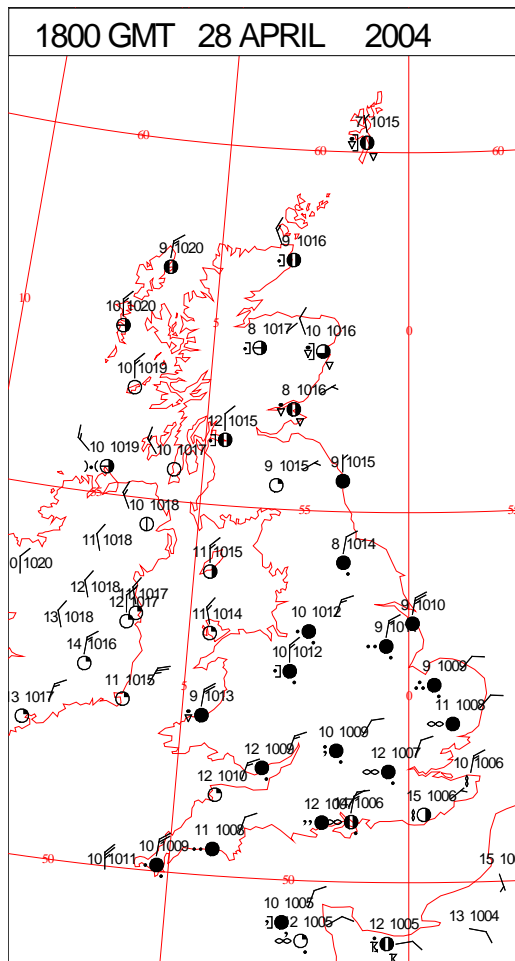
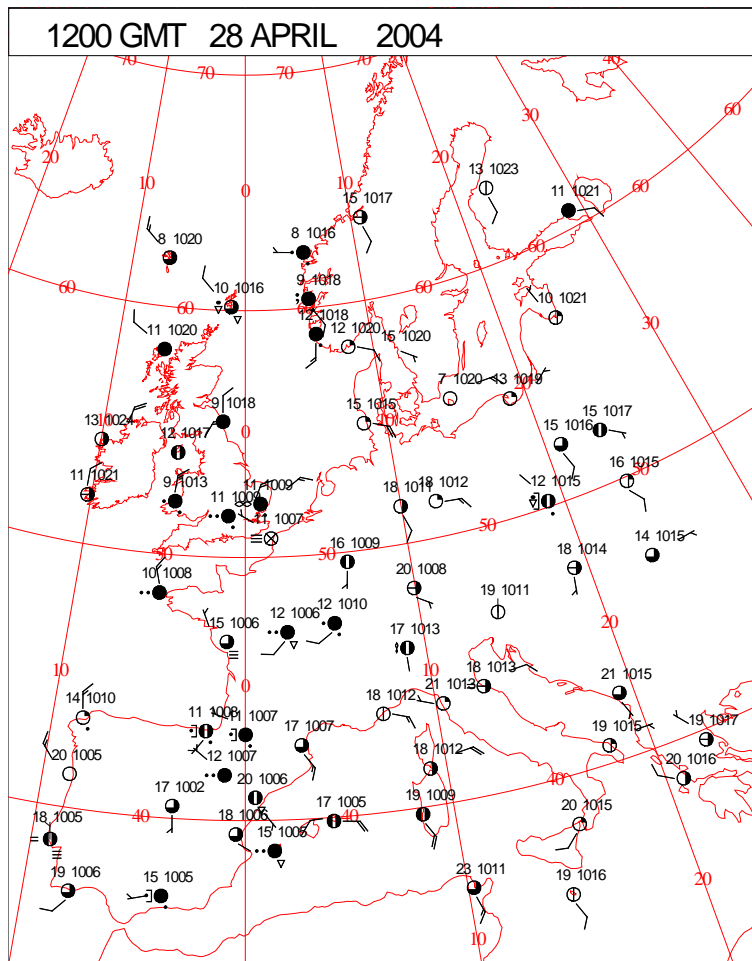
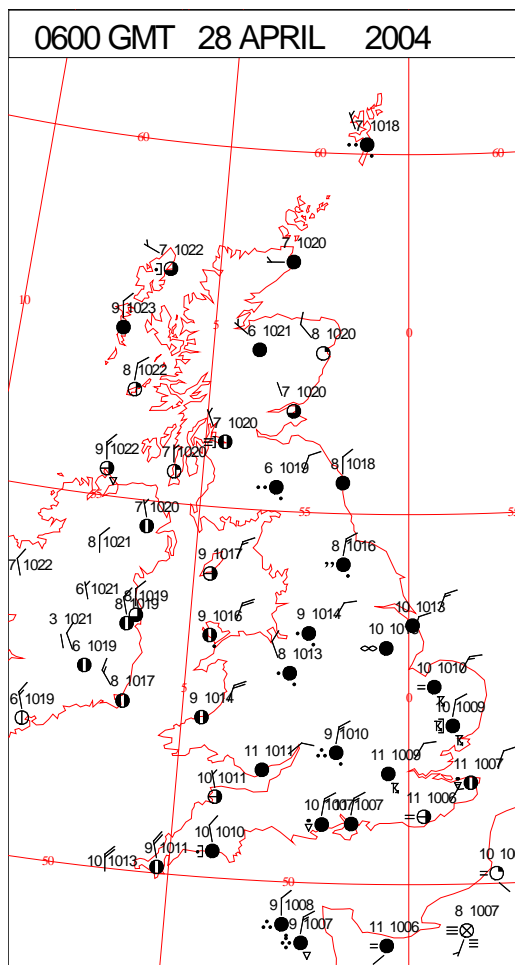
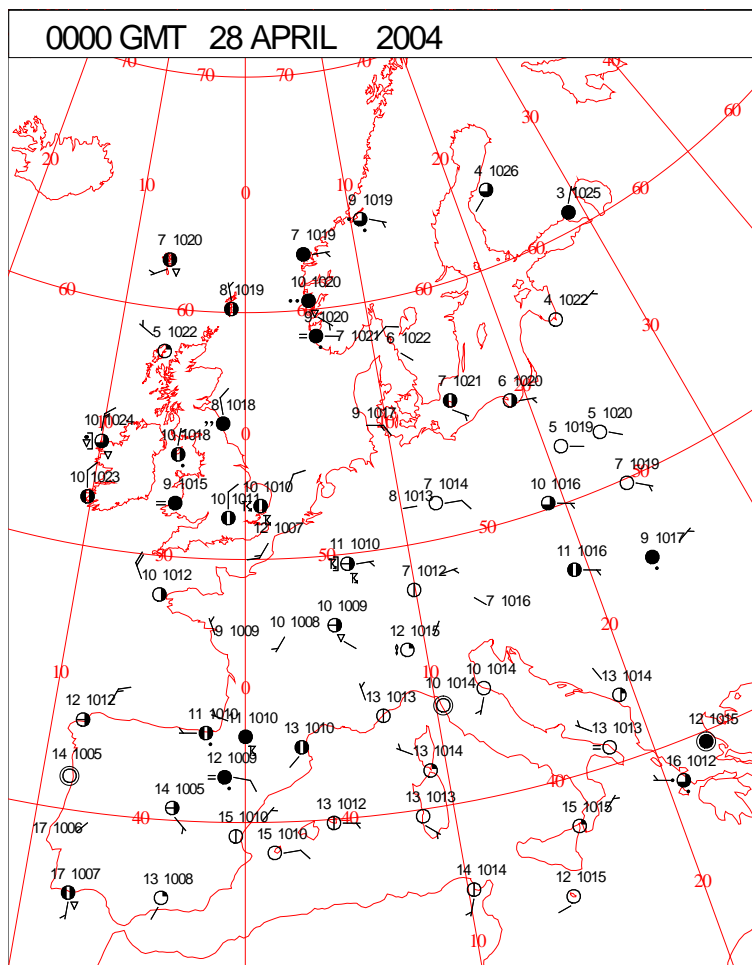


# DAILY WEATHER SUMMARY



Wednesday 28 April 2004

## SURFACE REPORTS

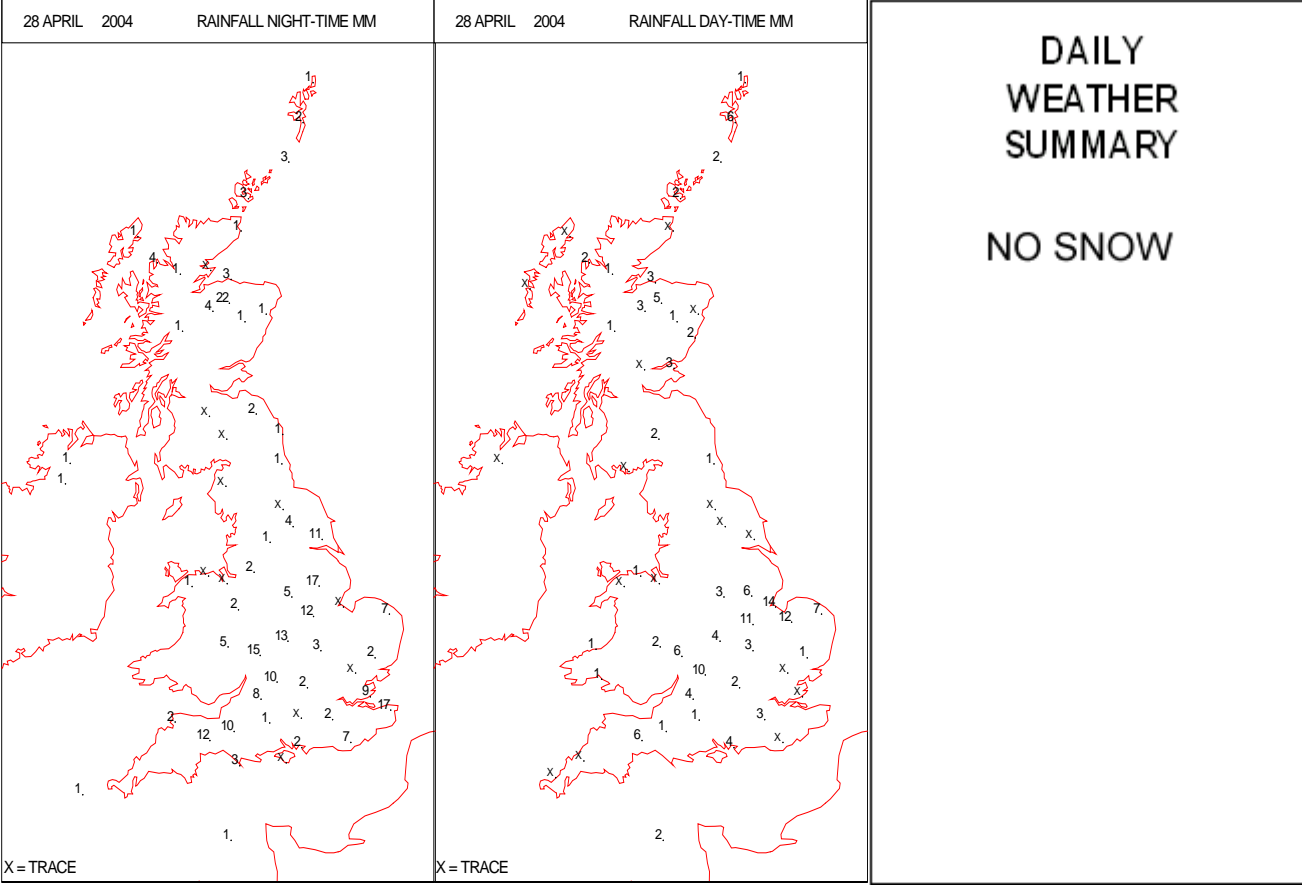
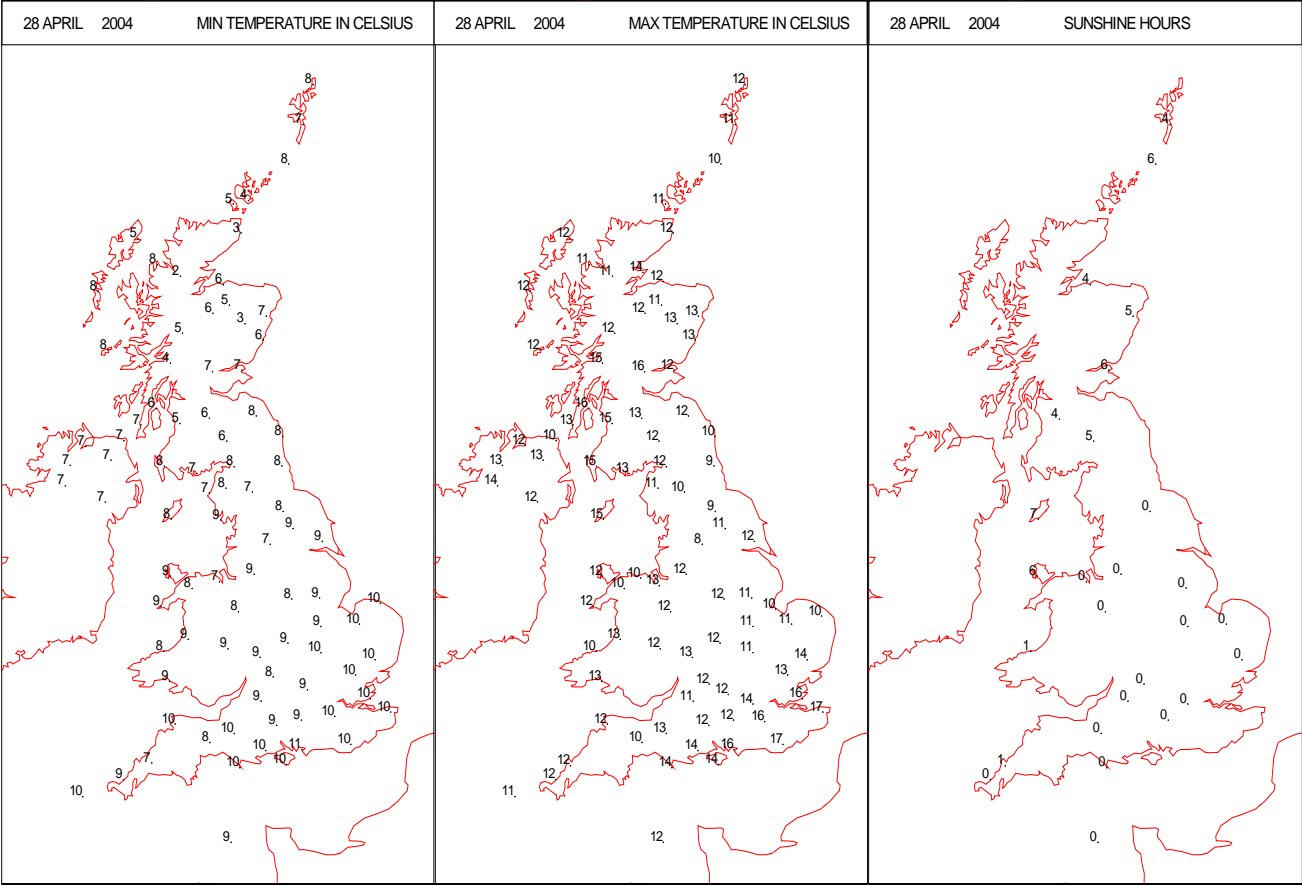


SIGNIFICANT WEATHER

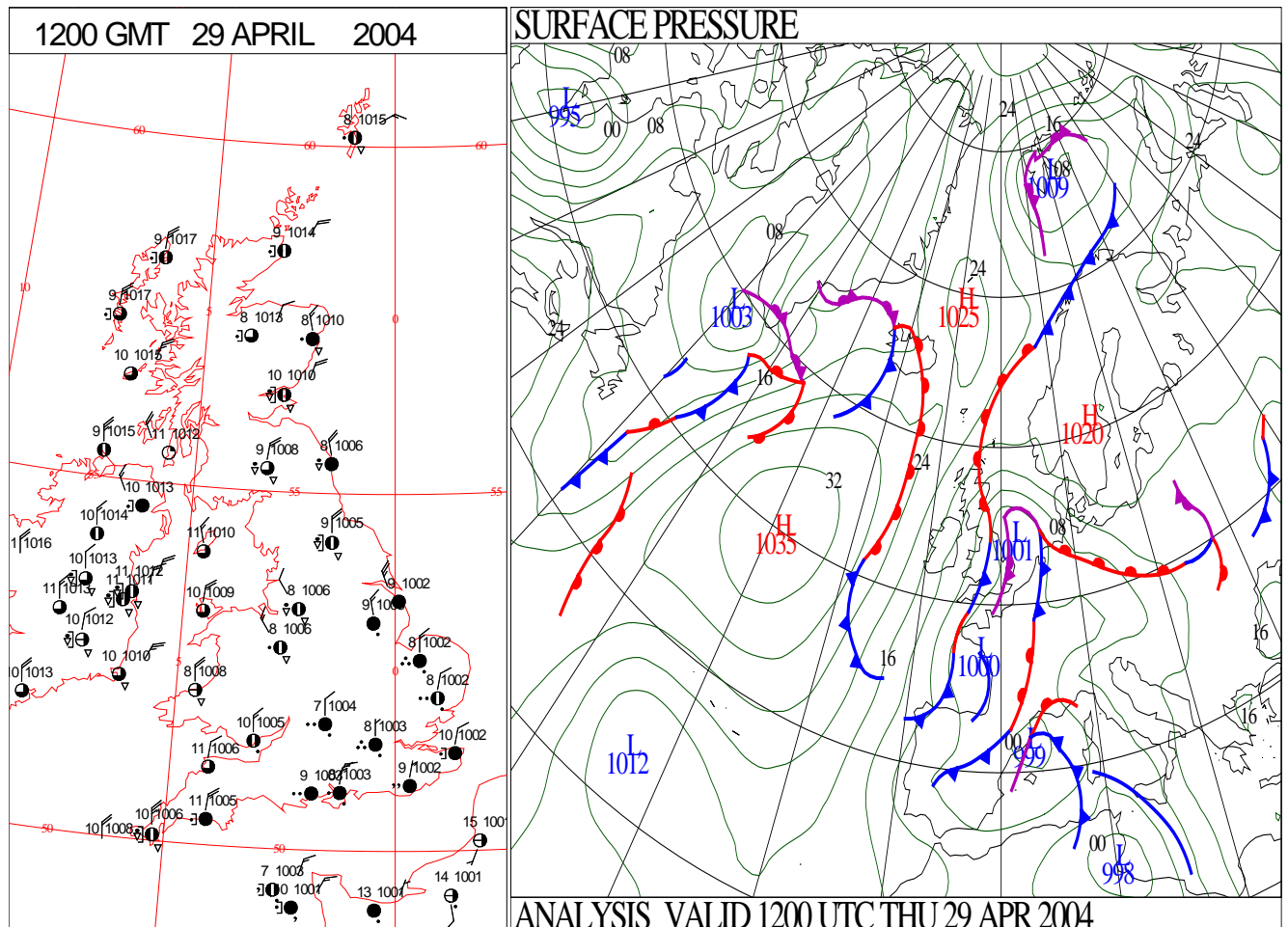
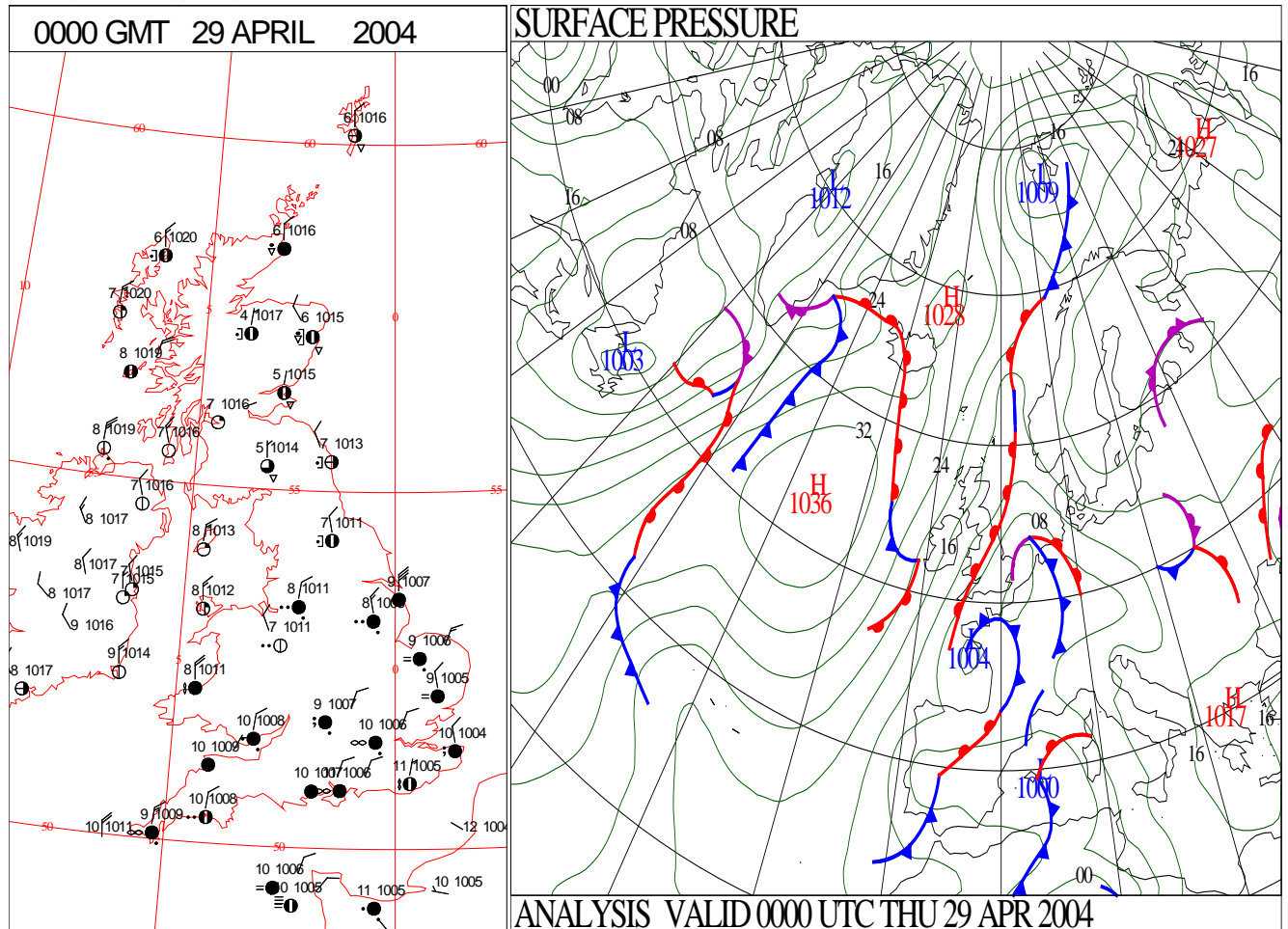
0600 GMT 28 APRIL 2004	SIG WEATHER	1200 GMT 28 APRIL 2004	SIG WEATHER	<p><b>Summary of UK Weather for Wednesday 28 April 2004.</b> For most of the day Scotland and N Ireland were in a sunshine-and-showers regime, the bulk of the showers in E Scotland, whilst N Ireland was largely dry and sunny together with W Scotland(Tiree 9.9hrs sun). Earlier in the day cloud and rain over SE Scotland moved into N England and this combined, by afternoon, with thundery rain moving northwestwards from the near continent. The latter had earlier given a rather wet night over many parts of S England, E Anglia and the Channel Islands(Jersey 29.2mm rain in 24hrs to 6pm). Eventually, by evening, there was a large swathe of cloud with rather persistent rain in a slow-moving frontal zone from NE England to Devon. Although much of the rest of England was cloudy with some showery rain at times, Kent, Sussex and Essex were largely sunny(Margate 8.8hrs) and here it became quite warm(Southend, 18C) in contrast to the rest of UK which struggled to reach normal seasonal values. However, this warmth induced the formation of some isolated violent thunderstorms over the south Downs area in Sussex. (Unconfirmed EA reports of over 32mm).</p>
1800 GMT 28 APRIL 2004	SIG WEATHER	0000 GMT 29 APRIL 2004	SIG WEATHER	
				<p><b>EXTREMES</b></p> <p><b>Highest Maximum:</b> 17.4 Manston, Kent 17.4 Herstmonceux, East Sussex</p> <p><b>Lowest Maximum:</b> 8.2 Bingley, No 2 ,West Yorkshire</p> <p><b>Lowest Minimum:</b> 2.0 Loch Glascarnoch, Ross &amp; Cromarty</p> <p><b>Lowest Grass Minimum:</b> -2.4 Aboyne No 2, Aberdeenshire</p> <p><b>Most Rain:</b> 27.3 Glenlivet, Banffshire</p> <p><b>Most Sun:</b> 6.5 Ronaldsway, Isle Of Man</p>



DAILY CLIMATE DATA

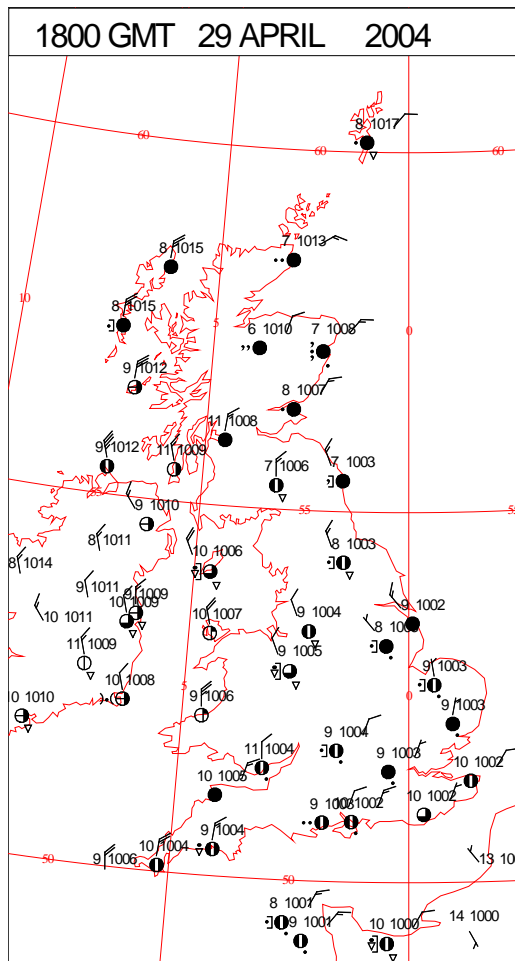
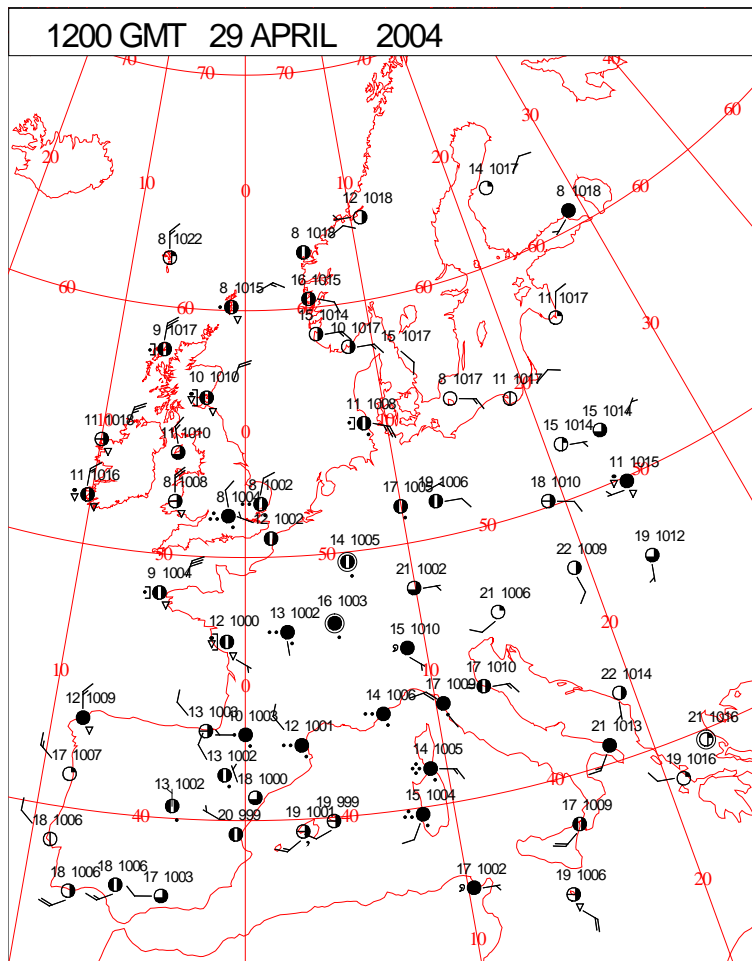
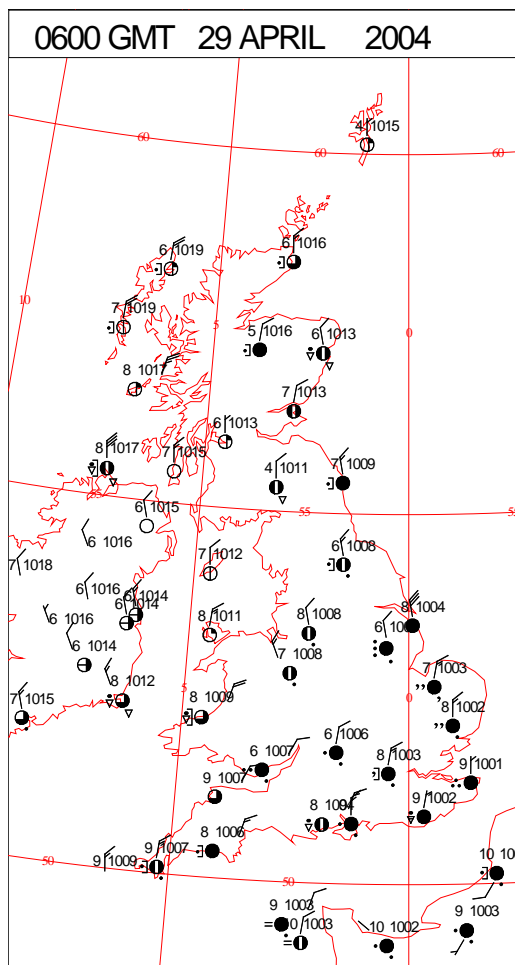
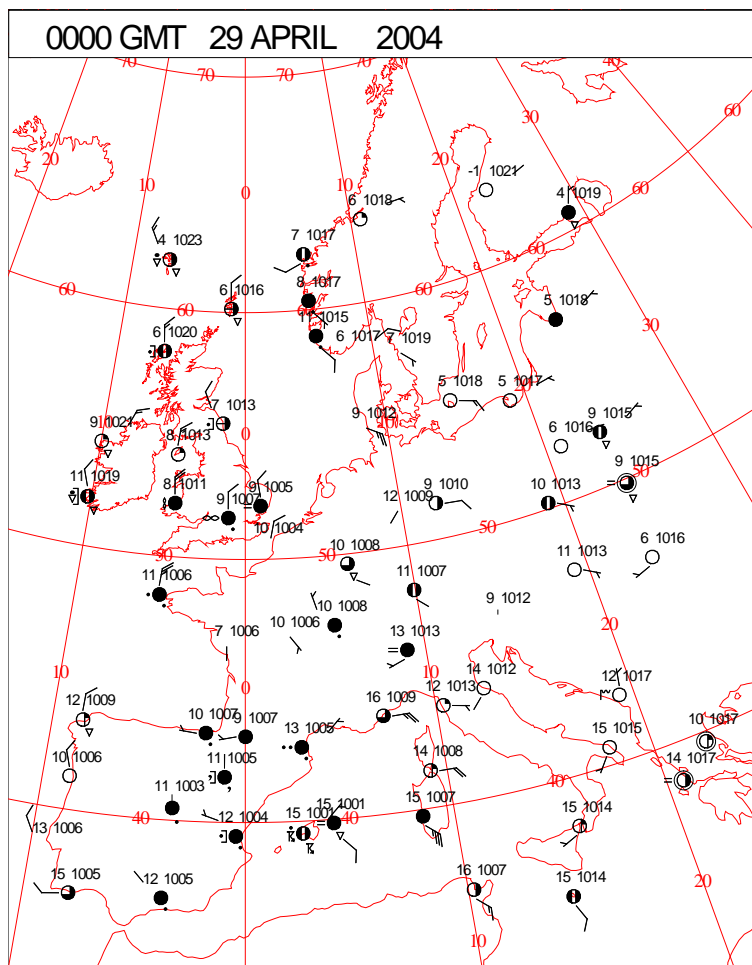


# DAILY WEATHER SUMMARY



Thursday 29 April 2004

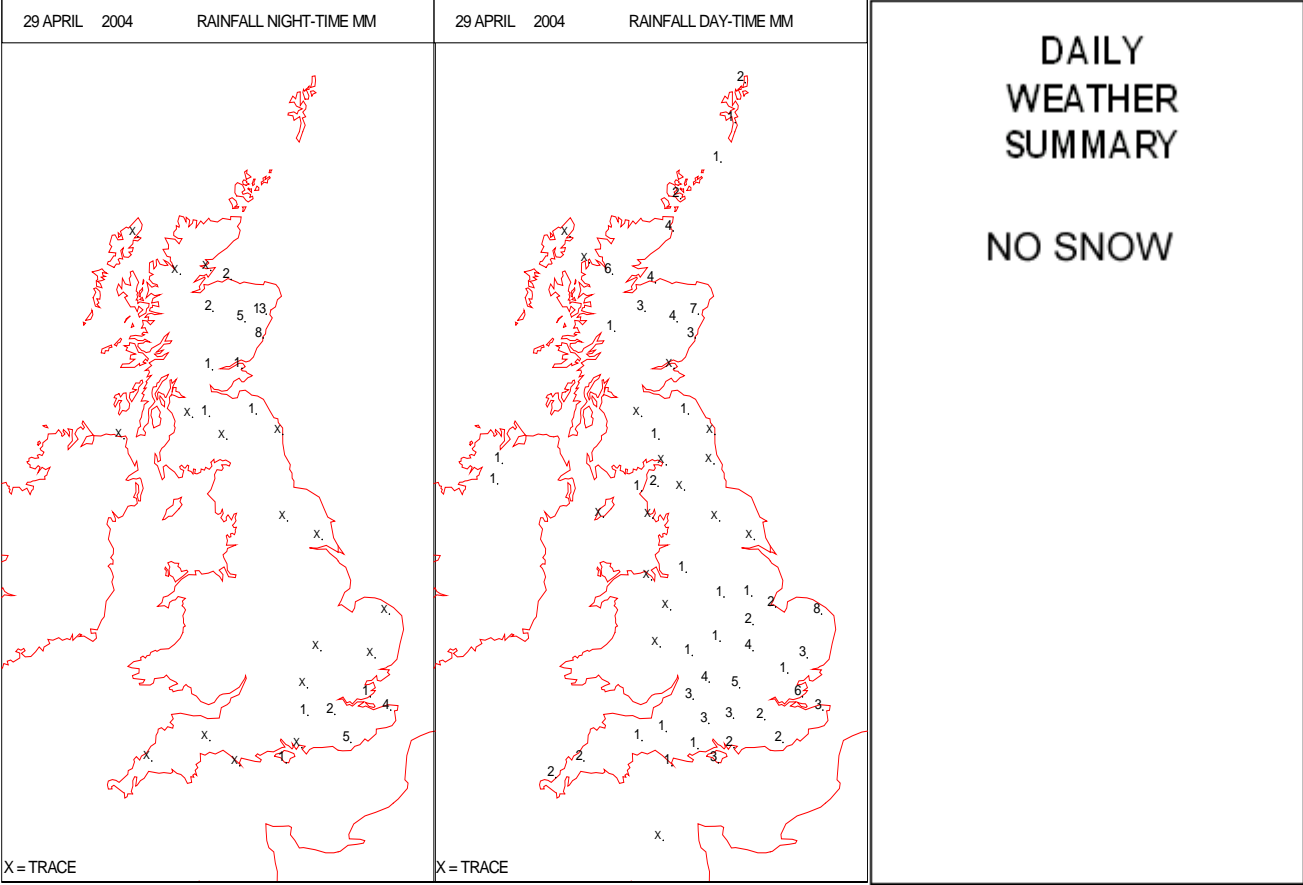
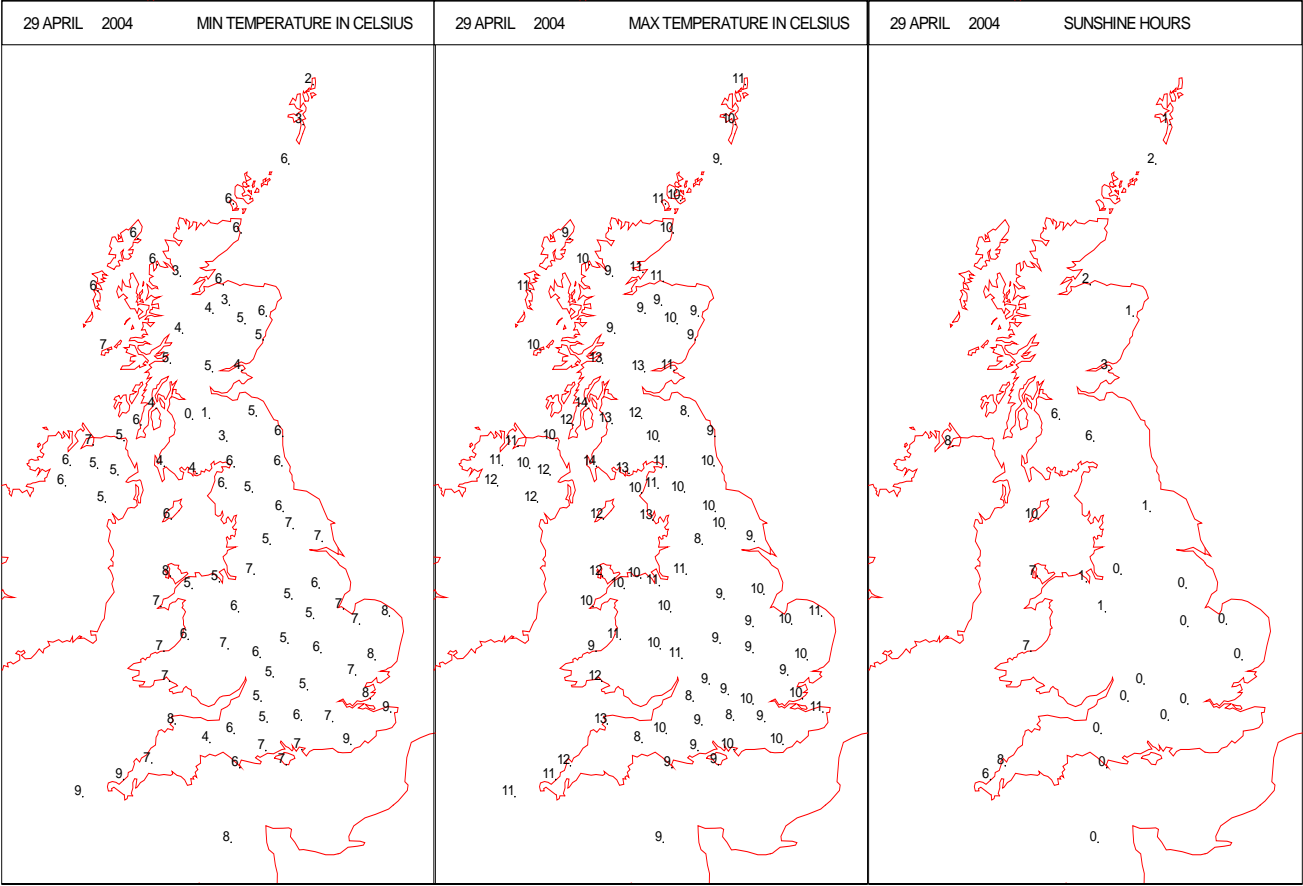
## SURFACE REPORTS



SIGNIFICANT WEATHER

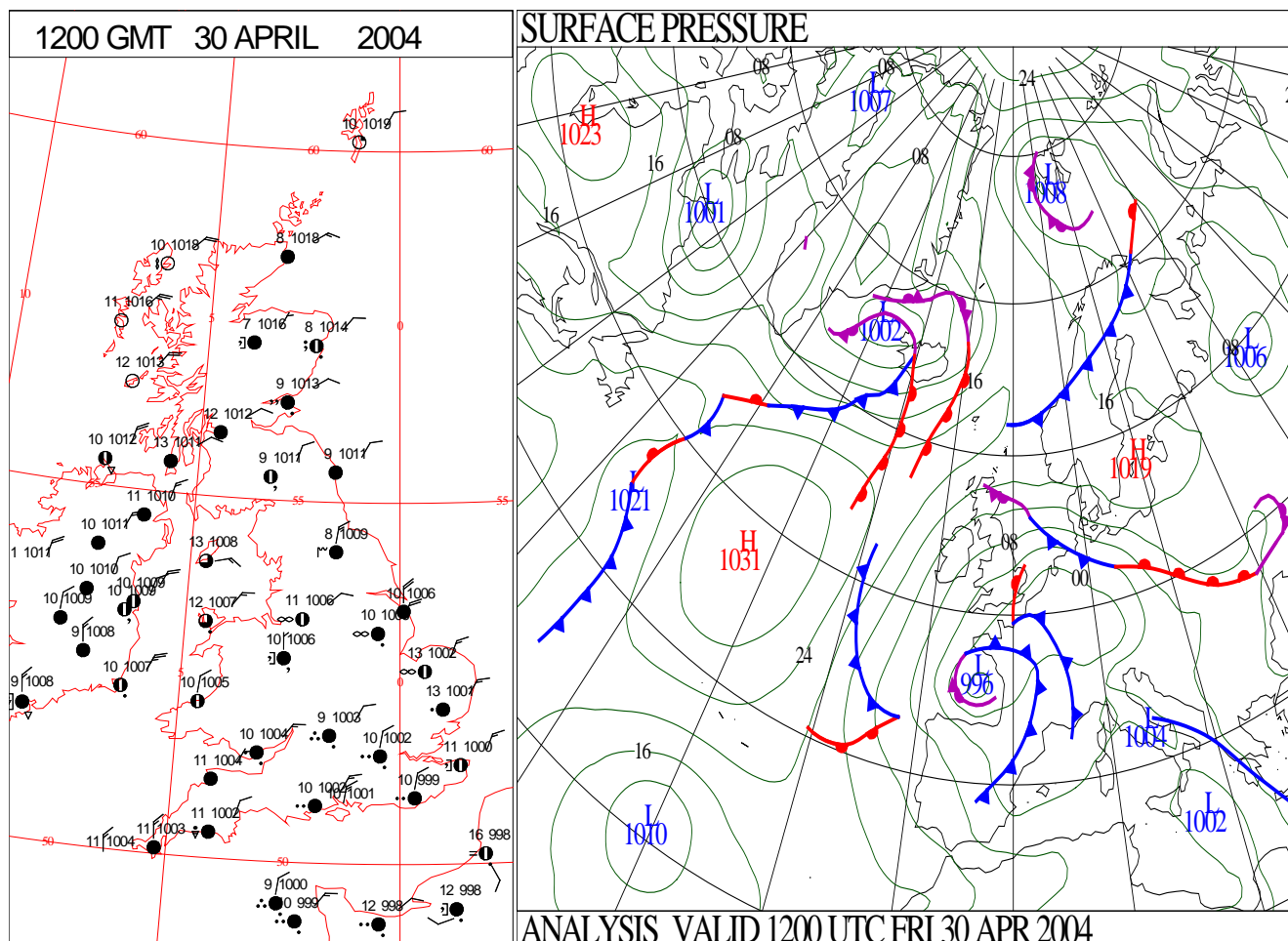
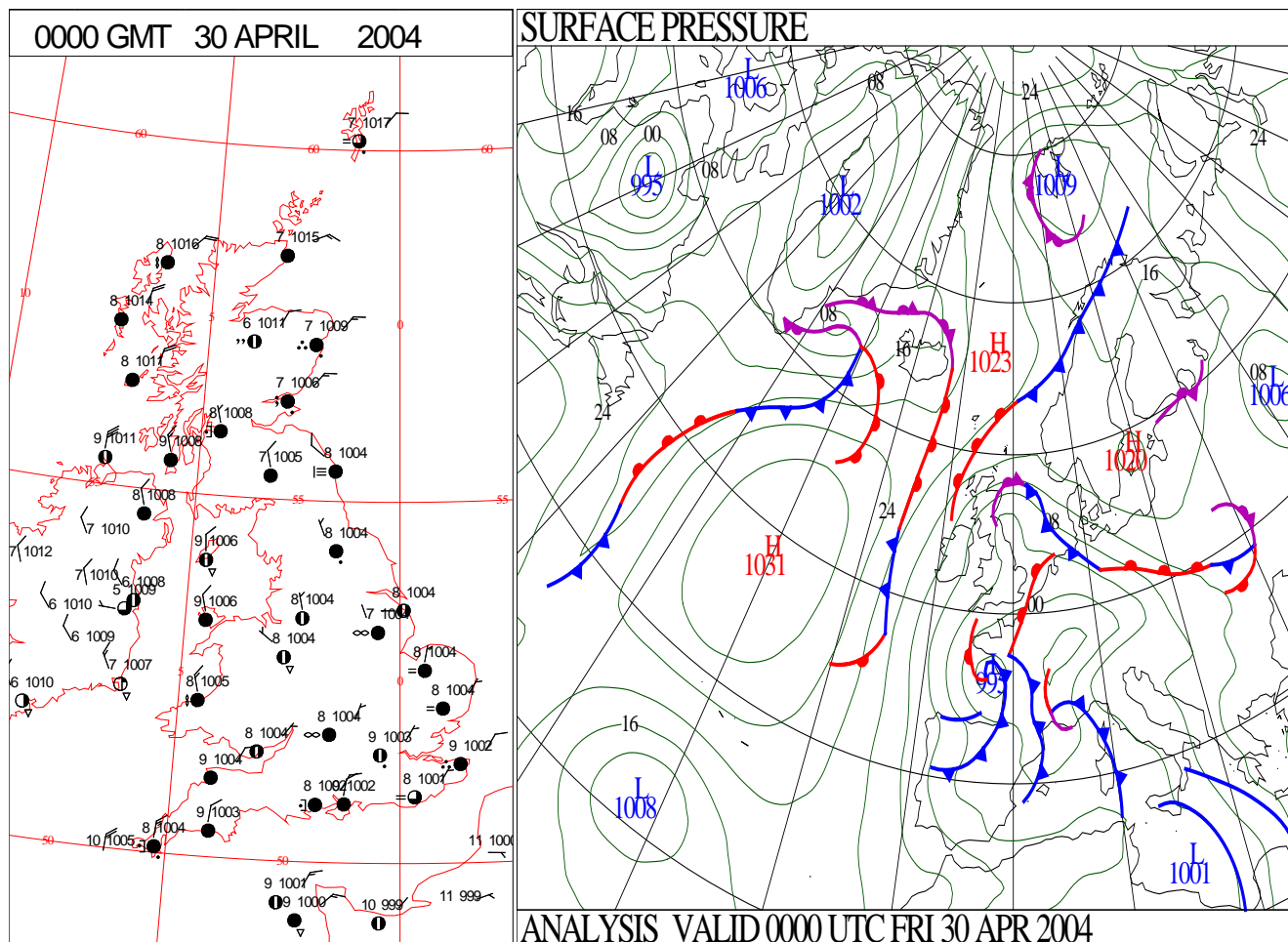
0600 GMT 29 APRIL 2004	SIG WEATHER	1200 GMT 29 APRIL 2004	SIG WEATHER	<div>Summary of UK Weather for Thursday 29 April 2004.</div> <div>Many parts of England had a wet night. Persistent moderate rain fell in a band stretching from northeast England, through the Midlands and into southwest England and this only slowly eased away southwestwards during the early hours of the morning. Another area of rain, which was heavy at times, moved north out of France and into southeast England and East Anglia. Southeast Wales also saw some rain but elsewhere across the UK it was mainly dry, although frequent showers fell in northern Scotland.</div> <div>The daytime was generally cold and cloudy across England and there were further outbreaks of rain, especially across central and southern parts. There were brighter showery conditions in northwestern parts of the UK and the best of the sunshine occurred in western Scotland, Northern Ireland and the Isle of Man. Eastern Scotland remained cloudy and persistent rain developed here during the afternoon and evening but elsewhere it gradually turned mostly dry by the end of the day. Maximum temperatures were mostly in the cold category in England and Wales, but nearer normal for the time of year in Scotland and Northern Ireland.</div>
1800 GMT 29 APRIL 2004	SIG WEATHER	0000 GMT 30 APRIL 2004	SIG WEATHER	
				<div>EXTREMES</div> <div>Highest Maximum: 14.0 West Freugh, Wigtownshire 14.0 Lochranza No 3, Buteshire</div> <div>Lowest Maximum: 7.4 High Wycombe, Hqstc ,Buckinghamshire</div> <div>Lowest Minimum: -0.4 Saughall, Ayrshire</div> <div>Lowest Grass Minimum: -2.9 Saughall, Ayrshire</div> <div>Most Rain: 20.0 Dyce, Aberdeenshire</div> <div>Most Sun: 10.3 Ronaldsway, Isle Of Man</div>

DAILY CLIMATE DATA



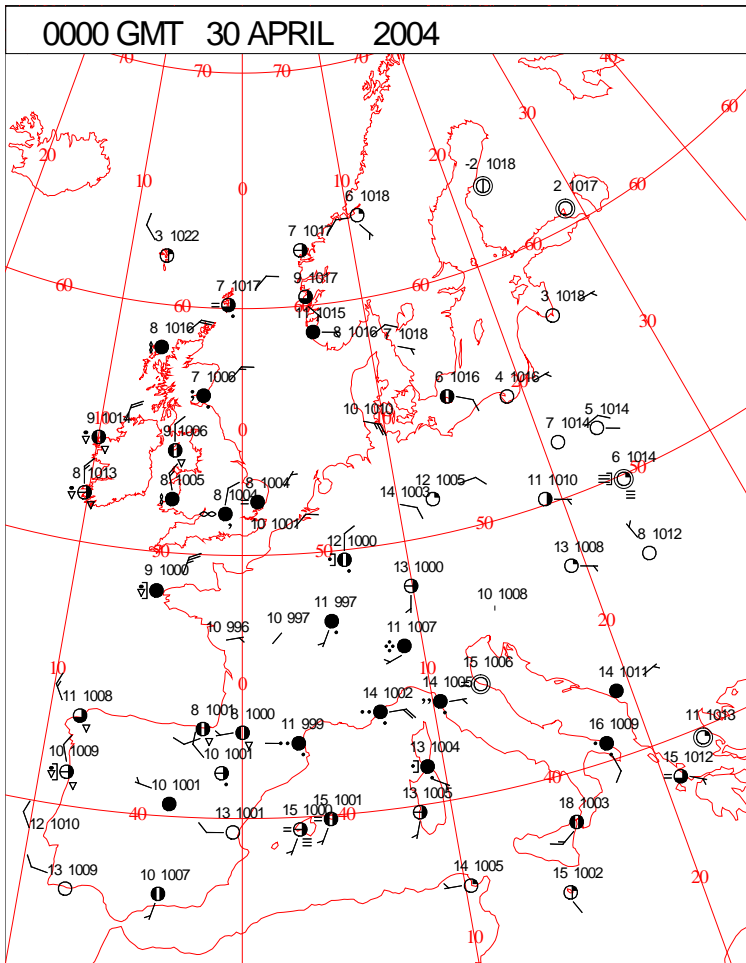


# DAILY WEATHER SUMMARY



Friday 30 April 2004

## SURFACE REPORTS



# SIGNIFICANT WEATHER

0600 GMT 30 APRIL 2004	SIG WEATHER	1200 GMT 30 APRIL 2004	SIG WEATHER	<p><b>Summary of UK Weather for Friday 30 April 2004.</b></p> <p>It was a mostly cloudy night across the whole of the UK. It was misty in places and fog cloaked many hills. Most parts were dry but rain extended northwards out of France and into the far southeast of England and East Anglia. Another area of rain affected eastern Scotland and patchy rain occurred further west across other parts of Scotland too. Some clear spells developed, particularly across west Wales and here a touch of ground frost formed in some of the colder valleys.</p> <p>During the morning the rain across the southeast spread eastwards to affect many southern counties of England. Some of the rain was heavy, especially near to the south coast. The rain across eastern Scotland generally turned lighter and more patchy. Elsewhere across the UK it was mostly dry. There was a good of cloud but sheltered western areas did see some sunshine. The best of the sunshine was found across the west of Scotland and the Northern Isles.</p> <p>Temperatures were generally around normal but the wetter parts of the south were rather cold whereas the sunnier parts of the west became warm.</p>
1800 GMT 30 APRIL 2004	SIG WEATHER	0000 GMT 01 MAY 2004	SIG WEATHER	
				<p><b>EXTREMES</b></p> <p><b>Highest Maximum:</b> 17.1 Walney Island, Cumbria</p> <p><b>Lowest Maximum:</b> 8.1 Loch Glascarnoch, Ross &amp; Cromarty</p> <p><b>Lowest Minimum:</b> 1.2 Pembrey Sands, Dyfed</p> <p><b>Lowest Grass Minimum:</b> -0.7 Trawsgoed, Dyfed</p> <p><b>Most Rain:</b> 9.4 Guernsey: Airport, Guernsey</p> <p><b>Most Sun:</b> 12.6 Lerwick, Shetland</p>

DAILY CLIMATE DATA

