




DAILY WEATHER SUMMARY FOR Sunday 1st May 1983

 Warm front
  Cold front
  Occlusion

All times are GMT
 NOT FOR LOAD

0600 hours
1-5-83




1200 hours
1-5-83



1800 hours
1-5-83

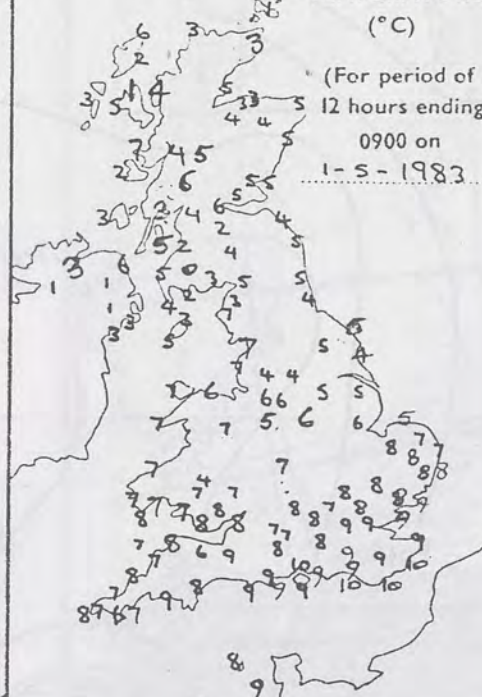


2400 hours
1-5-83



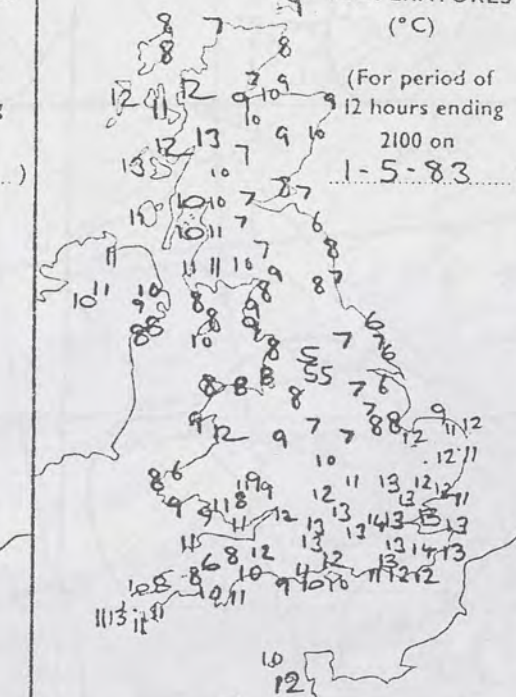
MINIMUM
TEMPERATURES
(°C)

(For period of
12 hours ending
0900 on
1-5-1983)



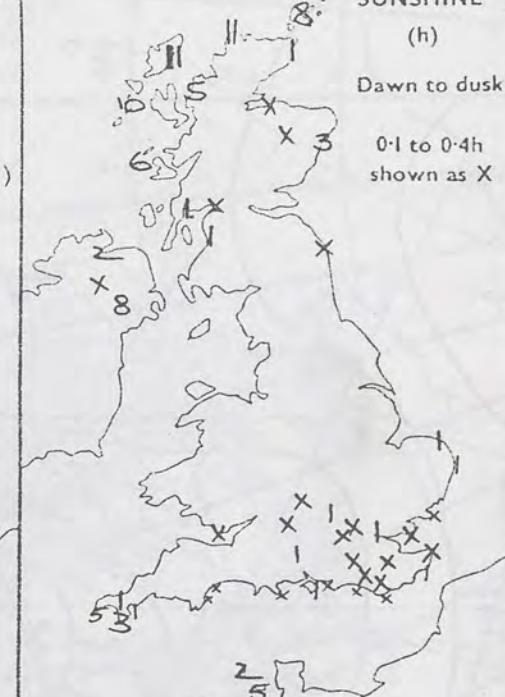
MAXIMUM
TEMPERATURES
(°C)

(For period of
12 hours ending
2100 on
1-5-83)



SUNSHINE
(h)

Dawn to dusk
0.1 to 0.4h
shown as X

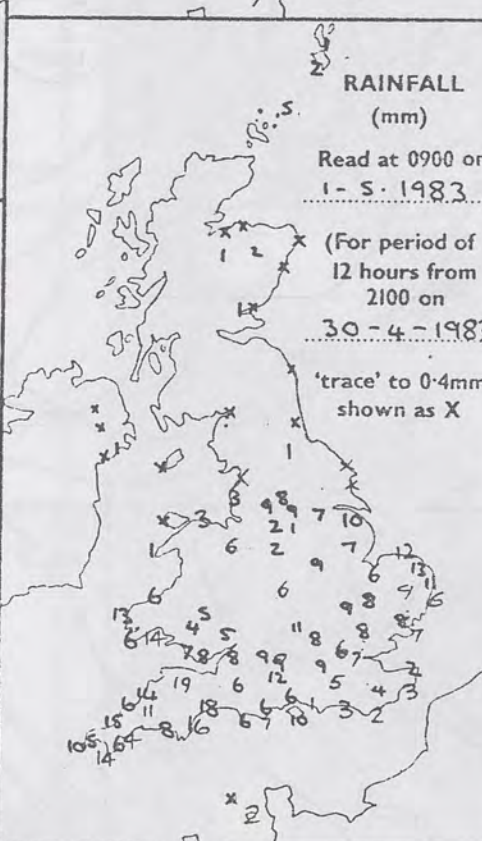


RAINFALL
(mm)

Read at 0900 on
1-5-1983

(For period of
12 hours from
2100 on
30-4-1983)

'trace' to 0.4mm
shown as X

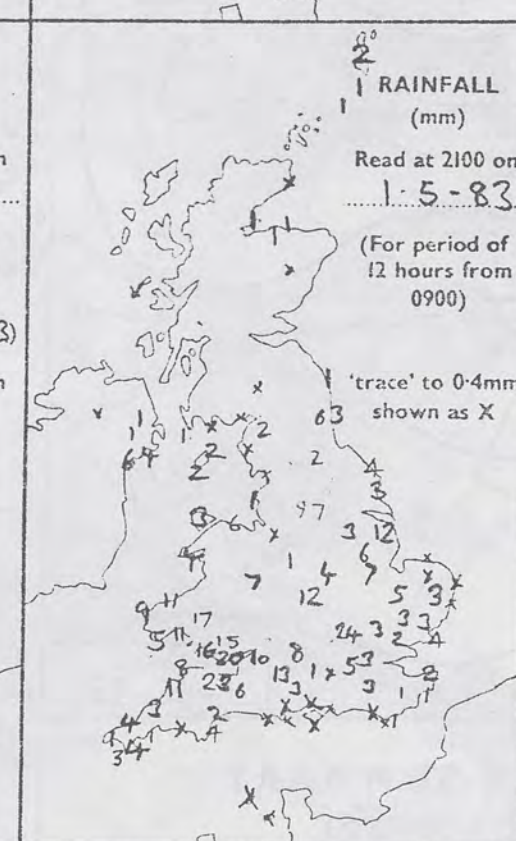


RAINFALL
(mm)

Read at 2100 on
1-5-83

(For period of
12 hours from
0900)

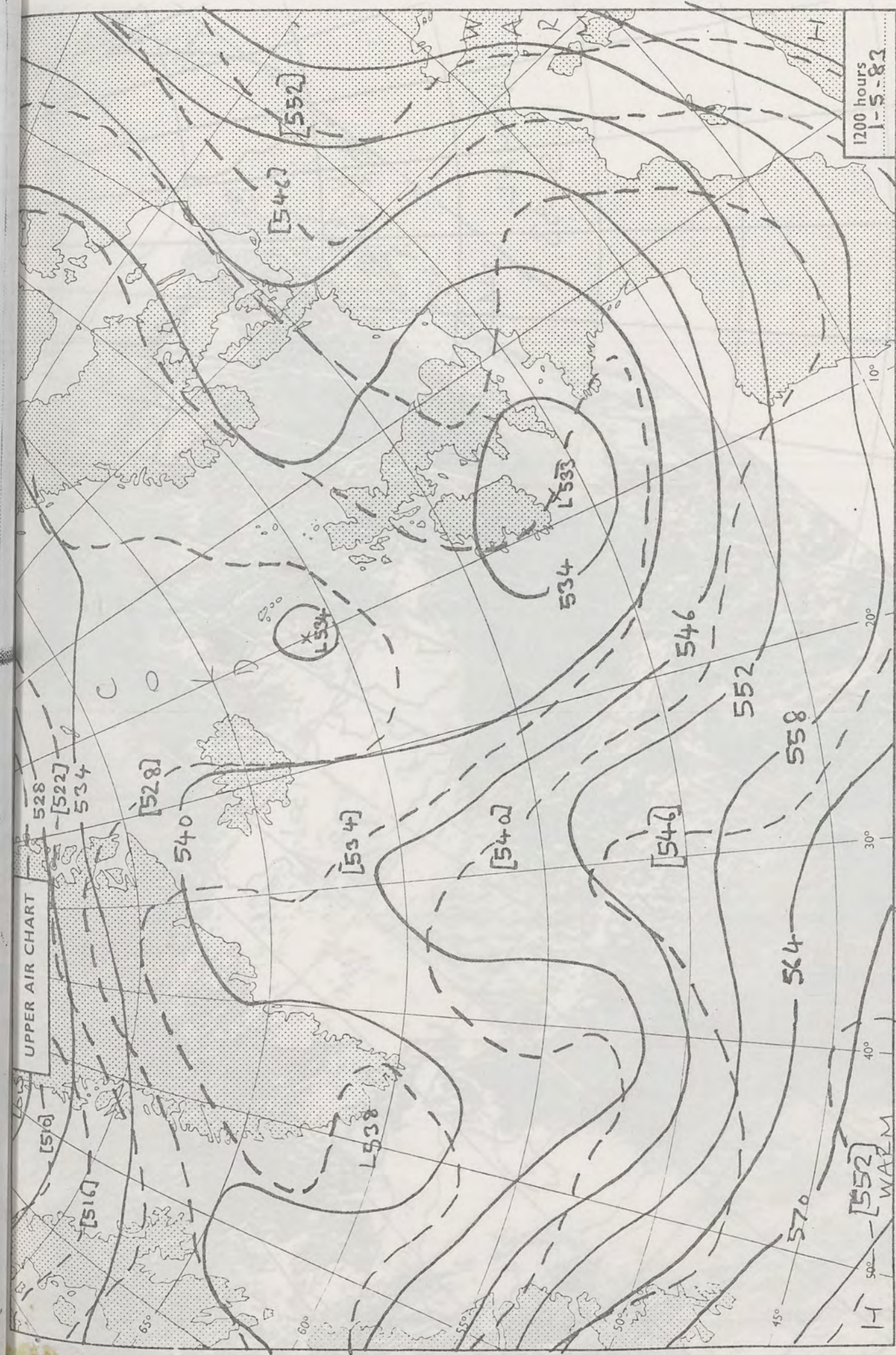
'trace' to 0.4mm
shown as X

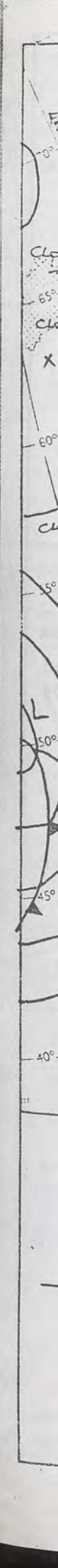
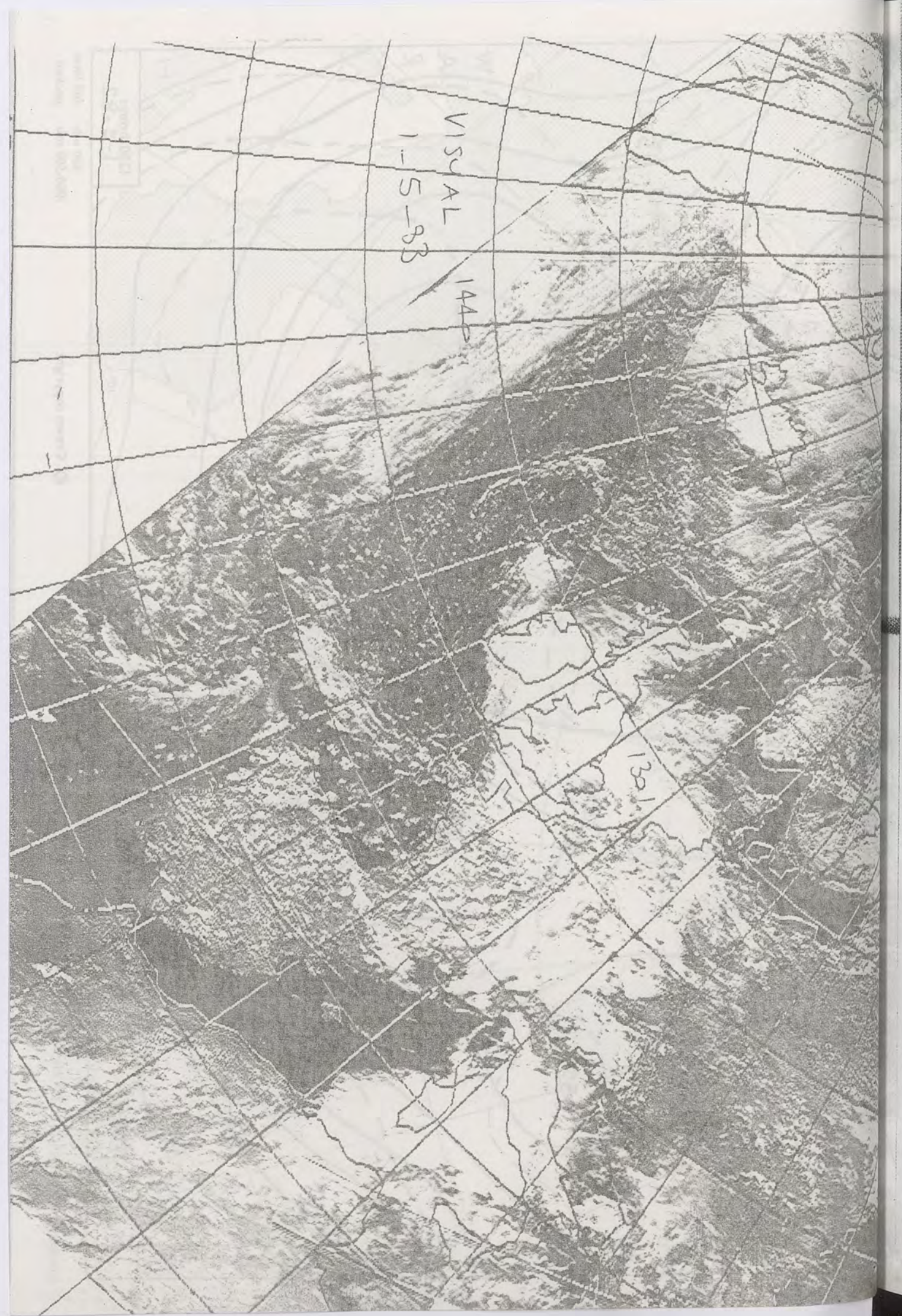


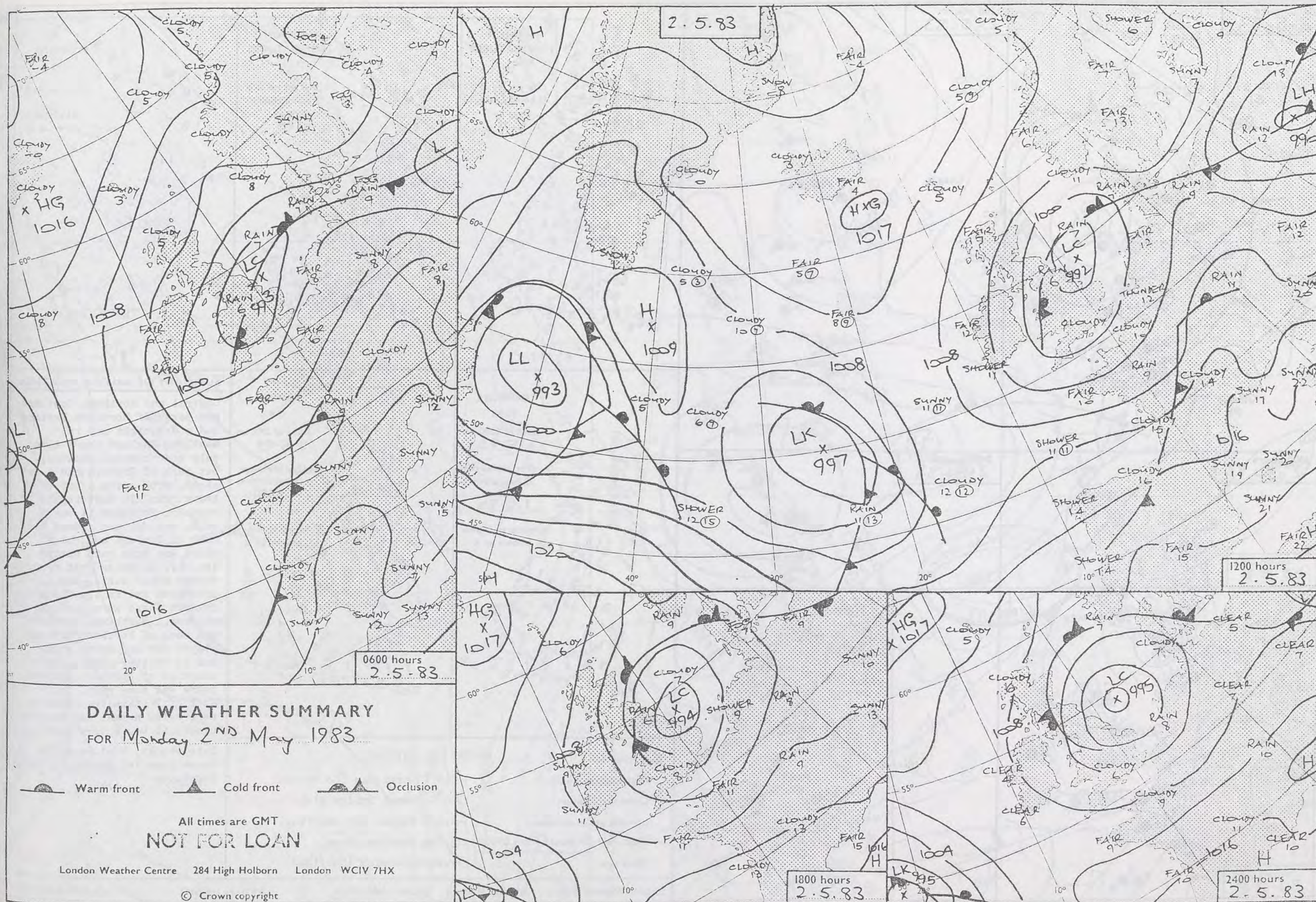
SUMMARY OF BRITISH WEATHER

Rain continued to spread northwards overnight to reach much of Lancashire and Yorkshire by the morning. The rain was heavy at times but somewhat drier weather reached the south and southeast of England by the morning. Eastern Scotland was rather cloudy with some rain but western Scotland and Northern Ireland were mainly clear with the temperature falling to near freezing. During the day the rain continued slowly north to eventually reach Northern Ireland and the Border Region of Scotland by the evening. With northeasterly winds it kept most places cold with patchy fog on North Sea coasts. In the south and southeast corner of England, where it became somewhat drier and brighter, it wasn't quite as cold with south to south-westerly winds but showers developed and there was some thunder in the West Country and the Midlands. Eastern Scotland also remained dull and cloudy but the west and northwest of Scotland were mostly dry with sunshine.




'Extremes' for SUNDAY 1ST MAY 1983	
Highest maximum	:14.2°C Heathrow Airport
Lowest minimum	:0.2°C Glenlee (Dumfries & Galloway)
Lowest grass minimum	:-4.3°C Glenlee
Most rain (24 hours from 0900 h)	:28.6mm Cardiff
Most sun	:11.5hrs Cape Wrath (N. Scotland)







DAILY WEATHER SUMMARY FOR Monday 2ND May 1983

 Warm front
  Cold front
  Occlusion

All times are GMT
NOT FOR LOAN

London Weather Centre 284 High Holborn London WC1V 7HX

© Crown copyright

0600 hours
2-5-83



1200 hours
2-5-83



1800 hours
2-5-83

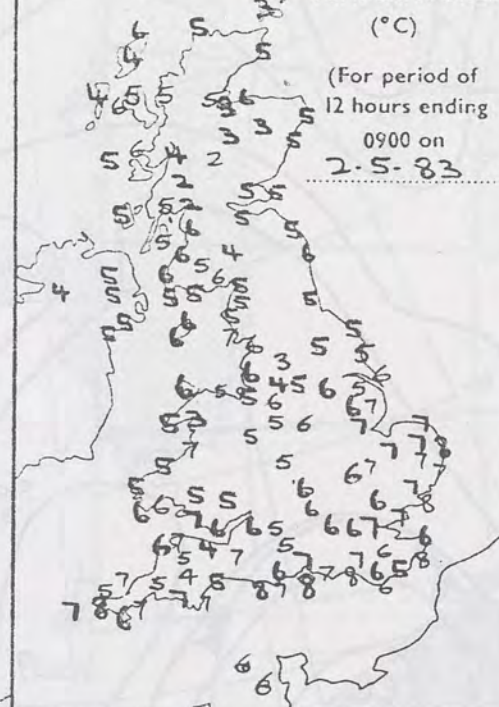


2400 hours
2-5-83



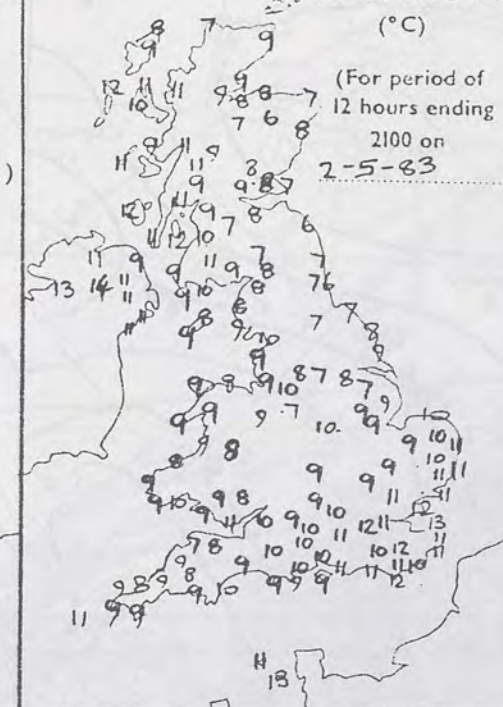
MINIMUM
TEMPERATURES
(°C)

(For period of
12 hours ending
0900 on
2-5-83)



MAXIMUM
TEMPERATURES
(°C)

(For period of
12 hours ending
2100 on
2-5-83)



SUNSHINE
(h)

Dawn to dusk
0.1 to 0.4h
shown as X

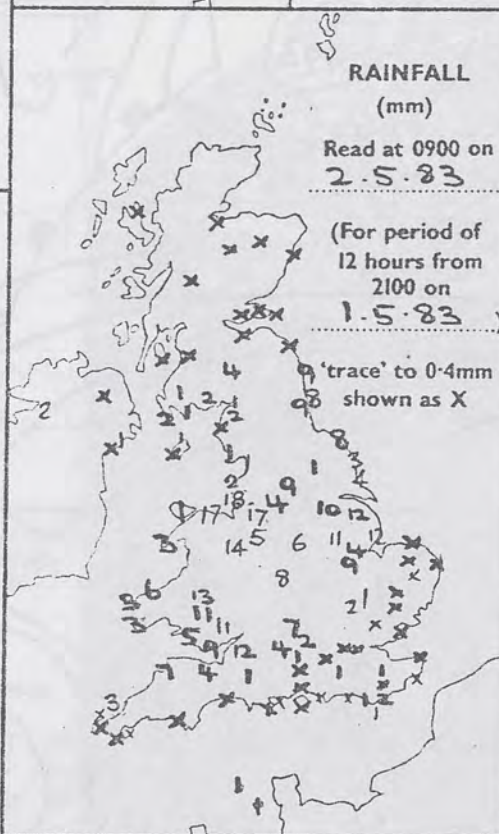


RAINFALL
(mm)

Read at 0900 on
2-5-83

(For period of
12 hours from
2100 on
1-5-83)

'trace' to 0.4mm
shown as X

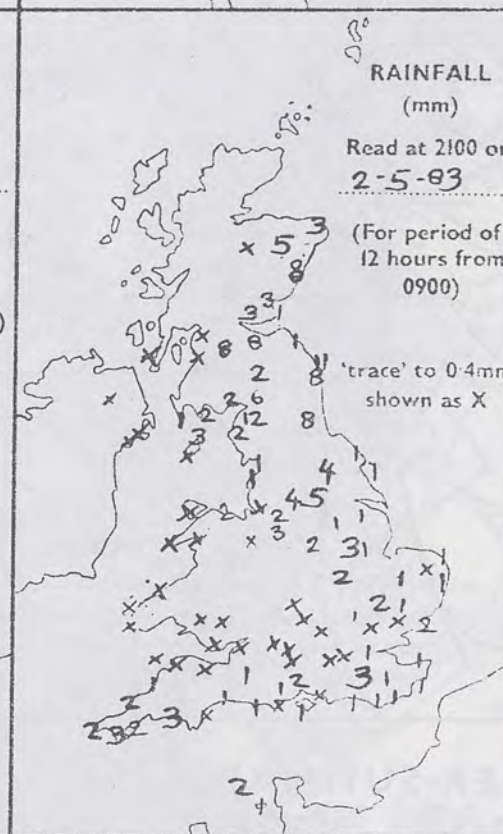


RAINFALL
(mm)

Read at 2100 on
2-5-83

(For period of
12 hours from
0900)

'trace' to 0.4mm
shown as X



SUMMARY OF BRITISH WEATHER

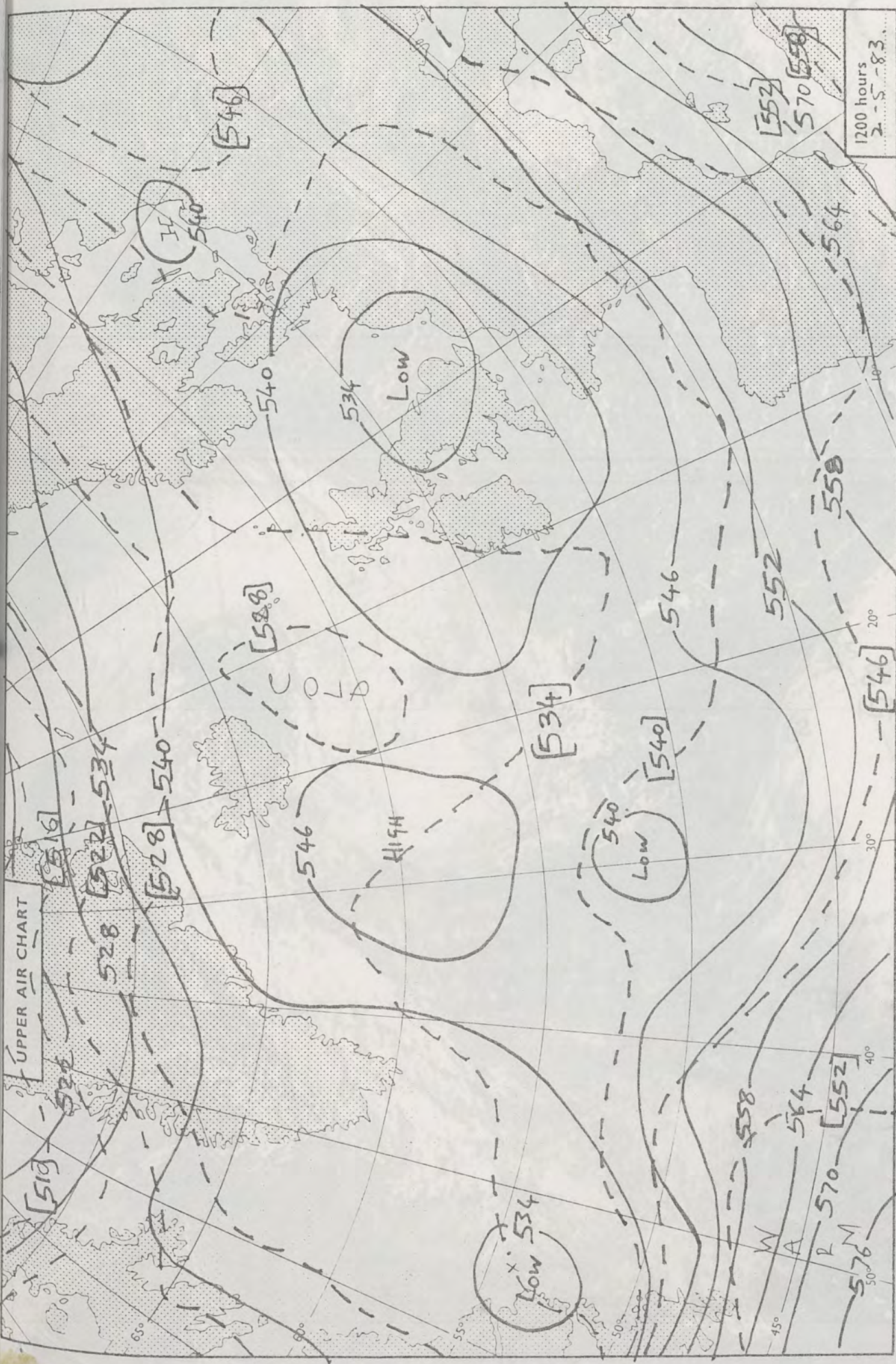
Central and northern Scotland and parts of Northern Ireland had a dry night and in southern England there were only some coastal showers, but much of Britain had a wet night, with quite a lot of heavy rain. In Eastern and southern Scotland it was a cold, wet day and indeed over much of England and Wales there was some rain during the day. In Wales most places turned drier during the afternoon and in the Channel Islands there were just some showers. Northwest Scotland and much of Northern Ireland stayed dry and quite sunny but in southern and eastern counties of Northern Ireland there was some rain. Over much of Britain temperatures were below normal and in many places it was a very cold day.

'Extremes' for MONDAY 2ND MAY 1983

Highest maximum	:13.6°C Carrigans (Co Tyrone)
Lowest minimum	:2.0°C Tummel Bridge & Killin
Lowest grass minimum	:-2.0°C Killin (Nr Stirling)
Most rain (24 hours from 0900 h)	:13.4mm Aberdeen/Dyce
Most sun	:12.0hrs Lerwick (Shetland)

Late report: Most rain (24 hours from 1st 0900h) 31.4mm Prestatyn

UPPER AIR CHART



1200 hours
2-5-83

500 mb full lines
1000-500 mb pecked

© Crown copyright

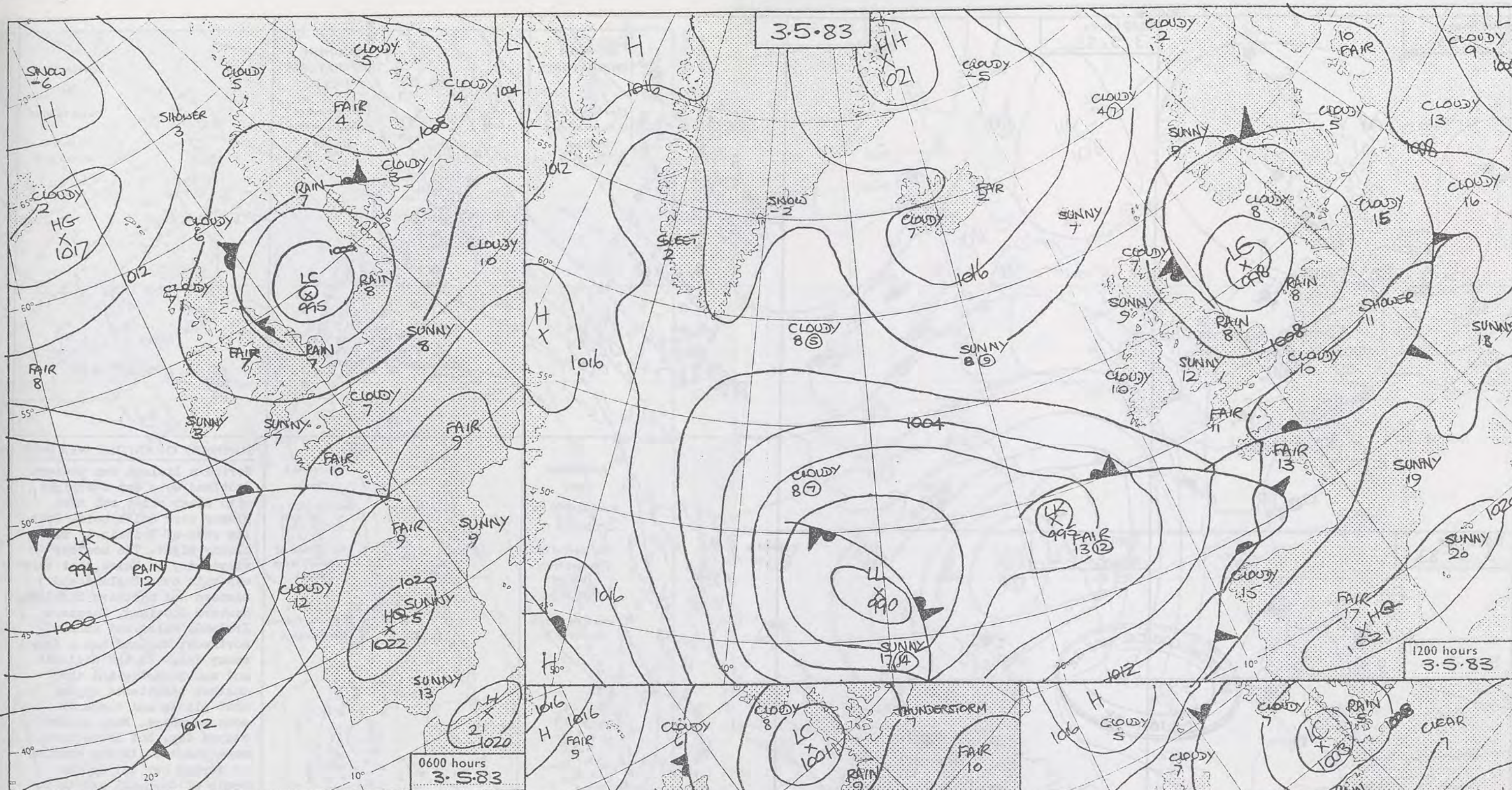
All times are GMT

London Weather Centre 284 High Holborn London WC1V 7HX






2.5.83
1421
50





DAILY WEATHER SUMMARY FOR TUESDAY 3rd MAY 1983

 Warm front
  Cold front
  Occlusion

All times are GMT

NOT FOR LOAN

London Weather Centre 284 High Holborn London WC1V 7HX

© Crown copyright

0600 hours
3.5.83



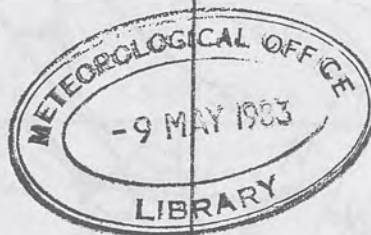
1200 hours
3.5.83



1800 hours
3.5.83

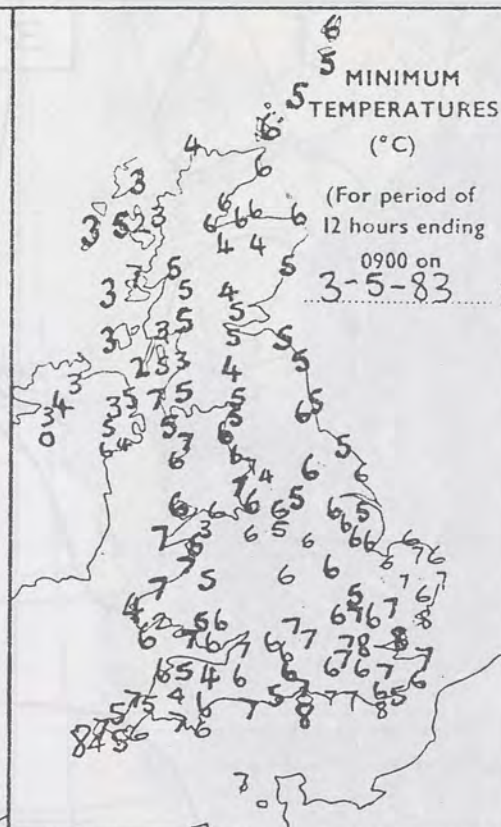


2400 hours
3.5.83



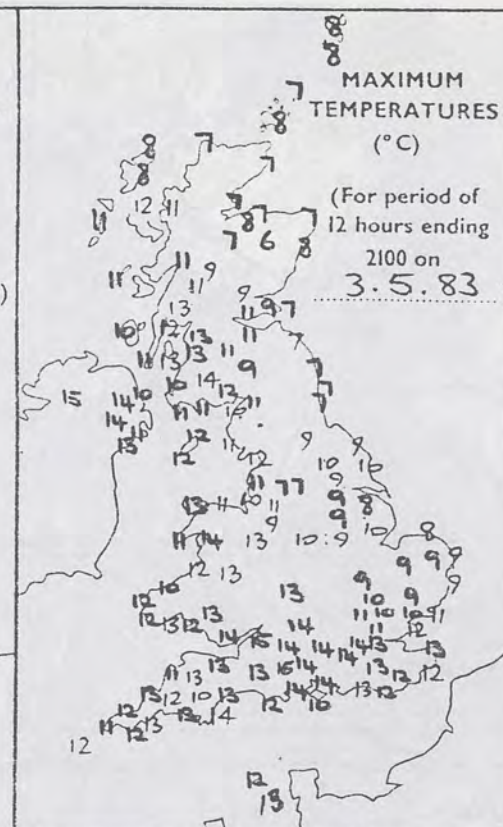
MINIMUM
TEMPERATURES
(°C)

(For period of
12 hours ending
0900 on
3.5.83)



MAXIMUM
TEMPERATURES
(°C)

(For period of
12 hours ending
2100 on
3.5.83)



SUNSHINE
(h)
Dawn to dusk
0.1 to 0.4h
shown as X



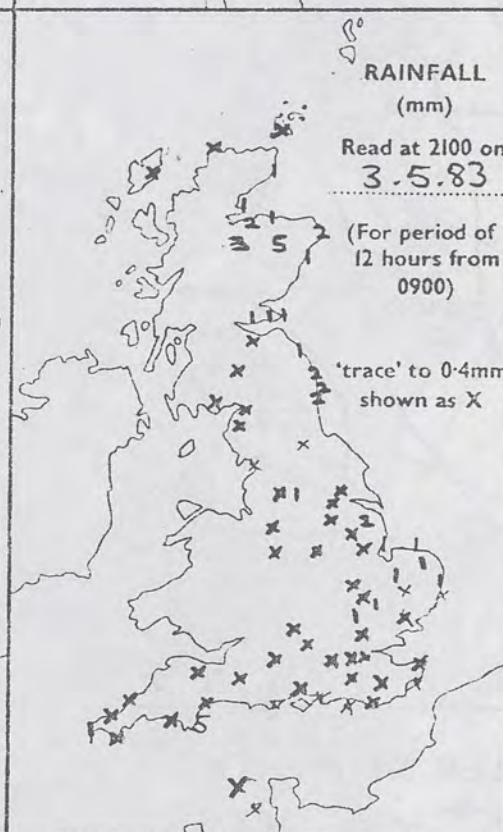
RAINFALL
(mm)

Read at 0900 on
3.5.83
(For period of
12 hours from
2100 on
2.5.83)



RAINFALL
(mm)

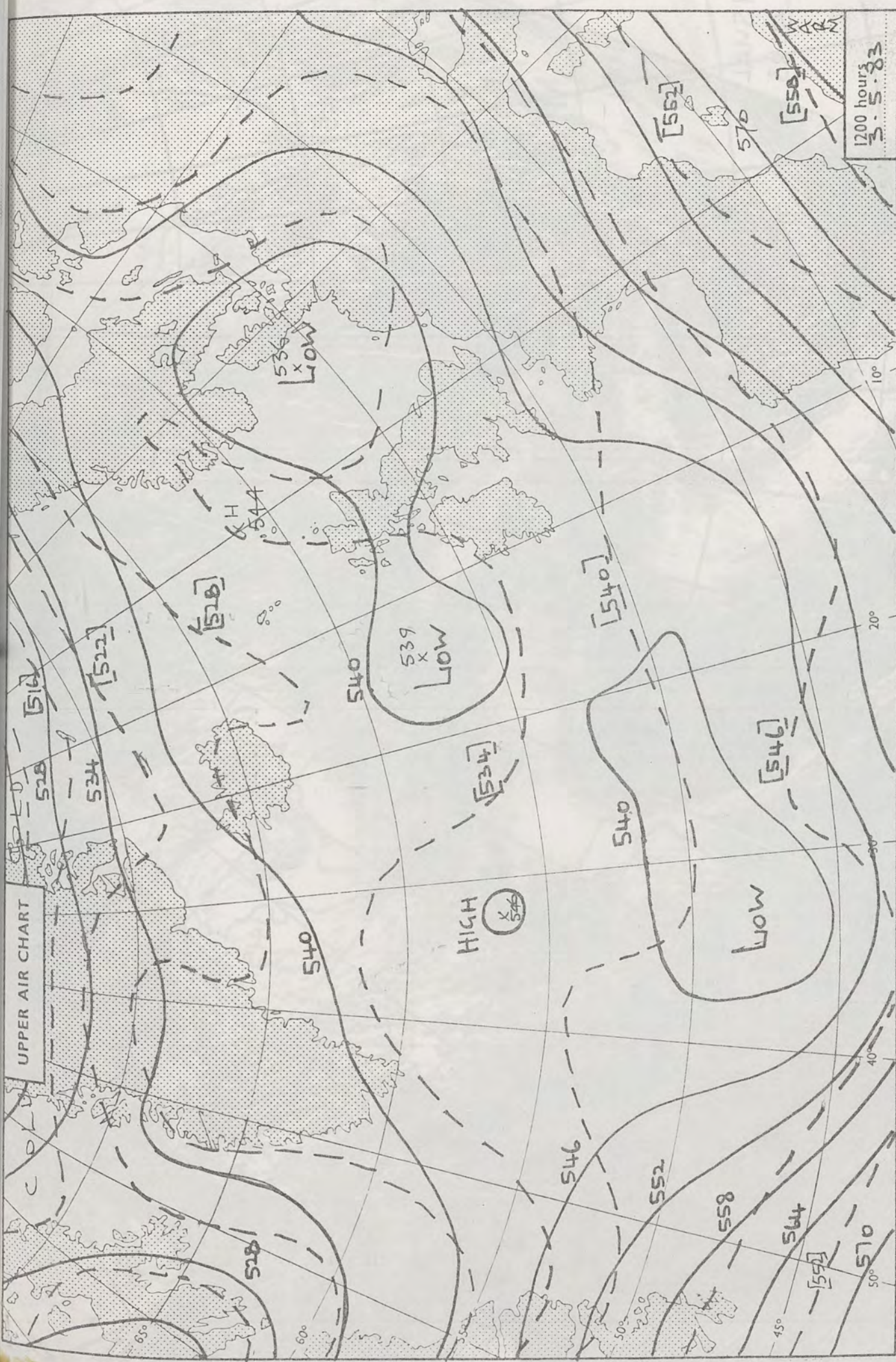
Read at 2100 on
3.5.83
(For period of
12 hours from
0900)

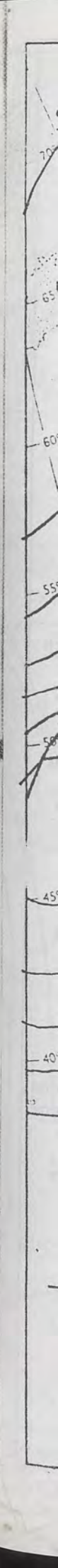



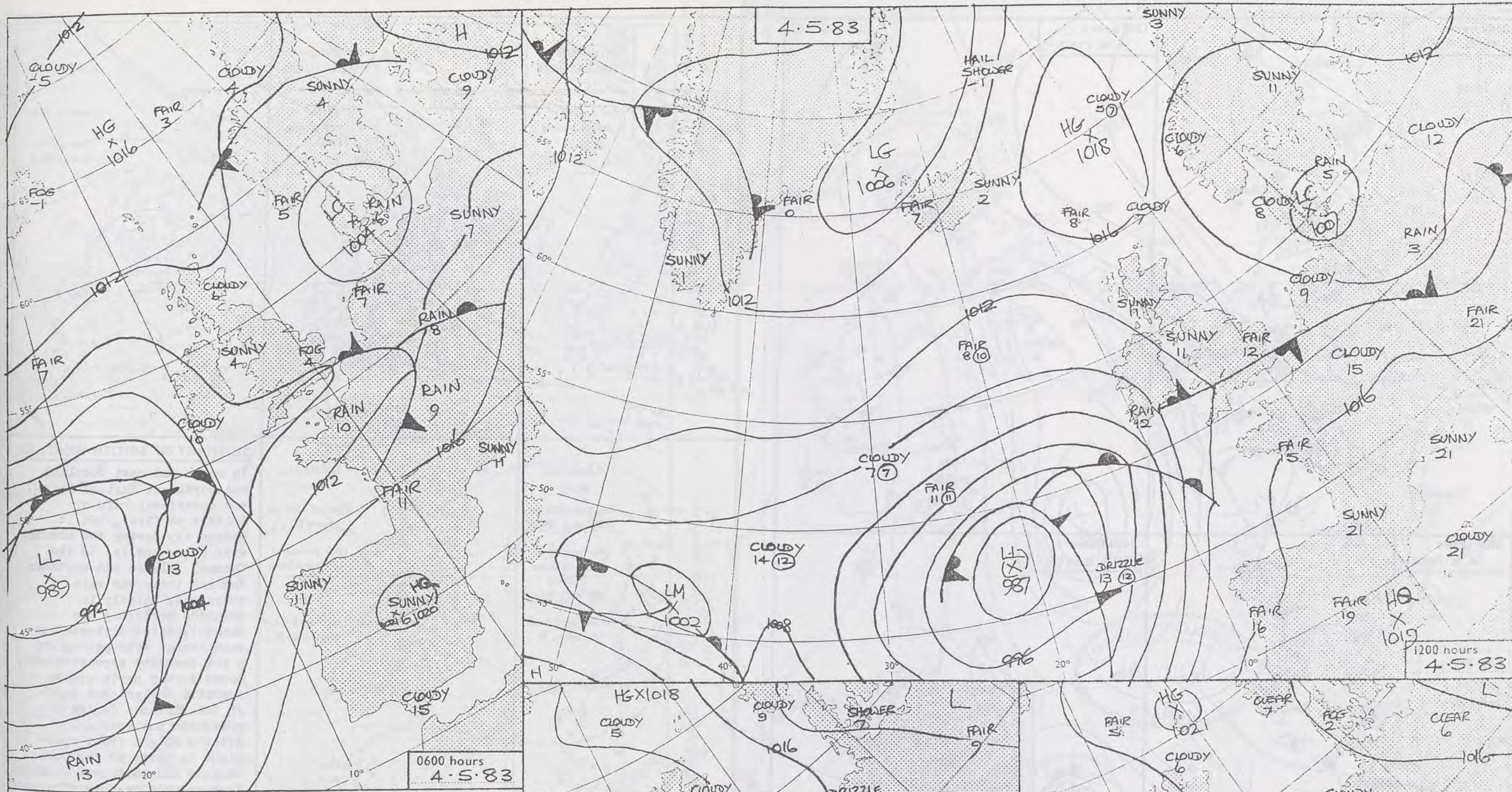
SUMMARY OF BRITISH WEATHER

Northern Ireland and western Scotland were dry overnight with clear skies and most places were quite cold. Over the rest of Britain it was a cloudy night. The weather stayed dry in Wales, but there was rain over England and eastern and northern Scotland. Western Scotland, Northern Ireland, Wales and much of northwest England had a dry, sunny day. In the Midlands and southern England the weather brightened up in most places and there was some sunshine. Many places stayed dry, but there were some showers. In the evening it turned out wet in the south of Cornwall and in the Channel Islands. Eastern England and the north and east of Scotland stayed mainly cloudy all day with rain or drizzle at times. It was very cold in northern and eastern Scotland and eastern England, and over much of Britain temperatures were below normal.




'Extremes' for TUESDAY 3RD MAY 1983	
Highest maximum	: 15.6°C Upavon (Salisbury Plain)
Lowest minimum	: 0.0°C Knockarevan (Co Fermanagh)
Lowest grass minimum	: -5.9°C Machrihanish (Kintyre)
Most rain (24 hours from 0900 h)	: 14.1mm Jersey (St Helier)
Most sun	: 13.4hrs Tiree (Inner Hebrides)







DAILY WEATHER SUMMARY FOR WEDNESDAY 4th MAY 1983

 Warm front
  Cold front
  Occlusion

All times are GMT

NOT FOR LOAN

London Weather Centre 284 High Holborn London WC1V 7HX

© Crown copyright

1800 hours
4.5.83

2400 hours
4.5.83

1236

0600 hours
4.5.1983



1200 hours
4.5.1983



1800 hours
4.5.1983



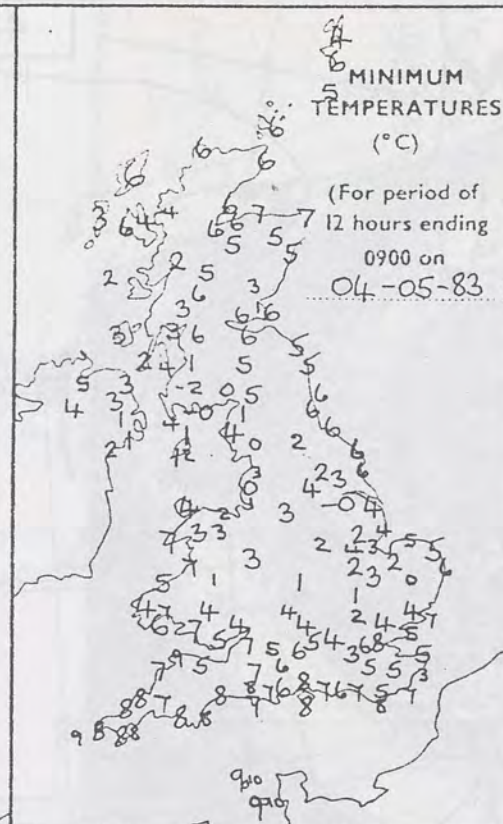
2400 hours
4.5.1983



METEOROLOGICAL OFFICE
13 MAY 1983
LIBRARY

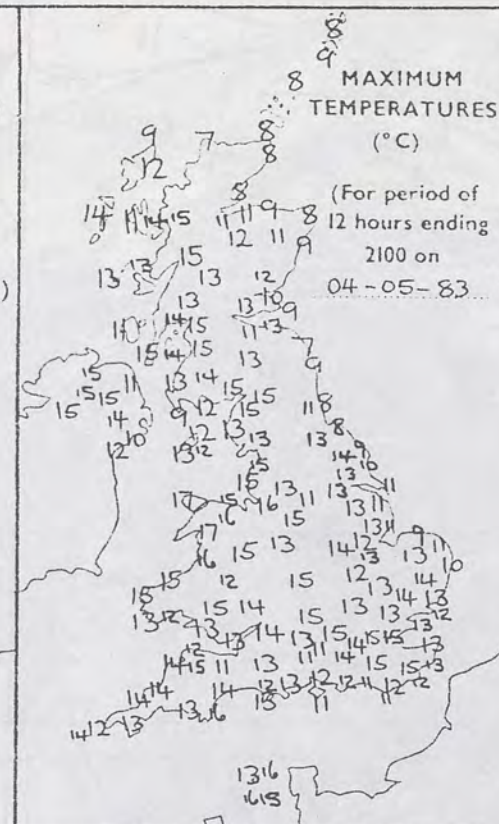
MINIMUM
TEMPERATURES
(°C)

(For period of
12 hours ending
0900 on
04-05-83.)



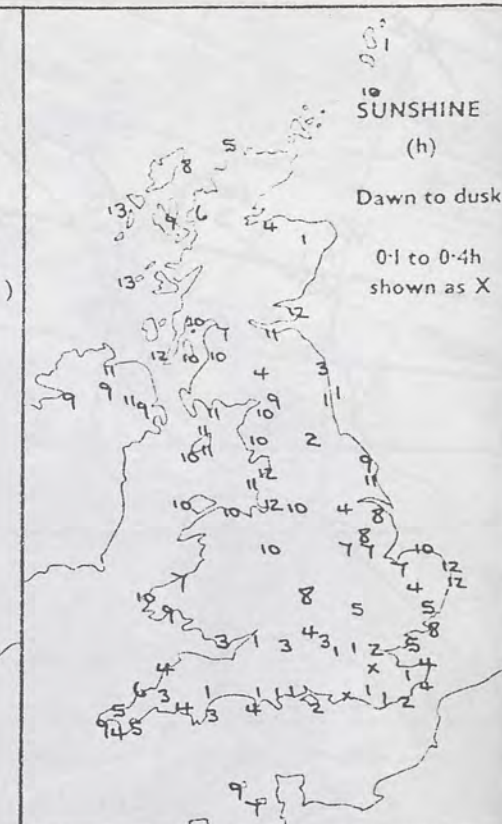
MAXIMUM
TEMPERATURES
(°C)

(For period of
12 hours ending
2100 on
04-05-83.)



SUNSHINE
(h)

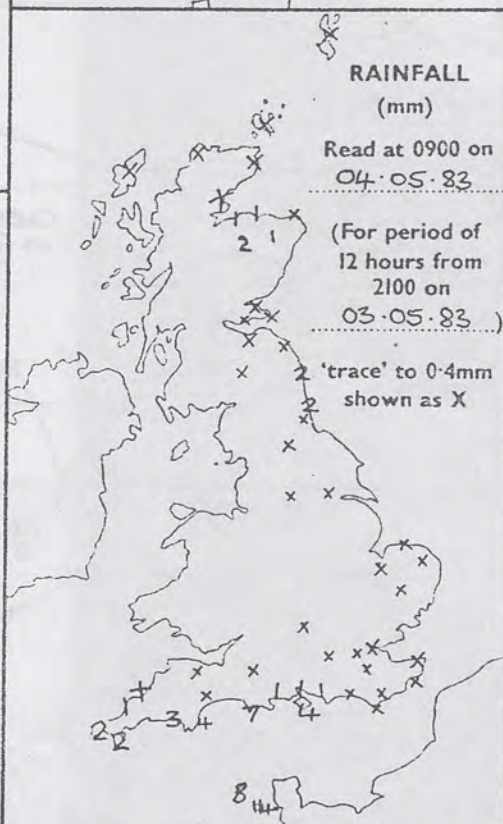
Dawn to dusk
0.1 to 0.4h
shown as X



RAINFALL
(mm)

Read at 0900 on
04-05-83

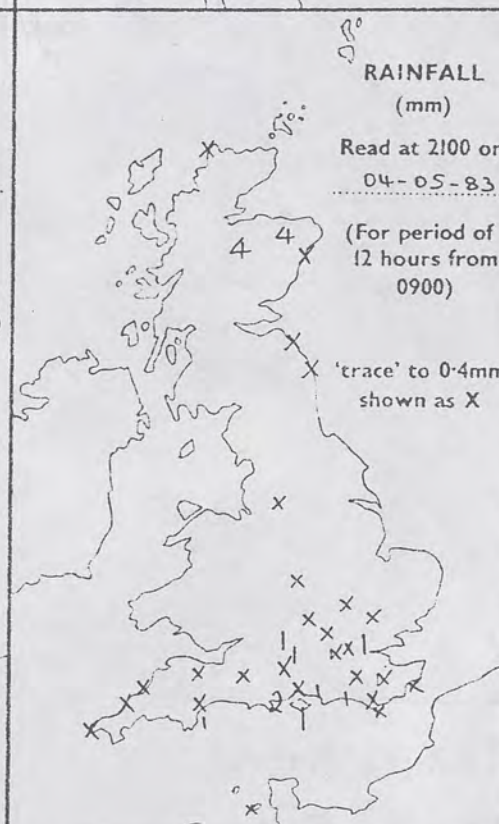
(For period of
12 hours from
2100 on
03-05-83.)



RAINFALL
(mm)

Read at 2100 on
04-05-83

(For period of
12 hours from
0900)



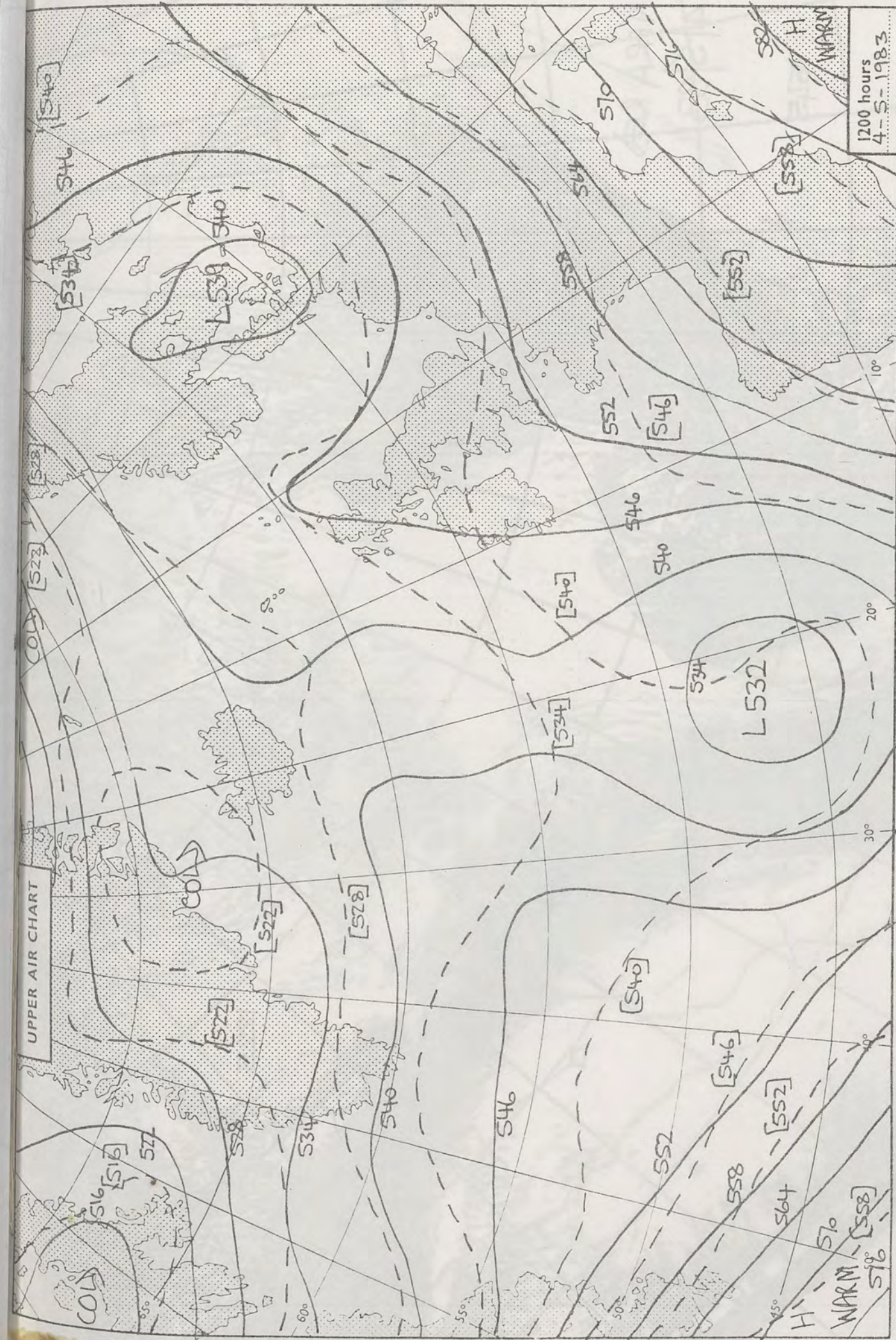
SUMMARY OF BRITISH WEATHER

In north and east Scotland and northeast England there was occasional rain or drizzle at first, but it became dry during the morning with sunny spells. In the Channel Islands and southern England there was rain overnight, chiefly in counties bordering the Channel. After daybreak the rain became very patchy but a few remnants persisted and moved slowly north across southern England and parts of the Midlands during the afternoon and evening. After a slight frost overnight in parts of northern England and southwest Scotland, temperatures reached afternoon maxima near or a little above normal in most places, but near northeastern coasts of England and Scotland it was rather cold.

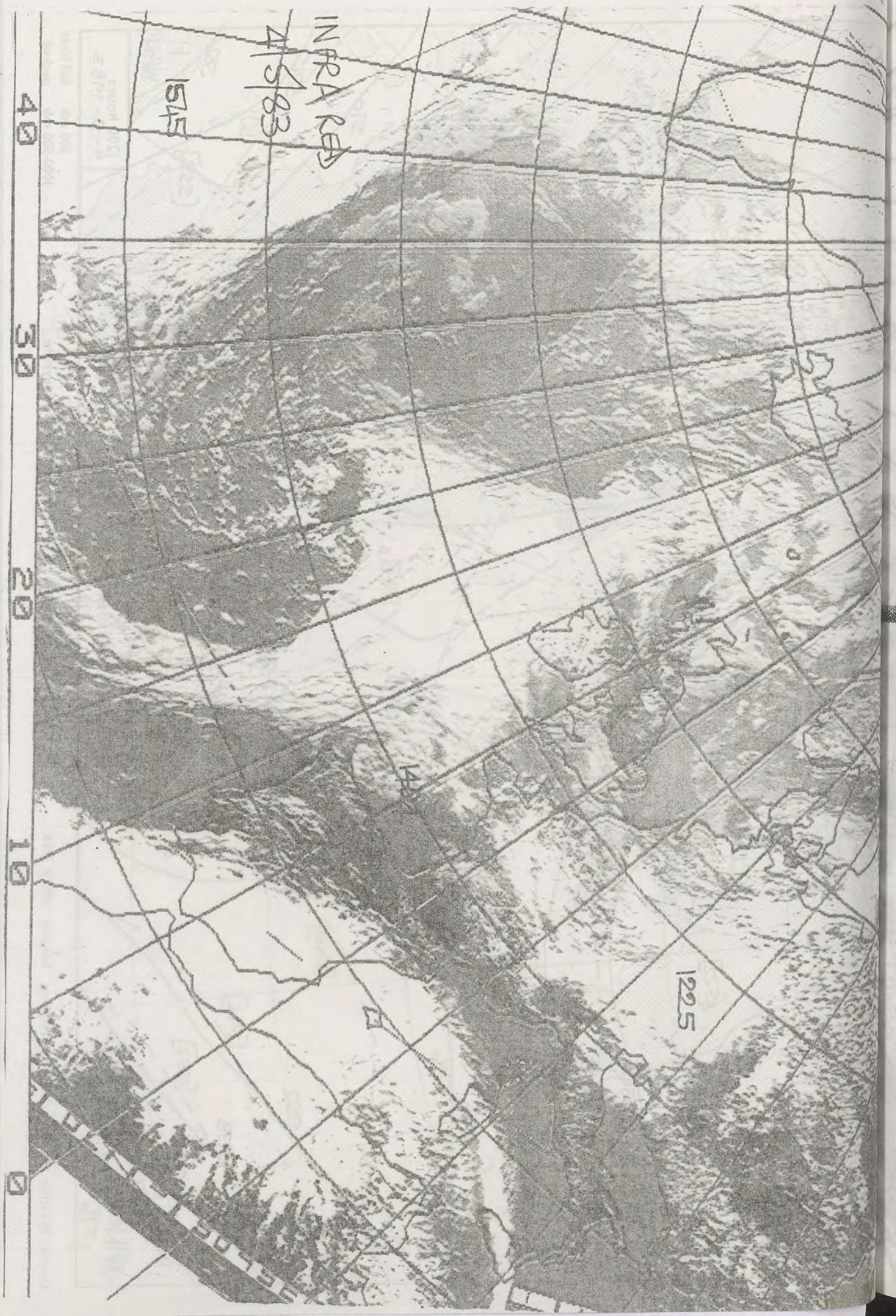
'Extremes' for Wednesday 4TH MAY 1983	
Highest maximum	:16.7°C Valley & Nantmor (Gwynedd)
Lowest minimum	:-2.1°C Glenlee (Dumfries and Galloway)
Lowest grass minimum	:-7.8°C Glenlee
Most rain (24 hours from 0900 h)	:6.5mm Kilkeel (Co Down)
Most sun	:12.5hrs Benbecula & Tiree

UPPER AIR CHART

NE
dusk
0-4h
as X
2
12
HER
e
ing
rn
e
t
nd
land
noon
s,
ts
right



London Weather Centre 284 High Holborn London WC1V 7HX
All times are GMT
© Crown copyright
500 mb full lines
1000-500 mb pecked
1200 hours
4-5-1983



INARA REB

4/5/83

1545

1225

40

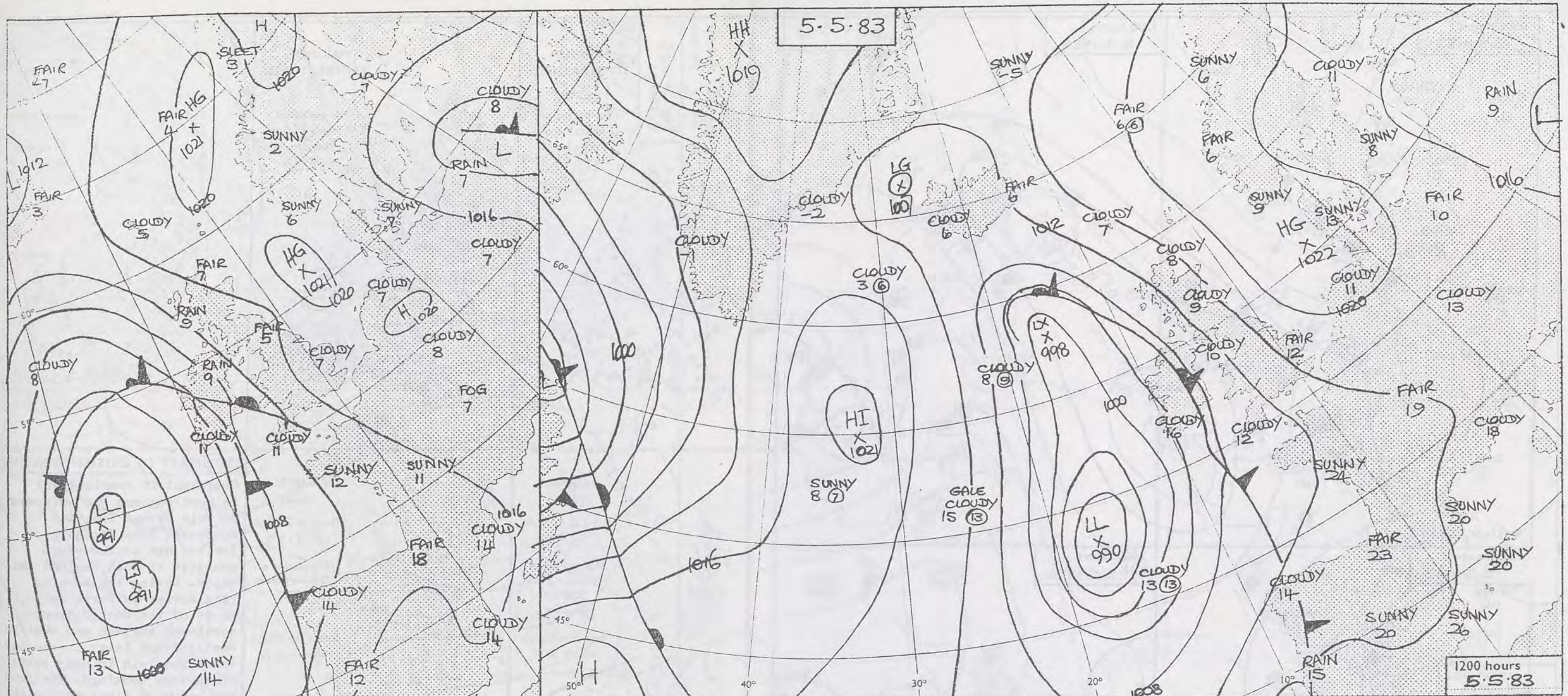
30

20

10




0

5.5.83



0600 hours
5.5.83

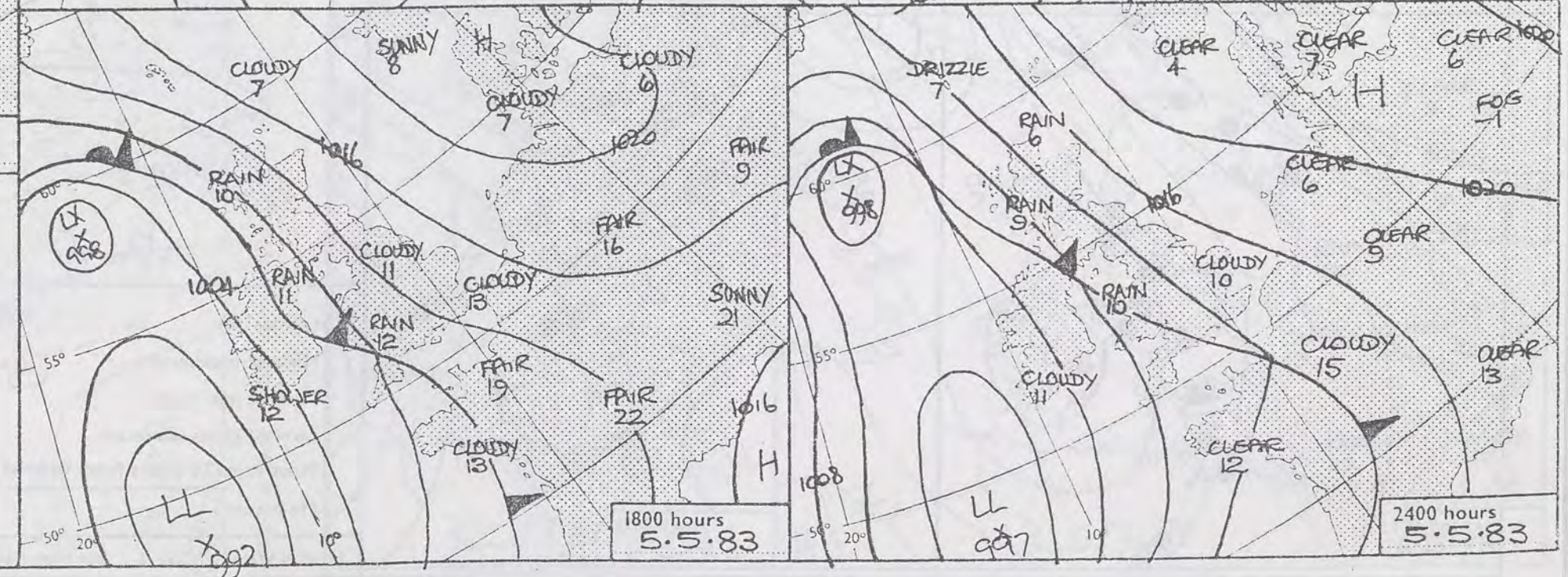
DAILY WEATHER SUMMARY FOR THURSDAY 5th MAY 1983

 Warm front  Cold front  Occlusion

All times are GMT

London Weather Centre 284 High Holborn London WC1V 7HX

© Crown copyright



1800 hours
5.5.83

2400 hours
5.5.83

0600 hours
5.5.1983



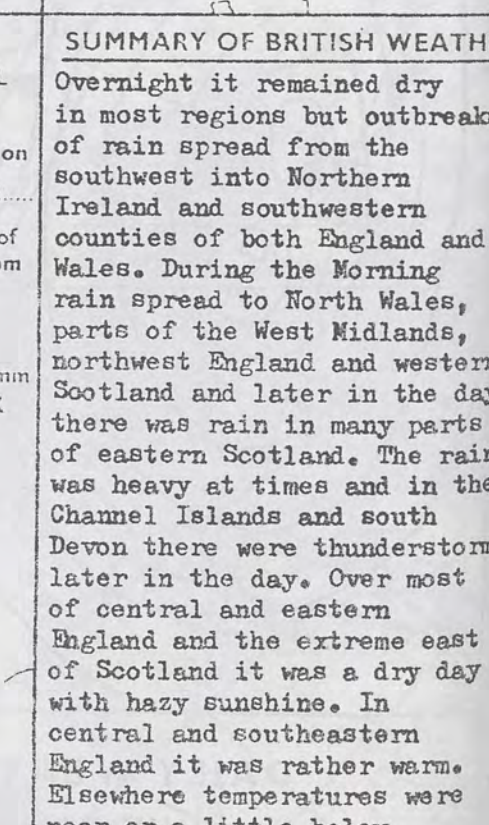
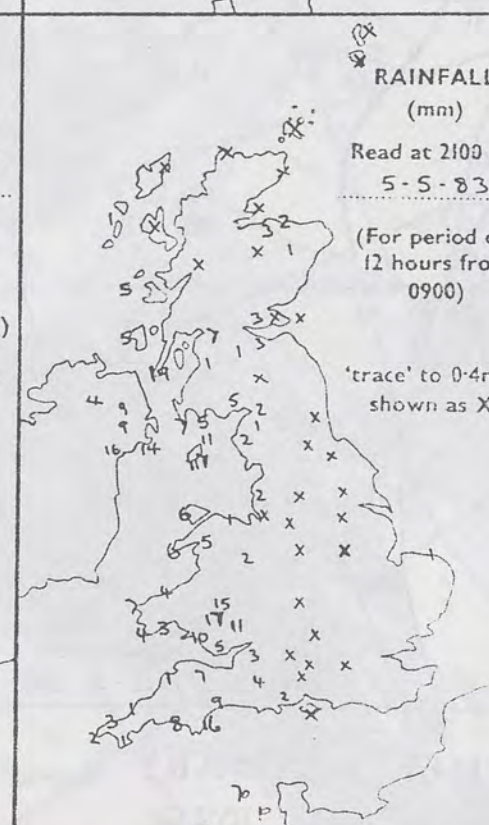
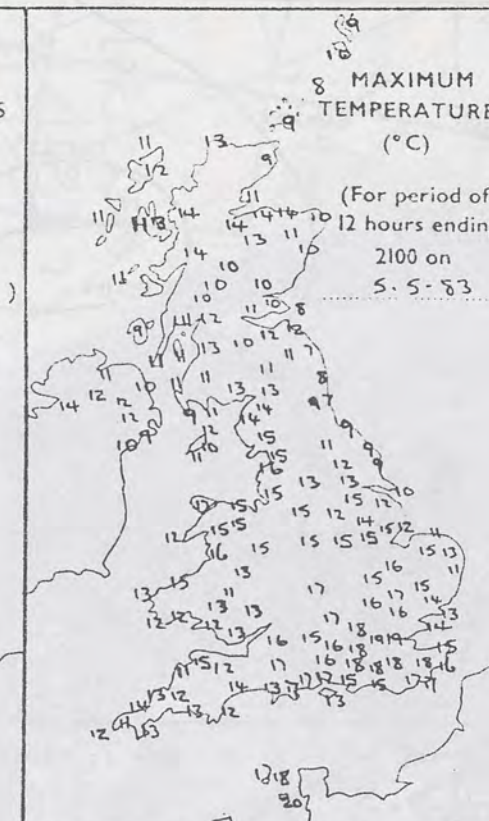
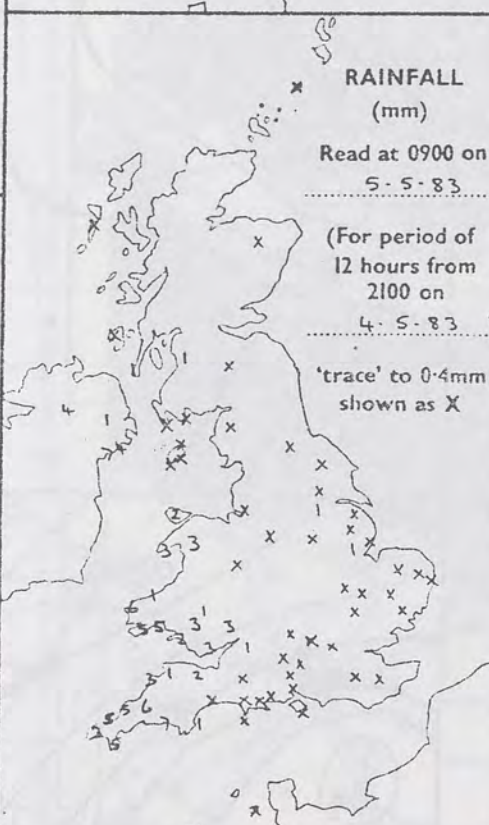
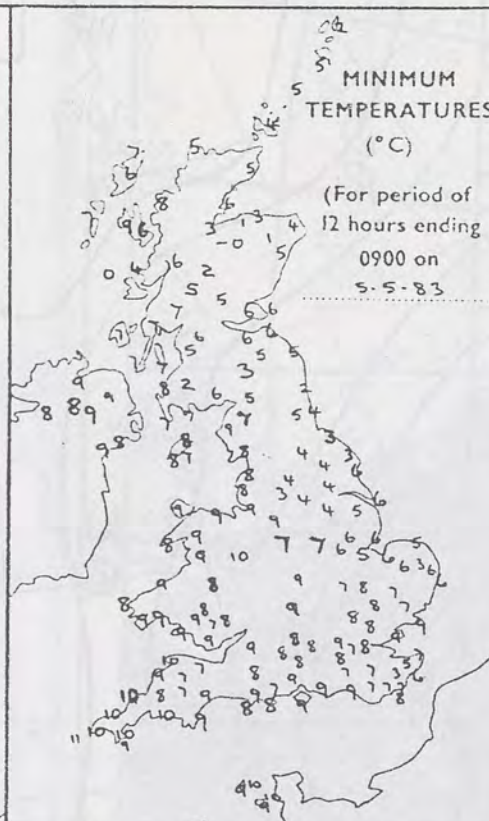
1800 hours
5.5.1983



1200 hours
5.5.1983



2400 hours
5.5.1983



SUMMARY OF BRITISH WEATHER
Overnight it remained dry in most regions but outbreaks of rain spread from the southwest into Northern Ireland and southwestern counties of both England and Wales. During the Morning rain spread to North Wales, parts of the West Midlands, northwest England and western Scotland and later in the day there was rain in many parts of eastern Scotland. The rain was heavy at times and in the Channel Islands and south Devon there were thunderstorms later in the day. Over most of central and eastern England and the extreme east of Scotland it was a dry day with hazy sunshine. In central and southeastern England it was rather warm. Elsewhere temperatures were near or a little below normal.

'Extremes' for THURSDAY 5TH MAY 1983

Highest maximum	: 19.8°C Jersey (St. Helier)
Lowest minimum	: -0.2°C Aviemore (Highland)
Lowest grass minimum	: -4.5°C Lerwick (Shetland)
Most rain (24 hours from 0900 h)	: 48.5mm Glenlee (Dumfries & Galloway)
Most sun	: 7.5hrs Jubilee Corner (Kent)

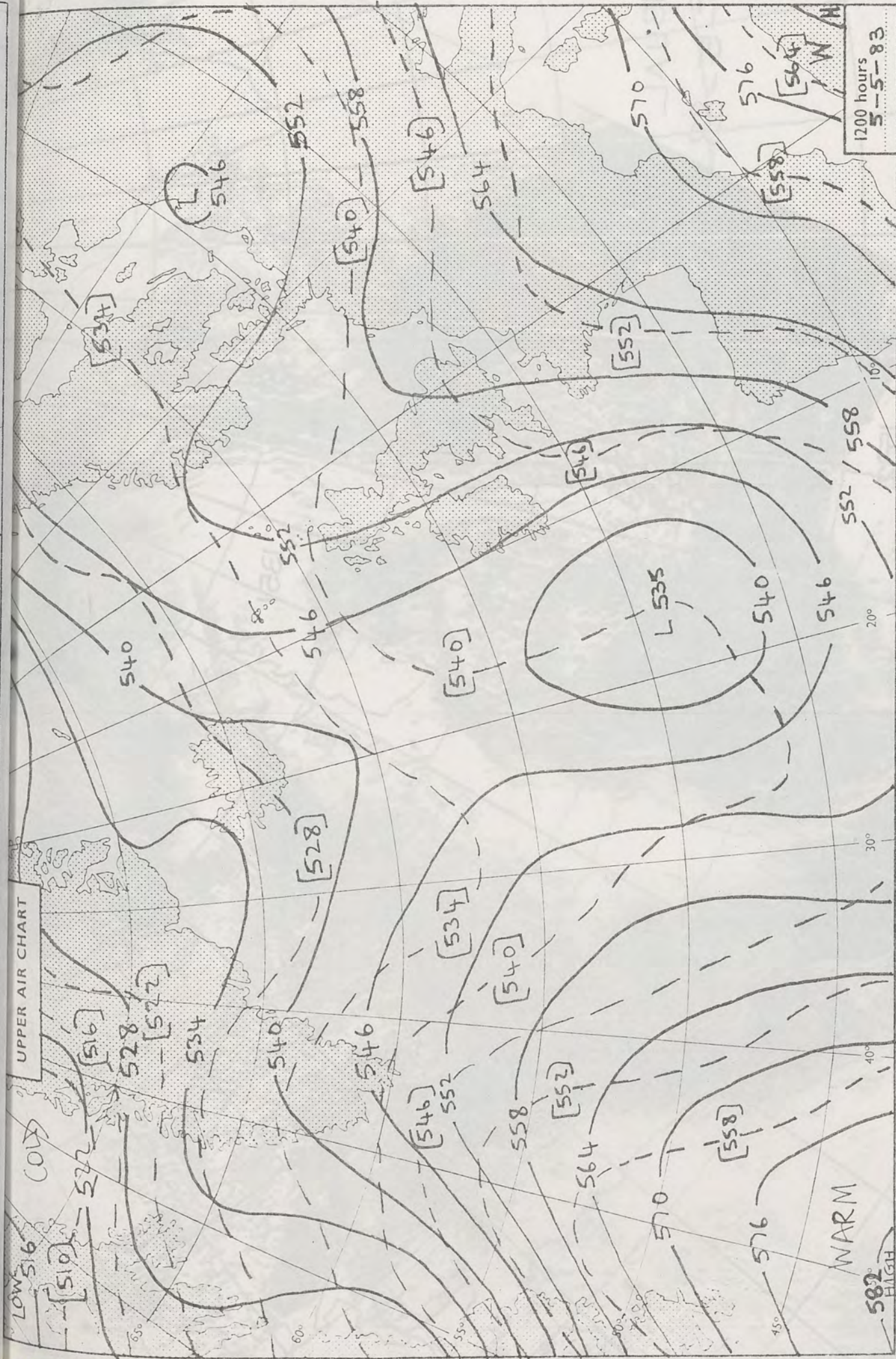
SHINE
(h)
n to dusk
to 0.4h
wn as X

ATHER
y
reaks

and
g
es,
ie,
stern
e day
arts
rain
n the
storms
ost
east
day

m.
re

opyright




1200 hours
5-5-83

500 mb full lines
1000-500 mb pecked

© Crown copyright

All times are GMT

London Weather Centre 284 High Holborn London WC1V 7HX



VISUAL

5-5-83

40

30

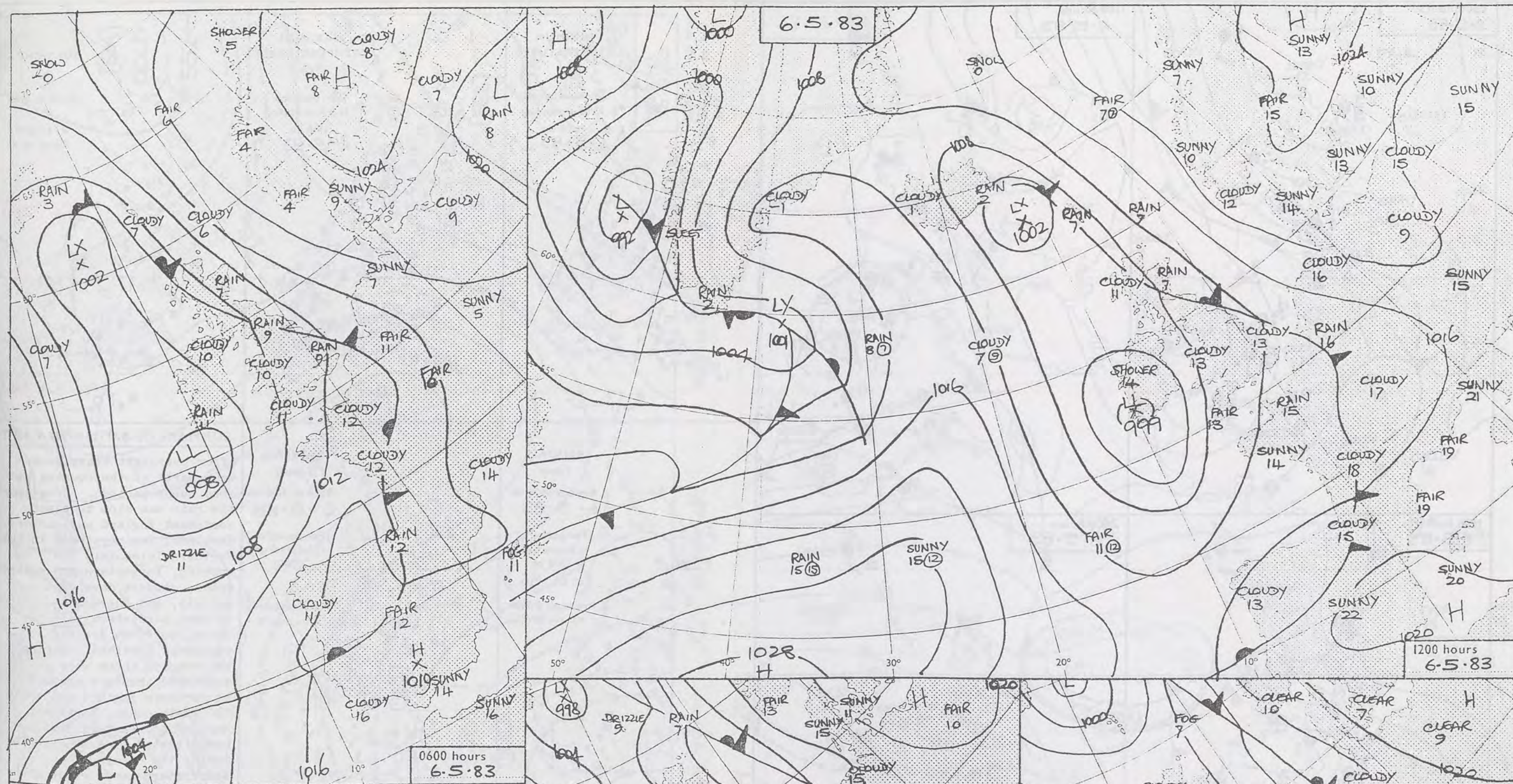
20

10

0

1351

1332



0600 hours
6.5.83



1200 hours
6.5.83



1800 hours
6.5.83

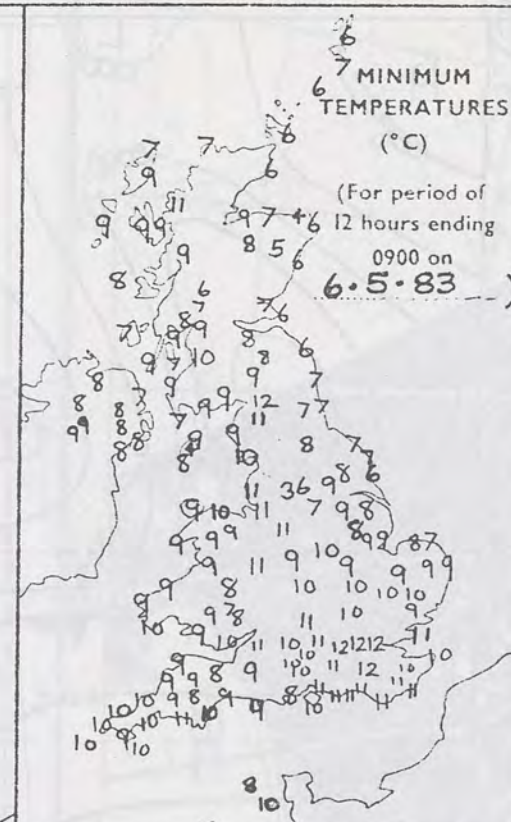


2400 hours
6.5.83



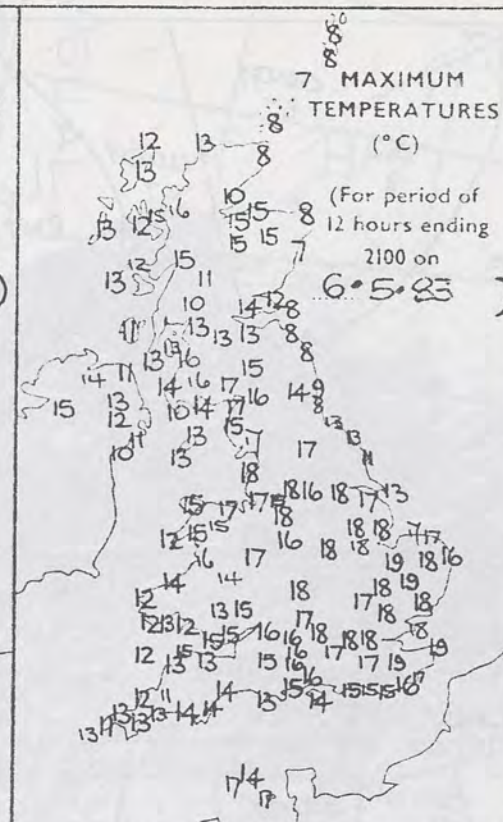
7 MINIMUM
TEMPERATURES
(°C)

(For period of
12 hours ending
0900 on
6.5.83)



7 MAXIMUM
TEMPERATURES
(°C)

(For period of
12 hours ending
2100 on
6.5.83)



SUNSHINE
(h)

Dawn to dusk
0.1 to 0.4h
shown as X.

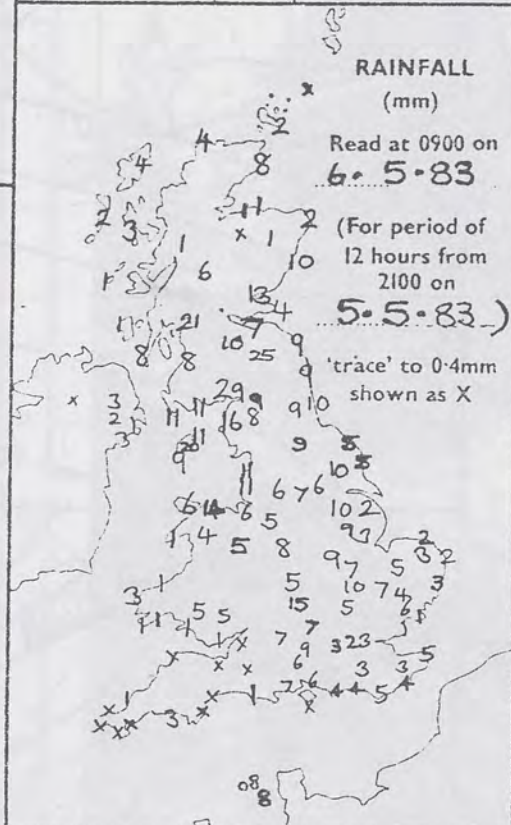


RAINFALL
(mm)

Read at 0900 on
6.5.83

(For period of
12 hours from
2100 on
5.5.83)

'trace' to 0.4mm
shown as X

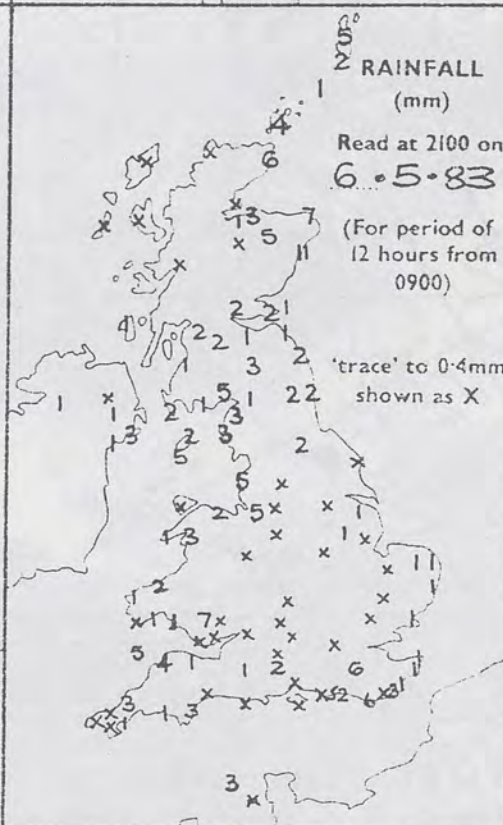


RAINFALL
(mm)

Read at 2100 on
6.5.83

(For period of
12 hours from
0900)

'trace' to 0.4mm
shown as X



SUMMARY OF BRITISH WEATHER

After overnight heavy rain, many parts of the country had good sunny periods. However the rain was slow to clear northeast England and eastern Scotland, and persisted in the Northern Isles into the evening. In western and southern areas, showers developed quickly, and there was a period of more persistent rain in Wales, Northern Ireland and southwest Scotland. During the evening there were scattered thundery showers in northern England and along the south coast. Northeast England and eastern Scotland were affected by extensive fog during the evening. Temperatures were above normal in many areas, but the east coast from northeast England northwards was cold.

'Extremes' for FRIDAY 6TH MAY 1983

Highest maximum	: 18.9°C Thanet (Margate)
Lowest minimum	: 3.3°C Huddersfield/Oakes
Lowest grass minimum	: 1.9°C Cwmbargoed (Mid Glamorgan)
Most rain (24 hours from 0900 h)	: 17.8mm St. Harmon (Powys)
Most sun	: 10.9hrs Jersey Airport

London Weather Centre 284 High Holborn London WC1V 7HX

All times are GMT

© Crown Copyright

UPPER AIR CHART

NSHINE
(h)
n to dusk
l to 0-4h
own as X.

5
6
7
8

WEATHER

in,
y had
ever
ear
stern
in the

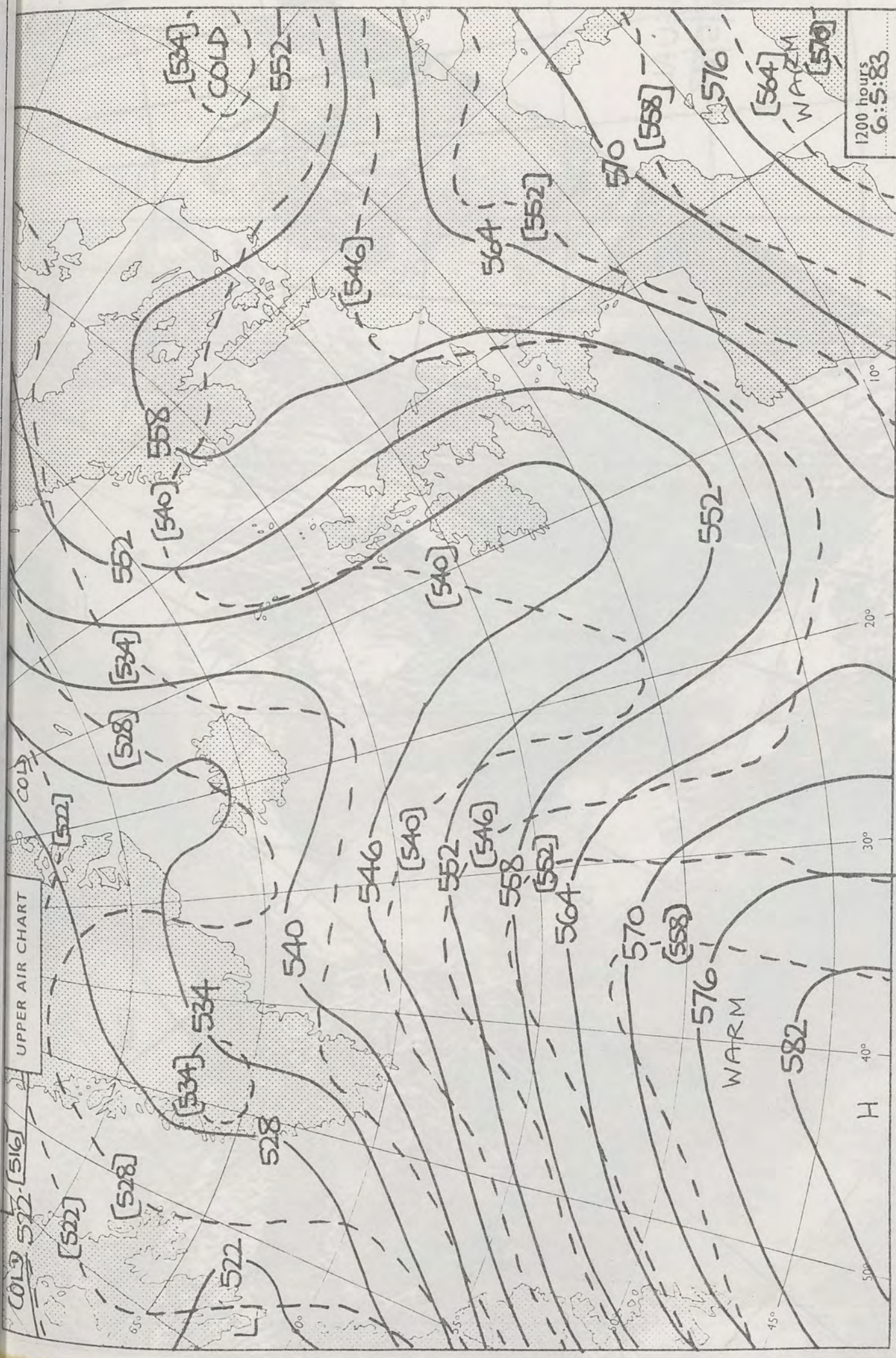
southern

period
in
and
ing

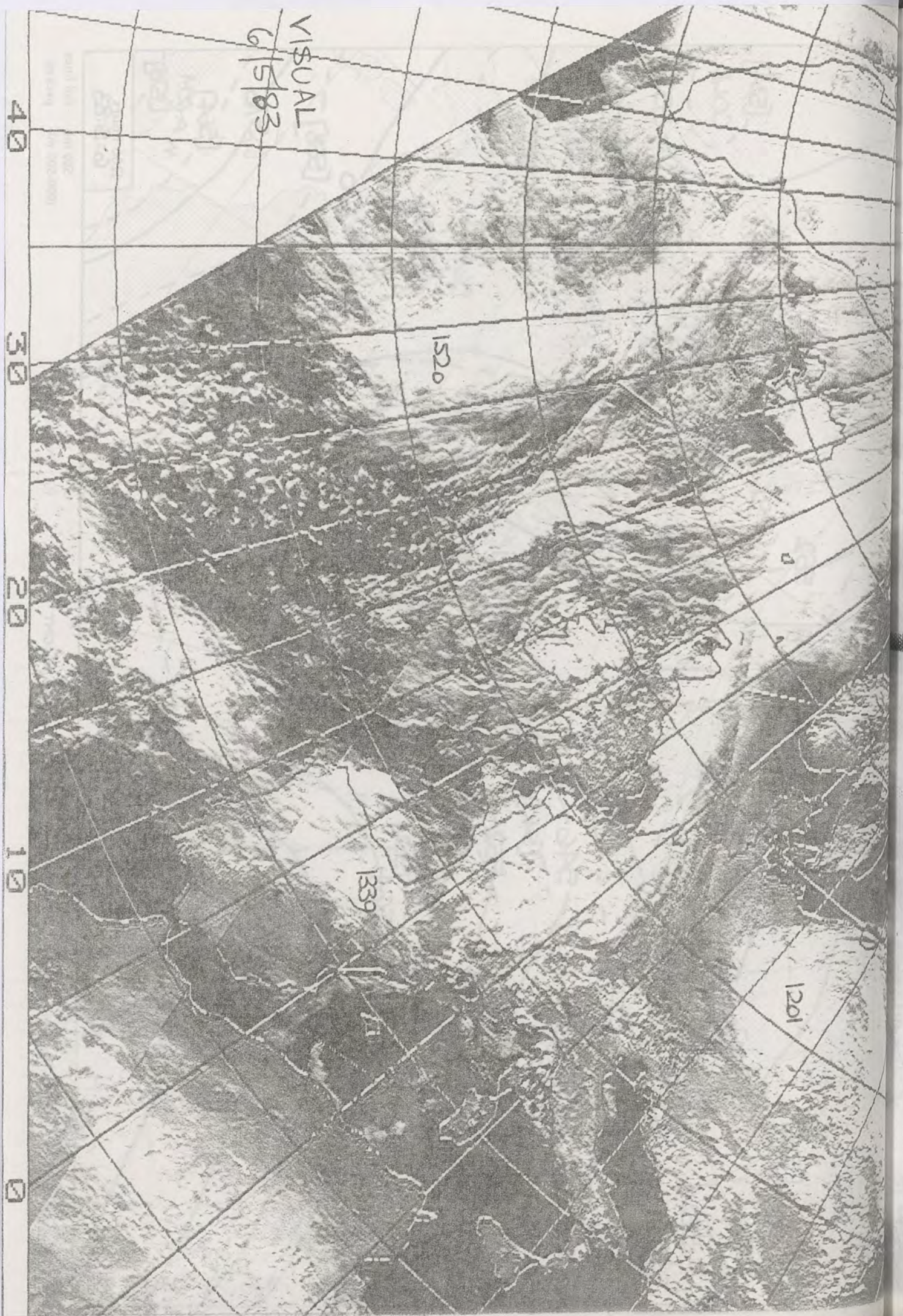
rs
along
st
land
e fog

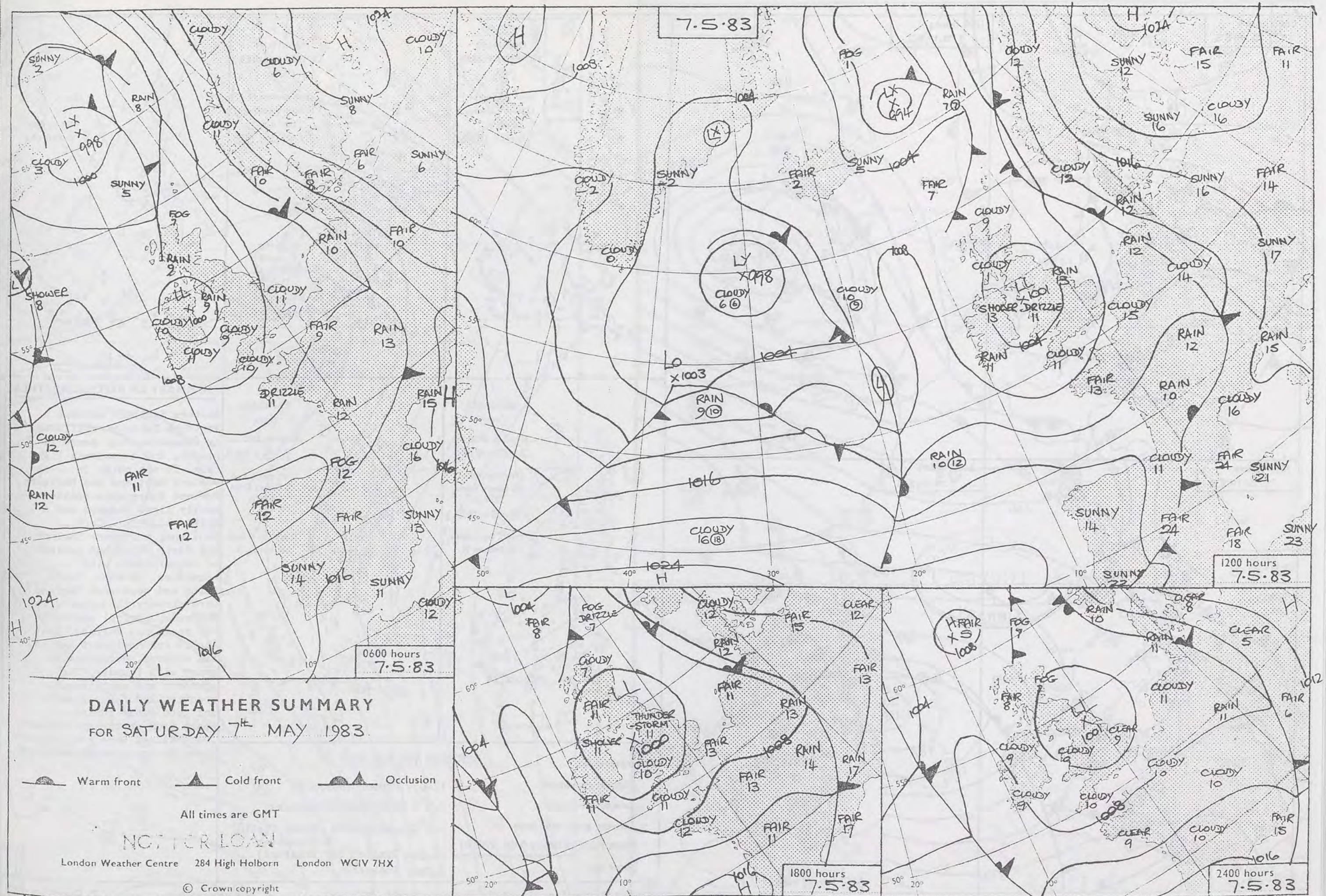
normal
ast
land

Copyright



London Weather Centre 284 High Holborn London WC1V 7HX
All times are GMT
© Crown copyright
500 mb full lines
1000-500 mb pecked





0600 hours
7.5.1983




1200 hours
7.5.1983



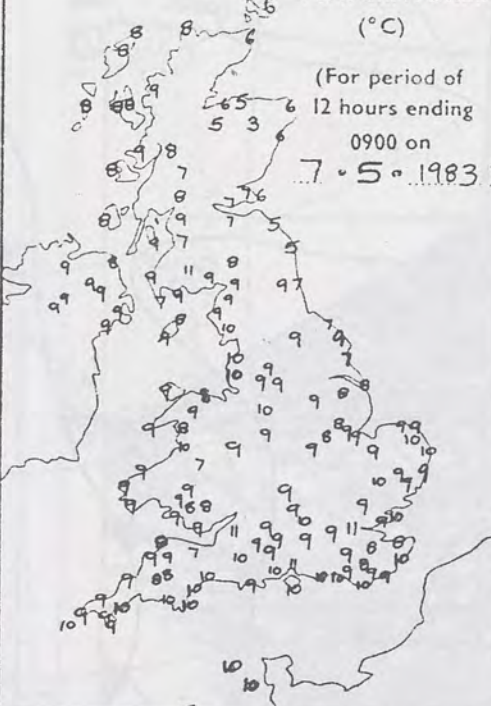
1800 hours
7.5.1983



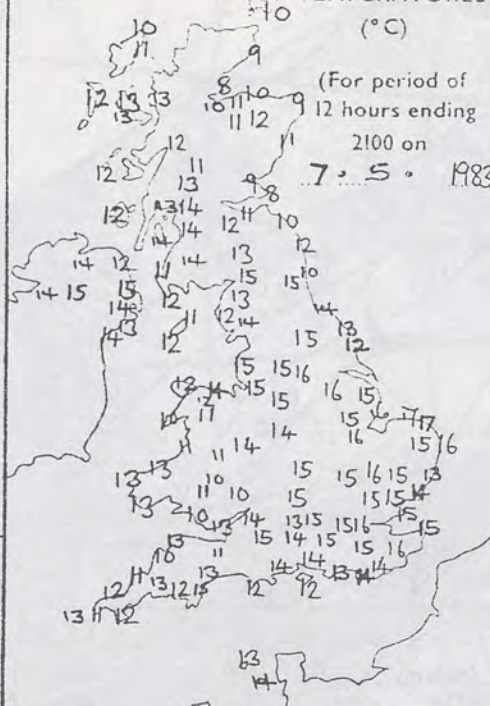
2400 hours
7.5.1983



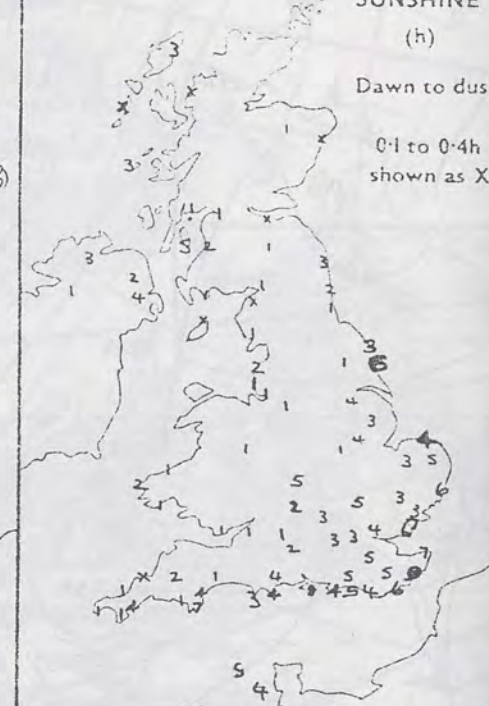
MINIMUM
TEMPERATURES
(°C)
(For period of
12 hours ending
0900 on
7.5.1983)



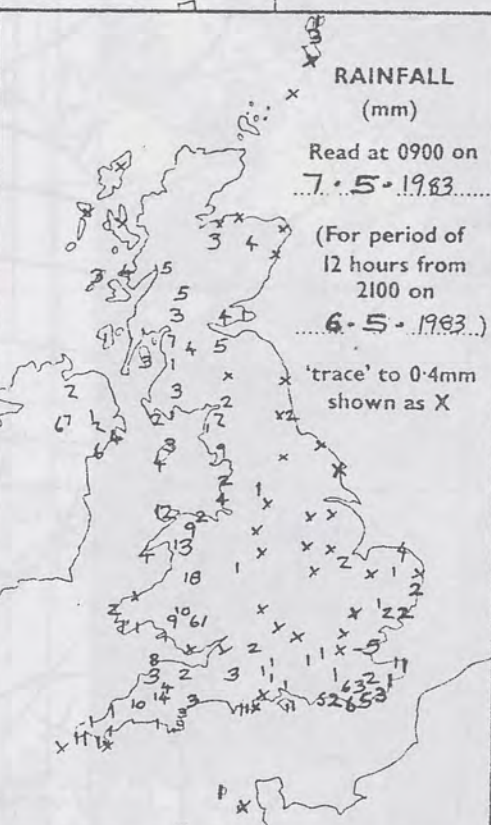
MAXIMUM
TEMPERATURES
(°C)
(For period of
12 hours ending
2100 on
7.5.1983)



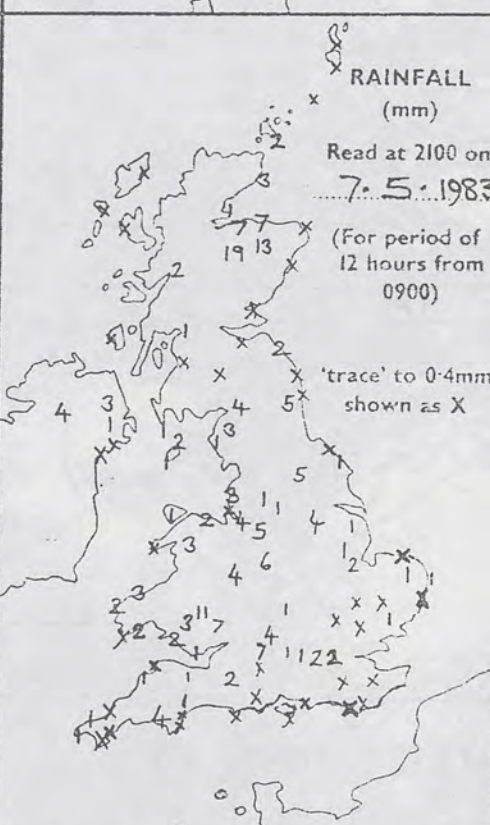
SUNSHINE
(h)
Dawn to dusk
0.1 to 0.4h
shown as X



RAINFALL
(mm)
Read at 0900 on
7.5.1983
(For period of
12 hours from
2100 on
6.5.1983)



RAINFALL
(mm)
Read at 2100 on
7.5.1983
(For period of
12 hours from
0900)



SUMMARY OF BRITISH WEATHER

Eastern Scotland and the Northern Isles were affected by extensive fog, dense in places, and occasional light rain. It was cold. In western Scotland and Northern Ireland there were scattered mostly light showers and a little sunshine. Central Scotland, northwest England and North Wales had periods of showery rain with occasional thunder. South Wales and southwest England were showery throughout. The Midlands, central southern and southeast England, East Anglia and northeast England had showers, occasionally heavy with thunder. The southern and easternmost counties had fewer showers and good sunny periods. Apart from northeast Scotland, temperatures were generally close to the seasonal average.

'Extremes' for SATURDAY 7TH MAY 1983	
Highest maximum	: 17.0°C Cromer (Norfolk)
Lowest minimum	: 2.9°C Glenlivet (Grampian)
Lowest grass minimum	: 1.6°C Lossiemouth (Moray Firth)
Most rain (24 hours from 0900 h)	: 23.3mm Bingley (Nr Bradford)
Most sun	: 9.2hrs Folkestone

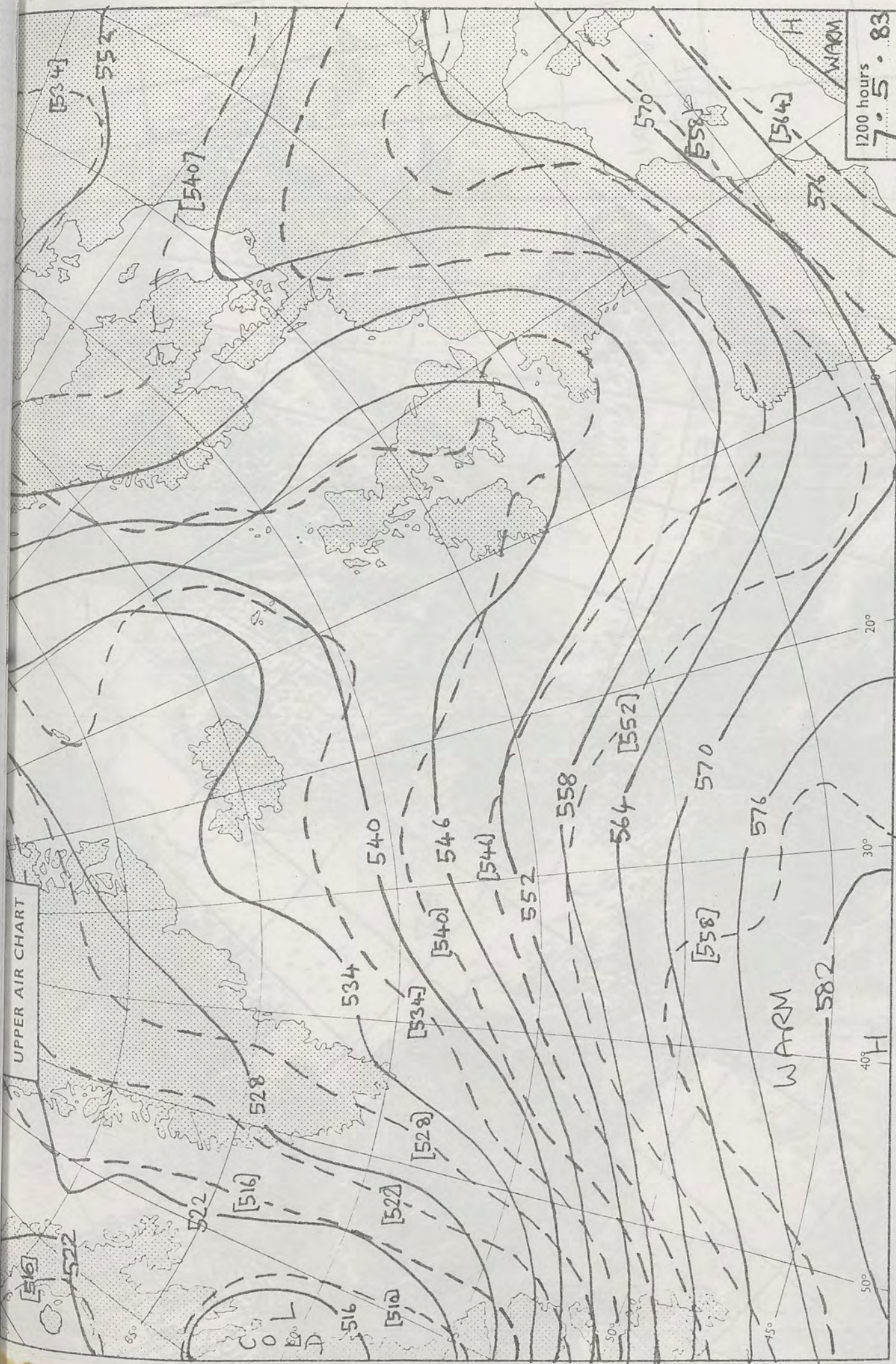
HINE
h)
to dusk
o 0-4h
vn as X

ATHER

ed
ght
ern
ed
d
s
d
he
t
nd

and,
y
age.

pyright




1200 hours
7.5.83

500 mb full lines
1000-500 mb pecked

© Crown copyright

All times are GMT

London Weather Centre 284 High Holborn London WC1V 7HX



VISUAL
7/5/83

150

1327

40

30

20

10

0

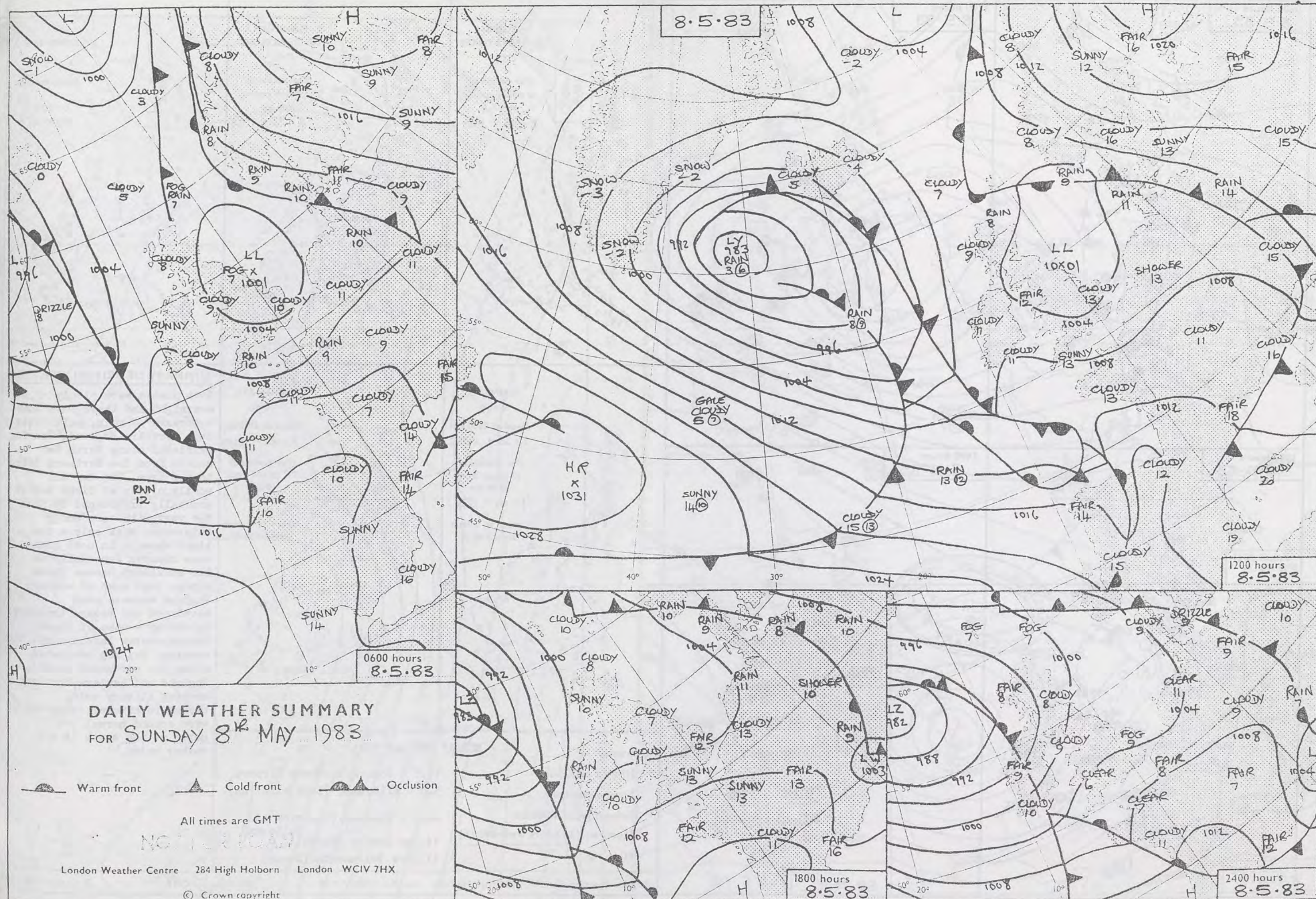
0

10

20

30

40



0600 hours
8.5.83

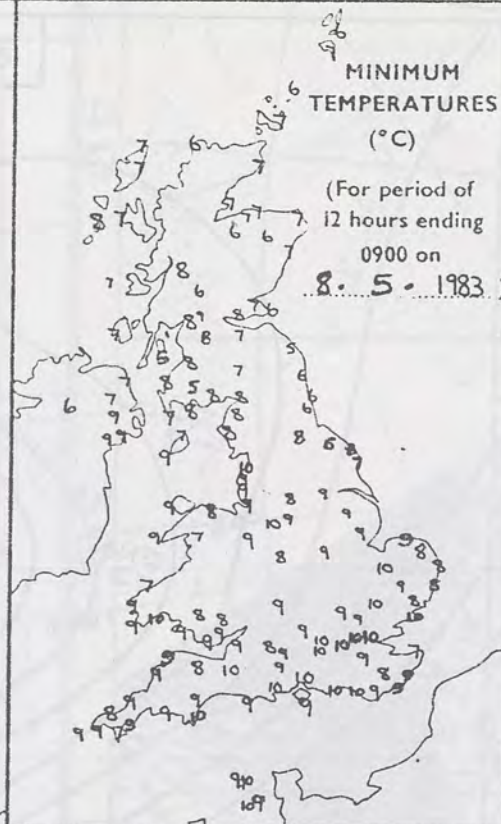


1200 hours
8.5.83



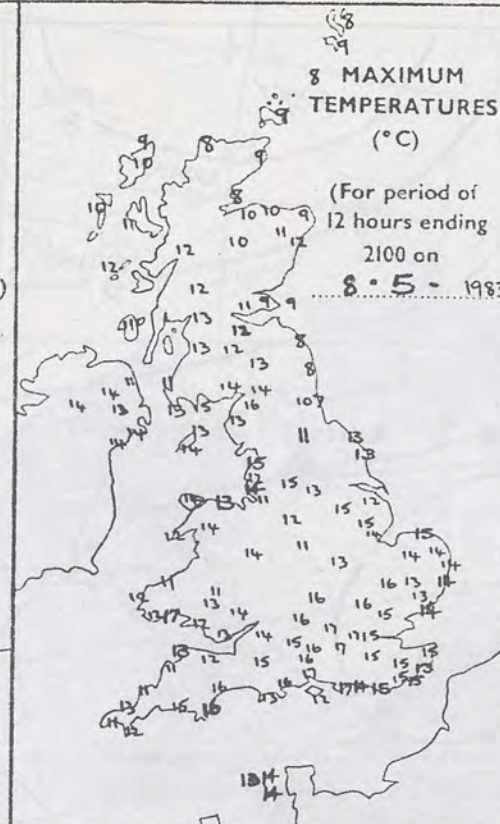
MINIMUM
TEMPERATURES
(°C)

(For period of
12 hours ending
0900 on
8.5.1983.)

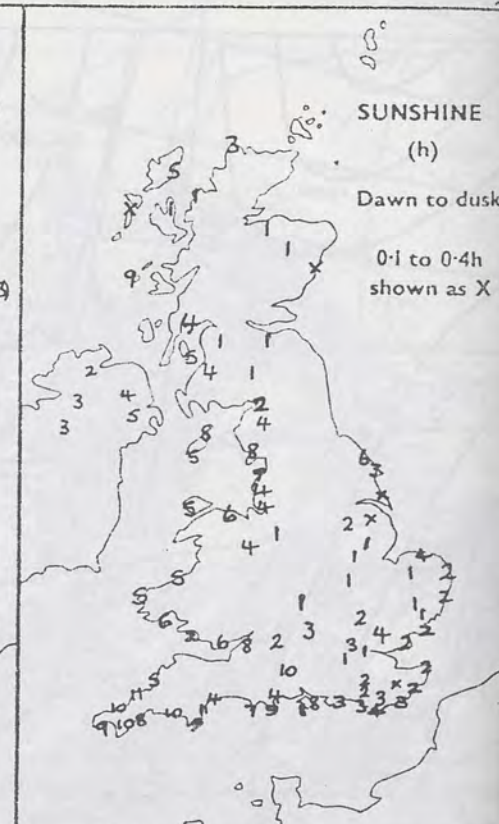


MAXIMUM
TEMPERATURES
(°C)

(For period of
12 hours ending
2100 on
8.5.1983.)




SUNSHINE
(h)
Dawn to dusk
0.1 to 0.4h
shown as X



1800 hours
8.5.83



2400 hours
8.5.83

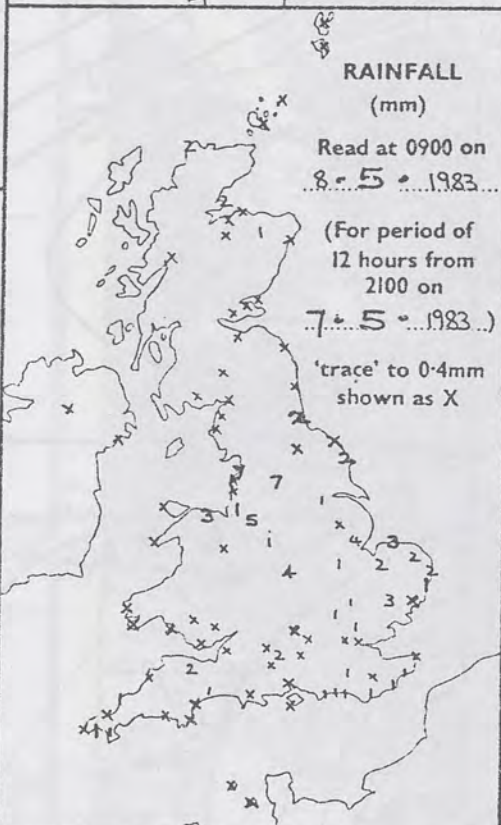


RAINFALL
(mm)

Read at 0900 on
8.5.1983.

(For period of
12 hours from
2100 on
7.5.1983.)

'trace' to 0.4mm
shown as X

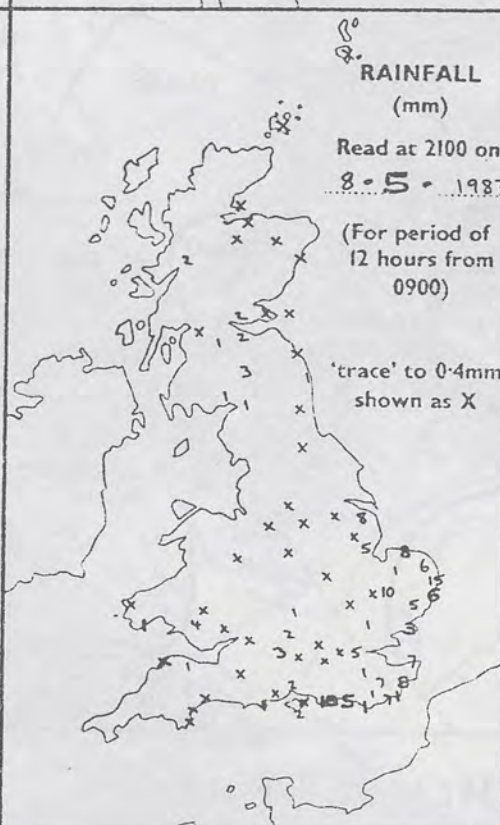


RAINFALL
(mm)

Read at 2100 on
8.5.1983.

(For period of
12 hours from
0900)

'trace' to 0.4mm
shown as X



SUMMARY OF BRITISH WEATHER

Most places were cloudy overnight and there were some outbreaks of rain, particularly over northern England. Sea fog persisted along North Sea coasts from the Northern Isles to the Tyne. The day was mostly cloudy at first but it gradually brightened up from the west with some sunny intervals. With only a few light showers in most areas some resorts especially in the southwest became quite sunny. Over much of eastern England showers soon developed and became thundery by midday - some of these thunderstorms lasting into the evening. Sea fog persisted along the northeast coast of England and eastern Scotland keeping it very cold. Elsewhere however temperatures were around normal but in parts of the south it was rather warm.

'Extremes' for SUNDAY 8TH MAY 1983

Highest maximum	: 17.5°C London/Heathrow Airport
Lowest minimum	: 5.0°C Kildonan (Isle of Arran)
Lowest grass minimum	: -0.5°C Glenlee (Dumfries and Galloway)
Most rain (24 hours from 0900 h)	: 14.5mm Hemsby (Norfolk)
Most sun	: 11.5hrs Teignmouth (Devon)

London Weather Centre 284 High Holborn London WC1V 7HX

All times are GMT

© Crown Copyright

UPPER AIR CHART

SHINE
(h)
n to dusk
to 0-4h
wn as X

ATHER

some
cularly
ea fog
a
Isles

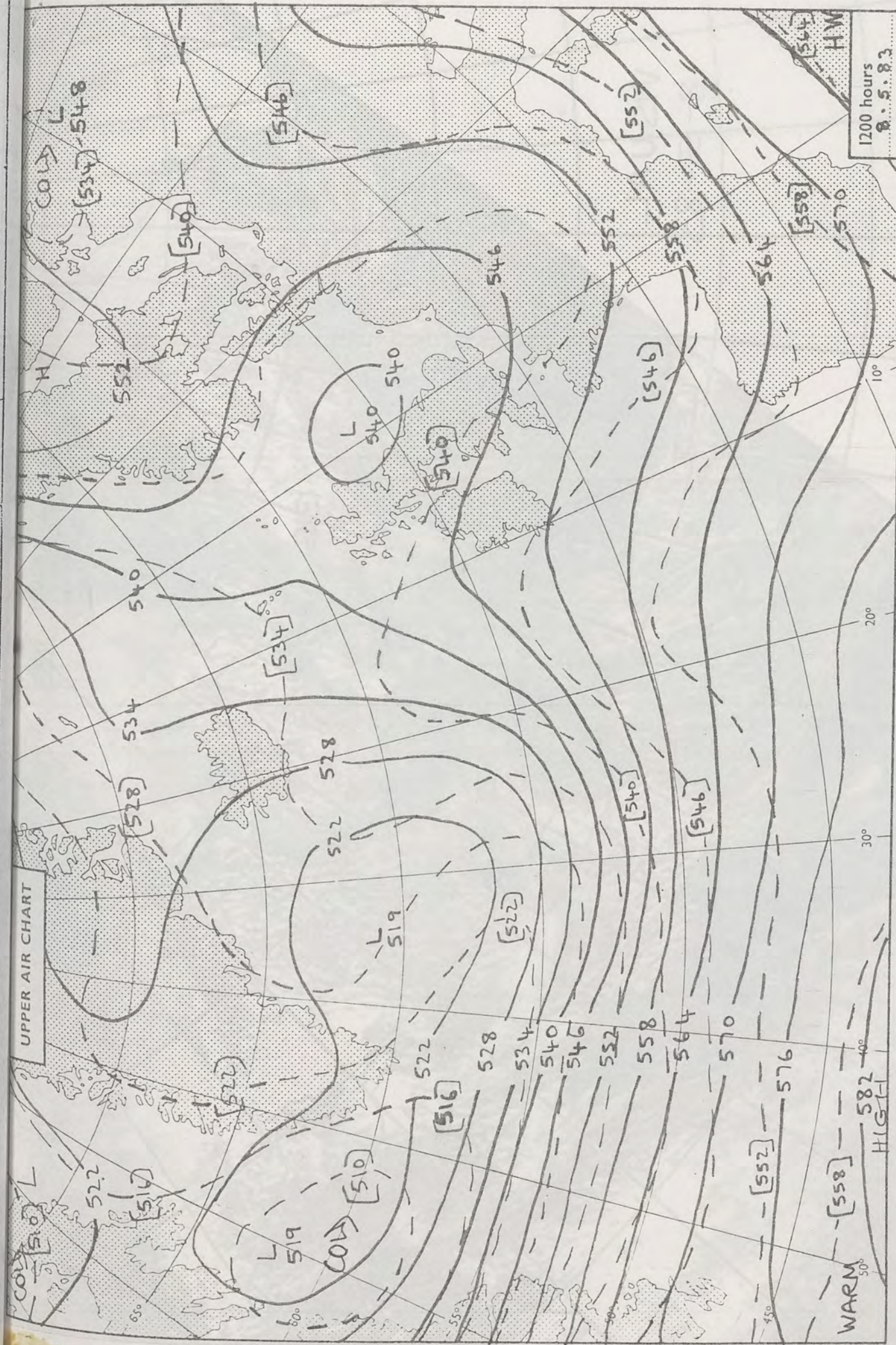
ut it
From

ew
eas
in
ce
orn

udery
o the
d
of
and

tures

opyright

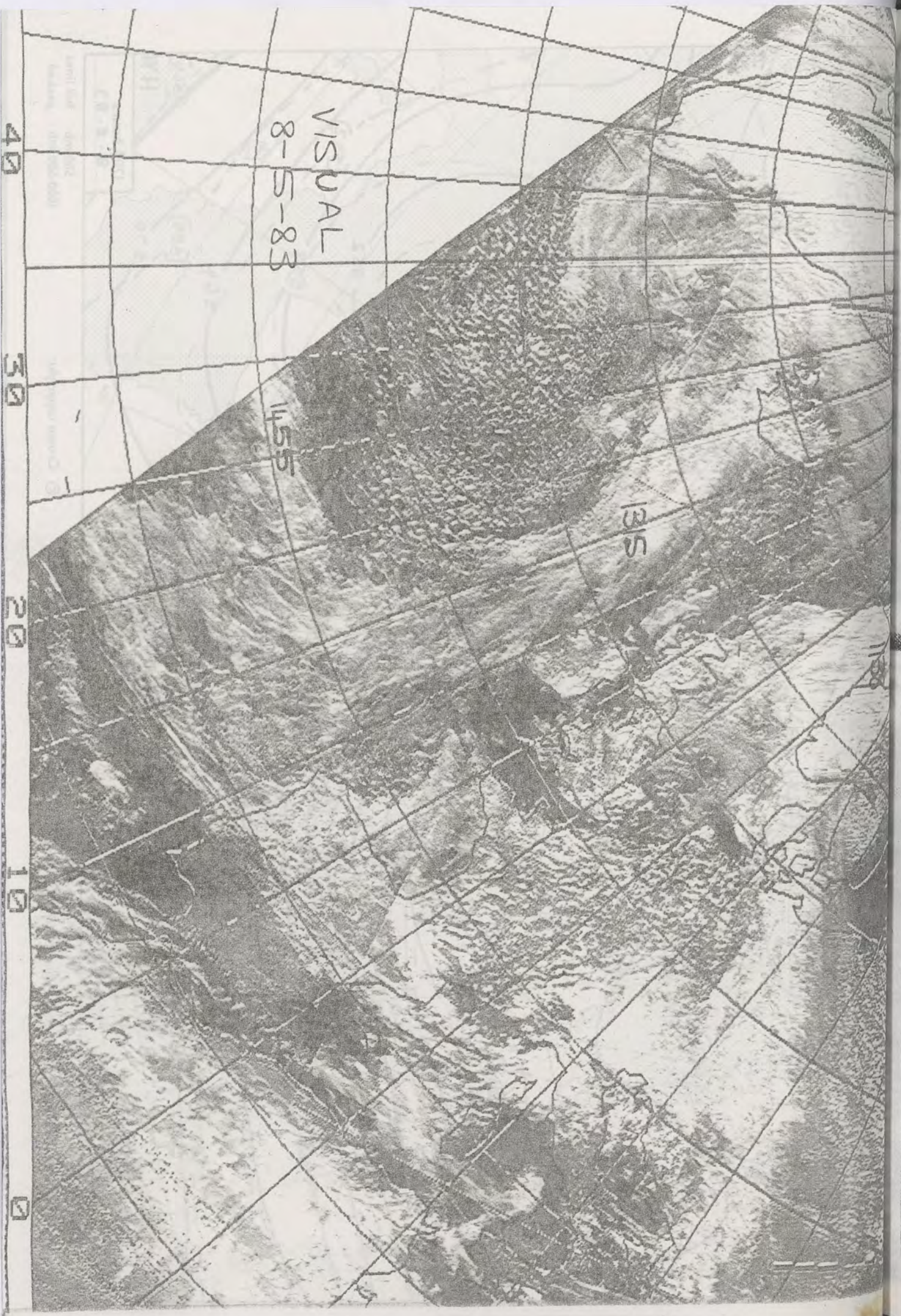


London Weather Centre 284 High Holborn London WC1V 7HX

All times are GMT

© Crown copyright

1200 hours
8.5.83
500 mb full lines
1000-500 mb pecked



VISUAL
8-5-83

1455

1315

40

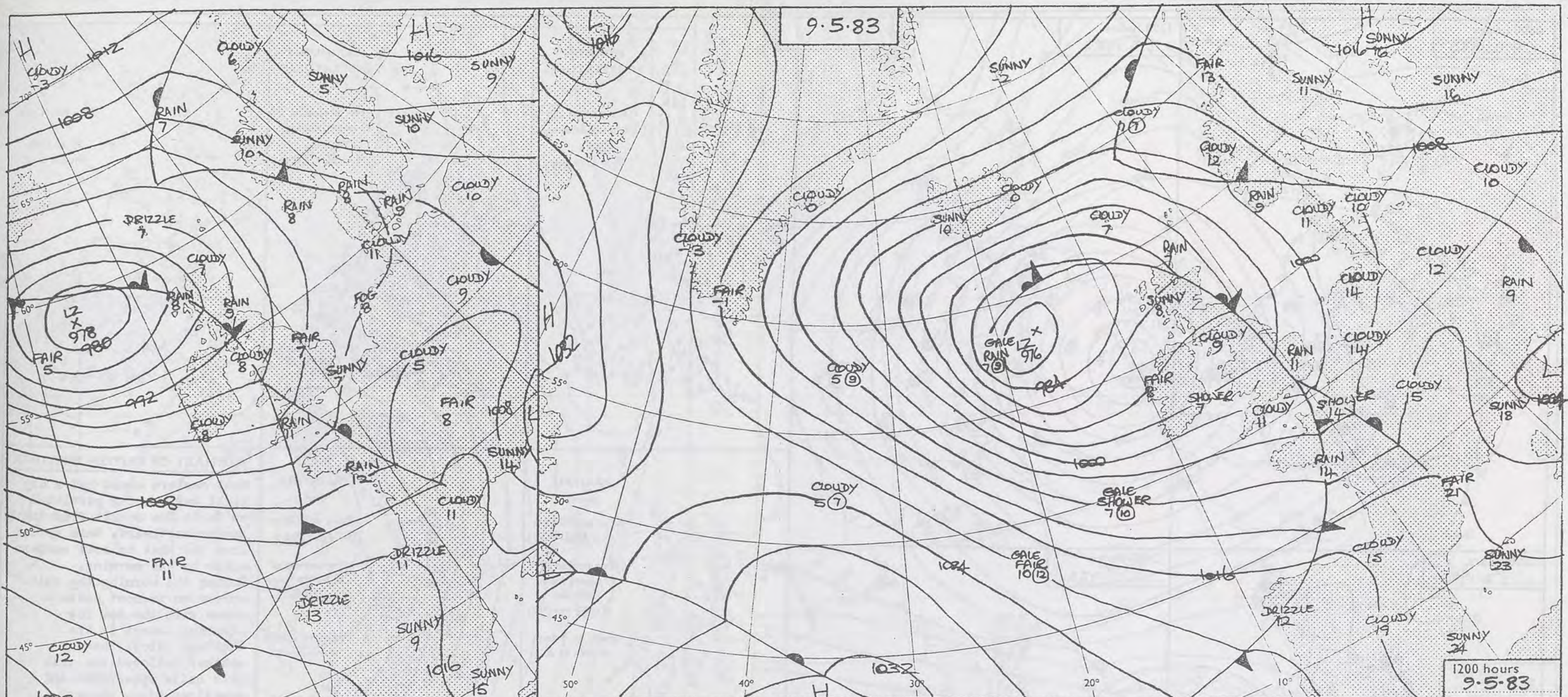
30

20

10

0




9.5.83



0600 hours
9.5.83

1200 hours
9.5.83

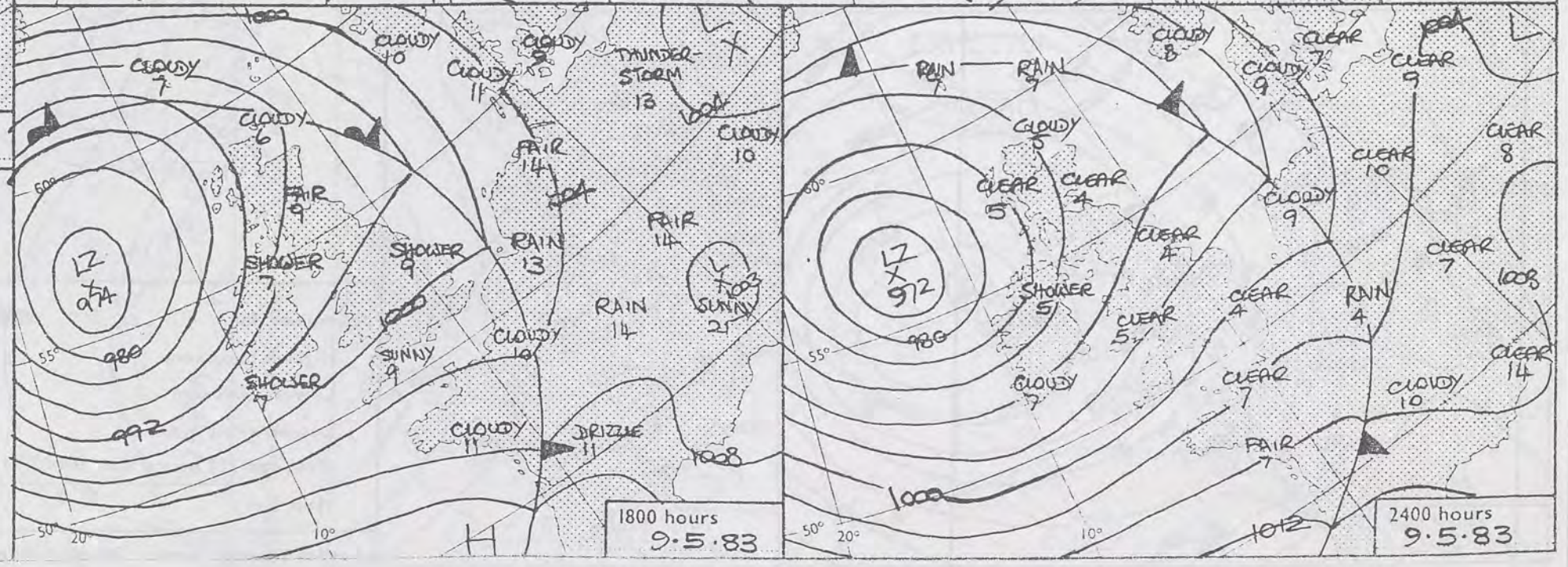
DAILY WEATHER SUMMARY FOR MONDAY 9th MAY 1983

 Warm front  Cold front  Occlusion

All times are GMT

London Weather Centre 284 High Holborn London WC1V 7HX

© Crown copyright



1800 hours
9.5.83

2400 hours
9.5.83

0600 hours
9.5.1983



1200 hours
9.5.1983



1800 hours
9.5.1983



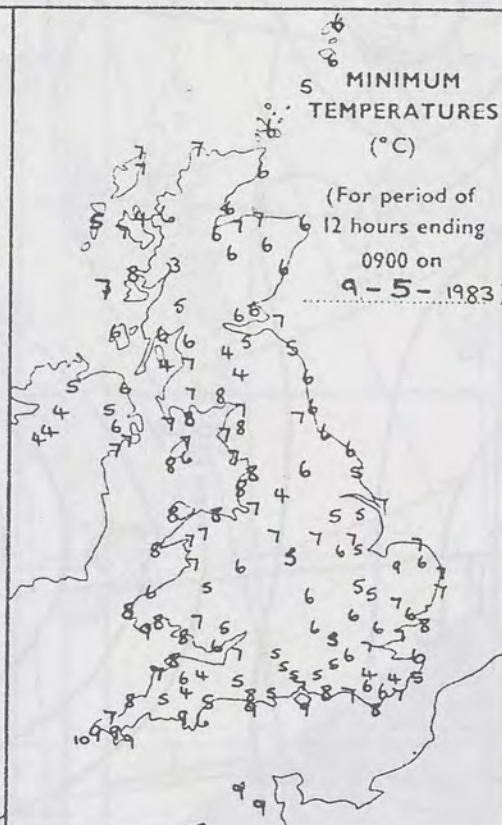
2400 hours
9.5.1983



METEOROLOGICAL OFFICE
15 MAY 1983
LIBRARY

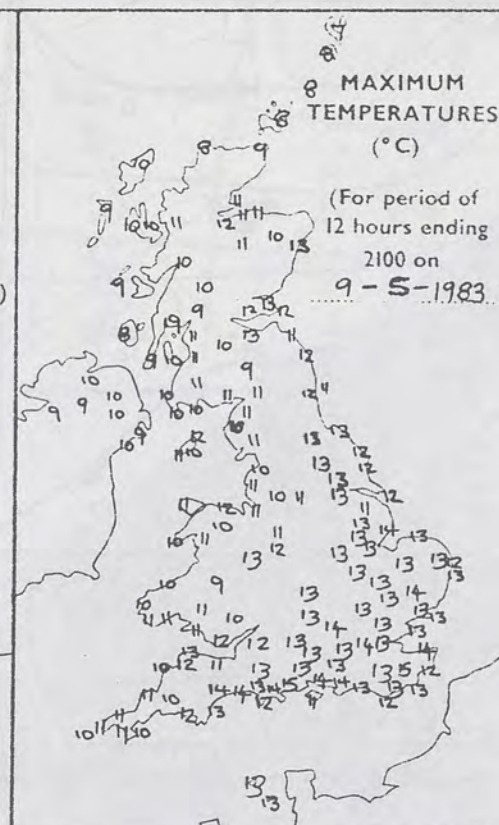
MINIMUM
TEMPERATURES
(°C)

(For period of
12 hours ending
0900 on
9-5-1983)



MAXIMUM
TEMPERATURES
(°C)

(For period of
12 hours ending
2100 on
9-5-1983)



SUNSHINE
(h)
Dawn to dusk
0.1 to 0.4h
shown as X

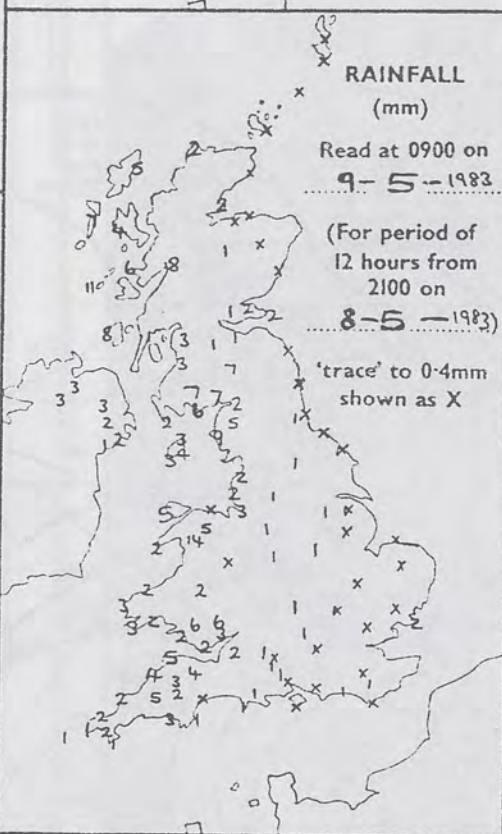


RAINFALL
(mm)

Read at 0900 on
9-5-1983

(For period of
12 hours from
2100 on
8-5-1983)

'trace' to 0.4mm
shown as X

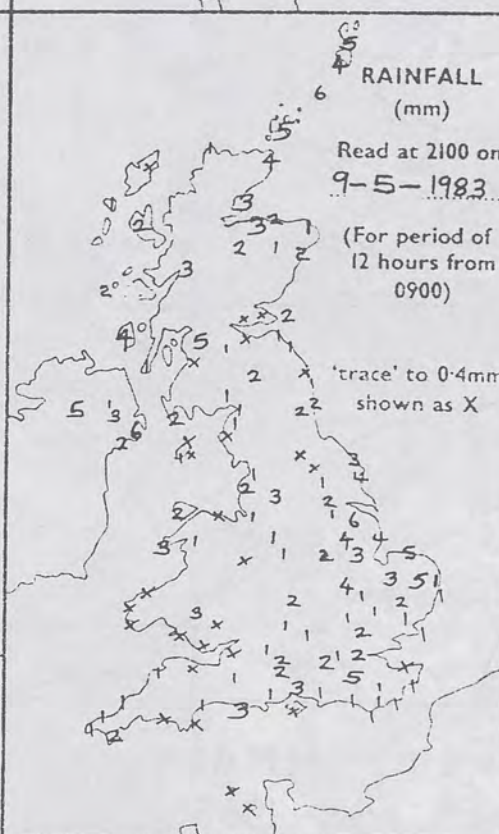


RAINFALL
(mm)

Read at 2100 on
9-5-1983

(For period of
12 hours from
0900)

'trace' to 0.4mm
shown as X



SUMMARY OF BRITISH WEATHER

Most eastern areas had a dry night but sea fog persisted on North Sea coasts from the Humber northward. Rain spread from the west to most western areas by the morning. During the morning the rain spread on to most eastern areas with the sea fog clearing except in the Shetland Isles. Showery weather followed the rain with quite widespread and sometimes heavy showers with thunder in places and some sleet and snow on northern hills. It was generally a little colder and rather windy.

'Extremes' for MONDAY 9TH MAY 1983

Highest maximum	: 15.5°C Poole (Dorset)
Lowest minimum	: 3.3°C Fort William
Lowest grass minimum	: -2.5°C Exton (Somerset)
Most rain (24 hours from 0900 h)	: 12.2mm Lerwick (Shetland)
Most sun	: 10.0hrs Tiree and Brawdy

London Weather Centre 284 High Holborn London WC1V 7HX

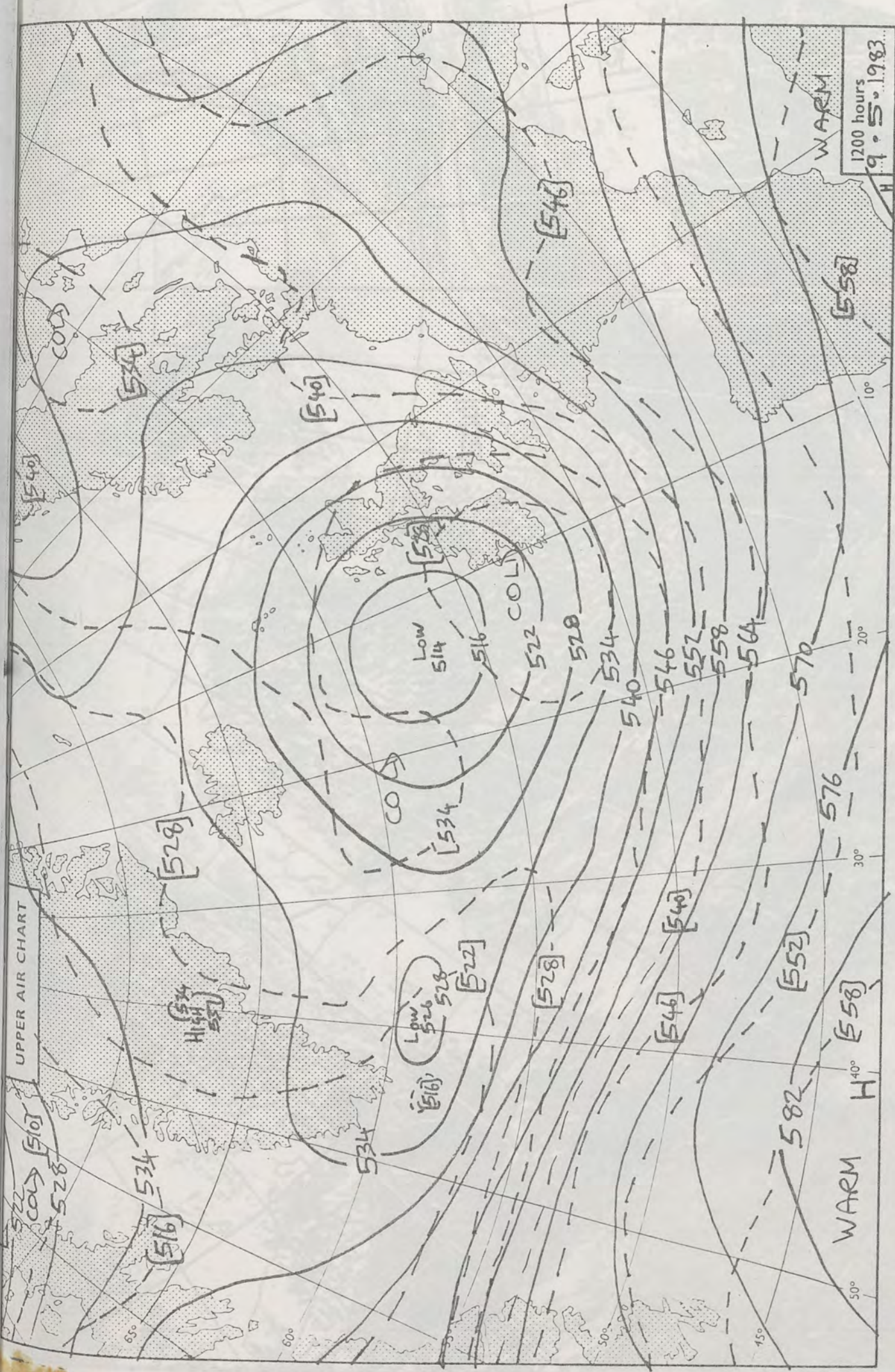
All times are GMT

© Crown Copyright

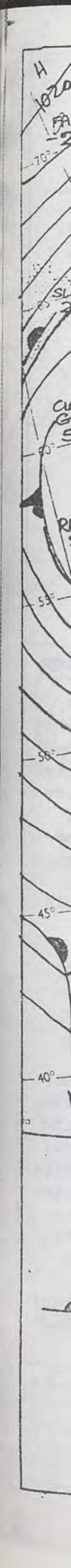

UPPER AIR CHART

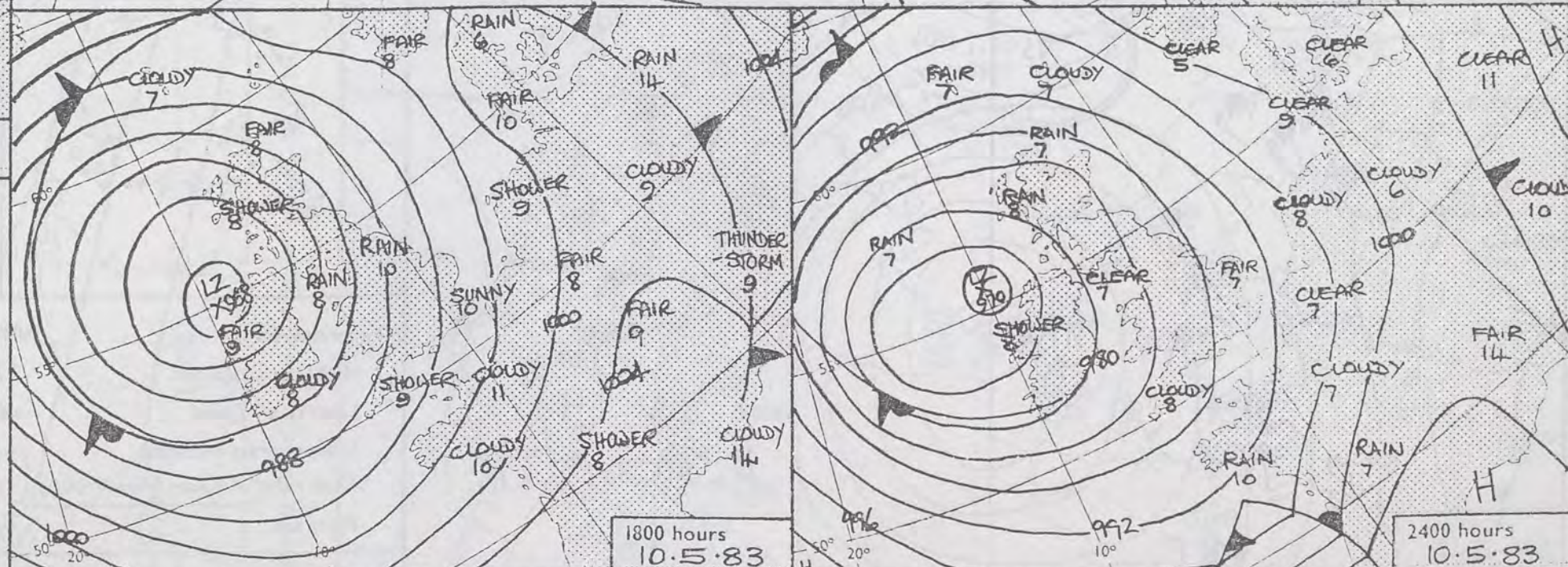
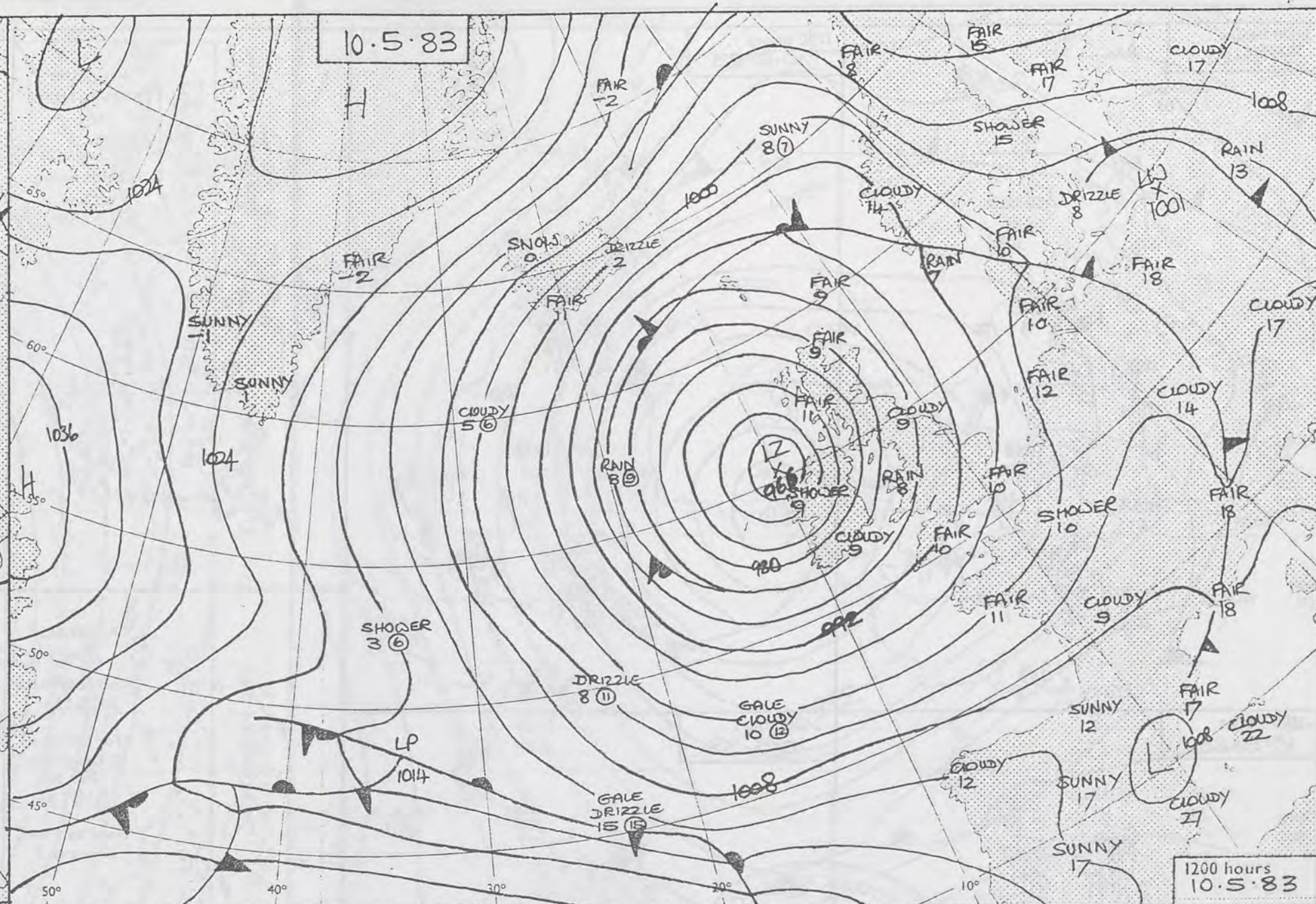
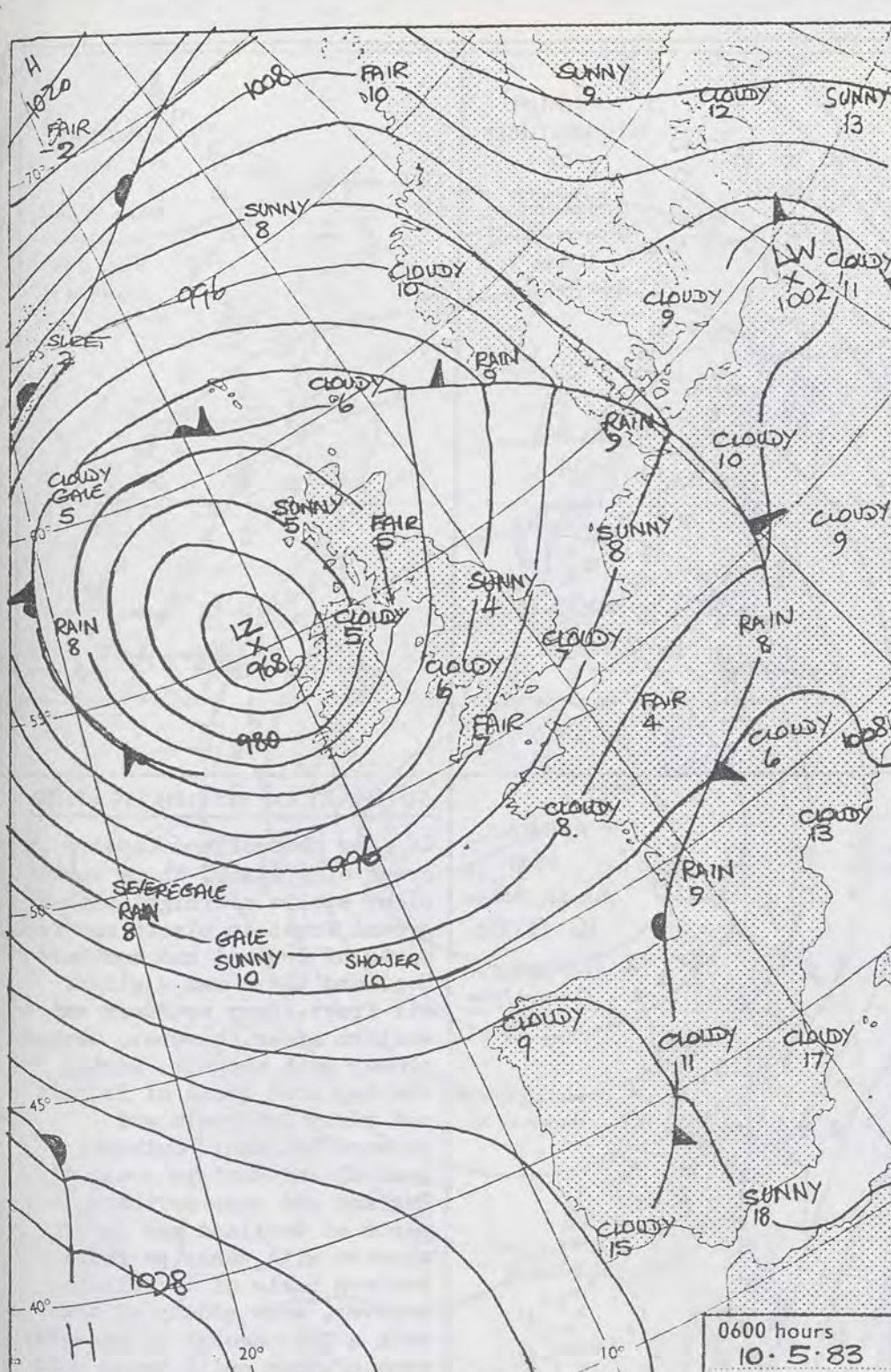
LINE
to dusk
0-4h
as X

OTHER
dry
ed
the
read
term
in






Copyright





DAILY WEATHER SUMMARY FOR TUESDAY 10th MAY 1983

 Warm front
  Cold front
  Occlusion

All times are GMT
NOT FOR LOAN

London Weather Centre 284 High Holborn London WC1V 7HX

© Crown copyright

0600 hours
10.5.83




1200 hours
10.5.83



1800 hours
10.5.83

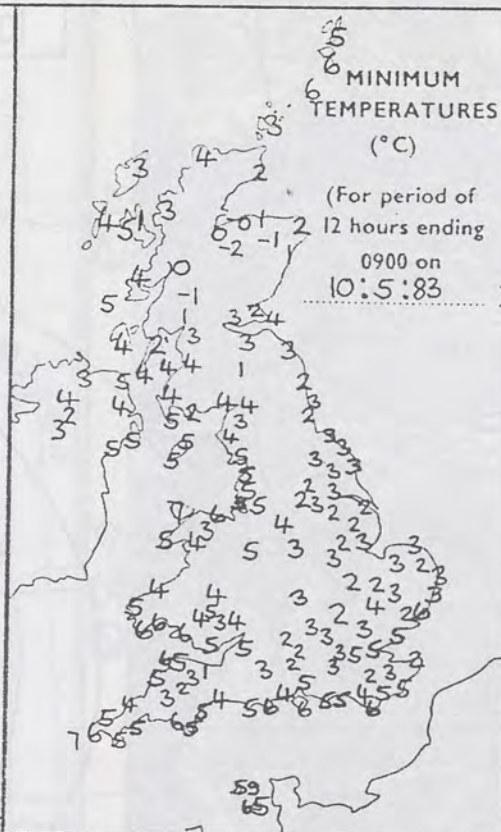


2400 hours
10.5.83



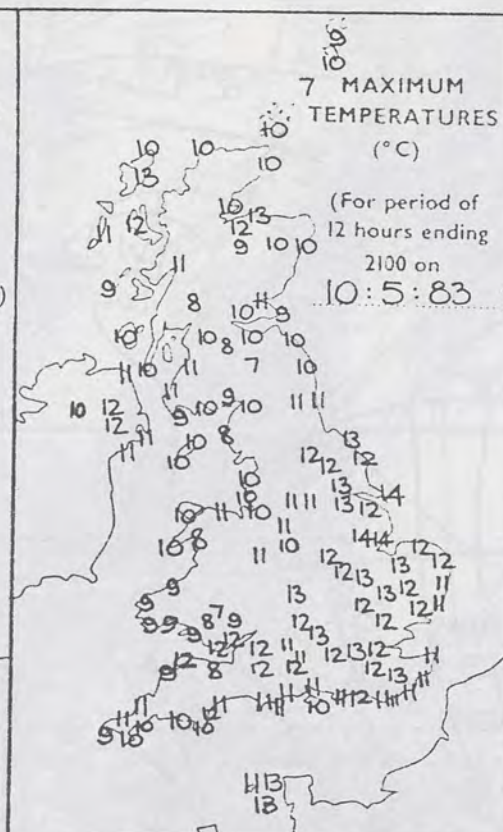
6 MINIMUM
TEMPERATURES
(°C)

(For period of
12 hours ending
0900 on
10.5.83)



7 MAXIMUM
TEMPERATURES
(°C)

(For period of
12 hours ending
2100 on
10.5.83)



9 SUNSHINE
(h)

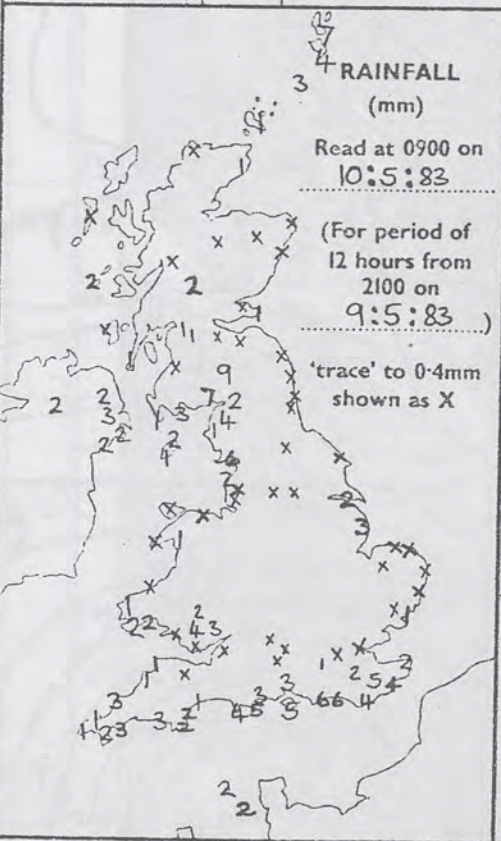
Dawn to dusk
0.1 to 0.4h
shown as X



3 RAINFALL
(mm)

Read at 0900 on
10.5.83

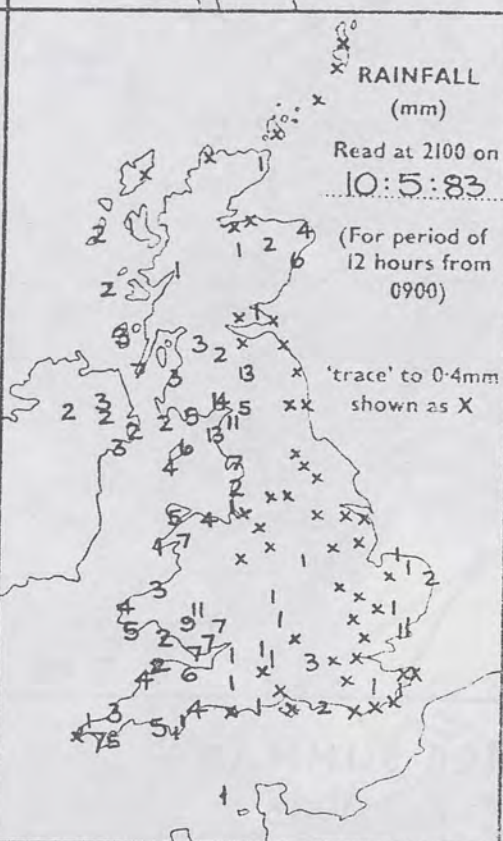
(For period of
12 hours from
2100 on
9.5.83)



3 RAINFALL
(mm)

Read at 2100 on
10.5.83

(For period of
12 hours from
0900)



SUMMARY OF BRITISH WEATHER

In many central and eastern areas of Britain, there were clear spells overnight with a ground frost in places and in parts of central and northern Scotland there was a slight air frost. Many southern and western areas, however, were cloudy with showers. During the day most areas of Britain had sunny intervals and showers but many southern, central and eastern areas of England and some northern parts of Scotland had fewer showers with sunny periods. Western parts of Britain, however, were cloudy at times with a fair amount of showers, some of them quite heavy with hail and prolonged in places. It was a fairly windy day with the strong southerly or south-easterly winds touching gale force in some western coastal areas. It was a cool day in most places the exception being parts of eastern England where the temperature reached the early May normal.

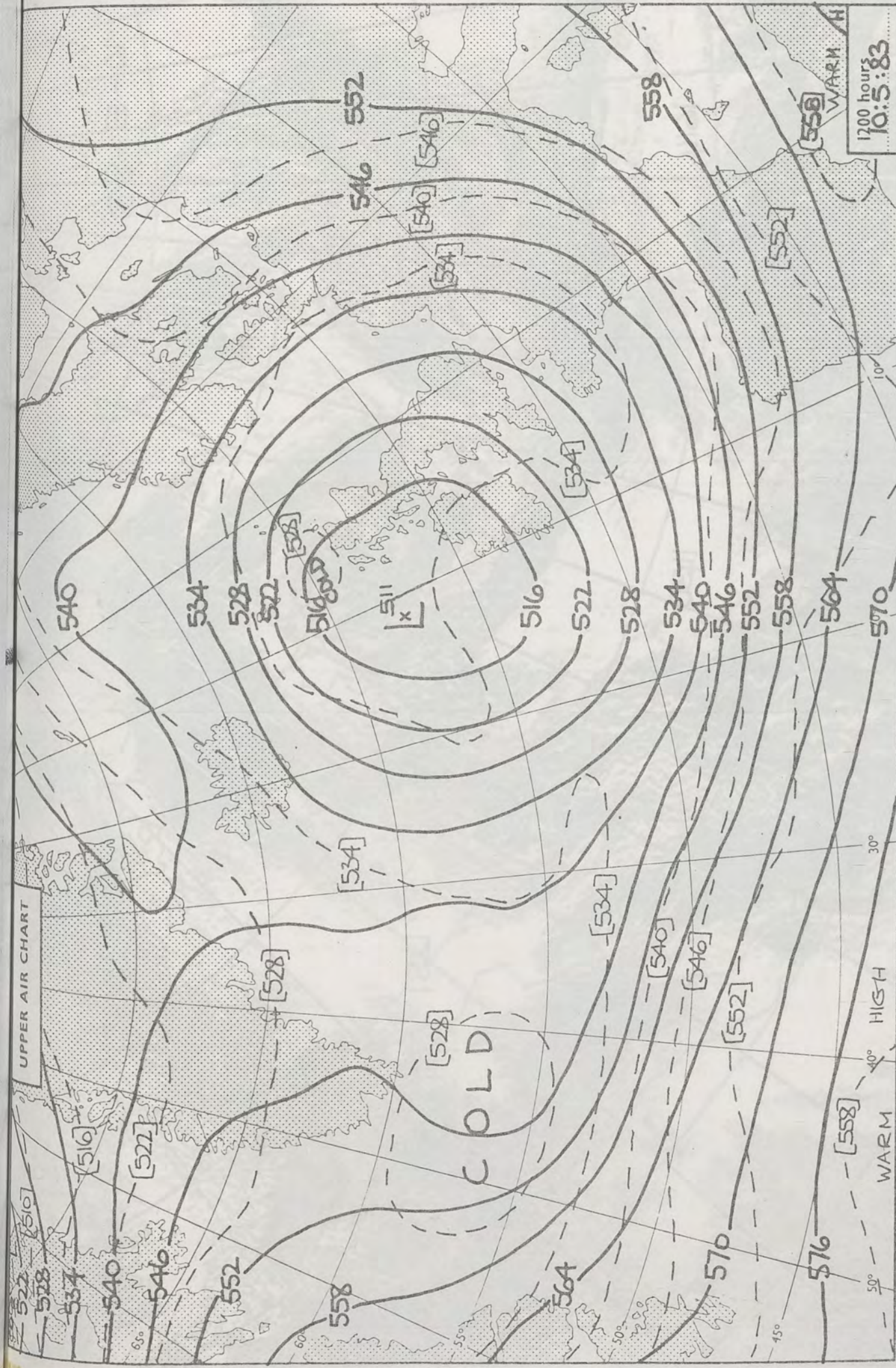
Prestwick's report for 2400 hours on 8.5.83 omitted in error from XOS of that date

'Extremes' for TUESDAY 10TH MAY 1983	
Highest maximum	: 13.8°C Spurn Point (Nr Hull)
Lowest minimum	: -2.1°C Aviemore (Highland)
Lowest grass minimum	: -4.8°C Inverness
Most rain (24 hours from 0900 h)	: 18.5mm Tummel Bridge (Nr Perth Tayside)
Most sun	: 12.7hrs Portland Bill (Dorset)

London Weather Centre 284 High Holborn London WC1V 7HX

All times are GMT

© Crown Copyright



London Weather Centre 284 High Holborn London WC1V 7HX

All times are GMT

© Crown copyright

500 mb full lines
1000-500 mb pecked

VISUAL
10-E-83

1614

1130

1251

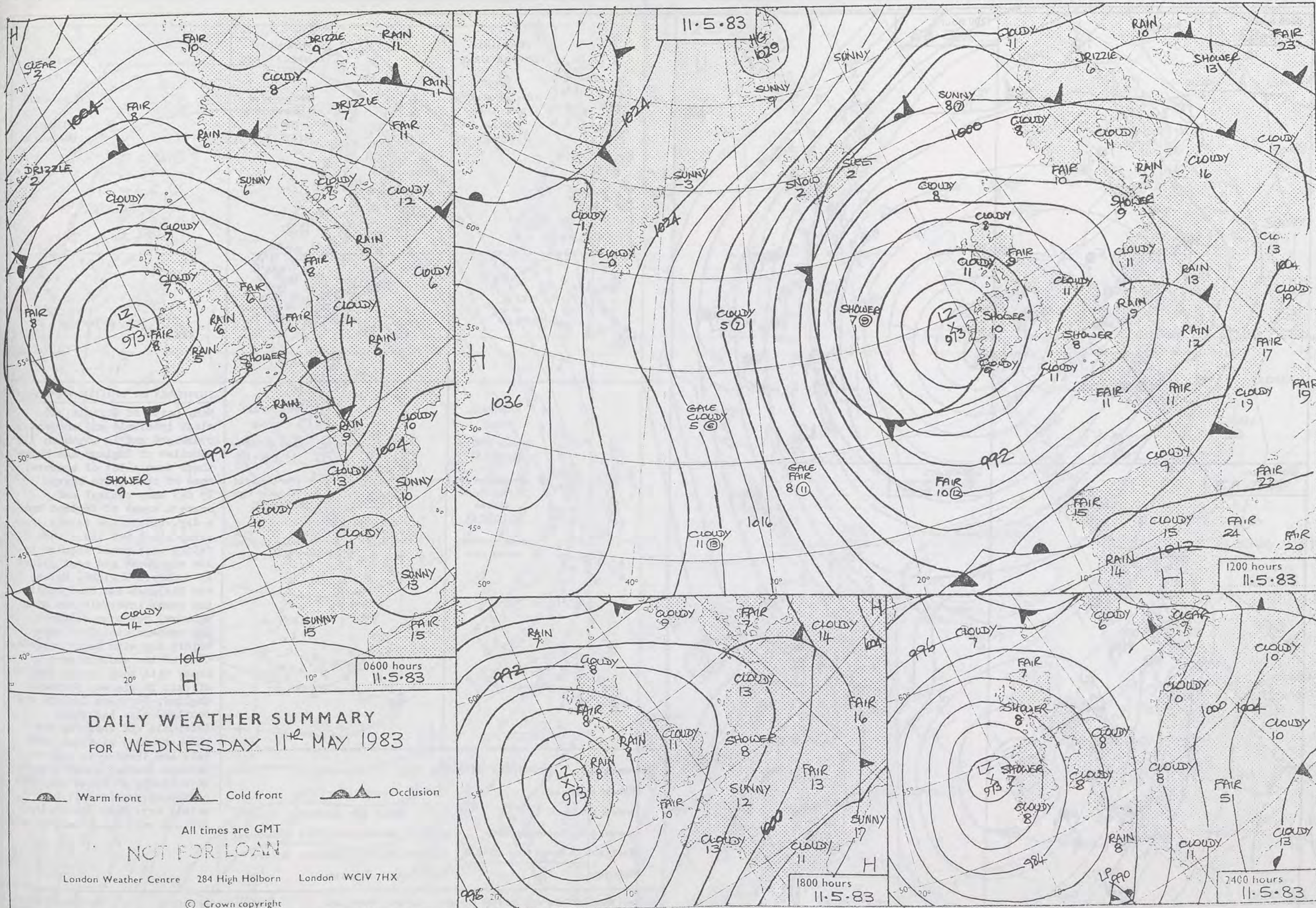
40

30

20

10

0



0600 hours
11.5.83



1200 hours
11.5.83



1800 hours
11.5.83

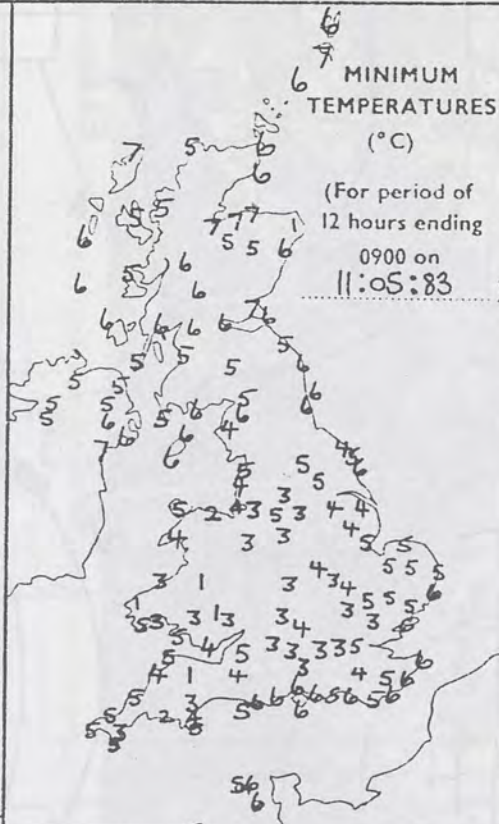


2400 hours
11.5.83



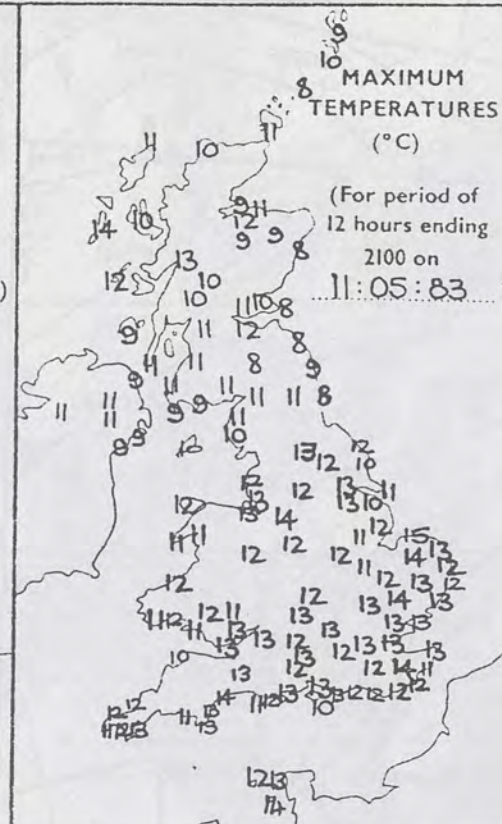
MINIMUM
TEMPERATURES
(°C)

(For period of
12 hours ending
0900 on
11.05.83)



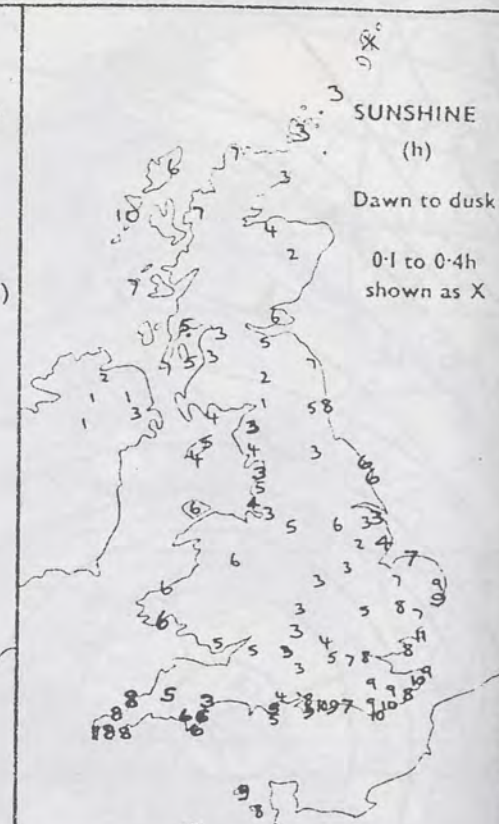
MAXIMUM
TEMPERATURES
(°C)

(For period of
12 hours ending
2100 on
11.05.83)



SUNSHINE
(h)

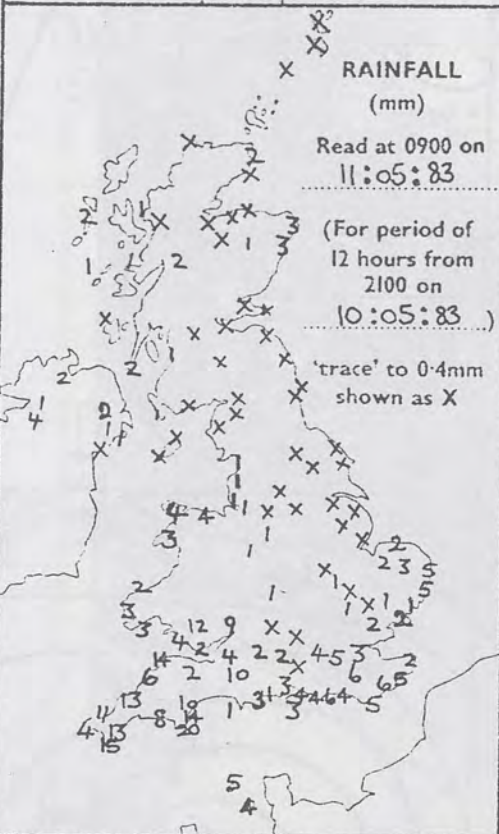
Dawn to dusk
0.1 to 0.4h
shown as X



RAINFALL
(mm)

Read at 0900 on
11.05.83

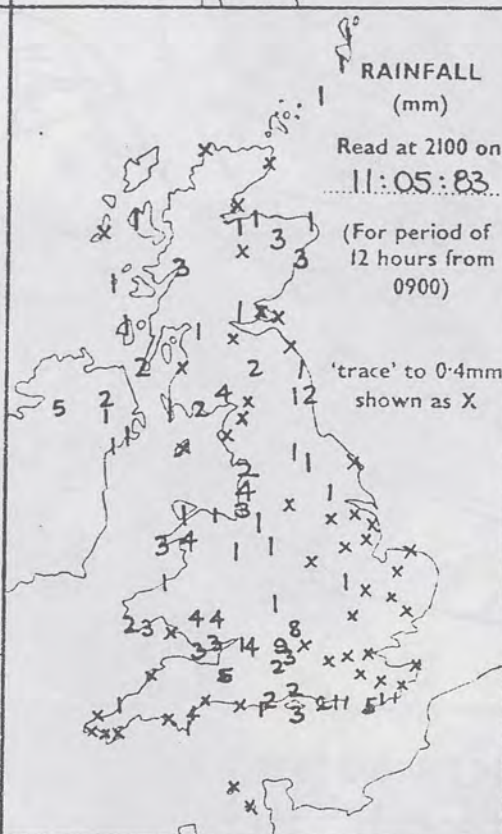
(For period of
12 hours from
2100 on
10.05.83)



RAINFALL
(mm)

Read at 2100 on
11.05.83

(For period of
12 hours from
0900)



SUMMARY OF BRITISH WEATHER

Many parts of Britain had clear intervals and showers overnight and in southern counties of England and Wales there were a lot of showers, some of them quite heavy. By day many central and eastern areas of England had a dry, bright and fairly sunny start but there were fairly widespread showers in the southwest and most places in southern England, Wales, the Midlands and East Anglia had sunny intervals and some showers, but some southern and eastern districts were mainly dry with sunny periods. Some of the showers were heavy with some longer spells of rain in places. Northern England, Northern Ireland and Scotland also had sunny intervals and showers, the showers heavy at times with hail and thunder in places. Eastern coastal areas however were cloudy at times while in northwest Scotland it was mainly dry. Many places in Britain were again rather cold.

'Extremes' for Wednesday 11th May 1983

Highest maximum	: 15.2°C Cromer (Norfolk)
Lowest minimum	: 0.9°C Exton (Nr Exmoor)
Lowest grass minimum	: -2.0°C Cwmbargoed (Mid Glamorgan)
Most rain (24 hours from 0900 h)	: 18.5mm Bristol Weather Centre
Most sun	: 10.9 hours Clacton

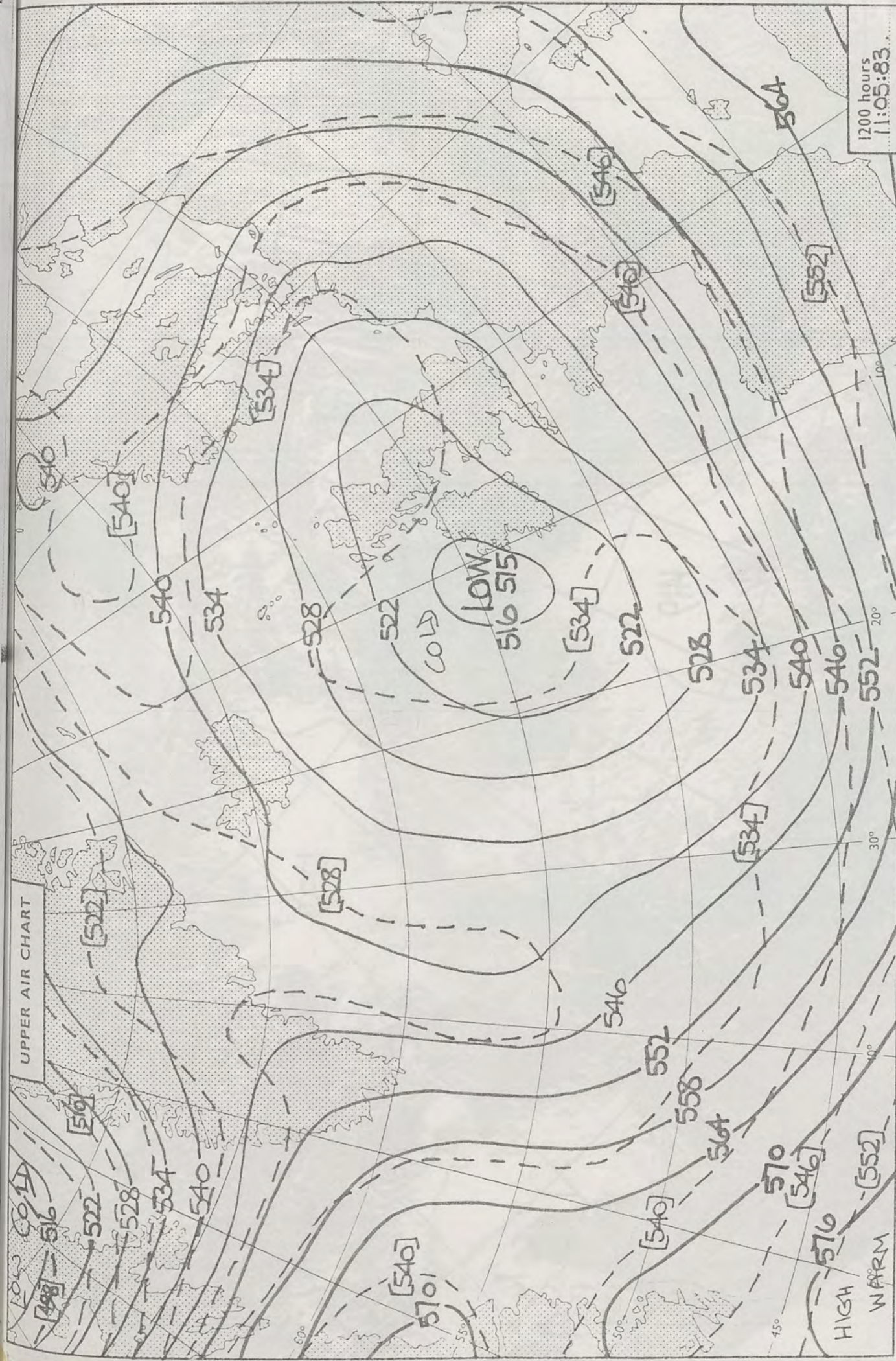
London Weather Centre 284 High Holborn London WC1V 7HX

All times are GMT

© Crown Copyright

UPPER AIR CHART

HINE
o dusk
0.4h
as X
OTHER
rs
ales
rs,
had
in
aces
,ia
me
ods.
lts
n
and
h
ver
in
cold.
right



London Weather Centre 284 High Holborn London WC1V 7HX

All times are GMT

© Crown copyright


MSUAL
11-5-83

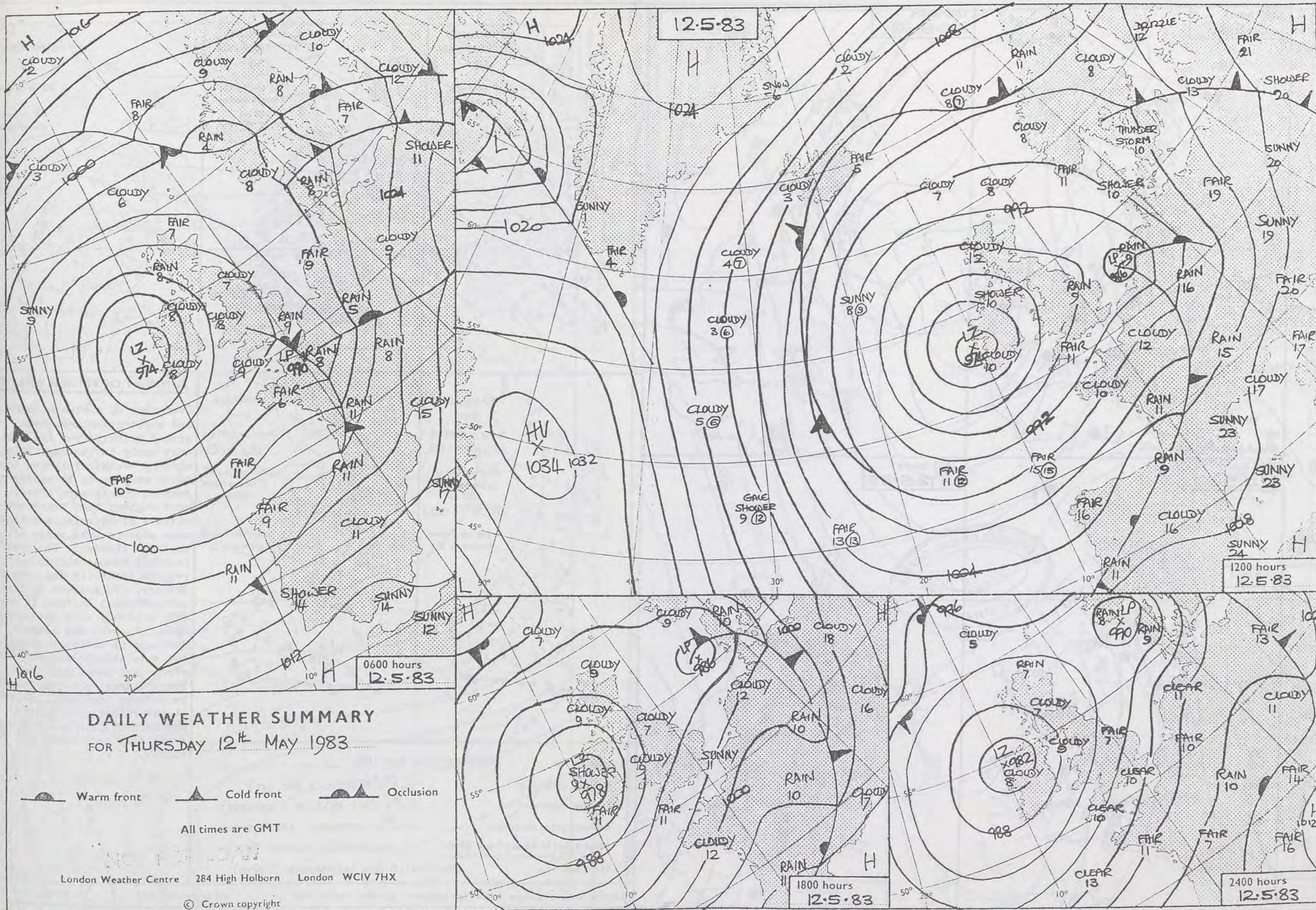
1602

1419

1239

10 30 20 10 0





0600 hours
12.5.83



1800 hours
12.5.83



1200 hours
12.5.83

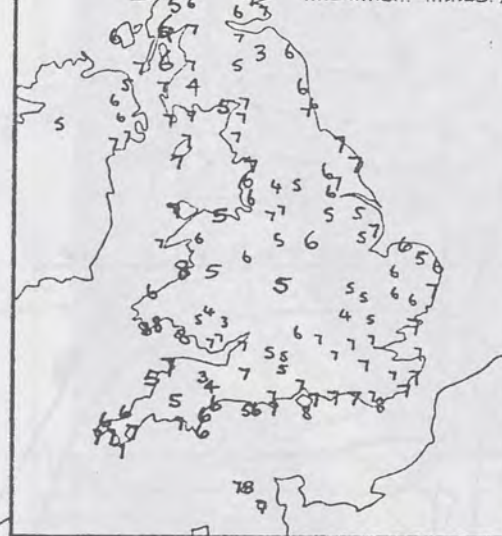


2400 hours
12.5.83



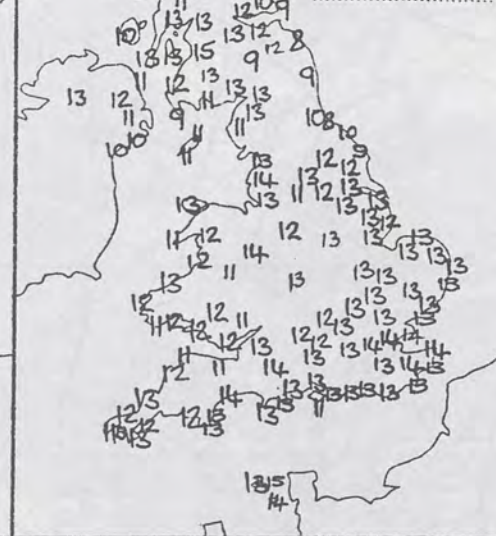
MINIMUM TEMPERATURES (°C)

(For period of
12 hours ending
0900 on
12.5.1983.)



MAXIMUM TEMPERATURES (°C)

(For period of
12 hours ending
2100 on
12.5.83.)



SUNSHINE (h)

Dawn to dusk
0.1 to 0.4h
shown as X

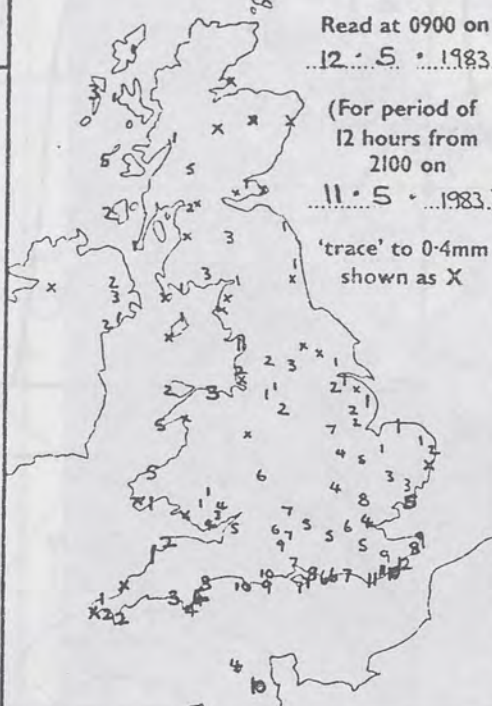


RAINFALL (mm)

Read at 0900 on
12.5.1983.

(For period of
12 hours from
2100 on
11.5.1983.)

'trace' to 0.4mm
shown as X

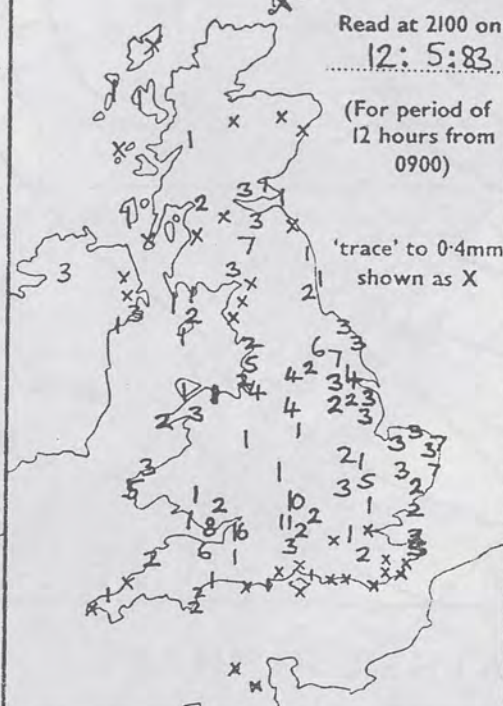


RAINFALL (mm)

Read at 2100 on
12.5.83.

(For period of
12 hours from
0900)

'trace' to 0.4mm
shown as X



SUMMARY OF BRITISH WEATHER

Over most of southern central and eastern England, rain spread quickly from the south west early in the day. Bright showery weather followed to reach many parts by midday and eastern coasts soon after. In most regions then there was a mixture of sunshine and showers: some showers were heavy with hail and thunder. The most frequent thunderstorms were in regions bordering the Severn Estuary. In eastern Scotland and northeast England it was mainly cloudy with occasional rain. In west and south Scotland it was also cloudy but with showers and thunderstorms and occasional hail. Temperatures were near normal in western Scotland. Elsewhere it was rather cold and in southern Britain quite windy, especially near south and west coasts.

'Extremes' for Thursday 12th May 1983

Highest maximum	: 15.1°C Prestwick (Nr Ayr)
Lowest minimum	: 2.6°C Fort William (Lochaber)
Lowest grass minimum	: -0.8°C Coltishall (Nr Norwich)
Most rain (24 hours from 0900 h)	: 17.1mm Bristol Weather Centre
Most sun	: 11.0 hrs Teignmouth (Devon)

NSHINE
(h)

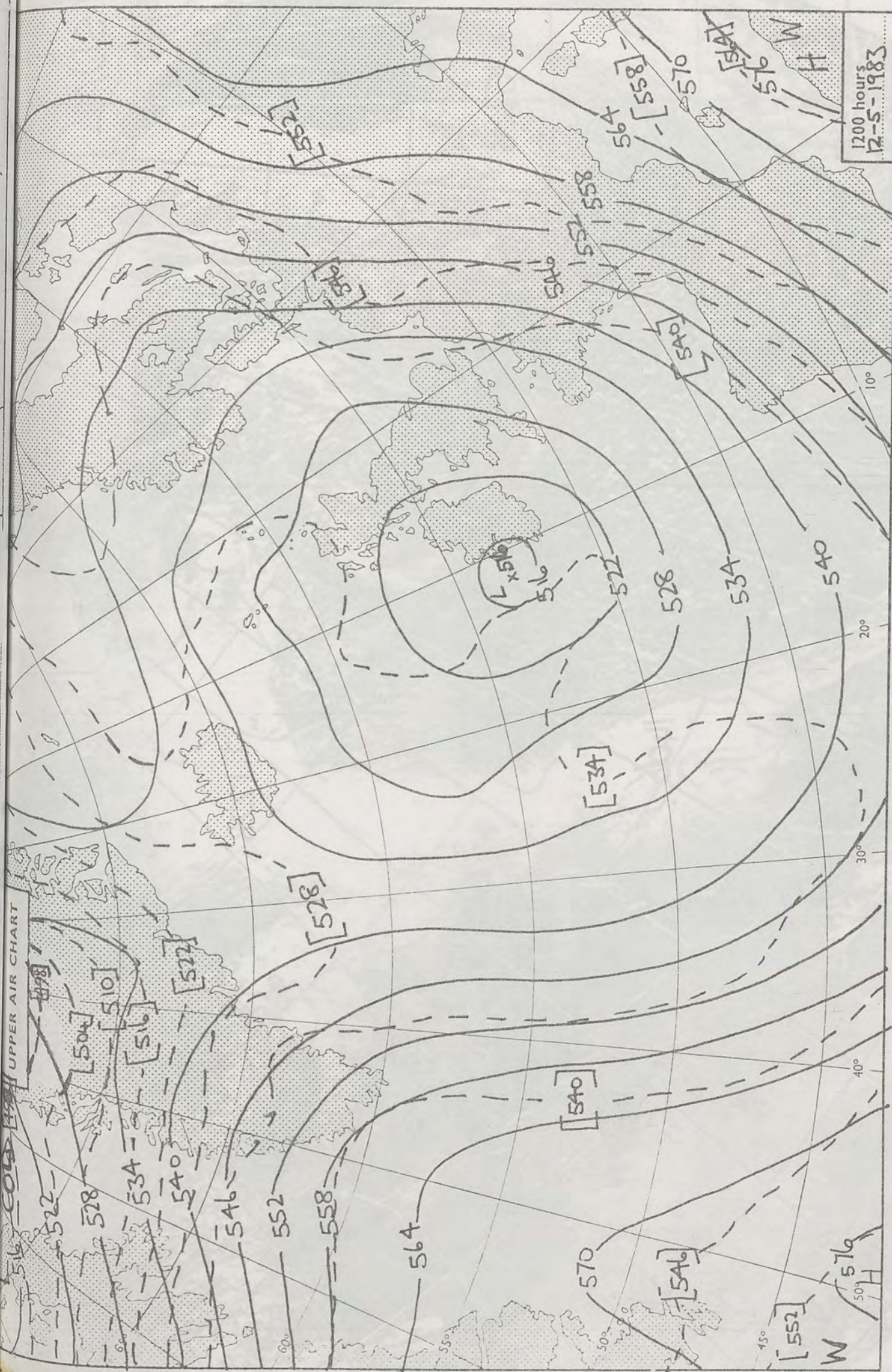
wn to dusk

l to 0-4h
own as X

EATHER

enters
in
south
Bright
d to
day and
er. In
was a
showers
with
most
were in
even
otland
was
sional
n
budy
under-
vil.
normal
sewhere
n
indy,
d west

Copyright



London Weather Centre 284 High Holborn London WC1V 7HX

All times are GMT

© Crown copyright

500 mb full lines
1000-500 mb pecked

VISUAL

12/5/83

1514.8

1228

1406

0

30

20

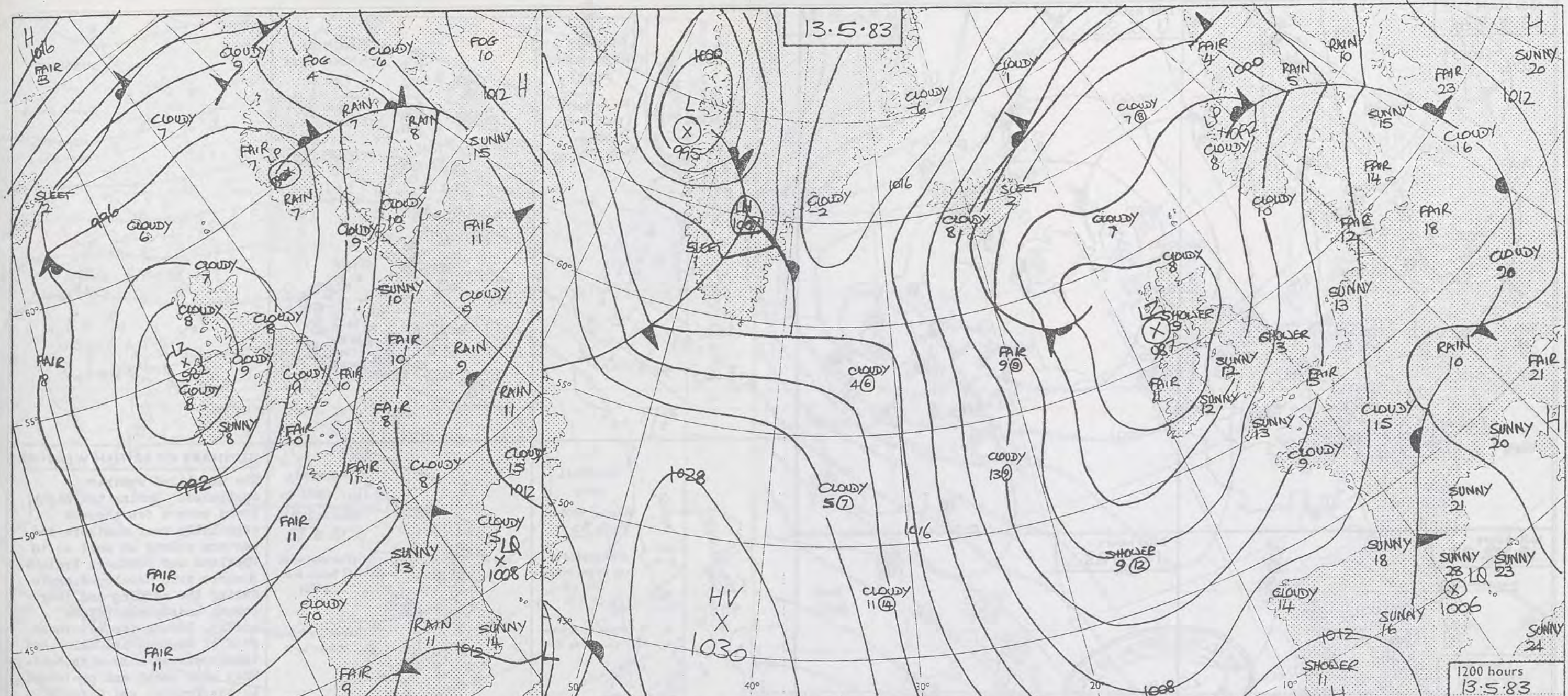
10

0






VISUAL

13.5.83



DAILY WEATHER SUMMARY
FOR FRIDAY 13th MAY 1983

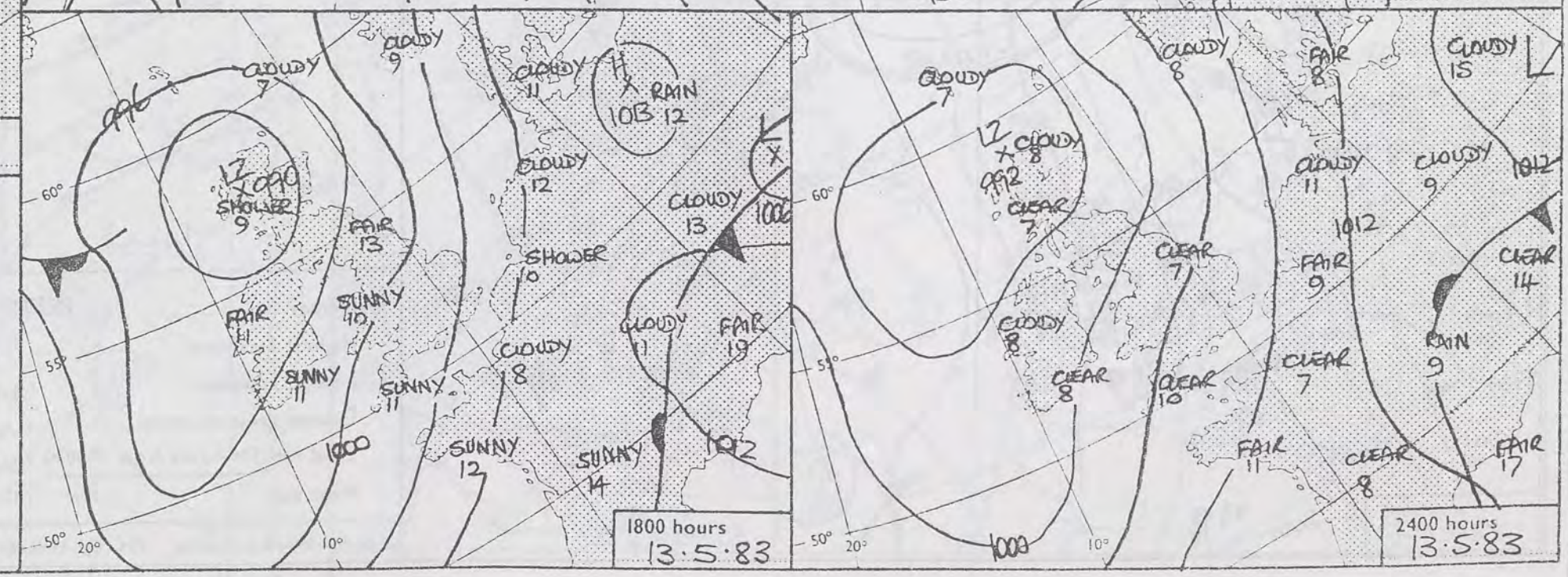
 Warm front  Cold front  Occlusion

All times are GMT
NOT FOR LOAN

London Weather Centre 284 High Holborn London WC1V 7HX

© Crown copyright

0600 hours
13.5.83



1800 hours
13.5.83

2400 hours
13.5.83

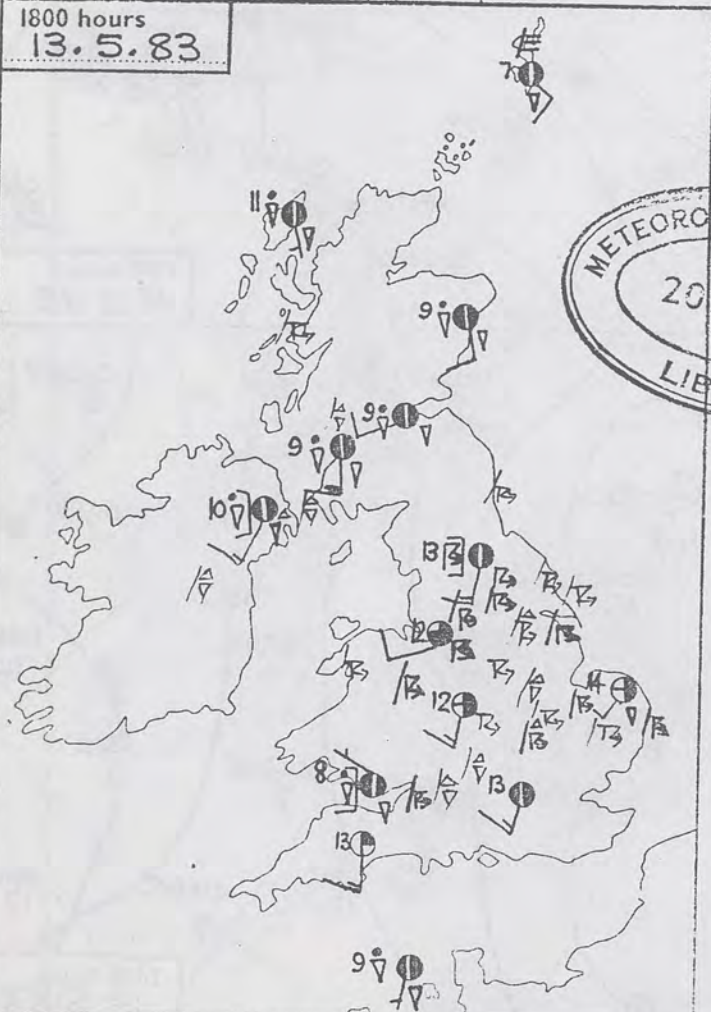
0600 hours
13.5.83




1200 hours
13.5.83



1800 hours
13.5.83

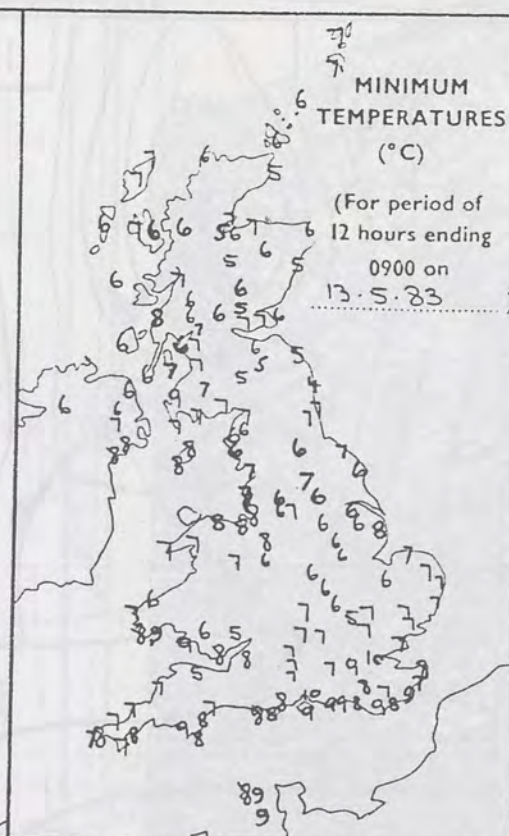


2400 hours
13.5.83



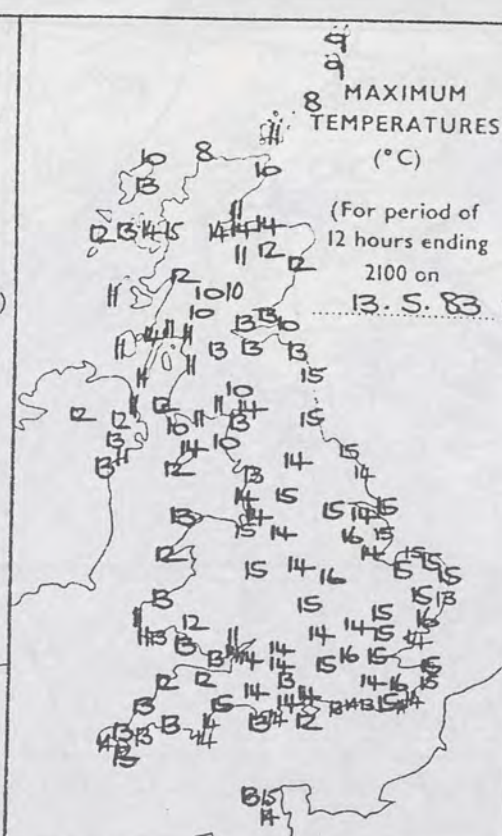
MINIMUM
TEMPERATURES
(°C)

(For period of
12 hours ending
0900 on
13.5.83)



MAXIMUM
TEMPERATURES
(°C)

(For period of
12 hours ending
2100 on
13.5.83)



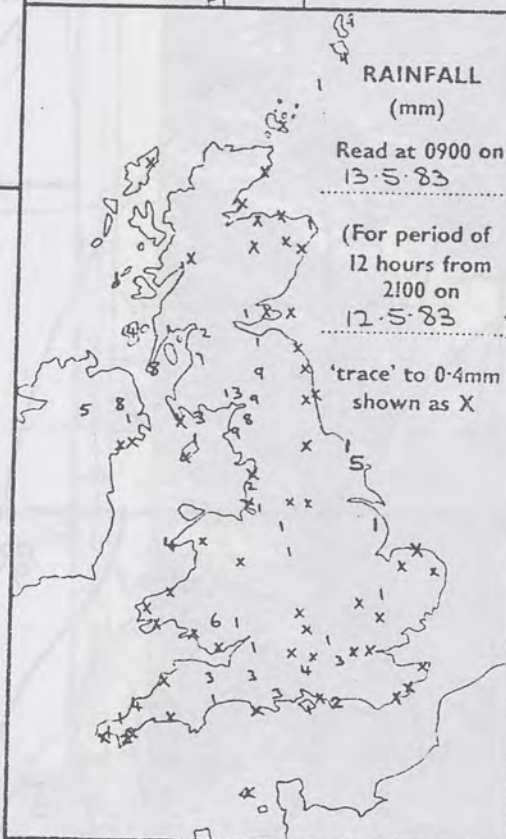
SUNSHINE
(h)
Dawn to dusk
0.1 to 0.4h
shown as X



RAINFALL
(mm)

Read at 0900 on
13.5.83

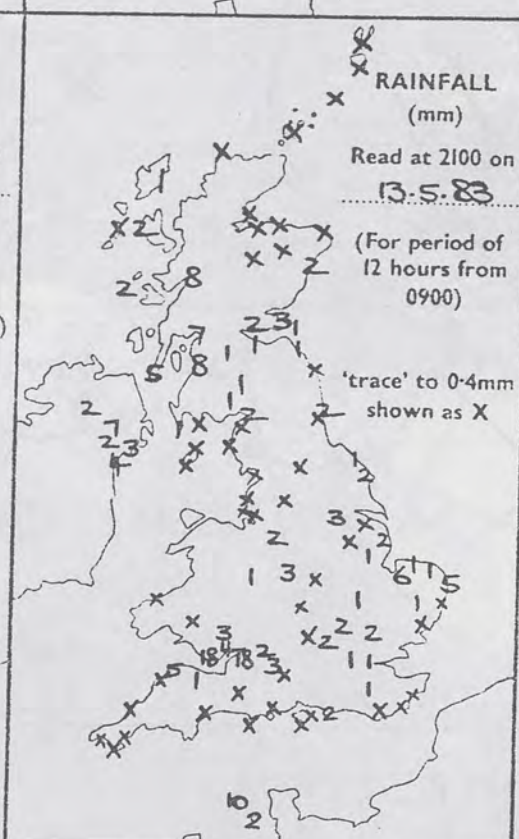
(For period of
12 hours from
2100 on
12.5.83)



RAINFALL
(mm)

Read at 2100 on
13.5.83

(For period of
12 hours from
0900)



SUMMARY OF BRITISH WEATHER

The unsettled weather continued. During the night there were a few showers especially near southern and western coasts as well as in Scotland and Northern Ireland. Showers soon developed again during the morning and they became widespread before midday. During the afternoon much of England and Wales had thunderstorms some with hail. They were heavy and prolonged in the Bristol and Cardiff areas. A few places did however escape the worst of the showers - notably the south coast of England. Between the showers there were some sunny intervals - the south and east coasts of England getting the larger portion. It was generally rather cold.

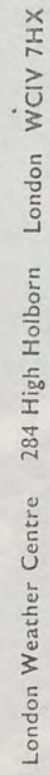
'Extremes' for FRIDAY 13TH MAY 1982	
Highest maximum	: 15.9°C London/Heathrow and Jubilee Corner (Kent)
Lowest minimum	: 4.2°C Boulmer (Northumberland)
Lowest grass minimum	: -0.3°C Boulmer
Most rain (24 hours from 0900 h)	: 24.7mm Cardiff/Rhoose
Most sun	: 12.7hrs Binbrook (Lincs)

London Weather Centre 284 High Holborn London WC1V 7HX

All times are GMT


© Crown Copyright

UPPER AIR CHART



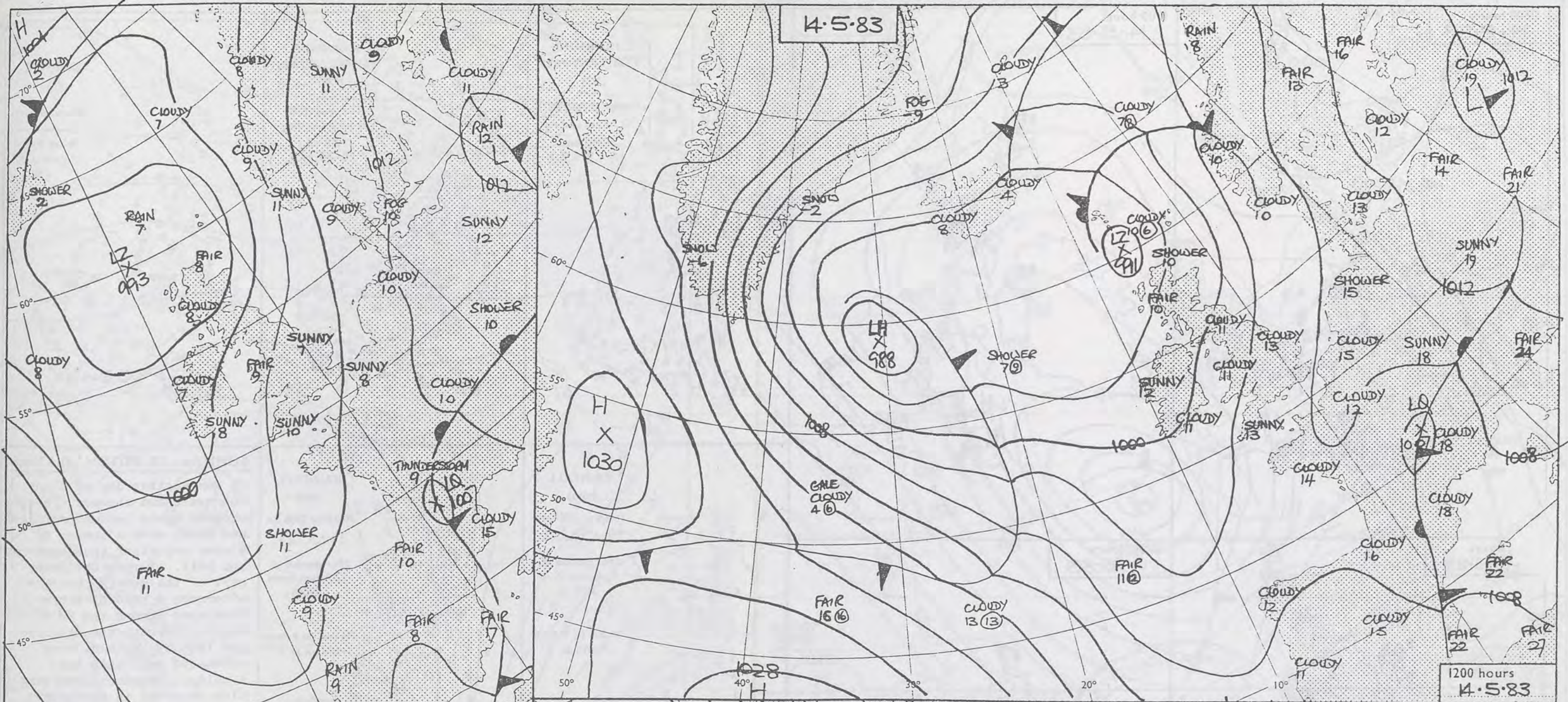
© Crown copyright

	500 mb	full lines
1000-500 mb	pecked	






12.4.83
12.4.83
12.4.83

14.5.83



DAILY WEATHER SUMMARY
FOR SATURDAY 14th MAY 1983

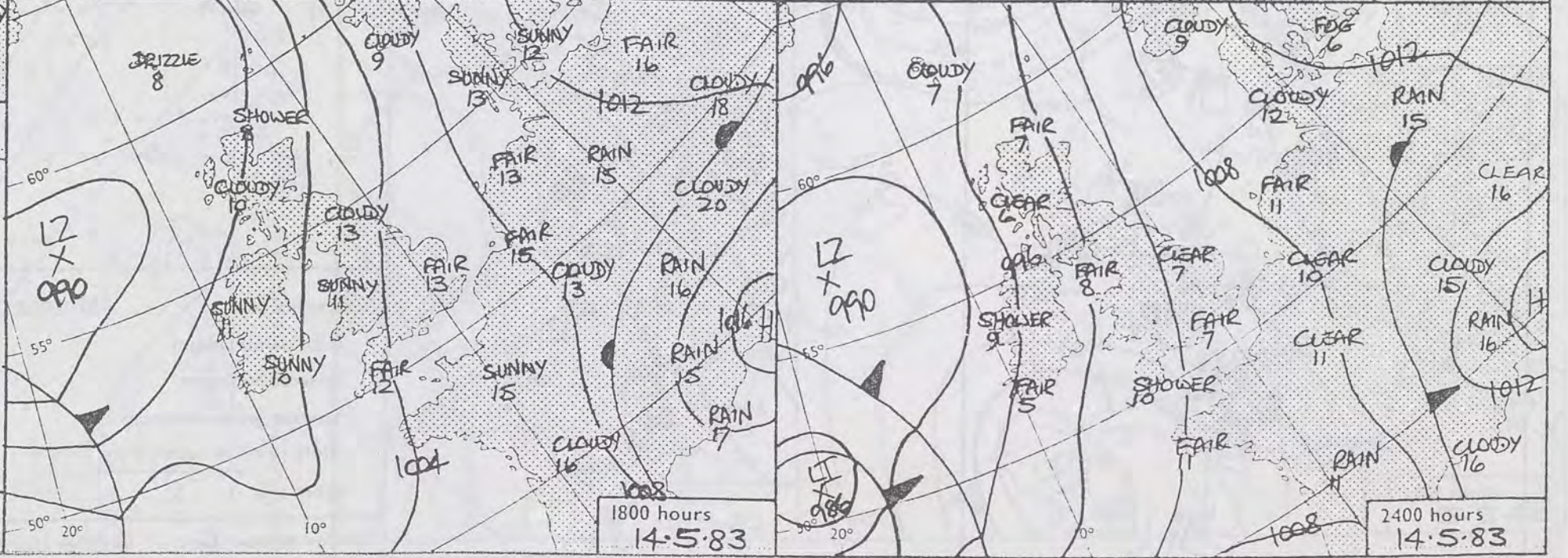
 Warm front  Cold front  Occlusion

All times are GMT

NOT FOR LOAN

London Weather Centre 284 High Holborn London WC1V 7HX

© Crown copyright



0600 hours
14.5.83

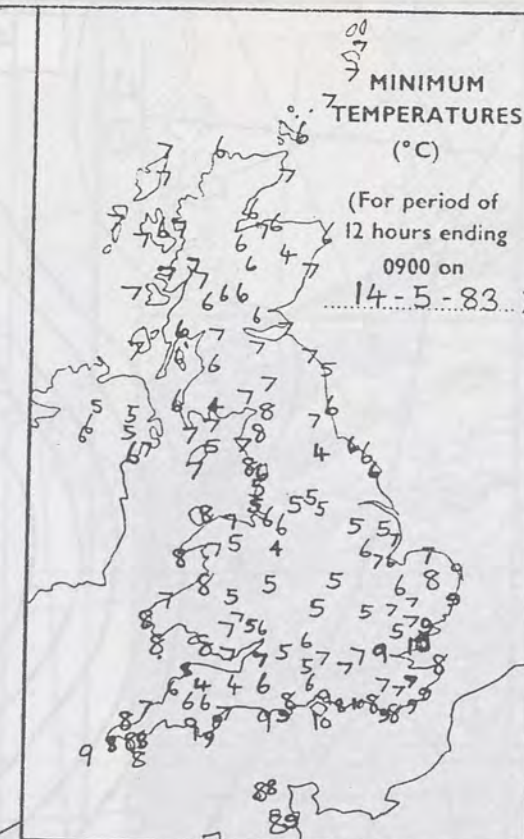


1200 hours
14.5.83



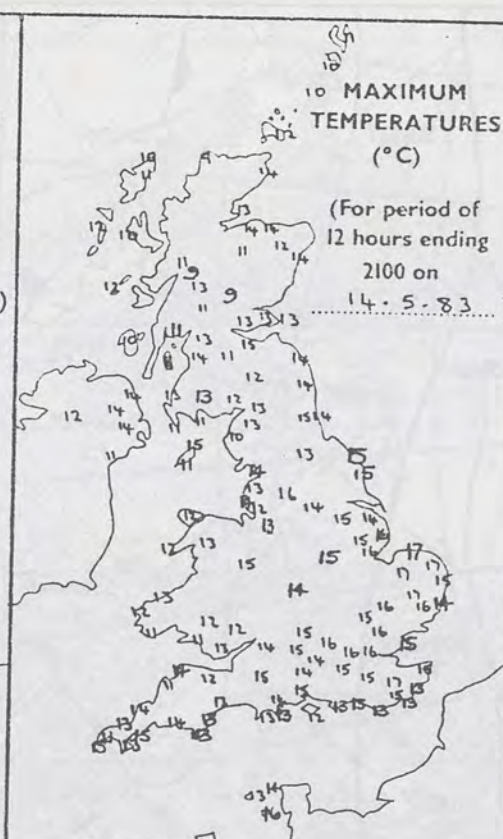
MINIMUM
TEMPERATURES
(°C)

(For period of
12 hours ending
0900 on
14.5.83.)



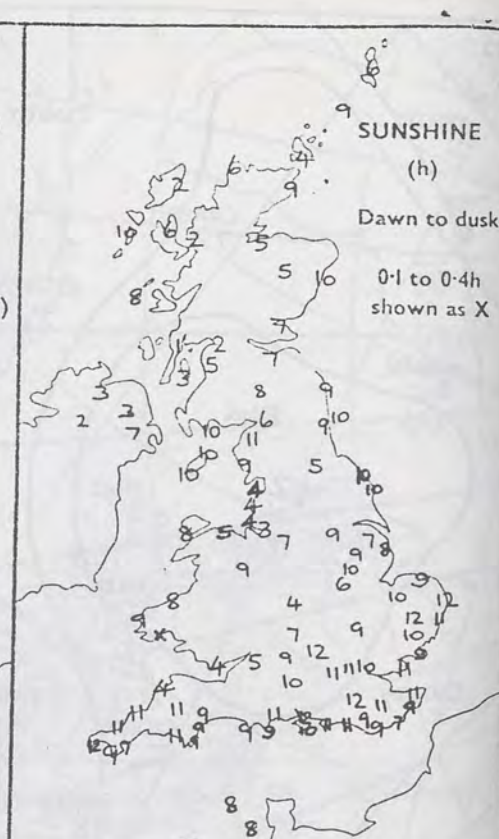
MAXIMUM
TEMPERATURES
(°C)

(For period of
12 hours ending
2100 on
14.5.83.)



SUNSHINE
(h)

Dawn to dusk
0.1 to 0.4h
shown as X



hours
14.5.83



2400 hours
14.5.83

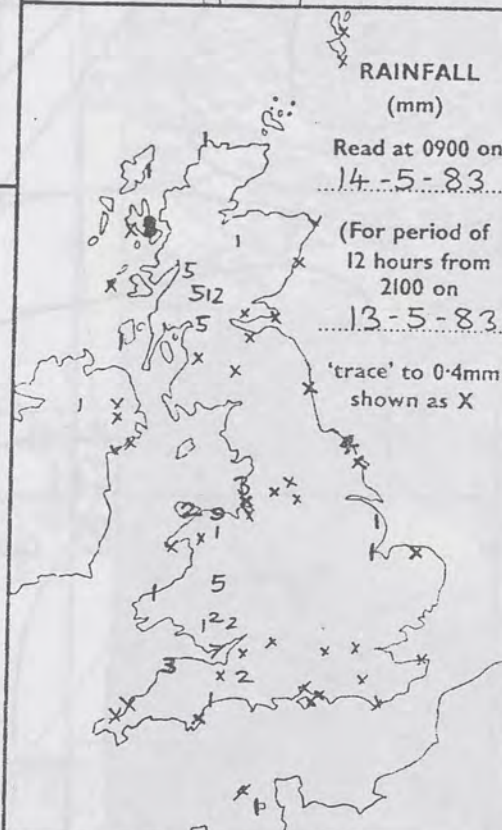


RAINFALL
(mm)

Read at 0900 on
14.5.83

(For period of
12 hours from
2100 on
13.5.83.)

'trace' to 0.4mm
shown as X

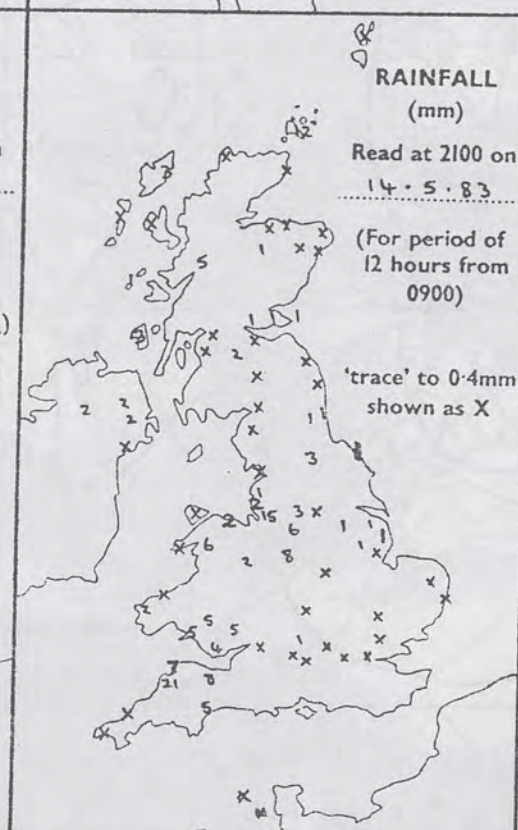


RAINFALL
(mm)

Read at 2100 on
14.5.83

(For period of
12 hours from
0900)

'trace' to 0.4mm
shown as X



SUMMARY OF BRITISH WEATHER

It was another day of sunny intervals and showers. These showers again became prolonged and heavy with a number of places reporting thunderstorms and hail. During the later part of the morning and the afternoon a band of storms developed across the SW of England through the Midlands and into NE England, some persisted well into the evening. Thunderstorms were also reported in Northern Ireland and eastern Scotland, while hail was observed in the Western Isles of Scotland. The only areas to escape these thunderstorms were northern Scotland, East Anglia and SE England. It was especially sunny during the afternoon in East Anglia and southern England. Temperatures were generally close to the seasonal normal.

'Extremes' for Saturday 14th May 1983

Highest maximum	: 17.5°C Jubilee Corner (Kent) & Cromer (Norfolk)
Lowest minimum	: 3.8°C Cellarhead & Glenlee
Lowest grass minimum	: -0.9°C Stansted (Essex)
Most rain (24 hours from 0900 h)	: 21.7mm Hartland (Devon)
Most sun	: 12.2 hrs Hayling Island (Hants)

London Weather Centre 284 High Holborn London WC1V 7HX

All times are GMT

© Crown Copyright

SHINE
(h)
n to dusk
to 0-4h
wn as X

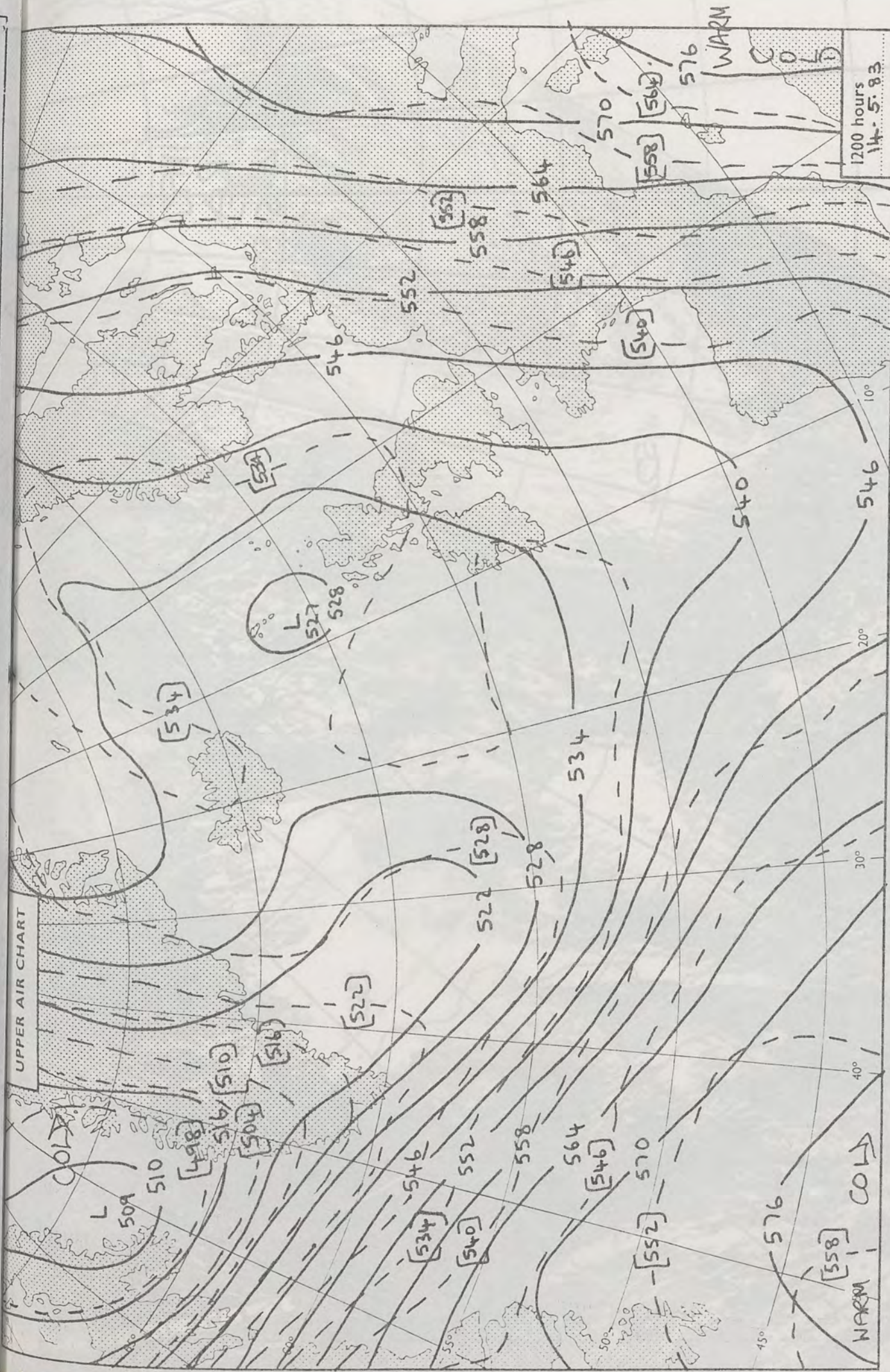
ATHER

ny
hese
longed
of
storms
ter
the
ms
of
ands
e

vere
and,
n the
.

ast
nd.
ly
nal.

pyright




1200 hours
14-5-93

London Weather Centre 284 High Holborn London WC1V 7HX

All times are GMT

© Crown copyright

500 mb full lines
1000-500 mb pecked



40

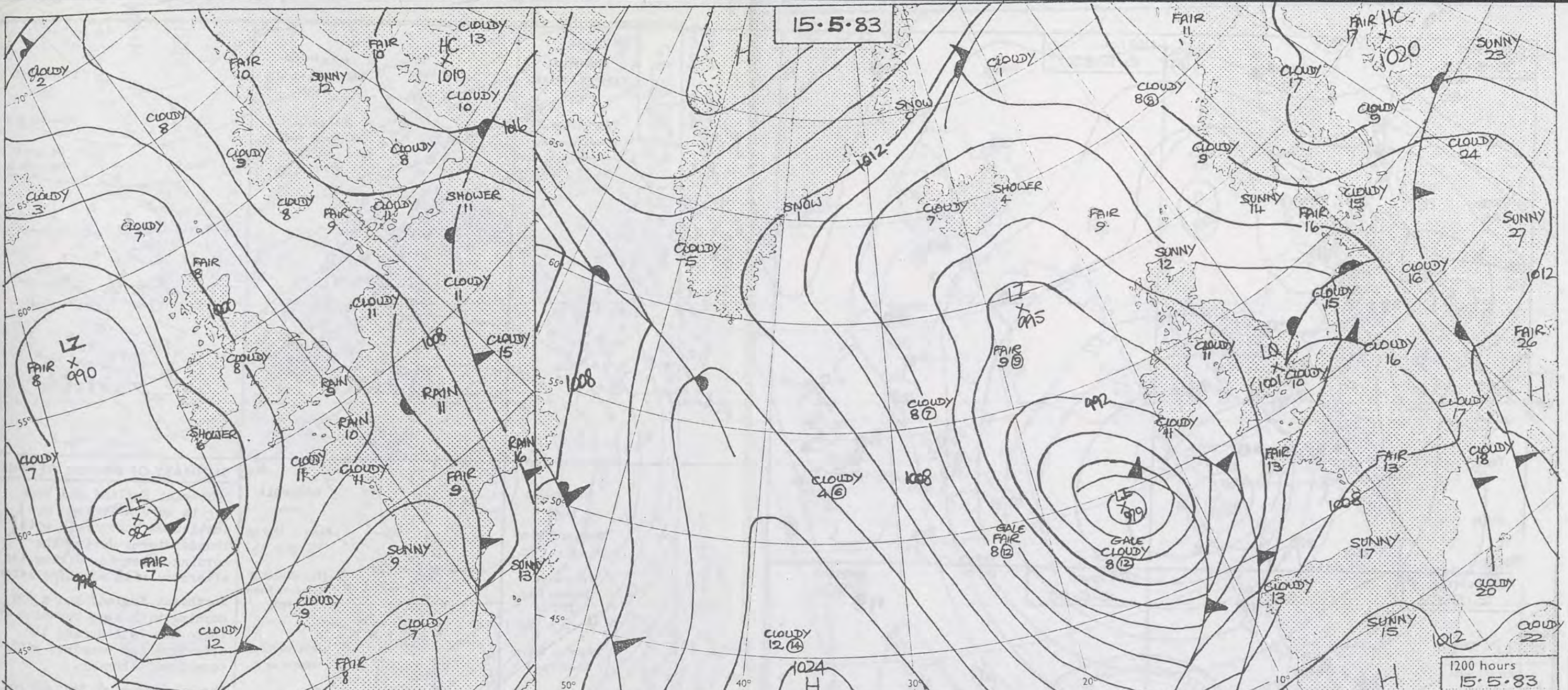
30

20

10

0




15.5.83



0600 hours
15.5.83

1200 hours
15.5.83

DAILY WEATHER SUMMARY FOR SUNDAY 15th MAY 1983

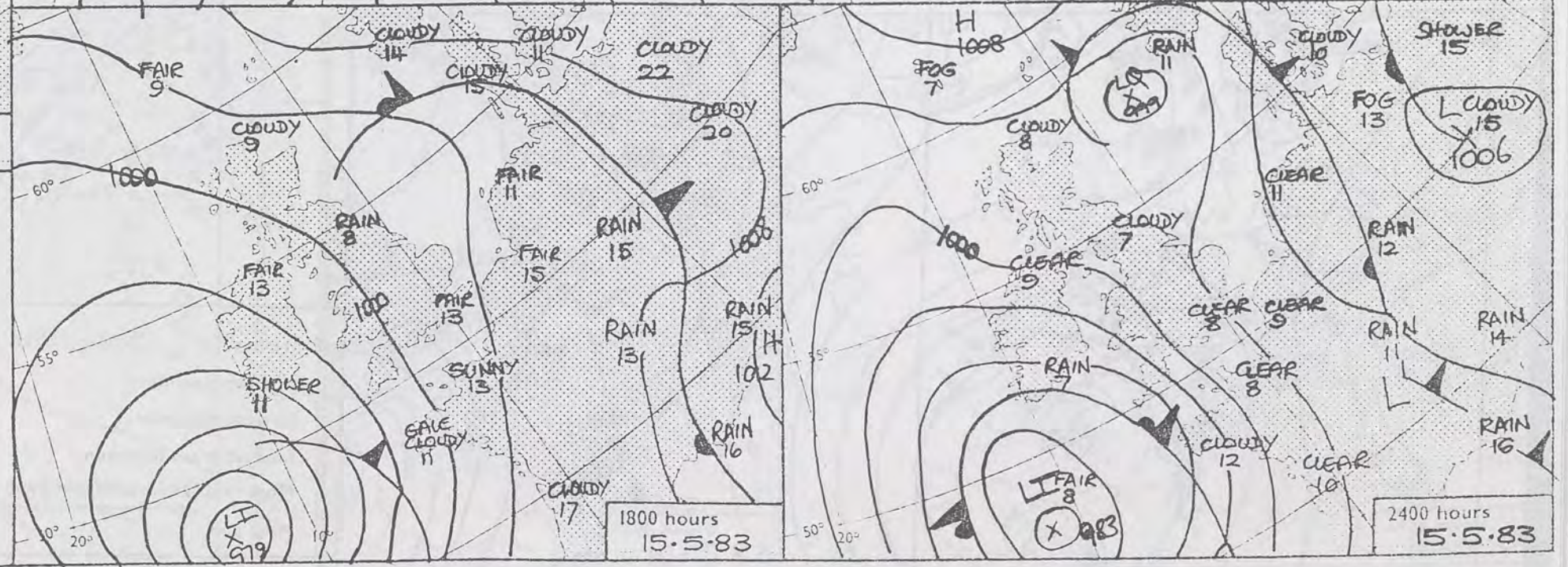
 Warm front  Cold front  Occlusion

All times are GMT

NOT FOR LOAN


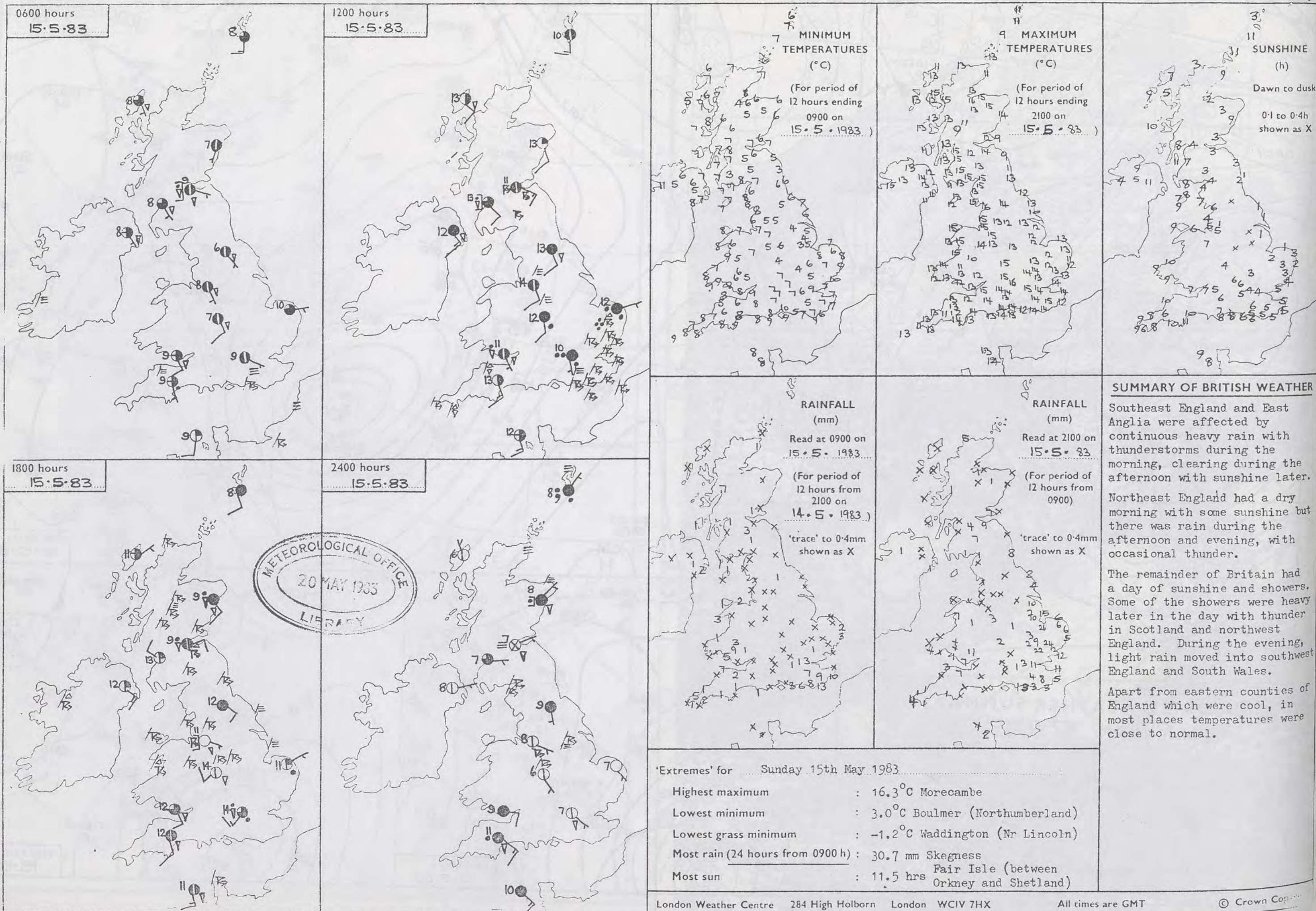
London Weather Centre 284 High Holborn London WC1V 7HX

© Crown copyright



1800 hours
15.5.83

2400 hours
15.5.83

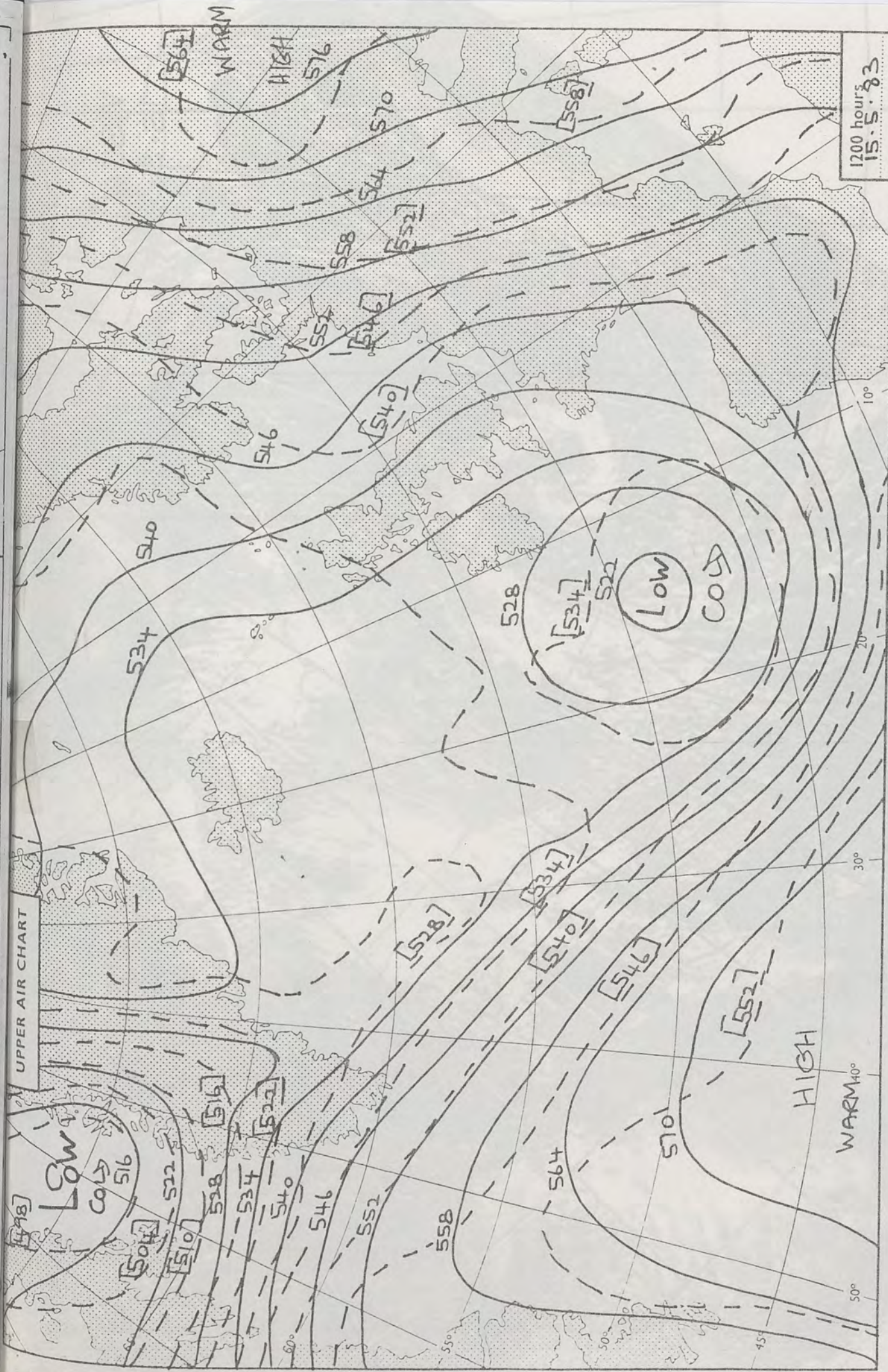


NSHINE
(h)
wn to dusk
l to 0-4h
own as X

WEATHER
ast
with
e
g the
later.
dry
ine but
he
with

n had
hows.
e heavy
hunder
st
ening,
outhwest
ties of
in
e were

Cop...




1200 hours
15.5.83

London Weather Centre 284 High Holborn London WC1V 7HX

All times are GMT

© Crown copyright

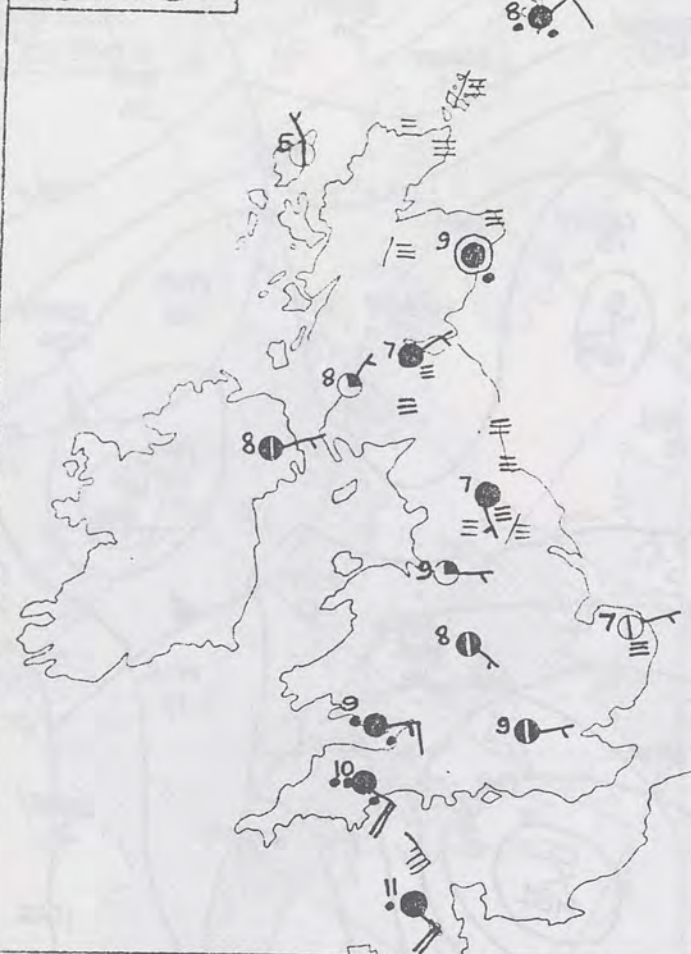
500 mb full lines
1000-500 mb pecked



2400 hours
16.5.83

© Crown copyright

0600 hours
16.5.83

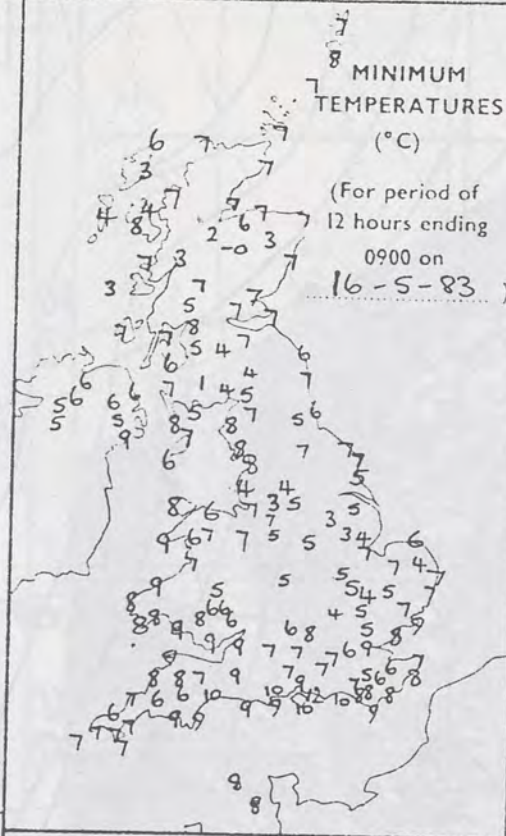


1200 hours
16.5.83



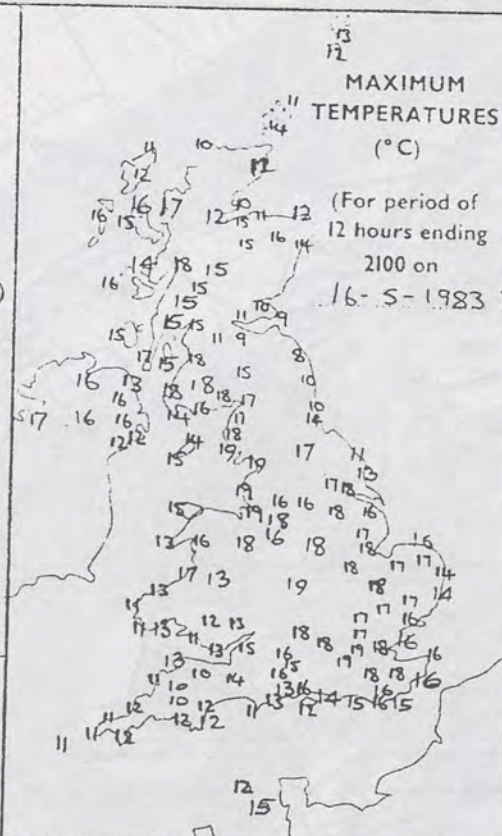
MINIMUM
TEMPERATURES
(°C)

(For period of
12 hours ending
0900 on
16-5-83)



MAXIMUM
TEMPERATURES
(°C)

(For period of
12 hours ending
2100 on
16-5-1983)



SUNSHINE
(h)


Dawn to dusk
0.1 to 0.4h
shown as X



0000 hours
16.5.83

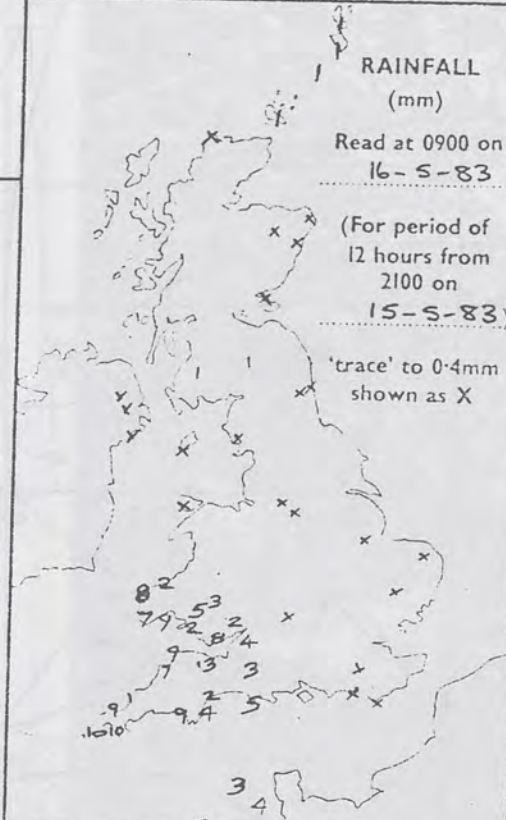


2400 hours
16.5.83



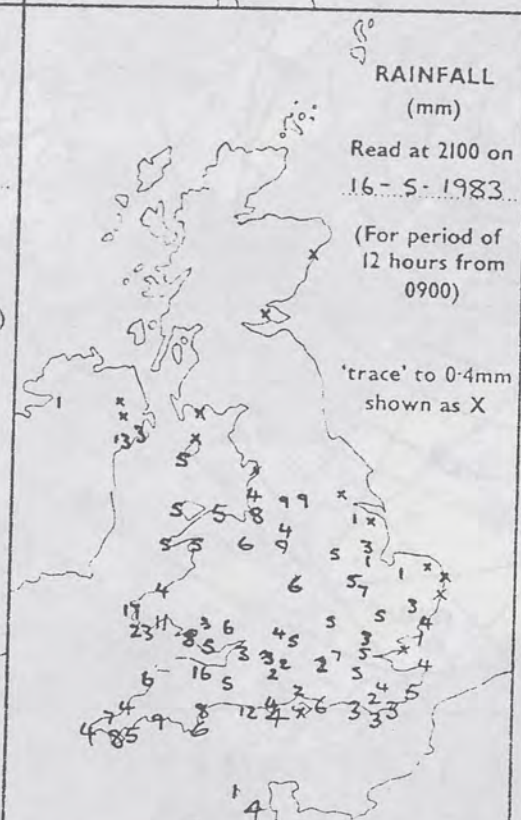
RAINFALL
(mm)

Read at 0900 on
16-5-83
(For period of
12 hours from
2100 on
15-5-83)



RAINFALL
(mm)

Read at 2100 on
16-5-1983
(For period of
12 hours from
0900)



SUMMARY OF BRITISH WEATHER

Most places had a dry, clear night but there was some patchy fog in the north and rather more extensive fog along the east coast of Scotland with a little rain. In the southwest there was rain, heavy at times, which spread to South and West Wales and as far as parts of Northern Ireland by the morning. The morning was dry and sunny over much of England and it became warm in some places but as the cloud and rain spread northeast from Wales and the southwest thunderstorms broke out widely during the afternoon with heavy rain and reached as far as the Isle of Man to Lancashire to Suffolk by the evening but followed by drier sunny weather in southern areas with scattered showers in the southwest. Patchy fog persisted near the east coast of Scotland although after a rather cloudy start much of Scotland had a dry bright day with sunshine and Northern Ireland brightened up after the early rain.

'Extremes' for MONDAY 16TH MAY 1983.	
Highest maximum	: 19.7°C Northolt (Greater London)
Lowest minimum	: -0.1°C Aviemore (Highland)
Lowest grass minimum	: -4.6°C Glenlee (Dumfries and Galloway)
Most rain (24 hours from 0900 h)	: 25.0mm Milford Haven (Dyfed)
Most sun	: 13.7hrs Stornoway (Outer Hebrides)

SHINE
(h)
n to dusk
to 0-4h
wn as X

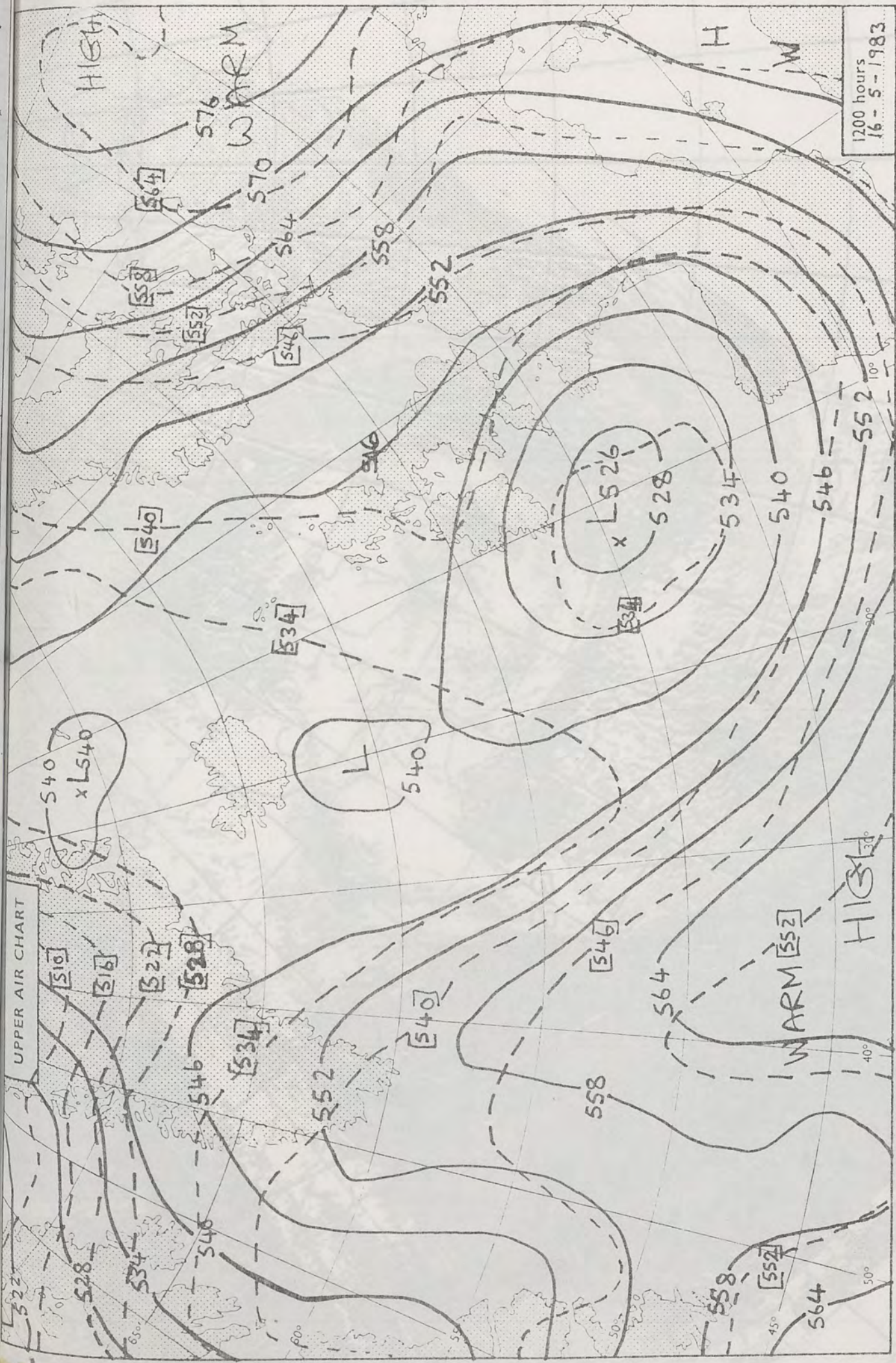
ATHER
lear

and
g
ain.
as
oh
of
dry
m

the
he
and
e of
olk
ed
ered

oudy
a
ne
rly

right



1200 hours
16-5-1983

500 mb full lines
1000-500 mb pecked

© Crown copyright

All times are GMT

London Weather Centre 284 High Holborn London WC1V 7HX

VISUAL

16.5.83

1459

1318

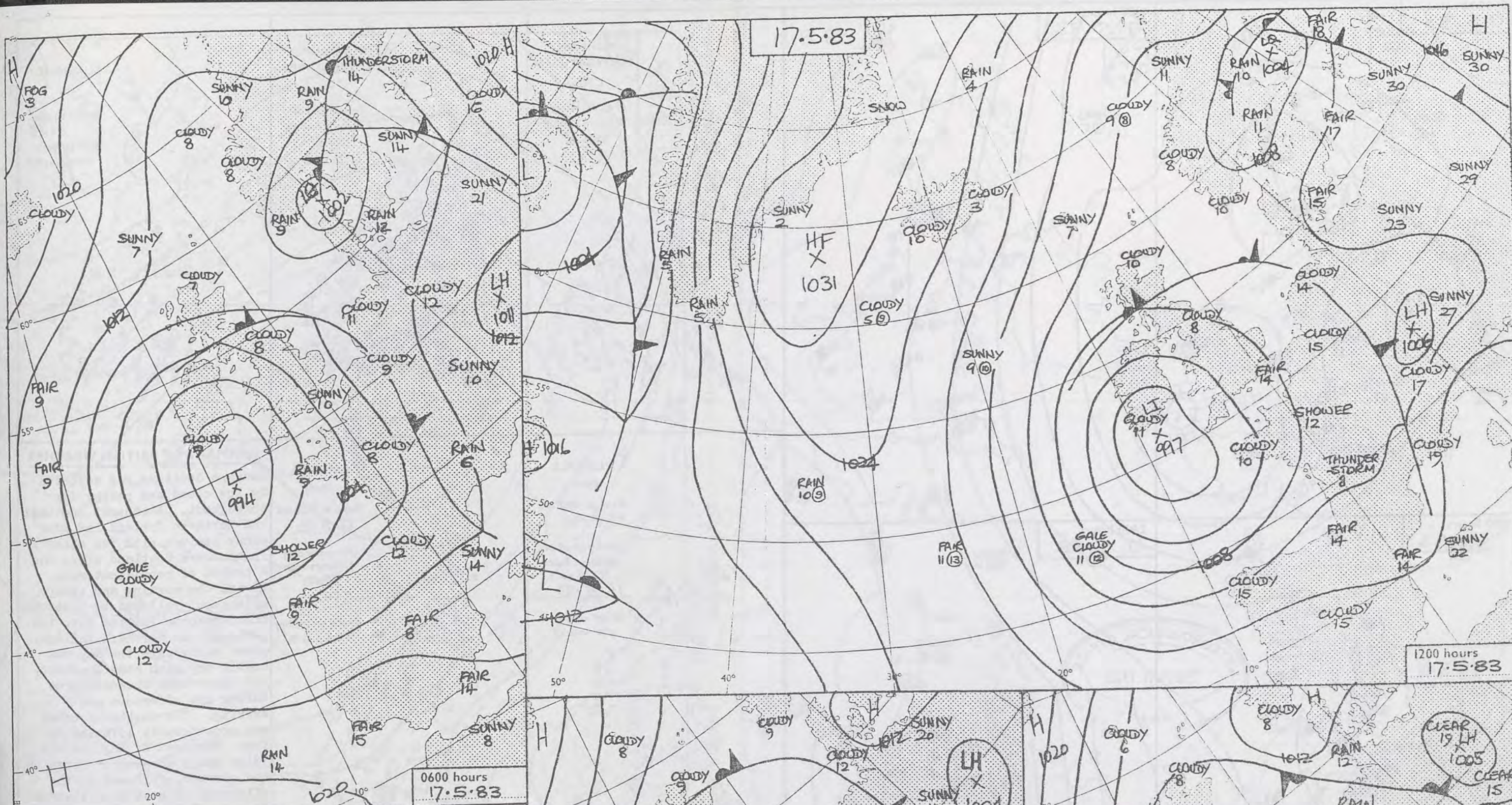
40

30




20

10

0



DAILY WEATHER SUMMARY FOR TUESDAY 17th MAY 1983

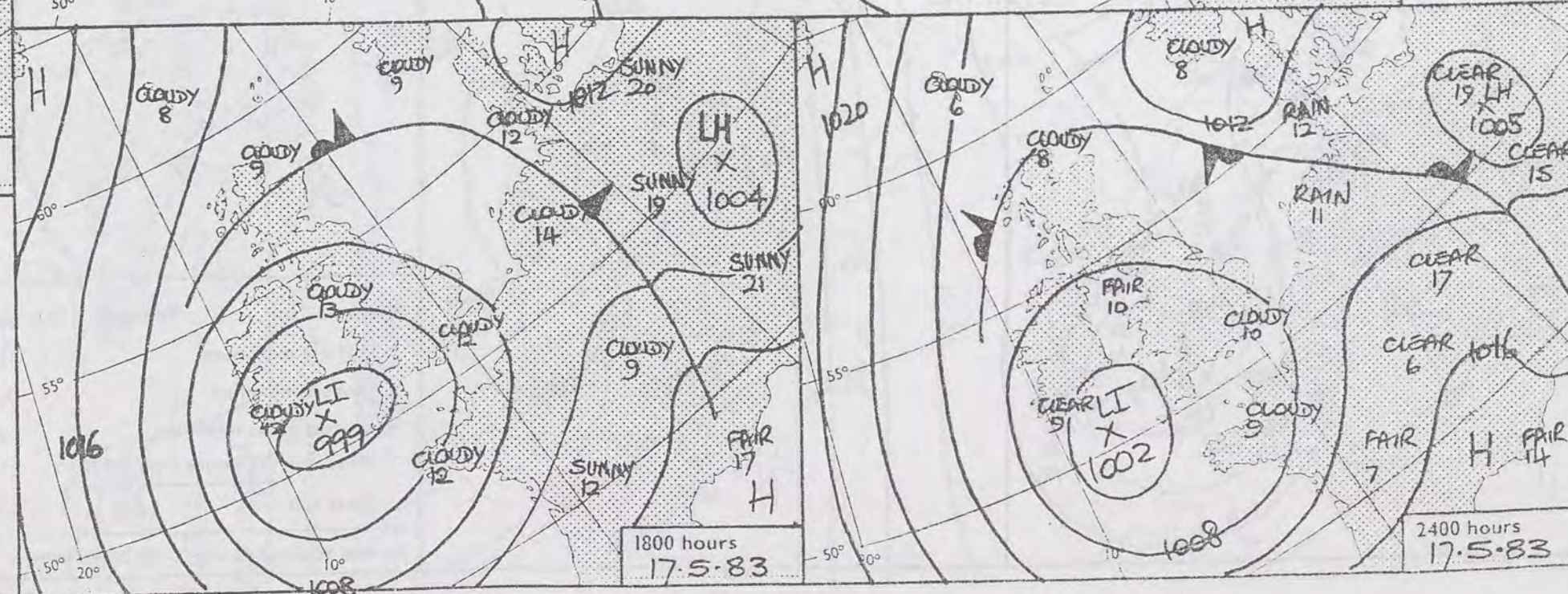
 Warm front
  Cold front
  Occlusion

All times are GMT

NOT FOR LOAN

London Weather Centre 284 High Holborn London WC1V 7HX

© Crown copyright



0600 hours
17.5.83




1200 hours
17.5.83



1800 hours
17.5.83

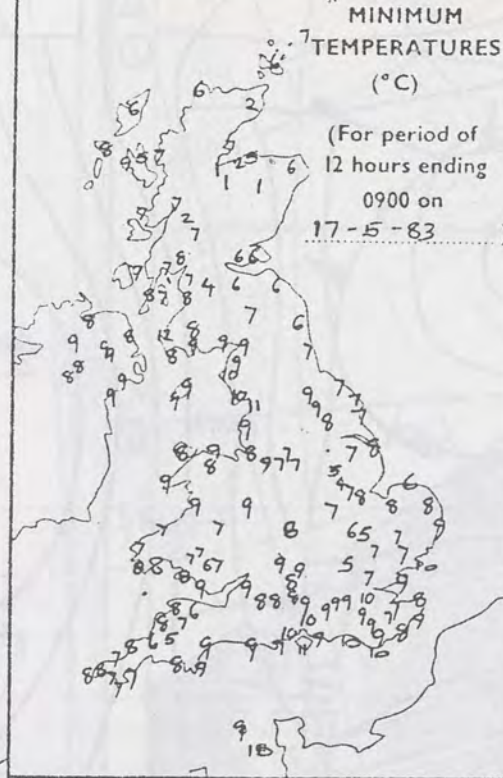


2400 hours
17.5.83



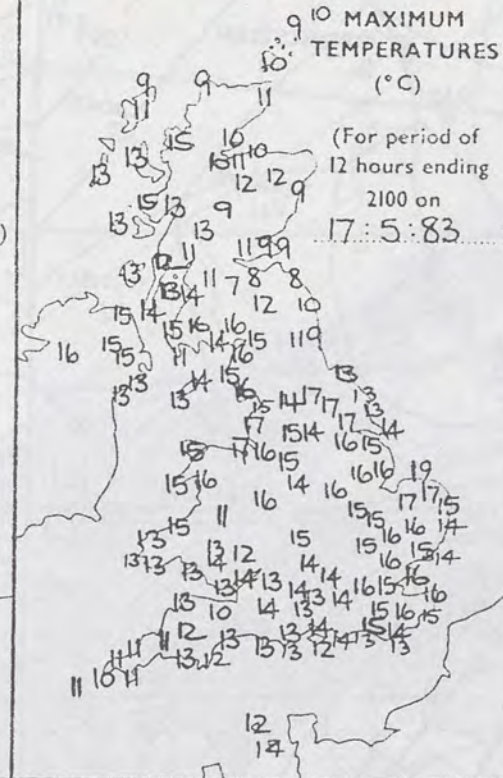
MINIMUM
TEMPERATURES
(°C)

(For period of
12 hours ending
0900 on
17-5-83)



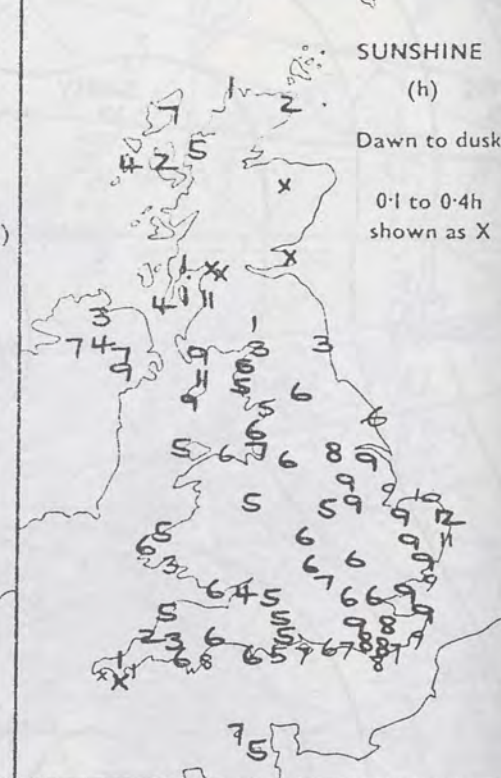
MAXIMUM
TEMPERATURES
(°C)

(For period of
12 hours ending
2100 on
17-5-83)



SUNSHINE
(h)

Dawn to dusk
0.1 to 0.4h
shown as X

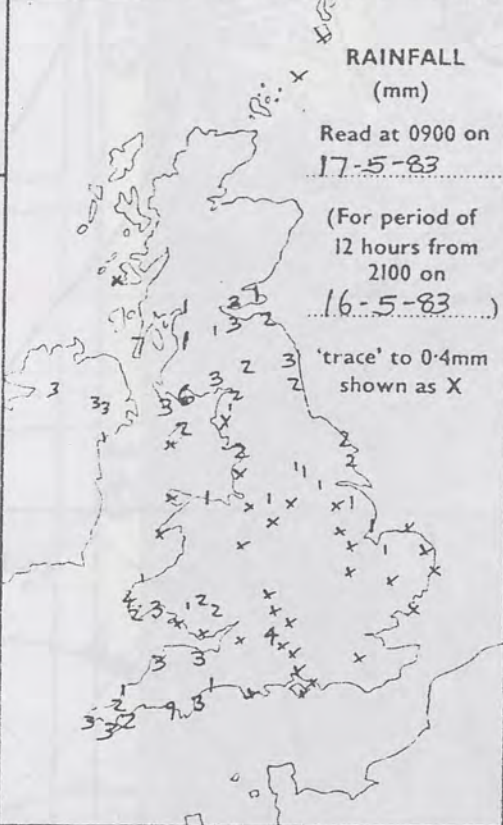


RAINFALL
(mm)

Read at 0900 on
17-5-83

(For period of
12 hours from
2100 on
16-5-83)

'trace' to 0.4mm
shown as X

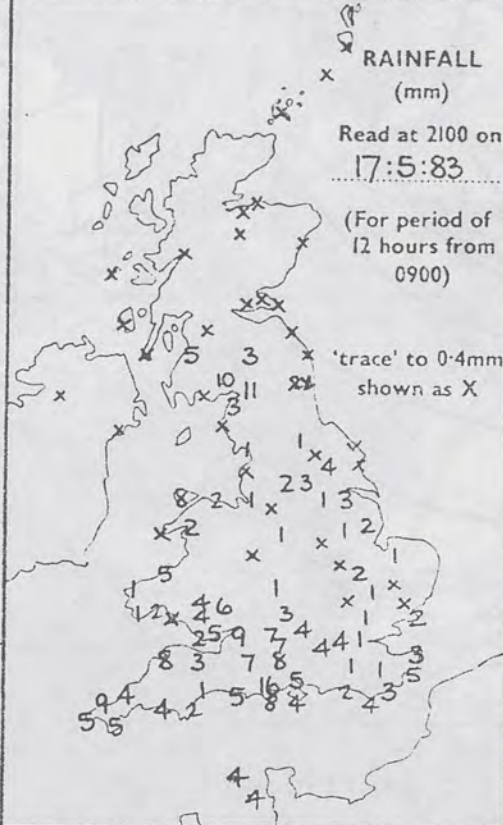


RAINFALL
(mm)

Read at 2100 on
17-5-83

(For period of
12 hours from
0900)

'trace' to 0.4mm
shown as X



SUMMARY OF BRITISH WEATHER

Eastern Scotland was affected by low cloud and patchy fog throughout. Northwest Scotland and Northern Ireland had good sunny periods with few showers. In southern Scotland there was a period of persistent rain during the morning and early afternoon, followed by scattered thunderstorms lasting into the evening. In northern England, after early rain the day was mostly dry with some sunshine, but there were thunderstorms during the afternoon and evening. The northeast coast was occasionally affected by fog. The rest of England and Wales had a morning of sunshine and showers, followed in the afternoon by scattered thunderstorms. During the evening an area of heavy rain, with occasional thunder, moved from the southwest across southern England and South Wales, later spreading to the Midlands and North Wales. It was cold in parts of the north and west.

'Extremes' for Tuesday 17th May 1983

Highest maximum : 18.6°C Cromer
Lowest minimum : 0.7°C Aviemore
Lowest grass minimum : -2.1°C Kinloss (Moray Firth)
Most rain (24 hours from 0900 h) : 15.6mm Bournemouth/Hurn
Most sun : 11.7 hrs Hemsby (Norfolk)

London Weather Centre 284 High Holborn London WC1V 7HX

All times are GMT

© Crown Copyright

VISUAL
17.5.88

1306

1628

1446


40

30

20

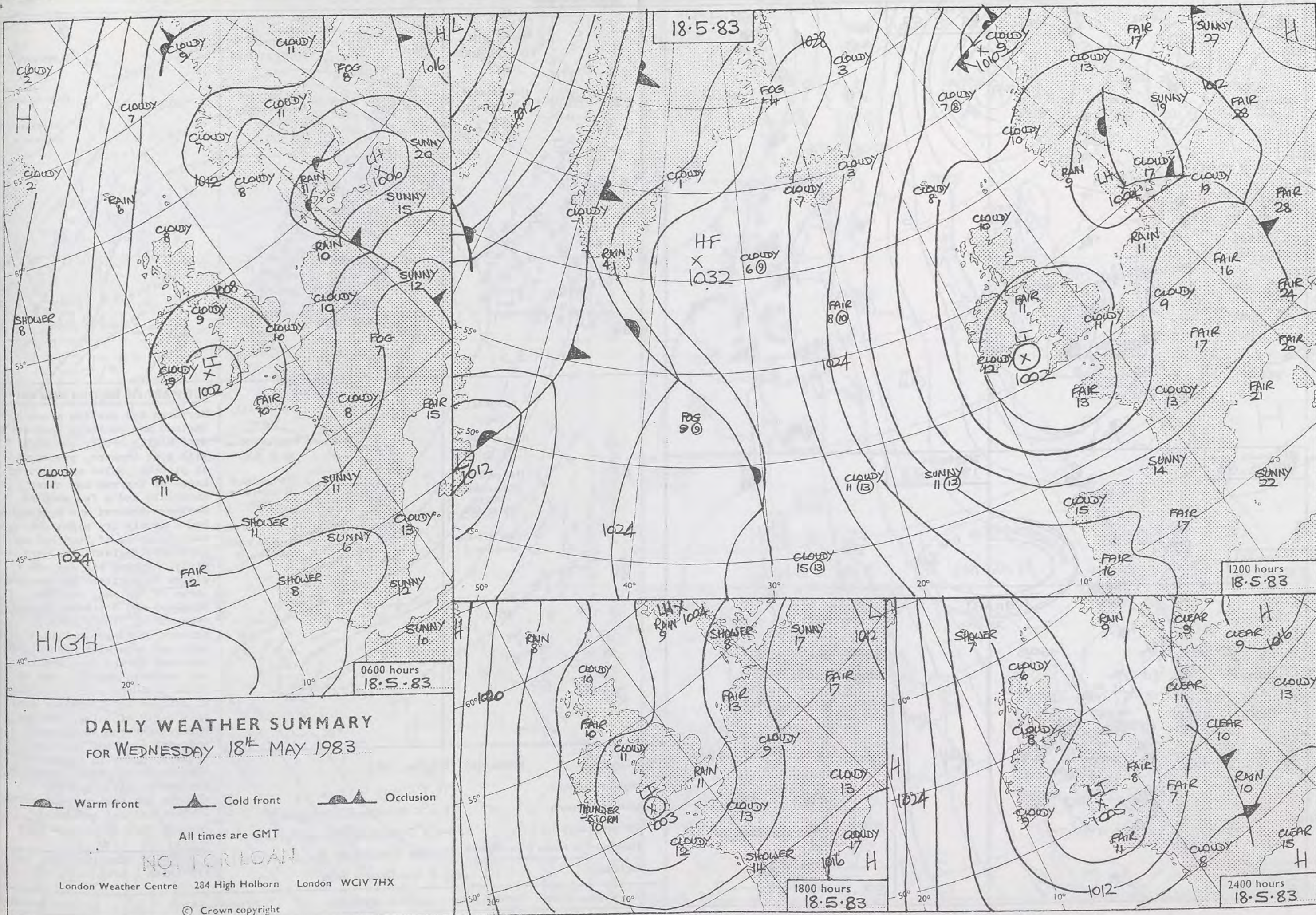
10

0



VISUAL

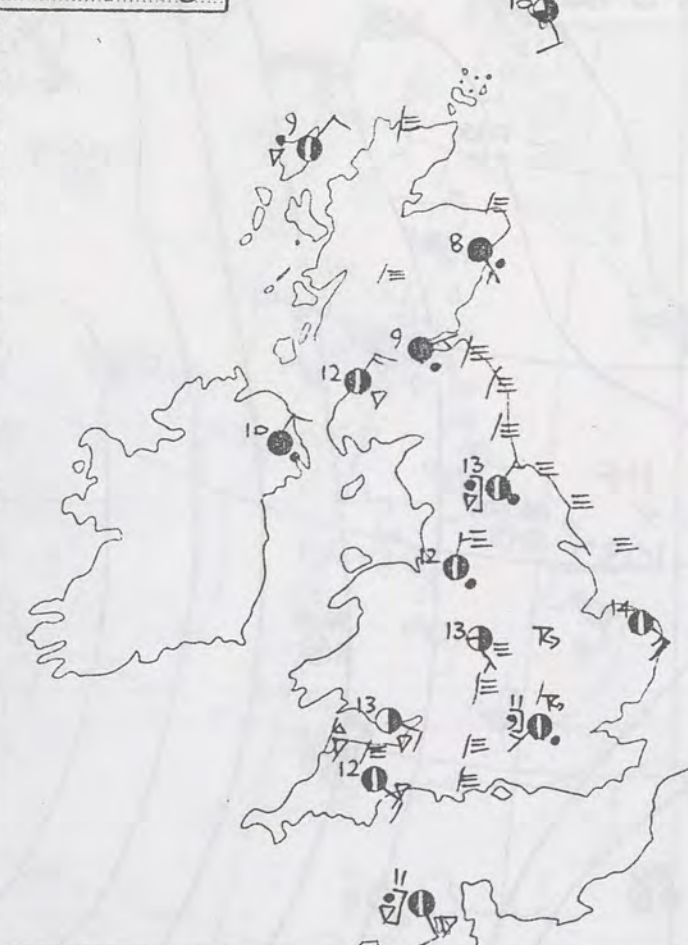
1300



0600 hours
18.5.83



1200 hours
18.5.83



1800 hours
18.5.83

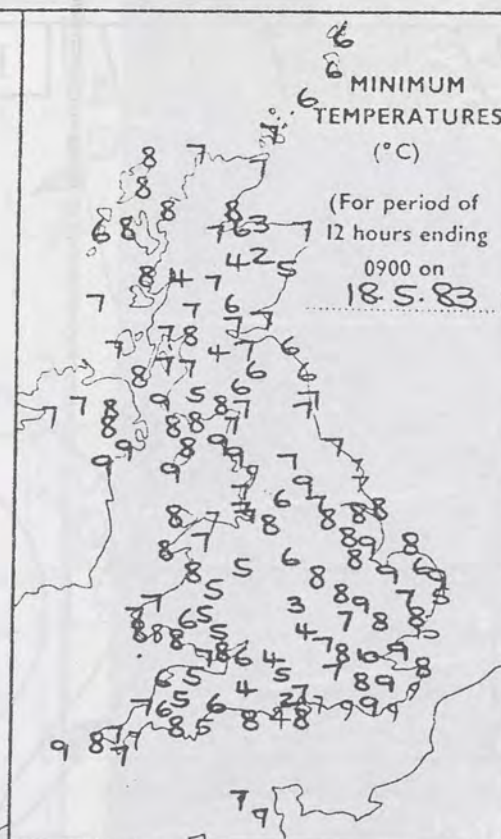


2400 hours
18.5.83



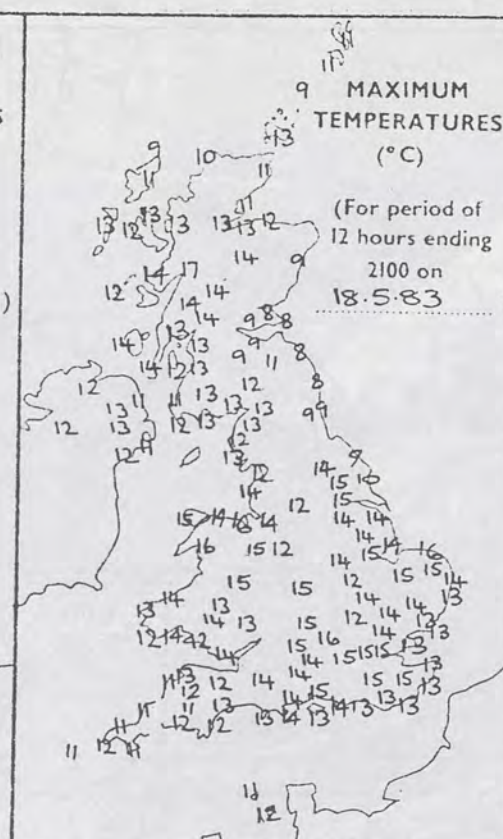
MINIMUM
TEMPERATURES
(°C)

(For period of
12 hours ending
0900 on
18.5.83)



MAXIMUM
TEMPERATURES
(°C)

(For period of
12 hours ending
2100 on
18.5.83)



SUNSHINE
(h)

Dawn to dusk
0.1 to 0.4h
shown as X

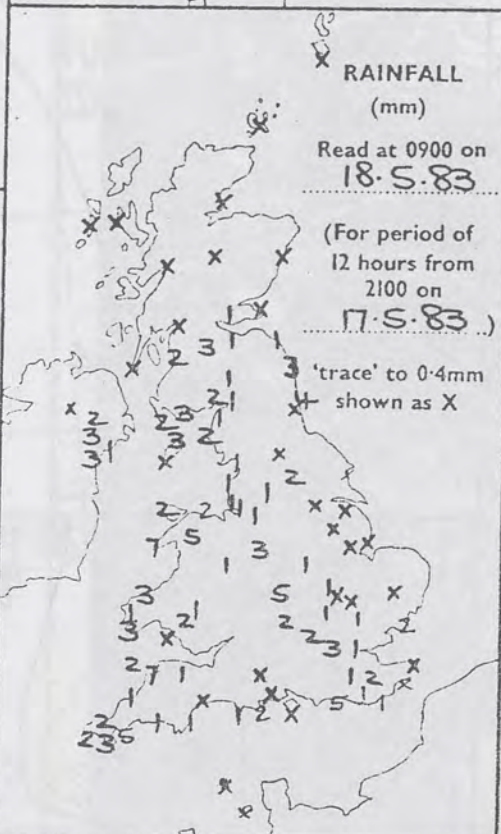


RAINFALL
(mm)

Read at 0900 on
18.5.83

(For period of
12 hours from
2100 on
17.5.83)

'trace' to 0.4mm
shown as X

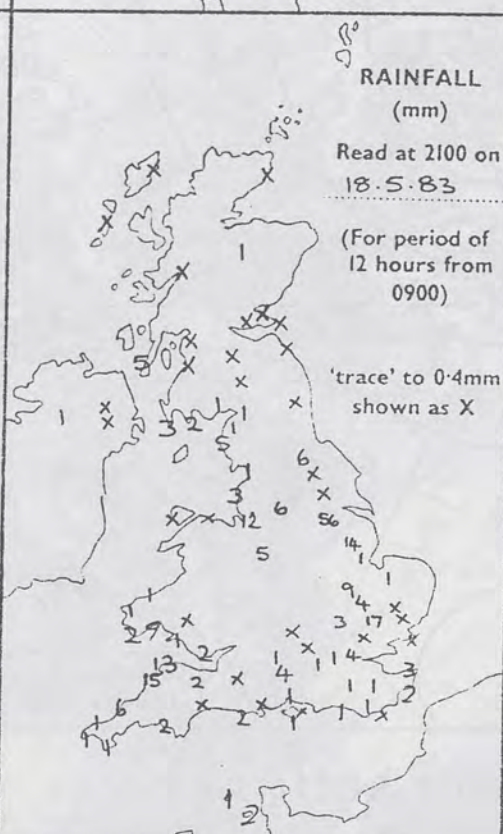


RAINFALL
(mm)

Read at 2100 on
18.5.83

(For period of
12 hours from
0900)

'trace' to 0.4mm
shown as X



SUMMARY OF BRITISH WEATHER

Northern and eastern areas of England and southern Scotland were mostly cloudy overnight with some showers, prolonged in places. Wales and western areas of England had clear intervals and a few showers. Northern Ireland and Scotland had a mostly dry night but eastern areas of Scotland and northeast England were very misty. During the day, many places in northern and eastern parts of England, southern Scotland and Northern Ireland were rather cloudy with showers or longer spells of rain and several thunderstorms occurred in the East Midlands and northern England, one of these produced over 2 inches of rain in the Doncaster area. Many parts of Wales, western England and the south coast had some sunshine but also showers, heavy in places. Western Scotland had sunny intervals and just a few showers but eastern regions of Scotland and northeast England were cloudy and very cool.

CORRECTION Sunshine 17th
Prestwick 2 hrs.

'Extremes' for Wednesday 18th May 1983

Highest maximum	: 16.7°C Fort William
Lowest minimum	: 2.1°C Glenlivet (Grampian)
Lowest grass minimum	: -1.9°C Kinloss (Moray Firth)
Most rain (24 hours from 0900 h)	: 55.9mm Finningley (nr Doncaster)
Most sun	: 9.7 hrs Colwyn Bay

London Weather Centre 284 High Holborn London WC1V 7HX

All times are GMT

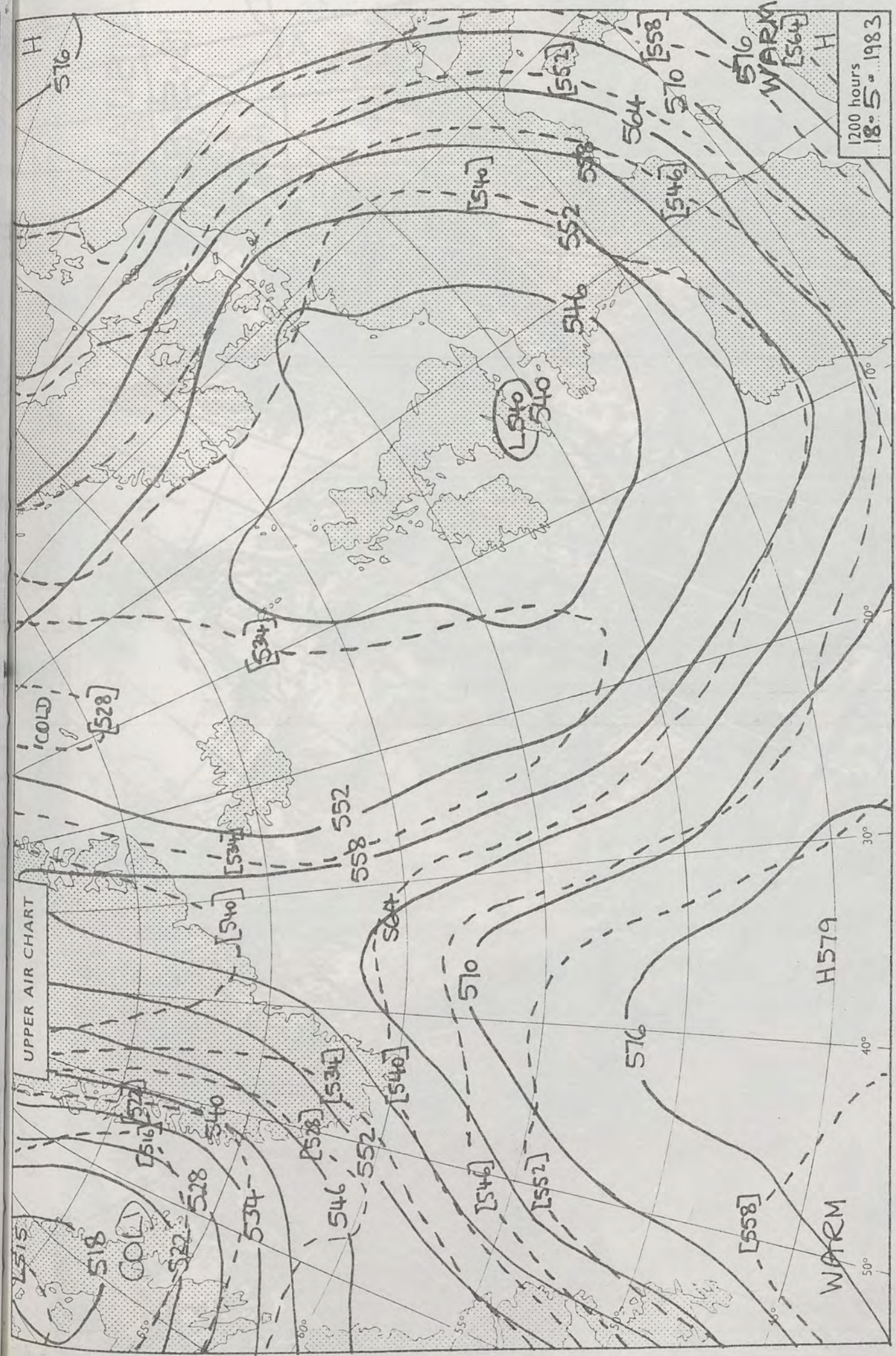
© Crown Copyright

HINE
h)
to dusk
o 0-4h
n as X

THER
s of
land
ght
ged
tern
r
rs.
land
t
and
ry
any
stern
n
land

of
orms
nds
of
nes
rea.
rn
t

s
ry
yright



London Weather Centre 284 High Holborn London WC1V 7HX

VISUAL

18.5.85

1250

1100

1618

1130

40

30

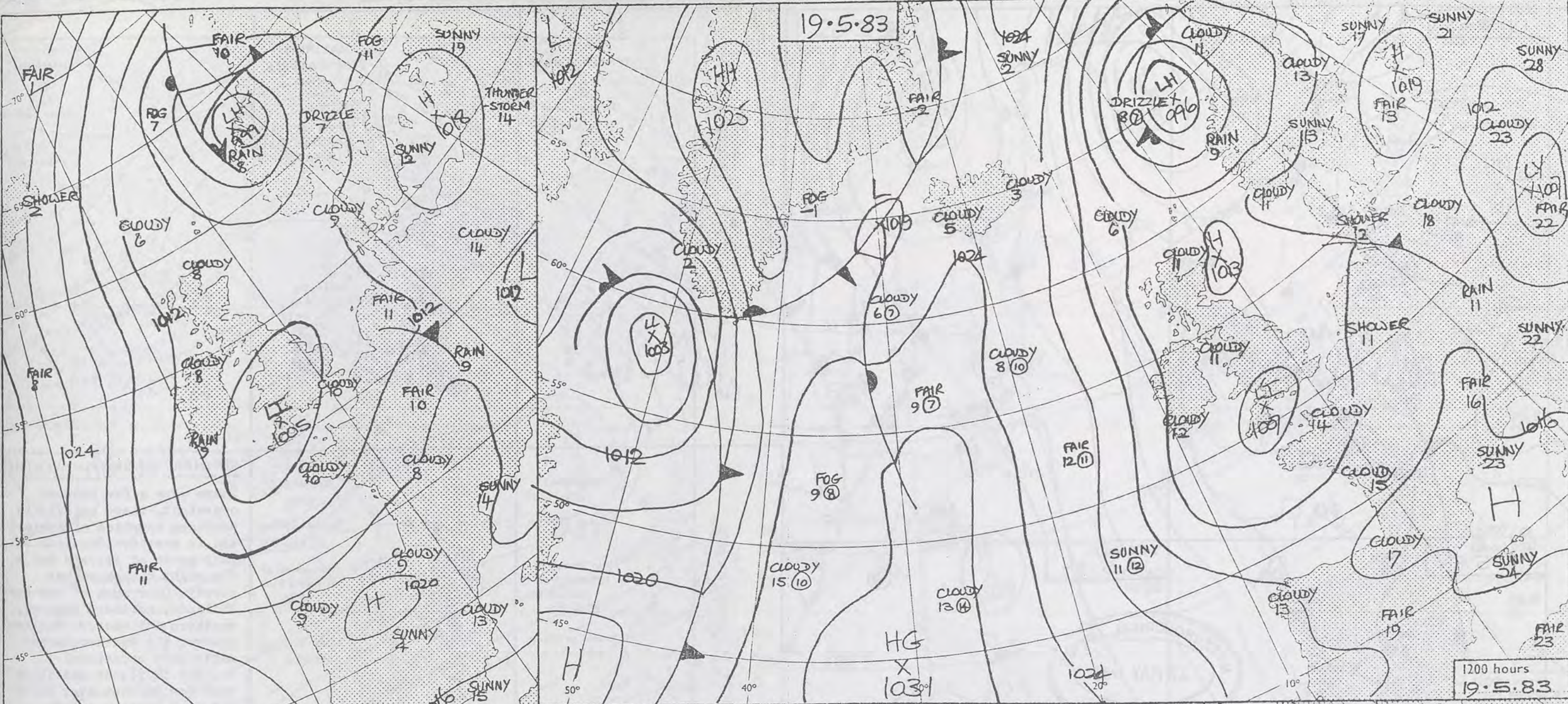
20

10

0






19.5.83



1200 hours
19.5.83

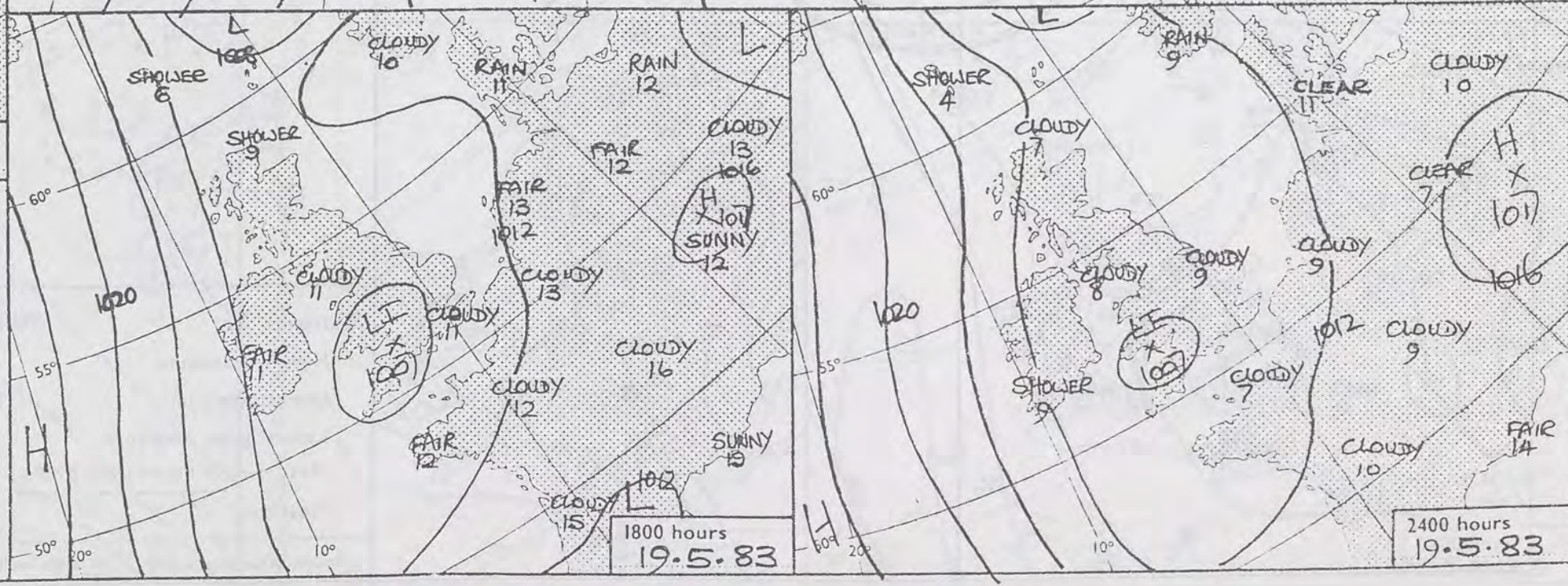
DAILY WEATHER SUMMARY FOR THURSDAY 19th MAY 1983

 Warm front  Cold front  Occlusion

All times are GMT
NOT FOR LOAN

London Weather Centre 284 High Holborn London WC1V 7HX

© Crown copyright



1800 hours
19.5.83

2400 hours
19.5.83

0600 hours
19.5.83

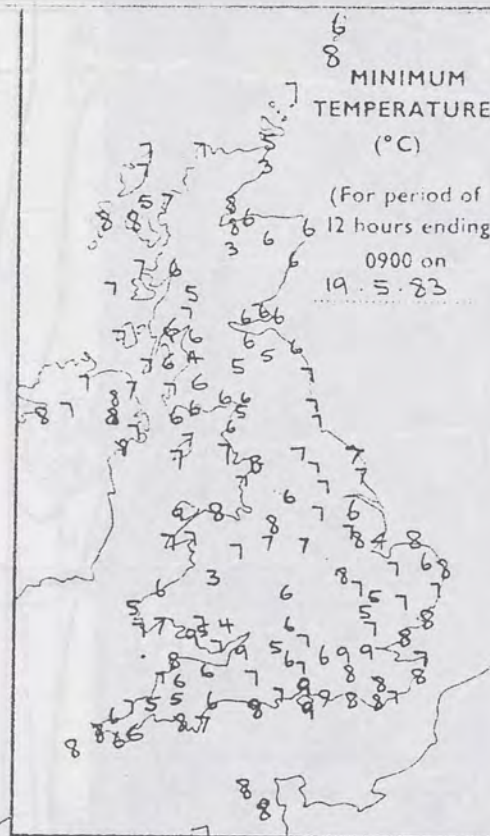


1200 hours
19.5.83



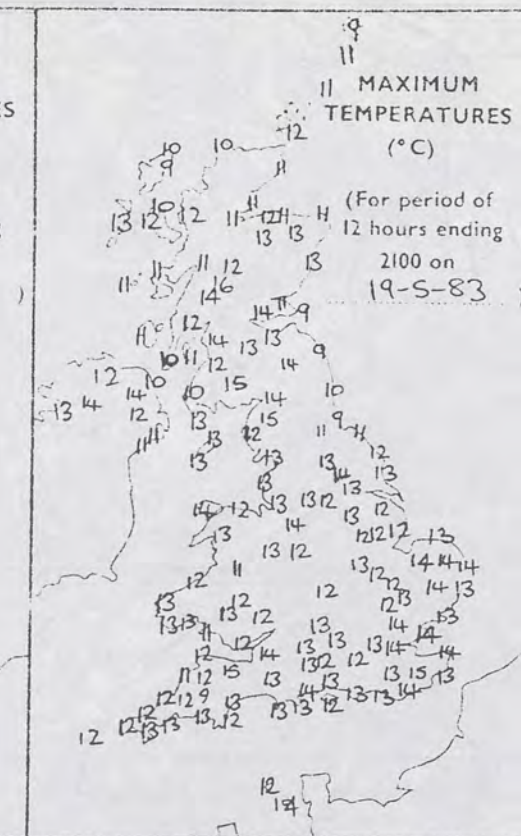
MINIMUM
TEMPERATURES
(°C)

(For period of
12 hours ending
0900 on
19.5.83)



MAXIMUM
TEMPERATURES
(°C)

(For period of
12 hours ending
2100 on
19.5.83)



SUNSHINE
(h)

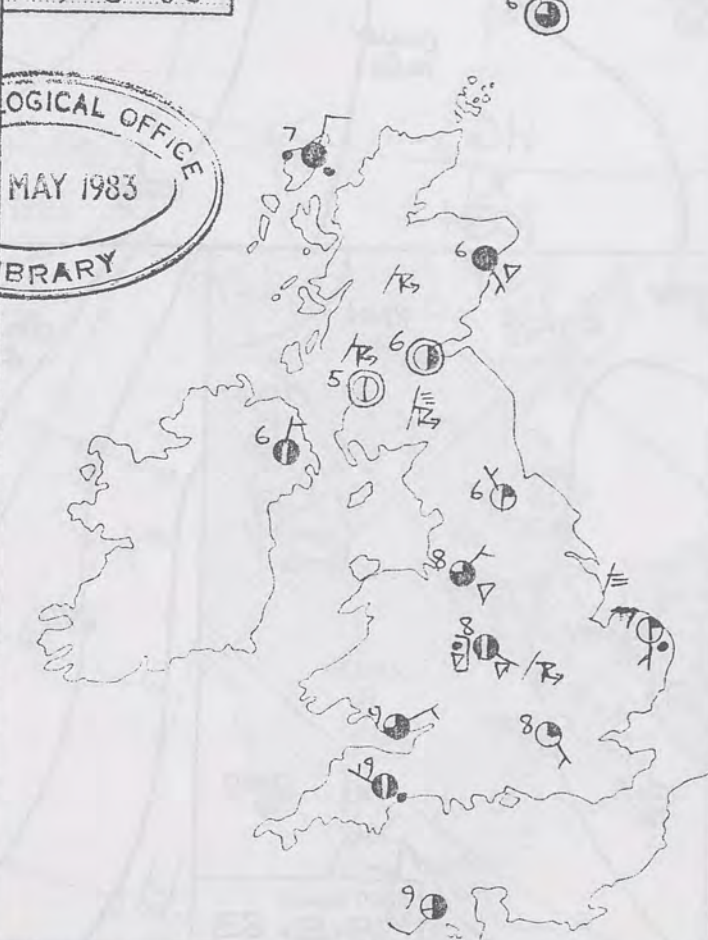
Dawn to dusk
0.1 to 0.4h
shown as X



1800 hours
19.5.83



2400 hours
19.5.83



RAINFALL
(mm)

Read at 0900 on
19.5.83

(For period of
12 hours from
2100 on
18.5.83)

'trace' to 0.4mm
shown as X

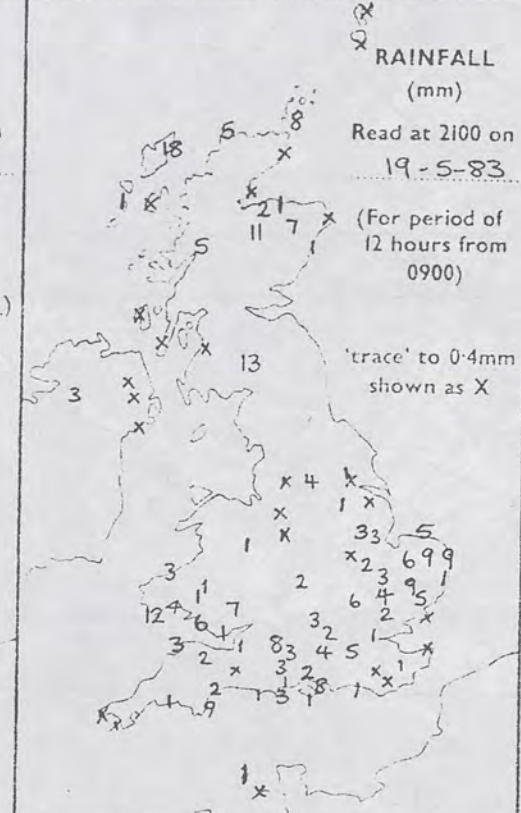


RAINFALL
(mm)

Read at 2100 on
19.5.83

(For period of
12 hours from
0900)

'trace' to 0.4mm
shown as X



SUMMARY OF BRITISH WEATHER

There were a few showers overnight, these chiefly in southern counties of England and in northern Scotland but many parts of Britain had a dry night though rather cloudy. Over much of the North Midlands, northern England, southern and eastern Scotland however the weather became misty with occasional drizzle in places and there were fog patches over hills and near eastern coasts. During the day these eastern areas of England and Scotland gradually became brighter but inland areas had some showers and one or two thunderstorms. Most remaining areas of the British Isles had sunny intervals and rain or showers with most of the showers in northern Scotland and central areas of England. Some of the showers were again heavy with hail, and several thunderstorms were reported in the Highlands of Scotland, the Southern Uplands, Wales, the Midlands and East Anglia. Most areas of Britain were again rather cool.

'Extremes' for


THURSDAY 19TH MAY 1983

Highest maximum	: 16.1°C Glasgow Weather Centre
Lowest minimum	: 2.6°C St Harzon (Powys)
Lowest grass minimum	: -2.5°C Cwmbargoed (mid Glamorgan)
Most rain (24 hours from 0900 h)	: 39.4mm Huddersfield/Oakes
Most sun	: 9.3hrs Penzance

London Weather Centre 284 High Holborn London WC1V 7HX

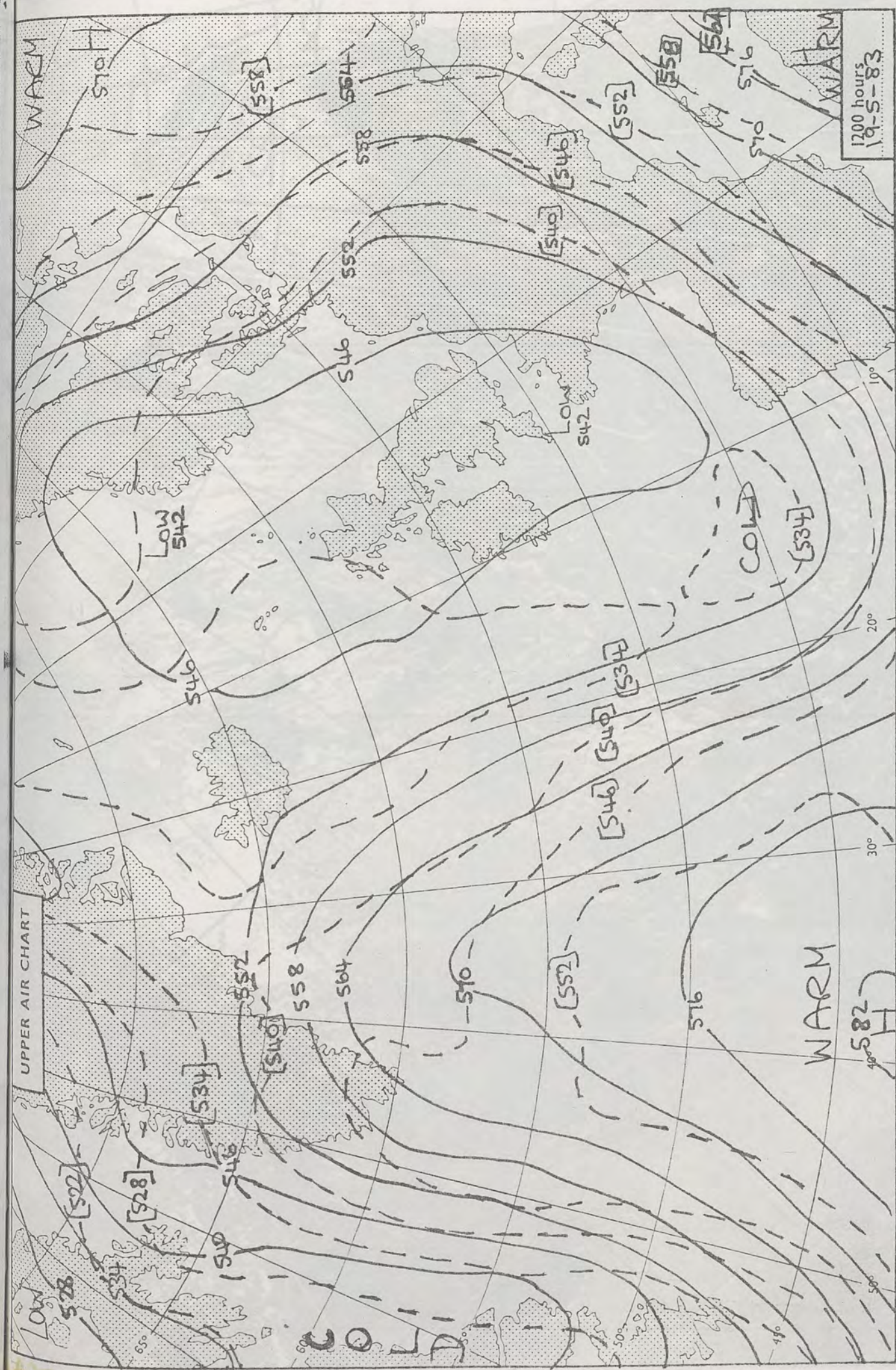
All times are GMT

© Crown Copyright



UPPER AIR CHART

INE
o dusk
0-4h
as X
HER
n
nd
ut
a
orth
and
e
s
nd
had
o
ers
n
ral
the
nd,
s,
a.
right



London Weather Centre 284 High Holborn London WC1V 7HX
All times are GMT
© Crown copyright
500 mb full lines
1000-500 mb pecked
1200 hours
19-5-83



40

30

20

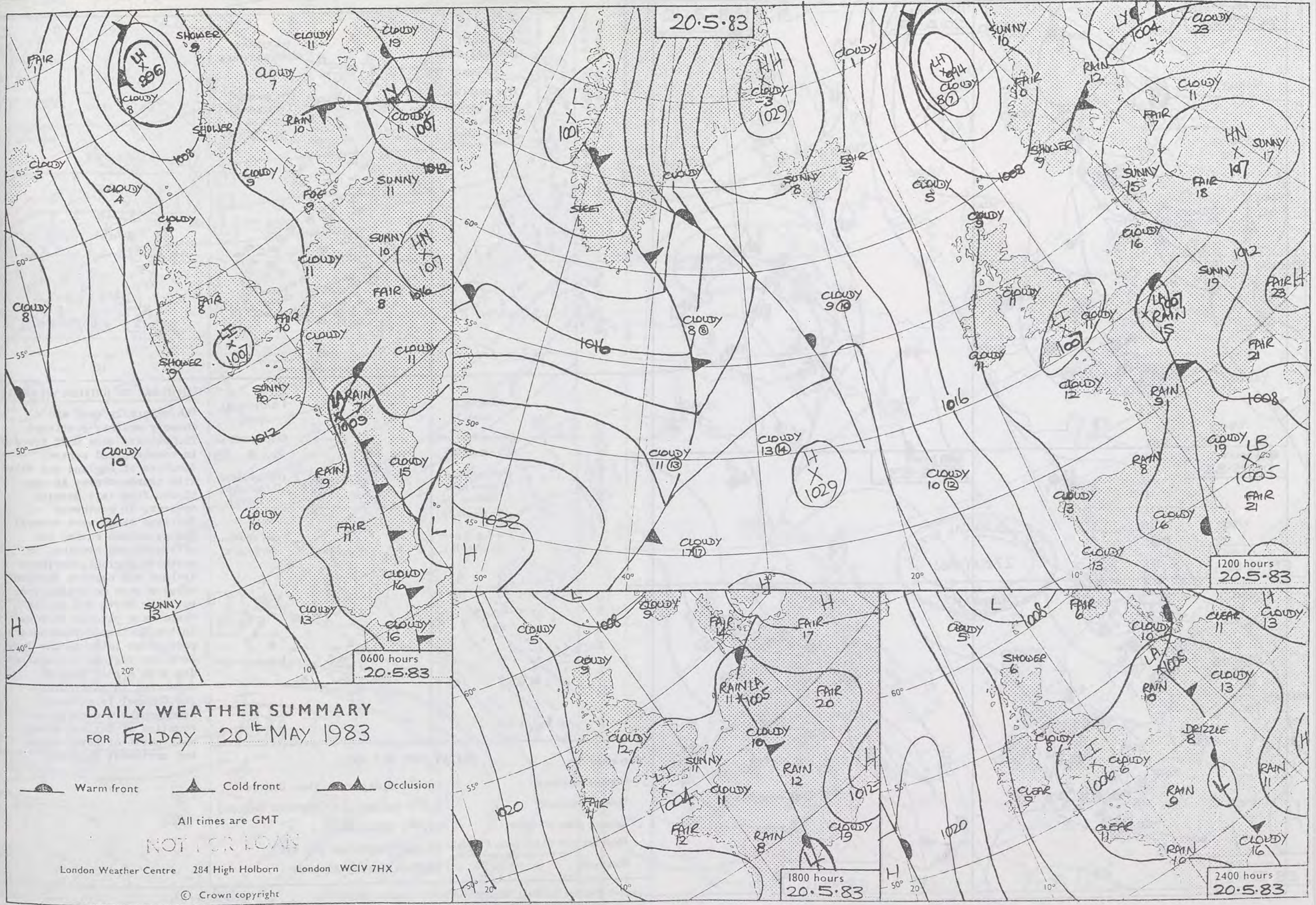
10

0

19.5.83

248

20.5.83



0600 hours
20.5.83




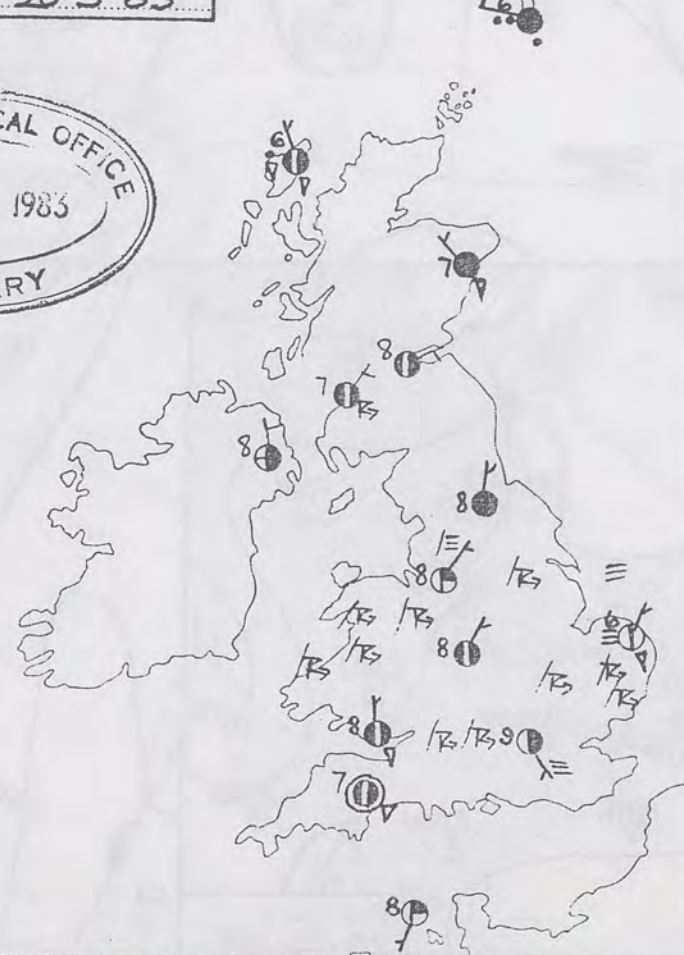
1200 hours
20.5.83



1800 hours
20.5.83

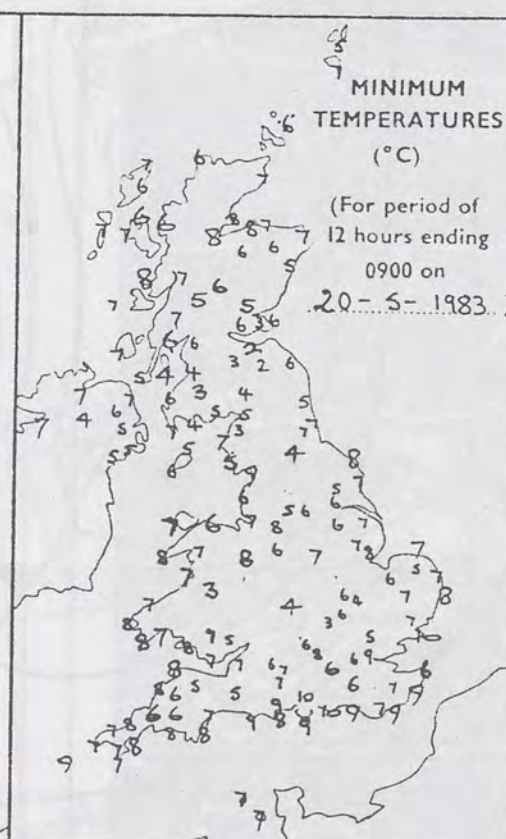


2400 hours
20.5.83



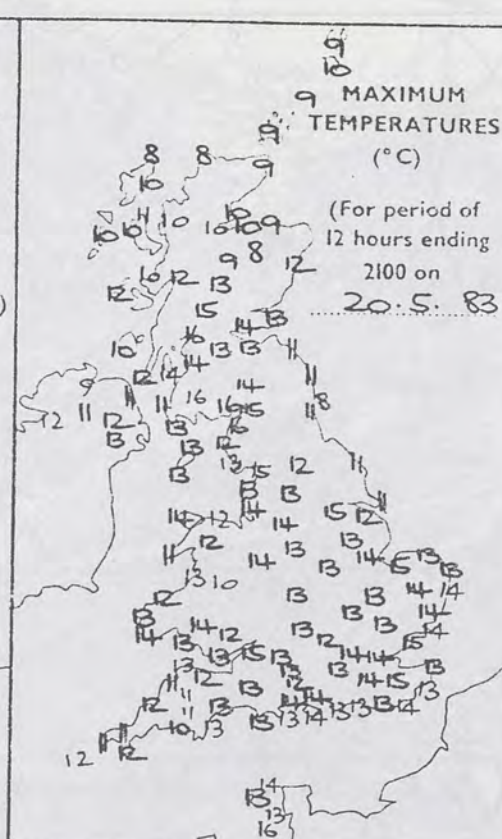
MINIMUM
TEMPERATURES
(°C)

(For period of
12 hours ending
0900 on
20.5.1983.)



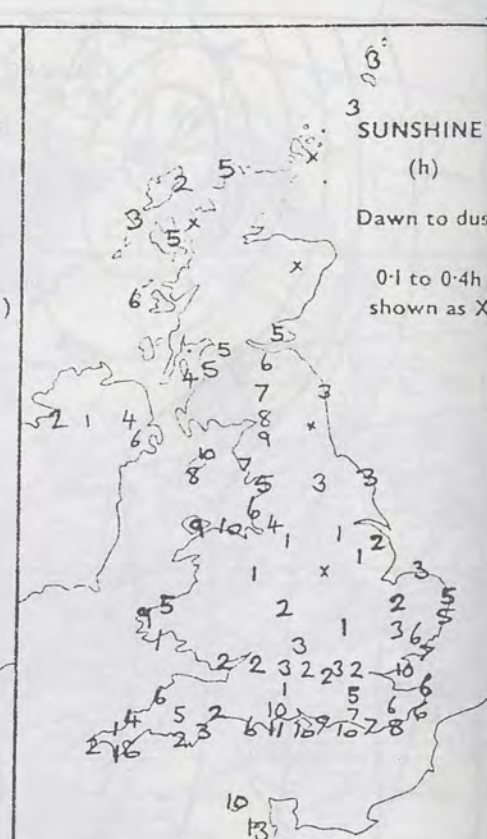
MAXIMUM
TEMPERATURES
(°C)

(For period of
12 hours ending
2100 on
20.5.83)



SUNSHINE
(h)

Dawn to dusk
0.1 to 0.4h
shown as X

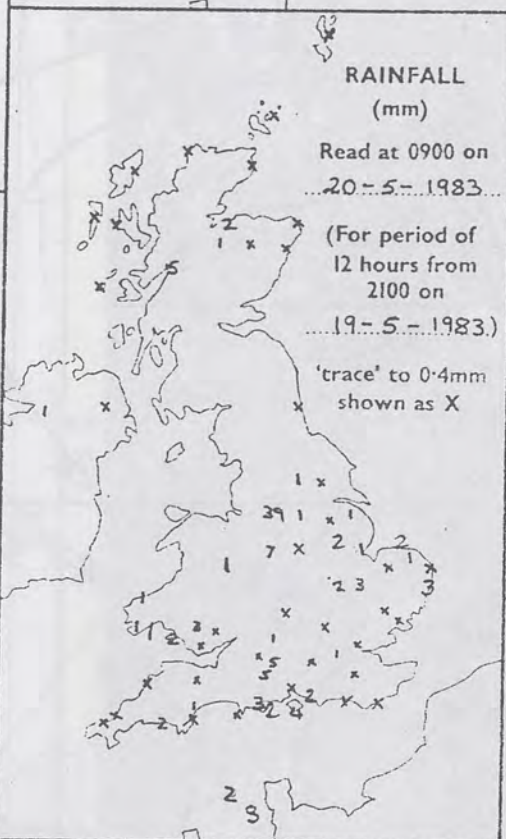


RAINFALL
(mm)

Read at 0900 on
20.5.1983.

(For period of
12 hours from
2100 on
19.5.1983.)

'trace' to 0.4mm
shown as X

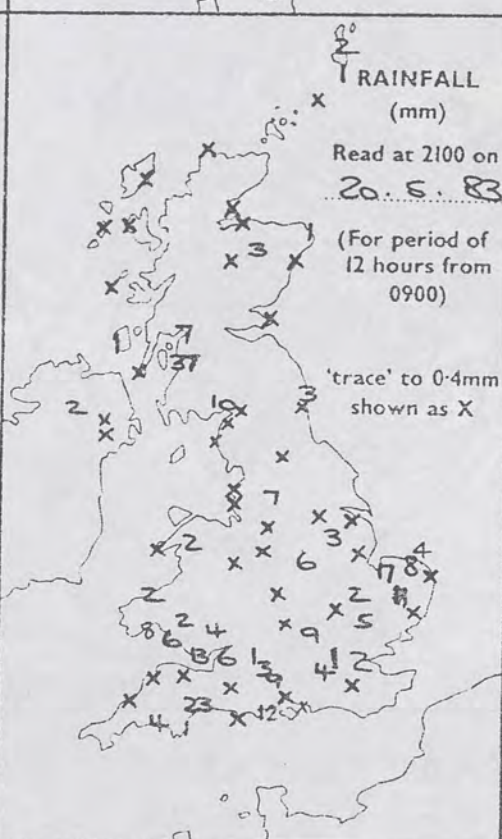


RAINFALL
(mm)

Read at 2100 on
20.5.83

(For period of
12 hours from
0900)

'trace' to 0.4mm
shown as X



SUMMARY OF BRITISH WEATHER

The generally cool and showery weather continued. The showers were most frequent in southern and central counties of England and Wales with thunderstorms in many places from late morning onwards. In southwest Scotland there were several thunderstorms during the afternoon and evening. In northern England, Northern Ireland and eastern Scotland showers were more isolated but near North Sea coasts there were patches of fog. In the Shetlands rain became persistent later in the day. In a few regions it remained dry with a good deal of sunshine, in particular, the Channel Islands and some southern coastal counties of England along with parts of North Wales and northwest England.

'Extremes' for

FRIDAY 20TH MAY 1983

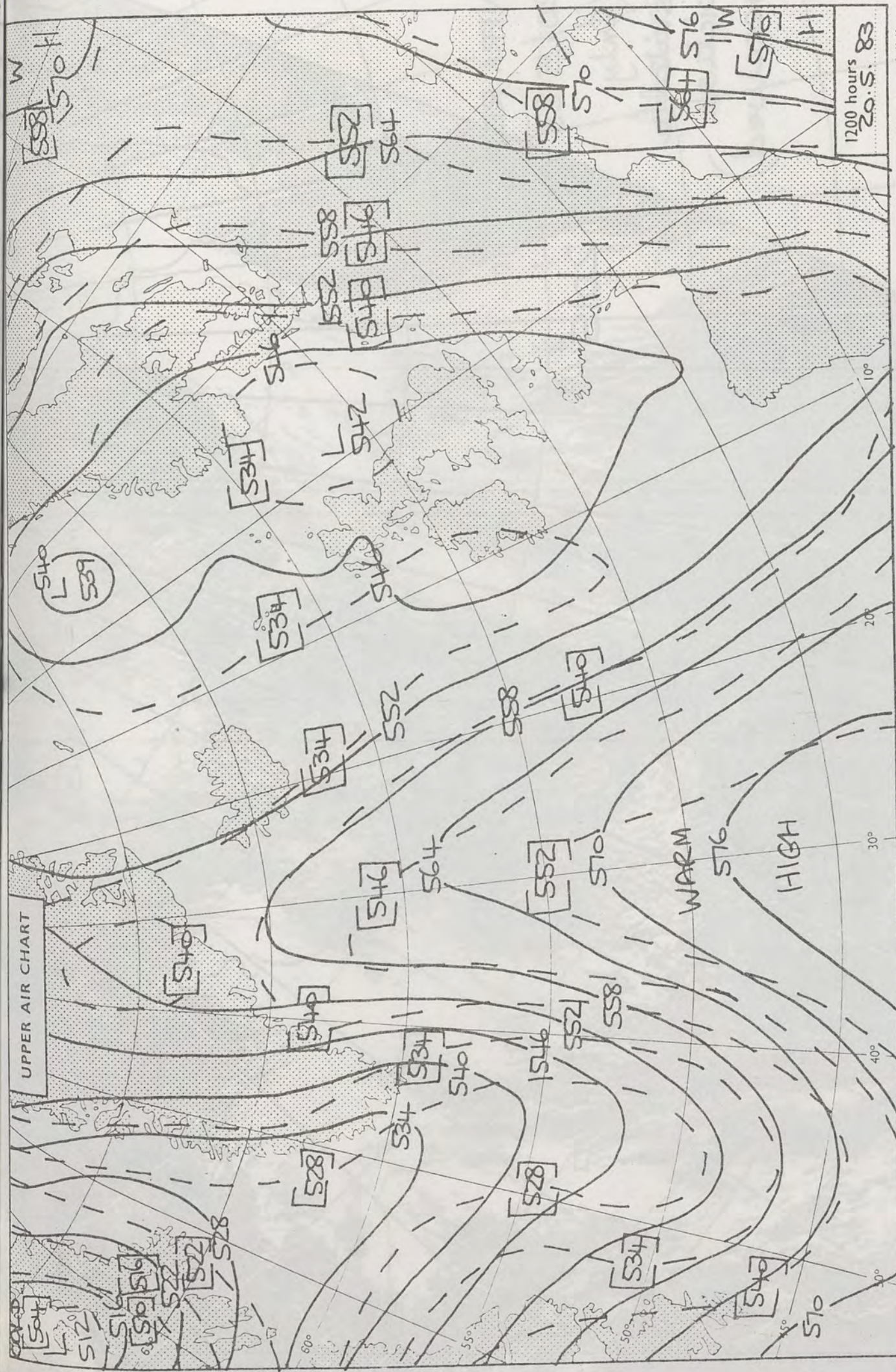
Highest maximum : 16.6°C Glasgow Weather Centre
Lowest minimum : 1.8°C Galashiels (Borders Region)
Lowest grass minimum : -2.1°C Galashiels
Most rain (24 hours from 0900 h) : 37.2mm Prestwick (Nr Ayr)
Most sun : 12.5hrs Jersey Airport

London Weather Centre 284 High Holborn London WC1V 7HX

All times are GMT

© Crown Copyright

UPPER AIR CHART




London Weather Centre 284 High Holborn London WC1V 7HX

All times are GMT

© Crown copyright

500 mb full lines
1000-500 mb pecked



0600 hours
21.5.83




1200 hours
21.5.83



1800 hours
21.5.83

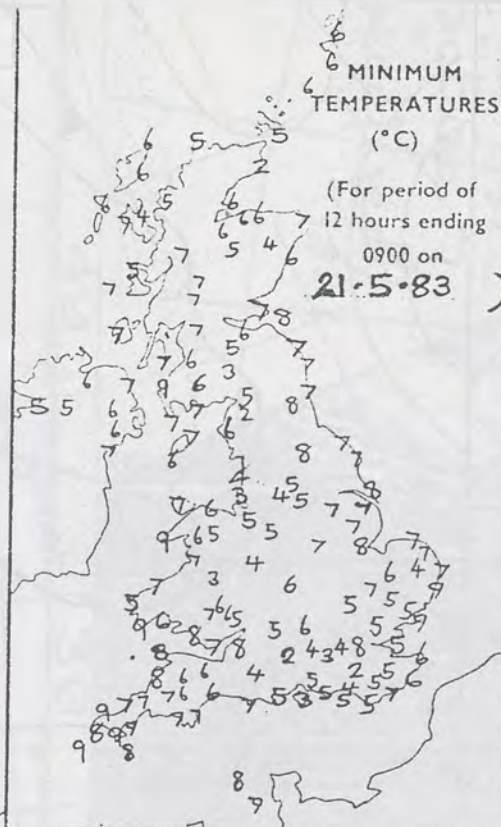


2400 hours
21.5.83



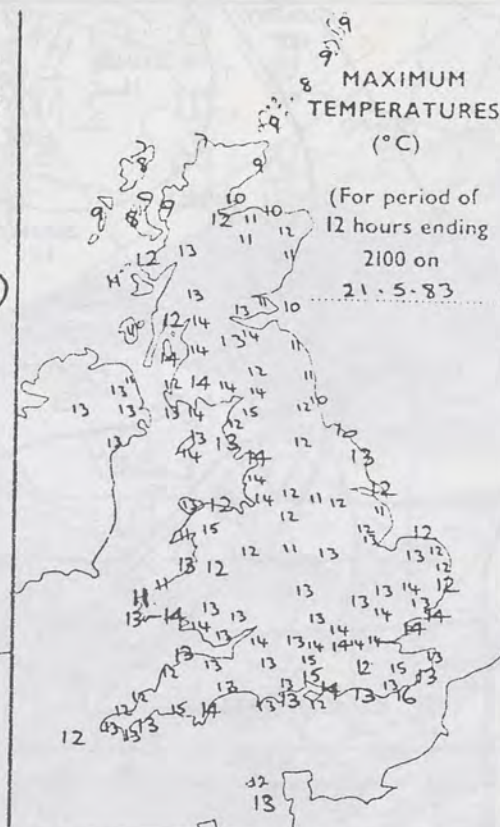
MINIMUM
TEMPERATURES
(°C)

(For period of
12 hours ending
0900 on
21.5.83)



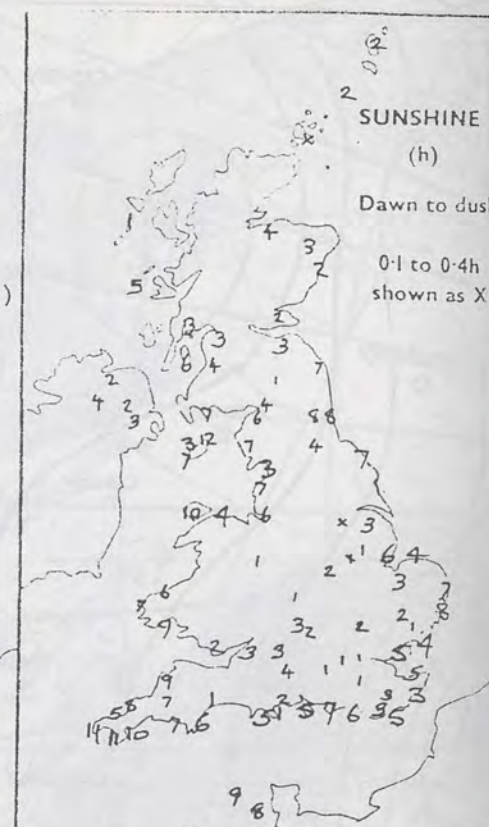
MAXIMUM
TEMPERATURES
(°C)

(For period of
12 hours ending
2100 on
21.5.83)



SUNSHINE
(h)

Dawn to dusk
0.1 to 0.4h
shown as X

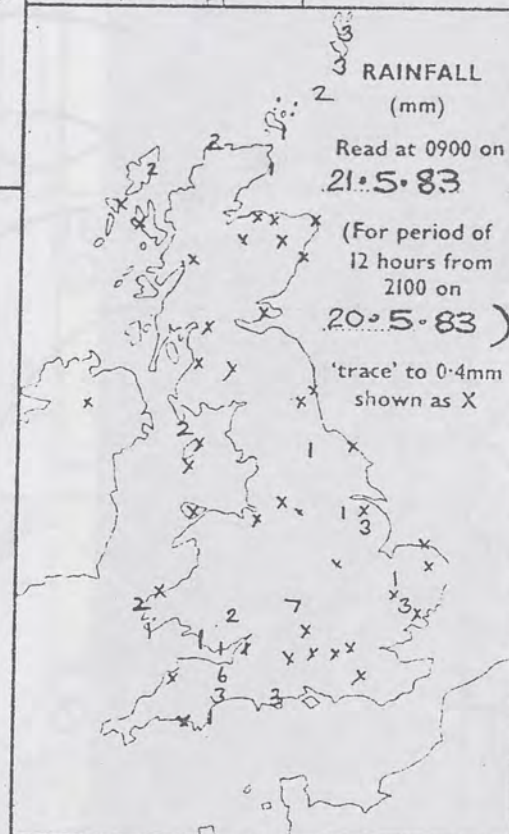


RAINFALL
(mm)

Read at 0900 on
21.5.83

(For period of
12 hours from
2100 on
20.5.83)

'trace' to 0.4mm
shown as X

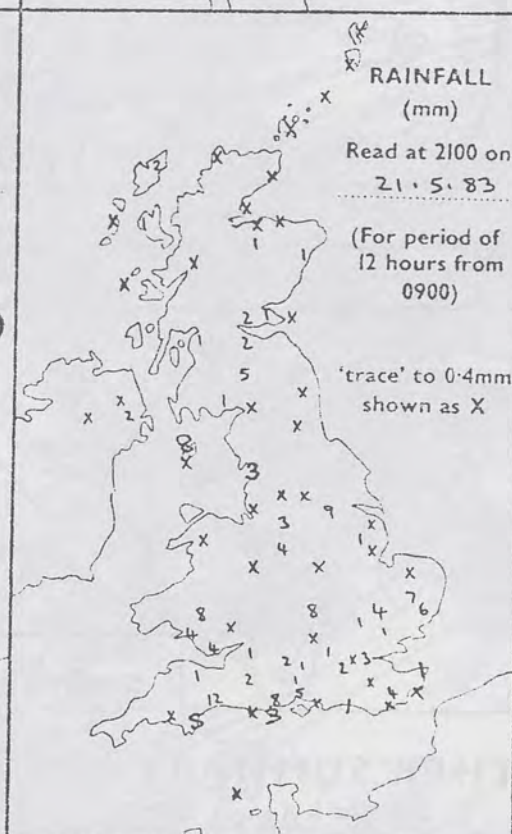


RAINFALL
(mm)

Read at 2100 on
21.5.83

(For period of
12 hours from
0900)

'trace' to 0.4mm
shown as X



SUMMARY OF BRITISH WEATHER

In southern and central counties of England and Wales it was mainly dry at first with patchy fog. Thunderstorms developed in many places from late morning onwards. There was heavy rain and large hail in places. At Denham in Bucks hail covered roads to a appreciable depth. Some regions remained dry, especially near southeastern and southwestern coasts where there were sunny periods. In northern England, Northern Ireland and southern Scotland there were sunny intervals and scattered showers and in the Vale of York an isolated thunderstorm. In northern Scotland and the Northern Isles it was mainly cloudy with outbreaks of rain but it became drier with brief breaks in the cloud later. It was rather cool generally.

'Extremes' for

SATURDAY 21ST MAY 1983

Highest maximum	: 16.0°C Hastings
Lowest minimum	: 2.0°C Wick & Boscombe Down
Lowest grass minimum	: -1.2°C Beaufort Park (Berks)
Most rain (24 hours from 0900 h)	: 14.7mm Glenlee (Dumfries and Galloway)
Most sun	: 11.8hrs Point of Ayre (Isle of Man)

London Weather Centre 284 High Holborn London WC1V 7HX

All times are GMT

© Crown Copyright

UPPER AIR CHART

HINE
)
to dusk
0-4h
n as X

THER

ales
t
forms
from
re

ls
me

ern

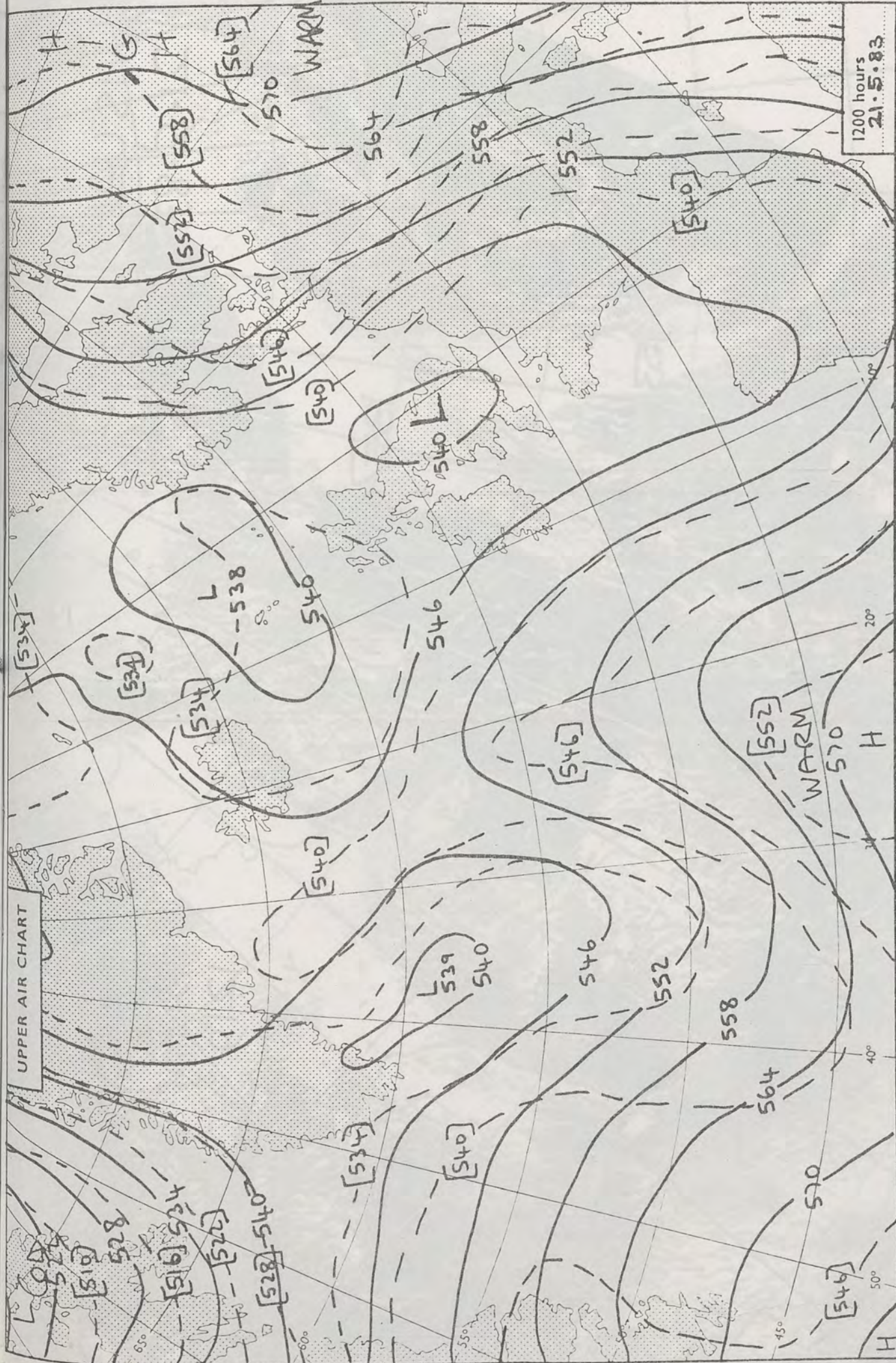
nd,
ern

orm.
he
ly

loud

ly.

right



1200 hours
21.5.83

500 mb full lines
1000-500 mb pecked

© Crown copyright

All times are GMT

London Weather Centre 284 High Holborn London WC1V 7HX


VISUAL
21.5.83

1357

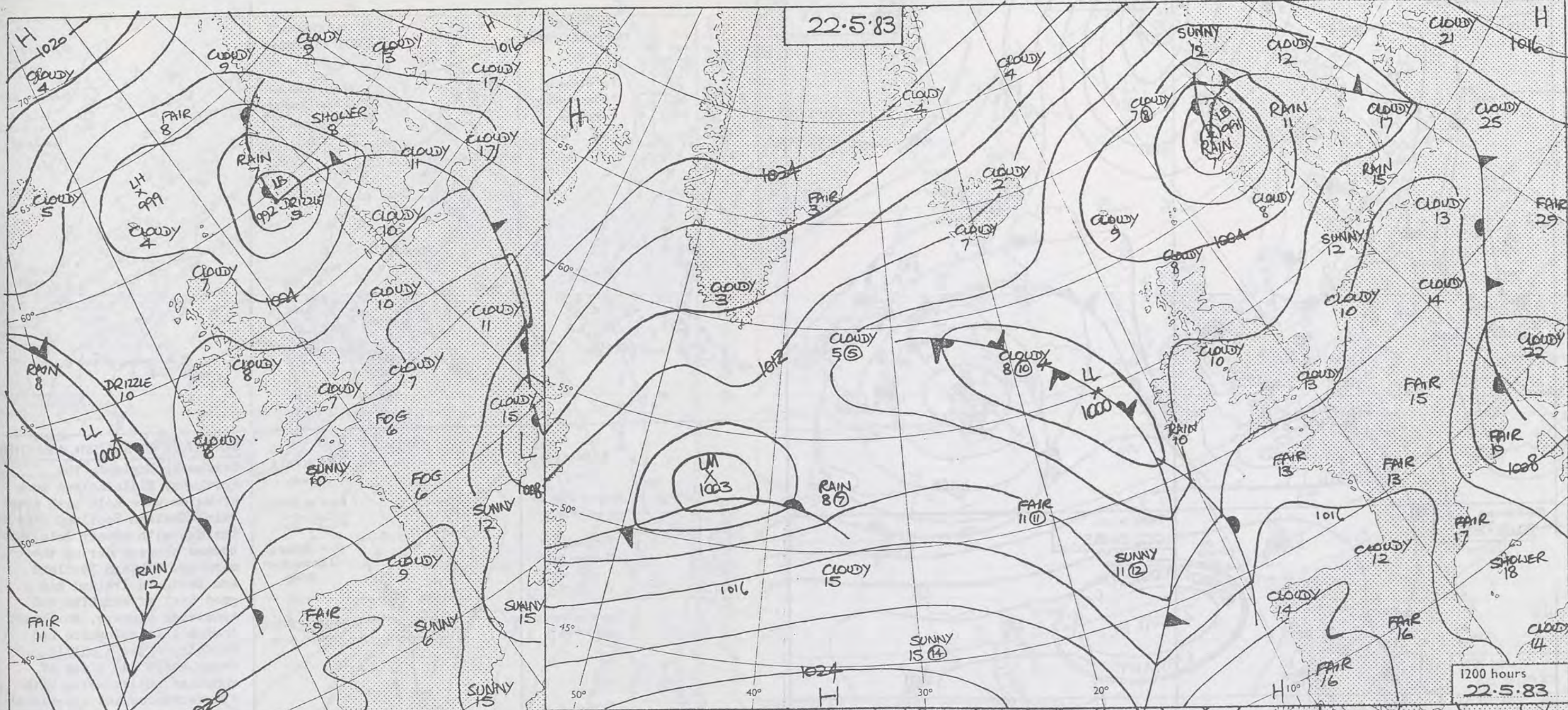
1357

1219

40 30 20 10 0






22.5.83



0600 hours
22.5.83

DAILY WEATHER SUMMARY FOR SUNDAY 22nd MAY 1983

 Warm front
  Cold front
  Occlusion

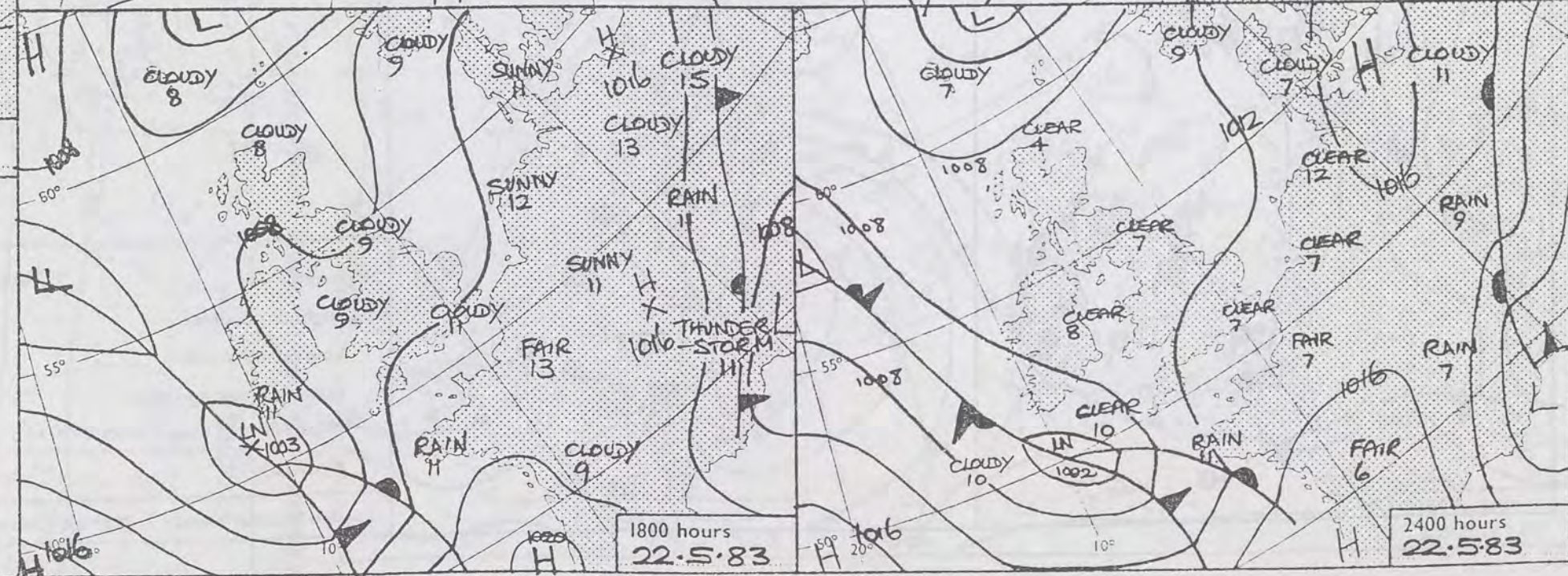
All times are GMT

NOT FOR LOAN

London Weather Centre 284 High Holborn London WC1V 7HX

© Crown copyright

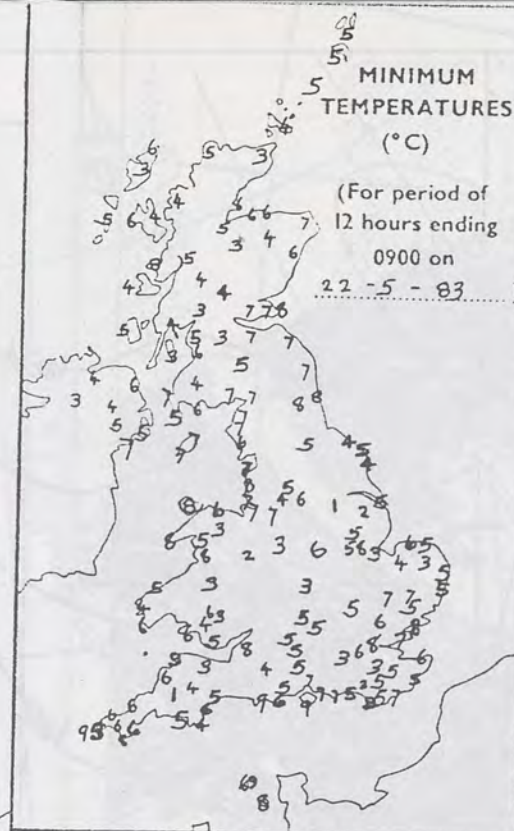
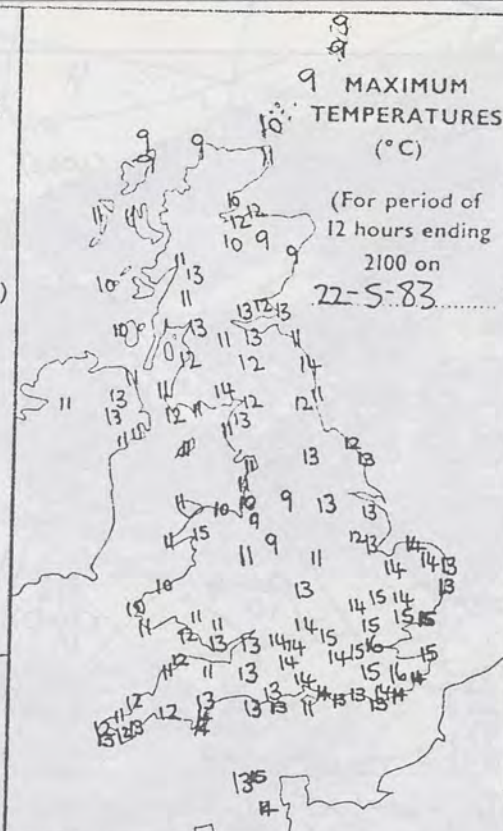
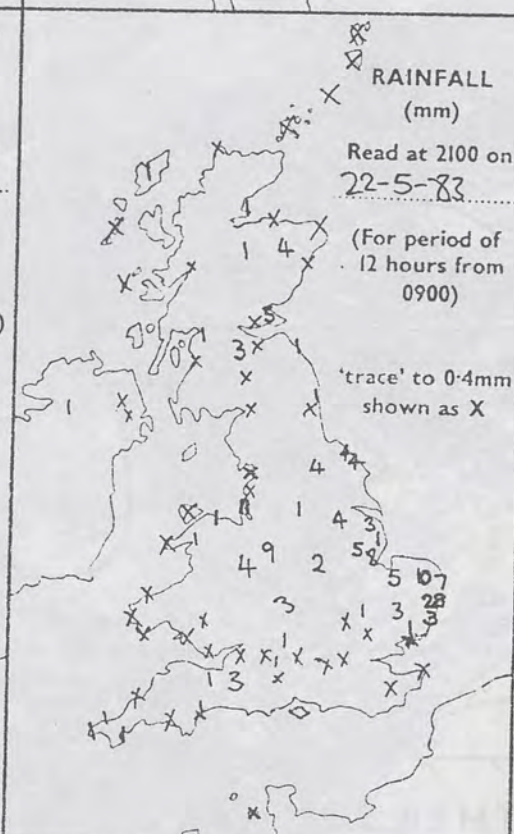
1200 hours
22.5.83



1800 hours
22.5.83

2400 hours
22.5.83

22.5.83

1200 hours
22.5.831800 hours
22.5.832400 hours
22.5.83MINIMUM
TEMPERATURES
(°C)(For period of
12 hours ending
0900 on
22.5.83)MAXIMUM
TEMPERATURES
(°C)(For period of
12 hours ending
2100 on
22.5.83)SUNSHINE
(h)Dawn to dusk
0.1 to 0.4h
shown as XRAINFALL
(mm)Read at 0900 on
22.5.83(For period of
12 hours from
2100 on
21.5.83)'trace' to 0.4mm
shown as XRAINFALL
(mm)Read at 2100 on
22.5.83(For period of
12 hours from
0900)'trace' to 0.4mm
shown as X

SUMMARY OF BRITISH WEATHER

Northwest England, the northwest Midlands and much of Wales were cold with some rain. Eastern Scotland started the day with steady rain which became showery during the morning. Western Scotland and Northern Ireland had a good deal of sunshine and scattered showers. Northeast England, Lincolnshire and Norfolk, after a chilly, foggy start had a day of sunshine and showers, with thunderstorms and occasional hail. In the south and east Midlands, East Anglia apart from Norfolk, and in southern England there were showers, some heavy with thunder, although the south coast from the Isle of Wight eastwards stayed mostly dry and sunny. Persistent rain, moderate at times, spread to southwest England and southwest Wales during the evening. Temperatures were below normal in all areas.

'Extremes' for

SUNDAY 22ND MAY 1983

Highest maximum	: 16.2°C Jubilee Corner (Kent)
Lowest minimum	: 1.1°C Bastreet (Cornwall)
Lowest grass minimum	: -4.5°C Cwmbargoed (Mid Glamorgan)
Most rain (24 hours from 0900 h)	: 31.7mm Gorleston (Norfolk)
Most sun	: 13.5hrs Whithorn (Dumfries & Galloway)

London Weather Centre 284 High Holborn London WC1V 7HX

All times are GMT


© Crown Copyright

VISUAL
22.5.88

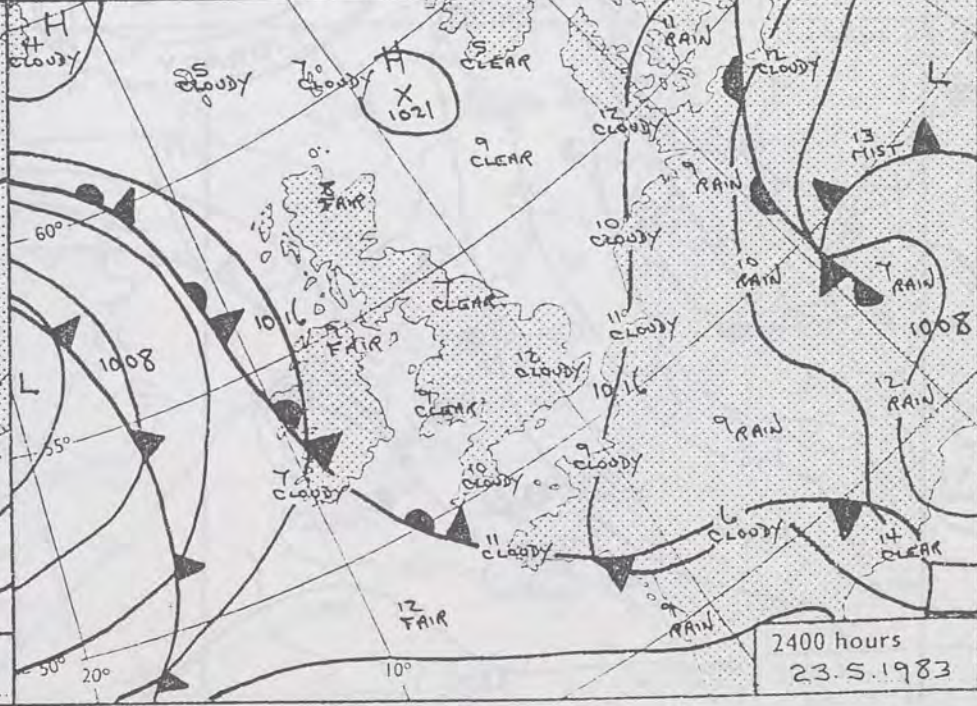
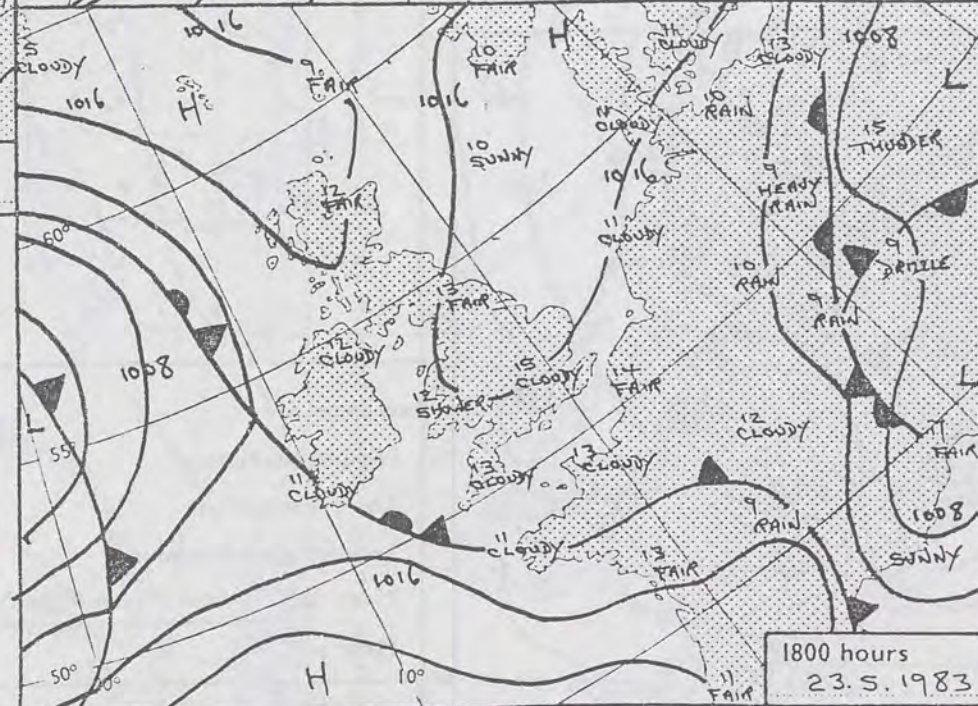
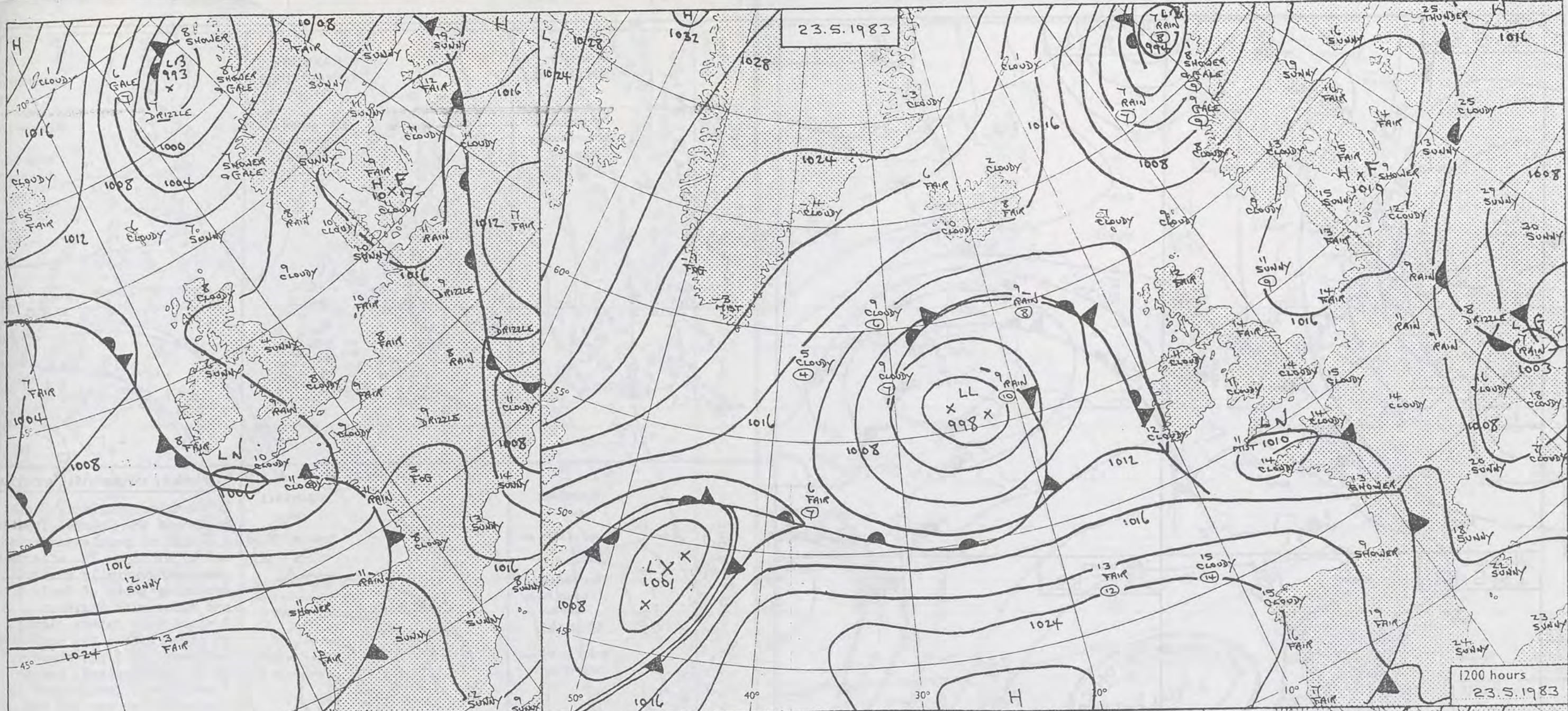
1526

1346

1207



23.5.1983



DAILY WEATHER SUMMARY FOR MONDAY 23rd MAY 1983

Warm front Cold front Occlusion

All times are GMT

NOT FOR LOAN

London Weather Centre 284 High Holborn London WC1V 7HX

© Crown copyright

0600 hours
23.5.83



1800 hours
23.5.83



1200 hours
23.5.83

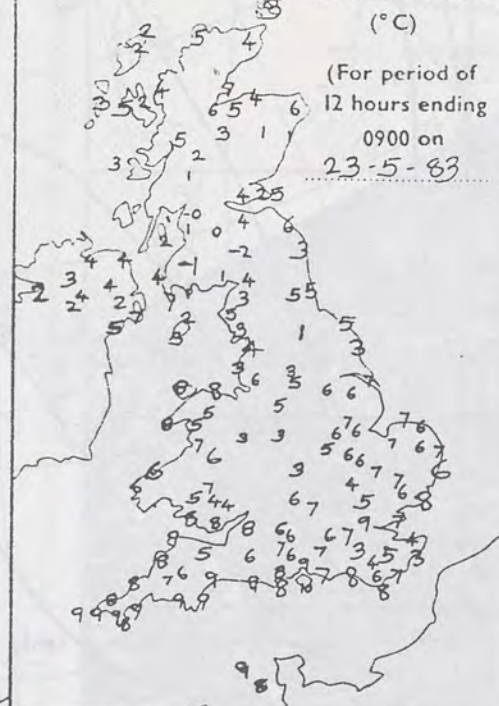


2400 hours
23.5.83



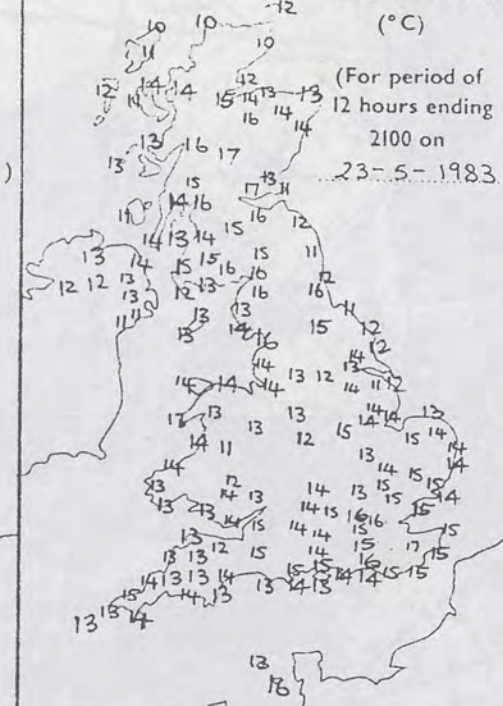
MINIMUM
TEMPERATURES
(°C)

(For period of
12 hours ending
0900 on
23-5-83)



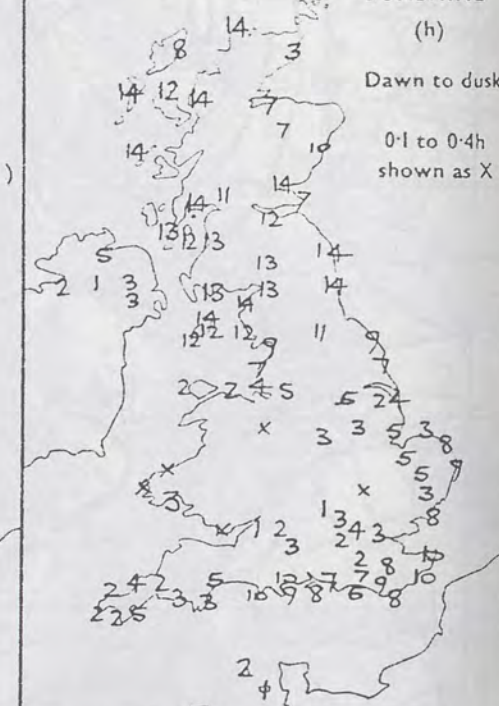
MAXIMUM
TEMPERATURES
(°C)

(For period of
12 hours ending
2100 on
23-5-1983)



SUNSHINE
(h)

Dawn to dusk
0.1 to 0.4h
shown as X

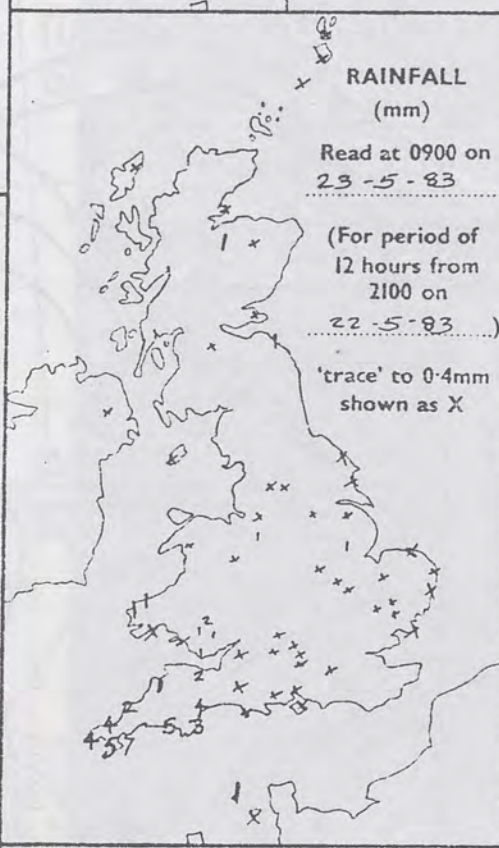


RAINFALL
(mm)

Read at 0900 on
23-5-83

(For period of
12 hours from
2100 on
22-5-83)

'trace' to 0.4mm
shown as X

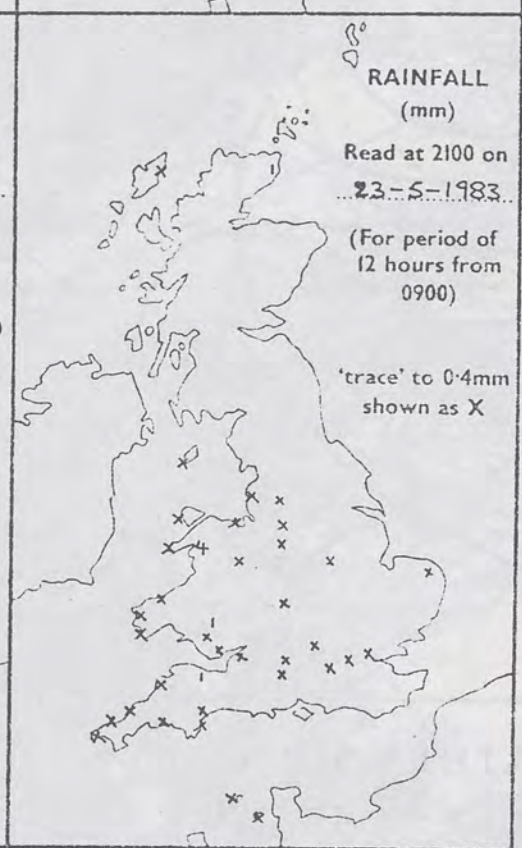


RAINFALL
(mm)

Read at 2100 on
23-5-1983

(For period of
12 hours from
0900)

'trace' to 0.4mm
shown as X



SUMMARY OF BRITISH WEATHER

In southwest England, South Wales and the Channel Islands, a period of persistent rain died out by midday. The afternoon remained generally cloudy. Remaining parts of England and Wales with Northern Ireland were rather cloudy at times with a few scattered outbreaks of light showery rain. In Scotland, apart from a few light showers in the north the day was dry with good sunny periods.

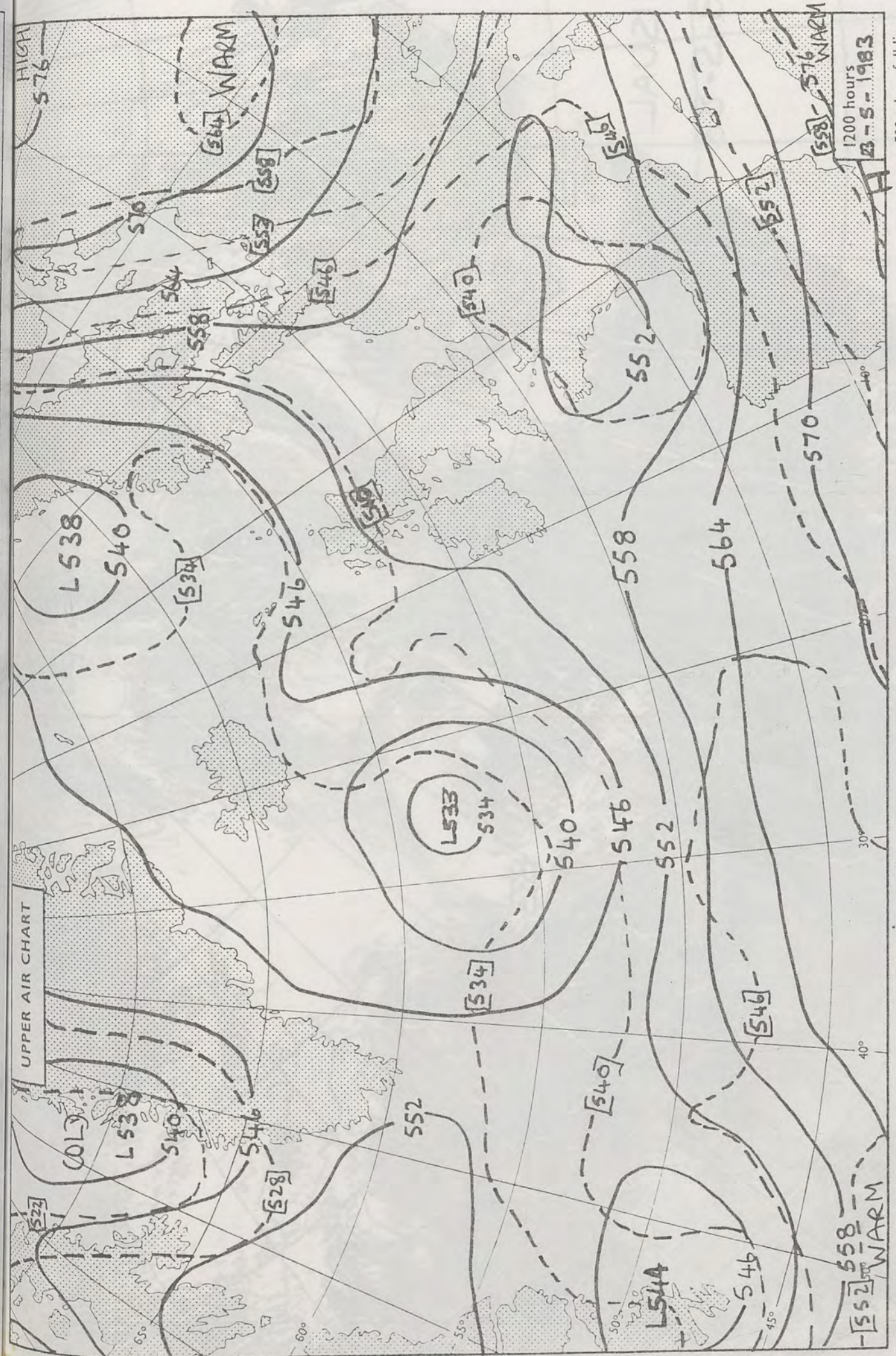
Temperatures were generally close to normal, a little above in the north, rather cold in the southwest.

'Extremes' for		MONDAY 23RD MAY 1983
Highest maximum	: 16.6°C	Pitreavie (Fife)
Lowest minimum	: -2.0°C	Eskdalemuir (Dumfries & Galloway)
Lowest grass minimum	: -7.8°C	Glenlee (Dumfries & Galloway)
Most rain (24 hours from 0900 h)	: 6.3mm	Nantmor (Gwynedd)
Most sun	: 14.2Hrs	Benbecula (Outer Hebrides)


SHINE
(h)
n to dusk
to 0-4h
wn as X

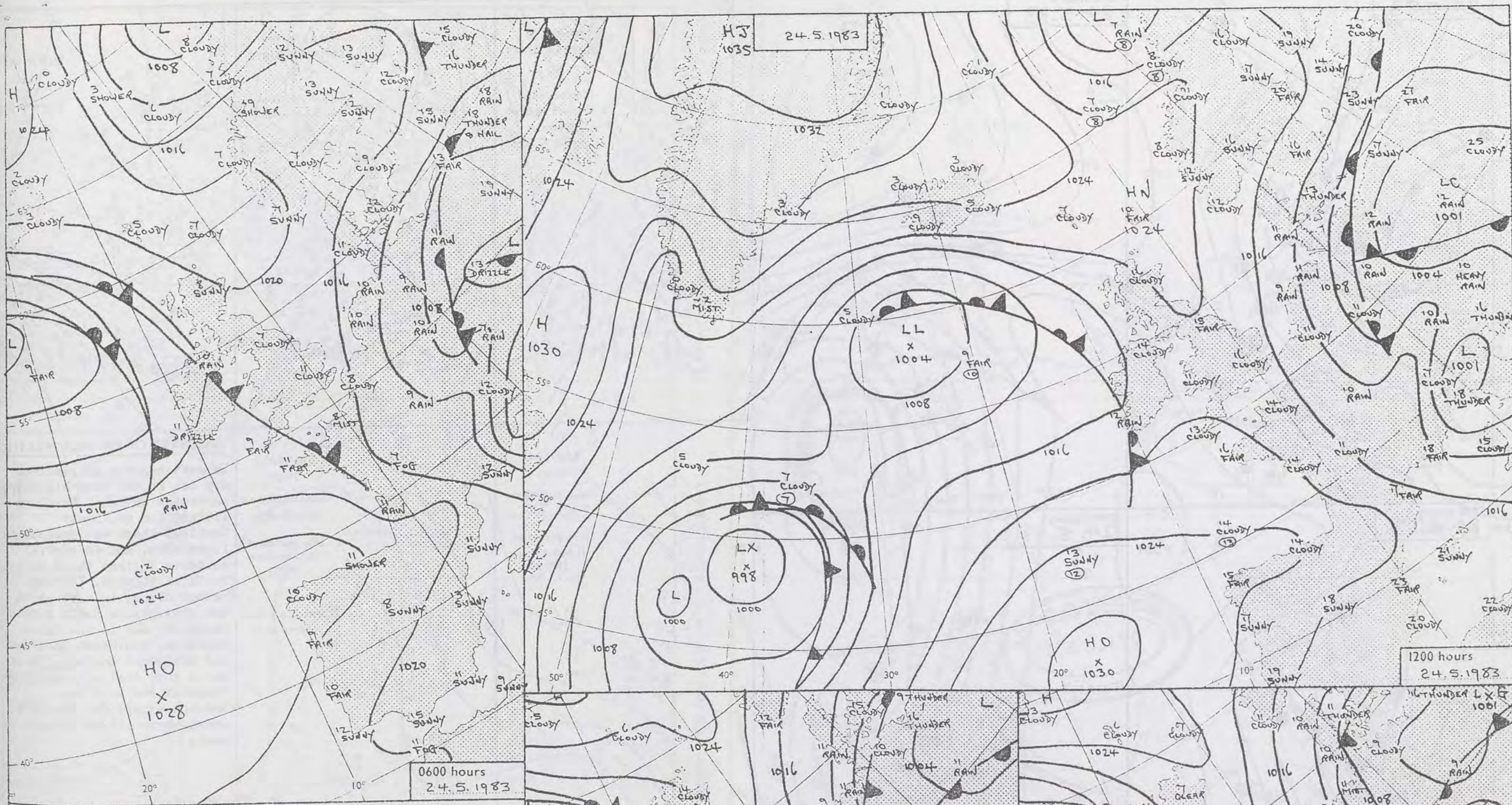
ATHER
uth
lands,
ain died
rnoon
y.
nd
y
tered
ry
t
in
y
ly
e above
l in

copyright






London Weather Centre 284 High Holborn London WC1V 7HX All times are GMT © Crown copyright 500 mb full lines 1000-500 mb pecked 1200 hours 23-5-1983





DAILY WEATHER SUMMARY FOR TUESDAY 24th MAY 1983

 Warm front
  Cold front
  Occlusion

All times are GMT

NOT IN USE

London Weather Centre 284 High Holborn London WC1V 7HX

© Crown copyright

0600 hours
24.5.1983

1200 hours
24.5.1983

1800 hours
24.5.1983

2400 hours
24.5.1983

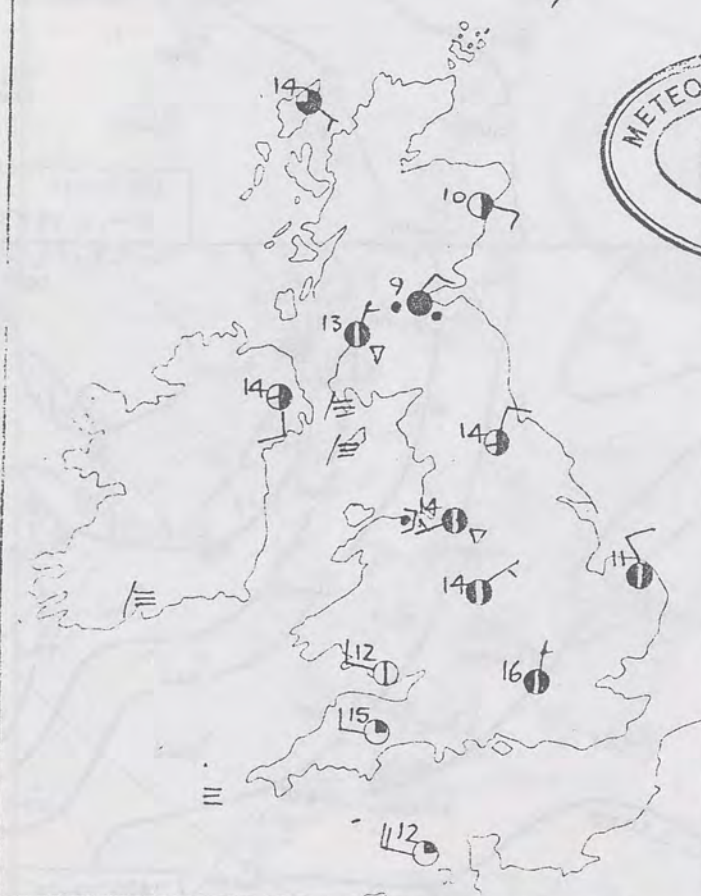
0600 hours
24.5.83



1200 hours
24.5.83



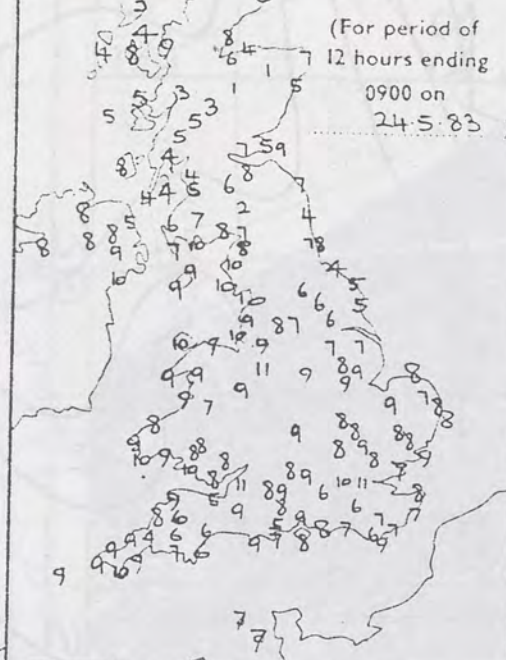
1800 hours
24.5.83



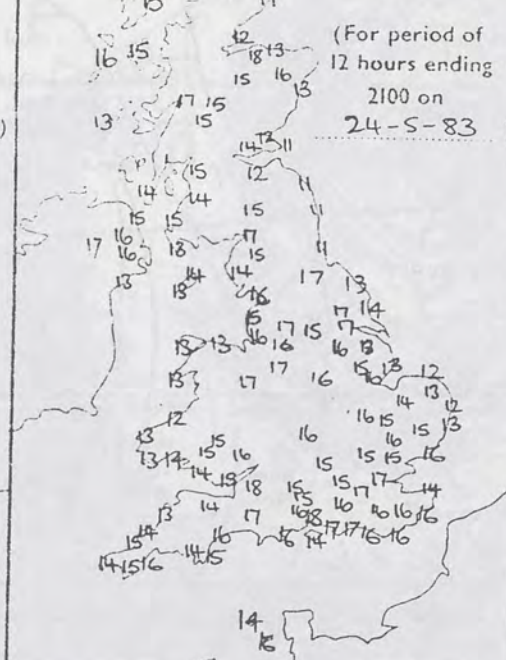
2400 hours
24.5.83



MINIMUM
TEMPERATURES
(°C)



10 MAXIMUM
TEMPERATURES
(°C)



SUNSHINE
(h)

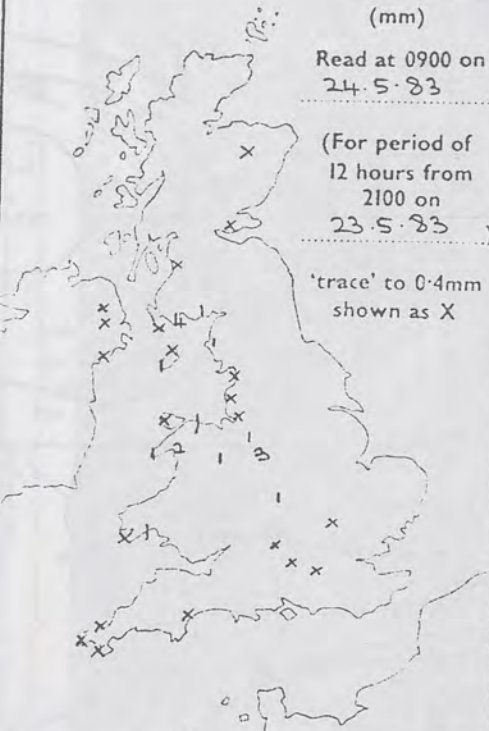


RAINFALL
(mm)

Read at 0900 on
24.5.83

(For period of
12 hours from
2100 on
23.5.83)

'trace' to 0.4mm
shown as X

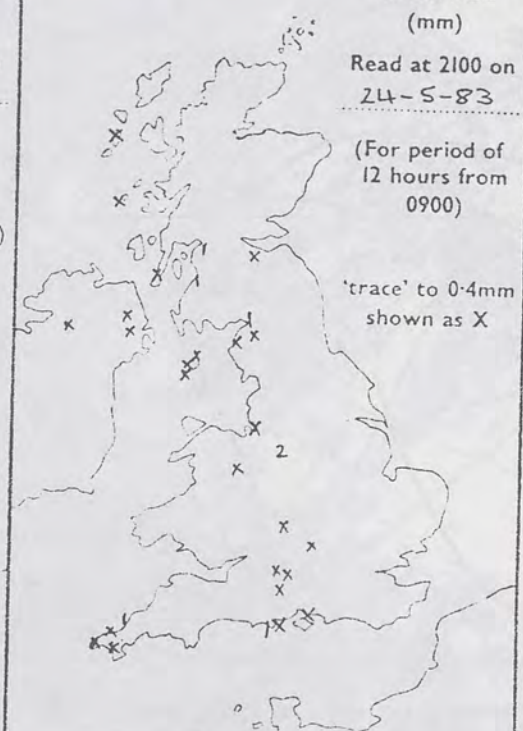


RAINFALL
(mm)

Read at 2100 on
24.5.83

(For period of
12 hours from
0900)

'trace' to 0.4mm
shown as X



SUMMARY OF BRITISH WEATHER

In most regions it remained dry but in the West Midlands, northwest England, Northern Ireland and southwest Scotland there was occasional light rain, and in central southern England there were isolated showers. It was rather cloudy in many parts but most places had a little sunshine, and in the Outer Hebrides, southeast Scotland and northeast England, there was a good deal of sunshine. Temperatures were near average except for the east coast where it was rather cool.

'Extremes' for TUESDAY 24TH MAY 1983

Highest maximum	: 17.9°C Southampton Weather Centre
Lowest minimum	: 1.0°C Aviemore
Lowest grass minimum	: -2.5°C Stornoway (Outer Hebrides)
Most rain (24 hours from 0900 h)	: 10.2mm Prabost (Skye)
Most sun	: 13.6hrs Guernsey

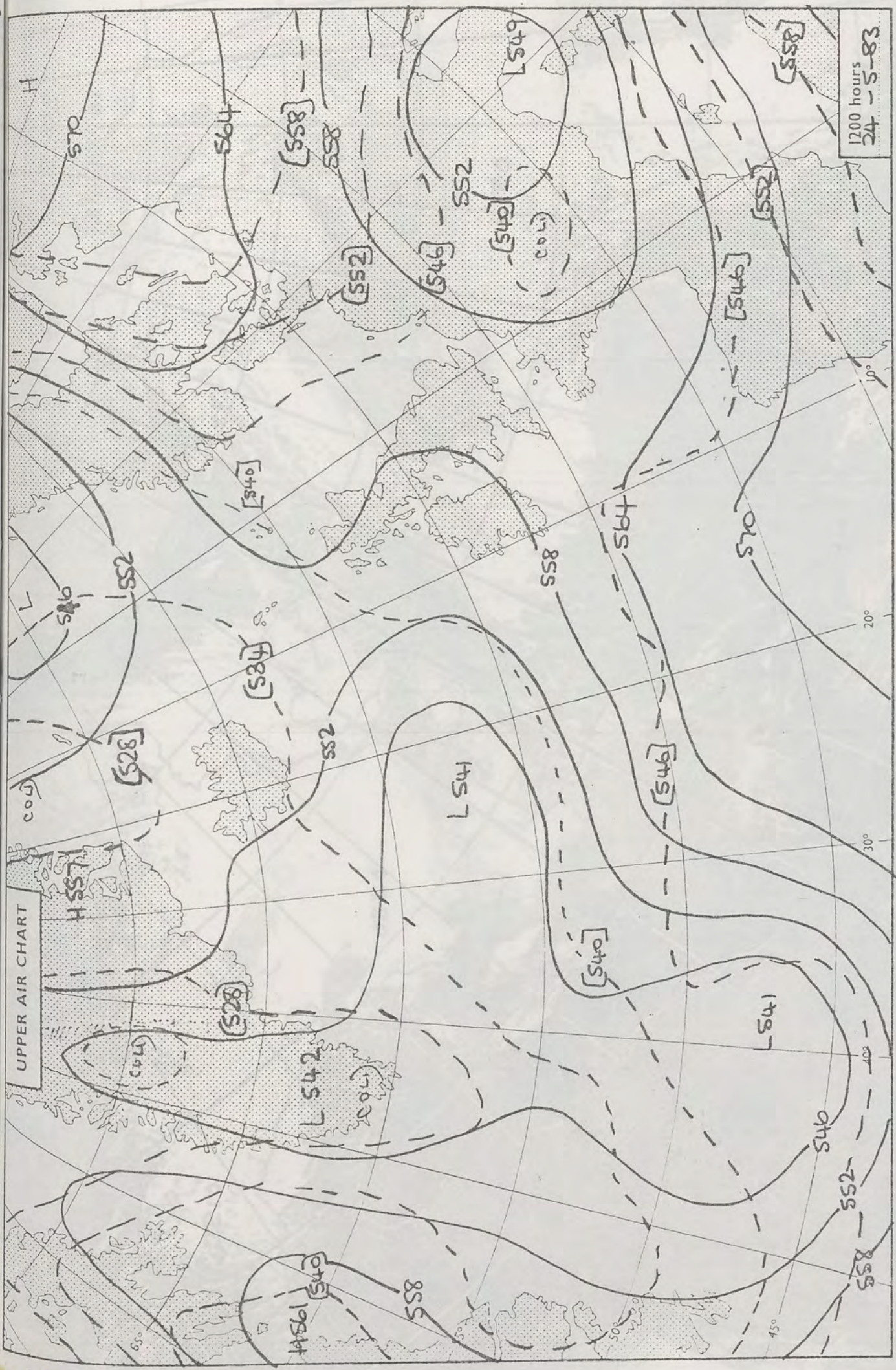
SHINE
(h)
n to dusk
to 0-4h
wn as X

764
275
434
634

ATHER

ed
nds,
rn
onal
l
re
ts
tle
r
and
ere
ne.
st

pyright



London Weather Centre 284 High Holborn London WC1V 7HX All times are GMT © Crown copyright 500 mb full lines 1000-500 mb pecked 1200 hours 24-5-83

24 5 83
INFA REI

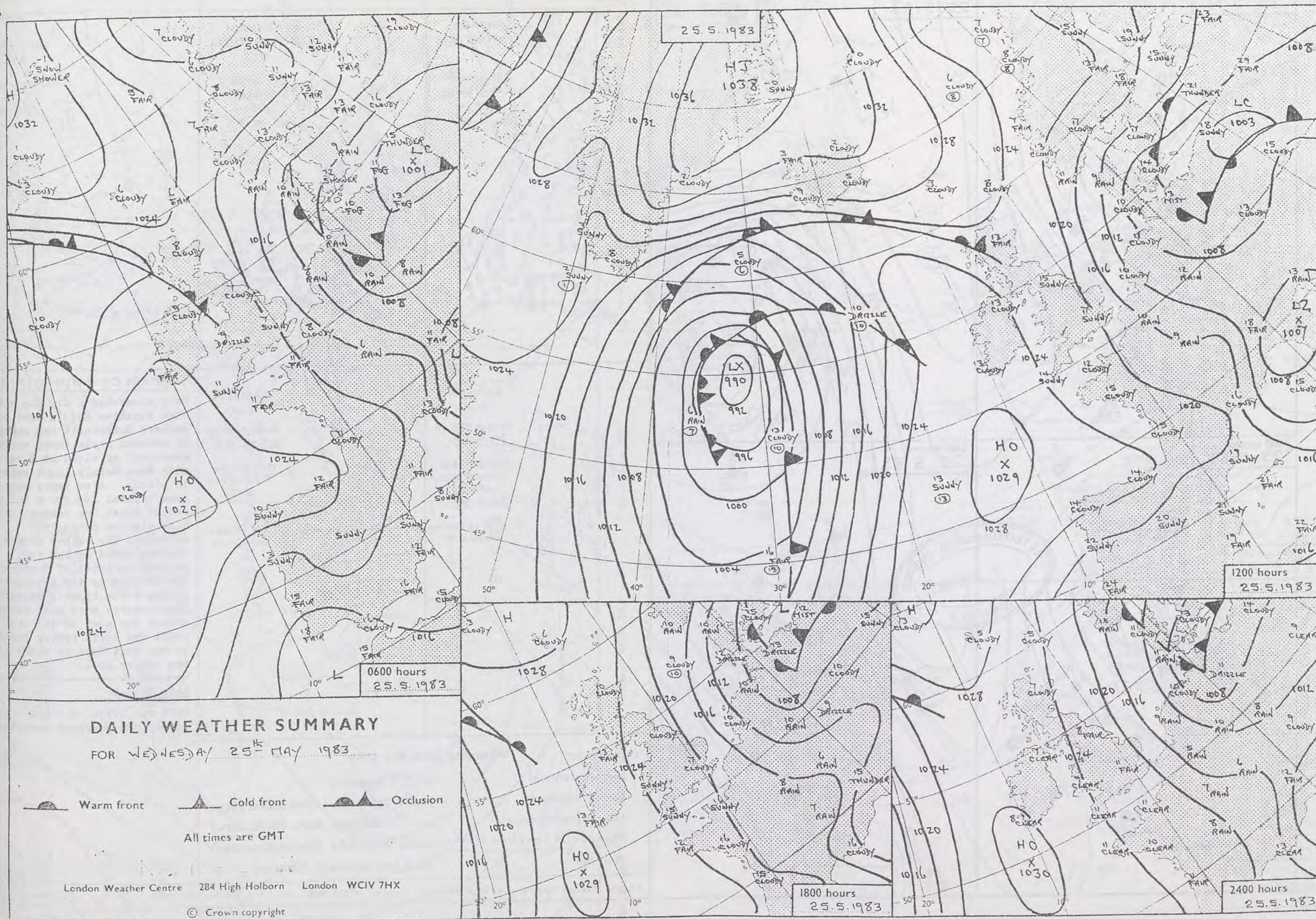
0511

0330

0150



24/5/83



0600 hours
25.5.83



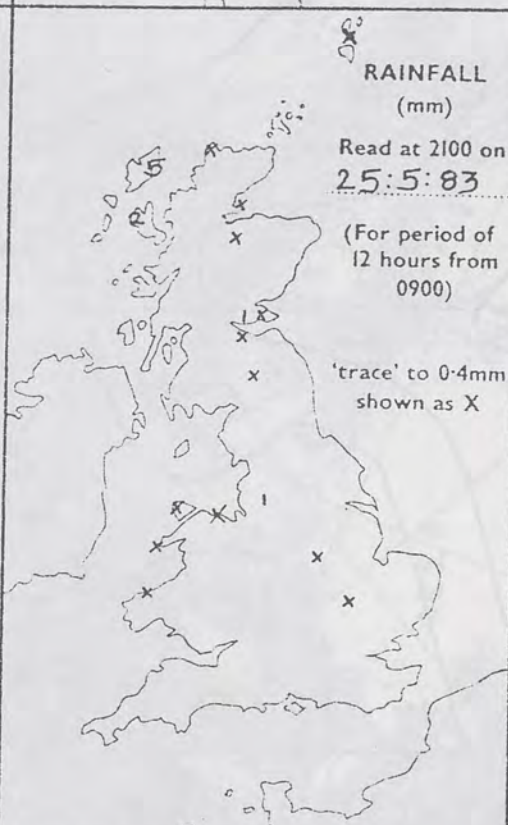
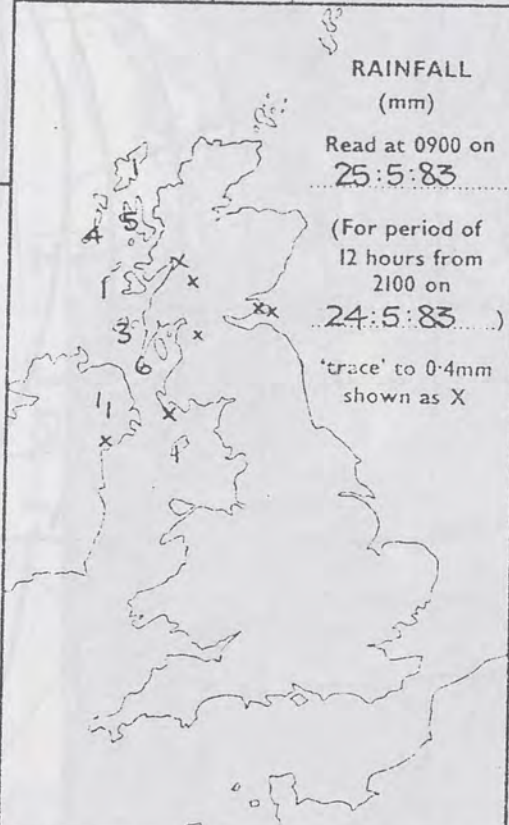
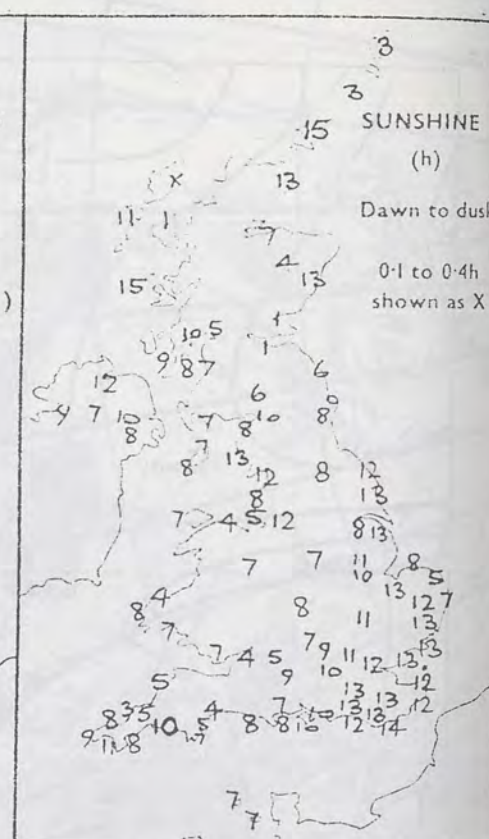
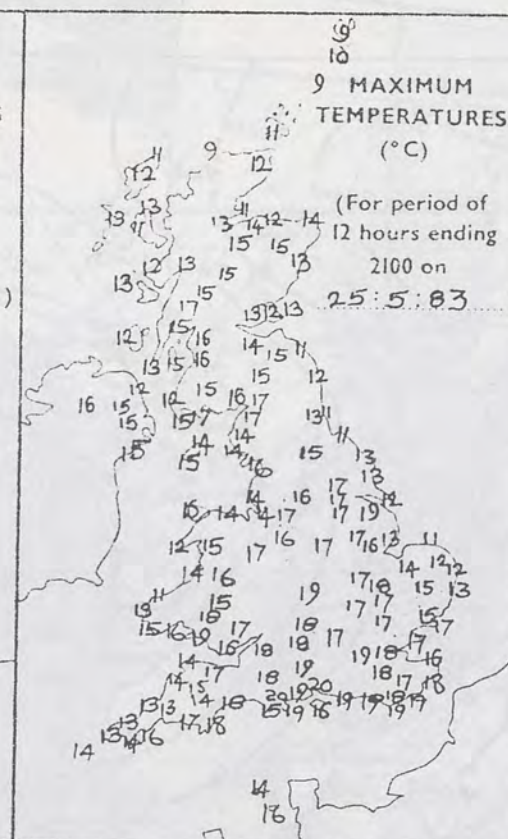
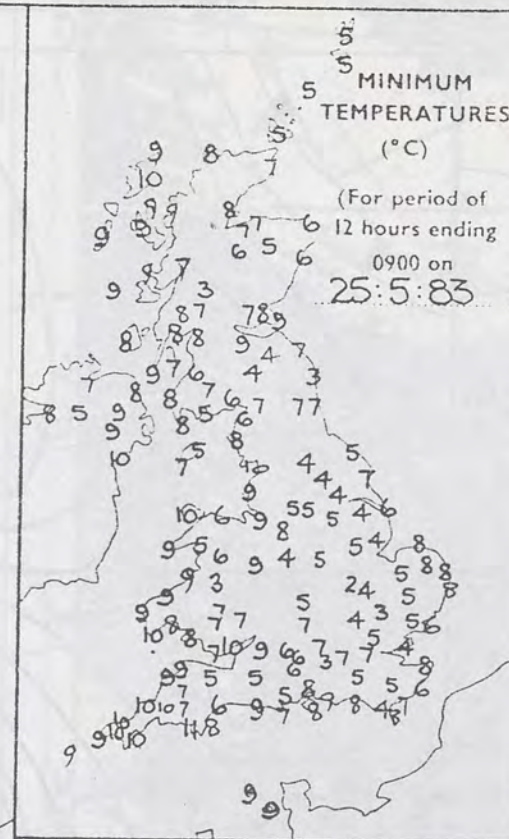
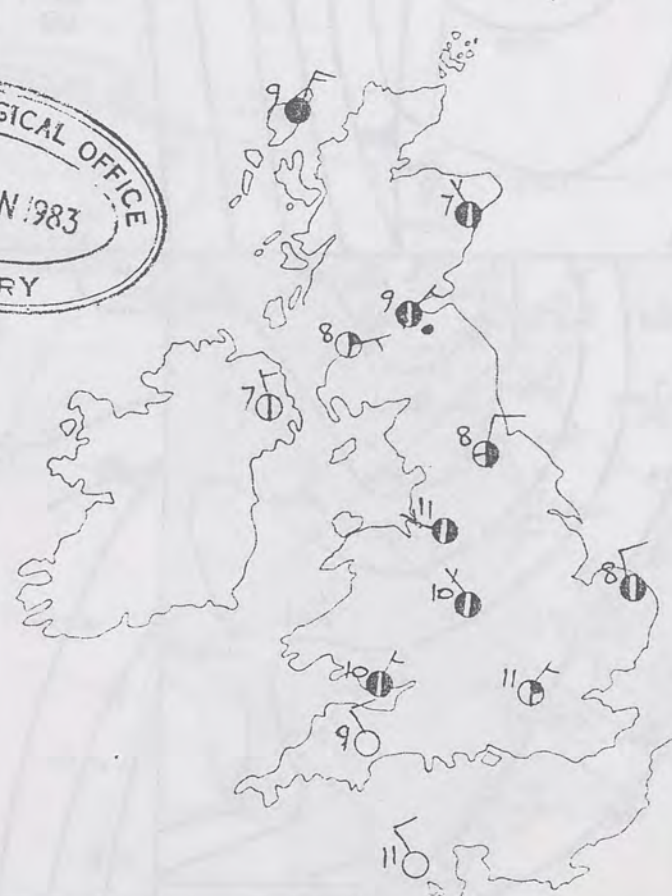
1200 hours
25.5.83



1800 hours
25.5.83



2400 hours
25.5.83



SUMMARY OF BRITISH WEATHER

Many areas had a dry day with some sunshine and in most of eastern Britain it was sunny. In western areas there was a good deal of cloud at first with some mainly light rain in places. Also there was some coastal fog for a while around Irish Sea coasts, but this cleared during the morning. The rather cloudy weather moved inland to central counties of Scotland and England by the afternoon giving a few light showers. Temperatures were near normal except for most of the east coast and north facing coasts in the West Country where it was rather cool.

Late Reports

Most sun 24th: 14.0 hrs
Jersey and Guernsey resorts.

'Extremes' for Wednesday 25th May 1983	
Highest maximum	: 20.3°C Weymouth
Lowest minimum	: 2.4°C Cottesmore (Leicestershire)
Lowest grass minimum	: -1.8°C Beaufort Park (Berkshire)
Most rain (24 hours from 0900 h)	: 3.8mm Benbecula (Outer Hebrides)
Most sun	: 14.6 hrs Kirkwall (Orkney)

London Weather Centre 284 High Holborn London WC1V 7HX

All times are GMT

© Crown Copyright

UPPER AIR CHART

NSHINE
(h)
wn to dusk
l to 0-4h
own as X

8
3
12.7
13.3
12
12

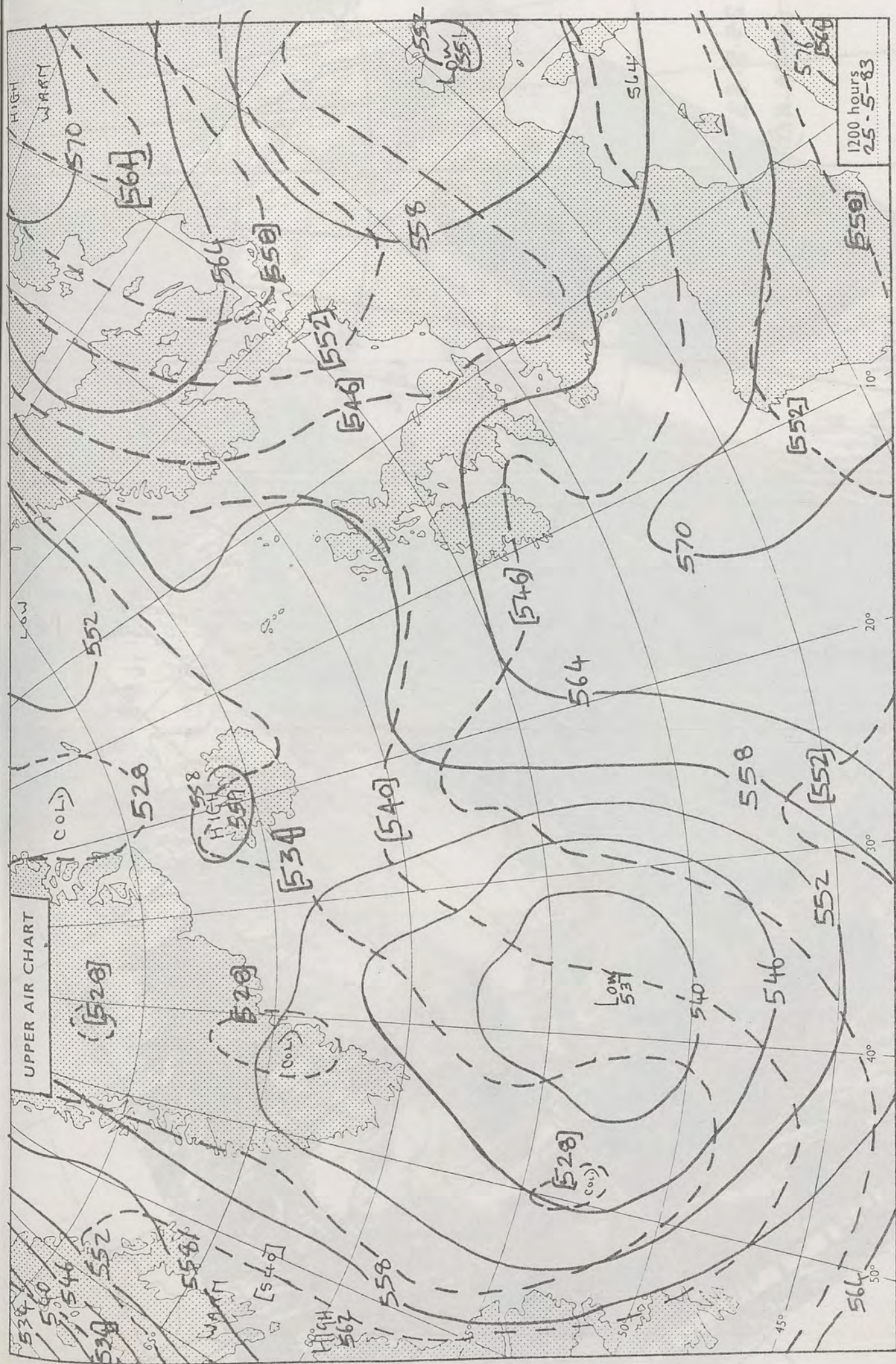
WEATHER

y with
st of
sunny.
was a
lrst
rain
was
while
but


udy
land
noon
rs.
ormal
ast
casts
e it

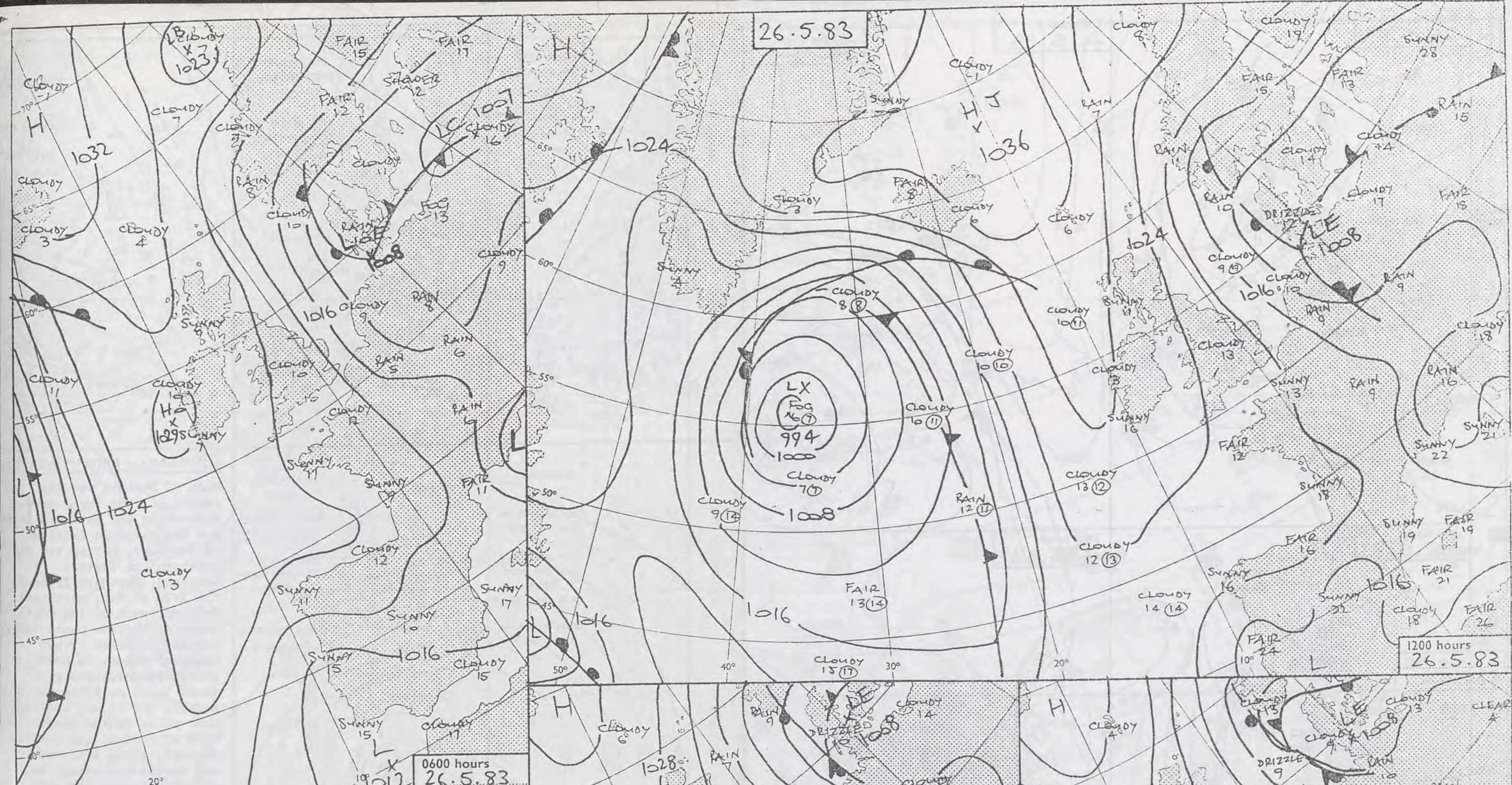
rts.

opyright






London Weather Centre 284 High Holborn London WC1V 7HX © Crown copyright All times are GMT 500 mb full lines 1000-500 mb pecked





DAILY WEATHER SUMMARY FOR Thursday 26TH May 1983

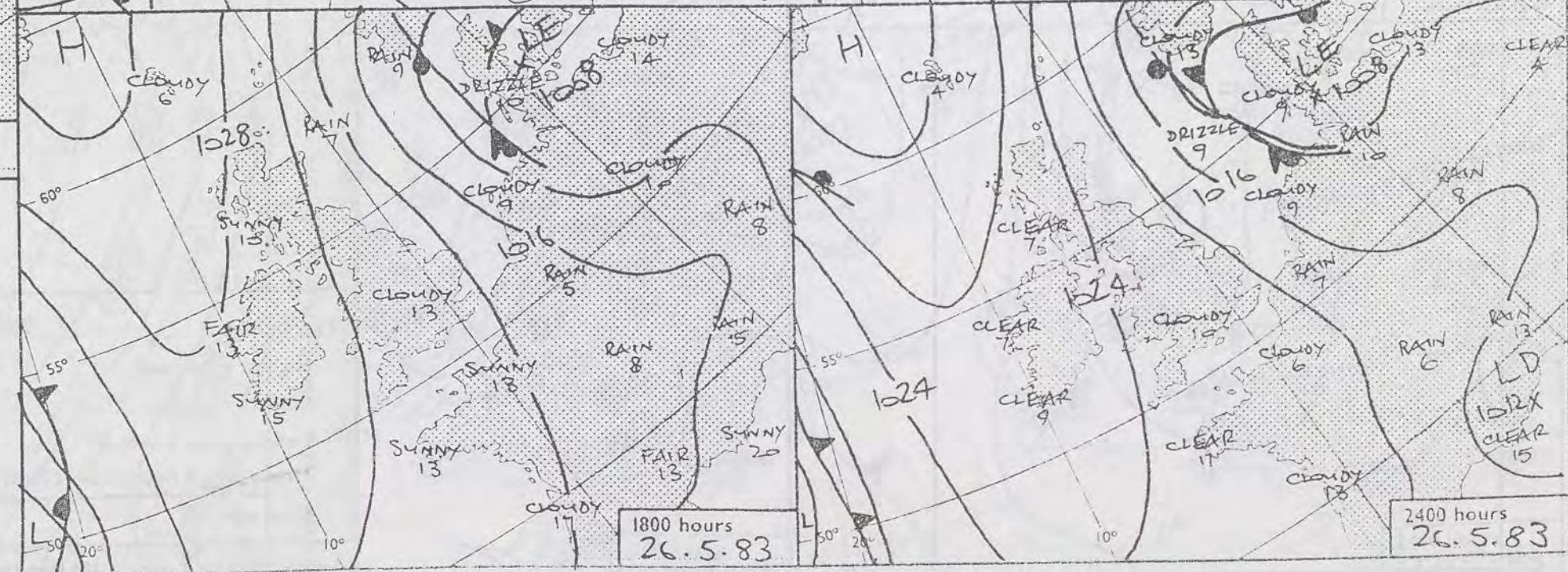
 Warm front
  Cold front
  Occlusion

All times are GMT

NOT FOR LOAN

London Weather Centre 284 High Holborn London WC1V 7HX

© Crown copyright



0600 hours
26.5.83



1200 hours
26.5.83



1800 hours
26.5.83



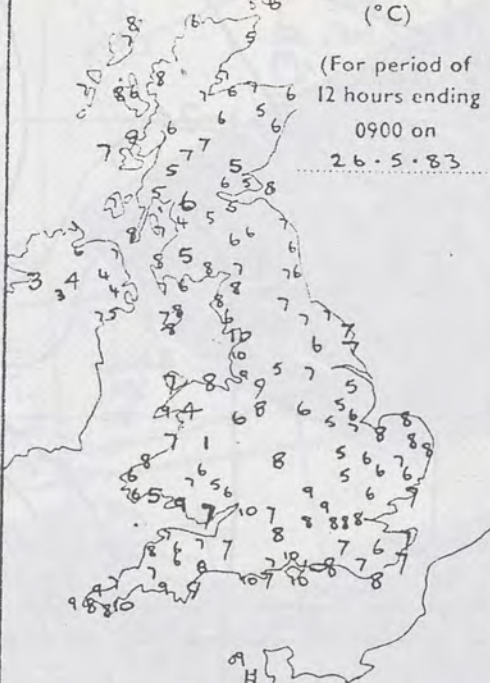
2400 hours
26.5.83



METEOROLOGICAL OFFICE
7 JUN 1983
LIBRARY

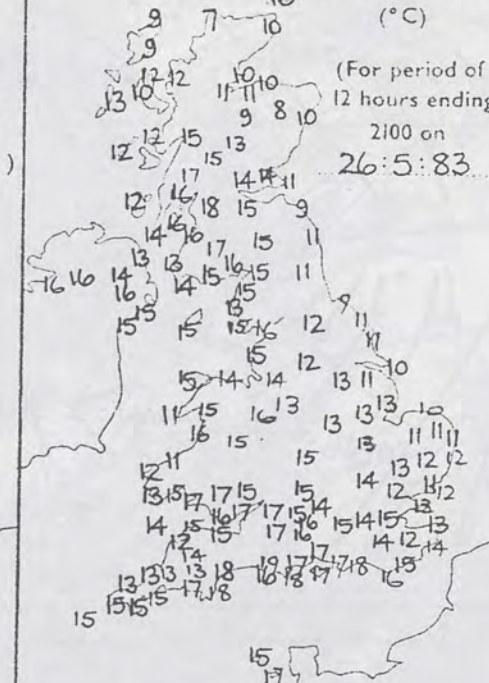
MINIMUM
TEMPERATURES
(°C)

(For period of
12 hours ending
0900 on
26.5.83.)



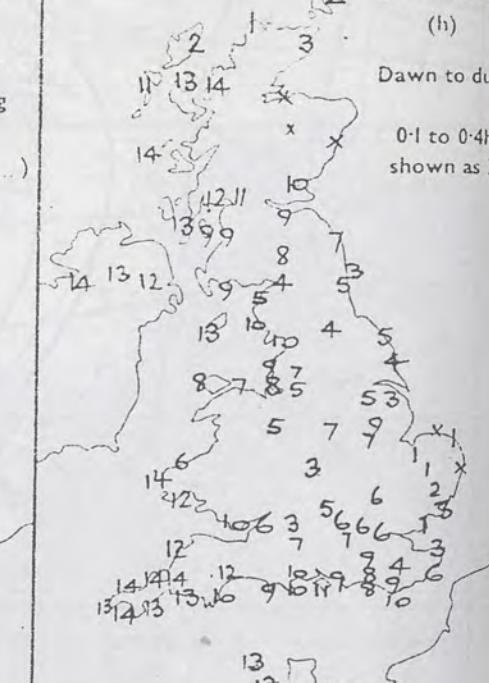
8 MAXIMUM
TEMPERATURES
(°C)

(For period of
12 hours ending
2100 on
26.5.83.)



SUNSHINE
(h)

Dawn to dusk
0.1 to 0.4h
shown as X



RAINFALL
(mm)

Read at 0900 on
26.5.83

(For period of
12 hours from
2100 on
25.5.83.)

'trace' to 0.4mm
shown as X

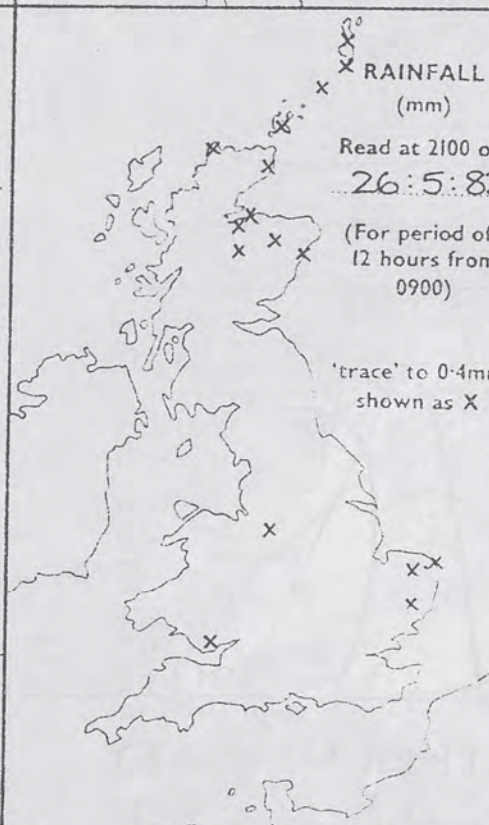


RAINFALL
(mm)

Read at 2100 on
26.5.83

(For period of
12 hours from
0900)

'trace' to 0.4mm
shown as X



SUMMARY OF BRITISH WEATHER

Much of Britain was dry overnight, but there were showers in the Northern Isles and the northern mainland of Scotland. During the day southern and western Scotland, Northern Ireland, the Isle of Man, northwest England, much of the south coast of England had a sunny day and in Wales it was sunny at times. In most places temperatures were close to or a little above normal, but it was cool on some north facing coasts. Much of central and eastern England, along with eastern and northern Scotland had a rather cloudy day with not very much sunshine. Here too most places stayed dry but there were some showers, especially near the coasts. There was quite a brisk northerly breeze and most places were cool.

'Extremes' for

THURSDAY 26TH MAY 1983

- Highest maximum : 18.9°C Weymouth
- Lowest minimum : 1.0°C St Harmon (Powys)
- Lowest grass minimum : -2.6°C Gwmbargoed (mid Glamorgan)
- Most rain (24 hours from 0900 h) : 3.4mm Whitby (N. Yorkshire)
- Most sun : 14.3hrs Bastreet (Cornwall)

London Weather Centre 284 High Holborn London WC1V 7HX

All times are GMT

© Crown Copyright

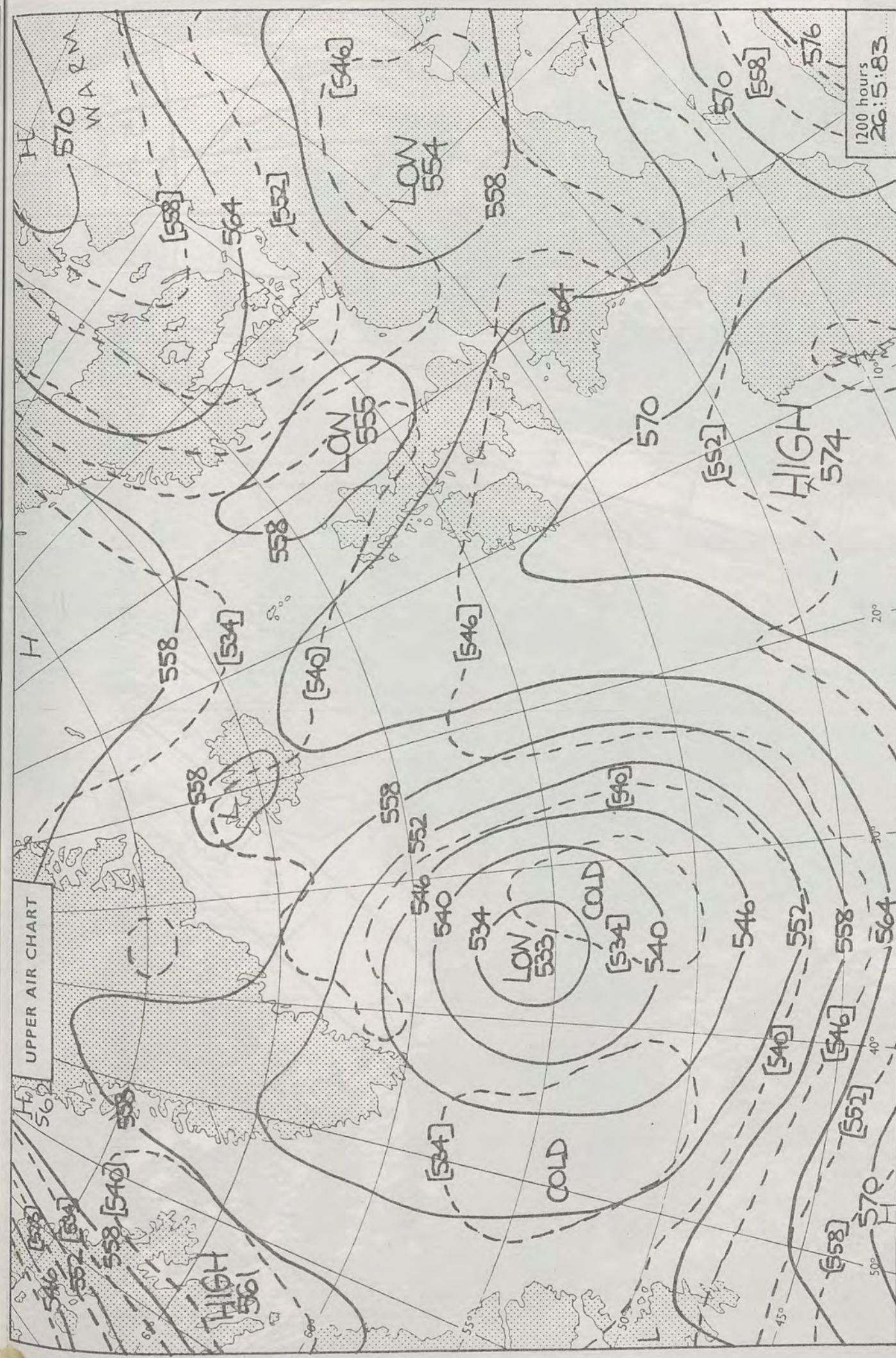
UPPER AIR CHART

SUNSHINE
(h)
awn to dusk
-1 to 0.4h
own as X

WEATHER

are
n Isles
and
e day
and,
west
outh
sunny
ove
on
s.
tern
tern
ad
h
ayed

Copyright




London Weather Centre 284 High Holborn London WC1V 7HX
All times are GMT
© Crown copyright
500 mb full lines
1000-500 mb pecked

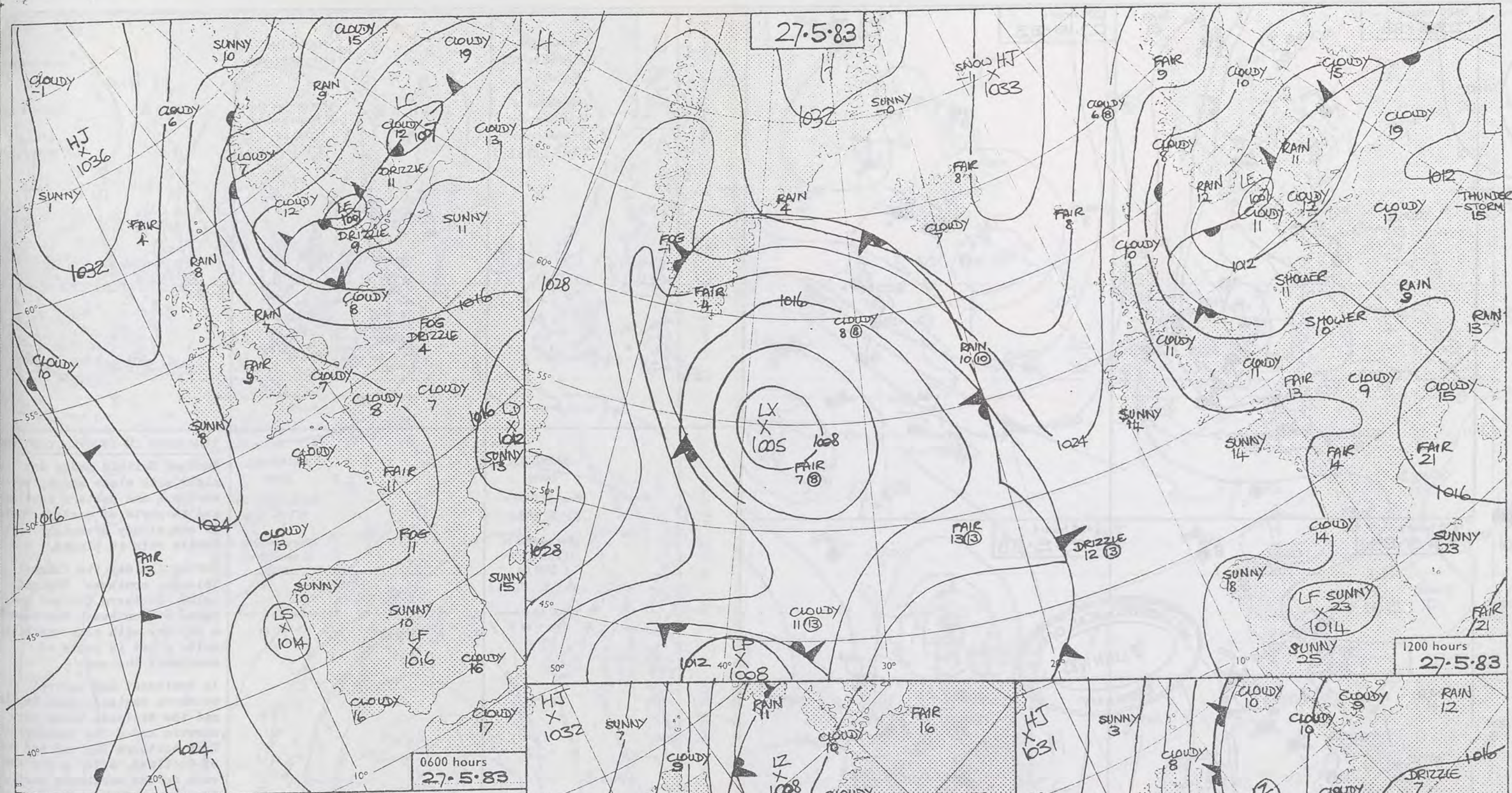
VISUAL
26-5-83

1438




1251

1621





DAILY WEATHER SUMMARY FOR FRIDAY 27th MAY 1983

 Warm front
  Cold front
  Occlusion

All times are GMT

NOT FOR LOAN

London Weather Centre 284 High Holborn London WC1V 7HX

© Crown copyright

0600 hours
27.5.83




1200 hours
27.5.83



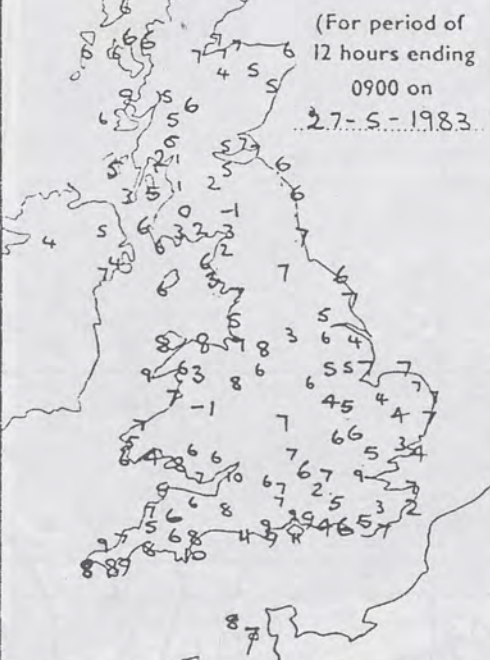
1800 hours
27.5.83



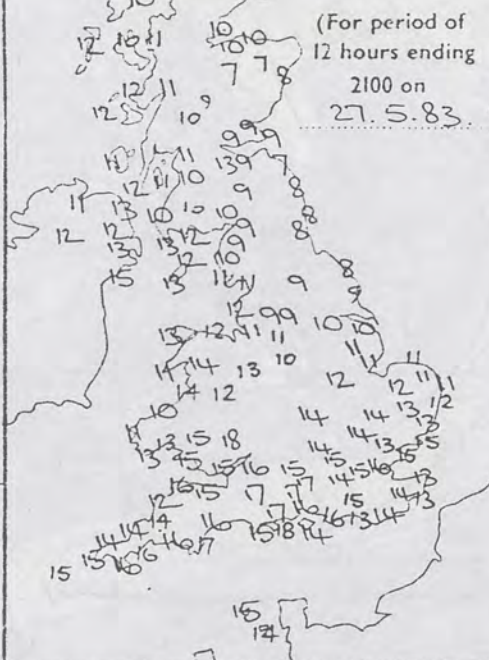
2400 hours
27.5.83



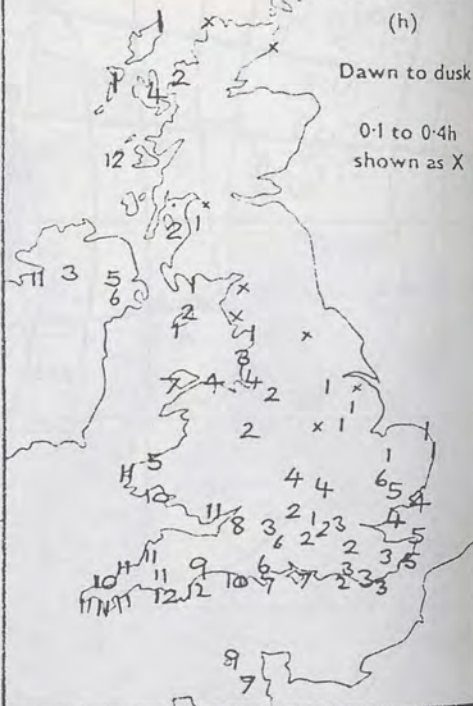
MINIMUM
TEMPERATURES
(°C)



MAXIMUM
TEMPERATURES
(°C)



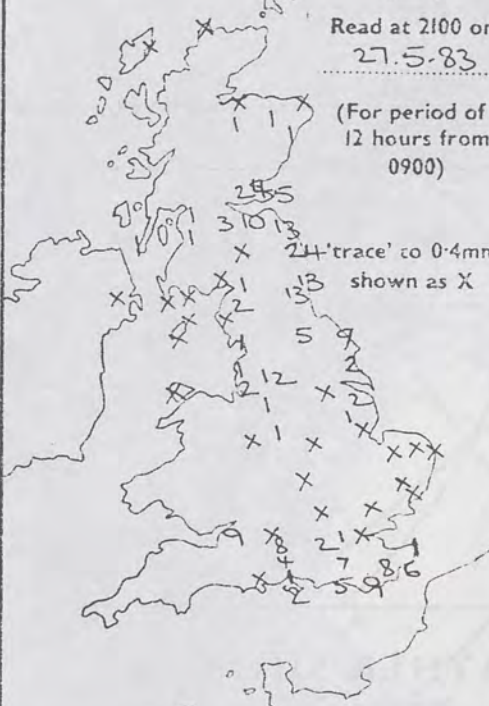
SUNSHINE
(h)
Dawn to dusk
0.1 to 0.4h
shown as X



RAINFALL
(mm)



RAINFALL
(mm)



SUMMARY OF BRITISH WEATHER

Much of Britain had a dry night with clear skies, but in northern and eastern Scotland and in parts of eastern England it was cloudy overnight with a little rain in places.

During the day the Channel Islands, southwest England, Wales, Northern Ireland and parts of northwest Scotland had a dry day with some sunshine, quite a lot in parts of southwest England.

In southeast and central southern England, East Anglia and the Midlands there were showers and a few thunderstorms. Over northern England and much of Scotland, after a dry start, rain spread westwards during the day as far as the Isle of Man and southwest Scotland. There was some heavy rain, especially in southeast Scotland and northeast England. Temperatures in parts of southern England and South Wales were close to or a little above normal, but over much of Britain temperatures were well below normal.

'Extremes' for Friday 27th May 1983

Highest maximum	: 18.0°C Cilfynydd (Mid Glamorgan), Cardiff Weather Centre
Lowest minimum	: -0.8°C Eskdalemuir
Lowest grass minimum	: -4.8°C Dhu Loch (Isle of Bute)
Most rain (24 hours from 0900 h)	: 42.8mm Boulmer (Northumberland)
Most sun	: 12.4 hrs Teignmouth

London Weather Centre 284 High Holborn London WC1V 7HX

All times are GMT

© Crown Copyright

NSHINE
(h)
wn to dusk
-1 to 0.4h
own as X

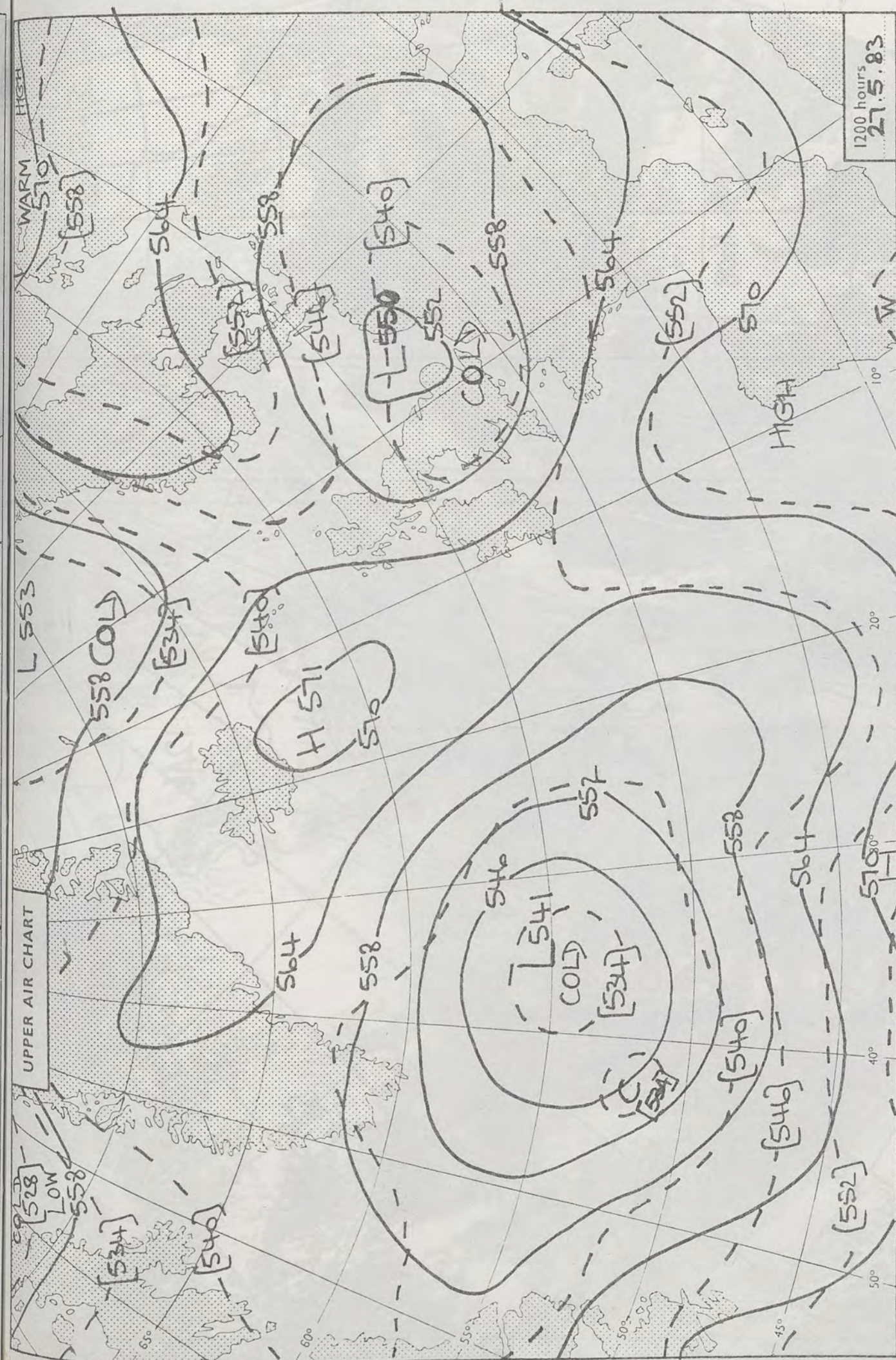
WEATHER

dry
but in
Scotland
England
with a
nel
and,
and
land had
shine,

l
Anglia
were
erstorms
and much
y start,
uring
sle of
and.
in,

England.
f
uth
a little
much of
re well

Copyright



London Weather Centre 284 High Holborn London WC1V 7HX

All times are GMT

© Crown copyright

500 mb full lines
1000-500 mb dashed lines
500-500 mb dotted lines

VISUAL
27-5-83

1608

1124

1246


40

30

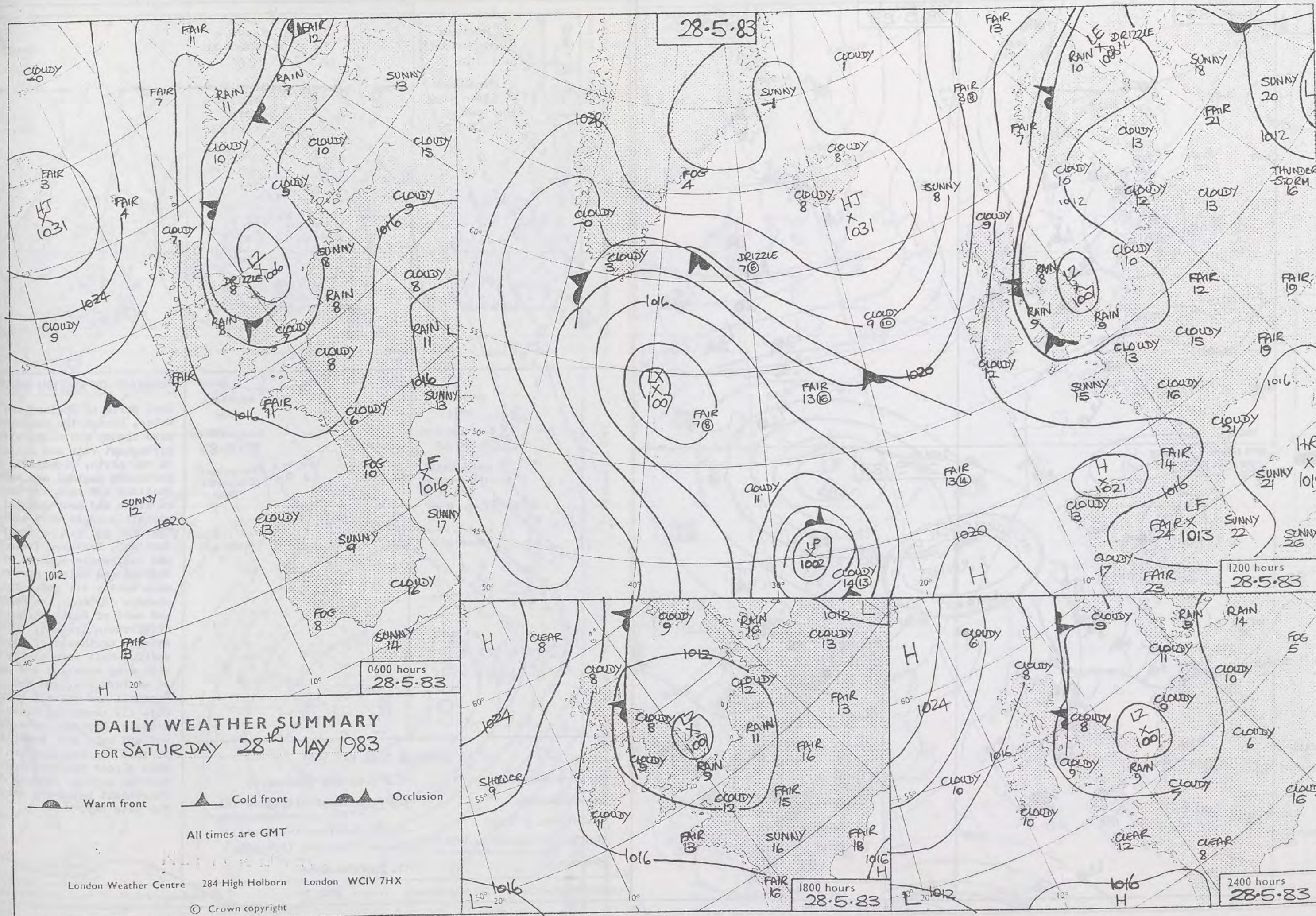
20

10

0



27.5.83 VISUAL



0600 hours
28.5.83



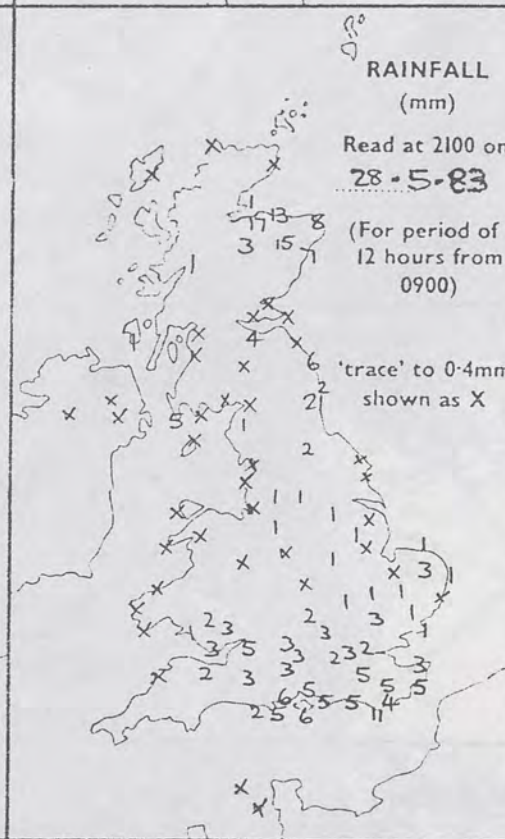
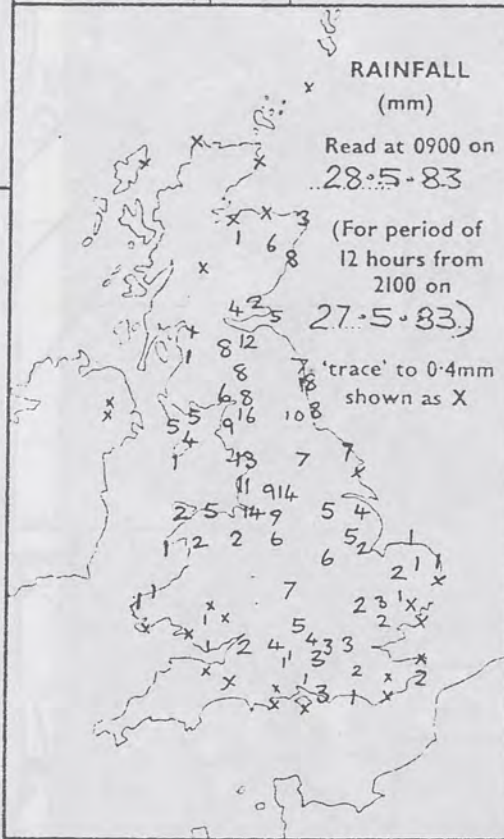
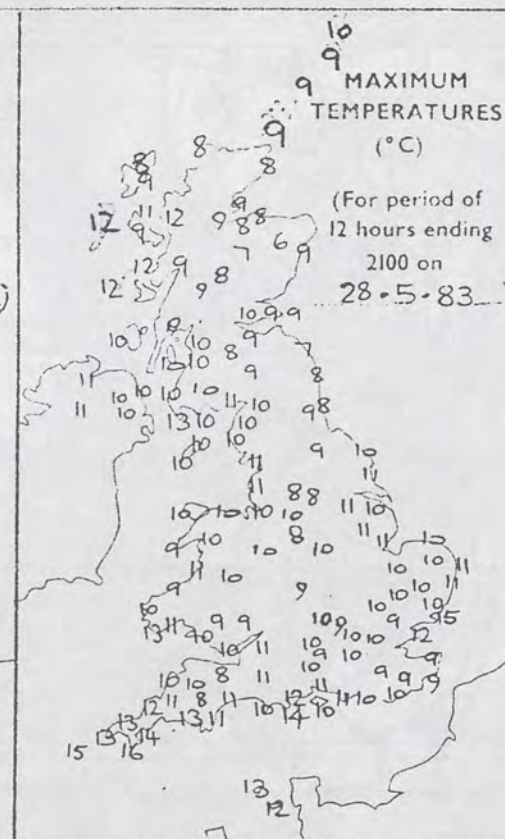
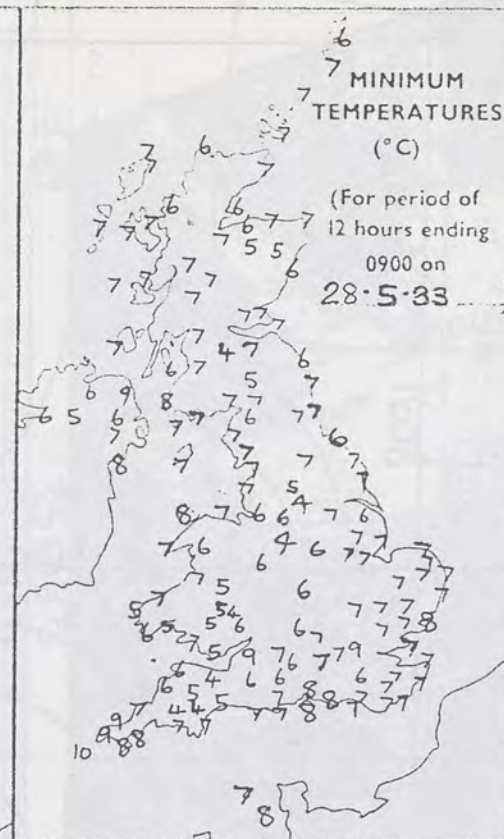
1200 hours
28.5.83



1800 hours
28.5.83



2400 hours
28.5.83



SUMMARY OF BRITISH WEATHER

Most parts of England and Wales, except the southwest, were cloudy overnight with persistent rain and drizzle. In the north, especially in northeast England and eastern Scotland the rain was heavy at times and many coastal and hilly areas were misty. The west and far north of Scotland, Northern Ireland and southwestern parts of England and Wales, however, were mostly dry and mainly cloudy. By day, the north and west of Scotland and most of Northern Ireland, the extreme southwest of Wales and Cornwall were mostly dry with some sunshine and parts of western Scotland and Cornwall had quite a sunny day. All remaining areas of Britain, however, were dull, wet and cold with periods of rain and drizzle, and in many places temperatures were as much as Fifteen degrees Fahrenheit below the average for late May.

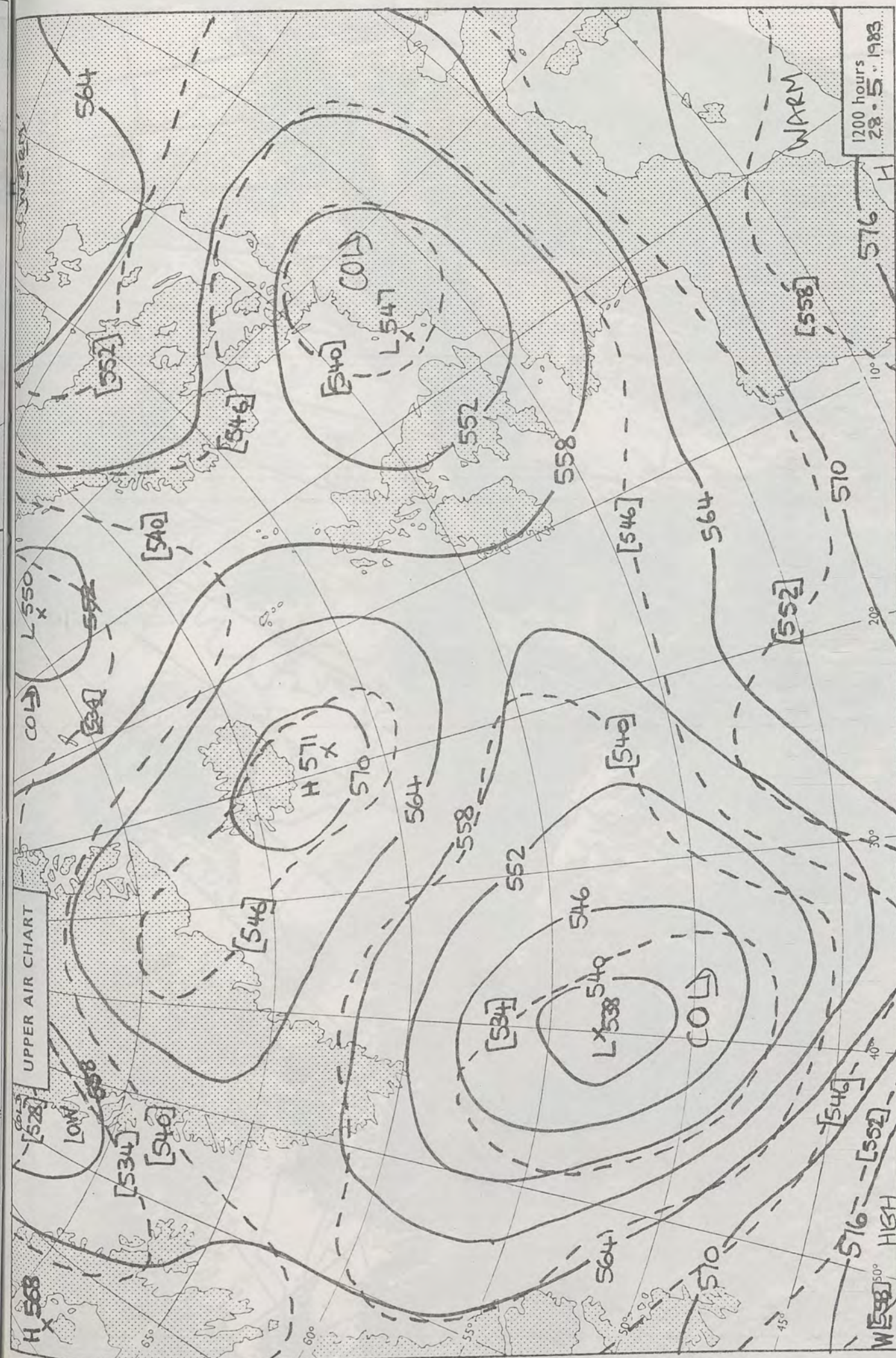
'Extremes' for SATURDAY 28TH MAY 1983

Highest maximum	: 16.0°C Lizard (Cornwall)
Lowest minimum	: 3.9°C Huddersfield/Oakes and Okehampton
Lowest grass minimum	: -1.2°C Bastreet (Cornwall)
Most rain (24 hours from 0900 h)	: 23.2mm Glenlivet (Grampian)
Most sun	: 11.3hrs Penzance

0.1 to 0.4h
shown as X

and
hwest,
with
rizzle.
ly in
eastern
heavy
stal
misty.
a of
land
s of
ever,
nly
north
and most
the
Wales
ly dry
parts
and
sunny
as of
dull,
ods
and in
es
en degree
verage


Copyright



London Weather Centre	284 High Holborn	London	WC1V 7HX	All times are GMT	© Crown copyright	500 mb 1000-500 mb	full lines peaked
-----------------------	------------------	--------	----------	-------------------	-------------------	-----------------------	----------------------

V154A-
28.5.83

1238



40

30

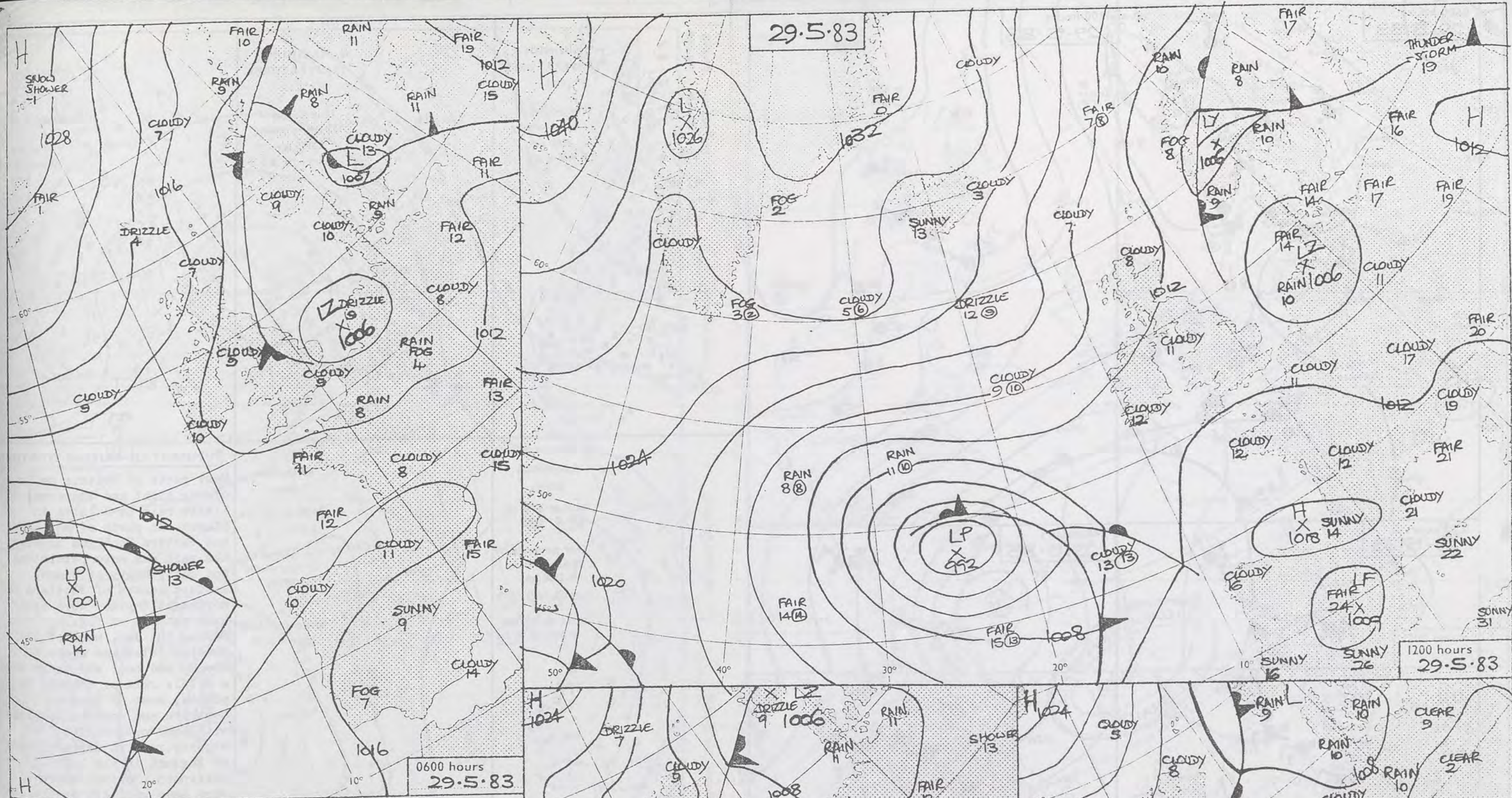
20

10

0

28.5.83

29.5.83



DAILY WEATHER SUMMARY FOR SUNDAY 29th MAY 1983

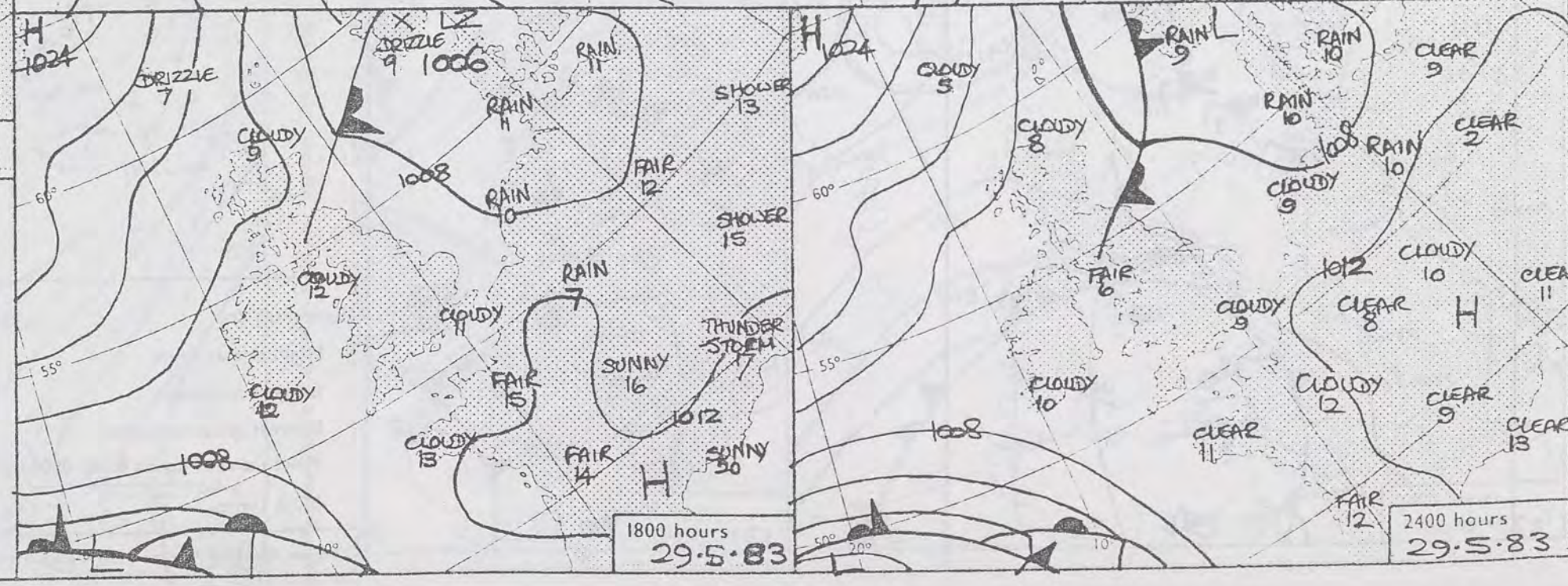
Warm front Cold front Occlusion

All times are GMT

NOT FOR LOAN

London Weather Centre 284 High Holborn London WC1V 7HX

© Crown copyright



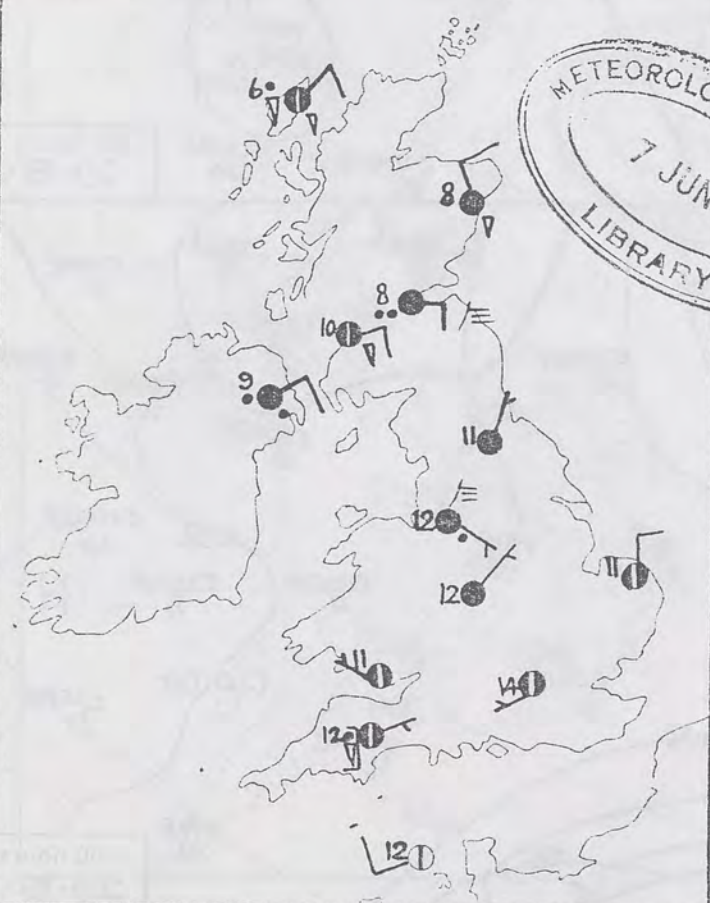
0600 hours
29.5.83



1200 hours
29.5.83



1800 hours
29.5.83

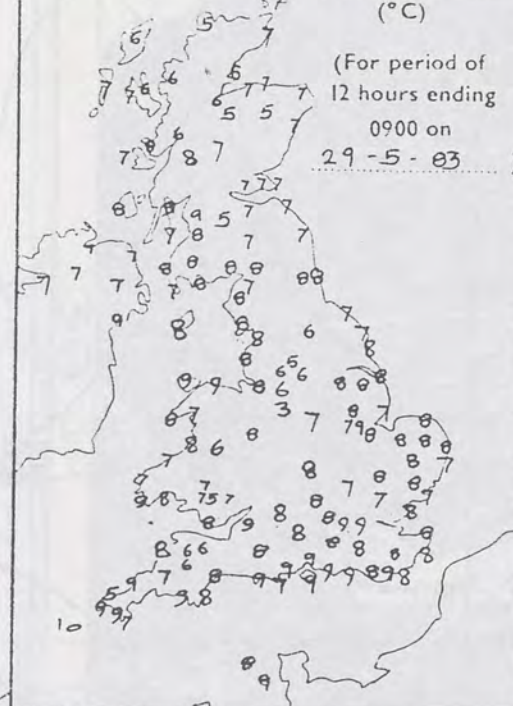


2400 hours
29.5.83



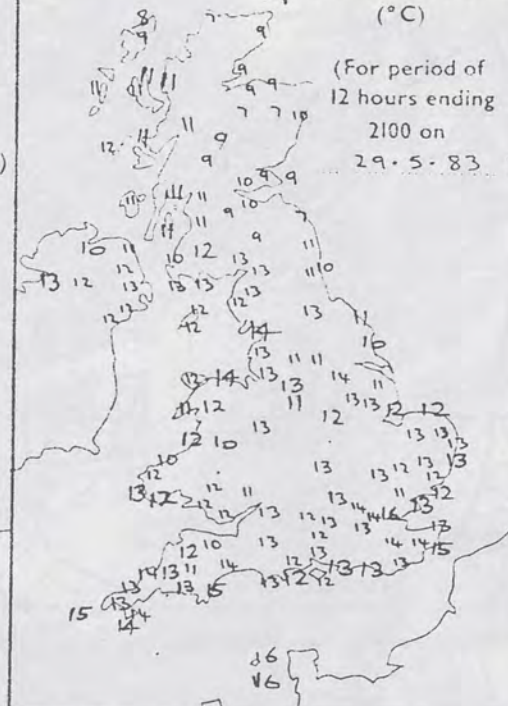
MINIMUM
TEMPERATURES
(°C)

(For period of
12 hours ending
0900 on
29.5.83)



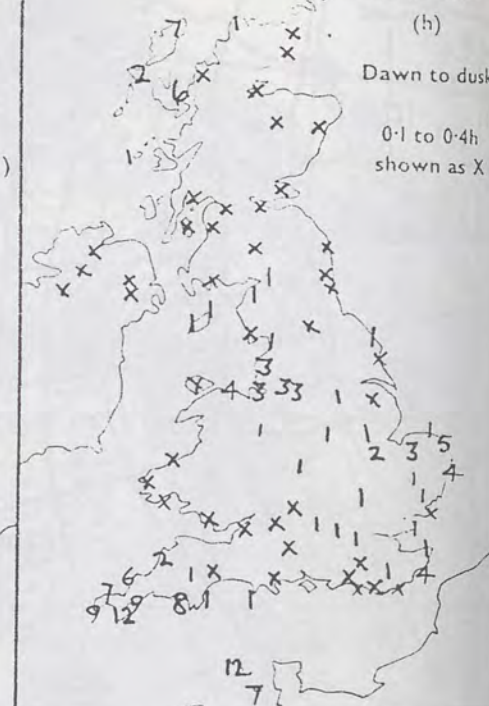
MAXIMUM
TEMPERATURES
(°C)

(For period of
12 hours ending
2100 on
29.5.83)



SUNSHINE
(h)

Dawn to dusk
0.1 to 0.4h
shown as X

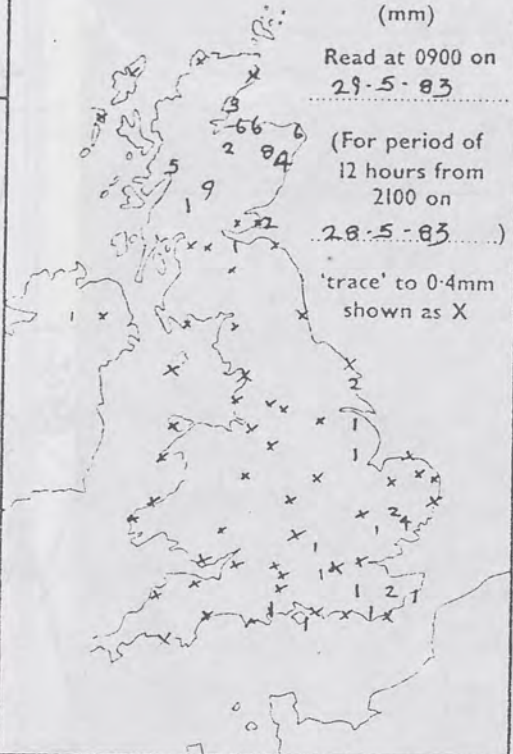


RAINFALL
(mm)

Read at 0900 on
29.5.83

(For period of
12 hours from
2100 on
28.5.83)

'trace' to 0.4mm
shown as X

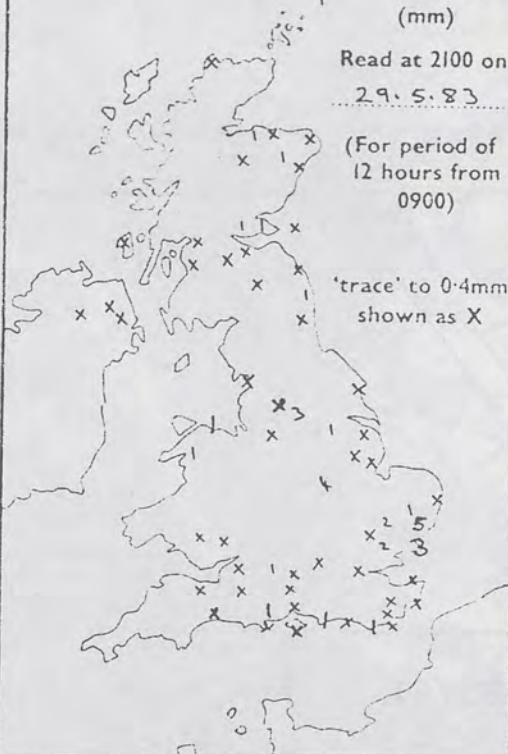


RAINFALL
(mm)

Read at 2100 on
29.5.83

(For period of
12 hours from
0900)

'trace' to 0.4mm
shown as X



SUMMARY OF BRITISH WEATHER

Most parts of Britain had a cloudy night and there was a little rain or drizzle in places. In parts of northeast and eastern Scotland however the rain was more persistent and quite heavy at times. Eastern coasts of Scotland and northeast England were misty with patches of fog. During the day, much of the British Isles was again cloudy and cool and there was a little rain or drizzle in places, most of this in southern and eastern Scotland with some outbreaks of showery rain in eastern areas of England in the late afternoon. However there were some good dry spells in many areas as well and in fact many western parts of Britain had a dry day. There was a little sunshine in places, more especially in western and southwestern areas and parts of southwest Cornwall and the Channel Islands had sunny periods.

'Extremes' for

SUNDAY 29TH MAY 1983

Highest maximum	: 16.2°C London Weather Centre
Lowest minimum	: 3.0°C Cellarhead (Nr Stoke on Trent)
Lowest grass minimum	: -1.0°C Cellarhead
Most rain (24 hours from 0900 h)	: 11.2mm St. Harmon (Powys)
Most sun	: 11.8 Guernsey (L'Ancoresse)

London Weather Centre 284 High Holborn London WC1V 7HX

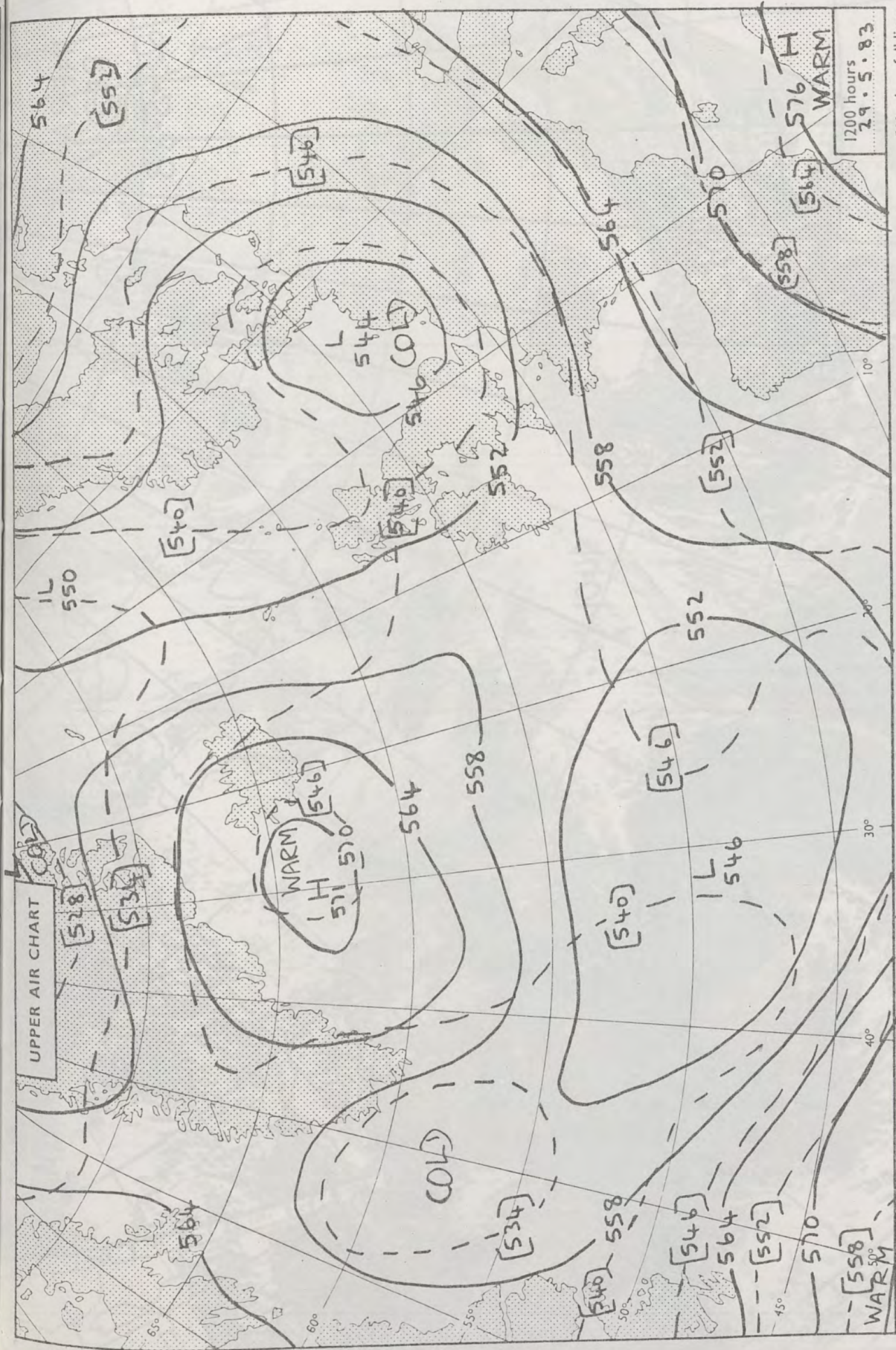
All times are GMT

© Crown Copyright


UNSHINE
(h)
awn to dusk
0-1 to 0-4h
shown as X

WEATHER
ad a
was a
in
theast
never
stent
s.
and and
misty
the
re was
e in
otland
areas
s in
in
of
There
in
west
s.

Copyright



London Weather Centre 284 High Holborn London WC1V 7HX All times are GMT © Crown copyright 500 mb full lines 1000-500 mb pecked



INRA
RED

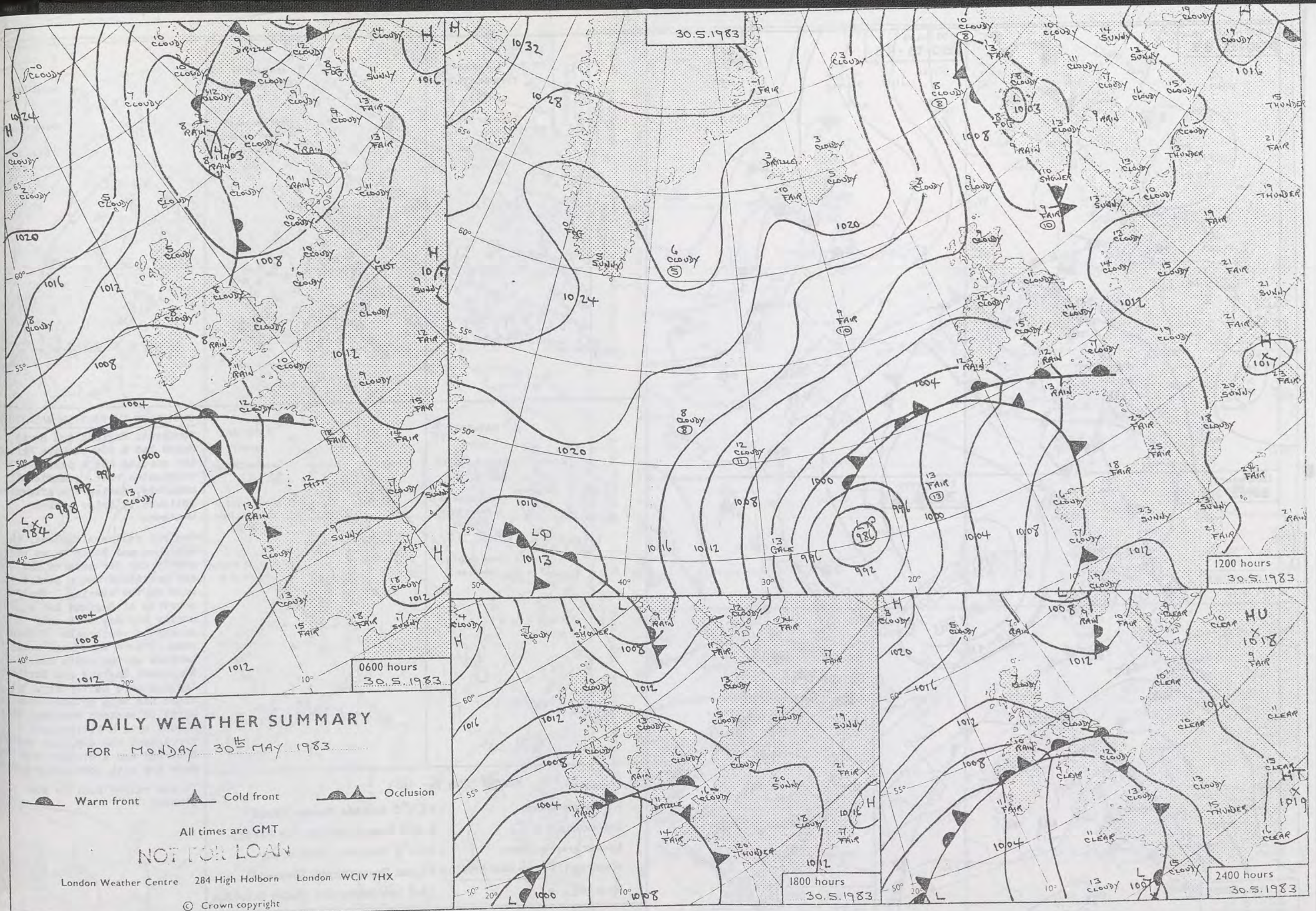
29.5.83

124

1401

124

INRA



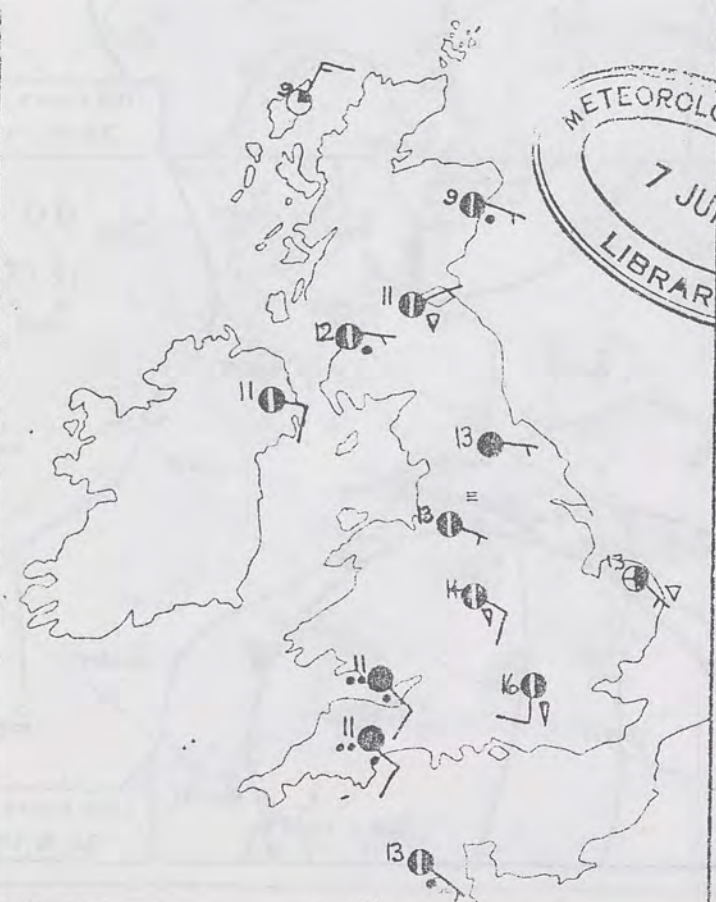
0600 hours
30.5.83



1200 hours
30.5.83



1800 hours
30.5.83



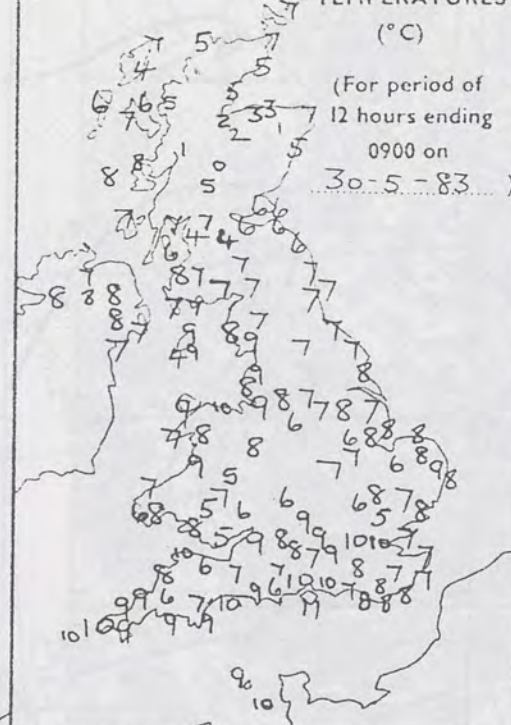
2400 hours
30.5.83



METEOROLOGICAL OFFICE
7 JUN 1983
LIBRARY

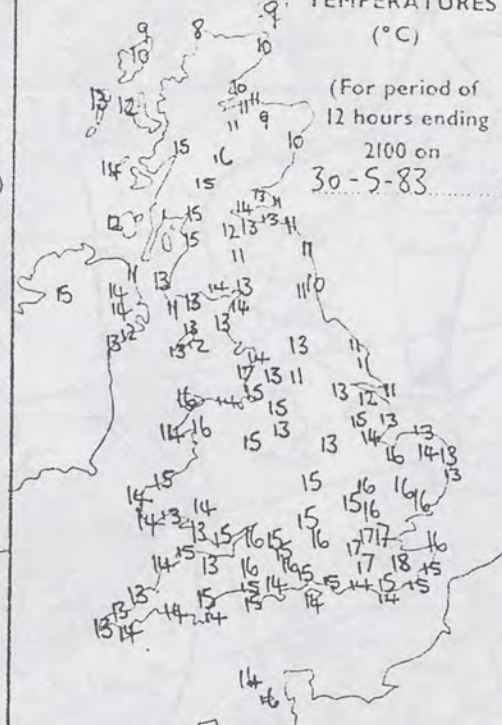
MINIMUM
TEMPERATURES
(°C)

(For period of
12 hours ending
0900 on
30-5-83)

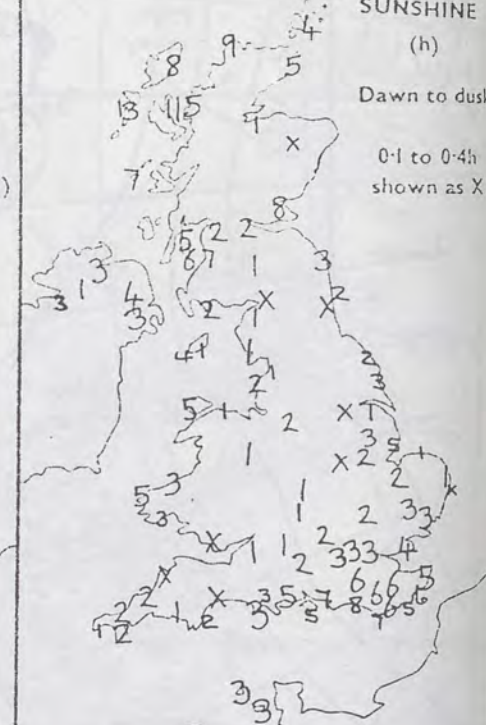


MAXIMUM
TEMPERATURES
(°C)

(For period of
12 hours ending
2100 on
30-5-83)



SUNSHINE
(h)
Dawn to dusk
0.1 to 0.4h
shown as X

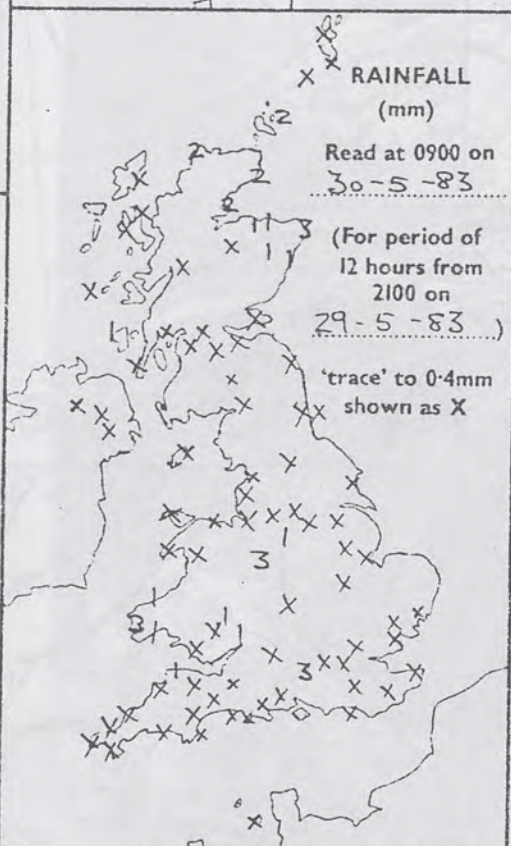


RAINFALL
(mm)

Read at 0900 on
30-5-83

(For period of
12 hours from
2100 on
29-5-83)

'trace' to 0.4mm
shown as X



RAINFALL
(mm)

Read at 2100 on
30-5-83

(For period of
12 hours from
0900)

'trace' to 0.4mm
shown as X



SUMMARY OF BRITISH WEATHER

Southwest England and South Wales had a few showers during the morning and a period of continuous rain, occasionally moderate, during the afternoon, followed by drier clearer weather.

Central southern England, the Midlands and North Wales were mostly dry for much of the day but there was a period of rain in the evening. Eastern counties of England had a mostly dry day with only occasional outbreaks of light rain. There were good sunny periods on the south coast. Northwest England and Northern Ireland were mostly dry, but there was rain by late evening. Parts of eastern Scotland were cloudy with a little rain throughout the day, but western Scotland and southeast Scotland were dry with good sunny periods.

It was rather cool in most places.

'Extremes' for Monday 30th May 1983

Highest maximum	: 17.9°C Jubilee Corner (Kent)
Lowest minimum	: 0.0°C Tummel Bridge (nr Perth)
Lowest grass minimum	: -1.0°C Kinloss, Ronaldsway
Most rain (24 hours from 0900 h)	: 11.3mm Trawsfynydd (Gwynedd)
Most sun	: 13.3 hrs Benbecula (Outer Hebrides)

London Weather Centre 284 High Holborn London WC1V 7HX

All times are GMT

© Crown Copyright

UPPER AIR CHART

UNSHINE
(h)

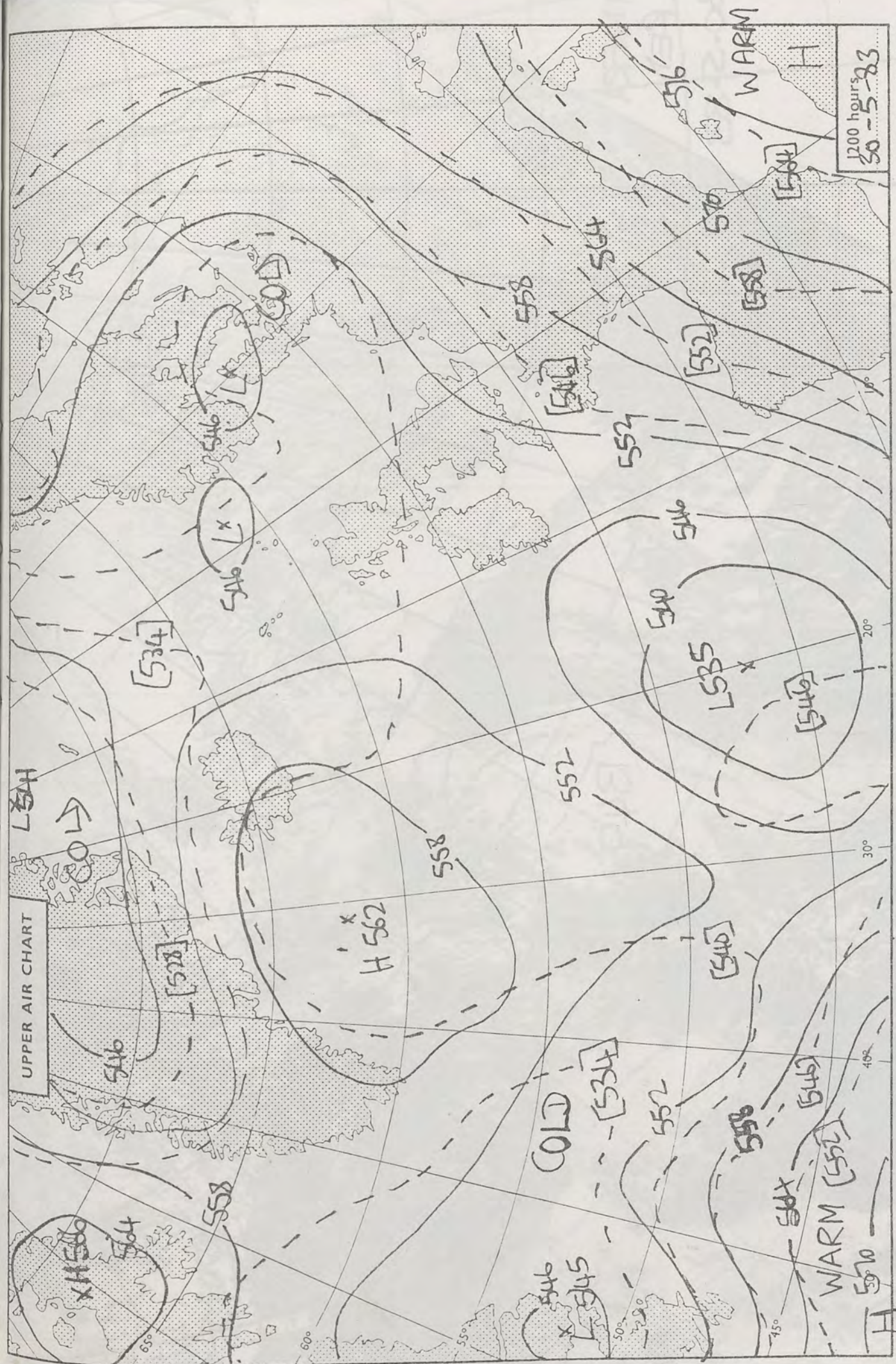
awn to dusk

0-1 to 0-4h
shown as X

WEATHER
South
s during
od of
lonally
fternoon,
rer

ad, the
es were
the
iod of
Eastern
a
y light
sunny
ast.
orthern
, but
evening.
nd were
in
western
Scotland
y periods
ost

Copyright



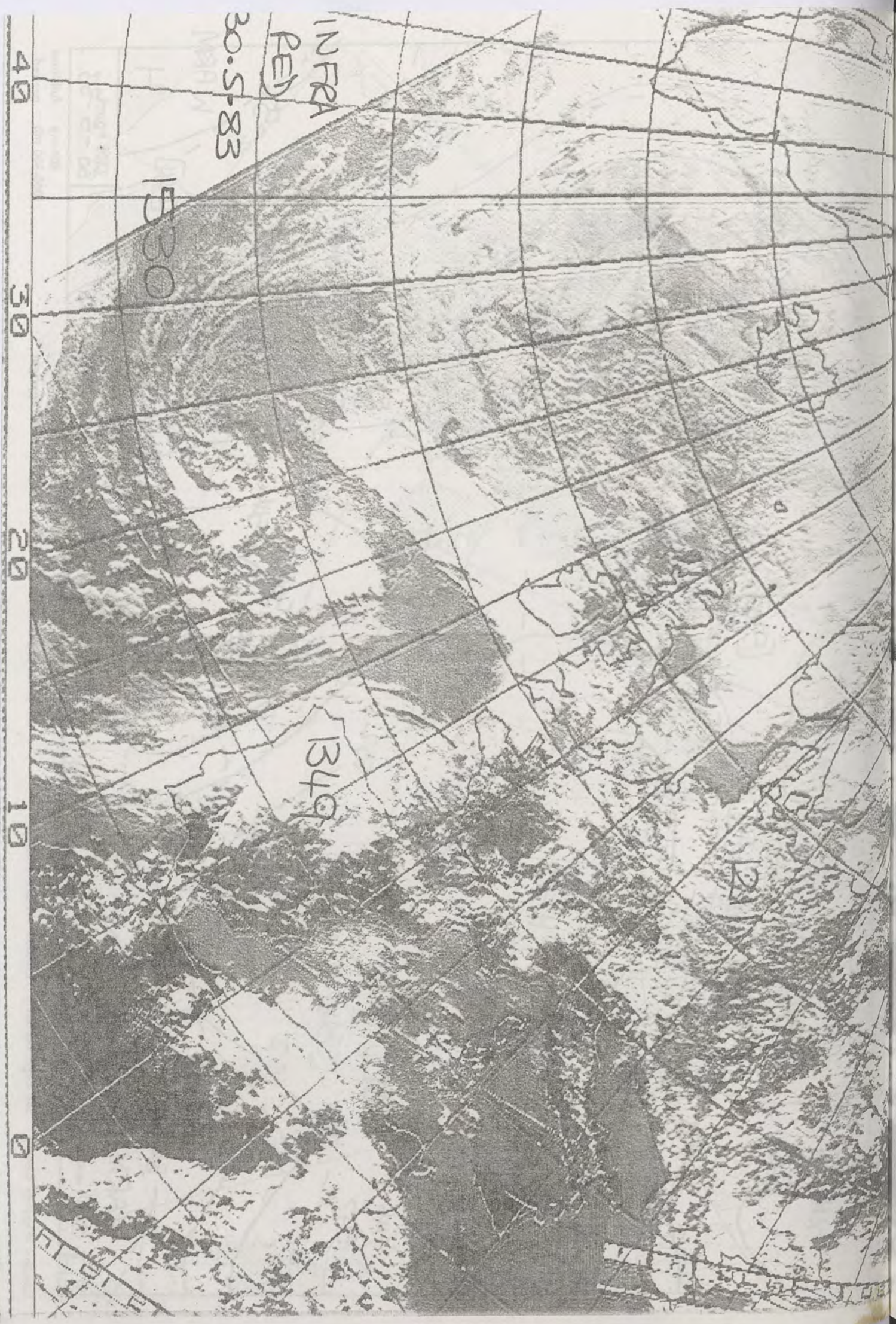
1200 hours
30-5-83

500 mb full lines
1000-500 mb pecked

© Crown copyright

All times are GMT

London Weather Centre 284 High Holborn London WC1V 7HX



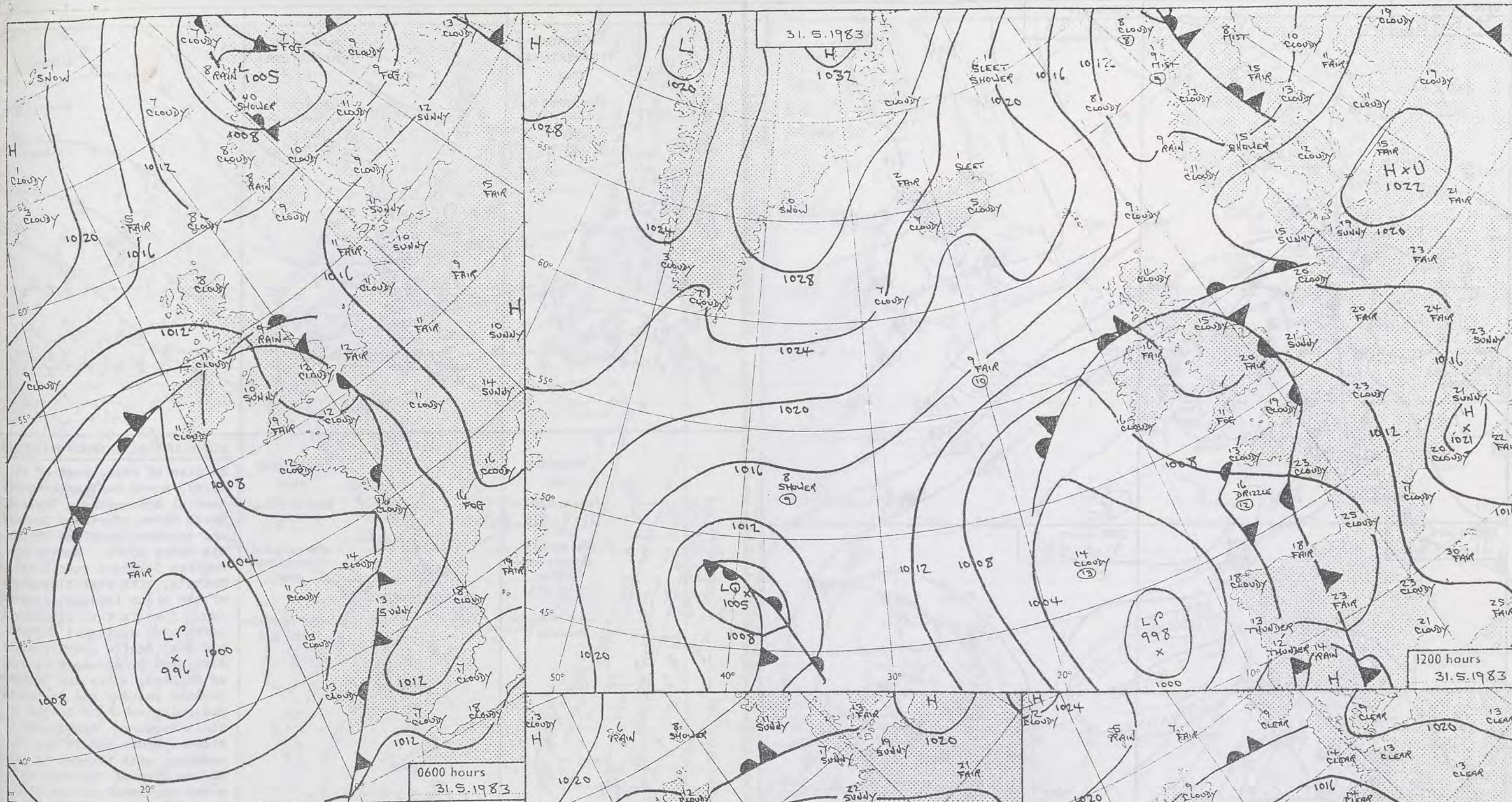
1349

INFR
RED
30.5-83

1530




40 30 20 10 0

0 10 20 30 40



DAILY WEATHER SUMMARY

FOR TUESDAY 31ST MAY 1983

 Warm front
  Cold front
  Occlusion

All times are GMT

NOT FOR LOAN

London Weather Centre 284 High Holborn London WC1V 7HX

© Crown copyright

0600 hours
31.5.83



1200 hours
31.5.83



1800 hours
31.5.83



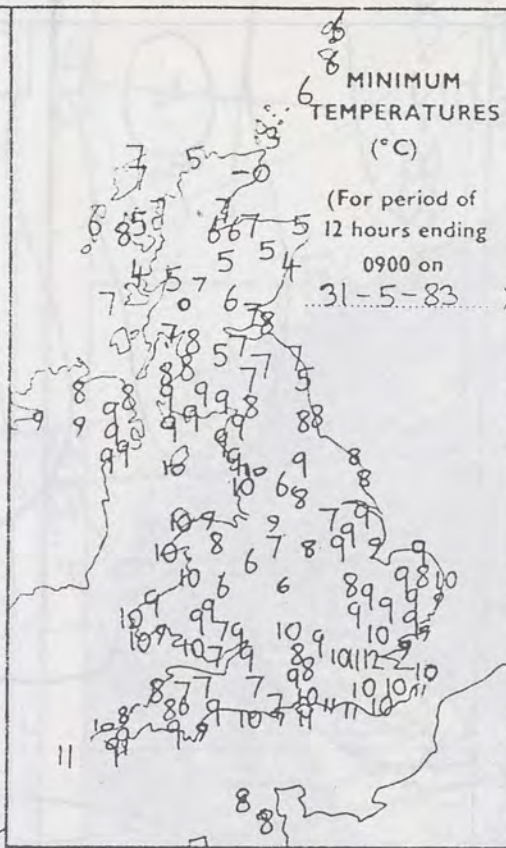
2400 hours
31.5.83



METEOROLOGICAL OFFICE
7 JUN 1983
LIBRARY

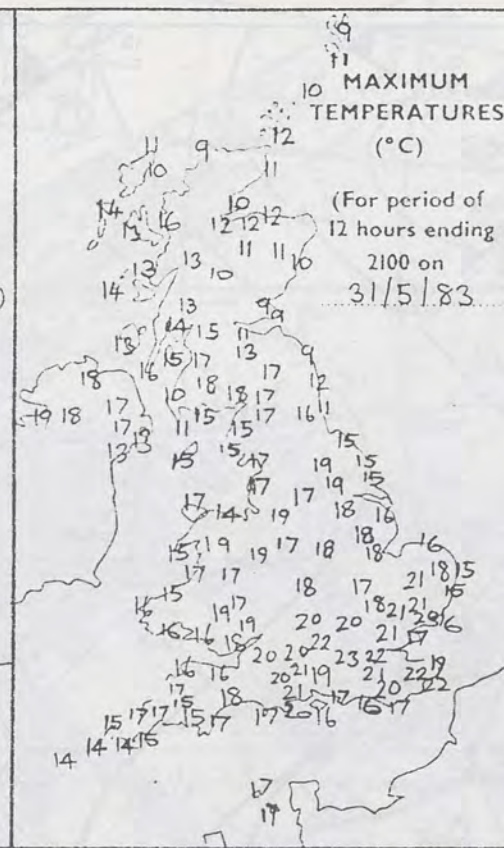
MINIMUM
TEMPERATURES
(°C)

(For period of
12 hours ending
0900 on
31.5.83)



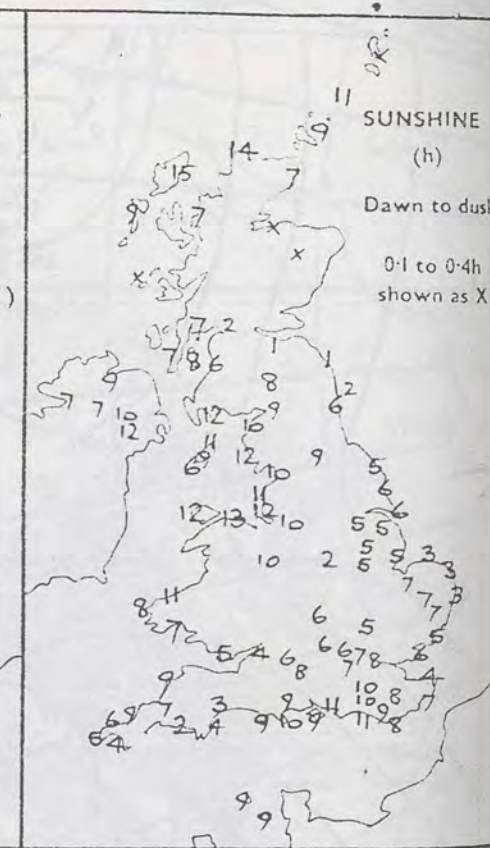
MAXIMUM
TEMPERATURES
(°C)

(For period of
12 hours ending
2100 on
31.5.83)



SUNSHINE
(h)

Dawn to dusk
0.1 to 0.4h
shown as X

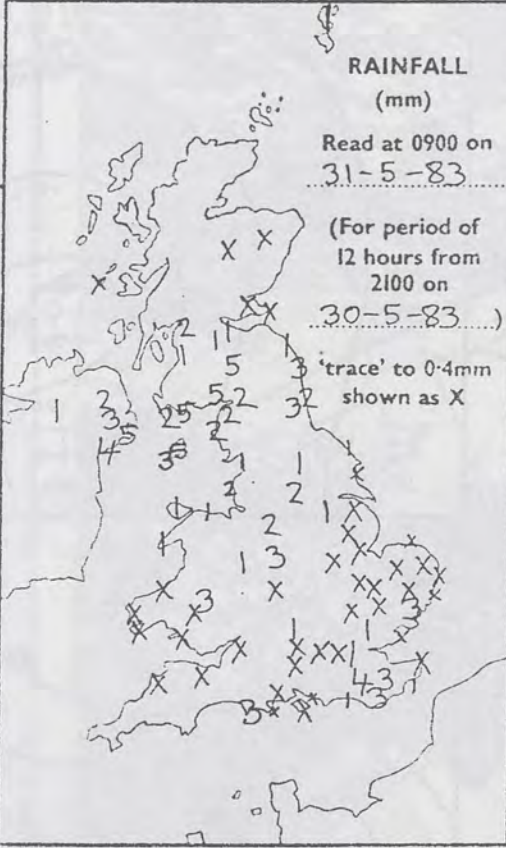


RAINFALL
(mm)

Read at 0900 on
31.5.83

(For period of
12 hours from
2100 on
30.5.83)

'trace' to 0.4mm
shown as X

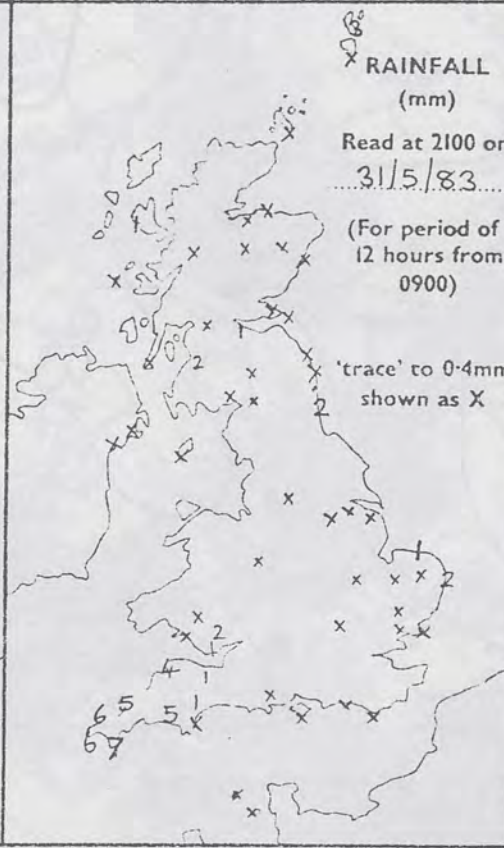


RAINFALL
(mm)

Read at 2100 on
31.5.83

(For period of
12 hours from
0900)

'trace' to 0.4mm
shown as X



SUMMARY OF BRITISH WEATHER

An area of rain, most of it light, moved northeast across central and northern England, North Wales, Northern Ireland and southern Scotland during the early hours. Mostly dry weather followed over southern Britain, with some clearances of the cloud leading to patchy fog. Some further rain moved north over southeast England and East Anglia shortly after dawn, but by mid-morning most of England, Wales and Northern Ireland was dry and it became generally warm and bright in the afternoon. Scattered showers broke out in the evening, with thunder in places, and an area of thundery rain moved northwest across the Channel Islands, southwest England and parts of Wales during the evening. Over Scotland, there was mostly a lot of cloud with some rain in the south and east, though parts of the northwest and north were quite sunny. Sea fog affected coasts of southeast Scotland and northeast England through the day.

'Extremes' for Tuesday 31st May 1983

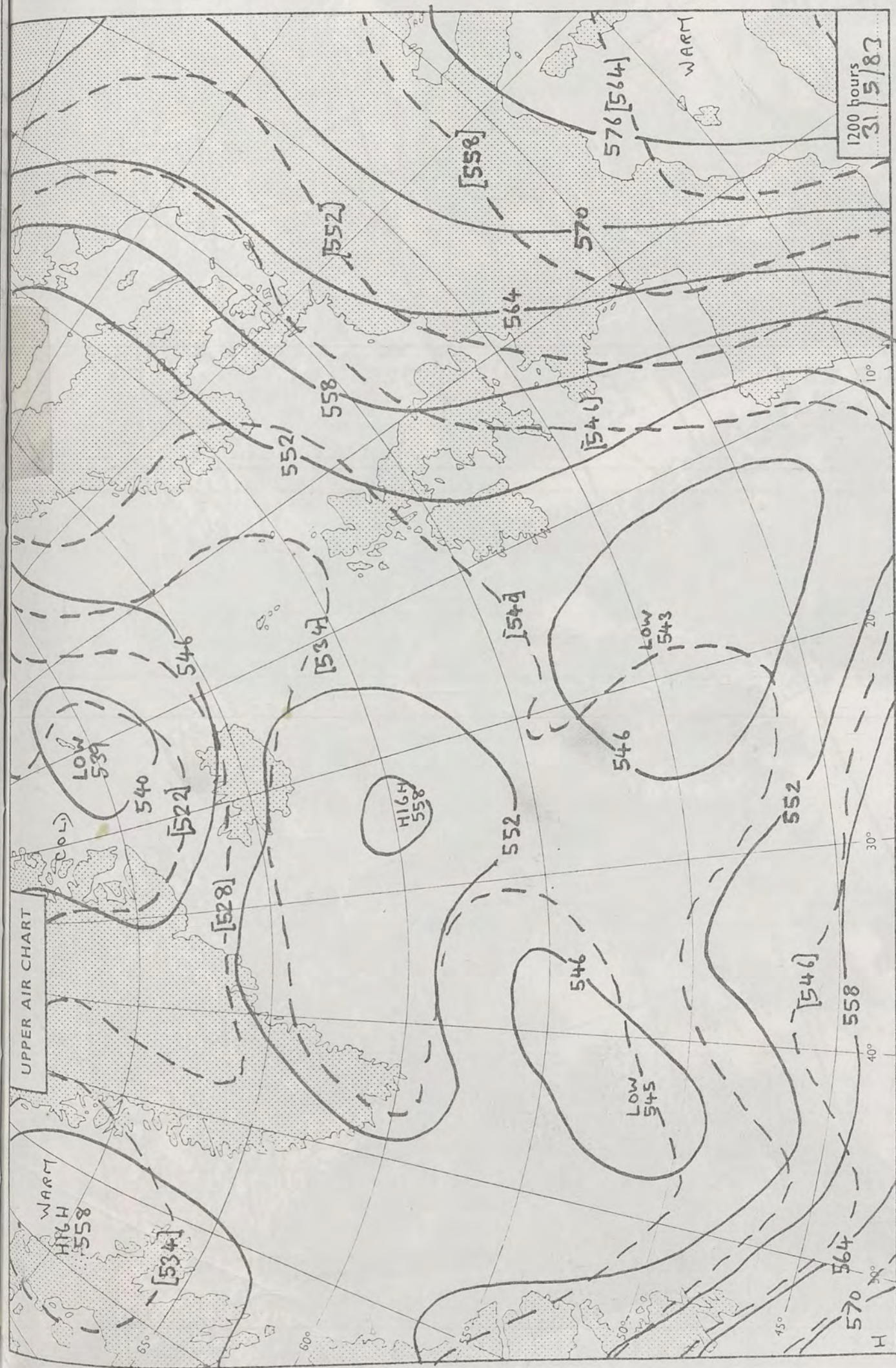
- Highest maximum : 22.6°C Heathrow Airport
- Lowest minimum : -0.4°C Wick (Northern Scotland)
- Lowest grass minimum : -3.9°C Wick
- Most rain (24 hours from 0900 h) : 48.4mm Jersey Airport
- Most sun : 14.5 hrs Stornoway (Outer Hebrides)

UNSHINE
(h)
wn to dusk
0-1 to 0-4h
shown as X

WEATHER

of it
across
England,
Ireland
during
ly dry
southern
arances
o patchy
n moved
England
y after
ng most
Northern
became
ght in
red
he
in places
y rain
the
rest
ales
ver
stly a
rain in
ough
and
Sea
southeast
England

Copyright



1200 hours
31/5/83

500 mb full lines
1000-500 mb pecked

© Crown copyright

All times are GMT

London Weather Centre 284 High Holborn London WC1V 7HX

