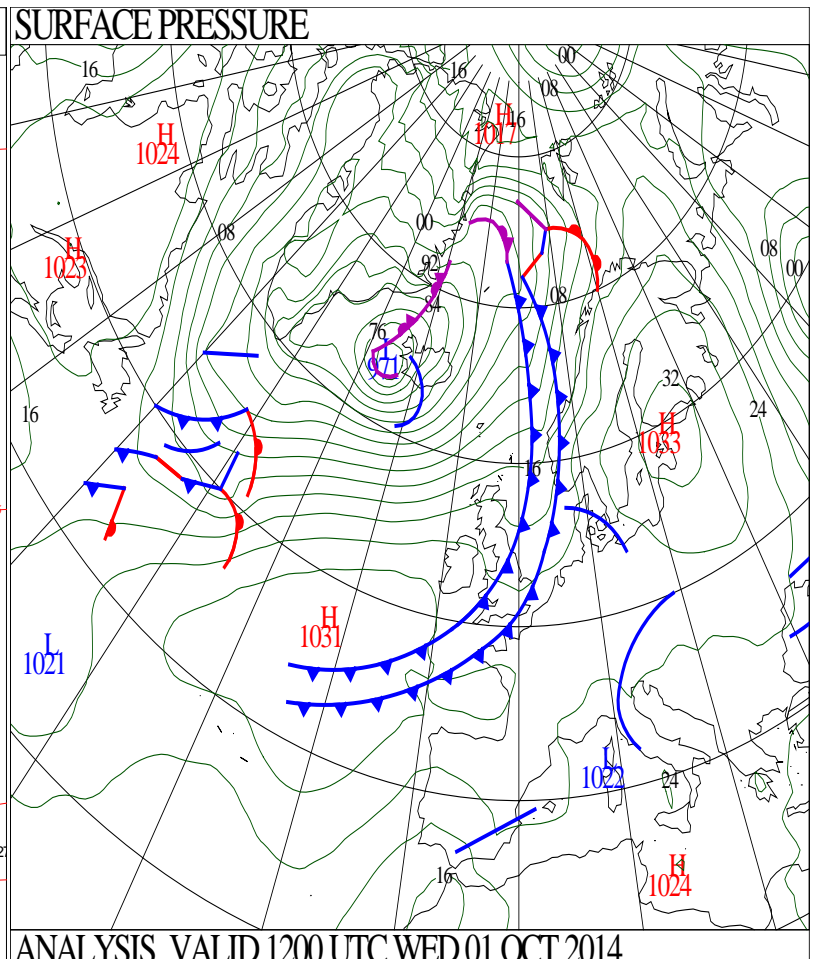
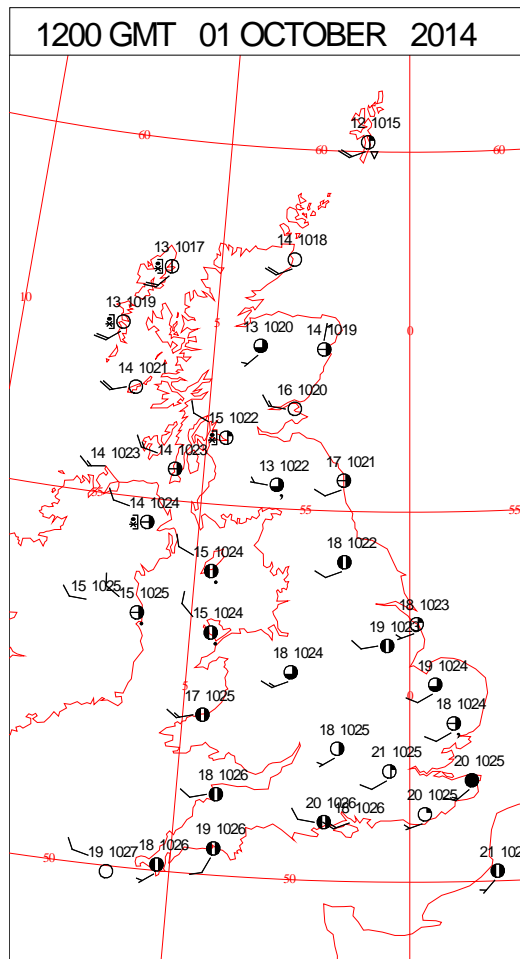
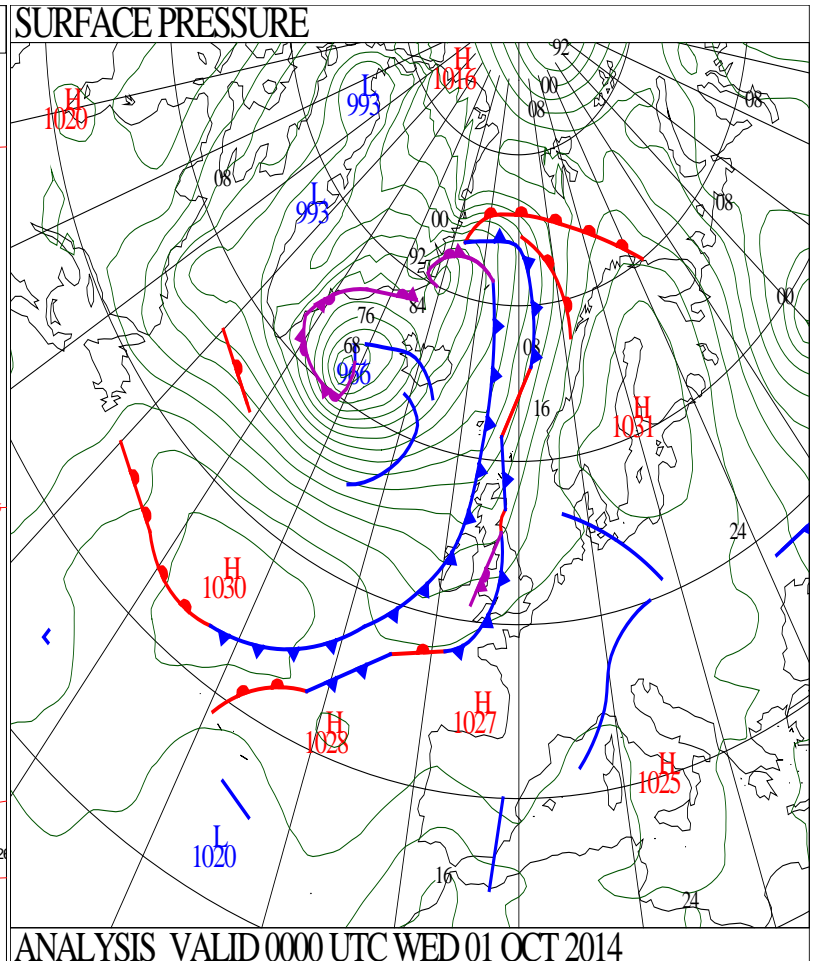
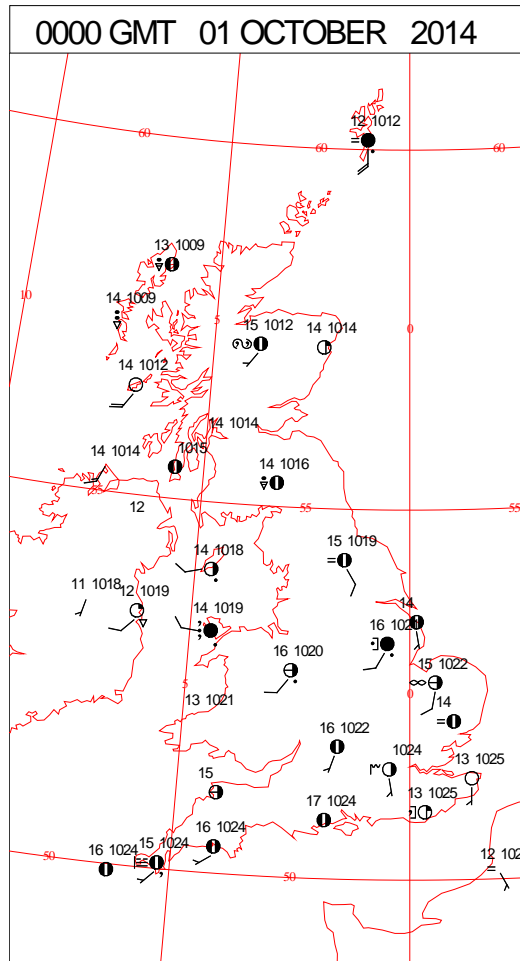
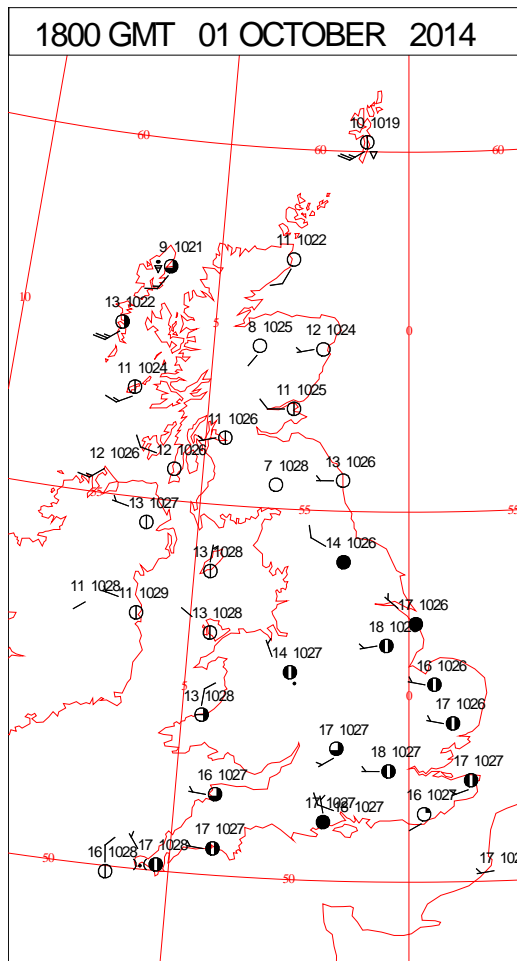
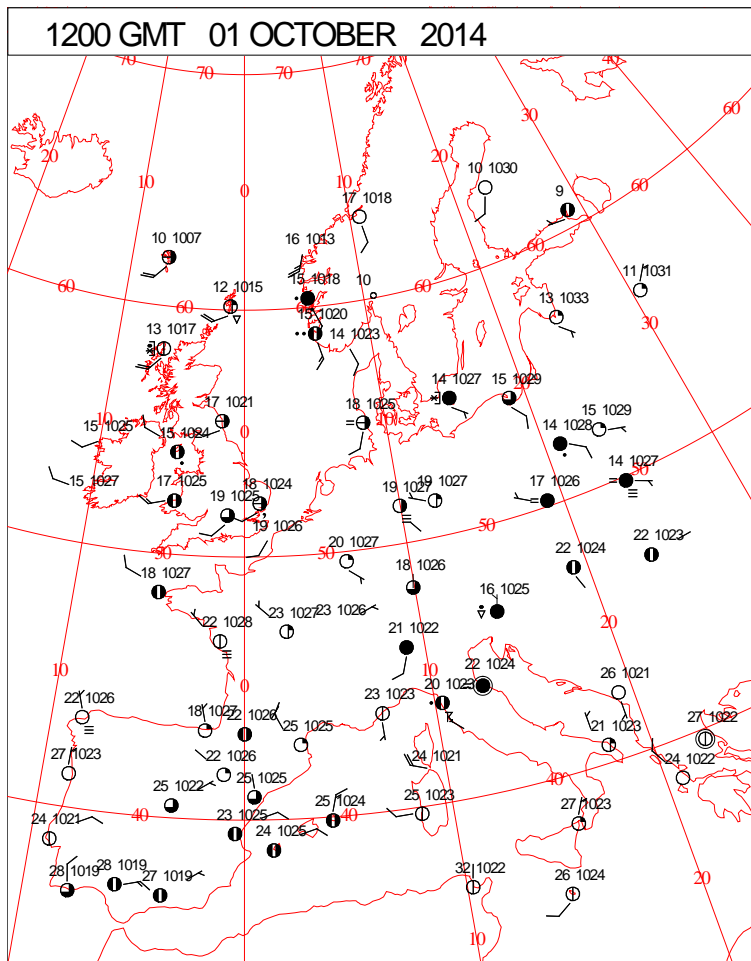
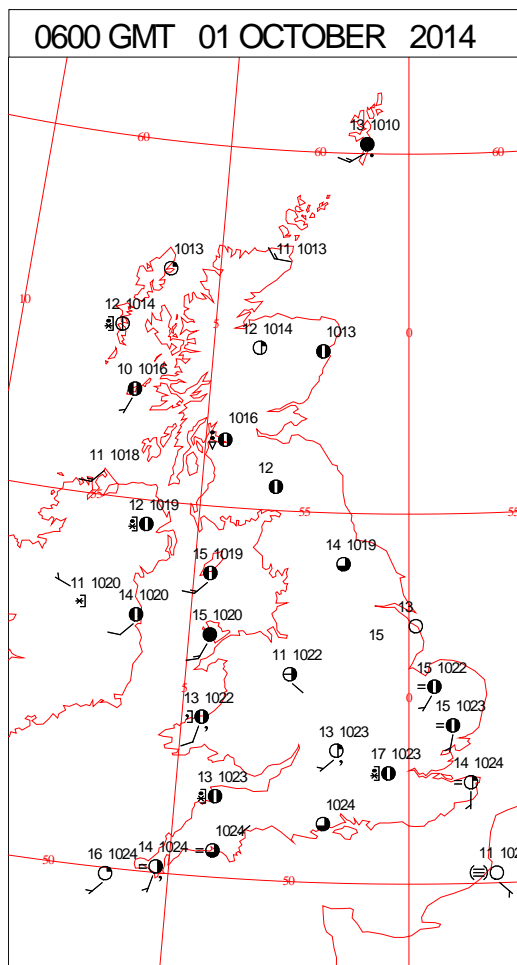
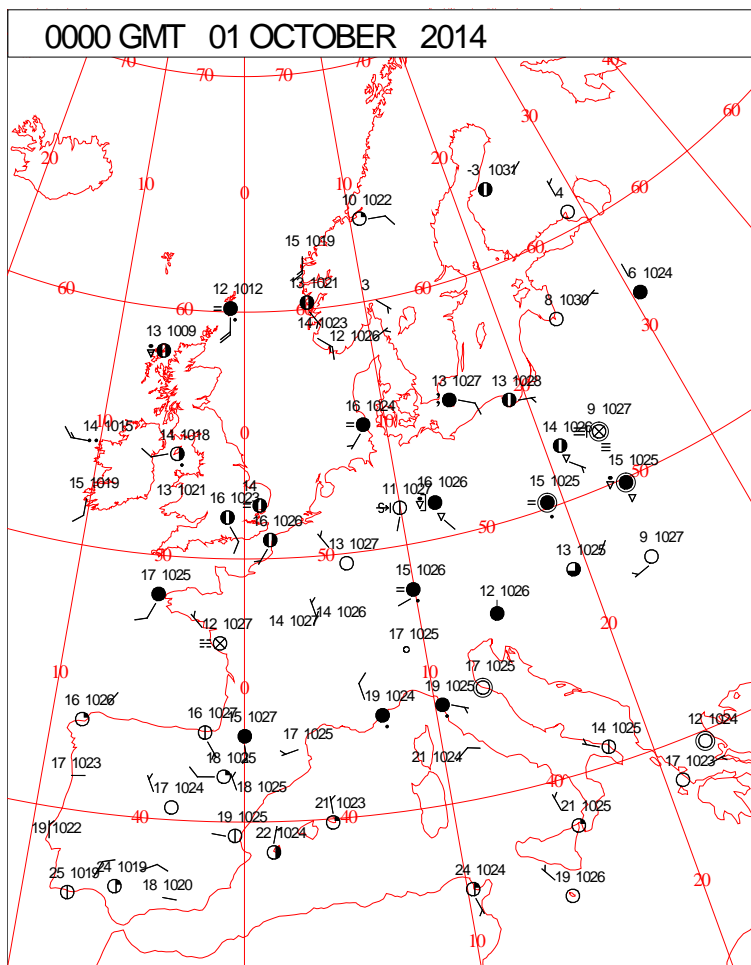


# DAILY WEATHER SUMMARY



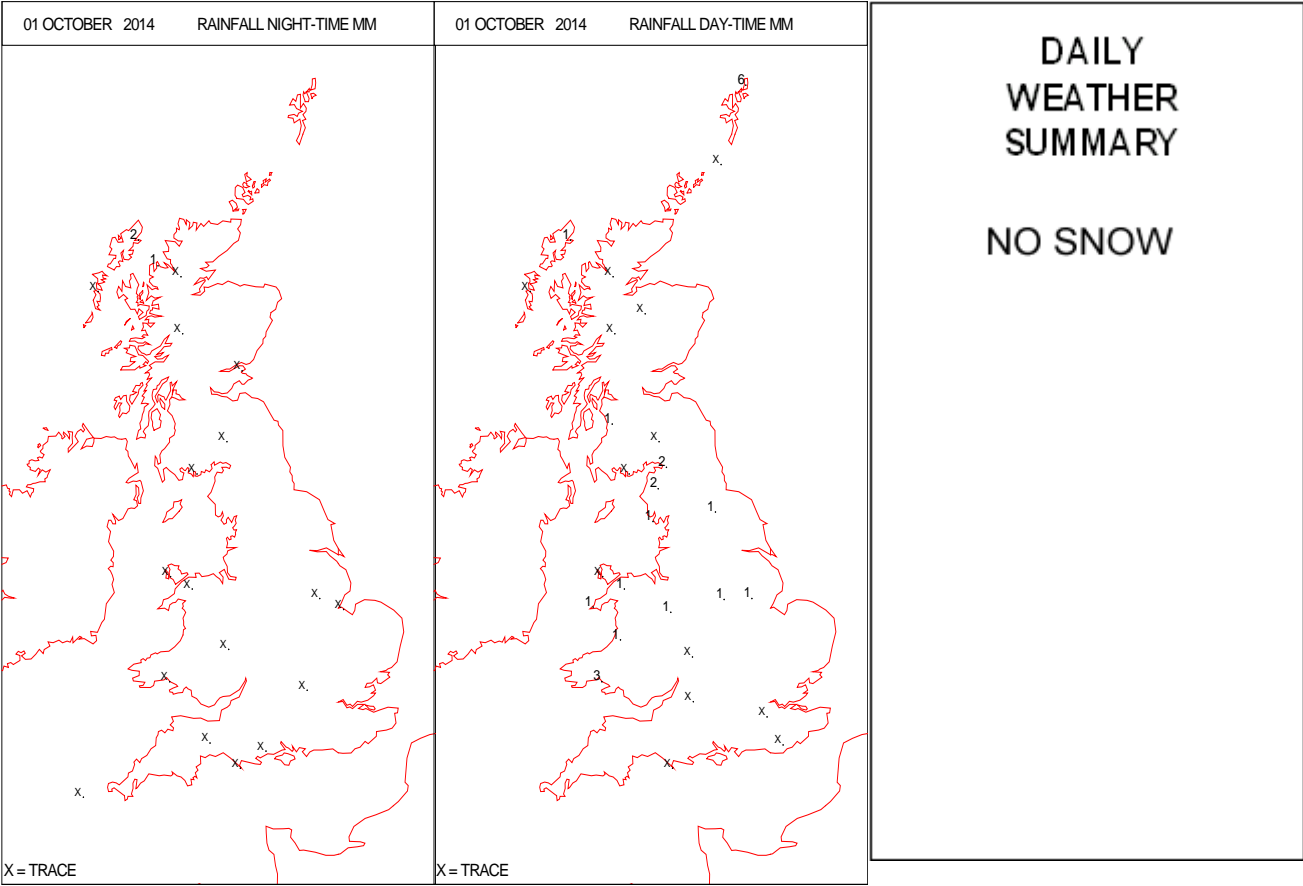
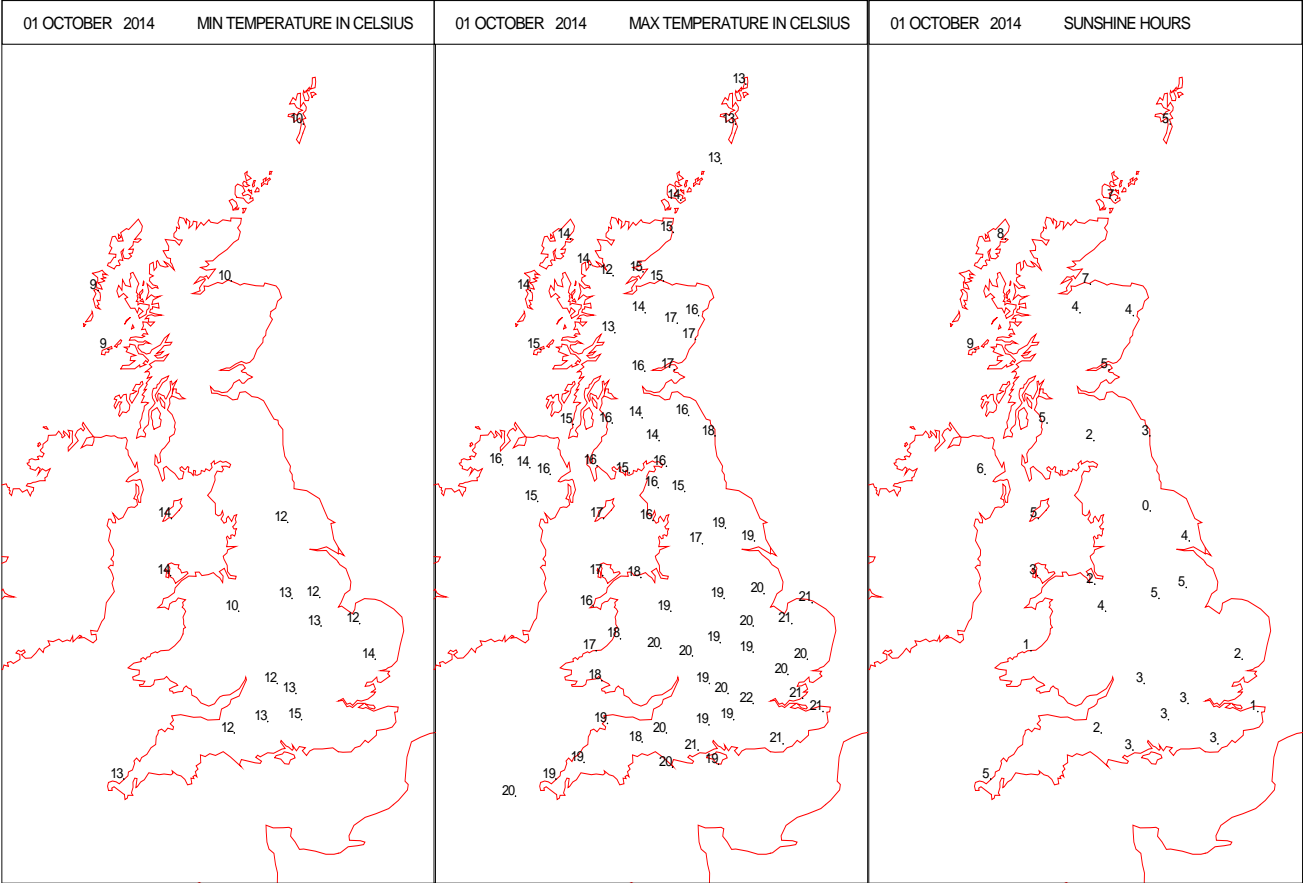
# SURFACE REPORTS



# SIGNIFICANT WEATHER

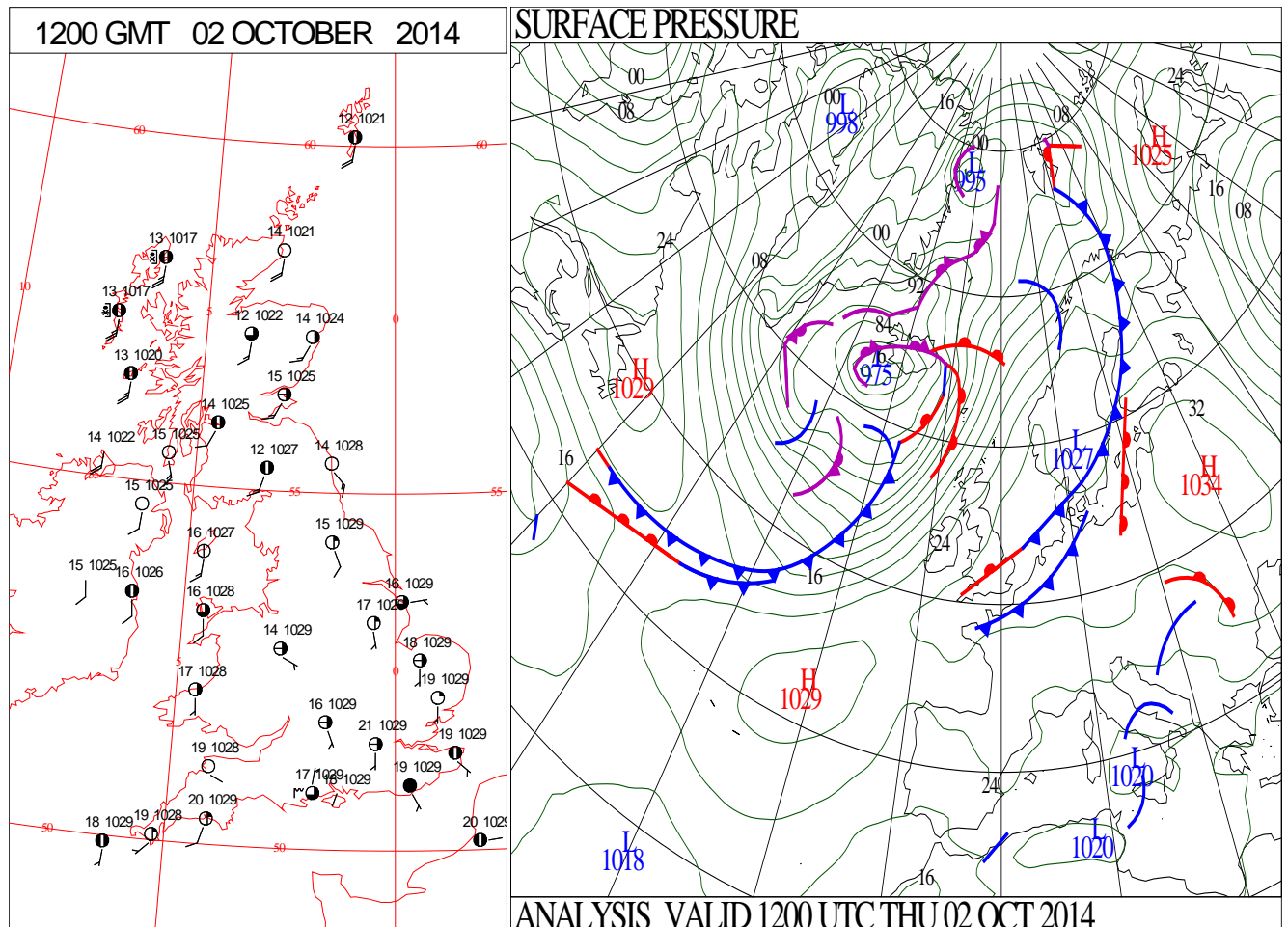
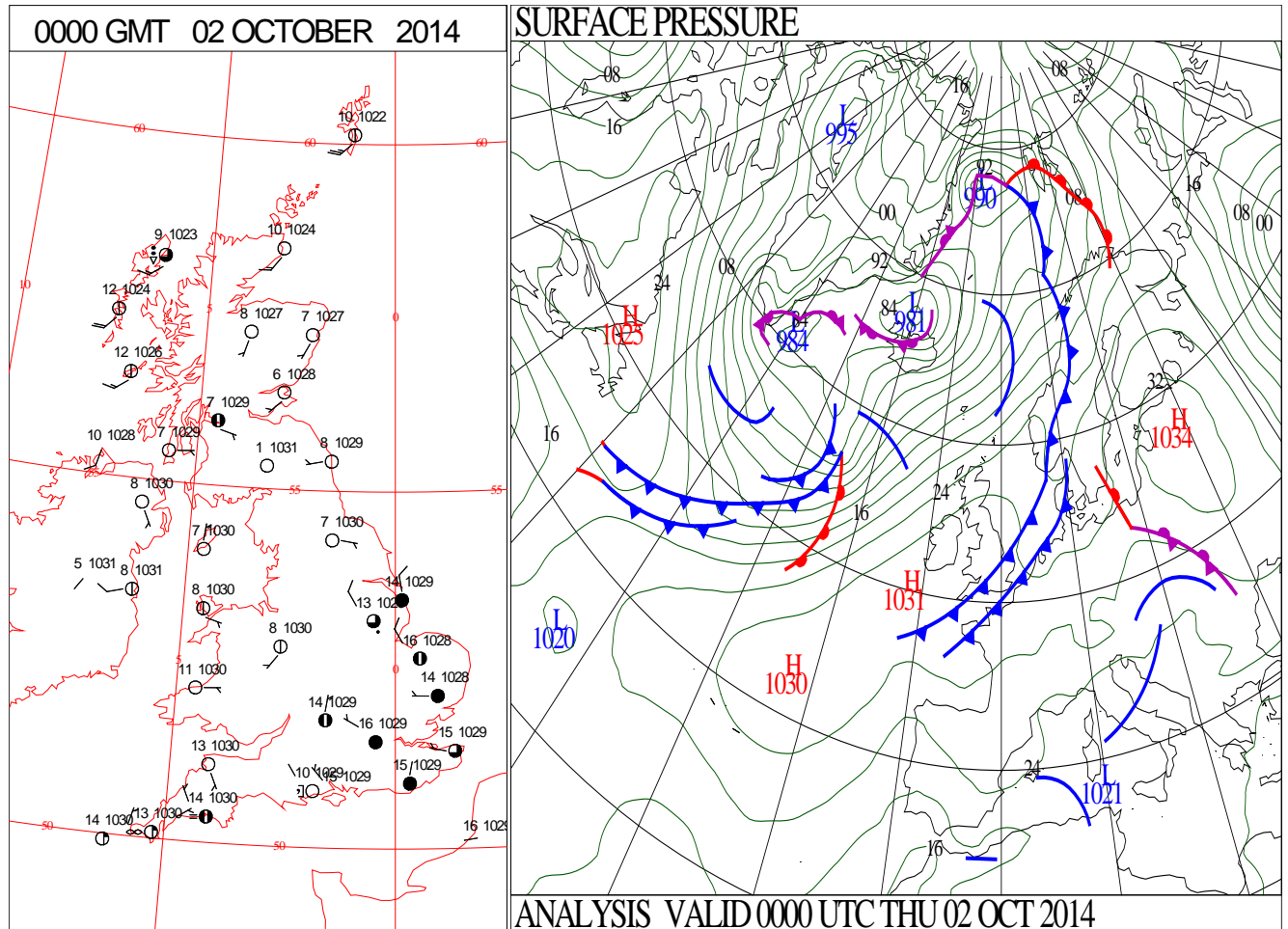
0600 GMT 01 OCTOBER 2014	SIG WEATHER	1200 GMT 01 OCTOBER 2014	SIG WEATHER	<p><b>Summary of UK Weather for Wednesday 01 October 2014.</b>  A band of cloud and patchy light rain continued to move eastwards to affect eastern parts of England during the early hours. Another band of slightly heavier rain moved into north-western Scotland and Northern Ireland during the night.</p> <p>In between those two bands, it was mainly dry, with variable cloud amounts and some clear spells. There were often large amounts of cloud for most of England and Wales throughout the day, but most places saw some sunny spells at times. The cloud was thick enough at times to produce some patchy light rain or drizzle, mainly in the west and particularly through the morning.</p> <p>There were cooler, clearer and breezier conditions in the far north-west at first, gradually spreading south-east across Scotland, Northern Ireland and northern England during the day.</p> <p>There were also some showers affecting the far north-west coast of Scotland.</p> <p>It was a cooler and fresher day in the north, with temperatures close to average for the time of year. The warmer air and sunny spells in the south meant that temperatures were warmer than average.</p>
1800 GMT 01 OCTOBER 2014	SIG WEATHER	0000 GMT 02 OCTOBER 2014	SIG WEATHER	<p><b>EXTREMES</b>  <b>Highest Maximum:</b>  22.0 Bognor Regis, West Sussex  22.0 Frittenden, Kent  22.0 Slapton, Devon  22.0 Westonzoyland, Somerset  <b>Lowest Maximum:</b>  12.0 Resallach, Sutherland  <b>Lowest Minimum:</b>  8.0 Westonzoyland, Somerset  <b>Lowest Grass Minimum:</b>  4.5 Edge, Shropshire  <b>Most Rain:</b>  8.6 Boreland, Shropshire  <b>Most Sun:</b>  9.2 Dale Fort, Dyfed</p>

DAILY CLIMATE DATA

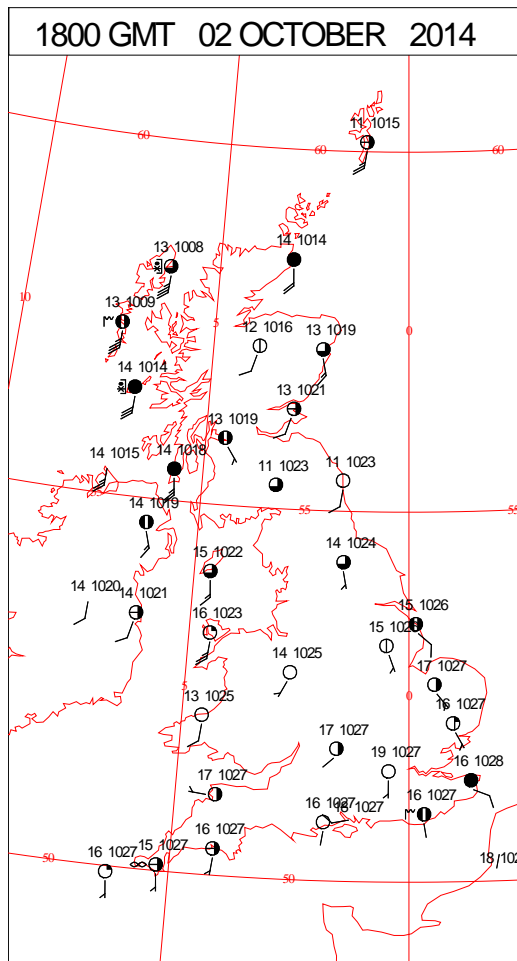
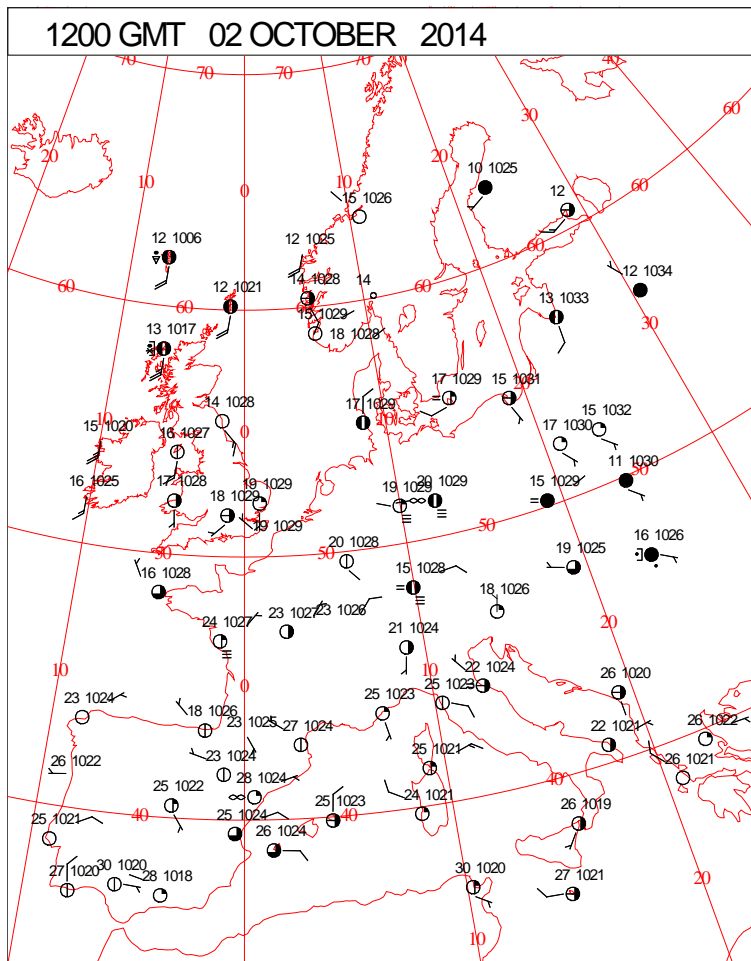
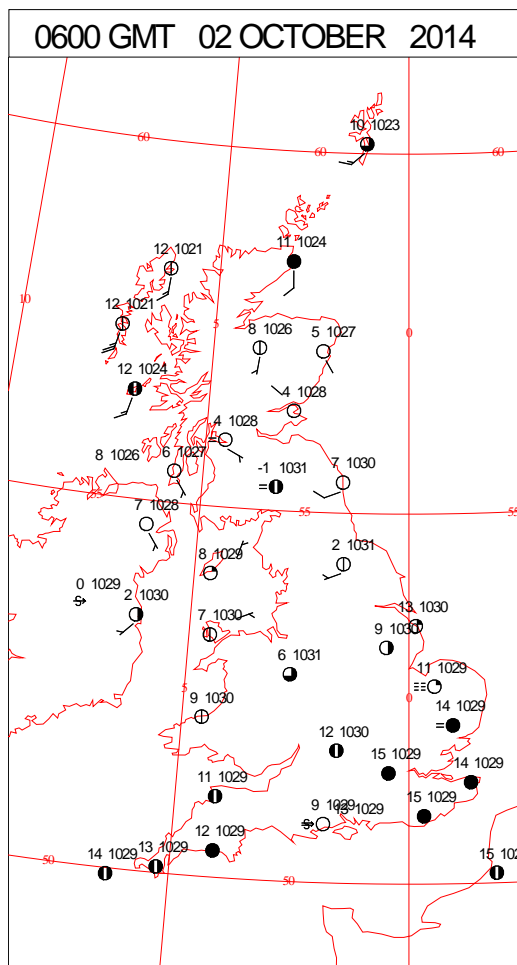
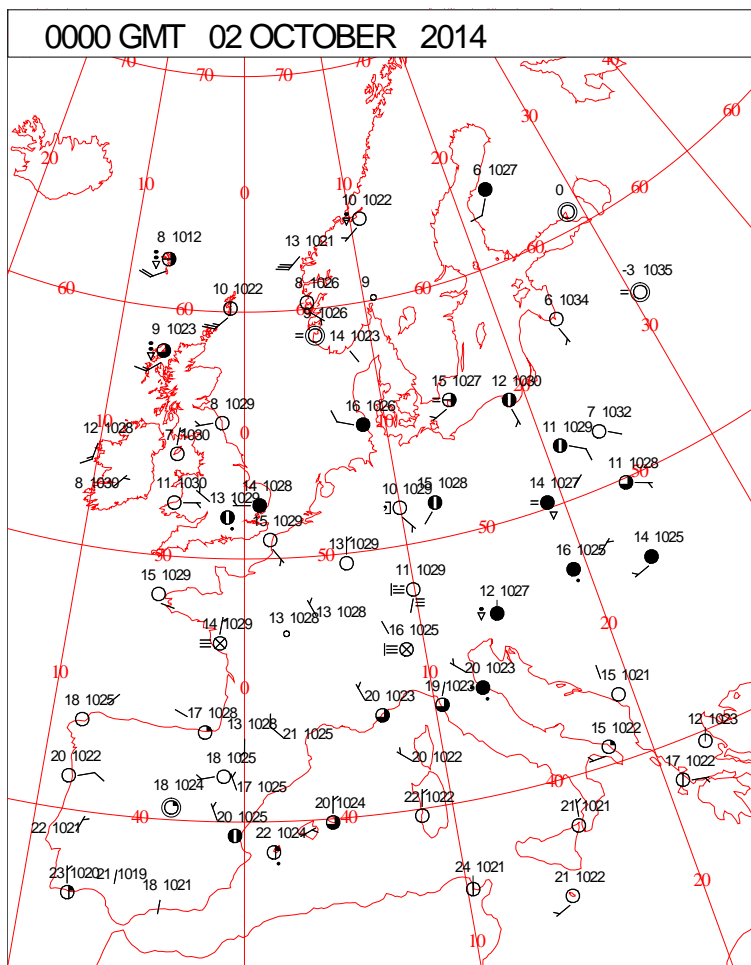




# DAILY WEATHER SUMMARY



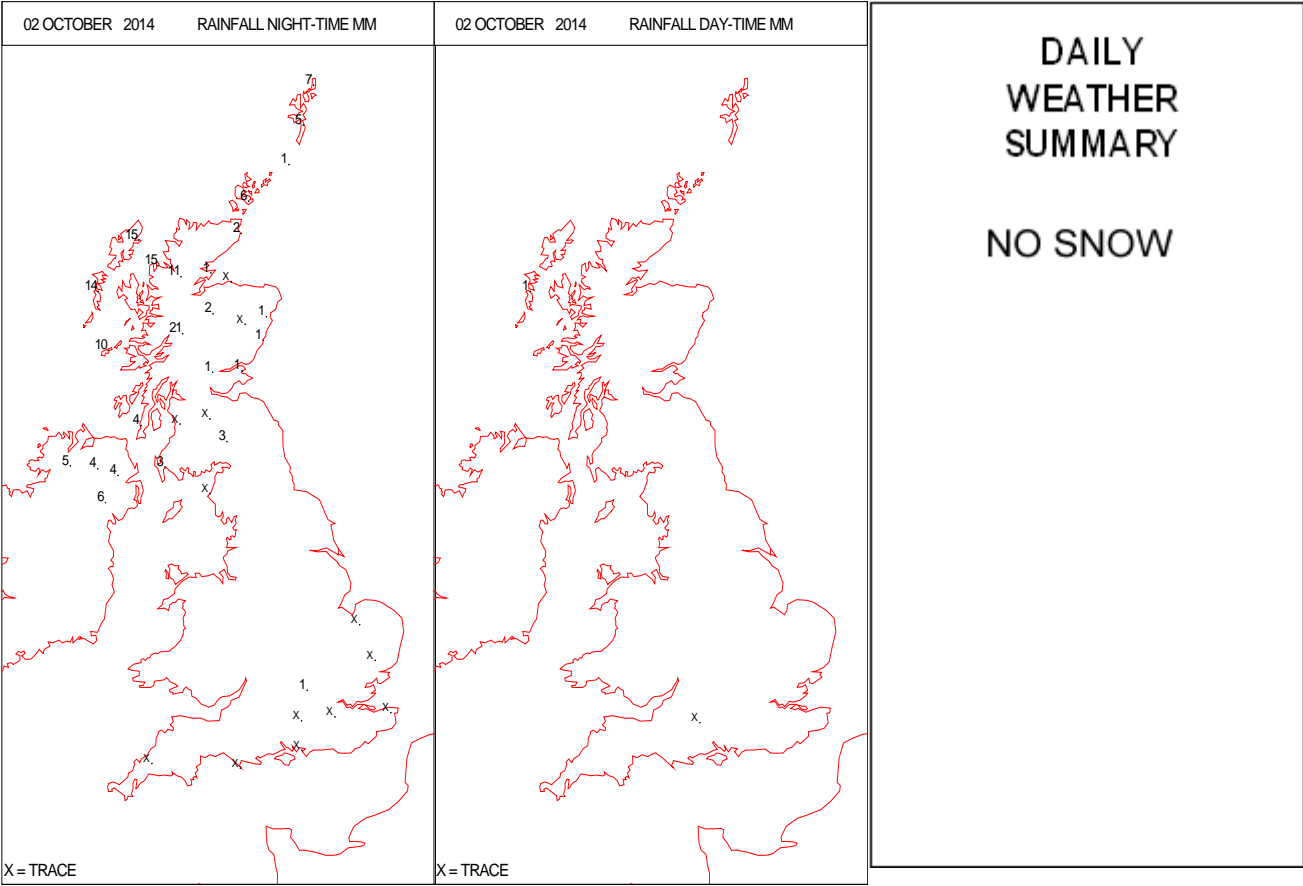
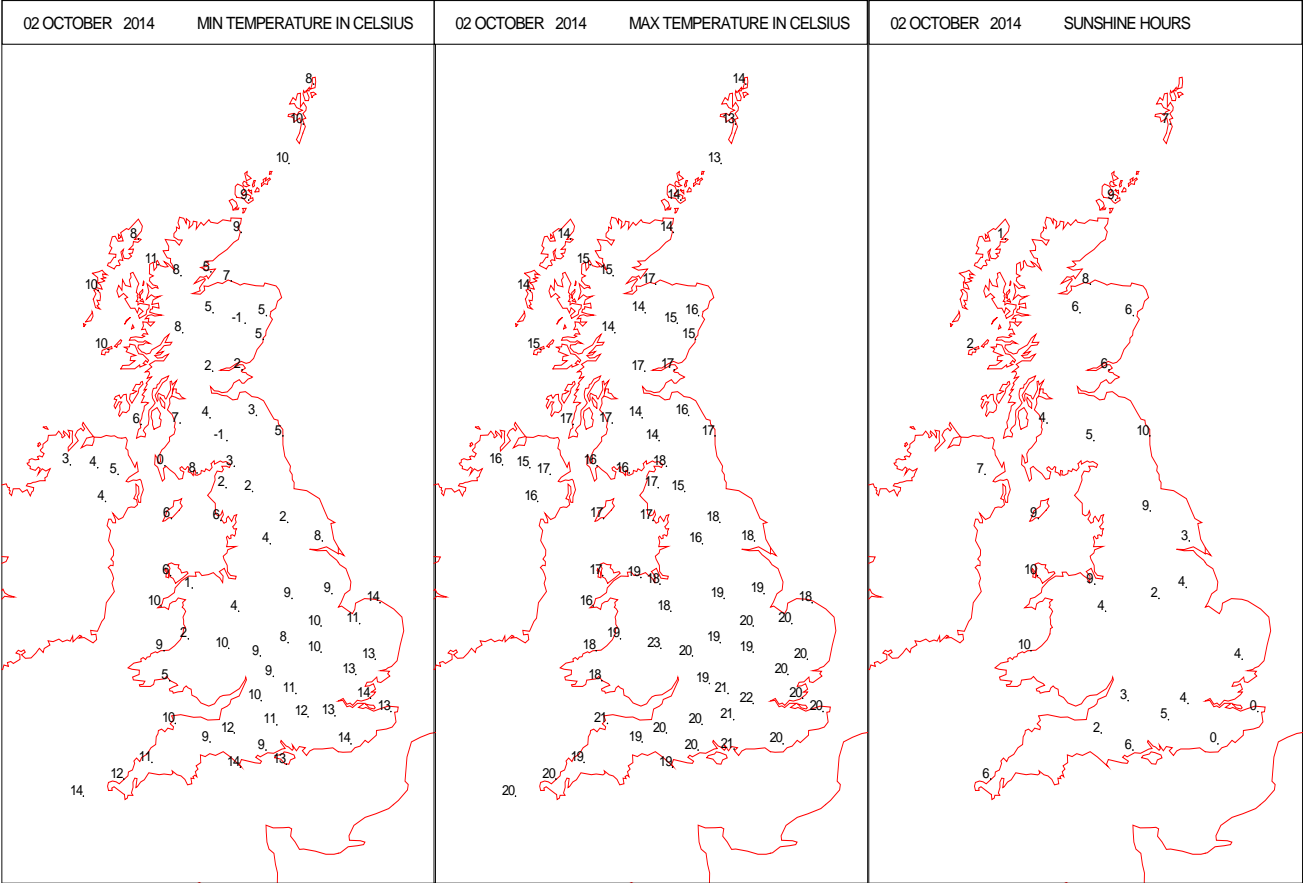
# SURFACE REPORTS



# SIGNIFICANT WEATHER

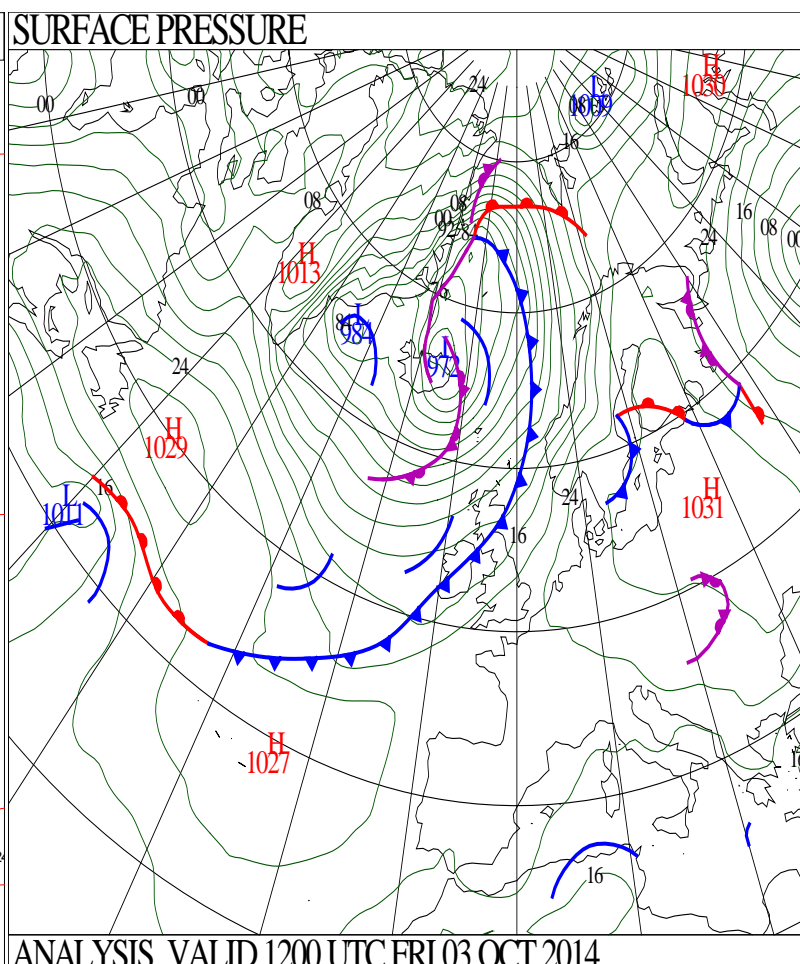
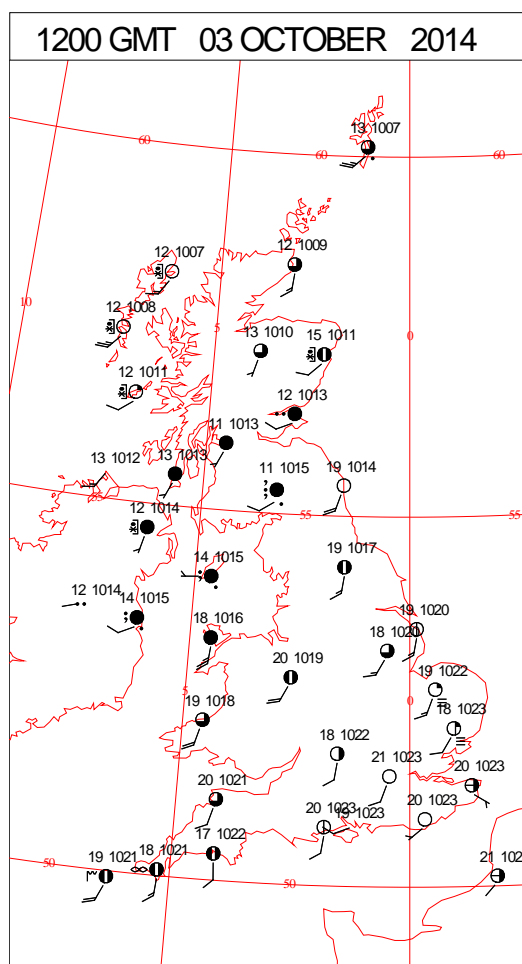
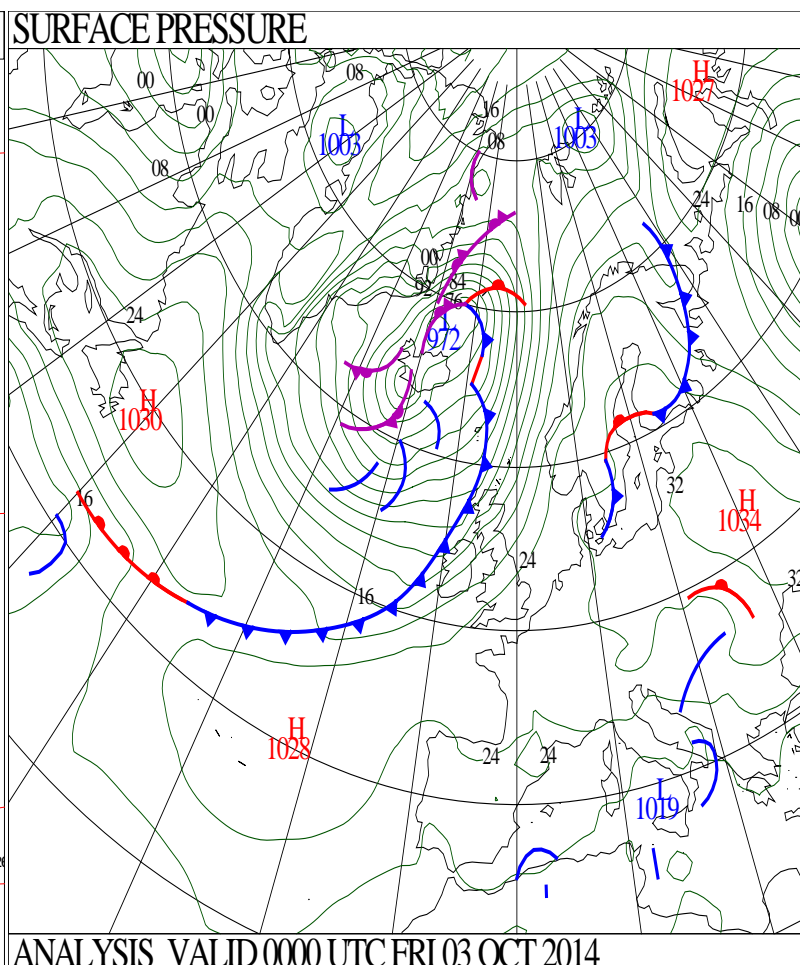
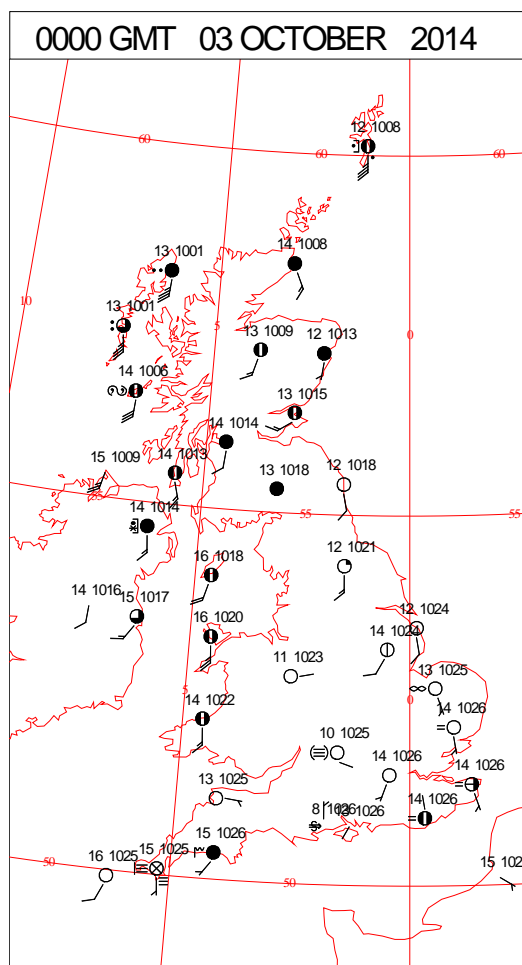
0600 GMT 02 OCTOBER 2014	SIG WEATHER	1200 GMT 02 OCTOBER 2014	SIG WEATHER	<p><b>Summary of UK Weather for Thursday 02 October 2014.</b></p> <p>It was quite breezy across the far north-west of Scotland overnight, with some showers moving in from the west.</p> <p>Meanwhile it was fairly cloudy but mostly dry over southern England and Wales. The cloud there kept temperatures generally mild, although pockets of mist and fog did develop under some clear spells.</p> <p>Elsewhere it was dry and largely clear, which allowed temperatures to drop quite widely into low single figures Celsius, and for some isolated shallow fog patches to develop.</p> <p>After a chilly start for many, any early mist and fog gradually lifted during the morning to leave a fine and bright day, with plenty of prolonged sunny spells across the country. In the sunshine temperatures were slightly warmer than average for the time of year for many.</p> <p>Isolated light showers developed in the south, however these were very localised.</p> <p>Into the evening a band of rain and stronger winds began to spread into Scotland, with a gust of 51 knots recorded at Stornoway at 1800 UTC.</p> <p>Elsewhere it remained dry with variable amounts of cloud.</p>
1800 GMT 02 OCTOBER 2014	SIG WEATHER	0000 GMT 03 OCTOBER 2014	SIG WEATHER	<p><b>EXTREMES</b></p> <p><b>Highest Maximum:</b> 22.7 Shobdon Airfield, Hereford &amp; Worcester</p> <p><b>Lowest Maximum:</b> 12.7 Lerwick, Shetland</p> <p><b>Lowest Minimum:</b> -2.1 Katesbridge, Co. Down</p> <p><b>Lowest Grass Minimum:</b> -6.0 Berwick-upon-Tweed Murton Farm, Berwickshire</p> <p><b>Most Rain:</b> 54.0 Skye, Alltdearg House, Western Isles</p> <p><b>Most Sun:</b> 10.5 Morpeth Cockle Park, Northumberland</p>

DAILY CLIMATE DATA



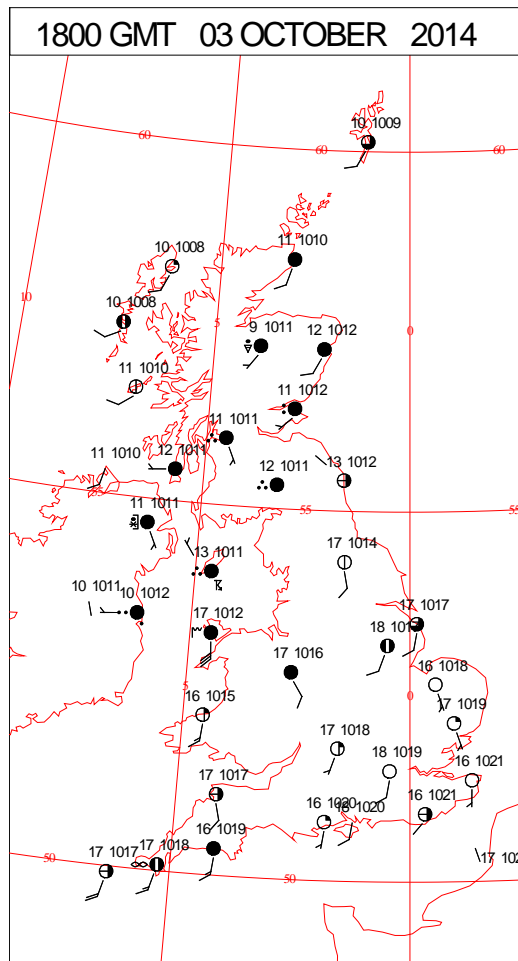
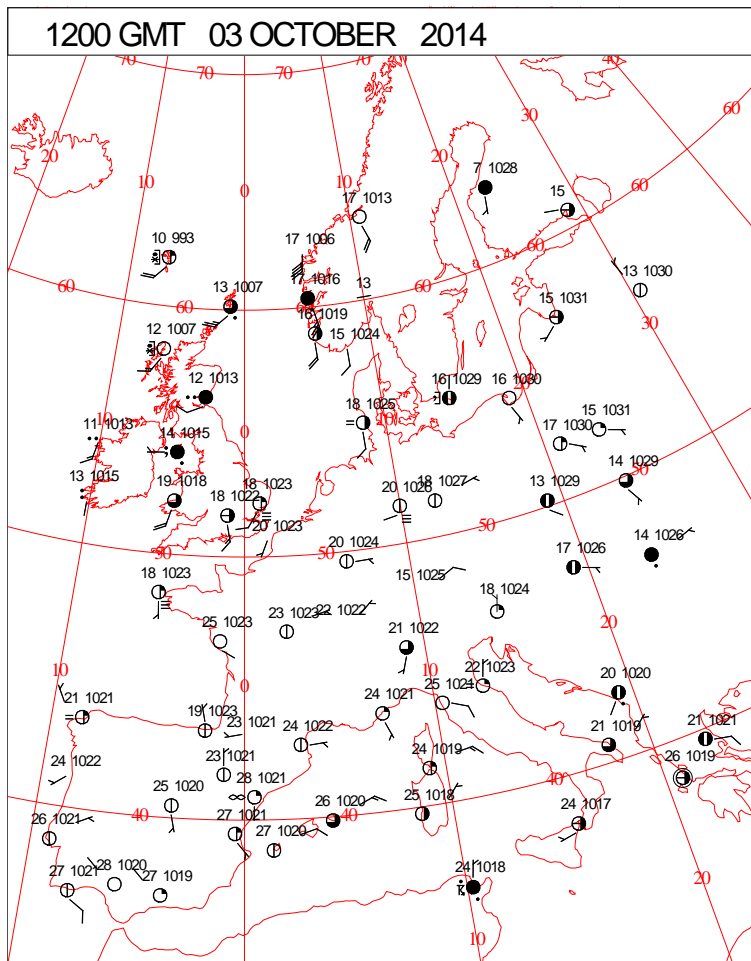
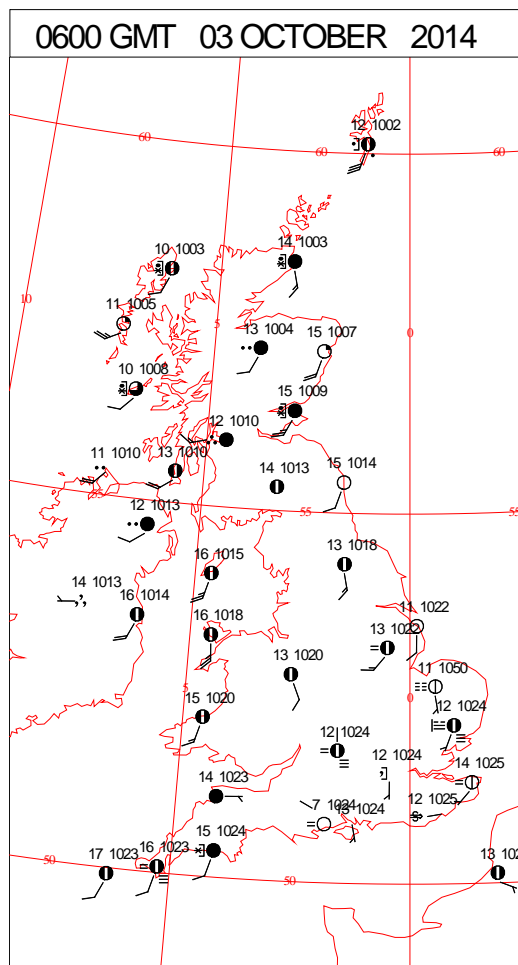
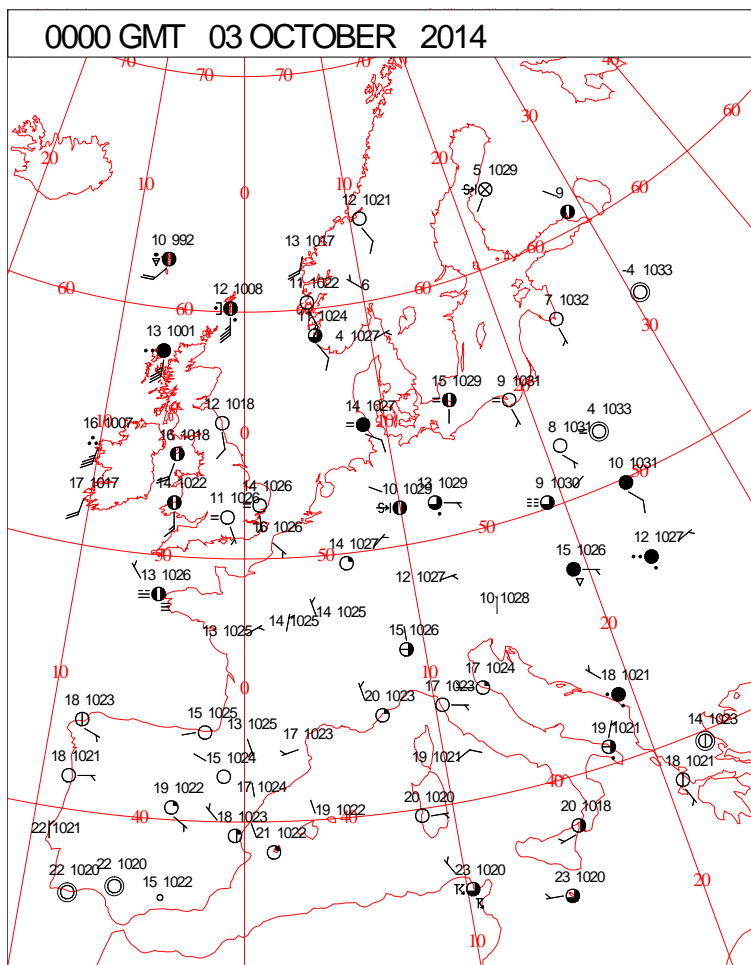


# DAILY WEATHER SUMMARY





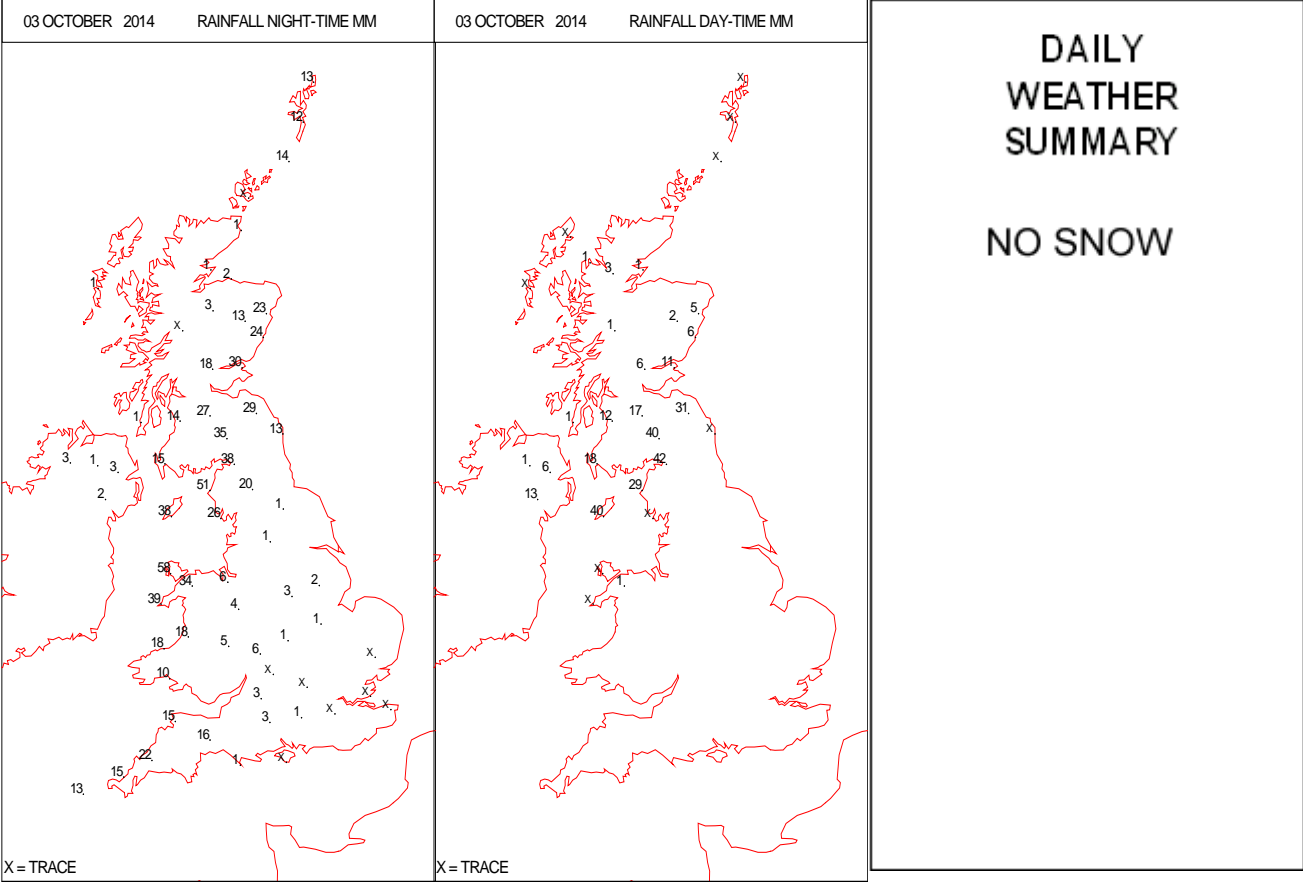
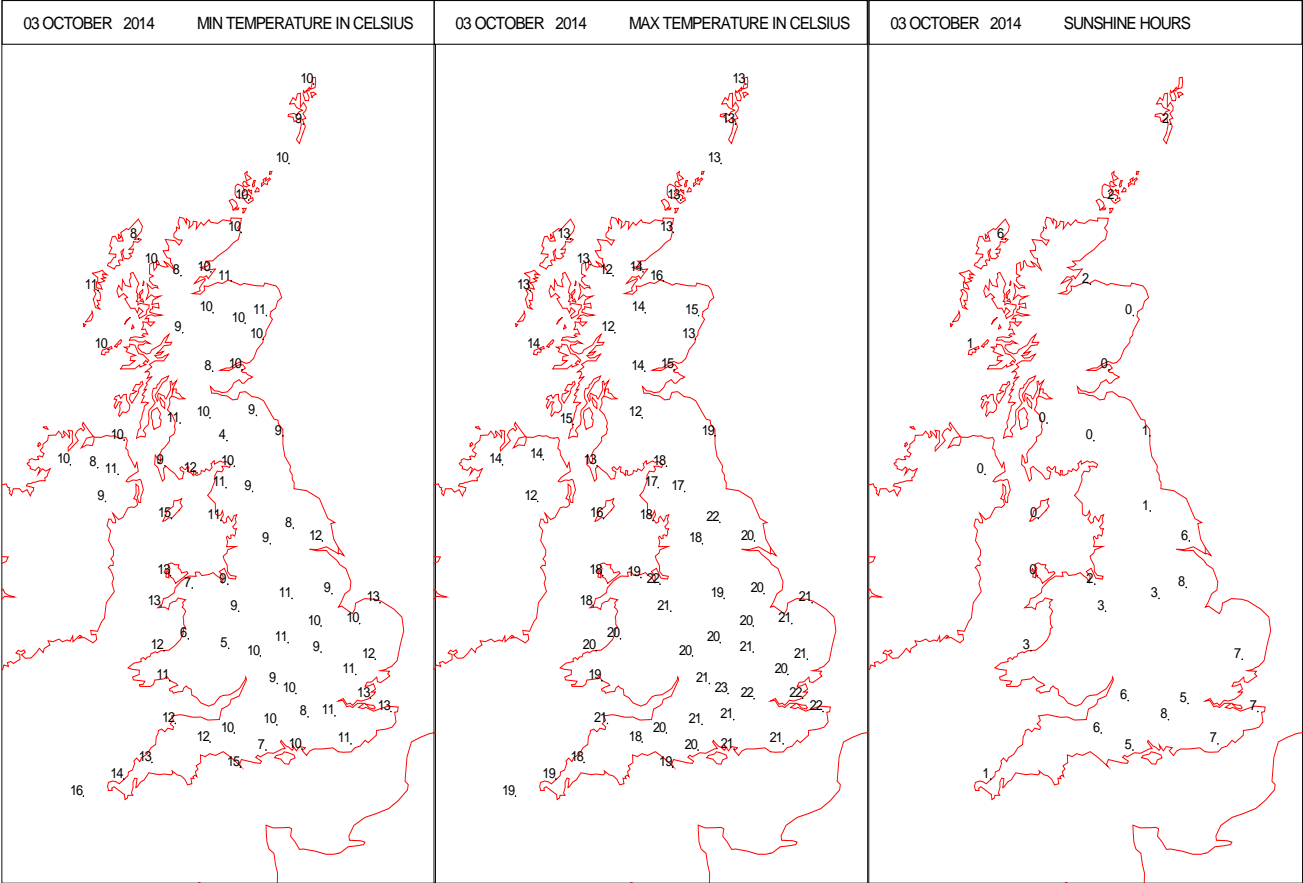
# SURFACE REPORTS



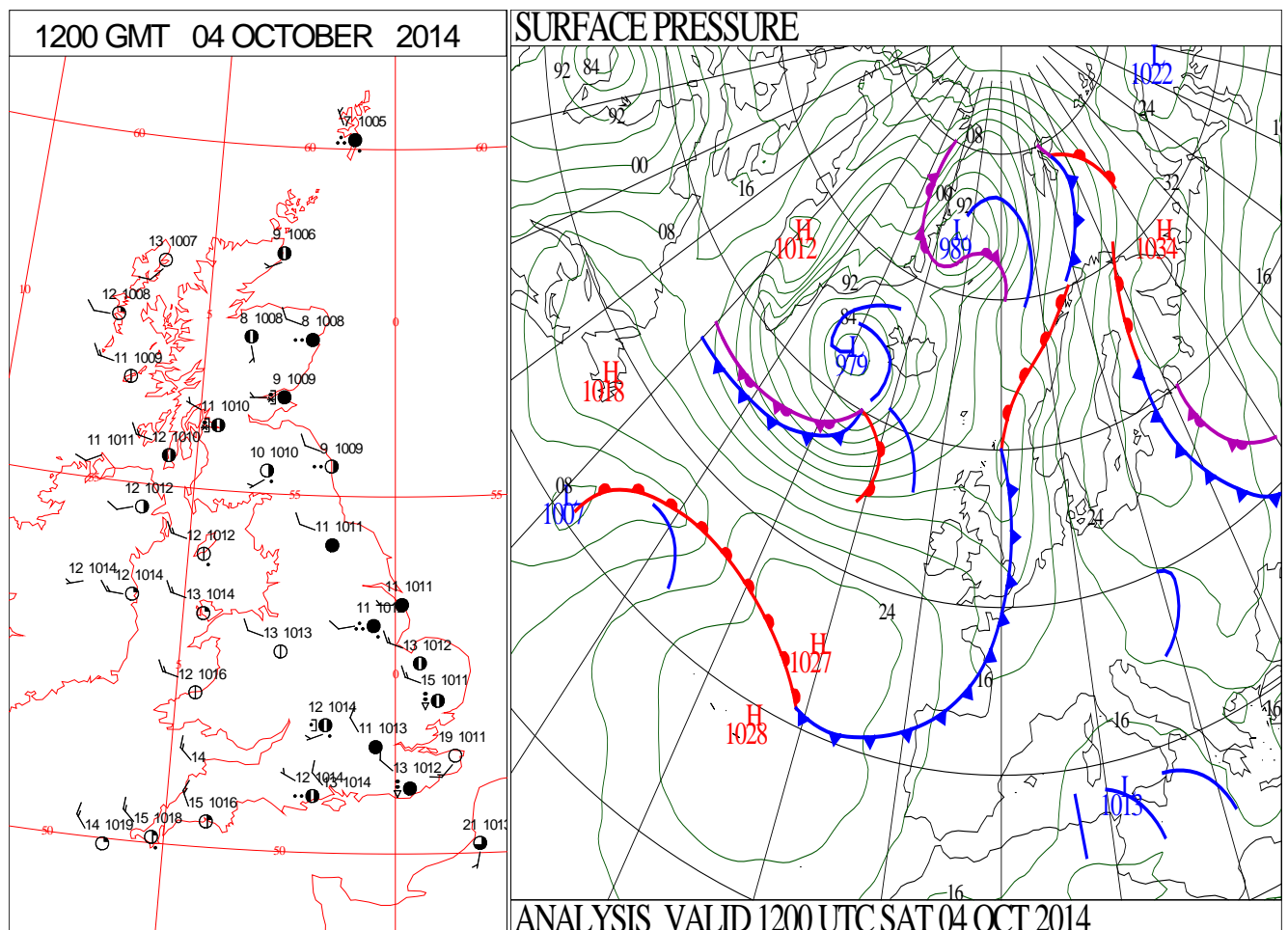
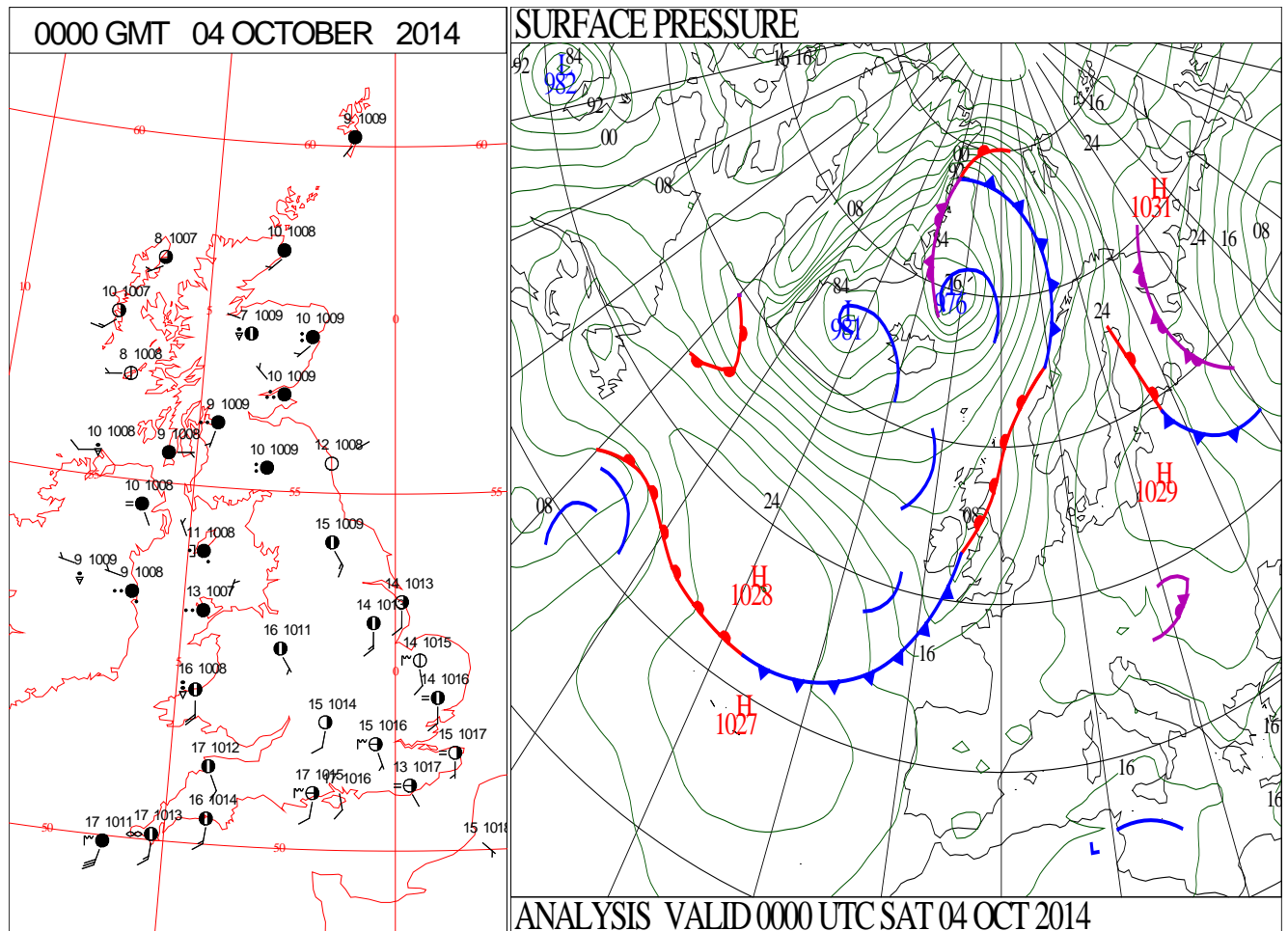
# SIGNIFICANT WEATHER

0600 GMT 03 OCTOBER 2014	SIG WEATHER	1200 GMT 03 OCTOBER 2014	SIG WEATHER	<p><b>Summary of UK Weather for Friday 03 October 2014.</b></p> <p>A band of rain with strong winds gradually pushed south-eastwards across Northern Ireland and Scotland overnight.</p> <p>Ahead of the rain, cloud spread across much of Wales and northern England.</p> <p>Further south it remained mild, but lengthy clear spells allowed for some patches of mist and fog to form.</p> <p>Through the day the wet and windy weather slowly edged its way south-eastwards, affecting eastern Northern Ireland, southern Scotland and north-west England.</p> <p>Brighter conditions followed behind with some decent sunny spells for many parts of Scotland, but also a scattering of showers in the west.</p> <p>Ahead of the rain it remained fine, with sunny spells for many, lifting temperatures to a little above average once again.</p> <p>During the evening it became very wet across the central part of the U.K., with western Wales and north-west England seeing the heaviest rain.</p> <p>Southern and eastern parts of England remained dry with clear spells, whilst there were still some scattered showers pushing into western parts of Scotland.</p>
1800 GMT 03 OCTOBER 2014	SIG WEATHER	0000 GMT 04 OCTOBER 2014	SIG WEATHER	<p><b>EXTREMES</b></p> <p><b>Highest Maximum:</b> 23.0 Benson, Oxfordshire</p> <p><b>Lowest Maximum:</b> 11.7 Glenanne No2, Armagh</p> <p><b>Lowest Minimum:</b> 5.5 Aboyne No 2, Aberdeenshire</p> <p><b>Lowest Grass Minimum:</b> -1.0 Durrus, Aberdeenshire -1.0 Lough Navar Forest, Fermanagh</p> <p><b>Most Rain:</b> 96.1 Drumburgh, Cumbria</p> <p><b>Most Sun:</b> 9.7 Faversham, Kent</p>

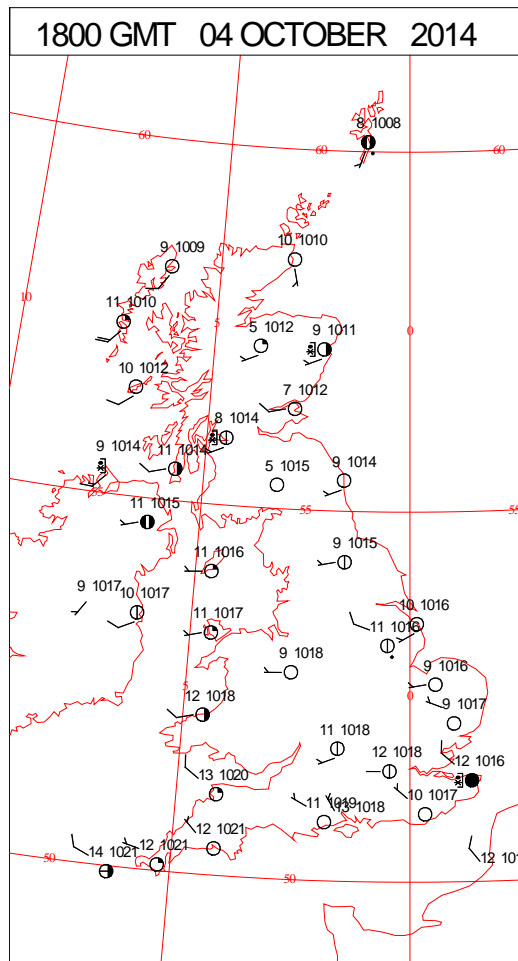
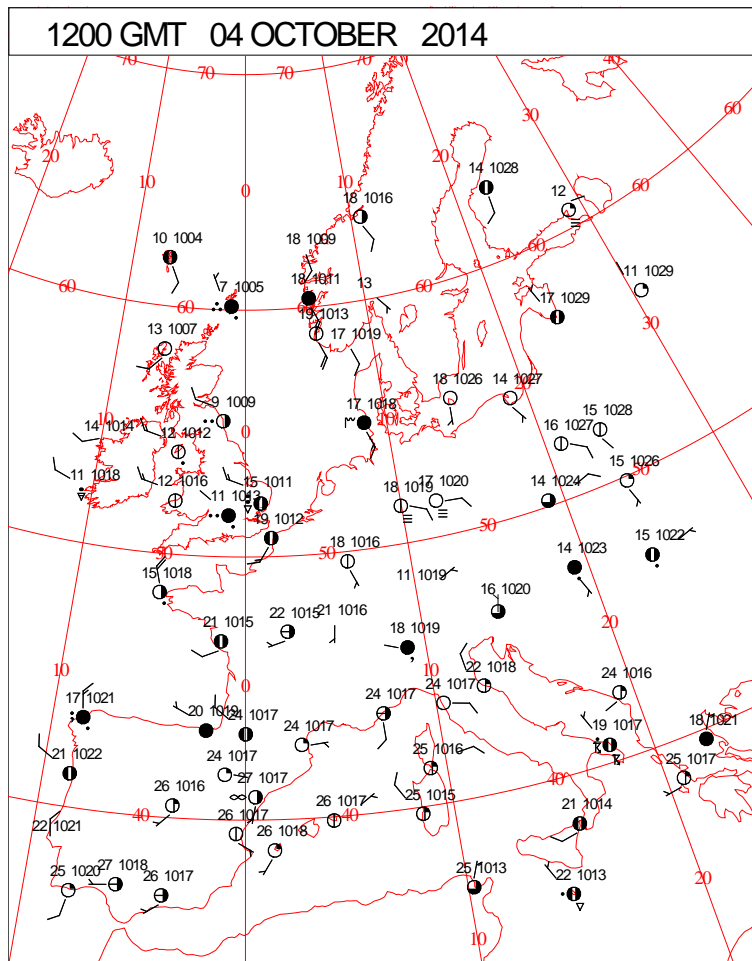
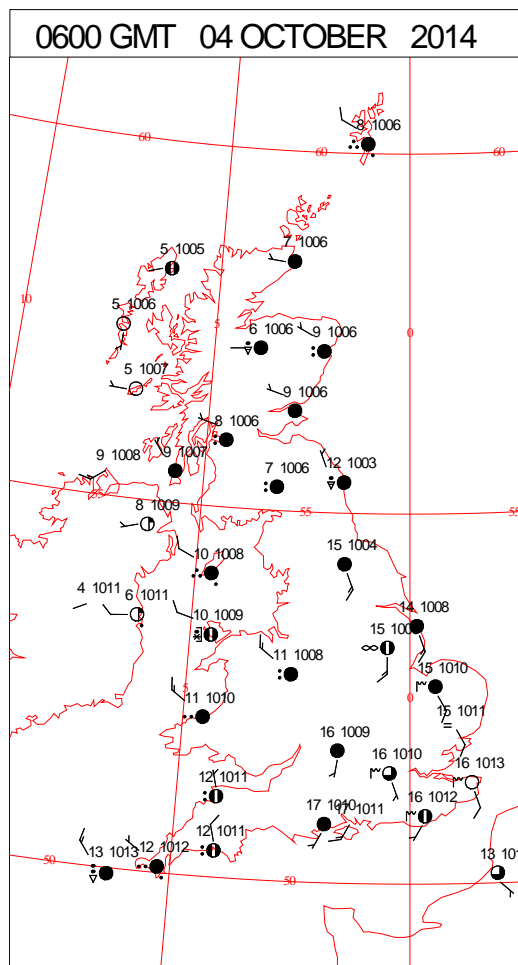
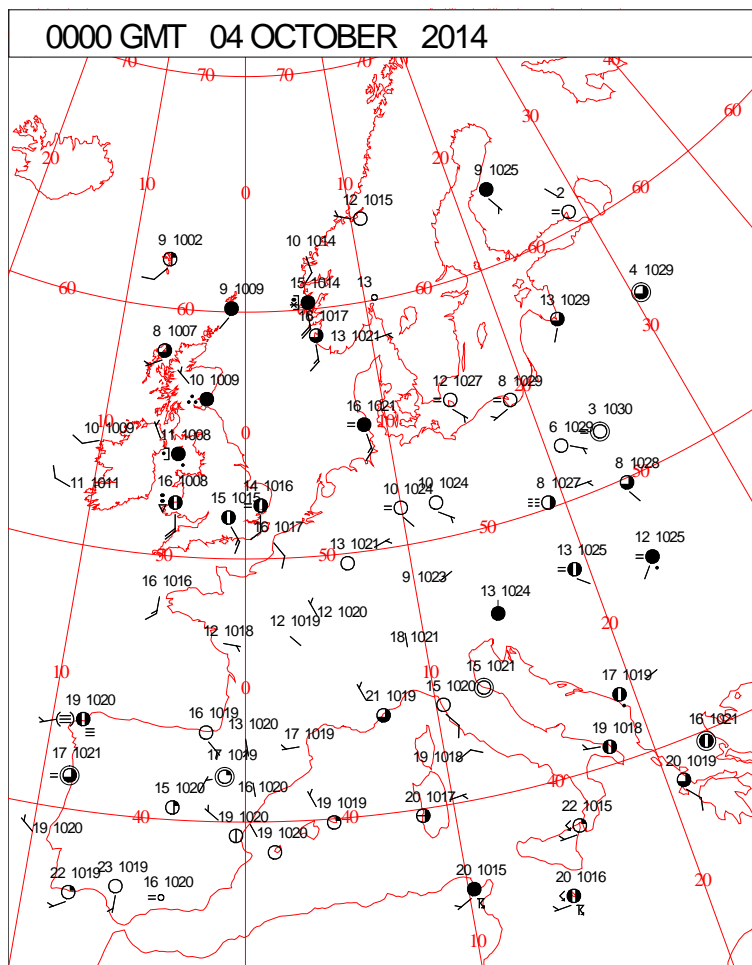
DAILY CLIMATE DATA



# DAILY WEATHER SUMMARY

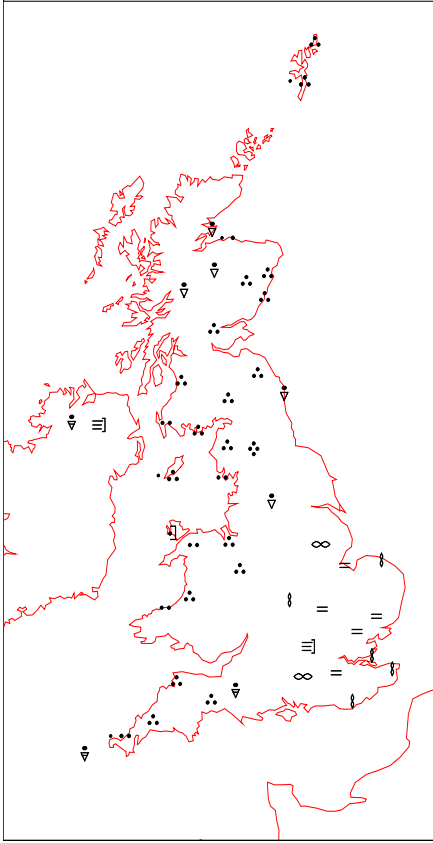
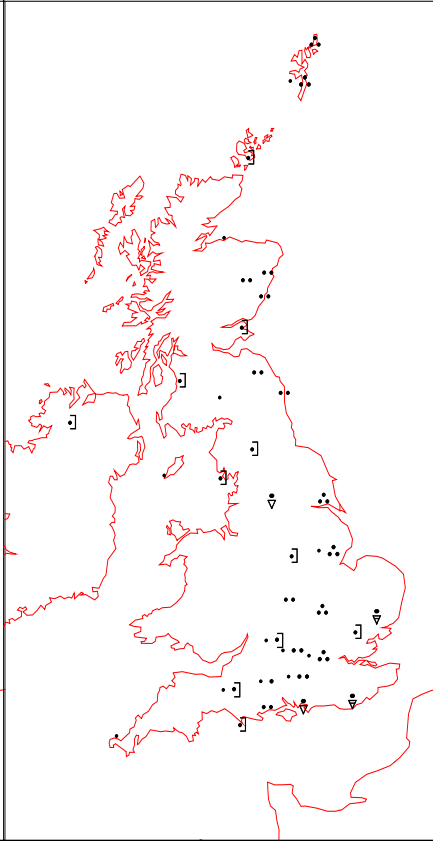
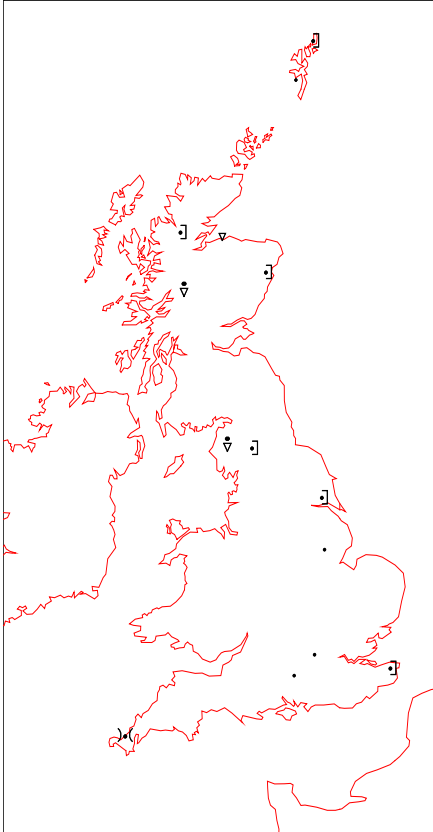
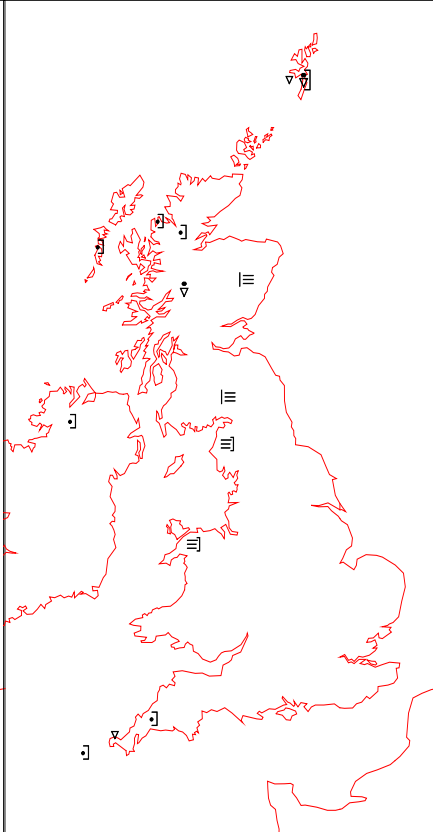


# SURFACE REPORTS

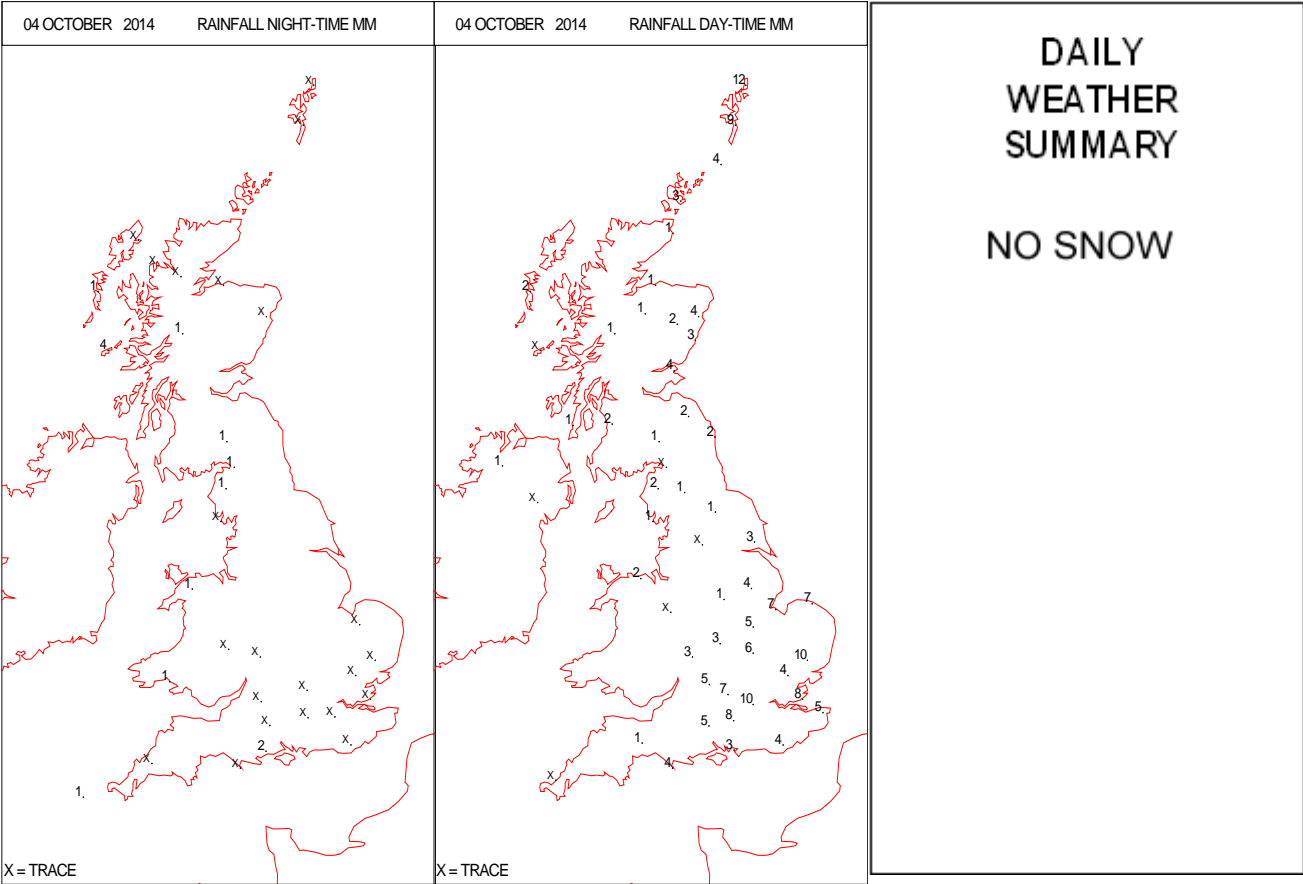
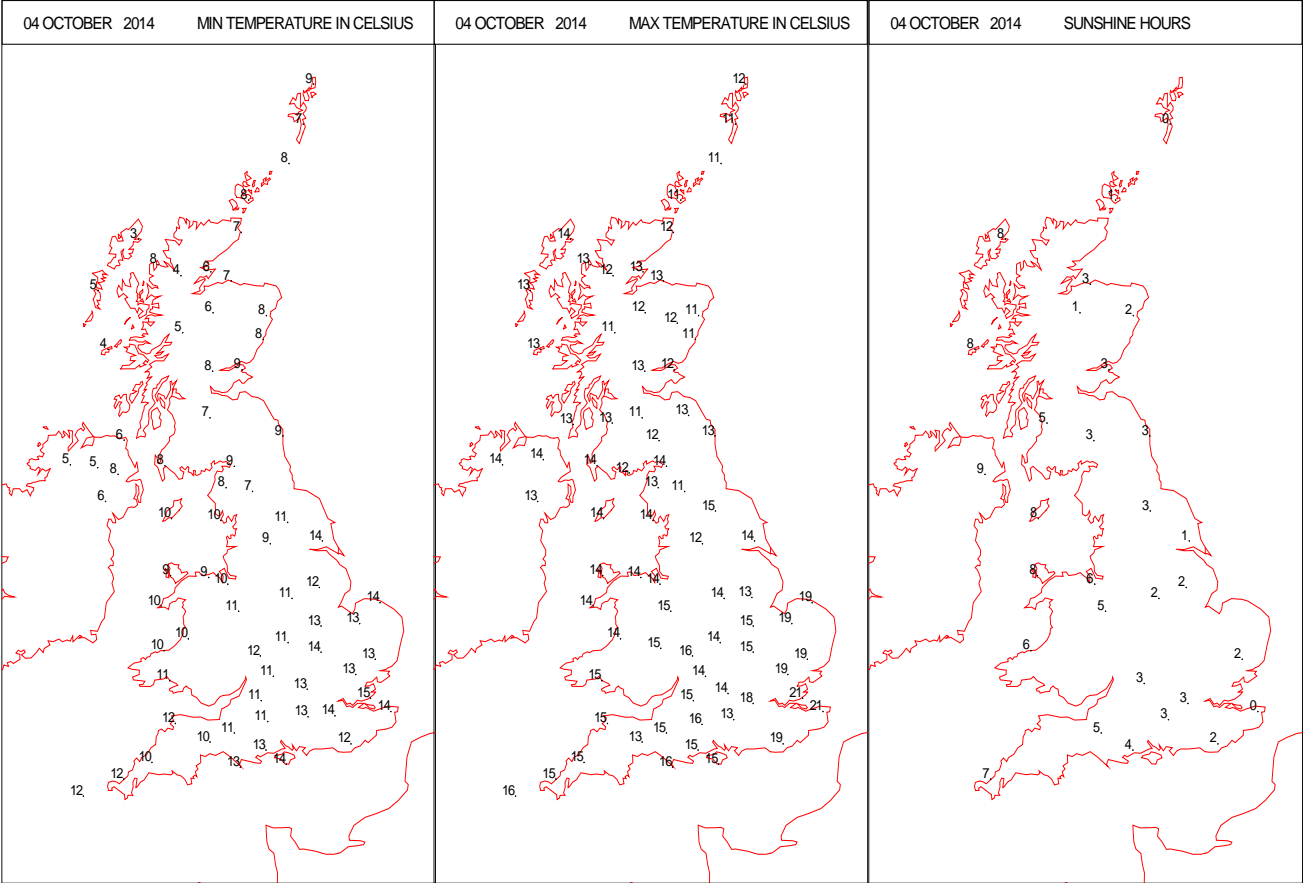




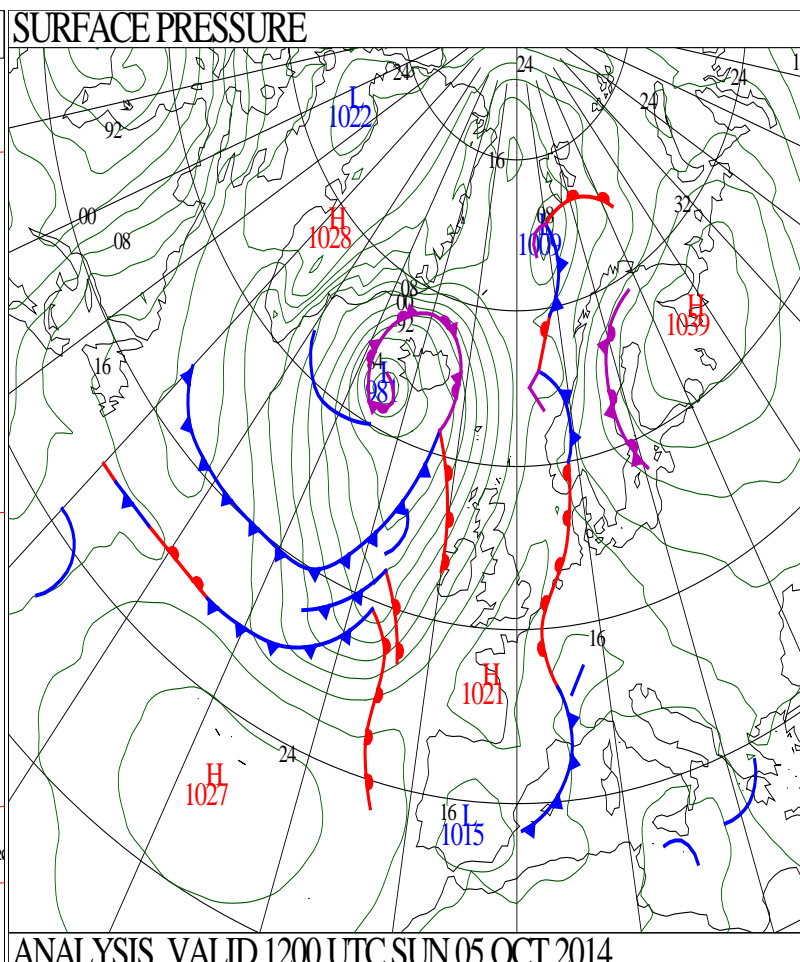
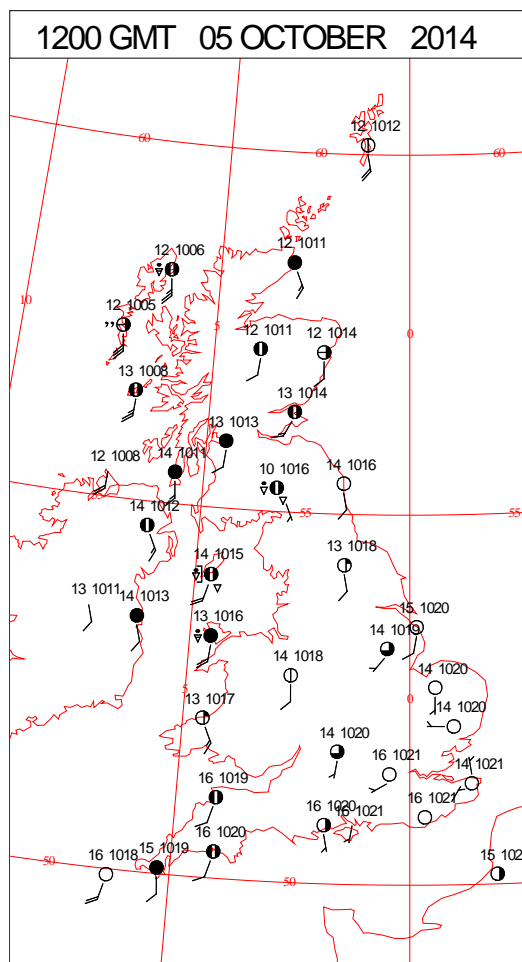
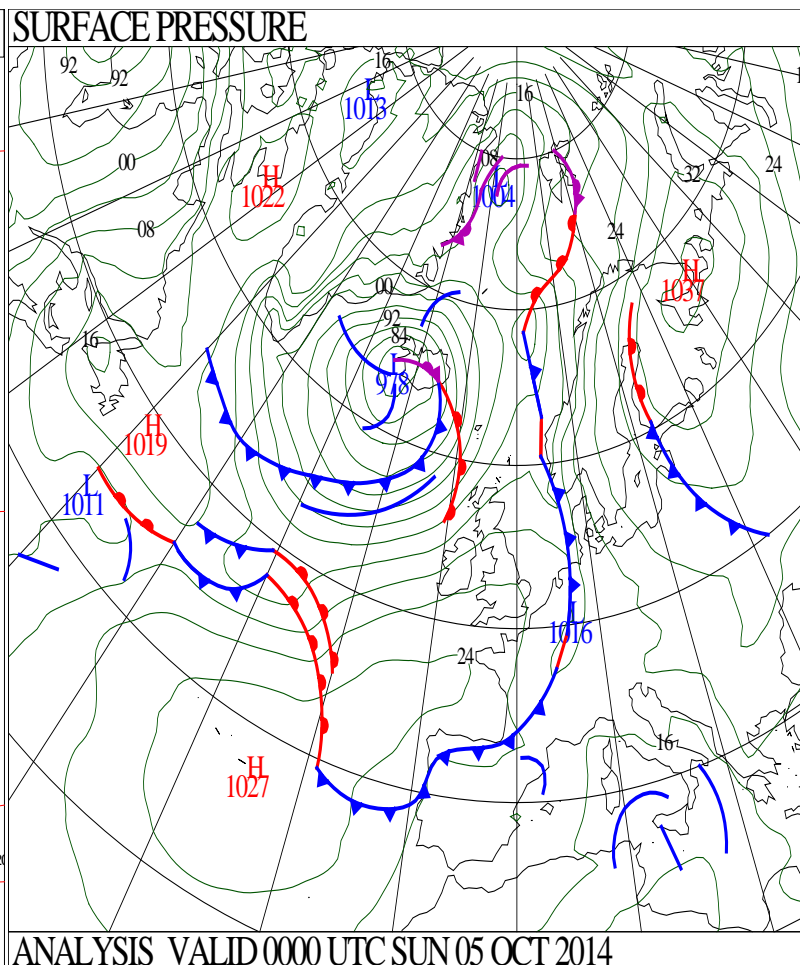
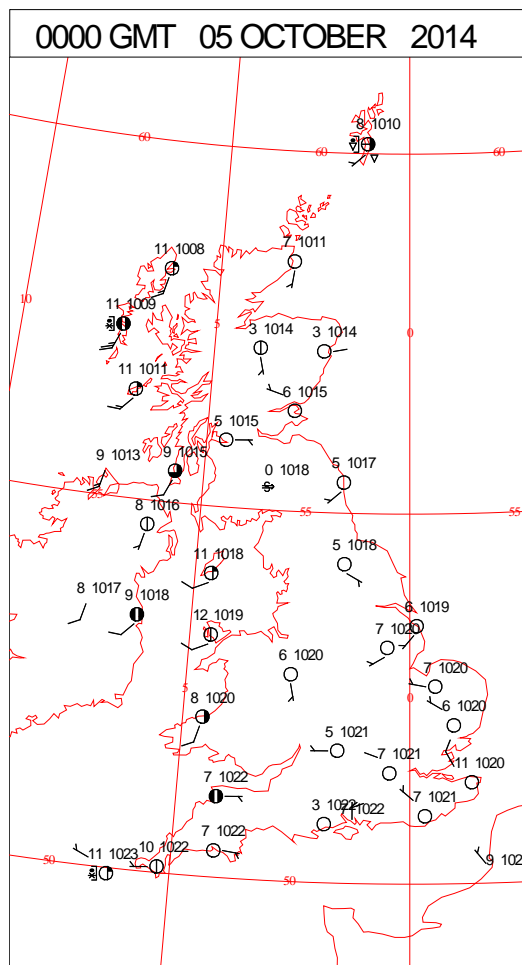
# SIGNIFICANT WEATHER

0600 GMT 04 OCTOBER 2014	SIG WEATHER	1200 GMT 04 OCTOBER 2014	SIG WEATHER	<p><b>Summary of UK Weather for Saturday 04 October 2014.</b>  Wet and windy weather pushed across many northern and western parts through the night. The rain was heavy in places, with some high local totals reported.</p> <p>Ahead of the rain it was a fine and rather mild night, whilst drier and clearer conditions continued to push across Northern Ireland and north-west Scotland, with some scattered showers.</p> <p>Much cooler air followed the rain band, with minimum temperatures falling to low single figures Celsius.</p> <p>The band of rain continued to push east through the day, with further heavy pulses in places.</p> <p>Brighter conditions filtered in from the west behind this rain, to give a fine afternoon for many parts, with good spells of sunshine.</p> <p>However, there was a scattering of showers across north-western areas, and some of these were heavy.</p> <p>The rain eventually cleared East Anglia by early evening, leaving a largely dry evening across the country with clear spells. However, a few showers persisted in the north and west.</p> <p>Temperatures were warm for the time of year in the sunshine.</p>
				
1800 GMT 04 OCTOBER 2014	SIG WEATHER	0000 GMT 05 OCTOBER 2014	SIG WEATHER	<p><b>EXTREMES</b>  <b>Highest Maximum:</b>  22.1 Faversham, Kent  <b>Lowest Maximum:</b>  10.5 Lerwick, Shetland  10.5 Crombie Country Park, Angus  <b>Lowest Minimum:</b>  1.0 Penicuik, Midlothian  <b>Lowest Grass Minimum:</b>  -1.1 Penicuik, Midlothian  <b>Most Rain:</b>  36.0 Loch Tormasadh, North Uist, Western Isles  <b>Most Sun:</b>  9.5 Ballywatticock, Co. Down</p>
				

DAILY CLIMATE DATA

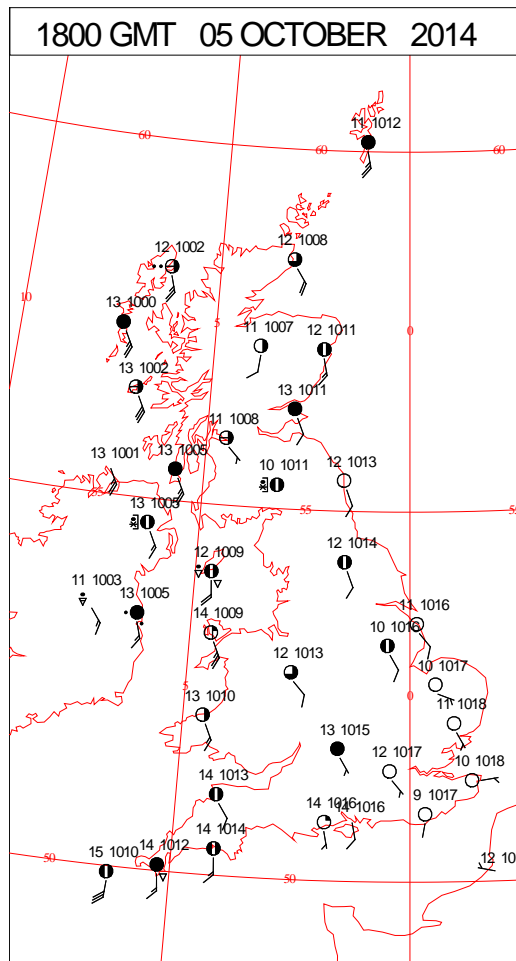
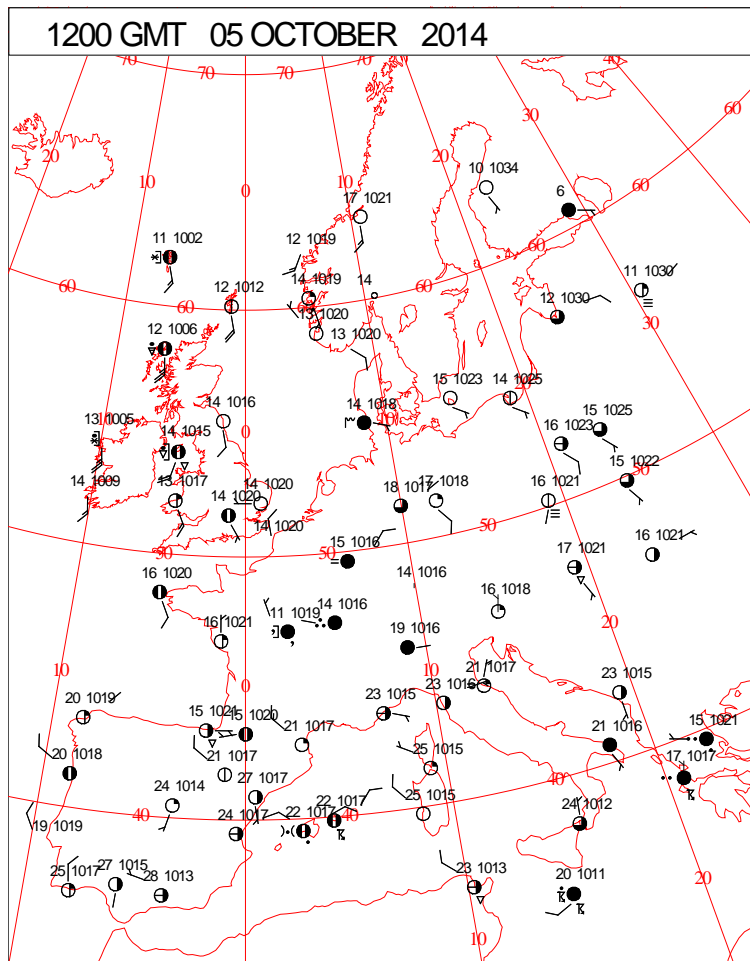
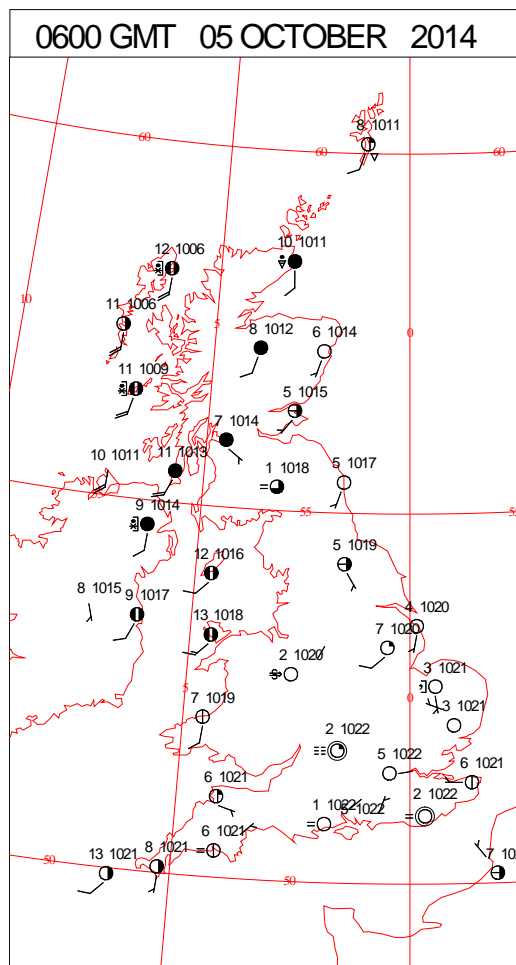
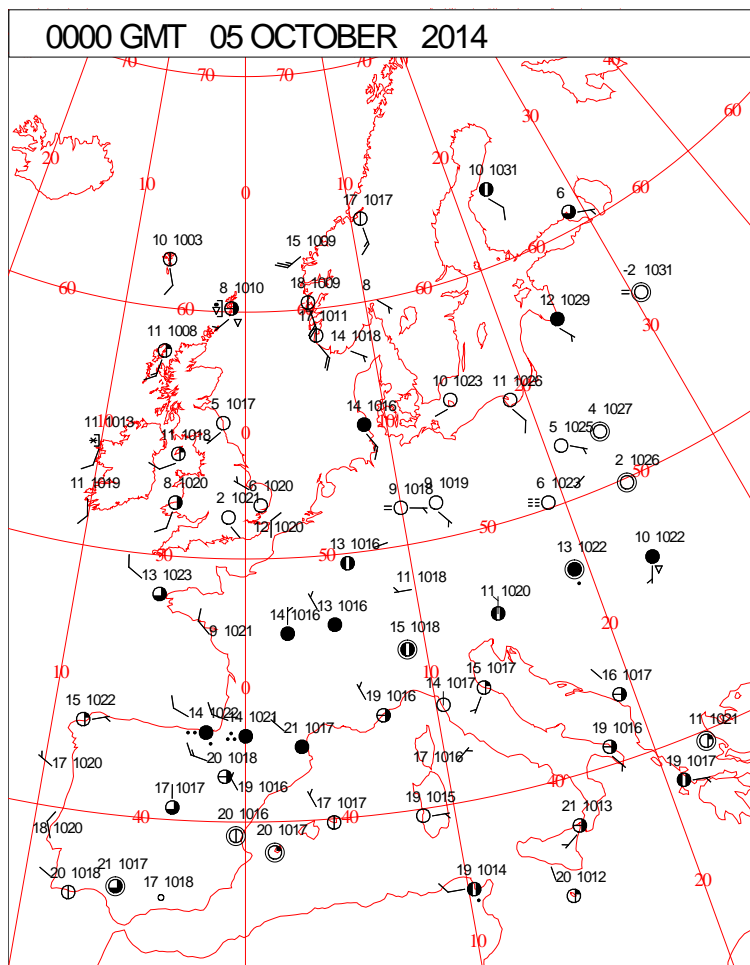


# DAILY WEATHER SUMMARY



Sunday 5 October 2014

## SURFACE REPORTS

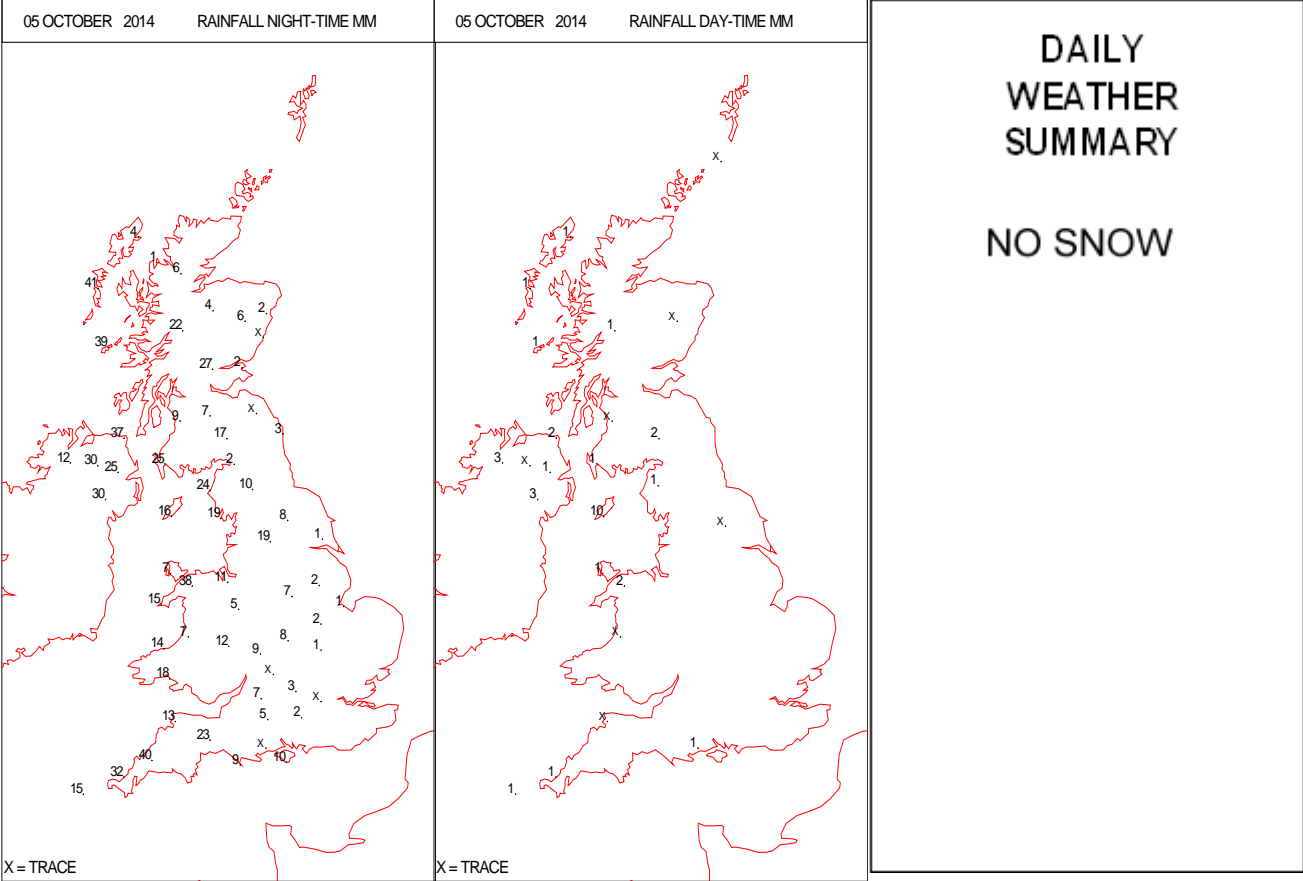
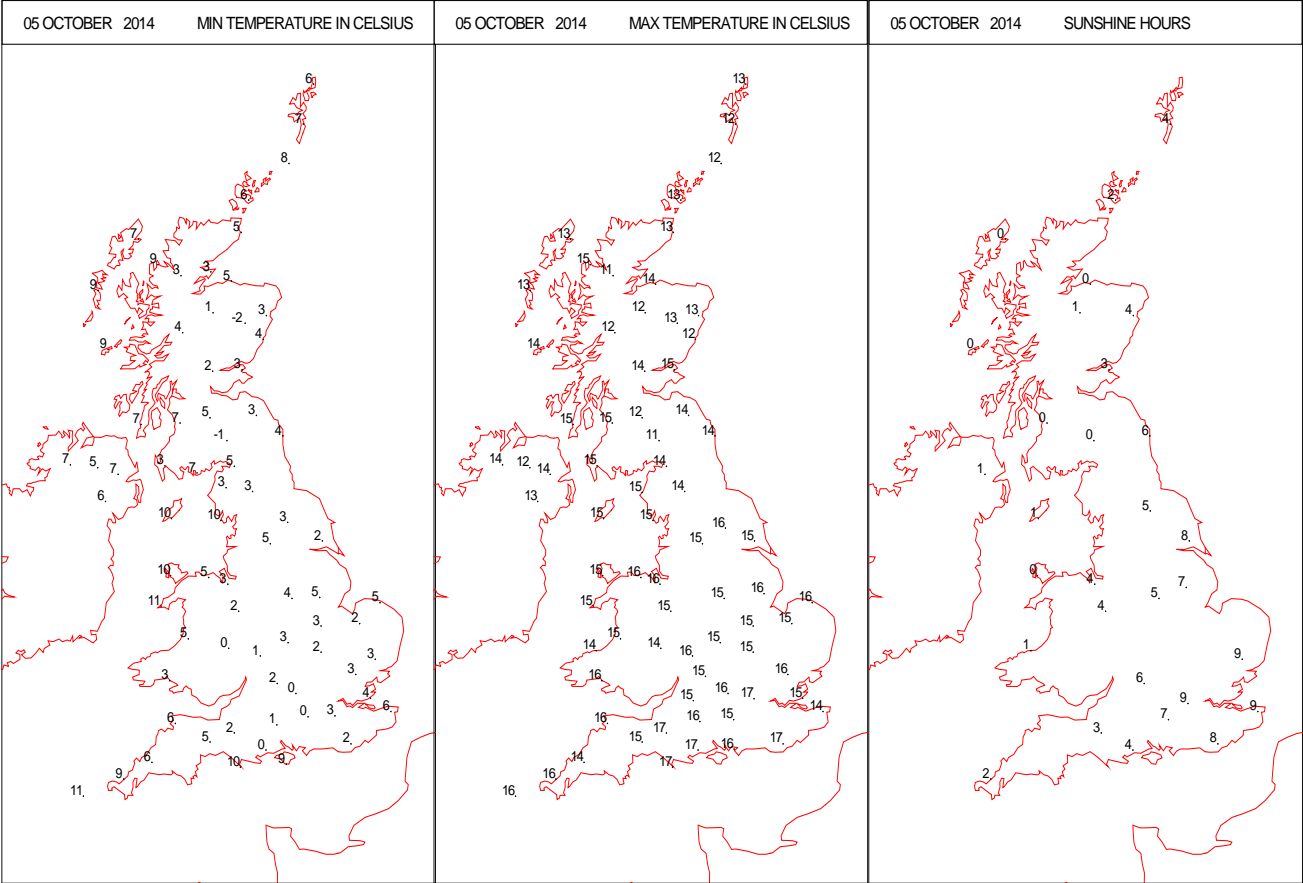


# SIGNIFICANT WEATHER

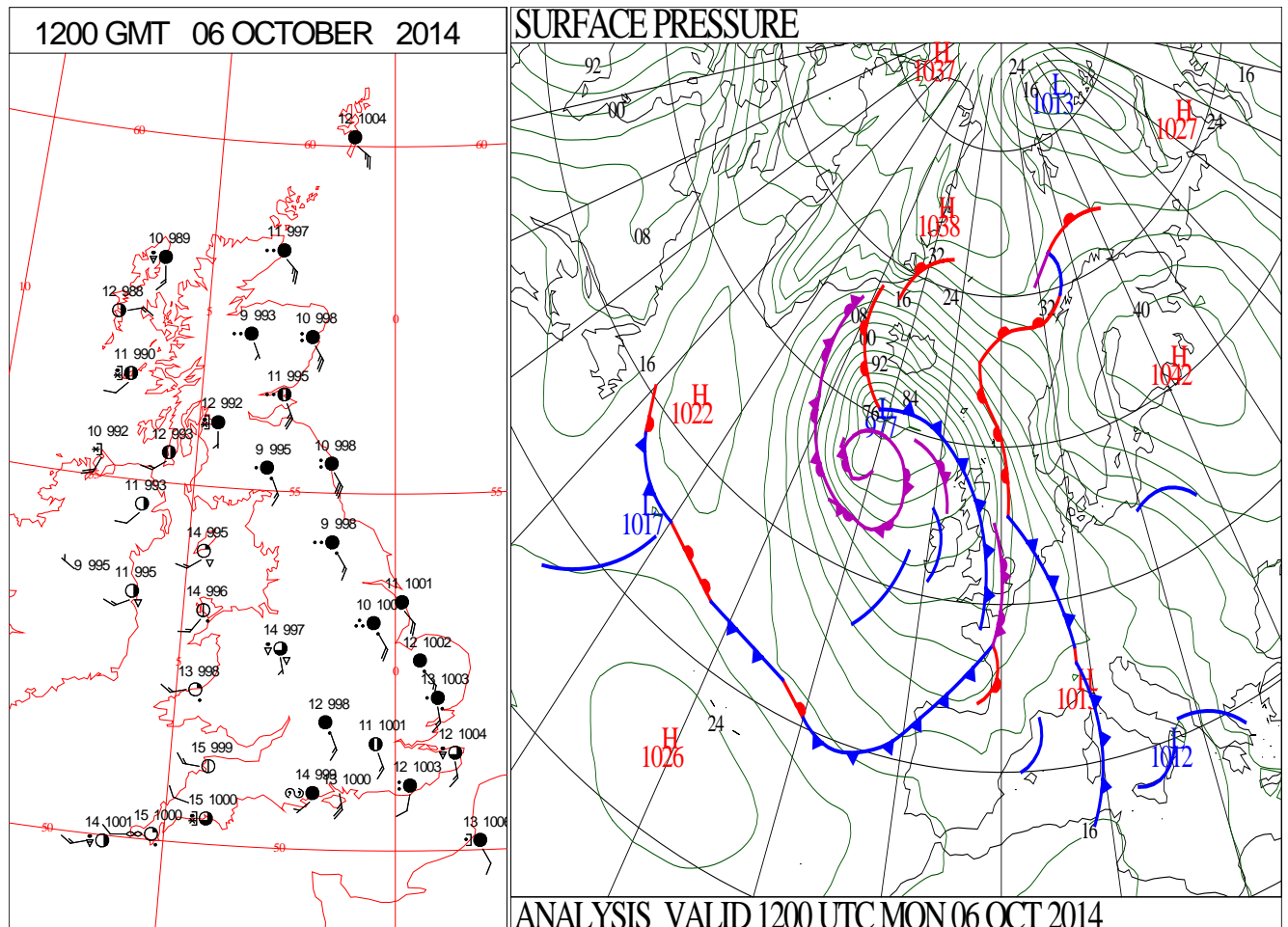
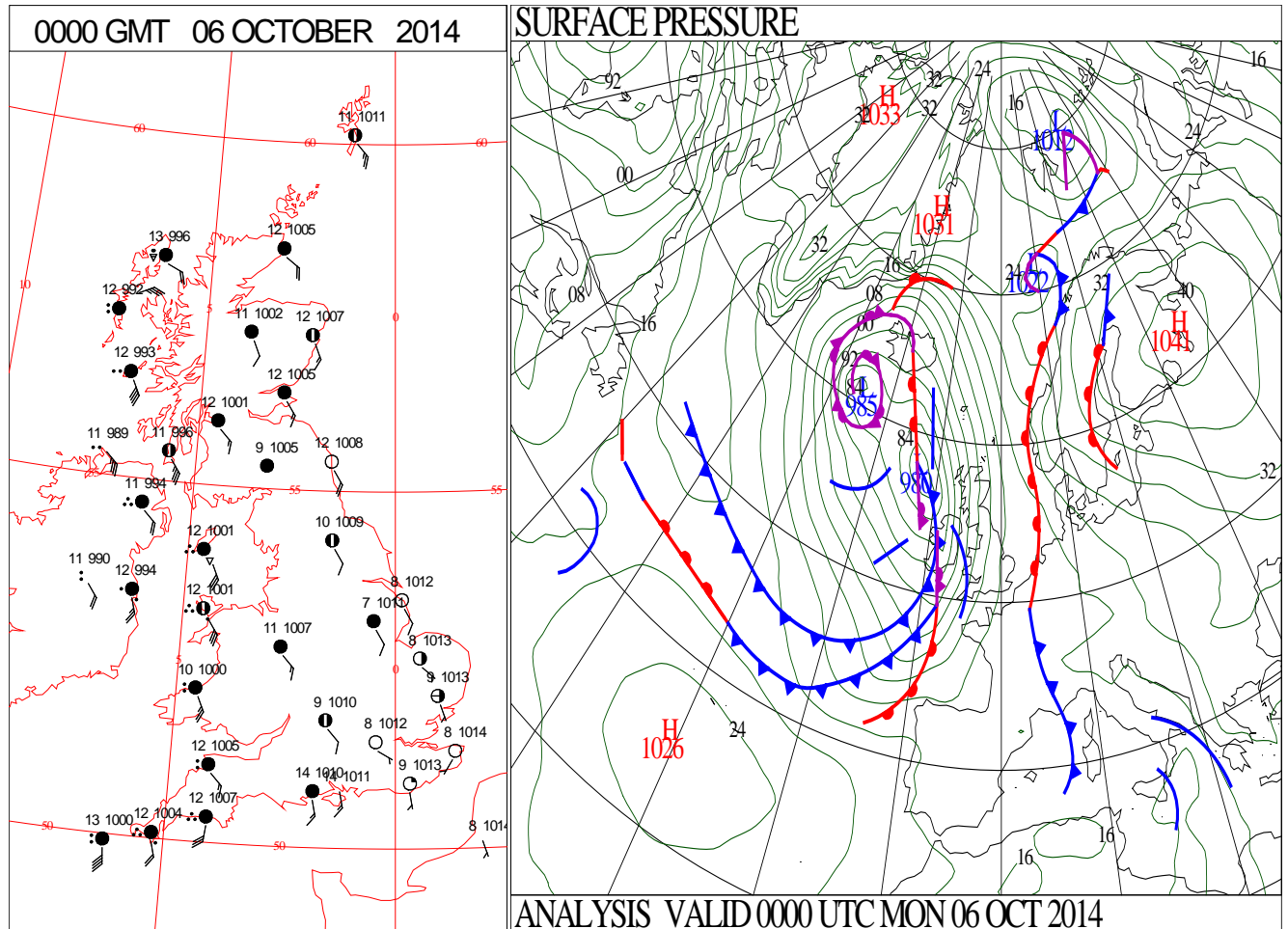
0600 GMT 05 OCTOBER 2014	SIG WEATHER	1200 GMT 05 OCTOBER 2014	SIG WEATHER	<p><b>Summary of UK Weather for Sunday 05 October 2014.</b></p> <p>It was a generally dry night with long clear spells for most areas. Isolated shallow mist or fog patches developed through the early hours, mainly in the south.</p> <p>Showers continued to affect western areas, mainly light and isolated, but more frequent across western Scotland.</p> <p>The westerly winds kept immediate western coastal areas fairly mild overnight, but the long clear spells and relatively light winds elsewhere allowed temperatures to fall close to, or just below freezing for many areas. This resulted in a grass frost, and the first air frost of autumn for England.</p> <p>Much of the U.K. had a dry and fine day, with plenty of sunshine. However, winds did increase in the west, as a band of rain developed and pushed into the far west of Northern Ireland. This rain and strengthening wind continued spreading eastwards after dusk.</p> <p>Temperatures were generally close to average for the time of year.</p>
1800 GMT 05 OCTOBER 2014	SIG WEATHER	0000 GMT 06 OCTOBER 2014	SIG WEATHER	<p><b>EXTREMES</b></p> <p><b>Highest Maximum:</b> 20.5 Margam No2, West Glamorgan</p> <p><b>Lowest Maximum:</b> 11.7 Resallach, Sutherland</p> <p><b>Lowest Minimum:</b> -1.8 Aboyne No2, Aberdeenshire</p> <p><b>Lowest Grass Minimum:</b> -6.9, Berwick-upon-Tweed, Murton Farm, Berwickshire</p> <p><b>Most Rain:</b> 114.0 Loch Tormasad, North Uist, Western Isles</p> <p><b>Most Sun:</b> 9.0 Heathrow, Greater London 9.0 Manston, Kent 9.0 Wattisham, Suffolk</p>



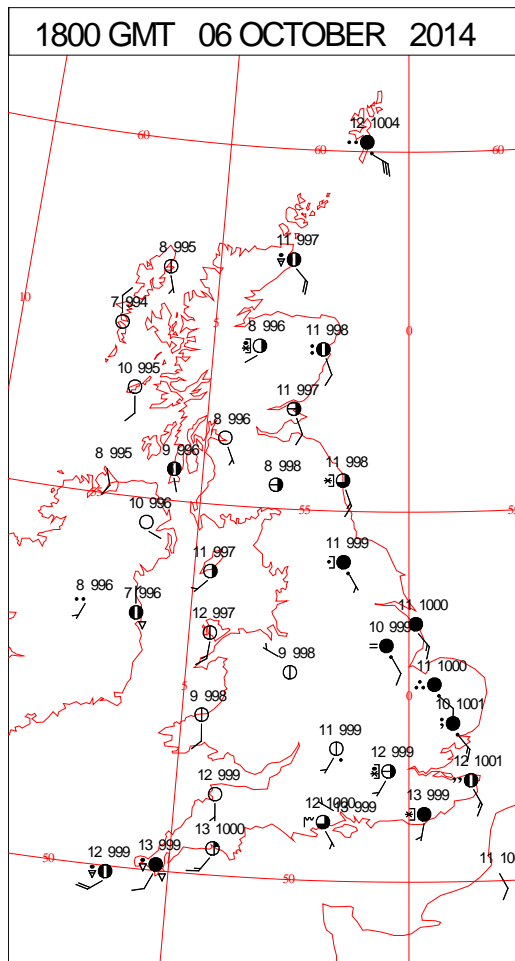
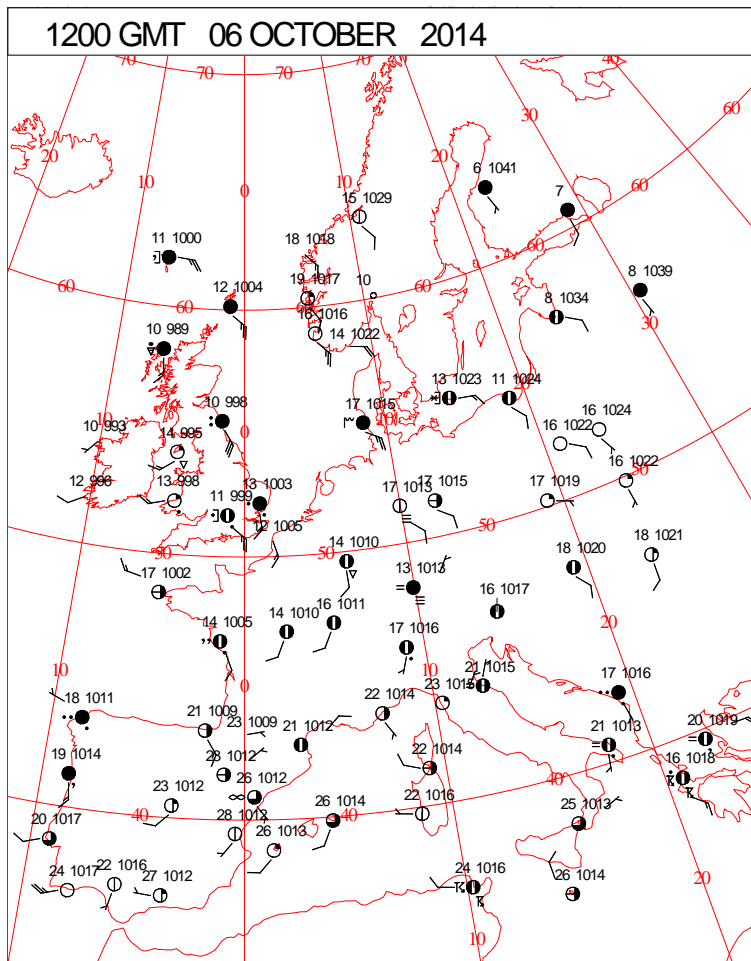
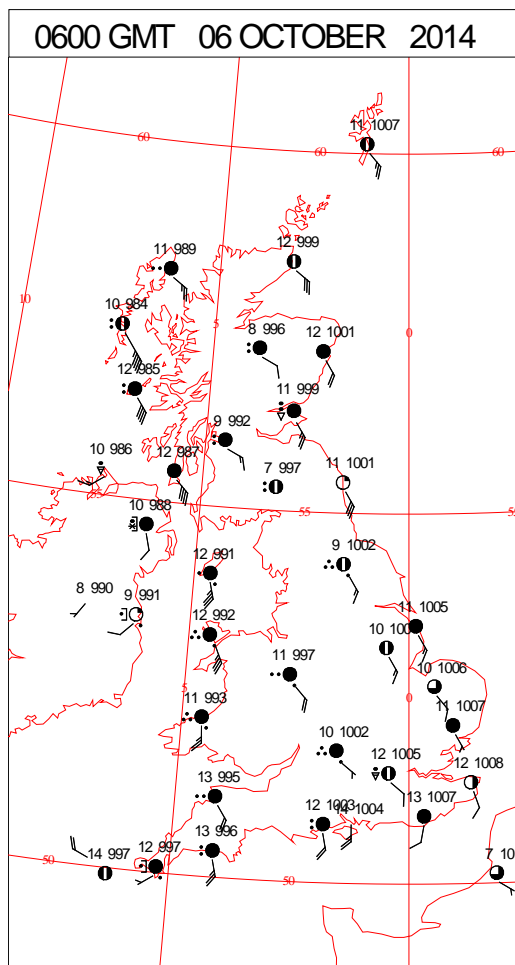
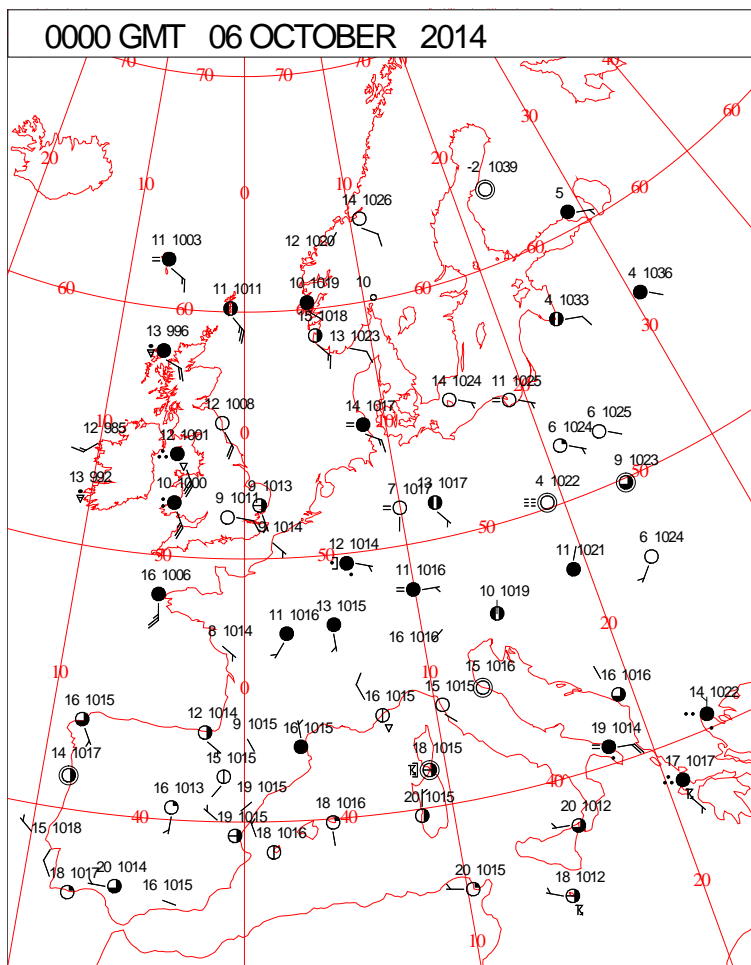
DAILY CLIMATE DATA



# DAILY WEATHER SUMMARY



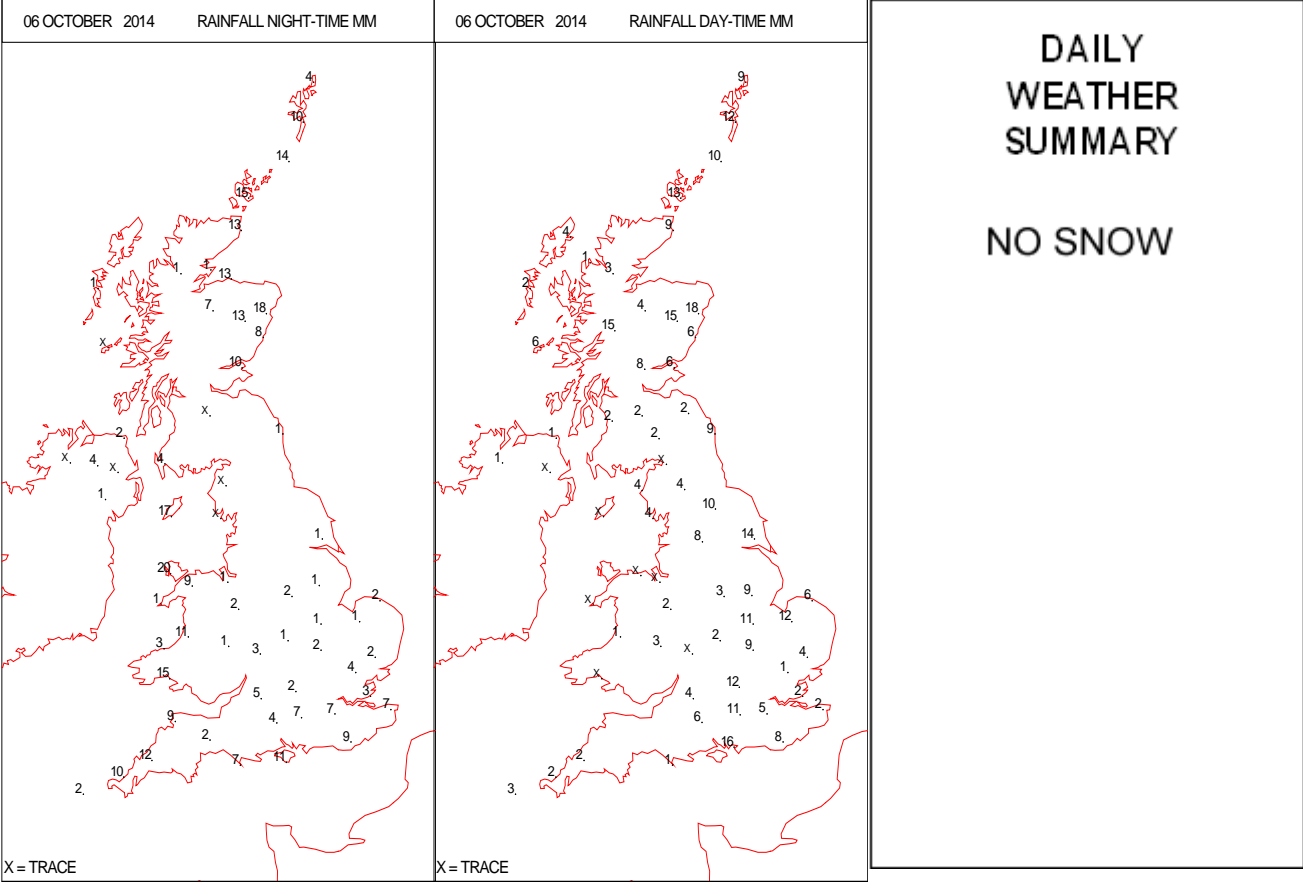
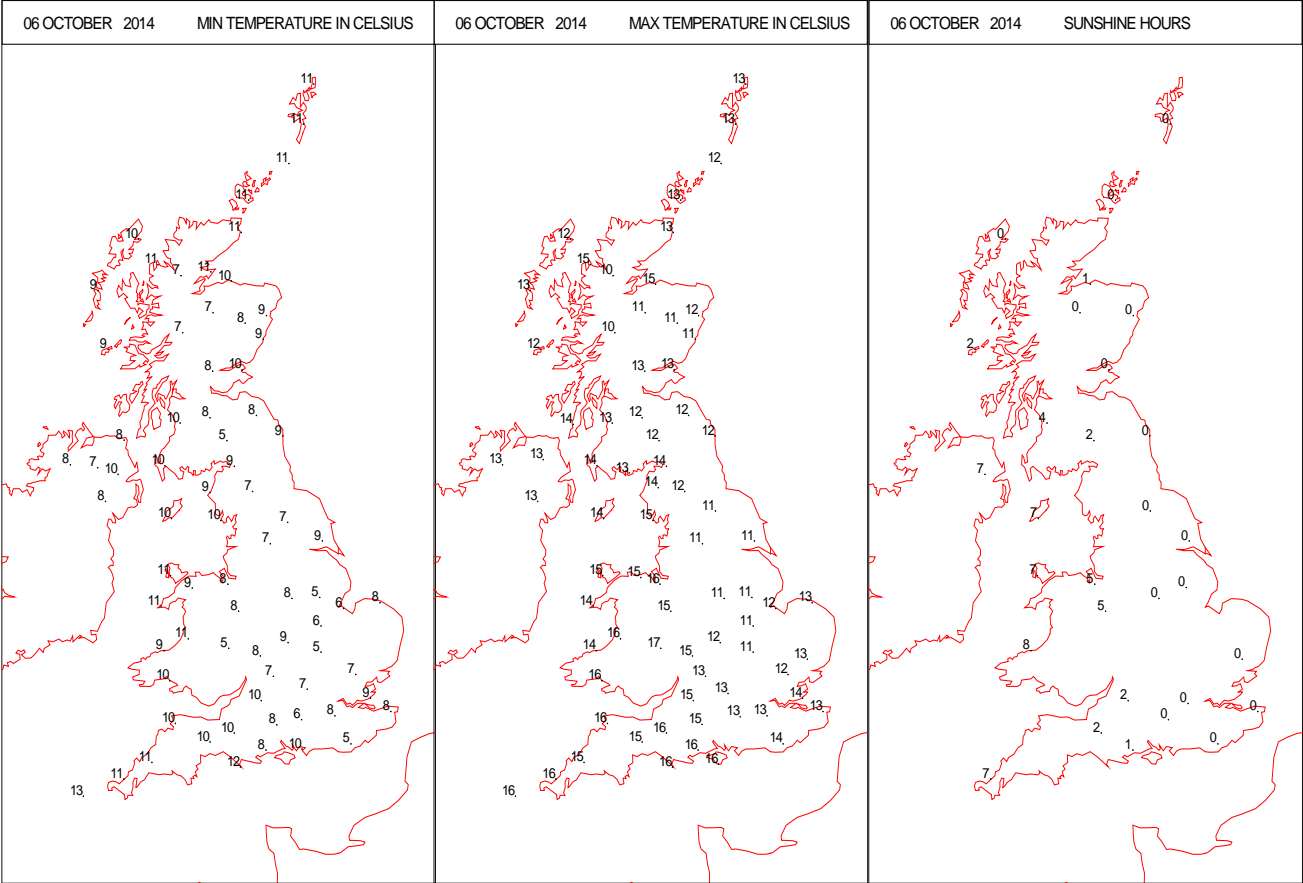
# SURFACE REPORTS



# SIGNIFICANT WEATHER

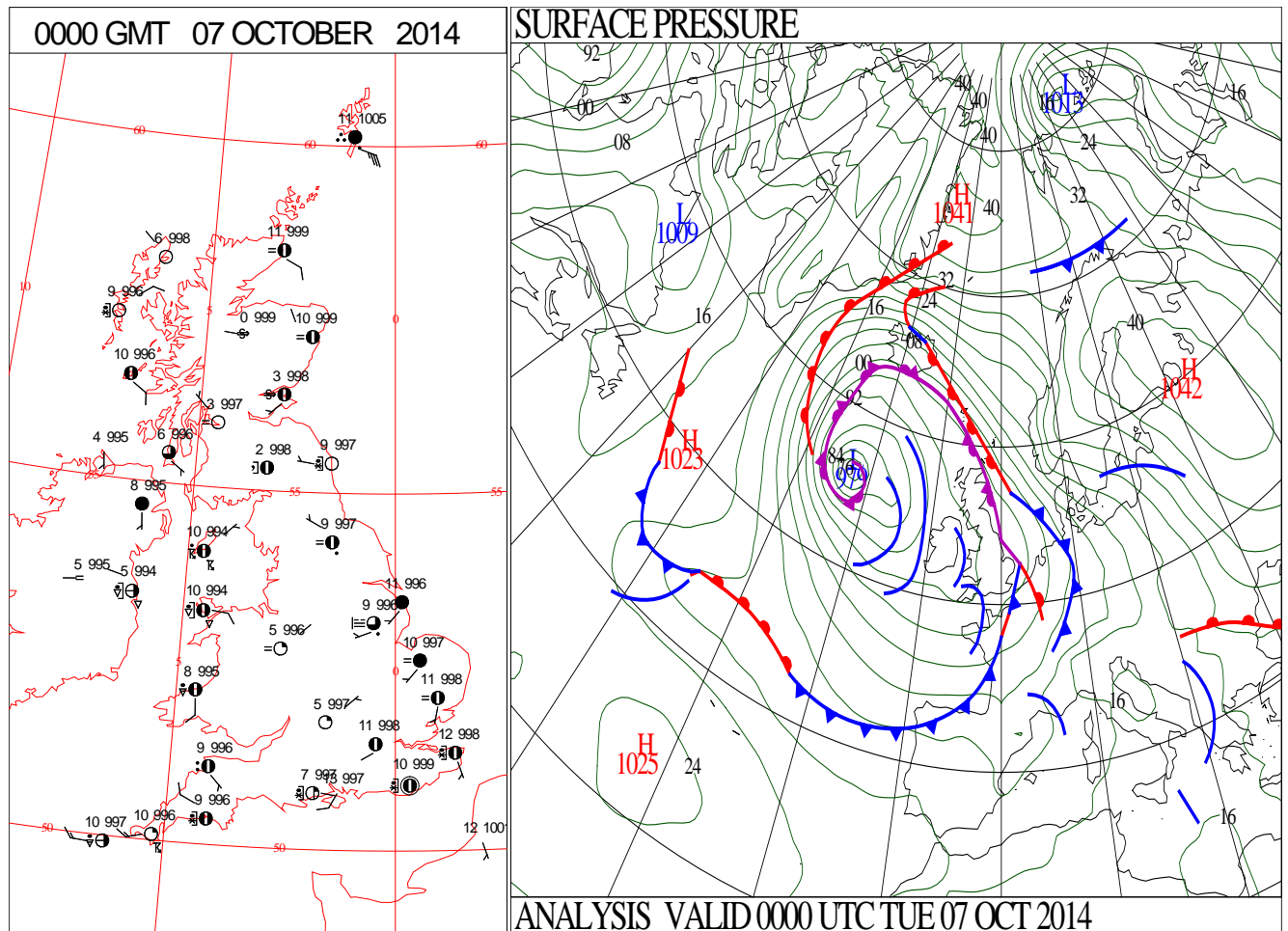
0600 GMT 06 OCTOBER 2014	SIG WEATHER	1200 GMT 06 OCTOBER 2014	SIG WEATHER	<p><b>Summary of UK Weather for Monday 06 October 2014.</b>  A wide band of persistent and heavy rain spread eastwards across the U.K. during the early hours, reaching all but the very far east of England by dawn. This brought strong winds as well, with 73 knots recorded at South Uist at 0300 UTC.  Clearer but more showery conditions followed the rain, with some thunder over western parts of Northern Ireland to start the day.  Through the morning the band of rain started to break up as it gradually pushed away to the east, with the drier conditions continuing to spread in from the west. Many areas saw some lengthy sunny spells, but there were also some further scattered showers, these mainly over western Northern Ireland and western Scotland.  Temperatures were generally around average for the time of year.  During the evening the band of rain lingered over eastern areas. An area of showery weather then spread in from the south-west, across south-west England and Wales.  Elsewhere it was largely dry with clear periods.</p>
1800 GMT 06 OCTOBER 2014	SIG WEATHER	0000 GMT 07 OCTOBER 2014	SIG WEATHER	<p><b>EXTREMES</b>  <b>Highest Maximum:</b>  17.5 Slapton, Devon  17.5 Westonzoyland, Somerset  <b>Lowest Maximum:</b>  9.4 High Mowthorpe, North Yorkshire  <b>Lowest Minimum:</b>  1.2 Santon Downham, Norfolk  <b>Lowest Grass Minimum:</b>  -2.0 Goudhurst, Kent  <b>Most Rain:</b>  58.2 Waterside, Glen Esk, Kincardineshire  <b>Most Sun:</b>  9.0 Hillsborough, Co. Down</p>

DAILY CLIMATE DATA

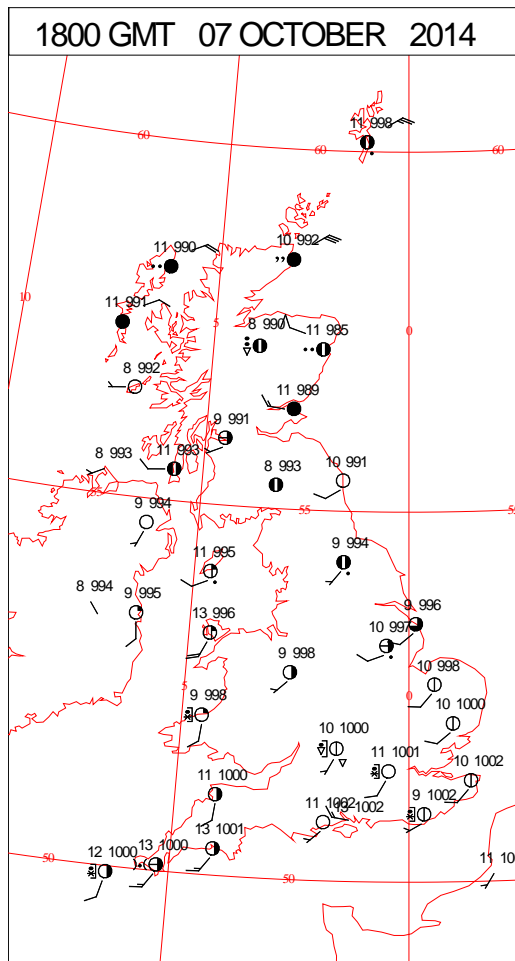
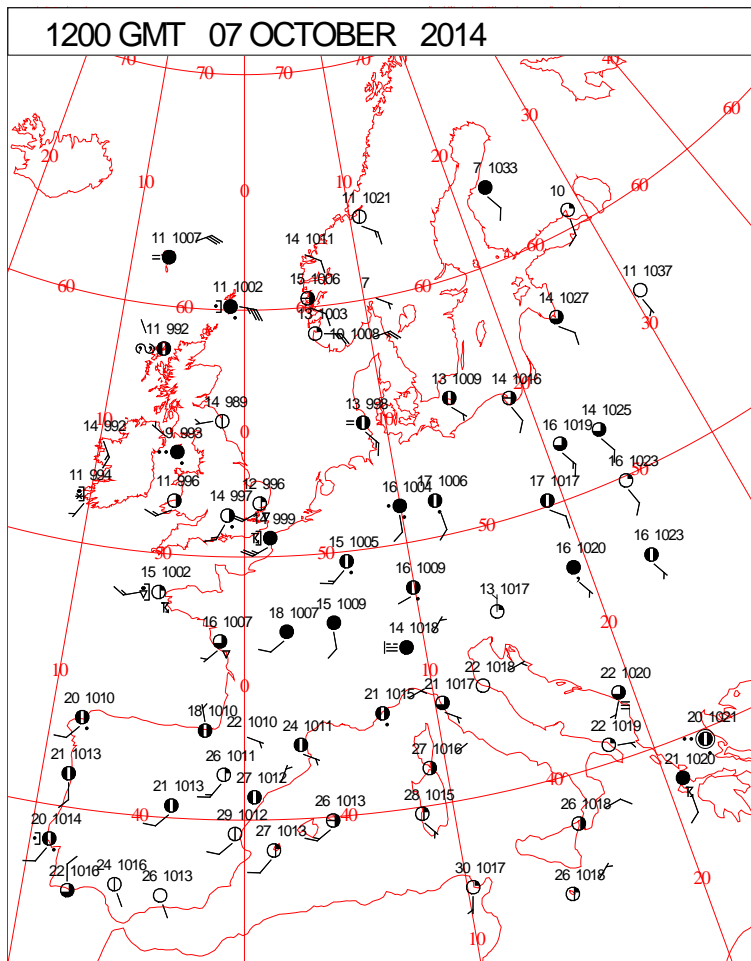
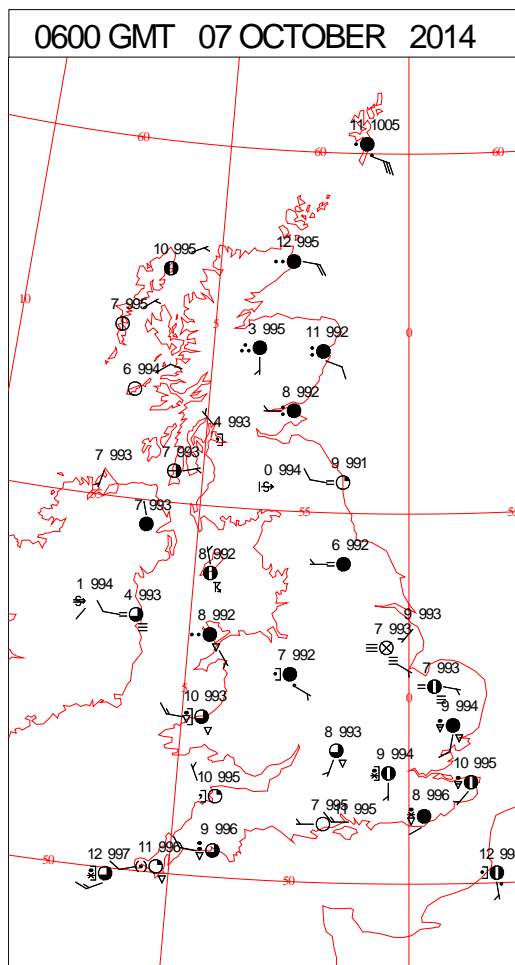
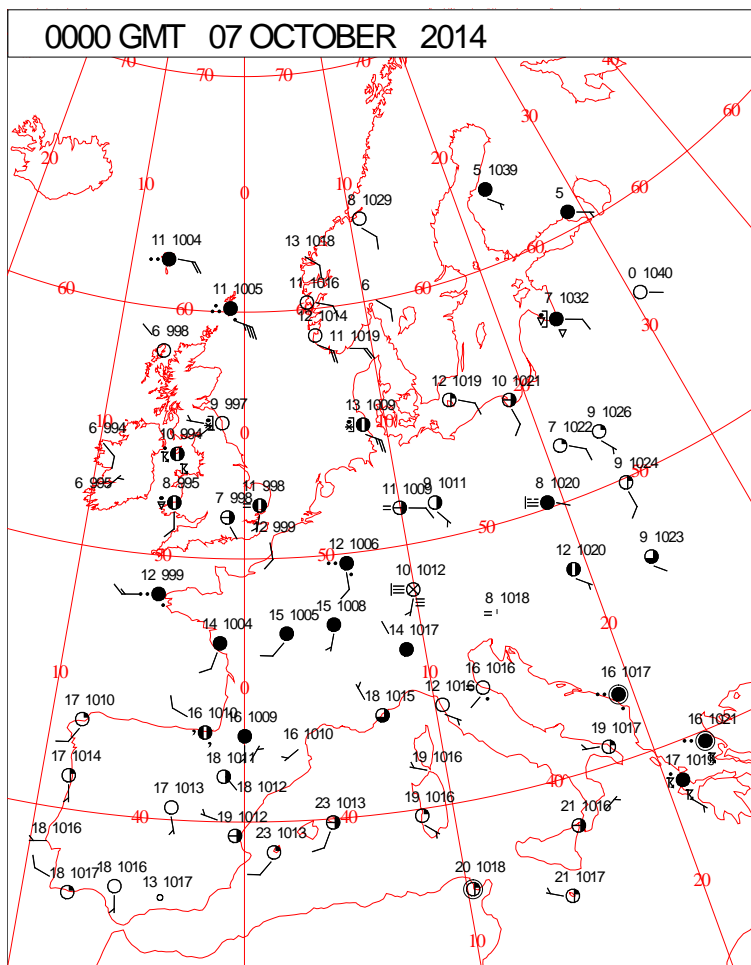




# DAILY WEATHER SUMMARY



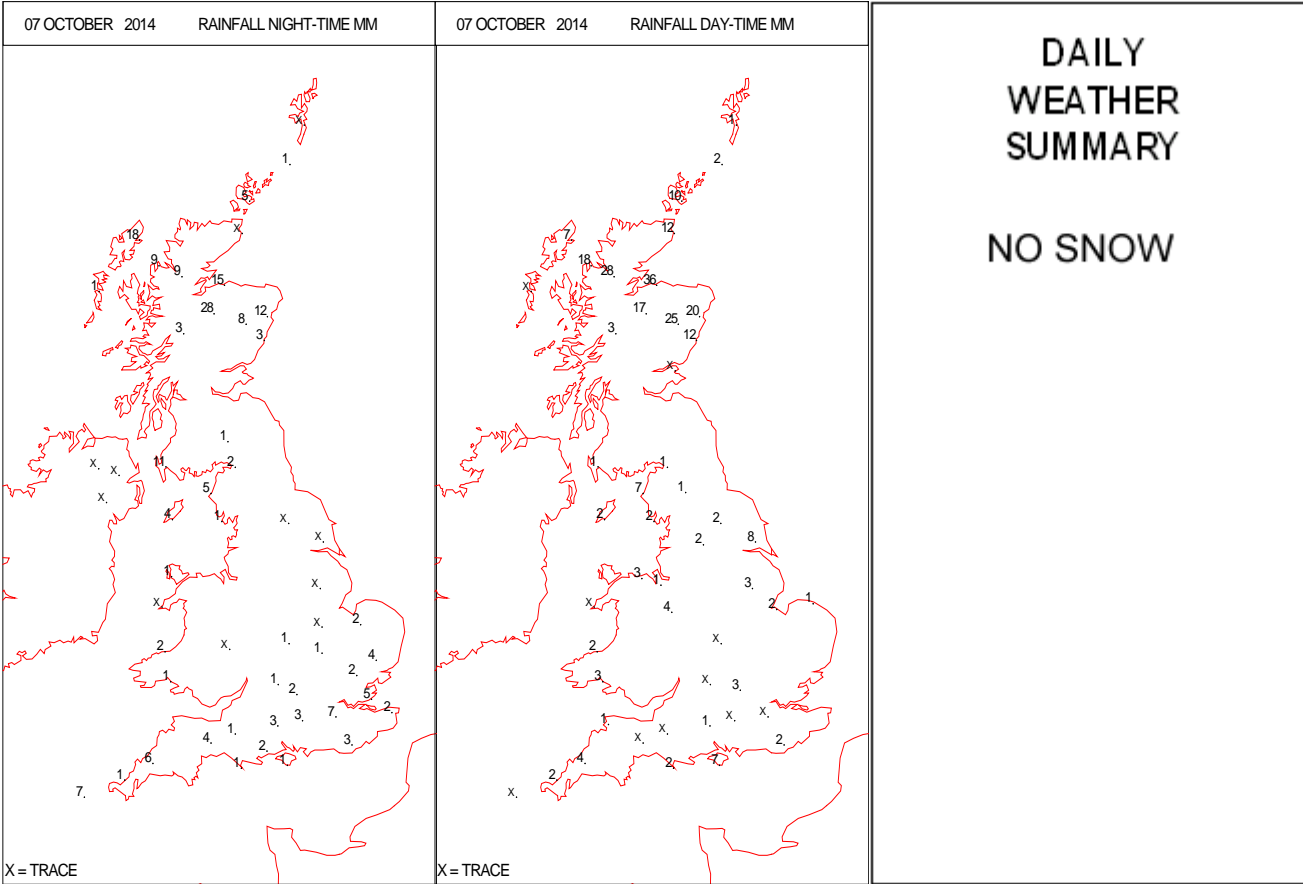
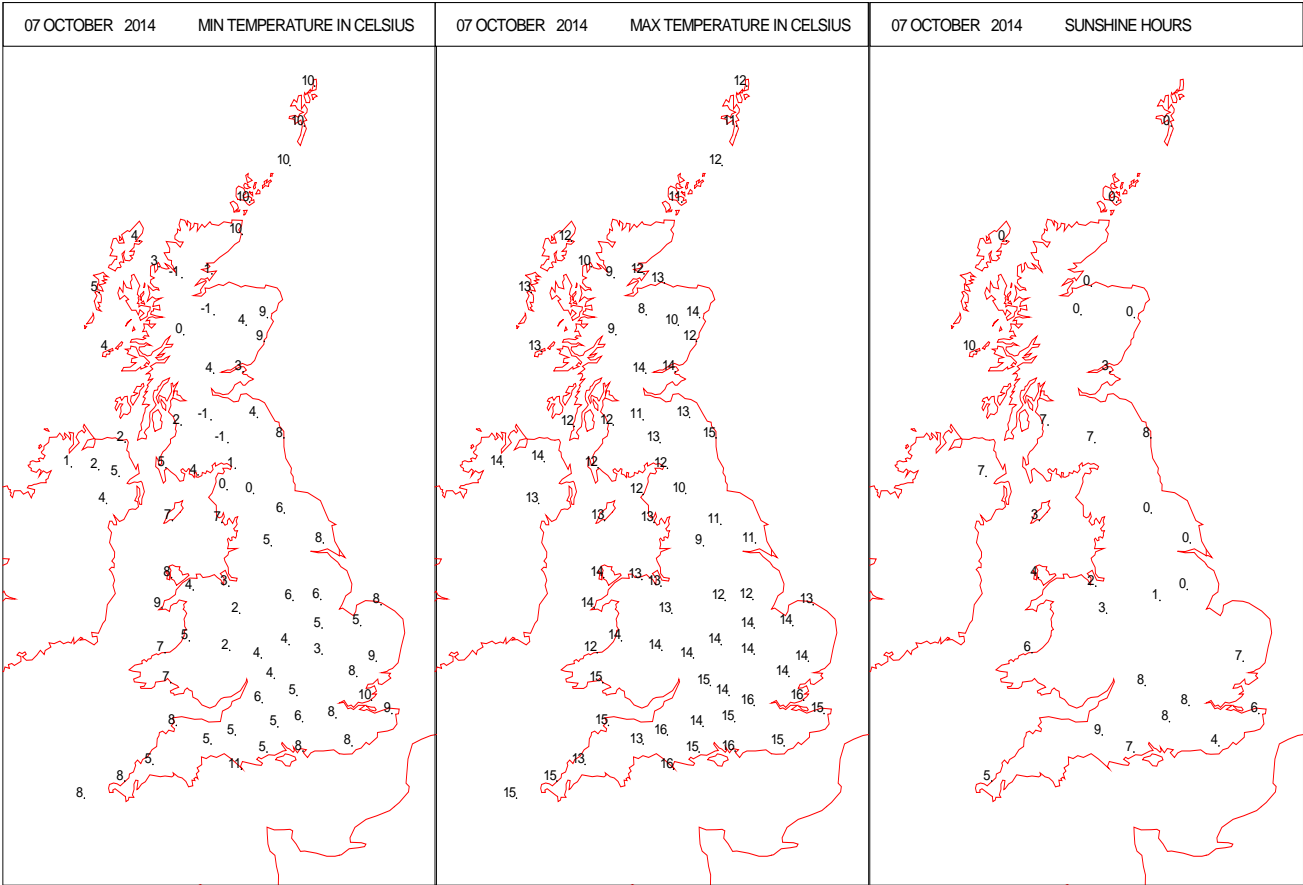
# SURFACE REPORTS



SIGNIFICANT WEATHER

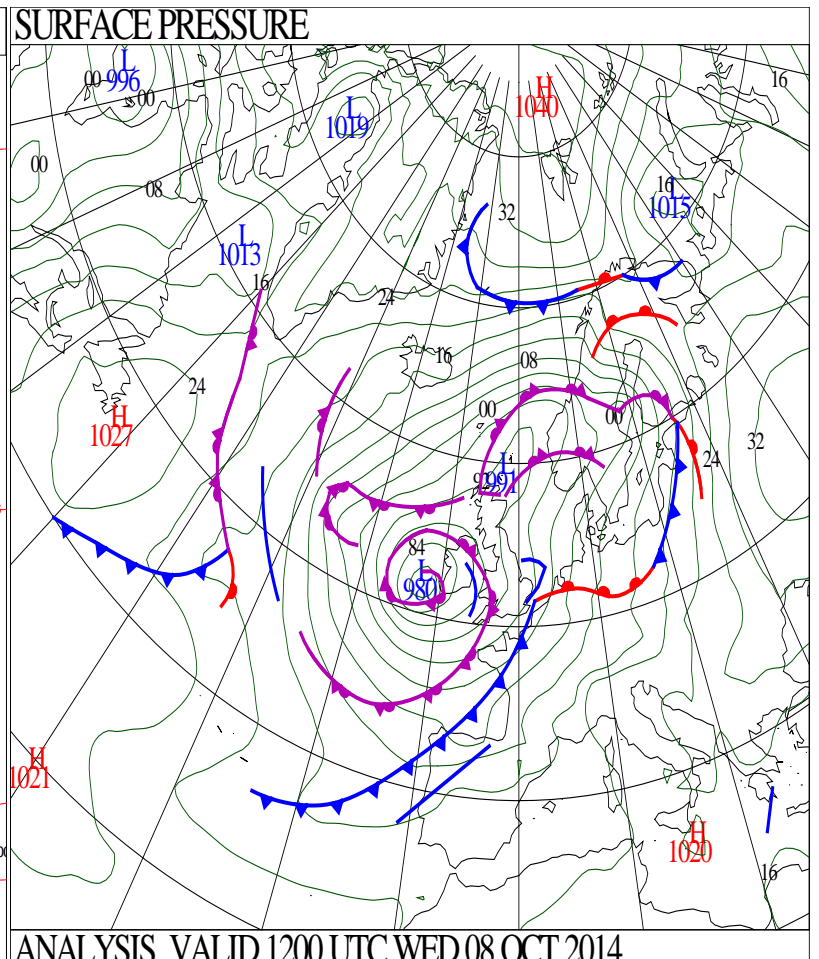
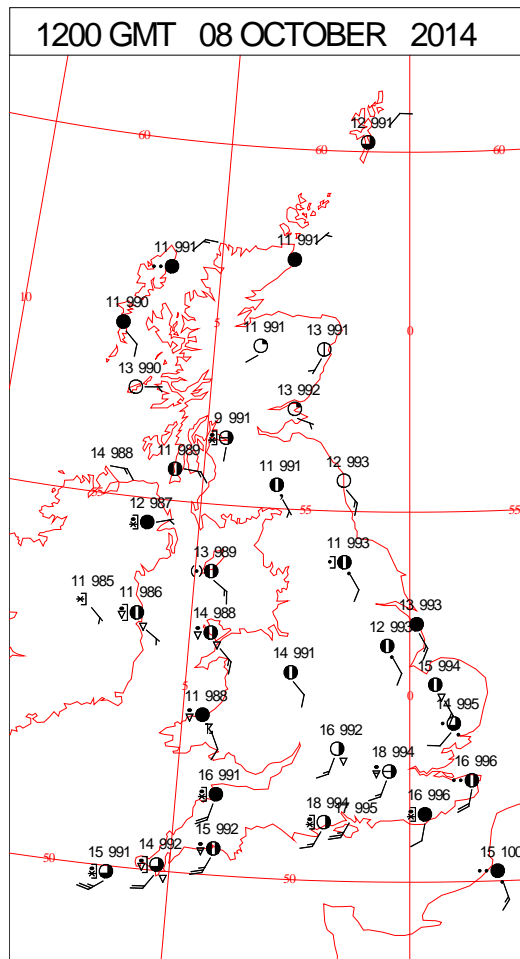
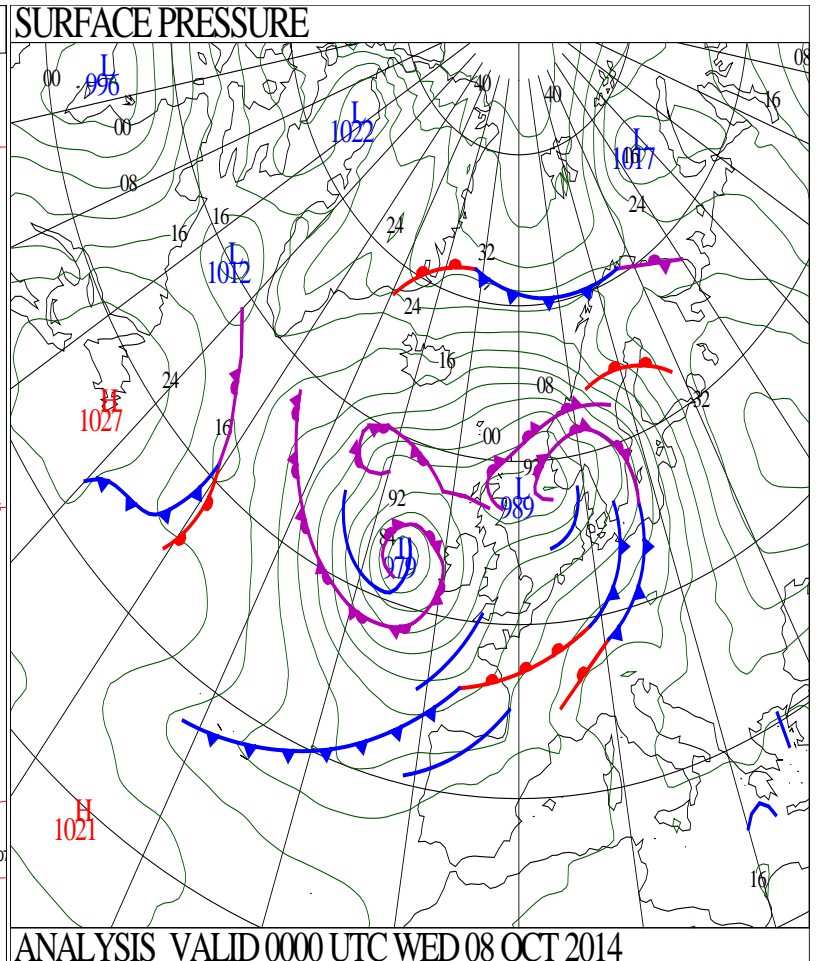
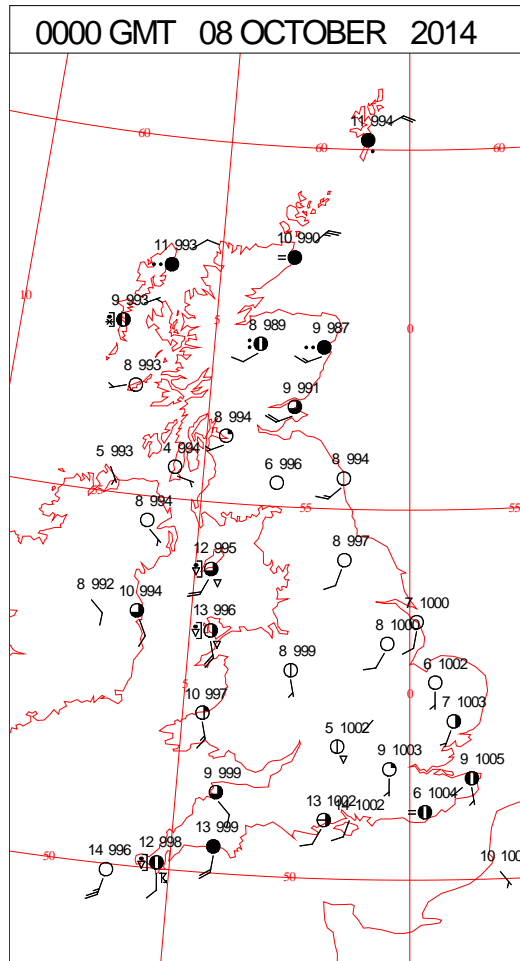
0600 GMT 07 OCTOBER 2014	SIG WEATHER	1200 GMT 07 OCTOBER 2014	SIG WEATHER	<p><b>Summary of UK Weather for Tuesday 07 October 2014.</b></p> <p>A band of heavy, thundery showers across western and south-western parts gradually edged north-eastwards through the early hours. There was also a band of rain over eastern Scotland that slowly spread northwards and a little westwards too.</p> <p>In between these two wet zones it was largely dry with clear spells. Temperatures there dropped accordingly, with some places falling below freezing, and some dense fog formed too, particularly around Lincolnshire.</p> <p>Heavy and persistent rain affected northern Scotland throughout the day, giving some high hourly totals in places. It was windy there too, with gales recorded in exposed coastal areas.</p> <p>Scattered heavy showers affected the south of the U.K., with isolated thunderstorms around coastal areas. These slowly moved north through the day to affect northern England in the afternoon.</p> <p>There were some scattered thundery showers across south-western parts too, otherwise it was generally dry with some good sunny spells for many.</p> <p>It was a generally breezy day for most, with temperatures close to average for the time of year.</p>
1800 GMT 07 OCTOBER 2014	SIG WEATHER	0000 GMT 08 OCTOBER 2014	SIG WEATHER	
				<p><b>EXTREMES</b></p> <p><b>Highest Maximum:</b> 17.2 Hartpury College, Gloucestershire</p> <p><b>Lowest Maximum:</b> 9.0 Bank Newton No2, Lancashire 9.0 Cromdale, Nairnshire</p> <p><b>Lowest Minimum:</b> -0.9 Bewcastle, Cumbria</p> <p><b>Lowest Grass Minimum:</b> -5.2 Urquhart, Northwood, Ross-Shire</p> <p><b>Most Rain:</b> 86.4 Inches, Inverness-Shire</p> <p><b>Most Sun:</b> 9.6 Tiree, Argyll</p>

DAILY CLIMATE DATA



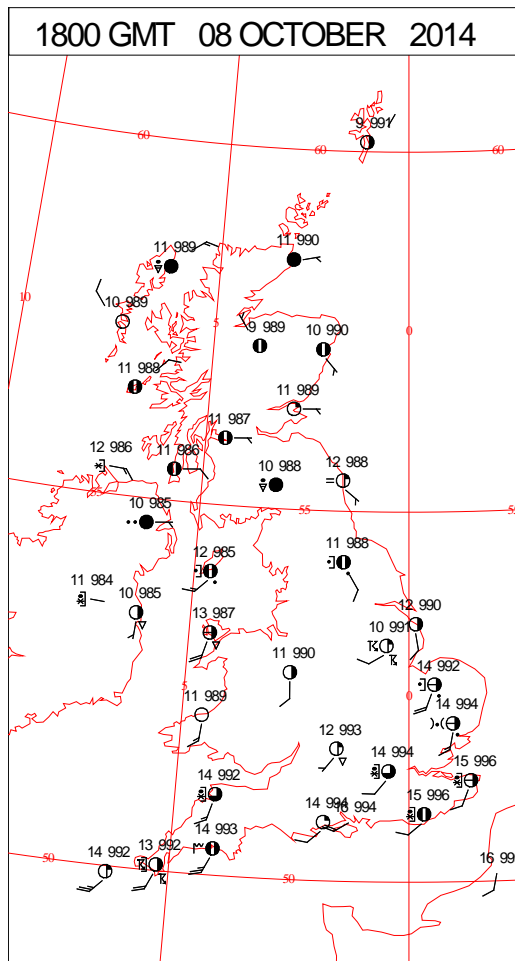
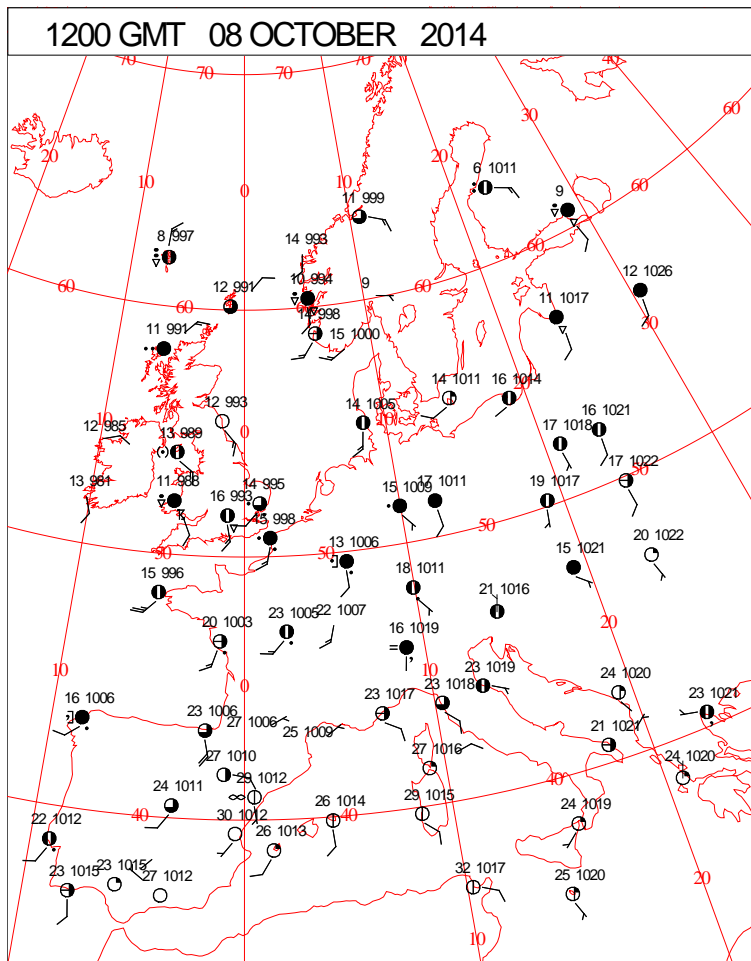
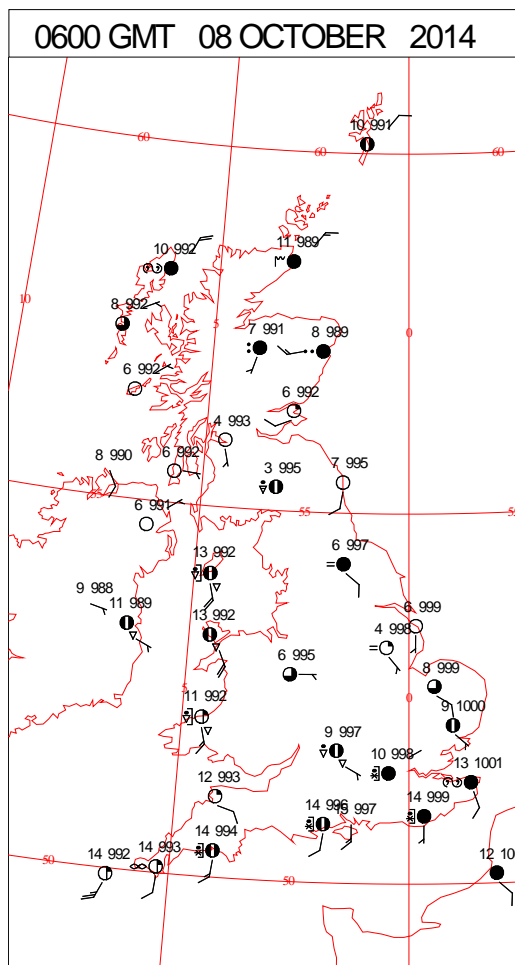
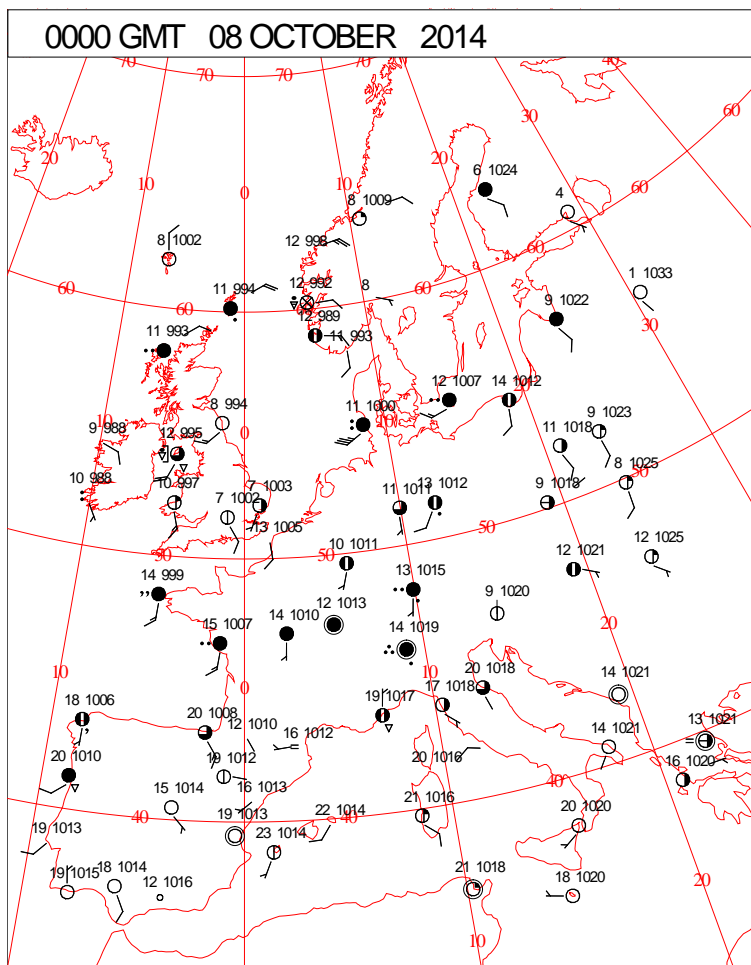


# DAILY WEATHER SUMMARY





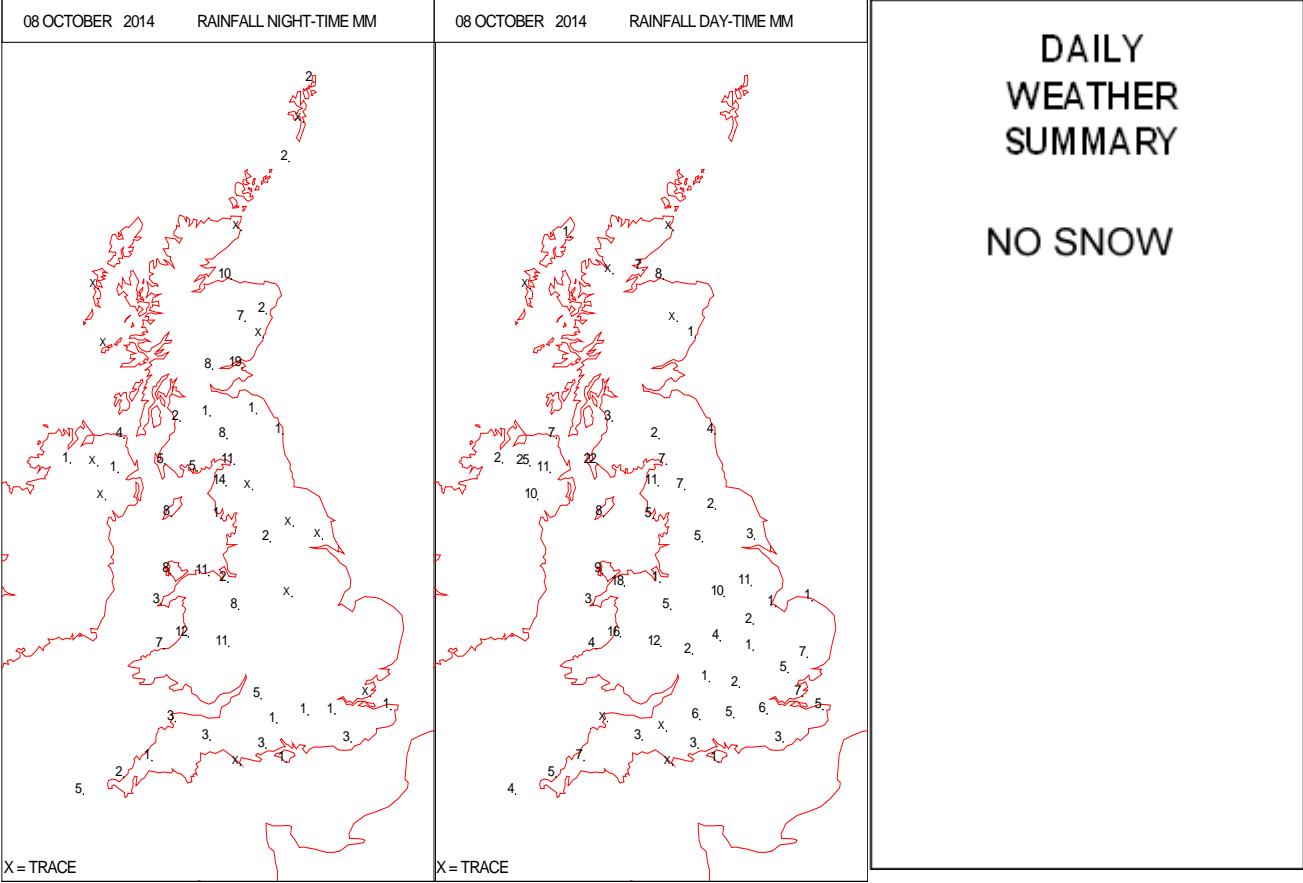
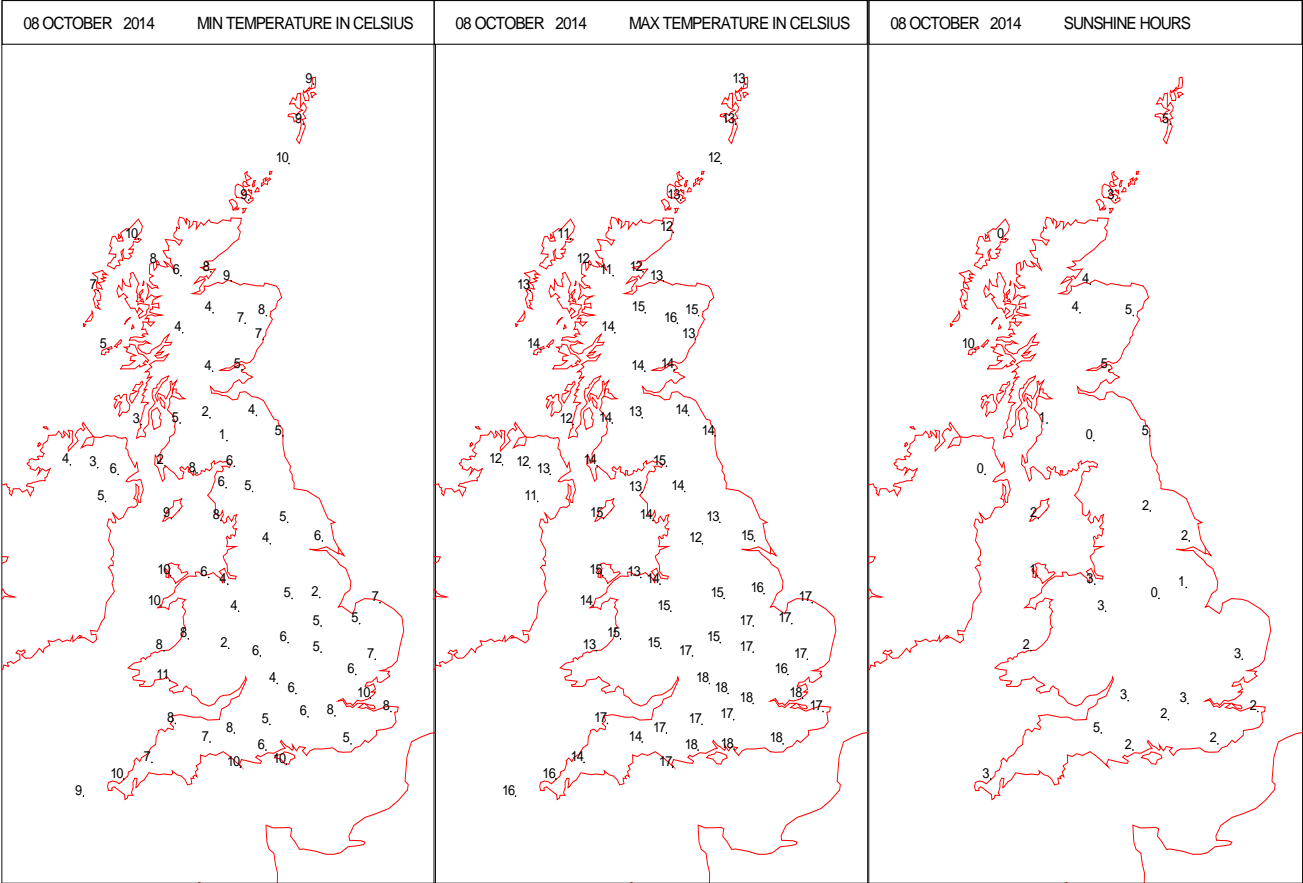
# SURFACE REPORTS



# SIGNIFICANT WEATHER

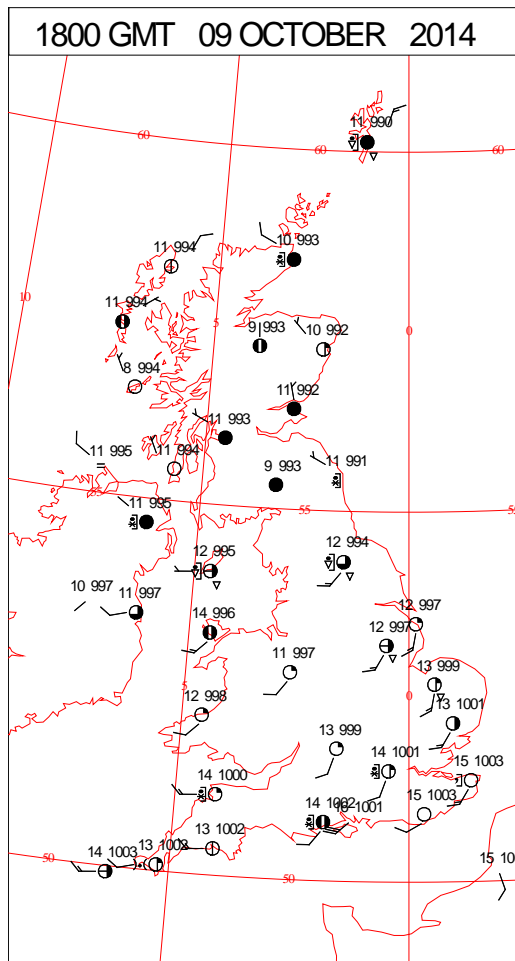
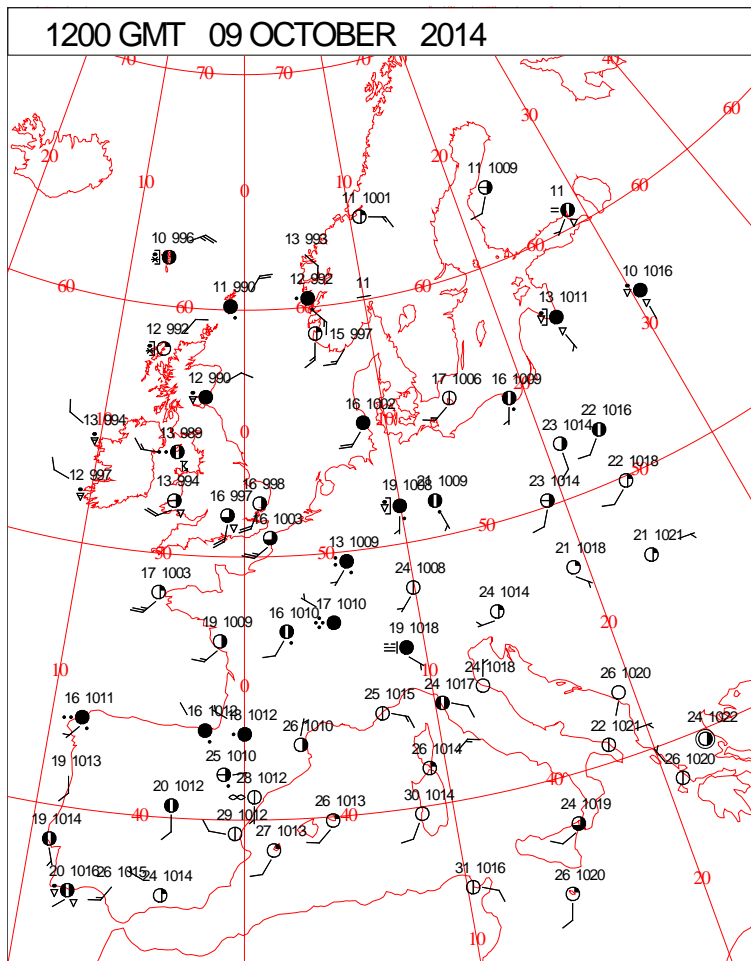
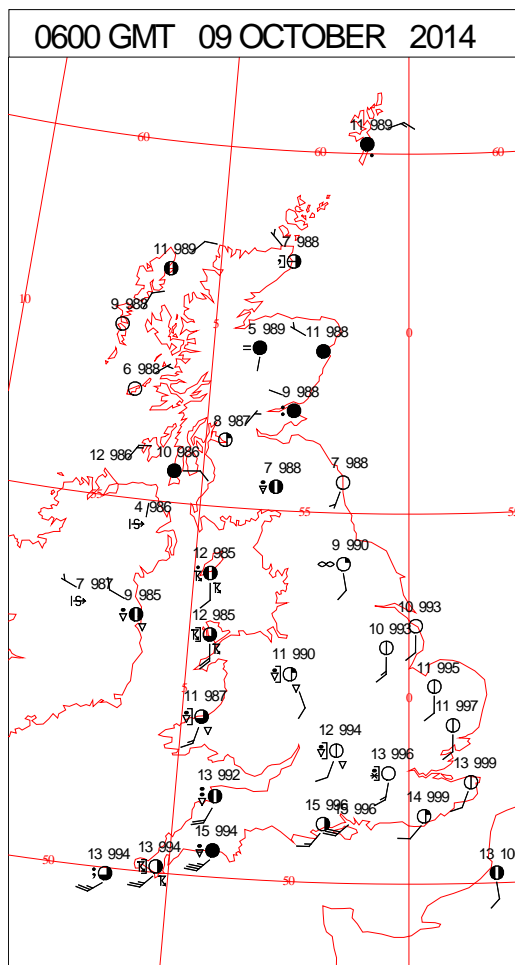
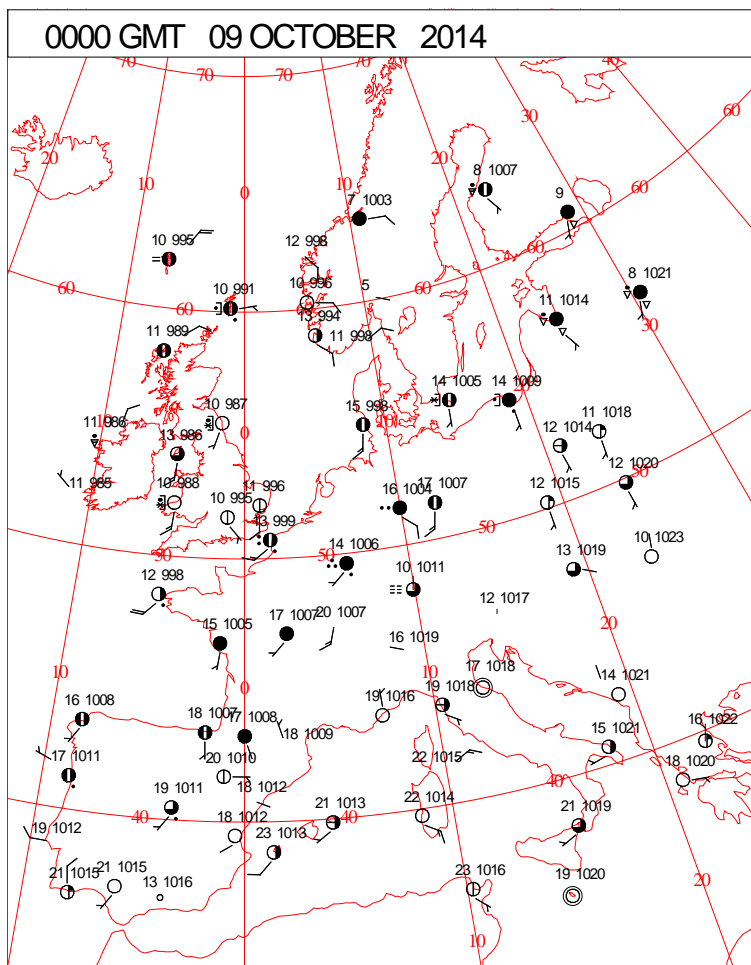
0600 GMT 08 OCTOBER 2014	SIG WEATHER	1200 GMT 08 OCTOBER 2014	SIG WEATHER	<p><b>Summary of UK Weather for Wednesday 08 October 2014.</b>  A band of rain continued to affect north-east Scotland through the morning, whilst elsewhere there was a mixture of clear spells and heavy, thundery showers. These were most frequent across the south and west, but slowly spread north to reach the south midlands by dawn.</p> <p>The heavy showers continued to push north and north-eastwards across Northern Ireland, England and Wales throughout the day. The showers turned thundery quite widely with reports of tornadoes in both Merseyside and Derbyshire.</p> <p>The rain over northern Scotland gradually eased leaving Scotland mostly dry.</p> <p>It was quite windy at times, particularly in the south, with a gust of 60 knots recorded at Needles on the Isle of Wight in the evening.</p> <p>With the brisk winds and showers it felt rather chilly at times, but for many places temperatures were a little above average.</p>
1800 GMT 08 OCTOBER 2014	SIG WEATHER	0000 GMT 09 OCTOBER 2014	SIG WEATHER	<p><b>EXTREMES</b>  <b>Highest Maximum:</b>  19.2 Jersey Airport, Airport  <b>Lowest Maximum:</b>  10.8 Quindish, Harris, Western Isles  <b>Lowest Minimum:</b>  -0.8 Lough Navar Forest, Fermanagh  <b>Lowest Grass Minimum:</b>  -5.5 Berwick-upon-Tweed, Murton Farm, Berwickshire  <b>Most Rain:</b>  29.4 Black Law, Aberdeenshire  <b>Most Sun:</b>  9.9 Tiree, Argyll</p>

DAILY CLIMATE DATA



Crown Copyright 2014, All Rights Reserved

# SURFACE REPORTS

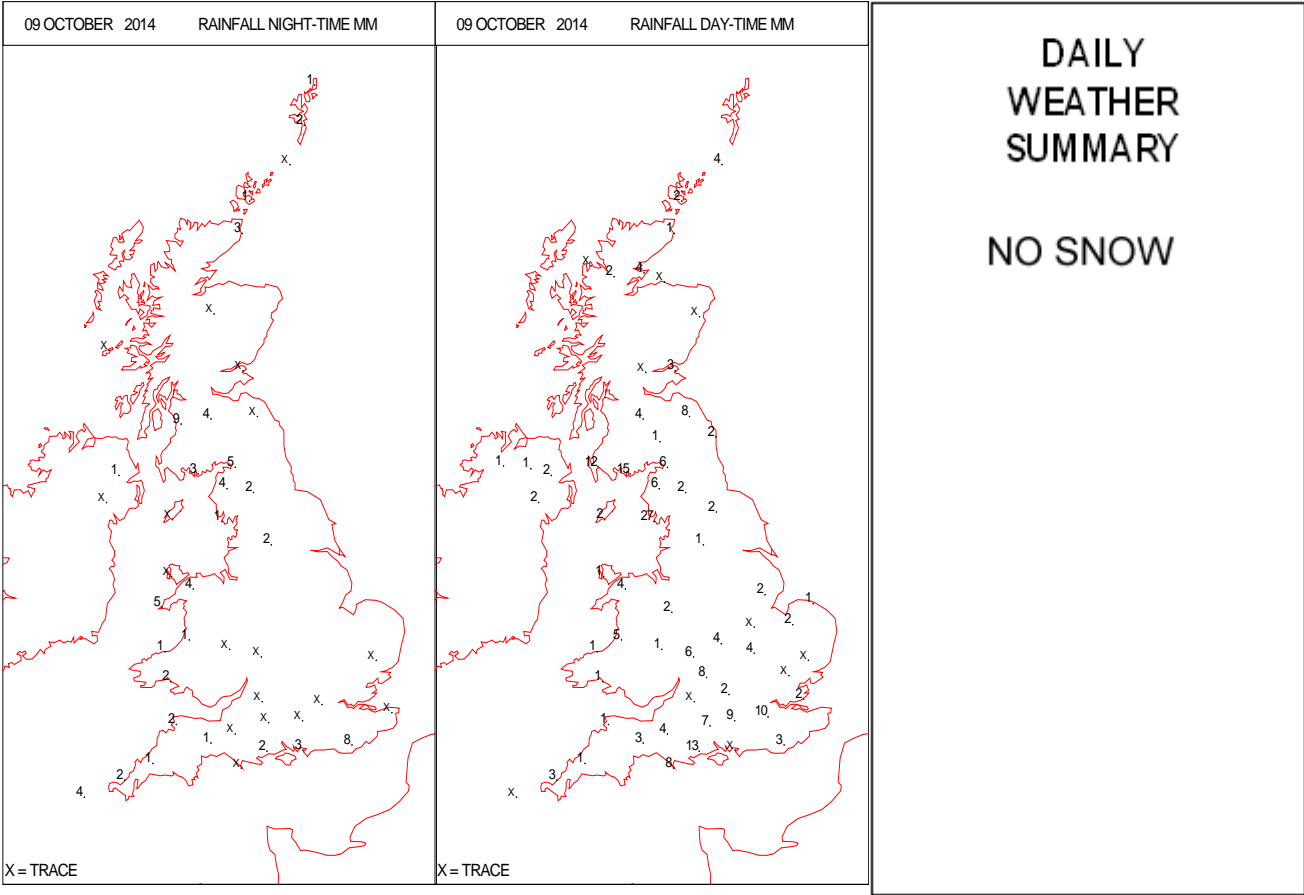
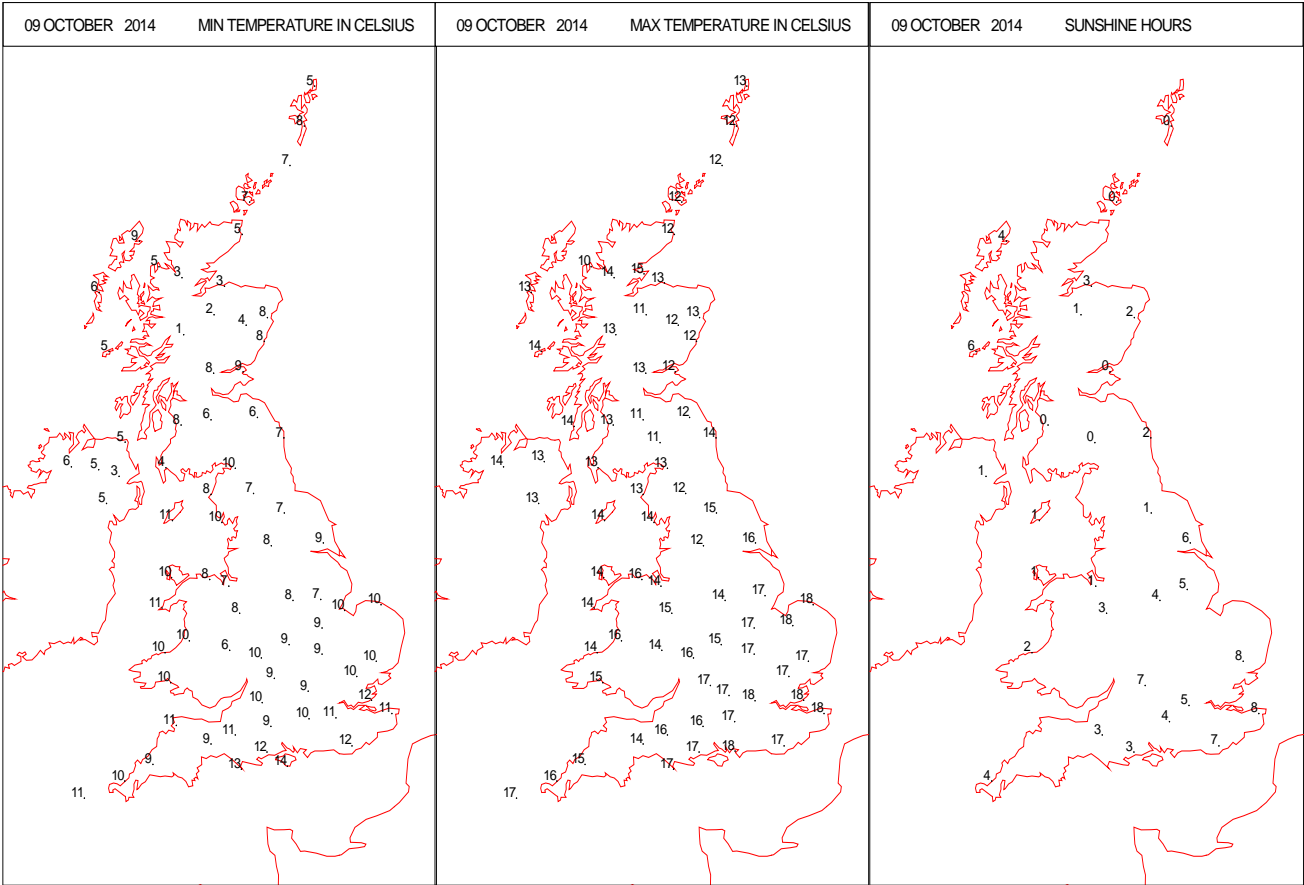




# SIGNIFICANT WEATHER

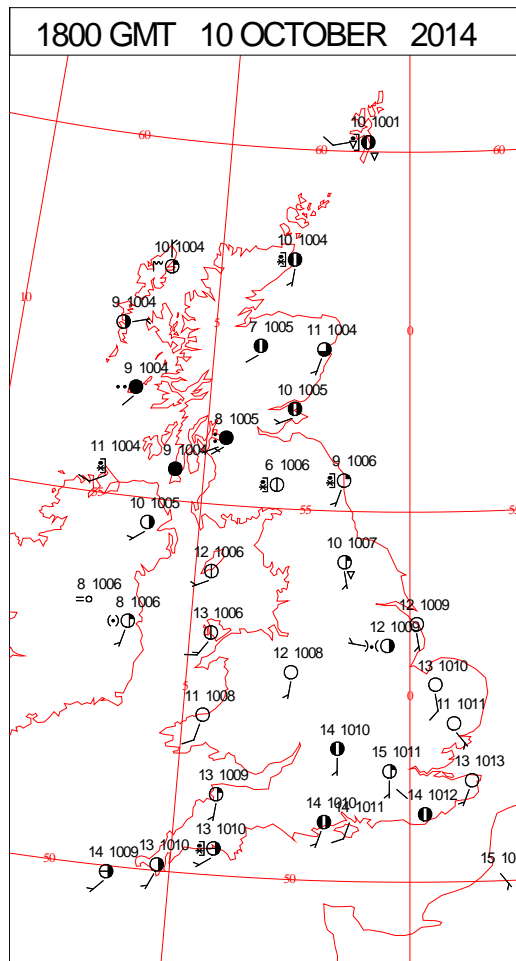
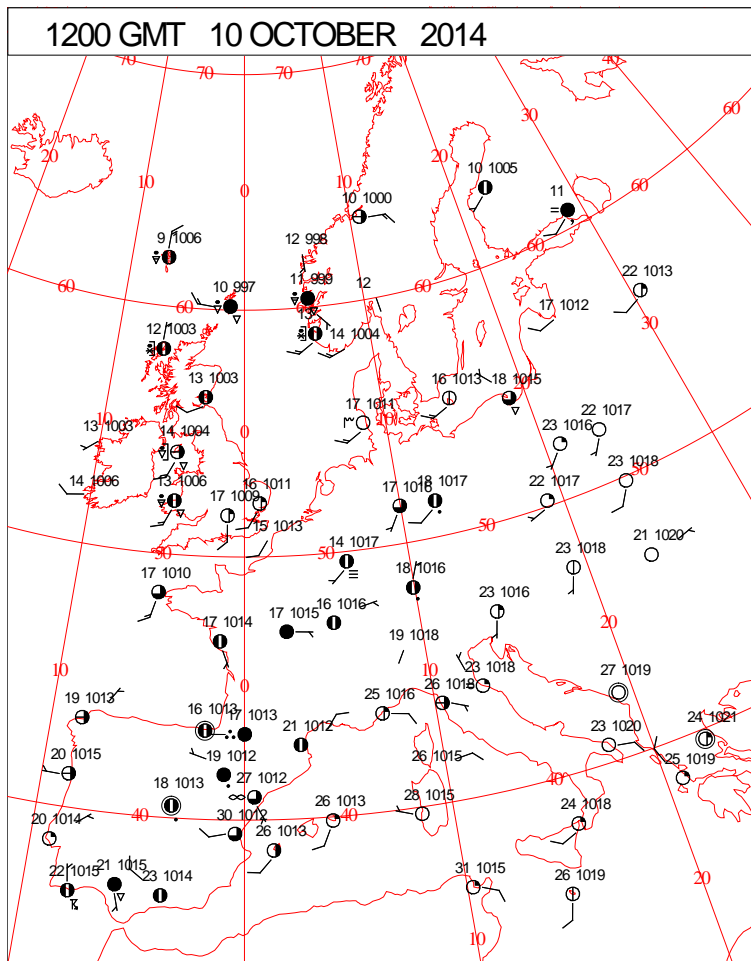
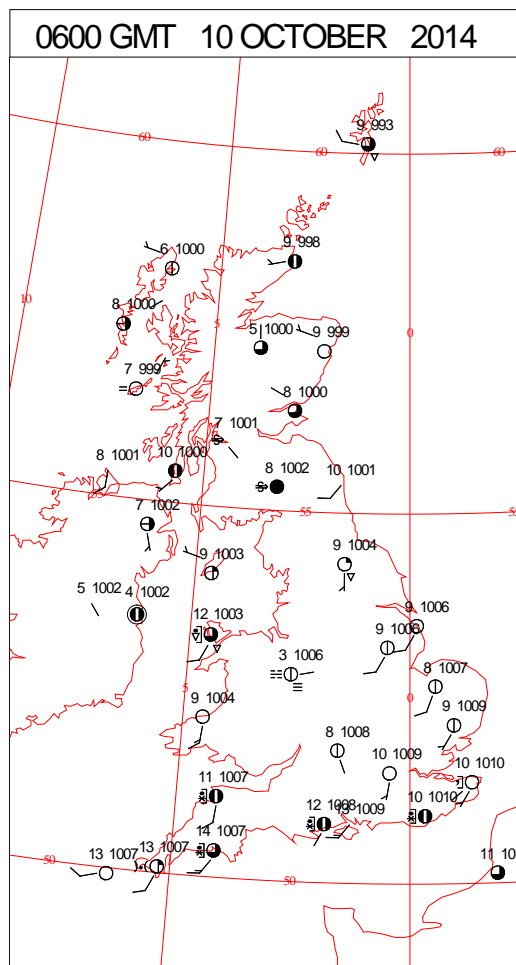
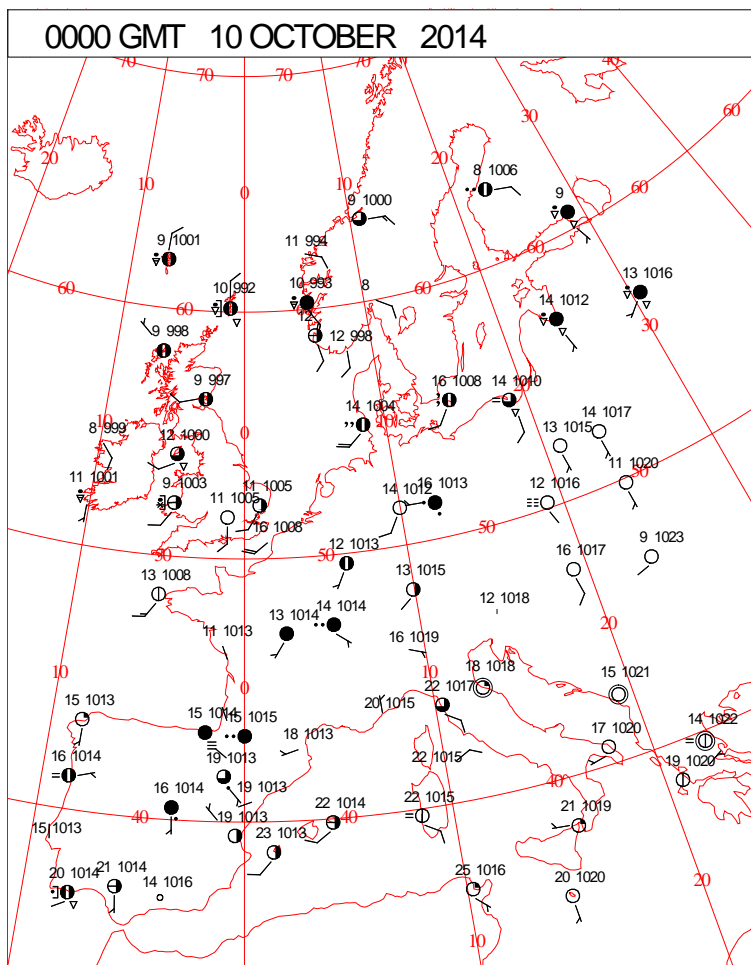
0600 GMT 09 OCTOBER 2014	SIG WEATHER	1200 GMT 09 OCTOBER 2014	SIG WEATHER	<p><b>Summary of UK Weather for Thursday 09 October 2014.</b></p> <p>Heavy, thundery showers affected western parts of the U.K. through the early hours of the morning. Elsewhere there were a few showers, but there was also a lot of dry weather, particularly for eastern parts of England.</p> <p>It also became windy in some western and southern places, especially in the south-west where gales affected exposed coastal areas and hills. The winds were lighter in the far north, which led to isolated fog patch developing across Northern Ireland and Scotland.</p> <p>Through the day the heavy and thundery showers pushed east and north-eastwards across the country. There were some lengthy sunny spells in between the showers, with the best of these over some eastern areas of England, and western parts of Scotland.</p> <p>The winds eased from the west through the day, although gale force winds continued to affect some exposed English Channel coastal areas. Gusts reached 68 knots at the Needles on the Isle of Wight in the afternoon.</p> <p>The showers became confined to southern and western coasts through the evening.</p> <p>Temperatures were generally near, or a little above average.</p>
1800 GMT 09 OCTOBER 2014	SIG WEATHER	0000 GMT 10 OCTOBER 2014	SIG WEATHER	<p><b>EXTREMES</b></p> <p><b>Highest Maximum:</b> 19.3 Jersey Airport, Jersey</p> <p><b>Lowest Maximum:</b> 10.2 Aultbea No2, Ross-Shire</p> <p><b>Lowest Minimum:</b> 0.9 Katesbridge, Co. Down</p> <p><b>Lowest Grass Minimum:</b> -2.2 Berwick-upon-Tweed, Murton Farm, Berwickshire</p> <p><b>Most Rain:</b> 30.4 Borgue, Ingleston Farm, Kirkcudbrightshire</p> <p><b>Most Sun:</b> 9.0 Guernsey Airport, Guernsey</p>

DAILY CLIMATE DATA



Crown Copyright 2014, All Rights Reserved

# SURFACE REPORTS

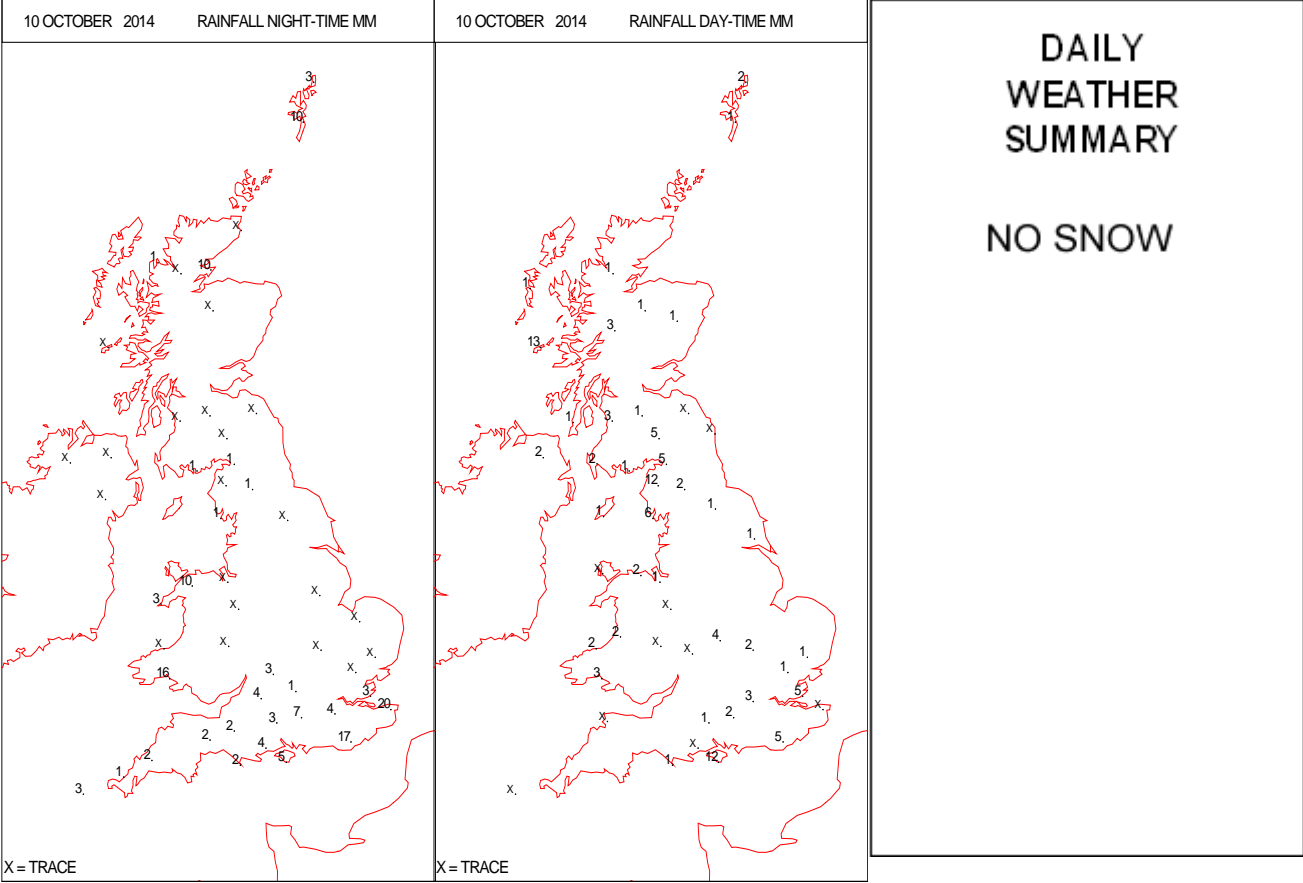
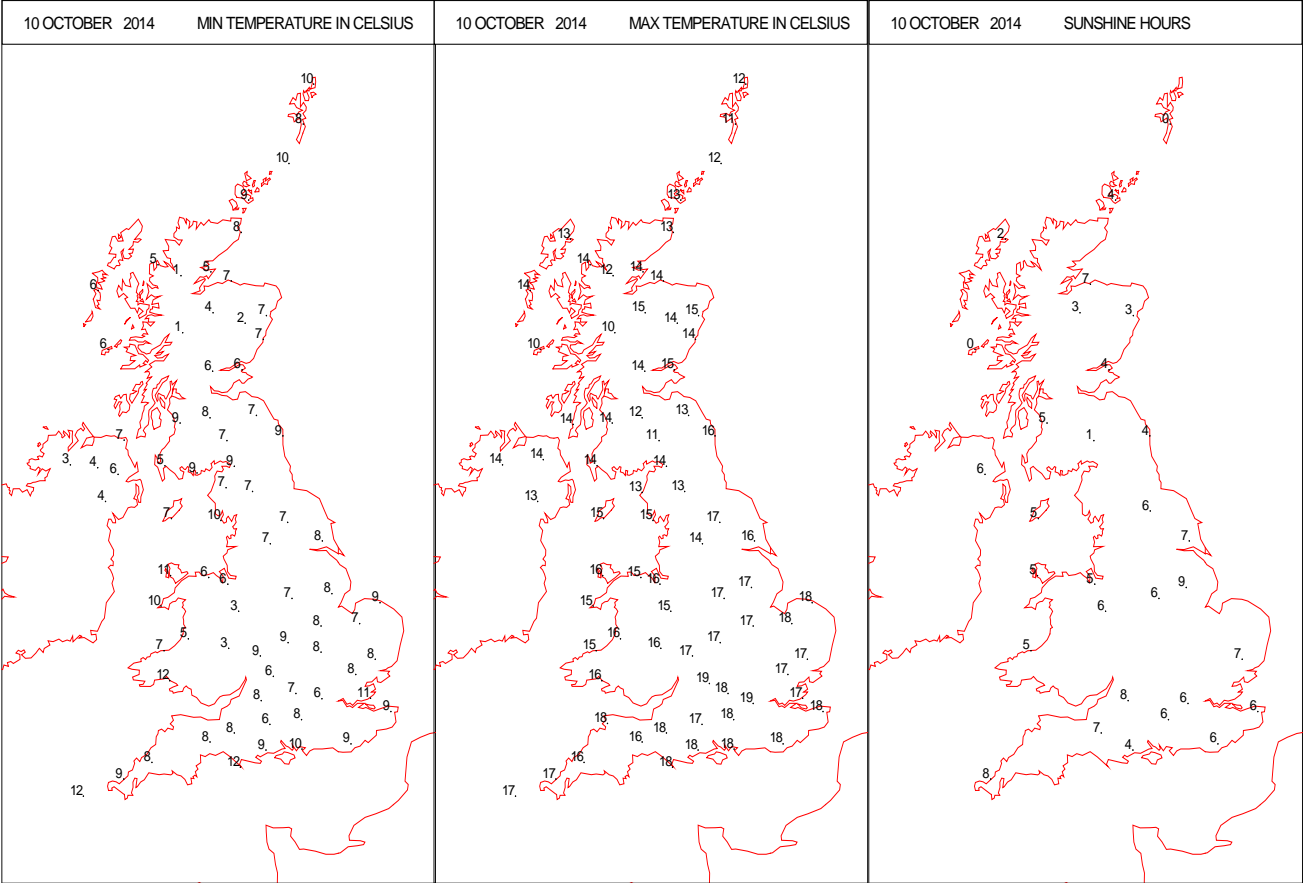


SIGNIFICANT WEATHER

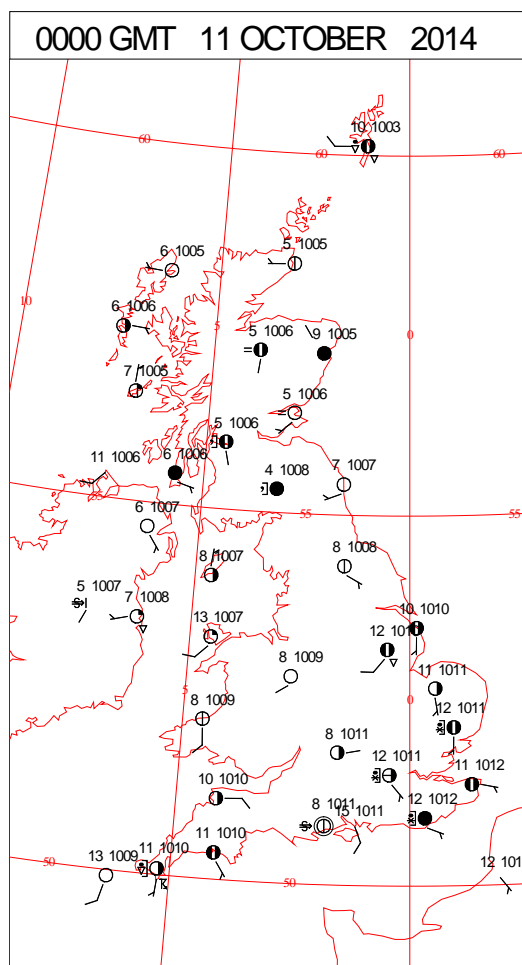
0600 GMT 10 OCTOBER 2014	SIG WEATHER	1200 GMT 10 OCTOBER 2014	SIG WEATHER	<p><b>Summary of UK Weather for Friday 10 October 2014.</b></p> <p>Showers continued to feed into western and southern coastal areas throughout the night, and a few were heavy in places.</p> <p>There were clear spells for many parts of the U.K., especially central and eastern areas. The light winds and clear spells across northern parts allowed it to become quite chilly for many.</p> <p>Isolated mist and fog patches also formed in the clearer spots in the north, and these cleared through the morning.</p> <p>Showers continued to affect some western and southern parts in the morning, and these were locally heavy.</p> <p>In contrast, many central and eastern areas had a fine start to the day with plenty of sunshine.</p> <p>Into the afternoon, the locally heavy and thundery showers gradually extended north-east to affect some eastern areas. The showers also became prolonged in places, especially in western Scotland and also parts of south-east England later. The showers continued into the evening for many, with some clear spells in between.</p> <p>Temperatures were generally close to or slightly above average.</p>
1800 GMT 10 OCTOBER 2014	SIG WEATHER	0000 GMT 11 OCTOBER 2014	SIG WEATHER	
				<p><b>EXTREMES</b></p> <p><b>Highest Maximum:</b> 19.5 Westonzoyland, Somerset</p> <p><b>Lowest Maximum:</b> 10.4 Tiree, Argyll</p> <p><b>Lowest Minimum:</b> 0.5 Katesbridge, Co. Down</p> <p><b>Lowest Grass Minimum:</b> -3.8 Urquhart Northwood, Ross-Shire</p> <p><b>Most Rain:</b> 33.7 Faversham, Kent</p> <p><b>Most Sun:</b> 9.5 Whiby, North Yorkshire</p>



DAILY CLIMATE DATA

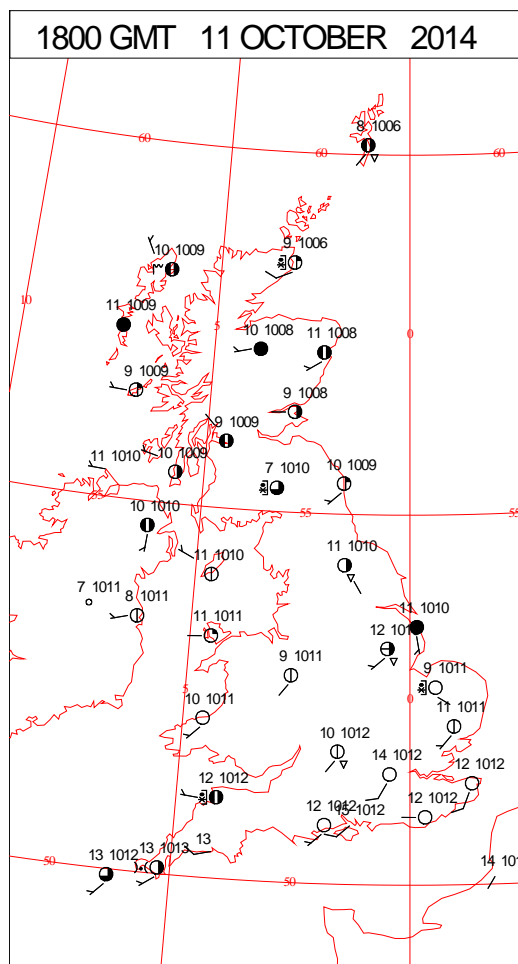
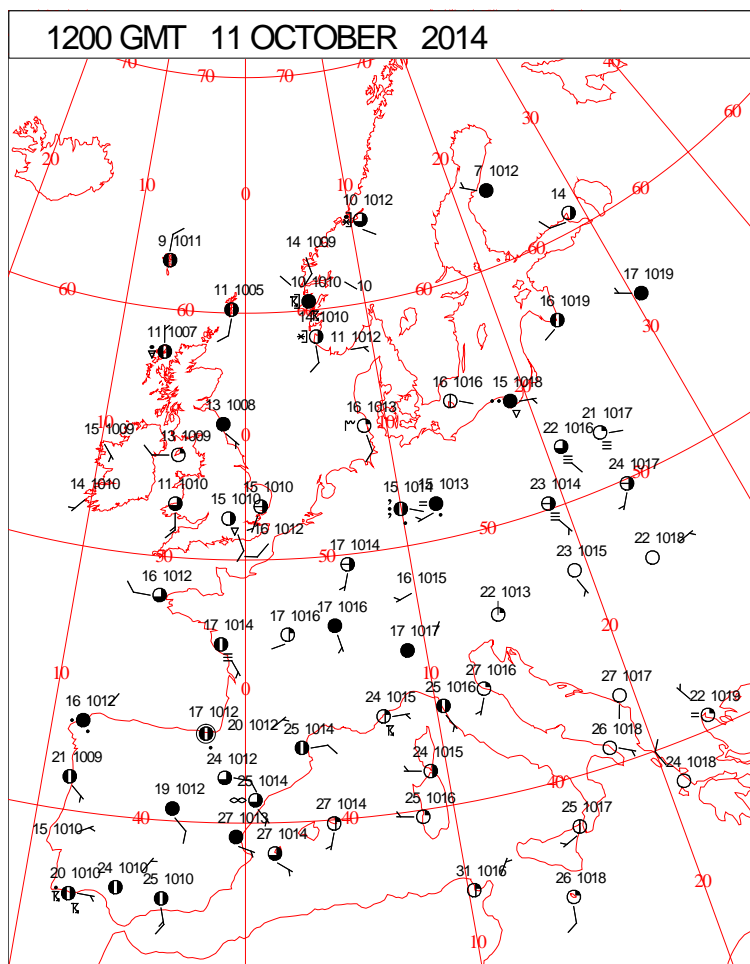
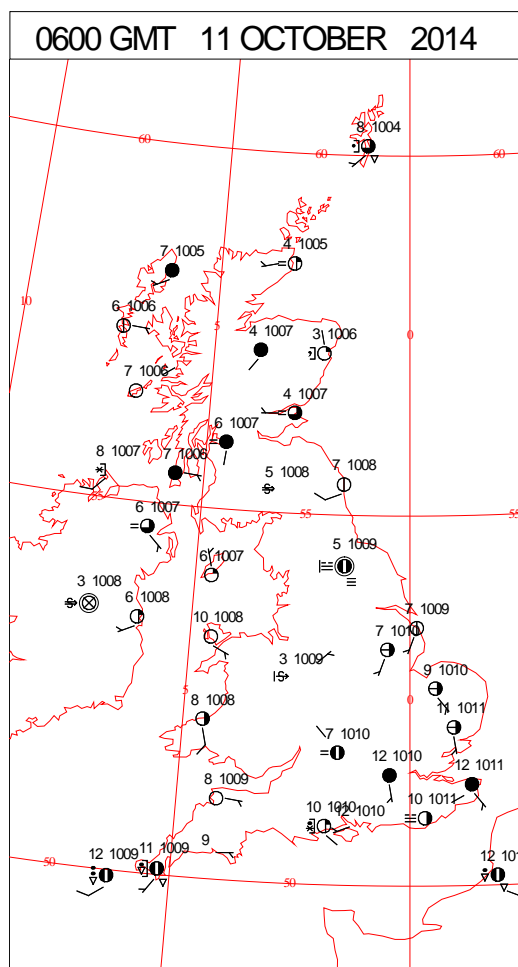
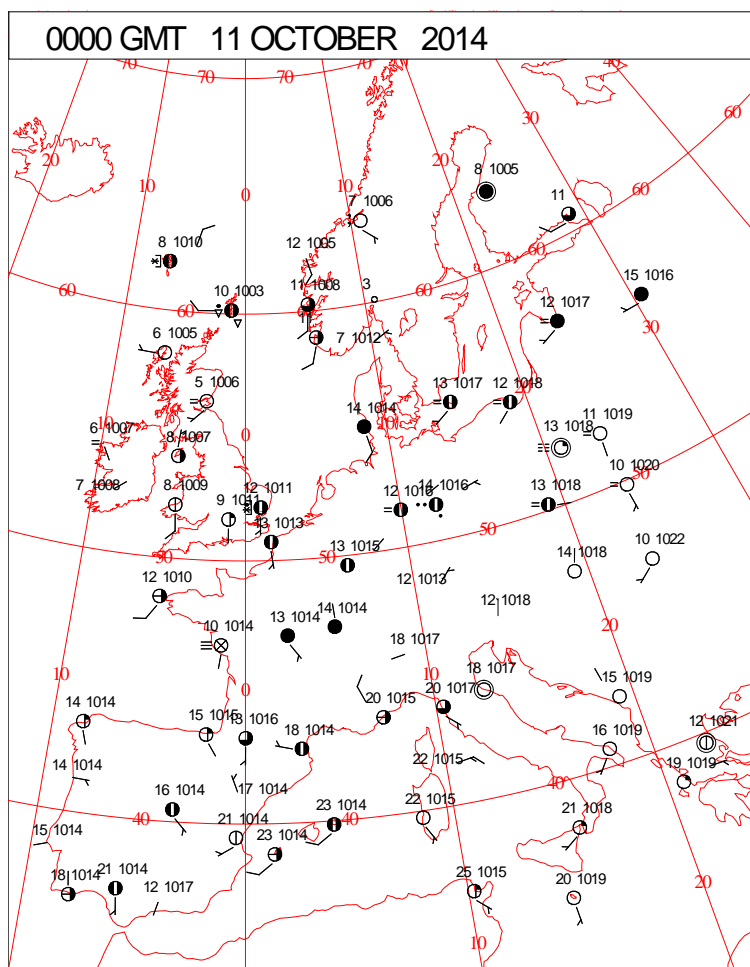


# DAILY WEATHER SUMMARY



Saturday 11 October 2014

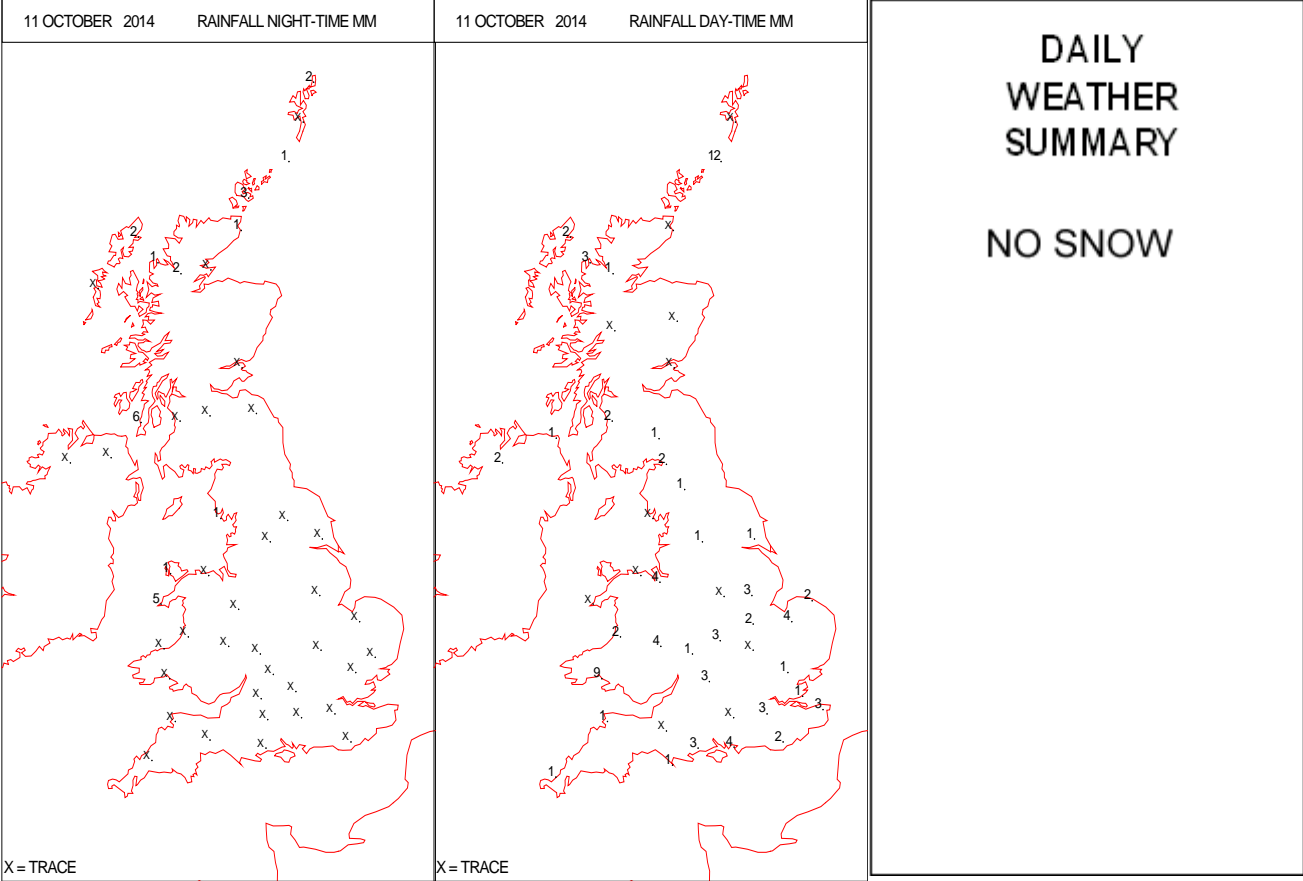
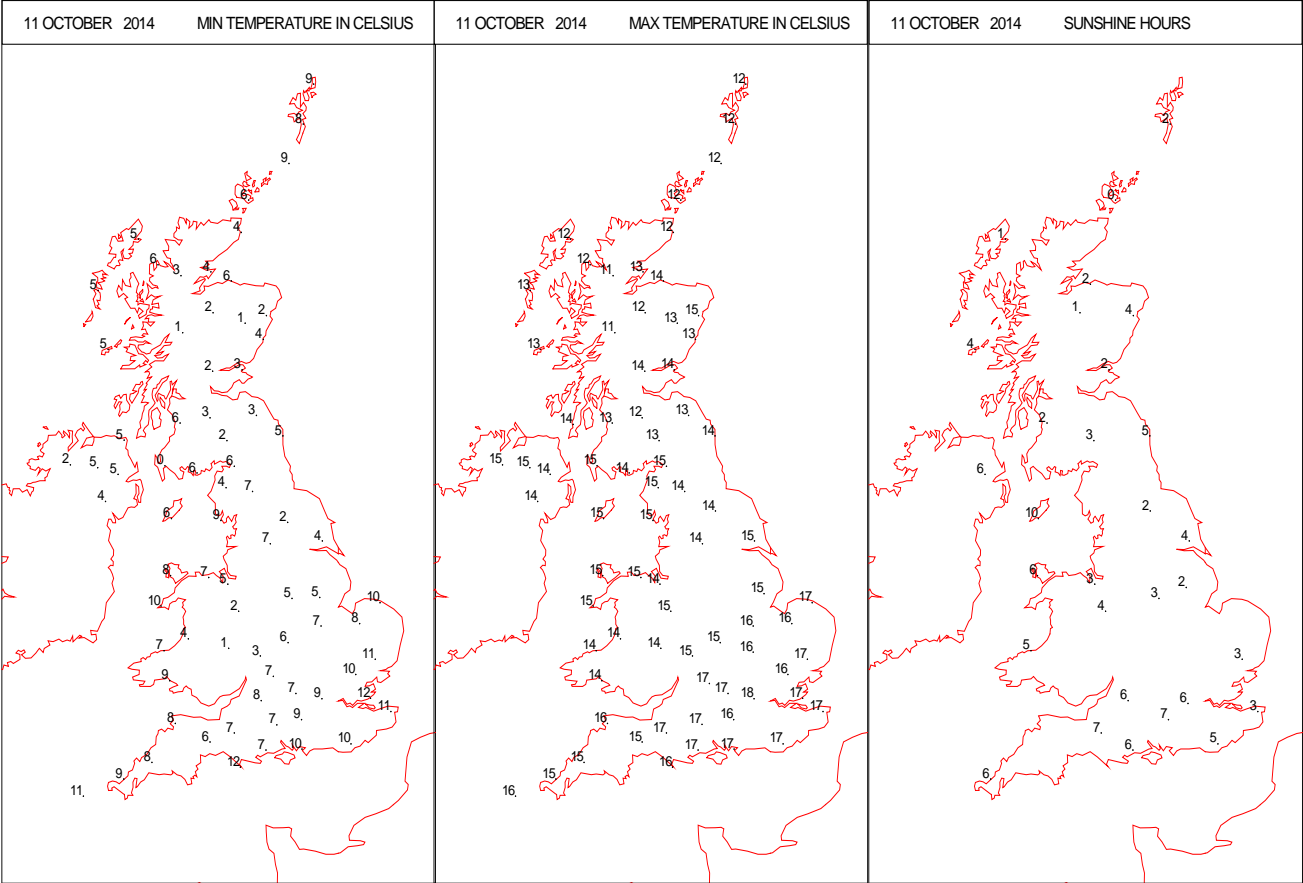
## SURFACE REPORTS



# SIGNIFICANT WEATHER

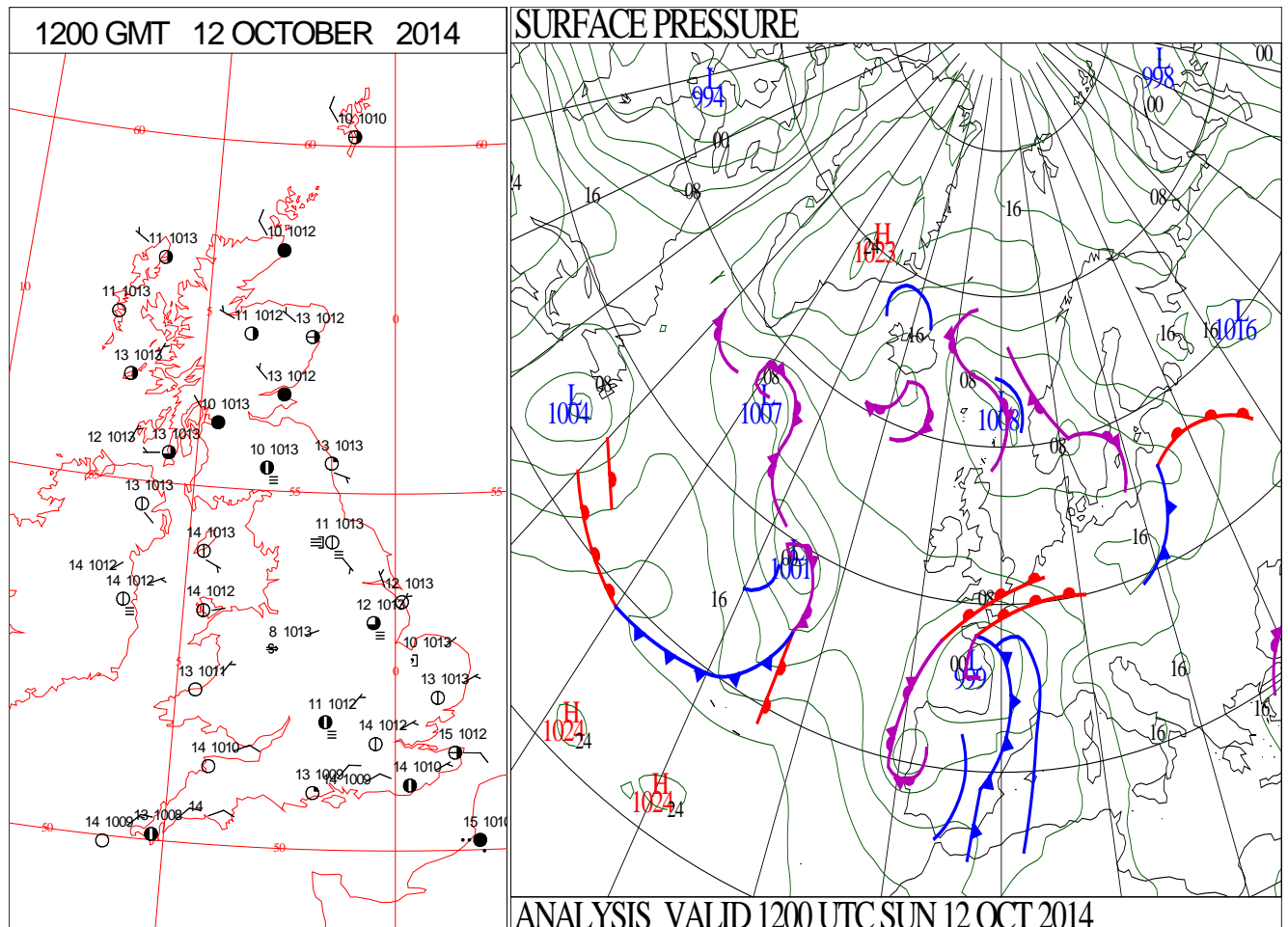
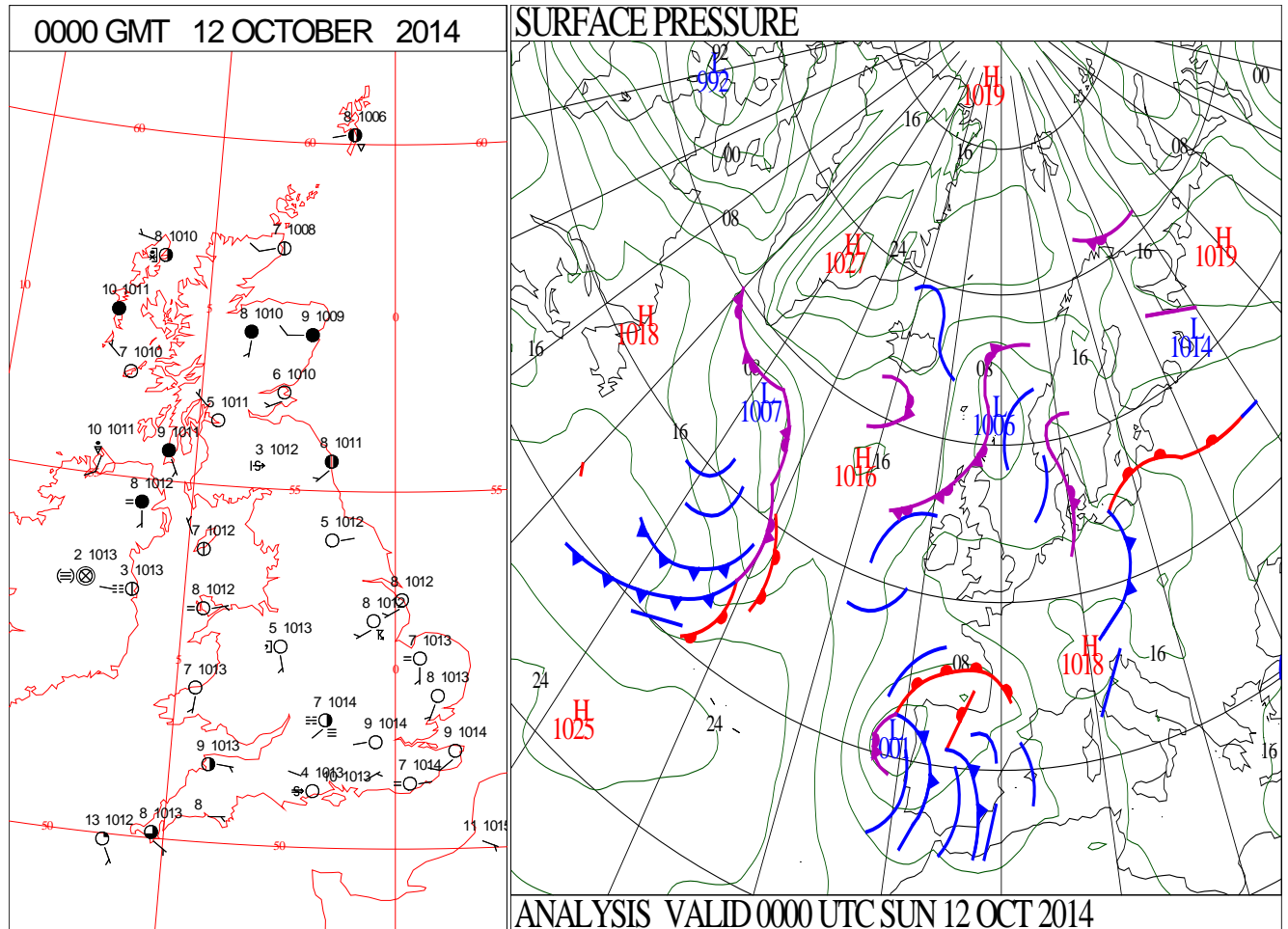
0600 GMT 11 OCTOBER 2014	SIG WEATHER	1200 GMT 11 OCTOBER 2014	SIG WEATHER	<p><b>Summary of UK Weather for Saturday 11 October 2014.</b>  Heavy and thundery showers continued to feed into southern and some western coastal areas throughout the night.</p> <p>There were clear spells for many parts of the U.K., especially central and eastern areas. This combined with the light winds lead to some isolated fog patches to develop in these areas, and it also became quite chilly too. Localised air frosts were reported in prone spots in Scotland and Northern Ireland.</p> <p>The isolated mist and fog patches were slow to clear through the morning, and the patches across the Vale of York and Northern Ireland eventually dispersed during the early afternoon.</p> <p>Otherwise, it was another day of sunshine and scattered, slow-moving showers, some of which were heavy with thunder and lightning in places. There were also reports of funnel clouds off the coast of the Wirral, and also as a thunderstorm passed over Norwich Airport in the evening.</p> <p>The showers gradually eased away as the evening progressed, with most places dry by midnight.</p> <p>Temperatures were generally near average, or slightly above in a few places.</p>
1800 GMT 11 OCTOBER 2014	SIG WEATHER	0000 GMT 12 OCTOBER 2014	SIG WEATHER	<p><b>EXTREMES</b>  <b>Highest Maximum:</b>  18.5 Faversham, Kent  <b>Lowest Maximum:</b>  10.9 Strathy East, Sutherland  <b>Lowest Minimum:</b>  -2.1 Katesbridge, Co. Down  <b>Lowest Grass Minimum:</b>  -5.0 Berwick-upon-Tweed, Murton Farm, Berwickshire  <b>Most Rain:</b>  17.0 Teignmouth, Devon  <b>Most Sun:</b>  9.5 Ronaldsway, Isle of Man</p>

DAILY CLIMATE DATA

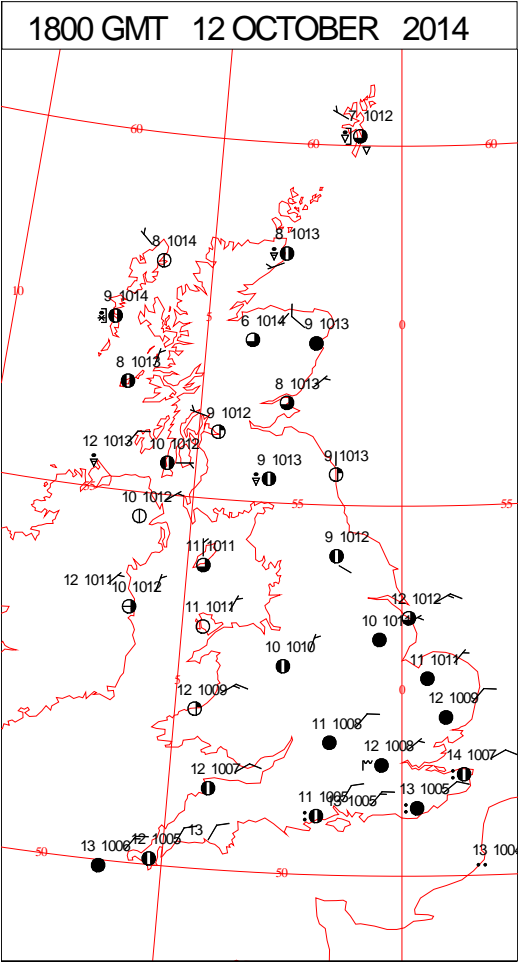
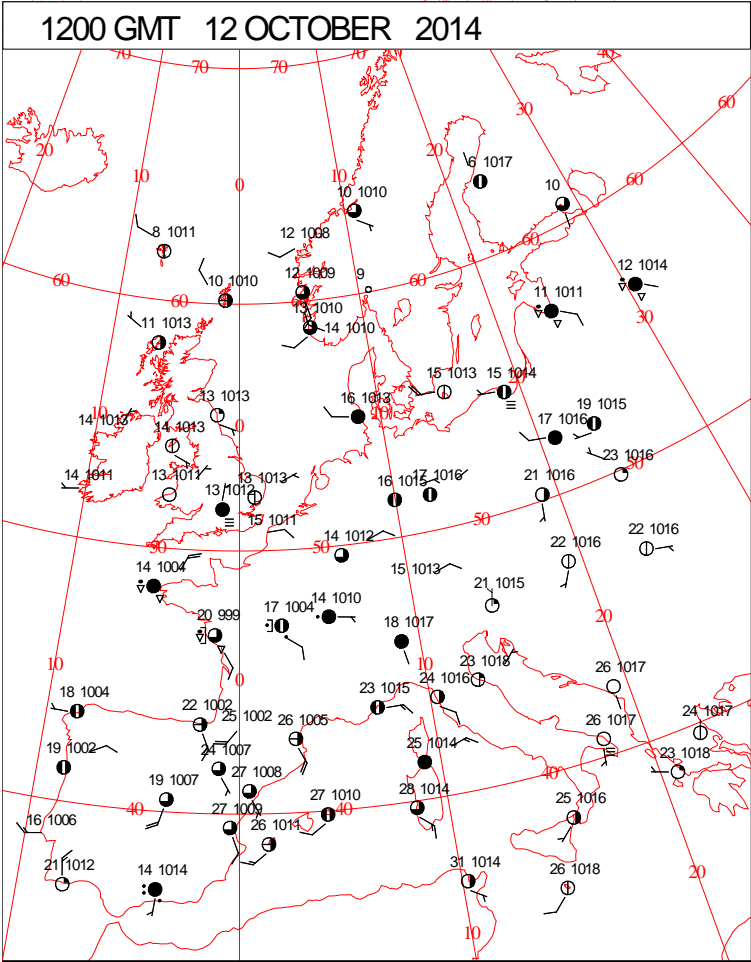
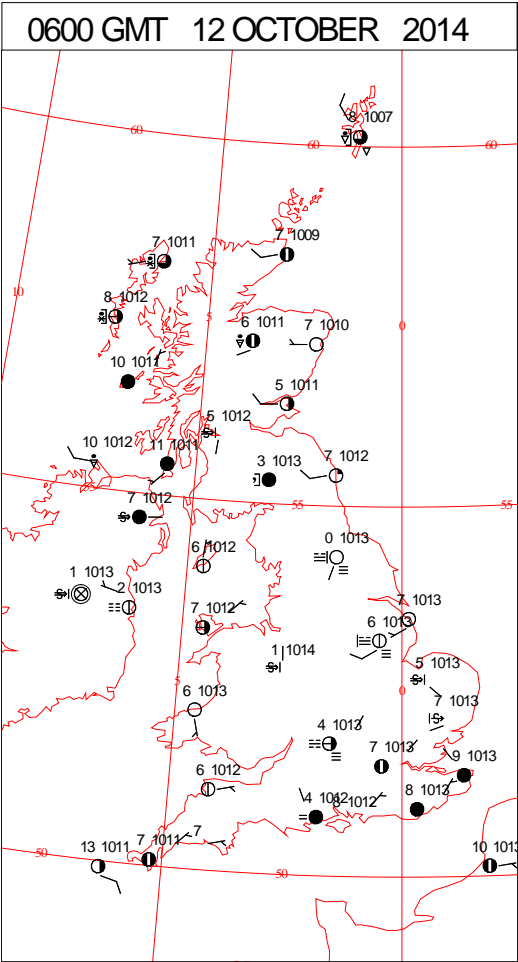
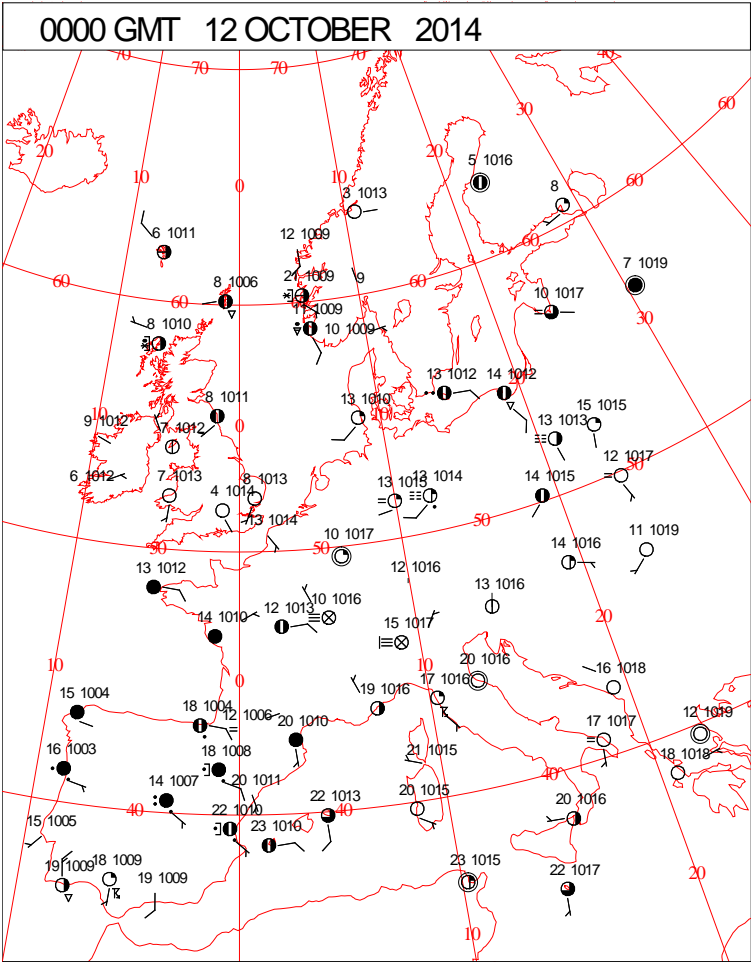




# DAILY WEATHER SUMMARY



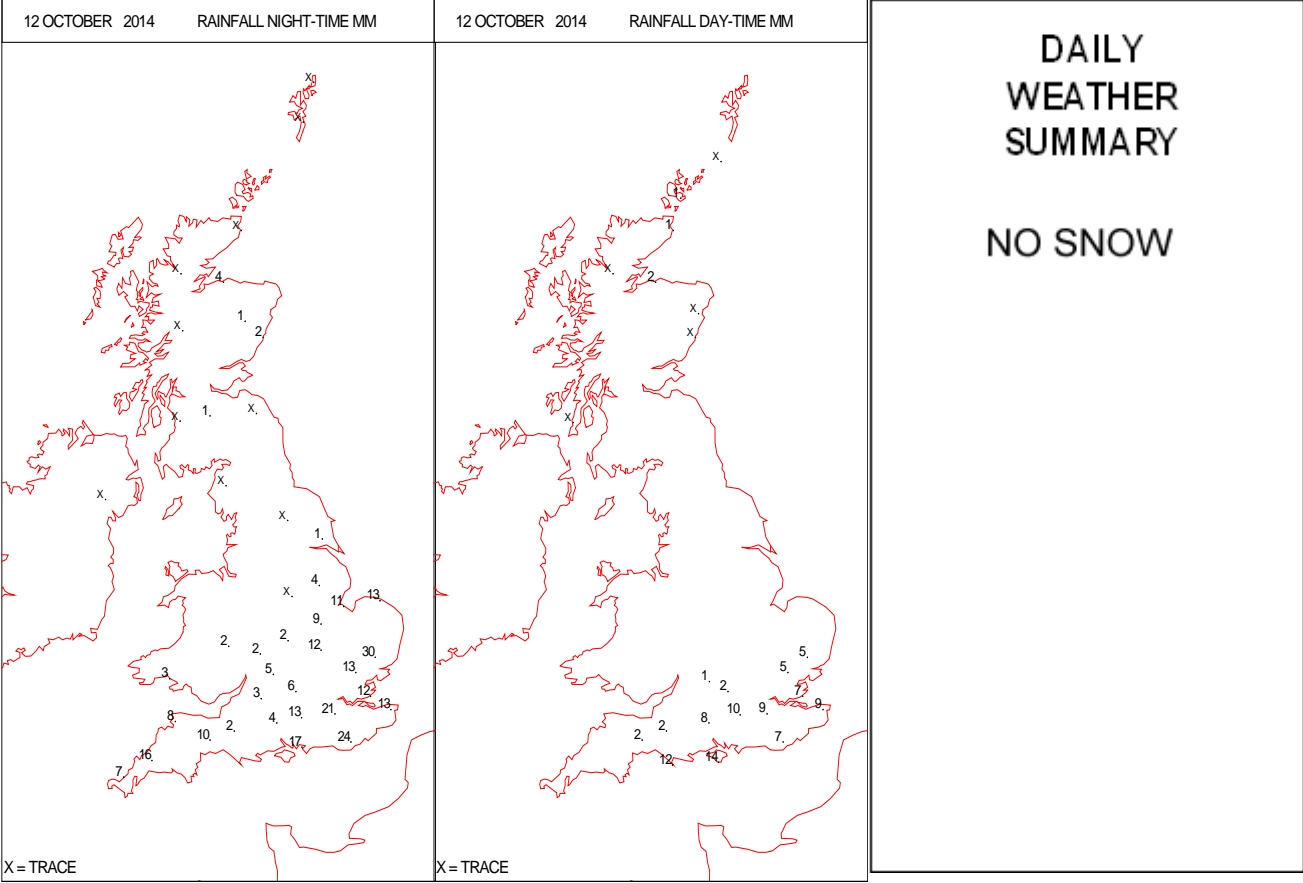
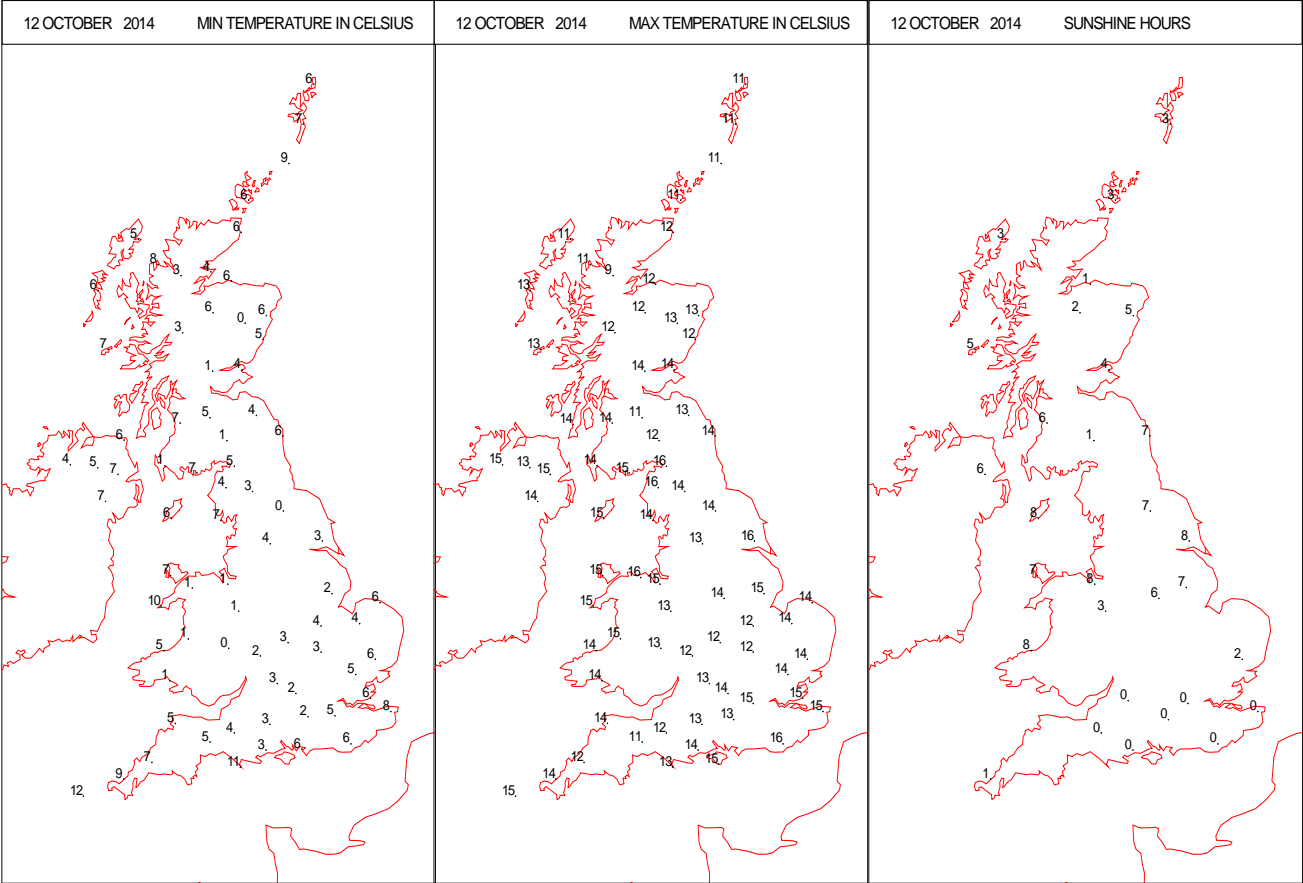
SURFACE REPORTS



SIGNIFICANT WEATHER

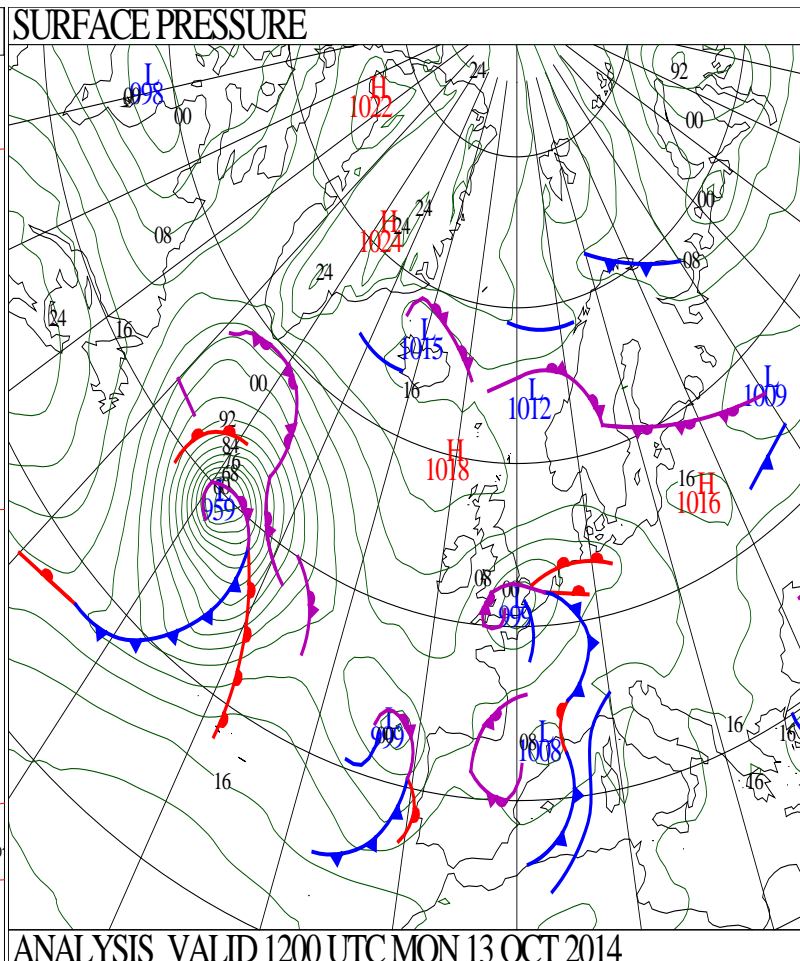
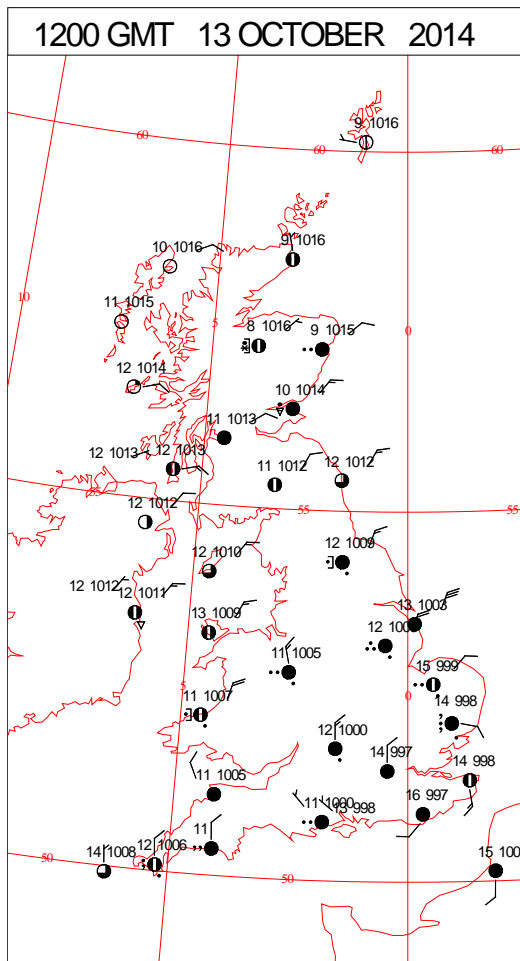
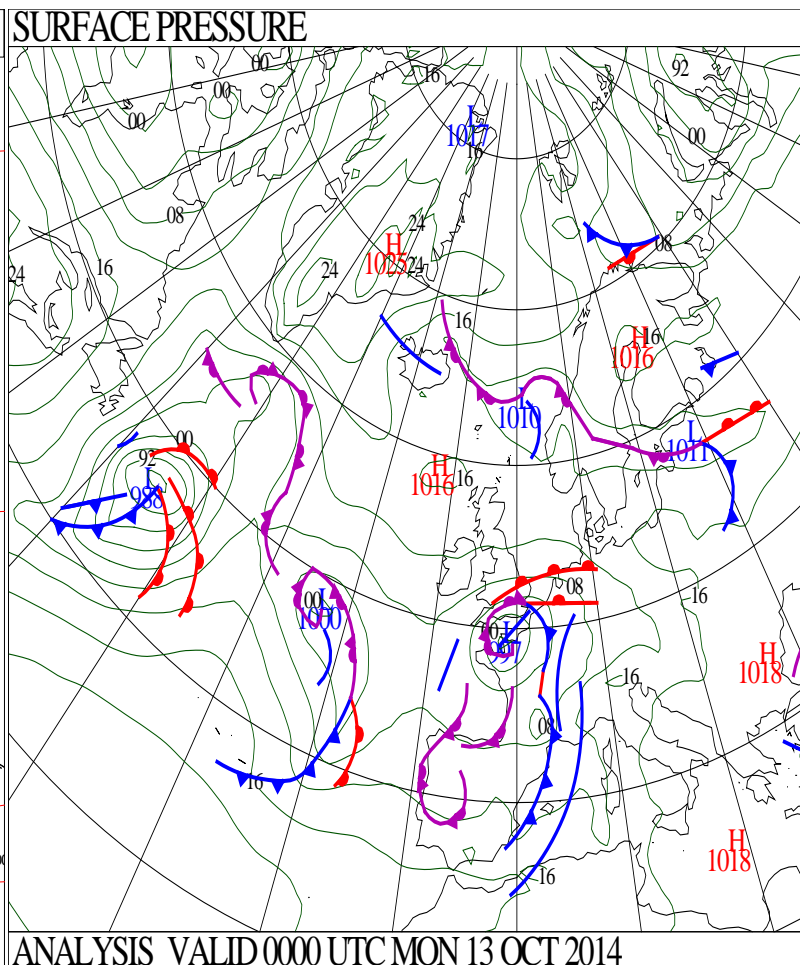
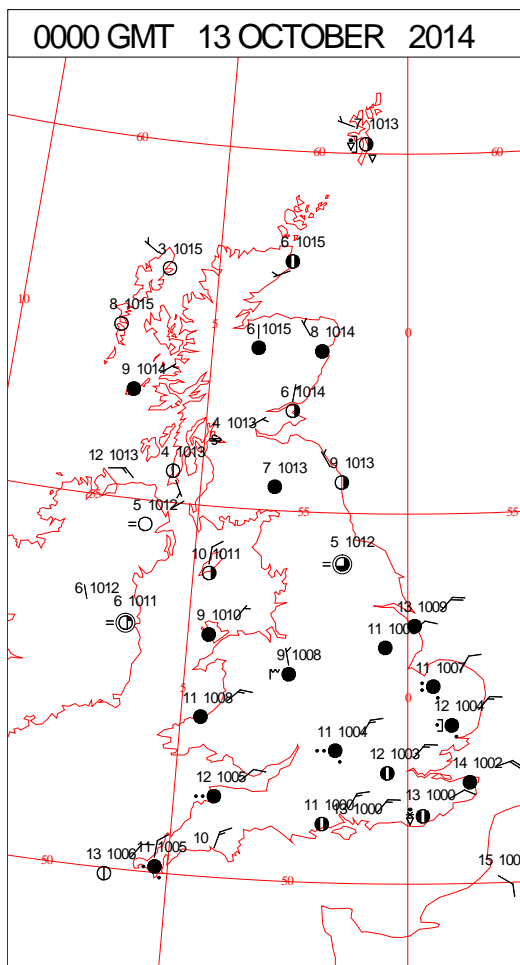
0600 GMT 12 OCTOBER 2014	SIG WEATHER	1200 GMT 12 OCTOBER 2014	SIG WEATHER	<p><b>Summary of UK Weather for Sunday 12 October 2014.</b></p> <p>There were a few showers across northern and western parts of Scotland and Northern Ireland throughout the night.</p> <p>Elsewhere it was largely dry with clear spells, especially across England and Wales, where fog patches developed.</p> <p>Towards the end of the night, the fog had become quite widespread and locally dense in some areas, more especially across the Midlands and into north-east England.</p> <p>It was a generally chilly night, with temperatures widely reaching low single figures Celsius.</p> <p>Fog across central and northern parts of England and Wales, and also parts of Scotland was slow to clear during the morning, however it was a mostly dry start to the day.</p> <p>However, a developing area of low pressure pushed north from the Bay of Biscay during the afternoon, with a band of persistent and occasionally heavy rain spreading into southern England by dusk. This then continued northwards, bringing strong winds at times, especially through the English Channel. However, it remained mostly dry elsewhere.</p> <p>Temperatures were close to average for the time of year, with the highest temperatures in the sunshine of Northern Ireland.</p>
1800 GMT 12 OCTOBER 2014	SIG WEATHER	0000 GMT 13 OCTOBER 2014	SIG WEATHER	
				<p><b>EXTREMES</b></p> <p><b>Highest Maximum:</b> 17.8 Ballywatticock, Co. Down 17.8 Lacock, Wiltshire</p> <p><b>Lowest Maximum:</b> 9.9 Resallach, Sutherland</p> <p><b>Lowest Minimum:</b> -1.0 Katesbridge, Co. Down</p> <p><b>Lowest Grass Minimum:</b> -5.1 Berwick-upon-Tweed, Murton Farm, Berwickshire</p> <p><b>Most Rain:</b> 59.1 Guernsey Airport, Guernsey</p> <p><b>Most Sun:</b> 10.0 Morecambe No2, Lancashire</p>

DAILY CLIMATE DATA



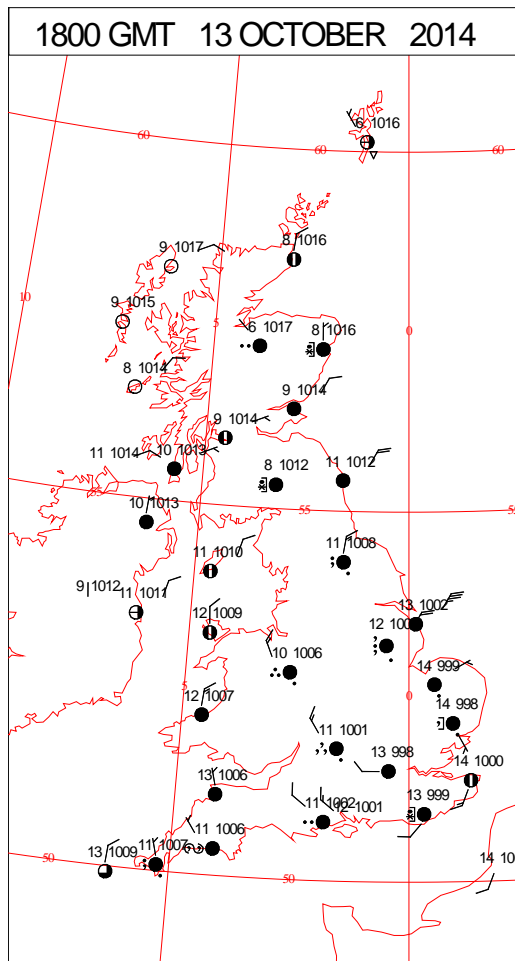
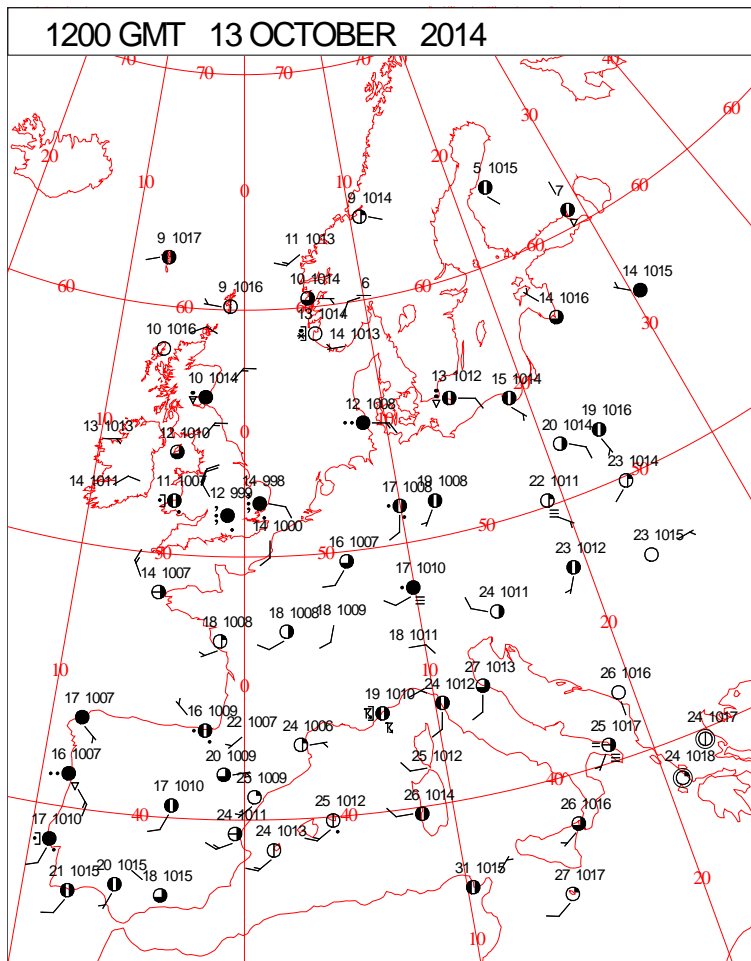
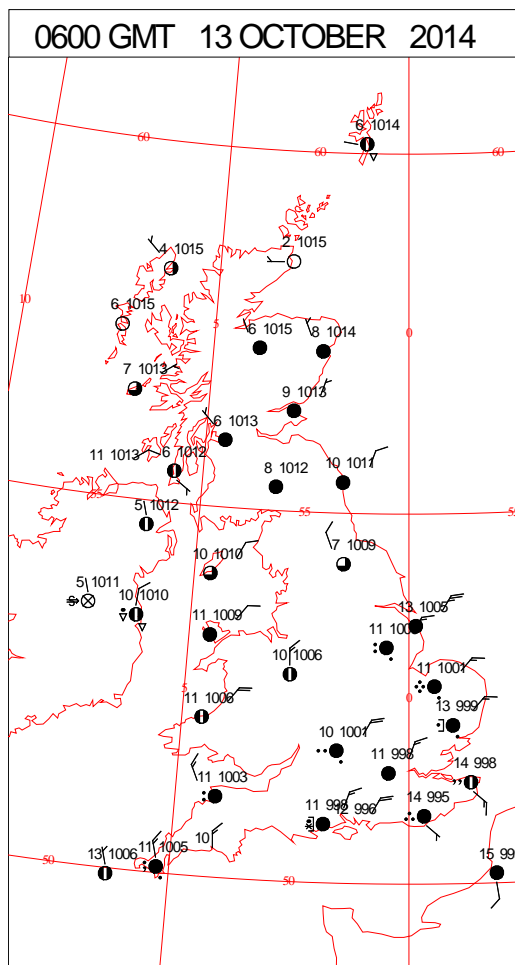
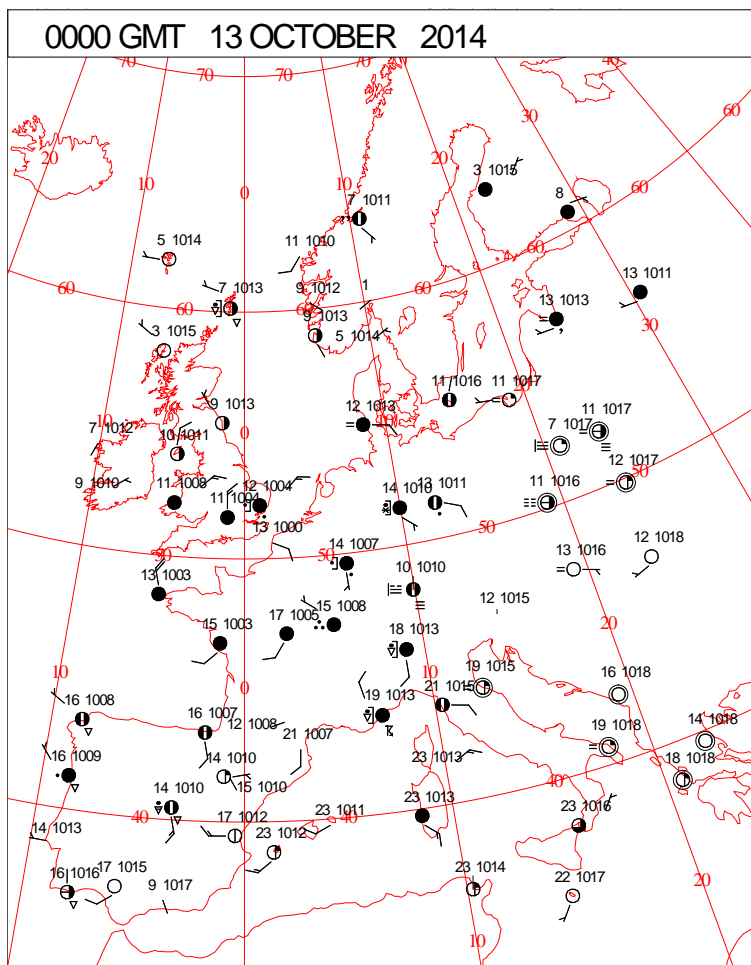


# DAILY WEATHER SUMMARY

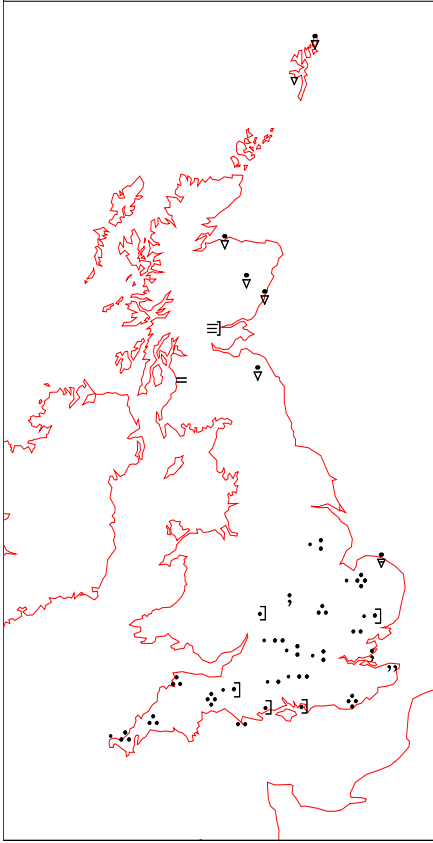
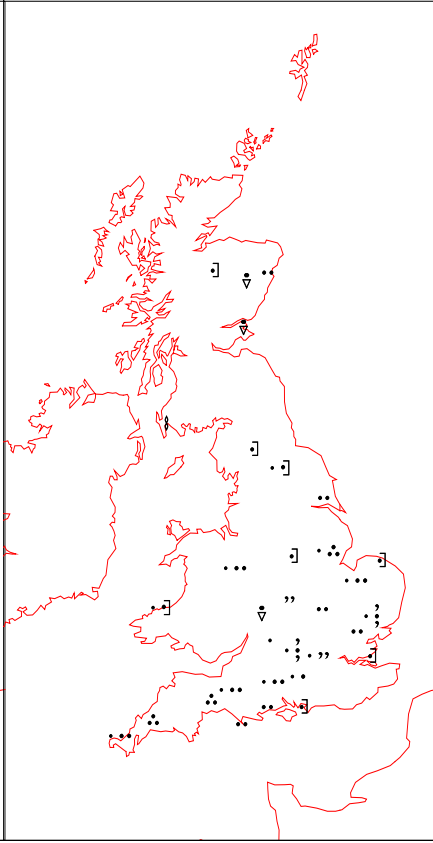
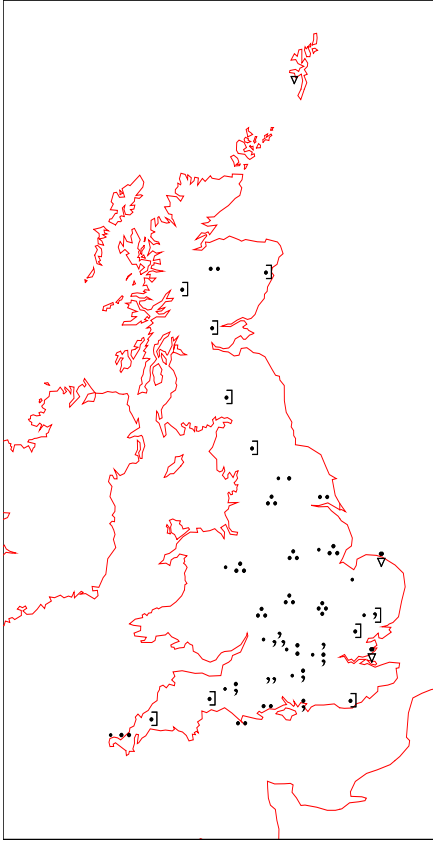
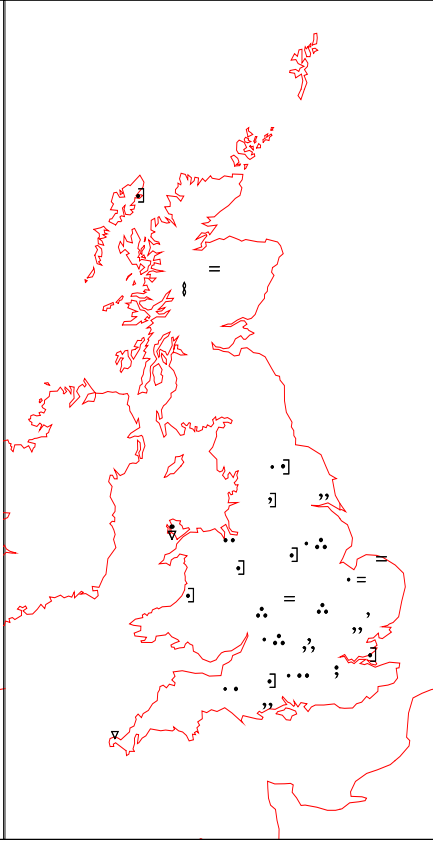





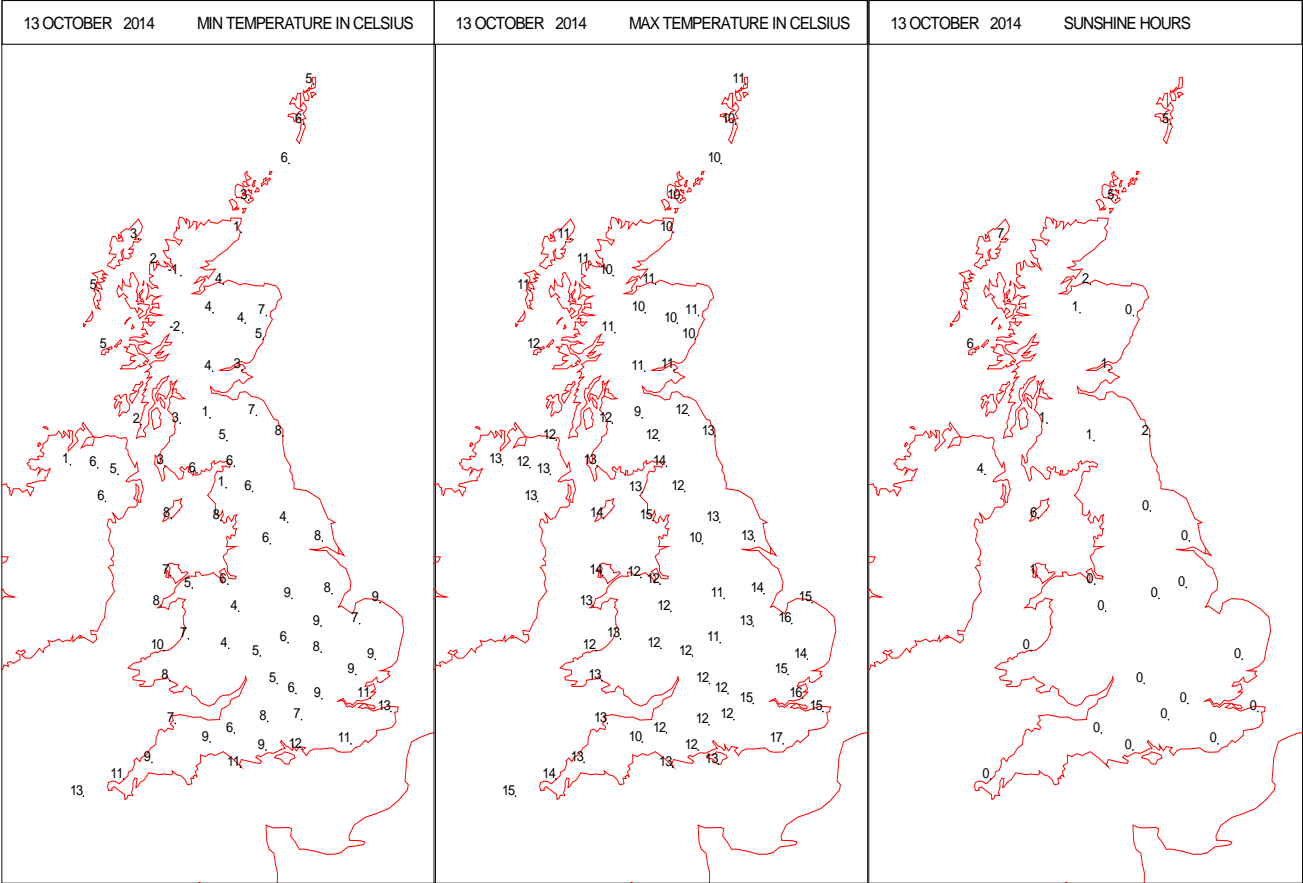
# SURFACE REPORTS



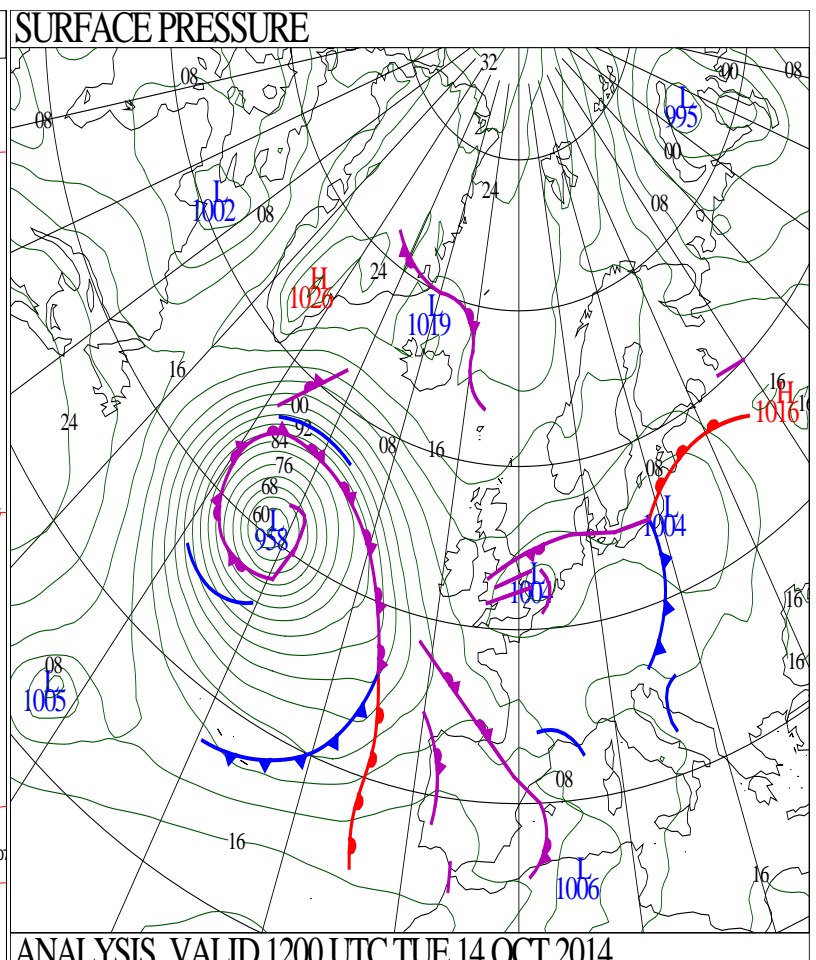
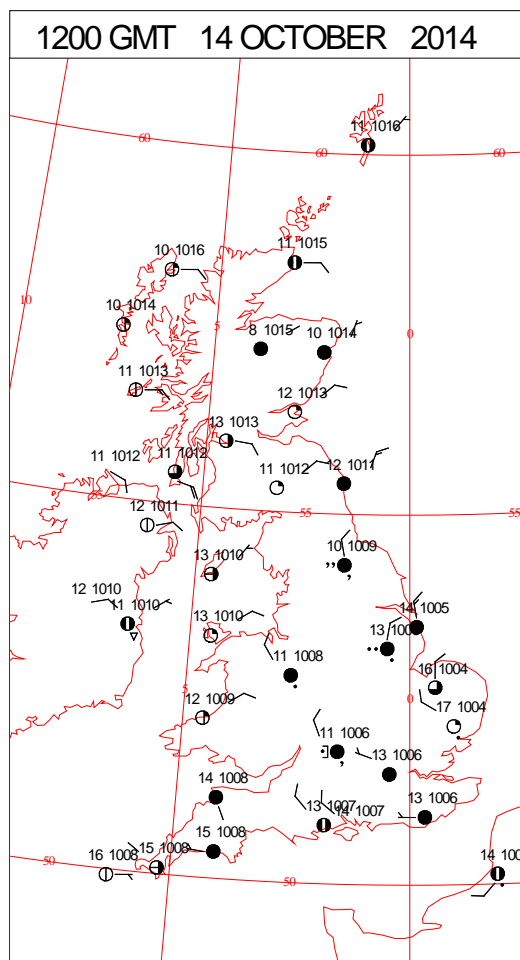
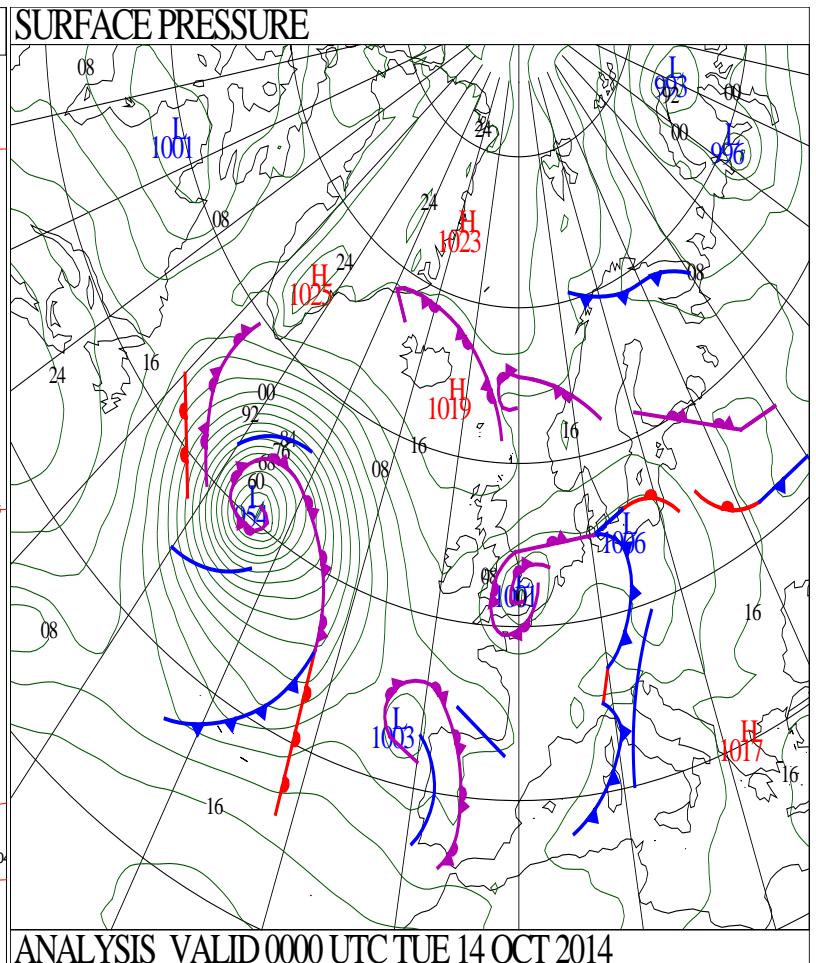
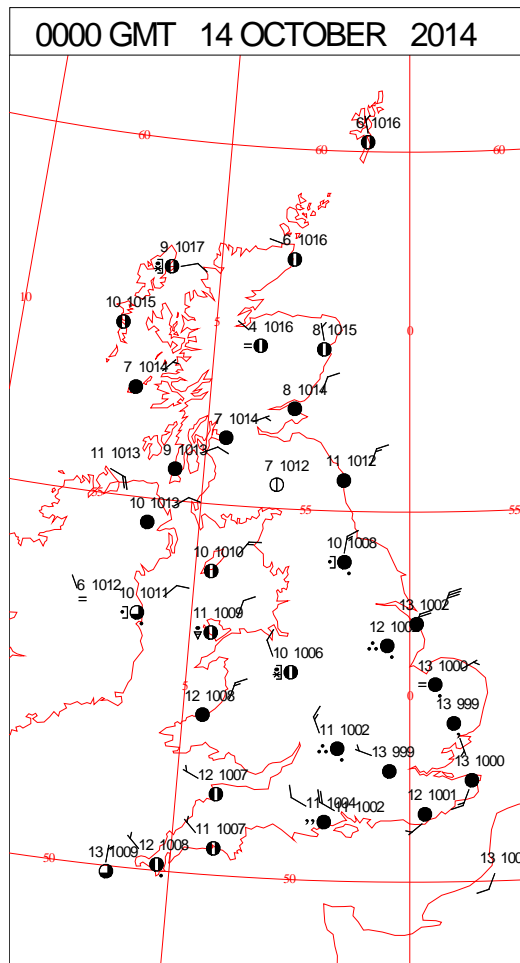
# SIGNIFICANT WEATHER

0600 GMT 13 OCTOBER 2014	SIG WEATHER	1200 GMT 13 OCTOBER 2014	SIG WEATHER	<p><b>Summary of UK Weather for Monday 13 October 2014.</b></p> <p>Rain, locally heavy at times, very slowly edged northwards across southern England and Wales, to cover north Cardigan Bay to the Humber by dawn. This was accompanied by strengthening winds, particularly in coastal areas. Elsewhere, it was a mainly dry night with increasing amounts of high level cloud from the south.</p> <p>Scattered showers continued across eastern Scotland throughout, with north and west Scotland maintaining clear skies.</p> <p>It was mild in the south, but cold under clear skies in the north.</p> <p>The strong winds and outbreaks of rain in the south continued to gradually extend northwards across much of England and Wales, though some sunny breaks did develop in south-east England.</p> <p>Northern Ireland and western Scotland stayed fine with some decent sunny spells, whilst there were a few showers over eastern Scotland.</p> <p>Through the evening the rain across central and south-eastern parts continued to be heavy at times.</p> <p>The showers over eastern Scotland largely died out, leaving the rest of the country fine with some chilly clear spells in the north.</p> <p>Highest temperatures were in the south-east, and above average.</p>
				
1800 GMT 13 OCTOBER 2014	SIG WEATHER	0000 GMT 14 OCTOBER 2014	SIG WEATHER	<p><b>EXTREMES</b></p> <p><b>Highest Maximum:</b> 17.4 East Malling, Kent</p> <p><b>Lowest Maximum:</b> 9.5 Nunraw Abbey, East Lothian</p> <p><b>Lowest Minimum:</b> -3.7 Altnaharra No2, Sutherland</p> <p><b>Lowest Grass Minimum:</b> -5.7 Altnaharra No2, Sutherland</p> <p><b>Most Rain:</b> 43.4 Winchcombe, Sudeley Castle, Gloucestershire</p> <p><b>Most Sun:</b> 6.8 Stornoway Airport, Western Isles</p>
				

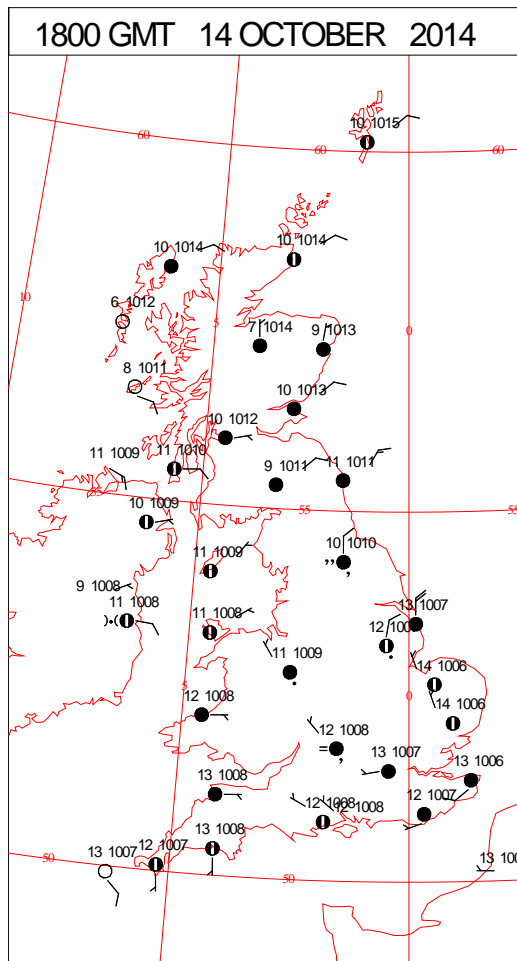
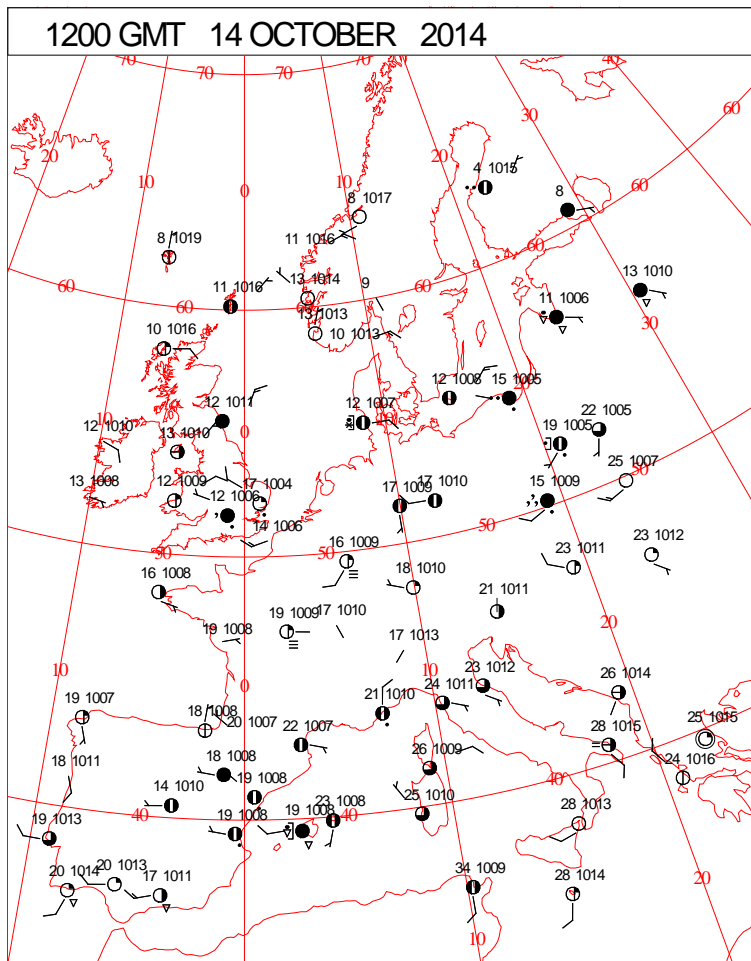
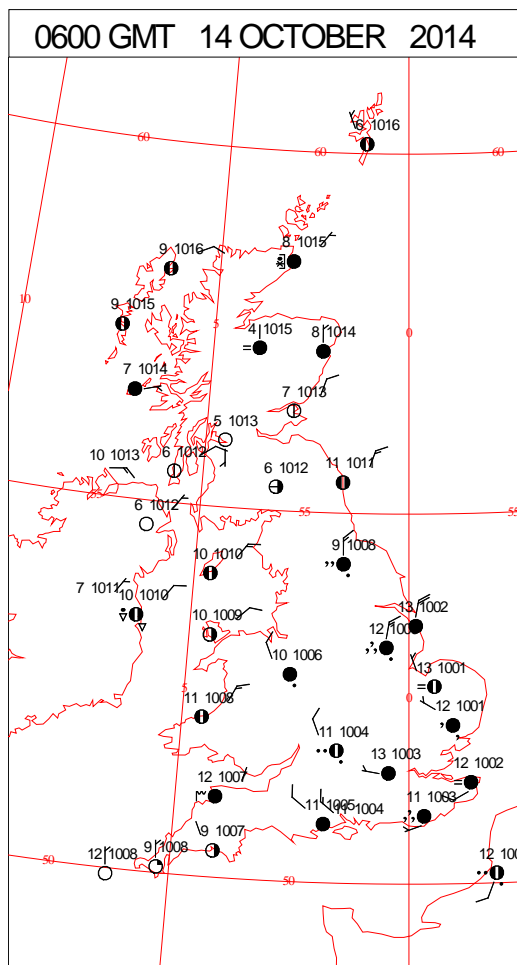
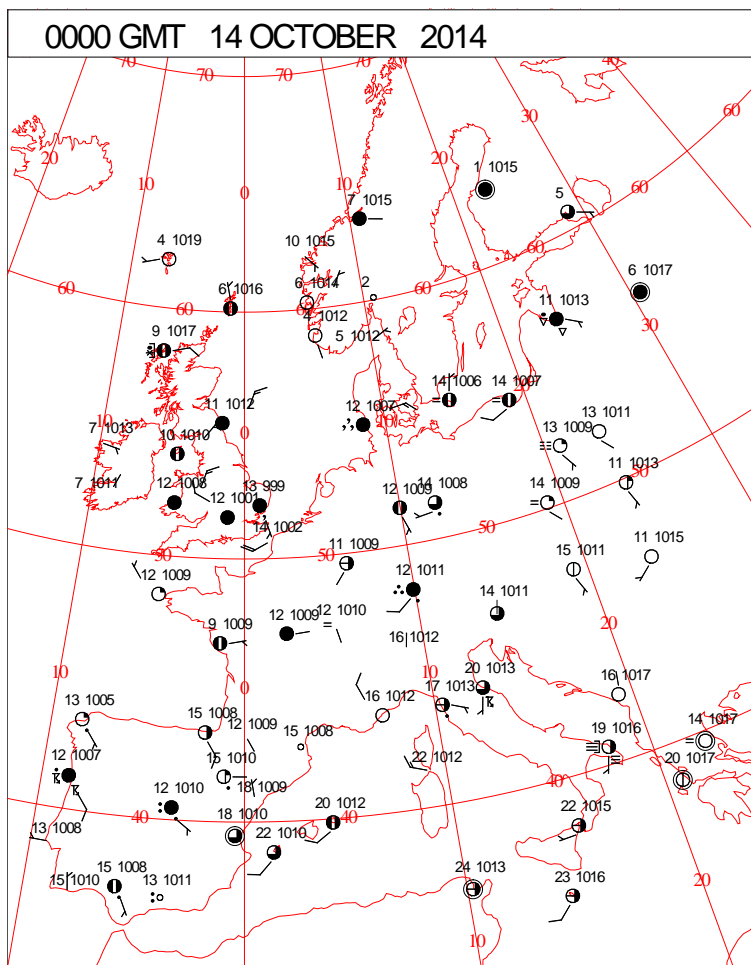
DAILY CLIMATE DATA



# DAILY WEATHER SUMMARY



# SURFACE REPORTS

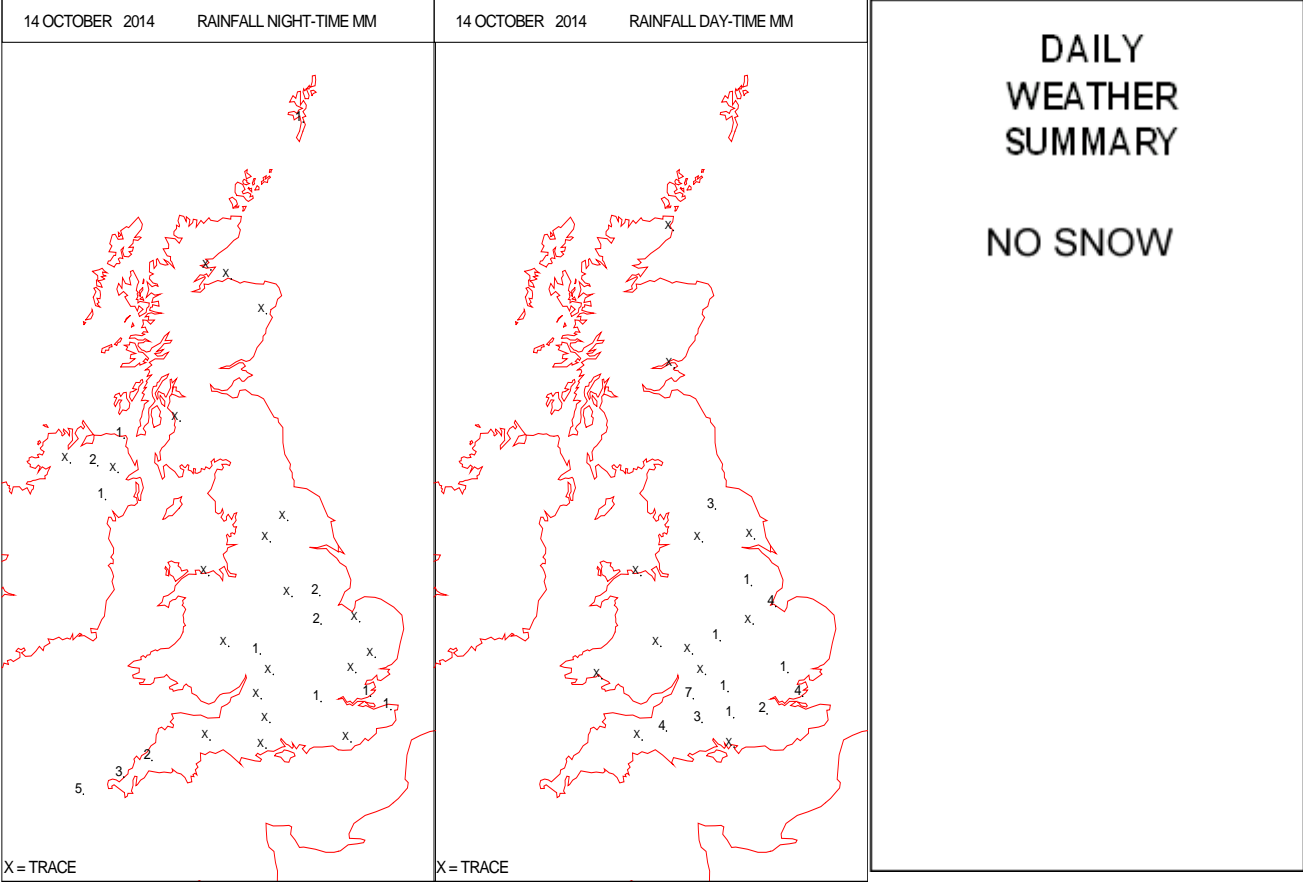
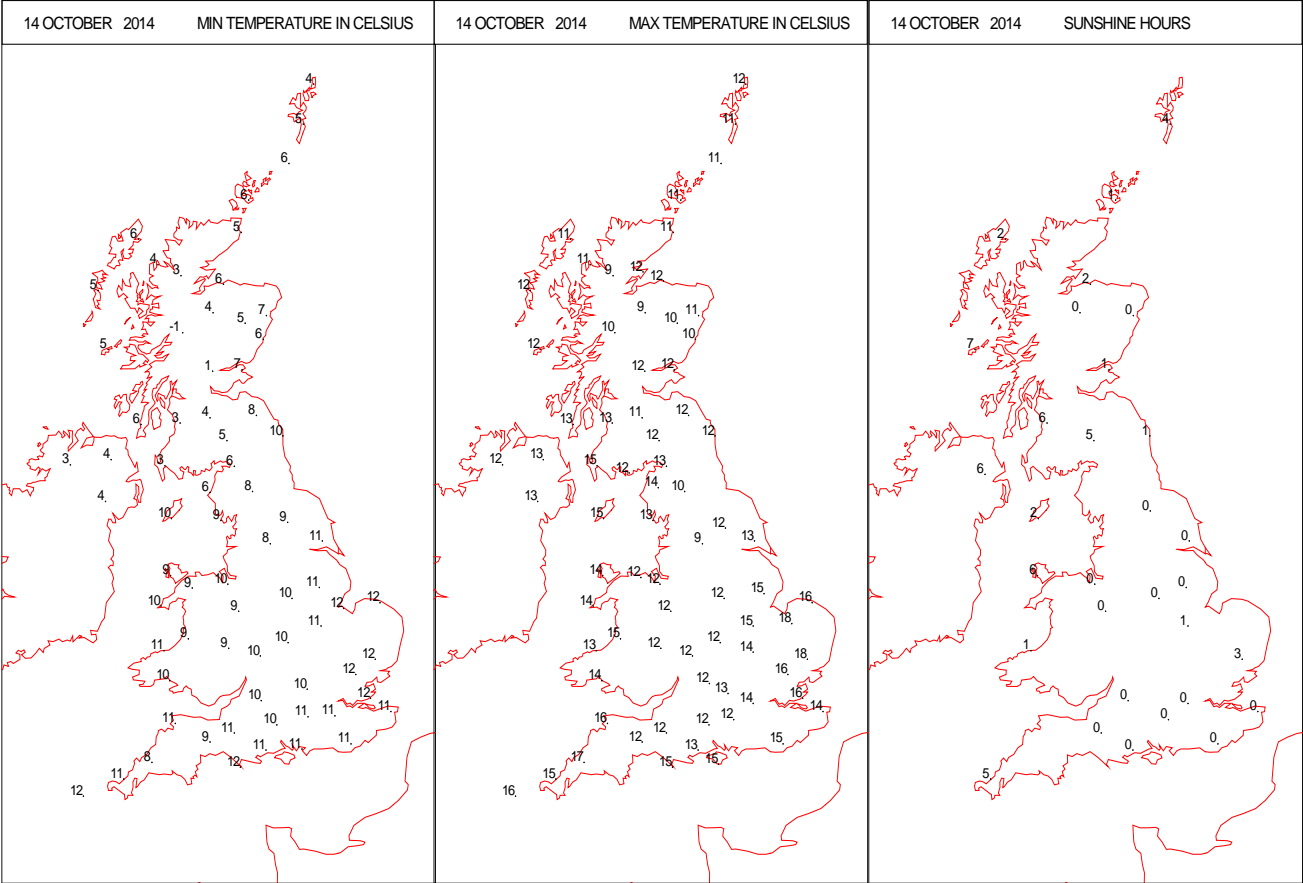




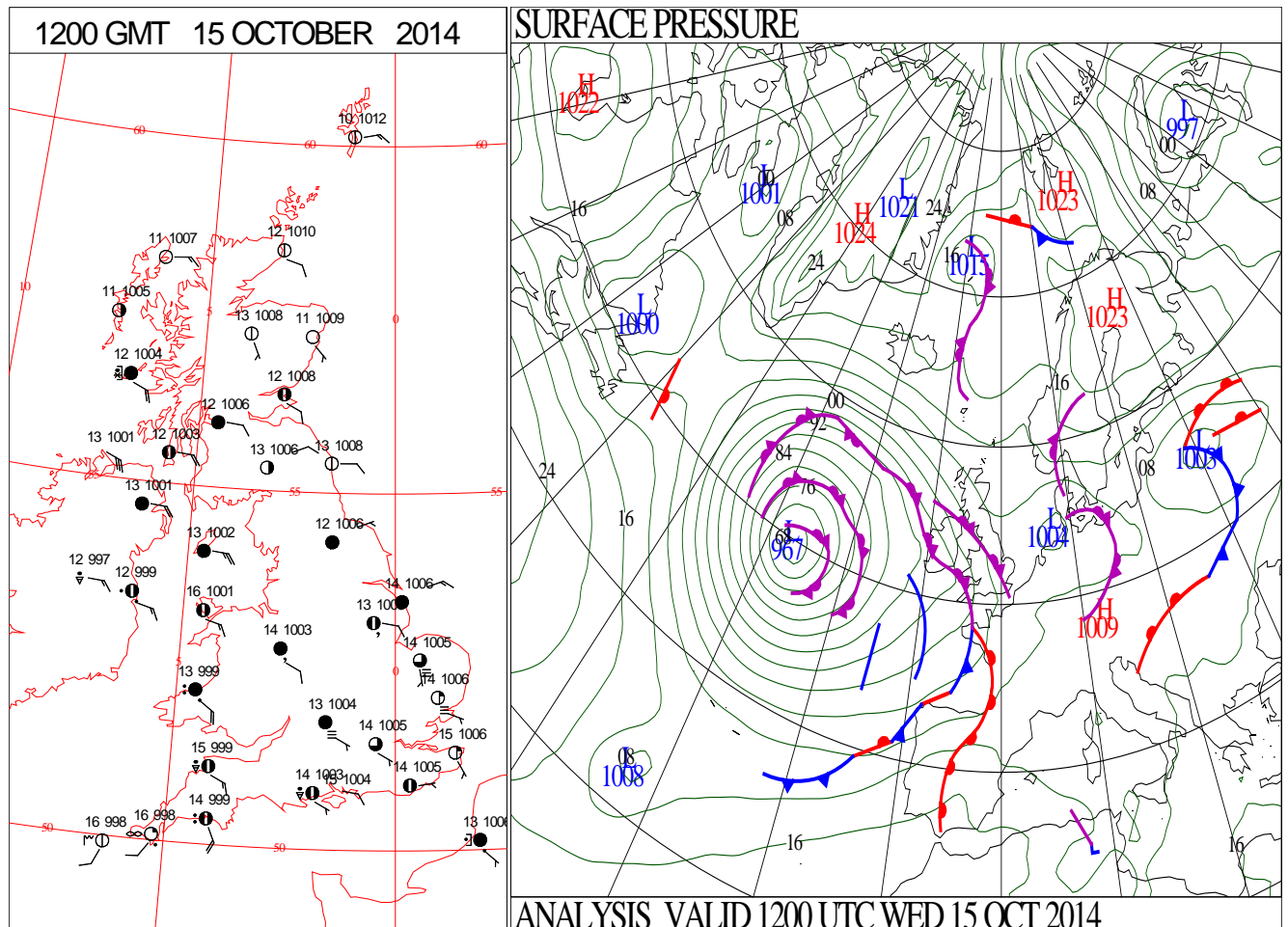
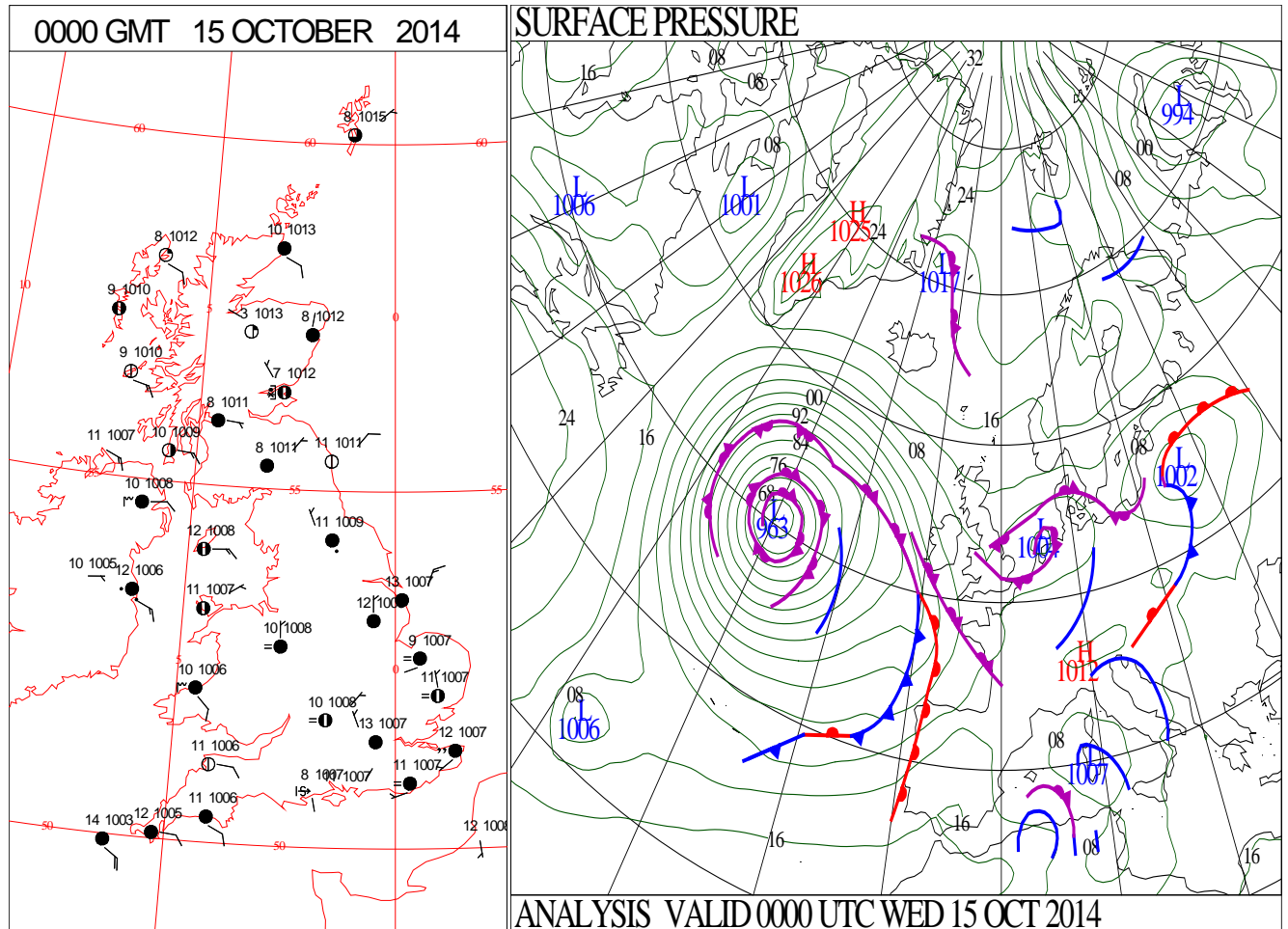
SIGNIFICANT WEATHER

0600 GMT 14 OCTOBER 2014	SIG WEATHER	1200 GMT 14 OCTOBER 2014	SIG WEATHER	<p><b>Summary of UK Weather for Tuesday 14 October 2014.</b></p> <p>Much of the southern half of the U.K. was cloudy through the early hours, with two distinct areas of rain. One affected parts of north-east England, and the other lay across mid and south Wales.</p> <p>South-east England saw a fair amount of low cloud and some fog patches.</p> <p>Across the north of the country, aside from a few showers across eastern Scotland, the day started dry and partly clear, if on the chilly side, with a slight frost in some Scottish glens.</p> <p>Through the day, most of Scotland, Northern Ireland, Wales and the far west of England saw a reasonable day, with some bright or sunny spells. The best of the sunshine was to be found across Northern Ireland and south-west Scotland.</p> <p>The rain from overnight gradually fragmented through the course of the day, becoming confined to a zone from north-east England to central-southern England. Some brightness did develop across East Anglia, although this triggered a few afternoon showers.</p> <p>It was a breezy day around some north-eastern coasts, but otherwise winds were light, with temperatures slightly above average in the brighter breaks across East Anglia.</p>
1800 GMT 14 OCTOBER 2014	SIG WEATHER	0000 GMT 15 OCTOBER 2014	SIG WEATHER	
				<p><b>EXTREMES</b></p> <p><b>Highest Maximum:</b> 18.5 Charsfield, Suffolk</p> <p><b>Lowest Maximum:</b> 9.3 Cromdale, Nairnshire</p> <p><b>Lowest Minimum:</b> -2.5 Tyndrum No3, Perthshire</p> <p><b>Lowest Grass Minimum:</b> -5.0 Tyndrum No3, Perthshire</p> <p><b>Most Rain:</b> 9.3 Faversham, Kent</p> <p><b>Most Sun:</b> 7.3 Thomastown , Fermanagh</p>

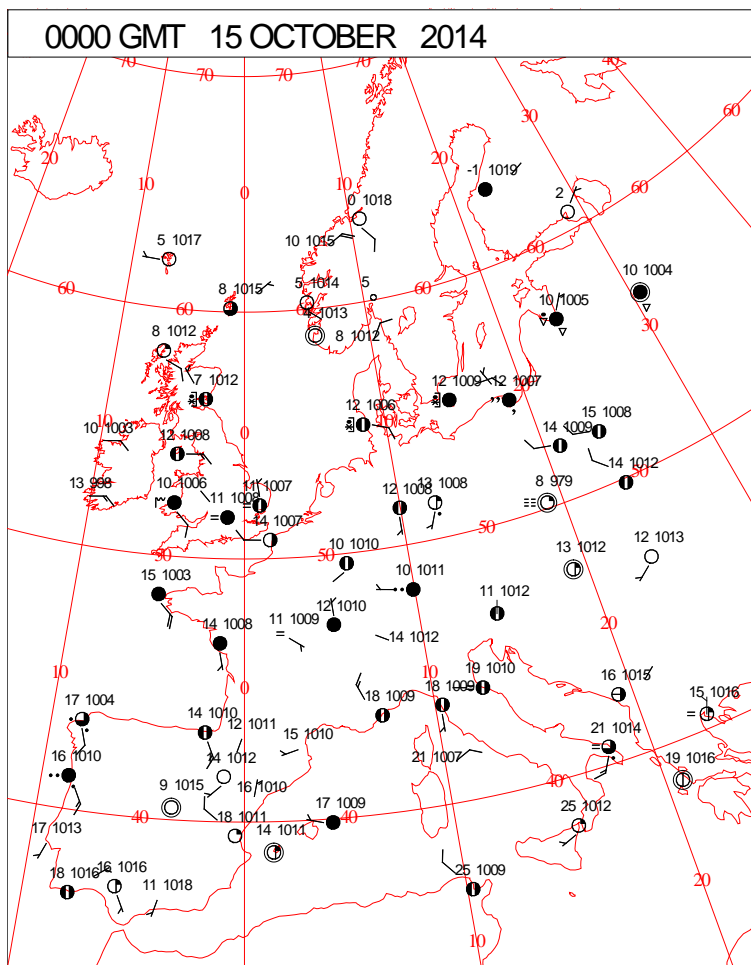
DAILY CLIMATE DATA



# DAILY WEATHER SUMMARY



# SURFACE REPORTS

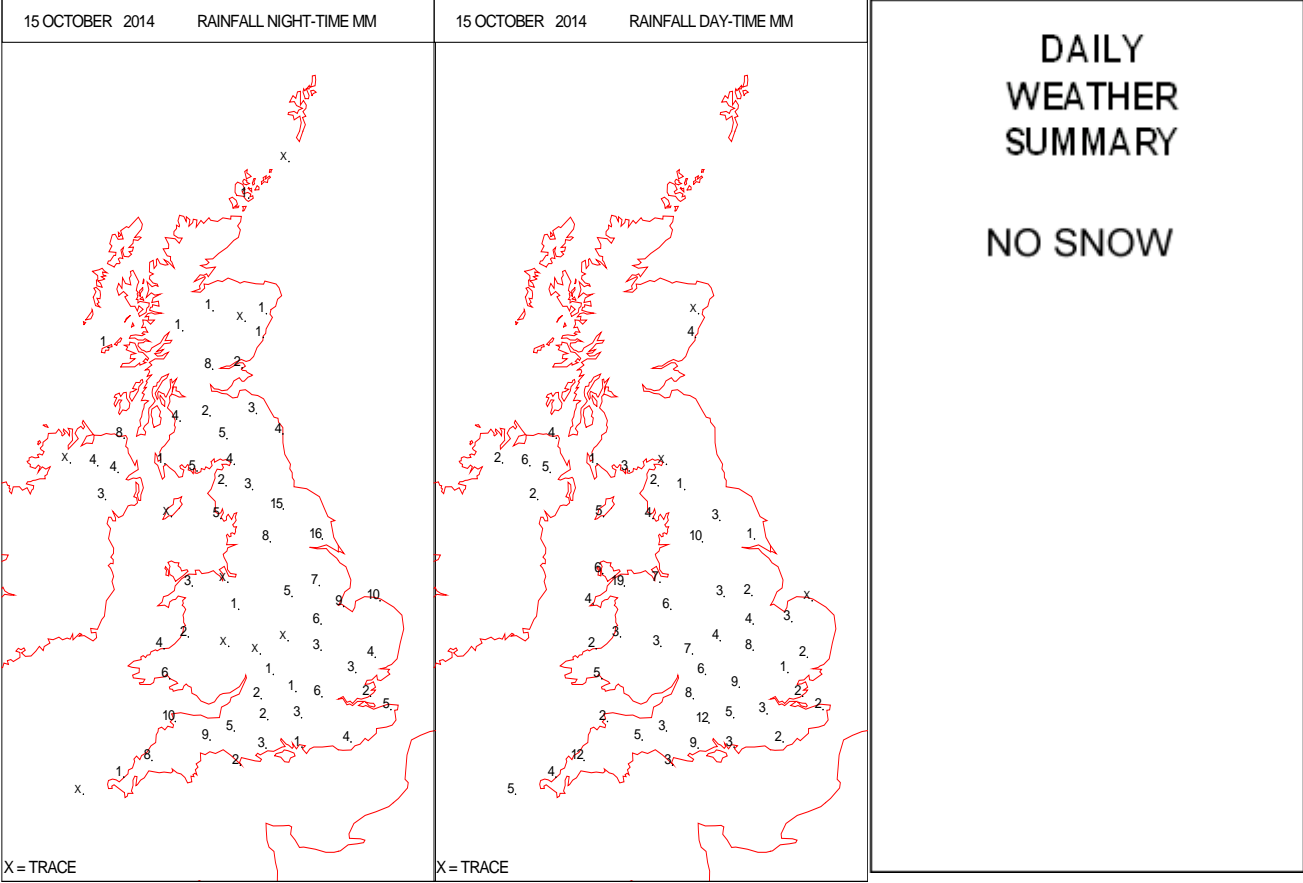
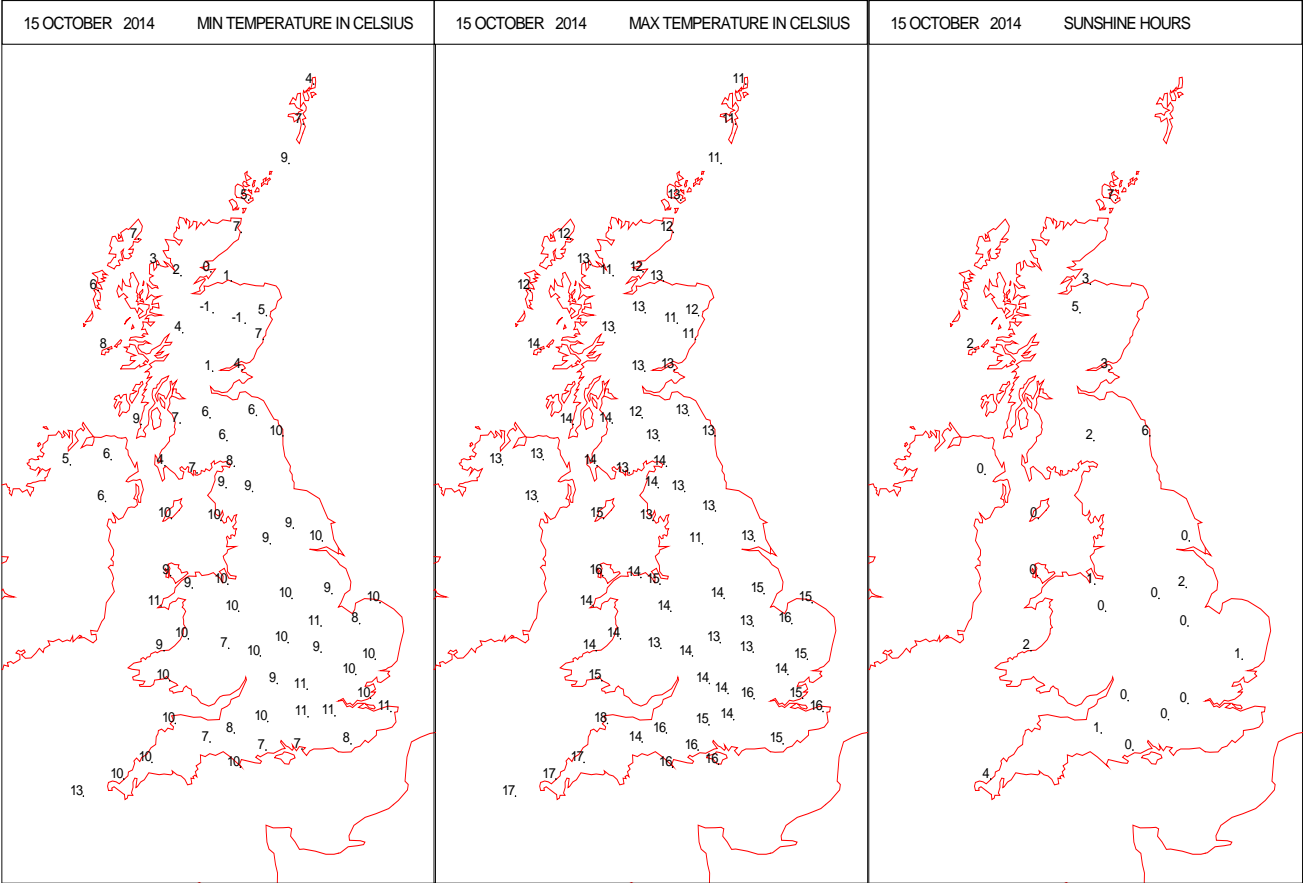


# SIGNIFICANT WEATHER

0600 GMT 15 OCTOBER 2014	SIG WEATHER	1200 GMT 15 OCTOBER 2014	SIG WEATHER	<p><b>Summary of UK Weather for Wednesday 15 October 2014.</b></p> <p>Much of the south of the country, as well as Northern Ireland, started Wednesday with plenty of cloud cover. The cloud lowered to fog on some of the hills in the south-east.</p> <p>Where skies cleared a few radiation fog patches also developed.</p> <p>In contrast, there was well broken cloud across the far north of England and much of Scotland, allowing temperatures in some sheltered glens to fall below freezing.</p> <p>By dawn, outbreaks of rain were encroaching into Cornwall. These outbreaks of rain spread north-eastwards across south-west England, western Midlands, Wales and Northern Ireland during the day.</p> <p>Ahead of this band of rain, mist and fog was slow to clear, however brighter spells did develop across most areas. Much of Scotland remained dry with frequent sunny spells.</p> <p>The rain band continued north-eastwards by the evening into the rest of England, with sunny spells also spreading into the far south-west. However, thundery showers then spread into Cornwall shortly after dusk.</p>
1800 GMT 15 OCTOBER 2014	SIG WEATHER	0000 GMT 16 OCTOBER 2014	SIG WEATHER	<p><b>EXTREMES</b></p> <p><b>Highest Maximum:</b> 19.0 Bognor Regis, West Sussex</p> <p><b>Lowest Maximum:</b> 10.5 Aboyne No2, Aberdeenshire</p> <p><b>Lowest Minimum:</b> -1.1 Aboyne No2, Aberdeenshire</p> <p><b>Lowest Grass Minimum:</b> -5.0 Urquhart Northwood, Ross-Shire</p> <p><b>Most Rain:</b> 20.2 Cardinham Bodmin, Cornwall</p> <p><b>Most Sun:</b> 7.6 Strathly East, Sutherland</p>



DAILY CLIMATE DATA

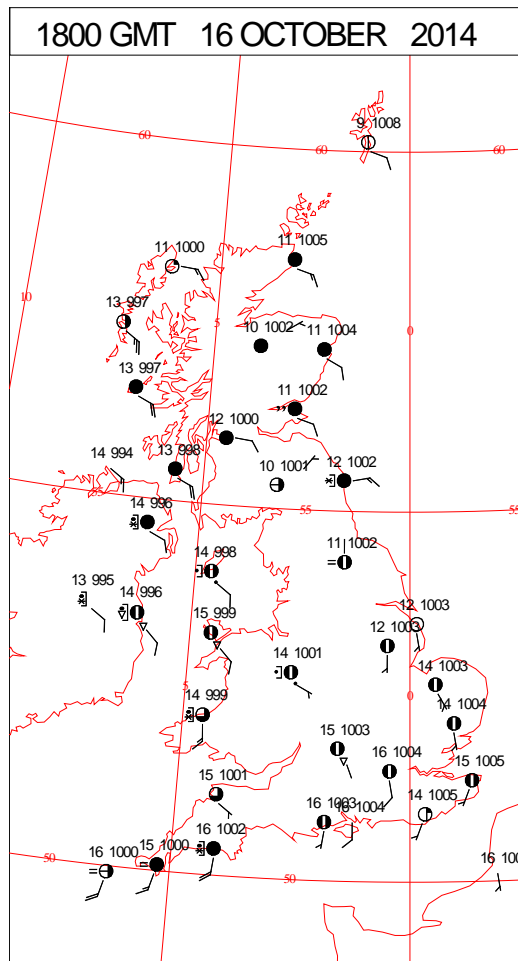
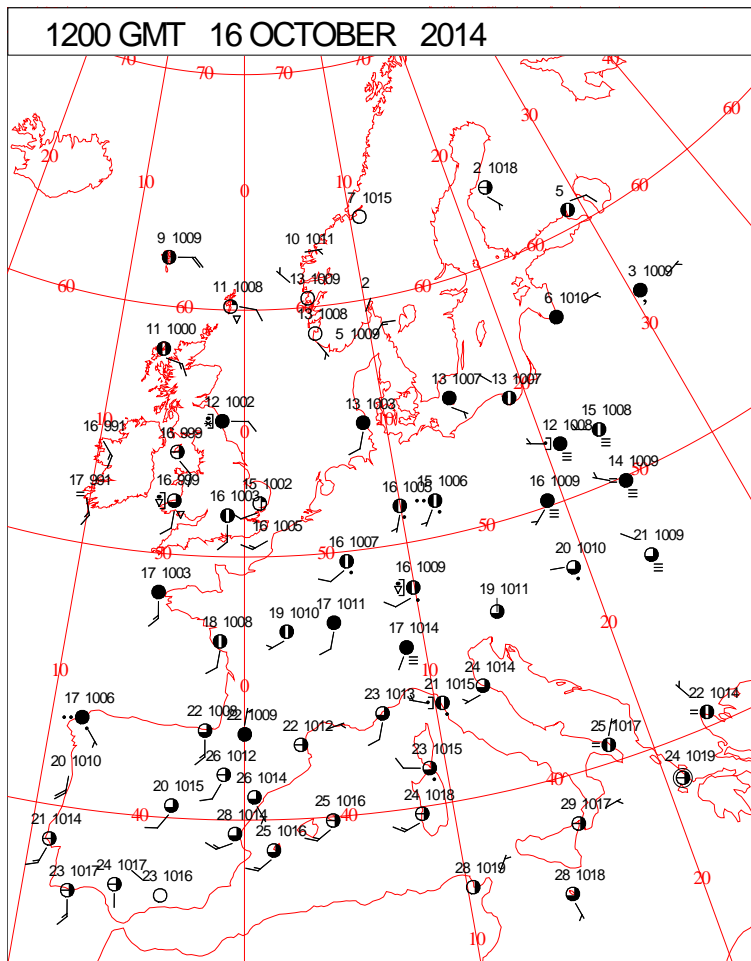
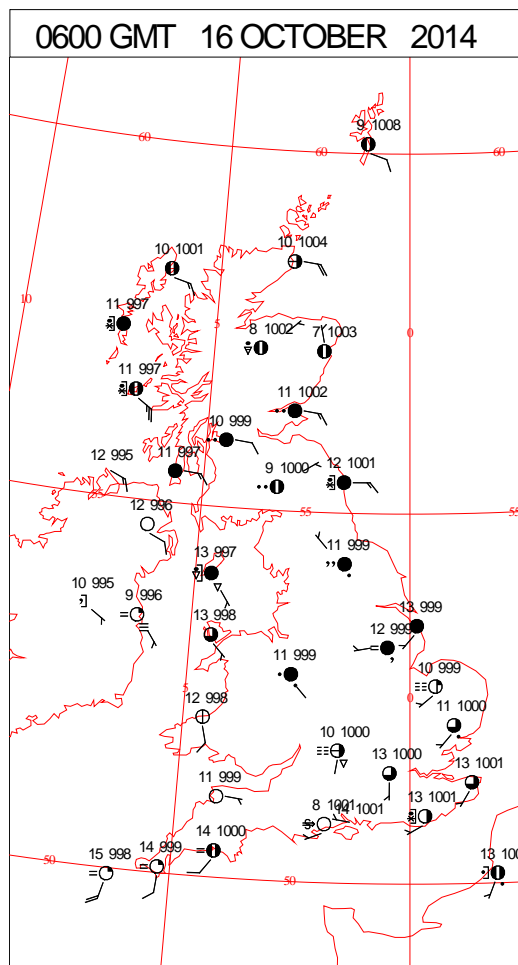
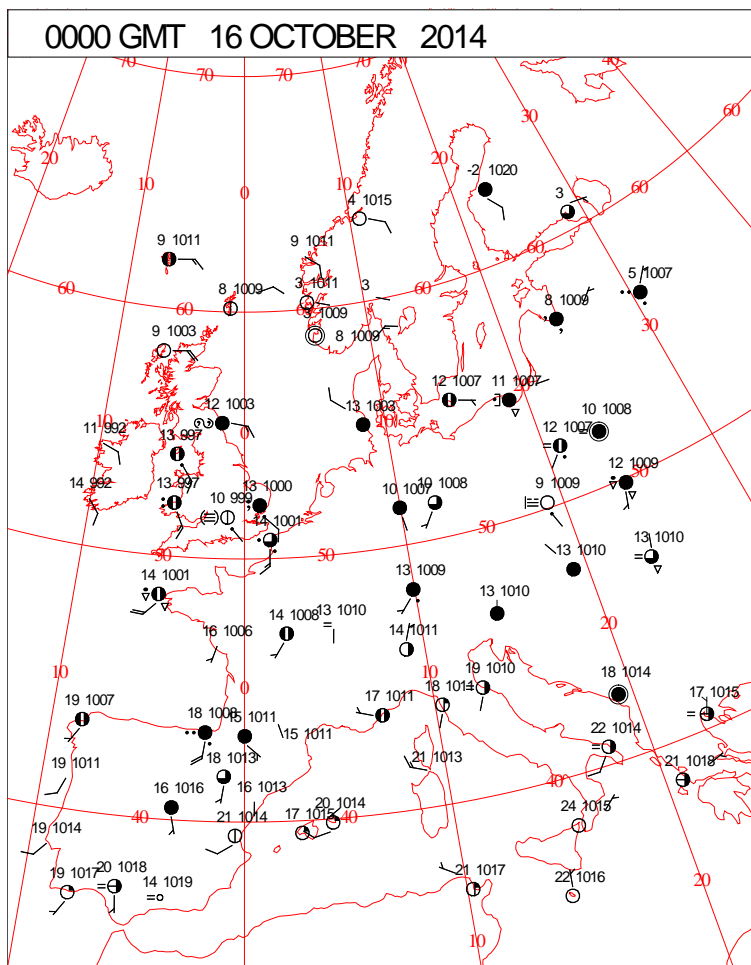


The map displays the distribution of 15 numbered sites across the British Isles. Each site is represented by a specific symbol and a number. The symbols include circles, dots, and various geometric shapes, some with additional markings like arrows or lines. The sites are numbered 1 through 15. The map includes latitude and longitude lines, with latitude marked at 50, 55, and 60, and longitude marked at 0, 10, and 20. The coastlines of the British Isles are shown in red.

Site Number	Symbol Description	Approximate Location
1	Circle with a dot inside	North Wales
2	Circle with a dot inside	North Wales
3	Circle with a dot inside	North Wales
4	Circle with a dot inside	North Wales
5	Circle with a dot inside	North Wales
6	Circle with a dot inside	North Wales
7	Circle with a dot inside	North Wales
8	Circle with a dot inside	North Wales
9	Circle with a dot inside	North Wales
10	Circle with a dot inside	North Wales
11	Circle with a dot inside	North Wales
12	Circle with a dot inside	North Wales
13	Circle with a dot inside	North Wales
14	Circle with a dot inside	North Wales
15	Circle with a dot inside	North Wales

Crown Copyright 2014, All Rights Reserved

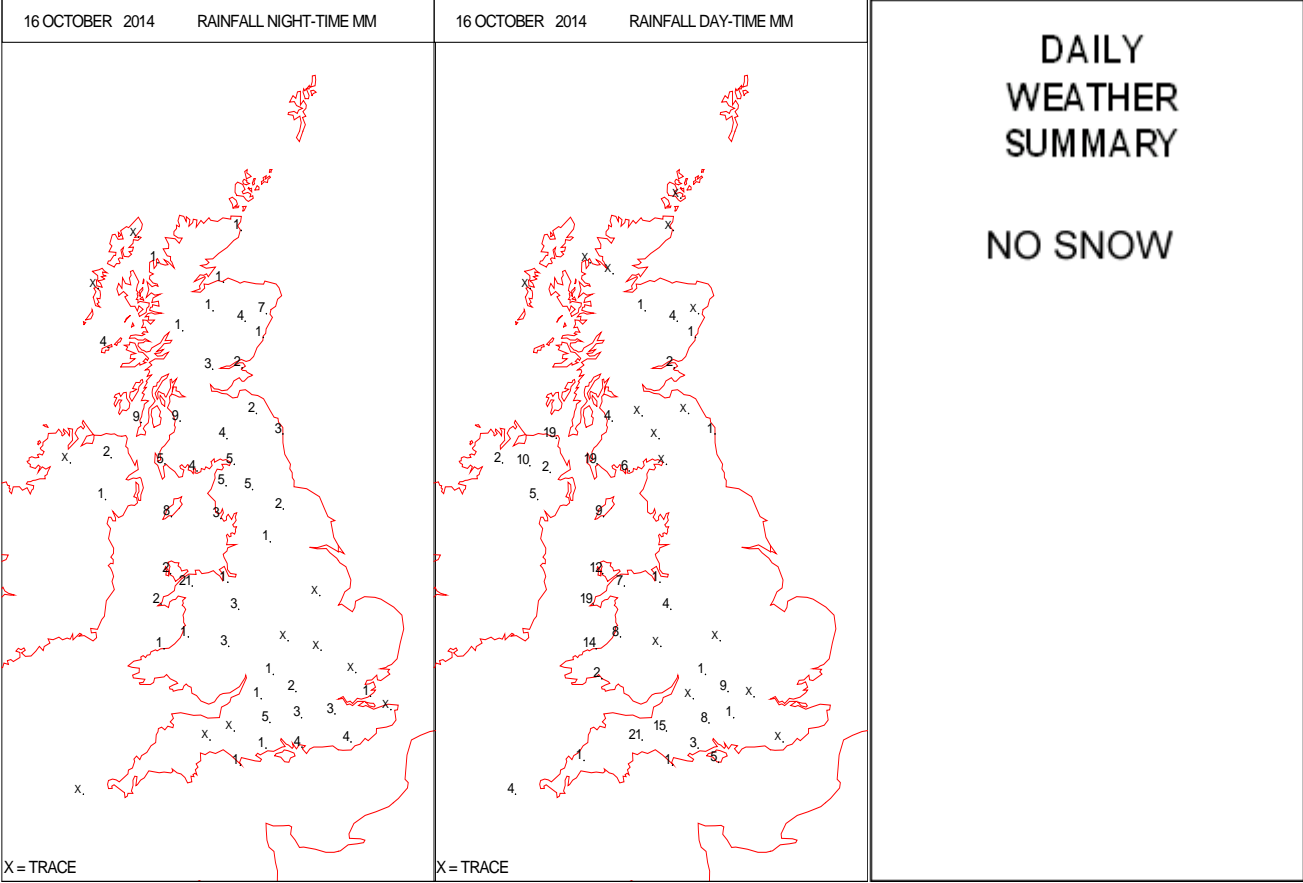
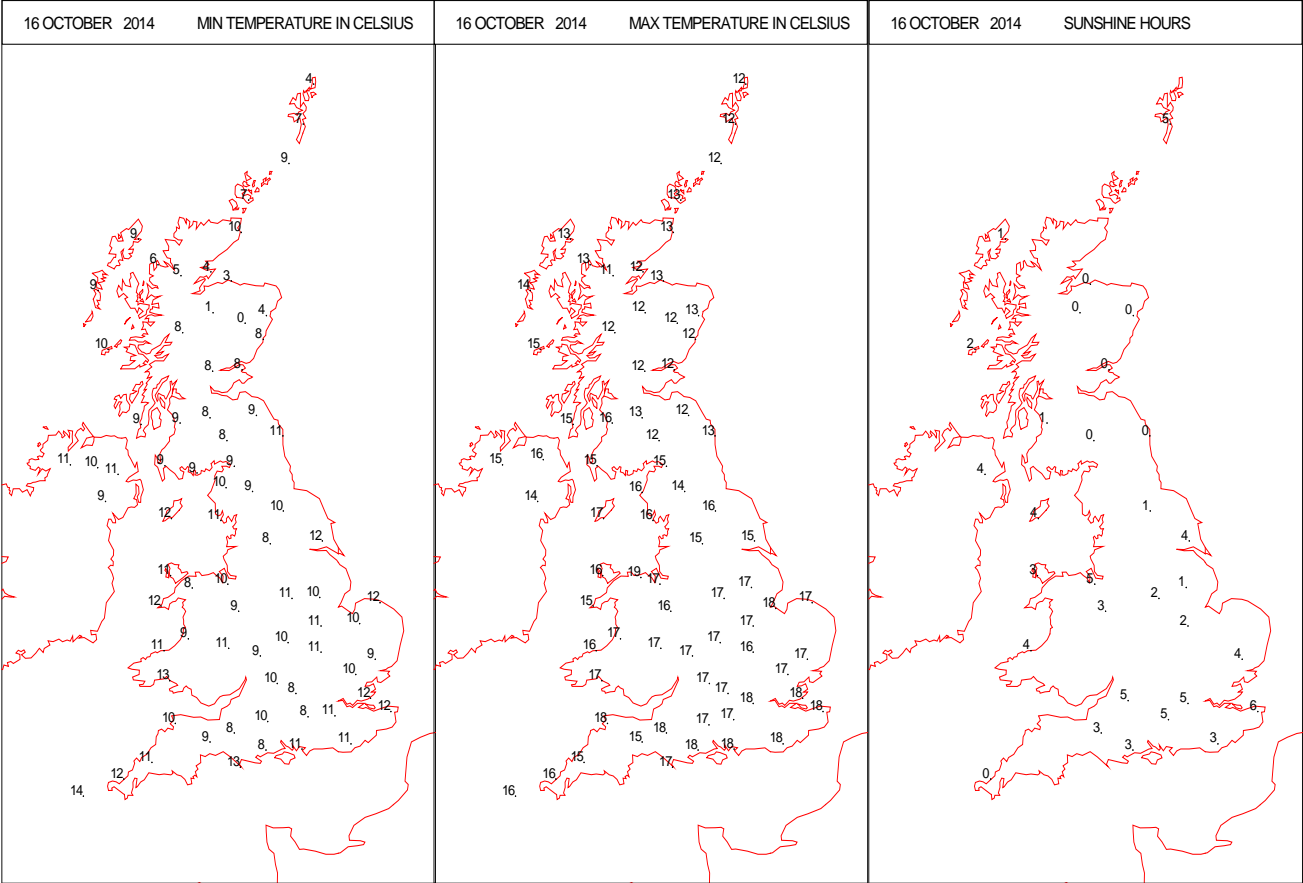
# SURFACE REPORTS



# SIGNIFICANT WEATHER

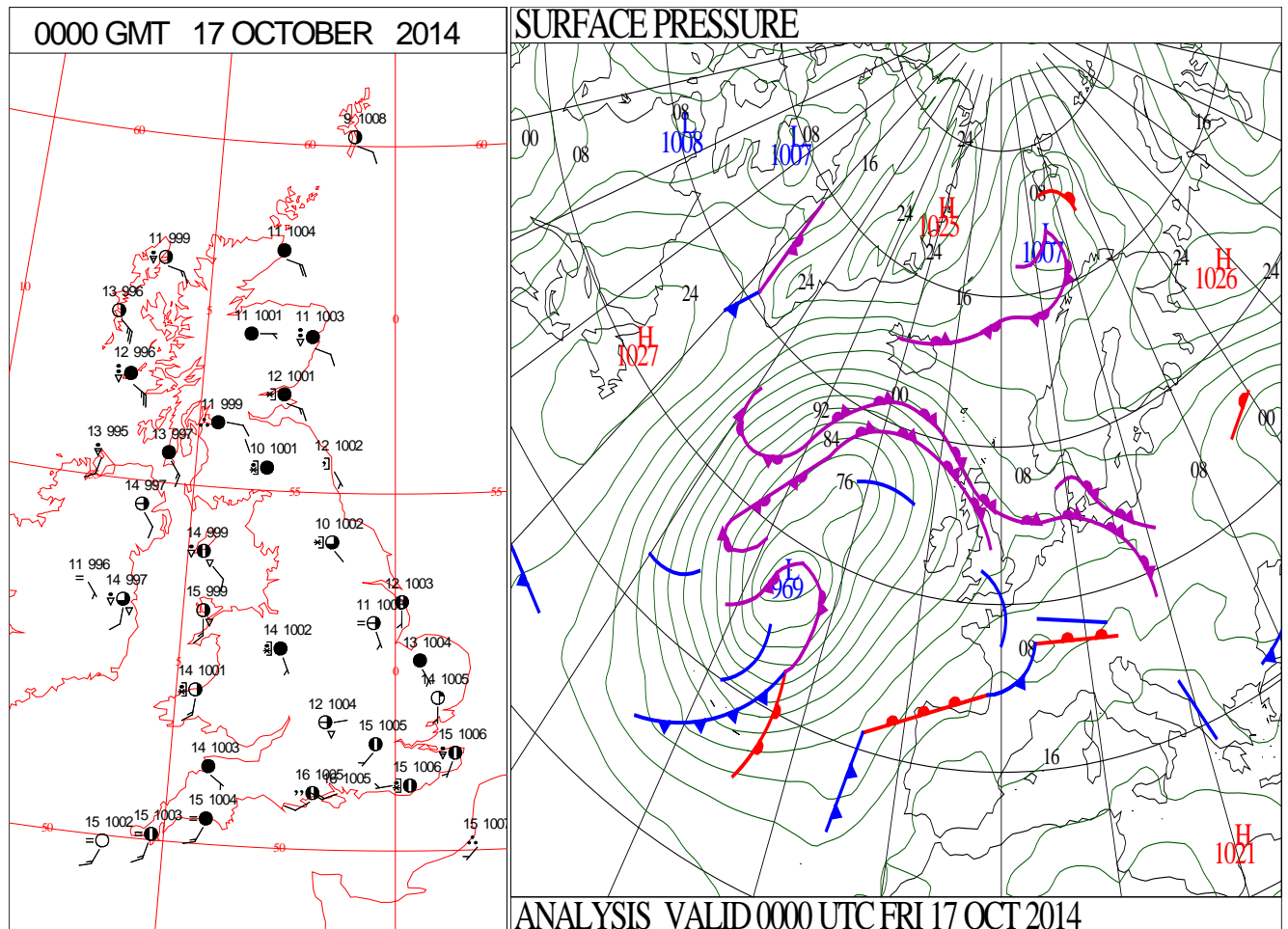
0600 GMT 16 OCTOBER 2014	SIG WEATHER	1200 GMT 16 OCTOBER 2014	SIG WEATHER	<p><b>Summary of UK Weather for Thursday 16 October 2014.</b>            Overnight a band of rain moved northeastwards across eastern England and Scotland. Meanwhile, a band of showers moved across southwest England, Wales and central parts. Away from these two bands of rain it was largely dry with some clear spells. Many southern areas stayed mild whilst it turned chilly in the north. Early morning mist and fog gradually cleared, whilst outbreaks of rain across Scotland also began to ease. This led to a rather cloudy but warm day, with brighter spells developing across the country at times. However showery outbreaks of rain became organised into thundery bands, spreading into Northern Ireland, Wales and southwest England, then across other southern counties of England through the evening. This brought some heavy downpours, with reports of localised flooding. Temperatures were widely above average for the time of year.</p> <p><b>EXTREMES</b>  <b>Highest Maximum:</b>            18.9 Brize Norton, Oxfordshire  <b>Lowest Maximum:</b>            10.7 Loch Glascarnoch, Ross &amp; Cromarty  <b>Lowest Minimum:</b>            0.0 South Farnborough, Hampshire  <b>Lowest Grass Minimum:</b>            -3.5 Benson, Oxfordshire            -3.5 South Farnborough, Hampshire  <b>Most Rain:</b>            20.8 Aultbea No 2, Ross &amp; Cromarty  <b>Most Sun:</b>            2.7 Guernsey: Airport, Guernsey</p>
1800 GMT 16 OCTOBER 2014	SIG WEATHER	0000 GMT 17 OCTOBER 2014	SIG WEATHER	

DAILY CLIMATE DATA

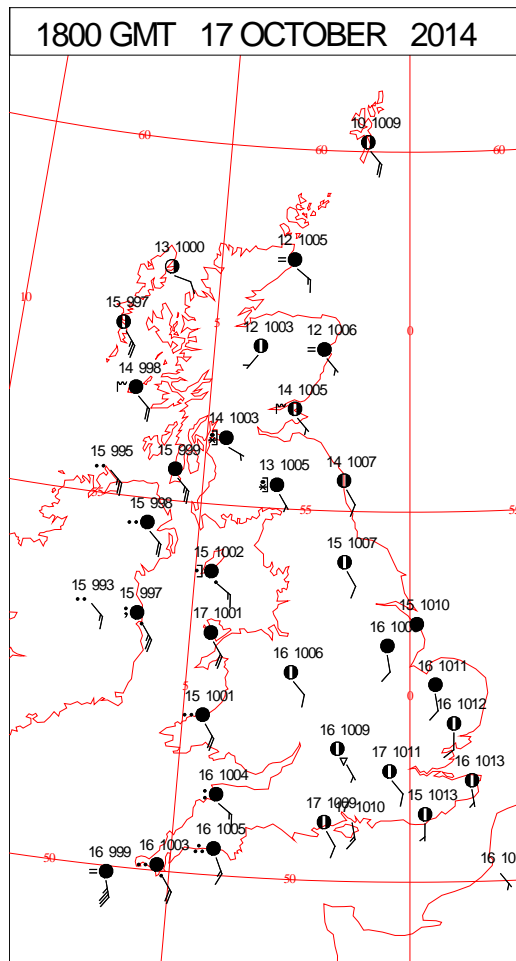
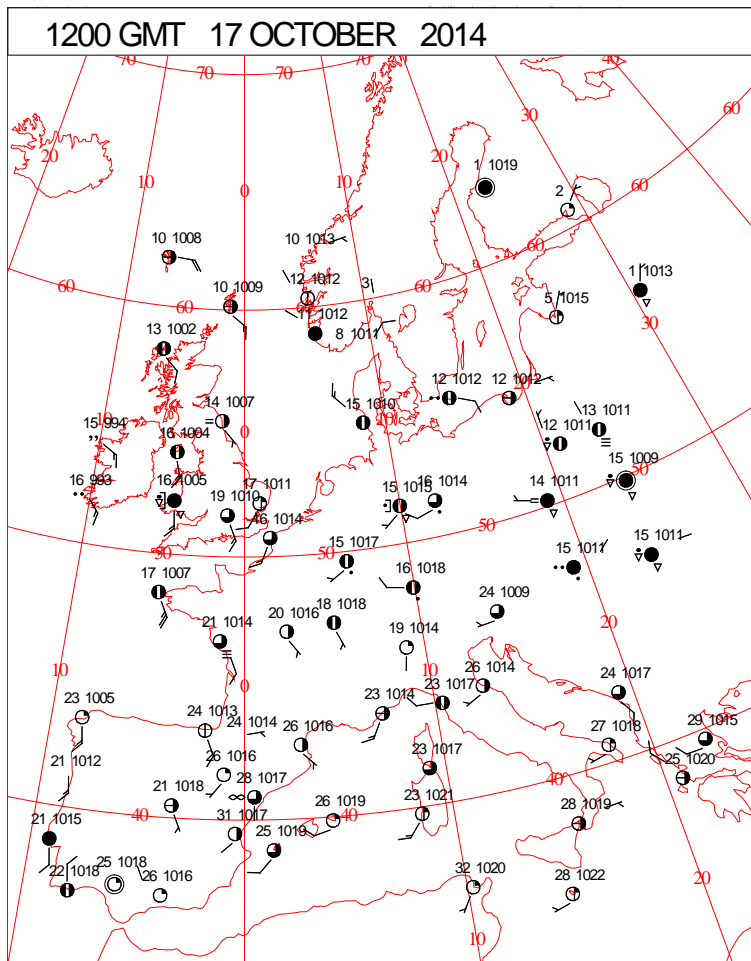
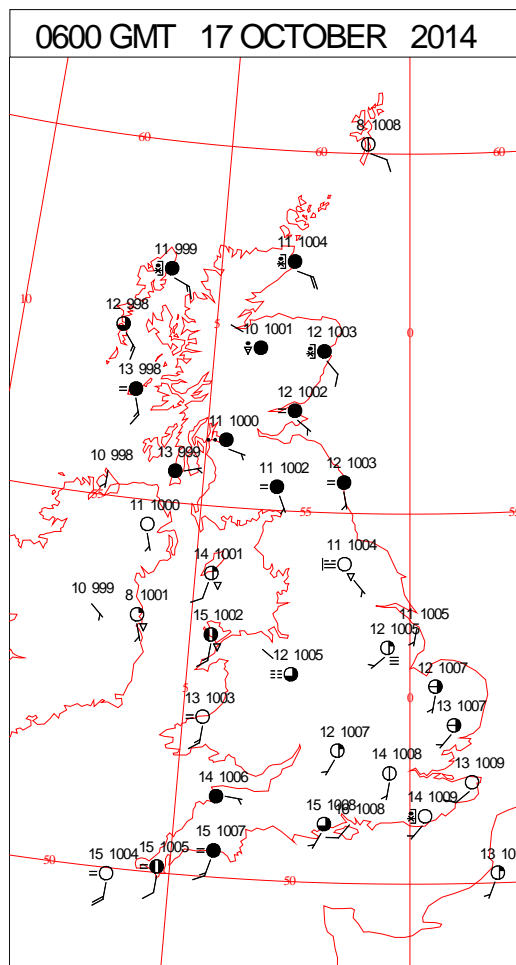
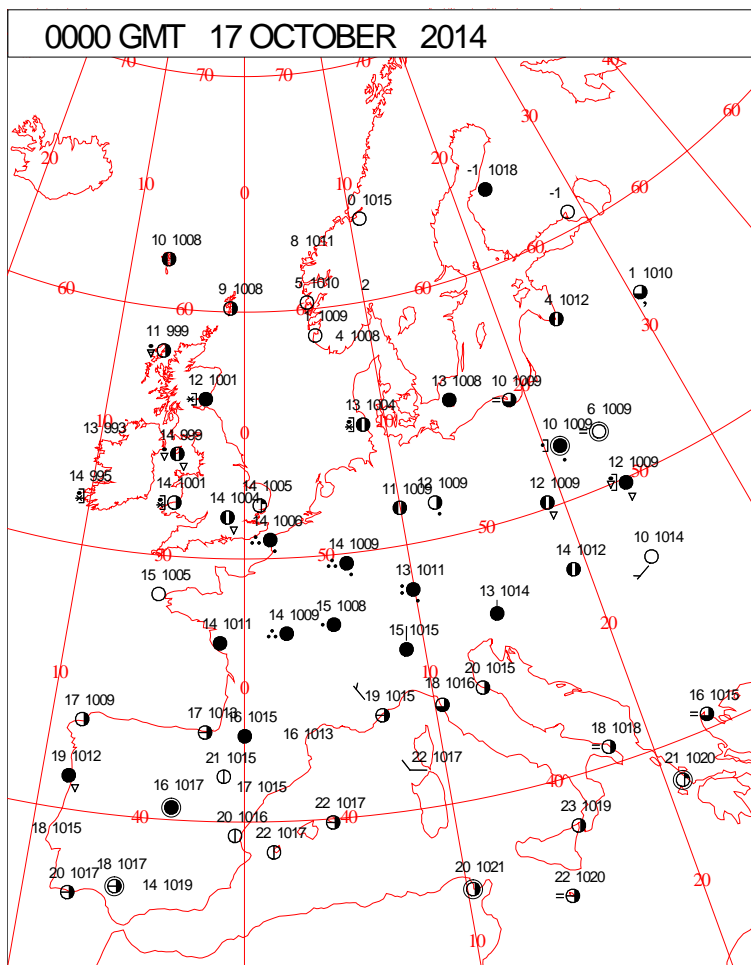




# DAILY WEATHER SUMMARY



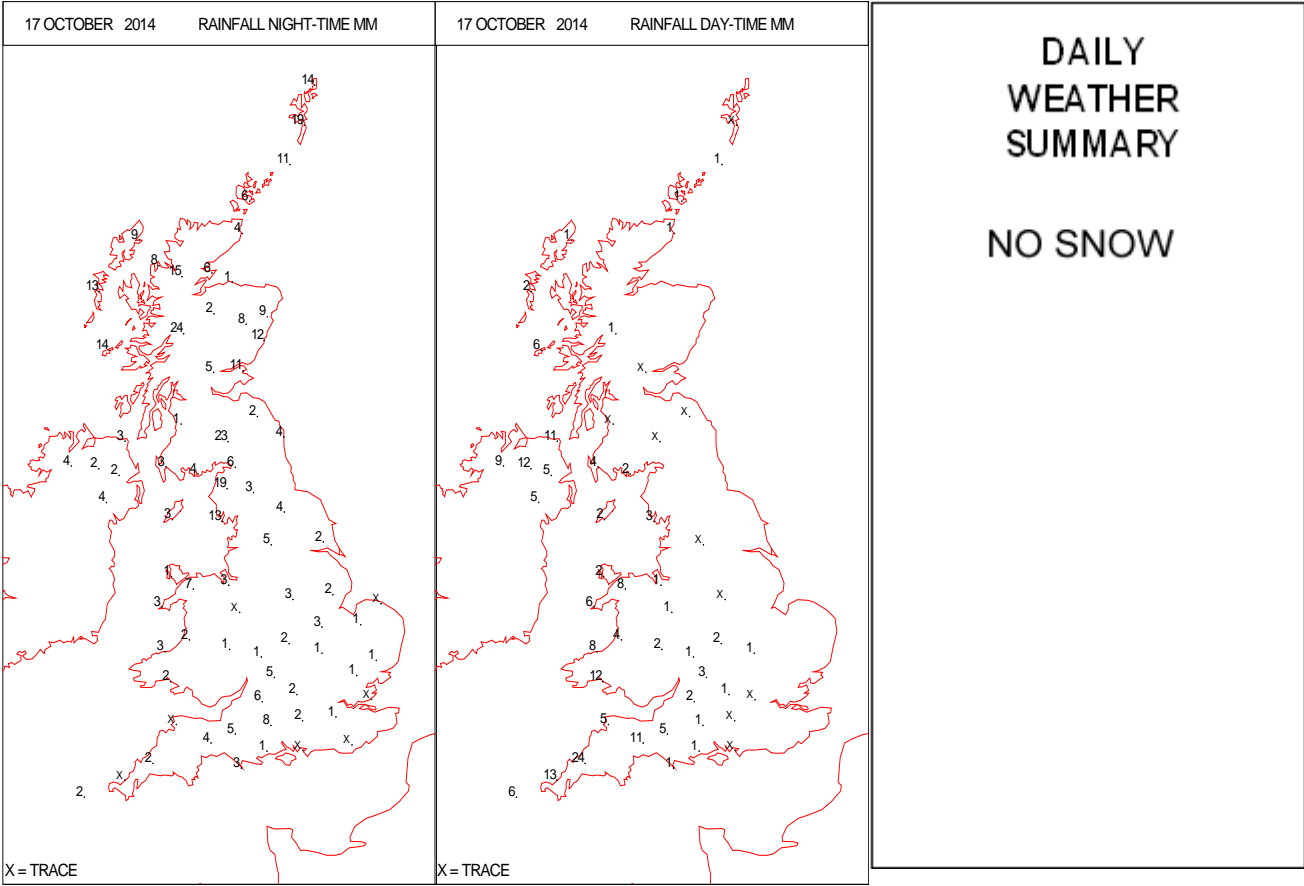
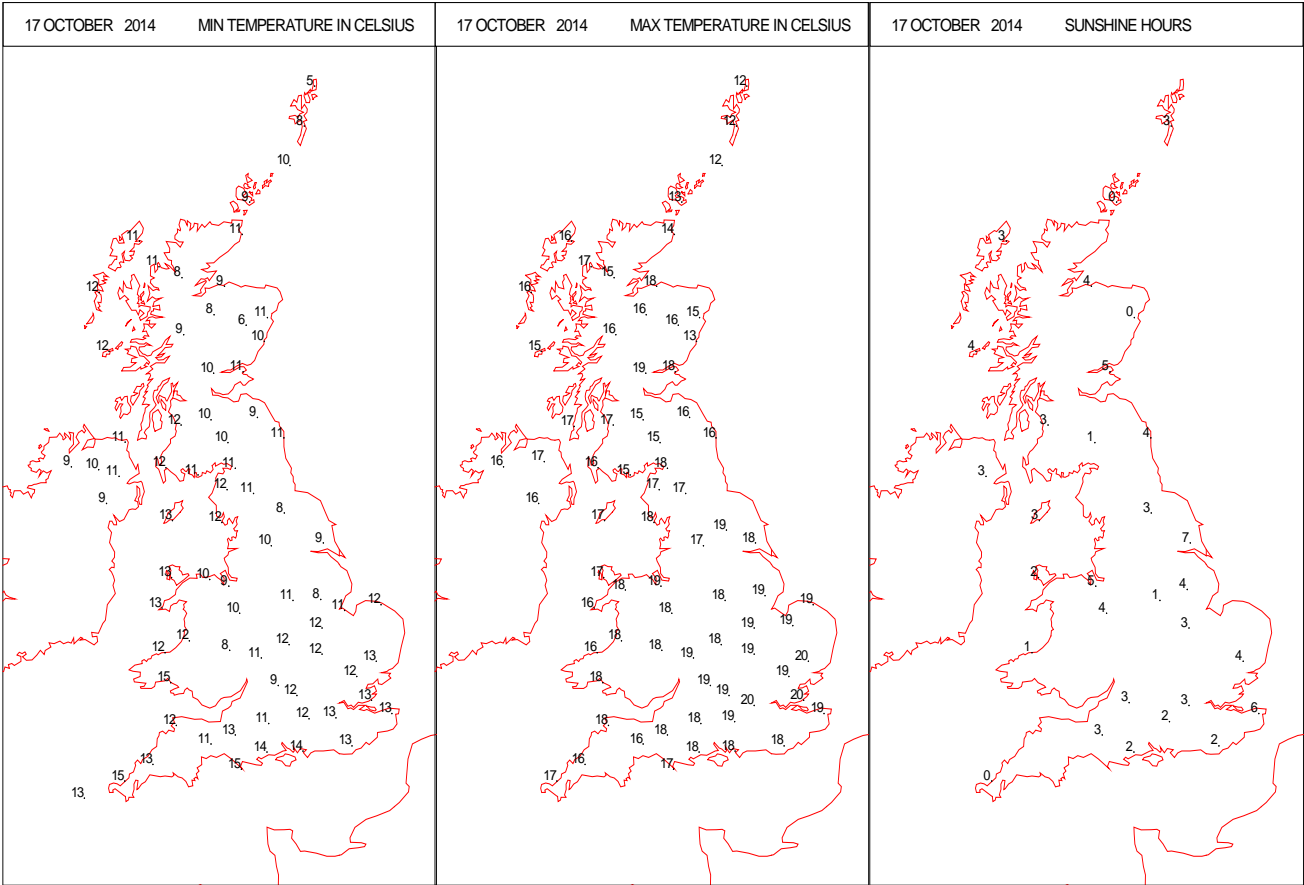
# SURFACE REPORTS



# SIGNIFICANT WEATHER

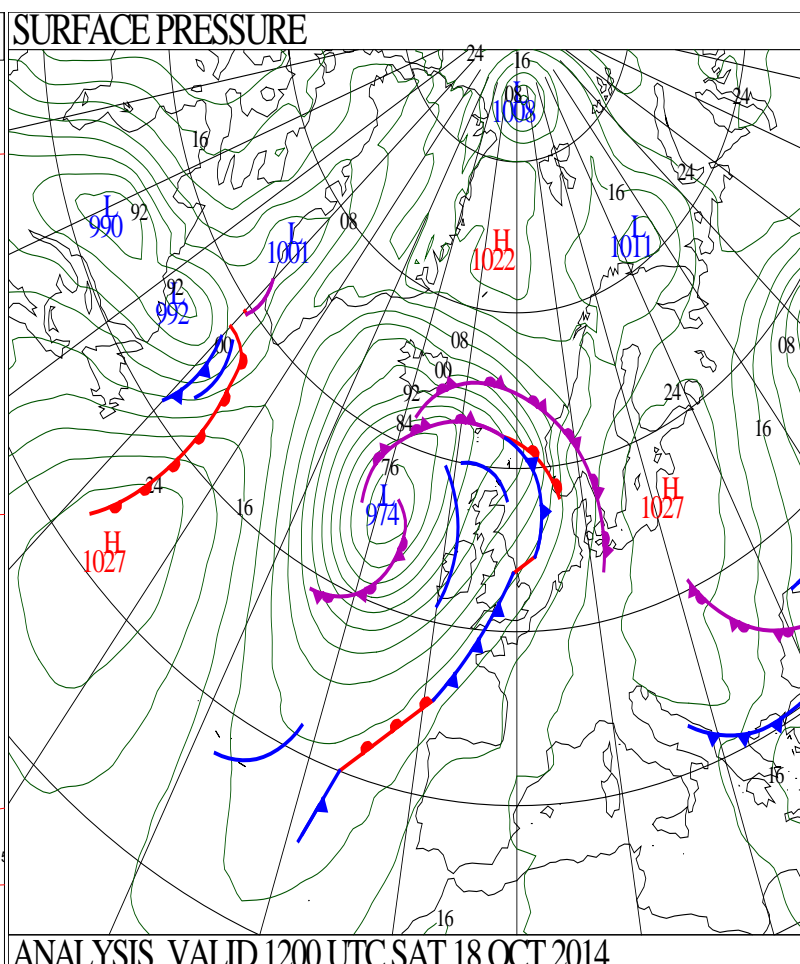
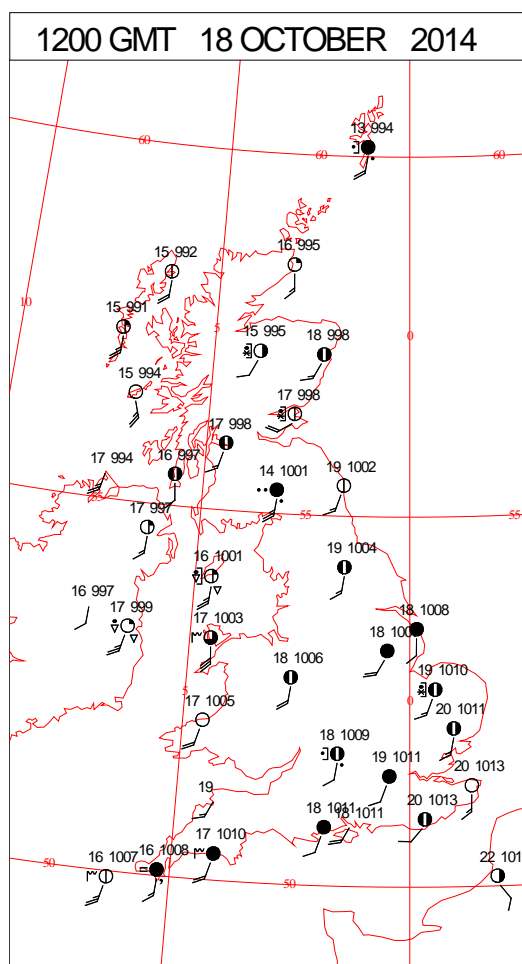
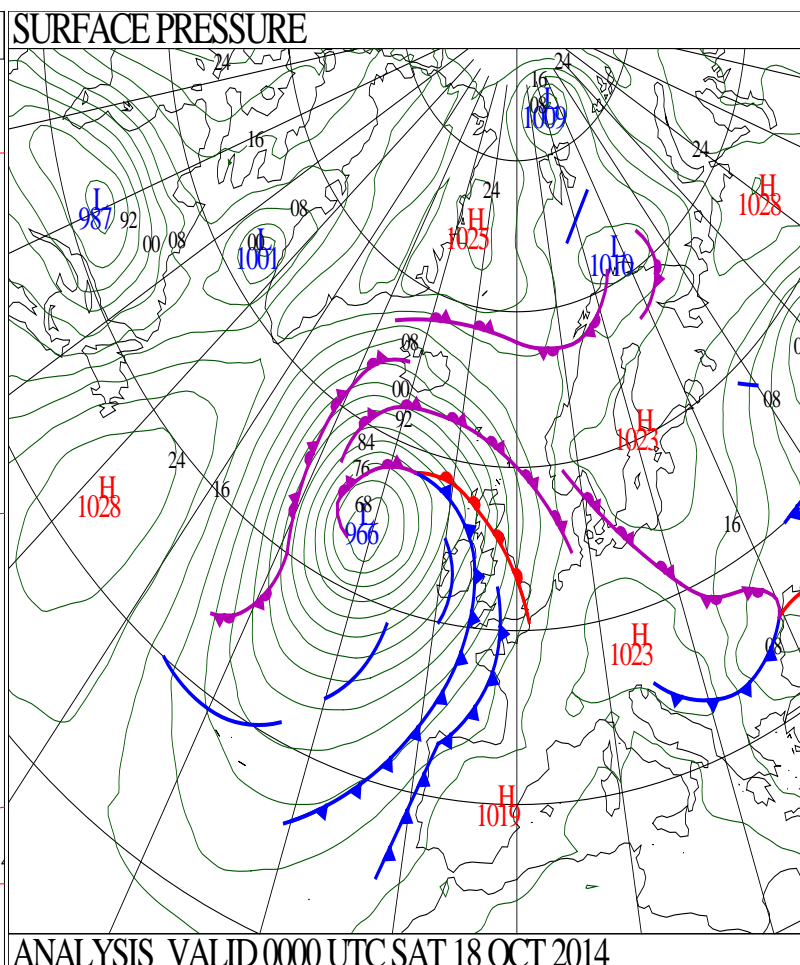
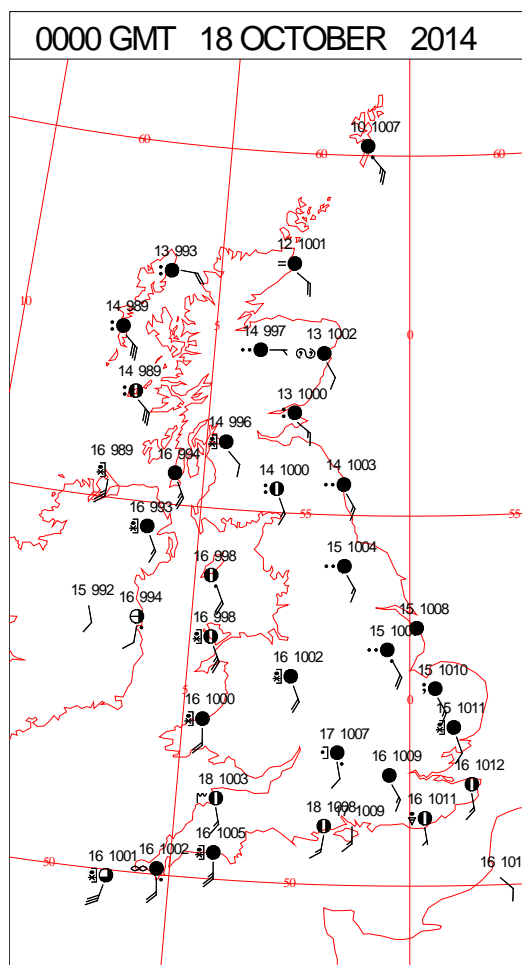
0600 GMT 17 OCTOBER 2014	SIG WEATHER	1200 GMT 17 OCTOBER 2014	SIG WEATHER	<p><b>Summary of UK Weather for Friday 17 October 2014.</b></p> <p>Bands of showers moved across southern England and many western parts of the U.K. through the early hours. They were heavy with thunder at times, but also tended to ease, and generally became confined to parts of Scotland by dawn. A few lingered across south Wales and the southern counties of England.</p> <p>Elsewhere, it stayed dry with variable cloud and some clear spells. The showers across Scotland cleared through the morning, allowing some sunny spells to develop.</p> <p>Elsewhere it was a mostly dry and fine day, but there were some showers in western and southern parts.</p> <p>During the afternoon, western, southern and many central areas became increasingly cloudy and breezy. Outbreaks of rain spread into south-western areas and Northern Ireland during the latter part of the afternoon.</p> <p>Meanwhile, many northern and eastern areas had the best of the drier and brighter weather.</p> <p>Outbreaks of rain continued north and eastwards during the evening, when winds also reached gale force in exposed parts of the south-west.</p> <p>It was a warm day with all areas experiencing higher than average temperatures.</p>
1800 GMT 17 OCTOBER 2014	SIG WEATHER	0000 GMT 18 OCTOBER 2014	SIG WEATHER	<p><b>EXTREMES</b></p> <p><b>Highest Maximum:</b> 20.9 Faversham, Kent</p> <p><b>Lowest Maximum:</b> 12.0 Baltasound No2, Shetland</p> <p><b>Lowest Minimum:</b> 3.7 Lough Navar Forest, Fermanagh</p> <p><b>Lowest Grass Minimum:</b> 0.0 Belfast Newforge, Antrim</p> <p><b>Most Rain:</b> 34.7 Benmore, Younger Botanic Garden, Argyll</p> <p><b>Most Sun:</b> 7.7 Whitby, North Yorkshire</p>

DAILY CLIMATE DATA





# DAILY WEATHER SUMMARY



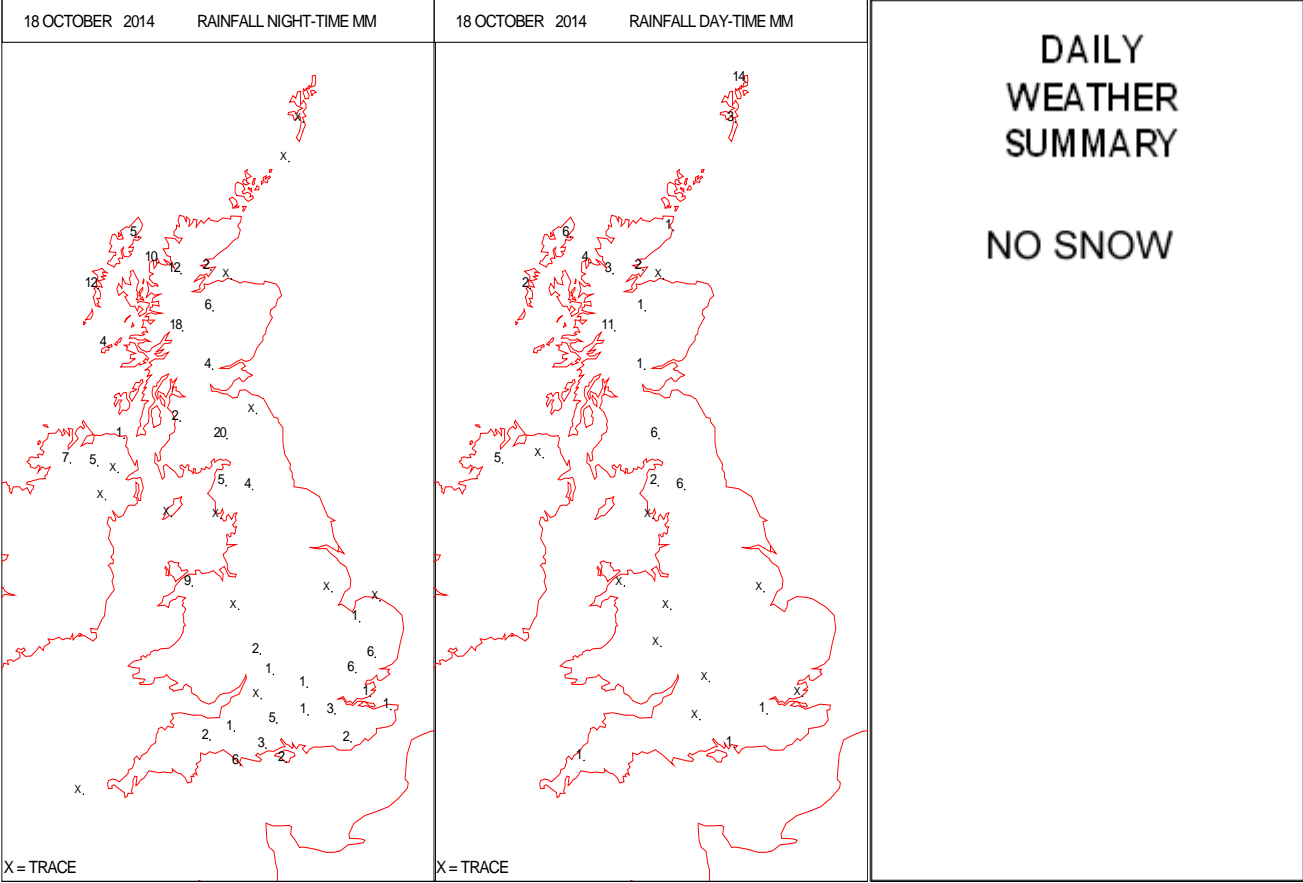
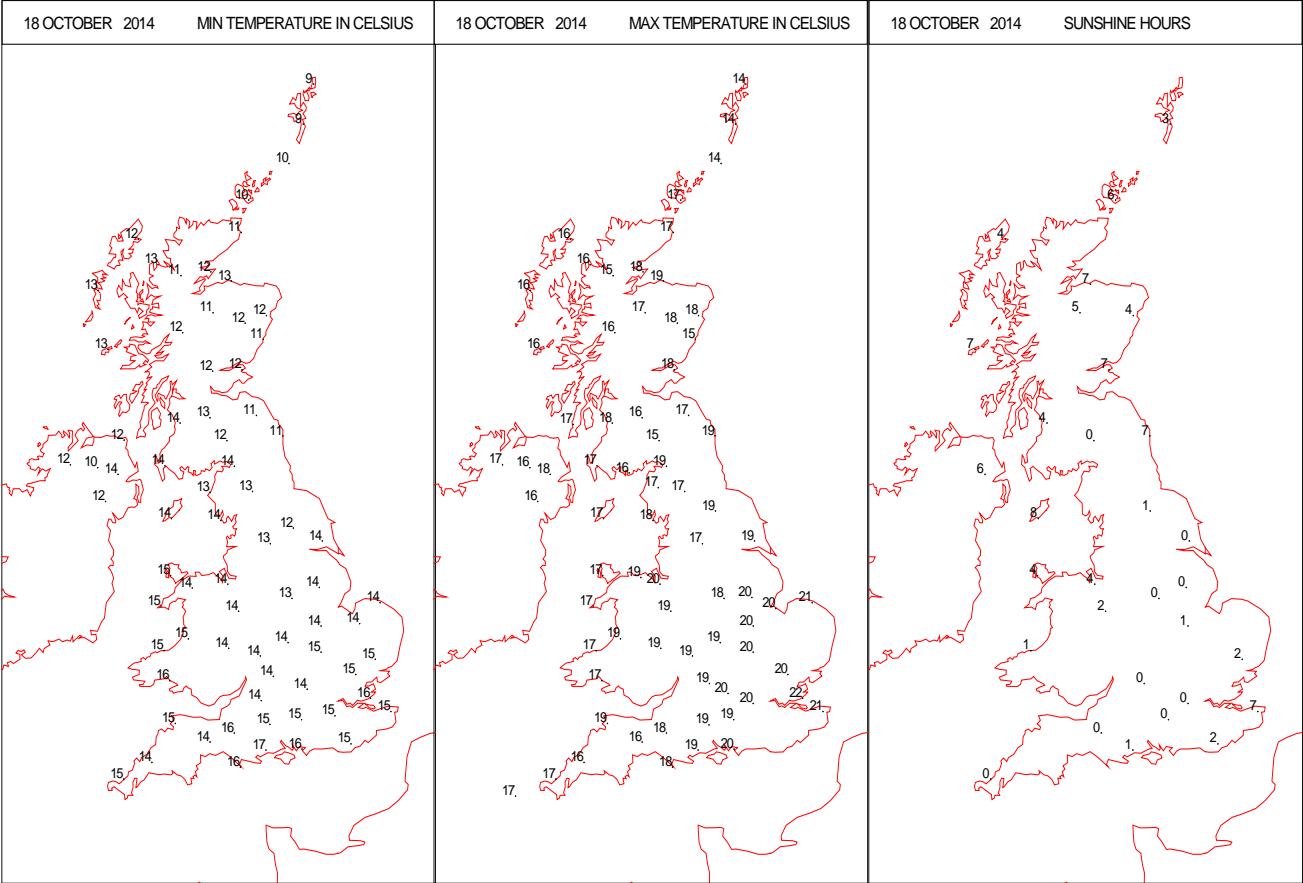




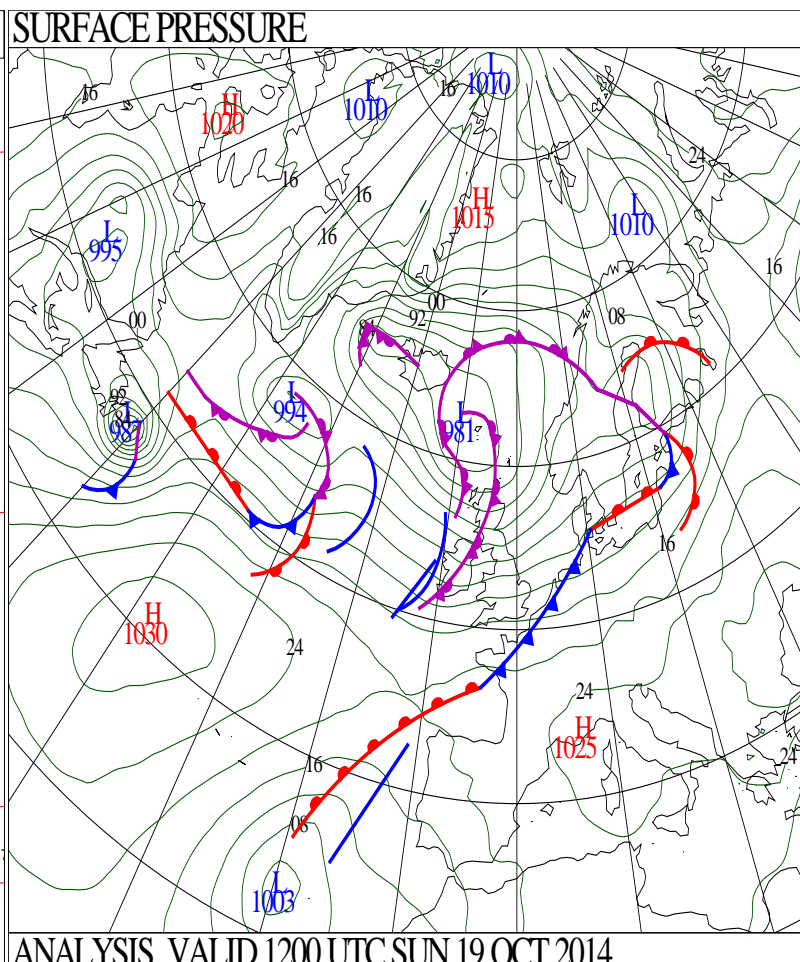
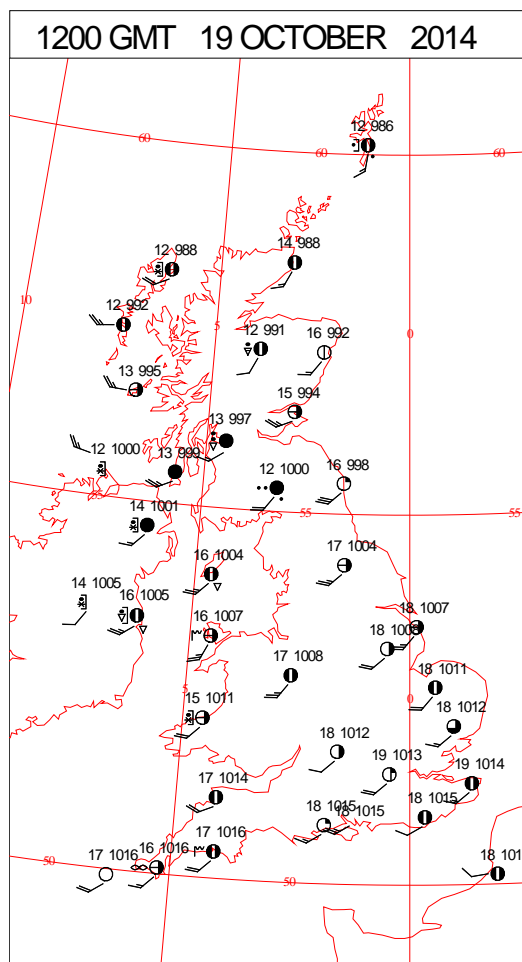
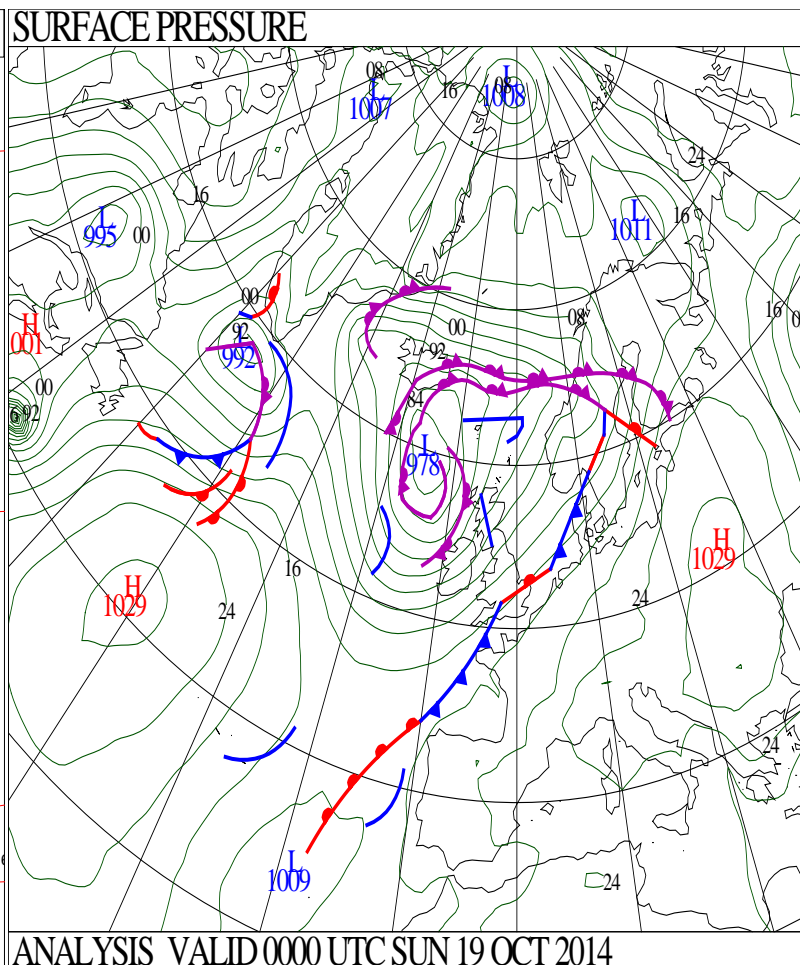
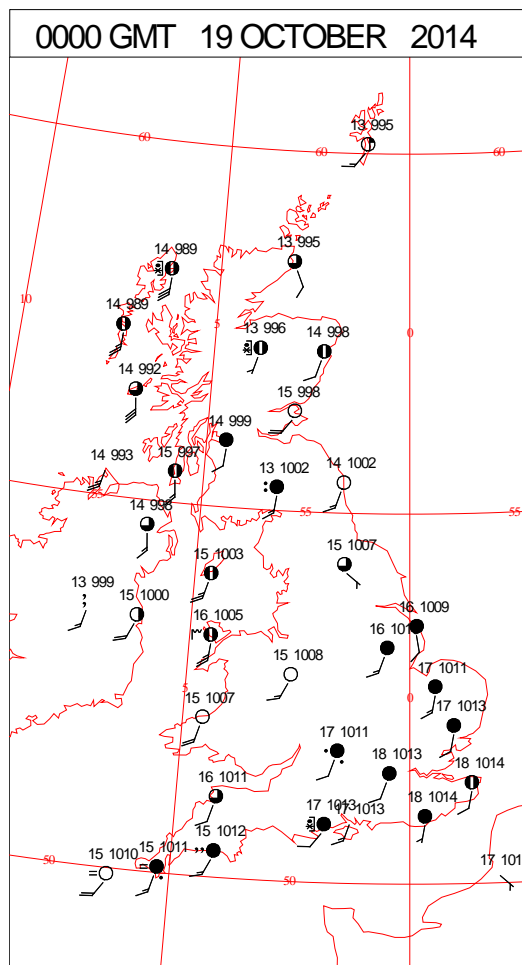
# SIGNIFICANT WEATHER

0600 GMT 18 OCTOBER 2014	SIG WEATHER	1200 GMT 18 OCTOBER 2014	SIG WEATHER	<p><b>Summary of UK Weather for Saturday 18 October 2014.</b>            Outbreaks of rain spread eastwards during the early hours of Saturday, easing and becoming more isolated during the morning, although there were some heavier bursts across parts of the south-west.</p> <p>It was also a windy night, with a number of sites recording strong gusts. It was also a very mild night, with many places recording minima well above the average October daytime maximum, especially across the south and east.</p> <p>During the day, narrow lines of showers gradually moved north-eastwards across the U.K., with eastern parts of the country seeing the best of the drier and brighter weather, and some sunny spells.</p> <p>Across the west of Scotland, showers turned thundery later into the afternoon, and these persisted into the evening, with some high hourly rainfall totals recorded. It also remained generally breezy across the U.K.</p> <p>It was a very warm day, particularly across south-eastern parts, with temperatures well above the mid-October average. Temperatures were also generally above average across the rest of the country.</p>
1800 GMT 18 OCTOBER 2014	SIG WEATHER	0000 GMT 19 OCTOBER 2014	SIG WEATHER	<p><b>EXTREMES</b>  <b>Highest Maximum:</b>            22.1 Faversham, Kent  <b>Lowest Maximum:</b>            14.1 Fair Isle, Shetland  <b>Lowest Minimum:</b>            8.9 Lough Navar Forest, Fermanagh  <b>Lowest Grass Minimum:</b>            0.0 Belfast Newforge, Antrim  <b>Most Rain:</b>            36.2 Tyndrum No3, Perthshire  <b>Most Sun:</b>            8.3 Mylnefield, Angus</p>

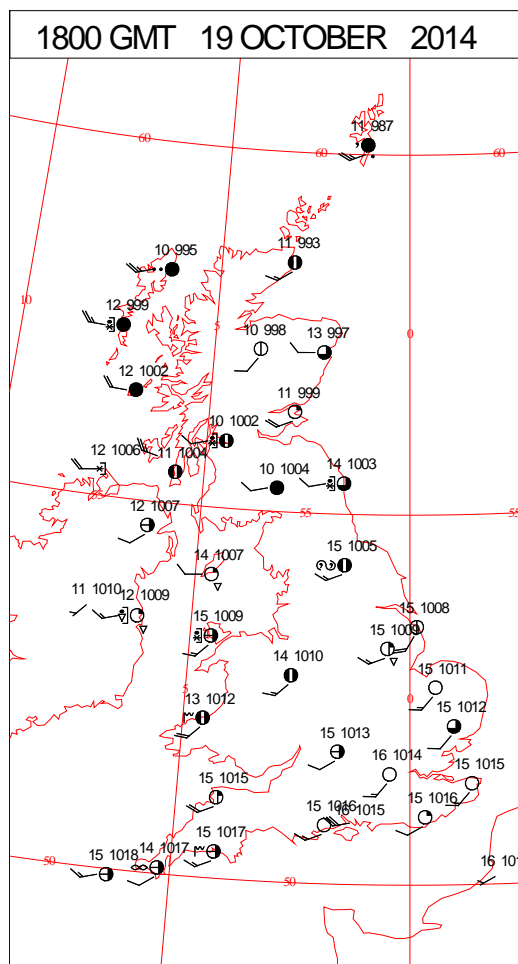
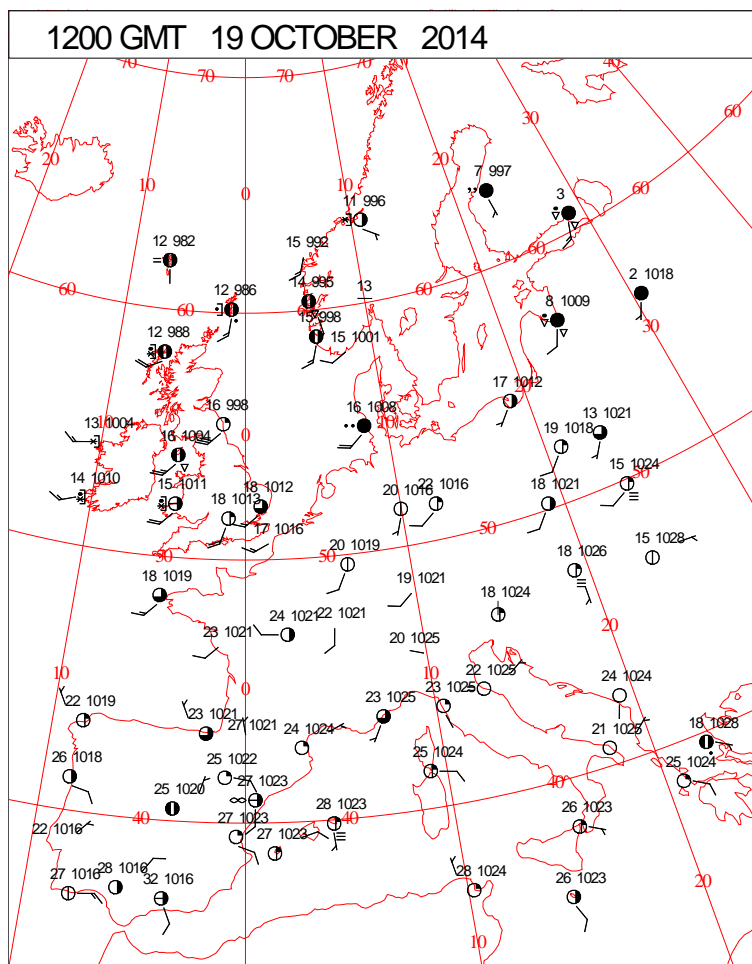
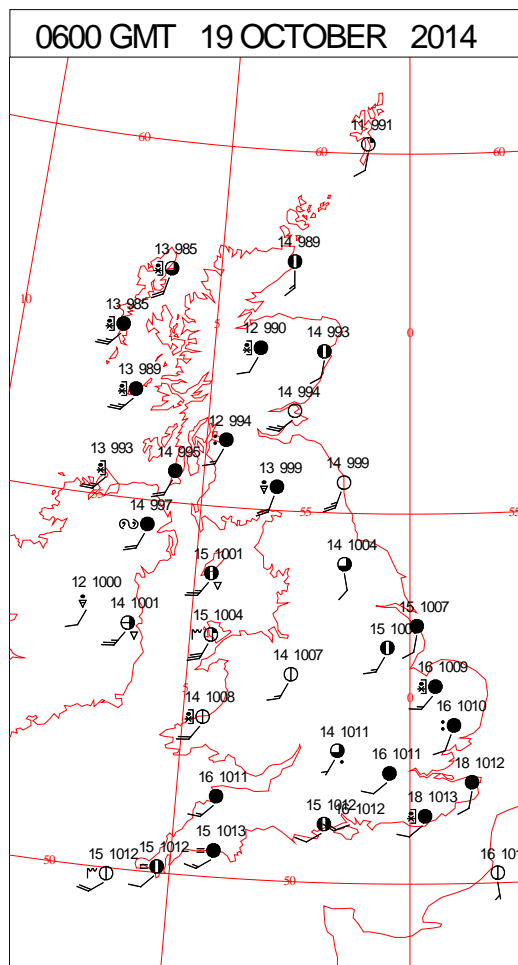
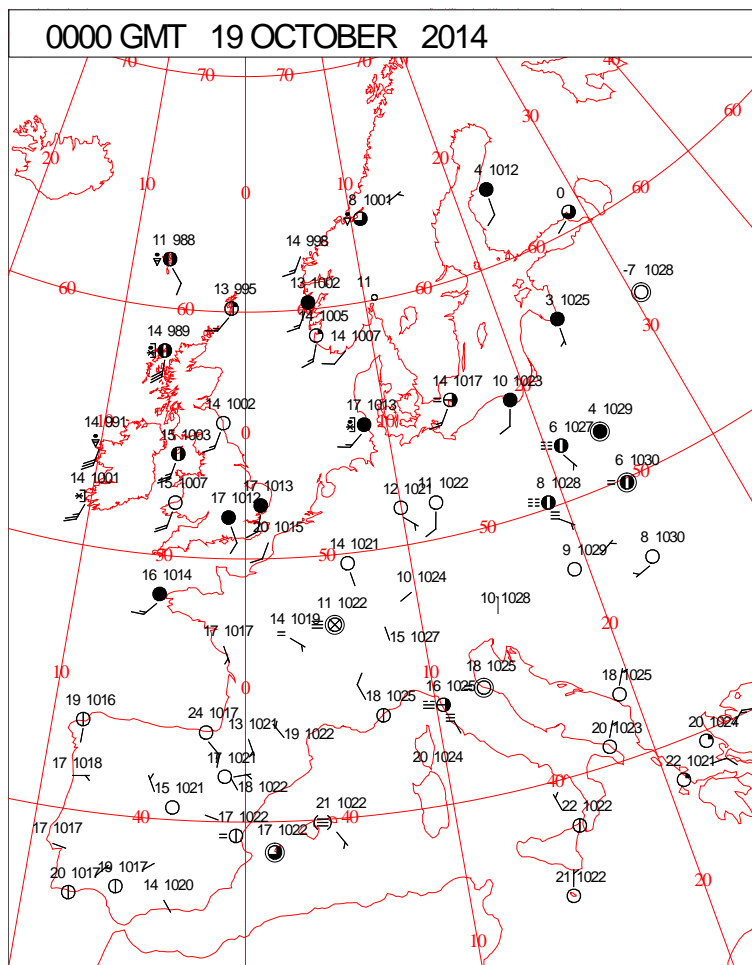
DAILY CLIMATE DATA



# DAILY WEATHER SUMMARY



# SURFACE REPORTS

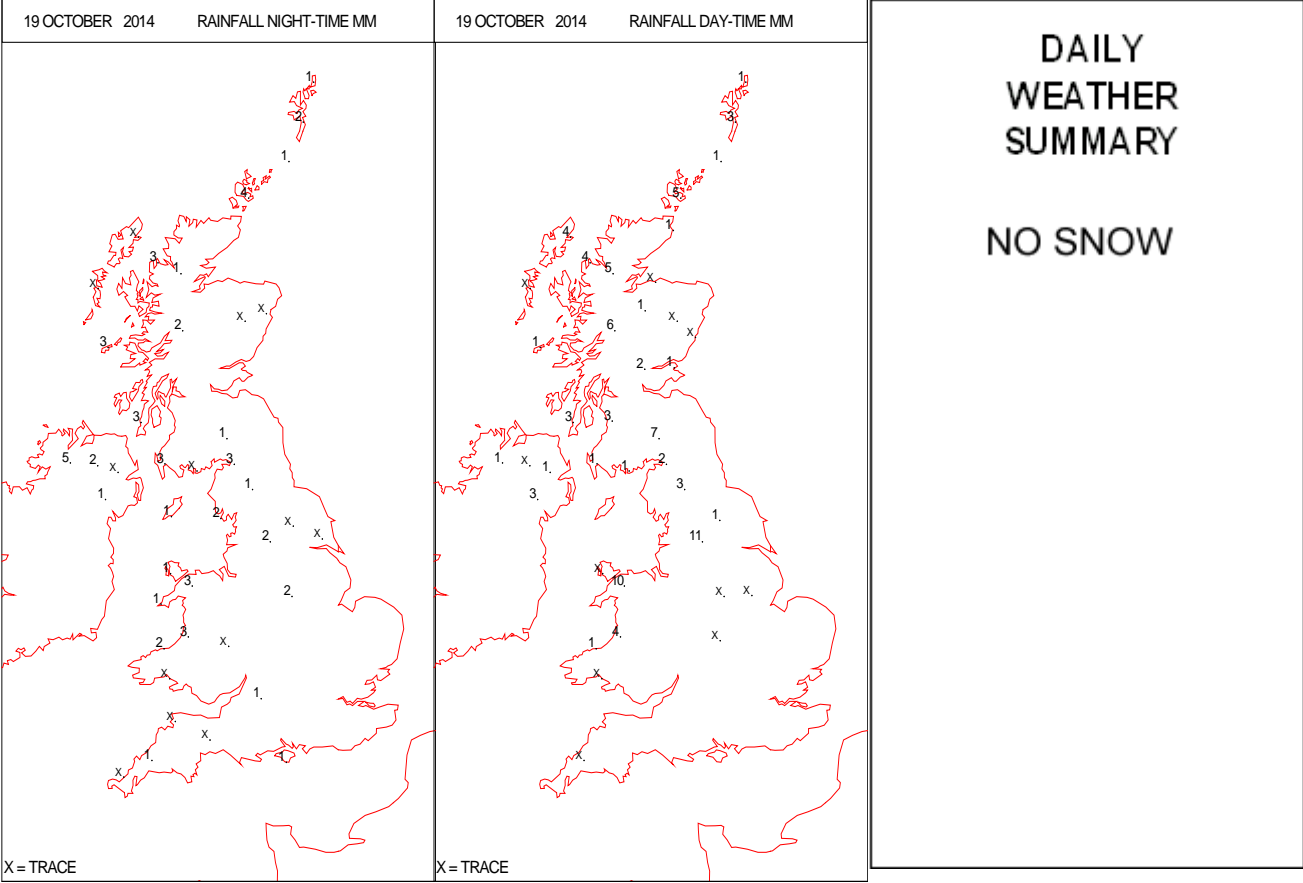
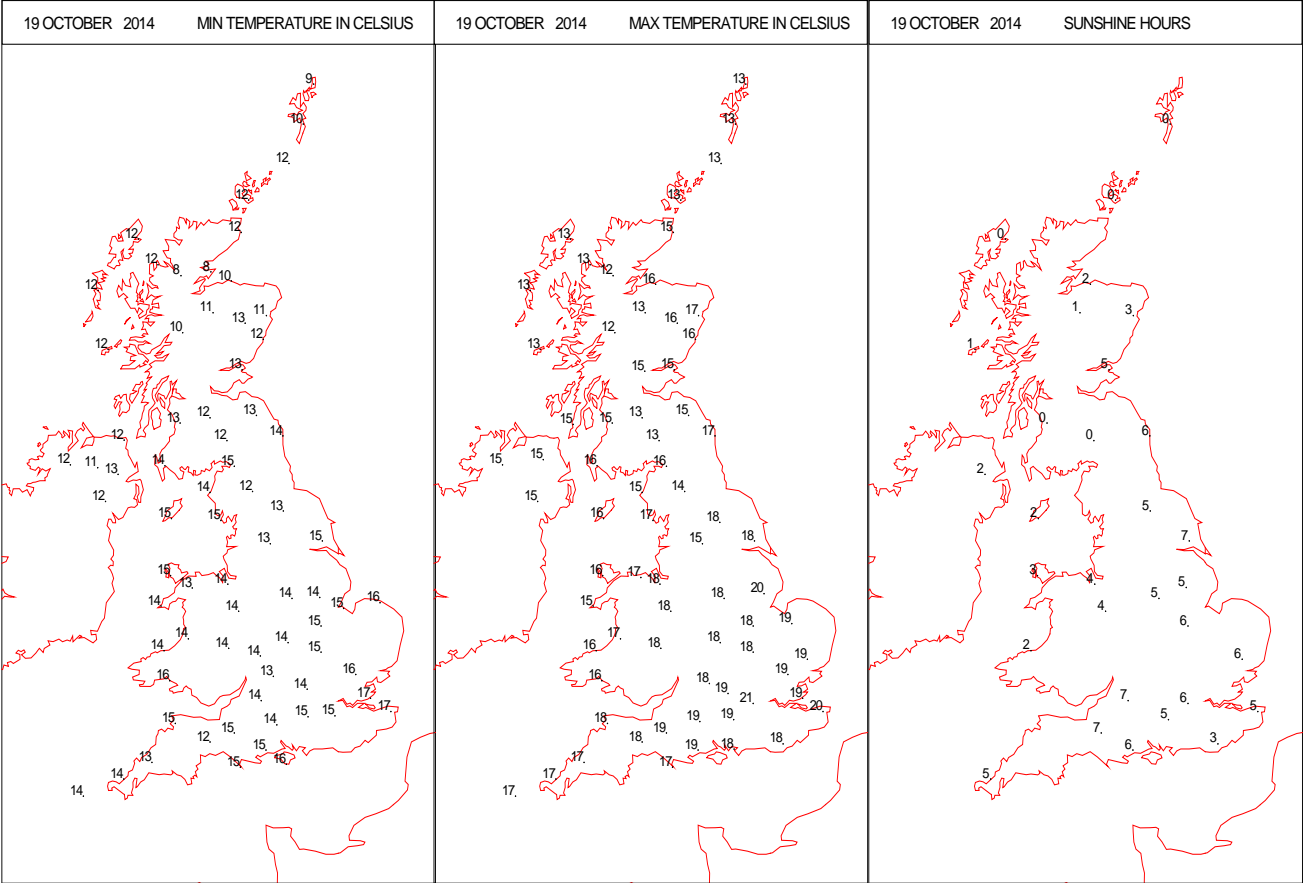




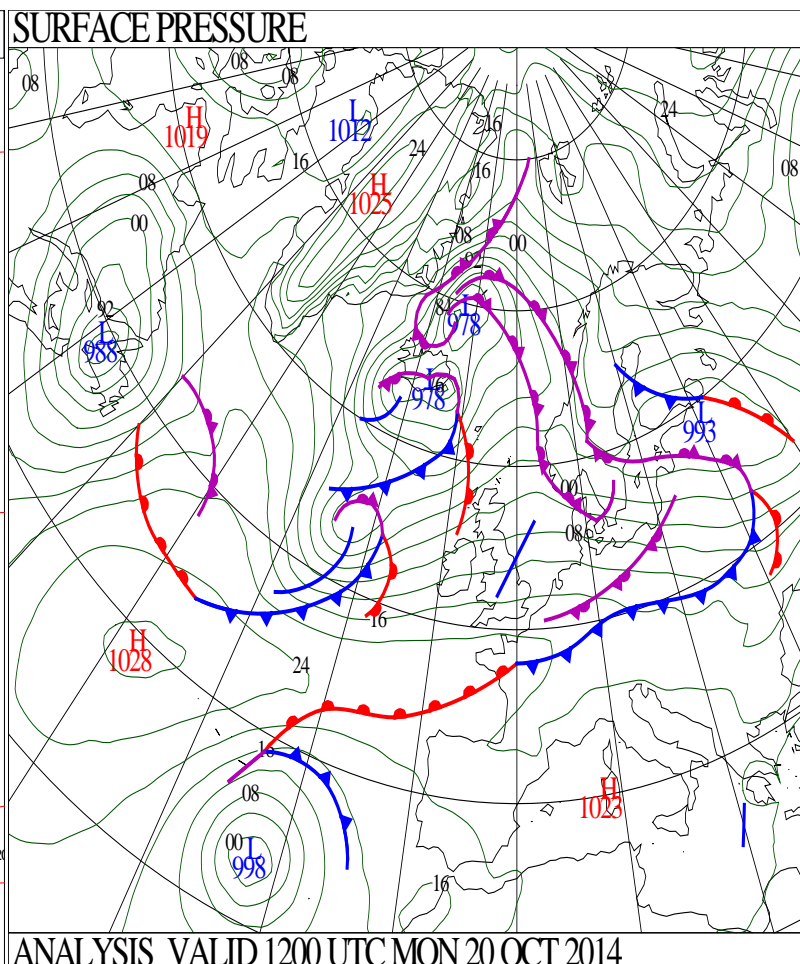
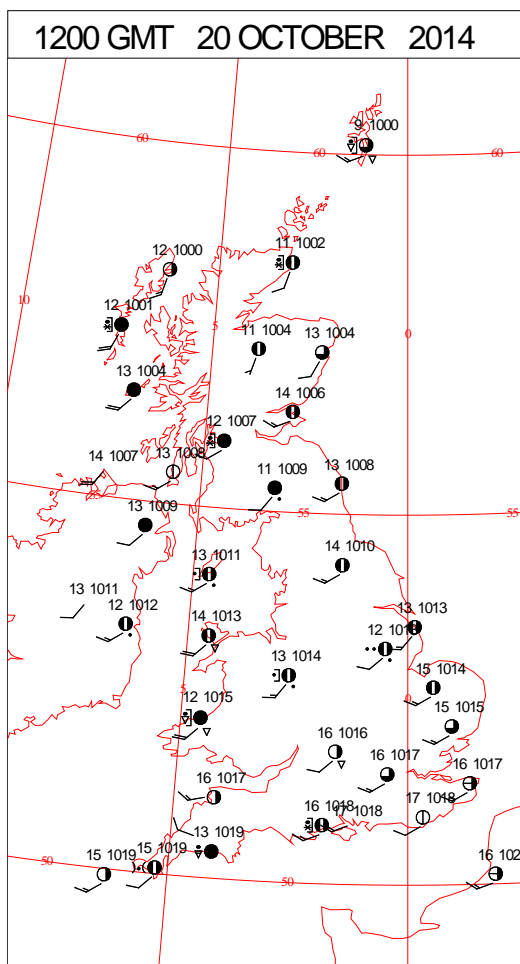
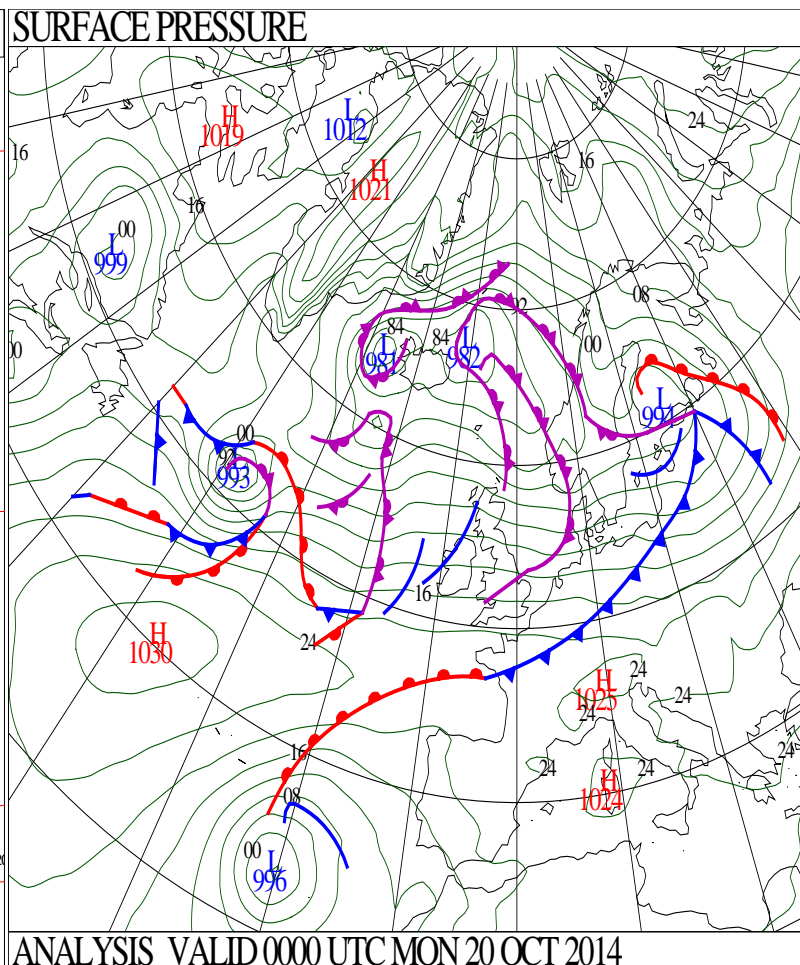
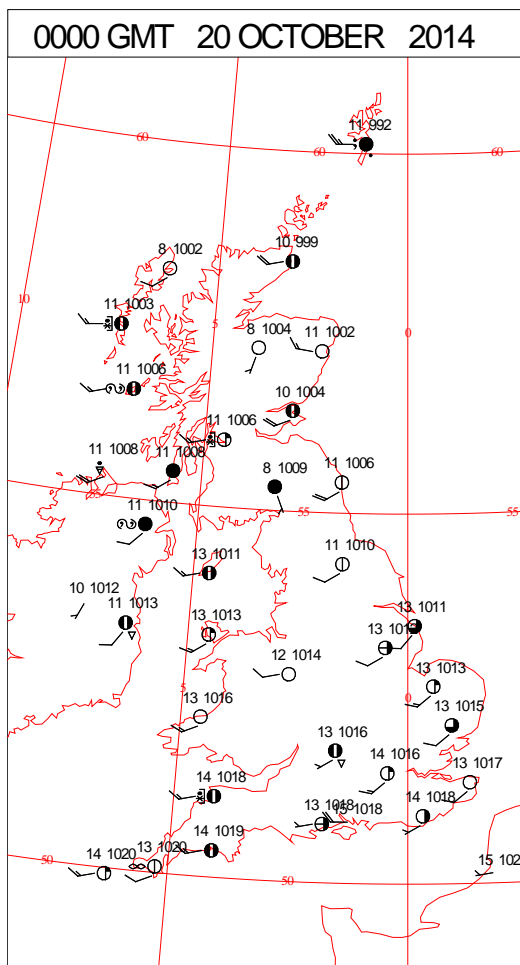
# SIGNIFICANT WEATHER

0600 GMT 19 OCTOBER 2014	SIG WEATHER	1200 GMT 19 OCTOBER 2014	SIG WEATHER	<p><b>Summary of UK Weather for Sunday 19 October 2014.</b></p> <p>Cloud and patchy rain continued to affect southern and south-eastern England during the early hours of Sunday, and as a result, these parts had a very mild night.</p> <p>Elsewhere, there were clear spells and also some showers, which continued to feed into the far north and west at times. The showers turned persistent across Northern Ireland and the western Scottish uplands.</p> <p>The cloudier conditions and outbreaks of rain across the south-east of England cleared through the morning.</p> <p>Otherwise there was a mix of sunny spells and scattered showers. The showers were mainly across western parts, and over western Scotland they merged to give longer spells of rain. The odd shower did reach some eastern areas through the afternoon. It was a windy day across the U.K., especially in the north where there were gales reported in exposed locations.</p> <p>Temperatures were again warmer than average for the time of year across the country.</p>
1800 GMT 19 OCTOBER 2014	SIG WEATHER	0000 GMT 20 OCTOBER 2014	SIG WEATHER	<p><b>EXTREMES</b></p> <p><b>Highest Maximum:</b> 20.7 Heathrow, Greater London</p> <p><b>Lowest Maximum:</b> 12.2 Resallach, Sutherland</p> <p><b>Lowest Minimum:</b> 6.8 Floors Castle, Roxburghshire</p> <p><b>Lowest Grass Minimum:</b> 2.5 Urquhart, Northwood, Ross-Shire</p> <p><b>Most Rain:</b> 27.0 Dale Fort, Dyfed</p> <p><b>Most Sun:</b> 7.9 Weymouth, Wyke Regis, Dorset</p>

DAILY CLIMATE DATA

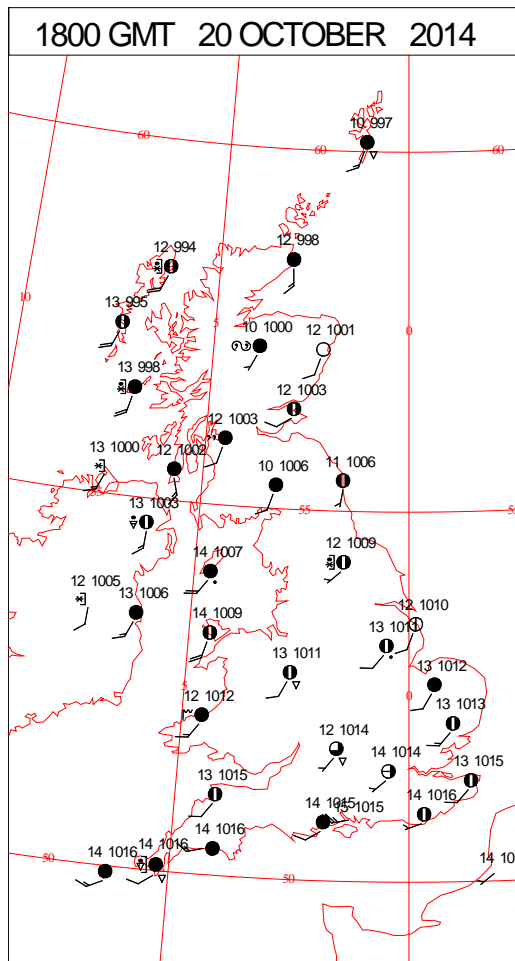
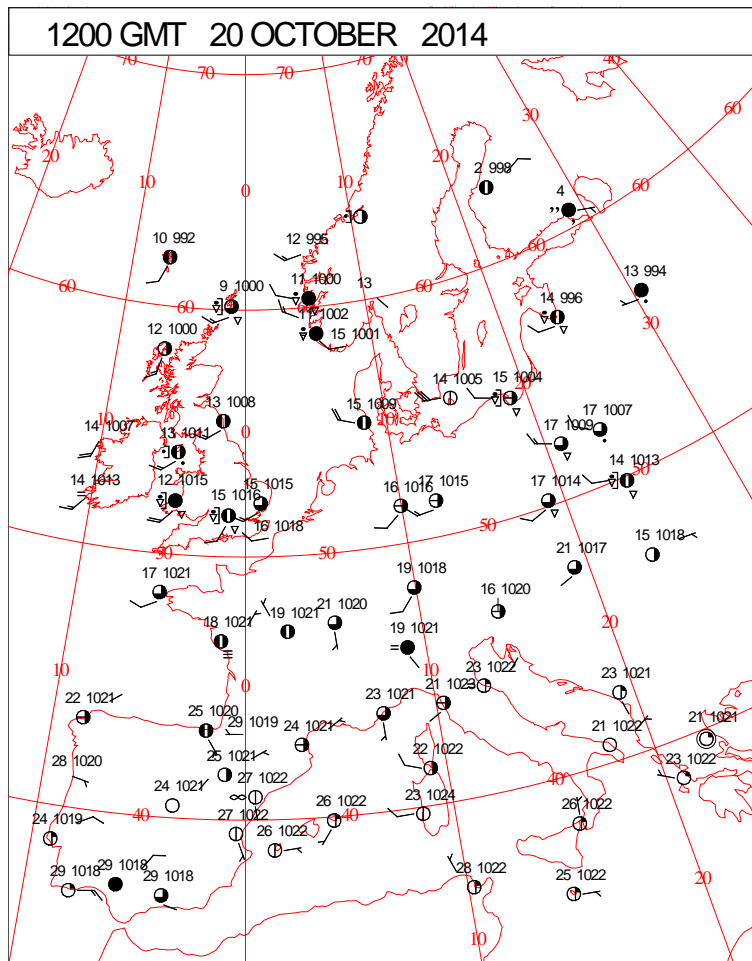
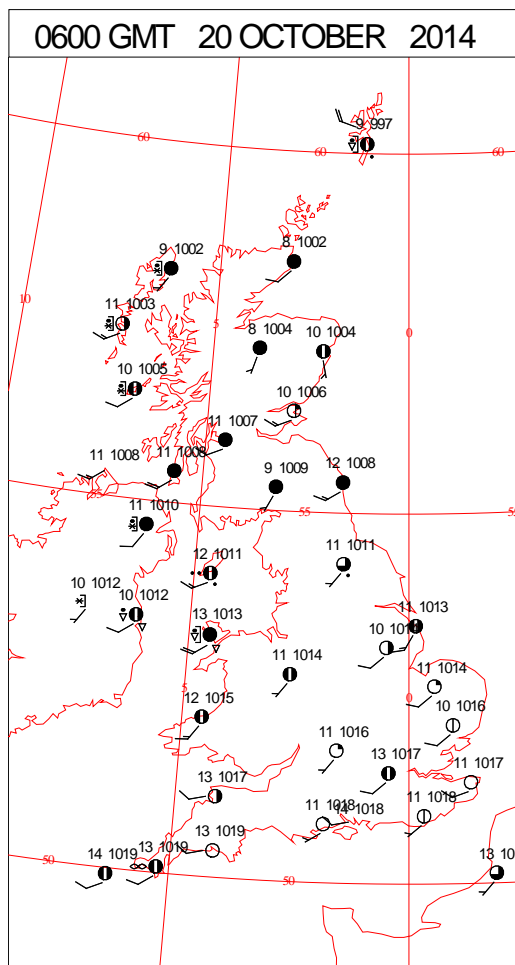
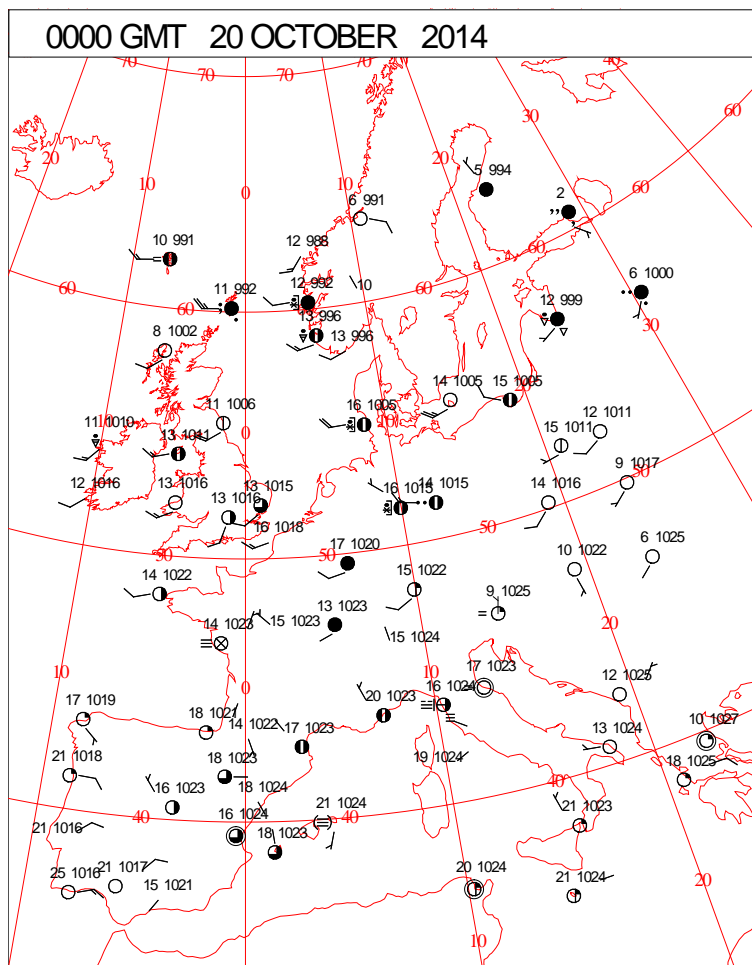


# DAILY WEATHER SUMMARY



Monday 20 October 2014

## SURFACE REPORTS

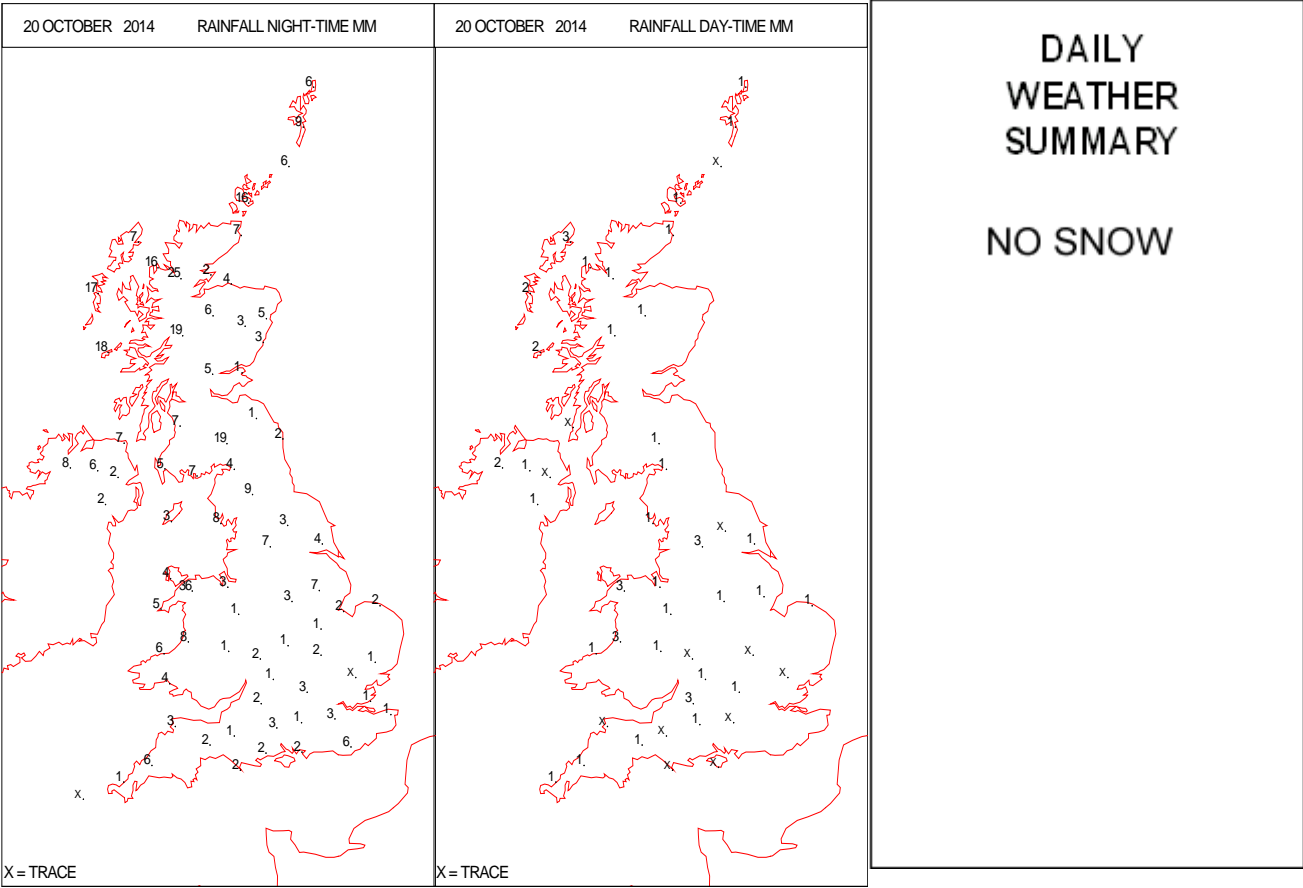
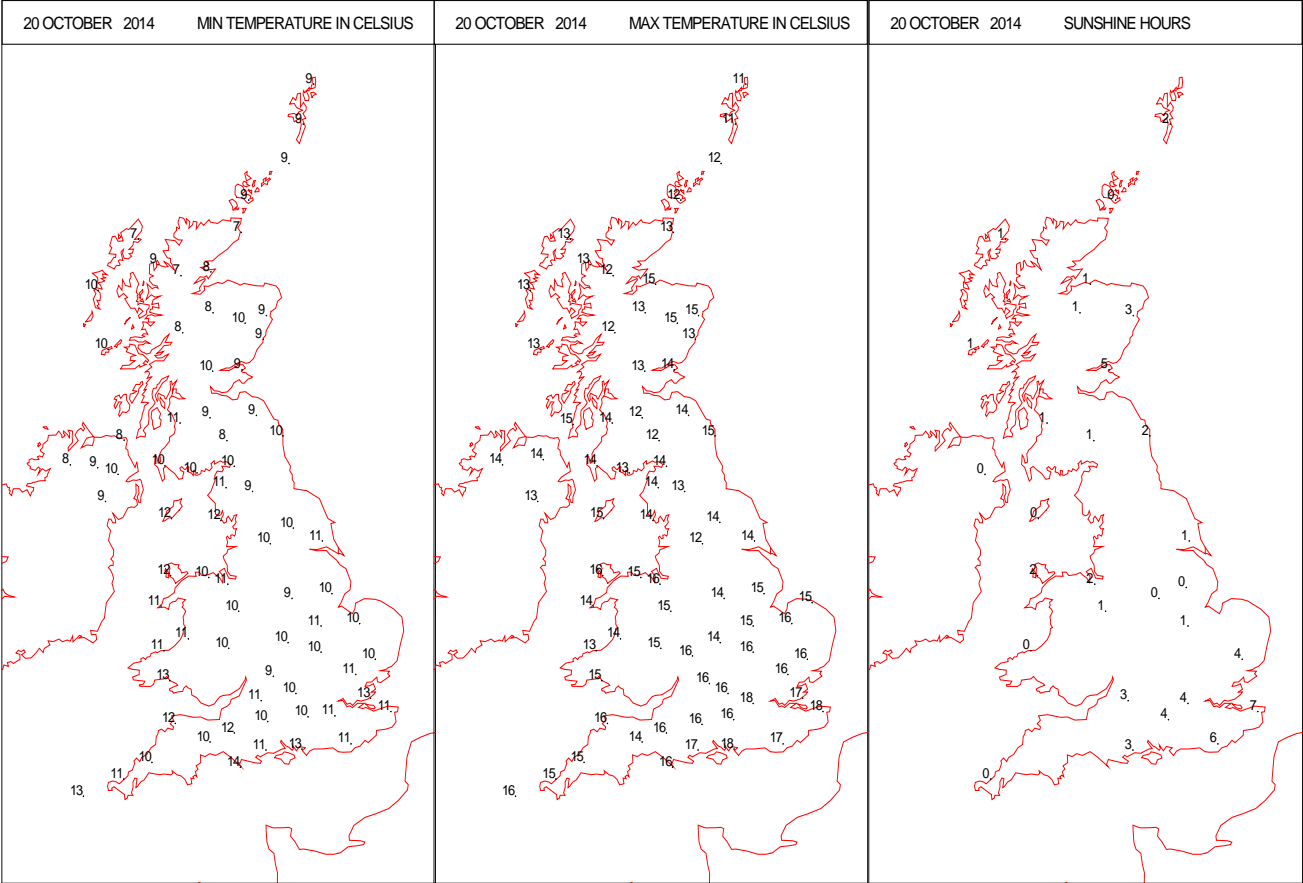


# SIGNIFICANT WEATHER

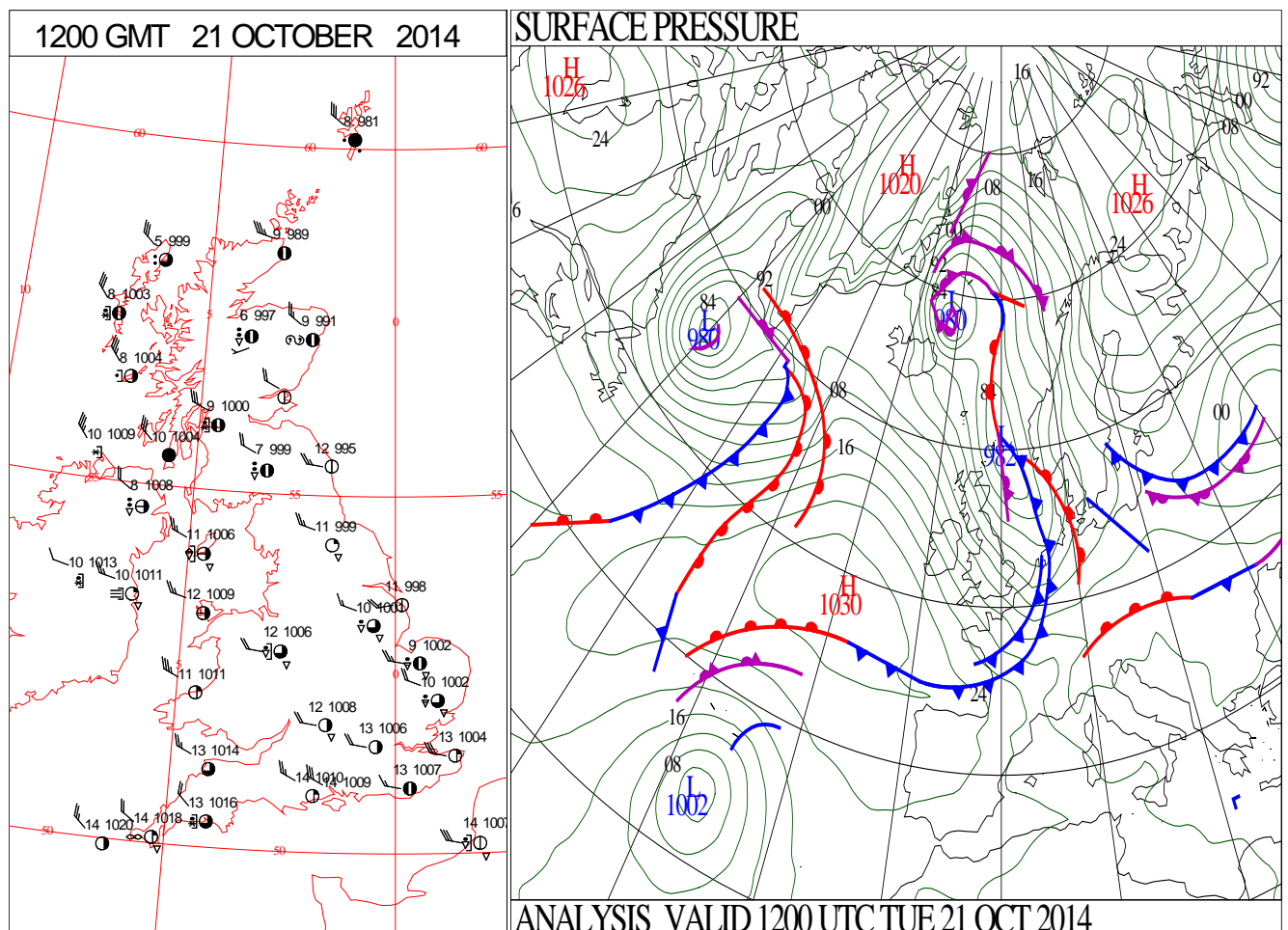
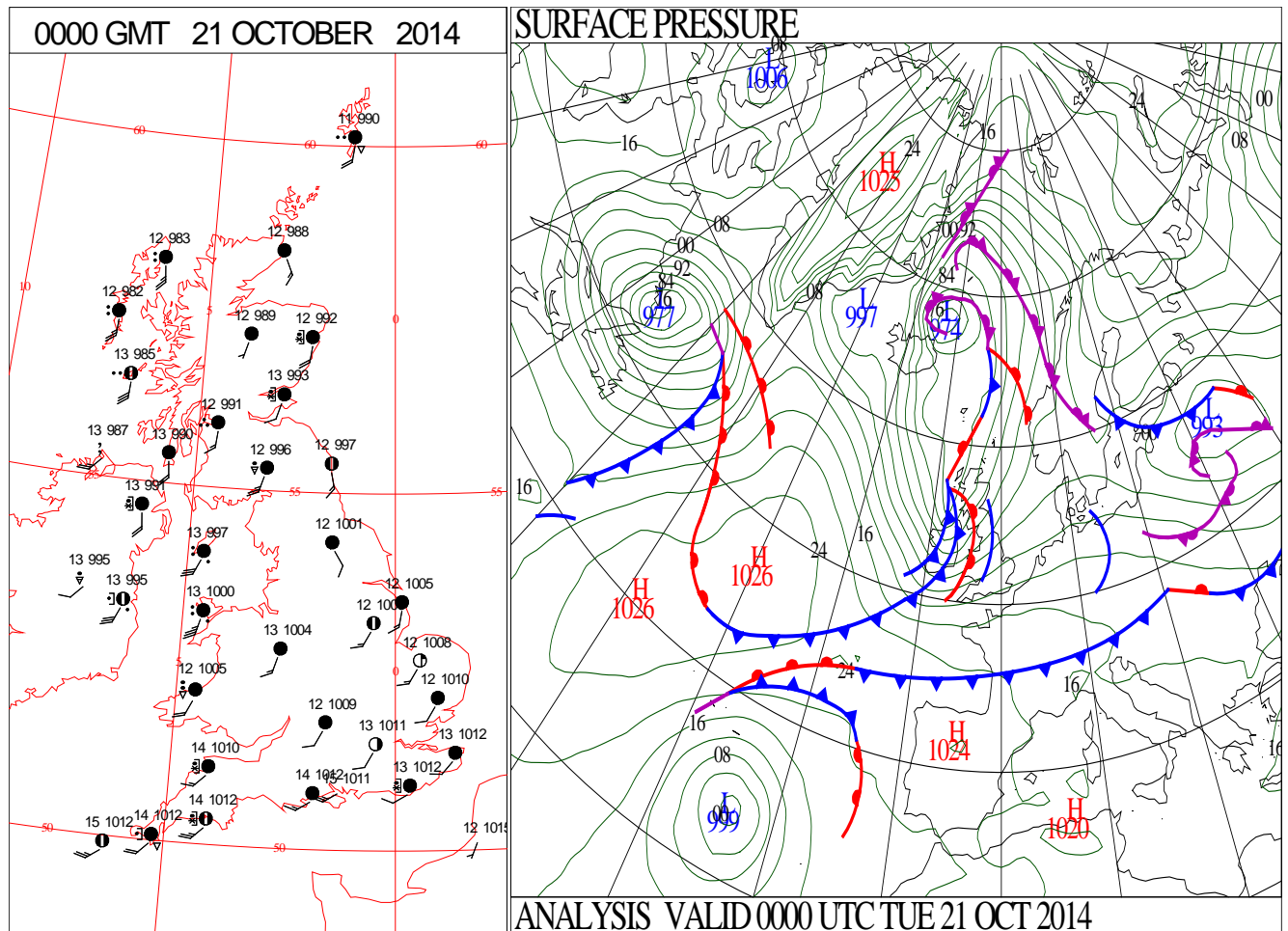
0600 GMT 20 OCTOBER 2014	SIG WEATHER	1200 GMT 20 OCTOBER 2014	SIG WEATHER	<p><b>Summary of UK Weather for Monday 20 October 2014.</b>            Showers spread across western parts of the U.K. during the early hours, with the occasional heavy shower falling there. It was also a fairly breezy night, particularly in exposed western and northern spots.</p> <p>Elsewhere it remained dry, and there were some clear periods over parts of the east and south-east.</p> <p>The minimum temperature overnight was average for the time of year, but this was colder than recent overnight minimums.</p> <p>Through the day, showers continued to affect western areas, occasionally spreading through into eastern areas.</p> <p>The best of the dry, bright weather was found in eastern Scotland, and over southern and south-eastern England.</p> <p>A weather front just reached the far west by the end of the day, bringing strong winds and some rain.</p> <p>Maximum temperatures were slightly above average for the time of year.</p>
1800 GMT 20 OCTOBER 2014	SIG WEATHER	0000 GMT 21 OCTOBER 2014	SIG WEATHER	<p><b>EXTREMES</b>  <b>Highest Maximum:</b>            19.0 Preston Montford, Shropshire  <b>Lowest Maximum:</b>            11.0 Lerwick, Shetland  <b>Lowest Minimum:</b>            5.3 Kinbrace Hatchery, Sutherland  <b>Lowest Grass Minimum:</b>            -0.4 Urquhart Northwood, Ross-Shire  <b>Most Rain:</b>            38.2 Achnagart, Ross-Shire  <b>Most Sun:</b>            8.5 Faversham, Kent</p>



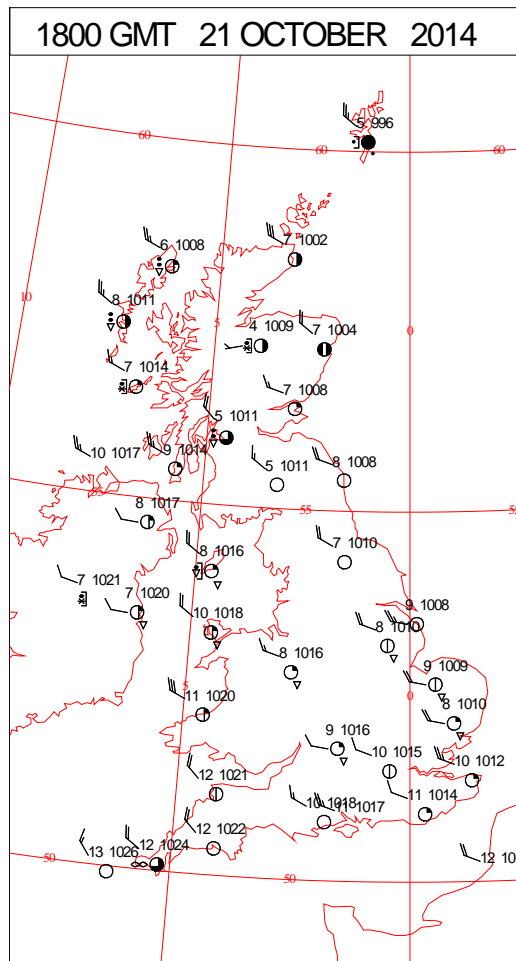
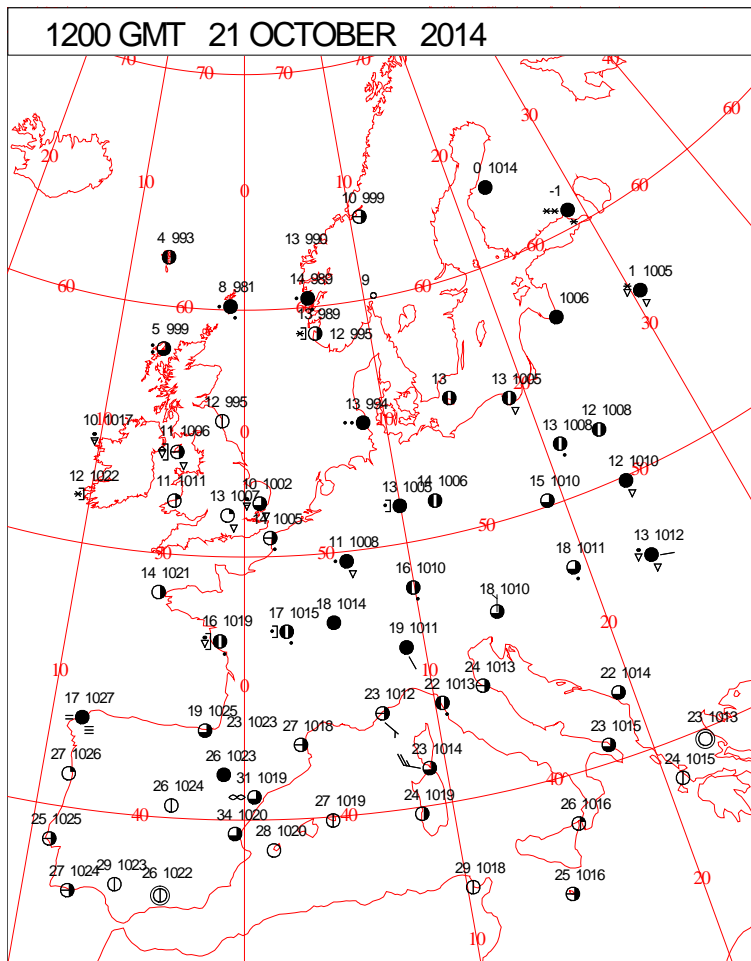
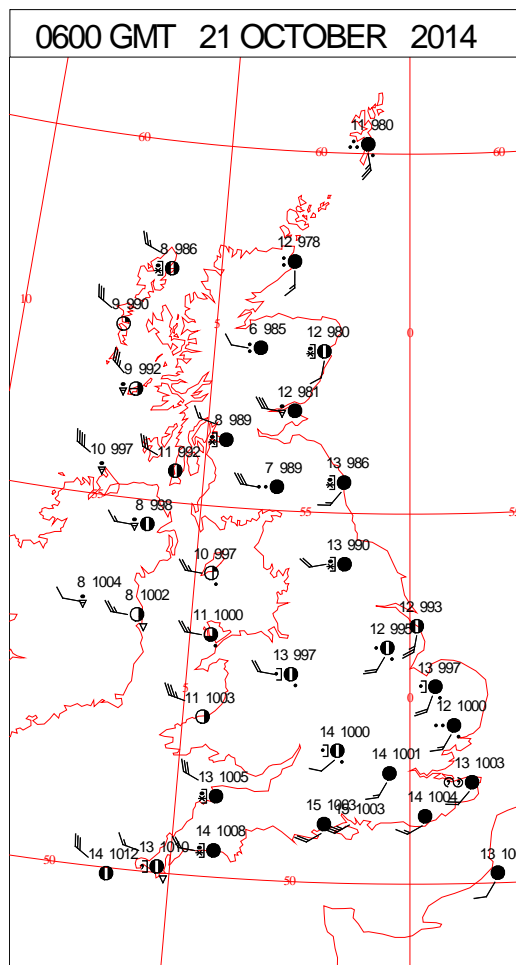
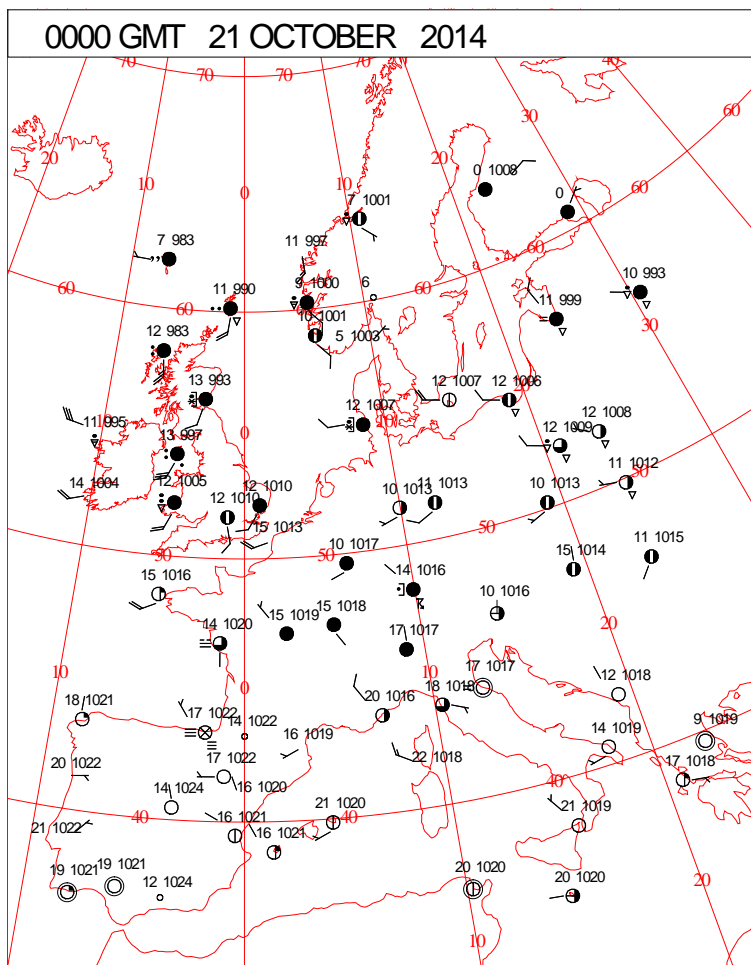
DAILY CLIMATE DATA



# DAILY WEATHER SUMMARY



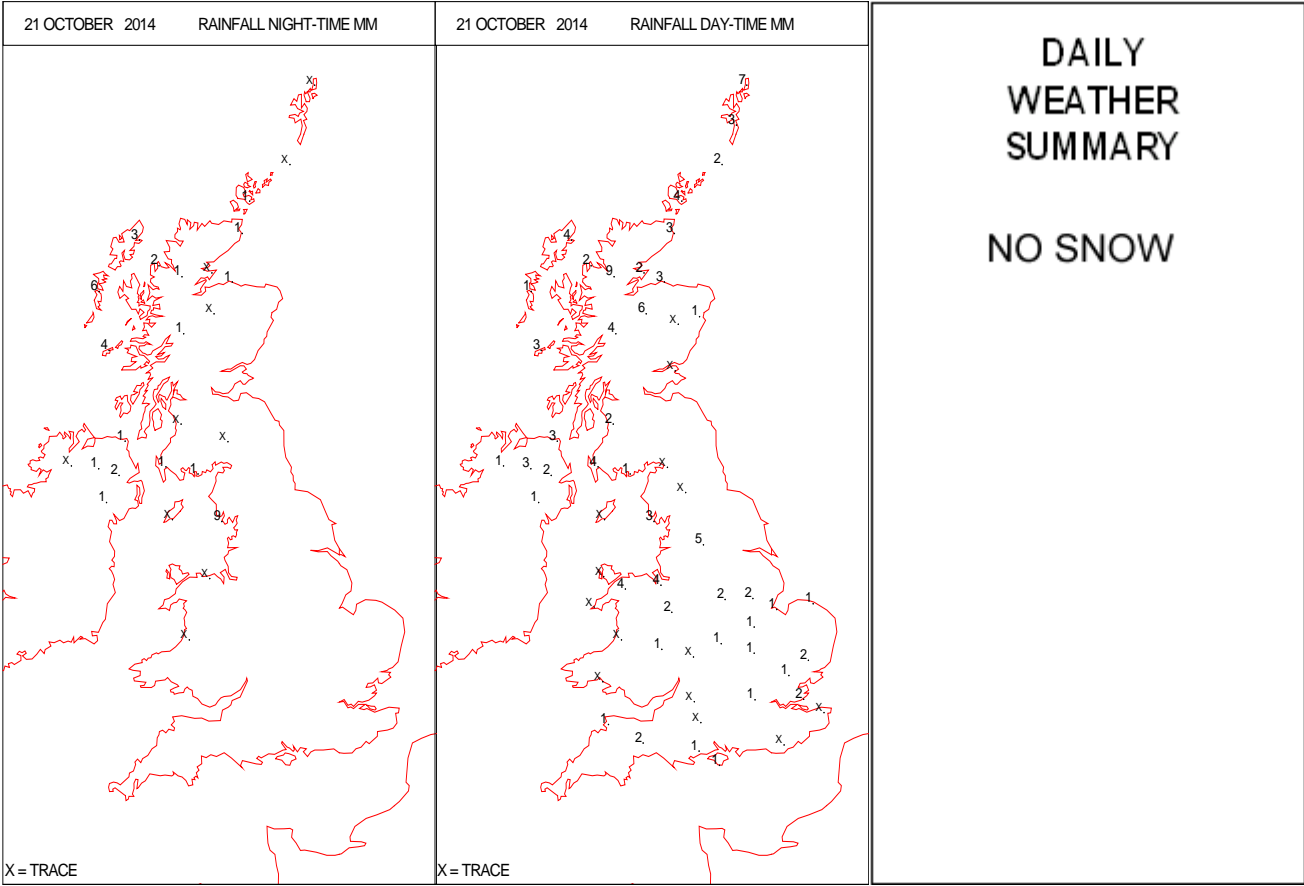
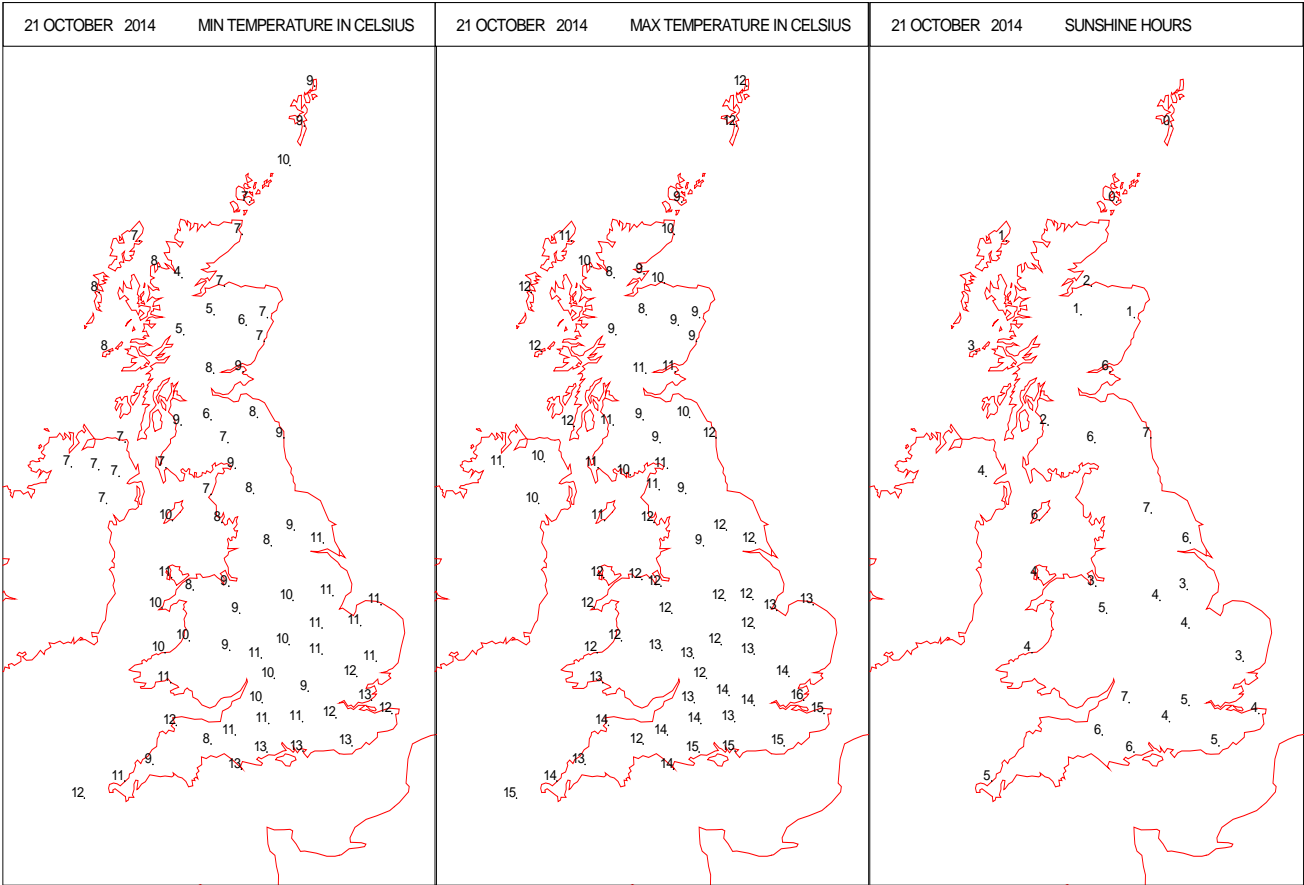
# SURFACE REPORTS



# SIGNIFICANT WEATHER

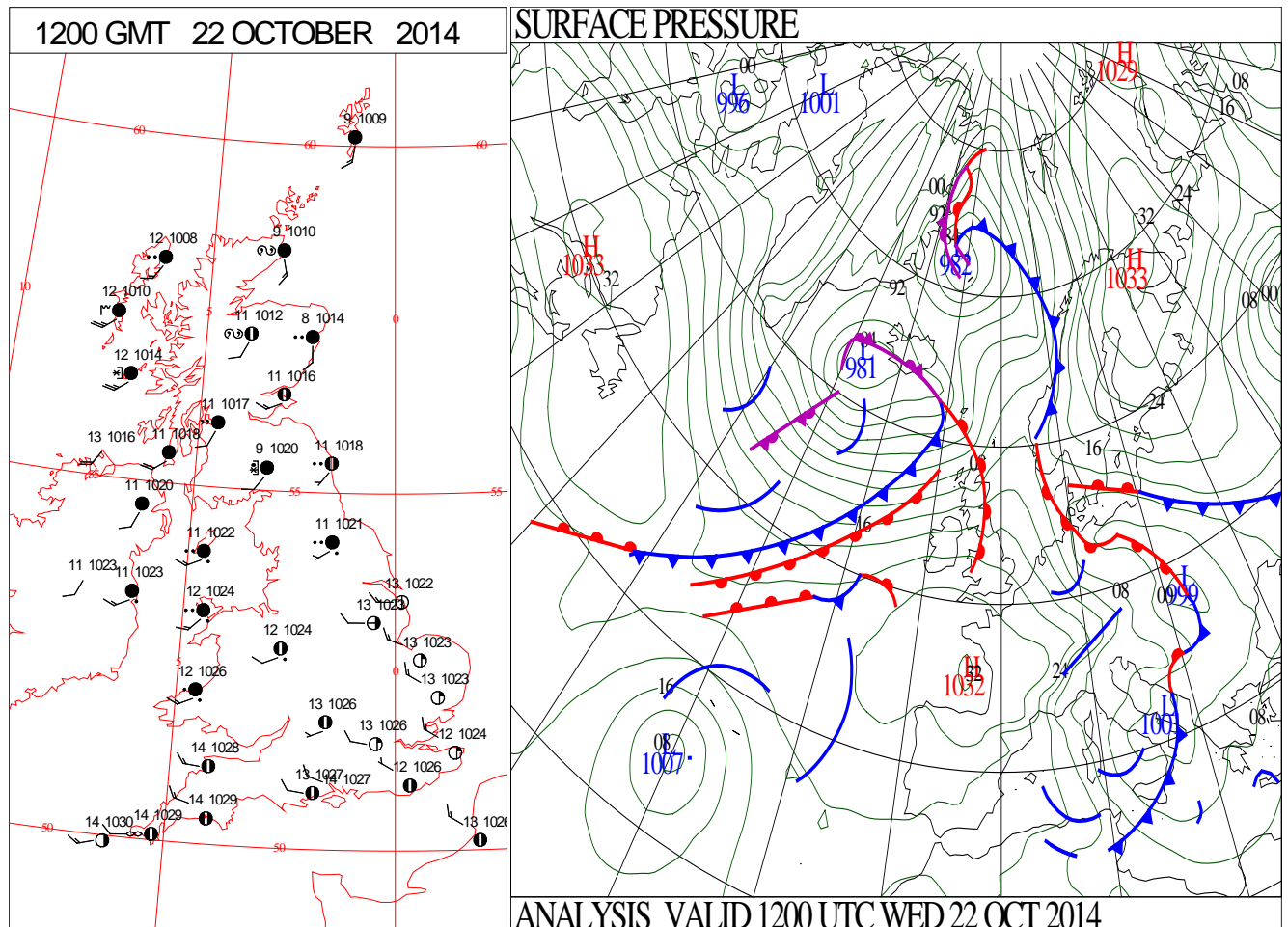
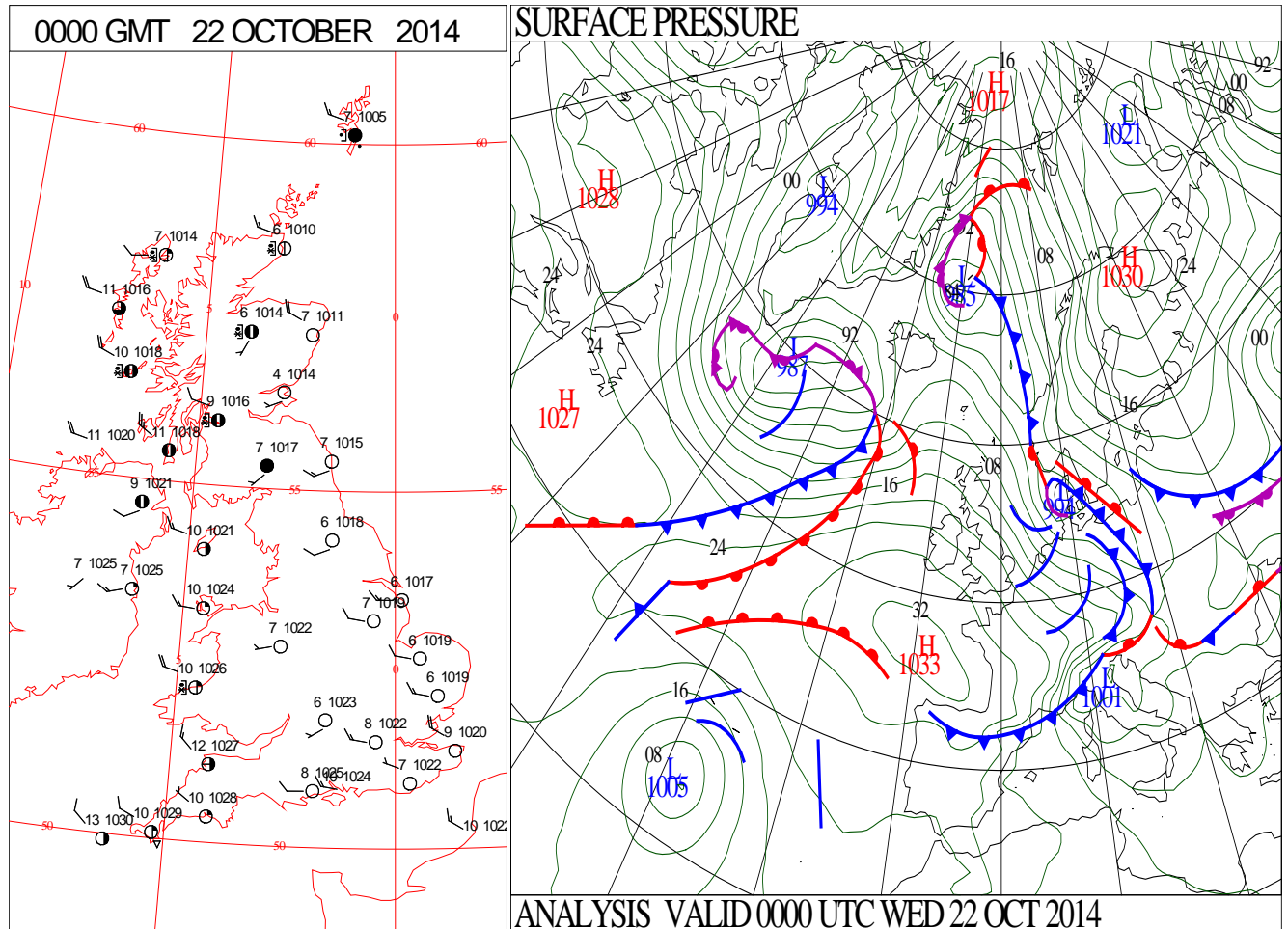
0600 GMT 21 OCTOBER 2014	SIG WEATHER	1200 GMT 21 OCTOBER 2014	SIG WEATHER	<p><b>Summary of UK Weather for Tuesday 21 October 2014.</b></p> <p>A band of rain, heavy at times, continued to move eastwards across the country, with winds turning north-westerly behind this, and increasing to gale or severe gale force in places.</p> <p>Heavy showers followed behind the front, with lightning recorded over Northern Ireland in the early hours of the morning. The strongest gust was 61 knots recorded at Aberdaron. The strong winds and rain resulted in overnight temperatures remaining mild.</p> <p>Through the morning, the rain band cleared eastwards, with the windy, showery air mass taking hold across the country. During the day, the winds gusted to gale force (or more) across a wide area of the country, with the strongest gusts over the mountains of Scotland, and exposed coasts around the Irish Sea.</p> <p>The strong north-westerly winds also drew down a plunge of much colder air, with the highest temperatures recorded fairly early in the day. Temperatures then steadily fell away.</p>
1800 GMT 21 OCTOBER 2014	SIG WEATHER	0000 GMT 22 OCTOBER 2014	SIG WEATHER	
				<p><b>EXTREMES</b></p> <p><b>Highest Maximum:</b> 16.5 Westonzoyland, Somerset</p> <p><b>Lowest Maximum:</b> 7.8 Cromdale, Nairnshire</p> <p><b>Lowest Minimum:</b> 5.0 Cromdale, Nairnshire 5.0 Hunterston No3, Ayrshire</p> <p><b>Lowest Grass Minimum:</b> 1.9 Urquhart Northwood, Ross-Shire</p> <p><b>Most Rain:</b> 12.0 Walney Island, Cumbria</p> <p><b>Most Sun:</b> 8.6 Morpeth Cockle Park, Northumberland</p>

DAILY CLIMATE DATA

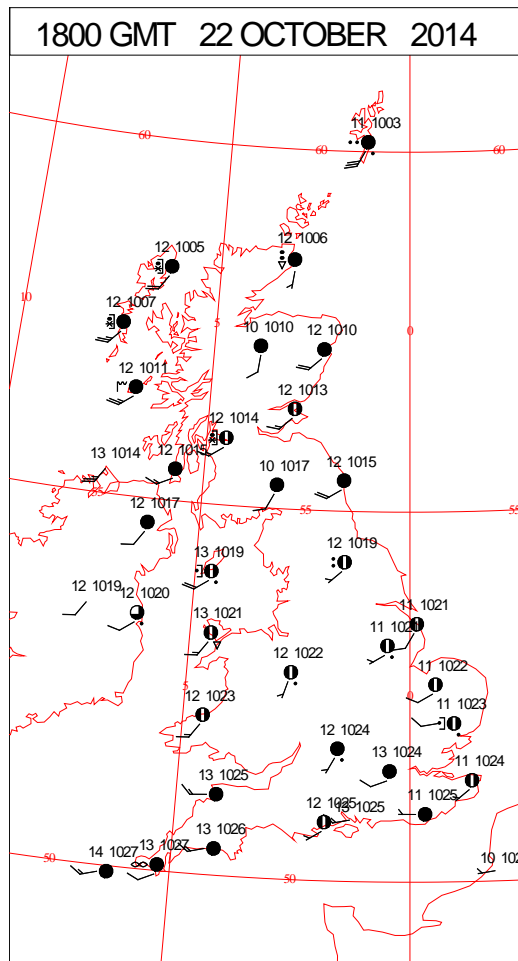
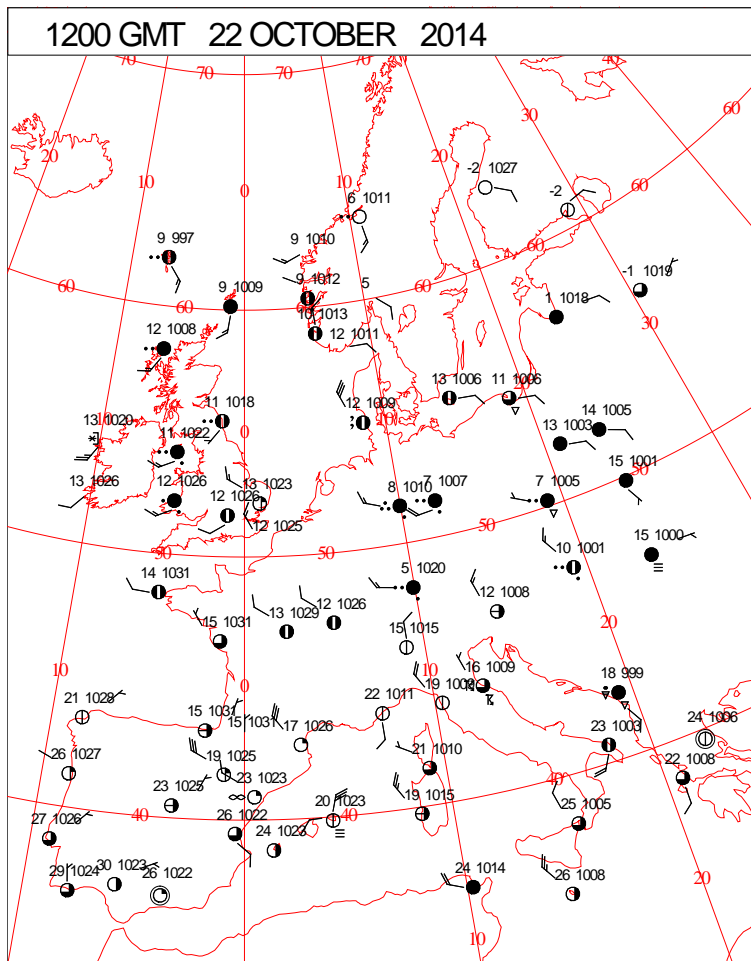
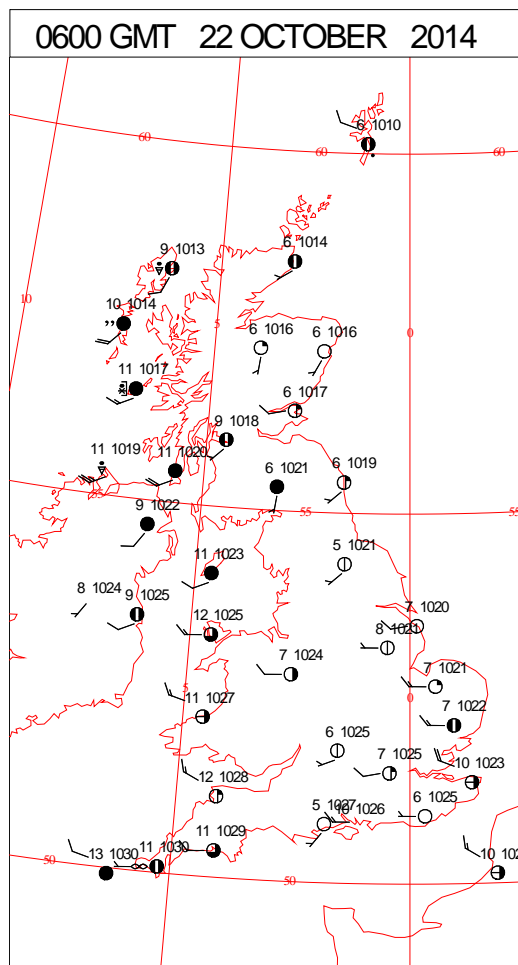
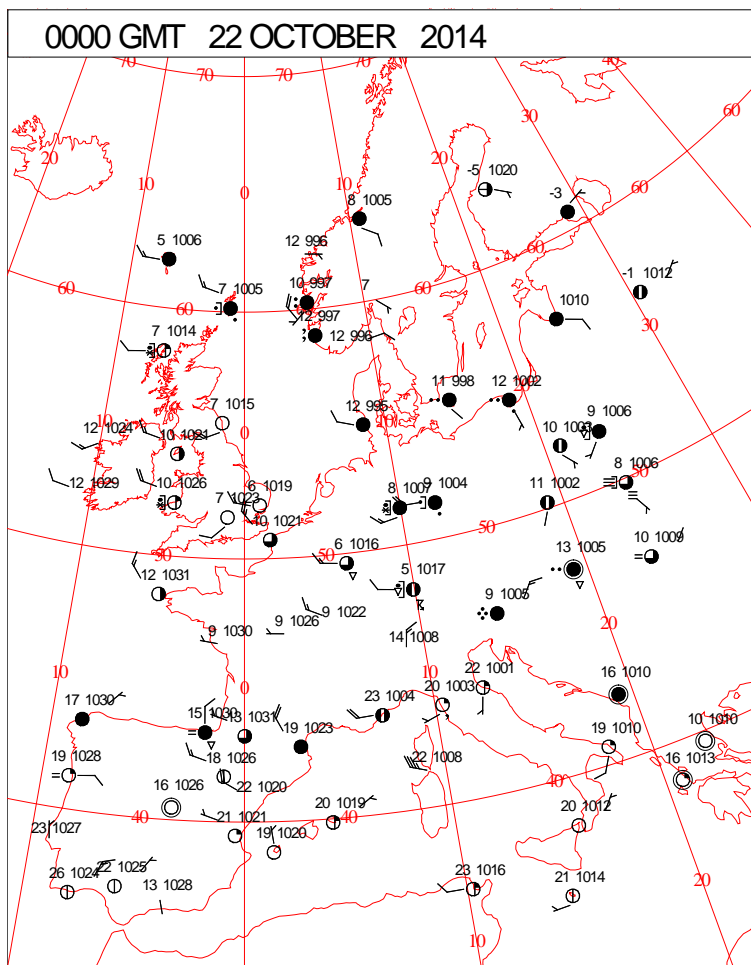




# DAILY WEATHER SUMMARY



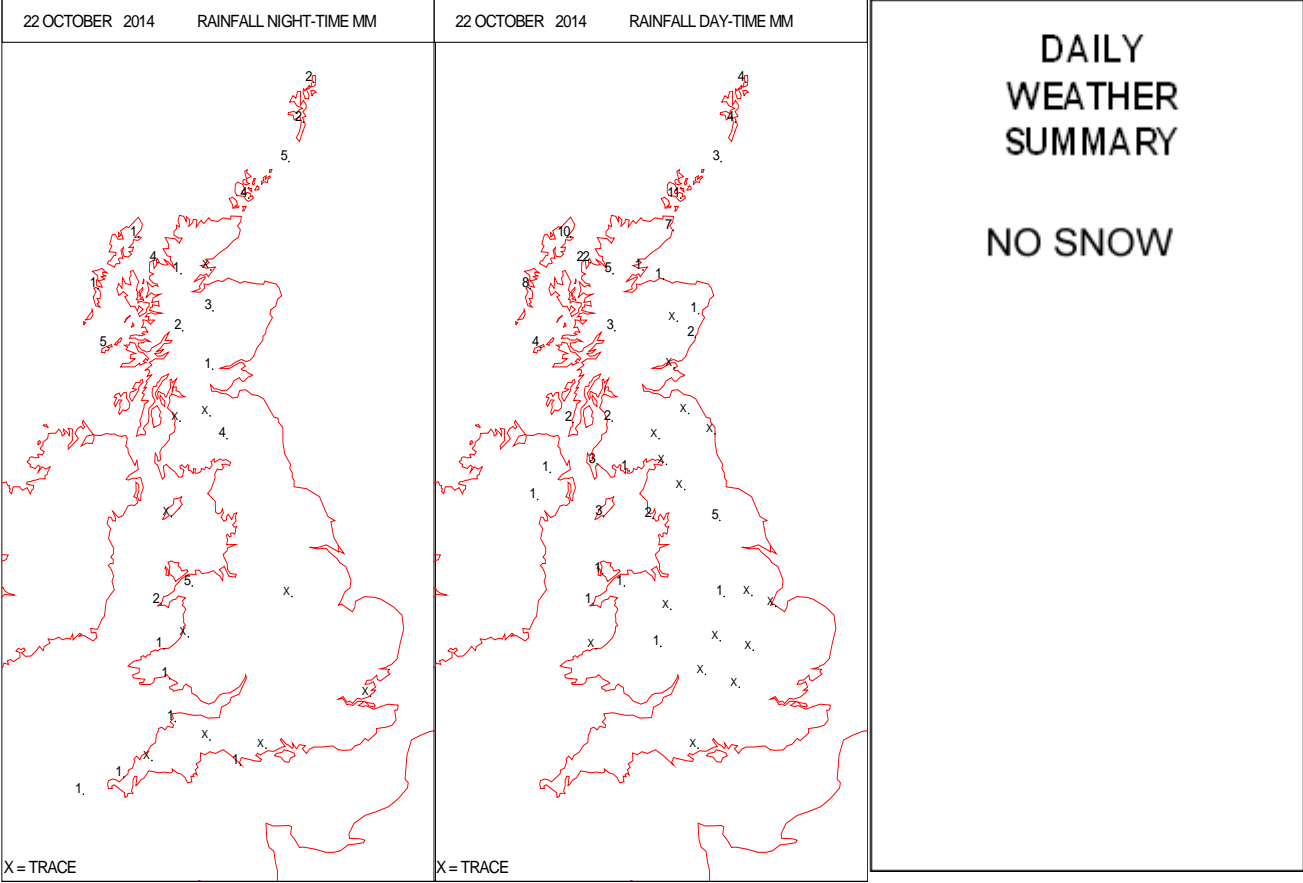
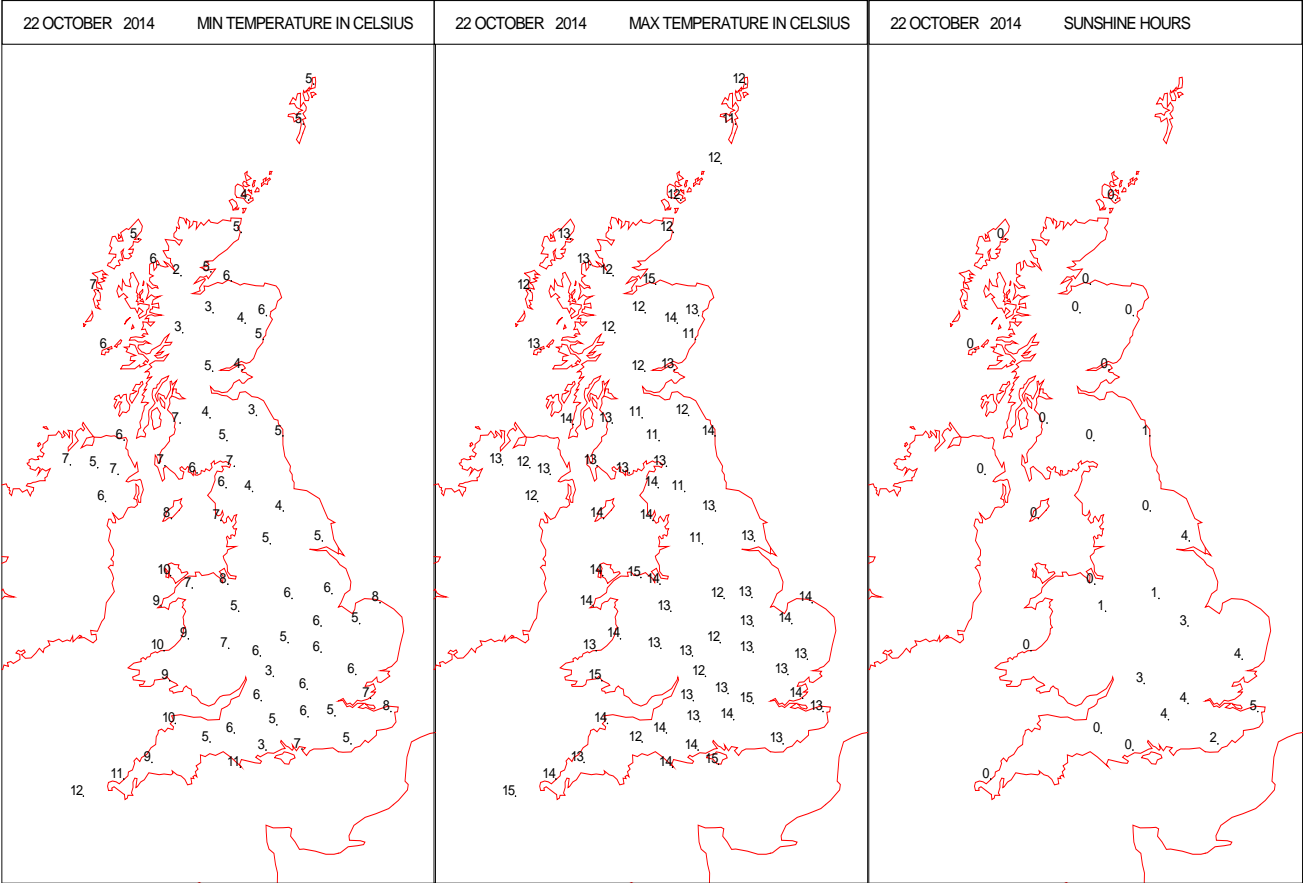
# SURFACE REPORTS



# SIGNIFICANT WEATHER

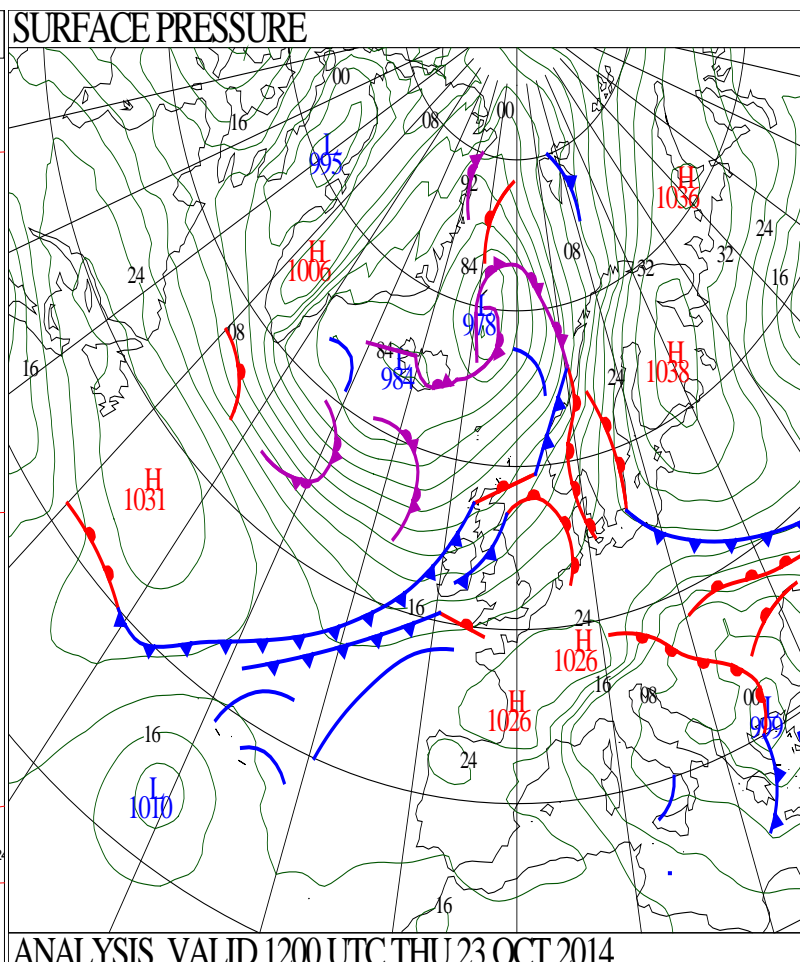
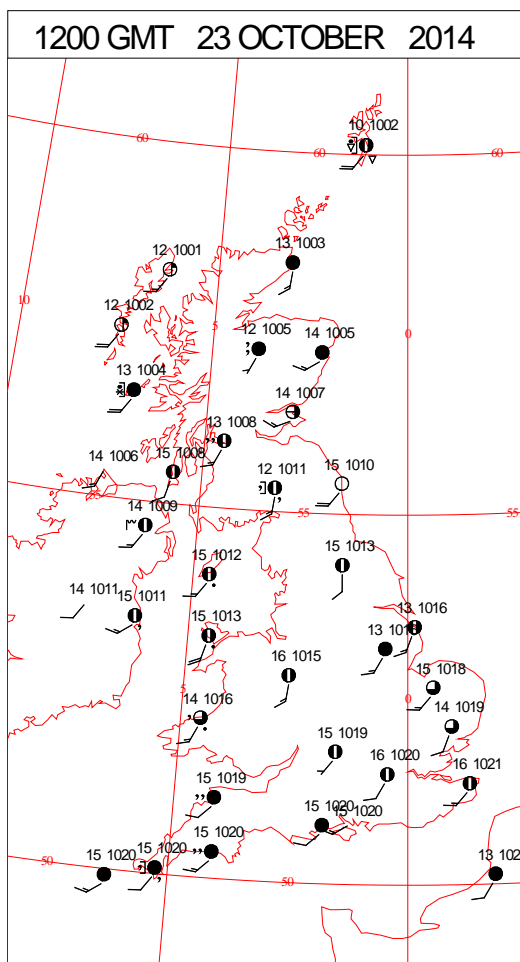
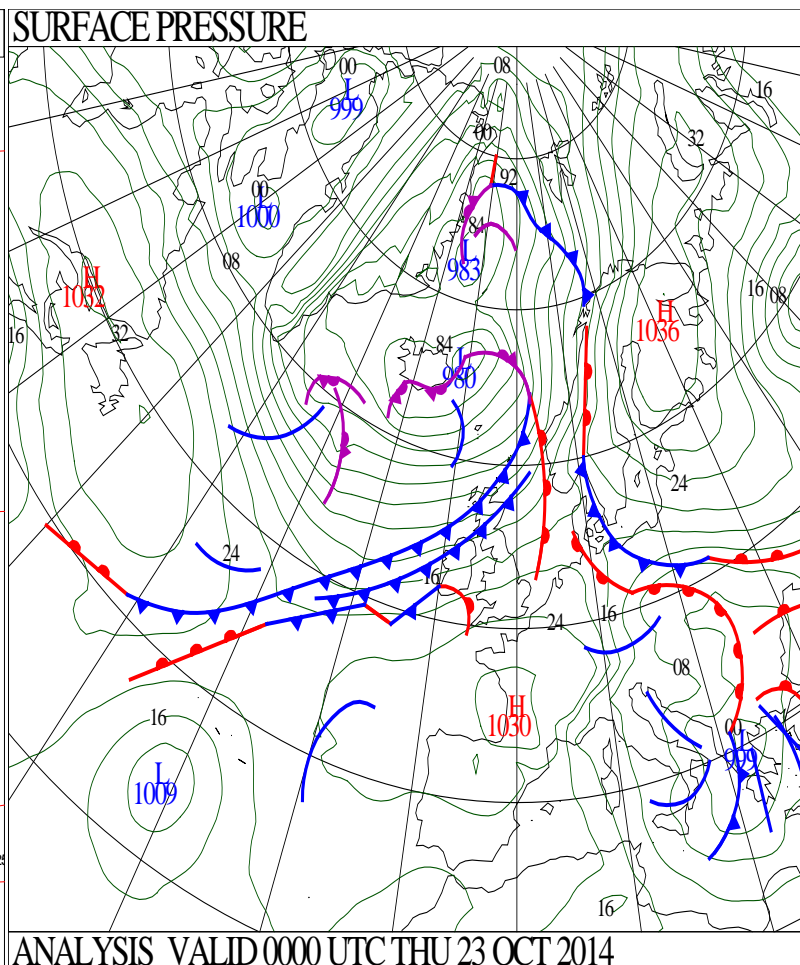
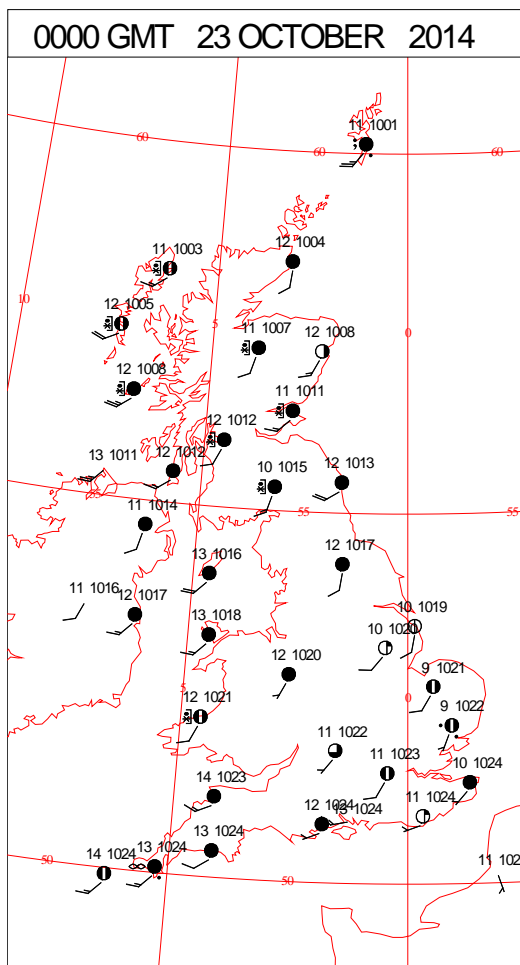
0600 GMT 22 OCTOBER 2014	SIG WEATHER	1200 GMT 22 OCTOBER 2014	SIG WEATHER	<p><b>Summary of UK Weather for Wednesday 22 October 2014.</b></p> <p>The strong winds over the U.K. continued to steadily ease through the night, particularly in the south. A few showers lingered across western Scotland, and through the Cheshire gap, but elsewhere it became dry.</p> <p>There were plenty of clear spells for many areas, which allowed temperatures to drop significantly cooler than recent nights. Towards dawn, the cloudier conditions in the north-west started to gradually spread across the country.</p> <p>There were some extended spells of sunshine across the south-east and east Midlands through the morning, with temperatures warming up to around average for the time of year.</p> <p>During the afternoon it turned cloudier there, with a little light rain. Elsewhere, it was rather cloudy with many places seeing some rain at times. This was mostly light over much of England and Wales. However, northern England, Scotland and Northern Ireland saw some heavier bursts, these generally on western facing slopes, where there were some minor accumulations.</p> <p>It was rather windy in the north, with gale force gusts in exposure, and it was breezy elsewhere.</p>
1800 GMT 22 OCTOBER 2014	SIG WEATHER	0000 GMT 23 OCTOBER 2014	SIG WEATHER	<p><b>EXTREMES</b></p> <p><b>Highest Maximum:</b> 17.2 Denver, Norfolk</p> <p><b>Lowest Maximum:</b> 9.4 Castlereagh, Co. Down</p> <p><b>Lowest Minimum:</b> 1.9 Crombie Country Park, Angus</p> <p><b>Lowest Grass Minimum:</b> -2.5 Drumburgh, Cumbria -2.5 Urquhart Northwood, Ross-Shire</p> <p><b>Most Rain:</b> 44.2 Achnagart, Ross-Shire</p> <p><b>Most Sun:</b> 4.8 Manston, Kent</p>

DAILY CLIMATE DATA



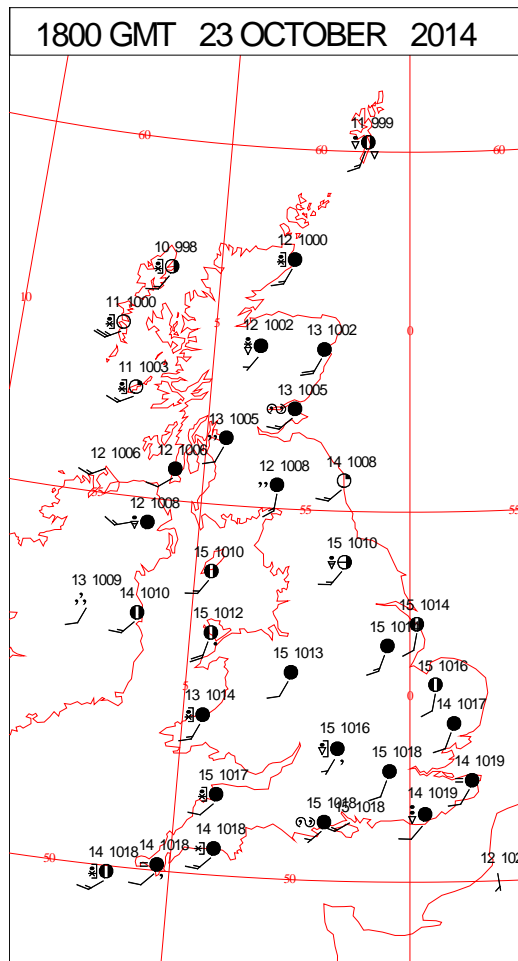
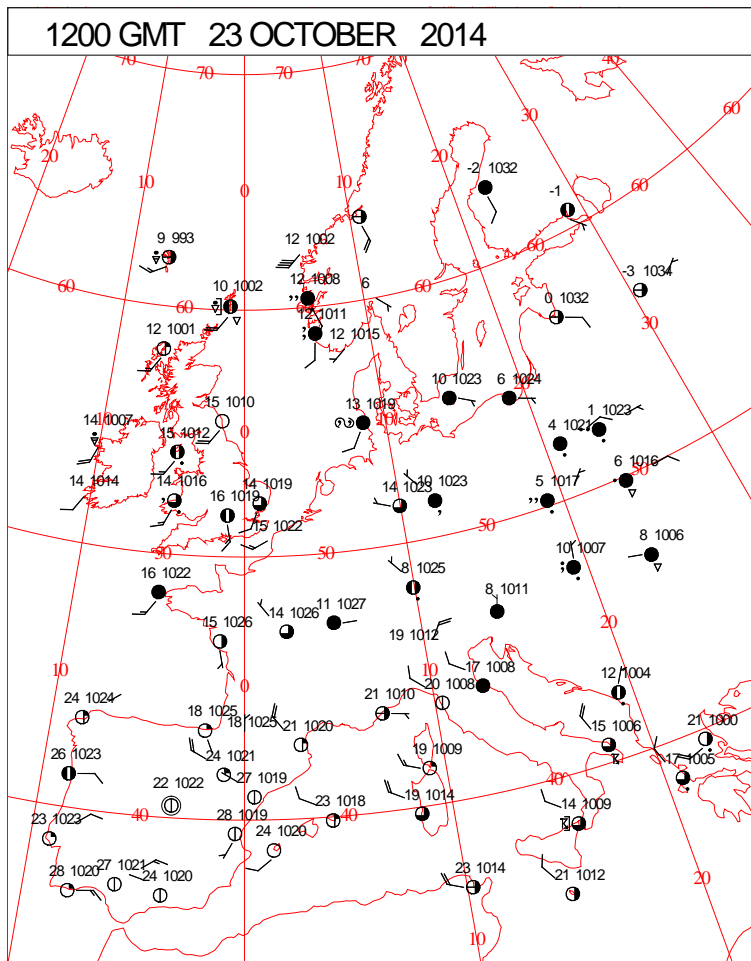
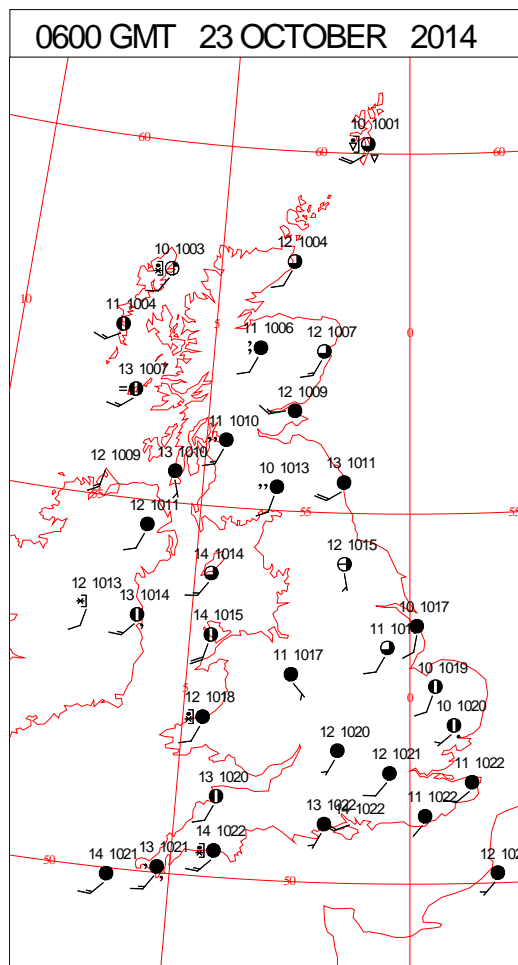
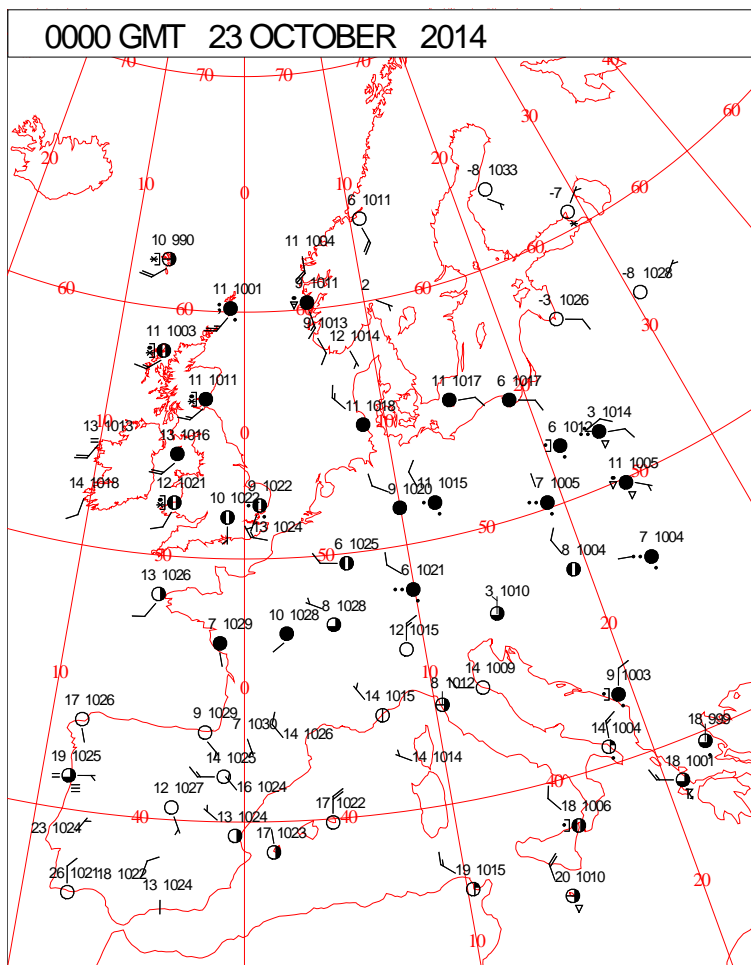


# DAILY WEATHER SUMMARY





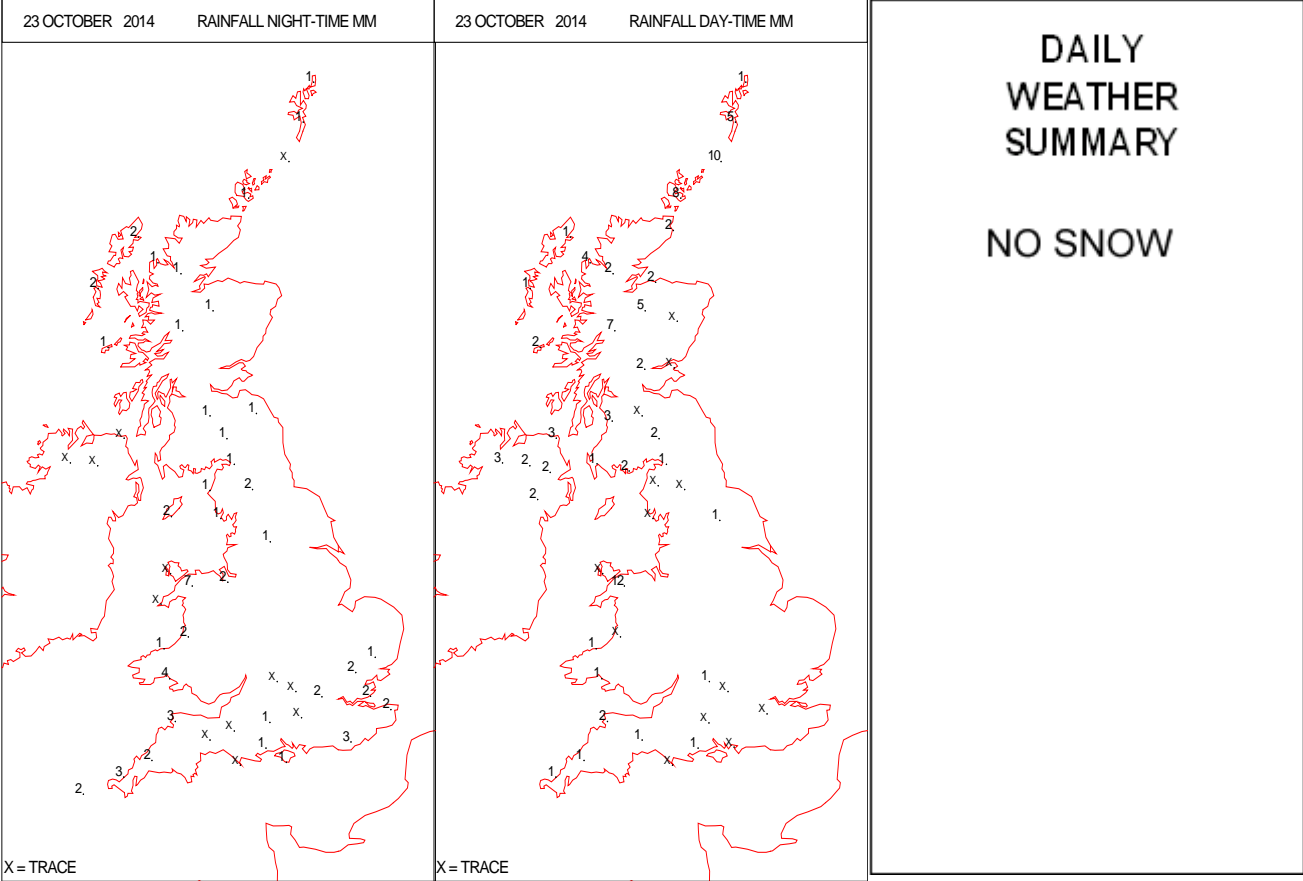
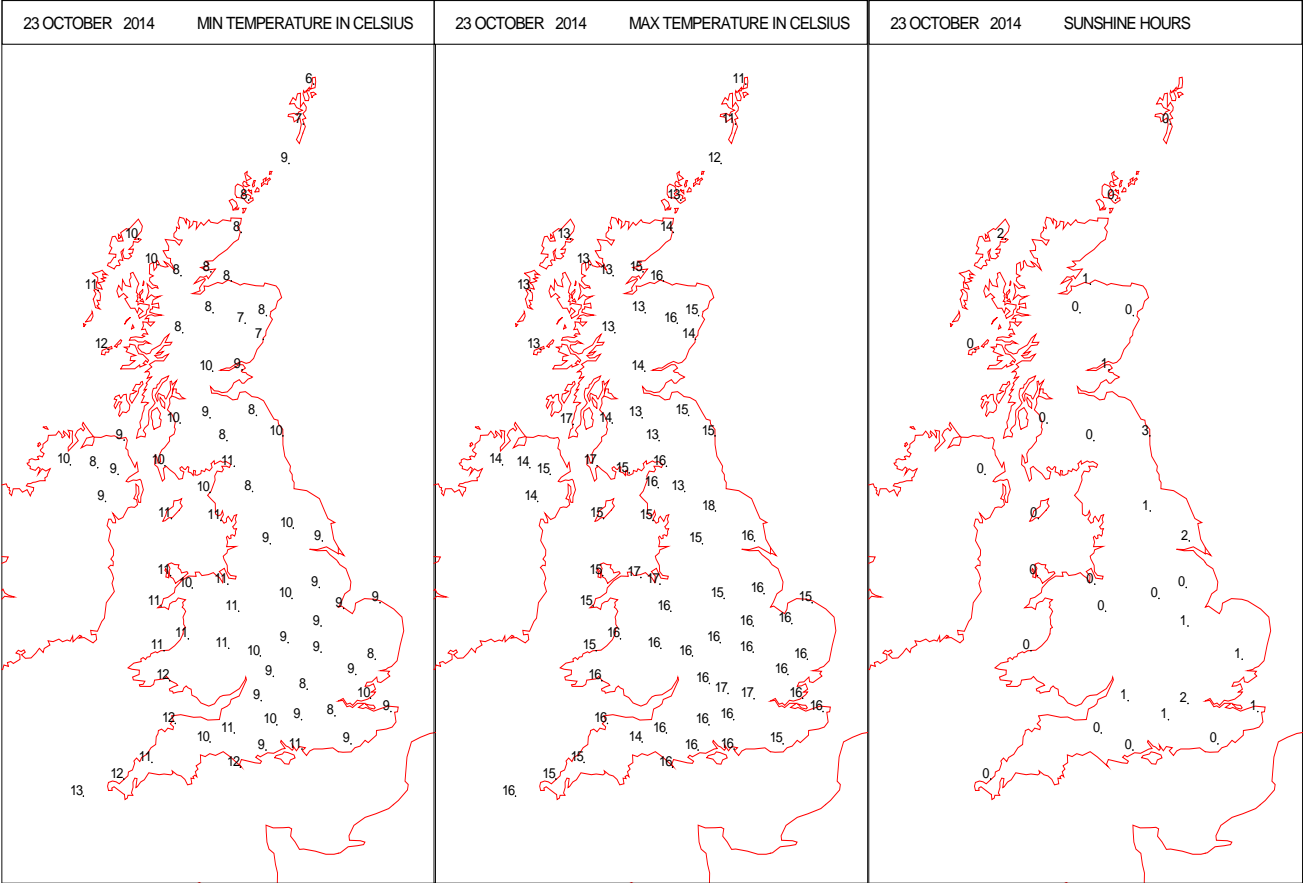
# SURFACE REPORTS



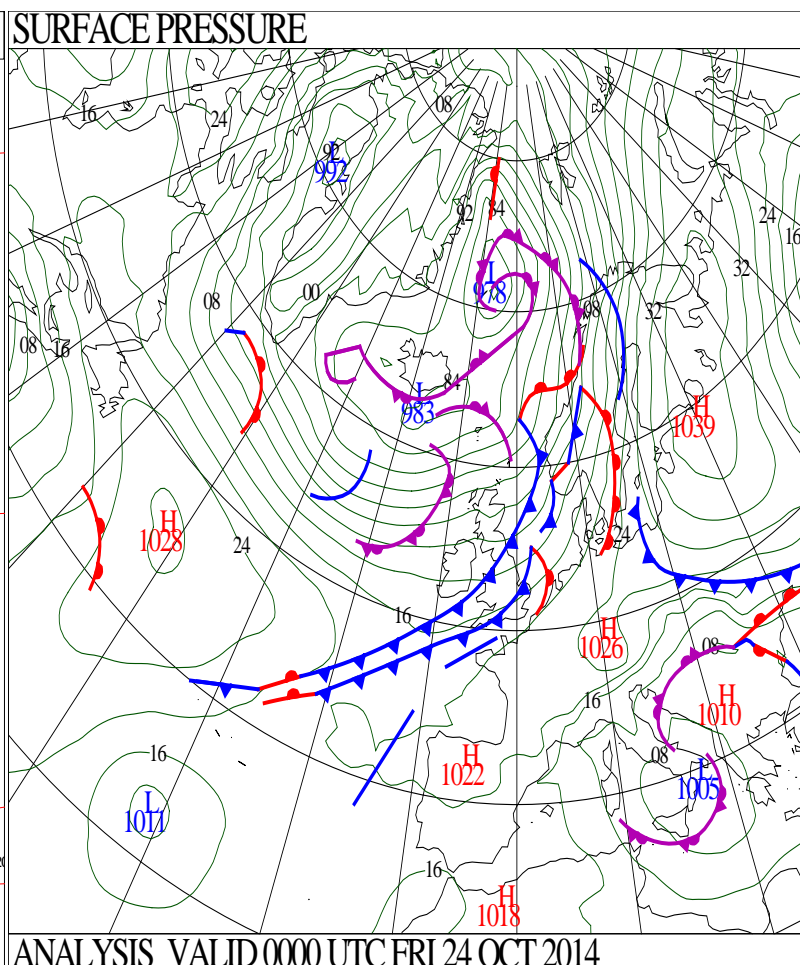
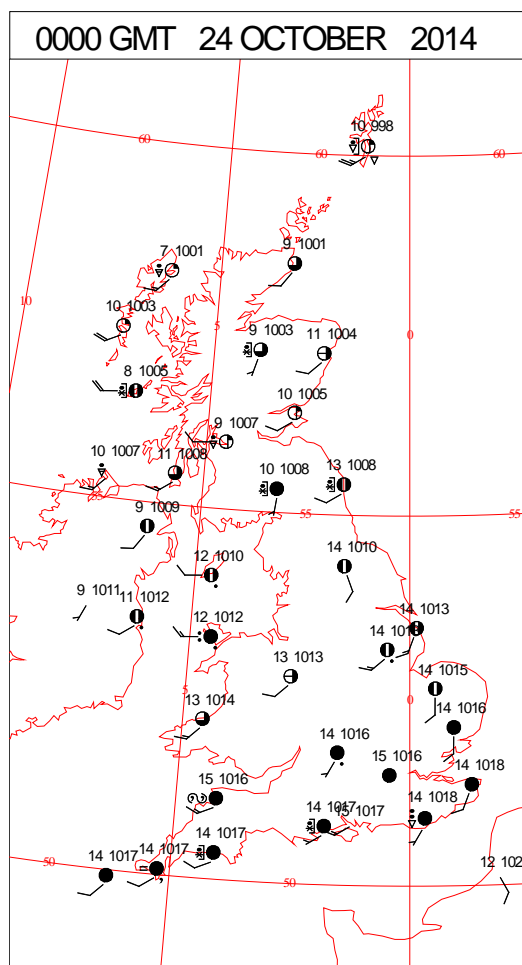
# SIGNIFICANT WEATHER

0600 GMT 23 OCTOBER 2014	SIG WEATHER	1200 GMT 23 OCTOBER 2014	SIG WEATHER	<p><b>Summary of UK Weather for Thursday 23 October 2014.</b>            Western Scotland saw some outbreaks of rain through the early hours, but elsewhere it was a generally dry night, albeit with a fair amount of cloud. This prevented temperatures from falling too far and in fact, many places remained in double figures Celsius all night.</p> <p>Outbreaks of rain continued across western Scotland until well into the evening, making for another wet day there, although a clearer, more showery air mass did finally move in from the north-west after dark.</p> <p>Elsewhere across the U.K., it was a largely cloudy day, with some occasional light rain or drizzle, especially around western coasts and hills.</p> <p>Some brightness did however develop to the lee of high ground, and where this occurred, temperatures rose well above the seasonal average.</p> <p>Northern and western areas saw another fairly windy day, especially so across north-west Scotland, but further to the south and east, winds were fairly light.</p>
1800 GMT 23 OCTOBER 2014	SIG WEATHER	0000 GMT 24 OCTOBER 2014	SIG WEATHER	<p><b>EXTREMES</b>  <b>Highest Maximum:</b>            17.9 Colwyn Bay, Clwyd  <b>Lowest Maximum:</b>            11.2 Lerwick, Shetland  <b>Lowest Minimum:</b>            3.2 Lacock, Wiltshire  <b>Lowest Grass Minimum:</b>            3.4 Wallington, Northumberland  <b>Most Rain:</b>            28.8 Loch Tormasad, North Uist, Western Isles  <b>Most Sun:</b>            3.6 Whitby, North Yorkshire</p>

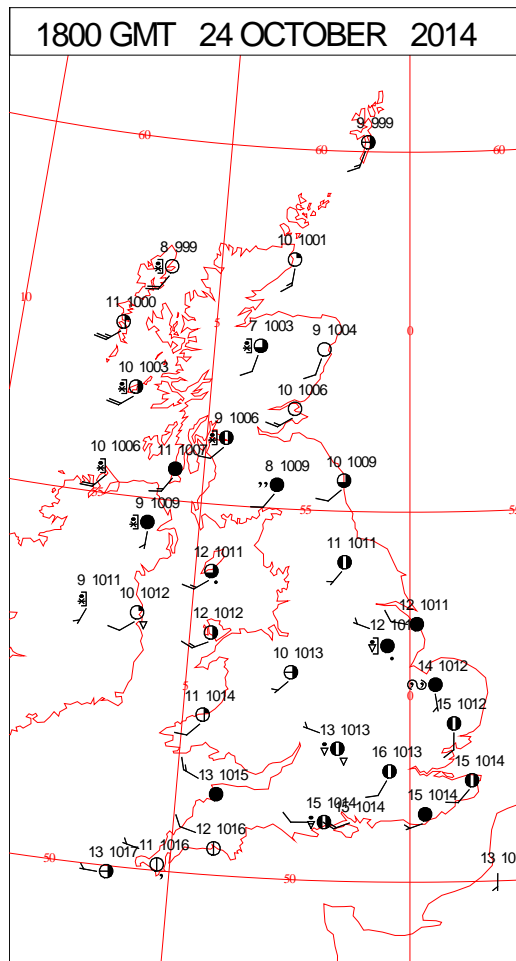
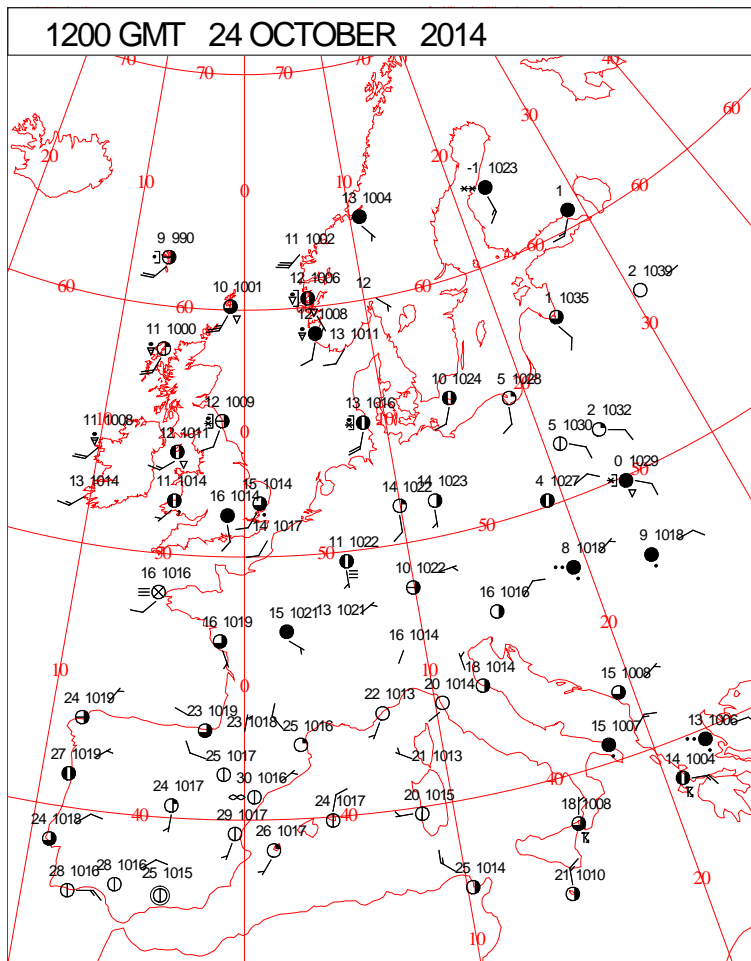
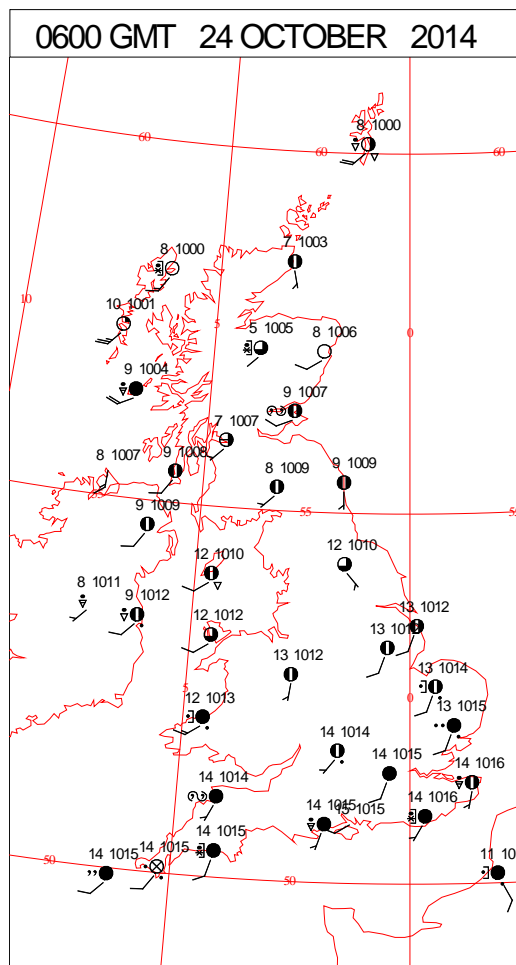
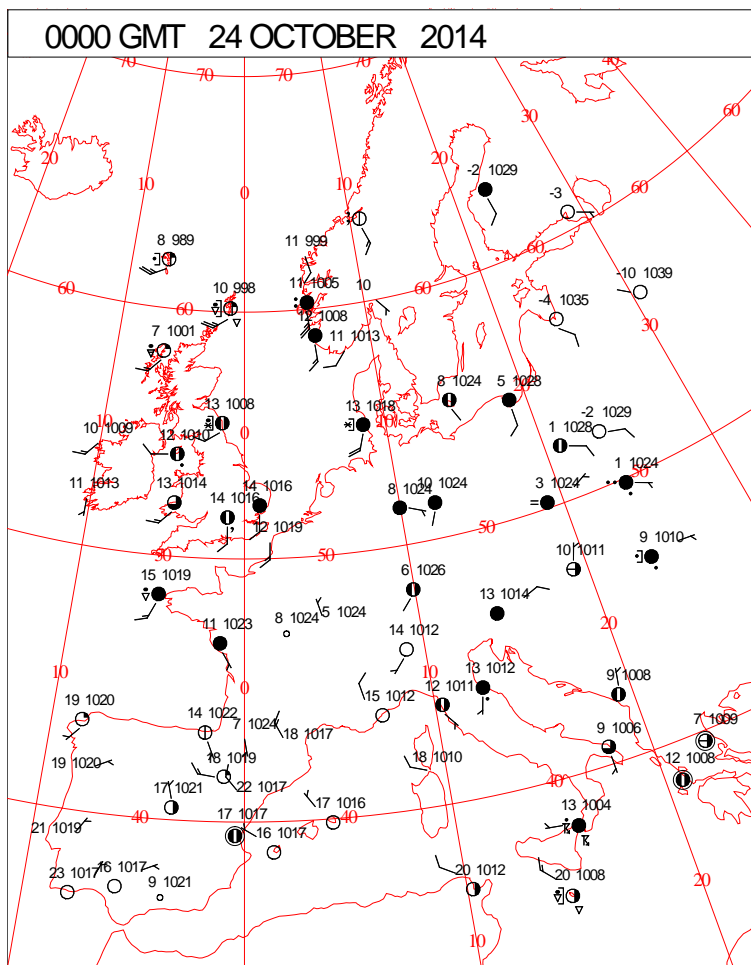
DAILY CLIMATE DATA



# DAILY WEATHER SUMMARY



# SURFACE REPORTS

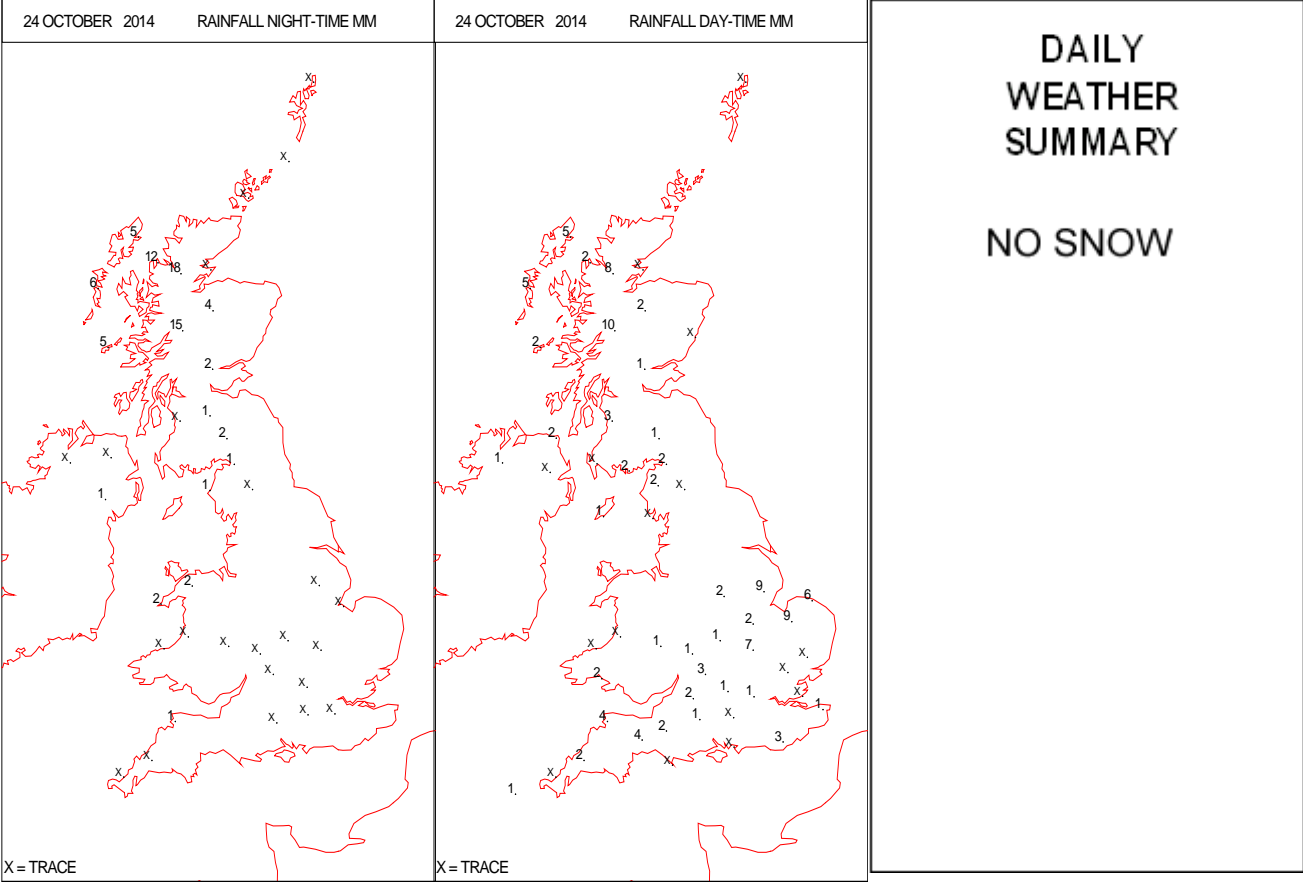
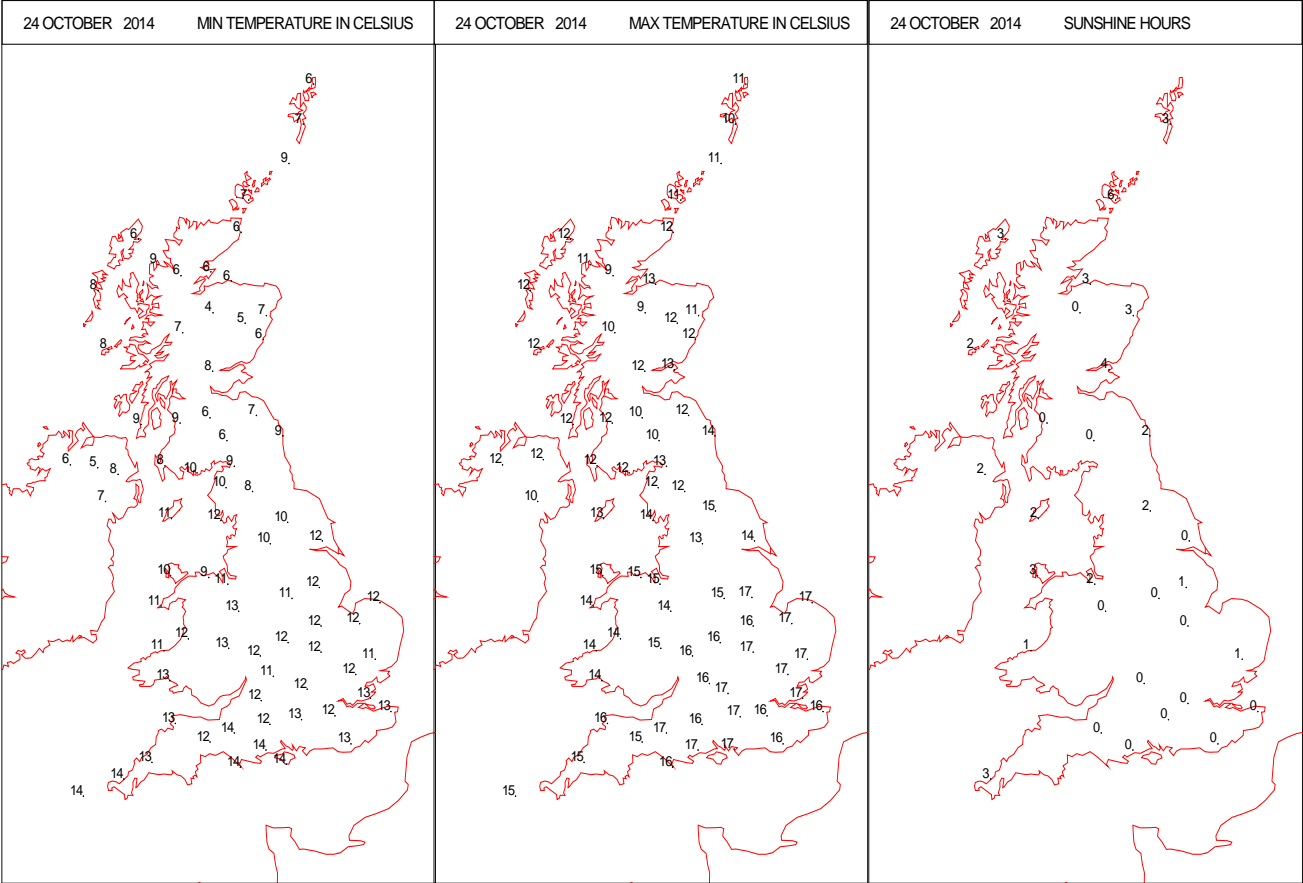




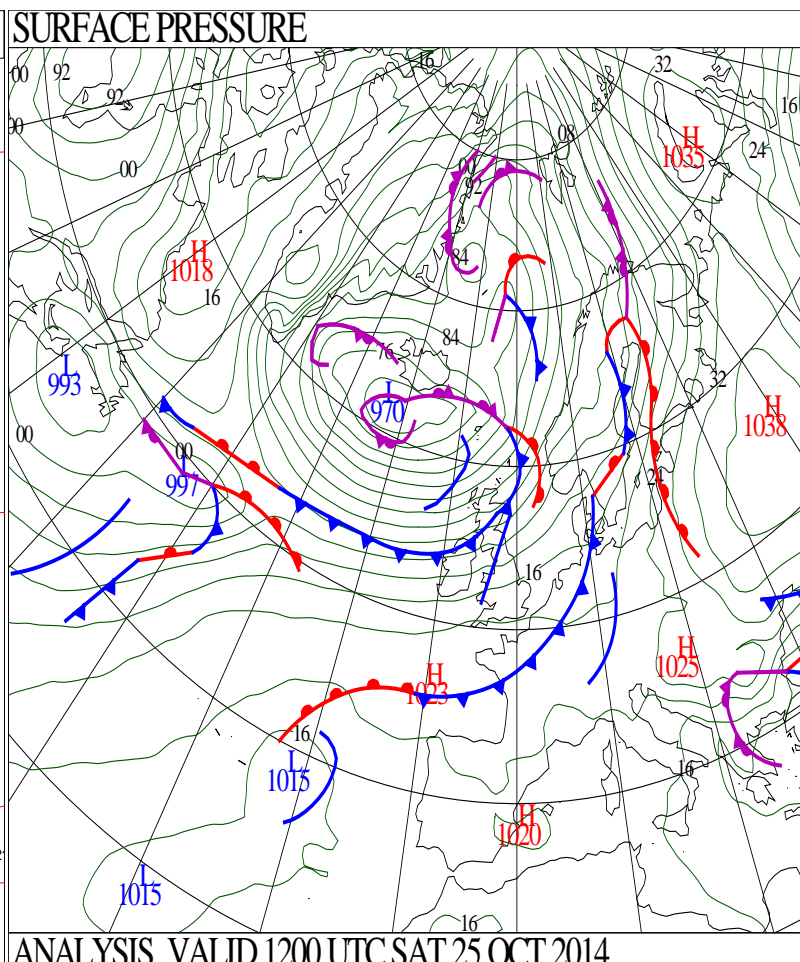
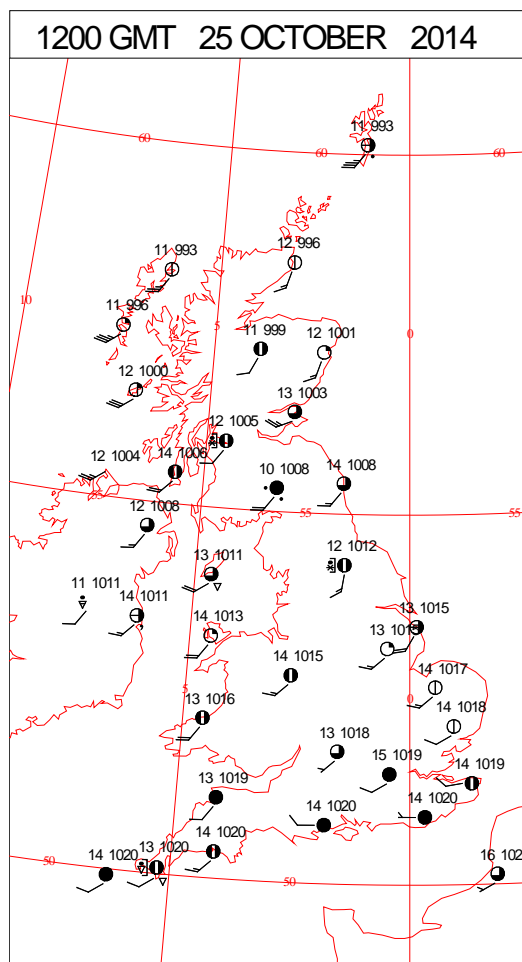
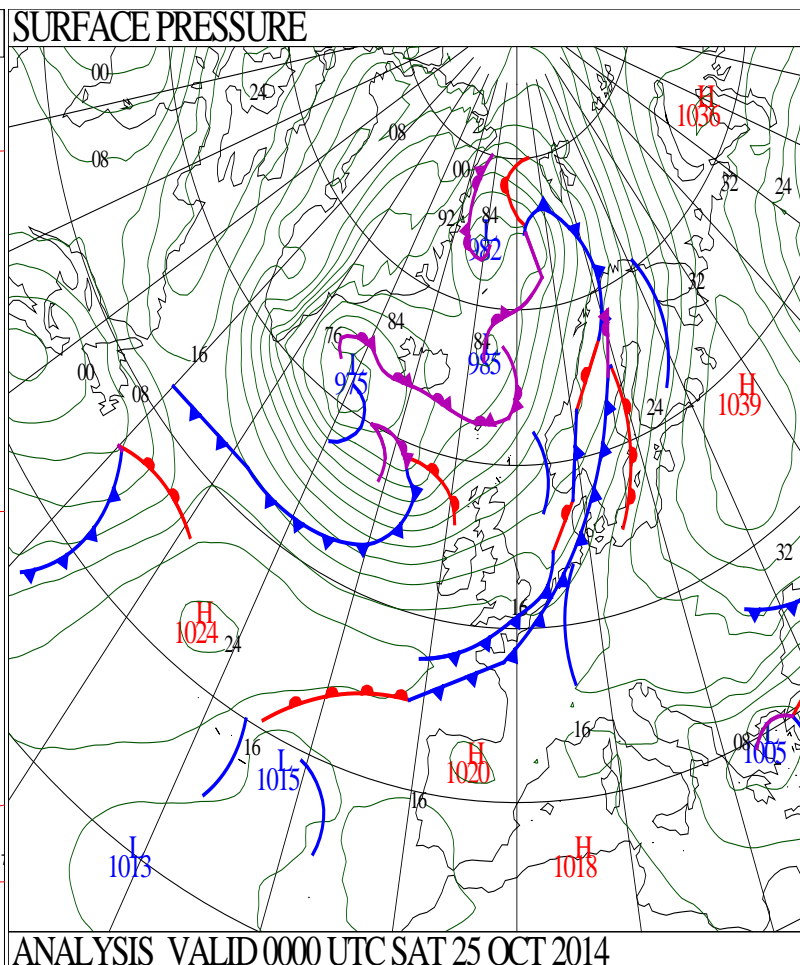
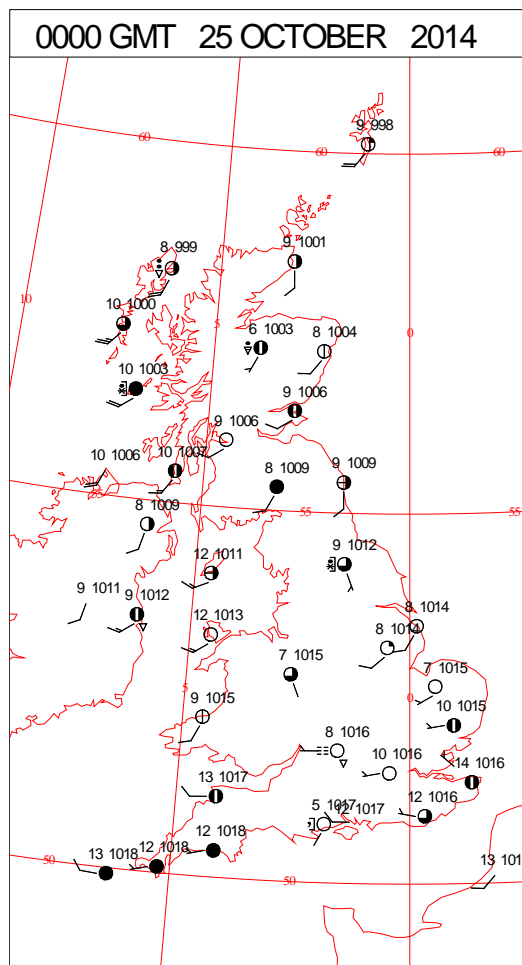
SIGNIFICANT WEATHER

0600 GMT 24 OCTOBER 2014	SIG WEATHER	1200 GMT 24 OCTOBER 2014	SIG WEATHER	<p><b>Summary of UK Weather for Friday 24 October 2014.</b></p> <p>It was cloudy for much of the southern U.K. through the early hours of the morning, with outbreaks of rain and drizzle spreading north-eastwards. These turned heavy at times, most notably across parts of Wales. There was also some hill and coastal fog across south-west England.</p> <p>Showers continued to push into Northern Ireland and western Scotland, but many places to the east of high ground in Scotland and northern England remained dry.</p> <p>The cloud and rain across England and Wales gradually and erratically moved south-eastwards through the day, with further heavy bursts, especially during the afternoon and evening across the east Midlands.</p> <p>Behind this rain, brighter conditions pushed in from the west, but with a few showers too. These were most frequent and heavy across western parts of Northern Ireland, and also western Scotland, where it was also quite windy at times through the day.</p> <p>It was mild for many, with higher than average temperatures. However, it was cooler in the north, with around average temperatures for Scotland and Northern Ireland.</p>
1800 GMT 24 OCTOBER 2014	SIG WEATHER	0000 GMT 25 OCTOBER 2014	SIG WEATHER	
				<p><b>EXTREMES</b></p> <p><b>Highest Maximum:</b> 17.9 Gravesend Broadness, Kent</p> <p><b>Lowest Maximum:</b> 10.0 Resallach, Sutherland</p> <p><b>Lowest Minimum:</b> 2.9 Kinbrace Hatchery, Sutherland</p> <p><b>Lowest Grass Minimum:</b> -1.5 Berwick-upon-Tweed Murton Farm, Berwickshire</p> <p><b>Most Rain:</b> 63.6 Loch Tormasad, Nort Uist, Western Isles</p> <p><b>Most Sun:</b> 5.5 Kirkwall, Orkney</p>

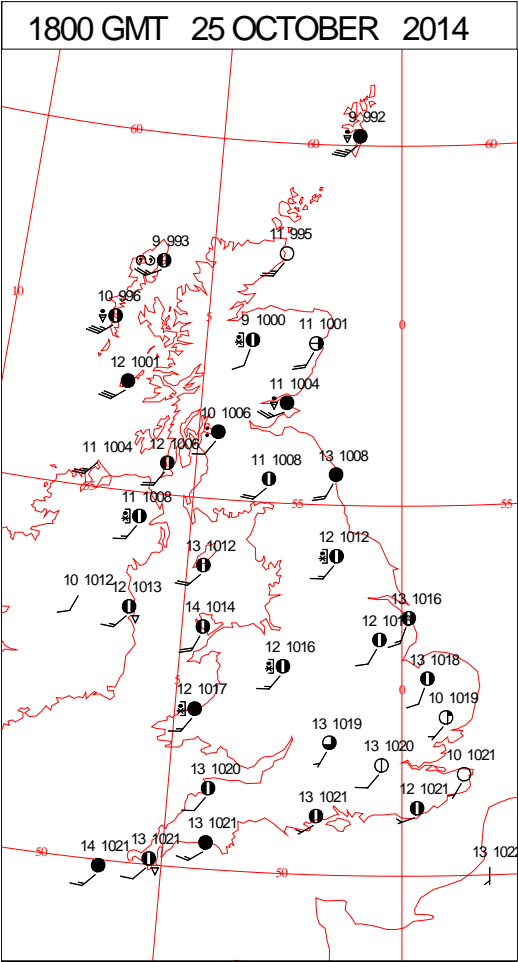
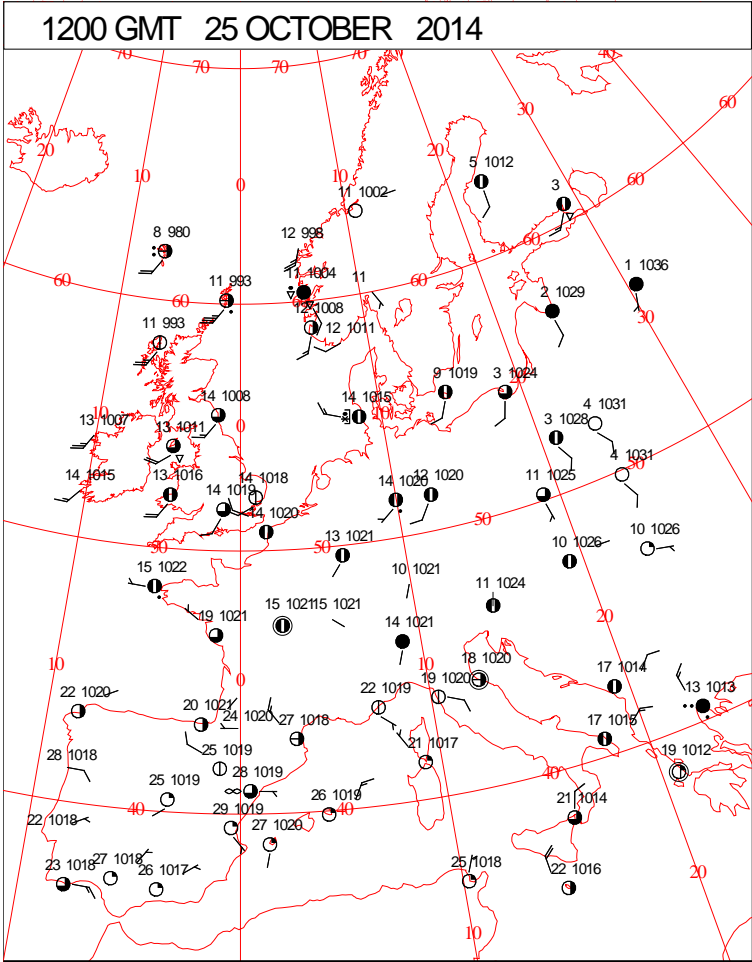
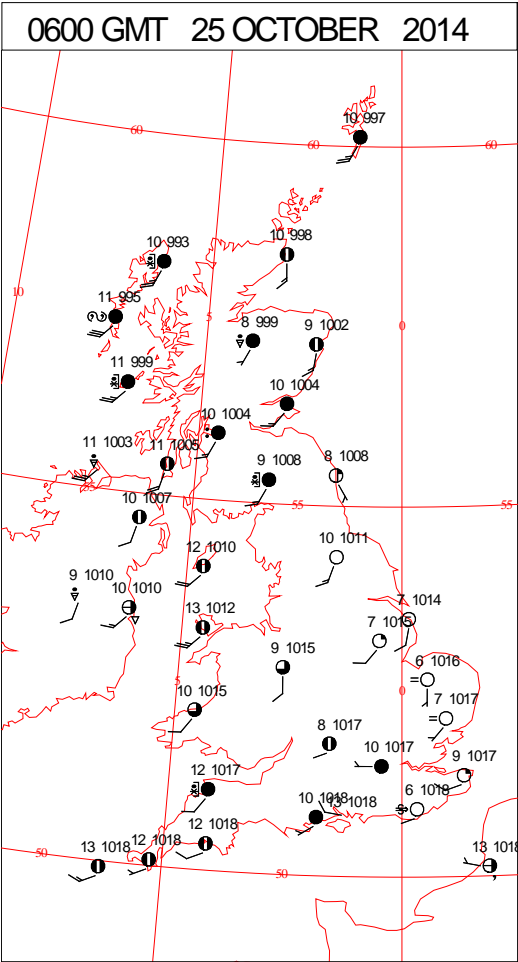
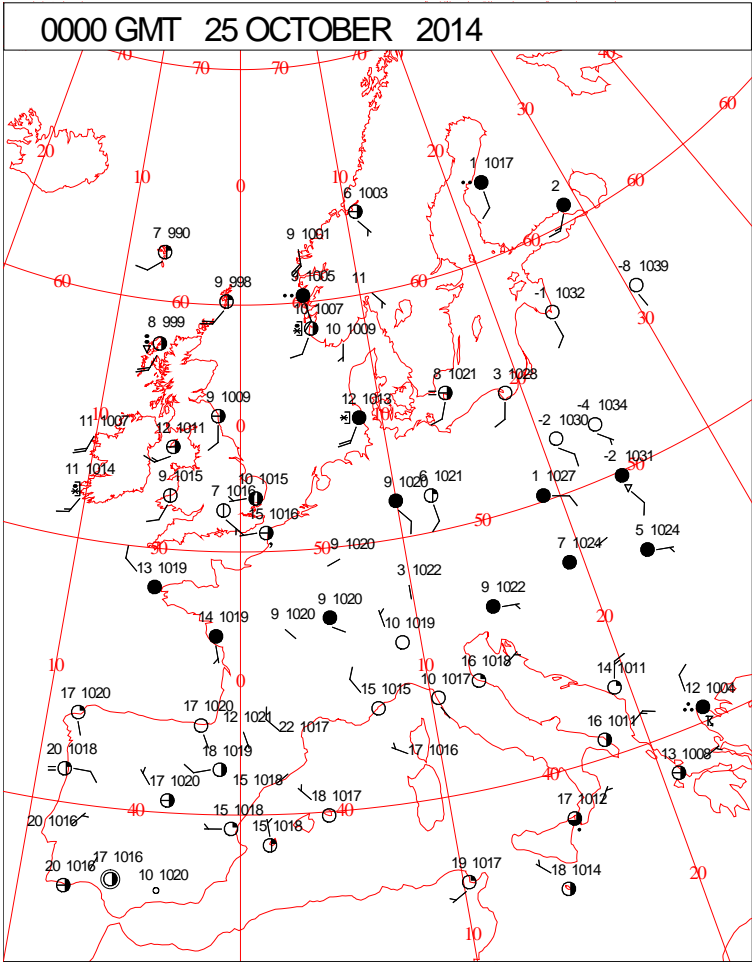
DAILY CLIMATE DATA



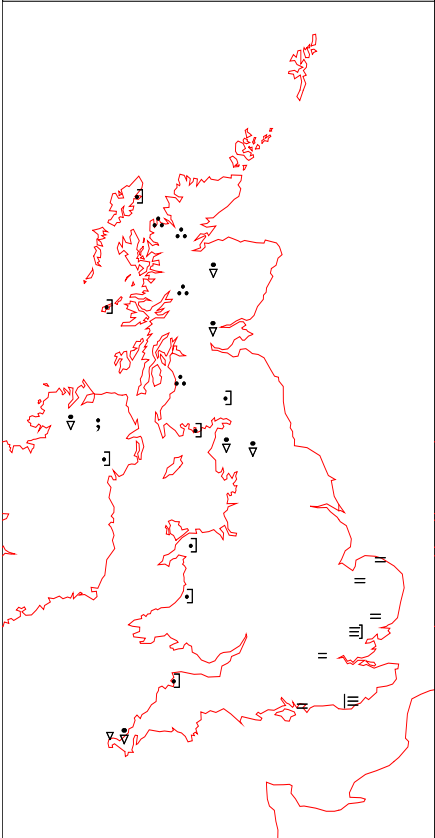
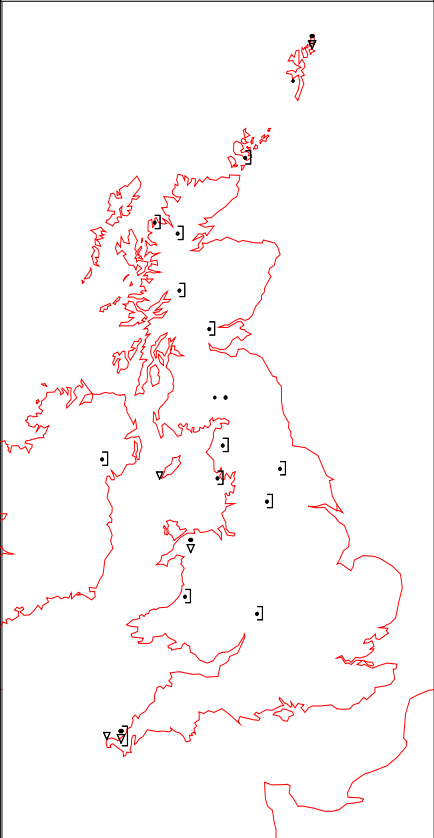
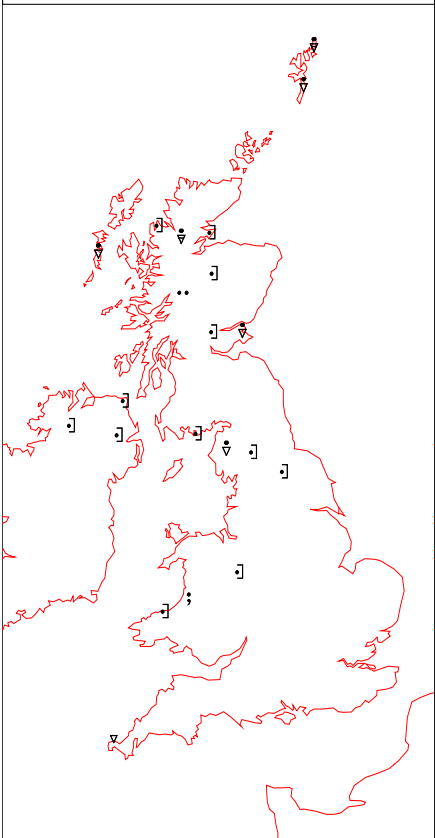
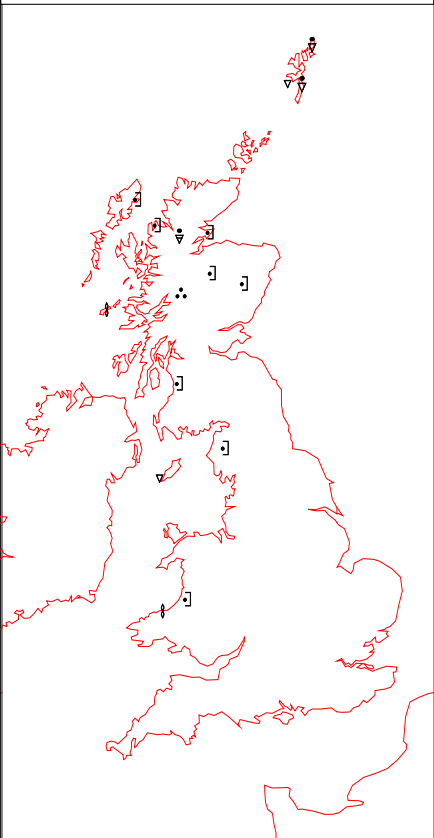
# DAILY WEATHER SUMMARY



SURFACE REPORTS

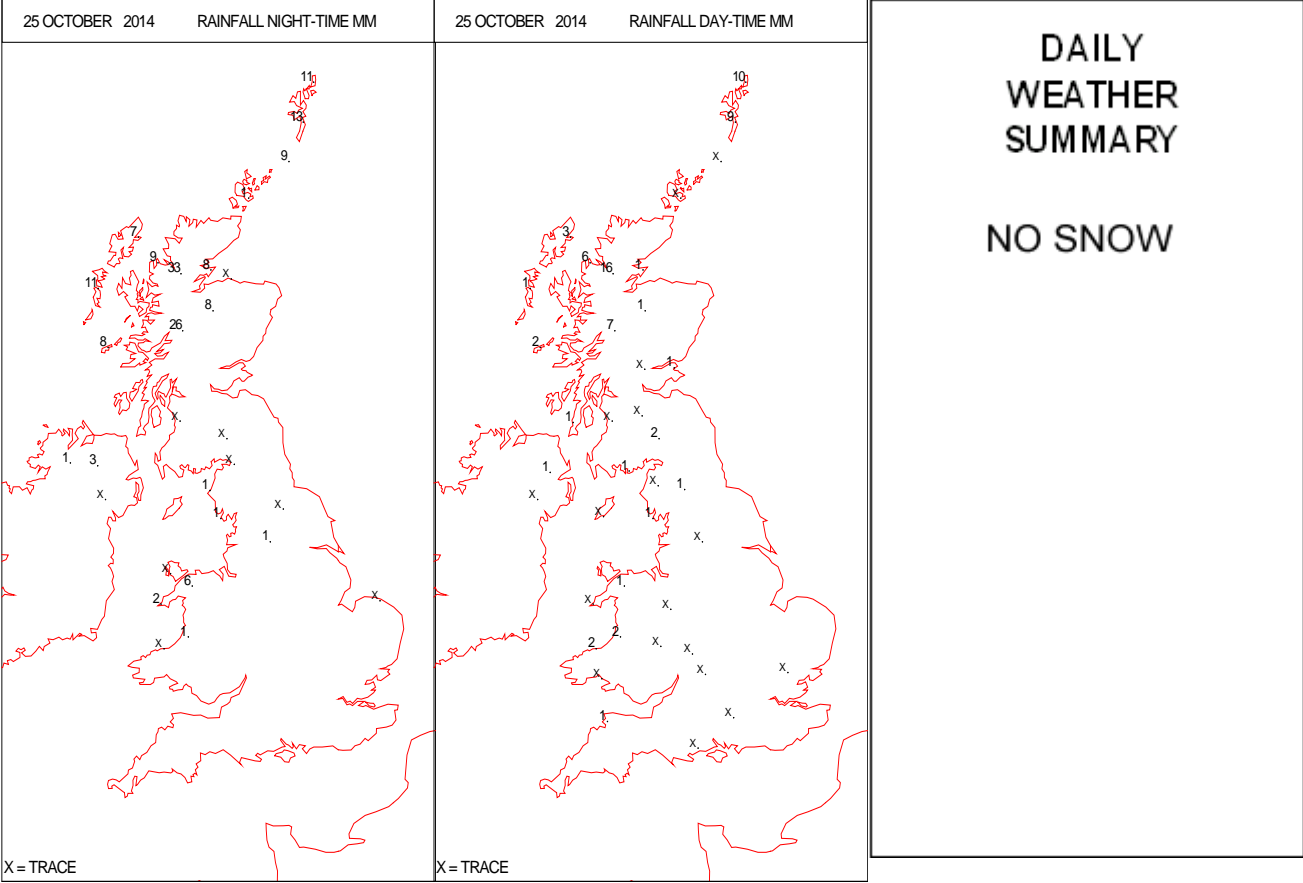
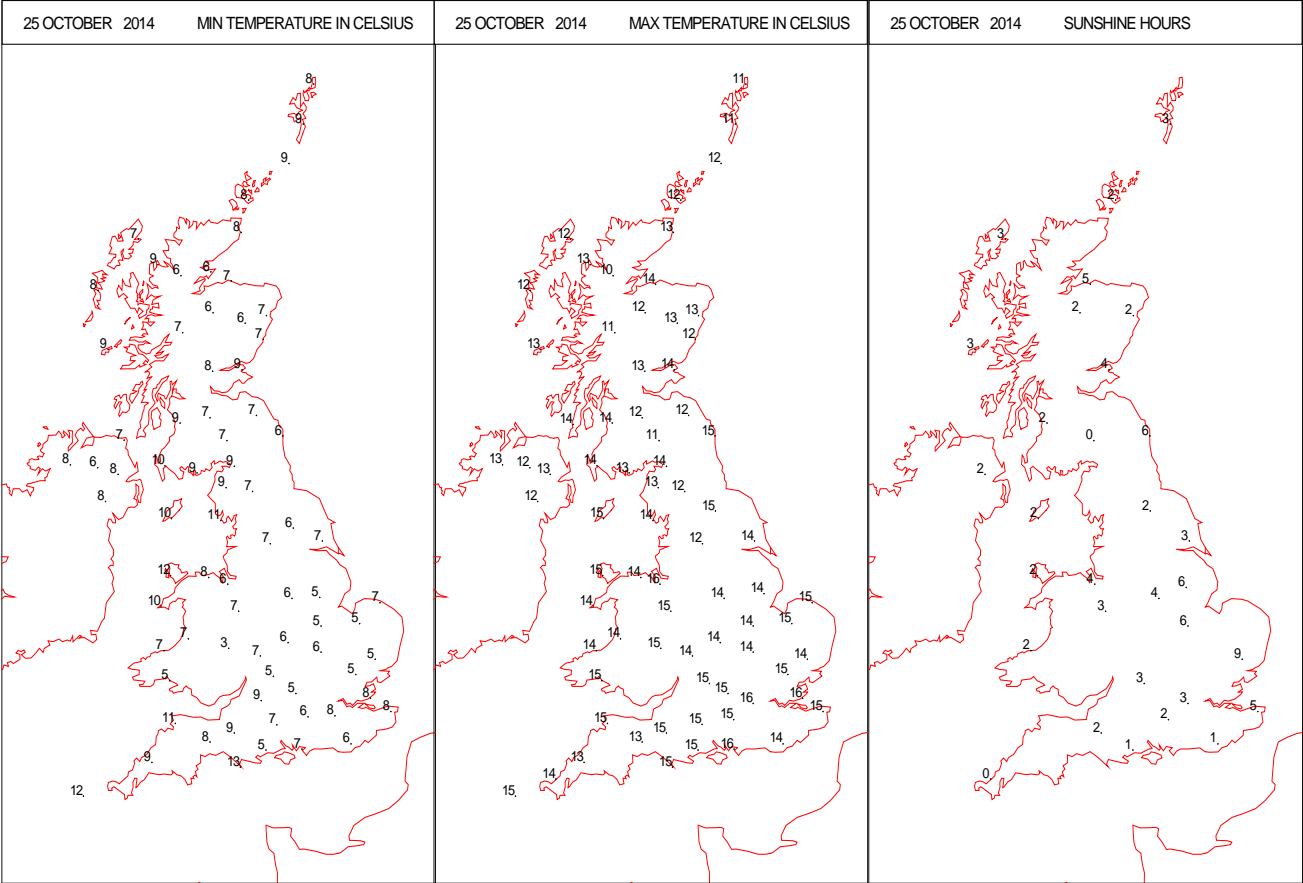


SIGNIFICANT WEATHER

0600 GMT 25 OCTOBER 2014	SIG WEATHER	1200 GMT 25 OCTOBER 2014	SIG WEATHER	<p><b>Summary of UK Weather for Saturday 25 October 2014.</b> Frequent heavy showers pushed across north-west Scotland through the early hours, on a strong south-westerly wind. It stayed mostly dry elsewhere, with variable cloud and clear spells, however there was some patchy rain in the west. The best of the clear spells were in the east; these combined with light winds in central southern and south-eastern areas allowed some isolated fog patches to develop. These soon cleared, to become a mostly dry day with some bright or sunny spells, and some cloudier periods. It was always cloudiest in the west with further patchy rain, with places in the east and in the shelter of high ground seeing the best of the sunshine. However, heavy and frequent showers continued to feed into north-western Scotland and the Northern Isles, with thunderstorms being detected from around midday. It was a windy day in the north, particularly in the north-west of Scotland. The maximum gust recorded in a non-mountainous location was 56 knots at South Uist, but gusts reached 85 knots over Cairngorm Summit. Maximum temperatures were generally above average for the time of year.</p>
				
1800 GMT 25 OCTOBER 2014	SIG WEATHER	0000 GMT 26 OCTOBER 2014	SIG WEATHER	<p><b>EXTREMES</b> <b>Highest Maximum:</b> 17.5 Nettlecombe, Somerset <b>Lowest Maximum:</b> 10.1 Castlereagh, Co. Down <b>Lowest Minimum:</b> 1.9 Wyre Forest NNR, Hereford &amp; Worcester <b>Lowest Grass Minimum:</b> -2.3 Urquhart Northwood, Ross-Shire <b>Most Rain:</b> 75.6 Loch Tormasad, North Uist, Western Isles <b>Most Sun:</b> 8.8 Wattisham, Suffolk</p>
				



DAILY CLIMATE DATA



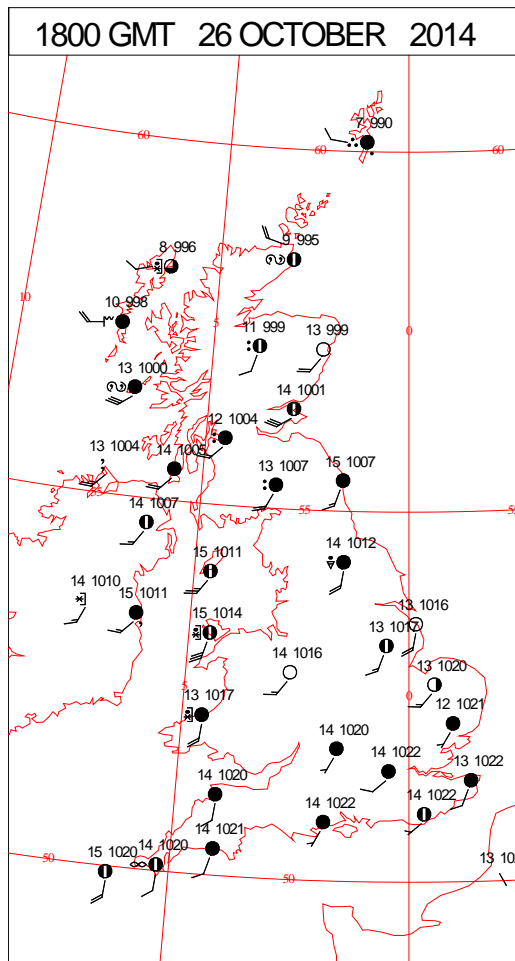
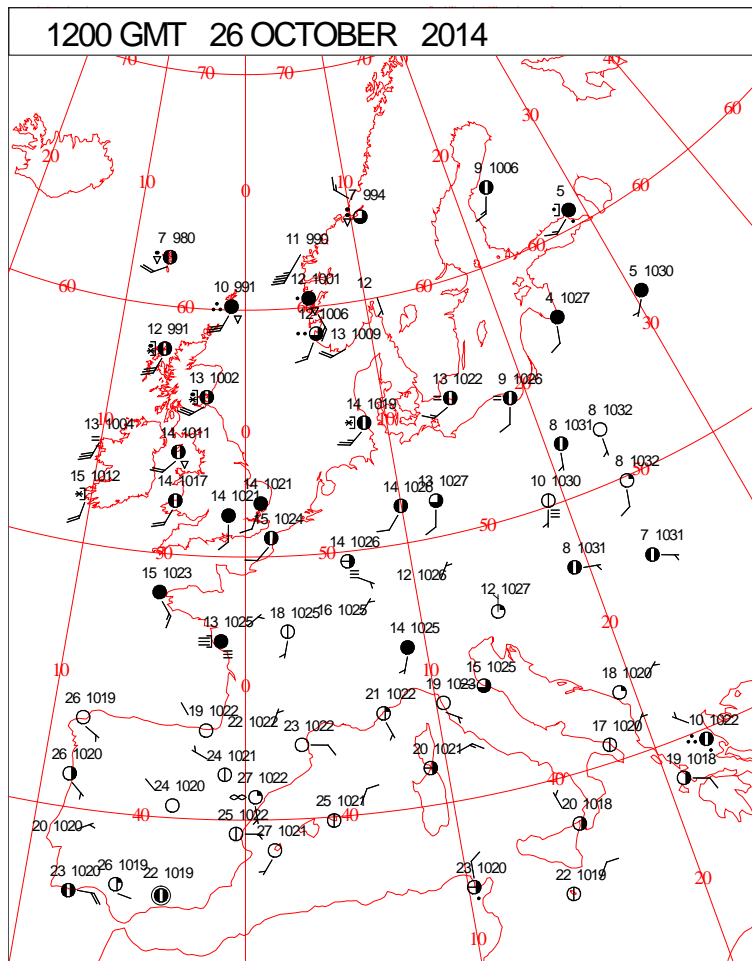
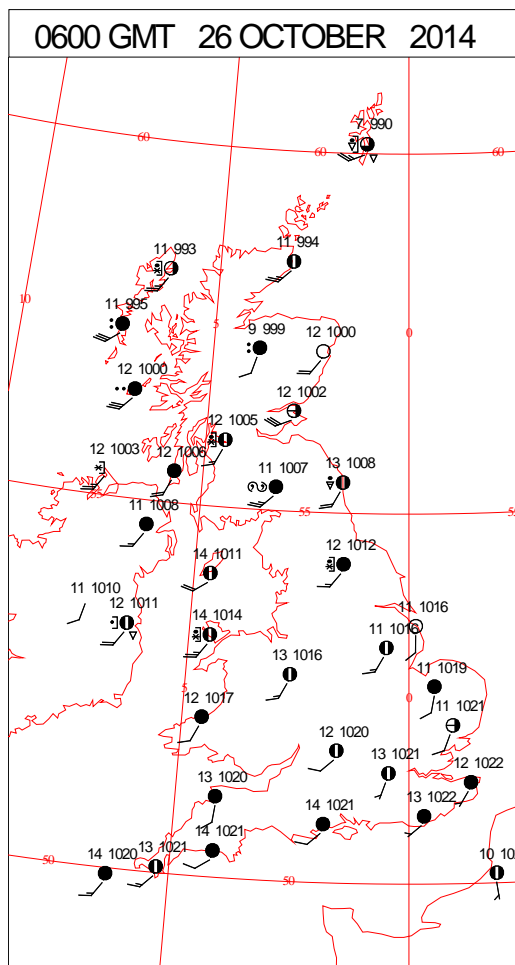
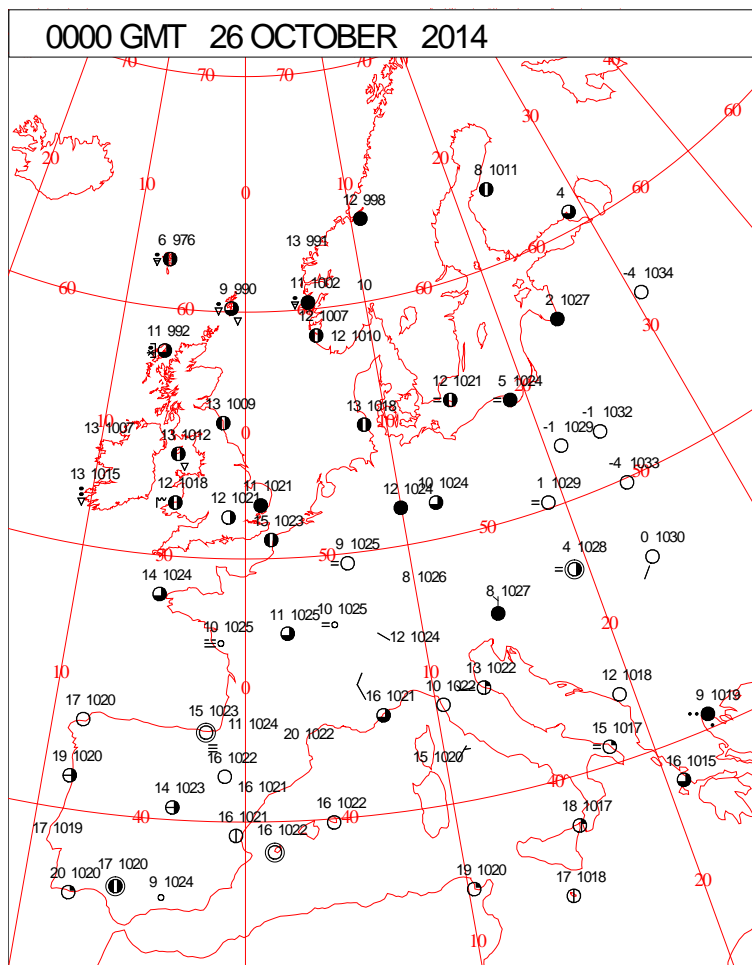
The map displays the British Isles with a grid of latitude and longitude lines. Latitude lines are marked at 50, 55, and 60 degrees North. Longitude lines are marked at 0, 10, 20, and 30 degrees West. A scale bar at the bottom indicates distances in kilometers (0 to 200 km) and miles (0 to 100 miles). The locations of 35 meteorological stations are marked with symbols and numbers:

- 9 990 (circle)
- 11 992 (circle)
- 10 994 (circle)
- 12 996 (circle)
- 9 998 (circle)
- 10 1001 (circle)
- 11 1000 (circle)
- 11 1004 (circle)
- 11 1006 (circle)
- 11 1005 (circle)
- 12 1007 (circle)
- 10 1008 (circle)
- 13 1009 (circle)
- 11 1009 (circle)
- 13 1012 (circle)
- 13 1013 (circle)
- 11 1012 (circle)
- 12 1013 (circle)
- 14 1015 (circle)
- 11 1017 (circle)
- 12 1017 (circle)
- 11 1019 (circle)
- 10 1019 (circle)
- 10 1021 (circle)
- 12 1018 (circle)
- 12 1020 (circle)
- 12 1021 (circle)
- 10 1023 (circle)
- 13 1023 (circle)
- 13 1022 (circle)
- 14 1022 (circle)
- 13 1022 (circle)
- 14 1022 (circle)
- 11 1023 (circle)

Crown Copyright 2014, All Rights Reserved

Sunday 26 October 2014

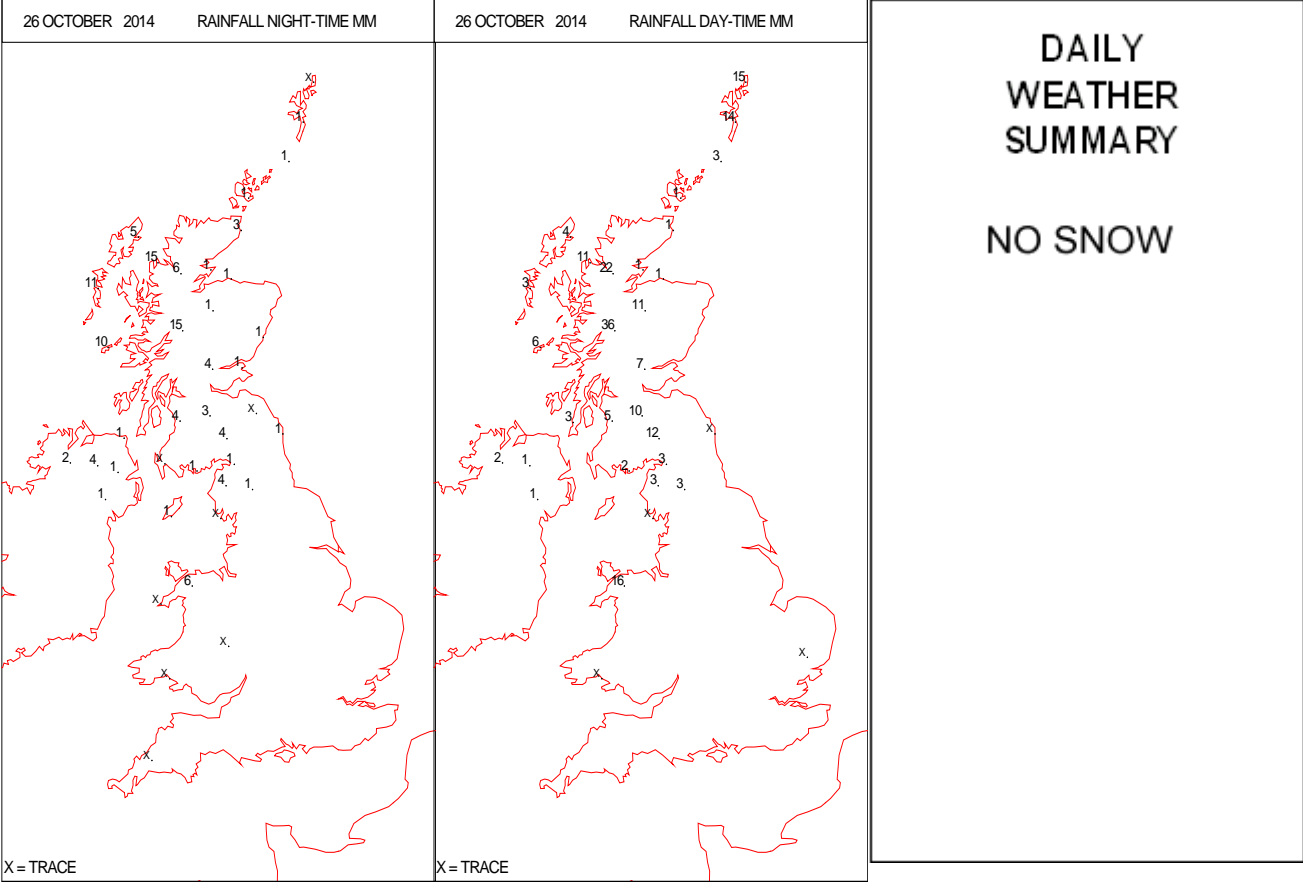
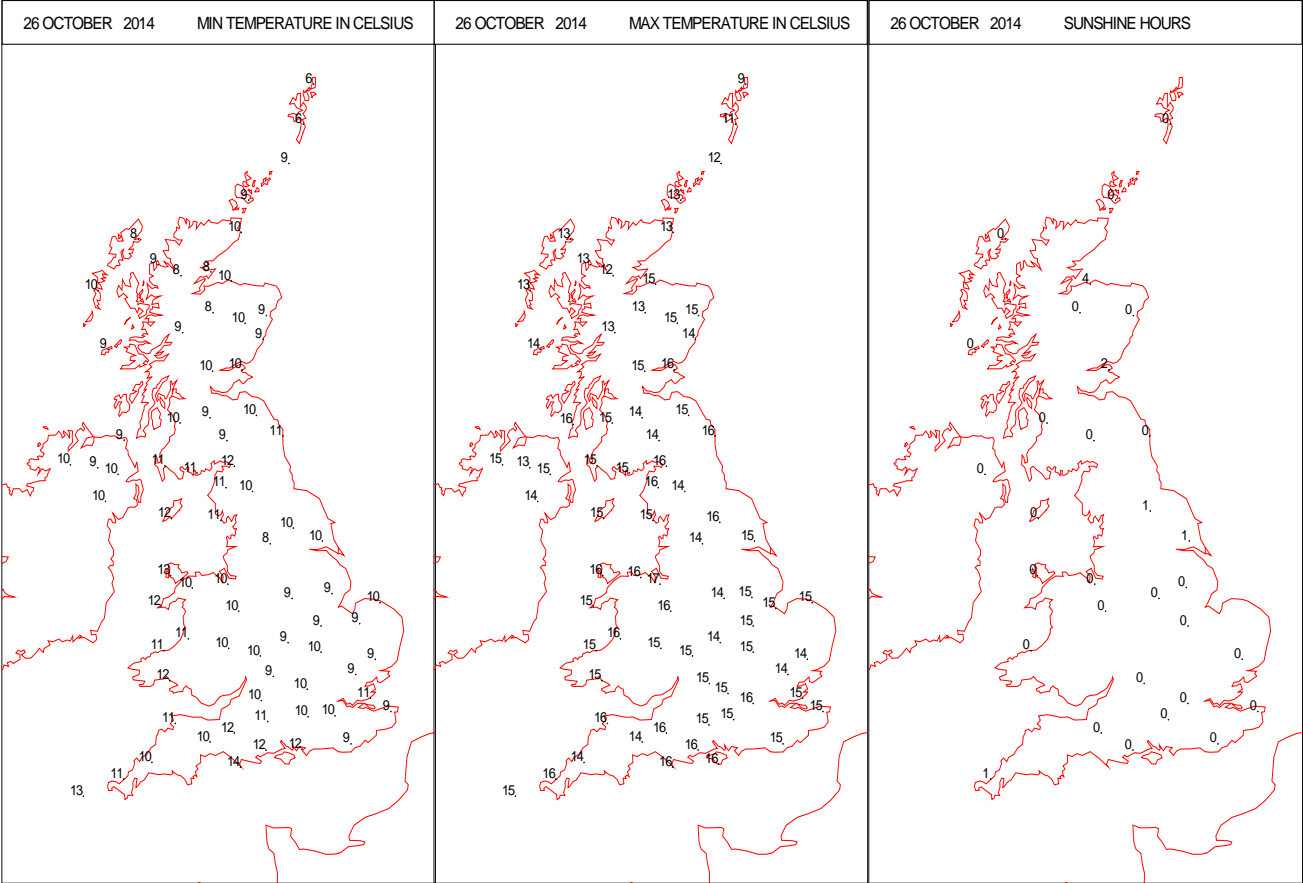
## SURFACE REPORTS



# SIGNIFICANT WEATHER

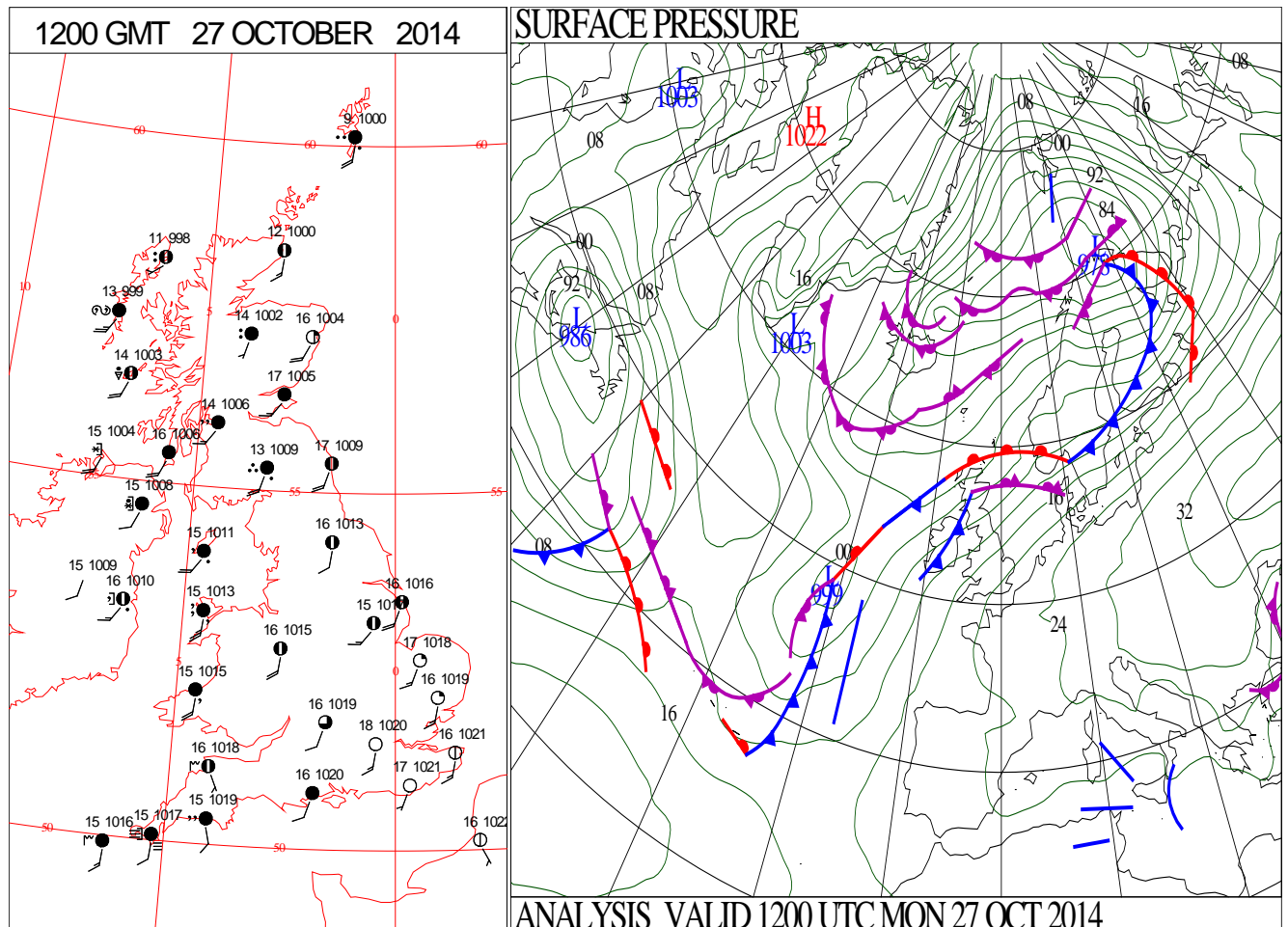
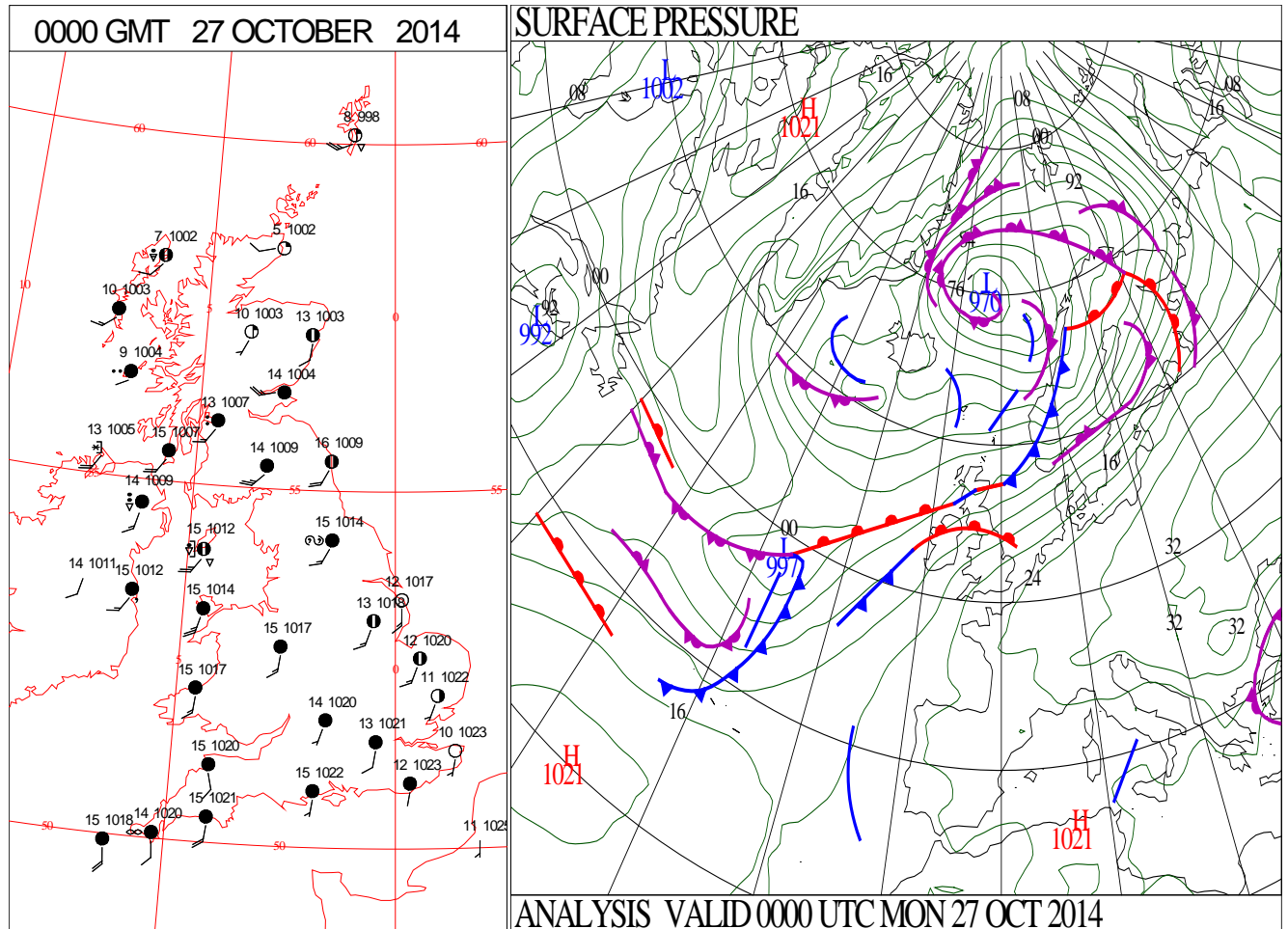
0600 GMT 26 OCTOBER 2014	SIG WEATHER	1200 GMT 26 OCTOBER 2014	SIG WEATHER	<p><b>Summary of UK Weather for Sunday 26 October 2014.</b></p> <p>It was generally rather cloudy through the early hours, and dry for most places, particularly across eastern parts of the U.K., however there was some occasional rain in the west. Heavy and prolonged rain continued to feed across north-west Scotland.</p> <p>It was also windy across the north and west, with gales in the north, and severe gales across exposed parts of north-west Scotland.</p> <p>It was a rather mild night too.</p> <p>South-westerly winds persisted across the country during the day, with strong winds across many northern and western parts. The strongest gust recorded was 60 knots at Loch Glascarnoch in the morning.</p> <p>This also brought persistent rain and drizzle to north-western areas, but especially across the Highlands of Scotland. By the evening some places there had received in excess of 100 mm of rain.</p> <p>Elsewhere across the U.K. it was a largely dry day with variable amounts of cloud, but it did stay mild. Maximum temperatures were generally around or slightly above average.</p>
1800 GMT 26 OCTOBER 2014	SIG WEATHER	0000 GMT 27 OCTOBER 2014	SIG WEATHER	<p><b>EXTREMES</b></p> <p><b>Highest Maximum:</b> 17.0 Prestatyn, Clwyd 17.0 Preston Montford, Shropshire</p> <p><b>Lowest Maximum:</b> 8.9 Baltasound No2, Shetland</p> <p><b>Lowest Minimum:</b> 4.9 Castlereagh, Co. Down</p> <p><b>Lowest Grass Minimum:</b> 2.0 Preston Montford, Shropshire</p> <p><b>Most Rain:</b> 117.4 Glen Nevis, Inverness-Shire</p> <p><b>Most Sun:</b> 3.9 Kinloss, Moray</p>

DAILY CLIMATE DATA



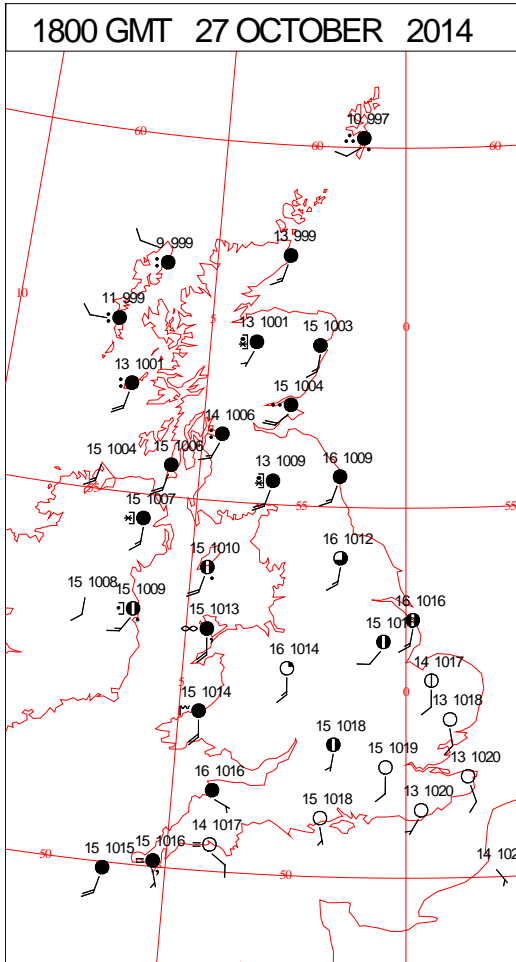
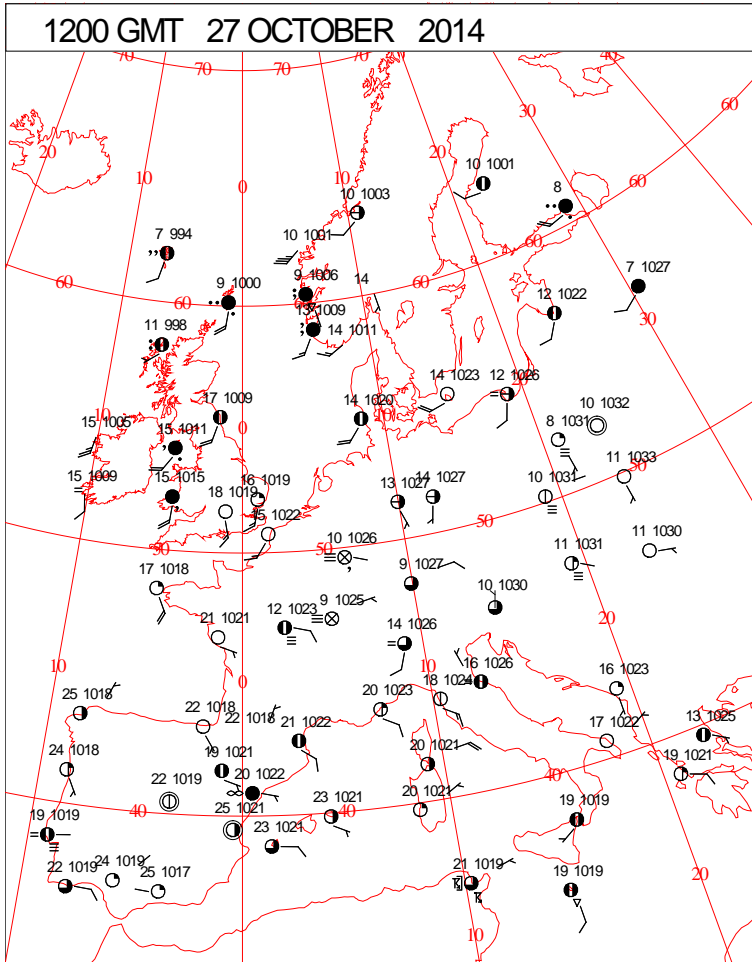
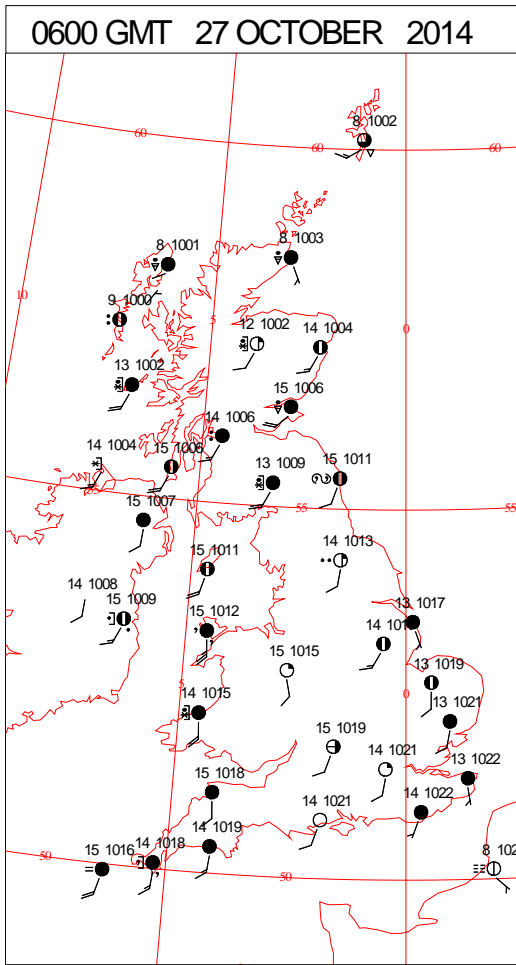
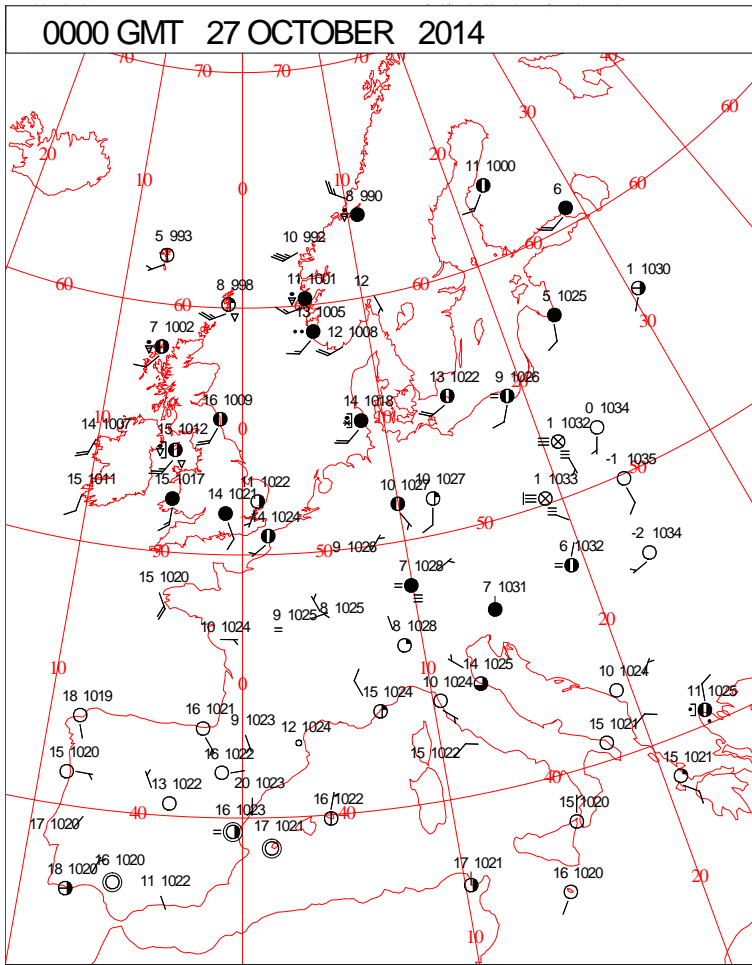


# DAILY WEATHER SUMMARY



Monday 27 October 2014

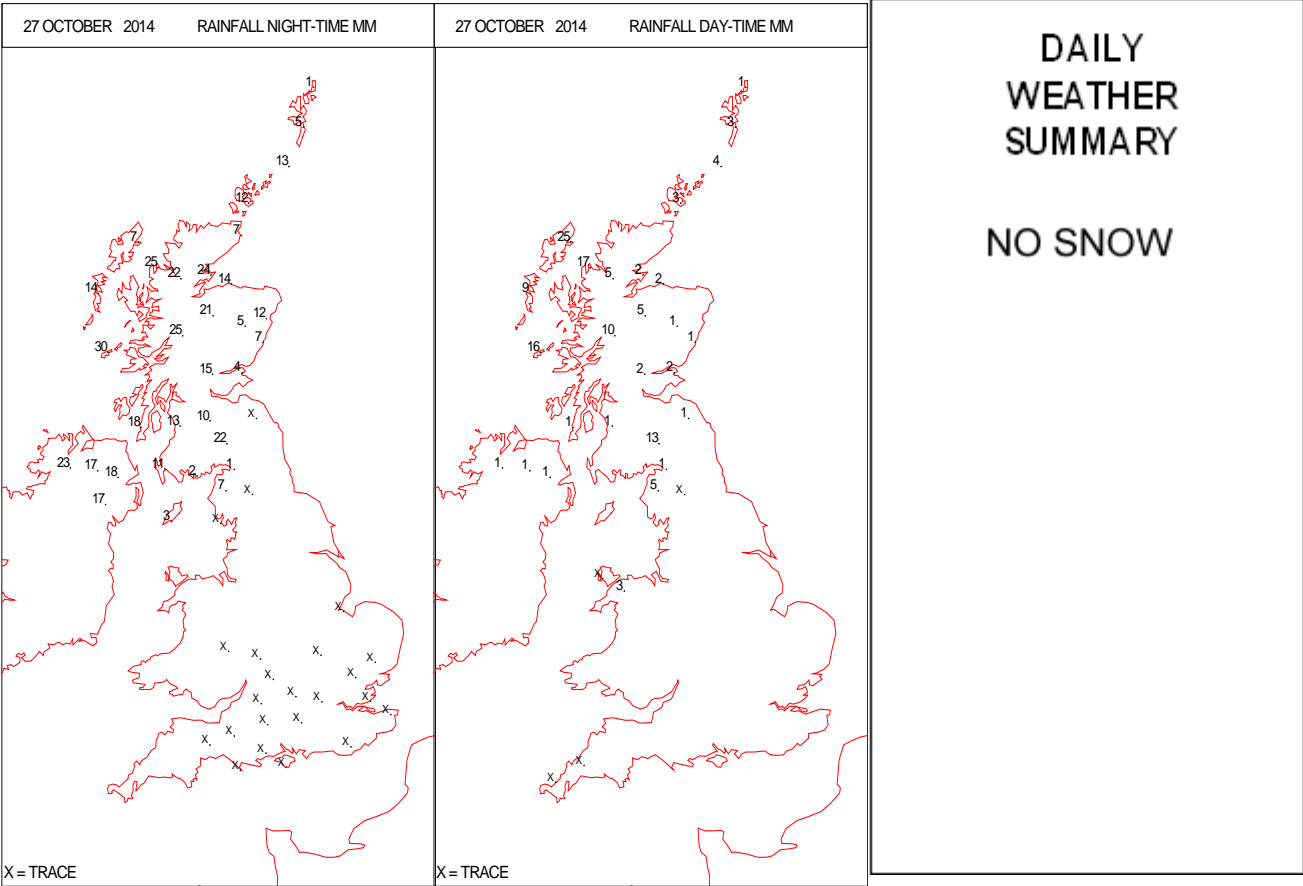
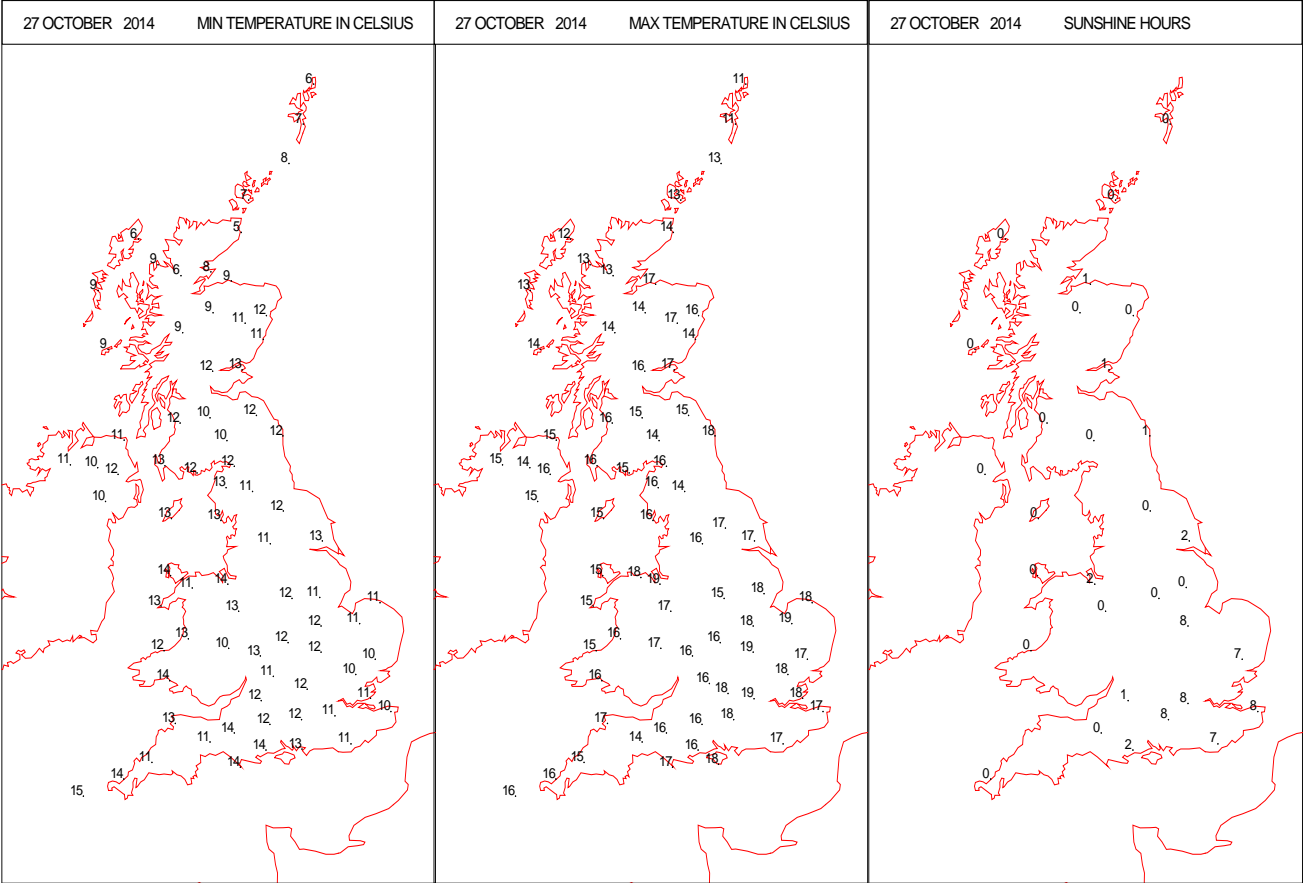
## SURFACE REPORTS



# SIGNIFICANT WEATHER

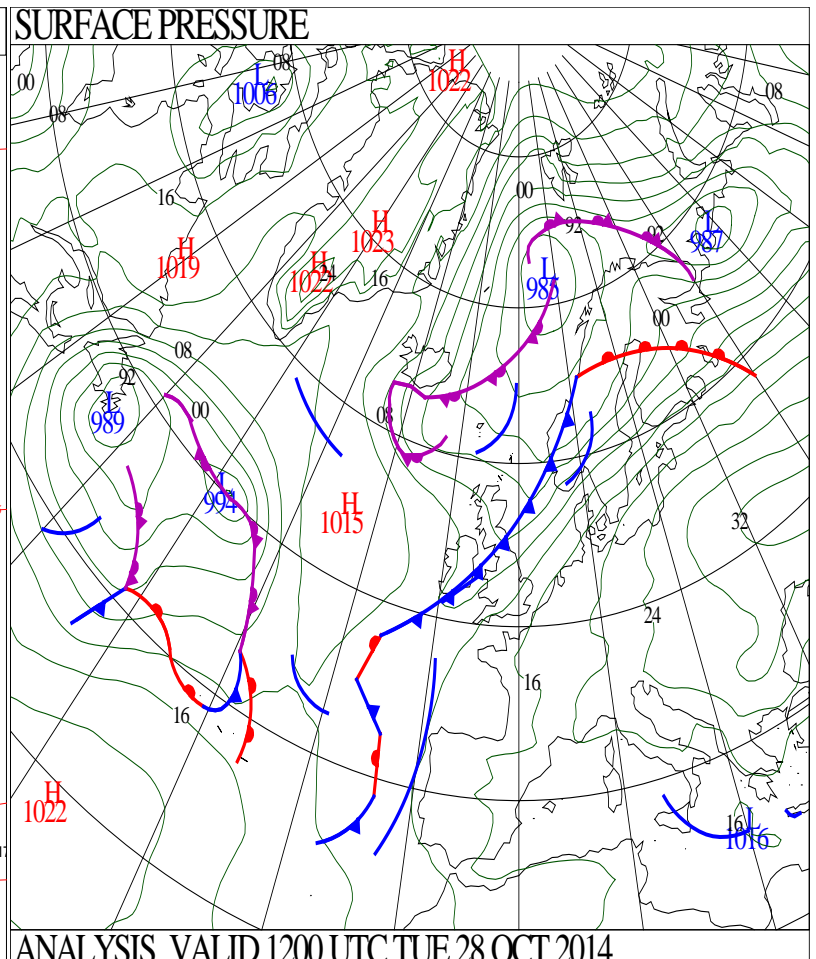
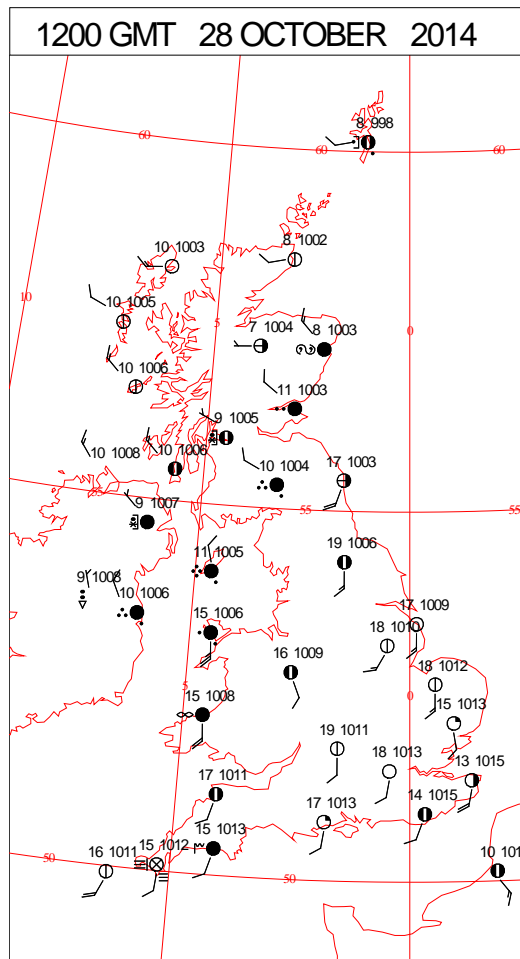
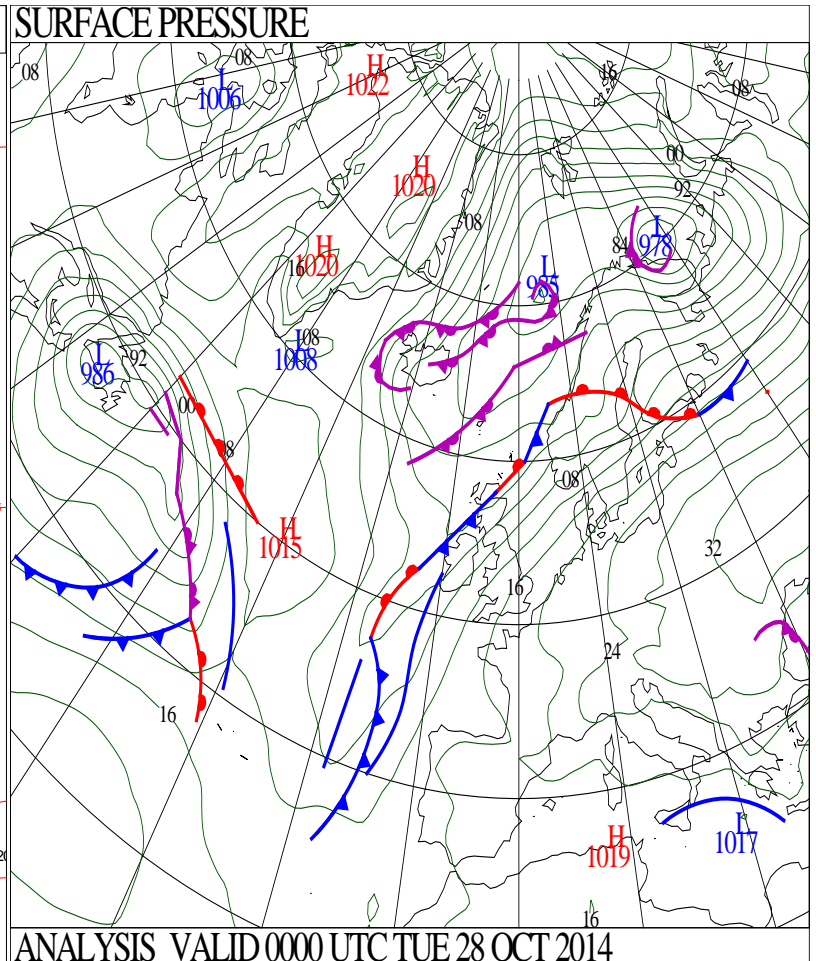
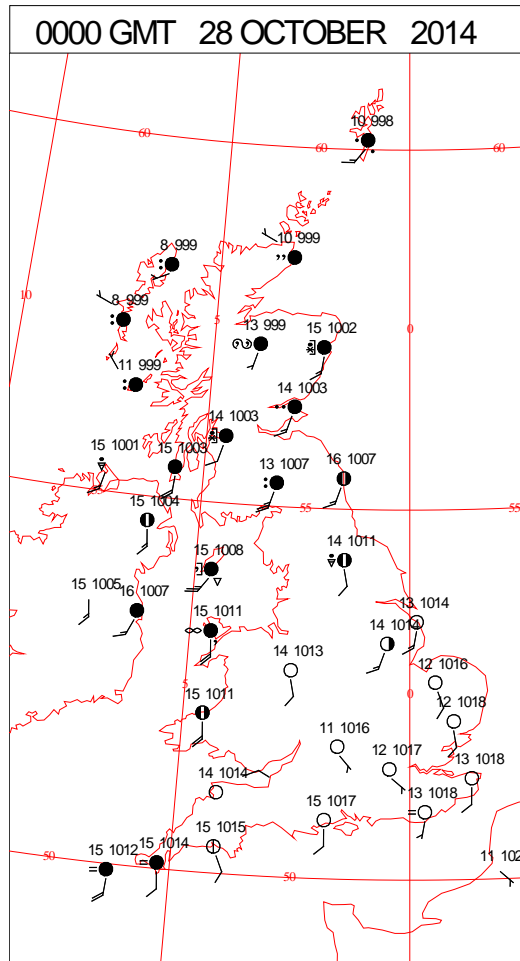
0600 GMT 27 OCTOBER 2014	SIG WEATHER	1200 GMT 27 OCTOBER 2014	SIG WEATHER	<p><b>Summary of UK Weather for Monday 27 October 2014.</b>  Heavy rain and strong winds continued to blow across western and north-western Scotland during the early hours.</p> <p>Northern Ireland and western parts of England and Wales were rather cloudy with patchy light rain and drizzle, along with brisk south to south-westerly winds.</p> <p>Central, southern and eastern parts of the U.K. were mostly dry overnight with variable amounts of cloud, and some lengthy clear spells.</p> <p>It was quite mild, with most places staying in double figures Celsius, although a few places in northern Scotland fell to single figures.</p> <p>The rain continued over western Scotland throughout the day, but with very little reaching eastern Scotland, and it stayed windy.</p> <p>Elsewhere, there were largely cloudy skies for many, with some patchy rain and drizzle at times across Northern Ireland, north-west England and Wales.</p> <p>However, south-eastern England remained sunny and rather warm throughout the day, with the highest temperatures recorded in East Anglia. Maximum temperatures were above average in most areas.</p>
1800 GMT 27 OCTOBER 2014	SIG WEATHER	0000 GMT 28 OCTOBER 2014	SIG WEATHER	<p><b>EXTREMES</b></p> <p><b>Highest Maximum:</b>  19.7 Cambridge Botanic Garden, Cambridgeshire  19.7 Santon Downham, Norfolk</p> <p><b>Lowest Maximum:</b>  10.5 Baltadound No2, Shetland  10.5 Lerwick, Shetland</p> <p><b>Lowest Minimum:</b>  4.5 Kinbrace Hatchery, Sutherland</p> <p><b>Lowest Grass Minimum:</b>  1.7 Urquhart Northwood, Ross-Shire</p> <p><b>Most Rain:</b>  133.2 Loch Tormasad, North Uist, Western Isles</p> <p><b>Most Sun:</b>  9.1 Jersey Airport, Jersey  9.1 Shanklin, Isle of Wight</p>

DAILY CLIMATE DATA



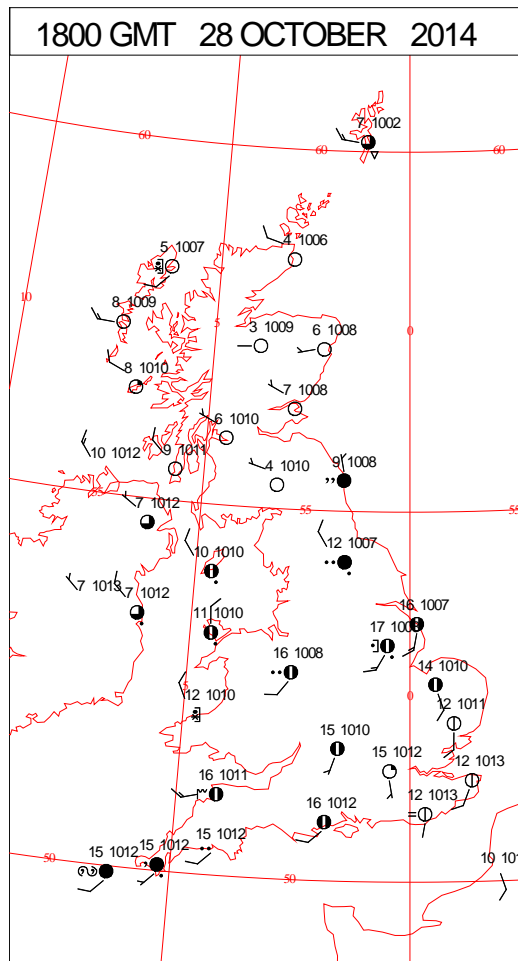
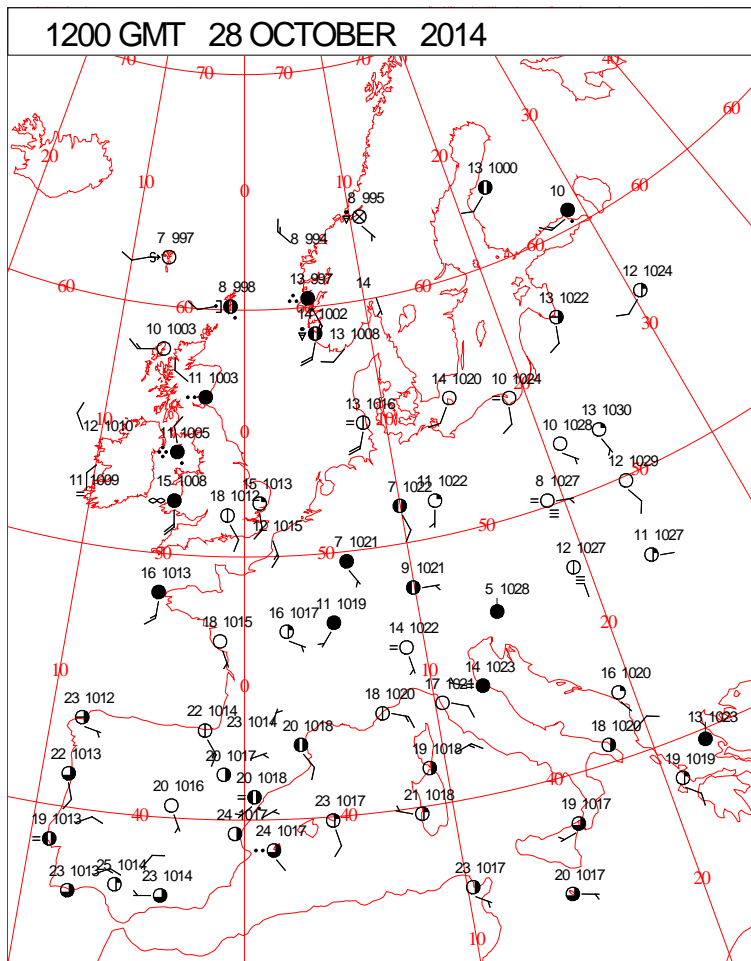
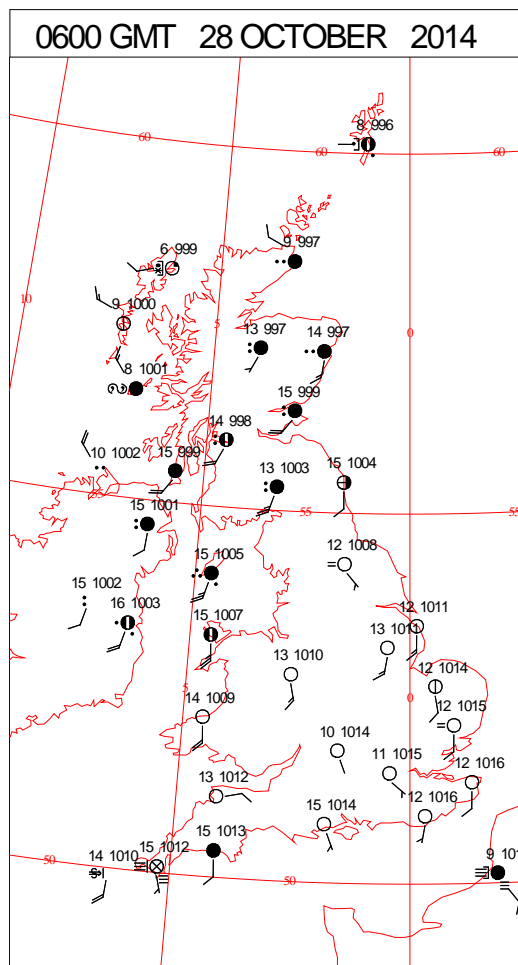
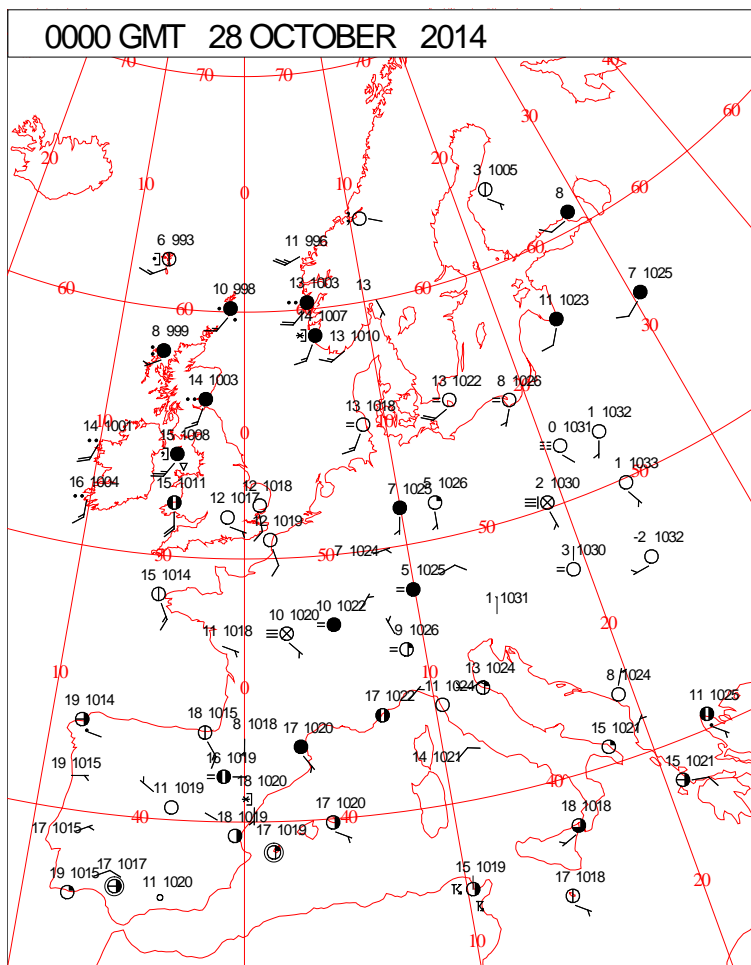


# DAILY WEATHER SUMMARY





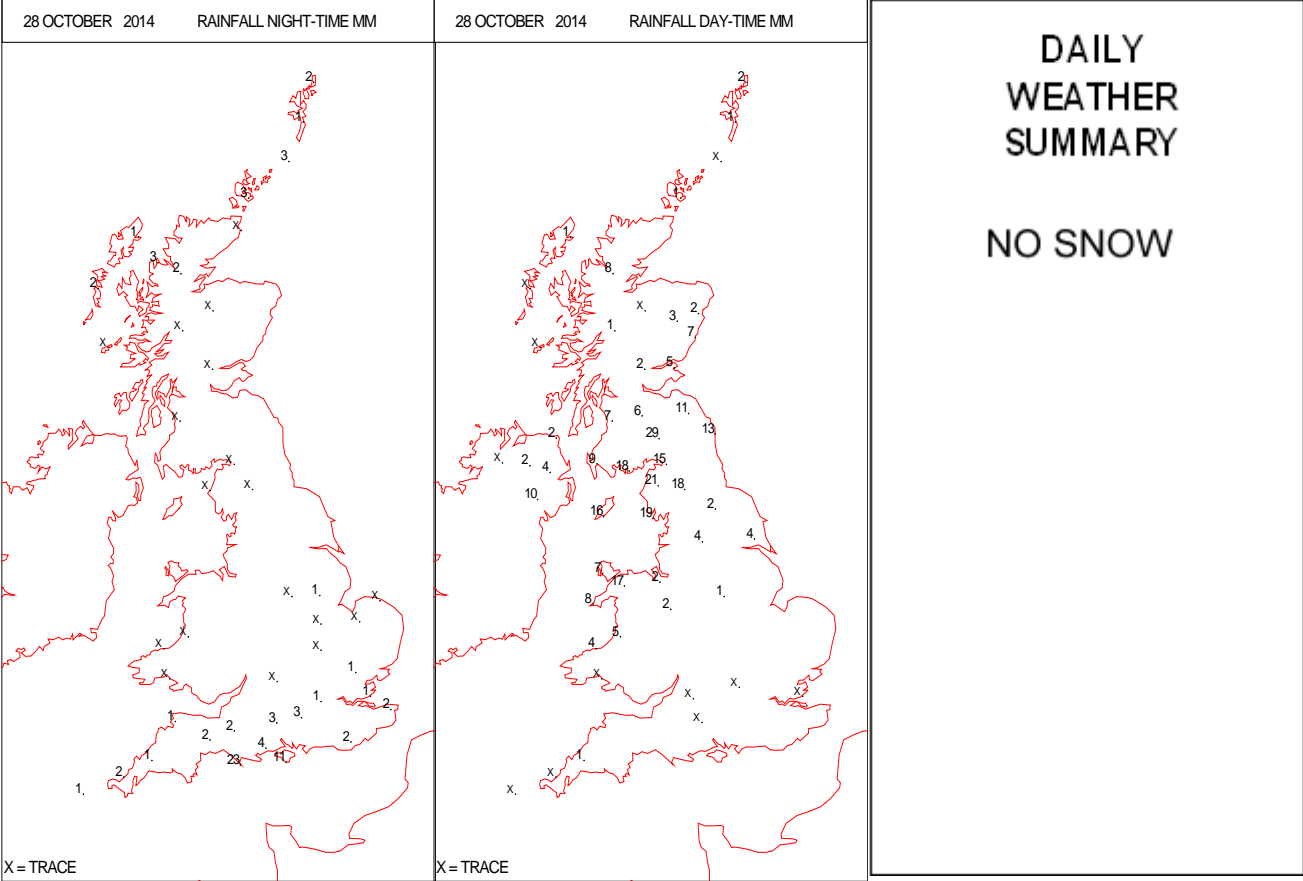
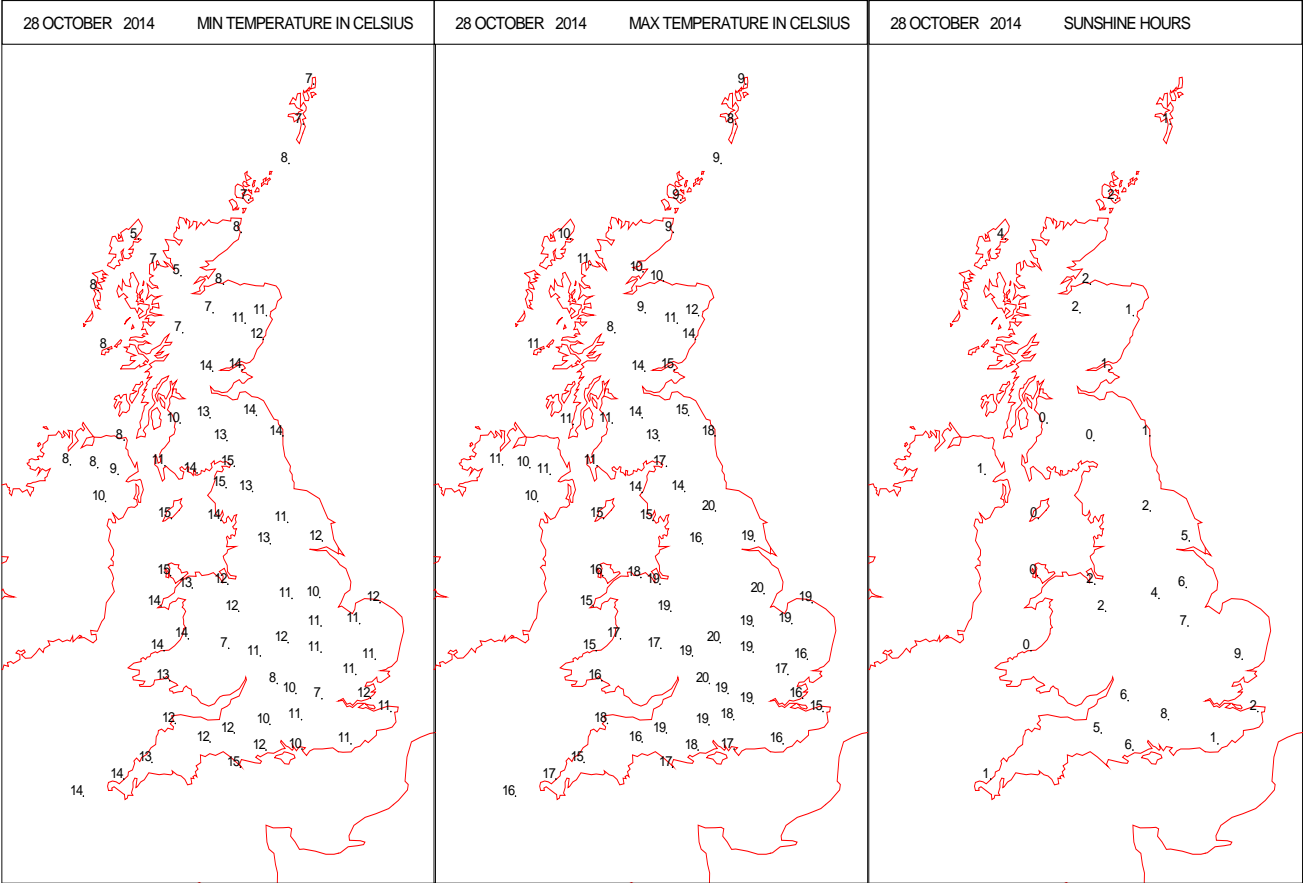
# SURFACE REPORTS



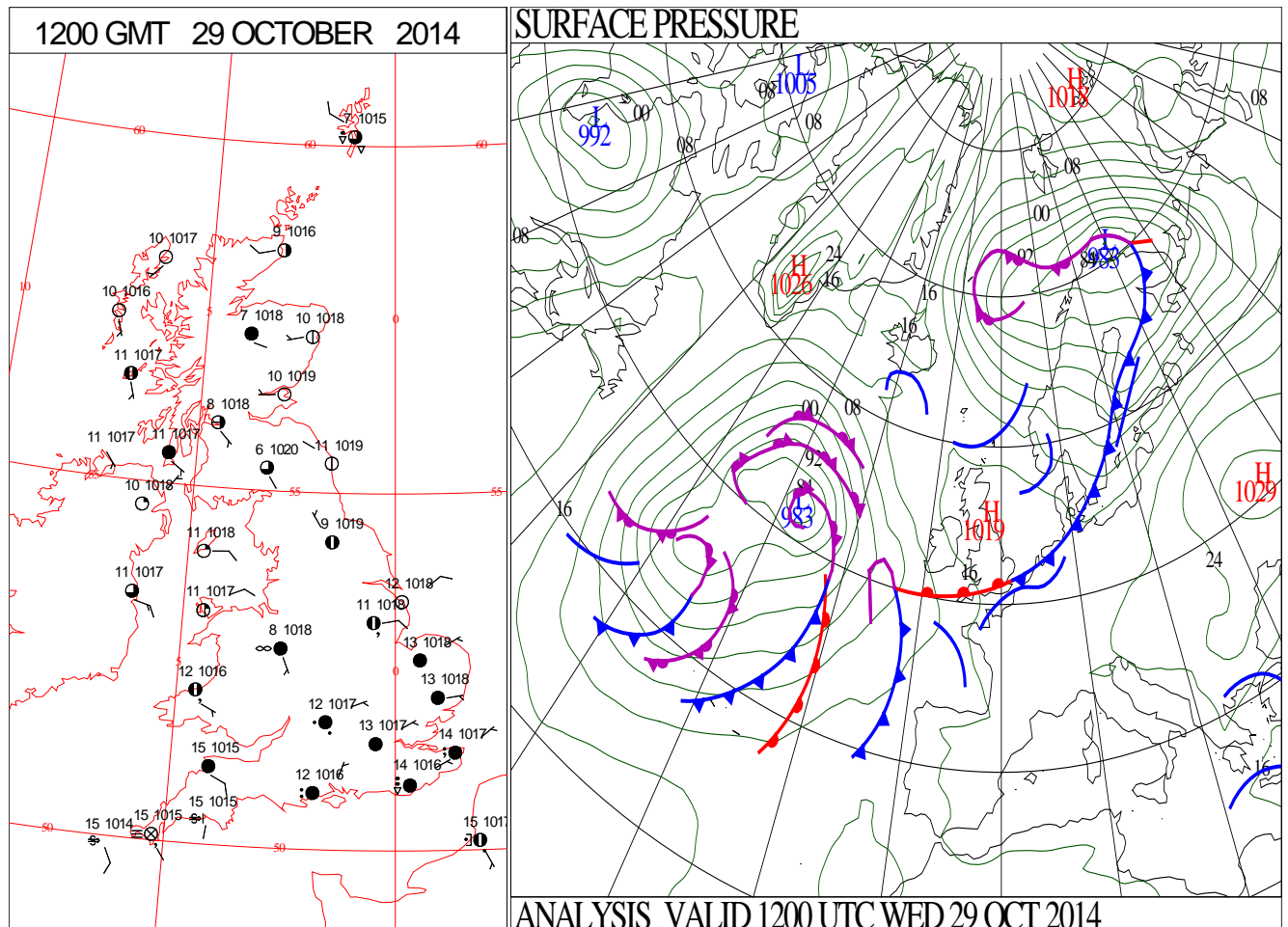
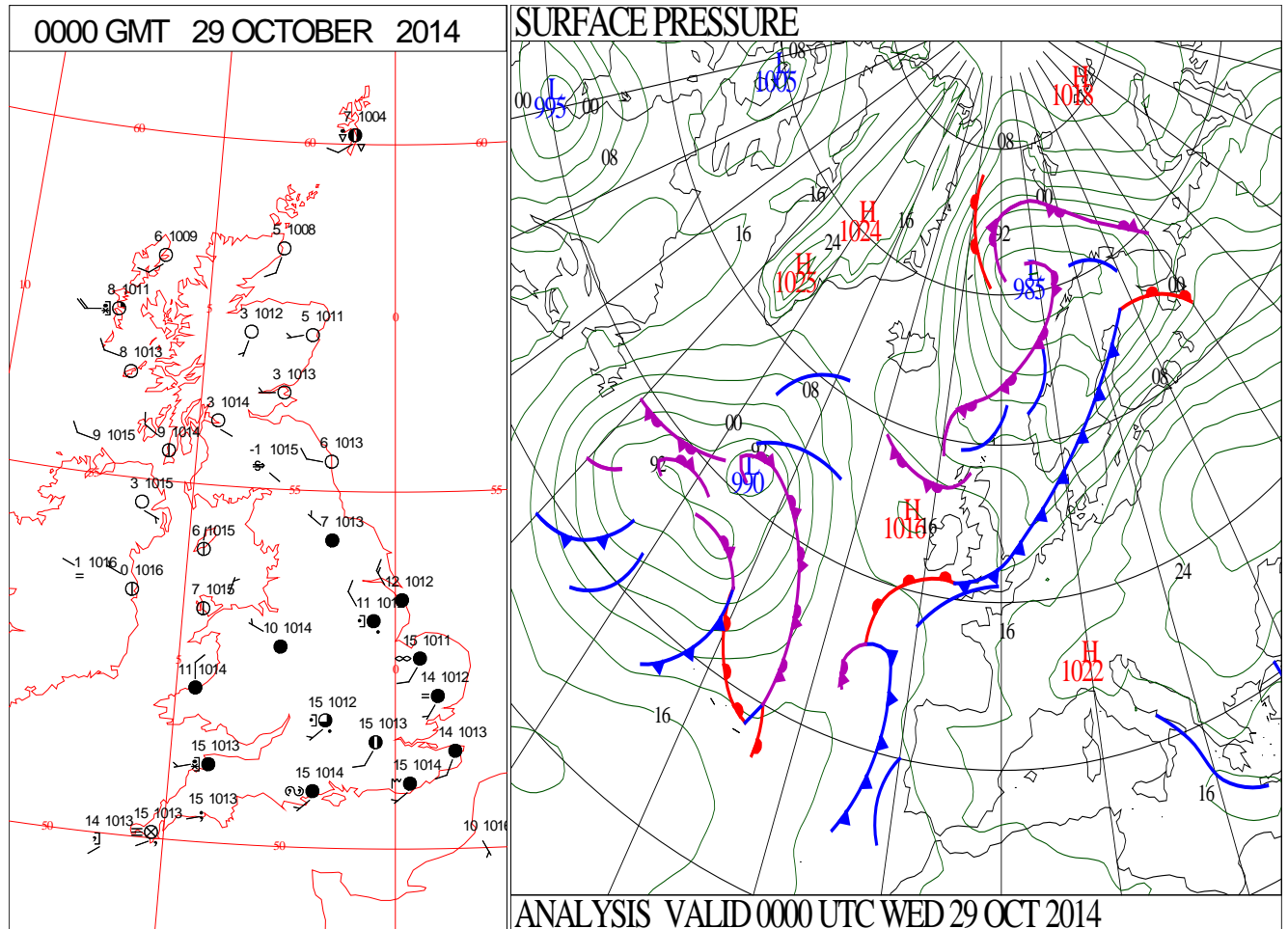
SIGNIFICANT WEATHER

0600 GMT 28 OCTOBER 2014	SIG WEATHER	1200 GMT 28 OCTOBER 2014	SIG WEATHER	<p><b>Summary of UK Weather for Tuesday 28 October 2014.</b> Heavy rain initially lying over north-west Scotland and Northern Ireland slowly moved south through the early hours. The rain cleared the Outer Hebrides, and parts of the Inner Hebrides by dawn, and much clearer, but showery conditions developed there.</p> <p>Elsewhere skies were largely clear, and some patchy mist and fog formed.</p> <p>The band of rain and cloud continued to move slowly south-east through the day, with some heavy bursts across Northern Ireland and southern Scotland in the morning, and then northern England and Wales into the afternoon.</p> <p>However, as the band of rain continued into central parts of England it began to ease markedly.</p> <p>South of this band of rain, there were some periods of sunshine across central and eastern England through the morning and afternoon.</p> <p>However, cloud in the south-west gradually started to spread further east later in the day.</p> <p>Temperatures were around average in Scotland and Northern Ireland, but were higher than average over England and Wales.</p>
1800 GMT 28 OCTOBER 2014	SIG WEATHER	0000 GMT 29 OCTOBER 2014	SIG WEATHER	
				<p><b>EXTREMES</b> <b>Highest Maximum:</b> 20.0 Oxford, Oxfordshire <b>Lowest Maximum:</b> 7.9 Lentrán, Inverness-Shire <b>Lowest Minimum:</b> 4.5 Stornoway Airport, Western Isles <b>Lowest Grass Minimum:</b> 1.0 Nettlecombe, Somerset <b>Most Rain:</b> 27.6 Boreland, Cumbria <b>Most Sun:</b> 8.9 Jersey Airport, Jersey</p>

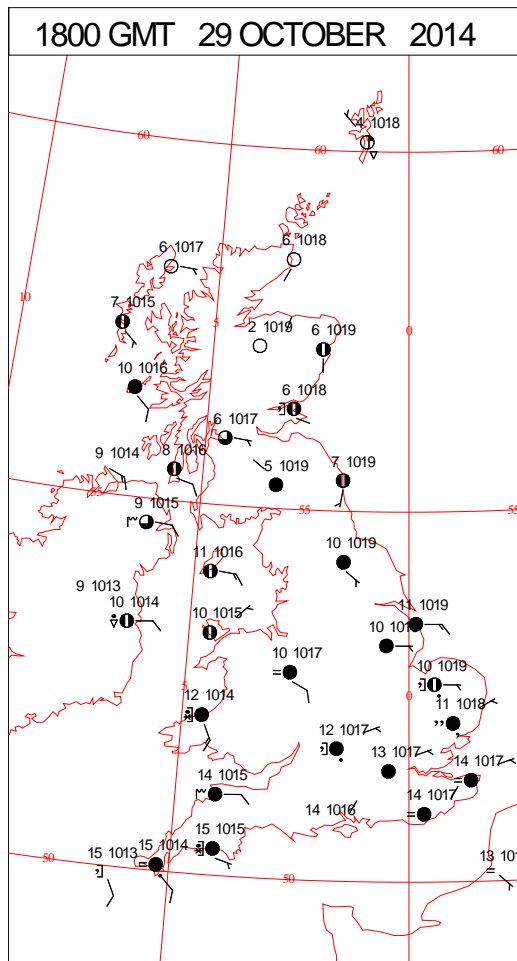
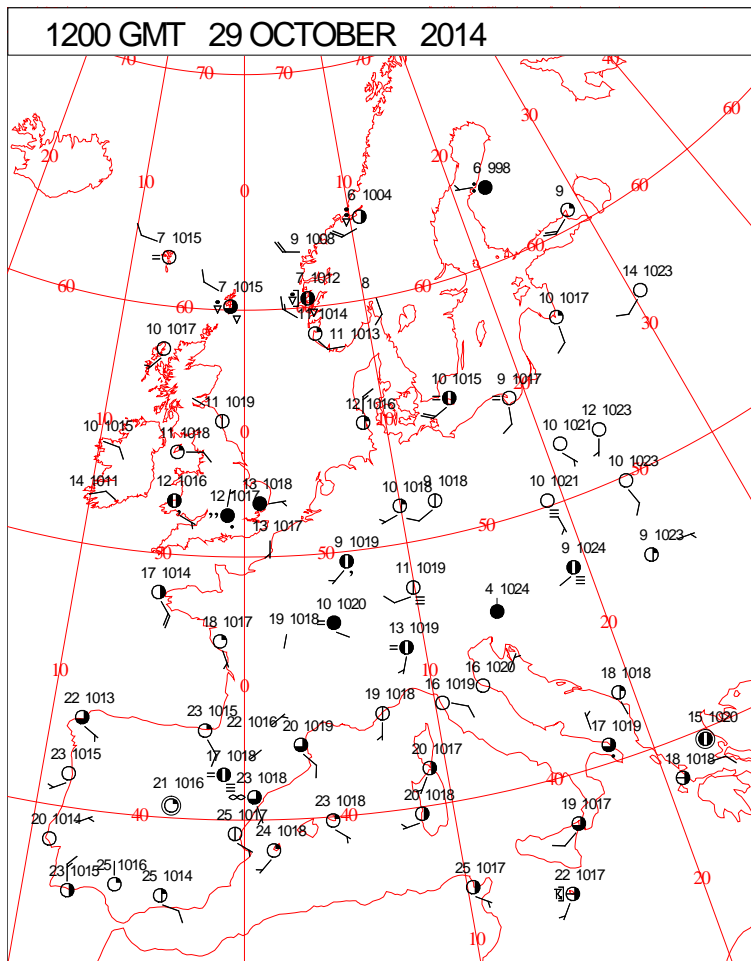
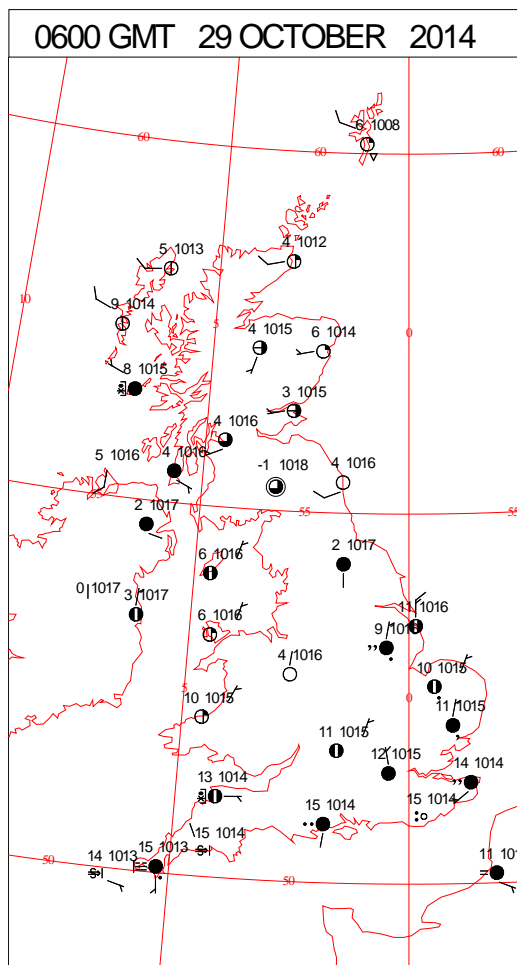
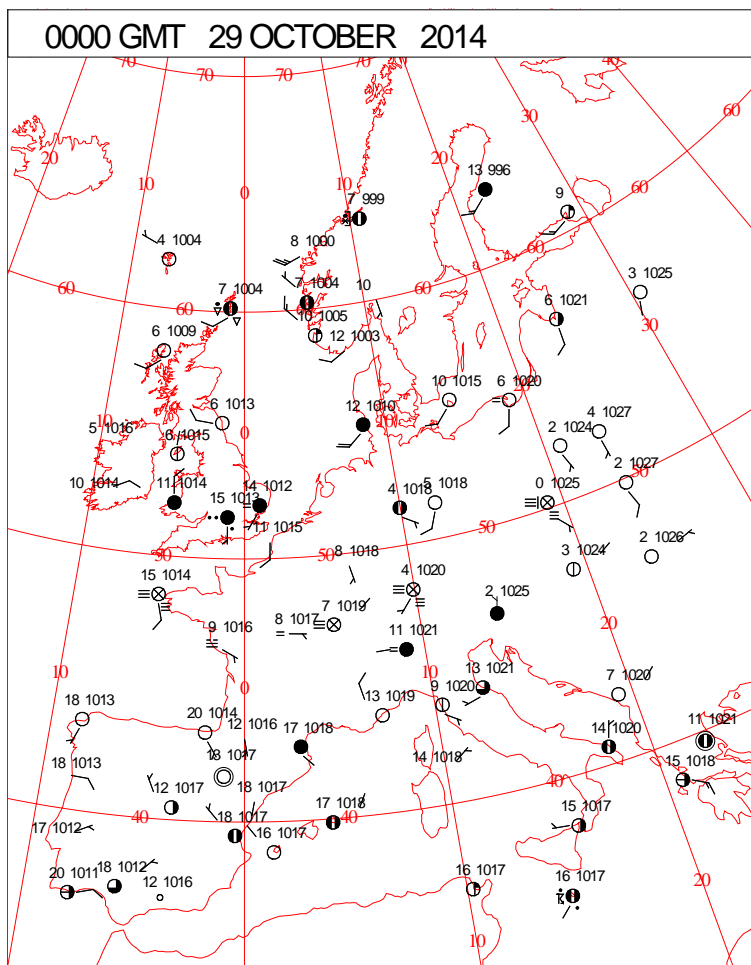
DAILY CLIMATE DATA



# DAILY WEATHER SUMMARY



# SURFACE REPORTS

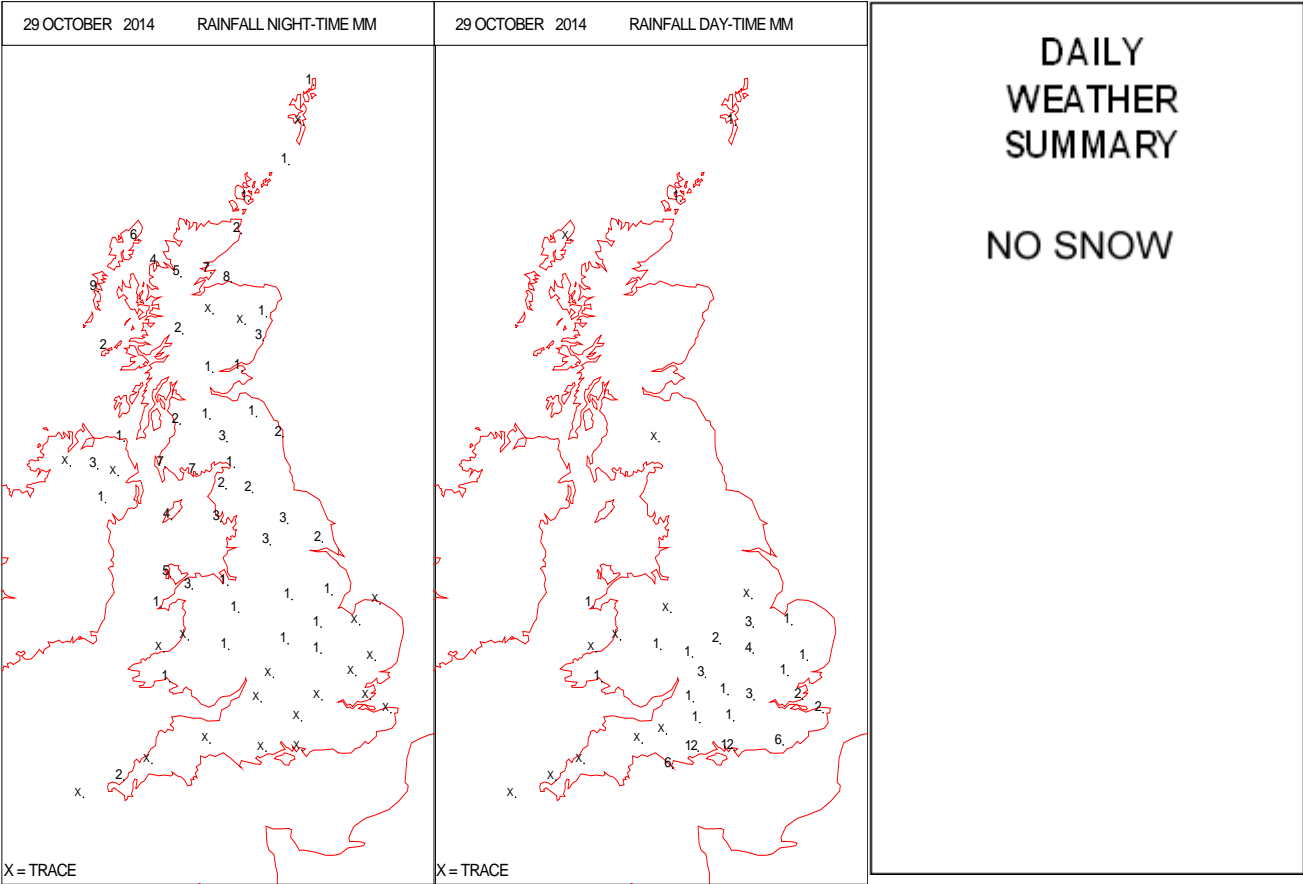
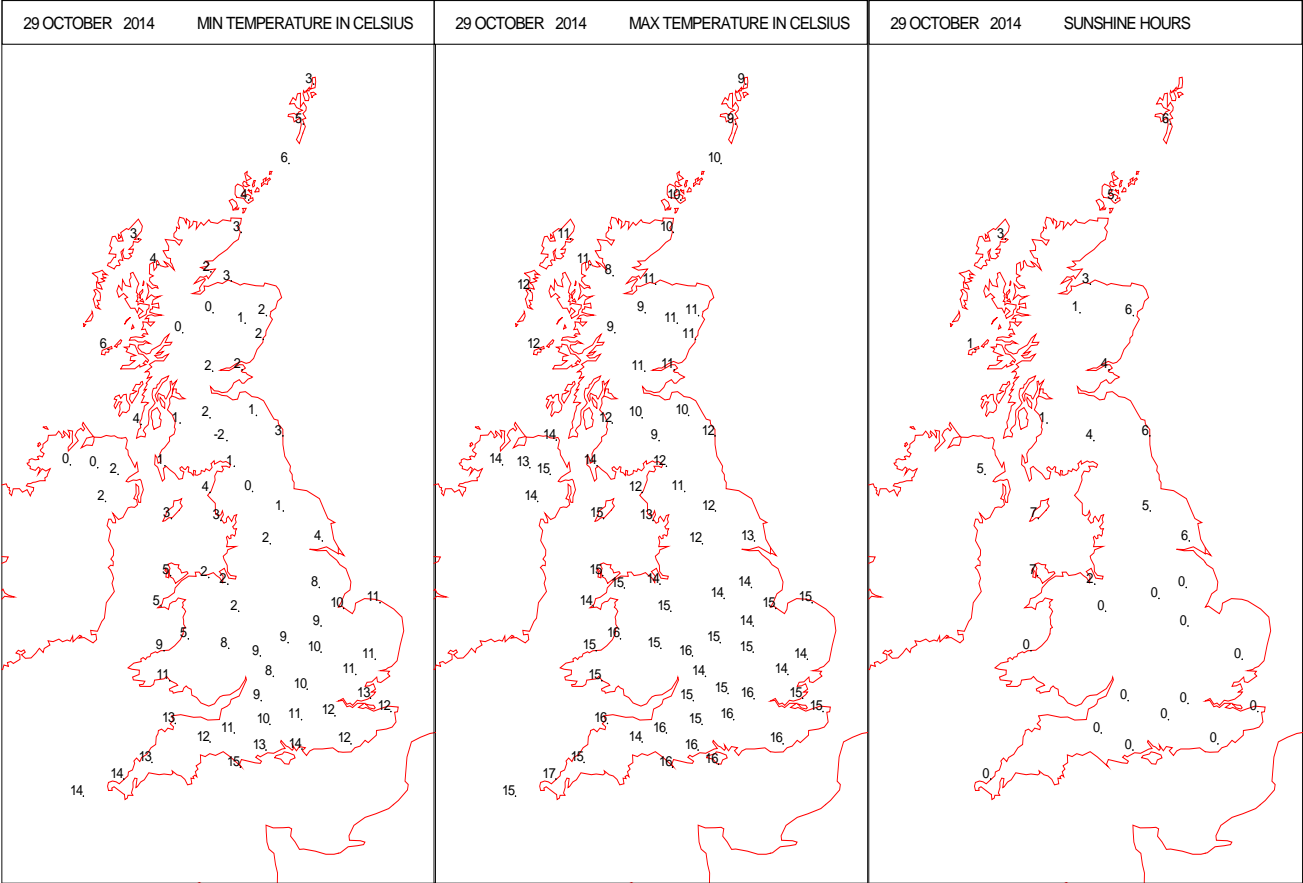




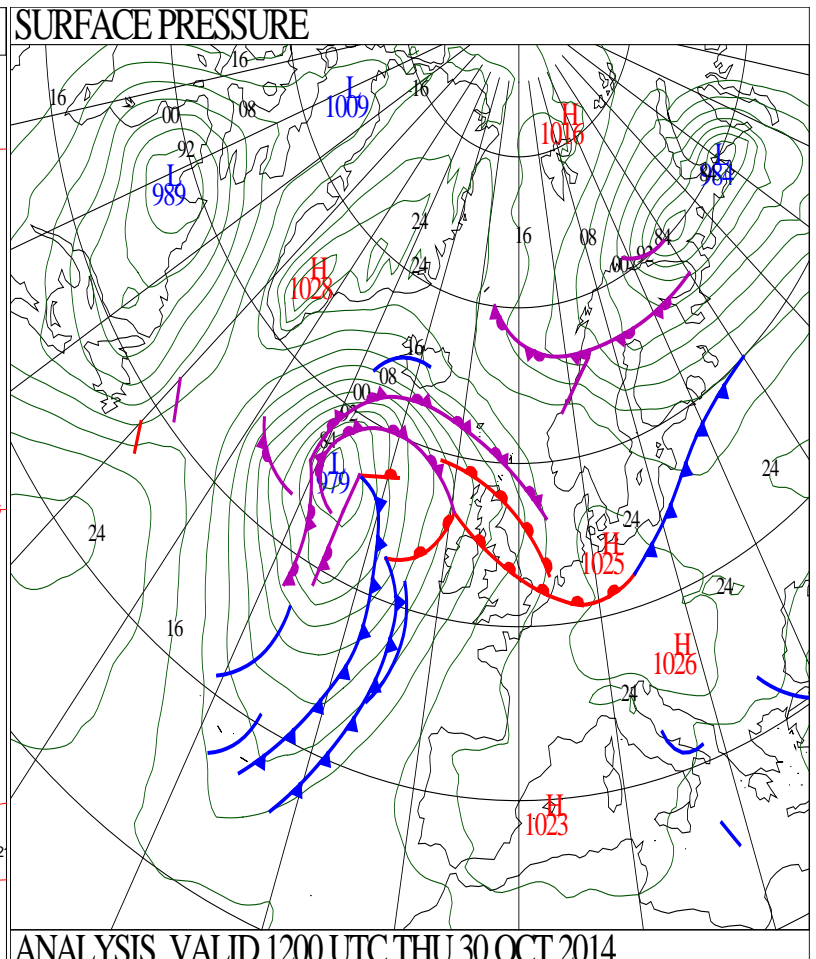
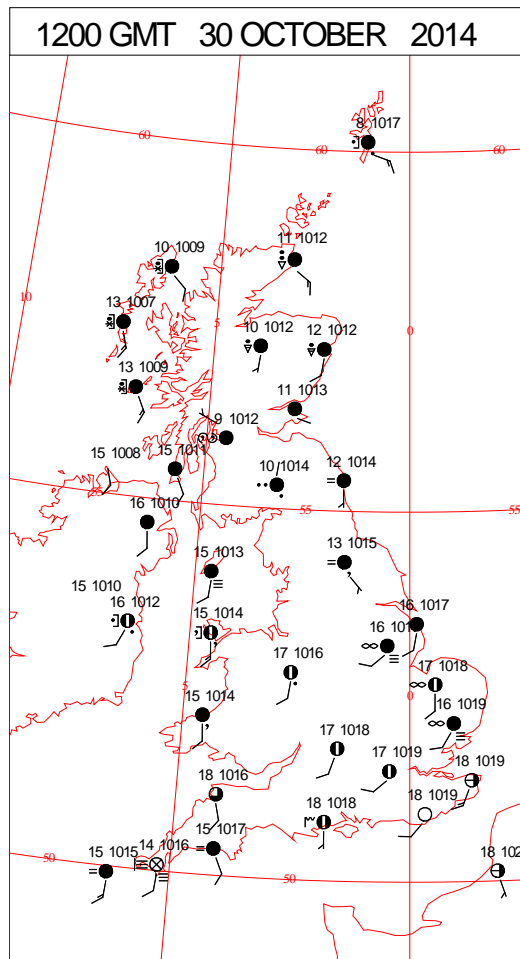
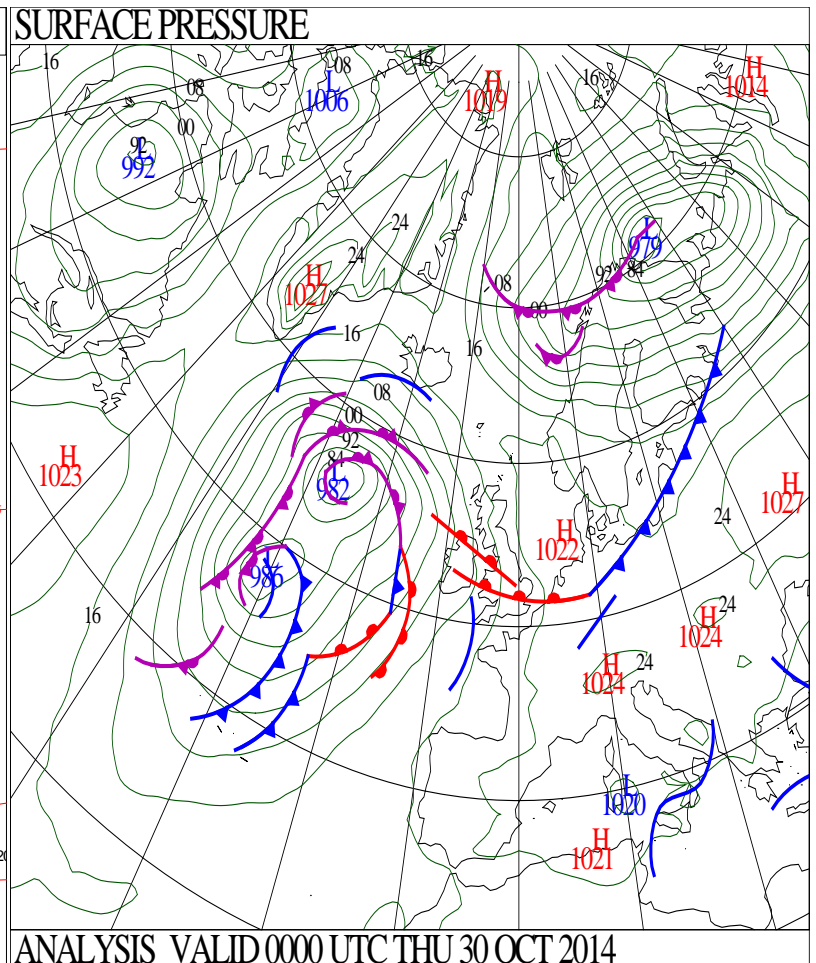
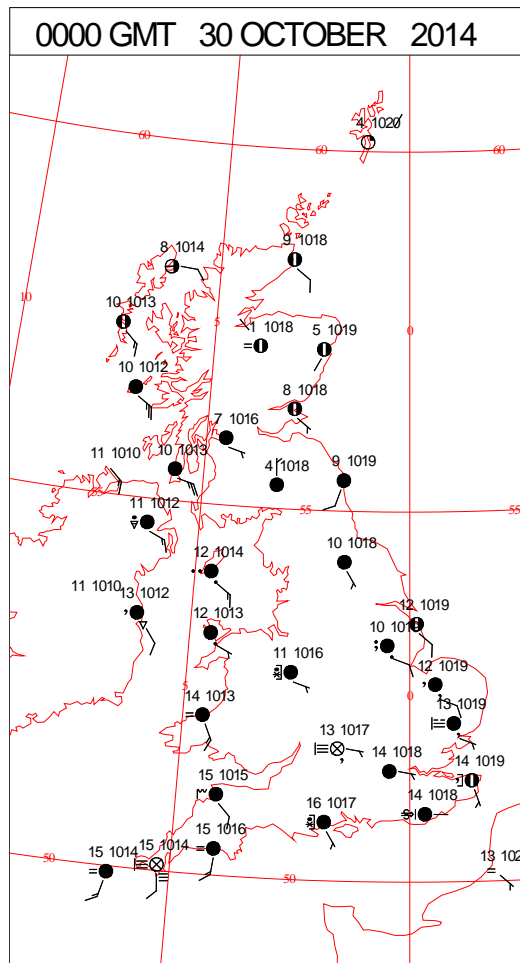
# SIGNIFICANT WEATHER

0600 GMT 29 OCTOBER 2014	SIG WEATHER	1200 GMT 29 OCTOBER 2014	SIG WEATHER	<p><b>Summary of UK Weather for Wednesday 29 October 2014.</b>            Cloud and outbreaks of rain affected southern parts of the U.K. during the early hours, with some heavy bursts at times along the South Coast. There was also a good deal of low cloud, mist and hill fog by morning.</p> <p>In contrast, much of the northern half of the country was largely dry with clear spells, and it was much colder than recently. Temperatures there widely fell to low single figures Celsius, and dipped below freezing in a few rural spots in Scotland and Northern Ireland.</p> <p>It was much milder across the south.</p> <p>During the course of the day the rain across southern areas gave some heavy bursts across the south of Dorset and Hampshire in particular.</p> <p>A few breaks developed in the cloud allowing bright spells in places.</p> <p>By evening the rain had reached Wales and the Midlands, but was mostly light and patchy.</p> <p>Plenty of low cloud, mist and fog developed again across the south. Temperatures were above average for the time of year.</p> <p>Further north it stayed dry for most through the day, with light winds and sunny spells, especially in the east. It was chilly there too, with temperatures only just reaching double figures Celsius.</p>
1800 GMT 29 OCTOBER 2014	SIG WEATHER	0000 GMT 30 OCTOBER 2014	SIG WEATHER	<p><b>EXTREMES</b>  <b>Highest Maximum:</b>            19.8 Lacock, Wiltshire  <b>Lowest Maximum:</b>            8.1 Lentrán, Inverness-Shire  <b>Lowest Minimum:</b>            -2.0 Peatlands, Tyrone  <b>Lowest Grass Minimum:</b>            -6.5 Berwick-upon-Tweed, Murton Farm, Berwickshire  <b>Most Rain:</b>            82.8 Loch Tormasadh, North Uist, Western Isles  <b>Most Sun:</b>            7.2 Valley, Gwynedd</p>

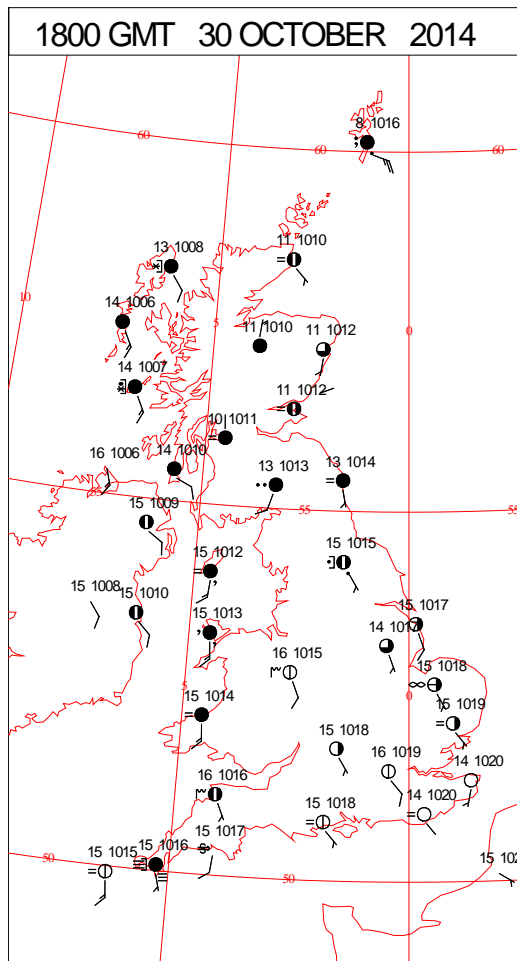
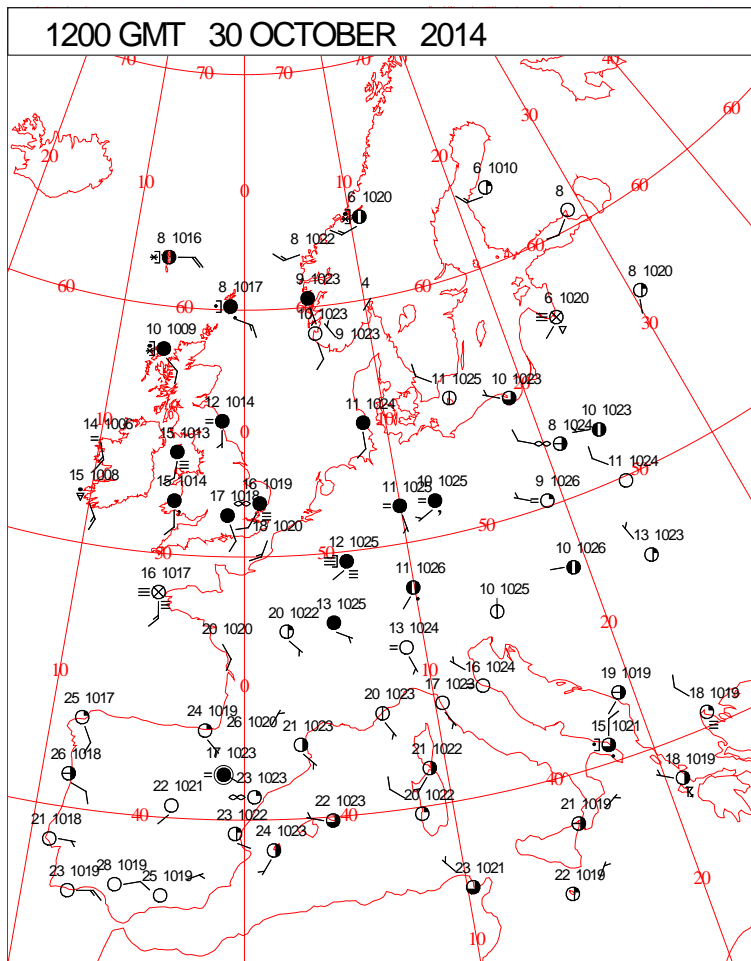
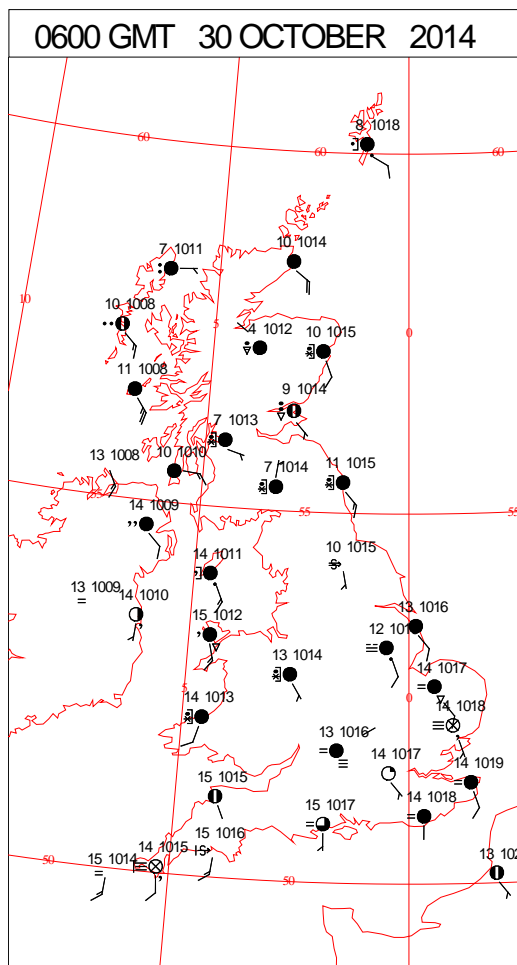
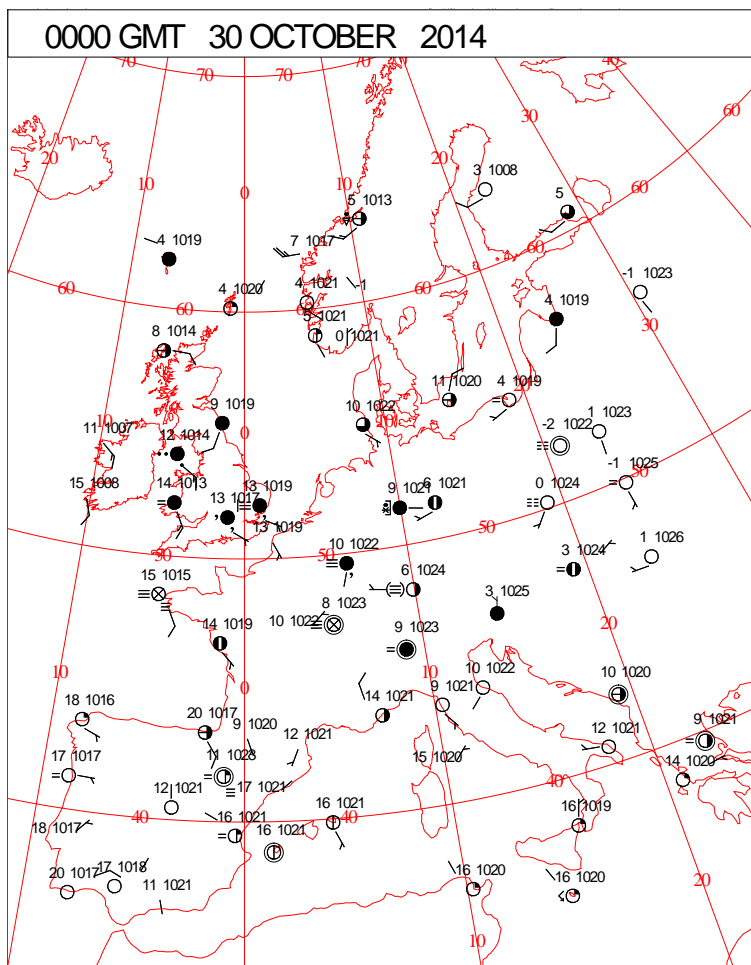
DAILY CLIMATE DATA



# DAILY WEATHER SUMMARY



# SURFACE REPORTS

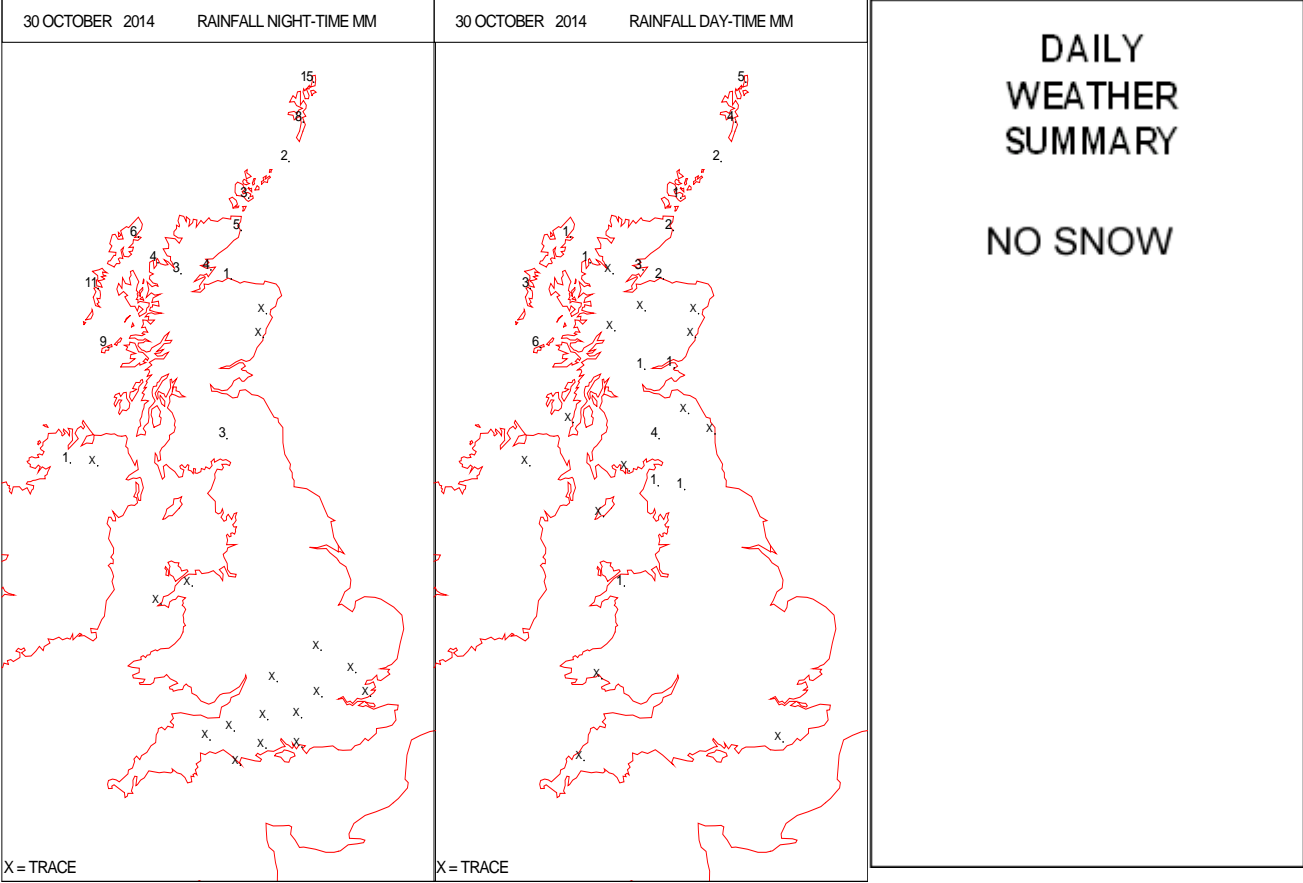
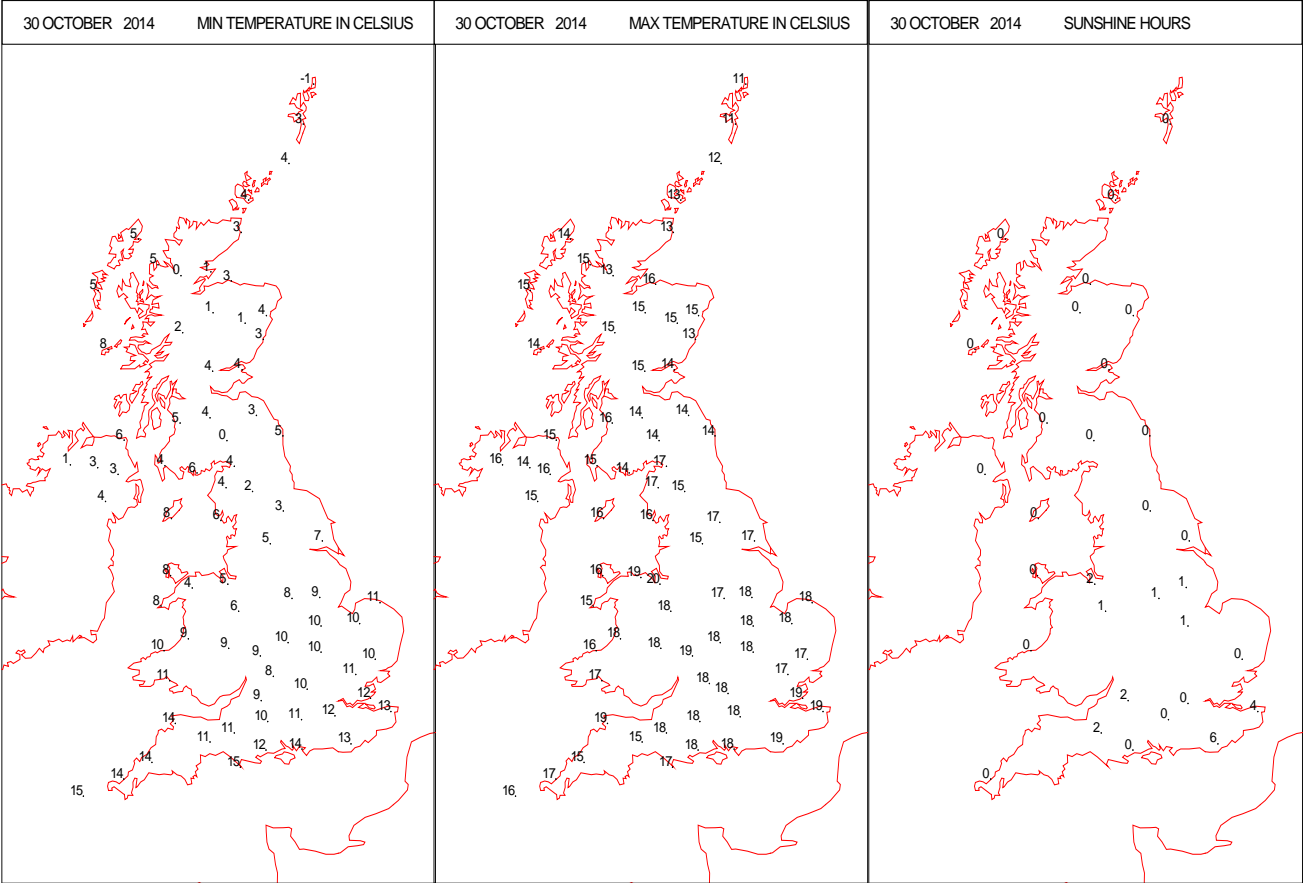


# SIGNIFICANT WEATHER

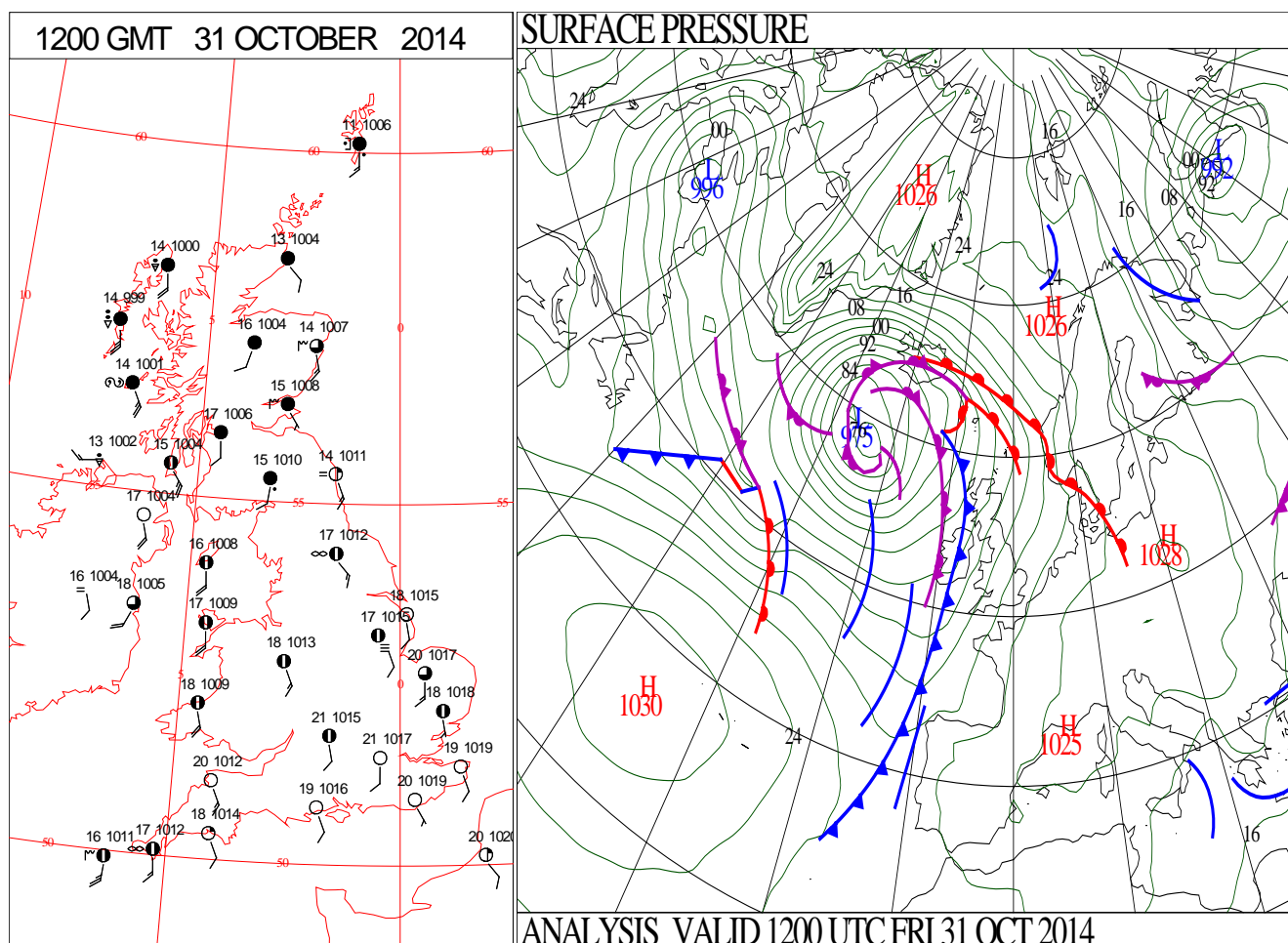
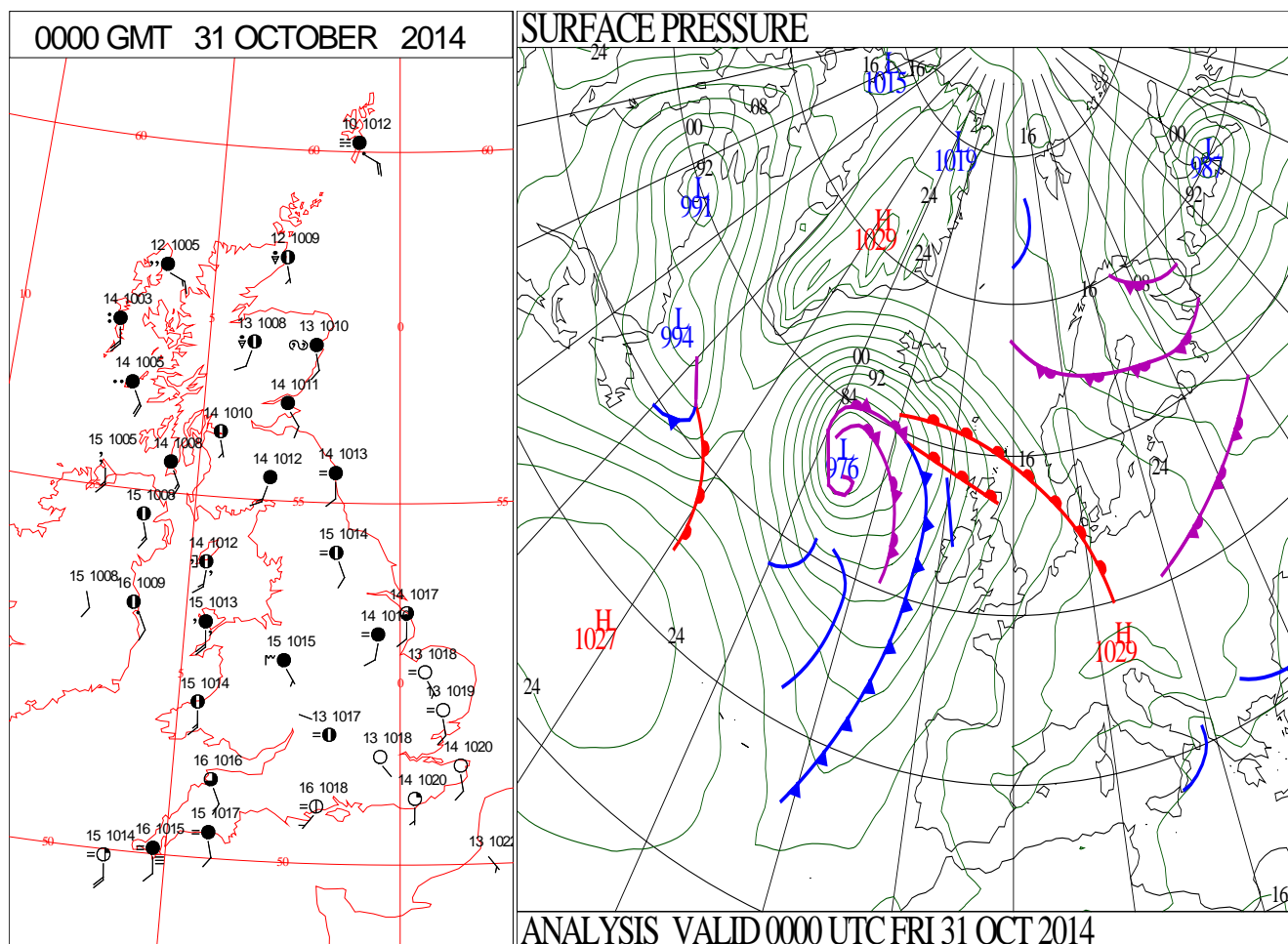
0600 GMT 30 OCTOBER 2014	SIG WEATHER	1200 GMT 30 OCTOBER 2014	SIG WEATHER	<p><b>Summary of UK Weather for Thursday 30 October 2014.</b>            Overnight, rain over northern parts of England and southern Scotland spread northwards, with the most persistent rain becoming confined to northern Scotland by dawn, but with outbreaks of drizzle still affecting some western parts.</p> <p>Elsewhere, it was a generally cloudy night, with mist and fog patches forming quite widely. It was a very mild night in the south, with temperatures staying in the mid teens Celsius, with the coolest conditions in the north, where temperatures fell to low single figures, and just below freezing in a few rural areas in north Scotland.</p> <p>Rain cleared all but the far north of Scotland during the day, leaving much of England and Wales dry but rather cloudy.</p> <p>Isolated drizzle continued across parts of Wales and south-west England, however, and parts of Cornwall stayed foggy all day.</p> <p>To the east of high ground a few breaks developed in the cloud allowing some sunshine.</p> <p>Despite rain clearing northwards, further patchy rain spread in from the west affecting north-western parts of the country. There were some heavy bursts of rain across parts of Scotland.</p> <p>A broad warm sector across the U.K. meant that most places had very mild conditions. It was also quite windy with brisk south-westerlies.</p>
1800 GMT 30 OCTOBER 2014	SIG WEATHER	0000 GMT 31 OCTOBER 2014	SIG WEATHER	<p><b>EXTREMES</b>  <b>Highest Maximum:</b>            20.2 Gravesend Broadness, Kent  <b>Lowest Maximum:</b>            11.1 Lerwick, Shetland  <b>Lowest Minimum:</b>            -0.9 Lough Navar Forest, Fermanagh  <b>Lowest Grass Minimum:</b>            -7.5 Hillsborough, Co. Down  <b>Most Rain:</b>            111.6 Loch Tormasad, North Uist, Western Isles  <b>Most Sun:</b>            7.7 Jersey Airport, Jersey</p>



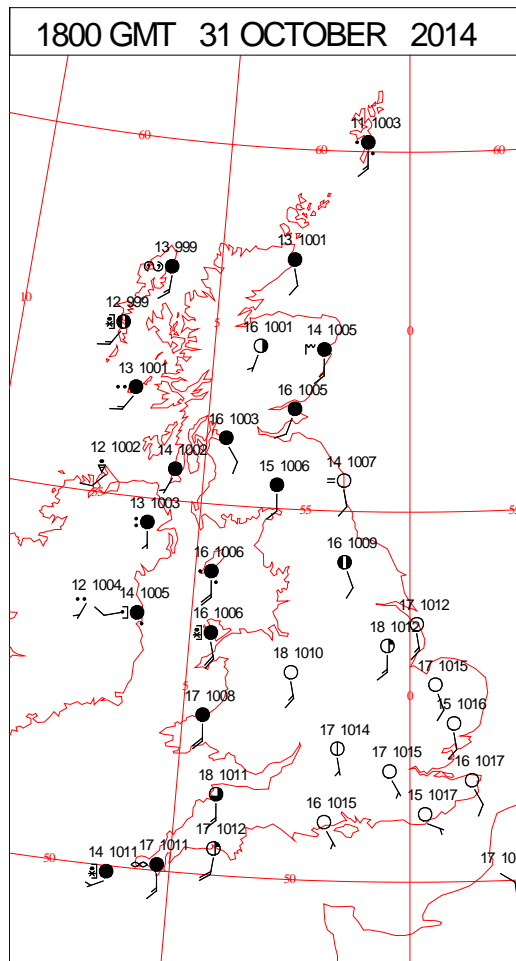
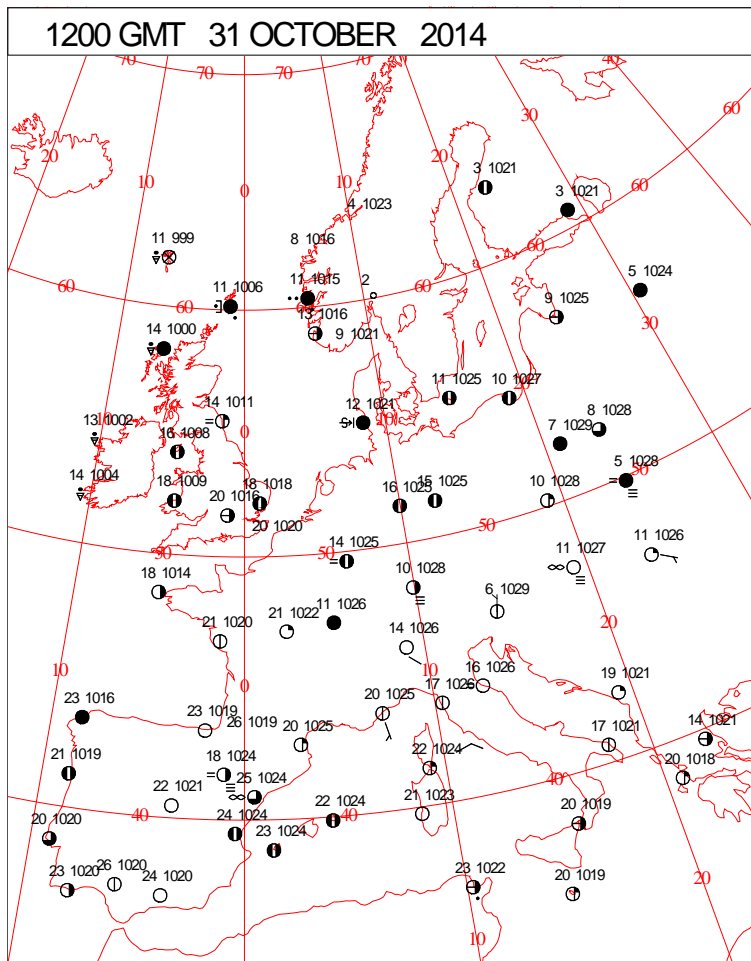
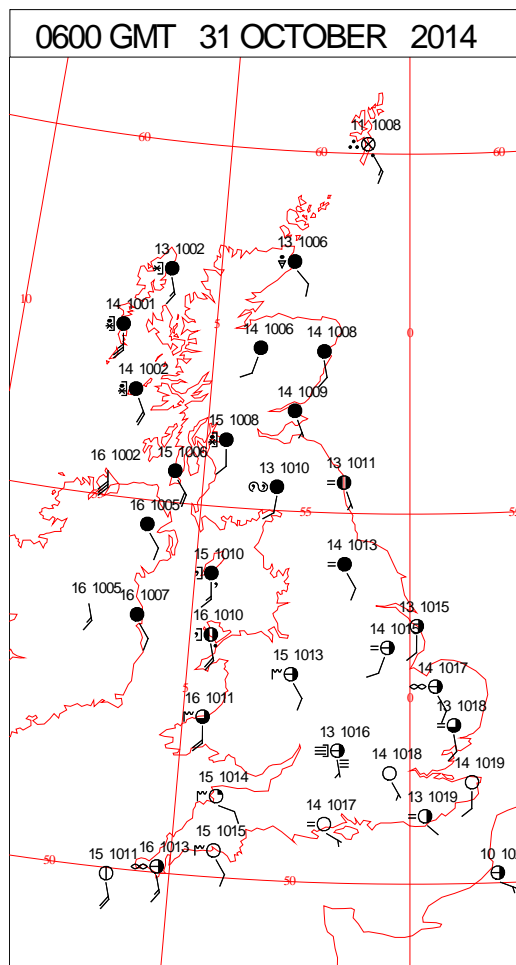
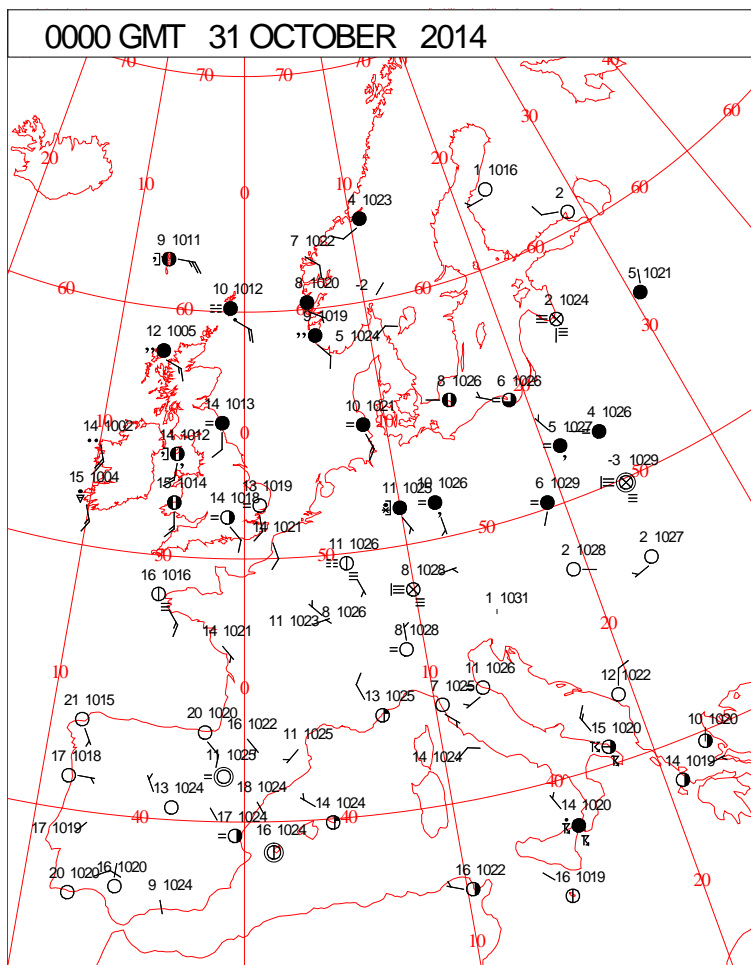
DAILY CLIMATE DATA



# DAILY WEATHER SUMMARY



# SURFACE REPORTS



SIGNIFICANT WEATHER

0600 GMT 31 OCTOBER 2014	SIG WEATHER	1200 GMT 31 OCTOBER 2014	SIG WEATHER	<p><b>Summary of UK Weather for Friday 31 October 2014.</b></p> <p>Cloud and occasional outbreaks of rain affected Northern Ireland and north-western parts of Scotland overnight.</p> <p>Elsewhere, it was a largely cloudy night with some mist, low cloud and hill fog across central, eastern and southern parts. With all the cloud, it was a mild night.</p> <p>Cloud increasingly broke up across England and Wales through the morning, to reveal some lengthy periods of hazy sunshine. It remained largely bright and sunny across many southern and eastern parts of England throughout the afternoon.</p> <p>However, it was a rather cloudy day across northern and some western areas, with outbreaks of rain across Northern Ireland and north-west Scotland.</p> <p>This rain gradually pushed eastwards into England and Wales during the evening, with some heavy bursts in places.</p> <p>Temperatures were well above average for much of the country, and it was very warm for the time of year across many parts of England and Wales.</p>
1800 GMT 31 OCTOBER 2014	SIG WEATHER	0000 GMT 01 NOVEMBER 2014	SIG WEATHER	
				<p><b>EXTREMES</b></p> <p><b>Highest Maximum:</b> 23.6 Gravesend Broadness, Kent 23.6 Kew Gardens, Greater London</p> <p><b>Lowest Maximum:</b> 12.0 Lerwick, Shetland</p> <p><b>Lowest Minimum:</b> 1.4 Faskally, Perthshire</p> <p><b>Lowest Grass Minimum:</b> 0.1 Faskally, Perthshire</p> <p><b>Most Rain:</b> 36.0 Dale Fort, Dyfed</p> <p><b>Most Sun:</b> 8.1 Eastbourne, East Sussex</p>

DAILY CLIMATE DATA

