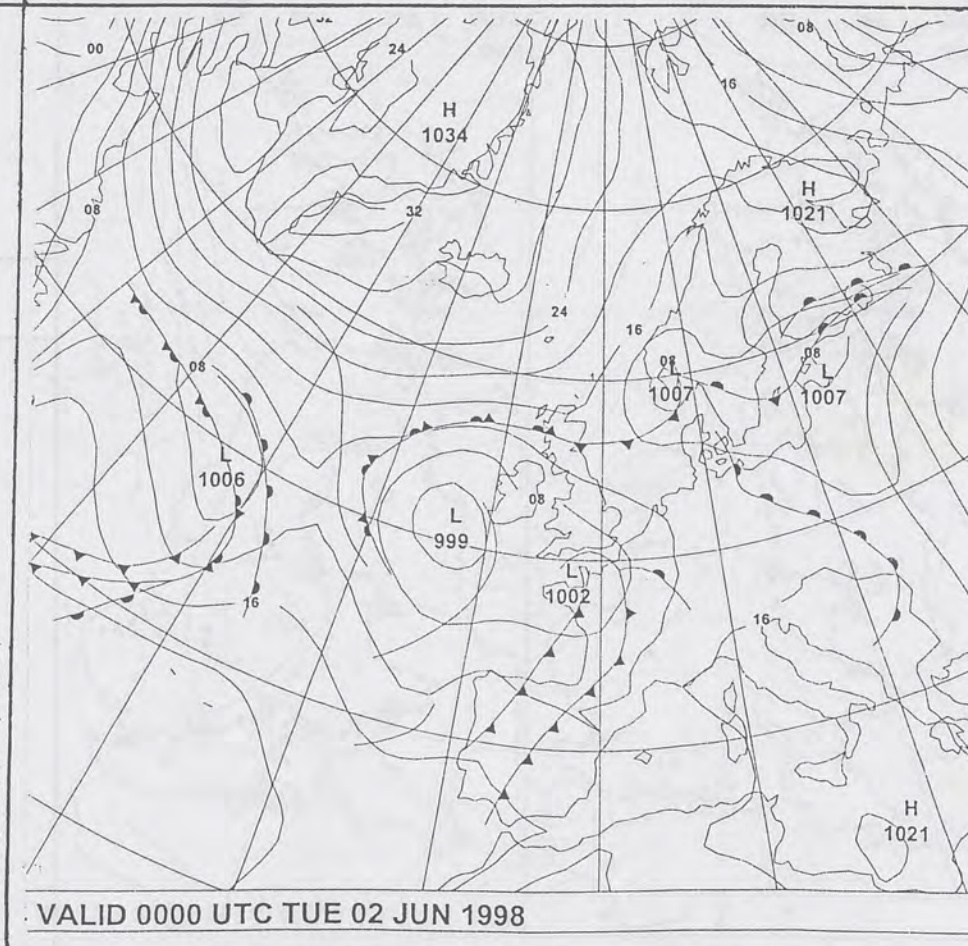
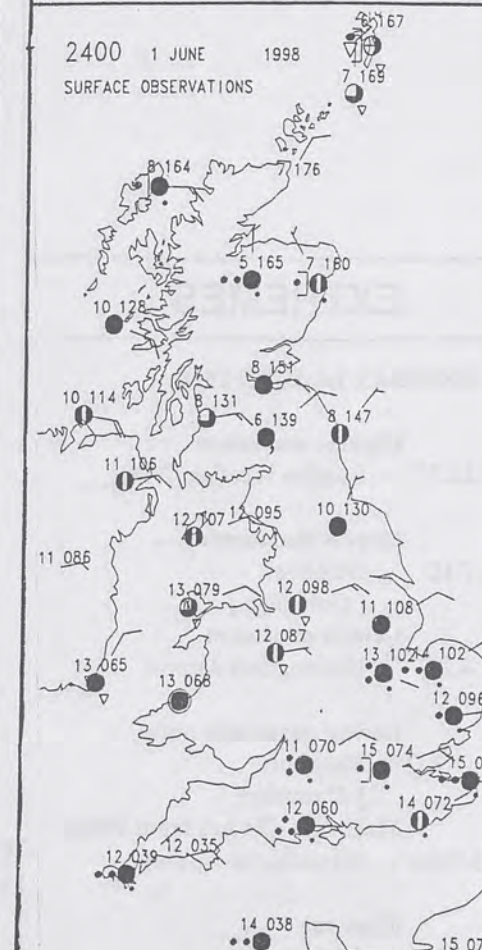
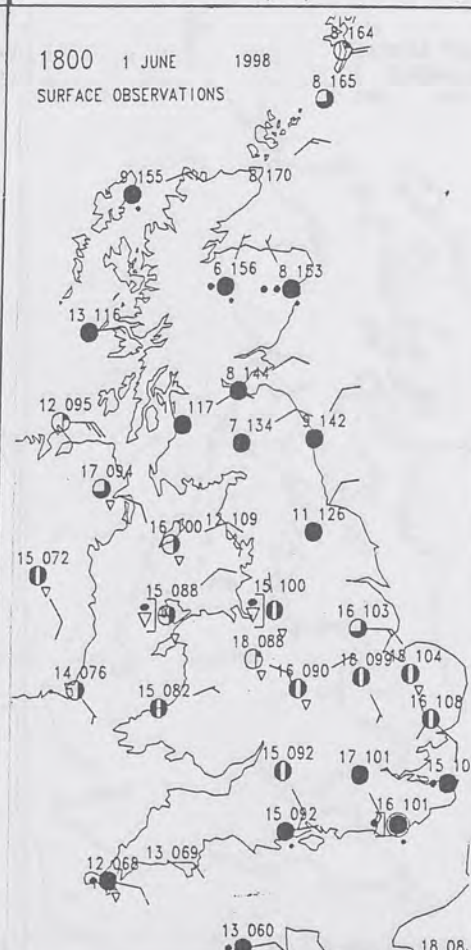
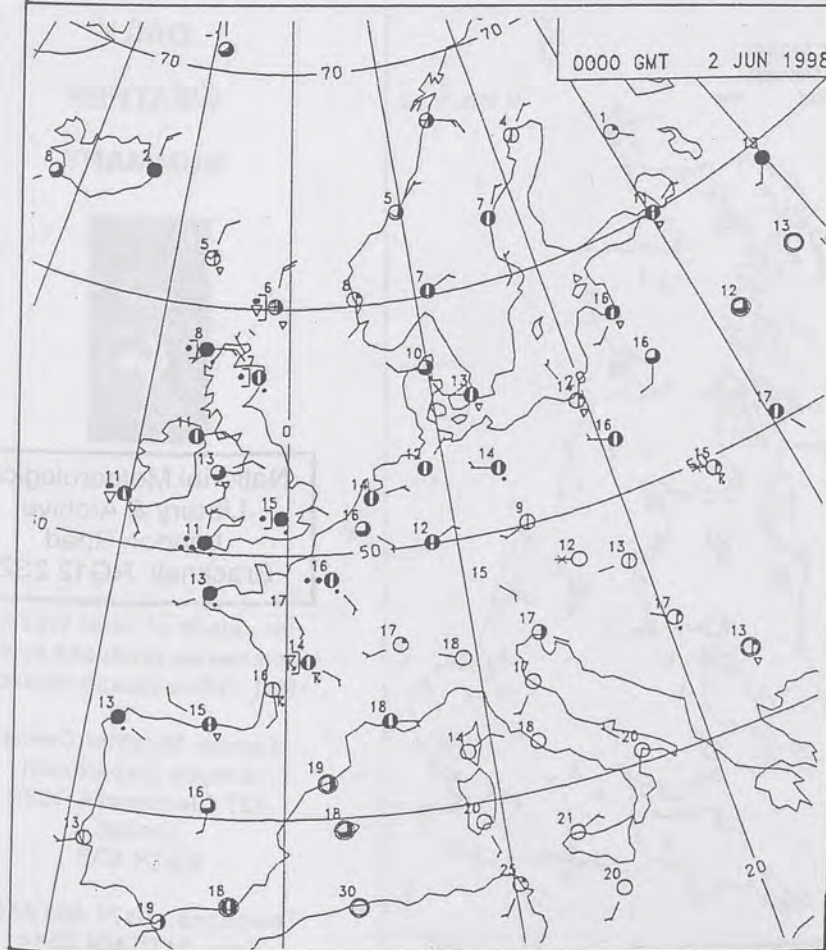
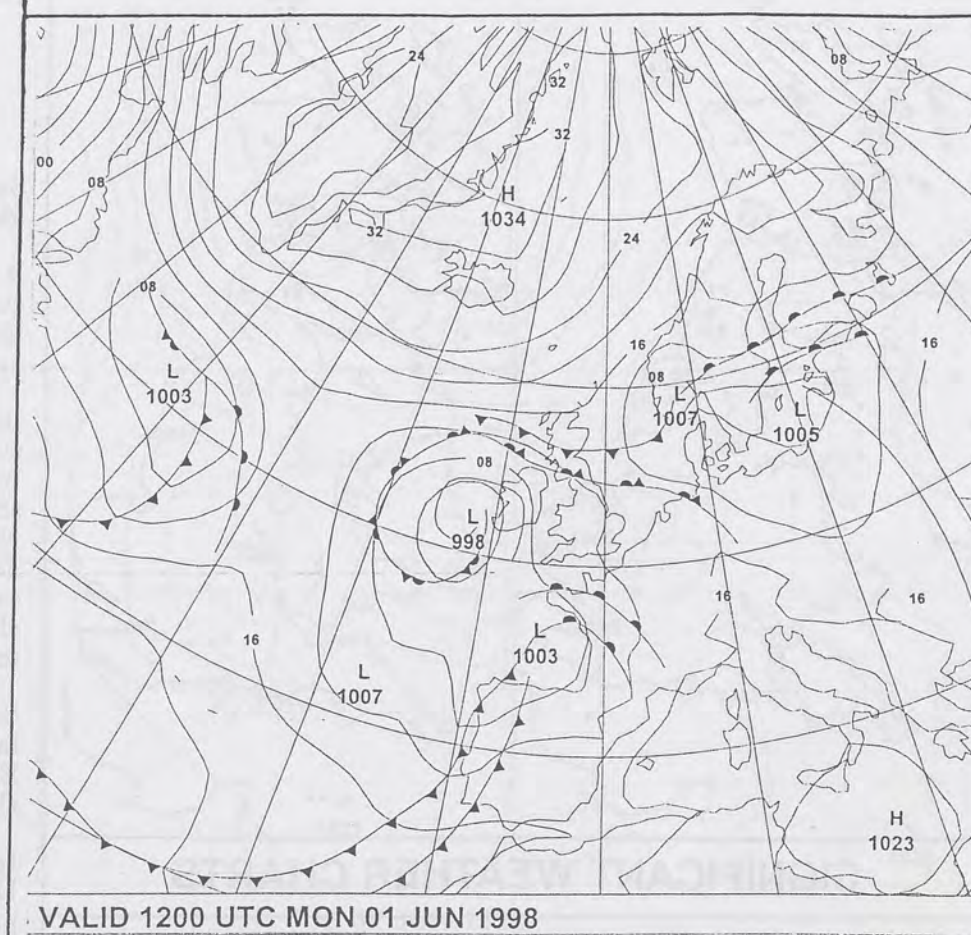
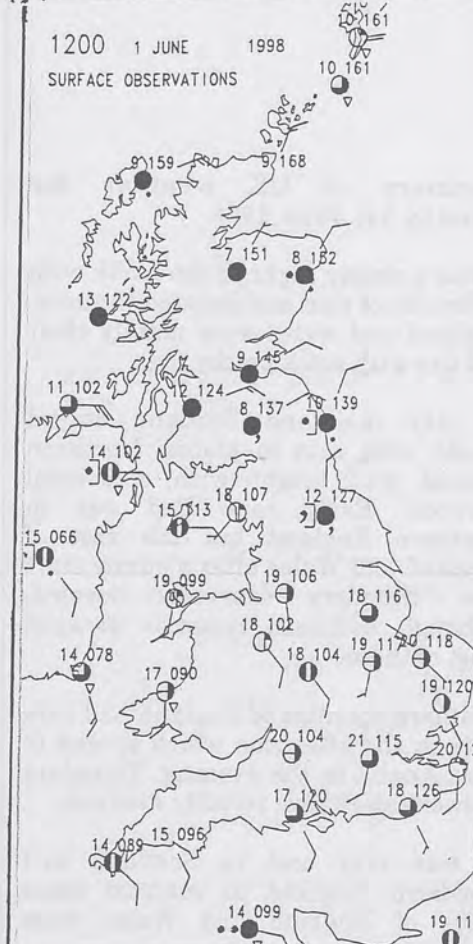
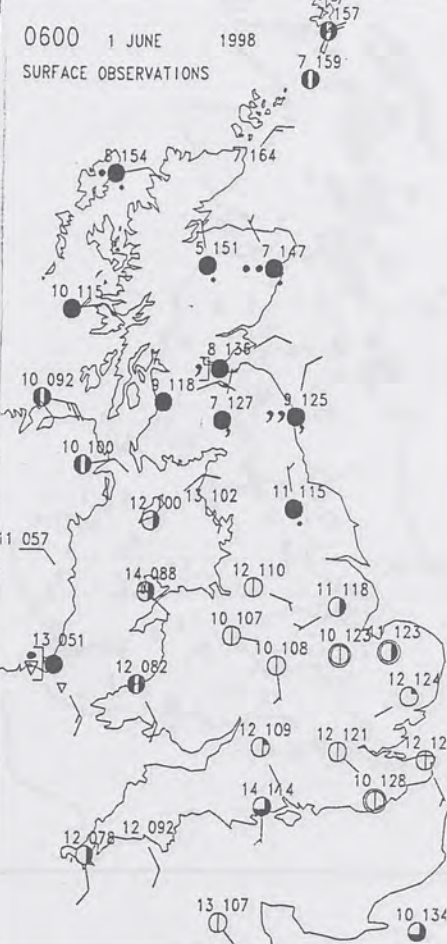
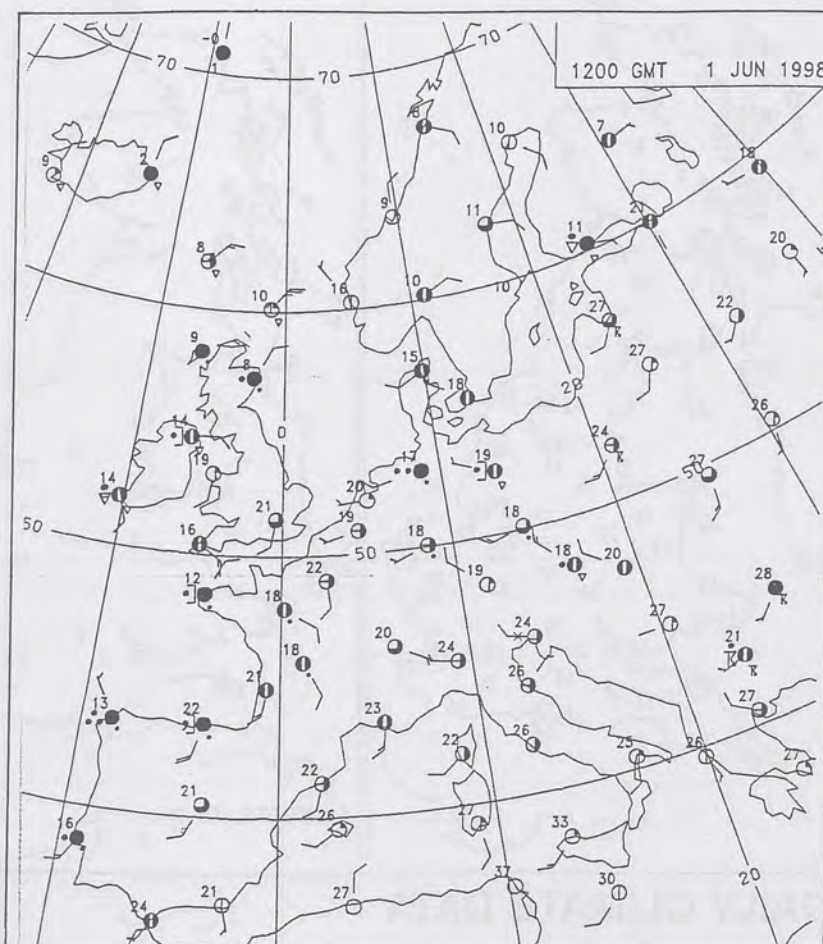
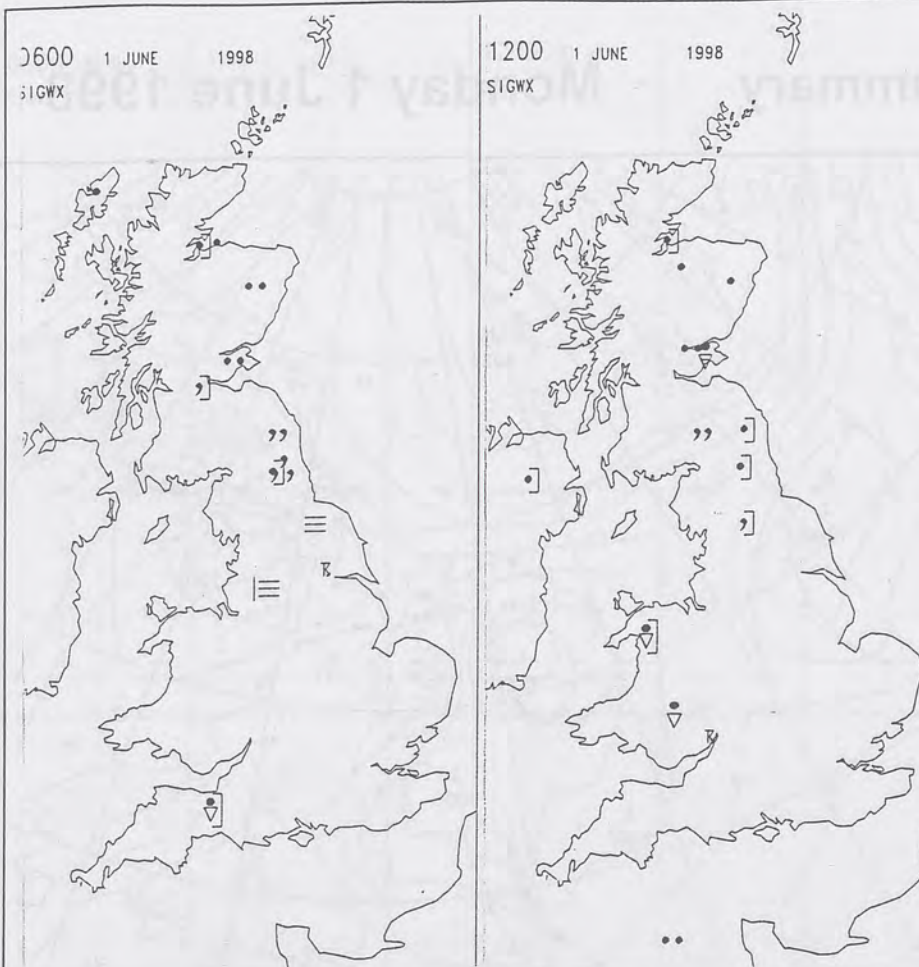




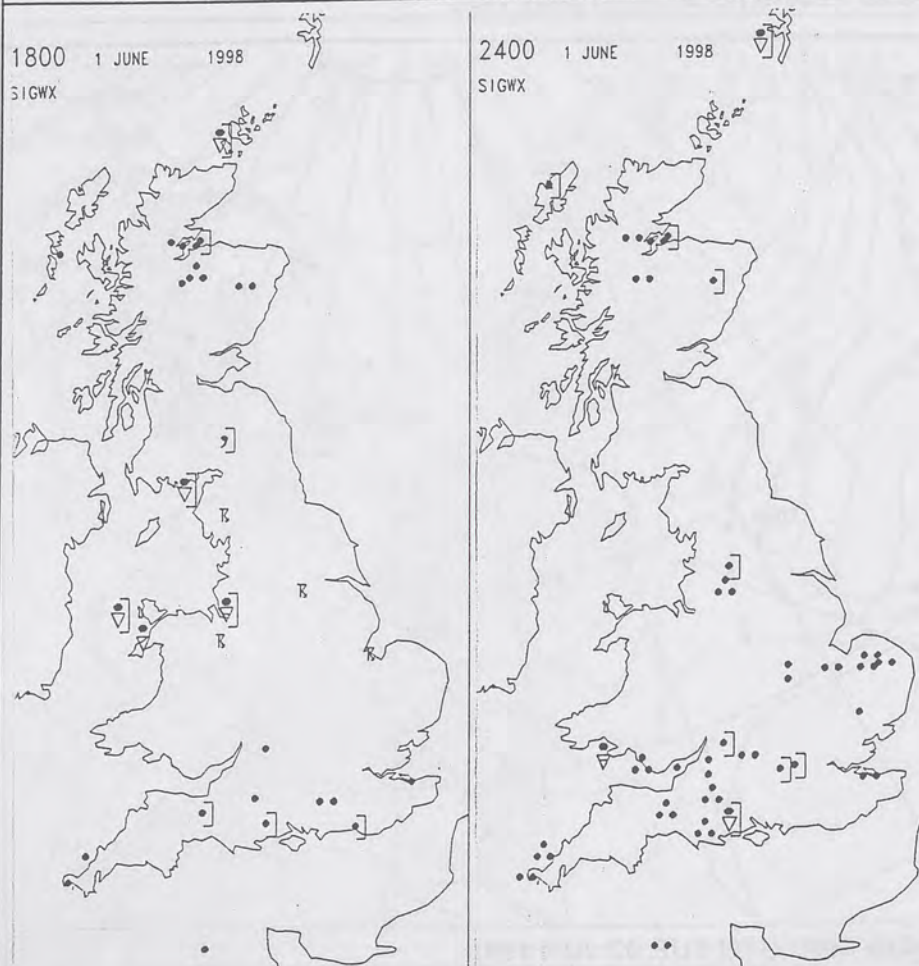
The Met. Office Daily Weather Summary

Monday 1 June 1998





SIGNIFICANT WEATHER CHARTS



Published by London Weather Centre. All times are GMT.

Summary of UK weather for Monday 1st June 1998

It was a cloudy night in the north with outbreaks of rain and isolated thunder. England and Wales were mainly clear and dry with some patchy fog.

By day mainland Scotland stayed cloudy with rain in places. Northern Ireland was bright with occasional showers. Early rain died out in Northern England but the rest of England and Wales after a sunny start saw thundery showers develop, although southern counties escaped most of these.

Southern counties of England had rain later in the afternoon which spread to East Anglia in the evening. Thundery showers elsewhere steadily died out.

It was very cool in Scotland and Northern England in contrast some parts of England and Wales were warm.

EXTREMES

MONDAY 1st JUNE 1998

Highest maximum
22.7C London Weather Centre

Lowest maximum
7.1C Glenlivet
[Grampian]

Lowest minimum
4.2C Birmingham Airport

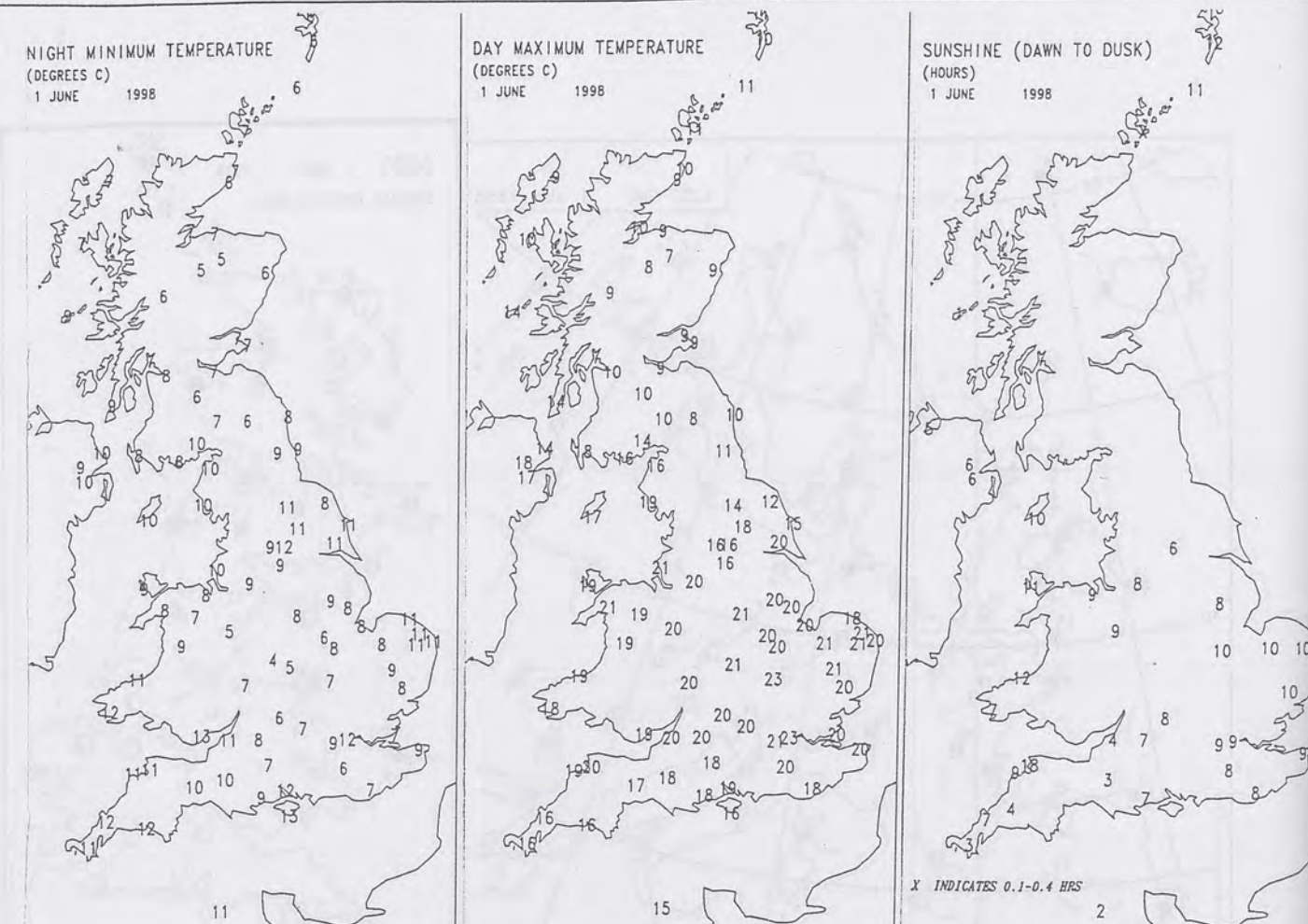
Lowest grass minimum
-1.3 C Shawbury
[Shropshire]

Most rain (24 hrs from 0900)
35.9mm Birmingham Airport

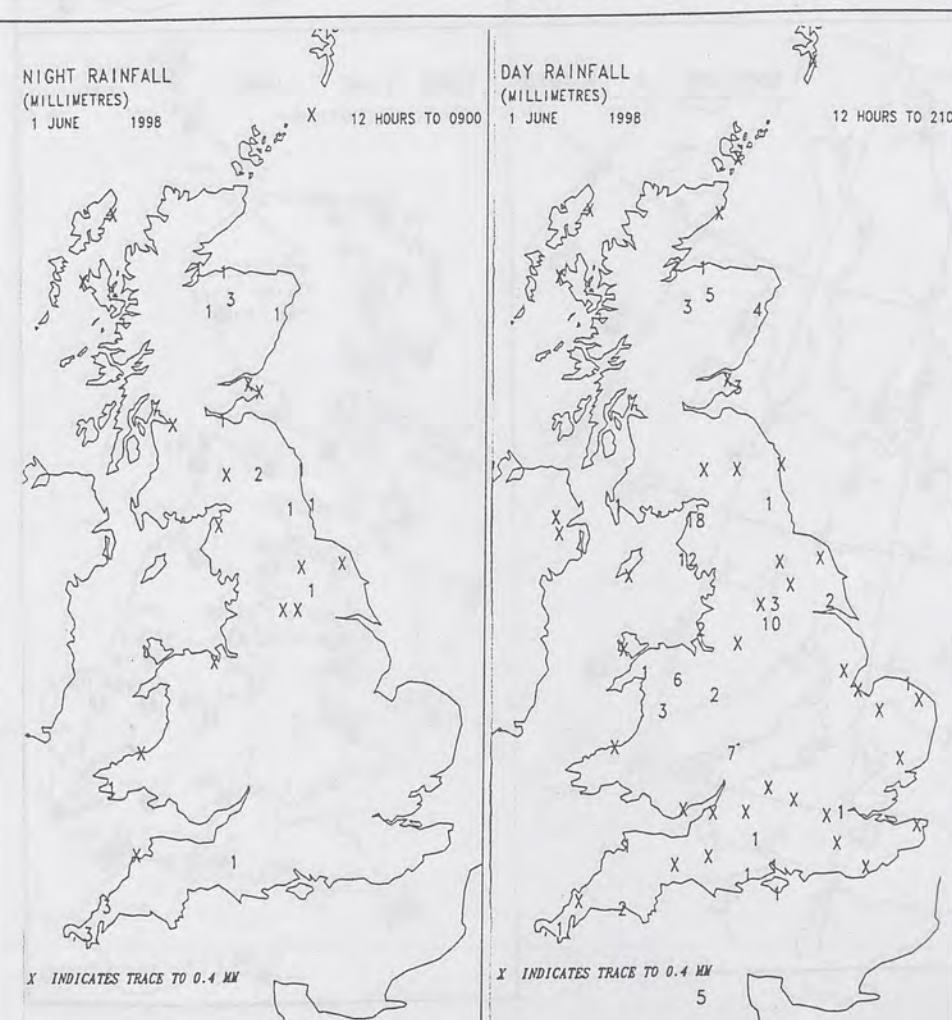
Most sun
11.7 hrs Lerwick
[Shetland]

NOT FOR LOAN

DUPLICATE ALSO



DAILY CLIMATE DATA



DAILY WEATHER SUMMARY



National Meteorological
Library & Archive
London Road
Bracknell RG12 2SZ

For details of other Weather
Summaries produced by the
Met. Office please contact:

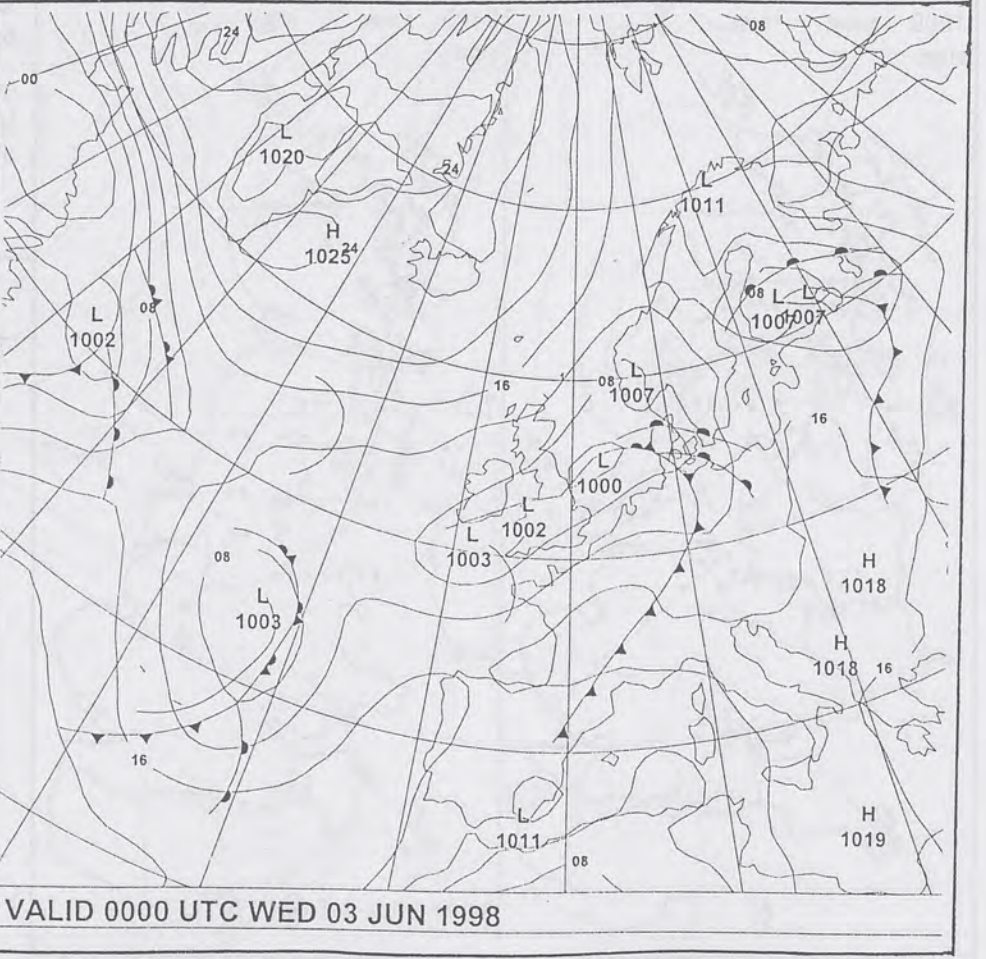
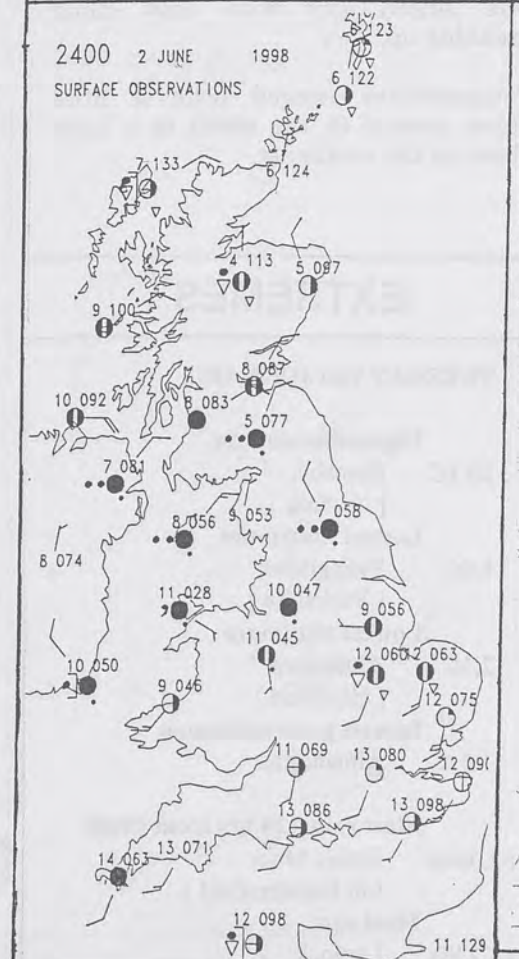
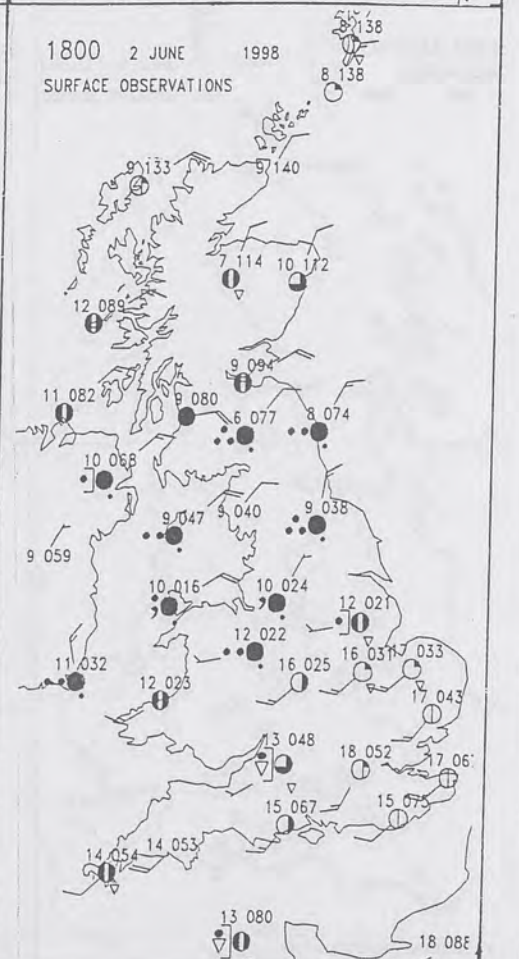
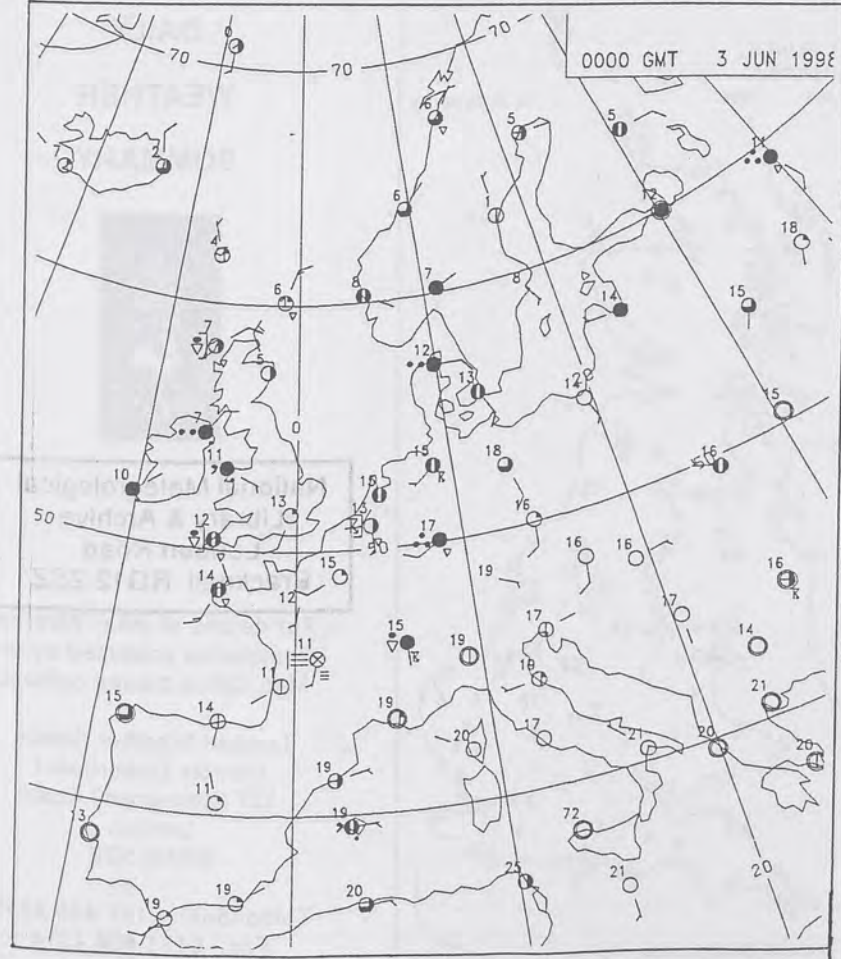
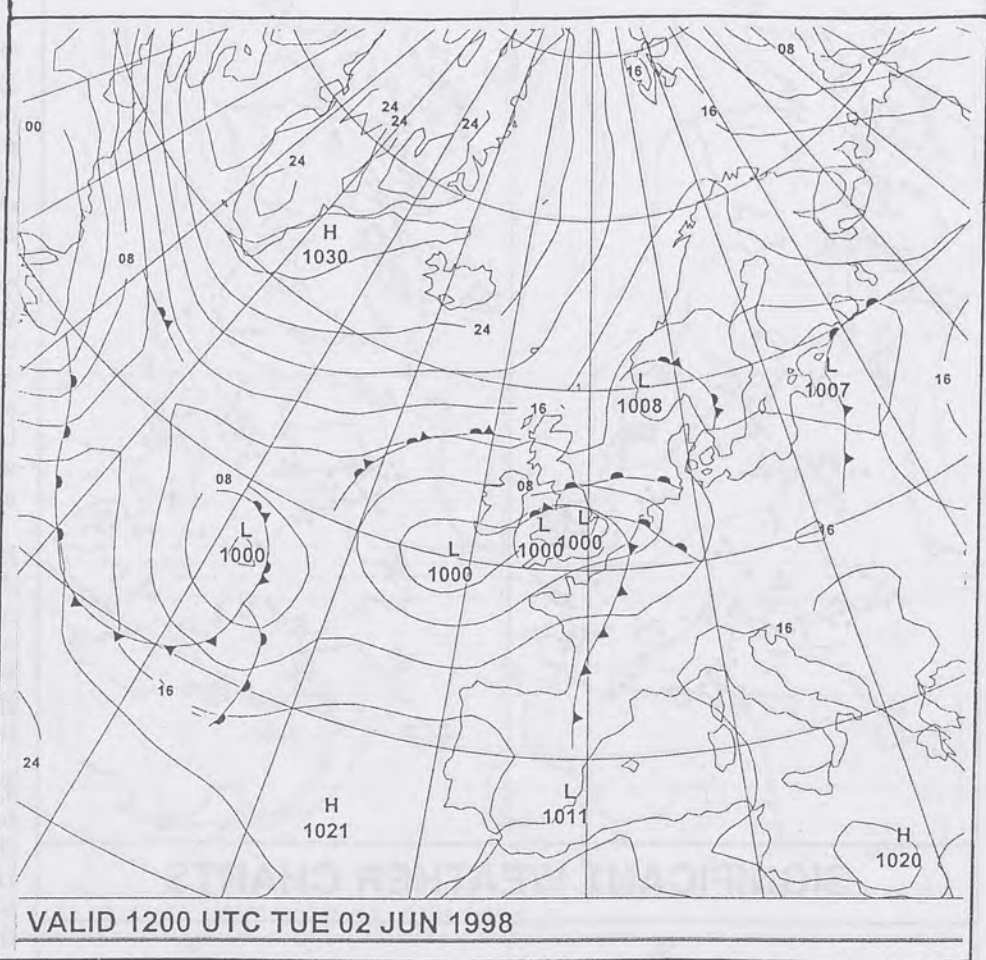
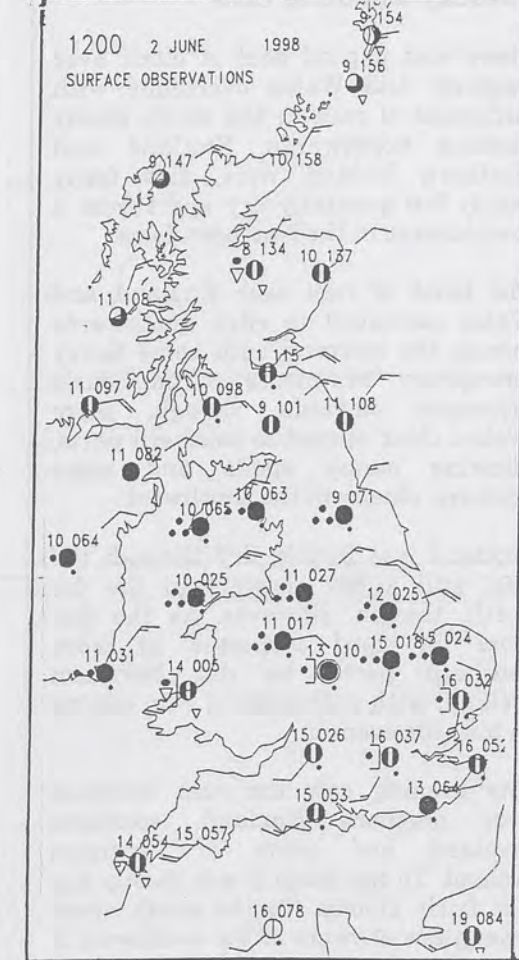
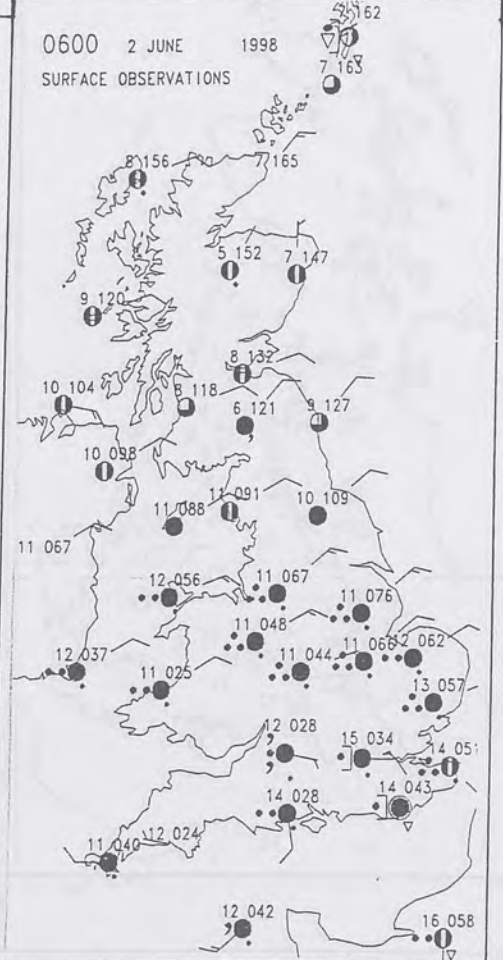
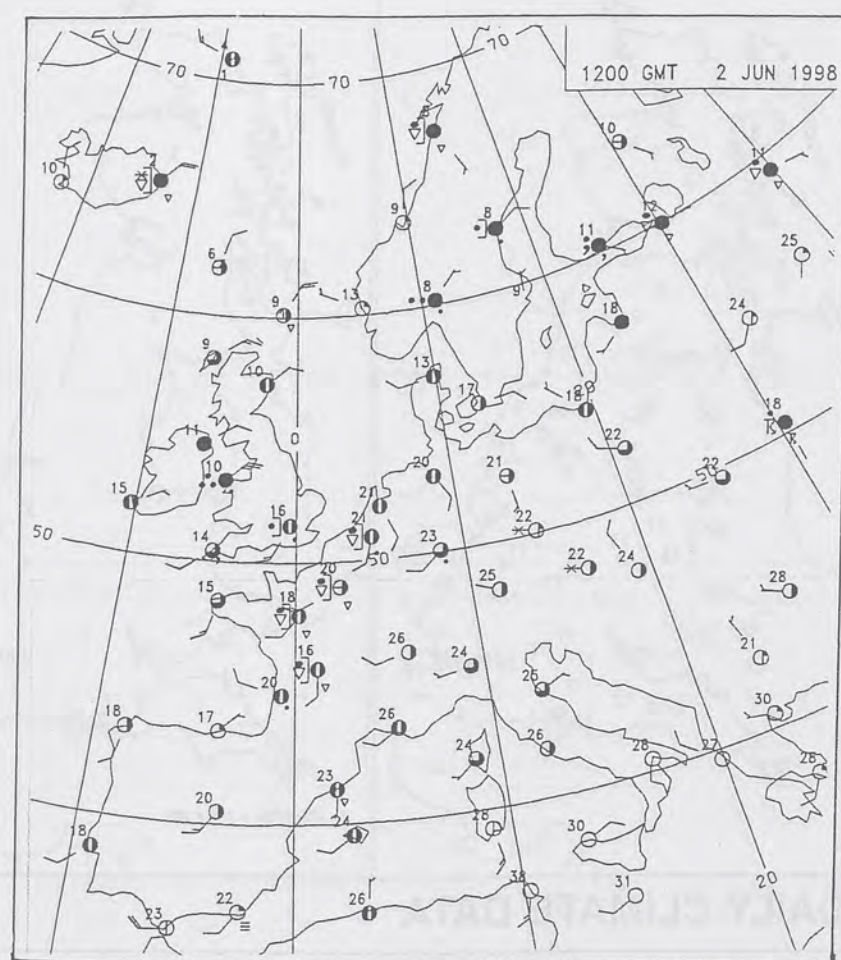
London Weather Centre
Climate Department
127 Clerkenwell Road
London
EC1R 5DB

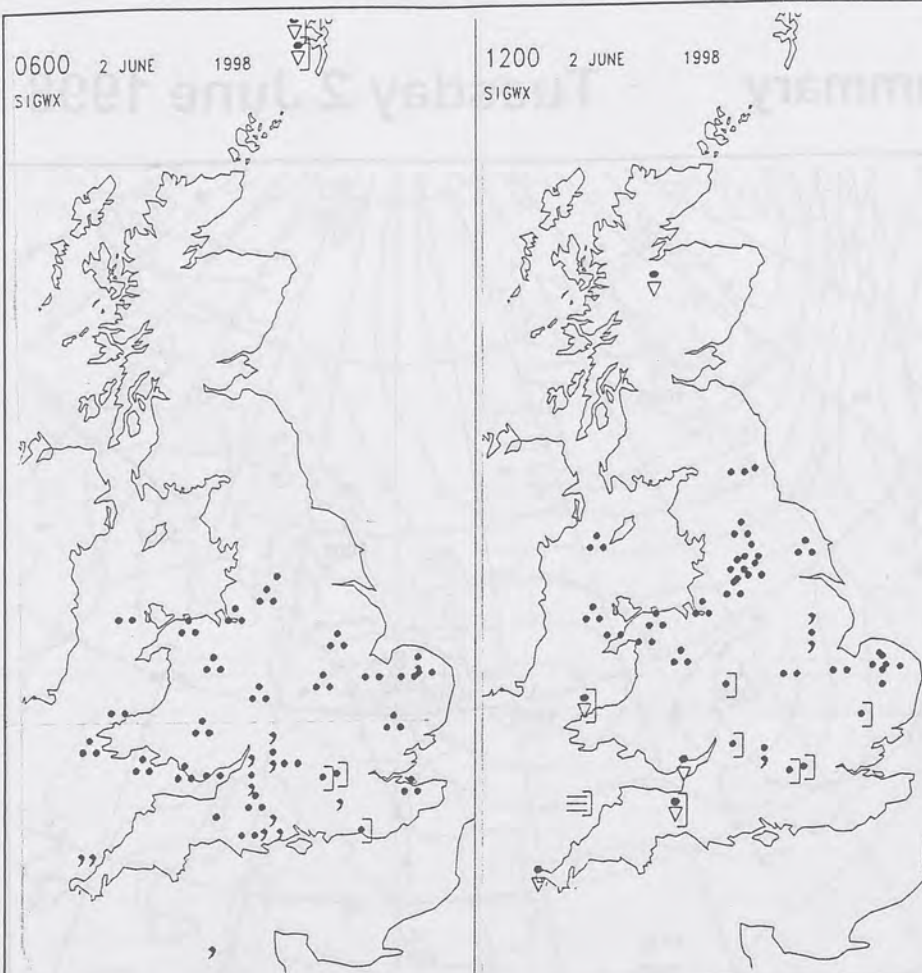
Telephone: 0171 405 4358
Fax: 0171 404 4314



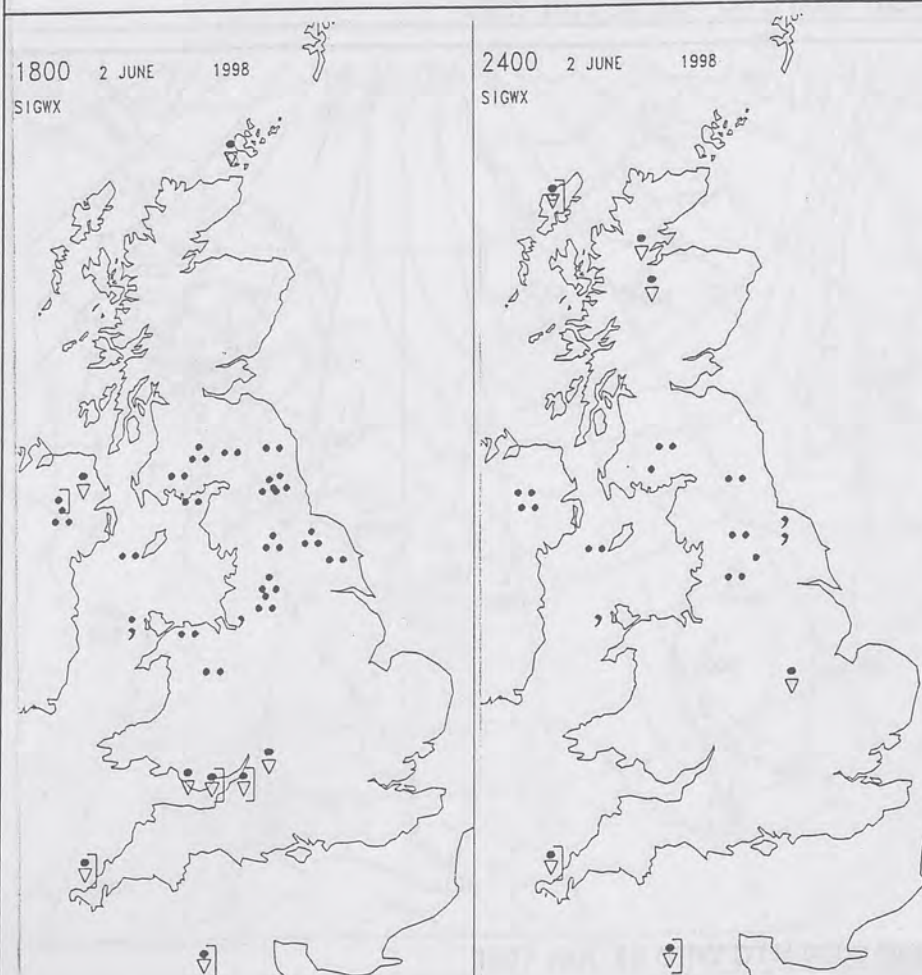
The Met. Office Daily Weather Summary

Tuesday 2 June 1998





SIGNIFICANT WEATHER CHARTS



Published by London Weather Centre. All times are GMT.

Summary of UK weather for Tuesday 2nd June 1998

There was a good deal of cloud over England and Wales overnight with outbreaks of rain in the south slowly pushing northwards. Scotland and Northern Ireland were also fairly cloudy but generally dry apart from a few showers in the Northern Isles.

The band of rain over England and Wales continued to edge northwards during the morning with some heavy downpours in places. From early afternoon onwards, though, more broken cloud spread to southern parts, allowing sunny spells and some showers, chiefly in the southwest.

Scotland was largely dry through the day, still a few showers in the far north, though. However, as the day wore on cloud increased in more southern parts, as did Northern Ireland, with outbreaks of rain edging in towards evening.

The evening saw the rain continue over northern England, southern Scotland and parts of Northern Ireland. To the north it was mostly dry but fairly cloudy. To the south apart from a few showers in the southwest it was largely dry with days cloud breaking up.

Temperatures ranged from a little below normal in the north to a little above in the southeast.

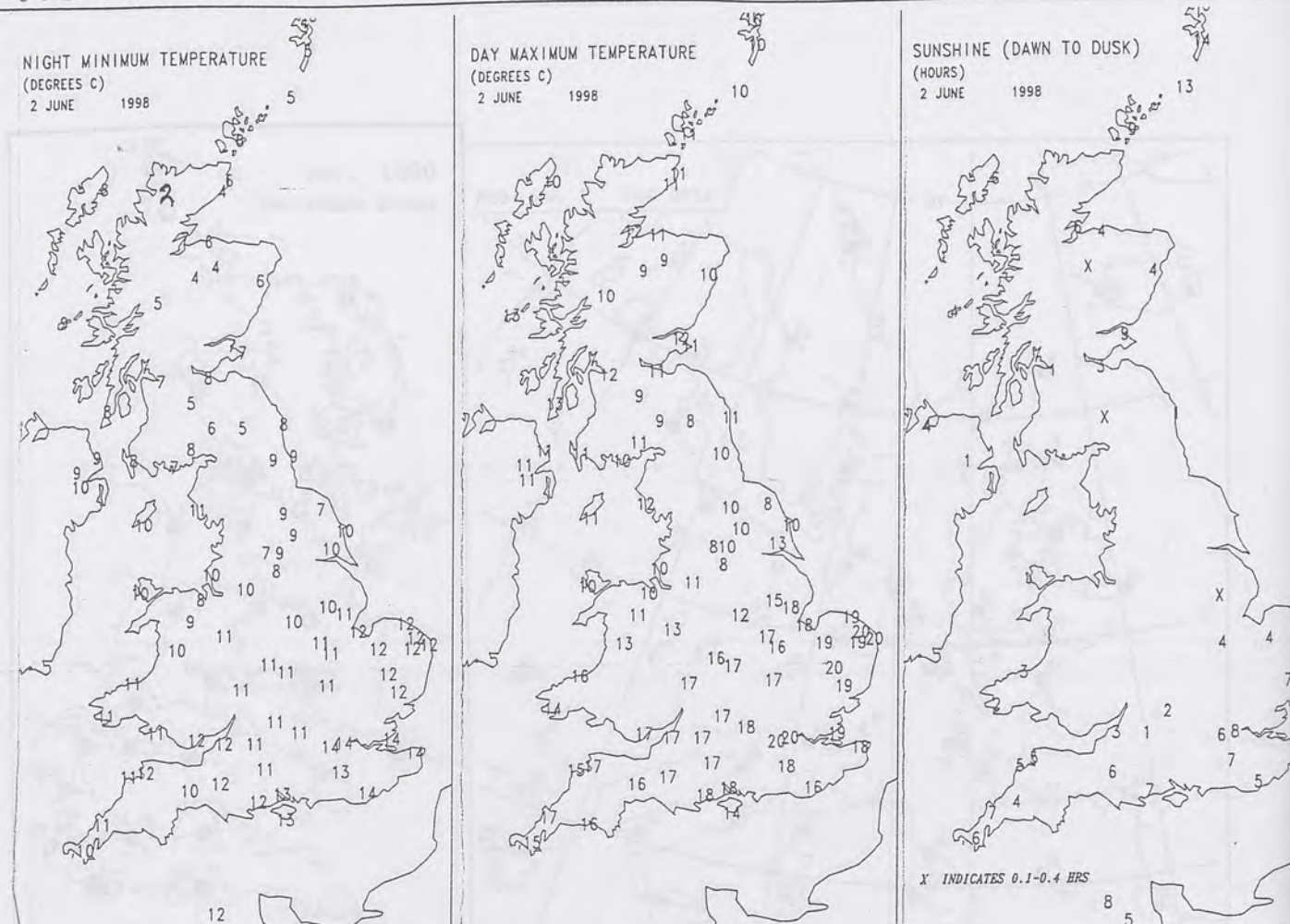
EXTREMES

TUESDAY 2nd JUNE 1998

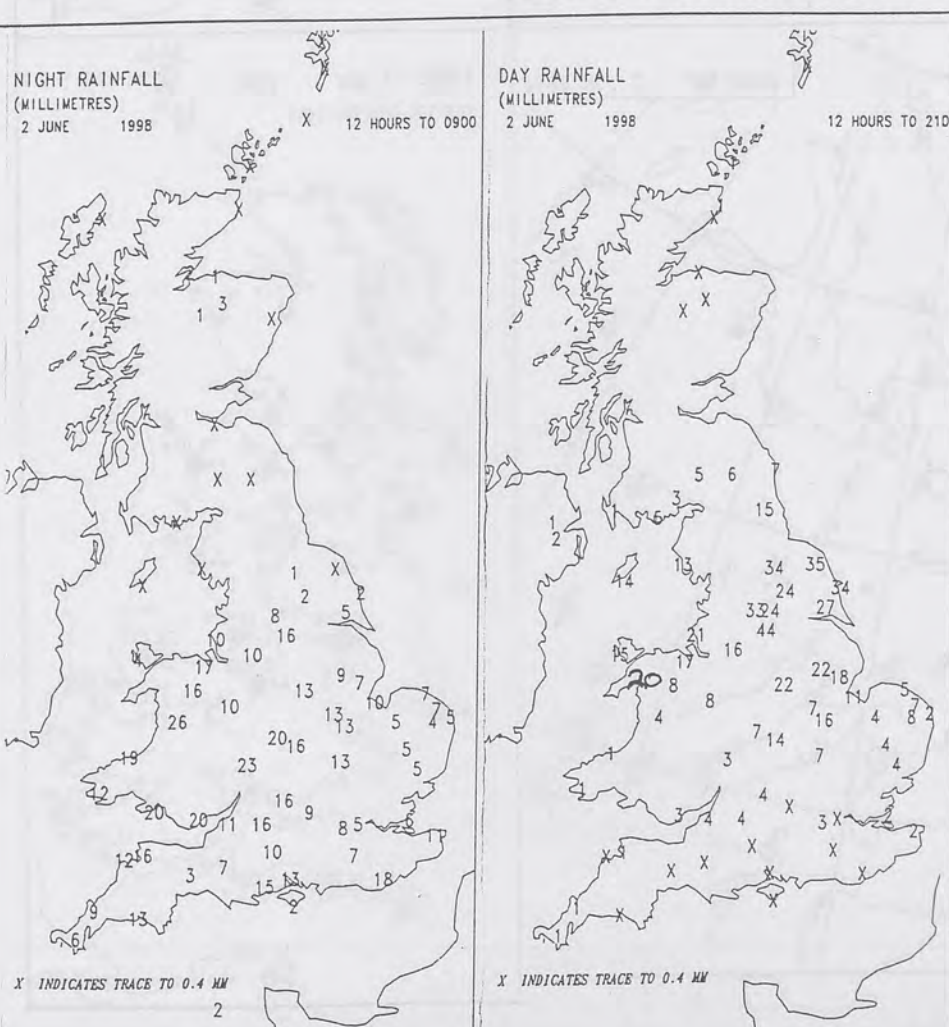
Highest maximum	
20.1C	Hemsby [Norfolk]
Lowest maximum	
8.0C	Fylingdales [Yorkshire]
Lowest minimum	
2.1C	Altnaharra [Highland]
Lowest grass minimum	
1.2 C	Altnaharra
Most rain (24 hrs from 0900)	
52.0mm	Emley Moor [nr Huddersfield]
Most sun	
14.2 hrs	Lerwick [Shetland]

NOT FOR LOAN

DUPLICATE ALSO



DAILY CLIMATE DATA



DAILY WEATHER SUMMARY



National Meteorological Library & Archive
London Road
Bracknell RG12 2SZ

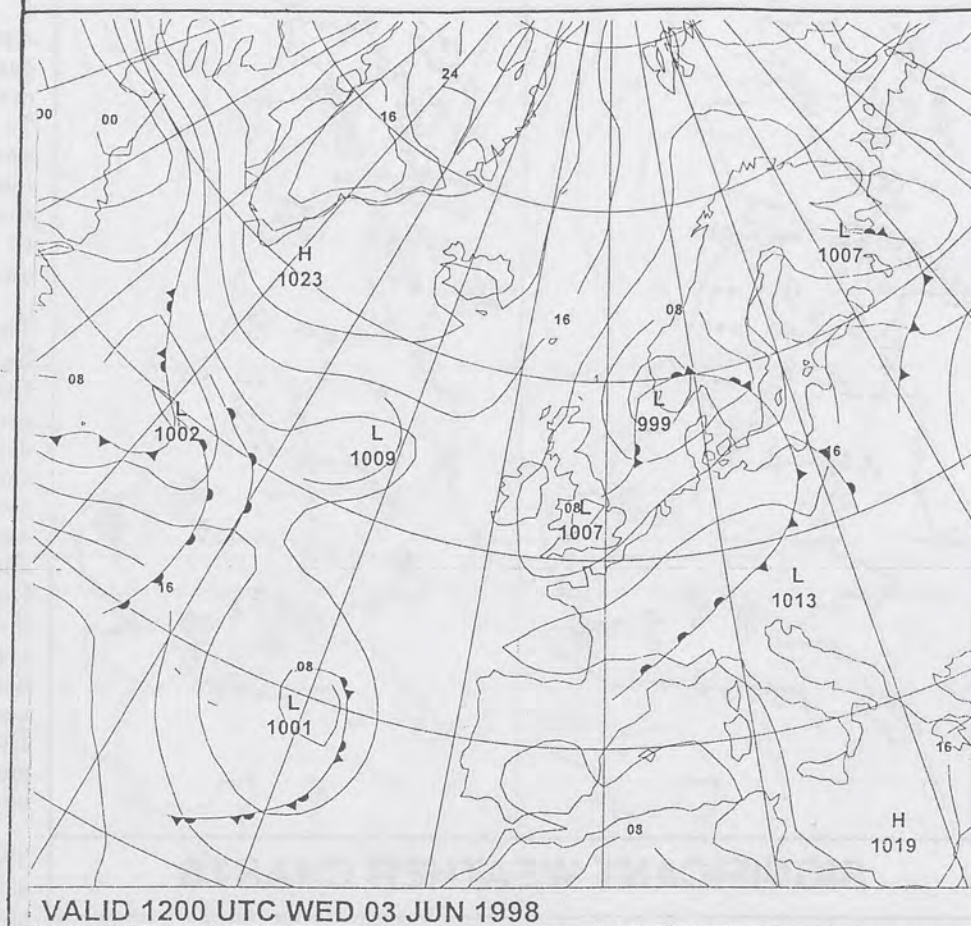
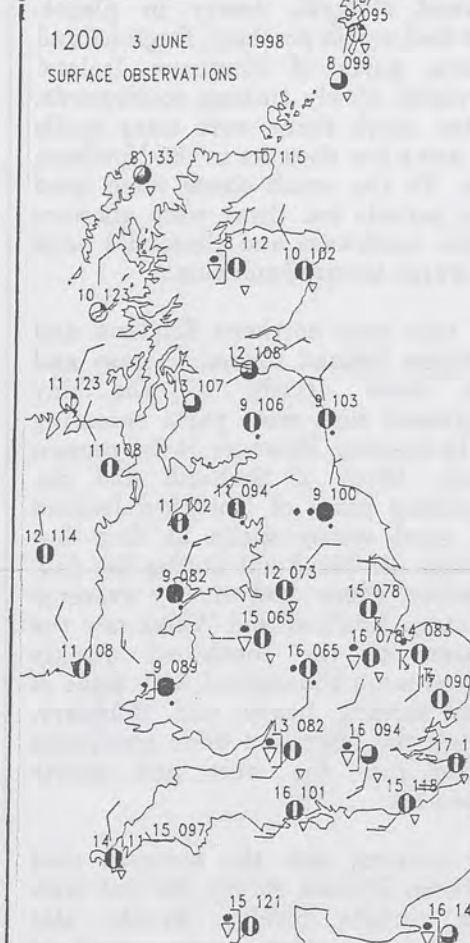
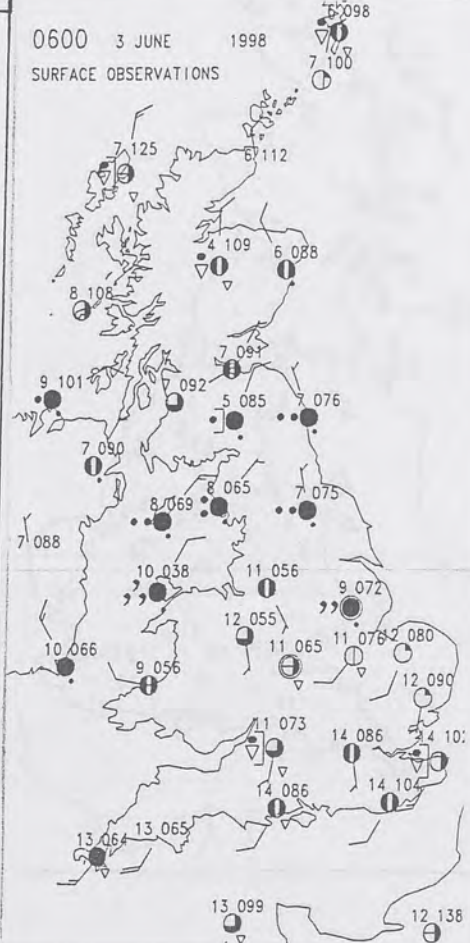
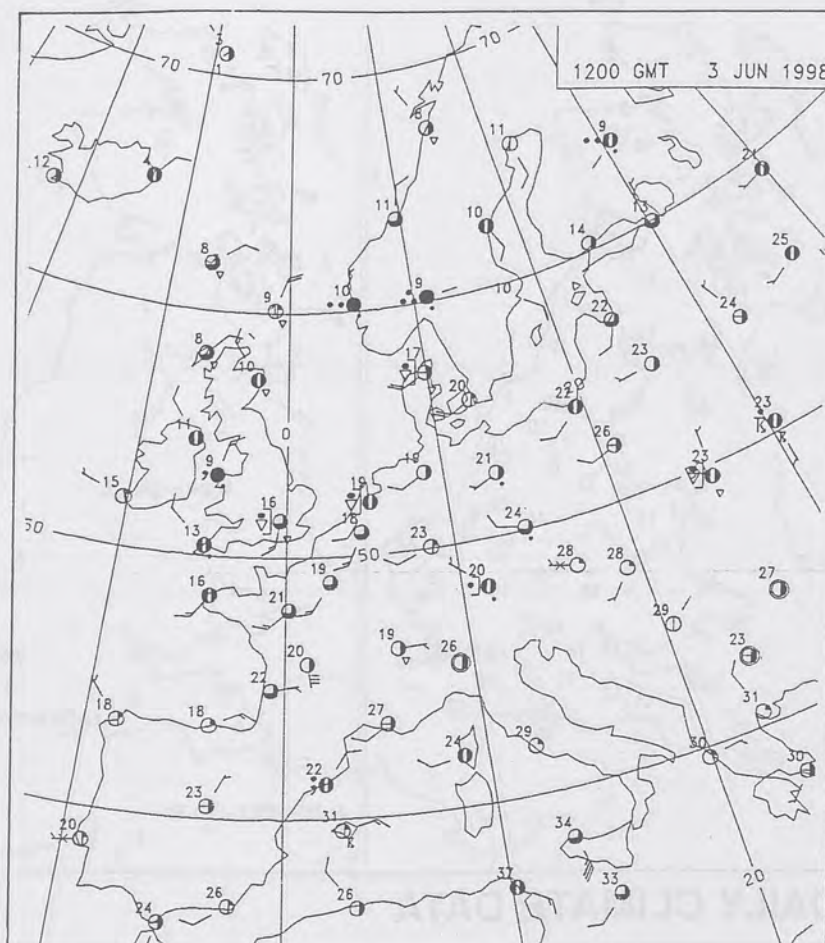
For details of other Weather Summaries produced by the Met. Office please contact:

London Weather Centre
Climate Department
127 Clerkenwell Road
London
EC1R 5DB

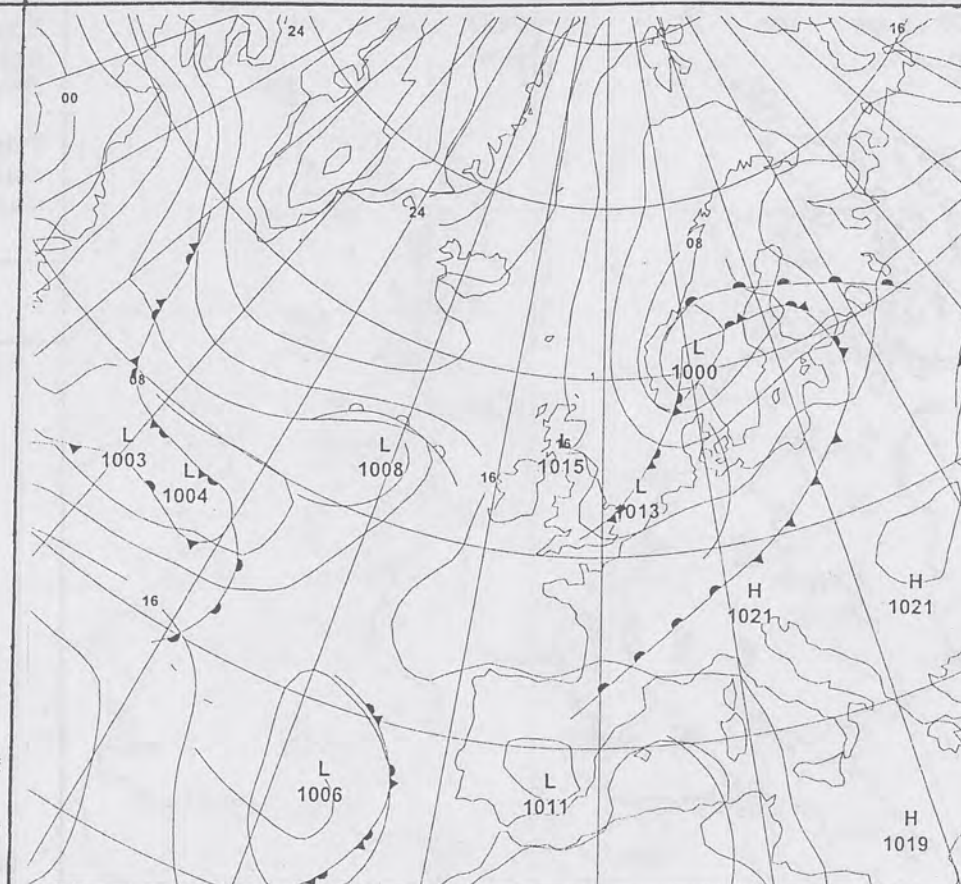
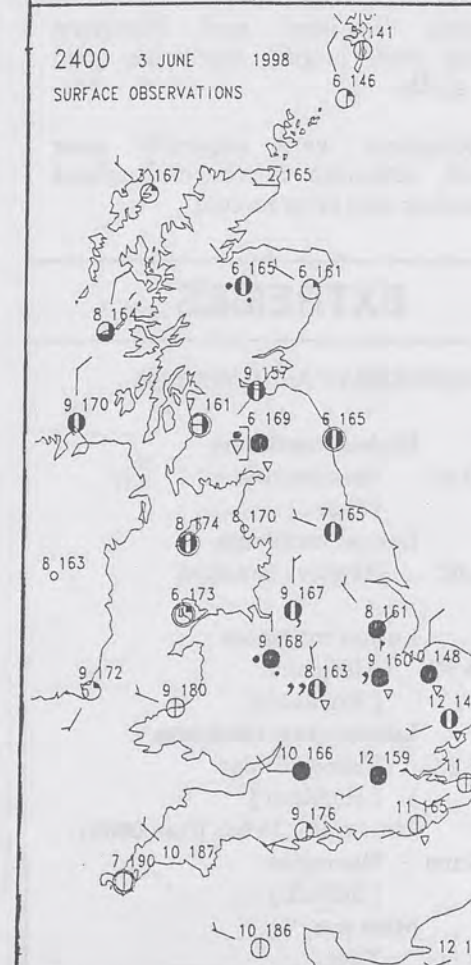
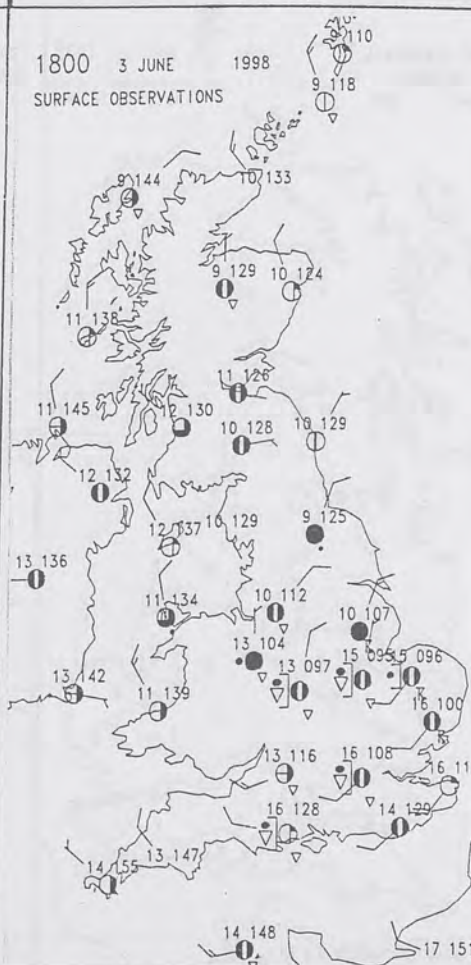
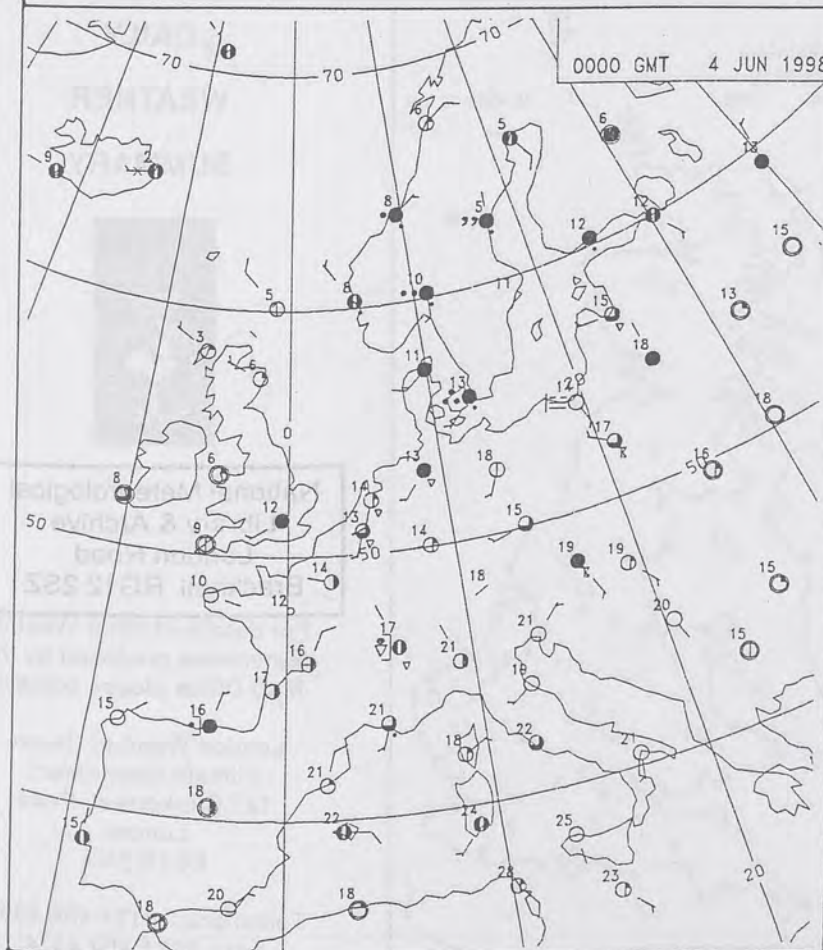
Telephone: 0171 405 4358
Fax: 0171 404 4314



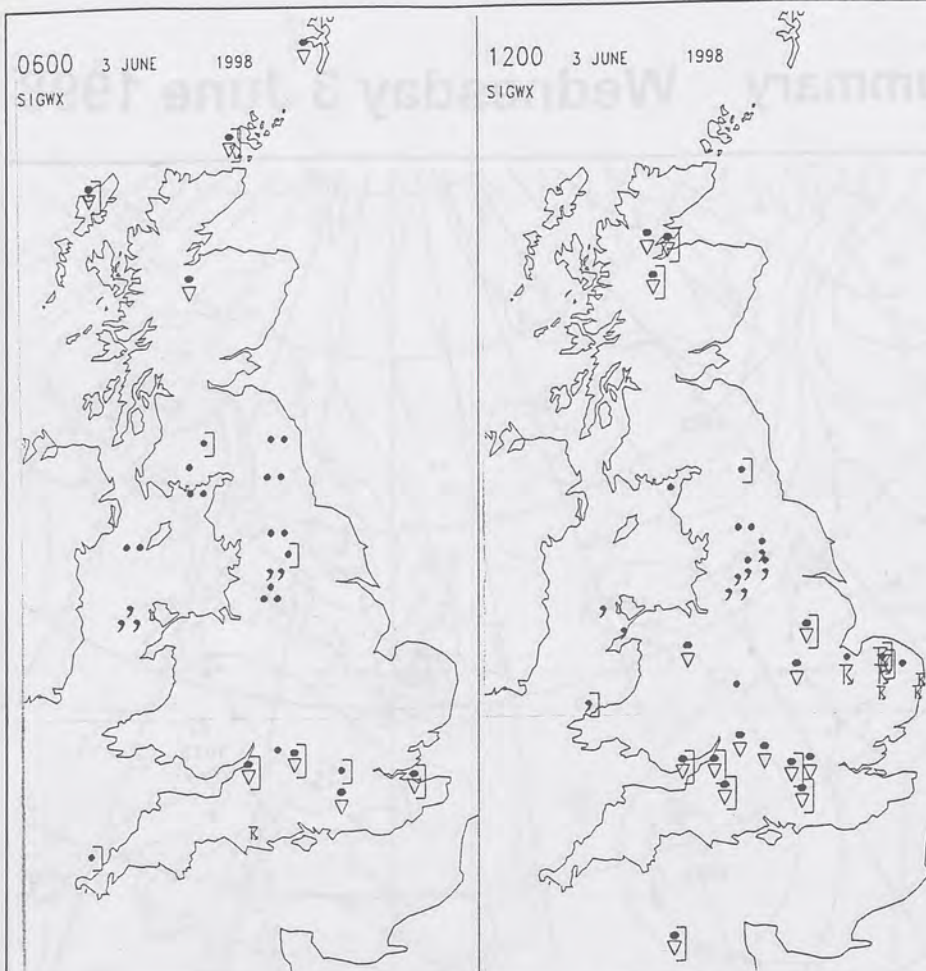
The Met. Office Daily Weather Summary Wednesday 3 June 1998



VALID 1200 UTC WED 03 JUN 1998



VALID 0000 UTC THU 04 JUN 1998



Summary of UK weather for Wednesday 3rd June 1998

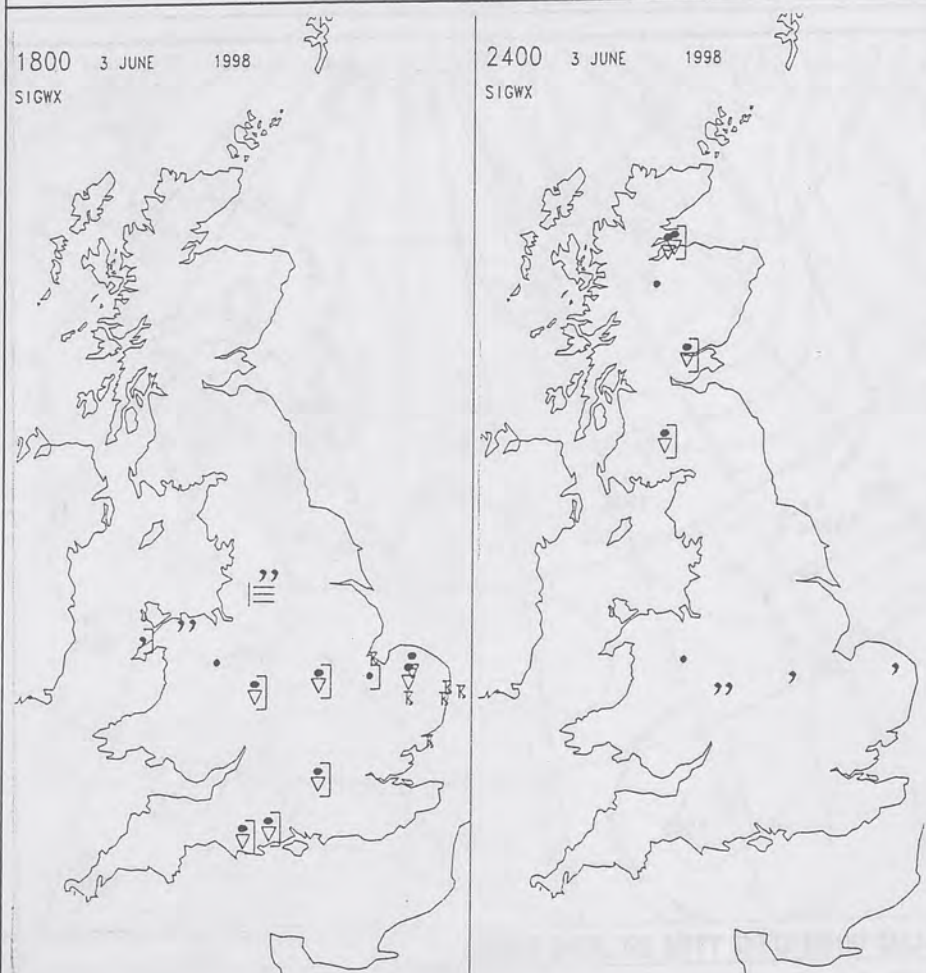
A band of rain, heavy in places, stretched across northern England and eastern parts of Northern Ireland overnight, slowly sinking southwards. To the north there were clear spells and just a few showers in the Northern Isles. To the south there were good clear periods but there were showers in the southwest and these did edge eastwards towards morning.

The rain over northern England and Northern Ireland tended to ease and turn more drizzly as the day progressed with most parts becoming dry by evening. However, it did remain cloudy. Much of Scotland and the remaining parts of Northern Ireland had good sunny spells at first but showers did break out during the day. However, these died out by evening. Southern England and Wales saw the showers in the southwest quickly become more widespread with some of them turning heavy and thundery. During the afternoon drier conditions spread into the west and slowly eastwards.

The evening saw the showers over southern Britain slowly die out with clear periods develop. Breaks also started to occur over northern England. Scotland and Northern Ireland were largely dry with good clear spells.

Temperatures were generally near normal, although northern England was rather cool or even cool.

SIGNIFICANT WEATHER CHARTS



EXTREMES

WEDNESDAY 3rd JUNE 1998

Highest maximum

19.4C Shoeburyness
[Essex]

Lowest maximum

7.2C Bingley / Bradford

Lowest minimum

-0.5C Altnaharra
[Highland]

Lowest grass minimum

-2.2 C Tulloch Bridge
[Highland]

Most rain (24 hrs from 0900)

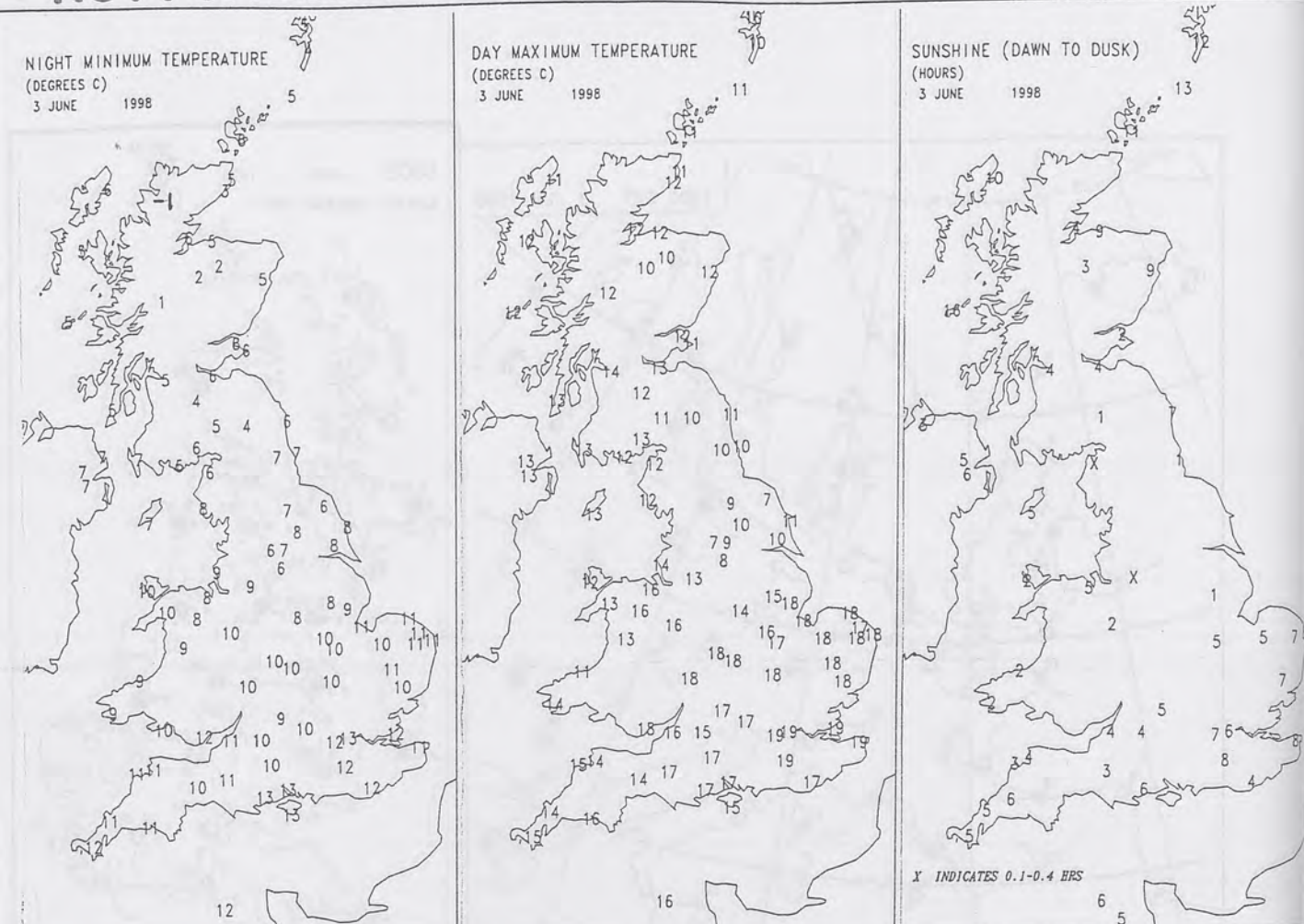
14.6mm Honington
[Suffolk]

Most sun

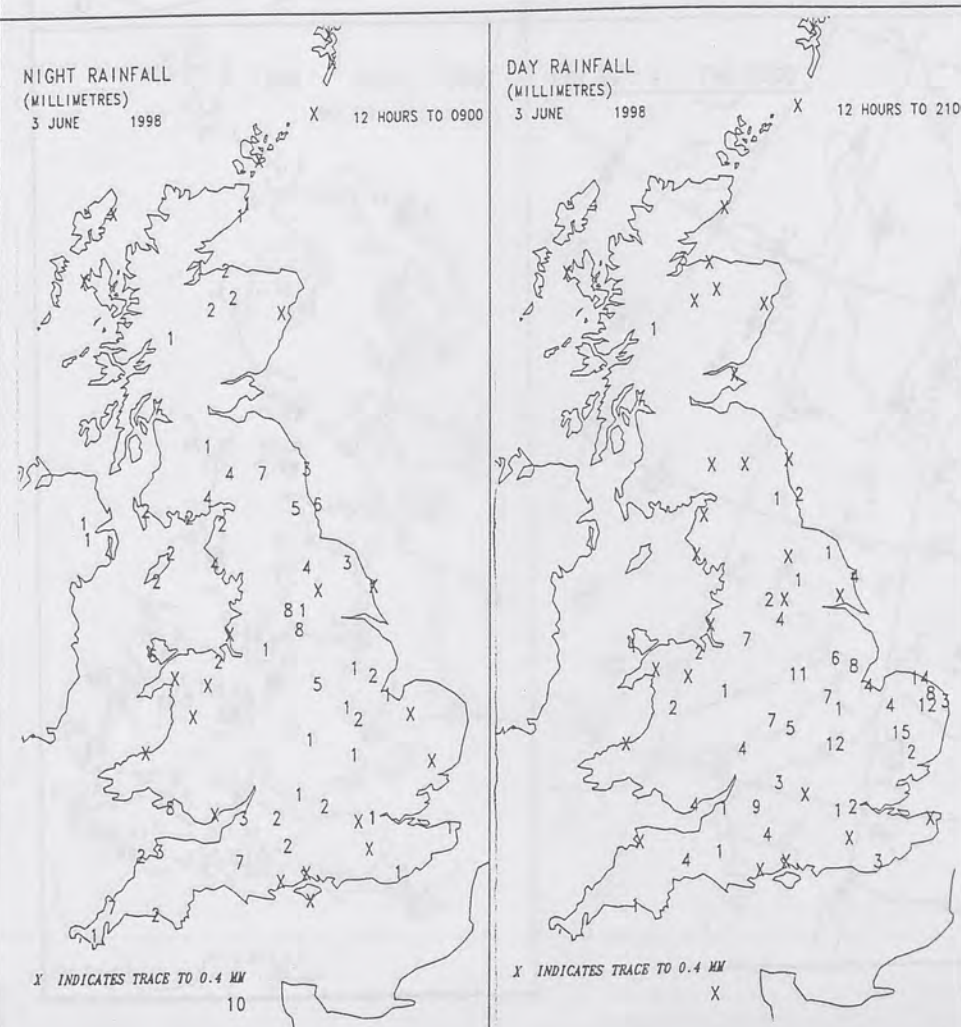
15.7 hrs Tiree
[Inner Hebrides]

Published by London Weather Centre. All times are GMT.

NOT FOR LOAN DUPLICATE ALSO



DAILY CLIMATE DATA



DAILY

WEATHER

SUMMARY



National Meteorological
Library & Archive
London Road
Bracknell RG12 2SZ

For details of other Weather
Summaries produced by the
Met. Office please contact:

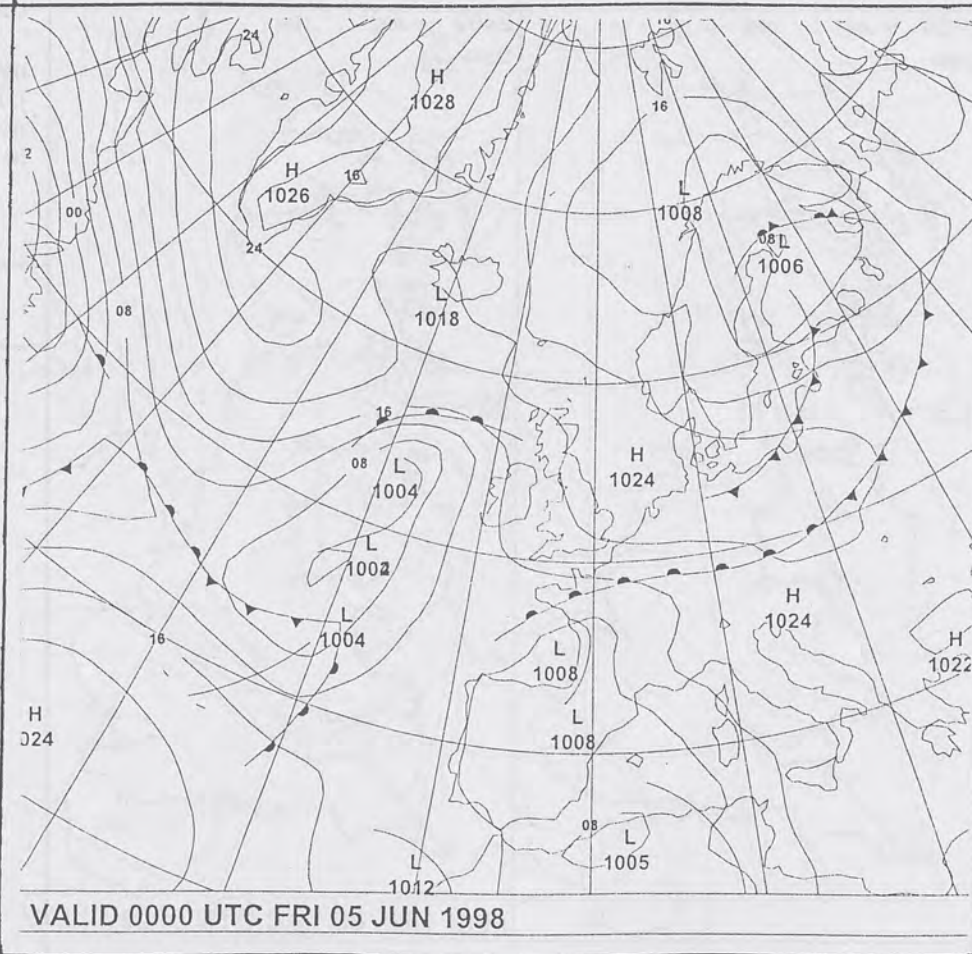
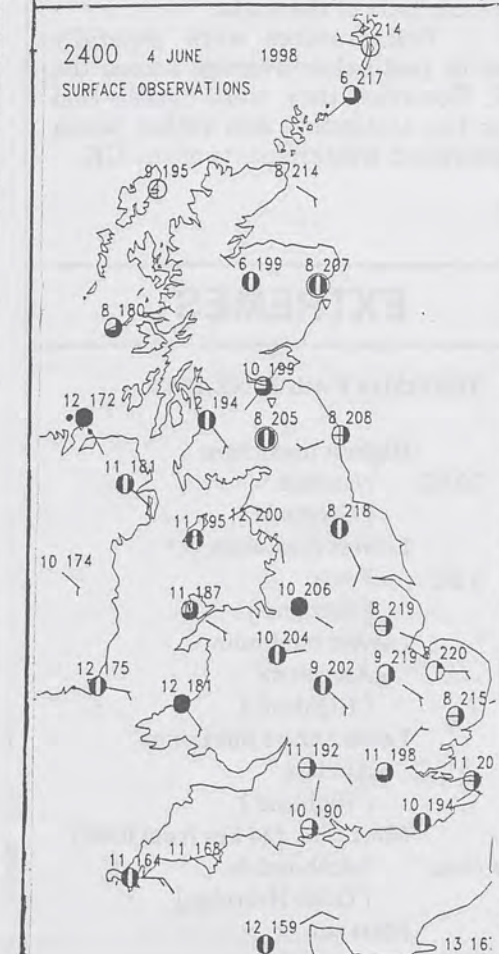
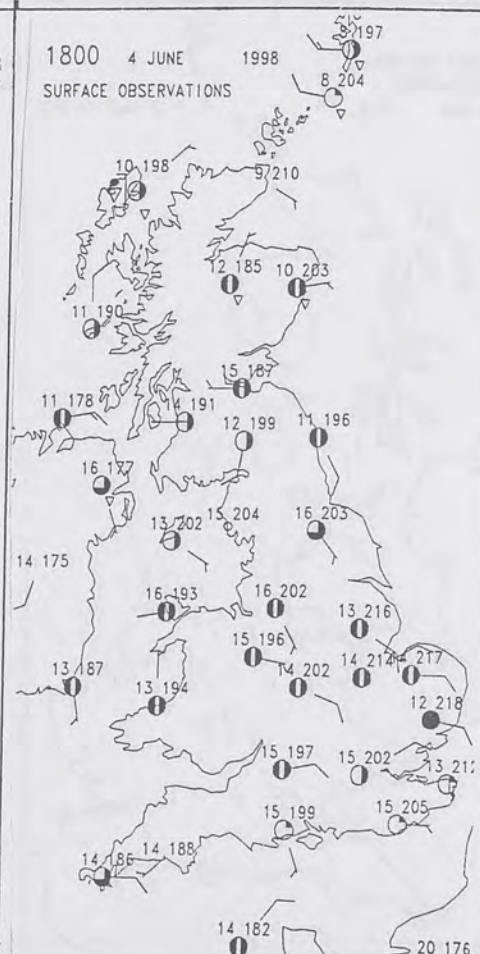
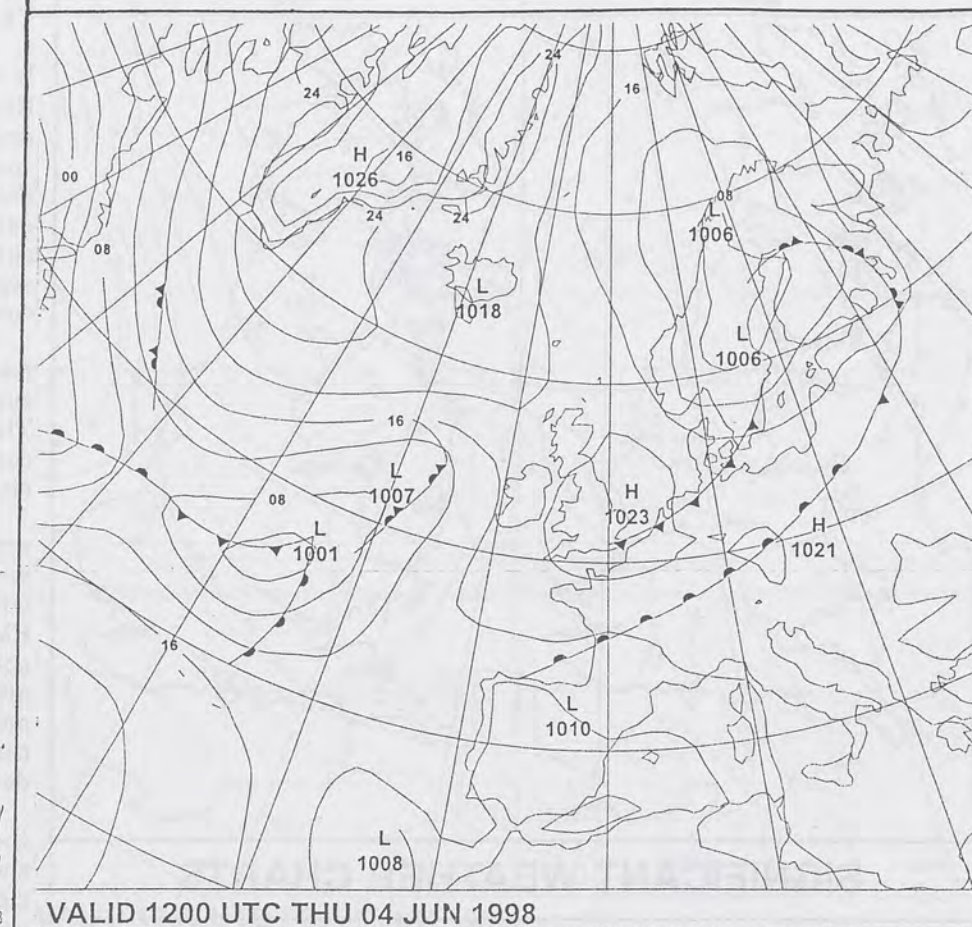
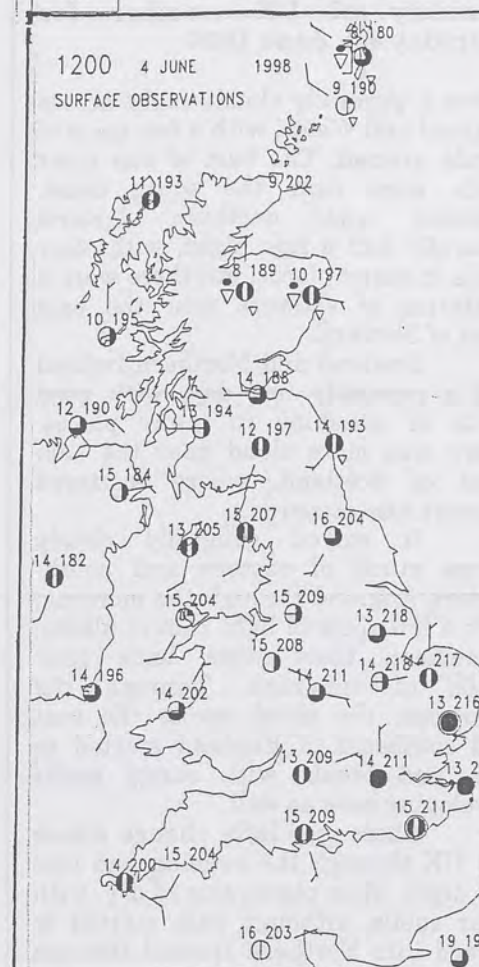
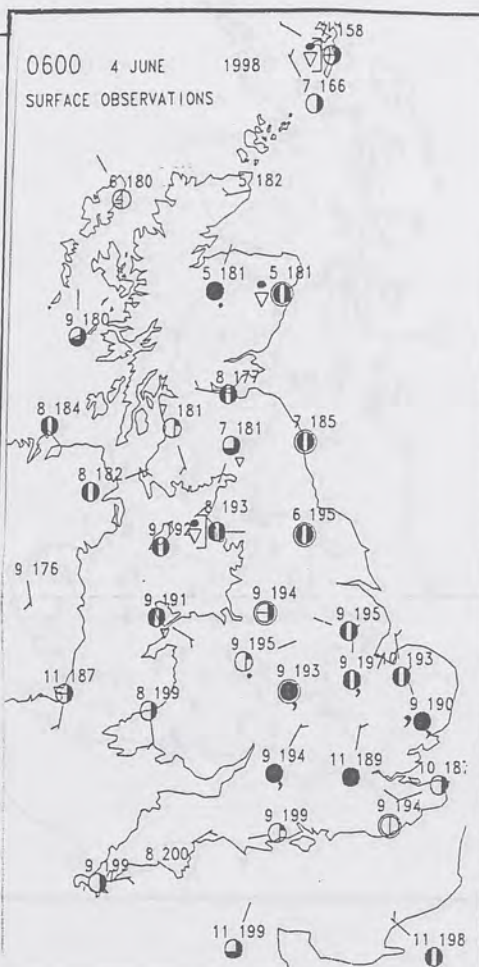
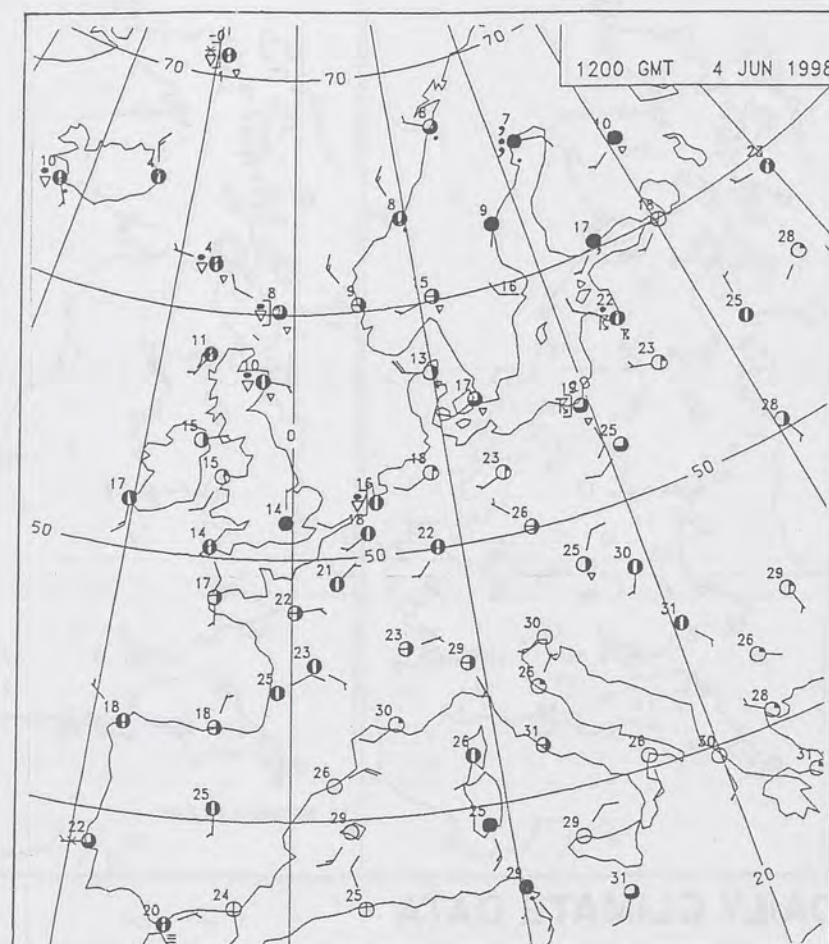
London Weather Centre
Climate Department
127 Clerkenwell Road
London
EC1R 5DB

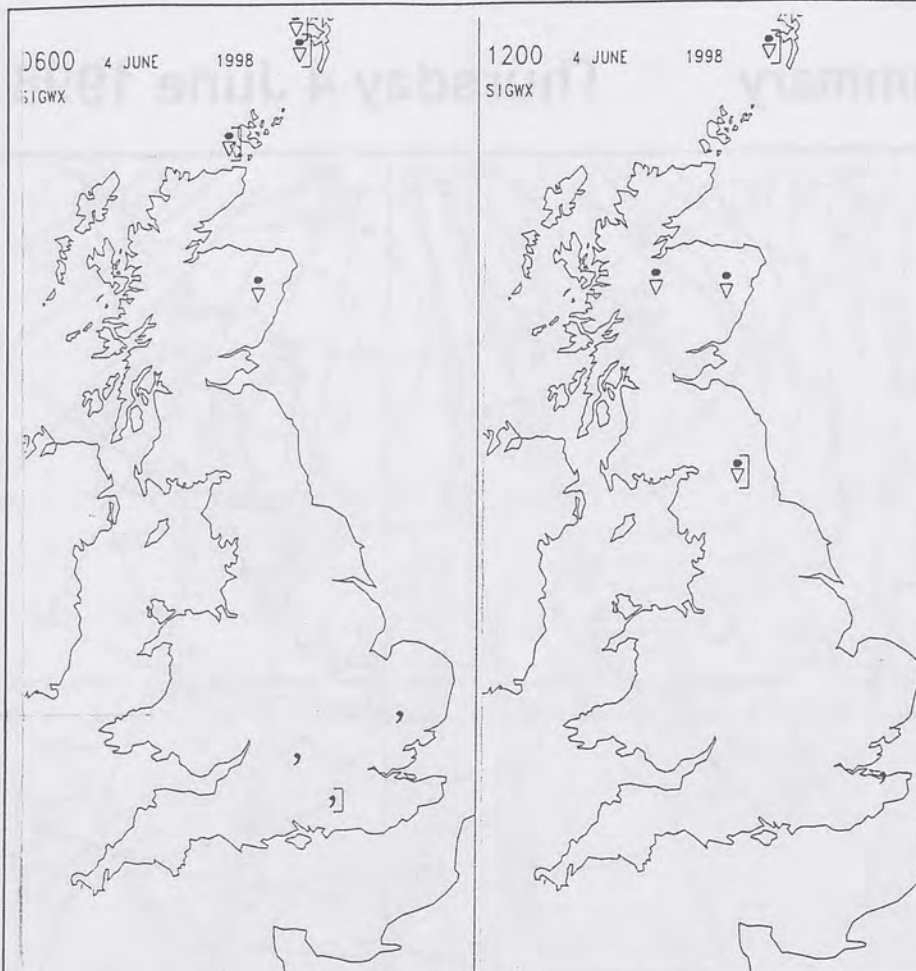
Telephone: 0171 405 4358
Fax: 0171 404 4314



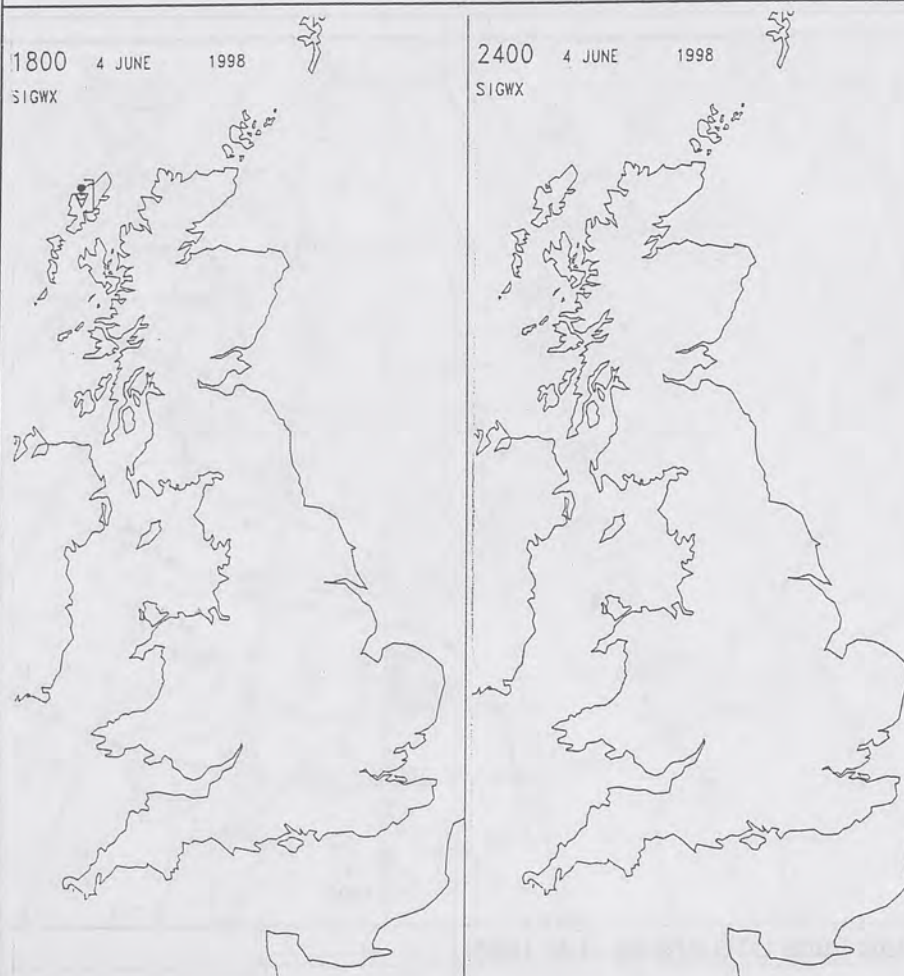
The Met.Office Daily Weather Summary

Thursday 4 June 1998





SIGNIFICANT WEATHER CHARTS



Published by London Weather Centre. All times are GMT.

Summary of UK weather for Thursday 4th June 1998

It was a generally cloudy night across England and Wales, with a few spots of drizzle around. The best of any clear spells were near the south coast. Scotland and northern Ireland generally had a fine night, with clear spells in many places, but there were a scattering of showers near the east coast of Scotland.

Scotland and Northern Ireland had a generally fine day, with good spells of sunshine in many places. There was more cloud near the east coast of Scotland, where scattered showers also occurred.

It stayed generally cloudy across much of eastern and south-eastern England through the morning, with a few spots of light rain in places. Elsewhere, there were some good spells of sunshine. Through the afternoon, the cloud across the east and southeast of England started to thin and break, with sunny spells developing here as well.

There was little change across the UK through the evening and into the night. Most places stayed dry, with clear spells, although rain started to spread into Northern Ireland through the early part of the night.

Temperatures were generally near or just below average across the UK. However, they were rather cold near the east coast, and rather warm in sheltered western parts of the UK.

EXTREMES

THURSDAY 4th JUNE 1998

Highest maximum	
20.0C	Nantmor [Gwynedd]
Lowest maximum	
9.6C	Foula [Shetland]
Lowest minimum	
-4.6C	Altnaharra [Highland]
Lowest grass minimum	
-5.1 C	Aultbea [Highland]
Most rain (24 hrs from 0900)	
4.6mm	Lochboisdale [Outer Hebrides]
Most sun	
14.7 hrs	Exmouth [Devon]

NOT FOR LOAN

DUPLICATE ALSO

NIGHT MINIMUM TEMPERATURE
(DEGREES C)
4 JUNE 1998



DAY MAXIMUM TEMPERATURE
(DEGREES C)
4 JUNE 1998



SUNSHINE (DAWN TO DUSK)
(HOURS)
4 JUNE 1998



DAILY CLIMATE DATA

NIGHT RAINFALL
(MILLIMETRES)
4 JUNE 1998



DAY RAINFALL
(MILLIMETRES)
4 JUNE 1998



DAILY WEATHER SUMMARY



National Meteorological
Library & Archive
London Road
Bracknell RG12 2SZ

For details of other Weather
Summaries produced by the
Met. Office please contact:

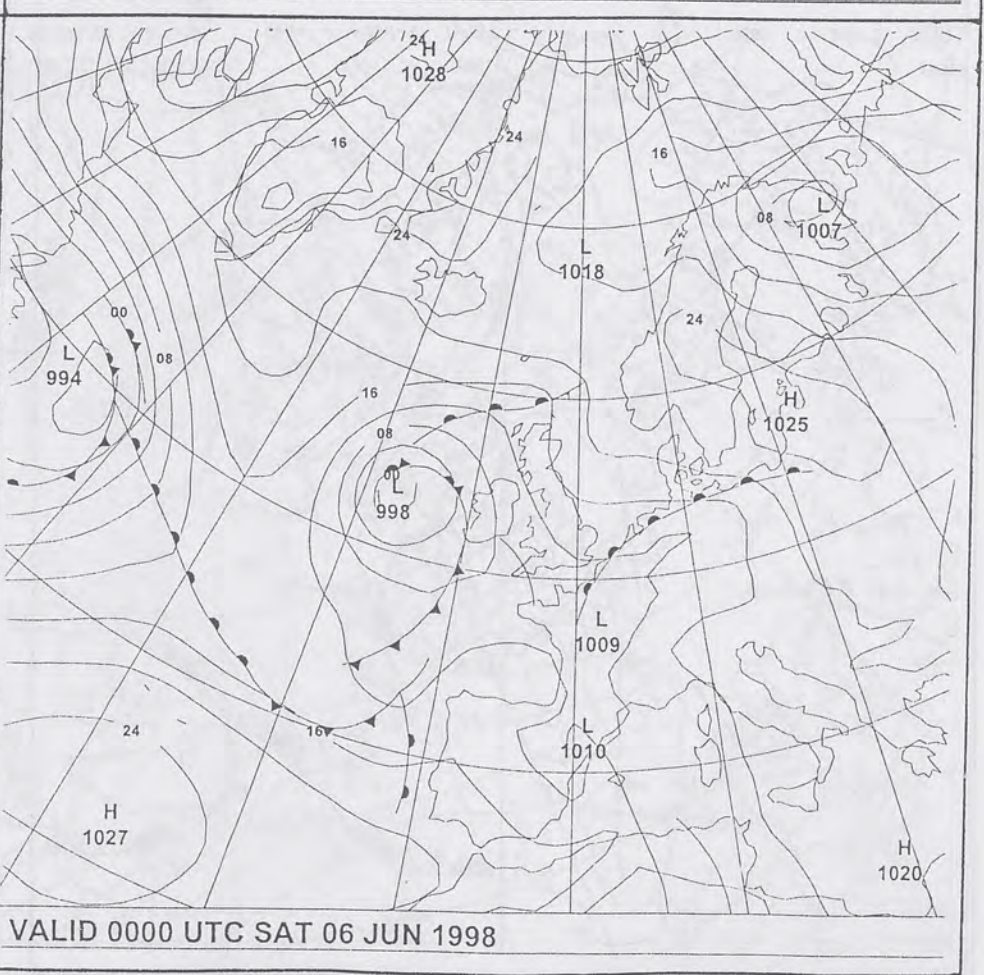
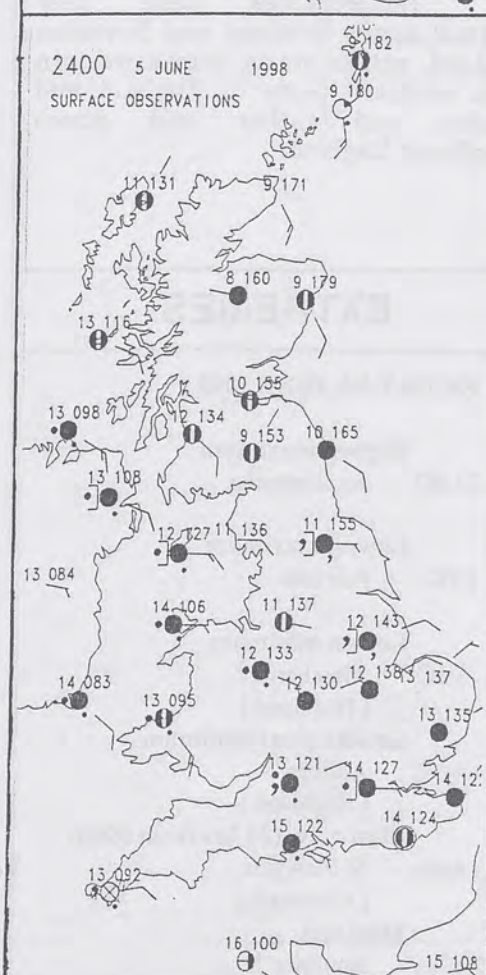
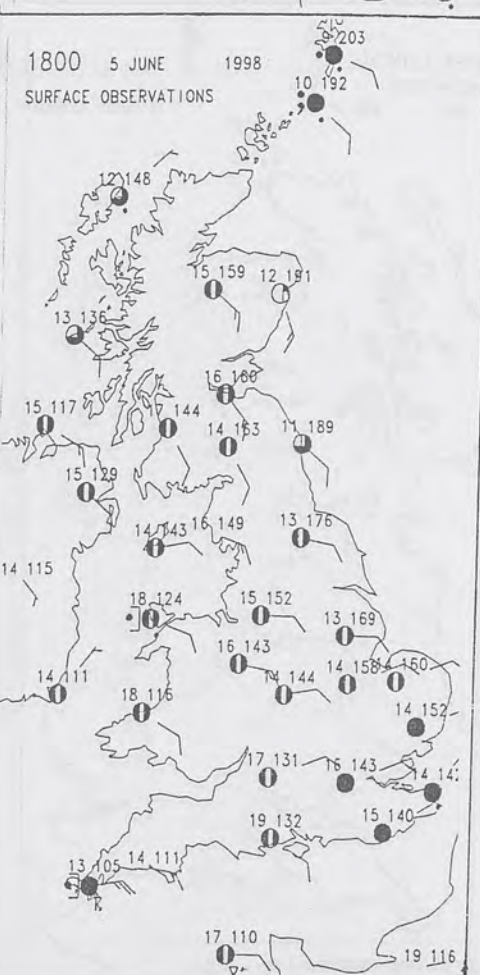
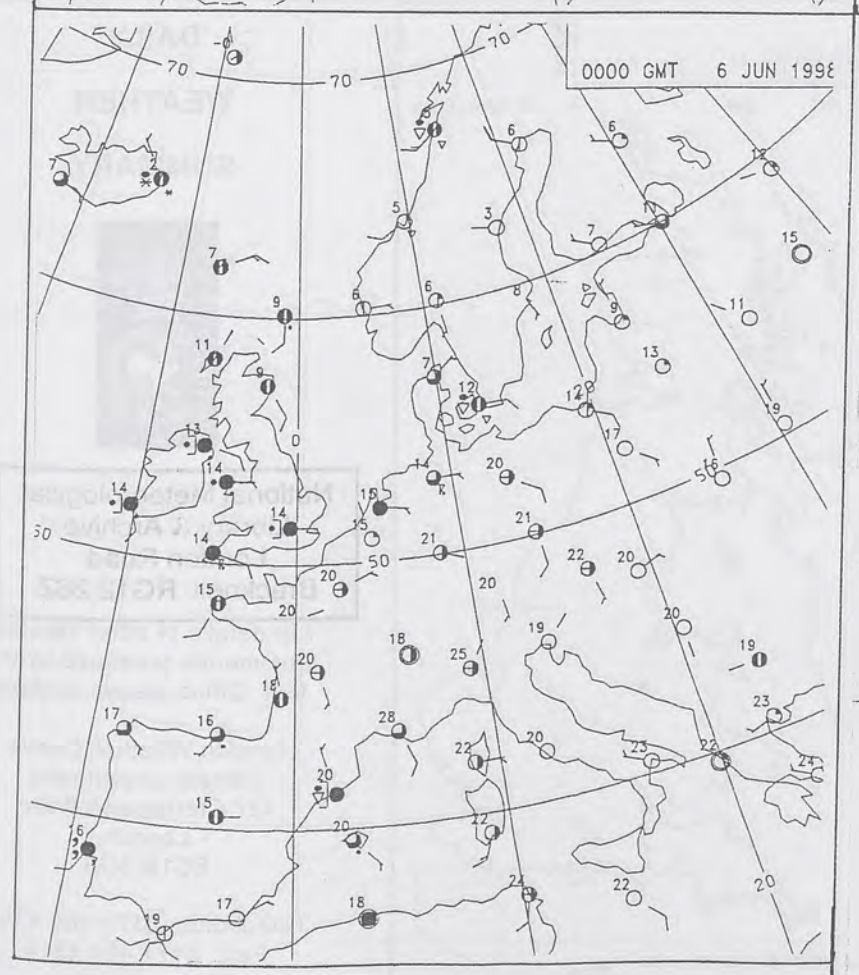
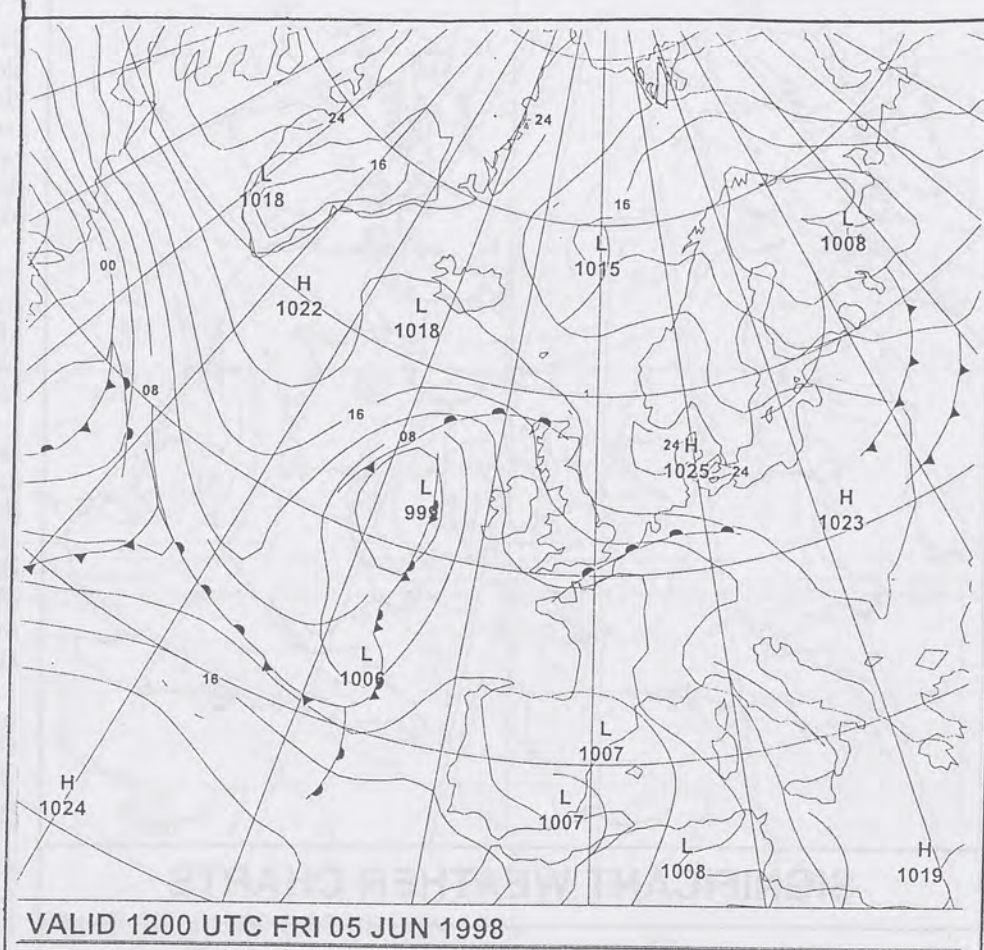
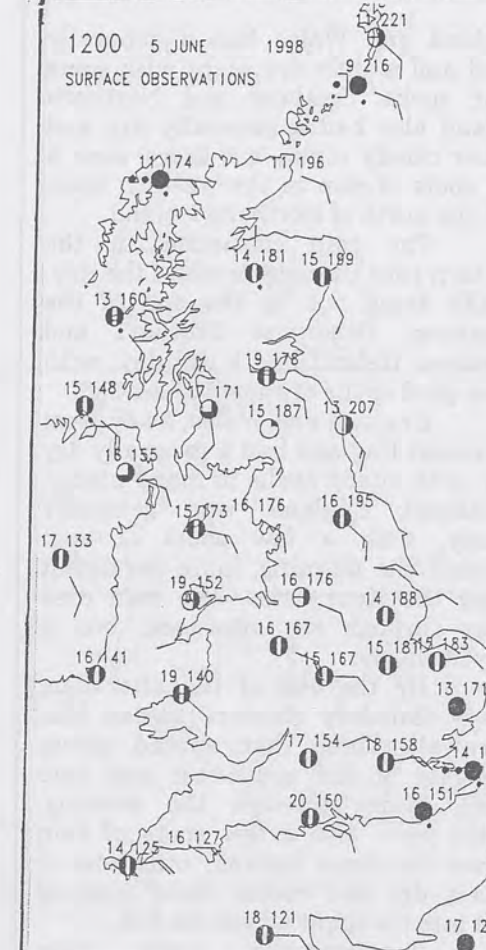
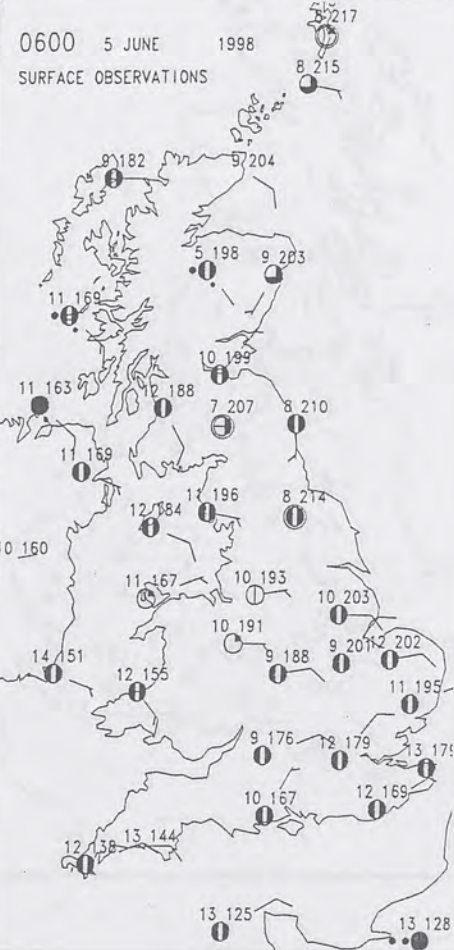
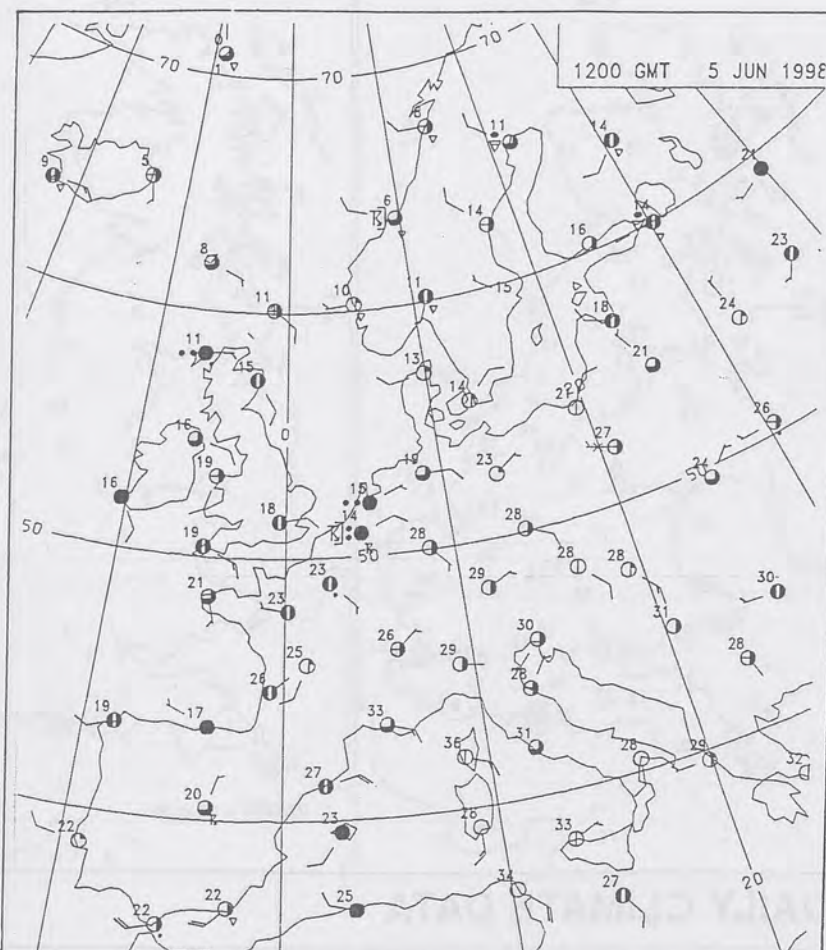
London Weather Centre
Climate Department
127 Clerkenwell Road
London
EC1R 5DB

Telephone: 0171 405 4358
Fax: 0171 404 4314



The Met. Office Daily Weather Summary

Friday 5 June 1998



NOT FOR LOAN

DUPLICATE ALSO

0600 5 JUNE 1998
SIGWX1200 5 JUNE 1998
SIGWX

SIGNIFICANT WEATHER CHARTS

1800 5 JUNE 1998
SIGWX2400 5 JUNE 1998
SIGWX

Published by London Weather Centre. All times are GMT.

Summary of UK weather for
Friday 5th June 1998

England and Wales had a generally cloud and mainly dry night with some clear spells. Scotland and Northern Ireland also had a generally dry and rather cloudy night, but there were a few spots of rain in the western isles, and the north of Northern Ireland.

The rain continued in the western isles through much of the day, finally dying out by the end of the afternoon. Otherwise Scotland and Northern Ireland had a dry day, with some good spells of sunshine around.

England and Wales, away from southeast England had a generally dry day, with sunny spells in many places. Southeast England was generally cloudy, with a few spots of rain through the morning, more persistent along the Kent coast. The rain died away through the afternoon, but it stayed cloudy.

By the end of the afternoon, heavy thundery showers spread into Cornwall. These then spread across the rest of the southwest and into south Wales through the evening. There were also a few spots of rain across Northern Ireland, otherwise it was a dry and rather cloud evening and into the night across the UK.

Temperatures were near normal across Scotland and Northern Ireland, rather warm across western and southern parts of England and Wales, and rather cold across southeast England.

EXTREMES

FRIDAY 5th JUNE 1998

Highest maximum
21.8C Southampton

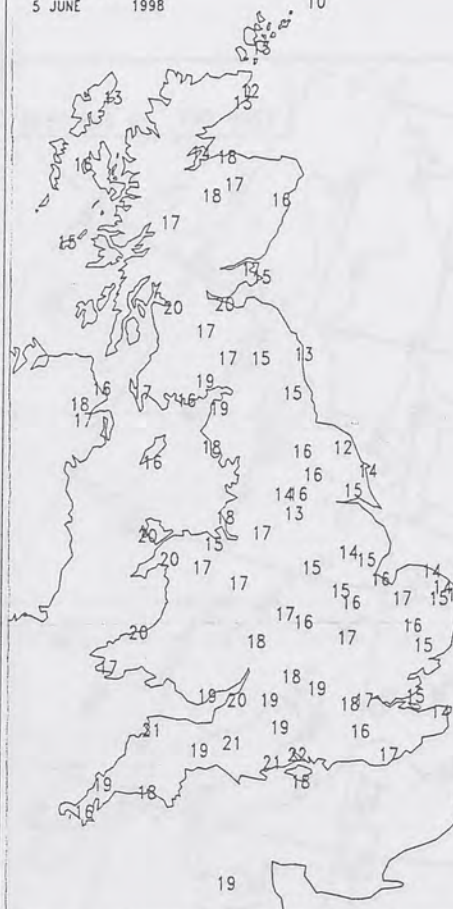
Lowest maximum
9.7C Fair Isle

Lowest minimum
-3.3C Altnaharra
[Highland]

Lowest grass minimum
-4.0C Aultbea
[Highland]

Most rain (24 hrs from 0900)
23.4mm St Mawgan
[Cornwall]

Most sun
12.4 hrs Boulmer
[Northumberland]

NIGHT MINIMUM TEMPERATURE
(DEGREES C)
5 JUNE 1998DAY MAXIMUM TEMPERATURE
(DEGREES C)
5 JUNE 1998SUNSHINE (DAWN TO DUSK)
(HOURS)
5 JUNE 1998

DAILY CLIMATE DATA

NIGHT RAINFALL
(MILLIMETRES)
5 JUNE 1998DAY RAINFALL
(MILLIMETRES)
5 JUNE 1998DAILY
WEATHER
SUMMARY

National Meteorological
Library & Archive
London Road
Bracknell RG12 2SZ

For details of other Weather
Summaries produced by the
Met. Office please contact:

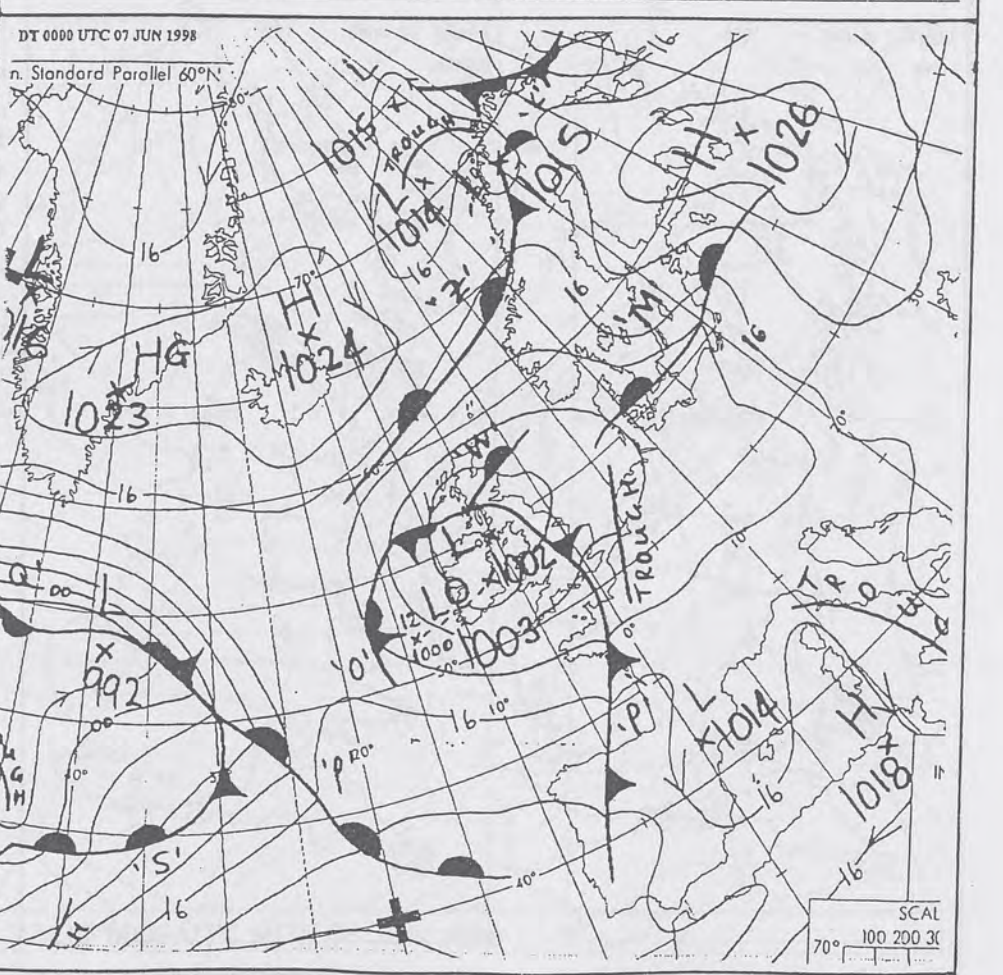
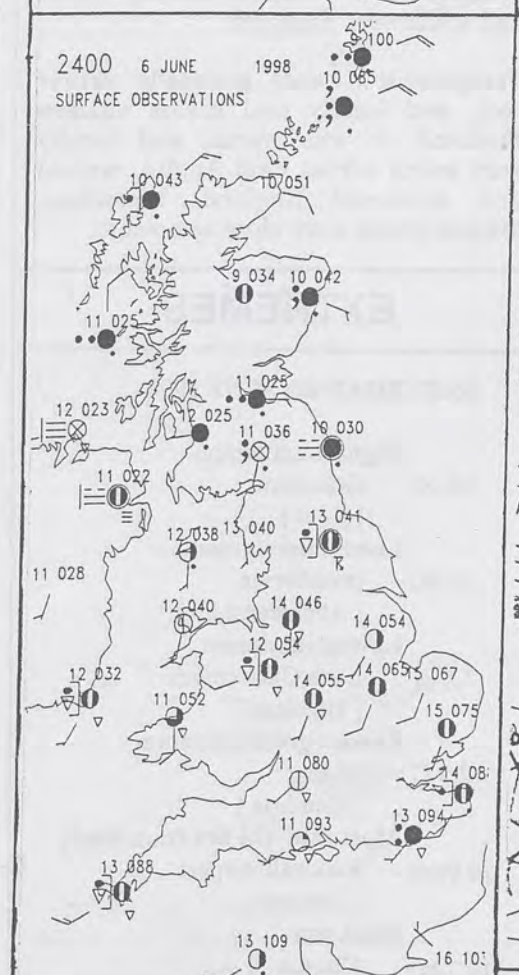
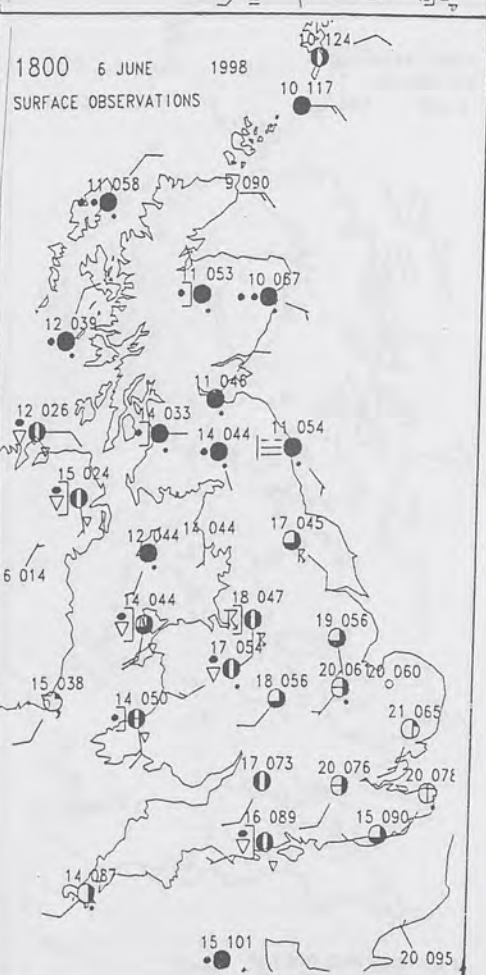
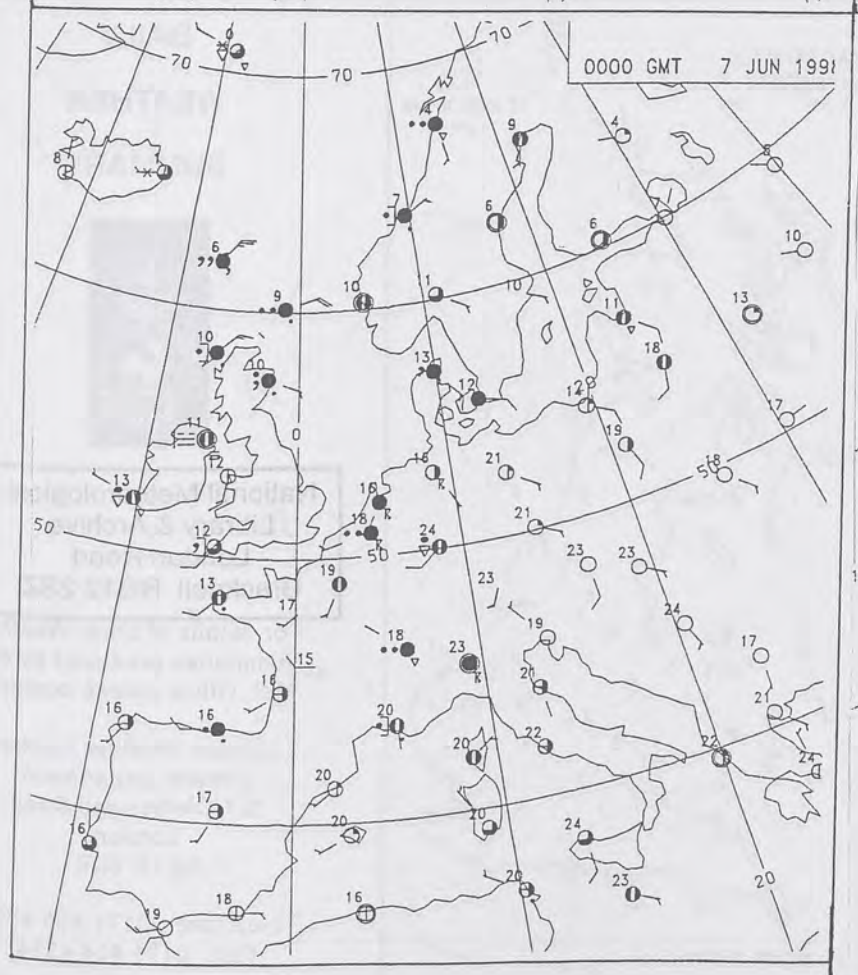
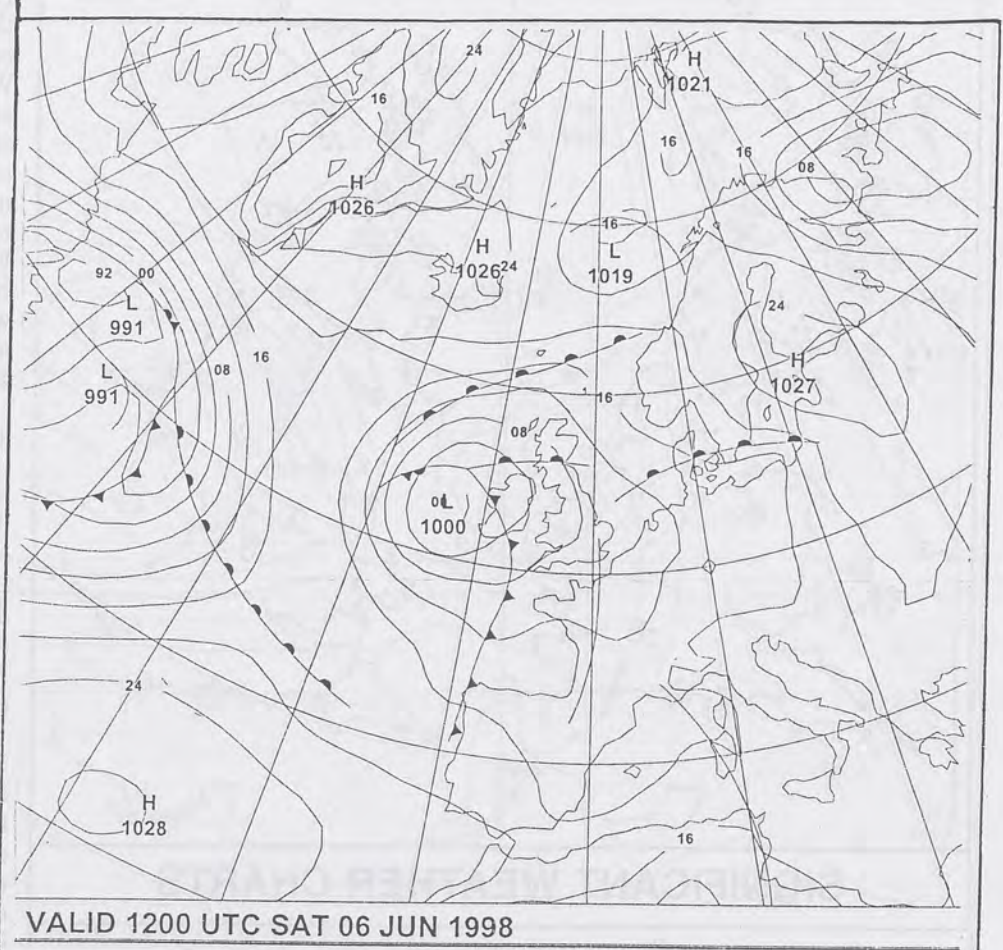
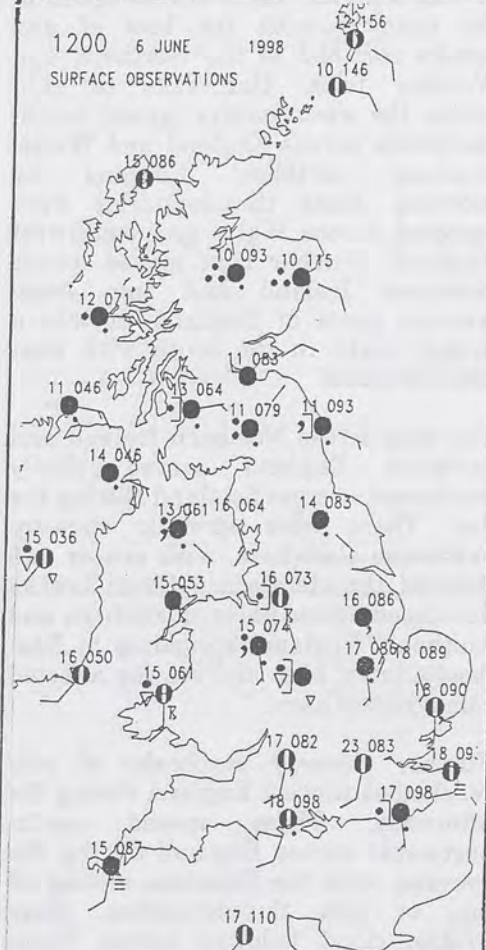
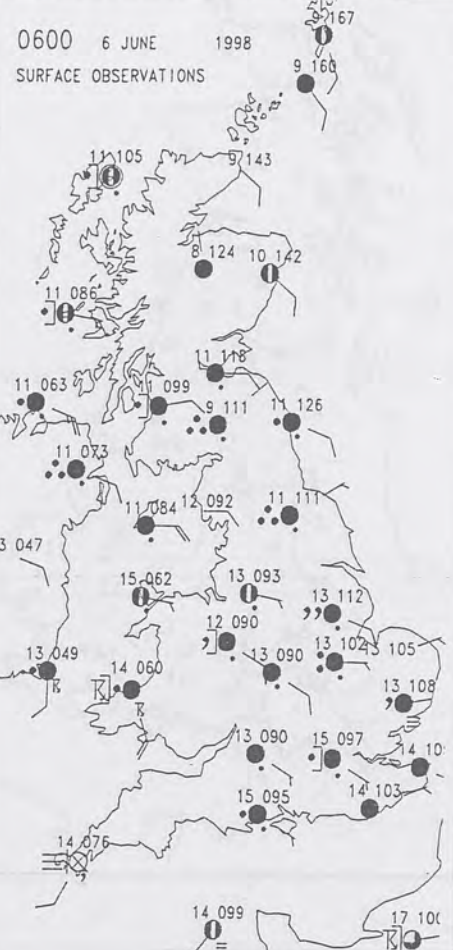
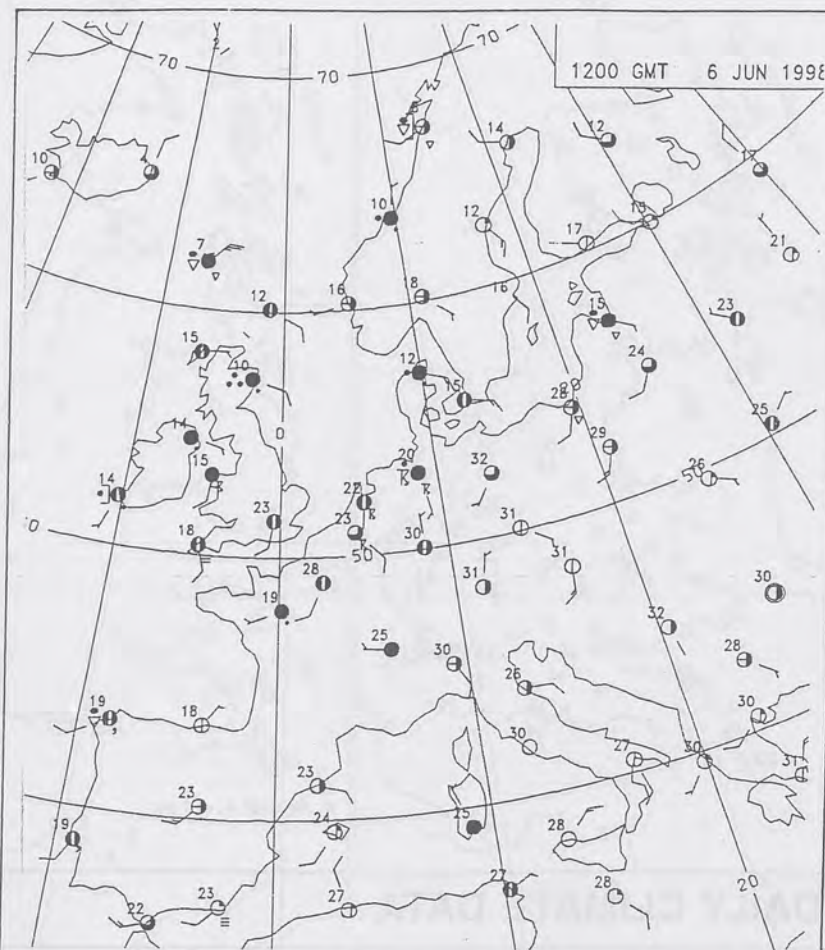
London Weather Centre
Climate Department
127 Clerkenwell Road
London
EC1R 5DB

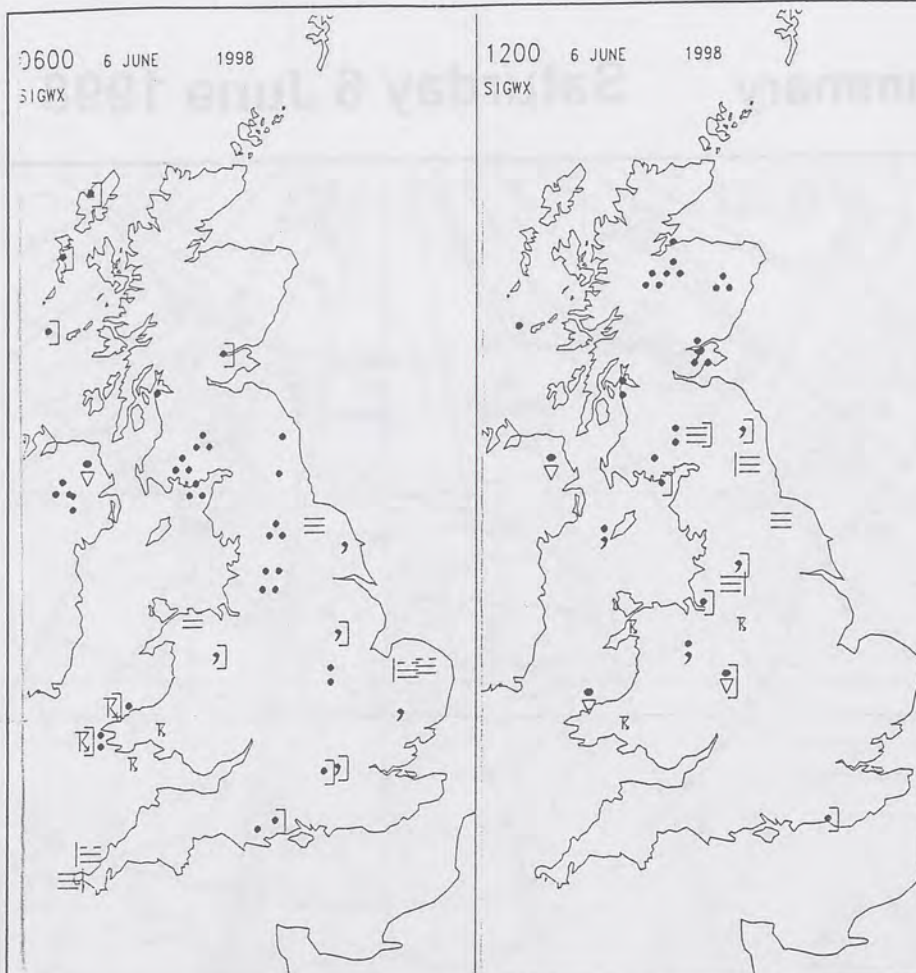
Telephone: 0171 405 4358
Fax: 0171 404 4314



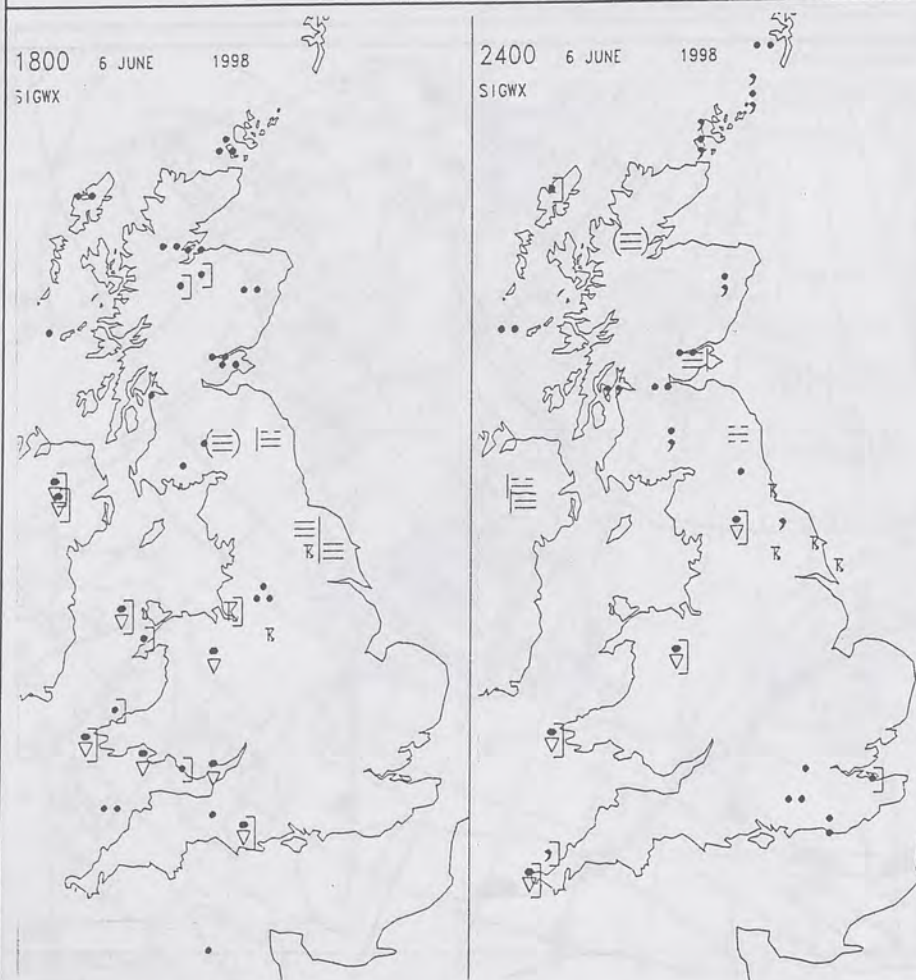
The Met. Office Daily Weather Summary

Saturday 6 June 1998





SIGNIFICANT WEATHER CHARTS



Published by London Weather Centre. All times are GMT.

Summary of UK weather for Saturday 6th June 1998 amend

It was a cloudy night across much of the country, with the best of any breaks confined to the Northern and Western Isles. Outbreaks of rain across the west country moved north-eastwards across England and Wales, reaching northeast England by morning. Some thunderstorms were reported across Wales and southwest England. Further rain moved across Northern Ireland and into some western parts of Scotland. It was a muggy night in the south with mist and low cloud.

The rain across Northern Ireland and northern England moved slowly northwards across Scotland during the day. There were sporadic showery outbreaks elsewhere, with one or two isolated thunderstorms. Cloud breaks developed across parts of southern and southeast England, spreading to East Anglia later. Mist and sea fog affected some coastal parts.

Further showery outbreaks of rain reached southwest England during the afternoon. These spread north-eastwards across England during the evening, with the Pennines setting off one or two thunderstorms. More broken cloud followed across Wales and southwest England.

Temperatures were generally rather cool, and locally cool across eastern Scotland. It was warm, and locally very warm across East Anglia, central and southeast England. Elsewhere temperatures were close to normal.

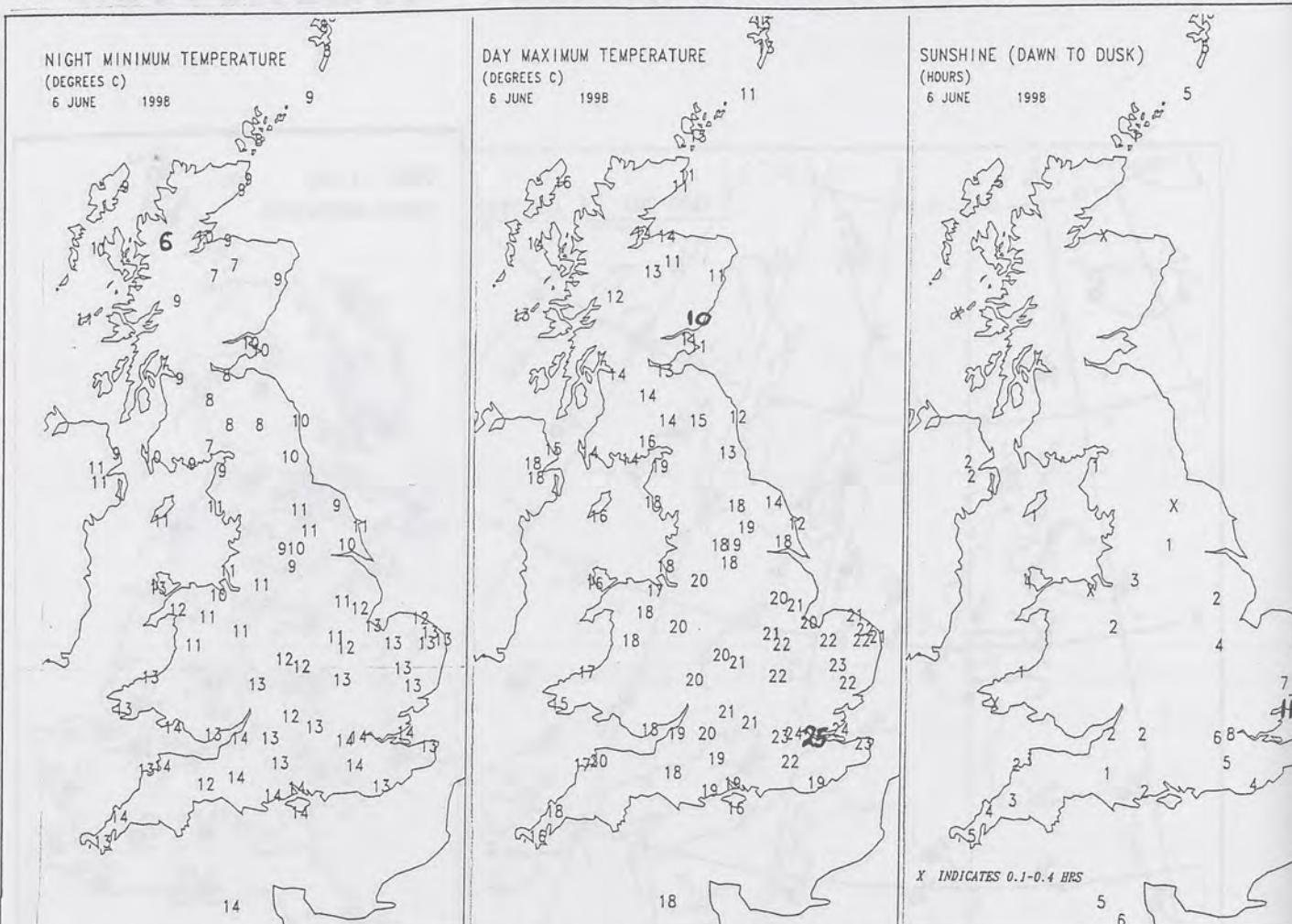
EXTREMES

SATURDAY 6th JUNE 1998

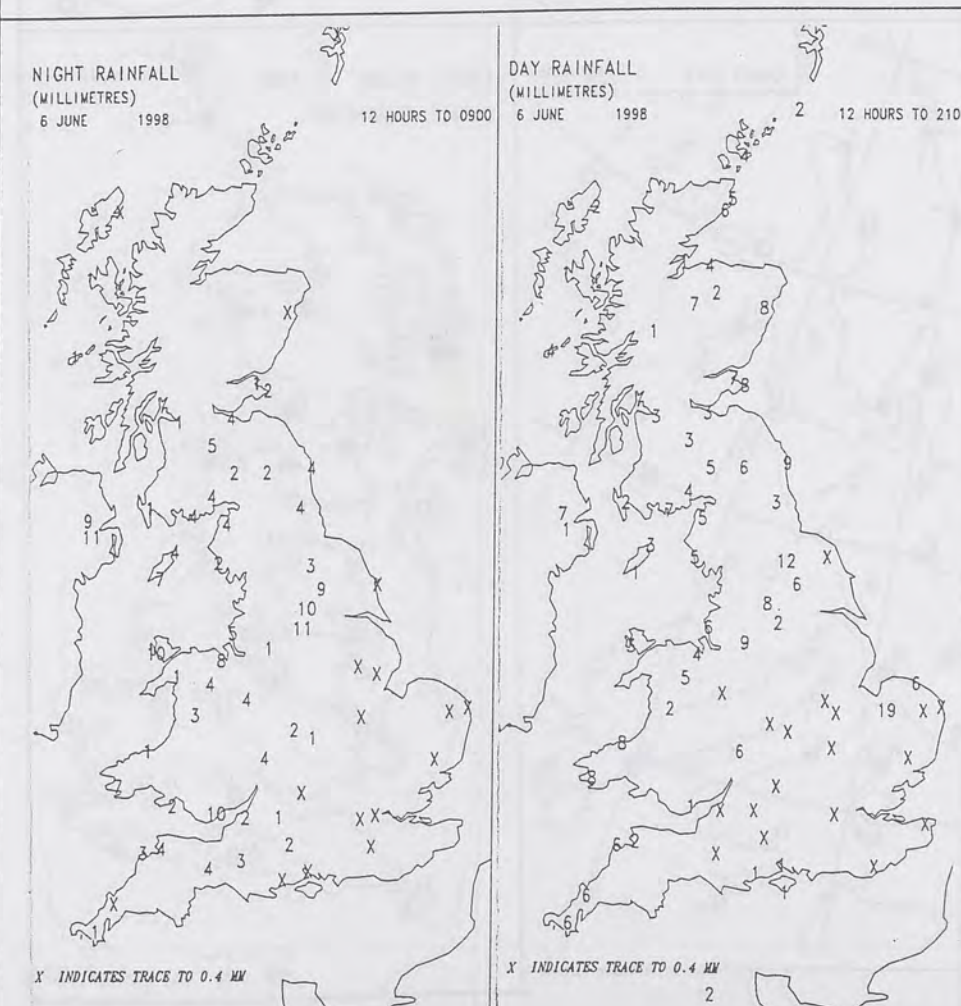
Highest maximum	
25.0C	Gravesend [Kent]
Lowest maximum	
10.0C	Inverbervie [Aberdeenshire]
Lowest minimum	
5.9C	Loch Glascarnoch [Highland]
Lowest grass minimum	
2.5 C	Shap [Cumbria]
Most rain (24 hrs from 0900)	
39.9mm	Kirkwall Airport [Orkney]
Most sun	
10.7 hrs	Clacton [Essex]

NOT FOR LOAN

DUPLICATE ALSO



DAILY CLIMATE DATA



DAILY WEATHER SUMMARY



National Meteorological
Library & Archive
London Road
Bracknell RG12 2SZ

For details of other Weather
Summaries produced by the
Met. Office please contact:

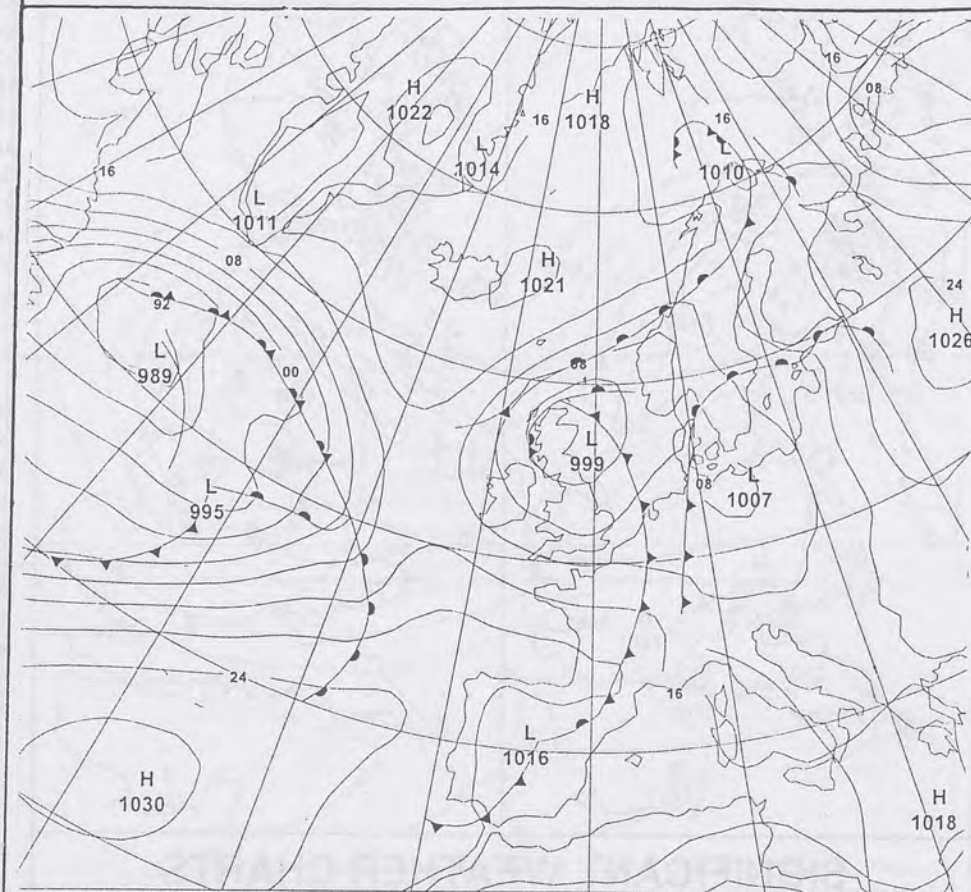
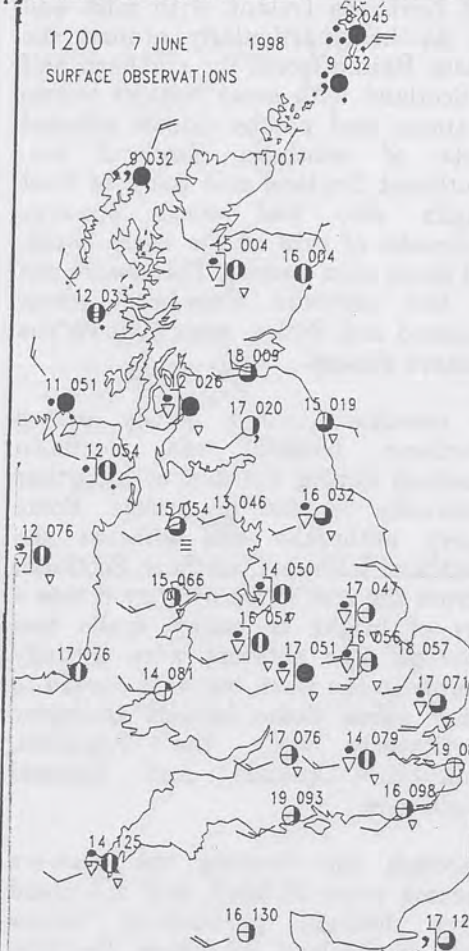
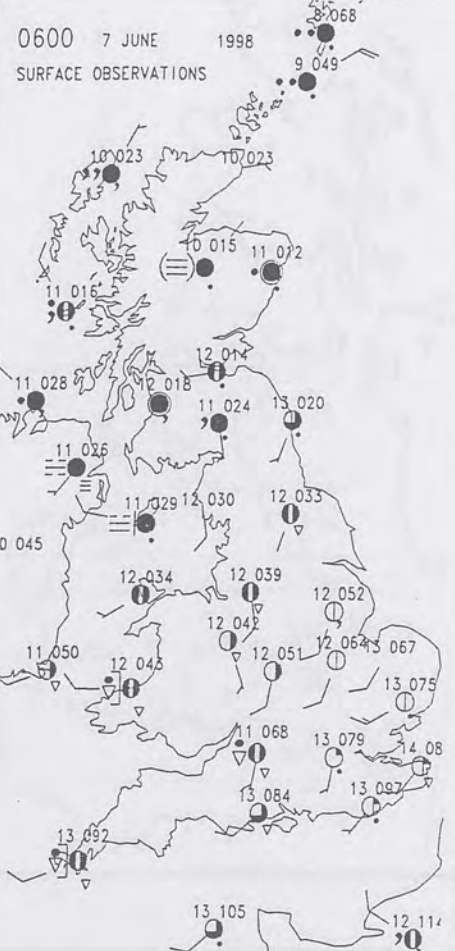
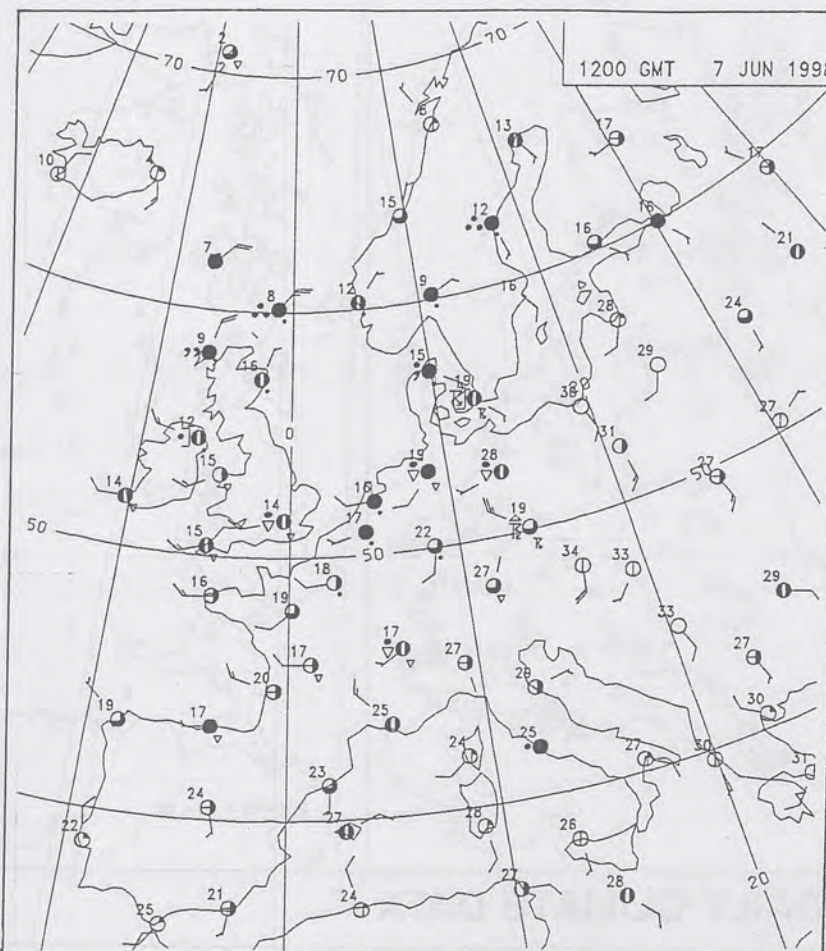
London Weather Centre
Climate Department
127 Clerkenwell Road
London
EC1R 5DB

Telephone: 0171 405 4358
Fax: 0171 404 4314

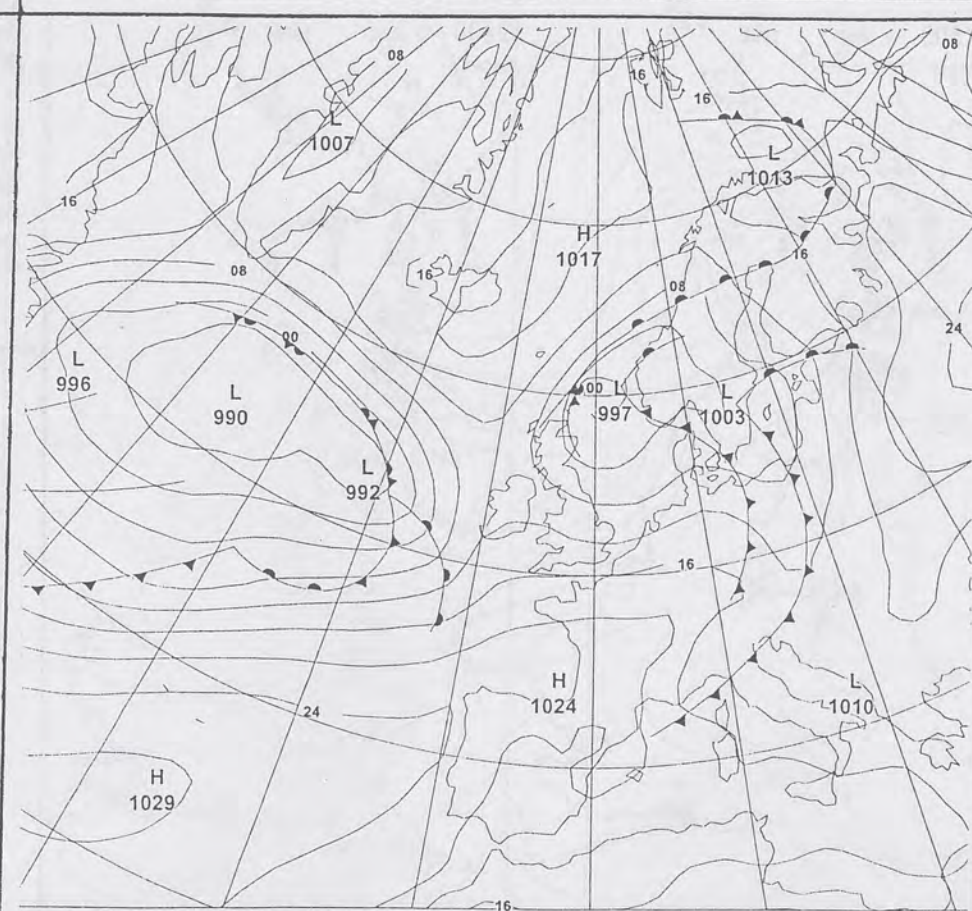
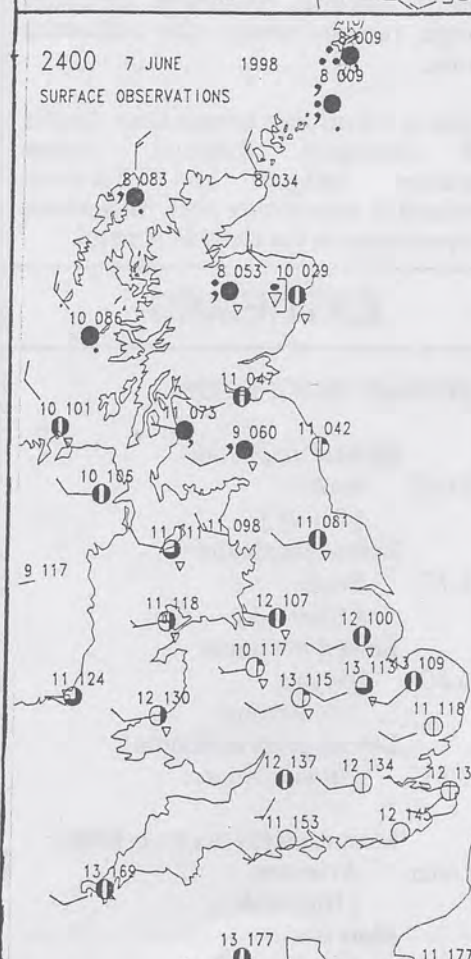
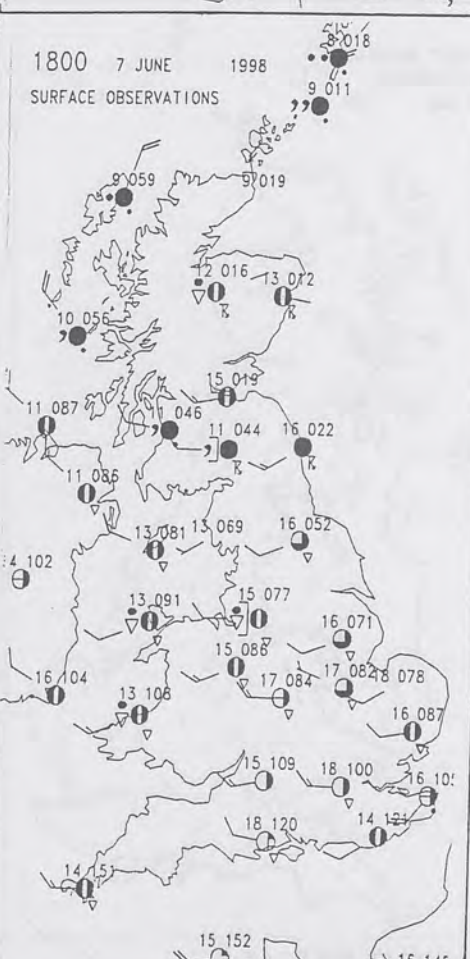
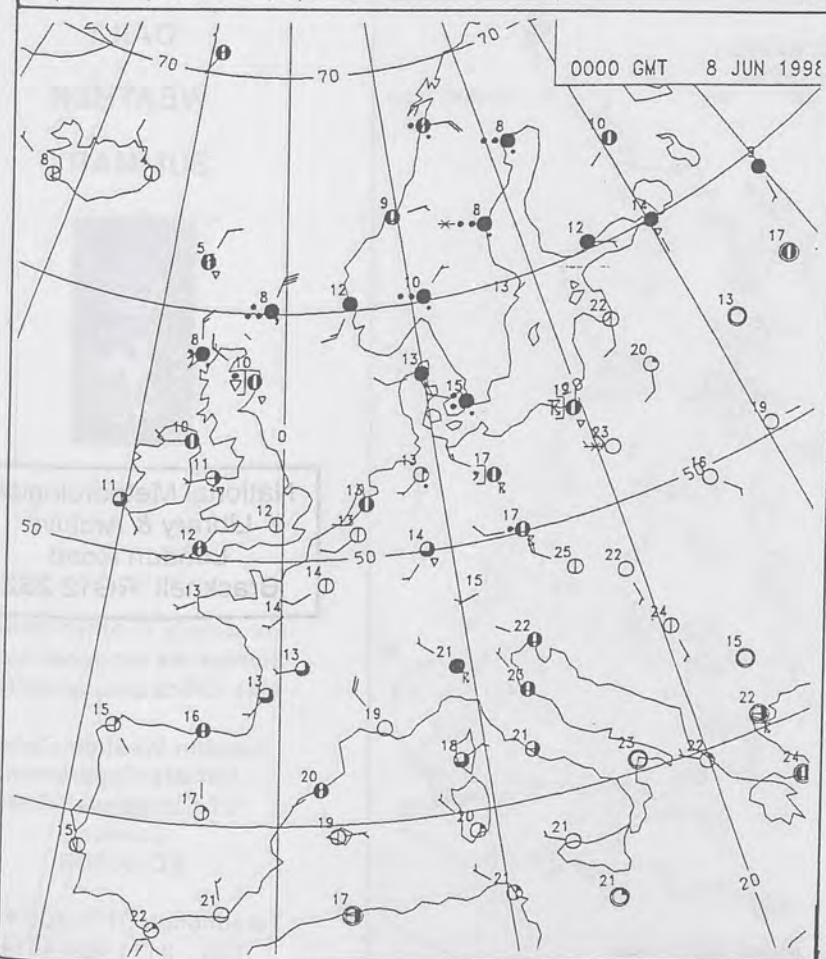


The Met. Office Daily Weather Summary

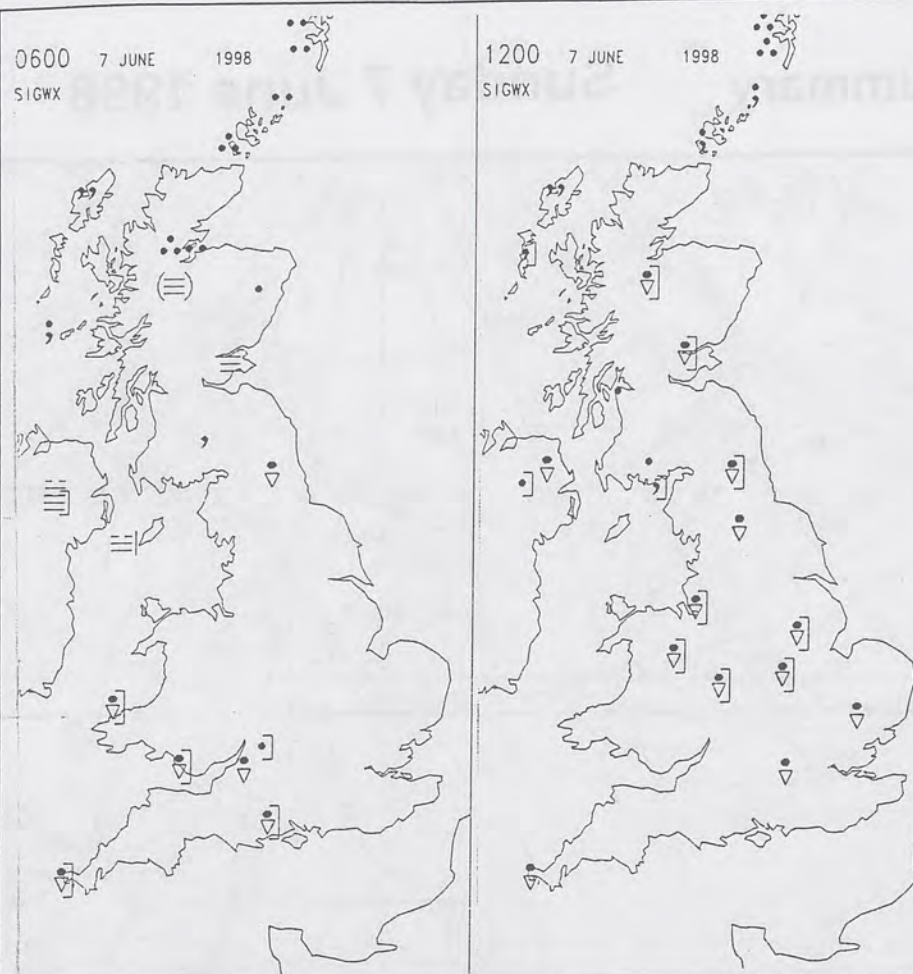
Sunday 7 June 1998



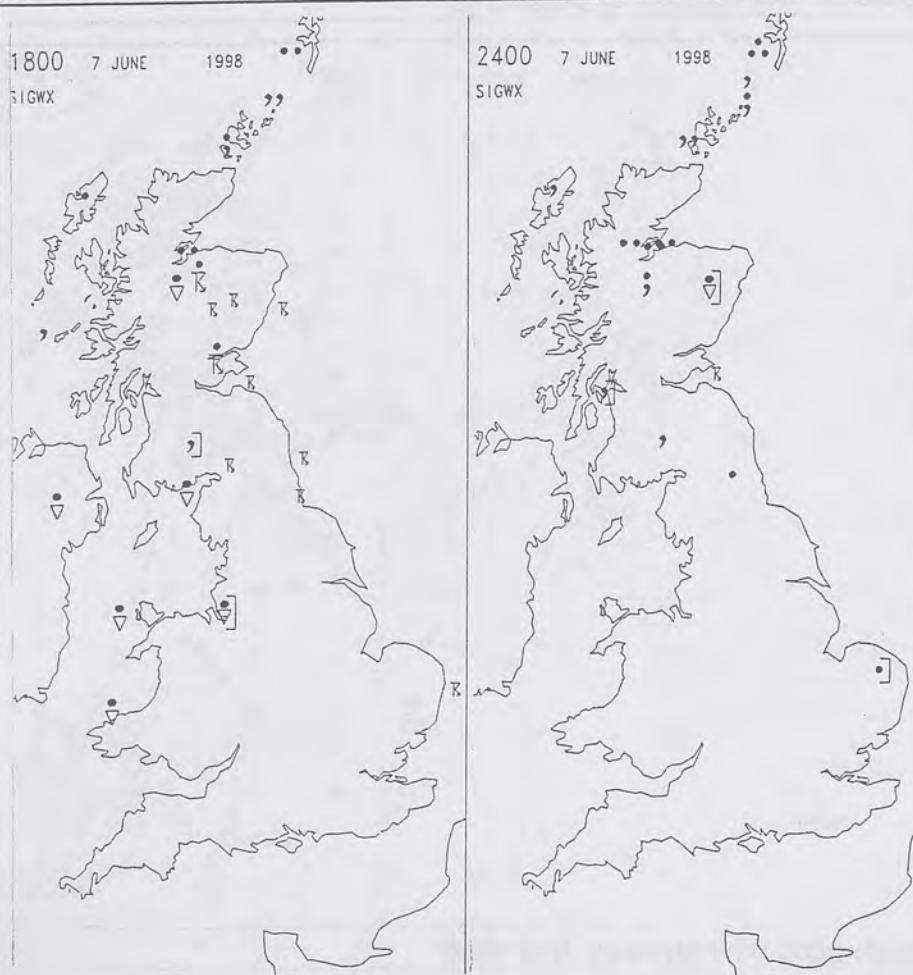
VALID 1200 UTC SUN 07 JUN 1998



VALID 0000 UTC MON 08 JUN 1998



SIGNIFICANT WEATHER CHARTS



Published by London Weather Centre. All times are GMT.

Summary of UK weather for Sunday 7th June 1998

It was a cloudy night across Scotland and Northern Ireland with mist and fog patches, particularly around the coasts. Rain affected the northern half of Scotland with some heavier bursts at times, and patchy drizzle affected parts of southern Scotland too. Southeast England and parts of East Anglia also had some showery outbreaks of rain in the early hours, but these soon cleared. There were one or two showers elsewhere across England and Wales, mainly down the western fringes.

It remained rather cloudy across Northern Ireland and northern Scotland during the day with further outbreaks of rain or drizzle. Some heavy outbreaks still affected the Northern Isles and northern Scotland. Across the rest of the country it was a day of bright or sunny spells and showers. The showers were initially mainly in the west, but soon spread to other parts. Some became thundery particularly over the Pennines, Southern Uplands and Central Highlands.

Through the evening the showers became more isolated and the cloud more broken, particularly across eastern England. Northern Scotland though, remain cloudy with outbreaks of rain.

It was a warm day across East Anglia and southeast England. Across Northern Ireland and northern Scotland it was rather cool. Elsewhere temperatures were close to normal.

EXTREMES

SUNDAY 7th JUNE 1998

Highest maximum

21.6C Poole
[Dorset]

Lowest maximum

8.7C Foula
[Shetland]

Lowest minimum

6.5C Moyola
[Co.Antrim]

Lowest grass minimum

3.8 C Gatwick Airport

Most rain (24 hrs from 0900)

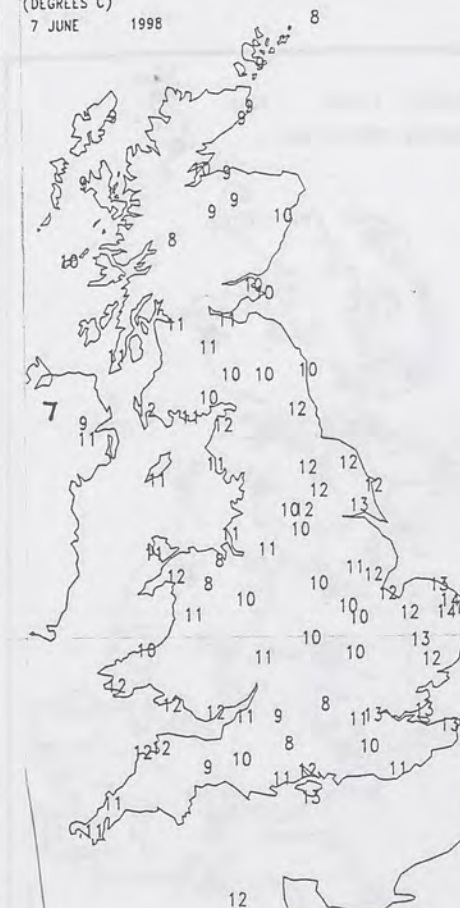
38.6mm Aviemore
[Highland]

Most sun

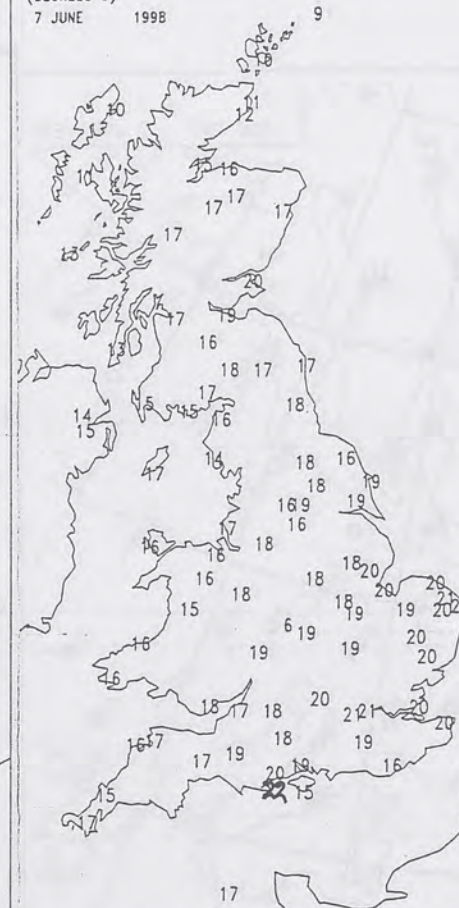
12.6 hrs Clacton
[Essex]

NOT FOR LOAN DUPLICATE ALSO

NIGHT MINIMUM TEMPERATURE
(DEGREES C)
7 JUNE 1998



DAY MAXIMUM TEMPERATURE
(DEGREES C)
7 JUNE 1998



SUNSHINE (DAWN TO DUSK)
(HOURS)
7 JUNE 1998



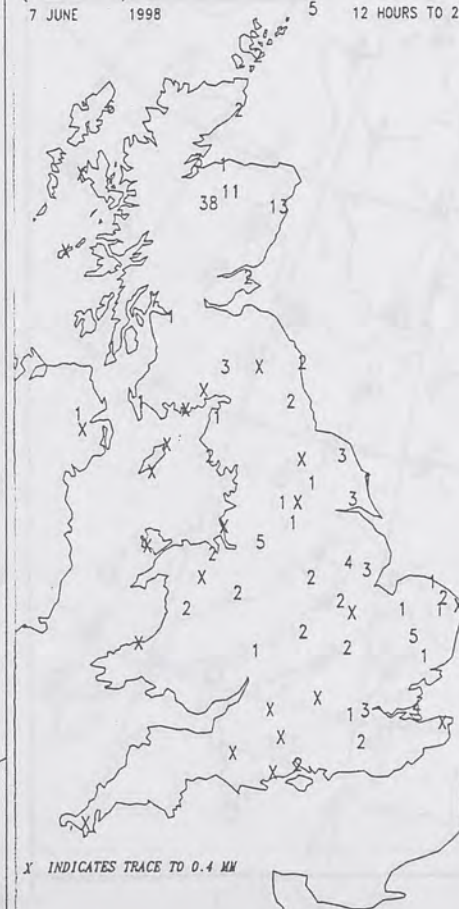
X INDICATES 0.1-0.4 HRS

DAILY CLIMATE DATA

NIGHT RAINFALL
(MILLIMETRES)
7 JUNE 1998



DAY RAINFALL
(MILLIMETRES)
7 JUNE 1998



X INDICATES TRACE TO 0.4 MM

X INDICATES TRACE TO 0.4 MM

DAILY WEATHER SUMMARY



National Meteorological
Library & Archive
London Road
Bracknell RG12 2SZ

For details of other Weather
Summaries produced by the
Met. Office please contact:

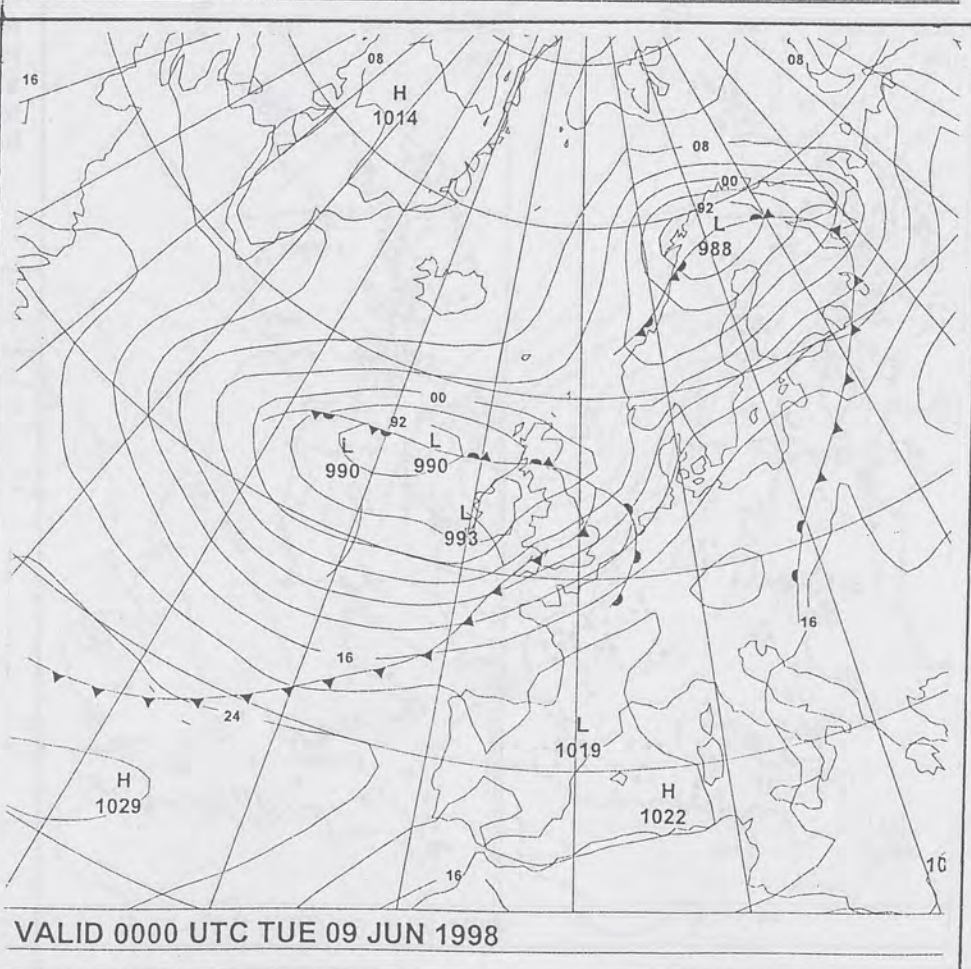
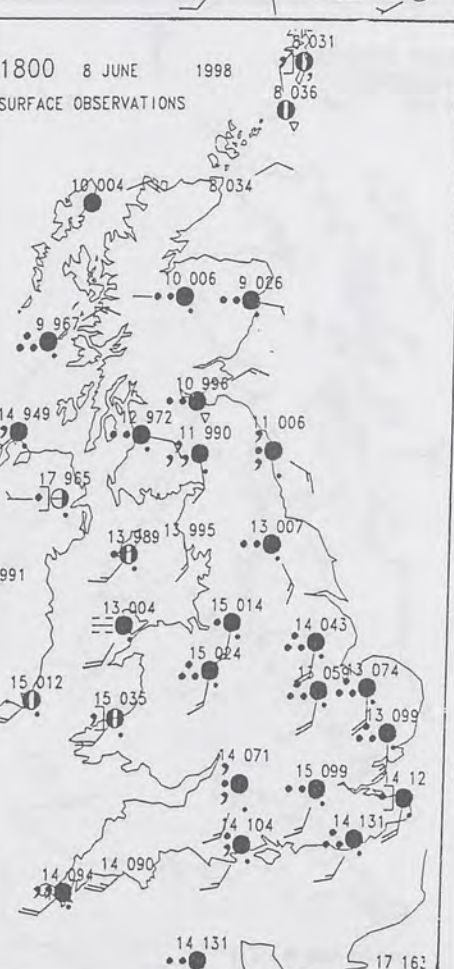
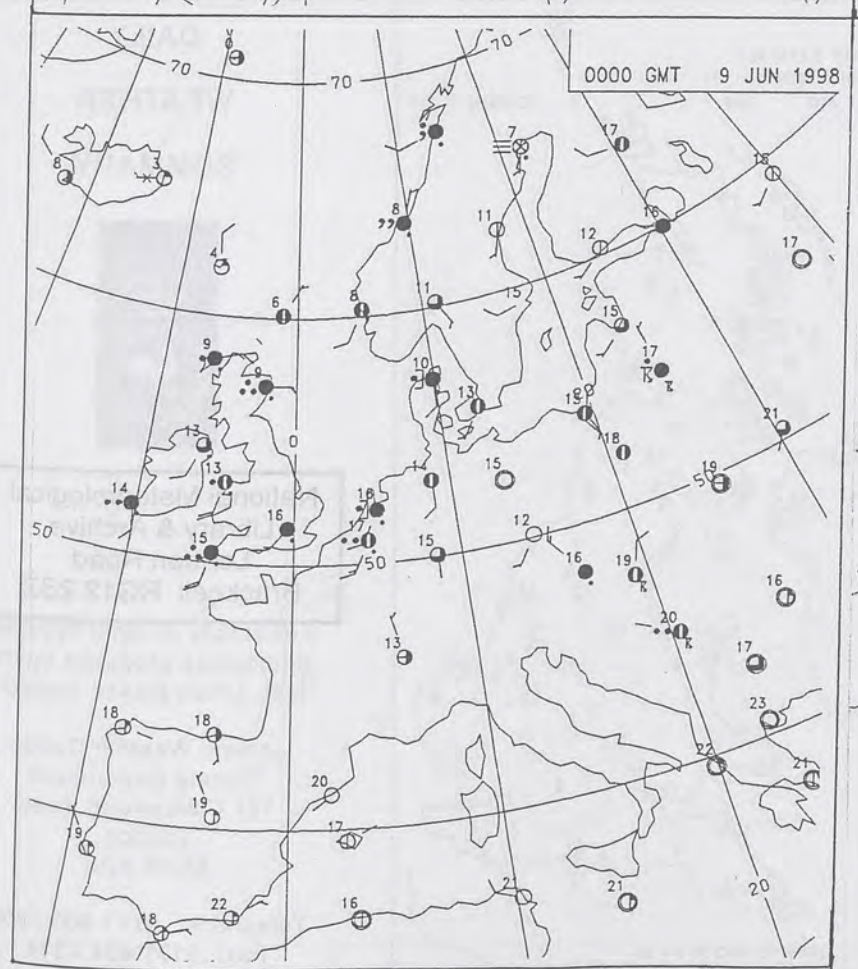
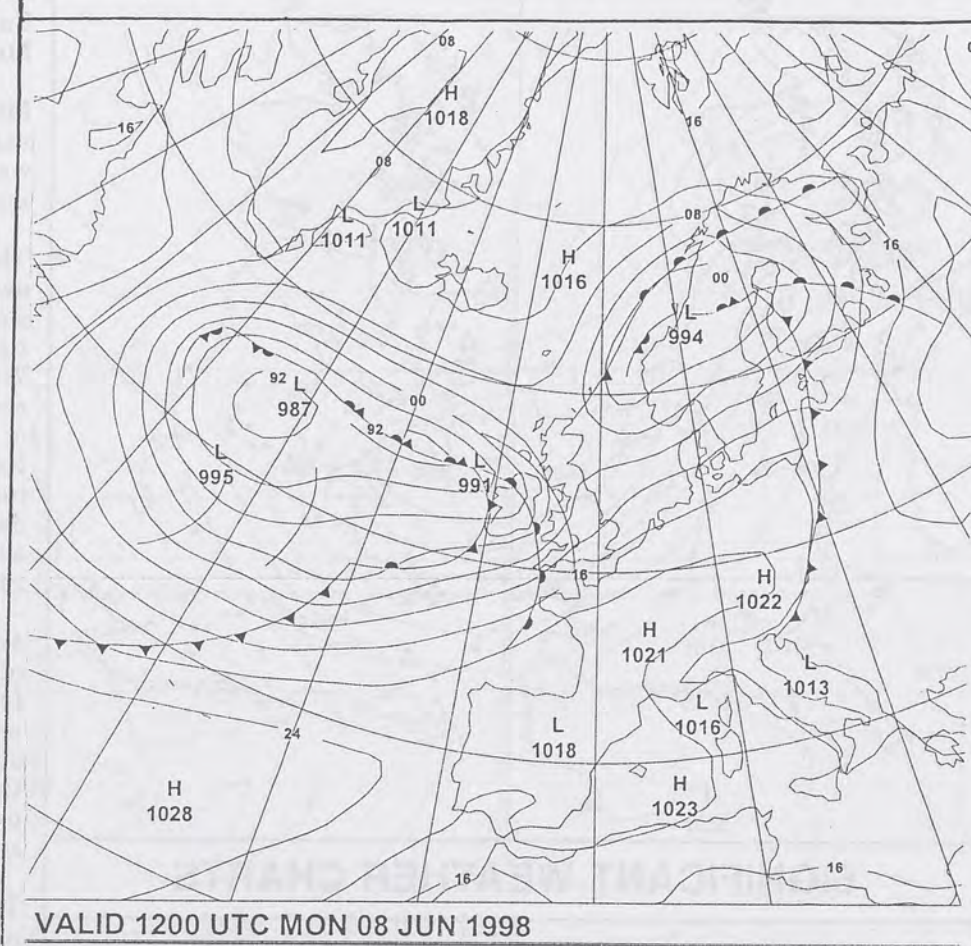
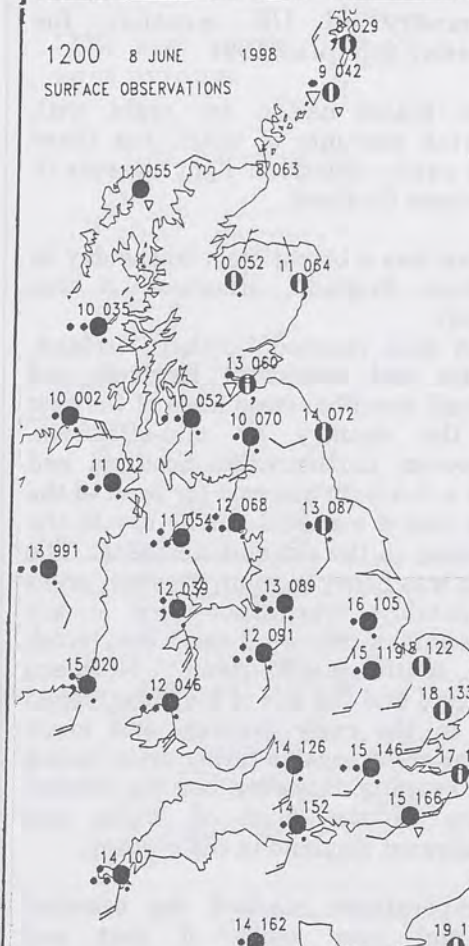
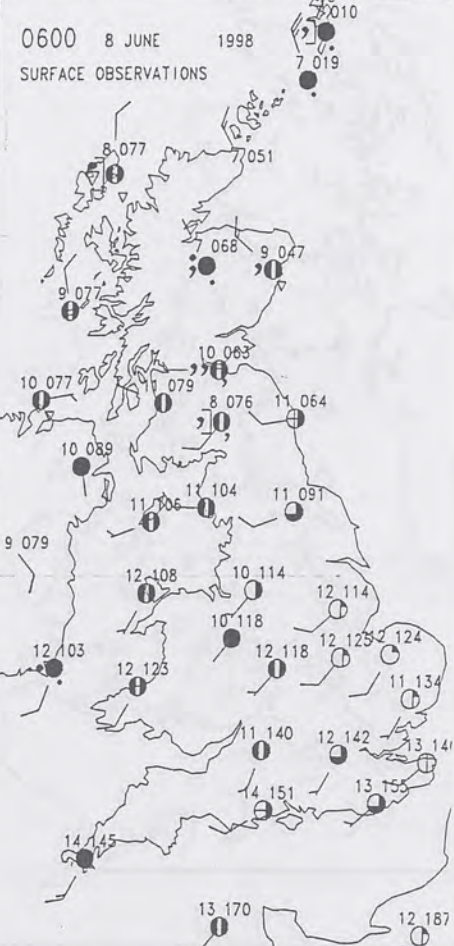
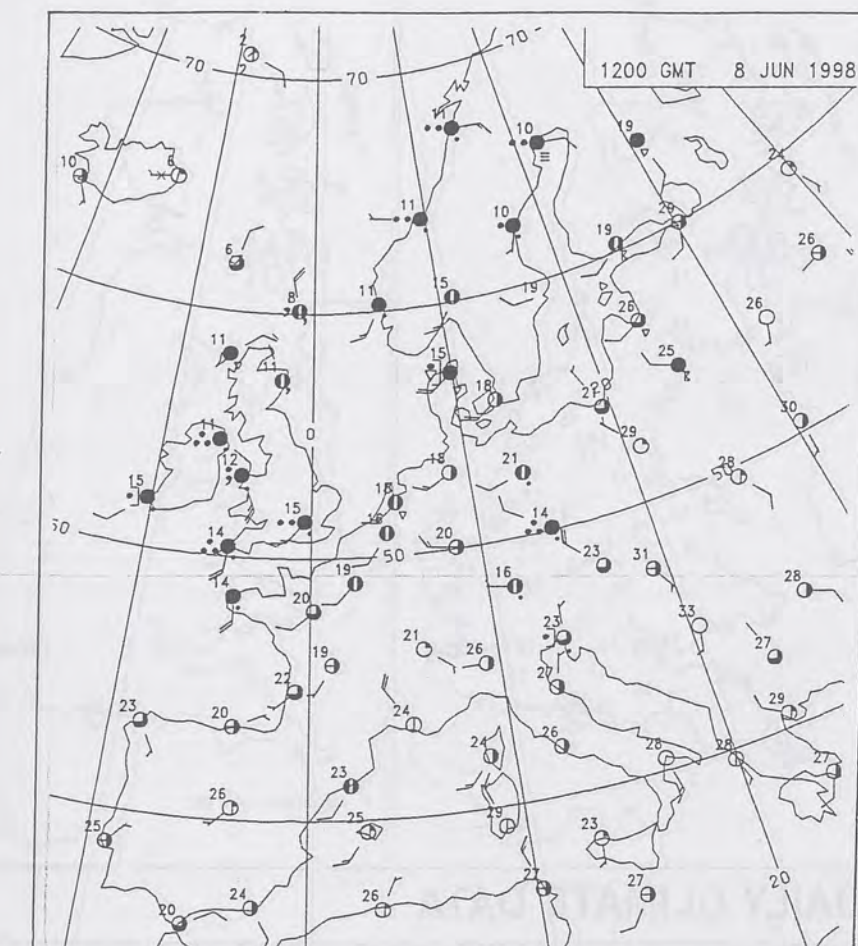
London Weather Centre
Climate Department
127 Clerkenwell Road
London
EC1R 5DB

Telephone: 0171 405 4358
Fax: 0171 404 4314



The Met.Office Daily Weather Summary

Monday 8 June 1998



0600 8 JUNE 1998
SIGWX



1200 8 JUNE 1998
SIGWX



SIGNIFICANT WEATHER CHARTS

1800 8 JUNE 1998
SIGWX



2400 8 JUNE 1998
SIGWX



Summary of UK weather for Monday 8th June 1998

Most places had a dry night with varying amounts of cloud, but there was patchy drizzle or light showers in northern Scotland.

There was a bright start to the day in eastern England, otherwise it was cloudy.

Rain soon reached Northern Ireland, Wales and southwest England and spread steadily across most of the rest of the country by mid-afternoon. However, northernmost Scotland had just a few light showers for most of the day and it was still mostly dry in the evening in the extreme northeast. The rain was heavy in many western areas - notably over Snowdonia - but amounts of rain were small over much of southeast England. Northern Ireland and the Isle of Man brightened up in the early evening, and many other areas became rather drier during the evening. However, sea fog affected parts of the coast of Wales and southwest England in the evening.

Temperatures reached the seasonal normal over much of east and southeast England before the rain arrived, and over Northern Ireland after it cleared, otherwise it was mostly rather cool, and the south became quite breezy.

EXTREMES

MONDAY 8th JUNE 1998

Highest maximum	
19.5C	Coltishall [Norfolk]
Lowest maximum	
8.8C	Sella Ness [Shetland]
Lowest minimum	
6.1C	Loch Glascarnoch [Highland]
Lowest grass minimum	
1.7 C	Shawbury [Shropshire]
Most rain (24 hrs from 0900)	
75.3mm	Nantmor [Gwynedd]
Most sun	
9.1 hrs	Clacton [Essex]

NOT FOR LOAN

DUPLICATE ALSO

NIGHT MINIMUM TEMPERATURE
(DEGREES C)
8 JUNE 1998



DAY MAXIMUM TEMPERATURE
(DEGREES C)
8 JUNE 1998



SUNSHINE (DAWN TO DUSK)
(HOURS)
8 JUNE 1998



DAILY CLIMATE DATA

NIGHT RAINFALL
(MILLIMETRES)
8 JUNE 1998



DAY RAINFALL
(MILLIMETRES)
8 JUNE 1998



DAILY WEATHER SUMMARY



National Meteorological
Library & Archive
London Road
Bracknell RG12 2SZ

For details of other Weather
Summaries produced by the
Met. Office please contact:

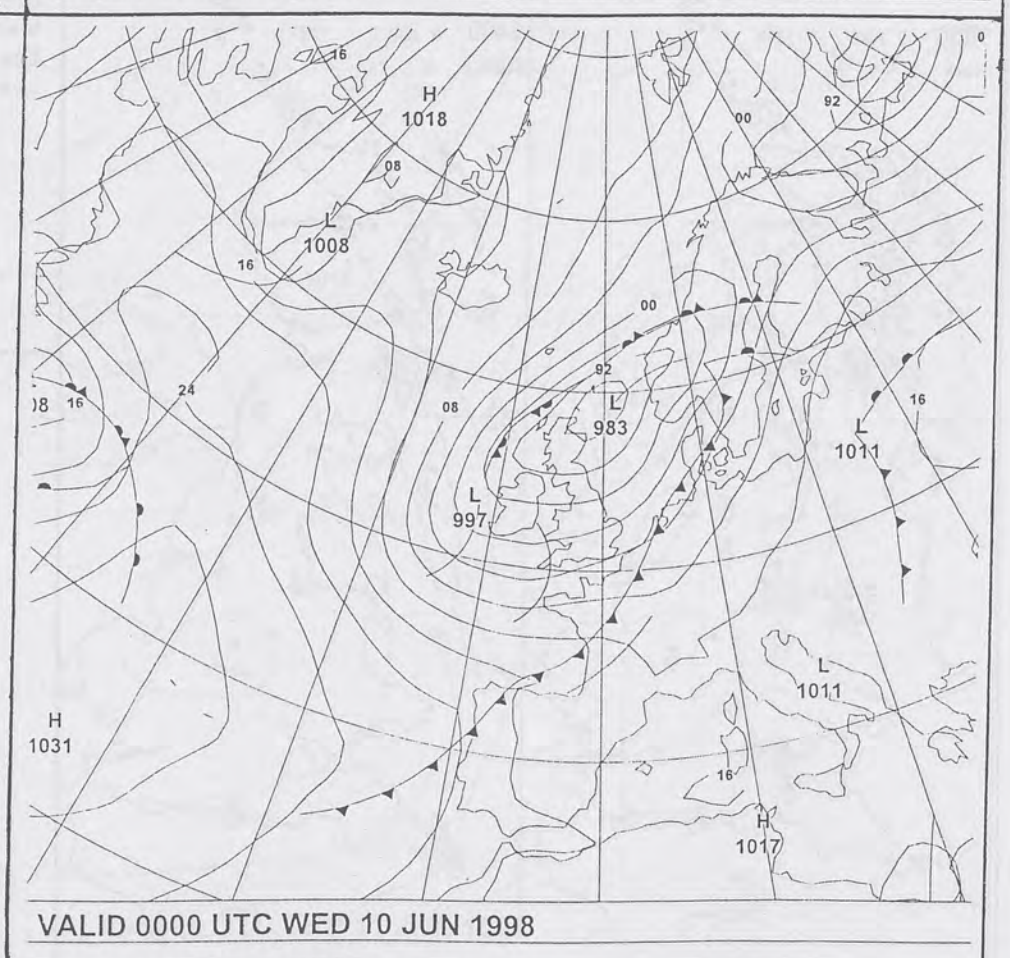
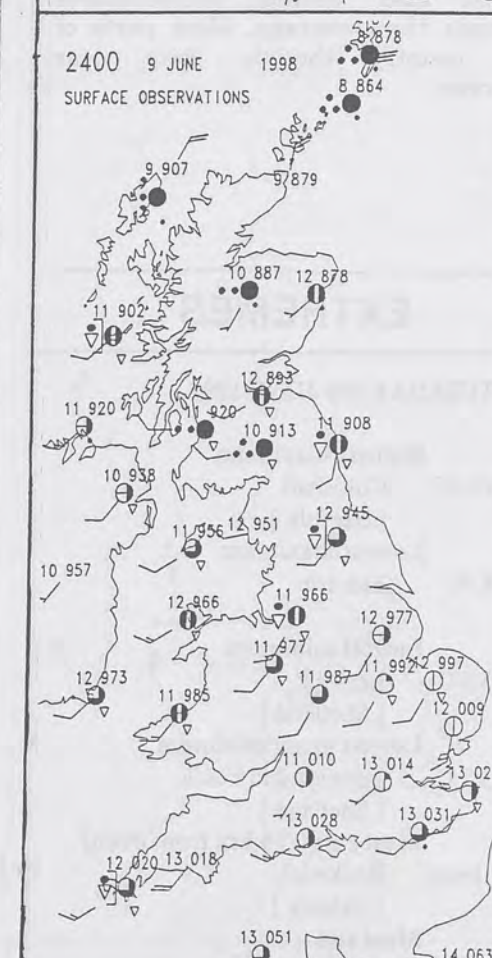
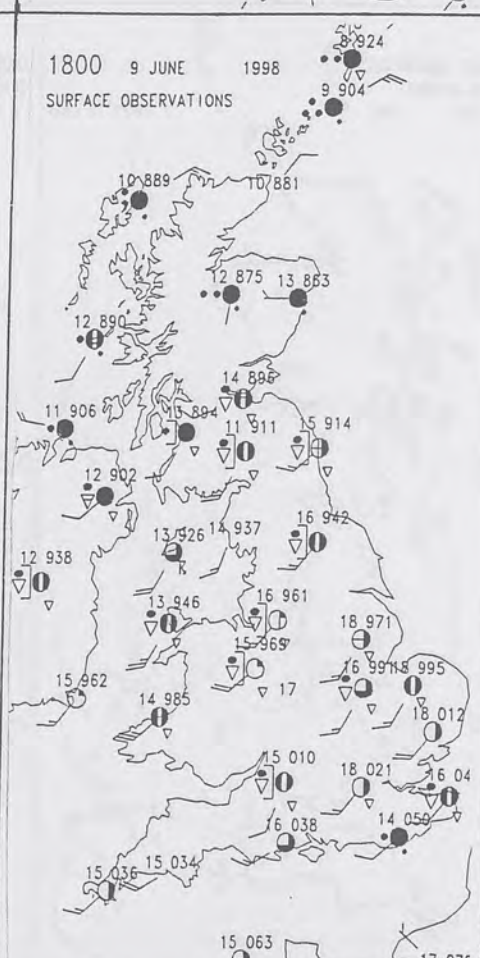
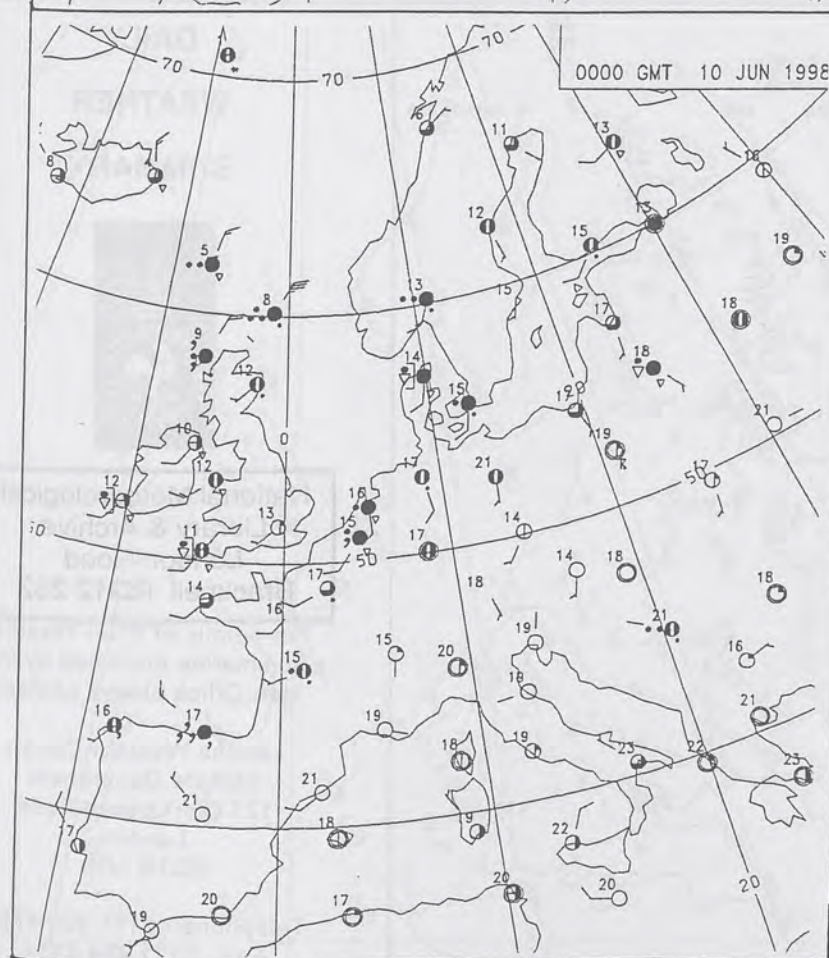
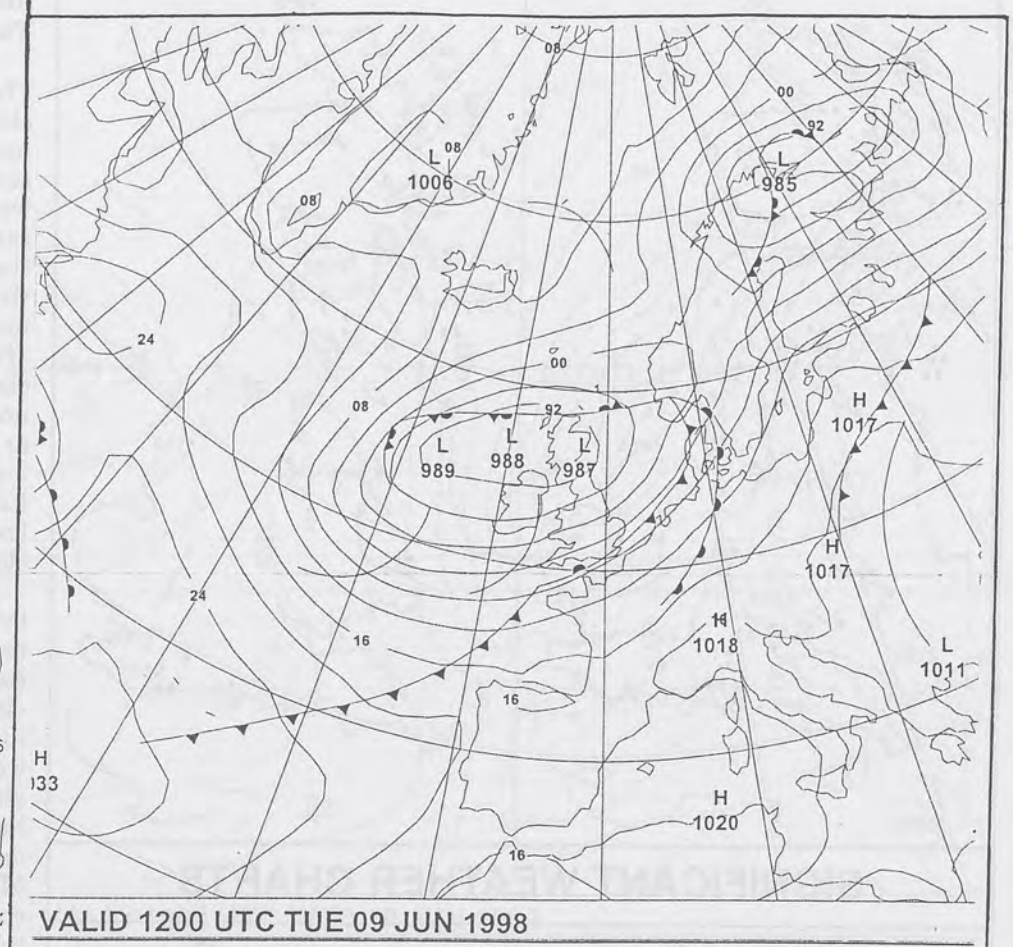
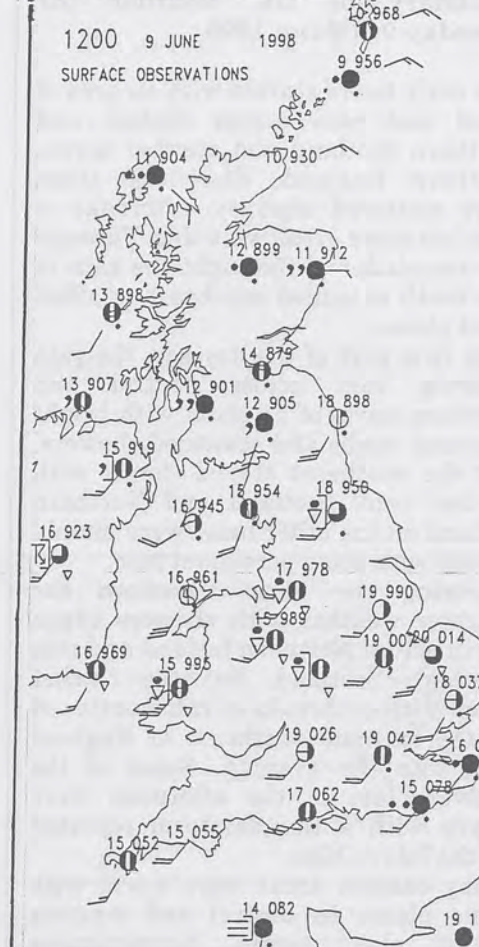
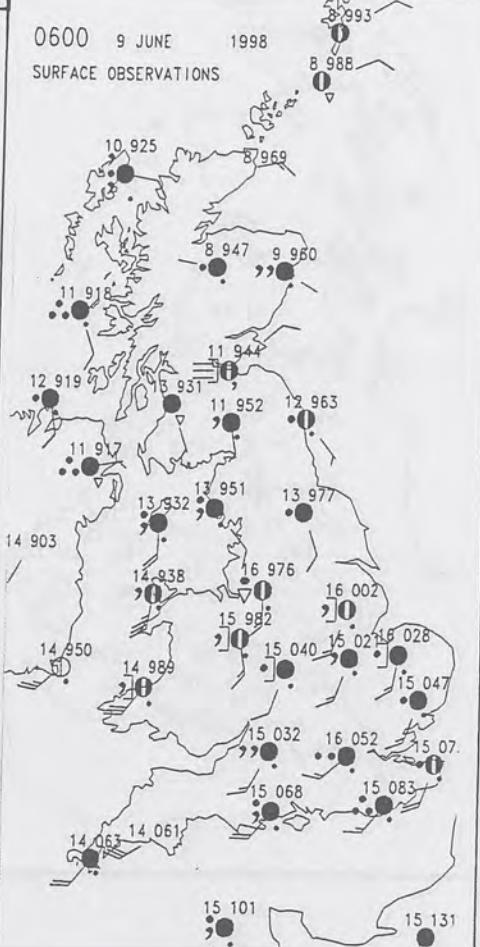
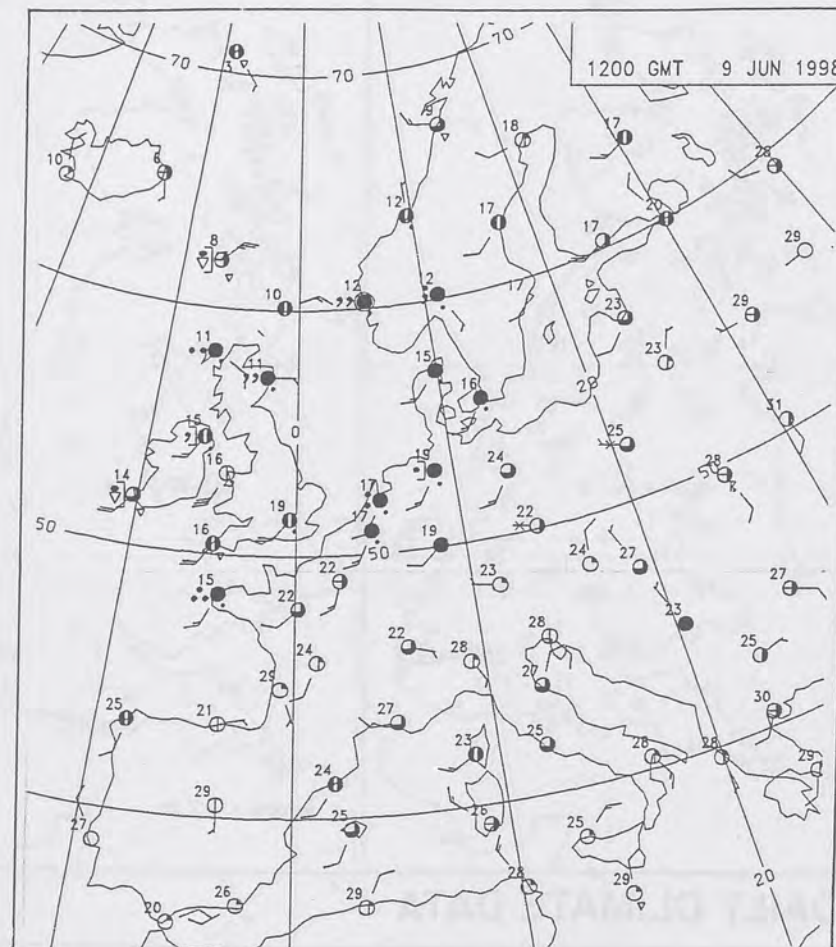
London Weather Centre
Climate Department
127 Clerkenwell Road
London
EC1R 5DB

Telephone: 0171 405 4358
Fax: 0171 404 4314



The Met. Office Daily Weather Summary

Tuesday 9 June 1998



0600 9 JUNE 1998
SIGWX



1200 9 JUNE 1998
SIGWX



SIGNIFICANT WEATHER CHARTS

1800 9 JUNE 1998
SIGWX



2400 9 JUNE 1998
SIGWX



Summary of UK weather for Tuesday 9th June 1998

The early hours started with an area of cloud and rain across central and northern Scotland and another across southern England. Elsewhere there were scattered showery outbreaks of rain but some areas were dry. Through the remainder of the night the rain in the south extended northeast to affect most places.

The first part of the day saw the rain clearing east across central and northern parts of England with bright or sunny spells and scattered showers, but the southeast stayed cloudy with further rain. Scotland and Northern Ireland on the other hand were mainly cloudy with some persistent rain.

During the early afternoon the brighter weather with showers edged north across Northern Ireland and into southern Scotland, but the thicker cloud with outbreaks of rain continued in the extreme southeast of England well into the evening. Some of the showers late in the afternoon were heavy with a thunderstorm reported on the Isle of Man.

Many eastern areas were warm with some places in central and western areas also seeing temperatures warmer than average. Most parts of the country though, were near average.

EXTREMES

TUESDAY 9th JUNE 1998

Highest maximum

22.2C Coltishall
[Norfolk]

Lowest maximum

8.9C Fair Isle

Lowest minimum

5.6C Lerwick
[Shetland]

Lowest grass minimum

3.2C Lerwick and Foula
[Shetland]

Most rain (24 hrs from 0900)

37.6mm Rackwick
[Orkney]

Most sun

9.8 hrs Colwyn Bay
[Conwy]

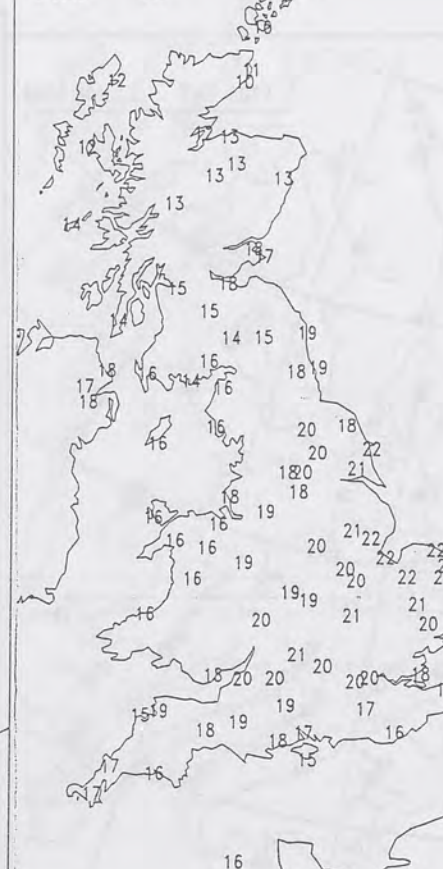
NOT FOR LOAN

DUPLICATE ALSO

NIGHT MINIMUM TEMPERATURE
(DEGREES C)
9 JUNE 1998



DAY MAXIMUM TEMPERATURE
(DEGREES C)
9 JUNE 1998



SUNSHINE (DAWN TO DUSK)
(HOURS)
9 JUNE 1998



DAILY CLIMATE DATA

NIGHT RAINFALL
(MILLIMETRES)
9 JUNE 1998



DAY RAINFALL
(MILLIMETRES)
9 JUNE 1998



DAILY WEATHER SUMMARY



National Meteorological
Library & Archive
London Road
Bracknell RG12 2SZ

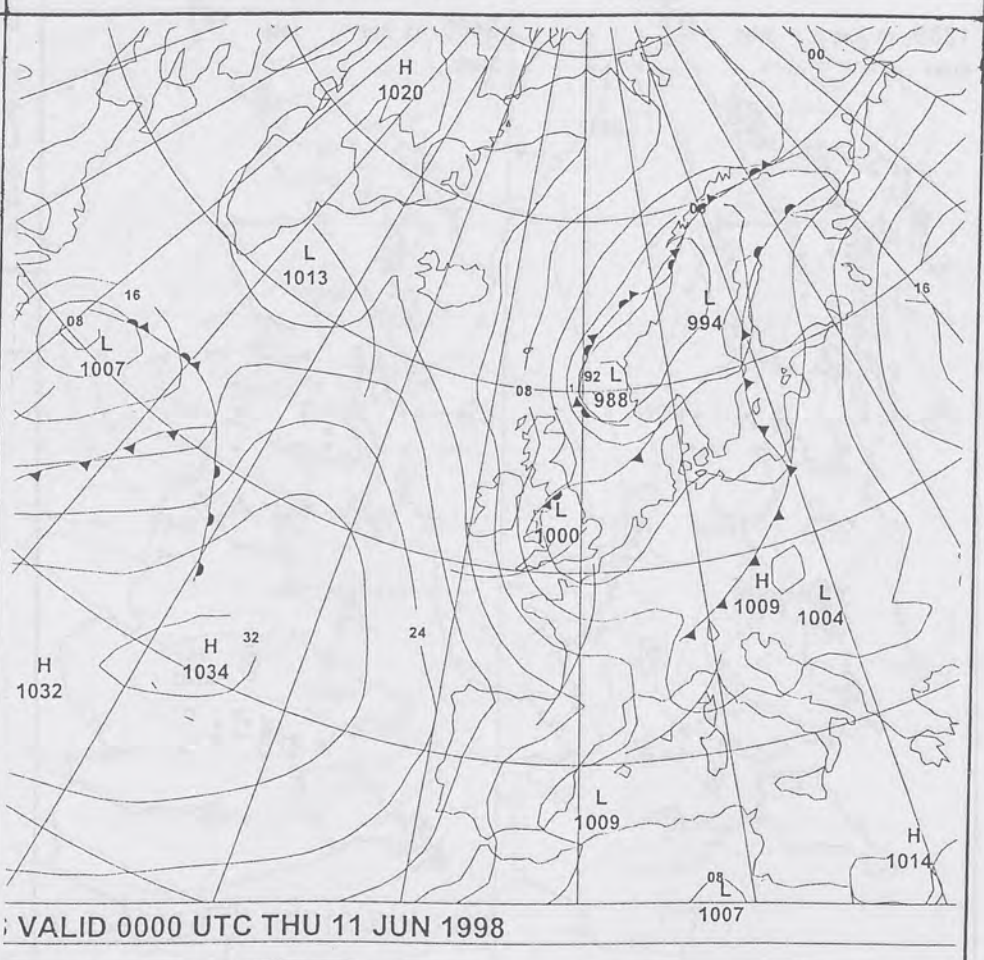
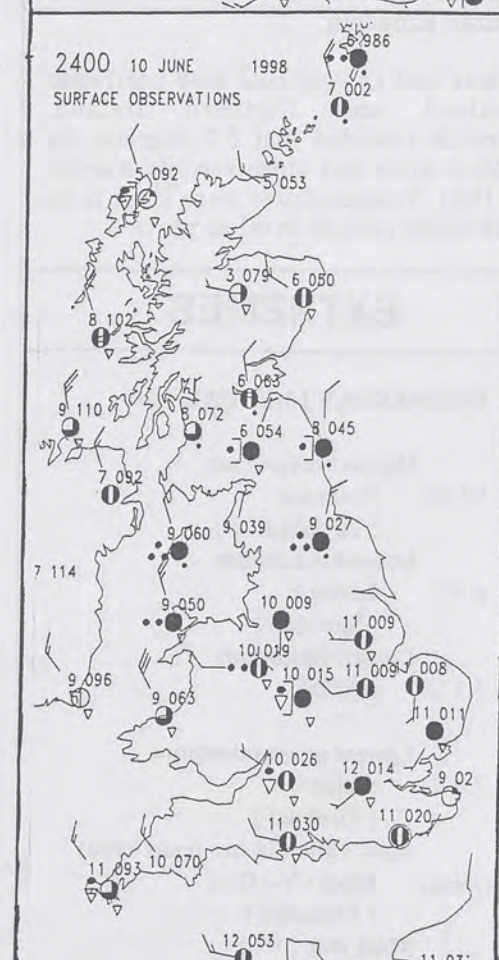
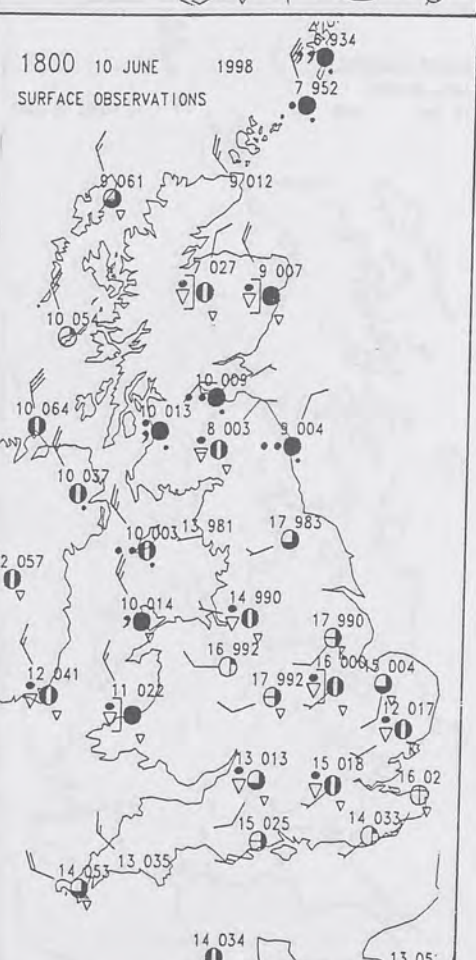
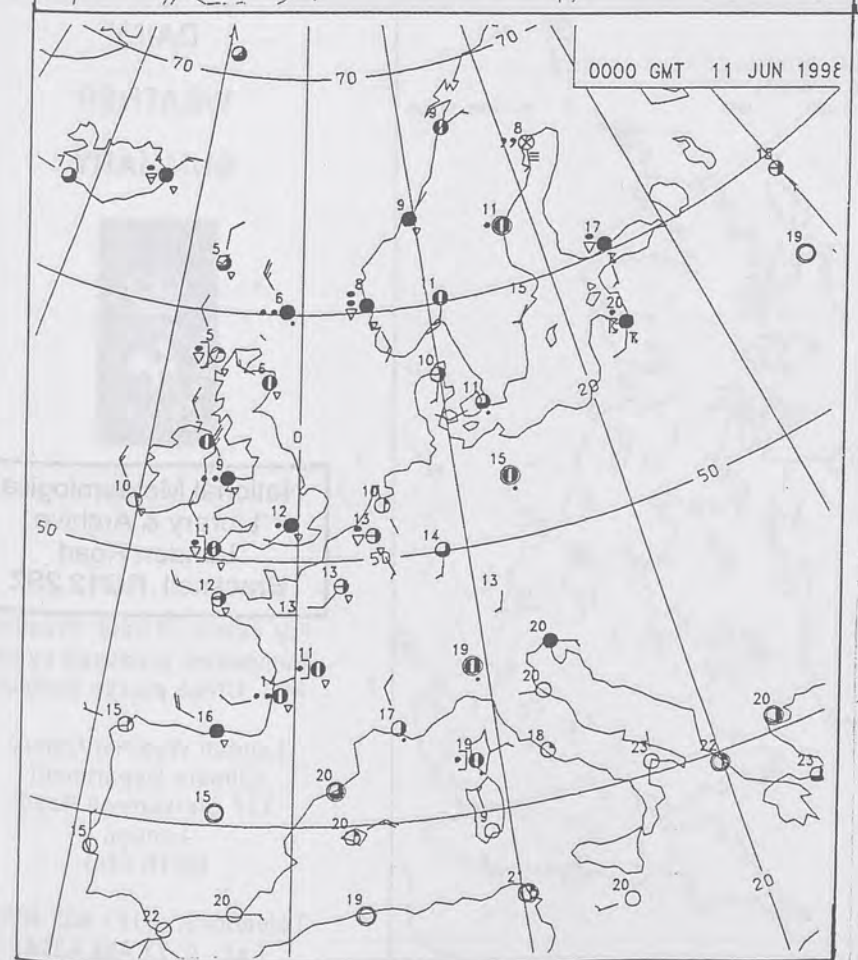
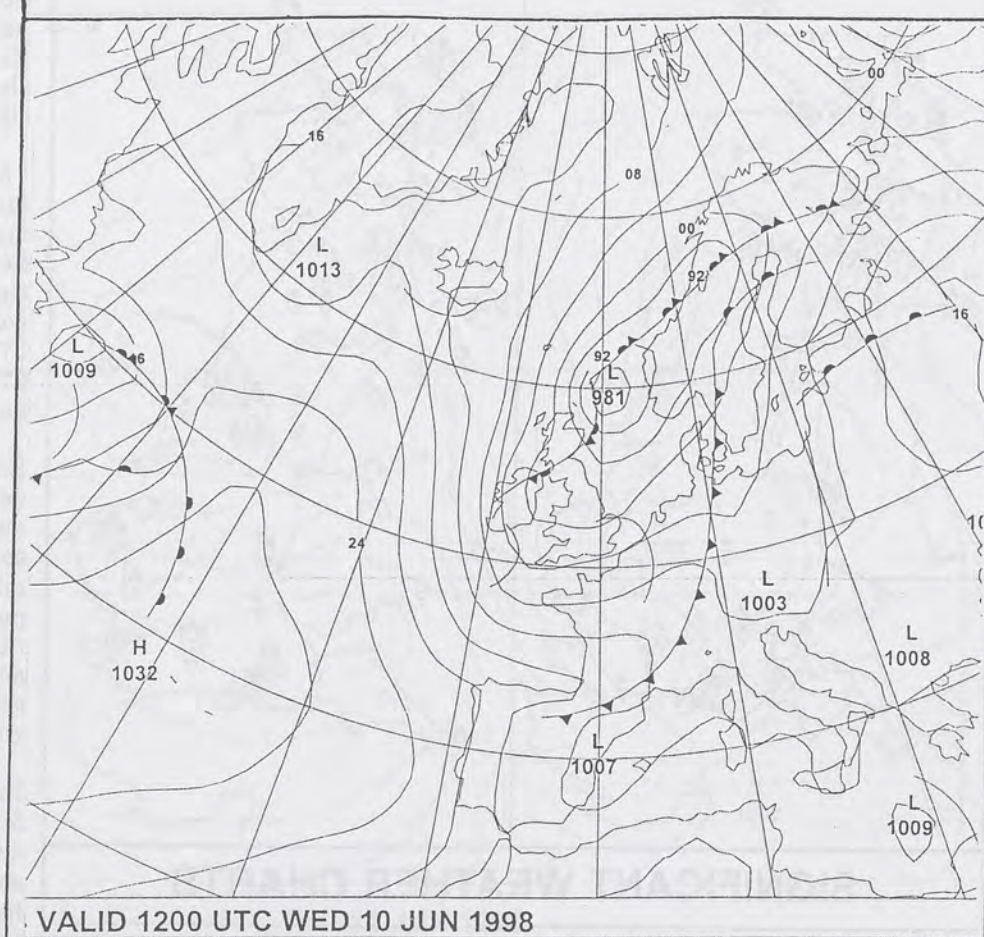
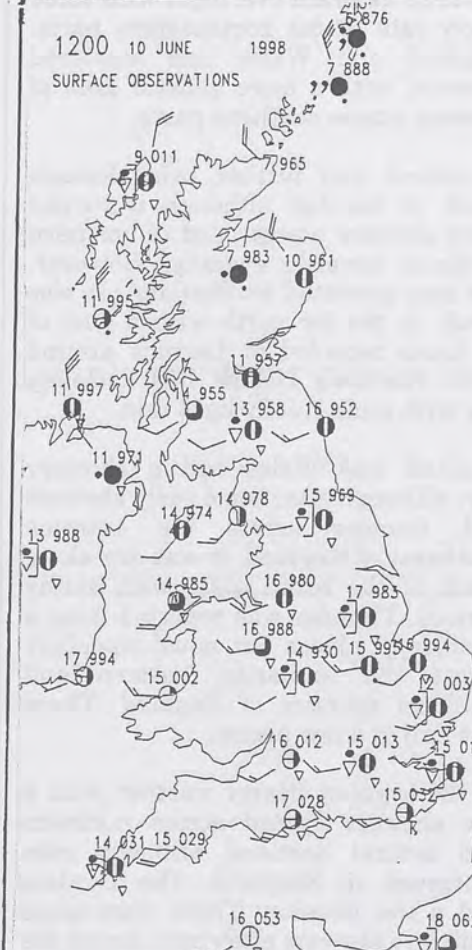
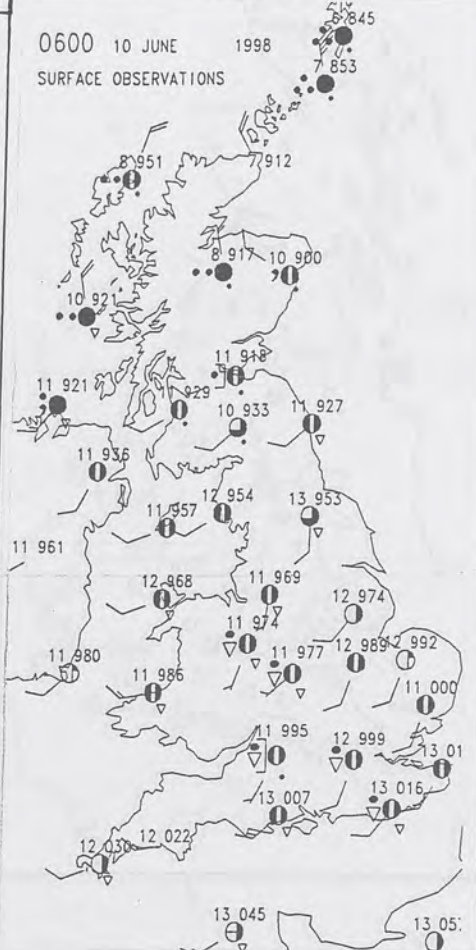
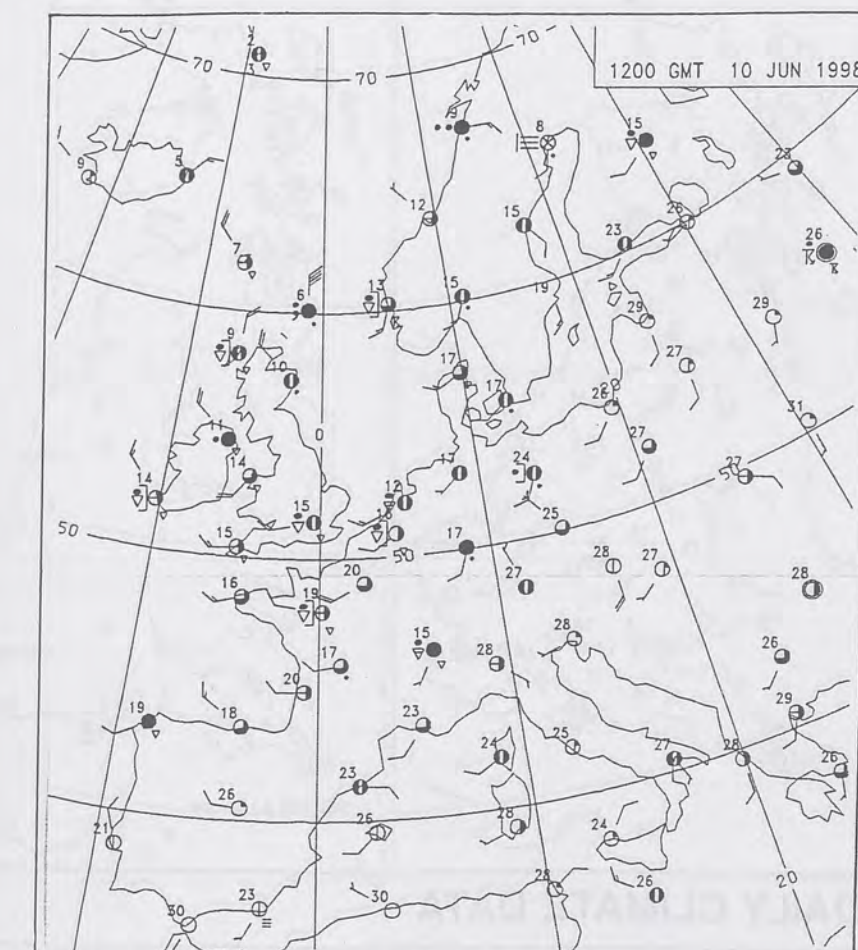
For details of other Weather
Summaries produced by the
Met. Office please contact:

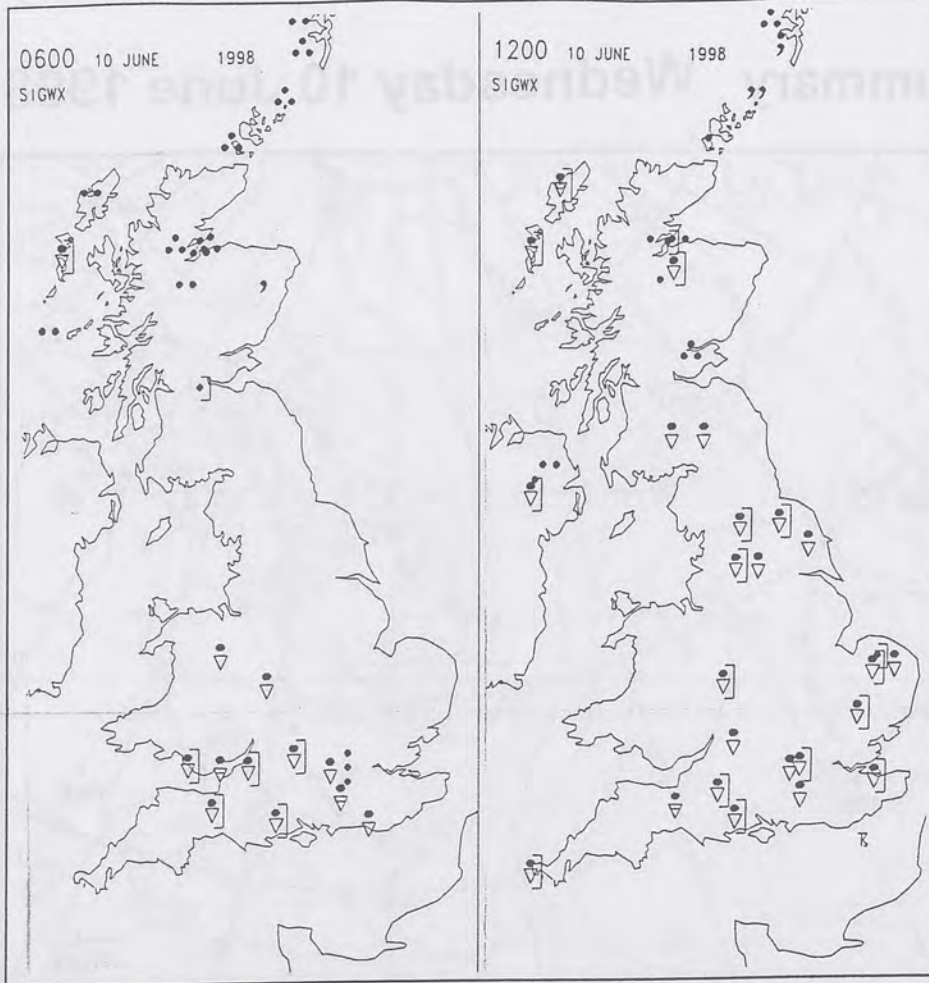
London Weather Centre
Climate Department
127 Clerkenwell Road
London
EC1R 5DB

Telephone: 0171 405 4358
Fax: 0171 404 4314



The Met. Office Daily Weather Summary Wednesday 10 June 1998





Summary of UK weather for Wednesday 10th June 1998

Scotland had rain overnight with some heavy rain across northeastern parts. England and Wales had scattered showers, with a more general area of showers across southern parts.

Scotland had further rain through much of the day although it turned more showery across most of northern Scotland towards evening. However, the rain persisted in Shetland. It was windy in the far north with a gust of 57 knots recorded at Lerwick around 0700. Northern Ireland had a cloudy day with some chiefly light rain.

England and Wales had a showery day, although after some early showers and thunder across the extreme southeast of England, it was dry along much of the south coast with sunny periods. Thunder was reported from a number of places but more especially across the Midlands, eastern and southern counties of England. There was hail in a few places.

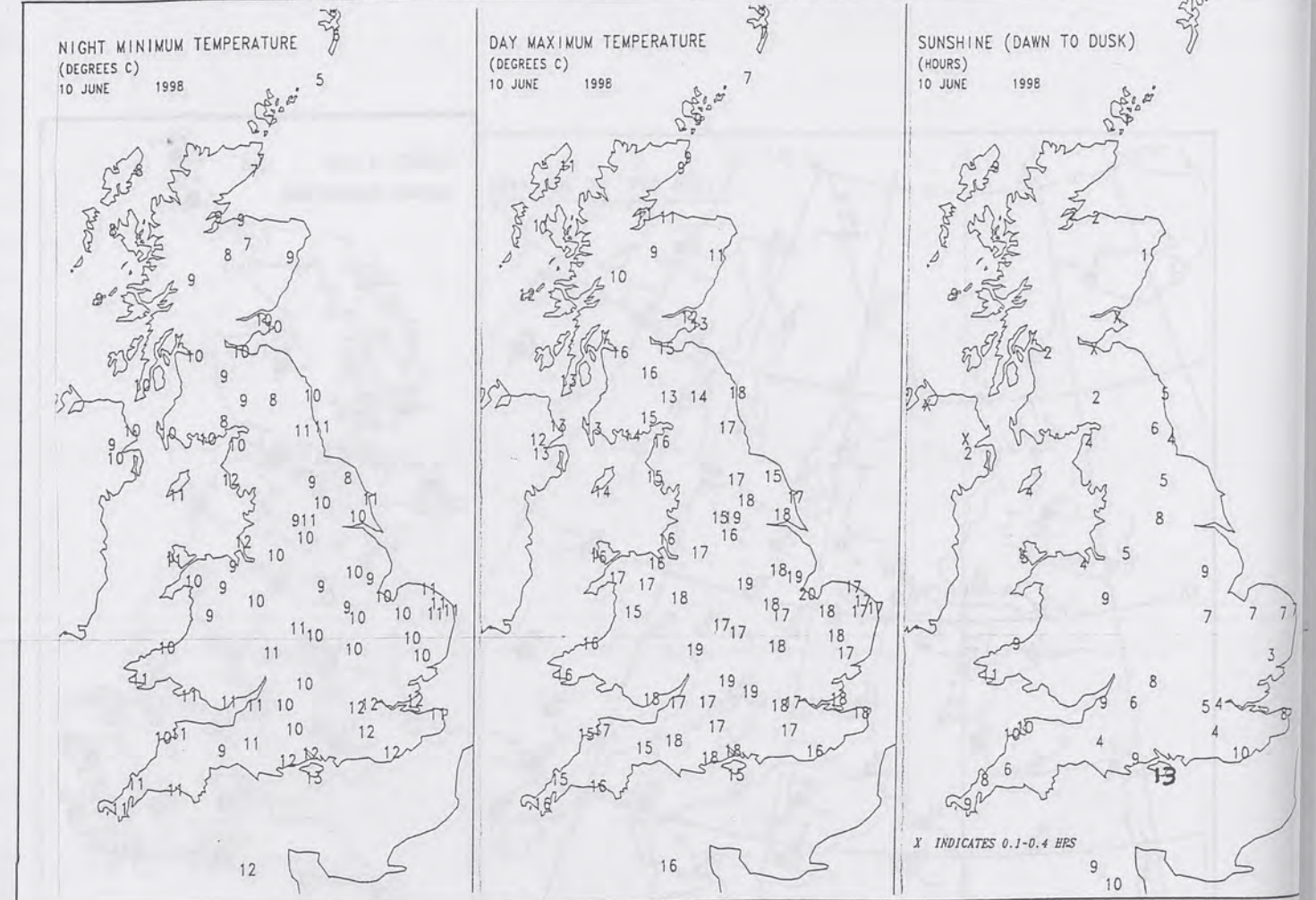
In the evening clearer weather with a few showers spread across northern and central Scotland although rain continued in Shetland. The Borders had a wet evening. There were some thundery showers elsewhere across the United Kingdom.

It was cool or very cool over northeast Scotland and Northern Ireland. Lerwick recorded just 6.7 degrees, its coldest June day since records started in 1921. Temperatures were close to or just below normal in other parts.

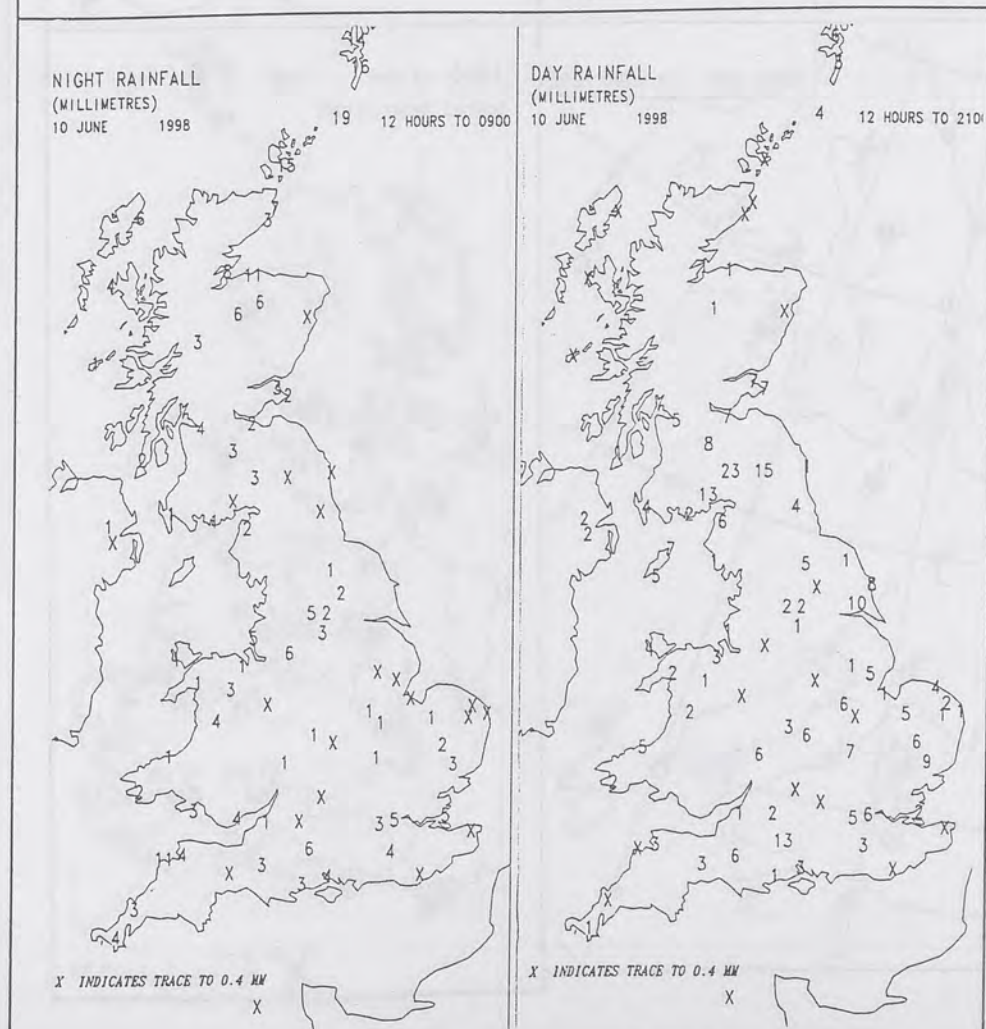
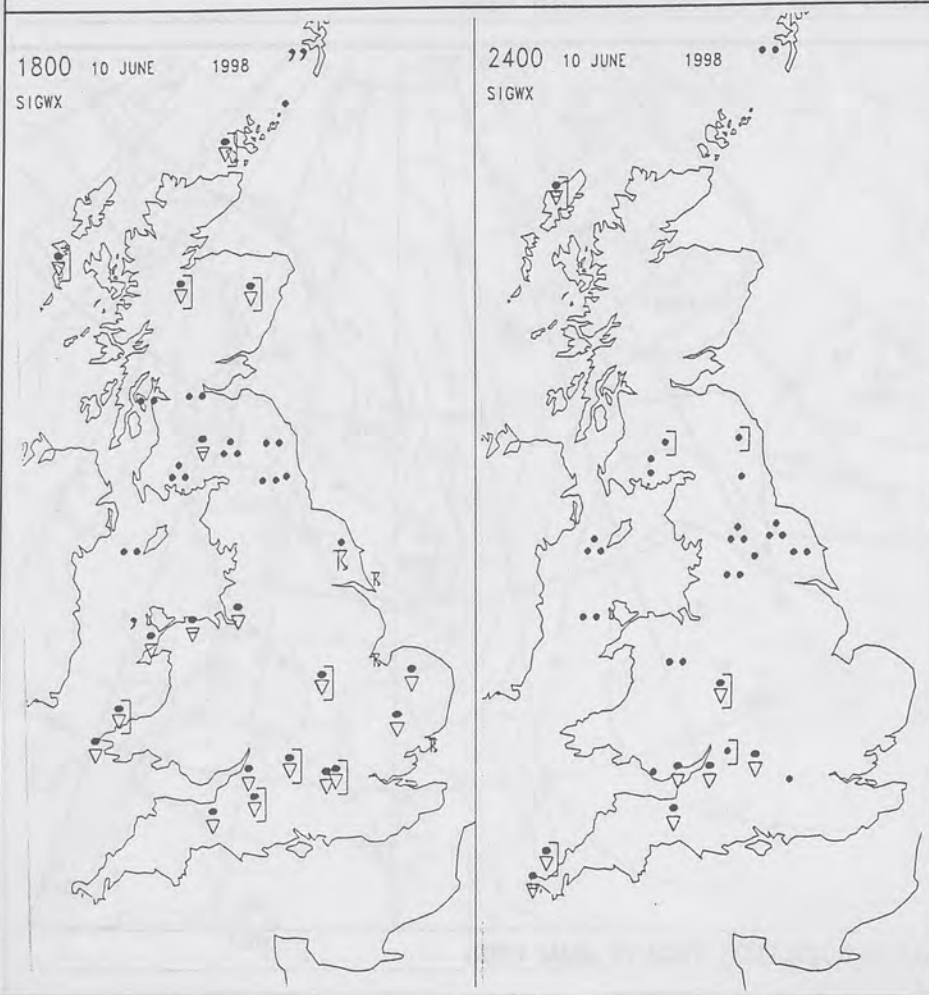
EXTREMES

WEDNESDAY 10th JUNE 1998

- Highest maximum**
19.9C Holbeach [Lincolnshire]
- Lowest maximum**
6.7C Lerwick [Shetland]
- Lowest minimum**
5.3 C Fair Isle
- Lowest grass minimum**
3.7 C Foula [Shetland]
- Most rain (24 hrs from 0900)**
31.5mm Moel - Y - Crio [Flintshire]
- Most sun**
13.0 hrs Isle of Wight



DAILY CLIMATE DATA



DAILY WEATHER SUMMARY



National Meteorological Library & Archive
London Road
Bracknell RG12 2SZ

For details of other Weather Summaries produced by the Met. Office please contact:

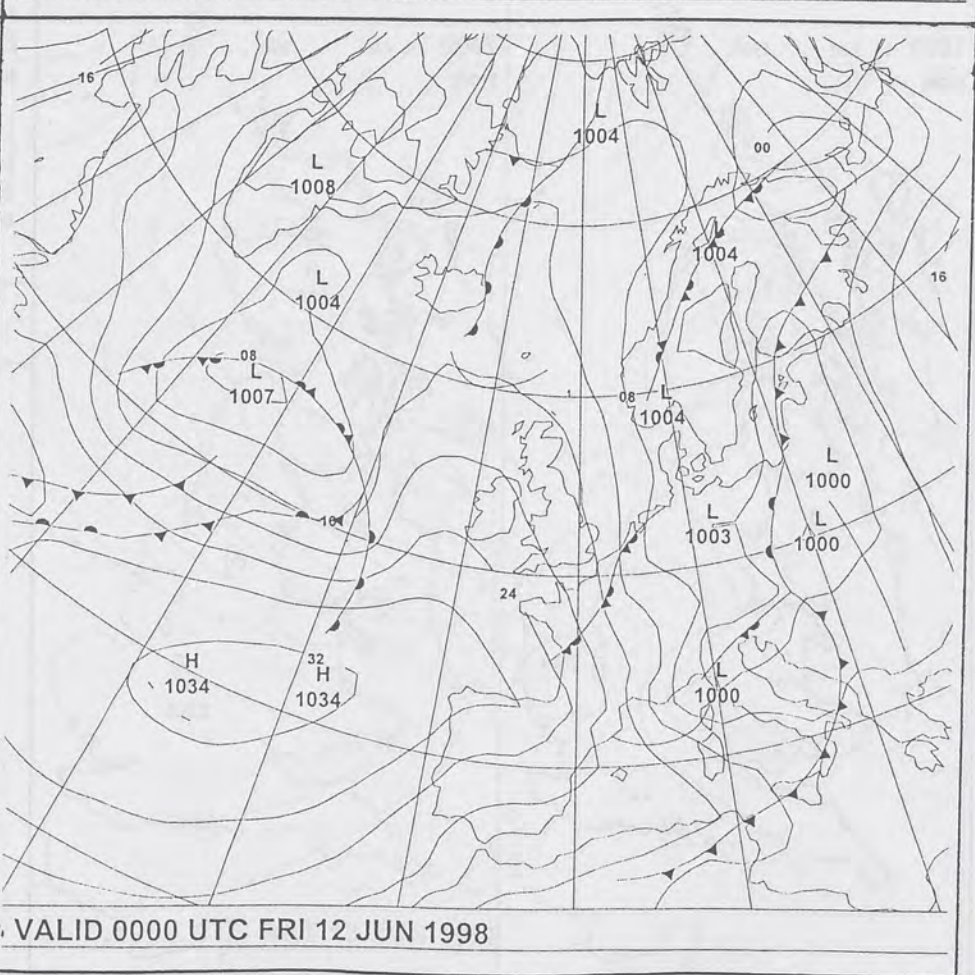
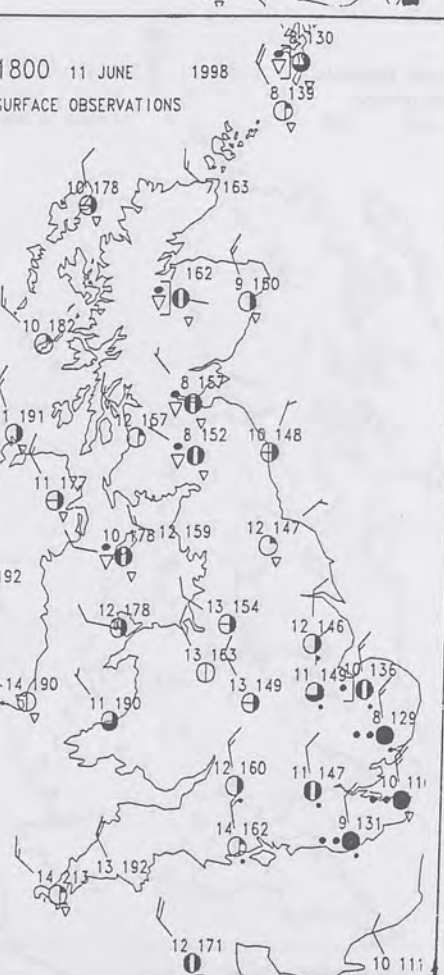
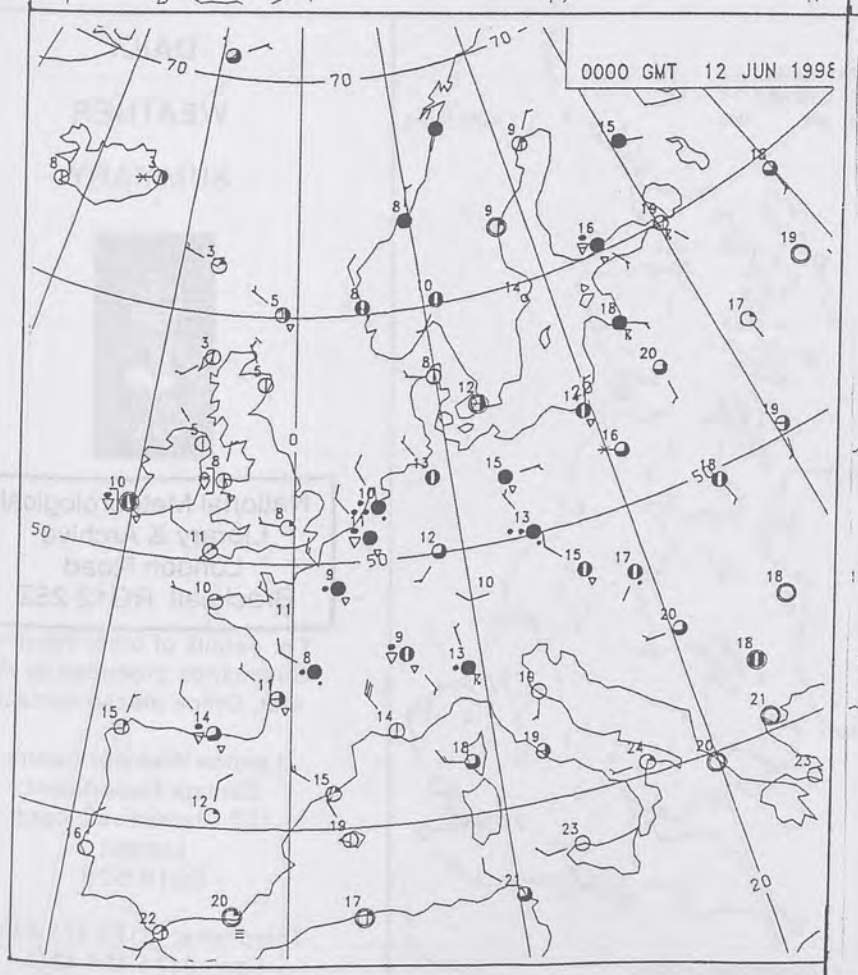
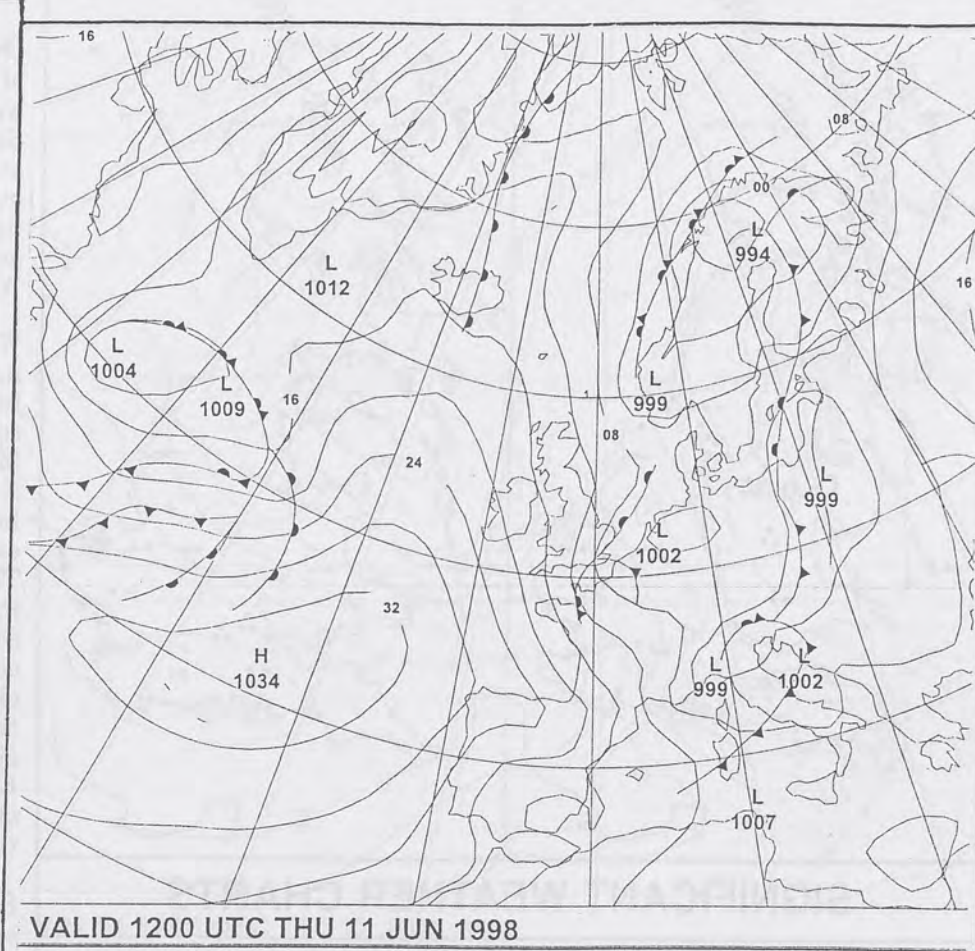
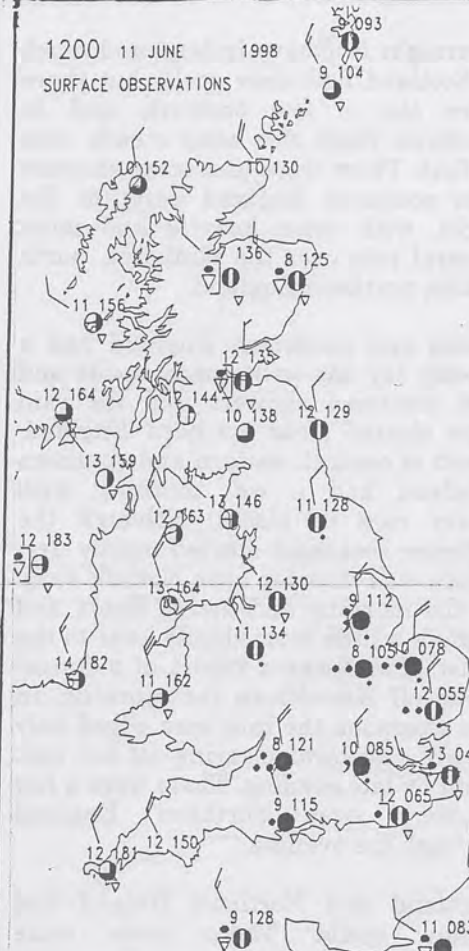
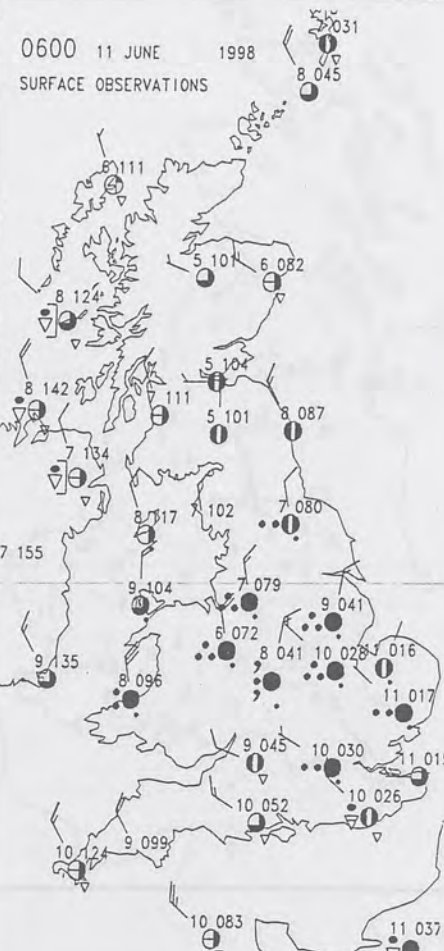
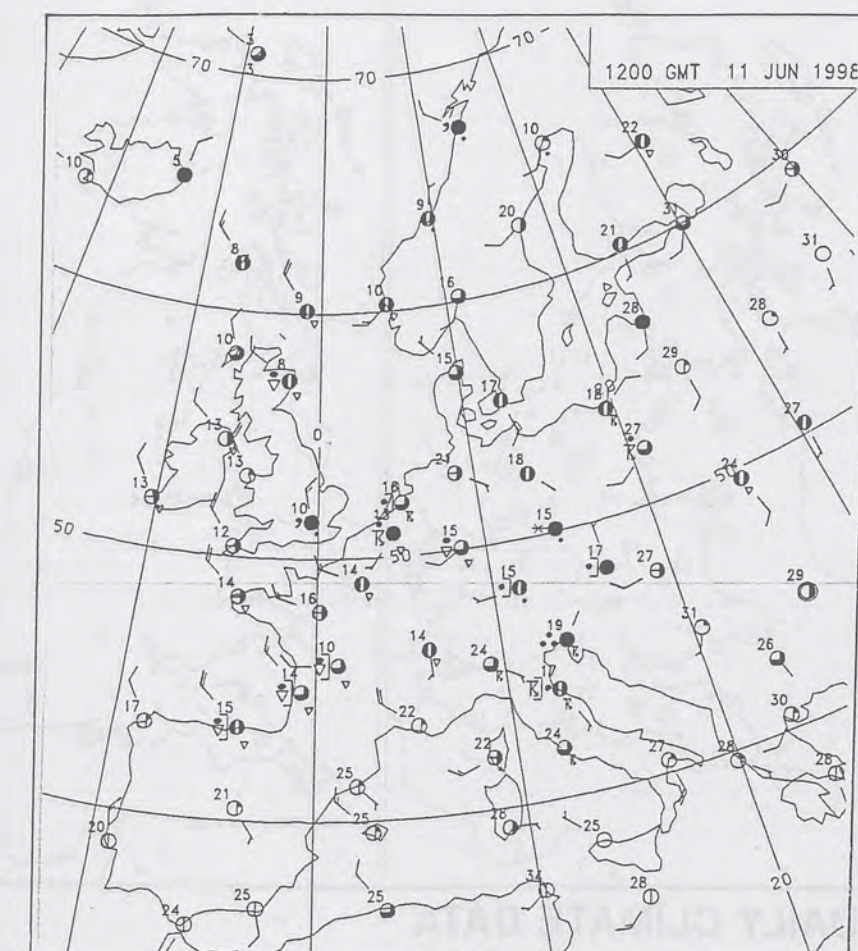
London Weather Centre
Climate Department
127 Clerkenwell Road
London EC1R 5DB

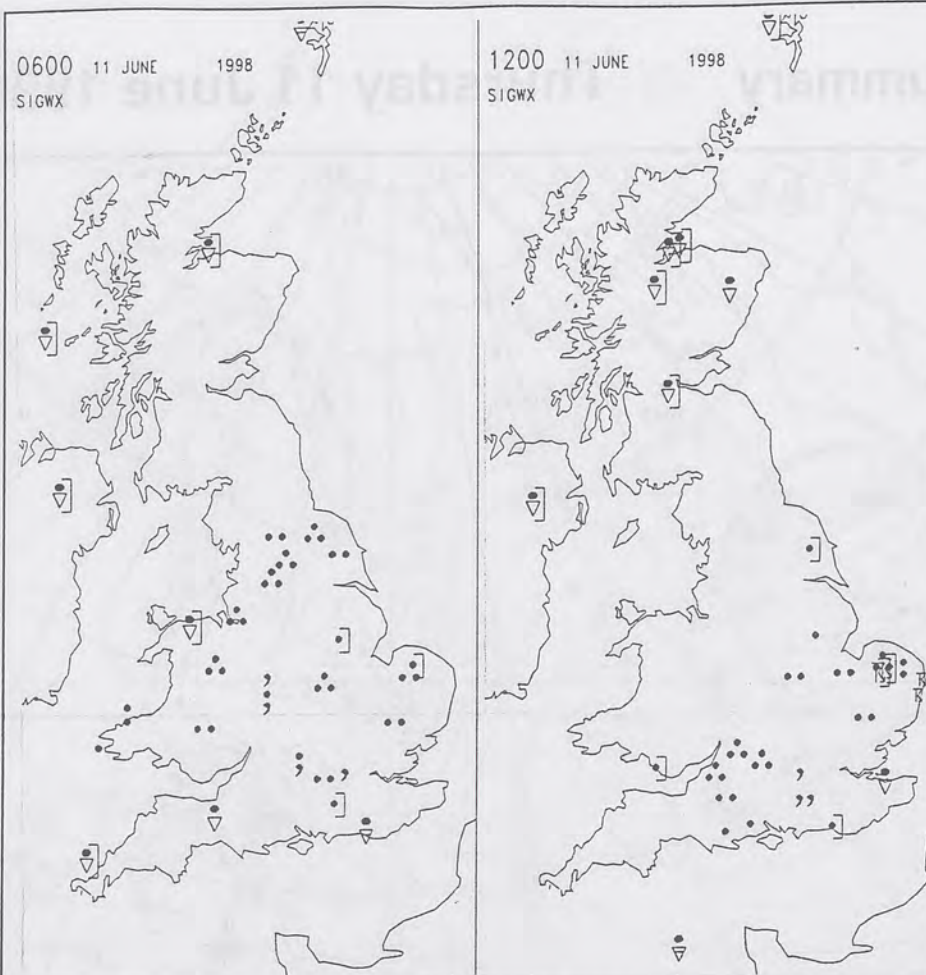
Telephone: 0171 405 4358
Fax: 0171 404 4314



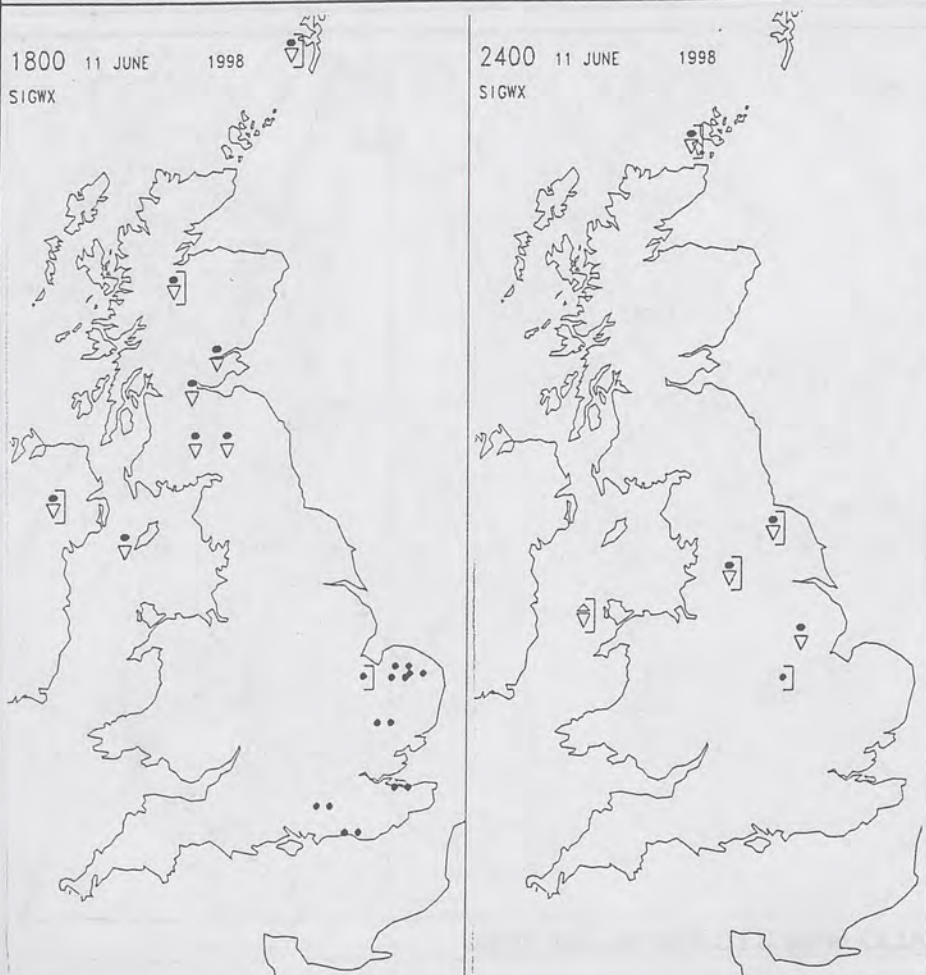
The Met.Office Daily Weather Summary

Thursday 11 June 1998





SIGNIFICANT WEATHER CHARTS



Summary of UK weather for Thursday 11th June 1998

Overnight Northern Ireland and much of Scotland had clear spells but there were also a few showers, and in Shetland there was some steady rain at first. There were also some showers over southern England early in the night, with some heavier and more general rain over the Midlands, north Wales, northern England.

Wales and southwest England had a mostly dry day with sunny spells and just scattered showers and the rain soon cleared from northern England. Much of central, eastern and southern England had a wet morning with heavy rain in places, although the extreme southeast started mostly dry. There was thunder over Norfolk early in the morning and across Essex and Suffolk a little later chiefly near to the coast. There was a report of a funnel cloud off Harwich in the morning. In the afternoon the rain area edged only slowly eastwards clearing all but east Kent by late evening. There were a few showers over northern England through the evening.

Scotland and Northern Ireland had sunny spells. There were some showers though across eastern Scotland and Northern Ireland with snow reported in the Highlands.

It was generally a cool or very cool day but in parts of southeast England and East Anglia it was cold with temperatures well below average.

EXTREMES

THURSDAY 11th JUNE 1998

Highest maximum	
16.5C	Lowestoft [Suffolk]
Lowest maximum	
8.6C	Sella Ness [Shetland]
Lowest minimum	
1.3 C	Tulloch Bridge & Aviemore [Highland]
Lowest grass minimum	
-1.6 C	Glasgow
Most rain (24 hrs from 0900)	
24.4mm	Clacton [Essex]
Most sun	
14.7 hrs	Stornoway [Outer Hebrides]

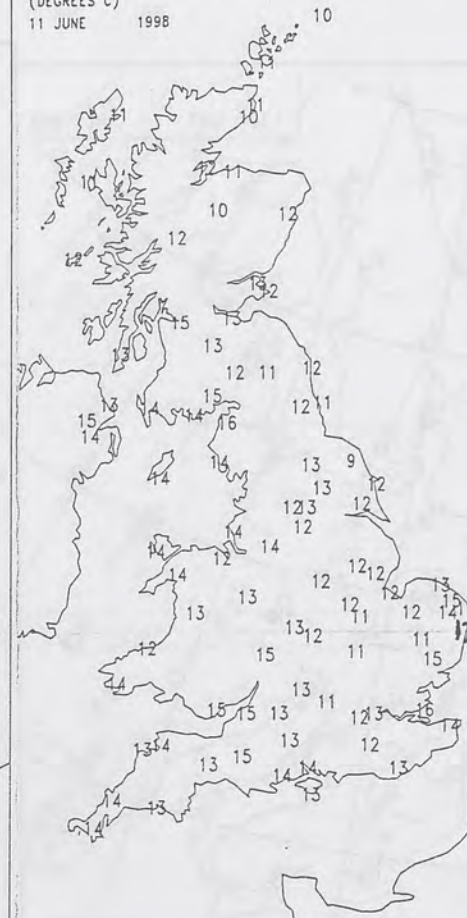
NOT FOR LOAN

DUPLICATE ALSO

NIGHT MINIMUM TEMPERATURE
(DEGREES C)
11 JUNE 1998



DAY MAXIMUM TEMPERATURE
(DEGREES C)
11 JUNE 1998



SUNSHINE (DAWN TO DUSK)
(HOURS)
11 JUNE 1998



DAILY CLIMATE DATA

NIGHT RAINFALL
(MILLIMETRES)
11 JUNE 1998



DAY RAINFALL
(MILLIMETRES)
11 JUNE 1998



DAILY WEATHER SUMMARY



National Meteorological
Library & Archive
London Road
Bracknell RG12 2SZ

For details of other Weather
Summaries produced by the
Met. Office please contact:

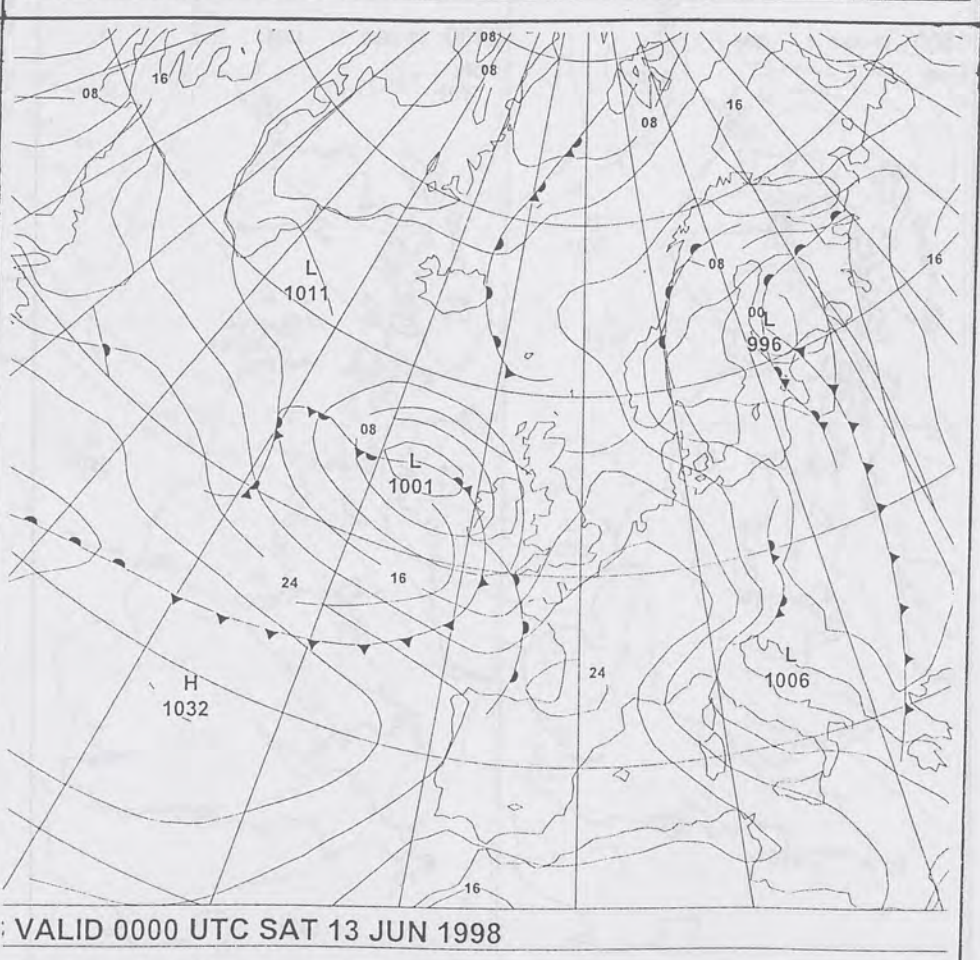
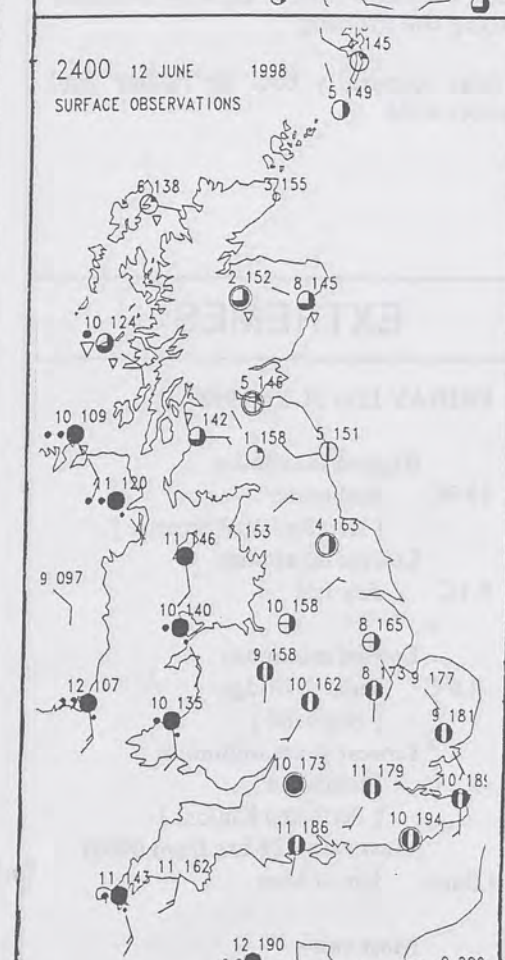
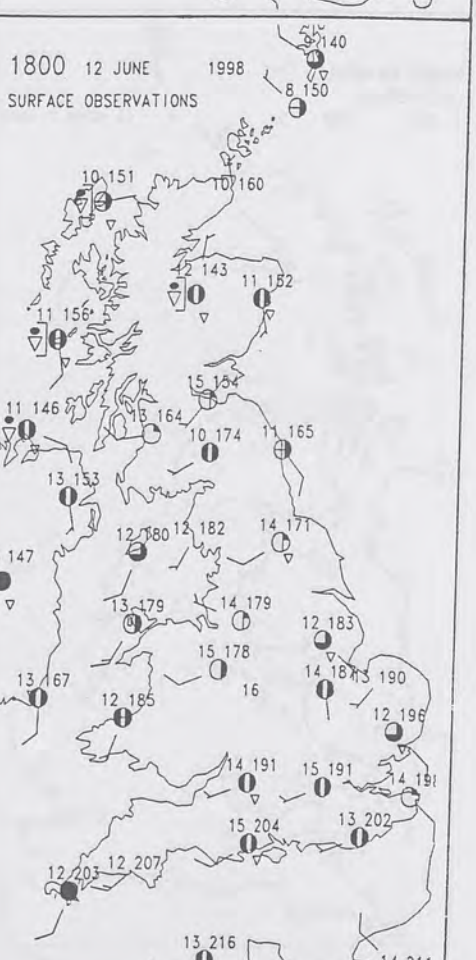
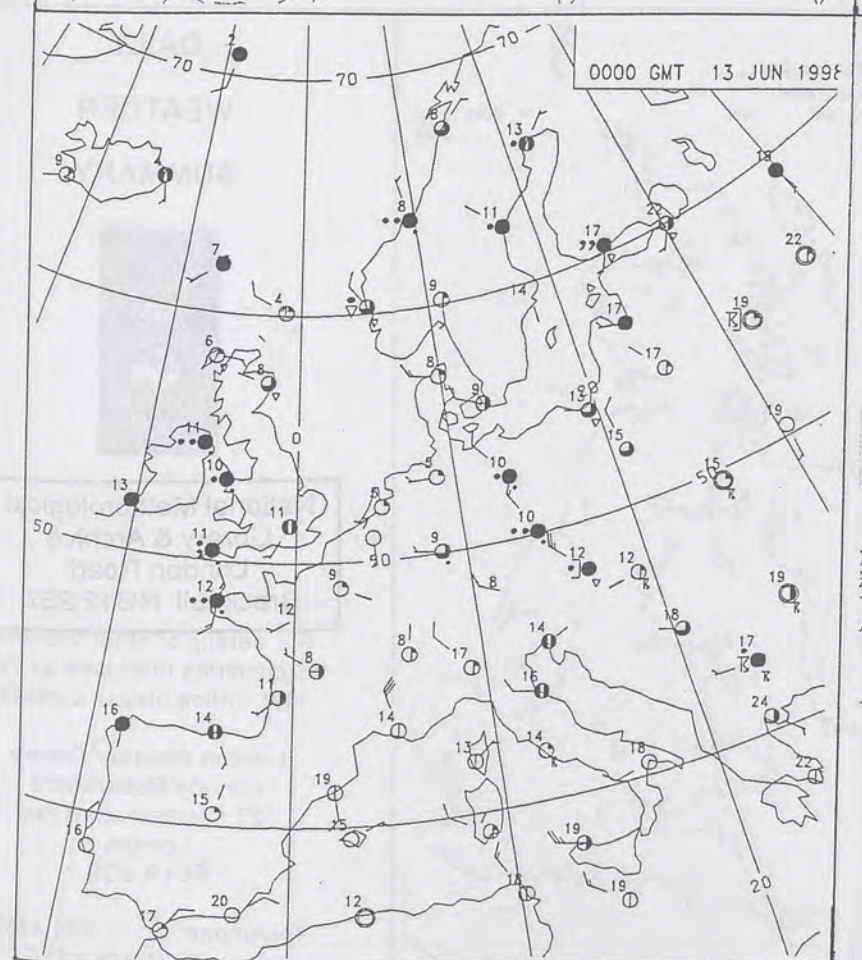
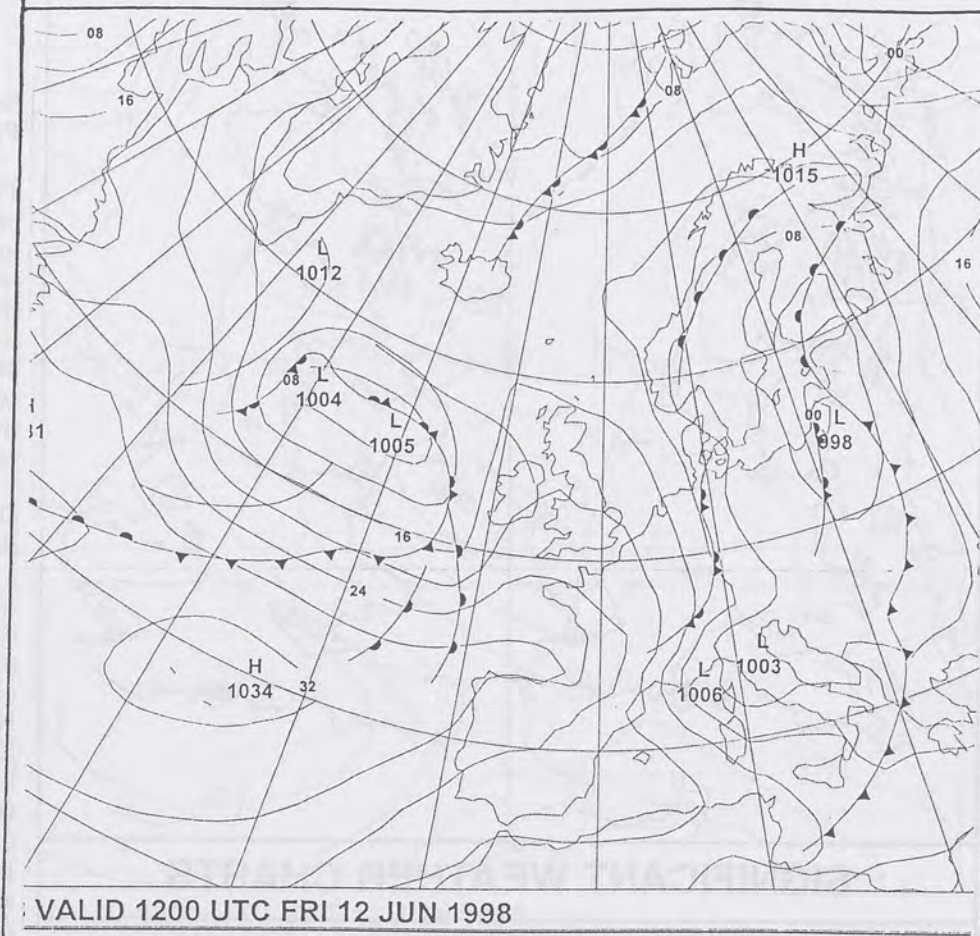
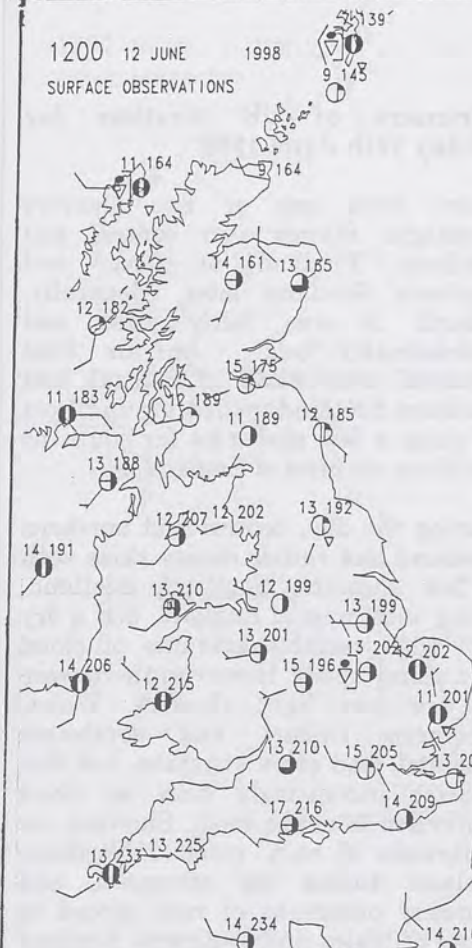
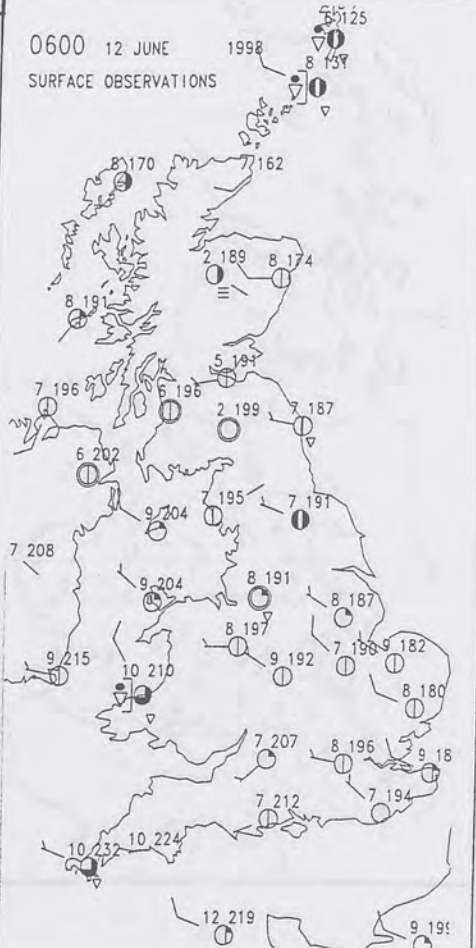
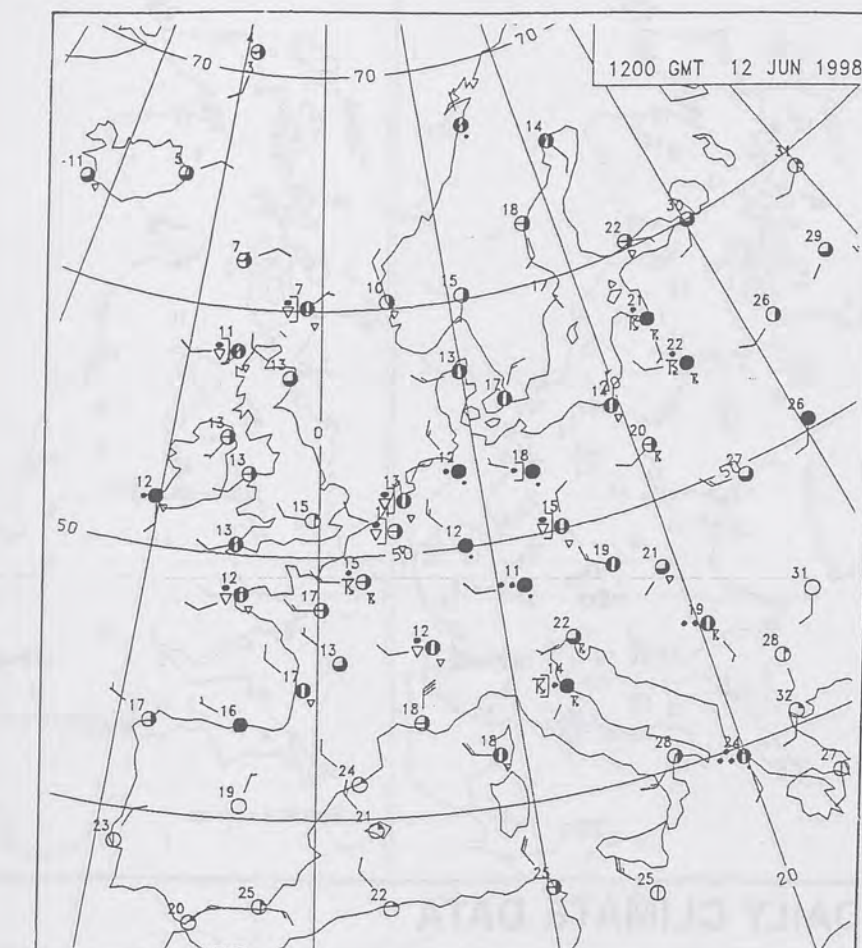
London Weather Centre
Climate Department
127 Clerkenwell Road
London
EC1R 5DB

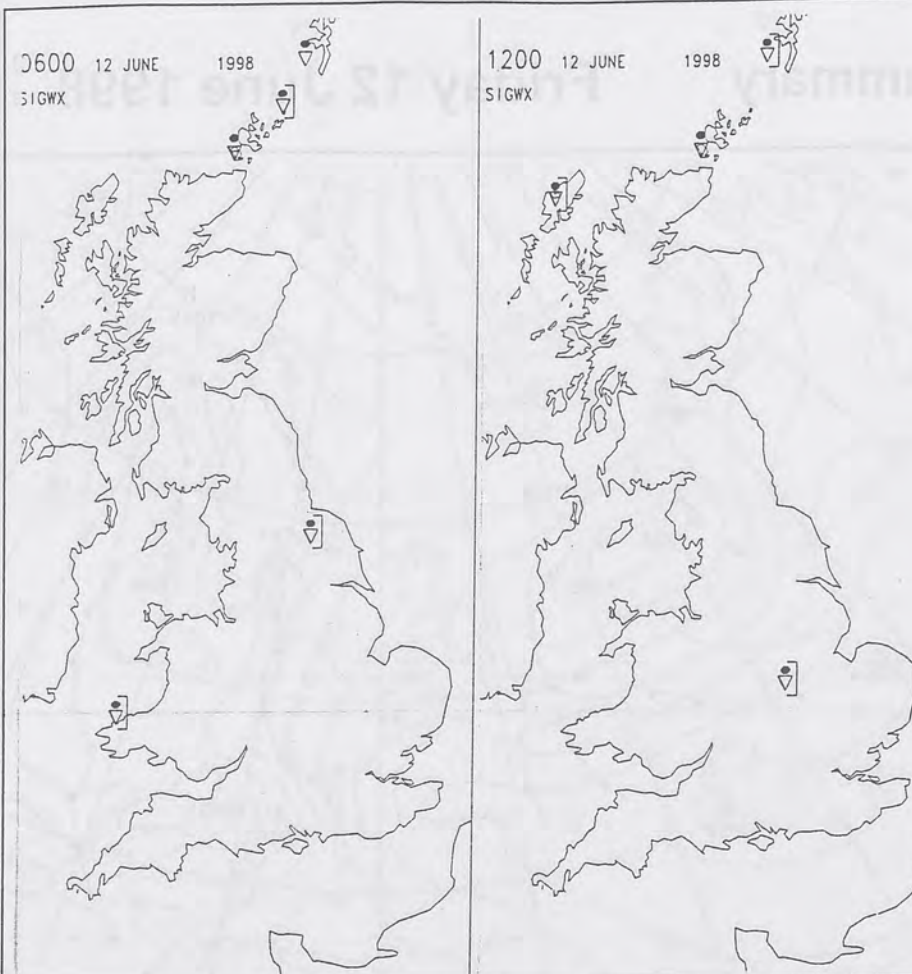
Telephone: 0171 405 4358
Fax: 0171 404 4314



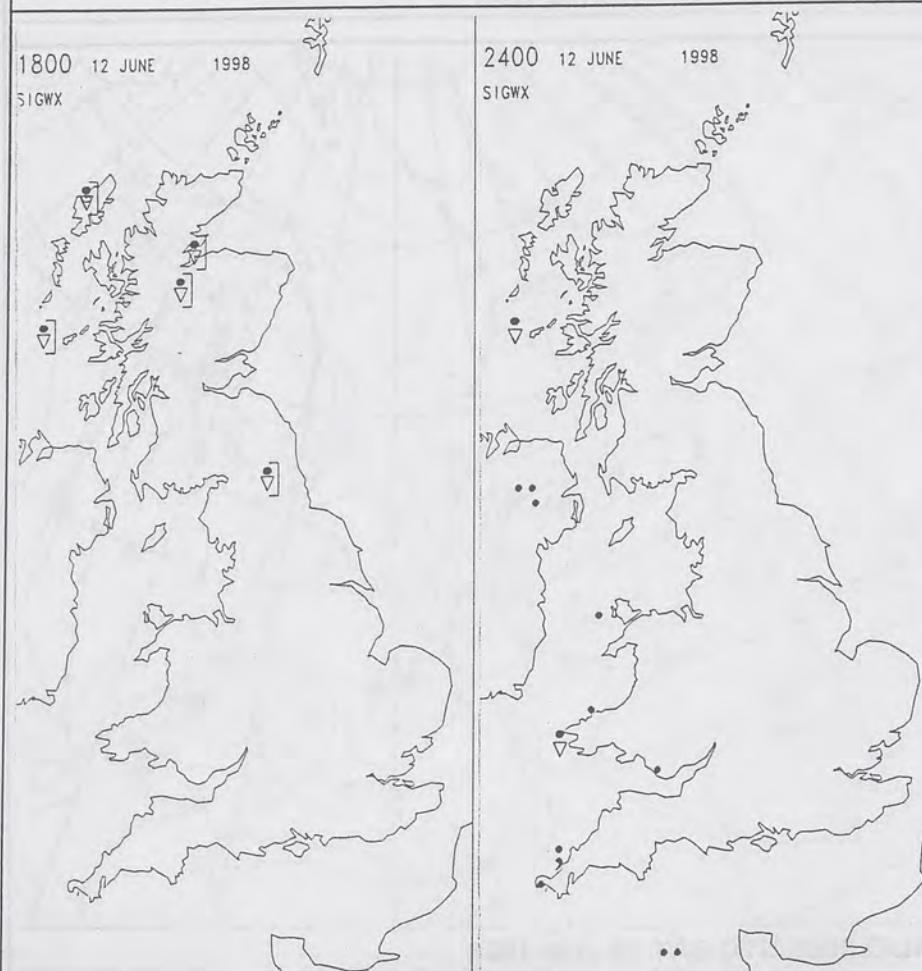
The Met. Office Daily Weather Summary

Friday 12 June 1998





SIGNIFICANT WEATHER CHARTS



Summary of UK weather for Friday 12th June 1998

There were one or two showers overnight, mainly over central and northern England at first; and northern Scotland later. Generally, though, it was fairly clear and unseasonably cold. An air frost occurred over parts of central and southern Scotland, with a ground frost in quite a few places as far south as southern counties of England.

During the day, central and northern Scotland had rather cloudy skies with a few showers. Southern Scotland, along with most of England, had a dry day with variable amounts of cloud and sunny spells. However, there were one or two light showers. Wales, Northern Ireland and southwest England, had some sunshine, but this became increasingly hazy as cloud thickened from the west. Showers, or outbreaks of rain, reached Northern Ireland during the afternoon, and showery outbreaks of rain spread to parts of Wales and southwest England during the evening.

It was generally cool or rather cool nation-wide.

EXTREMES

FRIDAY 12th JUNE 1998

Highest maximum
19.9C Barbourne
[Hereford & Worcester]

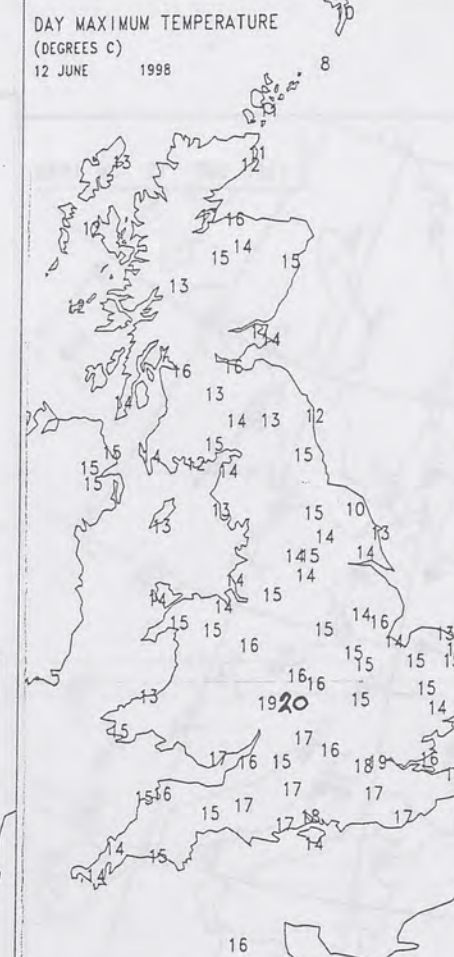
Lowest maximum
8.1C Fair Isle

Lowest minimum
-2.0 C Tulloch Bridge
[Highland]

Lowest grass minimum
-5.2 C Strathallan
[Perth and Kinross]

Most rain (24 hrs from 0900)
14.0mm Isle of Man

Most sun
15.1 hrs Morecambe
[Lancashire]



DAILY CLIMATE DATA



DAILY WEATHER SUMMARY



National Meteorological
Library & Archive
London Road
Bracknell RG12 2SZ

For details of other Weather
Summaries produced by the
Met. Office please contact:

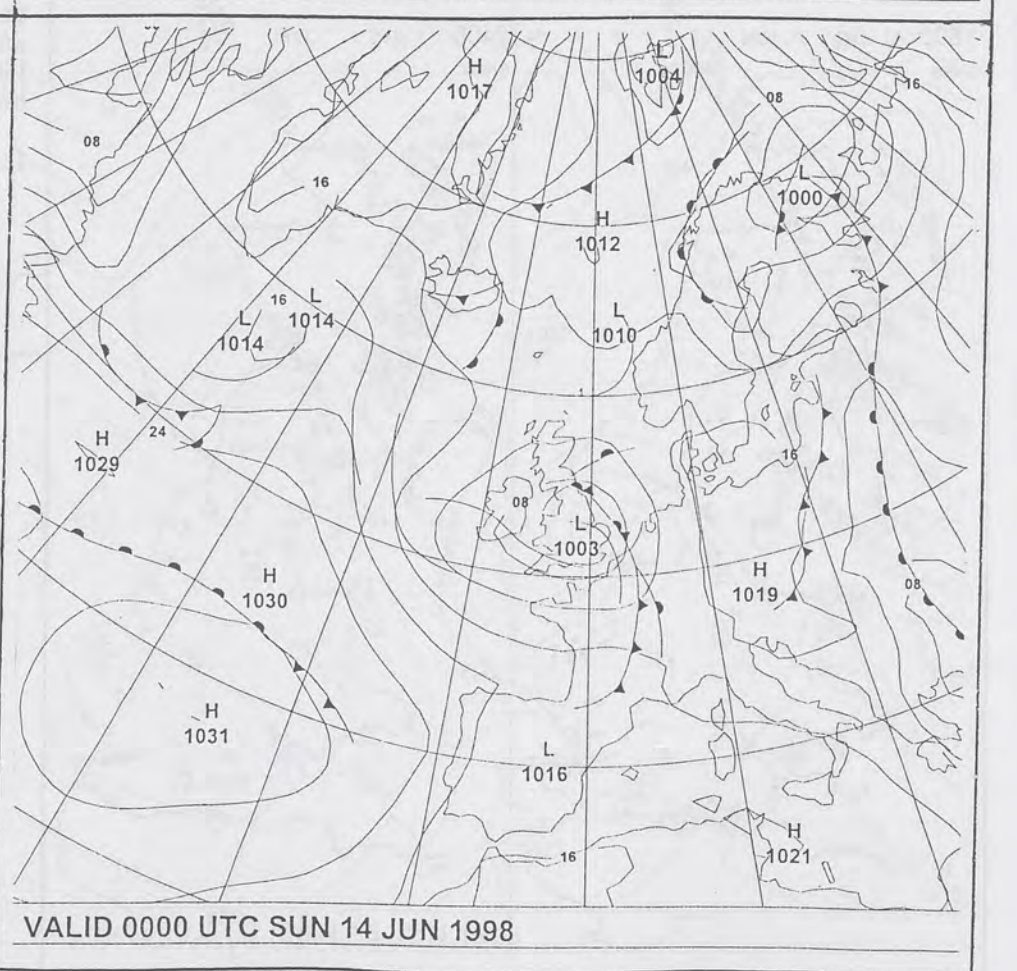
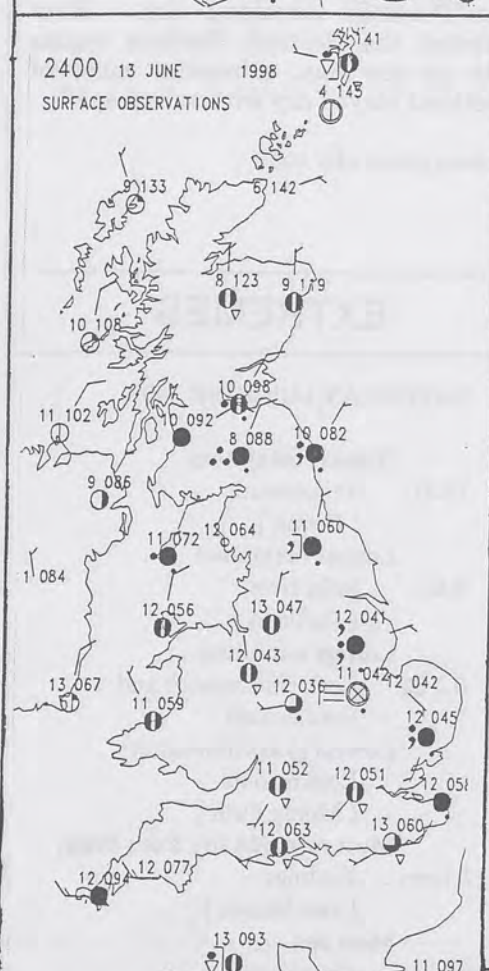
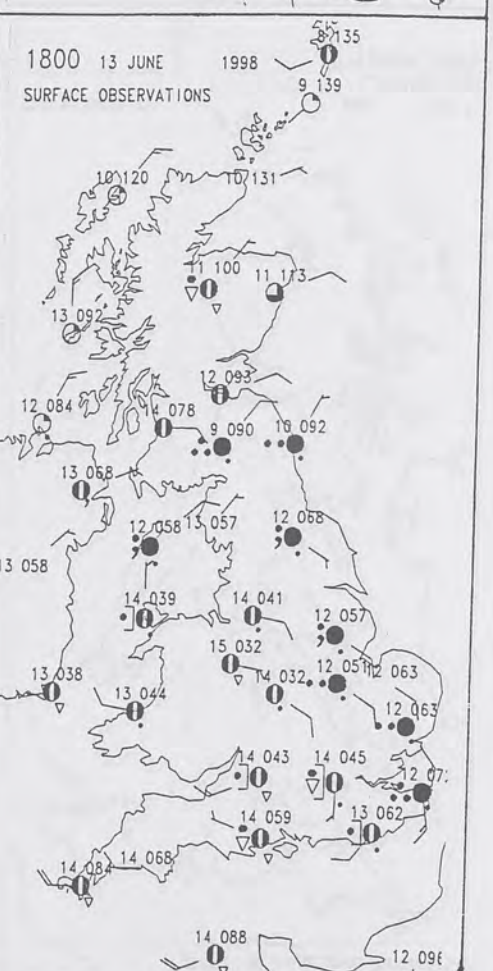
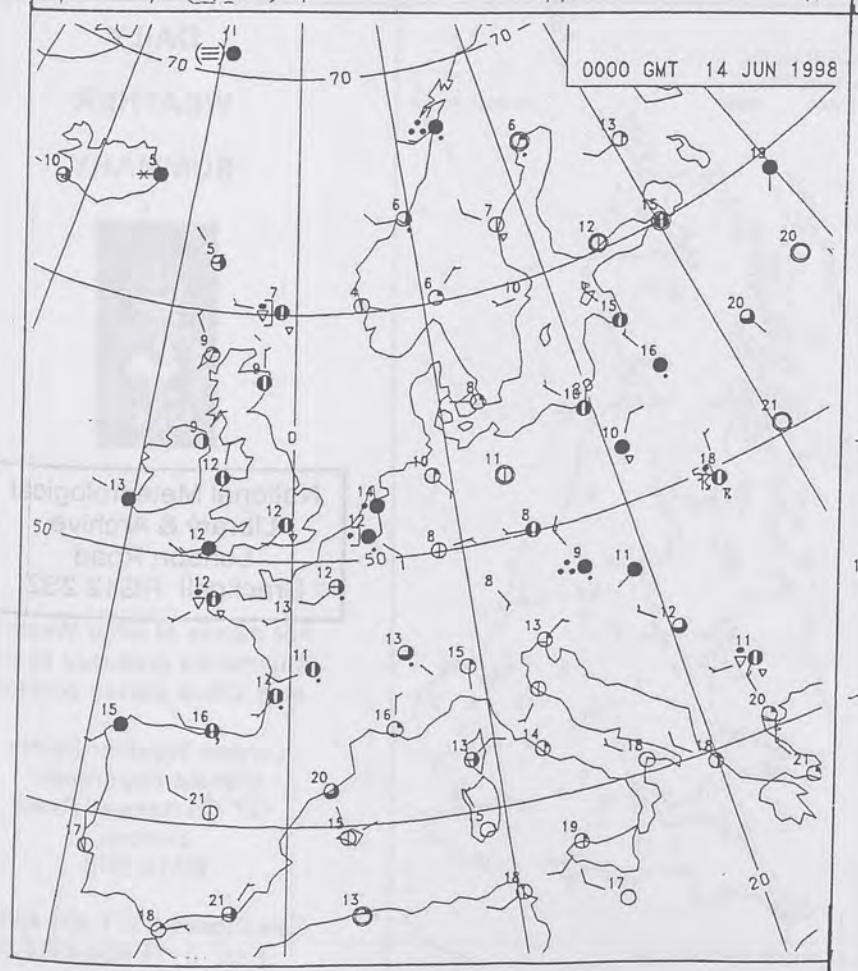
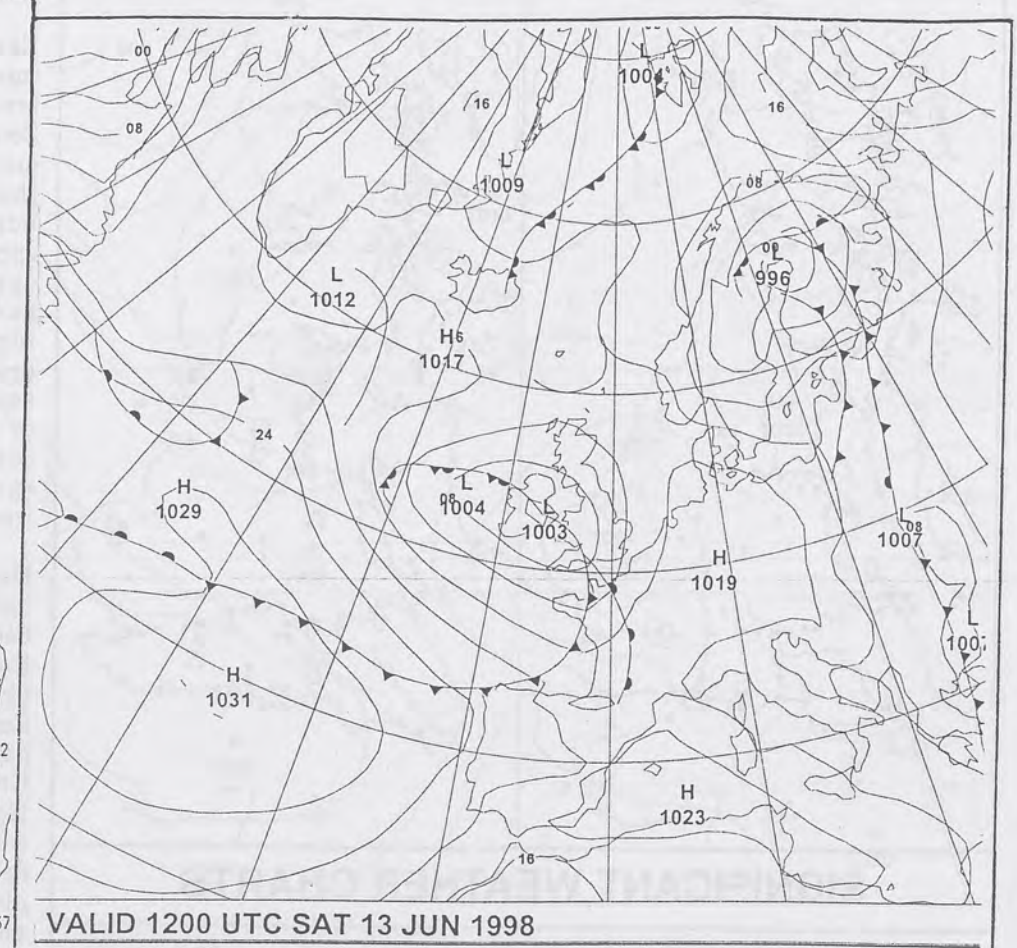
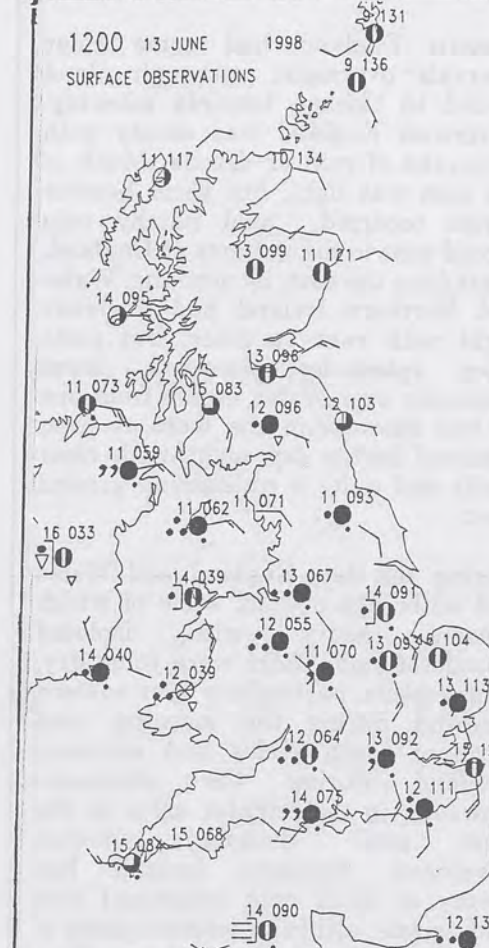
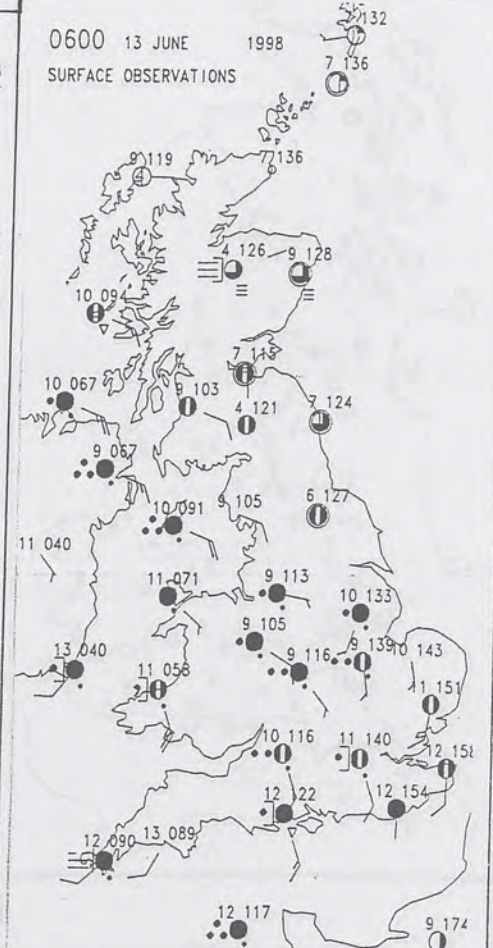
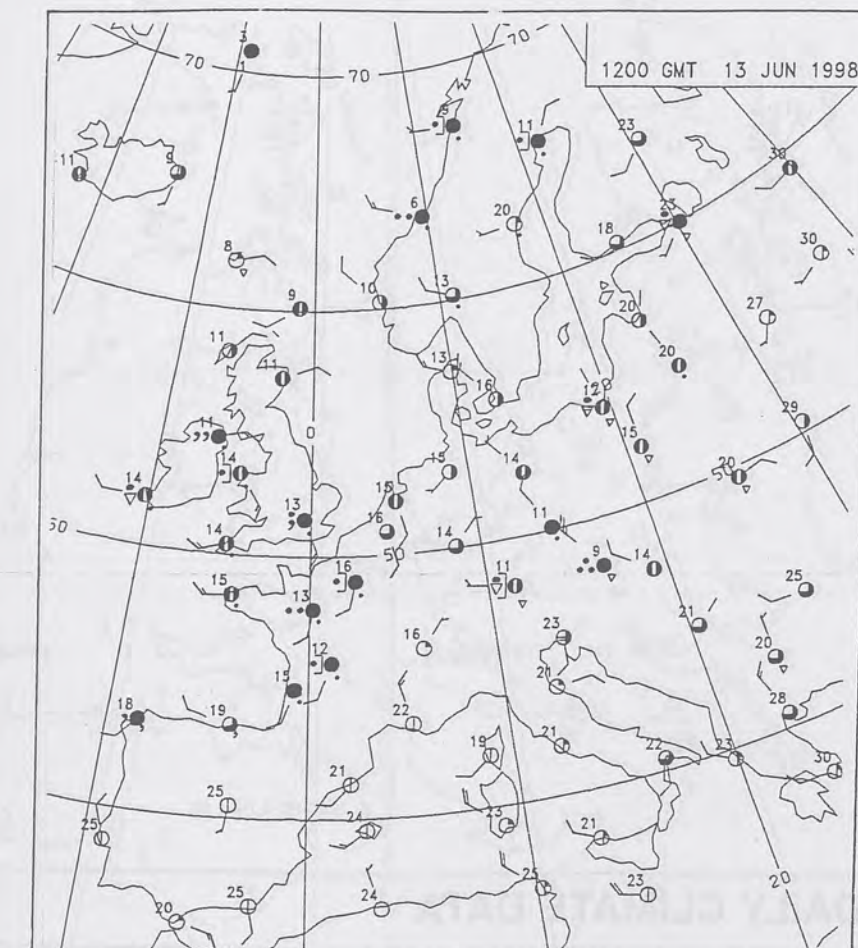
London Weather Centre
Climate Department
127 Clerkenwell Road
London
EC1R 5DB

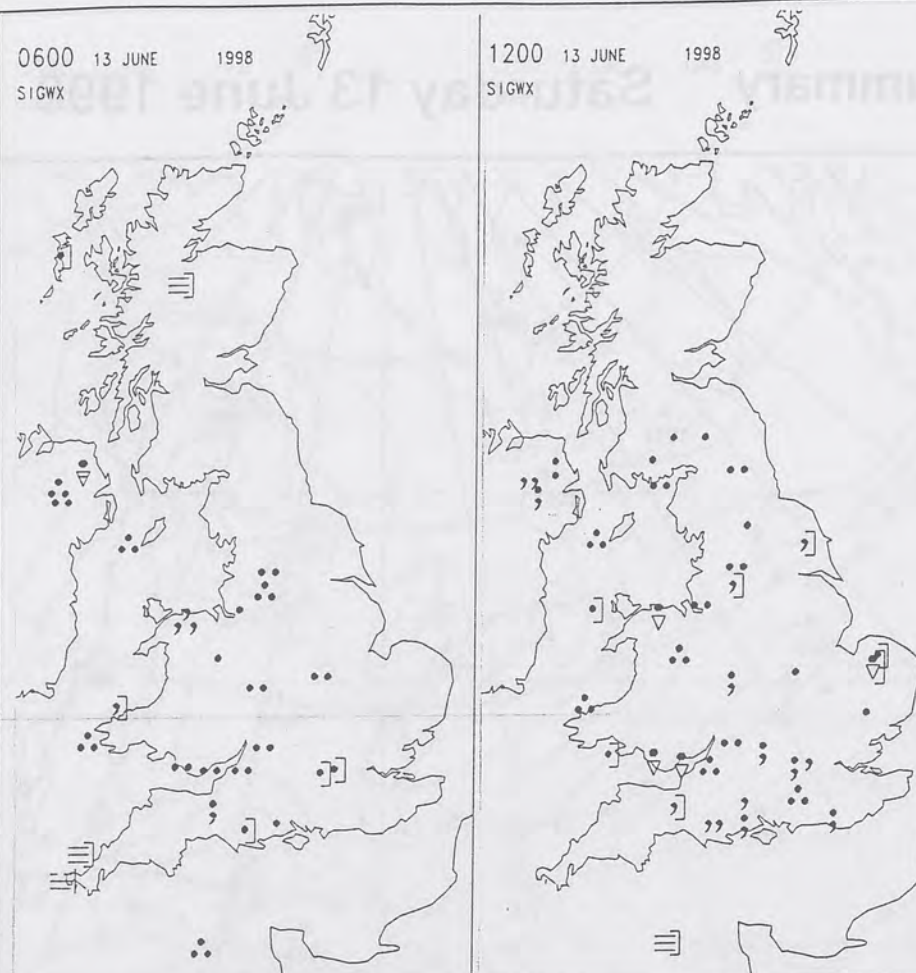
Telephone: 0171 405 4358
Fax: 0171 404 4314



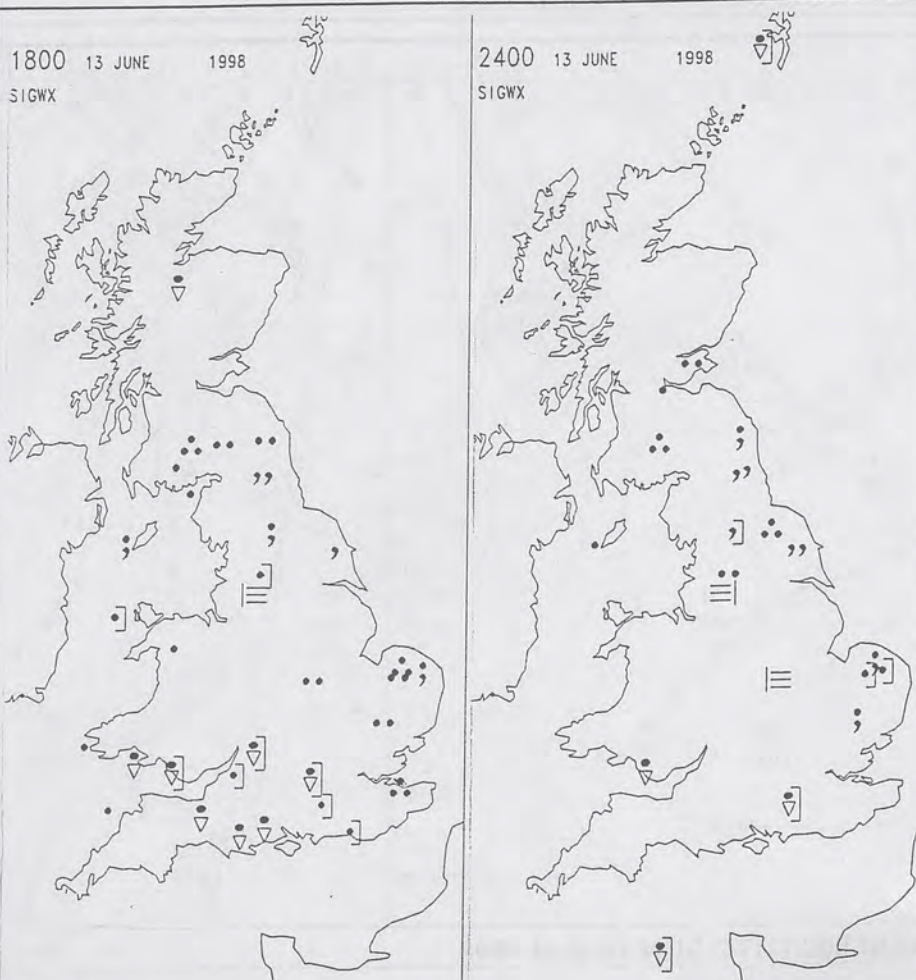
The Met.Office

Daily Weather Summary Saturday 13 June 1998





SIGNIFICANT WEATHER CHARTS



Published by London Weather Centre. All times are GMT.

Summary of UK weather for Saturday 13th June 1998

Eastern England had some clear intervals overnight, although cloud tended to thicken towards morning. Southwest England was cloudy with outbreaks of rain or drizzle. Much of the rain was light, but some heavier bursts occurred, and patchy rain spread east to many parts of England, apart from the east, by morning. Wales and Northern Ireland had a cloudy night with rain at times, but some drier interludes occurred, more especially over Wales. Apart from one or two showers in the west at first, Scotland had a dry night with clear spells and quite a widespread ground frost.

During the day, England and Wales had outbreaks of rain, some of which became heavy with isolated thunderstorms. There were some dry, bright spells, particularly over eastern England during the morning, and parts of south Wales and southern England during the afternoon. However, in the brighter areas in the west some thundery showers developed. Northern Ireland had plenty of cloud with occasional rain and drizzle, although western parts of the Province remained dry. Rain affected the Scottish Borders region late in the day, otherwise most of Scotland stayed dry with sunny spells.

It was generally cool.

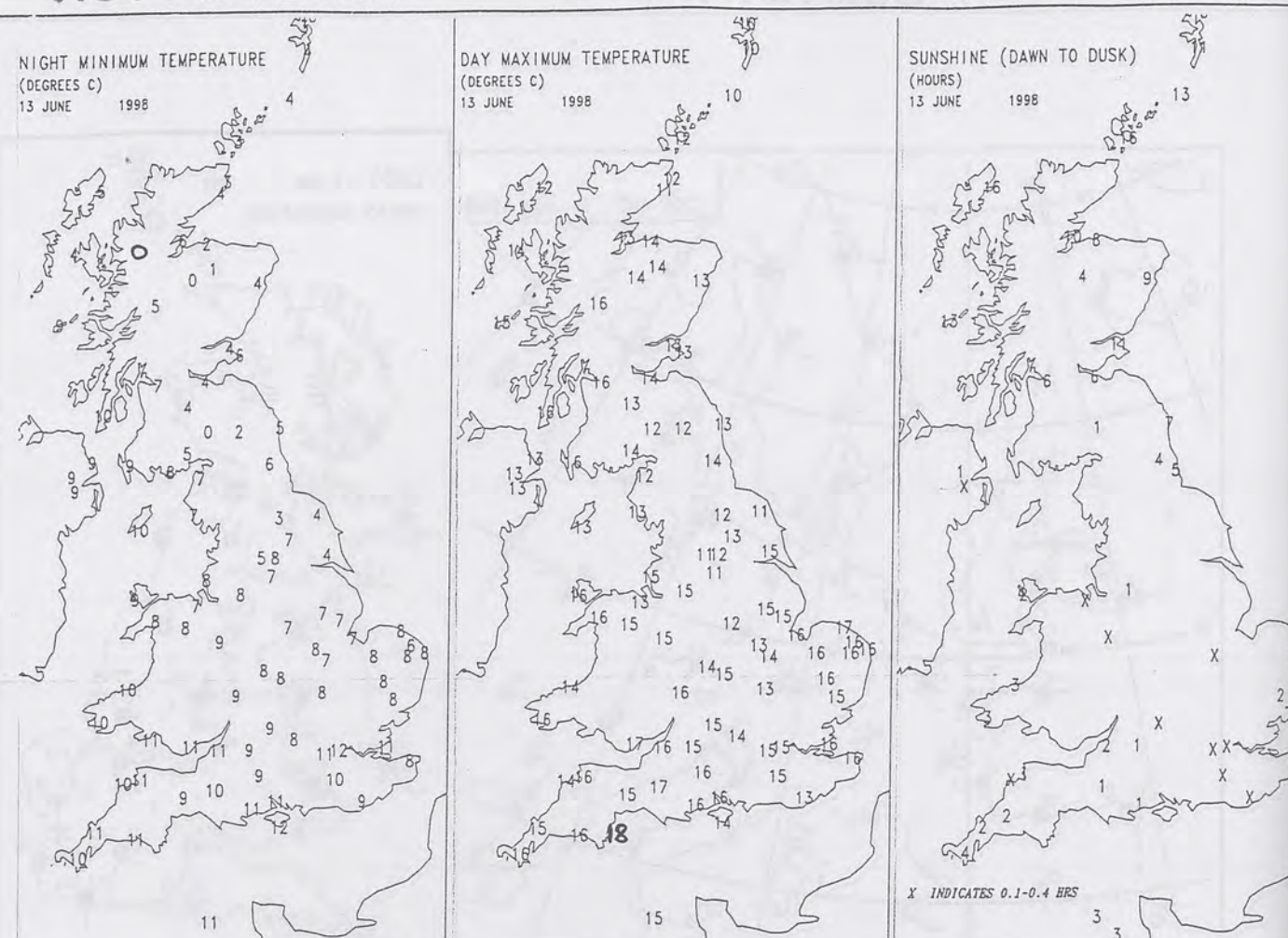
EXTREMES

SATURDAY 13th JUNE 1998

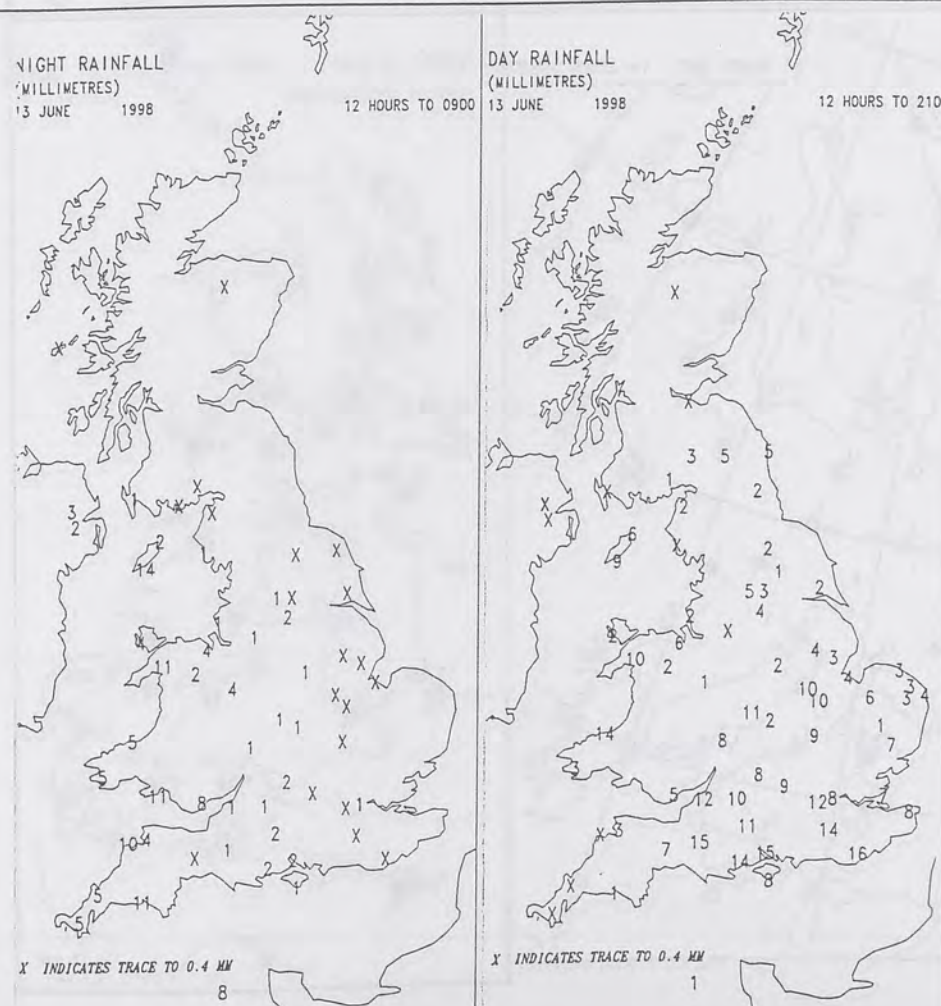
Highest maximum	
18.3C	Teignmouth [Devon]
Lowest maximum	
9.6C	Sella Ness [Shetland]
Lowest minimum	
0.3 C	Loch Glascarnoch and Eskdalemuir
Lowest grass minimum	
-5.1 C	Lossiemouth [Moray Firth]
Most rain (24 hrs from 0900)	
27.3mm	Hastings [east Sussex]
Most sun	
16.2 hrs	Stornoway [Outer Hebrides]

NOT FOR LOAN

DUPLICATE ALSO



DAILY CLIMATE DATA



DAILY WEATHER SUMMARY



National Meteorological
Library & Archive
London Road
Bracknell RG12 2SZ

For details of other Weather
Summaries produced by the
Met. Office please contact:

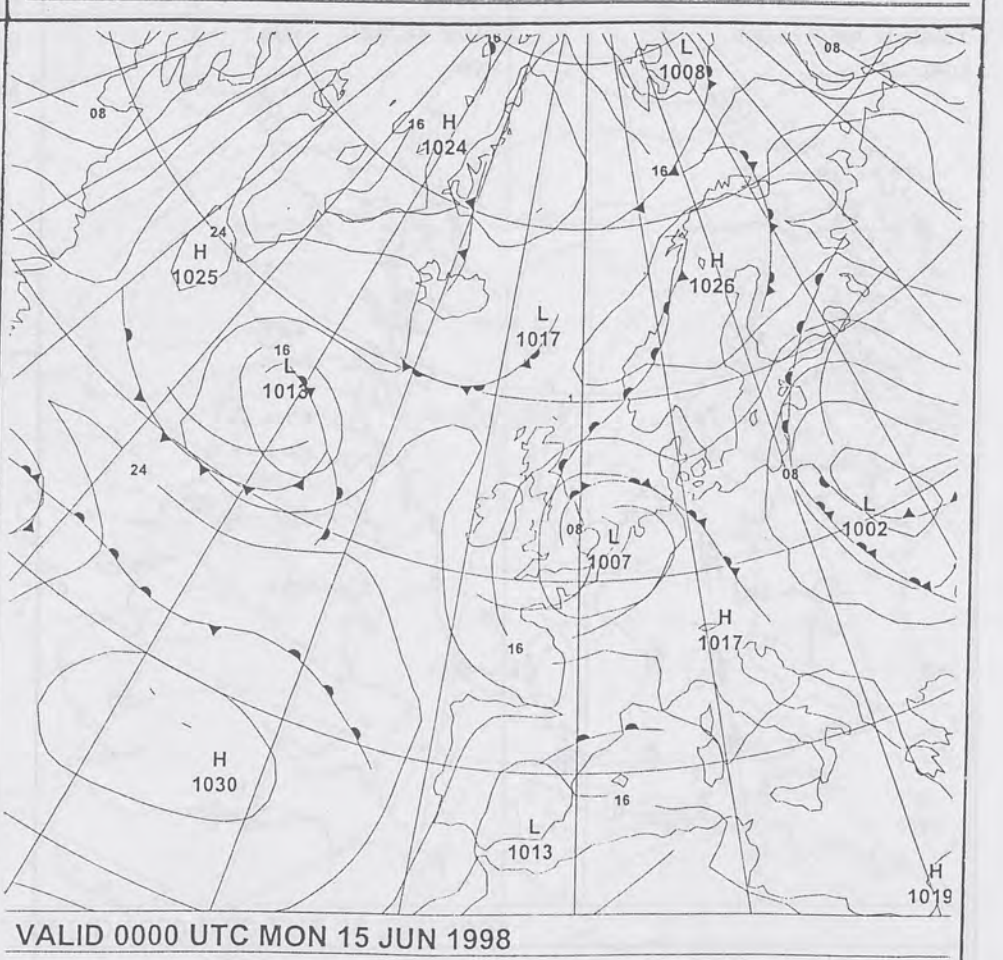
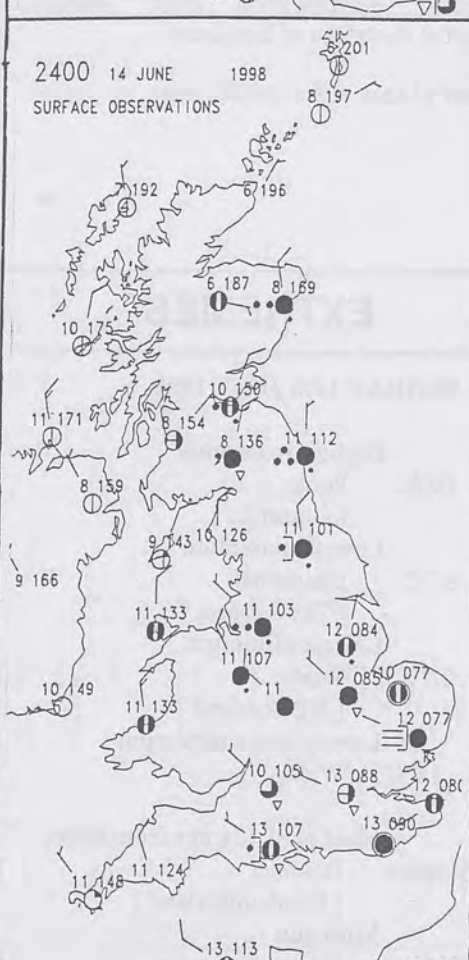
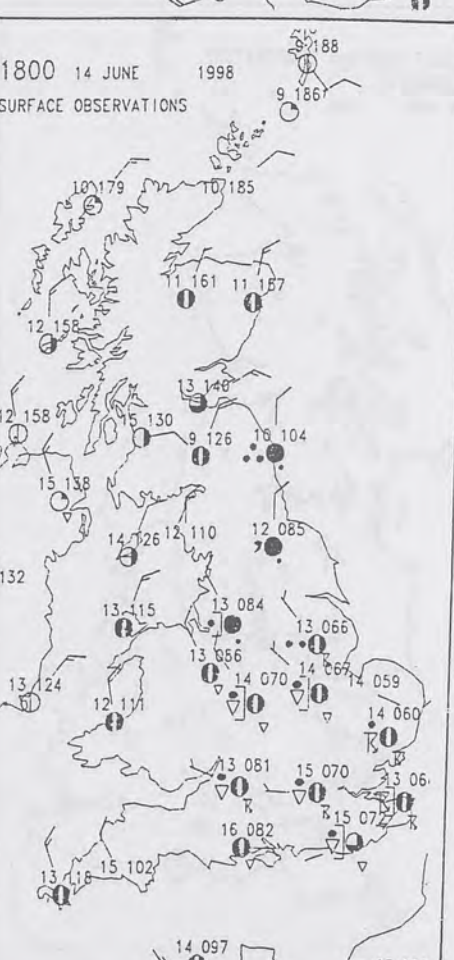
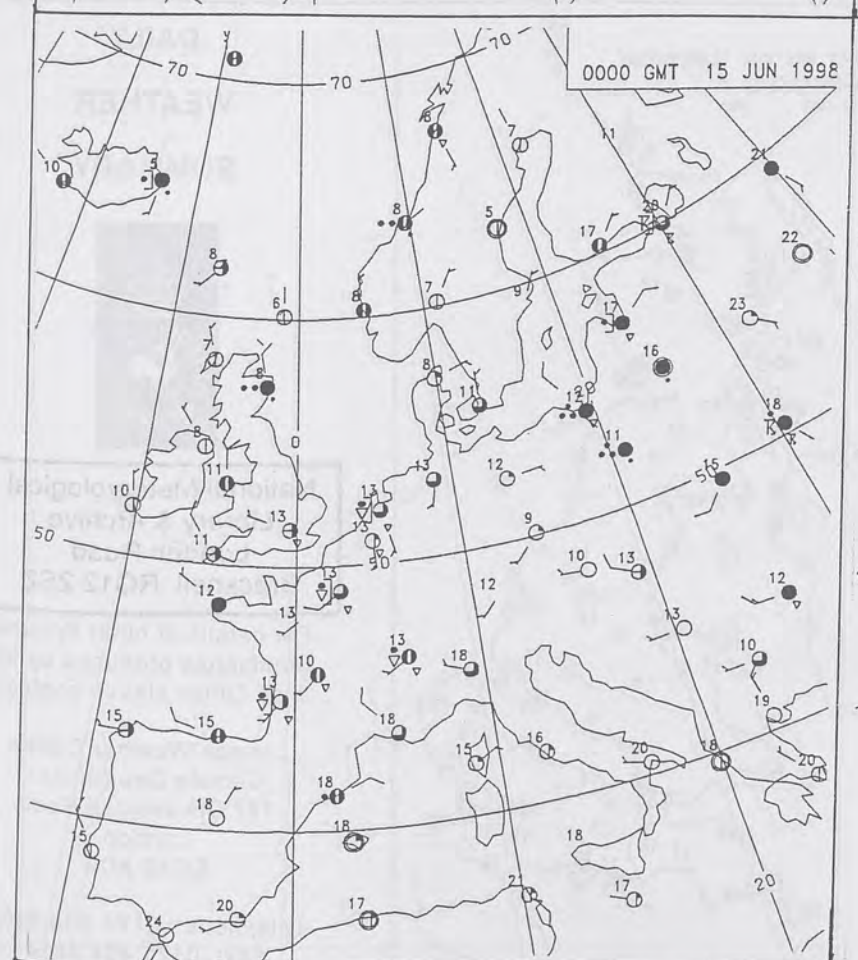
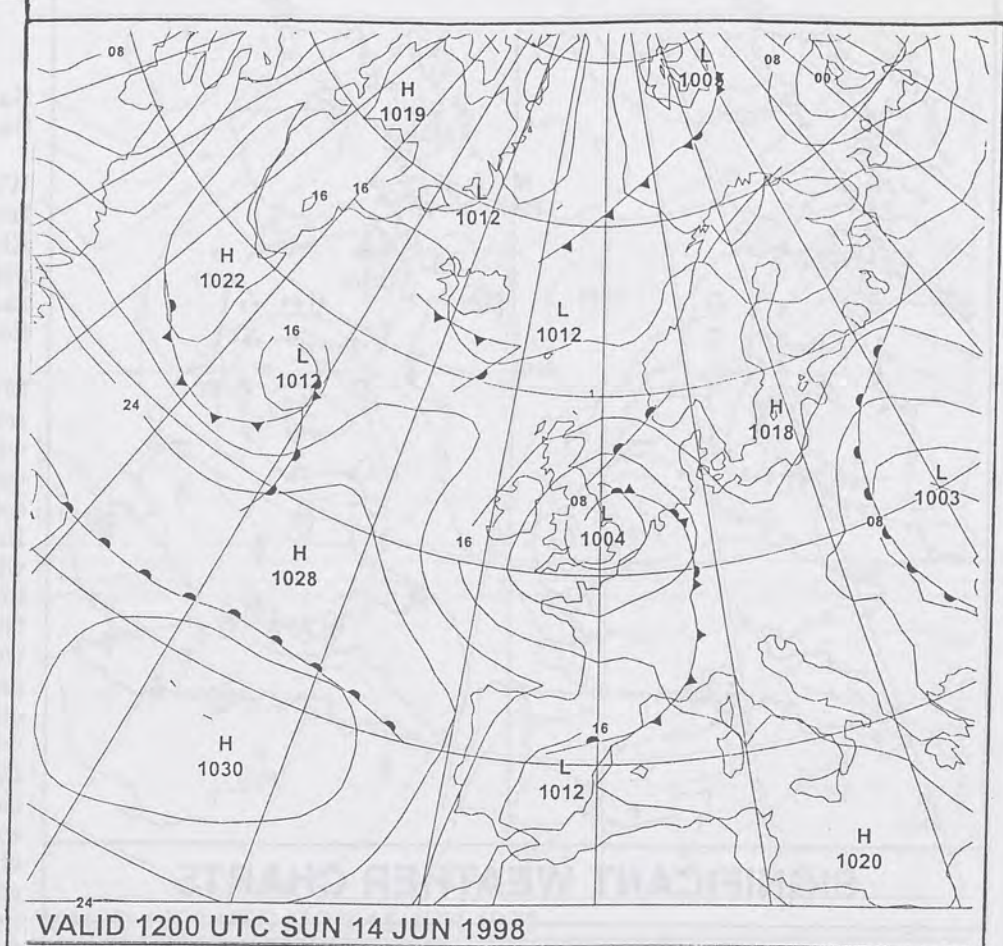
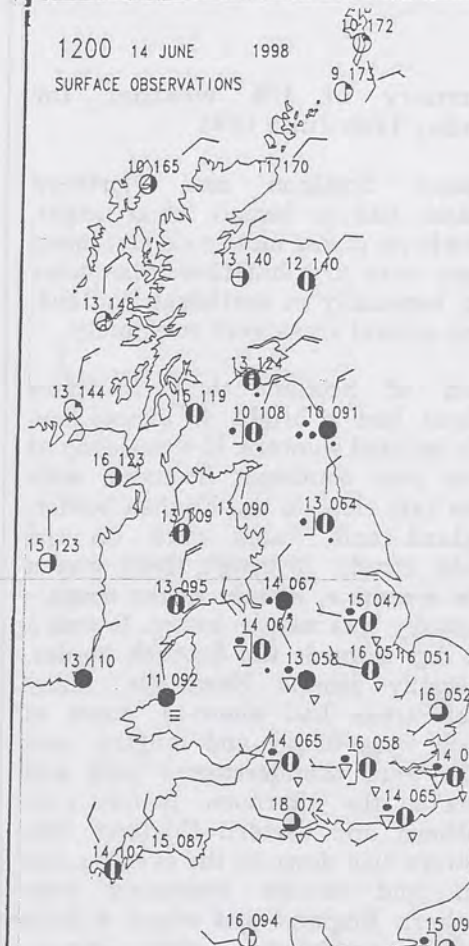
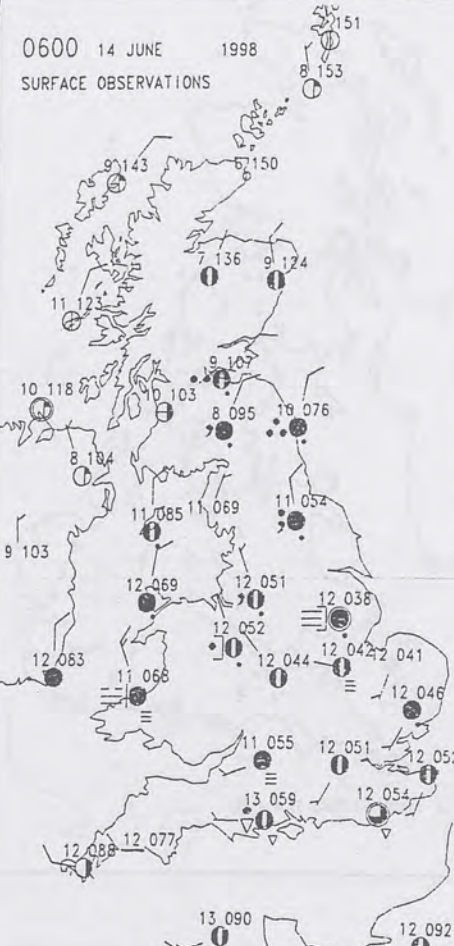
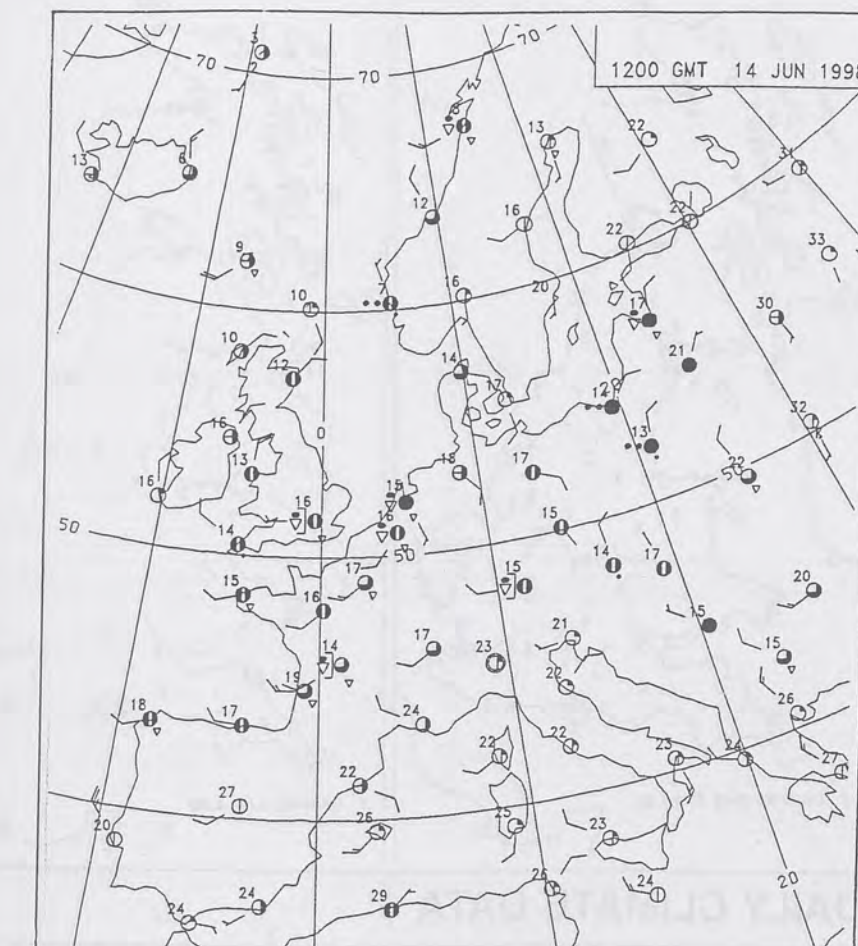
London Weather Centre
Climate Department
127 Clerkenwell Road
London
EC1R 5DB

Telephone: 0171 405 4358
Fax: 0171 404 4314



The Met. Office Daily Weather Summary

Sunday 14 June 1998



0600 14 JUNE 1998
SIGWX



1200 14 JUNE 1998
SIGWX



SIGNIFICANT WEATHER CHARTS

1800 14 JUNE 1998
SIGWX



2400 14 JUNE 1998
SIGWX



Published by London Weather Centre. All times are GMT.

Summary of UK weather for Sunday 14th June 1998

Western Scotland and Northern Ireland had a largely clear night. Elsewhere, it was mostly cloudy; many places were dry, but there was some rain, especially in northeast England. Some upland areas were very misty.

Much of Scotland and Northern Ireland had a bright or sunny day, with isolated showers. It was cloudy at times over southeast Scotland, with some rain close to the English border. England and Wales were, on the whole, cloudy, although there was a little sunshine, mainly in the south - Guernsey was mostly sunny. It was a wet day towards the Scottish border, especially around Newcastle. Many other areas had showers, some of which were heavy and lengthy, and there were thunderstorms here and there in the afternoon, mainly over southern and eastern England. The showers died down in the evening, but rain and drizzle continued over northern England and edged a little further northwards over eastern coastal districts of Scotland.

Most places were rather cool.

EXTREMES

SUNDAY 14th JUNE 1998

Highest maximum

19.5C Poole
[Dorset]

Lowest maximum

9.7C Charterhall
[The Borders]

Lowest minimum

0.7 C Wick
[NE Scotland]

Lowest grass minimum

-3.2 C Wick

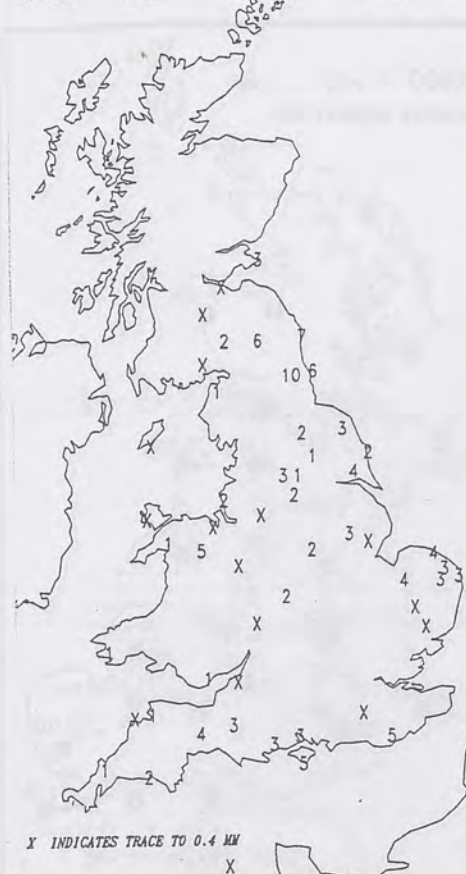
Most rain (24 hrs from 0900)

24.4mm Boulmer
[Northumberland]

Most sun

17.1 hrs Kirkwall Airport
[Orkney]

NIGHT RAINFALL
(MILLIMETRES)
14 JUNE 1998



DAY RAINFALL
(MILLIMETRES)
14 JUNE 1998

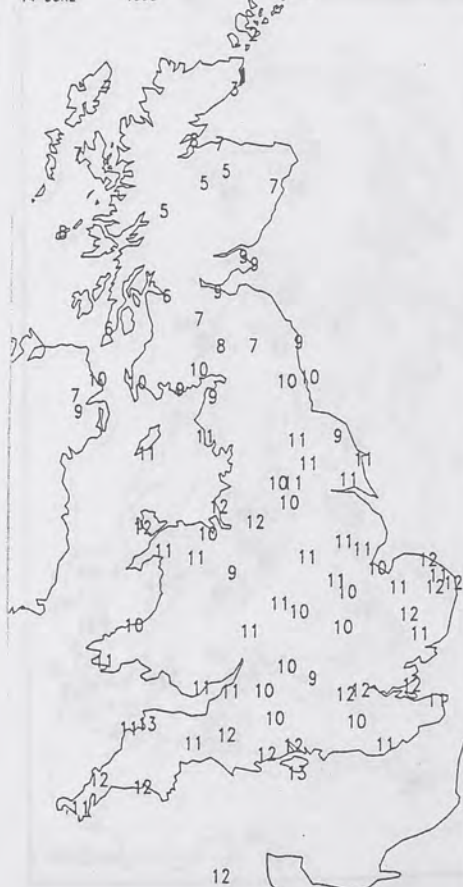


SUNSHINE (DAWN TO DUSK)
(HOURS)
14 JUNE 1998



DAILY CLIMATE DATA

NIGHT MINIMUM TEMPERATURE
(DEGREES C)
14 JUNE 1998



DAY MAXIMUM TEMPERATURE
(DEGREES C)
14 JUNE 1998



DAILY WEATHER SUMMARY



National Meteorological
Library & Archive
London Road
Bracknell RG12 2SZ

For details of other Weather
Summaries produced by the
Met. Office please contact:

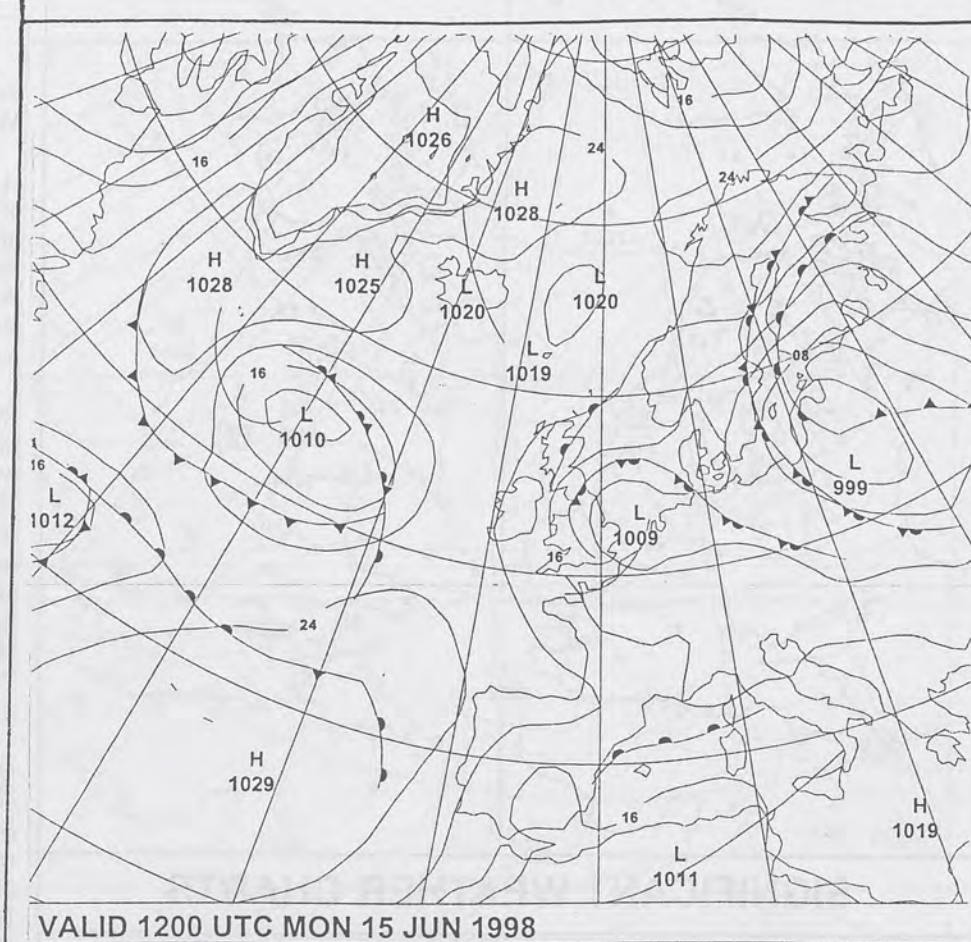
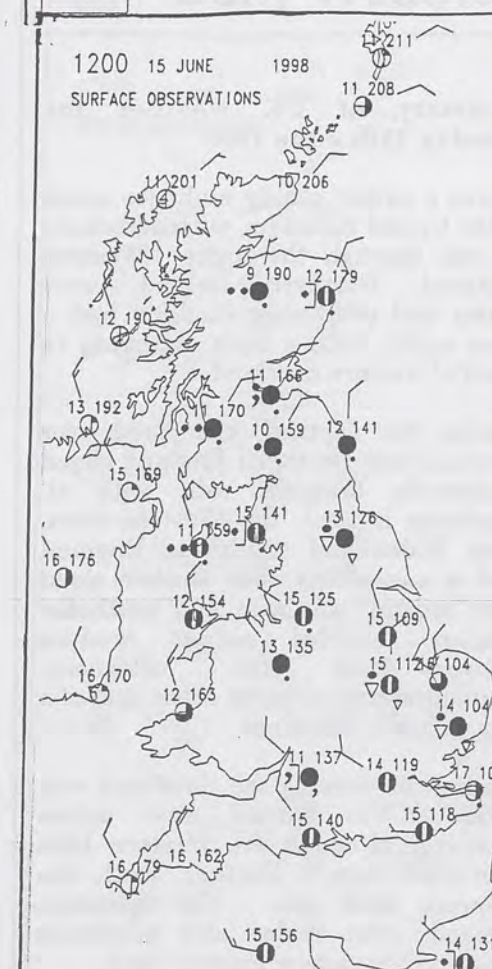
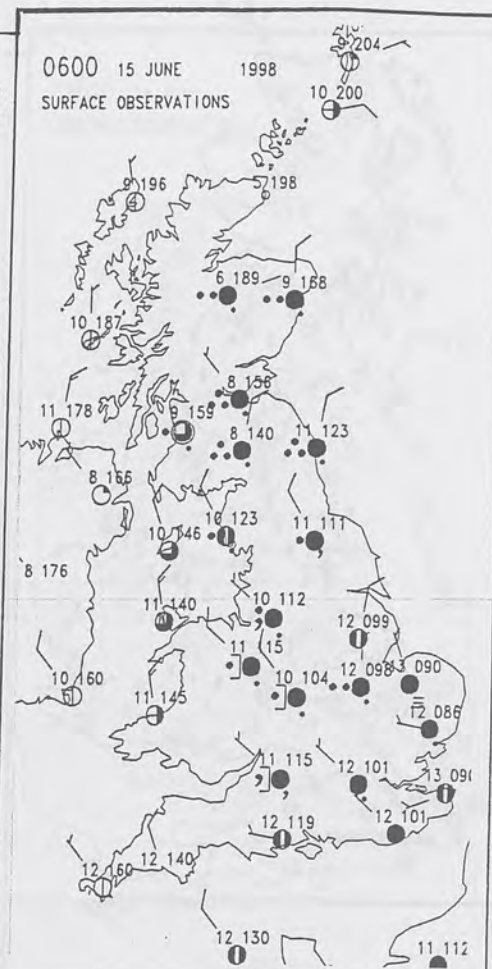
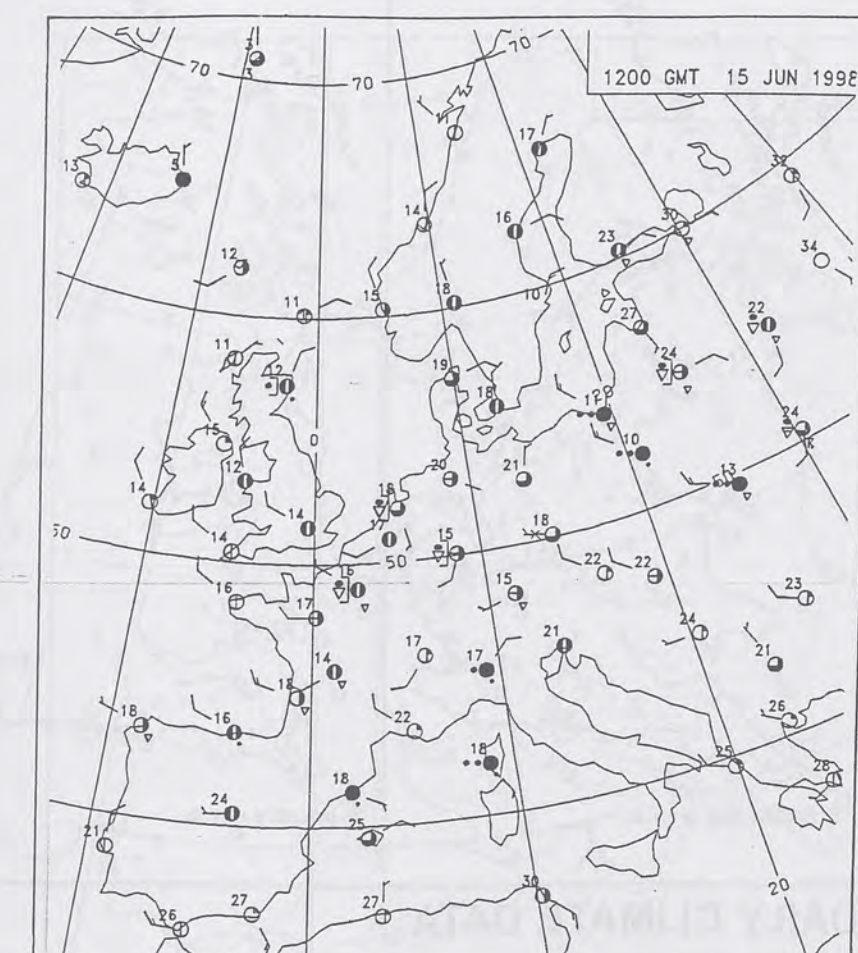
London Weather Centre
Climate Department
127 Clerkenwell Road
London
EC1R 5DB

Telephone: 0171 405 4358
Fax: 0171 404 4314

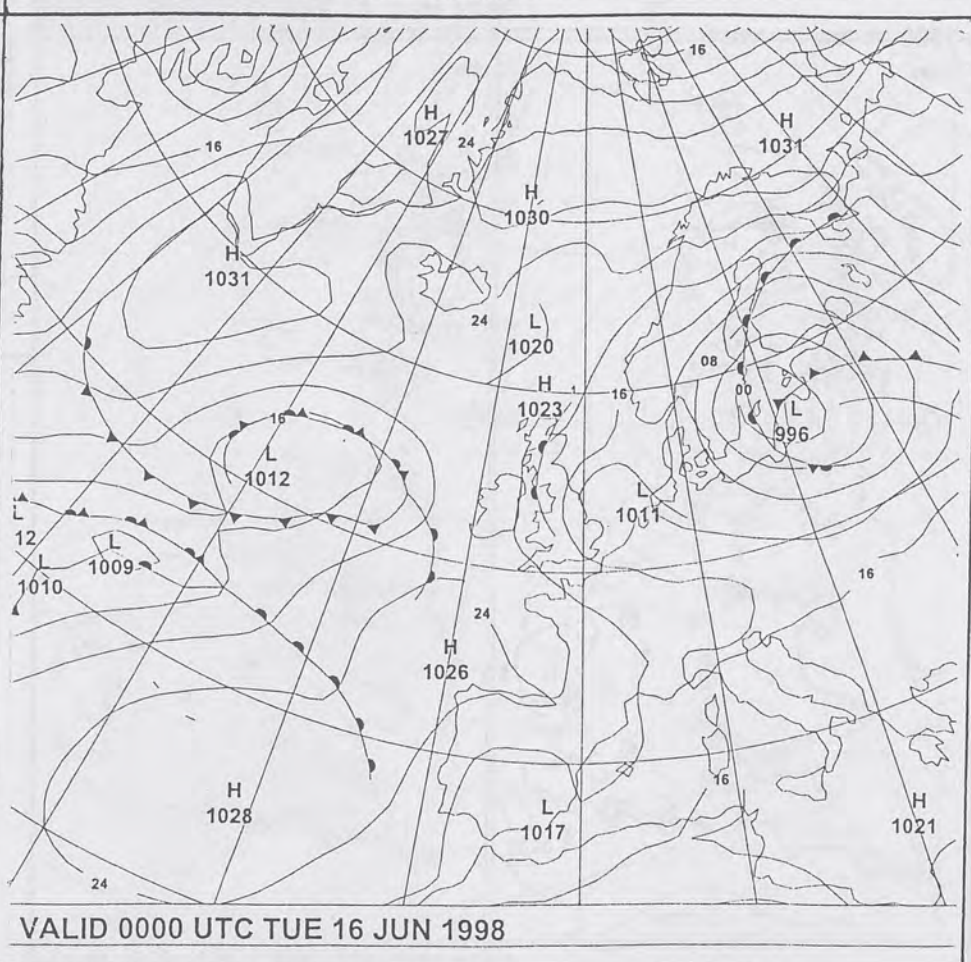
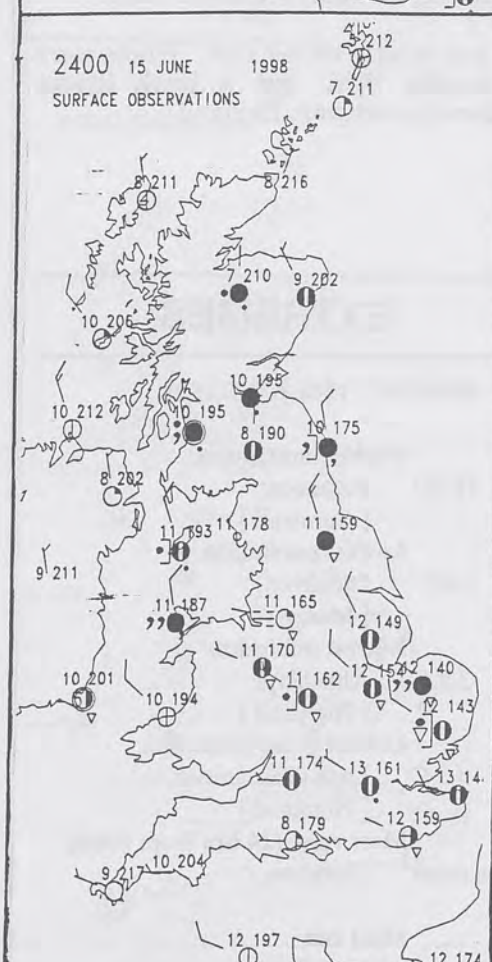
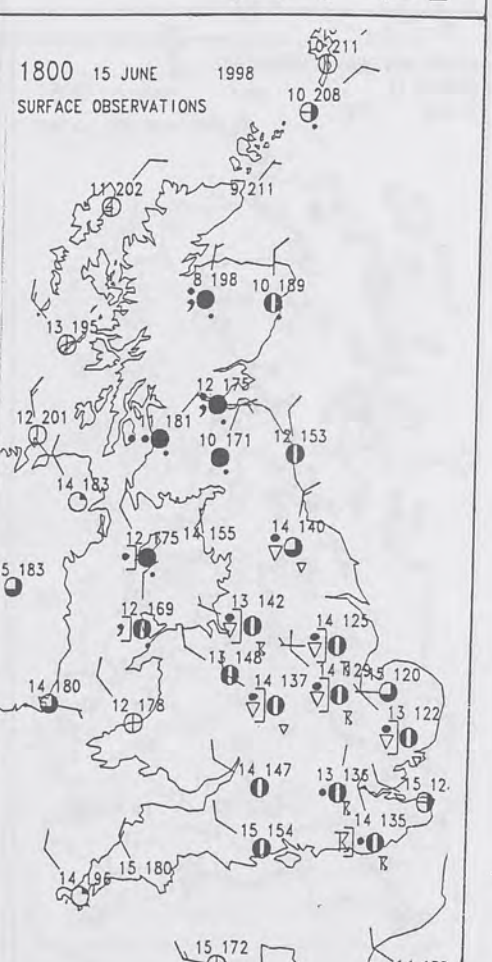
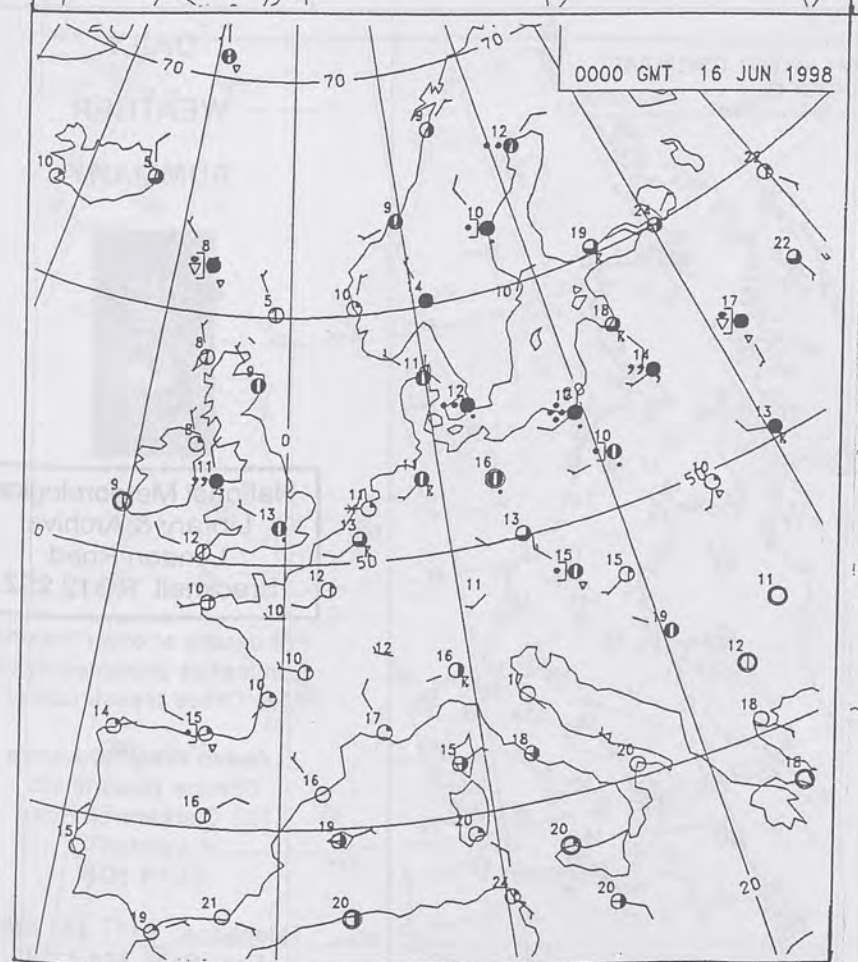


The Met Office Daily Weather Summary

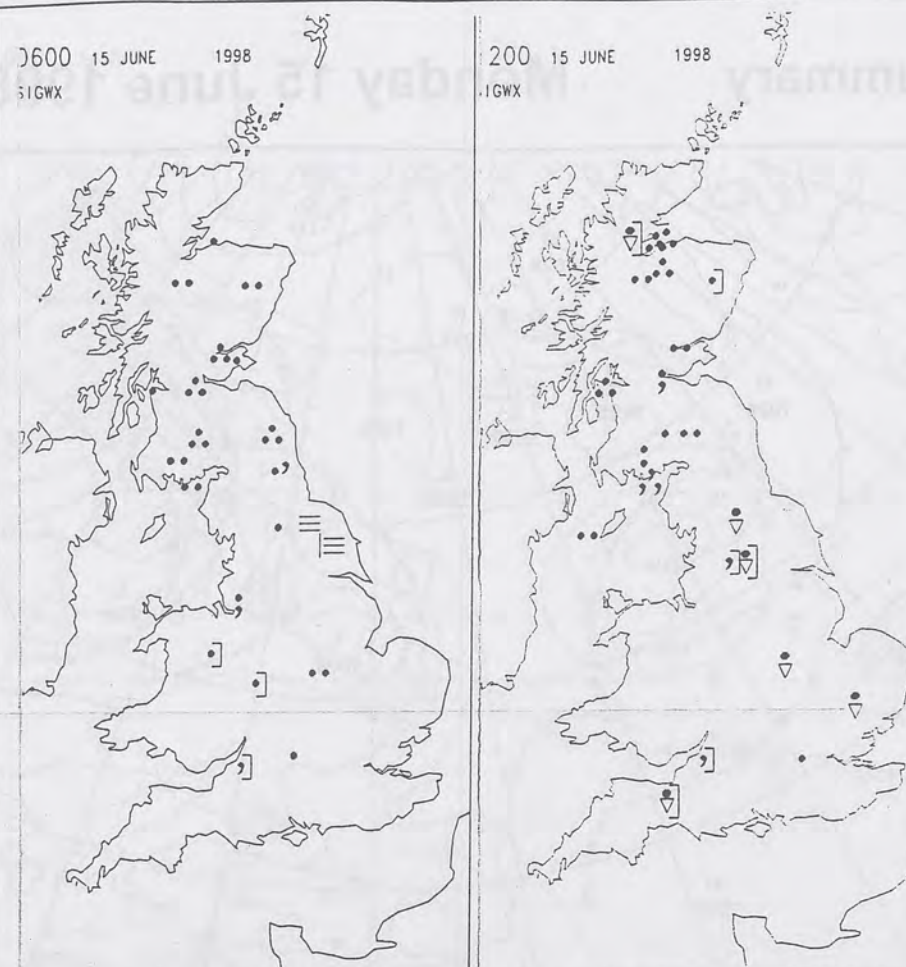
Monday 15 June 1998



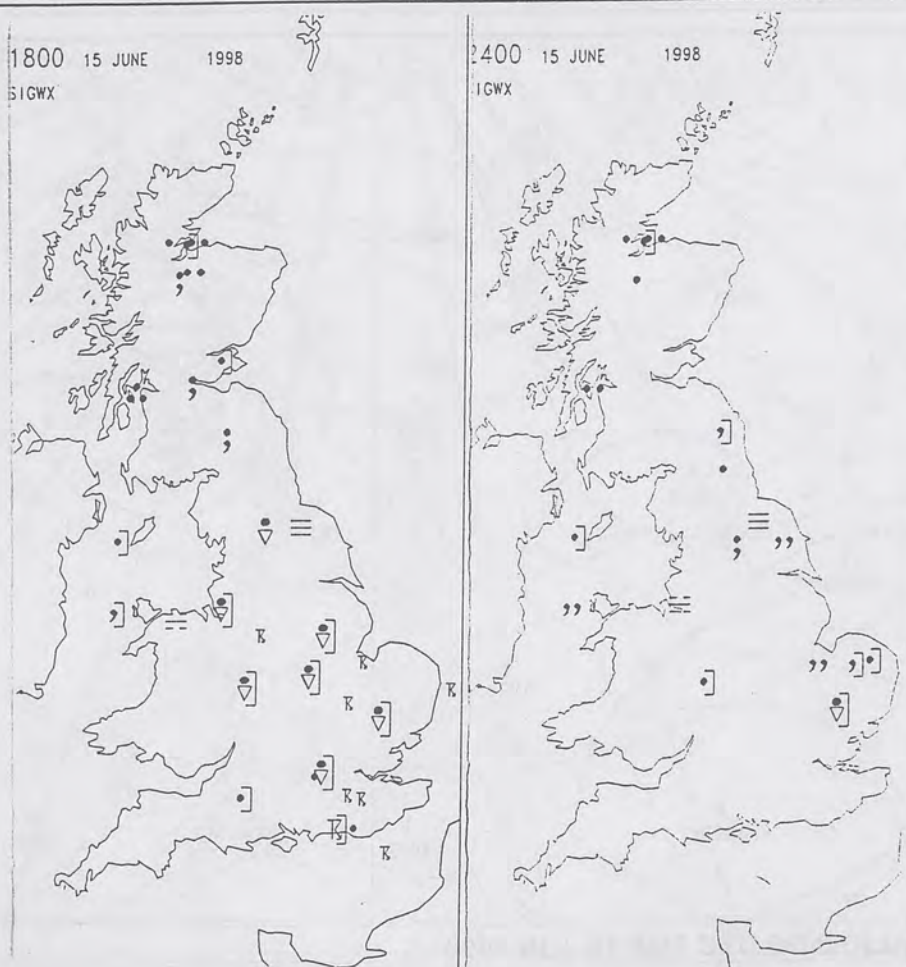
VALID 1200 UTC MON 15 JUN 1998



VALID 0000 UTC TUE 16 JUN 1998



SIGNIFICANT WEATHER CHARTS



Published by London Weather Centre. All times are GMT.

Summary of UK weather for Monday 15th June 1998

It was a rather cloudy night for much of the United Kingdom, with outbreaks of rain through the night. Western Scotland, Northern Ireland, west Wales and southwest England had a clear night, with a frost occurring in parts of western Scotland.

During the daytime, the cloud over Scotland and Northern England edged westwards bringing rain with it. Northern Ireland, the Western Isles, west Wales and southwest England had a sunny day, but thicker cloud over central, southern and southeast England bubbled up to produce showers in the afternoon. Thunderstorms affected areas east of a line Wirral to Hastings.

During the evening the cloud and rain continued to spread west across Scotland, although the Western Isles remained clear. Further south the showers died out. For Northern Ireland, west Wales and southwest England the skies remained clear.

It was mostly rather cool. Winds were generally light, but a brisk breeze affected southwest England.

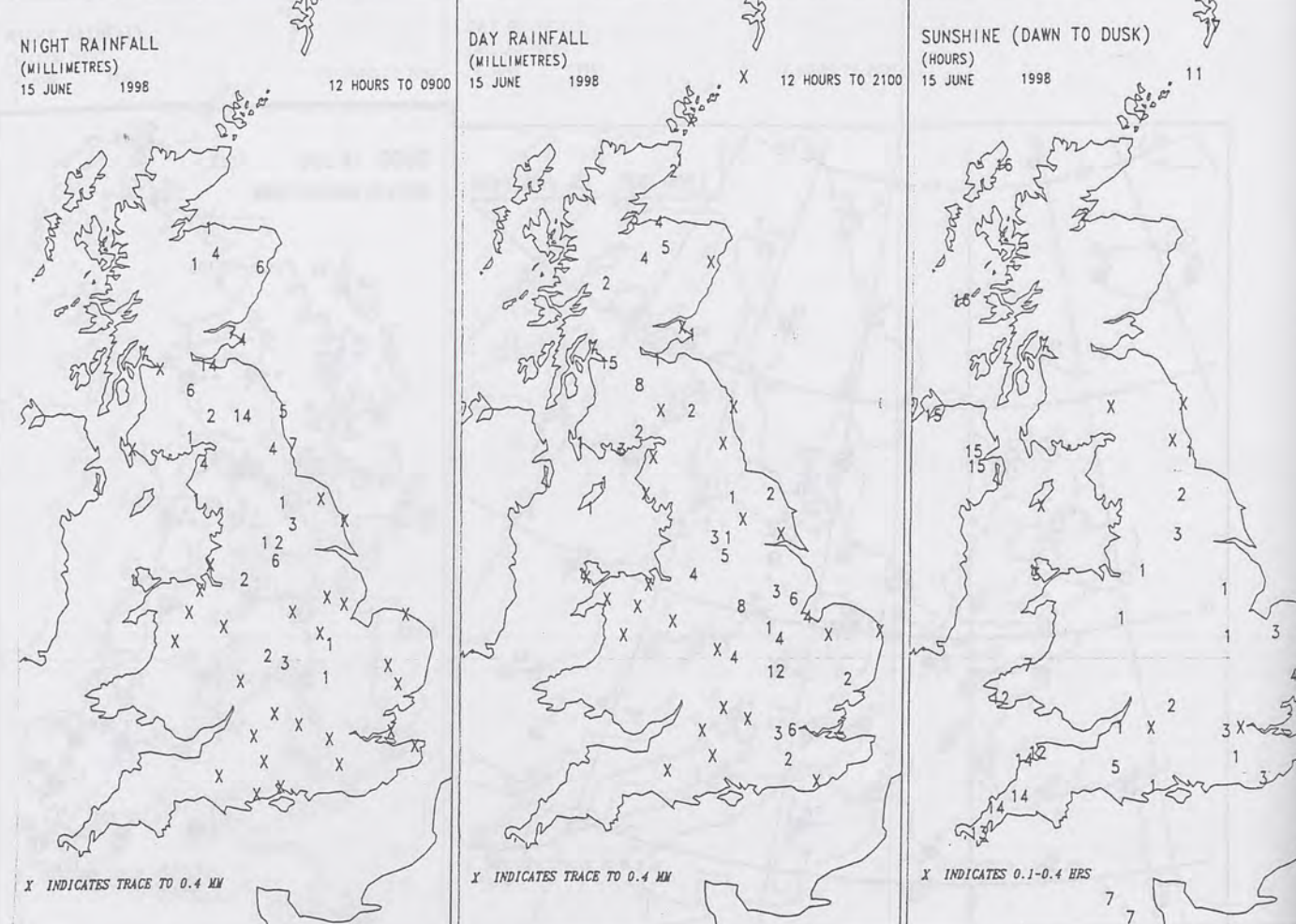
EXTREMES

MONDAY 15th JUNE 1998

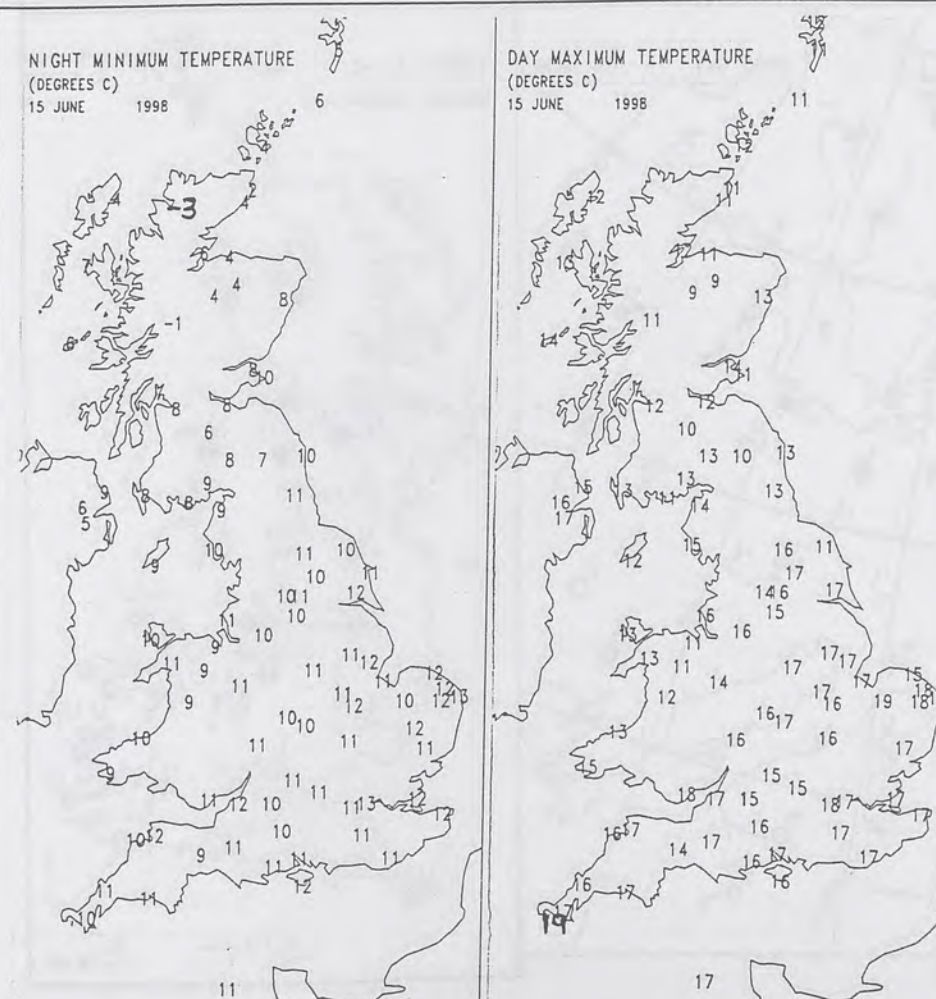
Highest maximum	
19.2C	Penzance [Cornwall]
Lowest maximum	
9.0C	Glenlivet [Moray]
Lowest minimum	
-2.7 C	Altnaharra [Highland]
Lowest grass minimum	
-4.1 C	Loch Glascarnoch [Highland]
Most rain (24 hrs from 0900)	
16.6mm	Glasgow
Most sun	
17.3 hrs	Lerwick [Shetland]

NOT FOR LOAN

DUPLICATE ALSO



DAILY CLIMATE DATA



DAILY WEATHER SUMMARY



National Meteorological
Library & Archive
London Road
Bracknell RG12 2SZ

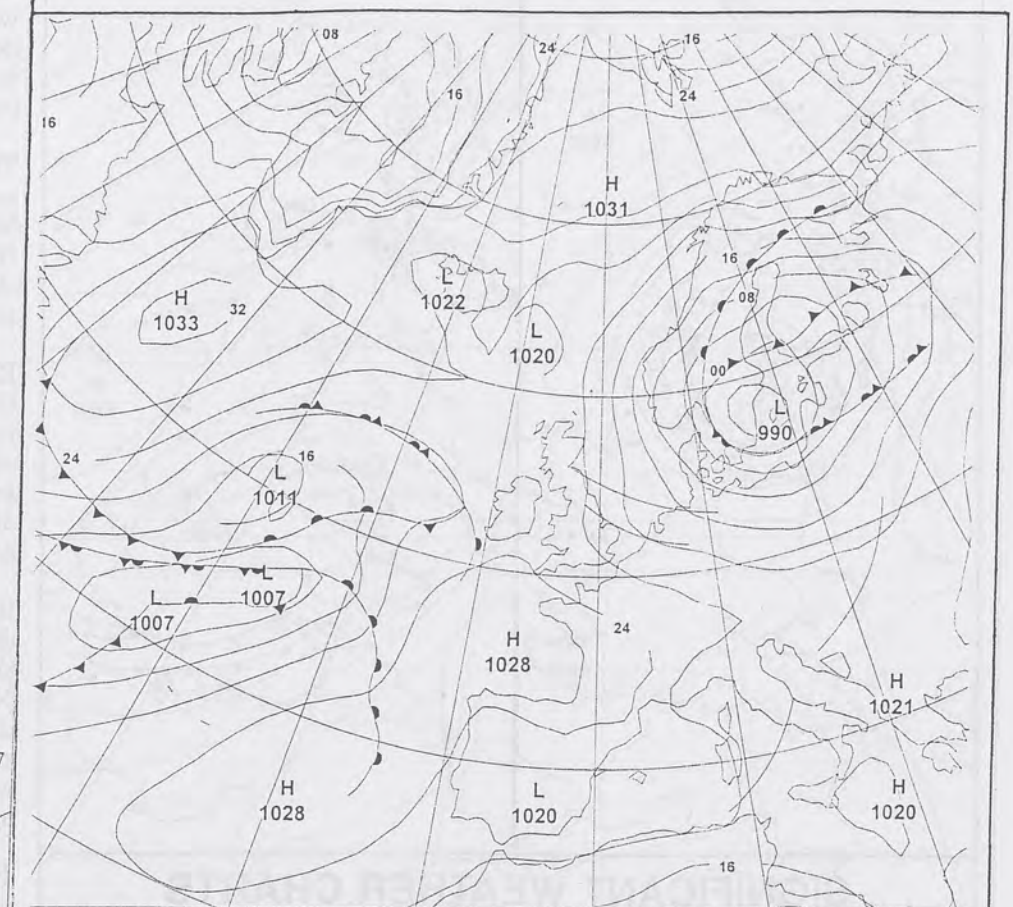
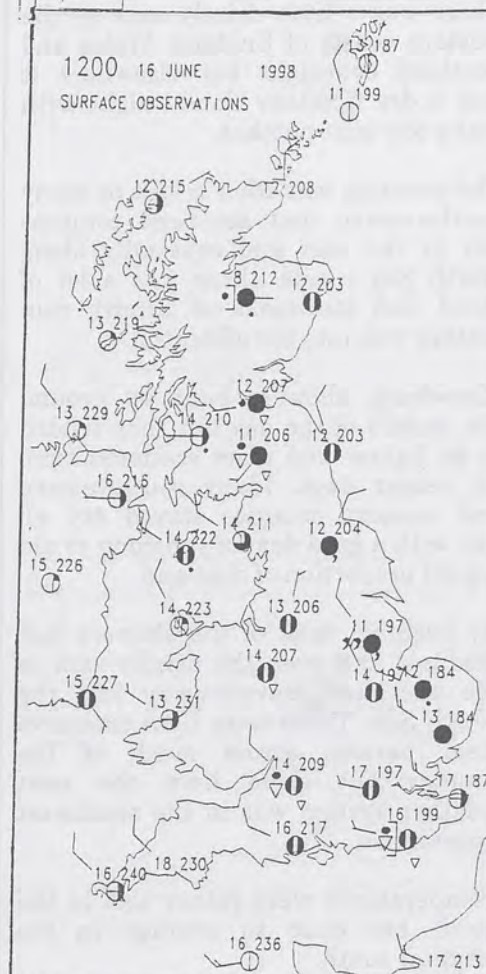
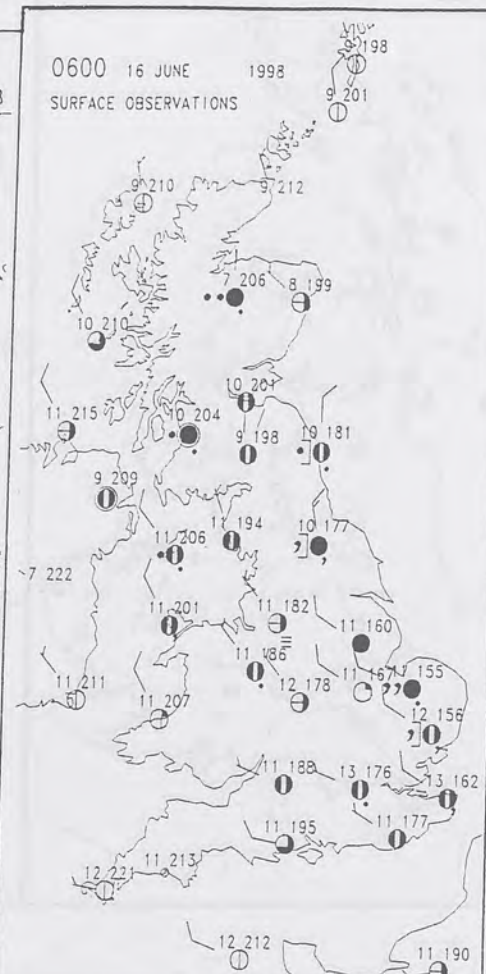
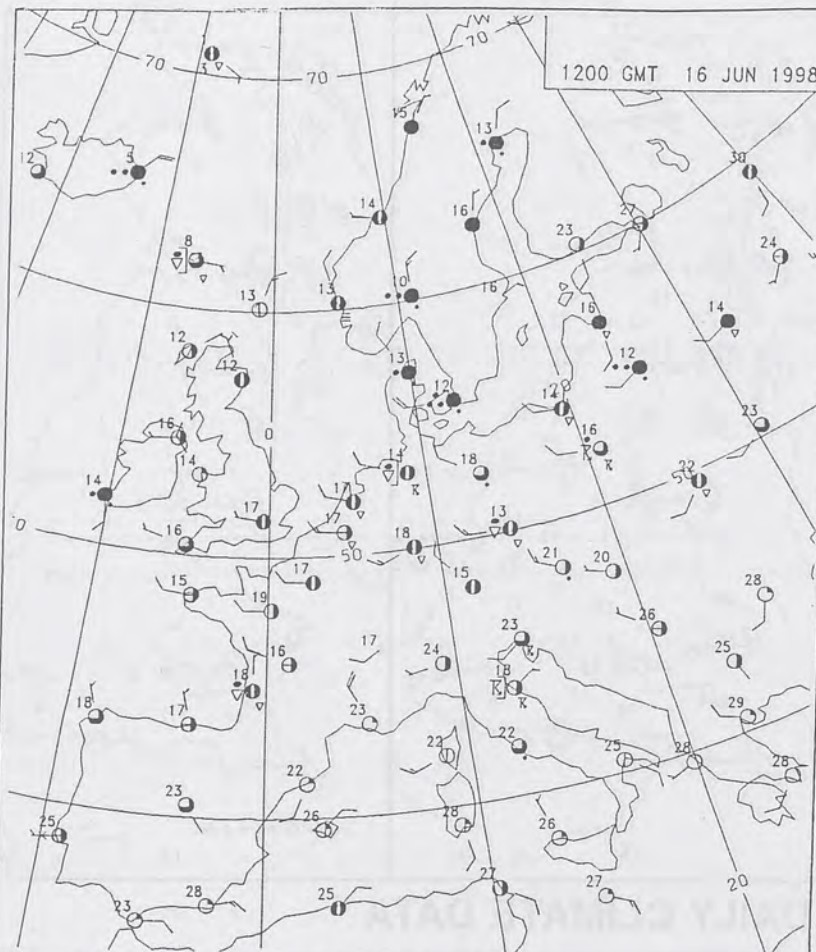
For details of other Weather
Summaries produced by the
Met. Office please contact:

London Weather Centre
Climate Department
127 Clerkenwell Road
London
EC1R 5DB

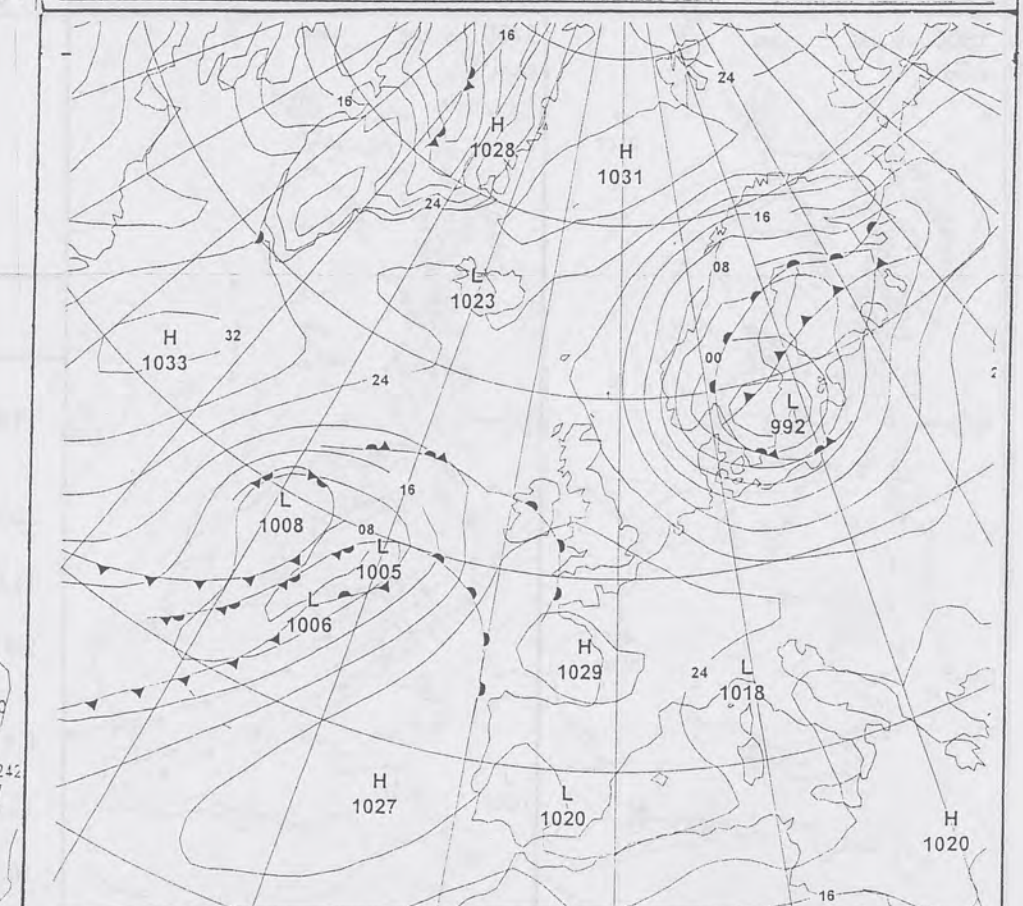
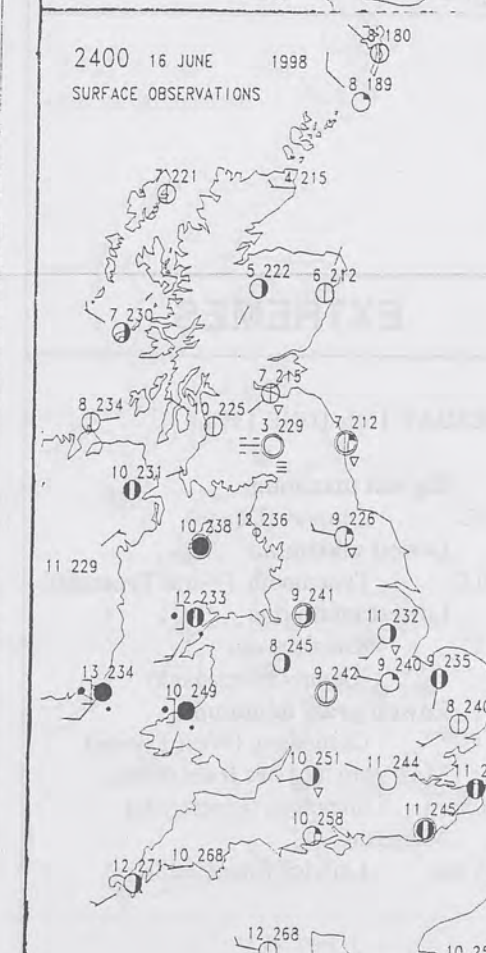
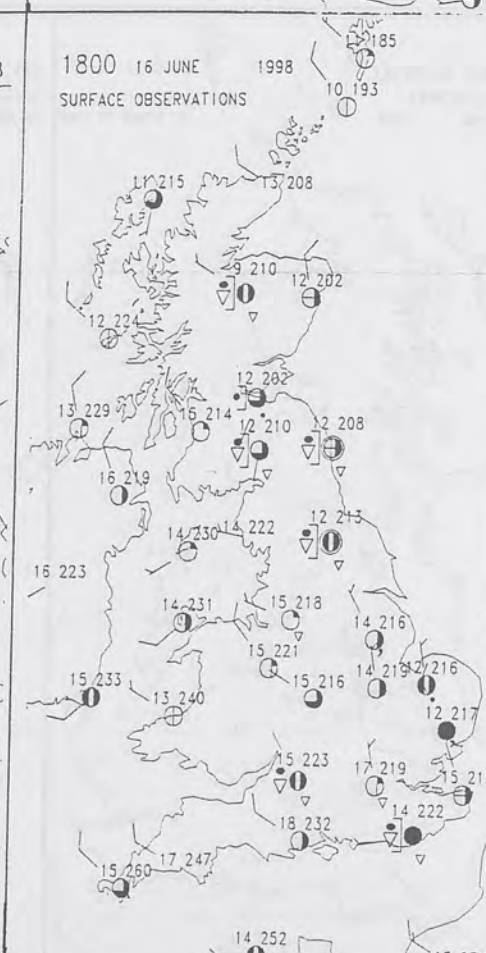
Telephone: 0171 405 4358
Fax: 0171 404 4314



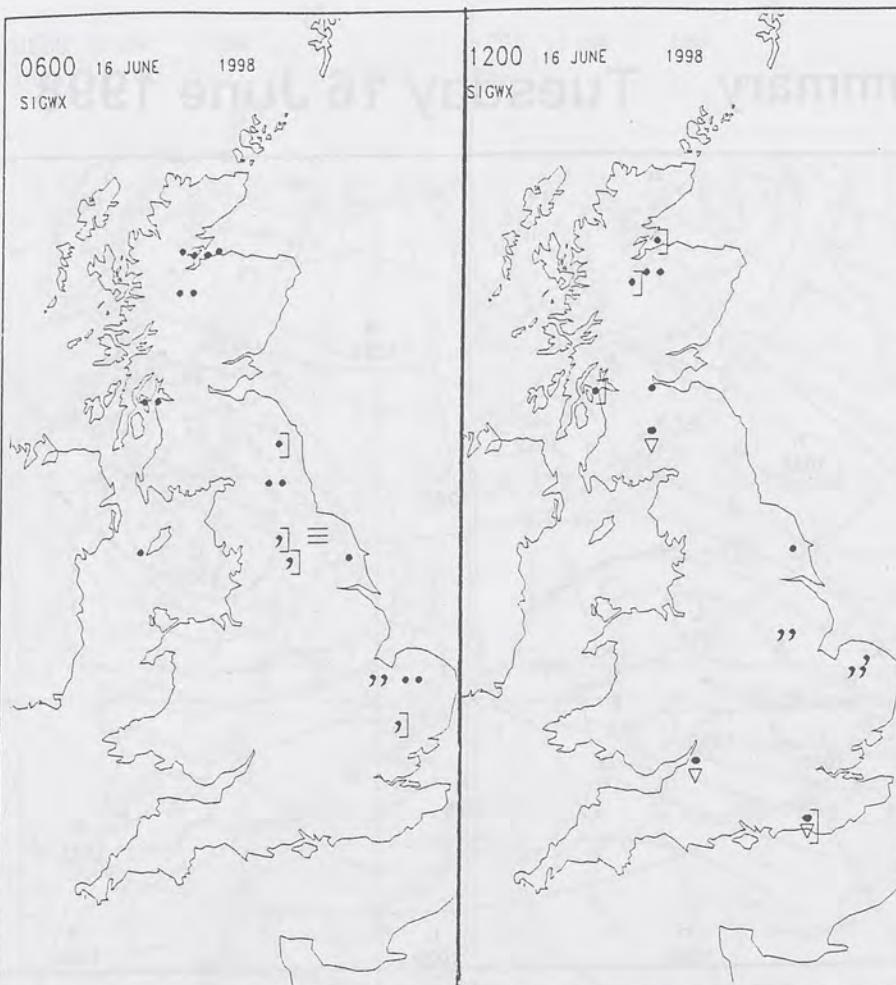
The Met. Office Daily Weather Summary Tuesday 16 June 1998



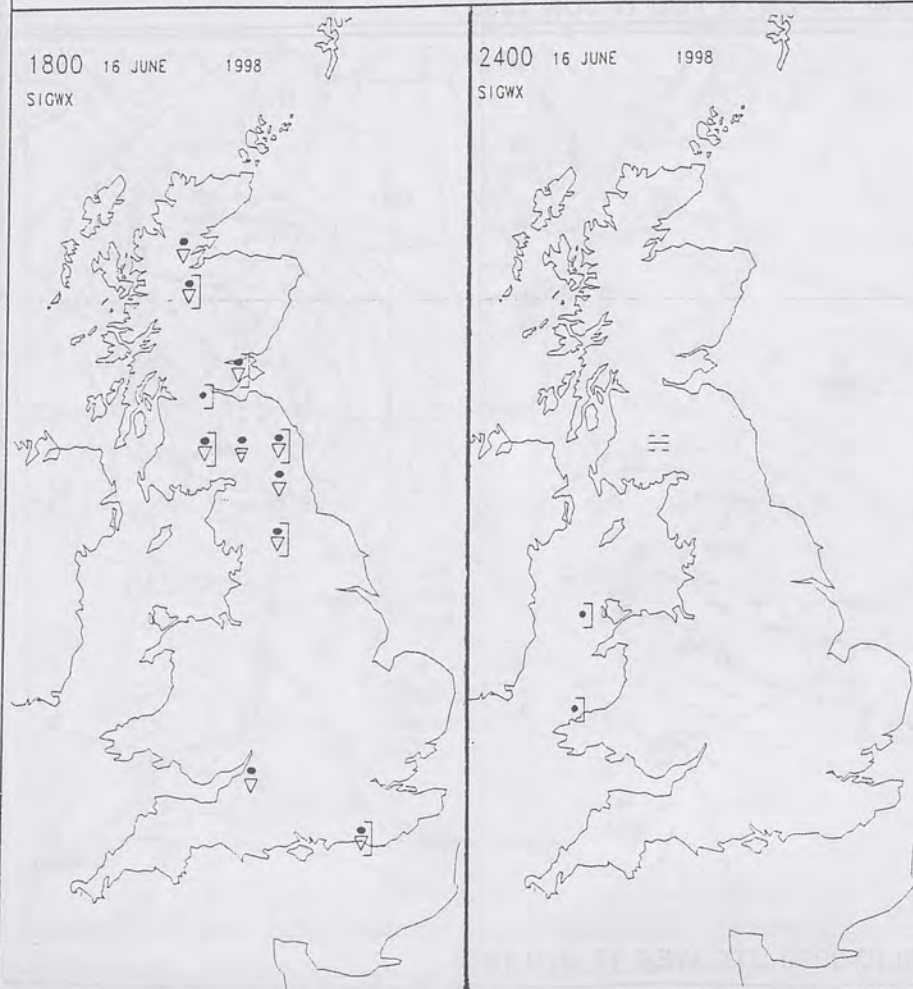
VALID 1200 UTC TUE 16 JUN 1998



VALID 0000 UTC WED 17 JUN 1998



SIGNIFICANT WEATHER CHARTS



Summary of UK weather for Tuesday 16th June 1998

There was a little drizzly rain up the western coasts of England, Wales and Scotland overnight but elsewhere it was a dry if rather cloudy night with just a few mist patches.

The morning was then bright in many southwestern and southern counties but in the east and especially along North Sea coasts, there was a lot of cloud and outbreaks of drizzly rain lasting well into the afternoon.

Elsewhere, showers built up around the middle of the day but they tended to be lighter and more scattered than on recent days. Many southwestern and western counties stayed dry all day with a good deal of sunshine as did a good proportion of Scotland.

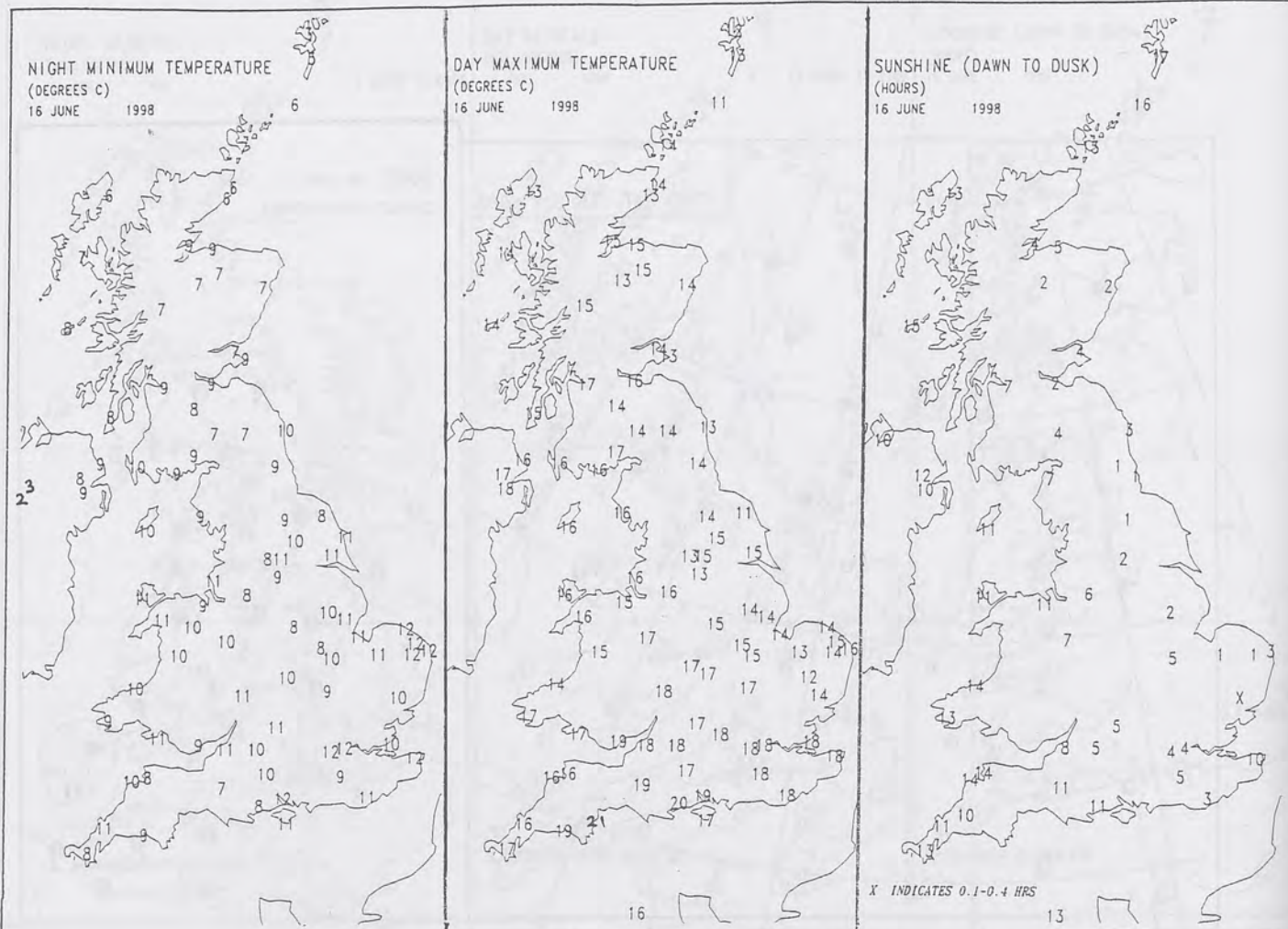
By evening, most of the showers had died out and even the drizzly rain in the east had moved away into the North Sea. There were then extensive clear periods across much of the country but cloud from the next weather system was in the southwest approaches.

Temperatures were rather cool in the north but close to average in the brighter south.

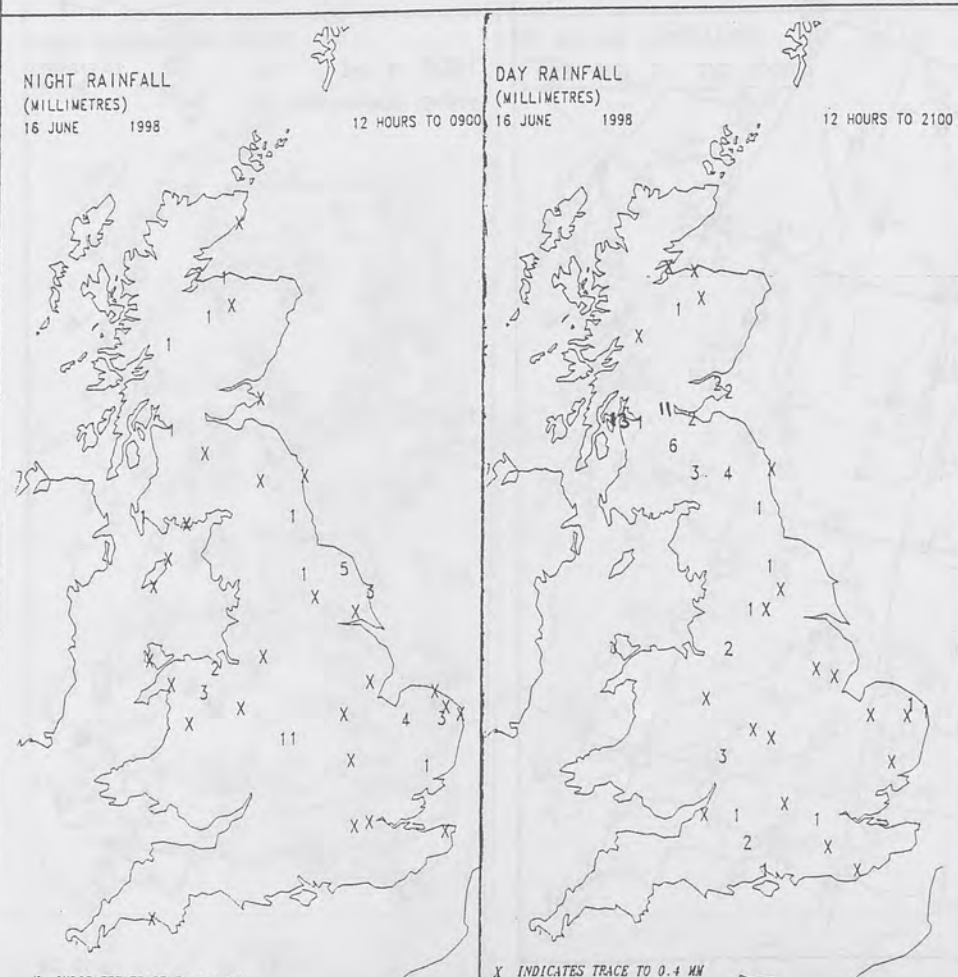
EXTREMES

TUESDAY 16th JUNE 1998

Highest maximum	
20.8C	Torquay (Devon)
Lowest maximum	
11.0 C	Tynemouth (North Tyneside)
Lowest minimum	
2.0 C	Knockarevan (County Fermanagh)
Lowest grass minimum	
0.0 C	Castlederg (West Tyrone)
Most rain (24 hrs from 0900)	
13.0 mm	Greenock (Inverclyde)
Most sun	
16.5 hrs	Lerwick (Shetland Isles)



DAILY CLIMATE DATA

DAILY
WEATHER
SUMMARY

National Meteorological
Library & Archive
London Road
Bracknell RG12 2SZ

For details of other Weather
Summaries produced by the
Met. Office please contact:

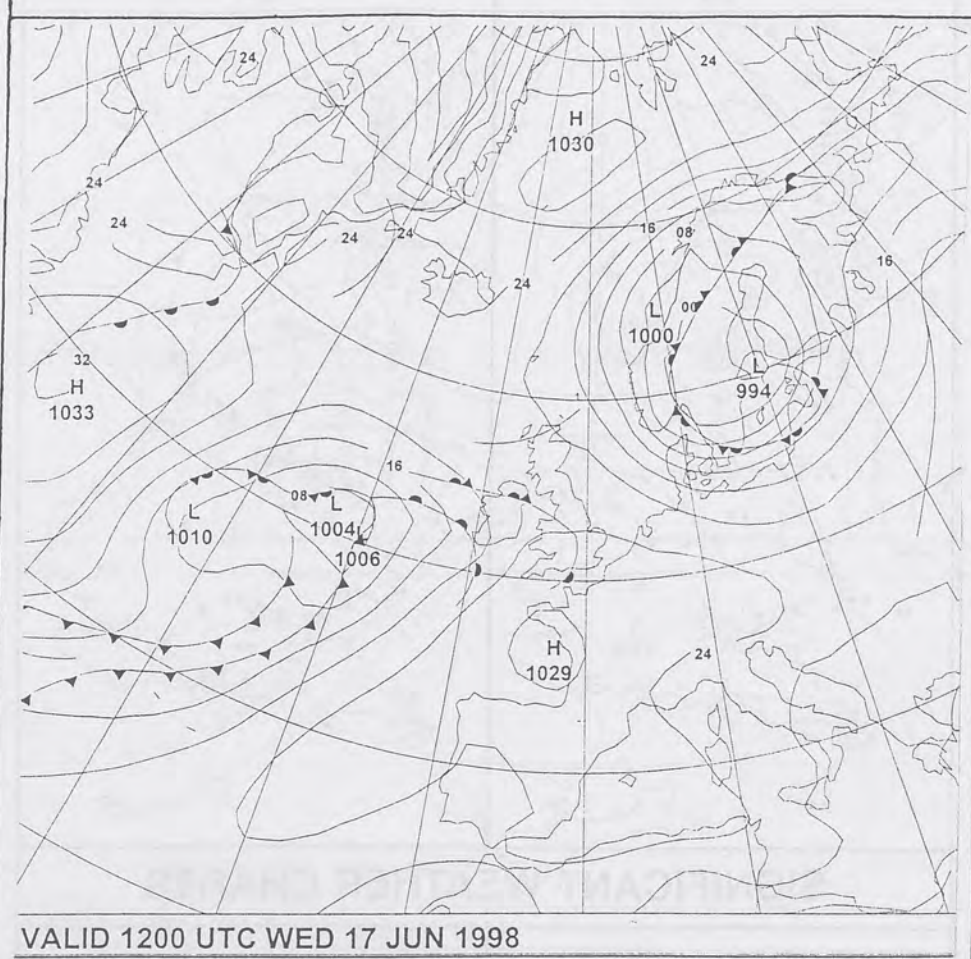
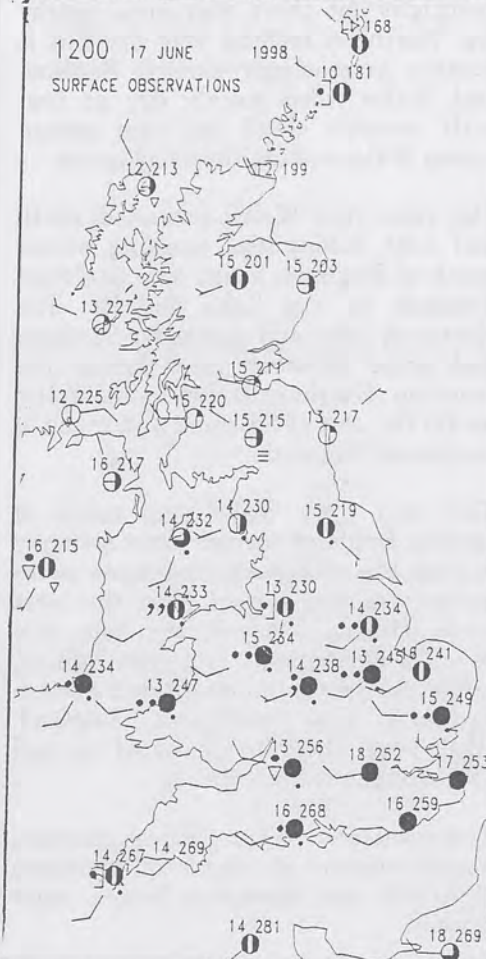
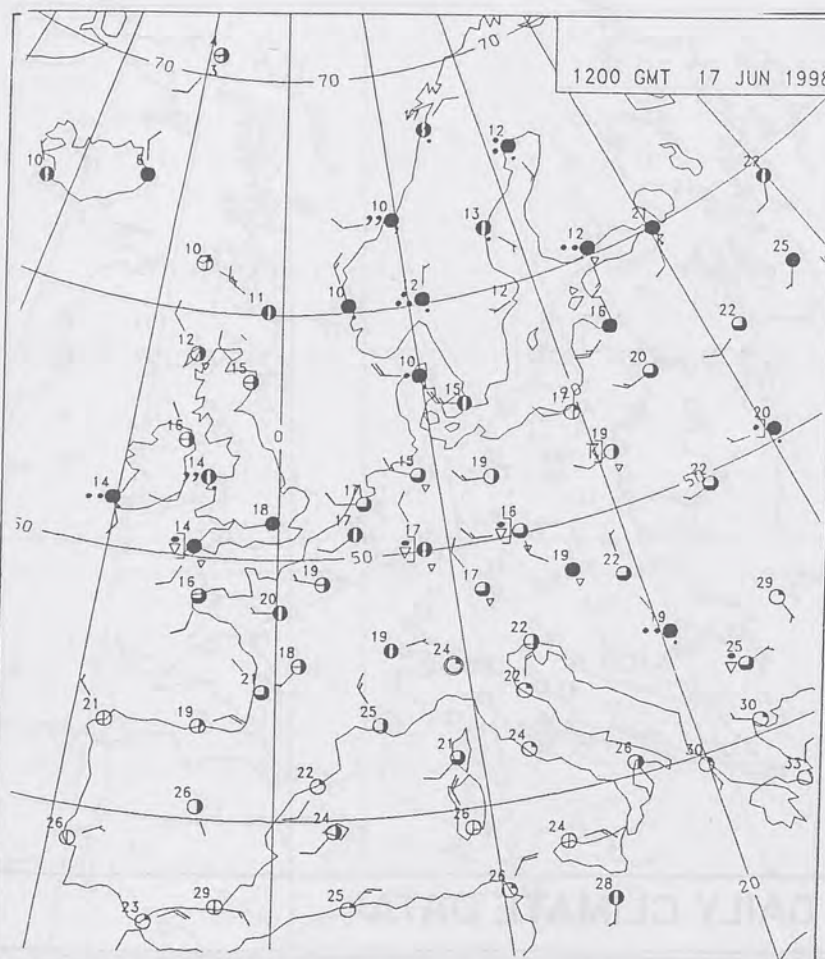
London Weather Centre
Climate Department
127 Clerkenwell Road
London
EC1R 5DB

Telephone: 0171 405 4358
Fax: 0171 404 4314

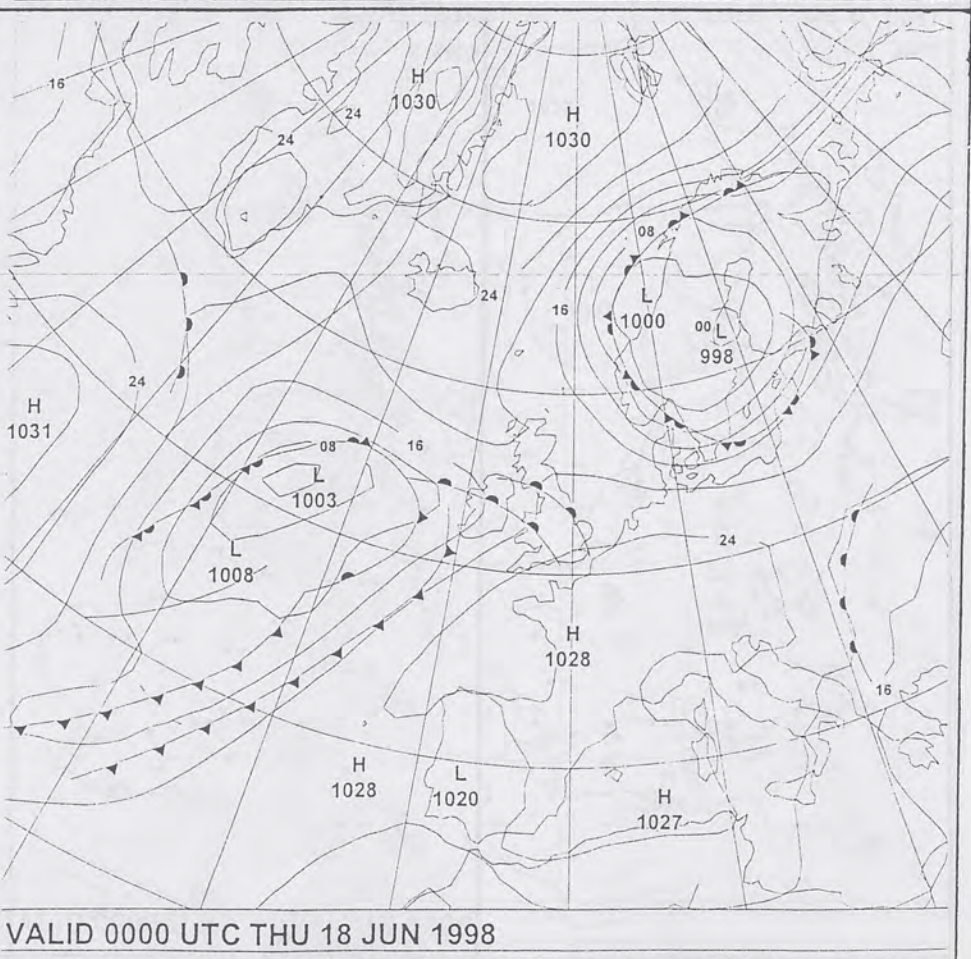
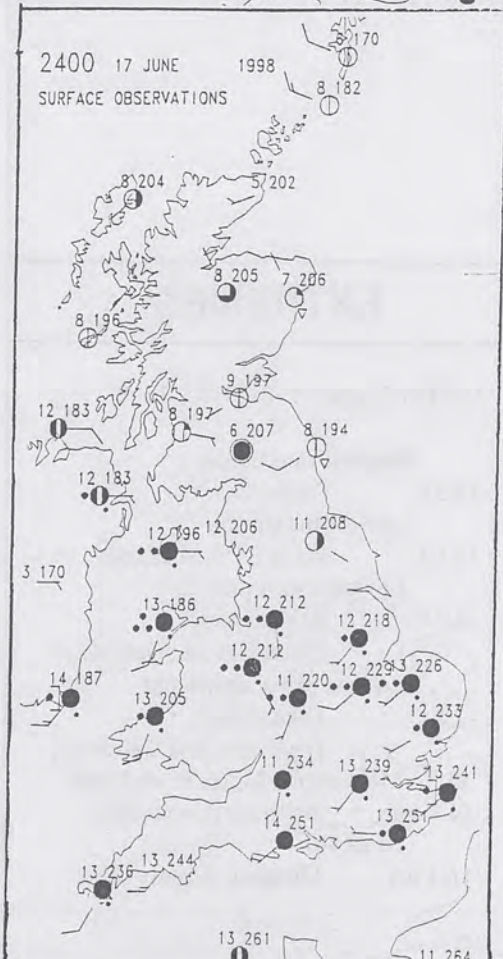
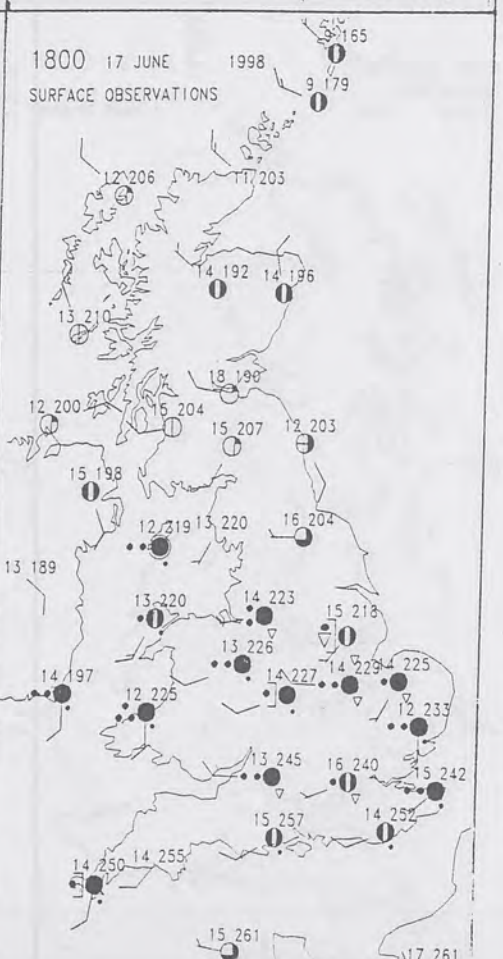
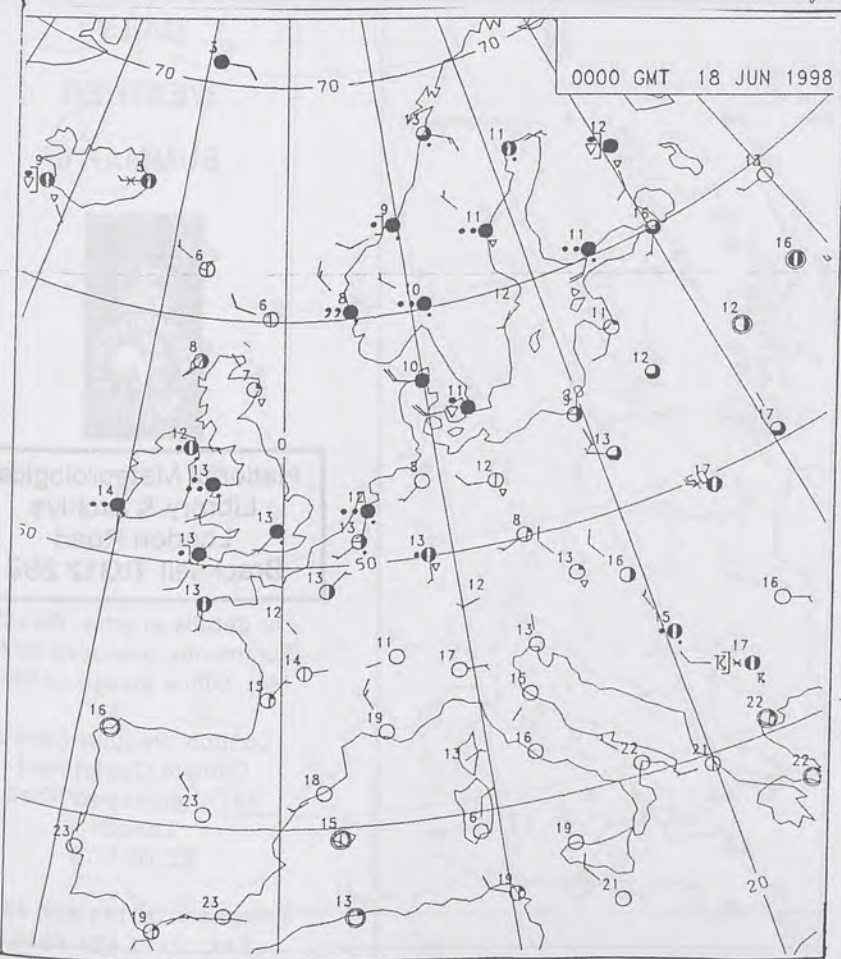


The Met. Office

Daily Weather Summary Wednesday 17 June 1998



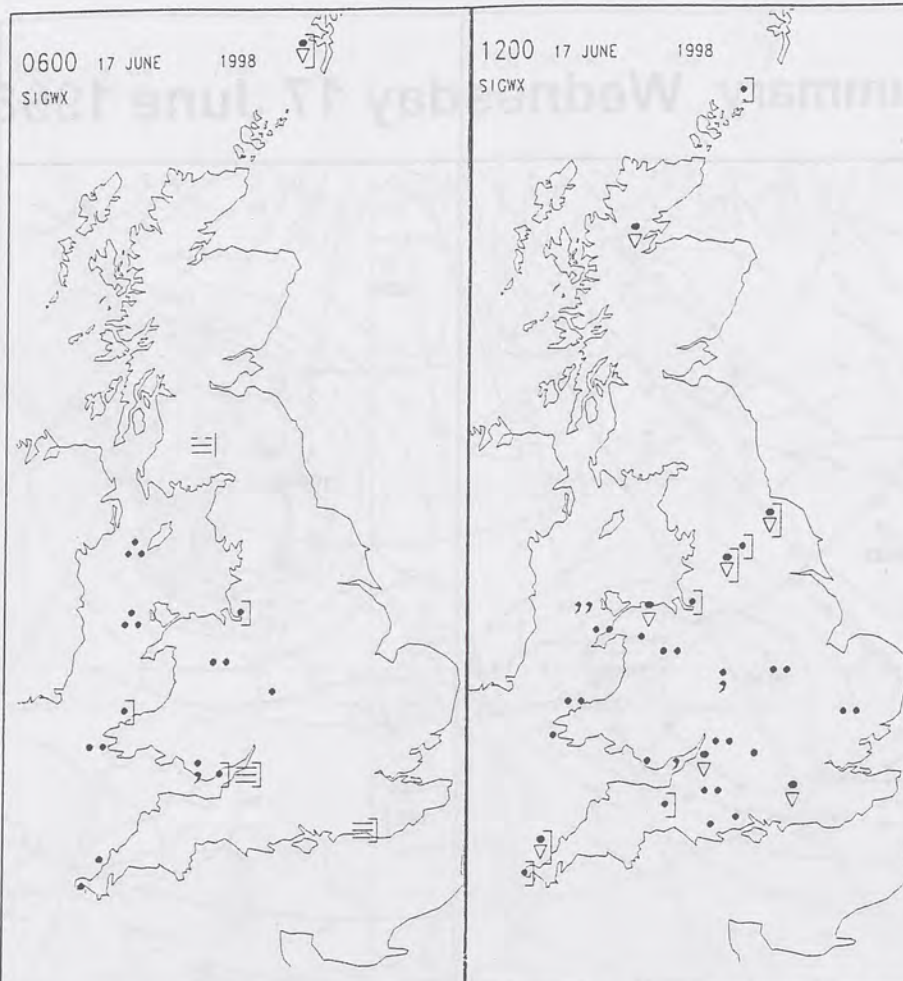
VALID 1200 UTC WED 17 JUN 1998



VALID 0000 UTC THU 18 JUN 1998

NOT FOR LOAN

DUPLICATE ALSO



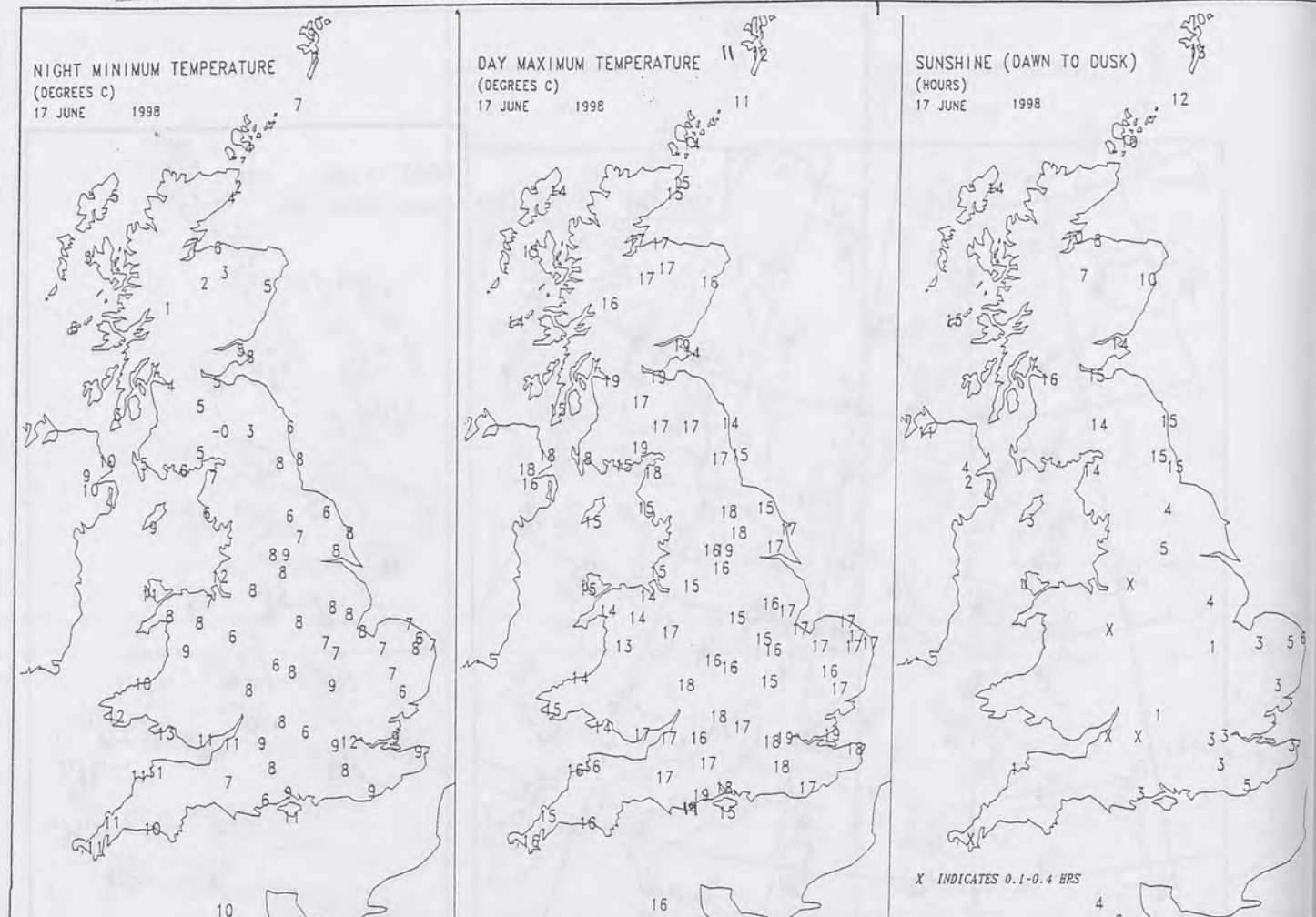
Summary of UK weather for Wednesday 17th June 1998

Scotland was dry and relatively clear overnight but there was some patchy fog. Northern Ireland was dry but it became increasingly cloudy. England and Wales were mainly dry at first with variable cloud but rain spread across Wales during the early hours.

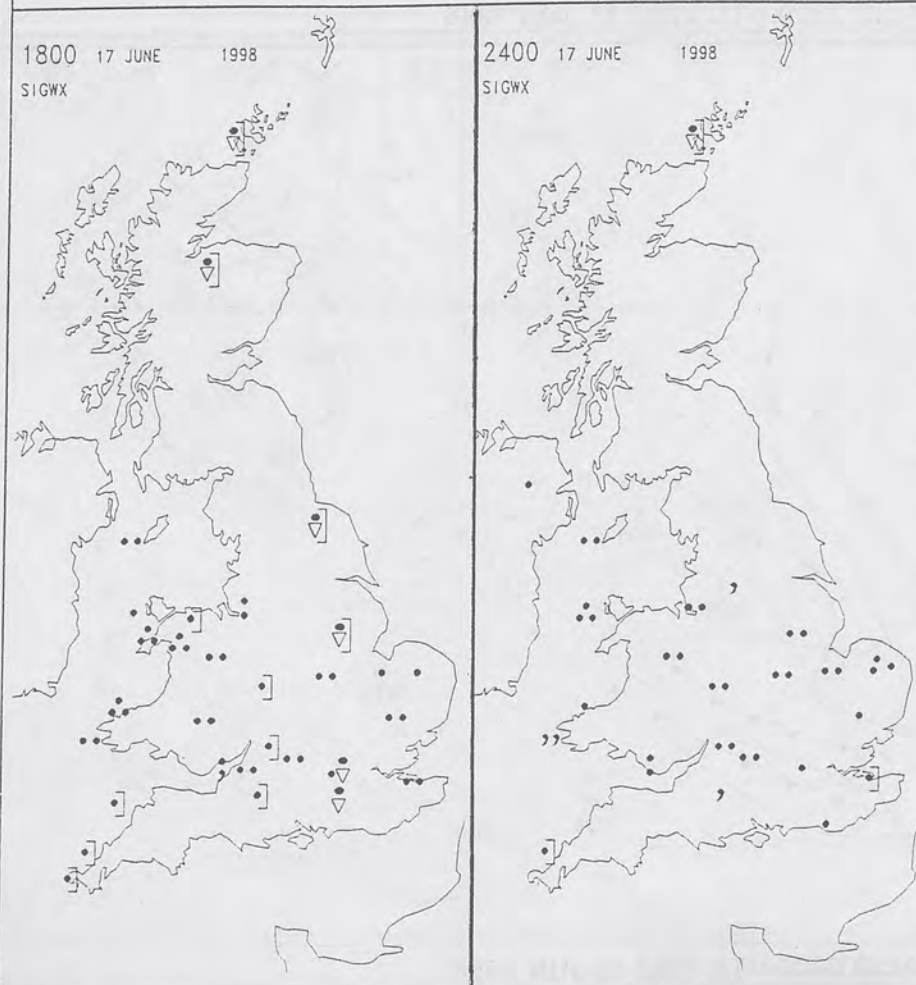
The rain over Wales extended north and east during the morning across much of England, south of a line from Teesside to the Lake District. The Northern Isles and northeast Scotland had some showery rain during the morning. Northern Ireland stayed dry, as did the rest of Scotland and much of southeast England.

The rain over Wales and parts of central England turned more showery during the afternoon, but some more persistent rain spread from the west later. During the evening, this rain reached Fermanagh, and later Belfast, whilst further showers affected eastern Scotland and northeast England. Elsewhere, the rain persisted on and off throughout the evening.

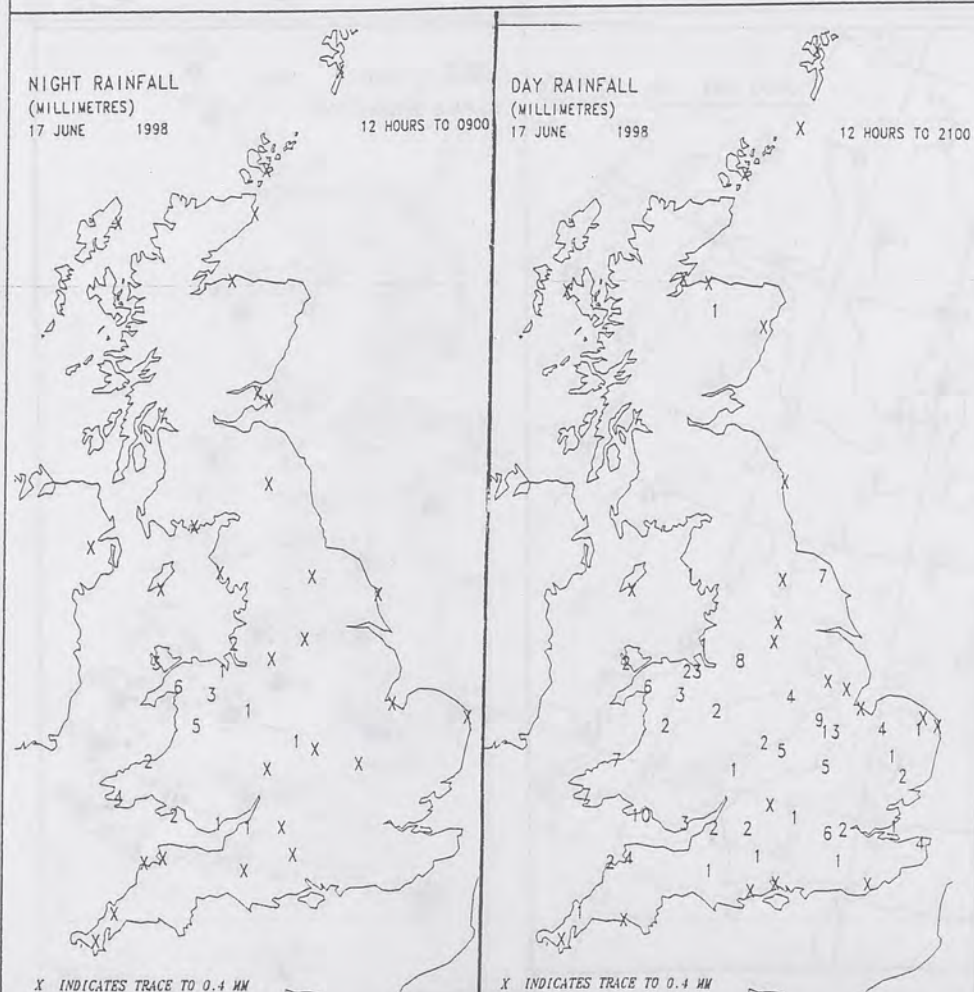
Temperatures were above normal, locally warm, in parts of southern Scotland, but elsewhere largely near normal.



SIGNIFICANT WEATHER CHARTS



DAILY CLIMATE DATA



EXTREMES

WEDNESDAY 17th JUNE 1998

Highest maximum	
19.5 C	Poole (Dorset)
Lowest maximum	
10.6 C	Foula (Off Shetland)
Lowest minimum	
-0.2 C	Eskdalemuir (Dumfries and Galloway)
Lowest grass minimum	
-2.1 C	Eskdalemuir (Dumfries and Galloway)
Most rain (24 hrs from 0900)	
44.7 mm	Nantmor (Gwynedd)
Most sun	
16.3 hrs	Glasgow Airport

DAILY WEATHER SUMMARY



National Meteorological
Library & Archive
London Road
Bracknell RG12 2SZ

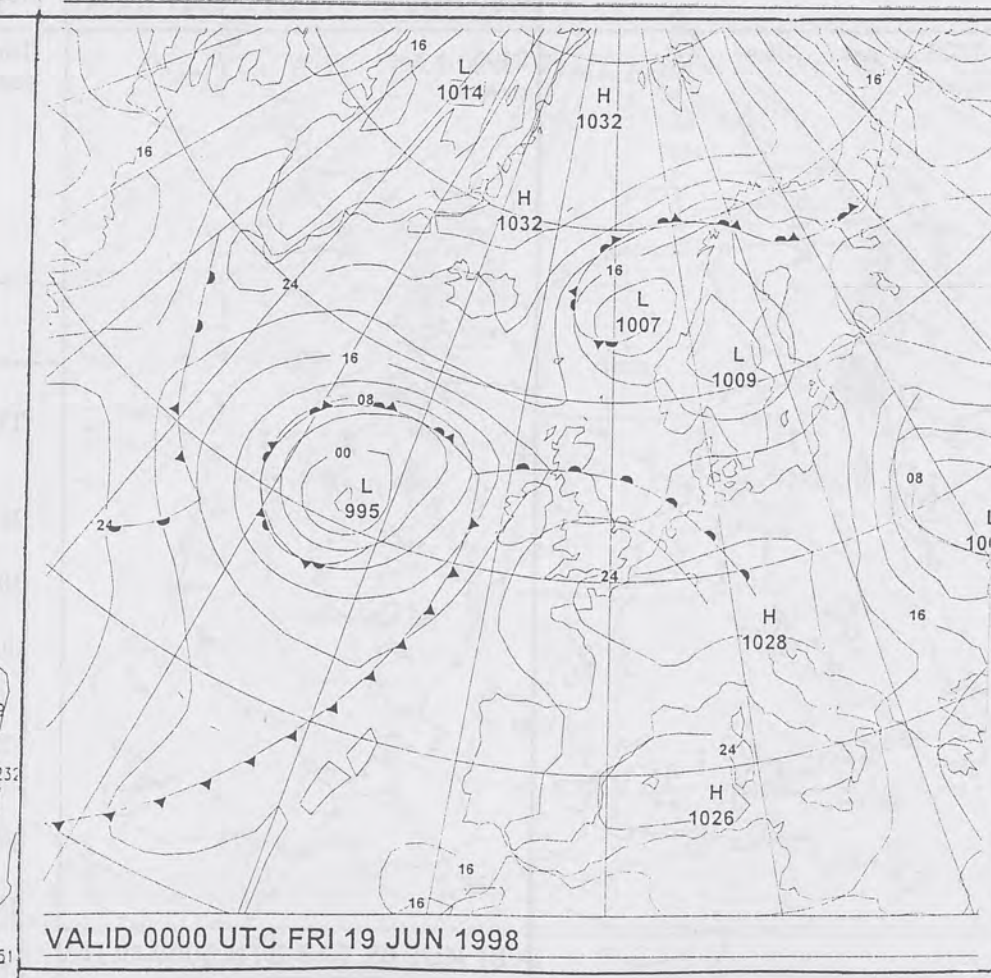
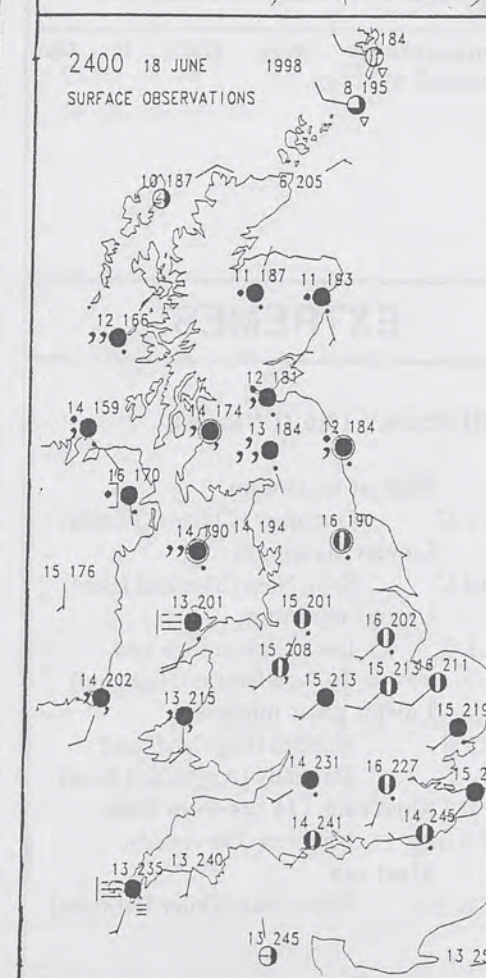
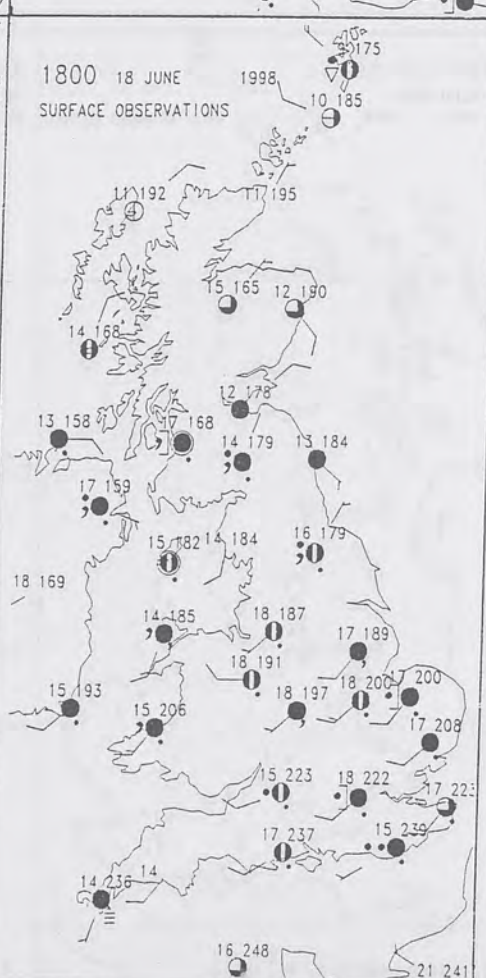
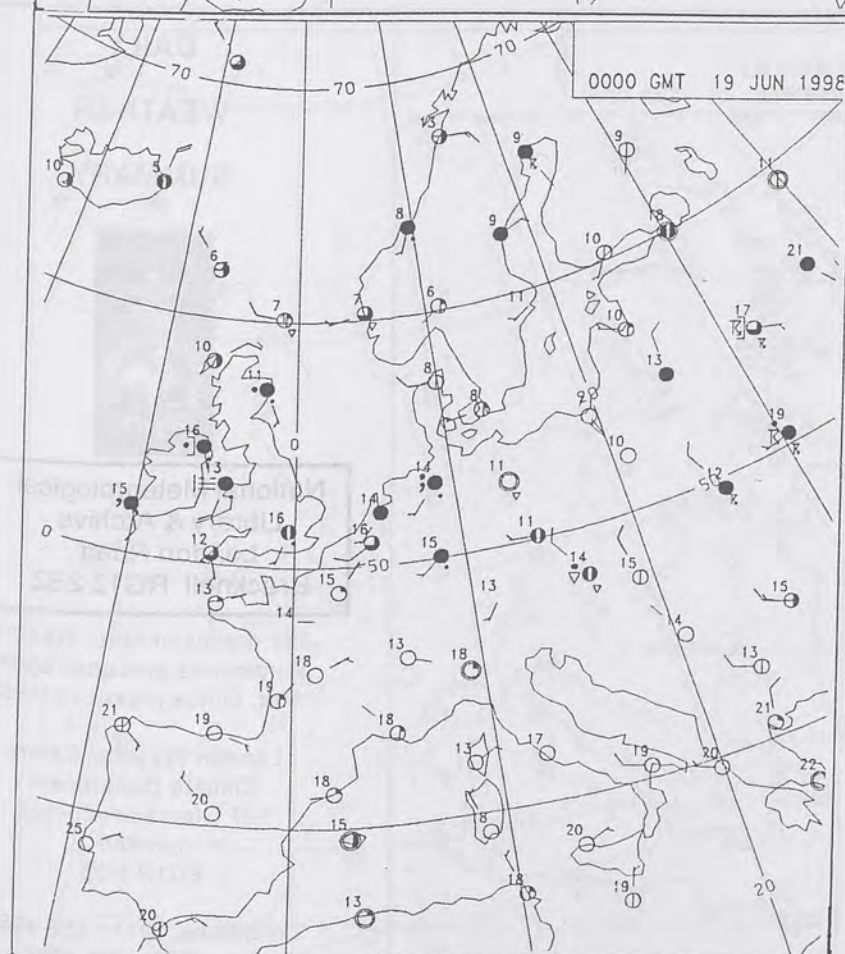
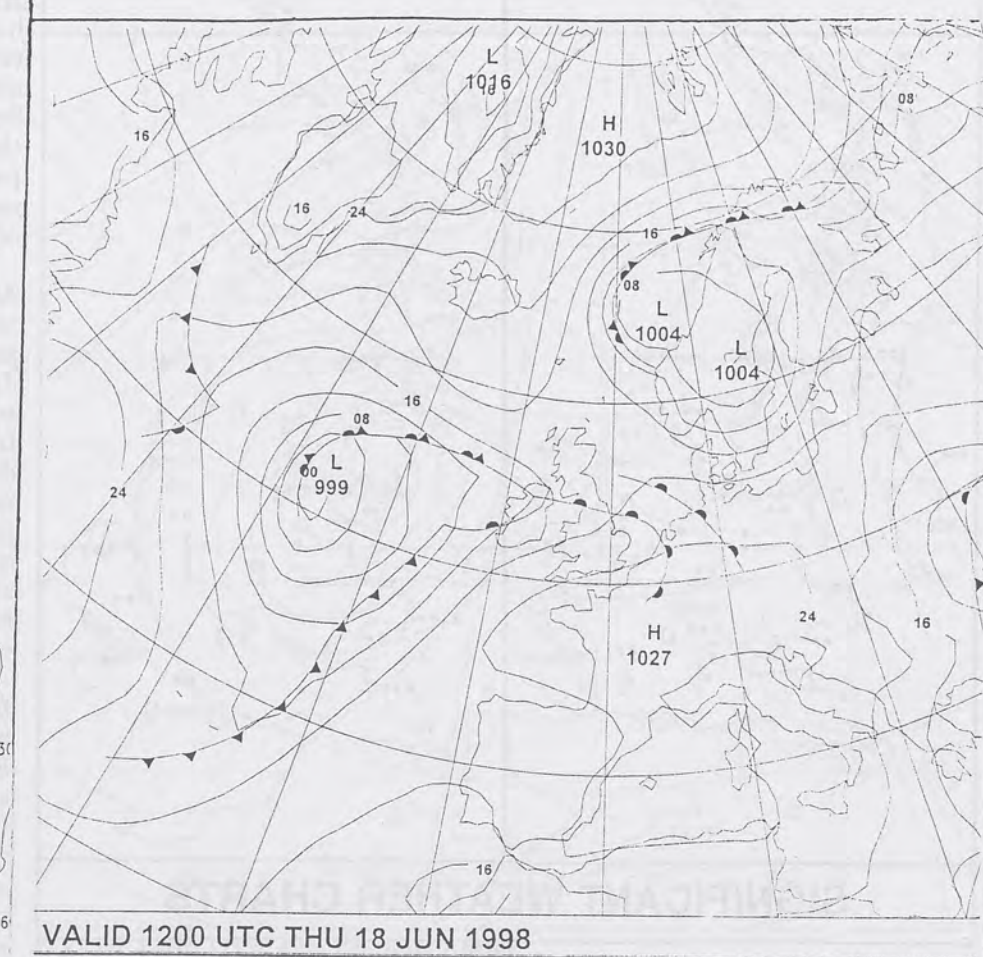
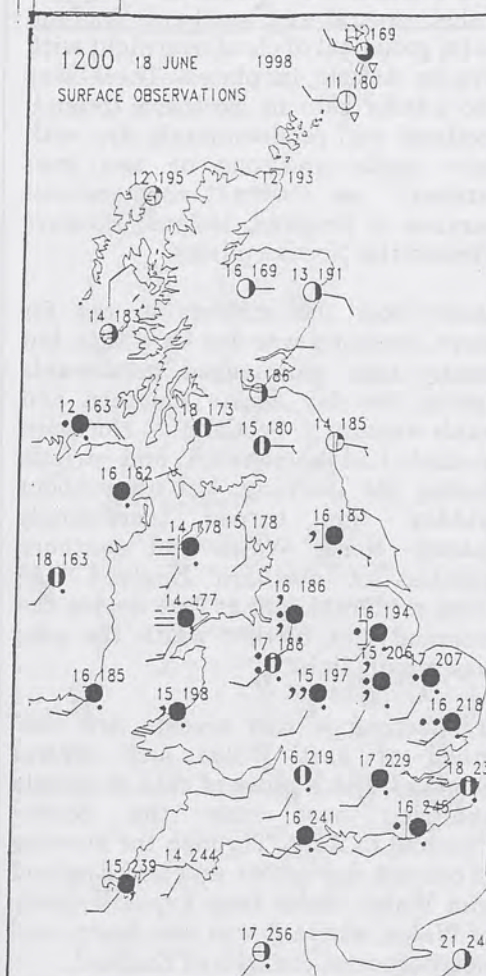
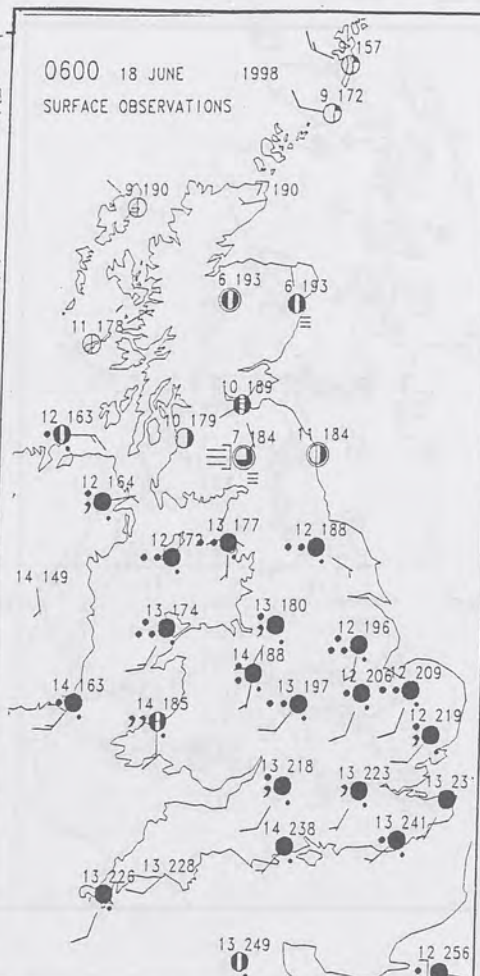
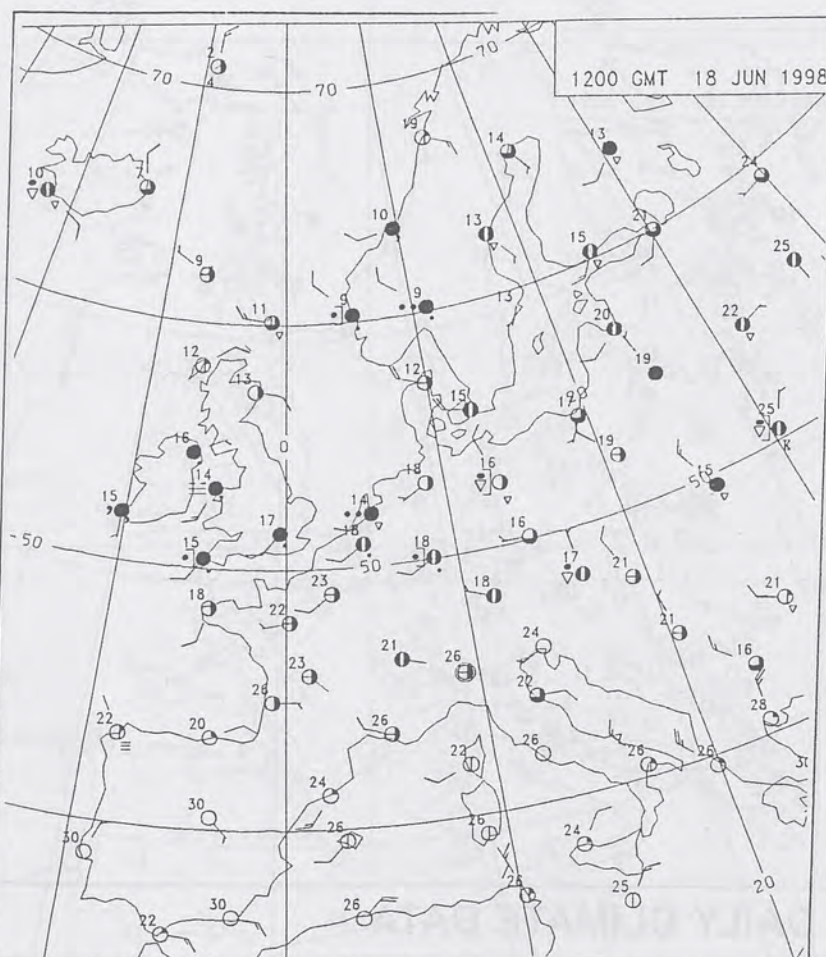
For details of other Weather
Summaries produced by the
Met. Office please contact:

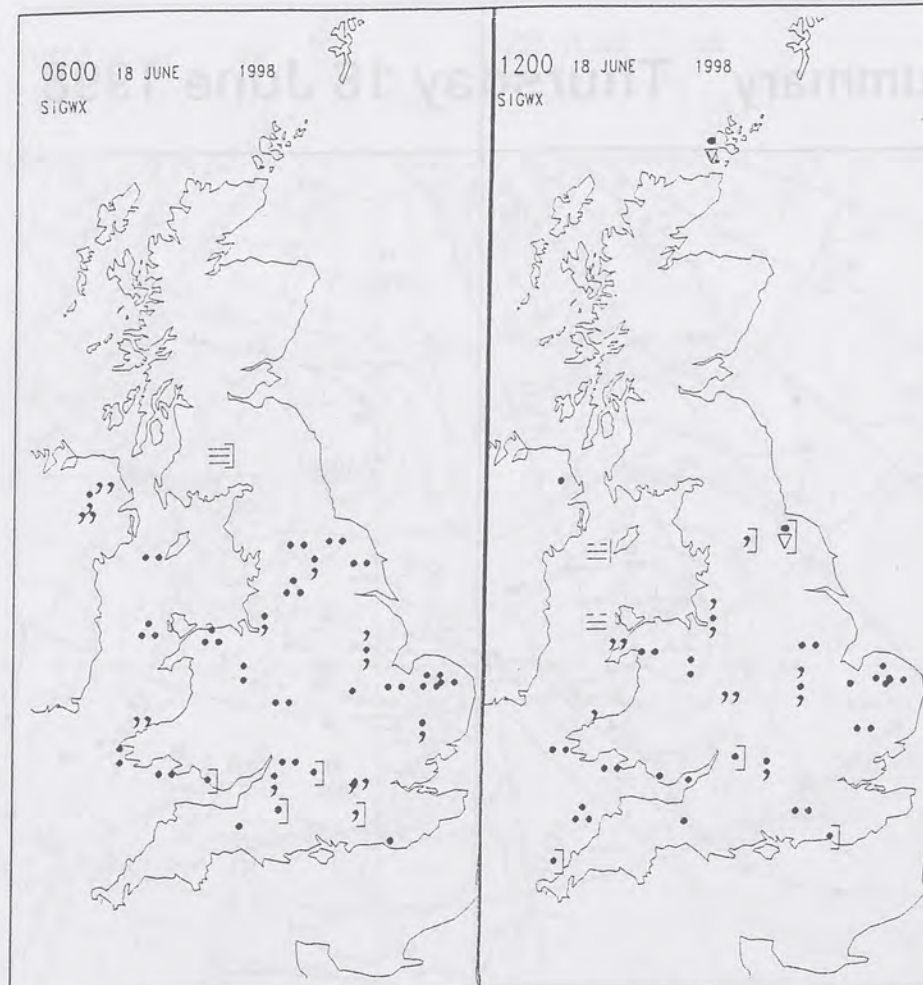
London Weather Centre
Climate Department
127 Clerkenwell Road
London
EC1R 5DB

Telephone: 0171 405 4358
Fax: 0171 404 4314



The Met. Office Daily Weather Summary Thursday 18 June 1998





Summary of UK weather for Thursday 18th June 1998

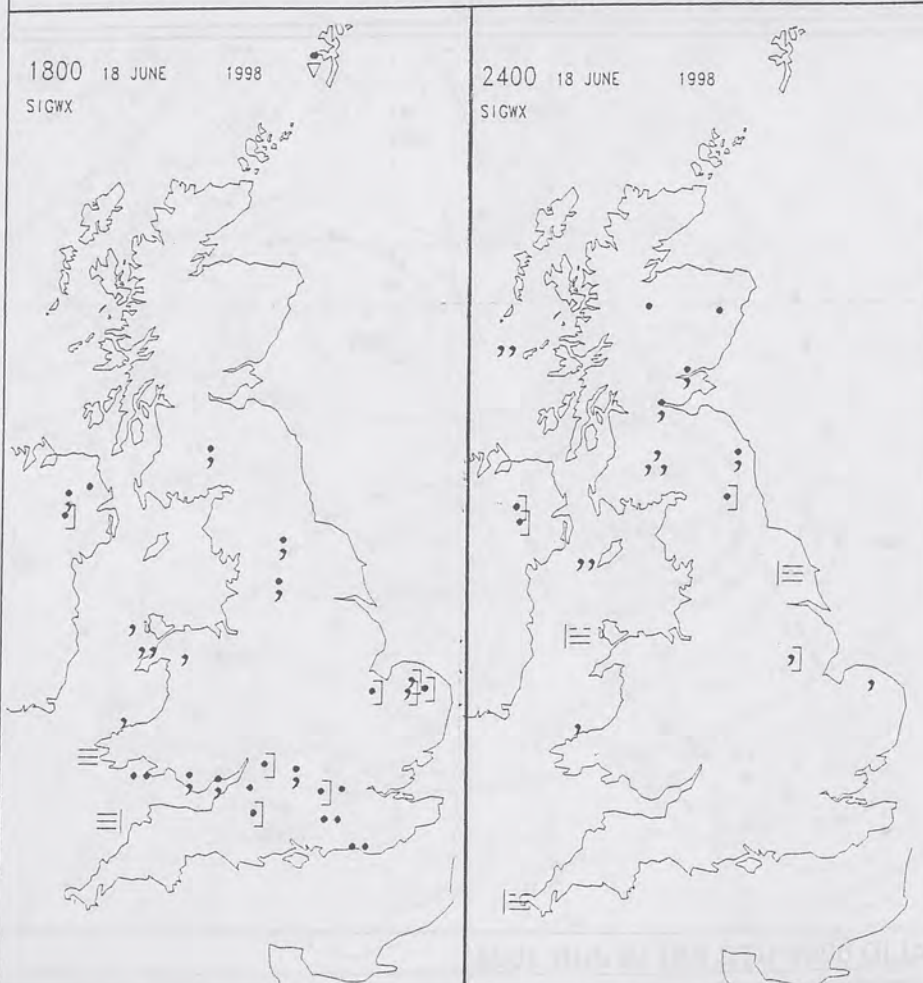
Wales, central and southern England had a good deal of cloud overnight with rain or drizzle in places. There was also patchy rain in Northern Ireland. Scotland was predominantly dry with clear spells and one or two mist patches, as were northernmost counties of England. Isolated showers affected the Northern Isles.

Apart from the showers in the far north, Scotland was dry for a time but patchy light rain edged northwards during the day across southern and south-western Scotland. Northern Ireland had some rain and drizzle during the morning, but after about midday this turned increasingly patchy. North Wales and southern counties of northern England had some moderate rain at first during the morning, but further south the rain was mainly light.

By evening it had become dry over much of east Wales and central England, but a pulse of rain or drizzle extended east from the Bristol Channel to Kent. Through the evening it became dry across much of England and Wales, apart from exposed coasts of Wales, where it was also misty, and northernmost counties of England.

Temperatures were close to the seasonal average.

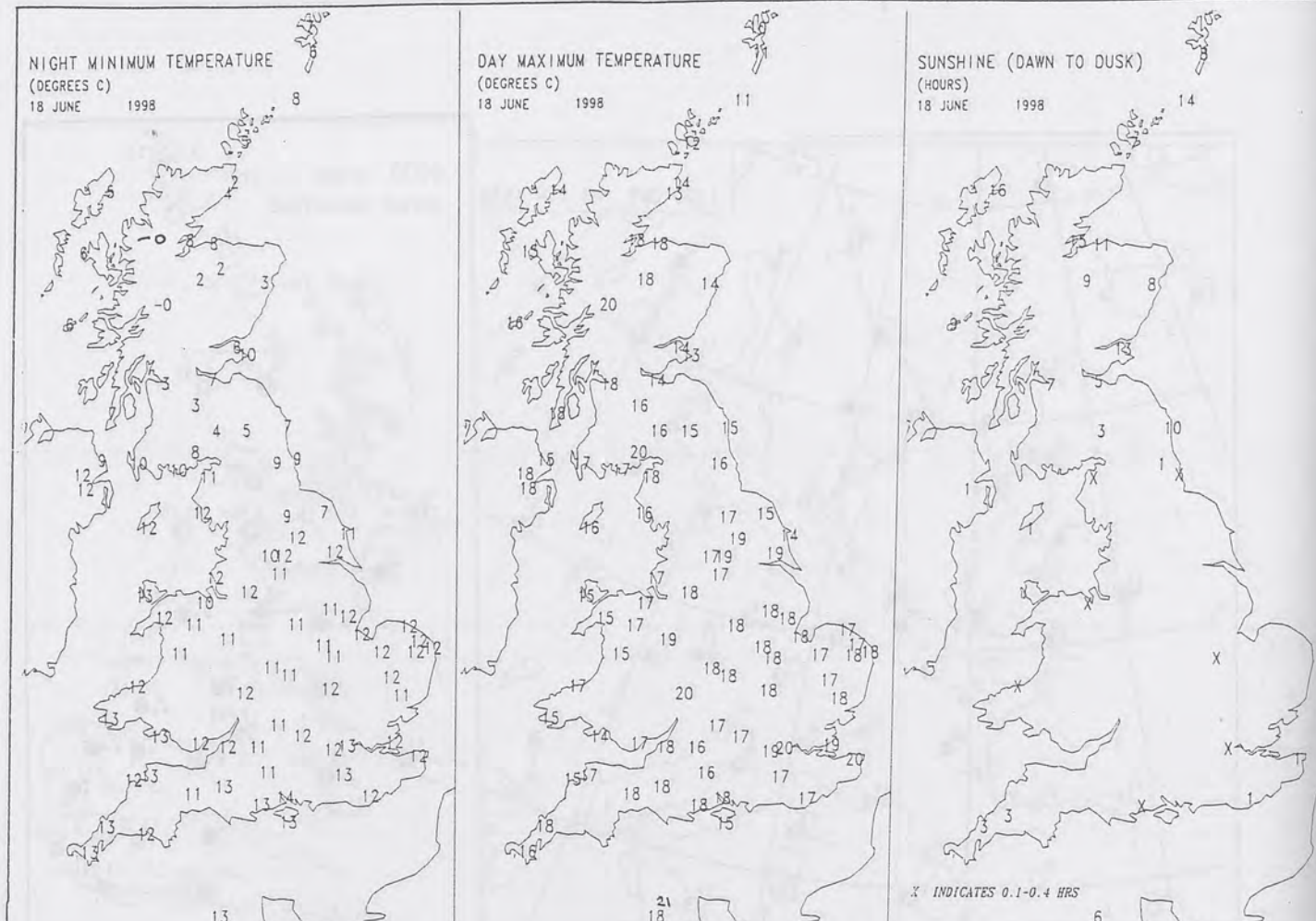
SIGNIFICANT WEATHER CHARTS



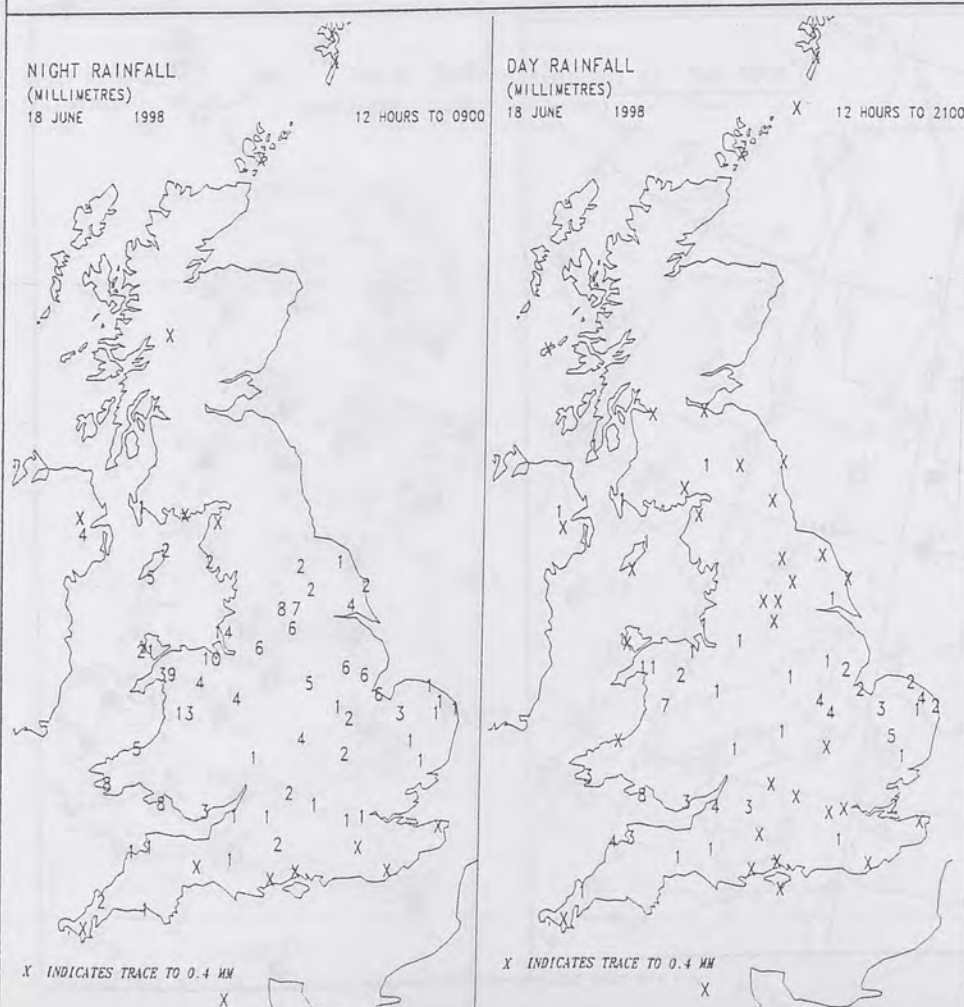
EXTREMES

THURSDAY 18th JUNE 1998

Highest maximum	
21.1 C	Guernsey (Channel Islands)
Lowest maximum	
10.4 C	Sella Ness (Shetland Isles)
Lowest minimum	
-0.1 C	Loch Glascarnoch and Tulloch Bridge (Highland)
Lowest grass minimum	
-2.5 C	Aultbea (Highland) and Dalmally (Argyll and Bute)
Most rain (24 hrs from 0900)	
17.0 mm	Nantmor (Gwynedd)
Most sun	
15.8 hrs	Stornoway (Outer Hebrides)



DAILY CLIMATE DATA



DAILY WEATHER SUMMARY



National Meteorological Library & Archive
London Road
Bracknell RG12 2SZ

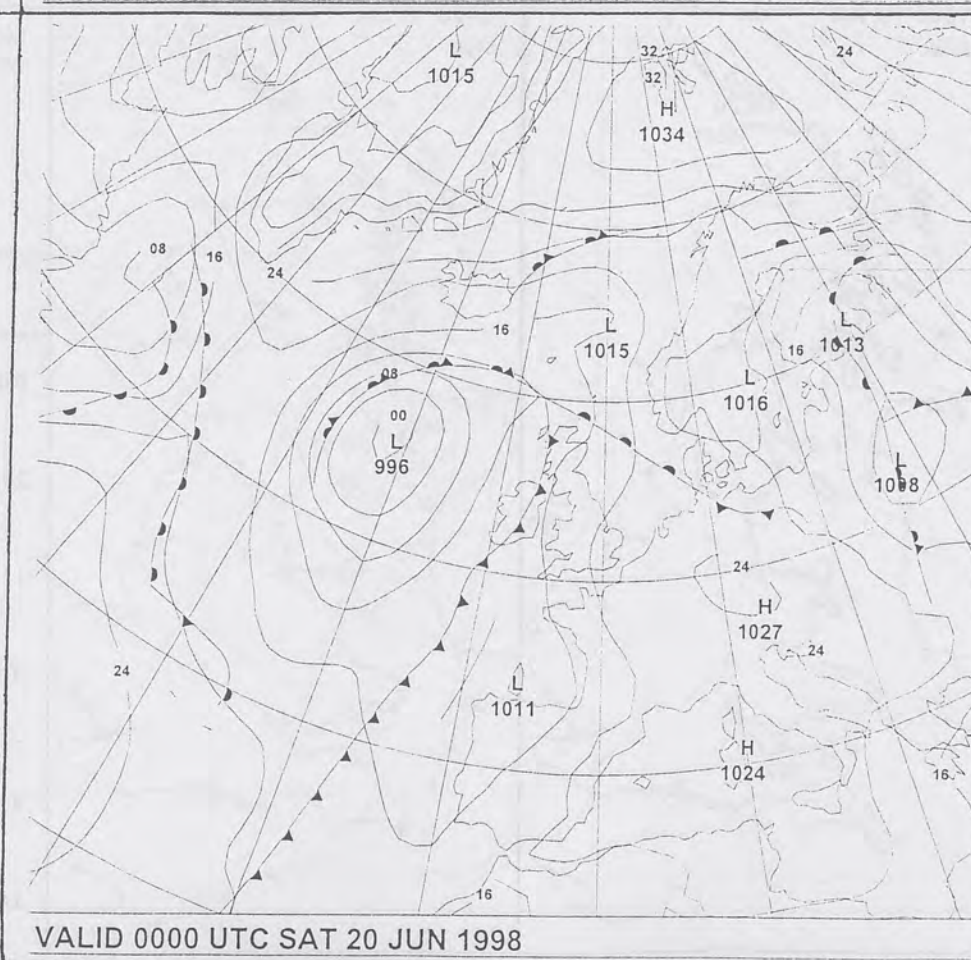
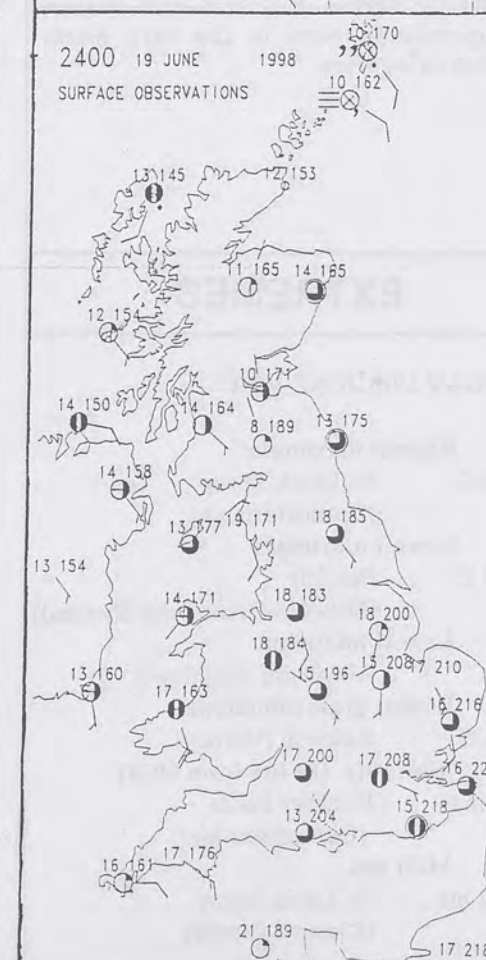
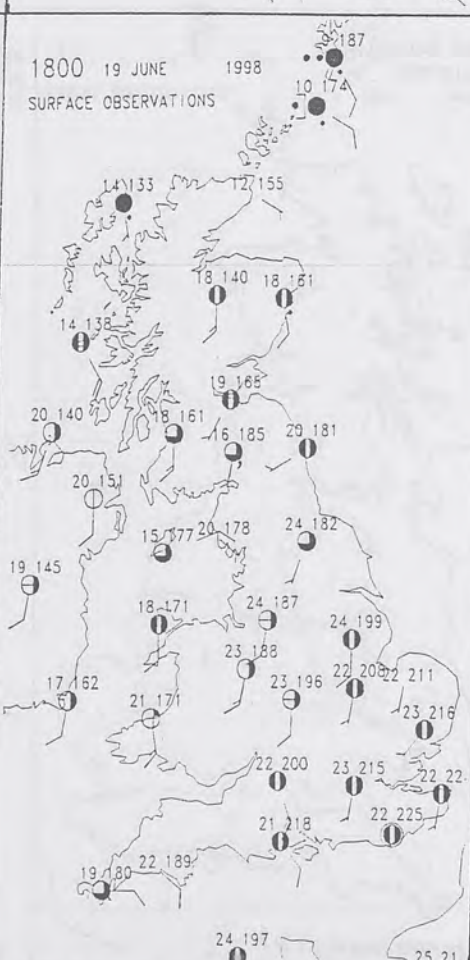
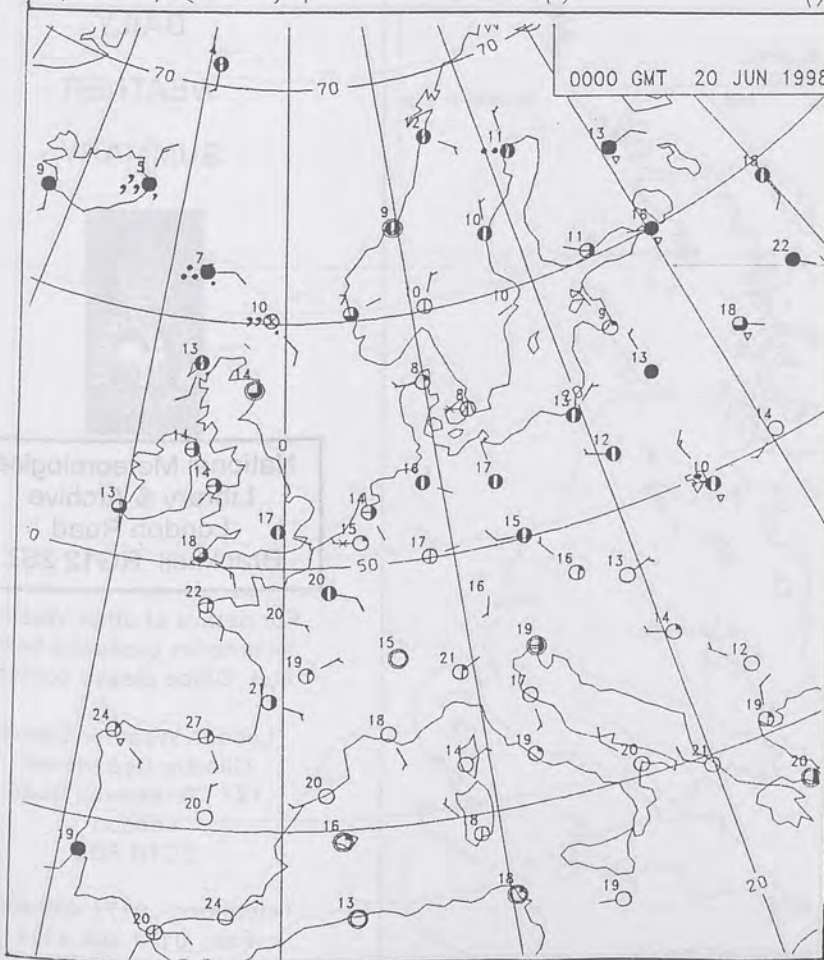
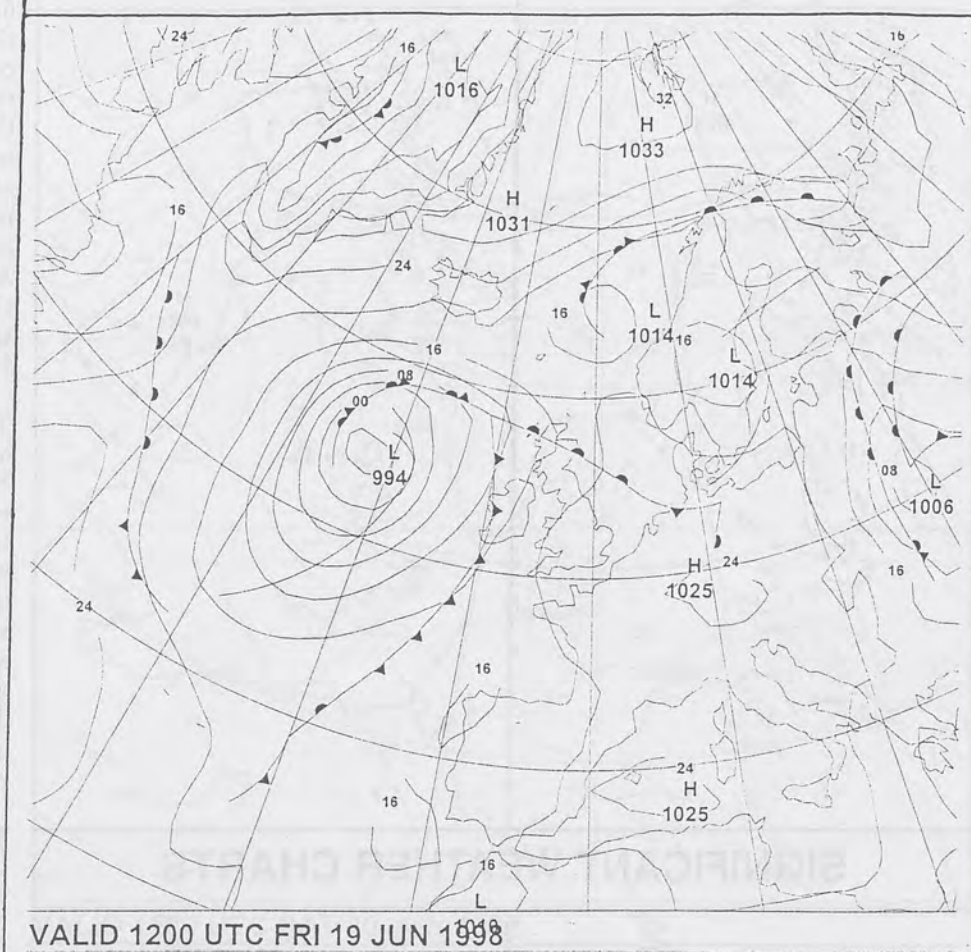
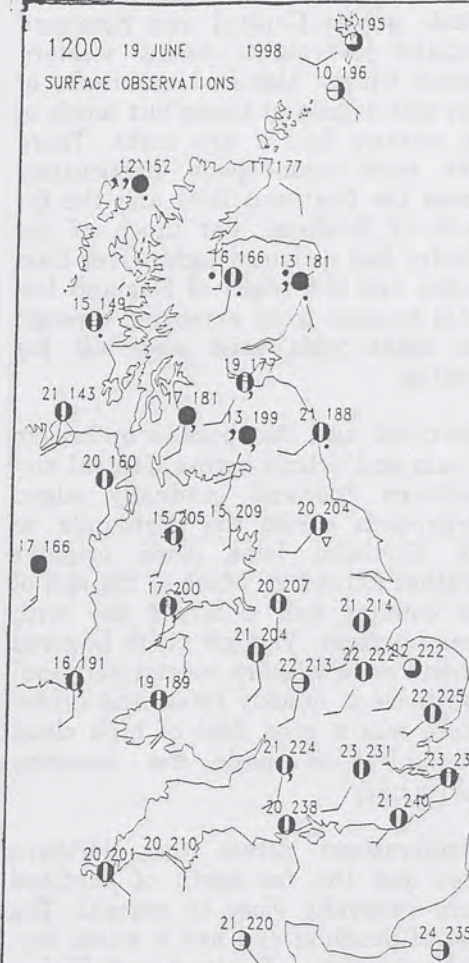
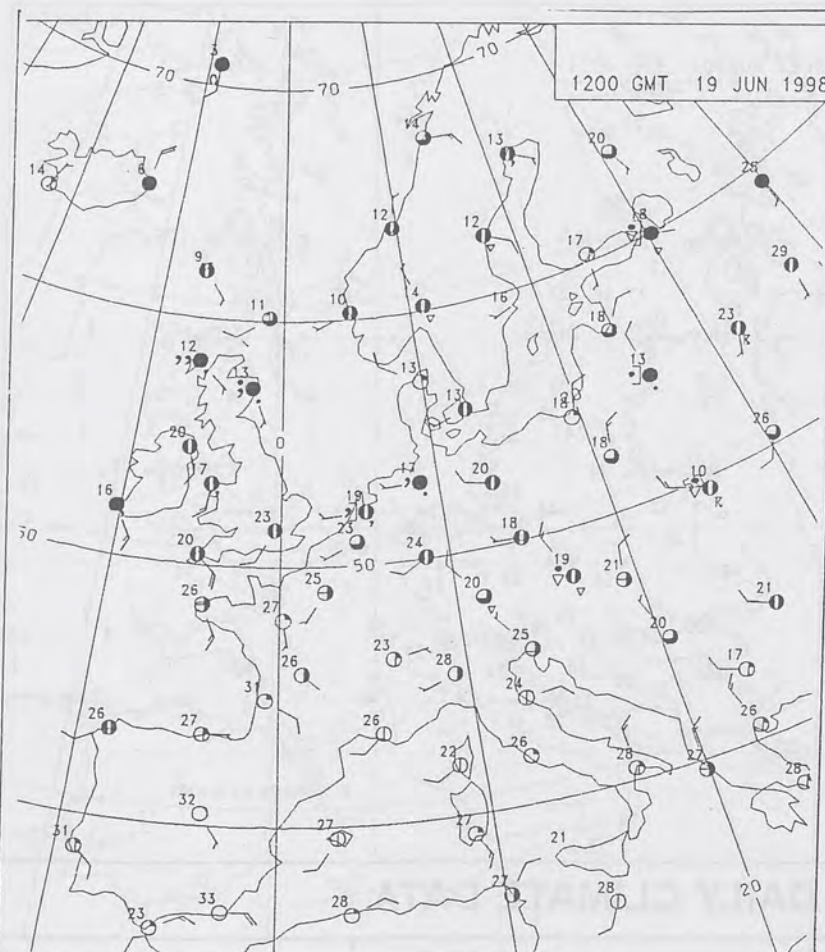
For details of other Weather Summaries produced by the Met. Office please contact:

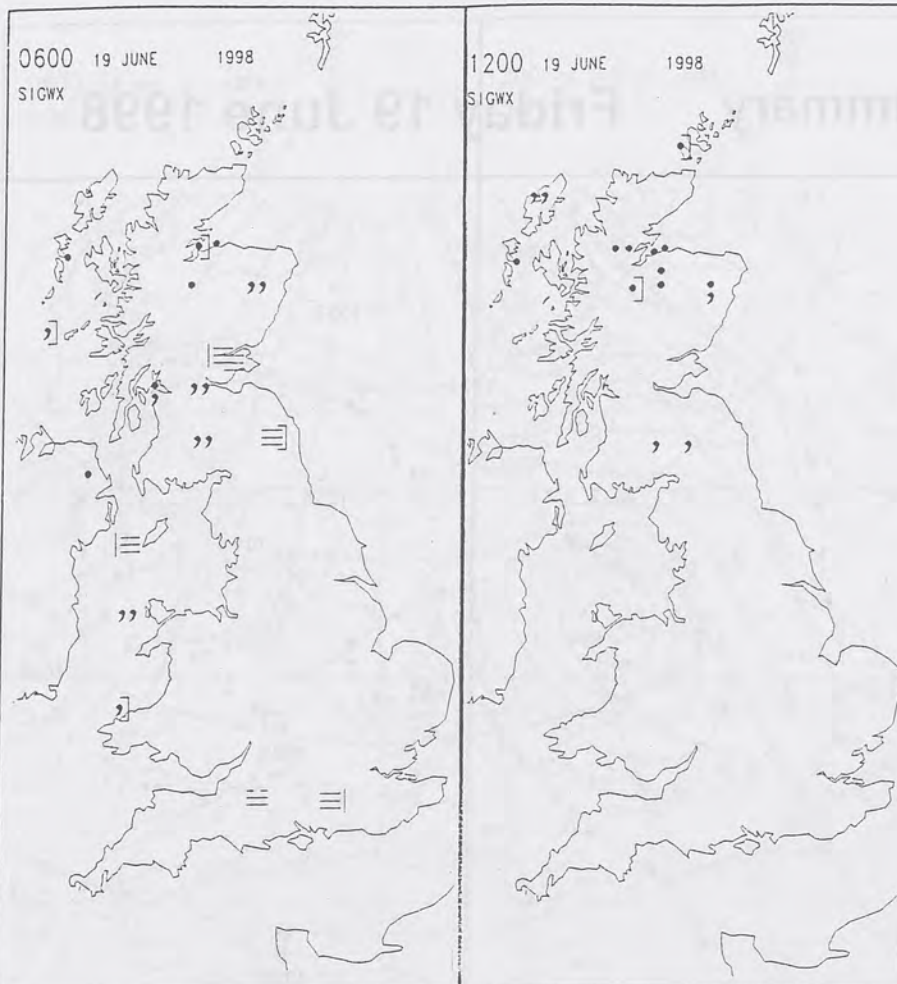
London Weather Centre
Climate Department
127 Clerkenwell Road
London
EC1R 5DB

Telephone: 0171 405 4358
Fax: 0171 404 4314



The Met. Office Daily Weather Summary Friday 19 June 1998



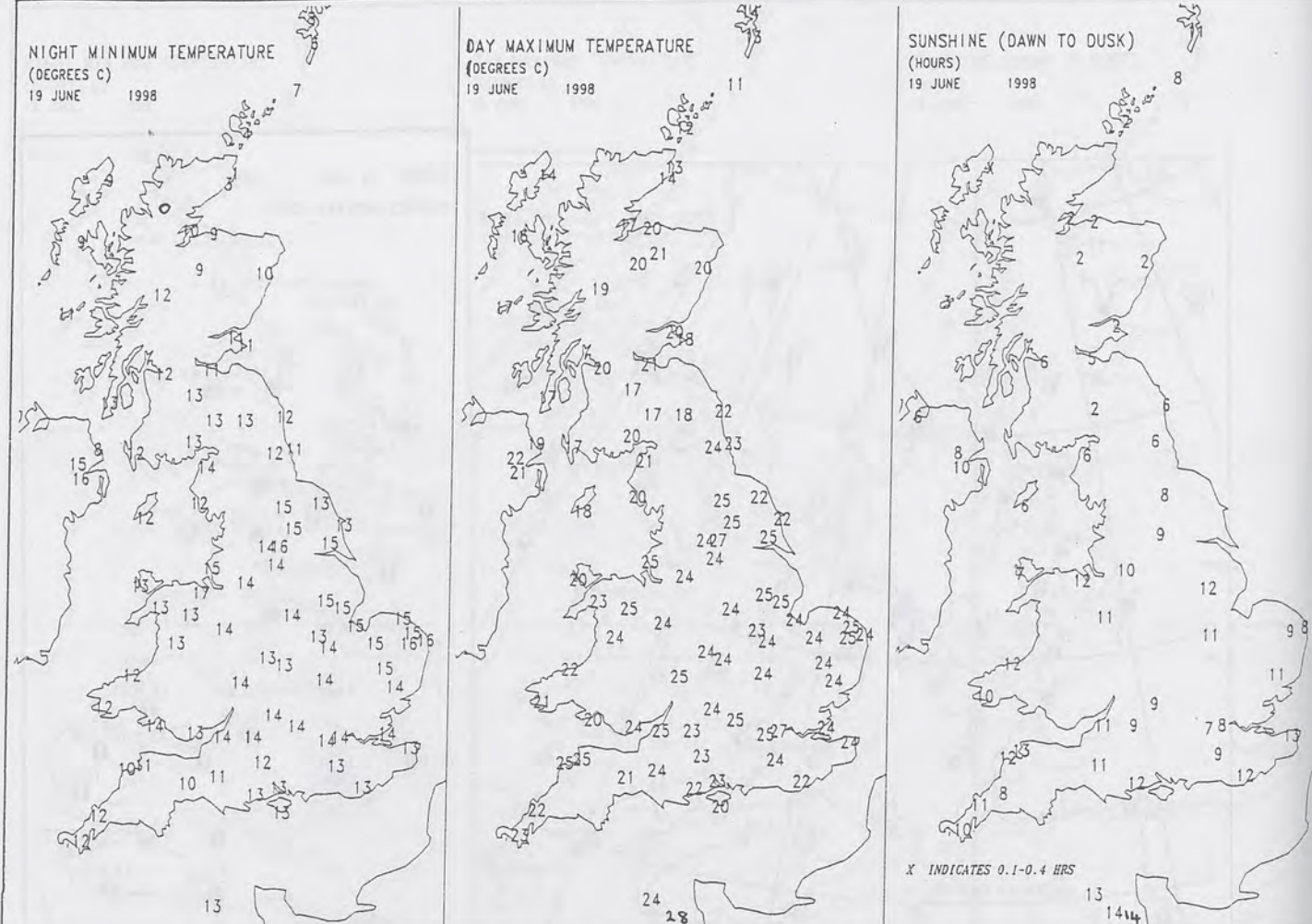


Summary of UK weather for Friday 19th June 1998

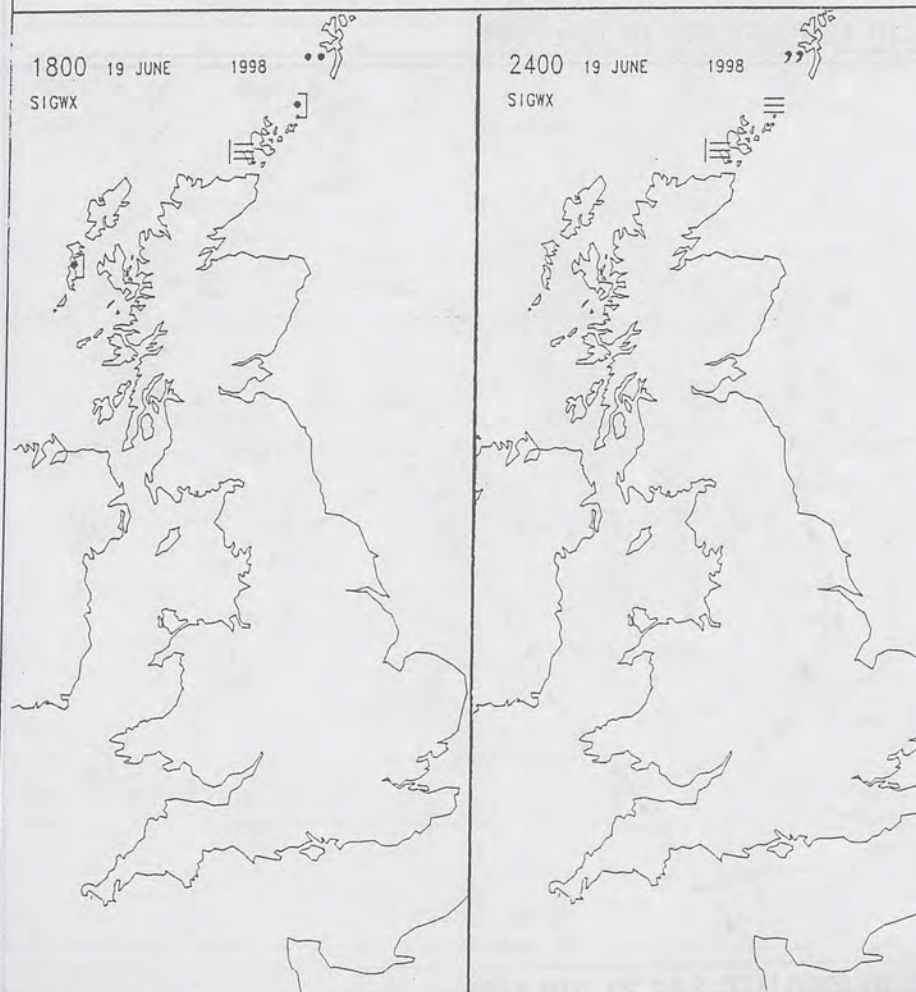
There were outbreaks of rain and drizzle across Central and Southern Scotland overnight. Some western coastal fringes also had outbreaks of rain and drizzle at times but much of the country had a dry night. There were some clear spells, particularly across the Northern Isles and the far north of Scotland, but much of the country had a cloudy night. Over East Anglia and the south of England low cloud became more extensive through the night with mist and hill fog forming.

The cloud, and the sporadic outbreaks of rain and drizzle across Central and Southern Scotland gradually edged northwards across the Highlands, to the Northern Isles, with brighter weather following. Much of the rest of the country had a bright day with sunny periods. The low cloud lingered around some western coastal parts but elsewhere it quickly lifted and broke. There was a good deal of high cloud around which made the sunshine rather hazy.

Temperatures across the Northern Isles and the far north of Scotland were generally close to normal. The rest of Scotland and had a warm day. However across England and Wales, temperatures were in the very warm or hot categories.



SIGNIFICANT WEATHER CHARTS

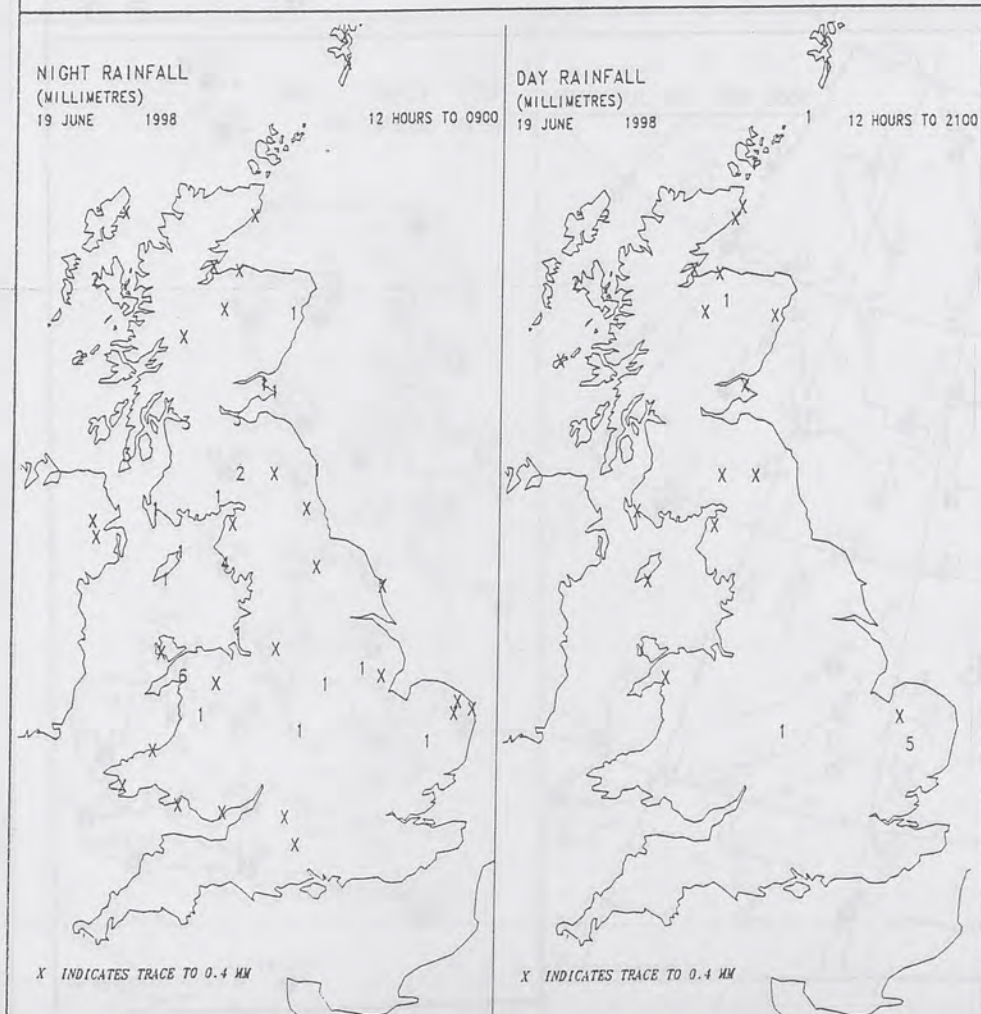


EXTREMES

FRIDAY 19th JUNE 1998

Highest maximum	27.6 C	St. Louis, Jersey (Channel Islands)
Lowest maximum	11.3 C	Fair Isle (Between Orkney and Shetland)
Lowest minimum	0.1 C	Almaharra (Highland)
Lowest grass minimum	-2.6 C	Kirkwall (Orkney)
Most rain (24 hrs from 0900)	4.6 mm	Pembrey Sands (Carmarthenshire)
Most sun	14.2 hrs	St. Louis, Jersey (Channel Islands)

DAILY CLIMATE DATA



DAILY WEATHER SUMMARY



National Meteorological Library & Archive
London Road
Bracknell RG12 2SZ

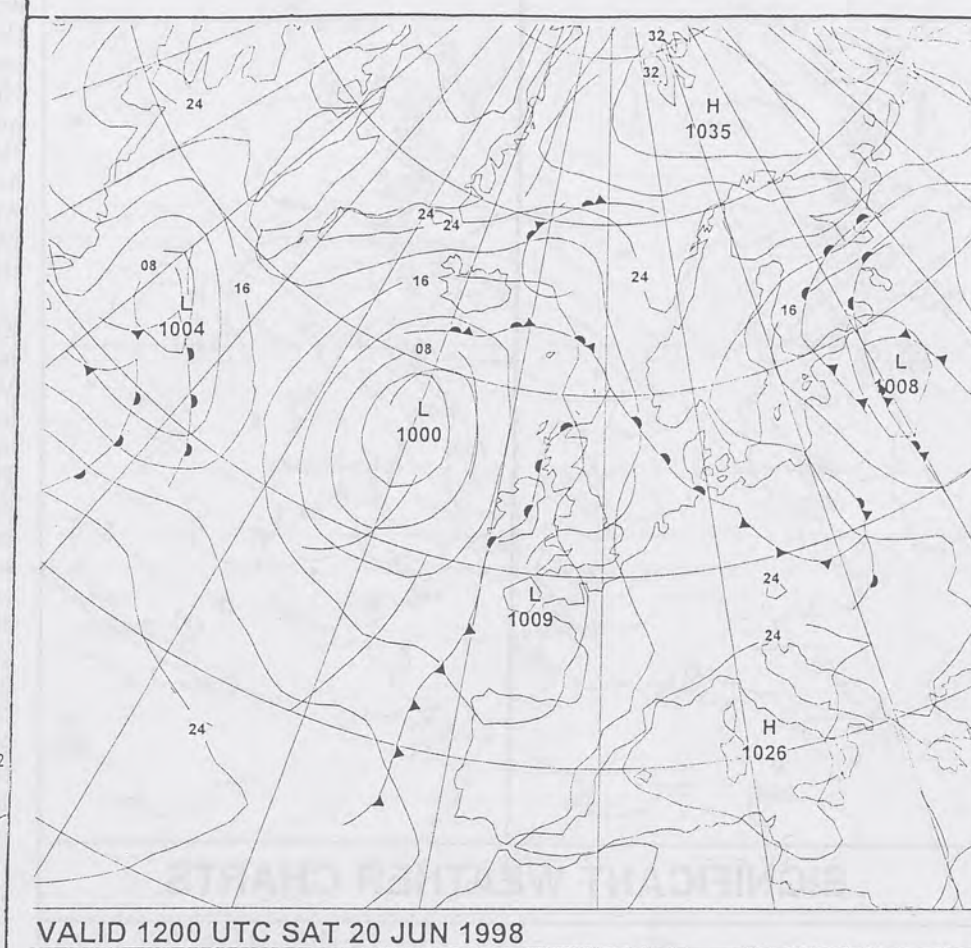
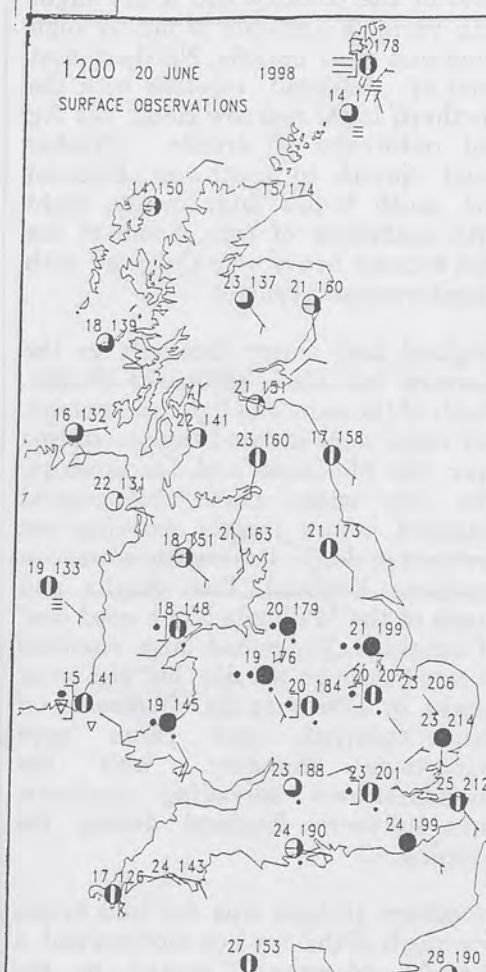
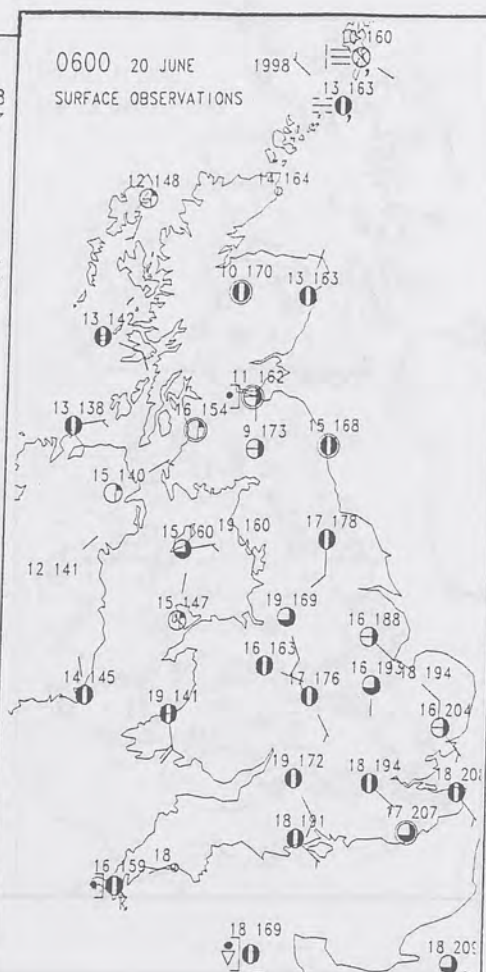
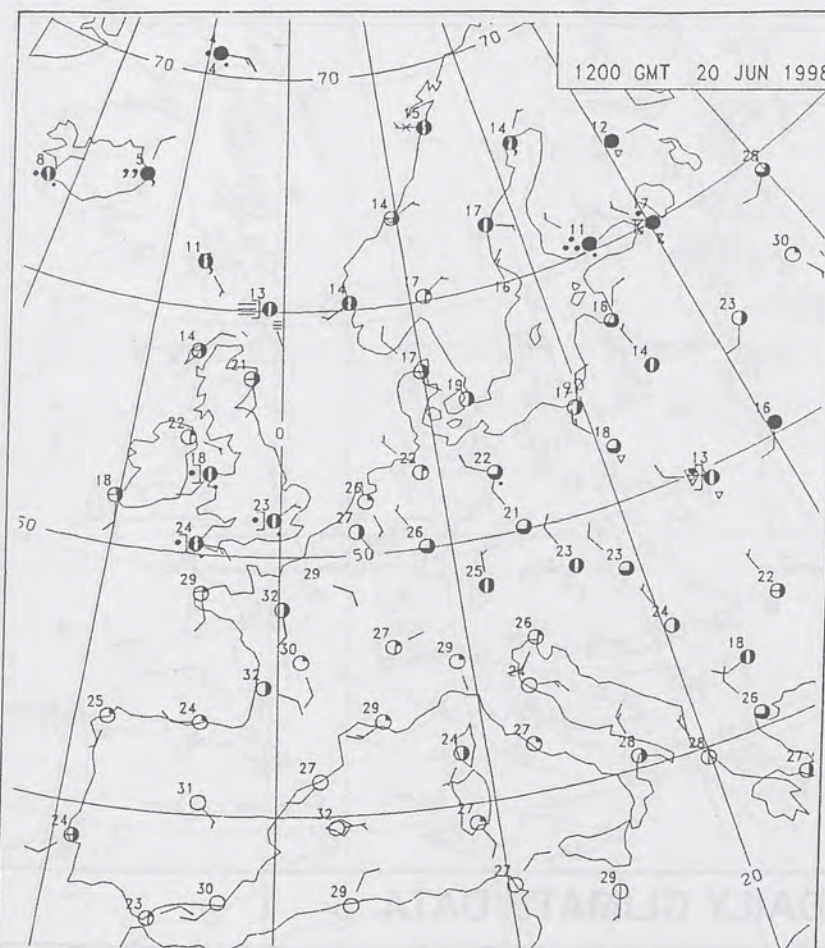
For details of other Weather Summaries produced by the Met. Office please contact:

London Weather Centre
Climate Department
127 Clerkenwell Road
London
EC1R 5DB

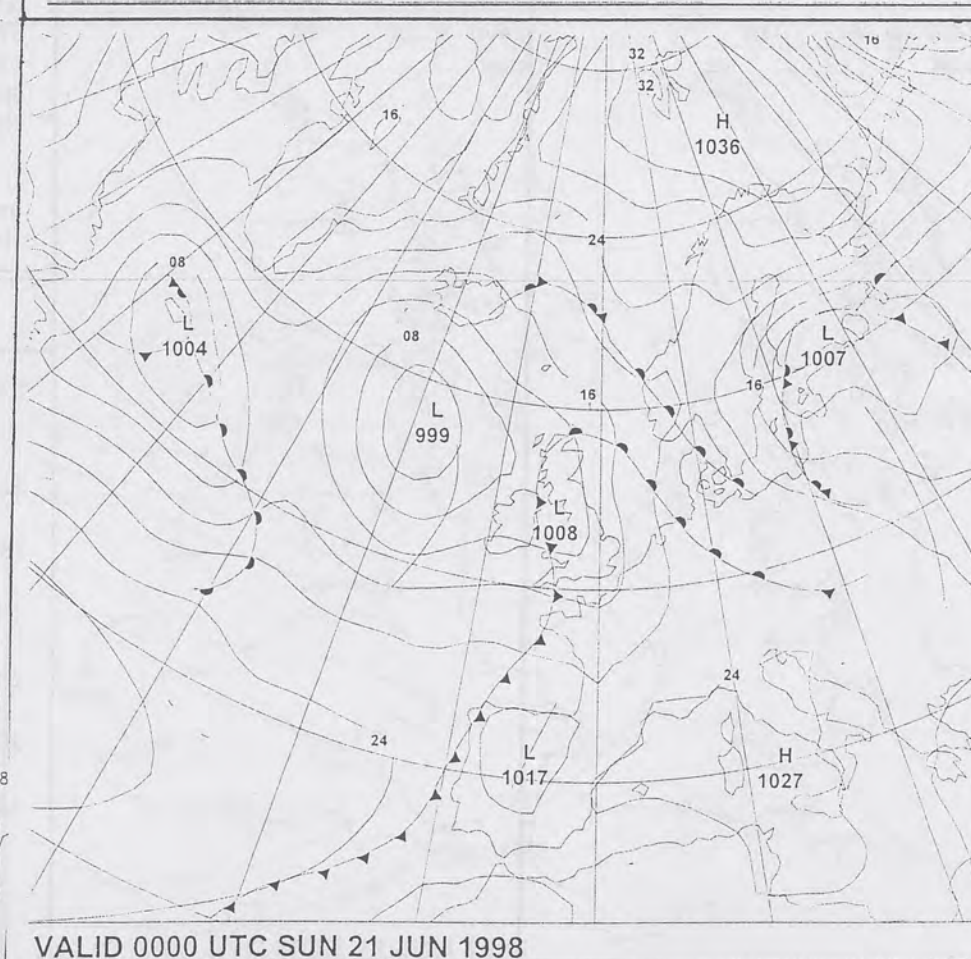
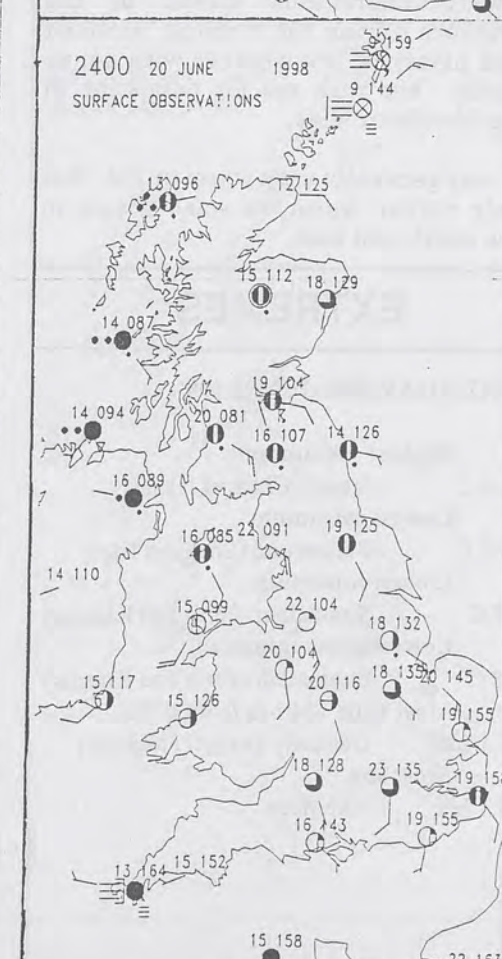
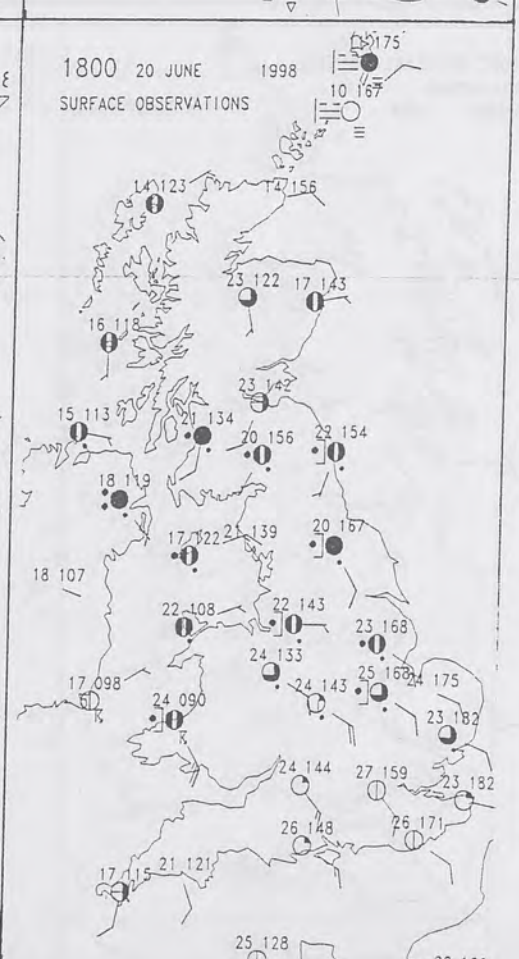
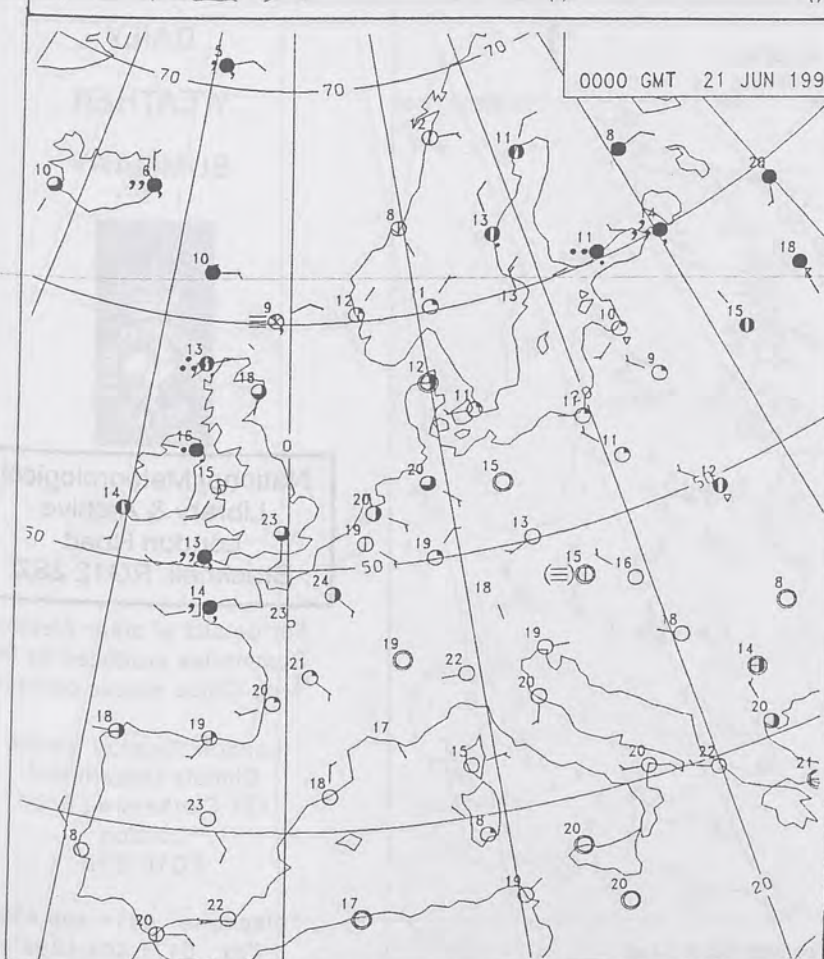
Telephone: 0171 405 4358
Fax: 0171 404 4314



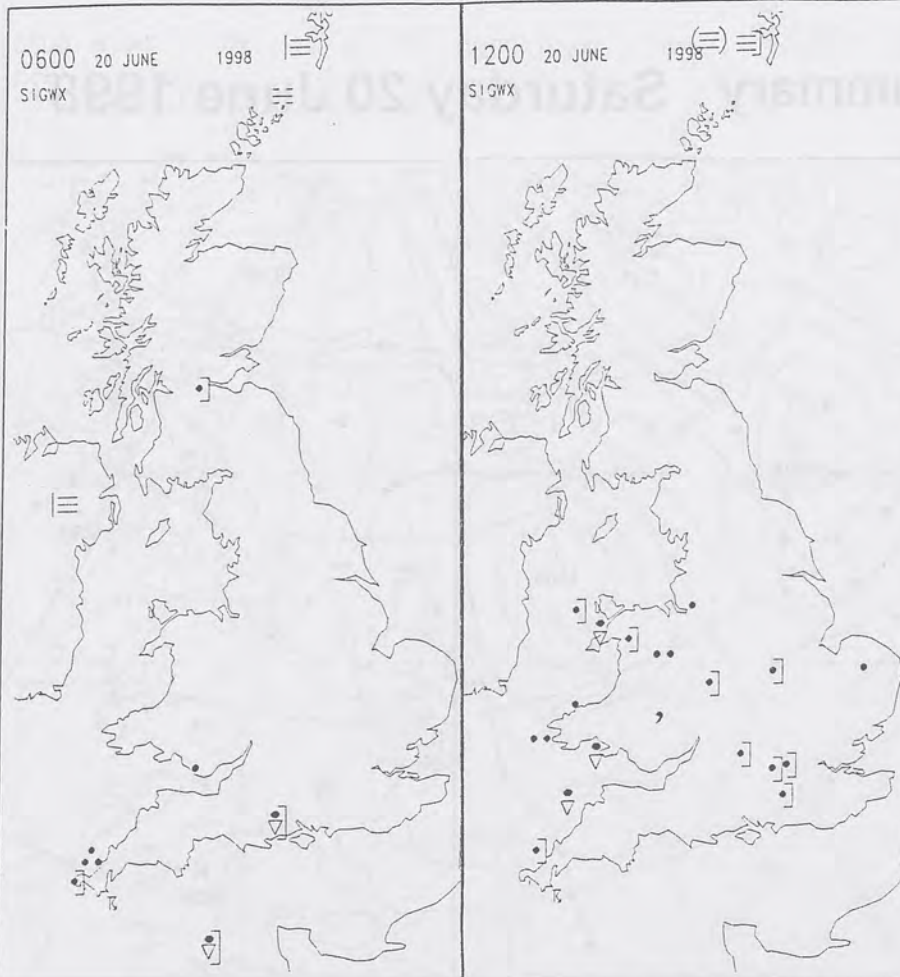
The Met. Office Daily Weather Summary Saturday 20 June 1998



VALID 1200 UTC SAT 20 JUN 1998



VALID 0000 UTC SUN 21 JUN 1998



Summary of UK weather for Saturday 20th June 1998

Most of the country had a dry night with variable amounts of mostly high cloud and clear periods. Northernmost parts of Scotland together with the Northern Isles, had low cloud, sea fog and outbreaks of drizzle. Thicker cloud spread to southwest England and south Wales later in the night with outbreaks of rain. Some of the rain became heavy over Cornwall with thunderstorms reported.

England had sunny intervals in the morning but also outbreaks of rain. Much of the rain was light and patchy, but there were isolated thunderstorms over the Midlands and Lincolnshire. The rain edged north into central England before largely petering out towards midday. During the afternoon southern England, East Anglia and much of the Midlands had a good deal of sunshine. Wales had large amounts of cloud through the day, but also some bright or sunny spells. Outbreaks of rain occurred, and these were sometimes thundery, with the thunderstorms spreading northeast into northern England during the evening.

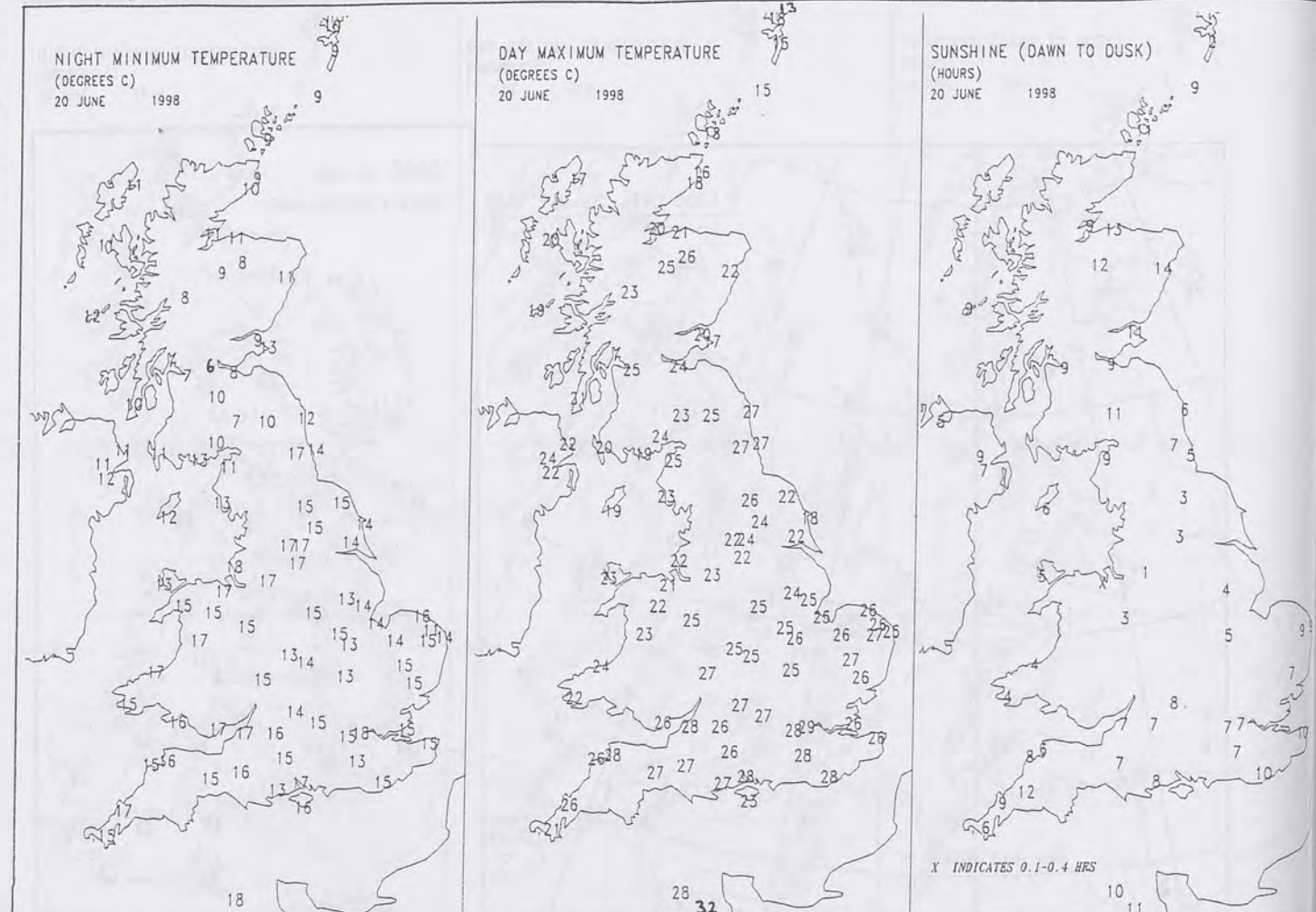
Northern Ireland was dry and bright for much of the day but showers and a few thunderstorms spread to the Province during the evening. Scotland had plenty of dry weather with sunny spells, but with sea fog persisting in the Northern Isles.

It was generally very warm or hot, but only rather warm on some coasts in the north and east.

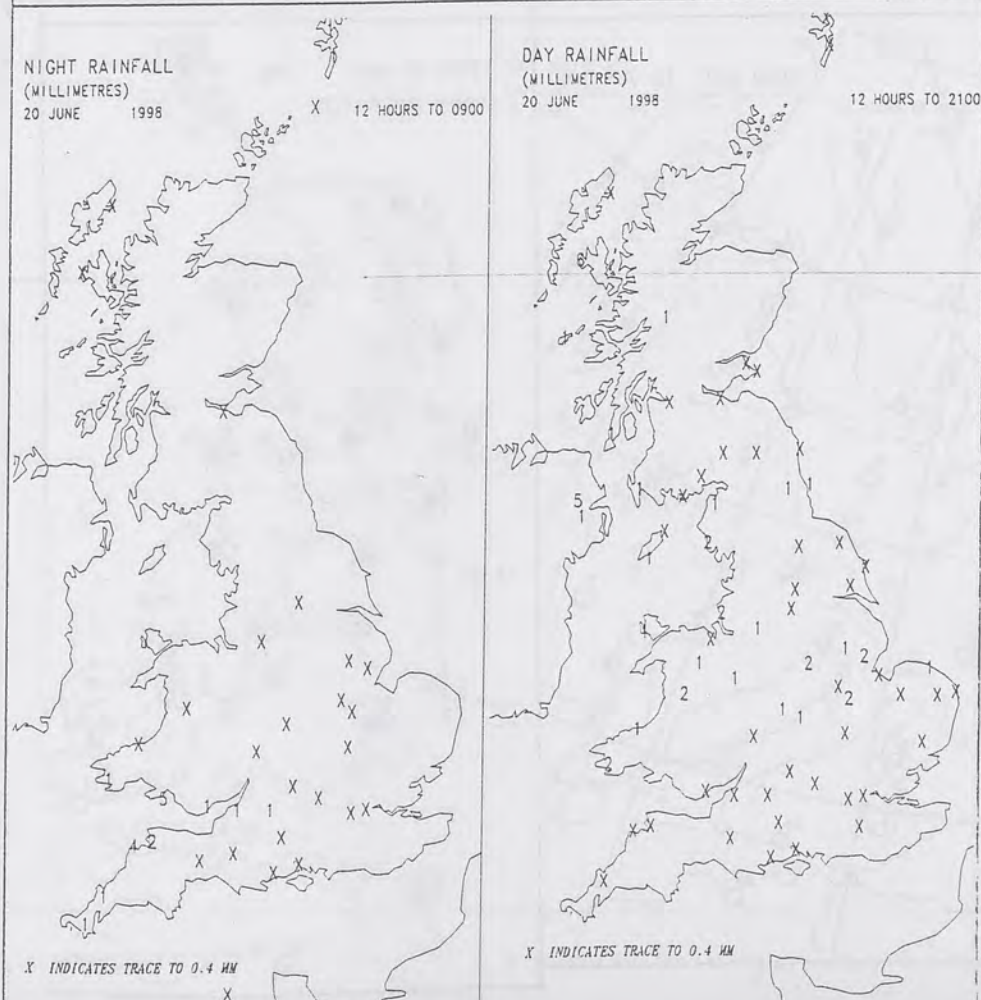
EXTREMES

SATURDAY 20th JUNE 1998

Highest maximum	
31.6 C	Jersey (Channel Islands)
Lowest maximum	
13.5 C	Baltasound (Shetland Isles)
Lowest minimum	
5.7 C	Strathallan (Perth and Kinross)
Lowest grass minimum	
2.2 C	Strathallan (Perth and Kinross)
Most rain (24 hrs from 0900)	
27.1 mm	Dalmally (Argyll and Bute)
Most sun	
14.1 hrs	Aberdeen



DAILY CLIMATE DATA



DAILY WEATHER SUMMARY



National Meteorological
Library & Archive
London Road
Bracknell RG12 2SZ

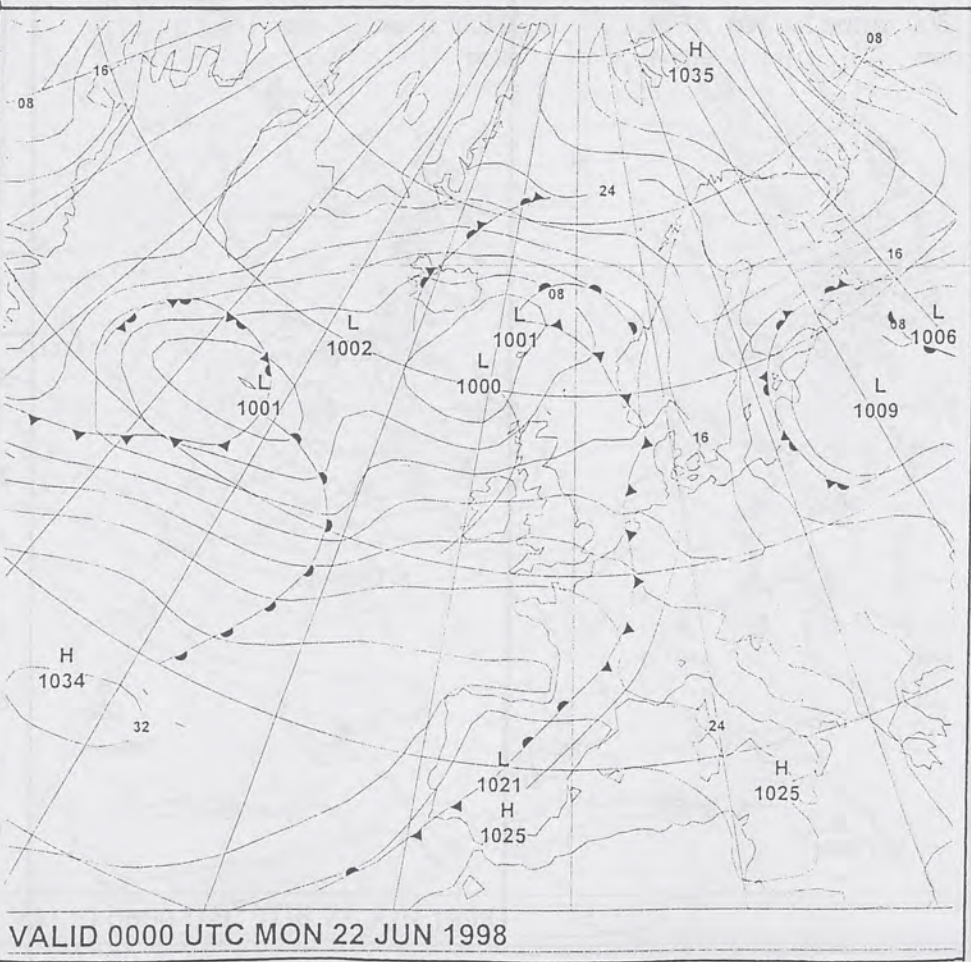
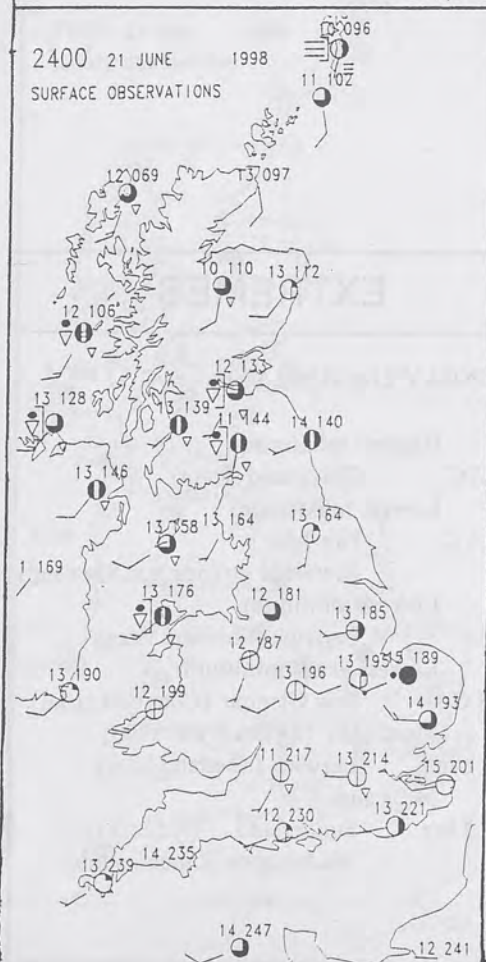
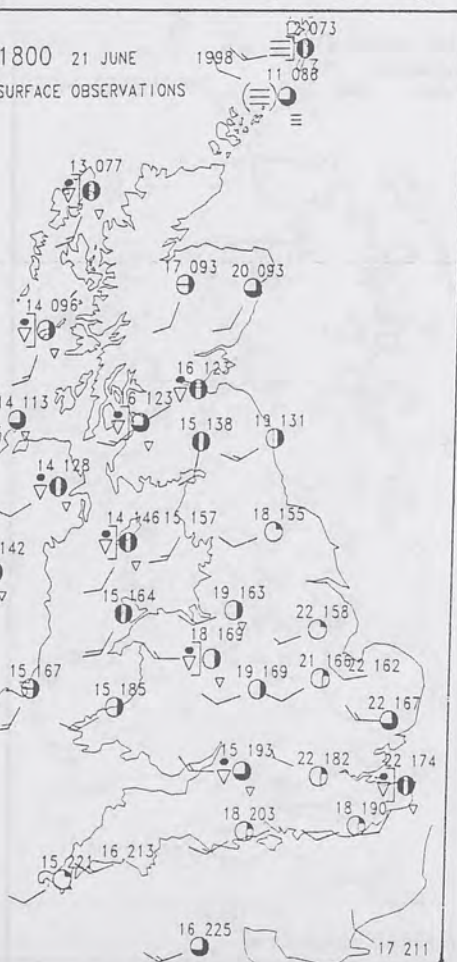
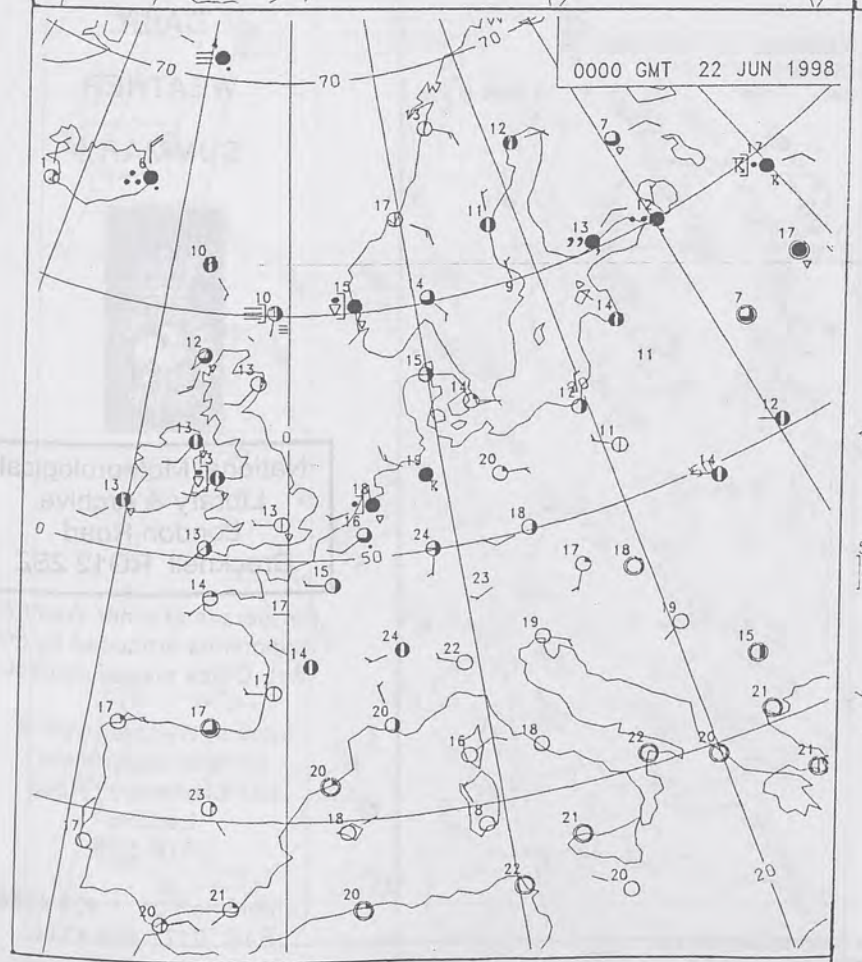
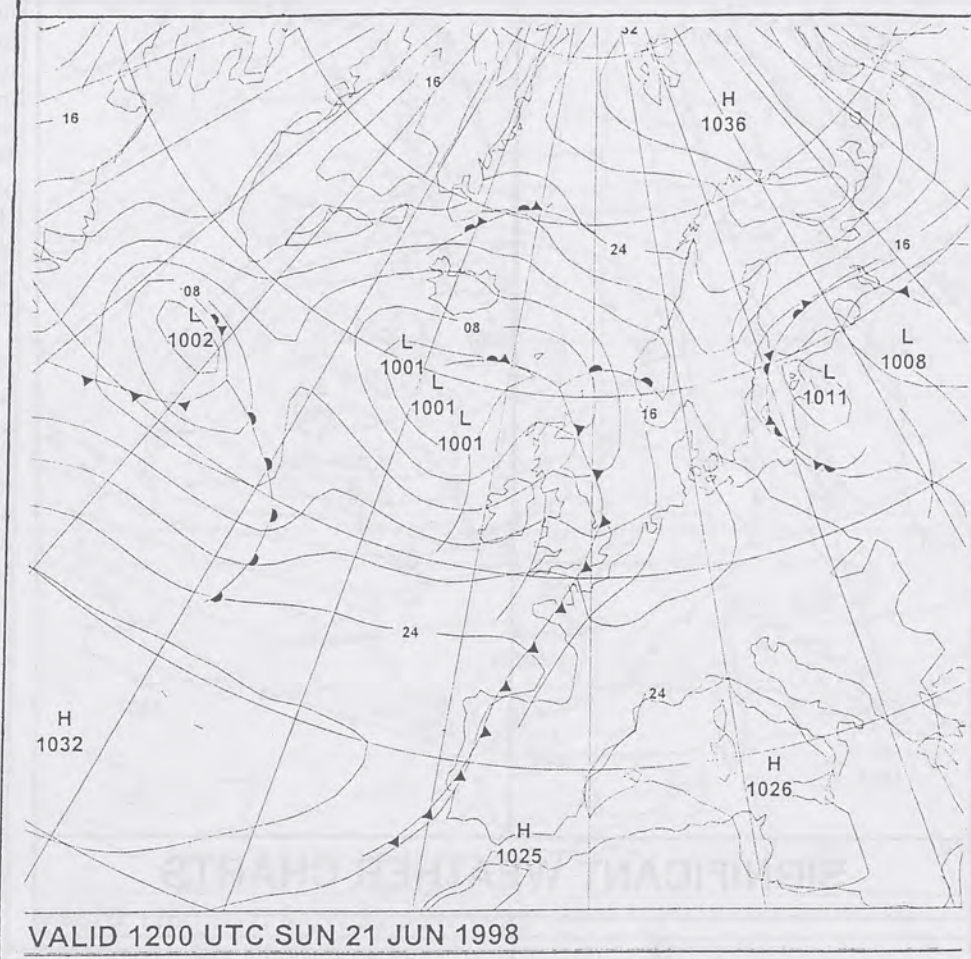
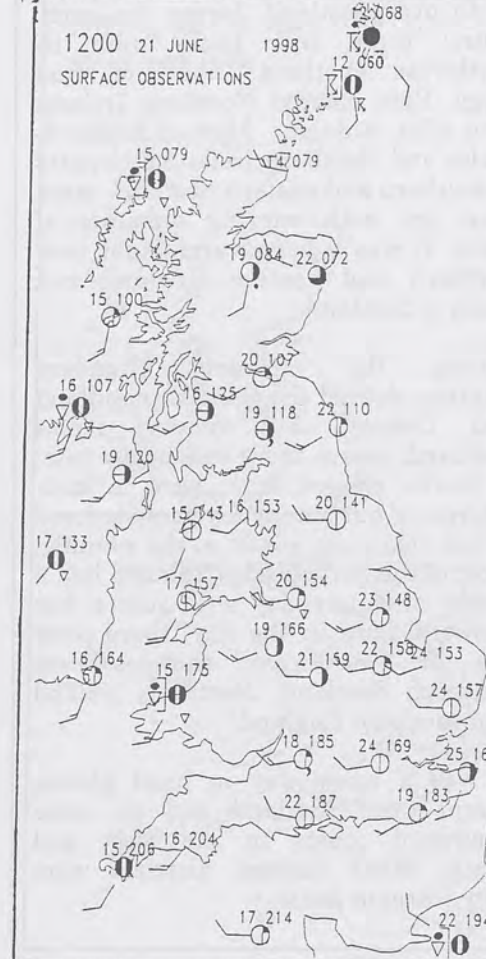
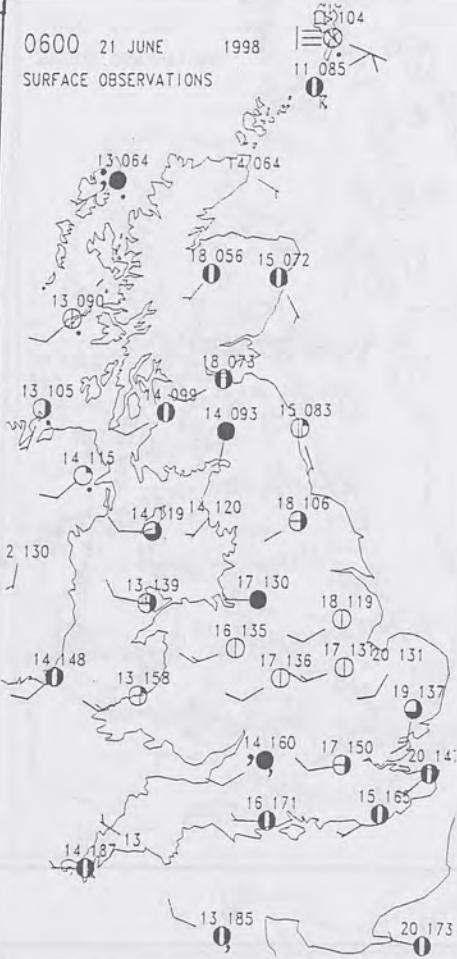
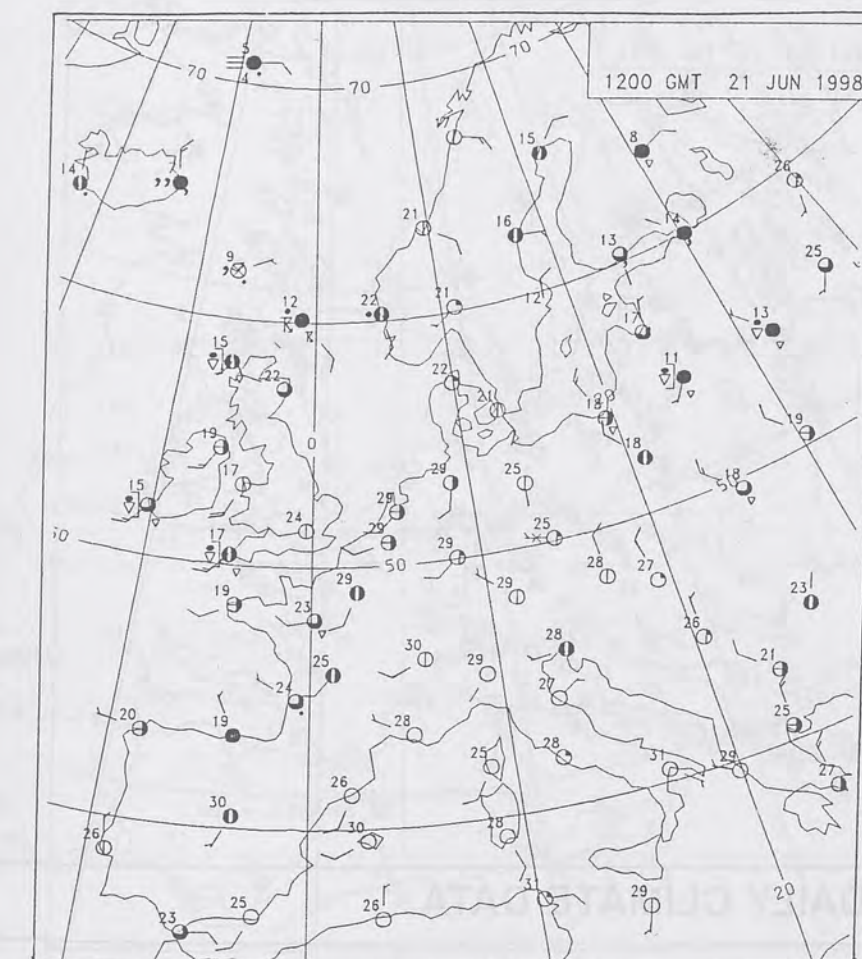
For details of other Weather
Summaries produced by the
Met. Office please contact:

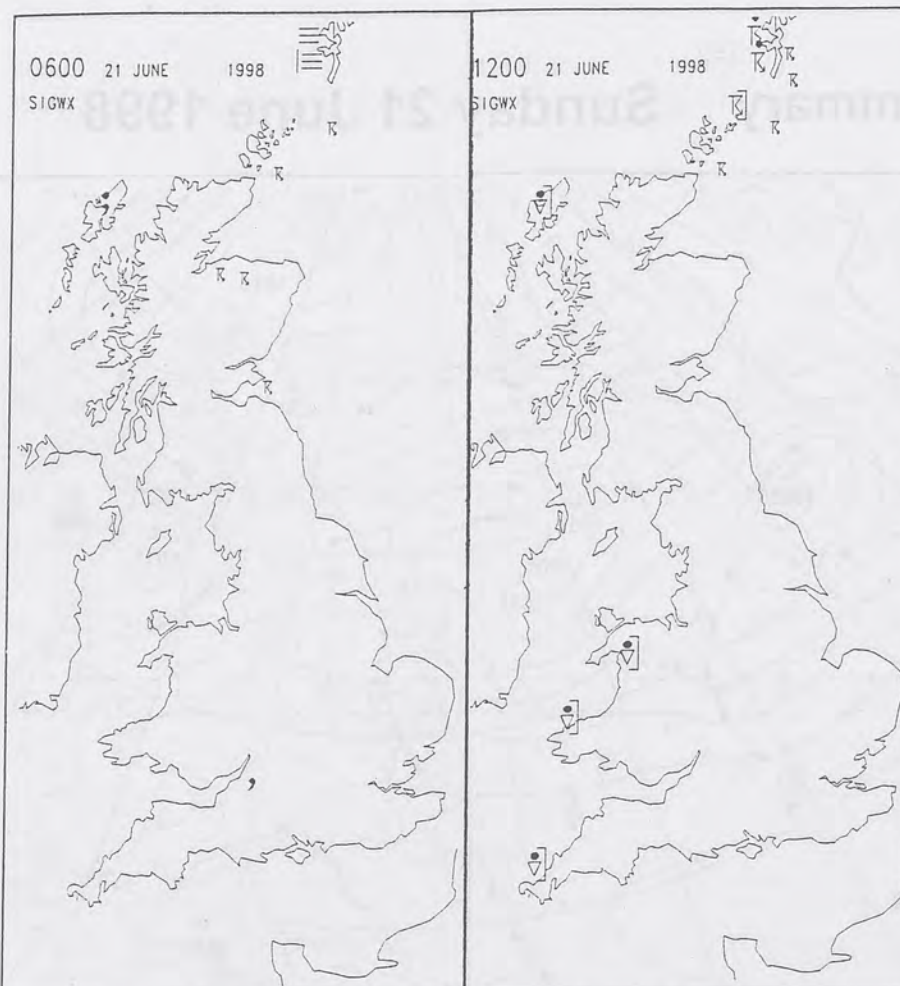
London Weather Centre
Climate Department
127 Clerkenwell Road
London
EC1R 5DB

Telephone: 0171 405 4358
Fax: 0171 404 4314

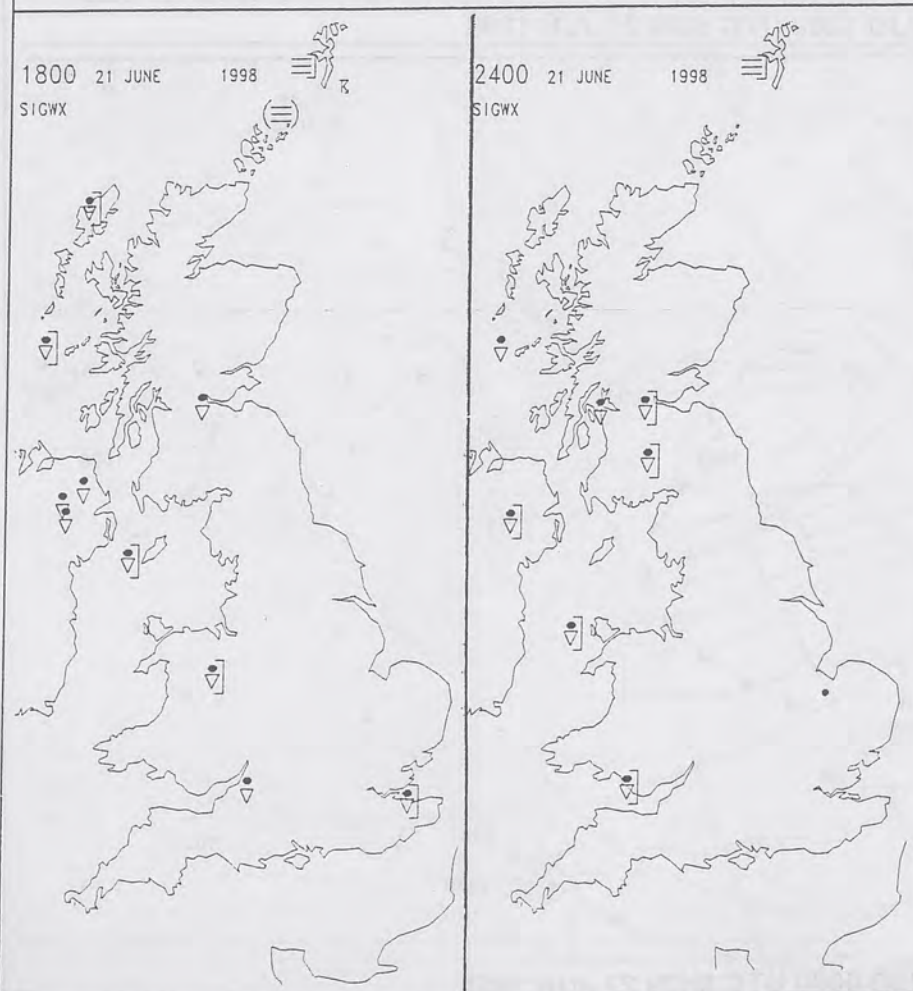


The Met Office Daily Weather Summary Sunday 21 June 1998





SIGNIFICANT WEATHER CHARTS



Summary of UK weather for Sunday 21st June 1998

Outbreaks of thundery rain moved north over Scotland during the early hours; there was heavy rain in northwest Scotland. Shetland was foggy. Rain cleared Northern Ireland soon after midnight. Most of England, Wales and Northern Ireland and parts of southern and eastern Scotland, were then dry with varying amounts of cloud. It was a very warm night over northern and eastern England and much of Scotland.

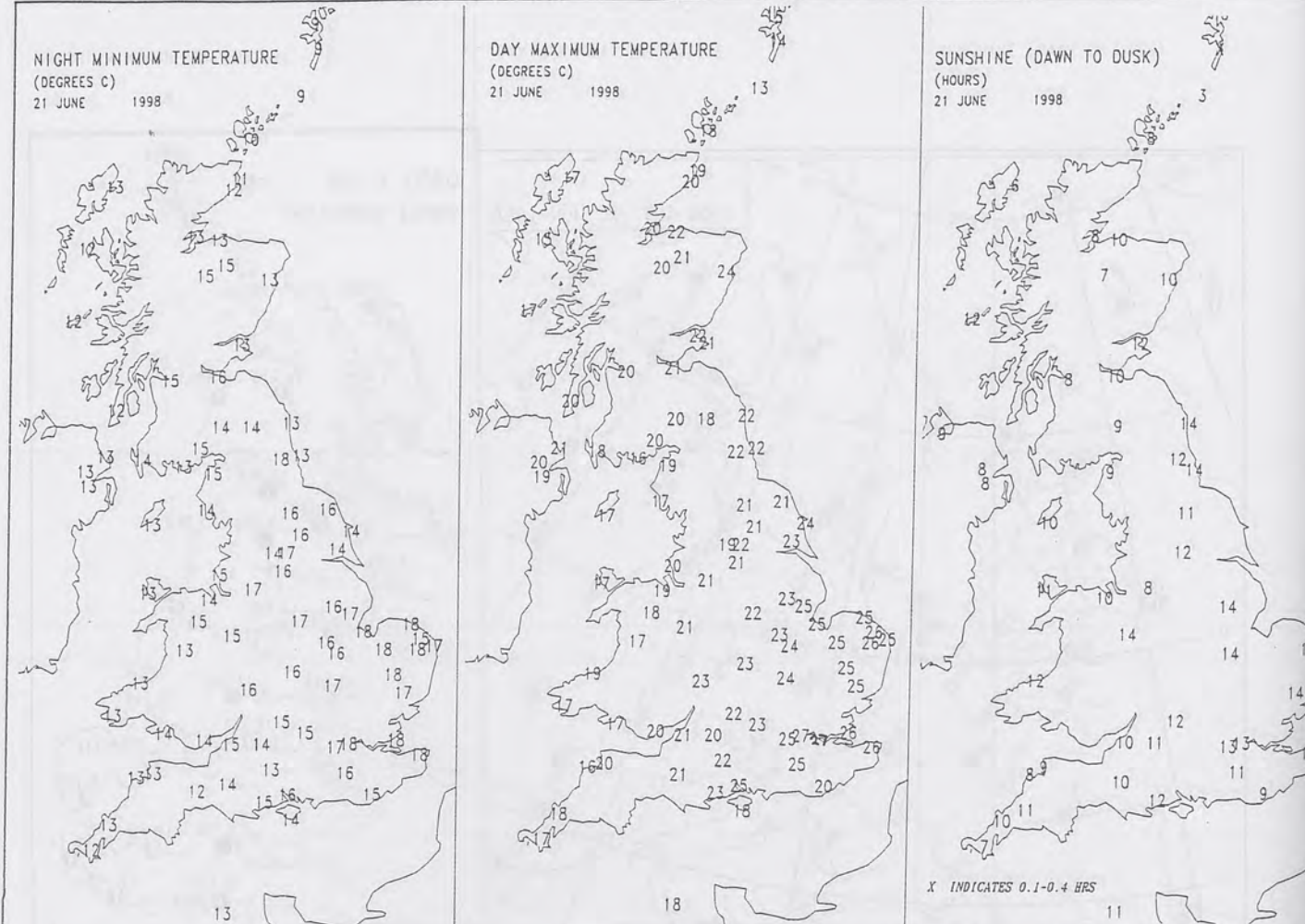
During the morning, thundery weather cleared the Scottish mainland and Orkney, but moved across Shetland, where there was heavy rain; it finally cleared from here in mid-afternoon, but patchy fog persisted and it was also quite windy in the evening. Most of the British Isles, though, had a bright or sunny day with just a few showers. Late in the day, there were one or two heavy showers over southern Scotland, Northern Ireland and southern England.

It was a warm day in most places, except over Shetland and on some windward coasts in the west and south. Many eastern districts were very warm or hot.

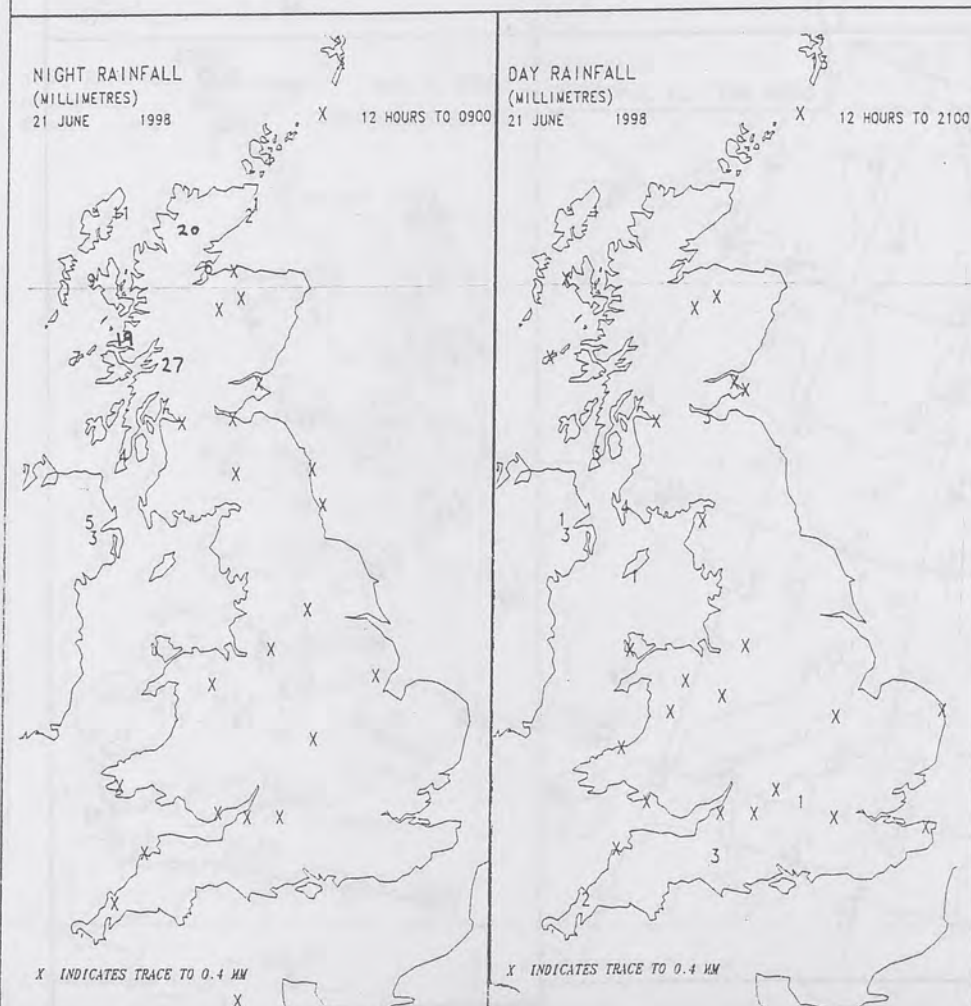
EXTREMES

SUNDAY 21st JUNE 1998

Highest maximum	26.7C	Gravesend (Kent)
Lowest maximum	13.3 C	Fair Isle (Between Orkney and Shetland)
Lowest minimum	8.8 C	Lerwick (Shetland Isles)
Lowest grass minimum	6.8 C	Port Glenone (County Antrim)
Most rain (24 hrs from 0900)	18.2 mm	Lerwick (Shetland Isles)
Most sun	14.2 hrs	Sunderland Waddington (Lincolnshire)



DAILY CLIMATE DATA



DAILY WEATHER SUMMARY



National Meteorological
Library & Archive
London Road
Bracknell RG12 2SZ

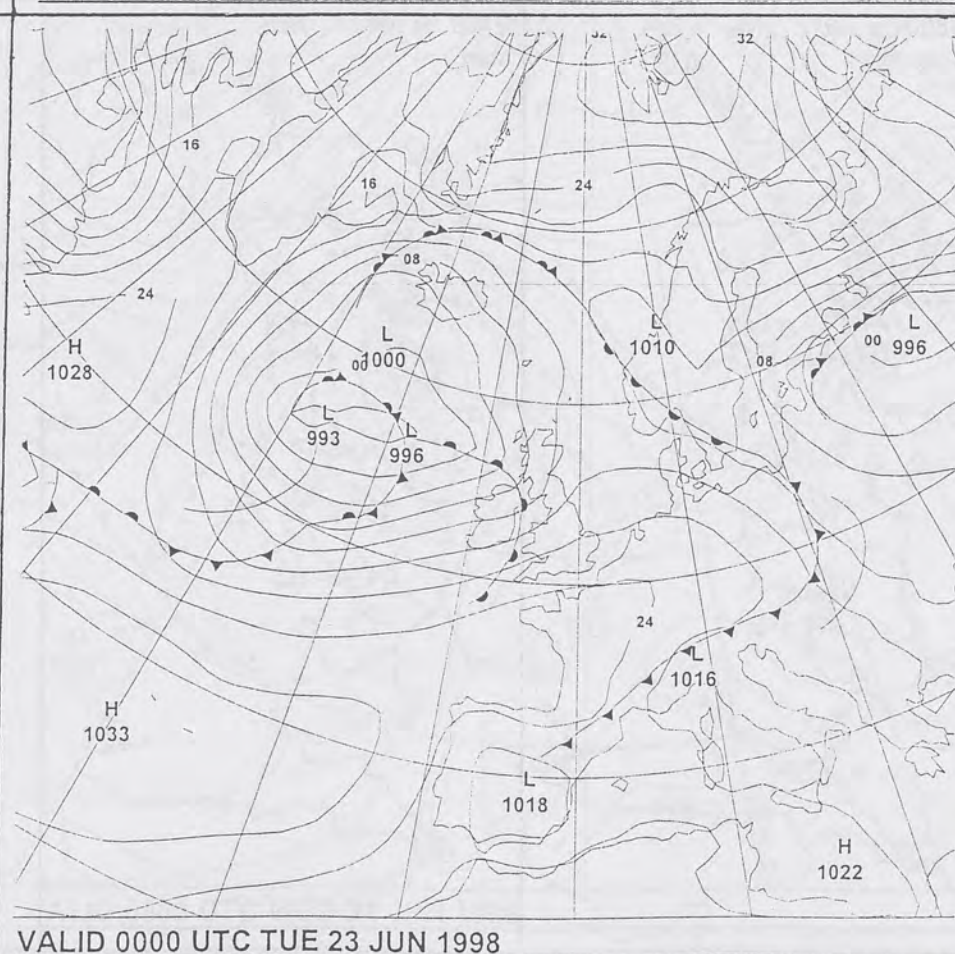
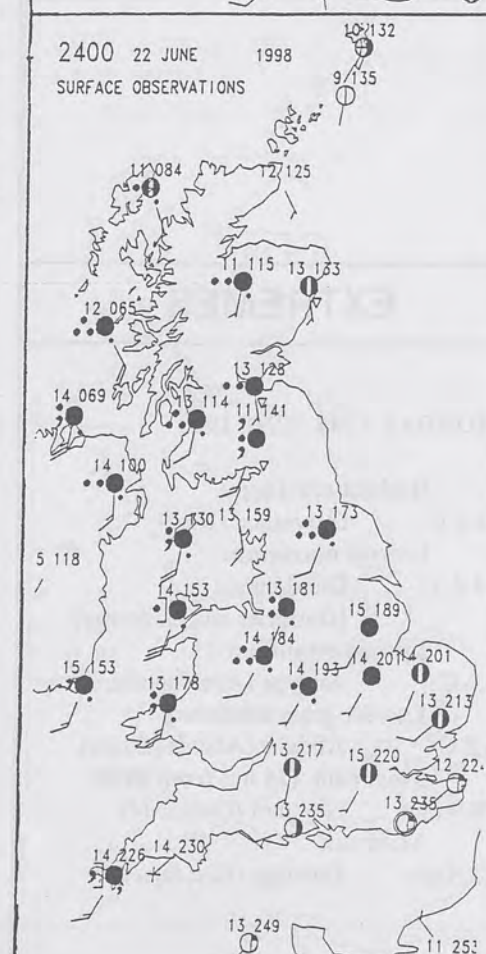
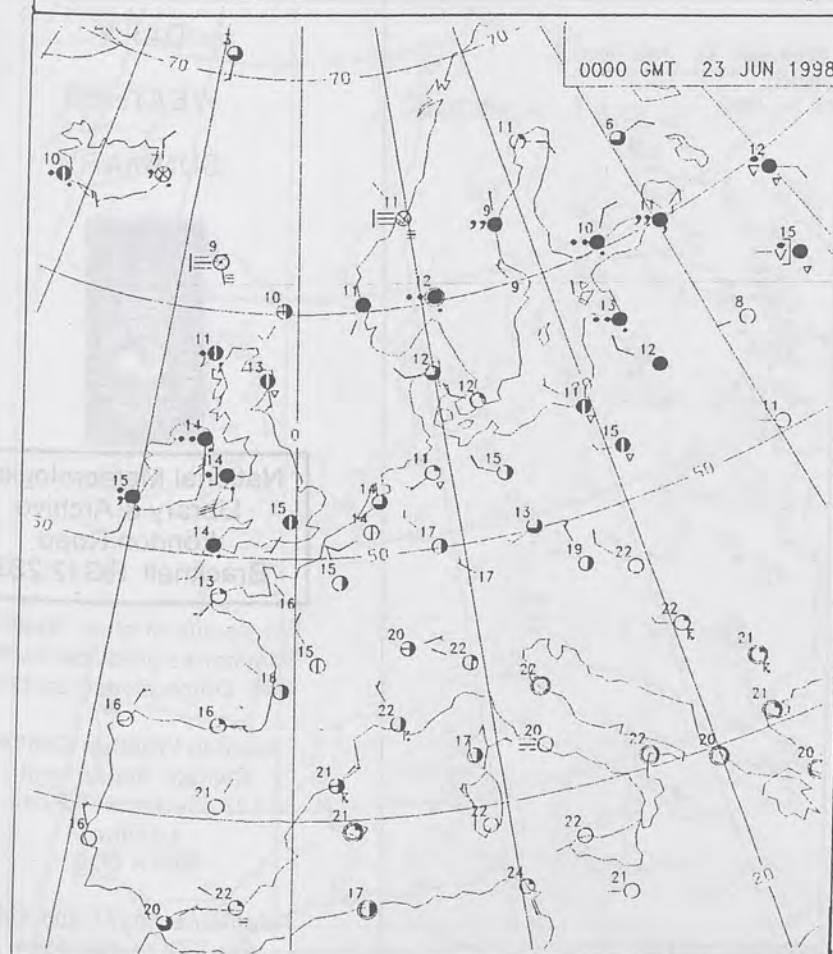
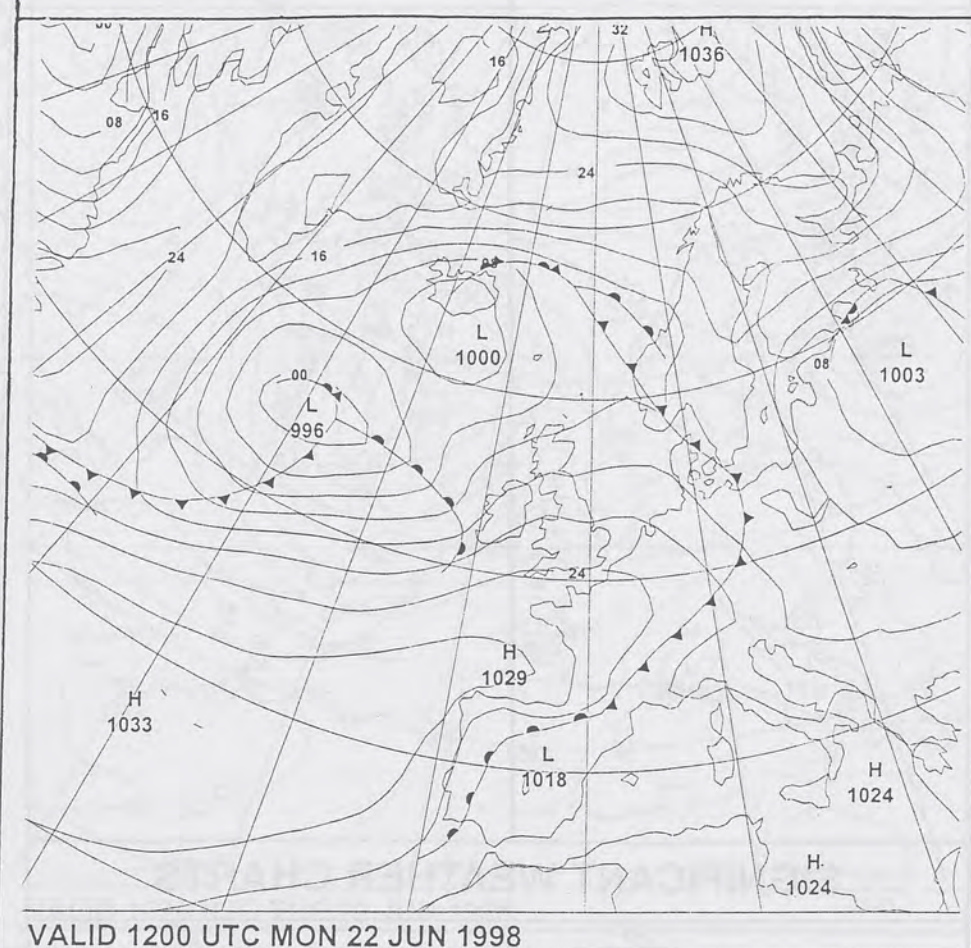
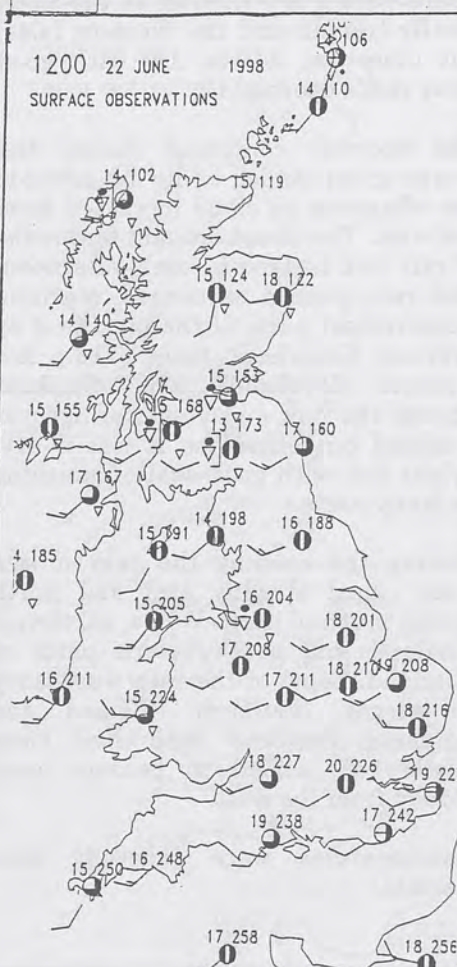
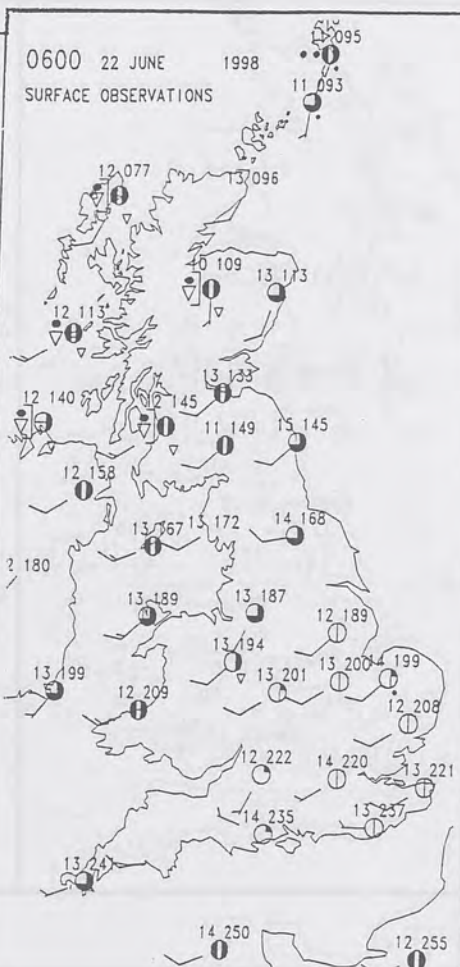
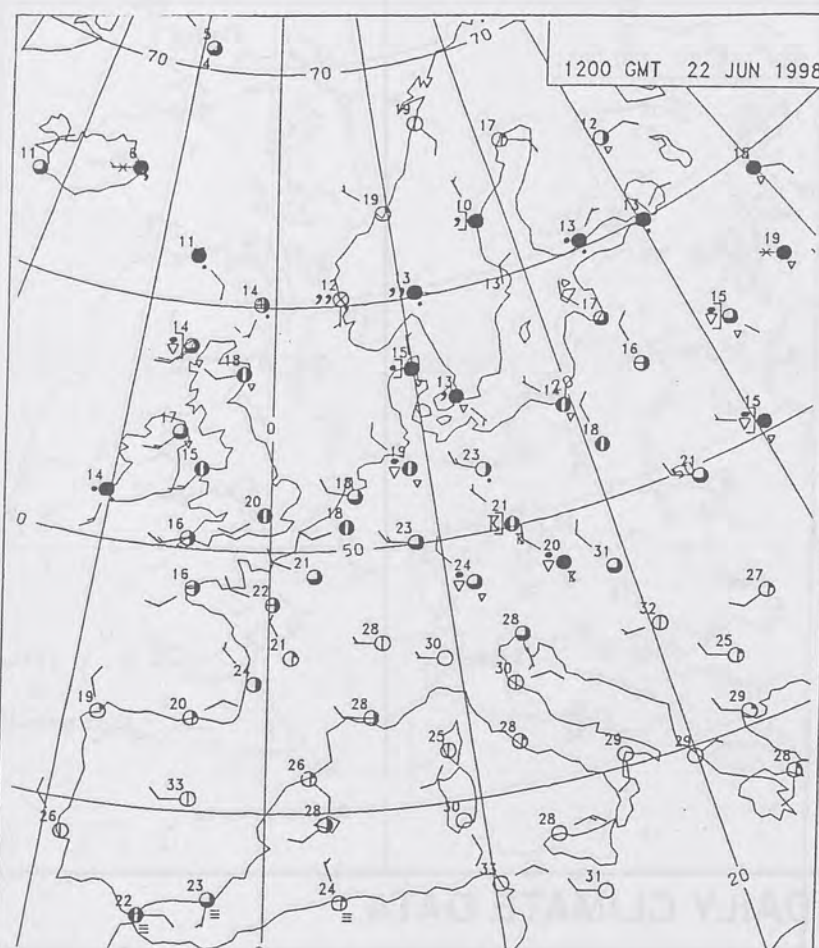
For details of other Weather
Summaries produced by the
Met. Office please contact:

London Weather Centre
Climate Department
127 Clerkenwell Road
London
EC1R 5DB

Telephone: 0171 405 4358
Fax: 0171 404 4314

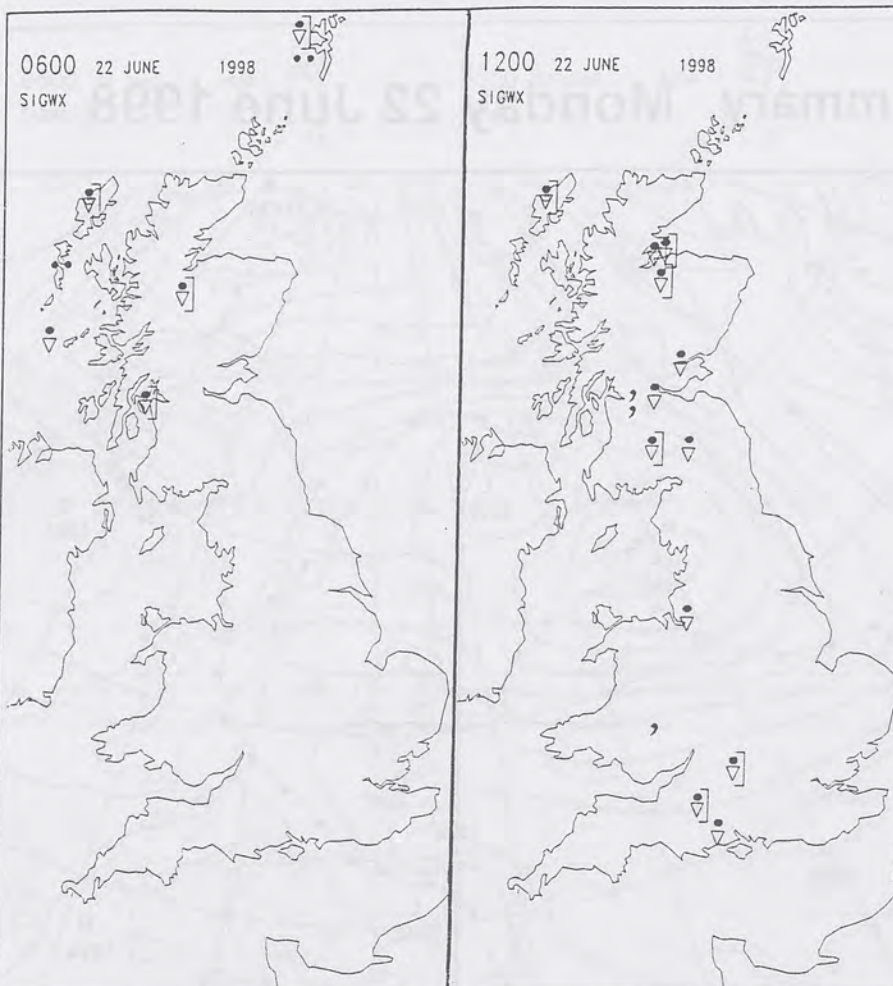


The Met. Office Daily Weather Summary Monday 22 June 1998



NOT FOR LOAN

DUPLICATE ALSO



Summary of UK weather for Monday 22nd June 1998

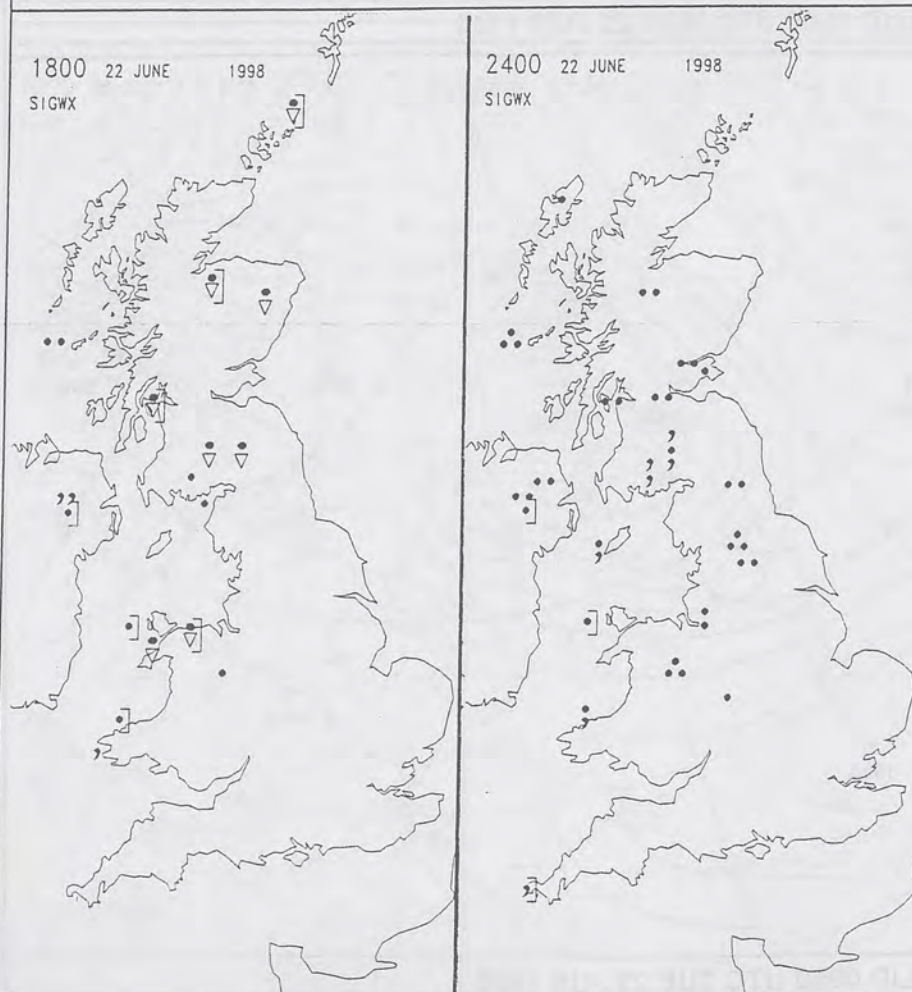
There were a few showers in the west, chiefly Ireland and the Western Isles, but otherwise it was dry with good clear spells overnight.

The showers continued during the morning but tended to die out towards the afternoon as cloud increased from the west. This cloud brought outbreaks of rain into Ireland by early afternoon. The rain pushed eastwards, reaching westernmost parts of the mainland by evening. Elsewhere, there were a few showers developing over Scotland during the day and a scattering over England but otherwise it was a dry, bright day with good deal of sunshine in many parts.

During the evening the rain in the west edged steadily east and north across much of north Wales, northwest England and southwestern parts of Scotland. Some of the rain was heavy in places. Southern England and northern Scotland both had clear spells but tended to become more cloudy from the west.

Temperatures were generally near normal.

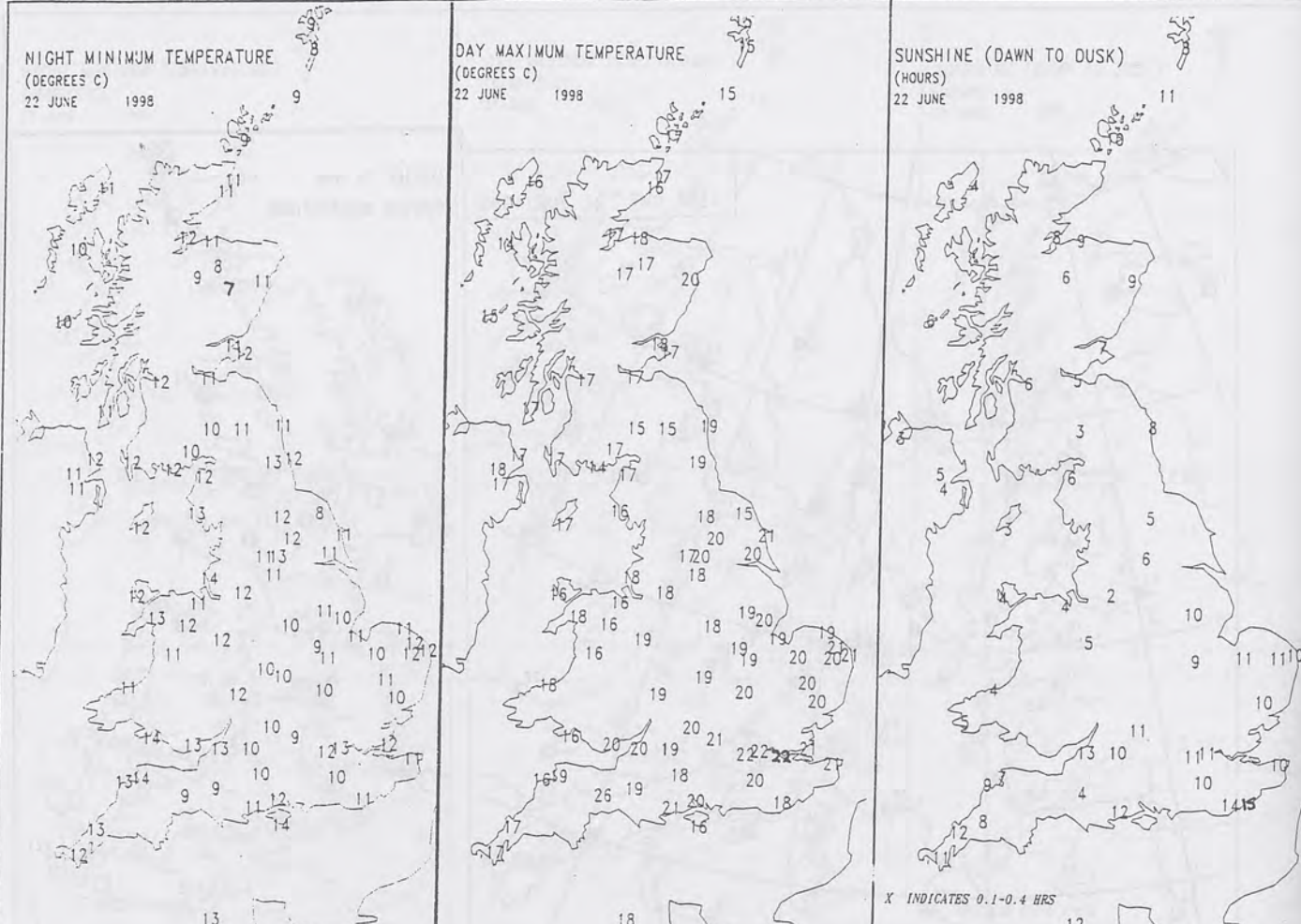
SIGNIFICANT WEATHER CHARTS



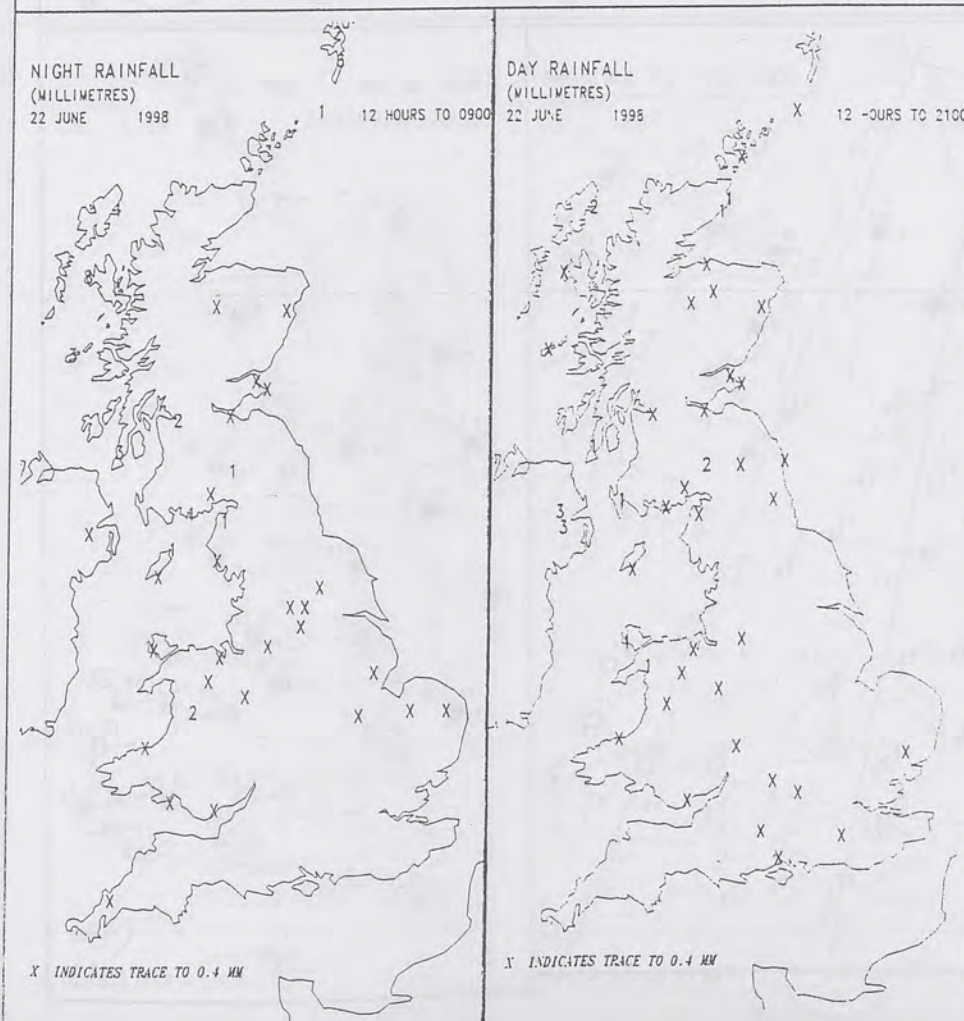
EXTREMES

MONDAY 22nd JUNE 1998

Highest maximum	
22.4 C	Gravesend (Kent)
Lowest maximum	
14.4 C	Dundrennan (Dumfries and Galloway)
Lowest minimum	
6.5 C	Aboyne (Aberdeenshire)
Lowest grass minimum	
3.8 C	Aboyne (Aberdeenshire)
Most rain (24 hrs from 0900)	
28.9 mm	Nantmor (Gwynedd)
Most sun	
14.8 hrs	Hastings (East Sussex)



DAILY CLIMATE DATA



DAILY WEATHER SUMMARY



National Meteorological
Library & Archive
London Road
Bracknell RG12 2SZ

For details of other Weather
Summaries produced by the
Met. Office please contact:

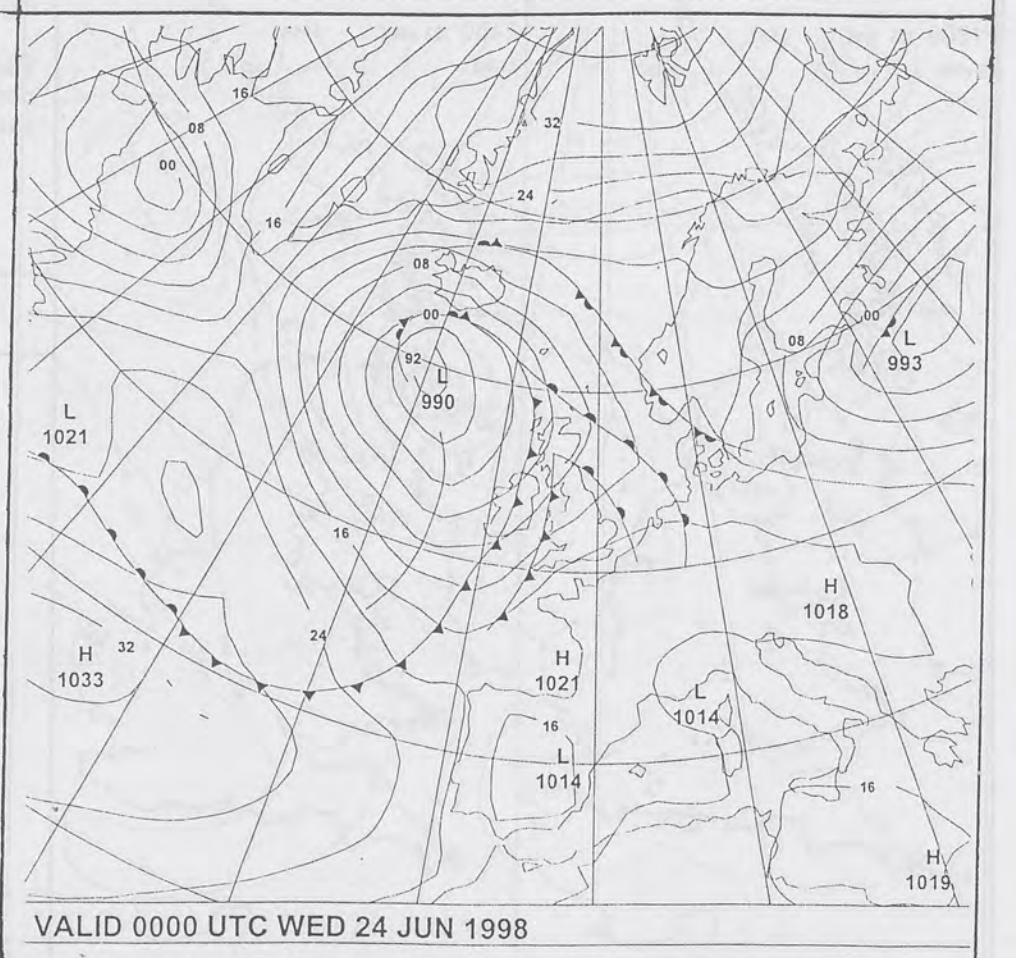
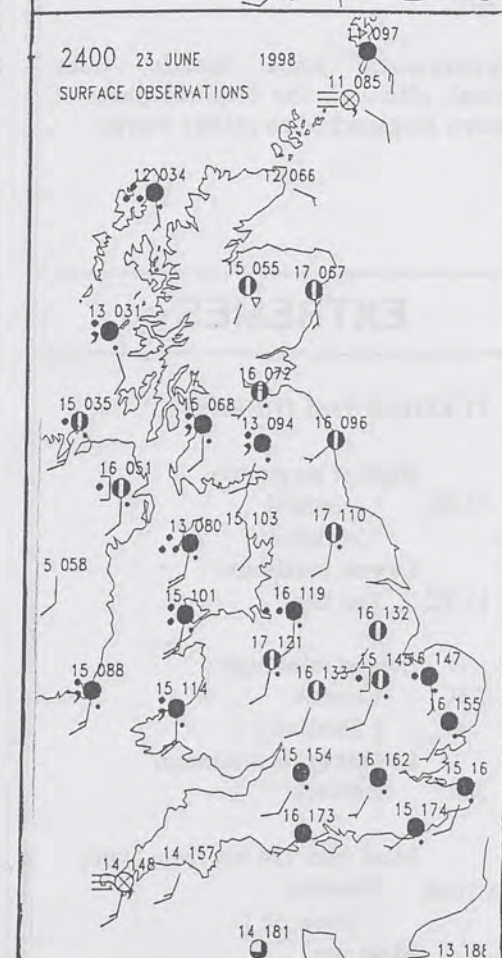
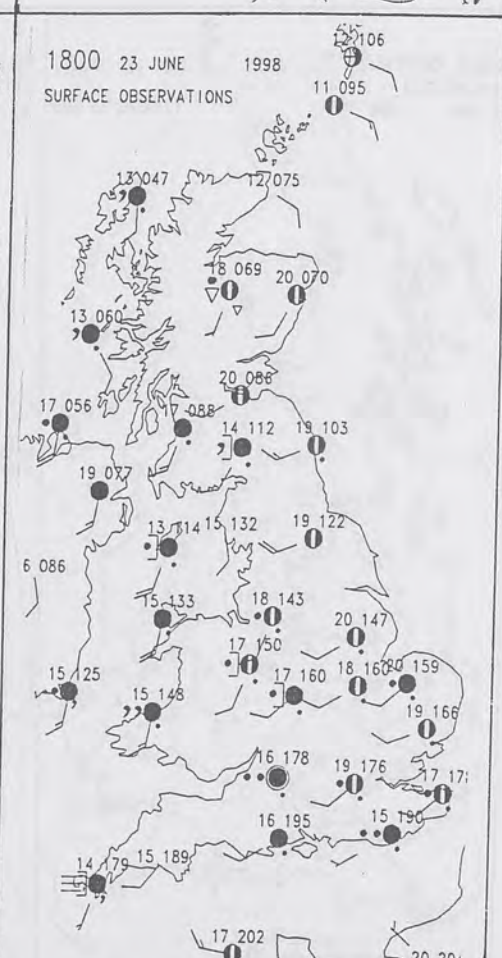
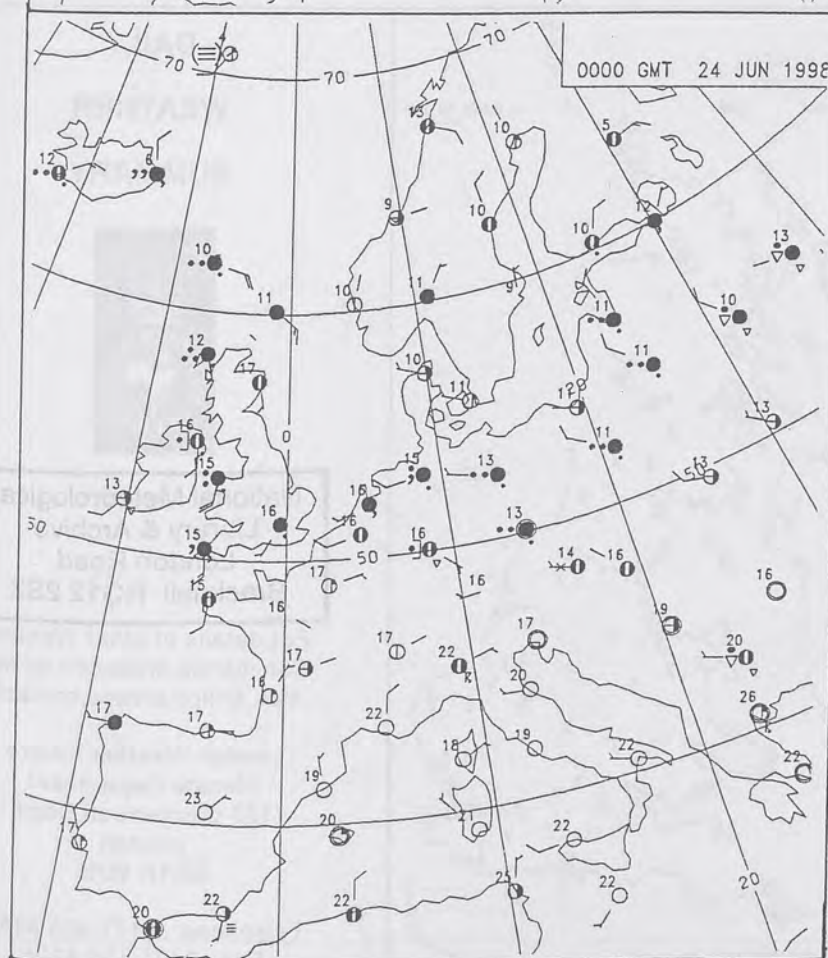
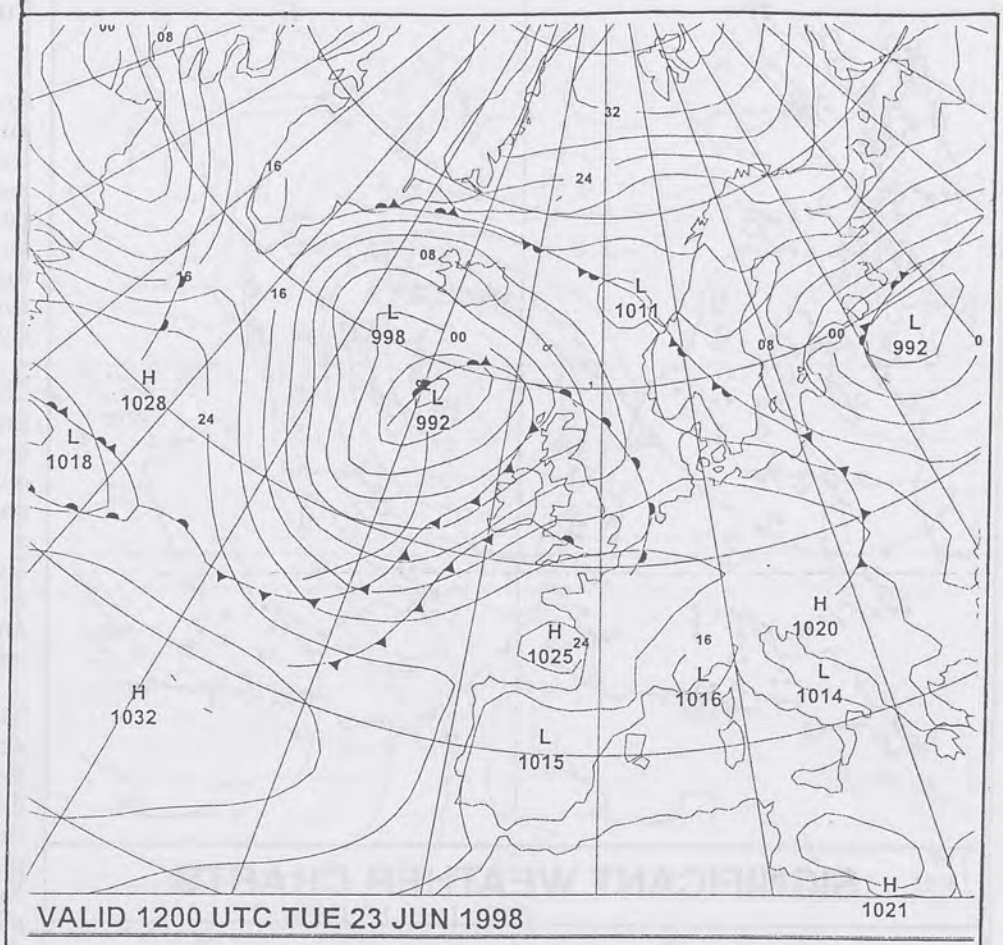
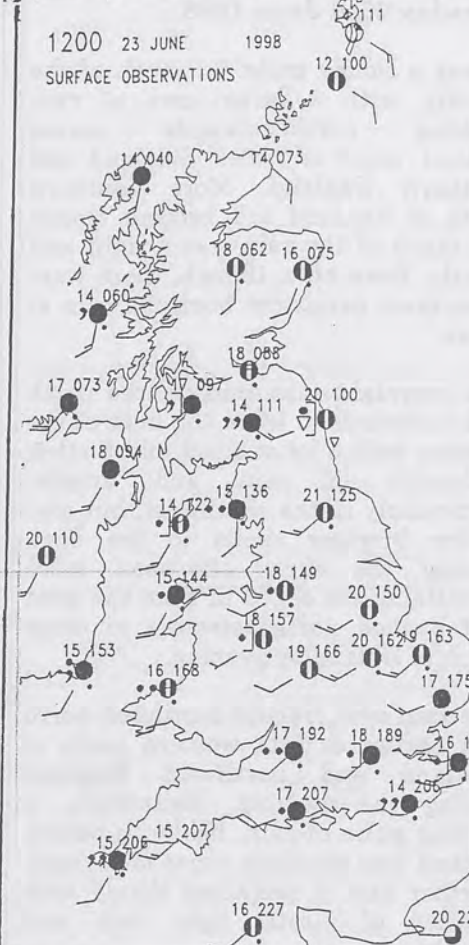
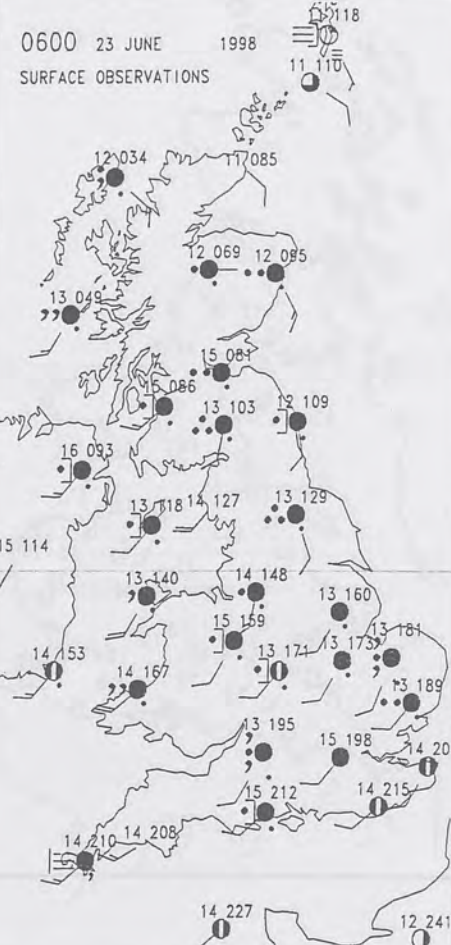
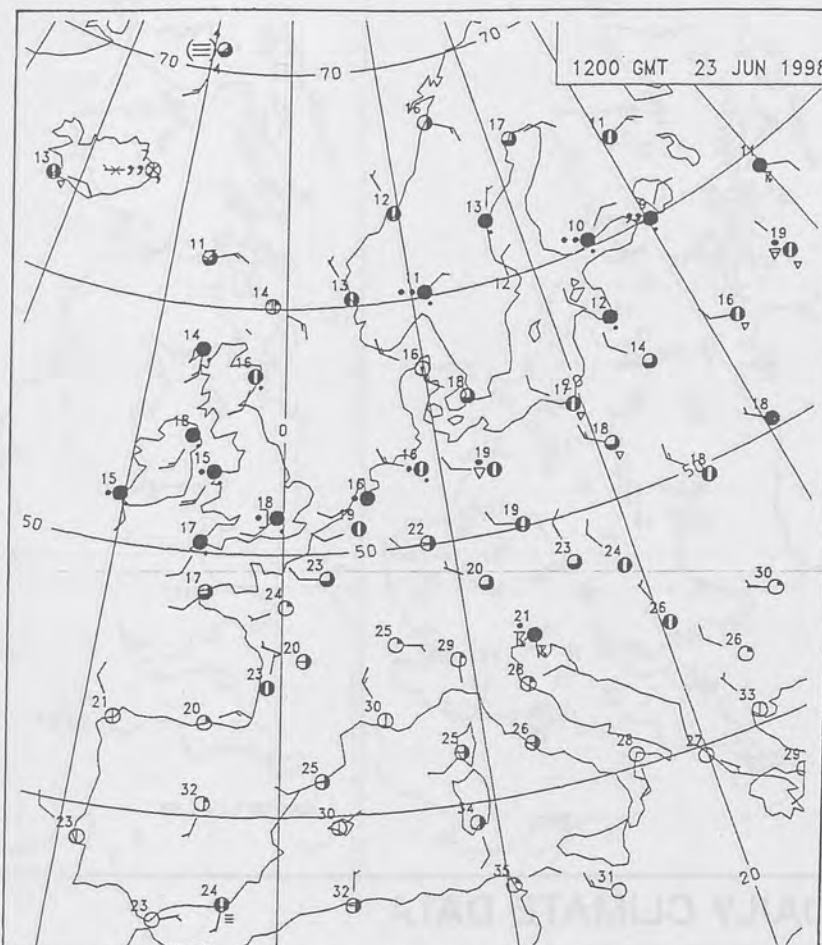
London Weather Centre
Climate Department
127 Clerkenwell Road
London
EC1R 5DB

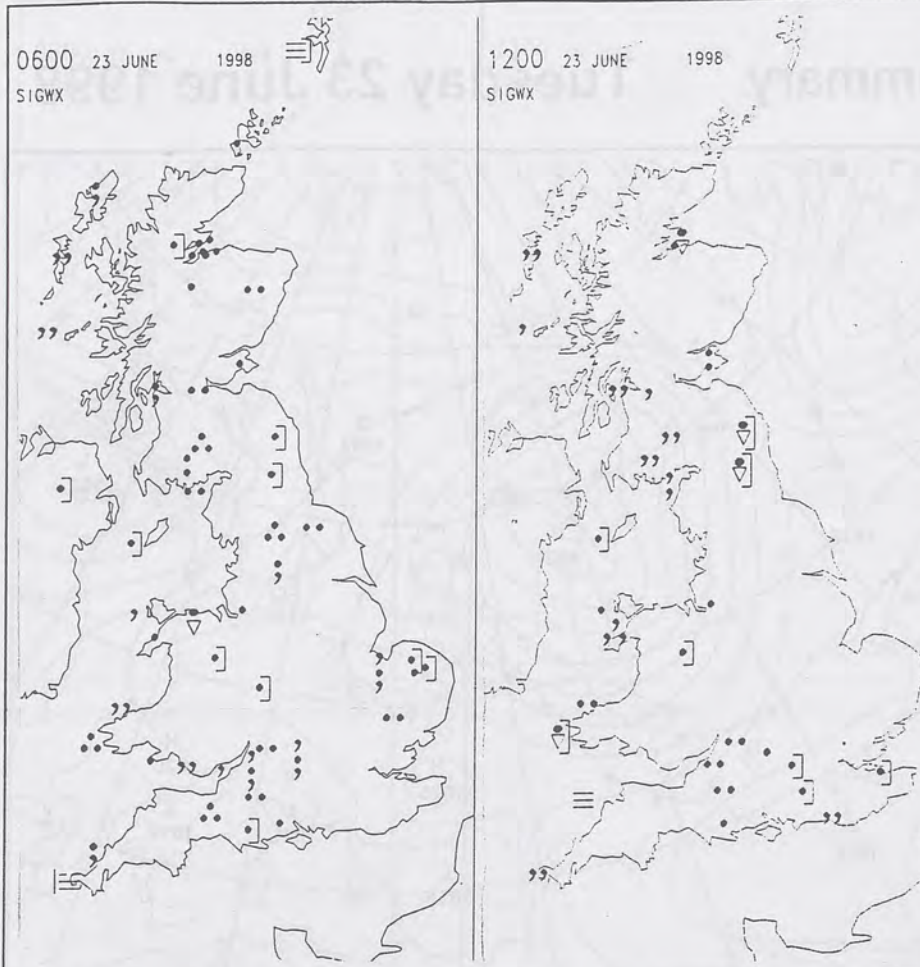
Telephone: 0171 405 4358
Fax: 0171 404 4314



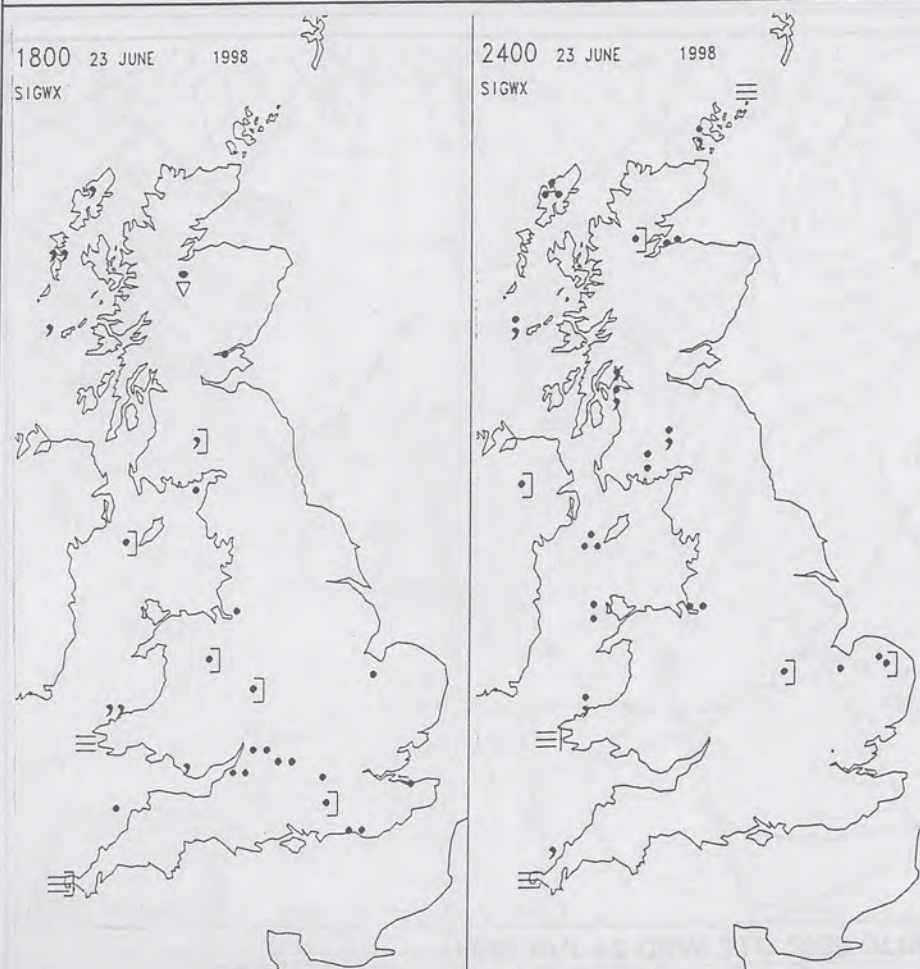
The Met Office Daily Weather Summary

Tuesday 23 June 1998





SIGNIFICANT WEATHER CHARTS



Published by London Weather Centre. All times are GMT.

Summary of UK weather for Tuesday 23rd June 1998

It was a cloudy night for much of the country with a large area of rain pushing northeastwards across Ireland, much of Wales, Scotland and northern England. More southern parts of England did become cloudy but much of the rain was a light and drizzly. Even here, though, there were some more persistent bursts of rain at times.

The overnight rain soon cleared north and eastwards to leave the bulk of the country with a lot of cloud and further outbreaks of rain and drizzle, particularly in the southwest, but also a few brighter spells to the east. During the early afternoon more persistent rain edged in from the west and pushed northeastwards to cover much of Ireland by evening.

The rain over Ireland continued north and eastwards into western parts of Scotland and northwest England during the evening. Meanwhile, a further pulse of rain, heavy in places, pushed into southern parts of Ireland. Further east it remained cloudy with patches of mostly light rain and drizzle.

Temperatures were mostly near normal, although the brighter parts of eastern England were rather warm.

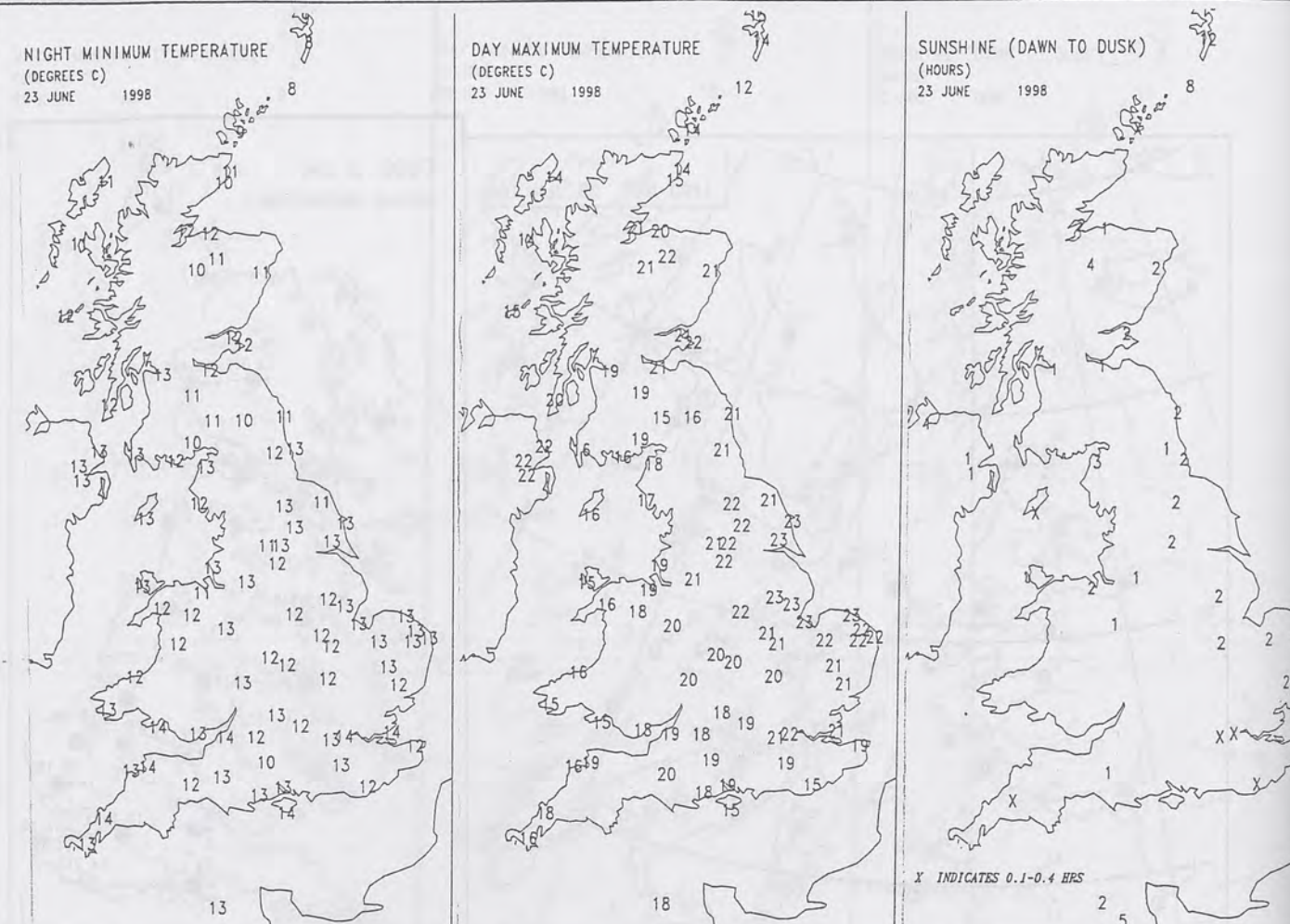
EXTREMES

TUESDAY 23rd JUNE 1998

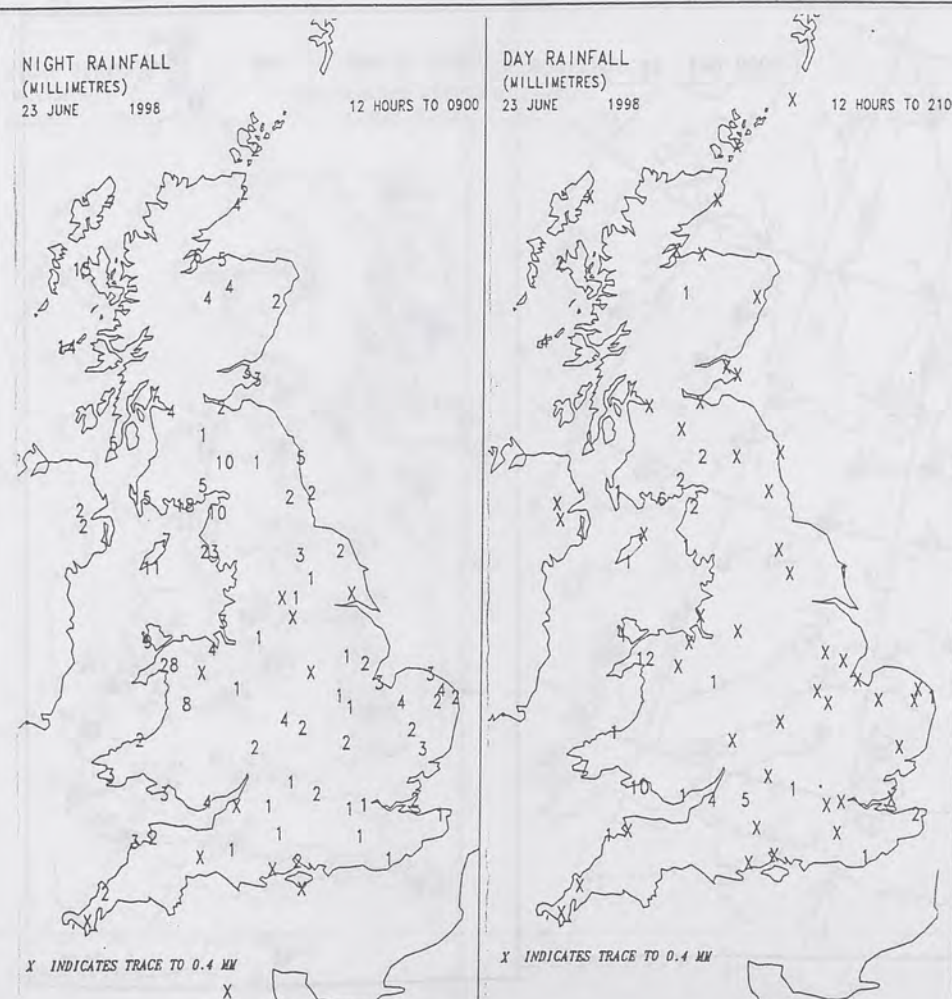
Highest maximum	
23.3C	Leconfield [Yorkshire]
Lowest maximum	
12.2C	Fair Isle
Lowest minimum	
7.5C	Lerwick [Shetland]
Lowest grass minimum	
2.6C	Lerwick
Most rain (24 hrs from 0900)	
48.1mm	Nantmor [Gwynedd]
Most sun	
12.4 hrs	Lerwick

NOT FOR LOAN

DUPLICATE ALSO



DAILY CLIMATE DATA



DAILY WEATHER SUMMARY



National Meteorological
Library & Archive
London Road
Bracknell RG12 2SZ

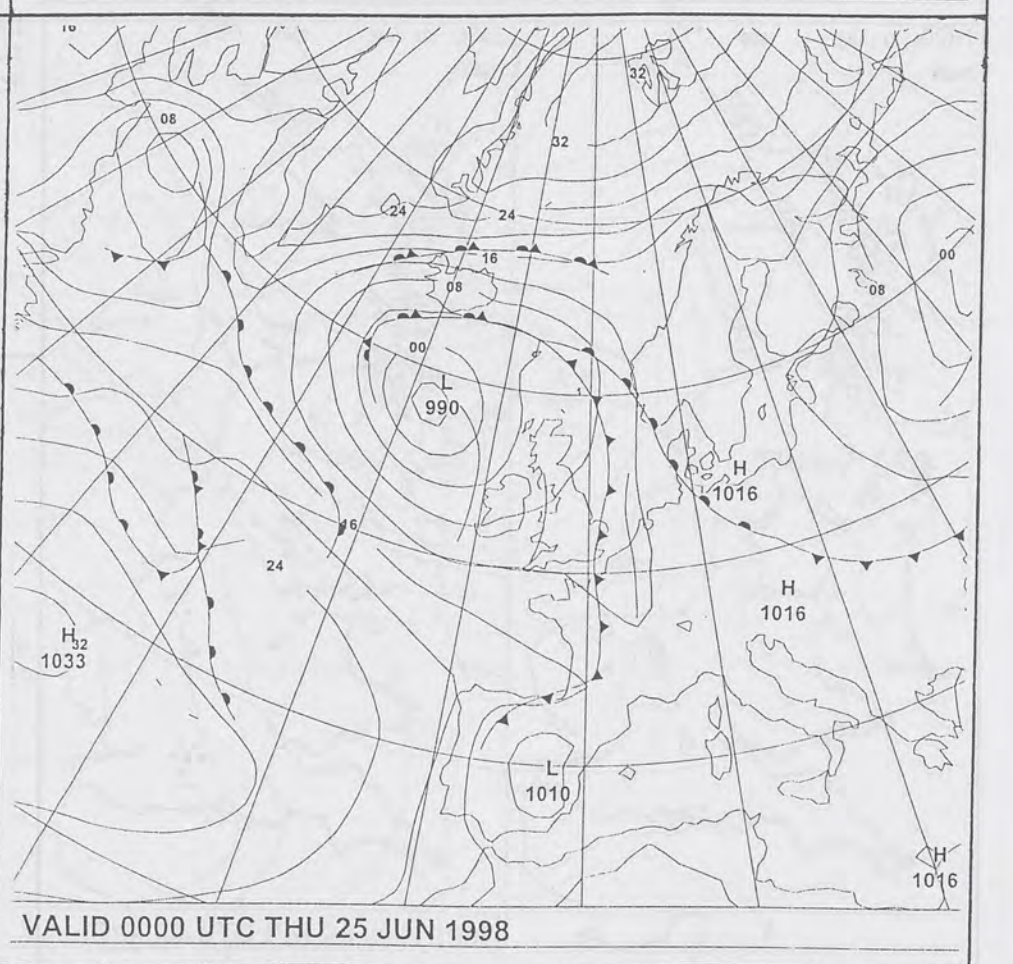
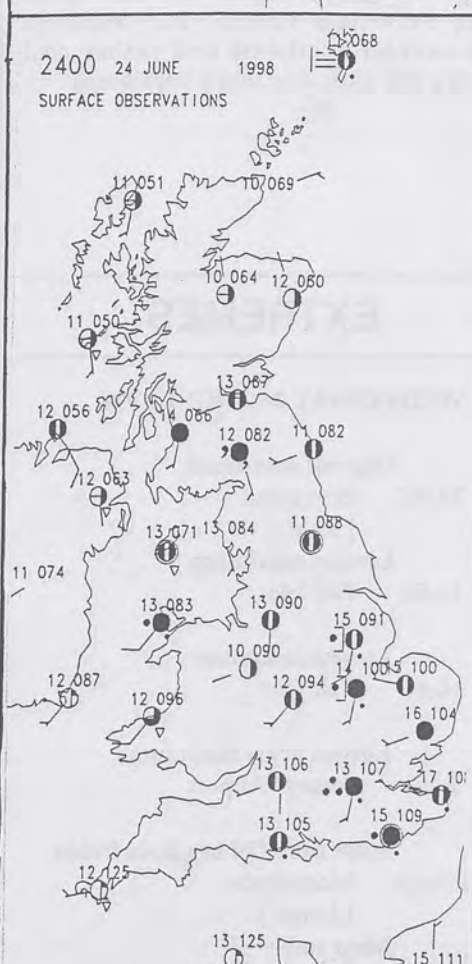
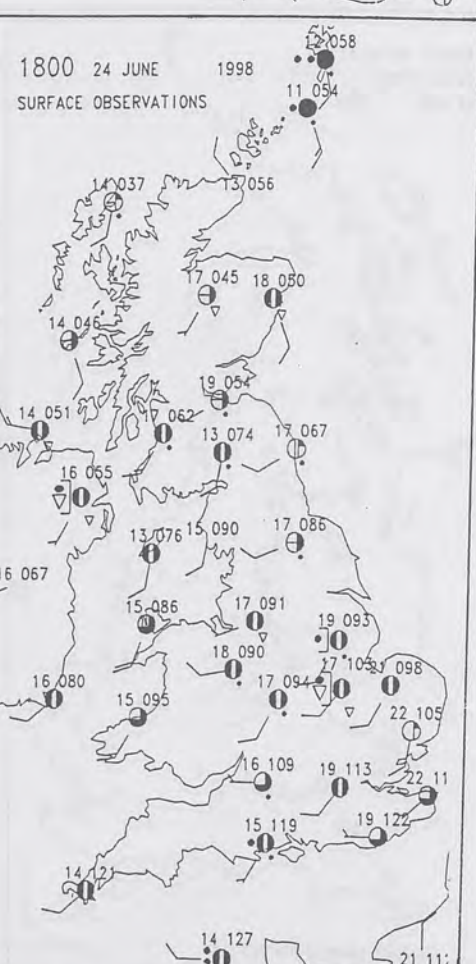
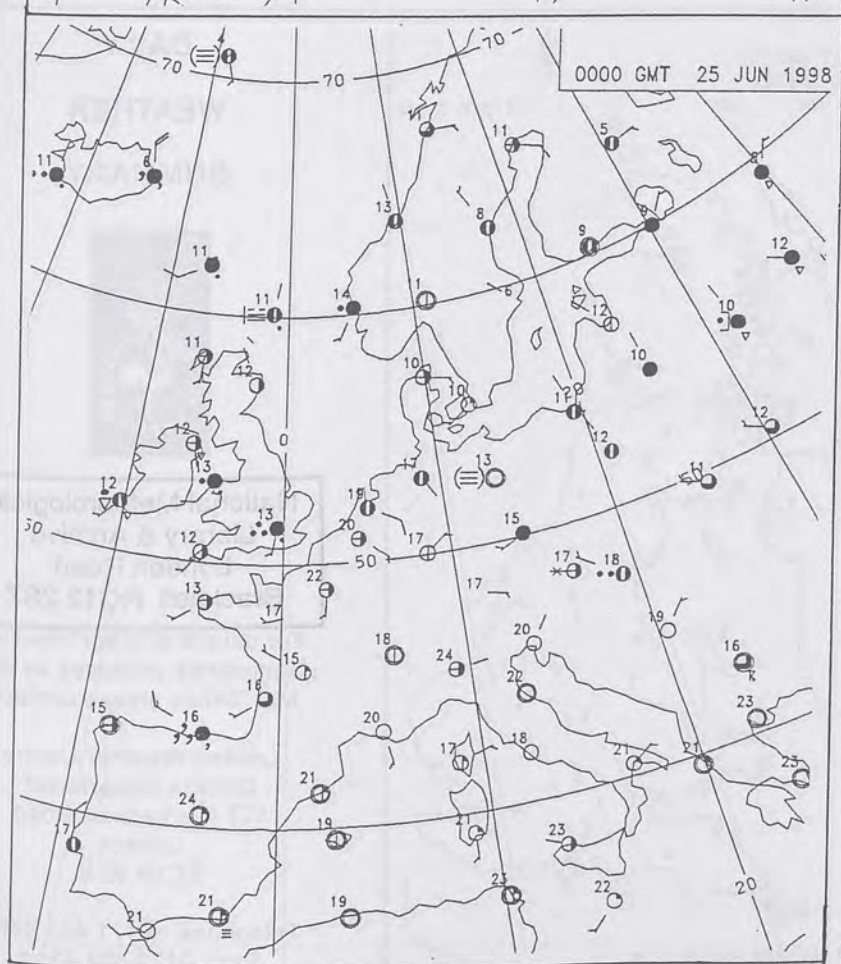
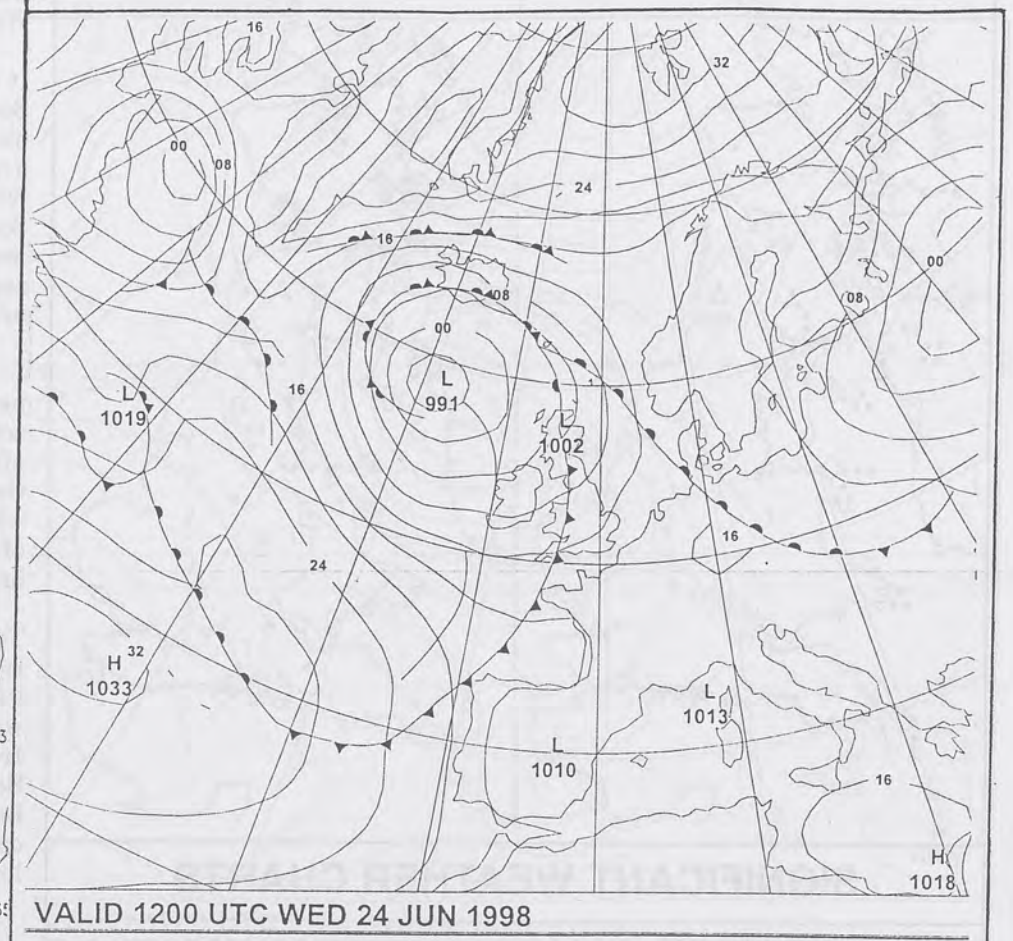
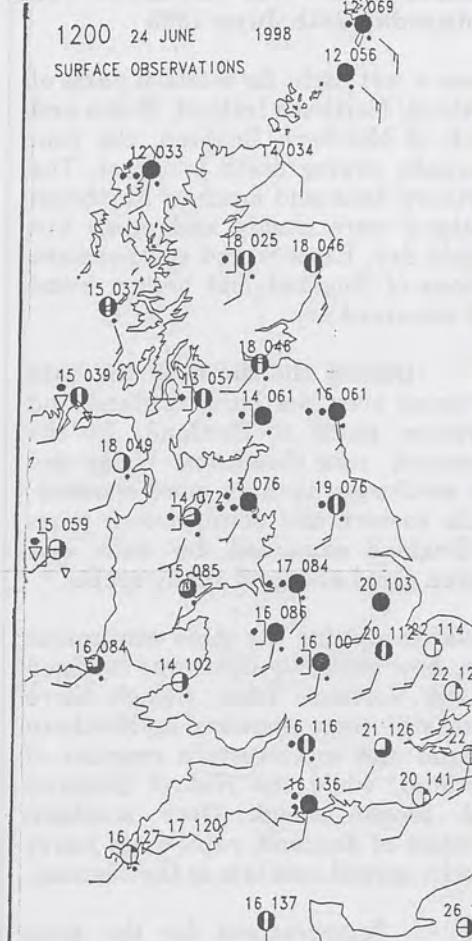
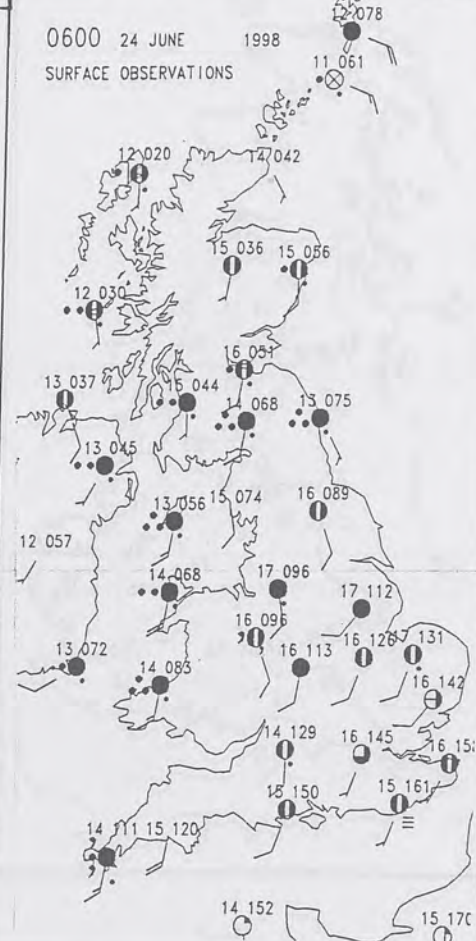
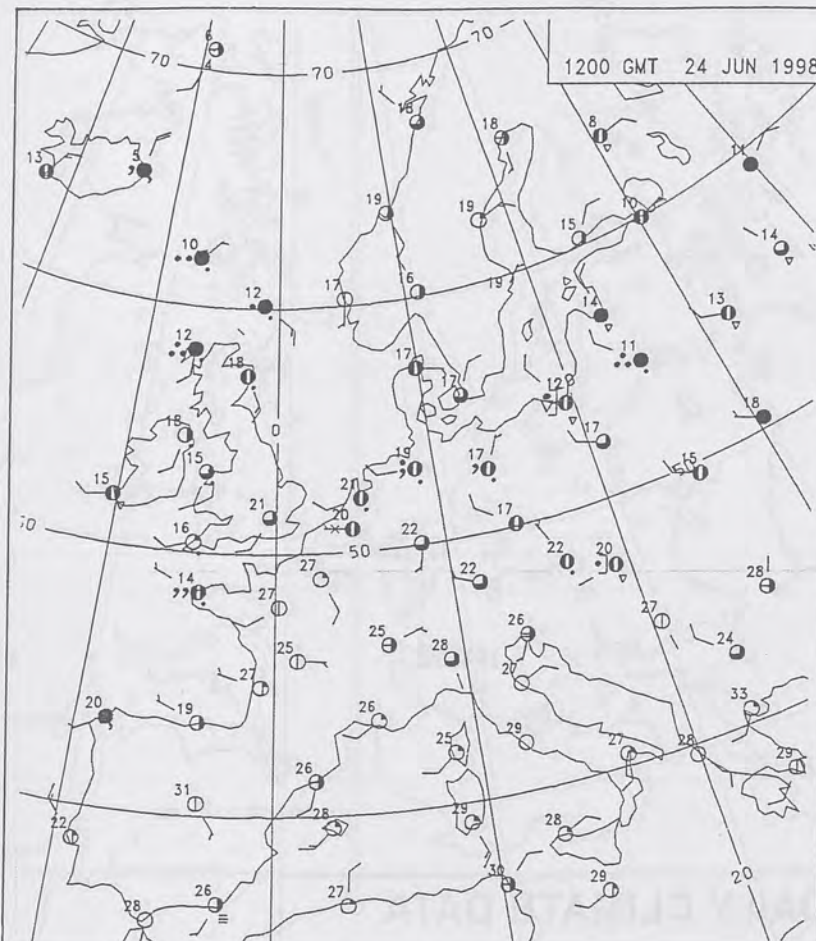
For details of other Weather
Summaries produced by the
Met. Office please contact:

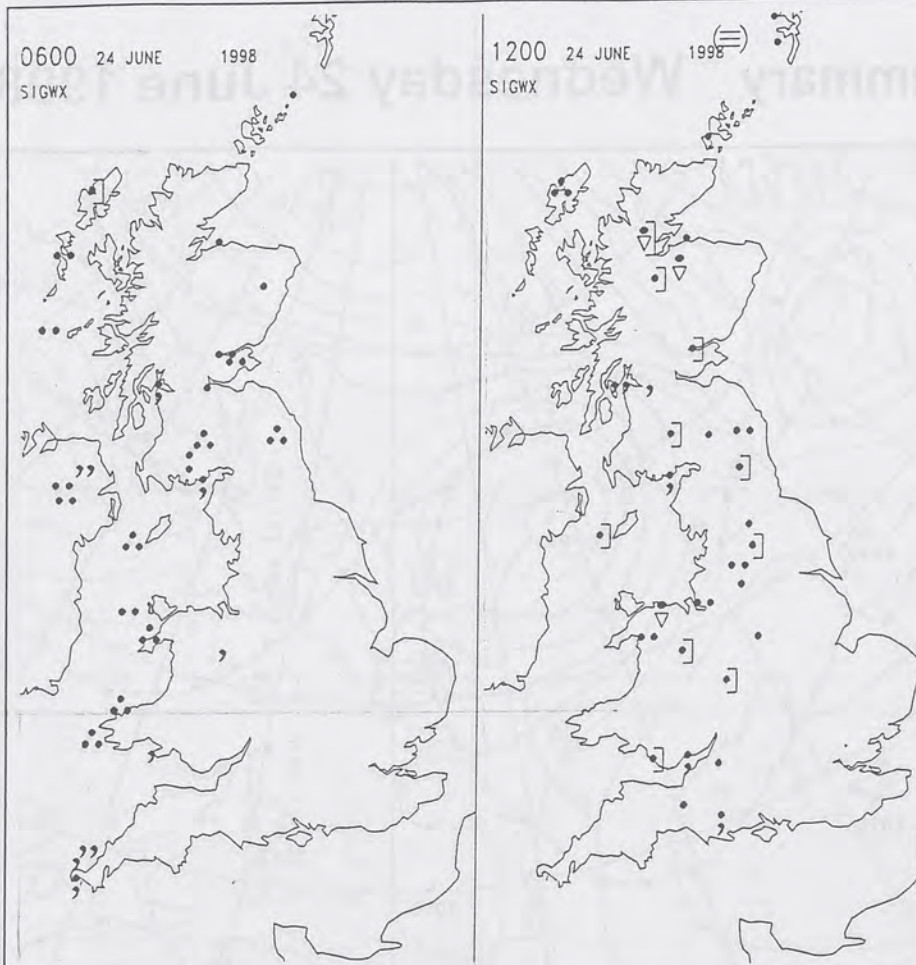
London Weather Centre
Climate Department
127 Clerkenwell Road
London
EC1R 5DB

Telephone: 0171 405 4358
Fax: 0171 404 4314

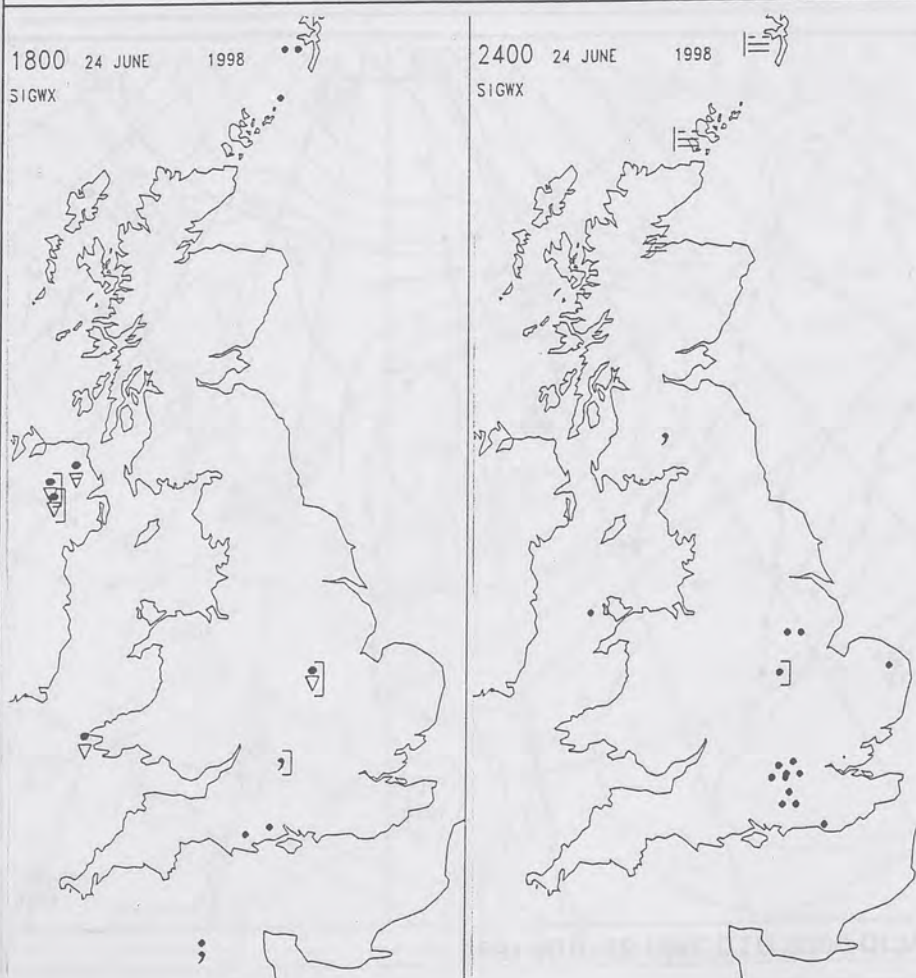


The Met. Office Daily Weather Summary Wednesday 24 June 1998





SIGNIFICANT WEATHER CHARTS



Published by London Weather Centre. All times are GMT.

Summary of UK weather for Wednesday 24th June 1998

It was a wet night for western parts of Scotland, Northern Ireland, Wales and much of Northern England, the rain gradually edging north and east. The Northern Isles and much of Northeast Scotland were cloudy and misty but largely dry. Eastern and southeastern regions of England had broken cloud and remained dry.

During the morning the rain persisted over Northern England and southern parts of Scotland. In the afternoon rain eased over Wales and the southwest, turning more showery, while eastern and southeastern parts of England remained dry with well broken cloud and good sunny spells.

Towards evening the more continuous rain, now generally light, was confined to the Northern Isles, though there were still some showers in Northern Ireland and southwestern counties of Scotland, while the rest of Scotland had broken cloud. Over southern counties of England, rain, quite heavy locally, spread east late in the evening.

Temperatures for the most part were near normal, but warm in the sunnier southeast and rather cool where the rain was more persistent.

EXTREMES

WEDNESDAY 24th JUNE 1998

Highest maximum

24.9C Gravesend
[Kent]

Lowest maximum

11.6C Fair Isle

Lowest minimum

10.4C Fair Isle

Lowest grass minimum

7.6C Jersey / Airport

Most rain (24 hrs from 0900)

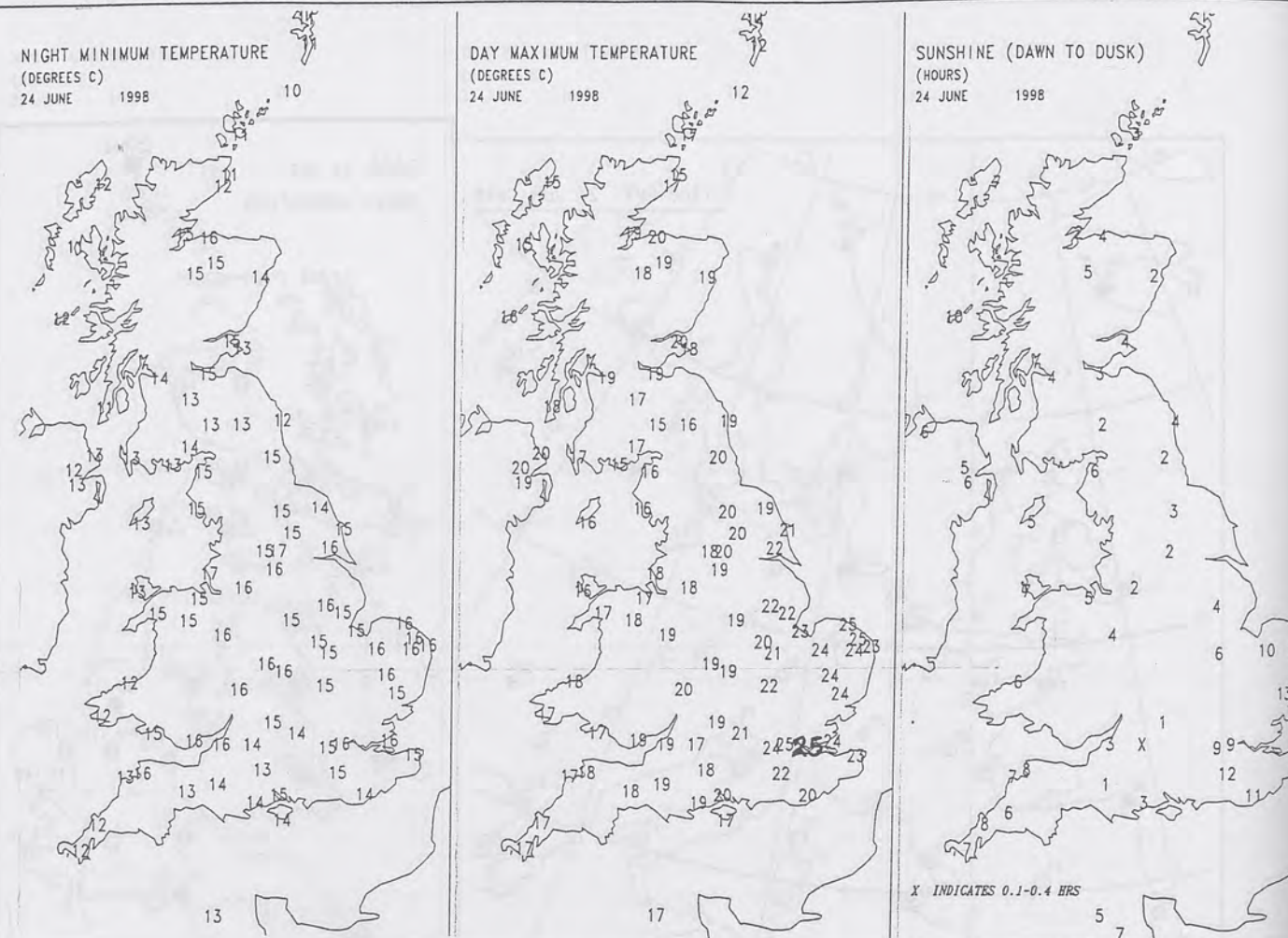
23.0mm Morecambe
[Lancs]

Most sun

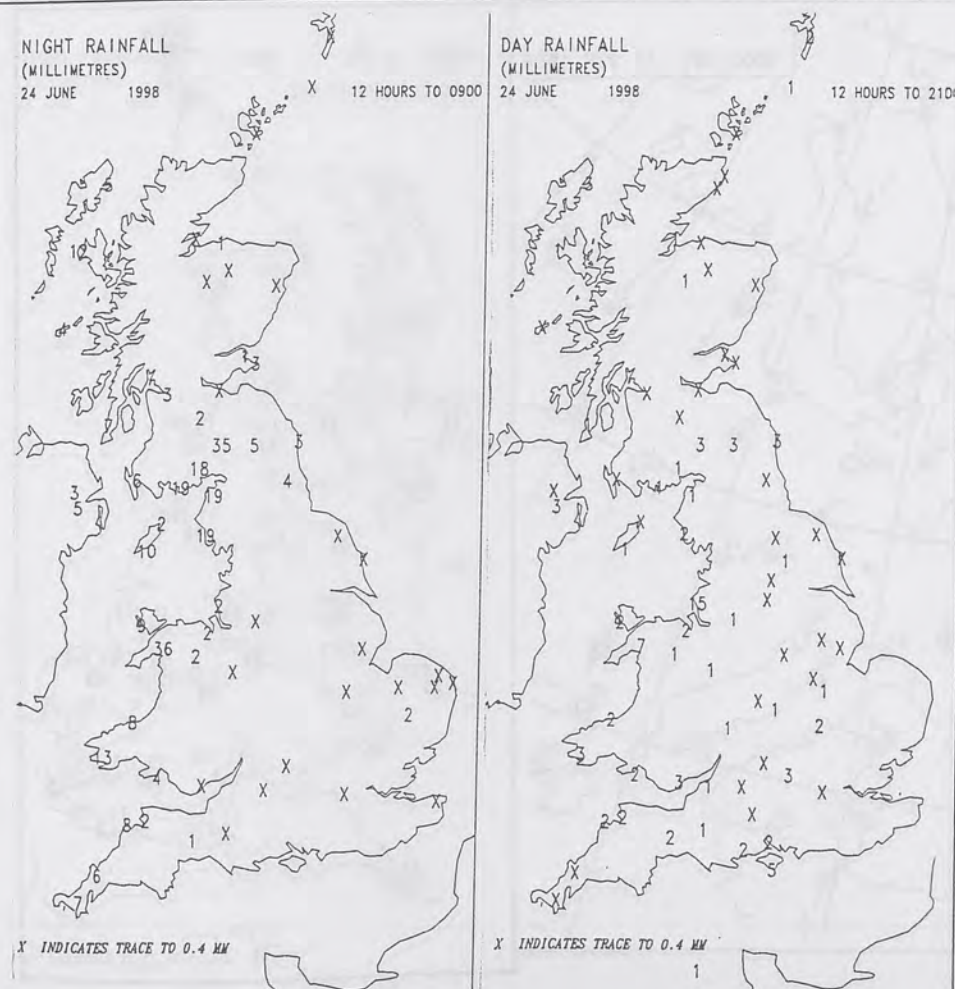
14.7hrs Clacton
[Essex]

NOT FOR LOAN

DUPLICATE ALSO



DAILY CLIMATE DATA



DAILY WEATHER SUMMARY



National Meteorological
Library & Archive
London Road
Bracknell RG12 2SZ

For details of other Weather
Summaries produced by the
Met. Office please contact:

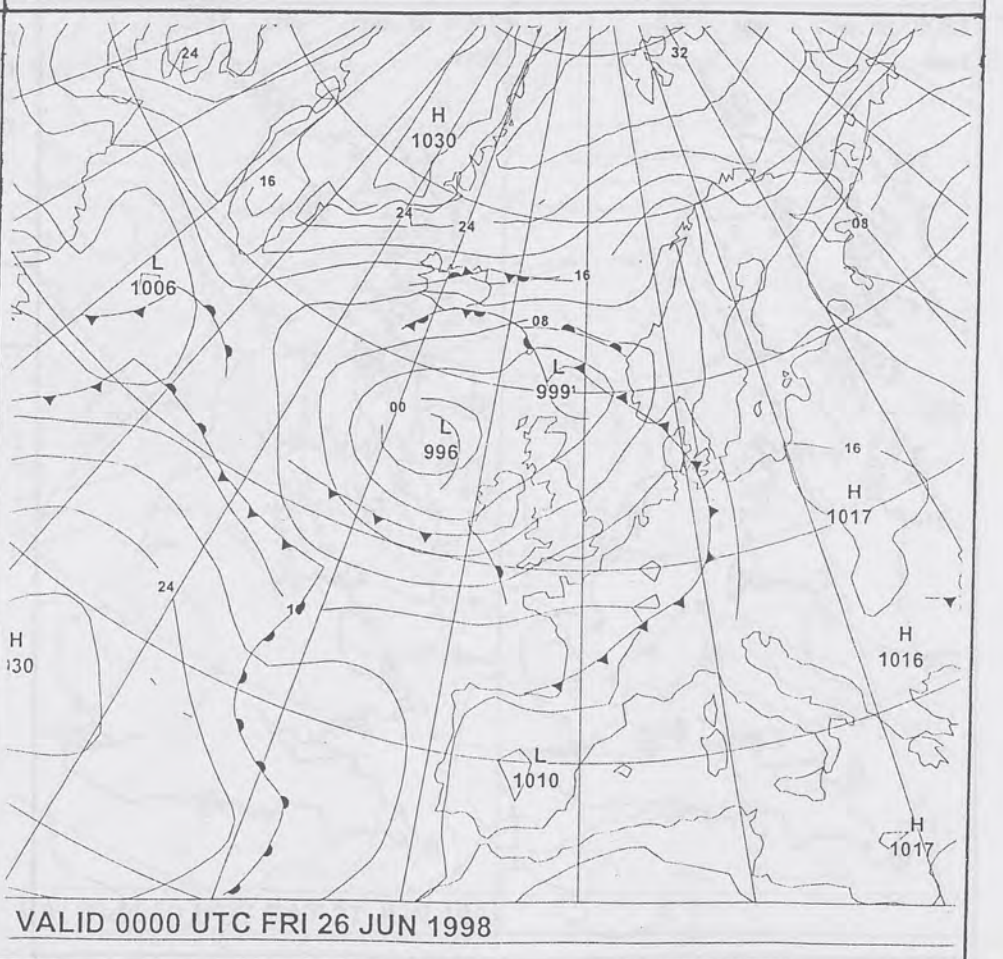
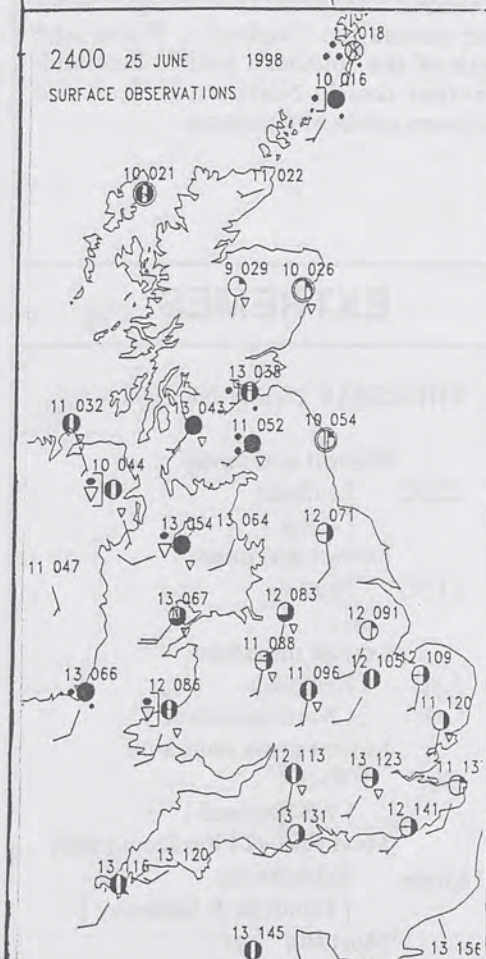
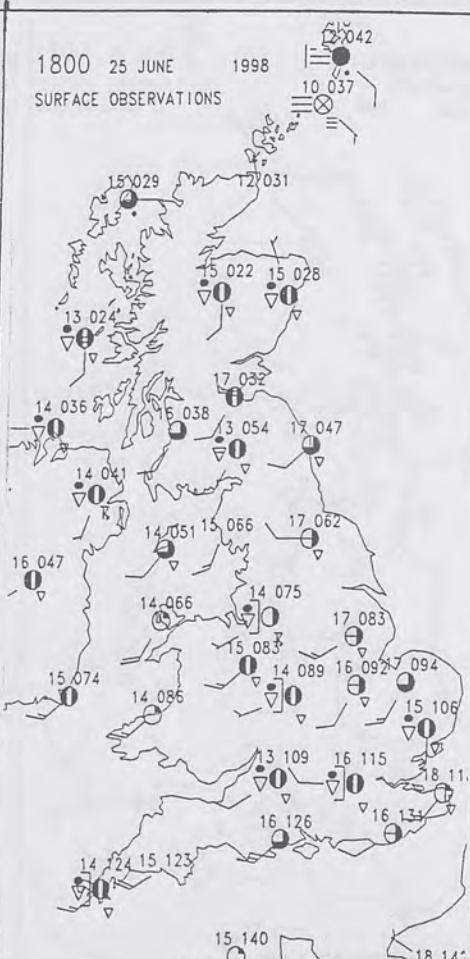
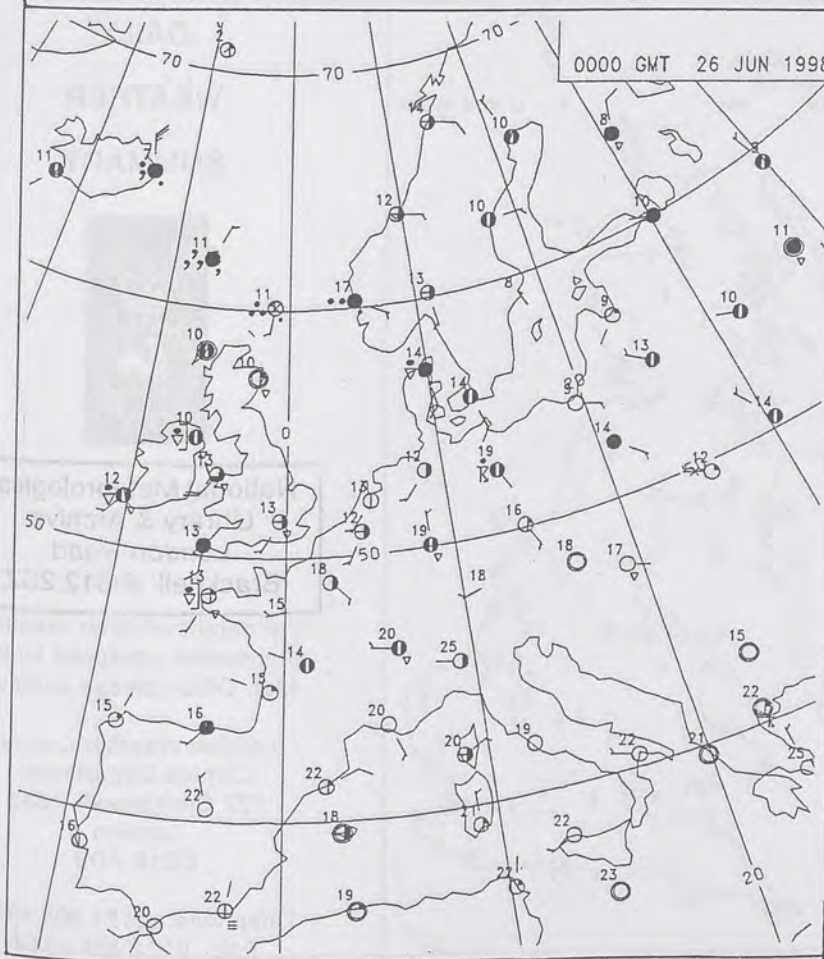
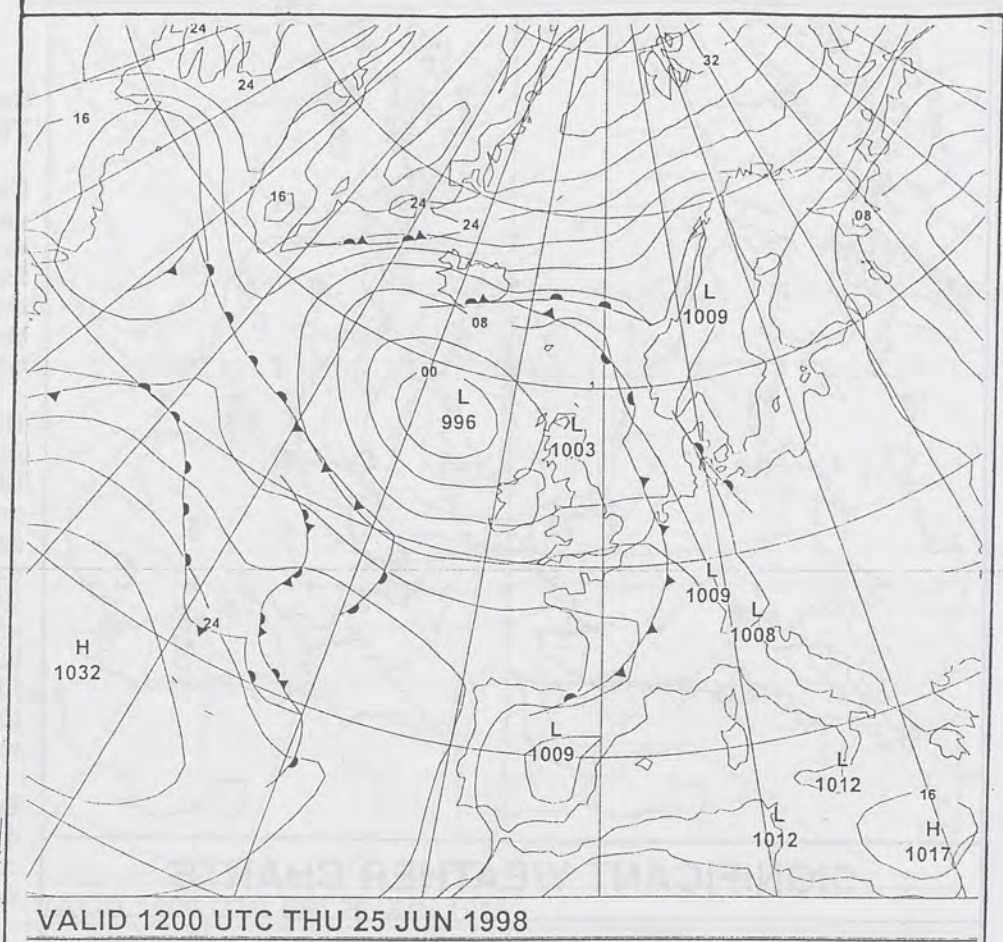
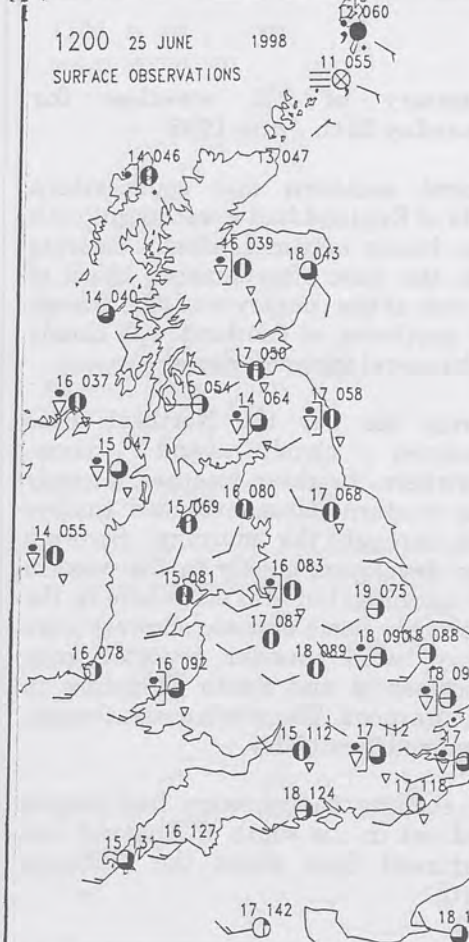
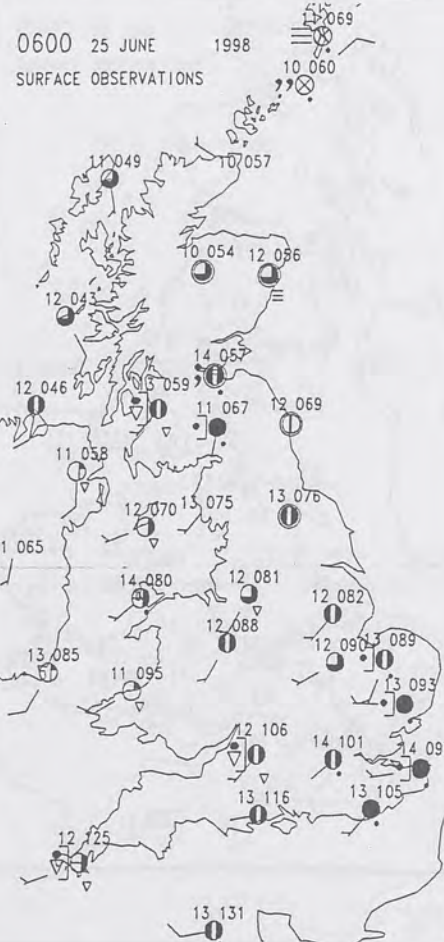
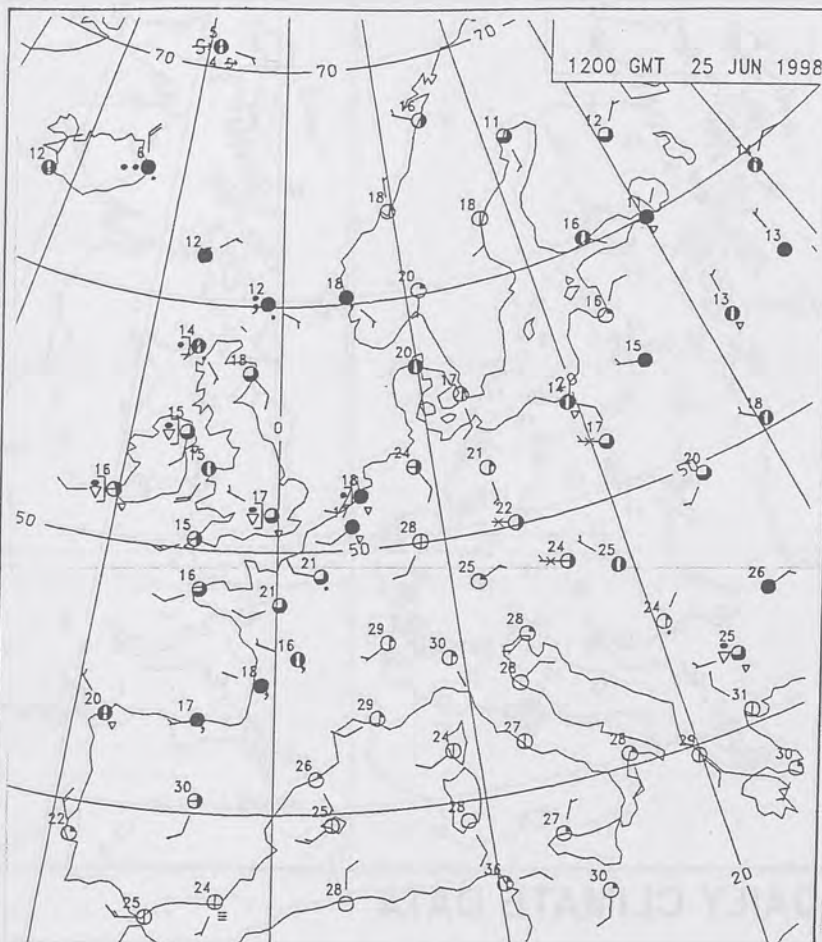
London Weather Centre
Climate Department
127 Clerkenwell Road
London
EC1R 5DB

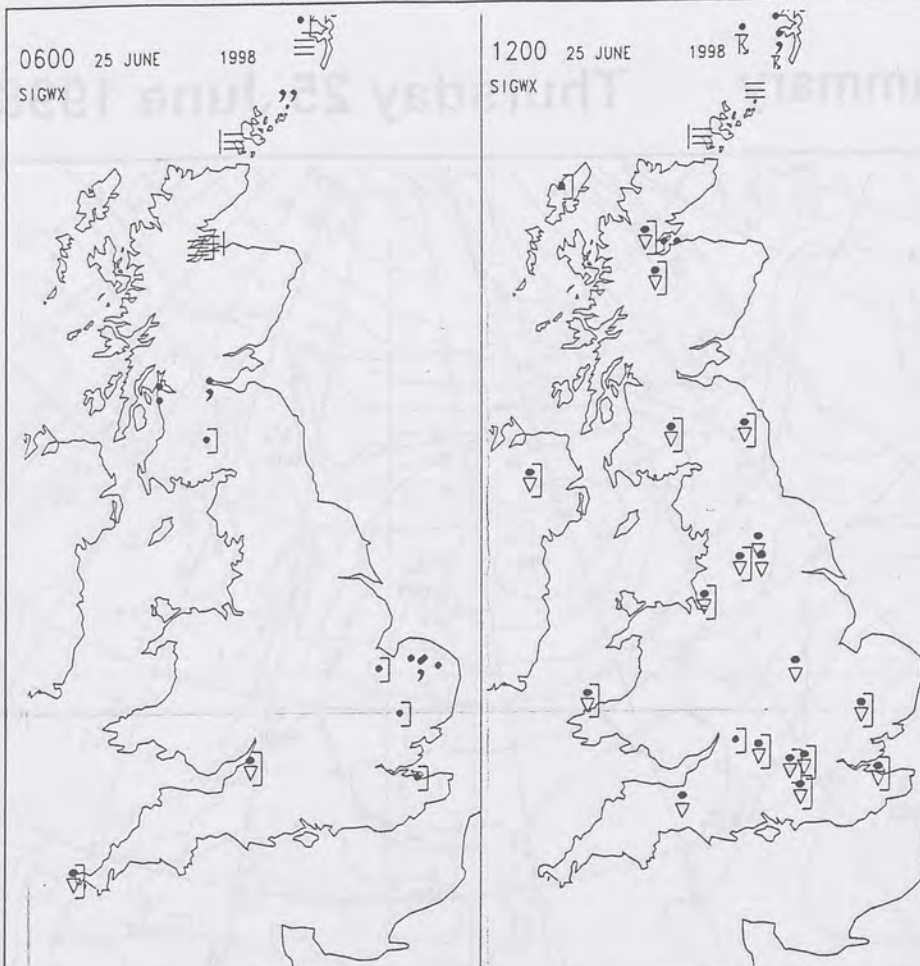
Telephone: 0171 405 4358
Fax: 0171 404 4314



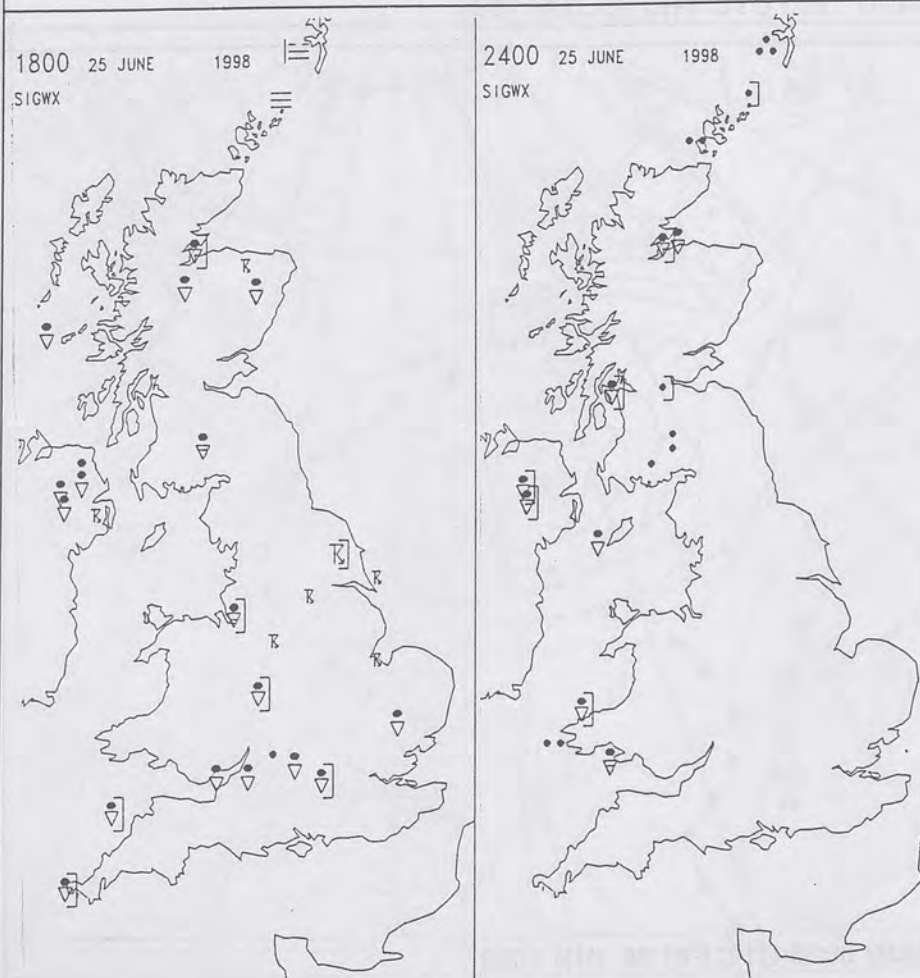
The Met.Office Daily Weather Summary

Thursday 25 June 1998





SIGNIFICANT WEATHER CHARTS



Published by London Weather Centre. All times are GMT.

Summary of UK weather for Thursday 25th June 1998

Central southern and southeastern parts of England had a wet night, with rain, heavy at times, slowly clearing from the west after sunrise. Much of the rest of the country was dry, though the northeast of Scotland was cloudy with coastal fog and drizzle.

During the day the Northern Isles remained cloudy and damp. Elsewhere, brighter weather, already over western parts, extended further east through the morning. Showers soon developed, chiefly in the west in the morning, but also elsewhere in the afternoon. Some of these showers were heavy, with thunder reported over Lincolnshire and South Yorkshire in the afternoon. The south coast, though, remained mostly dry.

By evening the showers had largely died out in the south of England, but continued from about the Midlands north.

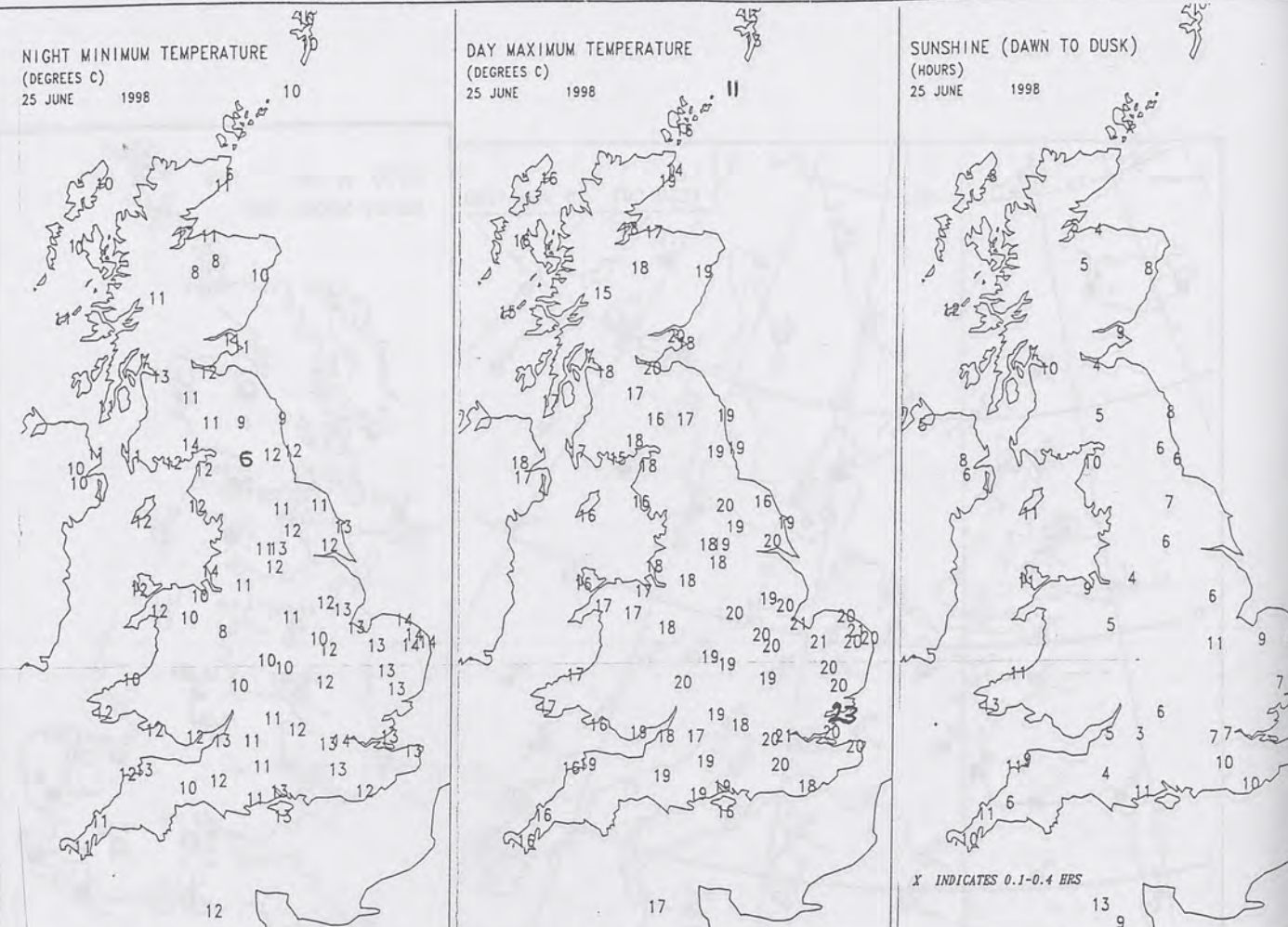
Afternoon temperatures ranged from near normal in England, Wales and much of the southern half of Scotland, to rather cool in Northern Ireland and northern parts of Scotland.

EXTREMES

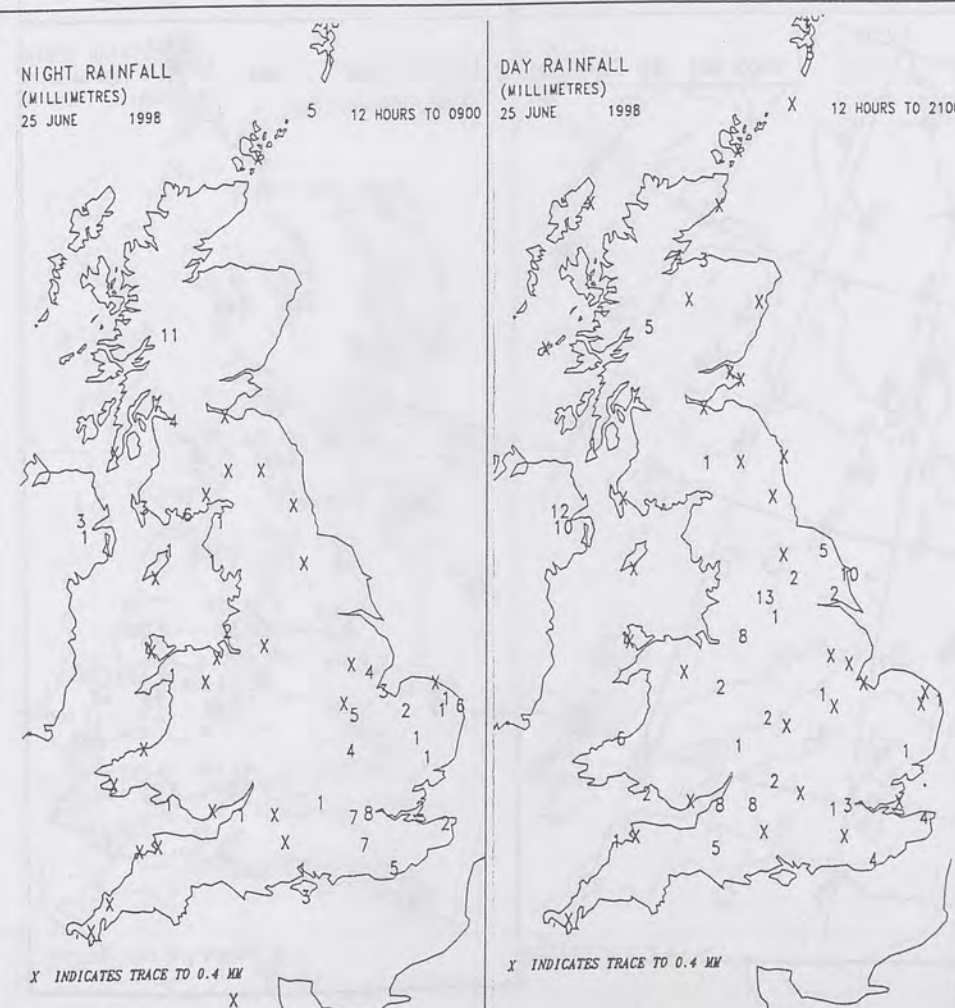
THURSDAY 25th JUNE 1998

Highest maximum	
22.5C	Southend [Essex]
Lowest maximum	
11.5C	Fair Isle
Lowest minimum	
5.8C	Redesdale [Northumberland]
Lowest grass minimum	
3.0C	Wick [NE Scotland]
Most rain (24 hrs from 0900)	
16.6mm	Eskdalemuir [Dumfries & Galloway]
Most sun	
13.0hrs	Guernsey / L'Ancrese

NOT FOR LOAN DUPLICATE ALSO



DAILY CLIMATE DATA



DAILY WEATHER SUMMARY



National Meteorological
Library & Archive
London Road
Bracknell RG12 2SZ

For details of other Weather
Summaries produced by the
Met. Office please contact:

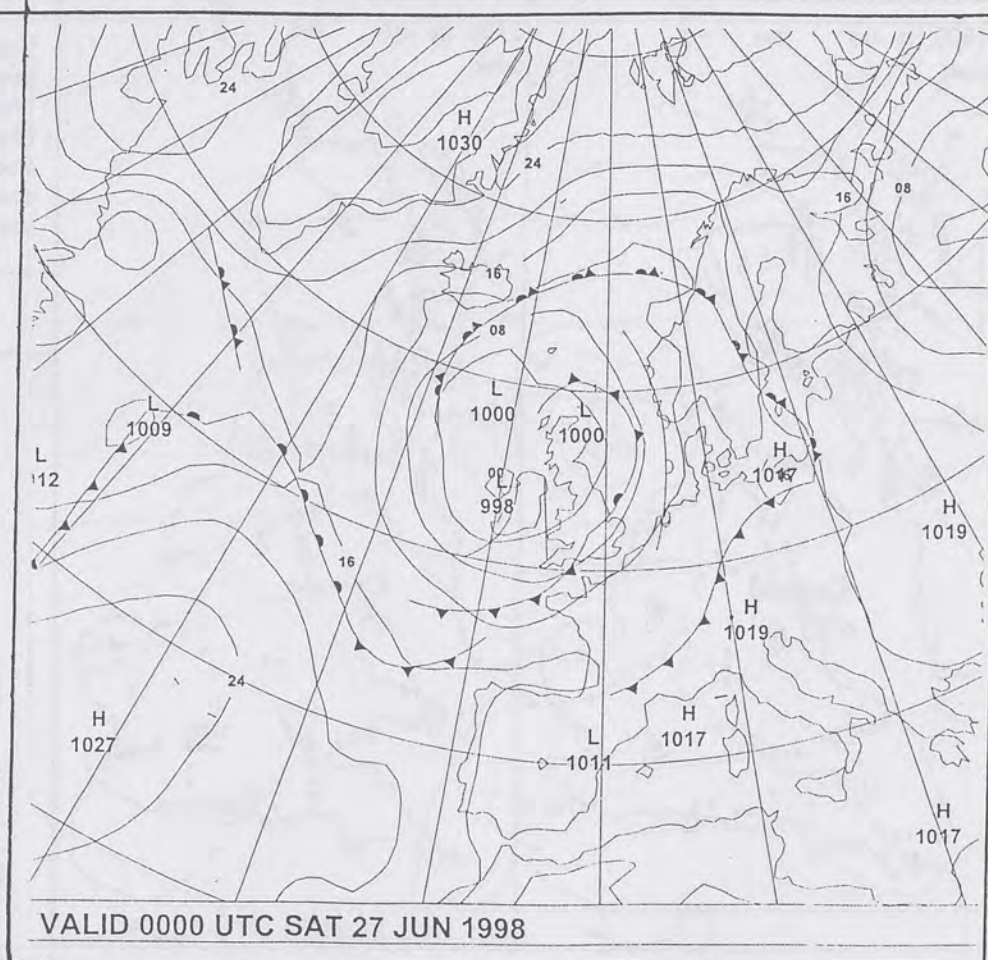
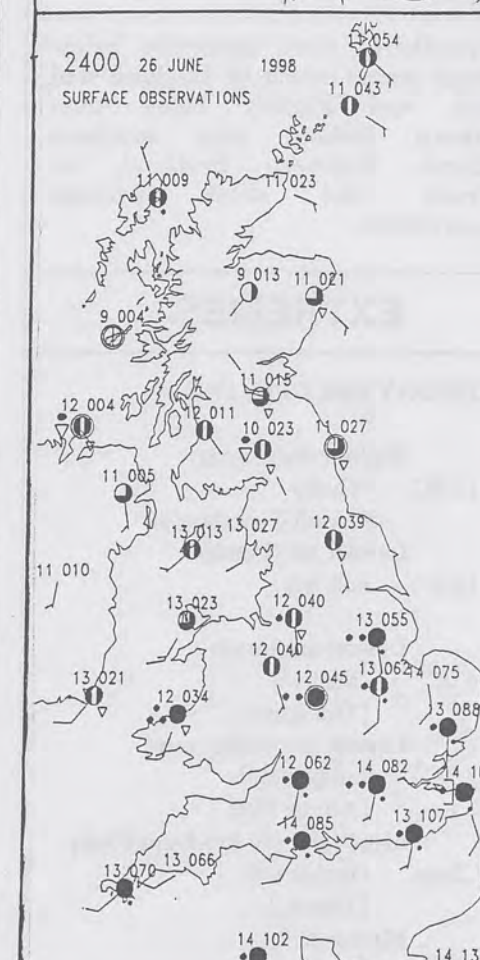
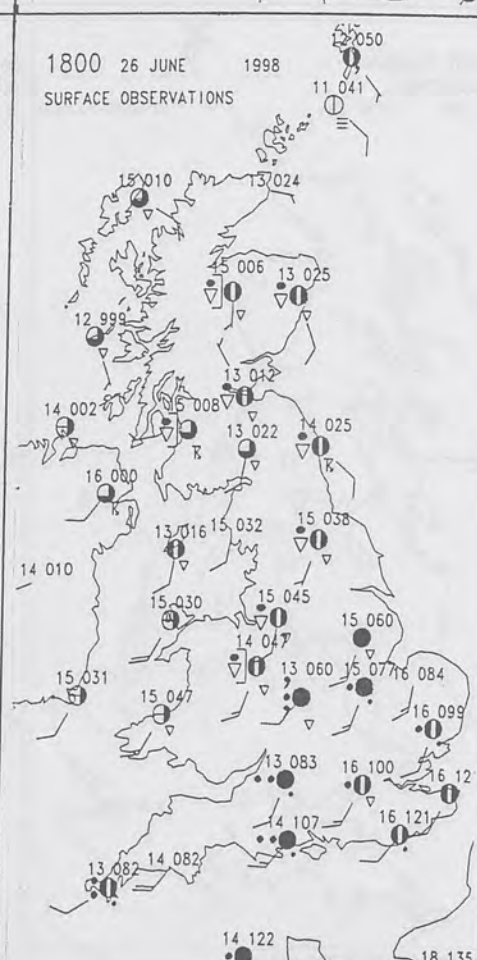
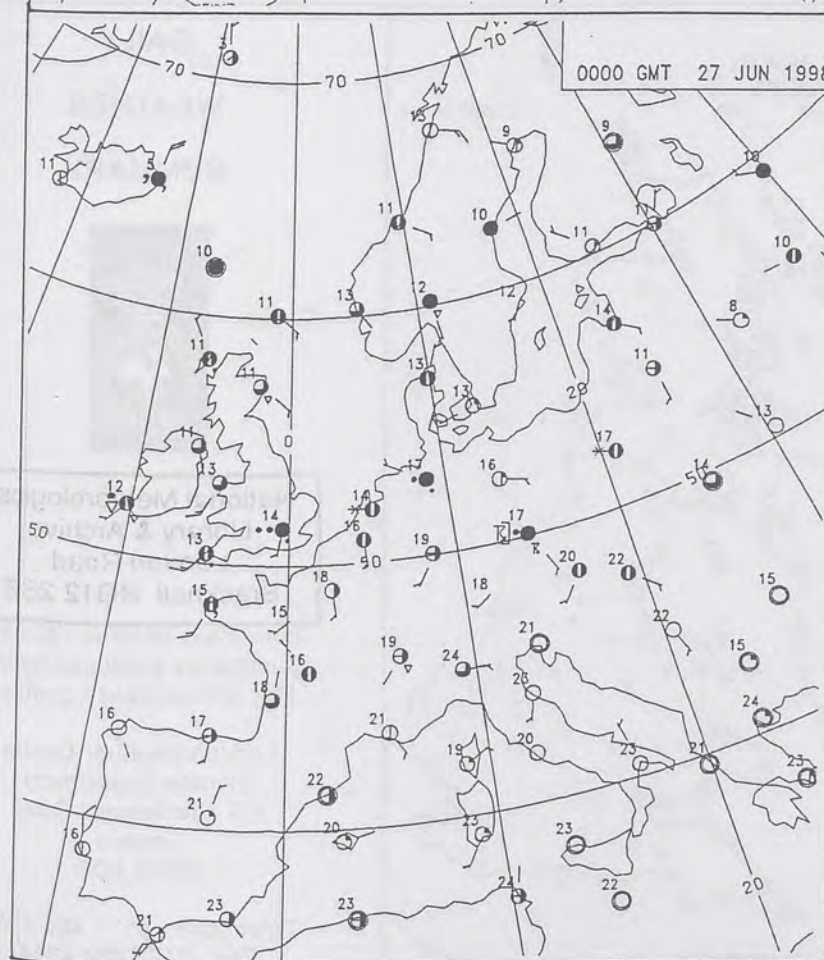
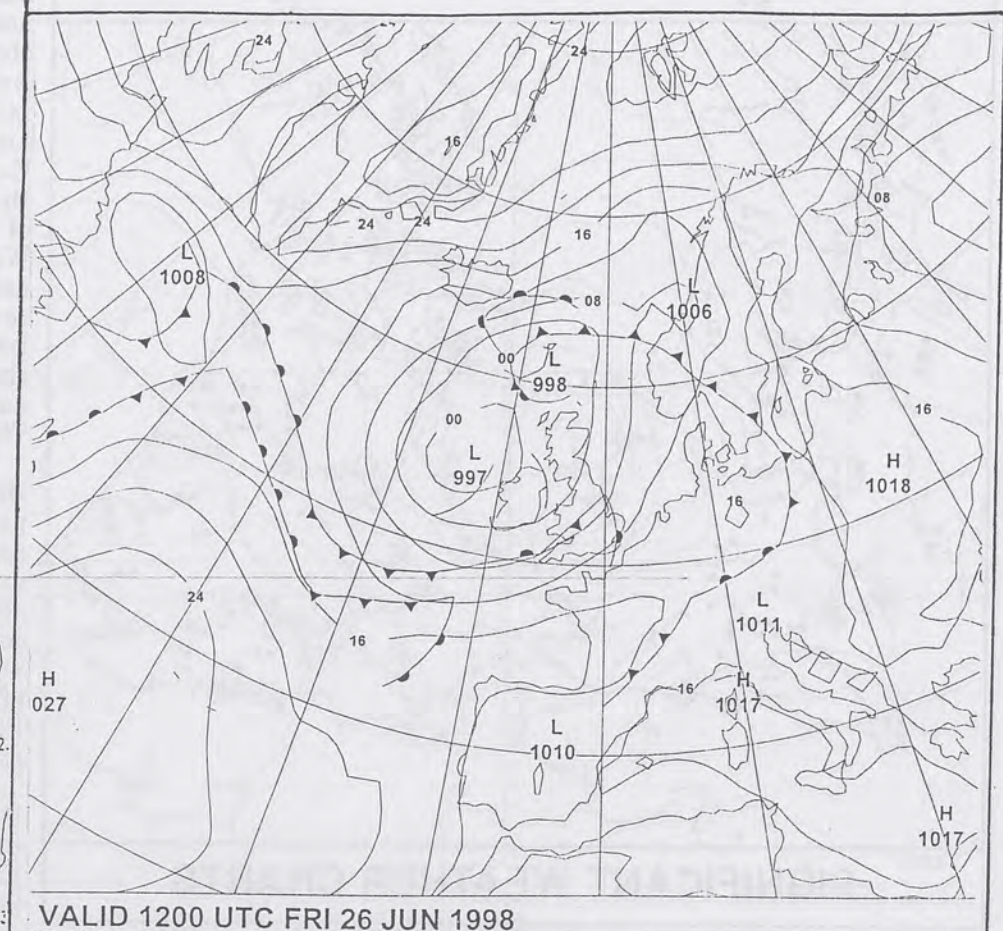
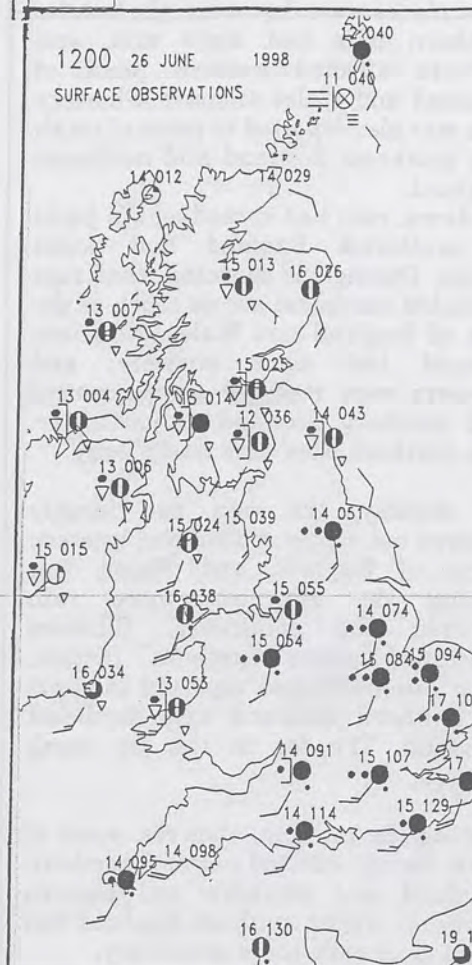
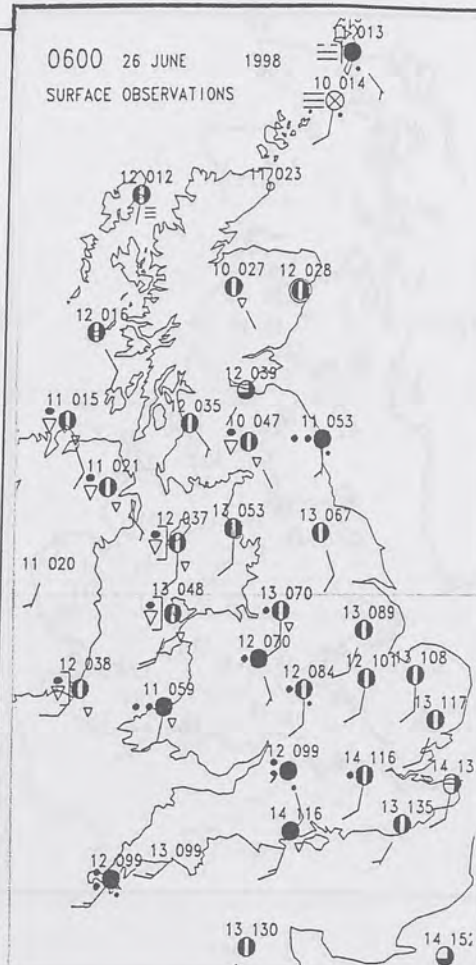
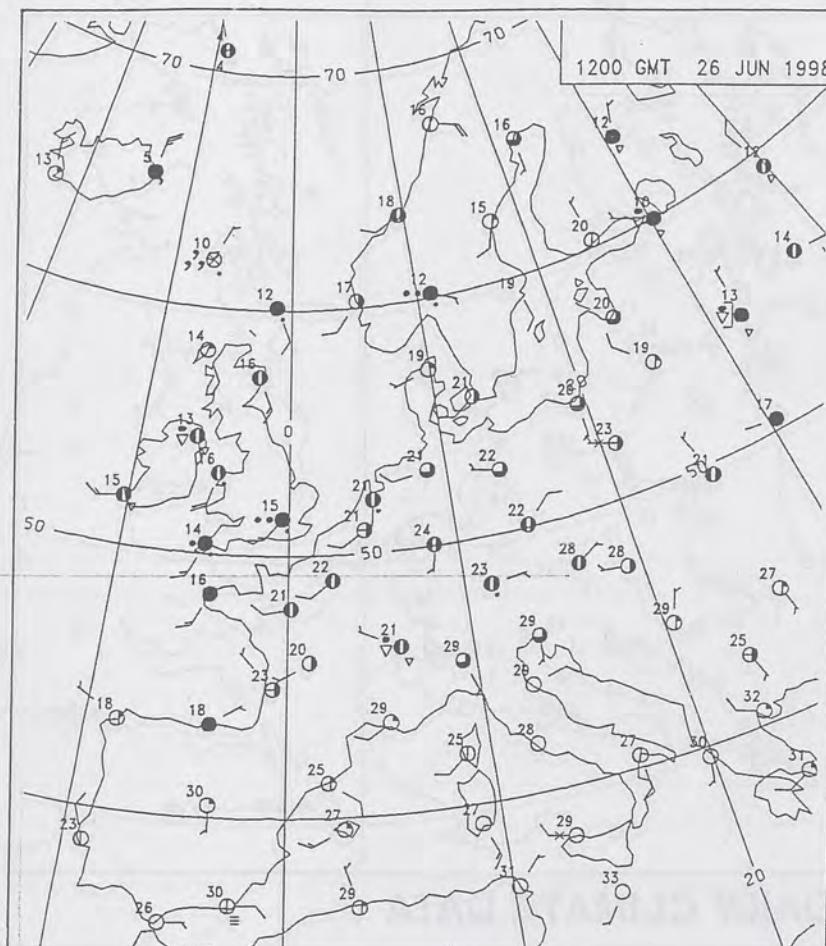
London Weather Centre
Climate Department
127 Clerkenwell Road
London
EC1R 5DB

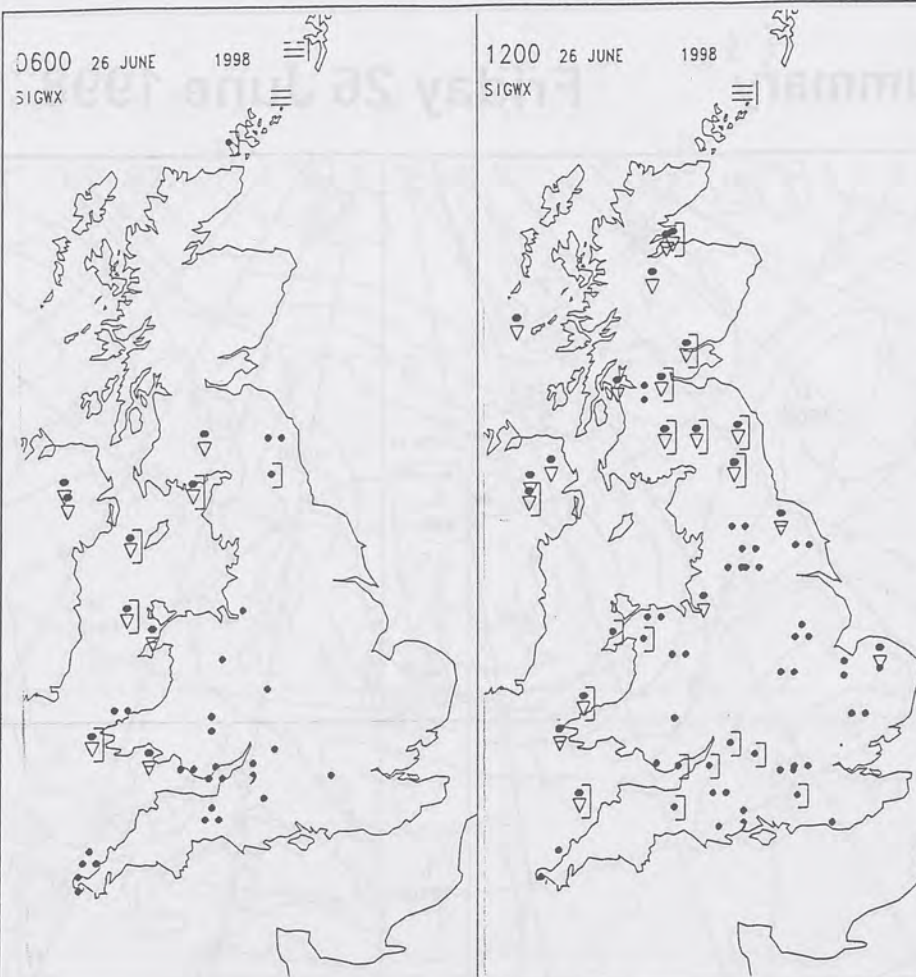
Telephone: 0171 405 4358
Fax: 0171 404 4314



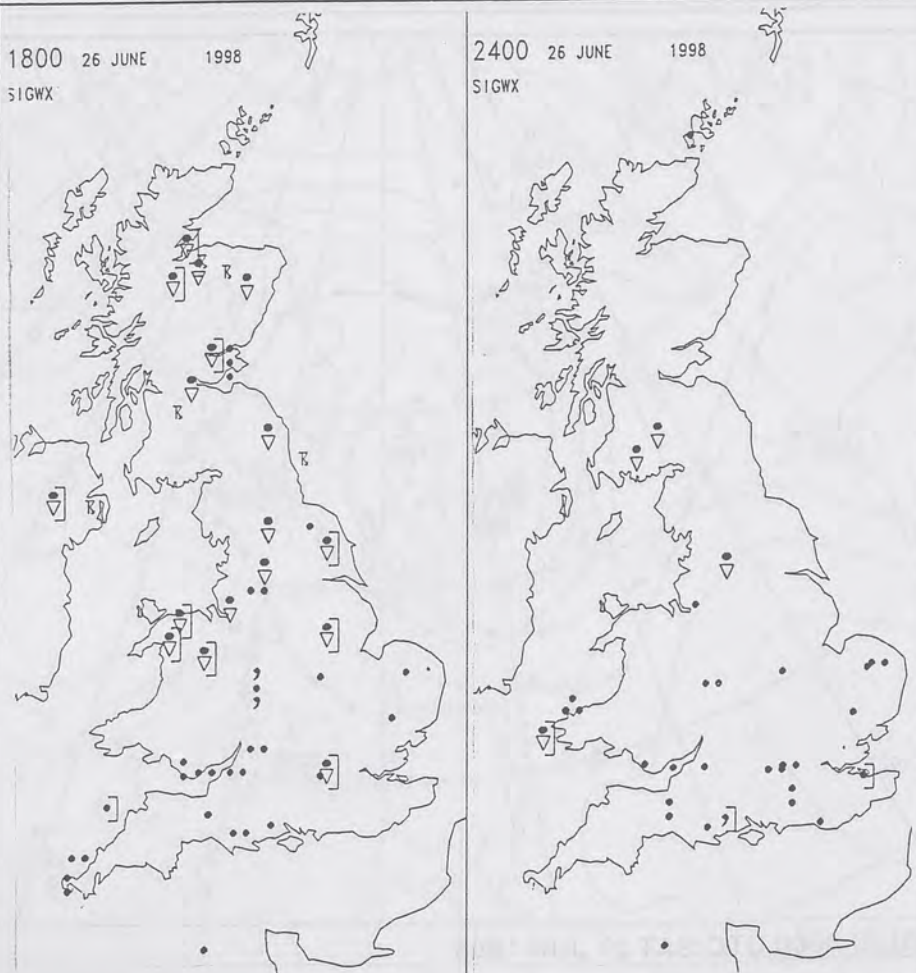
The Met. Office Daily Weather Summary

Friday 26 June 1998





SIGNIFICANT WEATHER CHARTS



Published by London Weather Centre. All times are GMT.

Summary of UK weather for Friday 26th June 1998

Most places were dry overnight but the northern isles had some rain, and showers affected western parts of England and Wales at times. Showery rain was also reported in parts of south and southeast Scotland and northeast England. By dawn, rain had spread across parts of southwest England and south Wales. During the morning, that rain extended northeast across much of the rest of England and Wales. Northern Ireland had some showers, and showers were reported across central and southern Scotland in particular. The northern isles were misty/foggy.

By midday, the rain had largely petered out across central and western parts of England and Wales, but during the afternoon more rain affected the southwest. Showers continued across northern Britain, with thunderstorms reported in parts of southern Scotland and northeast England. The fog in the far north cleared.

During the evening, showers, some of them heavy, affected parts of northern England and southern and eastern Scotland, whilst southern England had some more rain, some of it heavy.

Temperatures were generally below average across much of England and Wales, and slightly below over Northern Ireland and southern Scotland. Northern Scotland, by contrast, had above average temperatures.

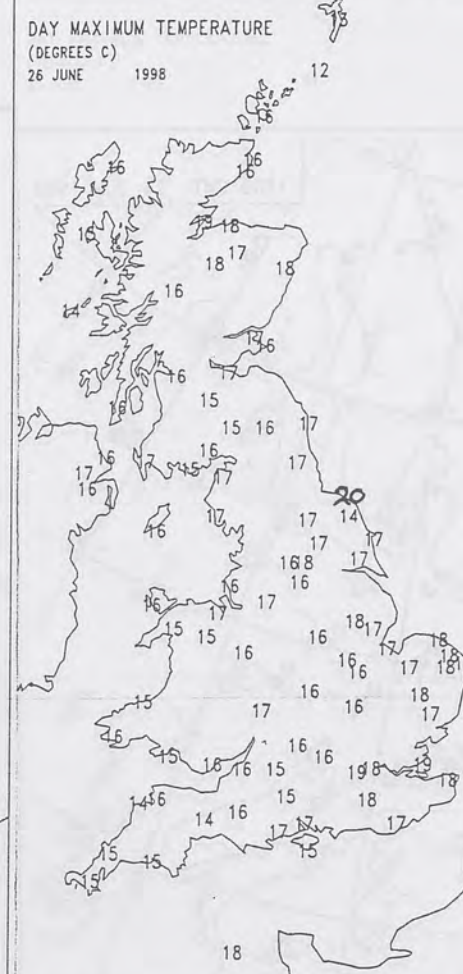
EXTREMES

FRIDAY 26th JUNE 1998

Highest maximum	
19.8C	Whitby [North Yorkshire]
Lowest maximum	
12.2C	Fair Isle
Lowest minimum	
6.0C	Glenlivet [Grampian]
Lowest grass minimum	
2.1C	Lossiemouth [Moray Firth]
Most rain (24 hrs from 0900)	
27.2mm	Dunkeswell [Devon]
Most sun	
12.1hrs	Stornoway [outer Hebrides]

NOT FOR LOAN

DUPLICATE ALSO



DAILY CLIMATE DATA



DAILY WEATHER SUMMARY



National Meteorological
Library & Archive
London Road
Bracknell RG12 2SZ

For details of other Weather
Summaries produced by the
Met. Office please contact:

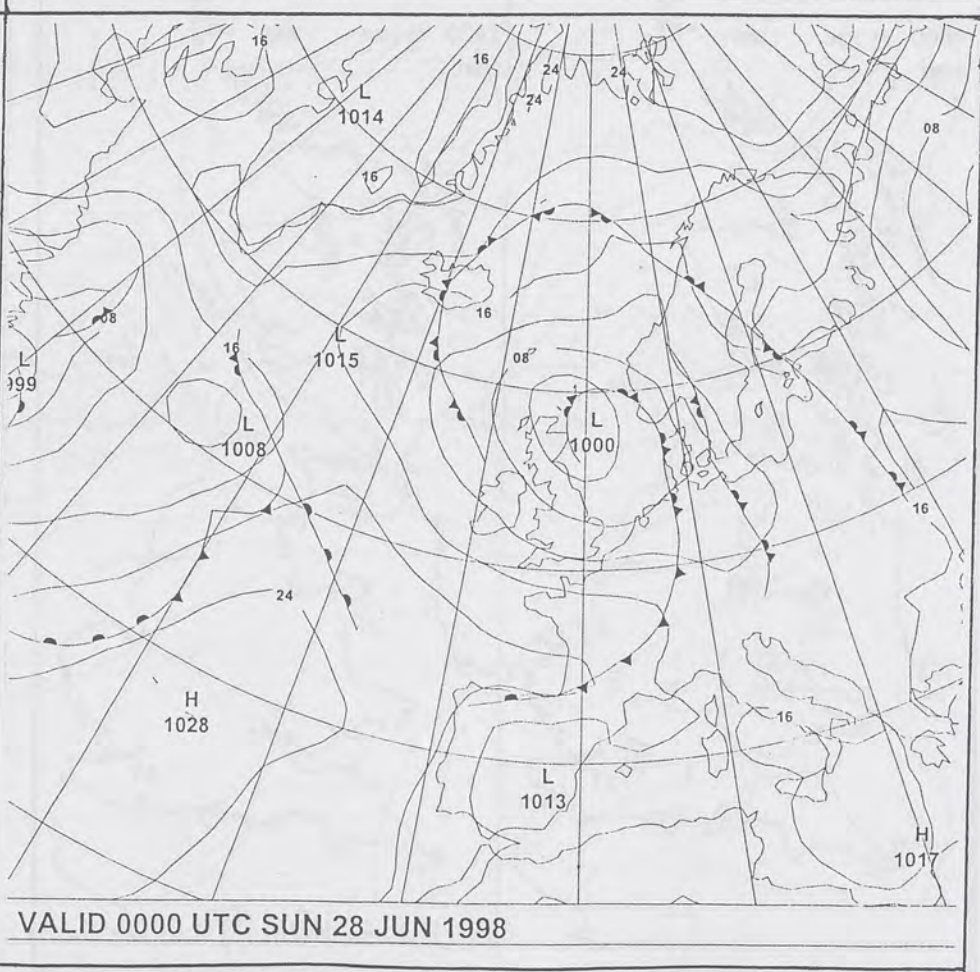
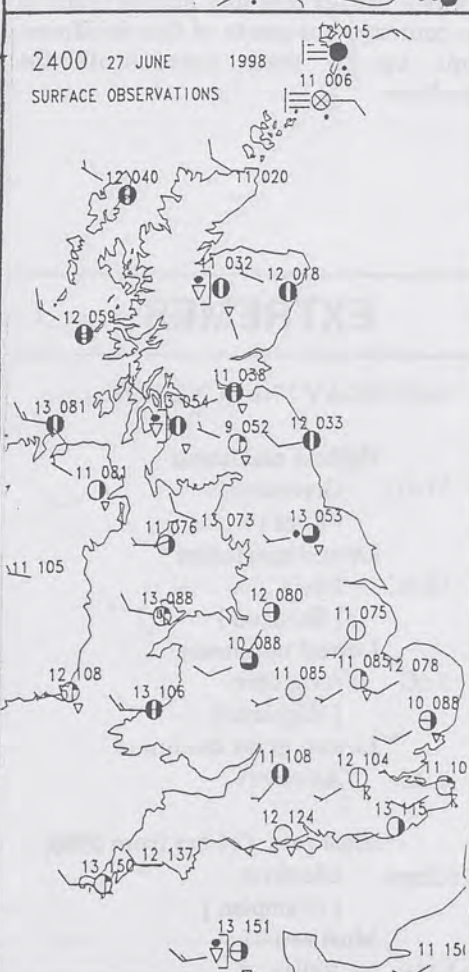
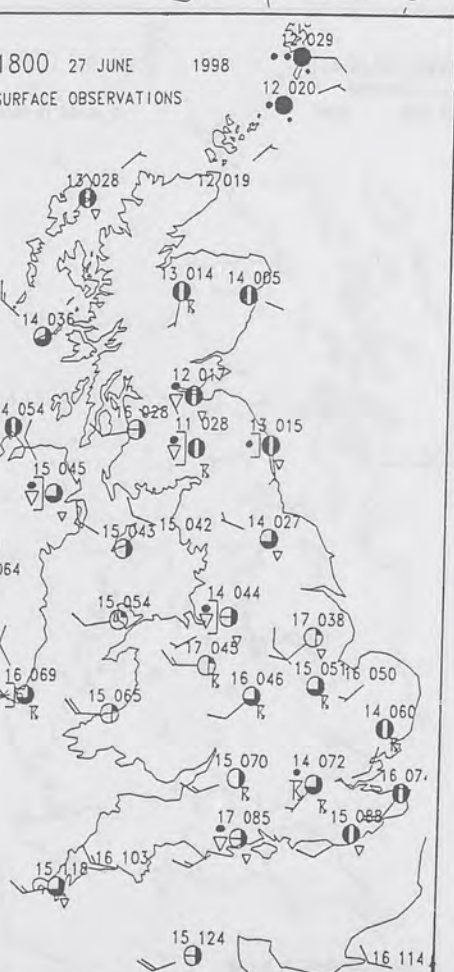
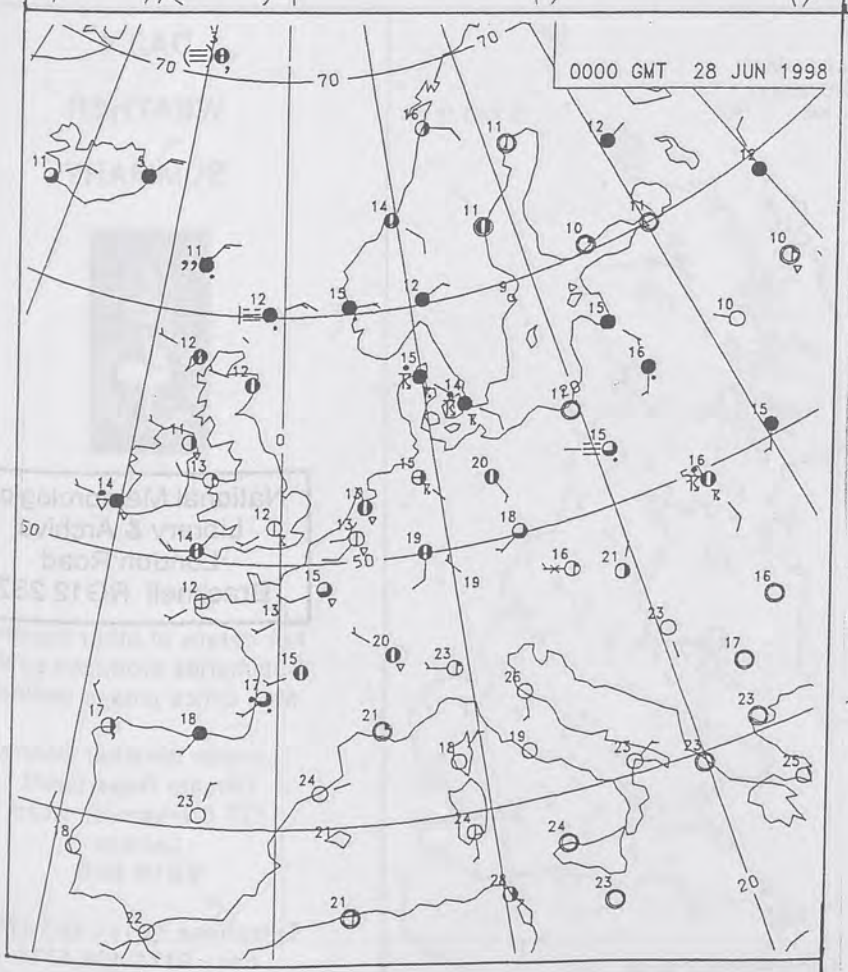
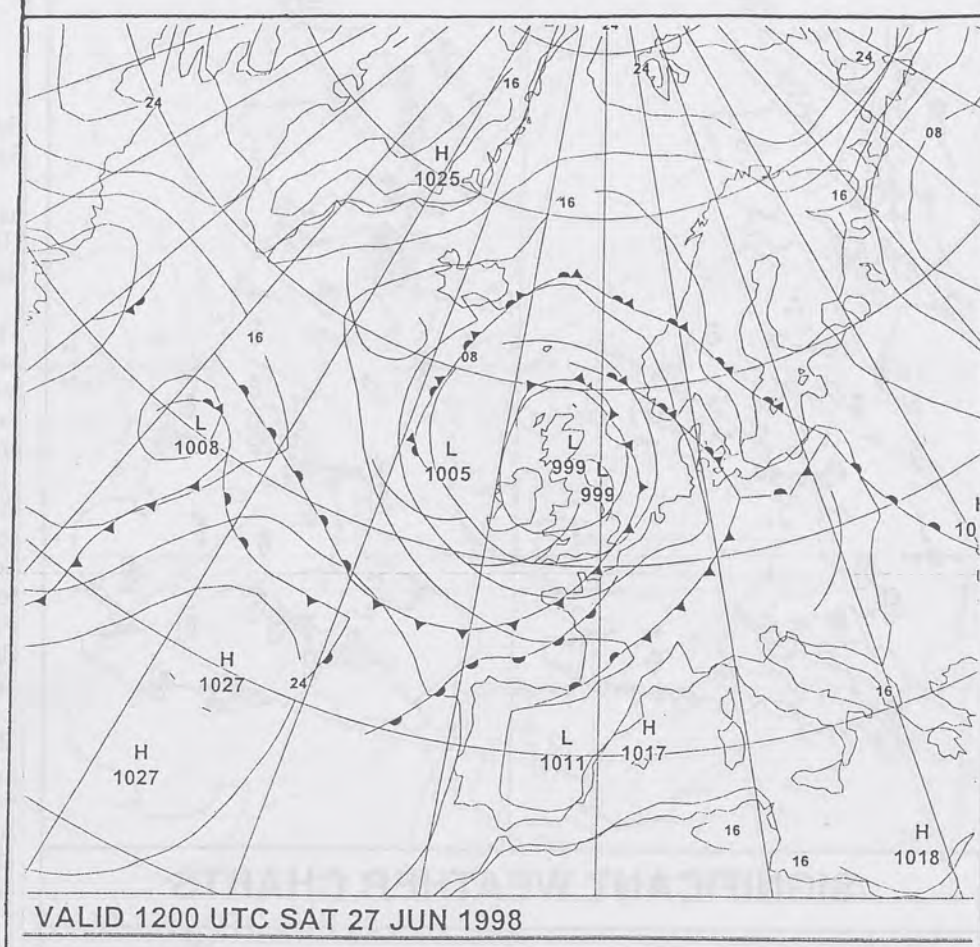
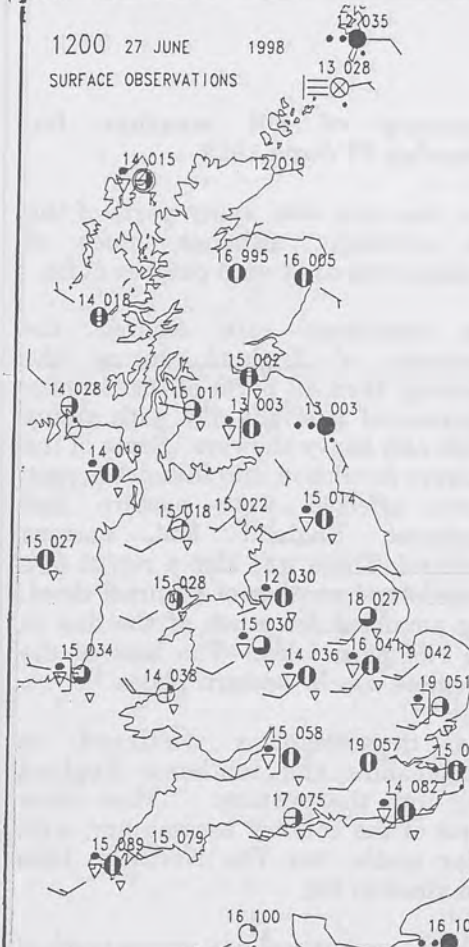
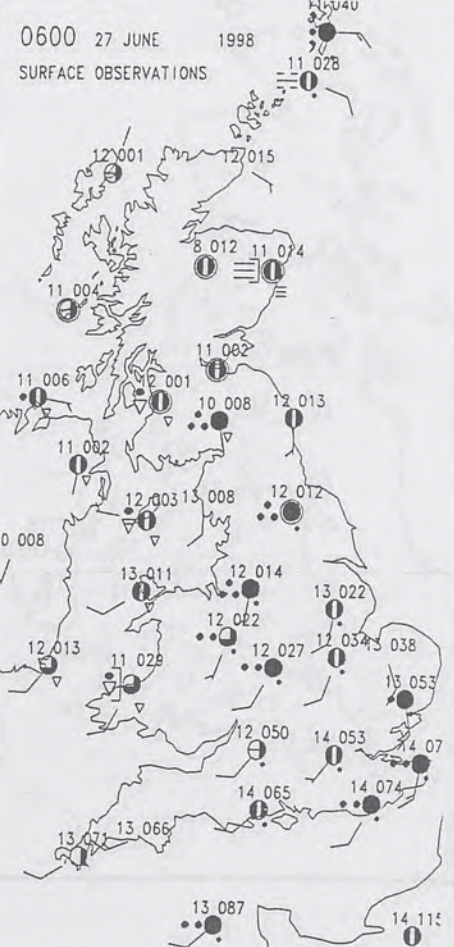
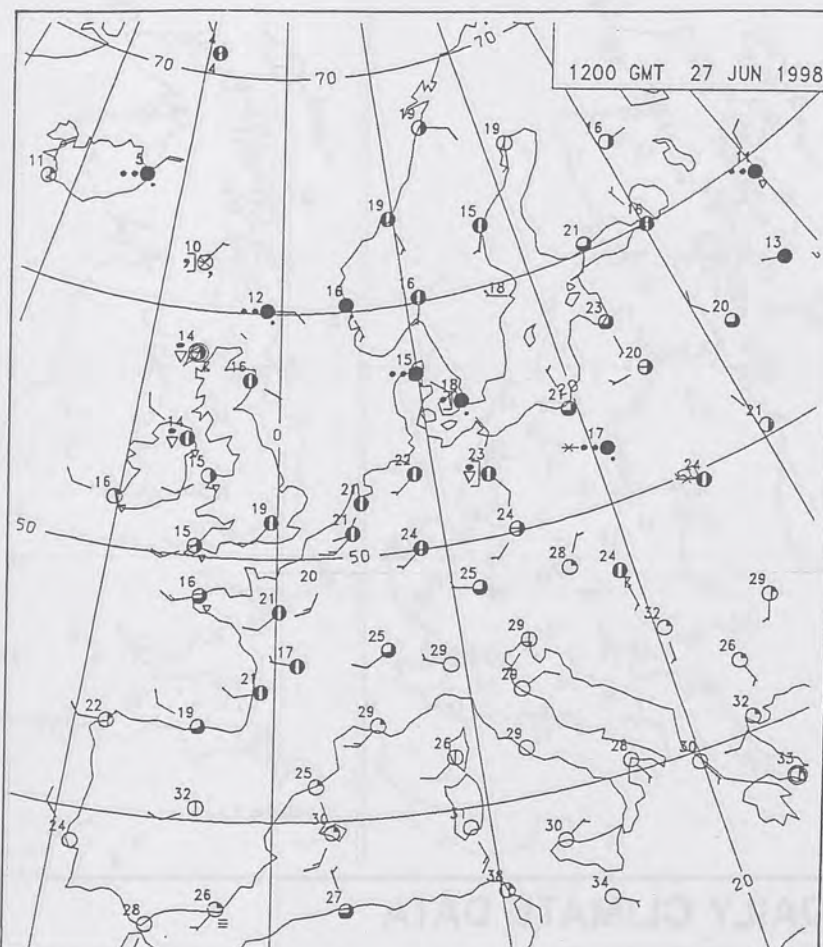
London Weather Centre
Climate Department
127 Clerkenwell Road
London
EC1R 5DB

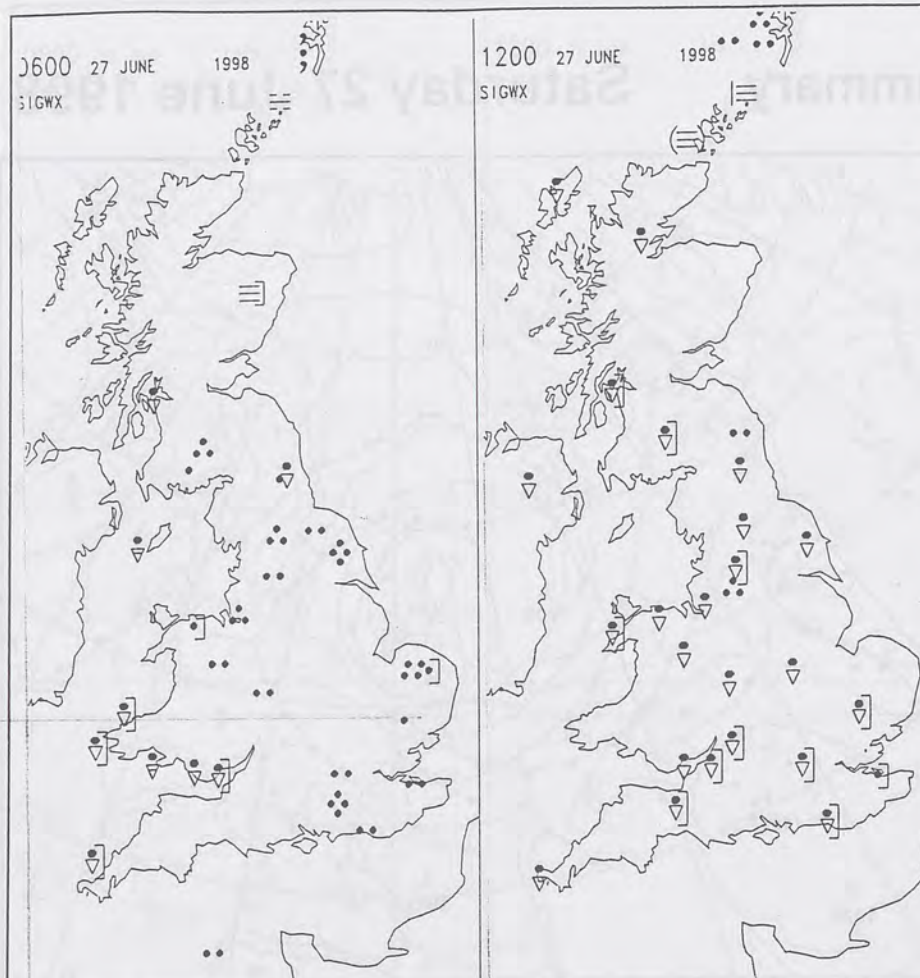
Telephone: 0171 405 4358
Fax: 0171 404 4314



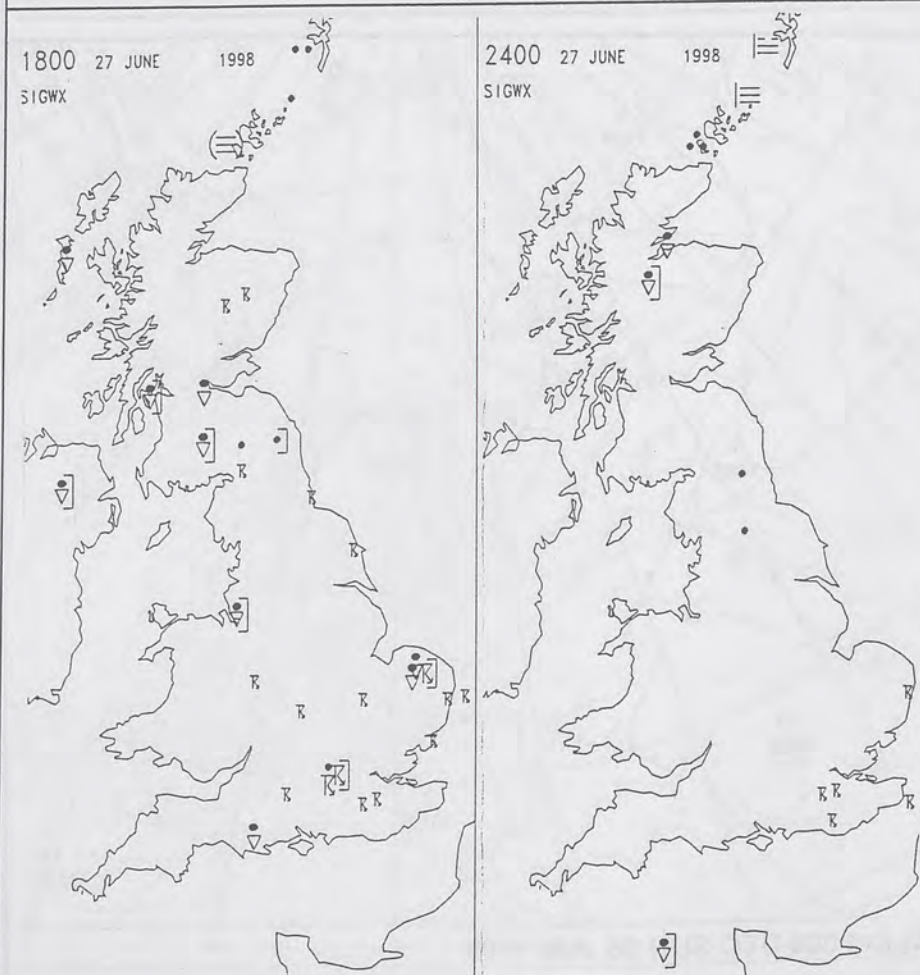
The Met. Office Daily Weather Summary

Saturday 27 June 1998





SIGNIFICANT WEATHER CHARTS



Published by London Weather Centre. All times are GMT.

Summary of UK weather for Saturday 27 June 1998

here was rain over many parts of the UK overnight, although much of Scotland was drier with patches of fog.

The persistent rain cleared the southeast of England during the morning, then all parts of the country experienced a bright day with sunny spells and heavy showers. Some of the showers developed into thunderstorms. Worst affected were eastern and southeast England and eastern Scotland. There was also a report of a tornado and another of a funnel cloud. Fog persisted for much of the day in the Northern Isles. The best of the sunshine was in western Wales.

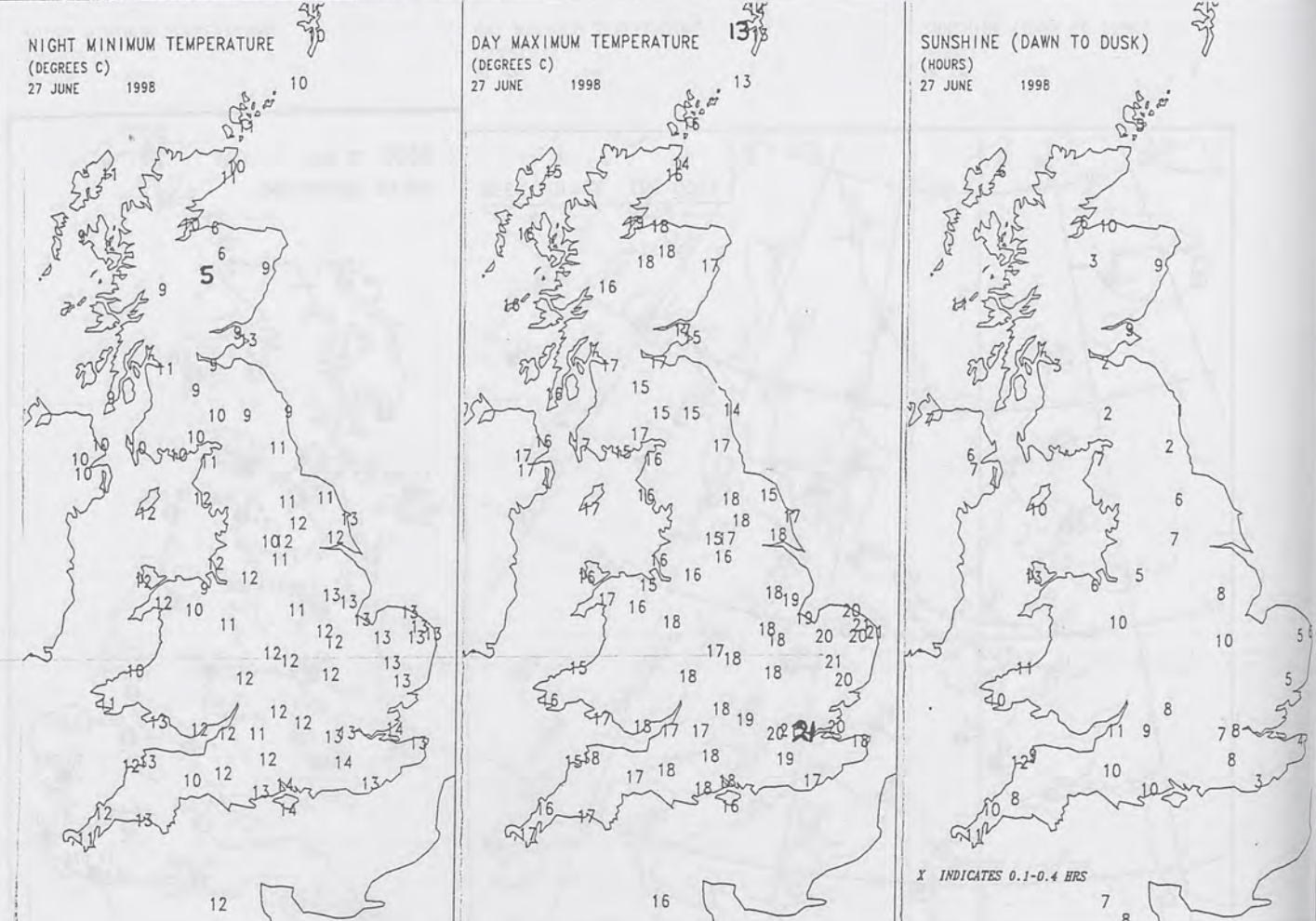
The thunderstorms continued in Lincolnshire and southeast England well into the evening. Most other parts of the country became dry, with clear spells, but The Northern Isles remained in fog.

It was a rather cool day across much of the country, but parts of the southeast crept up to near normal in the sunshine.

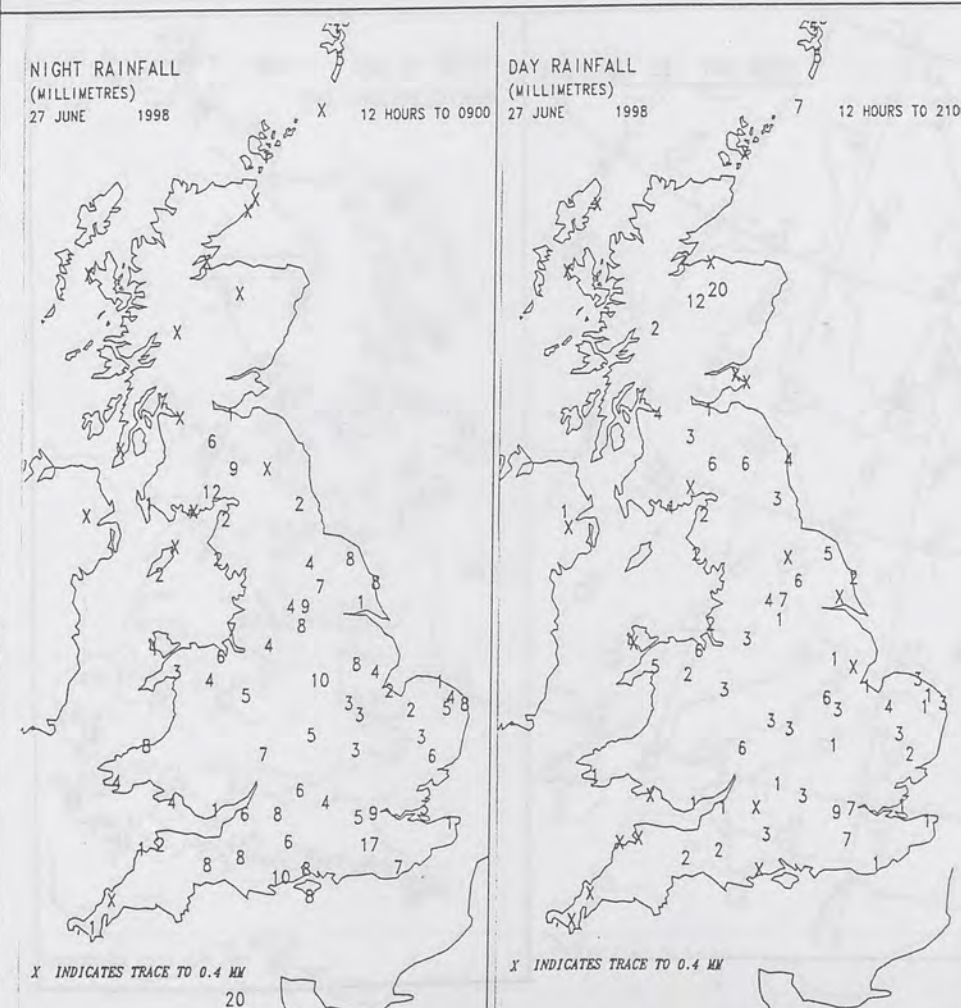
EXTREMES

SATURDAY 27th JUNE 1998

Highest maximum	
21.1C	Gravesend [Kent]
Lowest maximum	
12.8C	Foula [Shetland]
Lowest minimum	
5.5C	Aviemore [Highland]
Lowest grass minimum	
2.0C	Aviemore
Most rain (24 hrs from 0900)	
20.2mm	Glenlivet [Grampian]
Most sun	
12.6hrs	Valley [Anglesey]



DAILY CLIMATE DATA

DAILY
WEATHER
SUMMARY

National Meteorological
Library & Archive
London Road
Bracknell RG12 2SZ

For details of other Weather
Summaries produced by the
Met. Office please contact:

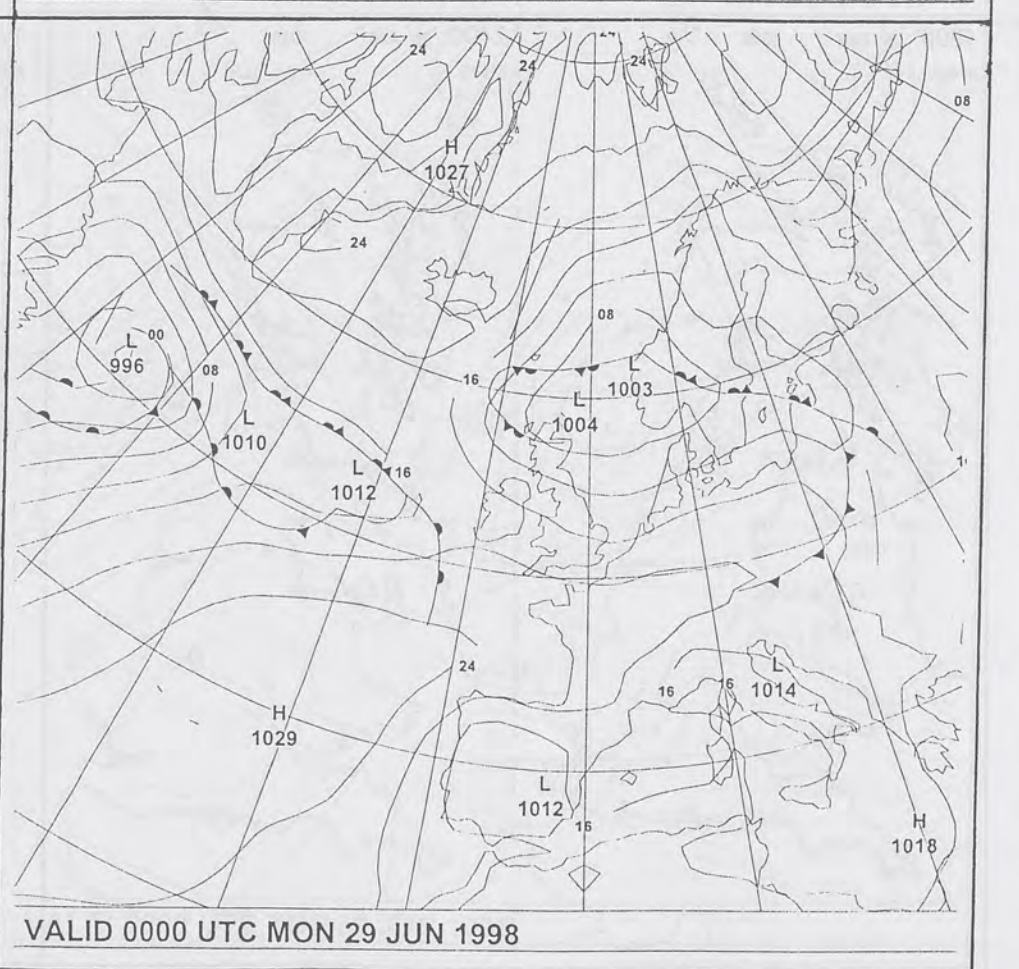
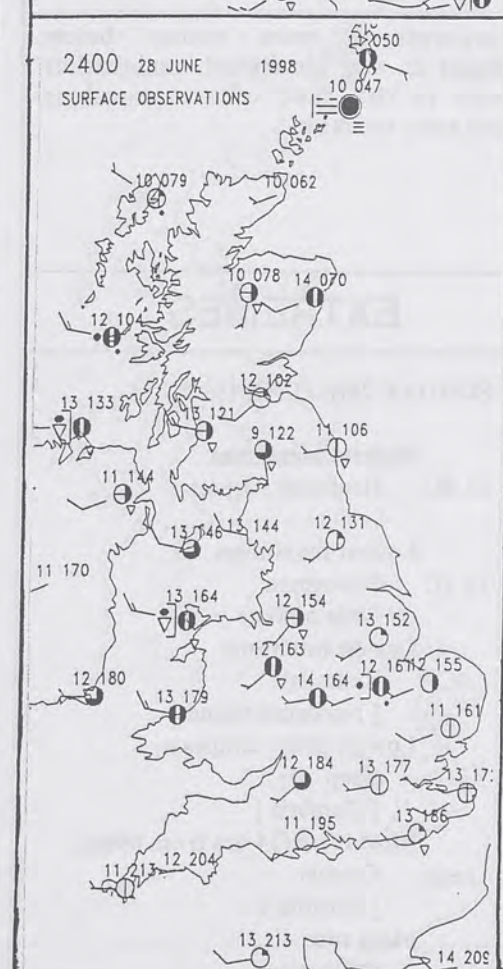
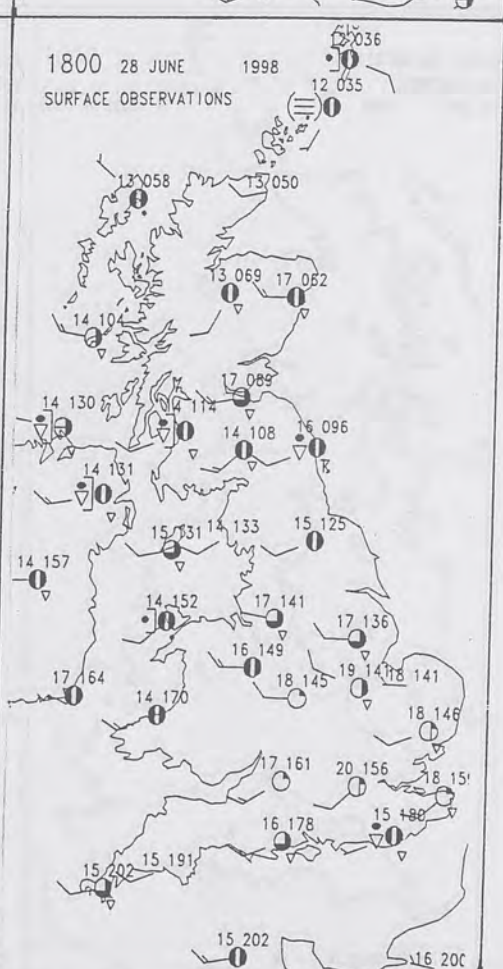
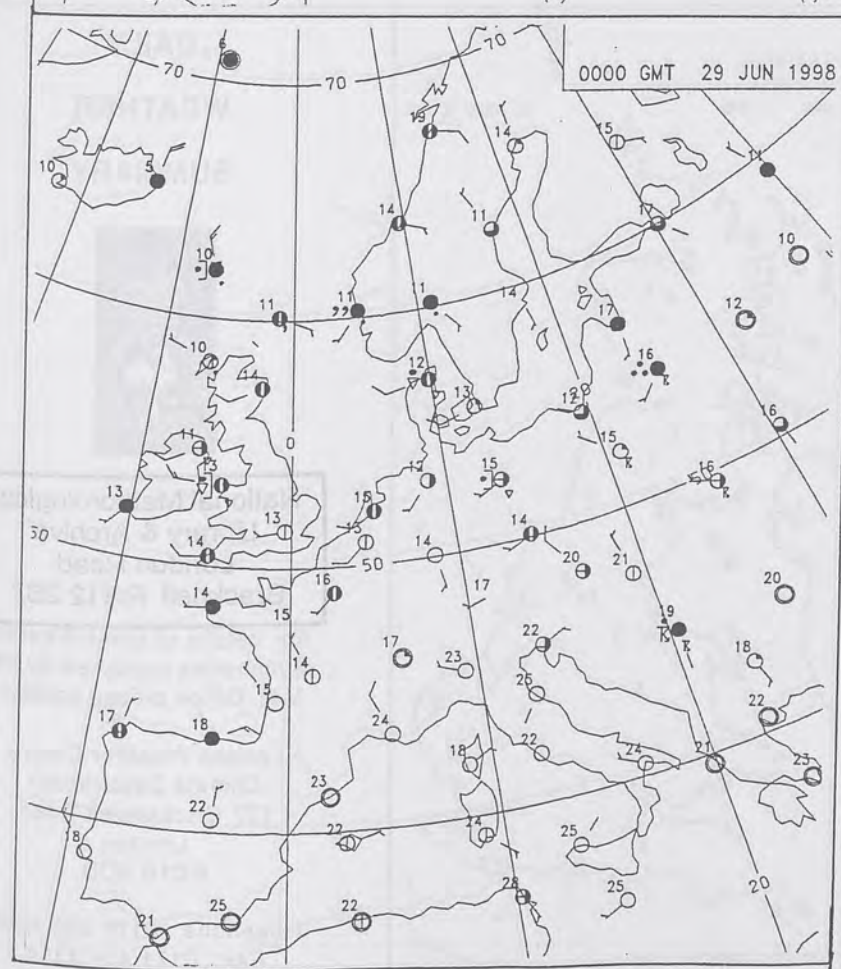
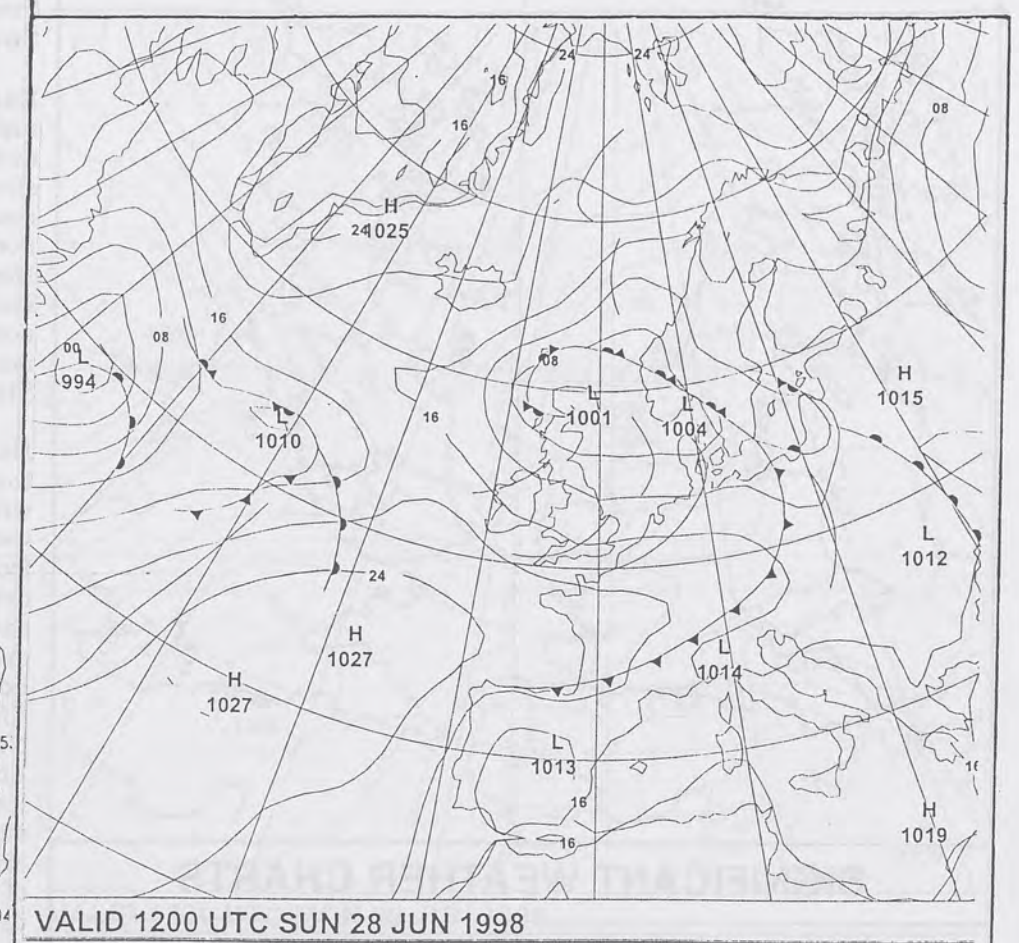
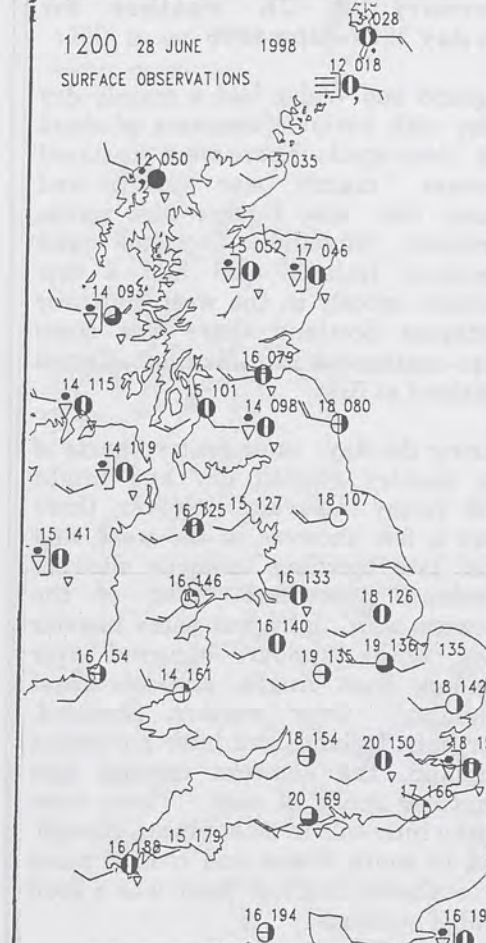
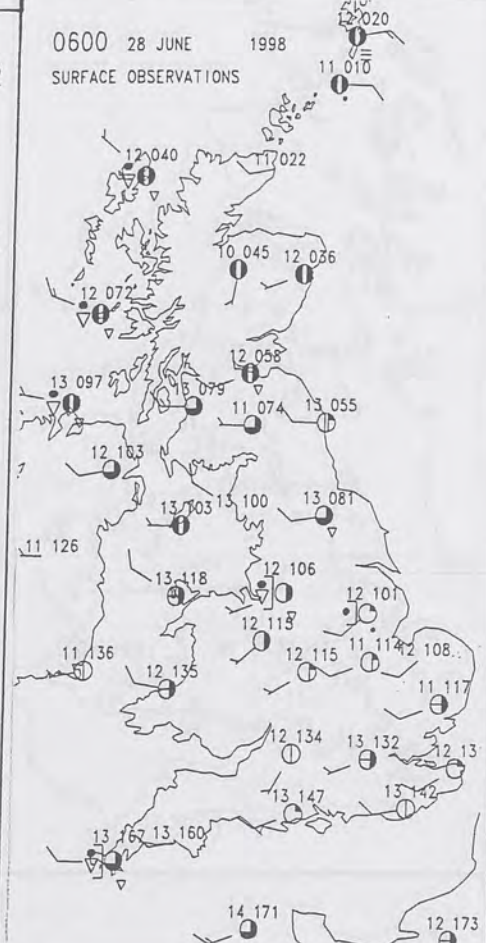
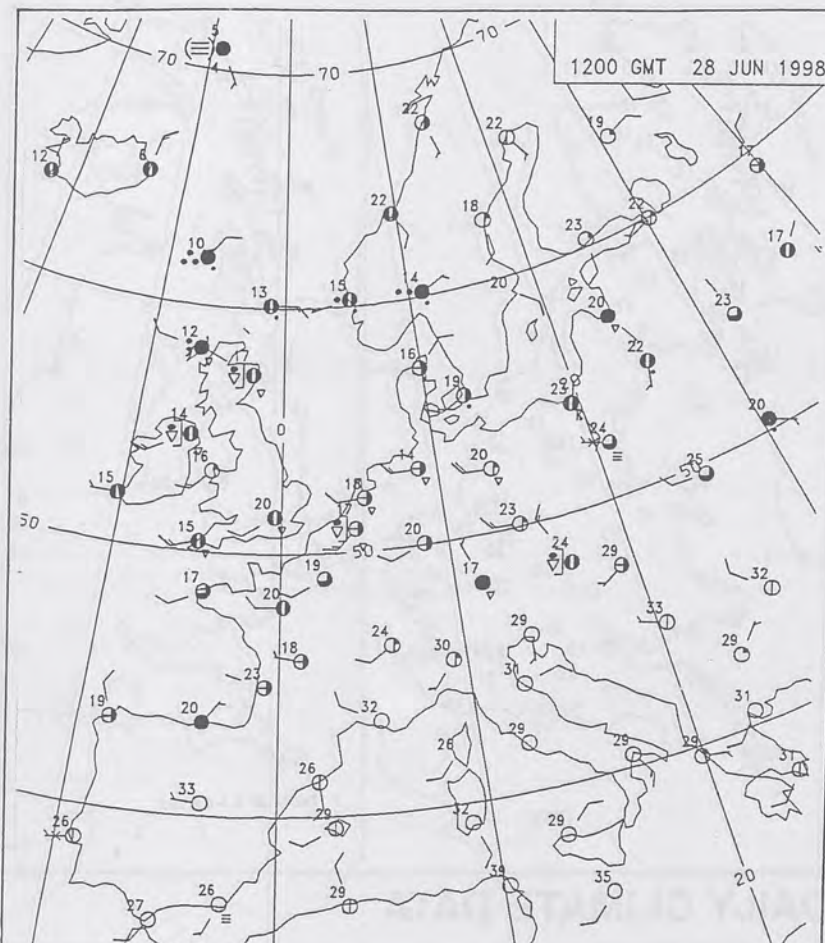
London Weather Centre
Climate Department
127 Clerkenwell Road
London
EC1R 5DB

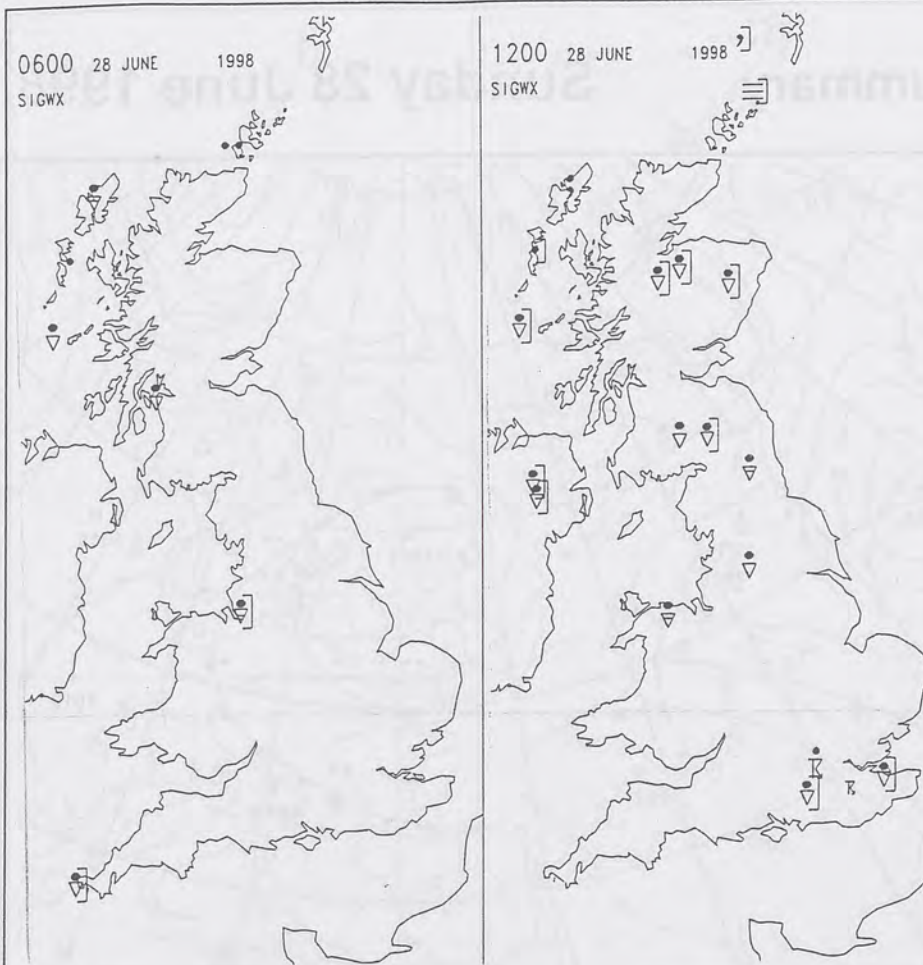
Telephone: 0171 405 4358
Fax: 0171 404 4314



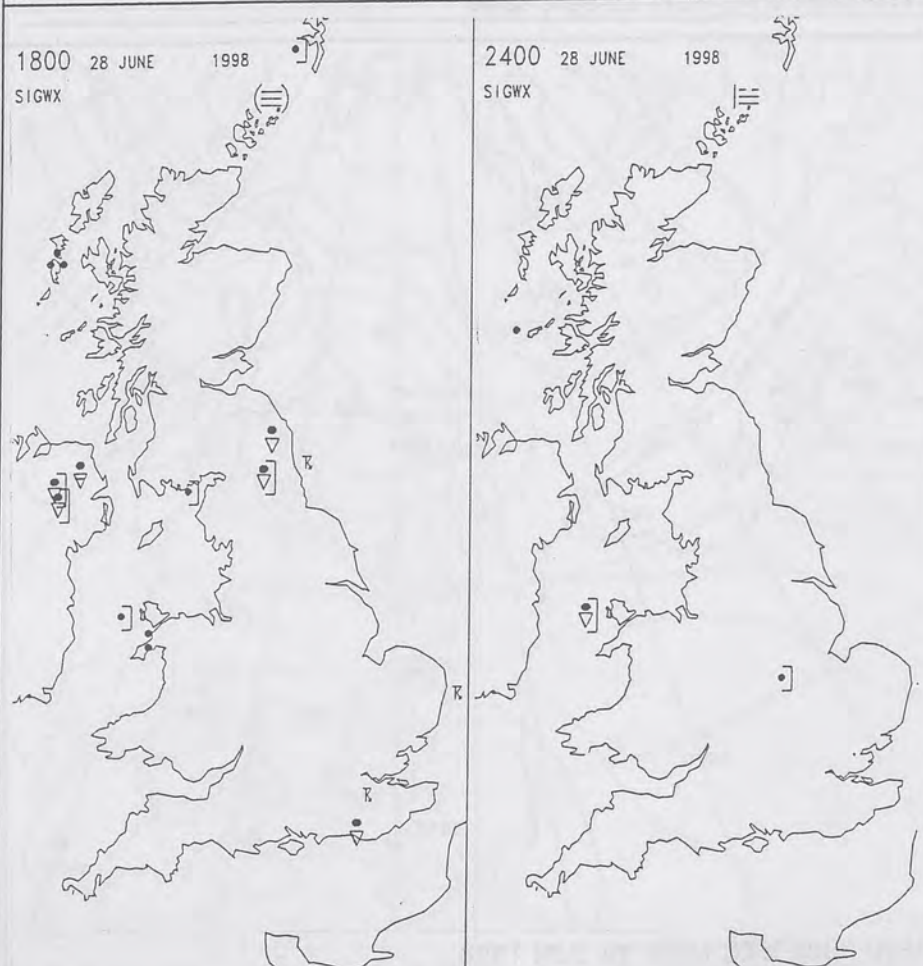
The Met. Office Daily Weather Summary

Sunday 28 June 1998





SIGNIFICANT WEATHER CHARTS



Published by London Weather Centre. All times are GMT.

Summary of UK weather for Sunday 28th June 1998

England and Wales had a mainly dry night with variable amounts of cloud and clear spells. There were scattered showers, mainly near western and coasts, and also further east across northern England. Scotland and Northern Ireland also had a few showers, mostly in the west, but over northeast Scotland there was some more continuous rain. Sea fog affected Shetland at first.

During the day, most eastern parts of the country started dry and bright with sunny intervals. However, there were a few showers in the west, and from late morning onwards showers developed elsewhere. Most of the showers were light, but some heavier ones, with thunder, occurred over London, East Anglia and northeast England. Over western Scotland, Northern Ireland, and later northwest England, the showers merged into lengthier spells of rain. There were sunny intervals in most places, though, and in south Wales and coastal parts of southeast England there was a good deal of sunshine.

Temperatures were rather below normal in the northwest, and rather above in the east, otherwise values were near normal.

EXTREMES

SUNDAY 28th JUNE 1998

Highest maximum
22.2C Heathrow Airport

Lowest maximum
13.1C Waterstein
[Isle of Skye]

Lowest minimum
6.9C Redesdale
[Northumberland]

Lowest grass minimum
3.2C Shap
[Cumbria]

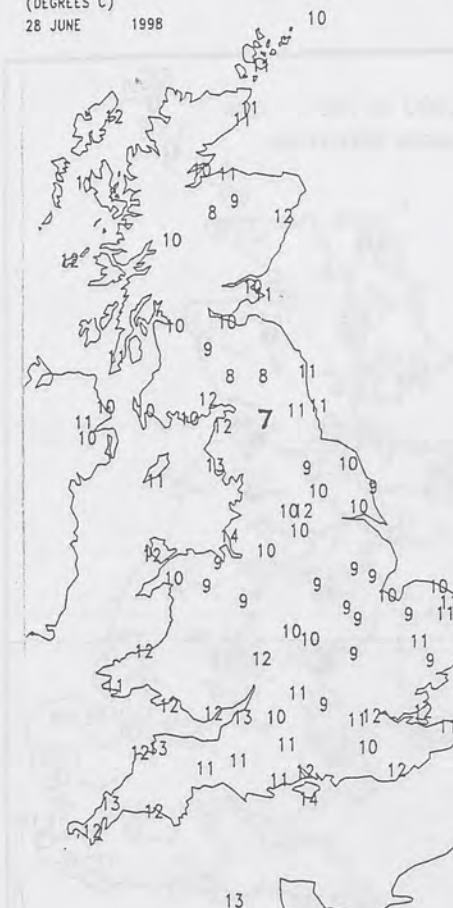
Most rain (24 hrs from 0900)
17.3mm Cromer
[Norfolk]

Most sun
14.3hrs Folkestone
[Kent]

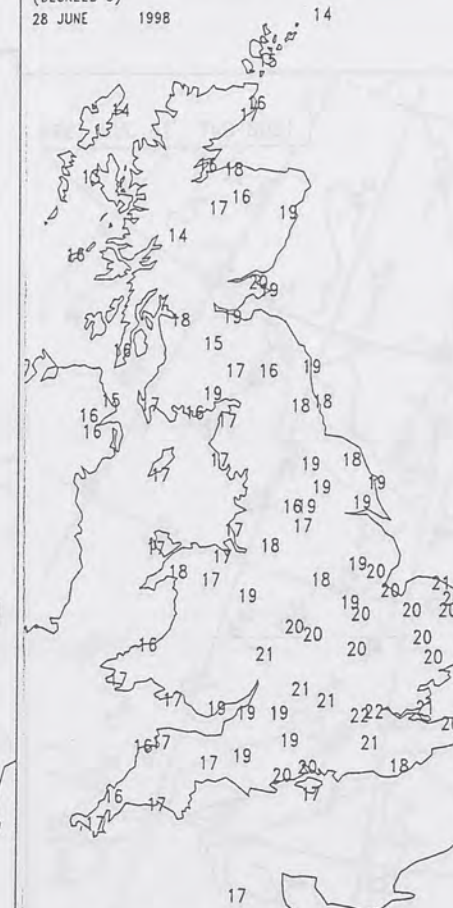
NOT FOR LOAN

DUPLICATE ALSO

NIGHT MINIMUM TEMPERATURE
(DEGREES C)
28 JUNE 1998



DAY MAXIMUM TEMPERATURE
(DEGREES C)
28 JUNE 1998



SUNSHINE (DAWN TO DUSK)
(HOURS)
28 JUNE 1998



DAILY CLIMATE DATA

NIGHT RAINFALL
(MILLIMETRES)
28 JUNE 1998



DAY RAINFALL
(MILLIMETRES)
28 JUNE 1998



DAILY WEATHER SUMMARY



National Meteorological
Library & Archive
London Road
Bracknell RG12 2SZ

For details of other Weather
Summaries produced by the
Met. Office please contact:

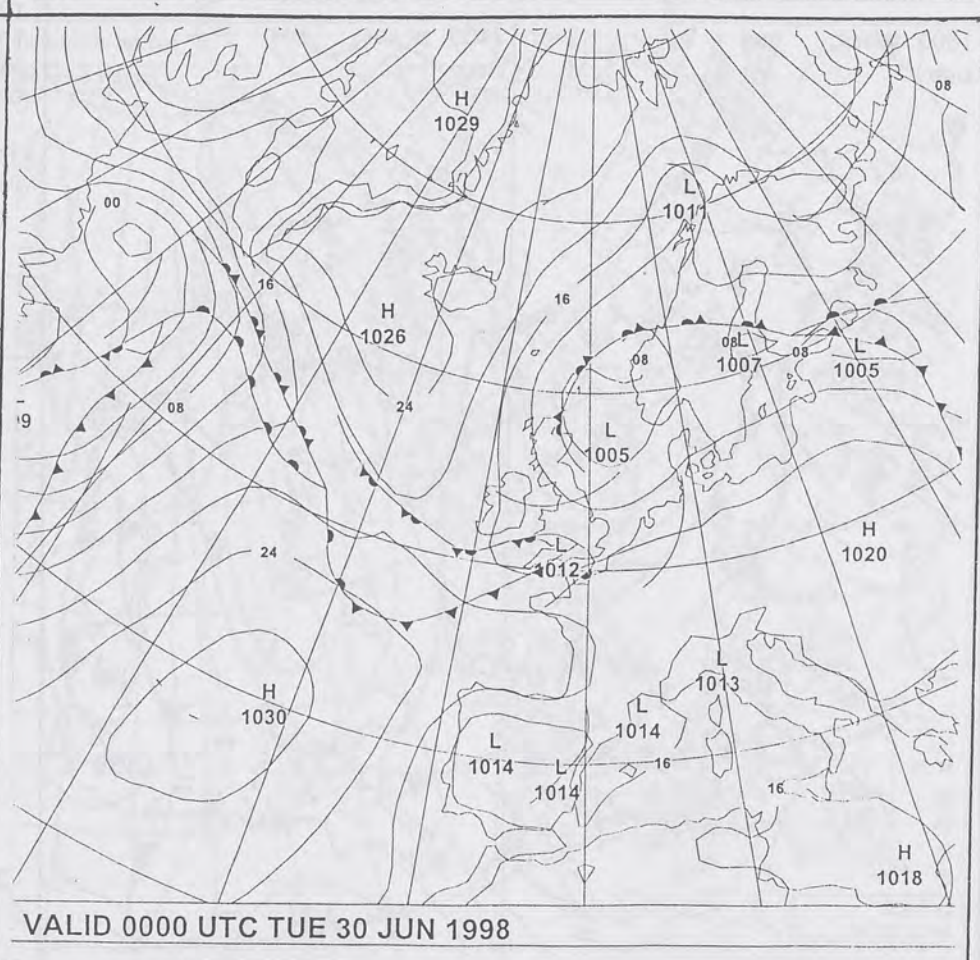
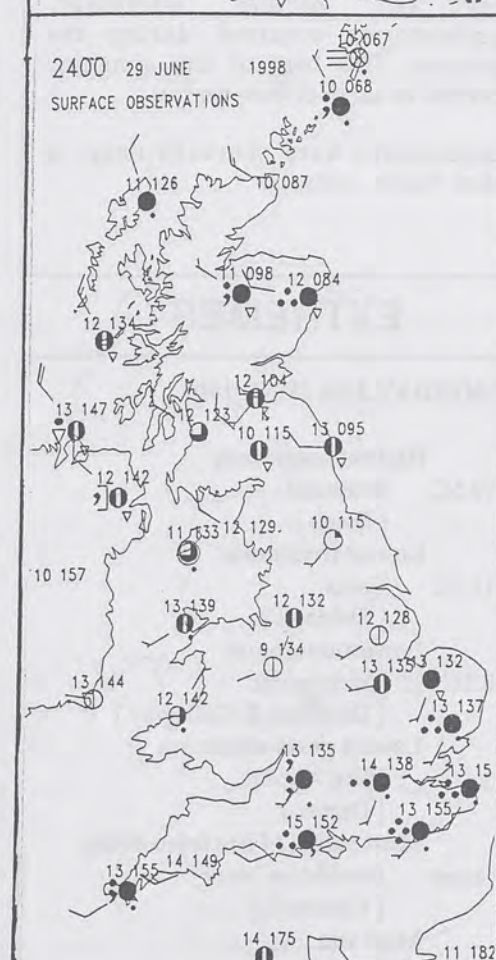
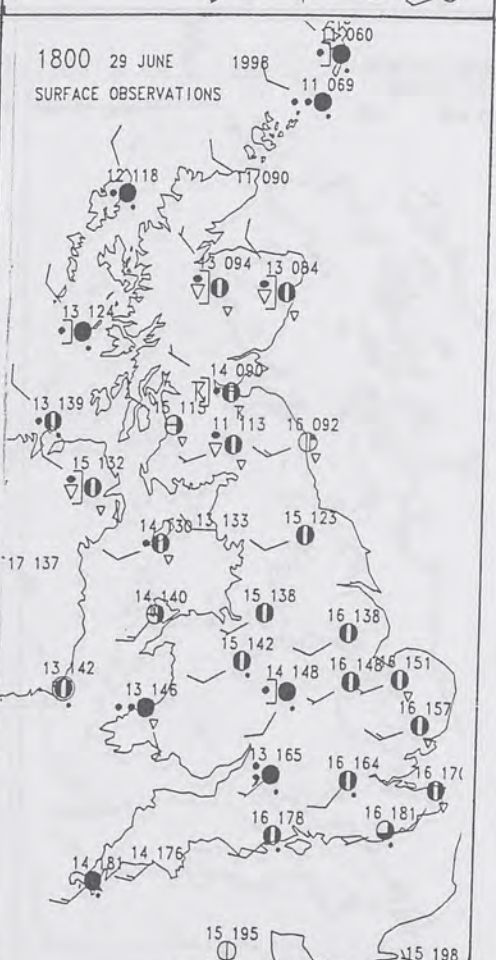
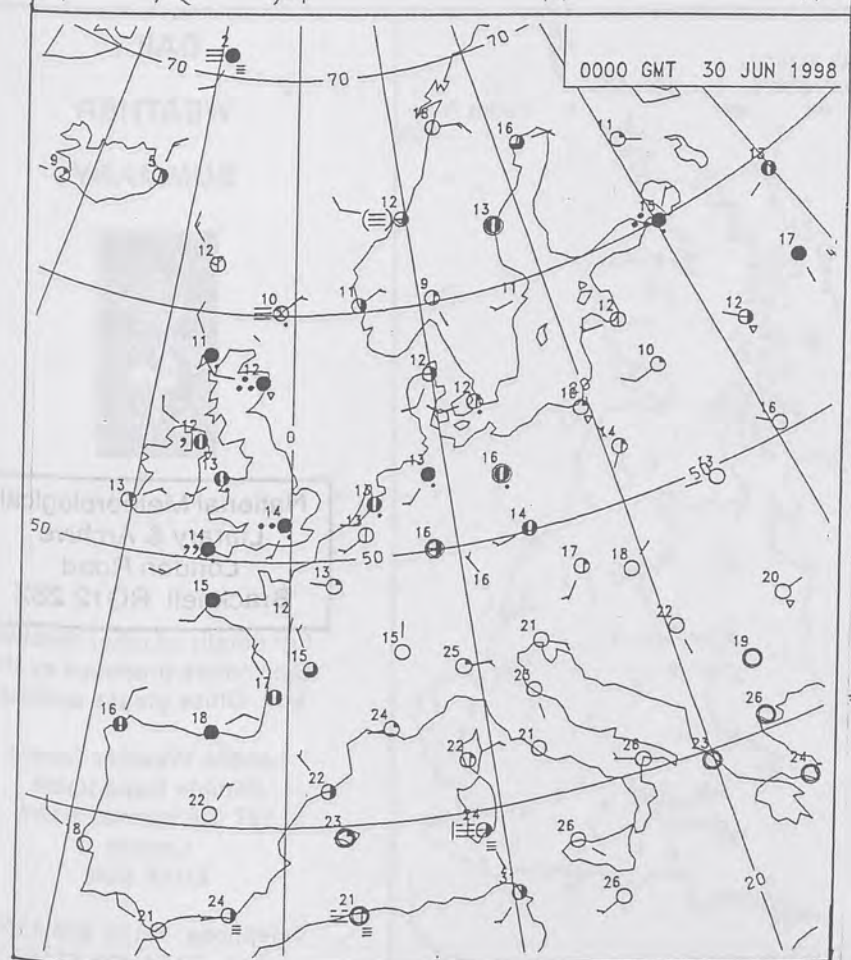
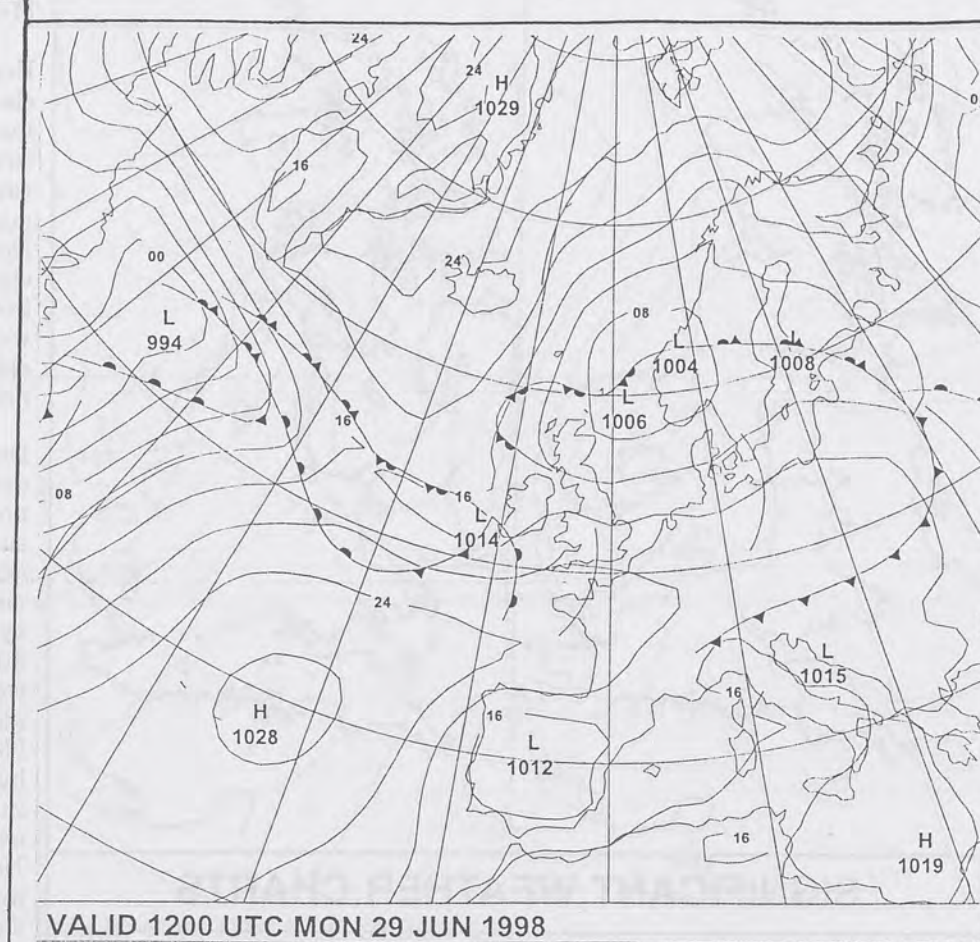
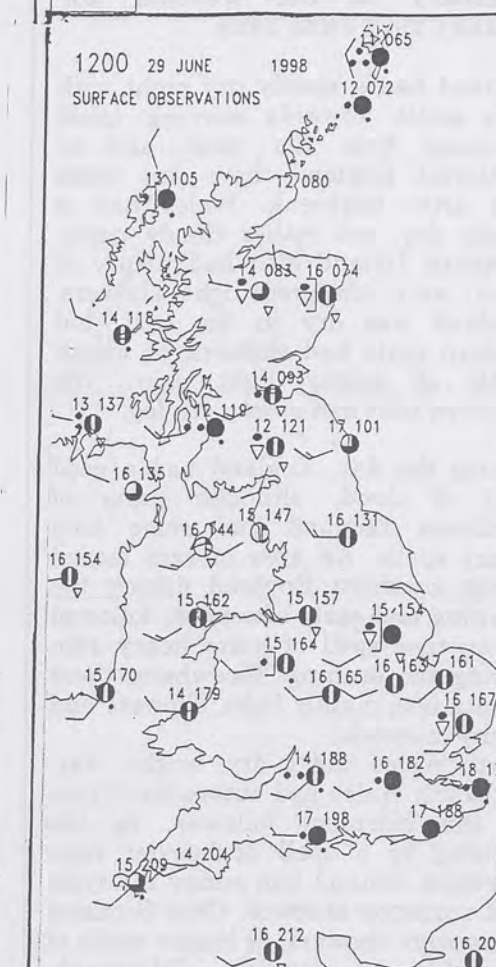
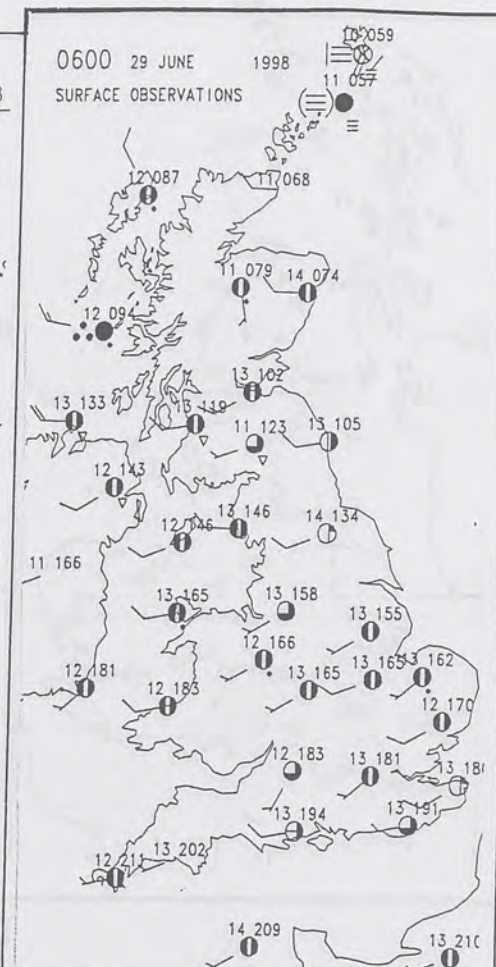
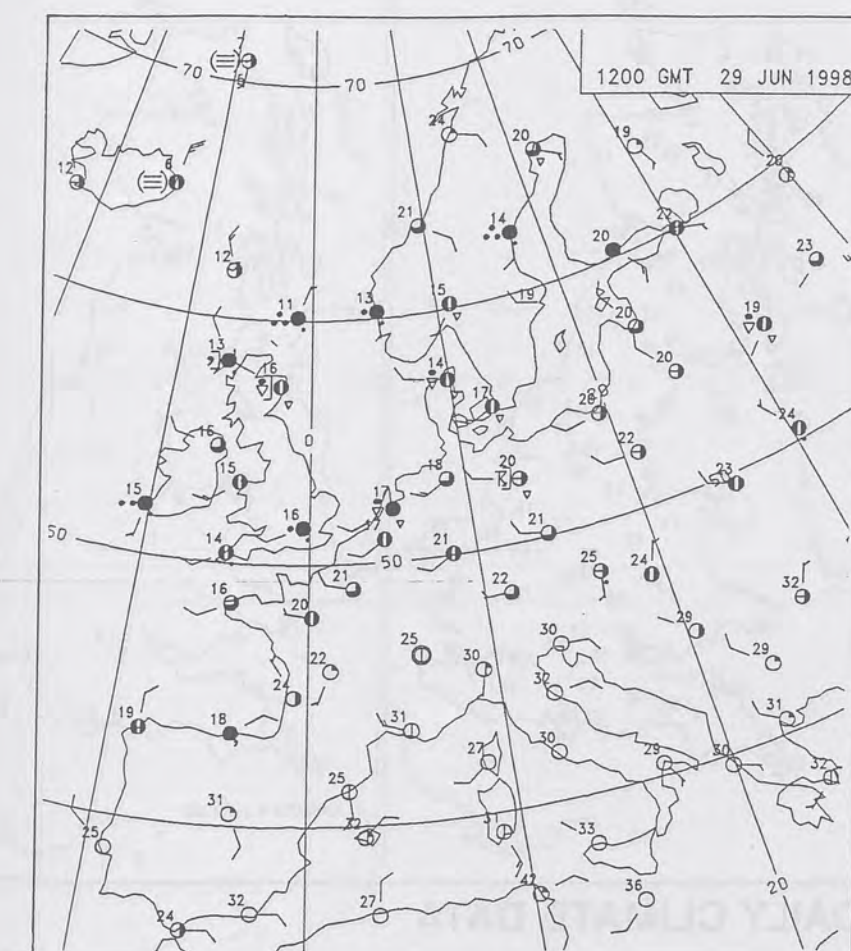
London Weather Centre
Climate Department
127 Clerkenwell Road
London
EC1R 5DB

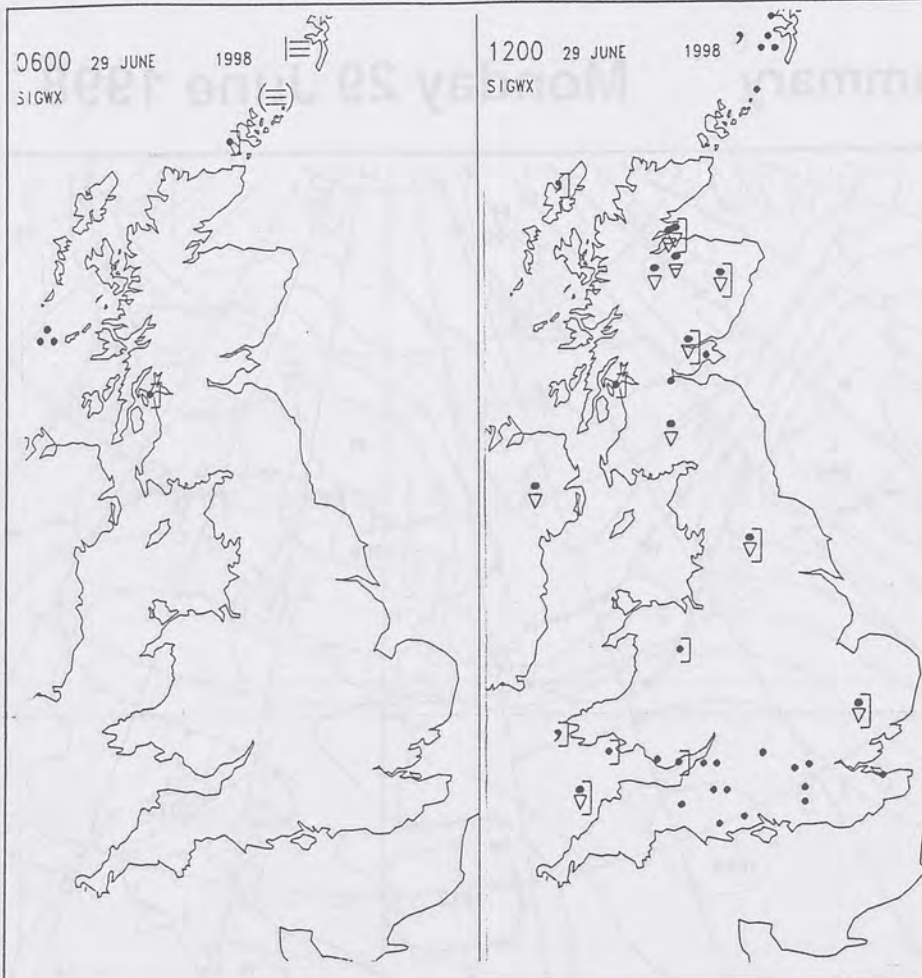
Telephone: 0171 405 4358
Fax: 0171 404 4314



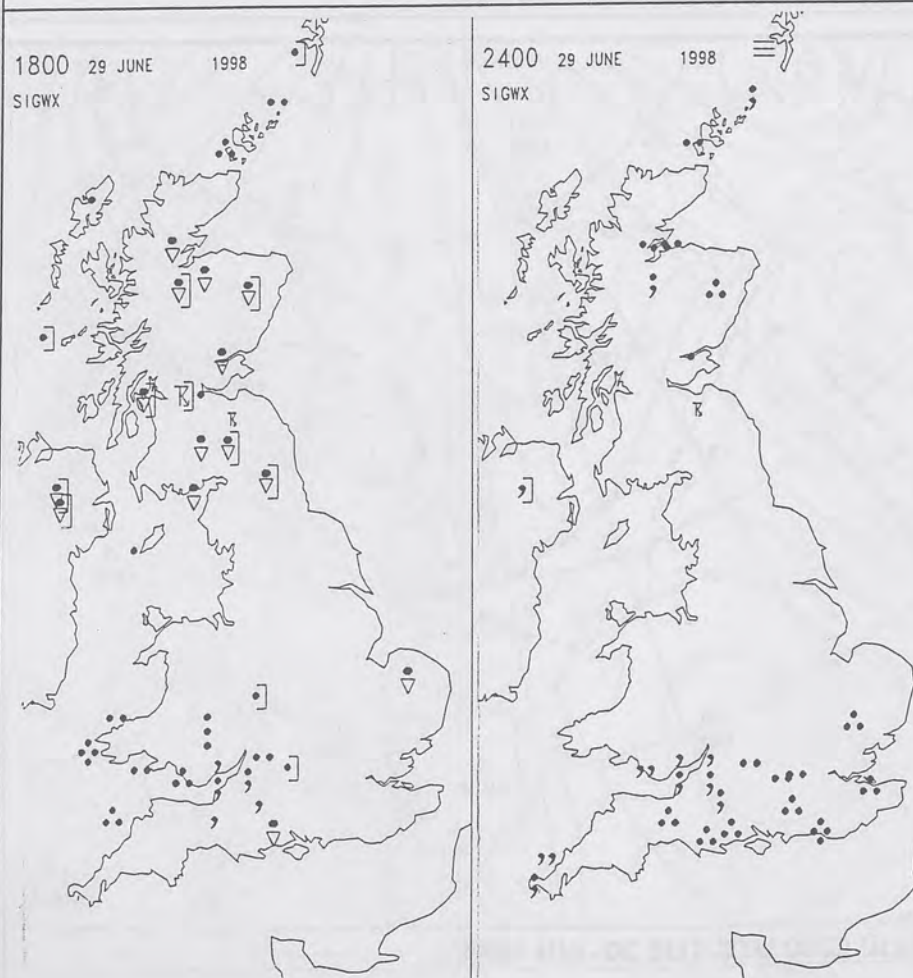
The Met.Office Daily Weather Summary

Monday 29 June 1998





SIGNIFICANT WEATHER CHARTS



Summary of UK weather for Monday 29th June 1998

England had a mostly dry night with clear spells. Towards morning, cloud increased from the west, and in southwest England there was some rain after daybreak. Wales had a mostly dry, but rather cloudy night. Northern Ireland also had plenty of cloud with scattered light showers. Scotland was dry in the east, but western parts had showers, or longer spells of mostly light rain. The northern isles had patchy sea fog.

During the day, England had a good deal of cloud, although parts of northeast England had some long sunny spells. An area of rain moved across southern England during the morning and early afternoon, followed by another spell of quite heavy rain during the evening. Elsewhere, there were a few, mainly light, showers and sunny intervals.

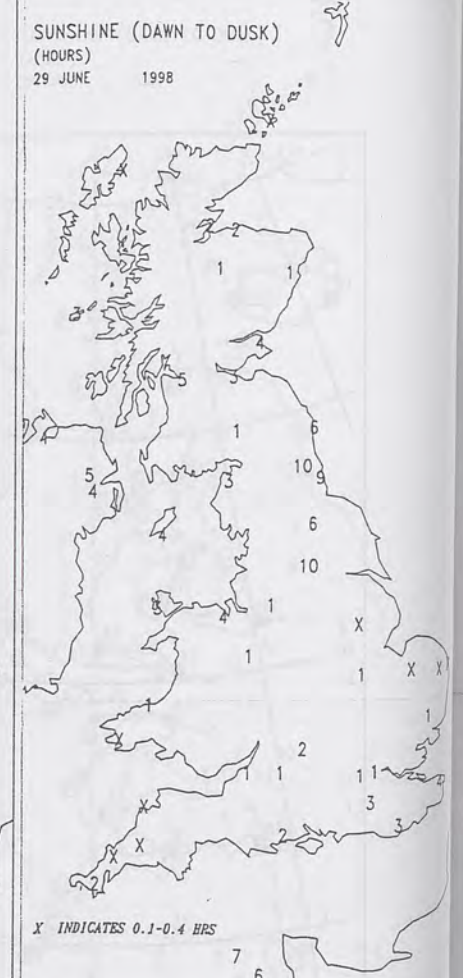
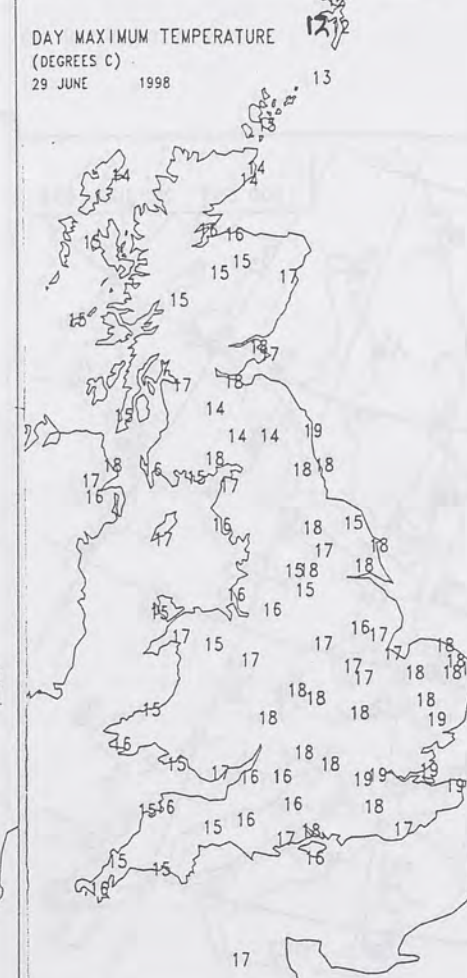
North Wales had a dry, bright day, but south Wales had outbreaks of rain in the morning, followed, in the evening by a spell of heavier rain. Northern Ireland had sunny intervals and scattered showers. Over Scotland there were showers, or longer spells of rain, and around Edinburgh, thunderstorms occurred during the afternoon. The best of the sunshine occurred in the Borders region.

Temperatures were generally near, or rather below, normal.

EXTREMES

MONDAY 29th JUNE 1998

Highest maximum	
19.5C	Southend [Essex]
Lowest maximum	
11.7C	Foula [Shetland]
Lowest minimum	
8.1C	Eskdalemuir [Dumfries & Galloway]
Lowest grass minimum	
3.5C	Hurn Airport [Dorset]
Most rain (24 hrs from 0900)	
28.8mm	Davidstow Moor [Cornwall]
Most sun	
10.0hrs	Leeds [Yorkshire]



DAILY CLIMATE DATA



DAILY WEATHER SUMMARY



National Meteorological
Library & Archive
London Road
Bracknell RG12 2SZ

For details of other Weather
Summaries produced by the
Met. Office please contact:

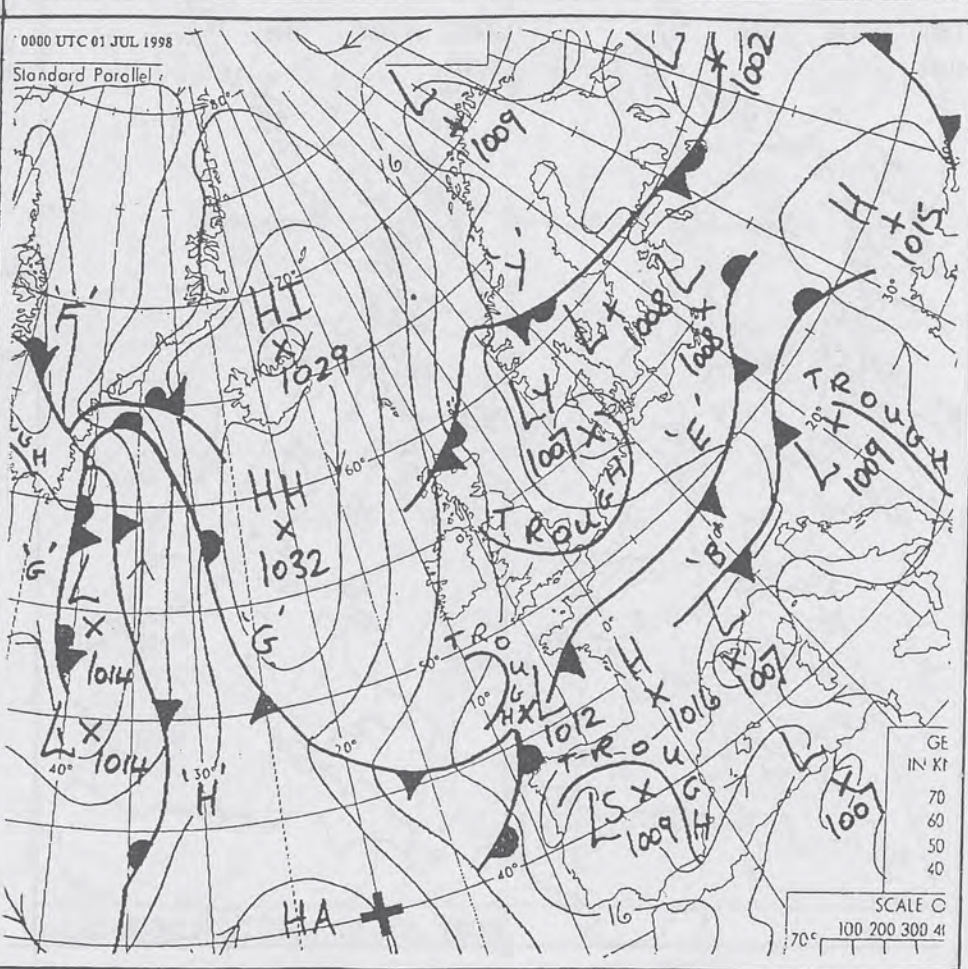
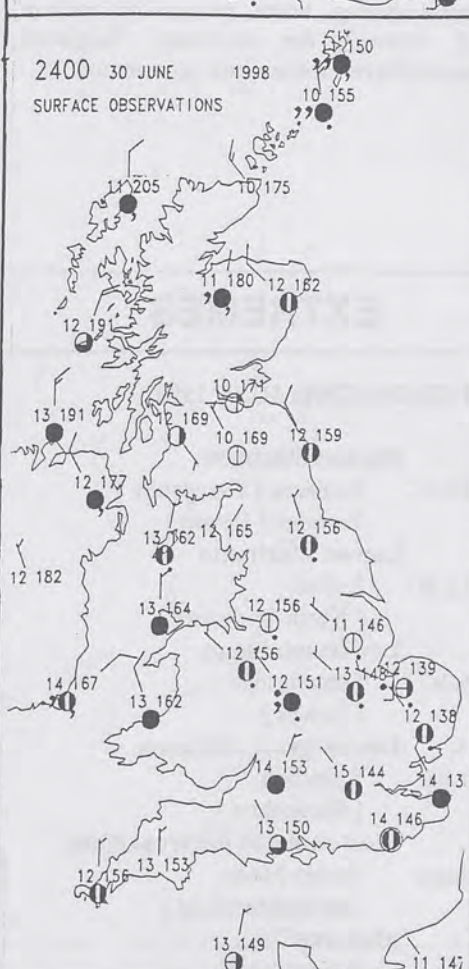
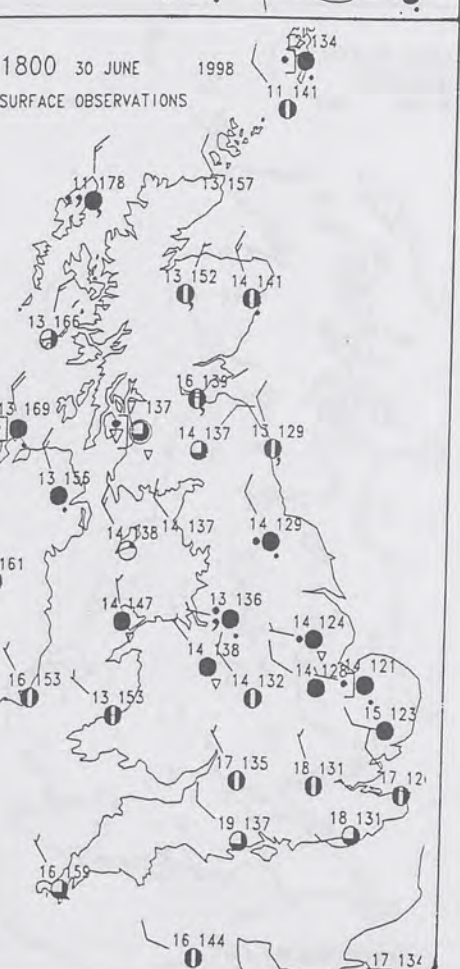
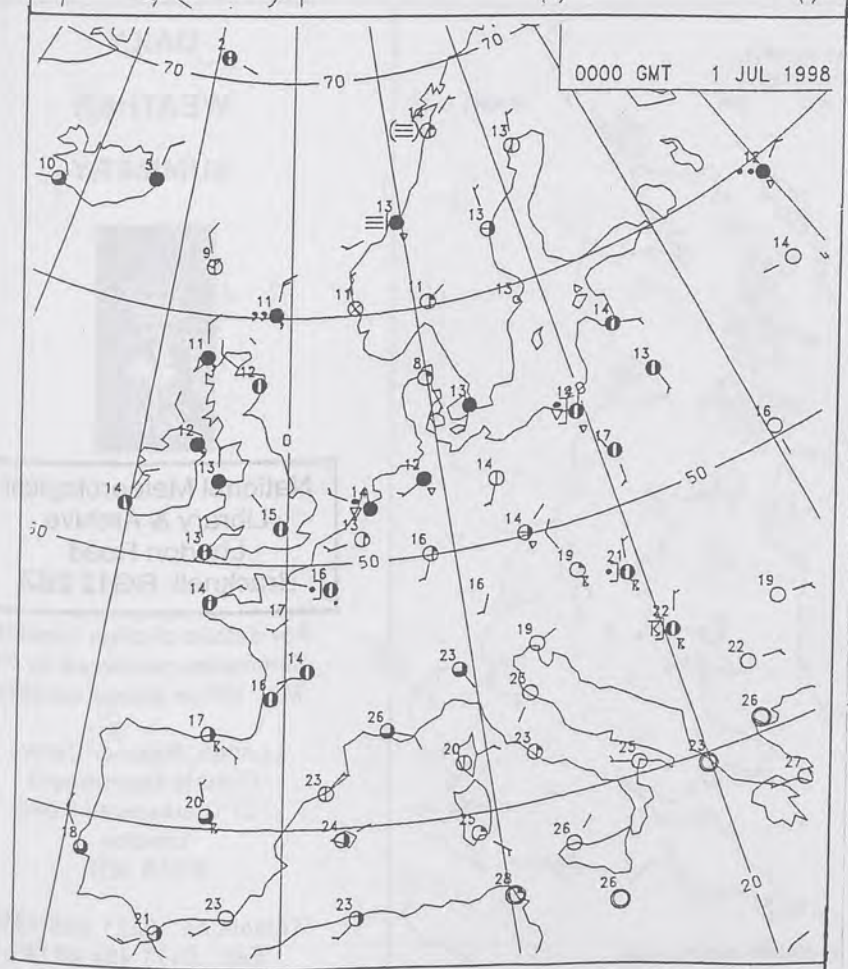
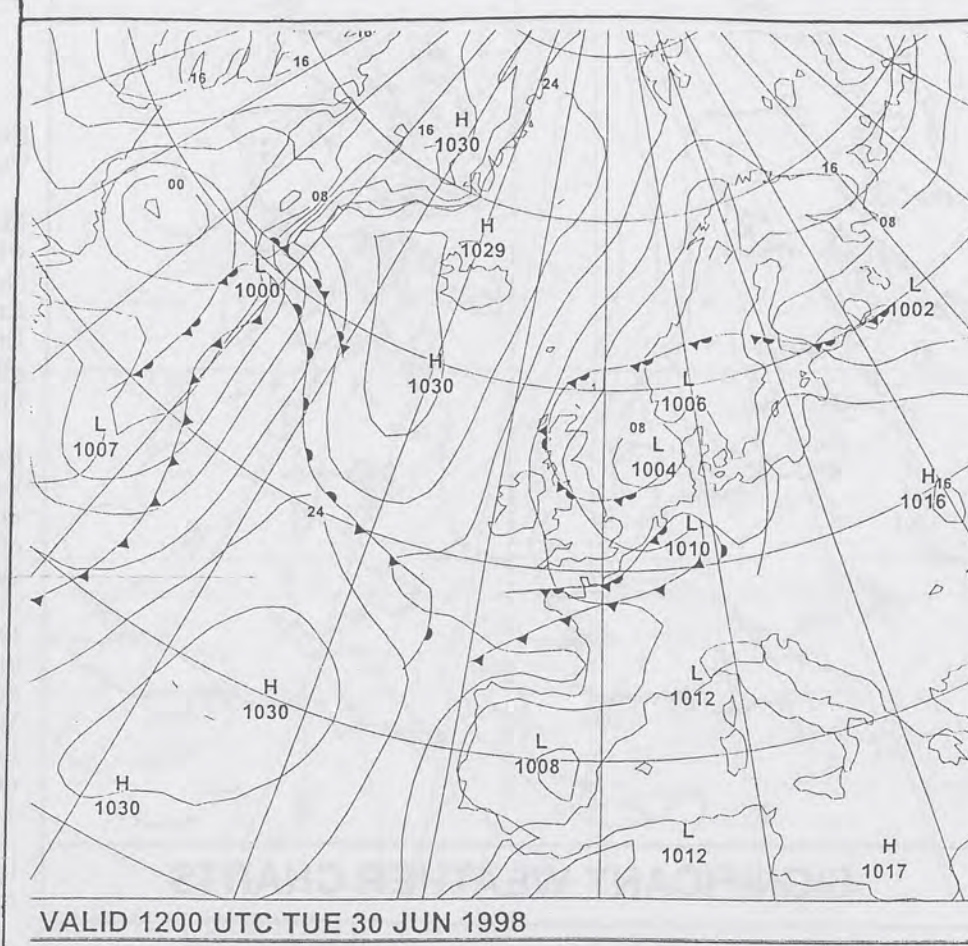
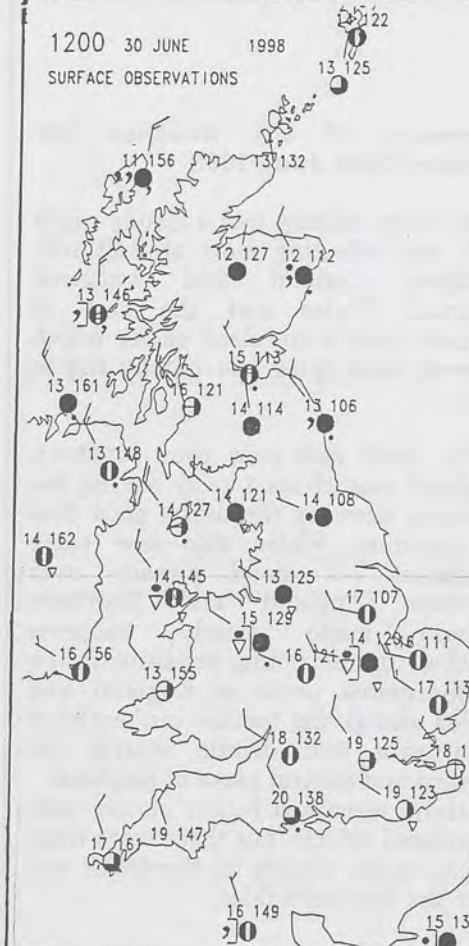
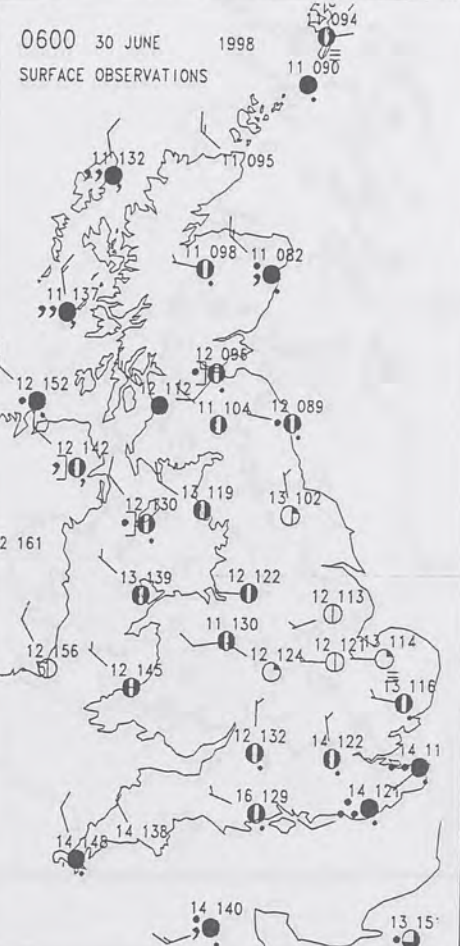
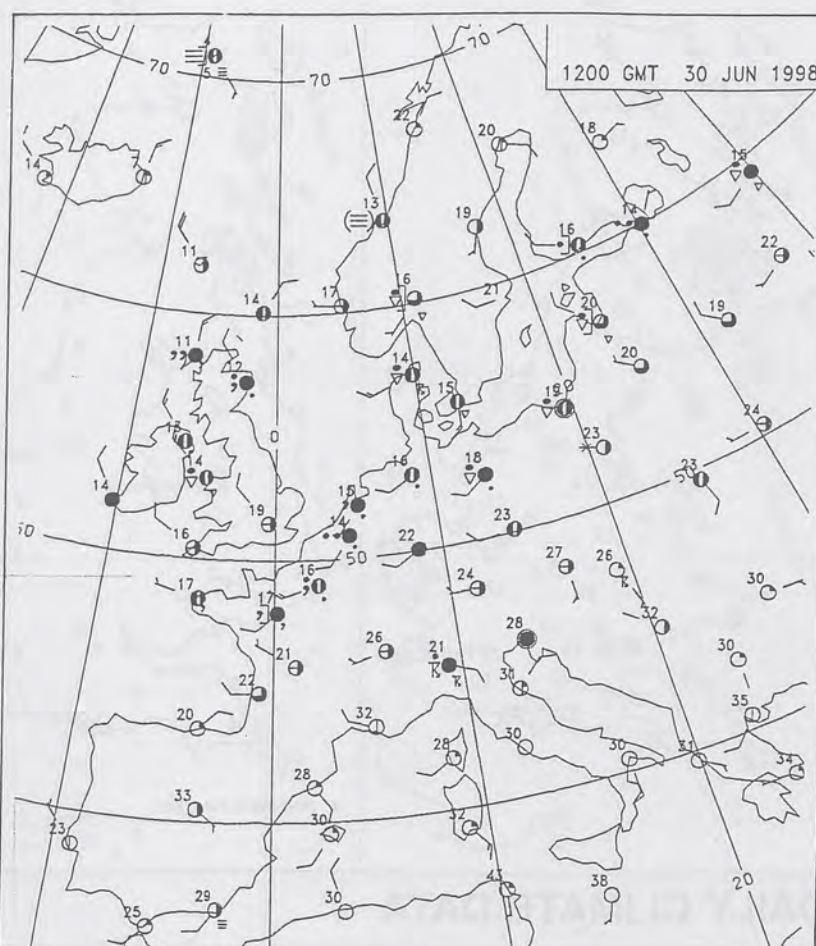
London Weather Centre
Climate Department
127 Clerkenwell Road
London
EC1R 5DB

Telephone: 0171 405 4358
Fax: 0171 404 4314



The Met. Office Daily Weather Summary

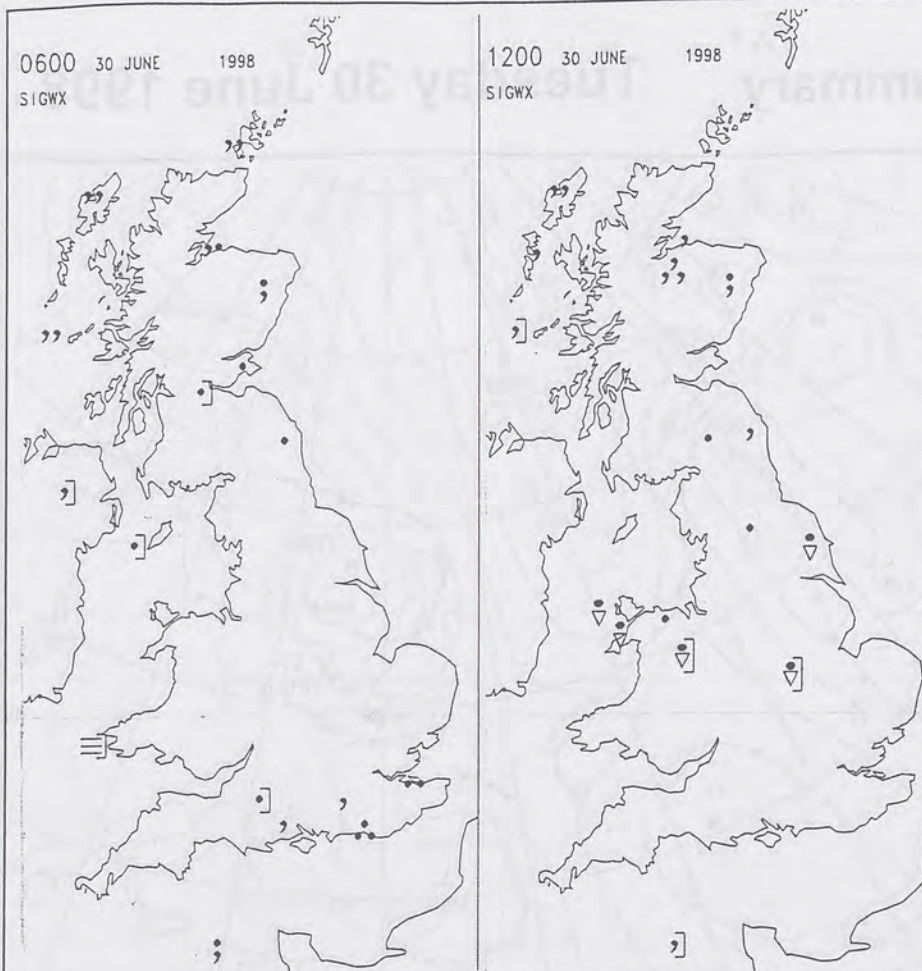
Tuesday 30 June 1998



gical
e
SZ
Weather
by the
tact:

ntre
nt
ad

4358
4

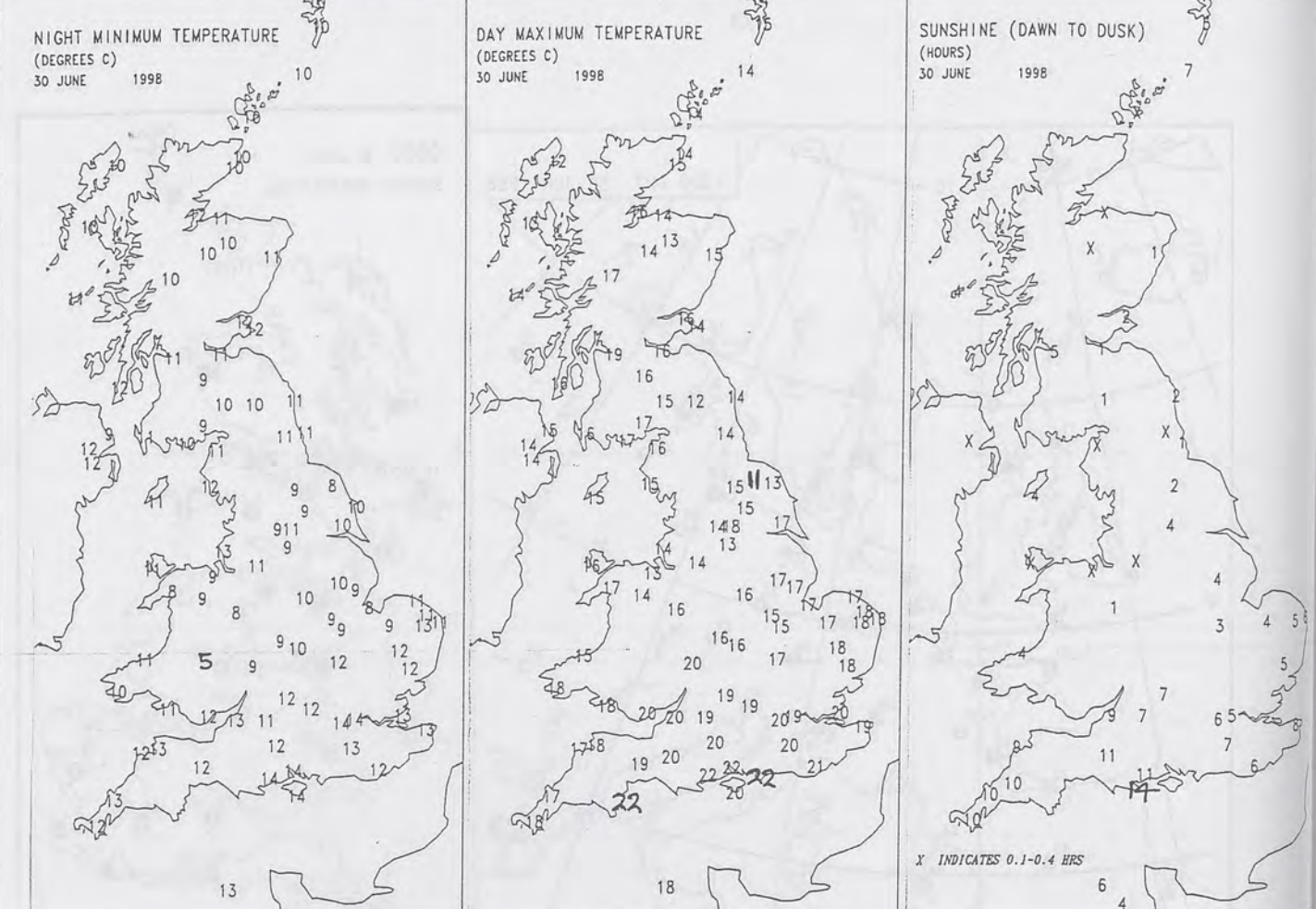


Summary of UK weather for Tuesday 30th June 1998

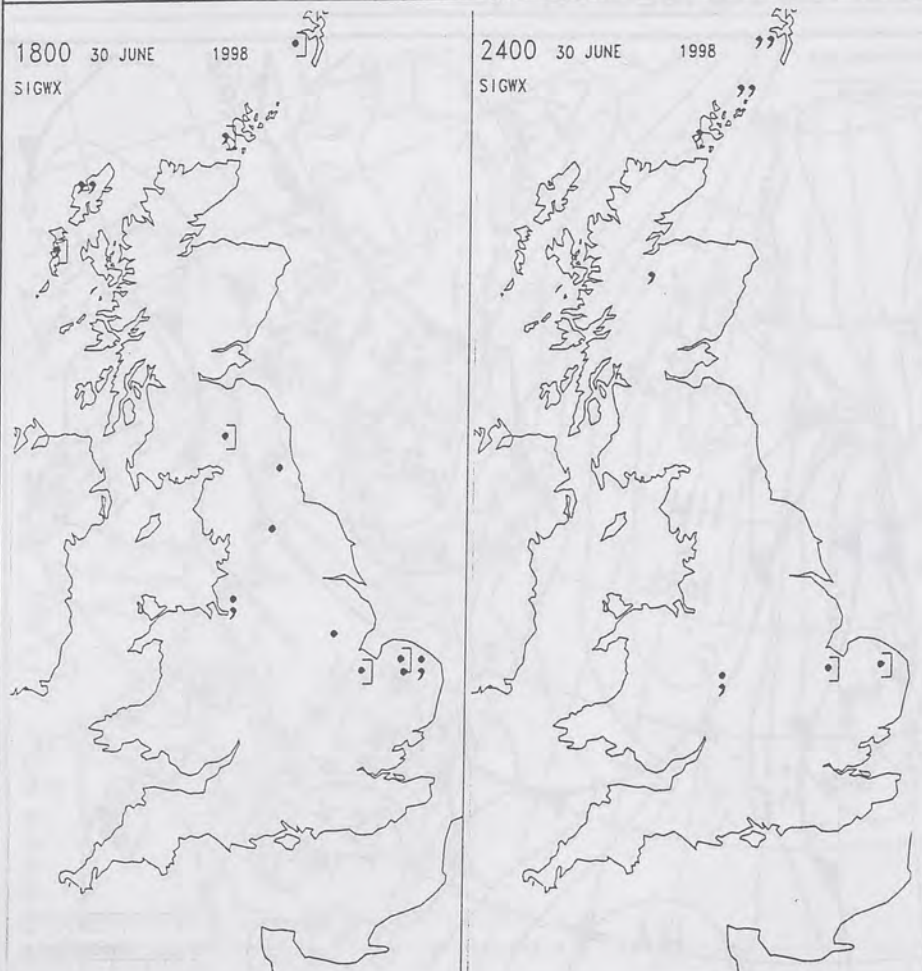
Most of the country had a cloudy night with rain affecting most of Scotland, Northern Ireland and southern England. Wales and the rest of England had some clear spells which allowed some mist and patchy fog to form.

Early cloud and rain over southern England soon cleared away during the morning allowing through a good deal of sunshine. Wales also saw some sunshine, but cloud already over northern England and Northern Ireland made steady progress southwards restricting sunshine to the southernmost parts of England and Wales and giving further outbreaks of light rain and drizzle mainly for eastern and central parts of England. Scotland remained rather cloudy with occasional drizzle, but there were some bright spells, chiefly in the south and over the Northern Isles.

Temperatures were generally rather cool, though for southern England temperatures were close to normal.



SIGNIFICANT WEATHER CHARTS

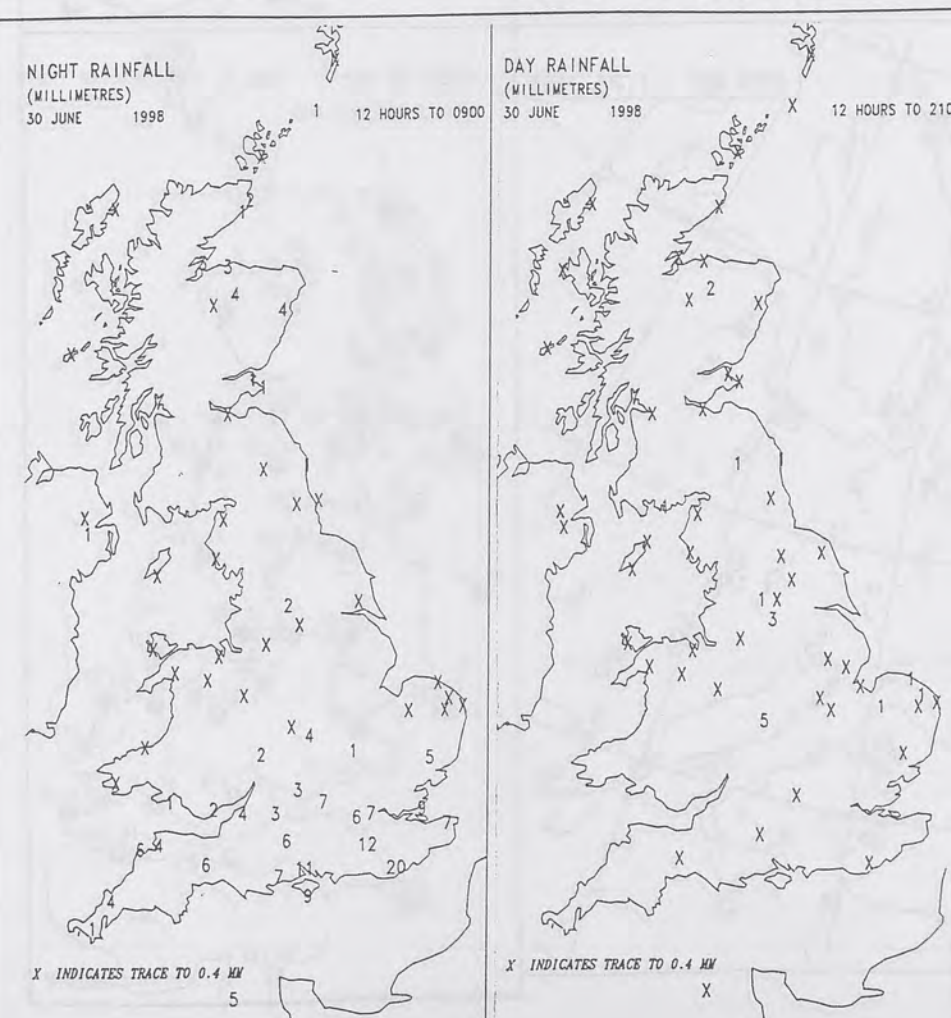


EXTREMES

TUESDAY 30th JUNE 1998

- Highest maximum**
22.1C Southsea [Hampshire]
Torquay [Devon]
- Lowest maximum**
11.5C Loftus
[North Yorkshire]
- Lowest minimum**
5.3C Sennybridge
[Powys]
- Lowest grass minimum**
1.4C Shawbury
[Shropshire]
- Most rain (24 hrs from 0900)**
2.0mm Emley Moor
[nr Huddersfield]
- Most sun**
13.7hrs Bournemouth
[Dorset]

DAILY CLIMATE DATA



DAILY WEATHER SUMMARY



National Meteorological Library & Archive
London Road
Bracknell RG12 2SZ

For details of other Weather Summaries produced by the Met. Office please contact:

London Weather Centre
Climate Department
127 Clerkenwell Road
London
EC1R 5DB

Telephone: 0171 405 4358
Fax: 0171 404 4314