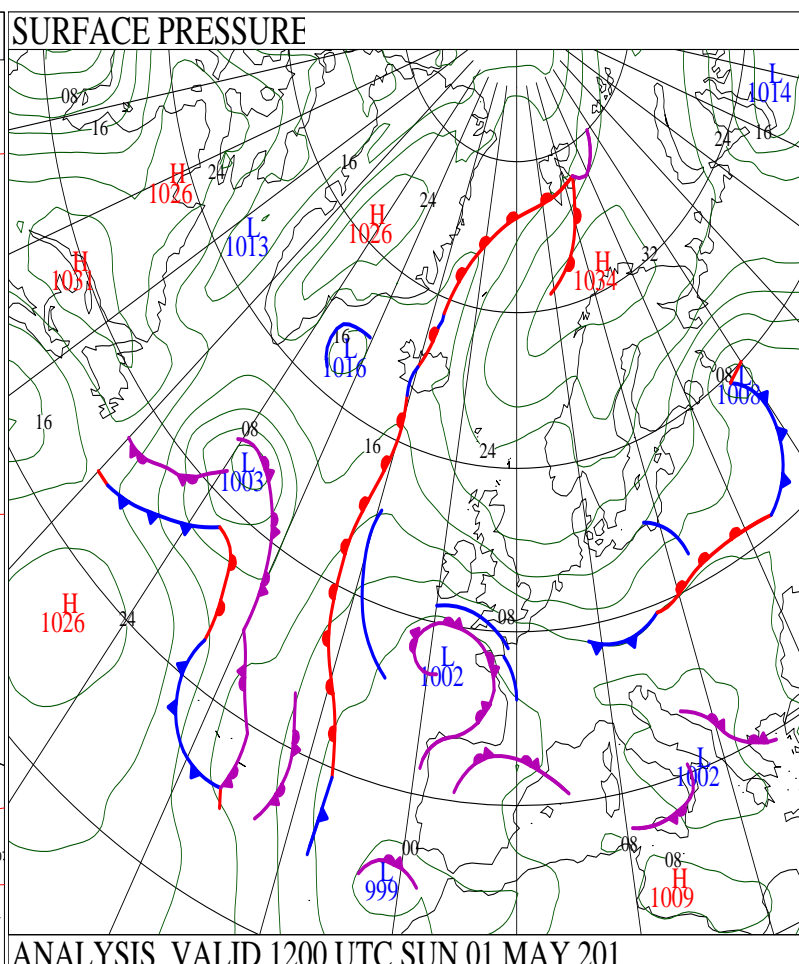
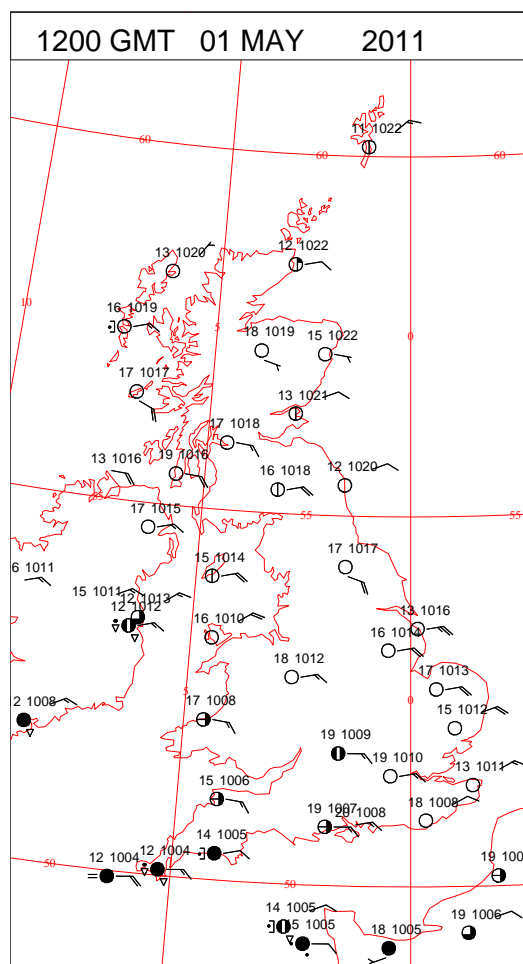
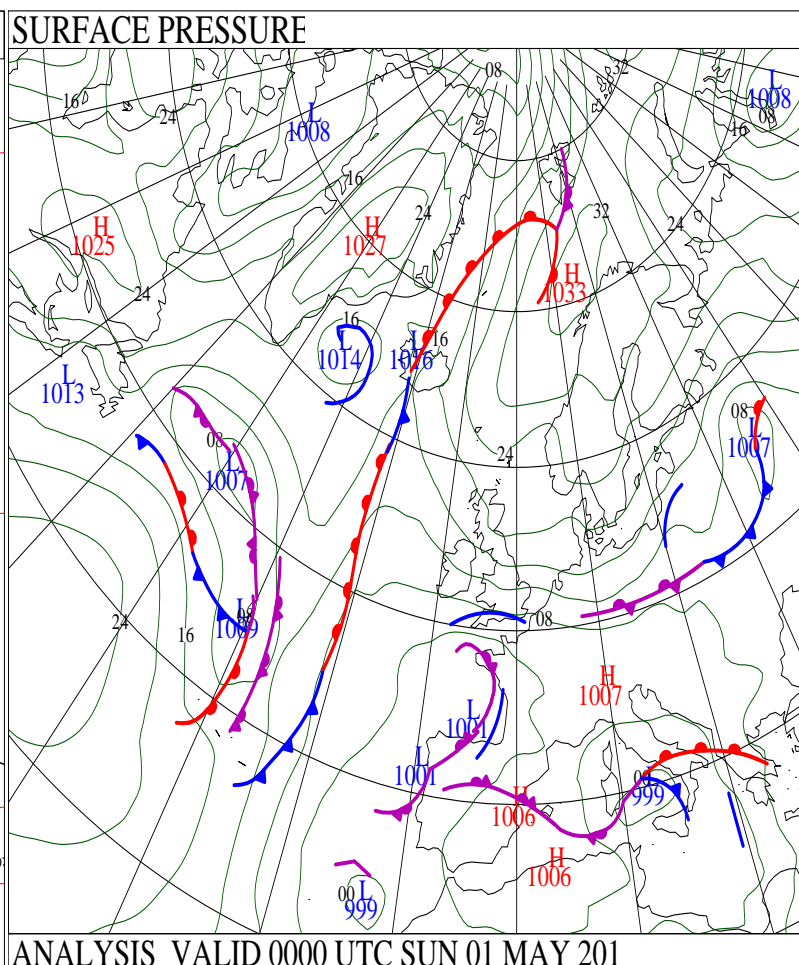
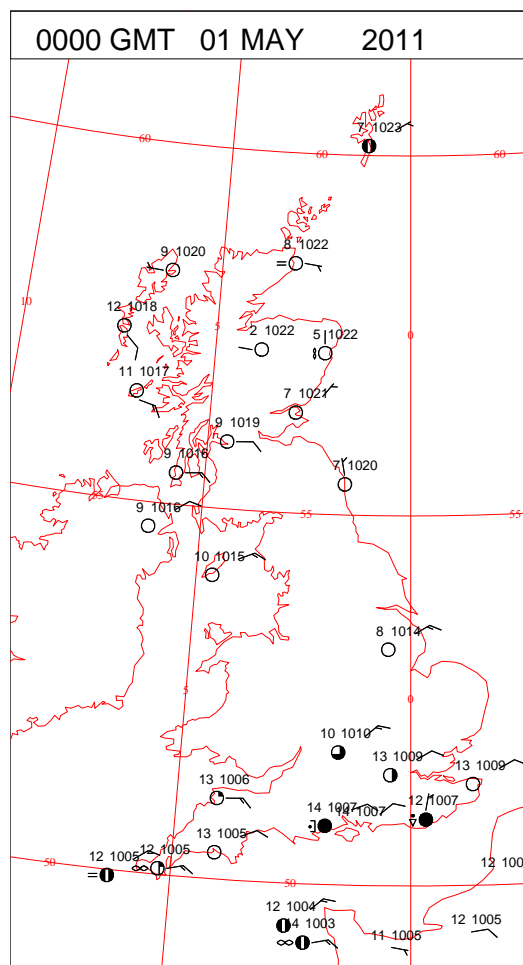
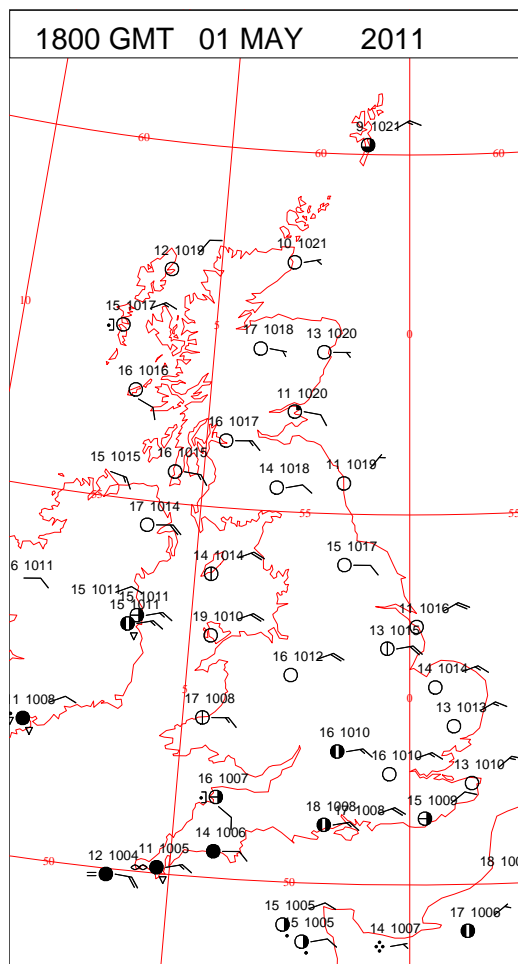
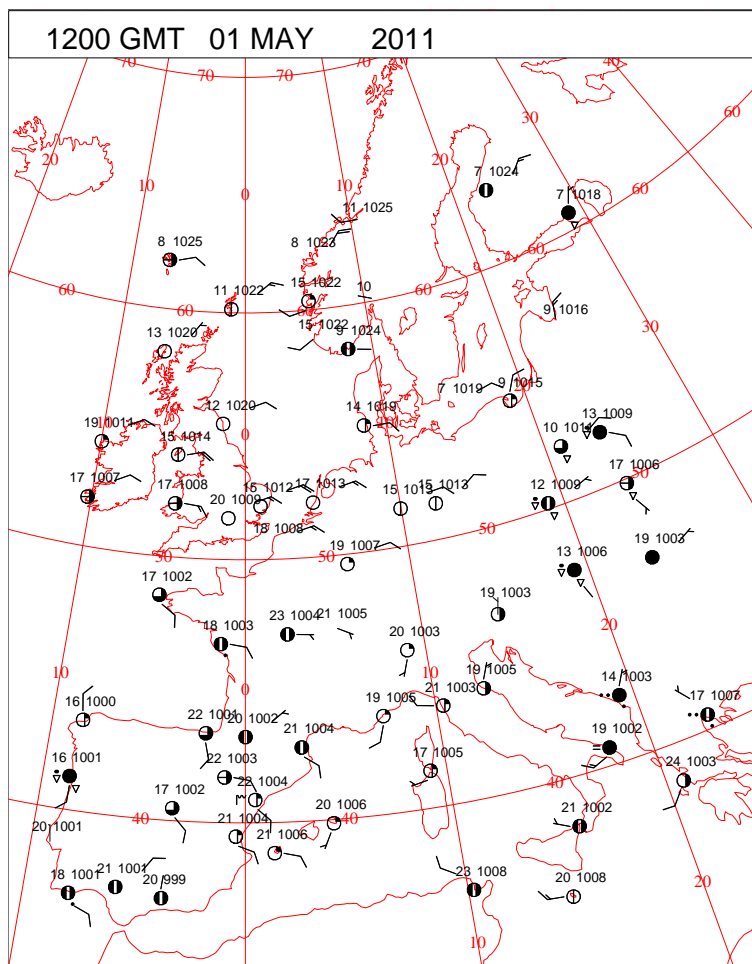
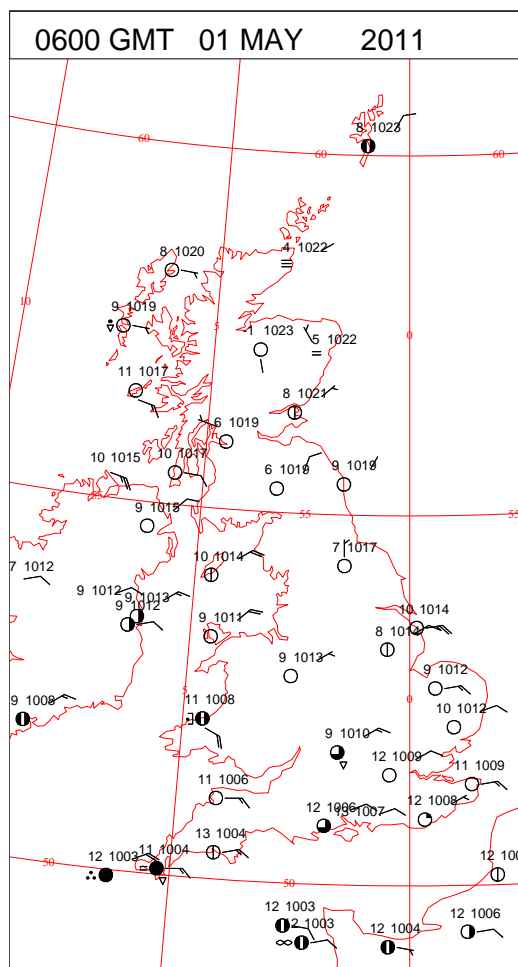
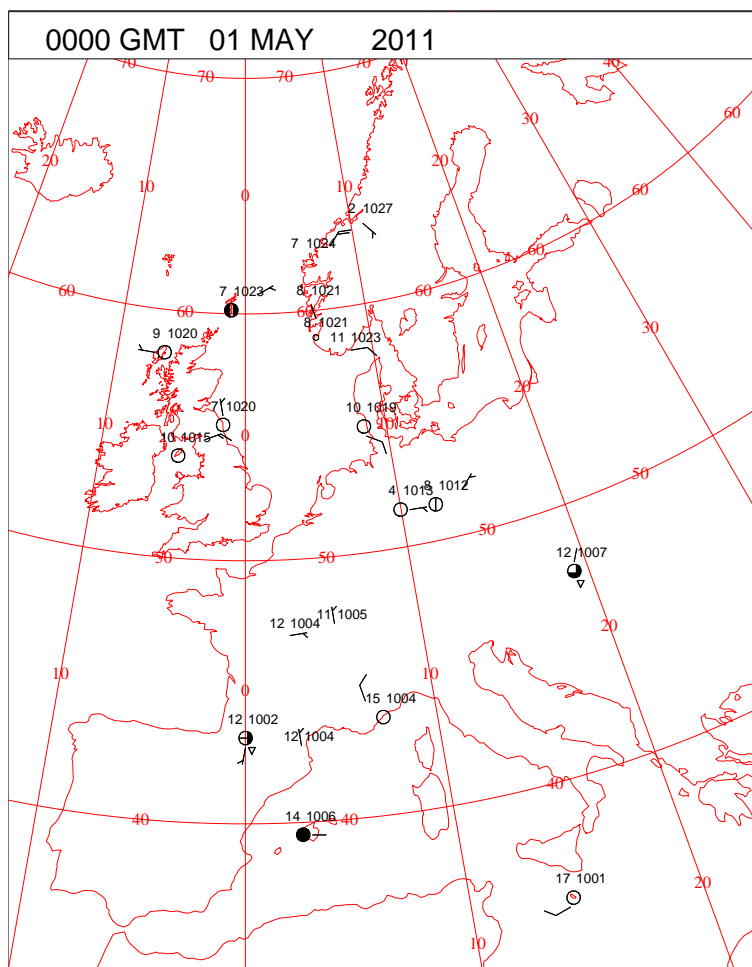


DAILY WEATHER SUMMARY



Sunday 1 May 2011

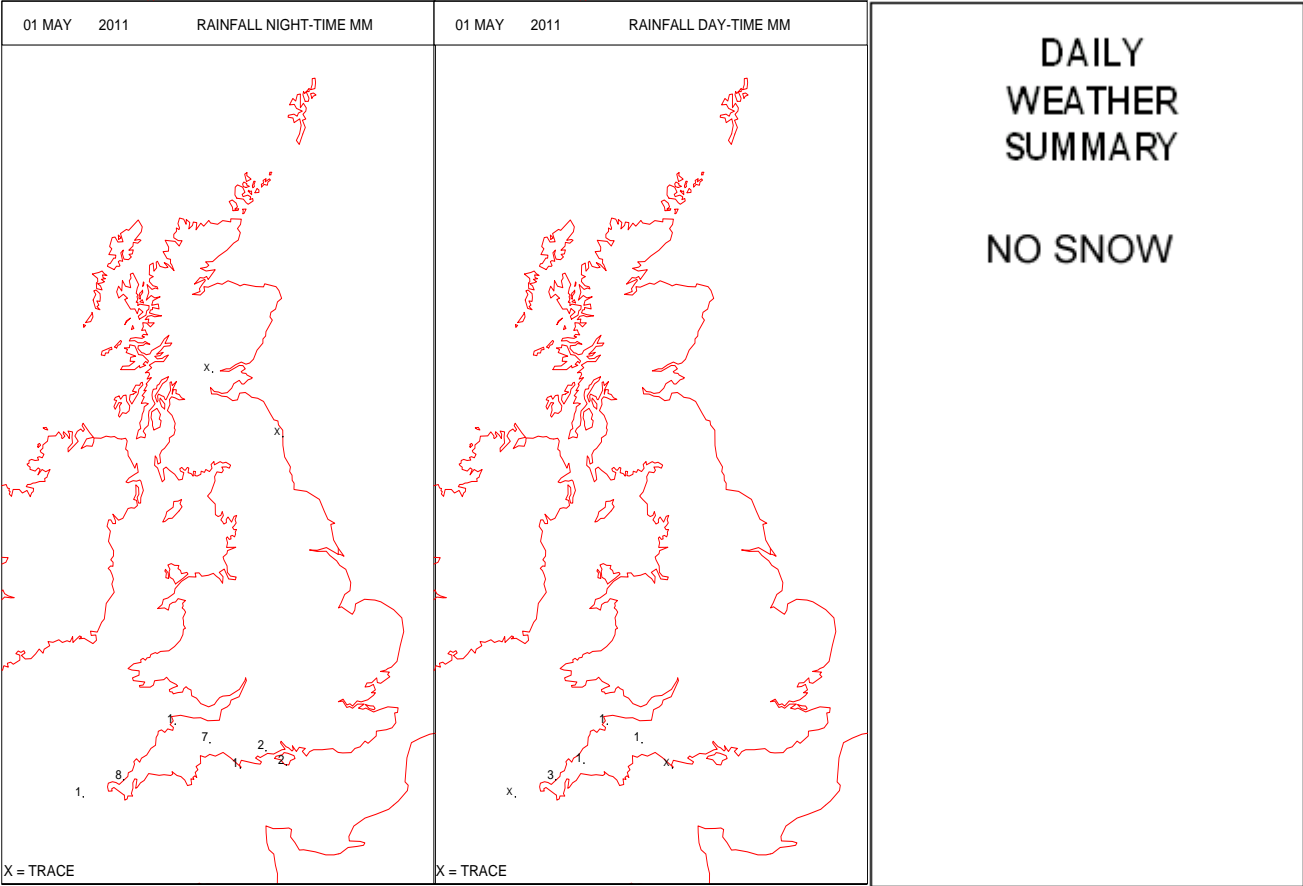
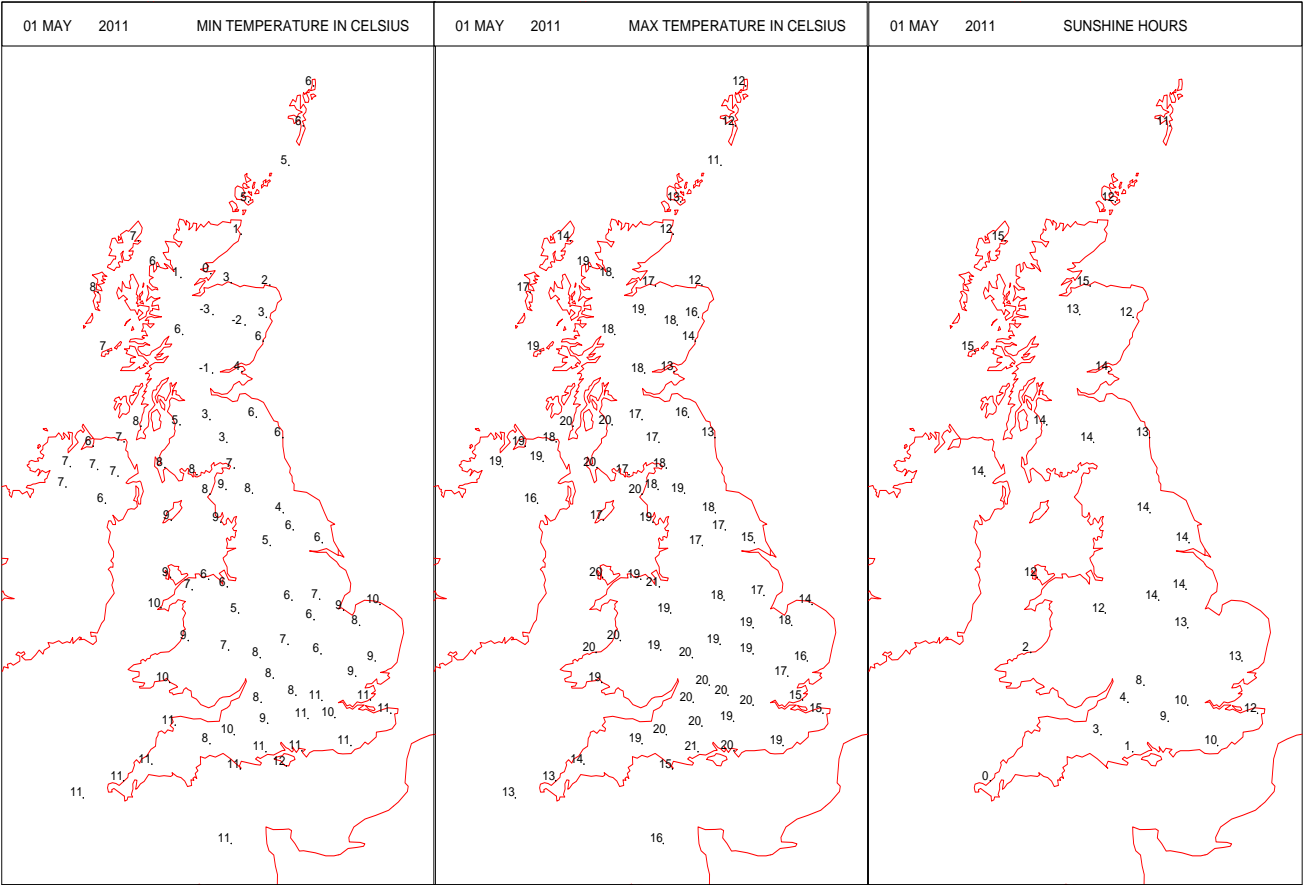
SURFACE REPORTS



SIGNIFICANT WEATHER

0600 GMT 01 MAY 2011	SIG WEATHER	1200 GMT 01 MAY 2011	SIG WEATHER	<p>Summary of UK Weather for Sunday 01 May 2011. It was a dry and bright start across much of the U.K., however it was somewhat cloudier towards the south-west, with some showery outbreaks of rain here. It was also a rather chilly start across northern England and Scotland, with a frost in some places.</p> <p>It remained dry and sunny for most through the day, however there was more in the way of cloud towards south-west England, with further rain at times, although there were still some fleeting spells of sunshine here.</p> <p>It was also rather windy across the bulk of the country, particularly over the Pennines. Winds were somewhat lighter across northern Scotland.</p> <p>The highest temperatures were recorded in the extreme west of mainland U.K.</p>
1800 GMT 01 MAY 2011	SIG WEATHER	0000 GMT 02 MAY 2011	SIG WEATHER	<p>EXTREMES Highest Maximum: 20.7 Hurn, Dorset Lowest Maximum: 11.1 Fair Isle, Shetland Lowest Minimum: -3.0 Aviemore, Inverness-Shire Lowest Grass Minimum: -6.3 Aboyne No 2, Aberdeenshire Most Rain: 11.4 Camborne, Cornwall Most Sun: 14.9 Tiree, Argyll</p>

DAILY CLIMATE DATA



0000 GMT 02 MAY 2011

The map displays the British Isles with a grid of latitude and longitude lines. Latitude lines are marked at 50, 55, and 60 degrees North. Longitude lines are marked at 0, 10, 20, and 30 degrees West. The locations of 30 numbered meteorological stations are indicated by symbols: open circles, solid circles, open triangles, and open squares. The stations are numbered as follows:

- 1 1008
- 2 1022
- 3 1021
- 4 1021
- 4 1020
- 5 1020
- 6 1019
- 7 1019
- 8 1015
- 9 1012
- 9 1012
- 9 1015
- 10 1016
- 10 1016
- 10 1013
- 10 1014
- 10 1012
- 11 1017
- 11 1017
- 11 1016
- 11 1012
- 11 1012
- 11 1009
- 11 1008
- 12 1018
- 12 1016
- 12 1016
- 12 1013
- 12 1010
- 12 1009
- 12 1005
- 12 1006
- 12 1009
- 12 1010
- 13 1007
- 13 1007
- 14 1006

ANALYSIS VALID 0000 UTC MON 02 MAY 201

1200 GMT 02 MAY 2011

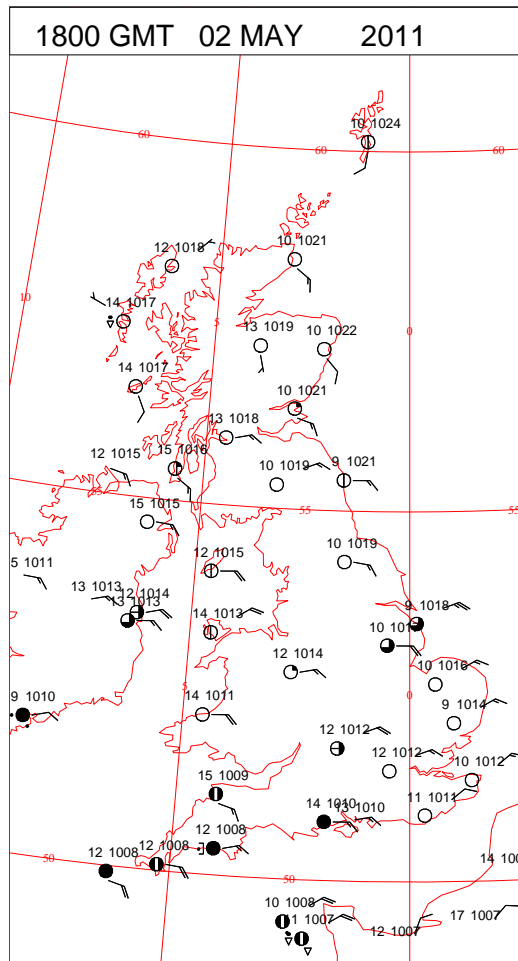
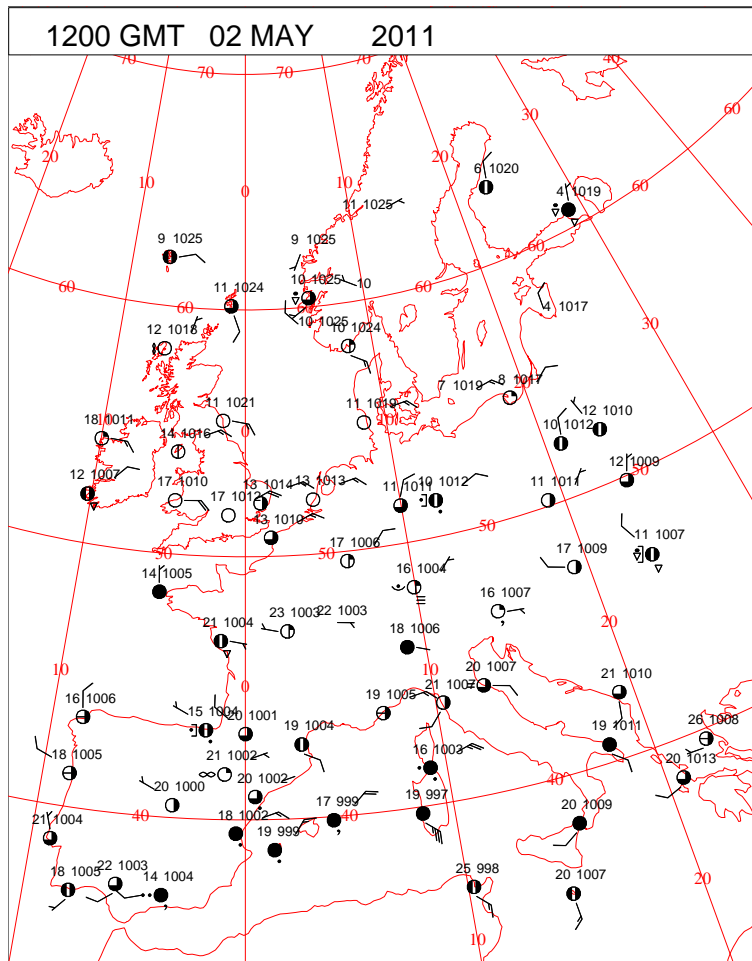
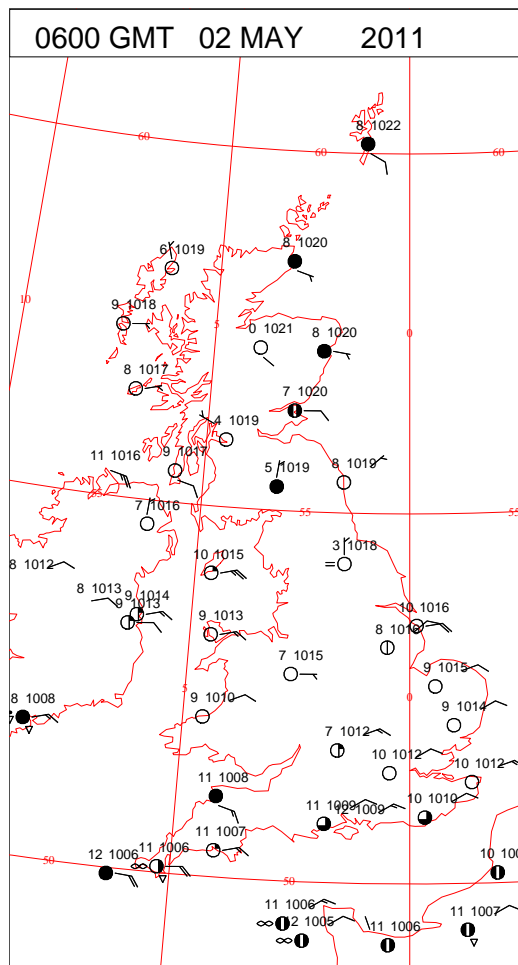
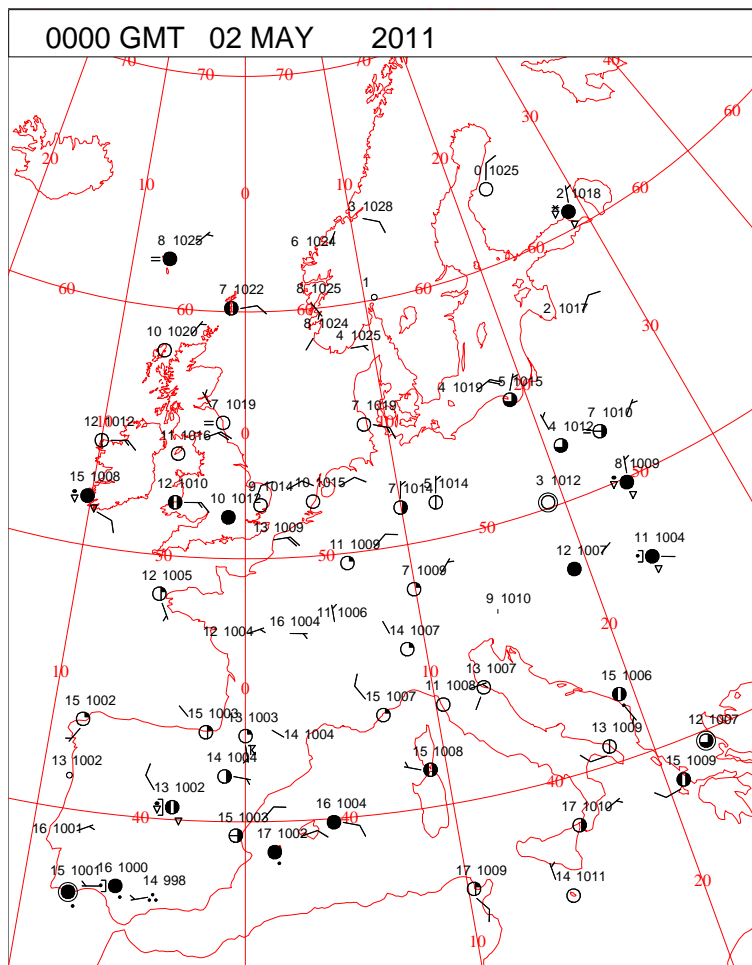
The map displays the following wind data points (Station ID, Wind Speed in knots):

- 11 1024: 11 knots
- 10 1021: 10 knots
- 12 1018: 12 knots
- 16 1012: 16 knots
- 15 1017: 15 knots
- 17 1017: 17 knots
- 11 1022: 11 knots
- 11 1021: 11 knots
- 14 1018: 14 knots
- 13 1018: 13 knots
- 11 1021: 11 knots
- 12 1016: 12 knots
- 16 1017: 16 knots
- 15 1016: 15 knots
- 14 1016: 14 knots
- 14 1018: 14 knots
- 15 1013: 15 knots
- 15 1014: 15 knots
- 13 1017: 13 knots
- 14 1015: 14 knots
- 13 1014: 13 knots
- 12 1012: 12 knots
- 15 1011: 15 knots
- 16 1012: 16 knots
- 17 1012: 17 knots
- 15 1014: 15 knots
- 16 1009: 16 knots
- 15 1010: 15 knots
- 15 1008: 15 knots
- 13 1007: 13 knots
- 12 1008: 12 knots
- 11 1008: 11 knots
- 13 1006: 13 knots
- 14 1007: 14 knots
- 17 1007: 17 knots
- 9 1009: 9 knots
- 6 1011: 6 knots
- 14 1013: 14 knots
- 12 1014: 12 knots

ANALYSIS VALID 1200 UTC MON 02 MAY 201

Monday 2 May 2011

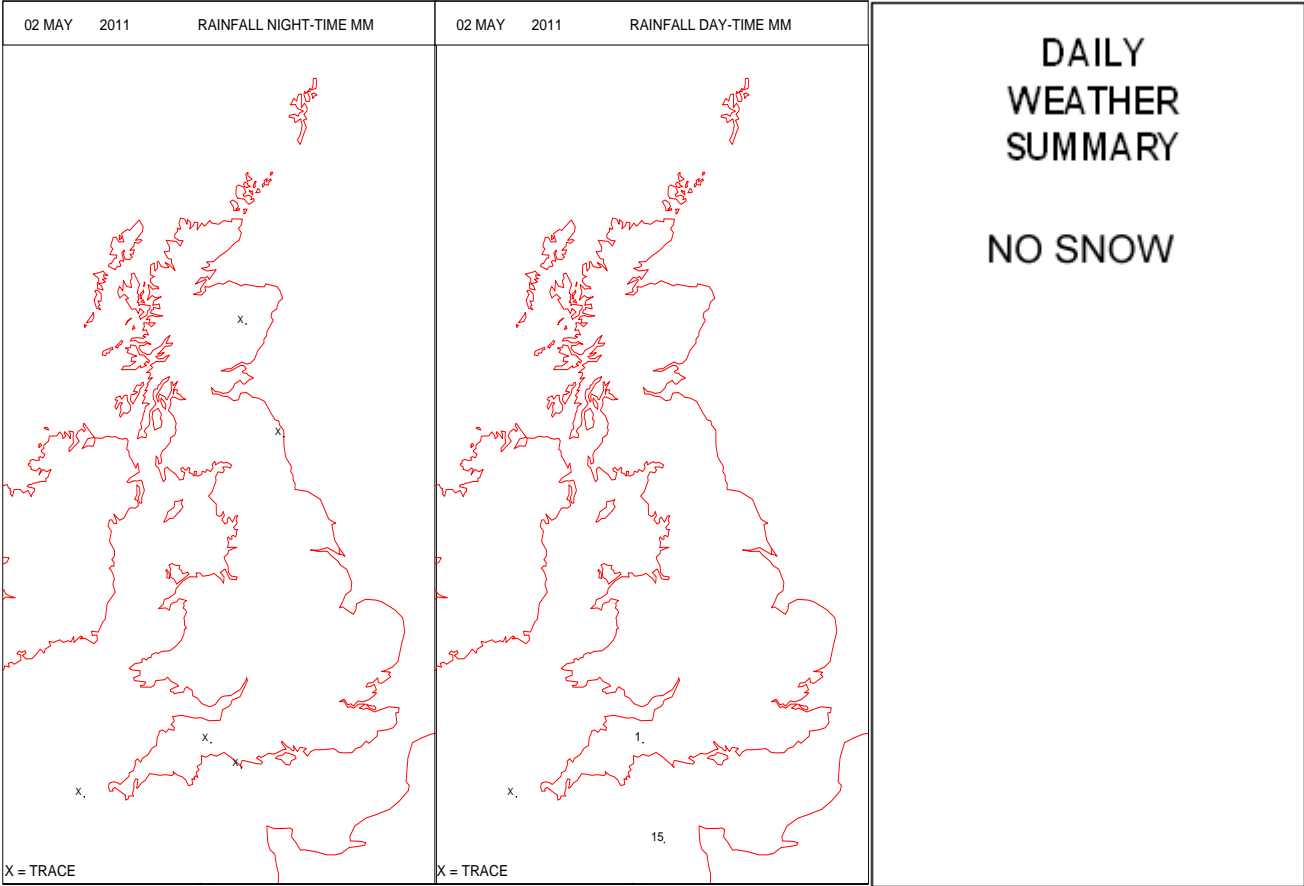
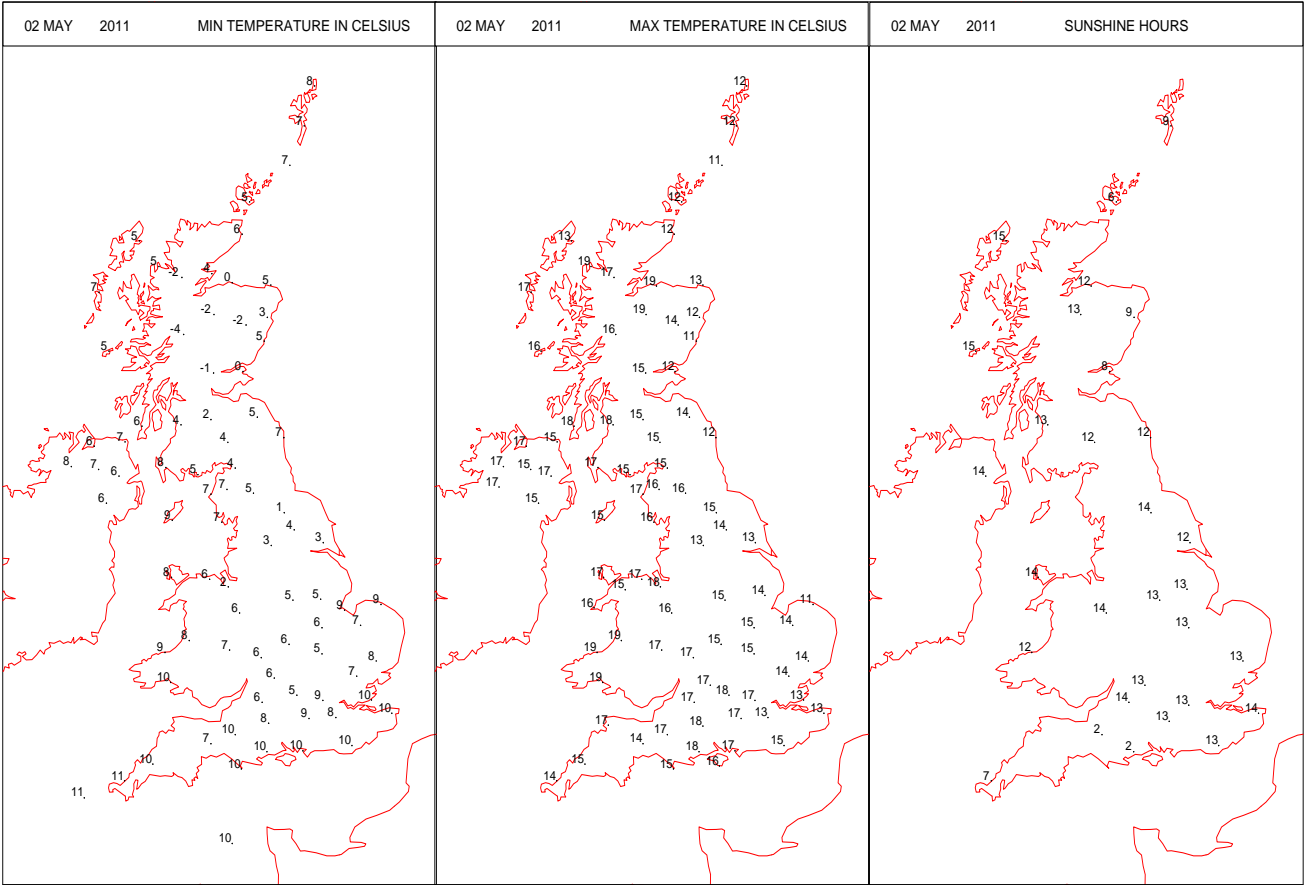
SURFACE REPORTS



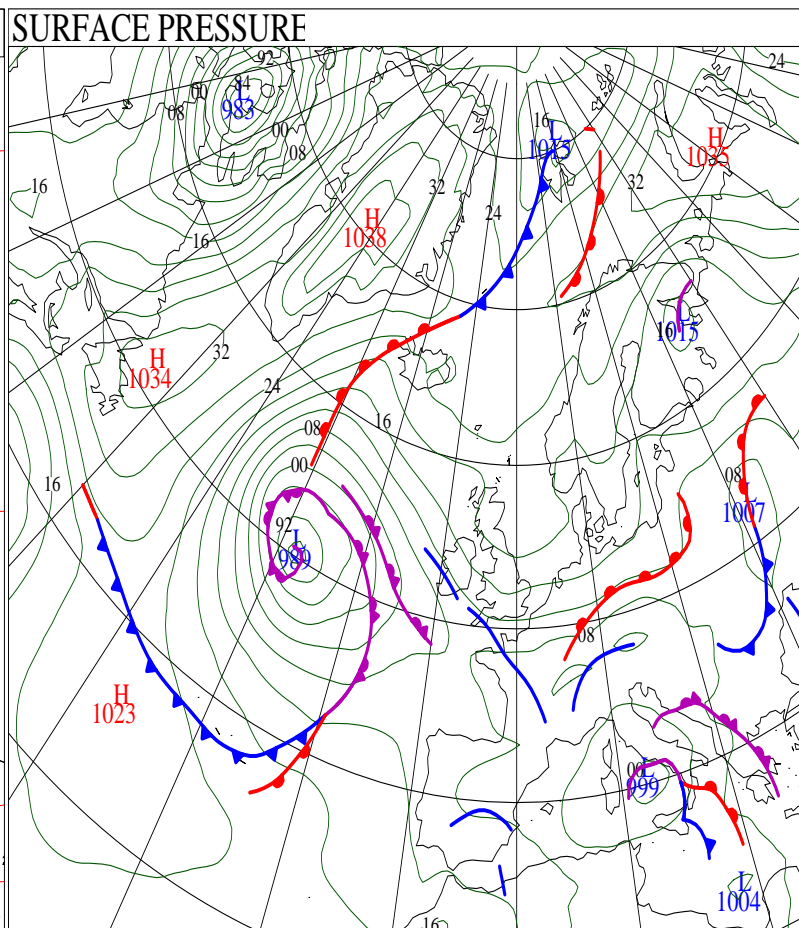
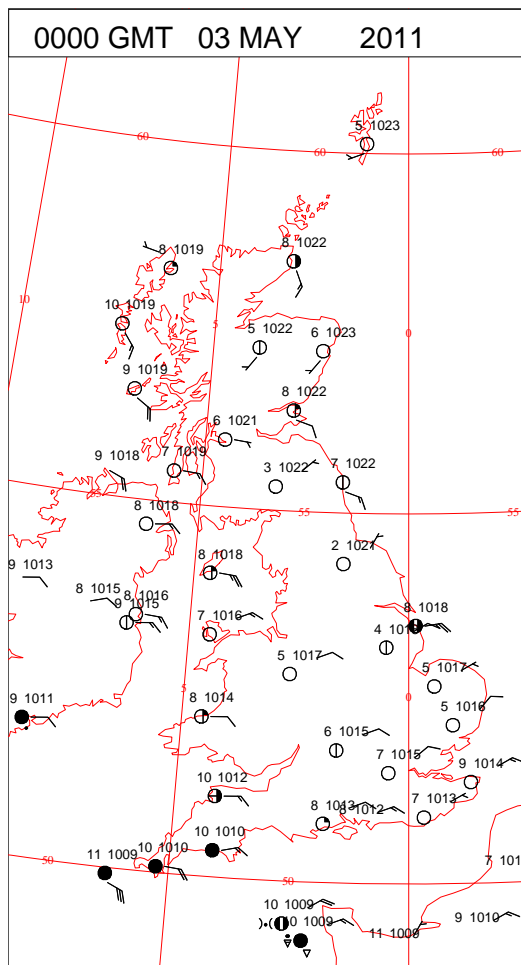
SIGNIFICANT WEATHER

0600 GMT 02 MAY 2011	SIG WEATHER	1200 GMT 02 MAY 2011	SIG WEATHER	<p>Summary of UK Weather for Monday 02 May 2011.</p> <p>The day began with showers in parts of south-west England, and a blanket of low cloud and mist in eastern Scotland.</p> <p>Elsewhere it was a sunny start to the day, but rather chilly with a frost across parts of Scotland and northern England.</p> <p>In Scotland the low cloud cleared through the morning, while fair-weather cloud formed in eastern and central England during the afternoon.</p> <p>However, it remained cloudy across south-west England with further showers, a few of which were heavy with thunder.</p> <p>It was also another windy day across all parts of England, Wales, and Northern Ireland, but particularly across northern and south-western parts of England.</p> <p>The highest temperatures were recorded in western Scotland and western Wales.</p>
1800 GMT 02 MAY 2011	SIG WEATHER	0000 GMT 03 MAY 2011	SIG WEATHER	<p>EXTREMES</p> <p>Highest Maximum: 19.2 Pembrey Sands, Dyfed</p> <p>Lowest Maximum: 11.0 Fair Isle, Shetland</p> <p>Lowest Minimum: -3.9 Tulloch Bridge, Inverness-Shire</p> <p>Lowest Grass Minimum: -8.0 Leuchars, Fife</p> <p>Most Rain: 14.7 Guernsey Airport, Guernsey</p> <p>Most Sun: 14.9 Tiree, Argyll</p>

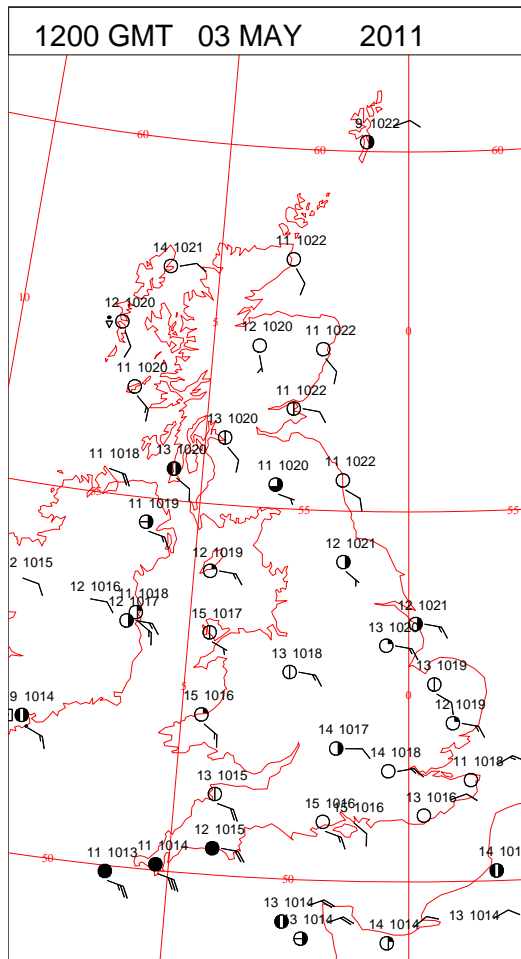
DAILY CLIMATE DATA



DAILY WEATHER SUMMARY

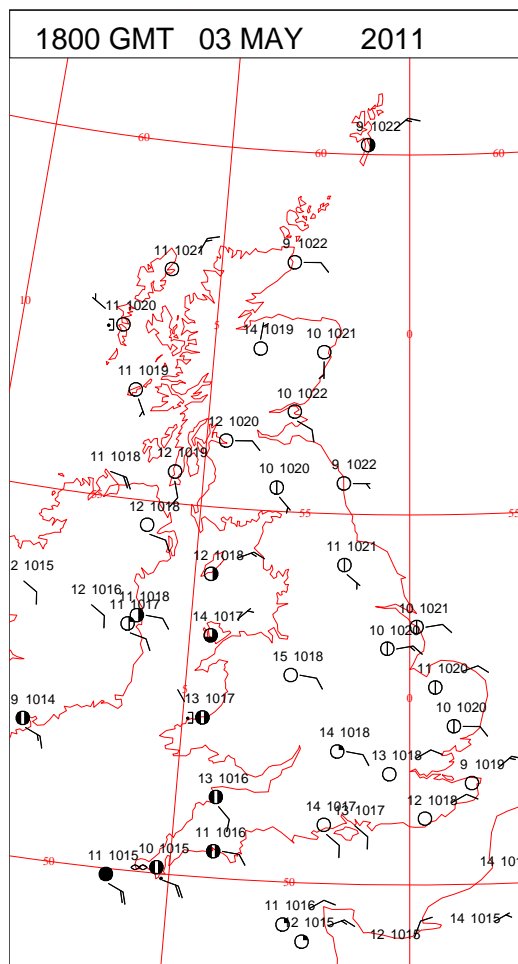
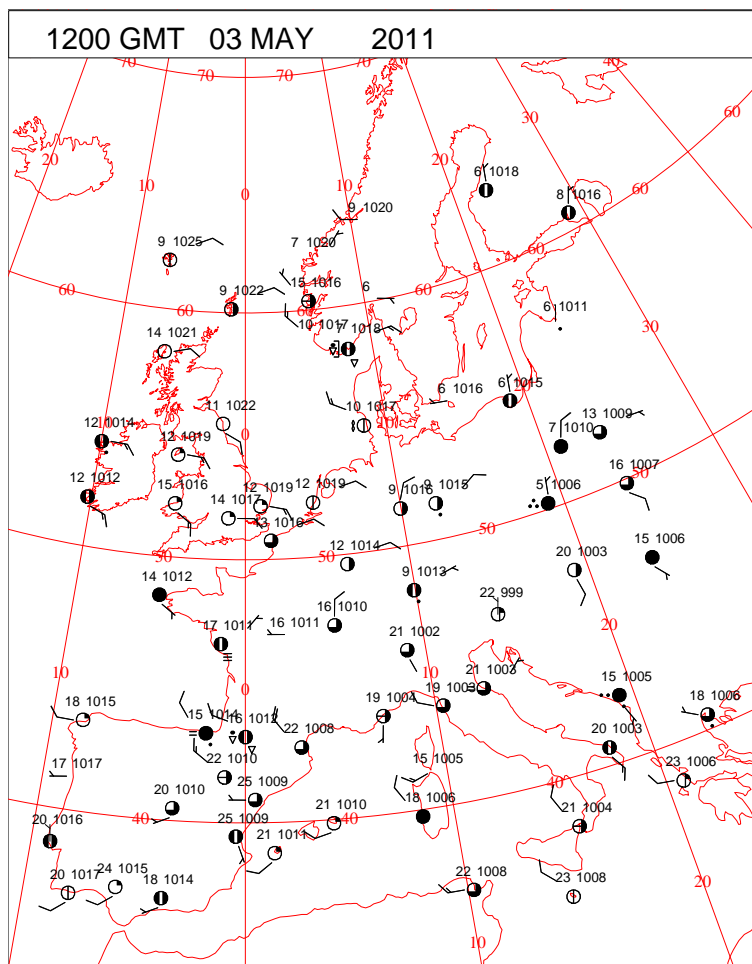
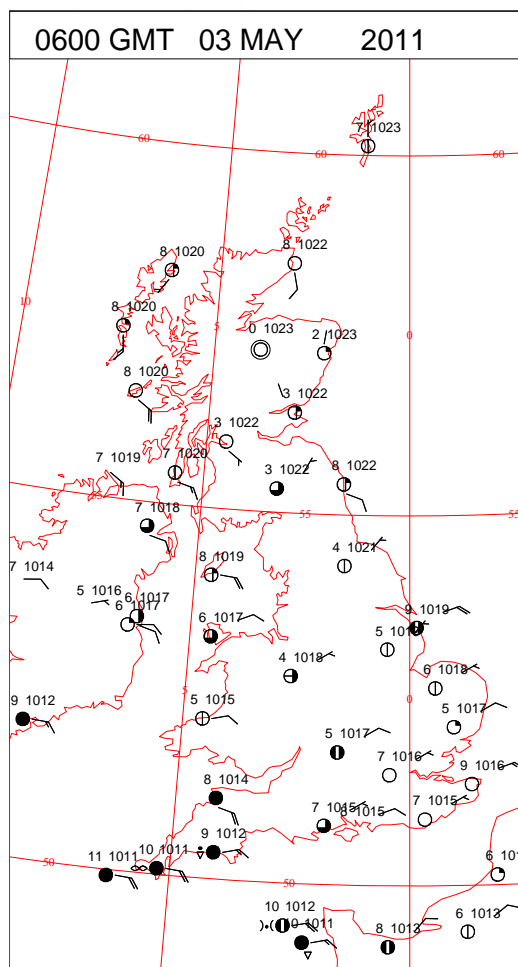
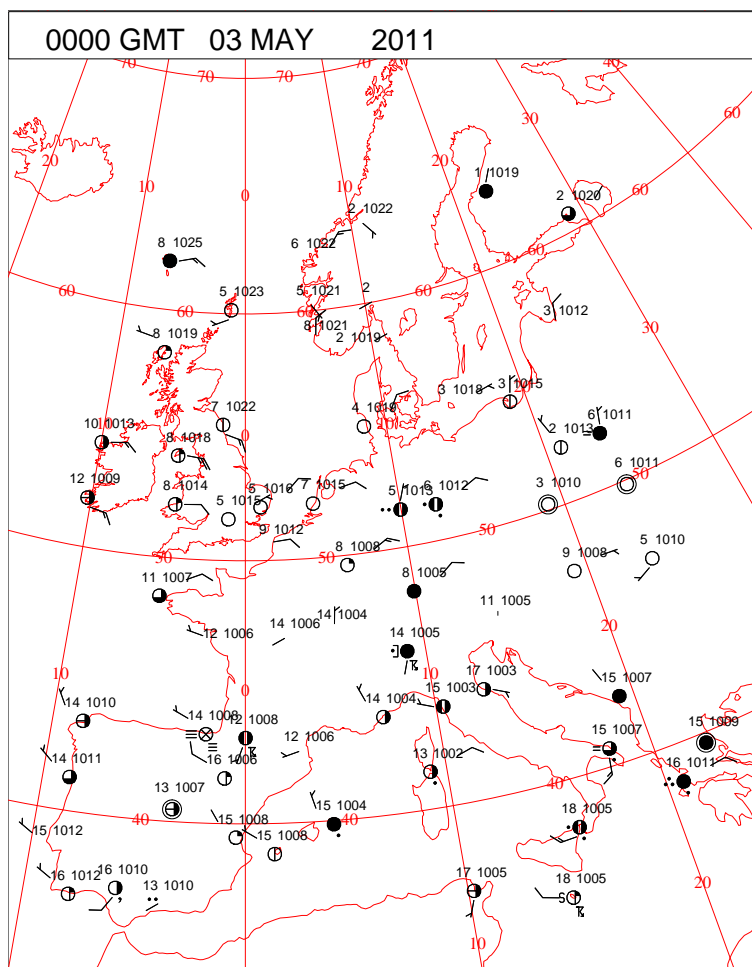


ANALYSIS VALID 0000 UTC TUE 03 MAY 201



Tuesday 3 May 2011

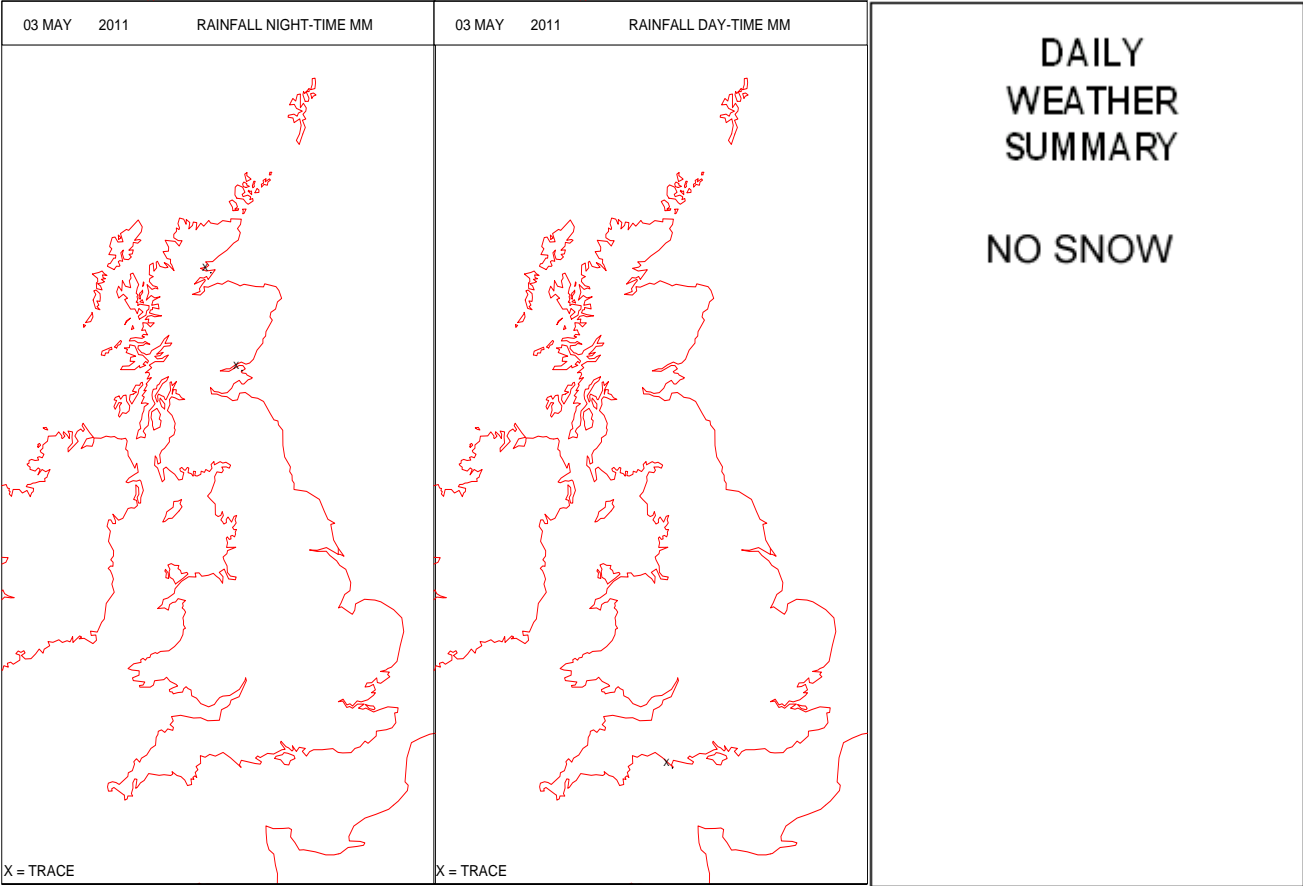
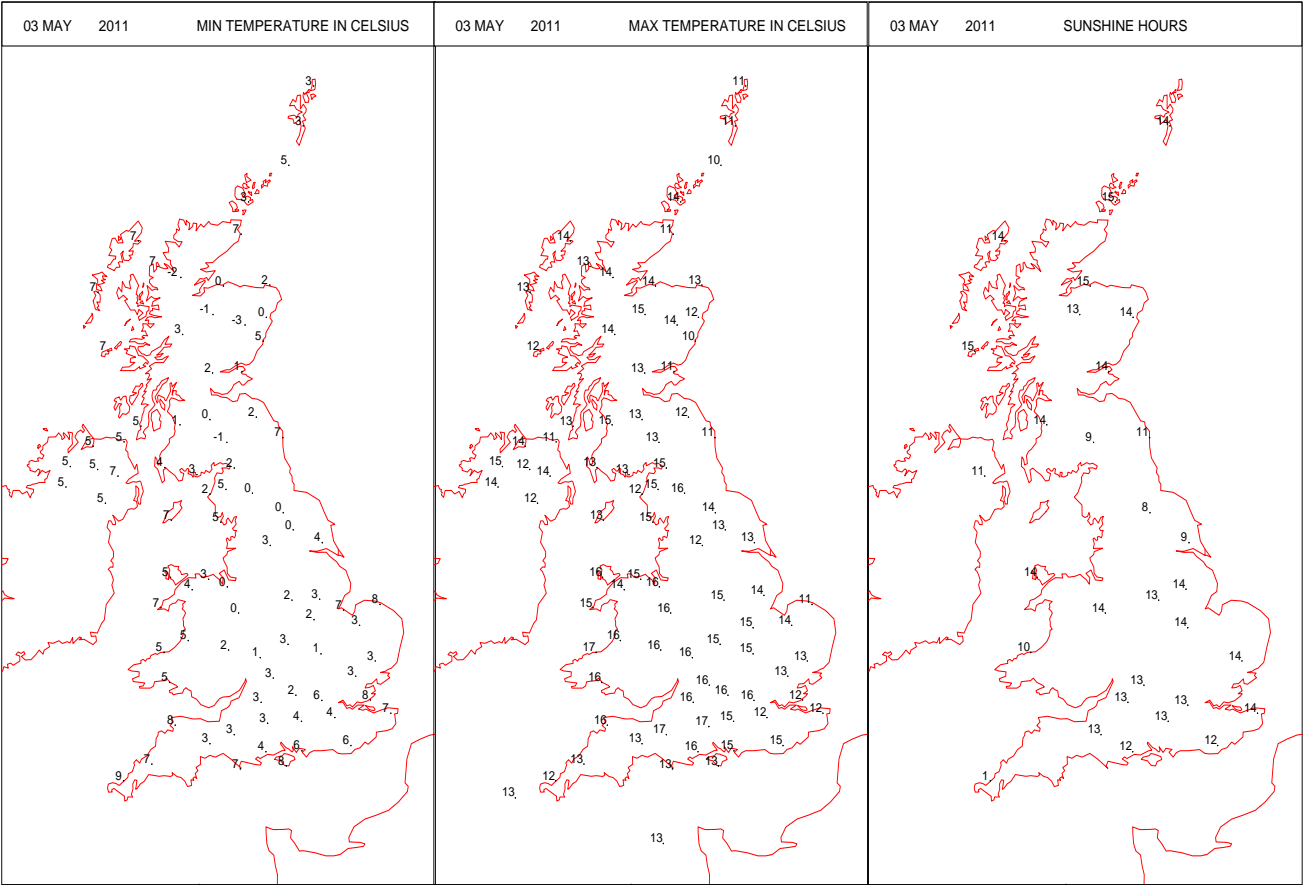
SURFACE REPORTS



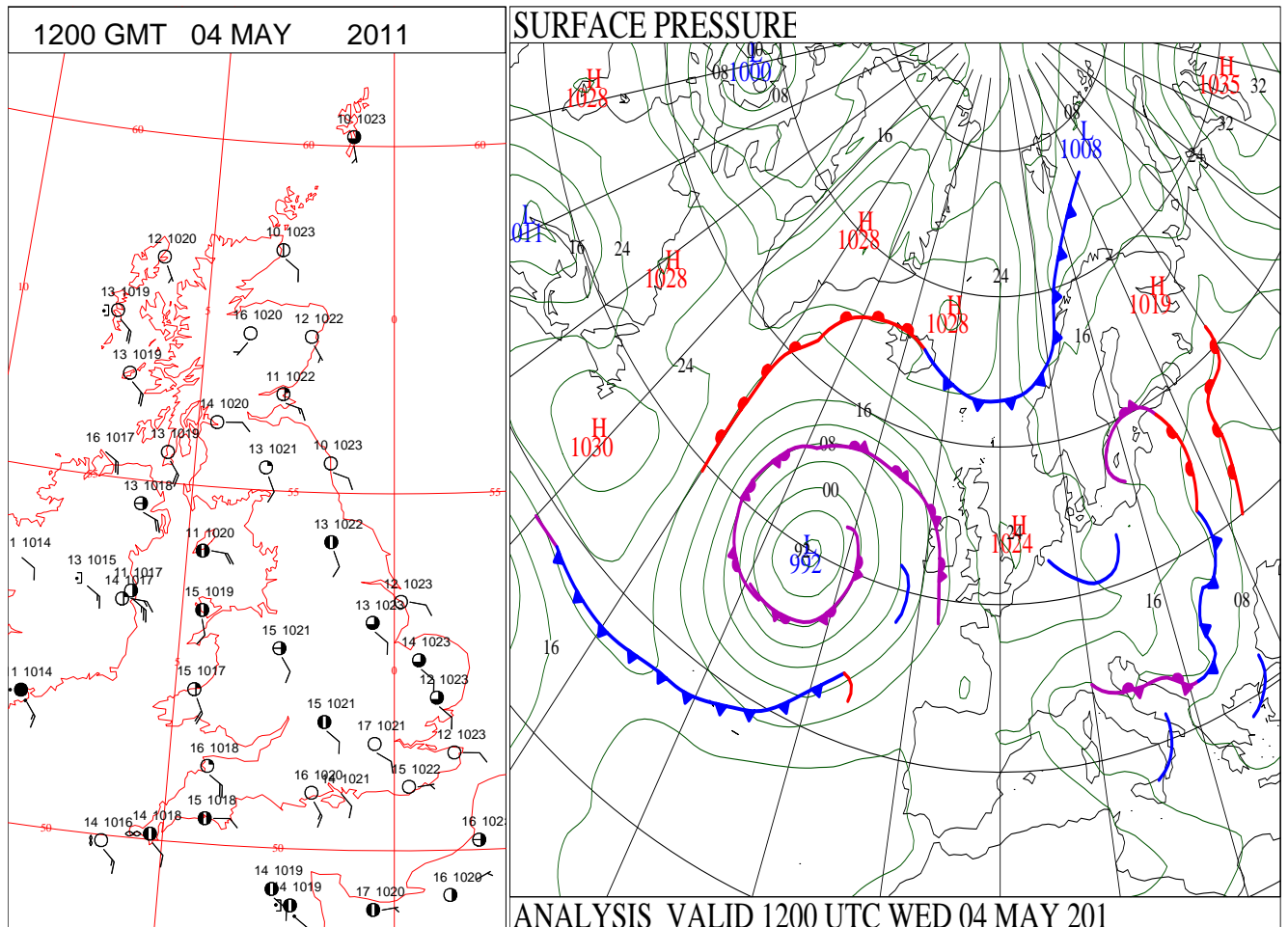
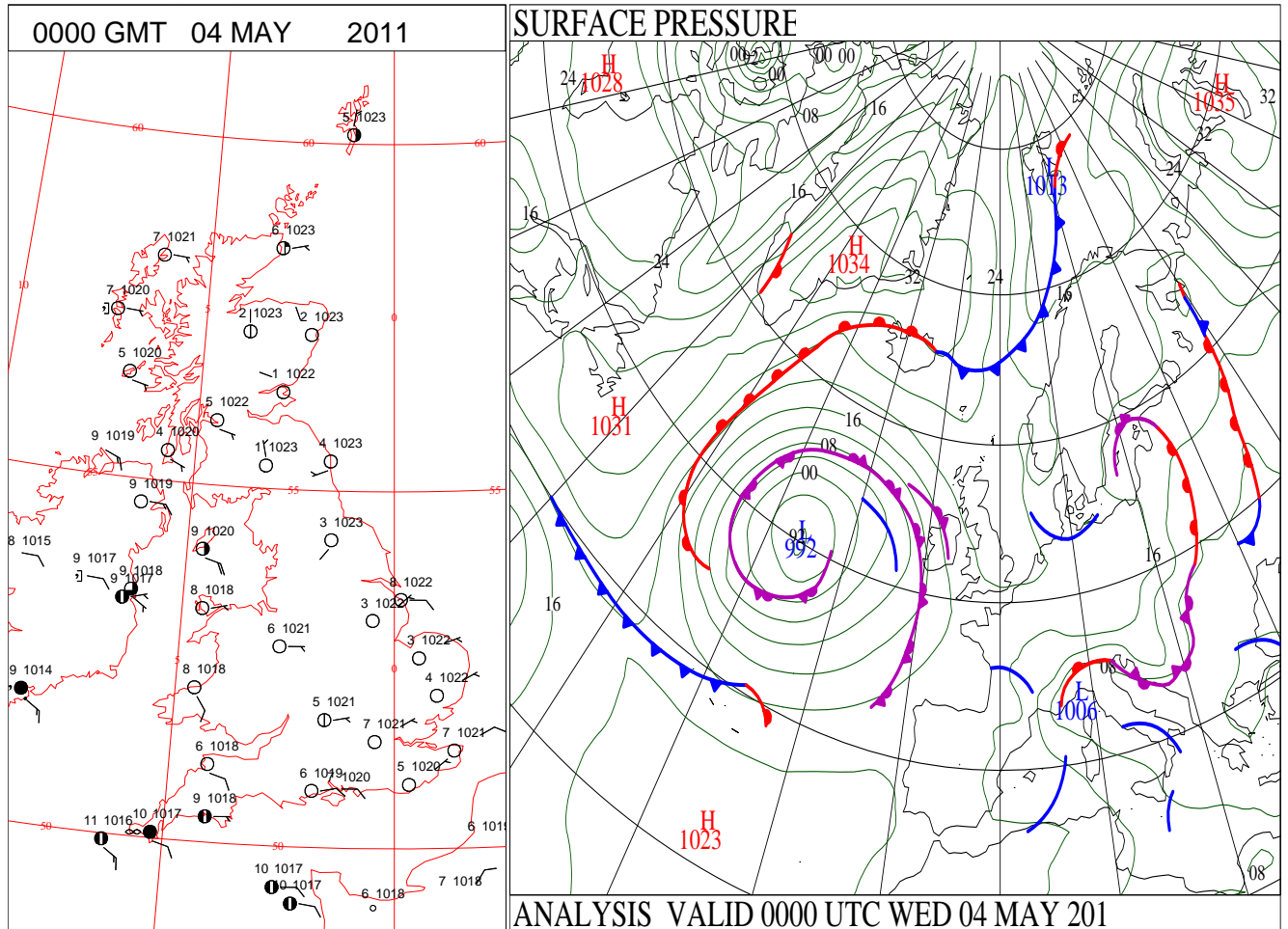
SIGNIFICANT WEATHER

0600 GMT 03 MAY 2011	SIG WEATHER	1200 GMT 03 MAY 2011	SIG WEATHER	<p>Summary of UK Weather for Tuesday 03 May 2011.</p> <p>It was a predominantly dry and cool night across the U.K. under clear skies, with the brisk easterly breezes of late abating.</p> <p>A grass frost was felt in many parts of the country, with some sheltered areas of eastern Scotland and north-eastern England even seeing an air frost around dawn. Parts of the south-west of England were cloudier overnight, which moderated the temperature, although this brought a little light rain at times.</p> <p>Into the morning, the south-west stayed relatively cloudy, whilst the majority of the U.K. saw a dry, bright and often sunny day develop. There was a little more patchy cloud in some northern areas compared to previous days.</p> <p>Maximum temperatures were a little above normal for mid-spring, with a warmer feel in general than recent days due to the lighter wind.</p>
1800 GMT 03 MAY 2011	SIG WEATHER	0000 GMT 04 MAY 2011	SIG WEATHER	<p>EXTREMES</p> <p>Highest Maximum: 17.0 Aberporth, Dyfed</p> <p>Lowest Maximum: 9.8 Fair Isle, Shetland</p> <p>Lowest Minimum: -3.4 Aboyne No 2, Aberdeenshire</p> <p>Lowest Grass Minimum: -7.8 Leuchars, Fife</p> <p>Most Rain: 0.4 Isle Of Portland, Dorset</p> <p>Most Sun: 15.0 Kinloss, Moray 15.0 Tiree, Argyll</p>

DAILY CLIMATE DATA

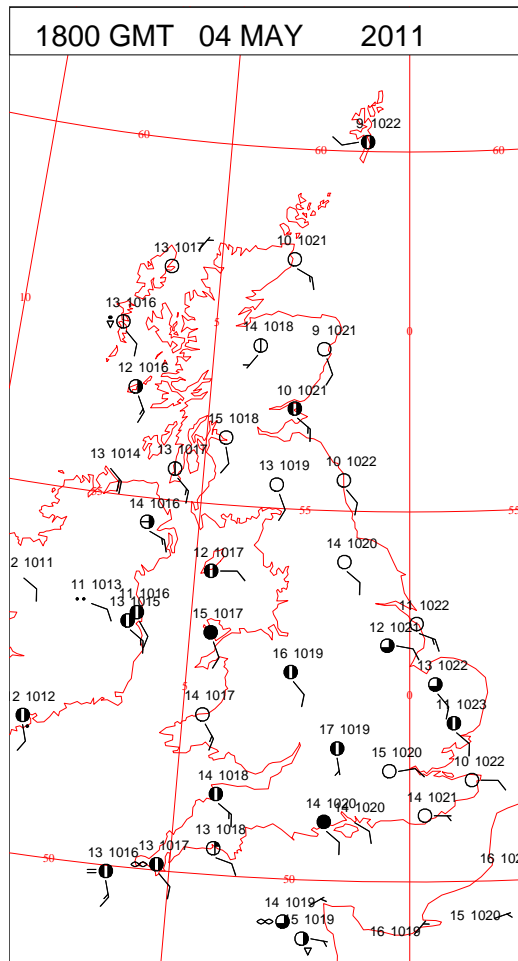
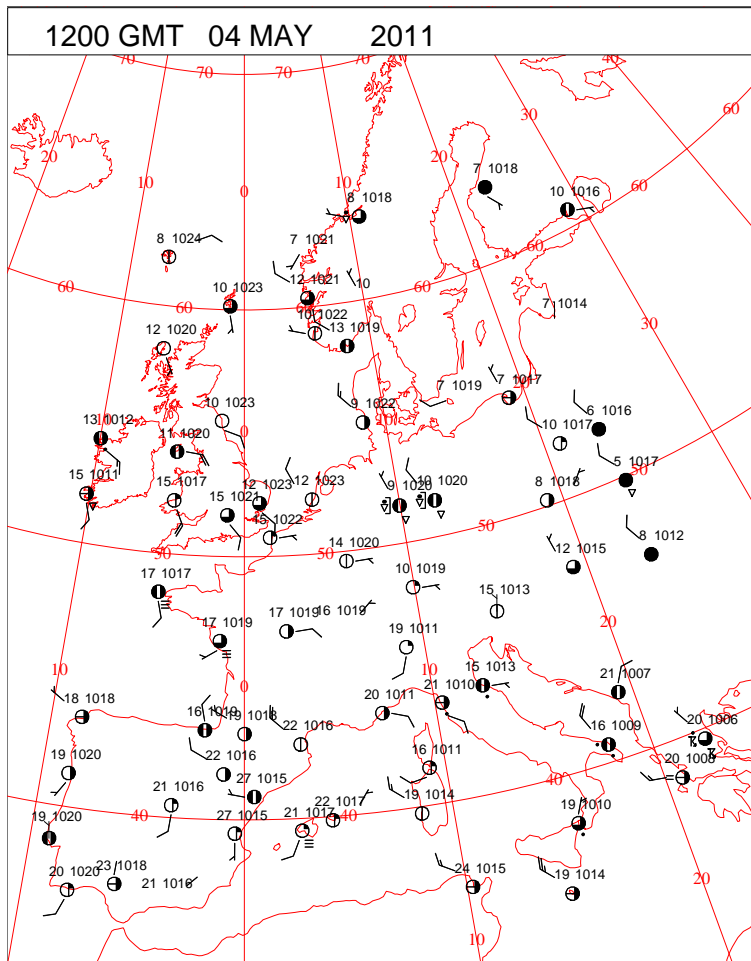
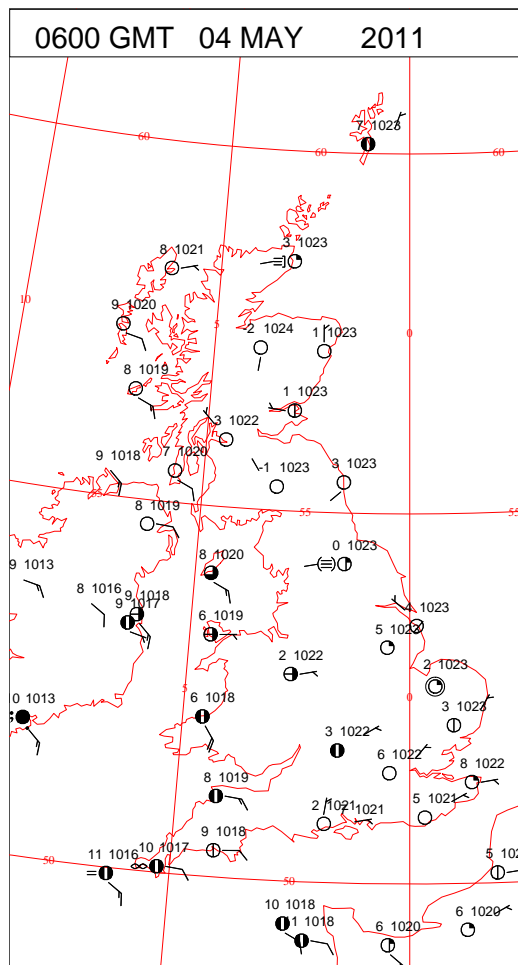
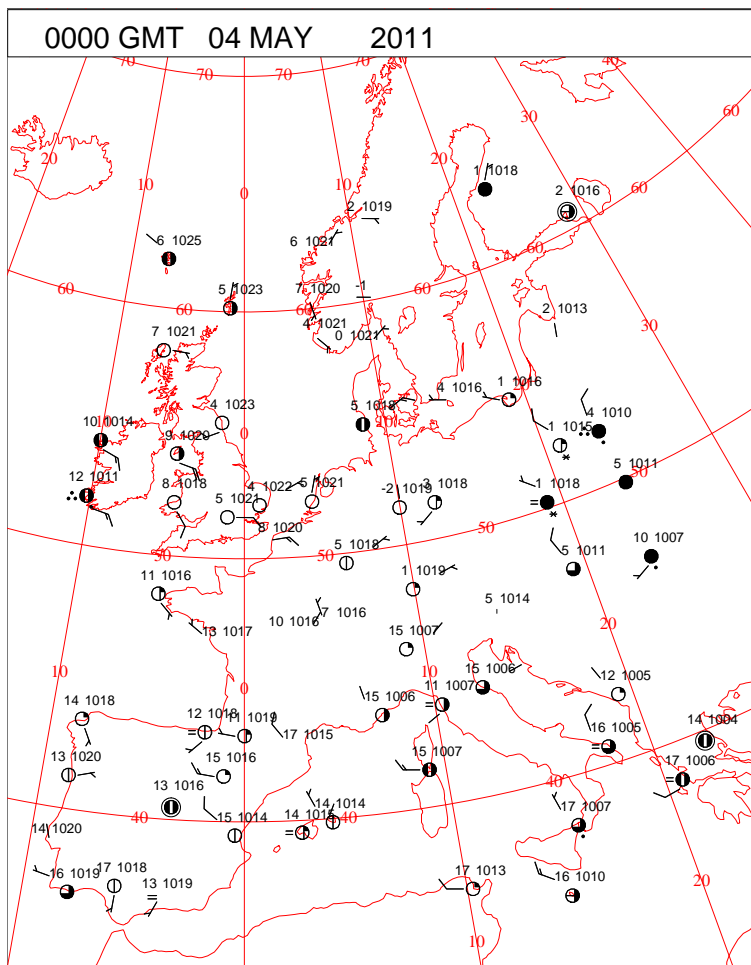


DAILY WEATHER SUMMARY



Wednesday 4 May 2011

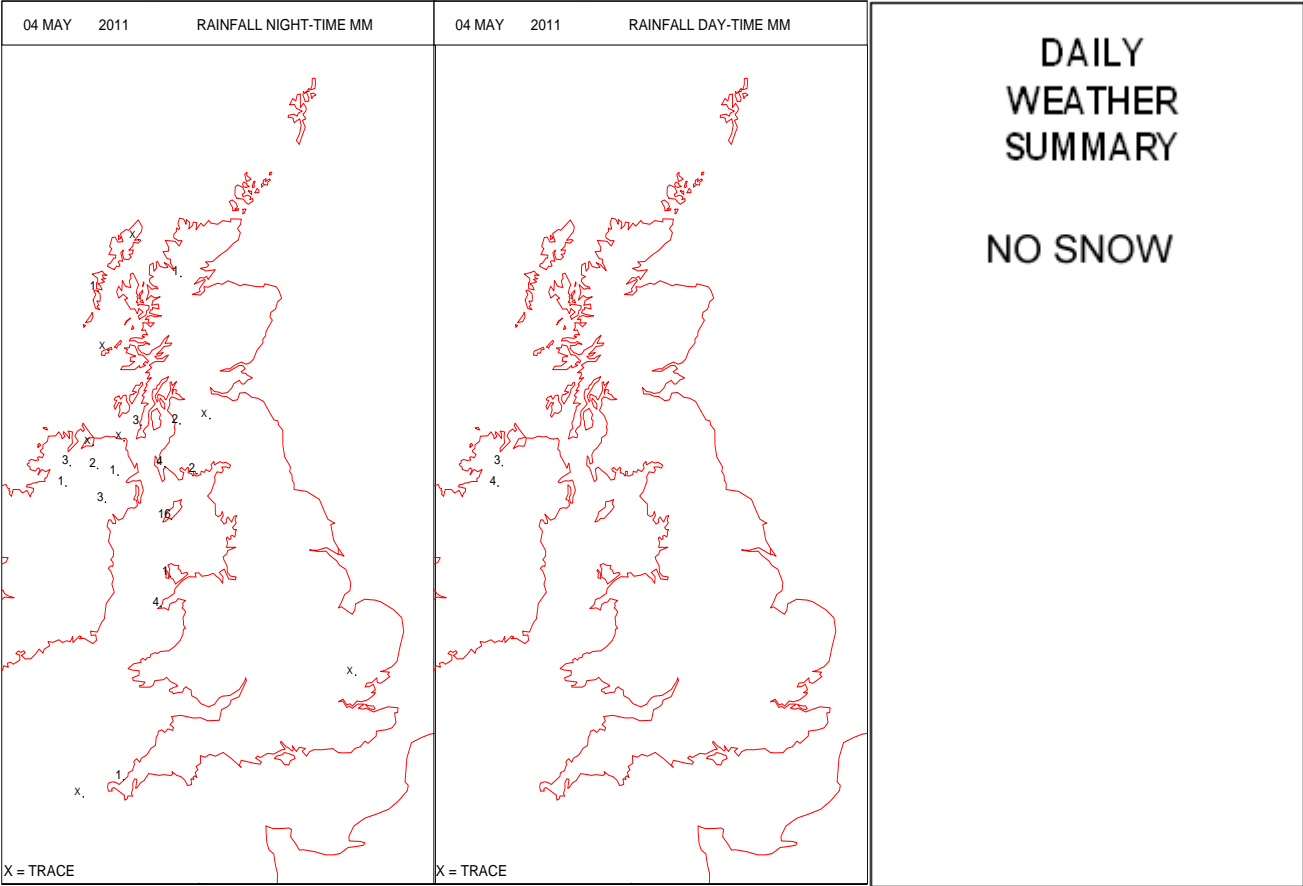
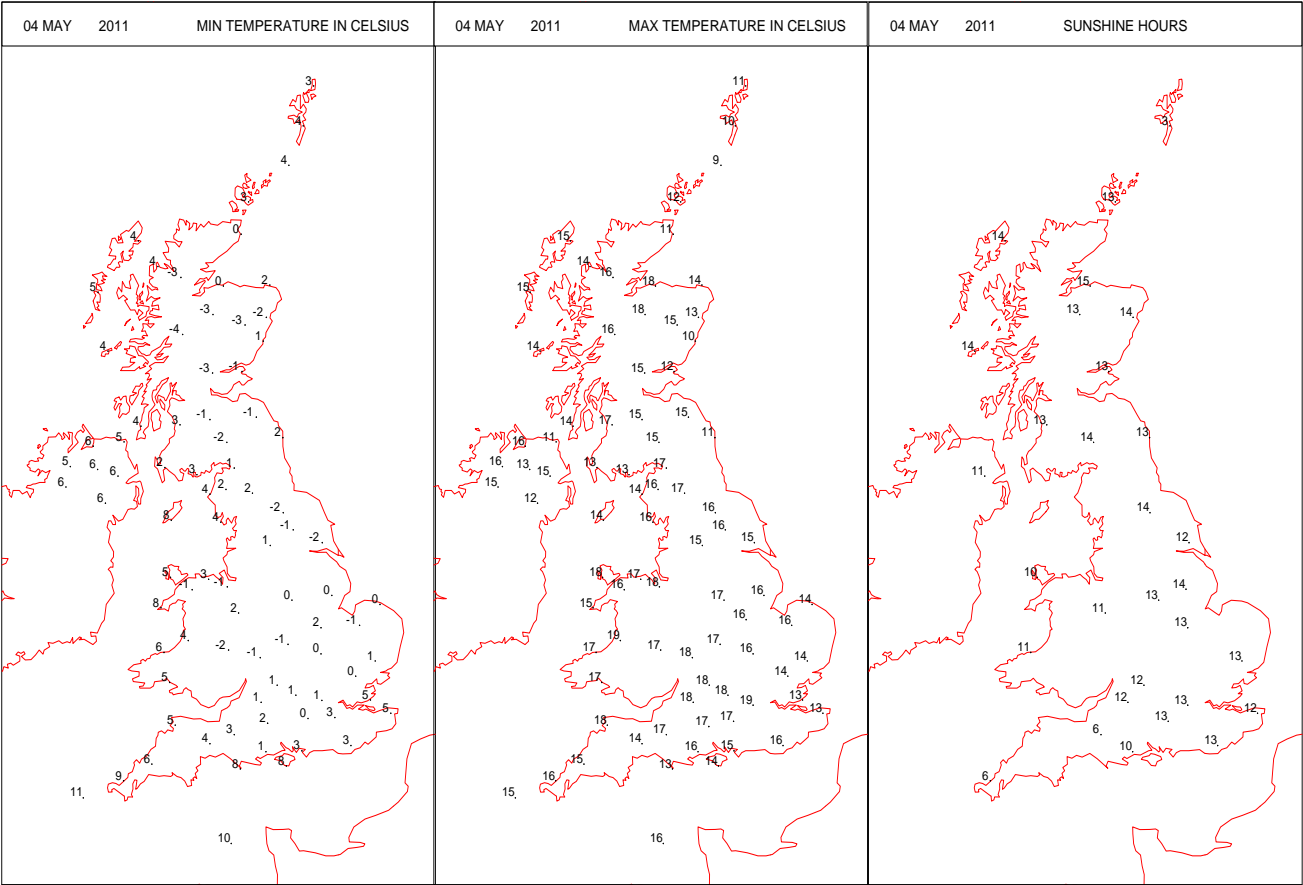
SURFACE REPORTS



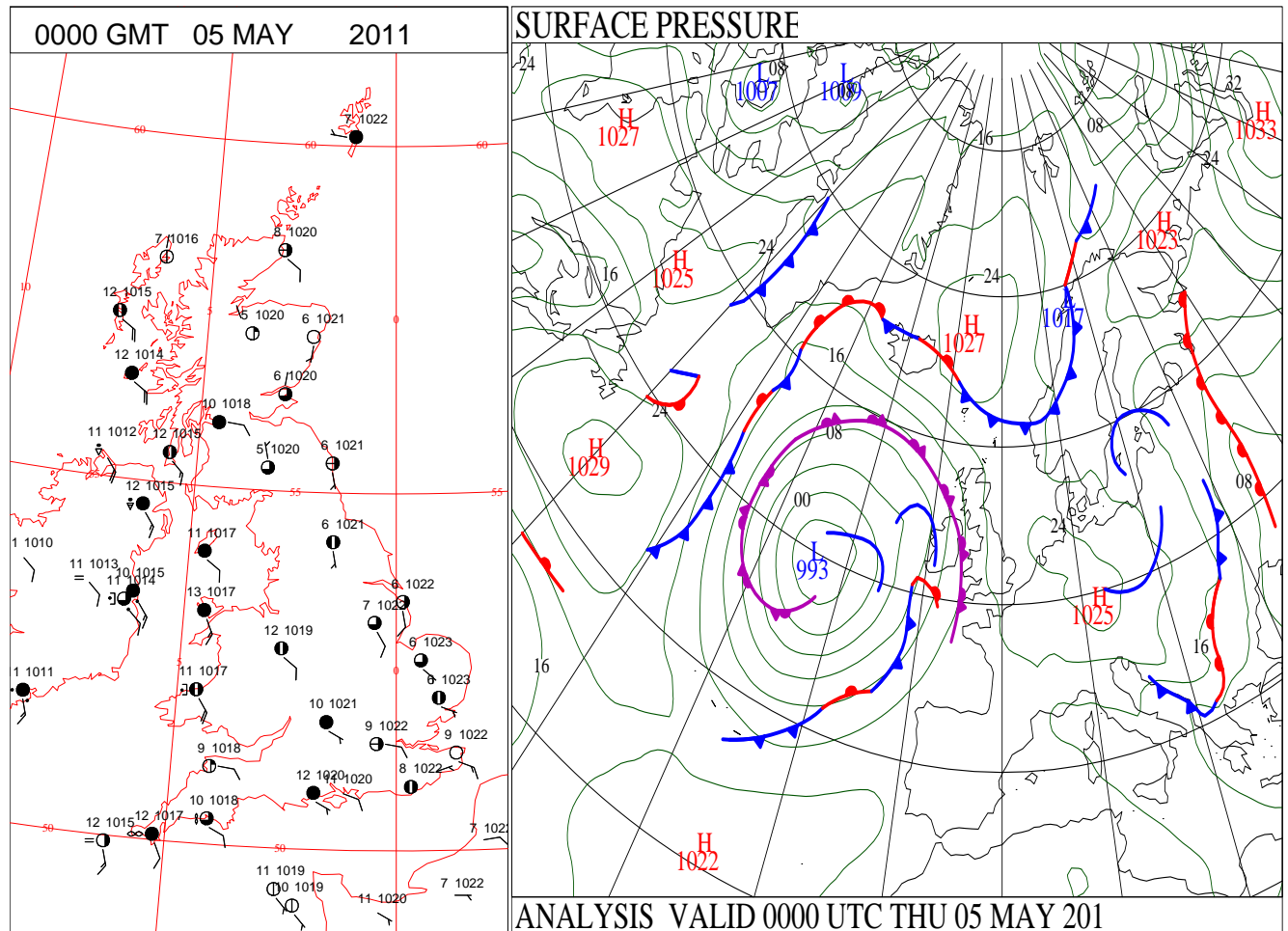
SIGNIFICANT WEATHER

0600 GMT 04 MAY 2011	SIG WEATHER	1200 GMT 04 MAY 2011	SIG WEATHER	<div>Summary of UK Weather for Wednesday 04 May 2011.</div> <div>It was a largely clear but chilly start across the U.K., with a frost in parts of Scotland and England.</div> <div>Much of the country then had a dry day with hazy sunshine, but Northern Ireland was cloudier with rain spreading very slowly east. The south-west of England was also cloudier than of late with the odd shower.</div> <div>There were clear spells to end the day in central and eastern parts.</div> <div>Temperatures rose to be near or above average in most areas.</div>
1800 GMT 04 MAY 2011	SIG WEATHER	0000 GMT 05 MAY 2011	SIG WEATHER	<div>EXTREMES</div> <div>Highest Maximum: 18.7 Trawsgoed, Dyfed</div> <div>Lowest Maximum: 9.2 Fair Isle, Shetland</div> <div>Lowest Minimum: -3.7 Tulloch Bridge, Inverness-Shire</div> <div>Lowest Grass Minimum: -11.4 Leuchars, Fife</div> <div>Most Rain: 16.2 Ronaldsway, Isle Of Man</div> <div>Most Sun: 14.6 Kinloss, Moray</div>

DAILY CLIMATE DATA

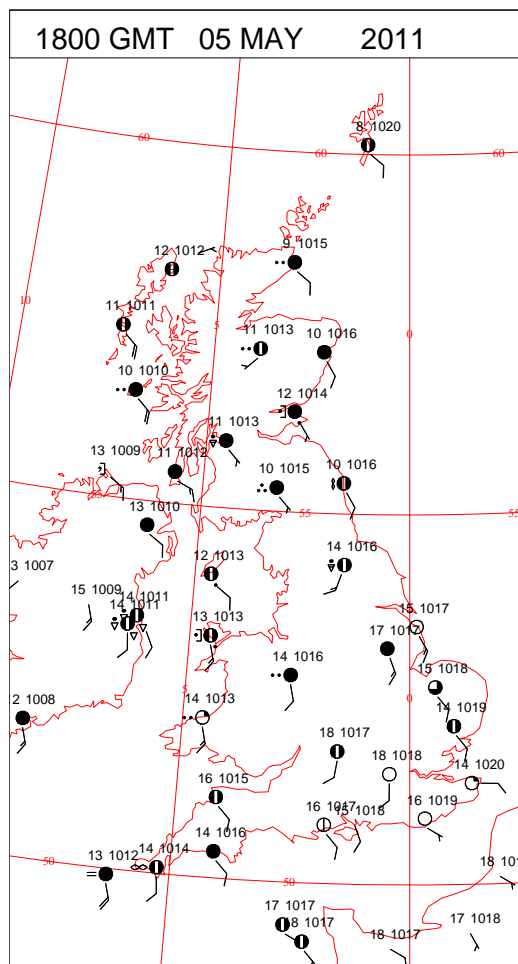
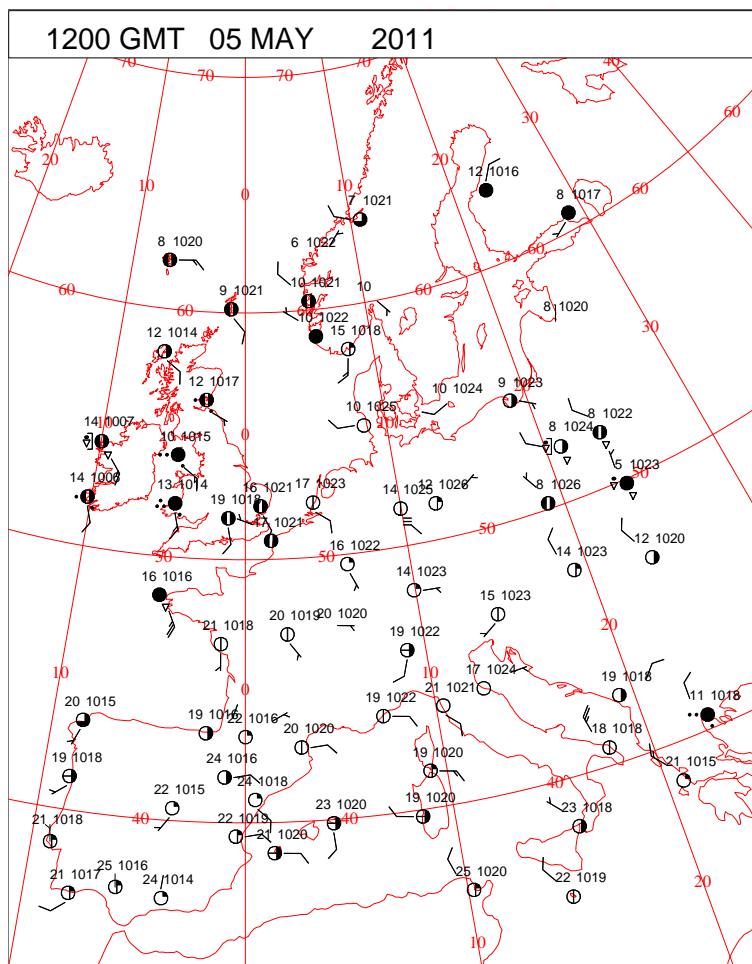
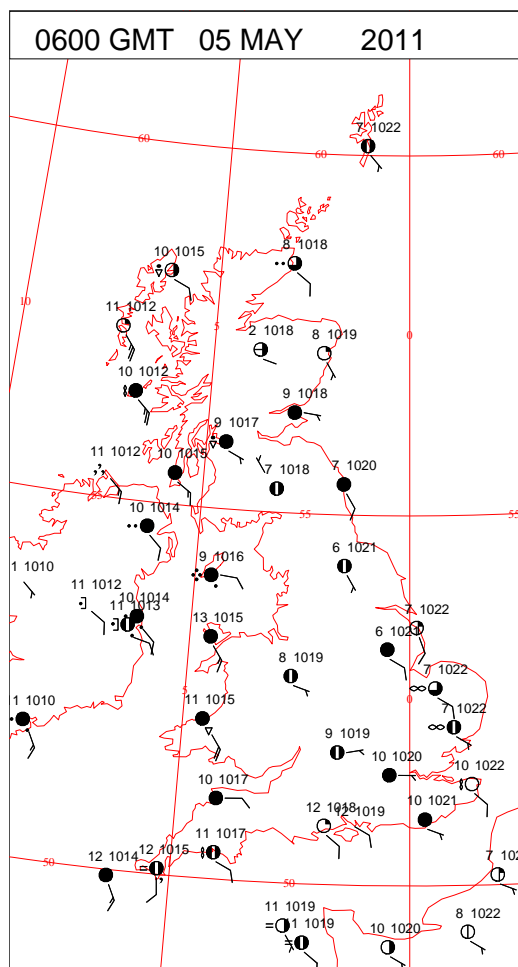
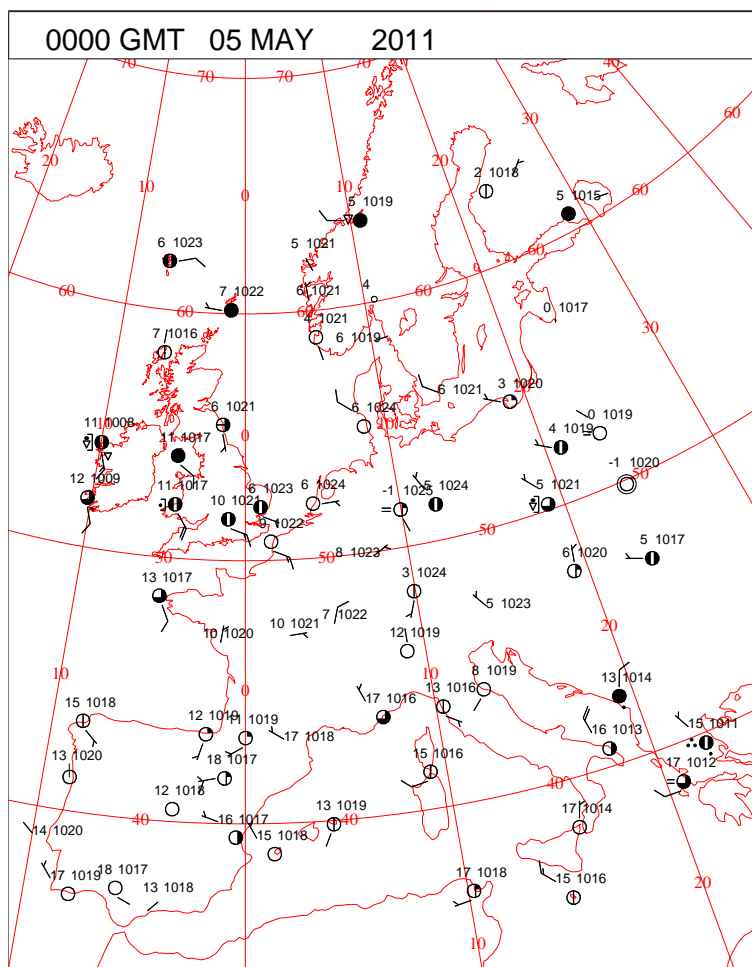


DAILY WEATHER SUMMARY



Thursday 5 May 2011

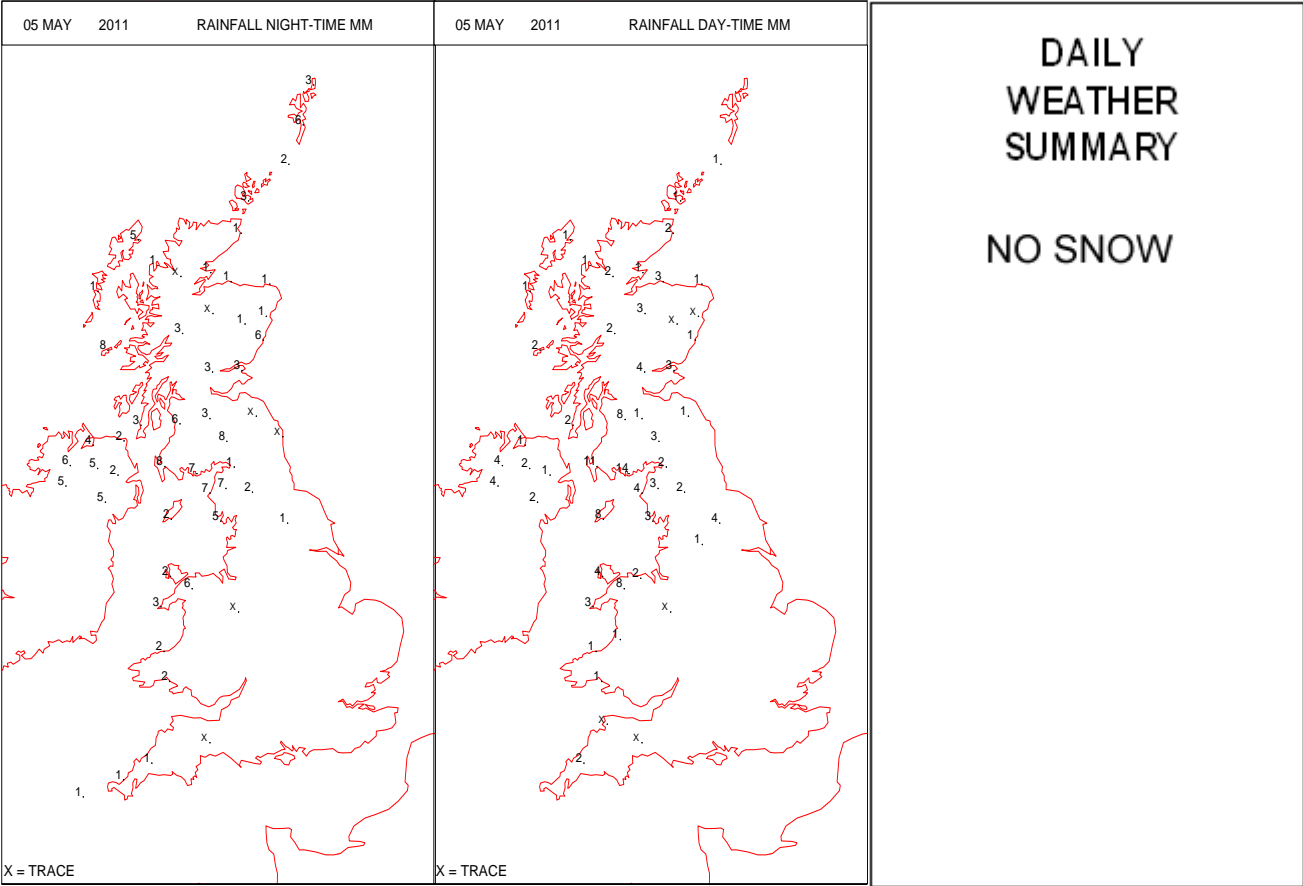
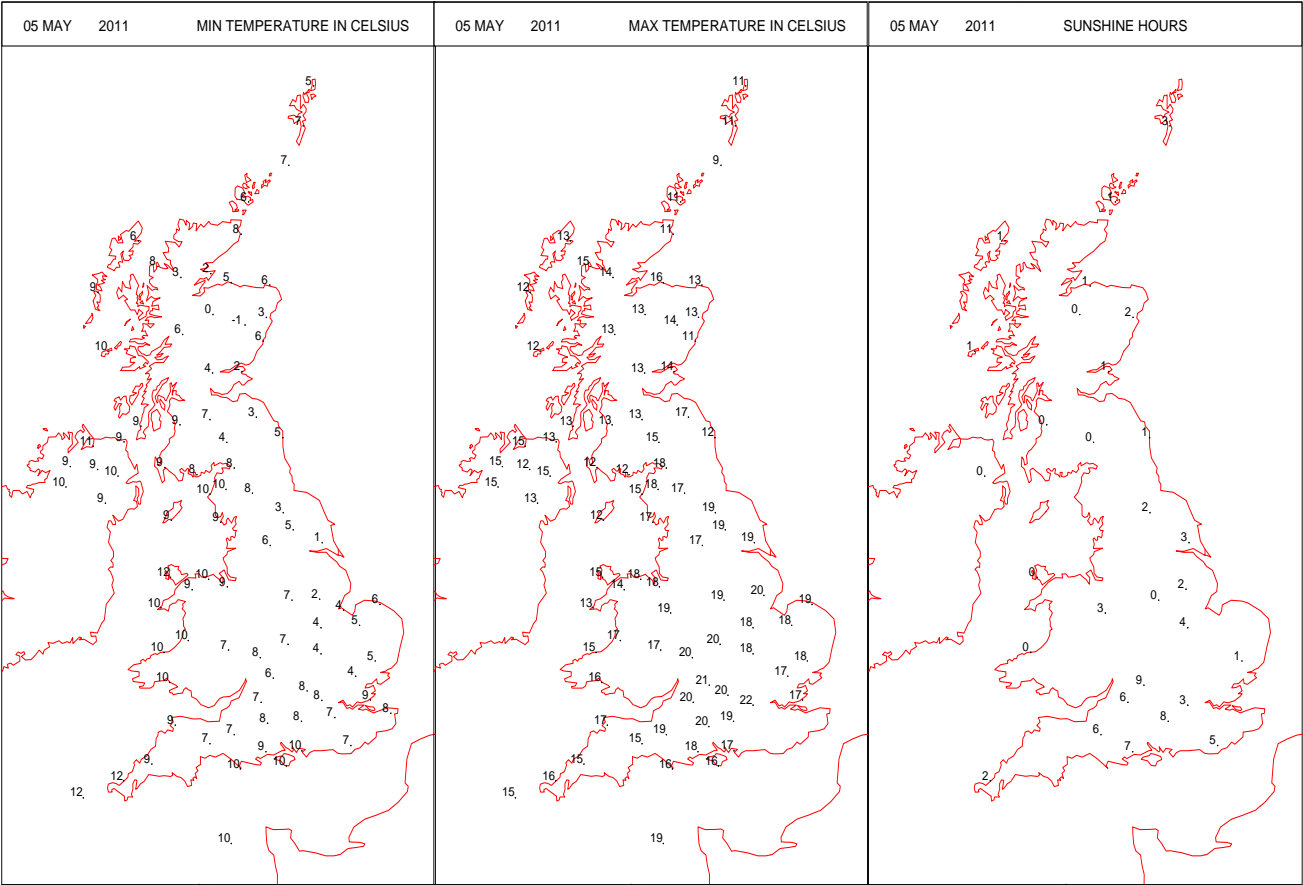
SURFACE REPORTS



SIGNIFICANT WEATHER

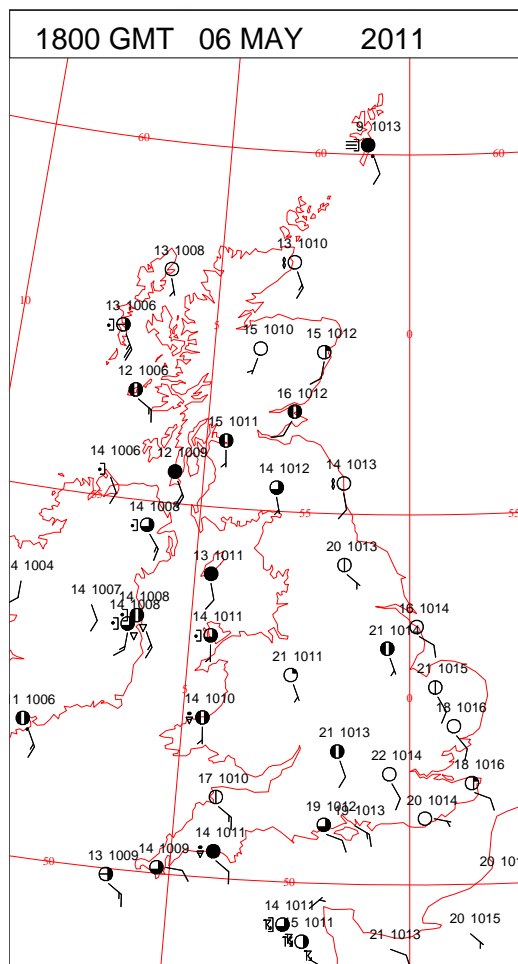
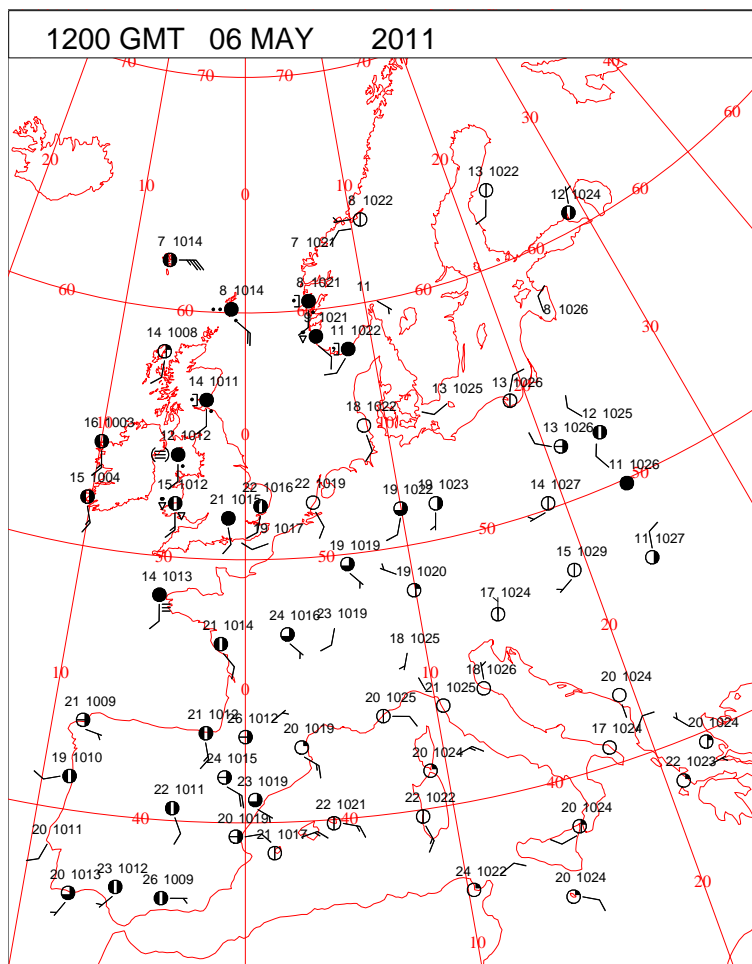
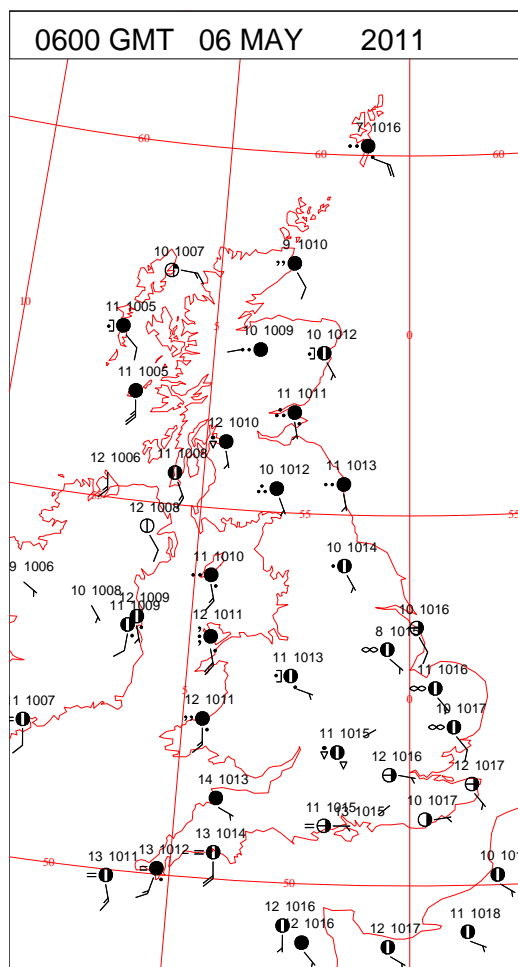
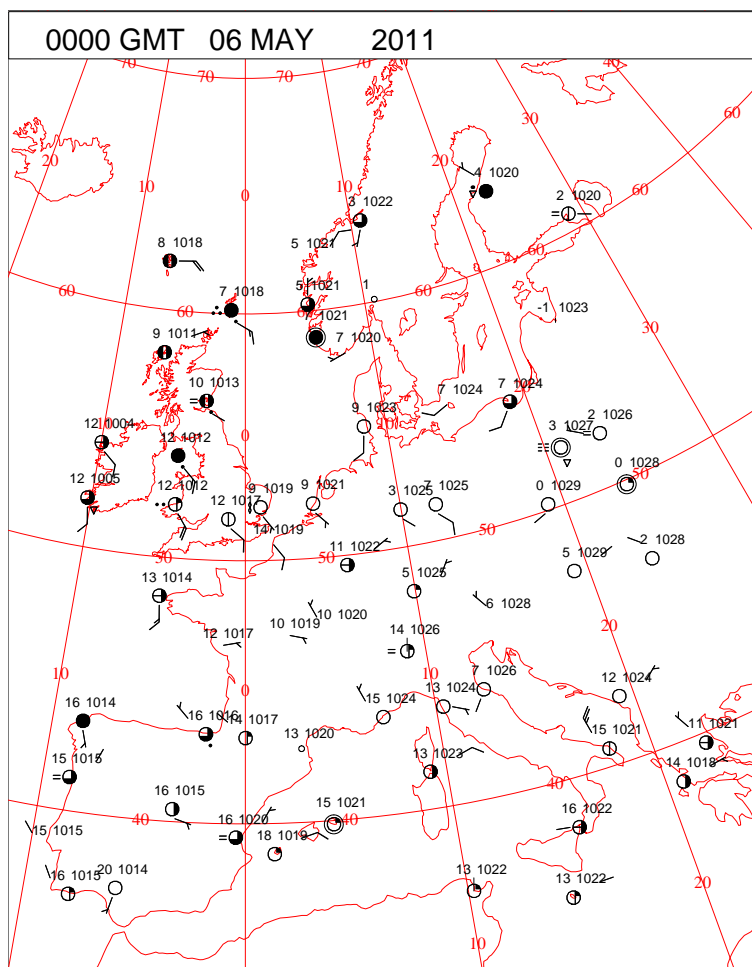
0600 GMT 05 MAY 2011	SIG WEATHER	1200 GMT 05 MAY 2011	SIG WEATHER	<div>Summary of UK Weather for Thursday 05 May 2011.</div> <div>Most parts started dry with clear spells at first, but Northern Ireland, western Scotland and west Wales were cloudy with outbreaks of rain.</div> <div>Further pulses of rain affected Northern Ireland, Scotland, Wales, south-west and north-west England during the day, the heaviest of these occurring towards the north-west of the U.K.</div> <div>The rest of England stayed fine and dry throughout the day, with bright or sunny spells.</div>
1800 GMT 05 MAY 2011	SIG WEATHER	0000 GMT 06 MAY 2011	SIG WEATHER	
				<div>EXTREMES</div> <div>Highest Maximum: 21.5 Heathrow, Greater London</div> <div>Lowest Maximum: 9.3 Fair Isle, Shetland</div> <div>Lowest Minimum: -1.1 Aboyne No 2, Aberdeenshire</div> <div>Lowest Grass Minimum: -4.2 Leuchars, Fife</div> <div>Most Rain: 21.2 Dundrennan, Kirkcudbrightshire</div> <div>Most Sun: 10.9 Guernsey Airport, Guernsey</div>

DAILY CLIMATE DATA



Friday 6 May 2011

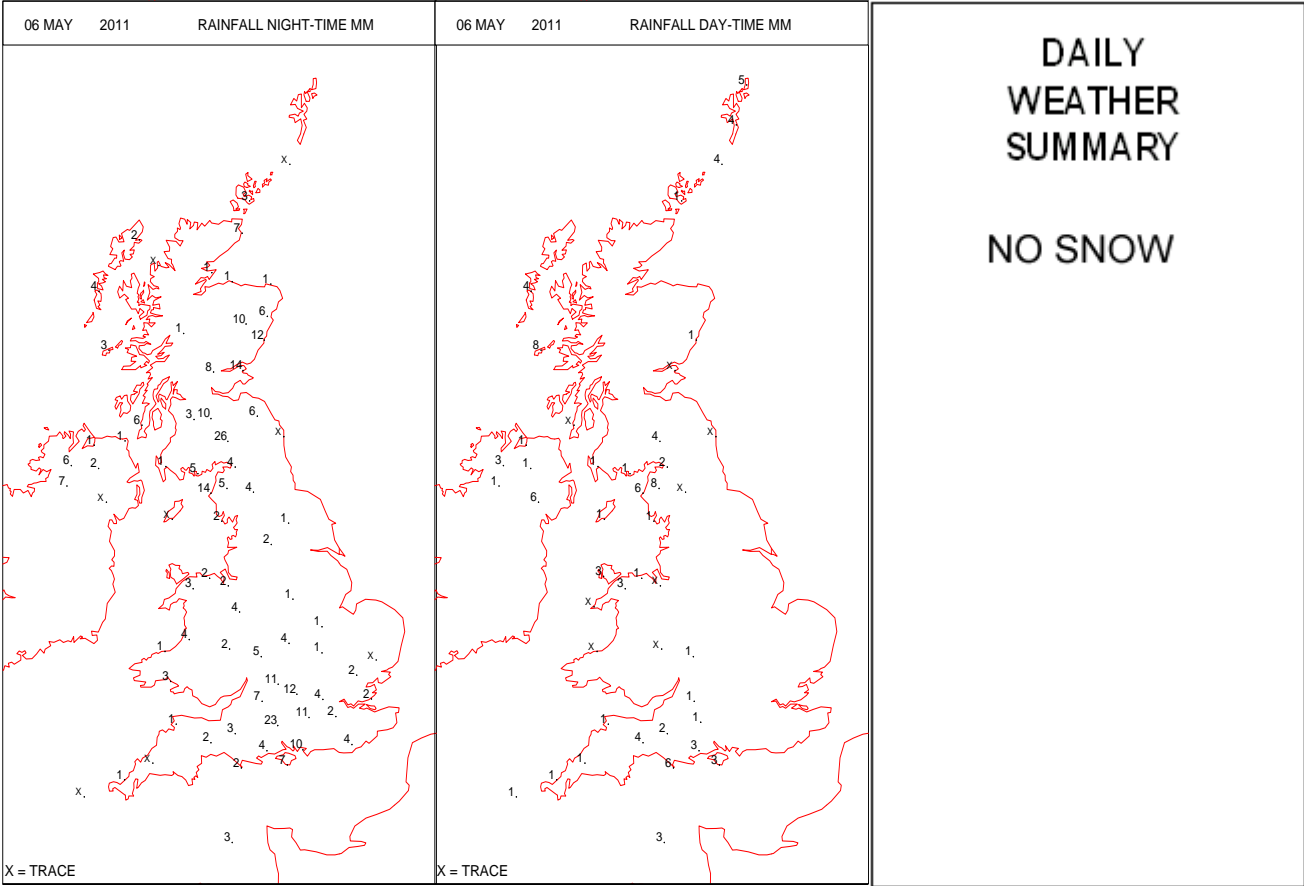
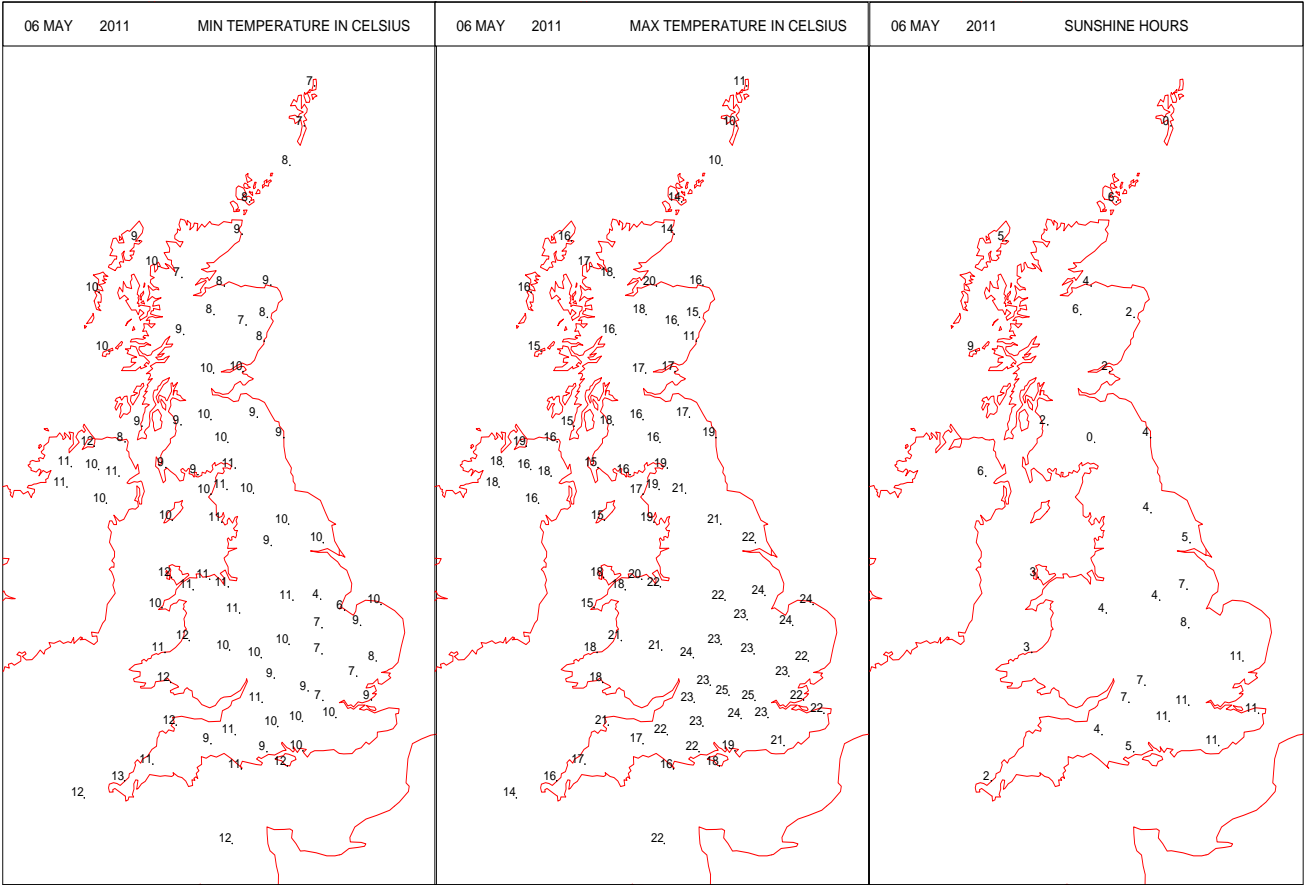
SURFACE REPORTS



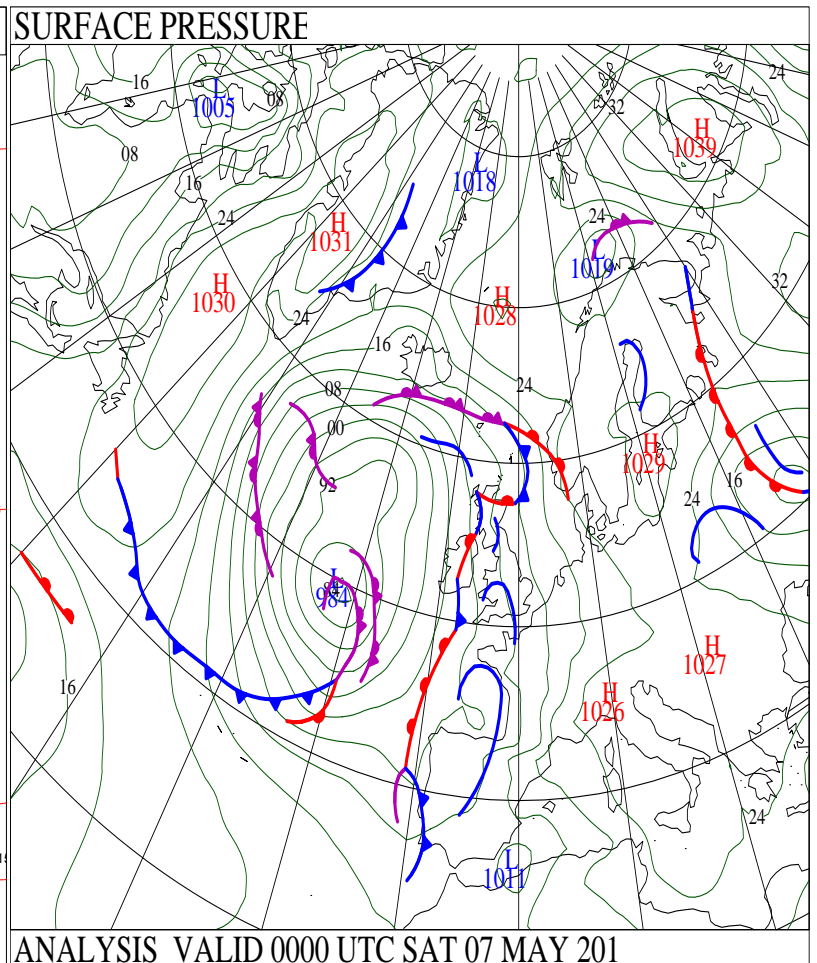
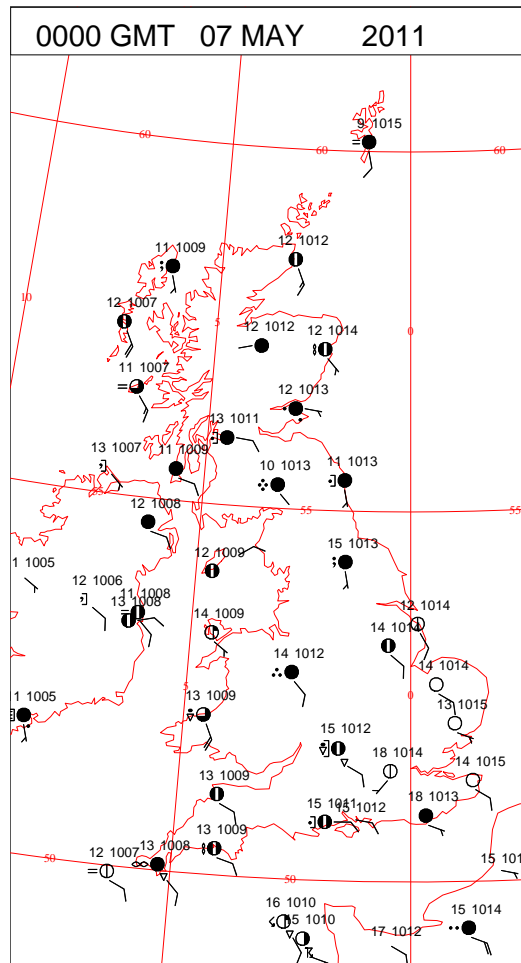
SIGNIFICANT WEATHER

0600 GMT 06 MAY 2011	SIG WEATHER	1200 GMT 06 MAY 2011	SIG WEATHER	<p>Summary of UK Weather for Friday 06 May 2011.</p> <p>It was a mostly cloudy night with some showery rain across Northern Ireland, Scotland and western parts of Wales and south-west England. This led to a mild night everywhere.</p> <p>It remained cloudy after dawn for much of the U.K., with rain in northern England and far eastern Scotland. This cleared away north-eastwards through the morning, and at the same time hazy sunshine began to break through for much of England, Wales and Northern Ireland, although Cornwall did have some thundery rain for a time.</p> <p>In Northern Ireland this triggered lines of showers which continued all day, while in south-east England temperatures rose rapidly. Much of England in fact had a fine day.</p> <p>By early evening heavy, thundery rain and lightning moved across the Channel Islands, into south-west England, and spread further north into Wales and the West Midlands and north-west England during the evening.</p> <p>Temperatures were mostly above average in Scotland and Northern Ireland, and well above average over much of England and Wales.</p>
1800 GMT 06 MAY 2011	SIG WEATHER	0000 GMT 07 MAY 2011	SIG WEATHER	<p>EXTREMES</p> <p>Highest Maximum: 25.0 Heathrow, Greater London</p> <p>Lowest Maximum: 9.9 Fair Isle, Shetland</p> <p>Lowest Minimum: 4.4 Cranwell, Lincolnshire</p> <p>Lowest Grass Minimum: 2.1 Cranwell, Lincolnshire</p> <p>Most Rain: 29.4 Eskdalemuir, Dumfriesshire</p> <p>Most Sun: 11.3 Odiham, Hampshire</p>

DAILY CLIMATE DATA

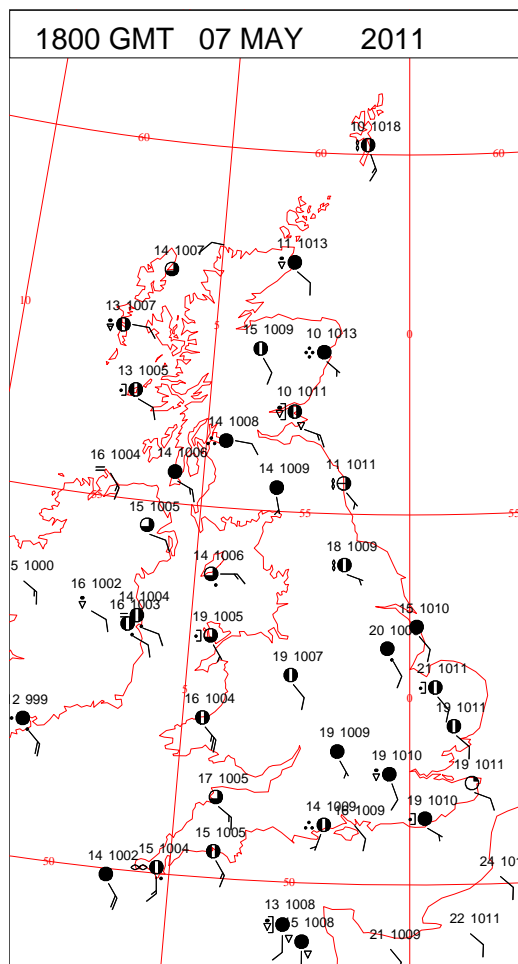
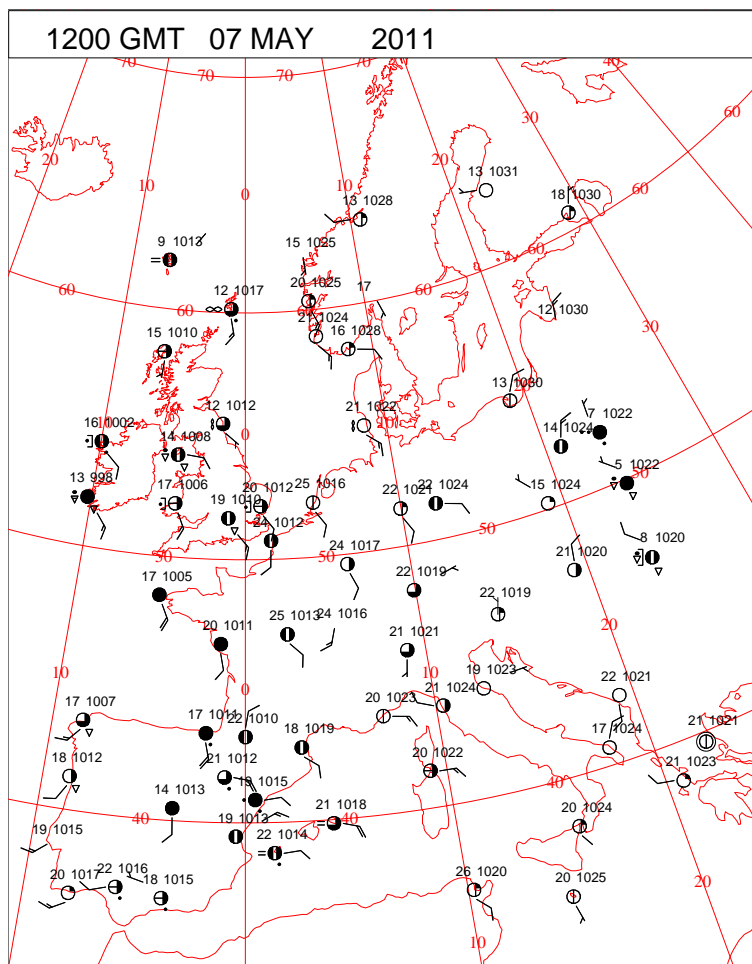
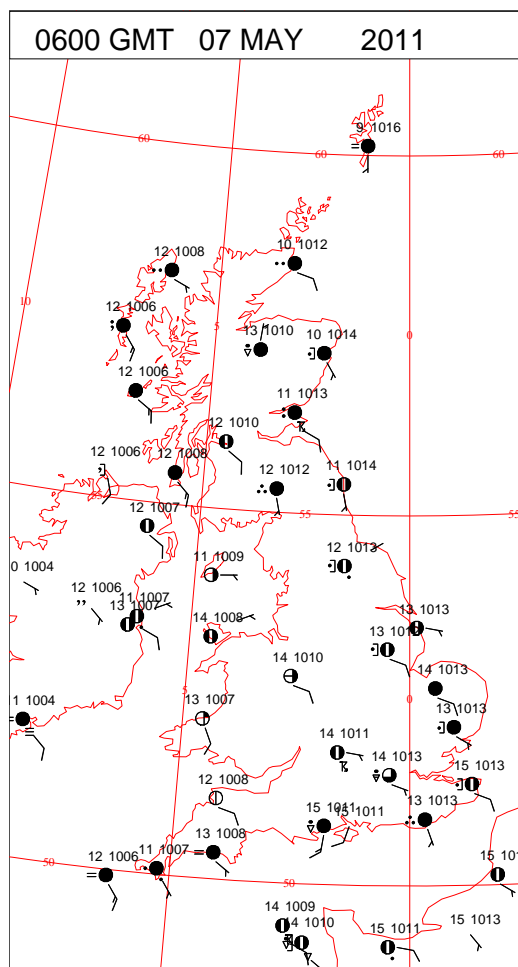
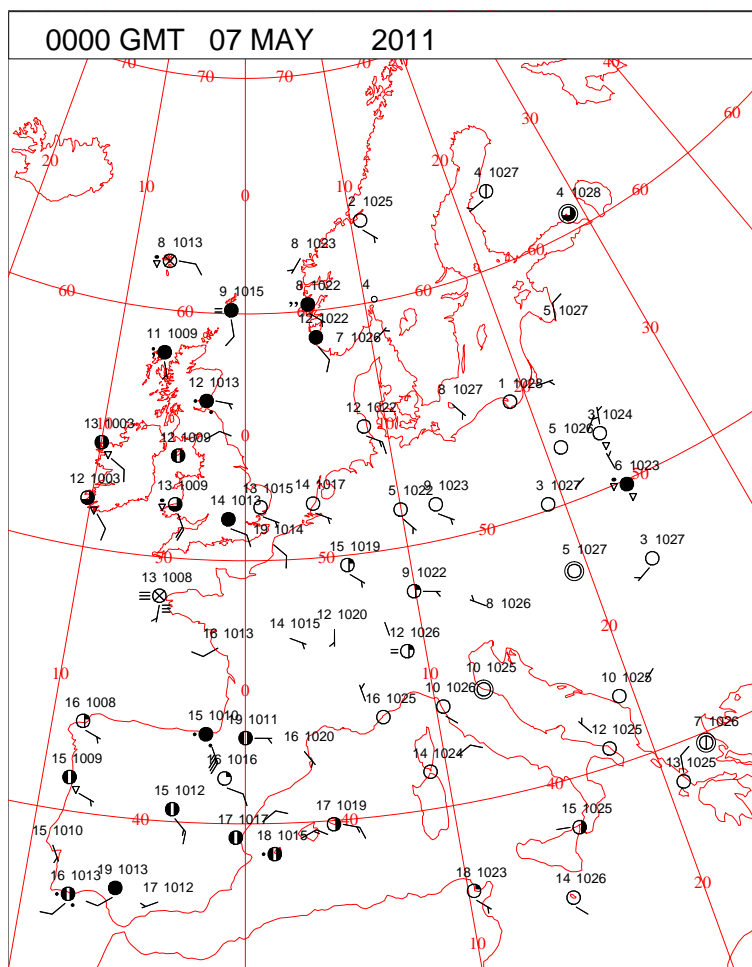


DAILY WEATHER SUMMARY



Saturday 7 May 2011

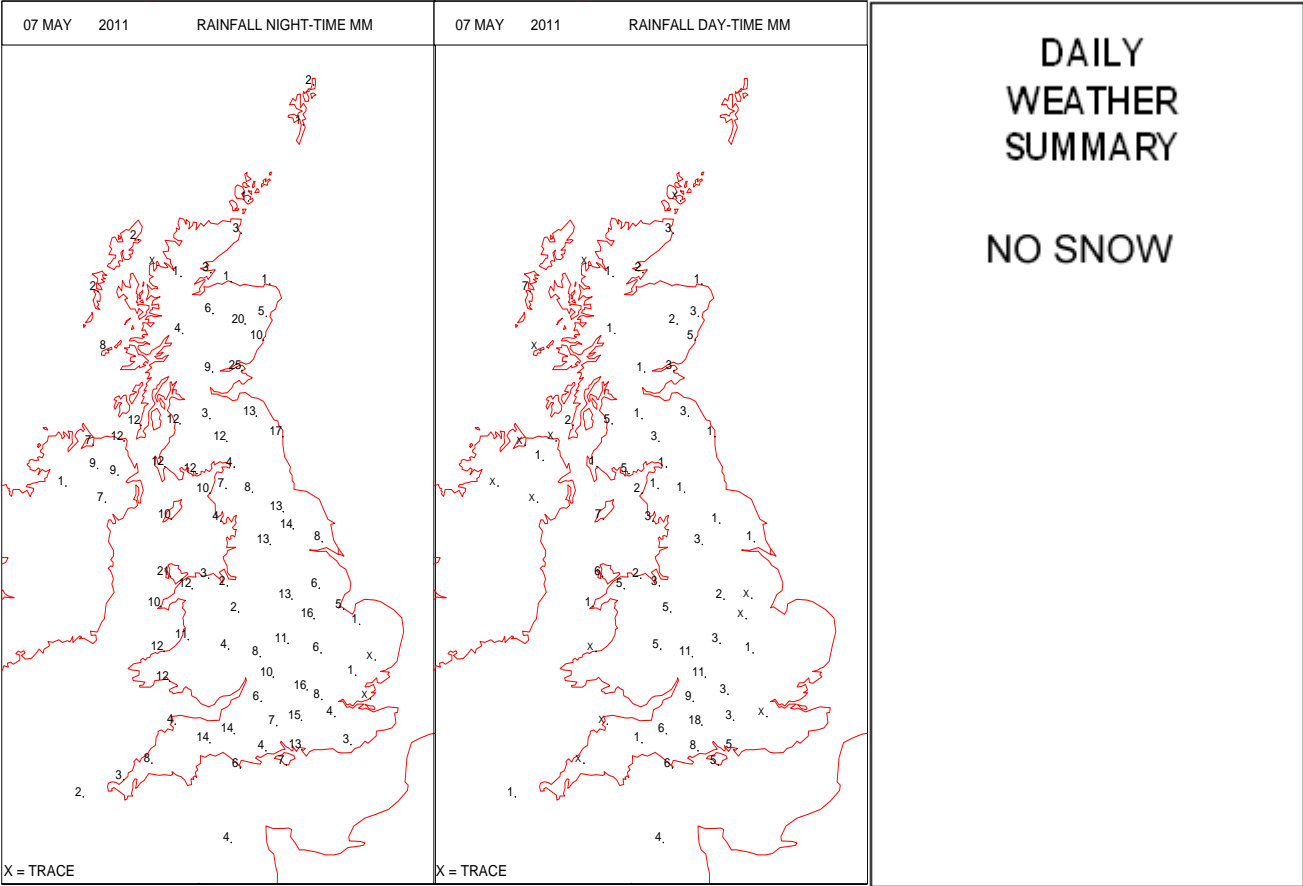
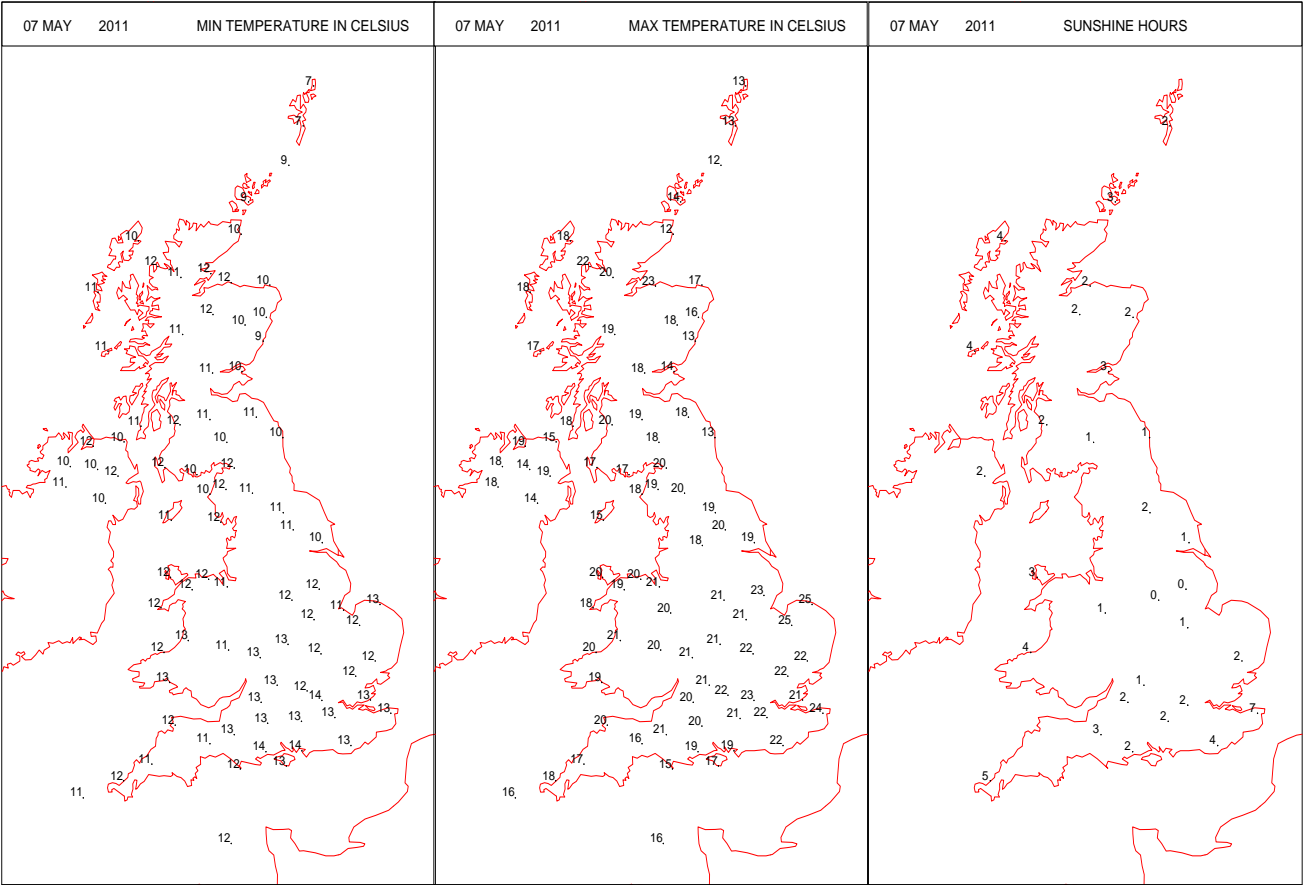
SURFACE REPORTS



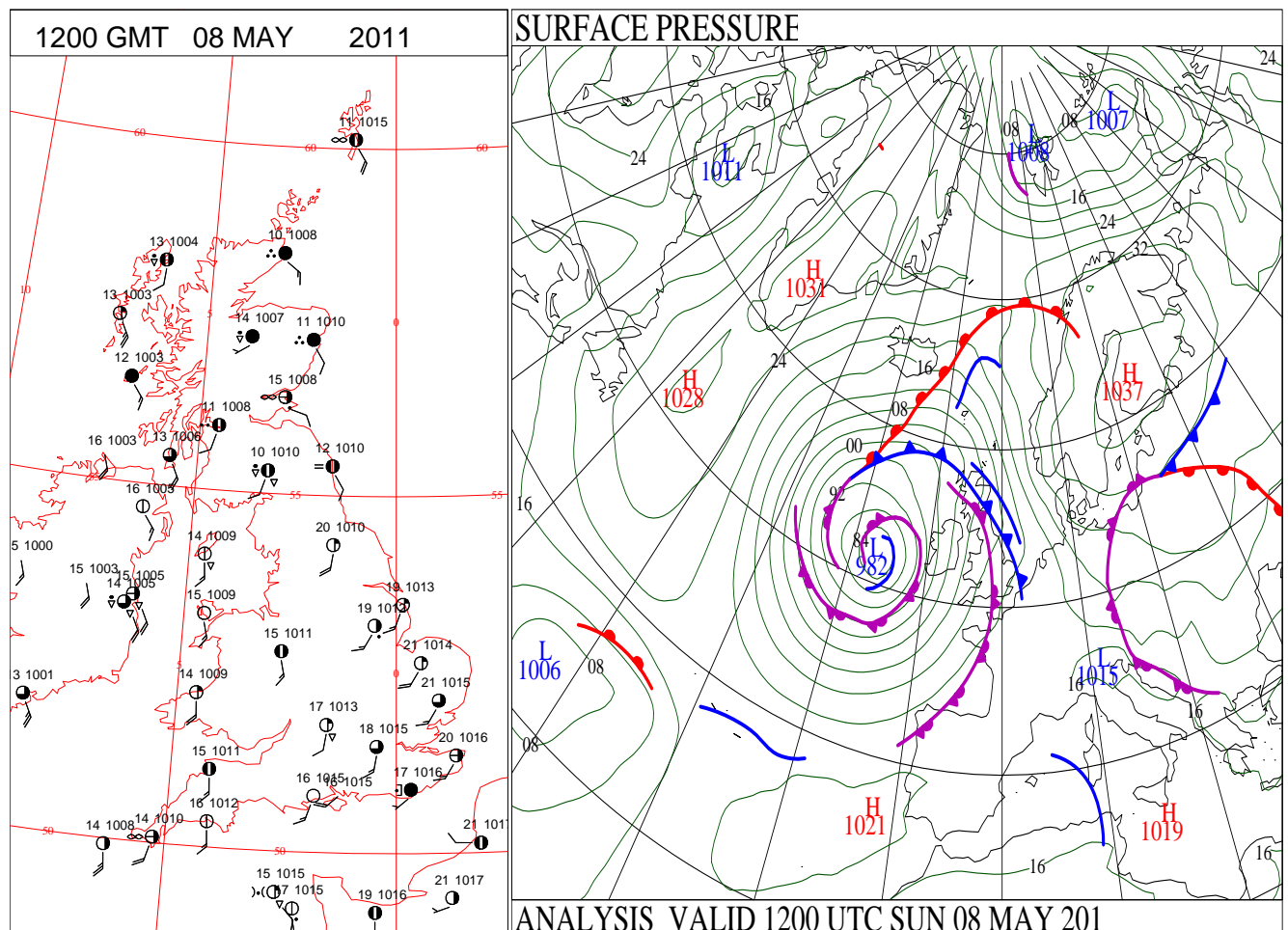
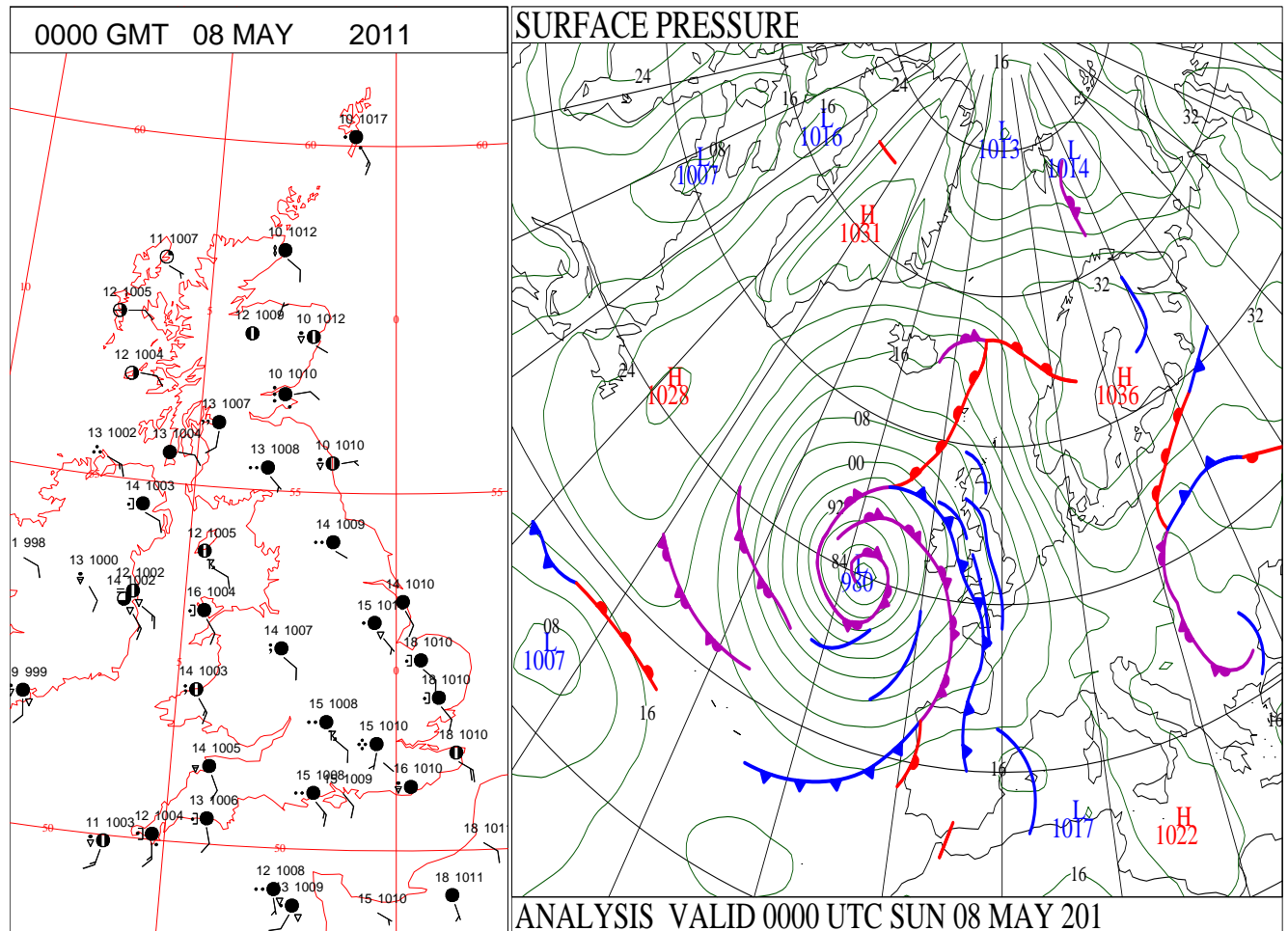
SIGNIFICANT WEATHER

0600 GMT 07 MAY 2011	SIG WEATHER	1200 GMT 07 MAY 2011	SIG WEATHER	<p>Summary of UK Weather for Saturday 07 May 2011. It was a wet start for many parts of the U.K. after a mild and humid night, with only East Anglia avoiding any significant rainfall.</p> <p>During daylight hours most areas saw a mixture of sunshine and heavy, thundery showers, with a brisk south-easterly breeze.</p> <p>However, as the day progressed skies generally clouded over, although there were still one or two sunny spells right up until dusk.</p> <p>After dusk the showers spreading north out of France, and merged into a larger area of occasionally heavy rain. This then continued north across much of England and Wales.</p> <p>Temperatures were generally above average for much of the country, with the highest day time temperatures recorded across southern and eastern parts of England.</p>
1800 GMT 07 MAY 2011	SIG WEATHER	0000 GMT 08 MAY 2011	SIG WEATHER	<p>EXTREMES Highest Maximum: 25.4 Weybourne, Norfolk Lowest Maximum: 11.6 Fair Isle, Shetland Lowest Minimum: 6.8 Baltasound No 2, Shetland Lowest Grass Minimum: 6.8 Dyce, Aberdeenshire Most Rain: 28.6 Leuchars, Fife Most Sun: 7.0 Manston, Kent</p>

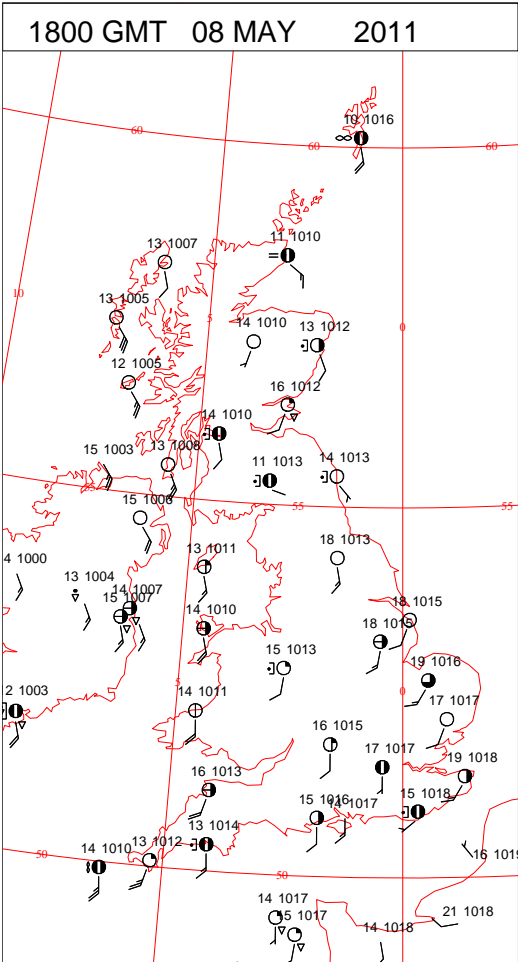
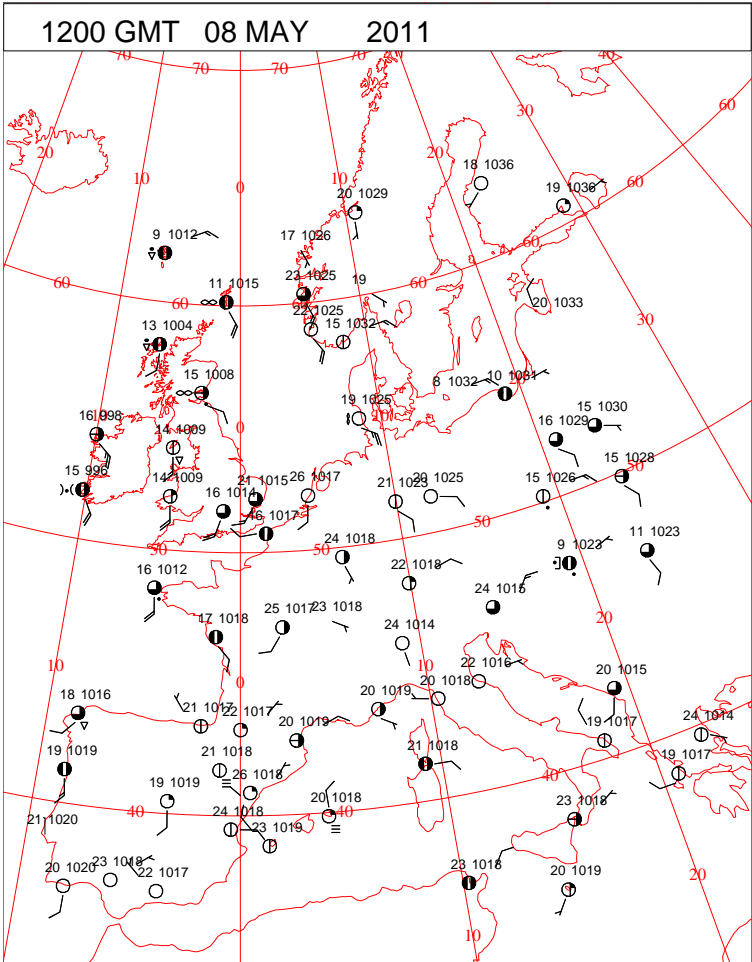
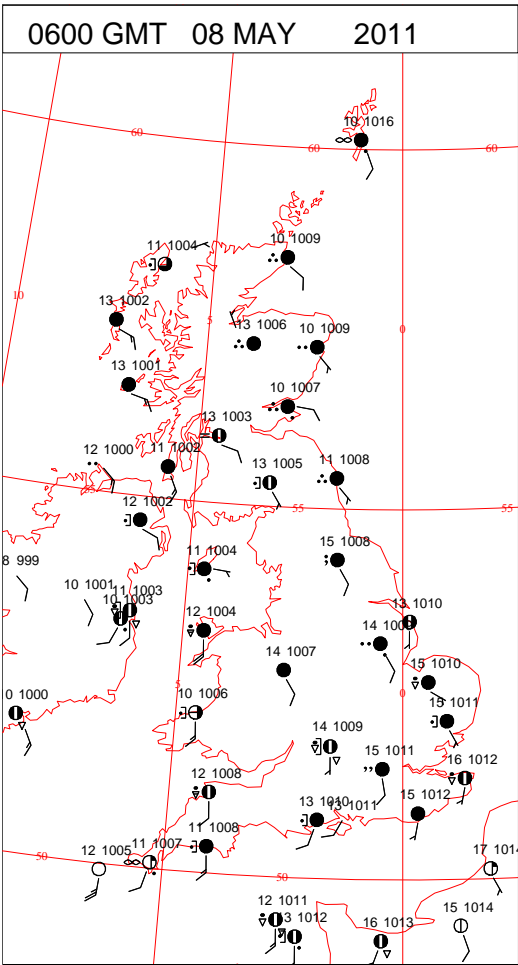
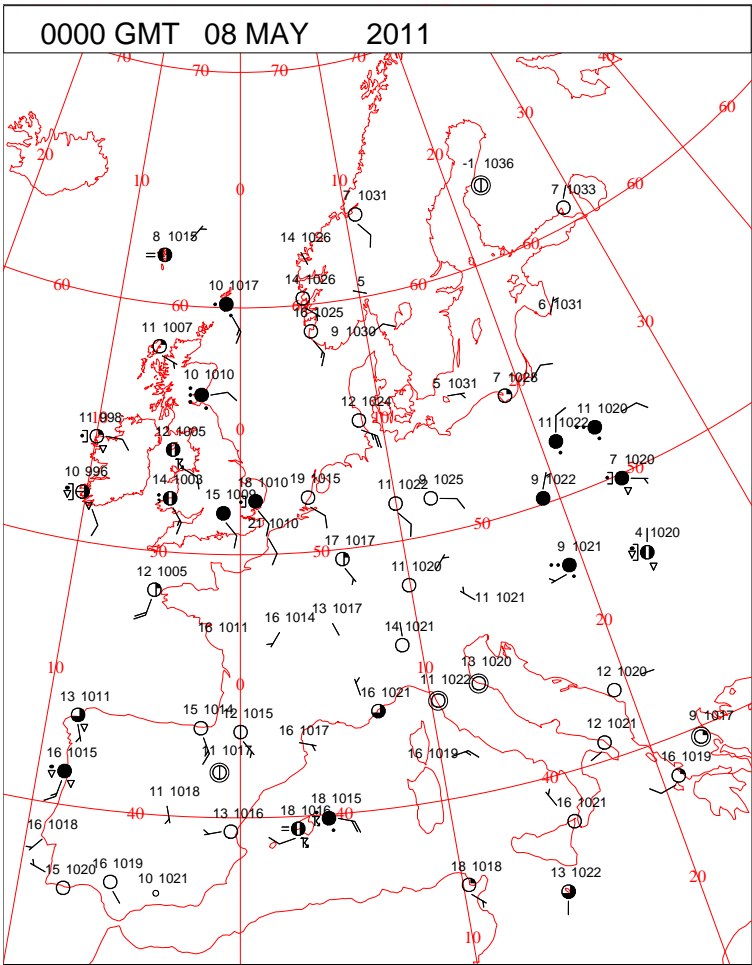
DAILY CLIMATE DATA



DAILY WEATHER SUMMARY



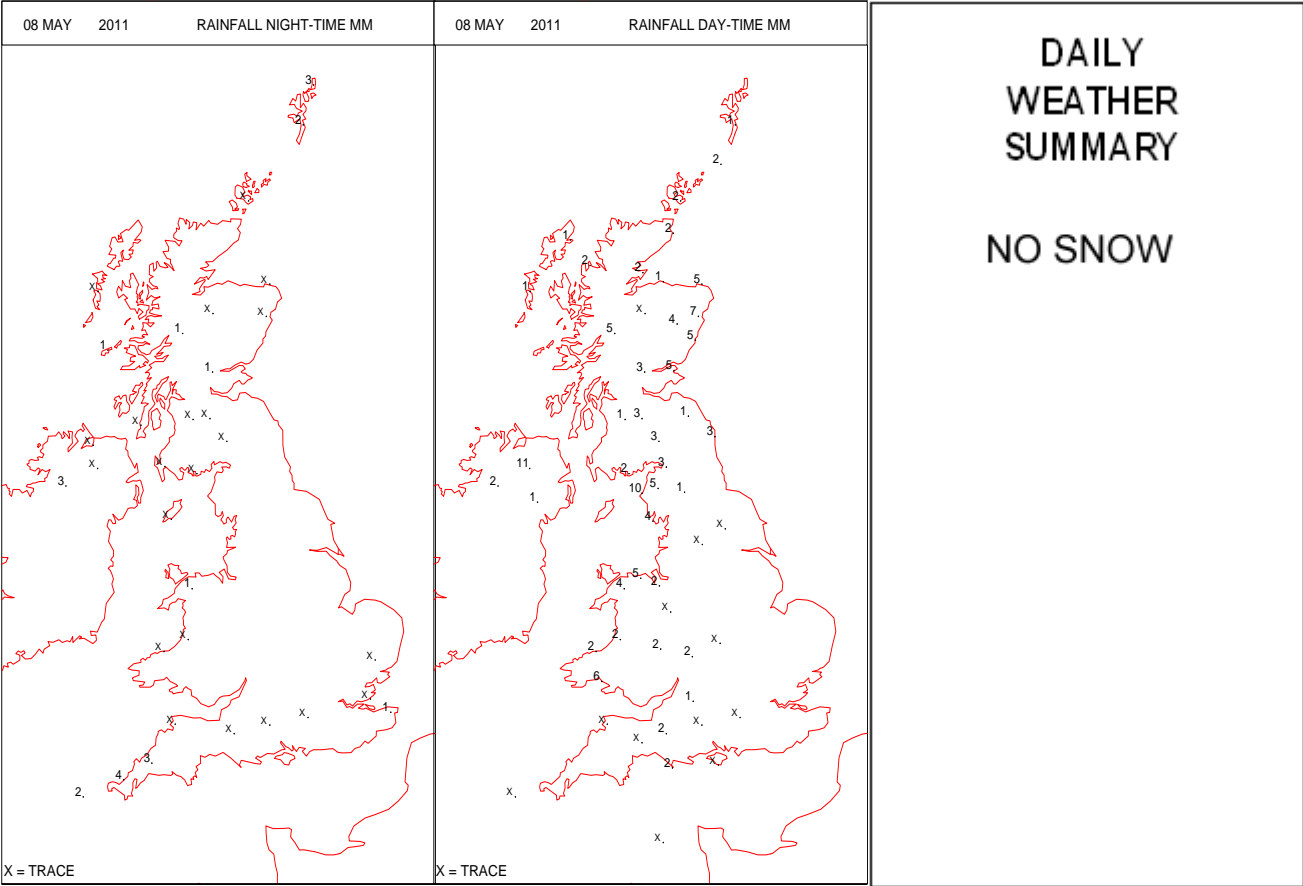
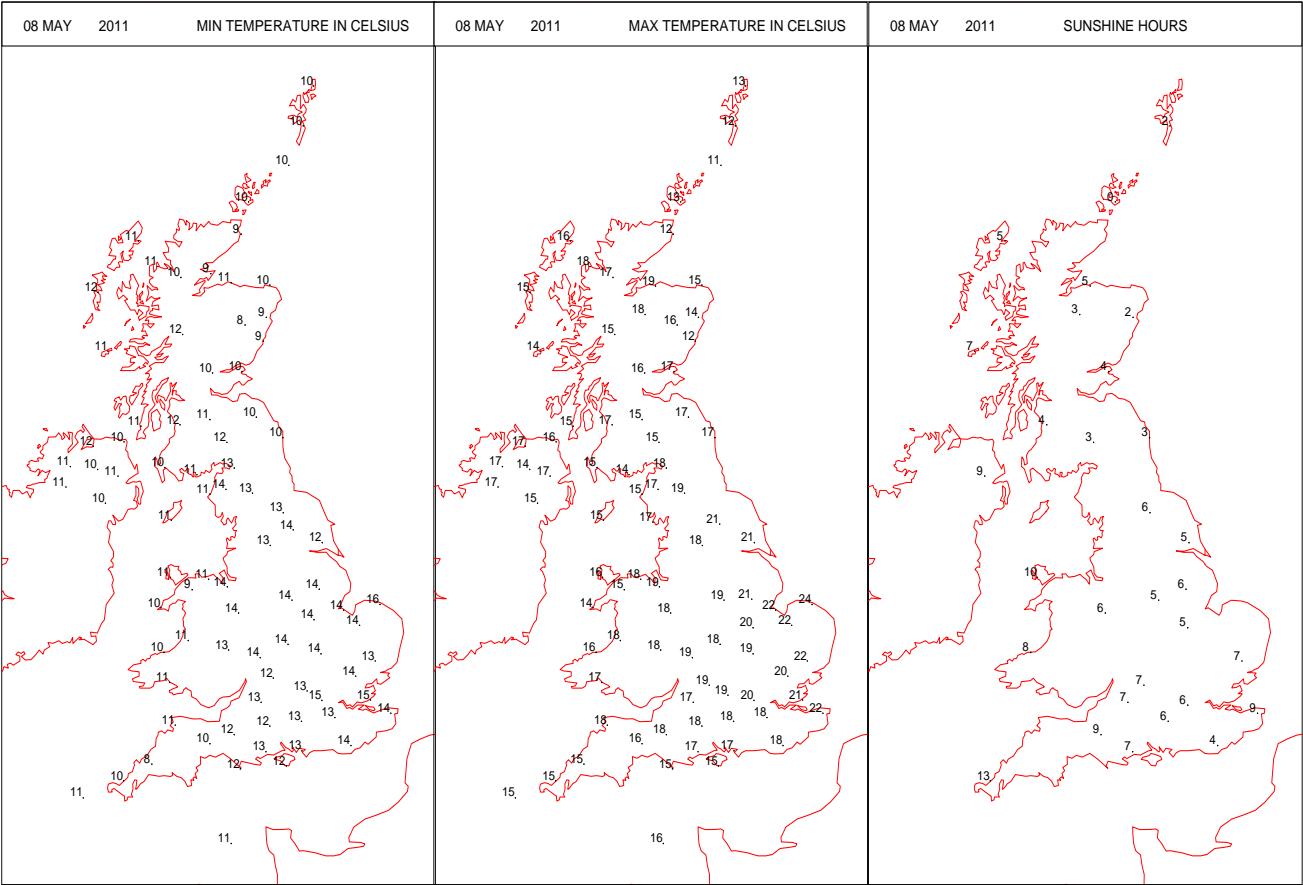
SURFACE REPORTS



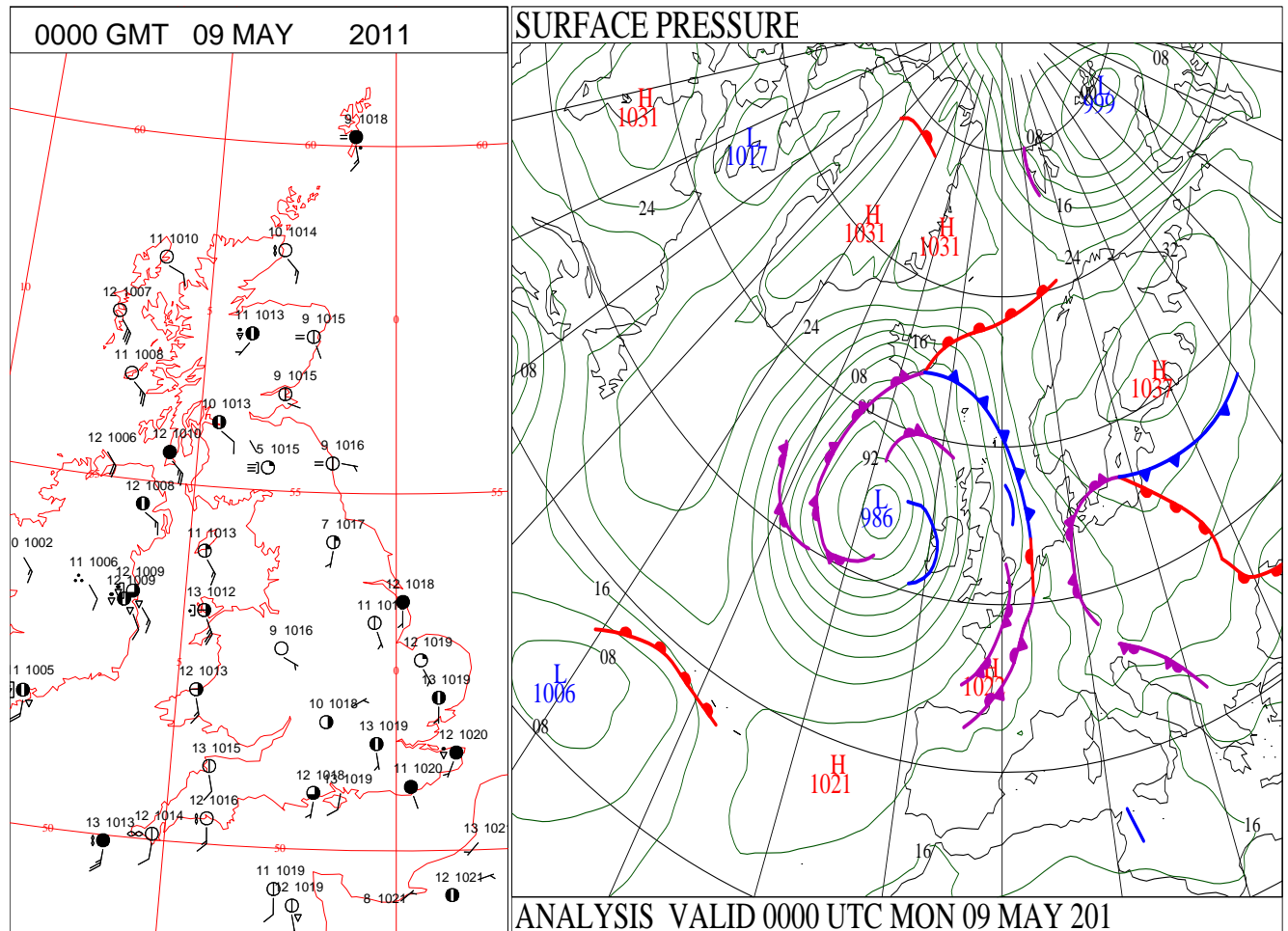
SIGNIFICANT WEATHER

0600 GMT 08 MAY 2011	SIG WEATHER	1200 GMT 08 MAY 2011	SIG WEATHER	<p>Summary of UK Weather for Sunday 08 May 2011. It was a mild and wet start across much of the U.K., with some overnight minimum temperatures exceeding their respective daytime maxima from earlier in the week.</p> <p>During the morning, the remainder of the heavy rain cleared north-eastwards from England, with Scotland gradually following during the afternoon.</p> <p>Further west, sunshine and sharp showers were the theme for the day, some of which turned thundery by the afternoon. Showers then eventually broke out across eastern parts, but this took until well after midday.</p> <p>It was somewhat drier in the south-east of England, and the highest temperatures were also recorded here.</p> <p>The south to south-easterly breeze was brisk in places, particularly across Northern Ireland and western parts of the mainland.</p>
1800 GMT 08 MAY 2011	SIG WEATHER	0000 GMT 09 MAY 2011	SIG WEATHER	<p>EXTREMES Highest Maximum: 23.7 Weybourne, Norfolk Lowest Maximum: 11.1 Fair Isle, Shetland Lowest Minimum: 8.0 Cardinham Bodmin, Cornwall Lowest Grass Minimum: 7.0 Cardinham Bodmin, Cornwall Most Rain: 11.2 Lough Fea, Londonderry Most Sun: 13.2 Camborne, Cornwall</p>

DAILY CLIMATE DATA

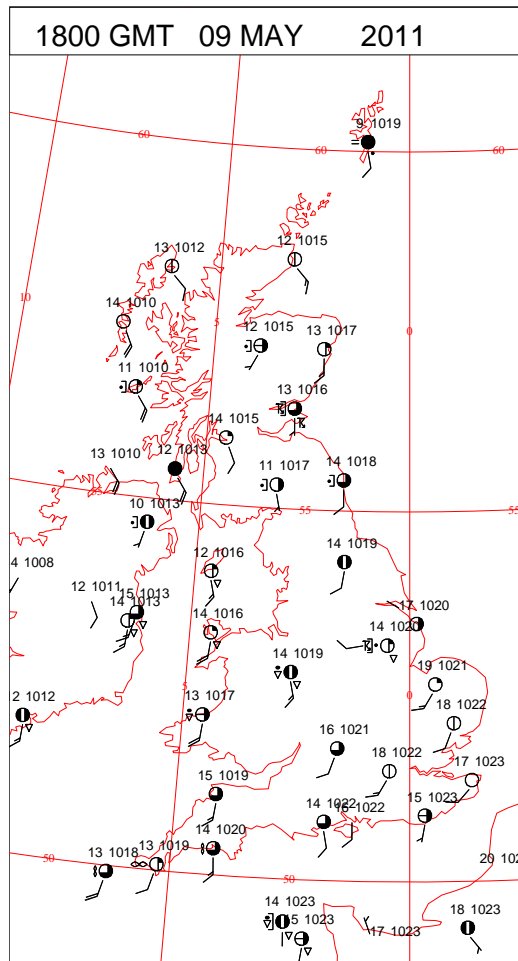
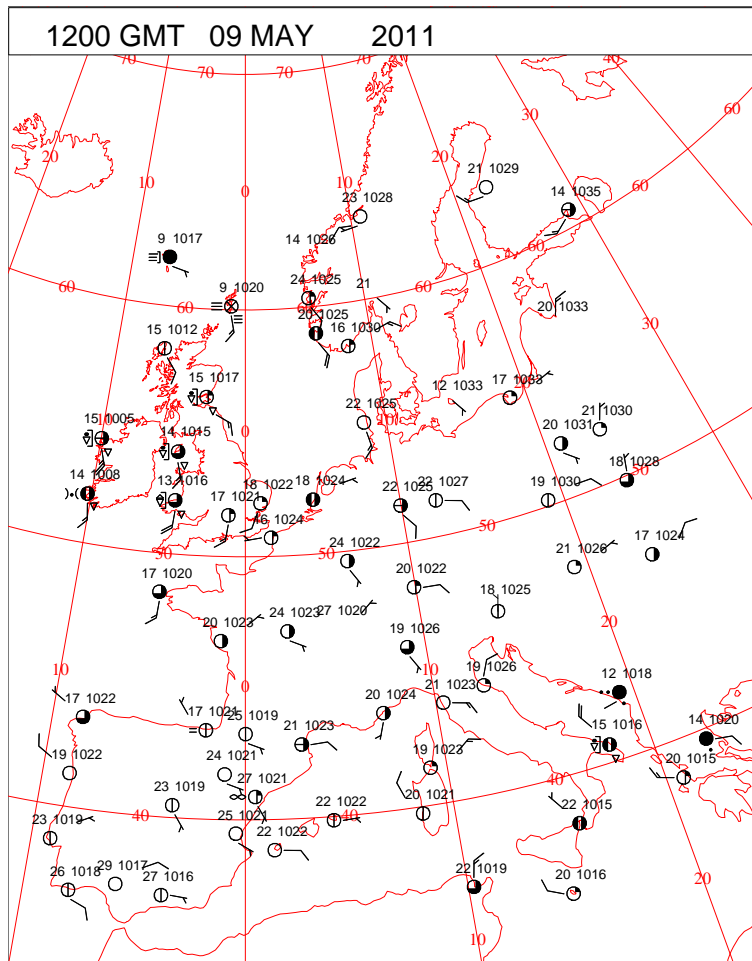
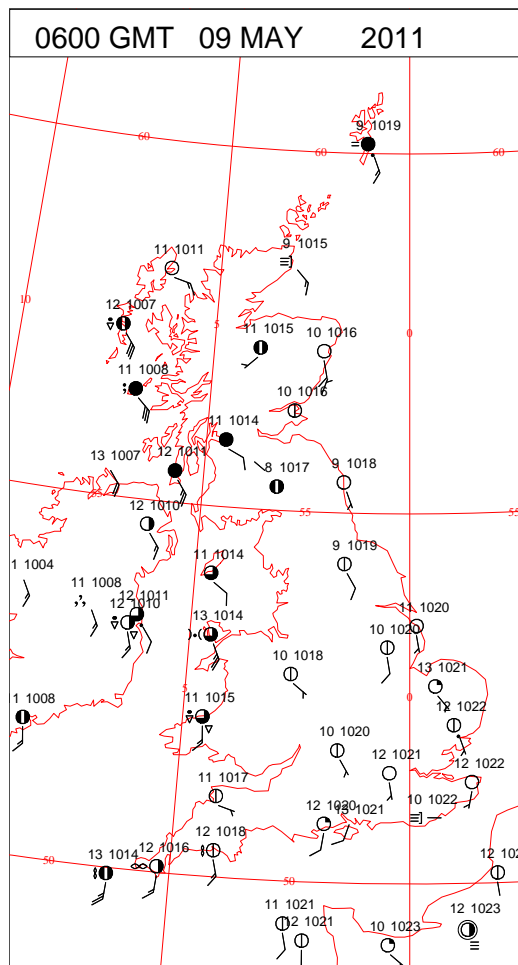
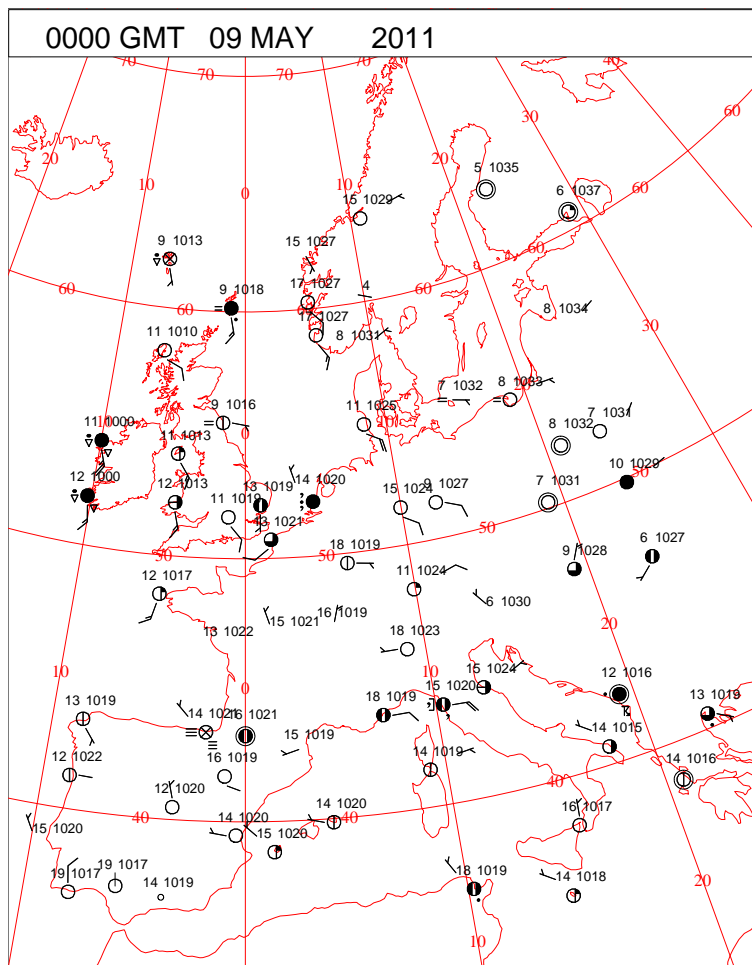


DAILY WEATHER SUMMARY



Monday 9 May 2011

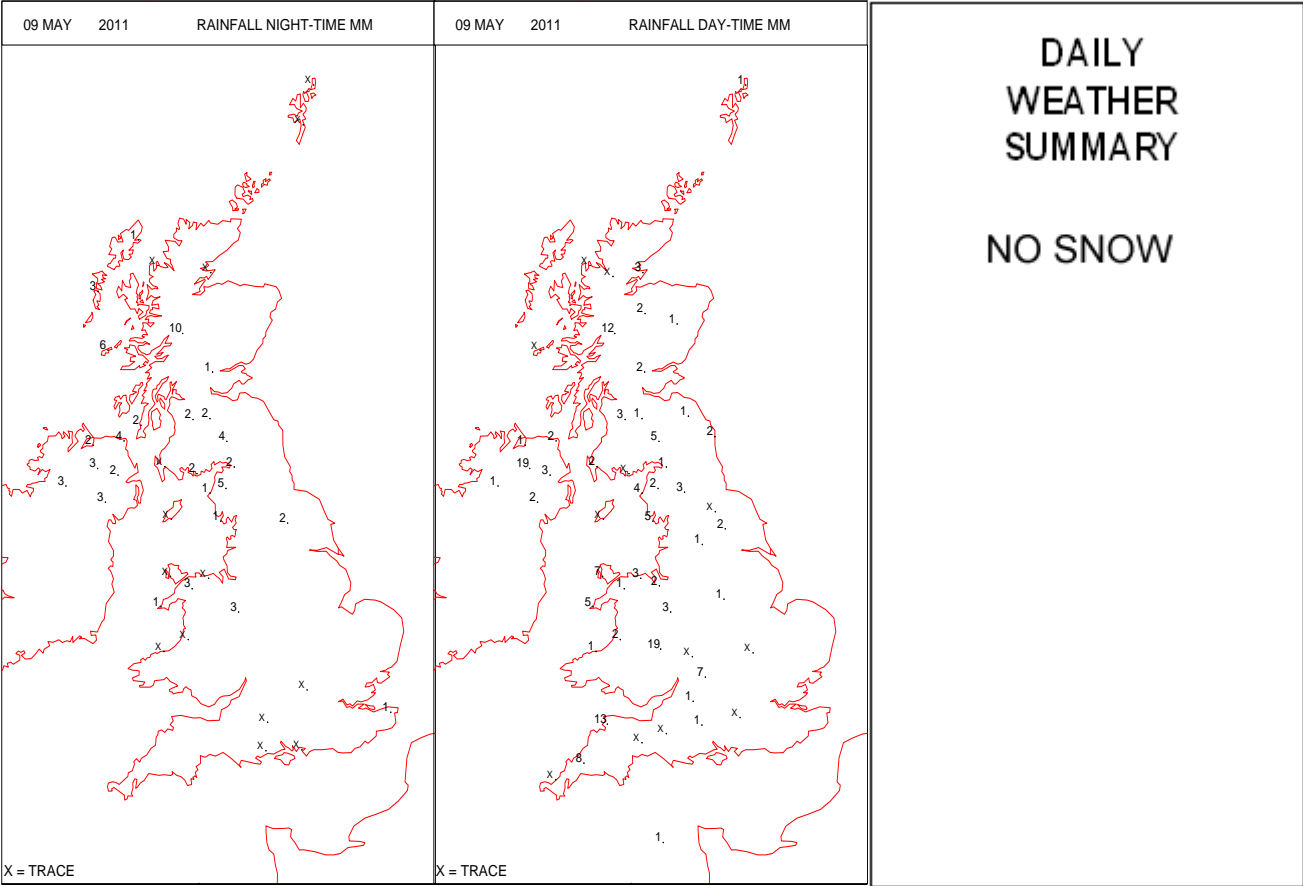
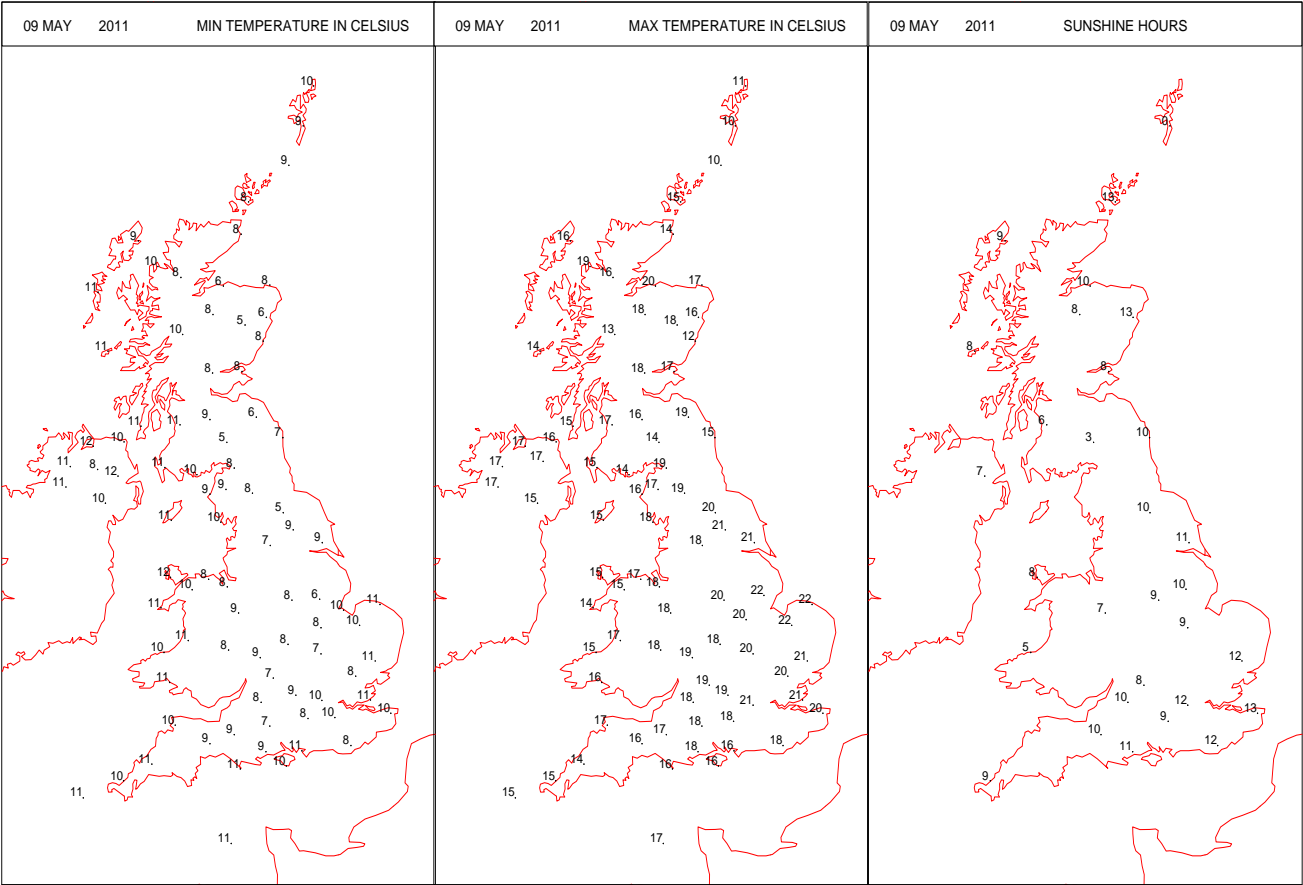
SURFACE REPORTS



SIGNIFICANT WEATHER

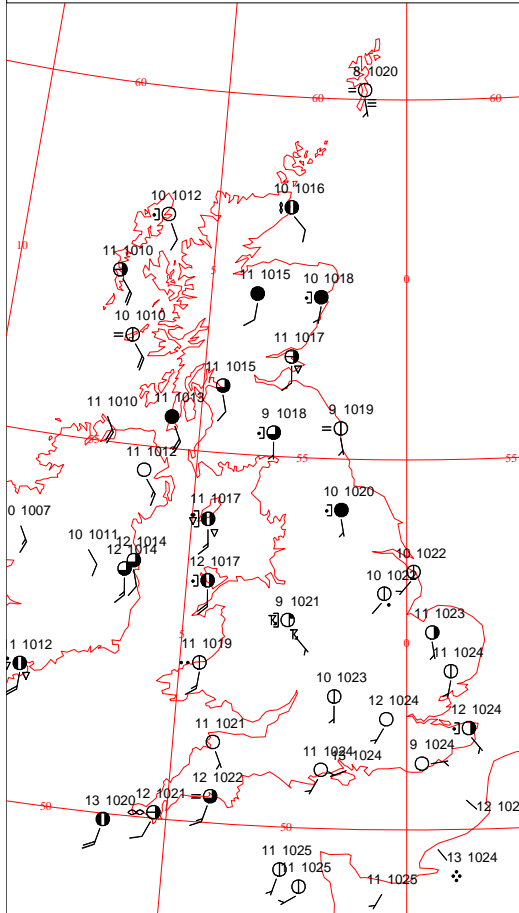
0600 GMT 09 MAY 2011	SIG WEATHER	1200 GMT 09 MAY 2011	SIG WEATHER	<p>Summary of UK Weather for Monday 09 May 2011.</p> <p>It was a dry, mild and clear night for much of the U.K., with parts of the west staying a little more cloudy, with the odd light shower at times.</p> <p>Eastern parts of the U.K. saw spells of sunshine from dawn, but the west was a little slower to improve, with the brisk southerly wind more apparent there.</p> <p>Cloud soon developed to give heavy showers in some western parts by mid-morning, with some of these giving thunder, particularly over Northern Ireland, south-western England and much of Wales. This continued into the afternoon.</p> <p>The east of the country stayed largely dry and bright through the morning with fair-weather cloud. Most eastern parts saw at least some sunshine, with the bulk of the showers remaining confined to western parts.</p> <p>By dusk the showers began to die out in most areas, although those in Northern Ireland and Wales were slower to dissipate.</p> <p>Another mild night following in the southerly breeze.</p>
1800 GMT 09 MAY 2011	SIG WEATHER	0000 GMT 10 MAY 2011	SIG WEATHER	<p>EXTREMES</p> <p>Highest Maximum: 22.2 Weybourne, Norfolk</p> <p>Lowest Maximum: 10.2 Fair Isle, Shetland</p> <p>Lowest Minimum: 4.6 Eskdalemuir, Dumfriesshire</p> <p>Lowest Grass Minimum: -0.5 Leuchars, Fife</p> <p>Most Rain: 22.2 Lough Fea, Londonderry</p> <p>Most Sun: 13.1 Dyce, Aberdeenshire</p>

DAILY CLIMATE DATA

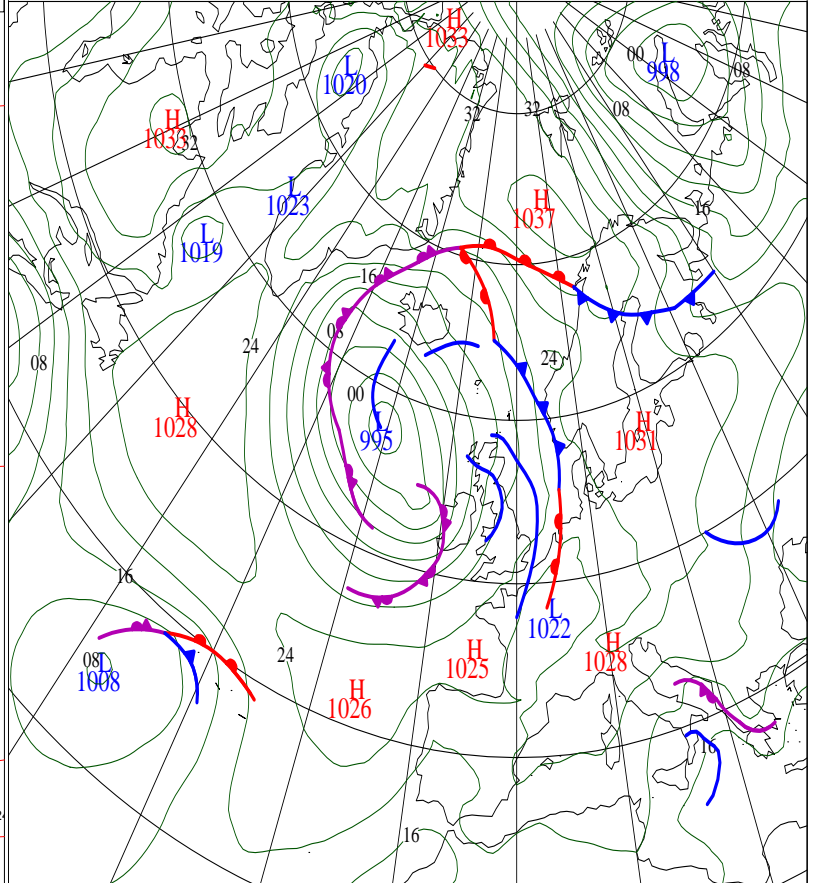


DAILY WEATHER SUMMARY

0000 GMT 10 MAY 2011

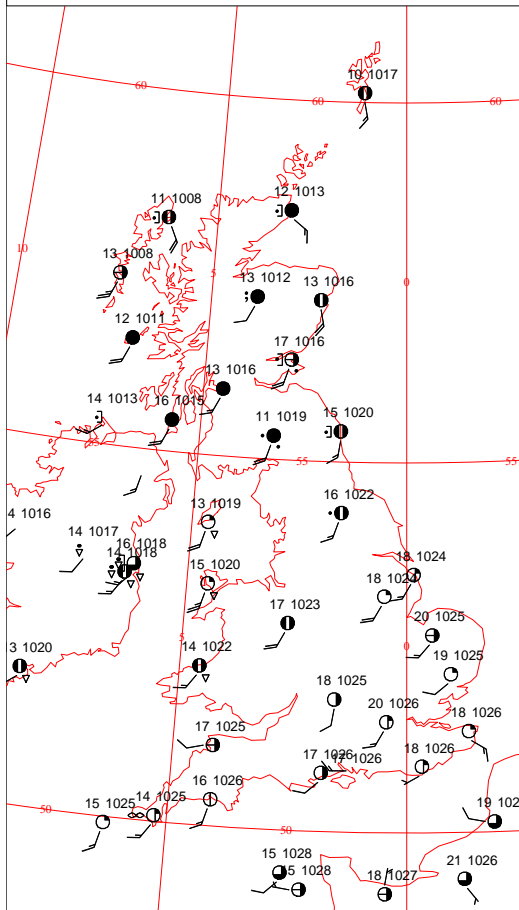


SURFACE PRESSURE

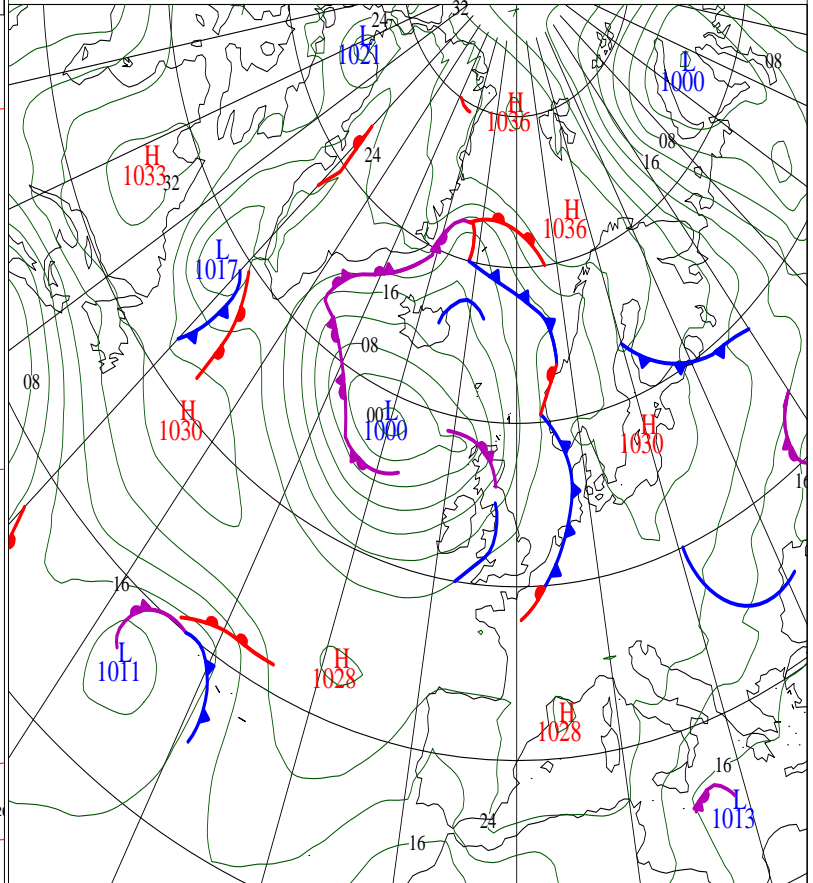


ANALYSIS VALID 0000 UTC TUE 10 MAY 201

1200 GMT 10 MAY 2011



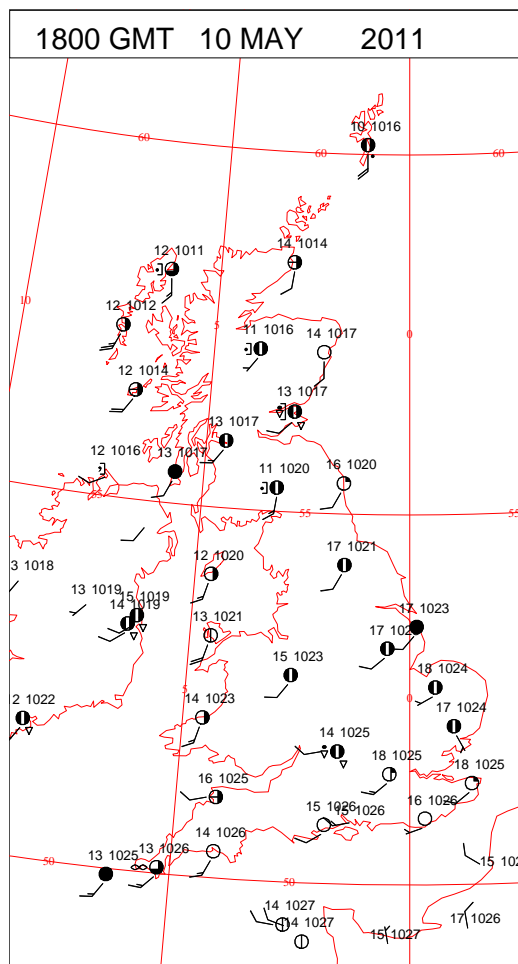
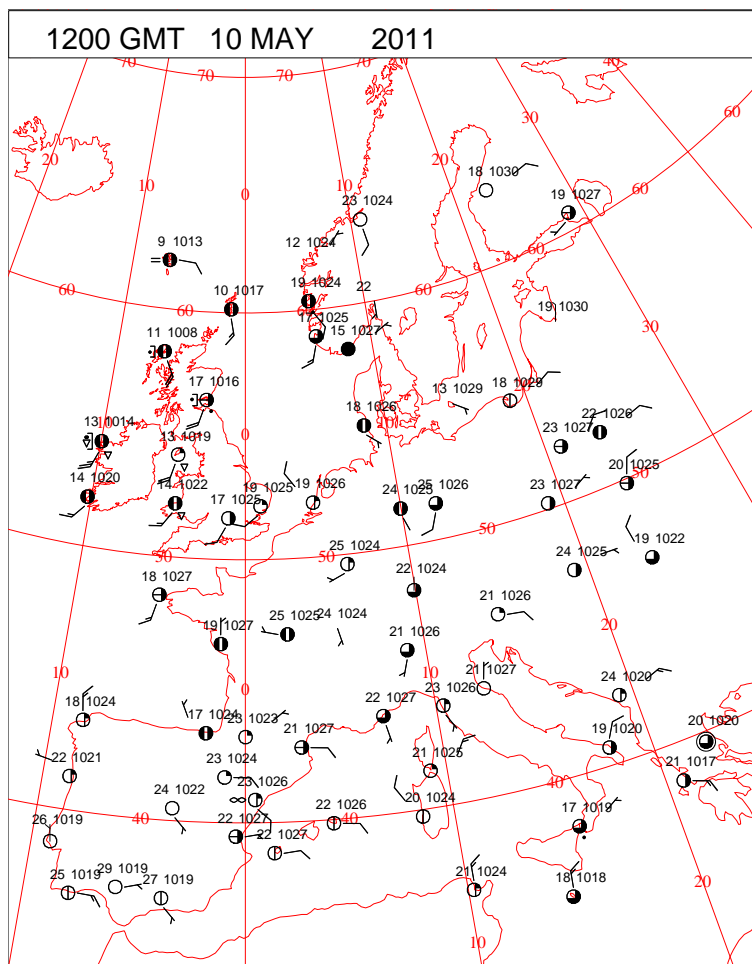
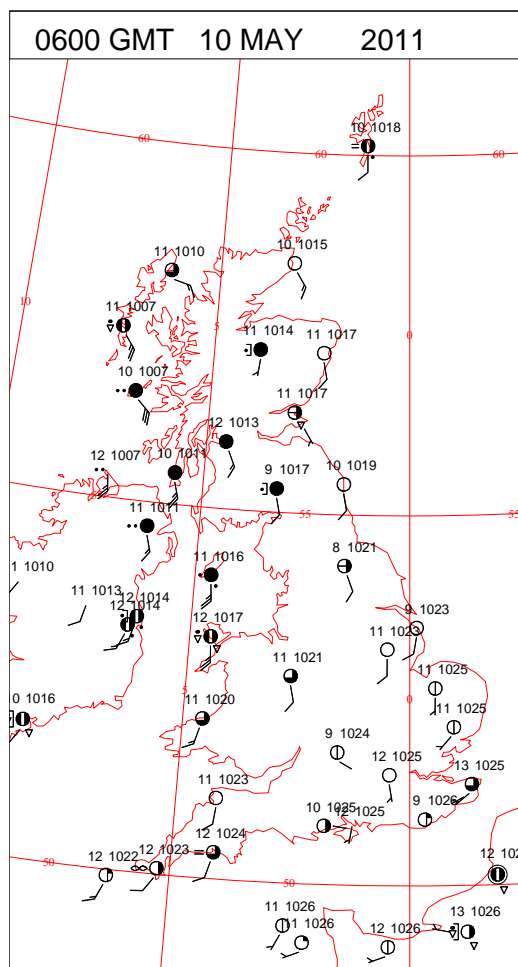
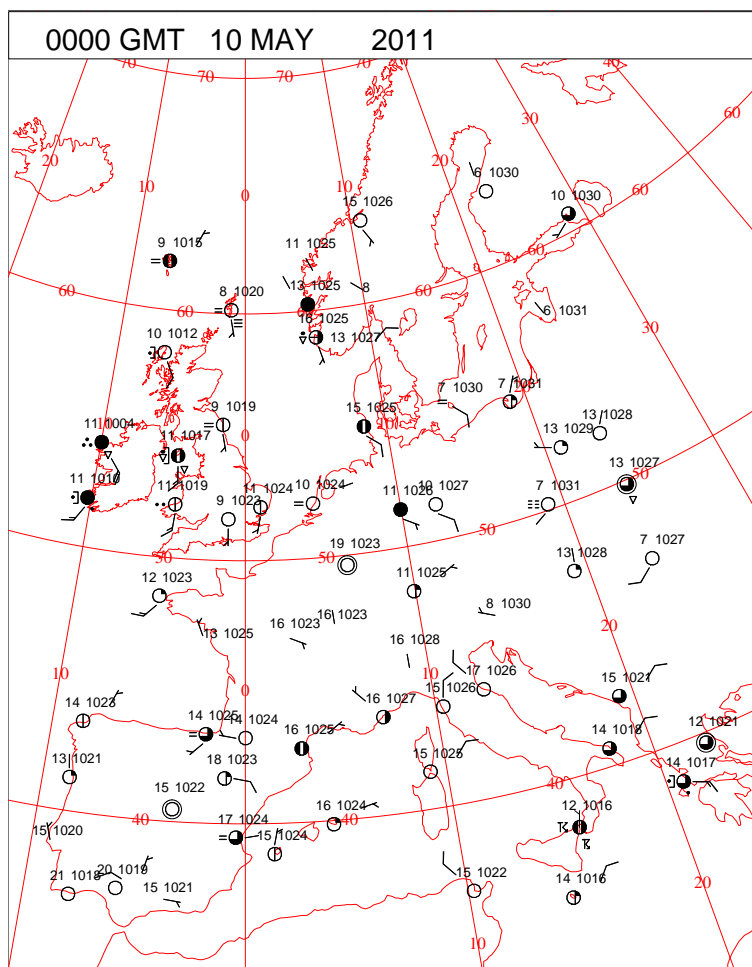
SURFACE PRESSURE



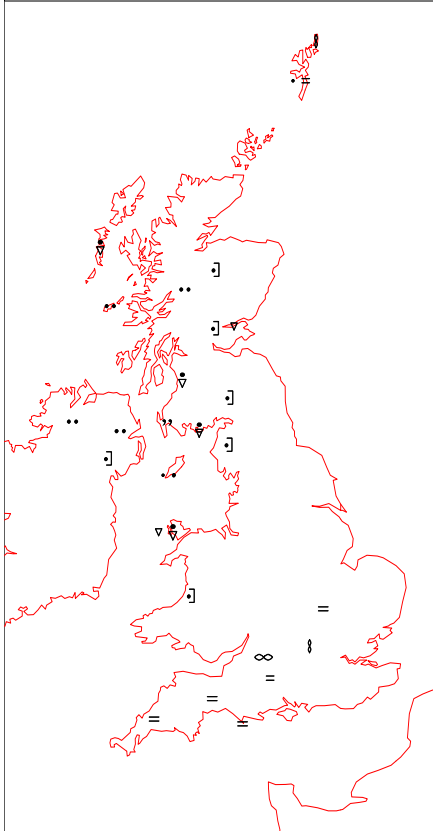
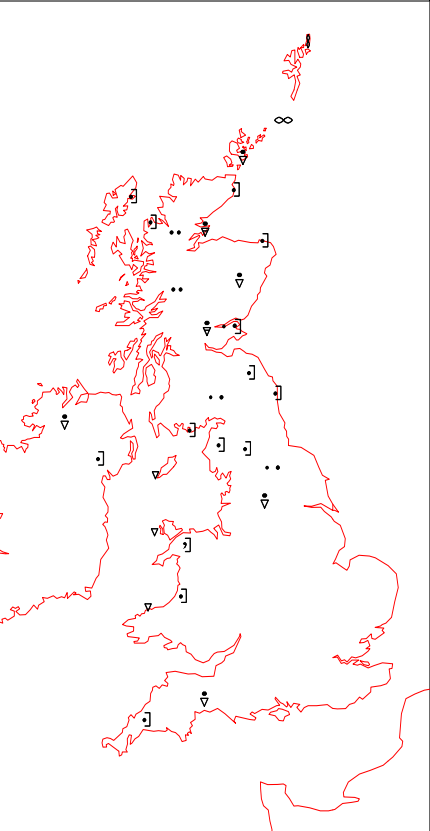
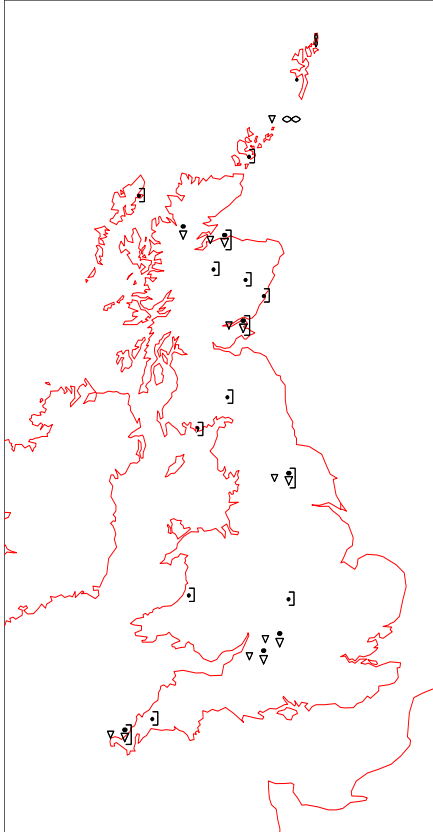
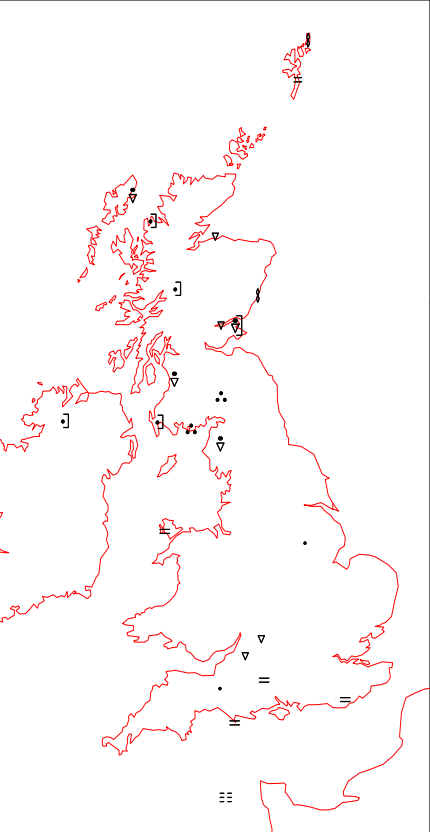
ANALYSIS VALID 1200 UTC TUE 10 MAY 201

Tuesday 10 May 2011

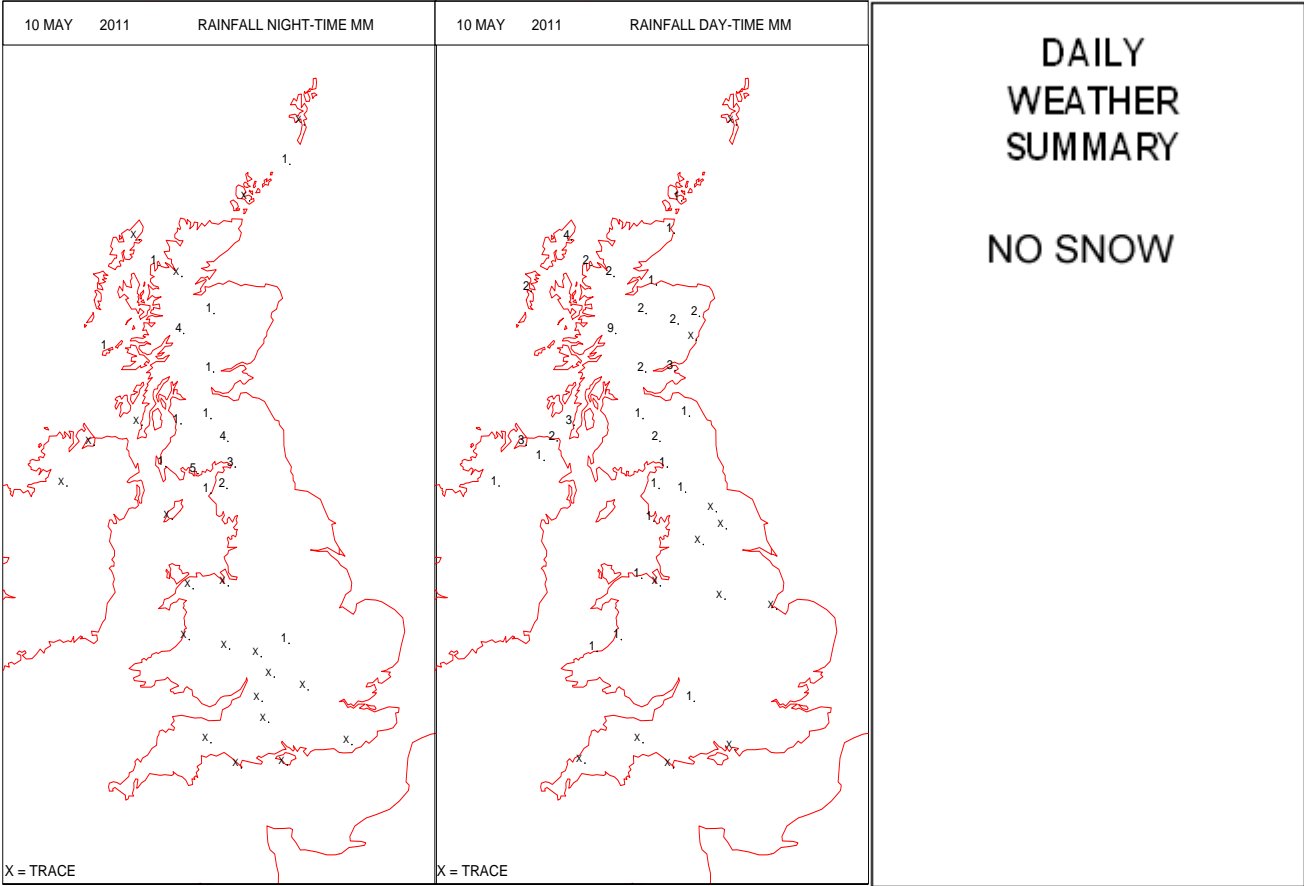
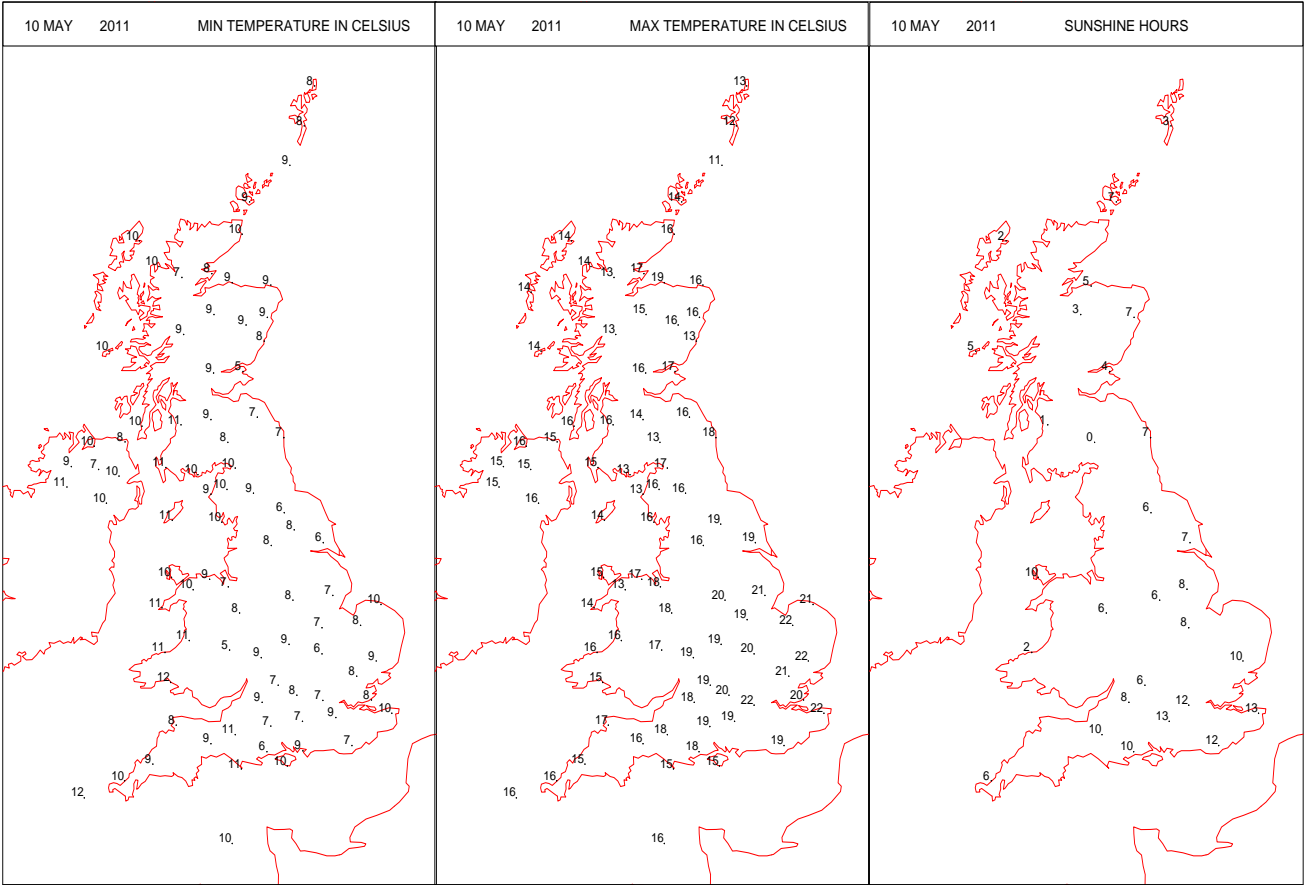
SURFACE REPORTS



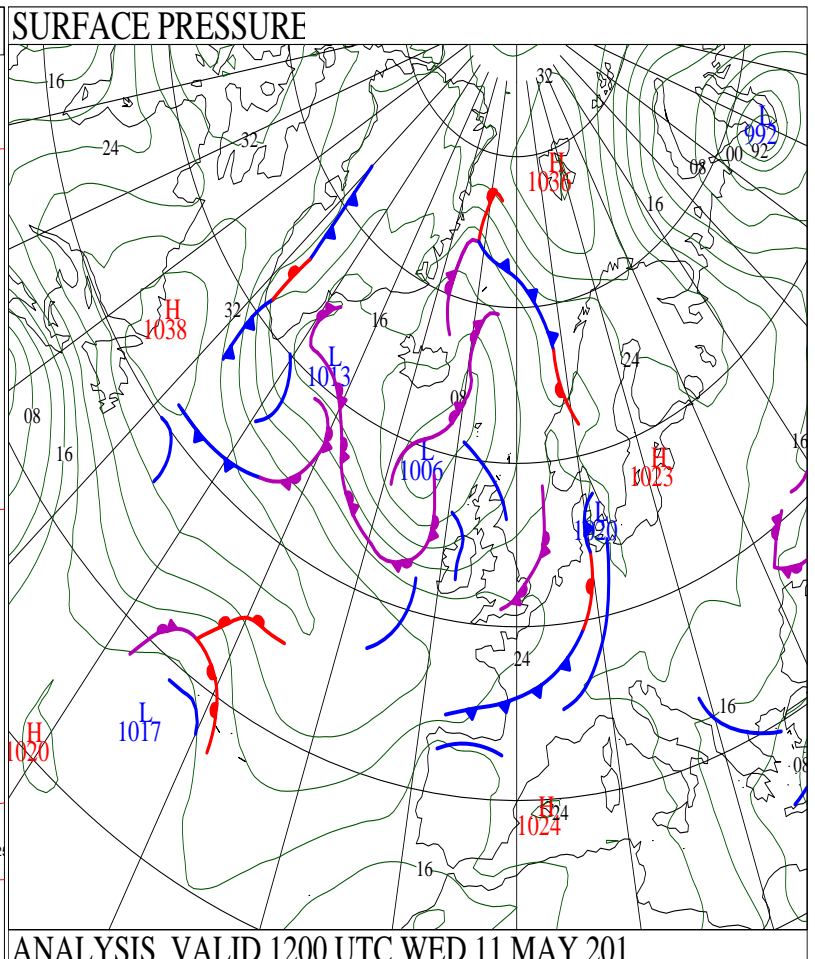
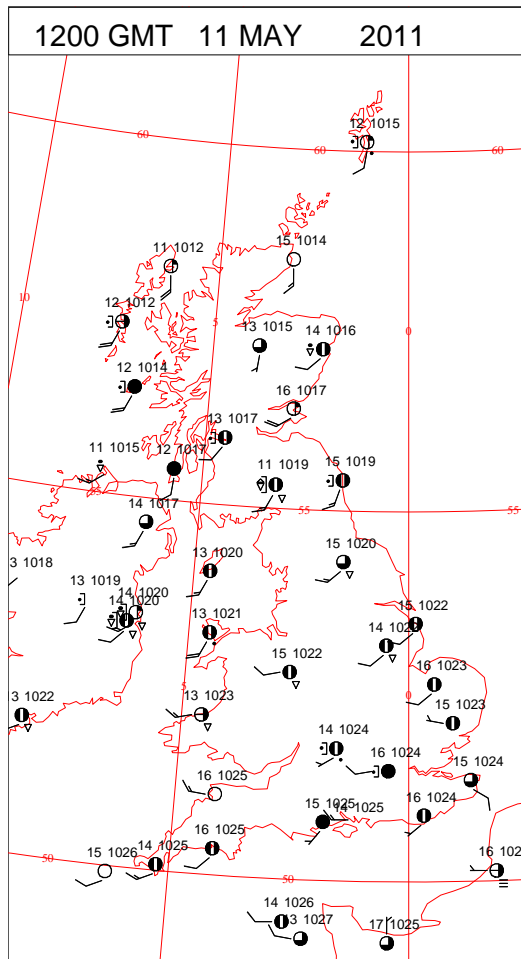
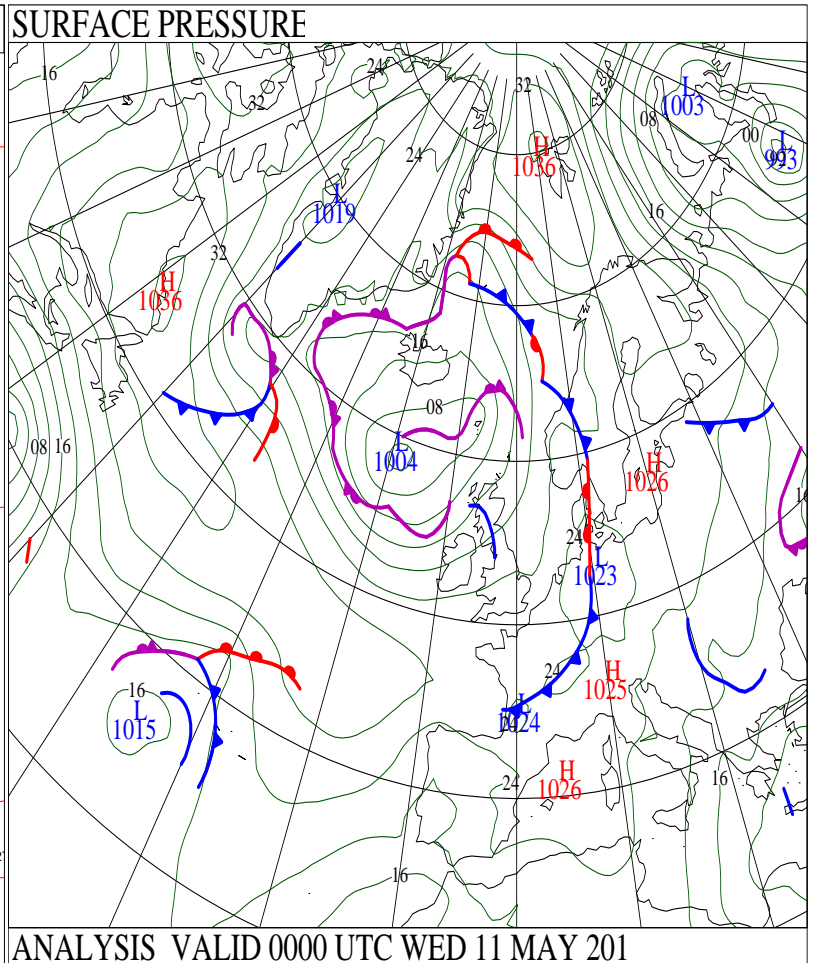
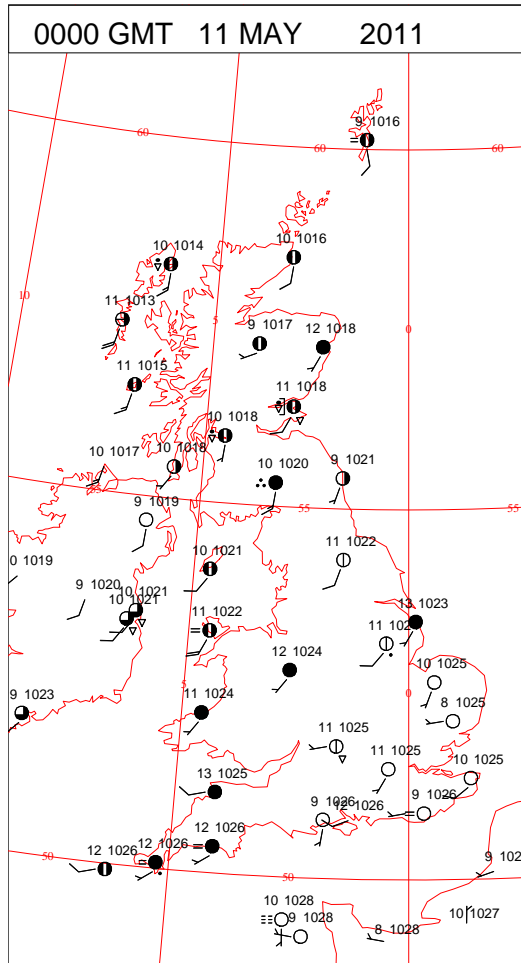
SIGNIFICANT WEATHER

0600 GMT 10 MAY 2011	SIG WEATHER	1200 GMT 10 MAY 2011	SIG WEATHER	<p>Summary of UK Weather for Tuesday 10 May 2011. For much of the U.K. it was dry and mild overnight, with a south-westerly breeze most noticeable in the west, bringing a few showers into coastal districts here during the early hours.</p> <p>In Northern Ireland, however, more persistent rain moved in from the west, soon spreading to north-western areas of the mainland around dawn. This gave some heavy bursts over the mountainous ground of western Scotland in particular.</p> <p>Much of the rest of the country had a sunny morning, with cloud developing to give showers in western parts. These formed into more persistent bands in south-western England and central Wales.</p> <p>By afternoon, persistent rain in the north-west was progressively replaced by showery conditions from the Atlantic, on the brisk south-westerly breeze, with some sunny intervals appearing.</p> <p>The best of the day's warm weather was felt in the south-east and south coast of England, with many areas seeing unbroken sunshine throughout.</p> <p>Into the evening, the showers began to ease from many western areas, with a dry night following for most, although parts of Scotland and Northern Ireland continued to see a few showers as night set in.</p>
				
1800 GMT 10 MAY 2011	SIG WEATHER	0000 GMT 11 MAY 2011	SIG WEATHER	<p>EXTREMES Highest Maximum: 21.7 Wattisham, Suffolk Lowest Maximum: 11.0 Fair Isle, Shetland Lowest Minimum: 5.4 Shobdon Airfield, Hereford & Worcester 5.4 Leuchars, Fife Lowest Grass Minimum: -0.9 Leuchars, Fife Most Rain: 12.2 Tulloch Bridge, Inverness-Shire Most Sun: 13.6 Guernsey Airport, Guernsey</p>
				

DAILY CLIMATE DATA

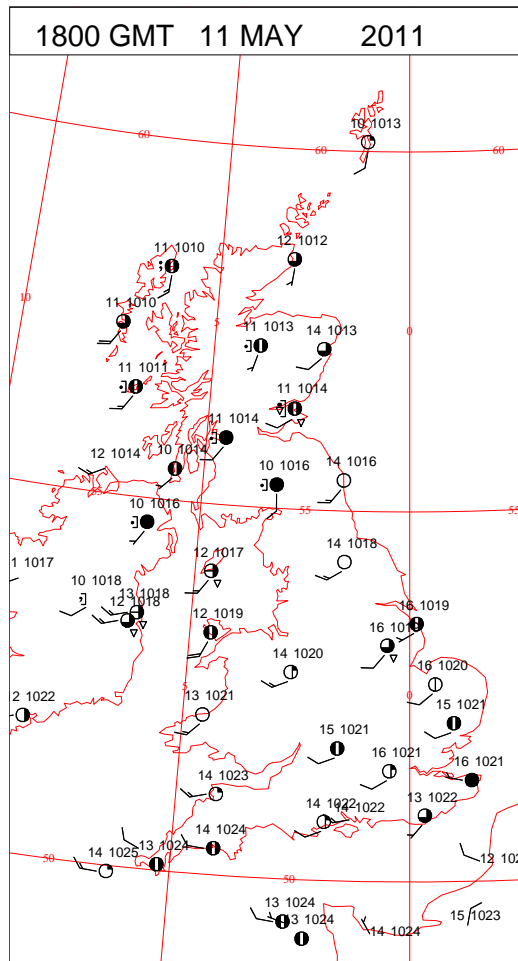
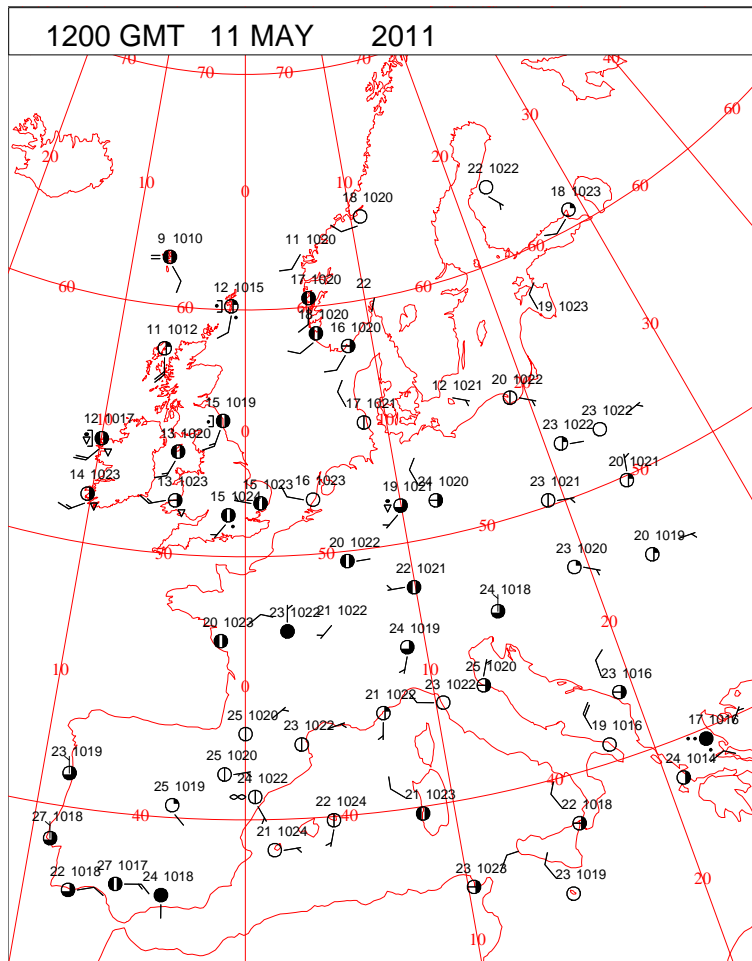
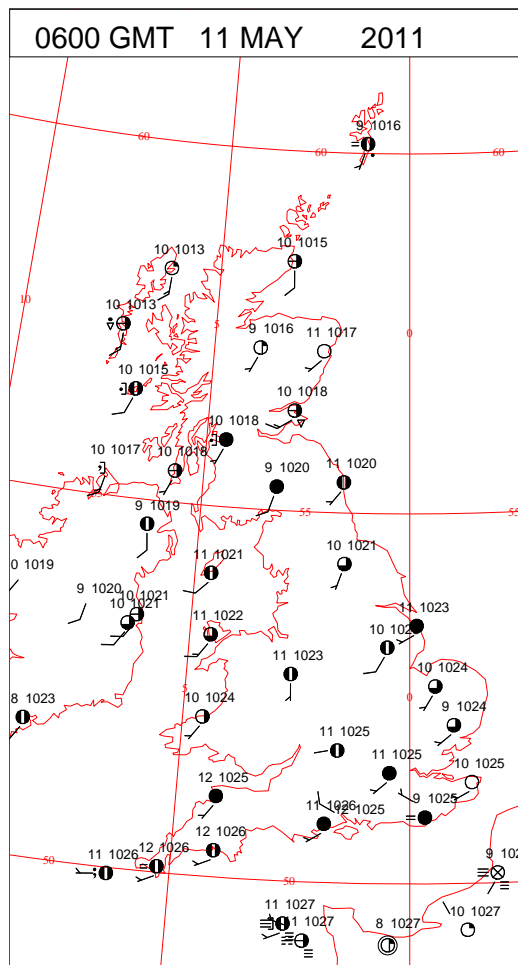
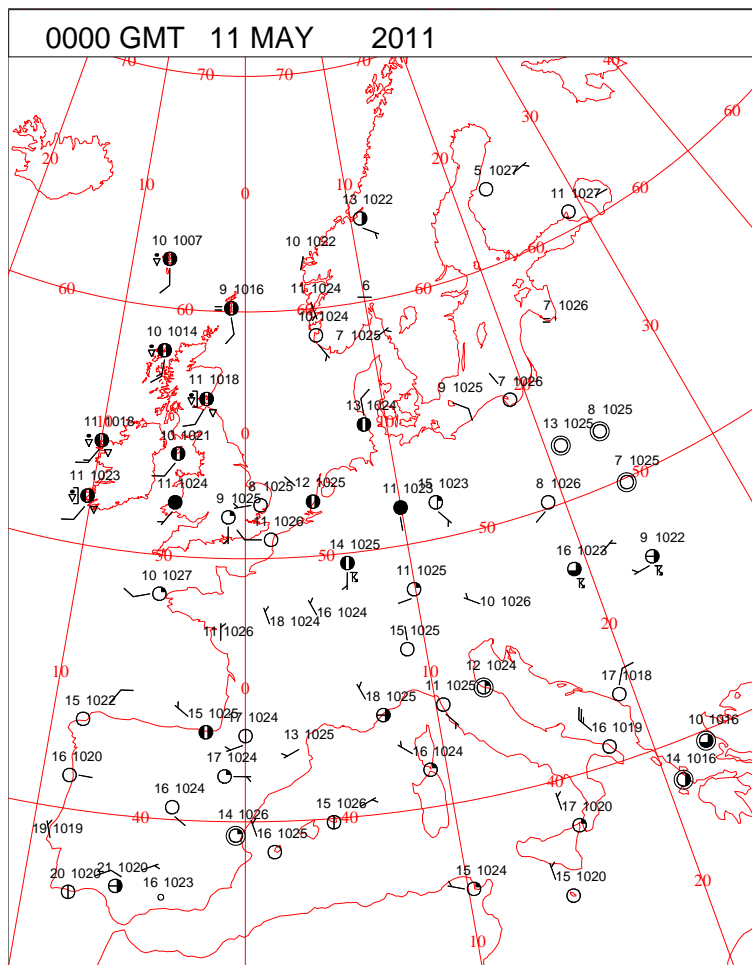


DAILY WEATHER SUMMARY



Wednesday 11 May 2011

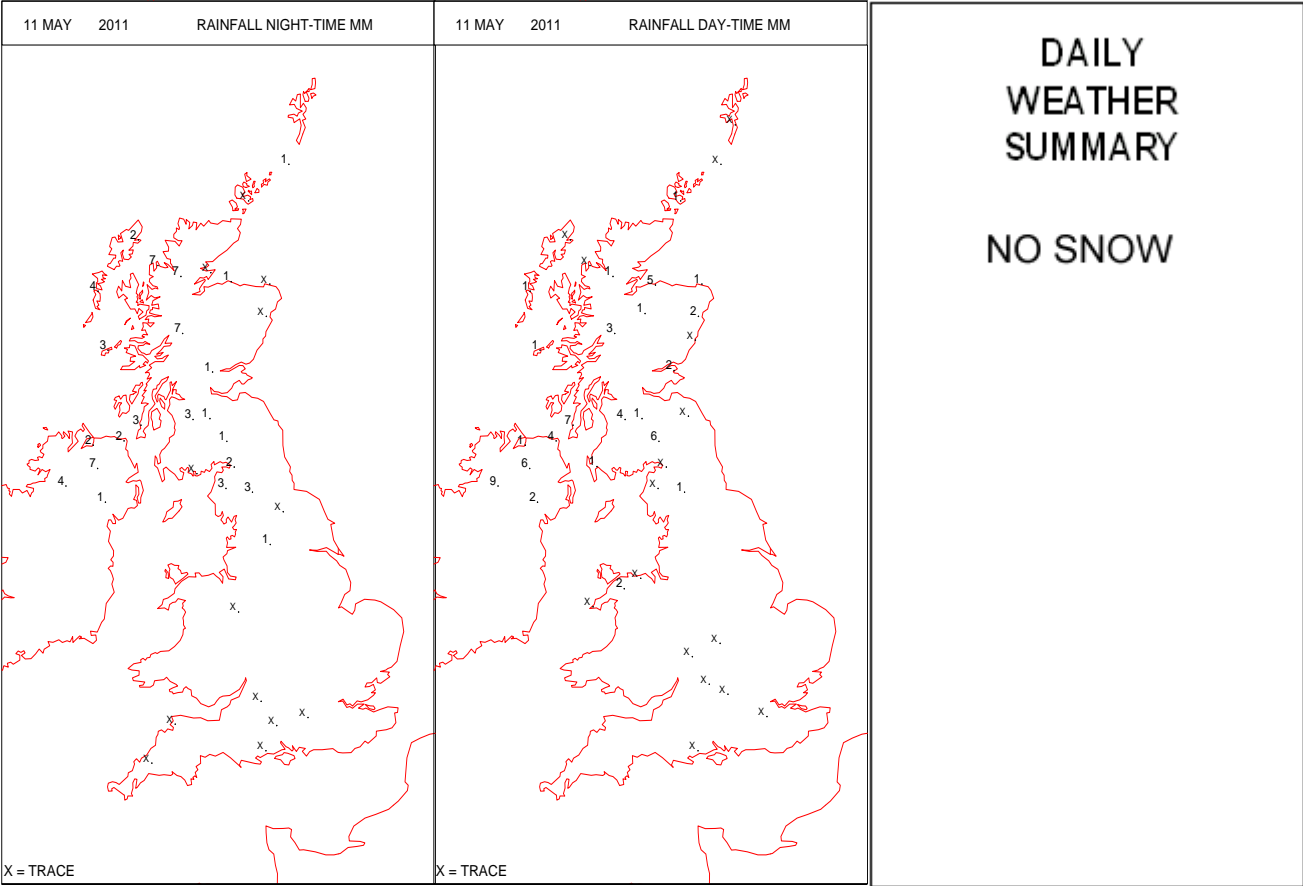
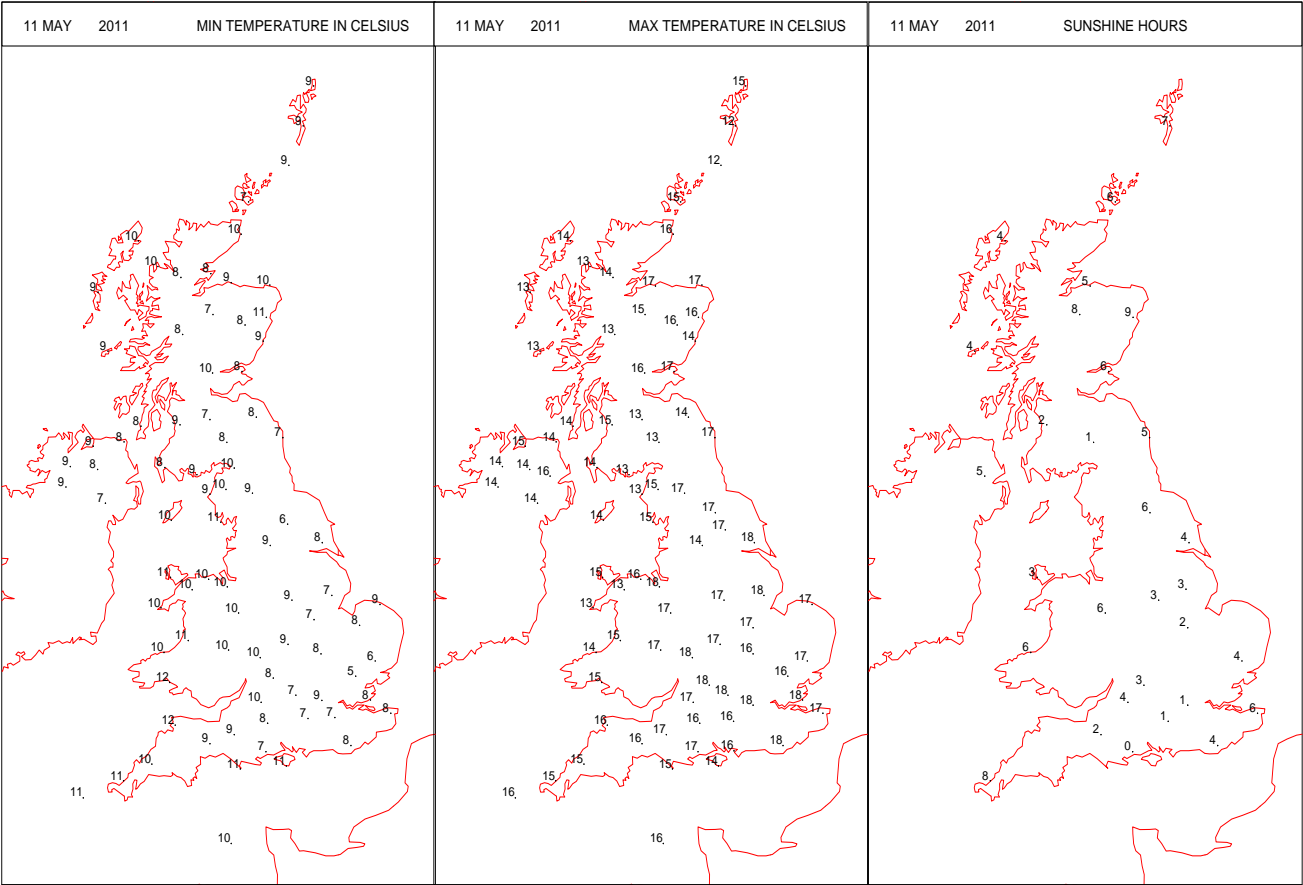
SURFACE REPORTS



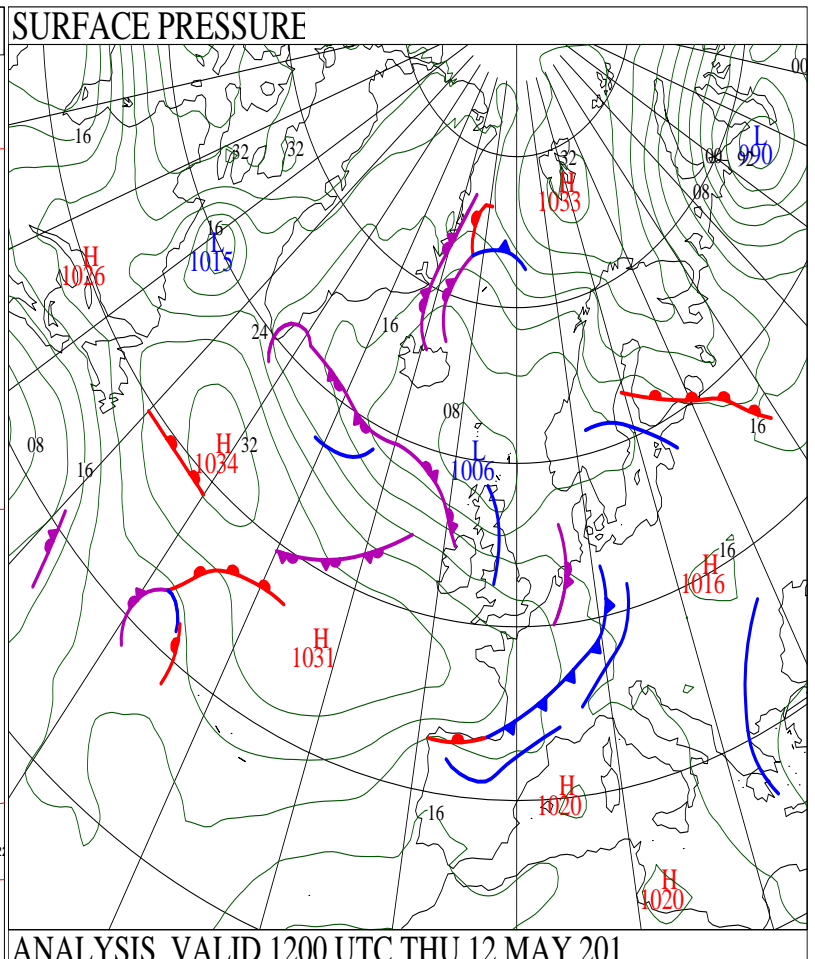
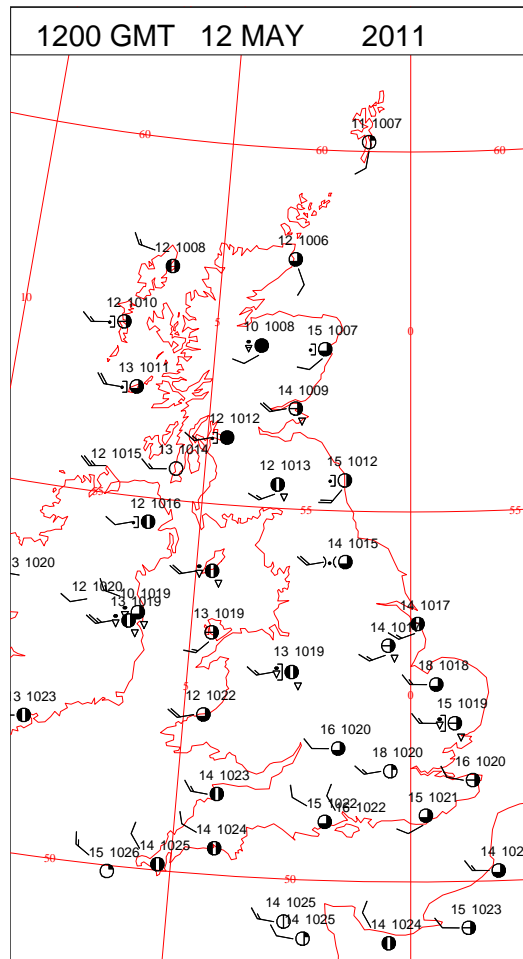
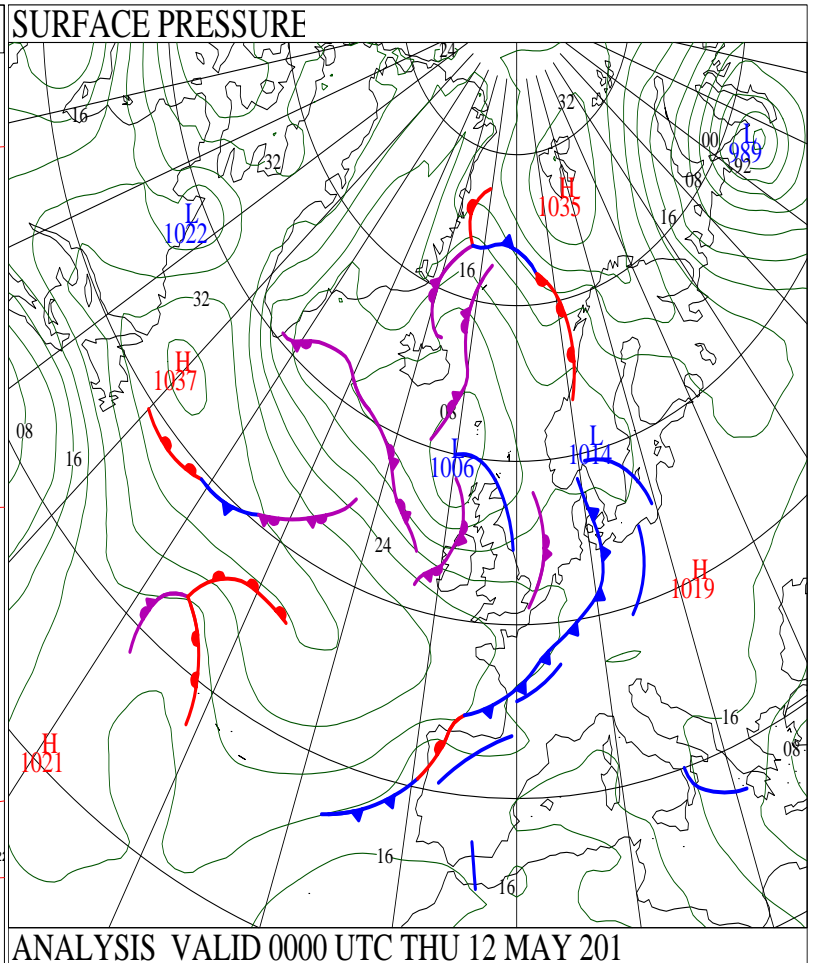
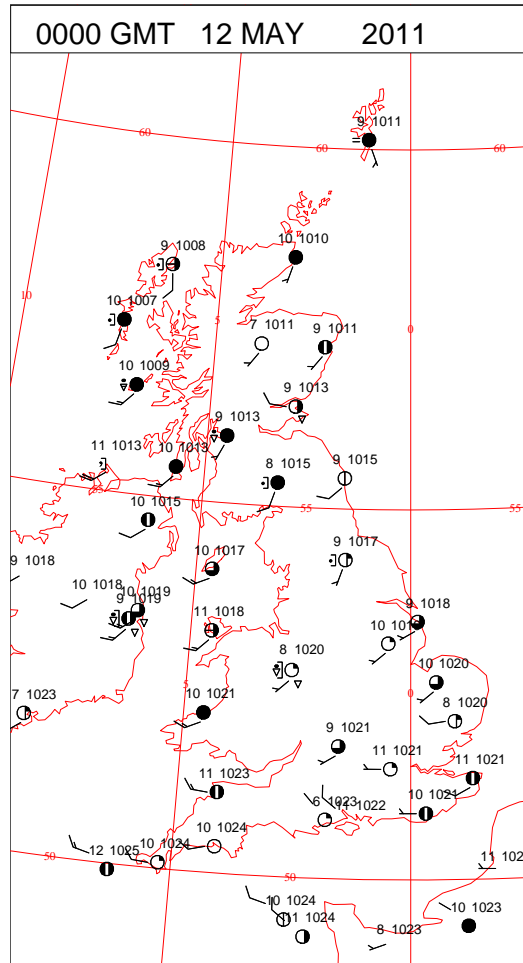
SIGNIFICANT WEATHER

0600 GMT 11 MAY 2011	SIG WEATHER	1200 GMT 11 MAY 2011	SIG WEATHER	<p>Summary of UK Weather for Wednesday 11 May 2011. Overnight there were some showers, mainly in the north and west.</p> <p>In the south of England low cloud and mist moved in from the sea in the early morning, giving a cloudy start to the day there.</p> <p>The longest spells of sunshine were between the showers in the north of the U.K.</p> <p>Through the day much of the south was cloudy, but the sun broke through in a few places at times, while the showers in the north became heavier, particularly in western Scotland and Northern Ireland.</p> <p>These showers, together with a few in northern England and Wales, lasted well into the evening.</p> <p>Temperatures were average for the time of year.</p>
1800 GMT 11 MAY 2011	SIG WEATHER	0000 GMT 12 MAY 2011	SIG WEATHER	<p>EXTREMES Highest Maximum: 18.3 Brize Norton, Oxfordshire Lowest Maximum: 11.8 Fair Isle, Shetland Lowest Minimum: 5.3 Andrewsfield, Essex Lowest Grass Minimum: -0.1 High Wycombe Hqair, Buckinghamshire Most Rain: 13.0 St Angelo, Fermanagh Most Sun: 10.4 Fair Isle, Shetland</p>

DAILY CLIMATE DATA

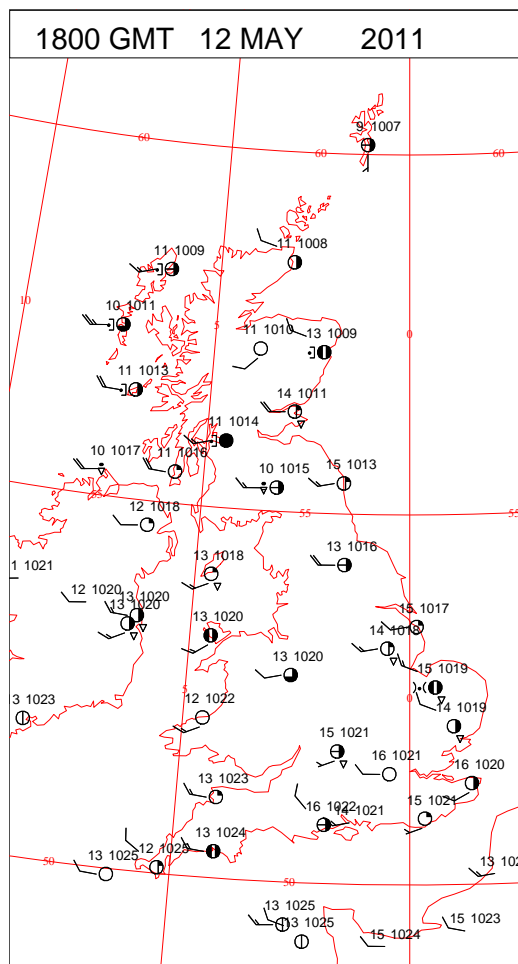
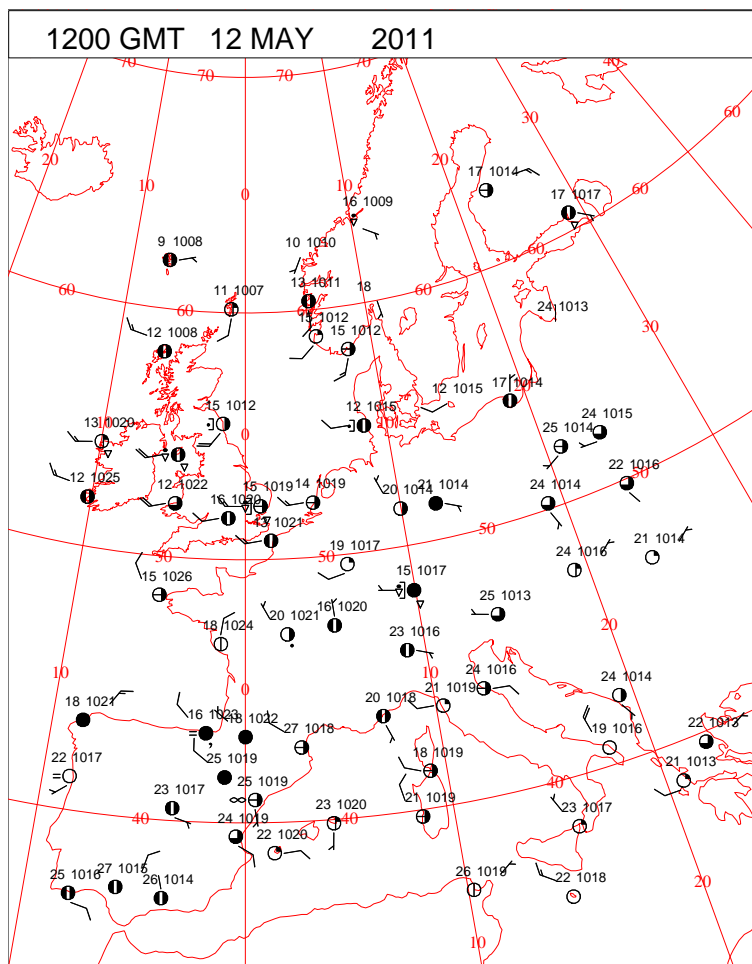
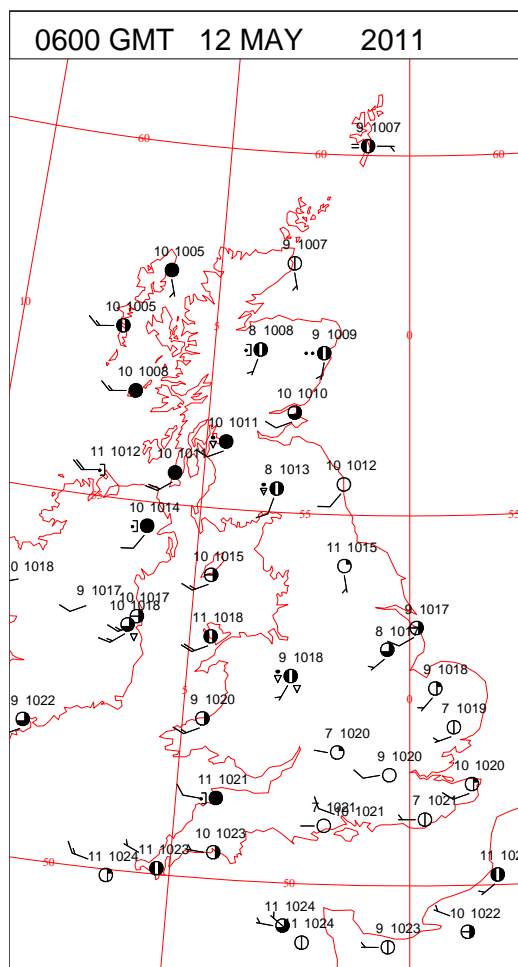
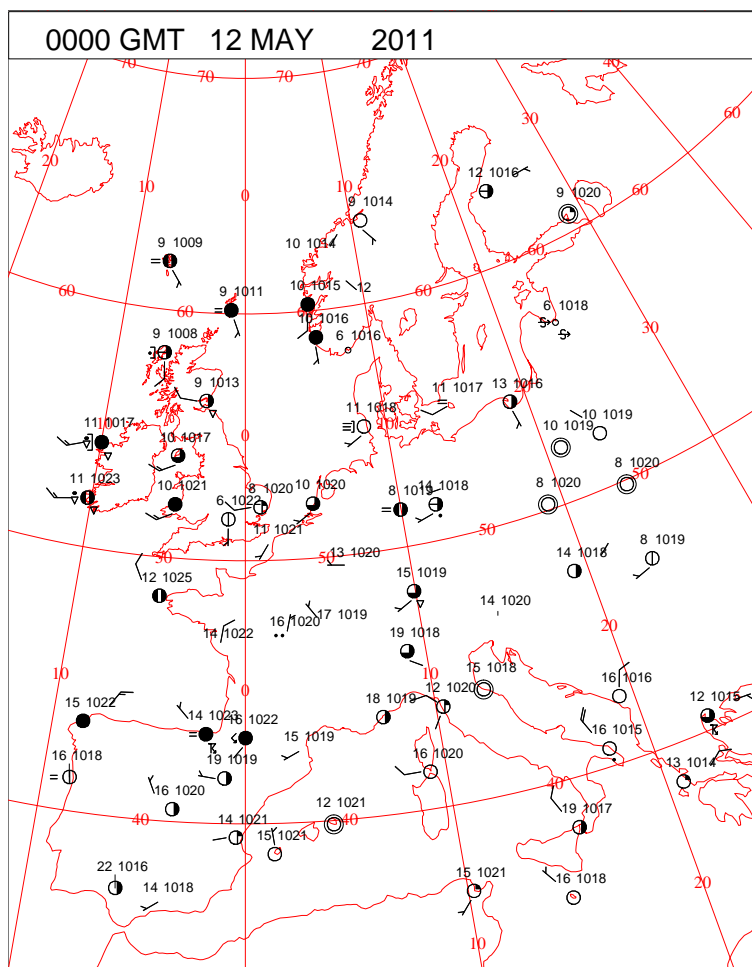


DAILY WEATHER SUMMARY



Thursday 12 May 2011

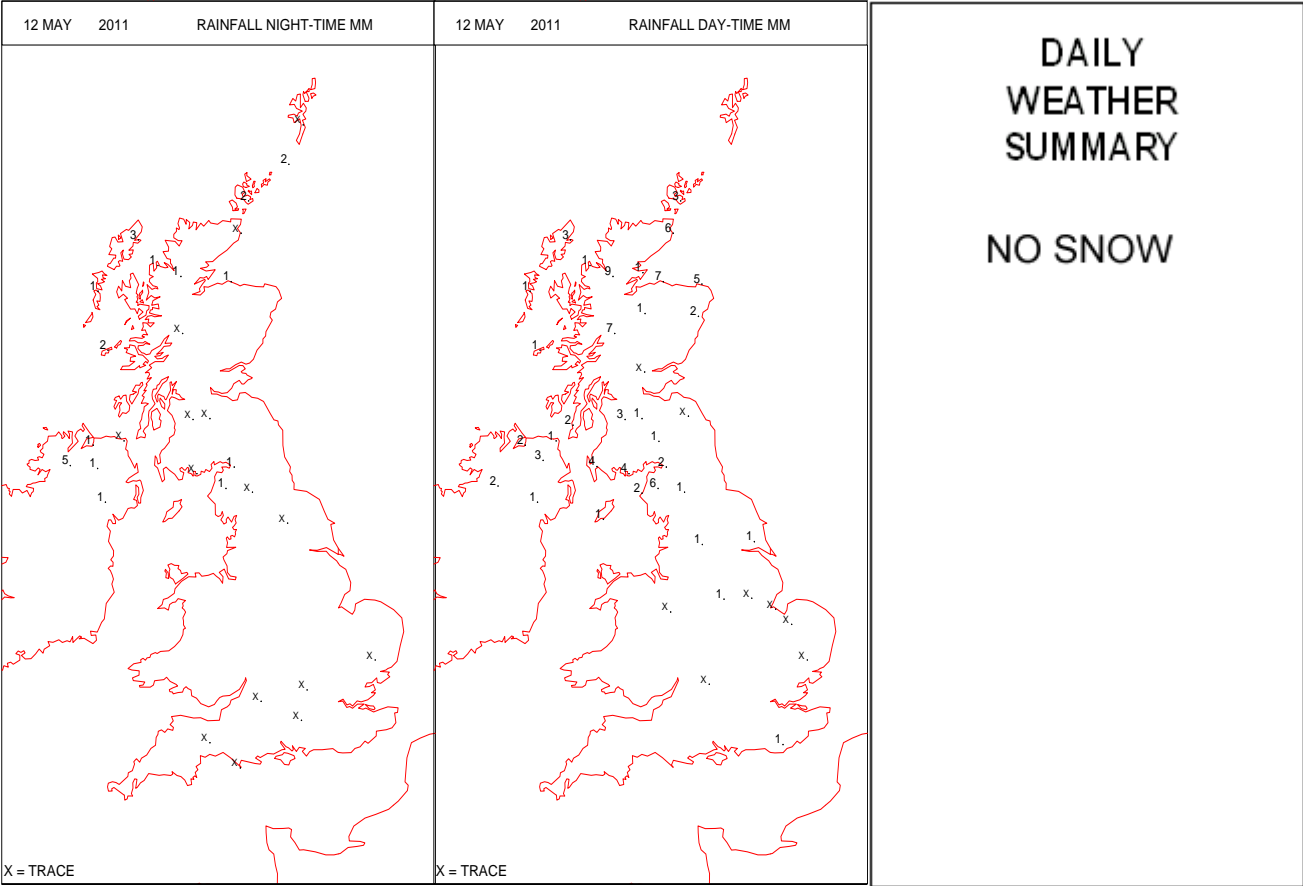
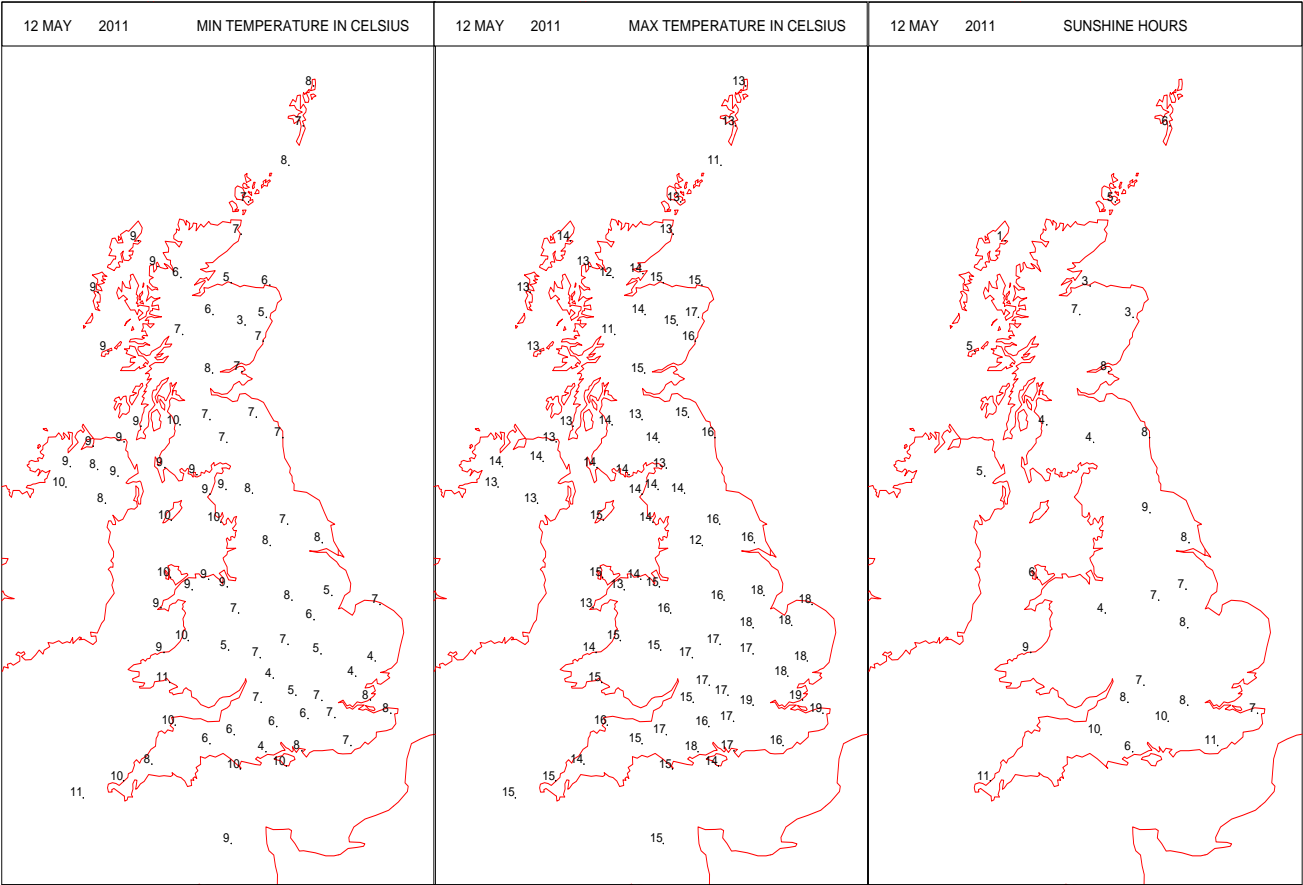
SURFACE REPORTS



SIGNIFICANT WEATHER

0600 GMT 12 MAY 2011	SIG WEATHER	1200 GMT 12 MAY 2011	SIG WEATHER	<p>Summary of UK Weather for Thursday 12 May 2011.</p> <p>Showers continued in Scotland, northern England and Northern Ireland throughout the morning, with these becoming persistent and heavy in some places. There were some scattered thunderstorms across Scotland during the afternoon.</p> <p>Elsewhere, it was a dry start to the day with temperatures generally too high for any frost.</p> <p>Showers developed across England and Wales, but these were mostly light. Rainfall totals were small, with parts of the south-east still remaining dry.</p> <p>During the evening, the showers became confined mainly to Scotland and Northern Ireland, with most other places dry with clear spells.</p> <p>Maximum temperatures were close to or a little above average in most places.</p>
1800 GMT 12 MAY 2011	SIG WEATHER	0000 GMT 13 MAY 2011	SIG WEATHER	<p>EXTREMES</p> <p>Highest Maximum: 19.3 Heathrow, Greater London</p> <p>Lowest Maximum: 11.0 Tulloch Bridge, Inverness-Shire</p> <p>Lowest Minimum: 2.9 Aboyne No 2, Aberdeenshire</p> <p>Lowest Grass Minimum: -1.4 Hurn, Dorset</p> <p>Most Rain: 9.8 Loch Glascarnoch, Ross & Cromarty</p> <p>Most Sun: 12.9 Guernsey Airport, Guernsey</p>

DAILY CLIMATE DATA

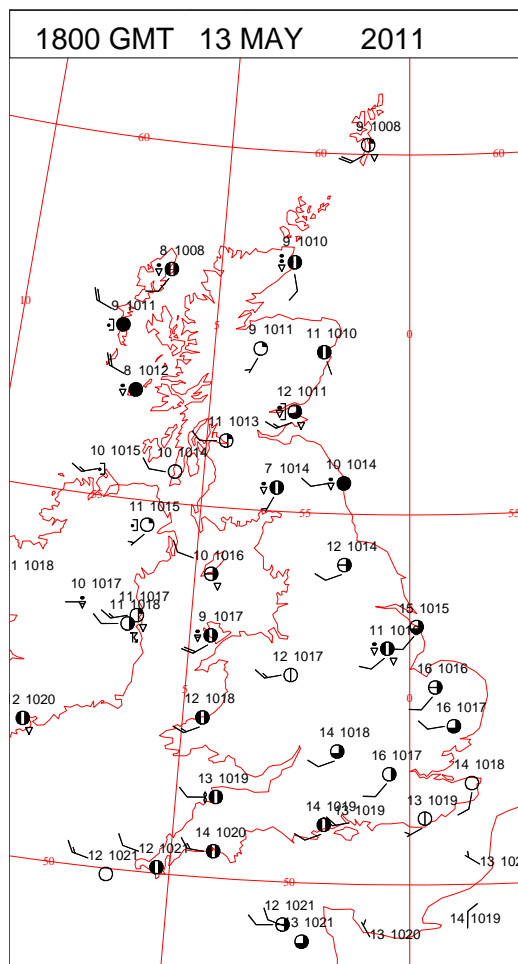
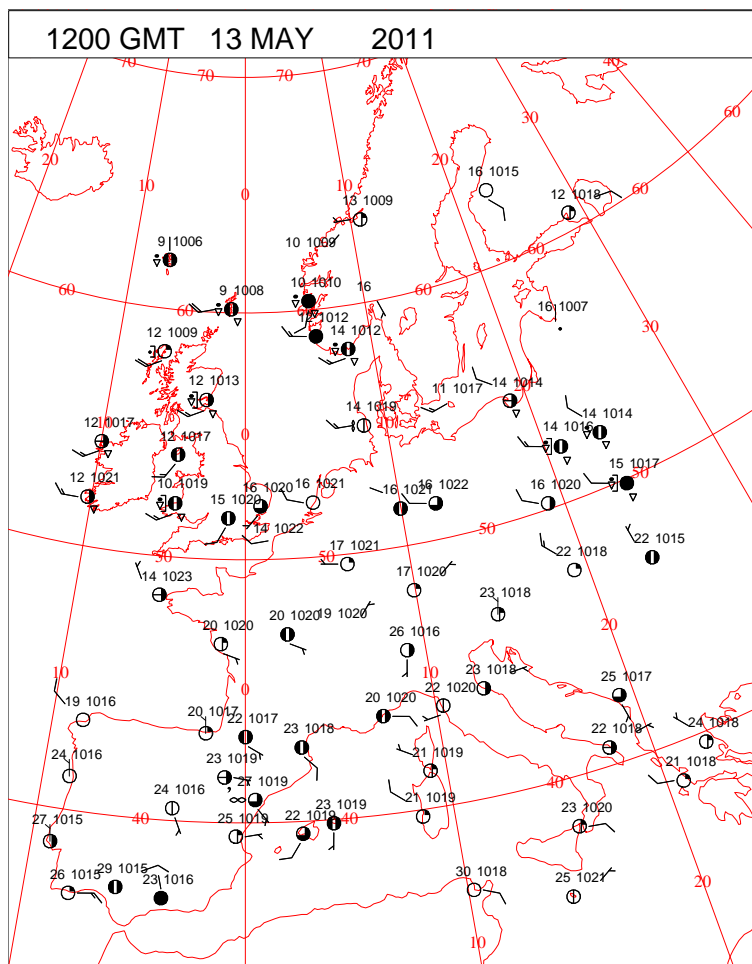
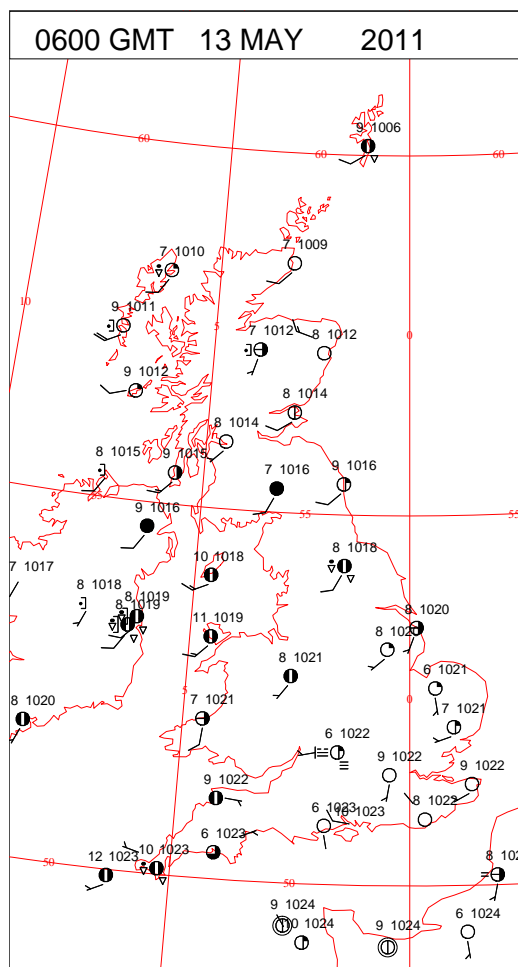
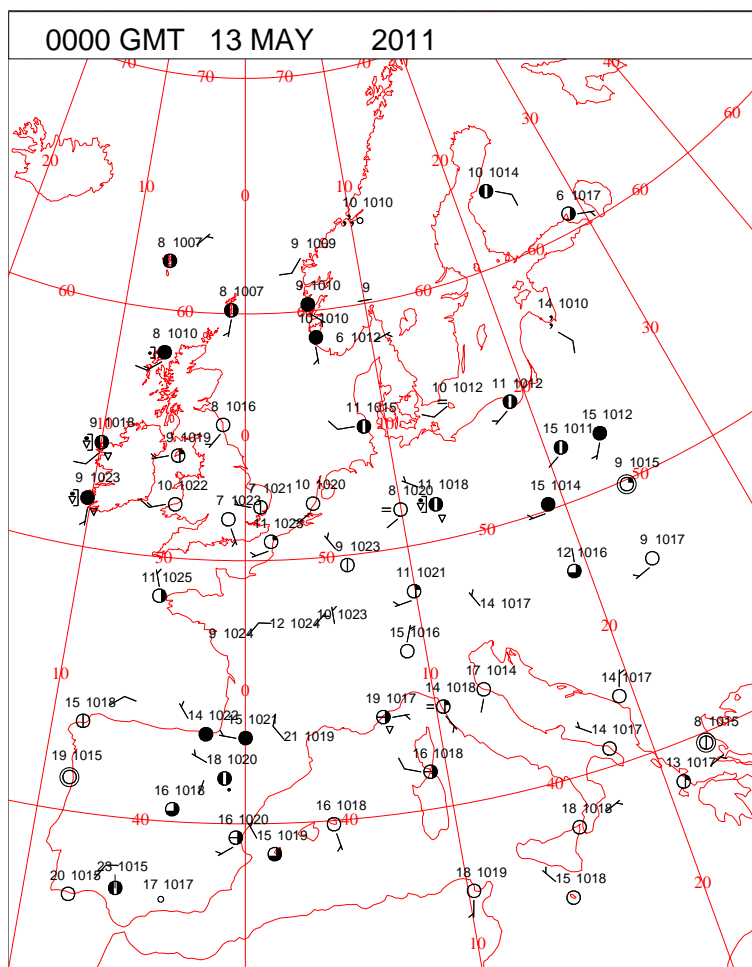


The map displays the distribution of 25 bird species across the British Isles. Each species is identified by a number and a symbol: a circle, a triangle, or a square. The symbols indicate the range of each species, often with additional markings like dots or lines. The map includes latitude and longitude lines (60, 55, 50, 45, 40, 35, 30, 25, 20, 15, 10, 5, 0, 5, 10, 15, 20, 25, 30, 35, 40, 45, 50, 55, 60, 65, 70, 75, 80, 85, 90, 95, 100, 105, 110, 115, 120, 125, 130, 135, 140, 145, 150, 155, 160, 165, 170, 175, 180, 185, 190, 195, 200, 205, 210, 215, 220, 225, 230, 235, 240, 245, 250, 255, 260, 265, 270, 275, 280, 285, 290, 295, 300, 305, 310, 315, 320, 325, 330, 335, 340, 345, 350, 355, 360, 365, 370, 375, 380, 385, 390, 395, 400, 405, 410, 415, 420, 425, 430, 435, 440, 445, 450, 455, 460, 465, 470, 475, 480, 485, 490, 495, 500, 505, 510, 515, 520, 525, 530, 535, 540, 545, 550, 555, 560, 565, 570, 575, 580, 585, 590, 595, 600, 605, 610, 615, 620, 625, 630, 635, 640, 645, 650, 655, 660, 665, 670, 675, 680, 685, 690, 695, 700, 705, 710, 715, 720, 725, 730, 735, 740, 745, 750, 755, 760, 765, 770, 775, 780, 785, 790, 795, 800, 805, 810, 815, 820, 825, 830, 835, 840, 845, 850, 855, 860, 865, 870, 875, 880, 885, 890, 895, 900, 905, 910, 915, 920, 925, 930, 935, 940, 945, 950, 955, 960, 965, 970, 975, 980, 985, 990, 995, 1000, 1005, 1010, 1015, 1020, 1025, 1030, 1035, 1040, 1045, 1050, 1055, 1060, 1065, 1070, 1075, 1080, 1085, 1090, 1095, 1100, 1105, 1110, 1115, 1120, 1125, 1130, 1135, 1140, 1145, 1150, 1155, 1160, 1165, 1170, 1175, 1180, 1185, 1190, 1195, 1200, 1205, 1210, 1215, 1220, 1225, 1230, 1235, 1240, 1245, 1250, 1255, 1260, 1265, 1270, 1275, 1280, 1285, 1290, 1295, 1300, 1305, 1310, 1315, 1320, 1325, 1330, 1335, 1340, 1345, 1350, 1355, 1360, 1365, 1370, 1375, 1380, 1385, 1390, 1395, 1400, 1405, 1410, 1415, 1420, 1425, 1430, 1435, 1440, 1445, 1450, 1455, 1460, 1465, 1470, 1475, 1480, 1485, 1490, 1495, 1500, 1505, 1510, 1515, 1520, 1525, 1530, 1535, 1540, 1545, 1550, 1555, 1560, 1565, 1570, 1575, 1580, 1585, 1590, 1595, 1600, 1605, 1610, 1615, 1620, 1625, 1630, 1635, 1640, 1645, 1650, 1655, 1660, 1665, 1670, 1675, 1680, 1685, 1690, 1695, 1700, 1705, 1710, 1715, 1720, 1725, 1730, 1735, 1740, 1745, 1750, 1755, 1760, 1765, 1770, 1775, 1780, 1785, 1790, 1795, 1800, 1805, 1810, 1815, 1820, 1825, 1830, 1835, 1840, 1845, 1850, 1855, 1860, 1865, 1870, 1875, 1880, 1885, 1890, 1895, 1900, 1905, 1910, 1915, 1920, 1925, 1930, 1935, 1940, 1945, 1950, 1955, 1960, 1965, 1970, 1975, 1980, 1985, 1990, 1995, 2000, 2005, 2010, 2015, 2020, 2025, 2030, 2035, 2040, 2045, 2050, 2055, 2060, 2065, 2070, 2075, 2080, 2085, 2090, 2095, 2100, 2105, 2110, 2115, 2120, 2125, 2130, 2135, 2140, 2145, 2150, 2155, 2160, 2165, 2170, 2175, 2180, 2185, 2190, 2195, 2200, 2205, 2210, 2215, 2220, 2225, 2230, 2235, 2240, 2245, 2250, 2255, 2260, 2265, 2270, 2275, 2280, 2285, 2290, 2295, 2300, 2305, 2310, 2315, 2320, 2325, 2330, 2335, 2340, 2345, 2350, 2355, 2360, 2365, 2370, 2375, 2380, 2385, 2390, 2395, 2400, 2405, 2410, 2415, 2420, 2425, 2430, 2435, 2440, 2445, 2450, 2455, 2460, 2465, 2470, 2475, 2480, 2485, 2490, 2495, 2500, 2505, 2510, 2515, 2520, 2525, 2530, 2535, 2540, 2545, 2550, 2555, 2560, 2565, 2570, 2575, 2580, 2585, 2590, 2595, 2600, 2605, 2610, 2615, 2620, 2625, 2630, 2635, 2640, 2645, 2650, 2655, 2660, 2665, 2670, 2675, 2680, 2685, 2690, 2695, 2700, 2705, 2710, 2715, 2720, 2725, 2730, 2735, 2740, 2745, 2750, 2755, 2760, 2765, 2770, 2775, 2780, 2785, 2790, 2795, 2800, 2805, 2810, 2815, 2820, 2825, 2830, 2835, 2840, 2845, 2850, 2855, 2860, 2865, 2870, 2875, 2880, 2885, 2890, 2895, 2900, 2905, 2910, 2915, 2920, 2925, 2930, 2935, 2940, 2945, 2950, 2955, 2960, 2965, 2970, 2975, 2980, 2985, 2990, 2995, 3000, 3005, 3010, 3015, 3020, 3025, 3030, 3035, 3040, 3045, 3050, 3055, 3060, 3065, 3070, 3075, 3080, 3085, 3090, 3095, 3100, 3105, 3110, 3115, 3120, 3125, 3130, 3135, 3140, 3145, 3150, 3155, 3160, 3165, 3170, 3175, 3180, 3185, 3190, 3195, 3200, 3205, 3210, 3215, 3220, 3225, 3230, 3235, 3240, 3245, 3250, 3255, 3260, 3265, 3270, 3275, 3280, 3285, 3290, 3295, 3300, 3305, 3310, 3315, 3320, 3325, 3330, 3335, 3340, 3345, 3350, 3355, 3360, 3365, 3370, 3375, 3380, 3385, 3390, 3395, 3400, 3405, 3410, 3415, 3420, 3425, 3430, 3435, 3440, 3445, 3450, 3455, 3

Crown Copyright 2011, All Rights Reserved

Friday 13 May 2011

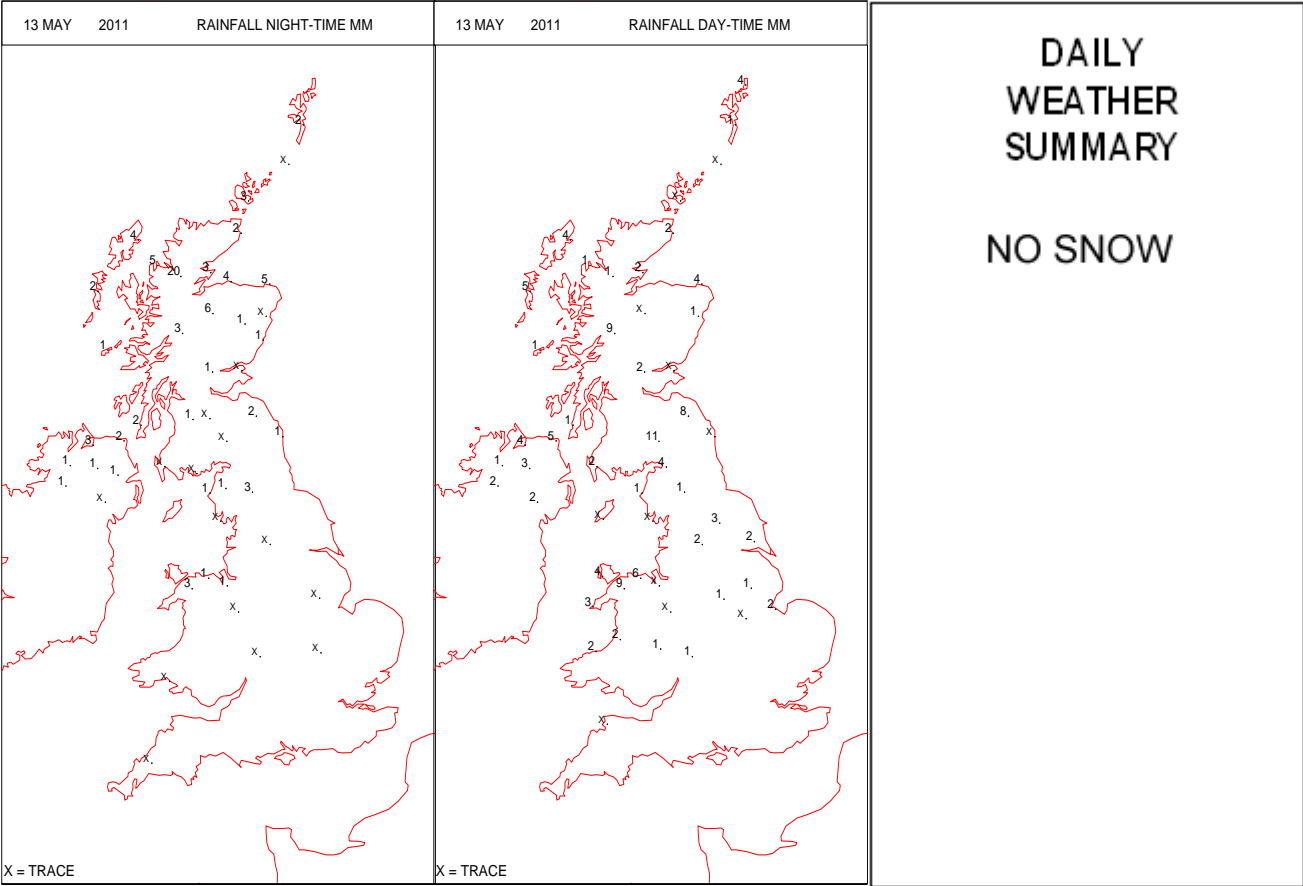
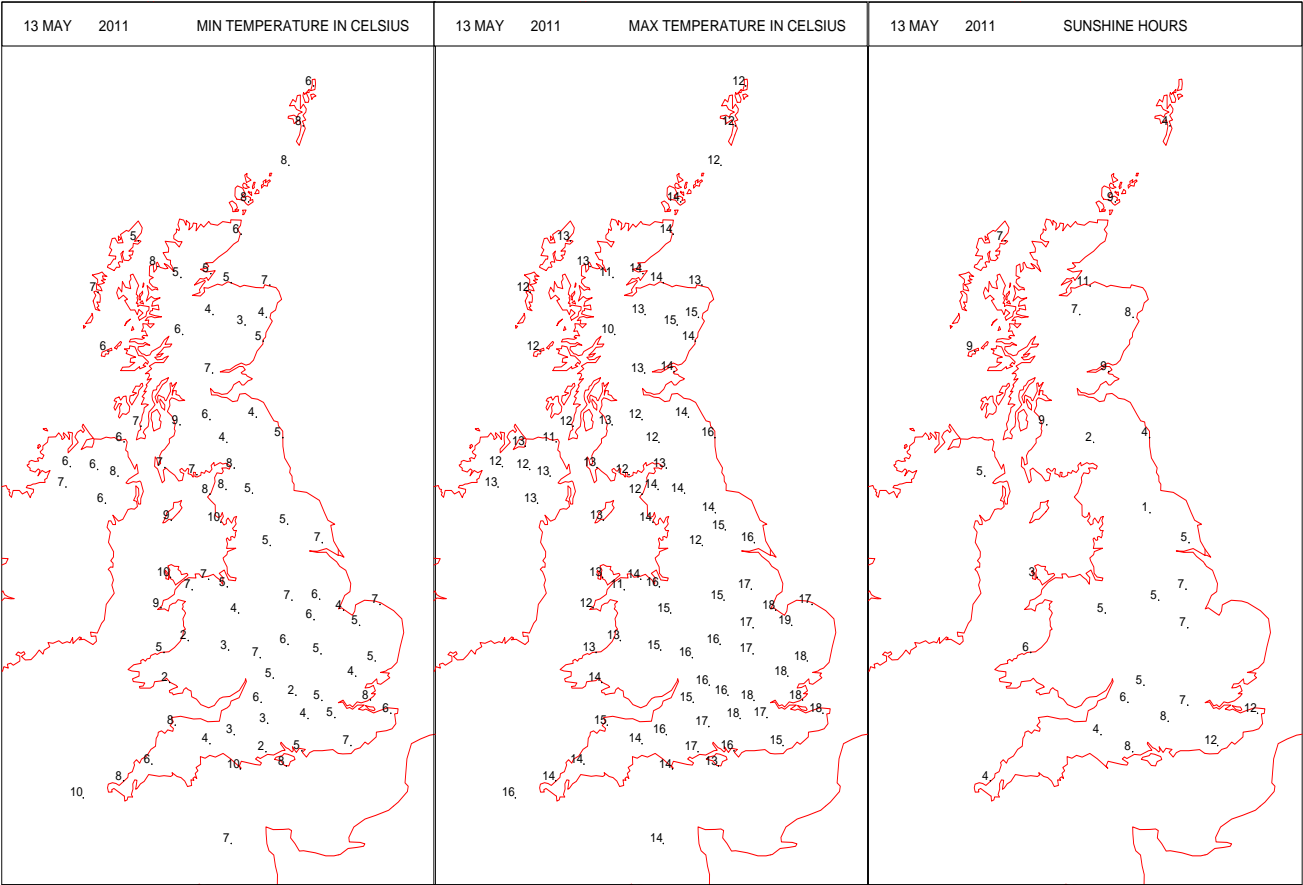
SURFACE REPORTS



SIGNIFICANT WEATHER

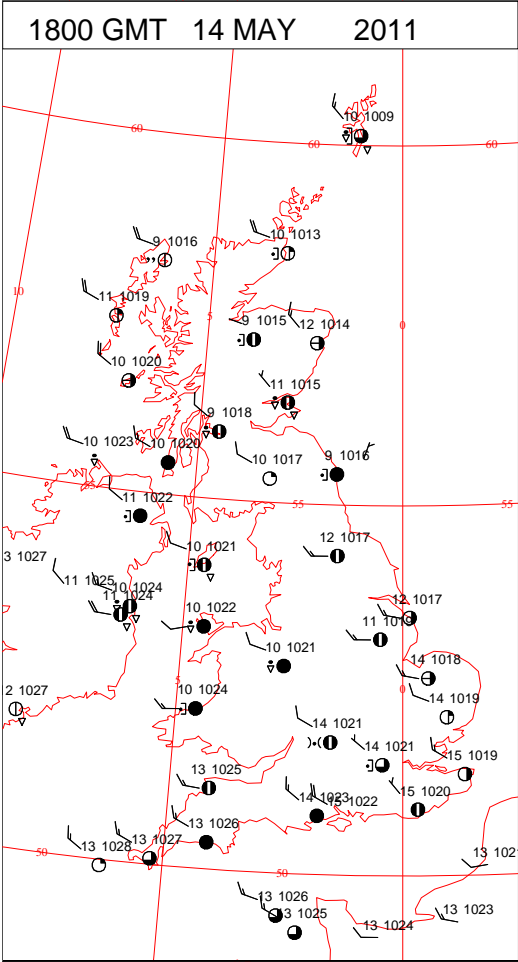
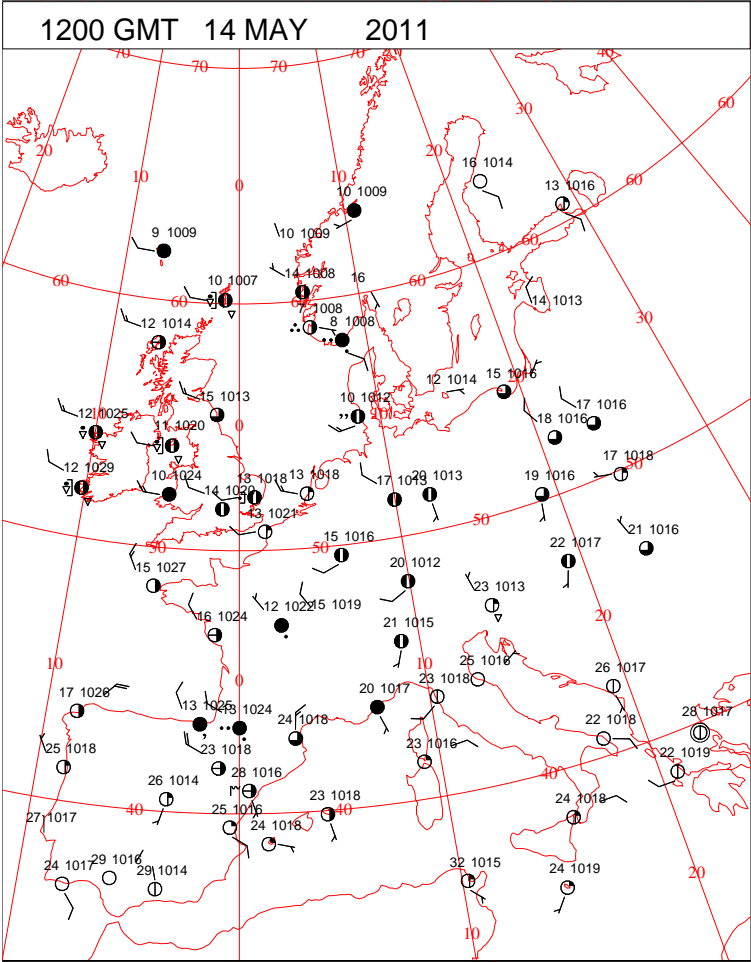
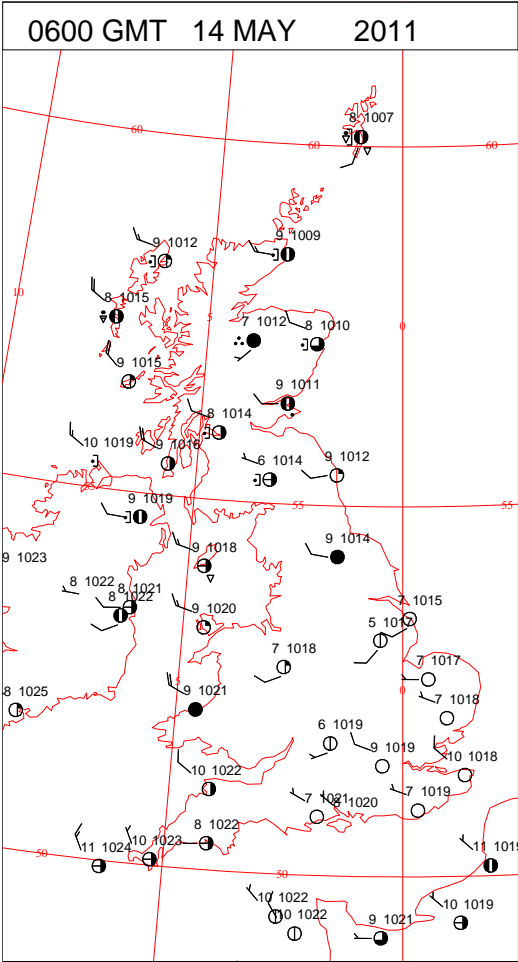
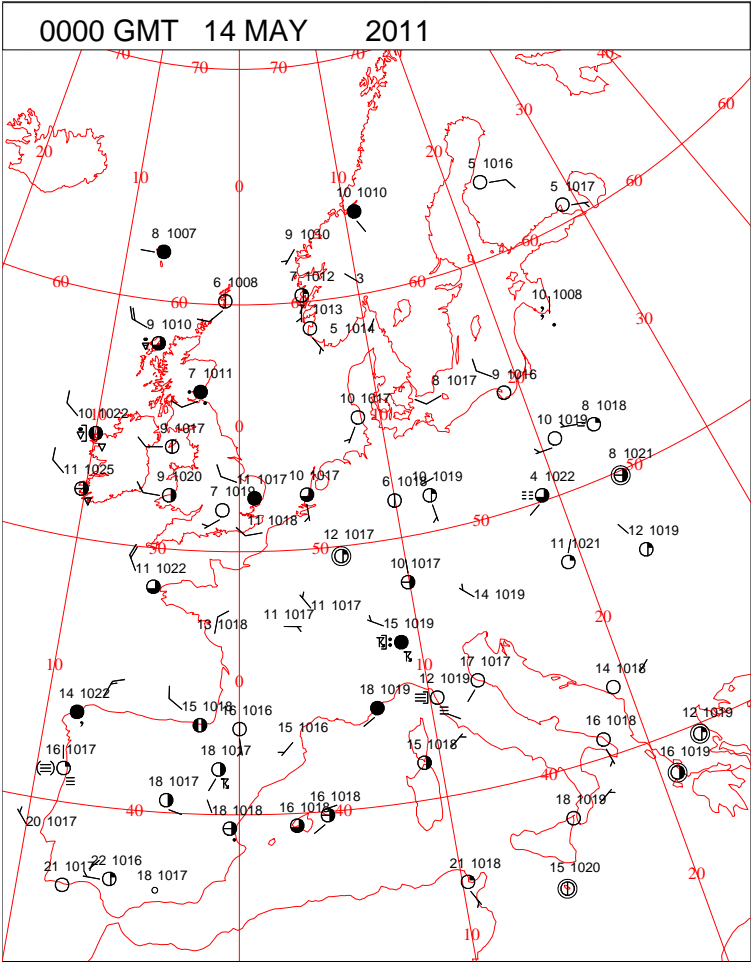
0600 GMT 13 MAY 2011	SIG WEATHER	1200 GMT 13 MAY 2011	SIG WEATHER	<p>Summary of UK Weather for Friday 13 May 2011.</p> <p>It was a cold start to the day where skies had cleared overnight. Minimum temperatures in several locations in southern England were only just above freezing at the end of the night.</p> <p>Overnight showers in Scotland, Northern Ireland and northern England continued into the morning, and merged to give a longer period of rain over the Western Isles in the late afternoon.</p> <p>It was dry at first elsewhere, with some sunshine, but it became cloudier as a weak cold front moved south-east across the country, followed by showers. This brought rain to all areas except south-eastern counties of England. Some of these showers also merged together bringing some persistent rain for a time in northern England.</p> <p>There were a few thundery showers into the evening, mainly over north Wales.</p> <p>Temperatures were slightly cool for the time of year in most areas, but average in the south-east.</p>
1800 GMT 13 MAY 2011	SIG WEATHER	0000 GMT 14 MAY 2011	SIG WEATHER	<p>EXTREMES</p> <p>Highest Maximum: 18.6 Heathrow, Greater London</p> <p>Lowest Maximum: 10.1 Tulloch Bridge, Inverness-Shire</p> <p>Lowest Minimum: 1.6 Benson, Oxfordshire</p> <p>Lowest Grass Minimum: -2.5 Hurn, Dorset</p> <p>Most Rain: 20.4 Loch Glascarnoch, Ross & Cromarty</p> <p>Most Sun: 12.7 Jersey Airport, Jersey</p>

DAILY CLIMATE DATA



Crown Copyright 2011, All Rights Reserved

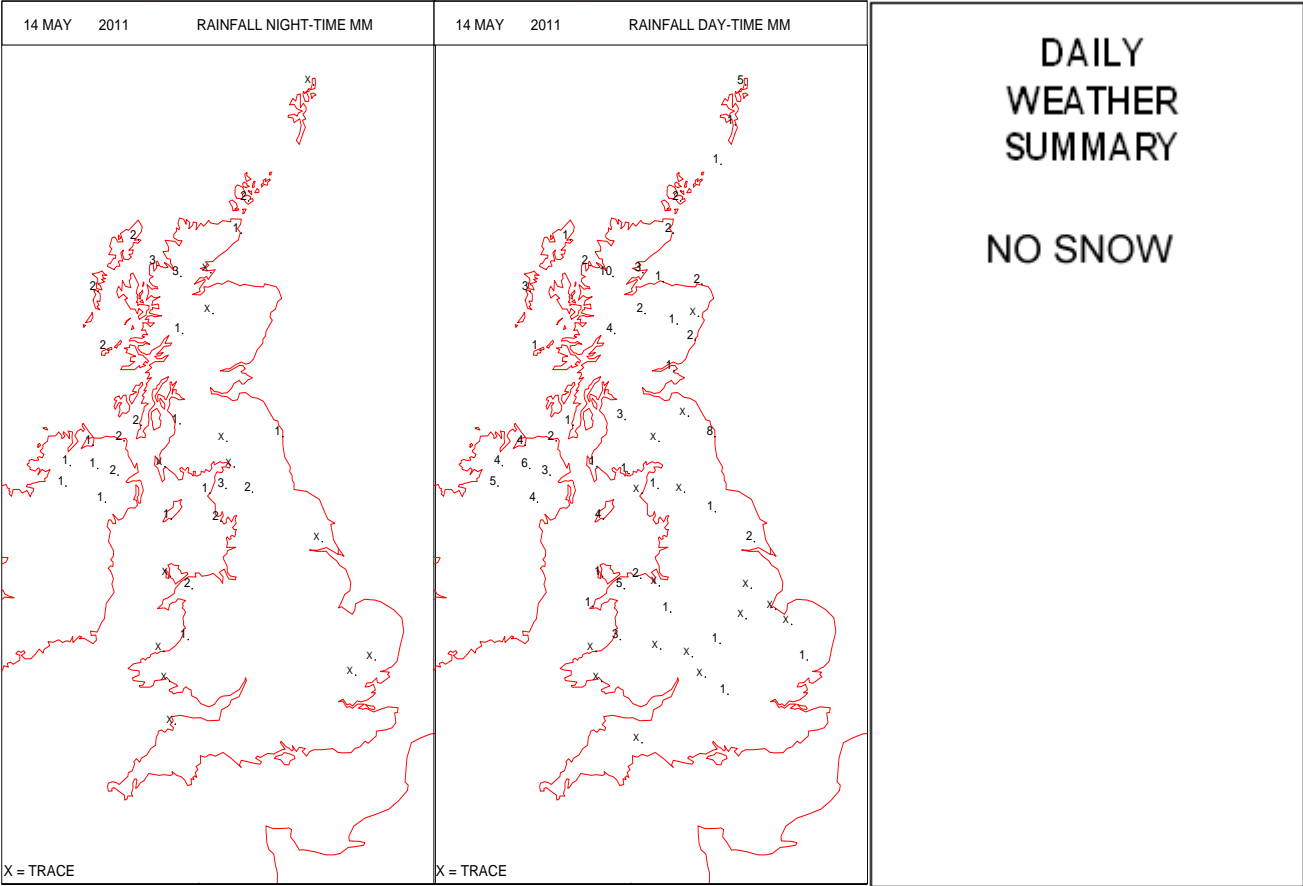
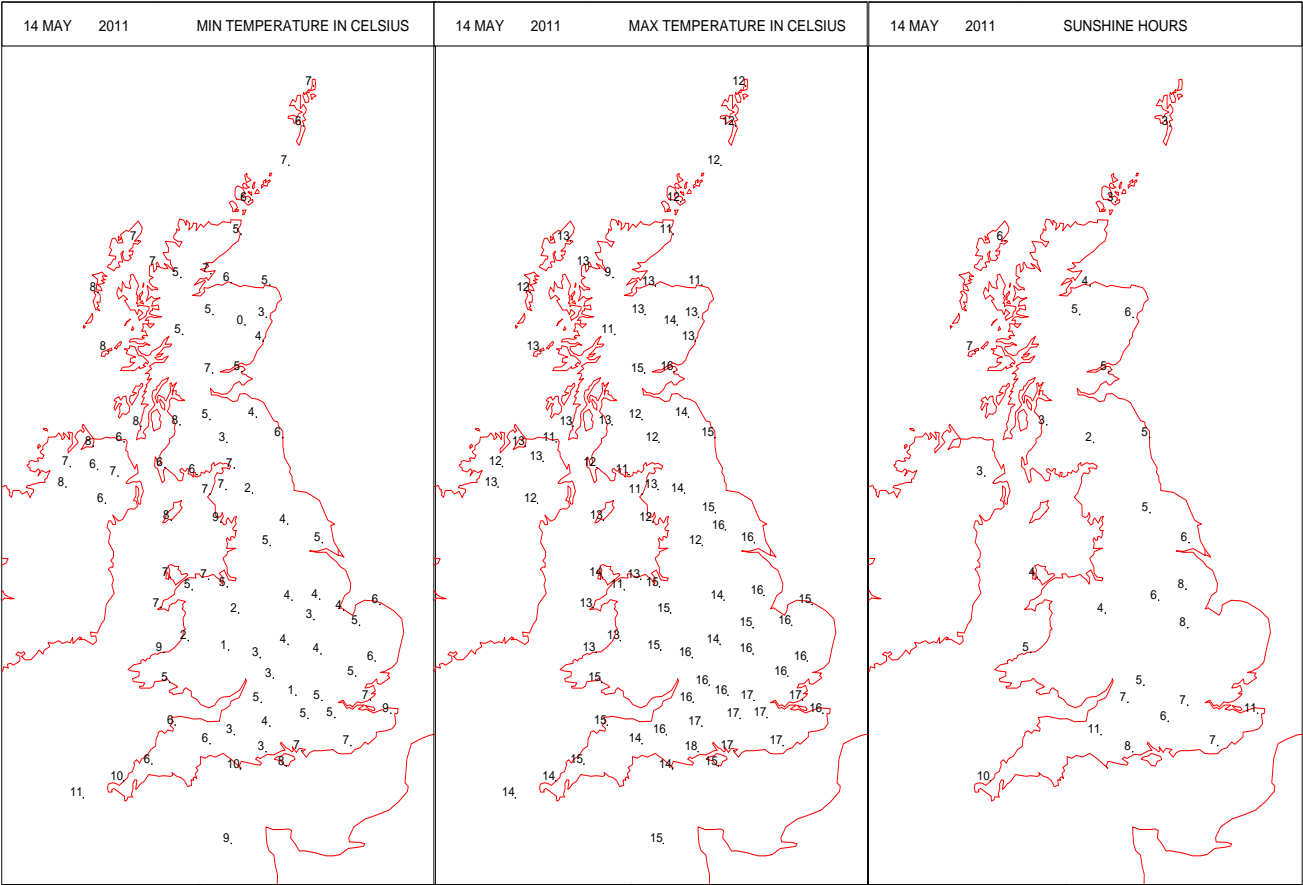
SURFACE REPORTS



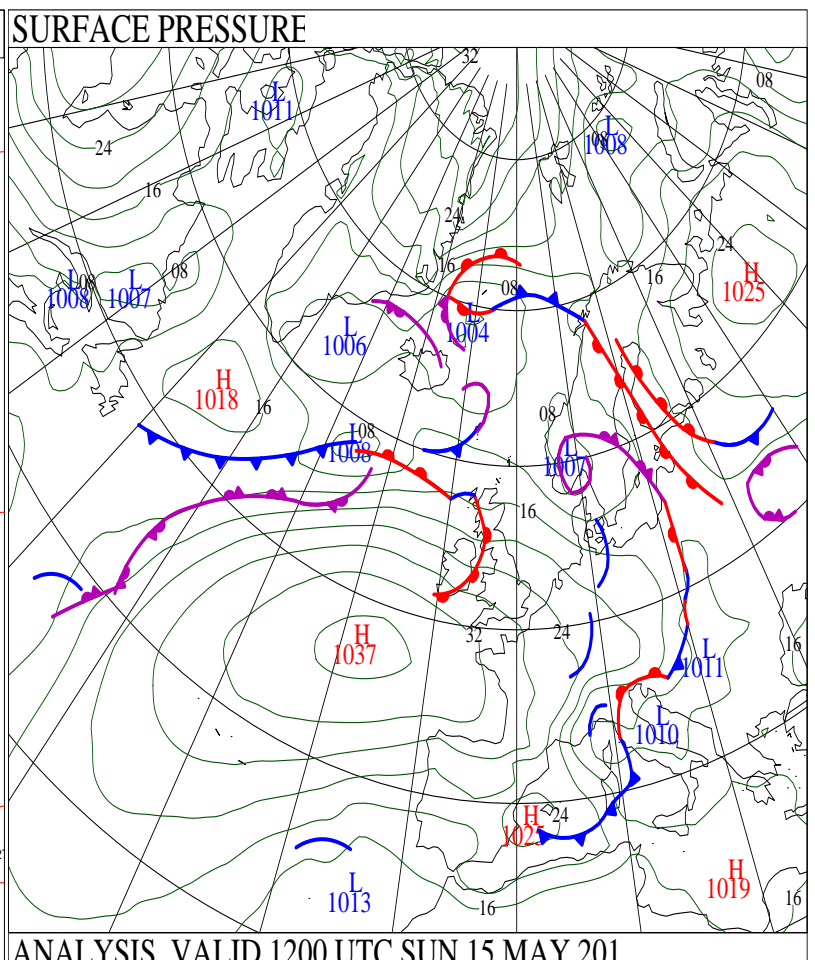
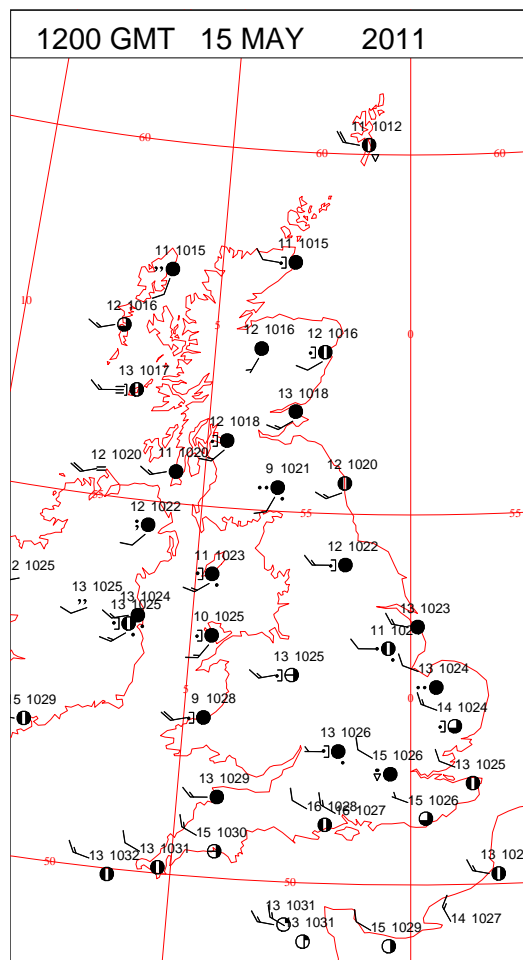
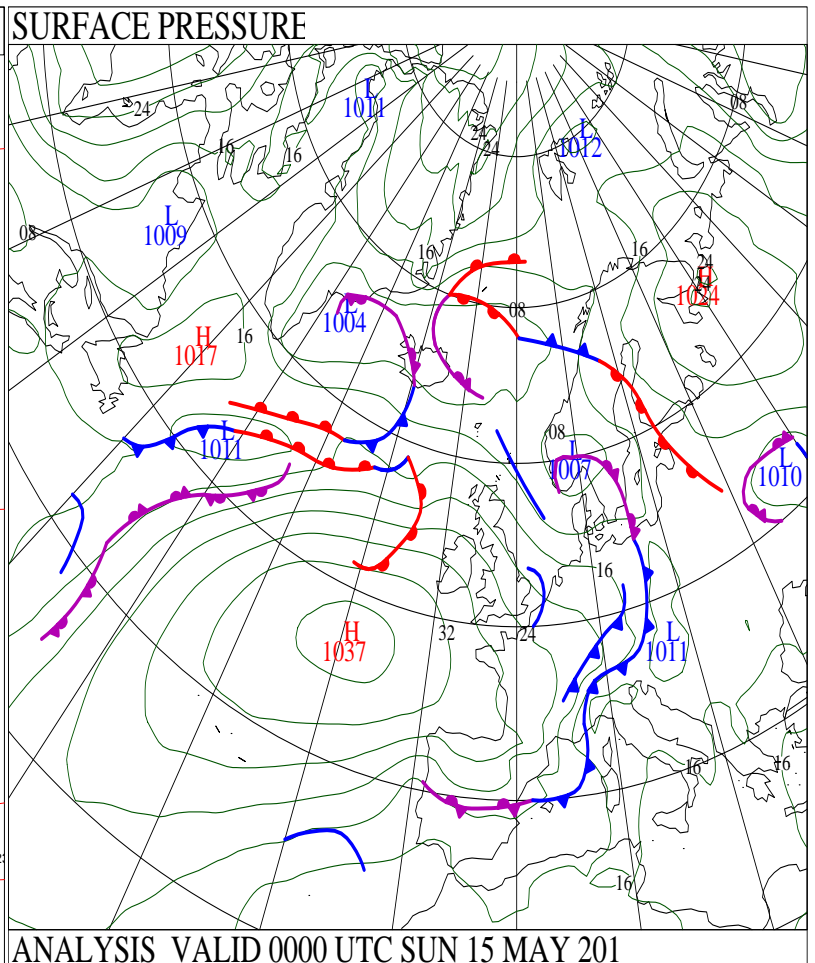
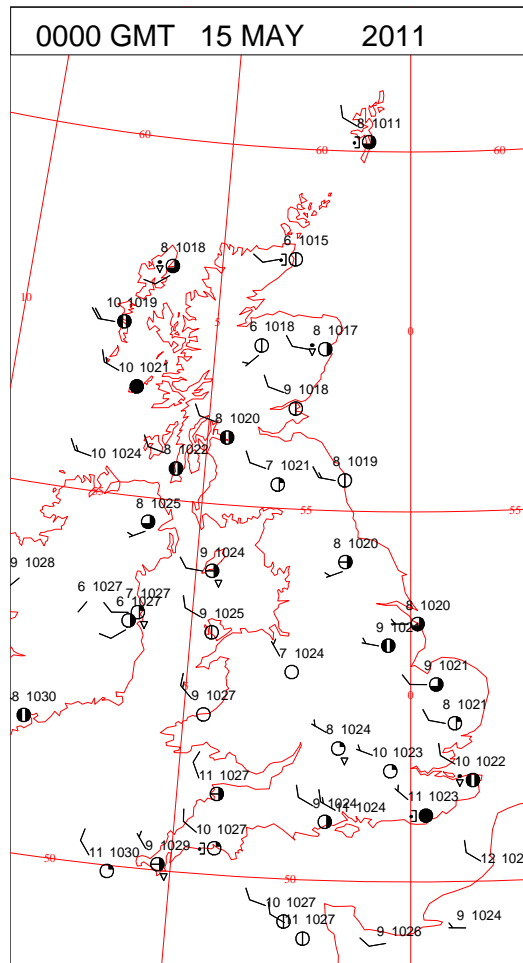
SIGNIFICANT WEATHER

0600 GMT 14 MAY 2011	SIG WEATHER	1200 GMT 14 MAY 2011	SIG WEATHER	<p>Summary of UK Weather for Saturday 14 May 2011. It was another day of sunshine and showers across the U.K., although showers didn't affect all areas, and some places remained completely dry throughout.</p> <p>Most of England and Wales had a dry and bright start to the day although it was rather chilly in places.</p> <p>North-western Scotland, Northern Ireland and north-western parts of England and Wales had showers from the start of the day, and these continued throughout the morning.</p> <p>By the middle of the day further showers had developed near the North Sea coast of England and southern Scotland, and some of these became heavy and thundery. However, there was still a great deal of dry and bright weather around.</p> <p>Showers became more widespread during the afternoon, but began to die out in the evening.</p> <p>It was a breezy day across the U.K., with the strongest winds affecting high ground and exposed coastal areas, mainly in the north and west.</p> <p>Temperatures were generally around average for the time of year, with the south and south-east warmest.</p>
1800 GMT 14 MAY 2011	SIG WEATHER	0000 GMT 15 MAY 2011	SIG WEATHER	<p>EXTREMES Highest Maximum: 17.8 Hurn, Dorset Lowest Maximum: 9.2 Loch Glascarnoch, Ross & Cromarty Lowest Minimum: 0.0 Aboyne No 2, Aberdeenshire Lowest Grass Minimum: -3.6 Aboyne No 2, Aberdeenshire Most Rain: 13.2 Loch Glascarnoch, Ross & Cromarty Most Sun: 13.8 Jersey Airport, Jersey</p>

DAILY CLIMATE DATA

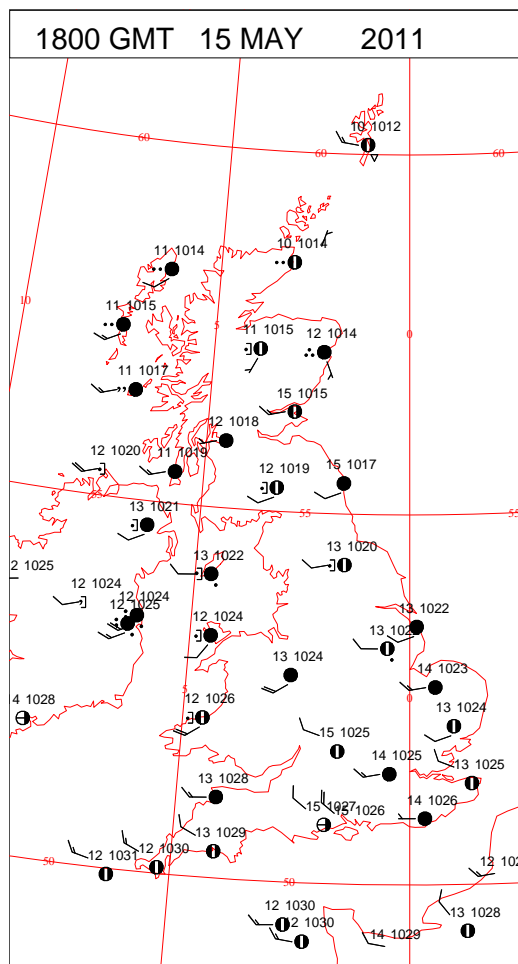
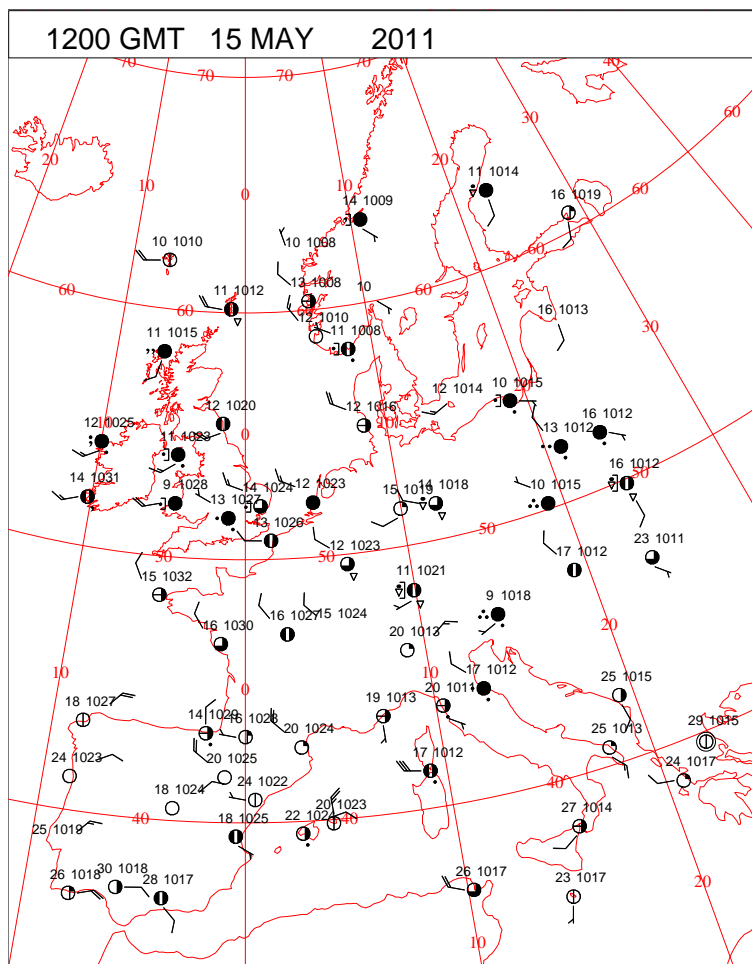
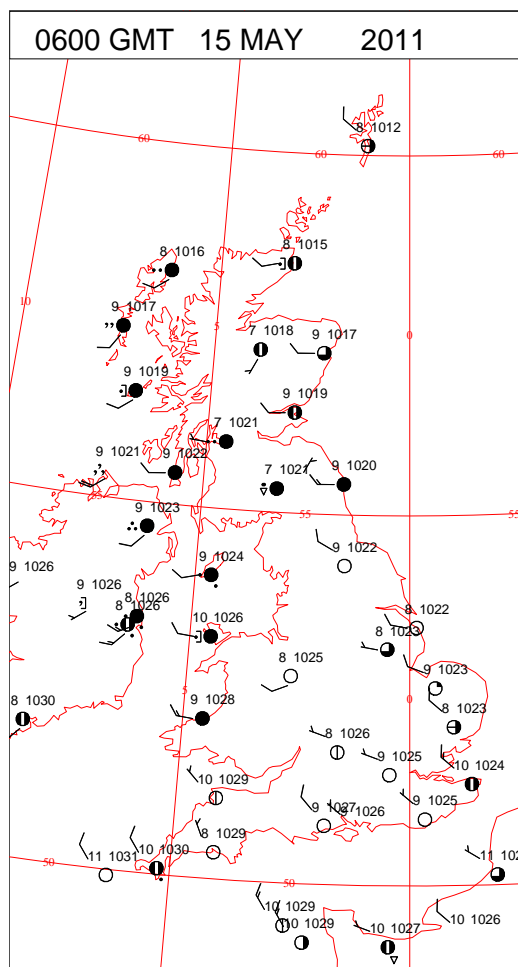
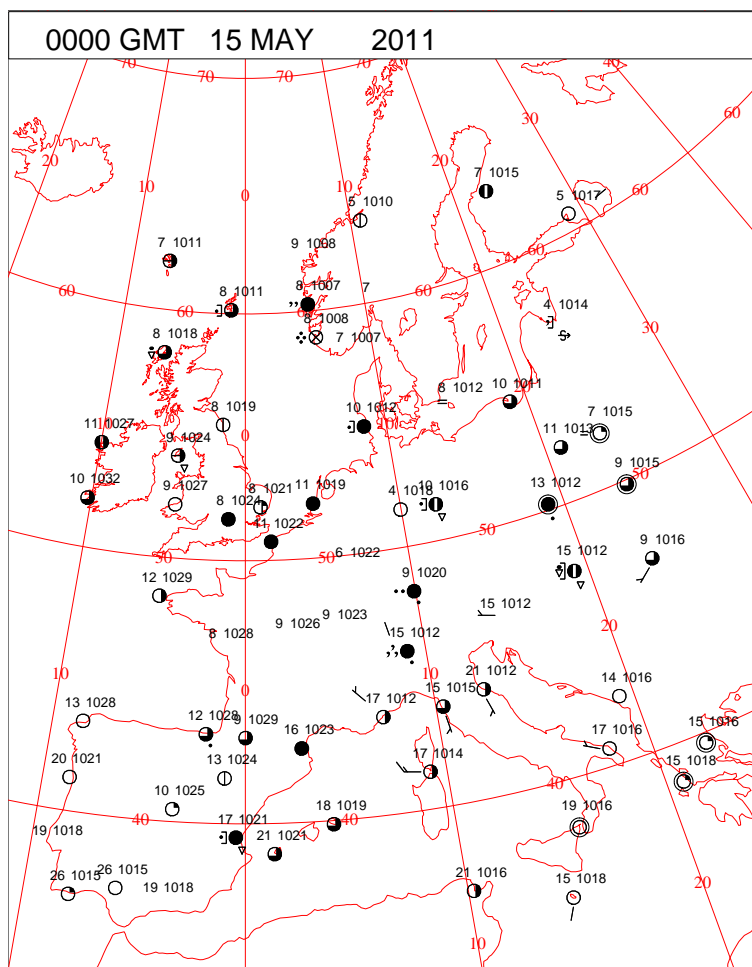


DAILY WEATHER SUMMARY



Sunday 15 May 2011

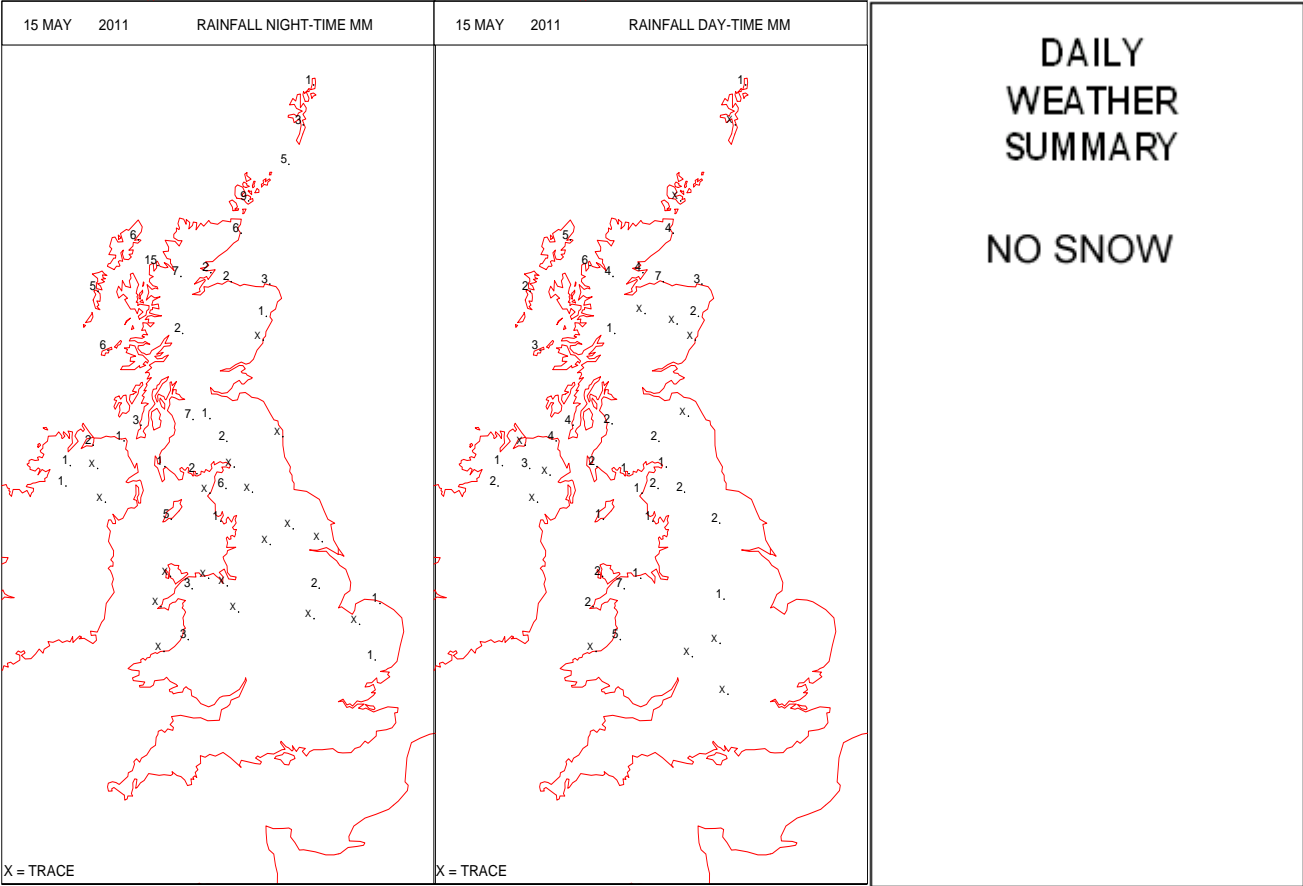
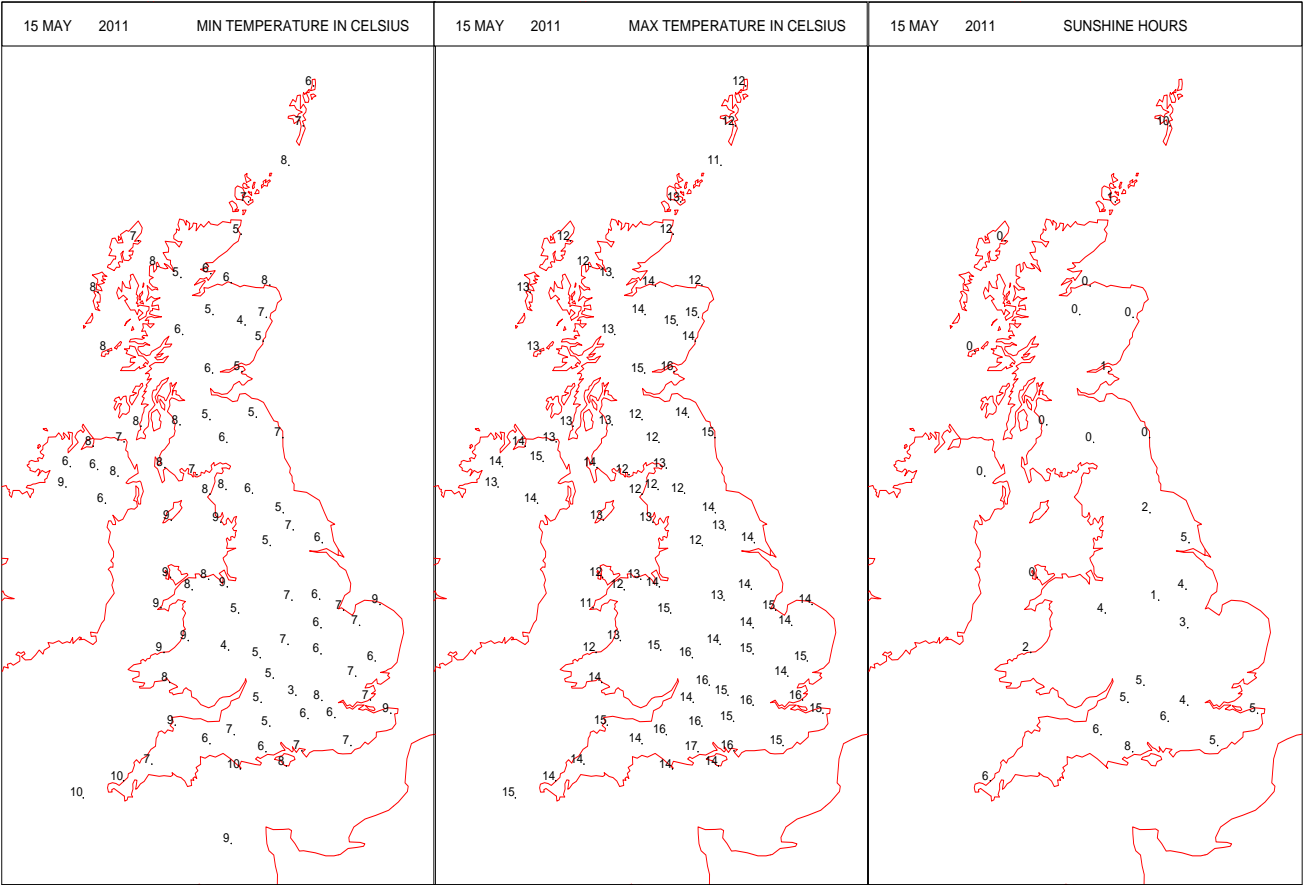
SURFACE REPORTS



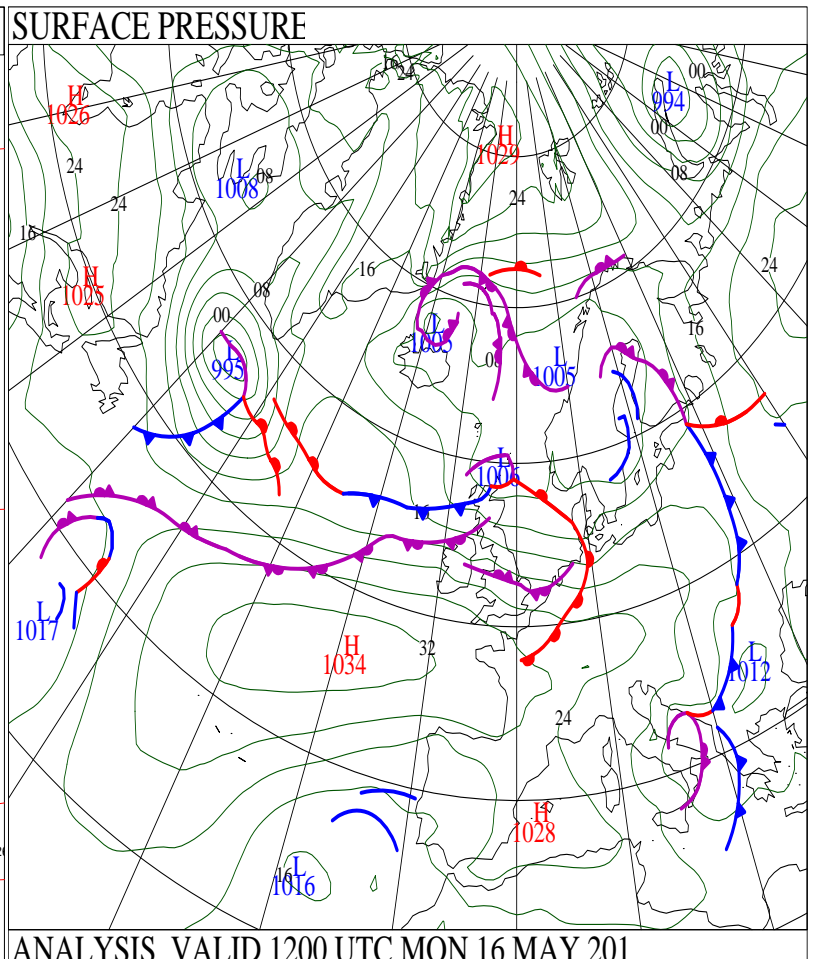
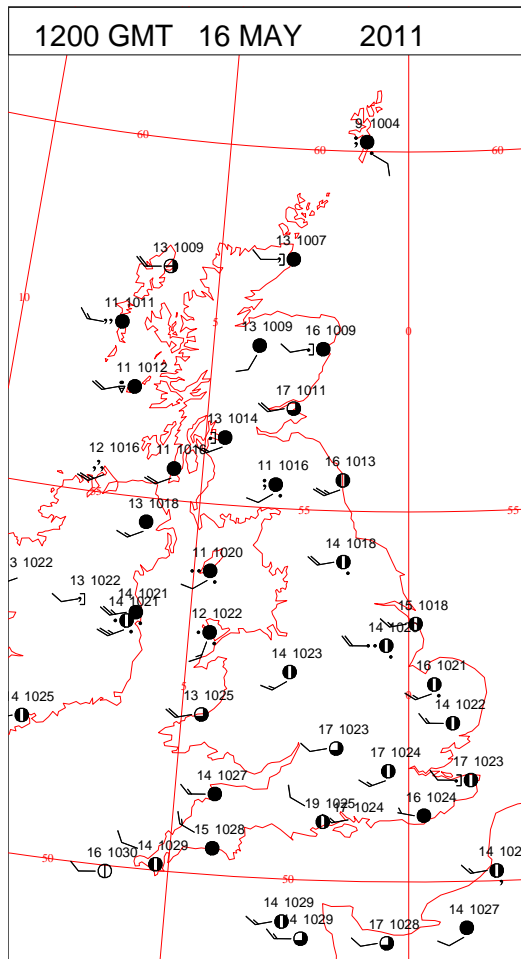
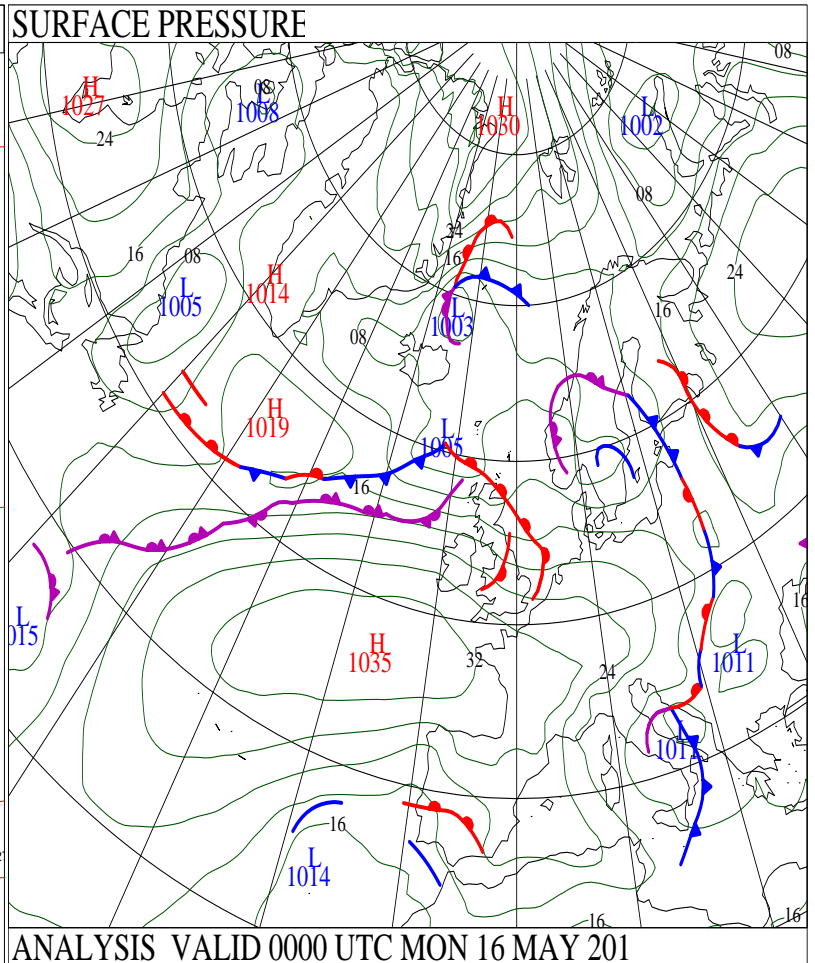
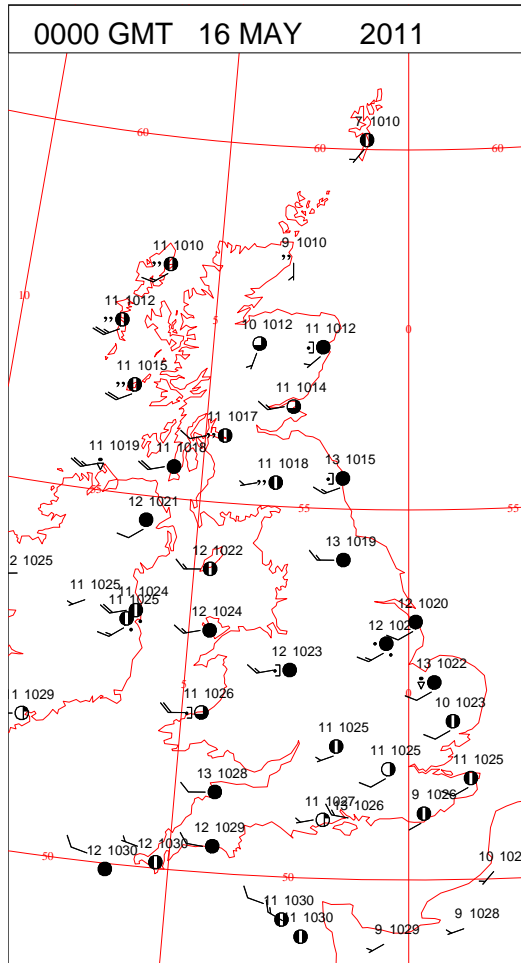
SIGNIFICANT WEATHER

0600 GMT 15 MAY 2011	SIG WEATHER	1200 GMT 15 MAY 2011	SIG WEATHER	<p>Summary of UK Weather for Sunday 15 May 2011.</p> <p>There was a distinct split in the weather conditions at the start of the day, with southern and eastern parts of the U.K. dry and bright, whilst the north and west were rather cloudy with outbreaks of rain.</p> <p>However, during the morning the cloud and outbreaks of rain began to spread south-eastwards with only southern counties of England seeing much in the way of bright or sunny spells by midday.</p> <p>Cloud continued to spread southwards, with only fleeting brighter spells during the afternoon and evening.</p> <p>Most of the rain which fell during the day was light and intermittent, although it did become more persistent over western parts of the Pennines, Lake District and the western Highlands of Scotland.</p> <p>Again, southern and south-eastern counties of England saw very little rain during the day, with most parts remaining completely dry.</p> <p>By the evening much of the rain over England, Wales and Northern Ireland had died away, with only northern and western parts of Scotland remaining wet.</p> <p>It was breezy in many places, and temperatures were close to average for the time of year in southern England, but were cooler elsewhere under the cloud cover.</p>
1800 GMT 15 MAY 2011	SIG WEATHER	0000 GMT 16 MAY 2011	SIG WEATHER	<p>EXTREMES</p> <p>Highest Maximum: 17.3 Hurn, Dorset</p> <p>Lowest Maximum: 10.5 Fair Isle, Shetland</p> <p>Lowest Minimum: 2.9 Benson, Oxfordshire</p> <p>Lowest Grass Minimum: -1.6 Leuchars, Fife</p> <p>Most Rain: 21.6 Aultbea No 2, Ross & Cromarty</p> <p>Most Sun: 10.6 Fair Isle, Shetland</p>

DAILY CLIMATE DATA

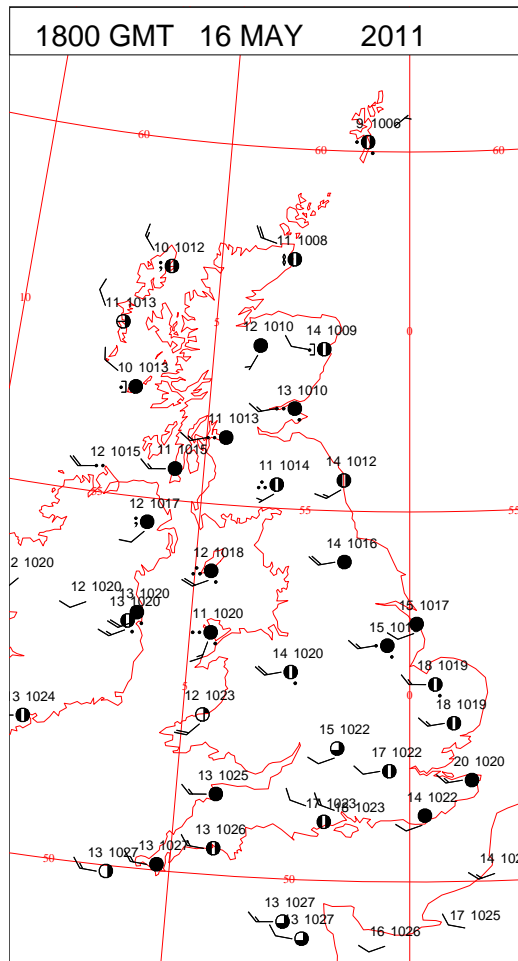
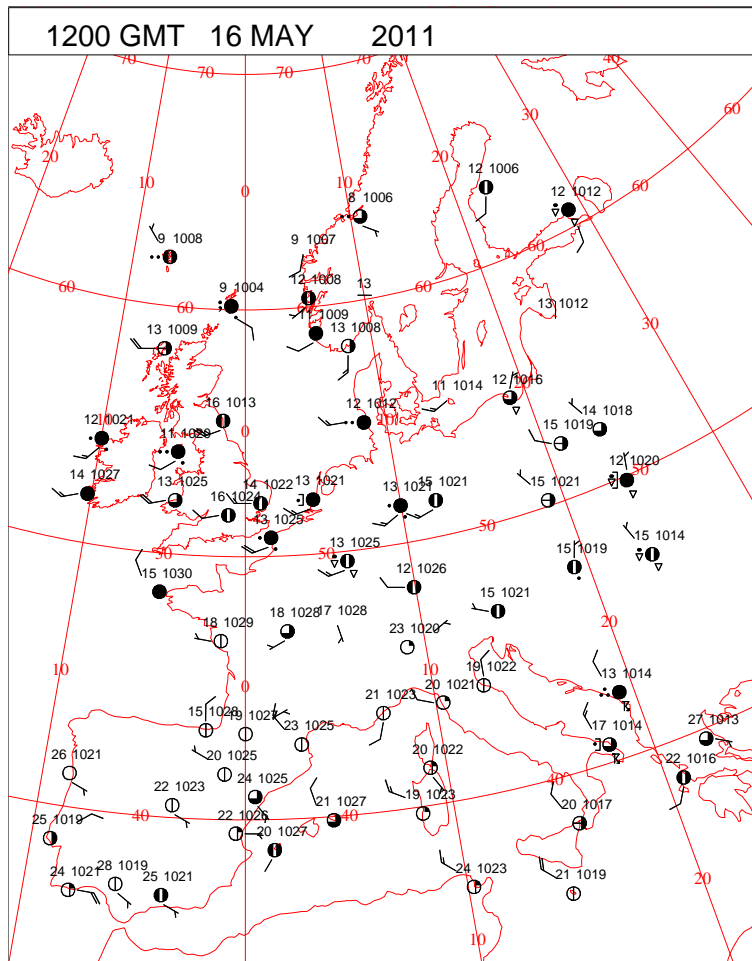
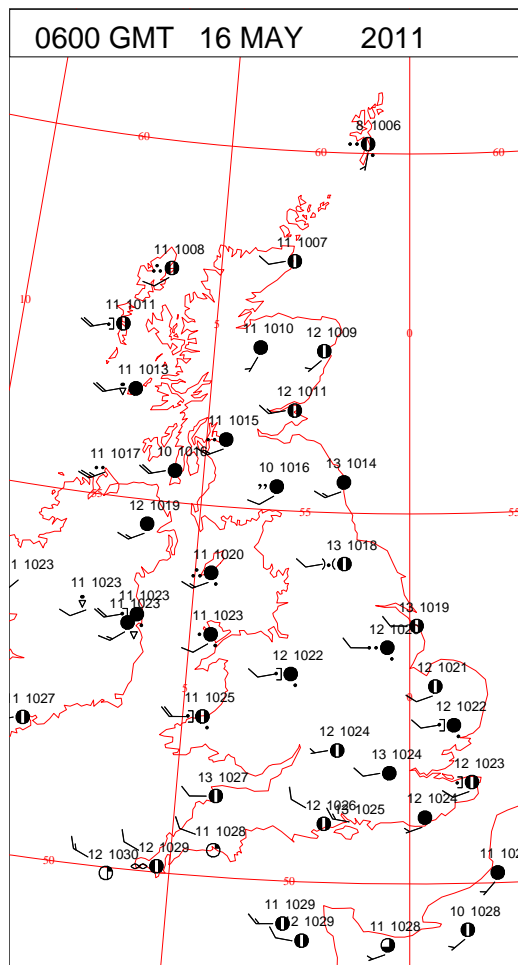
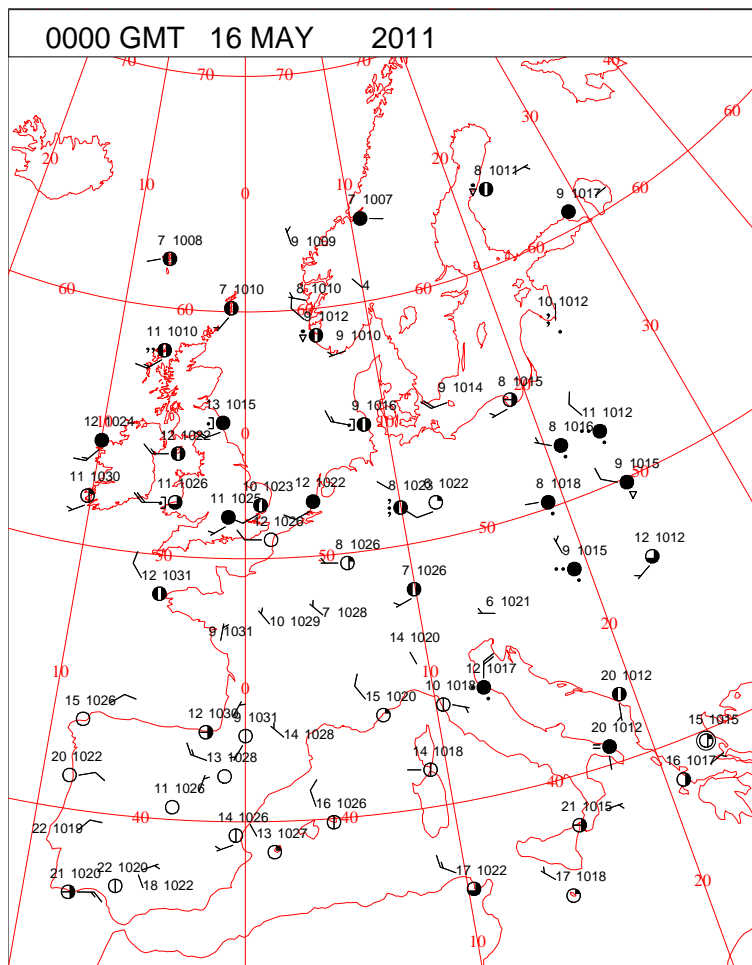


DAILY WEATHER SUMMARY



Monday 16 May 2011

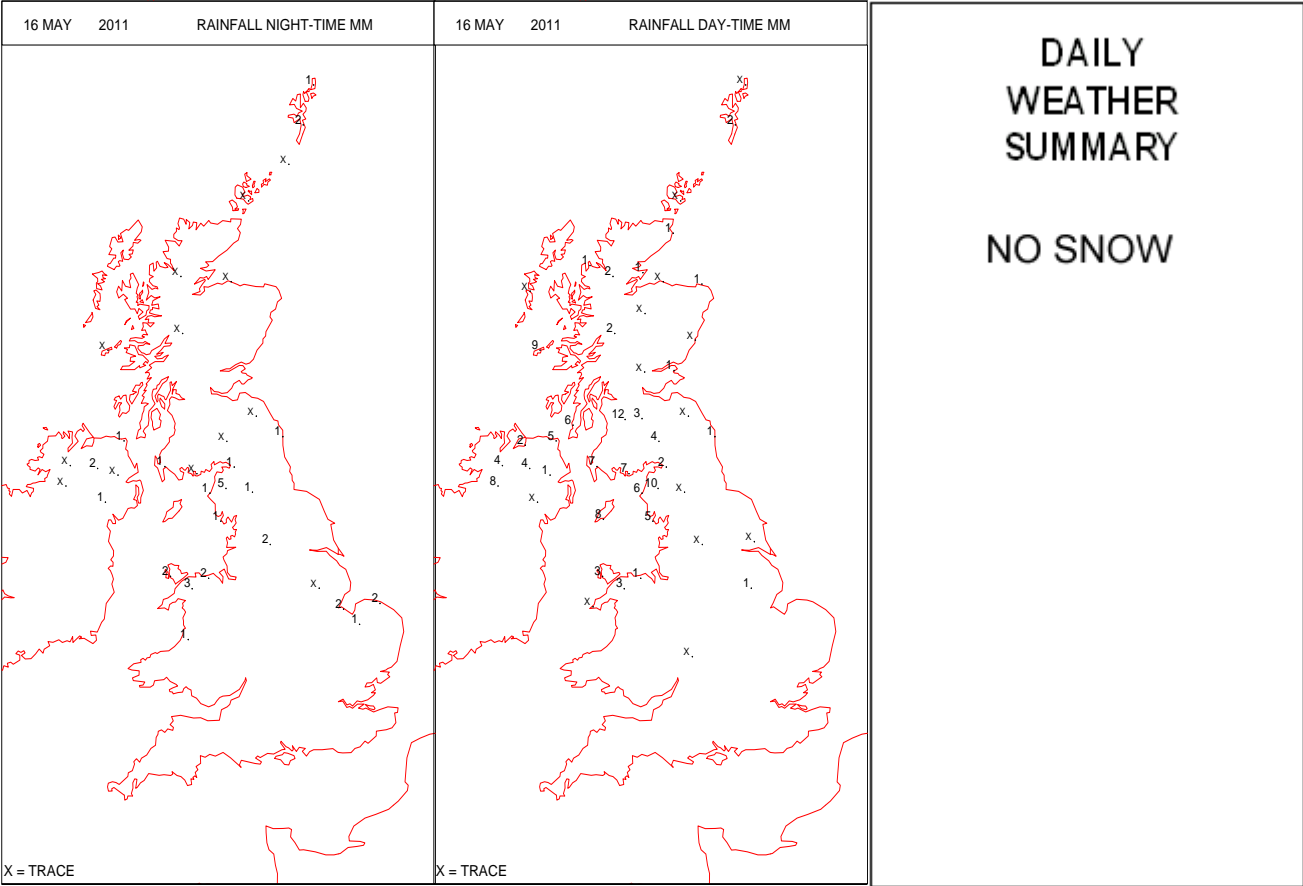
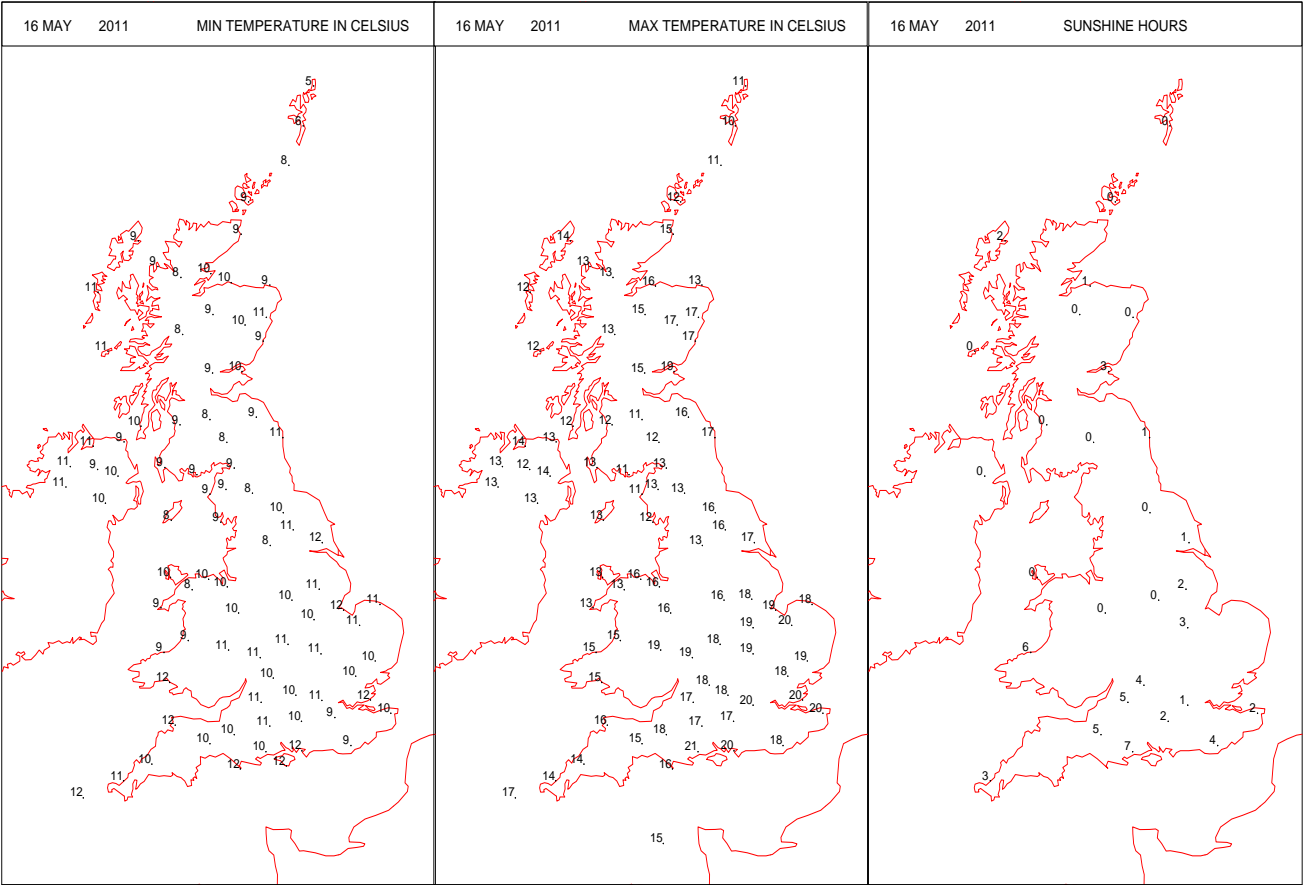
SURFACE REPORTS



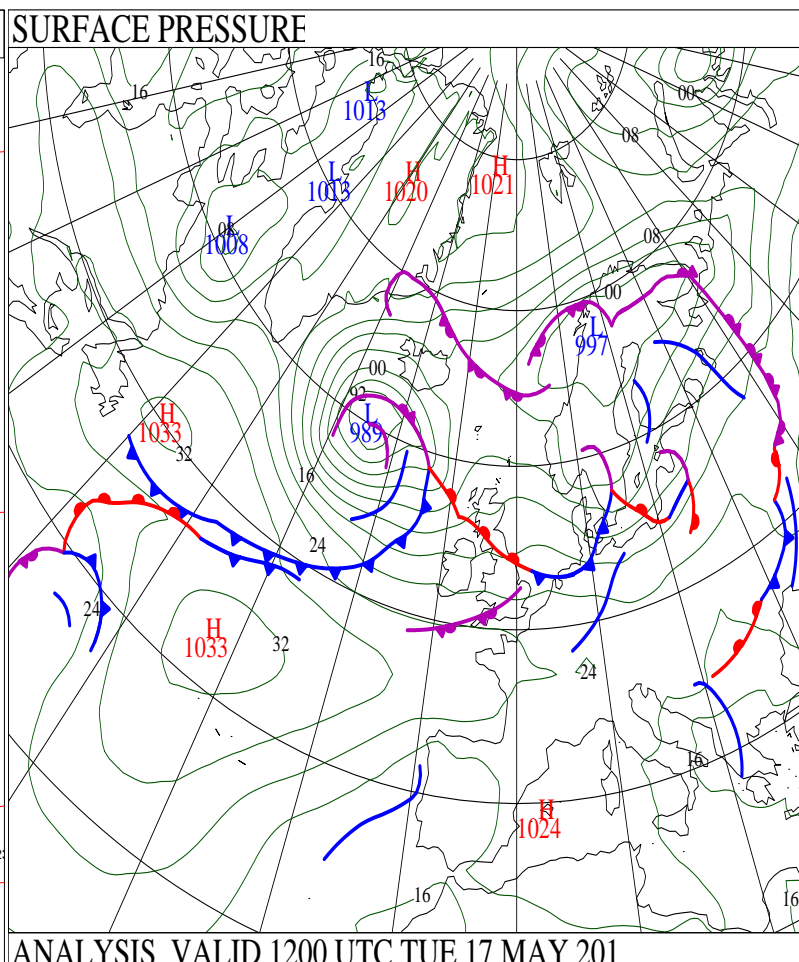
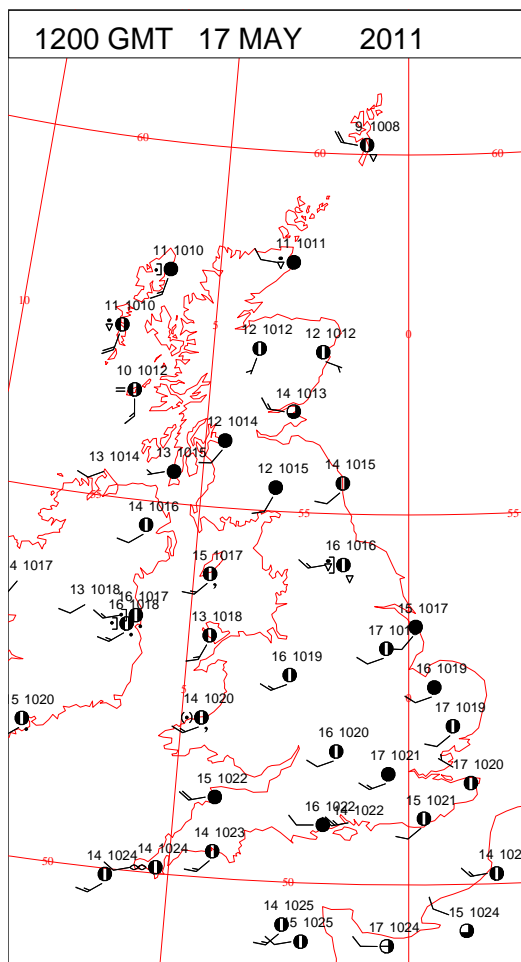
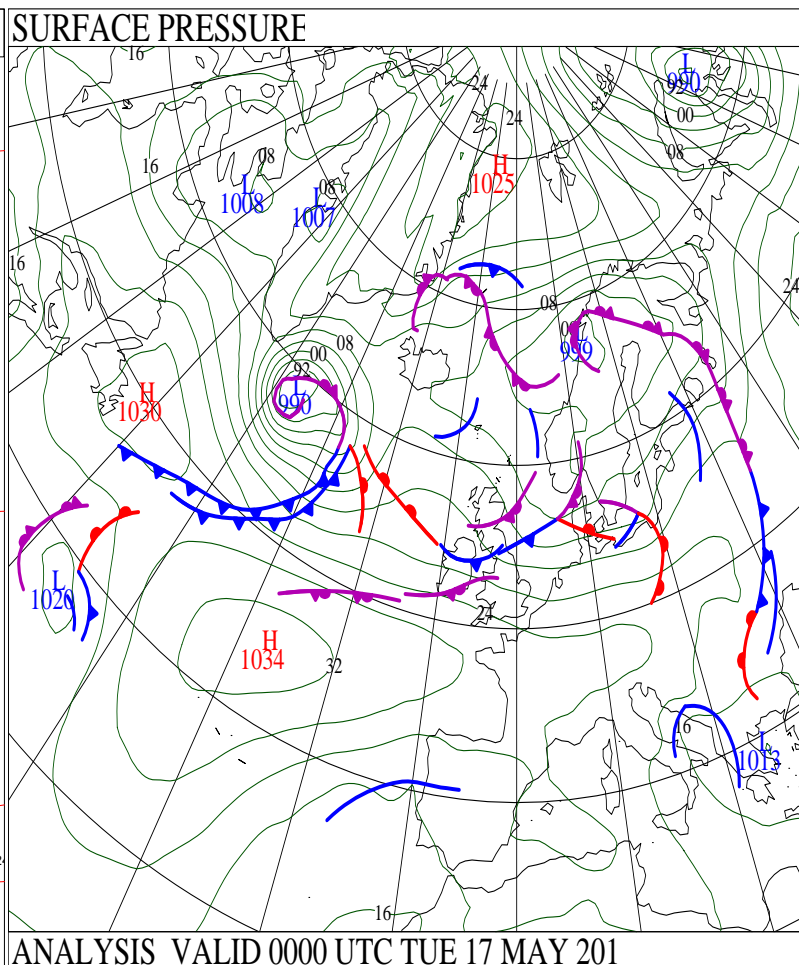
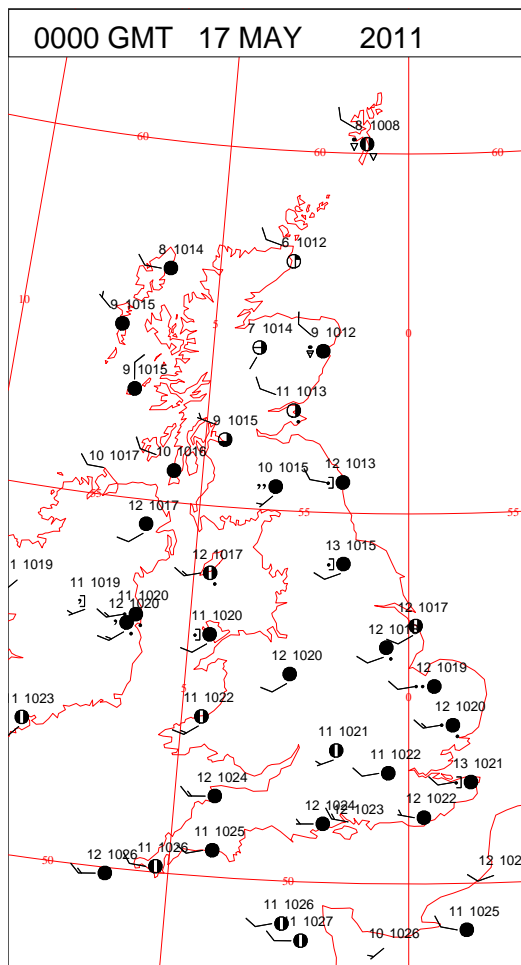
SIGNIFICANT WEATHER

0600 GMT 16 MAY 2011	SIG WEATHER	1200 GMT 16 MAY 2011	SIG WEATHER	<p>Summary of UK Weather for Monday 16 May 2011.</p> <p>It was a mild night across much of the U.K., with the northern half of the country largely wet, particularly north-western Scotland, parts of Cumbria and the Southern Uplands, which saw overnight rain continue for much of the day.</p> <p>Elsewhere in the north, spells of mostly light rain predominated with overcast skies.</p> <p>It was drier in southern and eastern parts, with some sunny spells in places during the evening.</p> <p>It was quite a windy day, especially to the east of high ground, where isolated gusts of 45 to 50 knots were recorded, for example to the east of the Pennines.</p> <p>The rain gradually moved southwards during the evening to lie across central parts of the U.K., becoming lighter and more intermittent as it did so.</p> <p>The maximum temperatures were close to average, with the warmest places across central-southern England.</p>
1800 GMT 16 MAY 2011	SIG WEATHER	0000 GMT 17 MAY 2011	SIG WEATHER	<p>EXTREMES</p> <p>Highest Maximum: 20.8 Hurn, Dorset</p> <p>Lowest Maximum: 10.1 Lerwick, Shetland</p> <p>Lowest Minimum: 5.0 Baltasound No 2, Shetland</p> <p>Lowest Grass Minimum: 3.1 Lerwick, Shetland</p> <p>Most Rain: 14.4 Keswick, Cumbria</p> <p>Most Sun: 9.7 Guernsey Airport, Guernsey</p>

DAILY CLIMATE DATA

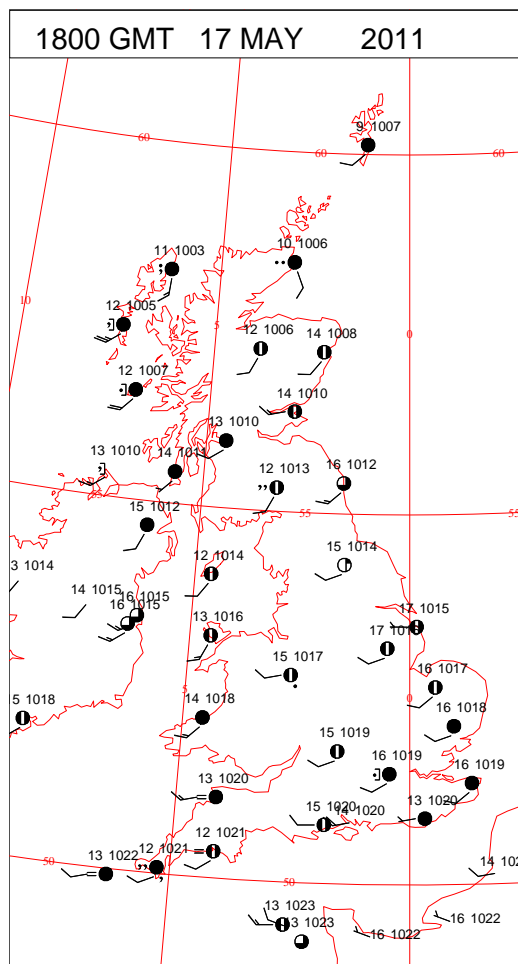
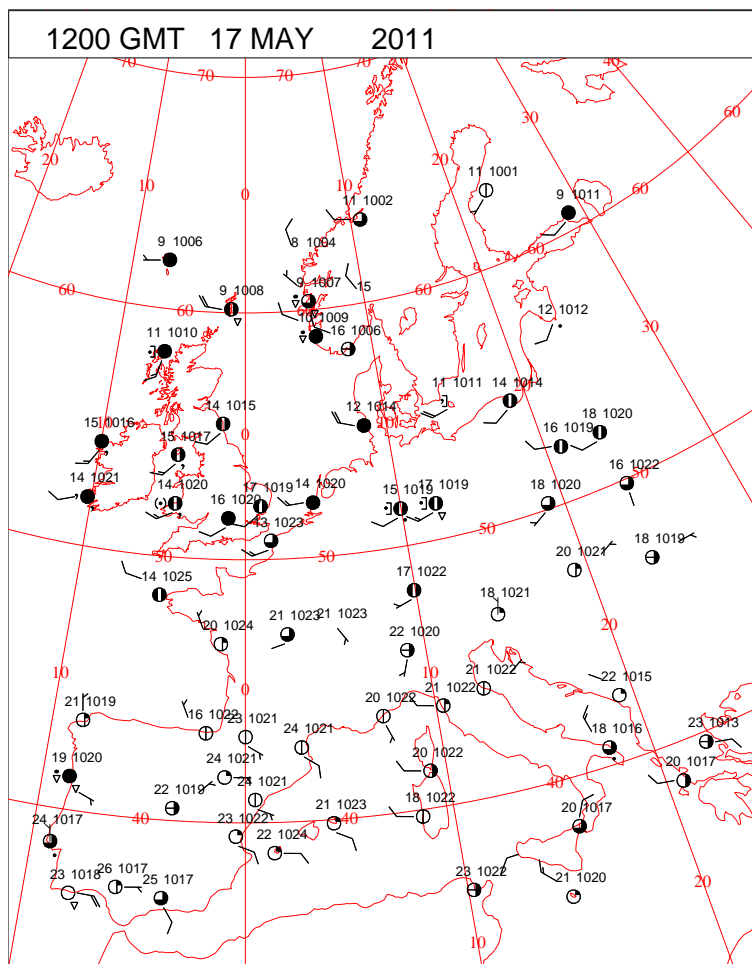
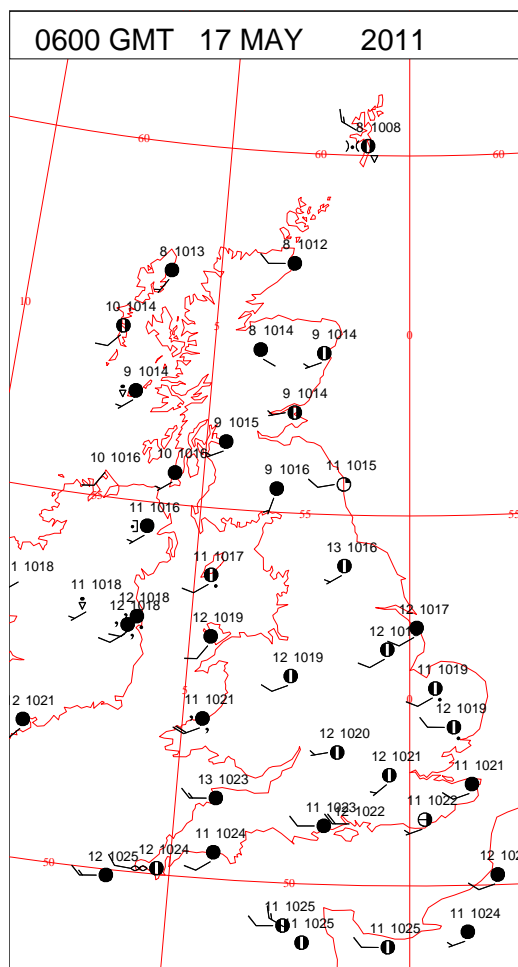
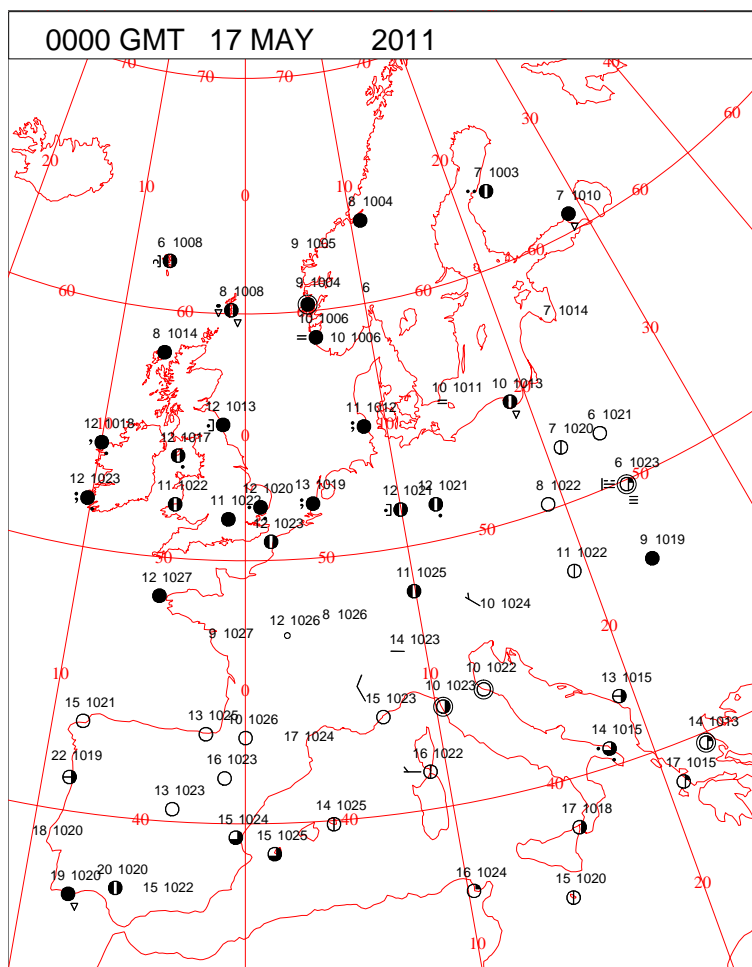


DAILY WEATHER SUMMARY



Tuesday 17 May 2011

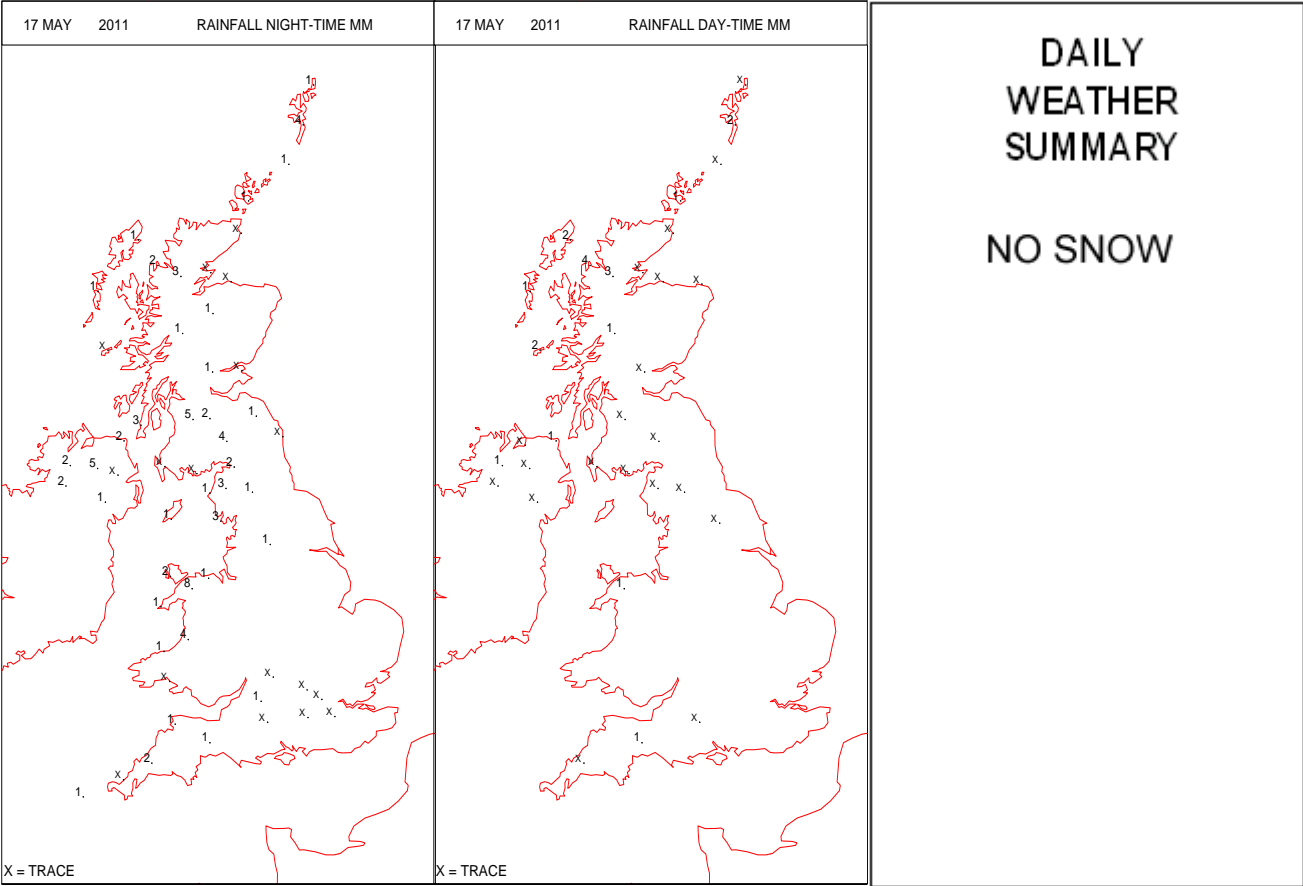
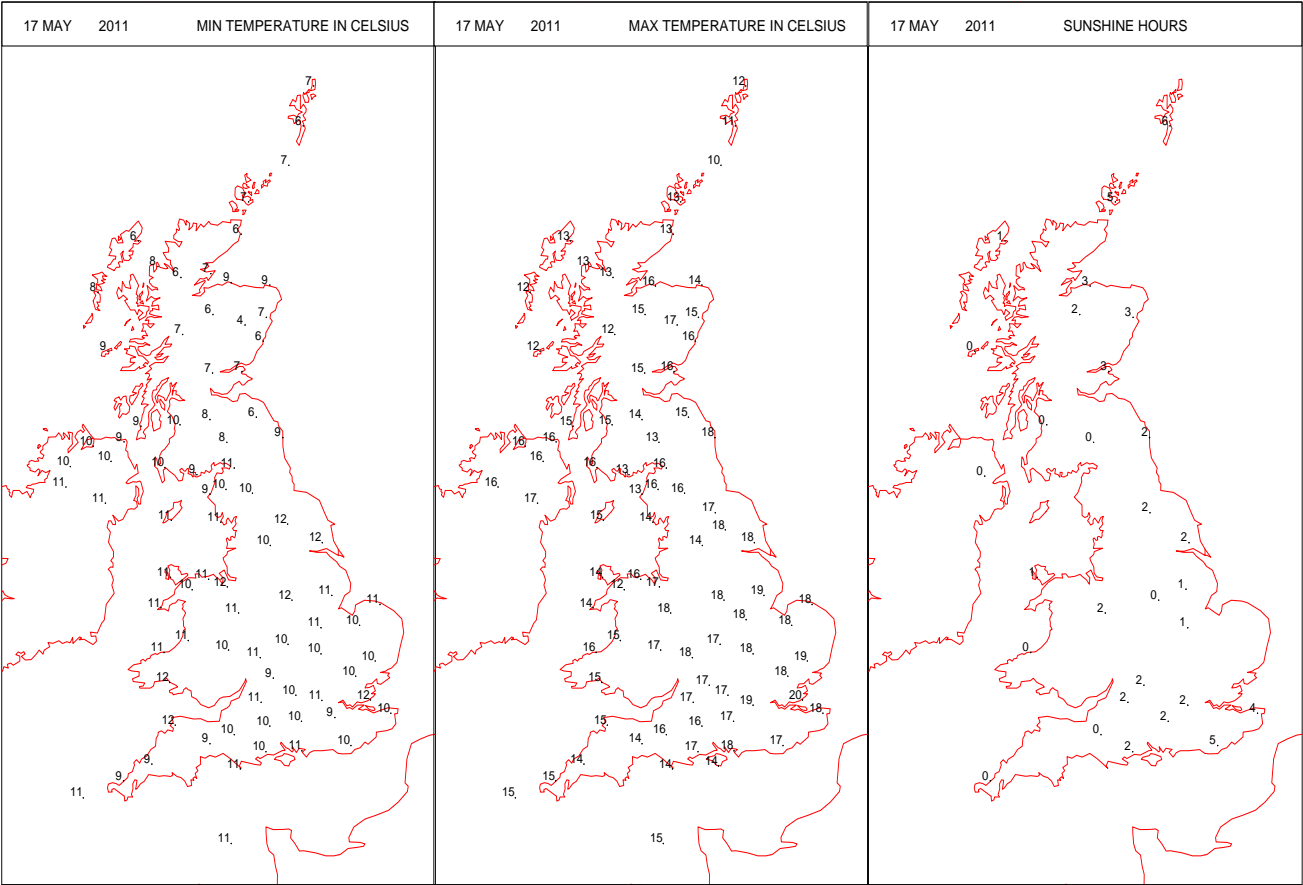
SURFACE REPORTS



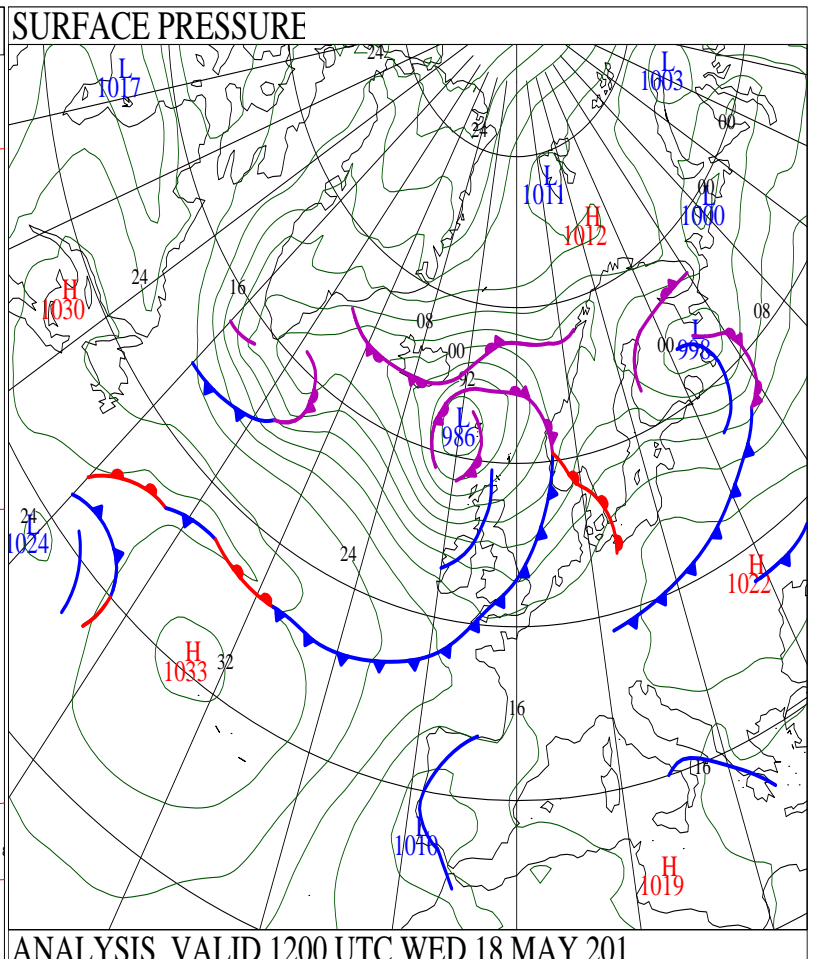
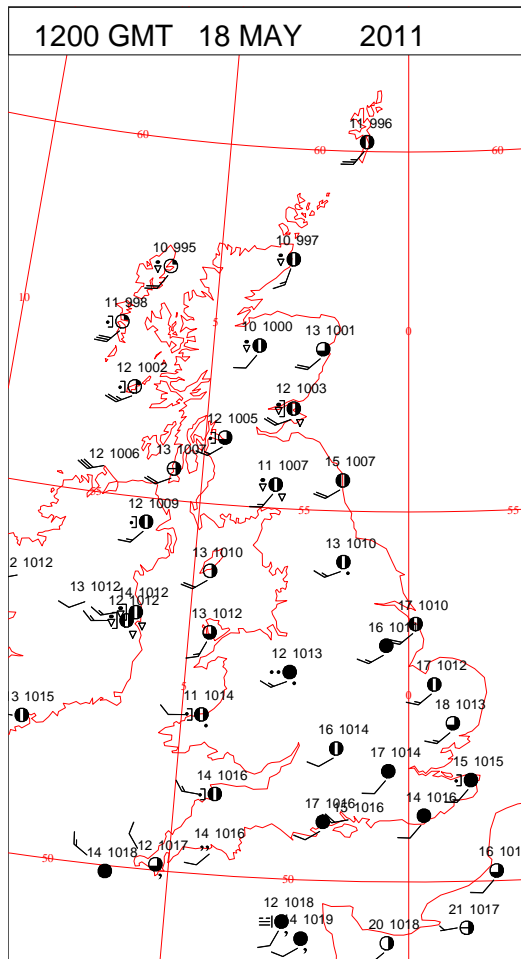
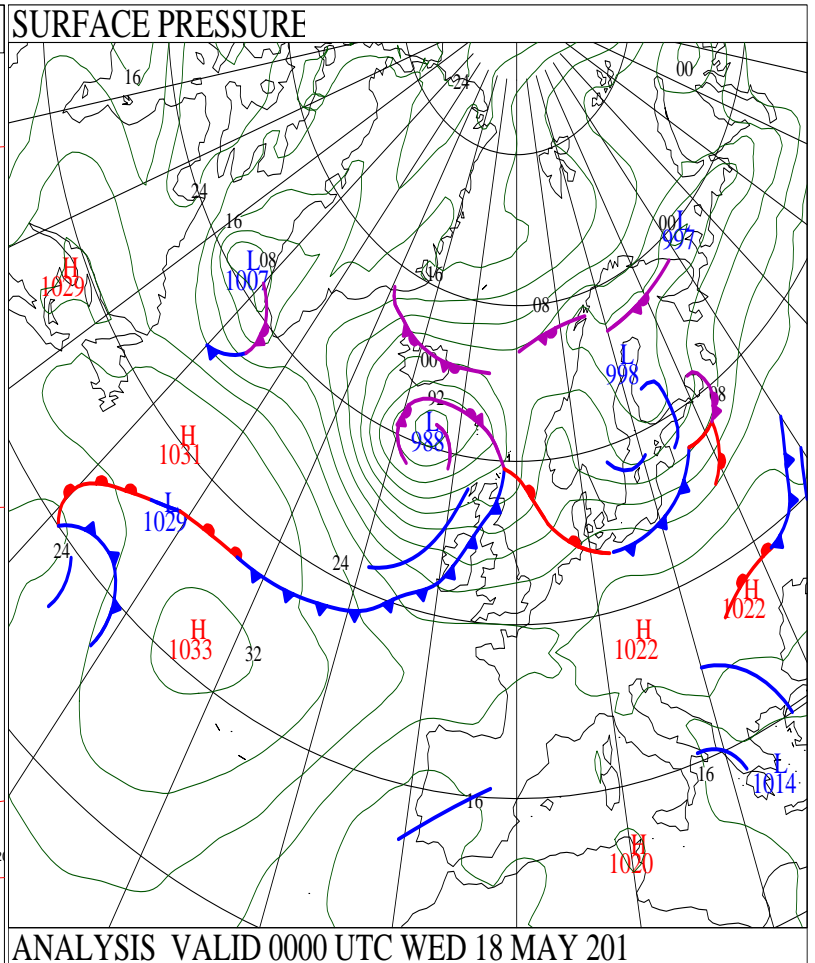
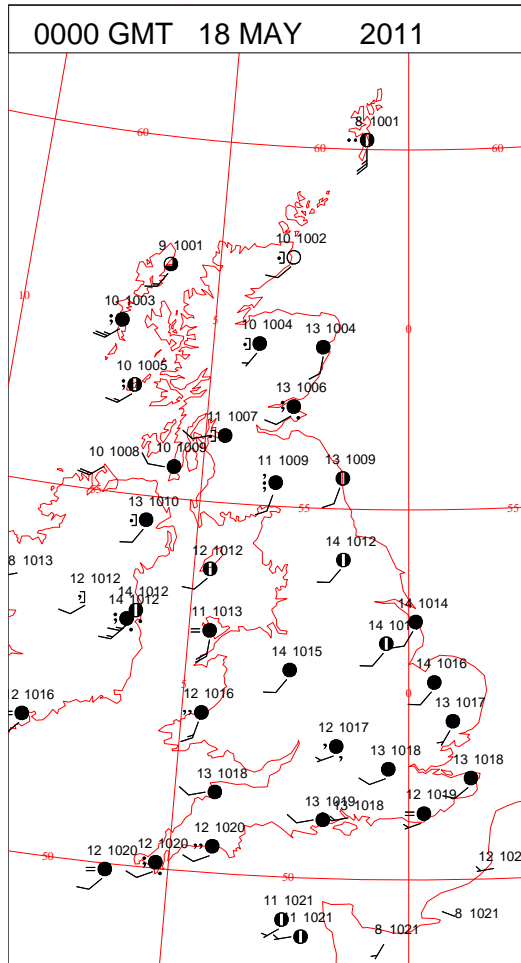
SIGNIFICANT WEATHER

0600 GMT 17 MAY 2011	SIG WEATHER	1200 GMT 17 MAY 2011	SIG WEATHER	<p>Summary of UK Weather for Tuesday 17 May 2011.</p> <p>It was a mild and rather cloudy night for many in the U.K., with spells of light rain and drizzle drifting into western areas on the westerly wind.</p> <p>Parts of eastern Scotland saw a chilly night however, as skies cleared for a time to allow the temperature to fall in some sheltered glens.</p> <p>Dawn revealed cloudy skies for many, with extensive hill fog over many western mountain ranges.</p> <p>There was some early brightness in parts of eastern Scotland, although this was eroded by increasing cloud from the north-west as the day went on.</p> <p>Drizzle and light rain fell in many parts of the west at times, whilst the east of the country stayed mainly dry.</p> <p>By the afternoon, cloud in the north-west had lowered, with brisk winds and persistent rain affecting western Scotland through to sunset.</p> <p>Rain in the north-west spread south-eastwards into the evening, with much of the country remaining mild under the blanket of cloud, and many western parts still seeing light rain and drizzle.</p> <p>The day's temperatures were largely suppressed by the extensive cloud sheet over the country, peaking at around average values for the time of year.</p> <p>EXTREMES</p> <p>Highest Maximum: 19.5 Shoeburyness, Essex</p> <p>Lowest Maximum: 10.3 Fair Isle, Shetland</p> <p>Lowest Minimum: 4.3 Aboyne No 2, Aberdeenshire</p> <p>Lowest Grass Minimum: 0.5 Inverbervie No 2, Kincardineshire</p> <p>Most Rain: 9.2 Capel Curig No 3, Gwynedd</p> <p>Most Sun: 8.1 Jersey Airport, Jersey</p>

DAILY CLIMATE DATA

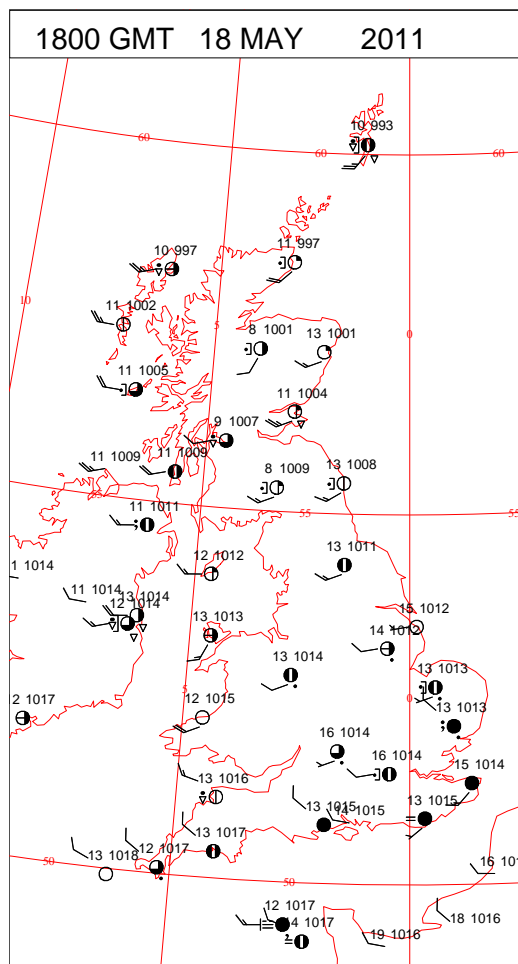
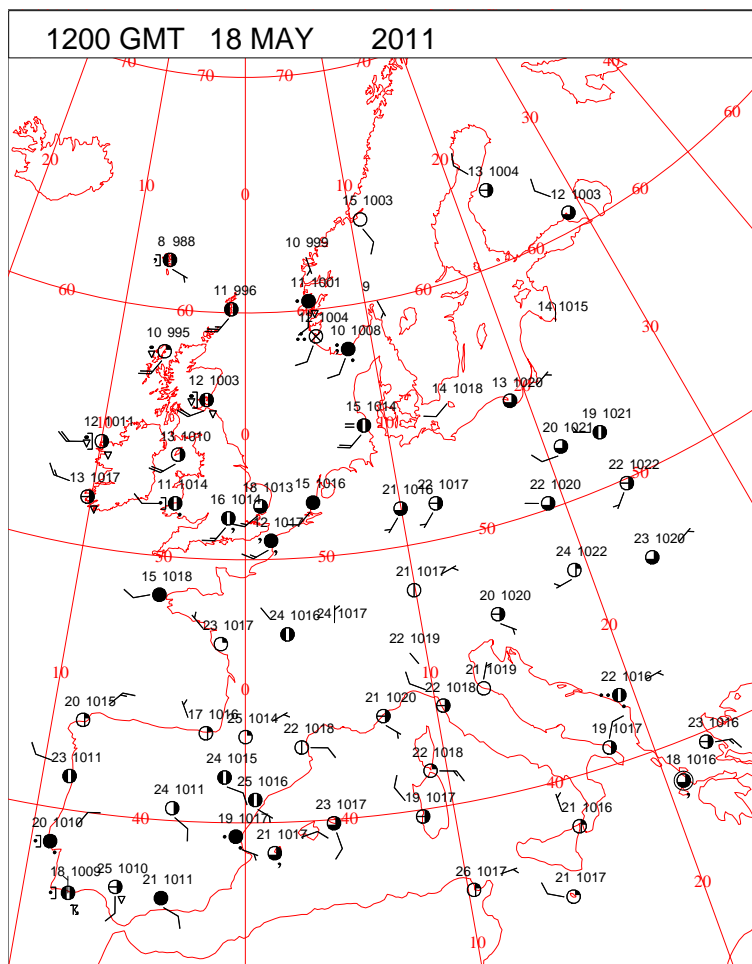
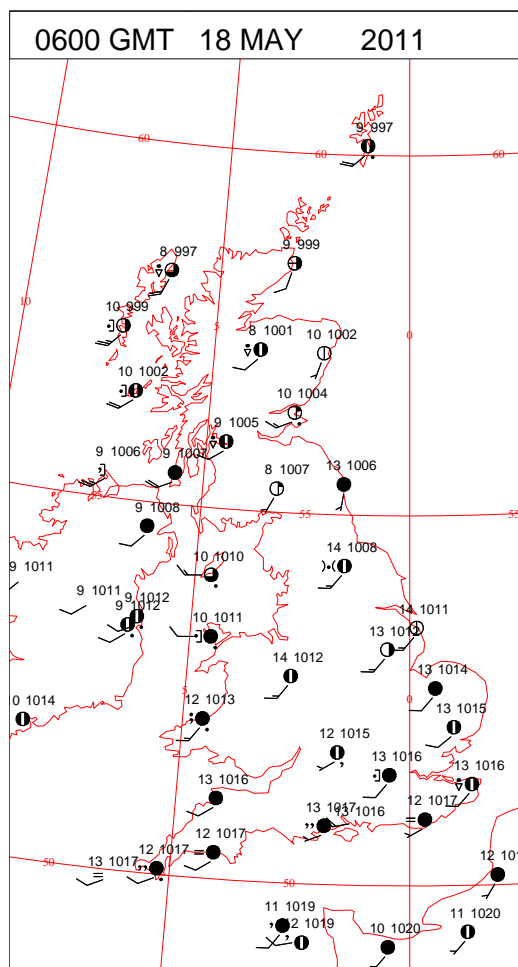
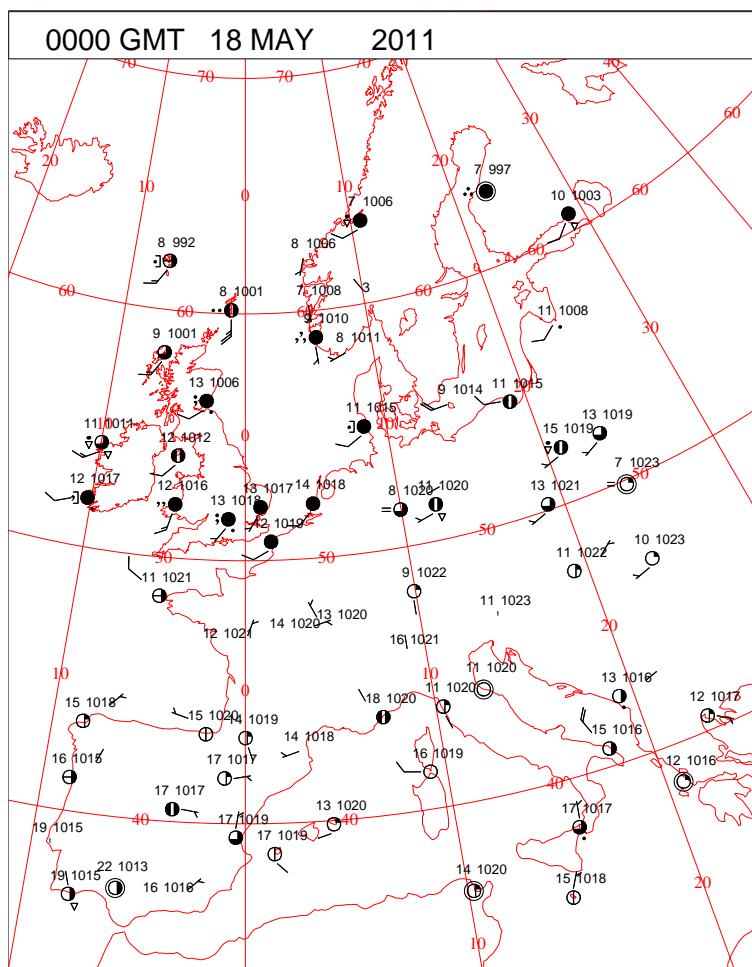


DAILY WEATHER SUMMARY



Wednesday 18 May 2011

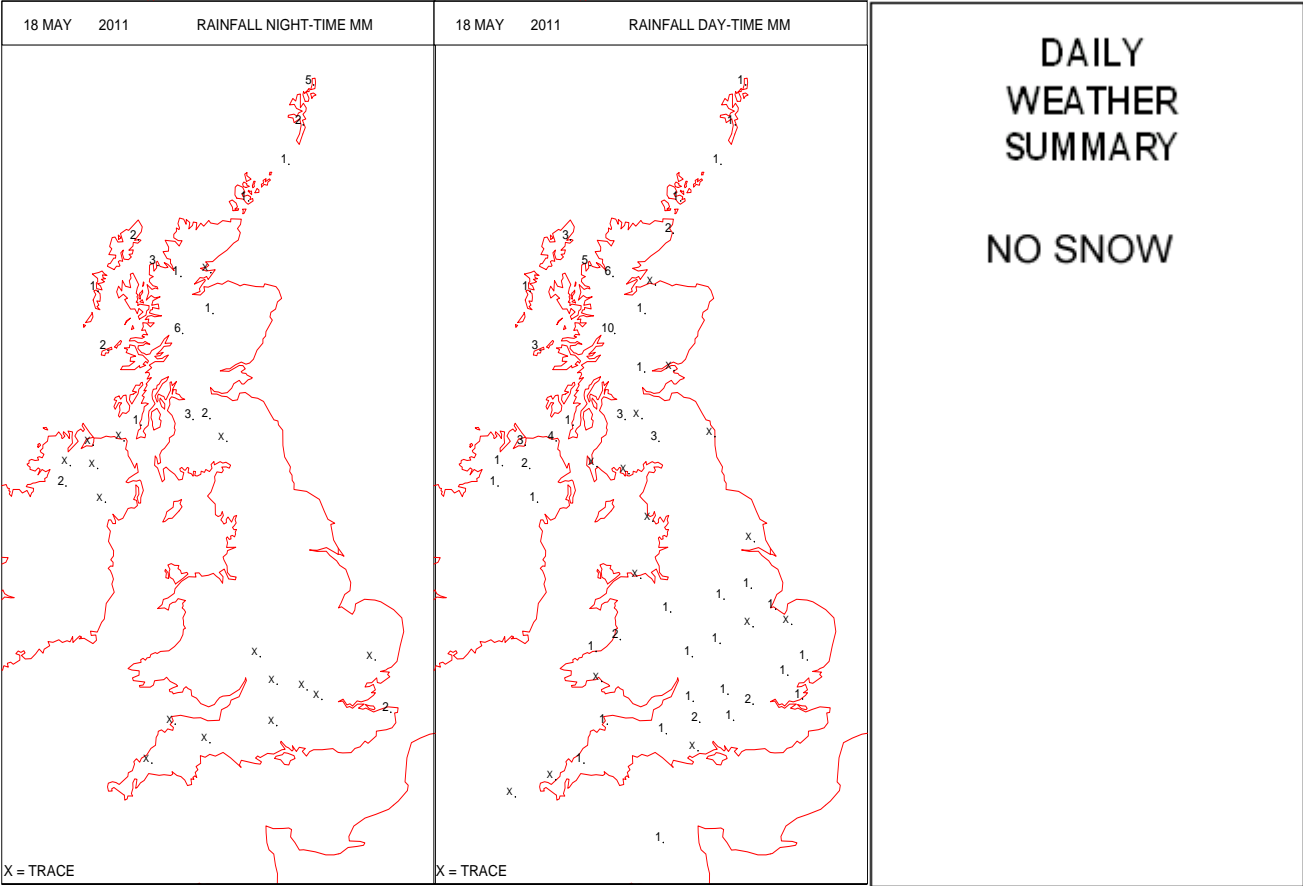
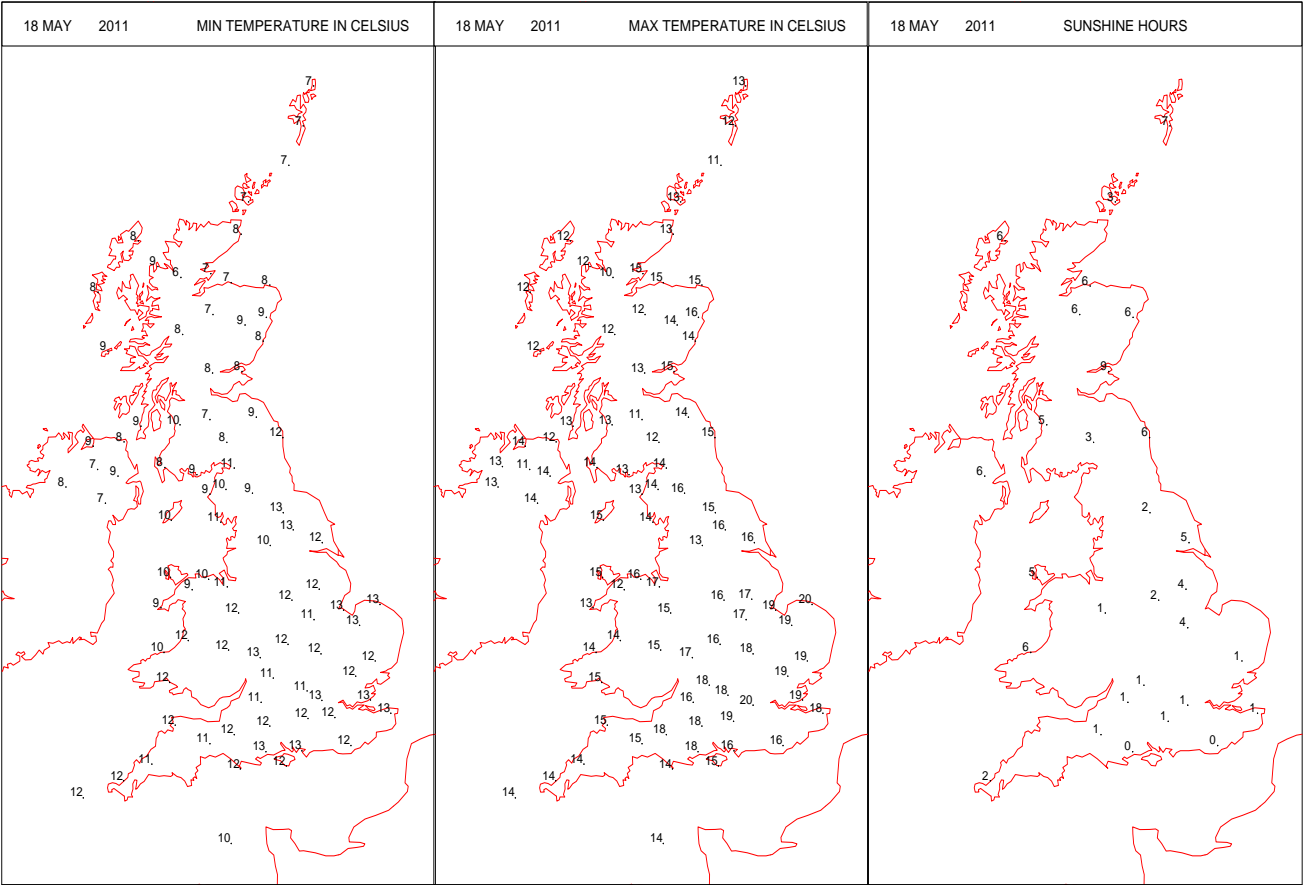
SURFACE REPORTS



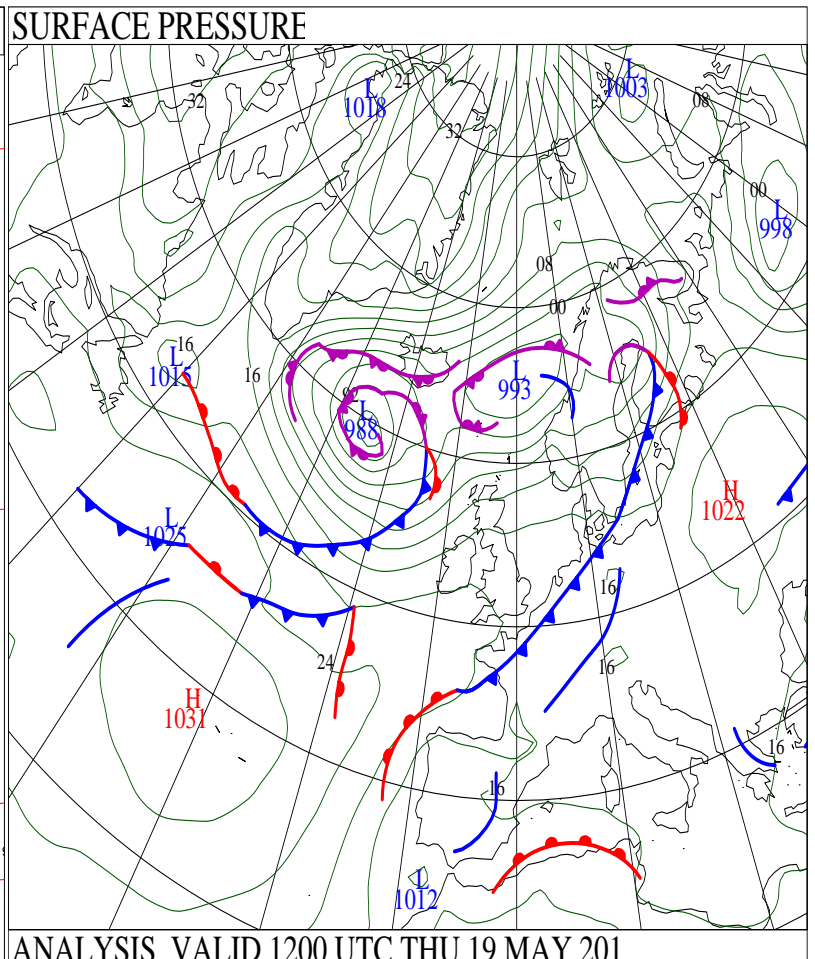
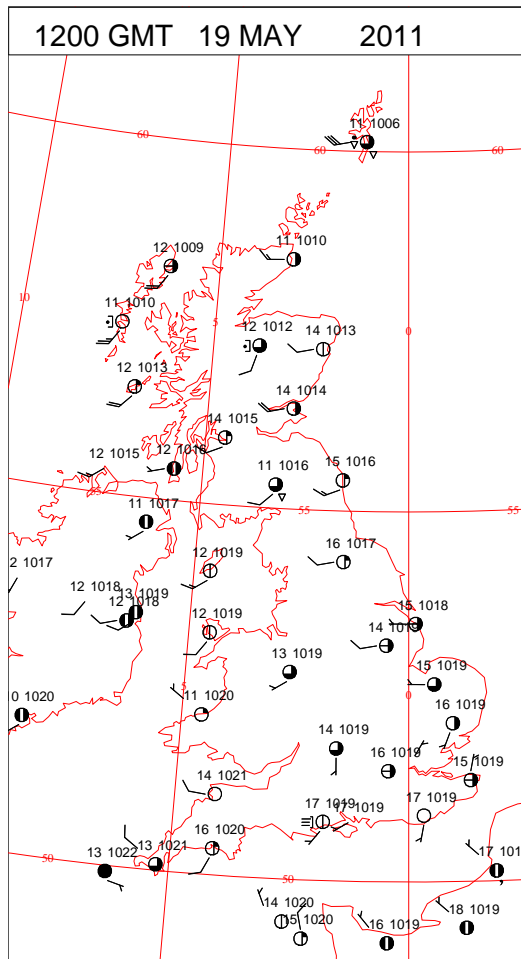
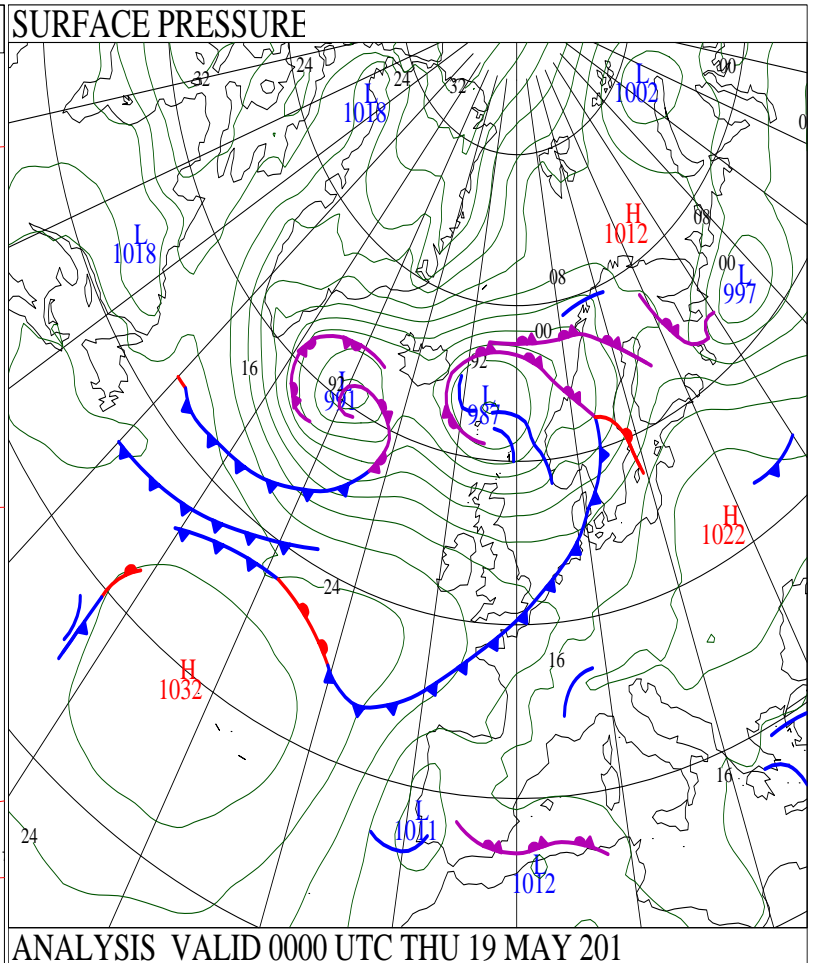
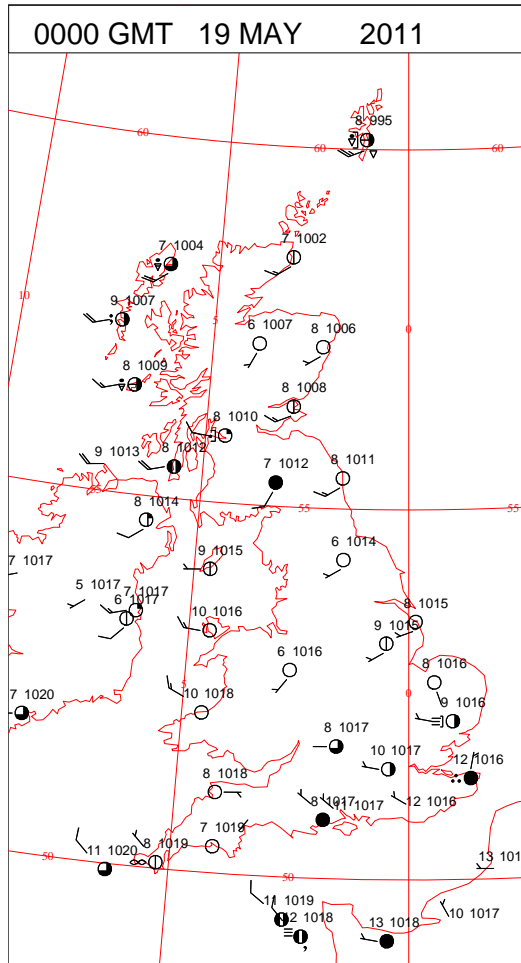
SIGNIFICANT WEATHER

0600 GMT 18 MAY 2011	SIG WEATHER	1200 GMT 18 MAY 2011	SIG WEATHER	<p>Summary of UK Weather for Wednesday 18 May 2011. A weak cold front marked the boundary between relatively warm air across southern parts of the U.K. and cooler, fresher air to the north.</p> <p>Southern parts started off the day on a rather cloudy note, with isolated drizzle in many places, as well as some coastal fog around south-west England.</p> <p>It was cooler to start further north, with scattered showers, but also some clearer spells.</p> <p>Inbetween these two areas, lay a weakening cold front, which moved steadily south-eastwards during the day. This provided some modest rainfall totals across parts of west Wales and north-west England, but very little rain across south-east England.</p> <p>Northern Ireland, and especially western Scotland, saw frequent showers throughout the day, accompanied by a strong westerly wind.</p> <p>Many parts of south-west England, Wales and northern England saw a fine end to the day, with some sunshine.</p> <p>Maximum temperatures in the south-east were above average, but they were much closer to average to the north of the front.</p>
1800 GMT 18 MAY 2011	SIG WEATHER	0000 GMT 19 MAY 2011	SIG WEATHER	<p>EXTREMES Highest Maximum: 20.3 Heathrow, Greater London Lowest Maximum: 9.9 Loch Glascarnoch, Ross & Cromarty Lowest Minimum: 6.1 Loch Glascarnoch, Ross & Cromarty Lowest Grass Minimum: 2.5 Lossiemouth, Moray Most Rain: 16.4 Tulloch Bridge, Inverness-Shire Most Sun: 8.6 Leuchars, Fife</p>

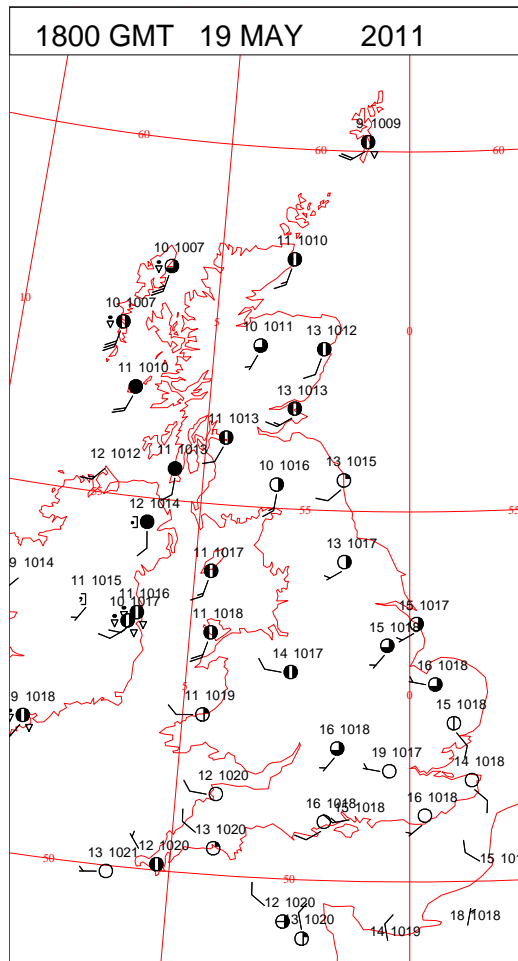
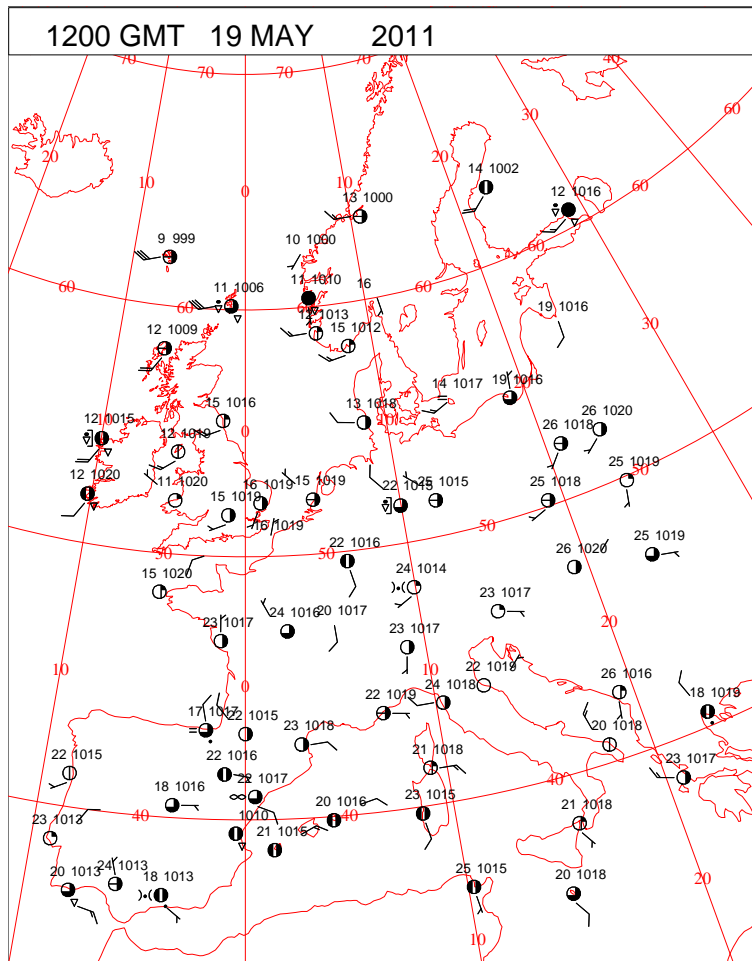
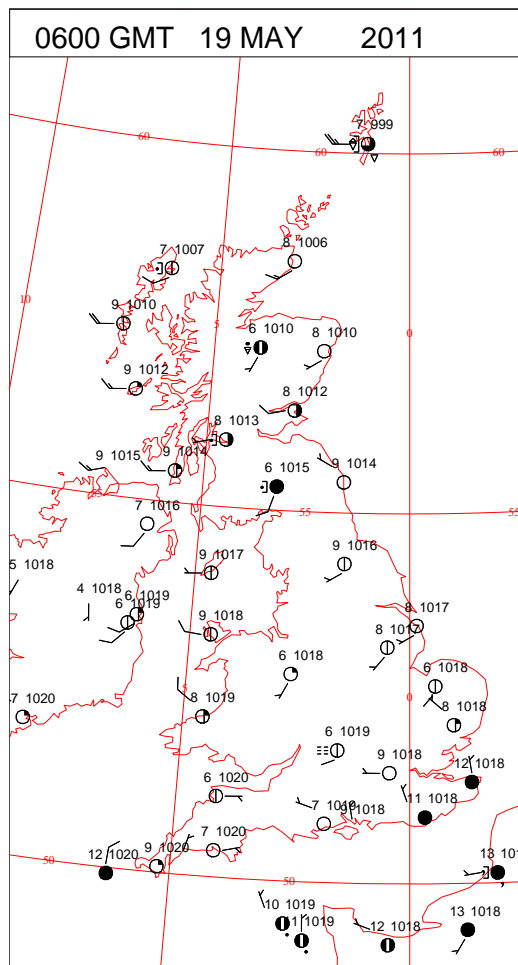
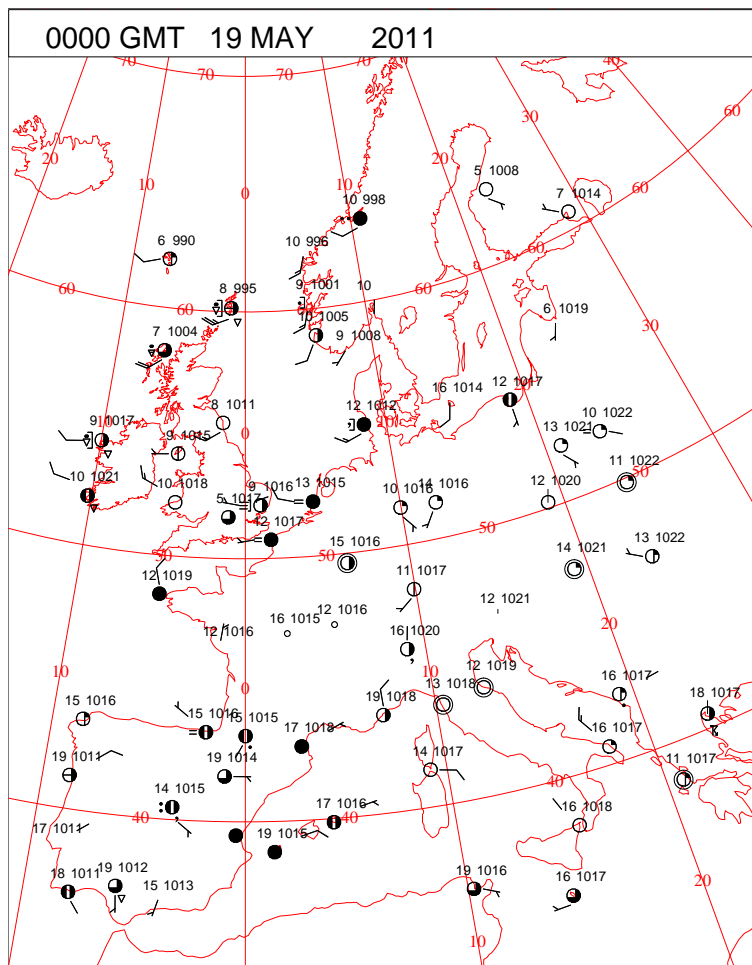
DAILY CLIMATE DATA



DAILY WEATHER SUMMARY



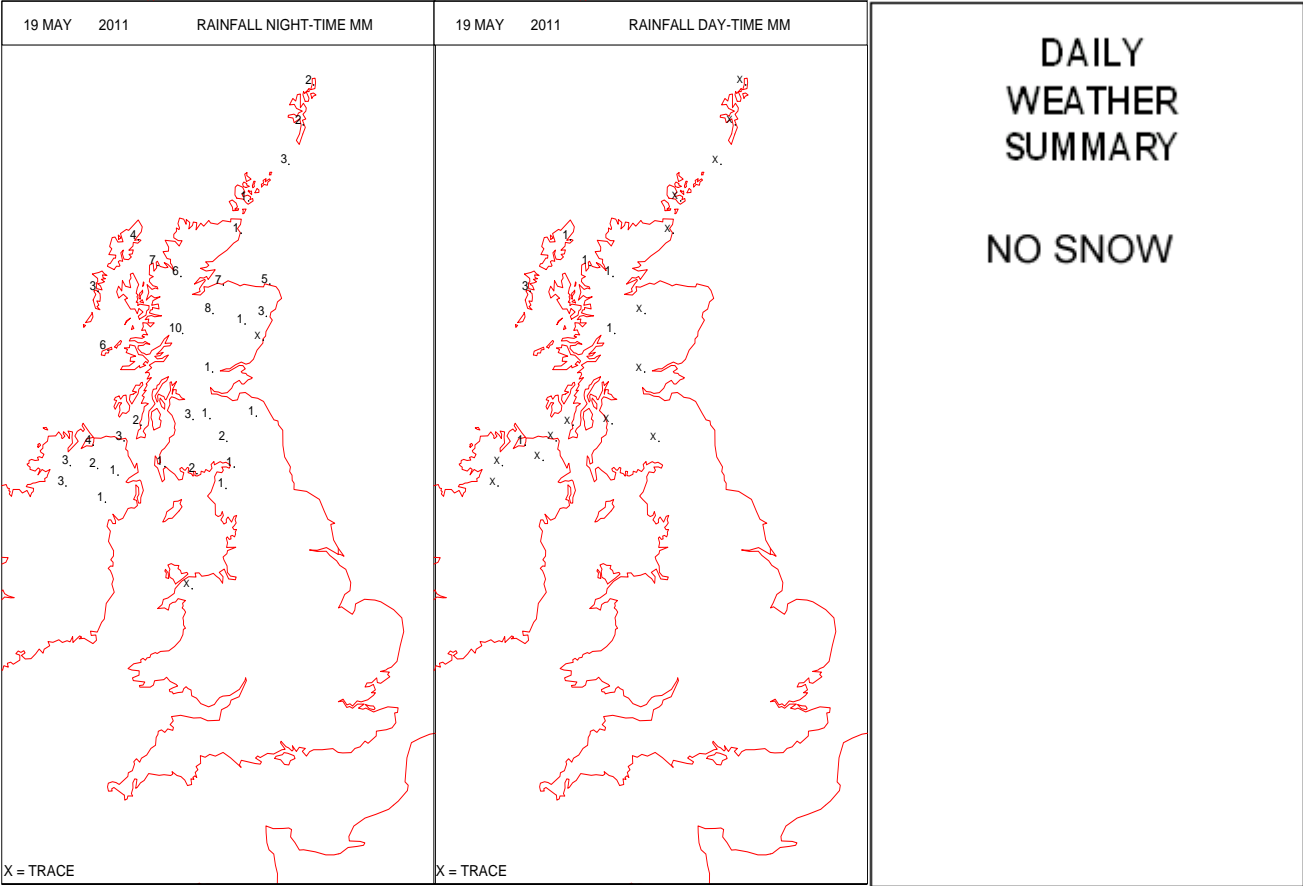
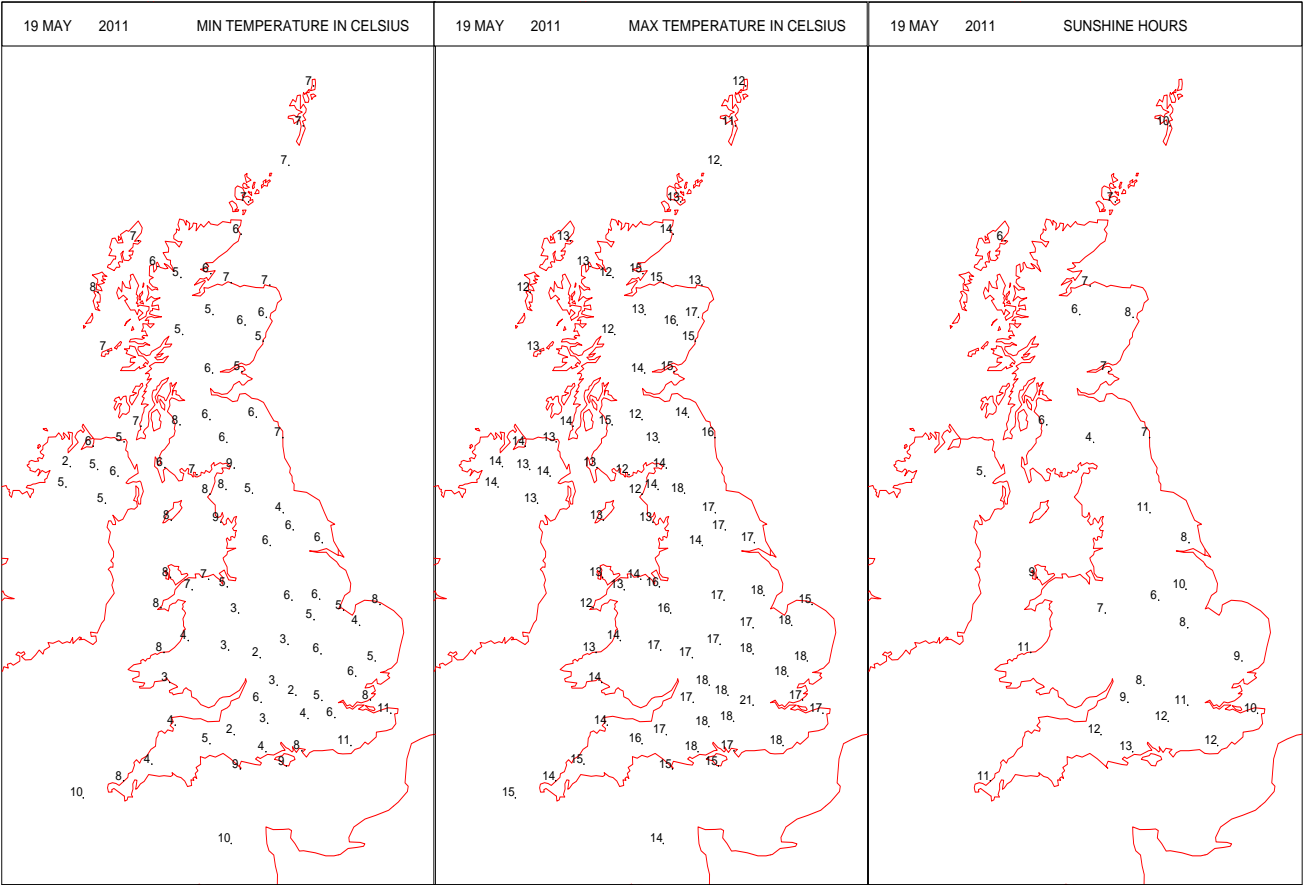
SURFACE REPORTS



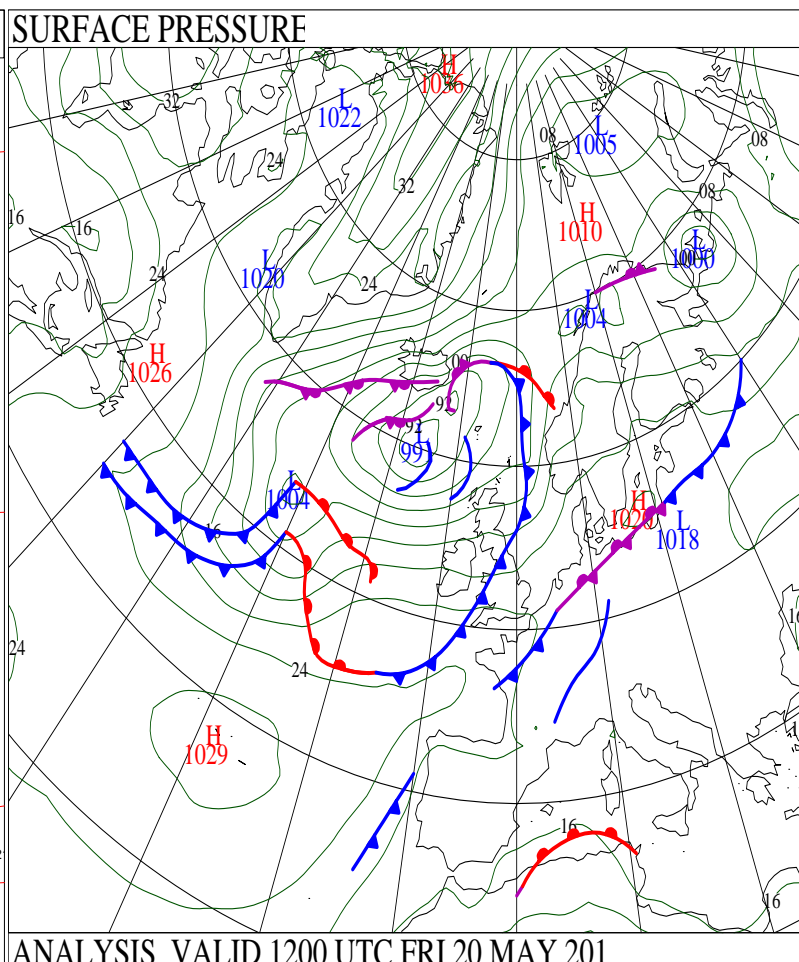
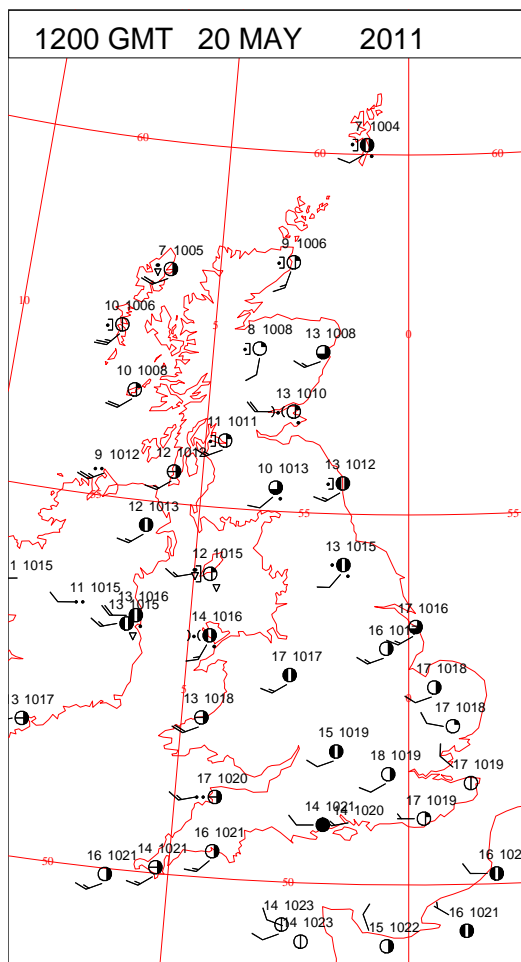
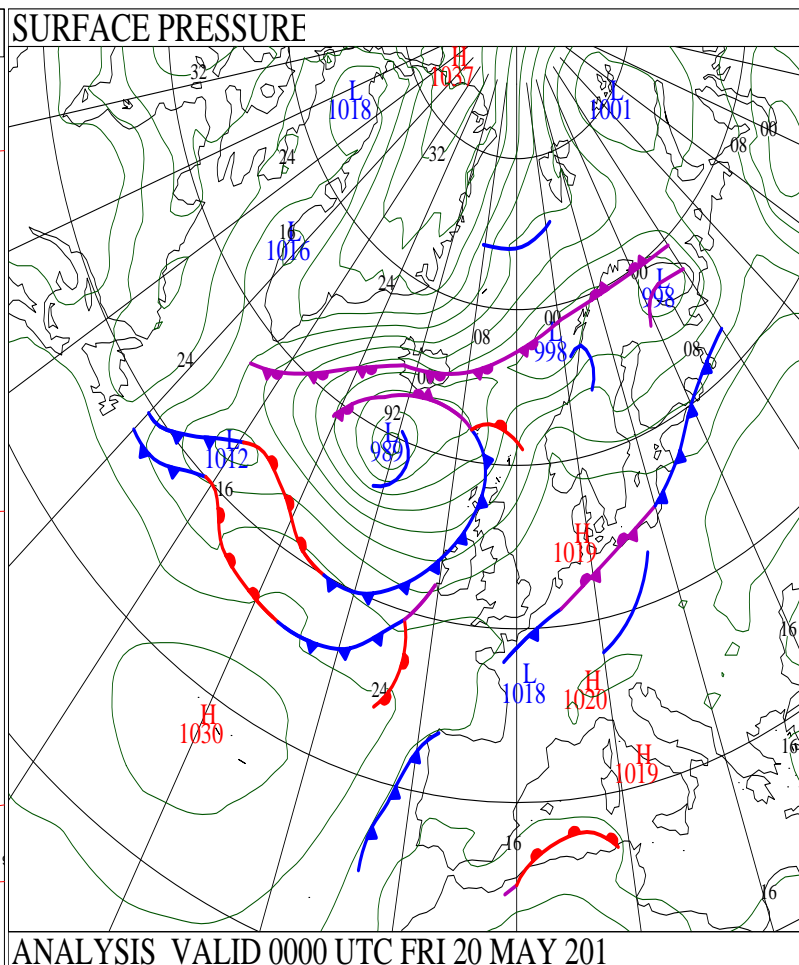
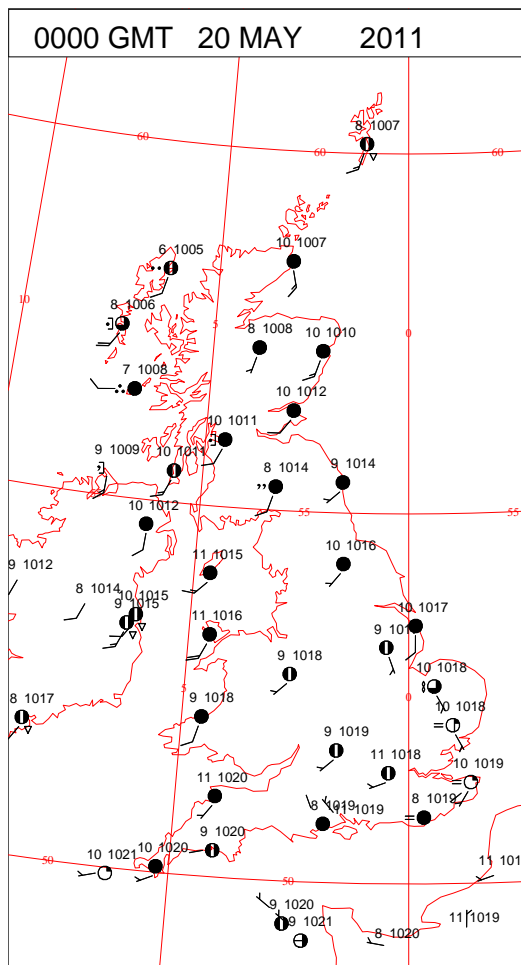
SIGNIFICANT WEATHER

0600 GMT 19 MAY 2011	SIG WEATHER	1200 GMT 19 MAY 2011	SIG WEATHER	<p>Summary of UK Weather for Thursday 19 May 2011.</p> <p>After a chilly start across much of England and Wales, it was a much drier and brighter day than of late with plenty of sunshine, light winds, and feeling fairly warm.</p> <p>Some fair-weather cloud developed during the day which obscured the sunshine on occasion.</p> <p>Eastern Scotland, including the Scottish Borders and Lothian had sunny spells, albeit more windy than England and Wales.</p> <p>However, western Scotland and Northern Ireland remained cooler and windy with scattered showers, most of these were light in nature. A few of these showers also made it to Perth and Kinross and through the Central Belt.</p> <p>During the evening period, cloud tended to thicken in Wales and western parts of England, but it remained dry here.</p> <p>Meanwhile, an active weather front started to edge into the Western Isles, bringing more organised rain here.</p> <p>Temperatures on the whole were close to average across most of the country, but above average towards London, where the air was warmest in the sunny spells.</p>
1800 GMT 19 MAY 2011	SIG WEATHER	0000 GMT 20 MAY 2011	SIG WEATHER	<p>EXTREMES</p> <p>Highest Maximum: 20.5 Heathrow, Greater London</p> <p>Lowest Maximum: 11.3 Lerwick, Shetland</p> <p>Lowest Minimum: 1.5 Benson, Oxfordshire</p> <p>Lowest Grass Minimum: -2.5 Shawbury, Shropshire -2.5 Marham, Norfolk</p> <p>Most Rain: 10.6 Tulloch Bridge, Inverness-Shire</p> <p>Most Sun: 13.1 Hurn, Hampshire</p>

DAILY CLIMATE DATA

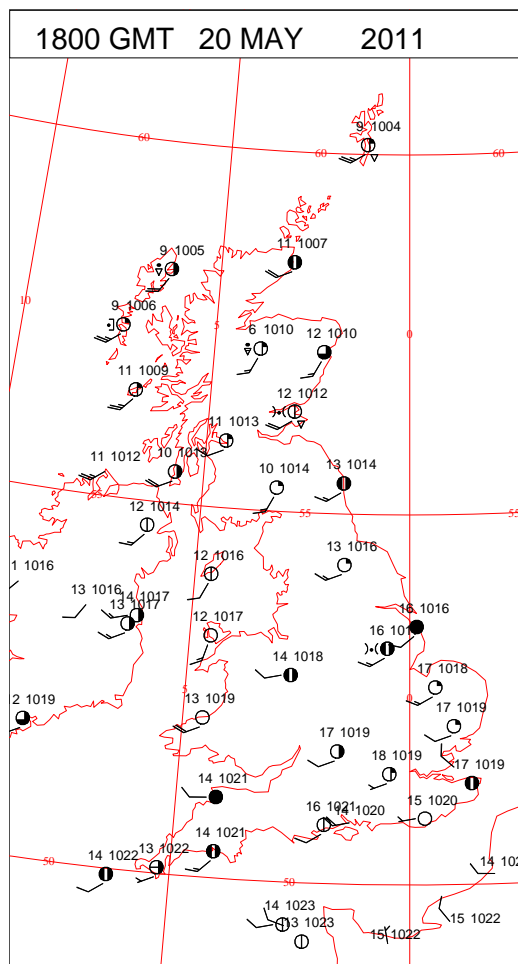
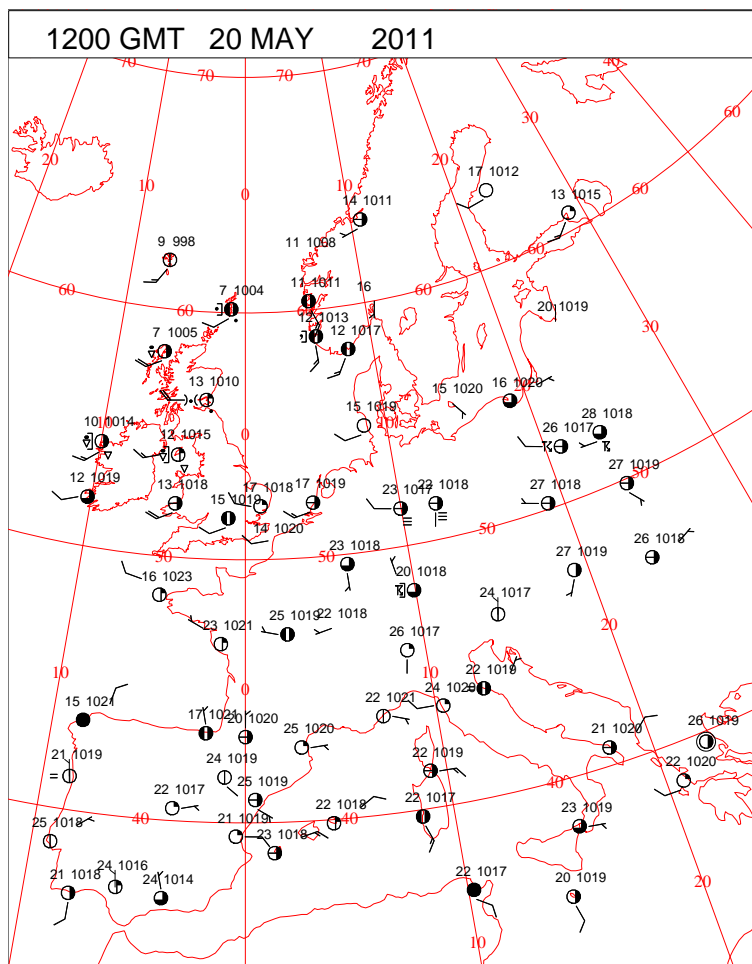
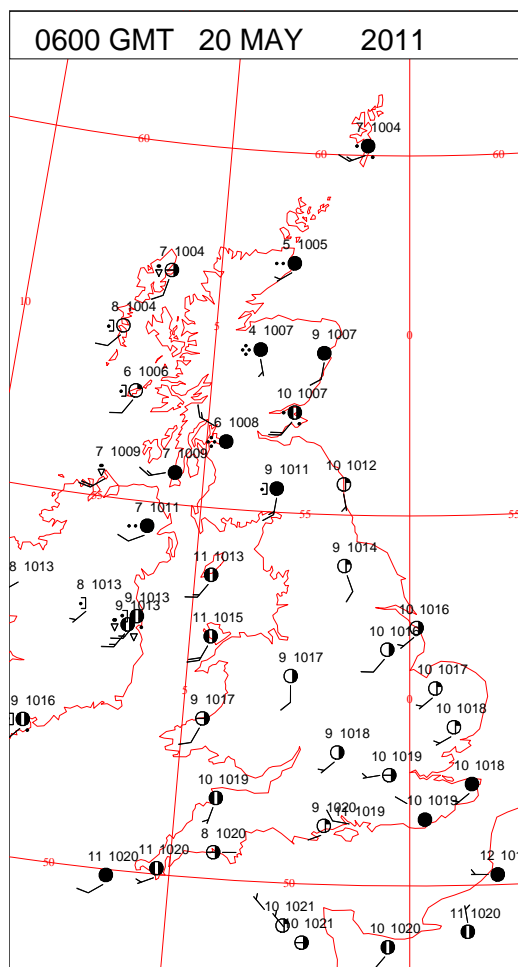
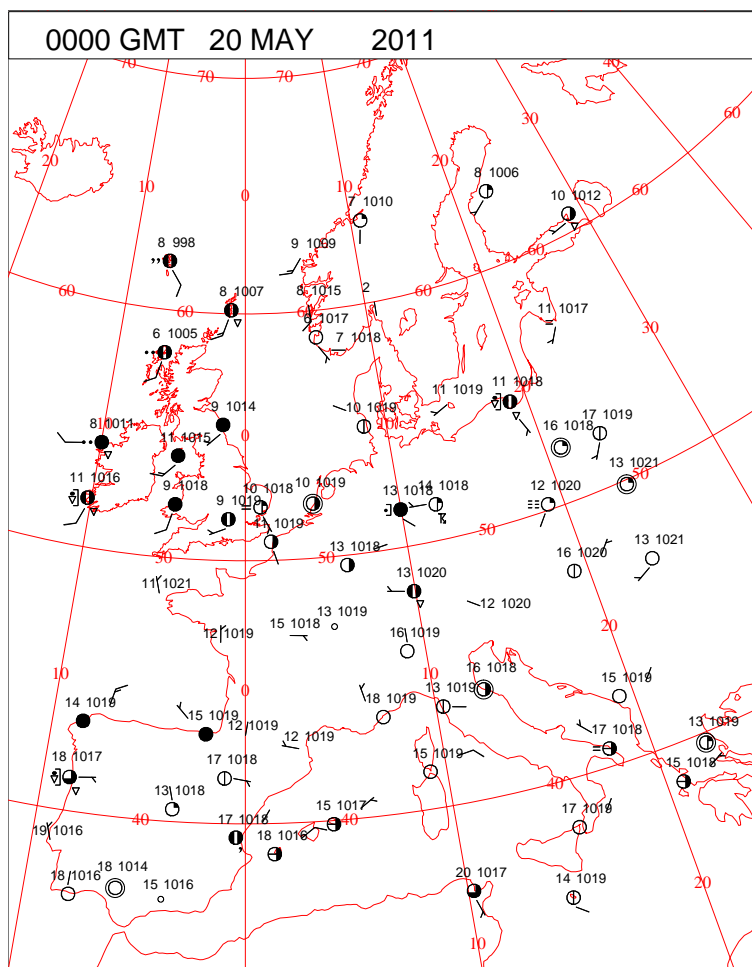


DAILY WEATHER SUMMARY



Friday 20 May 2011

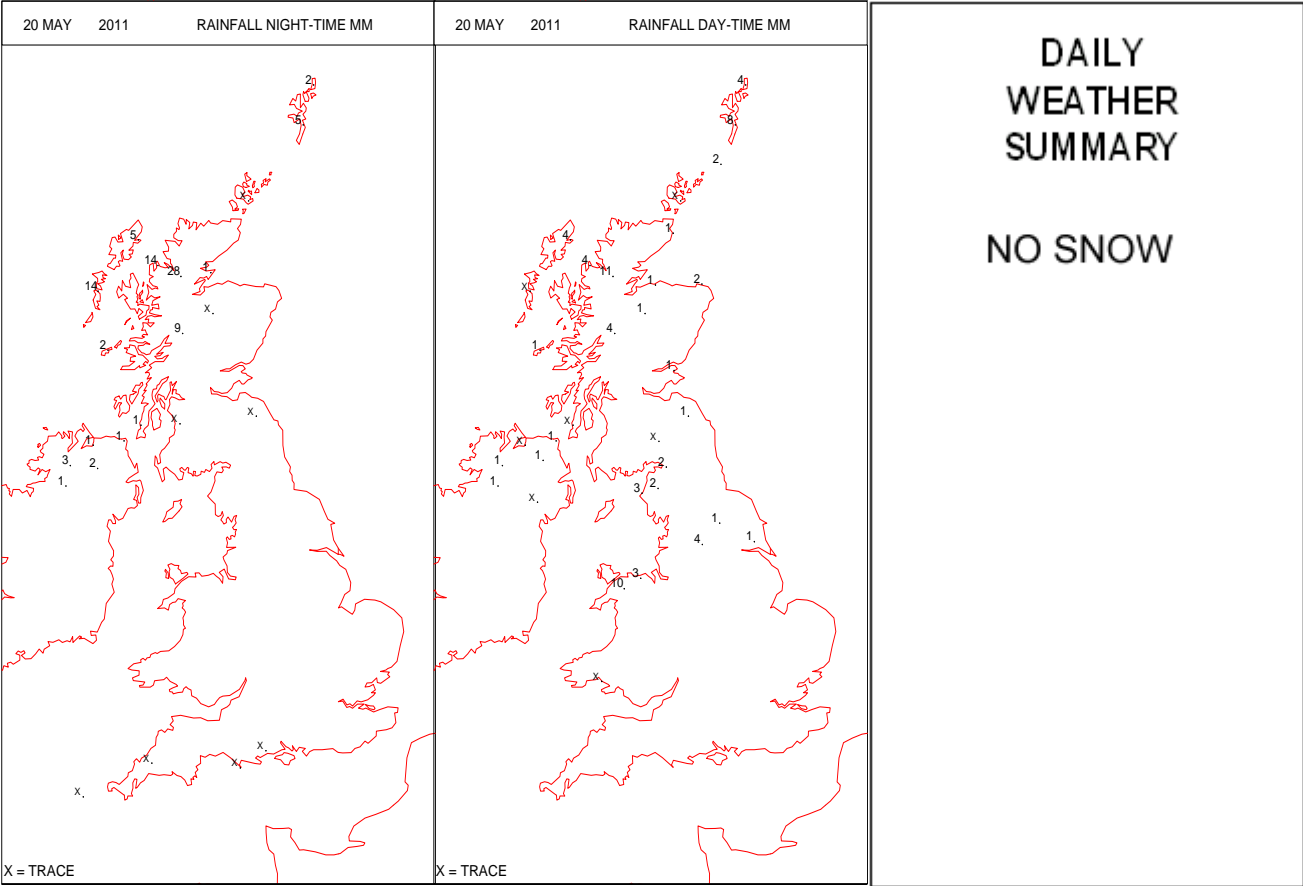
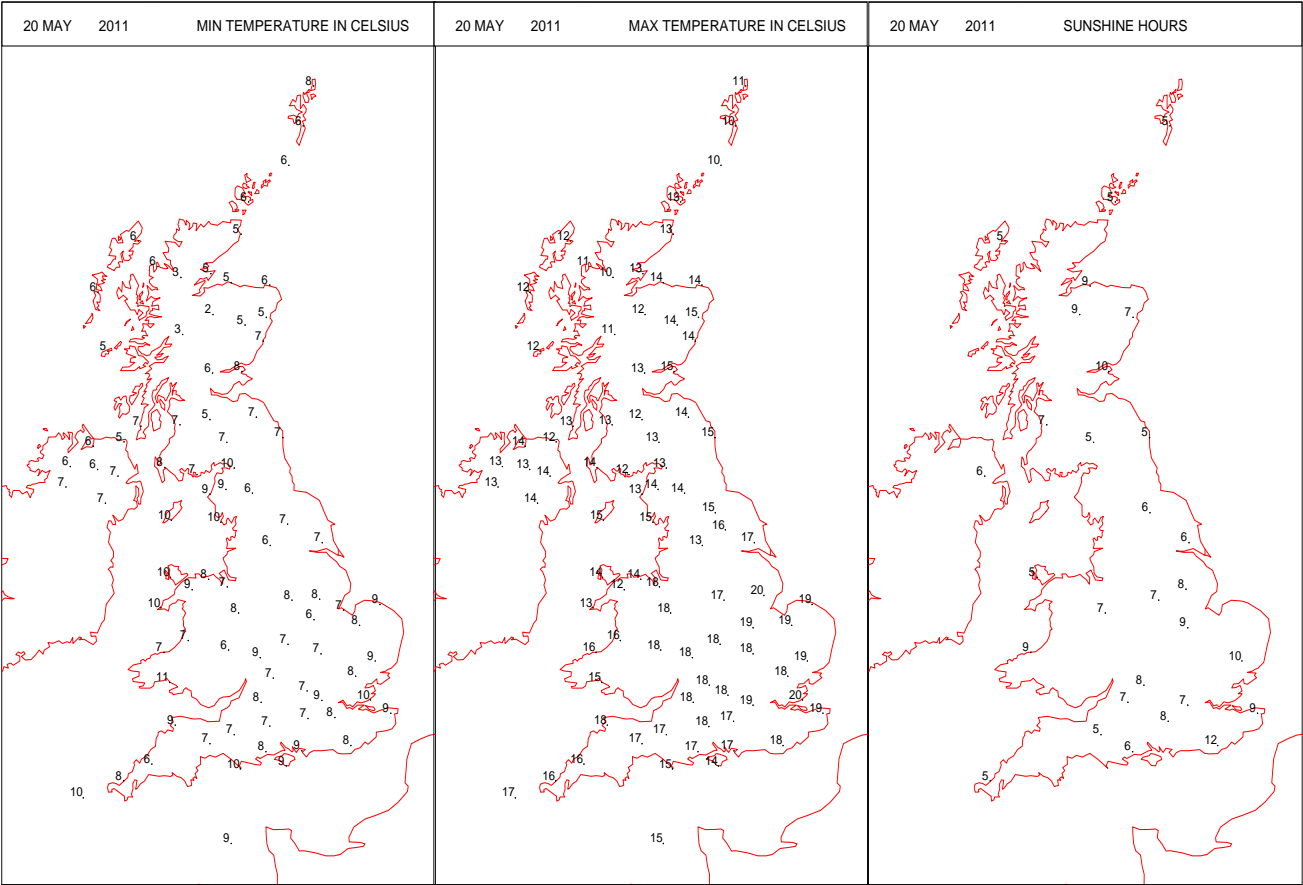
SURFACE REPORTS



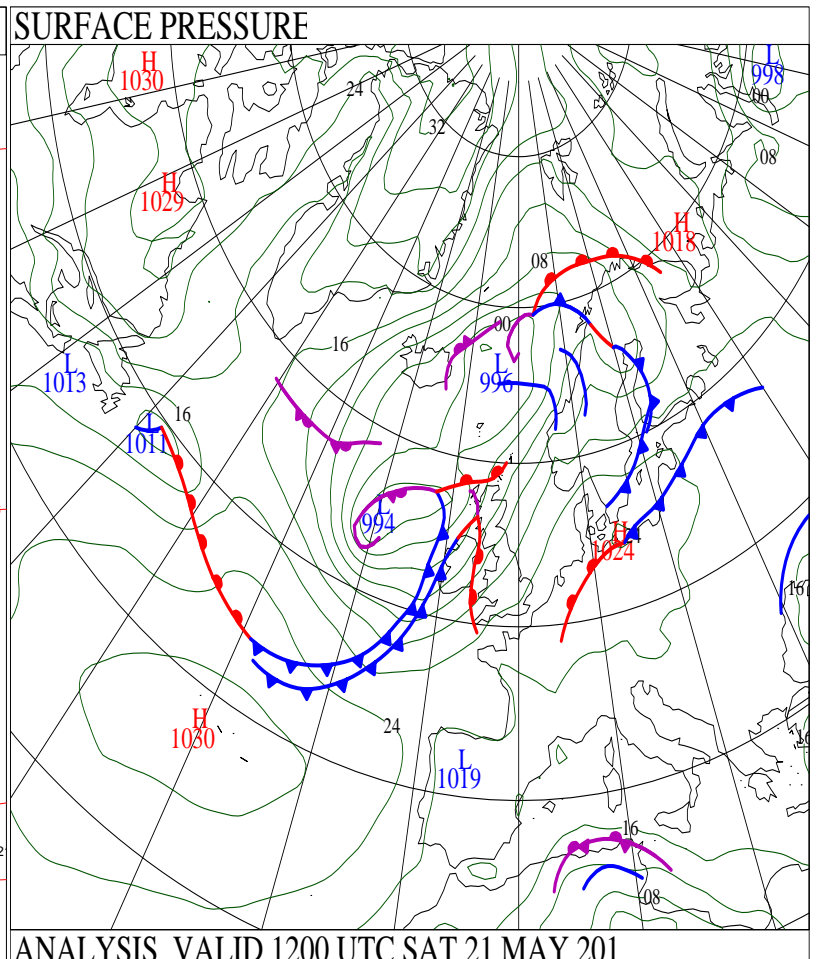
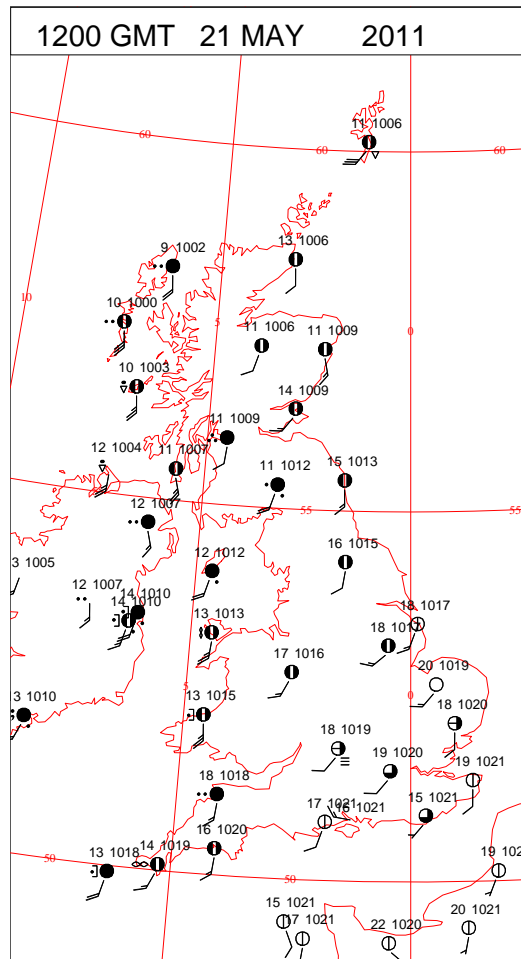
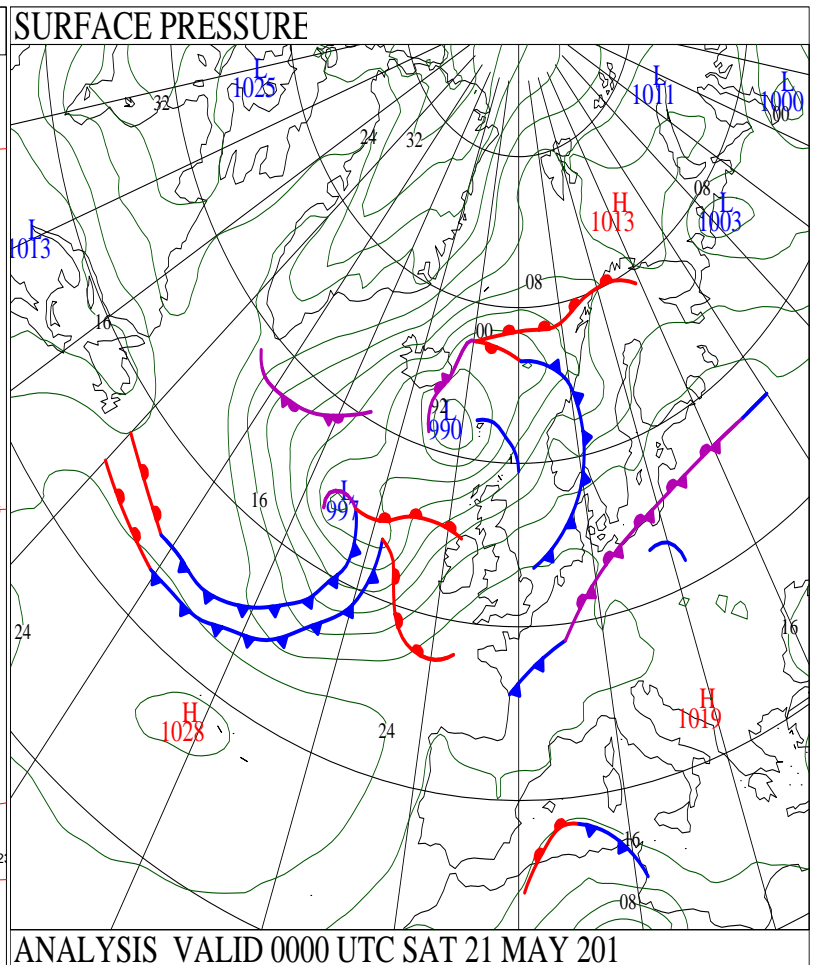
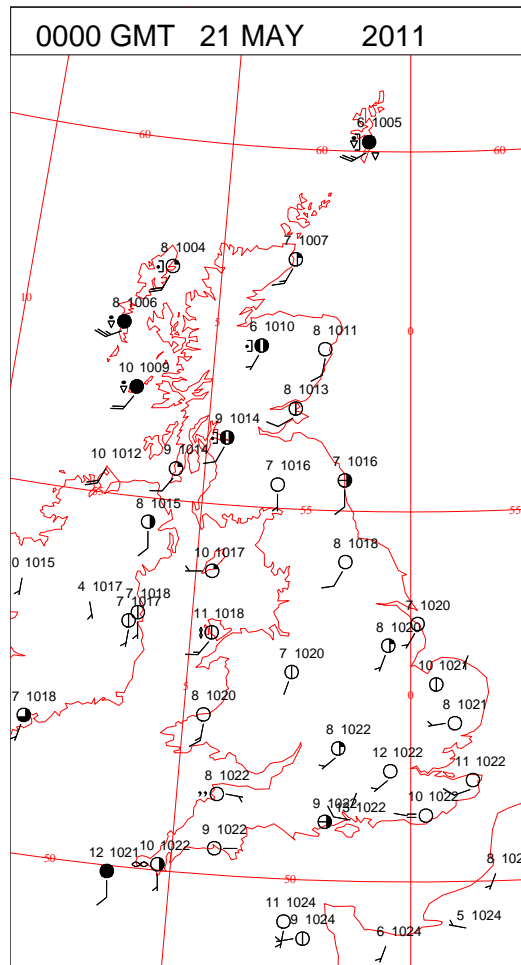
SIGNIFICANT WEATHER

0600 GMT 20 MAY 2011	SIG WEATHER	1200 GMT 20 MAY 2011	SIG WEATHER	<p>Summary of UK Weather for Friday 20 May 2011. It was a day of mixed conditions across the U.K.</p> <p>Southern and eastern England remained mostly fine, dry and warm with sunny spells and variable cloud.</p> <p>Further north into Wales, the north Midlands and northern England, a weakening weather front brought showery outbreaks of rain, variable cloud and brighter spells, the latter particularly towards the end of the afternoon as the front weakened.</p> <p>It was rather cool and breezy behind the front across Northern Ireland and Scotland, with frequent showers over the Western Isles, the Highlands and Argyll. Some of the showers in the far north were heavy with isolated thunder.</p> <p>Into the evening, the showery rain across England and Wales dissipated, leaving it fine and dry with clear spells.</p> <p>Some showers continued in north-west Scotland, but Northern Ireland and the rest of Scotland became dry also.</p> <p>Temperatures were above average across southern and eastern England, and around average for the time of year elsewhere.</p>
1800 GMT 20 MAY 2011	SIG WEATHER	0000 GMT 21 MAY 2011	SIG WEATHER	<p>EXTREMES Highest Maximum: 20.1 Shoeburyness, Essex Lowest Maximum: 9.6 Lerwick, Shetland Lowest Minimum: 2.1 Aviemore, Inverness-Shire Lowest Grass Minimum: 1.1 High Wycombe Hqair, Buckinghamshire Most Rain: 38.2 Loch Glascarnoch, Ross & Cromarty Most Sun: 14.1 Guernsey Airport, Guernsey</p>

DAILY CLIMATE DATA

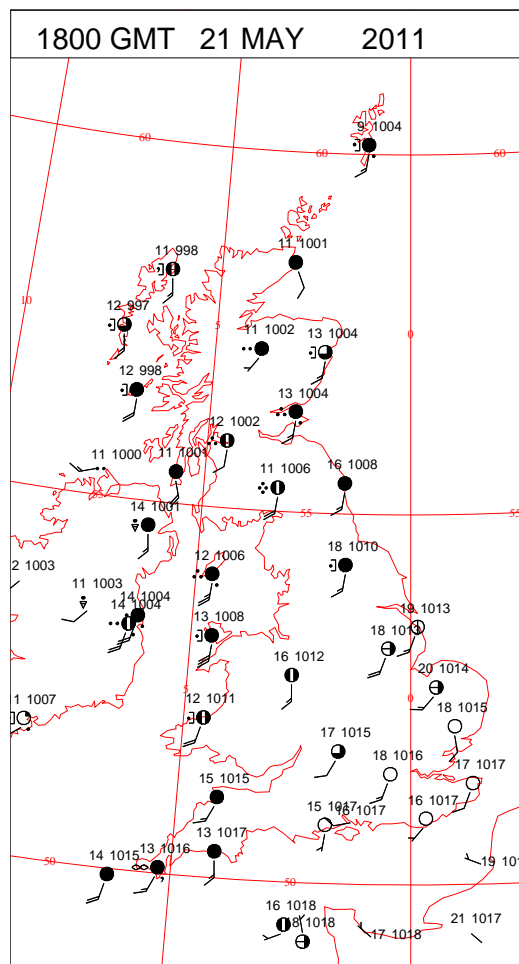
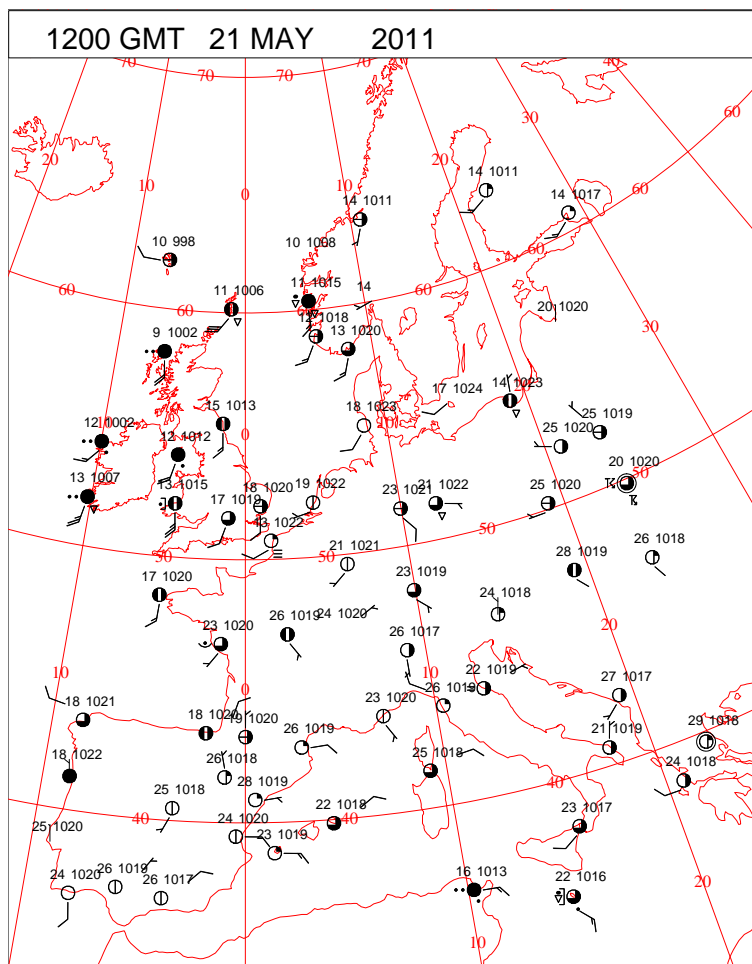
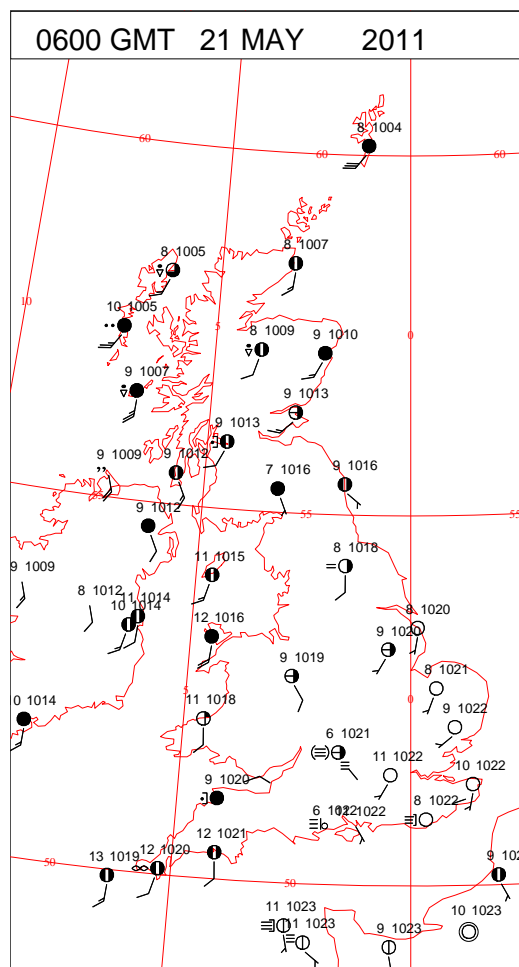
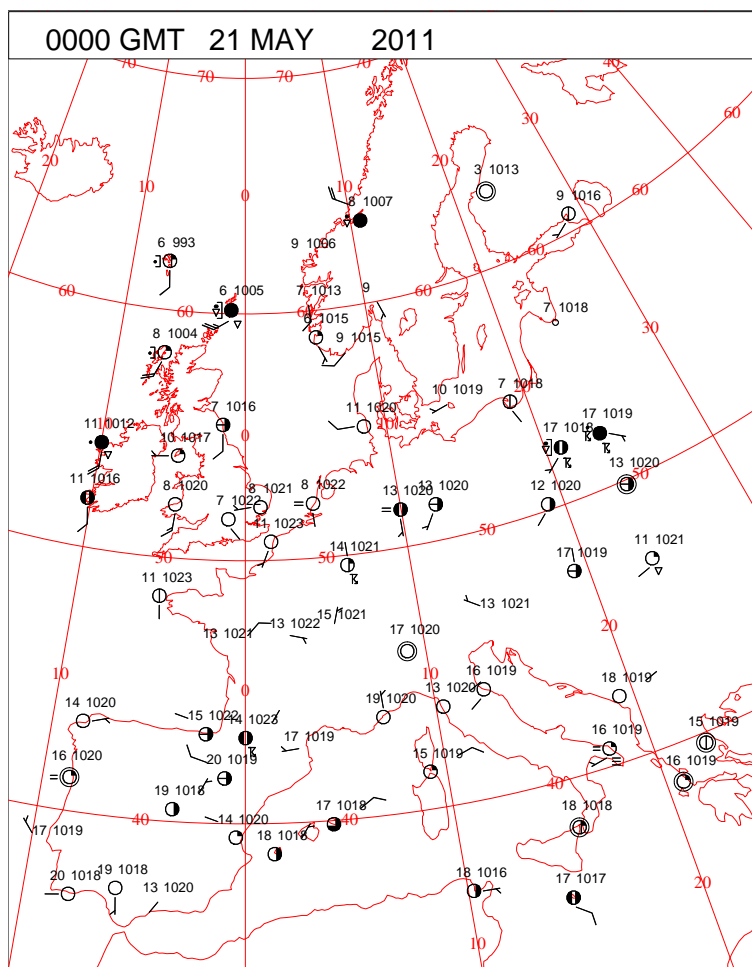


DAILY WEATHER SUMMARY



Saturday 21 May 2011

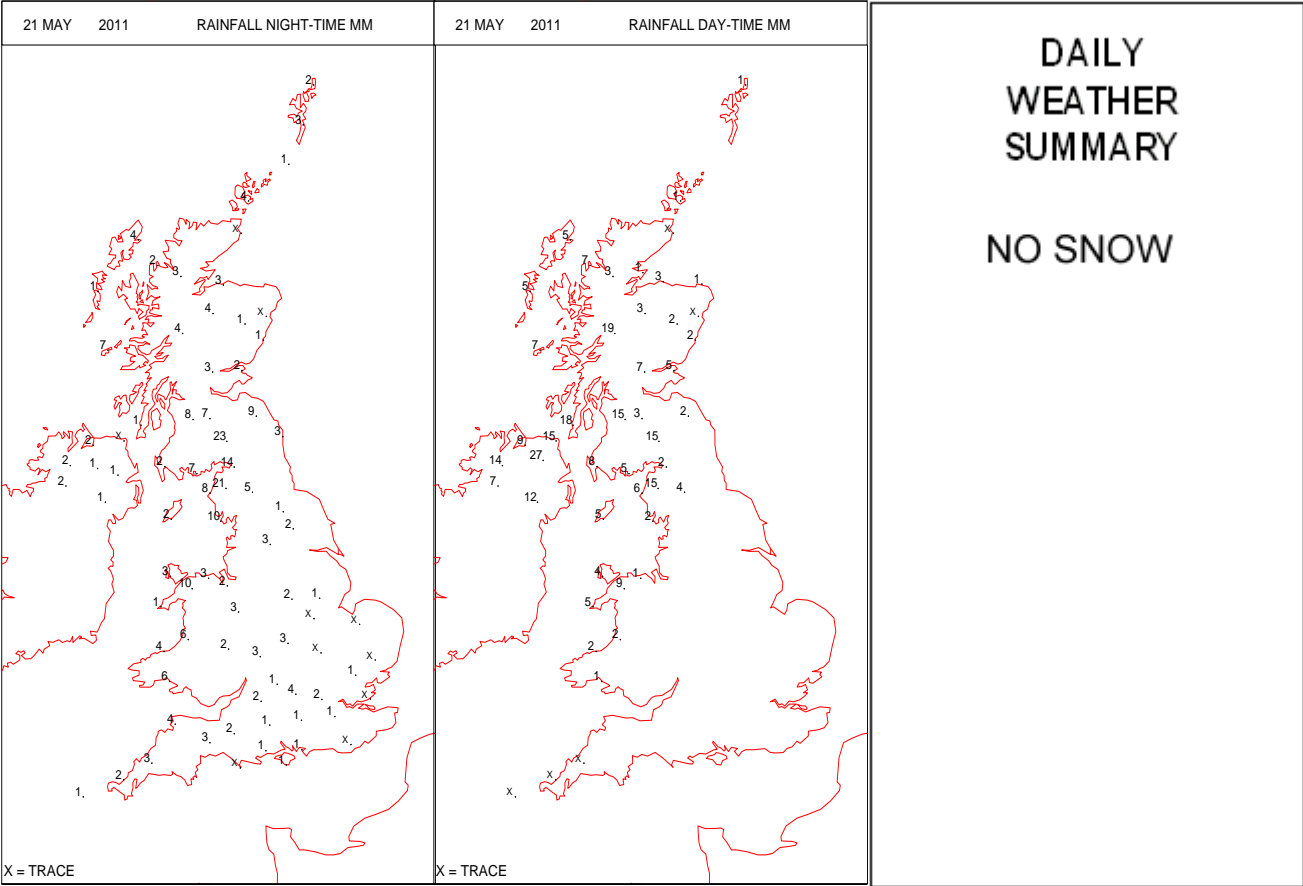
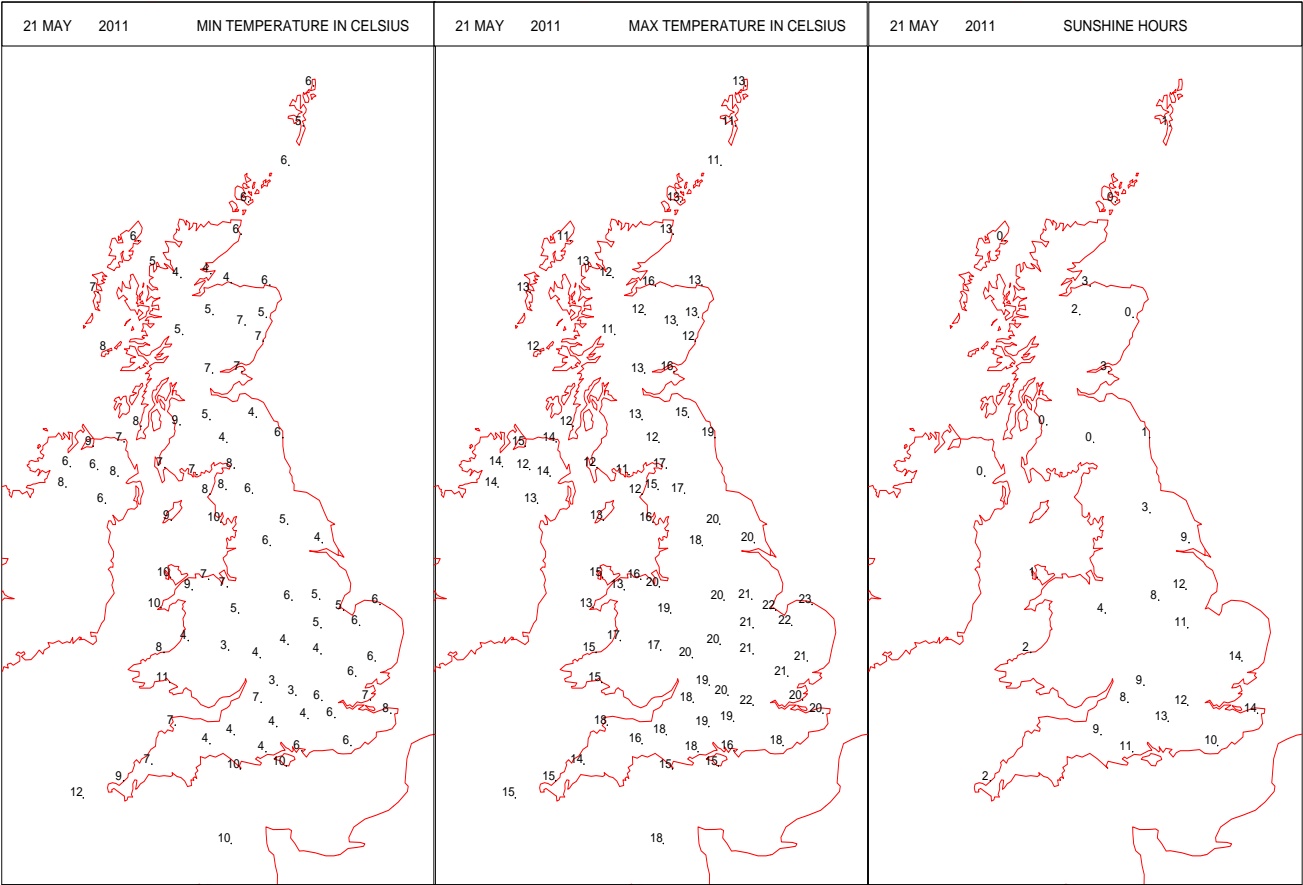
SURFACE REPORTS



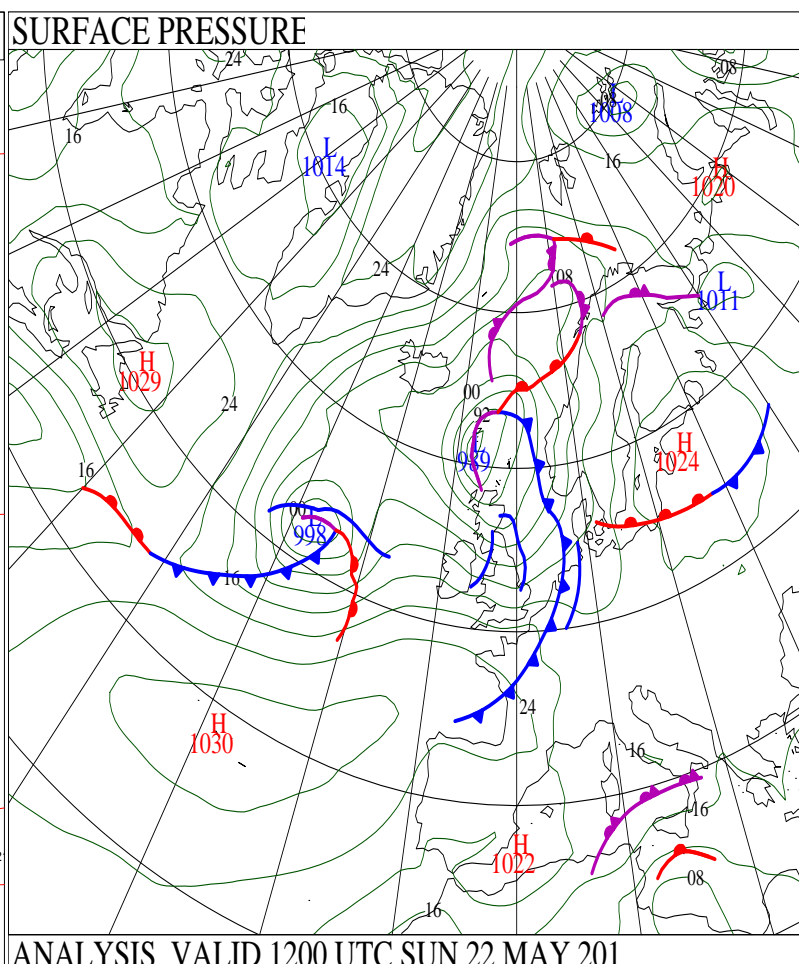
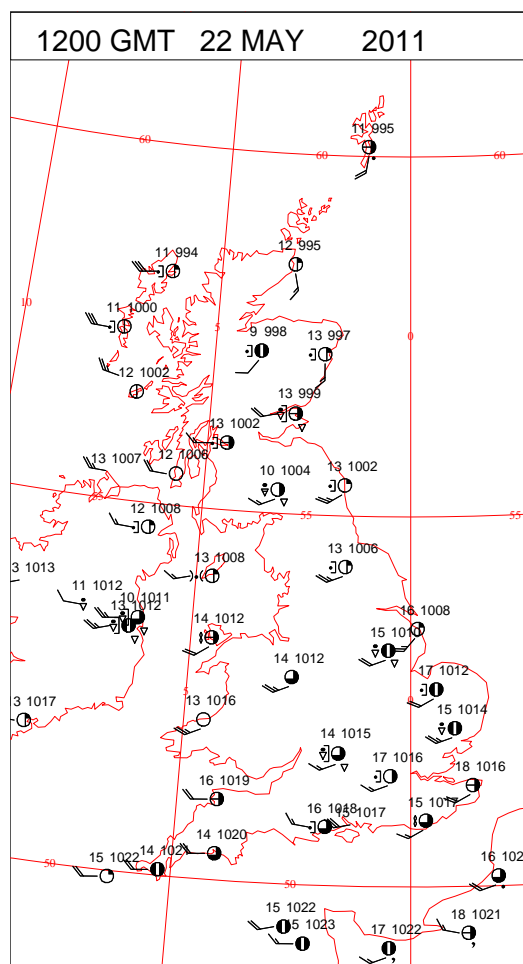
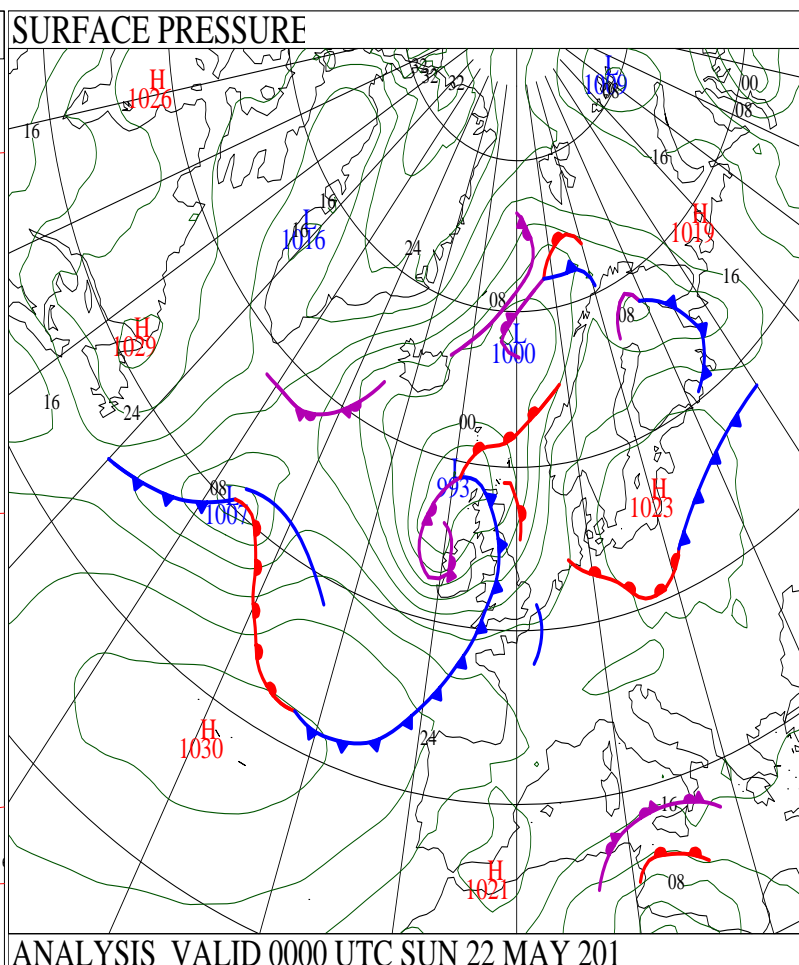
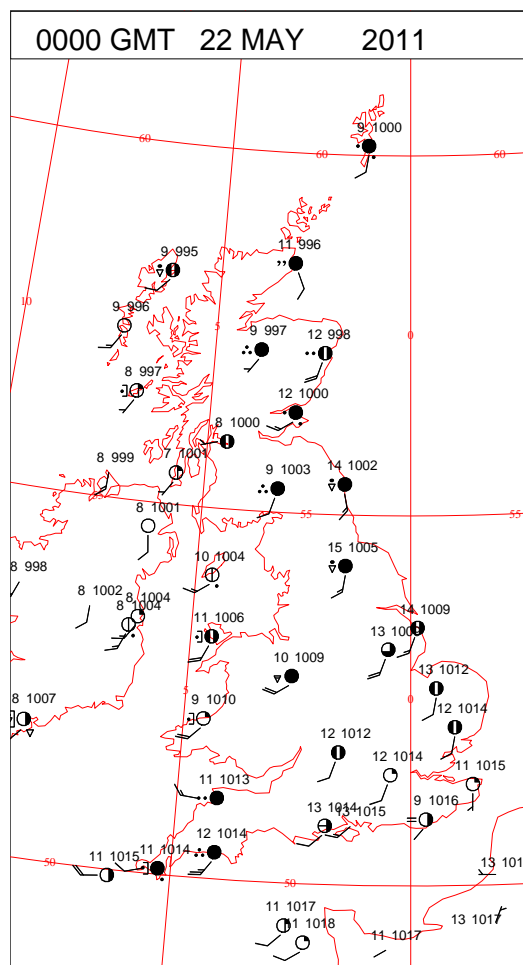
SIGNIFICANT WEATHER

0600 GMT 21 MAY 2011	SIG WEATHER	1200 GMT 21 MAY 2011	SIG WEATHER	<p>Summary of UK Weather for Saturday 21 May 2011. It was a quiet and dry night across England and Wales, and quite chilly under clear skies with a touch of ground frost in places. Some mist and fog also developed in the south towards the end of the night. Further north, it turned wet and breezy across Scotland and Northern Ireland. During the day outbreaks of rain continued to spread across Scotland, Northern Ireland and then northern England, and later as far south as north and west Wales. Parts of Scotland and northern Ireland had in excess of 25 mm of rain. South-east, eastern, central and southern England stayed mainly dry, although with broken cloud in the west. South-westerly winds were strong to gale force in western areas. It was warm in the brighter areas of England and Wales, even very warm in the south-east of England. Temperatures were close to average elsewhere.</p>
1800 GMT 21 MAY 2011	SIG WEATHER	0000 GMT 22 MAY 2011	SIG WEATHER	<p>EXTREMES Highest Maximum: 22.9 Weybourne, Norfolk Lowest Maximum: 10.8 Tulloch Bridge, Inverness-Shire Lowest Minimum: 2.7 Shobdon Airfield, Hereford & Worcester Lowest Grass Minimum: -2.3 Boscombe Down, Wiltshire -2.3 High Wycombe Hqair, Buckinghamshire Most Rain: 38.0 Eskdalemuir, Dumfriesshire Most Sun: 14.2 Jersey: Airport, Jersey</p>

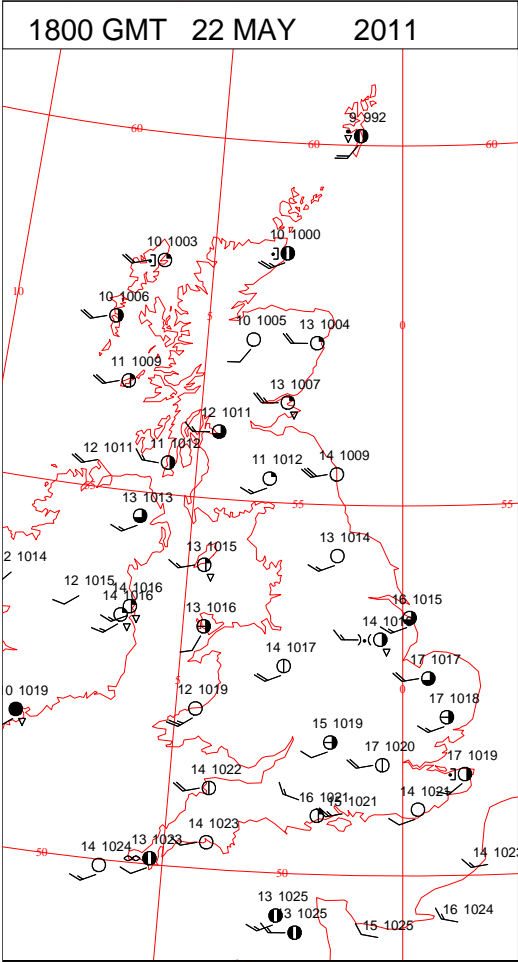
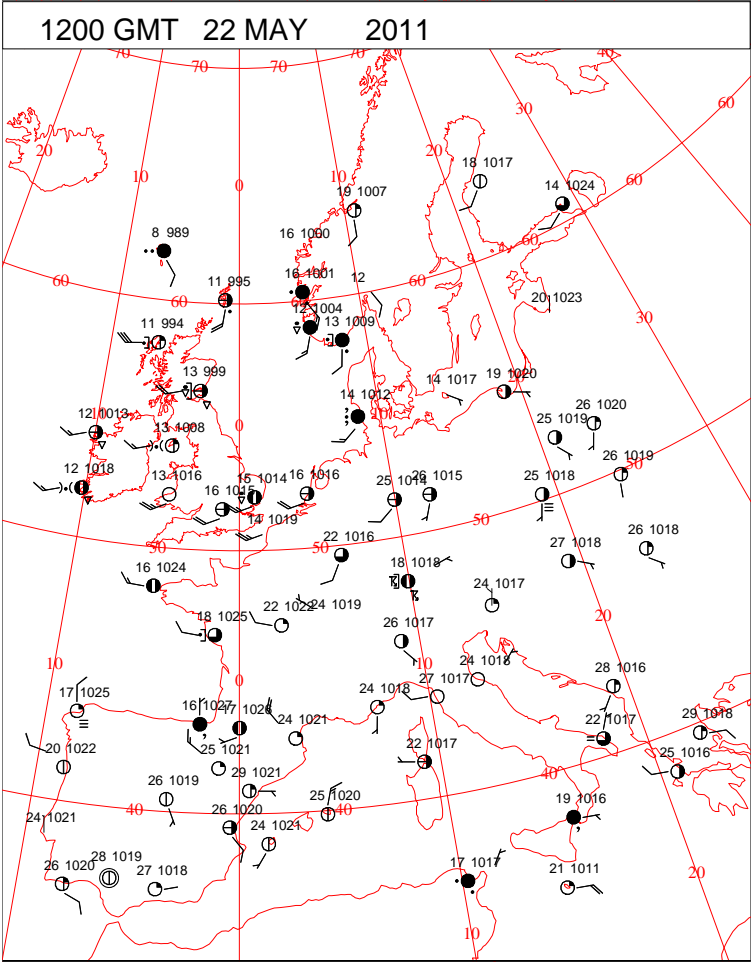
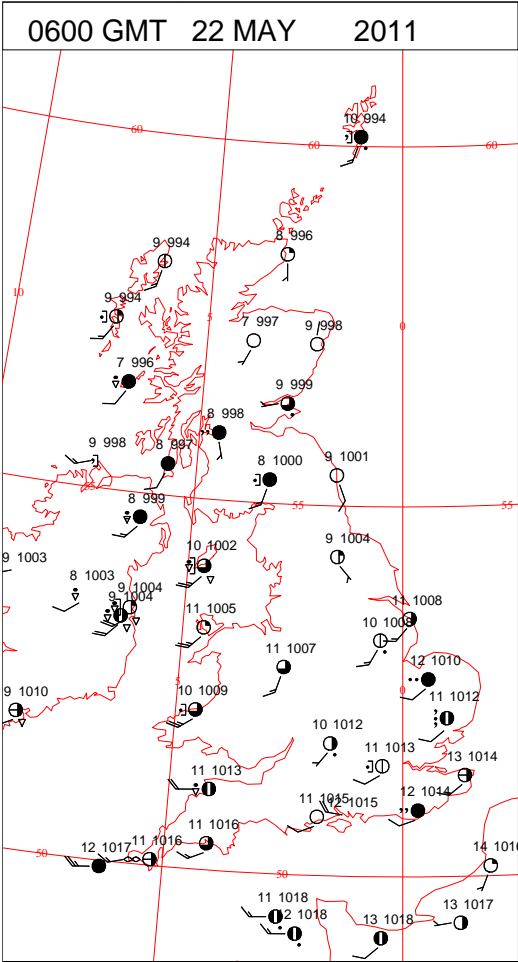
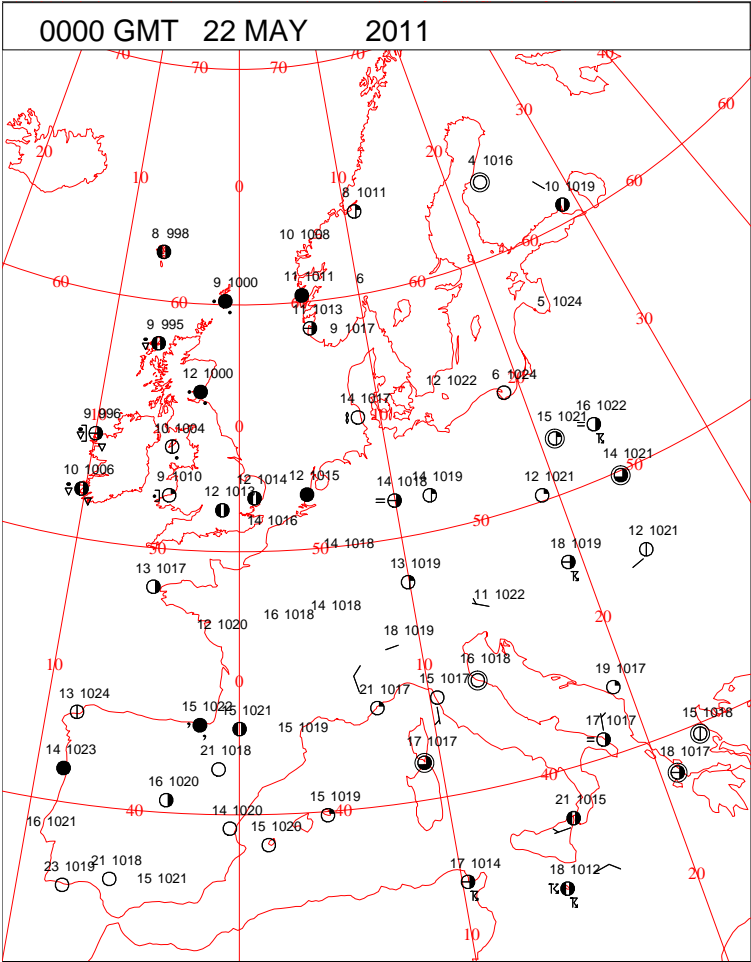
DAILY CLIMATE DATA



DAILY WEATHER SUMMARY



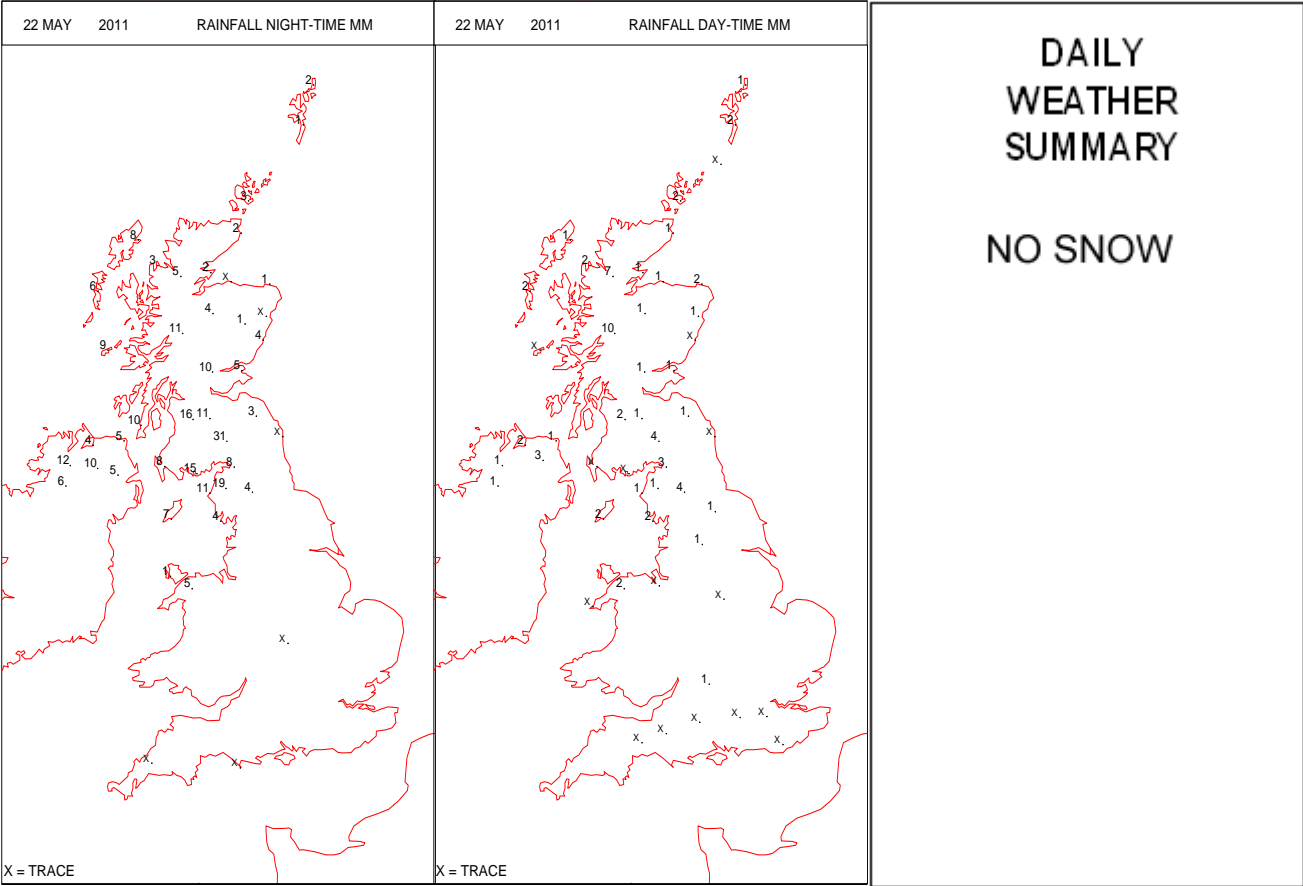
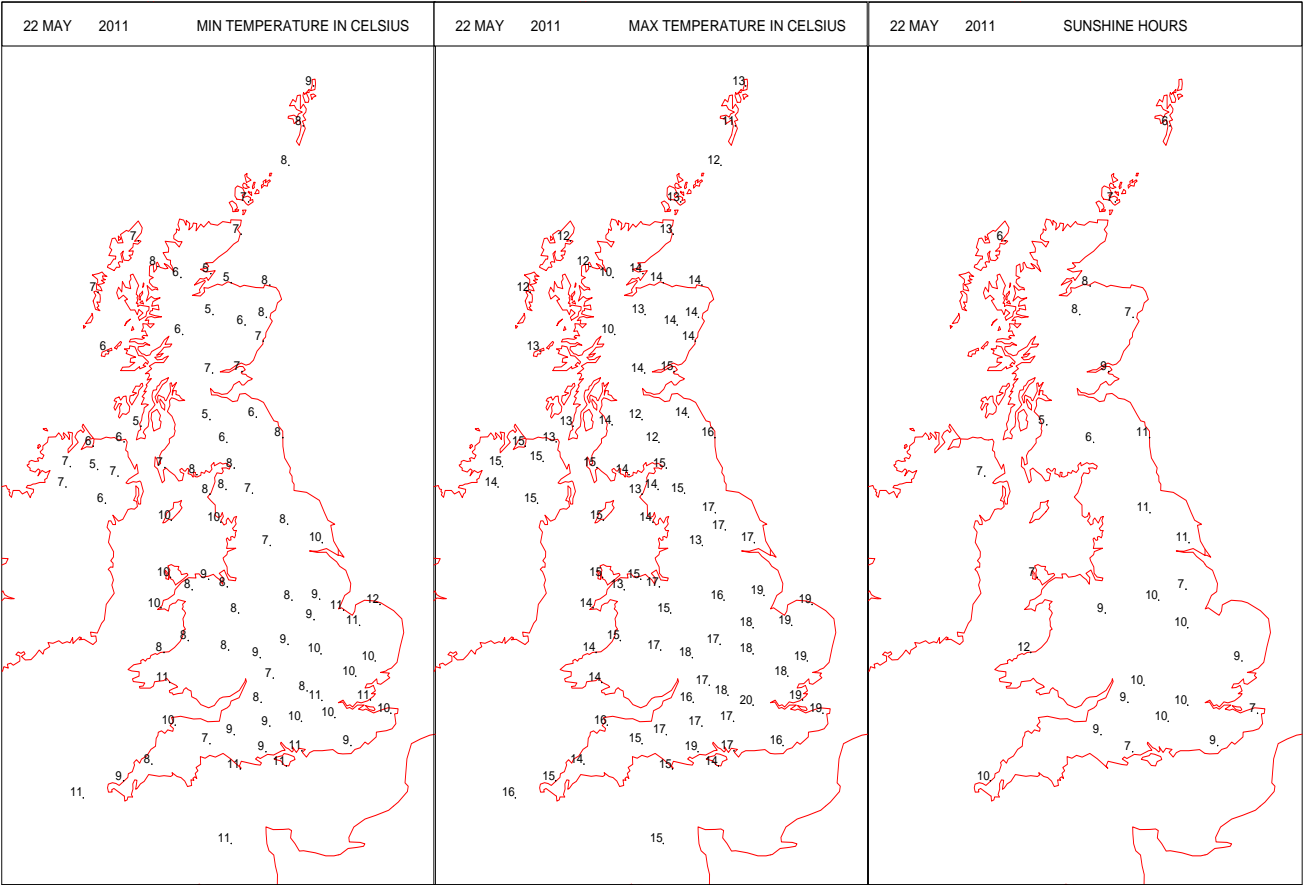
SURFACE REPORTS



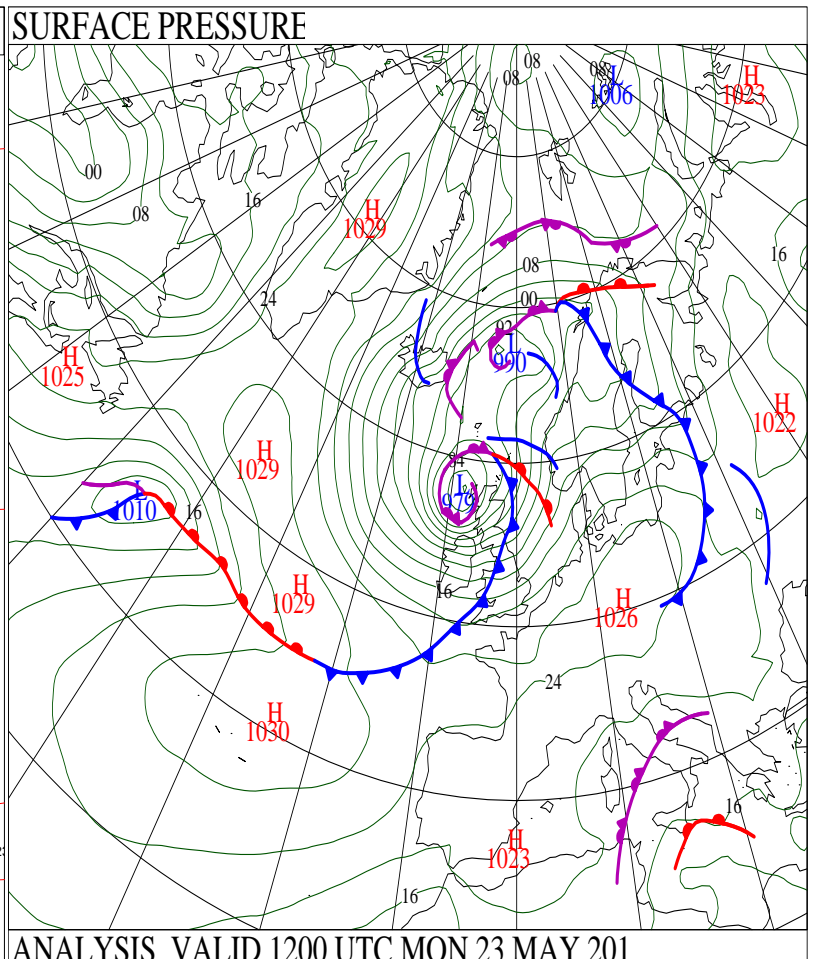
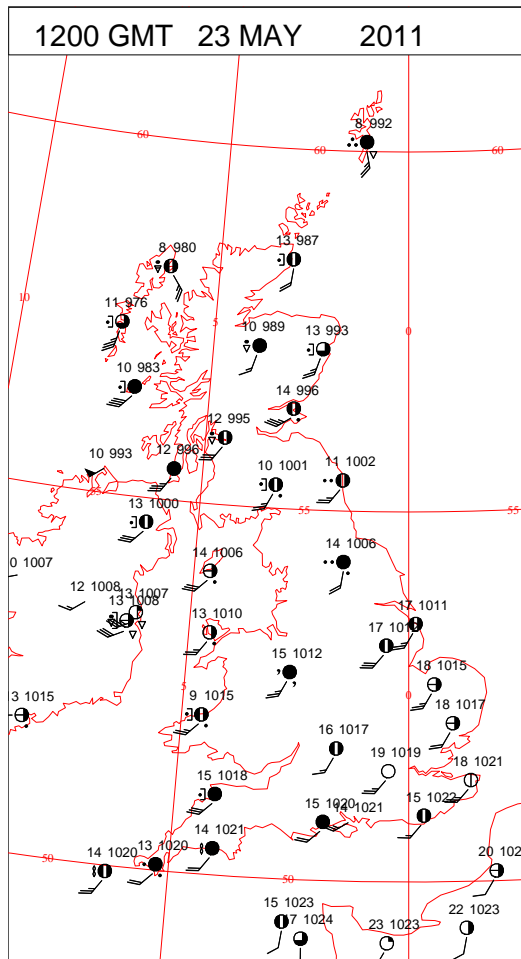
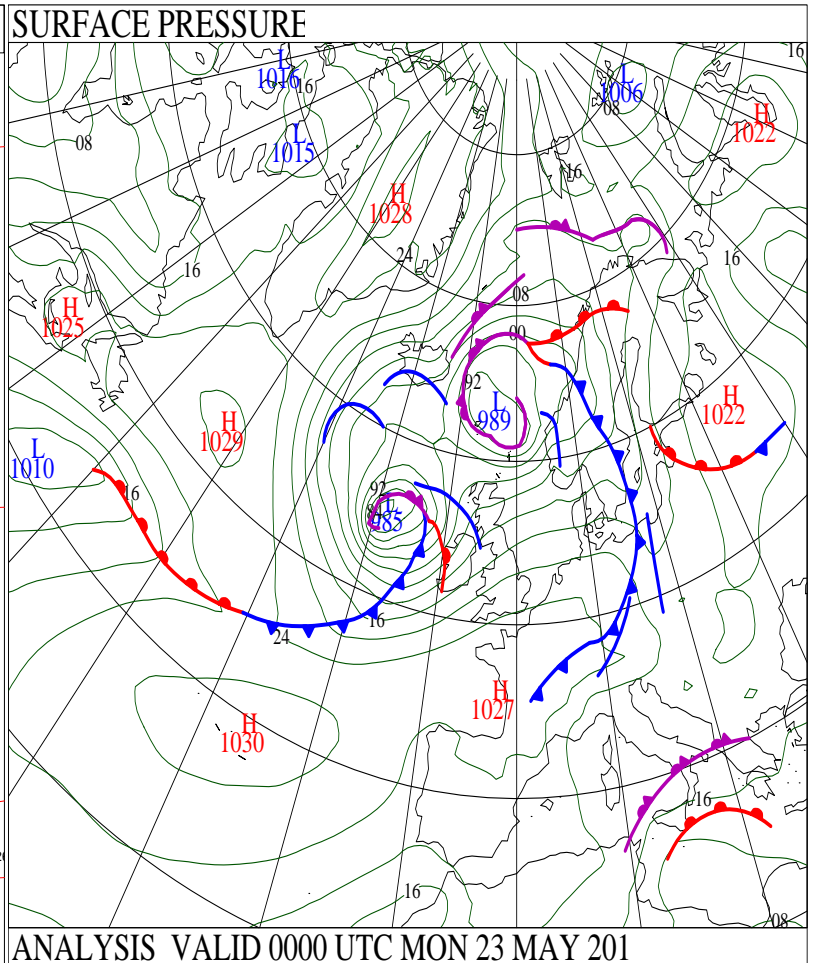
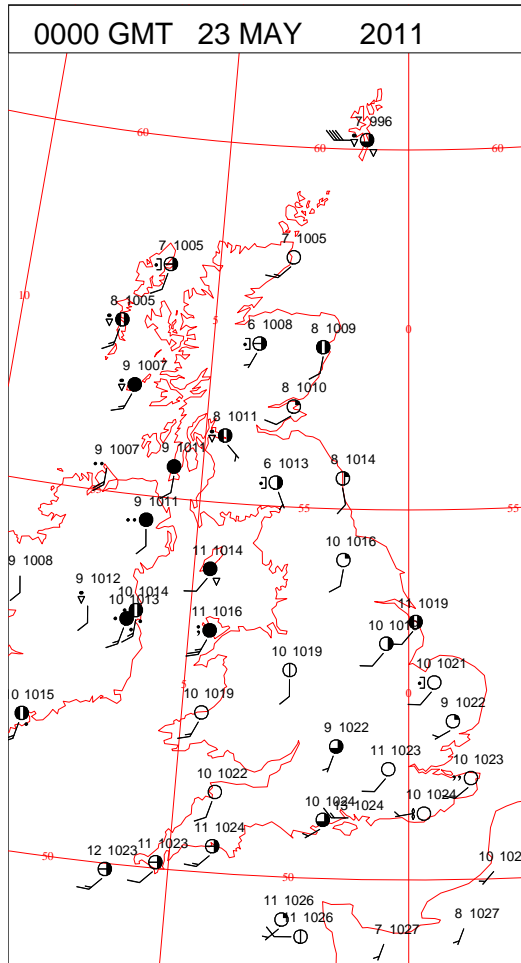
SIGNIFICANT WEATHER

0600 GMT 22 MAY 2011	SIG WEATHER	1200 GMT 22 MAY 2011	SIG WEATHER	<p>Summary of UK Weather for Sunday 22 May 2011. Overnight rain cleared East Anglia and the south-east of England soon after dawn, with brighter but very blustery conditions following.</p> <p>Frequent showers moved into western and northern parts of the country, and these rapidly moved east in the strong westerly winds. Scotland, Northern Ireland and the north of England saw the heaviest and most frequent showers, with isolated thunder.</p> <p>The showers were fairly isolated in southern and eastern parts, with some places remaining dry. Between the showers, most places enjoyed some spells of sunshine, with the showers largely dying away in the south later in the day.</p> <p>Northern Ireland clouded over during the evening, with rain reaching the far west by late evening.</p> <p>Temperatures were generally close to the average across the country, although it felt rather cool in the strong winds.</p>
1800 GMT 22 MAY 2011	SIG WEATHER	0000 GMT 23 MAY 2011	SIG WEATHER	<p>EXTREMES</p> <p>Highest Maximum: 20.0 Heathrow, Greater London</p> <p>Lowest Maximum: 10.2 Tulloch Bridge, Inverness-Shire 10.2 Loch Glascarnoch, Ross & Cromarty</p> <p>Lowest Minimum: 4.8 Tain Range, Ross & Cromarty</p> <p>Lowest Grass Minimum: -0.3 Lossiemouth, Moray</p> <p>Most Rain: 35.4 Eskdalemuir, Dumfriesshire</p> <p>Most Sun: 11.8 Jersey Airport, Jersey</p>

DAILY CLIMATE DATA

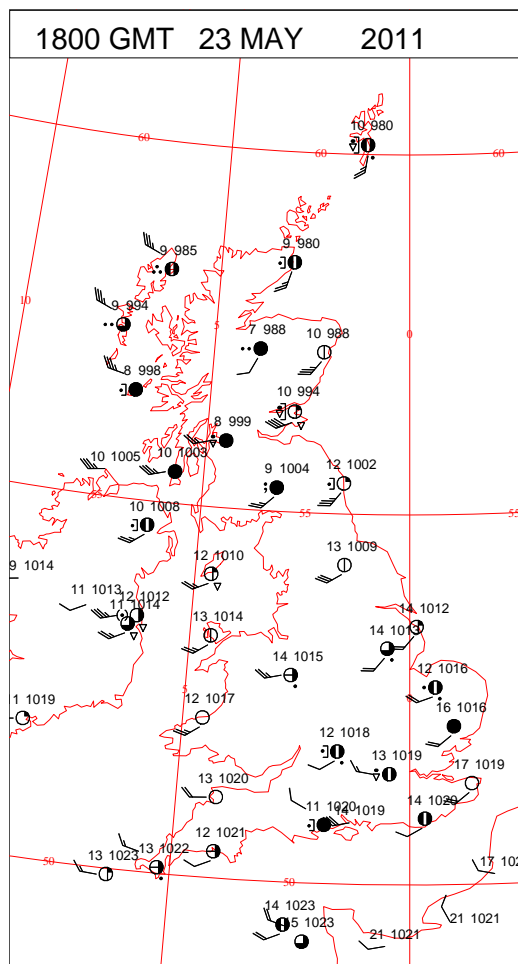
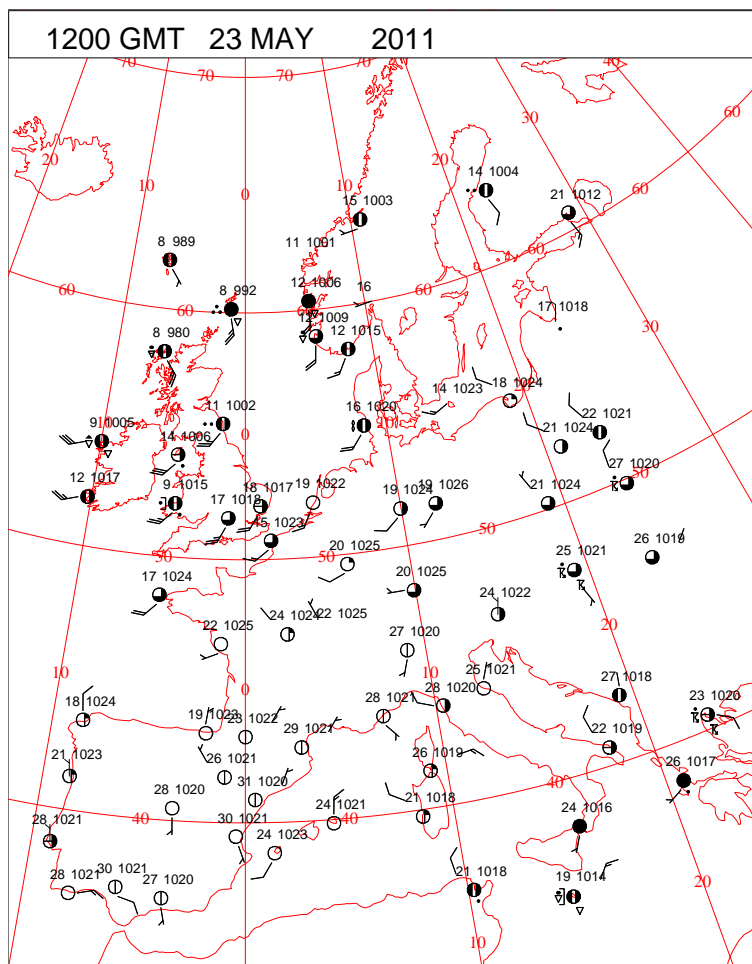
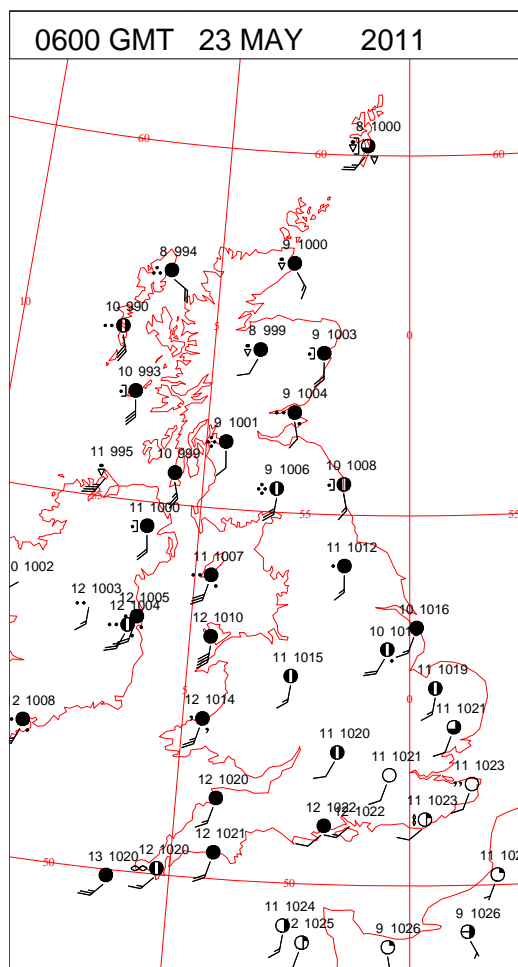
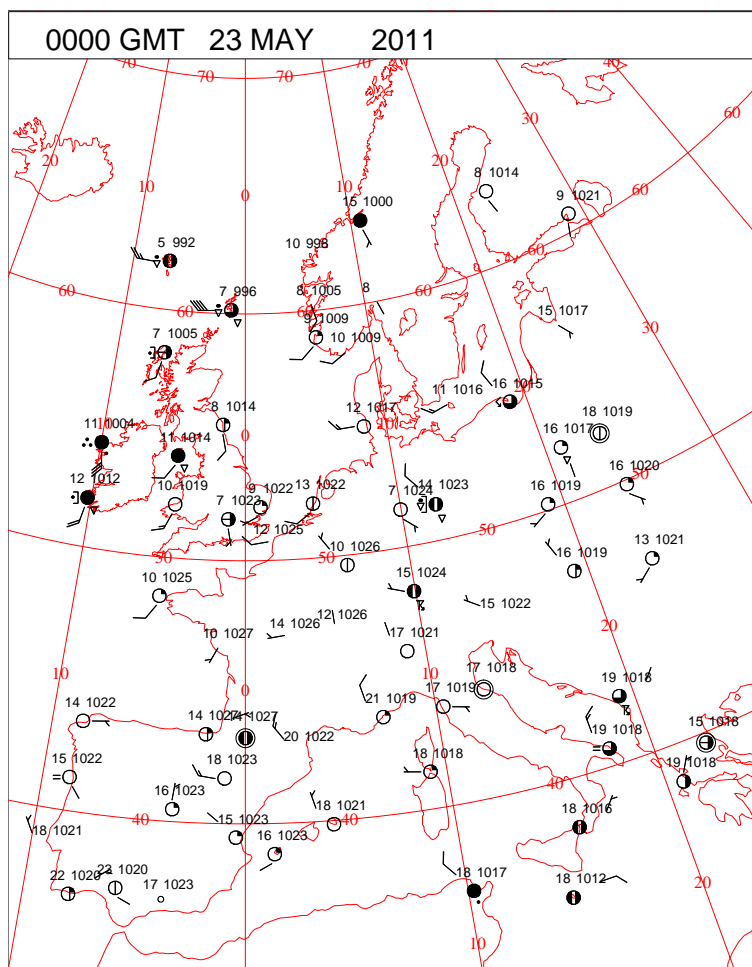


DAILY WEATHER SUMMARY



Monday 23 May 2011

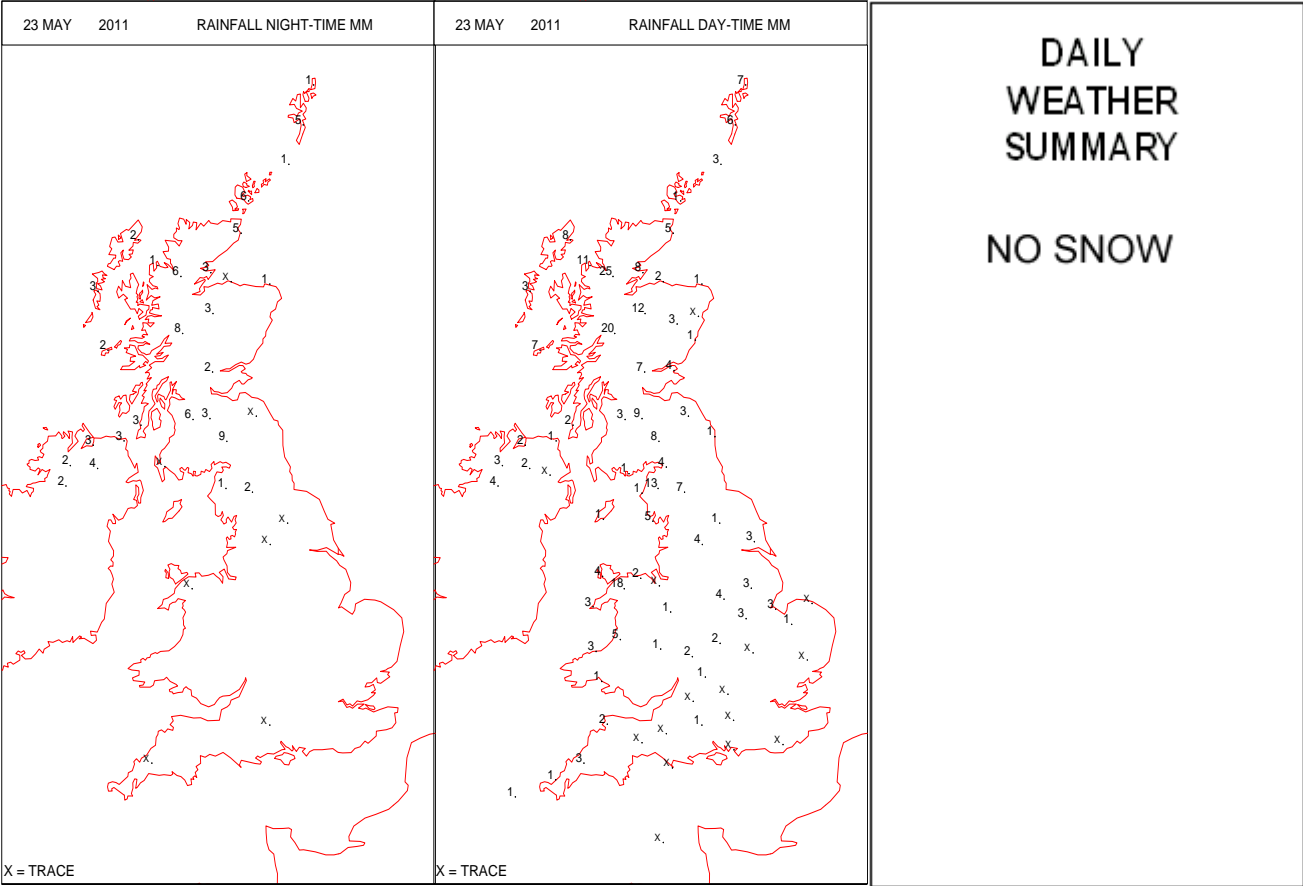
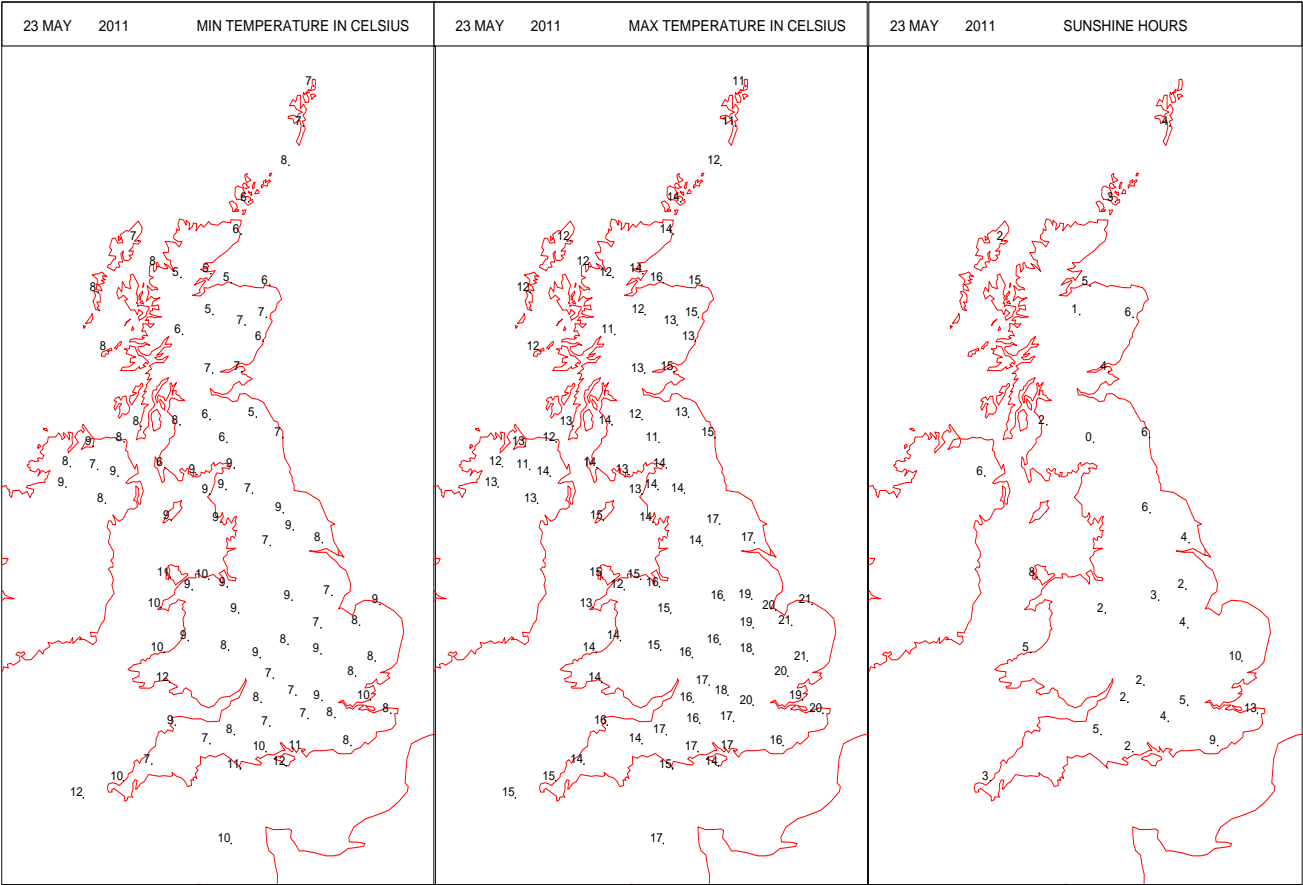
SURFACE REPORTS



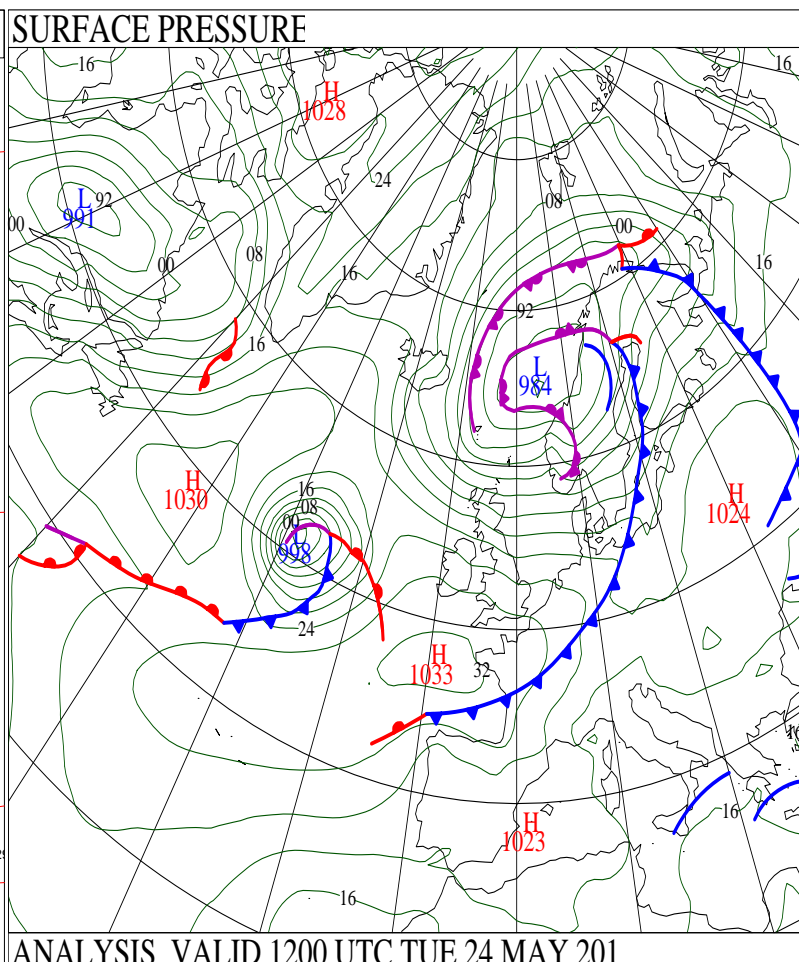
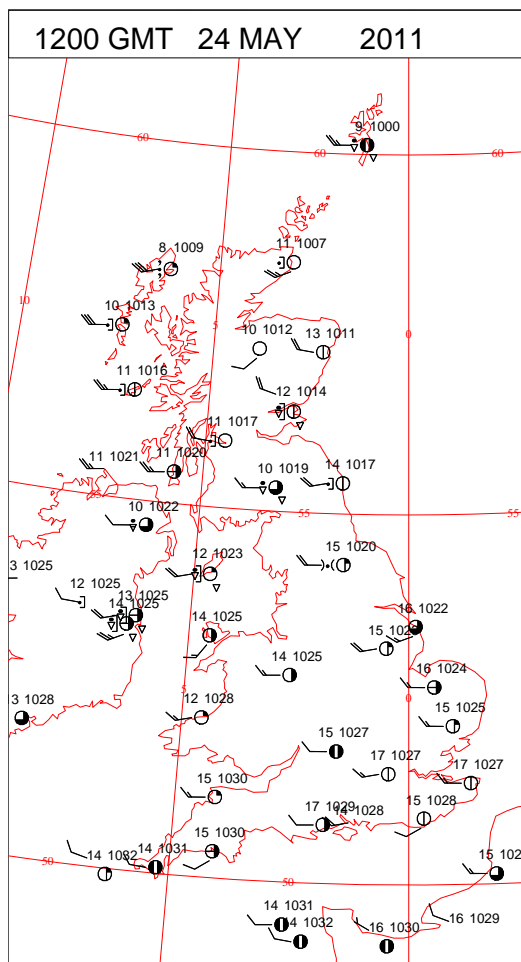
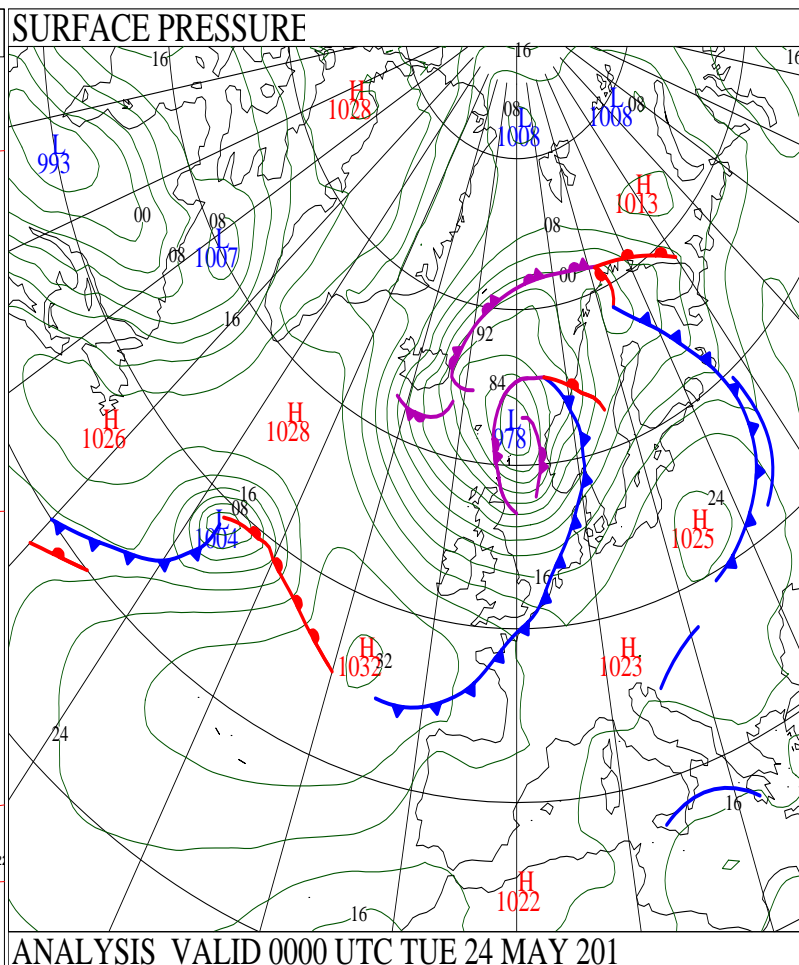
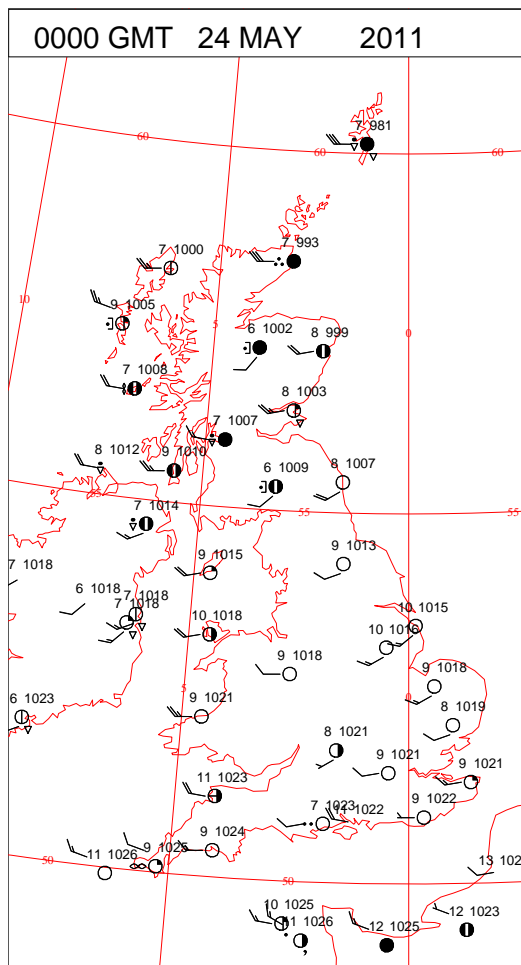
SIGNIFICANT WEATHER

0600 GMT 23 MAY 2011	SIG WEATHER	1200 GMT 23 MAY 2011	SIG WEATHER	<p>Summary of UK Weather for Monday 23 May 2011. It was an exceptionally windy day, especially across the north of the U.K.</p> <p>During the early hours, a band of heavy rain moved across Northern Ireland and north-west England, extending across Scotland later in the morning.</p> <p>Behind this the wind increased, bringing severe gales to Northern Ireland during the morning. These unseasonably strong winds then moved eastwards to affect much of Scotland and northern England during the afternoon and evening. The strongest gusts were around exposed hills and coasts, and through the Central Lowlands, including a gust of 73 knots in Edinburgh during the late afternoon.</p> <p>These winds caused thousands of homes to lose power across Northern Ireland and Scotland, as well as causing disruption to the transport network.</p> <p>The band of rain moved south-eastwards across England and Wales during the afternoon, with some heavy rain for a time, but fragmented somewhat as it reached south-east England.</p> <p>It was pleasantly warm across south-east England ahead of the rain, but temperatures were somewhat cooler in the wind and rain further north.</p>
1800 GMT 23 MAY 2011	SIG WEATHER	0000 GMT 24 MAY 2011	SIG WEATHER	<p>EXTREMES Highest Maximum: 21.1 Weybourne, Norfolk Lowest Maximum: 10.8 Tulloch Bridge, Inverness-Shire 10.8 Lerwick, Shetland Lowest Minimum: 4.6 Lossiemouth, Moray Lowest Grass Minimum: -0.9 Lossiemouth, Moray Most Rain: 31.2 Loch Glascarnoch, Ross & Cromarty Most Sun: 13.2 Manston, Kent</p>

DAILY CLIMATE DATA

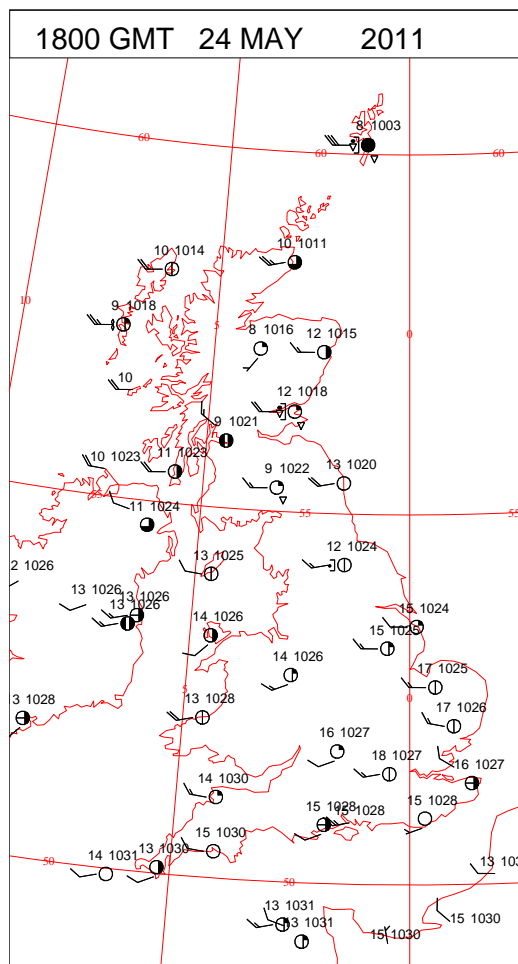
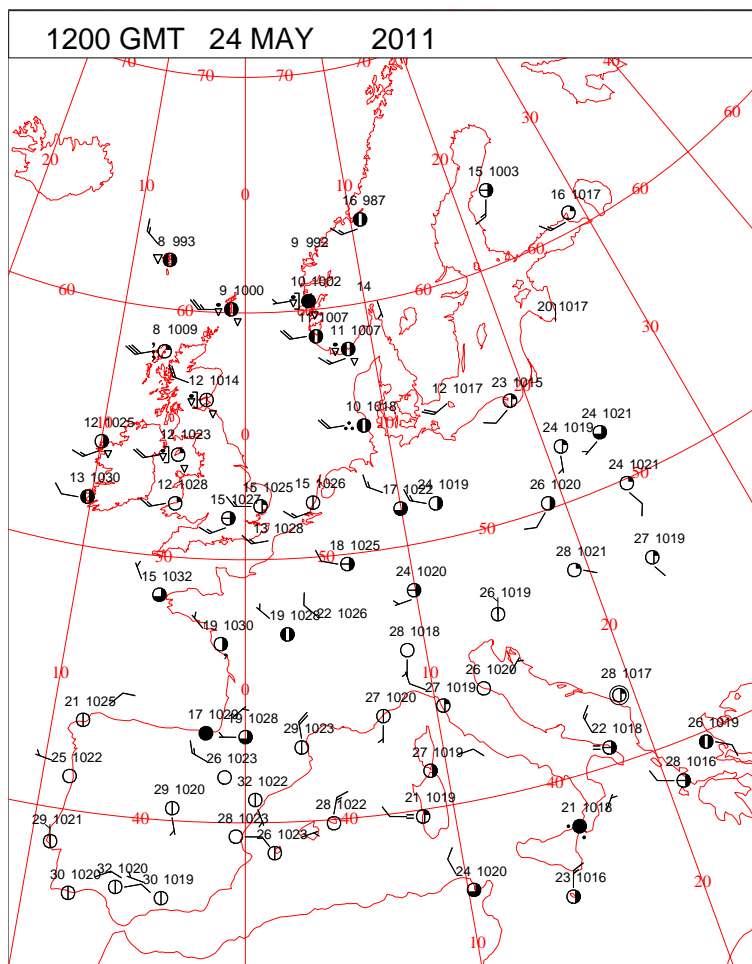
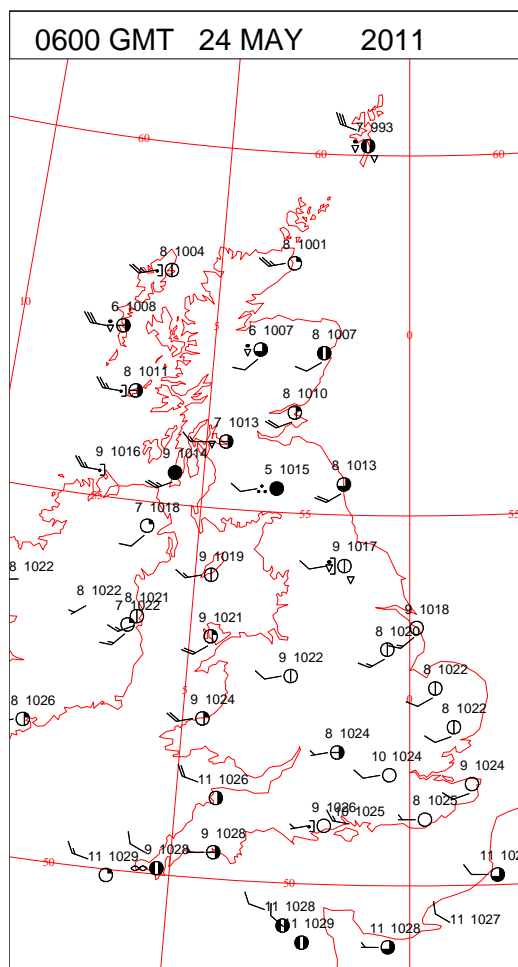
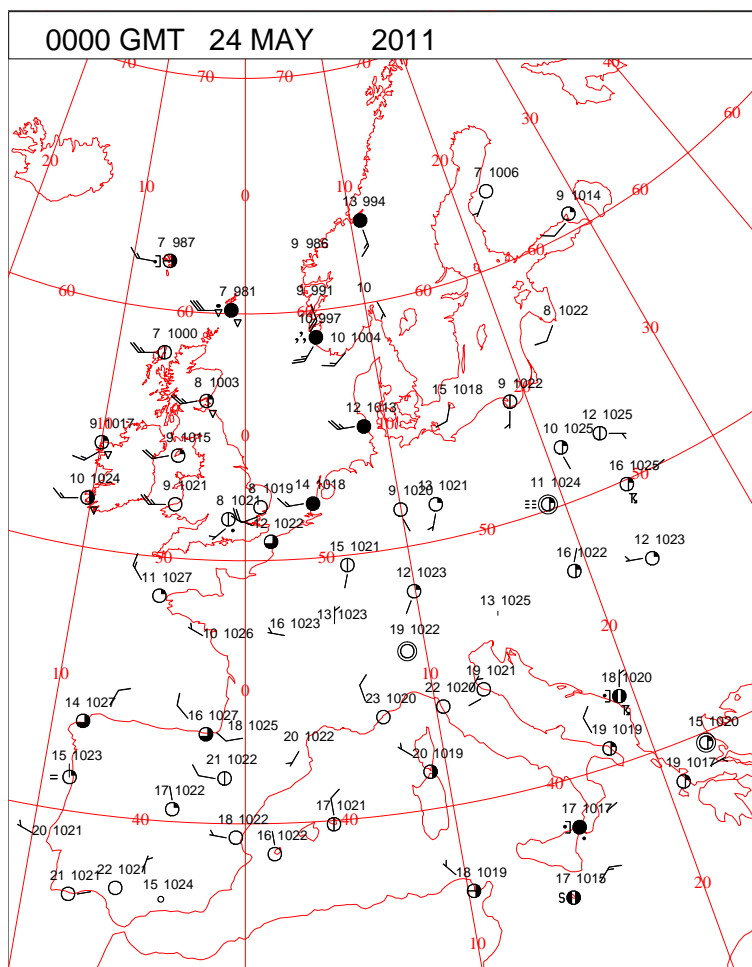


DAILY WEATHER SUMMARY



Tuesday 24 May 2011

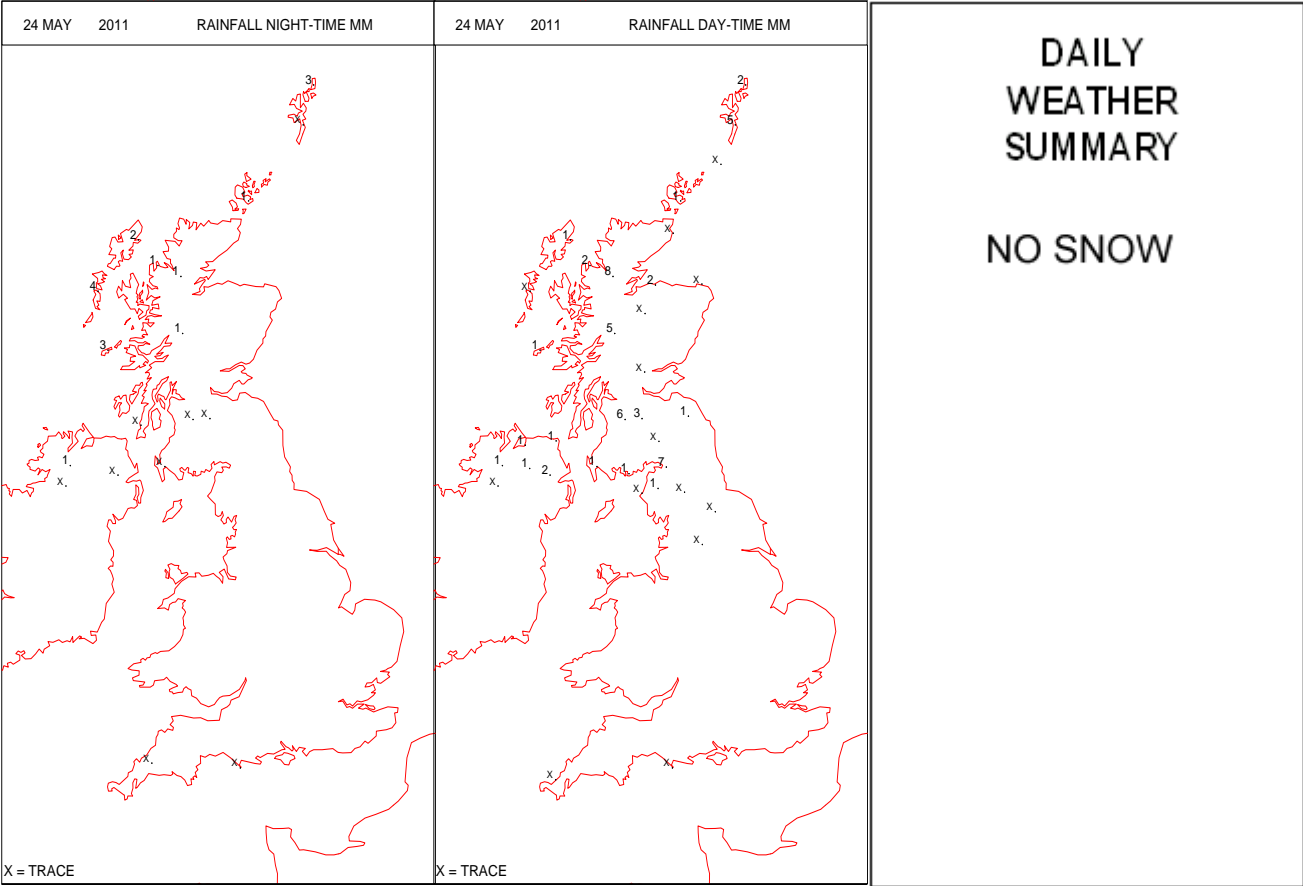
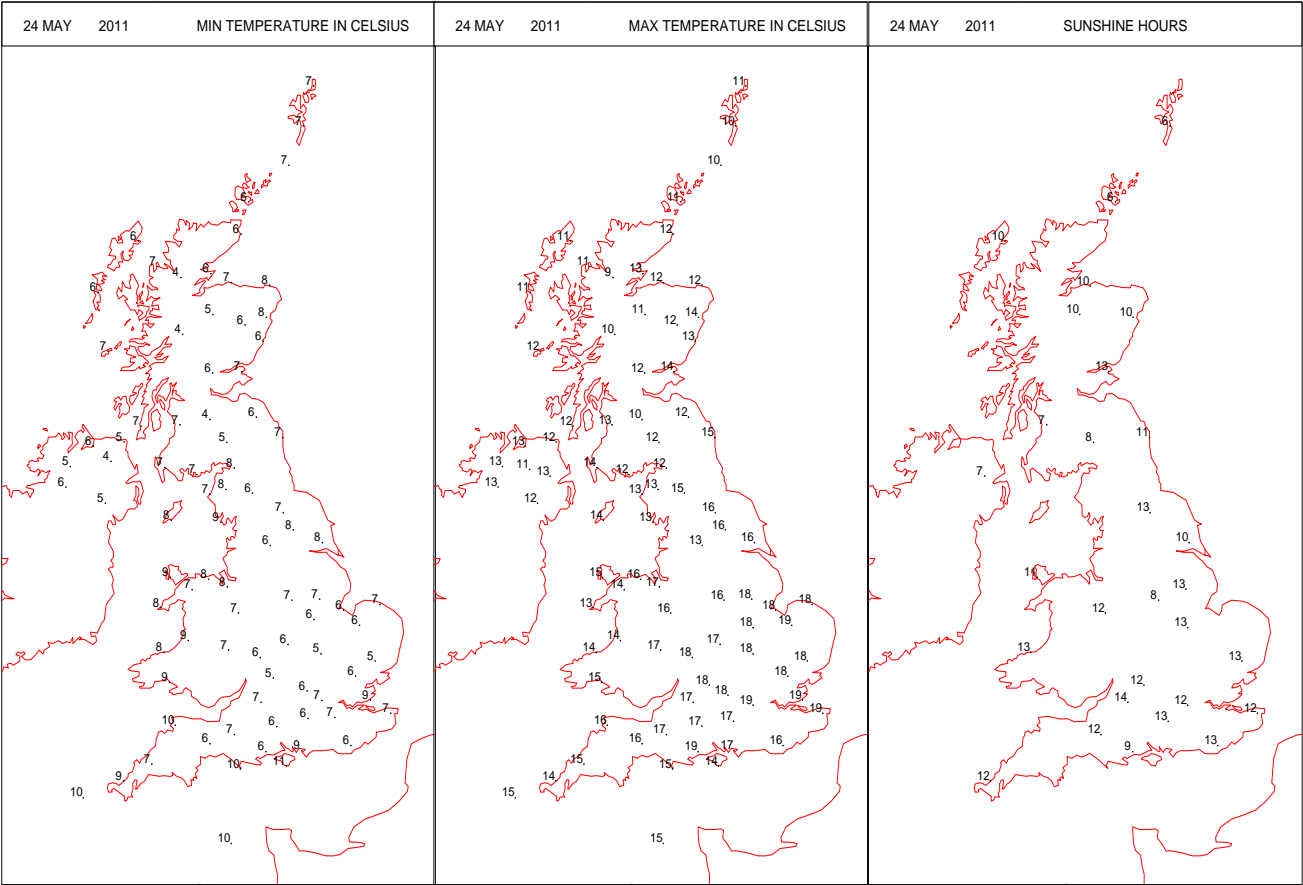
SURFACE REPORTS



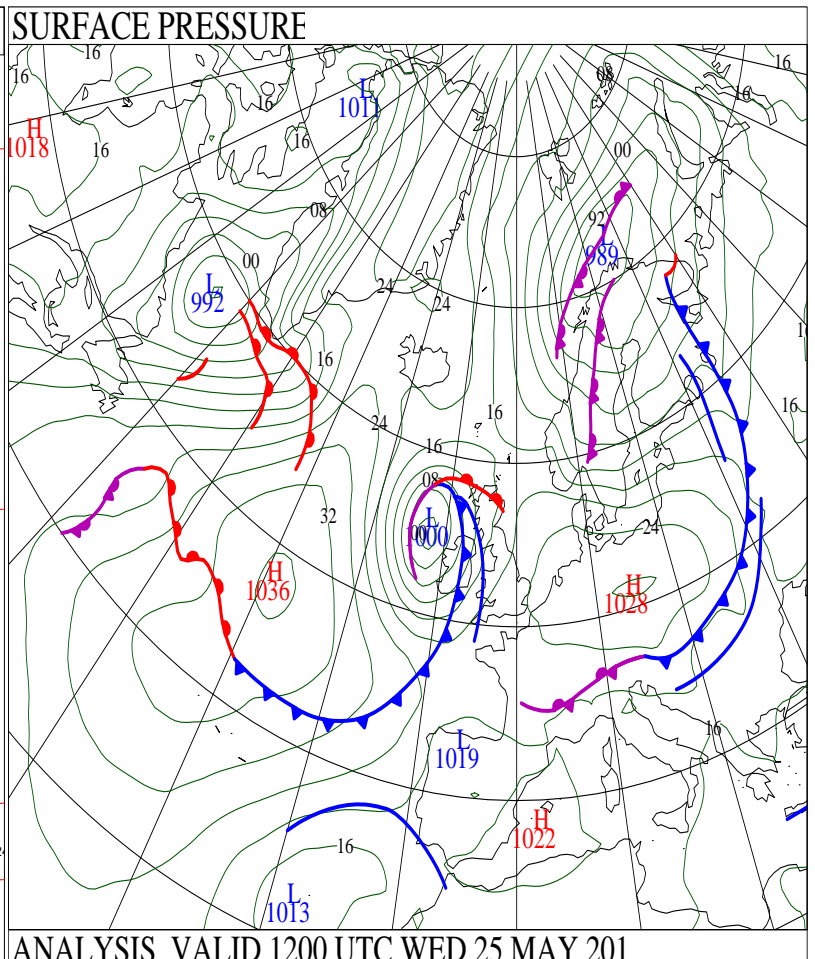
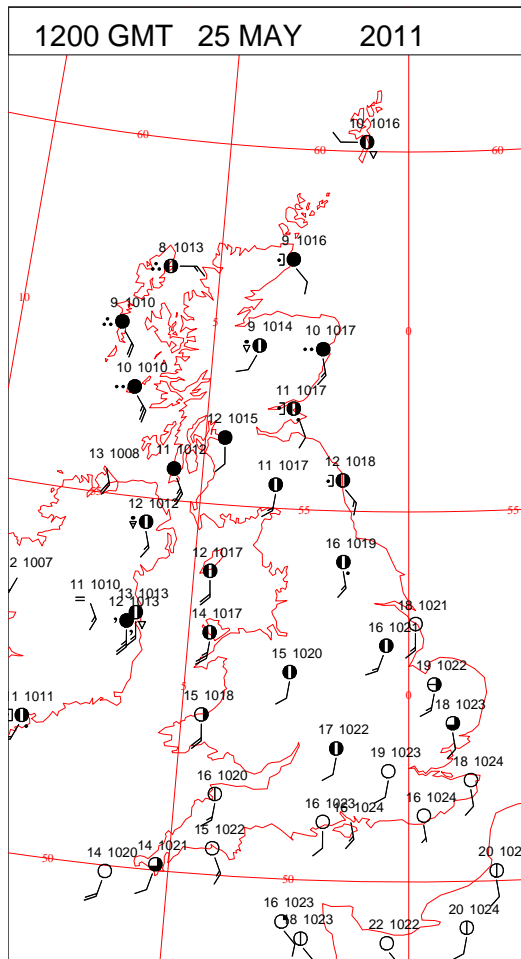
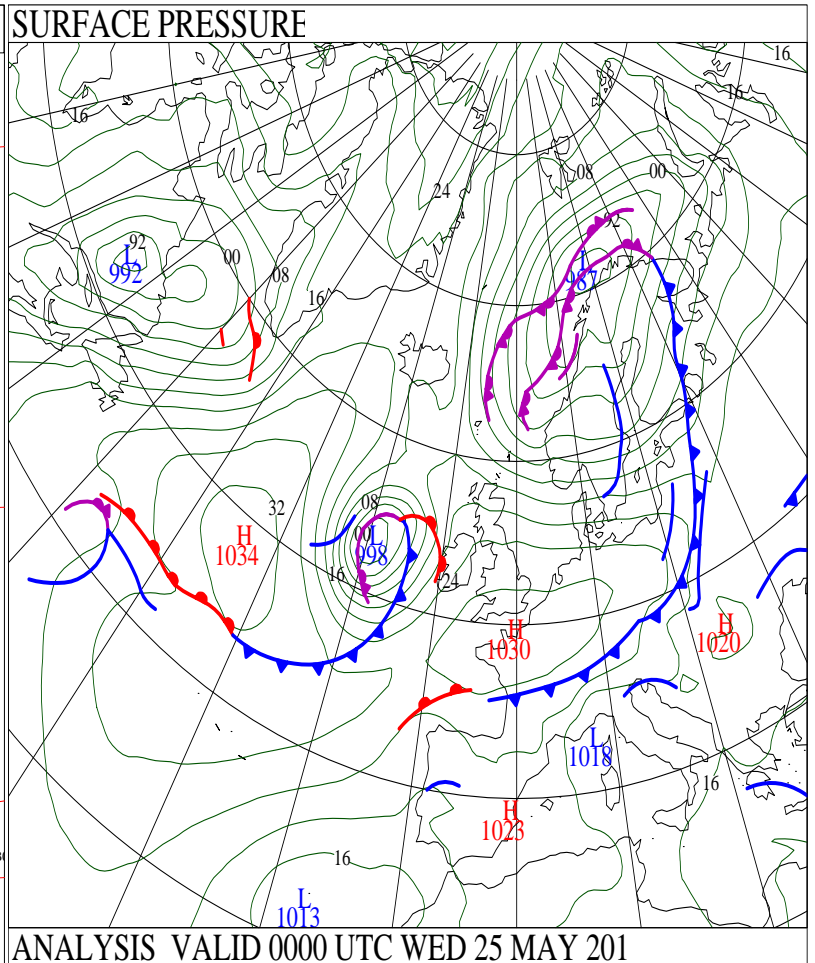
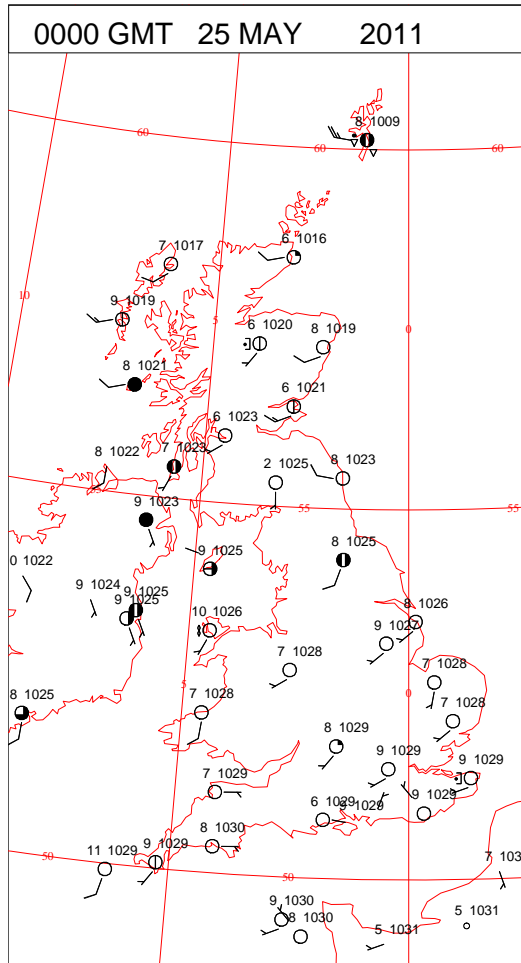
SIGNIFICANT WEATHER

0600 GMT 24 MAY 2011	SIG WEATHER	1200 GMT 24 MAY 2011	SIG WEATHER	<p>Summary of UK Weather for Tuesday 24 May 2011.</p> <p>Very strong winds across parts of Scotland and the far north of England gradually eased overnight, however it remained a windy night here.</p> <p>Further showers continued to feed into western Scotland, Northern Ireland and north-west England, along with the odd one across Wales.</p> <p>Elsewhere, it was a dry night and under clearing skies, it turned out to be a chilly night too.</p> <p>During the day it remained very showery across much of Scotland, where there were some thunderstorms, as well as the north of Northern Ireland and northern England. It remained windy too, with gales continuing over high ground and around coasts.</p> <p>To the south of this, it was a dry and predominantly sunny day, and reasonably warm too, with maximum temperatures rising into the high teens.</p> <p>Through the evening, shower activity diminished and the strong winds continued to ease.</p> <p>Temperatures were generally close to average, but slightly above in south-eastern parts of the country.</p>
1800 GMT 24 MAY 2011	SIG WEATHER	0000 GMT 25 MAY 2011	SIG WEATHER	<p>EXTREMES</p> <p>Highest Maximum: 19.4 Heathrow, Greater London</p> <p>Lowest Maximum: 8.9 Loch Glascarnoch, Ross & Cromarty</p> <p>Lowest Minimum: 3.8 Loch Glascarnoch, Ross & Cromarty</p> <p>Lowest Grass Minimum: 1.4 Portglenone, Antrim</p> <p>Most Rain: 8.8 Loch Glascarnoch, Ross & Cromarty</p> <p>Most Sun: 13.4 Wattisham, Suffolk</p>

DAILY CLIMATE DATA

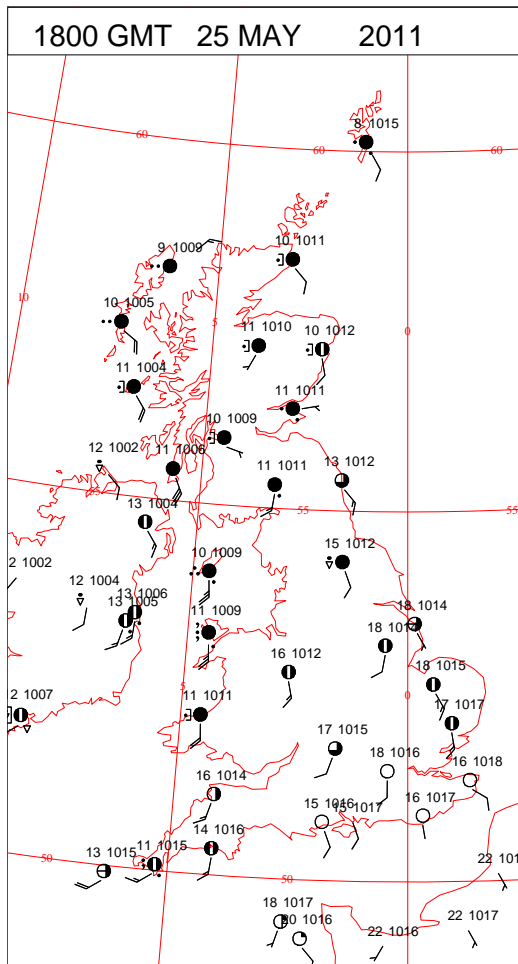
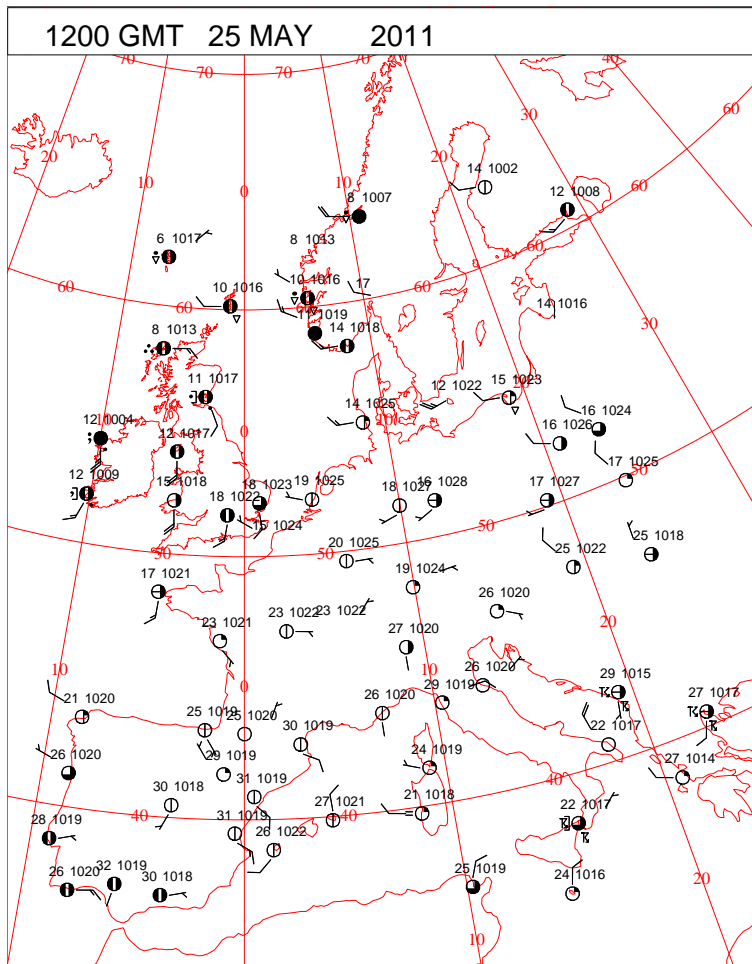
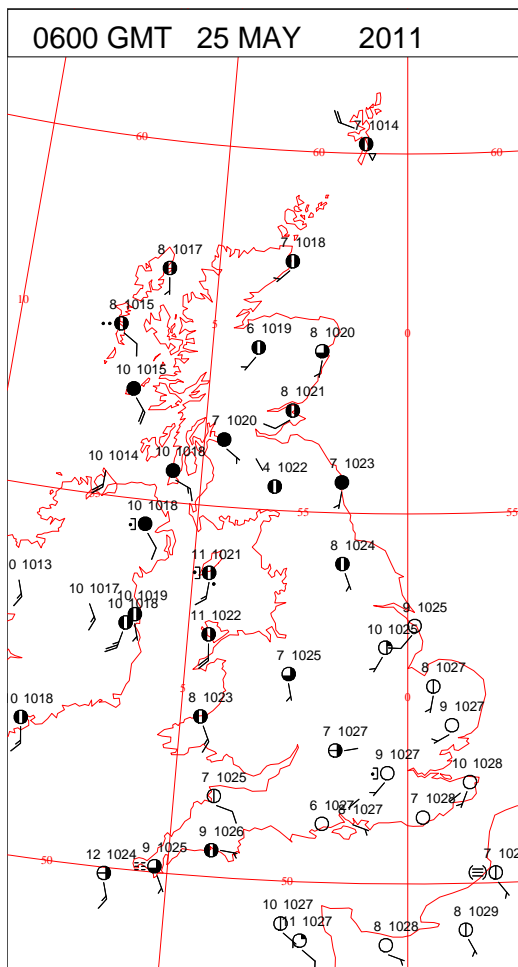
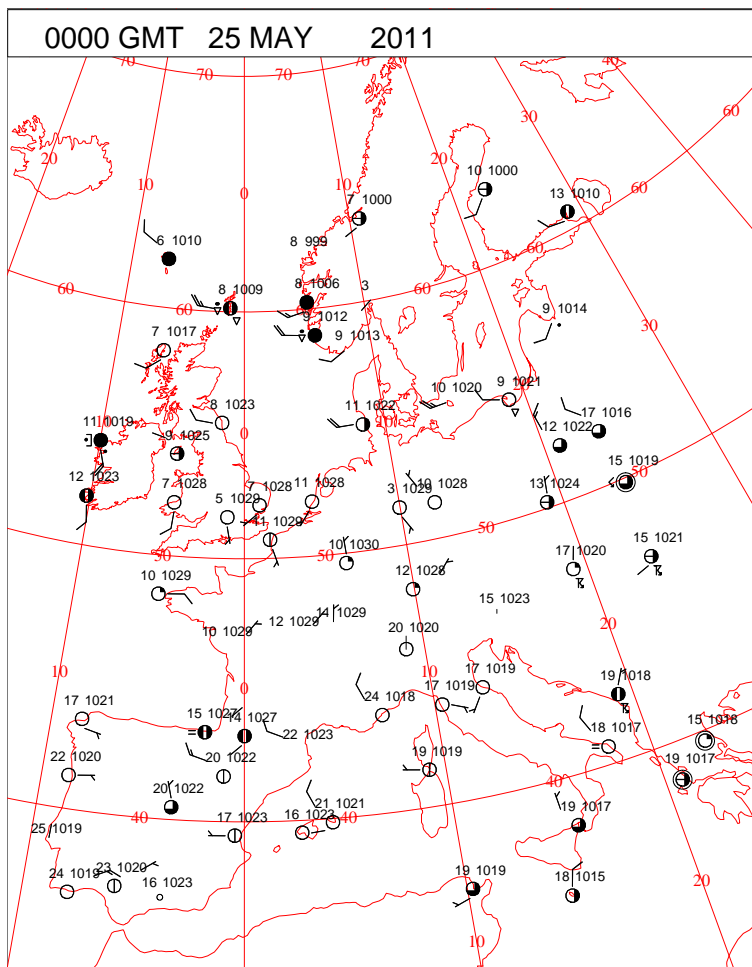


DAILY WEATHER SUMMARY



Wednesday 25 May 2011

SURFACE REPORTS

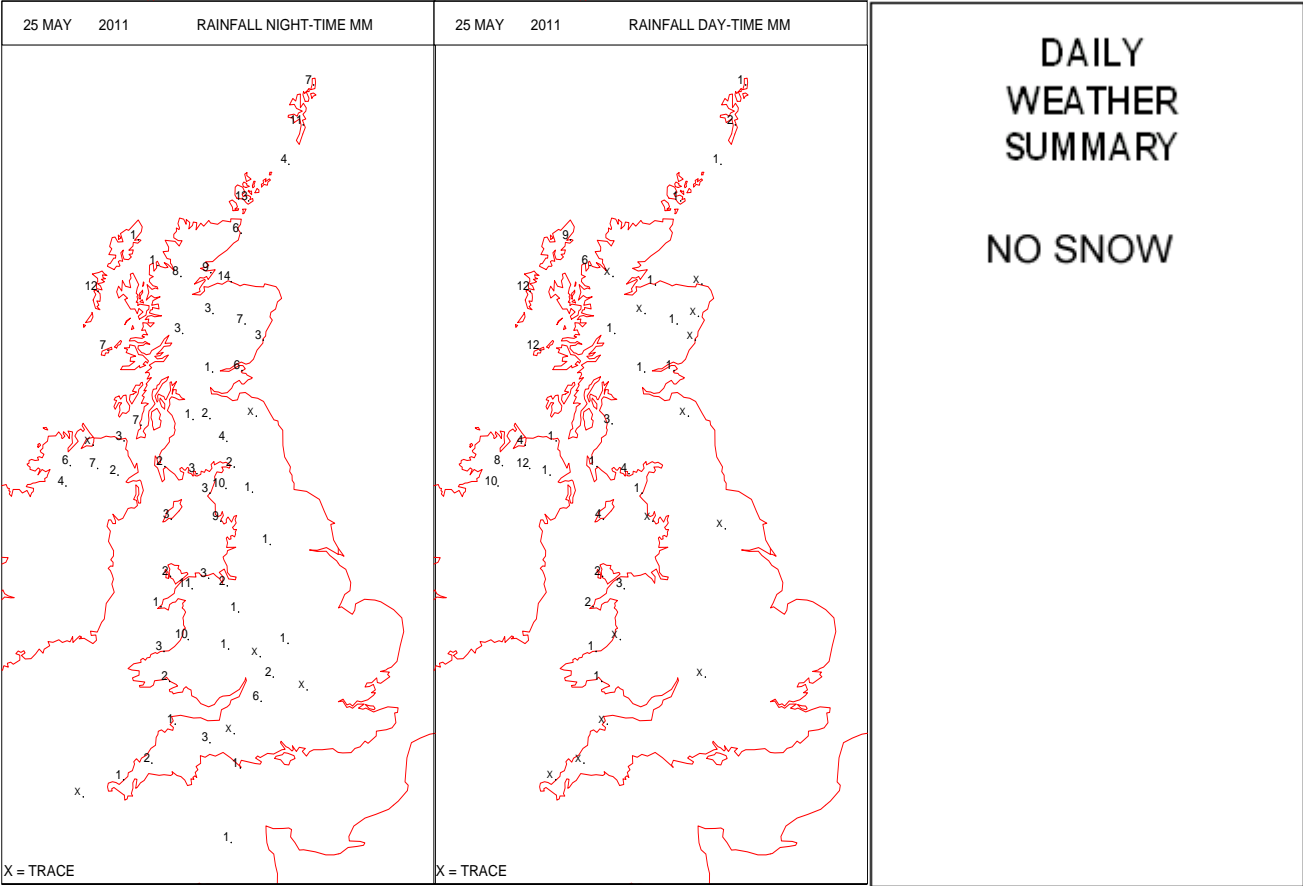
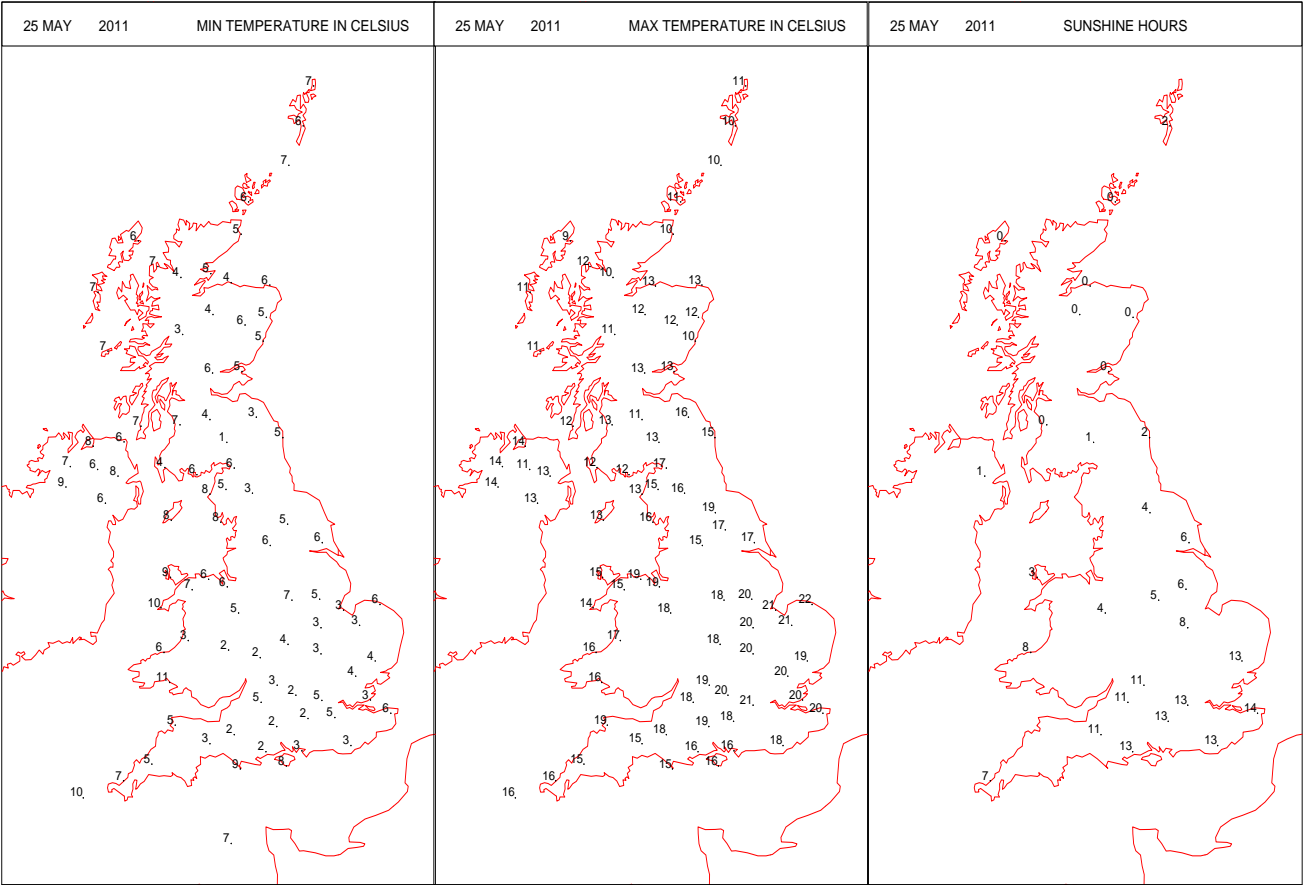


Crown Copyright 2011, All Rights Reserved

SIGNIFICANT WEATHER

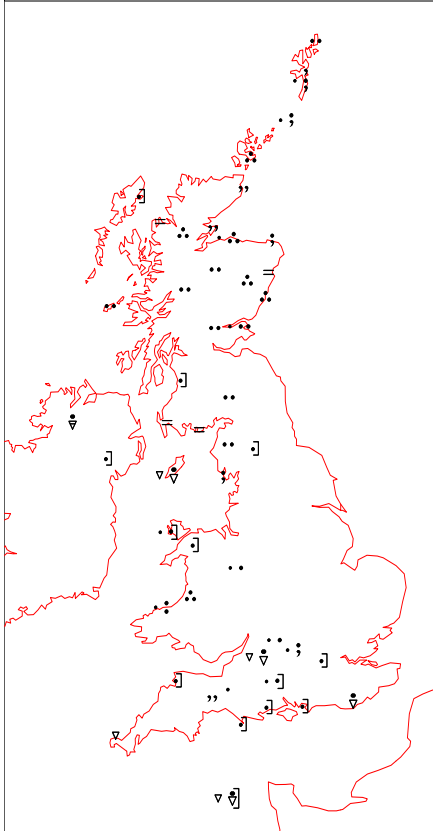
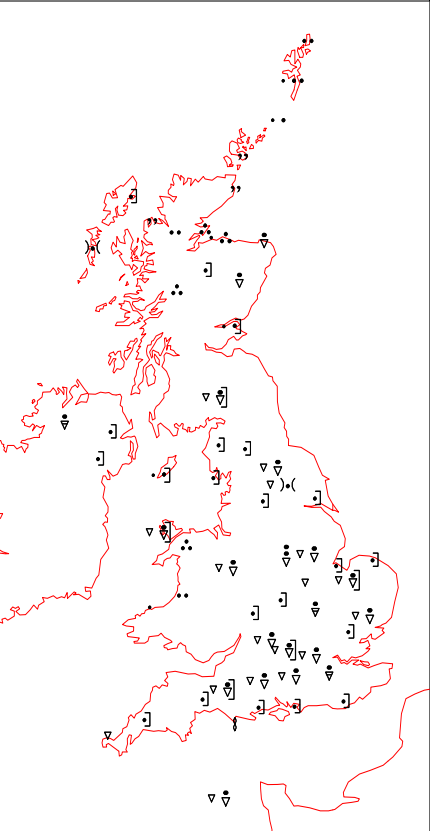
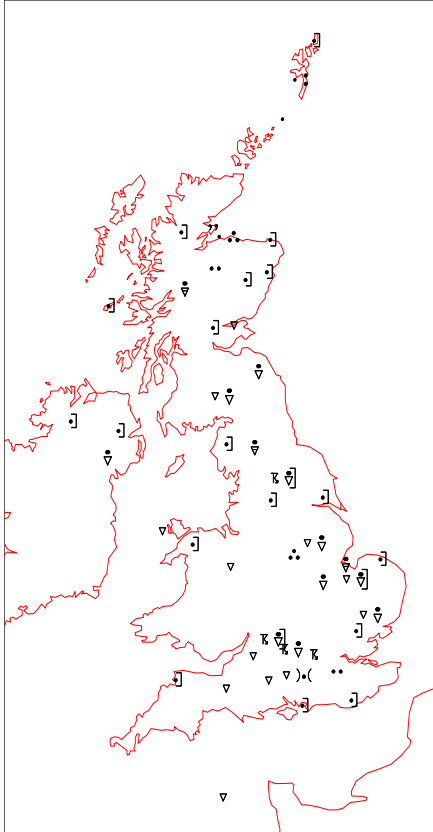
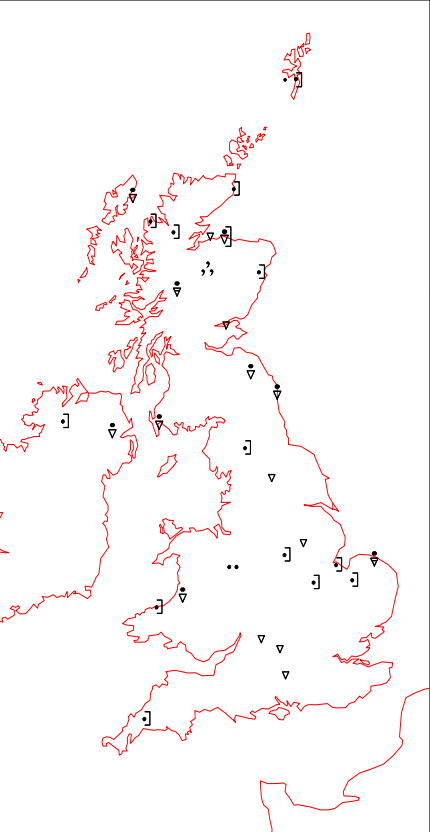
0600 GMT 25 MAY 2011	SIG WEATHER	1200 GMT 25 MAY 2011	SIG WEATHER	<p>Summary of UK Weather for Wednesday 25 May 2011.</p> <p>There was a marked contrast in the weather conditions over the U.K., with some areas seeing cloud and outbreaks of rain, whilst other areas stayed dry, sunny and warm.</p> <p>After a cold, clear start the south-eastern half of the country had a generally dry and sunny day, although it did become cloudier during the late afternoon and evening. Temperatures rose to above average, and with generally light winds it felt pleasantly warm in the sunshine.</p> <p>In contrast, the north and west of the country had a much cloudier day with outbreaks of rain in Northern Ireland and western Scotland continuing for much of the day. The outbreaks of rain became more widespread by the afternoon and evening, eventually spreading into north-west England, Wales and south-west England by the end of the day.</p> <p>It was also rather windy and felt cool under the cloud cover with temperatures only reaching mid-teens Celsius in most places.</p>
				<p>EXTREMES</p> <p>Highest Maximum: 21.5 Weybourne, Norfolk</p> <p>Lowest Maximum: 9.1 Stornoway Airport, Western Isles</p> <p>Lowest Minimum: 1.1 Eskdalemuir, Dumfriesshire</p> <p>Lowest Grass Minimum: -3.4 High Wycombe Hqair, Buckinghamshire</p> <p>Most Rain: 24.0 South Uist, Western Isles</p> <p>Most Sun: 13.8 Manston, Kent</p>

DAILY CLIMATE DATA

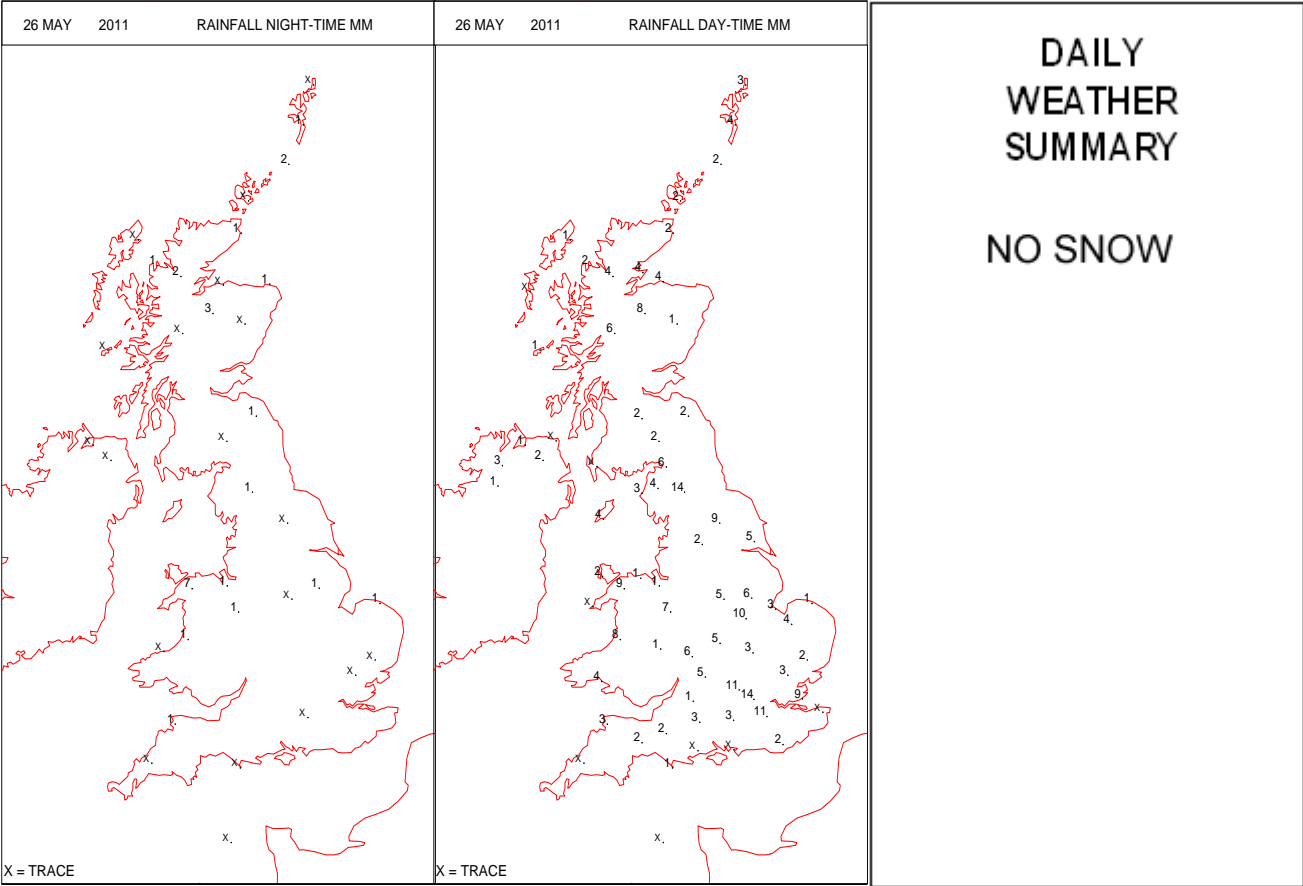
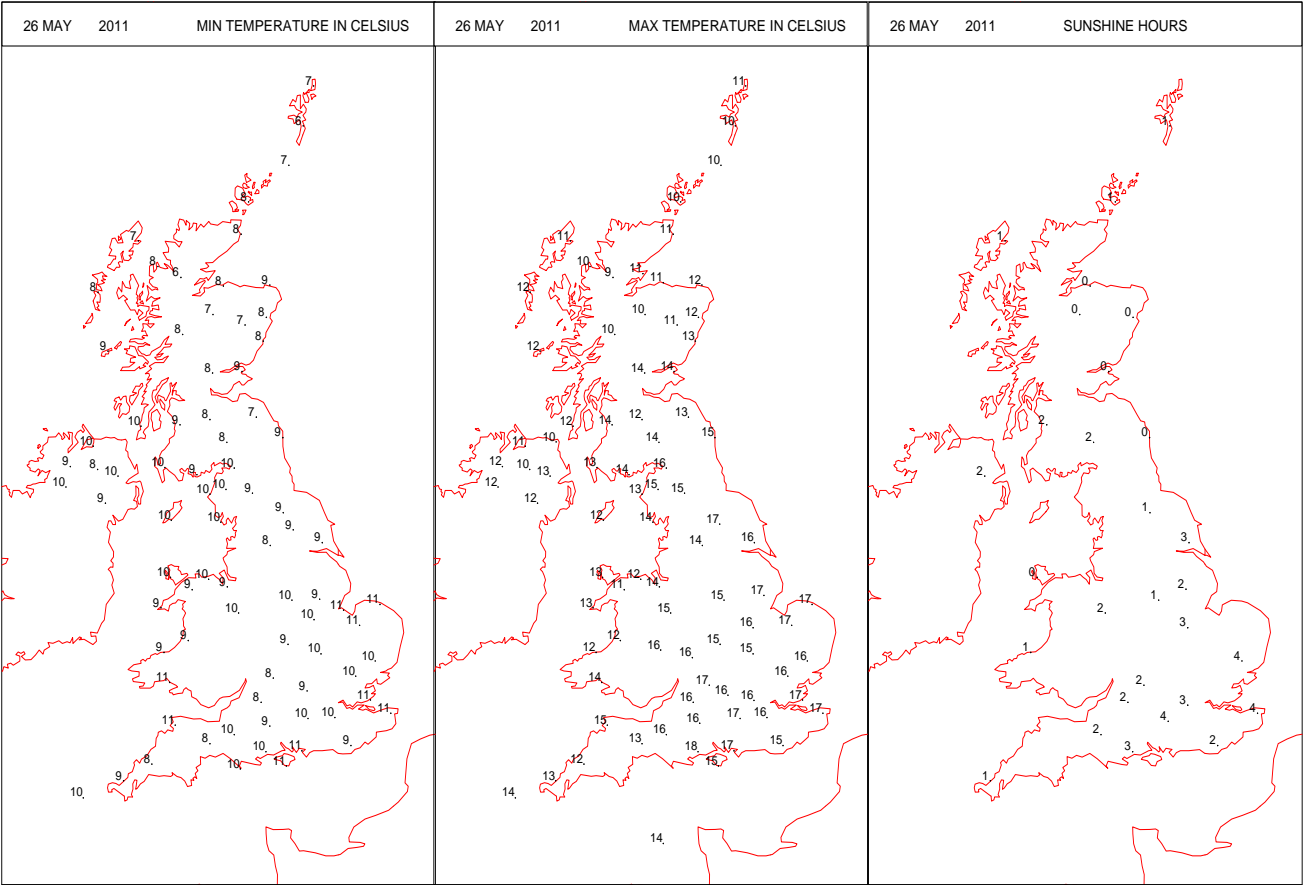


Crown Copyright 2011, All Rights Reserved

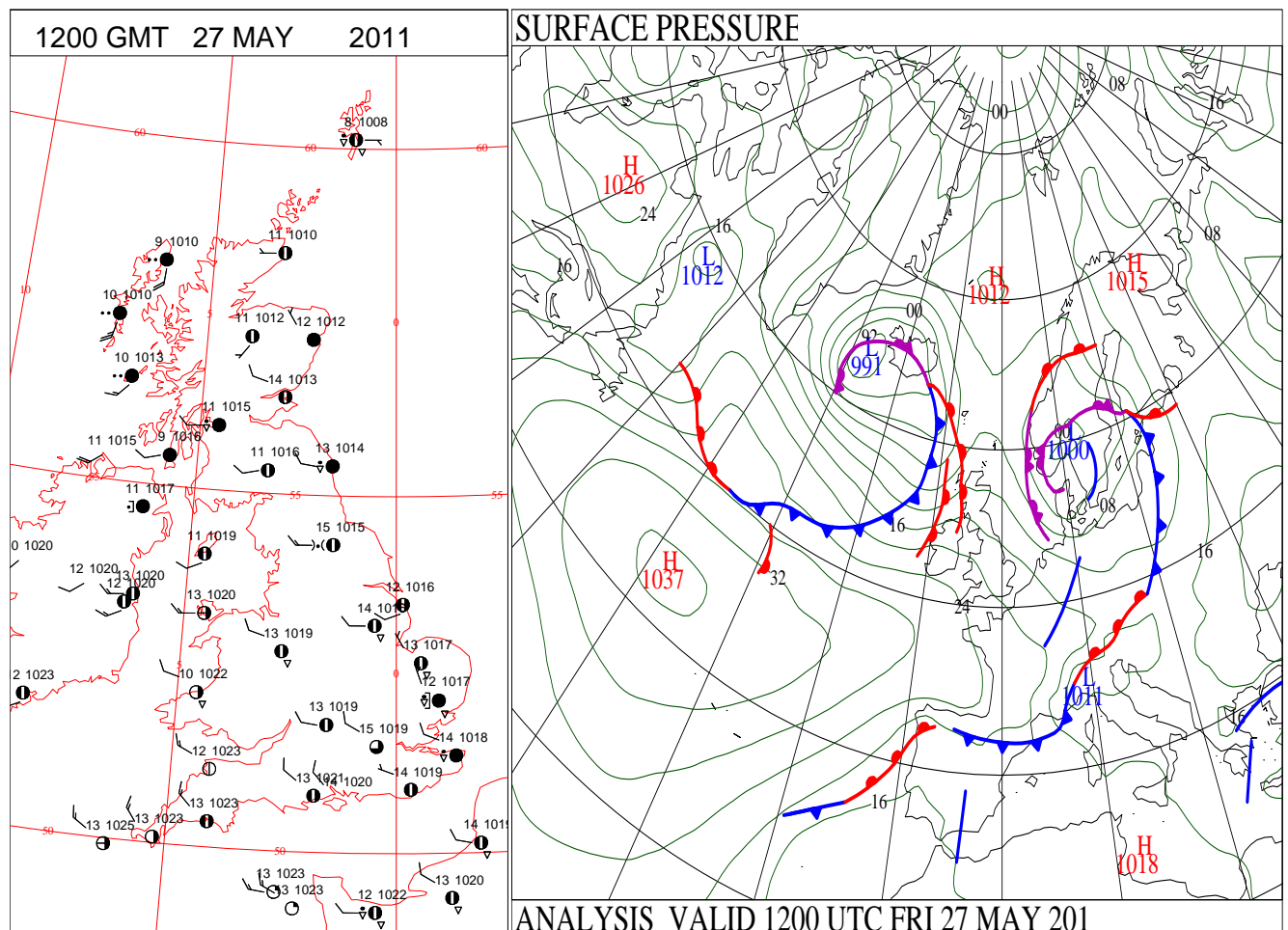
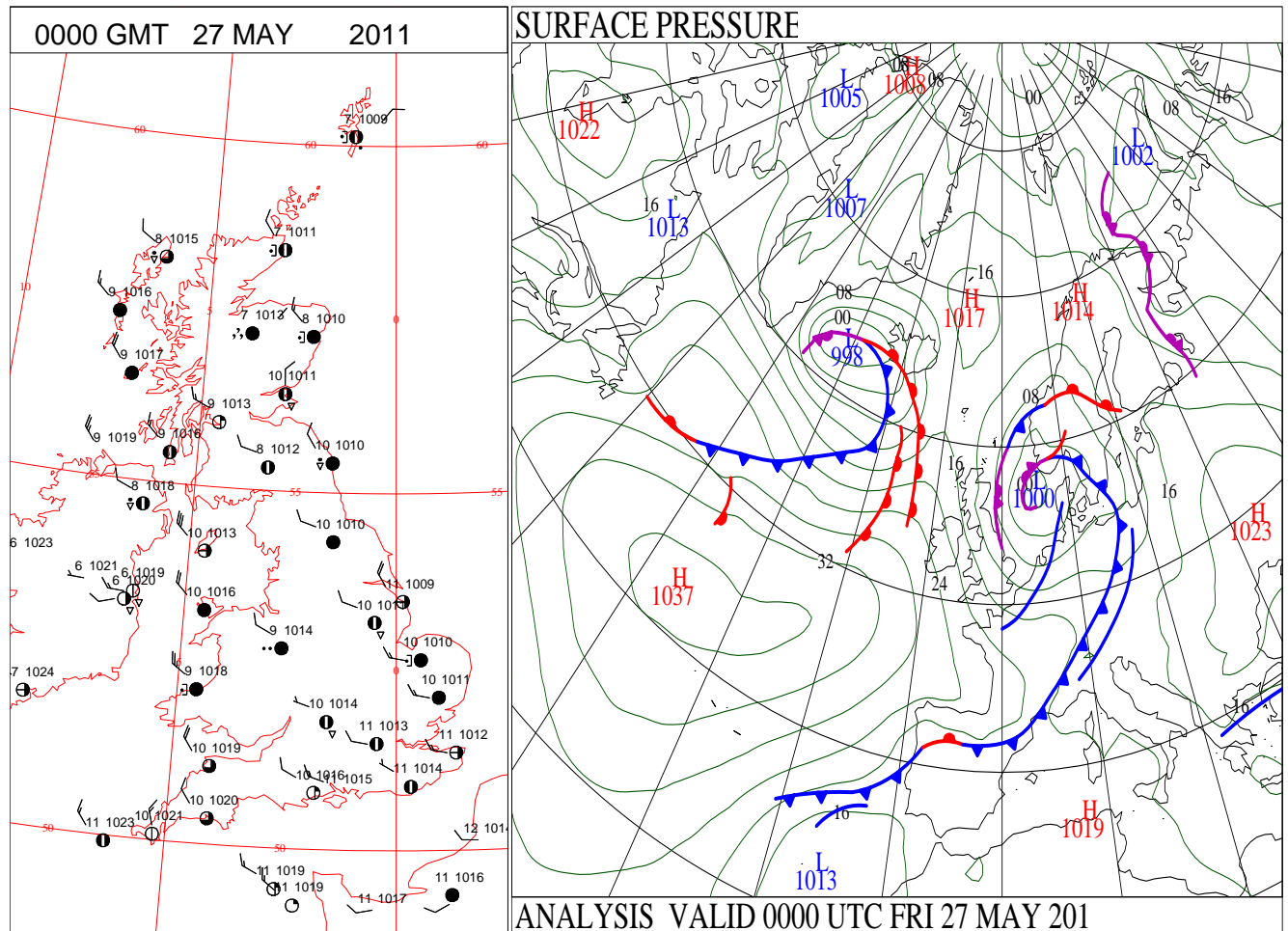
SIGNIFICANT WEATHER

0600 GMT 26 MAY 2011	SIG WEATHER	1200 GMT 26 MAY 2011	SIG WEATHER	<p>Summary of UK Weather for Thursday 26 May 2011. Unsettled weather affected the country today, with heavy showers and strong, gusty winds spreading to most parts.</p> <p>The showers were already affecting Northern Ireland, Wales, south-west and north-west England as the sun rose, and there were outbreaks of persistent rain in Scotland.</p> <p>It was dry in much of eastern England, with a few bright or sunny spells.</p> <p>However, during the morning the showers became heavier and more widespread across the U.K.</p> <p>In the afternoon the showers became persistent, heavy and thundery in parts of England, but started to ease in Northern Ireland, Wales and western counties of England.</p> <p>The showers gradually eased in all parts in the evening, with many areas dry by nightfall.</p> <p>The other main feature of the weather was the wind, which became strong and gusty across all parts of the U.K. today. There were gale force gusts across the western half of the country, and some very gusty winds along the English Channel coast.</p> <p>Temperatures were generally at or below average for the time of year, and the south east was warmest.</p>
				
1800 GMT 26 MAY 2011	SIG WEATHER	0000 GMT 27 MAY 2011	SIG WEATHER	<p>EXTREMES</p> <p>Highest Maximum: 18.1 Hurn, Dorset</p> <p>Lowest Maximum: 9.2 Loch Glascarnoch, Ross & Cromarty</p> <p>Lowest Minimum: 5.9 Loch Glascarnoch, Ross & Cromarty</p> <p>Lowest Grass Minimum: 3.2 Leeming, North Yorkshire</p> <p>Most Rain: 15.8 Capel Curig No 3, Gwynedd</p> <p>Most Sun: 4.3 Manston, Kent</p>
				

DAILY CLIMATE DATA

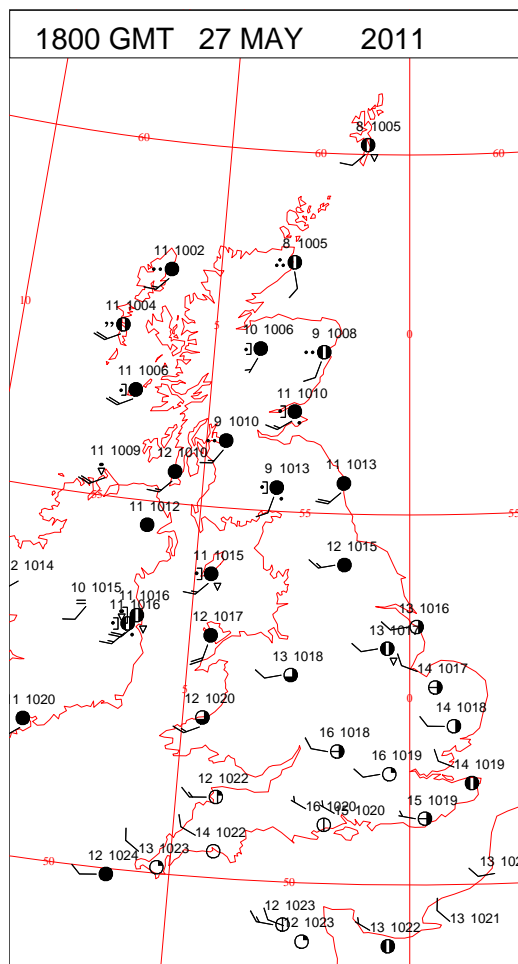
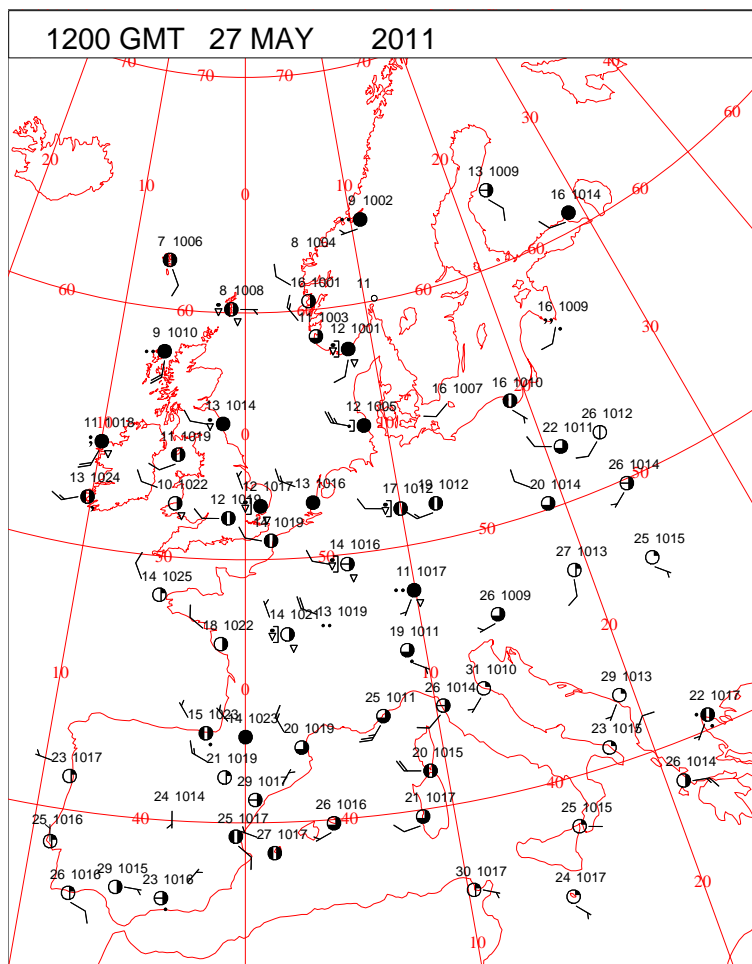
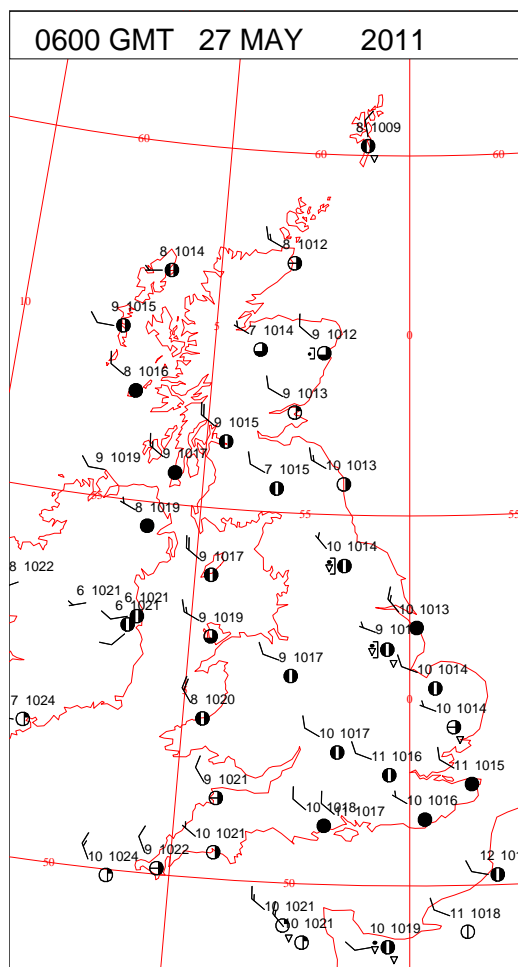
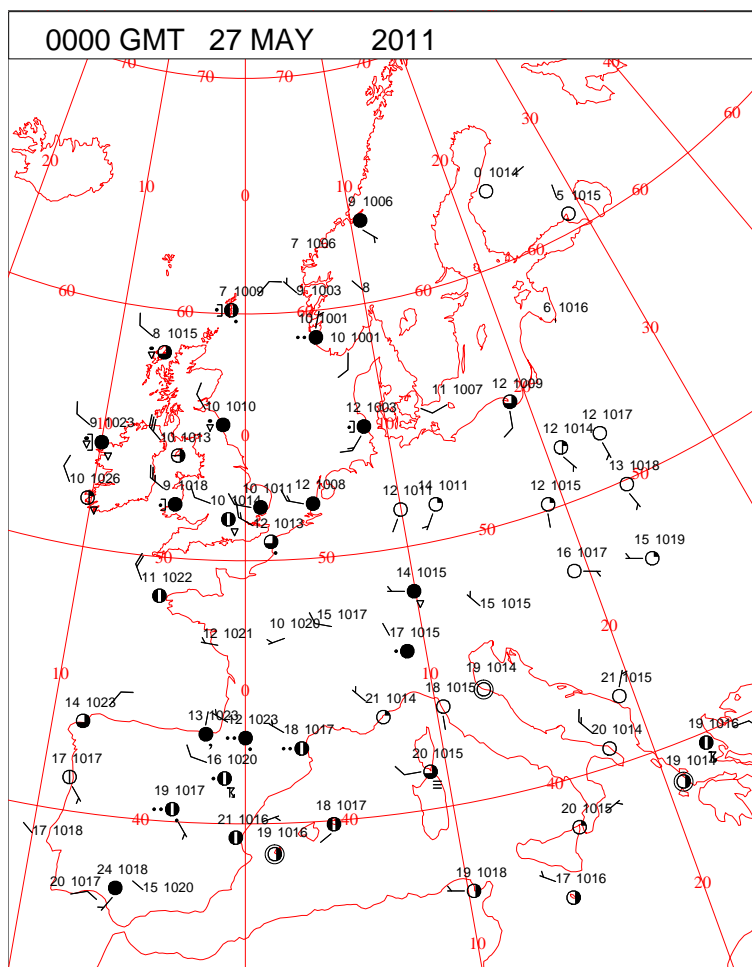


DAILY WEATHER SUMMARY



Friday 27 May 2011

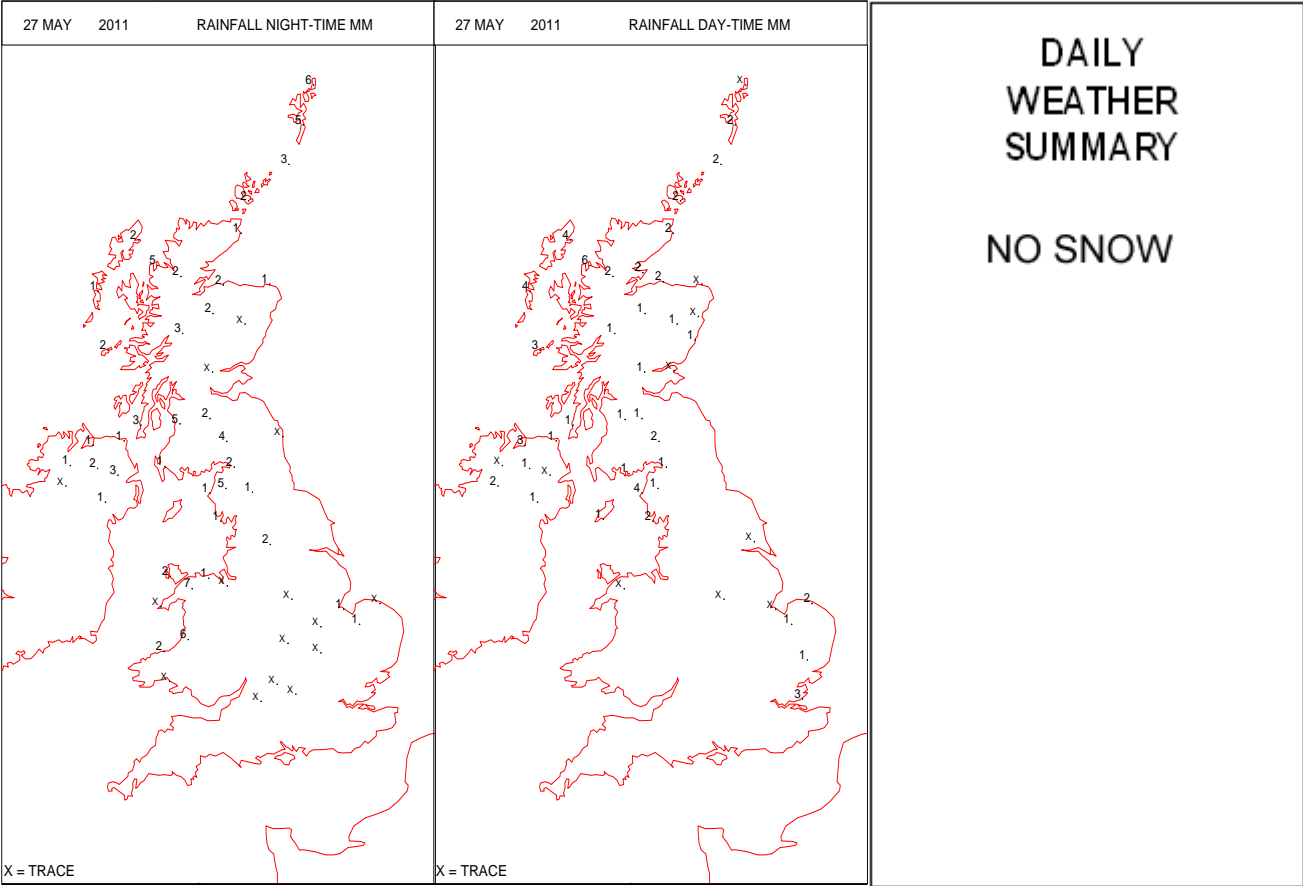
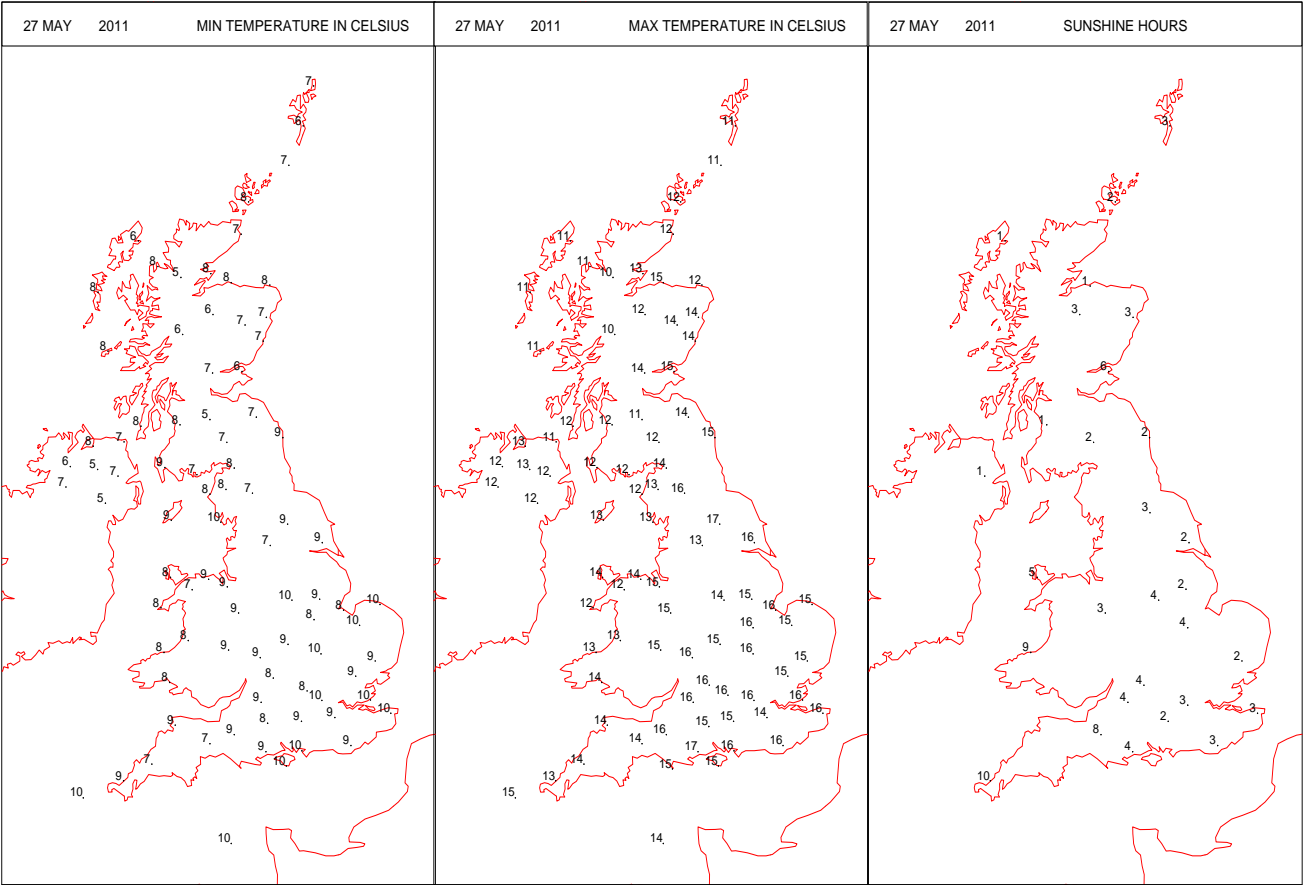
SURFACE REPORTS



SIGNIFICANT WEATHER

0600 GMT 27 MAY 2011	SIG WEATHER	1200 GMT 27 MAY 2011	SIG WEATHER	<p>Summary of UK Weather for Friday 27 May 2011.</p> <p>After a bright start in Northern Ireland and most of Scotland, it quickly clouded over with outbreaks of rain spreading from the north-west. The rain was mainly light, although it was persistent and heavy at times over western hills.</p> <p>Wales and most of England remained dry. However, there were some early showers in places and these continued throughout the day across East Anglia and east Yorkshire, only dying away during the evening.</p> <p>Sunny spells developed over parts of England and Wales during the day, with these becoming prolonged over southern Wales and south-west England during the afternoon, offering quite a pleasant day in these parts.</p> <p>The rain across Northern Ireland and Scotland then spread southwards into parts of northern Wales and northern England during the evening.</p> <p>It was a rather chilly day for late May, with temperatures for most places below average in the cool westerly airflow, although where the sun did shine, it did feel quite warm in shelter from the wind.</p>
1800 GMT 27 MAY 2011	SIG WEATHER	0000 GMT 28 MAY 2011	SIG WEATHER	<p>EXTREMES</p> <p>Highest Maximum: 17.1 Hurn, Dorset</p> <p>Lowest Maximum: 9.7 Tulloch Bridge, Inverness-Shire</p> <p>Lowest Minimum: 5.2 Glenanne No 2, Armagh</p> <p>Lowest Grass Minimum: -0.6 Leuchars, Fife</p> <p>Most Rain: 10.4 Aultbea No 2, Ross & Cromarty</p> <p>Most Sun: 14.4 Guernsey Airport, Guernsey</p>

DAILY CLIMATE DATA

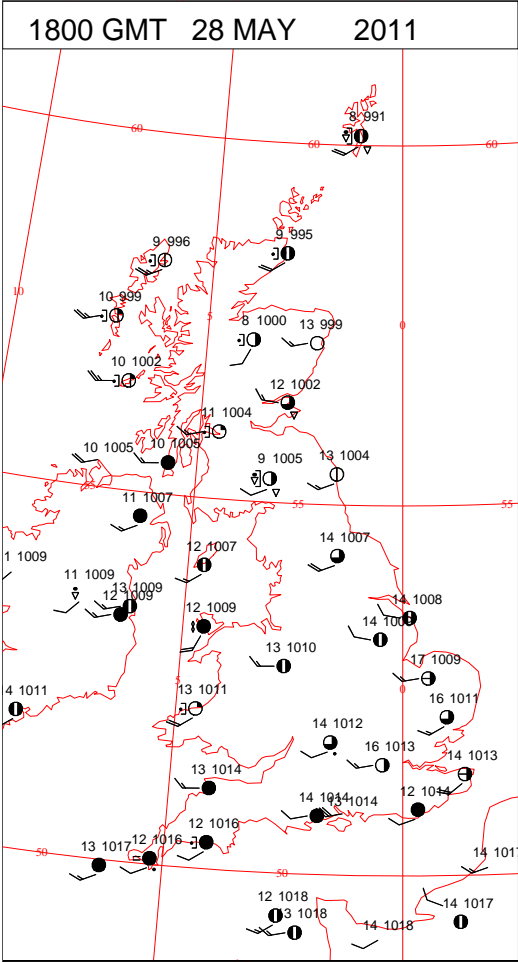
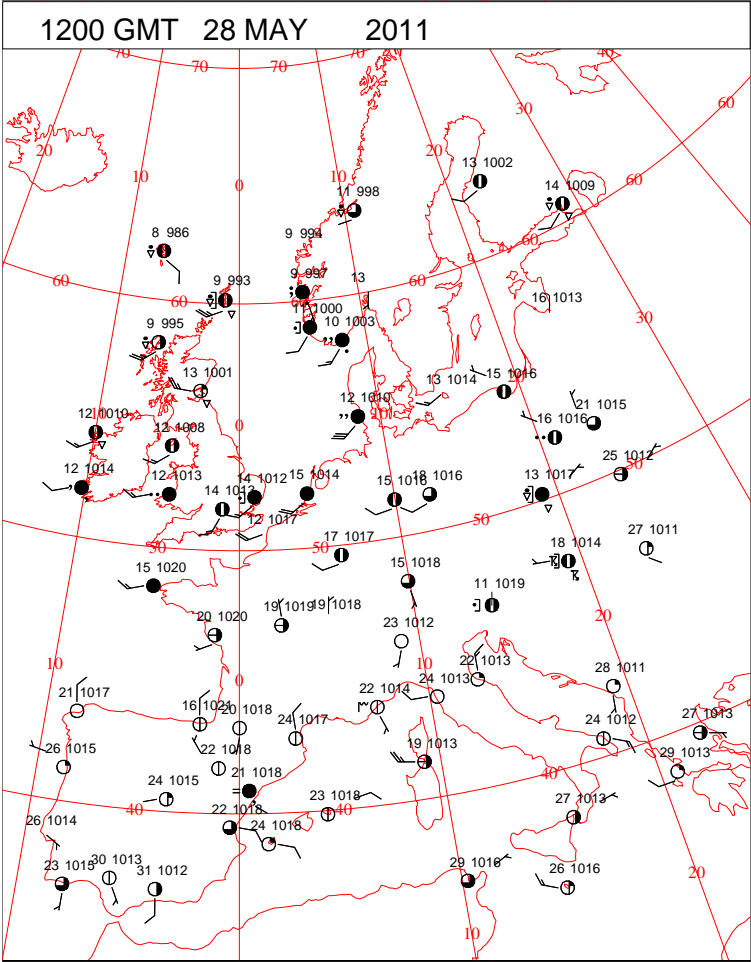
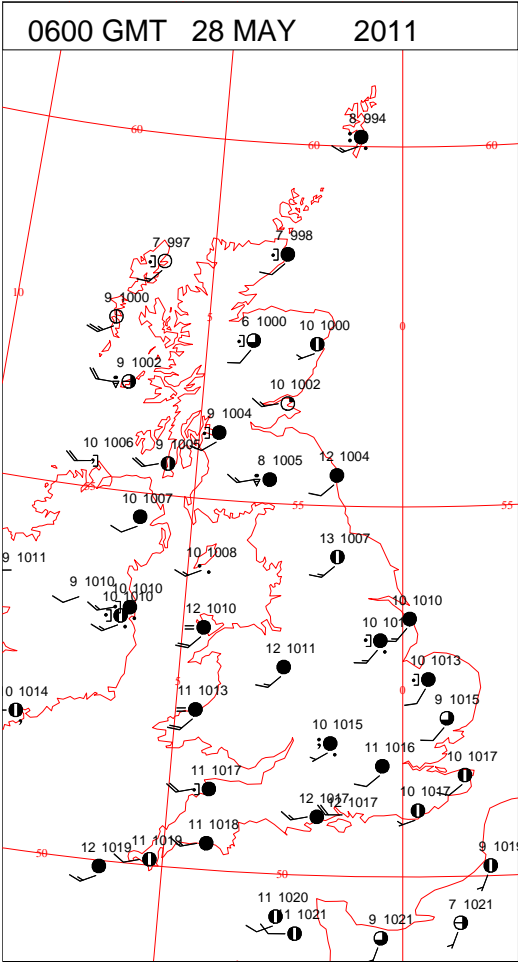
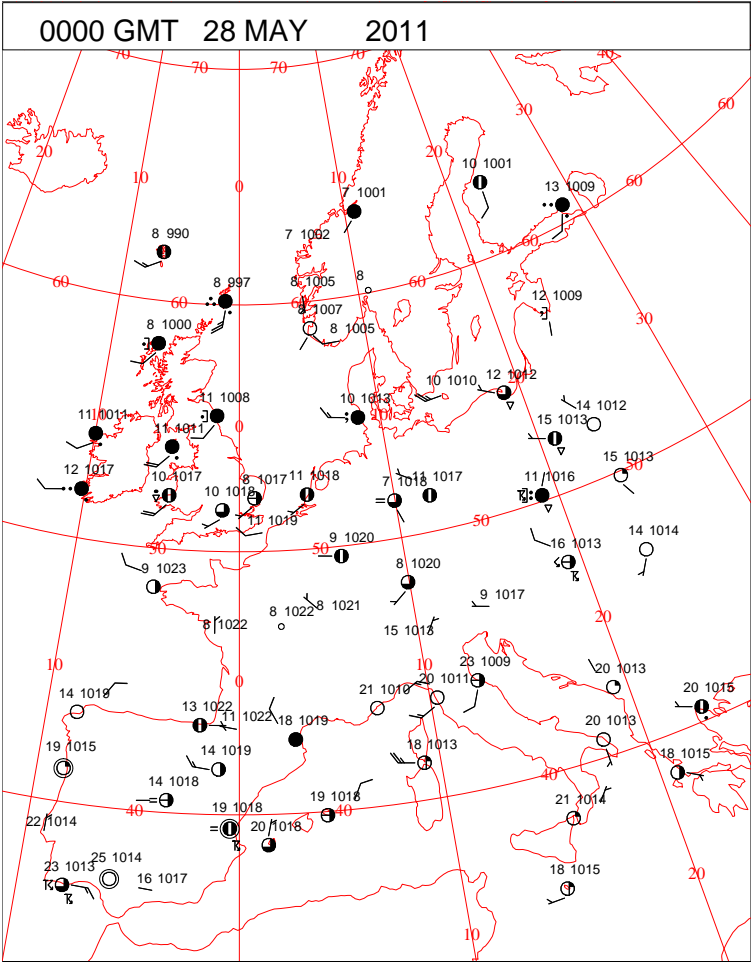


The map displays the distribution of 19 bird species across the British Isles. Each species is represented by a unique symbol and a number. The symbols used are: a circle with a dot, a triangle, a square, a circle with a horizontal line, a circle with a vertical line, a circle with a diagonal line, a circle with a cross, a circle with a plus sign, a circle with a minus sign, a circle with a star, a circle with a heart, a circle with a flower, a circle with a leaf, a circle with a fruit, a circle with a vegetable, a circle with a flower, a circle with a leaf, a circle with a fruit, a circle with a vegetable, a circle with a flower, a circle with a leaf, a circle with a fruit, a circle with a vegetable.

The map includes latitude and longitude lines and a scale bar.

Crown Copyright 2011, All Rights Reserved

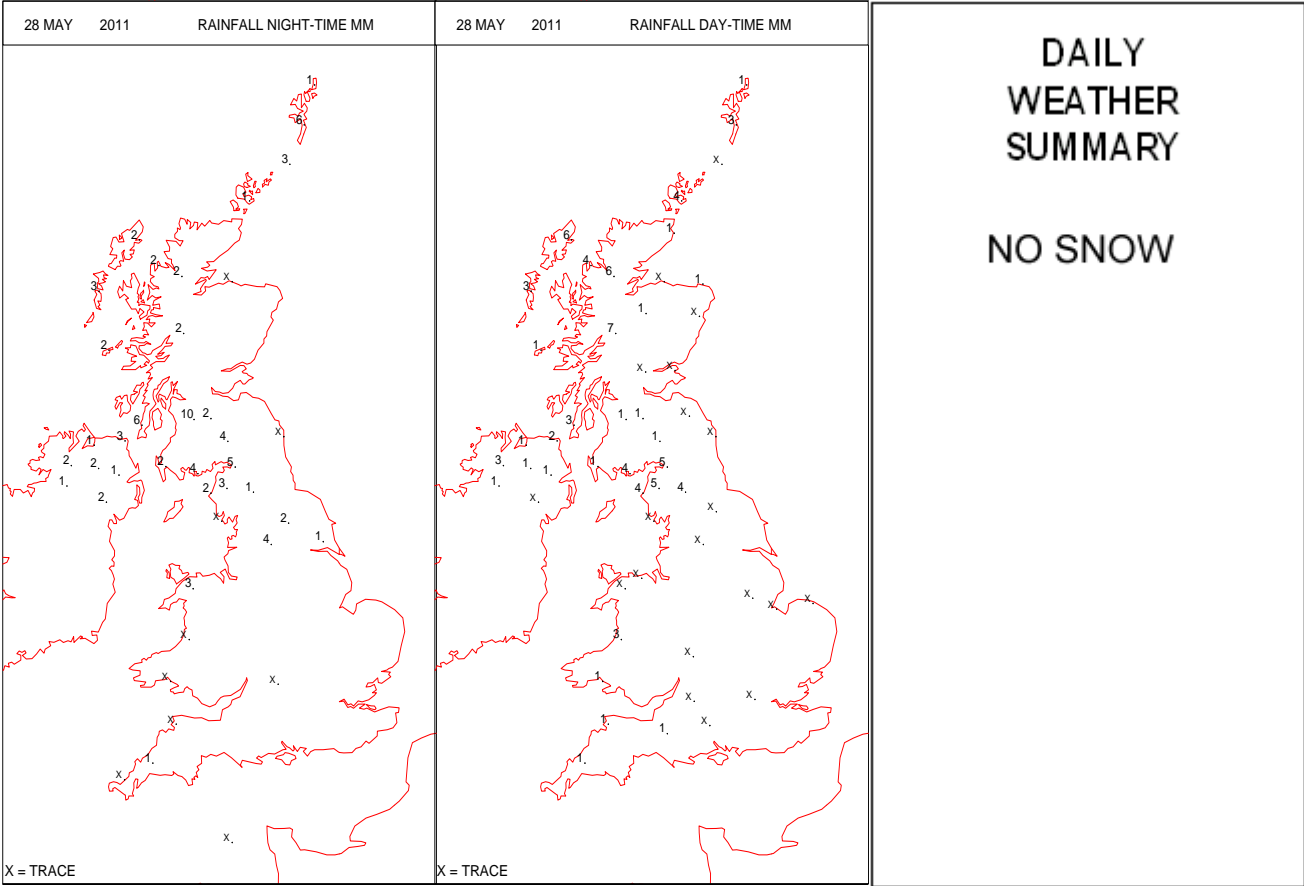
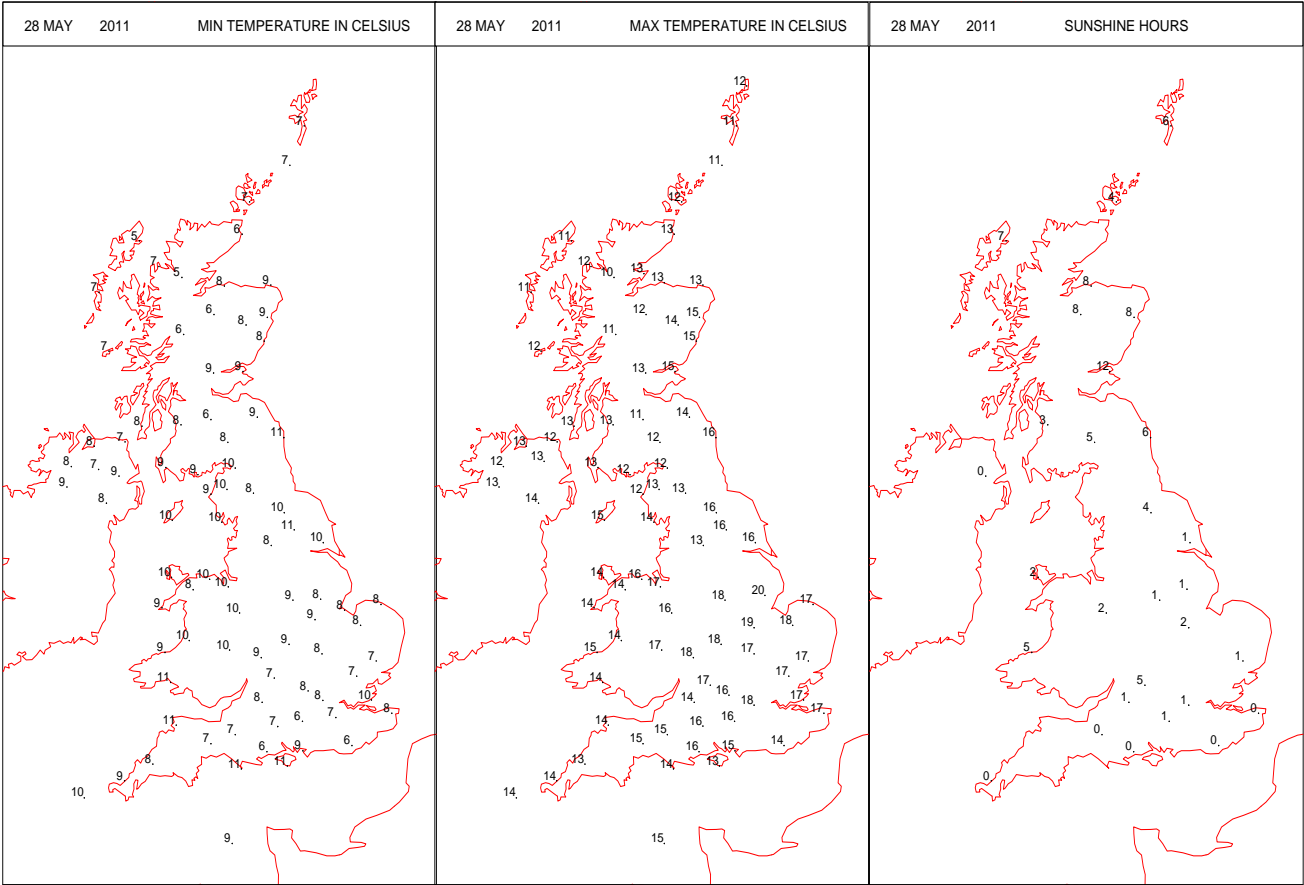
SURFACE REPORTS



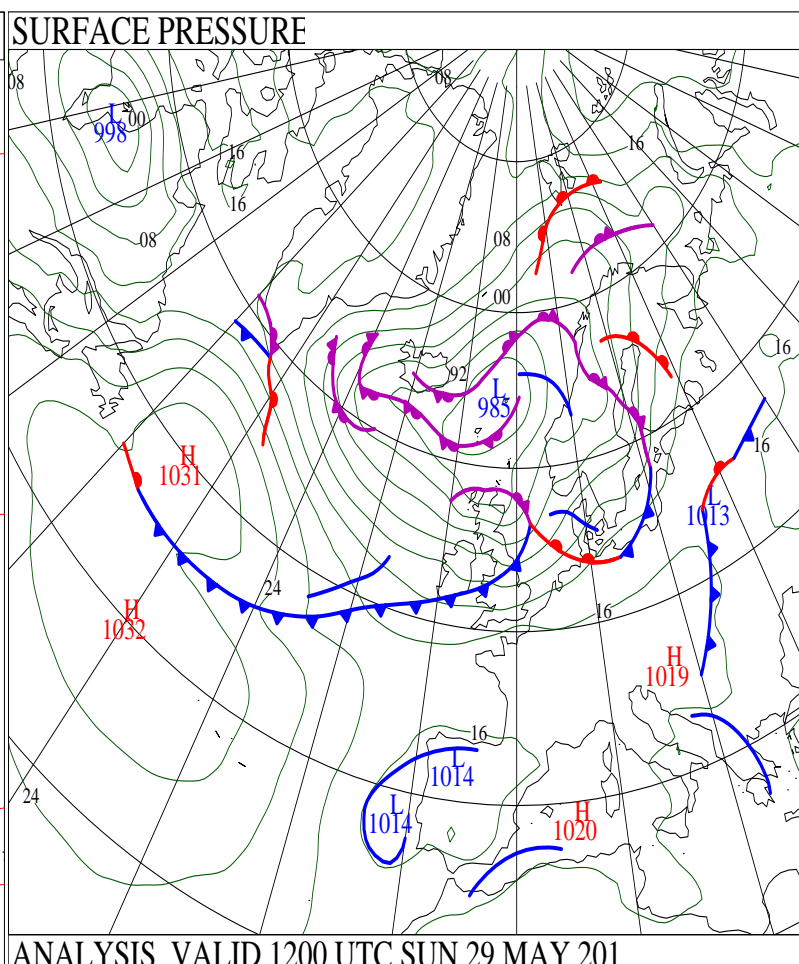
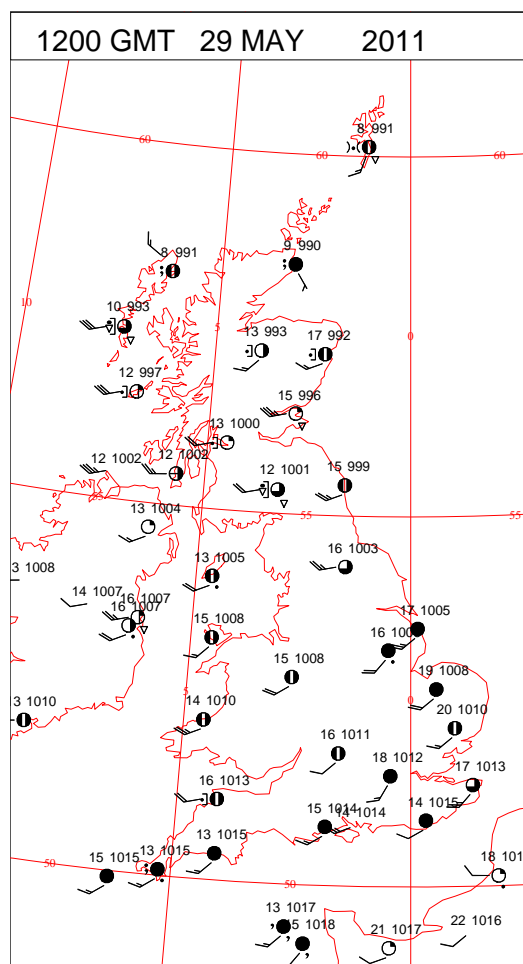
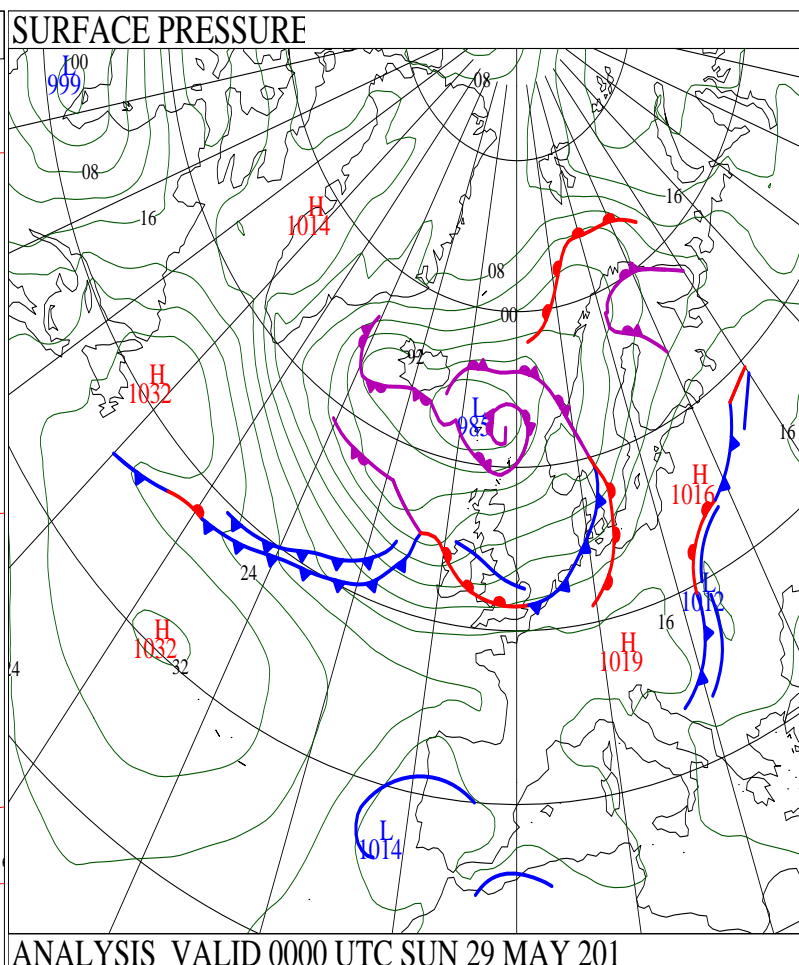
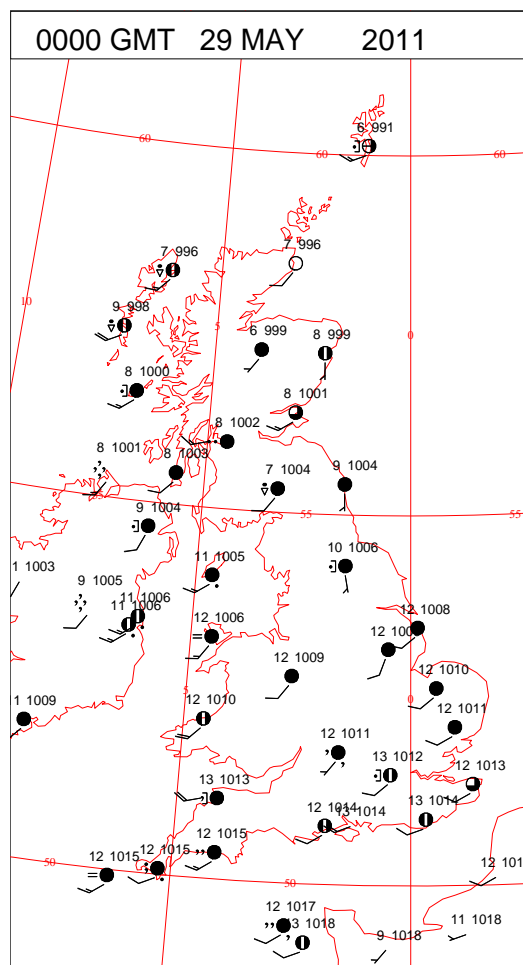
SIGNIFICANT WEATHER

0600 GMT 28 MAY 2011	SIG WEATHER	1200 GMT 28 MAY 2011	SIG WEATHER	<p>Summary of UK Weather for Saturday 28 May 2011. A weak front moved south-east across England and Wales, giving patchy rain in places, mainly over western hills and across Lincolnshire.</p> <p>A lot of cloud covered England and Wales during the morning, but brighter skies developed behind the front during the afternoon.</p> <p>Northern areas had a much brighter day than further south, with sunny spells and showers, the showers were heavy at times over Scotland and the far north of England.</p> <p>Later in the afternoon cloud increased over Northern Ireland with outbreaks of rain developing. This spread into north Wales and north-west England during the evening as the rain in southern England, and the showers in Scotland died away.</p> <p>It was another breezy day in the north where it felt quite cool, with temperatures generally below average for the time of year.</p> <p>Further south under the cloud, temperatures were close to the average, but some brighter spells occurred across the East Midlands, allowing for a warmer than average day here.</p>
1800 GMT 28 MAY 2011	SIG WEATHER	0000 GMT 29 MAY 2011	SIG WEATHER	<p>EXTREMES Highest Maximum: 19.7 Coningsby, Lincolnshire Lowest Maximum: 10.0 Loch Glascarnoch, Ross & Cromarty Lowest Minimum: 4.5 Loch Glascarnoch, Ross & Cromarty Lowest Grass Minimum: 1.1 Hurn, Dorset Most Rain: 11.4 Saughall, Ayrshire Most Sun: 8.5 Fair Isle, Shetland</p>

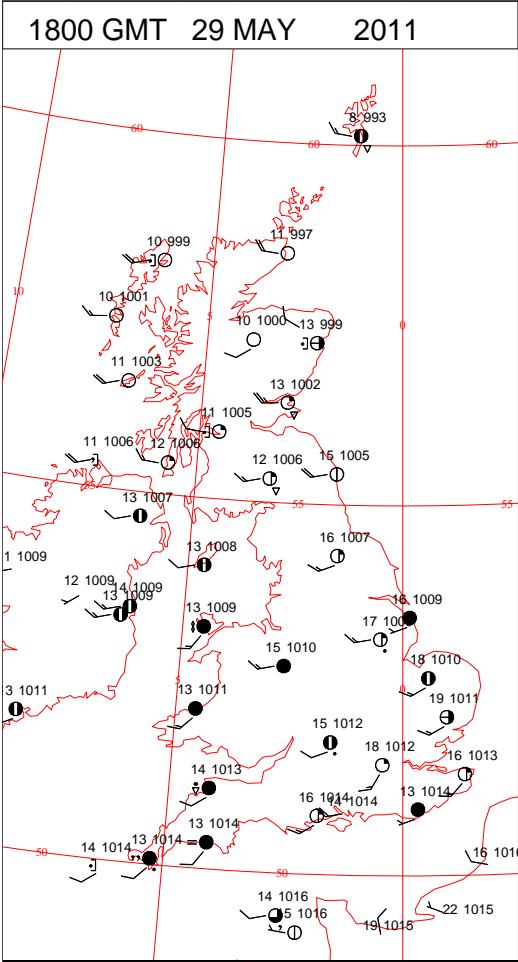
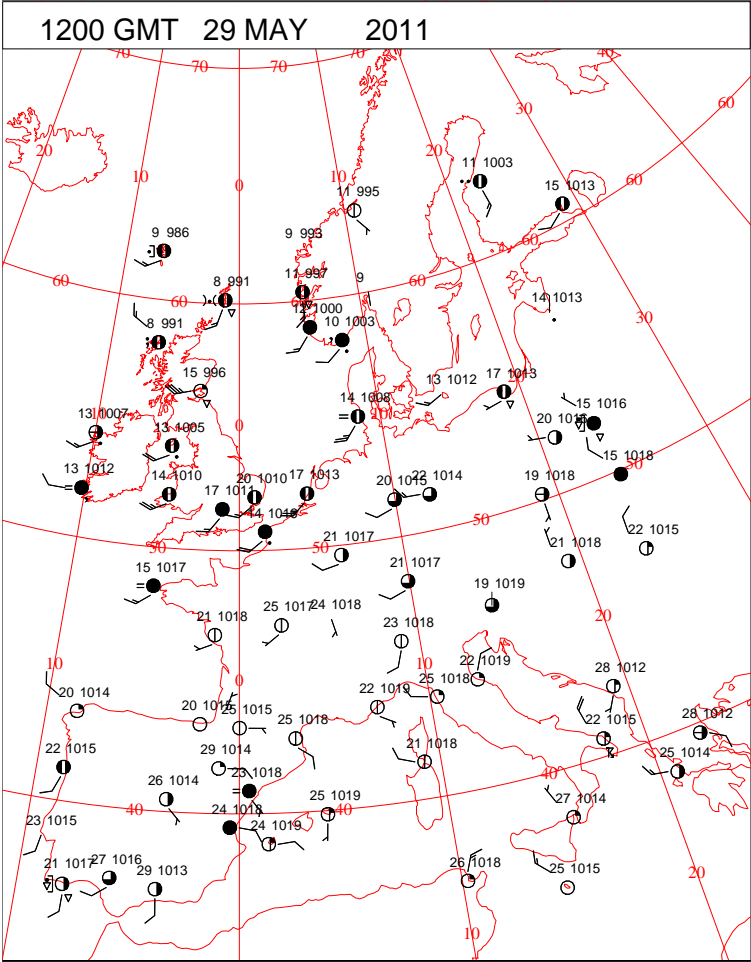
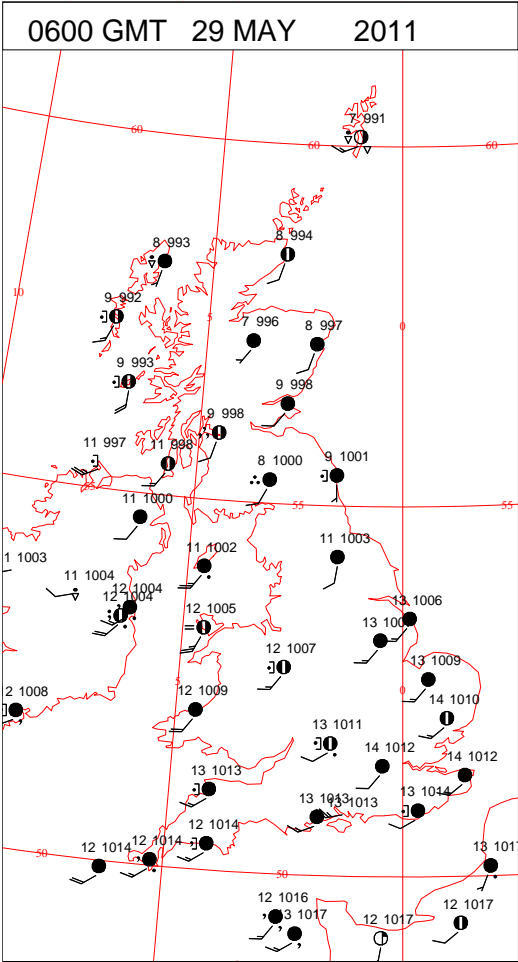
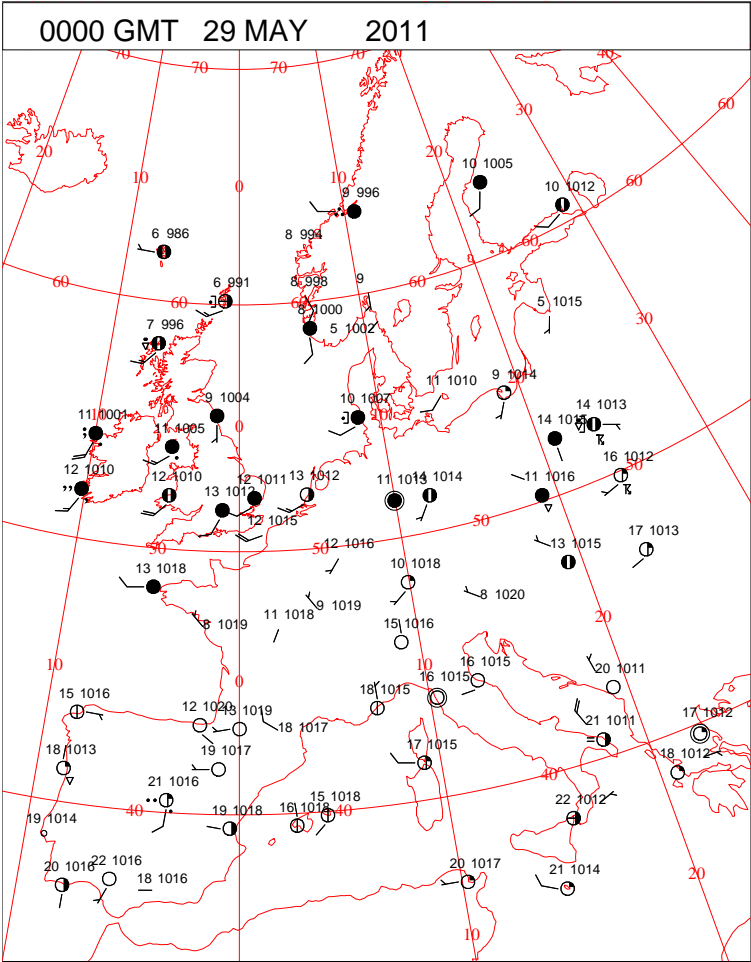
DAILY CLIMATE DATA



DAILY WEATHER SUMMARY



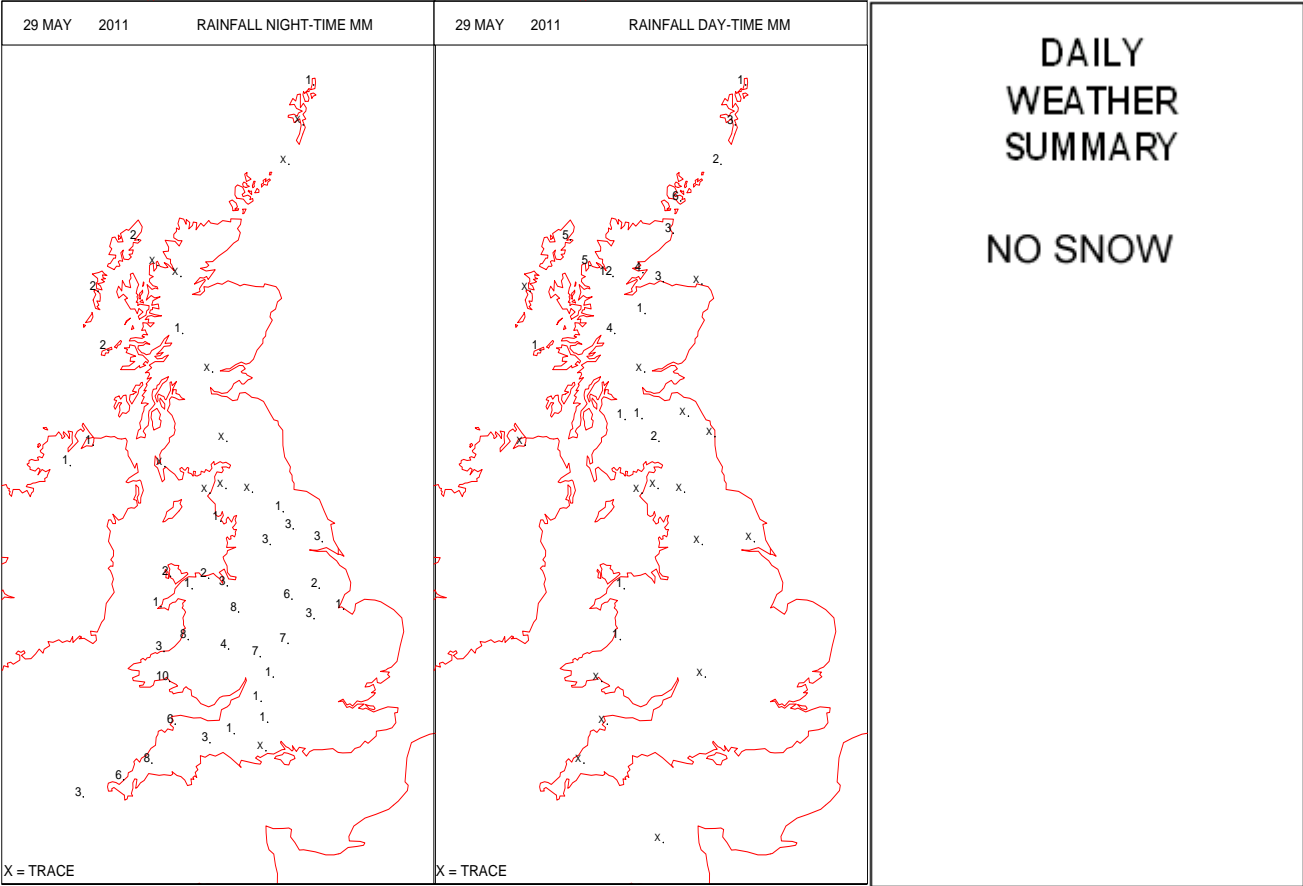
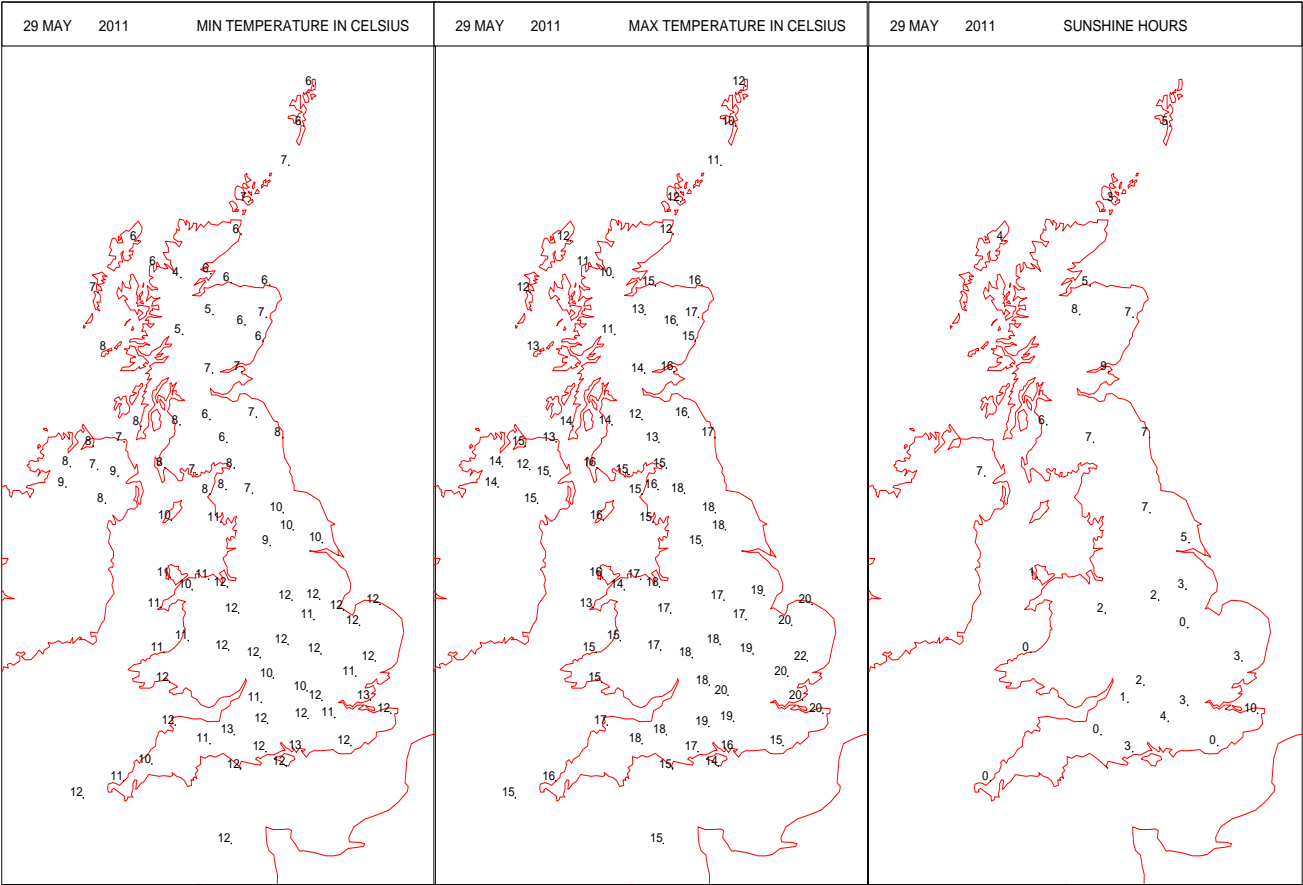
SURFACE REPORTS



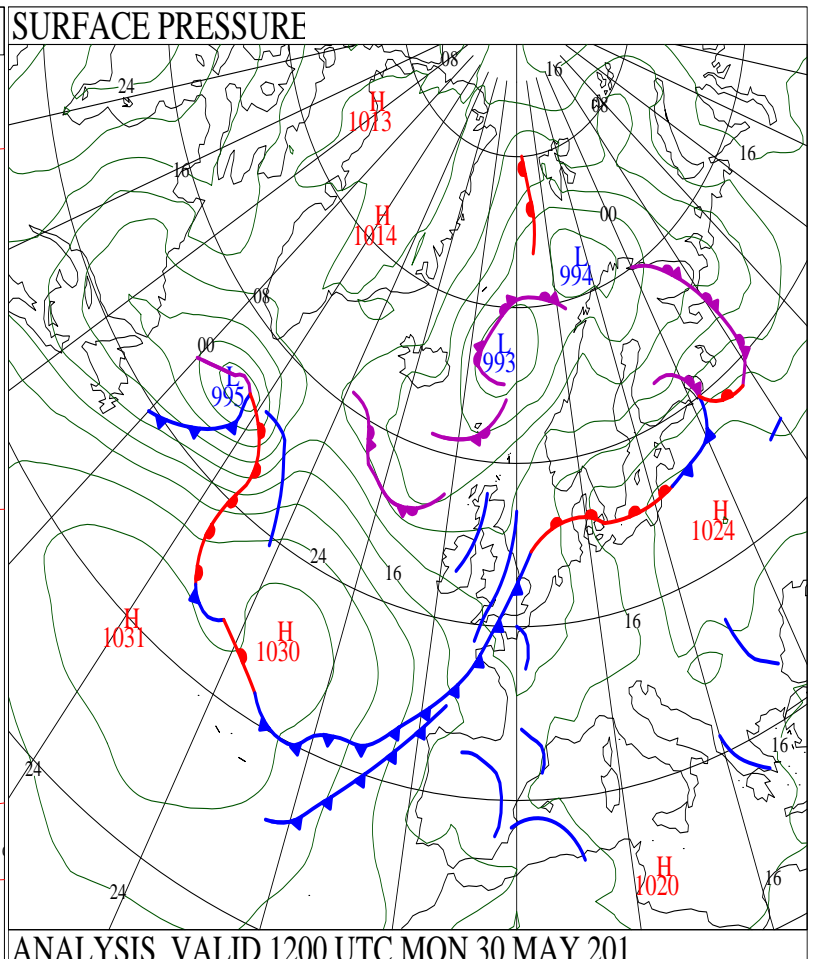
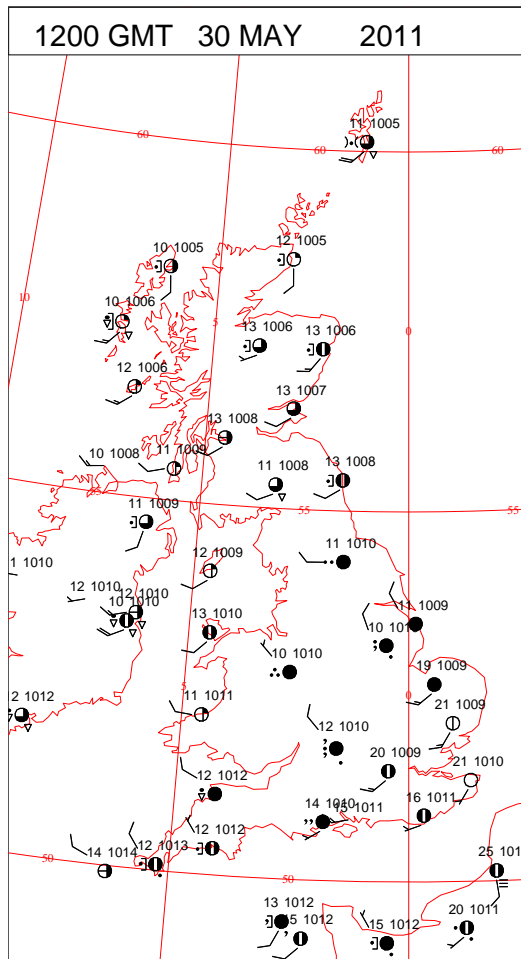
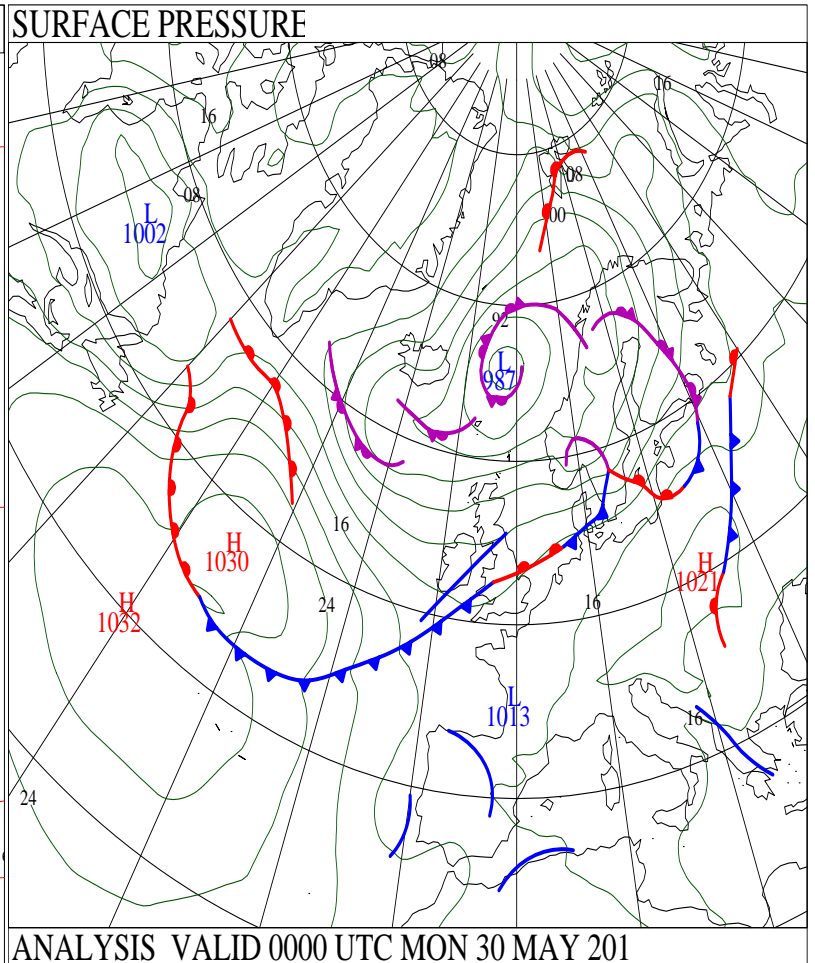
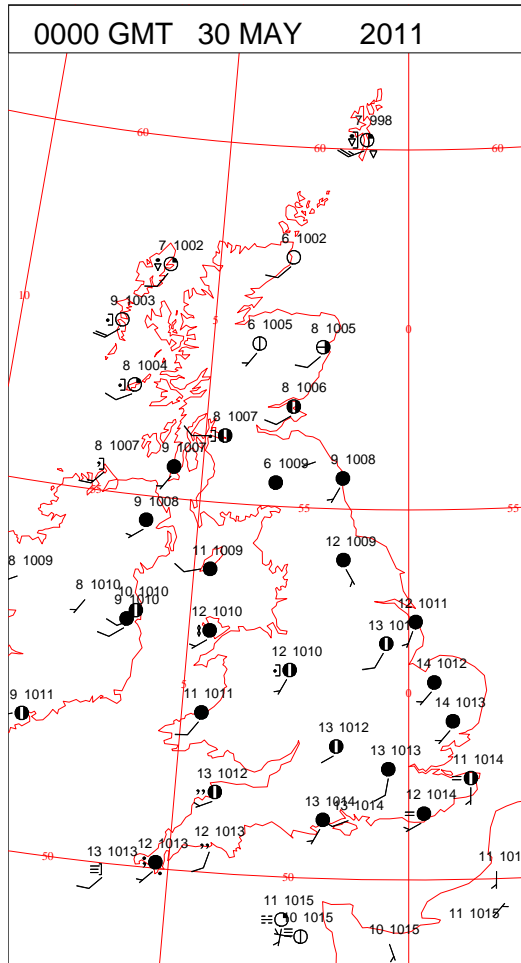
SIGNIFICANT WEATHER

0600 GMT 29 MAY 2011	SIG WEATHER	1200 GMT 29 MAY 2011	SIG WEATHER	<p>Summary of UK Weather for Sunday 29 May 2011. England and Wales had variable amounts of cloud with bright or sunny spells developing in places. The best of the brightness developed to the east of high ground in the west, and in north-eastern parts of England, where some prolonged sunny periods developed during the afternoon.</p> <p>Western parts of England and Wales were cloudier, with occasional outbreaks of rain or drizzle, particularly over the hills and on exposed coasts. Mist and fog developed around windward coasts of south-west England.</p> <p>Further north across Northern Ireland and Scotland, after a rather cloudy morning, it brightened up during the afternoon, with a mixture of sunny spells and showers. The showers were heavy and frequent over the western Highlands.</p> <p>In northern areas it was very windy, with gales in parts of Scotland. Over the highest ground there were some very strong gusts, giving rather unpleasant conditions.</p> <p>It was generally warmer than recent days, with temperatures widely reaching the high teens Celsius in England and Wales, and locally getting above 20 Celsius in the east. Scotland and Northern Ireland were cooler.</p>
1800 GMT 29 MAY 2011	SIG WEATHER	0000 GMT 30 MAY 2011	SIG WEATHER	<p>EXTREMES Highest Maximum: 21.7 Wattisham, Suffolk Lowest Maximum: 9.6 Loch Glascarnoch, Ross & Cromarty Lowest Minimum: 4.4 Loch Glascarnoch, Ross & Cromarty Lowest Grass Minimum: 1.8 Lossiemouth, Moray Most Rain: 12.6 Loch Glascarnoch, Ross & Cromarty Most Sun: 9.7 Manston, Kent</p>

DAILY CLIMATE DATA

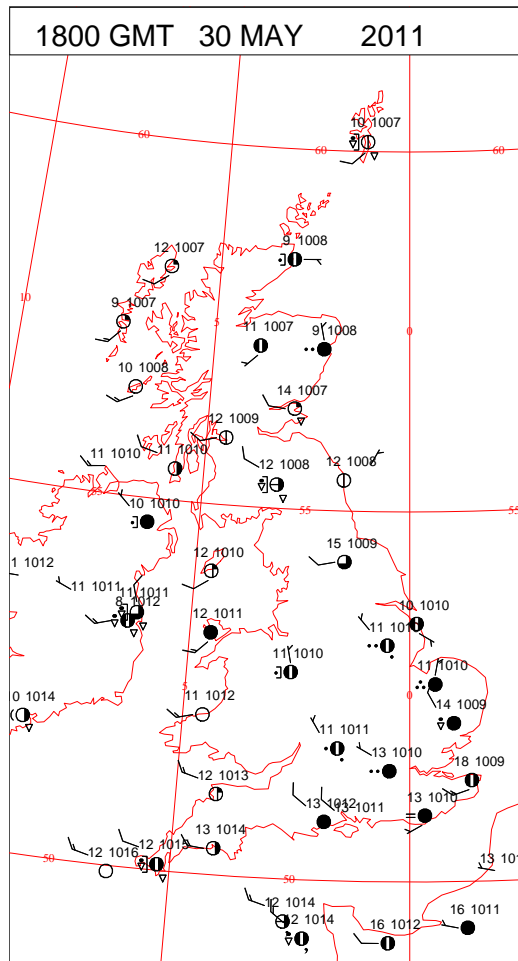
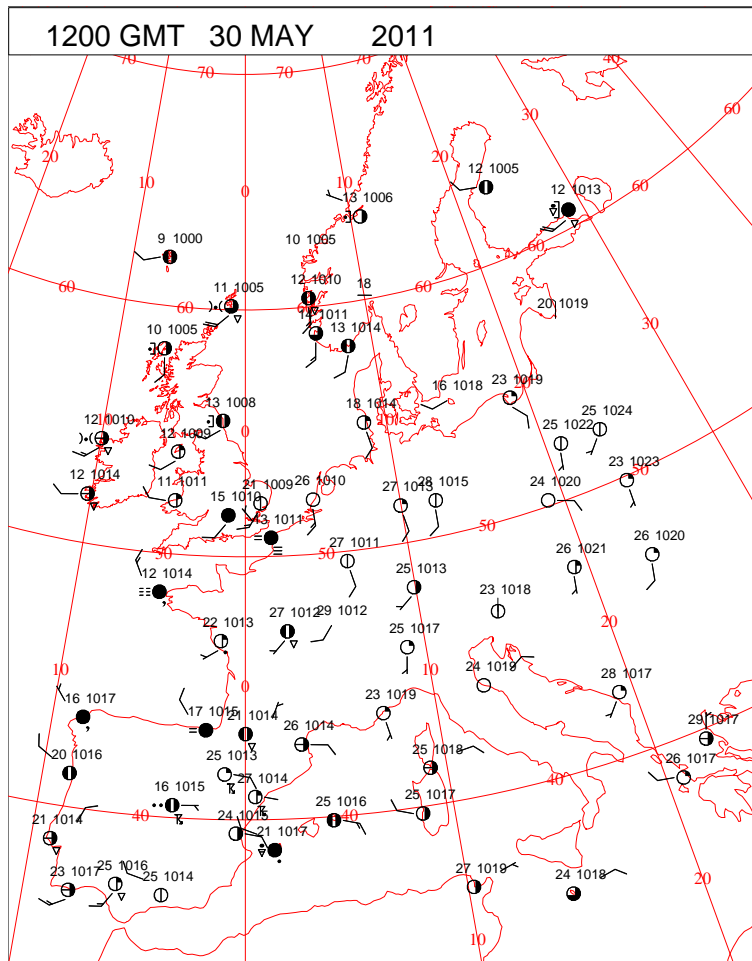
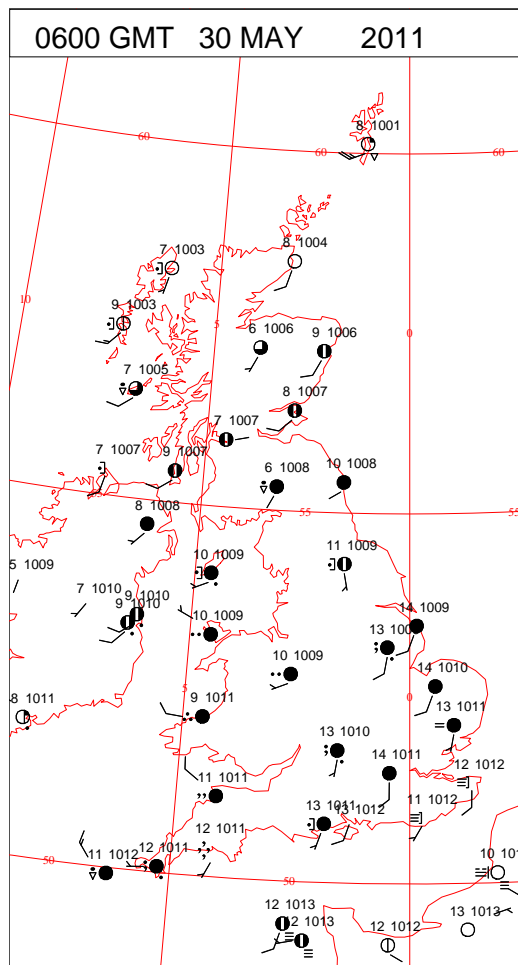
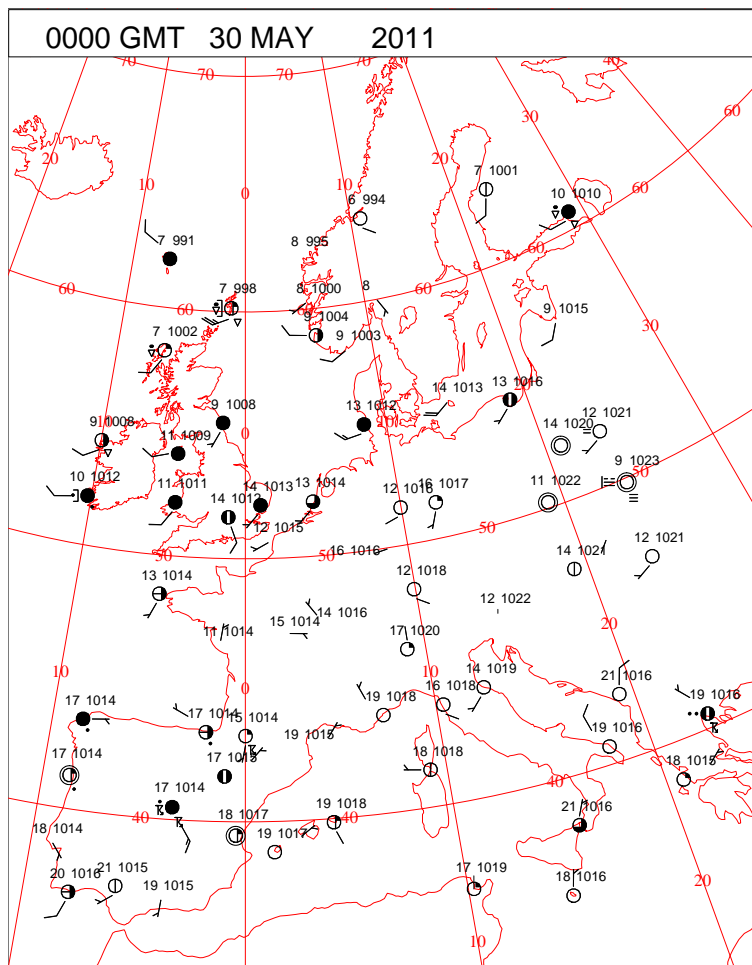


DAILY WEATHER SUMMARY



Monday 30 May 2011

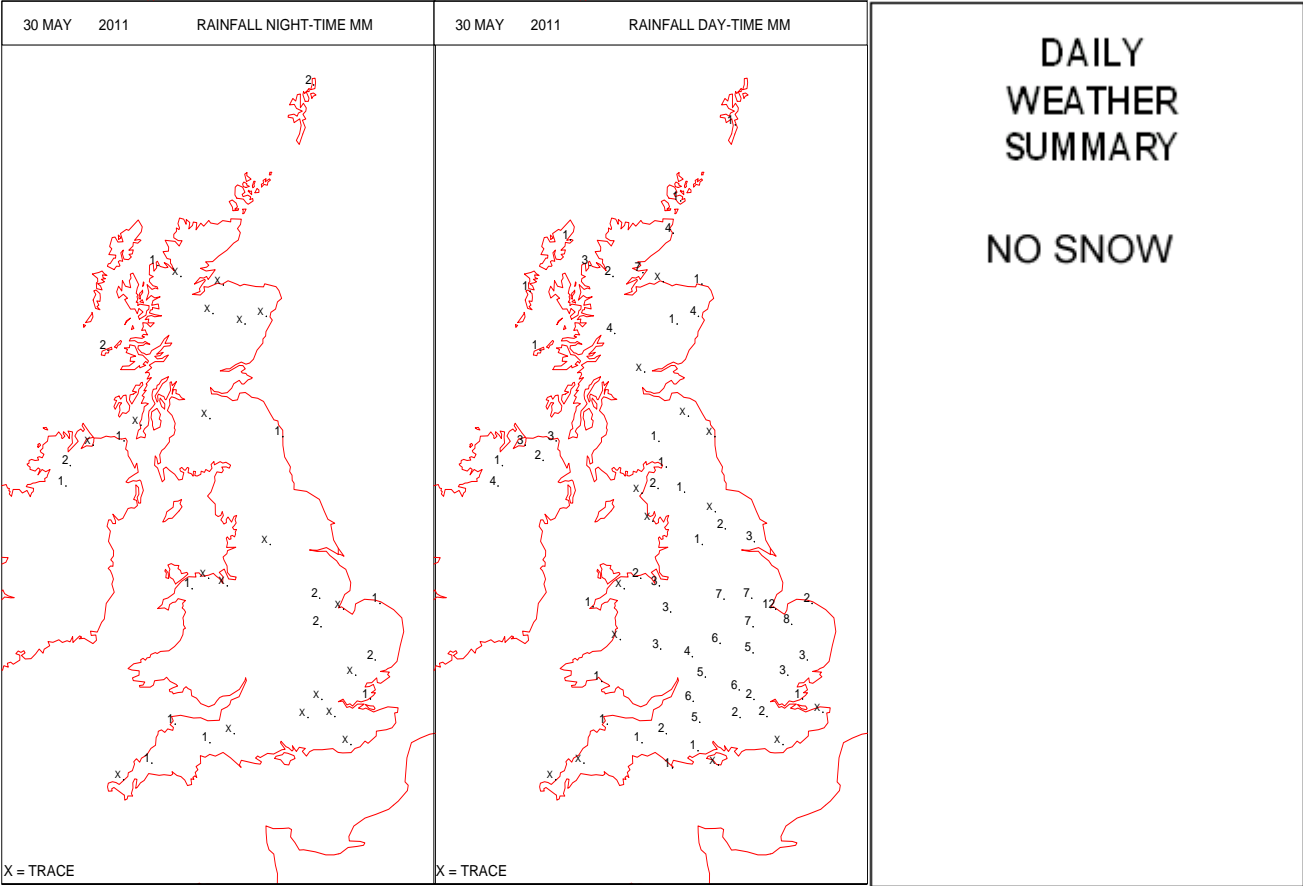
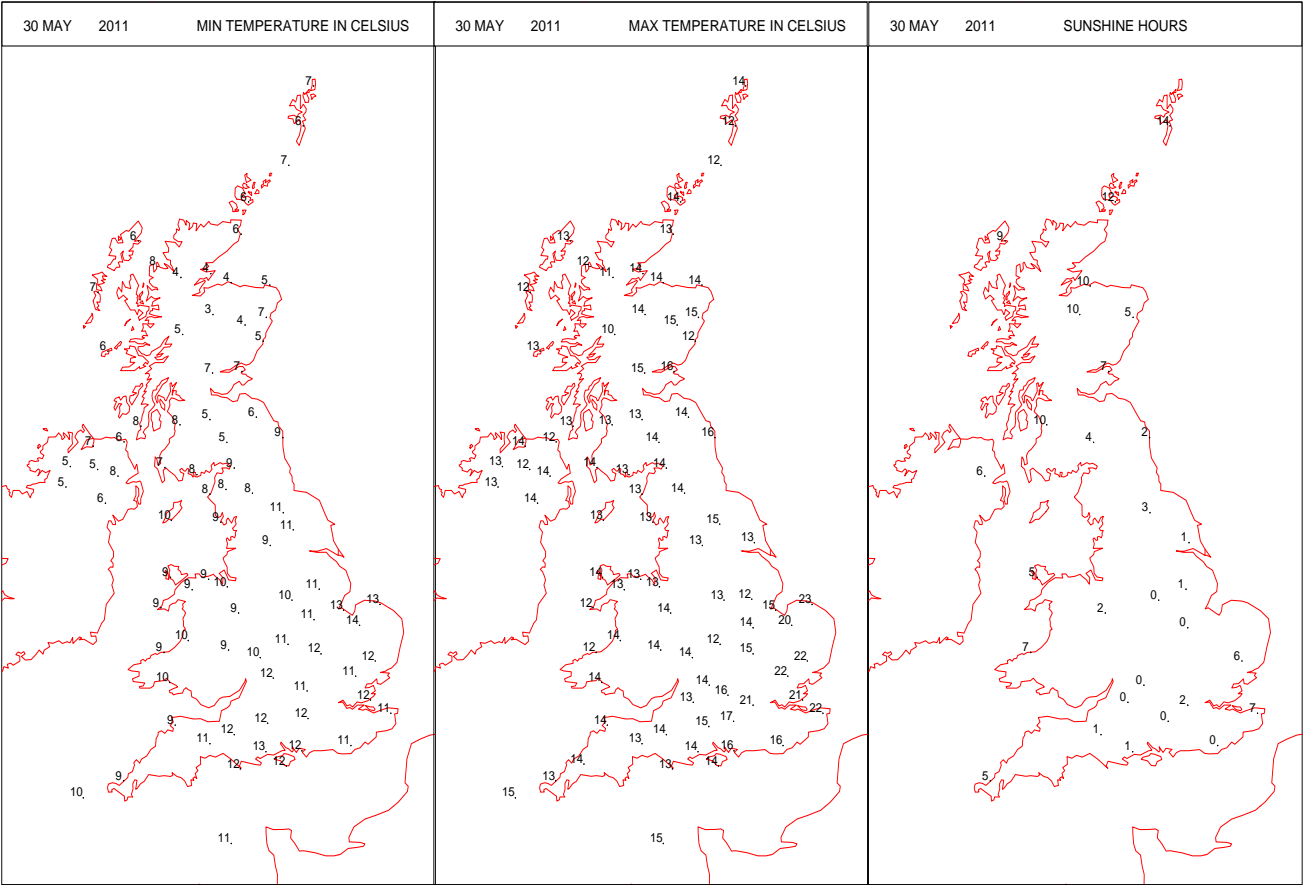
SURFACE REPORTS



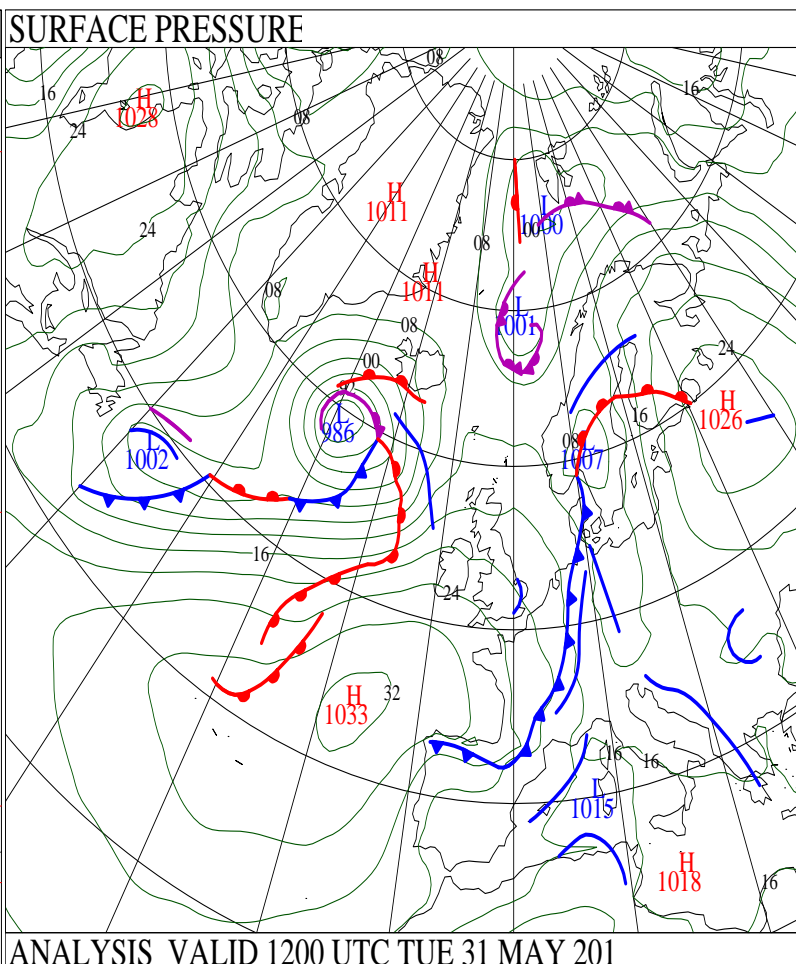
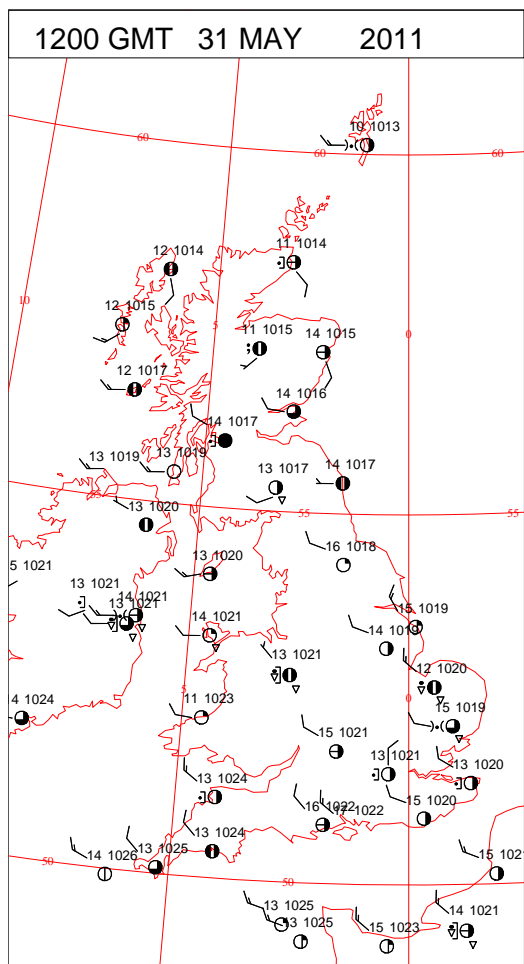
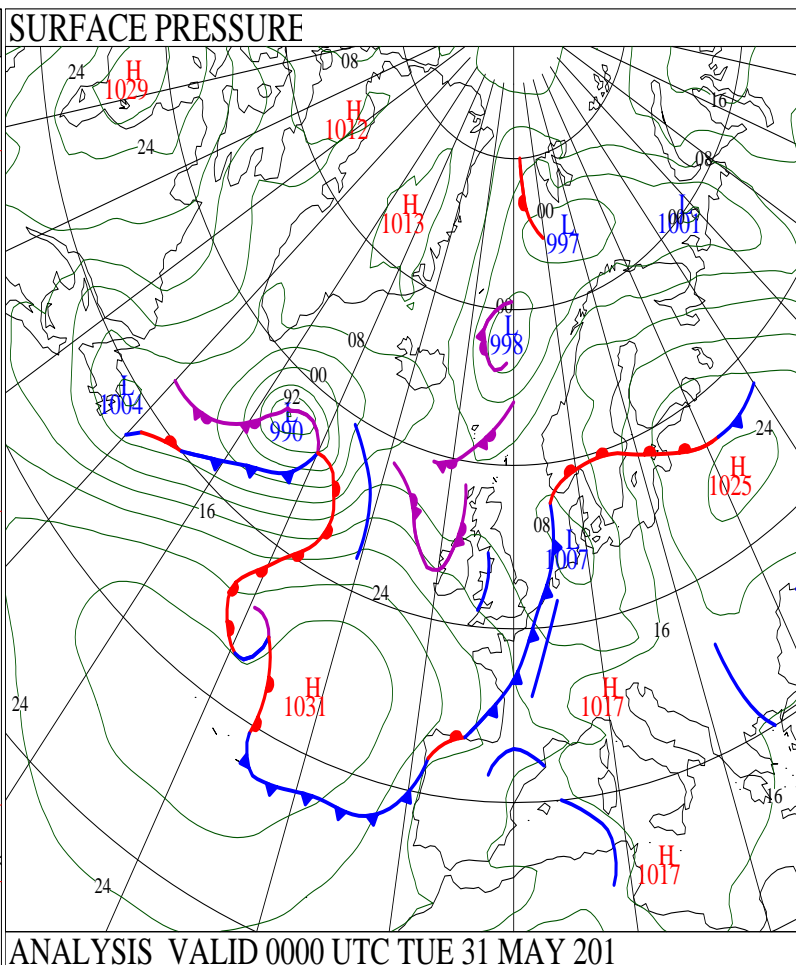
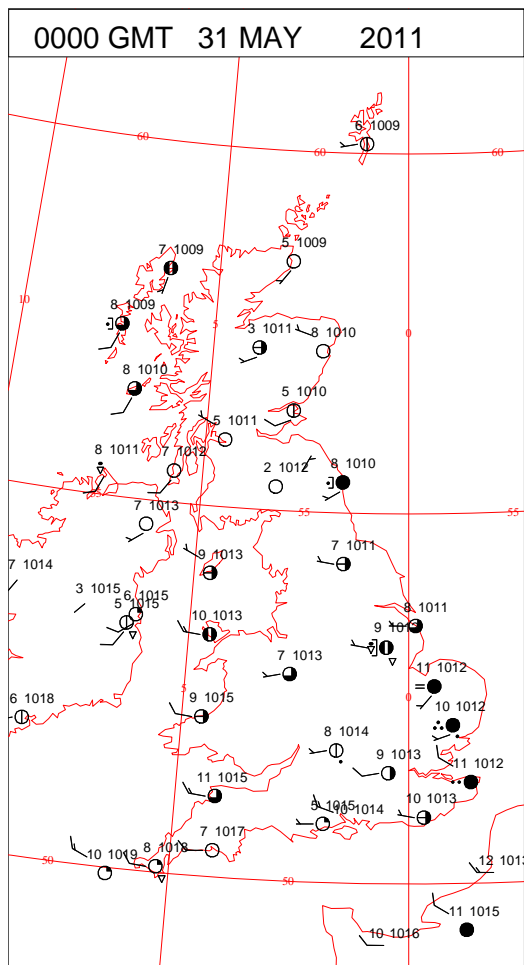
SIGNIFICANT WEATHER

0600 GMT 30 MAY 2011	SIG WEATHER	1200 GMT 30 MAY 2011	SIG WEATHER	<p>Summary of UK Weather for Monday 30 May 2011. It was a mild night across England and Wales, with low cloud and areas of mist and fog towards south-western coastal areas. Northern Ireland and most of central and northern Scotland had much clearer conditions, with scattered showers for western areas. Outbreaks of rain developed through south-west England, Wales, the Midlands and northern England by dawn, becoming steadily more persistent and heavy in places during the early morning. The rain started to become less heavy and more intermittent by the end of the morning as it moved east into the east Midlands and parts of East Anglia and south-east England. Drier and brighter conditions followed with sunny spells and isolated heavy showers. Some patchy rain crossed south-east England and East Anglia later in the day, although amounts were generally small. Northern and western parts of the country had a day of sunny spells and showers, some heavy with hail and thunder at times towards western coasts and hills. Temperatures in the cloudy and rainy area were rather chilly, but ahead of the rain in the south-east, it was rather warm.</p>
1800 GMT 30 MAY 2011	SIG WEATHER	0000 GMT 31 MAY 2011	SIG WEATHER	<p>EXTREMES Highest Maximum: 22.5 Weybourne, Norfolk Lowest Maximum: 10.3 Tulloch Bridge, Inverness-Shire Lowest Minimum: 3.4 Aviemore, Inverness-Shire Lowest Grass Minimum: -0.6 Lossiemouth, Moray Most Rain: 12.2 Holbeach No 2, Lincolnshire Most Sun: 14.4 Fair Isle, Shetland</p>

DAILY CLIMATE DATA

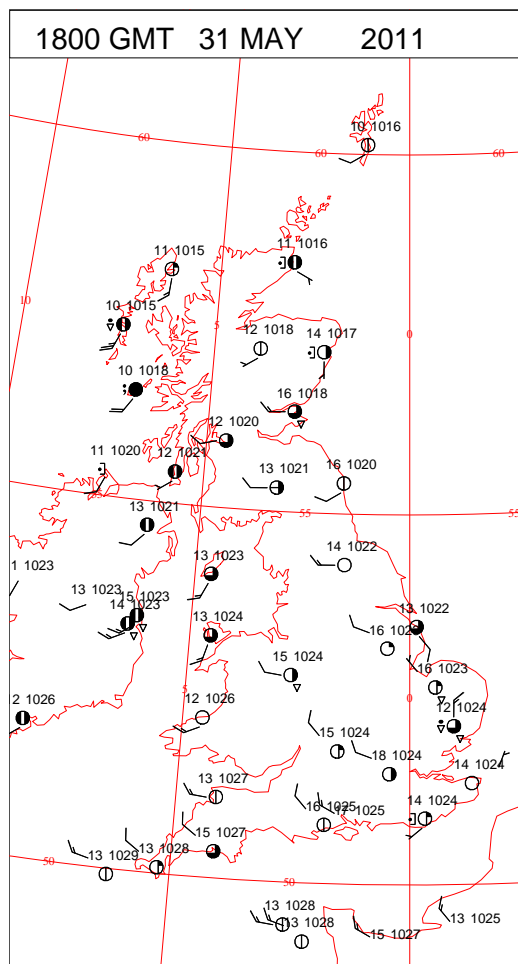
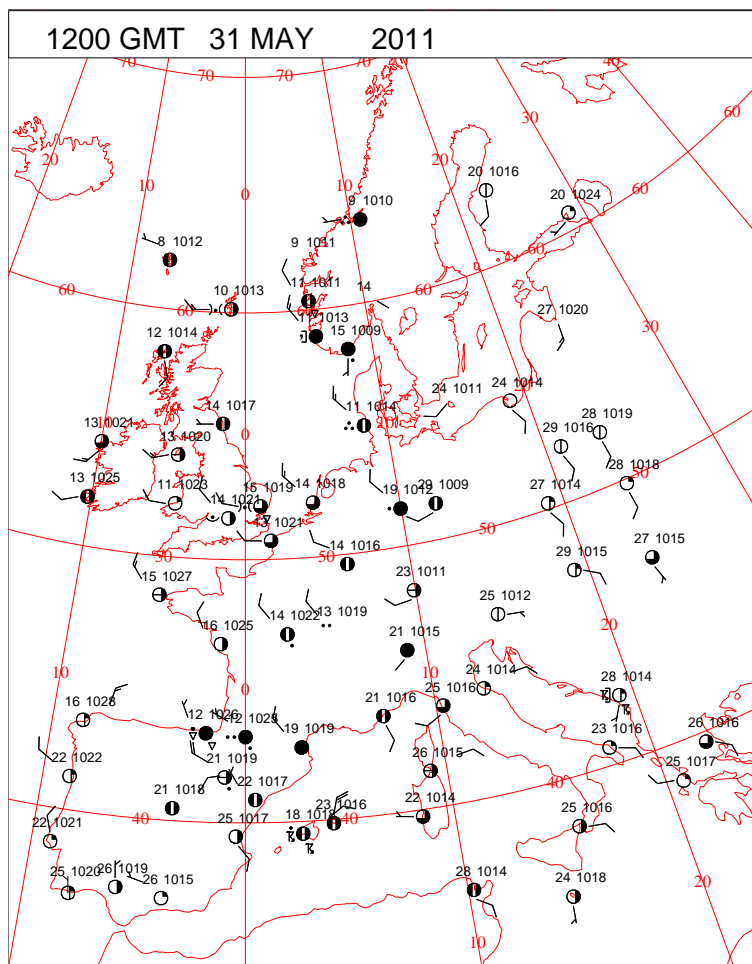
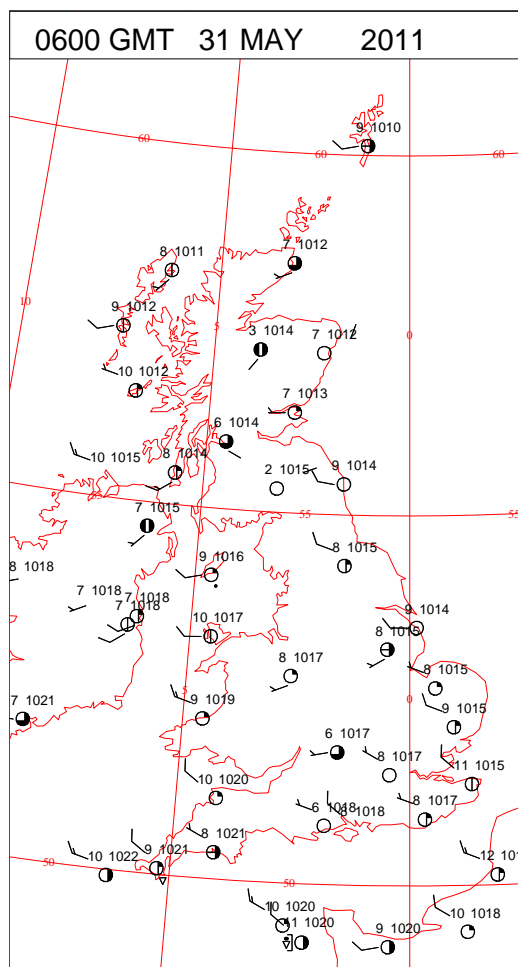
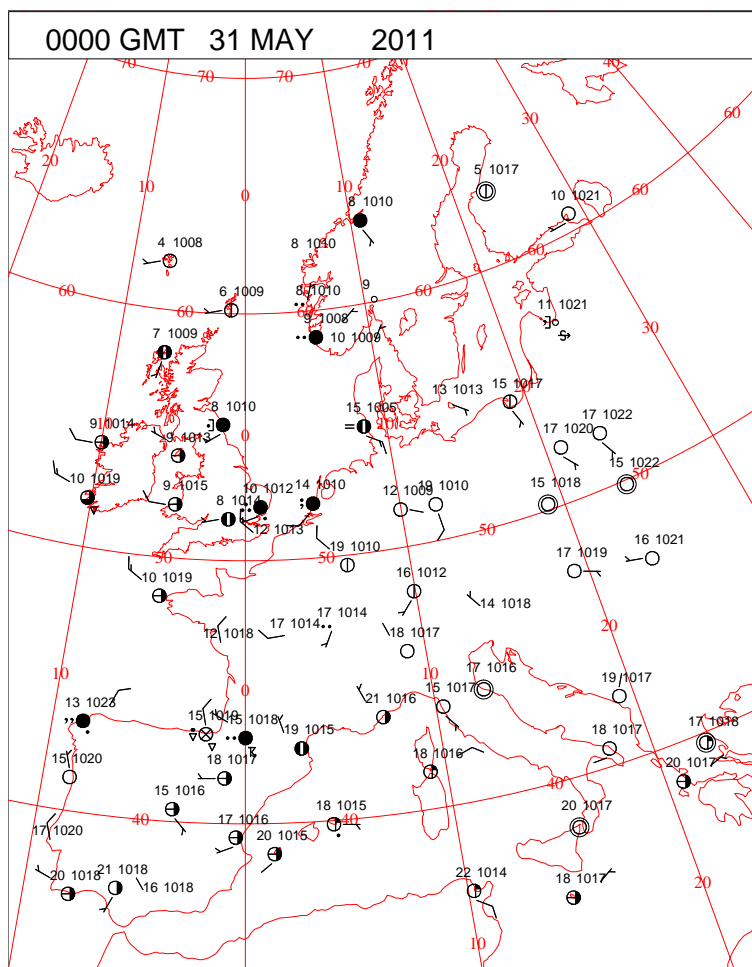


DAILY WEATHER SUMMARY



Tuesday 31 May 2011

SURFACE REPORTS



SIGNIFICANT WEATHER

0600 GMT 31 MAY 2011	SIG WEATHER	1200 GMT 31 MAY 2011	SIG WEATHER	<p>Summary of UK Weather for Tuesday 31 May 2011. Much of the U.K. was dry overnight, except for a few scattered showers in the west. Temperatures were below average in many parts, with a localised air frost in the north of the country, and grass frost in parts of the south.</p> <p>Although the day stayed dry and fine for most, some showers did materialise, with the main area transferring from west to east by lunchtime. Some turned heavy and thundery over north-eastern Scotland and parts of East Anglia.</p> <p>Many areas had some evening sunshine, but cloud and brisk westerly winds increased in the north-west of the country, with Scotland and Northern Ireland gradually seeing persistent rain approach from the west. Remaining showers soon died out further south, leaving a dry and fine end to the day.</p> <p>Daytime temperatures were close to or slightly above average, with south-east England the warmest.</p>
1800 GMT 31 MAY 2011	SIG WEATHER	0000 GMT 01 JUNE 2011	SIG WEATHER	<p>EXTREMES Highest Maximum: 18.7 Heathrow, Greater London Lowest Maximum: 11.4 Fair Isle, Shetland Lowest Minimum: -0.7 Tulloch Bridge, Inverness-Shire Lowest Grass Minimum: -3.7 Aboyne No 2, Aberdeenshire Most Rain: 34.0 Aultbea No 2, Ross & Cromarty Most Sun: 14.1 Aberporth, Dyfed</p>

DAILY CLIMATE DATA

