

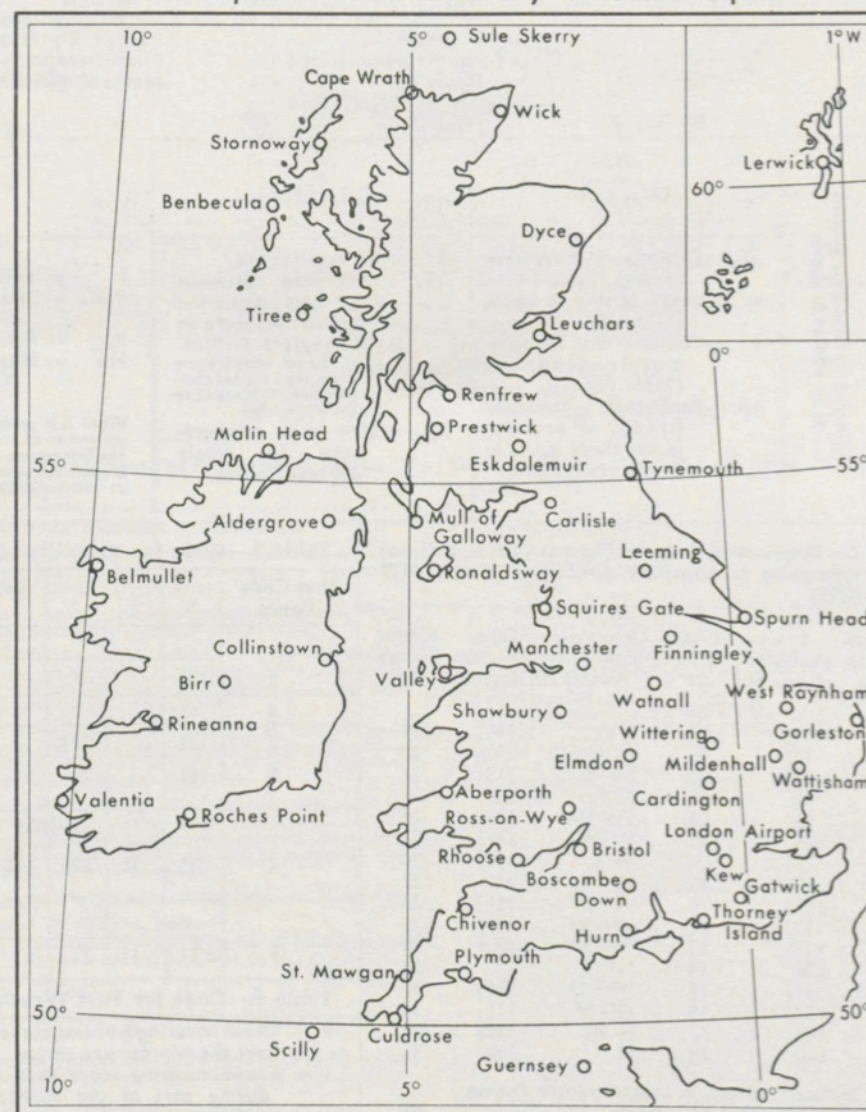
THE DAILY WEATHER REPORT

(INTRODUCTION)



1st October to 31st December, 1965

Stations published in the Daily Weather Report



METEOROLOGICAL OFFICE
Bracknell, Berkshire

1. HISTORY

A brief history of changes in contents and format between 1st April, 1919, and December, 1949, will be found in the introduction to the British Section for 1st October to 31st December, 1949. On 1st January, 1950, the British and International Sections of the former Report, which had been issued in three sections since 1919, were combined in a single publication, the present Daily Weather Report. At the same time, the third section was published separately with the title of Daily Aerological Record. A number of changes in meteorological codes and specifications were introduced on 1st January, 1955, and incorporated in the Report. Changes in format introduced on 1st July, 1955, provided for the elements of station and ships' observations to be given in the order of the appropriate meteorological code and for some modification of the scales and projections of charts. On 1st January, 1961, the Celsius scale was adopted for reporting surface temperatures.

2. FORM OF PRESENTATION

(i) **Observations.**—Pages 1 and 4 of the Daily Weather Report contain reports for the four main hours of observation from a representative number of stations in Great Britain and Ireland which provide full reports together with a selection of reports from ocean weather stations for the same hours. In addition, Beaufort letters (Table 19), mainly describing precipitation, are given for each of the four six-hourly periods, together with reports of maximum and minimum temperature, sunshine, rainfall and state of ground (Table 13), in respect of the land stations listed. Explanations of the codes and specifications used are given below.

(ii) **Charts.**—Page 2 contains a chart of the weather in a large part of the northern hemisphere for mid-day of the previous day. Incorporated in this chart is a line joining the approximate locations of civil twilight (i.e., Sun 6° below horizon) at 1200 h. G.M.T. for the mid point of the month indicated. Page 3 contains charts of slightly larger scale, for the British Isles and Western Europe, for 1800 h. of the previous day and for 0000 h. and 0600 h. on the day of issue.

(iii) **General Synoptic Development, Forecast and Outlook.**—Below the weather charts on page 3 will be found a statement which describes the main features in the evolution of the synoptic situation over the United Kingdom during the preceding 24 hours together with an indication of the manner in which it is expected to develop during the succeeding 24 hours. On the right of this statement is a forecast of the weather expected during a period of 24 hours from noon on the day of issue, followed by an outlook for a further period, the duration of which is normally 24 hours but may be longer in certain weather situations.

4. EXPLANATION OF CODES AND SPECIFICATIONS

CODE FM 11A—Land Stations						
N dd ff	VV ww W	PPP TT	Nh CL h CM CH	Td Td a pp	8Ns C hshs	RRT _x T _x E sss RRT _n T _n E T _g T _g
N = Total amount of cloud in eighths (Table 1). dd = Wind direction on scale 01-36 (see also Table 2). ff = Wind speed in knots.	VV = Visibility (Table 3). ww = Present weather (Table 5). W = Past weather (Table 4).	PPP = Last three figures of pressure (reduced to M.S.L.) in millibars and tenths. TT = Temperature in whole degrees Celsius.	Nh = Fraction of celestial dome covered by CL (or CM if no CL). CL = Form of low cloud (Table 6). h = Height above ground of base of lowest cloud (Table 9). CM = Form of Medium Cloud (Table 7). CH = Form of high cloud (Table 8).	Td = Dew point temperature in whole degrees Celsius. a = Characteristic of barometric tendency (Table 10). pp = Barometric tendency (change of pressure in last three hours in tenths of millibars).	8 = Indicator figure. Ns = Amount in eighths of individual cloud layer or mass (Table 1). C = Type of cloud (Table 11). hshs = Height of base of cloud (Table 12).	RR = Rainfall (Table 18) (Code 3577) (09h-21h). TxTx = Maximum temperature in whole degrees Celsius (09h-21h). TnTn = Minimum temperature in whole degrees Celsius (21h-09h). TgTg = Minimum temperature on grass in whole degrees Celsius (21h-09h). sss = Duration of sunshine (in hours and tenths). E = State of ground (Table 13) (Code 0900) (09h-21h) (21h-09h).
CODE FM 21A—Ships						
YQL ₂ L ₂ L ₂	L ₀ L ₀ L ₀ GG		D _s v _s a pp	O TsTs TdTd	I dwdw Pw Hw	
Y = Day of the week. Q = Octant of the Globe (0 = west, 3 = east). L ₂ L ₂ L ₂ = Latitude in degrees and tenths.	L ₀ L ₀ L ₀ = Longitude in degrees and tenths. GG = Actual time to the nearest whole hour G.M.T.	Followed by first four groups as in FM 11A above.	D _s = Direction of movement of ship (Table 14). v _s = Speed of ship in knots (Table 15). a = Characteristic of barometric tendency (Table 10). pp = Barometric tendency (change of pressure in last three hours in tenths of millibars).	O = Indicator figure. TsTs = Difference between air temperature and sea temperature in ½ degrees Celsius. (If the air temperature is less than the sea temperature, 50 is added to the difference.) TdTd = Dew point temperature in whole degrees Celsius.	I = Indicator figure. dwdw = Direction (in tens of degrees) from which waves come (Table 2). Pw = Period of waves (Table 16). Hw = Mean maximum height of waves (Table 17). When it is possible to make a clear distinction between sea and swell two I dwdw Pw Hw groups are reported. The first relates to wind waves, the second to waves of the predominant swell system. In the case of "no sea" with or without swell the first group is reported as 100/0.	

Table 1.—Code for Cloud Amount (N, Nh, Ns) (Code 2700)

0 = None.
1 = 1 eighth of sky covered or less, but not zero.
2 = 2 eighths of sky covered.
3 = 3 eighths of sky covered.
4 = 4 eighths of sky covered.
5 = 5 eighths of sky covered.
6 = 6 eighths of sky covered.
7 = 7 eighths of sky covered or more, but not 8 eighths.
8 = 8 eighths (sky completely covered).
9 = Sky obscured or cloud amount cannot be estimated.

Note.—"Trace" would be included under Figure 1, which should be used for amounts up to 1/8th (i.e., not up to 3/16ths). "Overcast but with openings" would be included under Figure 7, which should be used for amounts down to 7/8ths (i.e., not down to 13/16ths).

Table 2.—Degrees and Code Figures (dd and dwdw) corresponding to compass directions (Codes 0877 and 0885)

Direction (Compass equivalent Points)	Exact in degrees	Code dd	Direction (Compass equivalent Points)	Exact in degrees	Code dd
Calm	—	00	S'W.	191½	19
N'E.	11½	01	SSW.	202½	20
NNE.	22½	02	SW'S.	213½	21
NE'N.	33½	03	SW.	225	23
NE.	45	05	SW'W.	236½	24
NE'E.	56½	06	WSW.	247½	25
ENE.	67½	07	W'S.	258½	26
E'N.	78½	08	W.	270	27
E.	90	09	W'N.	281½	28
E'S.	101½	10	WNW.	292½	29
ESE.	112½	11	NW'W.	303½	30
SE'E.	123½	12	NW.	315	32
SE.	135	14	NW'N.	326½	33
SE'S.	146½	15	NNW.	337½	34
SSE.	157½	16	NW.	348½	35
S'E.	168½	17	N.	360	36
S.	180	18			

Waves confused, direction indeterminate (waves equal to or less than 4½ metres) ... 49

Variable, direction indeterminate (waves greater than 4½ metres) ... 99

Note.—The direction to be observed is "true" not "magnetic".

3. NOTES

(i) **Standard of Time.**—Greenwich Mean Time is exclusively used throughout the Report.

(ii) **Rainfall.**—Tr. : = There has been precipitation, but amount less than 0.05 mm.

(iii) **Temperature.**—On pages 1 and 4 temperature is specified in whole degrees Celsius, negative temperatures being coded by removing the minus sign and adding 50. Equivalent values in degrees Fahrenheit can be obtained by reference to the table printed between these pages.

(iv) **Dew Point.**—The values of Dew Point are derived from the original readings of dry-bulb and wet-bulb temperature and are correct to 1° C. Prior to 1st January, 1949, values below 0° C. gave the "Hoar Frost Point" that is to say, the temperature for which the actual vapour pressure is equal to the saturation pressure over ice. Since January, 1949, the true Dew Point and not the Hoar Frost Point has been included in synoptic reports in circumstances where the actual vapour pressure is lower than the saturated water vapour pressure of 0° C.

(v) **Altitudes of stations.**—The altitudes of British stations are given below. These refer in each case to the datum level of the ground beneath or nearly beneath the thermometer screen.

	ft.		ft.		ft.		ft.
Kew ...	18	Bristol ...	192	Carlisle ...	86	Sule Skerry ...	43
Gatwick ...	196	Aberporth ...	376	Watnall ...	385	Lerwick ...	269
London Airport ...	82	Cardiff (Rhoose) ...	220	Spurn Head ...	29	Stornoway ...	10
Thorney Island ...	10	Plymouth ...	87	Finningley ...	34	Benbecula ...	22
Hurn ...	36	Chivenor ...	20	Leeming ...	105	Tiree ...	32
Guernsey ...	340	St. Mawgan ...	337	Tynemouth ...	95	Aldergrove ...	217
Wattisham ...	292	Culdrose ...	262	Eskdalemuir ...	785	Malin Head ...	83
Gorleston ...	5	Scilly ...	158	Mull of Galloway ...	257	Belmullet ...	29
Mildenhall ...	15	Elmdon ...	319	Prestwick ...	33	Birr ...	231
Cardington ...	93	Shawbury ...	235	Renfrew ...	29	Collinstown ...	222
West Raynham ...	250	Manchester ...	251	Leuchars ...	35	Rineanna ...	15
Wittering ...	216	Squires Gate ...	36	Dyce ...	193	Roches Point ...	131
Boscombe Down ...	414	Valley ...	26	Wick ...	119	Valentia ...	29
Ross on Wye ...	223	Ronaldsway ...	58	Cape Wrath ...	346		

(vi) **Adjusted Readings.**—Where an instrumental reading is found to be in error and some adjustment is necessary, the adjusted reading is published in brackets thus (59).

Table 3.—Code for Visibility—(VV) (Code 4377)

First Code Figure	0	1	2	3	4	5	6	7	8	9
5	3½	*	*	*	*	*	3¾	†	5	
6	6½		7½	8½			10		11½	
7	12½		13½	15			16½		17½	
8	18½		25	31½			37½		43¾	Over 43¾
9†	<55	55	220	550	1,100	2,200	2½	6½	12½	31 or over
F	<11	11	22	33	44	55	66	77	88	99

Table 4.—Code for Past Weather (W) (Code 4500)

0 = Cloud covering ½ or less of the sky throughout the appropriate period.	3 = Sandstorm, duststorm or blowing snow.
1 = Cloud covering more than ½ of the sky during part of the appropriate period and covering half or less during part of the period.	4 = Fog, ice fog or thick haze.
2 = Cloud covering more than ½ of the sky throughout the appropriate period.	5 = Drizzle.
	6 = Rain.
	7 = Snow, or rain and snow mixed.
	8 = Shower(s).
	9 = Thunderstorm(s) with or without precipitation.

The code for W covers the weather occurring during the last six hours.

In the range 01-50 the figures give actual visibility in tenths of kilometres, or half furlongs. This table gives the meanings of higher code figures. The decade F.0-F.9 is used, in this publication only, to give visibilities of less than 110 yards.

† Values not given may be obtained by interpolation.

* Code figures not used. † Decade 90-99 is used when visibility cannot be determined with sufficient accuracy to justify lower code figures.

Table 5.—Code for Present Weather (ww) (Code 4677)

00-19 No precipitation at the station at the time of observation.	00	Cloud development not observed.	Characteristic change of the state of the sky during the past hour.	30-39 Duststorms, Sandstorms, drifting or blowing snow.	30	Slight or moderate duststorm or sandstorm.	has decreased during preceding hour. no appreciable change during preceding hour. has increased during preceding hour.	70-79 Solid precipitation not in showers.	70	Intermittent fall of snow flakes.	slight at time of observation.		
	01	Clouds generally dissolving or becoming less developed.			31				71	Continuous fall of snow flakes.			
	02	State of sky on the whole unchanged.			32				72	Intermittent fall of snow flakes.			
	03	Clouds generally forming or developing.			33	Severe duststorm or sandstorm.	has decreased during preceding hour. no appreciable change during preceding hour. has increased during preceding hour.		73	Continuous fall of snow flakes.	moderate at time of observation.		
	04	Visibility reduced by smoke, e.g., veldt or forest fire, industrial smoke or volcanic ashes.			34				74	Intermittent fall of snow flakes.			
	05	Haze			35				75	Continuous fall of snow flakes.			
	06	Widespread dust in suspension in the air, not raised by wind at or near the station at the time of observation			36	Slight or moderate drifting snow.	generally low.		76	Ice prisms (with or without fog).	heavy at time of observation.		
	07	Dust or sand raised by wind at or near the station at the time of observation, but no well-developed dust whirl(s) or sand whirl(s), and no duststorm or sandstorm seen.			37				77	Snow grains (with or without fog).			
	08	Well developed dust whirl(s) or sand whirl(s) seen at or near the station within the last hour, but no duststorm or sandstorm.			38				78	Isolated starlike snow crystals (with or without fog).			
	09	Duststorm or sandstorm within sight of the station or at the station during the last hour.			39	Heavy blowing snow.	generally high.		79	Ice pellets type (a).			
	10	Mist.			40-49 Fog or ice fog at time of observation.	40	Fog or ice fog at a distance at the time of observation, but not at the station during the last hour, the fog or ice fog extending to a level above that of the observer.	80-90 Showery precipitation	80	Rain shower(s), slight.	thunderstorm during the preceding hour, but not at time of observation.		
	11	Shallow fog or ice fog, in patches.				41	Fog or ice fog in patches.		81	Rain shower(s), moderate or heavy.			
	12	Shallow fog or ice fog, more or less continuous.				42	Fog or ice fog, sky discernible.		82	Rain shower(s), violent.			
	13	Lightning visible, no thunder heard.				43	Fog or ice fog, sky not discernible.		83	Shower(s) of rain and snow, slight.			
	14	Precipitation within sight, not reaching the ground or the surface of the sea.				44	Fog or ice fog, sky discernible.		84	Shower(s) of rain and snow, moderate or heavy.			
	15	Precipitation within sight, reaching the ground or the surface of the sea but distant (estimated to be more than 5 km.) from the station.				45	Fog or ice fog, sky not discernible.		85	Snow shower(s), slight.			
	16	Precipitation within sight reaching the ground or the surface of the sea near to but not at the station.				46	Fog or ice fog, sky discernible.		86	Snow shower(s), moderate or heavy.			
	17	Thunder heard but no precipitation at time of observation.				47	Fog or ice fog, sky not discernible.		87	Shower(s), or snow pellets or ice pellets type (b) with or without rain or rain and snow mixed.			
	18	Squalls.				48	Fog, depositing rime, sky discernible.		88	Shower(s) of hail, with or without rain or rain and snow mixed, not associated with thunder.			
19	Funnel cloud(s)†	49	Fog, depositing rime, sky not discernible.	89		Shower(s) of hail, with or without rain or rain and snow mixed, not associated with thunder.							
20-29 Precipitation, fog or thunderstorm at station in past hour but not at time of observation.	20	Drizzle (not freezing), or snow grains.	Not falling as shower(s).	50-59 Drizzle at time of observation.		50	Drizzle, not freezing, intermittent.	slight at time of observation. moderate at time of observation. heavy (dense) at time of observation.	91-99 Precipitation with current or recent thunderstorm	91	Slight rain at time of observation.	thunderstorm during the preceding hour, but not at time of observation.	
	21	Rain (not freezing).			51	Drizzle, not freezing, continuous.	92			Moderate or heavy rain at time of observation.			
	22	Snow.			52	Drizzle, not freezing, intermittent.	93			Slight snow, rain and snow mixed, or hail at time of observation.			
	23	Rain and snow or ice pellets type (a).			53	Drizzle, not freezing, continuous.	94			Moderate or heavy snow, rain and snow mixed or hail at time of observation.			
	24	Freezing drizzle or freezing rain.			54	Drizzle, not freezing, intermittent.	95			Thunderstorm, slight or moderate, without hail but with rain and/or snow at time of observation.			
	25	Shower(s) of rain.			55	Drizzle, not freezing, continuous.	96			Thunderstorm, slight or moderate, with hail at time of observation.			
	26	Shower(s) of snow, or of rain and snow.			56	Drizzle, freezing, slight.	97			Thunderstorm, heavy, without hail, but with rain and/or snow at time of observation.			
	27	Shower(s) of hail, or of hail and rain.			57	Drizzle, freezing, moderate or heavy (dense).	98			Thunderstorm combined with duststorm or sandstorm at time of observation.			
	28	Fog or ice fog.			58	Drizzle and rain, slight.	99			Thunderstorm, heavy, with hail at time of observation.			
	29	Thunderstorm (with or without precipitation).			59	Drizzle and rain, moderate or heavy.	The expression "at the station" refers to a land station or a ship. † Tornado cloud or water spout. * Ice pellets type (a)—Frozen raindrops or largely melted and refrozen snowflakes. type (b)—Pellets of snow encased in a thin layer of ice.						
	30-39 Rain at time of observation.	60			Rain, not freezing, intermittent.	slight at time of observation. moderate at time of observation. heavy at time of observation.				61	Rain, not freezing, continuous.		
		62			Rain, not freezing, intermittent.					63	Rain, not freezing, continuous.		
		64			Rain, not freezing, intermittent.					65	Rain, not freezing, continuous.		
		66			Rain, freezing, slight.					67	Rain, freezing, moderate or heavy.		
		68			Rain or drizzle, and snow, slight.					69	Rain or drizzle and snow, moderate or heavy.		

Table 6.—Code for form of Low Cloud (CL) (Code 0513)

- 0 = No stratocumulus, stratus, cumulus or cumulonimbus.
1 = Ragged cumulus other than of bad weather, or cumulus with little vertical extent and seemingly flattened, or both.
2 = Cumulus of moderate or strong vertical extent, generally with protuberances in the form of domes or towers, either accompanied or not by other cumulus or by stratocumulus: all having their bases at the same level.
3 = Cumulonimbus, the summits of which, at least partially, lack sharp outlines, but are neither clearly fibrous (cirriform) nor in the form of an anvil: cumulus, stratocumulus or stratus may also be present.
4 = Stratocumulus formed by the spreading out of cumulus: cumulus may also be present.
5 = Stratocumulus not resulting from the spreading out of cumulus.
6 = Stratus in a more or less continuous sheet or layer, or in ragged shreds, or both, but no stratus fractus of bad weather.
7 = Stratus fractus of bad weather or cumulus fractus of bad weather (pannus), or both: usually below altostratus or nimbostratus. By "bad weather" is meant the conditions which generally exist before, during or after precipitation.
8 = Cumulus and stratocumulus, other than those formed from the spreading out of cumulus: the base of cumulus is at a different level from that of stratocumulus.
9 = Cumulonimbus, the upper part of which is clearly fibrous (cirriform), often in the form of an anvil: either accompanied or not by cumulus, stratocumulus, stratus or pannus.
/ = Stratocumulus, stratus, cumulus and cumulonimbus are invisible owing to darkness, fog, blowing dust or sand, or other similar phenomena.

Table 7.—Code for form of Medium Cloud (CM) (Code 0515)

- 0 = No altostratus, altostratus or nimbostratus.
1 = Altostratus, the greater part of which is semi-transparent: through this part the sun or moon may be weakly visible as through ground glass.
2 = Altostratus, the greater part of which is sufficiently dense to hide the sun (or moon), or nimbostratus.
3 = Altostratus, the greater part of which is semi-transparent, and no part of which is crenelated or in cumuliform tufts: the various elements of the cloud change only slowly and are all at a single level.
4 = Patches (often in the form of almonds or fishes) of altostratus, the greater part of which is semi-transparent: the clouds are at one or more levels and the elements are continually changing in appearance.
5 = Semi-transparent altostratus in bands or altostratus in one more or less continuous layer progressively invading the sky: these altostratus clouds generally are growing denser as a whole. The layer may be opaque or may consist of two or more sheets.
6 = Altostratus resulting from the spreading out of cumulus.
7 = Any one of the following cases:—
(a) Altostratus in two or more layers, usually opaque in places and not progressively invading the sky.
(b) Opaque layer of altostratus not progressively invading the sky.
(c) Altostratus together with altostratus or nimbostratus or both.
8 = Altostratus with sprouts in the form of small towers or battlements, or altostratus having the appearance of cumuliform tufts.
9 = Altostratus, generally at several levels, in a chaotic sky: dense cirrus is usually also present.
/ = Altostratus, altostratus and nimbostratus are invisible owing to darkness, fog, blowing dust or sand, or other similar phenomena, or more often because of the presence of a continuous layer of lower clouds.

Code 8.—Code for form of High Cloud (CH) (Code 0509)

- 0 = No cirrus, cirrocumulus or cirrostratus.
1 = Cirrus in the form of filaments, strands or hooks, not progressively invading the sky (often called "mares' tails").
2 = Dense cirrus, in patches or entangled sheaves, which usually do not increase and sometimes seem to be the remains of the upper part of a cumulonimbus: or cirrus with sproutings in the form of towers or battlements, or having the appearance of cumuliform tufts.
3 = Dense cirrus, often in the form of an anvil: either the remains of the upper parts of a cumulonimbus or parts of distant cumulonimbus, the cumuliform portions of which cannot be seen.
4 = Cirrus in the form of hooks or of filaments, or both, progressively invading the sky: they generally become denser as a whole.
5 = Cirrus, often in bands converging towards one point or two points of the horizon, and cirrostratus, or cirrostratus alone: in either case, they are progressively invading the sky, and generally growing denser as a whole, but the continuous veil does not reach 45 degrees above the horizon.
6 = Cirrus, often in bands converging towards one point or two points of the horizon, and cirrostratus, or cirrostratus alone: in either case, they are progressively invading the sky, and generally growing denser as a whole: the continuous veil extends more than 45 degrees above the horizon, without the sky being totally covered.
7 = Veil of cirrostratus completely covering the celestial dome.
8 = Cirrostratus not progressively invading the sky and not completely covering the celestial dome.
9 = Cirrocumulus alone or cirrocumulus accompanied by cirrus or cirrostratus, or both, but cirrocumulus is the predominant cirriform cloud.
/ = Cirrus, cirrocumulus and cirrostratus are invisible owing to darkness, fog, blowing dust or sand, or other similar phenomena, or more often because of the presence of a continuous layer of lower clouds.

Table 9.—Code for Cloud Height (h) (Code 1600)

Code figure	Height of base of cloud	
	metres	feet
0	0-50	0-150
1	50-100	150-300
2	100-200	300-600
3	200-300	600-1,000
4	300-600	1,000-2,000
5	600-1,000	2,000-3,000
6	1,000-1,500	3,000-5,000
7	1,500-2,000	5,000-6,500
8	2,000-2,500	6,500-8,000
9	Above 2,500	Above 8,000

Note 1.—If there is no cloud at all code figure 9 is reported.
Note 2.—If there is fog, and the sky is discernible through the fog, the cloud form, height and amount are reported as if no fog were present. If the sky is not discernible through the fog the height of the base of the cloud is reckoned as 0.
Note 3.—Height above ground of the base of cloud. If there is cloud of Form CL reported, h refers to this cloud. If, however, there is no cloud of Form CL and there is cloud of Form CM h refers to this cloud.

Height of base of cloud not known or base of clouds at a level lower and tops at a level higher than that of the station.

Table 10.—Code for Characteristic of Barometric Tendency (a) (Code 0200)	Table 11.—Code for Type of Cloud (C) (Code 0500)	Table 12.—Code for Height of Cloud (h ₁ h ₂) (Code 1577)
0 = Increasing, then decreasing; atmospheric pressure the same as or higher than 3 hrs. ago. 1 = Increasing, then steady; or increasing, then increasing more slowly. 2 = Increasing (steadily or unsteadily). 3 = Decreasing or steady, then increasing; or increasing, then increasing more rapidly. 4 = Steady, atmospheric pressure the same as 3 hrs. ago. 5 = Decreasing, then increasing; atmospheric pressure the same as or lower than 3 hrs. ago. 6 = Decreasing, then steady; or decreasing, then decreasing more slowly. 7 = Decreasing (steadily or unsteadily). 8 = Steady or increasing, then decreasing; or decreasing, then decreasing more rapidly.	0 = Cirrus (Ci). 1 = Cirrocumulus (Cc). 2 = Cirrostratus (Cs). 3 = Altcumulus (Ac). 4 = Altostratus (As). 5 = Nimbostratus (Ns). 6 = Stratocumulus (Sc). 7 = Stratus (St). 8 = Cumulus (Cu). 9 = Cumulonimbus (Cb). / = Cloud not visible owing to darkness, fog, duststorm, sandstorm or other analogous phenomena.	Code figures 01–50 = cloud height in 100s of feet. Code figures 56–80, subtract 50 for cloud height in 1,000s of feet. CODE FIGURES 81–89 81 = 35,000 feet 82 = 40,000 " 83 = 45,000 " 84 = 50,000 " 85 = 55,000 " 86 = 60,000 " 87 = 65,000 " 88 = 70,000 " 89 = above 70,000 feet CODE FIGURES 90–99* 90 = less than 150 feet 91 = 150–300 " 92 = 300–600 " 93 = 600–1,000 " 94 = 1,000–2,000 " 95 = 2,000–3,000 " 96 = 3,000–5,000 " 97 = 5,000–6,500 " 98 = 6,500–8,000 " 99 = 8,000 feet or higher or no low clouds. * Only used when cloud height cannot be determined with greater accuracy.

Table 14.—Code for Direction in which Ship has moved (D _s) (Code 0700)	Table 15.—Code for Speed of Ship (v _s) (Code 4451)	Table 16.—Code for Period of Waves (P _w) (Code 3155)	Table 17.—Code for Mean Maximum Height of Waves (H _w) (Code 1555)
0 = Stationary. 1 = North-east. 2 = East. 3 = South-east. 4 = South. 5 = South-west. 6 = West. 7 = North-west. 8 = North. 9 = No definite direction or unknown.	kt. 0 = 0 1 = 1–3 2 = 4–6 3 = 7–9 4 = 10–12 5 = 13–15 6 = 16–18 7 = 19–21 8 = 22–24 9 = >24	sec. 2 = 5 or less 3 = 6 or 7 4 = 8 or 9 5 = 10 or 11 6 = 12 or 13 7 = 14 or 15 8 = 16 or 17 9 = 18 or 19 0 = 20 or 21 1 = >21 / = Calm or period not determined.	m. ft. 0 = <½ <1 1 = ½ 1½ 2 = 1 3 3 = 1½ 5 4 = 2 6½ 5 = 2½ 8 6 = 3 9½ 7 = 3½ 11 8 = 4 13 9 = 4½ 14 / = Height not determined. 50 added to d _w d _w m. ft. 0 = 5 16 1 = 5½ 17½ 2 = 6 19 3 = 6½ 21 4 = 7 22½ 5 = 7½ 24 6 = 8 25½ 7 = 8½ 27 8 = 9 29 9 = 9½ 30½ Notes :— (i) The range of heights covered by a number is half a metre, e.g., number 3 applies to waves whose heights are between 1½ m. and 1¾ m. (4 ft. and 5½ ft.). (ii) Waves whose heights are greater than 9½ m. (31 ft.) are reported by coding H _w as 9 and adding after the code group the word WAVE and the actual height in metres or feet; e.g., Wave 40. (This additional information is not given in the Daily Weather Report due to shortage of space.) (iii) If a wave height comes exactly midway between the heights corresponding to two code figures, the lower code figure is reported.

Table 18.—Code for Amount of Precipitation (RR) (Code 3577)	Table 19.—Explanation of Beaufort Letters (pages 1 and 4)
mm. 01–55 Amount to the nearest whole millimetre. 56 60 57–90 Add 10 mm. for each unit above 56 e.g., 73 = 230 mm. 91 0·1 92 0·2 93 0·3 94 0·4 95 0·5 96 0·6 97 Trace 98 >400 99 Measurement impossible or inaccurate.	d = drizzle. f = fog, visibility 220 yards. or more but less than 1,100 yards. F = thick fog, visibility less than 220 yards. h = hail. ks = storm of drifting snow. I = lightning. p = shower(s). r = rain. s = snow. rs = rain and snow. t = thunder. Intensity is shown by capital letters ("heavy" or "thick") or suffix "o" ("slight"). Continuous precipitation is shown by repeating the letter and intermittent precipitation by the prefix "i". The prefix "j" indicates weather near but not at the station.

5. EXPLANATION OF CHARTS

BAROMETER. Isobars are drawn for intervals of four millibars.

WIND. Arrows fly with wind. A full length feather represents 10 Kt. and a short feather 5 Kt. A solid pennant represents 50 Kt. Calm is indicated by circle outside weather symbol.

TEMPERATURE is given in degrees C., and is shown on the charts by means of figures alongside the Station circle.










CLOUD SYMBOLS

○ Clear sky. ☉ Sky ⅓ covered. ☉ Sky ⅔ covered. ☉ Sky ¾ covered. ☉ Sky ⅝ covered.
 ☉ Sky ⅞ covered. ☉ Sky ⅞ covered. ☉ Sky ⅞ Covered ☉ Sky ⅞ covered. ☉ Sky obscured.

WEATHER SYMBOLS

● Rain. ☉ Drizzle. ✕ Snow. ☉ Rain and snow. △ Hail.
 ▽ Shower. ⚡ Thunderstorm. ≡ Fog. = Mist.

FRONTS or boundaries between masses of air of different origin are indicated, wherever their characteristics are well pronounced, in the following way—

 Warm Front on the surface.
  Cold Front on the surface.
  Stationary Front.
  Axis of trough.
  Occluded Front.
  Warm Occlusion.
  Cold Occlusion.
  Stationary Occlusion.
  Lines of Frontogenesis.

Short strokes across the frontal line indicate Frontolysis.

Note.—The symbols are placed on the side of the line towards which the front is moving. Identification letters are inserted in systems.

DAILY WEATHER REPORT OF THE BRITISH METEOROLOGICAL OFFICE

No. 120

MONTHLY SUMMARY

For DECEMBER 1965

SUNNY BUT VERY WET IN ENGLAND AND WALES

A ridge of high pressure crossed the British Isles from the west on 1st followed on 2nd by a trough of low pressure. From 2nd to 5th depressions moved east-south-eastwards from Iceland across Scotland until 6th when a rather cold north to northeast air-stream became established. These northerly winds lasted over 7th but on 8th and 9th further depressions moved east across Scotland. On 10th and 11th northwesterly winds covered the country. From 12th to 18th a series of troughs and ridges crossed from the west with pressure high to the south and low to the north of the British Isles. From 19th to 21st pressure rose over all areas as an anticyclone moved from west of Ireland to the Bay of Biscay but on 22nd further troughs moved across from the Atlantic followed on 23rd and 24th by depressions which led on Christmas Day to the onset of a short spell of cold weather. This lasted until 29th when mild southwesterly winds spread across the country from the Atlantic.

After a generally fine day on 1st it became milder in southern districts as rain spread from the southwest to affect all parts of the country overnight. Snow preceded the rain in Scotland. Gale force westerly winds affected much of England and Wales and thunderstorms occurred in some places on 2nd. The rain persisted in Scotland but by 3rd showery cloudy weather with temperatures around average for early December had become general. Wet days followed on 4th and 5th, with sleet or snow in parts of northeast England and Scotland, but it became milder in the south of England and Wales on 5th. Sunny intervals brought improved weather to south and southwest England and to parts of northwest Scotland on 6th but with lower temperatures, and the sunshine extended to Northern Ireland and much of Scotland on 7th.

Rain spread from the west on 8th and became widespread and persistent with heavy falls in places over the next two days. By the 10th it had become showery with bright intervals but further rain affected all parts of the country on 11th and 12th and for much of the 13th in northern England and Scotland, and this rather mild rainy weather

persisted until 16th when most places had a dry day.

Two wet and very mild days, particularly so in Wales and the west of England followed on 17th and 18th. By the morning of the 19th Bristol had recorded nearly 3 inches of rain in forty eight hours. It became dry and sunny on 19th over much of England and Wales but rain persisted in the south and west of England and in the Channel Islands whilst Scotland had frequent rain showers. On 20th only the extreme north of Scotland was affected by occasional showers of rain or sleet.

It was cloudy in most districts on 21st but sunny in southwest England. By 22nd rain moved in from the Atlantic and became widespread and prolonged during the next few days. Especially heavy falls were recorded in Wales and southwest and western England. Day temperatures generally reached above average for late December. It became a little less mild on Christmas Day as the rain died out and it became sunny in a few places in southwest England and Northern Ireland.

Fine sunny weather became general during the next few days but it became much colder and by 27th day maxima in many places reached only a degree or so above freezing point. By the morning of 29th rain returned to all parts of the country preceded in Scotland by heavy snowfall. It became very mild. Bright intervals and showers on 30th were followed on 31st by renewed rainfall with day temperatures in places reaching five centigrade degrees above average in central and southern England.

Two very cold days near the end of the month served to keep mean maximum temperatures near the average in England, Wales and Northern Ireland. In Scotland it was somewhat colder overall. Apart from eastern Scotland it was a sunny month and Finningley and Renfrew both reported record December sunshine duration totals. High rainfall in England and Wales was the chief feature of the month's weather. More than three times the monthly average rainfall was recorded at Watnall whilst 229mm (about 9 inches) fell in 26 days at Plymouth.

PLACE	TEMPERATURE										SUNSHINE										RAINFALL										Days with thunder	Days with snow or sleet	Days with fog (Vis. < 220 yards at 09 h.)
	Mean maximum °C	Difference from average	Mean minimum °C	Difference from average	Highest maximum °C	Date	Lowest minimum °C	Date	No. of days with grass minimum below 0° C.	No. of air frosts	Days of no sunshine	Maximum duration Hrs.	Date	Total for month Hrs.	% of average	Highest and lowest totals on record for month				Days of no rainfall (0.1 mm. or less)	Maximum fall in 24 hrs. (Beginning 09 h.) mm.	Date	Total for month mm.	% of average	Highest and lowest totals on record for month								
																First year of record	Highest Hrs.	Year	Lowest Hrs.						Year	First year of record	Highest mm.	Year	Lowest mm.	Year			
Kew	08.2	+0.9	03.3	-0.2	13.0	18	-06.1	(a)	15	06	10	06.8	01	058	145	1880	072	1886	0.3	1890	09	11	04	094	181	1866	162	1914	06	1926	01	00	00
Thorney Island	08.7	+0.5	03.6	+0.3	12.5	05	-06.5	28	11	08	09	06.4	01	066	122	1958	105	1962	042	1959	10	16	09	114*	158	1941	113	1956	19	1953	00	00	00
Gorleston	06.7	-0.5	02.6	-0.8	13.4	18	-04.3	29	12	06	13	05.8	01	054	117	1908	079	1962	016	1959	12	21	09	082	149	1914	104	1960	12	1932	00	03	00
Cardington	07.2	+0.6	01.9	-0.6	13.7	18	-07.6	28	16	11	11	06.0	27	053	113	1954	091	1962	015	1956	13	11	22	093*	216	1953	079	1961	10	1953	00	00	01
Boscombe Down	07.8	+0.8	02.2	-0.2	12.3	18	-07.3	28	16	09	12	07.1	28	067	137	1932	091	1962	020	1956	10	14	09	107	139	1931	204	1934	11	1933	00	01	01
Ross-on-Wye	08.2	+0.8	02.9	-0.3	13.2	17	-07.3	28	15	07	09	06.9	26	070	140	1914	078	1948	026	1956	09	13	31	099	149	1859	197	1929	11	1926	00	00	00
Rhoose (Cardiff)	08.2	+1.8	03.6	-0.3	12.4	19	-05.3	28	12	05	11	06.5	11	063	158	1954	065	1961	003	1956	07	26	22	208*	234	1954	163	1959	42	1957	01	01	01
Plymouth	09.6	+0.4	05.3	+0.2	12.5	18	-02.4	28	08	04	12	05.6	11	063	121	1921	082	1946	027	1927	05	24	04	229*	199	1948	212	1959	19	1953	00	02	01
Elmdon	06.9	+0.3	01.7	-0.5	12.7	17	-01.1	28	15	09	11	05.5	02	046	115	1928	058	(a)	019	1956	09	22	09	138*	226	1933	118	1948	08	1933	00	01	00
Valley	08.5	-0.5	04.5	-0.7	11.0	17	-01.8	28	07	04	08	05.9	19	053	123	1913	080	1960	015	1931	05	18	22	169*	188	1946	156	1959	17	1963	00	02	00
Manchester	06.5	-0.2	01.9	-0.4	12.7	17	-07.2	29	11	07	17	06.3	27	046	144	1945	061	1962	016	1947	07	24	22	180*	257	1929	140	1929	08	1933	01	03	01
Watnall	06.3	+0.6	01.6	-0.8	12.0	17	-06.5	29	21	09	18	06.1	27	039	103	1948	062	1961	012	1956	08	31	09	180*	305	1946	098	1959	19	1963	00	02	01
Finningley	07.0	+0.1	02.1	-0.2	14.3*	10	-07.1	29	12	07	15	06.4	27	053*	161	1958	050	1964	014	1958	10	15	22	097*	206	1958	067	1958	08	1963	00	01	01
Tynemouth	05.4	-1.6	02.1	-1.6	12.4	18	-04.6	29	13	06	13	06.1	27	045	136	1936	059	1962	031	1947	11	10	09	058	095	1864	133	1915	04	1905	00	03	00
Eskdalemuir	04.3	-0.8	-00.5	-1.3	09.4	17	-11.2	29	22	13	13	06.6	01	054	150	1910	063	1961	003	1912	05	24	17	174	109	1910	339	1932	37	1933	00	12	01
Renfrew	06.0	-0.6	00.9	-1.3	12.5	17	-08.4	29	22	10	12	06.0	27	049*	189	1921	046	1938	009	1956	06	10	01	116	109	1920	230	1929	15	1933	01	03	01
Leuchars	04.7	-1.8	-00.9	-3.0	11.7	17	-08.9	29	27	20	12	06.2	01	053	118	1921	066	1929	016	1934	09	08	01	060	111	1921	127	1959	08	1926	00	05	00
Dyce	04.1	-1.9	-01.1	-3.5	08.7	17	-09.7	29	25	22	16	05.8	27	030	067	1925	067	1951	020	(b)	06	16	09	097	117	1946	127	1958	27	1963	00	13	00
Stornoway	05.9	-1.4	01.0	-2.6	10.7	15	-06.6	28	20	14	11	03.5	27	030	115	1880	054	1935	006	1884	04	19	04	144	140	1942	214	1949	58	1963	00	11	00
Aldergrove	06.2	-0.7	01.0	-1.9	12.0	17	-09.0	28	18	11	10	05.6	25	048	137	1927	070	1935	017	1954	06	18	01	108	120	1926	145	1929	15	1963	00	03	00

(a) 28, 29

* Equals Highest

(a) 1929, 1957, 1961
(b) 1934, 1959

* New Highest

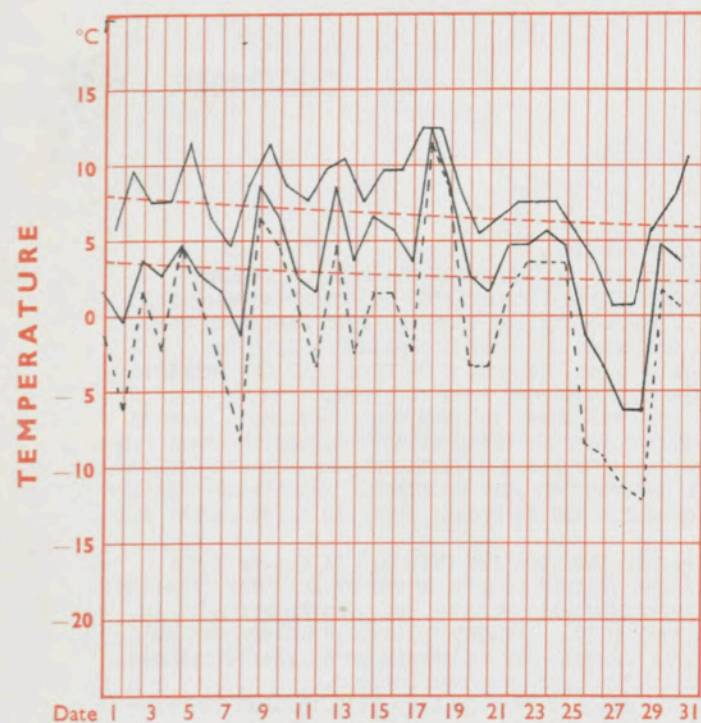
* New Highest

Corrections to Monthly Summary No. 119 November 1965

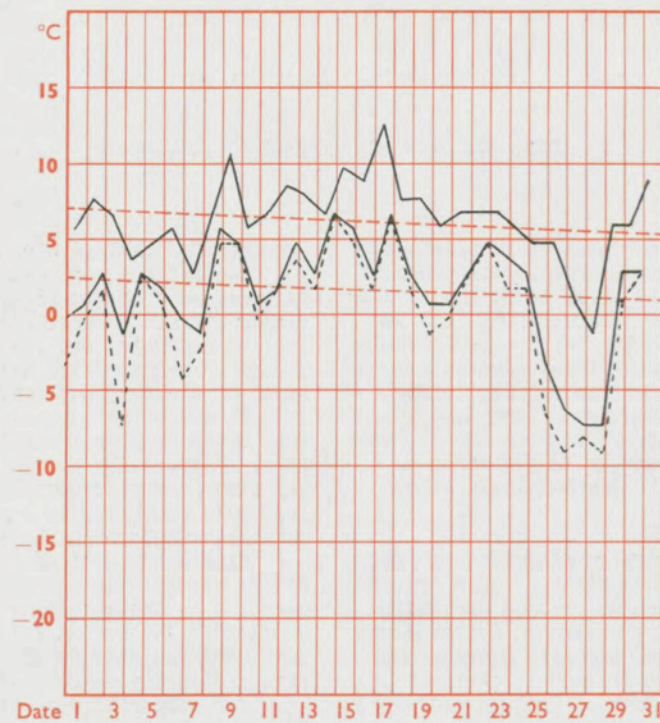
Elmdon:- days of thunder, 02

Cardington:- days of grass min below 0°C 16, days of fog 01

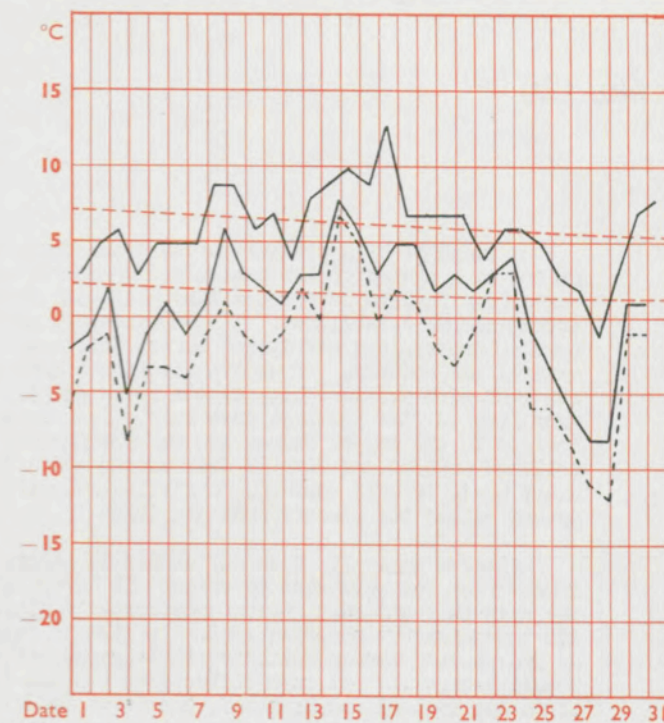
LONDON (Kew)



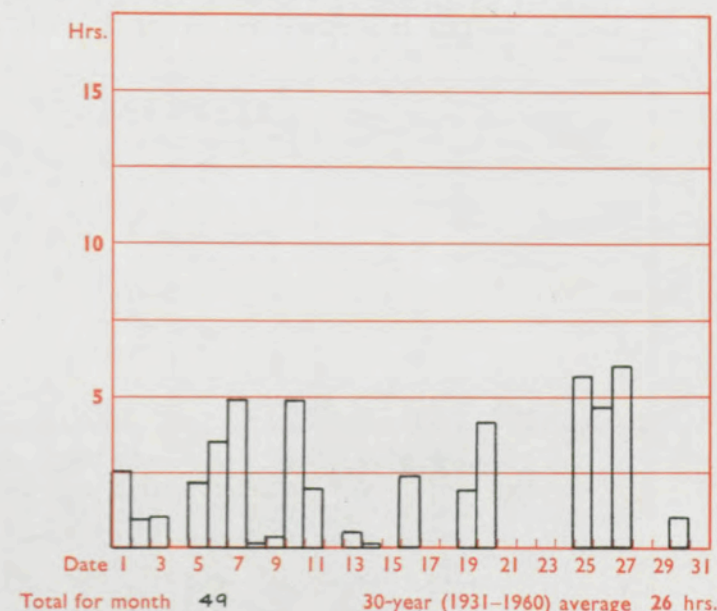
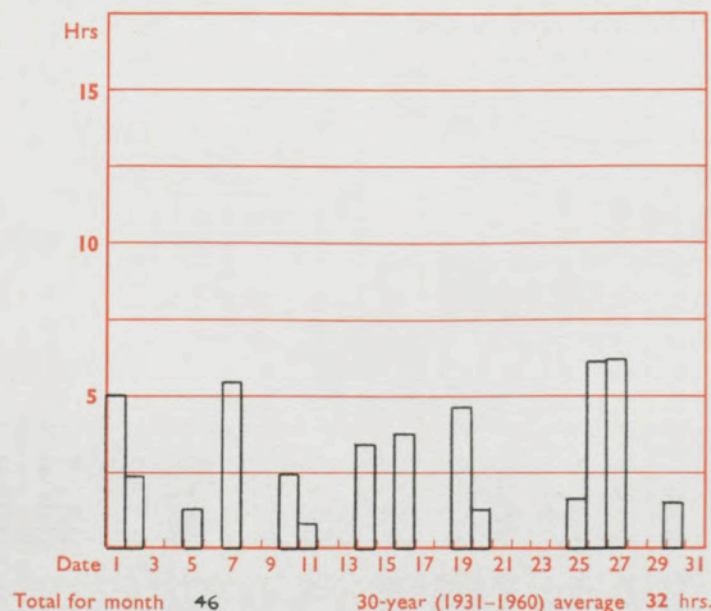
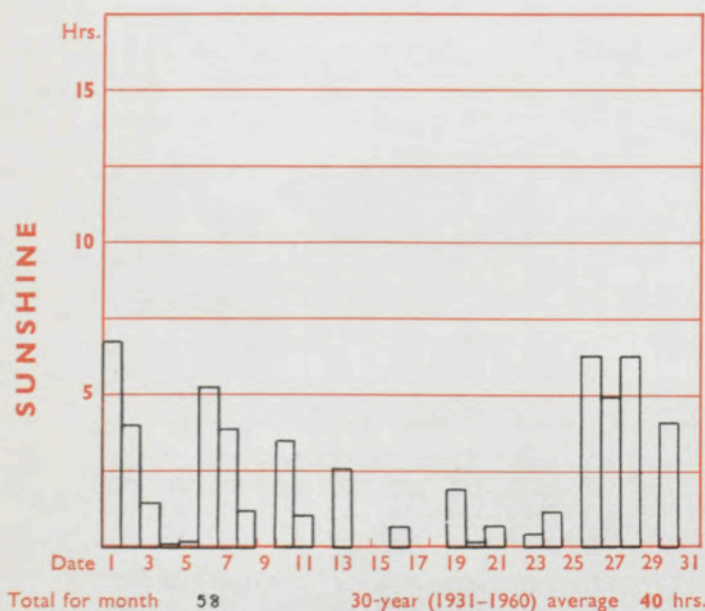
MANCHESTER (Airport)



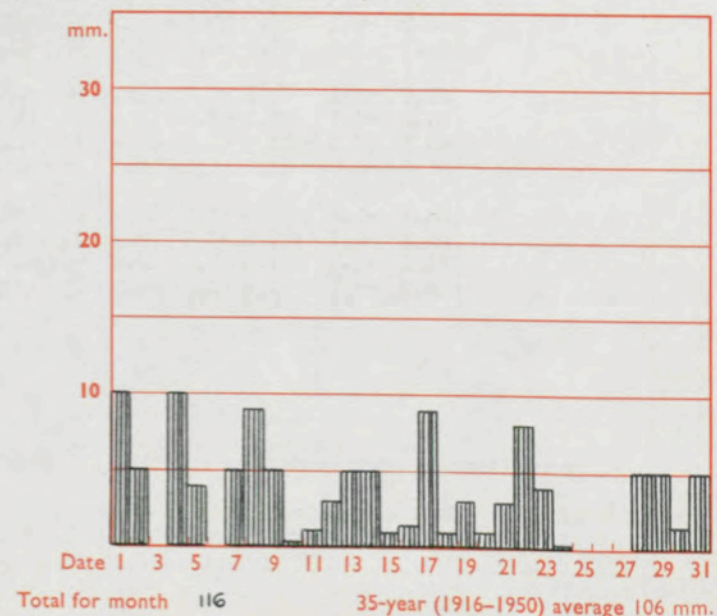
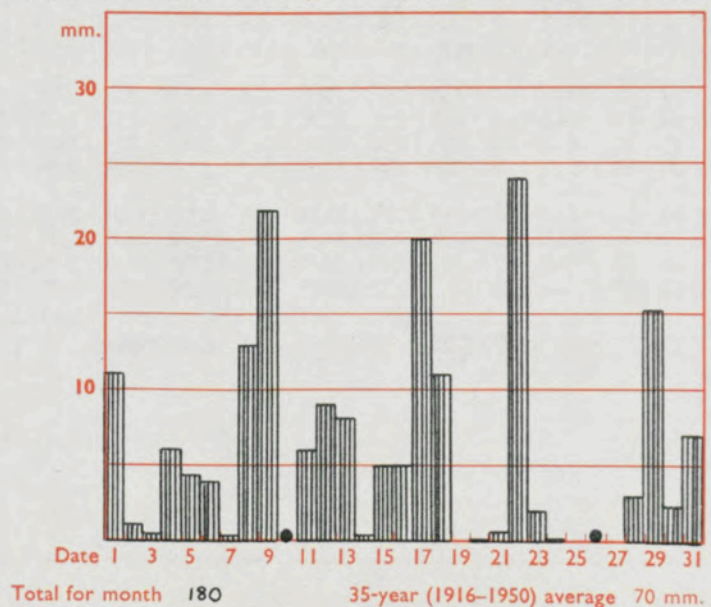
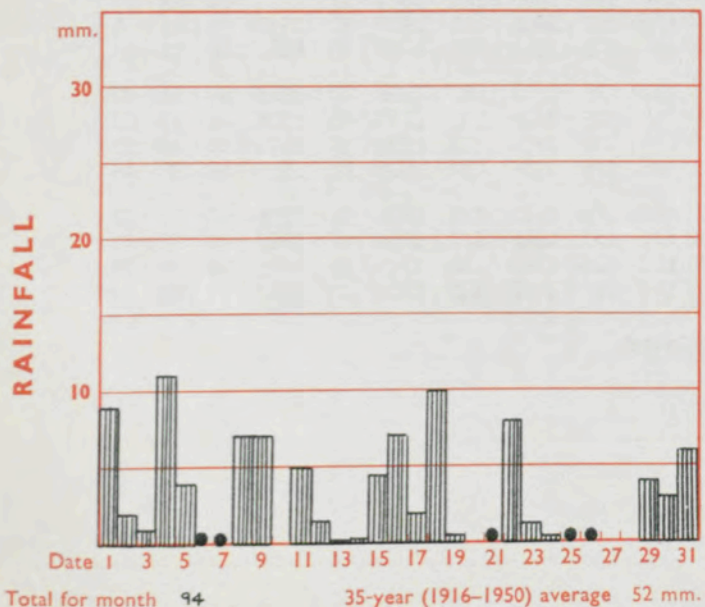
GLASGOW (Renfrew)



Maximum temperatures read at 21 h. G.M.T. daily, and minimum temperatures, read at 09 h. G.M.T. daily, are shown in full lines. Grass minimum temperatures, read at 09 h. G.M.T. daily, are shown by a pecked line. Pecked lines in red show normal values. (1931-1960)



The rainfall entry made for each day represents the total fall for the 24-hour period beginning at 09 h. G.M.T. on that day. Trace (less than 0.05 mm) is indicated by "•"



RATES OF SUBSCRIPTION: Single copy 3d. or post free 5d.; one year 5/-

Apply to Director-General, Meteorological Office, London Road, Bracknell, Berkshire.

H.M.S.O. Press, Bracknell, Berks.

DAILY WEATHER REPORT OF THE BRITISH METEOROLOGICAL OFFICE

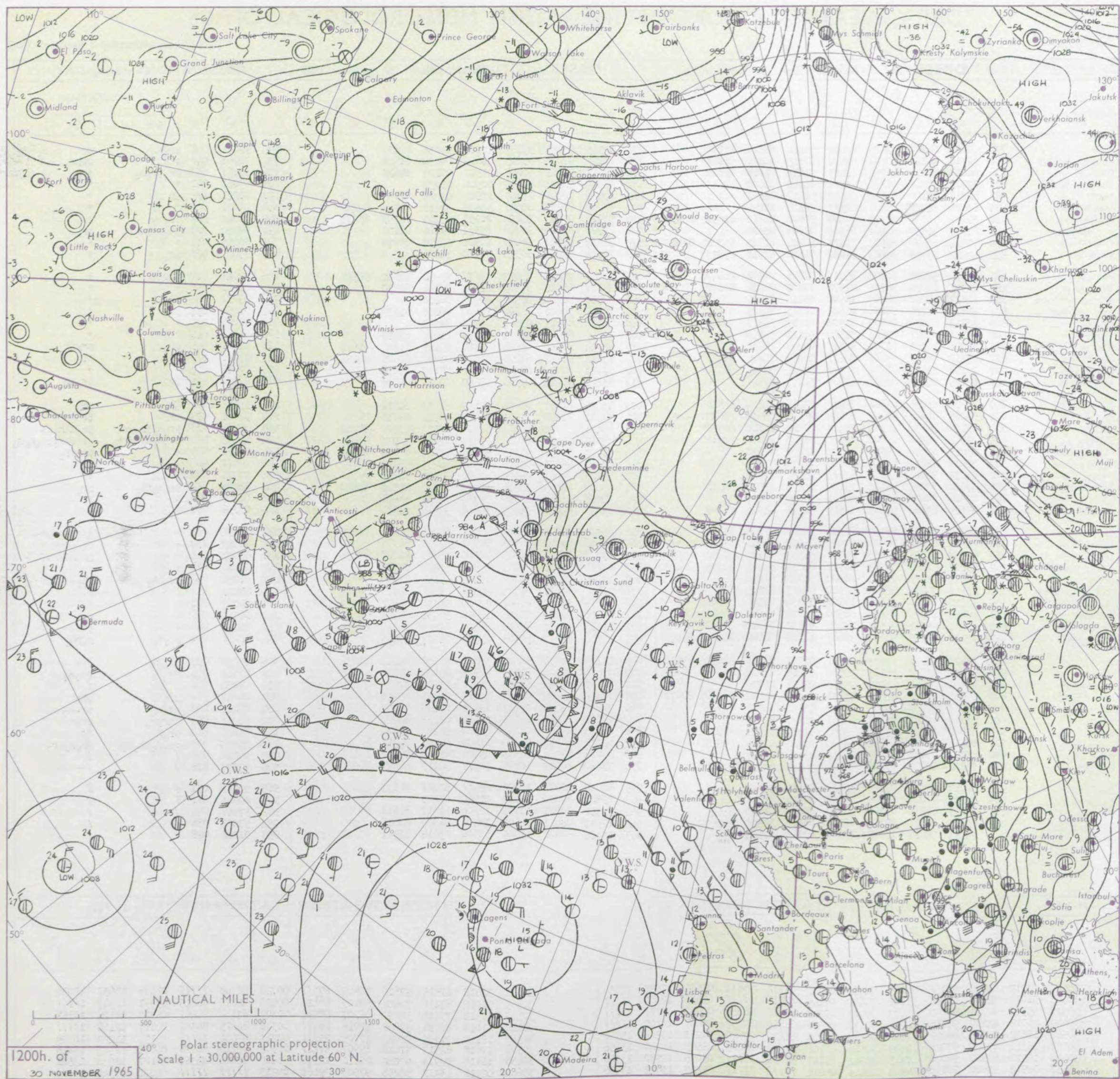
No. 37995

Date of Issue Wednesday 1 December 1965

VERSION
BLE
to °F

Code FM 11.A		OBSERVATIONS at 12h. 30 November 1965										OBSERVATIONS at 18h. 30 November 1965										OBSERVATIONS during DAY				
Station		iii	Nddff	VVwwW	PPPTT	N _h Ch _M CH	T _d T _d app	8N _s Ch _s h _s	8N _s Ch _s h _s	8N _s Ch _s h _s	iii	Nddff	VVwwW	PPPTT	N _h Ch _M CH	T _d T _d app	8N _s Ch _s h _s	8N _s Ch _s h _s	8N _s Ch _s h _s	iii	RRT X E	SSS	WEATHER			
																								09h.—15h.	15h.—21h.	
Kew	775	62719	82268	95205	69503	50112	86820	81920			775	12815	66021	99705	11500	51235	81825				775	92061	044	pr _o s _o	pr	
London Airport	772	62718	84251	95504	69500	00115	81924	85828			772	12823	82018	99605	18600	00230	81830				772	94061	042	pr _o	prpr _o	
Gatwick	776	42817	80018	96104	48401	01115	82816	83622			776	22813	70011	00204	25500	01228	82625				776	97061	037	pr _o pr _o s _o	pr _o	
Thorney Island	871	12718	78010	98705	11531	01115	81820				871	02817	66021	02605	00900	01230				871	00061	051	+	+		
Hurn	862	42818	80150	00206	42500	50117	84822				862	12814	78011	03905	15600	01225	81630				862	00071	111	jp	+	
Guernsey	894	63024	82038	05807	62511	52124	86820				894	53120	81022	02807	58500	52218	84825	83656			894	00071	043	+	+	
Wattisham	590	82727	66038	89303	38477	50000	81812	83650	86459		590	53023	70017	95403	20931	53240	82359	85075			590	96042	111	1r _o s _o	1s _o	
Gorleston	497	82730	32698	84502	85511	01806	88620				497	82928	60028	90703	85511	01246	88625				497	03032	005	ps _o rspr _o s _o	pr _o s _o	
Mildenhall	578	72824	66028	89503	11471	50004	81815	83358	87462		578	33017	66011	96003	00901	53238	83070				578	00053	012	+	+	
Cardington	559	52822	69258	93003	31402	02108	81710	83822			559	02922	59028	98305	00900	52231				559	97061	068	pr _o	+		
West Raynham	485	82936	50701	86702	85311	52806	85708	88640			485	63022	74017	93903	15671	53236	81630	86359			485	97041	004	s _o s _o	+	
Wittering	462	72925	69028	90705	21572	50207	82820	87070			462	33017	66011	97503	21602	52234	82830				462	00051	056	+	+	
Boscombe Down	746	12821	69028	98805	18500	00114	81820				746	02916	66011	02903	00900	00228				746	97051	042	ps _o	+		
Ross-on-Wye	627	52816	77028	98006	41501	01213	84825				627	12710	77021	02604	11600	00222	81630				627	91061	054	pr _o	+	
Bristol	628	62713	64038	00005	62500	01219	86822				628	02612	66011	03604	00900	01223				628	00061	041	+	+		
Aberporth	502	53133	69011	02605	52500	50122	85820				502	73026	69021	06205	72511	01226	87820				502	00061	018	+	+	
Rhoose (Cardiff)	715	63028	70251	01706	62511	02220	86820				715	43014	66251	05504	48500	03225	81820	84627			715	01061	045	pr _o	pr _o pr	
Plymouth	827	73217	74251	05806	78511	00218	94825	87630			827	63012	61251	08206	68511	01218	83825	84635			827	97071	037	pr _o	pr _o	
Chivenor	707	73128	82022	04306	78511	50118	86825	86640			707	63123	82022	07006	62511	00119	86826				707	00071	001	+	+	
St. Mawgan	817	53125	82158	06906	52500	51117	85825				817	53221	80028	09306	58600	00215	84830				817	97071	035	jp	pr _o ph	
Culdrose	809	73224	81038	07806	78411	52215	84814	85620			809	43215	81018	09805	42400	51213	84818				809	95071	057	jp	pr _o	
Scilly	804	53226	81278	09407	58400	01115	83816	83623			804	53321	82028	11807	58400	02214	85816				804	92081	029	ph	pr	
Elmdon	534	72824	50838	94304	78411	01210	84818	86650			534	63111	32298	00503	68500	02233	83820	86645			534	05065	033	pr _o s _o ph _o pr _o	pr _o tlhtls	
Shawbury	414	32919	74258	96604	39300	01223	81708	83918			414	63115	66278	01704	69411	01232	83915	83825			414	02055	024	pr _o h _o s _o pr _o h _o	prhspr _o pr _o h _o s _o	
Manchester	334	23024	63020	93905	22502	51220	82820				334	53013	60031	99305	58500	52227	82825	84645			334	97061	054	+	ph _o pr _o	
Squires Gate	318	33319	25010	94906	38500	02230	83822				318	23322	65021	00106	28500	00233	81825				318	00071	042	+	jp	
Valley	302	63030	74021	99807	62411	03233	86816				302	43125	74011	04006	42400	03121	84815				302	00071	033	+	+	
Ronaldsway	204	53028	70298	97606	59400	03223	82918	84822			204	63019	70039	02806	68511	02332	84822	83650			204	02071	027	pr _o h _o tl _o	pr _o	
Carlisle	222	13016	80020	94303	18501	53230	81820				222	32606	61010	00002	35700	52230	83650				222	00047	059	+	+	
Watnall	354	43120	62030	92104	11505	51316	81825	84068			354	13012	59020	98603	14600	52234	81630				354	00056	060	+	+	
Spurn Head	396	73245	63021	83303	21571	53007	82825	87358			396	63230	66012	93302	45571	53245	84625	86360			396	00031	111	+	+	
Finningley	360	72927	62021	90004	20932	55222	82364	87072			360	13016	5904													


CHART OF WEATHER IN PART OF NORTHERN HEMISPHERE



Expla
of sym


CLO

Symbol A



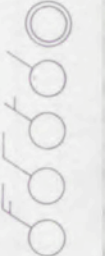
WEA

Symbol V



W

Symbol



For each
half-feath
5 knots

CHARTS OF WEATHER IN WESTERN EUROPE

ation
bols

UD
Cloud
Amount
(oktas)

0
1 or less
2
3
4
5
6
7 or more
8

Obscured

WHER
Weather

le

and
haze

and snow

shower
and snow
power

y shower

shower

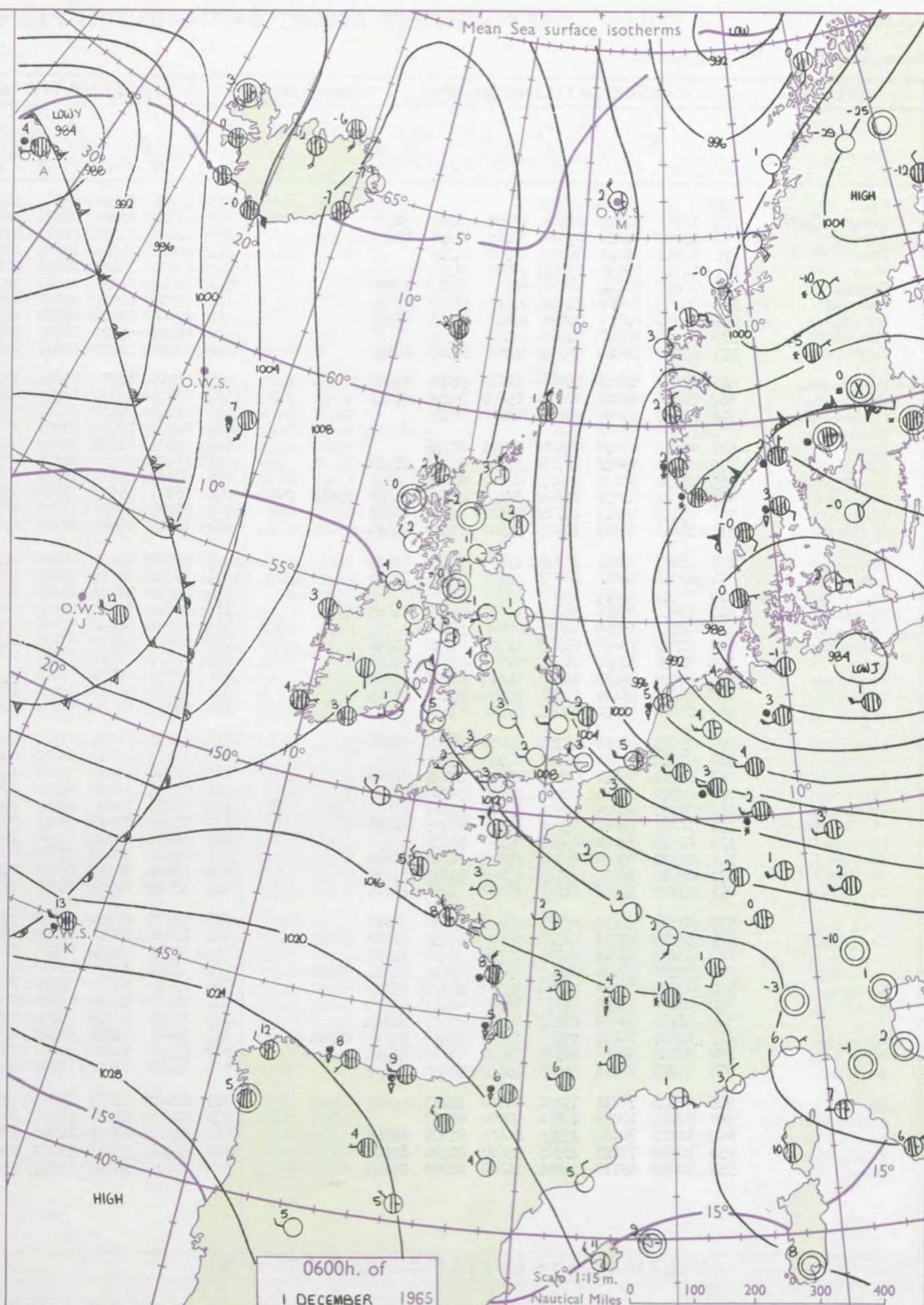
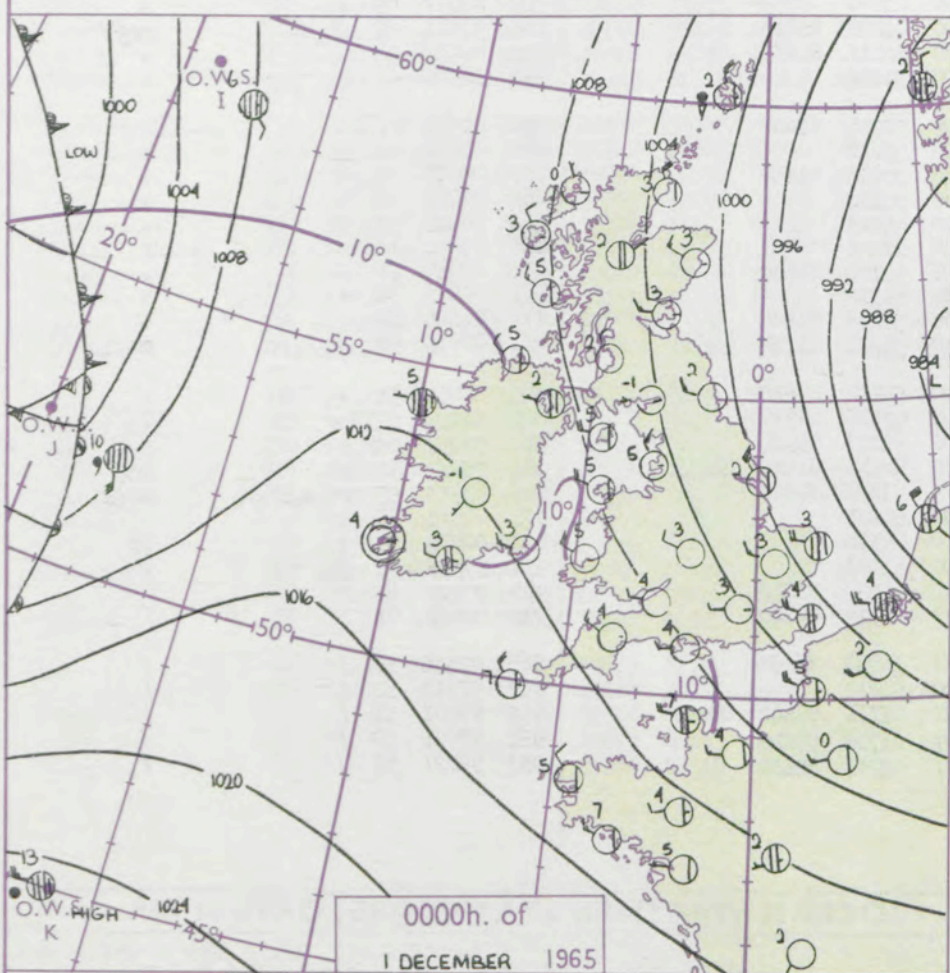
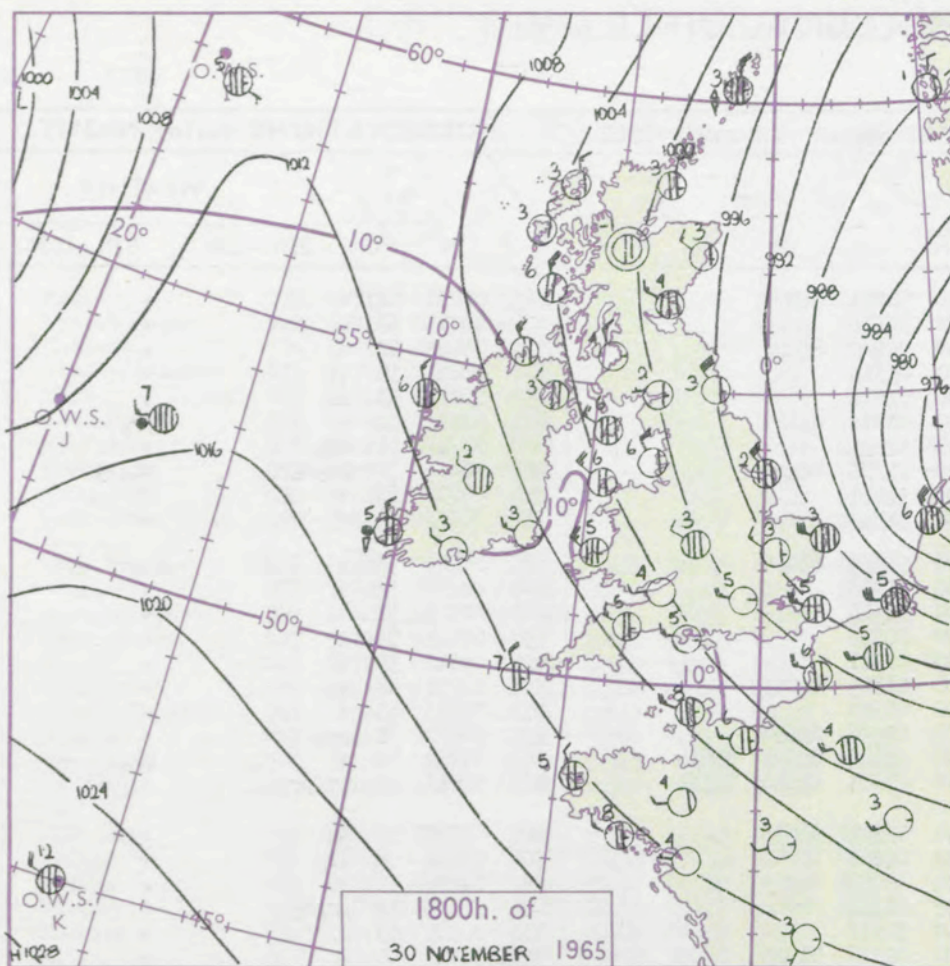
derstorm

ND
Wind
speed
(knots)

Calm
1-2
3-7
8-12
13-17

Additional
or add

48-52



GENERAL SYNOPTIC DEVELOPMENT

Issued at midday Wednesday 1

December 1965

FORECAST for Great Britain and Northern Ireland until noon tomorrow

A weak ridge of high pressure will move east across the British Isles and will be followed by a trough of low pressure from the Atlantic. By tomorrow morning the trough is expected to be over much of the country and will be associated with a depression moving east towards Scotland.

Over Scotland and much of England it will be dry at first with some sunshine, but cloudy weather with rain at times now over Northern Ireland will soon spread to Wales and western England and extend slowly eastwards to reach all but the extreme northeast of Scotland by noon tomorrow. It will be generally less cold than of late.

OUTLOOK for following 24 hours. Cloudy with rain at times in most districts. Temperatures near normal.

DAILY WEATHER REPORT OF THE BRITISH METEOROLOGICAL OFFICE (contd.)

Code FM II.A		OBSERVATIONS at 00h. 1 December 1965										OBSERVATIONS at 06h. 1 December 1965										OBSERVATIONS during NIGHT					CONV TA °C
Station	iii	Nddff	VVwww	PPPTT	N _h Ch _s Ch _s Ch _s	T _d T _d app	8N _s Ch _s h _s	8N _s Ch _s h _s	8N _s Ch _s h _s	iii	Nddff	VVwww	PPPTT	N _h Ch _s Ch _s Ch _s	T _d T _d app	8N _s Ch _s h _s	8N _s Ch _s h _s	8N _s Ch _s h _s	iii	RRRT _n T _n E	T _g T _g	WEATHER					
																						21h.—03h.	03h.—09h.				
Kew	775			03						775	12707	66020	08602	10940	51221	81359				775	00021	51	+		+	40	
London Airport	772	12711	80018	04503	15600	00323	81630			772	02710	80020	08302	00900	50318				772	00013	53	+		+		39	
Gatwick	776	12809	70028	05003	15600	00221	81630			776	12706	70030	09102	15600	00222	81640				776	00011	52	+		+	38	
Thorney Island	871	02812	74020	06603	00900	01318				871	02811	74020	10402	00900	01315				871	00021	52	+		+		37	
Hurn	862	02712	80020	07304	00900	01312				862	02810	75020	10803	00900	01214				862	00011	53	+		+		36	
Guernsey	894	43218	81031	11307	42500	00213	84825			894	33015	81020	13507	32500	01210	83825			894	97061	04	+		pr _o		35	
Wattisham	590	72925	58037	01302	75511	51329	87627			590	02915	61021	05801	00900	52224				590	97013	51	1s _o		+		34	
Gorleston	497	62919	62031	98003	65500	02233	86625			497	62814	62138	03202	65500	01226	86625			497	91011	52	pr _o s _o		pr _o s _o		33	
Mildenhall	578	03014	63021	01503	00900	52325				578	02710	59020	05901	00900	52221				578	00003	53	+		+		32	
Cardington	559	42912	58021	03502	45600	51227	84644			559	02510	58020	07600	00900	51320				559	00513	54	+		+		31	
West Raynham	485	23022	66011	99703	25600	51230	82640			485	32913	66030	04702	35600	52225	83645			485	00503	52	+		+		30	
Wittering	462	32914	59011	02702	15601	52226	81640			462	02813	62020	06701	00900	51218				462	00713	52	+		+		29	
Boscombe Down	746	03009	66020	07002	00900	00218				746	02810	62020	10801	00900	51314				746	00003	52	+		+		28	
Ross-on-Wye										627	02505	70020	09803	00900	00312				627	00023	54	+		+		27	
Bristol	628	02810	66020	07404	00900	01216				628	02509	61020	10203	00900	01311				628	00013	55	+		+		26	
Aberporth	502	13020	69021	09905	12500	02223	81820			502	13111	69020	11105	11500	01105	81820			502	00041	50	+		+		25	
Rhoose (Cardiff)	715	03212	70028	09303	00900	03317				715	03108	62020	11501	00900	01210				715	00503	55	+		+		24	
Plymouth	827	53011	61038	11705	58400	02316	81818	85643		827	53107	66038	13004	55700	01106	85650			827	91031	51	pr _o		+		23	
Chivenor	707	23112	82011	11105	22500	02220	82825			707	43208	80028	12305	48500	02106	82825	83634		707	97041	02	+		pr _o		22	
St. Mawgan	817	53118	80251	12306	58500	01313	84825			817	43111	80038	13206	15630	01001	81640	84360		817	01041	03	pr _o pr		+		21	
Culdrose	809	23007	82021	13203	25600	01214	82635			809	43003	82021	14004	45600	02301	84635			809	00031	50	+		+		20	
Scilly	804	33218	82021	14707	32400	00213	83816			804	33012	82016	14607	35500	02801	83625			804	97041	04	1r _o		+		19	
Elmdon	534	03012	65011	04903	00900	01226				534	13012	75030	08503	10930	00218	81363			534	00025	51	+		+		18	
Shawbury	414	13012	80031	06203	15600	01227	81645			414	02812	80018	09003	00900	01214				414	97015	51	pr _o h _o		+		17	
Manchester	334	03110	60028	04003	00900	51219				334	02808	62020	07102	00900	50216				334	00003	53	+		+		16	
Squires Gate	318	13315	75020	04705	11500	02322	81825			318	13411	80020	07704	11500	02216	81825			318	00041	00	+		+		15	
Valley	302	23020	74030	08405	22500	03221	82820			302	02912	74020	10004	00900	03206				302	00031	52	+		+		14	
Ronaldsway	204	22920	75278	06905	29500	02318	81925			204	33016	80038	08005	32400	02209	83818			204	97041	01	pr _o h _o		pr _o		13	
Carlisle	222	12603	66030	04551	15600	53219	81640			222	12403	66030	08051	15600	52115	84635			222	00527	55	+		+		12	
Watnall	354	03210	66020	04402	00900	51331				354	03107	62020	06801	00900	51216				354	00506	54	+		+		11	
Spurn Head	396	23223	66011	98702	20970	51228	82360			396	23220	66030	03901	25600	52224	82630			396	00501	//	+		+		10	
Finningley	360	03014	59021	02003	00900	53225				360	02913	62020	06002	00900	53220				360	00016	51	+		+		9	
Leeming	257	13214	74010	01802	10944	53125	81365			257	12908	80010	05901	15640	53218	81640			257	00013	51	+		+		8	
Tynemouth	262	02917	66020	00902	00900	52226				262	02815	66020	05301	00900	53222				262	00007	53	+		+		7	
Eskdalemuir	162	03121	66020	02800	00900	55312				162	00201	70020	07651	00900	54219				162	00527	59	+		+		6	
Mull of Galloway	131	11111	74010	07005	15600	03219	81630			131	03418	80020	09004	00900	01400				131	00031	//	/	/	/		5	
Prestwick	135	03211	80020	05202	00900	51219				135	10000	80020	07950	15630	52108	81630			135	00523	56	+		+		4	
Renfrew	141	12307	82020	01902	15600	52220	81640			141	02706	82020	07502	00900	51210				141	00525	56	+		+		3	
Leuchars	171	12813	80031	02003	15600	51325	81635			171	12407	82030	05801	15600	53216	81635			171	00525	55	+		+		2	
Dyce	091	13113	74278	01103	16400	01223	81715			091	43012	74028	05002	48400	51214	81715	84635		091	02015	50	pr _o h _o pr _o		pr _o h _o		1	
Wick	075	23519	80038	02703	29400	00220	82915			075	23516	82020	05603	28400	53111	81818			075	00006	51	+		+		0	
Cape Wrath	049	52615	83018	04505	58500	02220	83820	85625		049	10206	83011	06702	15600	02106	81670			049	97021	01	pr		+		-1	
Sule Skerry	010	33624	81018	04705	39500	00222	83920			010	33619	81030	07104	39500	52207	83920			010	93031	02	/	/	/		-2	
Lerwick	005	33525	80808	00002	33400	01113	81710	81910		005	43519	80038	03301	48400	52213	81812	84635		005	95017	52	pr _o		pr _o		-3	
Stornoway	026	13303	82028	06700	12500	50112	81820			026	73203	66258	08702	72411	01303	87817			026	03513	53	pr _o s _o pr _o h _o		pr _o pr		-4	
Benbecula	022	13210	82028	07703	12500	01212	81822			022	00000	82020	08500	00900	51203			022	00523	58	+		+		-5		
Tiree	100	23114	87030	07405	22500	01215	82825			100	03009	82020	08402	00900	00302			100	00011	55	+		jp		-6		
Aldergrove	917	42807	74028	09102	15502	00218	91620	84075		917	02003	74028	10200	00900	51303			917	57535	55	pr _o		+		-7		
Malin Head	980	33011	80258	08905	33400	01115	83918			980	13006	85020	09504	12400	01202	81818			980	93021	51	/	/	/		-8	
Belmullet	976	82807	78031	11605	85611	50000	88637			976	81503	80032	10303	85611	01712	88640			976	00031	01	/	/	/		-9	
Birr	965	02203	74011	13151	00900	53113				965	61602	62031	12051	65611	52711	86636			965	97515	58	/	/	/		-10	
Collinstown	969	02715	83020	10601	00900	00217				969	02612	80020	11451	00900	52102			969	97513	52	/	/	/	/		-11	
Rineanna	962	82707	80032	13303	85611	01008	88645			962	81004	80022	11903	55671	02711	85640	88459		962	97001	53	/	/	/		-12	
Roches Point	952	52809	78021	13903	55600	01210	85640			952	83404	78022	13003	85611	01708	88640			952	97021	50	/	/	/		-13	
Valentia	953	10000	69018	14804	15600	01209	81645			953	80703	69036	11204	85611	02721	88630			953	92021	51	/	/	/		-13	

Code FM 21.A		OCEAN WEATHER STATION REPORTS at 00h.												OCEAN WEATHER STATION REPORTS at 06h.											
O.W.S.	YQL _a L _a L _a	L _o L _o GG	Nddff	VVwwWW	PPPTT	N _h L _h C _M C _H	D _S S _S app	8N _S Ch _S h _S	8N _S Ch _S h _S	OTTTT _d	Id _w d _w P _H W	Id _w d _w P _H W	O.W.S.	YQL _a L _a L _a	L _o L _o GG	Nddff	VVwwWW	PPPTT	N _h L _h C _M C _H	D _S S _S app	8N _S Ch _S h _S	8N _S Ch _S h _S	OTTTT _d	Id _w d _w P _H W	Id _w d _w P _H W
A	40621	32800	81320	97626	93305	87211	31717	88705	11111	05305	11535	11548	A	40620	32706	82224	97616	84604	87211	41630	88704	11111	05603	11837	11649
B	40565	51000	81818	96847	85302	85411	00727	88610	11111	05101	12047	11111	B	40565	51006	62714	98266	84503	65400	00305	86610	11111	05200	12721	12246
C	40527	35500	71617	98022	02007	60972	00829	86360	82011	05203	11744	11111	C	40527	35506	32535	98216	95706	32500	00507	83811	11111	00104	17640	11111
D	40440	41000	82317	97026	14916	88411	00332	85815	84625	00015	12322	12149	D	40440	41006	83221	98031	20514	81511	00229	88820	11111	05307	13223	12245
I	40584	17300	81412	98022	08506	85611	32713	88630	11111	05802	11422	10358	I	40581	16306	81827	98802	03907	88511	33819	83820	88630	05701	11834	10357
J	40522	17800	81730	96516	07010	87311	62646	88710	11111	05309	11645	13255	J	40525	18206	82720	97025	05012	87311	61806	88706	11111	05011	12846	14914
K	40450	16200	82624	97602	24813	67421	00807	86715	11111	05110	12634	13545	K	40450	16006	82526	96506	20413	77411	00717	88710	11111	05013	12636	11111
M	43659	02100	53122	98158	00503	29461	00209	11111	11111	06151	13145	11111	M	43660	02006	33218	98158	02002	29460	00211	11111	11111	06354	13244	11111

RATES of SUBSCRIPTION: Single copy 6d. or post free 8d. One calendar month 15/-; one quarter 40/-; one year 150/-. For special arrangements for supply to schools and colleges, see Form 2452 or apply to Director-General, Meteorological Office, London Road, Bracknell, Berkshire.

H.M.S.O. Press, M.O. Bracknell

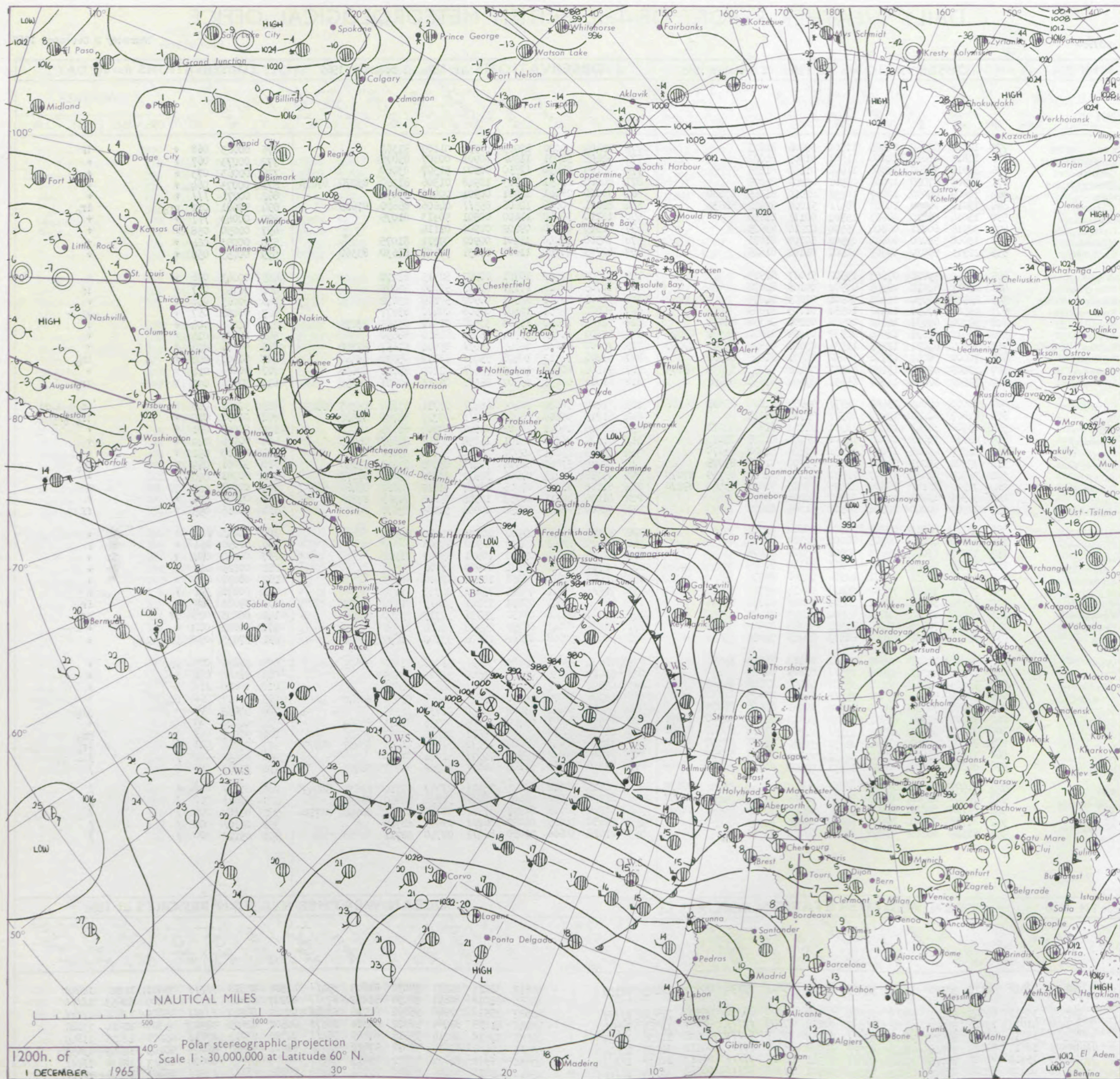
DAILY WEATHER REPORT OF THE BRITISH METEOROLOGICAL OFFICE

No. 37996

Date of Issue Thursday 2 December 1965

Code FM II.A		OBSERVATIONS at 12h. 1 December 1965										OBSERVATIONS at 18h. 1 December 1965										OBSERVATIONS during DAY			
Station	iii	Nddff	VVwww	PPPTT	N _h Ch _h C _h	T _d app	8N _s Ch _s h _s	8N _s Ch _s h _s	8N _s Ch _s h _s	iii	Nddff	VVwww	PPPTT	N _h Ch _h C _h	T _d app	8N _s Ch _s h _s	8N _s Ch _s h _s	8N _s Ch _s h _s	iii	RRT	T _E	SSS	WEATHER		
																							09h.—15h.	15h.—21h.	
Kew	775	12709	62050	10505	11501	50004	81825			775	12404	40020	12003	10930	01109	81362			775	00063	068	+		1F	
London Airport	772	12813	65031	11206	11501	01009	81822			772	52405	58031	11902	00901	00307	85075			772	00073	067	+		+	
Gatwick	776	12810	75020	10806	11602	01105	81835			776	32103	58030	12350	00902	51307	83080			776	00063	073	+		+	
Thorney Island	871	12903	67020	12206	00901	03002	81075			871	80000	21051	12903	10948	01306	81360	83070	87275	871	00073	064	+		+	
Hurn	862	32809	64030	12407	10932	02000	81365	83080		862	70000	28041	12001	00901	00400	87075			862	00071	111	+		+	
Guernsey	894	73010	84038	14207	78511	51000	82822	86635		894	82011	80606	12606	85511	04606	86620	87625		894	97081	011	pr ₀		1r ₀	
Wattisham	590	13014	58010	08603	15701	00111	81650			590	12710	30040	11600	00901	50313	81075			590	00043	111	+		+	
Gorleston	497	32916	60011	06804	35500	02214	83625			497	02510	40100	09202	00900	01114				497	00050	058	+		+	
Mildenhall	578	13008	59020	08804	00902	50108	81075			578	12508	17040	11201	00902	00211	81075			578	00053	064	+		+	
Cardington	559	22911	56030	09905	11501	01104	81825			559	42709	48050	11600	15631	51108	81630	83360		559	00053	058	+		+	
West Raynham	485	13012	59020	07603	13502	51007	81925			485	22608	37020	10751	00902	52315	82070			485	00043	066	+		+	
Wittering	462	23011	62010	09505	00902	00105	82072			462	22705	28040	11151	00902	51006	82075			462	00053	067	+		1f	
Boscombe Down	746	42909	66030	12405	00904	02003	84075			746	32005	59011	12501	00902	50103	83072			746	00063	056	+		+	
Ross-on-Wye	627	41904	77030	11407	18551	01103	81825			627	50602	24051	10301	00908	00400	85277			627	00081	057	+		+	
Bristol	628	52308	60031	12306	20932	02206	82368	84078		628	72202	15052	11303	30936	01001	83365	87275		628	00061	044	+		+	
Aberporth	502	72310	82031	12006	22532	01501	82820	86362	87070	502	81507	82032	08504	85711	00820	88650			502	00071	014	+		+	
Rhoose (Cardiff)	715	72907	64031	12505	11534	03001	81820	83362	87080	715	70000	80032	10805	15831	03804	81657	87360		715	00071	024	+		+	
Plymouth	827	70000	58042	13706	15652	03501	81635	86360		827	81206	32212	10406	55621	03712	85630	88460		827	91081	000	+		1r ₀	
Chivenor	707	72809	82031	13208	68531	02400	82825	85635	86075	707	71106	80022	10305	75611	02809	85638	87656		707	00081	017	+		+	
St. Mawgan	817	71502	82032	14007	65631	03202	81630	86656		817	81311	62032	09507	85511	05815	84621	88650		817	97081	005	+		1r ₀	
Culdrose	809	70000	66042	13407	25571	05803	81620	85359	86362	809	81806	78022	10408	48471	07711	83712	85357	88459	809	97091	000	+		1d ₀ d ₀ d ₀ dd	
Scilly	804	81807	82021	13409	85511	05710	88624			804	81715	56606	08209	85311	09719	84708	88622		804	01091	000	+		1r ₀ r ₀ r ₀	
Elmdon	534	43006	32041	10405	11501	01103	81825	84072		534	20000	16041	10902	00901	00204	82075			534	00063	051	+		+	
Shawbury	414	42710	78031	10905	14501	01105	81825	83075		414	61602	28041	10201	15836	50801	81657	86075		414	00065	040	+		+	
Manchester	334	32507	40041	10005	12531	00205	81820	83070		334	31503	23041	09502	35500	51000	83620			334	00063	051	+		+	
Squires Gate	318	73304	50041	09906	18504	03206	81825	87075		318	82410	57801	08704	78411	03702	83817	87640		318	92081	049	+		pr ₀	
Valley	302	72807	82031	11307	22532	04202	82820	85359	87075	302	71716	82022	07606	32532	03819	83820	87075		302	00081	040	+		+	
Ronaldsway	204	72904	82141	10306	12476	03205	81816	83460	87270	204	81808	82032	07005	22527	01817	82822	84460	88268	204	00071	028	jp		+	
Carlisle	222	30901	19041	10750	00902	54308	83073			222	41206	20011	08853	10945	55803	81365	84275		222	00027	060	+		+	
Watnall	354	22909	40040	09504	00901	51305	82070			354	70000	08044	10450	00901	51005	87070			354	00056	055	+		ff	
Spurn Head	396	33114	66010	07703	33500	00214	83925			396	22912	63010	09900	20970	51214	82360			396	00043	111	+		+	
Finningley	360	12910	40040	08905	00901	52107	81072			360	02405	19041	10200	00900	53208				360	00056	053	+		f	
Leeming	257	13207	83020	08603	00901	53208	81075			257	12703	80020	09552	10931	55005	81362			257	00047	064	+		+	
Tynemouth	262	12815	58020	08001	00901	53110	81075			262															

CHART OF WEATHER IN PART OF NORTHERN HEMISPHERE



Expla
of sym
CLO
Symbol
WEA
Symbol
Mist
Fog
Driz
Rain
Rain
Rain
Snow
Snow
Rain
Rain
Snow
Hail
Thun
W
Symbol
For each
half-feet
5 knots

CHARTS OF WEATHER IN WESTERN EUROPE

ation
mbols

DUD
Cloud
Amount
(oktas)

0
1 or less
2
3
4
5
6
7 or more
8
obscured

ATHER
Weather

zle
and
hizzle

and snow

shower

and snow
ower

w shower

shower

nderstorm

ND

Wind
speed
(knots)

Calm

1-2

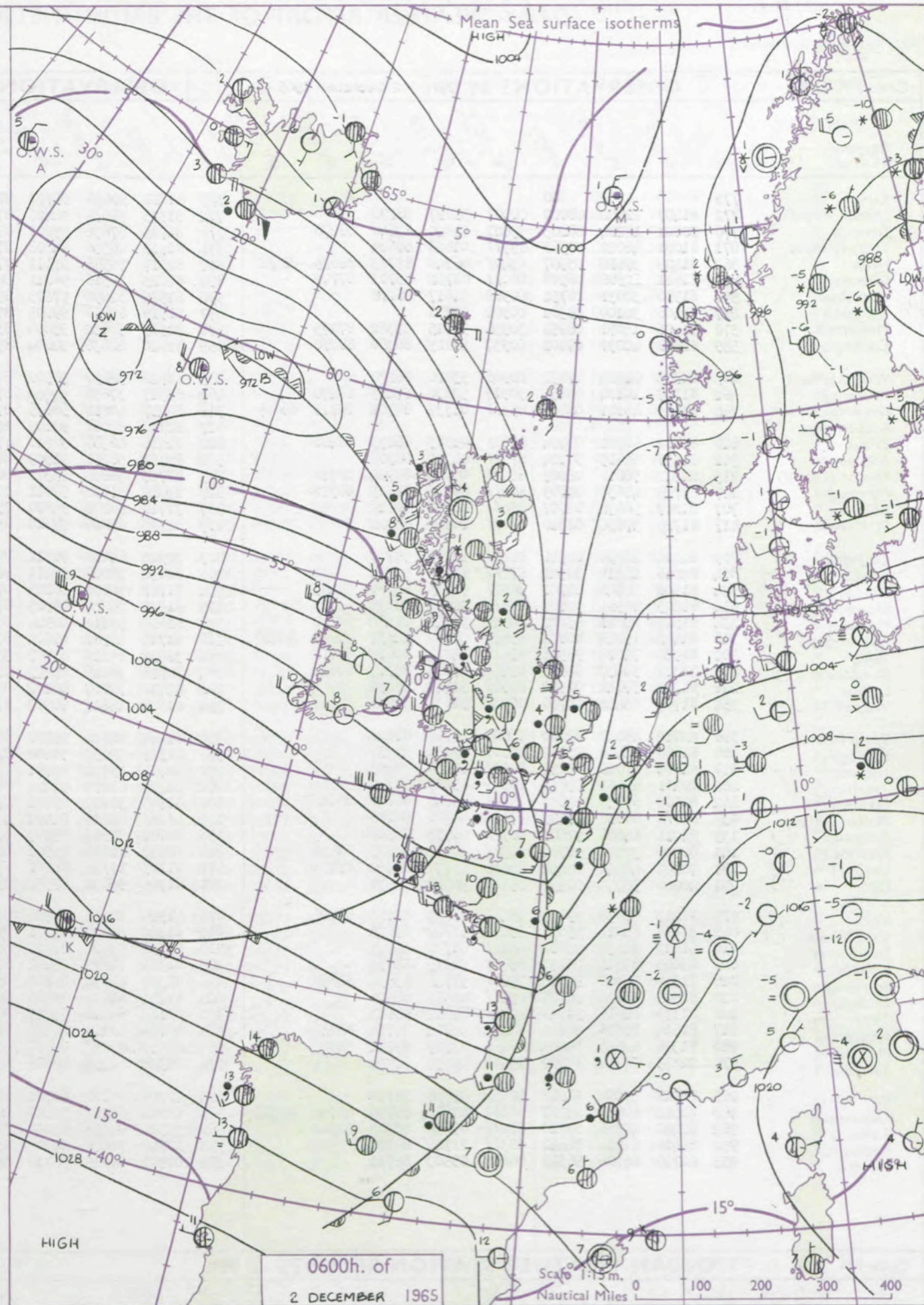
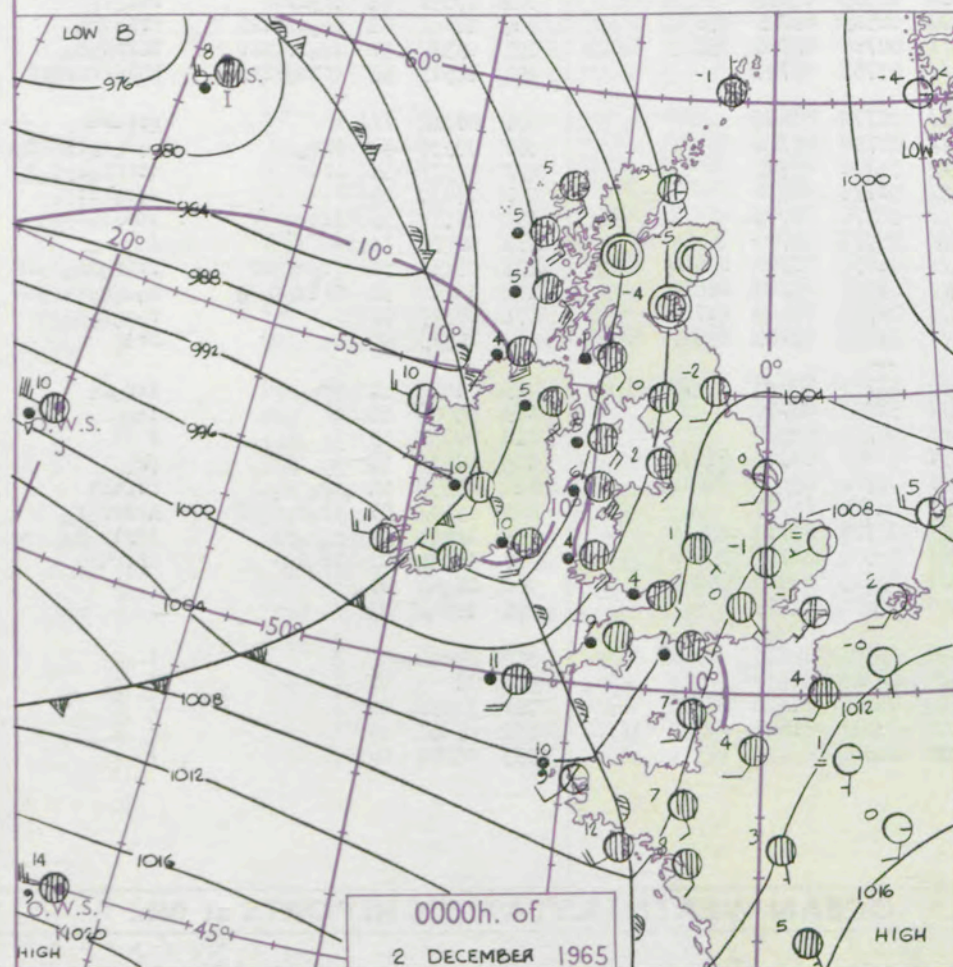
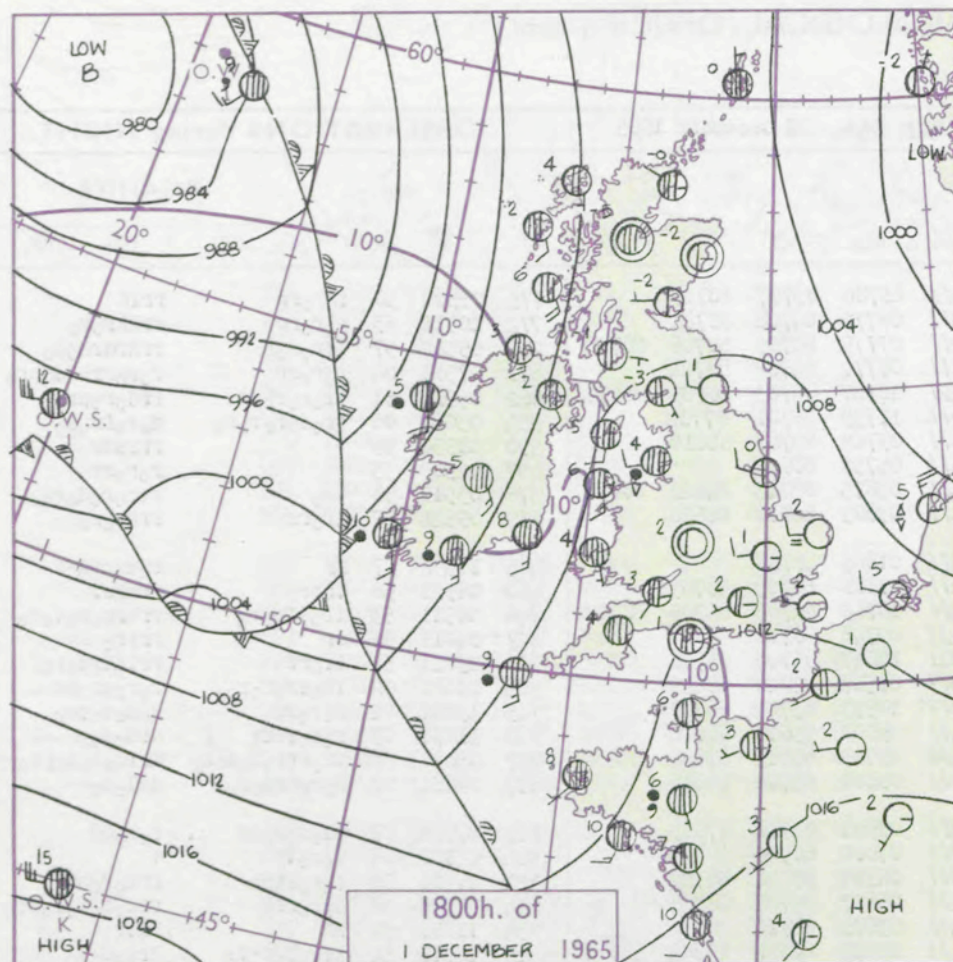
3-7

8-12

13-17

additional
er add

48-52



GENERAL SYNOPTIC DEVELOPMENT

Issued at midday Thursday 2

December 1965

FORECAST for Great Britain and Northern Ireland until noon tomorrow

Over the last 24 hours the low over Germany has transferred quickly north to the North Baltic. Meanwhile the complex low pressure area over the Atlantic is resolving into a deepening centre which will move eastsoutheast into the northern North Sea. The associated frontal system is now occluding quickly and will have cleared eastern England by midday. Over northeast Scotland, however, the clearance will be slow and will probably have to await the passage of the low.

England, Wales and southwest Scotland will be showery with sunny intervals by day, and clear periods at night away from west coasts. Temperatures will be above normal. A belt of rain will move rapidly east across these areas tonight. The rest of Scotland will be cloudy and rather cold with rain at times, but some bright intervals tomorrow morning.

OUTLOOK for following 24 hours. Blustery showers continuing in all districts, falling as sleet or snow over high ground. Near normal temperatures.

DAILY WEATHER REPORT OF THE BRITISH METEOROLOGICAL OFFICE (contd.)

OBSERVATIONS at 00h. 2 December 1965										OBSERVATIONS at 06h. 2 December 1965										OBSERVATIONS during NIGHT				
Station	iii	Nddff	VVwwwW	PPPTT	N _h L _h C _M H	T _d app	8N _s Ch _s h _s	8N _s Ch _s h _s	8N _s Ch _s h _s	iii	Nddff	VVwwwW	PPPTT	N _h L _h C _M H	T _d app	8N _s Ch _s h _s	8N _s Ch _s h _s	8N _s Ch _s h _s	iii	RRT _n E	T _g T _g	WEATHER		
																							21h.—03h.	03h.—09h.
Kew	775			00						775	81611	59636	94707	87311	06780	83707	88709		775	09502	56	1Fr0rr	rrrR	
London Airport	772	81407	22042	08000	00907	51827	88270			772	81513	58636	94406	87311	06779	84708	88711		772	10511	53	r0r0rr	rrRRr0r0	
Gatwick	776	80801	18284	08803	3607	53820	83640	88270		776	81715	57636	95807	87211	07775	82705	86706	88708	776	09542	57	1fr0r0r	rrRRrd0d0	
Thorney Island	871	81001	48022	08302	85511	01826	88625			871	81915	26536	94808	87111	08772	84702	88704		871	07511	04	r0r0rr	r0r0rrRRddpr0	
Hurn	862	81409	39616	05907	65421	06740	83713	86625	88460	862	82017	56586	93111	77221	10767	84703	86705	88512	862	05511	51	1r0r0r0rr	rrd0r0pr0	
Guernsey	894	81621	60586	06908	86011	08732	83701	87702		894	82623	19516	98011	86011	11739	86701	87702		894	05081	06	1r0d0r0r0r0	dd0r0d0d0	
Wattisham	590	61910	30031	08751	00906	51817	86270			590	81515	32696	97203	85311	03769	85708	88610		590	08532	55	+	rrrsdr	
Gorleston	497	02406	32100	08501	00900	50711				497	81918	60616	99205	85511	05750	88625			497	02502	55	+	r0r0rr	
Mildenhall	578	71606	14051	08251	30936	51815	83362	87275		578	81513	58632	95804	85411	03875	83713	84622	88638	578	05511	56	1r0	rrr0r0d0r0	
Cardington	559	81808	40031	07101	60957	51825	86360	88270		559	81620	40636	92404	85411	03889	86710	88630		559	09521	57	1r0rr	rrRRr0r0	
West Raynham	485	61905	01484	07852	00906	53820	86270			485	81522	32637	96502	87311	01865	88708			485	10532	57	FF	r0s0rr	
Wittering	462	81707	16104	06451	30917	52830	83465	88270		462	81517	37656	92703	87211	02888	86703	88705		462	08521	58	1fr0rr	rrRRdr	
Boscombe Down	746	81413	48601	06502	85311	01737	84706	86711	88625	746	82017	40614	92609	87211	08765	84703	86705	88708	746	08511	53	1r01fr0r0	rrRRr0r0d0d0	
Ross-on-Wye										627	82310	63026	90109	86411	09748	88710			627	04011	56	rr	rrr0	
Bristol	628	81412	58602	04404	65621	01845	86635	88460		628	82416	48586	92510	67321	10647	86706	88520		628	05021	51	1r0rr	rrRrd0r0	
Aberporth	502	81521	62615	98104	87311	04772	88707			502	82721	66256	91909	88511	08507	82820	88656		502	04041	02	1d01r0r0r0	r0r0pr0pr	
Rhoose (Cardiff)	715	81312	56612	04005	86211	05745	86704	88710		715	82727	56606	93310	86211	10537	83704	88707		715	15042	02	r0r0rr	RRd0d0pr0	
Plymouth	827	81718	48636	02809	86211	09746	81705	88711		827	83022	61026	97011	85411	09502	85618	88624		827	11091	05	r0r0rrdr	drd0d0	
Chivenor	707	81217	58636	02007	85411	06753	88616			707	72718	58206	94810	75411	09712	86617	87657		707	05051	05	1r0rrr0r0d0r0	drd0d0d0pr0	
St. Mawgan	817	81718	37636	01310	87011	10846	88701			817	82723	62026	97310	85311	09801	85708	88615		817	08081	07	r0r0rrd0r0	ddd0d0	
Culdrose	809	82214	26536	02511	87211	10745	88703			809	72922	64016	98811	75311	09501	84708	87615		809	07092	07	1d0d0d0dd	r0r0dd	
Scilly	804	82018	16616	01311	87211	11739	88704			804	82830	58026	99411	86311	07000	88709			804	03102	08	r0r0ir	+	
Elmdon	534	81506	50041	04701	80971	51845	83360	88465		534	81717	50586	90205	87211	04780	85704	88707		534	07501	52	r0r0rrRR	rrd0r0pr0	
Shawbury	414	81605	66582	02102	85611	00862	88635			414	81905	26536	89505	87211	05657	85704	88708		414	06535	56	d0r0rr	rrd0r0d0r0pr0	
Manchester	334	81513	28041	03402	80921	51841	88460			334	81618	58212	88504	86411	03678	88711			334	11011	50	RR	RRir	
Squires Gate	318	81415	19048	00802	65621	00757	82632	86638	88460	318	81714	40587	86604	87111	04672	82702	83704	88711	318	10011	51	1fr0s0rrrs	RRrd0r0	
Valley	302	81530	74606	97506	85411	04874	86614	88618		302	32826	80216	88909	35800	08509	83657			302	07051	04	1r0rr	rrr0r0	
Ronaldsway	204	81322	58637	97905	85411	03860	85714	88620		204	72828	70216	85809	75411	06545	83715	87650		204	28041	02	1r0s0rrRR	RRRRir0	
Carlisle	222	81309	37041	01900	80921	52749	88458			222	81420	32217	86102	85311	00788	82708	85713	88629	222	09577	57	1s0rsrsRS	RSRRd0d0	
Watnall	354	81707	05424	04750	00907	51839	88270			354	81714	14617	90903	87111	03785	88702			354	14515	55	ffis0RSRS	RSRRrrdrdrf	
Spurn Head	396	22010	48030	07100	25600	50716	82630			396	81824	48636	95002	85511	02772	88620			396	08512	11	+	rrrsrs	
Finnigley	360	81608	04444	05052	00907	52834	88270			360	81319	32637	91402	87211	01790	88704			360	09535	56	1fr0s0	s0s0r0r0RRd0r0	
Leeming	257	81706	17041	03655	80921	56850	88465			257	81515	19734	89701	87211	51791	88705			257	07577	59	ffis	ssffr0s0d0d0	
Tynemouth	262	72111	48051	03852	70971	55735	87359			262	81725	61697	91402	80621	01779	88530			262	05532	55	+	s0s0rsir0	
Eskdalemuir	162	80000	66031	01953	85311	55746	86709	88620		162	81504	56737	87001	87211	50776	88705			162	11587	59	iss	sss0s0d0r0	
Mull of Galloway	131	81111	66636	97205	87411	04766	88710			131	41111	66016	84607	47400	07737	84710			131	06032	11	/	/	
Prestwick	135	81211	64606	97601	80971	00853	88360			135	82702	74586	85103	85411	01654	82712	86626	88640	135	05012	50	1r0-r0rr	rrr01d0r0ir	
Renfrew	141	80808	32044	98701	85511	52753	82625	88656		141	80509	28687	85901	85411	01760	85710	88615		141	10517	52	ffis0r0s0	s0s0r0s0r0s0	

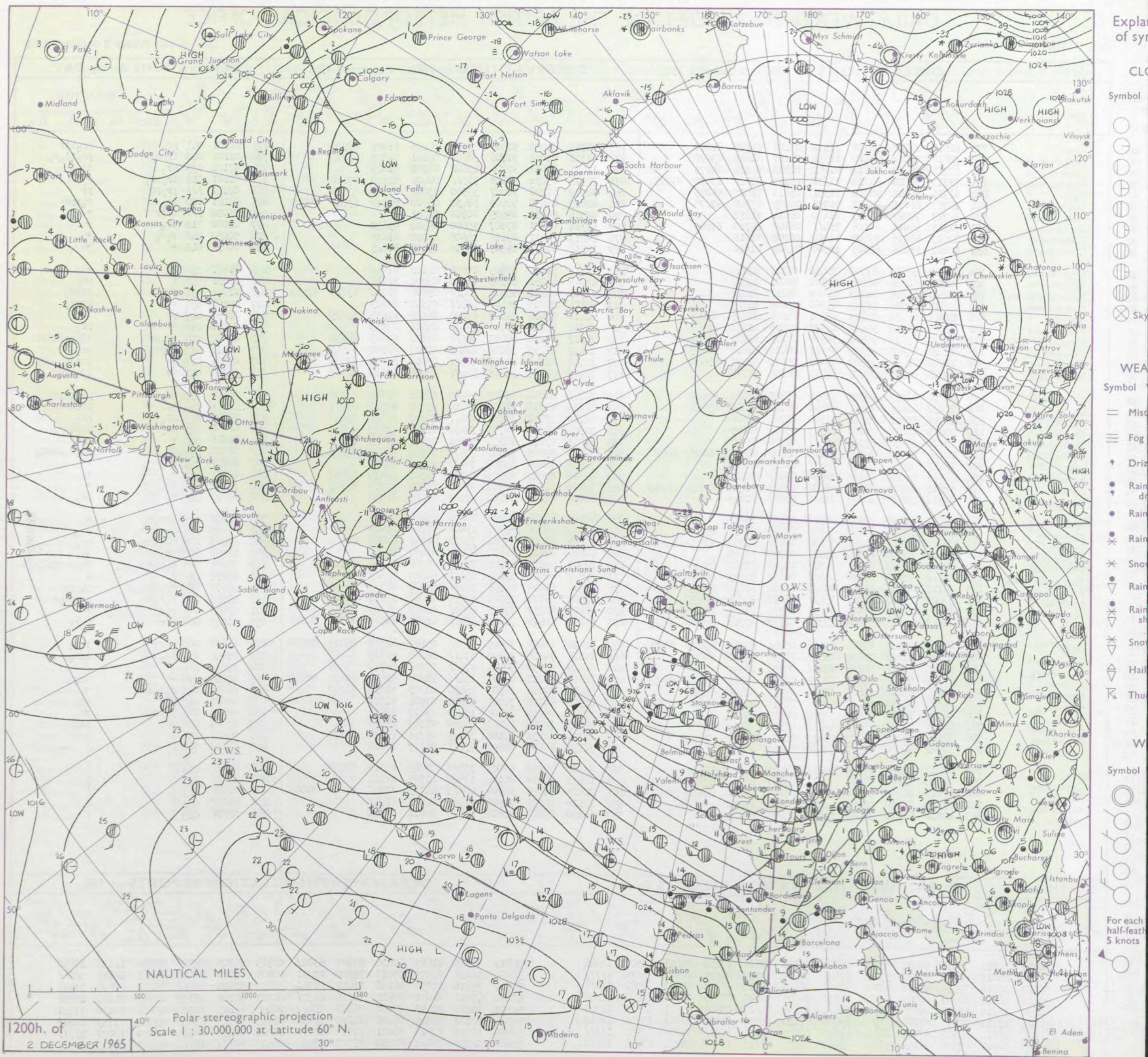
DAILY WEATHER REPORT OF THE BRITISH METEOROLOGICAL OFFICE

No. 37997

Date of Issue Friday 3 December 1965

Code FM 11.A		OBSERVATIONS at 12h. 2 December 1965										OBSERVATIONS at 18h. 2 December 1965										OBSERVATIONS during DAY				
STATION	iii	Nddff	VVwww	PPPTT	N _h L _h C _M H	T _d T _d app	8N _s Ch _s h _s	8N _s Ch _s h _s	8N _s Ch _s h _s	iii	Nddff	VVwww	PPPTT	N _h L _h C _M H	T _d T _d app	8N _s Ch _s h _s	8N _s Ch _s h _s	8N _s Ch _s h _s	iii	RRT	T x E	SSS	WEATHER			
																							09h.—15h.	15h.—21h.		
Kew	775	52615	74028	91710	11532	03108	81825	85077		775	82210	80958	91907	89511	04103	81825	88930		775	01101	041	pr _o		pr _o tlr		
London Airport	772	52616	75018	91410	11531	04207	81825	83075		772	42312	62038	91706	38502	04801	81825	83075		772	01101	040	irpr _o		pr _o tlr _o		
Gatwick	776	52715	70018	92610	21502	06303	82820	84075		776	12411	65011	92906	15602	04701	81645			776	97101	035	pr _o		tl		
Thorney Island	871	72713	70028	94310	31538	05110	83820	83070	87275	871	72713	69038	94008	78511	06000	82820	87650		871	91101	018	ir _o pr _o		+		
Hurn	862	62715	80018	94910	11531	05110	81820	86075		862	32513	62258	94207	33500	03002	81920	83640		862	02111	///	pr _o PR		pr		
Guernsey	894	72723	66015	99511	30938	06005	83360	87275		894	62625	66258	98609	38432	03500	82818	83645	86075	894	93121	000	pr _o		r _o rpr		
Wattisham	590	22717	70027	88908	11430	06614	81818			590	02314	66011	89505	00900	02301				590	95092	///	drtr		+		
Gorleston	497	72313	56016	87506	75411	06740	85710	87625		497	52314	62031	87807	55600	05304	85630			497	02080	018	ir _o		+		
Mildenhall	578	12613	66016	89409	11400	06708	81818			578	12413	74011	89106	15600	03000	81635			578	92091	042	r _o d _o		+		
Cardington	559	12821	66026	89809	18500	04304	81820			559	12516	61021	89505	15500	03602	81625			559	00091	041	+		+		
West Raynham	485	32723	58016	87707	35630	05716	83640			485	12415	59010	87805	15600	02202	81640			485	01081	030	r _o		+		
Wittering	462	22722	64036	88709	21500	05001	82820			462	42713	66251	88305	48400	03302	82816			462	03091	050	+		pr _o		
Boscombe Down	746	32918	66026	94009	21409	05111	82818			746	72715	62251	93306	78411	03500	81710	83818	87632	746	01091	030	+		prpr _o		
Ross-on-Wye	627	42614	77028	91709	48560	03103	82825			627	52308	70028	90406	58511	01500	84825			627	02101	033	+		prpr _o		
Bristol	628	52717	66038	93409	58501	04108	81825	84645		628	62410	58028	92607	63460	04500	81918	85825		628	02091	027	pr		tlr		
Aberporth	502	72623	69018	92408	12571	03809	81820	87460		502	72718	69801	90706	73411	04606	87915			502	97091	015	+		pr _o		
Rhoose (Cardiff)	715	32722	75018	94309	38500	07105	81822	83657		715	72617	80298	92607	78511	07802	84825	84632		715	05092	026	pr _o pr		tlhrprtlrh		
Plymouth	827	72620	64802	97310	78511	06000	83820	87635		827	42819	62258	96208	49400	05500	81918	83645		827	02111	013	prpr _o		pr _o		
Chivenor	707	72520	82258	95907	69461	05001	82918	85640		707	72428	69258	94107	78511	05000	84820	87635		707	01101	018	pr		prpr _o		
St. Mawgan	817	52616	66258	98108	39433	06804	82915			817	72927	62258	96808	52471	04400	85819	86360		817	04101	011	pr		prprhpr		
Culdrose	809	52730	64012	98910	58530	06805	83820	83635		809	32728	81258	97607	38400	04506	82815	83640		809	02112	010	pr _o		pr _o tlr _o		
Scilly	804	62732	61026	99511	68400	06809	83815	85625		804	52734	61818	98009	58400	05802	84812	83621		804	02111	014	ir _o		prph		
Elmdon	534	12718	65028	89508	11500	01701	81826			534	62710	58251	89204	68511	02307	82825	85635		534	92091	055	pr _o		pr _o		
Shawbury	414	22623	74038	89408	18503	03803	81825			414	32309	78258	88702	38432	01002	81815	83657		414	01081	042	pr _o		prpr _o		
Manchester	334	62622	62036	87308	62511	02705	86822			334	42013	59018	86903	48501	01602	82825	83640		334	01081	024	+		pr		
Squires Gate	318	72725	66156	86308	78412	05802	82817	84628	86650	318	72719	59808	84806	78511	04802	83824	87645		318	01081	017	ph _o		ph _o r _o prpr _o		
Valley	302	72427	74031	89308	78431	06813	86818			302	72526	74028	87707	78411	04501	86815			302	97091	021	pr _o		+		
Ronaldsway	204	42529	81016	85707	38530	03809	82820			204	62626	80011	84507	68412	02301	82819	85823		204	00081	019	+		+		
Carlisle	222	62615	62216	83604	68431	02803	81712	83818	86650	222	72510	66031	82904	78411	01302	82818	84822	85630	222	92056	008	ir _o r _o r _o		+		
Watnall	354	12817	59016	88207	11540	03802	81825			354	12617	62018	87604	15600	01106	81630			354	93075	042	+		pr _o		
Spurn Head	396	62723	61016	85405	62511	05723	86825			396	42430	66012	83005	45600	03400	84630			396	01072	///	rrr _o r _o		+		
Finningley	360	42620	58016	87007	45600	02605	81630	83645		360	12312	50018	85704	15600	01704	81645			360	93085	016	d _o r _o pr _o		pr _o		
Leeming	257	72820	58217	84105	75431	02610	81712	87630	85360	257	43106	66256	83304													

CHART OF WEATHER IN PART OF NORTHERN HEMISPHERE



CHARTS OF WEATHER IN WESTERN EUROPE

ation
nbols

DUD
Cloud
Amount
(oktas)

0
1 or less
2
3
4
5
6
7 or more
8

obscured

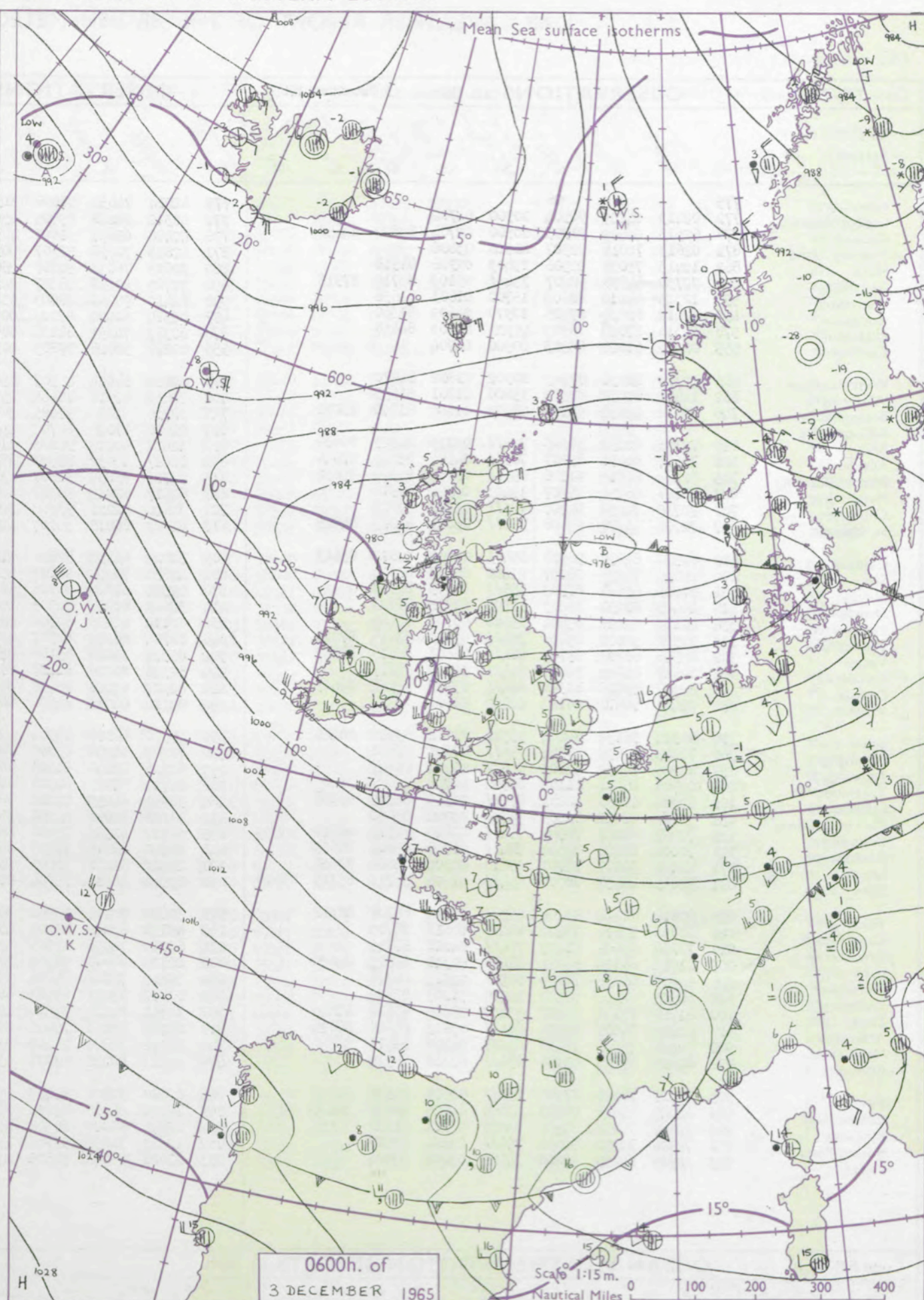
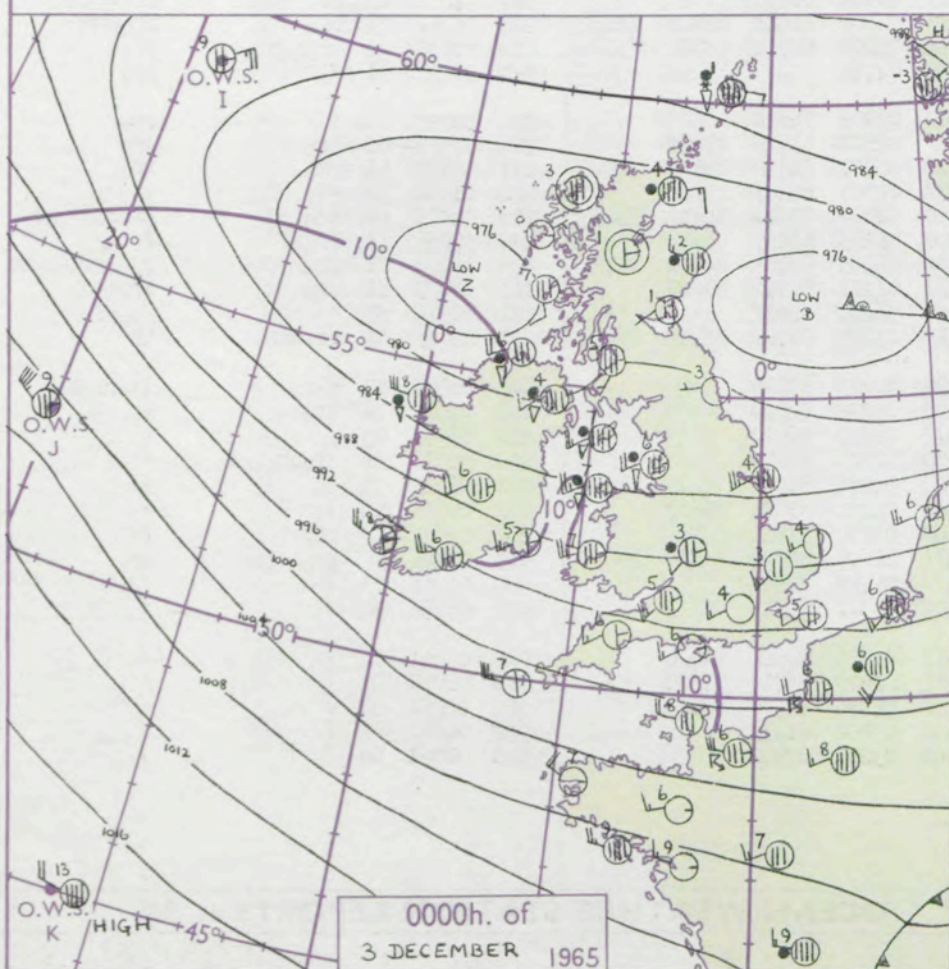
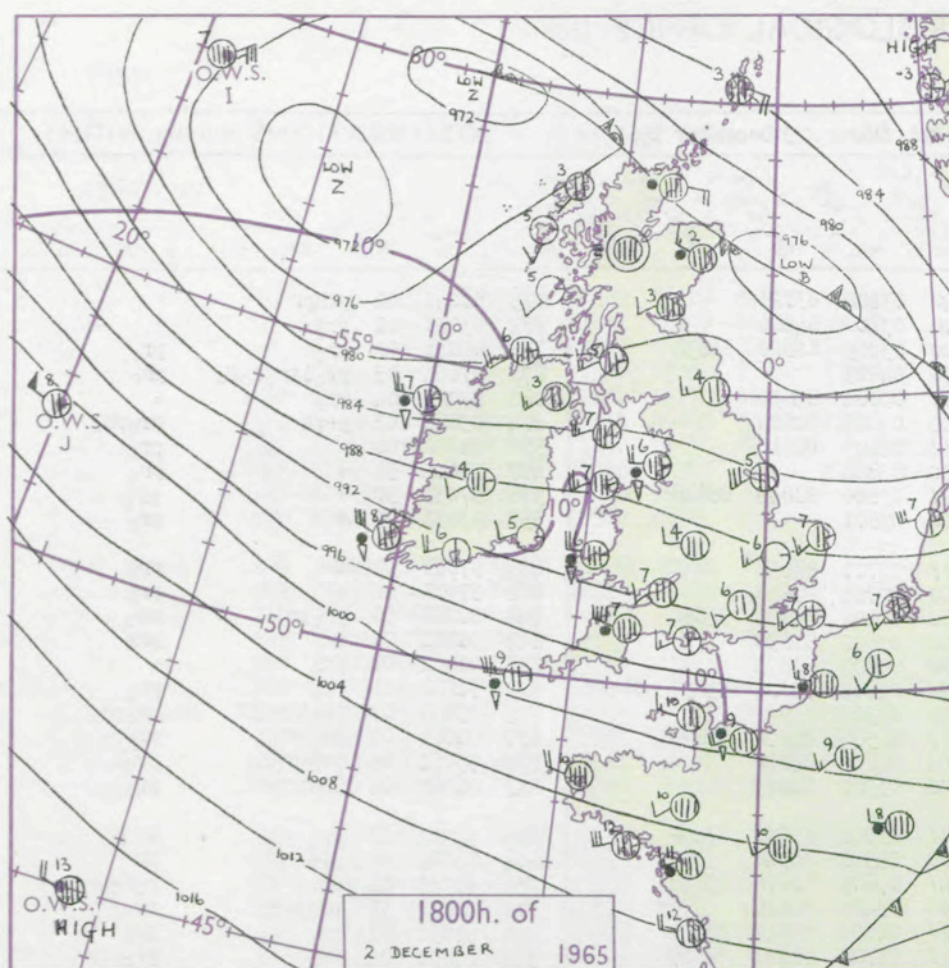
THER
Weather

zle
and
izzle

and snow
y
shower
and snow
ower
y shower
shower
nderstorm

ND
Wind
speed
(knots)
Calm
1-2
3-7
8-12
13-17
additional
er add

48-52



GENERAL SYNOPTIC DEVELOPMENT

The complex low pressure system with centres in the North Sea and off northwest Ireland is expected to move steadily eastwards to west of Denmark by noon tomorrow. The associated occlusion has now cleared the British Isles. Pressure will remain low over northern Norway. A further depression is moving southeastwards from south Greenland and is expected to be centred off Ireland by noon tomorrow.

Issued at midday

Friday 3

December 1965

FORECAST for Great Britain and Northern Ireland until noon tomorrow

Mainly showery but with clear periods. The showers will fall as sleet or snow over higher ground. Temperatures will be below normal and there will be night frosts.

OUTLOOK for following 24 hours. Bright at first but further rain at times spreading to most areas from the west.

DAILY WEATHER REPORT OF THE BRITISH METEOROLOGICAL OFFICE (contd.)

Code FM 11.A										OBSERVATIONS at 00h.										3 December 1965										OBSERVATIONS at 06h.										3 December 1965										OBSERVATIONS during NIGHT										CONV TA °C																																																																																																																																																																																																																																																																																																																																																																																																																																																																																																																																																																																																																																																																																																																																																																																																																																																																																																																																																																																																																																																																																																																																																																																																																																																																																																																																																																																																																																																																																																																																																																																																																																																																																																																																																																																																																																																																																																																																																																																																																																																																																																																																																																																																																																																																																																																																																																																																																																																																																																																																																																																																																																																																																																																																																																																																																																																																																																																																																																																																																																																																																																																																																																																																																																																																																																																																																																																																																																																																																																																																																																																																																																																																																																																																																																																																																																																																																																																																																																																																																																																																																																																																																																																																																																																																																																																																																																																																																																																																																																																																																																																																																																																																																																																																																																																																																																																																																																																																																																																																																																																																																																																																																																																																																																																																																																																																																																																																																																																																																																																																																																																																																																																																																																																																																																																																																																																																																																																																				
Station										iii										Nddff										VVwwwW										PPPTT										N _h Ch _h C _M C _H											T _d T _d app										8N _s Ch _s h _s										8N _s Ch _s h _s										8N _s Ch _s h _s										iii										RRT _n TE										T _g T _g										WEATHER																																																																																																																																																																																																																																																																																																																																																																																																																																																																																																																																																																																																																																																																																																																																																																																																																																																																																																																																																																																																																																																																																																																																																																																																																																																																																																																																																																																																																																																																																																																																																																																																																																																																																																																																																																																																																																																																																																																																																																																																																																																																																																																																																																																																																																																																																																																																																																																																																																																																																																																																																																																																																																																																																																																																																																																																																																																																																																																																																																																																																																																																																																																																																																																																																																																																																																																																																																																																																																																																																																																																																																																																																																																																																																																																																																																																																																																																																																																																																																																																																																																																																																																																																																																																																																																																																																																																																																																																																																																																																																																																																																																																																																																																																																																																																																																																																																																																																																																																																																																																																																																																																																																																																																																																																																																																																																																																																																																																																																																																																																																																																																																																																																																																																																																																																																																																																																																													

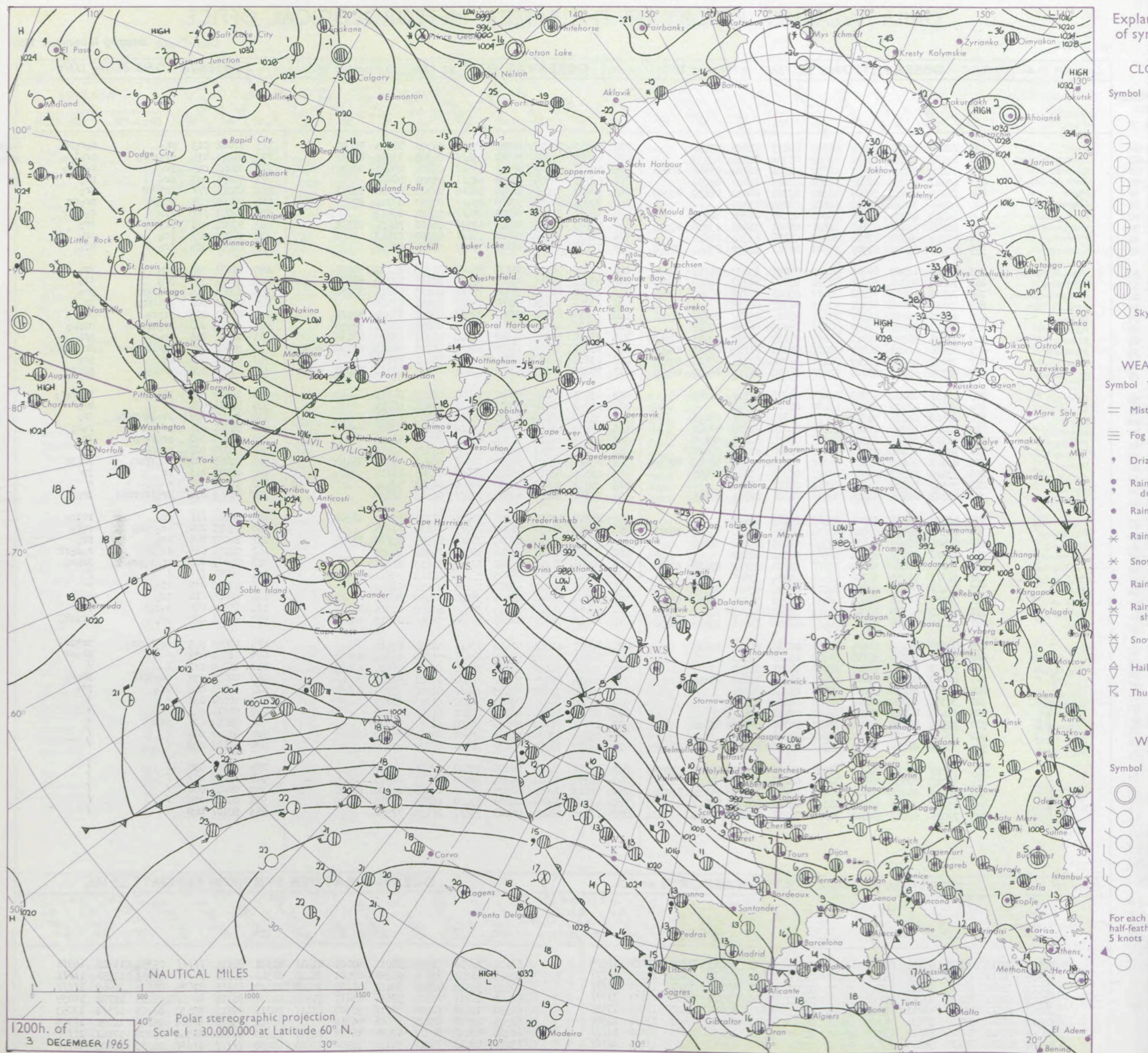
DAILY WEATHER REPORT OF THE BRITISH METEOROLOGICAL OFFICE

No. 37998

Date of Issue Saturday 4 December 1965

Code FM 11.A		OBSERVATIONS at 12h. 3 December 1965										OBSERVATIONS at 18h. 3 December 1965										OBSERVATIONS during DAY						
Station	iii	Nddff	VVwwwW	PPPTT	N _h L _h C _M H	T _d T _d app	8N _s Ch _s h _s	8N _s Ch _s h _s	8N _s Ch _s h _s	iii	Nddff	VVwwwW	PPPTT	N _h L _h C _M H	T _d T _d app	8N _s Ch _s h _s	8N _s Ch _s h _s	8N _s Ch _s h _s	iii	RRT	T+E	SSS	WEATHER					
																							09h.—15h.	15h.—21h.				
Kew	775	72213	78031	89808	48585	03807	81825	83656		775	82817	78218	88508	65521	04308	86623	88459		775	01081	015	pr			ro	ro	pr	
London Airport	772	62317	66038	89907	25682	03706	82625	83359		772	82818	65258	88307	85411	04308	83718	88622		772	95081	014	pr	ro	ro			pr	ir
Gatwick	776	72410	80021	91607	18532	04704	81824	83360	86068	776	82812	65212	88907	85511	05504	85621	88630		776	01091	015	pr				ro	ro	
Thorney Island	871	62521	69021	92709	12582	03805	81820	85070		871	62721	69806	90408	62511	05301	86828			871	92091	023	ur					pr	
Hurn	862	72415	76031	91909	48582	03712	81820	84630	85360	862	52817	74258	92308	58400	04320	83818	83627		862	01091	///	pr	ir	pr			pr	
Guernsey	894	42726	74018	98609	42502	03201	83825			894	82934	60638	97108	85411	07500	83710	87615	81160	894	02101	025	pr	pr				pr	rr
Wattisham	590	62313	64021	88306	10982	03400	81358	86072		590	72611	56216	86005	75411	04604	87613			590	02071	///	ir					ro	ir
Gorleston	497	72316	62038	87107	15576	05001	81625	83358	87275	497	82107	60036	86406	45571	05400	81625	88358		497	97081	021	pr					ir	
Mildenhall	578	72314	66021	87508	30932	03806	83360	87070		578	72707	59218	86706	75611	05307	87643			578	97091	023	pr					ir	
Cardington	559	72419	62021	87309	38681	03711	81830	83640	87080	559	73114	59216	87806	75411	05326	87617			559	02091	023	ir					Rr	
West Raynham	485	72320	62602	86606	45632	03001	83630	85359	87070	485	82809	56216	86305	85411	05309	84712	88617		485	01071	005	rr					rr	
Wittering	462	72218	80028	86008	58532	03807	82820	84640	86072	462	63313	58218	88105	65411	04335	82710	86640		462	97081	003	pr					ir	
Boscombe Down	746	72516	66801	90808	78411	03815	83712	85820	87630	746	73022	66256	91406	78411	04223	81815	87650		746	03081	008	pr	ro	ro			pr	
Ross-on-Wye	627	72419	70606	86107	67412	04727	86715			627	73212	77028	92807	75511	03258	87625			627	01081	006	pr	ir	pr			pr	
Bristol	628	82422	56811	89407	89411	05711	83918	85822	88631	628	72810	66038	92807	79511	03242	83922	87627		628	03081	019	pr	pr				pr	
Aberporth	502	72627	64028	87607	72411	05605	86712	87819		502	73423	64018	96207	78411	03259	82816	87656		502	03082	000	pr	ir	ro	pr		pr	pr
Rhoose (Cardiff)	715	72838	58808	89907	73411	07819	82710	84915	87640	715	53124	66038	94107	58500	06237	83820	85634		715	03091	015	pr	rr				pr	
Plymouth	827	82726	62608	94909	55421	04810	81715	85627	88460	827	73120	59806	97409	58471	06225	81815	85640	86465	827	09091	005	pr	Ri	ro	RR	pr	ir	pr
Chivenor	707	72835	62808	91609	78411	06722	82715	85818	87640	707	73319	69808	96809	72511	05241	87820			707	01091	000	pr					pr	
St. Mawgan	817	82732	66038	95809	72421	04810	82712	86820	88460	817	73030	58258	99109	62421	06238	82710	86818	86460	817	06101	000	pr	pr				pr	pr
Culdrose	809	72732	64251	97909	72411	04001	85715	87818		809	43031	65218	99608	41400	07223	84815			809	02102	005	pr					pr	ro
Scilly	804	42841	61038	99510	42400	05102	84814			804	83042	58028	01810	85411	07226	88618			804	91111	022	pr					pr	
Elmdon	534	72416	62218	85307	75411	02815	84717	87643		534	33319	40046	90605	35400	03263	81712			534	95071	005	pr	ir	ro	ro		ir	
Shawbury	414	72417	70218	83607	78511	04724	82620	87822		414	43215	61048	92805	48500	03265	82820	83656		414	94071	001	pr	ro	ro			ro	
Manchester	334	82013	62018	83306	85411	03810	84618	88630		334	63115	48046	91304	65511	02266	86625			334	95071	000	pr	ro	ro			ir	
Squires Gate	318	72612	57808	81607	78431	06606	83812	85625		318	13314	45048	92705	18400	03267	81818			318	03071	007	rr	pr				+	
Valley	302	83127	58806	83607	88211	06310	83705	87812	88640	302	73418	74028	96207	78511	05275	83825	86640		302	04081	002	ir	ir	pr			pr	pr
Ronaldsway	204	73412	81218	83307	68421	05330	81711	84816		204	23519	63011	96005	28400	00265	81818			204	03081	015	rr					jp	
Carlisle	222	30107	62011	84104	28542	02226	81822			222	33312	62011	94303	35600	00353	83635			222	00055	017	+					+	
Watnall	354	82317	40538	84306	85311	04806	87708	88615		354	73108	48036	89504	75511	02345	87620			354	01065	000	pr	ir	ro	rr	dd		ir
Spurn Head	396	82520	66038	83505	85511	05103	88625			396	82918	59026	86303	55671	02222	85630	88360		396	06062	///	pr					rr	ir
Finnigley	360	82311	59032	83706	65632	03805	86640	83362	88027	360	73218	50036	88305	75711	03238	87650			360	0								

CHART OF WEATHER IN PART OF NORTHERN HEMISPHERE



CHARTS OF WEATHER IN WESTERN EUROPE

ation
mbols

LOUD
Cloud
Amount
(oktas)

0
1 or less
2
3
4
5
6
7 or more
8

obsured

THER
Weather

zle

and
izzle

and snow

shower

and snow
ower

y shower

shower

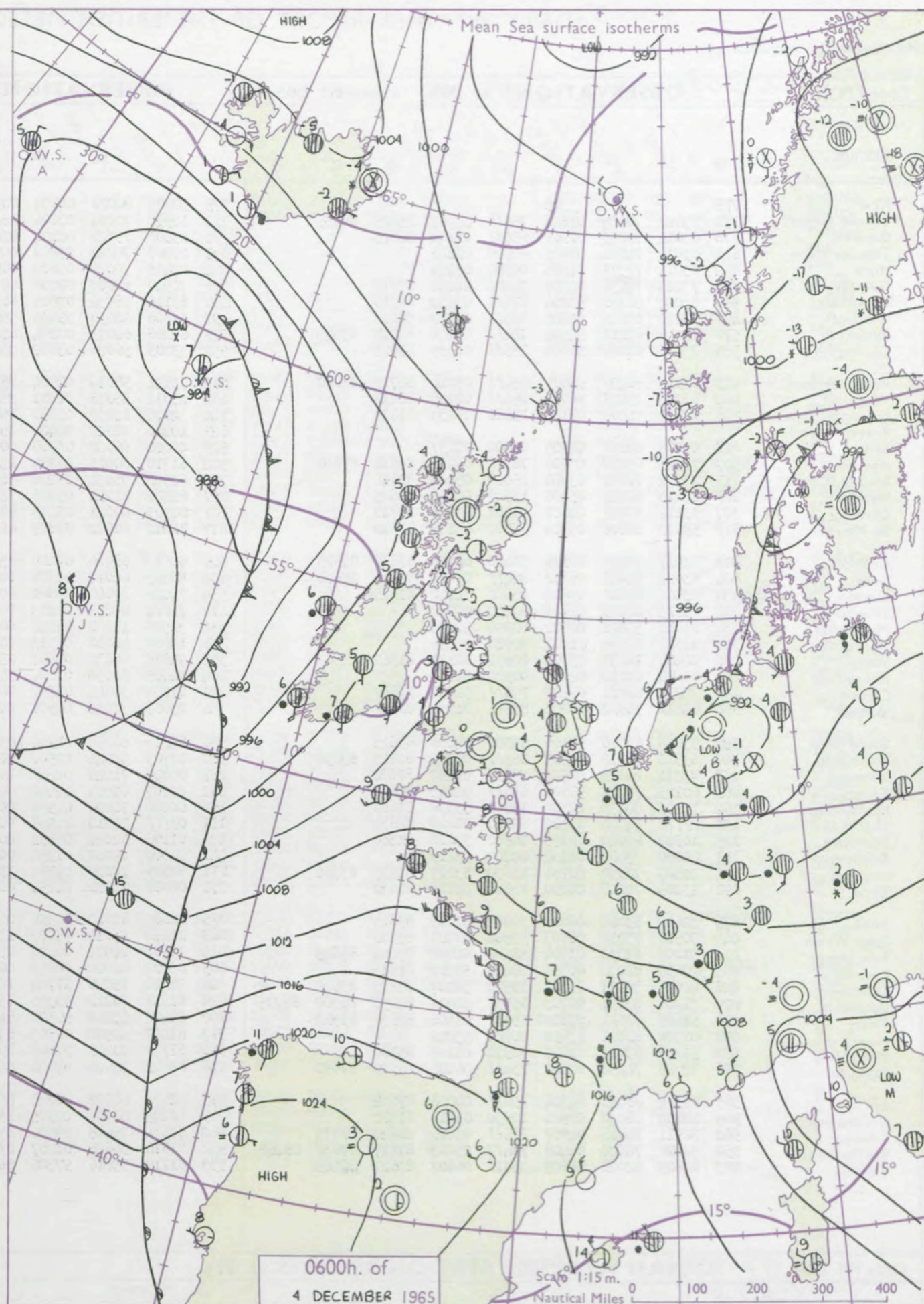
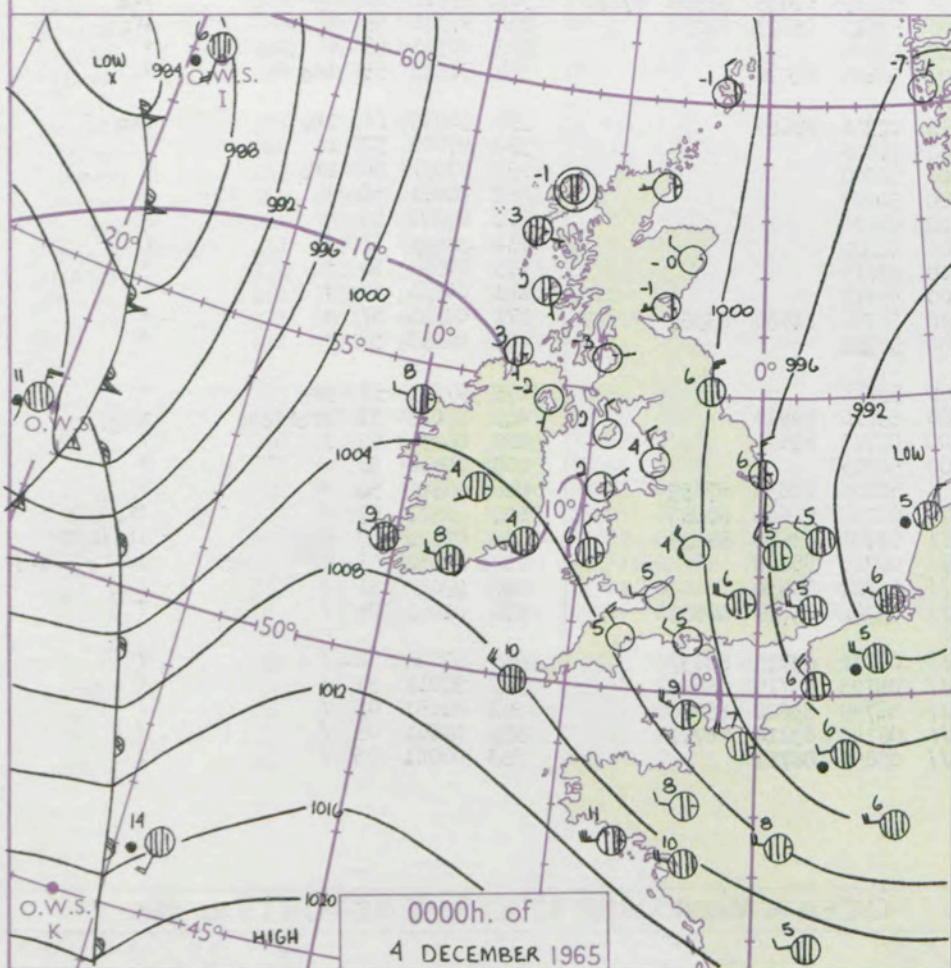
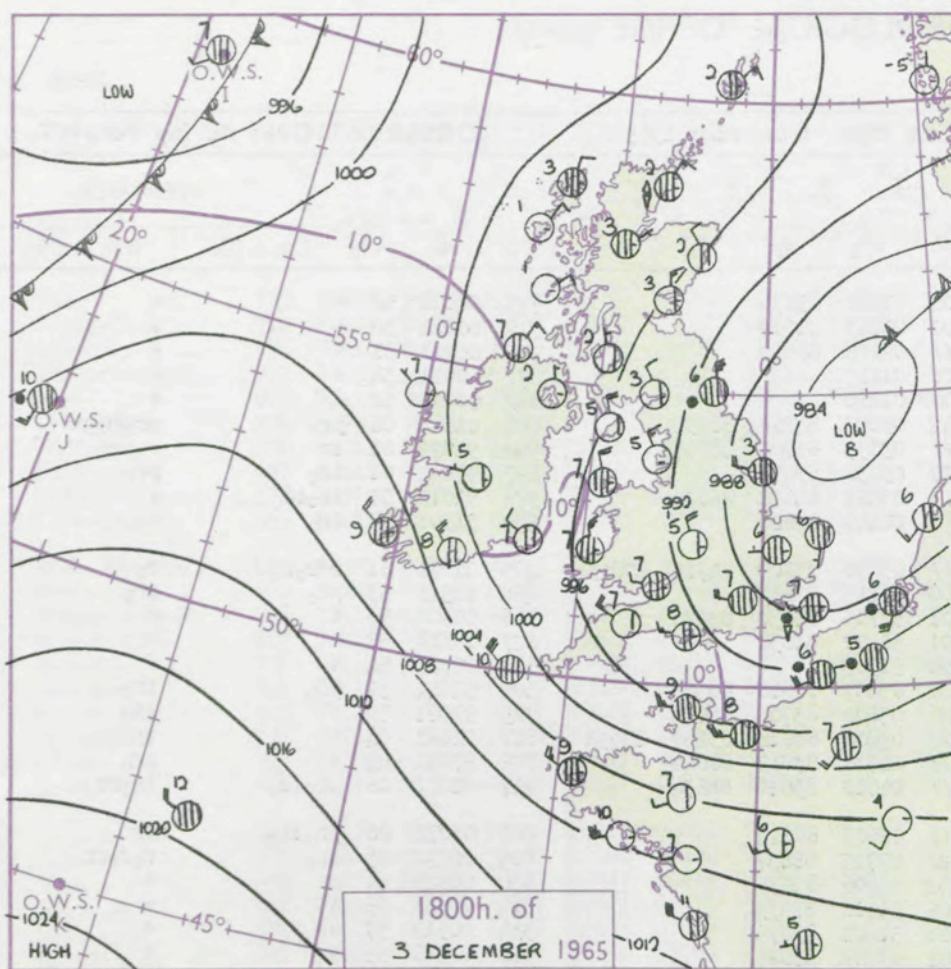
derstorm

ND

Wind
speed
(knots)

Calm
1-2
3-7
8-12
13-17

Additional
er add



GENERAL SYNOPTIC DEVELOPMENT

Issued at midday Saturday 4

December 1965

FORECAST for Great Britain and Northern Ireland until noon tomorrow

The complex depression which was over the British Isles yesterday morning has made steady progress eastwards across the North Sea. A strong northwest to north gradient associated with the depression has also moved across the country during the night. The slack ridge over central districts of Scotland and England will continue to move east and weaken, followed by another vigorous frontal system approaching Ireland from the west.

Eastern districts of England and Scotland will be dry and sunny at first, but cloudy weather with rain in all other areas will soon extend eastwards to these districts. Brighter, showery weather will follow the rain over England, Wales and Northern Ireland but Scotland will remain cloudy with rain or sleet. Temperatures will be near or a little below normal.

OUTLOOK for following 24 hours.

Brighter but colder weather spreading to all areas with strong northerly winds reaching gale force in many places.

DAILY WEATHER REPORT OF THE BRITISH METEOROLOGICAL OFFICE (contd.)

Code FM II.A		OBSERVATIONS at 00h. 4 December 1965										OBSERVATIONS at 06h. 4 December 1965										OBSERVATIONS during NIGHT					CONV TA °C
Station	iii	Nddff	VVwwwW	PPPTT	N _h Ch _s Ch _s H	T _d T _d app	8N _s Ch _s h _s	8N _s Ch _s h _s	8N _s Ch _s h _s	iii	Nddff	VVwwwW	PPPTT	N _h Ch _s Ch _s H	T _d T _d app	8N _s Ch _s h _s	8N _s Ch _s h _s	8N _s Ch _s h _s	iii	RRT _n T _h E	T _g T _g	WEATHER					
																						21h.—03h.	03h.—09h.				
Kew	775			05						775	32605	80021	04104	00905	01226	83075				775	00031	52	+	+	40		
London Airport	772	73018	70036	97806	75511	01241	85625	86635		772	12910	70021	03804	15100	01119	81618				772	00011	52	+	+	39		
Gatwick	776	63011	70035	97905	65511	01140	86623			776	83105	75022	04104	85411	02228	88619				776	00021	51	+	+	38		
Thorney Island	871	03015	74021	99905	00900	02216				871	02907	74021	05602	00900	01117					871	00011	54	+	+	37		
Hurn	862	03011	74011	01405	00900	03249				862	02405	70020	05802	00900	01210					862	00003	52	+	+	36		
Guernsey	894	73220	82038	04209	72400	04236	87816			894	72910	82808	07608	68442	05003	84818	86630			894	01081	06	pro	proiropr	35		
Wattisham	590	83020	58212	93704	87411	03232	88710			590	83114	56032	02004	86211	03133	83705	88707			590	91022	01	ir	+	34		
Gorleston	497	83010	60212	93005	85511	04239	88625			497	53108	62038	99605	05500	05236	85625				497	97042	01	ir _o	pro	33		
Mildenhall	578	73118	62212	94505	75411	03236	82618	87649		578	62208	62015	02204	65411	03227	84614	86619			578	91013	53	ir _o id _o	+	32		
Cardington	559	73116	61026	97105	75511	02339	87625			559	33009	56026	03602	35500	00119	83620				559	91501	52	ir _o	+	31		
West Raynham	485	83514	58216	93805	85411	05244	86712	88620		485	73111	58016	01604	75311	03230	83709	84714	87625		485	01011	51	r-r _o r _o	r _o	30		
Wittering	462	83220	59021	96705	85411	02246	88615			462	23012	58028	02801	25400	51115	82618				462	91511	53	pro	pro	29		
Boscombe Down	746	13113	74021	01104	15600	01239	81630			746	32606	62030	05500	15601	51105	81630	83076			746	00501	53	+	+	28		
Ross-on-Wye										627	10000	70020	04400	15601	51100	81630				627	00511	57	+	+	27		
Bristol	628	02708	66021	01905	00900	01237				628	00000	66020	05300	00900	51303					628	00511	54	+	+	26		
Aberporth	502	73308	69018	03706	78411	04232	85814	87640		502	61710	80021	03704	25430	03807	82618	86365			502	92041	51	pro	ir _o	25		
Rhoose (Cardiff)	715	13012	70031	03605	15600	05241	81640			715	62304	75031	05204	36206	03804	83704	86075			715	97021	54	+	id _o	24		
Plymouth	827	13113	62018	05008	15500	04240	81625			827	82807	61211	05708	35421	07806	81618	83650	88458		827	91061	04	+	ir _o r _o	23		
Chivenor	707	33112	82038	04607	21401	03236	82818			707	80909	80021	05105	88411	04706	83819	88640			707	97041	02	+	pro	22		
St. Mawgan	817	53022	66808	05809	52500	05232	85820			817	82612	66022	05809	85511	06810	85620	88634			817	01071	06	proir _o	ir _o rr	21		
Culdrose	809	53017	60606	06108	58400	06228	82815	85625		809	82613	68026	07209	85511	06805	88625				809	03072	06	proir _o	rr	20		
Scilly	804	83027	61028	08210	88411	07224	83816	88628		804	82313	66012	06309	80921	07723	88457				804	06072	05	pro	r _o r _o rr	19		
Elmdon	534	23120	62011	99804	25500	51240	82625			534	20000	30040	03801	00902	50006	82075				534	00523	56	+	+	18		
Shawbury	414	03213	80011	01703	00900	00238				414	71601	66031	04253	00906	53704	87075				414	00533	55	+	+	17		
Manchester	334	03011	57021	00002	00900	50233				334	31505	18100	03350	00901	51001	83075				334	00513	57	+	+	16		
Squires Gate	318	03312	57040	01204	00900	03236				318	11806	40040	02253	00901	53709	81075				318	00533	55	+	+	15		
Valley	302	20404	74031	03702	10931	01131	81362			302	71615	66031	02503	02568	02719	82635	85360	87270		302	97011	00	+	ir _o	14		
Ronaldsway	204	03509	82010	02902	00900	51130				204	71405	81030	01601	55508	53815	85623	87270			204	97531	55	+	ir _o	13		
Carlisle	222	72706	61021	02102	75611	51234	87647			222	01202	56041	02952	00900	53806					222	00545	55	+	+	12		
Watnall	354	83411	74022	98205	85511	01239	88627			354	23007	37045	02901	00902	50108	82078				354	91511	55	id _o	+	11		
Spurn Head	396	53616	66016	95106	55500	04266	85625			396	83216	66258	01904	85511	02226	88625				396	94012	11	pro	pro	10		
Finningley	360	63318	58016	97505	65511	03249	82625	85650		360	02703	58041	02502	00900	51006					360	97003	52	r _o	+	9		
Leeming	257	73314	66028	98504	75611	00247	87630			257	00000	74021	02350	00900	52006					257	97537	56	pro	+	8		
Tynemouth	262	60123	74022	98506	65611	02243	86640			262	02707	61021	02401	00900	50207					262	00011	52	+	+	7		
Eskdalemuir	162	10203	80030	02300	15600	53336	81640			162	00000	70020	02956	00900	57806					162	00577	59	+	+	6		
Mull of Galloway	131	21111	74020	03902	25600	01240	82630			131	01111	74010	03503	00900	01400					131	00021	11	1	1	5		
Prestwick	135	10902	60040	02153	10940	53220	81360			135	01106	62021	00552	00900	53719					135	00543	56	+	+	4		
Renfrew	141	00000	37040	02152	00900	53219				141	00000	19041	01354	00900	55713					141	00555	58	+	+	3		
Leuchars	171	32505	70030	00751	15630	53127	81635	83362		171	32509	70020	01052	15630	54706	81630	83362			171	00545	57	+	+	2		
Dyce	091	13009	70028	00250	15600	52218	81630			091	00000	70020	01052	00900	54708					091	00553	59	+	+	1		
Wick	075	32603	83018	00801	32400	51215	83815			075	02402	83010	00354	00900	55711					075	97545	57	pro	+	0		
Cape Wrath	049	50506	83018	00703	59500	51207	85920			049	21110	83011	98202	23500	53710	82920				049	93013	51	proproso	+	-1		
Sule Skerry	010	51002	81031	01804	58500	00208	83820	85625		010	20902	82021	00604	25500	01712	82625				010	00034	52	1	1	-2		
Lerwick	005	23608	82031	00351	28400	53212	81815			005	03102	82020	00053	00900	54705					005	00546	56	+	+	-3		
Stornoway	026	40000	80038	01551	38530	52207	81825	83640		026	71410	75021	97704	15631	52825	81635	87359			026	00521	54	+	+	-4		
Benbecula	022	71206	83031	00703	25736	50001	82650	84362	86275	022	81517	74212	95305	65671	03734	86640	88460			022	92501	57	+	ir _o r _o r _o	-5		
Tiree	100	51606	82011	01102	25631	01106	82630	83362		100	81424	63212	96306	85411	03733	83615	88625			100	04011	57	+	ir _o irrr	-6		
Aldergrove	917	01906	40020	03052	00900	53216				917	81507	62502	00303	85411	00720	88618				917	01532	56	+	id _o r _o d _o d _o d _o	-7		
Malin Head	980	51707	83031	01603	50930	01106	85360			980	81710	80216	97205	85611	04725	88630				980	97011	51	1	1	-8		
Belmullet	976	72509	74258	02208	73411	06004	84919	87650		976	81612	74606	97606	86411	05742	85718	88645			976	01061	05	1	1	-9		
Birr	965	72304	66021	04204	75611	04008	87632			965	81604	66022	00005	85411	04732	83715	88637			965	97021	52	1	1	-10		
Collinstown	969	12404	66030	03901	10930	01218	81360			969	82105	66206	00905	85411	04723	83715	88626			969	97011	51	1	1	-11		
Rineanna	962	72911	74028	04807	75511	06006	84620	87635		962	81814	75605	99506	85511	04739	85620	88640			962	01051	05	1	1	-12		
Roches Point	952	82916	74028	06408	78417	05213	81817	87632	88268	952	81816	56636	01207	87411	06743	83710	88717			952	02061	05	1	1	-13		
Valentia	953	82809	62028	06609	35511	06807	83627	88465		953	81719	59616	97306	86411	05859	88711				953	08061	05	1	1	-14		

RATES of SUBSCRIPTION: Single copy 6d. or post free 8d. One calendar month 15/-; one quarter 40/-; one year 150/-. For special arrangements for supply to schools and colleges, see Form 2452 or apply to Director-General, Meteorological Office, London Road, Bracknell, Berkshire.

H.M.S.O. Press, M.O. Bracknell

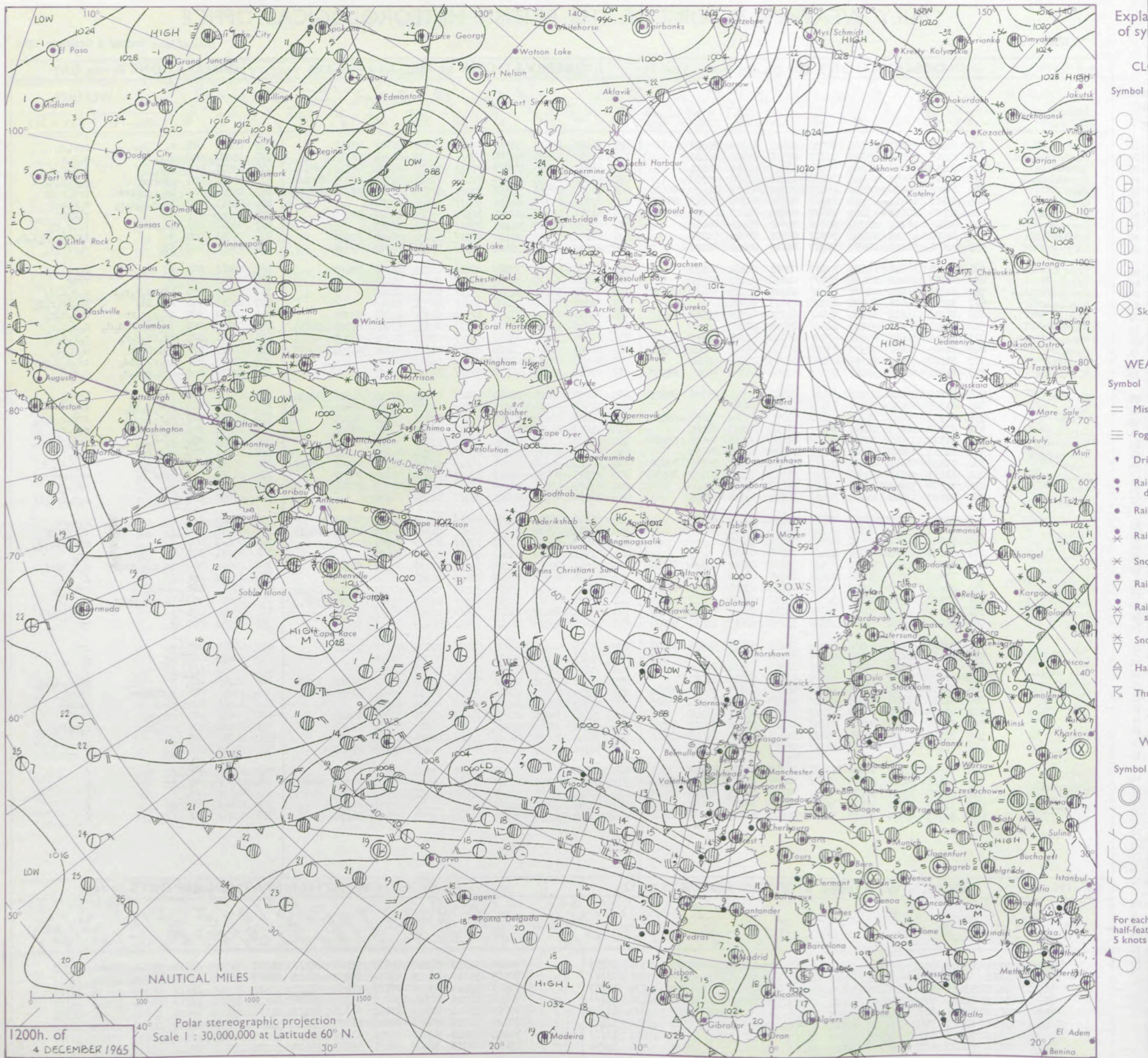
DAILY WEATHER REPORT OF THE BRITISH METEOROLOGICAL OFFICE

No. 37999

Date of Issue Sunday 5 December 1965

Code FM 11.A		OBSERVATIONS at 12h. 4 December 1965										OBSERVATIONS at 18h. 4 December 1965										OBSERVATIONS during DAY				
Station	iii	Nddff	VVwww	PPPTT	N _h Ch _h M _h	T _d T _d app	8N _s Ch _s h _s	8N _s Ch _s h _s	8N _s Ch _s h _s	iii	Nddff	VVwww	PPPTT	N _h Ch _h M _h	T _d T _d app	8N _s Ch _s h _s	8N _s Ch _s h _s	8N _s Ch _s h _s	iii	RR	T x E	SSS	WEATHER			
																							09h.—15h.	15h.—21h.		
Kew	775	82104	59031	03504	80971	01818	82359	88462		775	81507	40616	95906	87311	05734	86707	88711		775	03081	001	r ₀		rrrr ₀ r ₀		
London Airport	772	81905	45041	03703	80971	01718	81362	88466		772	81409	28586	95905	87211	05737	84704	88710		772	03071	000	r ₀ r ₀		d ₀ r ₀ r ₀		
Gatwick	776	82103	58032	04204	80971	02717	81362	88464		776	81912	45586	97007	87321	06732	82708	86710	88520	776	03071	000	r ₀ r ₀		rrd ₀ r ₀ d ₀ r ₀		
Thorney Island	871	80802	56051	04004	25871	03819	82657	88362		871	81712	29536	96007	87211	07828	85703	87705	88706	871	06081	000	drdr		r ₀ r ₀ d ₀ d ₀		
Hurn	862	80905	56636	01606	65421	05734	83712	84620	86630	862	81513	22586	94108	87211	07730	83703	87705	88707	862	05091	000	rrr ₀ r ₀ r ₀ rrr		rrd ₀ r ₀ d ₀ r		
Guernsey	894	82019	60618	03508	88311	05734	82709	84813	88635	894	82725	64216	94611	86311	10522	87708			894	05111	000	rrr ₀ r ₀ r ₀ d ₀ r ₀		d ₀ r ₀ d ₀ r		
Wattisham	590	82507	32051	03103	15527	02805	81625	84465	88270	590	81511	28616	97603	35521	03722	83627	88550		590	04052	000	+		r ₀ r ₀ rr		
Gorleston	497	62505	28102	02704	55510	04002	85625	86460		497	81712	60022	98705	85511	04723	88625			497	01072	003	rrr ₀ pr		rrr ₀ r ₀ r ₀		
Mildenhall	578	82002	40051	02903	30917	01808	83462	88270		578	81107	37632	97104	65521	03832	86620	88535		578	05051	000	+		rrr ₀ rrr ₀ r ₀ d ₀ r ₀		
Cardington	559	82004	56051	02603	50917	02819	85465	88270		559	81510	23636	95604	37321	03736	83707	88530		559	03051	002	id ₀		r ₀ rrr ₀ r ₀		
West Raynham	485	81805	32041	02502	50977	02806	84362	88270		485	81514	17602	97503	85311	02725	82708	88650		485	03041	000	+		r ₀ rr		
Wittering	462	81505	28041	02402	50977	01816	85462	88270		462	81411	14632	95603	87211	03833	88703			462	06032	003	+		rrdr		
Boscombe Down	746	81410	32611	02503	65321	02729	83708	85615	88550	746	81713	58616	94306	87211	06631	88705			746	03071	000	rrr ₀ id ₀ r ₀ r ₀ r		r ₀ r ₀ d ₀ d ₀		
Ross-on-Wye	627	82502	24616	99904	80321	03737	88508			627	81904	48606	92106	80321	05731	88508			627	02061	000	r ₀ r ₀ id ₀		id ₀ rrr ₀ r ₀ r ₀		
Bristol	628	81510	15616	01105	75421	04731	85710	87618	88457	628	81512	19516	93407	87311	06626	85708	88709		628	02081	000	id ₀ r ₀ r ₀ r ₀ rr		r ₀ r ₀ d ₀ d ₀		
Aberporth	502	81411	59612	97106	86411	05736	88710			502	81716	66206	90707	85211	06714	82704	85707	88635	502	02091	000	rrr ₀ rrr ₀ r ₀ d ₀ d ₀		d ₀ d ₀ d ₀ r		
Rhoose (Cardiff)	715	81507	50615	00906	67221	06730	81703	86710	88520	715	81506	56516	93307	85211	07617	82704	86707	88615	715	06091	000	id ₀ rrr ₀ r ₀ r ₀		r ₀ r ₀ d ₀ d ₀		
Plymouth	827	81815	48632	98908	77321	07849	85707	84620	88556	827	82606	28516	92909	85111	09507	82702	86704	88615	827	08111	000	rrrrDRDR		d ₀ d ₀ id ₀		
Chivenor	707	81207	69618	99107	25421	06713	82615	88460		707	80906	40586	97208	87311	08711	88708			707	03111	000	rrr ₀ r ₀ r ₀ id ₀		id ₀ d ₀ d ₀ d ₀ r ₀ ir		
St. Mawgan	817	91622	48616	96607	77221	07768	83704	86705	88550	817	82818	56026	94510	86311	10319	88707			817	03111	000	rrd ₀ r ₀ d ₀ r ₀		d ₀ d ₀		
Culdrose	809	81726	28636	97808	67221	08767	82703	85706	88525	809	82830	60206	95210	65221	09223	83705	86620	88535	809	05112	000	rrdr		idid ₀		
Scilly	804	81725	32616	94510	87111	10774	88702			804	72935	58016	96910	75311	08230	84709	87620		804	05111	000	rrrr ₀ r ₀ id ₀		ir ₀		
Elmdon	534	81707	56041	01502	55421	51726	83715	84650	88458	534	81608	20632	93903	87111	03731	86702	88705		534	04052	000	r ₀ r ₀		rrd ₀ r ₀ d ₀ r ₀		
Shawbury	414	81503	58682	00403	40821	51725	84557	88460		414	81507	18217	92504	87211	03832	83705	88708		414	03051	000	r ₀ r ₀ rrr ₀ r ₀		r ₀ r ₀ d ₀ d ₀ r ₀		
Manchester	334	81510	33041	00002	55421	50725	81710	85635	88460	334	81412	40635	92904	37321	03729	83709	88520		334	05041	000	r ₀ r ₀ d ₀ r ₀		rrd ₀ r ₀ d ₀ d ₀		
Squires Gate	318	81414	19604	98502	80971	01728	82359	88460		318	81514	19616	91303	85211	03730	84705	88620		318	06041	000	r ₀ r ₀ rr		rrd ₀ r ₀		
Valley	302	81620	61616	96806	85311	06729	83708	86710	88620	302	81722	61606	89507	85311	07725	81706	85708	88612	302	05081	000	rrr ₀ r ₀		r ₀ r ₀ d ₀ r		
Ronaldsway	204	81621	58656	95806	77321	06729	81706	87707	88550	204	81923	30596	89007	87211	06830	84707	88707		204	21081	000	rrrr		RRdrdrpr		
Carlisle	222	81508	37441	99202	25621	51720	82645	88460		222	81512	23606	91316	85311	00739	83709	85714	88630	222	95045	000	ir ₀		ir ₀ r ₀ r ₀		
Watnall	354	80000	17041	01202	37411	50724	83710	88462		354	82410	09656	94403	87311	02732	88706			354	09032	000	r ₀ r ₀		r ₀ r ₀ rrrrff		
Spurn Head	396	82810	32042	01803	46421	02712	84710	88460		396	81816	48612	96904	65521	03730	86625	88460		396	03042	000	+		r ₀ r ₀ rr		
Finningley	360	80000	19281	01702	80921	01813	88464			360	81311	37636	95402	67321	01727	84707	85710	88518	360	04031	000	f		r ₀ rrr ₀ r ₀		
Leeming	257	81807	40041	00500	80921	51820	88465			257	81613	08736	93801	87211	00829	88704			257	03017	000	+		rsrsrsrs ₀ s ₀		
Tynemouth	262	82106	04444	01201	86411	00708	88712			262	81922	48606	94803	85511	00733	88625			262	93031	000	ff		ir ₀		
Eskdalemuir	162	800																								

CHART OF WEATHER IN PART OF NORTHERN HEMISPHERE



CHARTS OF WEATHER IN WESTERN EUROPE

nation
mbols

LOUD
Cloud
Amount
(oktas)

0
1 or less
2
3
4
5
6
7 or more
8

y obscured

THER
Weather

zle

and
rizzle

and snow

W

shower

and snow
lower

w shower

shower

nderstorm

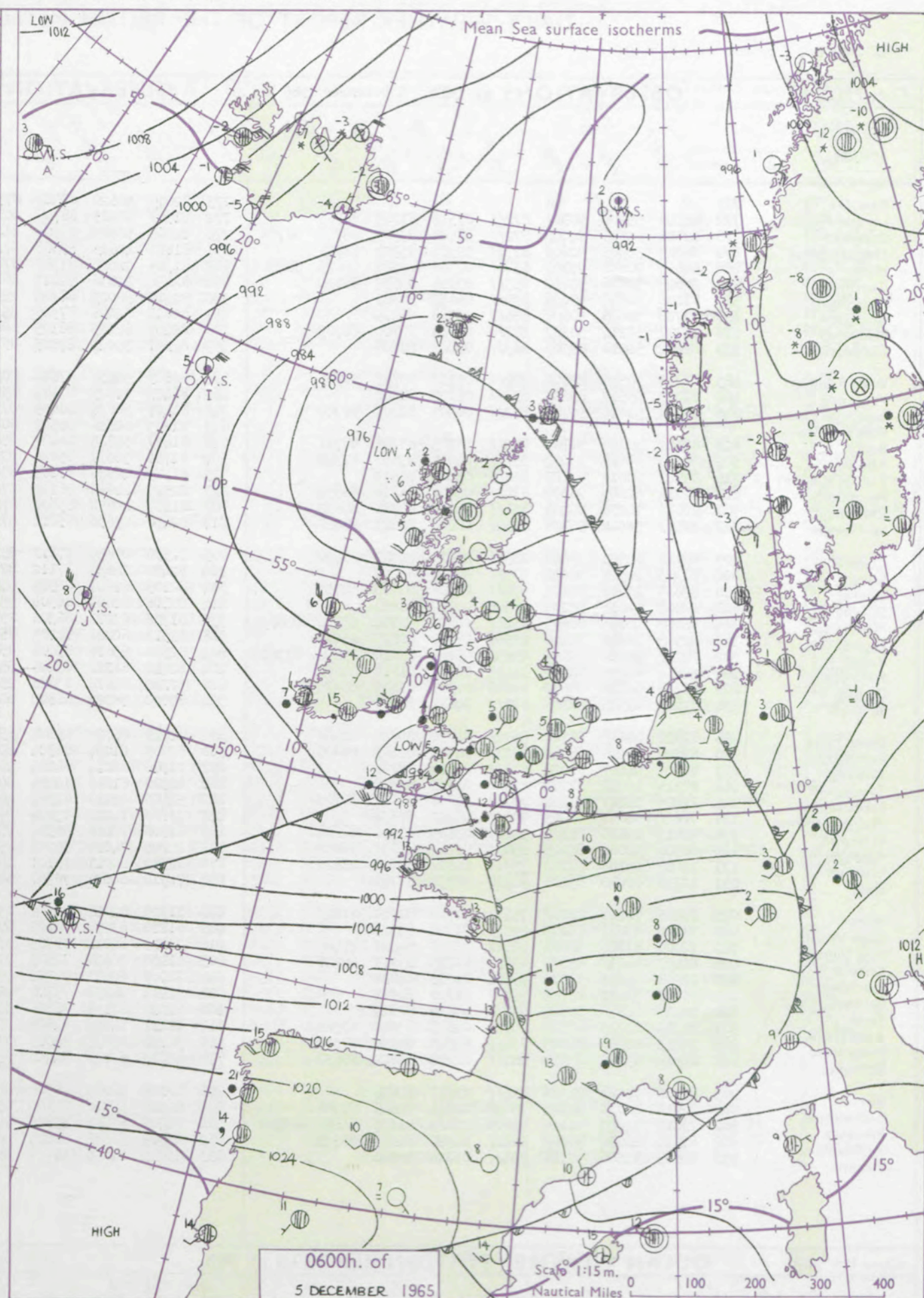
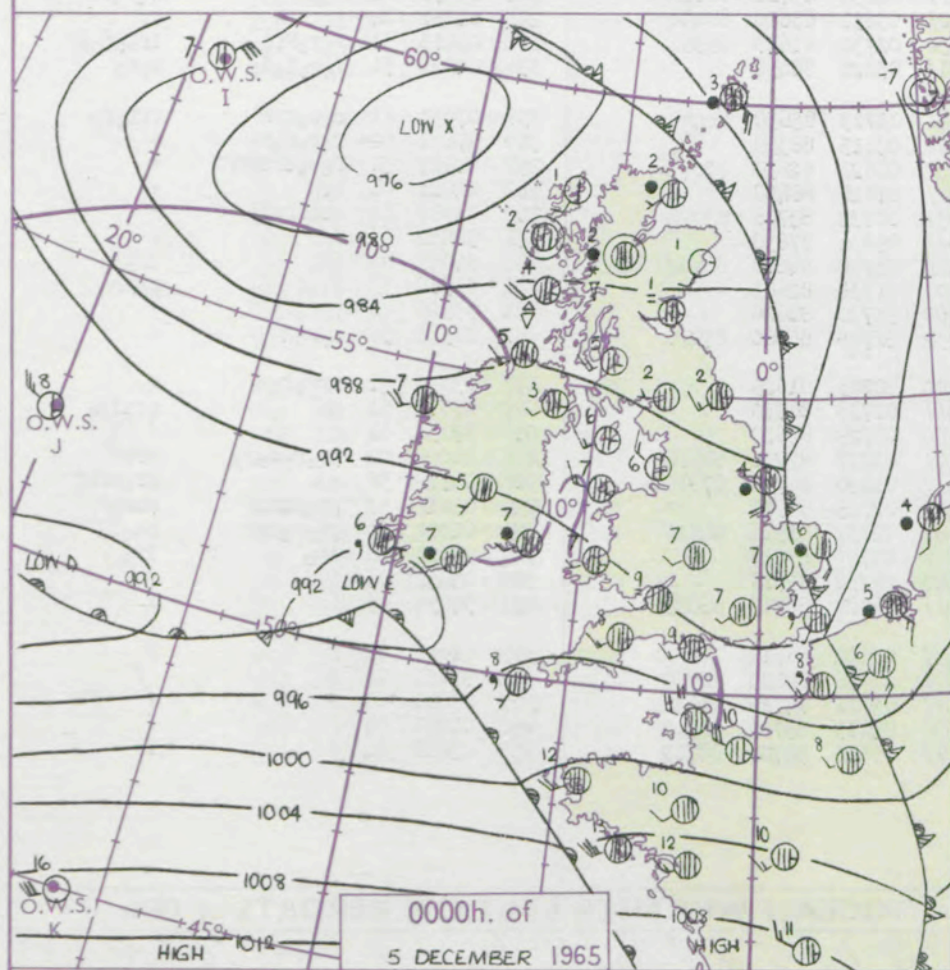
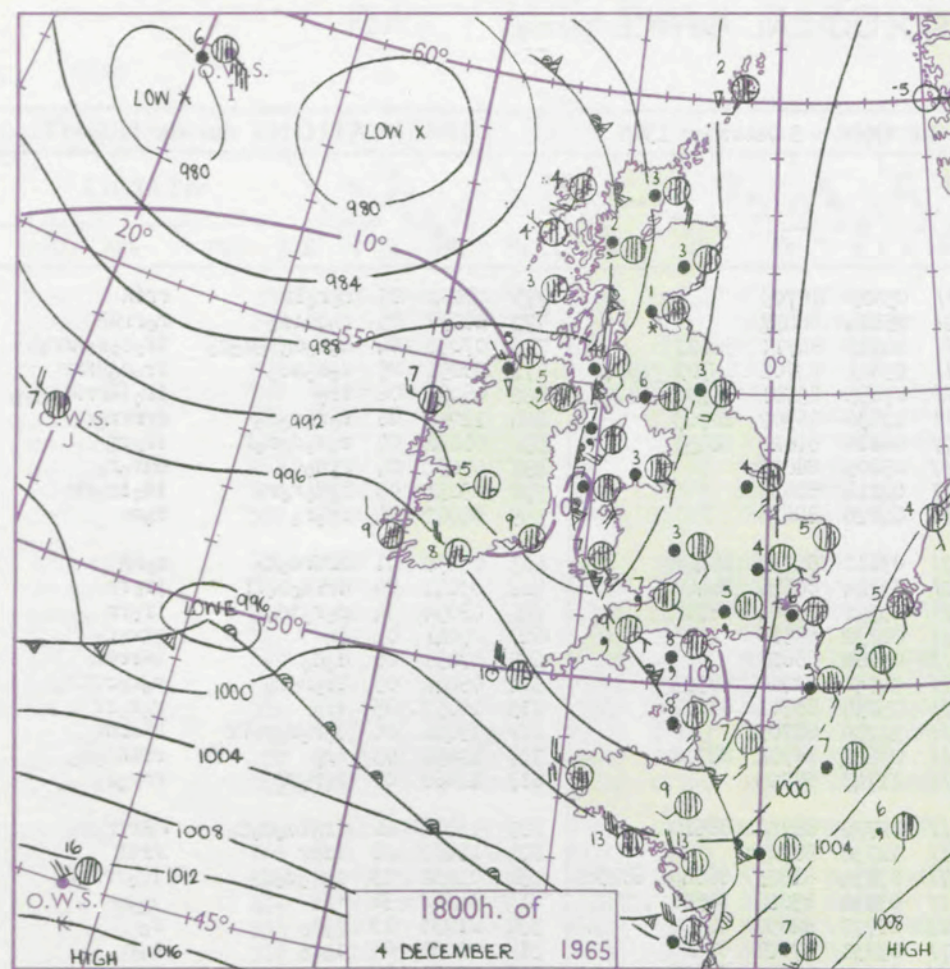
IND

Wind
speed
(knots)

Calm
1-2
3-7
8-12
13-17

additional
er add

48-52



GENERAL SYNOPTIC DEVELOPMENT

Issued at midday

Sunday 5

December 1965

FORECAST for Great Britain and Northern Ireland until noon tomorrow

The depression, which was to the west of Scotland yesterday, has moved slowly eastwards to be near Hebrides this morning. It is expected to deepen and cross Scotland to be near Denmark tomorrow. The associated cold front, which yesterday had many minor waves on it, has developed a small secondary disturbance which is moving quickly eastwards across southern England.

The area of moderate or heavy rain covering much of England and Wales will move away eastwards by tonight and cold, brighter weather with sunny intervals will spread to all areas from Scotland and Northern Ireland. There will be wintry showers in the north and west.

OUTLOOK

for following 24 hours. Cold with sunny intervals. Snow showers in north and west.

DAILY WEATHER REPORT OF THE BRITISH METEOROLOGICAL OFFICE (contd.)

Code FM II.A		OBSERVATIONS at 00h. 5 December 1965										OBSERVATIONS at 06h. 5 December 1965										OBSERVATIONS during NIGHT				CONV T °C to
Station	iii	Nddff	VVwwwW	PPPTT	N _h L _h C _M H	T _d T _d app	8N _s Ch _s h _s	8N _s Ch _s h _s	8N _s Ch _s h _s	iii	Nddff	VVwwwW	PPPTT	N _h L _h C _M H	T _d T _d app	8N _s Ch _s h _s	8N _s Ch _s h _s	8N _s Ch _s h _s	iii	RRT _n T _n E	T _g T _g	WEATHER				
																						21h.—03h.	03h.—09h.			
Kew	775			08						775	82005	56622	88507	87311	05825	88709				775	08052	05	r ₀ r ₀ i _r	rrrR	40	
London Airport	772	82510	59206	90907	87211	07511	81703	88705		772	81907	70605	88706	80821	05824	88457				772	08052	05	r ₀ ddid ₀	r ₀ rrRR	39	
Gatwick	776	82508	60516	92008	87211	08508	83705	86706	88708	776	82206	58605	89906	85411	04825	84711	88621			776	07052	04	d ₀ r ₀ d ₀ r ₀ d ₀ d ₀	ir ₀ d ₀ r ₀ RRr ₀	38	
Thorney Island	871	82713	56505	92609	87311	09304	85708	88711		871	81801	40615	89306	87111	05841	83702	85709	88714		871	08051	05	d ₀ d ₀ id ₀	ir ₀ d ₀ RRrr	37	
Hurn	862	82613	70036	93109	65471	07310	82715	86625	88460	862	81305	22626	87307	87011	07855	83701	86702	88703		862	06061	06	ir ₀	ir ₀ iRRrrrrr ₀ r ₀	36	
Guernsey	894	82828	70026	98410	85311	07216	83708	88616		894	82434	32636	92012	86111	12836	85702	88703		894	12092	08	r ₀ r ₀ d ₀ r ₀	drrrrrr ₀ r ₀	35		
Wattisham	590	81606	32516	90006	87011	06631	88701			590	82410	58025	88305	25571	04810	82620	88458		590	06052	04	r ₀ r ₀ d ₀ d ₀ f	ir ₀ rr	34		
Gorleston	497	81720	58636	90806	85511	06748	88625			497	82612	62026	87506	85511	05609	88625			497	05052	04	rrd ₀ d ₀	ddr ₀ r ₀	33		
Mildenhall	578	81707	58216	90207	87311	06731	85706	88709		578	82205	62025	88305	80971	04814	88458			578	05051	03	r ₀ d ₀ r ₀ r ₀	id ₀ ir ₀ rr	32		
Cardington	559	82414	58026	89507	86311	07621	88708			559	82207	59022	87605	85711	04824	88656			559	04042	04	rrr ₀ r ₀	r ₀ rr	31		
West Raynham	485	81813	30586	89605	87211	05737	85703	88705		485	82609	58036	87604	80971	03611	85359	88462		485	05032	01	drdrd ₀ d ₀	r ₀ RR	30		
Wittering	462	82007	05516	89205	87011	05725	88700			462	82405	62025	87105	65721	03724	86656	88460		462	03041	04	drfd ₀ d ₀ off	ir ₀ rr	29		
Boscombe Down	746	82718	61026	92708	87211	08305	82705	88707		746	81407	56632	88405	87211	05749	85704	88708		746	08052	04	r ₀ r ₀ id ₀	ir ₀ rr	28		
Ross-on-Wye										627	81803	60626	86505	80421	04732	88510			627	05041	03	if	rrrrr ₀ r ₀	27		
Bristol	628	82412	40106	91709	86311	08205	85706	88711		628	81407	56646	86407	85411	05760	88618			628	07051	04	d ₀ d ₀	irrrrrr	26		
Aberporth	502	72610	80036	93007	35771	04011	83650	87359		502	81706	58632	85804	27421	04742	82710	88525		502	05042	03	ir ₀ r ₀ r ₀	r ₀ r ₀ rrir ₀	25		
Rhoose (Cardiff)	715	82722	80016	93107	85411	05313	88617			715	81109	40636	87005	85011	05754	85701	88617		715	10052	03	ir ₀	r ₀ r ₀ rr	24		
Plymouth	827	82711	62605	96309	17421	05006	81710	88532		827	82529	21655	86212	87211	12759	88703			827	15061	06	d ₀ r ₀ d ₀ r ₀ rr	RRdrdr	23		
Chivenor	707	82813	74036	95209	85411	04212	83715	88633		707	81207	40656	85407	87211	07661	86704	88710		707	10052	05	ir ₀	rrrrrrr ₀ r ₀	22		
St. Mawgan	817	82512	58602	96708	65521	06804	86625	88458		817	82430	23636	85811	87211	11747	88703			817	14062	06	r ₀ r ₀ rr	rrrrr ₀ r ₀	21		
Culdrose	809	82712	62506	97408	85311	06806	84707	88620		809	82536	07636	87112	85211	12752	86704	88610		809	13072	06	ir ₀ id ₀ d ₀ d ₀	RRrrrrr ₀ r ₀	20		
Scilly	804	82105	24522	96608	87211	08726	88704			804	82436	24636	87112	87211	12738	88703			804	11082	08	idrr	rrir	19		
Elmdon	534	82610	45206	89807	87211	06508	83704	88706		534	82105	62602	86905	65571	03834	81625	86644	88458	534	03032	03	d ₀ r ₀ d ₀ d ₀	ir ₀ rrrrr ₀ r ₀	18		
Shawbury	414	22708	72016	90205	18520	04303	81820			414	82106	62601	86304	55521	03734	85620	88556		414	04022	51	+	r ₀ rr	17		
Manchester	334	72609	48206	88905	75211	04807	82704	85706	87613	334	81708	63021	86304	25721	01727	82650	88460		334	01031	03	d ₀ d ₀	r ₀	16		
Squires Gate	318	52913	56046	88106	25508	05500	82625	85270		318	82511	60041	84205	75571	03731	87627	88460		318	01041	03	d ₀ r ₀	r ₀ r ₀	15		
Valley	302	72717	74016	90807	55531	05109	81625	85656	87360	302	82510	63616	85006	85411	04634	83710	88621		302	03051	04	+	r ₀ r ₀ rr	14		
Ronaldsway	204	52514	82018	88806	11431	04302	81817	84075		204	82410	81212	83406	55521	03632	85620	88458		204	01051	04	+	rr	13		
Carlisle	222	62705	66016	87602	25608	02505	82645	86075		222	52210	62012	83304	25430	02731	81619	85358		222	05015	51	r ₀ r ₀ fff	ir ₀			

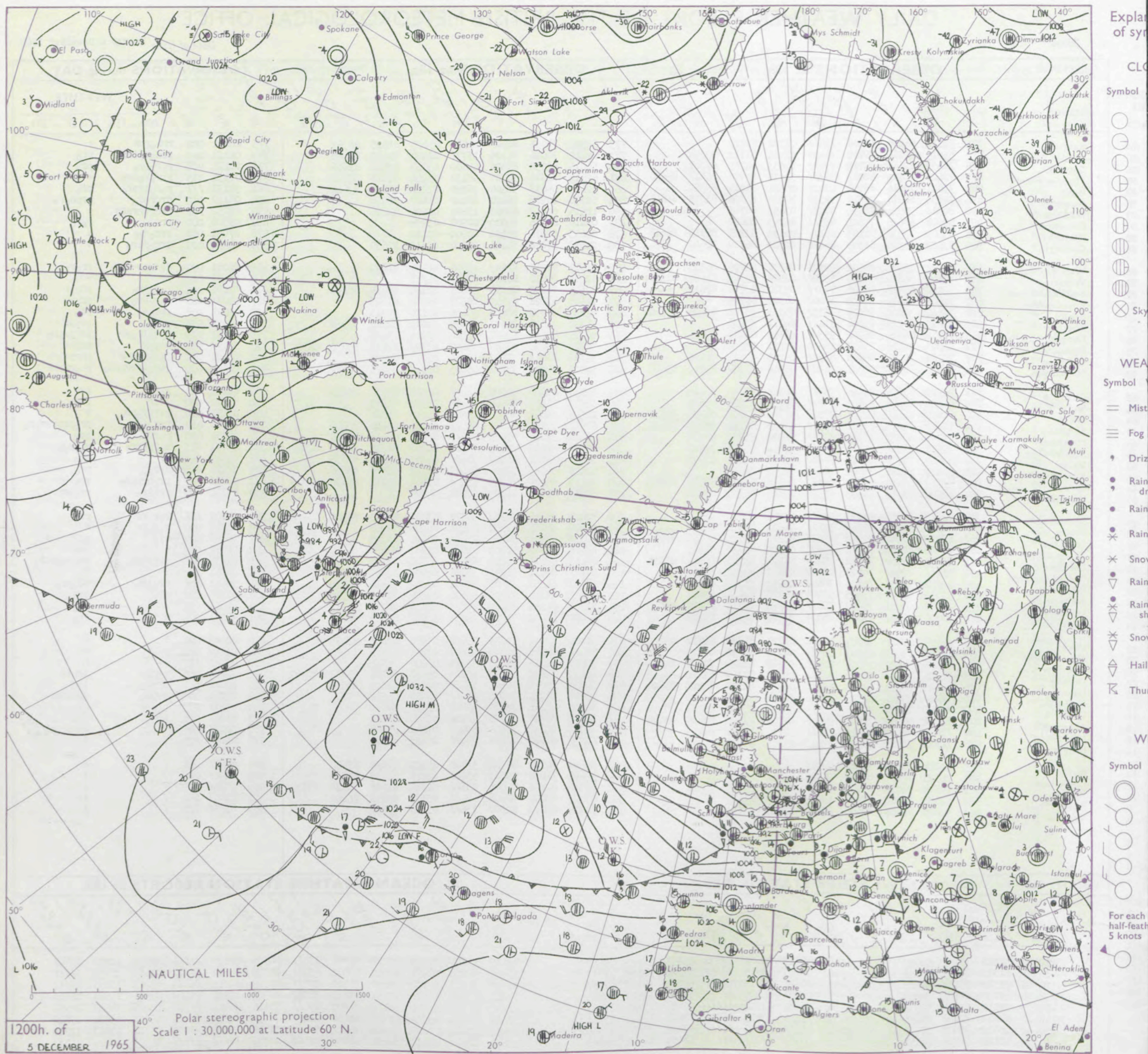
DAILY WEATHER REPORT OF THE BRITISH METEOROLOGICAL OFFICE

No. 38000

Date of Issue Monday 6 December 1965

Code FM 11.A		OBSERVATIONS at 12h. 5 December 1965										OBSERVATIONS at 18h. 5 December 1965										OBSERVATIONS during DAY				
Station	iil	Nddff	VVwww	PPPTT	N _h Ch _M CH	T _d T _d app	8N _s Ch _s h _s	8N _s Ch _s h _s	8N _s Ch _s h _s	iil	Nddff	VVwww	PPPTT	N _h Ch _M CH	T _d T _d app	8N _s Ch _s h _s	8N _s Ch _s h _s	8N _s Ch _s h _s	iil	RRT	T _s T _s	SSS	WEATHER			
																							09h.—15h.	15h.—21h.		
Kew	775	72911	56256	80208	72511	07522	87825			775	62312	74031	88506	11571	03125	81825	86362		775	04121	002	rrr ₀ rrp _R	+			
London Airport	772	53015	40216	79708	55400	07534	81712	83656		772	62412	70026	88206	15771	02124	81650	86365		772	04121	003	rrd ₀ r ₀ ir ₀	pr ₀			
Gatwick	776	72427	62616	79712	77211	11633	84705	87707		776	62514	82038	89306	65600	03123	82645	85656		776	01121	004	r ₀ r ₀ pr ₀	pr ₀			
Thorney Island	871	72429	40212	82012	78311	10516	82706	86812	85650	871	62612	74018	90707	48430	03224	81818	83645		871	01131	015	rrr ₀ r ₀ pr ₀	+			
Hurn	862	72821	70216	85209	48431	06321	84814	85360		862	32415	65018	91406	38530	01222	81820	83640		862	94131	111	r ₀ r ₀ irpr ₀	pr ₀			
Guernsey	894	72834	64216	90611	58331	10306	83708	83815	85645	894	52730	80278	96408	48440	05127	84818		894	05132	012	drdrpr ₀	prph ₀ r ₀				
Wattisham	590	80312	30596	78804	87211	03653	88705			590	12515	64017	85903	15500	02124	81620		590	07052	111	rrdrdrsr _s	+				
Gorleston	497	83608	48636	79604	85511	04753	88620			497	02416	60016	84004	00900	03238			497	09060	000	rr	r ₀ r ₀				
Mildenhall	578	83505	37536	81103	85311	02635	83708	85710	88618	578	02413	62016	85404	00900	02120			578	07051	000	rrd ₀ d ₀ d	+				
Cardington	559	83407	28526	81303	85411	02521	86710	88640		559	22418	58026	86104	25600	02119	82630		559	04051	001	rrr ₀ dir ₀	+				
West Raynham	485	83307	48697	80902	57221	01738	85705	88515		485	12419	59017	83503	15500	02216	81625		485	09041	000	Rrrsr _s -ssr ₀	rrr ₀ r ₀				
Wittering	462	83109	58636	81503	55221	02520	82705	84620	88540	462	02414	80016	84004	00900	01211			462	04051	000	rr	+				
Boscombe Down	746	73020	66216	84006	75311	05320	83708	87615		746	62515	74252	89905	39401	02114	82915	85070		746	03121	004	r ₀ r ₀ pr ₀	pr ₀ pr			
Ross-on-Wye	627	72505	66016	84405	67402	04329	86715			627	12515	81028	87105	18500	00211	81825		627	01071	016	r ₀ r ₀ pr ₀	pr ₀				
Bristol	628	72410	32202	85006	75331	05333	83706	86625	87360	628	32518	59038	88807	39400	01114	82915		628	02071	009	rrd ₀ d ₀	pr ₀				
Aberporth	502	72825	80212	85306	72411	04111	87815			502	52528	74018	86507	32460	01004	82818	83360		502	04071	020	rrr	pr ₀ pr			
Rhoose (Cardiff)	715	72916	64215	86706	75311	05344	85708	87615		715	52726	75258	89607	53500	02214	85927		715	02081	003	d ₀ d ₀ ir ₀ pr	pr ₀ prph ₀				
Plymouth	827	42923	62216	89409	48500	07251	83820			827	32623	62038	93107	39430	03307	81818	83630	81920	827	04122	013	rrpHR	prpr			
Chivenor	707	72722	74026	88008	65331	05255	82706	86620		707	32730	80018	91107	32500	02215	83825		707	04101	001	r ₀ r ₀ rrpr	prpr ₀				
St. Mawgan	817	62823	66256	90607	58302	06146	82708	83815	85640	817	52725	74278	93807	49403	03316	83915	83827		817	04121	009	r ₀ r ₀ prprph ₀	ph ₀ r ₀ pHR			
Culdrose	809	72722	62606	92008	78411	06161	84710	85618		809	62730	69028	94608	68411	02015	82710	85815		809	02112	021	r ₀ r ₀	pr ₀			
Scilly	804	62831	64258	92809	68411	07236	83814	85623		804	52840	61808	95608	49402	04304	84910		804	02101	030	irpr	pr				
Elmdon	534	82810	14616	82703	77221	01605	83704	86706	88520	534	12312	58048	85104	18500	01217	81822		534	03051	010	rrr ₀ r ₀ pr ₀	+				
Shawbury	414	72713	74216	83004	75211	03803	82704	83708	85625	414	62618	74256	83605	68411	01105	83818	85640		414	03061	018	rrr ₀ r ₀	pr ₀ prprsr ₀ r ₀			
Manchester	334	82209	40637	82303	77221	02808	83705	88508		334	72216	58806	82005	78411	01302	84816	87625		334	04051	013	r ₀ r ₀ rrrs	pr ₀			
Squires Gate	318	72616	57636	80405	75311	04814	83709	87625		318	72729	56808	79205	79411	04702	82710	84915	87640	318	04071	013	r ₀ r ₀ rrpr	ph ₀ r ₀ pr			
Valley	302	52620	74016	82406	58400	04605	82818	83645		302	72430	74258	82407	78511	05203	85820	87635		302	04081	016	rr	pr ₀			
Ronaldsway	204	52523	80016	80007	48402	03712	84818			204	52625	80018	79506	58400	03310	83818	84635		204	02071	013	Rpr ₀	pr ₀			
Carlisle	222	82112	56618	79204	85311	02718	82709	84619	88625	222	72619	59028	76305	73411	03505	84718	86822	82919	222	04052	007	pr ₀ prrr ₀ r ₀	pr ₀			
Watnall	354	82708	28616	81903	67321	02616	86706	88540		354	02319	48046	82103	00900	01000			354	03041	000	rrr ₀ r ₀	pr ₀ pr				
Spurn Head	396	82712	57616	81003	85511	03726	88625			396	52422	58016	80304	35570	03303	83625	85360		396	04042	111	r ₀ r ₀ rr	rr			
Finningley	360	82407	40636	81503	35621	02617	83635	88550		360	22010	59036	81304	20931	00204	82359		360	03061	000	r ₀ r ₀ rr	+				
Leeming	257	82310	69212	80103	15571	01816	81625	86358	88462	257	72313	59808	78405	73511	01603	87925		257	96056	009	ir ₀	pr ₀				
Tynemouth	262	72006	24042	79804	45671	02722	84630	87359		262	82706	48602	77103	85611	01707	88630		262	91051	002	+	ir ₀				
Eskdalemuir	162	72311	62038	77902	79211	01720	83704	85710	83915	162	62413	48801	75102	69411	01504	83710	84916		162	02037	006	pr ₀ sopr ₀	pr ₀ soph ₀ r ₀			
Mull of Galloway	131	41111	80012	78505	45600	03723	84630			131	31111	80011	76705	36600	04205	83630		131	00061	111	/	/				
Prestwick	135	72217	75038	75606	78431	03727	81717	86822		135	42818	64258	73606	48400	03302	81818	84630		</							

CHART OF WEATHER IN PART OF NORTHERN HEMISPHERE



CHARTS OF WEATHER IN WESTERN EUROPE

ation
mbols

UD
Cloud
Amount
(oktas)

0
1 or less
2
3
4
5
6
7 or more
8
obscured

HER
Weather

zle
and
hizzle

and snow

shower

and snow
ower

y shower

shower

nderstorm

ND

Wind
speed
(knots)

Calm

1-2

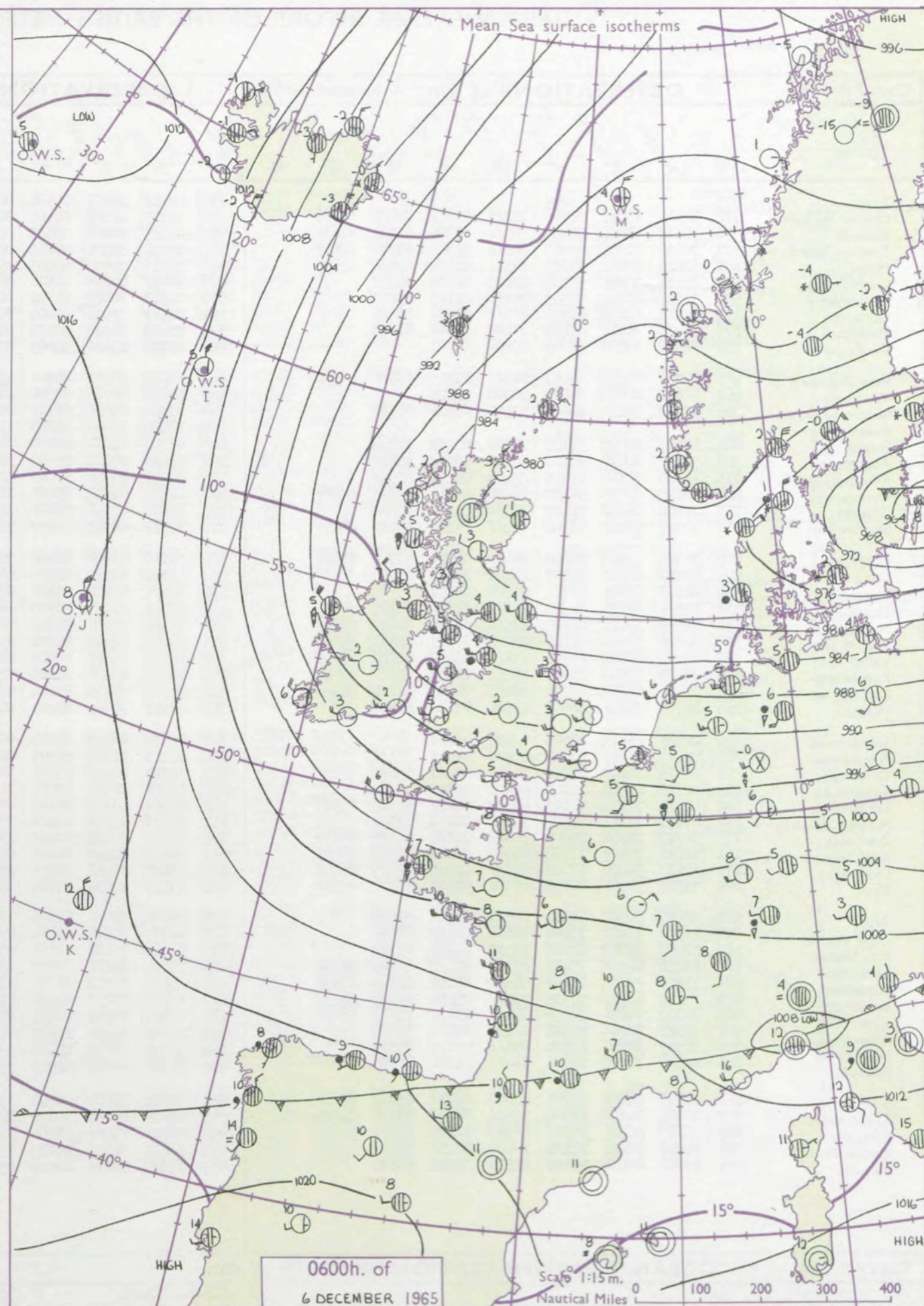
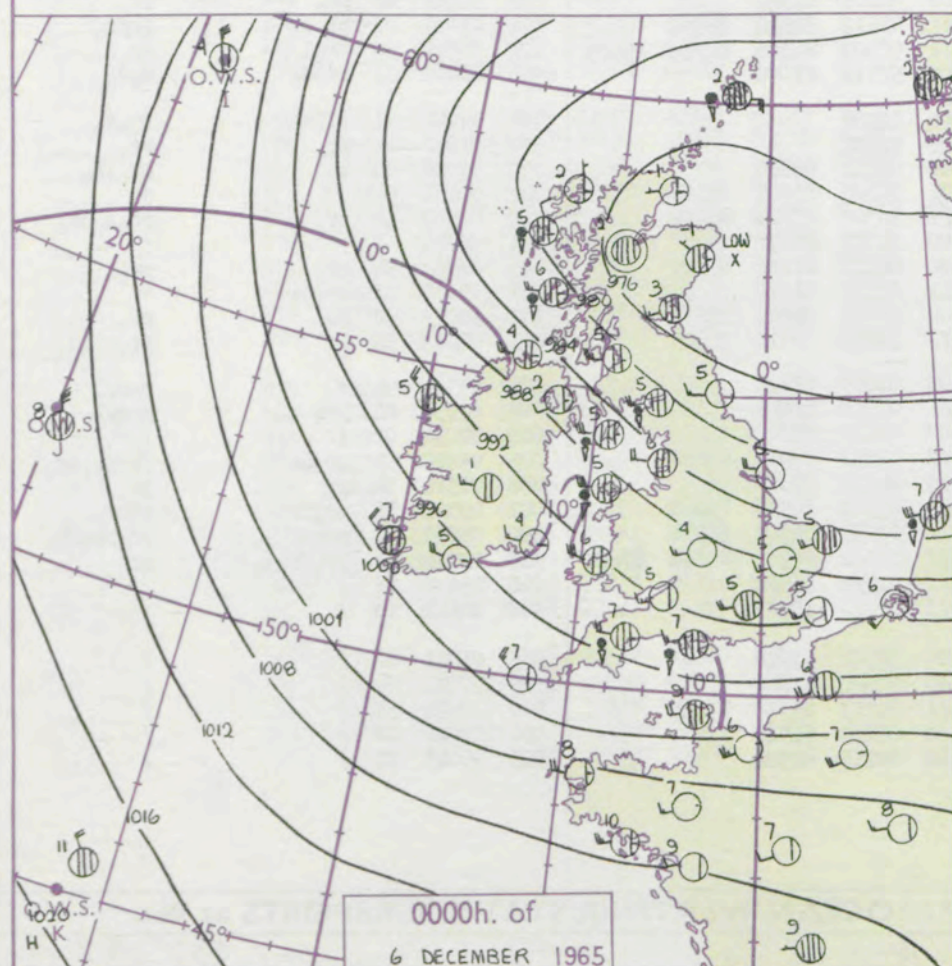
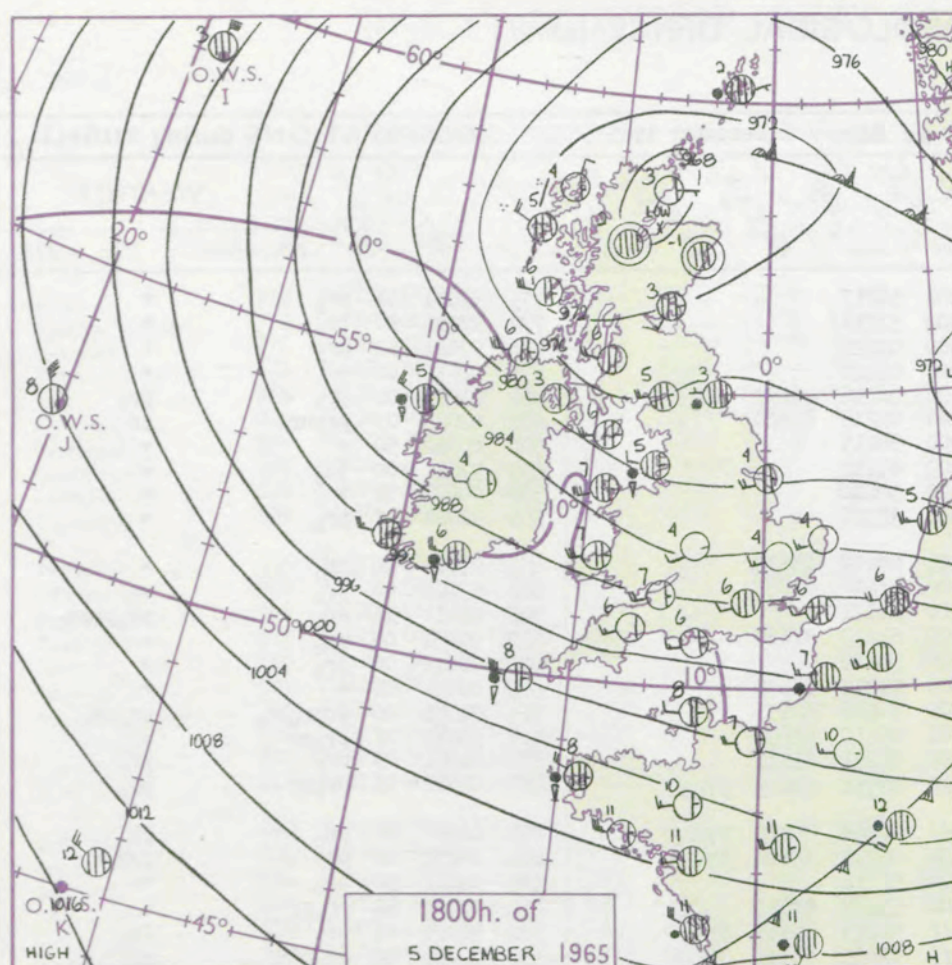
3-7

8-12

13-17

Additional
er add

48-52



GENERAL SYNOPTIC DEVELOPMENT

Issued at midday Monday 6

December 1965

FORECAST for Great Britain and Northern Ireland until noon tomorrow

The depression which was near western Scotland yesterday has moved east as a filling feature and is expected to move southeast and fill up. A developing centre moved quickly east over southern England yesterday and is now over the Baltic as a deep low and will now move north-east. A shallow low near Iceland is expected to move southeast towards Scotland.

There will be sunny intervals and snow or sleet showers in most areas. The showers will be frequent in the north and west but some places in the Midlands and southeast England will remain dry. Continuing rather cold.

OUTLOOK for following 24 hours.

Continuing rather cold. Showers of snow or sleet, particularly in the west and north and possibly more prolonged snow in the northwest on Wednesday.

DAILY WEATHER REPORT OF THE BRITISH METEOROLOGICAL OFFICE (contd.)

Code FM 11.A										OBSERVATIONS at 00h. 6 December 1965										OBSERVATIONS at 06h. 6 December 1965										OBSERVATIONS during NIGHT					CONV TA °C
Station	iii	Nddff	VVwww	PPPTT	N _h L _h C _M C _H	T _d T _d app	8N _s Ch _s h _s	8N _s Ch _s h _s	8N _s Ch _s h _s	iii	Nddff	VVwww	PPPTT	N _h L _h C _M C _H	T _d T _d app	8N _s Ch _s h _s	8N _s Ch _s h _s	8N _s Ch _s h _s	iii	RRT _n T _n E	T _g T _g	WEATHER													
																						21h.—03h.	03h.—09h.												
Kew	775			06						775	02512	74021	94504	00900	50217				775	97031	01	pr _o	+		40										
London Airport	772	72518	75216	90005	75511	03310	82625	86635		772	02517	82021	94304	00900	51218				772	97031	00	ir _o	+		39										
Gatwick	776	72517	75251	91106	78511	03305	83822	87632		776	02513	80021	95503	00900	01220				776	97021	52	pr _o	+		38										
Thorney Island	871	72618	80031	93007	78511	04306	81820	87623		871	02716	80021	97005	00900	01220				871	00051	02	+	+		37										
Hurn	862	62616	70801	93607	68511	05314	84820	83635		862	22613	74038	97105	25600	00216	82630			862	91031	01	pr _o	pr _o		36										
Guernsey	894	22634	70278	99107	22400	02108	82818			894	22619	80258	01408	28500	01215	82820			894	07062	03	prphr	pr		35										
Wattisham	590	72418	66031	87503	75411	01103	87617			590	02519	70021	91003	00900	50215				590	00012	50	+	+		34										
Gorleston	497	82418	60202	85905	85511	04202	88625			497	02417	62021	89204	00900	01212				497	97021	00	id _o	+		33										
Mildenhall	578	12415	74011	87605	11400	02316	81815			578	02418	78020	90503	00900	50210				578	00021	51	+	+		32										
Cardington	559	02518	59258	88305	00900	03321				559	02618	62020	92203	00900	51318				559	92021	51	pr _o	+		31										
West Raynham	485	62322	74256	86104	68511	01315	83820	86630		485	32416	74031	89402	35600	00212	83630			485	97011	51	pr _o	+		30										
Wittering	462	02617	80018	86904	00900	02225				462	12621	80010	90302	18600	51216	81830			462	97021	00	pr _o	+		29										
Boscombe Down	746	12817	74251	92605	12400	03315	81818			746	02814	74028	96503	00900	50121				746	01011	51	pr _o	pr _o prps _o		28										
Ross-on-Wye										627	12410	77020	94703	15600	51217	81630			627	91031	00	pr _o	+		27										
Bristol	628	22413	64018	92105	25500	03232	82628			628	02512	62011	95604	00900	50220				628	01041	00	pr _o	+		26										
Aberporth	502	52829	80018	92306	52500	03233	85820			502	32726	80011	95005	32500	01215	83820			502	00041	01	+	+		25										
Rhoose (Cardiff)	715	22920	70158	92806	29400	04231	82915			715	22817	80038	97205	22600	50216	82833			715	01031	00	prpr _o ph _o	pr _o ph _o		24										
Plymouth	827	52620	61038	96108	58500	05219	82825	84647		827	12810	66018	99626	15701	03210	81650			827	95051	02	pr _o pr	pr _o		23										
Chivenor	707	72820	74258	95107	72511	06241	87820			707	12822	80018	98107	15600	51211	81630			707	94051	03	pr _o	pr _o		22										
St. Mawgan	817	72827	58818	97306	79411	04324	83919	86823		817	72927	66038	00207	78511	00310	82825	87634		817	02051	03	pr _o pr	pr _o		21										
Culdrose	809	72725	69258	97808	78411	04221	83710	85820		809	72716	66808	00906	78411	02308	85815	87623		809	02052	02	pr _o	pr _o		20										
Scilly	804	23023	81258	99407	22400	06223	82815			804	43031	81278	02406	48400	04212	83812	83622		804	03052	02	pr	prhpr		19										
Elmdon	534	02513	75028	88104	00900	00231				534	02514	84028	91402	00900	51218				534	92021	50	pr _o	+		18										
Shawbury	414	72919	62808	88605	78411	01236	82712	86818		414	12621	83028	90903	18500	53112	81820			414	01021	50	pr _o pr	+		17										
Manchester	334	42518	70038	86005	48500	03228	81820	84645		334	72418	70038	88303	78411	51213	84815	86645		334	92021	01	pr _o	ir _o		16										
Squires Gate	318	62822	70038	84306	68511	03123	83822	84640		318	82633	66608	84904	85411	02809	84715	88624		318	02031	02	pr _o prh	pr _o r _o r _o		15										
Valley	302	72730	66801	88705	78511	03227	85820	87635		302	32734	74018	90405	28502	02207	81820			302	92041	02	pr _o	pr _o		14										
Ronaldsway	204	72729	80801	85305	78511	01225	84825	85645		204	82638	66038	84905	72411	01612	84816	86824		204	03031	01	pr _o ph	prpr _o		13										
Carlisle	222	62523	66808	80705	59413	01224	82711	84920		222	82521	56258	81104	85311	02809	84708	84715	88625	222	95012	50	pr _o l	pr _o		12										
Watnall	354	42705	74038	86803	45500	01136	84620			354	12417	74015	89101	00902	51114	81070			354	91011	51	prid _o	d _o d _o		11										
Spurn Head	396	02721	66016	82305	00900	03220				396	02730	66018	85103	00900	01108				396	94021	//	rrpr _o	pr _o s _o		10										
Finningley	360	02817	61011	84505	00900	01223				360	02620	77018	86503	00900	51207				360	01021	01	pr _o	pr _o		9										
Leeming	257	32615	74808	81804	32500	00227	83825			2																									

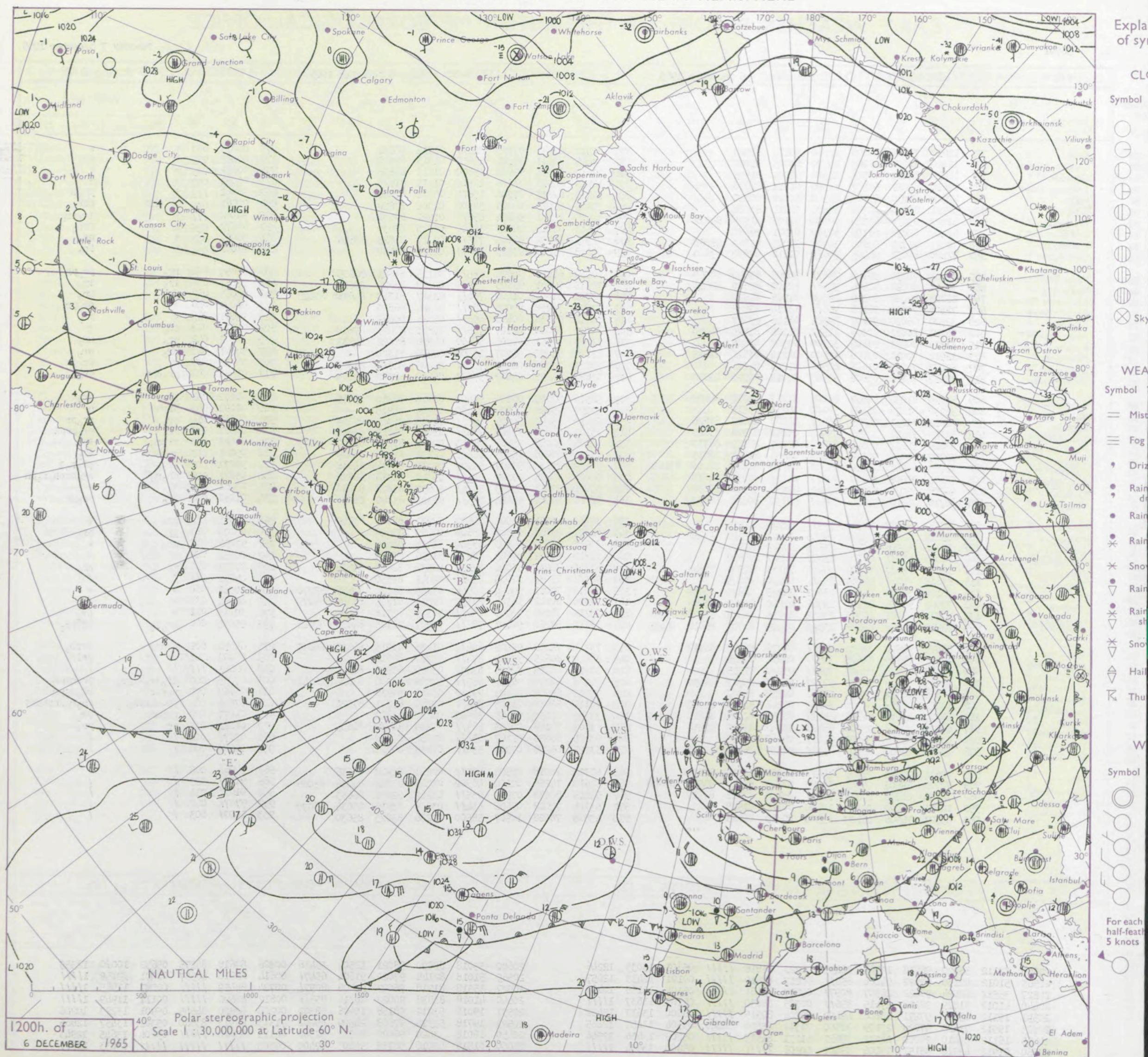
DAILY WEATHER REPORT OF THE BRITISH METEOROLOGICAL OFFICE

No. 38001

Date of Issue Tuesday 7 December 1965

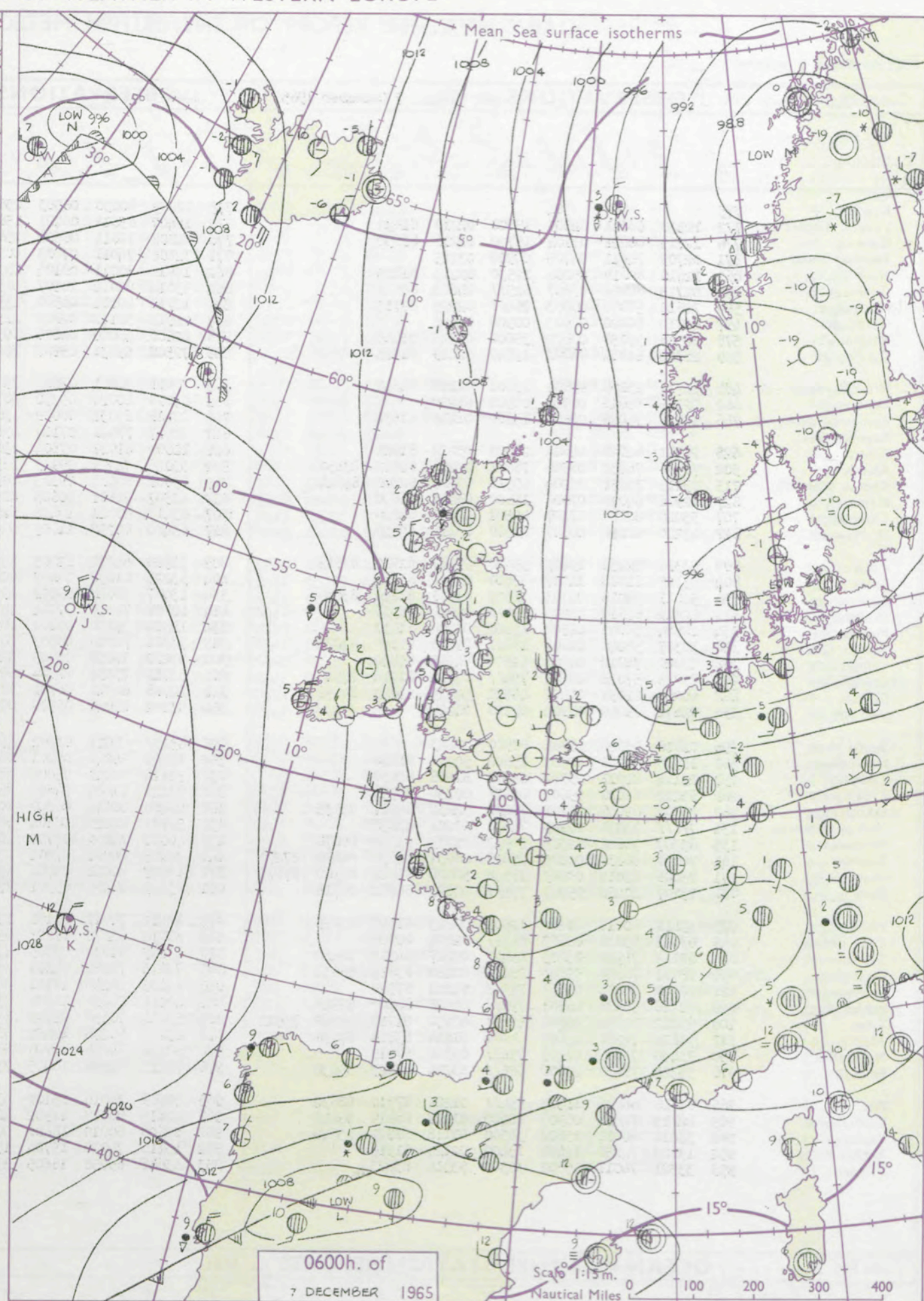
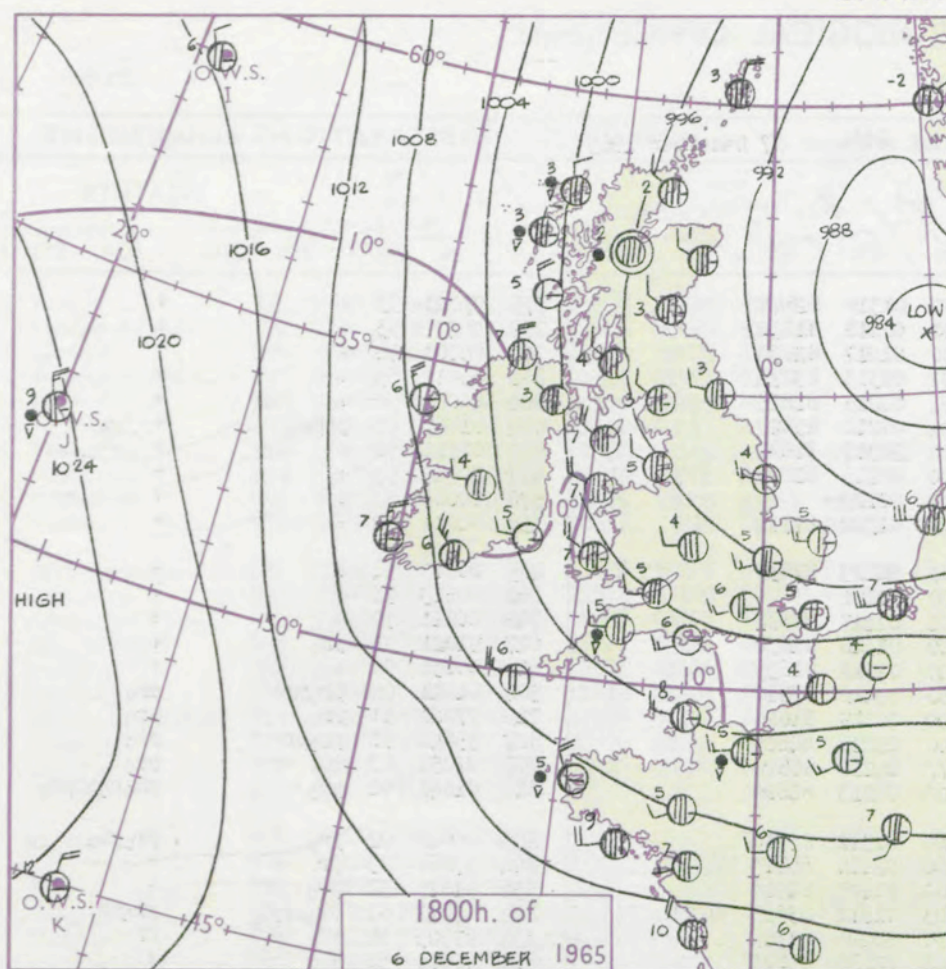
Code FM 11.A		OBSERVATIONS at 12h.										OBSERVATIONS at 18h.										OBSERVATIONS during DAY				
Station		iii	Nddff	VVwww	PPPTT	NChC _M H	T _d app	8N _s Ch _s H _s	8N _s Ch _s H _s	8N _s Ch _s H _s	iii	Nddff	VVwww	PPPTT	NChC _M H	T _d app	8N _s Ch _s H _s	8N _s Ch _s H _s	8N _s Ch _s H _s	iii	RRT	T _e	SSS	WEATHER		
																								09h.—15h.	15h.—21h.	
Kew	775	12417	78030	96606	11500	50110	81823				775	82414	82031	99106	84611	01216	88634				775	00071	053	+	+	
London Airport	772	12420	81030	96206	18500	00005	81824				772	52414	80011	99106	55600	01313	85640				772	00071	055	+	+	
Gatwick	776	12419	84020	97506	11500	01005	81825				776	12412	80011	99904	15600	01215	81635				776	00071	055	+	+	
Thorney Island	871	12616	82021	99407	11550	01011	81820				871	12515	64011	01606	14500	01215	81625				871	00081	057	+	+	
Hurn	862	22618	81030	99707	28500	50010	82820				862	12413	62018	01806	15600	00211	81640				862	96081	111	+	pr _o pr	
Guernsey	894	32921	80018	04708	32400	02211	83818				894	32822	81018	06206	32502	02308	83820				894	02081	032	pr _o phr	phr	
Wattisham	590	42427	83030	93505	11574	51105	81820	84072			590	82415	70601	96604	85611	01221	88630				590	91062	111	+	ir _o pr _o	
Gorleston	497	62424	62031	91106	60970	03001	86360				497	32513	62011	94805	35600	03225	83630				497	95072	036	+	rrr _o	
Mildenhall	578	72423	78021	92606	30976	51003	83365	86068			578	72313	69252	96005	78511	02217	81825	87646			578	91061	032	+	pr _o	
Cardington	559	72520	69031	94405	78611	51212	82830	87640			559	72618	59216	97105	75611	02228	87630				559	91061	031	+	ir _o	
West Raynham	485	72424	74031	90704	75671	50205	87640	87360			485	62517	61018	94604	68511	01115	81825	86635			485	03052	002	rr _o	pr _o pr	
Wittering	462	72626	80021	91405	75511	50109	82620	87625			462	72413	66601	95505	75511	02219	83620	87629			462	97051	012	ir _o	ir _o	
Boscombe Down	746	12823	82028	98306	18500	01008	81820				746	72713	61801	01404	78411	02317	81710	84818	87625			746	94061	058	pr _o	pr _o
Ross-on-Wye	627	72408	77021	96106	75611	53214	87630				627	72508	70258	99005	78511	02324	86825				627	96071	026	+	pr _o	
Bristol	628	32520	66020	97907	32501	01116	83827				628	62612	59038	00405	65611	03323	86640				628	94071	045	+	pr _o pr	
Aberporth	502	52721	80011	97206	11572	01105	81820	84360			502	73022	74016	01107	78511	03331	82823	87650			502	97071	018	ir _o	pr _o	
Rhoose (Cardiff)	715	32829	80251	98806	32500	00308	83825				715	53119	70251	01305	58500	04320	82822	84635			715	92071	042	pr _o	pr _o	
Plymouth	827	12918	72011	03008	19500	01214	81820	81925			827	12820	61258	04207	12500	02210	81820				827	92091	047	pr _o	pr _o	
Chivenor	707	62827	74028	01407	62500	01213	86825				707	72827	74258	02207	73411	05308	82918	86822			707	94081	039	+	pr _o pr	
St. Mawgan	817	53027	74158	03808	59503	01014	82925	83830			817	52823	74258	04807	59503	04210	82922	83825			817	91081	041	pr _o phr	pr _o	
Culdrose	809	52820	81038	04807	53400	11217	84918	84820			809	52915	72158	06106	59400	01210	82910	83615			809	01072	051	pr _o	pr _o	
Scilly	804	32930	81278	06308	38400	04215	83815				804	42927	79028	07306	42400	05209	84815				804	01092	046	prphr	pr	
Elmdon	534	72622	61251	94205	78511	51209	84822	87628			534	62612	45252	96604	69511	02223	81920	86623			534	03062	014	pr _o	pr _o pr	
Shawbury	414	52725	78258	92705	49463	01218	81918	83625			414	73104	66808	97504	78411	03337	84818	85640			414	02061	031	pr _o	pr _o prpr	
Manchester	334	82415	58212	90804	87311	03227	86707	88712			334	52605	56048	95603	29533	02238	81920	83360	85075			334	04061	000	rrpr _o	Rpr
Squires Gate	318	72919	60026	90006	75411	04236	81711	96615			318	73111	40046	95505	78411	04234	82818	85629			318	09061	002	r _o rr	pr _o	
Valley	302	72729	66608	93806	65371	05124	81709	86615	87459		302	63122	74138	99107	69403	05239	82914	84818			302	95071	002	ir _o pr _o	ph _o r _o l	
Ronaldsway	204	72824	70808	90007	72411	04125	82714	86818			204	63023	75278	97207	62411	03342	81715	86822			204	03071	008	ph _o r _o	pr _o prph _o r _o ph	
Carlisle	222	42706	69030	88904	39543	01236	82920	83650			222	53010	59021	95403	38541	05037	81822	83650			222	00061	059	+	+	
Watnall	354	82716	74808	91604	88511	02130	86820	88630			354	72910	56048	95404	78511	02323	85820	86630			354	01051	000	pr _o	pr _o pr	
Spurn Head	396	72730	58038	87504	75511	02221	87625				396	32715	66021	93504	25570	02231	82625	83360			396	97051	111	prs	+	
Finningley	360	42619	50258	89106	29403	03223	81915	83068			360	52707	28048	94803	55600	02229	85640				360	95073	0			

CHART OF WEATHER IN PART OF NORTHERN HEMISPHERE



CHARTS OF WEATHER IN WESTERN EUROPE

nation
 mbols
 DUD
 Cloud
 Amount
 (oktas)
 0
 1 or less
 2
 3
 4
 5
 6
 7 or more
 8
 obscured
 THER
 Weather
 zle
 and
 fizzle
 and snow
 shower
 and snow
 shower
 shower
 shower
 understorm
 ND
 Wind
 speed
 (knots)
 Calm
 1-2
 3-7
 8-12
 13-17
 additional
 er add
 48-52



GENERAL SYNOPTIC DEVELOPMENT

The depression that was centred off east Scotland yesterday has moved southeast across the North Sea to south Denmark and has continued to fill. A ridge of high pressure to the west of Ireland is expected to move east over the British Isles. A warm front from a depression near Iceland will move east to approach northwest Scotland tomorrow morning.

Issued at midday Tuesday 7

December 1965

FORECAST for Great Britain and Northern Ireland until noon tomorrow

England and Wales will be mostly dry with sunny periods by day, but Wales and western districts of England will have showers at first, soon dying out. Scotland and Northern Ireland will also have showers and sunny intervals at first, but rain will reach the north and west tonight and will spread to east Scotland tomorrow. Temperatures near normal.

OUTLOOK for following 24 hours. Cloudy with rain at times in the north. Dry and mostly sunny in the south. Becoming milder everywhere.

DAILY WEATHER REPORT OF THE BRITISH METEOROLOGICAL OFFICE (contd.)

Code FM II.A		OBSERVATIONS at 00h. 7 December 1965										OBSERVATIONS at 06h. 7 December 1965										OBSERVATIONS during NIGHT					CONV TA °C
Station	iii	Nddff	VVwww	PPPTT	N _h L _h C _M H	T _d T _d app	8N _s Ch _s h _s	8N _s Ch _s h _s	8N _s Ch _s h _s	iii	Nddff	VVwww	PPPTT	N _h L _h C _M H	T _d T _d app	8N _s Ch _s h _s	8N _s Ch _s h _s	8N _s Ch _s h _s	iii	RRT _n T _n E	T _g T _g	WEATHER					
																						21h.—03h.	03h.—09h.				
Kew	775			04						775	22405	80030	06503	25600	01319	82645				775	97023	53	+	+	40		
London Airport	772	12510	68011	02903	15600	02218	81630			772	12407	65011	06401	15600	00218	81630				772	00501	53	+	+	39		
Gatwick	776	12713	80021	03104	15700	02216	81650			776	22808	70011	06802	25600	01217	81630				776	00001	54	+	+	38		
Thorney Island	871	02709	74011	04705	00900	03215				871	32808	74011	07803	00901	02313	83075				871	00011	53	+	+	37		
Hurn	862	12610	80018	05004	12530	02213	81825			862	12912	80011	08104	18531	02215	81825				862	00021	50	+	+	36		
Guernsey	894	62715	68258	07807	62511	04603	86820			894	53014	80012	10207	58502	01211	85825				894	01061	03	prpr ₀	+	35		
Wattisham	590	72610	58058	00803	76411	02225	87713			590	12710	40101	04900	15500	50319	81620				590	00511	52	+	+	34		
Gorleston	497	02712	60026	98903	00900	03225				497	22912	58100	02202	22500	02215	82825				497	00013	53	+	+	33		
Mildenhall	578	32508	59038	00602	35600	01225	83645			578	02606	48020	04801	00900	00223				578	00003	53	+	+	32			
Cardington	559	22713	61011	01703	15540	02219	81625			559	72508	59031	05902	76411	01322	87712				559	00011	52	+	+	31		
West Raynham	485	12712	23108	99601	15600	01118	81640			485	73011	32011	03602	75611	50219	87635				485	00013	51	+	+	30		
Wittering	462	02715	59016	00702	00900	01220				462	03008	40020	05350	00900	51221				462	00513	53	+	+	29			
Boscombe Down	746	12712	74028	04603	15600	01216	81630			746	23011	69031	08002	15601	01217	81630				746	00011	52	+	+	28		
Ross-on-Wye										627	22607	77021	07104	25600	01320	82630				627	91021	51	pr ₀	+	27		
Bristol	628	22511	62028	04804	28500	03222	81825			628	12609	61021	07804	15600	02317	81635				628	00031	50	+	+	26		
Aberporth	502	72926	74252	05306	78511	02216	82822	87650		502	33026	74251	09905	33500	03222	83920				502	01041	02	pr ₀ PHR	pr ₀	25		
Rhoose (Cardiff)	715	63115	75251	05904	69511	03222	82920	85644		715	13008	80018	09203	18500	02219	81825				715	97021	51	pr ₀	pr ₀	24		
Plymouth	827	12908	64018	07606	15600	03218	81630			827	43307	74801	10605	42500	03214	84820				827	95041	51	pr ₀ pr	pr ₀	23		
Chivenor	707	53220	80038	07207	42501	02222	84820			707	63413	80021	10406	62511	04216	86820				707	97051	03	+	pr ₀	22		
St. Mawgan	817	43220	80258	08607	42500	03118	84820			817	63420	80258	11605	62500	02213	86820				817	01041	02	pr ₀	ph ₀ r ₀ prpr ₀	21		
Culdrose	809	53310	82158	09405	59400	03217	82910	83815		809	53520	64278	12005	59400	02312	83910				809	05042	02	pr ₀	pr ₀ ph ₀	20		
Scilly	804	33328	81018	11207	32400	03221	83815			804	53225	81038	14407	52400	02214	85815				804	93061	03	pr	+	19		
Elmdon	534	32811	58018	02303	38500	01221	81820	83630		534	13007	58048	06002	19402	01220	81918				534	91011	51	pr ₀	+	18		
Shawbury	414	62812	62818	03003	69411	02224	86918			414	42808	74018	07002	38503	01317	83825	84068			414	03011	51	pr ₀ prpr	pr ₀ PR	17		
Manchester	334	12504	50048	01302	15600	01226	81630			334	12804	35100	06100	10930	50226	81359				334	97503	54	+	ff	16		
Squires Gate	318	33307	58048	01604	18401	02228	81818	83075		318	53311	70030	06503	00901	02230	85075				318	00021	51	+	+	15		
Valley	302	53020	74012	04306	52500	04215	85820			302	53220	74258	08605	52400	04222	85818				302	04031	02	+	phrpr ₀ PHR	14		
Ronaldsway	204	73021	57878	02505	79411	03120	81714	87918		204	53311	75158	07905	59500	01228	85920				204	06031	00	phr	prphr	13		
Carlisle	222	60000	62031	01401	48531	50225	82822	84656		222	22708	66011	06701	10941	52225	81365				222	00503	53	+	+	12		
Watnall	354	02611	19040	01102	00900	01224				354	03202	23040	05700	00900	51223				354	00513	54	+	+	11			
Spurn Head	396	02816	58020	98501	00900	52223				396	63020	66011	03302	35571	01220	83625	86360			396	00010	11	+	+	10		
Finningley	360	12910	39041	00303	15600	50222	81640			360	12809	56040	05201	00901	51226	81070				360	00013	51	+	+	9		
Leeming	257	23114	82011	99702	25700	51226	82650			257	33114	82011	05002	18501	51230	81825				257	00015	51	+	+	8		
Tynemouth	262	83212	61028	99603	80971	00230	83358			262	83212	61602	04803	85511	00233	88625				262	01021	01	pr ₀ s ₀	ir ₀ r ₀ r ₀	7		
Eskdalemuir	162	73302	69038	01701	79411	52230	84917	83635		162	23408	80011	06700	10942	53223	81362				162	00507	54	+	+	6		
Mull of Galloway	131	71111	74031	02705	75611	03221	87630			131	51111	80021	08104	58500	03224	84825	83630			131	11111	11	1	1	5		
Prestwick	135	83307	74022	02303	20937	01233	82360	88270		135	40000	74031	07701	20932	51227	82360	84070			135	00513	54	+	+	4		
Renfrew	141	70000	66012	02203	25618	00231	82630	84459	87270	141	32705	80011	07802	15641	50226	81640	83070			141	00514	54	+	+	3		
Leuchars	171	73006	82012	00003	18538	50228	81820	85360	87270	171	12807	80011	05902	15631	51227	81630				171	00515	54	+	+	2		
Dyce	091	73107	40268	99701	79411	00221	84912	84715		091	73409	48268	05301	79411	00227	82712	83915	85625		091	07005	50	phprs	ph ₀ r ₀ pr ₀ s ₀	1		
Wick	075	33411	80018	01202	12501	00223	81820	83075		075	13412	74011	06101	13401	51222	81915				075	92503	52	pr	+	0		
Cape Wrath	049	63612	83026	02603	69511	02224	86920			049	63618	82278	07203	69511	02221	86920				049	03012	00	rrpr	phrprs	-1		
Sule Skerry	010	80113	74908	03605	49421	02227	84915	88460		010	43609	81038	07705	43500	01222	84920				010	00040	03	1	1	-2		
Lerwick	005	73612	74028	99802	78411	00220	83815	86630		005	73614	74268	04101	38408	00220	83815	86270			005	92015	51	ps ₀	ps ₀	-3		
Stornoway	026	70202	80808	05003	79511	01221	87927			026	83605	66268	10101	88411	01227	82814	88630			026	06502	53	pr ₀ pr	prs	-4		
Benbecula	022	70110	58838	06501	79311	01226	84707	87915		022	40111	80028	10402	33560	01224	83920				022	04011	53	pr ₀ prs	pr ₀ prs	-5		
Tiree	100	63222	70258	05604	69411	02230	81712	84818	82921	100	53414	70158	09705	53400	01221	81710	83818	81922		100	94031	00	ph ₀ r ₀ PR	pr ₀	-6		
Aldergrove	917	73112	74258	05804	78411	01224	83818	87626		917	63206	66258	10402	68411	01224	81712	85817			917	05012	51	pr ₀ prph ₀	pr ₀ ph ₀	-7		
Malin Head	980	73430	74808	07205	73411	03324	87917			980	53220	74258	10706	53411	01215	85917				980	02031	02	1	1	-8		
Belmullet	976	53324	78258	13106	58511	53224	81823	85638		976	70117	69808	16405	73411	01218	87918				976	04041	02	1	1	-9		
Birr	965	83316	66606	11503	85411	01222	87710	88632		965	32909	74016	15102	33500	50216	82920	83630			965	02003	53	1	1	-10		
Collinstown	969	42815	74011	06903	48400	01217	82819	84640		969	42815	80028	11902	42500	50228	84822				969	97011	50	1	1	-11		
Rineanna	962	33010	80010	13002	38500	01118	81821	83640		962	02606	80010	16402	00900	51218					962	91011	54	1	1	-12		
Roches Point	952	13123	74258	12404	13400	02120	81919			952	13116	74030	15704	15600	50320	81645				952	97031	50	1	1	-13		
Valentia	953	33521	74011	15807	32500	53316	83823																				

Code FM 21.A		OCEAN WEATHER STATION REPORTS at 00h.												OCEAN WEATHER STATION REPORTS at 06h.											
O.W.S.	YQL _a L _a a	L _o L _o GG	Nddff	VVwwWW	PPPTT	N _h Ch _s C _M H	D _s V _s app	8N _s Ch _s h _s	8N _s Ch _s h _s	OTTT _s d _d	Id _w d _w P _H W _w	Id _w d _w P _H W _w	O.W.S.	YQL _a L _a a	L _o L _o GG	Nddff	VVwwWW	PPPTT	N _h Ch _s C _M H	D _s V _s app	8N _s Ch _s h _s	8N _s Ch _s h _s	OTTT _s d _d	Id _w d _w P _H W _w	Id _w d _w P _H W _w
A	30620	33000	81719	97616	07105	854//	00733	85710	88618	05503	11723	12355	A	30621	33006	72517	98036	97807	756//	00724	97630	////	00005	12534	12116
B	30565	51000	82145	97022	91403	884//	00805	86810	88625	05151	17151	1//	B	30565	51006	62349	97028	92902	61400	00310	86815	////	05554	17252	1//
C	30527	35500	81940	97022	15910	6742/	00736	86712	84460	00308	16841	1//	C	30527	35506	82035	97636	09909	873//	00739	88708	////	00209	17041	1//
D	30440	41000	61835	98028	22614	35575	00612	83620	84359	00012	11949	1//	D	30440	41006	81312	97028	19617	855//	00515	88620	////	00214	16951	1//
I	30590	19000	72611	98258	15407	5843/	00807	83815	84625	05706	126/1	13457	I	30590	18806	72917	98026	13008	4847/	00714	82818	81630	05505	12934	13557
J	30523	19500	33024	97018	25509	38500	00104	83820	1//	05304	12833	13465	J	30522	19306	73018	98021	25809	68540	00005	81820	86630	05505	13046	13465
K	30451	16500	30218	98020	26312	32500	81310	83820	1//	05104	10144	12943	K	30449	16206	23621	98020	27712	22500	11105	82820	1//	05204	13644	12943
M	33660	02000	80000	97838	95602	894//	00104	1//	1//	06200	100/0	14933	M	33660	01906	73616	98838	95903	794//	00500	1//	1//	06001	13633	1//

RATES of SUBSCRIPTION: Single copy 6d. or post free 8d. One calendar month 15/-; one quarter 40/-; one year 150/-. For special arrangements for supply to schools and colleges, see Form 2452 or apply to Director-General, Meteorological Office, London Road, Bracknell, Berkshire.

H.M.S.O. Press, M.O. Bracknell

DAILY WEATHER REPORT OF THE BRITISH METEOROLOGICAL OFFICE

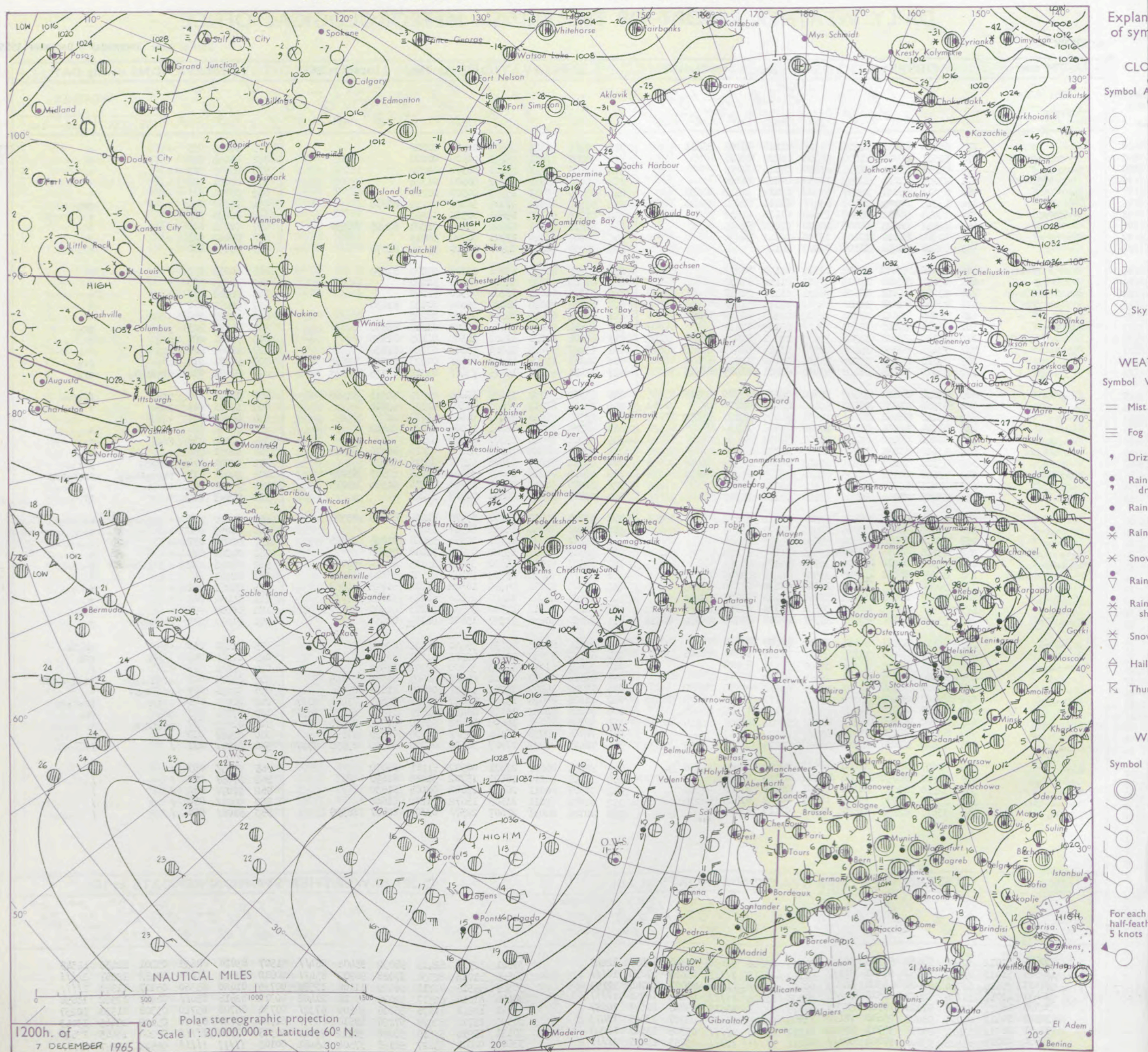
No. 38002

Date of Issue Wednesday 8 December 1965

VERSION
ABLE
to °F

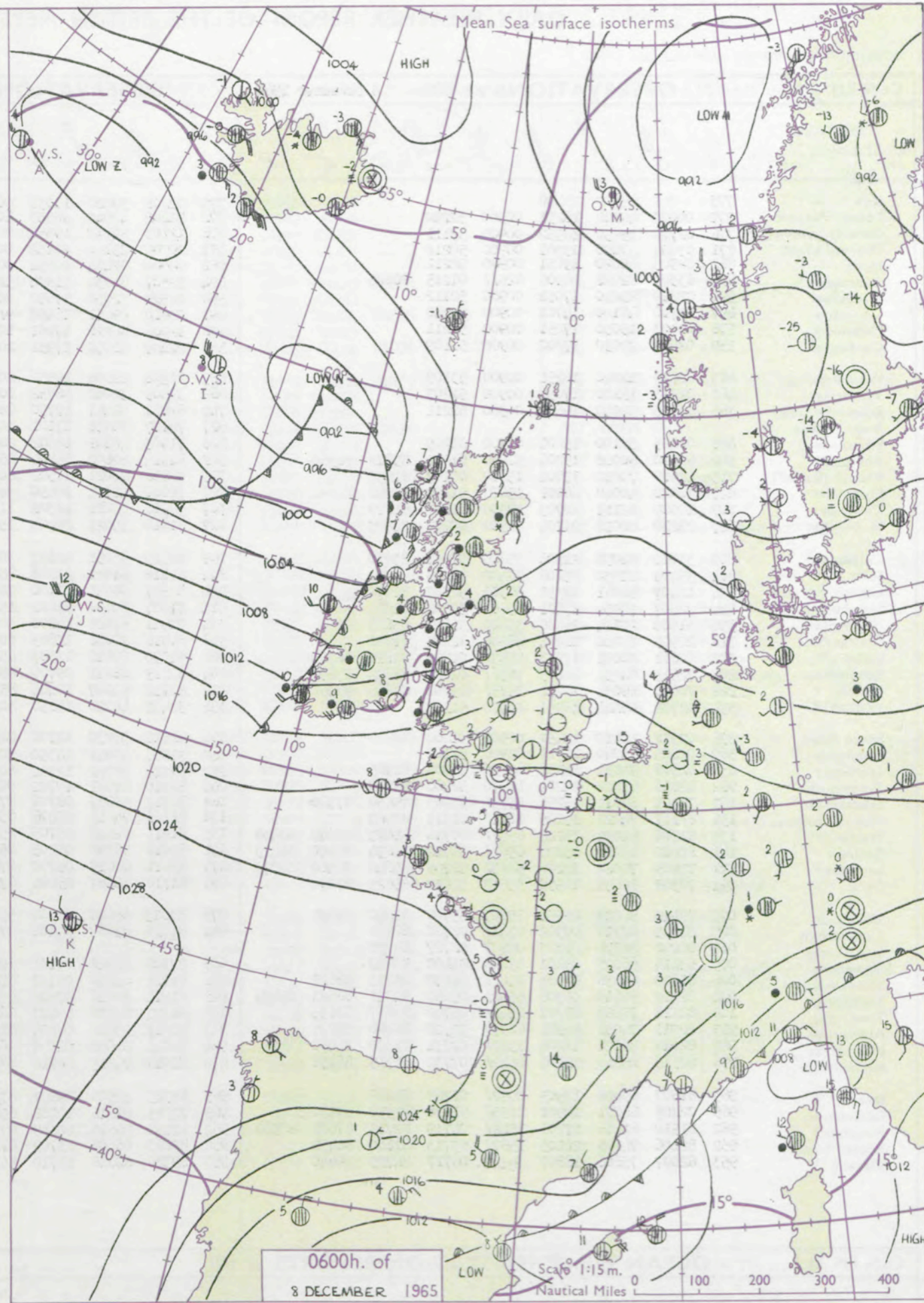
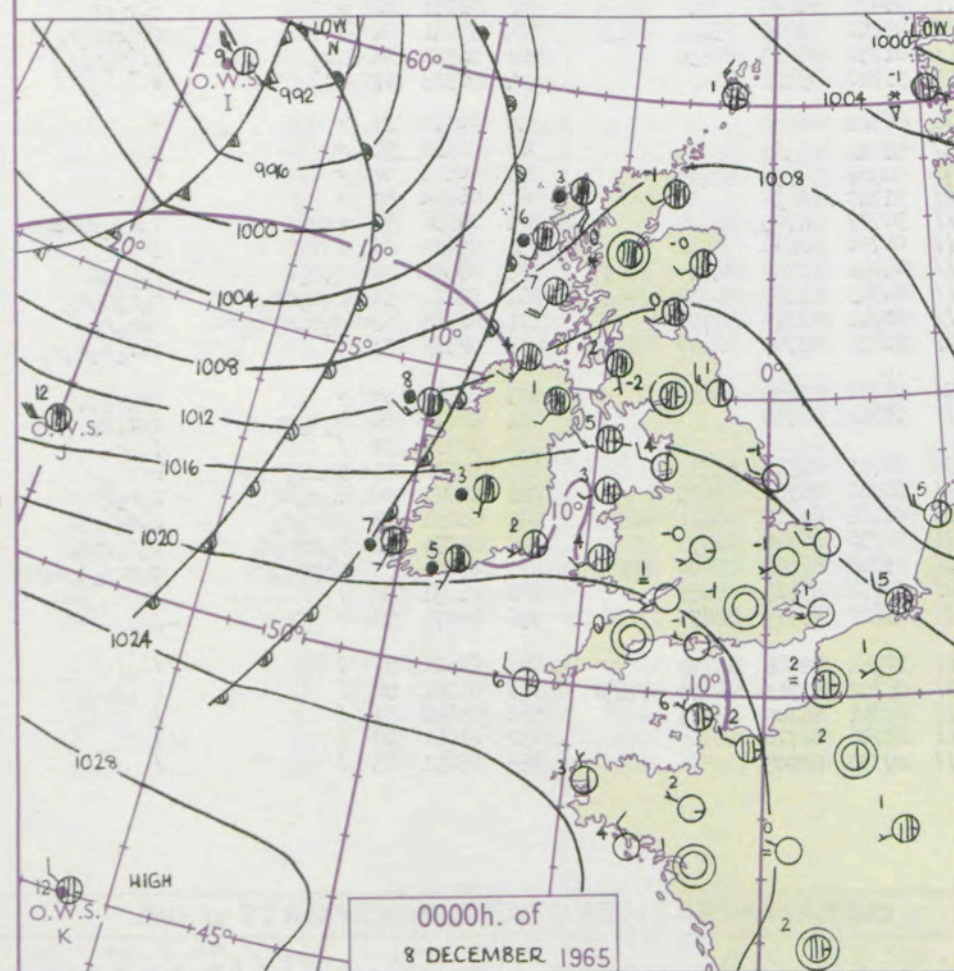
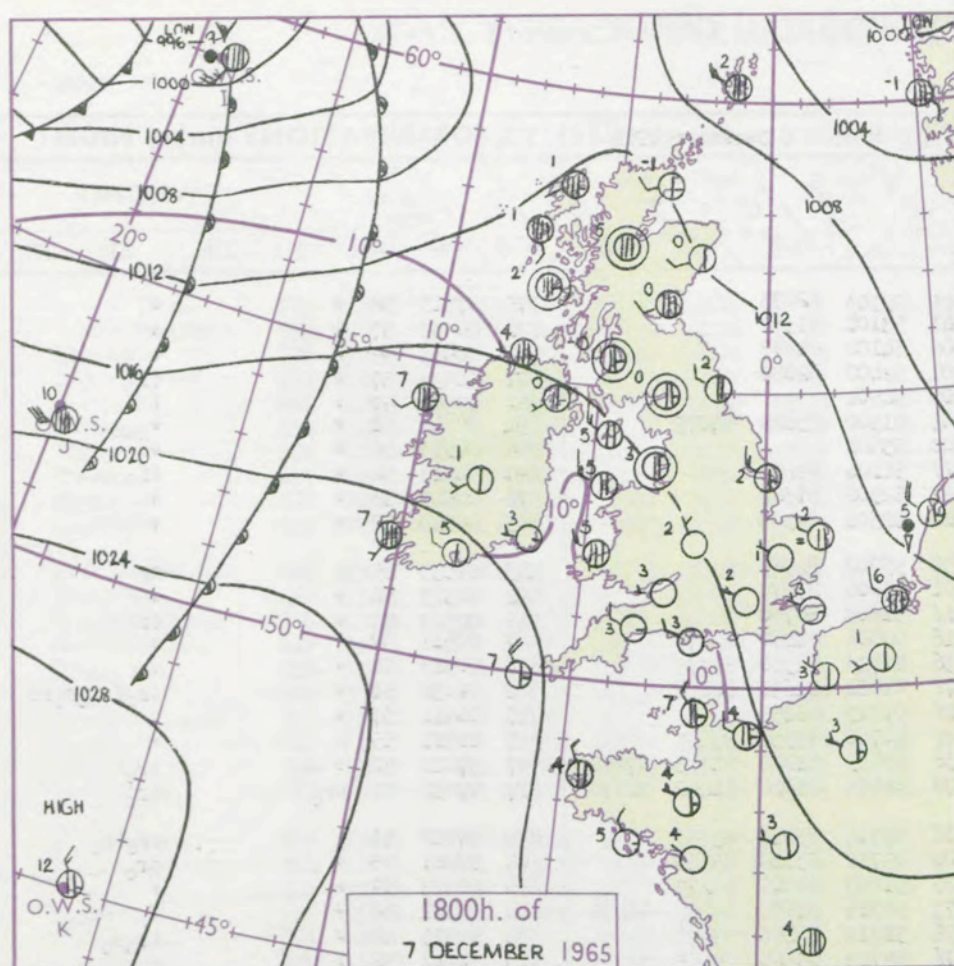
Code FM 11.A		OBSERVATIONS at 12h. 7 December 1965										OBSERVATIONS at 18h. 7 December 1965										OBSERVATIONS during DAY				
Station		iii	Nddff	VVwwWW	PPPTT	N _h Ch _M CH	T _d app	8N _s Ch _s h _s	8N _s Ch _s h _s	8N _s Ch _s h _s	iii	Nddff	VVwwWW	PPPTT	N _h Ch _M CH	T _d app	8N _s Ch _s h _s	8N _s Ch _s h _s	8N _s Ch _s h _s	iii	RRT	T _s E	SSS	WEATHER		
																									09h.—15h.	15h.—21h.
Kew		775	62908	66021	11405	68311	01115	81808	86611		775	02905	40041	15403	00900	00222				775	00053	039	+		+	
London Airport		772	52911	68011	11404	55400	02120	85612			772	03006	27041	15102	00900	00220				772	00053	038	+		+	
Gatwick		776	23207	68011	11205	25400	02116	82612			776	02903	56051	15001	00900	00220				776	00053	053	+		+	
Thorney Island		871	23207	64020	12005	18532	02117	81820			871	03001	56050	16002	00900	01324				871	00061	059	+		+	
Hurn		862	63111	68031	12507	88511	03219	83820	85630		862	03009	60011	15903	00900	02220				862	00071	111	+		+	
Guernsey		894	63315	83031	14407	63411	02114	82710	85820	81918	894	53315	82018	17206	52400	01222	85818			894	91071	046	jp	pro		
Wattisham		590	13013	56011	09903	15600	01120	81640			590	02908	40020	13801	00900	51222				590	00033	111	+		+	
Gorleston		497	12811	48100	08003	12500	02220	81825			497	42811	48101	12002	25560	02224	82625	84358		497	00041	049	+		+	
Mildenhall		578	12909	50011	10203	15700	01121	81650			578	02907	32040	13901	00900	50219				578	00043	045	+		+	
Cardington		559	02910	40051	11104	00900	02120				559	12807	32050	14900	00901	51224	81078			559	00053	030	+		+	
West Raynham		485	23012	58011	09103	18501	01121	81825			485	12809	40020	13001	15700	50220	81650			485	00033	052	+		+	
Wittering		462	13112	50020	10803	00901	01122	81070			462	02909	30040	14500	00900	51222				462	00043	058	+		+	
Boscombe Down		746	13210	66011	12605	18401	01117	81818			746	03305	61011	16502	00900	50220				746	00063	045	+		+	
Ross-on-Wye		627	23008	81021	12406	28602	01115	81830			627	12503	70020	16402	15600	00222	81630			627	00071	060	+		+	
Bristol		628	32806	74011	13306	11502	02125	81822	83070		628	02705	63020	16603	00900	01222				628	00061	048	+		+	
Aberporth		502	73509	59808	15103	73411	03125	87919			502	63114	74018	17605	65600	01215	86630			502	94051	003	pro	pro		
Rhoose (Cardiff)		715	73012	75028	13704	59533	03321	81920	83650	85075	715	12906	80021	17402	18500	01125	81825			715	97051	030	pro	+		
Plymouth		827	73416	62808	15205	79511	03218	85825	84635	82925	827	13207	58048	18204	15600	02320	81630			827	01061	028	pro	+		
Chivenor		707	73610	81258	15206	78511	03121	85822	83630		707	73311	80028	18506	78411	02223	82812	87630		707	91071	011	pro	pro		
St. Mawgan		817	63515	78158	16406	69403	03221	82915	85823		817	73611	59808	19505	73411	02319	83715	86923		817	01071	026	proproho	pro		
Culdrose		809	53424	68808	16907	59400	02225	81710	83915		809	63312	78038	19205	68400	01215	82815	84620		809	01072	041	pro	propho		
Scilly		804	53518	79031	18807	52400	02218	85818			804	33418	81018	20807	38400	02214	83818			804	97081	041	pro	+		
Elmdon		534	33110	38041	12104	11631	50225	81830	83070		534	03305	22040	15402	00900	51217				534	00043	051	+		+	
Shawbury		414	33108	60041	12605	18542	02126	81820			414	42305	74020	16202	45602	00220	84640			414	00054	056	+		+	
Manchester		334	00000	02440	12250	00900	52232				334	00000	20044	15001	00900	00217				334	00033	055	FFff	+		
Squires Gate		318	13410	56041	12505	18533	02127	81820			318	40000	20040	14903	49400	03215	81918	84619		318	00051	057	+		+	
Valley		302	63313	74278	14505	69463	04121	82915	85818		302	43114	74038	17405	42500	03218	84820			302	03061	014	prhpro	pro		
Ronaldsway		204	63108	81258	13705	69442	03125	81814	86918		204	43114	75259	16005	39403	03215	83918	83070		204	04061	011	prohotloro	prohoopro		
Carlisle		222	22405	61020	12503	13502	51223	81920			222	50000	56041	15100	15701	51214	81656	85073		222	00043	055	+		+	
Watnall		354	13106	28040	10704	10930	00121	81362			354	02907	08044	14801	00900	51222				354	00043	038	+		ff	
Spurn Head		396	43216	66031	08804	42500	01221	84825			396	33216	61010	12002	35570	51229	82625	83360		396	00040	111	+		+	
Finningley		360	13109	30040	10505	00901	50124	81070			360	02808	28040	14201	00900	51219				360	00053	050	+		+	
Leeming		257	23214	83010	10504	12530	52123	81825			257	52811	80030	14202	12554	53220	81825	84365		257	00055	057	+		+	
Tynemouth		262	23215	58026	10603	13440	51132	81910			262	42812	48051	13302	00909	522184										

CHART OF WEATHER IN PART OF NORTHERN HEMISPHERE



CHARTS OF WEATHER IN WESTERN EUROPE

ation
bols
UD
Cloud
(mount
oktas)
0
1 or
less
2
3
4
5
6
7 or more
8
Obscured
Weather
Weather
le
and
haze
and snow
shower
and snow
power
y shower
shower
derstorm
ND
Wind
speed
(knots)
Calm
1-2
3-7
8-12
13-17
Additional
er add



GENERAL SYNOPTIC DEVELOPMENT

Issued at midday Wednesday 8

December 1965

FORECAST for Great Britain and Northern Ireland until noon tomorrow

A ridge of high pressure has moved across the British Isles since yesterday. The depression now approaching northwest Scotland will continue to move east-southeast across northern Scotland bringing a warm front across most districts. The following cold front is also likely to move southeast as far as the Midlands before returning as a warm front north-west of Ireland tomorrow.

General rain over the British Isles will be followed by brighter weather with showers on western coasts spreading southeast from Scotland and Northern Ireland this evening and tonight. South and southwest England are likely to remain cloudy with intermittent rain. Temperatures rising generally to around normal but some frost tonight in eastern Scotland.

OUTLOOK for following 24 hours.

Changeable with rain at times in most places and snow over high ground in the north. Temperatures near normal.

DAILY WEATHER REPORT OF THE BRITISH METEOROLOGICAL OFFICE (contd.)

Code FM II.A		OBSERVATIONS at 00h. 8 December 1965										OBSERVATIONS at 06h. 8 December 1965										OBSERVATIONS during NIGHT			
Station	iii	Nddff	VVwwwW	PPPTT	N _h Ch _h C _h H	T _d app	8N _s Ch _s h _s	8N _s Ch _s h _s	8N _s Ch _s h _s	iii	Nddff	VVwwwW	PPPTT	N _h Ch _h C _h H	T _d app	8N _s Ch _s h _s	8N _s Ch _s h _s	8N _s Ch _s h _s	iii	RRT _n E	T _g T _g	WEATHER			
																						21h.—03h.	03h.—09h.		
Kew	775			00						775	22204	59020	19051	00905	52103	82075			775	97513	58	+	+		
London Airport	772	00000	40040	18251	00900	52210				772	22202	40040	18653	10941	53101	81362			772	00533	57	+	+		
Gatwick	776	02702	35050	18552	00900	53111				776	12103	24110	19354	00905	54102	81275			776	00553	59	+	+		
Thorney Island	871	03002	37050	19301	00900	50210				871	20000	23100	20152	00901	52400	82080			871	00533	57	+	ff		
Hurn	862	02905	60020	19651	00900	52212				862	00000	02464	20054	00900	54501			862	97543	57	+	f			
Guernsey	894	63309	82028	20906	62511	01215	86825			894	52807	84031	21804	32505	01500	83825	84075	894	00011	01	+	+			
Wattisham	590	02810	23050	17051	00900	52112				590	02509	32050	17652	00900	53501			590	00533	56	+	+			
Gorleston	497	02710	48100	14701	00900	00210				497	92610	09451	16450	91111	51104	89102			497	00513	54	+	ff		
Mildenhall	578	02307	19050	17251	00900	52211				578	12508	58020	17251	10931	52502	81362			578	00523	55	+	+		
Cardington	559	02507	23050	17700	00900	51109				559	22409	58050	17951	20940	52501	82365			559	00523	57	+	+		
West Raynham	485	02507	14040	16251	00900	53109				485	22308	11104	16552	20930	53702	82363			485	97533	55	f	ff		
Wittering	462	02713	15100	17050	00900	51207				462	32509	32040	16852	00901	53804	83070			462	00523	56	+	+		
Boscombe Down	746	03005	50050	19800	00900	51211				746	62801	02461	19750	66011	51803	86700			746	00523	55	+	ff		
Ross-on-Wye										627	72107	70031	17101	10916	00808	81460	87275		627	00511	57	+	+		
Bristol	628	02405	56100	19601	00900	01209				628	71905	48101	18802	20936	01713	82360	87275		628	00513	54	+	+		
Aberporth	502	62510	80028	19204	52430	01002	85818	84360		502	81914	62602	15704	45671	01824	84630	88458		502	02032	51	+	ir ₀ irr ₀ r ₀ rr		
Rhoose (Cardiff)	715	12908	70010	19801	15600	00107	81630			715	82606	70021	18502	80921	01713	88459			715	00511	57	+	+		
Plymouth	827	10000	40040	20901	15600	01209	81640			827	70000	48101	20450	70971	50710	83359	87465		827	00511	55	+	+		
Chivenor	707	10000	82111	20703	12500	01207	81820			707	70906	80021	19302	11536	00613	81822	84365	87275	707	97011	52	+	ir ₀		
St. Mawgan	817	23210	80018	21704	22500	00207	82823			817	71810	74021	20404	35578	01811	81628	84462	86270	817	97031	01	pr ₀	ir ₀		
Culdrose	809	33002	82038	21904	35600	01311	83630			809	72515	82031	20607	38438	03714	83817	83358		809	97032	51	+	pr ₀ ir ₀		
Scilly	804	33209	81030	23106	32400	01208	83818			804	62418	81021	21208	68400	05712	83818	86640		804	97061	05	+	pr ₀		
Elmdon	534	12407	50041	18350	00902	52209	81075			534	52207	50041	17100	20925	51809	82465	84275		534	00523	59	+	+		
Shawbury	414	22507	70030	17801	15602	50002	81645			414	81807	70031	15602	15777	50718	81650	85462	88270	414	00521	56	+	+		
Manchester	334	31808	20104	16600	35500	15602	83625			334	71911	62021	14800	40956	51812	84460	87270		334	92513	52	F	ir ₀ s ₀		
Squires Gate	318	22909	75020	16204	28500	22202	81820			318	81914	70031	12803	80971	02724	83360	88465		318	92021	52	+	r ₀ r ₀		
Valley	302	62611	80021	17903	22531	01803	82820	86360		302	82030	69616	12507	45571	06835	81625	83640	88459	302	02031	02	+	r ₀ r ₀ rr		
Ronaldsway	204	72513	84031	16105	78511	02804	81822	87656		204	82129	66612	09706	88411	05740	82819	85624	88630	204	03041	01	+	ir ₀ rrr ₀ r ₀		
Carlisle	222	70000	59031	15752	15751	53804	81656	87360		222	82112	62607	10404	85511	01732	83623	88630		222	94531	54	is ₀	ir ₀ r ₀ r ₀		
Watnall	354	02701	09444	16951	00900	51107				354	32402	40020	15650	30910	51710	83462			354	00523	57	ff	+		
Spurn Head	396	02912	48010	15651	00900	51400				396	42512	57030	14902	42500	00808	84825			396	00510	11	+	+		
Finnigley	360	02405	15040	15700	00900	52102				360	71806	32041	14350	70931	51814	87362			360	00533	55	+	+		
Leeming	257	42908	74031	15351	40930	53304	84365			257	82012	58022	12302	80971	00726	83359	88462		257	00525	56	+	+		
Tynemouth	262	42816	61020	14201	40970	52400	84359			262	82310	61021	10702	80921	51727	88458			262	00001	52	+	+		
Eskdalemuir	162	72305	69011	15251	55751	53703	85650	87360		162	82217	59687	08702	87211	50737	84705	88708		162	06536	55	is ₀	is ₀ r ₀ s ₀ rsrr		
Mull of Galloway	131	81111	74022	15105	80911	01713	88460			131	81111	74616	07406	85611	05750	88630		</							

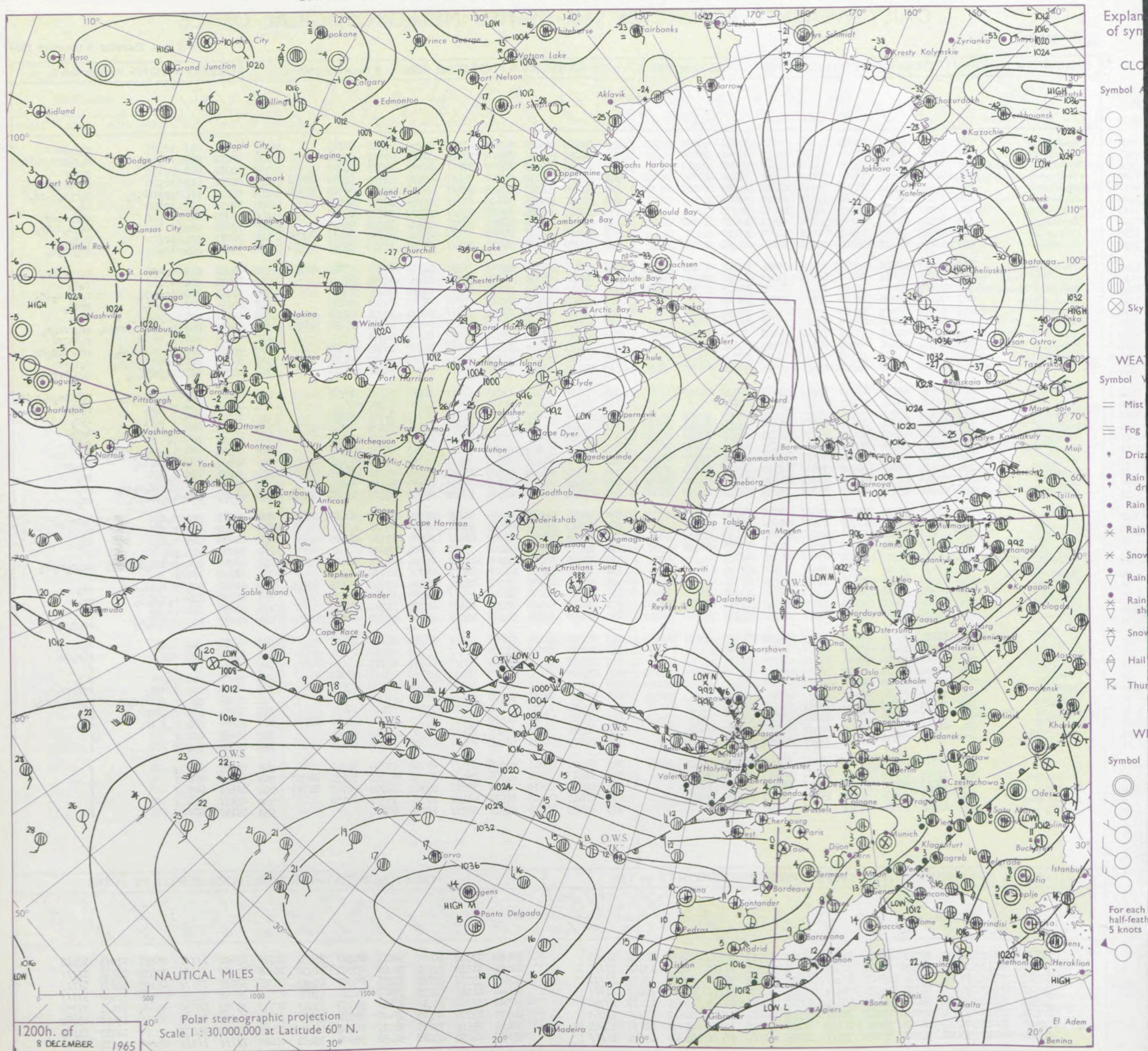
DAILY WEATHER REPORT OF THE BRITISH METEOROLOGICAL OFFICE

No. 38003

Date of Issue Thursday 9 December 1965

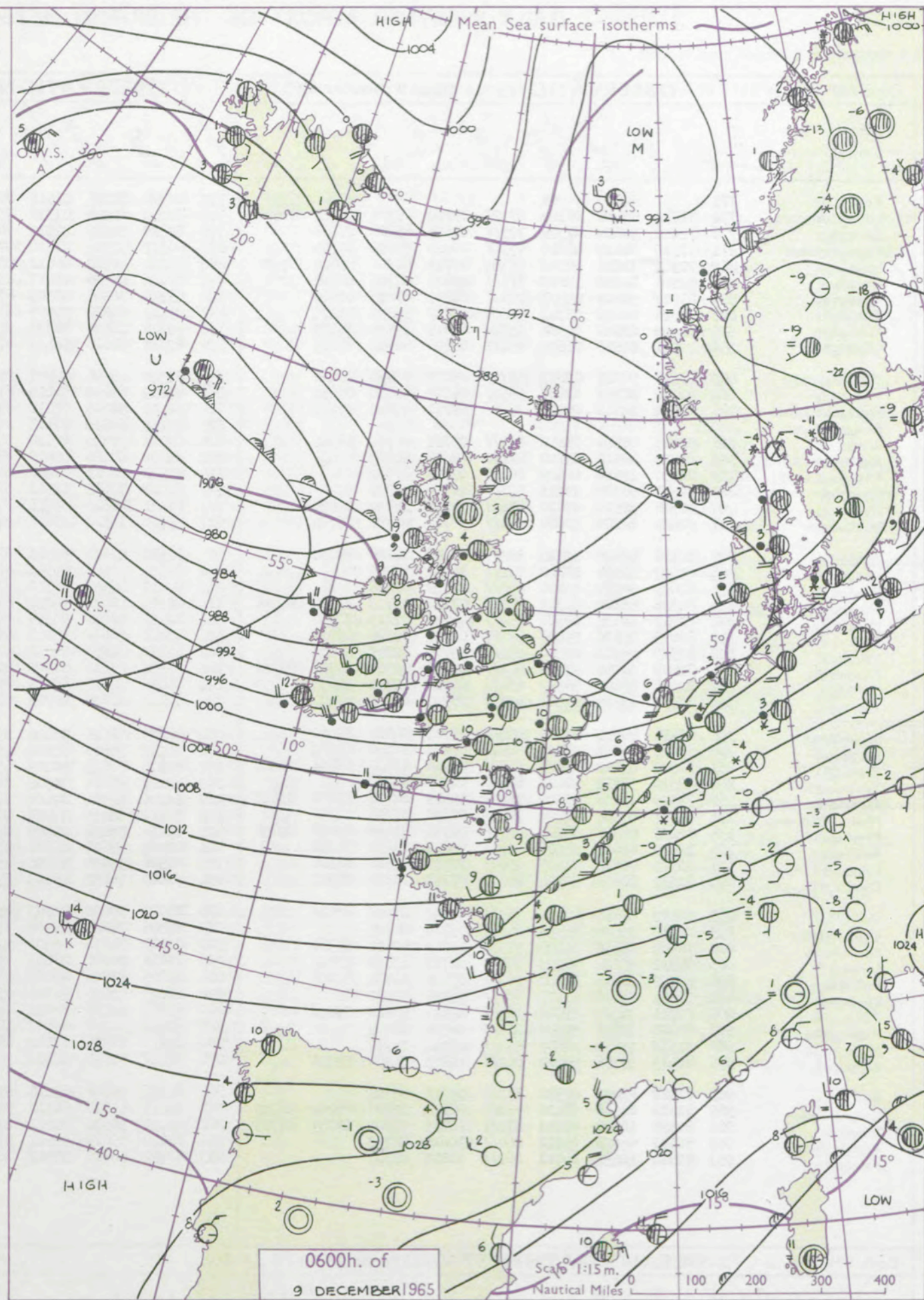
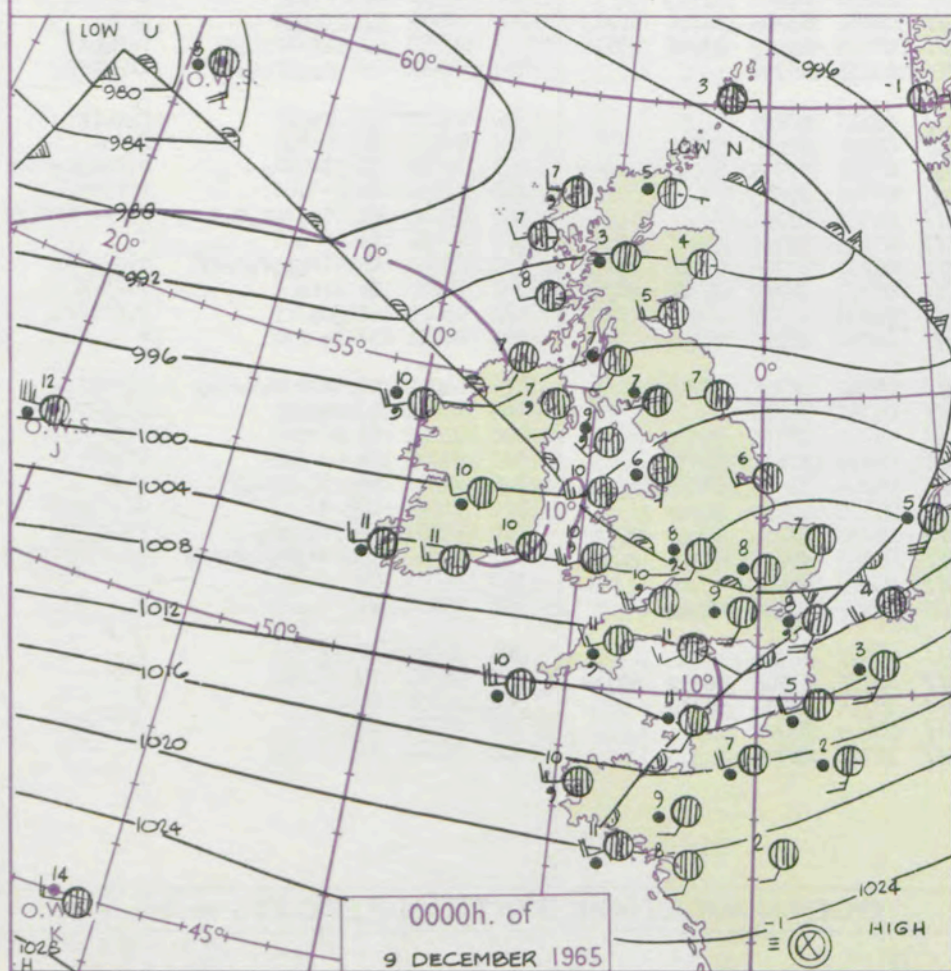
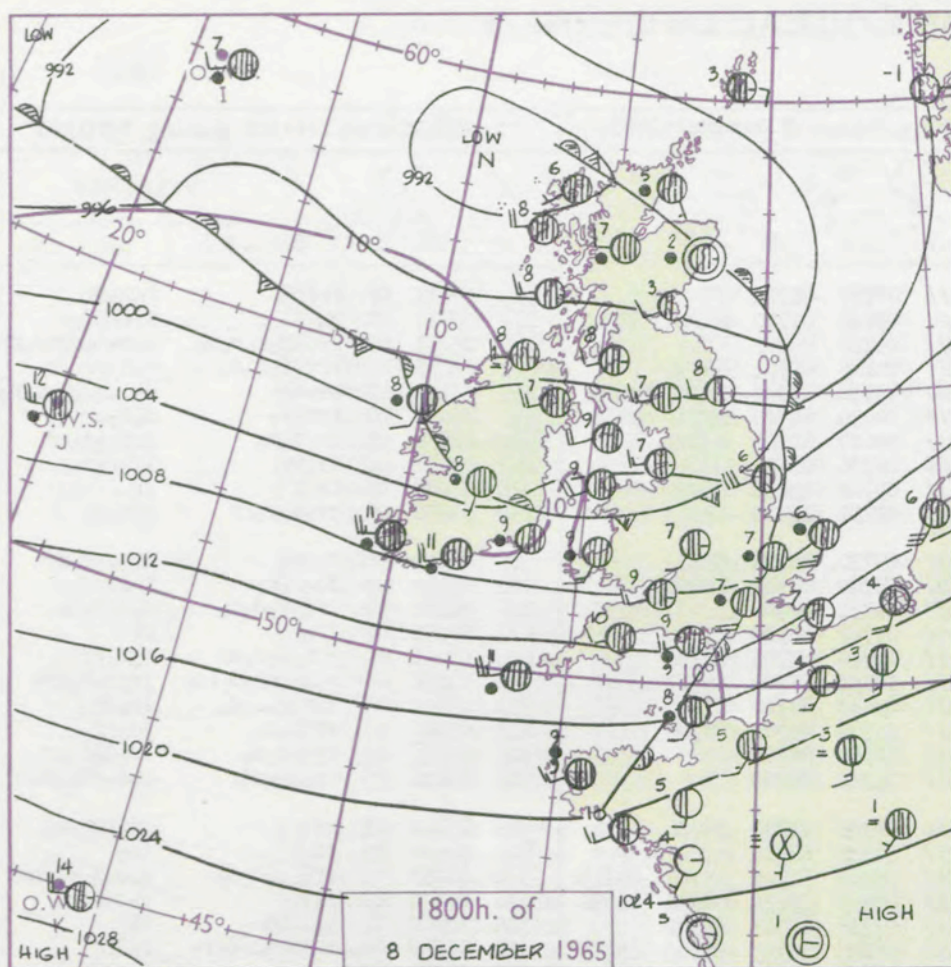
Code FM 11.A		OBSERVATIONS at 12h.									8 December 1965									OBSERVATIONS at 18h.									8 December 1965									OBSERVATIONS during DAY				
Station		iii	Nddff	VVwwW	PPPTT	N _h Ch _h C _h H	T _d T _d app	8N _s Ch _s h _s	8N _s Ch _s h _s	8N _s Ch _s h _s	iii	Nddff	VVwwW	PPPTT	N _h Ch _h C _h H	T _d T _d app	8N _s Ch _s h _s	8N _s Ch _s h _s	8N _s Ch _s h _s	iii	Nddff	VVwwW	PPPTT	N _h Ch _h C _h H	T _d T _d app	8N _s Ch _s h _s	8N _s Ch _s h _s	8N _s Ch _s h _s	iii	RRT	T _h E	SSS	WEATHER									
																																			09h.—15h.	15h.—21h.						
104	Kew	775	72014	66021	16805	10986	02819	81362	87075		775	82113	59616	10308	87311	06730	83708	88713		775	02091	013	ir _o											r _o r _o ir								
102	London Airport	772	52013	58011	17104	10932	01817	81362	83068		772	82018	56616	10507	87311	06728	86707	88712		772	01091	006	ir _o d _o r _o											d _o r _o rrr _o r _o ir								
100	Gatwick	776	62107	60011	17905	15578	03820	81620	83363		776	82118	50616	11707	87211	07725	82705	88710		776	04091	001	r _o											r _o r _o r								
99	Thorney Island	871	72207	62024	18407	18432	03819	81818	84360	86072	871	82318	56612	12208	85411	08728	82710	86712	88618	871	02101	013	ir _o											rrr _o r _o drd _o r _o								
97	Hurn	862	72112	60011	17708	35772	03822	83650	84360	86362	862	82316	56586	11409	85311	08726	83706	86708	88610	862	01111	///	pr _o irrr _o r _o											r _o r _o d _o r _o ir _o								
95	Guernsey	894	52420	84031	20909	42532	02811	84828			894	82326	36596	16609	87111	08716	86702	88704		894	02091	023	ir _o											ir _o dr								
93	Wattisham	590	51911	35051	16202	00902	00814	85075			590	82015	40626	09305	85411	04729	86713	88625		590	03072	///	ir _o											r _o r _o irdd								
91	Gorleston	497	62115	48052	15203	35676	00612	83630	85360	86275	497	81927	58602	08906	37321	03728	83708	88525		497	93062	012	+											ir _o d _o d _o ir _o								
90	Mildenhall	578	72013	58021	14604	00906	00824	87270			578	82117	62616	07907	85411	05728	85714	86619	88640	578	96081	014	ir _o											r _o r _o								
88	Cardington	559	62214	66012	11804	50971	01826	82358	85360		559	82320	62216	07708	85411	06628	82713	85716	88620	559	01081	004	ir _o											ir _o rr _o r _o								
86	West Raynham	485	72219	58021	13802	10936	00824	81362	83070	87275	485	82121	61206	06705	75331	04728	85706	87620	87359	485	01051	011	r _o r _o											r _o rd _o d _o r _o								
84	Wittering	462	72113	59011	13003	60978	01828	82359	85462	86270	462	82215	66036	06807	76371	05719	83707	87710		462	93071	000	ir _o											r _o r _o								
82	Boscombe Down	746	72009	62024	17103	15538	01822	81625	83365	87272	746	82414	62212	10809	85311	07722	86707	88618		746	01091	000	ir _o r _o r _o											r _o r _o id _o ir _o								
81	Ross-on-Wye	627	72216	60506	12506	75511	03735	87620			627	82408	70026	08008	25507	05603	82625	88275		627	04091	003	ir _o id _o											rrir _o								
79	Bristol	628	62017	59506	15007	35771	04827	83650	86359		628	72413	58026	09309	77211	08611	83704	87706		628	05101	000	ir _o id _o r _o											rr								
77	Aberporth	502	82120	40635	09908	87211	07728	88703			502	82214	59505	07809	45321	08806	81706	84637	88459	502	06091	000	r _o r _o d _o d _o rrrid _o											ir _o rrr _o r _o								
75	Rhoose (Cardiff)	715	82218	70606	13707	65421	06828	83715	84630	86640	715	82715	20106	09609	86011	09604	88701		715	08102	000	r _o ir _o ir											r _o rrrr									
73	Plymouth	827	82422	58606	16909	88411	07823	83816	88635		827	82521	40516	11710	85211	10720	86703	88617		827	05112	000	ir _o rrdrd _o d _o											drdrd _o d _o rr								
72	Chivenor	707	82118	61616	14708	85311	07831	86708	88615		707	82417	32585	10310	87211	10713	82703	84704	88706	707	06101	001	ir _o r _o r _o d _o d _o											d _o r _o rr								
70	St. Mawgan	817	82219	61606	16309	67321	07825	82708	85710	88459	817	82523	09626	12310	87011	10715	88700		817	06102	001	ir _o ddd _o r _o											d _o d _o ffrrir _o									
68	Culdrose	809	82425	69508	17709	85311	07719	85707	88620		809	82520	11515	13310	87011	10614	85701	88705		809	04112	002	ir _o id _o r _o r _o											ddffir _o d _o r _o id _o								
66	Scilly	804	82324	32616	17509	87311	09721	88706			804	82624	56626	14211	87311	11608	88707		804	03112	001	prrr _o r _o											r _o r _o ir									
64	Elmdon	534	72117	60212	11904	25772	01836	82650																																		

CHART OF WEATHER IN PART OF NORTHERN HEMISPHERE



CHARTS OF WEATHER IN WESTERN EUROPE

ation
bols
UD
Cloud
mount
(oktas)
0
1 or
less
2
3
4
5
6
7 or
more
8
Obscured
THER
Weather
le
and
izzle
and snow
shower
and snow
ower
y shower
shower
derstorm
ND
Wind
speed
(knots)
Calm
1-2
3-7
8-12
13-17
Additional
er add
48-52



GENERAL SYNOPTIC DEVELOPMENT

The depression which was moving east-southeast towards northwest Scotland became slow moving and has been absorbed in a general cyclonic development which took place over the north Atlantic yesterday afternoon and last night. A deep depression is now located off west Scotland and its warm sector covers most of the British Isles. The depression is expected to move eastwards towards southern Norway and its associated cold front will move rapidly eastwards to clear the east and southeast of England later today.

Issued at midday Thursday 9

December 1965

FORECAST for Great Britain and Northern Ireland until noon tomorrow

Central and northern Scotland will be dull and rainy though western districts will become mostly dry tomorrow. South Scotland, England and Wales will be mild, dull, and rainy at first, but clearer colder weather, with scattered showers, will spread from Northern Ireland to all districts during today. There will be sunny periods tomorrow. Winds will reach gale force at times.

OUTLOOK for following 24 hours. Changeable with showers in most areas but also sunny periods. Becoming colder again with sleet or snow on higher ground in the north.

DAILY WEATHER REPORT OF THE BRITISH METEOROLOGICAL OFFICE (contd.)

Code FM II.A OBSERVATIONS at 00h. 9 December 1965										OBSERVATIONS at 06h. 9 December 1965										OBSERVATIONS during NIGHT					CONV T °C
Station	iii	Nddff	VVwww	PPPTT	N _h Ch _h C _h	T _d T _d app	8N _s Ch _s h _s	8N _s Ch _s h _s	8N _s Ch _s h _s	iii	Nddff	VVwww	PPPTT	N _h Ch _h C _h	T _d T _d app	8N _s Ch _s h _s	8N _s Ch _s h _s	8N _s Ch _s h _s	iii	RRT _n T _n E	T _g T _g	WEATHER			
																						21h.—03h.	03h.—09h.		
Kew	775			09						775	82318	66026	01511	86411	09727	88714			775	05092	07	rrrrr	r _o r _o rr	40	
London Airport	772	82113	62616	06109	67321	09729	82708	86711	88550	772	82219	81216	01310	75421	09726	82710	86614	88460	772	05092	08	rr	d _o r _o rr	39	
Gatwick	776	72412	40616	07309	77311	09628	85706	87708		776	82419	58516	02910	86311	09726	88708			776	05081	09	Rrd _o r _o r _o r _o d _o	d _o d _o d _o r _o -r _o rr	38	
Thorney Island	871	72515	56616	08810	77311	09620	86706	87709		871	82317	37516	04310	87211	10825	85704	88706		871	03091	09	rrrrr _o d _o d _o	d _o d _o rr	37	
Hurn	862	72313	74036	08511	76308	09715	86708	85620	87270	862	82221	56518	03611	85311	10730	83707	86708	88611	862	03101	09	rrrrr _o	d _o d _o r _o d _o r _o d _o	36	
Guernsey	894	82526	40586	13810	87111	10609	84702	88704		894	82426	60506	09410	85211	10834	84703	85706	88612	894	08091	08	rrd _o r _o	d _o r _o dr	35	
Wattisham	590	81911	37616	05507	75521	07819	87625	88540		590	82318	50506	99509	87211	09627	82704	88708		590	06052	06	ir _o r _o r _o	drdr _o d _o rr	34	
Gorleston	497	82012	60036	05307	35607	06717	83635	88275		497	82119	62026	98009	85611	09736	88630			497	03062	04	ir _o rr	ir _o r _o r _o	33	
Mildenhall	578	82209	62606	04508	35521	07819	83625	88462		578	82216	74606	98310	85411	09728	83616	88650		578	05071	05	rr	rr	32	
Cardington	559	72211	61616	04608	75411	08826	86712	87625		559	82318	61626	98410	67421	09731	86710	88513		559	05082	06	ir _o r _o r _o rr	rrrr _o r _o	31	
West Raynham	485	82318	58016	03807	35721	05820	83650	88466		485	82322	48506	96909	85311	09730	86708	88622		485	08052	04	r _o rrr _o	Rrd _o d _o r _o rr	30	
Wittering	462	82110	56502	03607	55521	06722	85620	88459		462	82219	62605	96410	67421	08740	86712	88459		462	05062	05	id _o r _o r _o r	RRrr	29	
Boscombe Down	746	72514	74615	07210	75411	08721	85711	87615		746	82518	50605	02110	87311	09731	88706			746	96091	08	rrrrr _o d _o d _o	d _o d _o r _o r _o	28	
Ross-on-Wye										627	82115	60636	97111	80121	09747	88510			627	07081	06	ir _o	rr	27	
Bristol	628	82423	48516	05610	87211	09721	86704	88706		628	82121	32636	00110	87211	10740	85705	88708		628	09091	09	rrd _o r _o d _o d _o	d _o r _o rr	26	
Aberporth	502	82423	48516	03710	87211	09618	88703			502	82230	40656	95610	87211	10852	86704	88713		502	13092	08	r _o r _o rrd _o d _o id _o	ir _o r _o r _o rrr	25	
Rhoose (Cardiff)	715	82630	22516	06609	86111	09715	88702			715	82522	50215	01410	86411	09833	88710			715	06092	08	rrrrr _o d _o d _o	ir _o rr	24	
Plymouth	827	82517	58206	10111	87311	10712	88709			827	82427	32615	03911	87211	11737	86704	88706		827	05102	10	ir _o d _o d _o	id _o rr	23	
Chivenor	707	82528	32516	07610	85411	10719	86710	88620		707	82321	40516	01611	87311	10742	88708			707	05102	09	rrdrd _o d _o	ir _o d _o d _o rr	22	
St. Mawgan	817	82425	40506	10010	87111	10718	84702	88705		817	82426	11516	03611	87011	11742	88700			817	07102	09	ir _o id _o dd	r _o r _o ir _o d _o d _o rr	21	
Culdrose	809	82522	62026	12110	85311	08608	84708	88620		809	82530	07636	05511	87111	11739	84702	88706		809	03102	09	id _o	id _o rrrr _o r _o	20	
Scilly	804	82527	40606	12010	87211	10714	88705			804	82431	48606	05511	87211	11736	88704			804	02102	10	ir _o	ir _o	19	
Elmdon	534	82009	50586	03108	85511	07729	88626			534	82111	40595	96310	87311	09841	82706	85708	88713	534	08062	02	rrd _o r _o d _o d _o	d _o d _o d _o r _o dr _o rr	18	
Shawbury	414	81806	66602	01507	75421	07731	84713	87630	88556	414	82211	62636	94110	65421	09843	83714	86620	88530	414	08072	06	r _o r _o	r _o r _o rrr	17	
Manchester	334	81911	58636	00507	85411	06831	82715	88630		334	82114	58656	93509	85411	07736	83713	88622		334	12062	05	r _o r _o dd	RR	16	
Squires Gate	318	81805	40636	99406	87311	06822	82706	88708		318	82420	50636	91108	87211	08843	32703	86705	88710	318	12062	06	r _o rrRdr _o d _o r _o	r _o Rrr	15	
Valley	302	82325	58216	00210	85311	09729	82707	88623		302	82127	32656	92010	87111	10856	84702	88703		302	08091	07	rrd _o r	ir _o ir	14	
Ronaldsway	204	82209	30596	97709	86111	08836	82702	84706	88709	204	82126	63616	88709	86211	09857	83705	86710	88713	204	07081	07	r _o r _o	drdr	13	
Carlisle	222	82306	48608	98507	65471	05820	82710	86635	88459	222	82415	32615	88609	85211	08755	83705	87708	88618	222	08052	05	ir _o id _o r _o r _o	r _o r _o rr	12	
Watnall	354	82312	19586	02306	45521	06723	84625	88460		354	82315	19636	94709	87311	09735	88706			354	08062	05	d _o r _o r _o r _o	ir _o rrrr	11	
Spurn Head	396	82416	48032	01806	45511	05712	84625	88460		396	82418	66616	93406	85511	06746	88625			396	04032	11	r _o r _o	r _o r _o rr	10	
Finningley	360	82009	56046	01507	80971	05724	86360	88462		360	82212	70616	93610	25521	08739	82625	88459		360	01061	05	r _o r _o r	r _o r _o r	9	

DAILY WEATHER REPORT OF THE BRITISH METEOROLOGICAL OFFICE

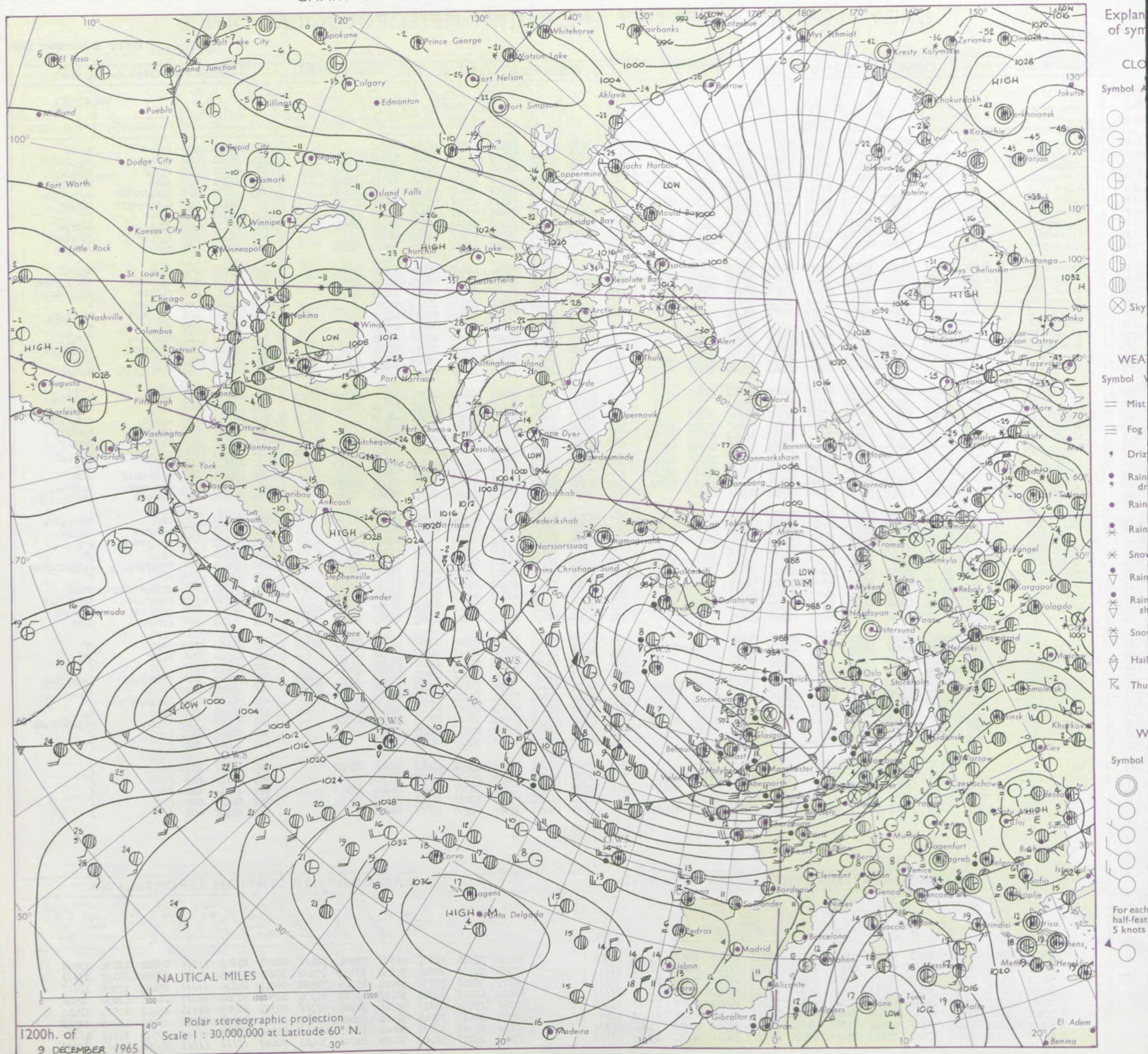
No. 38004

Date of Issue Friday 10 December 1965

VERSION
ABLE
to °F

Code FM II.A		OBSERVATIONS at 12h. 9 December 1965										OBSERVATIONS at 18h. 9 December 1965										OBSERVATIONS during DAY				
Station		iii	Nddff	VVwwW	PPPTT	N _h L _h C _M C _H	T _d T _d app	8N _s Ch _s h _s	8N _s Ch _s h _s	8N _s Ch _s h _s	iii	Nddff	VVwwW	PPPTT	N _h L _h C _M C _H	T _d T _d app	8N _s Ch _s h _s	8N _s Ch _s h _s	8N _s Ch _s h _s	iii	RRT x E	SSS	WEATHER			
																								09h.—15h.	15h.—21h.	
Kew	775	82222	66616	89212	85311	10770	84709	88620			775	42615	82216	80510	47500	06516	84720			775	07122	000	r ₀ r ₀ rr	r ₀ irR		
London Airport	772	82226	66616	91111	87411	10754	84710	88714			772	32720	80216	80009	38500	06532	82823			772	06121	000	r ₀ r ₀ rr	r ₀ r ₀ rrR		
Gatwick	776	82325	58616	93411	87311	10750	83709	88711			776	12919	75216	81509	15530	07530	81620			776	10112	000	r ₀ r ₀ rr	rrRRpr ₀		
Thorney Island	871	82323	35636	95111	87111	10752	83702	86704	88706		871	32818	78215	84209	35400	07515	81715	83645		871	15121	000	rrRR	rrddr ₀ r ₀		
Hurn	862	82225	56636	94412	67321	10746	86706	88512			862	52722	74016	84809	55530	06507	81620	84630		862	09121	111	d ₀ r ₀ rrrdRR	r ₀ r ₀ rrr ₀		
Guernsey	894	82332	30526	00711	86011	11850	82700	86701	88702		894	82832	62016	91811	85511	08508	84622	87656		894	10121	000	d ₀ r ₀ d ₀ r ₀ rr	r ₀ r ₀ pr		
Wattisham	590	82129	58616	88611	87311	10758	82706	88708			590	82828	58216	76808	85311	06545	81706	88622		590	15111	111	rrr ₀ r	rr		
Gorleston	497	82130	58616	87211	75321	10768	87609	88525			497	82818	60216	75211	67321	11556	86708	88525		497	20112	000	rr ₀ r ₀ rr	RRrrpr		
Mildenhall	578	82221	66636	87312	77321	10755	85707	87712	88520		578	82613	69616	76708	85511	07528	88620			578	09121	000	r ₀ r ₀ rr	rrr ₀ r ₀ RR		
Cardington	559	82427	61616	87812	77321	10750	84706	86709	88518		559	62719	74216	78209	65511	06512	83623	86628		559	10122	000	r ₀ r ₀ rr	rrr ₀ pr ₀		
West Raynham	485	82329	56656	85910	87211	10750	82705	86708	88715		485	72714	66216	75606	35671	05528	83630	87359		485	27112	000	rrRR	RRprgh		
Wittering	462	82222	61636	85411	77321	10747	82706	87708	88518		462	62818	66256	76507	68411	04509	82815	85645		462	16111	000	r ₀ r ₀ rrRR	RRr ₀ r ₀ RRPRH		
Boscombe Down	746	82427	58636	92411	87211	10752	82704	87705	88710		746	52923	69256	83507	58400	04305	81815	85630		746	12111	000	r ₀ r ₀ rr	r ₀ r ₀ RRpr ₀		
Ross-on-Wye	627	82425	66606	86512	87411	10752	88712				627	32720	77026	81708	38500	01213	81825			627	04121	000	ir ₀ r ₀ rr	R		
Bristol	628	82221	57636	89911	85211	11855	83704	85707	88625		628	12613	74216	83508	12500	02320	81820			628	19111	000	rrr ₀ r ₀ RR	RRrrr ₀ r ₀		
Aberporth	502	82230	34636	85410	87211	10755	88705				502	22732	74036	83907	22500	03113	82825			502	12111	000	r ₀ r ₀ RRir ₀	+		
Rhose (Cardiff)	715	82426	58616	90911	85311	09851	84709	88620			715	12825	80016	85408	11400	05328	81818			715	11111	000	rrRRr ₀ r ₀	rrr ₀ r ₀		
Plymouth	827	82433	40656	94511	67221	11856	86704	88515			827	32929	61256	89410	15630	06214	81640	83360		827	14122	000	rrRRr ₀ r ₀	r ₀ r ₀ pr ₀ pr ₀ h		
Chivenor	707	82330	58636	91811	87311	11855	85706	87708	88710		707	62825	66036	87709	68511	05222	85828	86635		707	09111	000	rrdd	ddir		
St. Mawgan	817	82325	48636	93811	87111	11765	82702	86703	88706		817	72828	62016	90609	45371	05116	82709	84624	87459	817	06121	000	rrr ₀ r ₀ d ₀ d ₀	d ₀ d ₀ ir		
Culdrose	809	82430	14636	96011	87011	11859	83701	88702			809	73035	62808	91910	58421	08312	82712	85820	87464	809	07122	000	r ₀ r ₀ rr	r ₀ r ₀ pr ₀		
Scilly	804	82333	24616	94911	87111	11767	88702				804	72937	59026	94110	75411	07215	82710	87622		804	03121	000	r ₀ r ₀	ir ₀ pr ₀		
Elmdon	534	82318	59635	85611	87311	09747	86706	88708			534	12718	58016	78707	15600	03314	81645			534	20111	000	rrr ₀ r ₀	rrr ₀ r ₀ RRpr		
Shawbury	414	82418	61636	83511	85311	10750	83708	85712	88618		414	22723	80026	78607	28500	01702	81820			414	10111	000	rrr ₀ rr	r ₀ rrpr ₀		
Manchester	334	82320	60616	81911	77421	09743	84712	86718	88530		334	42723	58019	76207	42400	01616	84818			334	13112	000	RRrrRR	rrr ₀ rr		
Squires Gate	318	82427	60216	79509	75221	09756	83705	83618	87640		318	72727	60256	74307	78411	04709	81718	83823	87636	318	03091	000	rrr ₀ ir ₀ r	pr ₀ -r ₀ r		
Valley	302	82434	58616	81510	85211	10740	81704	83706	88620		302	62637	69036	78608	32530	05703	83825	86360		302	03111	005	r ₀ r ₀	ir ₀		
Ronaldsway	204	72627	67016	78410	58422	08627	81716	84650	86460		204	72533	66806	73407	78511	03820	85822	85635		204	04111	014	drdrir ₀ ir	irpr		
Carlisle	222	72322	59216	75509	58332	07661	81708	83622	85640		222	82417	62218	69706	85511	03719	83621	88633		222	06102	008	rrr ₀ r ₀ pr ₀	r ₀ rrr ₀ r ₀		
Watnall	354	82422	23656	83510	77221	10742	87704	88520			354	33024	78258	76205	39400	03609	81813	82918		354	23111	0				

CHART OF WEATHER IN PART OF NORTHERN HEMISPHERE



CHARTS OF WEATHER IN WESTERN EUROPE

ation
bols

UD
Cloud
mount
(oktas)

0
1 or less
2
3
4
5
6
7 or more
8

Obscured

HER
Weather

le

and
izzle

and snow

shower

and snow
ower

y shower

shower

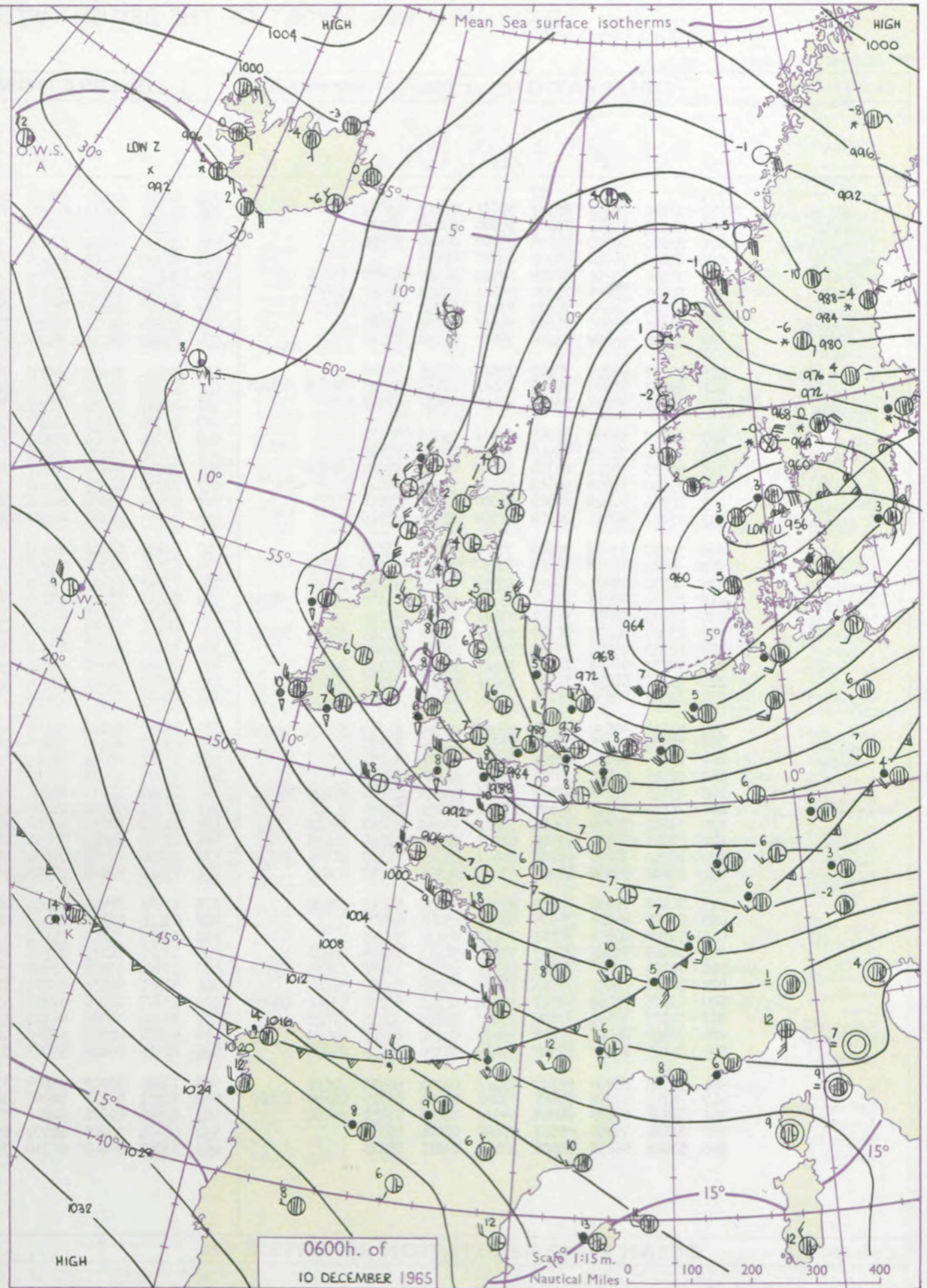
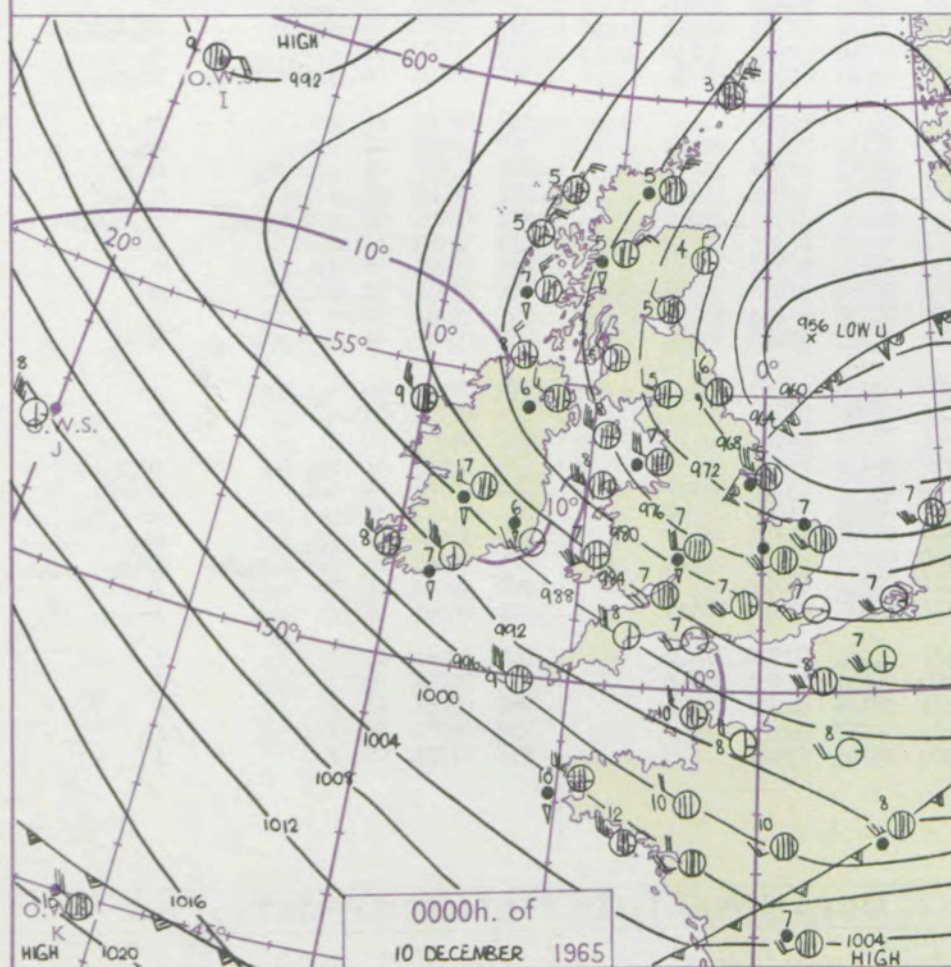
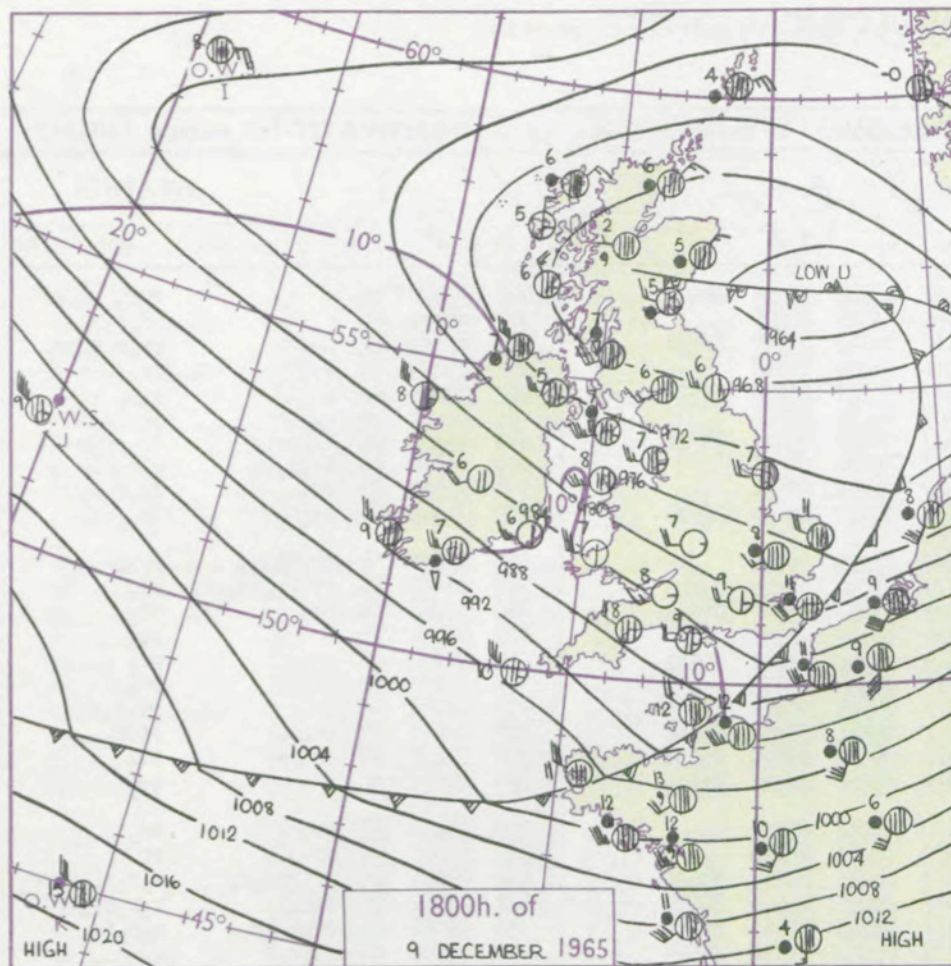
nderstorm

ND
Wind
speed
(knots)

Calm
1-2
3-7
8-12
13-17

additional
er add

48-52



GENERAL SYNOPTIC DEVELOPMENT

The centre of a deepening depression has moved across Scotland and the North Sea to Jutland and the associated cold front moved rapidly eastwards across the country and much of western Europe also. A blustery, showery north to northwest airstream covers all districts. Winds will moderate slowly as a ridge of high pressure advances from the west.

Issued at midday Friday 10

December 1965

FORECAST for Great Britain and Northern Ireland until noon tomorrow

There will be sunny intervals in all districts and showers in most places, especially in the north and west, where they will be heavy at times with local hail and thunder. Showers will fall as sleet or snow on higher ground from Wales northwards. It will be rather cold generally, with frost inland tonight and winds moderating slowly.

OUTLOOK for following 24 hours. Generally rather cold. Showers in many areas, with sleet or snow in the north. A period of more general rain or sleet is likely in the south.

DAILY WEATHER REPORT OF THE BRITISH METEOROLOGICAL OFFICE (contd.)

Code FM II.A OBSERVATIONS at 00h. 10 December 1965										OBSERVATIONS at 06h. 10 December 1965										OBSERVATIONS during NIGHT										CONV T °C
Station	iii	Nddff	VVwww	PPPTT	N _h Ch _M Ch _H	T _d T _d app	8N _s Ch _s h _s	8N _s Ch _s h _s	8N _s Ch _s h _s	iii	Nddff	VVwww	PPPTT	N _h Ch _M Ch _H	T _d T _d app	8N _s Ch _s h _s	8N _s Ch _s h _s	8N _s Ch _s h _s	iii	RRR _n T _n E	T _g T _g	WEATHER								
																						21h.—03h.	03h.—09h.							
Kew	775			08						775	82715	82611	80907	85411	03314	81715	88628		775	97071	05	+		r ₀ r ₀	40					
London Airport	772	72528	80031	80107	75611	02817	87635			772	82722	80611	80707	85511	03316	88626			772	92071	05	+		ir ₀ r ₀ r ₀	39					
Gatwick	776	52624	80258	81807	55500	03816	85628			776	72717	80608	81707	75511	03311	83620	87629		776	92061	04	pr ₀		pr ₀ r ₀ r ₀ pr ₀	38					
Thorney Island	871	22620	80030	84608	25500	04610	82620			871	72721	80608	84008	75511	04309	87628			871	97071	05	+		ir ₀	37					
Hurn	862	02622	74010	85107	00900	02814				862	72720	80601	84908	75411	03301	84618	87630		862	97061	05	+		r ₀ r ₀	36					
Guernsey	894	72926	66258	92508	68542	04807	84820	85656		894	32835	62258	91708	32503	04202	83825			894	03071	05	pr		pr	35					
Wattisham	590	82531	80601	74706	25621	02831	82640	88460		590	82826	70606	76306	85411	04328	87614	88621		590	02051	04	ir ₀ -r ₀ r		ir ₀ -r ₀ r	34					
Gorleston	497	82324	62606	72207	67421	04732	86710	88530		497	82925	60616	72807	85511	05330	88620			497	01062	03	ir ₀ r ₀ r ₀		r ₀ r ₀ ir ₀	33					
Mildenhall	578	82531	74606	74007	85511	02832	88625			578	82822	78216	77307	85511	04238	88625			578	94061	03	ir ₀		ir ₀ r ₀ r ₀	32					
Cardington	559	72636	74608	75208	75611	01730	87632			559	82918	70216	79407	85411	04340	85619	88628		559	91062	04	ir ₀		ir ₀	31					
West Raynham	485	72433	66808	70405	78511	03845	86820			485	72925	74608	75305	75411	03245	87618			485	03052	04	pr ₀ rr ₀ r ₀		r ₀ r ₀	30					
Wittering	462	82537	62618	72406	85411	03731	82715	86625	88640	462	53024	83018	78306	58511	03252	81820	85645		462	01061	04	rrr ₀ r ₀ id ₀ pr ₀		pr ₀	29					
Boscombe Down	746	22831	80028	83007	28400	02817	81818			746	72927	80028	83707	78411	03312	83818	87625		746	01061	04	pr ₀		pr ₀	28					
Ross-on-Wye										627	62714	77021	83407	45501	03225	84625			627	97071	04	+		pr ₀	27					
Bristol	628	82520	69038	82707	85611	03515	88631			628	72511	66028	85107	78511	04320	82825	87631		628	91071	05	pr ₀		pr ₀	26					
Aberporth	502	72635	74021	83907	72511	02502	87825			502	82832	58818	87106	83411	06330	88915			502	03061	05	pr ₀		pr ₀	25					
Rhoose (Cardiff)	715	52835	75251	85108	58500	03711	83822	84630		715	72934	58808	86307	78511	05218	85823	87633		715	01061	06	pr ₀		pr ₀ r ₀ r ₀	24					
Plymouth	827	62930	59808	90508	69511	05501	86920			827	72934	66808	91308	73511	05311	86924	84640		827	02071	05	prpr ₀		prpr ₀	23					
Chivenor	707	62835	80028	88009	62500	03202	86828			707	82933	59808	89109	88511	05315	86820	88645		707	97071	07	pr ₀		pr ₀	22					
St. Mawgan	817	22837	69011	91209	22500	03501	82825			817	72933	66021	92809	78511	03316	85825	85635		817	97061	06	+		pr ₀	21					
Culdrose	809	32937	69018	92808	31400	03400	83816			809	42936	66018	93908	42400	03212	84818			809	97051	04	prpr ₀		pr ₀	20					
Scilly	804	72941	61258	94409	75311	05400	84709	87625		804	22836	61258	96408	29400	06213	82912			804	94062	04	pr		pr	19					
Elmdon	534	82730	65801	74807	62511	01723	86825	88468		534	73015	62218	80806	75411	04241	85714	87620		534	02061	04	pr ₀ ir ₀ r ₀		r ₀ r ₀ rrir ₀ pr ₀	18					
Shawbury	414	82832	66618	76007	65521	03505	83622	86635	88458	414	82917	74216	82307	85411	05245	85619	88632		414	03052	05	r ₀ r ₀		r ₀ r ₀ pr ₀ pr	17					
Manchester	334	82933	58638	71607	87411	05508	88712			334	73015	74212	80506	75411	03243	81615	87656		334	09051	05	rrrrr ₀ r ₀		r ₀ r ₀ ir ₀	16					
Squires Gate	318	83028	56638	71707	85411	05322	82715	86624	88635	318	53314	75016	80806	58501	05242	81820	85645		318	03061	04	rr ₀ r ₀ r		r ₀	15					
Valley	302	82733	66032	78308	85511	06316	88625			302	73020	66026	84108	78511	07235	84825	87640		302	94071	05	ir ₀		+	14					
Ronaldsway	204	73037	75028	73808	72411	04330	82714	86819		204	63224	70258	82808	69411	04240	81714	84818	85646	204	04061	04	pr		pr ₀ h ₀ pr ₀	13					
Carlisle	222	73010	66026	71105	75411	03354	81715	87624		222	73107	74022	81705	65531	02256	82621	84630	86643	222	97031	01	d ₀ r ₀		r ₀	12					
Watnall	354	82728	62636	71105	37321	03528	83708	88520		354	73413	74036	79406	75511	03348	83624	86656		354	08051	04	RRrrr ₀ r ₀ ir ₀		ir ₀ pr ₀	11					
Spurn Head	396	82836	58636	65105	65421	05749	84710	85625	88460	396	83230	59636	74505	85511	03257	88625			396	04042	11	rr		rr	10					

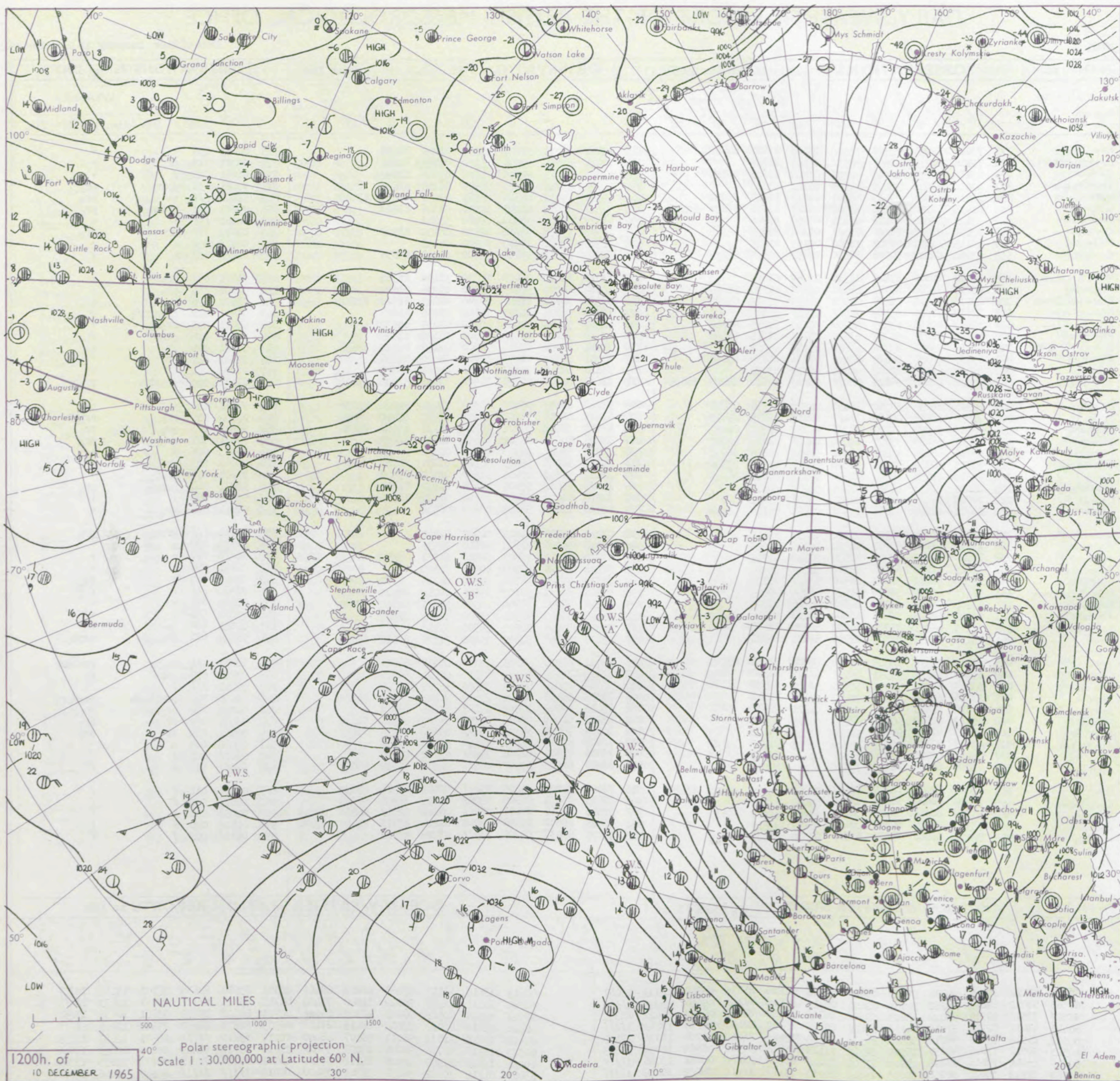
DAILY WEATHER REPORT OF THE BRITISH METEOROLOGICAL OFFICE

No. 38005

Date of Issue Saturday 11 December 1965

Code FM II.A		OBSERVATIONS at 12h. 10 December 1965										OBSERVATIONS at 18h. 10 December 1965										OBSERVATIONS during DAY				
Station	iii	Nddff	VVwww	PPPTT	N _h L _h C _M H	T _d T _d app	8N _s Ch _s h _s	8N _s Ch _s h _s	8N _s Ch _s h _s	iii	Nddff	VVwww	PPPTT	N _h L _h C _M H	T _d T _d app	8N _s Ch _s h _s	8N _s Ch _s h _s	8N _s Ch _s h _s	iii	RRT	T _d T _d app	SSS	WEATHER			
																							09h.—15h.	15h.—21h.		
Kew	775	73011	82035	90708	78511	03247	87827	84656		775	12908	66011	99107	15700	02240	81656			775	00091	036	+		+		
London Airport	772	72918	82258	90408	78531	03249	86825			772	22911	45011	99006	25700	03243	82650			772	97081	017	pr _o		+		
Gatwick	776	63114	84038	90508	68500	03244	81620	85823		776	13006	75021	99005	15700	03240	81650			776	91081	021	r		+		
Thorney Island	871	43018	78026	92109	41500	05141	84825			871	23008	69018	00506	24600	03246	82630			871	97091	035	jppr _o		pr _o		
Hurn	862	62919	80036	93210	68401	04243	81818	85822		862	42910	75011	01506	48500	03250	81825	83635		862	97101	111	+		pr _o		
Guernsey	894	62925	62258	97110	53462	06127	81710	85820	82915	894	33322	80018	04008	32500	01346	83820			894	09101	011	prprh		pr _o		
Wattisham	590	43123	69016	88106	25431	03260	82616			590	03013	58021	96903	00900	51242			590	00061	111	+		+			
Gorleston	497	73125	58606	84606	75511	05264	87625			497	12913	62028	94104	19500	02239	81925			497	01072	111	ir _o		pr _o		
Mildenhall	578	13115	66011	88507	18500	03155	81825			578	02810	59021	97003	00900	01135			578	00073	030	+		+			
Cardington	559	63214	64012	90008	58530	03253	82825	85630		559	52910	59011	98605	55700	01241	85656			559	00081	037	+		+		
West Raynham	485	13018	80016	87406	18530	02262	81822			485	13011	66020	96003	10930	51238	81362			485	91061	039	pr _o		+		
Wittering	462	63215	74018	89707	68511	01253	81820	86656		462	12912	48041	98003	15700	01236	81650			462	97071	029	pr _o		+		
Boscombe Down	746	43018	74011	92408	28401	04240	82815	83075		746	33112	74018	01205	38500	02241	81820	83650		746	01091	035	pr _o		+		
Ross-on-Wye	627	72810	77258	93007	78511	05247	85825			627	12808	70028	01105	14500	00235	81625			627	01081	012	pr _o pr _o		+		
Bristol	628	53017	80018	93309	58500	03140	83825	83640		628	42707	74038	01906	45500	01239	84630			628	96091	033	pr _o h _o		+		
Aberporth	502	53122	74038	96207	53400	05144	81915	83640		502	13118	74011	93506	11500	01128	81825			502	97071	028	pr _o		+		
Rhoose (Cardiff)	715	43118	75256	95308	42500	05245	84822			715	32914	75008	03205	38500	02241	81825	83634		715	97091	044	pr _o		+		
Plymouth	827	63217	66258	96609	68411	07231	84820	83630		827	13317	66021	04207	15700	02242	81656			827	92101	041	pr _o		+		
Chivenor	707	43118	66018	96609	48500	05237	83820			707	73118	80021	04707	75611	01238	87630			707	00091	041	+		+		
St. Mawgan	817	82930	62808	98109	88411	06225	82710	84820	88635	817	73118	80038	06208	78511	03236	83820	85644		817	01101	010	pr _o pr		pr _o pr		
Culdrose	809	52927	60058	98310	48430	06220	81710	83816		809	53218	69038	05608	48500	03238	81820	83630		809	97111	025	+		pr _o		
Scilly	804	72935	48808	00109	78411	08113	85815	85623		804	63119	61258	07909	68400	07233	83812	85622		804	04102	010	pr _o		pr _o pr		
Elmdon	534	73210	59028	91707	78311	02257	82709	86812		534	43113	38048	99704	48500	01237	81825	84634		534	97071	006	pr _o		pr _o		
Shawbury	414	63417	69038	93107	69400	04256	81918	83820		414	13014	80018	00404	14600	01234	81630			414	97071	017	pr _o		pr _o		
Manchester	334	53314	63036	91606	58500	50252	81825	85650		334	02907	56041	98903	00900	01232				334	00063	025	+		+		
Squires Gate	318	53315	58146	92306	58500	02256	81820	85640		318	13216	58048	99105	18500	01231	81822			318	97071	043	pr _o		+		
Valley	302	73511	69258	95506	78431	05153	82818	86625		302	52912	79031	02206	52500	03127	85825			302	95081	026	prpr _o		+		
Ronaldsway	204	43221	81158	94007	48500	50250	84822			204	13022	80018	99506	18500	01122	81822			204	92071	040	prpr _o		pr _o		
Carlisle	222	22705	74026	92404	28500	50248	81822			222	12610	64020	98402	12500	51125	81825			222	00051	050	+		+		
Watnall	354	63311	62028	80606	18531	01253	81825	86359		354	02910	17041	98402	00900	00236				354	01061	014	pr _o		+		
Spurn Head	396	33220	63016	86705	39500	03258	83920			396	03020	63018	95103	00900	51240				396	92061	111	rrpr _o		pr _o		
Finningley	360	13013	67011	89707	11530	50156	81825			360	02808	50040	97603	00900	52235				360	00071	039	+		+		
Leeming	257	13320	82020	89406	12530	51149	81825			257	03014	80010	96503	00900	51131				257	00071	060	+		+		
Tynemouth	262	23215	61028	89205	23500	51249	82925			262	02914	61020	95103	00900	52230				262	00051	056	+		+		
Eskdalemuir	162	13310	80018	91603	18500	53141	81822			162	03014	74020														

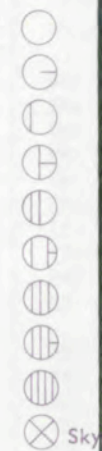
CHART OF WEATHER IN PART OF NORTHERN HEMISPHERE



Expla
of sym


CLO

Symbol



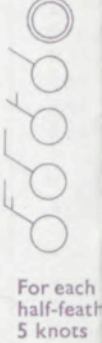
WEA

Symbol



W

Symbol



For each
half-feath
5 knots

CHARTS OF WEATHER IN WESTERN EUROPE

ation
mbols

LOUD
Cloud
Amount
(oktas)

0
1 or
less

2

3

4

5

6

7 or
more

8

obscured

ATHER

Weather

zle

and
izzle

and snow

shower

and snow
ower

shower

shower

shower

shower

shower

shower

shower

shower

shower

shower

shower

shower

shower

shower

shower

shower

shower

shower

shower

shower

shower

shower

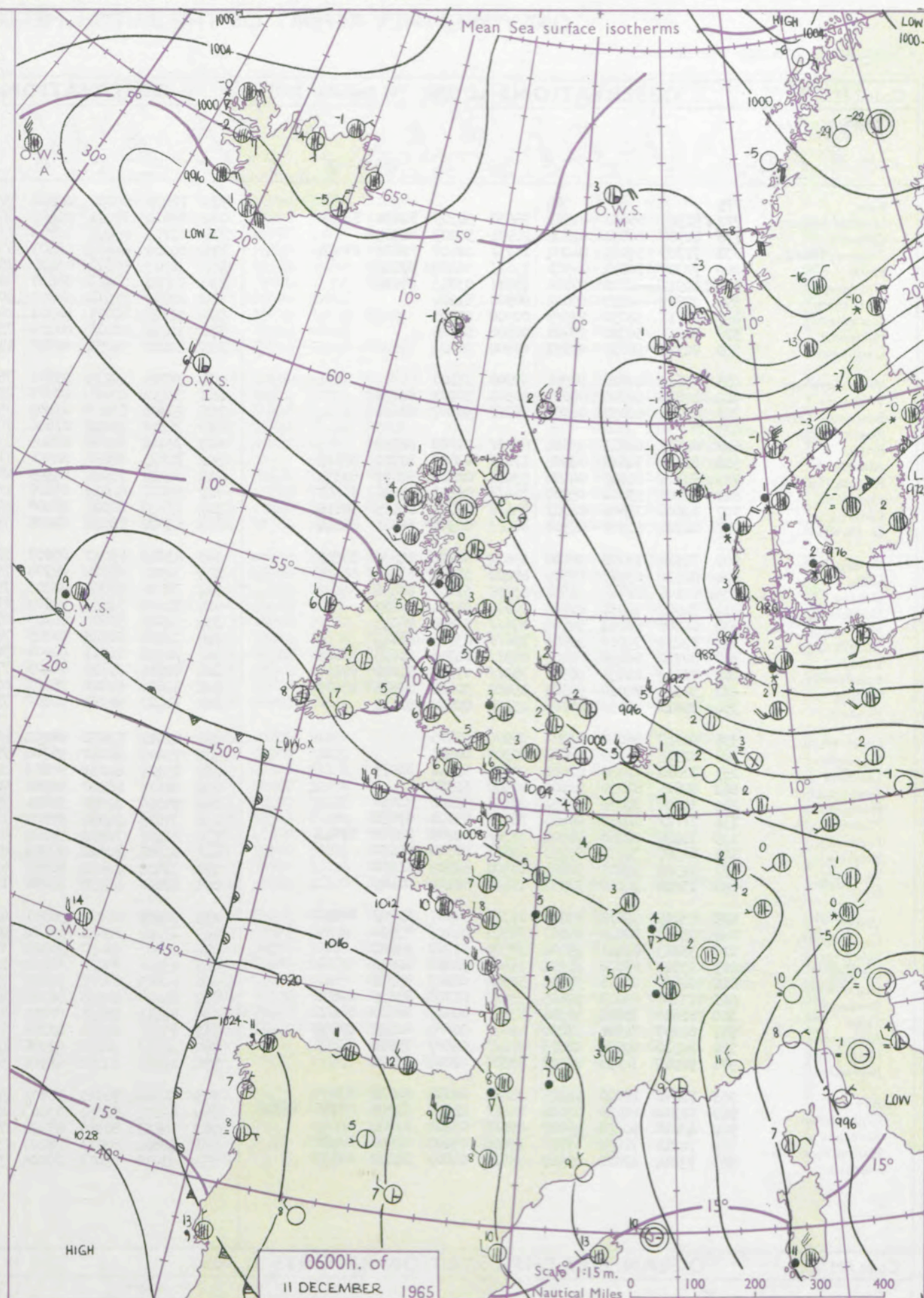
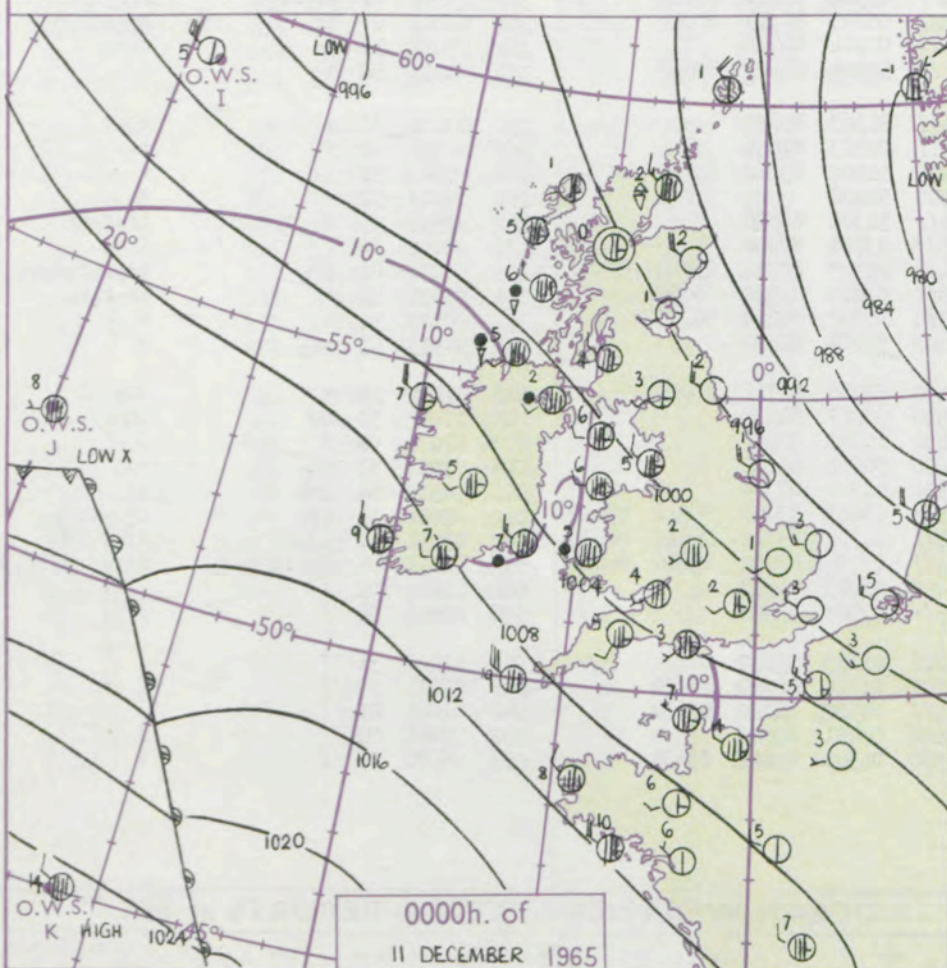
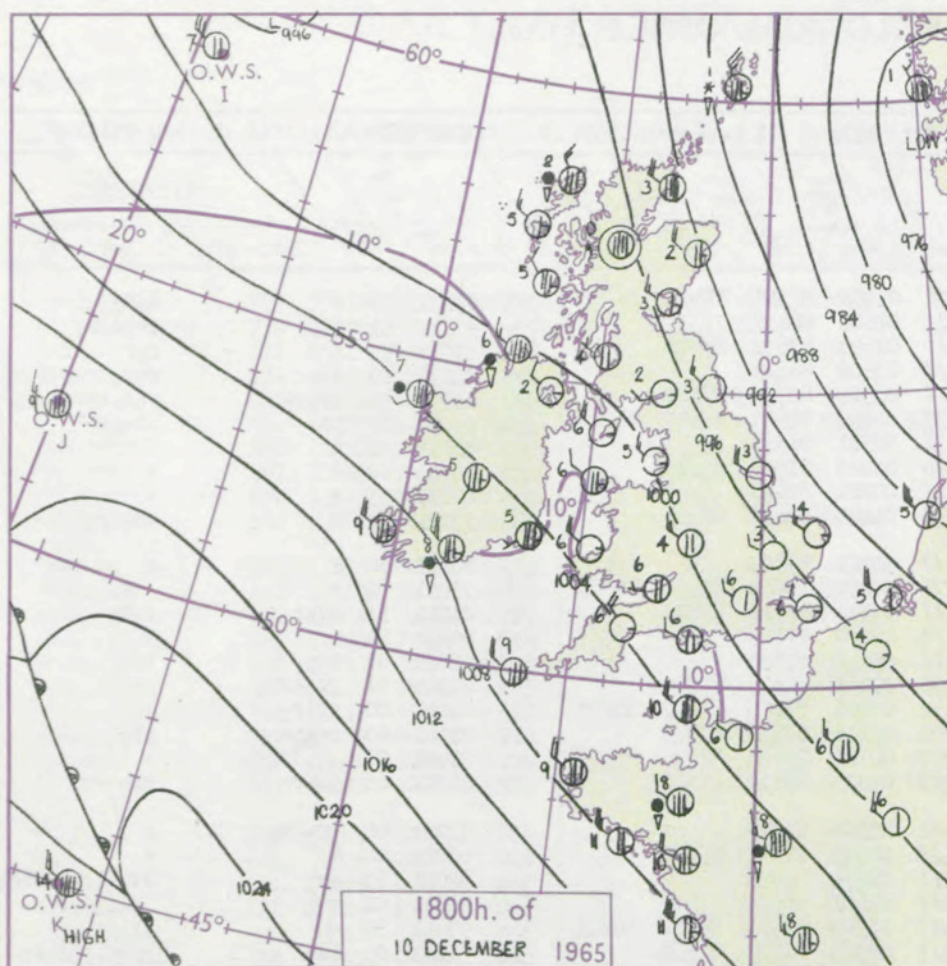
shower

shower

shower

shower

shower



GENERAL SYNOPTIC DEVELOPMENT

Issued at midday Saturday 11

December 1965

FORECAST for Great Britain and Northern Ireland until noon tomorrow

A depression over southern Sweden continues to move away northeastwards and the north-westerly airstream over the British Isles is weakening slowly. A depression now over mid-Atlantic is moving northeast but a secondary low is expected to move east quickly to cross southern districts of Britain during tomorrow.

There will be a good deal of cloud over England, Wales and Northern Ireland with outbreaks of rain in many places but also some bright intervals today. A period of more general rain is likely to spread quickly east across all districts tomorrow. Over Scotland it will be more showery with bright intervals and some snow on high ground.

OUTLOOK for following 24 hours.

Rain at times in the south with normal temperatures. Continuing rather cold in the north with wintry showers.

DAILY WEATHER REPORT OF THE BRITISH METEOROLOGICAL OFFICE (contd.)

Code FM 11.A										OBSERVATIONS at 00h. 11 December 1965										OBSERVATIONS at 06h. 11 December 1965										OBSERVATIONS during NIGHT				
Station		iii	Nddff	VVwwwW	PPPTT	N _h L _h C _M H	T _d T _d app	8N _s Ch _s h _s	8N _s Ch _s h _s	8N _s Ch _s h _s	iii	Nddff	VVwwwW	PPPTT	N _h L _h C _M H	T _d T _d app	8N _s Ch _s h _s	8N _s Ch _s h _s	8N _s Ch _s h _s	iii	RR _T T _n E	T _g T _g	WEATHER											
																							21h.—03h.	03h.—09h.										
Kew		775				04					775	72406	80031	02204	70971	01603	86358	87462		775	97031	50	+		dodo									
London Airport		772	52509	66031	02202	25630	50105	82630	84359		772	82610	70211	02403	85611	01601	88636			772	97011	51	+		irodoFo									
Gatwick		776	42709	80030	02802	20931	50207	82365			776	82707	65601	02503	85611	01604	83632	88640		776	97011	52	+		roR									
Thorney Island		871	72709	59051	04204	25731	02108	82650	87364		871	80000	62602	03403	85411	03609	88619			871	02031	00	ir	roRo	iroroFo									
Hurn		862	72307	70031	04303	75611	01400	87640			862	72913	58012	03406	75411	04303	83712	87618		862	01031	00	iroroRo	roRo	irrrrrroFo									
Guernsey		894	82912	80022	07108	75711	03803	87650			894	83022	80258	06607	68537	04400	84825	85650	88270	894	05071	05	pr	pr	pr									
Wattisham		590	02813	58020	99602	00900	51204				590	62712	62011	99802	60931	50301	86360			590	00011	52	+	+	+									
Gorleston		497	02715	58050	97503	00900	01105				497	52716	60021	98402	10918	02203	81358	85275		497	00013	52	+	+	+									
Mildenhall		578	02611	56020	99701	00900	51106				578	72612	62011	00102	75711	00201	87650			578	00011	53	+	+	+									
Cardington		559	02714	58021	01001	00900	00202				559	82613	59031	01103	15771	01400	81656	88458		559	97011	51	+		idoir									
West Raynham		485	02612	48020	98501	00900	51106				485	72714	40031	99201	75611	50101	87645			485	00001	52	+	+	+									
Wittering		462	12815	40040	00002	00901	50001	81075			462	72612	62021	00802	25771	50204	82650	85460	87075	462	97011	52	+		ir									
Boscombe Down		746	72708	62031	04002	75711	50107	87650			746	73008	62018	03403	75411	03101	81710	87630		746	01011	51	proroRo	roRo	+									
Ross-on-Wye											627	72708	77022	01806	75511	02400	87625			627	00031	51	+	+	+									
Bristol		628	62507	62011	03604	60931	01000	86360			628	72414	66016	02905	75511	03610	87625			628	97031	01	ir	ir	+									
Aberporth		502	82512	74628	03305	17421	03808	81710	88519		502	72923	80038	04806	11506	02111	81825	87275		502	02041	01	prorrrro	pr	+									
Rhoose (Cardiff)		715	83107	66621	04204	55471	02802	85617	88359		715	63020	75016	04505	28532	03206	81825	83362	85075	715	01031	00	irir	+	+									
Plymouth		827	73008	59801	05907	78411	06801	84816	86647		827	53118	62018	06807	15602	03108	81645	85075		827	01061	03	prpr	pr	+									
Chivenor		707	82606	74601	04707	85411	05711	86615	88618		707	83120	80028	06208	52507	02112	85820	88275		707	01051	04	irorprro	+	+									
St. Mawgan		817	82924	61808	07508	88411	06304	86815	88644		817	63020	69258	08208	68500	03005	83820	85640		817	01061	05	prpr	pr	+									
Culdrose		809	72924	72022	08008	45630	06205	84630	85362		809	43015	69011	08807	38431	03208	81817			809	97061	04	pror	ir	+									
Scilly		804	62932	63018	09509	68400	05302	83814	86638		804	72927	66022	09709	78411	06302	84815	86638		804	00081	00	+	+	+									
Elmdon		534	62606	50048	01502	65700	52000	86656			534	72506	59601	01303	75511	01601	87625			534	92001	53	pr	ir	ir									
Shawbury		414	72907	74031	01603	00906	51704	87275			414	82405	74032	00903	85511	02501	88623			414	91011	52	+	+	+									
Manchester		334	62406	58021	99904	65611	00806	86643			334	82505	59602	00103	85411	01302	83711	86714	88625	334	97011	50	+	+	+									
Squires Gate		318	73211	70018	99905	75611	03703	87643			318	73108	80028	00305	78511	03309	81820	87650		318	92041	03	pr	pr	pr									
Valley		302	82710	80032	02406	85511	04706	81625	88645		302	72922	66216	02006	78411	05304	82818	87638		302	05051	02	irorrr	rrror	+									
Ronaldsway		204	72710	81031	00706	78511	01503	82822	87650		204	82914	75628	00405	77411	03303	87715	88464		204	01041	03	pr	pr	pr									
Carlisle		222	32510	74020	99503	15602	50400	81645	83072		222	62606	69021	99603	65611	02104	86645			222	97011	50	+	+	+									
Watnall		354	32811	48030	00103	25530	00002	82622			354	72603	66031	00502	75511	50306	84625	87640		354	00011	51	+	+	+									
Spurn Head		396	02920	66020	97401	00900	51105				396	62915	63031	98202	65611	51103	86630			396	00001	11	+	+	+									
Finningley		360	02715	56040	98603	00900	00501				360	72605	48041	99304	75611	02303	87644			360	00031	01	+	+	+									
Leeming		257	13012	82030	97803	00901	53301	81075			257	73109	81031	98103	30936	51002	83360	86275		257	00013	51	+	+	+									
Tynemouth		262	02815	81020	96802	00900	52308				262	02815	66020	98201	00900	52208				262	00013	52	+	+	+									
Eskdalemuir		162	32908																															

DAILY WEATHER REPORT OF THE BRITISH METEOROLOGICAL OFFICE

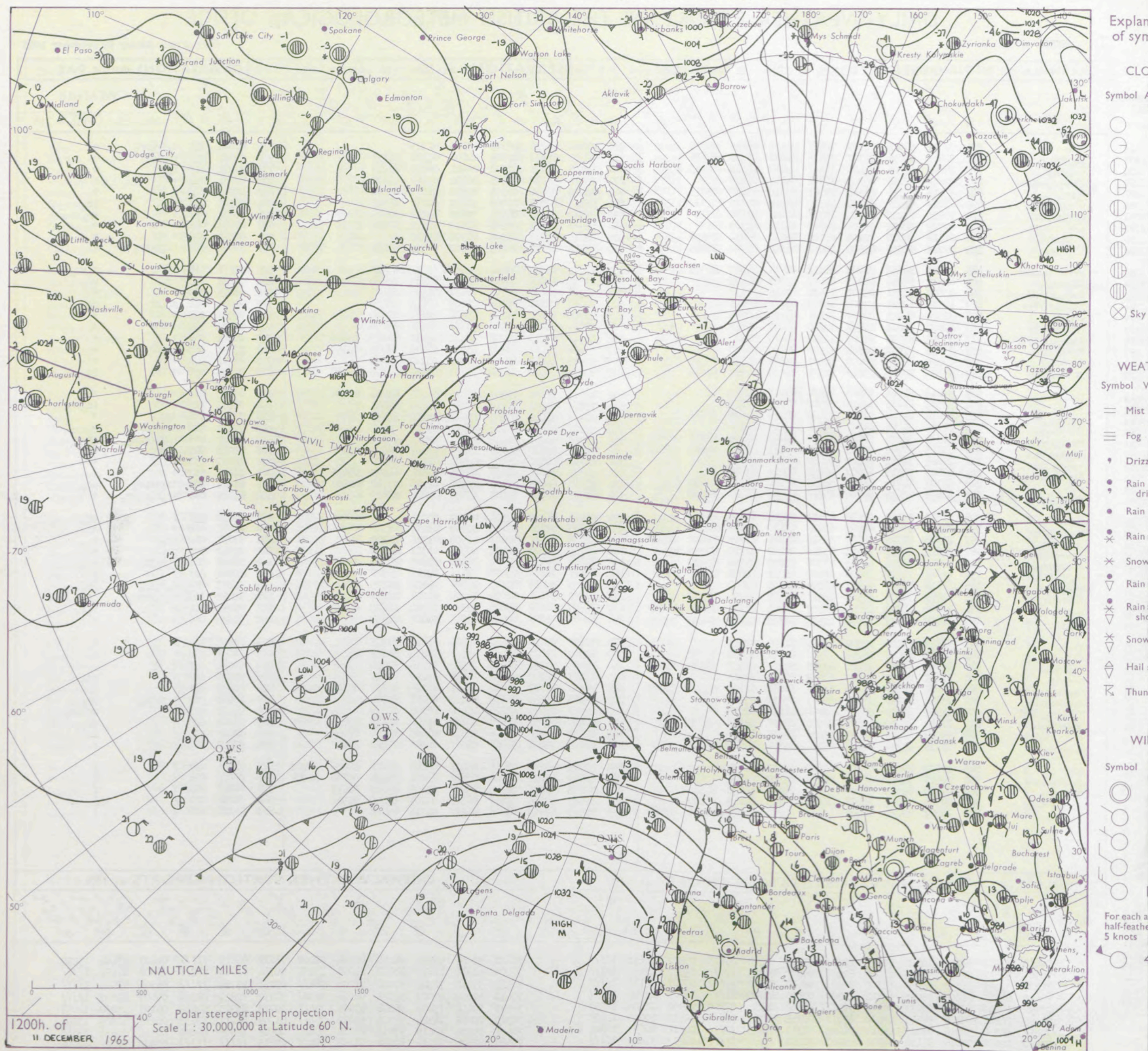
No. 38006

Date of Issue Sunday 12 December 1965

VERSION
BLE
to °F

Code FM 11.A										OBSERVATIONS at 12h. 11 December 1965										OBSERVATIONS at 18h. 11 December 1965										OBSERVATIONS during DAY				
Station										iii	Nddff	VVwwWW	PPPTT	N _h L _h C _M C _H	T _d T _d app	8N _s Ch _s h _s	8N _s Ch _s h _s	8N _s Ch _s h _s	iii	Nddff	VVwwWW	PPPTT	N _h L _h C _M C _H	T _d T _d app	8N _s Ch _s h _s	8N _s Ch _s h _s	8N _s Ch _s h _s	iii	RRT	T+E	SSS	WEATHER		
																													09h.—15h.	15h.—21h.				
Kew	775	72811	64026	04007	78511	03111	86825	84632		775	02508	66028	07505	00900	01323					775	97081	011	d _o ir _o pr _o	+										
London Airport	772	72815	65036	04207	78431	03212	86816	85635		772	12609	65011	07005	14600	01320	81635				772	97081	015	ir _o id _o	+										
Gatwick	776	72609	65026	04406	75411	03209	84619	87623		776	12508	65021	07502	00901	00220	81075				776	97071	012	r _o	+										
Thorney Island	871	22810	70016	05707	18401	03214	81818			871	32712	50050	08405	00902	03219	83070				871	00081	054	+	+										
Hurn	862	33015	78031	06308	18541	02212	81820	83075		862	22506	58030	08904	20930	01217	82364				862	00081	111	+	+										
Guernsey	894	43018	81021	09309	42502	04010	84825			894	53113	82038	17408	52432	04214	85815				894	96101	056	pr _o		pr _o									
Wattisham	590	72610	61022	02204	75711	03008	87650			590	32810	61016	04504	35600	02217	83645				590	91051	111	+	+										
Gorleston	497	22709	58051	00904	20970	01213	82360			497	42711	48051	02905	40970	02212	84360				497	00051	049	+	+										
Mildenhall	578	62811	64022	02105	65700	03210	83650	88656		578	02610	59011	04904	00900	02219				578	00061	010	+	+											
Cardington	559	72711	58036	03506	46471	04310	84712	87458		559	12714	61018	06203	15600	01319	81630				559	97061	002	ir _o r _o pr _o	+										
West Raynham	485	72812	56012	01204	45631	02211	84645	86359		485	32914	56018	03404	35600	02316	83635				485	91051	018	r _o		r _o pr _o									
Wittering	462	62612	56046	02805	65611	03208	86640			462	22815	59028	05404	25500	01219	82625				462	91061	006	ir _o		pr _o									
Boscombe Down	746	13015	80011	05907	15631	03216	81630			746	22711	69030	08703	15631	01216	81635				746	00071	059	+	+										
Ross-on-Wye	627	42711	77021	04908	48500	01112	83825			627	22407	77028	07405	25600	00215	82630				627	92081	041	pr _o pr		pr _o									
Bristol	628	32514	66011	06207	22501	03112	82825			628	32709	60010	08205	25631	02110	82640				628	00081	047	+	+										
Aberporth	502	12820	78011	06907	12568	03007	81822			502	72817	80031	07906	75711	03002	87650				502	00071	054	+	+										
Rhoose (Cardiff)	715	23018	81031	07007	12501	03113	81825			715	42910	75011	09005	38531	03210	81825	83640			715	00081	065	+	+										
Plymouth	827	23018	77018	08509	22501	04002	82820			827	42808	59041	10307	15631	05114	81635	83357			827	97091	056	pr _o	+	+									
Chivenor	707	73020	82022	08108	42501	03005	84820	85075		707	53008	80011	09406	50931	04107	85360				707	00091	041	+	+										
St. Mawgan	817	53116	83038	09609	22431	05004	82818	83070		817	73014	78021	11008	12531	03109	81825	85362	87072		817	97091	058	+		id _o									
Culdrose	809	33215	82021	11409	28531	03218	82820			809	82908	78021	11208	35631	05206	83630	88358			809	00101	061	+	+										
Scilly	804	33014	81011	11511	38400	07004	82815			804	72813	74022	11510	75611	08400	87635				804	93111	011	+		id _o ir _o									
Elmdon	534	42812	45215	03406	35460	02210	81615	83365		534	12507	36041	06204	15600	00214	81635				534	95071	018	ir _o	+										
Shawbury	414	52914	74156	04107	58501	01111	84820			414	12107	82021	06802	14630	50315	81640				414	95071	038	R _o r _o d _o r _o	+										
Manchester	334	72915	56256	02305	78311	03208	81708	85816	87630	334	22710	50048	04904	22500	02218	82820				334	03071	008	r _o d _o pr _o h _o	pr _o										
Squires Gate	318	73213	56808	02205	73411	04211	81712	86625	82917	318	32916	59048	04206	35500	03212	81625	83650			318	93071	015	d _o pr _o	+										
Valley	302	22822	74011	05407	12432	05114	81818			302	52714	69011	06907	52500	05105	85825				302	00081	051	+	+										
Ronaldsway	204	22823	80016	03007	18442	03215	81818			204	52715	81011	04607	18531	01311	81825	84675			204	00071	053	+	+										
Carlisle	222	62709	64016	01005	58432	03006	81710	85650		222	22514	66258	03404	23400	02118	81712	81920			222	01061	012	ir _o irpr _o	pr _o										
Watnall	354	82407	23616	01804	85311	03004	84708	88620		354	32507	28048	04803	35600	02214	83630				354	97051	000	ir _o r _o r _o pr _o	+										
Spurn Head	396	72812	58032	01004	45671	02213	84630	87360		396	02915	66018	02504	00900	03214					396	97051	111	/		pr _o									
Finningley	360	72505	21042	01506	65671	02110	86645	87358		360	02808	56040	03704	00900	01217					360	00071	018	+	+										
Leeming	257	72908	82028	00105	45571	01006	81625	84650	87360	257	12708	80011	02603	18500	01316	81820				257	97071	019	pr _o	+	+									
Tynemouth	262	72812	48051	99604	13571	00107	81920	87359		262	42710	59028	01504	40940	01311	84358				262	97041	005	pr _o	+	+									
Eskdalemuir	162	53011	69257	00003	58300	01003	81708	83630		162	22806	78038	02002	28500	50219	82820				162	92045	018	r _o s _o pr _o	+										
Mull of Galloway	131	41111	74012	02406	48500	03218	82825			131	61111	74808	04206	69511	04211	86920				131	01061	111	/	/										
Prestwick	135	32912	70016	99505	38500	03105	83820			135	22913	82018	02105	28500	04124	81825				135	01071	015	d _o r _o ir _o	pr _o										
Renfrew	141	72807	58808	95505	78311	03107	82708	85812		141	12512	59048	01004	18400	01212	81818				141	01071	021	r _o r _o rrpr _o	pr _o										
Leuchars	171	72408	58042	97603	58532	51004	81820	85640	87070	171	72807	64602	99803	75511	01314	82620	87630			171	97053	012	+	+	r _o									
Dyce	091	72908	82031	97502	12476	51108	81818	85362	87270	091	12809	74021	00250	11501	52217	81820				091	00035	000	+	+										
Wick	075	32612	69158	97300	29403	51209	82915			075	12609	80020	99451	19400	51214	81915				075	00015	039												

CHART OF WEATHER IN PART OF NORTHERN HEMISPHERE



CHARTS OF WEATHER IN WESTERN EUROPE

ation
bols

UD
Cloud
(mount
oktas)

0
1 or less
2
3
4
5
6
7 or more
8
Obscured

HER
Weather

and
rizzle

and snow

shower

and snow
wer

shower

shower

derstorm

ND

Wind
speed
(knots)

Calm

1-2

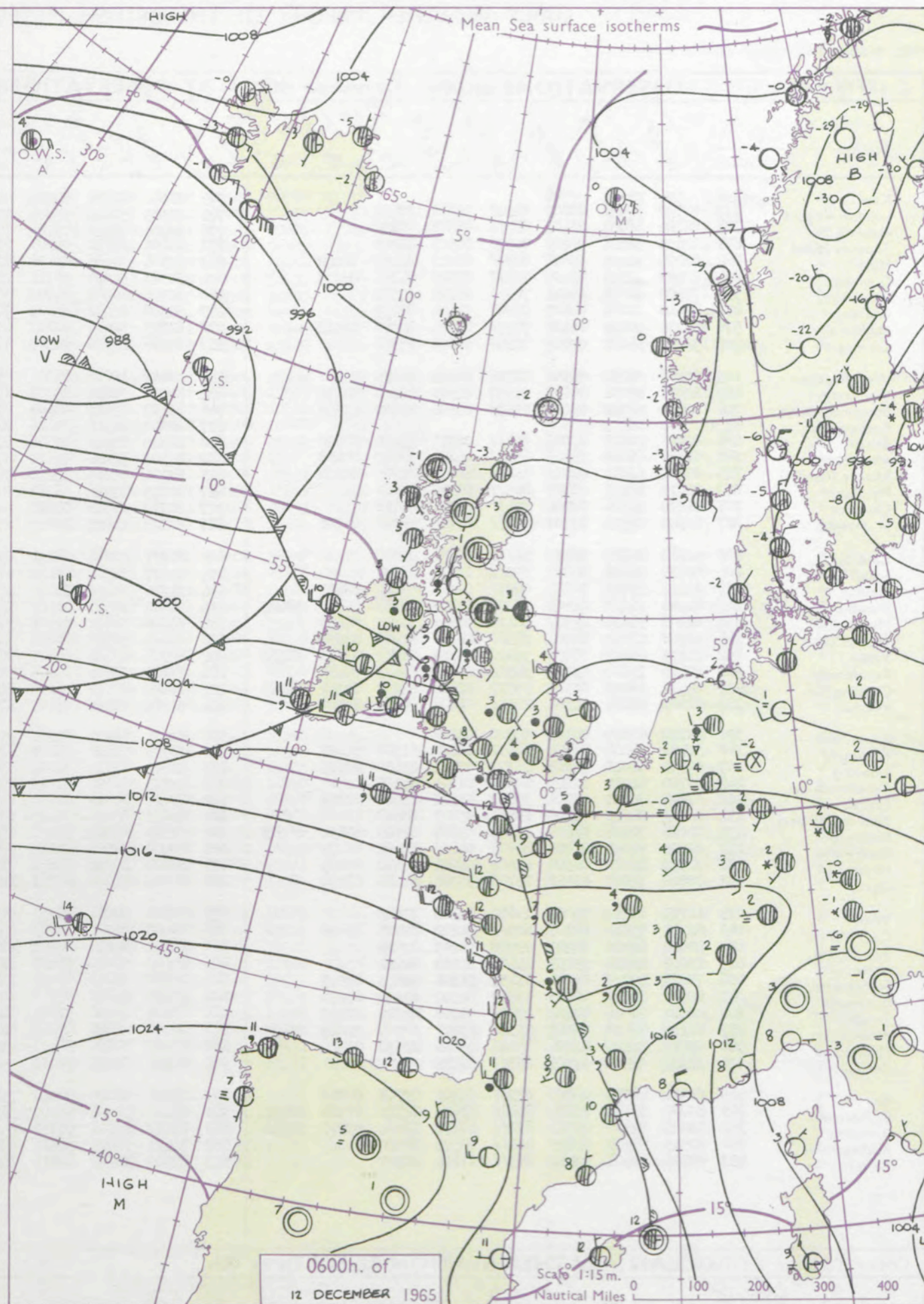
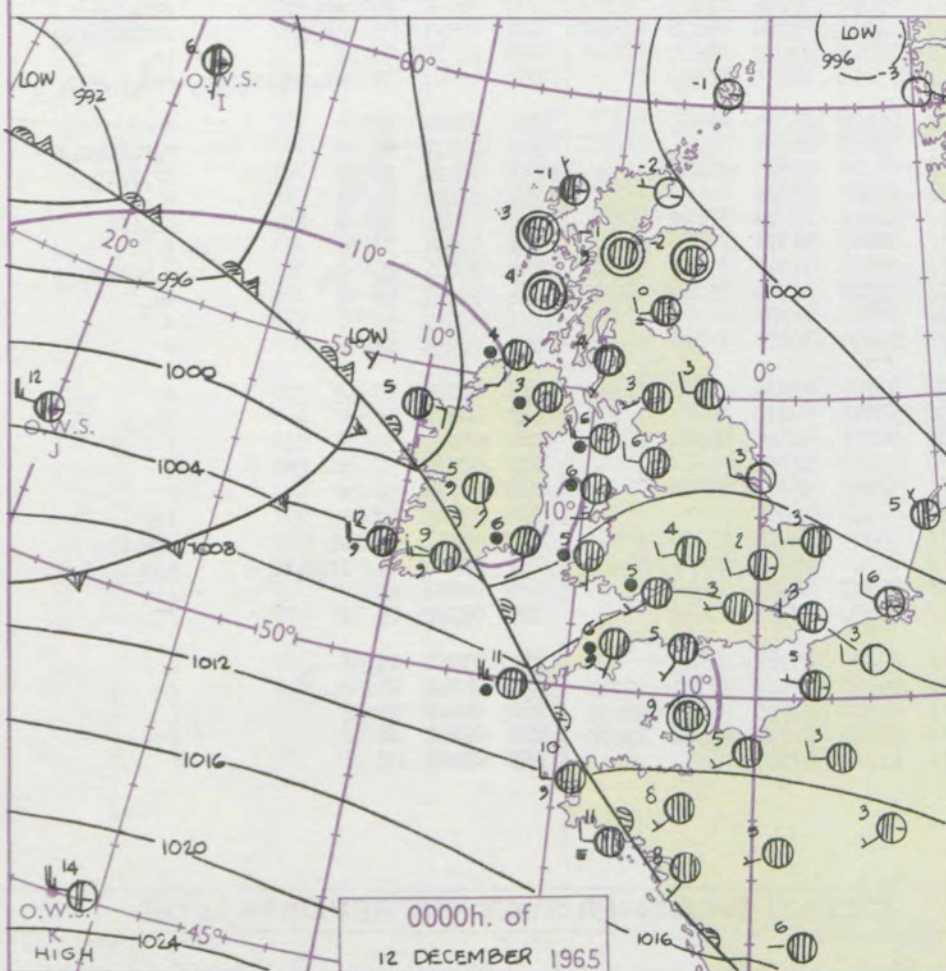
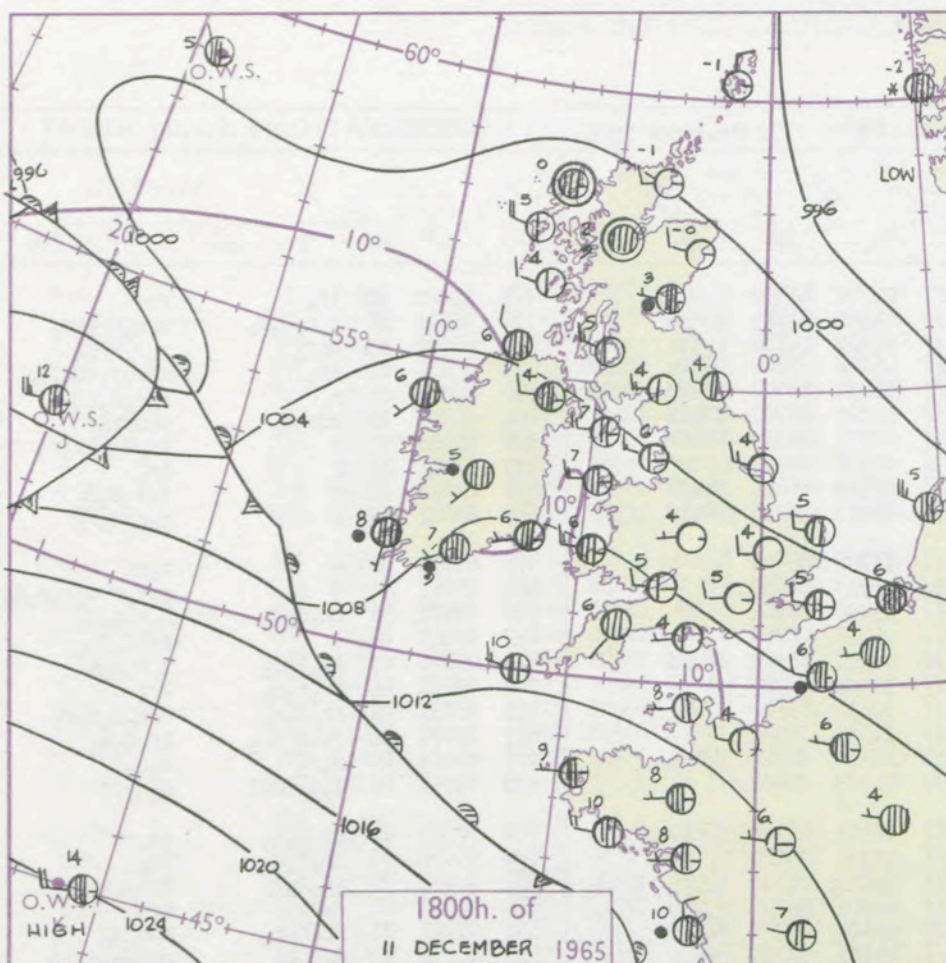
3-7

8-12

13-17

Additional
or add

8-52



GENERAL SYNOPTIC DEVELOPMENT

Issued at midday Sunday 12

December 1965

FORECAST for Great Britain and Northern Ireland until noon tomorrow

The depression, which was over mid-Atlantic yesterday, has continued to move northeast whilst a small secondary depression has developed near west Ireland. The Atlantic low will continue steadily northeast for a time, but will then turn eastwards probably crossing near north Scotland. The small secondary depression will move somewhat south of east, probably losing its identity later. A further low now developing over the Atlantic is expected to approach southwest England later tomorrow.

All parts of the British Isles will be cloudy and wet, rain being moderate or heavy in Scotland and eastern England for a time today. Brighter weather will spread into western districts today, but further dull weather with periods of moderate rain will reach southwest England tomorrow. It will be mild except in Scotland where it will be cold.

OUTLOOK for following 24 hours. Changeable with periods of rain in all areas. Rather mild.

DAILY WEATHER REPORT OF THE BRITISH METEOROLOGICAL OFFICE (contd.)

Code FM 11.A		OBSERVATIONS at 00h. 12 December 1965										OBSERVATIONS at 06h. 12 December 1965										OBSERVATIONS during NIGHT					CONV TA °C
Station	iii	Nddff	VVwww	PPPTT	N _h Ch _h C _h	T _d app	8N _s Ch _s h _s	8N _s Ch _s h _s	8N _s Ch _s h _s	iii	Nddff	VVwww	PPPTT	N _h Ch _h C _h	T _d app	8N _s Ch _s h _s	8N _s Ch _s h _s	8N _s Ch _s h _s	iii	RRT _n E	T _g T _g	WEATHER					
																						21h.—03h.	03h.—09h.				
Kew	775			03						775	81304	61636	04804	80921	03720	88550				775	05022	53	ir _o	rr	40		
London Airport	772	82507	59031	08103	80921	01801	88458			772	81205	57616	05004	85411	03722	83715	88619		772	05011	51	r _o r _o d _o r _o	r _o r _o rrr _o r _o	39			
Gatwick	776	82106	68031	08403	85711	01801	88650			776	81404	45636	05204	87311	04827	84708	88711		776	04002	53	d _o r _o	r _o r _o rrd _o	38			
Thorney Island	871	82605	58021	09205	80971	04803	88360			871	81401	29632	04906	87111	06726	83702	86705	88710	871	04041	02	ir _o	rrr _o r _o ddd _o d _o	37			
Hurn	862	82205	70031	08805	80971	03812	85360	88462		862	82104	37636	03608	87111	08731	83702	85703	88705	862	02041	03	r _o	r _o d _o r _o rd _o	36			
Guernsey	894	82607	50535	11107	76371	07808	84707	86712		894	72723	50026	08311	75311	11503	86707	87612		894	04071	06	ddr _o r _o	drdr _o d _o	35			
Wattisham	590	72409	56031	06601	70931	01204	87365			590	82306	60602	04802	80971	01714	84359	88462		590	01012	51	+	ir _o d _o r _o r _o r _o	34			
Gorleston	497	82610	58031	04803	00907	01114	88275			497	82308	62032	04603	80971	02807	88360			497	97022	51	+	ir _o	33			
Mildenhall	578	72408	59031	06402	70971	01304	82360	87363		578	82005	58616	04603	65511	02712	86621	88458		578	01011	51	+	r _o r _o d _o d _o	32			
Cardington	559	72613	56021	07003	70931	01603	87360			559	81906	57636	04503	85411	03817	86715	88619		559	03021	50	r	r _o rrd _o r _o	31			
West Raynham	485	62407	28031	05501	00906	00203	86275			485	82409	40606	04302	85511	01709	88620		485	92011	52	+	r _o r _o	30				
Wittering	462	82406	48031	06002	20937	01603	82360	88270		462	82004	59612	04303	80721	03713	88550		462	01011	51	+	r _o r _o rrd _o r _o d _o d _o	29				
Boscombe Down	746	82408	66021	09003	25671	02806	82630	88358		746	81607	13516	03605	87111	05730	88702		746	02011	51	ir _o d _o d _o	r _o r _o d _o d _o	28				
Ross-on-Wye										627	82103	60506	01605	86311	04725	88708		627	08041	01	+	rrr _o d _o ir _o	27				
Bristol	628	82103	48601	07805	85411	04811	85619	88650		628	82310	25516	02708	87111	08626	84702	88705		628	02041	03	ir _o d _o r _o	d _o r _o d _o d _o	26			
Aberporth	502	81706	66602	05605	65621	04824	86640	88458		502	82526	56026	01610	87211	10302	88705		502	02051	04	ir _o r _o r _o	ir _o	25				
Rhoose (Cardiff)	715	82705	61601	07905	85211	04813	85705	88622		715	92726	05615	03210	91111	10614	89100		715	06031	02	ir _o d _o r _o	rrd _o d _o d _o r _o	24				
Plymouth	827	82011	48535	08408	86311	08718	88707			827	82719	37515	06211	87211	11301	88705		827	05072	04	ddr _o dr _o ir _o	ir _o d _o d _o	23				
Chivenor	707	81810	48586	08006	87411	06716	88710			707	82717	28516	04510	87111	10501	86702	88704		707	02061	05	d _o r _o	d _o d _o	22			
St. Mawgan	817	81710	07515	07707	87011	07726	85700	88701		817	82725	40285	07011	87111	11303	88701		817	03061	06	d _o d _o ddff	d _o d _o if	21				
Culdrose	809	92313	02616	08910	91111	10721	89100			809	82727	20206	08111	85211	10301	87704	88610		809	02081	07	ir _o r _o r _o	id _o	20			
Scilly	804	82723	16606	08811	87211	11721	88704			804	82827	58506	09111	87411	11201	88710		804	95092	06	ir _o r _o r _o	id _o	19				
Elmdon	534	82411	59041	06604	80971	01804	85361	88465		534	81506	30612	03203	67121	03721	83702	85705	88512	534	04022	00	ir _o r _o r _o	rrd _o r _o d _o d _o	18			
Shawbury	414	82206	74021	05605	25771	03814	82656	85360	88465	414	81307	28516	01903	85111	03722	82702	85708	88612	414	06021	00	r _o rr	rrd _o	17			
Manchester	334	81905	58251	04703	88411	01803	82817	88630		334	81606	58632	02503	57321	02814	85709	88515		334	03021	02	pr _o r _o r _o	rrd _o d _o	16			
Squires Gate	318	82708	66022	04006	85511	04706	81625	88650		318	81609	58586	01604	85211	03715	83704	88620		318	03031	03	r _o r _o rr	rrr _o d _o r _o id _o	15			
Valley	302	82113	61636	05006	55421	05717	81713	85620	88556	302	80906	48586	00405	86211	05718	81704	84707	88709	302	08041	03	ir _o rr	rrd _o r _o	14			
Ronaldsway	204	82513	75602	03706	35521	03609	83625	88462		204	81411	70516	00405	75321	04715	85708	86618	88460	204	05041	03	ir _o rr	rrdrdr _o d _o	13			
Carlisle	222	82407	66031	03503	15677	02602	81630	84362	85465	222	80000	62212	02103	65471	02706	83618	86637	88462	222	92011	00	+	ir _o	12			
Watnall	354	82604	28038	05302	25611	01806	82640	88460		354	82205	28616	03103	67421	03716	86710	8851										

DAILY WEATHER REPORT OF THE BRITISH METEOROLOGICAL OFFICE

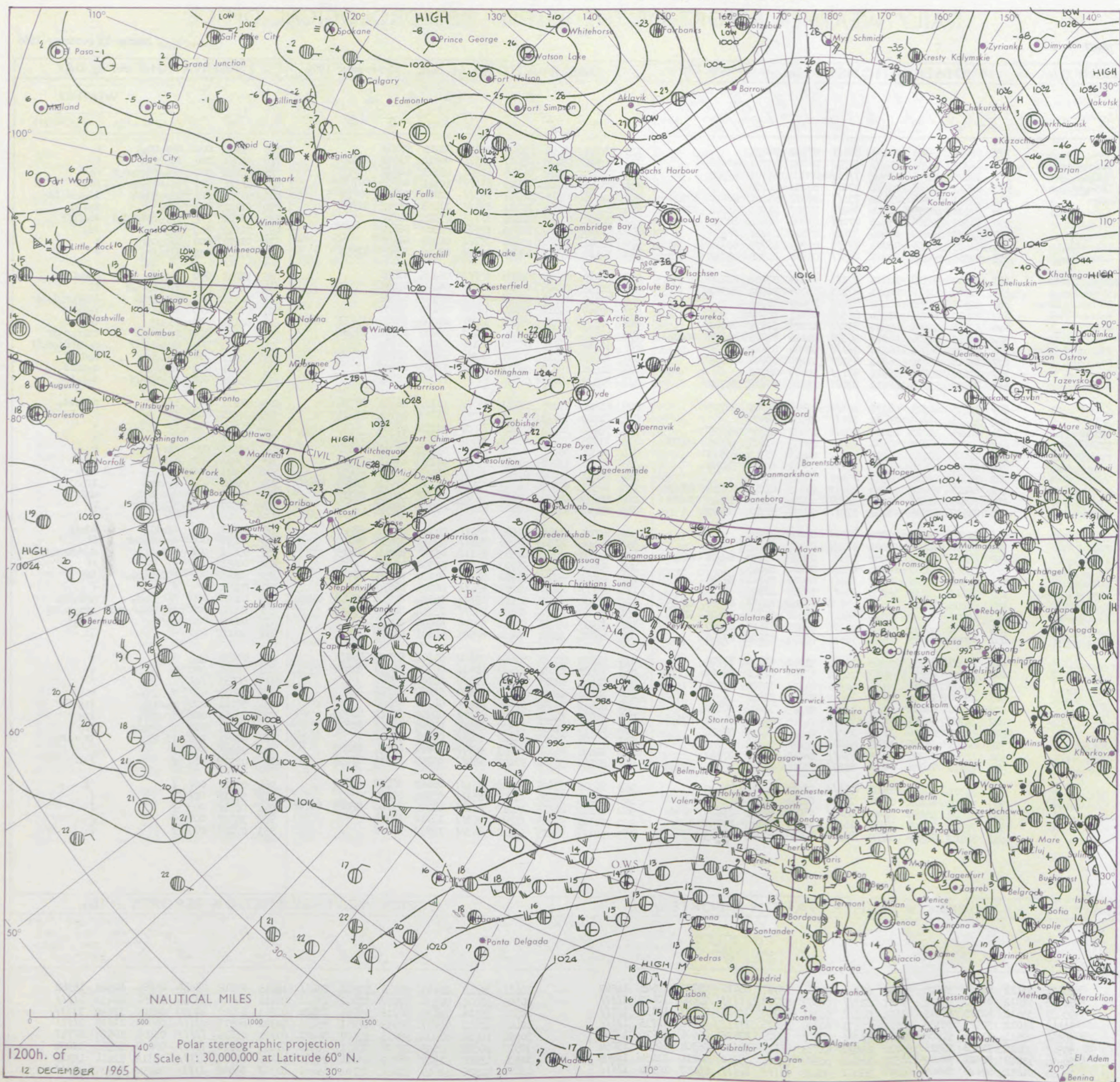
No. 38007

Date of Issue Monday 13 December 1965

VERSION
BLE
°F

104	Kew	775	82403	09426	03108	85611	07702	88635			775	72306	56026	05109	70931	08215	87359			775	95101	000	ffd ₀ ir ₀ r	+
102	London Airport	772	82702	13206	03407	37371	06000	83707	88458		772	72305	59036	05007	15571	06314	81622	87360		772	92091	000	id ₀ r ₀ r ₀	+
100	Gatwick	776	72606	32506	03808	77211	08602	85705	87709		776	52605	45106	05309	45501	09312	81622	83075		776	03111	000	d ₀ d ₀ fd ₀ r ₀ r ₀ r	r ₀
99	Thorney Island	871	82612	28506	04511	87211	10003	88704			871	82610	28202	06410	87211	10211	86705	88708		871	01111	000	id ₀ id ₀ d ₀	id ₀
97	Hurn	862	72511	65206	05112	75311	10107	85706	86610	87620	862	82409	57515	06111	85311	10004	86707	88612		862	91121	111	d ₀ d ₀ id ₀ r ₀	id ₀ d ₀ d ₀ id ₀
95	Guernsey	894	82620	60205	10211	86211	10209	81703	84704	87707	894	82621	56505	10711	87111	11106	86702	88703		894	01111	000	d ₀ d ₀	d ₀ d ₀ id ₀
93	Wattisham	590	81507	37206	03503	87211	03806	86704	88710		590	92308	01455	03505	91111	05305	89101			590	01061	111	d ₀ r ₀ dd ₀ id ₀ d ₀	dd ₀ fff
91	Gorleston	497	82008	56602	03804	37421	03703	83710	88556		497	82410	40106	02905	85511	05302	88620			497	91062	000	ir ₀	id ₀
90	Mildenhall	578	81605	28506	03004	87311	03709	86707	88715		578	72508	19106	03406	75711	06109	87650			578	01071	000	d ₀ d ₀ d ₀ r ₀	+
88	Cardington	559	82306	56215	02007	86311	06808	86708	88710		559	72513	56041	03909	45531	07219	84625	87359		559	97101	002	d ₀ r ₀ ir ₀	+
86	West Raynham	485	81712	28516	02803	87111	03808	87702	88705		485	82409	08425	02705	85711	05305	88650			485	91061	000	r ₀ d ₀ d ₀	d ₀ d ₀ ff
84	Wittering	462	81707	11516	02603	87211	03705	86704	88707		462	72302	19105	03406	75711	06213	87650			462	01071	000	d ₀ d ₀ d ₀ r ₀ ff	ff
82	Boscombe Down	746	82612	28556	04410	87211	10007	88703			746	72610	66035	05909	75511	08109	87622			746	02111	000	d ₀ d ₀ ir ₀ DD	id ₀ r ₀ r ₀ d ₀ d ₀
81	Ross-on-Wye	627	82410	70025	02911	86311	08211	88708			627	82505	66022	04210	85611	07104	88630			627	01121	013	id ₀ id	r ₀ r ₀
79	Bristol	628	82418	30556	03410	87111	10003	87702	88704		628	72311	32106	05309	55371	09305	82708	84627	86360	628	02101	000	id ₀ DD	id ₀ r ₀ d ₀
77	Aberporth	502	72619	66206	04010	26378	09116	82705	84359	86272	502	82410	66622	04010	37421	09002	83711	88526		502	10102	000	ir ₀ id ₀ ir	rRRr ₀ r ₀ dr
75	Rhoose (Cardiff)	715	92622	06516	04210	91111	10004	89101			715	82710	06635	05509	86111	09001	88702			715	06102	000	drd ₀ d ₀ fff	d ₀ r ₀ rrd ₀ d ₀ ff
73	Plymouth	827	82718	62035	06811	85311	11400	83708	88625		827	82617	40512	07611	86211	11004	86704	88708		827	01111	000	d ₀ d ₀ id ₀	d ₀ d ₀ dd
72	Chivenor	707	82617	23506	05911	87111	10007	88702			707	82520	19515	06311	87211	11003	88703			707	02111	000	id ₀ d ₀ d ₀	d ₀ d ₀ dd
70	St. Mawgan	817	82620	13505	08011	87011	11002	82700	88702		817	82522	19206	08211	87011	11002	88701			817	95111	000	id ₀ d ₀ d ₀ ff	d ₀ r ₀ id ₀
68	Culdrose	809	82725	40505	08911	86111	10203	86702	88703		809	82620	11205	09111	86011	10102	86701	88704		809	92111	000	id ₀	d ₀ d ₀ id ₀
66	Scilly	804	82624	24505	10011	87111	11003	88702			804	72523	58015	09411	75311	11802	84707	87625		804	97111	000	id ₀	+
64	Elmdon	534	82306	22046	01807	85211	06400	82705	88625		534	72607	38042	03908	70931	06319	87359			534	00101	011	+	+
63	Shawbury	414	71201	58105	01408	45306	07004	81708	84625	86077	414	71808	70012	03508	45571	07112	83623	85364		414	00111	010	+	+
61	Manchester	334	72008	20215	00905	75111	01605	85702	87625		334	82306	56036	02108	85411	05312	84718	88630		334	01091	000	r ₀ r ₀ d ₀ r ₀	+
59	Squires Gate	318	81305	12216	00105	87111	05802	81702	88703		318	82707	58026	01706	75411	05214	81615	87635		318	93081	000	d ₀ d ₀ r	r ₀
57	Valley	302	72315	66036	01910	75631	09118	87640			302	82211	63022	02508	35771	08000	83656	88459		302	93111	002	+	r ₀ r ₀
55	Ronaldsway	204	62617	65216	99308	68411	07803	81710	83814	85640	204	82501	66022	01307	52471	06106	82714	84828	88460	204	95051	013	d ₀ dir ₀	ir ₀
54	Carlisle	222	81406	48586	01104	45571	03704	81625	84645	88458	222	80000	28106	02104	87311	03312	86707	88710		222	96051	000	d ₀ r ₀ d ₀ d ₀	d ₀ d ₀
52	Watnall	354	81907	01526	01404	87011	04707	86701	88702		354	62603	09045	02806	65611	05312	86648			354	95071	000	d ₀ d ₀ ddFF	ff
50	Spurn Head	396	82108	59026	02404	85511	02606	88625			396	82005	48025	01904	85411	04105	86710	88625		396	93051		ir ₀ id ₀	id ₀ ff
48	Finningley	360	81506	16506	02004	87211	04707	88705			360	72406	15286	02206	75611	05310	82630	86650		360	01071	000	d ₀ d ₀ d ₀ r ₀ r	ff
46	Leeming	257	81606	28046	00904	45521	03805	81620	84650	88460	257	80000	04506	01303	85111	03208	84702	88615		257	95041	001	ddd ₀ r ₀ ff	d ₀ r ₀ d ₀ d ₀ ff
45	Tynemouth	262	82002	16052	01704	85511	02400	88625			262	50000	12052	01903	50971	02308	85359			262	00051	000	+	ff
43	Eskdalemuir	162	80000	40286	00602	86011	01002	86701	88708		162	80000	56106	01702	86211	01210	86706	88714		162	94025	000	ffd ₀ r ₀ id ₀	id ₀
41	Mull of Galloway	131	81111	74636	99205	87411	05705	88712			131	81111	80036	01207	85611	06205	88630			131	02071	111	/	/
39	Prestwick	135	80806	50516	99204	55671	03701	82630	85650	88459	135	81204	59025	99905	85411	04504	81712	83715	88624	135	01051	000	d ₀ r ₀ d ₀ d ₀	d ₀ d ₀ ir ₀
37	Renfrew	141																						


CHART OF WEATHER IN PART OF NORTHERN HEMISPHERE



Expla
of sy


CL

Symbol

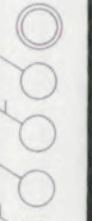


WEA

Symbol



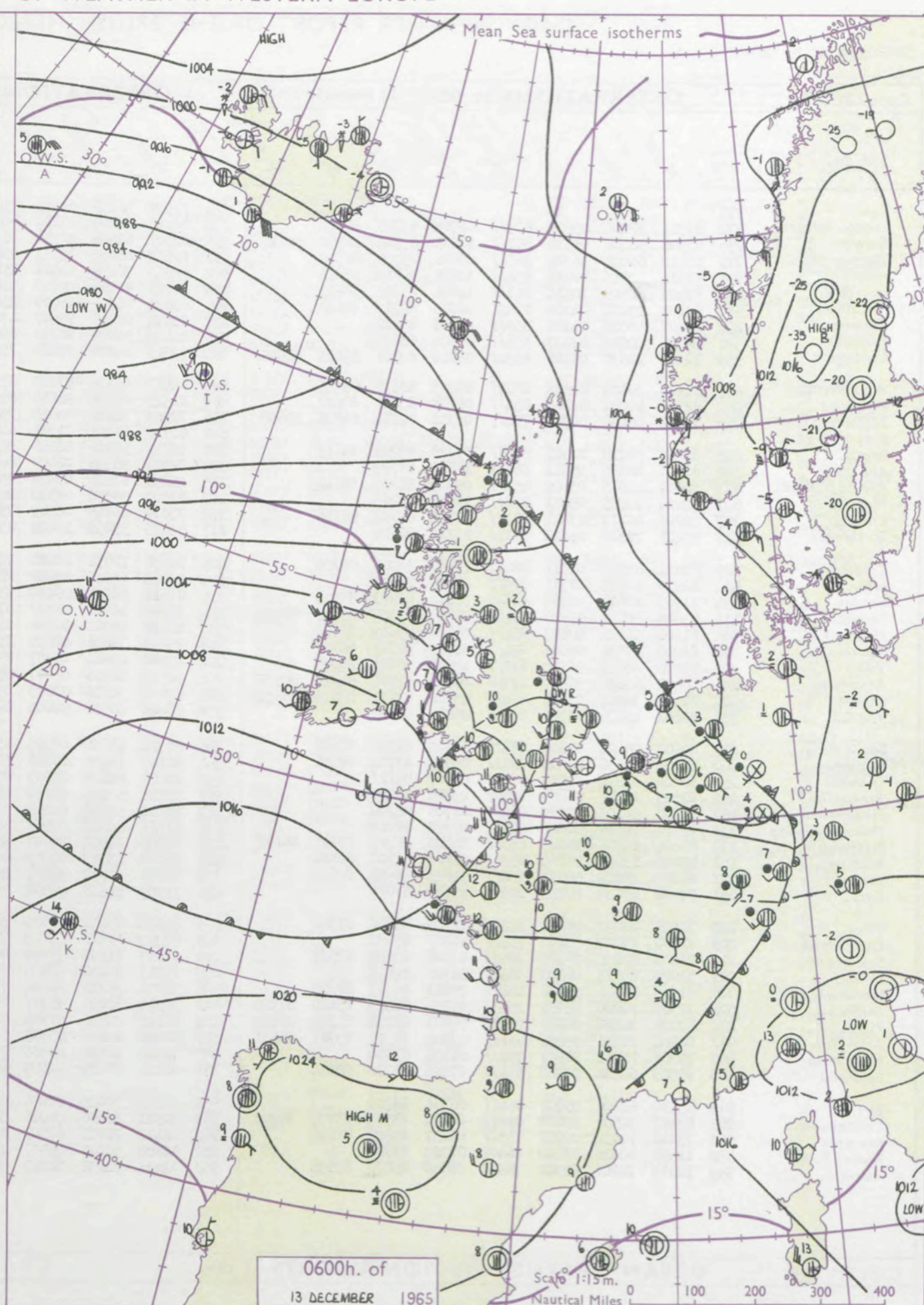
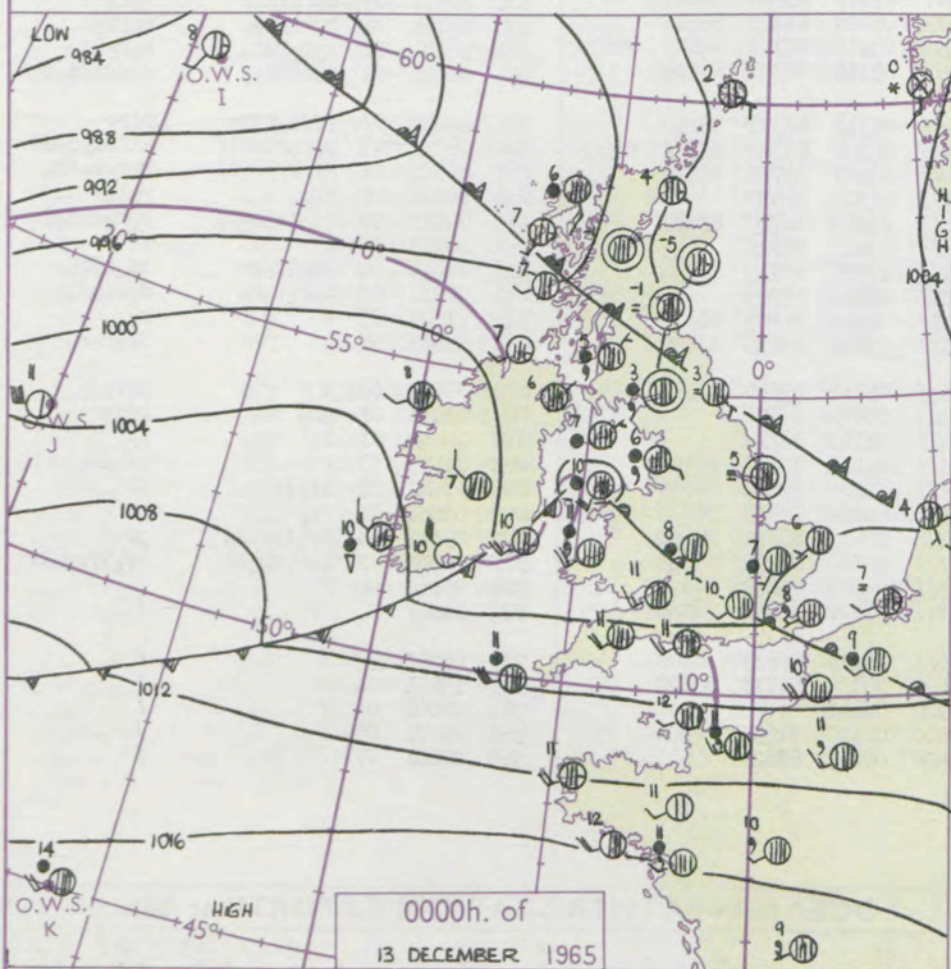
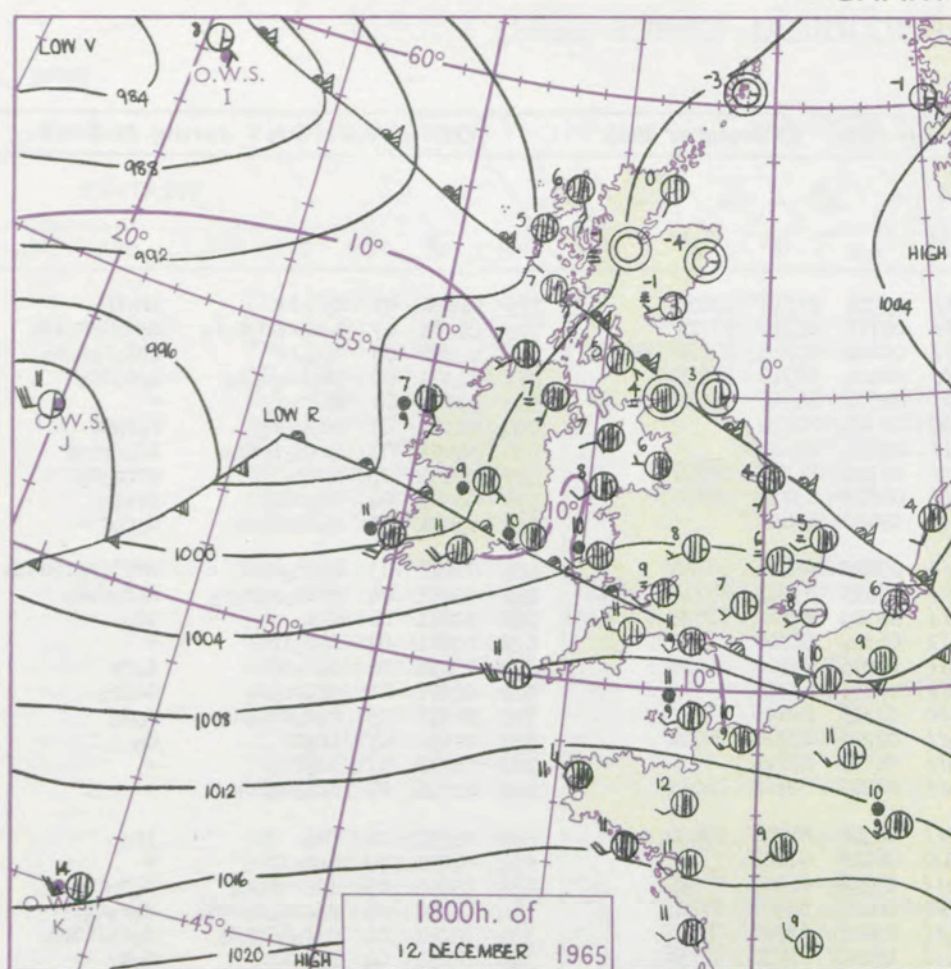
Symbol



For each
half-feet
5 knots

CHARTS OF WEATHER IN WESTERN EUROPE

nation
 mbols
 DUD
 Cloud
 Amount
 (oktas)
 0
 1 or
 less
 2
 3
 4
 5
 6
 7 or
 more
 8
 obscured
 THER
 Weather
 zle
 and
 rizzle
 and snow
 W
 shower
 and snow
 shower
 shower
 understorm
 IND
 Wind
 speed
 (knots)
 Calm
 1-2
 3-7
 8-12
 13-17
 additional
 er add



GENERAL SYNOPTIC DEVELOPMENT

Issued at midday Monday 13

December 1965

FORECAST for Great Britain and Northern Ireland until noon tomorrow

A small secondary depression moved east-southeast across southern districts of Britain yesterday and a wave depression which formed west of Ireland has followed a similar track to the southern North Sea. This low is now expected to move southeast into Germany. Associated fronts have crossed all parts of Britain in the past 24 hours. A wave depression in mid-Atlantic will move northeast and approach southern Ireland during tomorrow. The depression near Ocean Weather Ship I is expected to continue east-northeast into the Norwegian Sea.

Eastern districts will be mostly cloudy at first with rain at times but somewhat brighter weather with showers in the north, now affecting most western areas will move east to all parts during the afternoon. Temperatures will be well up to normal. Fog will develop widely tonight in England and Wales and perhaps parts of southern Scotland, dispersing slowly tomorrow.

OUTLOOK for following 24 hours.
Rain spreading from southwest to most areas. Generally mild.

DAILY WEATHER REPORT OF THE BRITISH METEOROLOGICAL OFFICE (contd.)

Code FM II.A

OBSERVATIONS at 00h. 13 December 1965

Station

iii

Nddff

VVwww

PPPTT

N_hCh_hC_hH

T_dT_dapp

8N_sCh_sh_s

8N_sCh_sh_s

8N_sCh_sh_s

Station

iii

Nddff

VVwww

PPPTT

N_hCh_hC_hH

T_dT_dapp

8N_sCh_sh_s

8N_sCh_sh_s

8N_sCh_sh_s

Station

iii

RRT_nT_nE

T_gT_g

21h.—03h.

03h.—09h.

Station

iii

RRT_nT_nE

T_gT_g

21h.—03h.

03h.—09h.

Station

iii

RRT_nT_nE

T_gT_g

21h.—03h.

03h.—09h.

Station

iii

RRT_nT_nE

T_gT_g

21h.—03h.

03h.—09h.

Station

iii

RRT_nT_nE

T_gT_g

21h.—03h.

03h.—09h.

Station

iii

RRT_nT_nE

T_gT_g

21h.—03h.

03h.—09h.

Station

iii

RRT_nT_nE

T_gT_g

21h.—03h.

03h.—09h.

Station

iii

RRT_nT_nE

T_gT_g

21h.—03h.

03h.—09h.

Station

iii

RRT_nT_nE

T_gT_g

21h.—03h.

03h.—09h.

Station

iii

RRT_nT_nE

T_gT_g

21h.—03h.

03h.—09h.

Station

iii

RRT_nT_nE

T_gT_g

21h.—03h.

03h.—09h.

Station

iii

RRT_nT_nE

T_gT_g

21h.—03h.

03h.—09h.

Station

iii

RRT_nT_nE

T_gT_g

21h.—03h.

03h.—09h.

Station

iii

RRT_nT_nE

T_gT_g

21h.—03h.

03h.—09h.

Station

iii

RRT_nT_nE

T_gT_g

21h.—03h.

03h.—09h.

Station

iii

RRT_nT_nE

T_gT_g

21h.—03h.

03h.—09h.

Station

iii

RRT_nT_nE

T_gT_g

21h.—03h.

03h.—09h.

Station

iii

RRT_nT_nE

T_gT_g

21h.—03h.

03h.—09h.

Station

iii

RRT_nT_nE

T_gT_g

21h.—03h.

03h.—09h.

Station

iii

RRT_nT_nE

T_gT_g

21h.—03h.

03h.—09h.

Station

iii

RRT_nT_nE

T_gT_g

21h.—03h.

03h.—09h.

Station

iii

RRT_nT_nE

T_gT_g

21h.—03h.

03h.—09h.

Station

iii

RRT_nT_nE

T_gT_g

21h.—03h.

03h.—09h.

Station

iii

RRT_nT_nE

T_gT_g

21h.—03h.

03h.—09h.

Station

iii

RRT_nT_nE

T_gT_g

21h.—03h.

03h.—09h.

Station

iii

RRT_nT_nE

T_gT_g

21h.—03h.

03h.—09h.

Station

iii

RRT_nT_nE

T_gT_g

21h.—03h.

03h.—09h.

Station

iii

RRT_nT_nE

T_gT_g

21h.—03h.

03h.—09h.

Station

iii

RRT_nT_nE

T_gT_g

21h.—03h.

03h.—09h.

Station

iii

RRT_nT_nE

T_gT_g

21h.—03h.

03h.—09h.

Station

iii

RRT_nT_nE

T_gT_g

21h.—03h.

03h.—09h.

Station

iii

RRT_nT_nE

T_gT_g

21h.—03h.

03h.—09h.

Station

iii

RRT_nT_nE

T_gT_g

21h.—03h.

03h.—09h.

Station

iii

RRT_nT_nE

T_gT_g

21h.—03h.

03h.—09h.

Station

iii

RRT_nT_nE

T_gT_g

21h.—03h.

03h.—09h.

Station

iii

RRT_nT_nE

T_gT_g

21h.—03h.

03h.—09h.

Station

iii

RRT_nT_nE

T_gT_g

21h.—03h.

03h.—09h.

Station

iii

RRT_nT_nE

T_gT_g

21h.—03h.

03h.—09h.

Station

iii

RRT_nT_nE

T_gT_g

21h.—03h.

03h.—09h.

Station

iii

RRT_nT_nE

T_gT_g

21h.—03h.

03h.—09h.

Station

iii

RRT_nT_nE

T_gT_g

21h.—03h.

03h.—09h.

Station

iii

RRT_nT_nE

T_gT_g

21h.—03h.

03h.—09h.

Station

iii

RRT_nT_nE

T_gT_g

21h.—03h.

03h.—09h.

Station

iii

RRT_nT_nE

T_gT_g

21h.—03h.

03h.—09h.

Station

iii

RRT_nT_nE

T_gT_g

21h.—03h.

03h.—09h.

Station

iii

RRT_nT_nE

T_gT_g

21h.—03h.

03h.—09h.

Station

iii

RRT_nT_nE

T_gT_g

21h.—03h.

03h.—09h.

Station

iii

RRT_nT_nE

T_gT_g

21h.—03h.

03h.—09h.

Station

iii

RRT_nT_nE

T_gT_g

21h.—03h.

03h.—09h.

Station

iii

RRT_nT_nE

T_gT_g

21h.—03h.

03h.—09h.

Station

iii

RRT_nT_nE

T_gT_g

21h.—03h.

03h.—09h.

Station

iii

RRT_nT_nE

T_gT_g

21h.—03h.

03h.—09h.

Station

iii

RRT_nT_nE

T_gT_g

21h.—03h.

03h.—09h.

Station

iii

RRT_nT_nE

T_gT_g

21h.—03h.

03h.—09h.

Station

iii

RRT_nT_nE

T_gT_g

21h.—03h.

03h.—09h.

Station

iii

RRT_nT_nE

T_gT_g

21h.—03h.

03h.—09h.

Station

iii

RRT_nT_nE

T_gT_g

21h.—03h.

03h.—09h.

Station

iii

RRT_nT_nE

T_gT_g

21h.—03h.

03h.—09h.

Station

iii

RRT_nT_nE

T_gT_g

21h.—03h.

03h.—09h.

Station

iii

RRT_nT_nE

T_gT_g

21h.—03h.

03h.—09h.

Station

iii

RRT_nT_nE

T_gT_g

21h.—03h.

03h.—09h.

Station

iii

RRT_nT_nE

T_gT_g

21h.—03h.

03h.—09h.

Station

iii

RRT_nT_nE

T_gT_g

21h.—03h.

03h.—09h.

Station

iii

RRT_nT_nE

T_gT_g

21h.—03h.

03h.—09h.

Station

iii

RRT_nT_nE

T_gT_g

21h.—03h.

03h.—09h.

Station

iii

RRT_nT_nE

T_gT_g

21h.—03h.

03h.—09h.

Station

iii

RRT_nT_nE

T_gT_g

21h.—03h.

03h.—09h.

Station

iii

RRT

RATES of SUBSCRIPTION: Single copy 6d. or post free 8d. One calendar month 15/-; one quarter 40/-; one year 150/-. For special arrangements for supply to schools and colleges, see Form 2452 or apply to Director-General, Meteorological Office, London Road, Bracknell, Berkshire.

H.M.S.O. Press, M.O. Bracknell

DAILY WEATHER REPORT OF THE BRITISH METEOROLOGICAL OFFICE

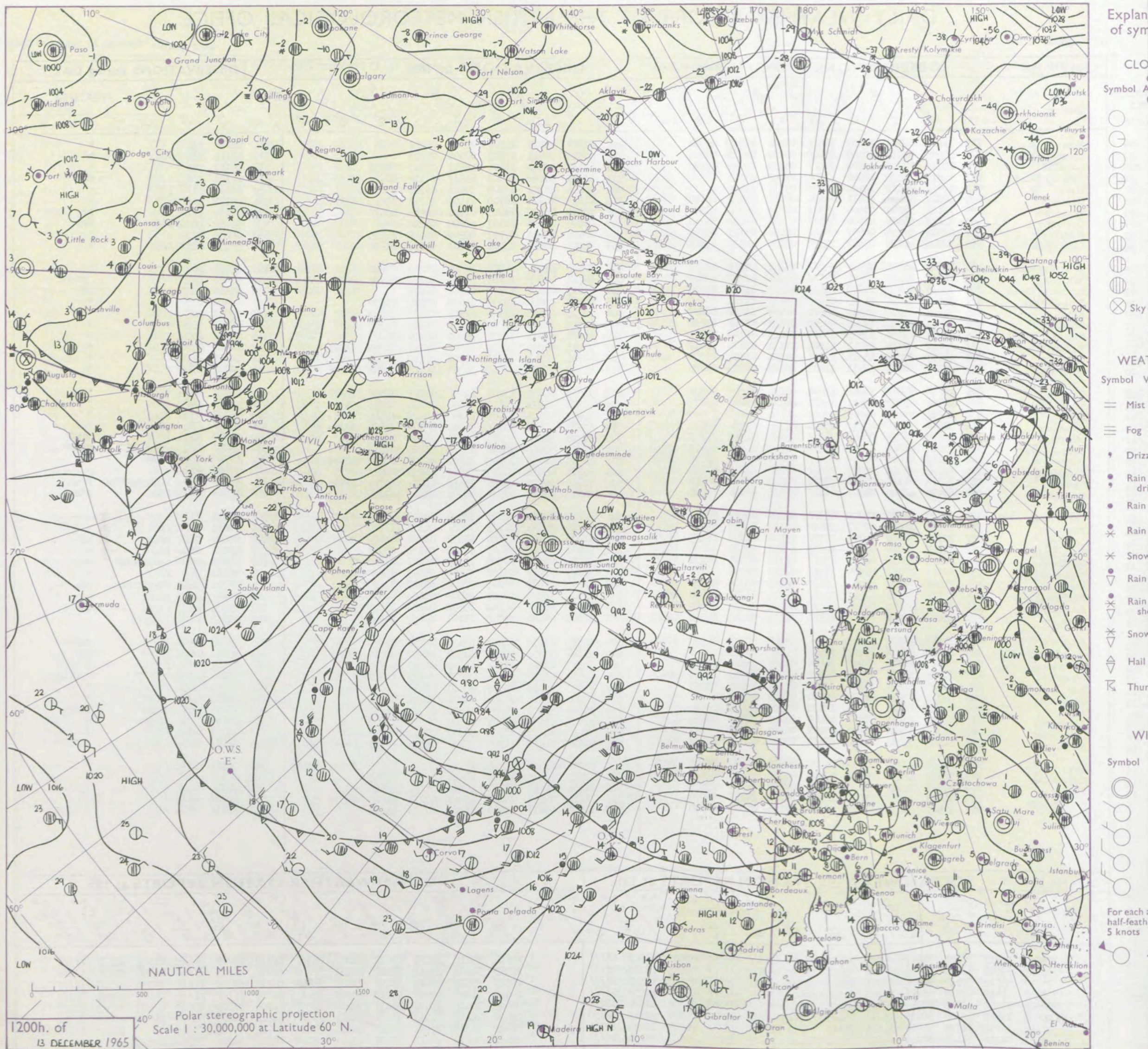
No. 38008

Date of Issue Tuesday 14 December 1965

VERSION
to °F

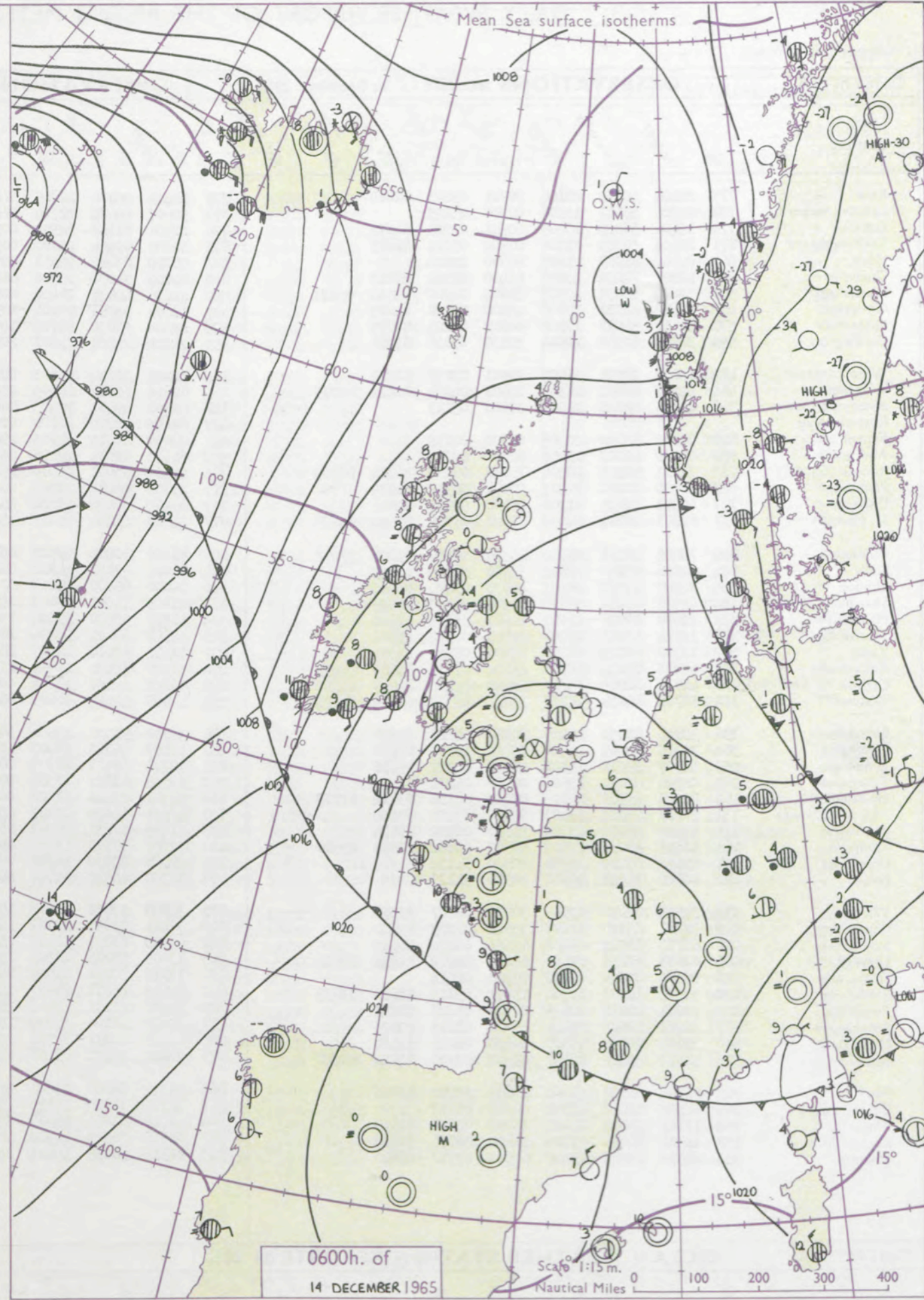
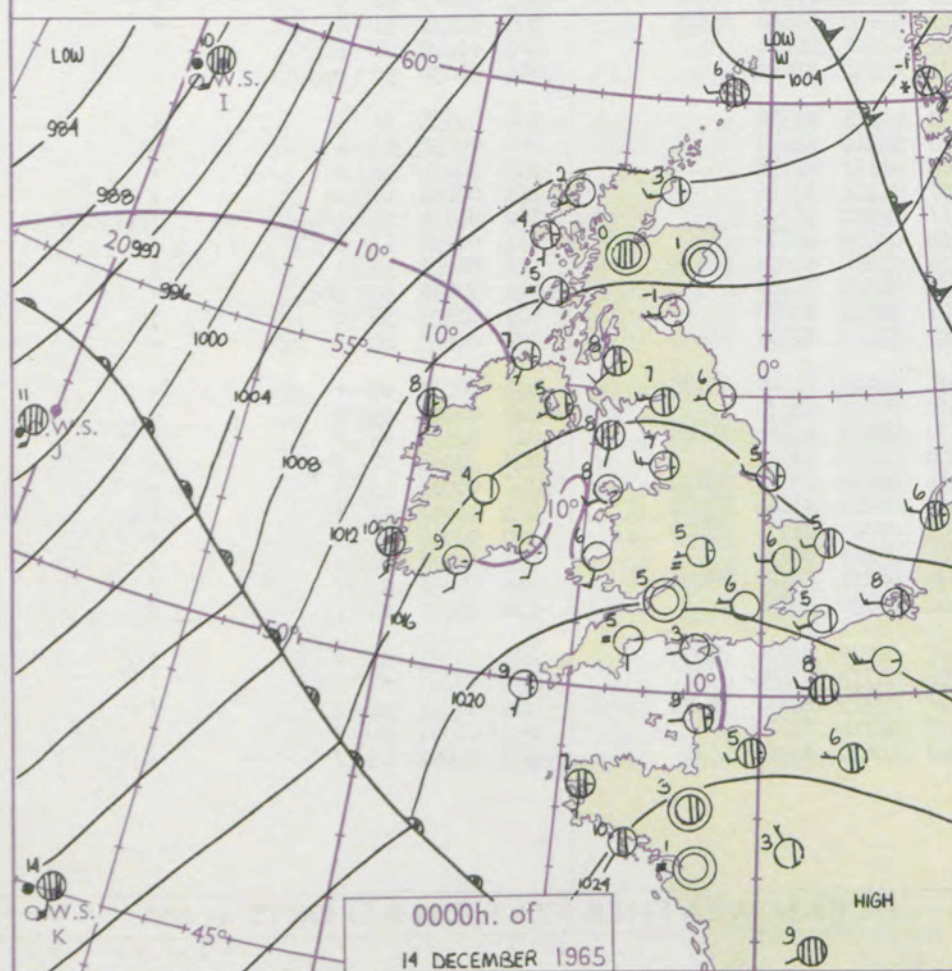
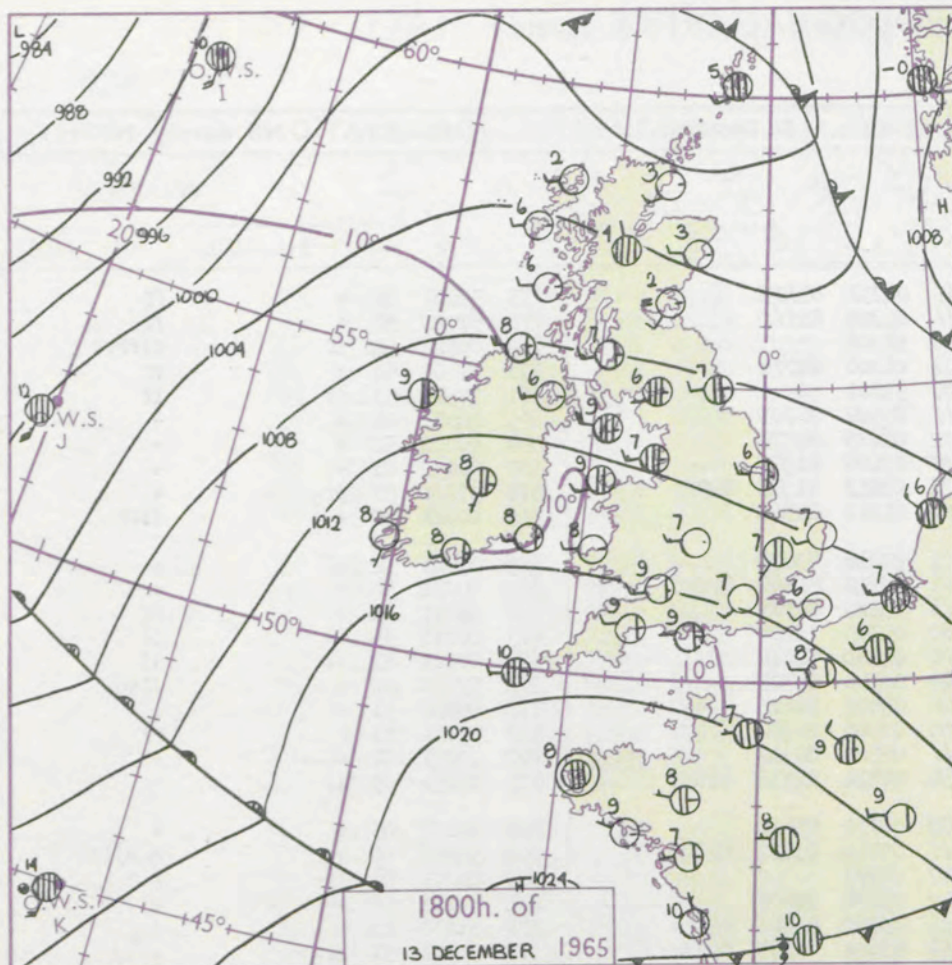
Code FM 11.A		OBSERVATIONS at 12h. 13 December 1965										OBSERVATIONS at 18h. 13 December 1965										OBSERVATIONS during DAY				
Station		iii	Nddff	VVwww	PPPTT	N _h Ch _s Ch _s	T _d app	8N _s Ch _s h _s	8N _s Ch _s h _s	8N _s Ch _s h _s	iii	Nddff	VVwww	PPPTT	N _h Ch _s Ch _s	T _d app	8N _s Ch _s h _s	8N _s Ch _s h _s	8N _s Ch _s h _s	iii	RRT	T + E	SSS	WEATHER		
																									09h.—15h.	15h.—21h.
Kew	775	73110	66022	10509	785/1	05256	85820	86630			775	02309	66020	14908	00900	05222					775	00111	026			+
London Airport	772	52915	57018	10508	55400	06259	82710	85625			772	02310	70011	14807	00900	05223					772	97111	034	pr _o		+
Gatwick	776	73013	68025	09809	755/1	06250	81624	87630			776	22310	59010	15406	15601	05223	81638				776	00101	016	+		+
Thorney Island	871	42818	77036	11610	41500	07349	84820				871	62507	56058	16309	655/1	07118	86626				871	97101	056	+		pr _o
Hurn	862	22916	80011	12710	28500	05136	81822				862	32606	58041	17209	35641	06226	83632				862	00111	///	+		+
Guernsey	894	62917	80038	16411	68432	08232	83815	84622			894	42813	70011	20709	21402	08218	82812	83075			894	00111	044	+		+
Wattisham	590	73115	57016	07406	753/1	05275	84706	86630			590	32514	58038	12706	00901	04215	83075				590	97102	///	id _o		pr _o
Gorleston	497	83113	58105	05506	855/1	06263	87620	88630			497	02408	48056	11107	00900	06224					497	97092	003	id _o		ir _o
Mildenhall	578	62912	59035	08507	68400	05258	83813	85656			578	42205	59011	12707	00902	05220	84075				578	00081	013	+		+
Cardington	559	32914	40056	09407	11530	05150	81820	83361			559	32514	59051	13306	25601	05120	82635				559	97091	029	id _o		+
West Raynham	485	72909	48015	07506	752/1	05248	85705	87650			485	32514	37011	11506	35500	05214	83620				485	97091	008	d		+
Wittering	462	72817	40045	08907	785/1	05247	81820	87640			462	62711	58028	12707	14602	04225	81630	86075			462	95081	031	+		pr _o pr
Boscombe Down	746	73013	74032	12609	784/1	06257	83818	87630			746	02813	62018	16308	00900	06219					746	97091	029	+		pr _o
Ross-on-Wye	627	72608	81021	11409	745/1	05135	87625				627	12809	70020	15209	15600	04225	81630				627	00101	015	+		+
Bristol	628	72512	62022	12109	78500	06139	83820	86628			628	32413	40048	16309	21501	07233	82820				628	97101	017	pr _o		+
Aberporth	502	62417	80031	11809	68400	06131	81818	83640	85656		502	12512	74011	15808	10930	05225	81359				502	00101	023	+		+
Rhoose (Cardiff)	715	42918	75031	12609	38401	08233	81710	83812			715	12818	58011	16308	00902	08320	81075				715	00101	035	+		+
Plymouth	827	33017	77015	15011	12501	07132	81820	83075			827	32811	61011	18209	15501	08217	81620	83075			827	00121	037	jp		+
Chivenor	707	22713	74021	14511	12531	08236	81820				707	52714	58011	17409	00901	08117	85075				707	00121	042	+		+
St. Mawgan	817	52717	66011	15911	11401	09227	81816	85075			817	62612	50032	18909	36301	09216	83706	86075			817	00111	041	+		+
Culdrose	809	42712	66051	16611	11401	09231	81815	84070			809	52609	64051	19209	11406	09217	81815	85272			809	00111	038	+		+
Scilly	804	32721	63020	17511	15501	09228	81625	83075			804	72511	63022	19810	00908	09214	87275				804	00111	040	+		+
Elmdon	534	52711	50046	09609	25640	06134	82640	83360			534	12613	40041	13507	15700	04225	81656				534	97101	034	id _o		+
Shawbury	414	42509	74016	09909	43430	05126	81918	83640			414	52608	70018	13807	58602	04329	81830	85650			414	91091	024	pr _o		+
Manchester	334	72308	35215	08007	754/1	05123	81710	87640			334	62710	58018	11907	45631	04230	84635				334	08081	000	ir _o		pr _o pr _o
Squires Gate	318	72521	57626	07707	783/1	06223	82709	83617	87630		318	72515	50048	10907	756/1	06225	87635				318	02081	003	do _o r _o rr _o pr		pr _o pr
Valley	302	72215	61818	09409	784/1	09219	82715	85819	87635		302	42315	66018	13709	15502	08227	81620	84075			302	02101	010	pr _o pr		+
Ronaldsway	204	72522	80252	06809	784/1	07217	82714	87645			204	72718	65031	10809	756/1	06225	87633				204	97091	013	pr _o		+
Carlisle	222	72714	61216	05506	733/2	04212	82708	86916			222	72406	58252	08806	784/1	04227	82711	83820	86638		222	02072	003	ir _o r _o r _o rr _o r _o		pr _o
Watnall	354	63010	48046	08707	684/1	05135	83816	85656			354	22714	56018	11906	00901	03321	82075				354	92091	007	pr _o		pr _o
Spurn Head	396	62815	48026	06705	455/1	05236	84625	86360			396	32717	58011	10306	32600	04223	83830				396	00071	///	+		+
Finningley	360	52912	21046	07307	55600																					

CHART OF WEATHER IN PART OF NORTHERN HEMISPHERE



CHARTS OF WEATHER IN WESTERN EUROPE

ation
bols
UD
Cloud
mount
oktas)
0
1 or
less
2
3
4
5
6
7 or
more
8
Obscured
HER
Weather
le
and
izzle
and snow
shower
and snow
ower
shower
shower
derstorm
ND
Wind
speed
(knots)
Calm
1-2
3-7
8-12
13-17
Additional
or add
8-52



GENERAL SYNOPTIC DEVELOPMENT

The very deep depression over mid-Atlantic has moved slowly northeastwards and is now almost stationary off southeast Greenland. This depression is expected to continue to move slowly northeast. Associated troughs are moving northeastwards towards the British Isles in the strong southerly flow on the east side of the depression. The small depression which was near Ocean Weather Ship 'I' has filled and moved towards the Norwegian coast.

Issued at midday Tuesday 14

December 1965

FORECAST for Great Britain and Northern Ireland until noon tomorrow

A mild southerly air stream will persist over the whole of the British Isles with a little light rain or drizzle at times particularly in the west. Fog patches are possible over southeastern districts of England tonight.

OUTLOOK for following 24 hours.
Remaining mild with rain at times over most districts.

DAILY WEATHER REPORT OF THE BRITISH METEOROLOGICAL OFFICE (contd.)

Code FM II.A		OBSERVATIONS at 00h. 14 December 1965										OBSERVATIONS at 06h. 14 December 1965										OBSERVATIONS during NIGHT				CONV TA °C
Station	iii	Nddff	VVwwwW	PPPTT	N _h L _h C _M C _H	T _d T _d app	8N _s Ch _s h _s	8N _s Ch _s h _s	8N _s Ch _s h _s	iii	Nddff	VVwwwW	PPPTT	N _h L _h C _M C _H	T _d T _d app	8N _s Ch _s h _s	8N _s Ch _s h _s	8N _s Ch _s h _s	iii	RR _T T _n E	T _g T _g	WEATHER				
																						21h.—03h.	03h.—09h.			
Kew	775	22204	66020	20106	00901	05223	82080			775	92404	06470	22605	91111	04211	89105			775	92041	52	+	ff	40		
London Airport	772	02706	58011	19906	00900	05225				772	92607	04474	22304	91111	04309	89111			772	97021	50	+	ff	39		
Gatwick	776	12606	58020	20305	00901	04221	81075			776	02501	01160	22551	00900	51306				776	00521	54	1f	ffFFff	38		
Thorney Island	871	22605	50100	21306	00902	05221	82075			871	10000	02464	22702	00901	01000	81074			871	97501	54	+	ff	37		
Hurn	862	02502	62020	21503	00900	02224				862	00000	03484	22351	00900	51801				862	97513	53	ff	ff	36		
Guernsey	894	52807	77031	23608	51400	07222	85813			894	62009	70031	23008	66211	08507	86703			894	00081	04	+	+	35		
Wattisham	590	52614	58031	17705	35602	04220	83075			590	42610	40031	21402	00902	02225	84075			590	00012	52	+	+	34		
Gorleston	497	42512	58051	15705	45500	04222	84625			497	12608	58051	20004	10970	03106	81360			497	00032	02	+	+	33		
Mildenhall	578	22611	56028	17906	00902	04225	82075			578	42408	59030	20703	10931	02212	81362	84070		578	97031	51	pr ₀	+	32		
Cardington	559	32510	62030	19004	30930	03128	83366			559	22508	23101	21801	20930	01312	82366			559	00011	52	+	ffFF	31		
West Raynham	485	12605	28011	16803	00901	02230	81070			485	32605	32110	20603	00901	02218	83072			485	00011	51	+	+	30		
Wittering	462	52707	56011	18305	25501	04231	82625	83075		462	62610	61011	20905	25601	03110	82640	85075		462	00031	50	+	+	29		
Boscombe Down	746	02406	48100	21003	00900	03119				746	82801	F9461	22403	86011	03002	88701			746	91011	51	+	Ff	28		
Ross-on-Wye										627	00802	70020	21002	00900	02303				627	00011	55	+	1f	27		
Bristol	628	00000	40100	20305	00900	04219				628	20000	48014	21905	25400	04302	82614			628	00021	53	1f	1f	26		
Aberporth	502	02109	66020	19406	00900	06215				502	61610	58034	19406	66300	06506	86709			502	97051	02	+	1f 1d ₀	25		
Rhoose (Cardiff)	715	72811	50101	20308	76211	08213	84704	86709		715	21303	63011	21006	25400	05605	81615			715	00041	51	+	+	24		
Plymouth	827	10000	40100	22207	00901	06317	81075			827	21707	28281	21303	26200	03706	82704			827	97031	51	F	FF	23		
Chivenor	707	40901	48021	21308	45400	07213	84614			707	81210	28032	21206	86411	05502	88710			707	00041	01	+	+	22		
St. Mawgan	817	61807	48101	22007	65400	07111	83612	84623		817	31613	61034	20207	15430	07714	81615	83362		817	00051	03	1f	+	21		
Culdrose	809	72404	58101	21510	66316	09109	85708	87272		809	61708	72031	20508	65700	07710	85650			809	00081	05	+	+	20		
Scilly	804	32006	63030	21809	31500	08109	83825			804	81615	61152	19310	85411	09714	83712	88625		804	93081	06	+	d ₀ d ₀ 1f	19		
Elmdon	534	32507	57100	18205	30930	05220	83360			534	00000	59100	21103	00900	03307				334	00001	54	+	f	18		
Shawbury	414	62510	80031	18105	00906	03223	86075			414	21805	74011	20003	15502	02000	81620			414	00011	53	+	+	17		
Manchester	334	22408	58018	16907	11501	05328	81820			334	41607	58030	19804	15606	03012	81640	84275		334	91031	02	+	+	16		
Squires Gate	318	32814	58048	16207	28501	06222	81825			318	42207	68021	18604	10938	03108	81359	84272		318	91011	51	pr ₀	+	15		
Valley	302	12312	66021	18508	15600	08217	81630			302	11514	58010	18107	16300	07808	81706			302	00061	00	+	+	14		
Ronaldsway	204	62102	75032	16708	25602	07230	81640	86075		204	51906	75031	17405	15702	04100	81650	85075		204	97031	51	+	+	13		
Carlisle	222	42612	62018	14807	45600	05130	82637	83650		222	61802	40101	17804	00901	03008	86070			222	01022	50	pr ₀	+	12		
Watnall	354	72704	44038	17107	75411	05322	86714	87622		354	82208	48022	20605	85411	04212	88616			354	97031	50	pr ₀	+	11		
Spurn Head	396	32814	48030	15105	30940	04222	83360			396	32710	57020	19504	30970	02218	83360			396	00031	11	+	+	10		
Finningley	360	72706	50041	16708	75711	05234	87650			360	42207	56041	19507	45700	04110	81650			360	00051	03	+	+	9		
Leeming	257	52907	69011	14807	55700	04227	85656			257	72206	62011	18705	00908	02117	87275			257	00021	52	+	+	8		
Tynemouth	262	02706	61021	13606	00900	04231				262	82608	61021	17305	00907	04211	88275										

DAILY WEATHER REPORT OF THE BRITISH METEOROLOGICAL OFFICE

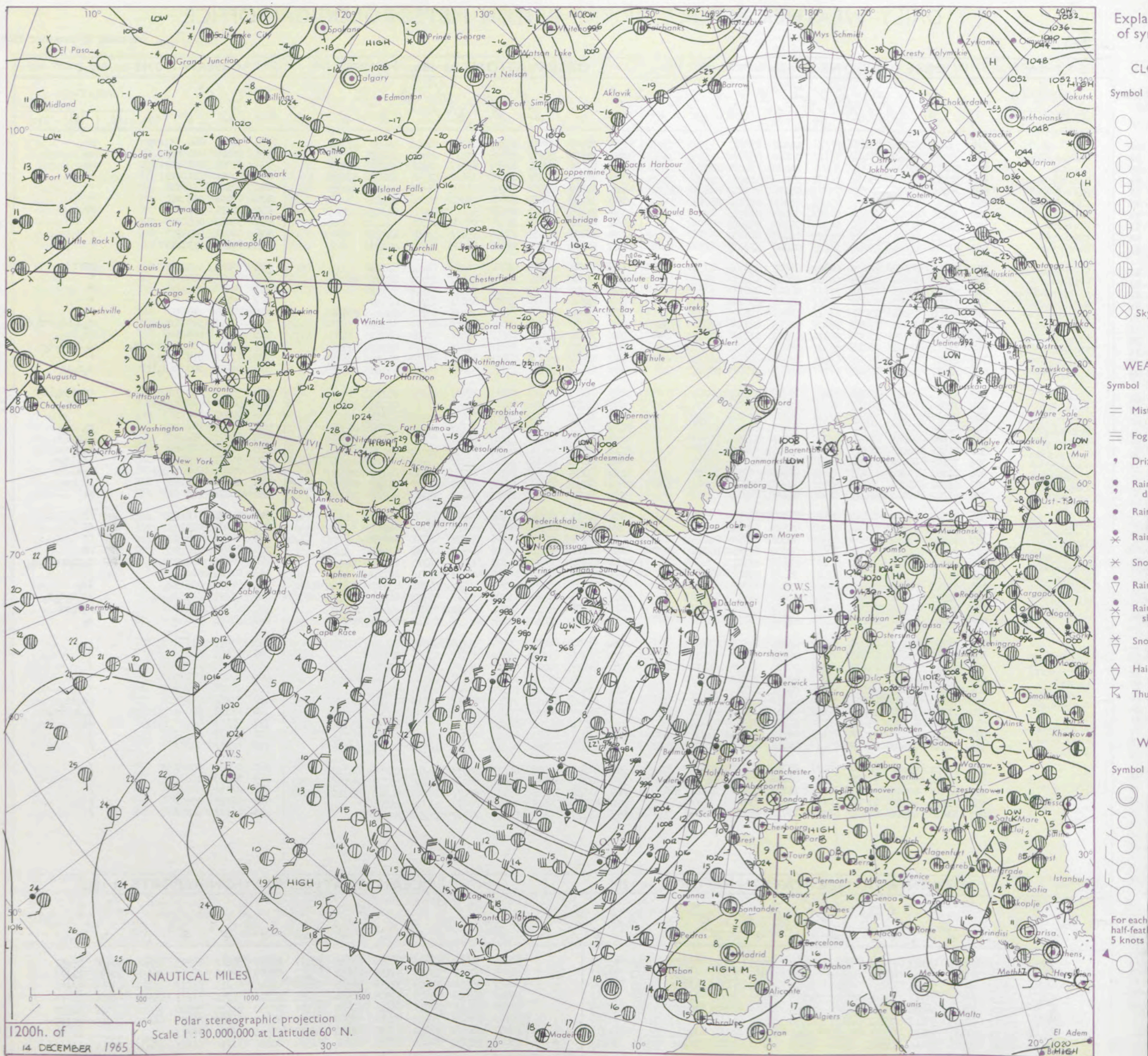
No. 38009

Date of Issue Wednesday 15 December 1965

VISION
BLE
° F

104	Kew	775	91702	02474	23406	91111	05006	89102			775	71708	56024	21607	65731	06807	86650	87359		775	97081	000	ff1FFF	F	
102	London Airport	772	91803	01455	23404	91111	04004	89111			772	71408	56104	21706	75611	06706	87645			772	97071	000	FF1d	if	
100	Gatwick	776	50602	01424	23701	36002	01002	83701	83075		776	81806	50104	22207	85311	06504	85709	88616		776	97081	001	ffFFd _o d	dd _o	
99	Thorney Island	871	30801	20284	23506	38331	06802	81706	83645		871	71607	66024	22207	15601	06704	81640	87075		871	00091	021	ff1f	+	
97	Hurn	862	70000	19104	22705	78111	05808	81702	84820	87630	862	51608	62011	20808	35401	06507	83617	85075		862	00101	111	ff	+	
95	Guernsey	894	81818	78011	23509	25405	06000	81712	85075		894	31618	66021	20808	20932	06608	82362			894	00091	038	+	+	
93	Wattisham	590	32206	40020	23006	00902	04003	83075			590	91809	19434	22503	91111	03803	89101			590	97071	111	+	FF	
91	Gorleston	497	62607	56051	22305	00906	04109	86275			497	01912	48101	22605	00900	04101				497	97082	016	+	+	
90	Mildenhall	578	42303	56051	22508	00902	04003	84070			578	41706	11101	21604	45411	03805	84618			578	00091	057	+	+	
88	Cardington	559	91904	02434	23004	91111	04006	89102			559	51606	48014	20906	56400	05807	85717			559	00071	013	FFff	+	
86	West Raynham	485	21904	40021	22205	00902	04005	82075			485	72309	20111	21702	76211	02502	87704			485	00061	041	+	FFff	
84	Wittering	462	32007	40041	22305	00901	03003	83075			462	81806	17104	20605	86111	05707	85702	88707		462	00061	023	ff	+	
82	Boscombe Down	746	91207	01454	23104	91111	04803	89101			746	71509	62034	21205	76411	05607	87712			746	00071	000	FF	+	
81	Ross-on-Wye	627	71903	57031	20607	75511	05808	87620			627	72206	57021	18007	65611	05713	86630			627	00101	026	+	+	
79	Bristol	628	71408	25054	22007	75511	06001	87627			628	71614	56502	19508	75411	06708	84619	86650		628	97101	016	+	id _o	
77	Aberporth	502	71616	71602	17408	78431	06709	82712	87650	87359	502	81517	40506	14809	86311	08712	88708			502	01091	000	ir _o dd _o d _o	d _o d _o id _o id _o d _o	
75	Rhoose (Cardiff)	715	61208	57101	21007	58171	07807	81702	83815	85650	715	81210	74212	18208	86411	07606	88710			715	93091	005	ir _o	ir _o id _o	
73	Plymouth	827	81712	58501	20810	45471	08803	82712	83635	88358	827	81611	40505	18010	87311	10710	85707	88709		827	02111	000	id _o id _o d _o	d _o d _o id _o r _o	
72	Chivenor	707	81007	69501	20109	65471	07808	84712	85635	88459	707	81217	69025	17410	85411	08712	85714	88650		707	97111	018	ff1d _o	+	
70	St. Mawgan	817	81617	28515	19510	87111	09805	86702	88704		817	81618	19515	16111	87011	10714	85700	88701		817	01111	000	d _o d _o if	d _o d _o if	
68	Culdrose	809	81814	09515	19210	87011	10803	83700	88702		809	81916	40505	16611	87111	11712	88702			809	93111	000	id _o d _o d _o	id _o d _o d _o id _o	
66	Scilly	804	71814	59015	18211	76311	11804	87706			804	81721	59024	14811	85211	11715	85705	88617		804	94111	000	d _o d _o ff	ifir _o	
64	Elmdon	534	91907	04431	21804	91111	04202	89102			534	71710	57024	19606	75411	05606	87614			534	00071	001	f	+	
63	Shawbury	414	51306	50041	20206	55230	04807	81704	85657		414	71607	40051	17507	66471	06610	86716	86359		414	97081	037	jp	r _o	
61	Manchester	334	61508	28041	20006	25751	03001	82656	85362		334	81713	30602	17007	45671	03612	84640	88359		334	97071	031	+	r _o r _o	
59	Squires Gate	318	71414	18041	18805	35752	04803	83650	87359		318	81516	26616	15406	35671	06712	83635	88358		318	96071	003	r _o	r _o r _o	
57	Valley	302	71525	66021	17009	15471	08812	81615	87458		302	71628	63016	13809	75311	09610	82706	86621	87635		302	92091	001	id _o	id _o ir _o
55	Ronaldsway	204	81721	70212	17109	85411	07802	86713	88656		204	81724	60216	12709	87311	08619	84707	88709		204	08091	000	ir _o rr	r _o r	
54	Carlisle	222	61202	29051	18505	28531	04801	82620	83362	85075	222	81511	48216	14807	85511	05718	85627	88635		222	02071	007	+	ir _o rr	
52	Watnall	354	42102	09044	20906	00901	04801	84075			354	82010	19284	19205	86111	05706	86702	88703		354	00071	003	ffF	FF	
50	Spurn Head	396	32105	58011	21406	00902	05103	83075			396	41814	04464	19704	40970	03609	84360			396	00071	111	+	ff	
48	Finningley	360	31806	15041	20408	00901	04802	83072			360	81508	08461	19205	86111	04705	88702			360	00081	025	+	ff	
46	Leeming	257	71509	19042	19505	16308	04001	81706	87275		257	81712	09042	16905	80971	04712	88359			257	00061	008	f	ff	
45	Tynemouth	262	61915	16042	18606	40978	04802	84358	86275		262	81810	24042	15906	80921	04712	88458			262	02072	010	+	rr	
43	Eskdalemuir	162	82007	11584	17805	87011	05802	88701			162	81807	58615	14505	87311	04716	84709	88715		162	04065	000	FFd _o r _o	r _o r _o dr _o dr _o d _o	
41	Mull of Galloway	131	81111	56502	15308	57421	08713	85712	88460		131	81111	60636	10809	87411	09718	88710			131	03082	111	/	/	
39	Prestwick	135	71713	66022	14709	48431	06814	81715	83630	86362	135	81415	60606	10608	85511	06722	83620	85634	88656		135	01091	000	ir _o	ir _o
37	Renfrew	141	70505	40041	15607	75411	04806	84715	87622		141	81306	58586	11308	85411	06723	81712	87615	88630		141	01091	002	id _o r _o	id _o r _o d _o d _o
36	Leuchars	171	72006	24104	16003	10936	03703	81360	87275		171	81206	56212	12606	85511	05821	84620	88656		171	01063	004	f	r _o r _o r _o r _o	
34	Dyce	091	70000	56041	14402	15732	51806	81650	83362	87070	091	71206	40042	12005	45531	03717	84625	86358		091	97061	006	+	r _o	
32	Wick	075	71707	83021	13006	10936	03706	81360	87270		075														

CHART OF WEATHER IN PART OF NORTHERN HEMISPHERE



CHARTS OF WEATHER IN WESTERN EUROPE

nation
mbols

DUD
Cloud
Amount
(oktas)

0
1 or less
2
3
4
5
6
7 or more
8

Obscured

THER
Weather

zle
and
fizzle

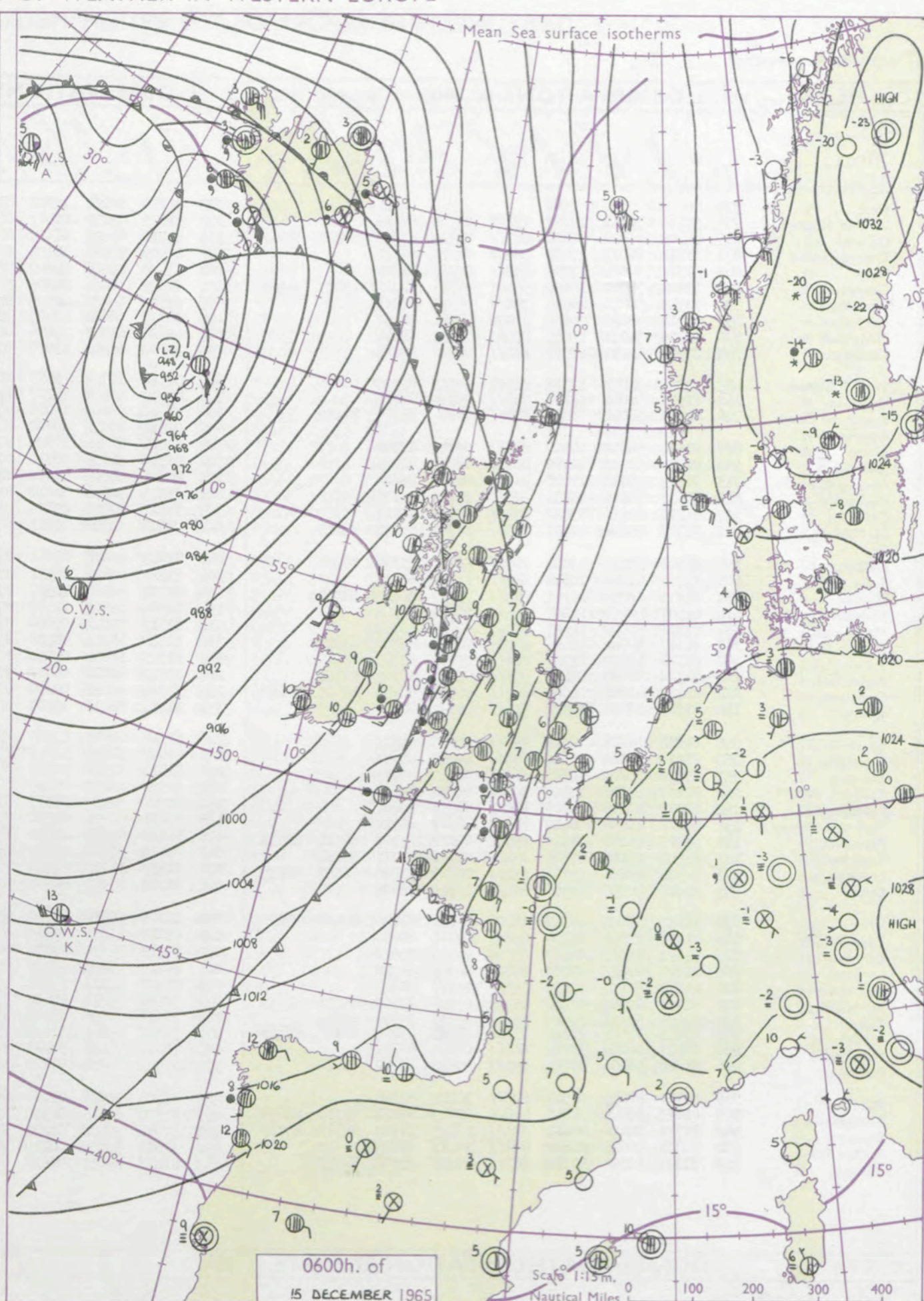
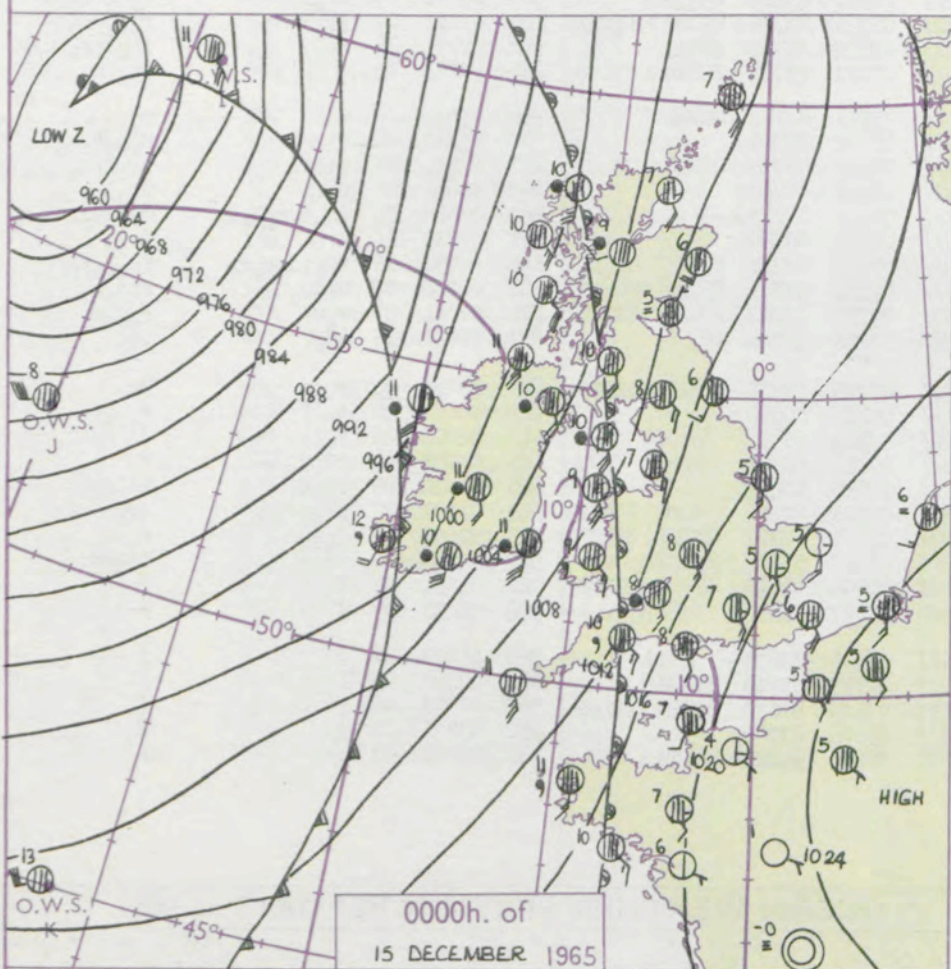
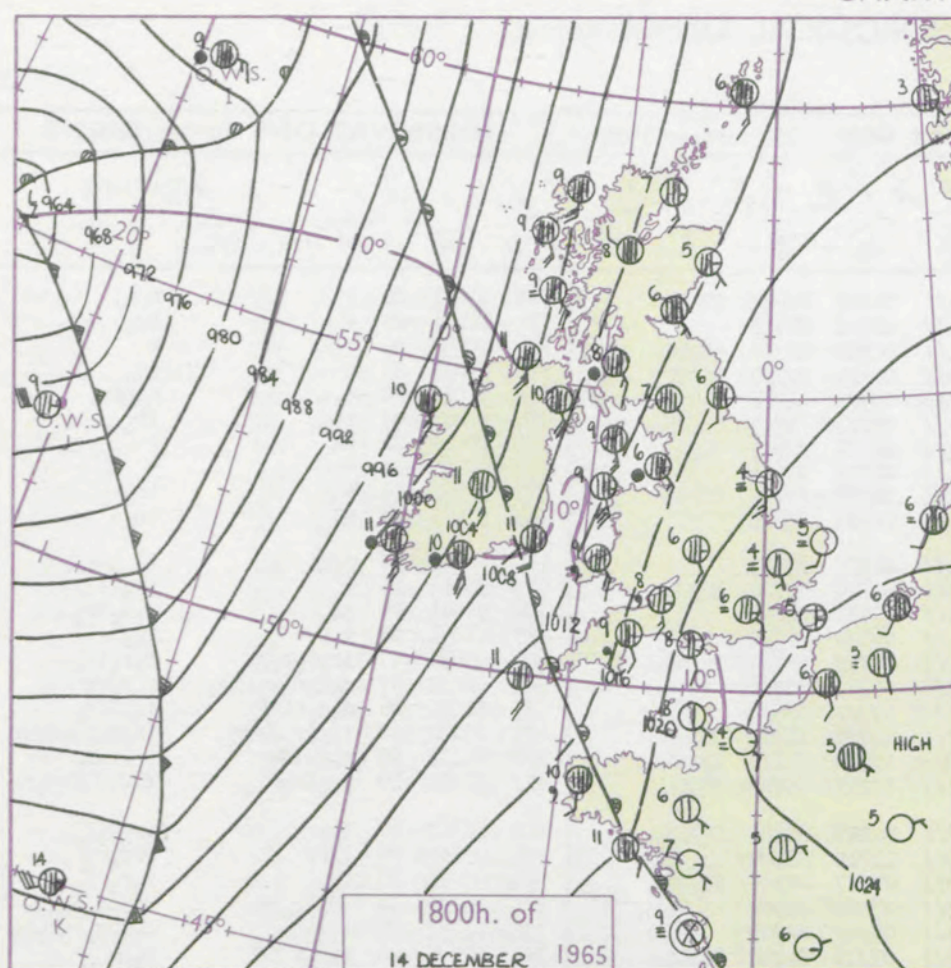
and snow

W
shower
and snow
ower
W shower
shower
nderstorm

IND
Wind
speed
(knots)

Calm
1-2
3-7
8-12
13-17

additional
er add



GENERAL SYNOPTIC DEVELOPMENT

Issued at midday

Wednesday 15

December 1965

FORECAST for Great Britain and Northern Ireland until noon tomorrow

A secondary low which developed to the southwest of Ship Juliet yesterday has deepened rapidly and moved north, and will absorb the deep centre which has been drifting slowly west to the south of Ship Alpha. The associated warm front has moved steadily northeast across the British Isles, but the cold front which has reached the west of Scotland and the Irish Sea by 0600 will only make slow progress eastwards across England and Wales and the east of Scotland.

Western Scotland and Northern Ireland will have showers and sunny intervals and temperatures a little above normal. Eastern Scotland, Wales and England will be cloudy and mild with rain at times, but bright weather will extend slowly east across Wales and southwest England, but will probably not make much more progress eastwards until tomorrow morning.

OUTLOOK for following 24 hours. Showers or periods of rain in most districts but probably not much rain in the southeast. Temperatures about normal.

DAILY WEATHER REPORT OF THE BRITISH METEOROLOGICAL OFFICE (contd.)

Code FM 11.A		OBSERVATIONS at 00h. 15 December 1965										OBSERVATIONS at 06h. 15 December 1965										OBSERVATIONS during NIGHT				
Station	iii	Nddff	VVwww	PPPTT	N _h Ch _h C _h H	T _d app	8N _s Ch _s h _s	8N _s Ch _s h _s	8N _s Ch _s h _s	iii	Nddff	VVwww	PPPTT	N _h Ch _h C _h H	T _d app	8N _s Ch _s h _s	8N _s Ch _s h _s	8N _s Ch _s h _s	iii	RRT _n T _n E	T _g T _g	WEATHER				
																						21h.—03h.	03h.—09h.			
Kew	775			07						775	81710	80022	15508	85411	05718	87611	88614		775	93071	02	+		r _o r _o		
London Airport	772	71714	70011	19707	77411	04709	87715			772	81613	65032	15507	86411	06822	88710			772	91061	03	+		ir _o		
Gatwick	776	81709	70021	20306	86311	05708	81709	84710	88711	776	81711	62022	16307	86311	06717	86708	88710		776	00051	02	+		+		
Thorney Island	871	81812	66031	19908	86411	06714	88711			871	81509	74022	16108	86311	07815	82708	88711		871	93071	05	+		ir _o		
Hurn	862	81711	80022	17708	85511	06722	88621			862	81407	70805	14209	88311	07720	84708	84815	88618	862	01081	08	r _o		r _o r _o r _o		
Guernsey	894	71721	74022	18009	55471	07716	82712	85627	87462	894	81722	56026	14509	86211	08721	84703	88704		894	96081	07	id _o		ir _o		
Wattisham	590	71713	50034	20505	76411	04712	87713			590	81711	44022	16705	86311	04716	88707			590	00022	01	ff		+		
Gorleston	497	11814	58050	20605	10970	04711	81360			497	71818	60021	17405	75511	04712	87625			497	97042	02	+		+		
Mildenhall	578	51708	56031	19605	45401	04611	84614			578	81710	61022	15806	85311	04718	83709	88613		578	97051	51	+		ir _o		
Cardington	559	81910	62011	18807	85411	04812	88618			559	81808	62212	15007	85411	06717	88610			559	91051	01	+		ir _o		
West Raynham	485	31812	32014	19303	00901	02713	83070			485	81816	48011	15605	86411	04715	88713			485	00021	00	+		+		
Wittering	462	81911	56022	18406	86411	05709	88714			462	81812	48602	14207	87311	06720	85706	88708		462	97051	05	+		ir _o		
Boscombe Down	746	81613	58022	18107	87311	06716	85709	88712		746	81613	56605	14208	87311	07721	88708			746	91061	05	id _o		d _o d _o ir _o		
Ross-on-Wye										627	81914	60026	10709	86411	08620	88710			627	01081	06	+		ir _o		
Bristol	628	81614	56602	16608	87311	07819	88708			628	81509	40056	12309	87311	08719	85706	88708		628	93071	07	ir _o r _o r _o		r _o r _o id _o		
Aberporth	502	81517	32515	10709	86211	08722	88705			502	81518	32635	06710	87311	09719	88708			502	08092	07	d _o d _o d _o r _o r _o		r _o r _o rr		
Rhoose (Cardiff)	715	91414	06515	15008	91111	08719	89100			715	81716	58605	10610	86411	09722	88711			715	01071	06	d _o d _o ffff		ir _o ir _o		
Plymouth	827	81612	58606	14811	86311	10715	88706			827	81715	32516	10110	85311	10727	86707	88613		827	07102	10	id _o ir _o drdr		ir _o d _o d _o Rdrdr		
Chivenor	707	81212	69616	13410	87411	09723	88711			707	71517	69606	09111	75411	10724	85618	87656		707	04102	09	r _o r _o id _o		ir _o ir _o rr		
St. Mawgan	817	81720	48606	12311	85311	10722	85706	88615		817	81818	23536	08211	87111	11721	85702	88704		817	06101	10	ir _o id _o		drdrdrrrr _o r _o		
Culdrose	809	81915	58216	13211	86311	10720	85706	88708		809	81923	40616	08511	87011	11723	86701	88703		809	02112	10	ir _o		ir _o r _o r _o		
Scilly	804	81725	61026	10611	86311	11723	88709			804	81922	48616	06511	87311	11719	88706			804	09102	09	irrr		rrrr _o		
Elmdon	534	81713	58022	16308	86311	05719	86709	88712		534	81714	60026	12307	87211	07717	86705	88707		534	93061	06	ir _o		r _o r _o		
Shawbury	414	81506	40206	14807	86311	06718	88706			414	81304	59506	10009	87311	07624	88708			414	02071	07	id _o ir _o rr		rrd _o d _o d _o r _o		
Manchester	334	81816	50026	11207	86311	06717	88708			334	81717	59215	09608	87311	06725	88709			334	94071	07	r _o d _o d _o		d _o d _o d _o r _o r _o		
Squires Gate	318	81517	40046	12407	85311	06716	84707	88627		318	81519	45216	08308	85311	07718	84708	88624		318	02071	06	r _o r _o r		r _o r		
Valley	302	81726	58026	09709	86211	09710	84705	88710		302	81629	48616	05610	86211	10717	83705	88716		302	03091	08	ir _o		r _o r _o id _o		
Ronaldsway	204	81728	58602	09410	87311	09716	86709	88712		204	81833	60616	04810	77321	09724	83706	85707	88517	204	01091	07	ir _o		r _o r _o drdr		
Carlisle	222	81413	48046	11608	85311	06718	82708	85623	88650	222	81613	60026	07609	87311	07622	84708	88711		222	02071	06	ir _o		ir _o irrr _o r _o rr		
Watnall	354	81810	58022	16407	87411	05717	88710			354	81902	56216	12207	85211	07721	85705	88620		354	01061	05	+		id _o ir _o		
Spurn Head	396	81814	48024	18105	85511	05713	88625			396	81915	66032	13905	85311	03723	84707	88625		396	01032	11	+		rr		
Finningley	360	81610	57044	16507	86411	05712	88711			360	81509	57616	12107	87311	06722	88709			360	93061	05	+		r _o r _o d _o r _o		
Leeming	257	81410	23044	14306	86411	05713	88712			257	81613	32586	10406	87311	06722	86706	88708		257	02051	04	ffir _o		ir _o ir _o d _o r _o d _o r _o		
Tynemouth	262	82017	32056	13506	80921	05714	88458			262	81920	48052	09407	80921	06219	88458			262	92051	05	r _o r _o		pr _o		
Eskdalemuir	162	81710	17586	10707	87011	07717	88701			162	81708	32586	06707	87211	06821	88703			162	09055	04	id _o d _o r _o d _o r _o		drdrd _o r _o d _o r _o		
Mull of Galloway	131	81111	60606	06409	87411	09727	88710			131	82035	60606	01310	87411	10724	88710			131	95072	11	/		/		
Prestwick	135	81721	66206	06610	85311	09812	83709	86714	88618	135	81820	66616	02910	85411	08612	83715	85623	88635	135	02092	05	ir _o id _o r _o r _o		ir _o r _o r _o rr		
Ren																										

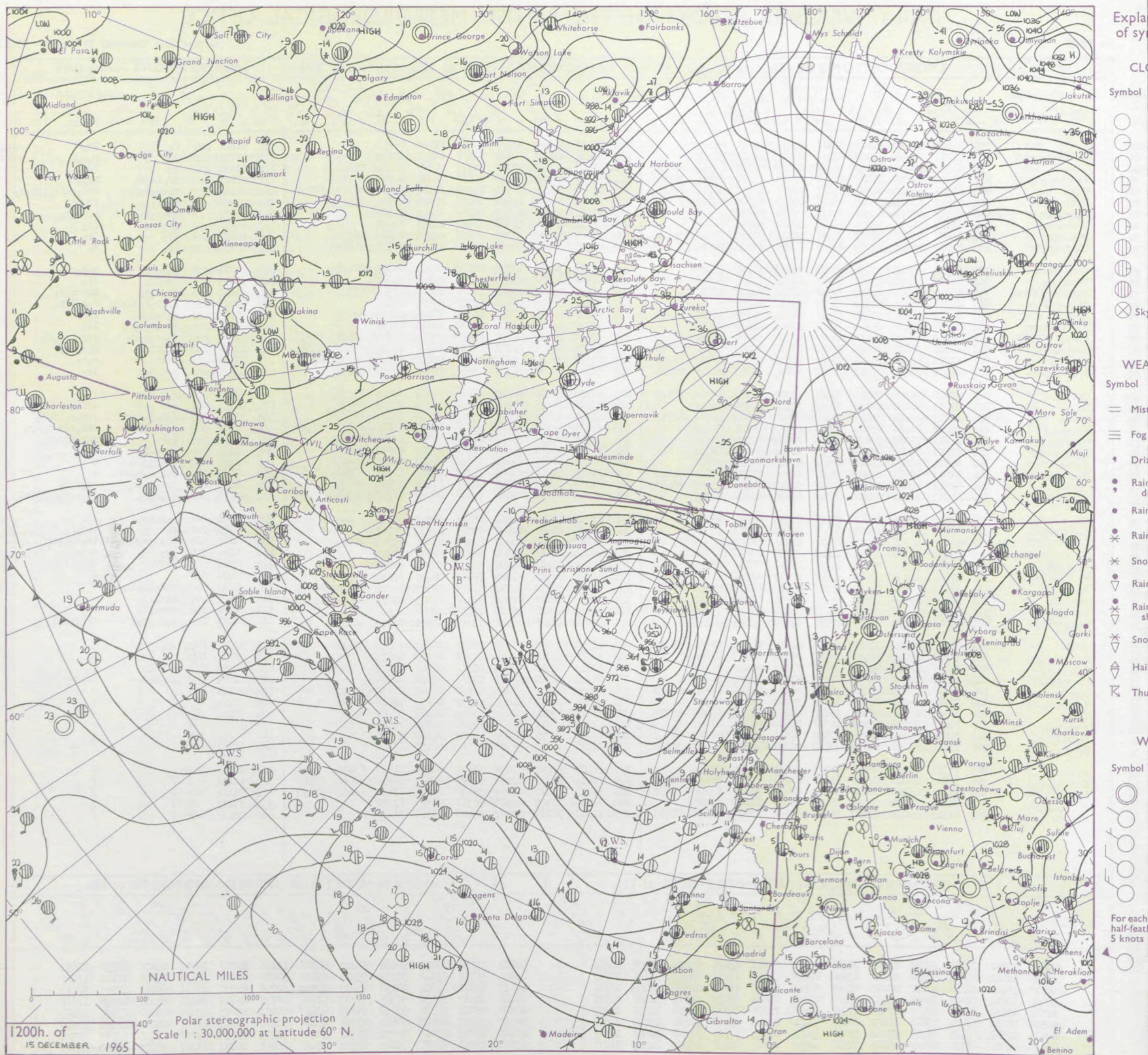
DAILY WEATHER REPORT OF THE BRITISH METEOROLOGICAL OFFICE

No. 38010

Date of Issue Thursday 16 December 1965

Code FM 11.A		OBSERVATIONS at 12h. 15 December 1965										OBSERVATIONS at 18h. 15 December 1965										OBSERVATIONS during DAY			
Station	iii	Nddff	VVwww	PPPTT	N _h L _h C _M H	T _d T _d app	8N _s Ch _s h _s	8N _s Ch _s h _s	8N _s Ch _s h _s	iii	Nddff	VVwww	PPPTT	N _h L _h C _M H	T _d T _d app	8N _s Ch _s h _s	8N _s Ch _s h _s	8N _s Ch _s h _s	iii	RRT x E	SSS	WEATHER			
																						09h.—15h.	15h.—21h.		
Kew	775	81609	58026	12809	854/1	06816	86610	88614		775	81608	56216	10108	874/1	06708	88713			775	94101	000	r _o	ir _o ir		
London Airport	772	81711	60026	12709	873/1	07715	82708	88710		772	81611	62602	10208	854/1	07608	88611			772	01101	000	ir _o	r _o r _o R		
Gatwick	776	81713	68026	13109	26331	07819	81708	83362	85070	776	81805	45212	10707	853/1	07505	82709	88614		776	01091	007	r _o	r _o r		
Thorney Island	871	71509	59212	13109	6848/1	08816	83712	85635	86359	871	81609	66028	10009	863/1	08708	82709	88714		871	01101	002	ir _o irpr _o	ir _o ir		
Hurn	862	81309	58032	11309	7542/1	08715	82712	86715	87640	862	81709	32216	08909	872/1	08506	83704	86705	88708	862	06101	///	r _o rd _o d _o r _o	dr _o d _o r _o rr _o ir _o r _o		
Guernsey	894	81619	63026	11809	862/1	09613	85705	87710		894	81616	50606	09409	861/1	09606	86702	87703		894	04101	000	d _o r _o	ir _o rr		
Wattisham	590	81713	48606	14206	872/1	05811	88704			590	71511	56036	10905	7097/1	04814	87458		590	95072	///	ir _o r _o r _o	ir _o r _o r _o			
Gorleston	497	81819	58212	15006	855/1	05716	88620			497	41717	58056	11906	45500	05721	84625		497	96072	000	ir _o ir	ir _o			
Mildenhall	578	81607	48212	13007	7537/1	06714	84708	87620	88458	578	81608	56032	10307	2553/1	05608	82620	88359		578	94081	001	ir _o	ir _o		
Cardington	559	81807	56206	11908	853/1	07817	83708	88615		559	81708	56052	09309	854/1	07710	86711	88614		559	97091	000	id _o	d _o		
West Raynham	485	81716	40616	13106	872/1	05713	84703	88705		485	81710	30606	10305	8097/1	04707	86359	88468		485	01071	000	r _o r _o	r _o r _o r		
Wittering	462	81717	56206	11608	862/1	07812	87705	88710		462	81509	32016	09508	863/1	07806	88707		462	97081	000	id _o ir _o	ir _o			
Boscombe Down	746	81715	62506	11309	872/1	08712	83704	88707		746	81611	56615	09008	870/1	08703	87701	88703		746	03091	000	id _o d _o d _o	dr _o rr _o r _o		
Ross-on-Wye	627	81717	60506	08610	873/1	09712	88708			627	81812	57616	06110	8032/1	09607	88508		627	09101	000	ir _o r _o r _o id _o rr	r _o r _o ir _o			
Bristol	628	81615	58506	09410	853/1	09815	84707	87710	88625	628	81608	20616	07010	853/1	10809	86706	88630		628	05111	000	d _o r _o d _o d _o	r _o r _o		
Aberporth	502	81813	61516	05710	7722/1	10604	87704	88459		502	71710	66015	04709	7097/1	08601	87460		502	03101	000	rr _o r _o r _o d _o d _o	ir _o			
Rhoose (Cardiff)	715	81713	62216	08410	853/1	09714	84709	85612	88635	715	80000	58616	06509	853/1	09704	81709	86621	88647	715	09101	000	r _o ir _o r _o r _o	rg _o rr _o d _o r _o		
Plymouth	827	81921	33636	07811	7722/1	11814	83703	87705	88510	827	82011	56606	06711	5522/1	11400	84704	85620	88458	827	13112	000	dr _o dr _o rr	r _o r _o ir _o		
Chivenor	707	81715	64216	07212	873/1	11613	82707	86708	88710	707	81603	59026	06510	4732/1	09400	81708	84710	88558	707	05121	000	rr _o ir _o	r _o r _o		
St. Mawgan	817	81911	56606	07210	852/1	10804	82703	86706	88615	817	81707	58026	06209	3537/1	09400	82708	88462		817	02111	000	rr _o d _o	ir _o		
Culdrose	809	82109	56506	08010	882/1	10702	82703	86707	88625	809	82110	40102	06710	862/1	10802	83703	86707		809	02112	000	r _o r _o id _o	ir _o		
Scilly	804	82013	57026	07111	853/1	11400	86709	88618		804	72108	66216	06309	784/1	09104	82815	87632		804	01111	000	+	ir _o ir _o		
Elmdon	534	81713	58512	10009	872/1	08812	81703	86704	88706	534	81609	45615	07609	872/1	08806	85704	88707		534	03092	000	id _o d _o d _o r _o r _o	rr _o r _o r _o id _o r _o		
Shawbury	414	81910	61216	07909	853/1	09709	86707	88612		414	71709	59606	05809	3552/1	09706	81620	83635	87556	414	03102	000	id _o ir _o r _o	dr _o d _o r _o d _o r _o -r _o		
Manchester	334	81815	29582	07609	873/1	07812	85706	88710		334	81711	40615	05609	873/1	08704	82708	88712		334	04101	000	d _o r _o	r _o r _o rr _o d _o r _o		
Squires Gate	318	81517	34606	05809	4732/1	09714	84708	88540		318	81611	28606	04609	854/1	09001	83617	88650		318	01101	000	r _o rr _o r _o	r _o		
Valley	302	81724	56526	04609	861/1	09604	83702	88704		302	61616	58015	04409	2637/1	09203	82707	86459		302	01101	000	id _o ddd _o d _o	+		
Ronaldsway	204	81923	60615	03509	7522/1	09806	81703	85705	86640	204	71815	59016	03309	35328	08104	81707	83640	85460	204	01101	000	d _o r _o d _o r _o dd	+		
Carlisle	222	81511	58216	05610	6547/1	07812	81712	83630	85650	222	61503	28216	05109	654/1	08108	83714	86630		222	96111	000	rr _o r _o r _o ir _o	ir _o r _o r _o		
Watnall	354	82																							

CHART OF WEATHER IN PART OF NORTHERN HEMISPHERE



CHARTS OF WEATHER IN WESTERN EUROPE

ation
mbols

UD
Cloud
Amount
(oktas)

0
1 or less
2
3
4
5
6
7 or more
8

obsured

THER
Weather

zle
and
izzle

and snow

shower

and snow
ower

w shower

shower

nderstorm

ND

Wind
speed
(knots)

Calm

1-2

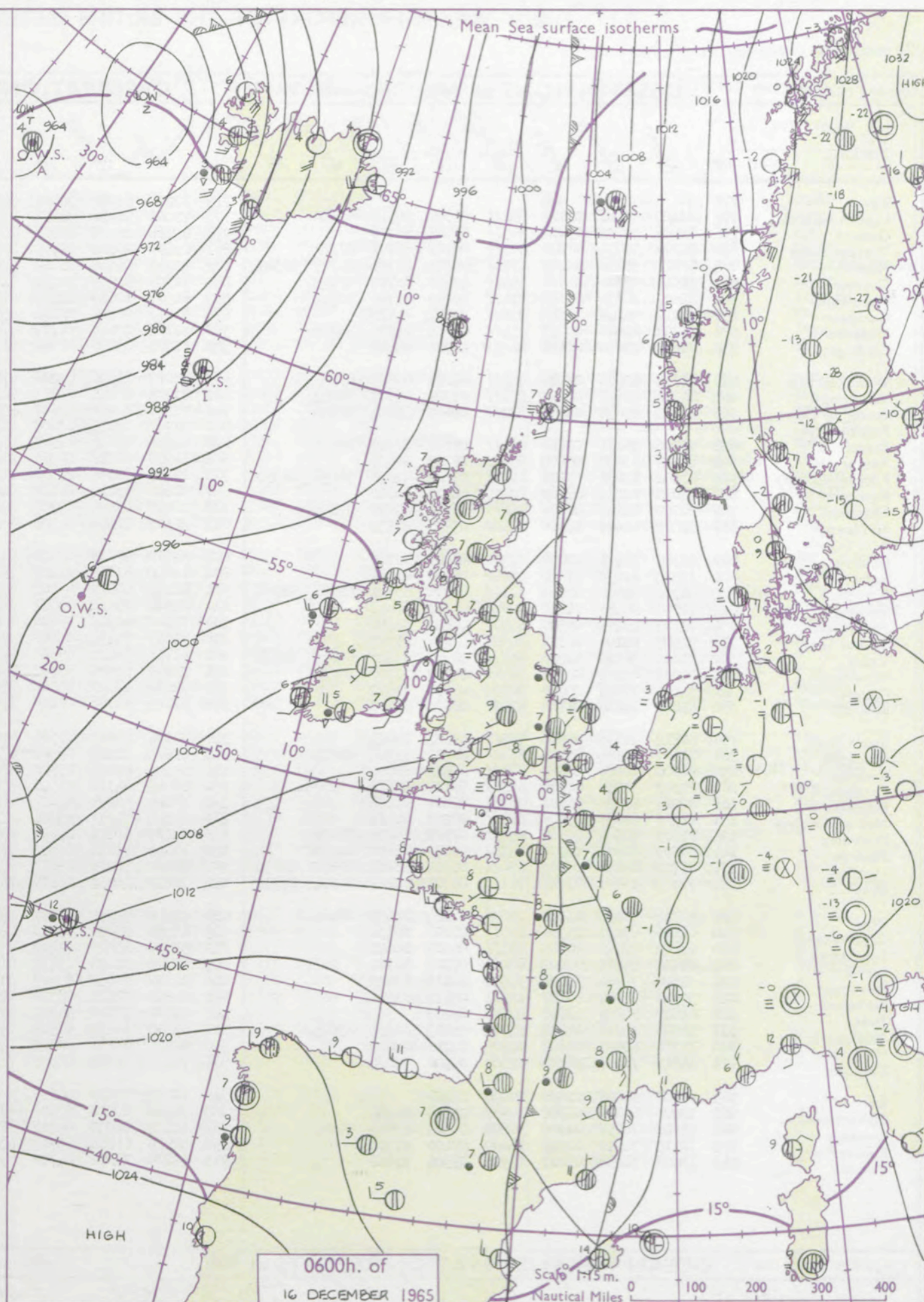
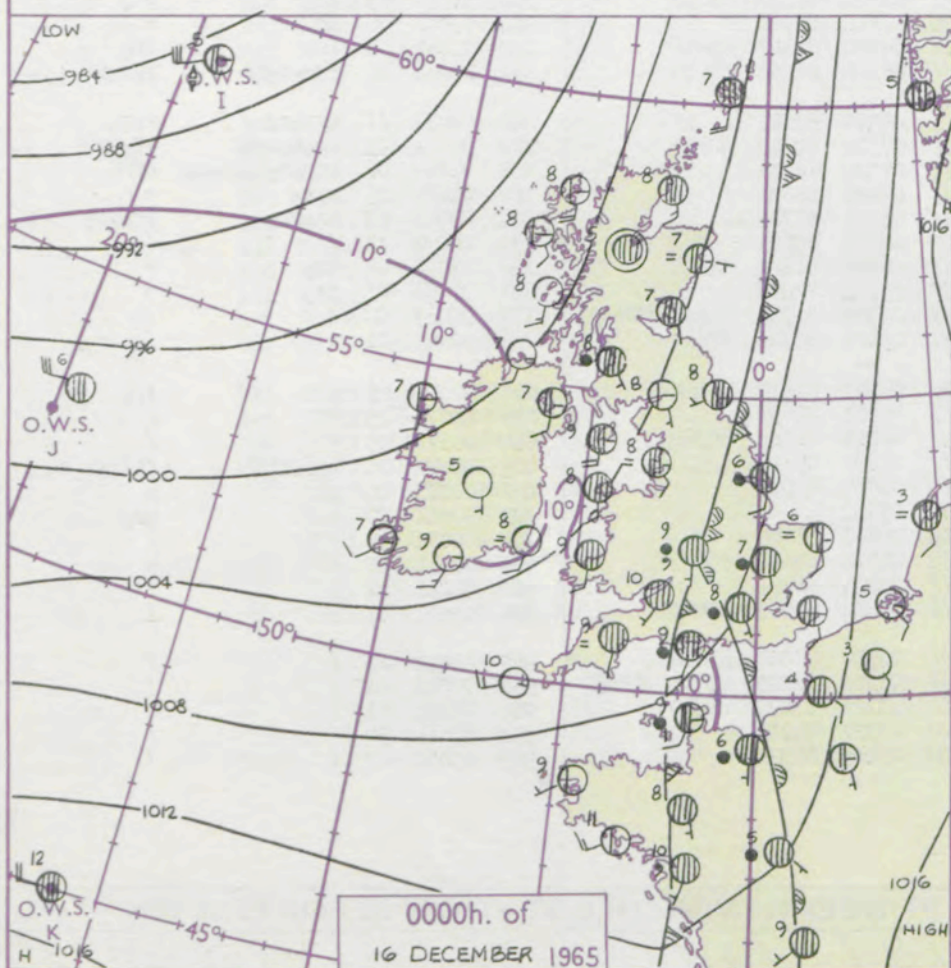
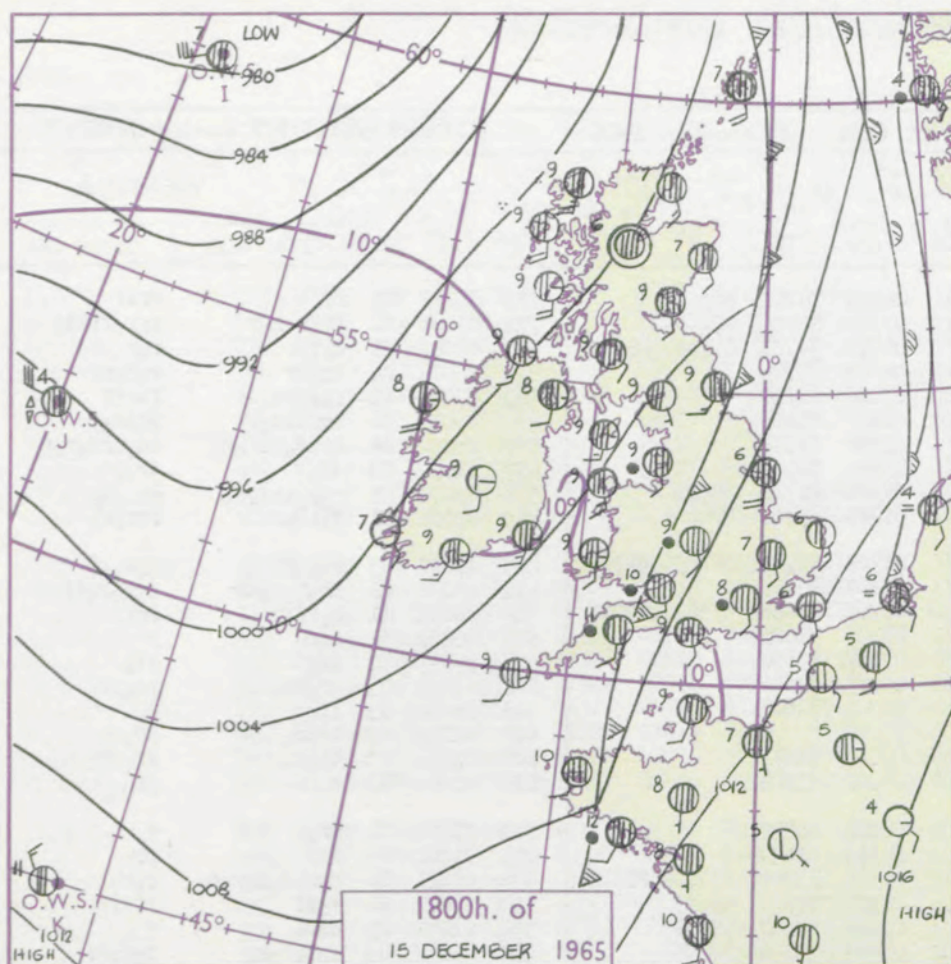
3-7

8-12

13-17

additional
er add

48-52



GENERAL SYNOPTIC DEVELOPMENT

The cold front has moved slowly eastwards across the British Isles and has just cleared the extreme east of England. A deep depression persists to the southwest of Iceland and another depression, moving rapidly northeast across the Atlantic, is expected to follow a track passing between Iceland and the British Isles with the warm front crossing most districts from the southwest tomorrow.

Issued at midday Thursday 16

December 1965

FORECAST for Great Britain and Northern Ireland until noon tomorrow

There will be showers in some western districts at first and a little rain in the east. It will soon become dry generally and fog will have formed over many districts before midnight. Strengthening winds, accompanied by increasing cloud and later by rain, will extend from the southwest during the night, reaching most districts by noon. Temperatures near normal.

OUTLOOK for following 24 hours.

Rain at times in many districts. Temperatures generally above normal.

DAILY WEATHER REPORT OF THE BRITISH METEOROLOGICAL OFFICE (contd.)

Code FM II.A		OBSERVATIONS at 00h. 16 December 1965										OBSERVATIONS at 06h. 16 December 1965										OBSERVATIONS during NIGHT					CONVE TAL °C t
Station	iii	Nddff	VVwww	PPPTT	N _h L _h C _M H	T _d T _d app	8N _s Ch _s h _s	8N _s Ch _s h _s	8N _s Ch _s h _s	iii	Nddff	VVwww	PPPTT	N _h L _h C _M H	T _d T _d app	8N _s Ch _s h _s	8N _s Ch _s h _s	8N _s Ch _s h _s	iii	RRT _n T _n E	T _g T _g	WEATHER					
																						21h.—03h.	03h.—09h.				
Kew	775			08						775	72204	61026	08608	66431	08500	86712	87359		775	04061	02	rr	rrif	40			
London Airport	772	81405	57616	08608	85411	08807	84710	88632		772	72006	58216	08308	47311	07303	83706	87460		772	03061	04	ir _o r _o r _o r	r _o r _o rrFif	39			
Gatwick	776	81606	50602	09608	86311	07608	88708			776	82106	25106	09008	86011	08500	83701	87702	88703	776	03082	06	r _o r _o r	r _o r	38			
Thorney Island	871	81706	56632	08708	87311	08709	86709	88712		871	82601	20106	08709	86211	09303	88705			871	04081	04	ir _o rr	r _o r _o rr	37			
Hurn	862	81912	56656	08109	67121	09503	82702	85705	88509	862	42102	08416	08407	47400	07206	84710			862	07051	01	r _o r _o rR	fifff	36			
Guernsey	894	81912	56506	08910	86211	10400	86703	88705		894	12509	81015	10209	11400	08207	81815			894	05081	06	rririd _o	prpr _o	35			
Wattisham	590	81607	26536	09605	87411	05709	82710	88714		590	81507	12616	08505	87311	05500	88708			590	06052	05	irid _o dr _o r _o	id _o dr _o r _o f	34			
Gorleston	497	71712	58106	09806	75511	05712	87825			497	81607	58106	08706	85511	05606	88625			497	01052	03	ir _o	ir _o	33			
Mildenhall	578	81708	40612	09007	85411	06704	84712	88620		578	81703	23615	08107	67421	07501	86712	88549		578	09071	05	r _o r _o RRd _o r _o	rrr _o r _o	32			
Cardington	559	81607	23636	08108	86311	07708	88706			559	81905	05446	08307	85311	07701	85708	88640		559	03061	01	d _o ir _o rr	rrr _o r _o	31			
West Raynham	485	81713	40606	09106	85511	06605	86623	88656		485	81807	14636	08206	87111	06705	82702	86703	88705	485	07052	03	r _o r _o rr	r _o r _o rr	30			
Wittering	462	81710	19615	08007	87111	07706	85702	88703		462	81803	07446	07707	86011	07500	88701			462	03071	06	ir _o r _o r _o rr	rrr _o r _o r _o ff	29			
Boscombe Down	746	81912	39636	08009	87011	09605	85701	88702		746	72207	62016	08607	35732	07206	83656	83362	87072	746	06051	01	r _o r _o rr	fff	28			
Ross-on-Wye										627	21702	48051	07207	15501	07305	81625			627	95061	51	r _o r _o	+	27			
Bristol	628	82006	56216	07210	85411	09102	82710	88635		628	52206	66016	07907	55700	07207	85656			628	02061	01	ir _o	ir _o	26			
Aberporth	502	81812	69038	05209	85611	08303	88635			502	11908	82018	06306	12400	06305	81816			502	03061	03	pr _o ir _o	pr _o pr	25			
Rhoose (Cardiff)	715	81502	63036	07109	65671	08302	83630	86656	88360	715	12402	75016	07706	11400	06204	81815			715	94061	03	ir	+	24			
Plymouth	827	42010	62211	06709	40971	08400	84460			827	02607	62258	08109	00900	07206				827	02062	03	irpr _o	pr _o	23			
Chivenor	707	70000	69212	06809	75411	08301	82710	87656		707	20000	69251	07907	28400	06205	81818			707	01061	03	ir _o	pr _o pr	22			
St. Mawgan	817	22007	66016	06908	25600	07203	82630			817	32107	56028	08306	36300	06206	83708			817	91051	03	+	pr _o	21			
Culdrose	809	22309	58101	07009	27300	08301	82706			809	52512	69038	08609	51300	08208	85809			809	01061	04	pr _o	+	20			
Scilly	804	12313	69030	07110	15600	09206	81632			804	12820	81010	09109	15600	06213	81632			804	91081	06	+	pr	19			
Elmdon	534	81706	40596	07009	87111	09602	83702	86704	88708	534	82105	40026	07109	85311	08306	83706	85709	88612	534	02071	06	d _o r _o d _o d _o r _o r _o	r _o r _o	18			
Shawbury	414	71802	06416	06408	70921	08301	87461			414	61502	05414	07007	25628	07308	82640	86275		414	92011	51	r _o if	if-f	17			
Manchester	334	81707	40215	05309	85711	08803	88650			334	71907	40042	05908	55601	07104	85647	85075		334	01061	05	d _o r _o	+	16			
Squires Gate	318	71409	24106	04808	70951	08400	87362			318	71609	34106	05207	35702	07203	83650	87070		318	01041	03	r _o r _o r _o r _o	r _o r _o if	15			
Valley	302	81614	58216	04908	85311	08305	83708	84615	88637	302	61718	61211	05308	65311	07202	82708	85630		302	01071	05	ir _o	pr _o	14			
Ronaldsway	204	71818	60016	03509	57318	08000	85707	87275		204	22116	65031	03909	26300	07102	82708			204	92081	06	ir	+	13			
Carlisle	222	31604	37041	05008	30930	06000	83360			222	71606	48046	05107	75611	06104	84647	87657		222	92061	02	ir _o	ir _o	12			
Watnall	354	81808	14616	06908	87211	08605	88703			354	82203	14106	07008	85211	08305	86705	88620		354	03081	05	irr _o r _o rr	r _o r _o ff	11			
Spurn Head	396	81812	32636	08206	85511	05602	88625			396	81908	24616	07506	85511	06400	88620			396	04052	11	rrr _o r _o	r _o r _o	10			
Finningley	360	81407	23586	06908	87211	08703	84704	88706		360	81603	11106	06908	87111	07302	82702	88707		360	04061	03	rrr _o r _o drdr	rd _o r _o -F	9			
Leeming	257	80000	10206	05808	87111	07803	88702			257	91404	02476	05508	91111	07500	89101			257	01062	06	rrr _o r _o id _o d _o r _o	fff	8			
Tynemouth	262	82307	32216	06008	85511	07105	88625			262	81809	24102	05508	85611	07400	88630			262	02071	06	r _o r _o	+	7			
Eskdalemuir	162	82011	62035	04407	86311	07801	88706			162	82108	58108	04707	86211	06301	88704			162	03061	05	id _o pr _o	pr _o id _o	6			
Mull of Galloway	131	81111	66038	03008	86411	08202	88712			131	22312	74011	03508	21500	08205	82825			131	00071	11	/	/	5			
Prestwick	135	81207	62602	02002																							

DAILY WEATHER REPORT OF THE BRITISH METEOROLOGICAL OFFICE

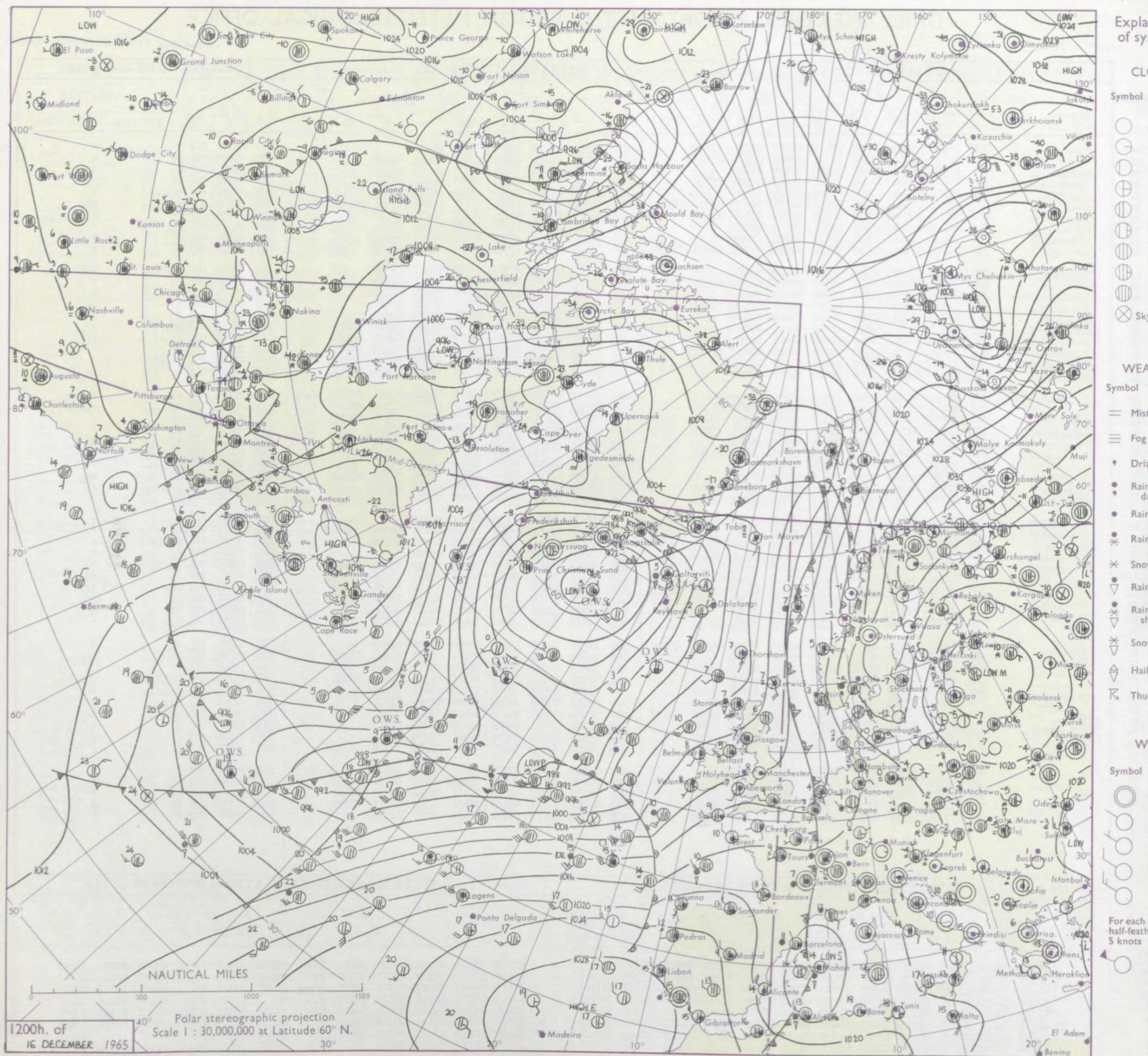
No. 38011

Date of Issue Friday 17 December 1965

VERSION
BLE
°F

OBSERVATIONS at 12h. 16 December 1965										OBSERVATIONS at 18h. 16 December 1965										OBSERVATIONS during DAY				
Station	ill	Nddff	VVwwWW	PPPTT	N _h Ch _s Ch _s	T _d T _d app	8N _s Ch _s Ch _s	8N _s Ch _s Ch _s	8N _s Ch _s Ch _s	ill	Nddff	VVwwWW	PPPTT	N _h Ch _s Ch _s	T _d T _d app	8N _s Ch _s Ch _s	8N _s Ch _s Ch _s	8N _s Ch _s Ch _s	ill	RRT T _s F	Sss	WEATHER		
																							09h.—15h.	15h.—21h.
Kew	775	72506	78014	11009	784/1	07112	86815	87618		775	02306	56051	12908	00900	06212				775	00101	007	+	+	
London Airport	772	72709	66014	10909	763/1	08112	82706	87708		772	12305	58011	12806	15500	05212	81640			772	00091	005	1f	+	
Gatwick	776	62510	59032	11111	42430	09213	84811			776	12306	42111	13404	10930	04212	81359			776	97111	017	+	ifff	
Thorney Island	871	82604	04462	12009	860/1	08113	84700	88702		871	12302	40054	13907	15600	06214	81630			871	00101	006	1f	+	
Hurn	862	42506	58281	11710	38301	09214	81706			862	32305	38041	13506	12540	04211	81820	83364		862	00101	///	ffif	+	
Guernsey	894	62407	70808	14008	43332	07114	82708	84812	82925	894	82409	80021	15608	11457	05107	81818	85365	88270	894	02101	031	pr _o	pr _o	
Wattisham	590	32410	28106	09907	16230	07004	81705	83362		590	52607	40012	12205	564/1	05211	85716			590	00082	///	ff	f	
Gorleston	497	82403	12106	09507	855/1	07205	88625			497	12401	12101	11207	15500	07211	81625			497	95082	000	ir _o	+	
Mildenhall	578	72405	40056	10009	756/1	08106	87635			578	42107	56031	11807	45600	06107	84640			578	00101	004	+	+	
Cardington	559	72510	56051	10009	754/1	07110	83715	84620	86635	559	42409	56041	12105	25630	04212	82635			559	00091	003	+	+	
West Raynham	485	92410	01476	09607	91/1	07106	89/01			485	32210	28114	11505	35600	05210	83645			485	00081	000	fffff	fff	
Wittering	462	72509	40024	09809	753/1	07109	82706	83615	87640	462	22308	23111	11804	25600	04211	82640			462	00091	016	+	+	
Boscombe Down	746	22507	62014	11509	25401	07009	81710			746	12308	40051	13804	15601	03211	81640			746	00101	030	ffff	+	
Ross-on-Wye	627	42308	70021	10109	48500	06112	81825	83640		627	22107	57038	11705	00905	01206	82075			627	97101	044	+	pr _o	
Bristol	628	32210	64011	11009	38500	07215	82820			628	42102	56051	12504	00901	02106	84075			628	00091	038	+	+	
Aberporth	502	41910	80011	09607	42560	04015	84820			502	41809	82028	10804	14506	03306	81622	84275		502	97081	047	pr _o	pr _o	
Rhoose (Cardiff)	715	22711	75018	11009	18502	06112	81822			715	82106	75038	12406	25507	04206	82625	88270		715	93091	033	pr _o pr	pr _o	
Plymouth	827	62813	62251	12409	63500	06214	85822	81922		827	82413	61028	12909	30957	04104	83360	88270		827	97101	041	pr _o	+	
Chivenor	707	72712	62808	12108	7943/	05217	86915			707	81702	70038	12705	11507	03207	81820	88275		707	02101	034	pr _o phr	+	
St. Mawgan	817	42617	83018	12709	39403	04117	81915			817	81610	66031	12606	50917	03000	85465	88270		817	97101	042	jp	ir _o	
Culdrose	809	52616	64058	12609	38401	05216	82818			809	82112	80022	12609	4841/	05803	82812	84625	88460	809	96101	038	pr _o	ir _o ir _o ir _o	
Scilly	804	52617	81028	12909	28502	02216	82822	84075		804	81815	82022	11410	1552/	07713	81622	88458		804	02102	030	+	r _o r _o rr	
Elmdon	534	72306	50044	10108	763/1	07115	86706	85640		534	42306	28041	11505	45600	03211	82630	84656		534	00091	029	1f	+	
Shawbury	414	52110	78034	09408	38442	05111	82816	83645		414	42105	58011	11104	25705	01310	82650			414	00091	038	1f	+	
Manchester	334	12110	56041	08208	18501	05110	81820			334	51805	56031	09905	55700	01107	85650			334	00091	038	+	+	
Squires Gate	318	62010	56044	07708	68400	06111	81818	85650		318	52011	56041	09704	55600	03209	85630			318	00091	027	+	+	
Valley	302	12316	74028	08608	12531	06224	81820			302	22013	74021	09307	20930	05207	82362			302	00091	047	+	+	
Ronaldsway	204	52516	82018	07108	58501	05121	84822			204	42308	80251	07806	12546	03106	81820	84270		204	01091	048	pr	pr _o	
Carlisle	222	32106	62018	06909	29440	05206	81716	81920		222	31904	56048	09005	38500	04213	82820			222	01091	021	pr _o pr	+	
Watnall	354	62708	20284	09108	662/1	07110	83704	84706		354	02301	17041	10904	00900	04114				354	00081	000	1f	+	
Spurn Head	396	72308	40016	09107	4557/	07207	84620	87360		396	02409	32011	10405	00900	05213				396	00081	///	+	+	
Finningley	360	62310	56044	09108	6097/	07212	83360	85366		360	22107	40041	10706	25700	04215	82650			360	00111	029	ff	+	
Leeming	257	41402	01444	07706	25601	06207	82630	83075		257	12105	61044	09406	14640	03312	81630			257	00092	012	FFFFIF	+	
Tynemouth	262	62506	16102	07207	30948	06209	83358	86275		262	03202	32051	08506	00900	04210				262	00091	015	+	+	
Eskdalemuir	162	72214	61038	06306	782/1	06109	86705			162	70000	62018	08602	784/1	01115	83712	86626		162	02061	001	id _o pr _o pr	+	
Mull of																								

CHART OF WEATHER IN PART OF NORTHERN HEMISPHERE



CHARTS OF WEATHER IN WESTERN EUROPE

ation
mbols

UD
Cloud
Amount
(oktas)

0
1 or less

2

3

4

5

6

7 or more

8

obscured

ATHER

Weather

zle

and
izzle

and snow

y

shower

and snow

ower

y shower

shower

derstorm

ND

Wind

speed

(knots)

Calm

1-2

3-7

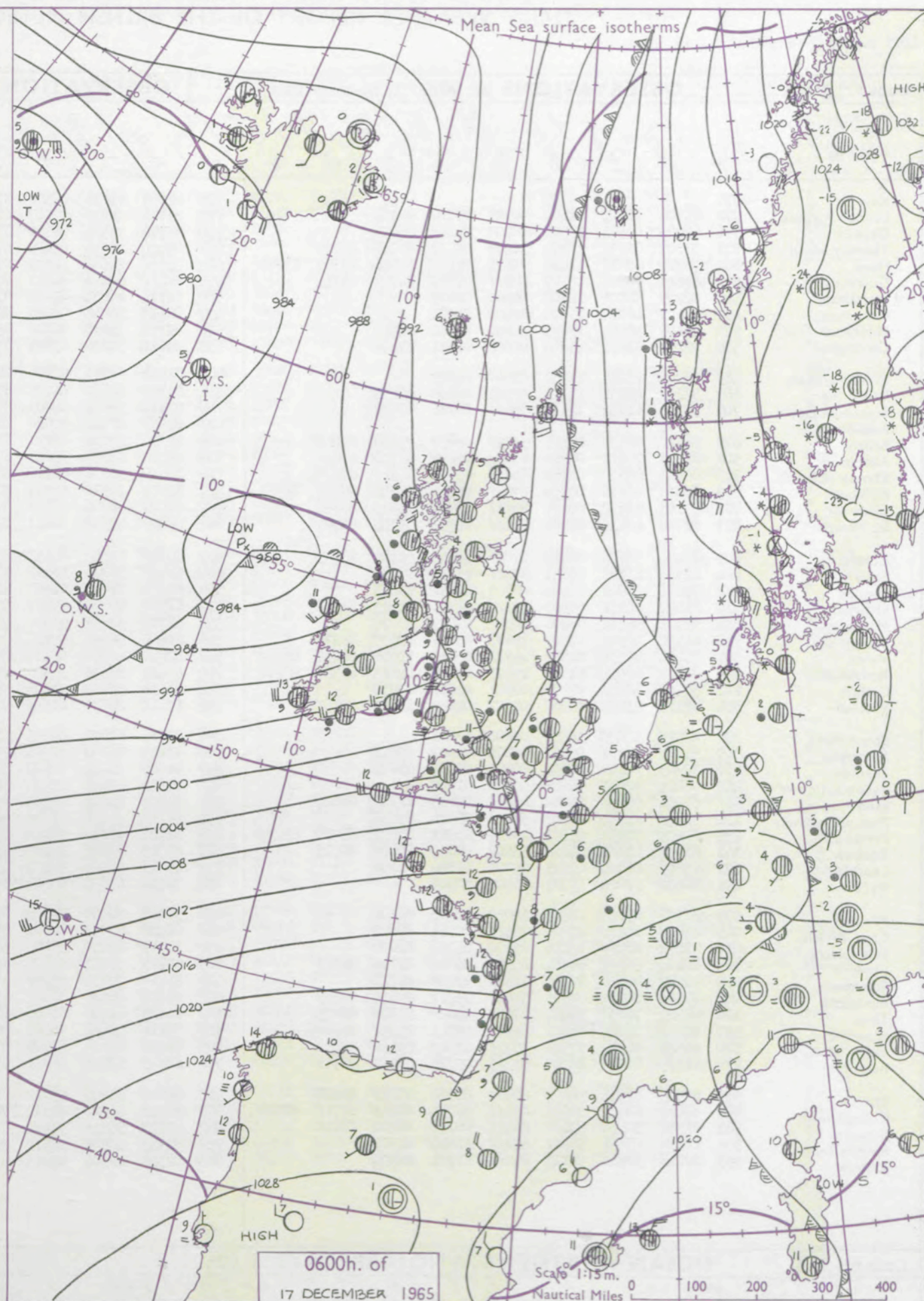
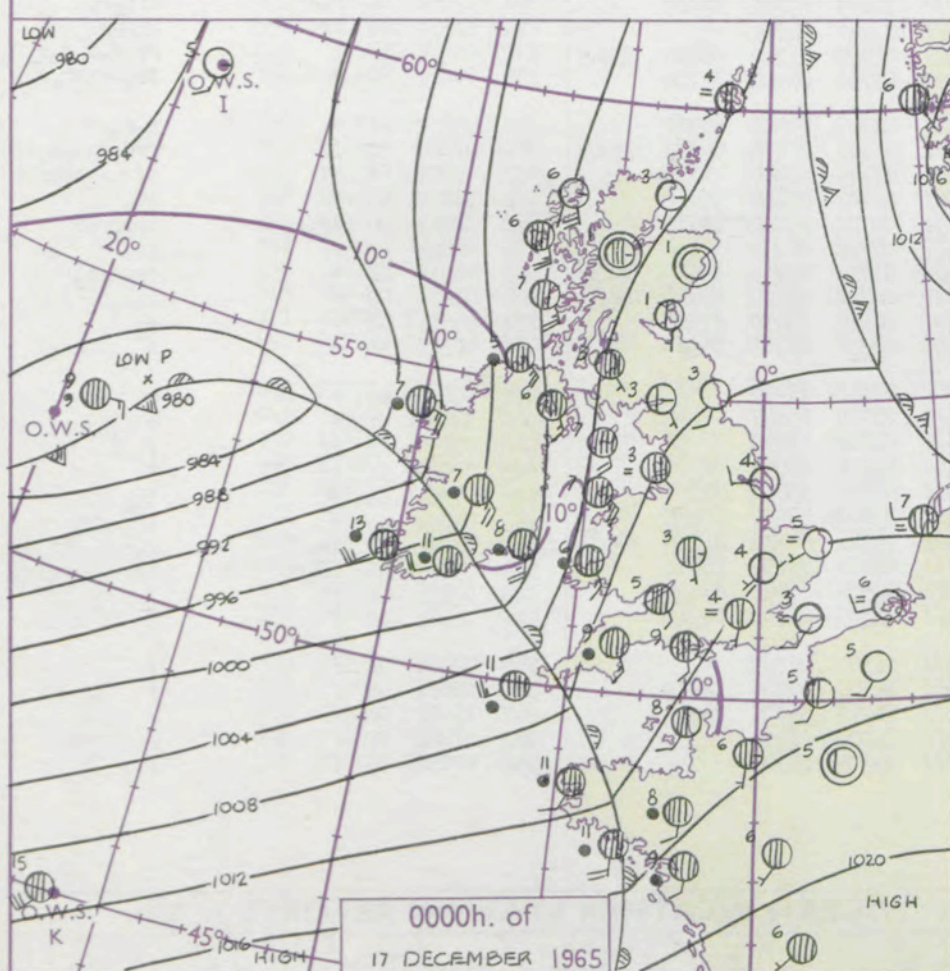
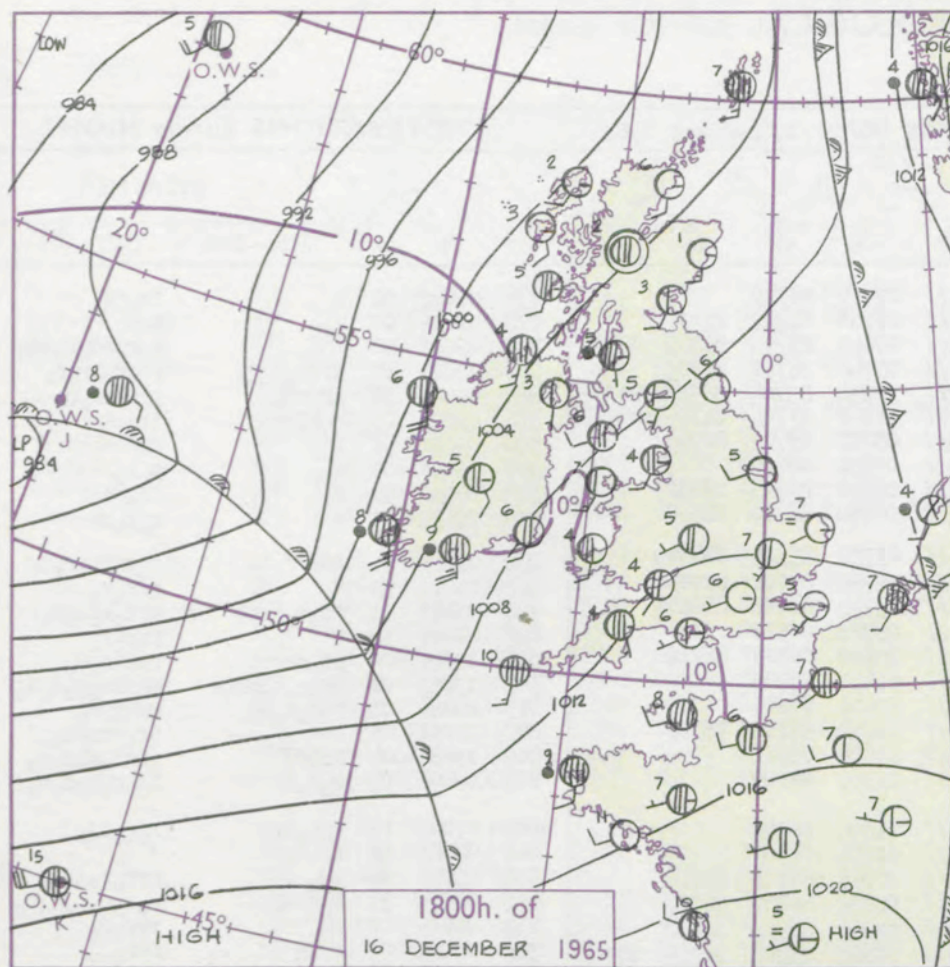
8-12

13-17

Additional

er add

48-52



GENERAL SYNOPTIC DEVELOPMENT

Issued at midday Friday 17

December 1965

FORECAST for Great Britain and Northern Ireland until noon tomorrow

A warm front wave depression, which was some 600 miles southwest of Ireland yesterday, has deepened and moved quickly northeast. It is expected to turn on to a more northerly track to be near Ocean Weather Ship 'I' by tomorrow. Its associated warm front has moved into the British Isles and will continue eastwards across all districts. The cold front is likely to make some eastward progress towards the Hebrides tomorrow.

It will be dull and very mild in all areas. The belt of heavy rain over Northern Ireland and England and Wales will move away northeastwards and will be followed by further mainly slight rain and extensive hill and coast fog. Brighter weather may reach the western parts of Scotland tomorrow.

OUTLOOK for following 24 hours. Continuing mild or very mild with further rain in all districts.

DAILY WEATHER REPORT OF THE BRITISH METEOROLOGICAL OFFICE (contd.)

OBSERVATIONS at 00h. 17 December 1965												OBSERVATIONS at 06h. 17 December 1965												OBSERVATIONS during NIGHT					
Station	iii	Nddff	VVwww	PPPTT	NChChCh	Td app	BNChCh	BNChCh	BNChCh	iii	Nddff	VVwww	PPPTT	NChChCh	Td app	BNChCh	BNChCh	BNChCh	iii	RRT	Tg	WEATHER							
																						21h.—03h.	03h.—09h.						
Kew	775			05						775	81908	61636	05308	87311	07750	88709			775	07042	52	r	ir ₀ rr						
London Airport	772	61806	28101	12604	00906	03710	86275			772	81714	58636	05107	87311	07748	84708	88710		772	07032	00	r ₀	rrr						
Watwick	776	80000	02461	13301	00907	01809	88272			776	81714	36584	06308	87211	07644	83705	86709	88711	776	09002	52	ffd ₀	r ₀ r ₀ rd ₀ r ₀ rd ₀						
Thorney Island	871	81807	62034	13304	50977	04812	85359	88275		871	81914	28556	05409	87111	09746	84701	88703		871	07041	00	ffir ₀ r ₀ r ₀	rrddDRr ₀ r ₀						
Hurn	862	71711	65031	11409	25676	07722	82640	85365	87270	862	82416	56656	04711	87211	11734	83704	86705	87707	862	09021	51	ir ₀ rrr	rrRRrrr ₀ r ₀						
Guernsey	894	81819	60618	12509	87311	07829	84708	88711		894	82420	60606	09311	87211	11506	83704	84706	88709	894	06082	05	r ₀ r ₀ rr	ir ₀						
Wattisham	590	02209	56024	12502	00900	02805				590	81714	40631	07206	87211	05837	83704	88706		590	05012	50	f	rr						
Gorleston	497	02407	48101	12105	00900	04203				497	81613	58051	08205	85511	05832	88620			497	06032	01	+	r ₀ r ₀						
Mildenhall	578	22107	58031	12004	00901	02802	82080			578	81713	32616	06006	85411	05740	82713	88632		578	06032	51	+	ir ₀ rr						
Cardington	559	72108	61031	11803	00906	02811	87275			559	81614	57636	03807	77421	06750	87710	88530		559	07032	51	+	r ₀ r ₀ rr						
West Raynham	485	02209	20284	11702	00900	02802				485	81514	32601	06104	85611	03739	85635	88656		485	01012	51	FFf	r ₀ r ₀ rd ₀ r ₀ dr						
Wittering	462	52207	48031	11301	00905	01808	85272			462	81513	32632	04705	87211	05750	86704	88705		462	06011	53	+	rrrr ₀ r ₀						
Boscombe Down	746	71308	61031	12103	75611	02716	87632			746	82113	58615	04209	85311	09732	86708	88614		746	05011	51	ld ₀ r ₀ r ₀ rr	rrrr ₀ r ₀ d ₀ r ₀						
Ross-on-Wye										627	82012	48616	00510	80421	09735	88510			627	07041	52	+	rrrr ₀ r ₀						
Bristol	628	81410	62031	09805	35521	02727	83626	88465		628	82014	58636	02211	87311	10629	86708	88710		628	13041	00	ir ₀ rr	rrRRd ₀ d ₀						
Aberporth	502	81517	74611	04206	67471	05846	86710	88462		502	82224	48656	98011	87211	11620	88705			502	17051	01	ir ₀ r ₀ r ₀ rrrr	RRrrrr ₀ r ₀ d ₀ d ₀						
Rhoose (Cardiff)	715	81511	62636	09006	85411	05828	84711	88623		715	82519	56636	02710	86311	10616	88709			715	24042	01	rrrr ₀ r ₀ rr	rrrr ₀ r ₀						
Plymouth	827	81816	48636	08109	67221	09833	81704	86707	88515	827	82521	34516	05011	87211	11804	85704	88706		827	12091	05	rr	ir ₀ rrd ₀ d ₀						
Chivenor	707	81105	61632	06607	85511	06746	85620	88656		707	82425	48656	02912	87411	11606	88711			707	13052	04	rrRdd	rrrd ₀ d ₀ r ₀ r ₀						
St. Mawgan	817	81718	48636	06109	87211	09739	85703	88707		817	82422	40516	04411	87211	11805	88705			817	09071	07	r ₀ r ₀ rr	ld ₀ r ₀ r ₀ d ₀ d ₀						
Culdrose	809	82020	56636	06810	87011	10740	84701	88703		809	82426	10216	05811	87311	11804	88706			809	07062	54	r ₀ r ₀ rr	r ₀ r ₀ ld ₀						
Scilly	804	82326	61606	05511	87311	11733	88707			804	82328	56026	05112	87311	11604	88708			804	04081	09	irir ₀	+						
Elmdon	534	71606	56041	10403	00902	02812	87075			534	81614	57612	01307	87211	06755	85704	88706		534	05022	01	ir ₀	rrrr ₀ r ₀ ir ₀						
Shawbury	414	81402	62031	08603	40927	01821	81463	88270		414	81608	50616	99707	87311	06838	86707	88712		414	07031	51	r ₀ rrrr	r ₀ r ₀ d ₀ r ₀ d ₀ r ₀						
Manchester	334	81711	58031	08404	00907	02813	88270			334	81722	58632	98507	47421	05861	84715	88530		334	05031	02	r ₀	rrd ₀ d ₀						
Squires Gate	318	81412	34101	07303	15607	03817	81630	88270		318	81520	56586	97106	87211	05760	81704	85705	87708	318	06021	00	rrDR	dr ₀						
Valley	302	81424	80031	04807	45571	05831	81624	84650	88460	302	82024	40586	95110	86211	10633	85704	88707		302	11061	04	rr	rrd ₀ r ₀						
Ronaldsway	204	81622	81021	04607	25577	04826	82623	86360	88270	204	80811	28596	94307	87111	07842	88702			204	11051	03	rr	RDRDR						
Carlisle	222	31505	48040	07203	00901	02811	83070			222	81314	58601	98506	55421	02752	82710	85628	88545	222	01022	51	+	rrr ₀ r ₀ d ₀ r ₀ d ₀ r ₀						
Watnall	354	82211	23101	09902	00907	02812	88275			354	81612	26636	01905	87211	05750	86704	88706		354	08021	52	+	ir ₀ rrrrrr ₀ r ₀						
Spurn Head	396	02512	32020	10504	00900	03606				396	81816	61031	05205	55521	02740	85625	88460		396	94032	11	+	r ₀ r ₀						
Finningley	360	51707	17101	09602	00901	01809	85072			360	81413	56636	02904	75321	03743	83708	86635	88459	360	02001	51	ff	rrd ₀ r ₀ d ₀ r ₀						
Leeming	257	32003	14100	08702	00901	01707	83075			257	81609	14604	01502	80921	02746	88460			257	01012	01	ff	ffrr ₀ r ₀ dddrdr						
Tynemouth	262	02011	32050	08203	00900	01809				262	81811	48051	02004	80921	02742	88458			262	96032	51	+	ir ₀						
Eskdalemuir	162	81904	56056	06802	85411	02813	82712	88627		162	81305	62602	99103	85411	01740	82712	88619		162	02011	00	ir ₀	ir ₀ drdr						
Mull of Galloway	131	51111	81031	04407	55611	06724	85630			131	81111	66636	91406	86411	06762	88712			131	02052	11	/	/						
Prestwick	135	81505	70031	03703	15637	03721	81630	85360	88275	135	81121	58612	94005	85411	03752	82711	85618	88636	135	94011	52	+	ir ₀ d ₀ r ₀						
Renfrew	141	81007	62031	04804	55507	02816	85626	88275		141	80813	62616	96105	75571	02746	84620	87630	88459	141	01031	00	+	r ₀ d ₀ r ₀						
Leuchars	171	21805	60030	05501	25701	01804	82650			171	71211	66021	99004	45671	02738	84630	87360		171	97511	54	+	r ₀						
Dyce	091	00000	57020	05301	00900	50805				091	71710	65021	99904	36476	02730	83710	86360	87270	091	00511	54	+	+						
Wick	075	11																											

DAILY WEATHER REPORT OF THE BRITISH METEOROLOGICAL OFFICE

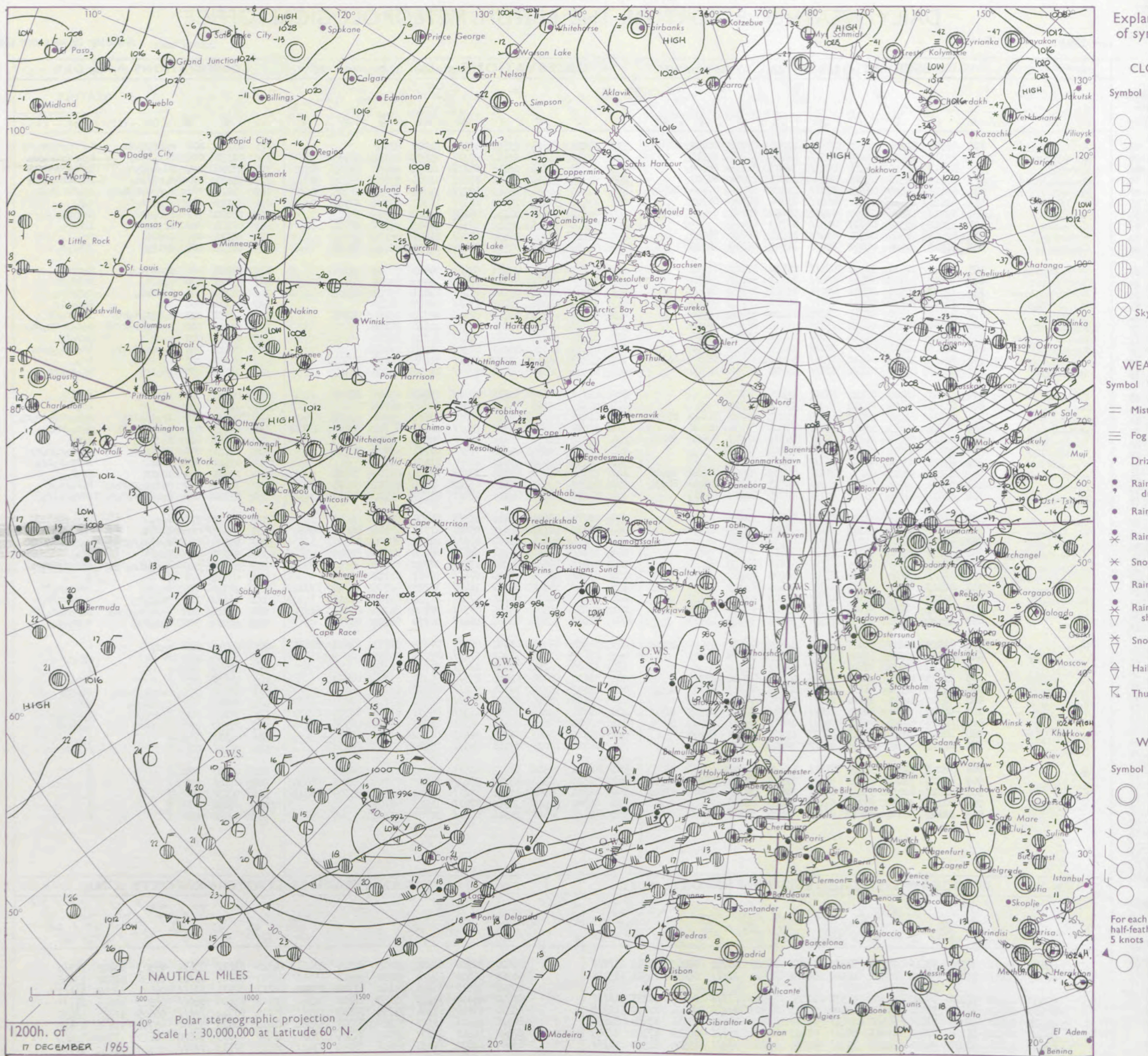
No. 38012

Date of Issue Saturday 18 December 1965

Code FM 11.A		OBSERVATIONS at 12h. 17 December 1965										OBSERVATIONS at 18h. 17 December 1965										OBSERVATIONS during DAY				
Station	iii	Nddff	VVwwwW	PPPTT	N _h L _h C _M H	T _d T _d app	8N _s Ch _s h _s	8N _s Ch _s h _s	8N _s Ch _s h _s	iii	Nddff	VVwwwW	PPPTT	N _h L _h C _M H	T _d T _d app	8N _s Ch _s h _s	8N _s Ch _s h _s	8N _s Ch _s h _s	iii	RRT	T _s E	SSS	WEATHER			
																							09h.—15h.	15h.—21h.		
Kew	775	82314	61026	03012	76371	11702	87708	88459		775	82218	62616	03512	87311	11000	88708			775	01131	000		r0Rr0r0ido	d0rrr0r0Rr0r0		
London Airport	772	82315	70026	03012	87311	11400	84708	88711		772	82119	61616	03112	87311	11801	83707	88709		772	01131	000		r0Rr0r0ido	r0Rr0r0ido		
Gatwick	776	82518	28516	04111	87211	11803	86703	88704		776	82319	50506	04411	86211	11000	83705	86707	88710	776	01122	000		rd0Rr0r0ido	d0Rr0d0d0r0		
Thorney Island	871	82319	56516	05311	86211	11001	82704	88707		871	82319	32516	05911	87211	11000	83704	86705	88707	871	01121	000		r0Rr0r0ido	ir0irid0d0r0		
Hurn	862	82419	56586	05012	87211	11802	84704	87706	88710	862	82218	40586	05512	87211	11604	82703	85705	88707	862	02121	///		r0Rr0r0ido	ir0Rr0r0ido		
Guernsey	894	82425	20515	10511	86011	11104	84700	88701		894	82426	32505	10612	86111	11303	83702	87704		894	06121	000		ir0Rr0r0ido	d0d0		
Wattisham	590	82213	11596	01309	87011	09620	82701	86703	88708	590	82214	40636	01712	85211	11302	86705	88613		590	08122	///		r0Rr0r0ido	rrr0r0		
Gorleston	497	82012	48516	00707	85511	07743	88620			497	82216	58625	00312	85311	11802	85709	88650		497	06122	000		rr0dd0ido	irrrr0		
Mildenhall	578	82414	58506	00311	85411	10621	85710	88640		578	82113	48635	00512	87311	11801	86708	88712		578	05131	000		rrd0d0	rr		
Cardington	559	82419	32606	00012	85411	11505	86710	88620		559	82218	60616	00513	85411	11807	86710	88613		559	02131	000		rrr0r0	rrRr0d		
West Raynham	485	82218	20536	99809	87111	09720	87702	88705		485	82222	40635	99511	87211	10803	86705	88708		485	13122	000		drdrdr0r0	r0rrr0		
Wittering	462	82313	37516	99511	85311	11711	86707	88620		462	82116	59635	99112	77321	11808	82708	87710	88530	462	03131	000		d0d0r0	rrRr0r0		
Boscombe Down	746	82413	56516	03911	87211	11001	86705	88709		746	82324	48615	03511	87211	11811	83703	88706		746	01121	000		id0d0d0	r0Rr0ido		
Ross-on-Wye	627	82513	70026	00713	67411	10103	86715	88460		627	82420	60506	99013	87411	10818	88710			627	05131	000		ir0	r0Rr0ido		
Bristol	628	82421	23516	02011	87211	11106	85704	88706		628	82222	48636	01512	87211	12716	85704	88706		628	12131	000		d0Rr0d0dr	rrr0r0rr		
Aberporth	502	82224	58206	00512	77221	11116	87705	88520		502	82230	40605	97012	87311	11610	88706			502	07122	000		d0d0d0r0rrrr	d0d0drir0ido		
Rhoose (Cardiff)	715	82629	38216	03311	86211	11307	86703	88706		715	82525	50216	02311	86411	11711	88711			715	03121	000		r0r0	r0Rr0ir		
Plymouth	827	82525	29516	06211	87211	11107	84703	88706		827	82430	48516	05212	87311	11704	88707			827	02121	000		d0Rr0d0ir0	ir0d0d0r0		
Chivenor	707	82425	29516	04412	87211	11111	81703	86705	88706	707	82323	56216	02913	87211	11608	85705	88708		707	03131	000		r0Rr0d0	ir0		
St. Mawgan	817	82425	40105	05112	86111	11009	85702	88704		817	82324	32506	04612	87211	12705	86704	88707		817	01131	000		id0ir0	id0ir0dr		
Culdrose	809	82421	40205	07112	87111	11111	88702			809	82328	50502	05912	87111	11603	83702	88707		809	01122	000		id0	id0ir0		
Silly	804	82325	24102	06712	86211	11008	88704			804	82229	32106	04612	86311	12803	88706			804	01121	000	+	ir0	ir0		
Elmdon	534	82314	61026	99212	65471	11001	82710	86620	87362	534	82116	56615	98311	85311	10812	83708	85712	88620	534	02131	000		ir0id0ir0	r0Rr0rrr0dr0r0		
Shawbury	414	82519	66586	98112	85411	11701	86711	88628		414	82317	61616	96412	85411	10617	84712	86618	88622	414	02131	000		d0Rr0d0r0d0	d0Rr0drRr0		
Manchester	334	82111	58026	96811	35371	09804	81709	83650	88458	334	82017	58632	95512	85411	10813	84711	88623		334	12131	000		d0d0ir0	rrrr		
Squires Gate	318	82421	40106	95709	87211	09801	88703			318	82219	56586	92809	87311	09721	81707	88710		318	08111	000		drDRr0r0	Rrrd0r0r0r0		
Valley	302	82123	40026	96910	86211	10113	88705			302	82231	48026	92911	86211	11617	88704			302	08111	000		irrr	irrrr0r0ir0		
Ronaldsway	204	82123	58506	94111	77221	10209	82704	85710	85640	204	82130	62216	89111	85211	10723	83705	88625		204	03111	000		id0rr	rrr0r0		
Carlisle	222	81911	48206	93609	85311	09818	86709	86620	88635	222	82220	59636	89411	65421	10722	82712	86625	88532	222	13121	000		d0Rr0d0r0r0r0	r0Rr0rd0r		
Watnall	354	82408	06516	98710	87111	10703	86703	88704		354	82315	19636	96911	87311	11712	87706	88710		354	07122	000		r0Rr0d0r0d0r0ff	rrr0r0ir0		
Spurn Head	396	81910	58616	98206	85511	06726	88625			396	82015	58616	96610	85511	09708	88625			396	03112	///		r0r0	r0Rr0rr		
Finningley	360	82310	48506	97710	65621	09715	86640	88460		360	82115	56616	95812	65421	11716	83714	84619	88459	360	04131	000		d0Rr0d	r0Rr0d0r0		
Leeming	257	81811	07466	96106	87011	05717	88701			257	82011	40616	92412	87311	10720	82708	88718		257	04131	000		d0d0d0r0d0r0ff	d0Rr0r0ir0		
Tynemouth	262	81914	16106	97006	86411	05717	88710			262	82015	48602	91711	35521	09724	83620	88558		262	02121	000		ir0	ir0		
Eskdalemuir	162	80000	21516	93405	87011	05818	88701			162	82118	40635	88608	87211	08722	88703			162	20092	000		d0d0ifrr0r0rr	rrRrdrRdd		
Mull of Galloway	131	81111	58606	92010	87311	10100	88706			131	81111	60606	87610	87411	10717	88710			131	03112	///		/	/		
Prestwick	135	81913	66206	90311	65371	10809	83707	85710	86615	135	81913	56616	86112	76221	11725	82705	85708	87712	135	14122	000		id0ir	rrRr0r0dr		
Renfrew	141	80306	08616	90105	87311	05725	86705	88710		141	82017	34616	84712	87311	11724	84709	88711		141	08132	000		id0Rr0r0	r0Rr0rrir		
Leuchars	171	81103	58216	91105	65321	05742	83708	86630	88459	171	80000	40585	85105	85311	05728	82708	86713	88626	171	01121	000		r0Rr0ir0d0d0	d0d0d0r0ir0		
Dyce	091	81626	50586	91906	77321	05742	87706	88520		091	81607	28106	85407	86211	06730	85703	88704		091	02091	000		d0Rr0ir0	d0Rr0ir0		
Wick	075	81529	62616	88906	55421	04747	82710	85615	88458	075	81620	66036	81007	85311	06625	81707	85620	88635	075	06091	000		r0r0	+		
Cape Wrath	049	81426	83026	81905	87411	04765	85718	88620		049	81830	60636	75908	87411	08716	88710			049	03092	000		ir	rr		
Sule Skerry	010	81430	58631	87606	86411	04747	88715			010	81430	66026	78708	86411	07722	88715			010	01091	///		/	/		
Lerwick	005	71625	66031	94606	52476	04832	85816	87270		005	81634	59636	82806	85311	05760	83706	88612		005	15072	000	+	irrr	irrr		
Stornoway	026	81520	32596	81807	85211	07755	83704	87707	88613	026	82117	70216	79108	85411	06000	83710	88624		026	03101	000		d0Rr0d0d0ir0	id0ir0		
Benbecula	022	81922	32516	80110	86111	10736	84702	88704		022	72520	74015	81207	75411	05310	83714	87635		022	02101	000		r0Rr0d0d0	id0		
Tiree	100	81823	26586	83910	86011	10812	82701	85704	88712	100	82516	74216	83708	85311	06307	82707	87714	88630	100	03101	000		drdrd0r0	d0Rr0d0d0		
Aldergrove	917	82216	66506	90511	85311	10002	83707	86710	88614	917	82313	62616	87111	86311	11712	83706	86708	88711	917	02122	000		id0Rr0r0	r0Rr0Pr0		
Malin Head	980	82323	74026	86611	36471	09707	83715	88460		980	82614	61506	86908	86411	08312	85711	88623		980	02111	000		/	/		
Belmullet	976	82219	58616	87611	87211	10803	86704	88709		976	82810	78026	89908	85511	05229	83624	88656		976	03121	000		/	/		
Birr	965	82013	58605	93213	87311	12810	88707			965	82212	56586	90413	85311	12500	87707	88621		965	05131	000		/	/		
Collinstown	969	82216	74206	93713	86411	11004	82711	86713	88715	969	82323	74586	89313	66421	11513	82712	84716	88656	969	01141	000		/	/		
Rineanna	962	82017	62635	93113	87311	12815	81707																			

All times of observation printed in this publication are GREENWICH MEAN TIME.

CHART OF WEATHER IN PART OF NORTHERN HEMISPHERE



CHARTS OF WEATHER IN WESTERN EUROPE

ation
mbols

UD
Cloud
Amount
(oktas)

0

1 or less

2

3

4

5

6

7 or more

8

obscured

ATHER

Weather

zle

and
hizzle

and snow

shower

and snow
ower

shower

shower

shower

nderstorm

ND

Wind
speed
(knots)

Calm

1-2

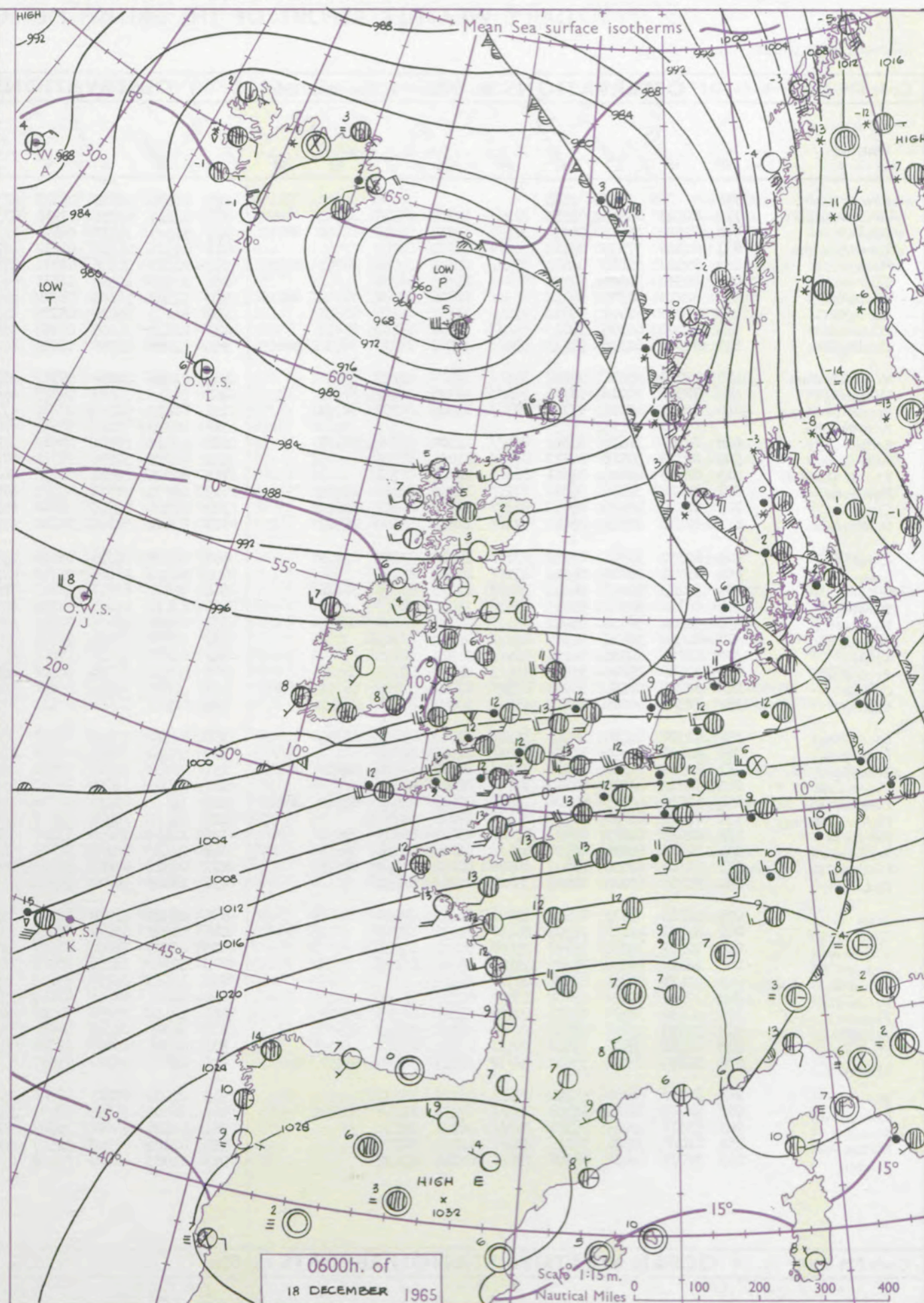
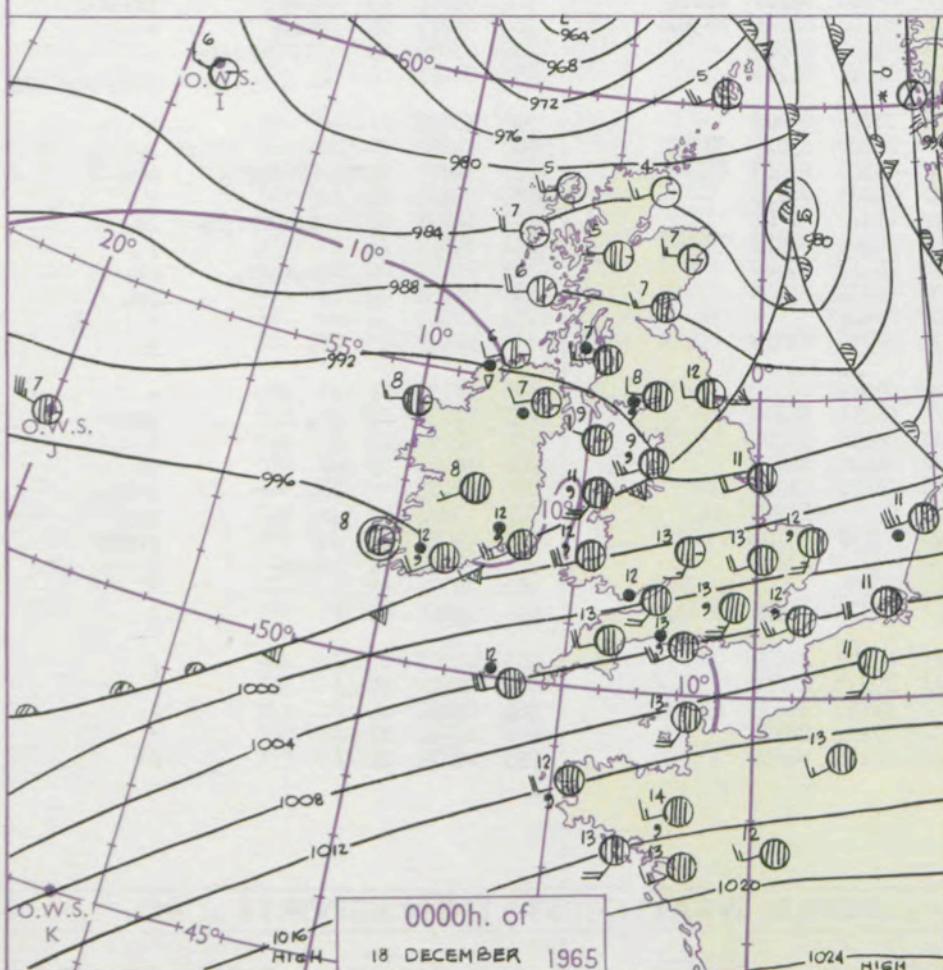
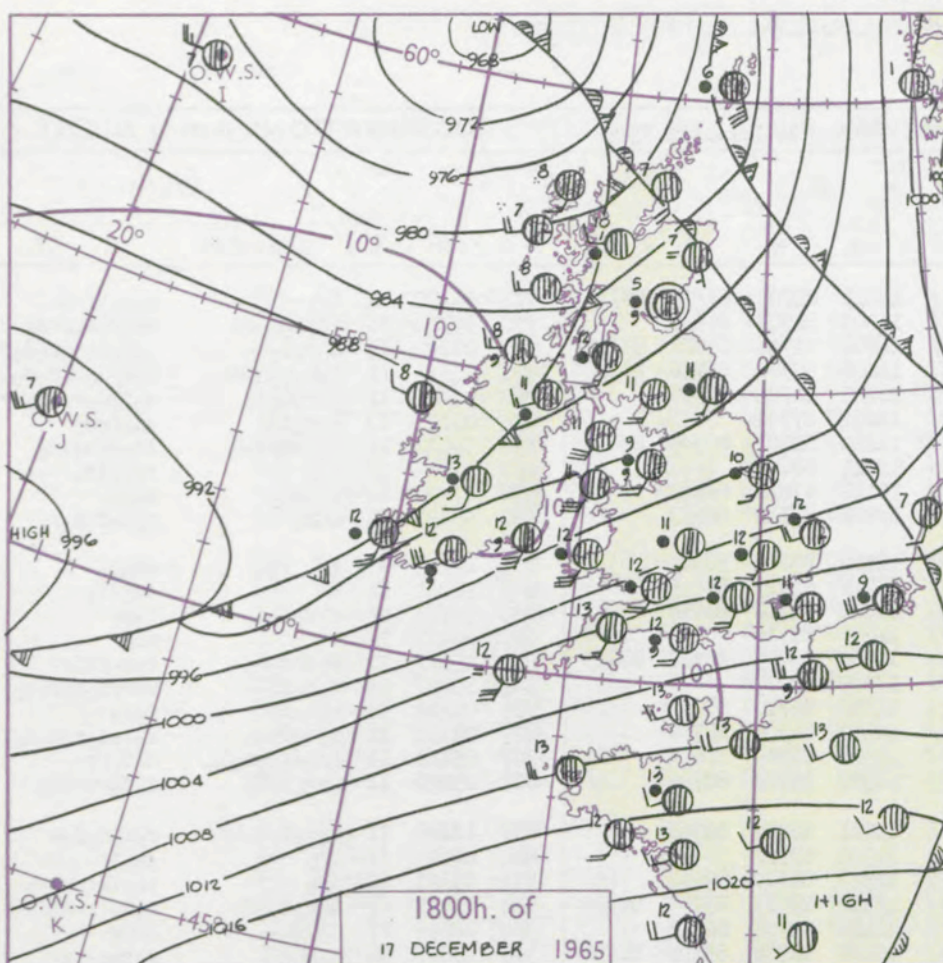
3-7

8-12

13-17

additional
er add

48-52



GENERAL SYNOPTIC DEVELOPMENT

Issued at midday Saturday 18

December 1965

FORECAST for Great Britain and Northern Ireland until noon tomorrow

The wave depression, which was just west of the British Isles yesterday, continued moving northeast and deepened rapidly near the Faeroes. It is expected to move slowly north and fill gradually. The associated warm front moved east across most of the British Isles, but the cold front, having crossed Scotland and Northern Ireland, has become almost stationary across Wales and the Midlands. It is expected to return slowly northward as a warm front as another wave depression moves northeast towards Ireland.

Northern Ireland, Scotland and northern England will have sunny intervals and scattered showers today but rain will spread northeast across these areas during tonight and tomorrow. Wales, the Midlands and southern England will continue dull with rain at times. It will be very mild in the south and mild elsewhere.

OUTLOOK for following 24 hours.

Sunny intervals and showers spreading to all districts from the west. Becoming colder than of late.

DAILY WEATHER REPORT OF THE BRITISH METEOROLOGICAL OFFICE (contd.)

Code FM 11.A OBSERVATIONS at 00h. 18 December 1965										OBSERVATIONS at 06h. 18 December 1965										OBSERVATIONS during NIGHT					
Station	iii	Nddff	VVwww	PPPTT	N _h L _h C _M H	T _d T _d app	8N _s Ch _s h _s	8N _s Ch _s h _s	8N _s Ch _s h _s	iii	Nddff	VVwww	PPPTT	N _h L _h C _M H	T _d T _d app	8N _s Ch _s h _s	8N _s Ch _s h _s	8N _s Ch _s h _s	iii	RRRT _n E	T _g T _g	WEATHER			
																						21h.—03h.	03h.—09h.		
Kew	775			13						775	82220	62616	03113	87311	11201	82707	87709	88713	775	01132	12	ir _o	r _o r _o ir		
London Airport	772	82223	66515	01913	87311	11705	84709	88711		772	82219	62586	02912	87311	11205	84707	88713		772	96122	11	id _o d _o d _o dd	ir _o d _o r _o drdd		
Gatwick	776	82322	45515	04012	87311	11501	82707	86708	88710	776	82423	32516	04612	87311	11204	82706	85708	88711	776	01122	11	d _o d _o d _o r _o	d _o d _o d _o r _o d _o r _o		
Thorney Island	871	82318	37535	05112	86211	11705	88705			871	82321	48516	06112	86211	11104	82704	86706	88708	871	02111	11	d _o r _o d _o d _o dd	d _o d _o d _o r _o d _o d _o		
Hurn	862	82323	56586	04613	87211	11603	83705	86707	88709	862	82223	56636	05312	87211	12205	86705	88706		862	03121	11	d _o r _o d _o r _o	d _o r _o d _o r _o rr _o		
Guernsey	894	82330	20525	10311	86011	11603	88701			894	82328	40515	11011	86111	11002	87702			894	01111	10	d _o d _o id _o	id _o d _o d _o		
Wattisham	590	82223	48506	99812	85311	11606	82708	87710	88613	590	82323	58602	01312	85311	11210	82707	86709	88612	590	94112	11	ir _o id _o d _o d _o	ir _o d _o d _o id _o		
Gorleston	497	82223	62506	98812	77421	11707	87710	88520		497	82219	56616	00212	85511	12211	88620			497	01112	09	id _o	r _o r _o ir _o		
Mildenhall	578	82320	66206	98813	85411	11704	85712	88617		578	82319	74205	00213	85411	11111	87618	88625		578	93121	11	ir _o id _o	d _o d _o		
Cardington	559	82318	62516	99113	85411	11502	83710	86713	88615	559	82318	59506	00213	85411	12106	87710	88617		559	93121	11	ddr _o	d _o r _o d _o d _o r _o		
West Raynham	485	82231	69016	96612	85311	11610	83709	88613		485	82223	74216	98912	85311	11212	83709	88615		485	02112	11	r _o	rr _o r _o		
Wittering	462	72318	80016	96714	75411	11709	84615	87625		462	82313	74605	98913	85411	11211	82710	88615		462	92131	11	+	id _o ir _o		
Boscombe Down	746	82423	62026	03112	87311	11500	86707	88711		746	82423	61512	05712	87311	11203	84708	88710		746	92111	10	r _o r _o d _o d _o	d _o d _o		
Ross-on-Wye										627	82315	70606	99913	87411	11207	88710			627	96121	11	+	ir _o		
Bristol	628	82218	32636	01312	87211	12301	86704	88707		628	82322	28636	01812	85211	12308	83705	86708	88615	628	19122	12	rrdr _o r _o	r _o r _o rrdr		
Aberporth	502	82328	32516	96712	87311	11000	88706			502	82325	32516	98311	87311	11305	88707			502	12092	09	d _o d _o drRR	RRrrd _o d _o r _o r _o		
Rhoose (Cardiff)	715	82525	40616	01611	86411	11001	88711			715	82525	40616	02412	86411	11304	85710	88712		715	04101	10	r _o r _o rr	r _o r _o		
Plymouth	827	82432	31586	04812	87211	12000	83704	88707		827	82530	28516	05212	87211	12500	84703	88708		827	07112	11	d _o r _o d _o r _o r _o	r _o r _o d _o d _o d _o		
Chivenor	707	82330	48586	02212	85311	12702	87707	88612		707	82326	59616	02812	85311	12301	84709	88614		707	05111	11	ir _o d _o r _o d _o d _o	d _o r _o rr		
St. Mawgan	817	82428	28516	03812	87211	12400	84704	88707		817	82427	57106	04512	87211	12302	83703	88705		817	05121	11	r _o r _o d _o d _o	d _o d _o rrr _o r _o		
Culdrose	809	82330	56506	05512	87111	12400	83702	88706		809	82328	56626	05712	87111	11601	84702	88706		809	12111	11	r _o r _o d _o d _o ir	r _o r _o d _o d _o d		
Scilly	804	82331	16606	04512	87211	12301	88704			804	82330	16606	05012	87111	12500	88702			804	04102	11	ir _o	ir _o ir		
Elmdon	534	72215	82026	96913	78411	11803	81818	87626		534	72214	65616	98812	75411	11312	81710	87617		534	03121	11	ir _o	ir _o irrrd _o r _o		
Shawbury	414	82312	80586	95913	85411	11502	88615			414	83510	48635	98211	87211	10310	83703	85705	88708	414	03071	07	d _o r _o d _o rr _o	r _o r _o irrrd _o		
Manchester	334	82214	58632	93912	85411	10602	82718	88625		334	82704	56635	97807	87311	06225	82708	88713		334	08072	07	RRd _o r _o	drrr		
Squires Gate	318	82424	50516	92109	87211	09202	87705			318	82511	62216	97306	85311	06018	82708	85625	88638	318	03061	06	d _o r _o d	r _o r _o d _o r _o		
Valley	302	82228	40526	94111	86211	11310	88703			302	82207	57216	98408	85311	08216	85707	88614		302	02071	07	ir _o id	ir _o id _o		
Ronaldsway	204	82909	75206	92409	85411	07328	82713	88640		204	82414	80026	96508	45631	05110	84645	88362		204	02071	05	idrrir _o	+		
Carlisle	222	82709	59596	91008	67321	07227	83707	86711	88525	222	32412	66016	95807	30930	04307	83360			222	05052	03	r _o d _o rrdr _o r _o r _o	+		
Watnall	354	82525	66216	95013	85411	10605	83616	88622		354	82515	58616	97112	87311	11317	88708			354	01091	08	ir _o	rrrr _o r _o ddd _o d _o		
Spurn Head	396	82322	66026	93211	55571	10713	85625	88360		396	82518	66022	96911	85511	10215	88625			396	00081	11	+	+		
Finningley	360	62422	69606	93514	65511	11507	86620			360	83110	66026	97111	85411	08230	85617	88620		360	97091	08	ir _o	r _o		
Leeming	257	82520	66616	90012	55511	10610	82622	84656	88460	257	72513	80018	95408	35571	03126	83625	87360		257	92071	04	ir _o r _o r _o pr _o	pr _o		
Tynemouth	262	72612	81026	88912	75611	09507	87630			262	42702	81012	95307	45600	04223	84635			262	97071	04	ir _o			

DAILY WEATHER REPORT OF THE BRITISH METEOROLOGICAL OFFICE

No. 38013

Date of Issue Sunday 19 December 1965

VISION
LE
°F

104
102
100
99
97
95
93
91
90
88

68
66
64
63
61
59
57
55
54
52

50
48
46
45
43
41
39
37
36
34

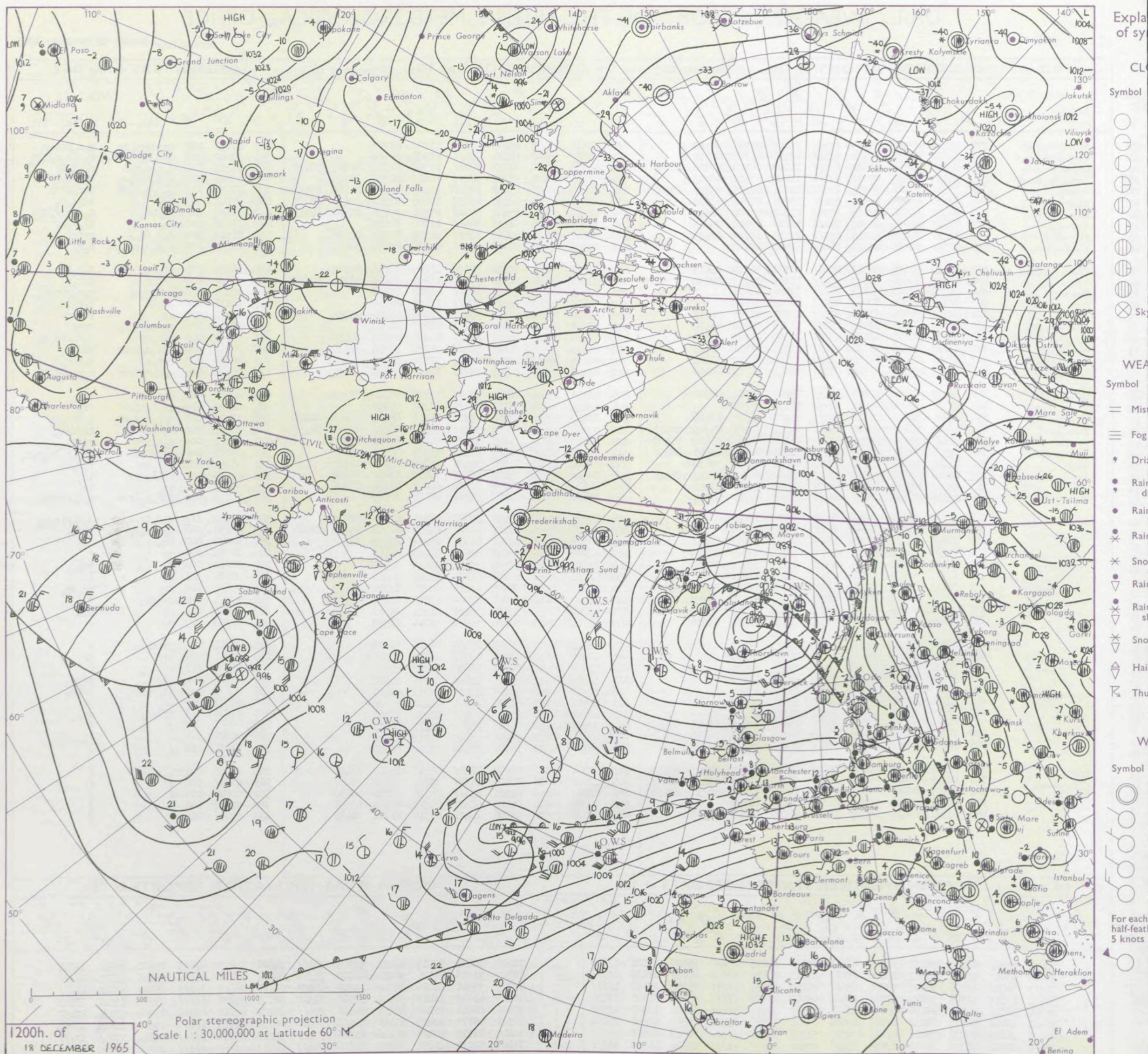
32
30
28
27
25
23
21
19
18
16

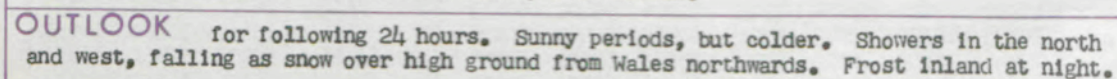
14
12
10
9
7
5
3
1
0
2

4
6
8
9
11
13
15
17
18
20

Code FM 11.A		OBSERVATIONS at 12h.										18 December 1965										OBSERVATIONS at 18h.										18 December 1965										OBSERVATIONS during DAY									
Station		ill	Nddff	VVwwW	PPPTT	N _h L _h C _M C _H	T _d T _d app	8N _s Ch _s h _s	8N _s Ch _s h _s	8N _s Ch _s h _s	ill	Nddff	VVwwW	PPPTT	N _h L _h C _M C _H	T _d T _d app	8N _s Ch _s h _s	8N _s Ch _s h _s	8N _s Ch _s h _s	ill	Nddff	VVwwW	PPPTT	N _h L _h C _M C _H	T _d T _d app	8N _s Ch _s h _s	8N _s Ch _s h _s	8N _s Ch _s h _s	ill	RRT T x F	SSS	WEATHER																			
																					09h.—15h.		15h.—21h.																												
Kew	775	82220	28536	05213	87311	11007	87707	88710			775	82218	67586	05613	86411	11306	88719				775	03132	000	DDddRRd ₀ id	d ₀ d ₀ DDd-r																										
London Airport	772	82121	50586	04913	87311	12109	81709	88712			772	82223	56606	04912	85411	11206	88613				772	02142	000	d ₀ d ₀ d ₀ r ₀ r ₀ r ₀	r ₀ r ₀ d ₀ r ₀ d ₀ r ₀																										
Gatwick	776	82320	32586	06612	87211	11107	84704	87706	88708		776	82324	34536	06812	87211	11303	81704	86707	88710		776	06122	000	d ₀ r ₀ d ₀ r ₀ d	r ₀ r ₀ dd																										
Thorney Island	871	82323	23535	07712	87111	11106	87702	88703			871	82323	48586	08212	87211	11210	84705	88710		871	03122	000	d ₀ d ₀ ddd ₀ r ₀	d ₀ r ₀ d ₀ d ₀																											
Hurn	862	82221	22586	06712	87211	12001	82703	85705	88708		862	82225	40586	07412	67321	11108	84708	86710	88514	862	07132	111	d ₀ r ₀ d ₀ r ₀ dr	d ₀ r ₀ dr-r																											
Guernsey	894	82328	60205	12112	85411	10002	84712	88618			894	82130	60505	12512	65471	10104	83712	86619	88360	894	97121	000	id ₀	id ₀ d ₀ d ₀																											
Wattisham	590	82222	59606	03613	85311	11108	85708	88615			590	82320	56516	03412	87311	11306	82706	86708	88711	590	01132	111	id ₀ ir ₀	d ₀ r ₀ d ₀ r ₀ d ₀ d ₀																											
Gorleston	497	82323	58216	02312	85411	12213	87710	88625			497	82125	60616	01512	85411	11702	88615			497	01132	000	ir ₀	ir ₀ r ₀ r ₀																											
Mildenhall	578	82215	74026	02214	85311	11110	86709	88625			578	82316	69615	02213	85411	11307	84713	88617		578	01141	300	d ₀ r ₀ id ₀	rrir ₀																											
Cardington	559	82320	62605	02312	86411	12006	88710				559	82322	59616	02113	85311	11306	85708	88616		559	01141	000	d ₀ d ₀ d ₀ r ₀ r ₀ r ₀	r ₀ r ₀																											
West Raynham	485	82320	74016	00513	85411	11003	86710	88615			485	82222	56616	00812	87311	11205	83706	88708		485	05132	000	ir ₀ r ₀ r	r ₀ r ₀ rr																											
Wittering	462	82215	74606	00913	85411	11009	87713	88650			462	82315	58636	00713	67321	11209	83709	86712	88545	462	06132	000	ir ₀ rr	rrr ₀ r ₀																											
Boscombe Down	746	82324	61615	05312	87311	11004	88706				746	82329	62615	05412	87311	11208	88709			746	03121	000	d ₀ d ₀ r ₀ r ₀	r ₀ r ₀ rrd ₀ r ₀																											
Ross-on-Wye	627	82318	60606	00013	87411	11609	88710				627	82420	57506	01213	87411	11112	88710			627	05131	000	ir ₀ ir	r ₀ r ₀ id ₀ ir ₀																											
Bristol	628	82223	56636	03013	87311	12001	85706	88712			628	82120	19636	03012	87211	12004	86704	88708		628	23132	000	rr	rrdrdr																											
Aberporth	502	82120	56516	99212	67321	11714	86708	88520			502	90108	04635	00407	91111	07207	89100			502	19122	000	r ₀ r ₀ rrd ₀ d ₀	rrRff																											
Rhoose (Cardiff)	715	82524	50616	03611	66321	11000	86708	88520			715	82424	36616	03511	85311	11206	83708	88615		715	05122	000	r ₀ r ₀ rr	r ₀ r ₀ rrd ₀ d ₀																											
Plymouth	827	82432	40516	06712	87211	11206	83704	88706			827	82333	32536	06211	77221	11204	87704	88510		827	08132	000	ddd ₀ d ₀ drdr	Rddir ₀																											
Chivenor	707	82226	48616	04112	87211	12102	86705	88708			707	82234	48616	03512	87311	12101	88706			707	08132	000	rrr ₀ r ₀	r ₀ r ₀ d ₀ r ₀																											
St. Mawgan	817	82322	37636	05512	87211	12304	86703	88708			817	82325	28516	04912	87211	12102	86705	88707		817	10131	000	r ₀ r ₀ rrdrdr	r ₀ r ₀ d ₀ d ₀ id ₀																											
Culdrose	809	82332	12636	07011	87111	11204	82702	88708			809	82333	13616	06211	87111	11301	86702	88705		809	02122	000	r ₀ r ₀ rr	r ₀ r ₀																											
Scilly	804	82331	16606	06012	87211	12110	88704				804	82231	16606	05012	87111	12302	88702			804	04122	000	ir ₀ r ₀ r ₀ ir	ir ₀																											
Elmdon	534	82111	62615	00313	85311	11004	84709	88620			534	82213	57636	00412	75321	11212	85707	87613	88526	534	10132	000	d ₀ r ₀ r ₀ r ₀ rr	r ₀ rrr ₀ r ₀																											
Shawbury	414	81202	50636	00108	85211	07002	82705	85709	88612		414	80306	32636	01606	57121	05217	82702	85707	88510	414	18082	000	d ₀ d ₀ r ₀ RRR	RrrRRR ₀																											
Manchester	334	82103	30602	99708	55321	06106	83708	85630	88460		334	80000	28635	01005	37421	04212	83712	88528		334	08082	000	d ₀ r ₀ rr	rrd ₀ d ₀																											
Squires Gate	318	82306	57212	99407	85411	07106	82710	83645	88650		318	82108	56606	00505	85311	05309	86709	88640		318	03071	000	r ₀ rr	rrd ₀ r ₀ ir ₀ r ₀ r ₀																											
Valley	302	82411	58625	00208	85211	08208	87705	88630			302	81702	59626	01106	36421	06209	83710	88533		302	08081	000	r ₀ r ₀ rr	r ₀ r ₀ ir																											
Ronaldsway	204	82318	63602	99108	57421	05108	81712	85715	88458		204	82412	82216	99607	35471	05010	83616	88458		204	01081	000	ir ₀ ir-rr ₀	ir ₀																											
Carlisle	222	82207	62031	97707	80971	05004	83360	88462			222	52310	69016	99006	28432	04107	81818	83360		222	97071	000	ir ₀	ir ₀																											
Watnall	354	82604	02616	00109	87111	09008	86702	88704			354	83602	23636	01107	80321	07123	88509			354	13112	000	dr ₀ r ₀ ffrr	r ₀ r ₀ rrffRR																											
Spurn Head	396	82508	63022	99708	85511	08210	88625				396	83508	59615	00806	85311	06214	84708	88620		396	06092	111	d ₀ d ₀ ff	d ₀ d ₀ ffr ₀ r ₀																											
Finningley	360	82306	57046	99809	85711	07009	88650				360	80000	23636	01107	67221	06217	82705	85710	88528	360	05092	000	d ₀ d ₀ d ₀ r ₀	rrfr ₀																											
Leeming	257	82507	82012	98908	45571	05115	84625	88465			257	82508	80026	99706	80971	03213	83359	88462		257	91081	000	ir ₀	ir ₀																											
Tynemouth	262	82305	24041	98207	31571	02205	83825	88359			262	82502	58022	98907	85611	03210	88640			262	00081	000	+	+																											
Eskdalemuir	162	72408	70031	97004	45421	03111	83710	87462			162	32310	69015	97904	32401	03110	81710			162	97051	000	+	id ₀																											
Mull of Galloway	131	81111	80022	99207	85611	07222	88630				131	61111	79012	99007	65611	05205	86630			131	00071	111	/	/																											
Prestwick	135	82315	74021	95707	38477	04107	81714	83635	86460		135	427																																							

CHART OF WEATHER IN PART OF NORTHERN HEMISPHERE





DAILY WEATHER REPORT OF THE BRITISH METEOROLOGICAL OFFICE (contd.)

Code FM II.A										OBSERVATIONS at 00h. 19 December 1965										OBSERVATIONS at 06h. 19 December 1965										OBSERVATIONS during NIGHT										CONVECTIVE TABLE °C to °F
Station	iii	Nddff	VVwwwW	PPPTT	N _h L _h C _M H	T _d T _d app	8N _s Ch _s h _s	8N _s Ch _s h _s	8N _s Ch _s h _s	iii	Nddff	VVwwwW	PPPTT	N _h L _h C _M H	T _d T _d app	8N _s Ch _s h _s	8N _s Ch _s h _s	8N _s Ch _s h _s	iii	Nddff	VVwwwW	PPPTT	N _h L _h C _M H	T _d T _d app	8N _s Ch _s h _s	8N _s Ch _s h _s	8N _s Ch _s h _s	iii	RR T _n E	T _g T _g	WEATHER									
																															21h.—03h.	03h.—09h.								
Kew	775				13					775	82115	83516	06413	86411	11303	86717	88722		775	07092	09	d _o d _o rr	d _o d _o RRrr						775	07092	09	d _o d _o rr	d _o d _o RRrr	40						
London Airport	772	82224	66615	05313	85311	11501	82709	88613		772	82215	75026	06013	85311	11307	82708	88612		772	06092	08	d _o r _o r _o r _o rr	r _o r _o irirrr						772	06092	08	d _o r _o r _o r _o rr	r _o r _o irirrr	39						
Gatwick	776	82324	50586	07312	87311	11001	82706	88708		776	82317	57636	07512	87311	11202	85707	88709		776	07112	11	drdrd _o r _o d _o r _o	drd _o r _o r _o r _o rd _o						776	07112	11	drdrd _o r _o d _o r _o	drd _o r _o r _o r _o rd _o	38						
Thorney Island	871	82322	56215	08712	87311	11004	86706	88708		871	82418	58655	08612	87311	11303	85708	88510		871	11112	11	d _o r _o r _o r _o ir _o	rrd _o r _o RRrr						871	11112	11	d _o r _o r _o r _o ir _o	rrd _o r _o RRrr	37						
Hurn	862	82223	45655	08112	87311	12801	86707	88709		862	82416	56615	07912	87211	12303	82705	86706	88709		862	05091	08	d _o d _o drRRrd _o	d _o r _o r _o rd _o						862	05091	08	d _o d _o drRRrd _o	d _o r _o r _o rd _o	36					
Guernsey	894	82227	56505	13312	86311	11000	88708		894	82328	40596	12511	86111	11504	88702				894	09111	11	d _o d _o id _o ir	irr _o r _o drd _o r _o						894	09111	11	d _o d _o id _o ir	irr _o r _o drd _o r _o	35						
Wattisham	590	82222	56616	03512	87311	11604	84706	88709		590	82314	48636	04211	87211	11307	84705	88708		590	01071	06	r _o r _o d _o d _o	ir _o rr						590	01071	06	r _o r _o d _o d _o	ir _o rr	34						
Gorleston	497	82125	58626	02812	85411	11400	88615		497	83409	60616	03607	85411	07217	88618				497	05072	05	irr _o r _o	ir _o r _o r _o						497	05072	05	irr _o r _o	ir _o r _o r _o	33						
Mildenhall	578	82219	80026	01914	85411	11605	86618	88622		578	83303	37516	05407	87311	06232	88707			578	02061	06	d _o r _o r _o r _o	drdrd _o d						578	02061	06	d _o r _o r _o r _o	drdrd _o d	32						
Cardington	559	82324	56616	02513	85411	12302	86711	88618		559	80000	48586	06007	86311	06333	86707	88711		559	01071	06	r _o r _o d _o r _o ir _o	ir _o rd _o r _o						559	01071	06	r _o r _o d _o r _o ir _o	ir _o rd _o r _o	31						
West Raynham	485	82325	59616	00612	87311	12703	84707	88711		485	82905	37586	05005	87211	05227	83703	88705		485	05052	05	rr _o r _o R	r _o d _o r _o d _o r _o d _o d _o						485	05052	05	rr _o r _o R	r _o d _o r _o d _o r _o d _o d _o	30						
Wittering	462	82413	66616	01113	85411	11002	83710	86713	88615	462	82806	40016	06406	85211	05326	82705	88631		462	06051	03	rrRRdd	d _o r _o R						462	06051	03	rrRRdd	d _o r _o R	29						
Boscombe Down	746	82326	62516	06212	87311	11008	88709		746	82413	59605	07012	85311	11210	86709	88630			746	05082	07	d _o r _o r _o r _o rr	d _o d _o ir _o rrr _o r _o						746	05082	07	d _o r _o r _o r _o rr	d _o d _o ir _o rrr _o r _o	28						
Ross-on-Wye										627	82904	77022	06808	85511	06230	88625			627	01061	03	ir	+							627	01061	03	ir	+	27					
Bristol	628	82217	56616	04713	87311	13208	85706	88712		628	82412	66026	07209	85511	08224	85620	88645		628	18072	05	drdrrrr _o r _o	d _o r _o d _o r _o						628	18072	05	drdrrrr _o r _o	d _o r _o d _o r _o	26						
Aberporth	502	93605	04615	03706	91111	06222	89100		502	62613	56016	08106	65511	05220	86620			502	03061	04	rrd _o d _o r _o r _o f	r _o r _o f						502	03061	04	rrd _o d _o r _o r _o f	r _o r _o f	25							
Rhoose (Cardiff)	715	82530	60206	04012	85311	11207	83708	88613		715	82913	66026	08708	85411	07334	86615	88624		715	01051	03	irid _o ir _o	id _o ir _o pr _o						715	01051	03	irid _o ir _o	id _o ir _o pr _o	24						
Plymouth	827	82432	37655	07211	87211	11400	88704		827	82712	40615	07911	87211	11205	83704	88712			827	13081	07	ir _o d _o d _o Rid _o	d _o d _o r _o irir _o						827	13081	07	ir _o d _o d _o Rid _o	d _o d _o r _o irir _o	23						
Chivenor	707	82332	56516	04712	87311	12105	82707	88710		707	83007	62625	09008	85311	07125	83708	86614	88621		707	01072	06	rrd _o d _o	d _o d _o if						707	01072	06	rrd _o d _o	d _o d _o if	22					
St. Mawgan	817	82324	40516	06412	87211	12205	88704		817	83411	48216	09608	85211	08320	86703	88617			817	10071	06	id _o ir _o d _o	rrrRRrr _o r _o						817	10071	06	id _o ir _o d _o	rrrRRrr _o r _o	21						
Culdrose	809	82430																																						

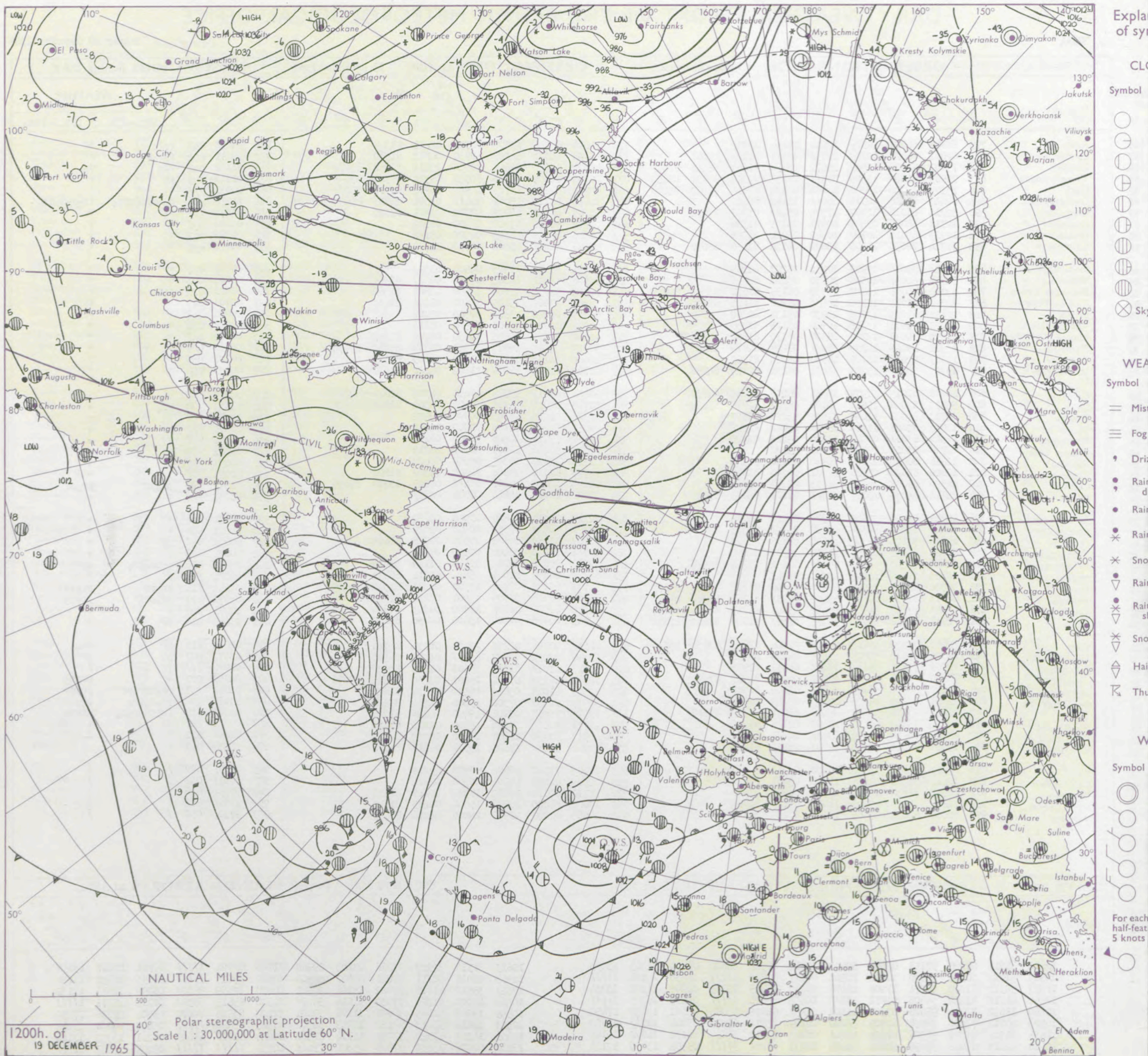
DAILY WEATHER REPORT OF THE BRITISH METEOROLOGICAL OFFICE

No. 37014

Date of Issue Monday 20 December 1965

Code FM 11.A		OBSERVATIONS at 12h.										OBSERVATIONS at 18h.										OBSERVATIONS during DAY				
Station	iii	Nddff	VVwwW	PPPTT	N _h L _h C _M H	T _d T _d app	8N _s Ch _s h _s	8N _s Ch _s h _s	8N _s Ch _s h _s	iii	Nddff	VVwwW	PPPTT	N _h L _h C _M H	T _d T _d app	8N _s Ch _s h _s	8N _s Ch _s h _s	8N _s Ch _s h _s	iii	RRT x E	SSS	WEATHER				
																						09h.—15h.	15h.—21h.			
Kew	775	62808	64026	12909	12572	05234	81822			775	22604	48041	15506	10932	04211	81360			775	95091	019	r _o r _o		1F		
London Airport	772	62811	68016	12709	28532	05337	81823	85068		772	12805	48011	15206	10930	04213	81360			772	95091	022	r _o r _o r		+		
Gatwick	776	73007	68216	12509	25572	07334	82621	86358	87072	776	42604	62031	15605	10932	03212	81362	83070		776	01122	004	rr _o		d _o		
Thorney Island	871	72909	61026	13309	78311	08136	82708	83820	85650	871	70000	28102	16106	50932	05310	85360	87075		871	01111	001	rr		+		
Hurn	862	73209	76016	13808	11481	06134	81815	84362	85070	862	52702	32111	15705	20942	04210	82360	85070		862	00091	///	+	+			
Guernsey	894	82418	02586	14911	86011	11112	88700			894	70610	80216	15009	75411	07801	83617	85625	87639	894	11122	000	d _o idrffrrr _o		ir _o d _o d _o dr		
Wattisham	590	32710	61016	11107	17374	05227	81707	83072		590	12609	60020	14702	00902	02221	81070			590	92072	///	r _o r _o		+		
Gorleston	497	22711	58056	09407	10971	06229	81360			497	02609	60010	13306	00900	04222				497	00080	036	+		+		
Mildenhall	578	12713	69015	10708	10942	05224	81359			578	02606	66010	14205	00900	03220				578	00091	017	+		+		
Cardington	559	32714	70036	11409	15602	04128	81630	83070		559	02506	61011	15003	00900	02222				559	00091	051	+		+		
West Raynham	485	22718	59016	09907	10932	05223	81365			485	02511	59020	13905	00900	03323				485	00071	047	+		+		
Wittering	462	32716	62031	10508	30930	03221	83363			462	12508	59021	14005	10930	02317	81363			462	00081	041	+		+		
Boscombe Down	746	53010	74026	13507	11539	06135	81820	83365	85172	746	12905	59051	15804	10930	03305	81364			746	91081	020	r _o r _o		+		
Ross-on-Wye	627	62710	81031	12709	18531	02226	81825	85362		627	13305	77020	15606	15600	02206	81632			627	00101	047	+		+		
Bristol	628	22408	62021	13708	20930	05131	82360			628	00000	40040	15505	00900	03308				628	00091	058	+		+		
Aberporth	502	12713	82011	13508	10930	05129	81359			502	02909	80020	15605	00900	03113				502	00081	054	+		+		
Rhoose (Cardiff)	715	22910	70038	13708	28500	06130	81820			715	10000	75021	15605	10930	04209	81362			715	00093	047	+		+		
Plymouth	827	63301	66026	14709	68431	07228	82815	86640		827	50703	37041	16006	30931	05318	83362	83075		827	00091	009	+		+		
Chivenor	707	13007	82016	14709	10930	05228	81360			707	10000	66111	15805	15630	04209	81630			707	00101	059	+		+		
St. Mawgan	817	63309	80016	15209	58431	06131	82820	84650		817	20703	82021	16205	11502	04308	81820			817	00101	046	+		+		
Culdrose	809	40000	81015	14909	38431	06228	83818	84359		809	40406	81012	15505	22431	04303	82818	84360		809	00101	029	+		+		
Scilly	804	53605	82028	15810	58400	08227	82818	85632		804	50710	82031	15708	58400	05304	81818	85632		804	91111	044	pr _o		+		
Elmdon	534	32713	59031	11608	11532	03228	81820			534	02306	34040	14605	00900	02222				534	00081	048	+		+		
Shawbury	414	12613	82021	11208	18501	03124	81825			414	02710	74020	14105	00900	02214				414	00081	053	+		+		
Manchester	334	12514	63011	09508	15500	03228	81620			334	02510	59020	12905	00900	04220				334	00081	047	+		+		
Squires Gate	318	02716	63011	09008	00900	05232				318	02814	58040	12507	00900	05219				318	00081	054	+		+		
Valley	302	12618	80020	12209	10930	06134	81362			302	02715	79020	15307	00900	05220				302	00091	059	+		+		
Ronaldsway	204	12624	84020	08808	11401	04233	81817			204	12721	82020	12608	14500	03322	81620			204	00091	057	+		+		
Carlisle	222	42520	69028	05307	38503	03237	82820			222	62413	62258	10806	68411	04227	83818	85635		222	01081	023	pr _o pr		pr _o pr		
Watnall	354	72714	59031	10007	78411	04122	84815	87625		354	02402	28020	14104	00900	02327				354	00081	033	+		+		
Spurn Head	396	42618	63021	07806	00902	04216	84075			396	02717	48011	11606	00900	04232				396	00071	///	+		+		
Finningley	360	22514	61011	08608	28500	03121	81825			360	02512	50010	12506	00900	02221				360	00091	039	+		+		
Leeming	257	22816	74021	05708	28500	02118	81820			257	42707	82030	10606	45500	02228	81625	84647		257	00081	040	jp		+		
Tynemouth	262	22725	61021	01907	21500	02303	82820			262	02716	58020	08406	00900	03236				262	00071	038	+		+		
Eskdalemuir	162	62618	67258	03605	69411	02231	81712	85918		162	12712	80018	09004	12400	01129	81818			162	03061	010	prpr _o pr _o		so		
Mull of Galloway	131	02723	74020	07907	00900	05247																				

CHART OF WEATHER IN PART OF NORTHERN HEMISPHERE



CHARTS OF WEATHER IN WESTERN EUROPE

ation
mbols

UD
Cloud
Amount
(oktas)

0
1 or less
2
3
4
5
6
7 or more
8
obscured

ATHER
Weather

zle
and
rizzle

and snow

shower

and snow
lower

w shower

shower

nderstorm

IND

Wind
speed
(knots)

Calm

1-2

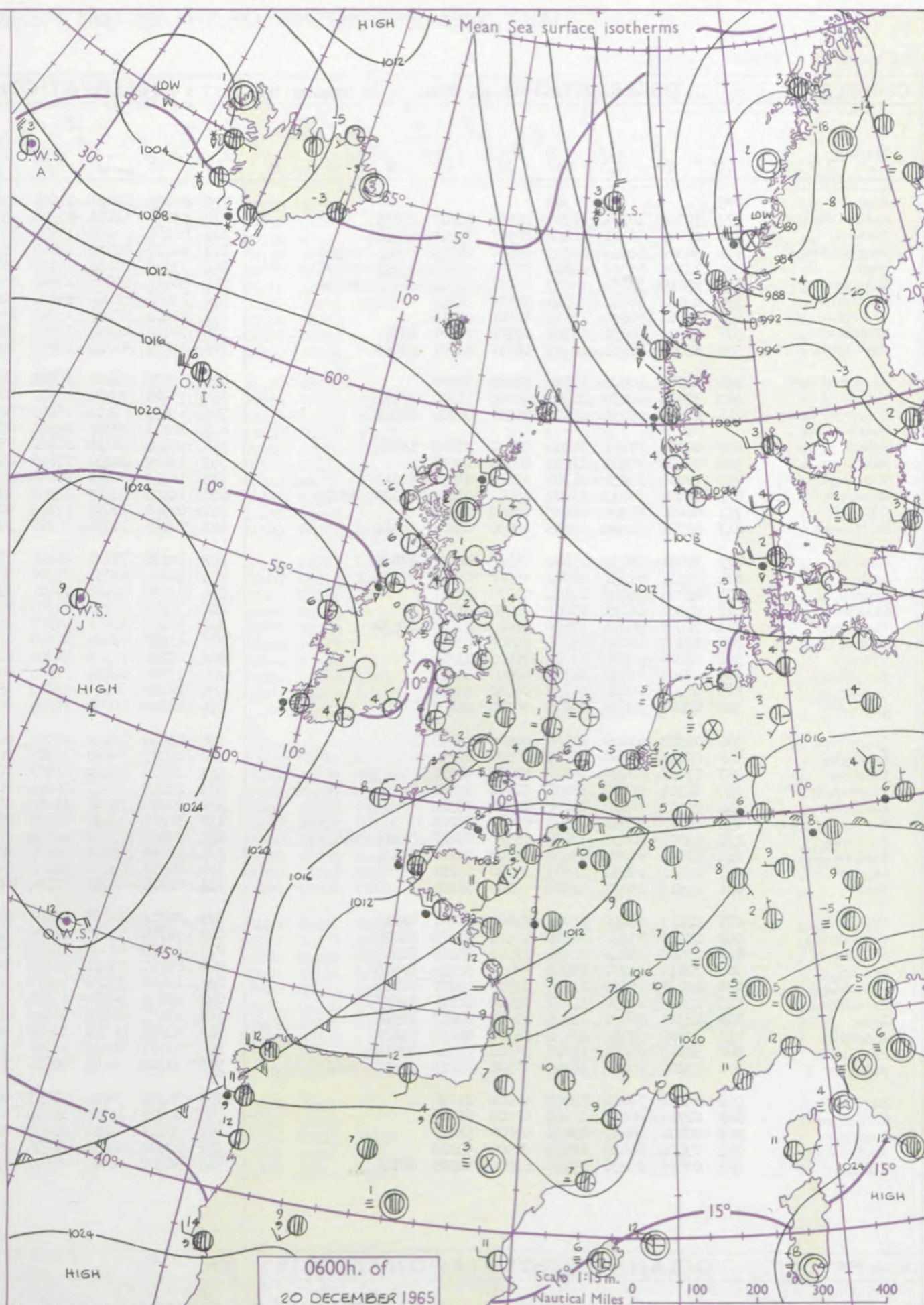
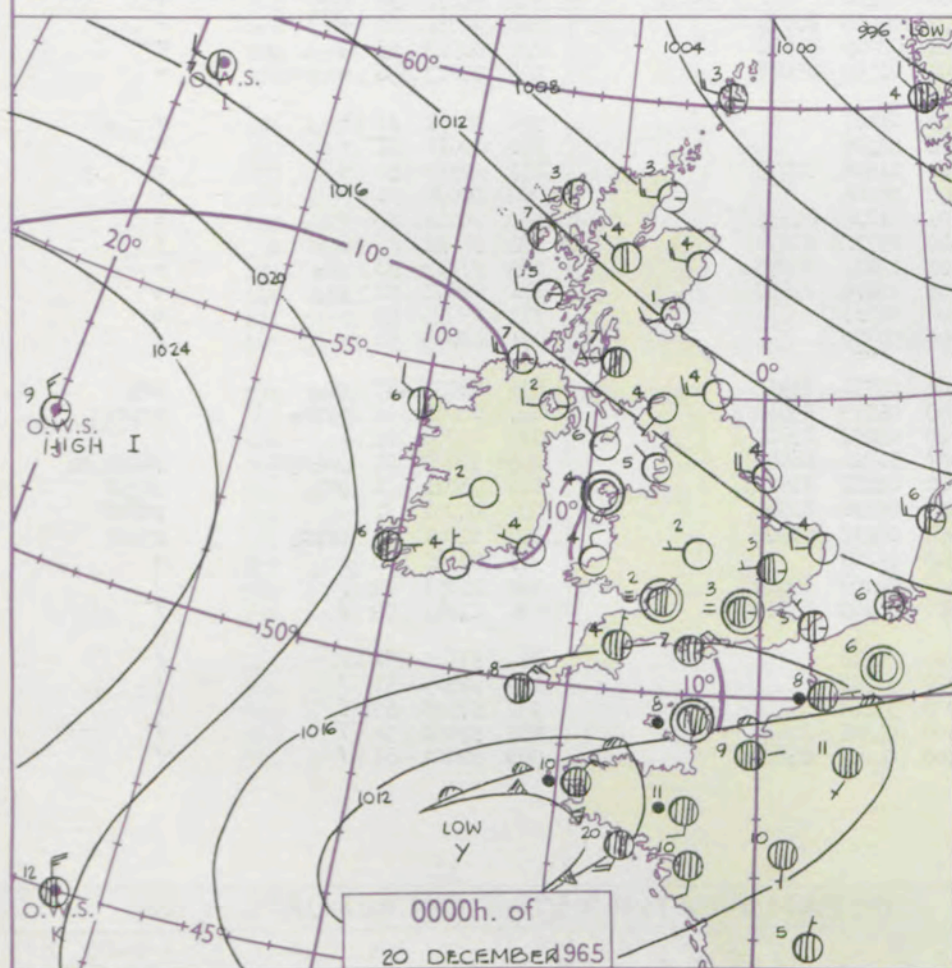
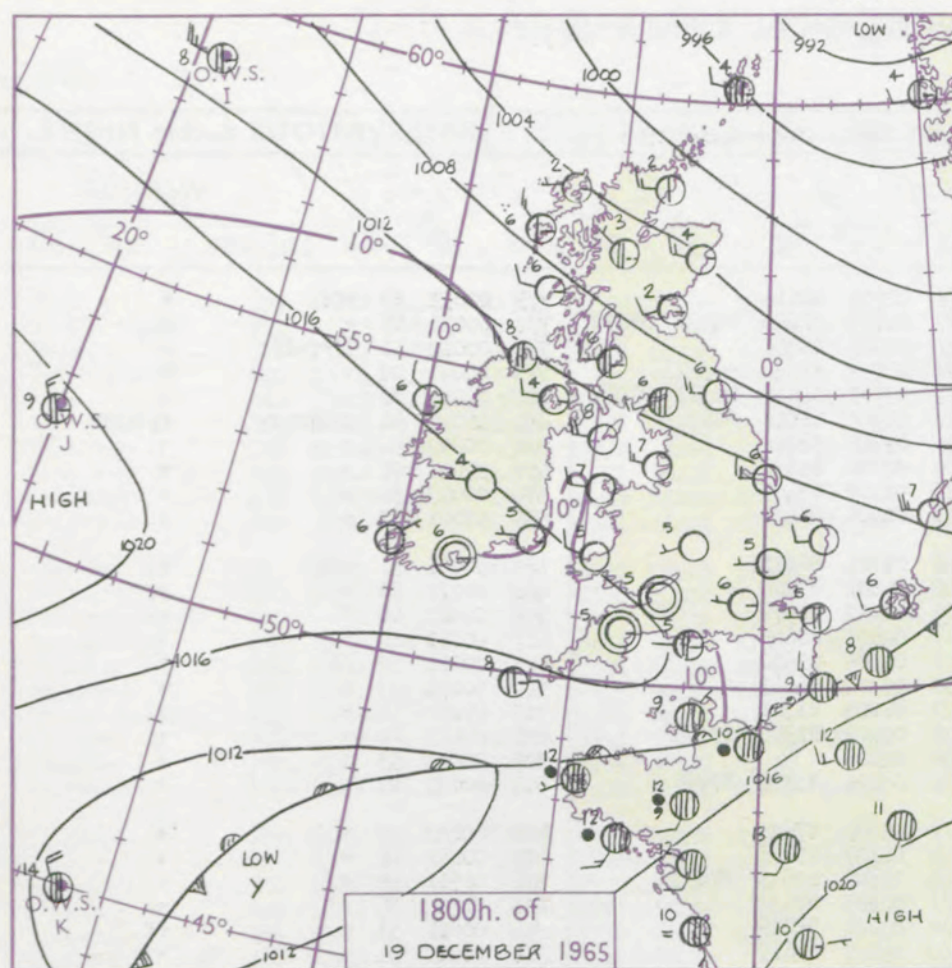
3-7

8-12

13-17

additional
her add

48-52



GENERAL SYNOPTIC DEVELOPMENT

Issued at midday Monday 20

December 1965

FORECAST for Great Britain and Northern Ireland until noon tomorrow

The deep depression to the north of the British Isles continues to fill and move away to the northeast. A wave depression has moved eastnortheast to the Channel coast of north France and is deepening slowly. This will move away east into the Continent. An anticyclone to the west of Ireland will continue to build and move east, and is expected to be centred over southern Ireland tonight.

Apart from a few showers over northwest Scotland it will be dry everywhere with good sunny periods by day. Mist and fog patches will form tonight, chiefly in central and southern districts of Britain, but these should clear by mid-morning. There will also be frost in places tonight. Temperatures will be close to the seasonal average.

OUTLOOK for following 24 hours.

Mainly dry with sunny periods. Fog and frost will occur widely at night.

DAILY WEATHER REPORT OF THE BRITISH METEOROLOGICAL OFFICE (contd.)

Code FM 11.A		OBSERVATIONS at 00h. 20 December 1965										OBSERVATIONS at 06h. 20 December 1965										OBSERVATIONS during NIGHT										CONV TA °C
Station	iii	Nddff	VVwww	PPPTT	N _h Ch _h M _h	T _d app	8N _s Ch _s h _s	8N _s Ch _s h _s	8N _s Ch _s h _s	iii	Nddff	VVwww	PPPTT	N _h Ch _h M _h	T _d app	8N _s Ch _s h _s	8N _s Ch _s h _s	8N _s Ch _s h _s	iii	RR	T _n E	T _g	WEATHER									
																							21h.—03h.	03h.—09h.								
Kew	775			03						775	80106	61022	14605	85411	02709	88616			775	00031	53	Fff		+		40						
London Airport	772	70000	10101	16303	00902	03807	87075			772	83608	59032	14904	25677	02708	82640	84360	88270	772	00031	01	+		+		39						
Gatwick	776	80000	06461	16202	80931	02810	88358			776	80208	50054	13905	80931	02719	88359			776	00012	51	ff-f-ff		+		38						
Thorney Island	871	80302	62022	15905	25571	04715	82625	88360		871	80107	62022	13605	45771	03712	84656	88362		871	00041	02	+		+		37						
Hurn	862	73305	58012	15804	50932	06309	85362	86070		862	73512	70032	14105	25772	03707	82656	86362	87070	862	00021	02	+		+		36						
Guernsey	894	80619	58636	13407	85311	06814	84708	88622		894	80417	66636	11906	75421	04502	84616	87630		894	18062	04	drrrrr _o r _o		r _o r _o rr		35						
Wattisham	590	02408	56010	16701	00900	01306				590	83608	32101	15302	80971	01708	88468			590	00012	50	+		+		34						
Gorleston	497	02610	60020	15604	00900	02216				497	13208	58100	15303	15600	02000	81630			497	97021	01	+		+		33						
Mildenhall	578	72506	56031	16503	00902	02308	87070			578	70102	25102	15501	70971	01707	87465			578	00013	51	+		+		32						
Cardington	559	82606	58021	16301	80911	01801	88459			559	80102	58022	15603	80821	02606	88457			559	00001	53	+		+		31						
West Raynham	485	02706	40020	15802	00900	01110				485	63005	28101	15701	00908	01701	86272			485	00001	51	+		+		30						
Wittering	462	32608	48030	16102	00901	01004	83070			462	73109	30021	15703	00908	02601	87270			462	00011	51	+		+		29						
Boscombe Down	746	83509	59031	16603	80921	02710	88462			746	63609	61012	15403	00908	02602	86272			746	00021	00	+		+		28						
Ross-on-Wye										627	80101	70021	16503	85511	02603	88625			627	00001	54	+		+		27						
Bristol	628	60000	07461	16702	00901	02805	86075			628	50000	48034	16402	55501	01305	85620			628	00011	52	ff		+		26						
Aberporth	502	03508	80020	17204	00900	03005				502	43612	80030	17606	45600	05302	84643			502	00031	53	+		+		25						
Rhoose (Cardiff)	715	20206	63030	16701	15601	01507	81640			715	10405	70031	16502	10931	01205	81362			715	00001	54	+		+		24						
Plymouth	827	30606	66011	15207	15501	03503	81620	83070		827	40211	61020	15505	10938	02206	81365	83275		827	00041	00	+		+		23						
Chivenor	707	00000	66010	16803	00900	02602				707	00000	74020	17102	00900	01206				707	00001	53	+		+		22						
St. Mawgan	817	40511	74011	16005	40930	04606	84362			817	70115	74030	16706	30932	03106	83362	87070		817	00041	01	+		+		21						
Culdrose	809	70608	81032	15606	75511	04505	87625			809	70210	75031	16206	75511	03205	87625			809	00042	02	+		+		20						
Scilly	804	80515	81031	16008	85511	05303	88625			804	50214	81031	17308	55500	04107	85625			804	00081	06	+		+		19						
Elmdon	534	02706	34040	16502	00900	01001				534	73306	50101	16402	25406	02503	82615	87275		534	00511	55	+		+		18						
Shawbury	414	02507	66020	17201	00900	51210				414	73302	66021	17303	75611	02203	87632			414	00511	55	+		+		17						
Manchester	334	32208	50041	15902	35600	01208	83630			334	50000	15281	16503	56300	03104	85709			334	00011	51	+		ff		16						
Squires Gate	318	03102	61020	15605	00900	05116				318	43307	59031	16905	45400	05207	84619			318	00011	51	+		+		15						
Valley	302	00000	74020	17304	00900	03212				302	03305	74020	18004	00900	04204				302	00021	54	+		+		14						
Ronaldsway	204	03109	82020	16306	00900	04317				204	33309	82020	17505	00901	04205	83075			204	97031	52	+		+		13						
Carlisle	222	02106	69021	14804	00900	03220				222	12402	66020	16802	15601	02209	81640			222	00523	53	+		FF		12						
Watnall	354	02607	32040	15802	00900	01109				354	52903	58031	16103	00901	02302	85075			354	00013	56	+		+		11						
Spurn Head	396	02920	61020	14804	00900	03219				396	03210	48040	16001	00900	01107				396	00001	11	+		+		10						
Finningley	360	02705	32040	15504	00900	02314				360	03007	32040	15903	00900	02205				360	00011	51	+		+		9						
Leeming	257	02809	80020	14504	00900	01320				257	22508	74030	15803	00904	01304	82075			257	00513	54	+		+		8						
Tynemouth	262	02714	66020	13404	00900	03216				262	02814	66020	15204	00900	02204				262													

DAILY WEATHER REPORT OF THE BRITISH METEOROLOGICAL OFFICE


No. 38015

Date of Issue Tuesday 21 December 1965

Code FM 11.A		OBSERVATIONS at 12h. 20 December 1965										OBSERVATIONS at 18h. 20 December 1965										OBSERVATIONS during DAY				
STATION	iii	Nddff	VVwww	PPPTT	N _h L _h C _M H	T _d T _d app	8N _s Ch _s h _s	8N _s Ch _s h _s	8N _s Ch _s h _s	iii	Nddff	VVwww	PPPTT	N _h L _h C _M H	T _d T _d app	8N _s Ch _s h _s	8N _s Ch _s h _s	8N _s Ch _s h _s	iii	RRT	T _x	SSS	WEATHER			
																							09h.—15h.	15h.—21h.		
Kew	775	73608	33052	16105	11472	03104	81818	84362	86070	775	70108	40052	19505	75511	02225	87625				775	00061	002	+	+		
London Airport	772	70110	42042	16405	11432	03110	81818	87075		772	73507	45041	19405	75411	03322	87613				772	00061	007	+	+		
Gatwick	776	70209	30052	15305	65431	03005	84710	85657	87360	776	70108	56052	19005	75411	02221	87613				776	00061	000	+	+		
Thorney Island	871	70110	48052	15805	56331	03208	85709	87359		871	63609	50052	19405	65411	02222	86619				871	00071	015	+	+		
Hurn	862	63413	60032	16906	31502	04214	83828	85075		862	03610	58011	20104	00900	03225				862	00061	111	+	+			
Guernsey	894	63517	74016	16307	42432	04224	84818	85358		894	73620	72022	19907	75511	03222	87622				894	00071	015	+	+		
Wattisham	590	73608	19102	16103	26271	03004	82704	87365		590	73412	19104	18403	77111	03216	87702				590	00052	111	f	ff		
Gorleston	497	83613	28284	15906	65571	05106	86625	87360		497	03511	56051	17405	00900	05216				497	00081	000	f	+			
Mildenhall	578	73502	18102	16703	20932	03107	82365	87070		578	03404	12101	19101	00900	01317				578	00053	000	+	+			
Cardington	559	70110	56052	17105	20972	03006	81359	87070		559	43503	23051	19703	15502	02219	81620	84075		559	00051	008	+	+			
West Raynham	485	73406	22102	17004	66212	04008	86703	87075		485	33508	09424	19003	35400	03317	83615				485	00051	000	ff	ff		
Wittering	462	53408	40012	17804	00902	02111	85070			462	03407	23041	20003	00900	02218				462	00051	027	+	+			
Boscombe Down	746	73611	58052	17504	76311	03214	87708			746	03313	48050	20504	00900	02222				746	00051	008	+	+			
Ross-on-Wye	627	70107	66021	18706	75611	04112	87630			627	03302	63020	21205	00900	02221				627	00071	026	+	+			
Bristol	628	53507	61012	18705	31501	04013	83825	83075		628	00105	48041	21504	00900	03321				628	00071	023	+	+			
Aberporth	502	63511	66031	21007	58401	06216	84818	83072		502	33311	66018	23406	32400	05118	83813			502	97071	022	pr ₀	+			
Rhose (Cardiff)	715	23609	70011	19207	11501	04112	81820			715	13307	75011	22204	11500	02220	81820			715	00081	050	+	+			
Plymouth	827	20110	64011	19206	15531	04118	81625			827	10109	56041	22306	00902	05223	81075			827	00081	047	+	+			
Chivenor	707	63610	62031	20407	31431	04119	83818	84075		707	23409	74020	22907	21400	04218	82818			707	00081	035	+	+			
St. Mawgan	817	50114	80012	20607	32532	05121	83820	83362		817	43617	74021	23807	42500	03220	84820			817	00081	027	+	+			
Culdrose	809	40314	80011	20808	31439	04225	83818	83360		809	43613	74031	23307	48400	03222	83815			809	00091	059	+	+			
Scilly	804	43617	79021	22009	42400	04224	84818			804	53616	79021	25208	52400	06223	85818			804	00091	036	+	+			
Elmdon	534	73407	24052	18405	76311	03112	86707	87710		534	23307	17101	20803	00901	03216	82075			534	97051	027	+	+			
Shawbury	414	73412	56042	19706	76311	05012	82706	87709		414	13309	40041	21304	14500	03218	81625			414	00071	002	+	+			
Manchester	334	72906	09162	18805	26202	04012	82705	86075		334	00000	10104	20803	00900	02317				334	00061	013	f	+			
Squires Gate	318	73406	32041	19506	16431	05116	81710	87073		318	03209	30041	20905	00900	05214				318	00071	033	+	+			
Valley	302	53213	74011	21308	12402	07216	81818	85070		302	13213	74011	23307	12500	05217	81822			302	00091	054	+	+			
Ronaldsway	204	33108	80011	20607	16431	04116	81713			204	53007	64251	22607	58400	04114	81715	84820		204	97081	038	+	pr ₀			
Carlisle	222	40000	32044	19401	20948	51109	82365	84272		222	12602	59040	20803	18500	02209	81820			222	00061	036	FF	+			
Watnall	354	63405	19041	17905	00901	02107	86075			354	13307	20041	20302	00901	01213	81075			354	00061	032	+	+			
Spurn Head	396	63208	48041	17703	00908	02109	86270			396	03206	48011	19401	00900	01215				396	00051	111	+	+			
Finningley	360	53106	18284	18105	00901	03012	85075			360	03007	15041	19903	00900	02216				360	00071	045	ff	+			
Leeming	257	70000	80021	18405	15502	02214	81625	87075		257	12808	69021	19803	15600	01112	81630			257	00073	046	+	+			
Tynemouth	262	62710	32041	18203	10946	02215	81359	86275		262	02812	48041	19103	00900	02209				262	00051	023	+	+			
Eskdalemuir	162	53107	74011	19105	11532	02115	81822	83070		162	31902	78011	20303	38501	01109	82820			162	00061	037	+	+			
Mull of Galloway	131	61111	74608	20906	65611	05219	86630			131	31111	74018	22105	39500	05208	83920			131	03071	111	/	/			
Prestwick	135	50000	74101	19303	48531	03116	82825	83628		135	10000	62048	20704	18500	03312	81820			135	97071	018	+	pr ₀			
Renfrew	141	50000	56041	19007	38531	04216	83825	83361		141	12607	32041	20304	18500	02211	81820			141	00071	042	+	+			
Leuchars	171	72312	66021	17203	45672	01112	82630	84556	86360	171	52409	66031	18301	50930	00308	85360			171	00053	022	+	+			
Dyce	091	50000	86011	16103	15632	01217	81635	83363	85070	091	12611	70020	16903	15600	50209	81630			091	00051	005	+	+			
Wick	075	22604	82038	15401	28400	01012	81818			075	32410	80018	15602	39400	01208	82915			075	05032	014	pr ₀	pr ₀ prspRHpr			
Cape Wrath	049	62712	83818	15005	43502	04209	83920	83630		049	52716	83258	15205	53511	02208	85920			049	02062	005	pr	pr			
Sule Skerry	010	62605	74158	15206	63511	02211	86920			010	42705	81018	15206	49500	04400	84920			010	02072	111	/	/			
Lerwick	005	73007	66858	12701	78411	00219	85815	84635		005	23206	82018	13302	25600	53203	82638			005	96023	000	ps ₀	+			
Stornoway	026	52607	75258	17305	49560	03113	84921			026	12406	80258	17402	19500	02102	81920			026	05051	015	pr ₀ pr _s	pr ₀			
Benbecula	022	42814	74158	18607	49400	03218	84918			022	22718	74018	19607	29500	03308	82922			022	94071	024	pr ₀	lphrpr ₀			
Tiree	100	62909	75158	19507	39402	04113	81915	83070		100	12812	81018	20505	19400	03208	81918			100	03071	036	pr ₀ pr	ph ₀ r ₀ pr			
Aldergrove	917	52106	62031	21904	49401	02219	81918	83625		917	12908	66010	23404	15500	02111	81622			917	00061	050	+	+			
Malin Head	980	52810	86258	21407	59411	04117	83918	85650		980	12813	86018	22706	13400	03109	81918			980	01081	029	/	/			
Belmullet	976	23208	80021	24508	23500	05117	82923			976	12907	80011	25605	12500	03307	81823			976	97091	060	/	/			
Birr	965	12502	77011	24504	15600	03118	81630			965	02703	74020	26103	00900	02109				965	97071	058	/	/			
Collinstown	969	12811	74011	22503	15542	02015	81625			969	12609	74020	24603	15600	02216	81630			969	97061	052	/	/			
Rineanna	962	10000	69284	24902	15600	55118	81630			962	13105	66020	26503	15602	02210	81635			962	97091	050	/	/			
Roches Point	952	13109	62021	24406	15700	04120	81650			952	13413	74020	26106	00901	05214	81070			952	97081	064	/	/			
Valentia	953	53302	80038	25909	53500	06122	85922			953	10501	82018	26904	12502	03108	81822			953	92091	048	/	/			
Code FM 21.A		OCEAN WEATHER STATION REPORTS at 12h.										OCEAN WEATHER STATION REPORTS at 18h.														
O.W.S.	YQL _a L _a L _a	L _o L _o L _o GG	Nddff	VVwww	PPPTT	N _h L _h C _M H	D _s V _s app	8N _s Ch _s h _s	8N _s Ch _s h _s	OTTTT	Id _w d _w P _w H _w	Id _w d _w P _w H _w	O.W.S.	YQL _a L _a L _a	L _o L _o L _o GG	Nddff	VVwww	PPPTT	N _h L _h C _M H	D _s V _s app	8N _s Ch _s h _s	8N _s Ch _s h _s	OTTTT	Id _w d _w P _w H _w	Id _w d _w P _w H _w	

All times of observation printed in this publication are GREENWICH MEAN TIME.

CHART OF WEATHER IN PART OF NORTHERN HEMISPHERE



CHARTS OF WEATHER IN WESTERN EUROPE

nation
mbols

DUD
Cloud
Amount
(oktas)

0
1 or less
2
3
4
5
6
7 or more
8

Obscured

W
Weather

zle
and
hizzle

and snow

W
shower

and snow
ower

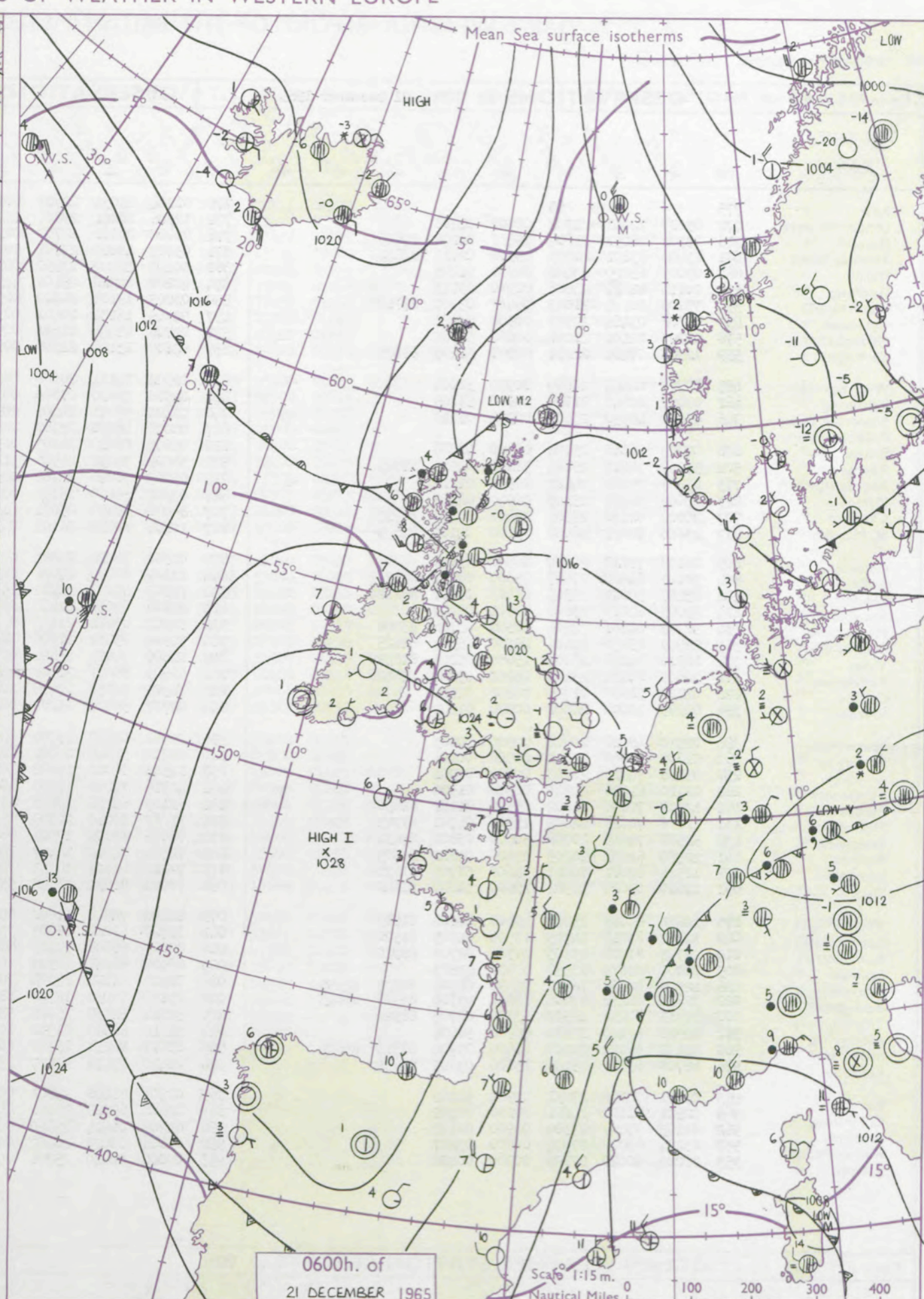
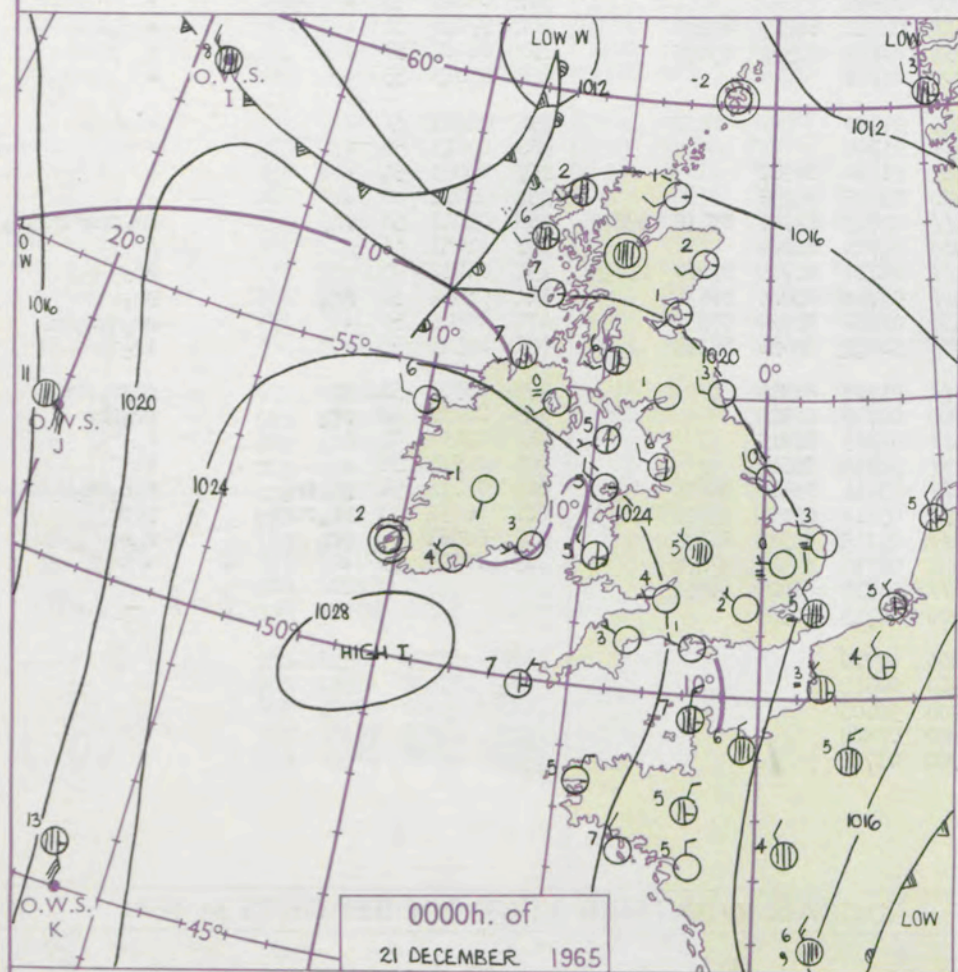
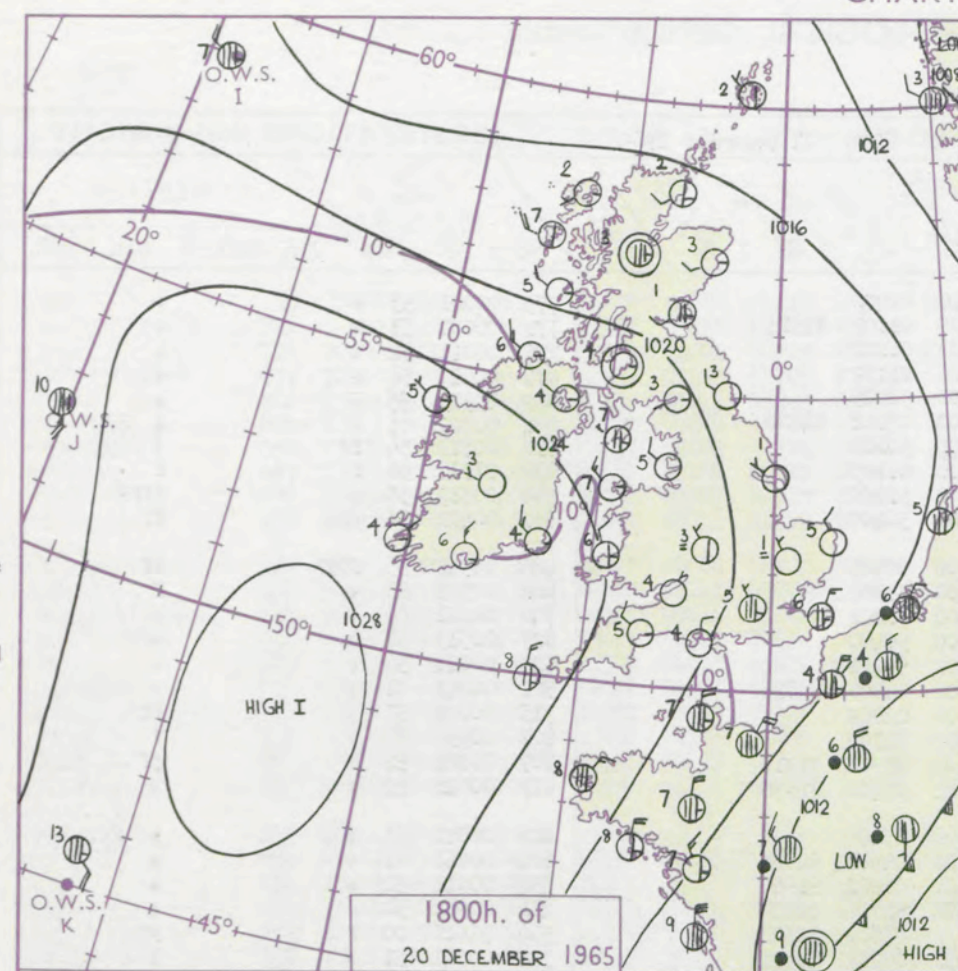
W
shower

nderstorm

ND
Wind
speed
(knots)

Calm
1-2
3-7
8-12
13-17

additional
er add



GENERAL SYNOPTIC DEVELOPMENT

A shallow depression has moved eastnortheast across France and Germany and a small anticyclone has moved from the eastern north Atlantic towards the Bay of Biscay. A small depression has moved southeastwards from Iceland to Scotland and this system is expected to move southwards across England during the next 24 hours, to be followed by a high pressure cell which has developed from the anticyclone over Greenland.

Issued at midday Tuesday 21

December 1965

FORECAST for Great Britain and Northern Ireland until noon tomorrow

A belt of rain over Scotland will move south across eastern and central districts of England but the rain will become generally light and intermittent. There will be further showers of sleet or snow over Scotland today but it will become dry tomorrow. It will be mainly dry in the west. Rather cold generally.

OUTLOOK for the following 24 hours.
Mostly dry. Frost and some fog by night.

DAILY WEATHER REPORT OF THE BRITISH METEOROLOGICAL OFFICE (contd.)

Code FM II.A		OBSERVATIONS at 00h. 21 December 1965										OBSERVATIONS at 06h. 21 December 1965										OBSERVATIONS during NIGHT					
Station	iii	Nddff	VVwwwW	PPPTT	N _h L _h C _M CH	T _d T _d app	8N _s Ch _s h _s	8N _s Ch _s h _s	8N _s Ch _s h _s	iii	Nddff	VVwwwW	PPPTT	N _h L _h C _M CH	T _d T _d app	8N _s Ch _s h _s	8N _s Ch _s h _s	8N _s Ch _s h _s	iii	RRRT _n E	T _g T _g	WEATHER					
																						21h.—03h.	03h.—09h.				
Kew	775			03						775	02204	40051	22702	00900	01400				775	00021	53	+	+				
London Airport	772	03007	22041	21902	00900	02208				772	12906	26101	22601	15400	01002	81613			772	00001	53	+	+				
Gatwick	776	73306	28051	21604	754/1	02208	87615			776	03004	26101	22702	00900	01102				776	00011	52	+	+				
Thorney Island	871	13402	23101	22703	15500	02213	81620			871	03003	48020	23701	00900	01102				871	00011	54	+	+				
Hurn	862	03005	65020	23401	00900	01215				862	00405	58020	23950	00900	50205				862	00513	55	+	+				
Guernsey	894	00114	82011	23806	00900	03113				894	40208	82020	25106	42500	03108	84820			894	00061	03	+	+				
Wattisham	590	73209	28284	21003	764/1	03307	87710			590	03009	19104	21500	00900	50601				590	00513	54	ff	+				
Gorleston	497	03008	03464	19503	00900	03212				497	02709	16284	20401	00900	01103				497	91513	58	f	f				
Mildenhall	578	02703	12101	21000	00900	50105				578	02706	05484	21651	00900	51802				578	00513	56	+	ffff				
Cardington	559	12906	07464	22251	00901	51209	81075			559	02808	13104	22200	00900	50400				559	00511	56	ff	ff				
West Raynham	485	02705	04464	20600	00900	50004				485	02902	14104	20500	00900	00705				485	00523	55	ffff	ff				
Wittering	462	03009	20040	21700	00900	51105				462	02908	32020	21800	00900	51802				462	00503	53	+	F				
Boscombe Down	746	03410	40050	23403	00900	01210				746	03105	59011	24201	00900	00001				746	00501	55	+	+				
Ross-on-Wye										627	00000	48050	23100	00900	50400				627	00513	57	+	+				
Bristol	628	02705	56040	25104	00900	02208				628	02605	66020	24203	00900	50001				628	00011	54	+	+				
Aberporth	502	33210	74011	25105	38400	04210	82815			502	32609	74030	24506	31400	04806	83815			502	00041	01	+	+				
Rhoose (Cardiff)	715	03407	75020	24602	00900	01216				715	03005	70020	24702	00900	02802				715	00003	57	+	if				
Plymouth	827	03609	56040	25105	00900	04212				827	03302	59020	25303	00900	03102				827	00033	55	+	f				
Chivenor	707	20000	82030	25305	26400	03210	82712			707	10000	40400	25601	16400	01304	81710			707	00001	52	+	jf				
St. Mawgan	817	23606	80031	26006	25600	04108	82635			817	10104	80020	26103	00901	02400	81070			817	00021	52	+	+				
Culdrose	809	00108	72020	25504	00900	03206				809	03301	74020	25803	00900	03400				809	00021	53	+	+				
Scilly	804	30107	84020	27407	31500	04213	83823			804	23307	83020	27006	21500	04502	82821			804	00061	05	+	+				
Elmdon	534	83207	50041	22905	854/1	03307	88612			534	12703	40101	22702	15600	01801	81640			534	00011	52	+	+				
Shawbury	414	03009	62010	23603	00900	02209				414	22606	62030	22950	25500	51706	82625			414	00513	54	+	+				
Manchester	334	32705	20281	22204	36300	03104	83708			334	91907	03471	21502	9/1/1	01809	89/01			334	91011	00	F	FF				
Squires Gate	318	22909	65030	22406	25500	05304	82625			318	72909	75031	21206	70951	05711	87361			318	00041	51	+	+				
Valley	302	12910	74030	25005	15600	05209	81635			302	02609	74020	23404	00900	04812				302	00021	53	+	+				
Ronaldsway	204	22607	80031	23405	25600	03204	82642			204	62509	80021	21706	45431	04811	84617	85360		204	97041	51	+	+				
Carlisle	222	02202	58020	21701	00900	01212				222	32309	62031	19404	20931	03717	82362	83075		222	00001	53	+	+				
Watnall	354	02905	10100	22002	00900	01205				354	02707	56020	21202	00900	01708				354	00013	55	+	+				
Spurn Head	396	02910	48020	20600	00900	50103				396	02916	48020	19702	00900	01809				396	00001	//	+	+				
Finningley	360	02809	18040	21102	00900	00101				360	02710	58020	20302	00900	01708				360	00013	52	+	+				
Leeming	257	03108	74020	20703	00900	00301				257	11503	66020	19602	10941	51710	81362			257	00003	54	+	+				
Tynemouth	262	02710	61020	20103	00900	01500				262	42816	74030	17803	40970	02815	84358			262	00021	00	+	+				
Eskdalemuir	162	12907	70030	21002	15700	01101	81650			162	62107	62256	18603	68311	02713	82708	83818	85638	162	01011	53	pr _o	ir _o prdrdr _o r _o				
Mull of Galloway	131	11111	74028	22805	19500	04701	81925			131	11111	80020	20705	13500	04713	81925			131	01041	//	/	/				
Prestwick	135	52508	74011	20706	54600	03801	85634			135	82515	62808	17906	88411	05717	81714	85827	88635	135	01061	03	+	pr _o				
Renfrew	141	22510	62031	20205	25500	02802	82625			141	72311	74808	16407	78511	04721	83826	87634		141	01031	53	pr _o	pr _o				
Leuchars	171	12311	62021	18001	15600	51705	81630			171	72411	62808	14703	78511	01722	85820	87630		171	03503	55	+	pr _o r _o r _o r _o R				
Dyce	091	12610	83020	16502	15600	51807	81640			091	70000	82031	13350	55731	51819	85656	85359		091	02513	55	+	ir _o IR				
Wick	075	12611	80028	15001	19400	00806	81915			075	82508	74808	11802	89411	01718	88915			075	05503	53	pr	DRpr _o pr _s				
Cape Wrath	049	12712	83018	14705	13500	04705	81920			049	32722	82028	08705	33500	04727	83920			049	02032	02	pr _o	pr _o pr _h				
Sule Skerry	010	22709	81028	15105	29500	02703	82920			010	82609	66608	11005	86411	03725	88715			010	05032	01	/	/				
Lerwick	005	00000	82021	13552	00900	53803				005	60000	80021	11902	55631	52710	85640			005	00523	55	+	+				
Stornoway	026	42508	80038	16202	15530	02706	81625	84359		026	72912	61808	13104	78411	03511	85816	86650		026	02012	54	pr _o ir _o	r _o r _o ph _o r _o pr _o				
Benbecula	022	72611	80258	17606	78511	03710	83827	86643		022	83120	80038	14706	88411	03612	82711	83818	89631	022	08051	03	pr _o pr _h	pr _o pr _o				
Tiree	100	12715	80258	19507	13500	05705	81920			100	52624	82038	16008	53411	05719	81918	84633		100	02061	04	pr _o	r _o r				
Aldergrove	917	02308	62100	23600	00900	50604				917	42210	66030	21902	10941	01710	81360	83070		917	00503	53	+	+				
Malin Head	980	42410	86021	22407	48400	05704	81818	84635		980	82617	86258	19707	88511	04714	81820	88650										
Belmullet	976	12708	69011	25106	15600	03805	81635			976	22410	77018	22807	23500	04713	82923											
Birr	965	01801	70020	27051	00900	51202				965	02203	66020	25201	00900	00710												
Collinstown	969	02511	61100	25601	00900	00302				969	02508	69020	23601	00900	00514												
Rineanna	962	01103	03464	27300	00900	00102				962	01205	04424	25650	00900	50608												
Roches Point	952	03204	69020	27904	00900	03207				952	03606	69020	26402	00900	01808												
Valentia	953	00000	80020	27602	00900	00400				953	00000	80020	25701	00900	01709												

Code FM 21.A		OCEAN WEATHER STATION REPORTS at 00h.												OCEAN WEATHER STATION REPORTS at 06h.											
O.W.S.	YQL ₂ a ₂ a ₂	L ₀ o ₀ o ₀ GG	Nddff	VVwwW	PPPTT	N _h ChC _M H	D _S Sapp	8N _S Ch _S h _S	8N _S Ch _S h _S	OTTTT _S d _S d _S	Id _w d _w PH _w W	Id _w d _w PH _w W	O.W.S.	YQL ₂ a ₂ a ₂	L ₀ o ₀ o ₀ GG	Nddff	VVwwW	PPPTT	N _h ChC _M H	D _S Sapp	8N _S Ch _S h _S	8N _S Ch _S h _S	OTTTT _S d _S d _S	Id _w d _w PH _w W	Id _w d _w PH _w W
A	30620	33200	70418	97022	17004	75611	00614	87636	11111	05753	104/1	12752	A	30619	33506	70527	97022	10004	75611	00744	87638	11111	05551	10633	12752
B	30571	51000	80920	96616	842Ch	67421	22020	86810	88530	00002	15842	11111	B	30570	50006	80924	96616	83003	67421	31802	86710	88525	05102	15841	11111
C	30527	35500	52528	98026	90808	55400	00236	85615	11111	00305	12545	11259	C	30527	35506	12425	98020	96107	15400	00120	81615	11111	05102	12545	11246
D	30455	42200	82912	98022	01210	84411	22812	88615	11111	06105	12649	11111	D	30454	41506	81429	97218	95612	67421	42822	86815	88459	05309	11533	12646
I	30590	19000	83213	98028	18908	88411	00206	82815	88630	05503	13213	12759	I	30589	18906	81008	98028	16407	85611	00716	88630	11111	05601	11011	12759
J	30526	20300	81532	98032	16311	45571	00637	84623	88461	00107	11616	149/3	J	30525	19906	81639	96616	10210	87411	31832	88710	11111	05010	16644	11111
K	30457	16200	71629	97012	22313	75500	31811	87620	11111	00107	11634	11111	K	30455	16106	81530	97612	18813	71421	41505	87710	11111	00010	11111	11111
M	33660	02000	63314	97268	10101	59461	00212	11111	11111	06253	13345	11111	M	33660	02006	83524	97268	11300	89511	81310	88922	11111	06453	13545	11111

RATES of SUBSCRIPTION: Single copy 6d. or post free 8d. One calendar month 15/-; one quarter 40/-; one year 150/-. For special arrangements for supply to schools and colleges, see Form 2452 or apply to Director-General, Meteorological Office, London Road, Bracknell, Berkshire.

H.M.S.O. Press, M.O., Bracknell

DAILY WEATHER REPORT OF THE BRITISH METEOROLOGICAL OFFICE

No. 38016

Date of Issue Wednesday 22 December 1965

VERSION
BLE
p °F

104
102
100
99
97
95
93
91
90
88

86
84
82
81
79
77
75
73
72
70

68
66
64
63
61
59
57
55
54
52

50
48
46
45
43
41
39
37
36
34

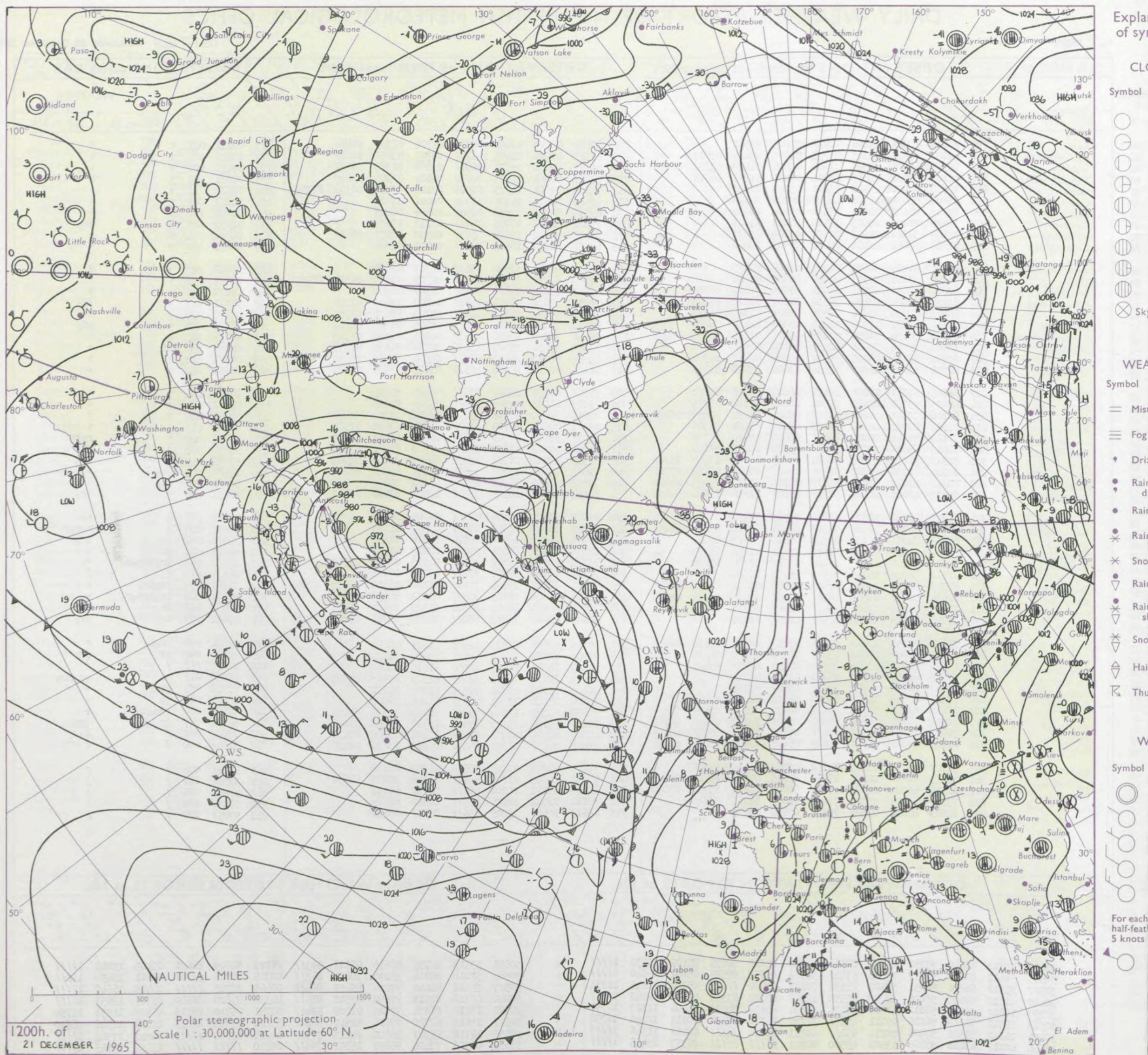
32
30
28
27
25
23
21
19
18
16

14
12
10
9
7
5
3
1
0
2

4
6
8
9
11
13
15
17
18
20

Code FM 11.A		OBSERVATIONS at 12h. 21 December 1965										OBSERVATIONS at 18h. 21 December 1965										OBSERVATIONS during DAY				
Station	iii	Nddff	VVwww	PPPTT	N _h L _h C _M C _H	T _d T _d app	8N _s Ch _s h _s	8N _s Ch _s h _s	8N _s Ch _s h _s	iii	Nddff	VVwww	PPPTT	N _h L _h C _M C _H	T _d T _d app	8N _s Ch _s h _s	8N _s Ch _s h _s	8N _s Ch _s h _s	iii	RRTT	T _h × F	SSS	WEATHER			
																							09h.—15h.	15h.—21h.		
Kew	775	72804	58051	23106	70971	01805	87361			775	82609	66022	22006	80971	02704	87359	88460		775	00071	007	+		+		
London Airport	772	62607	60031	23305	35731	02802	83656	83075		772	82513	58022	21905	35771	03707	83656	88462		772	00071	011	+		+		
Gatwick	776	52905	62021	23505	11548	02801	81820	83359	85275	776	82712	59052	22705	80971	03505	86359	88462		776	00071	008	+		+		
Thorney Island	871	62807	48051	24805	10934	03000	81359	86078		871	72802	50052	24005	30932	04801	83360	87070		871	00071	038	+		+		
Hurn	862	12708	62030	25206	15601	03003	81630			862	72405	32041	24205	60976	03101	83360	86362	87275	862	00071	111	+		+		
Guernsey	894	43108	83031	26508	41500	02003	84823			894	22506	82011	26106	11542	02001	81825			894	00081	059	+		+		
Wattisham	590	82713	08424	22002	86111	02004	88702			590	82513	58024	19803	80921	02608	88460			590	00052	111	ff	+	+		
Gorleston	497	12510	28054	20503	15500	02001	81625			497	72814	40022	17705	75611	03711	87630			497	91052	035	+		ir ₀		
Mildenhall	578	72508	32284	21403	00906	03804	87072			578	82415	61022	19305	25671	02710	82630	88462		578	00051	004	FF	+	+		
Cardington	559	72510	57041	22404	70971	02803	87460			559	82518	48042	20505	80971	02708	88459			559	00051	000	+		+		
West Raynham	485	62611	14104	20602	00904	01804	86075			485	82519	40032	17804	85611	03709	88630			485	97041	028	+		r ₀		
Wittering	462	82406	37044	21503	80921	02809	88464			462	82514	58022	19305	15771	02709	81650	85360	88462	462	00051	006	+		+		
Boscombe Down	746	62810	62031	24905	11431	03000	81815	86080		746	82307	62022	24004	80931	02500	88362			746	00071	046	+		+		
Ross-on-Wye	627	62108	77021	23406	18532	02807	81825	85362		627	72407	77022	22205	15671	02603	81630	87358		627	97071	027	+		ir ₀		
Bristol	628	62609	58051	24806	10936	03801	81362	86275		628	72409	58052	23306	11571	04703	81820	87362		628	00071	030	+		+		
Aberporth	502	72811	83031	24307	11576	03808	81820	86275		502	82511	80038	23006	88511	04705	81820	88624		502	97071	021	+		pr ₀		
Rhoose (Cardiff)	715	73008	60054	24806	22435	05807	81712	84360	85075	715	72810	75022	23206	15531	04805	81625	87365		715	00071	023	+		+		
Plymouth	827	10000	23044	26306	11531	04802	81825			827	62809	58031	25107	15636	04400	81635	86275		827	00091	050	1f	+	+		
Chivenor	707	60902	57051	25805	38432	04803	82818	85365		707	82708	80032	24607	88511	04501	82820	88634		707	00091	024	+		+		
St. Mawgan	817	62708	83021	26409	32539	03802	83820	83365		817	72105	80021	25106	55511	03803	85625	86072		817	00091	041	+		+		
Culdrose	809	52805	81011	27208	22431	04003	82818	84072		809	72507	80031	25507	75511	04400	87620			809	00090	042	+		+		
Scilly	804	42604	83030	27410	21501	04802	82822	83075		804	72209	83021	25509	75511	04707	87625			804	00111	044	+		+		
Elmdon	534	82106	38041	22604	11527	02804	81820	87459	88270	534	82615	50042	20505	15771	02501	81656	88460		534	00061	004	+		+		
Shawbury	414	72511	80031	22206	15472	02811	81618	85366		414	72511	80022	20705	35771	02500	83656	87362		414	00061	003	+		+		
Manchester	334	72612	56044	20706	66471	03810	86710	87359		334	82815	58022	18706	65471	02500	86618	88360		334	92071	000	+		r ₀ r ₀		
Squires Gate	318	72815	65022	20307	78471	05709	81818	97650		318	72818	62022	18907	75621	05500	82630	87640		318	94071	000	+		r ₀ r		
Valley	302	72517	78031	23008	58476	06805	84818	83640	85361	302	62515	80012	21607	25672	05503	82630	84463		302	97081	017	+		ir ₀		
Ronaldsway	204	72522	82038	20307	68431	04608	81814	86635	87360	204	72512	75022	19707	55631	05204	85640	86360		204	97081	003	pr ₀	+	+		
Carlisle	222	82319	62212	17006	35471	04714	81713	83625	88460	222	72603	61026	18304	75611	03212	87635			222	92061	000	ir ₀	+	+		
Watnall	354	82612	48041	20604	58471	02809	81715	83630	88462	354	82509	56022	18905	35571	03501	83620	88462		354	92051	000	+		ir ₀		
Spurn Head	396	72722	48031	18605	70971	03711	87460			396	82922	58636	15406	85511	04708	88625			396	02062	111	+		rr		
Finningley	360	82309	56041	19106	15571	02811	81620	83360	88464	360	82819	56042	17307	85611	03502	88633			360	01071	000	+		r ₀ r ₀ r		
Leeming	257	82608	82021	16706	25521	02818	82625	88462		257	83215	74016	17006	80921	02216	88462			257	97071	000	ir ₀	ir ₀	+		
Tynemouth	262	82717	61022	14606	21671	03825	82830	88359		262	23210	61028	16604	20930												

CHART OF WEATHER IN PART OF NORTHERN HEMISPHERE



CHARTS OF WEATHER IN WESTERN EUROPE

ation
hols

UD
Cloud
Amount
(oktas)

0
1 or less
2
3
4
5
6
7 or more
8
obscured

THER
Weather

zle
and
hizzle

and snow

shower

and snow
ower

w shower

shower

nderstorm

ND

Wind
speed
(knots)

Calm

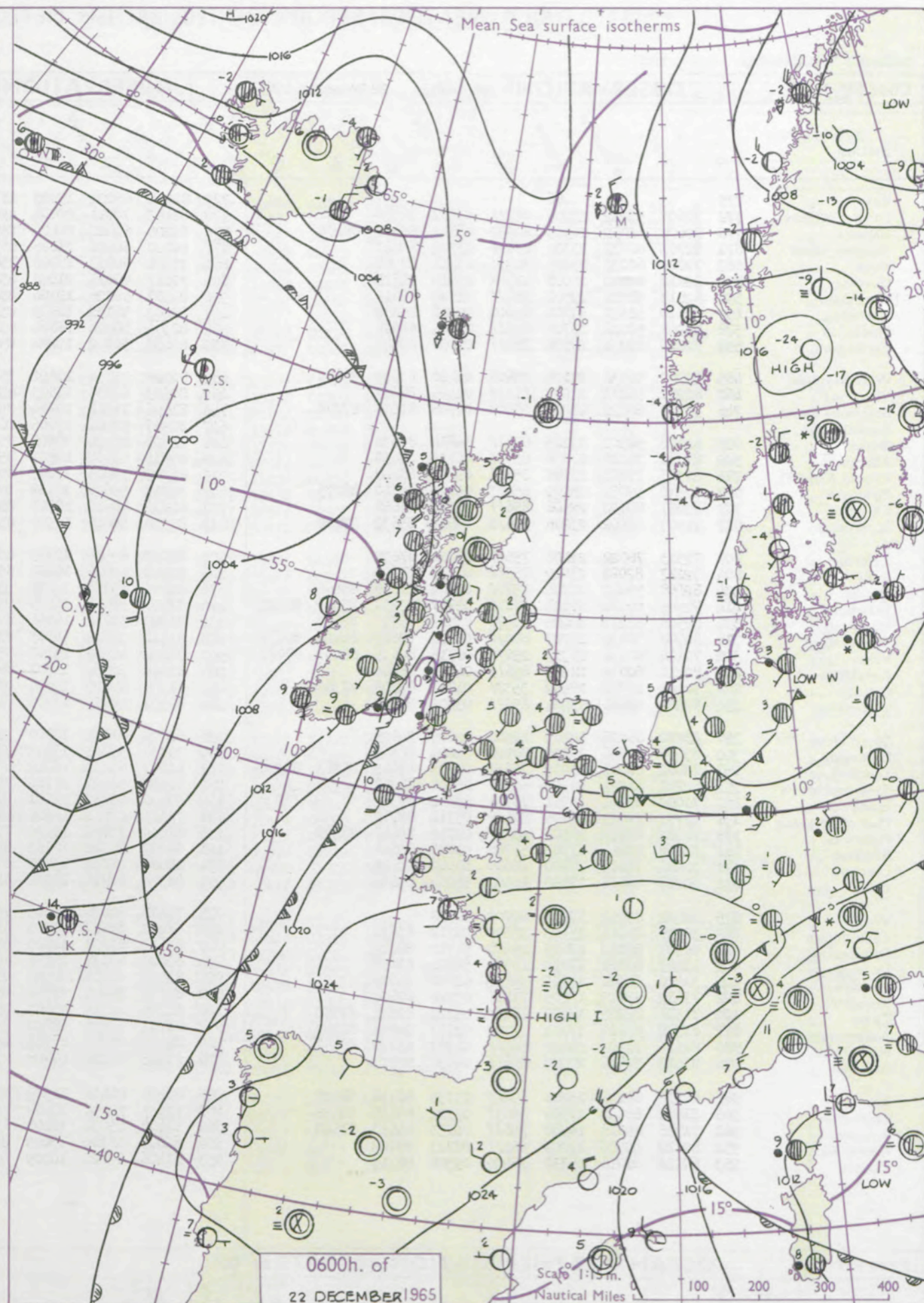
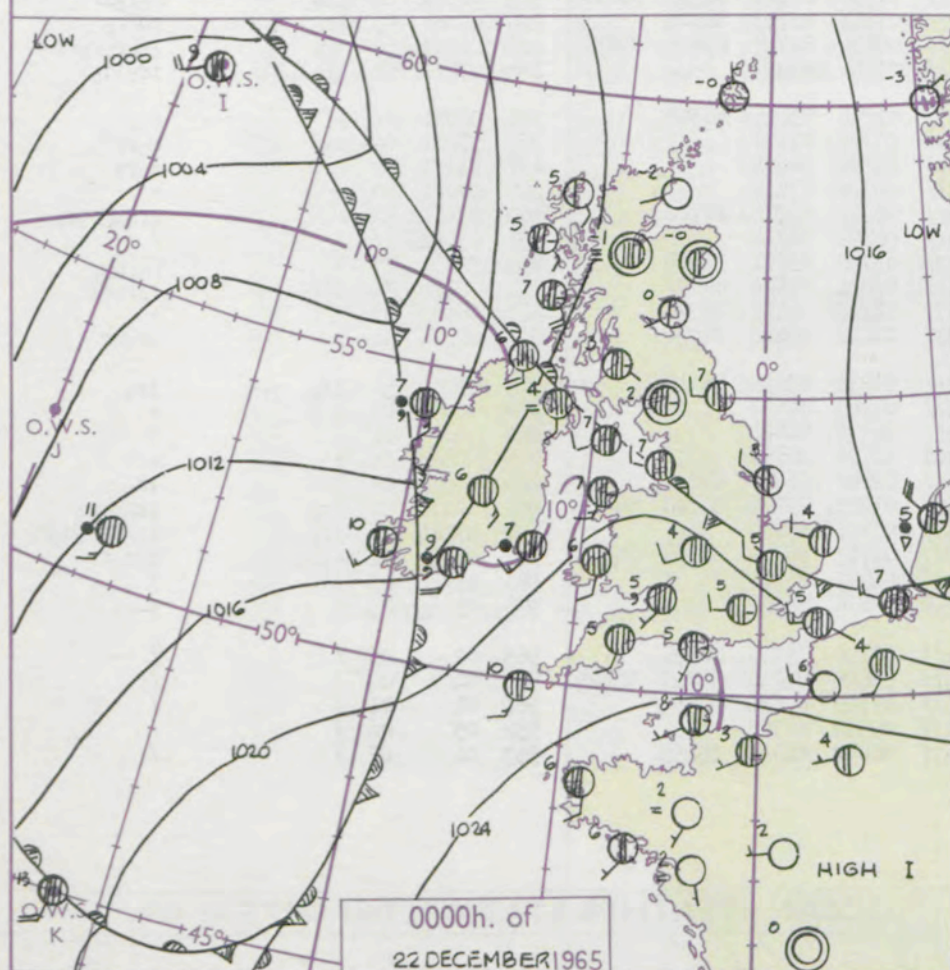
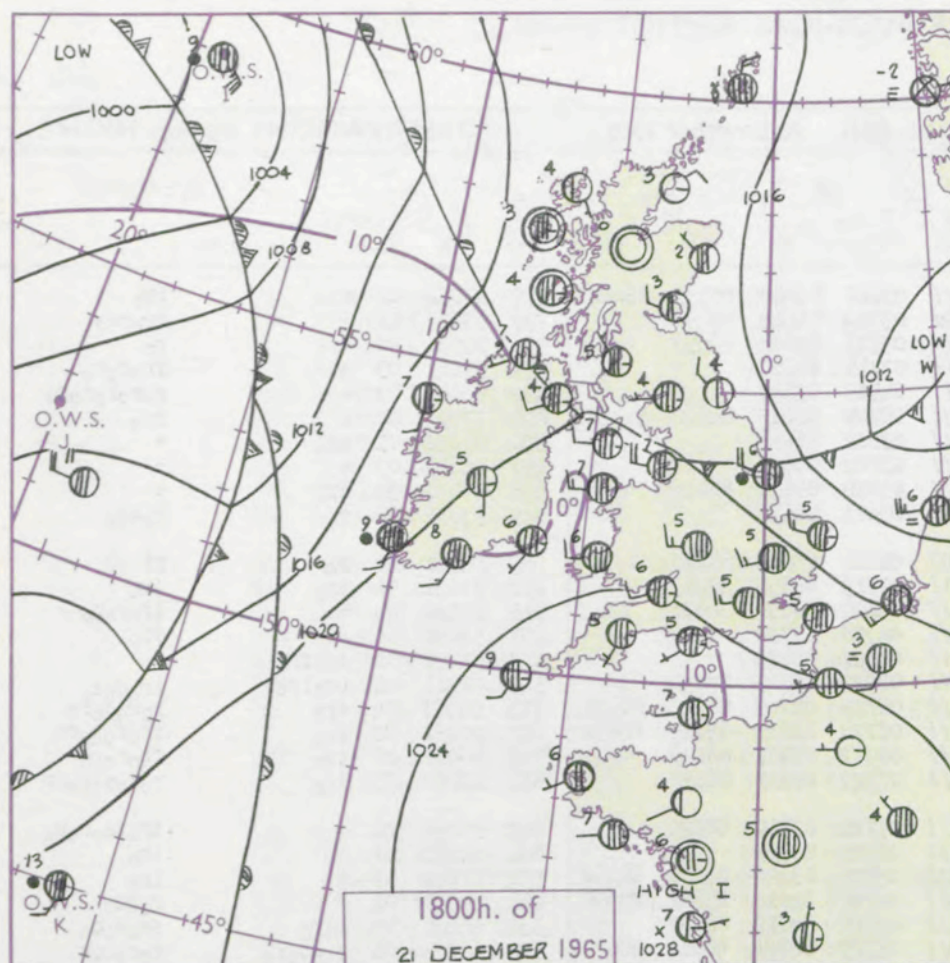
1-2

3-7

8-12

13-17

additional
er add



GENERAL SYNOPTIC DEVELOPMENT

Issued at midday

Wednesday 22

December 1965

FORECAST for Great Britain and Northern Ireland until noon tomorrow

The small low over the North Sea has moved away steadily southeast. The ridge over the British Isles has moved to the North Sea and an old occluded front has moved into western districts. A deep depression which moved northeast on the Atlantic yesterday has turned sharply north towards south Greenland, but its frontal system continues towards west Ireland, accompanied by large pressure falls. A new depression is expected to develop west of Ireland and move in over the British Isles during the next 24 hours.

It will be generally cloudy with rain in most places. Rain will probably become heavy at times this evening and tonight particularly in southwest England and Wales. Later tonight and tomorrow morning, over southern counties of England and South Wales it will become showery with bright intervals. Temperatures will be near or above normal.

OUTLOOK for following 48 hours. Changeable with rain at times in most places. Temperatures mostly near or above normal.

DAILY WEATHER REPORT OF THE BRITISH METEOROLOGICAL OFFICE (contd.)

Code FM II.A		OBSERVATIONS at 00h. 22 December 1965										OBSERVATIONS at 06h. 22 December 1965										OBSERVATIONS during NIGHT					CONV TA °C
Station	iii	Nddff	VVwww	PPPTT	N _h Ch _s Ch _s	T _d T _d app	8N _s Ch _s h _s	8N _s Ch _s h _s	8N _s Ch _s h _s	iii	Nddff	VVwww	PPPTT	N _h Ch _s Ch _s	T _d T _d app	8N _s Ch _s h _s	8N _s Ch _s h _s	8N _s Ch _s h _s	iii	RRT _n T _e	T _g T _g	WEATHER					
																						21h.—03h.	03h.—09h.				
Kew	775				06						775	82204	66022	19905	15771	03810	81650	86359	88462	775	97051	02	+		ir _o	40	
London Airport	772	72609	59032	21905	75711	03802	87650				772	82403	70021	20004	45621	03714	84645	88458		772	97041	03	+		ir _o pr _o	39	
Gatwick	776	82608	62032	22305	60937	03602	86360	88270			776	82206	62022	20404	85511	03715	82628	88656		776	97031	00	+		r _o	38	
Thorney Island	871	82703	66032	23306	85611	03704	88643				871	80000	66602	21005	85511	03715	88628			871	97041	03	+		ir _o r _o r _o	37	
Hurn	862	72206	60032	23205	70931	03711	87364				862	71601	60032	19906	75611	04719	87640			862	93041	02	+		r _o r _o r _o do _r o	36	
Guernsey	894	12610	82010	25007	11542	03715	81825				894	72217	80021	21808	45471	06709	81615	84640	87358	894	97061	02	+		ir _o	35	
Wattisham	590	82813	58022	19804	85411	02105	88619				590	82507	58026	19104	85411	03812	88618			590	97032	01	ir _o		+	34	
Gorleston	497	62810	58056	17804	65600	02306	86630				497	82603	56102	18603	85511	03002	88625			497	00032	03	+		+	33	
Mildenhall	578	82908	58026	19705	85511	02104	88621				578	82305	58022	18804	85411	03610	85618	88625		578	97031	50	ir _o		+	32	
Cardington	559	72610	59032	20504	75611	02802	87644				559	82408	56042	19404	85611	03611	88637			559	97031	00	+		r _o ir _o	31	
West Raynham	485	62909	56036	19104	35604	03210	83635	86075			485	80000	23032	18602	35607	01811	83635	88270		485	91011	50	r _o		ff	30	
Wittering	462	82911	56212	20005	85511	02104	88627				462	82503	62036	18903	45711	02713	84656	88467		462	97031	51	ir _o		ir _o	29	
Boscombe Down	746	72310	66022	23204	25608	02706	82640	87278			746	81506	74212	19904	85611	03726	84639	88656		746	97031	03	+		ir _o r _o r _o	28	
Ross-on-Wye											627	81907	57502	17606	86411	04720	88710			627	91051	02	+		id _o	27	
Bristol	628	82106	58502	22105	85611	04814	88630				628	81707	59026	18906	85511	04827	88624			628	93051	02	id _o ir _o		+	26	
Aberporth	502	81810	74018	20206	85711	04723	88650				502	81814	62602	14907	85211	07732	83705	88630		502	01061	04	pr _o ir _o		ir _o do _r o	25	
Rhose (Cardiff)	715	82303	75022	21906	85611	05812	88640				715	82308	70606	17807	85311	06729	82706	86715	88621	715	94061	04	ir _o		ir _o r _o do _r o	24	
Plymouth	827	82510	59052	23009	45617	05720	84640	88275			827	82213	59602	18709	85411	06728	83712	85615	88632	827	02051	02	ir _o		ir _o r _o r _o rr	23	
Chivenor	707	82007	80032	22506	85611	04715	88642				707	81806	48616	18207	85311	06727	85707	88618		707	96061	05	ir _o		ir _o r _o r _o	22	
St. Mawgan	817	71907	69022	23206	55618	04612	85632	87270			817	81910	50616	18507	85311	07729	85709	88618		817	05062	05	ir _o		r _o r _o do _r o	21	
Culdrose	809	72313	78022	23108	75511	05721	87625				809	82317	62506	18709	85411	07724	83710	88620		809	95051	04	+		ir _o id _o r _o r _o	20	
Scilly	804	72217	82022	23010	75511	06718	87625				804	82219	63026	19010	85411	07719	88625			804	91091	07	+		ir _o	19	
Elmdon	534	82408	58042	20704	15721	01604	81650	88464			534	82006	65212	18105	55521	03720	83620	85630	88460	534	97041	92	+		ir _o	18	
Shawbury	414	72505	80012	20104	35872	02707	85362	86465			414	81707	59505	16605	85411	04728	82618	85622	88650	414	93031	01	+		r _o rd _o	17	
Manchester	334	82508	58212	19405	66471	03602	86713	88360			334	81810	58512	16504	85411	03720	84712	88625		334	94031	03	r _o r _o		ir _o do _r o	16	
Squires Gate	318	82708	70036	18707	88411	05708	82817	84622	88636		318	81511	35516	14705	85211	05729	82704	86714	88620	318	01041	04	rr _o do _r o		do _r ordr	15	
Valley	302	72114	80016	19307	25672	06715	82635	85460	87070		302	81622	40596	13107	85211	07736	81703	84705	88609	302	04071	04	ir _o		r _o r _o dr	14	
Ronaldsway	204	82410	80032	18207	85611	04813	88646				204	81620	56636	11307	86211	07841	83703	88704		204	07061	05	ir _o		rDRr _o	13	
Carlisle	222	70000	48052	18902	35371	01802	82708	87360			222	81408	59026	14504	85411	02834	82718	84624	88650	222	01011	50	ir _o		ir _o r _o r _o rr	12	
Watnall	354	82502	48016	19404	85511	03801	88622				354	81902	48602	17703	85611	02716	88641			354	97021	51	ir _o		ir _o id _o	11	
Spurn Head	396	43210	66026	18403	45500	02205	84625				396	62604	61011	18002	35571	01808	83625	86360		396	00011	11	+		+	10	
Finningley	360	83406	57046	19105	80921	02204	88465				360	71806	57045	17403	75511	01720	87628			360	97021	02	do		r _o r _o	9	
Leeming	257	83002	80021	19002	15637	00003	81645	86363	88270		257	81607	64032	16602	85511	50721	88624			257	91011	52	+		do _r o	8	
Tynemouth	262	62710	61021	18507	60931	05400	86358				262	72307	58022	16102	75611	00726	87630			262	00021	50	+		+	7	
Eskdalemuir	162	70000	66031	18951	70931	52802	87362				162	80000	40232	15101	87311	50727	85708	88712		162	93511	52	+		ir _o so _r o _r o	6	
Mull of Galloway	131	81111	79022	18006	87411	05714	88712				131	81111	60616	12606	87411	06729	88712			131	03042	11	/		/	5	
Prestwick	135	71202	66022	16503	45671	02713	84647	87459			135	81009	70602	11204	75471	03738	83711	87643		135	92031	01	+		ir _o id _o	4	
Renfrew	141	50000	07464	17303	55700	01806	85656				141	80507	56606	12103	85411	02836	84616	88630		141	02021	51	ffff		r _o r _o rr	3	
Leuchars	171	22404	74011	17800	25600	51500	82645				171	80000	66021	13750	60977	51728	86460	88270		171	00513	53	+		+	2	
Dyce	091	40000	66018	17850	45500	51004	84625				091	81302	62216	13302	45571	01827	84625	88460		091	01524	54	+		ir _o rr	1	
Wick	075	02402	83010	17352	00900	54710					075	71417	80036	12305	75511	51733	83625	86640		075	97521	56	ir _o		ir _o	0	
Cape Wrath	049	30910	83011	15403	35600	01712	83630				049	61412	83031	08503	65511	01740	86620			049	00021	00	+		+	-1	
Sule Skerry	010	20902	82010	17605	25500	51710	82625				010	61413	81031	11905	65511	02735	86620			010	00040	01	/		/	-2	
Lerwick	005	13403	80021	17650	15700	52601	81650				005	60000	80031	14251	65701	52825	86650			005	00526	56	+		+	-3	
Stornoway	026	31410	80021	14805	15540	02820	81625				026	81517	62606	08605	85411	02740	86617	88625		026	93041	01	+		ir _o	-4	
Benbecula	022	71412	82012	13205	75711	03728	87650				022	81519	58606	07006	85211	05735	82706	86710	88619	022	02031	00	ir _o		ir _o r _o r _o	-5	
Tiree	100	71518	82252	13907	78411	05725	82811	87650			100	81423	62018	08007	85611	05733	88640			100	97061	04	ir _o		ir _o do _r o	-6	
Aldergrove	917	81709	59102	17004	45771	03717	84656	88459			917	81711	59516	08807	85211	06743	84704	85708	88615	917	01032	02	r _o r _o		do _r of	-7	
Malin Head	980	81616	74205	14106	56471	04727	85710	88458			980	81711	61616	07705	86411	04627	88710			980	01	03	/		/	-8	
Belmullet	976	81613	59586	10807	86411	06734	88713				976	21908	66026	07708	23500	07818	82920			976	03	05	/		/	-9	
Birr	965	81514	66216	15406	85411	05734	86716	88628			965	81906	66036	11309	85411	07710	85716	8862									

RATES of SUBSCRIPTION: Single copy 6d. or post free 8d. One calendar month 15/-; one quarter 40/-; one year 150/-. For special arrangements for supply to schools and colleges, see Form 2452 or apply to Director-General, Meteorological Office, London Road, Bracknell, Berkshire.

H.M.S.O. Press, M.O. Bracknell

DAILY WEATHER REPORT OF THE BRITISH METEOROLOGICAL OFFICE

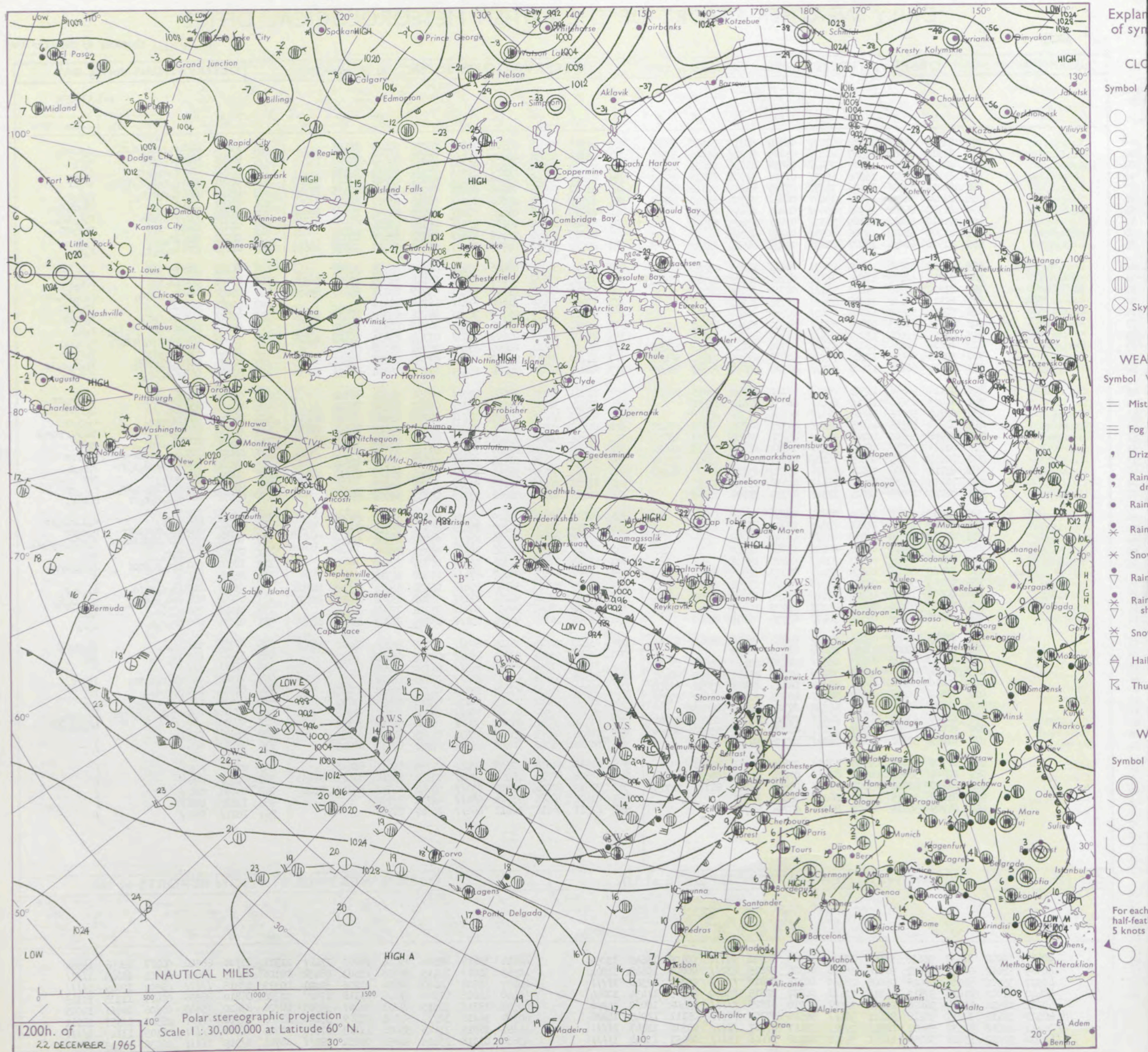
No. 38017

Date of Issue Thursday 23 December 1965

VERSION
BLE
0 °F

Code FM II.A		OBSERVATIONS at 12h. 22 December 1965									OBSERVATIONS at 18h. 22 December 1965									OBSERVATIONS during DAY				
Station	iii	Nddff	VVwwwW	PPPTT	N _h L _h C _M H	T _d app	8N _s Ch _s h _s	8N _s Ch _s h _s	8N _s Ch _s h _s	iii	Nddff	VVwwwW	PPPTT	N _h L _h C _M H	T _d app	8N _s Ch _s h _s	8N _s Ch _s h _s	8N _s Ch _s h _s	iii	RRT x E	SSS	WEATHER		
																						09h.—15h.	15h.—21h.	
Kew	775	81906	64026	15308	47471	05829	84710	83360	88462	775	81913	74026	08808	75521	05730	87625	88458		775	01081	000	r ₀ r ₀ r ₀ r ₀ d ₀ r ₀	d ₀ r ₀ -r ₀	
London Airport	772	81912	61038	15507	21471	05829	82818	86359	88465	772	81813	62036	08907	85411	05733	84617	88623		772	01081	000	pr ₀ r ₀ r ₀	r ₀ r ₀	
Gatwick	776	82007	59606	16307	75471	06828	83616	87624	88459	776	82012	65026	09607	85411	05737	82714	88617		776	95081	000	r ₀ d ₀ r ₀ r ₀	r ₀ r ₀	
Thorney Island	871	82110	56516	16208	65371	07728	82708	83615	86625	871	82016	62026	09408	75471	05837	83619	87643	88359	871	01091	000	r ₀ r ₀ d ₀ d ₀ ddir ₀	ir ₀ ir	
Hurn	862	82014	32596	14909	75371	08735	86707	87620	88360	862	81817	60036	08008	65471	05738	84616	86635	87358	862	03091	111	d ₀ r ₀ dr ₀	r ₀ r ₀ r	
Guernsey	894	82020	78036	17808	35471	06821	81712	83640	88462	894	81725	60022	09208	85311	06844	83708	88613		894	01081	000	+	ir ₀ r ₀ r ₀	
Wattisham	590	81707	26602	15705	65671	04825	86640	88458		590	81815	20616	09206	57221	06750	81704	84706	88509	590	01062	111	ir ₀ r ₀ r ₀	r ₀ r ₀ ir ₀	
Gorleston	497	71810	40052	16304	35571	03821	83625	87360		497	81816	60612	10206	85511	05732	86620			497	02072	000	+	r ₀ r ₀ rr	
Mildenhall	578	81707	58022	14706	80971	04829	88360			578	81708	40616	08107	85611	06733	85630	88650		578	01071	000	ir ₀	r ₀ r ₀	
Cardington	559	81910	61036	14407	65671	05833	86640	88459		559	81910	57616	07507	85411	05734	82712	86640	88657	559	01072	000	ir ₀ r ₀ r ₀	r ₀ r ₀	
West Raynham	485	71812	50604	14805	45671	03827	84640	83359	87460	485	81916	20636	08406	87211	06730	84705	88707		485	04061	000	r ₀	r ₀ r ₀ rr	
Wittering	462	81813	50202	14006	85311	04726	82708	85710	88640	462	81814	37635	06807	77221	06732	85705	87708	88524	462	03071	000	id ₀ ir ₀	rrr ₀ r ₀	
Boscombe Down	746	81812	37506	15107	87111	06830	85702	88705		746	81916	61605	07707	85411	05739	83711	85618	88629	746	03072	000	r ₀ r ₀ d ₀ d ₀	r ₀ r ₀ id ₀ rr	
Ross-on-Wye	627	82111	60602	11808	87411	06731	88710			627	81907	57606	03808	87411	06742	88710			627	02081	000	ir ₀	ir ₀ r ₀ r ₀	
Bristol	628	82012	59605	13608	65621	06732	86640	88462		628	81812	32636	05707	76321	07744	83709	86611	88530	628	09081	000	id ₀ r ₀ r ₀	r ₀ r ₀ rr	
Aberporth	502	81915	67615	09809	87211	08722	81703	88707		502	81721	59616	00007	66421	06751	86710	88520		502	05092	000	d ₀ r ₀ rrr ₀ r ₀ ir ₀	r ₀ r ₀	
Rhoose (Cardiff)	715	82106	62606	13007	85411	07726	86615	88625		715	81807	56616	04608	75421	07744	83611	86619	88528	715	13082	000	ir ₀ d ₀ r ₀ ir ₀ r ₀	r ₀ r ₀ rr	
Plymouth	827	82116	62216	14010	55421	07726	81710	85625	88458	827	82023	59616	04009	67421	08751	86710	88550		827	12102	000	rrr ₀ r ₀	r ₀ r ₀ rr	
Chivenor	707	82010	66616	13108	75371	07718	81709	87650	88460	707	81710	58616	03608	85411	07745	84710	85621	88630	707	06091	000	r ₀ r ₀ rrir ₀	ir ₀ r ₀ r ₀ ir	
St. Mawgan	817	81812	66216	13108	45711	07728	84650	87358	88460	817	81817	56616	02208	65421	07757	84714	85635	88458	817	08092	000	r ₀ r ₀ ir ₀	r ₀ r ₀ rr	
Culdrose	809	82118	60606	13309	88311	07730	83709	83615	88620	809	81923	50636	03608	87011	07751	84701	88704		809	08102	000	r ₀ r ₀ ir ₀	irr ₀ r ₀ rr	
Scilly	804	82023	63606	12110	65421	08731	86612	88558		804	81824	32636	00209	67321	09757	86708	88558		804	07102	000	ir ₀	r ₀ r ₀ rr	
Elmdon	534	81708	56605	12806	85311	05830	87706	88615		534	81810	45616	05406	75221	05734	83704	85706	86614	534	04072	000	id ₀ r ₀ r ₀	r ₀ r ₀ rr	
Shawbury	414	81910	56586	10806	85211	06729	84704	87707	88612	414	81708	59636	03006	85411	06838	82618	86625	88632	414	06082	000	d ₀ dr ₀ id ₀ r ₀	id ₀ r ₀ rrr ₀ r ₀ r	
Manchester	334	81916	32605	10106	85211	05732	82705	85707	88630	334	81914	56636	03607	85611	05727	81630	88656		334	10072	000	id ₀ rr	rrrr	
Squires Gate	318	81715	34216	08507	85311	06731	83708	85625	88650	318	81714	23636	01307	35421	07736	83618	88535		318	08072	000	d ₀ r ₀ -r ₀ dr ₀ r	r ₀ r ₀ rr	
Valley	302	82215	56205	08309	76221	09711	83703	87704	88530	302	81628	48636	98908	56321	07847	85706	88512		302	14091	000	id ₀ dr ₀ dr ₀ r ₀ rr	rrr ₀ r ₀	
Ronaldsway	204	82216	68026	06609	75271	08812	83705	87620	88460	204	81922	58632	98209	77221	07748	85705	87711	88515	204	09091	000	d ₀ r ₀	rrr	
Carlisle	222	71614	56586	07406	75411	04738	83711	87635																

CHART OF WEATHER IN PART OF NORTHERN HEMISPHERE



CHARTS OF WEATHER IN WESTERN EUROPE

ation
bols

UD
Cloud
Amount
(oktas)

0
1 or less
2
3
4
5
6
7 or more
8

obscured

HER
Weather

zle
and
izzle

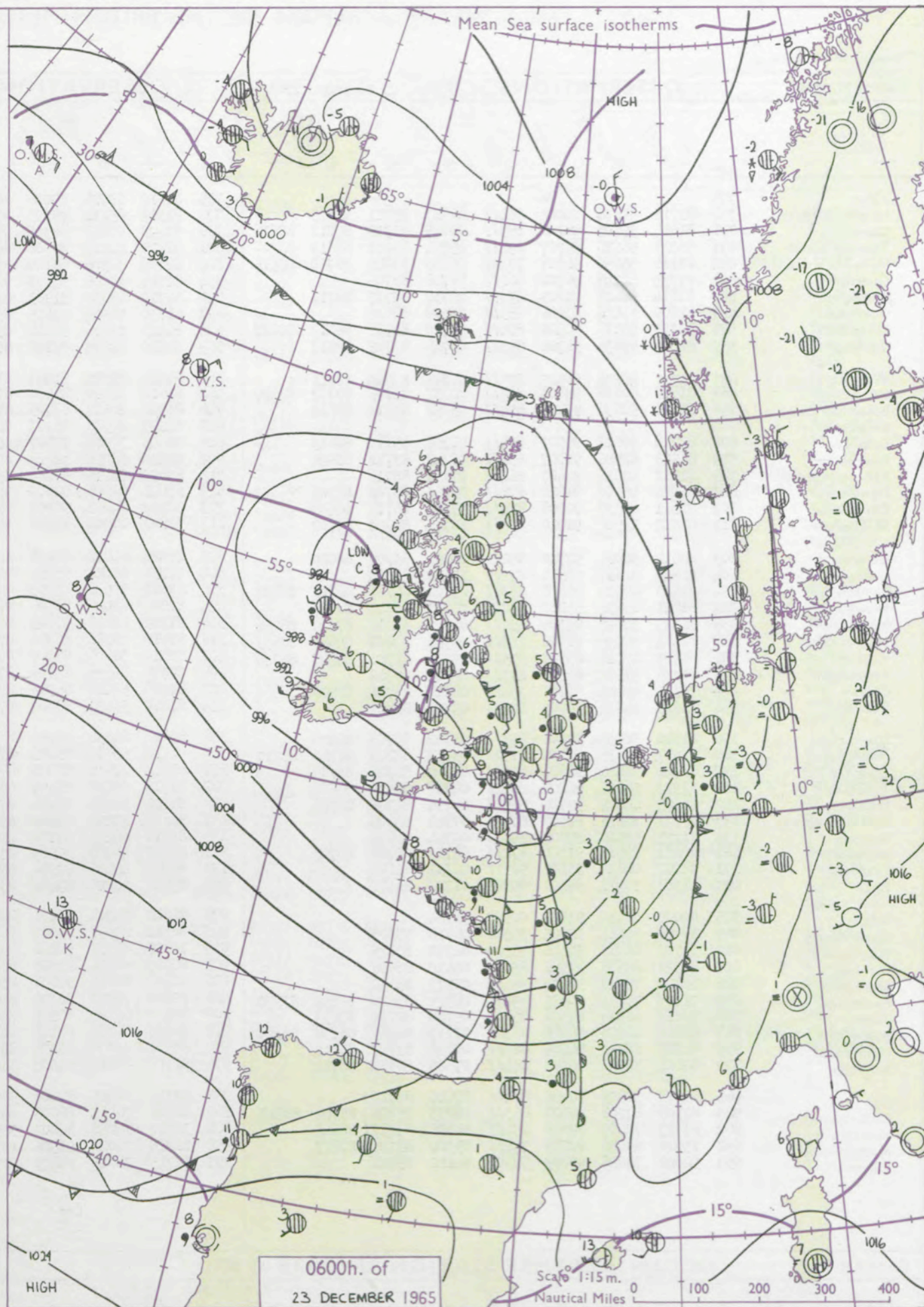
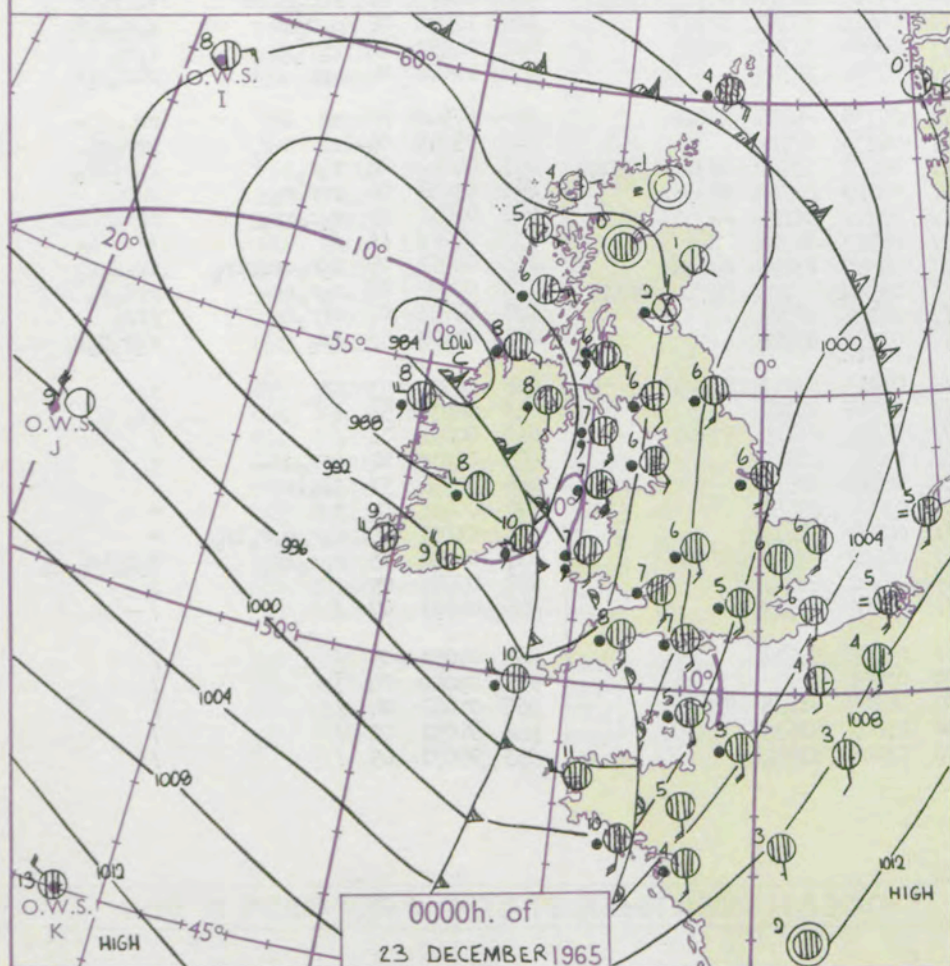
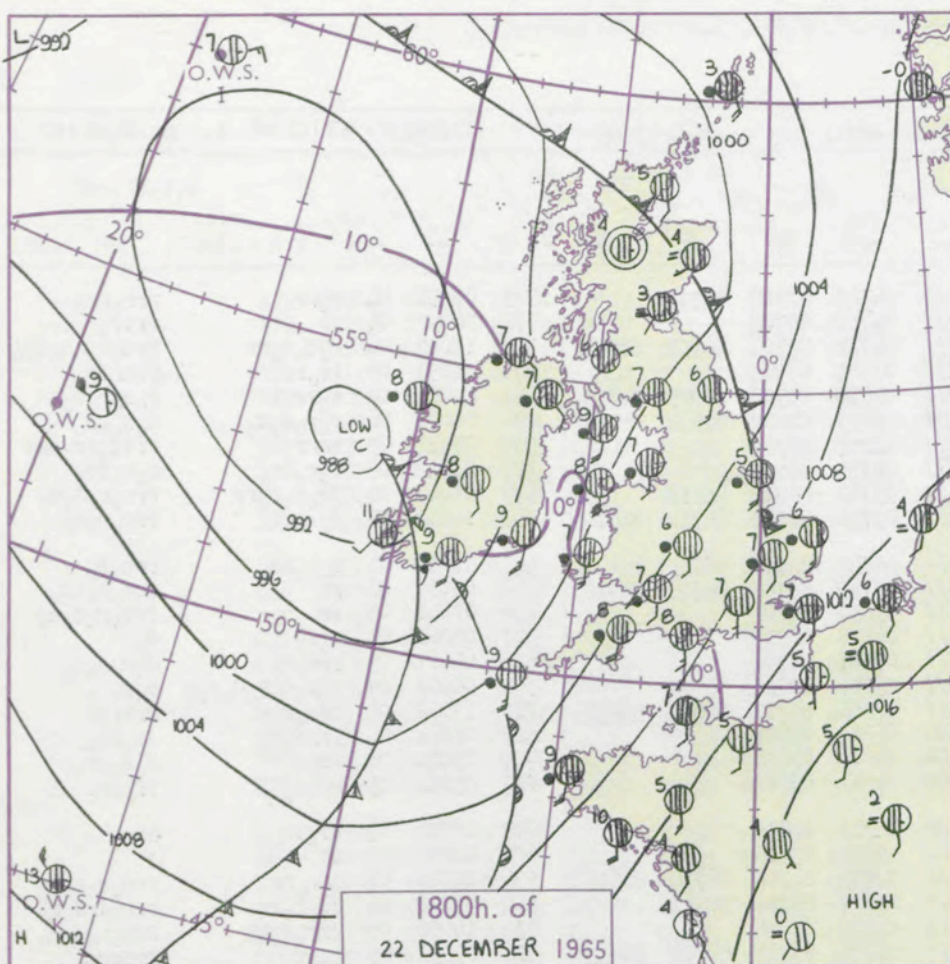
and snow

y
shower
and snow
ower
w shower
shower
nderstorm

ND
Wind
speed
(knots)

Calm
1-2
3-7
8-12
13-17

additional
er add



GENERAL SYNOPTIC DEVELOPMENT

Issued at midday Thursday 23 December 1965

FORECAST for Great Britain and Northern Ireland until noon tomorrow

The frontal trough which crossed the British Isles yesterday has moved east to the central North Sea although remaining almost stationary near the Shetland Islands. Another depression has moved east to Northern Ireland and its associated fronts have crossed Northern Ireland, Wales and much of western and central England. Sharp troughing along the front has slowed its movement over northern England, however. Meanwhile, in the Atlantic another deep depression is moving northeast preceded by a shallow ridge now approaching western Ireland.

Scotland, northern England and Northern Ireland will have mainly cloudy weather with rain at first, gradually clearing from the west. Wales and the remainder of England will have scattered showers and clear intervals today, but further rain will spread to most western districts during tomorrow morning. Temperatures will be generally a little above normal.

OUTLOOK for following 24 hours. Continuing unsettled, with normal temperatures in the south but becoming a little colder in the north.

DAILY WEATHER REPORT OF THE BRITISH METEOROLOGICAL OFFICE (contd.)

Code FM II.A		OBSERVATIONS at 00h. 23 December 1965										OBSERVATIONS at 06h. 23 December 1965										OBSERVATIONS during NIGHT					CONV TA °C
Station	iii	Nddff	VVwwwW	PPPTT	N _h Ch _s Ch _s	T _d T _d app	8N _s Ch _s h _s	8N _s Ch _s h _s	8N _s Ch _s h _s	iii	Nddff	VVwwwW	PPPTT	N _h Ch _s Ch _s	T _d T _d app	8N _s Ch _s h _s	8N _s Ch _s h _s	8N _s Ch _s h _s	iii	RRT _n T _n E	TgTg	WEATHER					
																						21h.—03h.	03h.—09h.				
Kew	775			06						775	81610	69026	89206	86311	04748	87708	88710		775	07052	04	r _o rr	rrr _o rr _o	40			
London Airport	772	81718	50636	00005	85411	04747	85711	88615		772	81515	65216	89305	87311	04752	88708			772	08052	04	rr	rrr _o rr _o	39			
Gatwick	776	81814	59606	01106	85311	05745	83709	85712	88616	776	81609	40536	90305	87211	04751	83704	86705	88707	776	11042	04	r _o d _o r _o rr	rrd _o r _o Rd _o dr _o	38			
Thorney Island	871	81823	56636	99907	85411	05754	83712	88619		871	81810	40216	87908	86211	07761	88704			871	11051	05	ir _o rr	rrdrir _o	36			
Hurn	862	81518	56656	96807	77321	06759	83708	86710	88515	862	82708	32506	88109	85311	09630	83706	86709	87614	862	13061	06	r _o r _o rrr	r _o d _o r _o d _o	35			
Guernsey	894	81733	50586	96708	86211	08726	88705			894	82825	74026	93109	78471	07305	82812	87634		894	06071	06	r _o r _o d _o d _o	d _o d _o pr _o	34			
Wattisham	590	81614	56626	01805	87311	04738	83707	88711		590	81720	48636	91803	87311	03747	88707			590	05032	03	irrr	rrid _o ir _o d _o d	33			
Gorleston	497	81820	60036	03206	85511	05739	88625			497	81730	58616	93405	85511	04747	88620			497	01042	03	r _o r _o ir _o	r _o r _o ir _o	32			
Mildenhall	578	81713	50616	00406	85411	04740	84712	86617	88627	578	81613	61616	91504	85411	03741	86710	88616		578	05041	03	ir _o r _o r _o rr	rrr _o r _o d _o d _o	31			
Cardington	559	81814	59636	98706	85311	04744	83709	88617		559	81510	59616	89105	85411	03744	84711	88620		559	10042	04	r _o r _o rr	rrr _o r _o d _o				
West Raynham	485	81721	48636	00505	87311	04735	83709	88711		485	81620	56616	91403	87411	03742	84710	88715		485	07032	03	r _o r _o rr	rrr _o r _o	30			
Wittering	462	81818	40636	99005	85211	04757	83705	85707	88620	462	81616	48616	89504	87311	03746	82707	86709	88712	462	09031	03	rr	rrr _o r _o id _o	29			
Boscombe Down	746	81723	50636	97406	85411	05752	85710	88618		746	81504	14516	88405	87011	05638	88701			746	07051	05	rr	rrr _o r _o d _o d _o	28			
Ross-on-Wye										627	82205	48506	86707	86411	06618	88710			627	02061	05	r _o r _o	d _o	27			
Bristol	628	81514	48616	94907	85411	06756	85710	88613		628	82405	32506	87807	86111	07521	88702			628	06061	05	rrr _o r _o	d _o d _o r _o r _o	26			
Aberporth	502	81518	62586	90007	85411	06748	87711	88626		502	82820	66026	89007	85511	03211	88626			502	06061	05	r _o r _o d _o r _o d _o r _o R	r _o r _o	25			
Rhoose (Cardiff)	715	81611	62616	94607	86411	07751	88711			715	83018	66216	89207	85311	07506	83709	86619	88636	715	13062	04	rrr _o r _o r _o	drtrir	24			
Plymouth	827	81824	48596	91610	87111	09763	86702	88705		827	53021	61206	92008	55500	05214	85620			827	08061	04	rrRd _o d _o	ir _o pr _o	23			
Chivenor	707	81311	61636	92008	85411	07755	85712	88619		707	32927	74015	90808	35600	04214	83635			707	09071	06	ddrr	d _o d _o pr _o	22			
St. Mawgan	817	82412	14506	91910	87011	10741	84701	88702		817	32923	66016	93208	35500	04311	83621			817	05062	05	rrid _o f	ir _o pr _o	21			
Culdrose	809	82812	56026	92710	85211	10739	85705	88620		809	22824	64016	94108	25600	04211	82630			809	03071	05	ir _o id _o	pr _o	20			
Scilly	804	82923	32616	93610	87211	10508	88703			804	42931	66036	95809	48400	05211	83818			804	01072	05	ir	+	19			
Elmdon	534	81615	40636	93610	85311	05744	86707	86711	88622	534	81612	56036	83705	85311	04739	84708	86710	88614	534	14042	04	r _o r _o rr	rrr _o r _o d _o r _o	18			
Shawbury	414	81611	61636	93807	85411	05743	83712	88618		414	81505	69026	86806	87311	05627	86708	88711		414	07061	06	rrr _o r _o rr	rrr _o d _o d _o r _o	17			
Manchester	334	81815	58616	94706	85411	04740	83712	87620	88656	334	81712	62616	86605	85511	04735	88624			334	14052	05	rrr _o r _o RR	RRr _o r _o d _o r _o	16			
Squires Gate	318	81414	30636	92006	85311	06751	82708	84619	88633	318	81616	36586	85306	85211	06624	83704	84708	88615	318	09051	05	r _o rr	rrdrdd	15			
Valley	302	81528	48516	89007	87311	07751	81706	84708	86710	302	82618	58606	86308	85411	07303	82710	84714	88618	302	04071	06	rrr _o r _o id	idr _o pr	14			
Ronaldsway	204	81526	57586	88907	87311	06748	88709			204	82716	40536	83908	87111	08615	83702	88703		204	12071	06	d _o d _o RR	d _o r _o d _o r _o	13			
Carlisle	222	71510	40636	93106	75411	04741	85711	87627		222	81009	66216	86906	85411	04624	81712	88635		222	04052	04	r _o r _o	r _o r _o	12			
Watnall	354	81813	28636	96605	87311	05740	88707			354	81610	56636	88304	87211	04741	88705			354	16042	04	rrr	rrr _o r _o f	11			
Spurn Head	396	81920	58636	99006	85311	05732	84708	88620		396	81824	66636	89905	85311	04739	84708	88620		396	07042	11	rr	rr	10			
Finningley	360	81517	44636	97106	77321	05737	83708	86712	88517	360	81410	58616	89105	87411	04737	88712			360	09041	04	rr	rrr _o r _o	9			
Leeming	257	81716	32616	94806	87311	05740	84708	88709		257	81613	37616	88005	67321	04632	83709	86714	88517	257	04042	04	r _o r _o	r _o r _o ir _o	8			
Tynemouth	262	81913	58616	96806	80621	04727	88530			262	81715	66026	89405	65521	03729	86620	88535		262	03051	04	rrr _o r _o	r _o r _o	7			
Eskdalemuir	162	81605	40615	92704	87311	04734	84706	88708		162	81101	59586	87104	87411	03720	88712			162	06031	03	r _o r _o rr	rrd _o r _o d _o r _o	6			
Mull of Galloway	131	81111	32636	88707	87311	07741	88706			131	81111	10106	83706	87111	06717	88702			131	06062	11	/	/	5			
Prestwick	135	81213	59586	89606	85611	05744	88635			135	81010	66216	85106	85511	04612	83625	87635		135	04051	05	d _o r _o drtrir _o	ir _o d _o r _o	4			
Renfrew	141	80611	22616	91104	87211	04741	85705	88708		141	80611	40586	86905	85211	05510	84705	86712	88618	141	07032	03	r _o r _o rr	rrd _o r _o	3			
Leuchars	171	90102	04614	93102	91111	02731	89100			171	80000	44106	87904	86211	04721	88704			171	03021	01	fr _o r _o	fr _o	2			
Dyce	091	41301	50021	94001	00901	01722	84070			091	83401	50616	89602	87211	02720	88704			091	01501	53	ir _o	r _o r _o d _o r _o	1			
Wick	075	00000	04444	93451	00900	51724				075	82802	74024	90101	85411	01713	82712	88625		075	00521	53	ff	+	0			
Cape Wrath	049	30906	83011	92705	35500	04716	83625			049	80510	83031	89905	86511	05707	88720			049	94031	53	+	ir _o	— 1			
Sule Skerry	010	31702	81011	94606	35500	04718	83625			010	70709	81031	92106	55571	05711	85625	87360		010	00051	01	/	/	— 2			
Lerwick	005	81321	66616	97304	85411	04610	88616			005	80929	66026	93303	85411	03717	88616			005	01032	02	r _o r _o d	r _o r _o	— 3			
Stornoway	026	30602	75016	92504	35600	03723	83630			026	20514	80011	90606	25630	03605	82630			026	02031	51	ir _o ir	+	— 4			
Benbecula	022	71105	70031	90805	35676	04725	83640	85359	87270	022	20210	74011	88704	25600	03504	82640			022	00031	51	+	+	— 5			
Tiree	100	70815	62616	89306	75411	05728	82712	87633		100	80510	66026	86506	85411	04502	88619			100	01051	04	d _o r _o r _o r _o ir _o	+	— 6			
Aldergrove	917	81610	48506	86808	66321	07739	82707	86708	88517	917	82408	40586	81107	86111	06602	83702	88706		917	06051	05	r _o r _o id _o	r _o d _o id _o	— 7			
Malin Head	980	81109	48616	86608	86311	07736	83707	88715		980	80602	24506	81208	86411	07502	88702			980	05071	05	/	/	— 8			
Belmullet	976	82621	56506	85208	86411																						

Code FM 21.A		OCEAN WEATHER STATION REPORTS at 00h.												OCEAN WEATHER STATION REPORTS at 06h.											
O.W.S.	YQL _a L _a L _a	L _o L _o L _o GG	Ndfff	VVwwW	PPTT	NChC _M CH	D _S S _S app	8N _S Ch _S h _S	8N _S Ch _S h _S	OTTT _S TT _S	Id _w d _w P _H W	Id _w d _w P _H W	O.W.S.	YQL _a L _a L _a	L _o L _o L _o GG	Ndfff	VVwwW	PPTT	NChC _M CH	D _S S _S app	8N _S Ch _S h _S	8N _S Ch _S h _S	OTTT _S TT _S	Id _w d _w P _H W	Id _w d _w P _H W
A	50618	32600	50823	96018	95307	58400	21005	82820	84630	00104	10945	10549	A	50620	32006	40921	97011	95007	48530	11603	81826	84630	00205	10944	10447
B	50569	50400	83623	90022	90804	85511	53619	88620	11111	00100	13623	10545	B	50565	51006	80322	98028	90604	85411	53303	88615	11111	00101	10255	11111
C	50527	35500	71506	98026	96005	72500	00741	87820	11111	05302	12446	11111	C	50527	35506	81028	97618	82608	80521	00761	88520	11111	05404	11045	12445
D	50440	41000	32362	97028	92813	32500	00305	83825	11111	05612	17366	11111	D												
I	50591	18800	40617	98018	92308	42400	00104	84815	11111	05404	10523	12059	I	50590	19006	50413	98038	93408	58400	00206	83816	84630	05305	10432	12058
J	50527	19300	23029	97018	00309	23400	61008	82918	11111	05404	13056	18160	J	50526	19406	03123	97021	01208	00900	71003	11111	11111	05505	13156	18160
K	50450	16000	73021	97022	13713	75500	00207	87620	11111	05006	13016	11111	K	50450	15906	82716	97022	13213	85511	00610	88620	11111	00007	12945	11111
M	53659	02000	33314	98268	08451	39500	00603	11111	11111	06657	13333	11111	M	53660	02006	33616	98278	08750	39500	11500	11111	11111	06556	13633	11111

RATES of SUBSCRIPTION: Single copy 6d. or post free 8d. One calendar month 15/-; one quarter 40/-; one year 150/-. For special arrangements for supply to schools and colleges, see Form 2452 or apply to Director-General, Meteorological Office, London Road, Bracknell, Berkshire.

H.M.S.O. Press, M.O. Bracknell

DAILY WEATHER REPORT OF THE BRITISH METEOROLOGICAL OFFICE

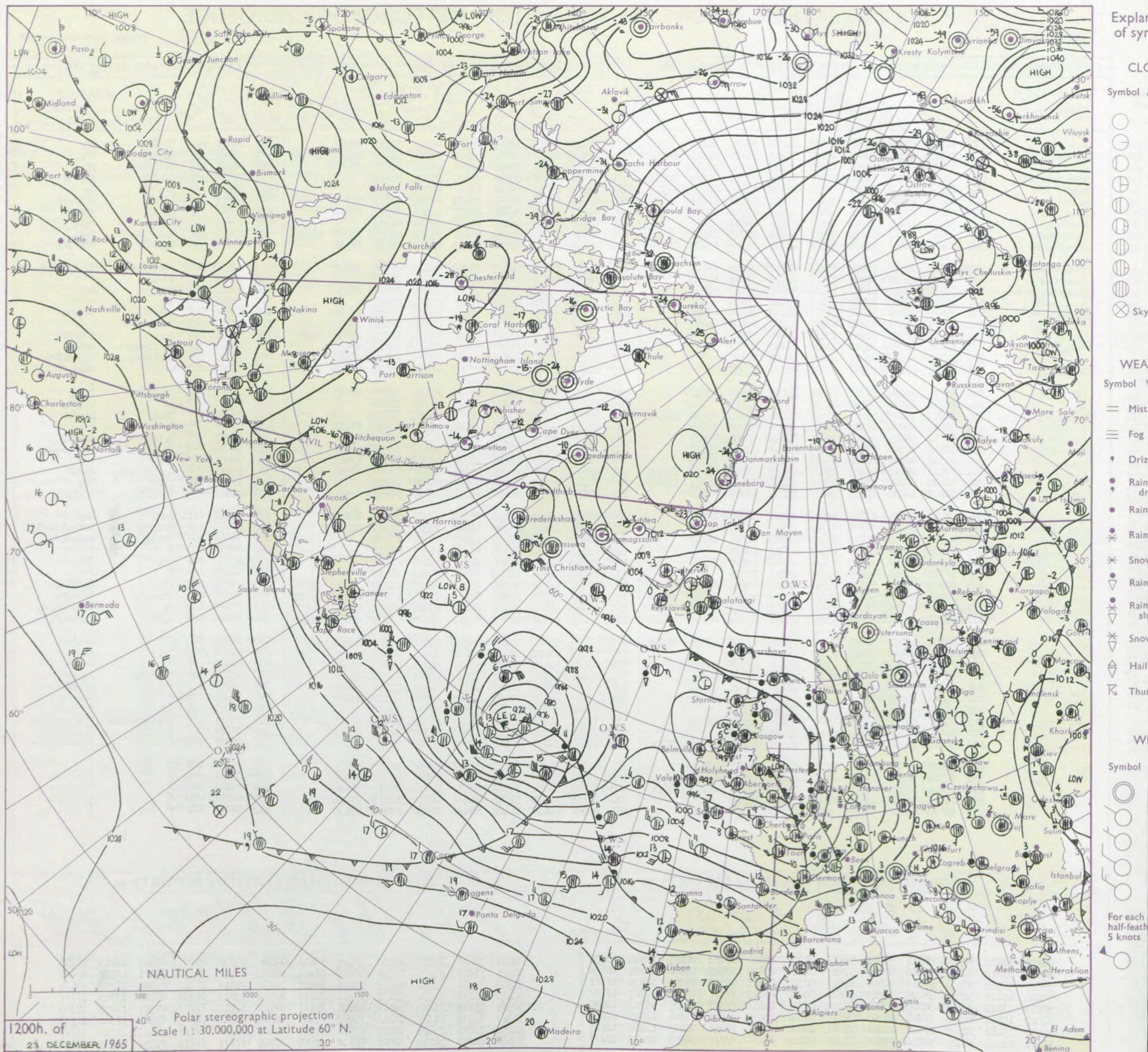
No. 38018

Date of Issue Friday 24 December 1965

VERSION
BLE
o °F

Code FM II.A OBSERVATIONS at 12h. 23 December 1965										OBSERVATIONS at 18h. 23 December 1965										OBSERVATIONS during DAY				
Station	iii	Nddff	VVwww	PPPTT	N _h Ch _s Ch _s	T _d app	8N _s Ch _s h _s	8N _s Ch _s h _s	8N _s Ch _s h _s	iii	Nddff	VVwww	PPPTT	N _h Ch _s Ch _s	T _d app	8N _s Ch _s h _s	8N _s Ch _s h _s	8N _s Ch _s h _s	iii	RRT x F	SSS	WEATHER		
																						09h.—15h.	15h.—21h.	
Kew	775	82711	69216	88908	65521	04314	86625	88458		775	72409	64022	91007	25711	04210	82656	87462		775	93081	004	ir _o ir	ir _o	
London Airport	772	72713	65216	88608	48571	05213	81820	84625	87458	772	72310	66032	91006	45502	03211	81628	84645	86070	772	91081	001	d _o d _o r _o r _o	ir _o	
Gatwick	776	72712	65215	89507	17421	05113	81715	87459		776	72410	70028	92006	75611	04316	84636	87645		776	01081	006	d _o d _o r _o r _o	pr _o	
Thorney Island	871	72817	64022	90908	78411	04328	83815	83635	86656	871	22510	62018	92708	25600	05006	82645			871	92091	007	ir _o pr _o	pr _o id _o	
Hurn	862	72713	70038	91809	58532	04118	83825	85635	86360	862	62311	60018	92508	65611	05002	86632			862	97091	011	pr _o	r _o	
Guernsey	894	62826	78158	96209	59442	03113	84818	81918		894	72622	66808	96609	78471	06001	84815	87630		894	02091	018	pr _o phr	pr _o r _o r _o	
Wattisham	590	81809	20516	87305	87111	05615	85702	88703		590	82713	56216	89205	85511	04216	84623	88650		590	04062	011	d _o d _o rr	rrr _o r _o	
Gorleston	497	81716	58606	87805	85511	05722	88620			497	82806	24616	88005	85511	05110	88620			497	03062	000	ir _o r _o	r _o r _o	
Mildenhall	578	82104	26516	87406	85311	05610	86707	88615		578	82510	58215	89106	45471	05109	82715	84640	88460	578	03061	000	d _o d _o r _o r _o	r _o r _o	
Cardington	559	82815	56636	87606	85311	06303	82706	85710	88616	559	72610	57616	89606	65631	05110	86640	87360		559	07072	000	d _o r _o rrr	ir _o r _o r _o	
West Raynham	485	81607	28586	87804	87111	04716	83702	87704	88707	485	82608	23586	88305	85211	05209	85704	88614		485	03052	000	rd _o d _o r _o d _o r _o	rd _o r _o d _o r _o r _o	
Wittering	462	82702	17635	87605	87111	05502	84702	88704		462	72611	61026	88705	70971	04208	87358			462	02071	000	id _o d _o rrr	+	
Boscombe Down	746	72917	62035	91007	78511	03117	81820	87645		746	72312	69252	91906	78511	05102	83820	87630		746	92081	010	pr _o	pr _o	
Ross-on-Wye	627	72710	77505	89708	75511	03111	87625			627	72604	70022	89907	75511	05204	87625			627	97081	001	id _o	+	
Bristol	628	72616	66806	91008	78511	05109	85820	87645		628	72309	59258	90907	78411	06400	85812	87625		628	93081	011	pr _o	pr _o id _o	
Aberporth	502	62525	66031	89808	68511	03803	84820	84645		502	72410	62038	89507	78511	05003	87820			502	97081	001	pr _o	+	
Rhoose (Cardiff)	715	72721	66151	91408	73411	05008	85915			715	82508	35518	91107	85111	07502	85702	86704	88615	715	01091	007	pr _o	pr _o d _o d _o	
Plymouth	827	52820	66808	94509	43432	05108	84918			827	82721	56618	92009	85411	09619	85712	88630		827	03101	037	pr _o ir _o r _o r _o	Rd _o r _o	
Chivenor	707	42719	80278	92808	42500	05004	84820			707	62710	70208	90909	68411	08511	81710	86634		707	95091	015	ph _o r _o pr _o	pr _o id _o ir _o	
St. Mawgan	817	52723	69028	95008	52500	03001	85820			817	82725	56218	93009	85311	09508	84706	86707	88615	817	02091	025	pr _o	dd _o d _o rd _o r _o ir _o	
Culdrose	809	62725	80218	96308	59403	04209	84915	83818		809	82831	56218	93009	85311	07714	85708	88620		809	03091	023	pr _o irpr _o	r _o r _o	
Scilly	804	62732	66818	97207	68400	05007	85818			804	82833	59028	95910	85411	08207	88616			804	94101	020	pr	ir _o pr _o	
Elmdon	534	72811	50046	88307	58471	04214	81712	85635	86360	534	72307	34256	89206	65612	05205	86632			534	01071	000	r _o r _o	pr _o ir _o	
Shawbury	414	52615	69026	88108	58440	05006	81818	84556		414	62005	64012	89206	35601	05304	83630	85075		414	97081	022	d _o r _o	+	
Manchester	334	82712	58215	86907	85411	04101	85711	88656		334	82606	58602	88507	85411	04111	83710	88613		334	01071	000	d _o r _o DRr _o r _o	ir _o id _o	
Squires Gate	318	72815	36206	85907	75211	06106	83703	87622		318	72602	50506	87906	75311	06107	83707	83711	87622	318	96071	000	ddd _o d _o r _o ir _o	ir _o d _o d _o id _o	
Valley	302	72320	66208	88008	75311	07204	82709	87625		302	72806	69031	89006	78411	06207	81812	87623		302	91081	002	id _o	+	
Ronaldsway	204	72611	65016	86407	75411	06213	82712	86618	87635	204	80307	58205	88007	85311	06210	82708	84716	88629	204	92081	000	d _o r _o d _o r _o id _o	d _o d _o	
Carlisle	222	80607	58026	87006	75621	04105	85630	86645	88462	222	80205	48042	88905	86411	04208	88711			222	97061	000	r _o r _o	ir _o	
Watnall	354	72608	14286	87305	86211	05201	85705	88708		354	82610	23602	88605	85611	05210	88635			354	01061	000	r _o r _o d _o rf	ir _o r _o r _o	
Spurn Head	396	81712	63616	87305	85311	05711	84708	88620		396	80000	48606	87405	85411	05205									

CHART OF WEATHER IN PART OF NORTHERN HEMISPHERE



CHARTS OF WEATHER IN WESTERN EUROPE

ation
bols

UD
Cloud
Amount
(oktas)

0
1 or less
2
3
4
5
6
7 or more
8

Obscured

W
Weather

le

and
hizzle

and snow

shower

and snow
ower

y shower

shower

derstorm

ND
Wind
speed
(knots)

Calm

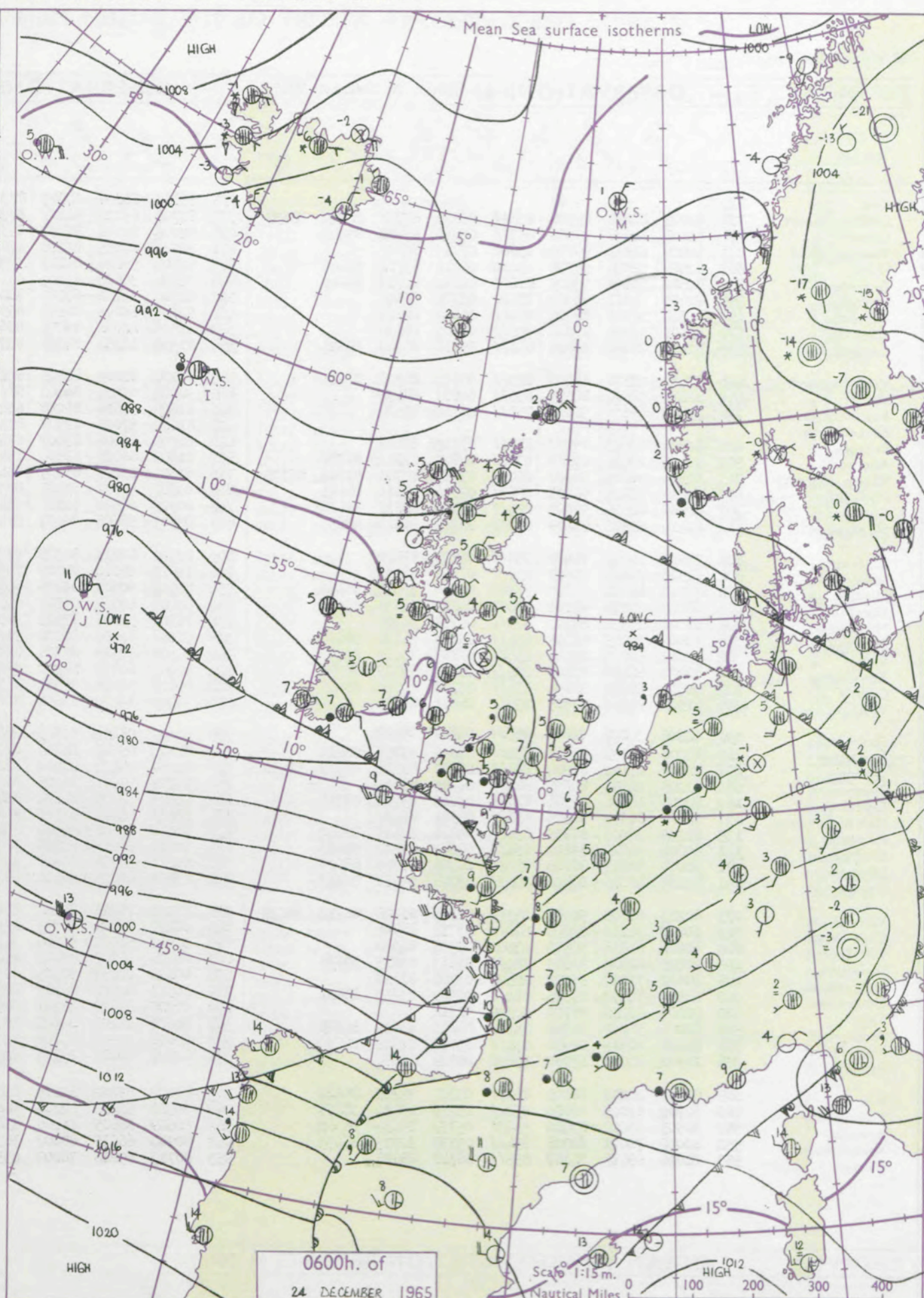
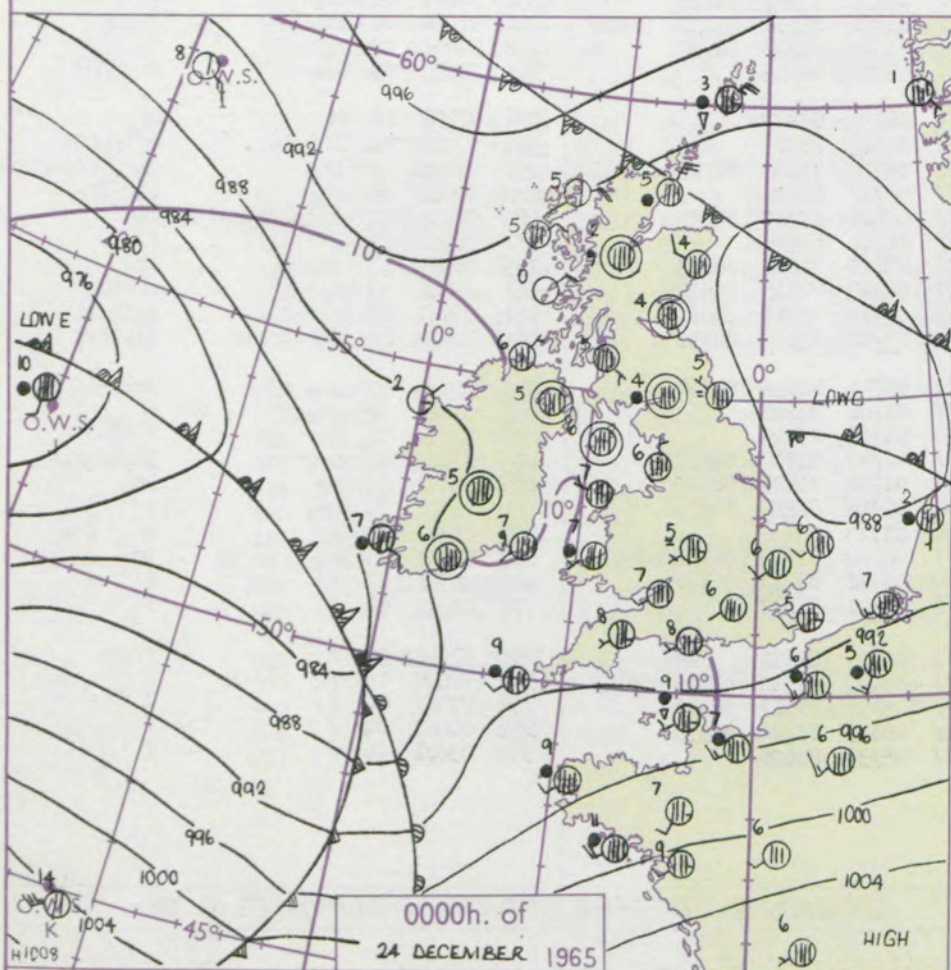
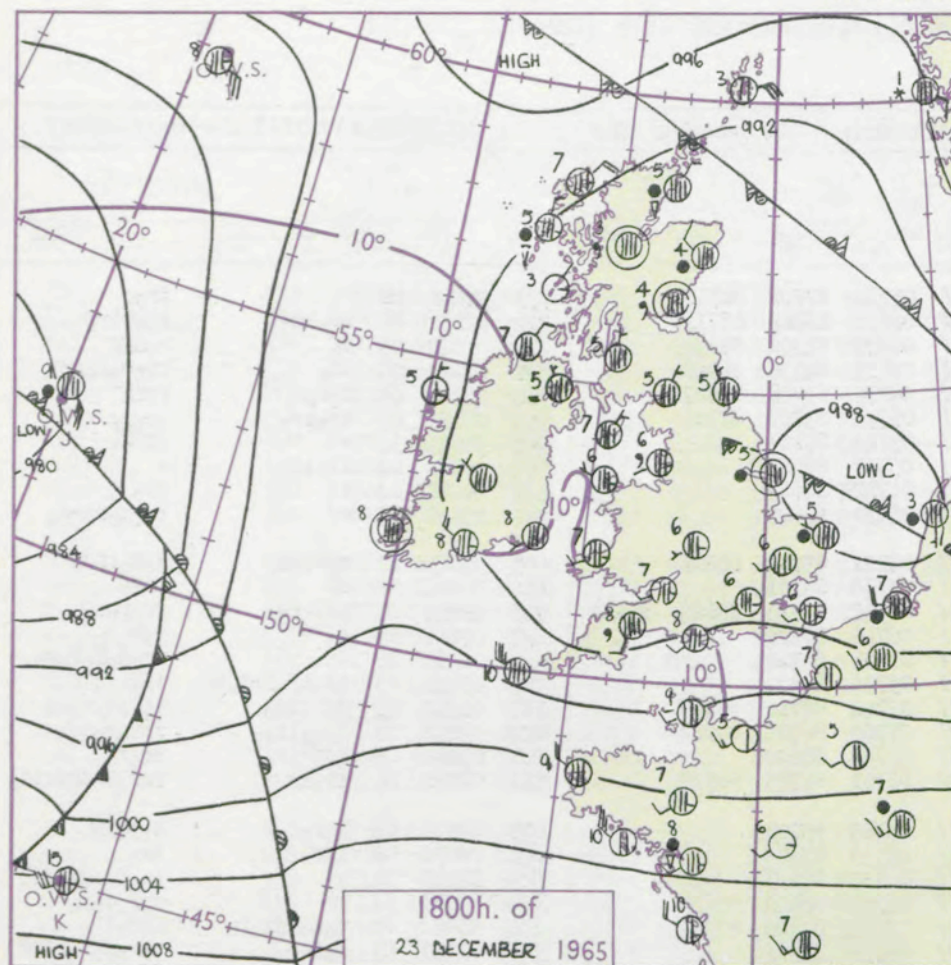
1-2

3-7

8-12

13-17

Additional
er add



GENERAL SYNOPTIC DEVELOPMENT

Issued at midday Friday 24

December 1965

FORECAST for Great Britain and Northern Ireland until noon tomorrow

A depression has moved from Northern Ireland to the North Sea and the associated frontal trough has crossed Wales and England. Another very active frontal trough is now moving rapidly eastwards over the Channel and France, but the portion of the trough lying over southern England and to the south of southern Ireland is moving east only slowly. The associated depression centre is expected to reach southeast England tomorrow.

Rain over southern England will be heavy at times and will continue off and on, slowly becoming intermittent from the west. There will also be rain at times in most other parts of England and Wales and further rain in eastern and central Scotland and parts of Northern Ireland. Temperatures not far from normal.

OUTLOOK for following 24 hours.

Cloudy. Rain at times in many districts. Temperatures near normal, but rather cold in Scotland.

DAILY WEATHER REPORT OF THE BRITISH METEOROLOGICAL OFFICE (contd.)

Code FM 11.A										OBSERVATIONS at 00h. 24 December 1965										OBSERVATIONS at 06h. 24 December 1965										OBSERVATIONS during NIGHT									
Station	iii	Nddff	VVwww	PPPTT	N _h Ch _M Ch _H	T _d T _d app	8N _s Ch _s h _s	8N _s Ch _s h _s	8N _s Ch _s h _s	iii	Nddff	VVwww	PPPTT	N _h Ch _M Ch _H	T _d T _d app	8N _s Ch _s h _s	8N _s Ch _s h _s	8N _s Ch _s h _s	iii	RRT _n T _n E	T _g T _g	WEATHER																	
																						21h.—03h.	03h.—09h.																
Kew	775			07						775	81805	64606	84807	87311	05732	87708	88712		775	01062	04	+	ir _o																
London Airport	772	82202	62036	89706	85311	05712	83707	86709	88638	772	81706	65036	84807	87311	06833	86709	88711		772	92051	05	ir _o id _o	ir _o ro _o ro																
Gatwick	776	82106	70038	90206	85311	06813	82708	88640		776	82006	61506	86107	85311	06829	81706	88630		776	01042	03	ro	ro _o ro																
Thorney Island	871	42809	66015	90708	45600	07812	81643			871	72001	62215	85208	45631	07839	84638	86359		871	03071	06	id _o	ir _o ro _o ro _o rr																
Hurn	862	62506	62036	90708	65400	06711	83714	85647		862	82105	56626	84107	37321	04739	83708	88527		862	06061	05	do _o ro _o	rrrr																
Guernsey	894	82522	66808	93909	88411	06818	82710	86816		894	82024	30638	83209	86111	09772	85702	87704		894	08082	07	ir _o pr _o	pr _o rr																
Wattisham	590	22410	48011	89304	25600	03704	82640			590	82305	11101	87003	86011	03713	88701		590	97032	51	+	ffff																	
Gorleston	497	82510	58216	88406	85511	06000	88620			497	82705	60025	86105	85511	05717	88620		497	92042	02	ir _o id _o	+																	
Mildenhall	578	82308	48026	88906	85611	04805	88636			578	81805	40036	85705	85611	04712	88646		578	01041	03	+	ir _o																	
Cardington	559	82408	28102	88806	85311	05812	86707	88626		559	81905	48258	84206	85511	05730	88628		559	97042	00	+	pr _o do _o ro-ro																	
West Raynham	485	82407	28516	88405	85311	05703	86708	88616		485	82107	11205	85505	85211	04721	85704	88641		485	92041	03	ro-do _o	do _o offdo																
Wittering	462	82610	58022	88605	85611	04807	88635			462	90000	02431	84403	91111	03724	89101		462	00021	50	+	FFFF																	
Boscombe Down	746	72407	66038	90406	75611	06810	87632			746	81806	59016	84206	65431	06737	83715	86624	88360	746	01051	04	pr _o ir _o	ir _o ro _o ro																
Ross-on-Wye										627	81802	57025	82307	87311	06740	88708			627	02061	03	+	id _o ro _o																
Bristol	628	82308	63025	89707	85711	07712	88656			628	81805	59606	83407	87411	07738	88710			628	01061	05	+	ir _o do _o ro _o ro																
Aberporth	502	82406	28635	88107	87011	07822	82701	88707		502	81809	66026	81906	85611	05734	88630			502	03062	05	id _o ir _o rrdo _o	ir _o																
Rhose (Cardiff)	715	82506	50585	90407	86011	07809	87701	87703	88709	715	81604	23215	83207	85411	07744	86712	88627		715	01061	05	do _o ro _o id _o	ir _o id _o ro _o ro																
Plymouth	827	82616	58026	91409	85411	07714	88641			827	80907	59632	80407	67321	07769	86709	88518		827	09092	07	do _o ro _o ir _o	rrro _o ro _o ir																
Chivenor	707	82609	62506	90009	85411	08720	84618	88633		707	80905	66602	82207	85511	06749	88620			707	05061	05	id _o ro _o ro	ir _o rr																
St. Mawgan	817	82414	61216	91409	85411	06722	85712	88635		817	80809	56606	80407	57221	06761	85705	88523		817	07062	06	ir _o ir	rrro _o ro _o drdrdo																
Culdrose	809	72520	66012	92408	75511	06723	87620			809	82722	60616	80509	87311	07763	88708			809	08072	05	ro _o ro	ir _o ro _o																
Scilly	804	82310	74606	91809	85511	07740	88623			804	72627	66016	81809	75511	09733	87623			804	04072	06	ro _o ro	ir _o																
Elmdon	534	72306	45101	88705	75511	05806	83626	86640		534	81605	50506	83105	85611	04734	88633			534	91041	51	+	id _o ro _o roifid _o																
Shawbury	414	60000	22112	88104	45601	04815	84635	86075		414	80000	62022	82805	85511	04731	84622	88638		414	92021	51	+	do _o ro _o ro																
Manchester	334	81806	15536	88205	87311	04707	88707			334	71506	50106	83605	26331	03823	82708	87358		334	01041	02	do _o do _o dddo _o	do _o ro _o ir _o																
Squires Gate	318	83604	20285	86606	85611	05812	84630	88656		318	90000	01476	82206	91111	06726	89111			318	01051	05	do _o ff	do _o ro _o do _o ffff																
Valley	302	83003	61025	87507	85411	07817	83612	88620		302	80408	58205	82306	85311	06731	83707	88618		302	92051	05	id _o	id _o																
Ronaldsway	204	80000	66212	87406	85611	05812	85635	88650		204	80306	60032	82905	85411	04827	83711	85714	88620	204	97051	04	ir _o	id _o ro																
Carlisle	222	80000	58602	88604	85411	03708	85713	88645		222	80806	56026	85004	86311	03719	84707	88710		222	92031	02	ro _o ro	ro																
Watnall	354	82503	28106	88305	85511	04811	88625			354	90000	04476	83604	91111	04728	89102			354	97031	04	ir _o	id _o ffff																
Spurn Head	396	62906	32106	88004	85511	04802	88620			396	80000	08454	83705	86411	04732	88710			396	97032	11	ff	ff																
Finningley	360	80000	11105	88505	85211	04805	83705	88613		360	81103	05505	84704	87211	04724	88703			360	97041	04	ffd _o do	do _o offfff																
Leeming	257	80000	23102	87604	85411	04807	82710	85617	88630	257	80000	06635	842																										

DAILY WEATHER REPORT OF THE BRITISH METEOROLOGICAL OFFICE

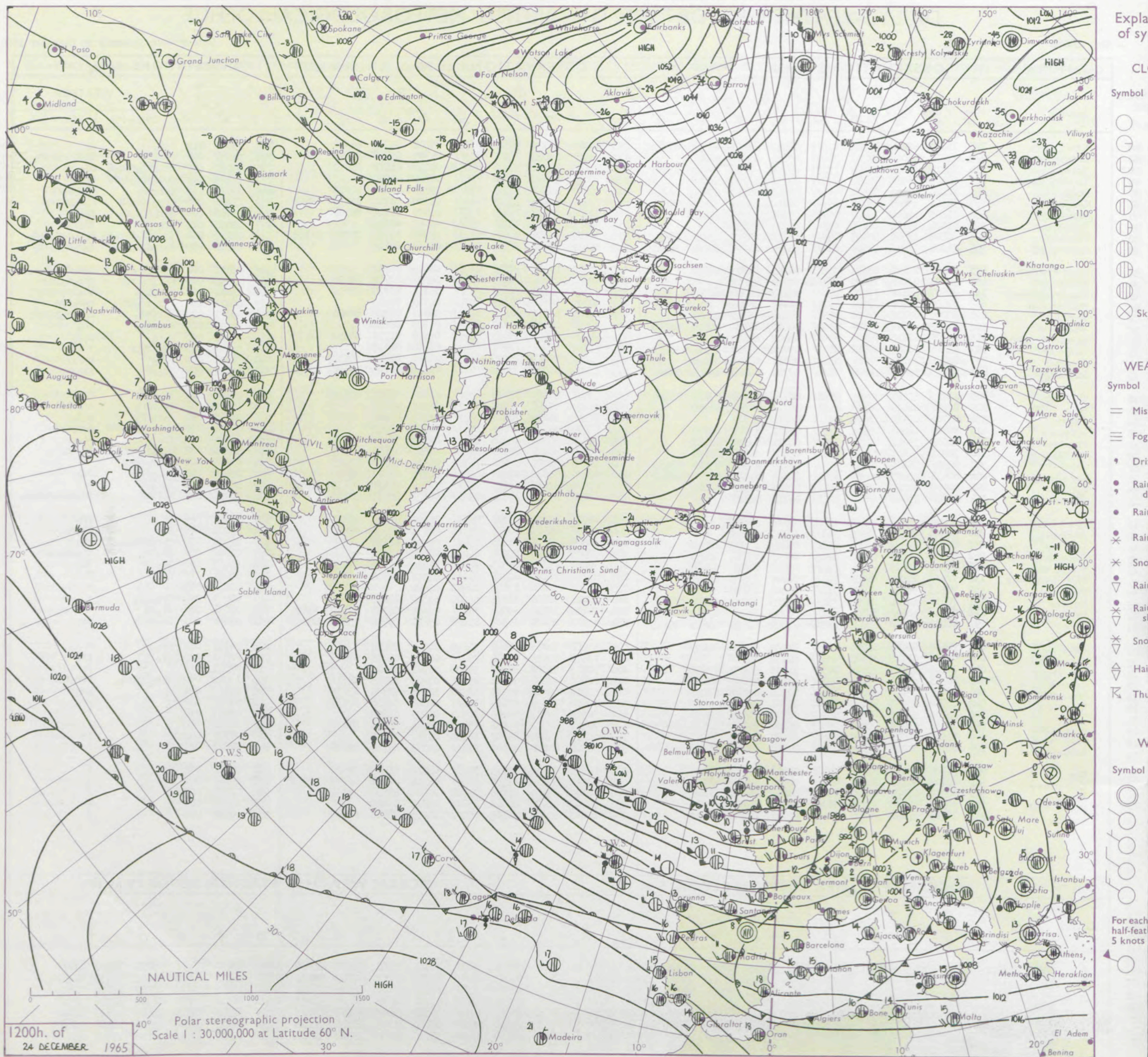
No. 38019

Date of Issue Saturday 25 December 1965

VERSION
BLE
0 °F

104	Kew	775	71107	62026	77408	22571	04740	82825	83358	86360	775	80306	56522	76807	57371	05209	85709	88358		775	93081	012	r0r0	dd
102	London Airport	772	71010	61026	77908	38471	05834	82813	86363		772	83507	45202	76707	85311	05309	85709	88625		772	94081	006	r0r0	dd0d0r0r0r0
100	Gatwick	776	70711	45635	77306	77221	05752	85705	87712	87458	776	83505	56056	76606	85411	05216	84617	88620		776	03072	000	rrr0rrr0r0d0d	dd0
99	Thorney Island	871	80509	28536	75407	87211	07756	82705	88706		871	70000	40105	77006	75511	06212	87624			871	02071	000	rrdrdrd0d0dd	r0r0
97	Hurn	862	73508	62016	76806	75411	05521	86710	87630		862	80000	45612	77306	85511	05310	83627	88636		862	01071	111	d0r0-r0	r0r0d0r0
95	Guernsey	894	82526	60608	79310	89311	08714	83707	84813	87625	894	72720	64258	78509	78411	08304	82712	85815	86642	894	11102	000	prpr0ir0iR	r0r0PRpr0
93	Wattisham	590	81205	14616	79605	85211	05731	85703	88618		590	80108	20106	77105	87011	05500	86701	88707		590	01062	000	d0r0ff0d0d0	id0if
91	Gorleston	497	81004	16102	81605	85511	05721	88620			497	80201	58616	77306	85511	06610	88625			497	02062	000	ir0	ir0r0r0
90	Mildenhall	578	80803	13586	80105	85311	05727	85707	85715	88625	578	80207	19586	78005	87211	05500	82703	85705	88706	578	01061	000	ir0d0r0d0r0d0	d0r0d0r0d0d0
88	Cardington	559	81203	14216	78606	85211	06726	84705	86710	88630	559	80211	13516	77505	86211	05304	88703			559	01061	000	r0r0d0d0d0r0	d0r0d0d0ir0
86	West Raynham	485	80907	20215	80504	85211	04827	86703	88630		485	80310	19586	78205	87211	05604	88703			485	01051	000	d0ir0d0d0ff	d0d0d0r0d0r0
84	Wittering	462	90601	03614	79605	91111	05722	89102			462	80310	23206	78505	85111	04301	87702	88620		462	02051	000	FFr0r0drdr	rrd0d0ir0
82	Boscombe Down	746	80607	64506	77206	27321	04733	82708	88540		746	83303	56582	77805	85311	05308	83708	88622		746	01071	000	r0r0id0	id0ir0r0r0
81	Ross-on-Wye	627	82402	17606	77506	80221	06718	88504			627	80305	48606	78705	80221	04319	88505			627	05071	000	r0r0ir0ir	r0r0ir0
79	Bristol	628	80000	69216	77806	80971	04823	85358	88462		628	83610	37616	78006	87211	06209	85703	88706		628	02071	000	r0r0id0	r0r0d0r0d0r0
77	Aberporth	502	81802	69616	78507	45321	06612	81708	84628	88458	502	80000	48602	79007	86411	06309	88710			502	01072	000	ir0r0r0	ir0
75	Rhoose (Cardiff)	715	80305	62615	79206	85611	05612	88630			715	80000	32616	78605	85411	05308	84712	88632		715	03061	000	r0r0	r0r0
73	Plymouth	827	72514	58206	76509	68471	09820	82710	83818	86630	827	83308	58038	77107	85411	06214	88617			827	03101	010	id0r0pr	+
72	Chivenor	707	80905	74616	77707	85411	05718	82714	88628		707	80000	70616	78306	85511	05314	81820	88634		707	01071	000	r0r0	r0r0
70	St. Mawgan	817	72813	56626	76809	55231	09709	84705	85615	87360	817	73408	66026	78406	78411	05314	81710	83816	86632	817	02101	000	id0ir	ir0
68	Culdrose	809	82720	62216	77209	65311	08714	84709	85620	88460	809	83406	66616	78107	85311	07215	84707	88625		809	07102	000	ir0r0r0	rrr0r0ir0
66	Scilly	804	82726	48616	78110	85311	10712	86708	88622		804	82823	59646	78909	85411	09208	88612			804	13102	001	ir0r0r0	ir0RRir
64	Elmdon	534	80706	09615	78805	87111	05718	88702			534	80508	56056	78804	86311	02207	88708			534	02051	000	r0r0rrf	r0r0
63	Shawbury	414	80705	14586	79505	87311	05711	83708	88710		414	80000	19106	79805	86411	04210	88715			414	02051	000	d0r0d0r0drdr	d0r0d0r0
61	Manchester	334	81005	35212	80306	55621	04711	85630	88557		334	80610	40042	79906	85411	02304	85712	88635		334	91061	000	ir0	+
59	Squires Gate	318	70911	40606	79905	75311	05807	82708	87618		318	80607	40216	80805	85411	04312	86618	88650		318	91061	000	d0d0ffr0r0	id0ir0
57	Valley	302	80306	56605	79407	55371	05710	83708	85640	88459	302	70408	23106	80406	75311	05316	83708	87623		302	03071	000	id0r0rr0r0	+
55	Ronaldsway	204	80514	62605	80406	85411	04807	81711	86714	88630	204	80412	56046	81106	65471	04310	81713	86650	88460	204	94061	000	d0d0ir0	ir0
54	Carlisle	222	80609	58216	83305	85411	03804	81715	87620		222	83604	58032	83105	85411	03308	85618	86633	88650	222	92061	000	r0r0	+
52	Watnall	354	80609	03604	79904	87211	04719	88703			354	80202	17586	79304	87211	04302	86705	88709		354	01051	000	Fifir0	ir0d0r0ddr0r0
50	Spurn Head	396	81005	10284	80605	86311	05722	88708			396	80717	63254	79706	88511	04400	85820	88625		396	97062	111	ff	pr0
48	Finningley	360	80304	05425	80905	86111	05717	88702			360	80206	40506	80305	85311	04303	85709	88626		360	97051	000	ff	fd0r0
46	Leeming	257	80106	10584	82105	85311	04709	83707	88620		257	80308	20605	81405	85511	04302	88621			257	94051	000	r0r0ff0d0d0	ir0
45	Tynemouth	262	80813	66606	84105	57421	04605	83714	88458		262	80609	61028	83205	86411	04400	88714			262	01062	000	id0ir0	ir0pr0r0r0
43	Eskdalemuir	162	70611	69015	83204	78411	02805	82710	87630		162	70405	69011	83503	78411	01210	82712	86820		162	97041	000	id0	id0
41	Mull of Galloway	131	71111	74012	81705	78511	04708	83825	85630		131	81111	74022	82705	86411	02213	88716			131	00061	111	/	/
39	Prestwick	135	70513	58046	82906	78411	04804	83711	87630		135	00805	57041	83803	00900	02209				135	00061	003	+	+
37	Renfrew	141	70611	40586	83905	75411	04705	83718	85622	87640	141	40211	56046	84705	45600	03312	84630			141	91061	000	ir0d0r0	+
36	Leuchars	171	80213	48626	84304	87211	03706	82705	85710	88715	171	70110	58056	83904	78211	03204	81705	84712	86621	171	01051	000	ir0rR	+
34	Dyce	091	60000	22056	85504	68211	03804	82705	83815	86625	091	83507	28808	85303	88211	03104	81704	85815	88627	091	01051	000	ir0r0r0	pr0
32	Wick	075	73618	69258																				

CHART OF WEATHER IN PART OF NORTHERN HEMISPHERE



CHARTS OF WEATHER IN WESTERN EUROPE

ation
nbols

UD
Cloud
Amount
(oktas)

0
1 or less
2
3
4
5
6
7 or more
8

obscured

0
1 or less
2
3
4
5
6
7 or more
8

obscured

0
1 or less
2
3
4
5
6
7 or more
8

obscured

0
1 or less
2
3
4
5
6
7 or more
8

obscured

0
1 or less
2
3
4
5
6
7 or more
8

obscured

0
1 or less
2
3
4
5
6
7 or more
8

obscured

0
1 or less
2
3
4
5
6
7 or more
8

obscured

0
1 or less
2
3
4
5
6
7 or more
8

obscured

0
1 or less
2
3
4
5
6
7 or more
8

obscured

0
1 or less
2
3
4
5
6
7 or more
8

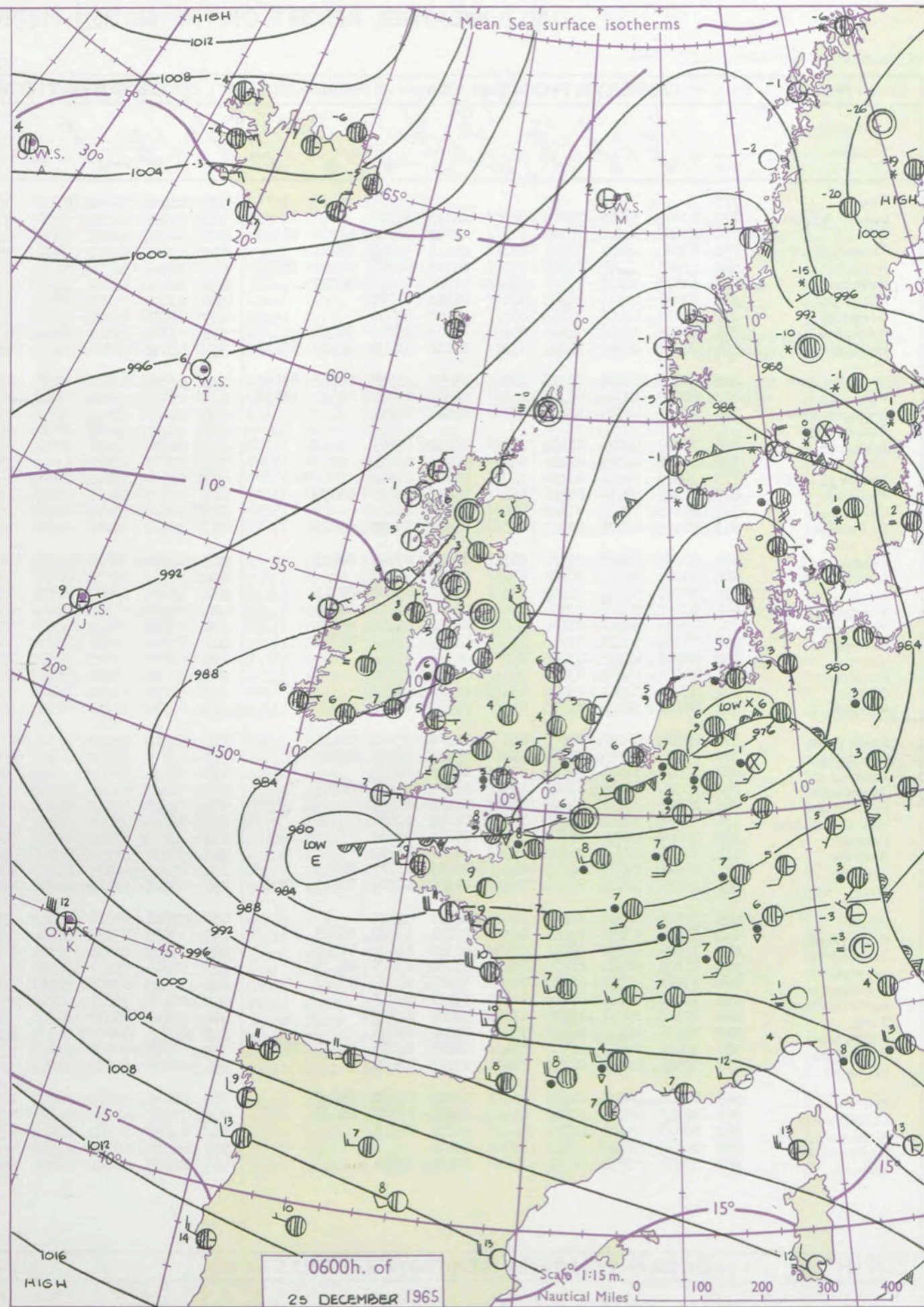
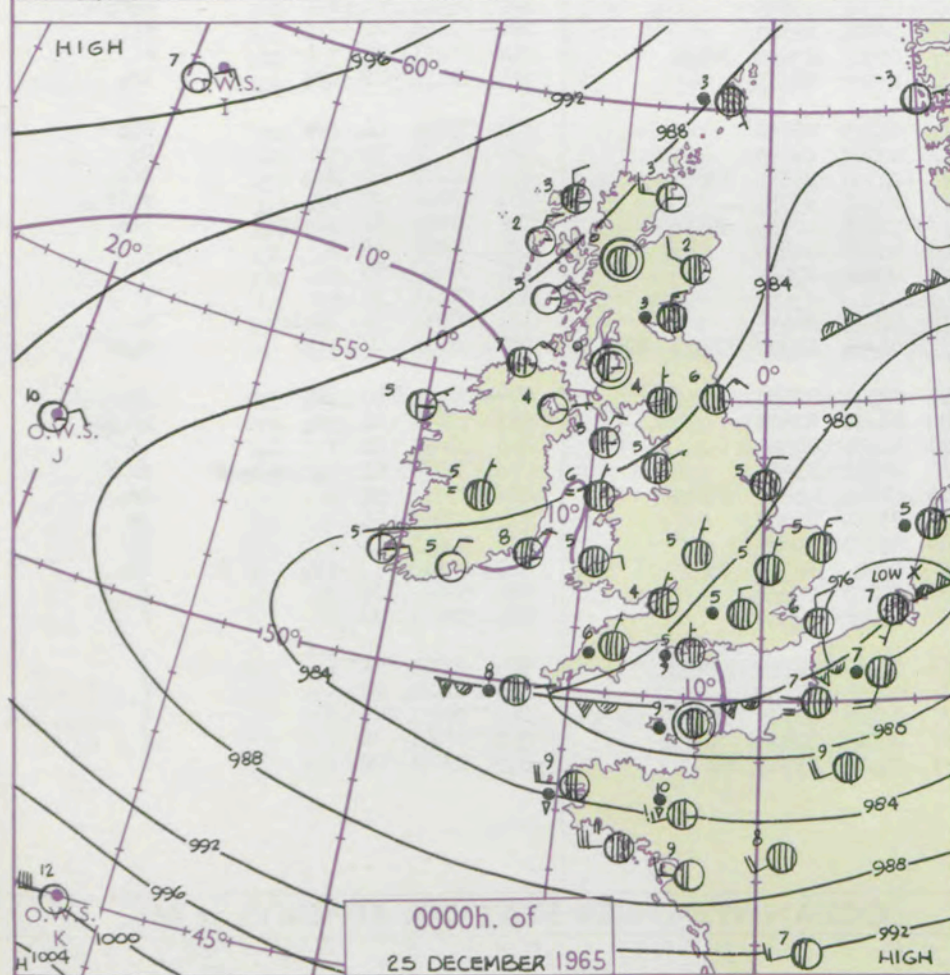
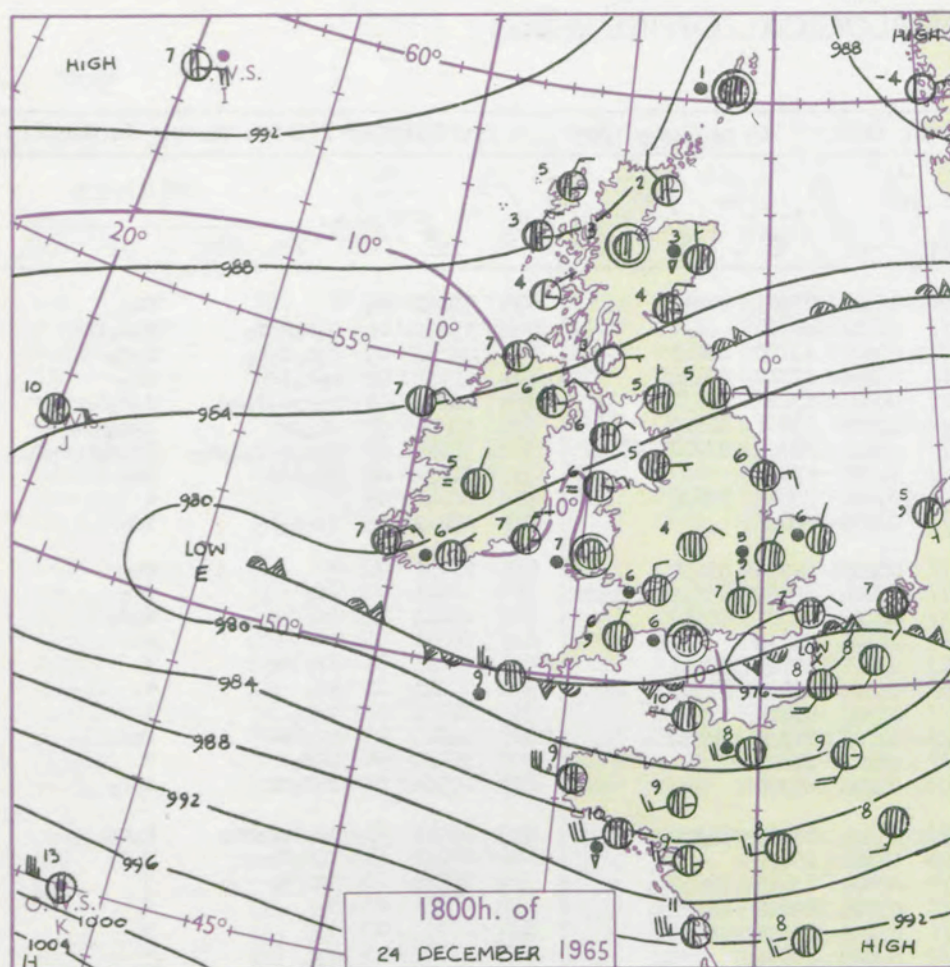
obscured

0
1 or less
2
3
4
5
6
7 or more
8

obscured

0
1 or less
2
3
4
5
6
7 or more
8

obscured



GENERAL SYNOPTIC DEVELOPMENT

Issued at midday Saturday 25

December 1965

FORECAST for Great Britain and Northern Ireland until noon tomorrow

The complex low pressure area which extended from northwest Germany across the British Isles and the north Atlantic has persisted, but the eastern portion of the complex has been moving slowly east and there has been a steady rise of pressure over the Atlantic. The main centre of low pressure now over northwest Germany will move away to the Baltic, and the mainly northerly airstream which now covers the British Isles will persist over the next 24 hours, with colder, drier air spreading steadily from the north to all districts.

Occasional rain over eastern England will die out slowly but cloud will persist into the night. Otherwise it will be rather cold with sunny periods. Occasional showers, chiefly on windward coasts, will fall as snow on high ground, and also on low ground in northern Scotland. Frost will be fairly general tonight with fog patches, chiefly in central England.

OUTLOOK for following 24 hours.
Cold with moderate frost at night. Sunny intervals in most places but snow showers in the north and over high ground elsewhere.

DAILY WEATHER REPORT OF THE BRITISH METEOROLOGICAL OFFICE (contd.)

OBSERVATIONS at 00h. 25 December 1965										OBSERVATIONS at 06h. 25 December 1965										OBSERVATIONS during NIGHT					CONV TA °C	
Station	iii	Nddff	VVwww	PPPTT	N _h L _h C _M H	T _d T _d app	8N _s Ch _s h _s	8N _s Ch _s h _s	8N _s Ch _s h _s	iii	Nddff	VVwww	PPPTT	N _h L _h C _M H	T _d T _d app	8N _s Ch _s h _s	8N _s Ch _s h _s	8N _s Ch _s h _s	iii	RR	T _n E	T _g T _g	WEATHER			
																							21h.—03h.	03h.—09h.		
Kew	775			05						775	80206	56052	81105	7632/	03206	87709	88159		775	91051	04	+		rr _o		40
London Airport	772	83609	58615	79105	8631/	04111	88706			772	83608	65026	81205	8641/	03208	88710			772	97051	04	r _o r _o d _o d _o		d _o d _o i _{ro}		39
Gatwick	776	83405	36512	79106	8711/	05212	82702	86703	88705	776	80204	61016	80805	8531/	04105	83709	88643		776	01052	05	d _o d _o d _o r _o		d _o r _o		38
Thorney Island	871	83505	48106	79506	8531/	05211	85708	88633		871	83603	48212	80905	8541/	05104	82710	88624		871	01051	04	r _o r _o i _{ro}		i _{ro}		37
Hurn	862	83607	58586	79605	8531/	05109	82706	86710	88615	862	80105	56586	81305	8541/	04207	83718	88636		862	02041	04	d _o r _o d _o r _o d _r		d _o r _o d _o r _o		36
Guernsey	894	62810	82258	79708	6841/	07208	84811	86619		894	80106	66036	80207	8531/	07400	83708	88619		894	07072	06	pr _o pr		r _o r _o i _{ro}		35
Wattisham	590	83611	40515	78505	8721/	04111	88704			590	83406	50216	80504	8721/	04206	82705	87708	88711	590	94042	03	d _o d _o d _o r _o d _o r _o		i _{ro} d _o r _o d _o r _o		34
Gorleston	497	80117	62026	77805	8551/	05206	88620			497	70112	62025	80005	7551/	04209	87620			497	01052	02	rr _o i _{do}		i _{ro}		33
Mildenhall	578	80105	56026	79505	8541/	04209	83715	88630		578	83304	48022	81304	8541/	03306	85618	88636		578	00041	03	+		+		32
Cardington	559	80109	40586	79805	8531/	05210	84706	86709	88617	559	83608	48056	81604	8571/	03305	88656			559	97041	03	i _{ro} d _o r _o		i _{ro}		31
West Raynham	485	80211	66036	79605	8531/	04207	83708	84712	88620	485	83507	61022	81004	8541/	03208	81712	88650		485	97031	03	+		r _o		30
Wittering	462	80109	40016	80305	8521/	03208	82705	84620	88656	462	83410	48012	81704	8521/	03204	82705	83625	88657	462	97041	02	i _{ro}		i _{ro}		29
Boscombe Down	746	80107	48506	80104	8731/	04209	88707			746	80208	61026	81604	8531/	04205	86707	88640		746	01041	02	i _{do} r _o r _o		d _o d _o		28
Ross-on-Wye										627	80402	57022	82504	8641/	02105	88710			627	00041	03	+		+		27
Bristol	628	70207	59026	81104	7551/	03114	87621			628	80108	56055	82604	8531/	03208	83706	88614		628	92031	01	i _{ro} i _{do}		+		26
Aberporth	502	80708	48026	82105	8541/	04211	88618			502	70705	48031	83405	1743/	03207	81712	87361		502	00041	02	+		+		25
Rhoose (Cardiff)	715	70505	60016	81104	7571/	03108	87650			715	80508	60021	83005	8541/	03307	88617			715	97031	51	r _o r _o		+		24
Plymouth	827	80205	58612	80006	8541/	05113	83615	88632		827	80707	58616	80905	8541/	04203	81710	88650		827	02041	02	rr _o r _o		r _o r _o		23
Chivenor	707	80605	62216	81106	8741/	05213	88712			707	70000	66036	82303	7551/	03103	87624			707	91031	50	r _o r _o		+		22
St. Mawgan	817	80903	48636	80605	8531/	05207	85709	88625		817	50512	48106	81505	56300	04204	85706			817	06031	01	r _o r _o rr		r _o r _o		21
Culdrose	809	80403	70212	80007	8531/	06215	85709	88625		809	80608	56616	80605	8721/	05002	84705	88709		809	01041	03	i _{ro} r _o r _o i _{do}		r _o r _o		20
Scilly	804	80707	48616	80408	8721/	08209	88704			804	50713	66036	80607	55500	06101	85621			804	08072	05	irr _o r _o		r _o r _o		19
Elmdon	534	80207	56202	80905	8731/	04212	83706	88711		534	83604	58022	82504	8541/	03204	83615	88650		534	95031	03	i _{ro} -d		+		18
Shawbury	414	83507	24106	82304	8541/	03214	83715	88636		414	83505	24102	83404	8551/	03205	82622	88650		414	00031	03	+		+		17
Manchester	334	83405	56042	82305	3671/	02211	83640	88458		334	83506	56022	83104	8551/	02202	83625	88656		334	00031	02	+		+		16
Squires Gate	318	80304	50216	82705	8551/	04309	82622	88630		318	70106	65022	83804	7571/	02205	87656			318	97021	51	r _o		+		15
Valley	302	80105	48102	83106	8571/	05214	88656			302	83606	58605	84506	8561/	04206	88635			302	01031	01	+		d _o r _o i _{ro}		14
Ronaldsway	204	70209	65031	83805	7571/	03212	87650			204	80114	65022	84805	8571/	02309	88650			204	00041	02	+		+		13
Carlisle	222	83604	37042	85004	8561/	02310	88643			222	80000	62032	85503	8561/	01303	83640	88650		222	00021	00	+		+		12
Watnall	354	80105	32106	81503	8561/	03209	88648			354	80205	23046	82303	8561/	03500	88641			354	91031	02	i _{ro}		i _{ro}		11
Spurn Head	396	80212	66258	80805	8851/	04104	83820	88625		396	80512	66028	81806	8561/	04205	88630			396	95042	//	pr _o		pr _o		10
Finningley	360	83409	40105	81804	8541/	03105	84619	88656		360	83310	50042	82604	8561/	02203	88635			360	97041	03	+		r _o		9
Leeming	257	83510	37046	82604	8571/	03205	88656			257	83510	48602	83304	8541/	02303	84713	88643		257	93022	50	i _{ro}		i _{ro}		8
Tynemouth	262	80315	66258	83506	4252/	03302	88425	88458		262	53213	61028	84203	5361/	02306	85930			262	03022	01	pr _o		pr _o i _{ro}		7
Eskdalemuir	162	80101	70035	84903	8571/	01107	88650			162	61601	74017	85301	6541/	51701	82715	86650		162	92011	51	i _{ro} i _{so}		i _{ro}		6
Mull of Galloway	131	71111	74022	85204	7561/	04220	87630			131	71111	74021	85304	15600	03400	81630			131	00041	//	/		/		5
Prestwick	135	50000	40041	85900	55600	50215	85630			135	70000	58022	85801	7561/	00301	87639			135	00513	55	+		+		4
Renfrew	141	72405	28041	86102	7571/	01209	87650			141	30000	66012	86201	35700	50303	83650			141	00511	56	+		+		3
Leuchars	171	83614	62605	84903	8541/	01205	83712	88625		171	83209	66026	84603	8561/	50802	88635			171	93011	51	i _{do} i _{ro}		+		2
Dyce	091	72911	58018	85502	7831/	01502	82706	83815	87622	091	83005	62212	84902	8831/	01704	84707	84817	88630	091	01011	00	pr _o		r _o pr		1
Wick	075	32514	80258	85903	38400	02801	82815			075	23616	80011	85403	25600	02301	82630			075	02011	50	pr _o		pr _o pr _o h _o		0
Cape Wrath	049	63618	83038	87405	6851/	02701	83820	86625		049	13622	83018	87504	15500	00400	81625			049	92011	01	pr _o		pr _o ph _o		-1
Sule Skerry	010	73609	81038	89005	4357/	01400	84920	87360		010	43619	81031	88804	49500	51201	84920			010	97031	02	/		/		-2
Lerwick	005	81205	58616	86803	8541/	01702	83615	88625		005	90000	09477	85500	9111/	00712	89101			005	14507	51	r _o r _o s _o s _o ss		ssif		-3
Stornoway	026	73511	80038	89903	7851/	51203	81824	87642		026	30113	82258	90103	38400	01500	81818	83640		026	97011	51	+		pr _o		-4
Benbecula	022	10110	86011	89402	12500	53207	81825			022	20108	86021	90701	25600	53208	81640			022	00011	54	+		jp		-5
Tiree	100	10313	89011	87703	11500	50209	81825			100	20116	89030	88005	12540	51400	81825			100	00011	53	+		jp		-6
Aldergrove	917	70205	60031	86103	7571/	01208	87650			917	83505	62608	86603	8541/	02304	82715	88623		917	01513	53	pr _o		i _{ro}		-7
Malin Head	980	70413	80216	86907	7541/	02209	82718	86631	87656	980	50317	80036	87906	52500	00203	85820			980	97051	02	/		/		-8
Belmullet	976	30506	80031	86705	35600	03213	83640			976	30505	80020	88604	35600	02210	83640			976	97031	00	/		/		-9
Birr	965	80105	58102	84505	8541/	04212	83712	88637		965																

DAILY WEATHER REPORT OF THE BRITISH METEOROLOGICAL OFFICE

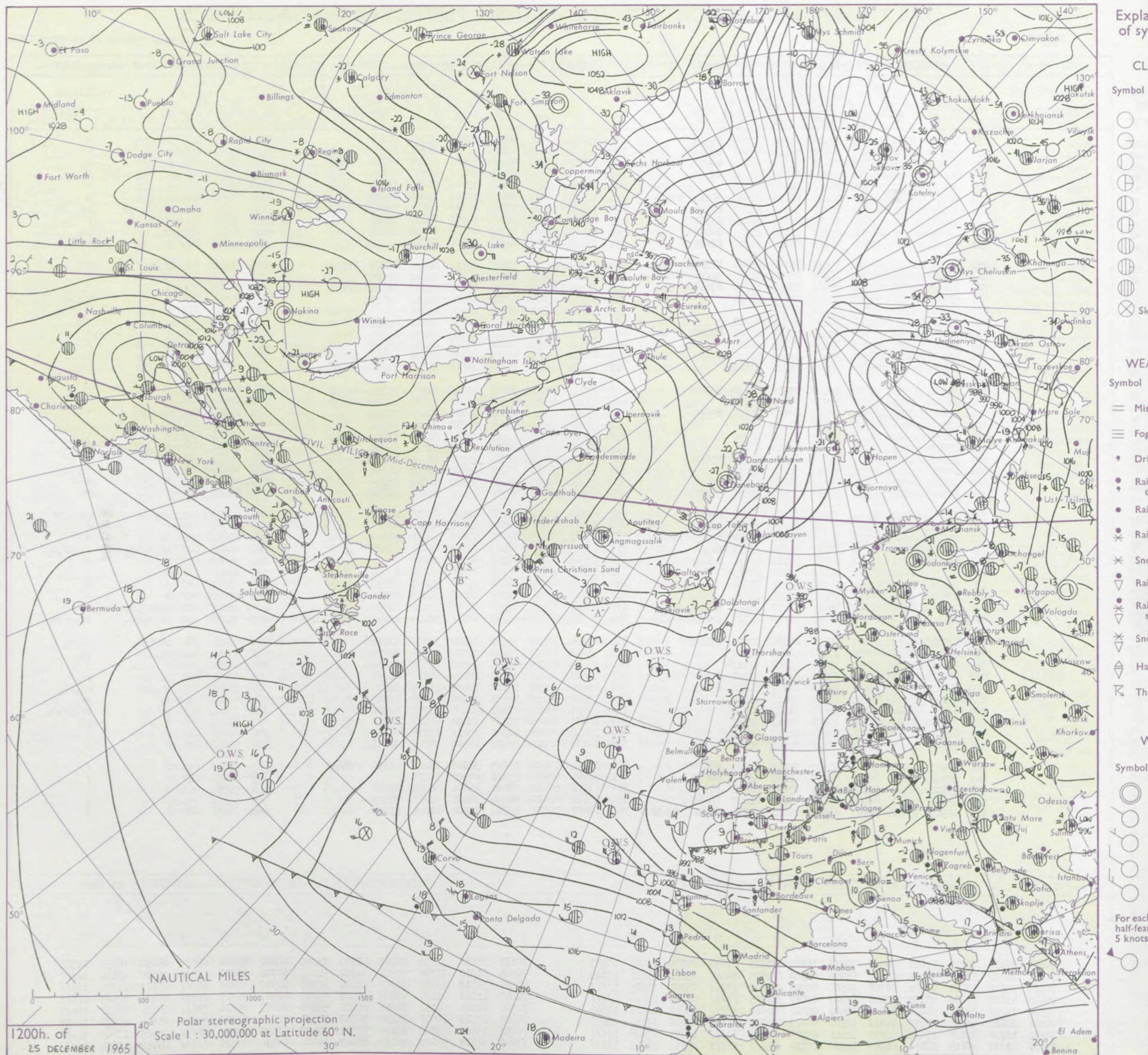
No. 38020

Date of Issue Sunday 26 December 1965

VERSION
BLE
°F

104	Kew	775	80104	48216	84305	77321	03216	87709	88458		775	63207	59016	89105	60931	01228	86360		775	97061	000	ir ₀ r ₀ r ₀	+
102	London Airport	772	83507	50606	84105	85311	03116	86708	88640		772	63207	50016	88704	65711	02327	86650		772	97051	000	ir ₀ r ₀ r ₀	+
100	Gatwick	776	83605	38606	84205	85411	03116	82712	86618	88638	776	83207	40056	88405	85411	03327	85712	88630	776	97051	000	r ₀ r ₀	r ₀
99	Thorney Island	871	60105	48052	84105	25531	04216	82620	85360		871	83305	58052	89005	85611	02333	88635		871	00071	001	+	+
97	Hurn	862	70109	56036	84706	75411	04220	87615			862	12805	32051	89802	15600	01231	81630		862	00061	111	+	+
95	Guernsey	894	80212	60616	83707	88411	06226	82710	86818	87645	894	13613	66021	90806	11400	03245	81818		894	01081	000	r ₀ r ₀	+
93	Wattisham	590	83309	28215	83904	85311	04215	84707	88640		590	73212	32036	87403	75311	03222	84707	86617 87626	590	92042	111	id ₀ ir ₀ r ₀ r	ir ₀
91	Gorleston	497	43203	31051	83205	22570	04217	82825	83360		497	63313	62018	86104	65500	03219	86625		497	97062	011	pr	+
90	Mildenhall	578	83605	48216	84204	85511	03116	82625	88650		578	83107	40028	88003	85411	02220	88619		578	91051	000	ir ₀	pr ₀
88	Cardington	559	83406	48606	84605	85411	03116	81712	88625		559	03205	40046	88802	00900	00226			559	97051	000	ir ₀	+
86	West Raynham	485	73204	61216	83804	55571	03115	85620	87359		485	83209	58802	87203	85311	02218	84707	88620	485	02041	000	ir ₀ r	pr ₀
84	Wittering	462	73408	48046	84905	75411	03214	82710	81625	87656	462	63208	50042	88703	65411	01221	86616		462	97051	003	ir ₀	+
82	Boscombe Down	746	73610	40052	85305	75411	03219	84714	87650		746	73205	32052	90003	75511	02230	83625	87656	746	00051	001	+	+
81	Ross-on-Wye	627	53407	48052	86005	55630	02116	85630			627	12701	48051	90503	14600	01230	81630		627	00051	017	+	+
79	Bristol	628	03607	32051	85905	00900	03117				628	00000	56051	90603	00900	01230			628	00061	019	+	+
77	Aberporth	502	33610	58011	87207	30930	03332	83359			502	33410	66011	91604	30930	01224	83363		502	01071	023	+	tlh
75	Rhose (Cardiff)	715	73205	57052	86605	75511	03119	83625	87650		715	13302	66051	91401	15600	00230	81640		715	00061	006	+	+
73	Plymouth	827	10206	56056	85207	15630	04122	81635			827	73608	48051	91206	75711	04236	87650		827	00081	047	+	+
72	Chivenor	707	70000	62022	86507	75611	03122	81630	87656		707	60000	48031	91704	25630	02231	82645	85360	707	00071	010	+	+
70	St. Mawgan	817	20606	56051	86206	25600	04226	82640			817	83603	59058	92006	88511	04232	81822	88656	817	97071	060	+	pr ₀
68	Culdrose	809	30509	60056	85706	12430	03226	81818	83360		809	80102	60051	91906	25531	04237	82625	88358	809	00071	053	+	+
66	Scilly	804	20612	59021	87108	28500	05237	81820			804	63508	66012	92907	68511	05235	82820	85630	804	00091	026	+	+
64	Elmdon	534	53406	28256	85704	58511	02117	81823	85650		534	13305	24041	89501	15600	00223	81640		534	97051	011	r ₀ r ₀ pr ₀	+
63	Shawbury	414	13407	56046	86704	18630	01115	81830			414	23308	59040	90502	20930	50214	82360		414	97054	031	r ₀	+
61	Manchester	334	43105	14042	86303	45700	01116	84650			334	73203	18041	89502	75611	01221	81633	87640	334	00051	017	+	+
59	Squires Gate	318	20207	19042	86705	28500	02217	81824			318	23507	30041	90003	28500	01224	81825		318	00051	034	+	+
57	Valley	302	33607	61032	88007	38500	06219	81820	83650		302	23509	80028	92002	28500	01226	81825		302	91081	022	pr ₀	+
55	Ronaldsway	204	30000	70151	87706	38500	02118	82822			204	13514	84020	91403	18600	51215	81830		204	00073	044	jp	+
54	Carlisle	222	62704	64031	87604	68511	50110	81822	85630		222	33309	62011	90903	35600	51322	83645		222	00043	014	+	+
52	Watnall	354	63508	28042	85603	41431	02117	84818	84075		354	63201	28041	89302	65611	01220	86640		354	00043	001	+	+
50	Spurn Head	396	70114	63258	84404	73511	03217	83920	87630		396	63210	61018	85702	65511	02218	86625		396	92051	111	pr ₀	pr ₀
48	Finningley	360	53209	58016	85605	58500	02114	82825	84650		360	73105	56042	88703	75511	01218	87628		360	00051	010	+	+
46	Leeming	257	73209	56606	85703	78511	01112	81820	83625	87640	257	63107	66036	88602	65640	50219	84630		257	97042	009	ir ₀	+
45	Tynemouth	262	63407	48237	86402	31671	01210	83830	86359		262	73415	61607	88903	75511	01217	87625		262	03031	000	ir ₀ s ₀ ir ₀	ir ₀ pr ₀ s ₀
43	Eskdalemuir	162	63504	82031	87003	68411	52110	82818	83624		162	03505	79017	90750	00900	55218			162	97033	015	is ₀	+
41	Mull of Galloway	131	31111	80011	88404	32500	03214	83825			131	31111	80030	91302	32500	51217	83820		131	00051	111	/	/
39	Prestwick	135	13308	56040	88103	15740	51211	81650			135	13504	62020	91200	15700	53221	81650		135	00043	044	+	+
37	Renfrew	141	13006	62040	88004	15600	51111	81640			141	13017	58040	91002	15600	53213	81630		141	00053	057	+	+
36	Leuchars	171	73306	78268	86403	78411	01113	81710	83820	87630	171	22712	83031	88950	25600	53112	82630		171	94033	007	prspr ₀ s ₀	+
34	Dyce	091	73214	70258	86103	48262	01009	81705	83625	85070	091	62911	66268	87701	68411	50204	81816	83820 85630	091	01031	020	pr ₀ s ₀ pr ₀	pr ₀ s ₀ ps
32	Wick	075	72914	80258	87402	79411	00004	82915	87625		075	13516	74018	90003	19400	50229	81912		075	02033	015	pspr ₀ s ₀	pr ₀ s ₀
30	Cape Wrath	049	43616	83038	89403	49500	02210	84920			049	53618	83028	91803	59500	02218	85920		049	94051	011	ph ₀	ph ₀
28	Sule Skerry	010	73619	66901	89503	79411	51207	87915			010	3											

CHART OF WEATHER IN PART OF NORTHERN HEMISPHERE



CHARTS OF WEATHER IN WESTERN EUROPE

ation
ymbols

UD
Cloud
Amount
(oktas)

0
1 or less
2
3
4
5
6
7 or more
8

Obscured

ATHER
Weather

izzle

h and
rizzle

and snow

w

h shower

h and snow
shower

w shower

l shower

nderstorm

IND

Wind
speed
(knots)

Calm

1-2

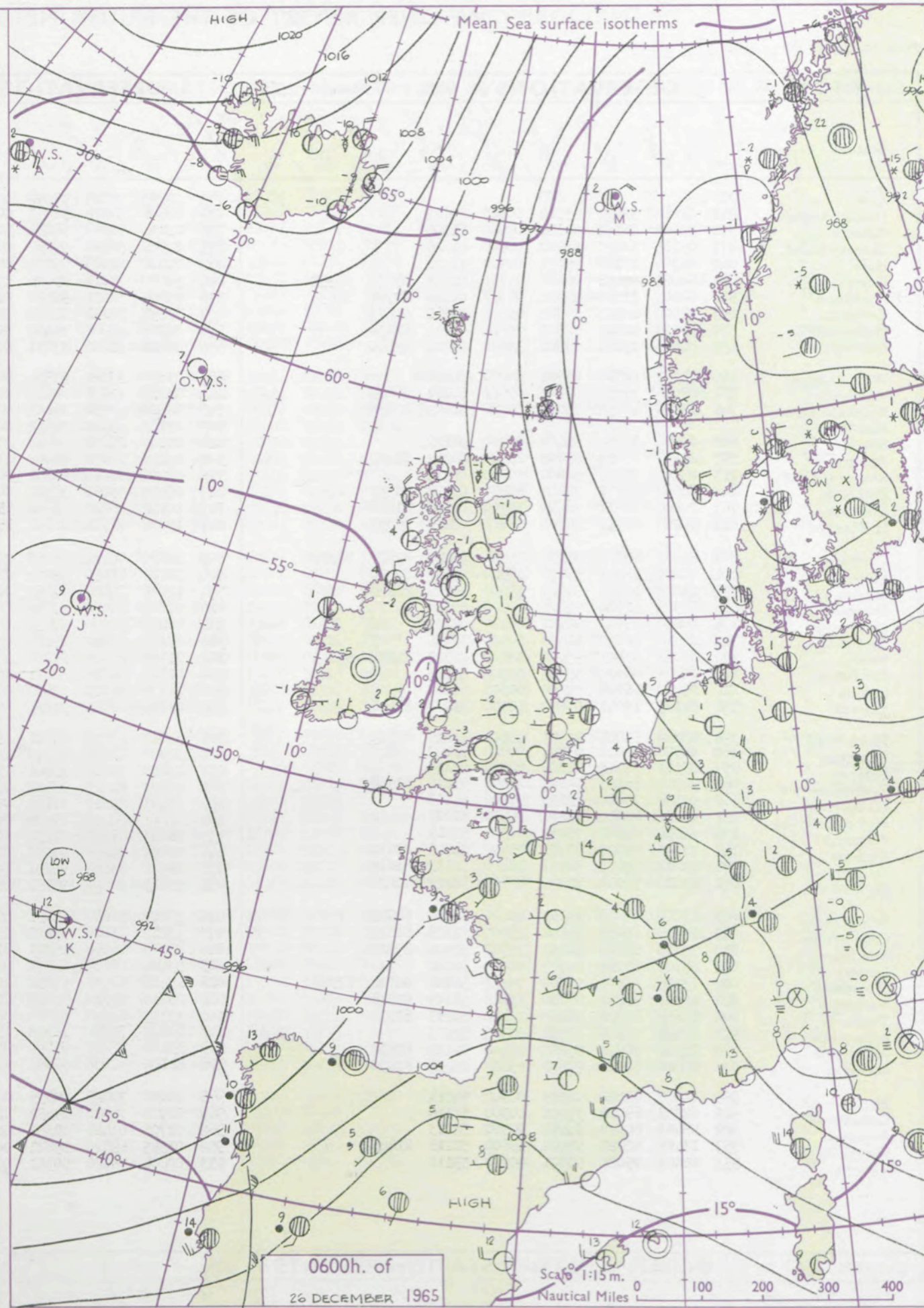
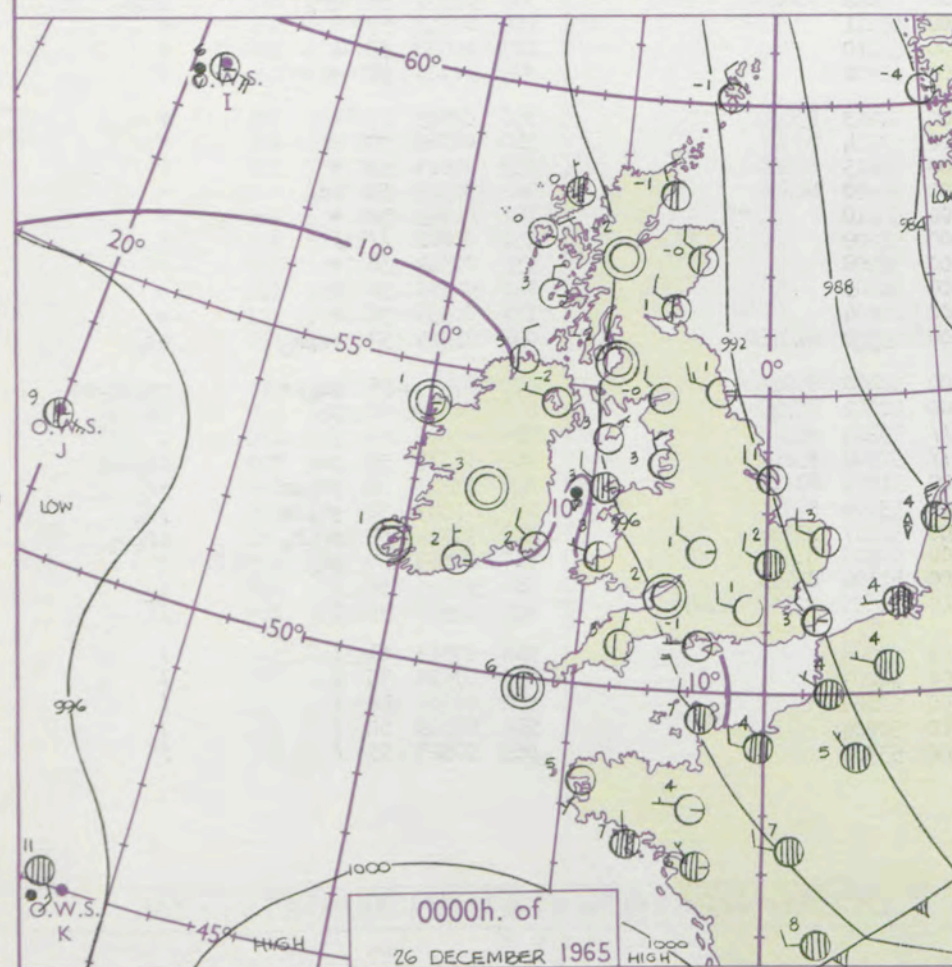
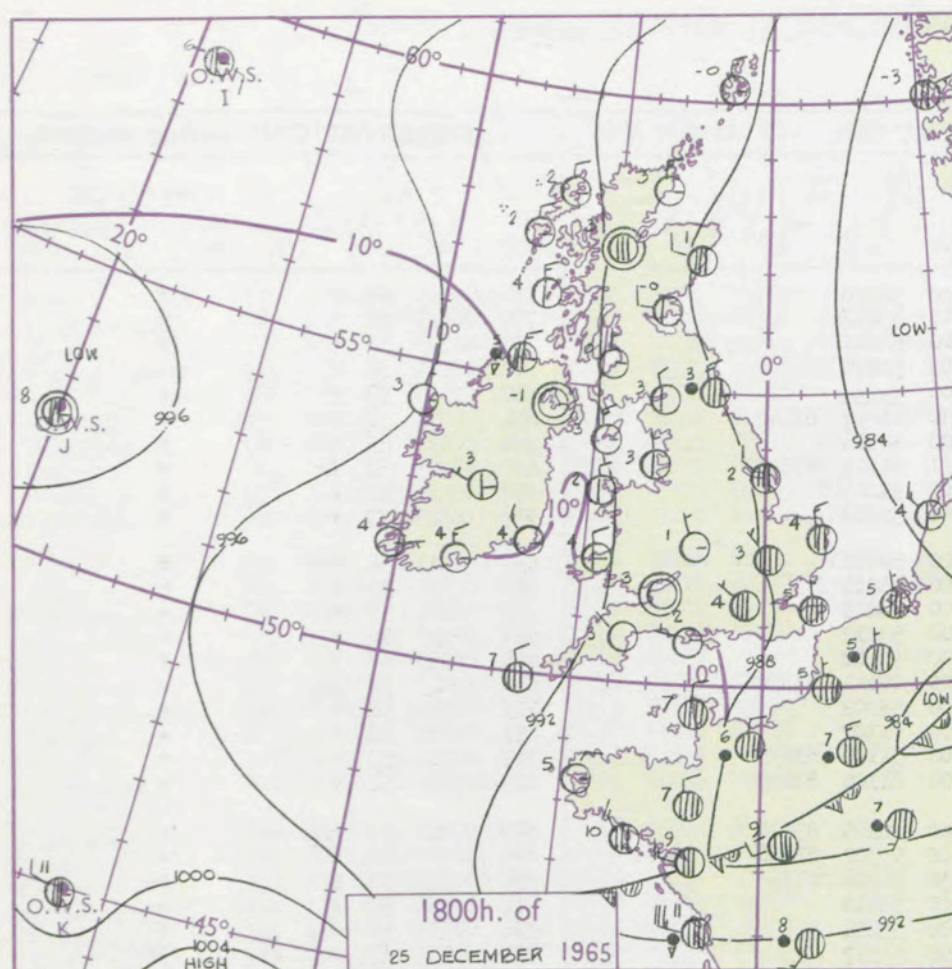
3-7

8-12

13-17

additional
her add

48-52



GENERAL SYNOPTIC DEVELOPMENT

Issued at midday Sunday 26

December 1965

FORECAST for Great Britain and Northern Ireland until noon tomorrow

The complex low pressure system over the southern North Sea has continued to move north-eastwards to the Baltic. The wave depression which formed near the Azores has deepened and moved to the northwest of Spain and is expected to continue towards northwest France. The high pressure area over Greenland is extending southwards.

Southern districts of England and Wales will have a sunny but cold day and clear spells at first tonight, but cloud, with some rain or sleet, will spread from the south later in the night. Over the rest of the British Isles there will be sunny periods today and clear skies tonight but with a few snow showers.

OUTLOOK for following 24 hours.

Cold with rain or snow at times over most of the British Isles.

DAILY WEATHER REPORT OF THE BRITISH METEOROLOGICAL OFFICE (contd.)

Code FM 11.A OBSERVATIONS at 00h. 26 December 1965										OBSERVATIONS at 06h. 26 December 1965										OBSERVATIONS during NIGHT				CONV TA °C t
Station	iii	Nddff	VVwww	PPPTT	N _h Ch _s M _h	T _d app	8N _s Ch _s	8N _s Ch _s	8N _s Ch _s	iii	Nddff	VVwww	PPPTT	N _h Ch _s M _h	T _d app	8N _s Ch _s	8N _s Ch _s	8N _s Ch _s	iii	RR T _n E	T _g T _g	WEATHER		
																						21h.—03h.	03h.—09h.	
Kew	775			03						775	02403	37020	98350	00900	52220				775	00513	58	+	+	40
London Airport	772	02808	32041	93501	00900	50122				772	02606	50020	98051	00900	53217				772	00523	56	+	+	39
Gatwick	776	02605	28101	94150	00900	51206				776	03004	58050	98251	00900	52117				776	00543	58	+	+	38
Thorney Island	871	03103	50051	95102	00900	01226				871	02902	56100	99050	00900	51216				871	00523	56	+	+	37
Hurn	862	02705	27100	95251	00900	51224				862	00000	28100	99053	00900	54114				862	97553	57	+	f	36
Guernsey	894	63002	64031	96606	35751	01228	83650	85359		894	30000	79011	99005	35630	01207	83642			894	00051	51	+	+	35
Wattisham	590	82909	32022	92502	85311	01228	82708	88635		590	03205	32021	95400	00900	50216				590	00522	53	+	+	34
Gorleston	497	22908	60211	90803	25500	01220	82625			497	72607	58101	95102	75511	01219	87625			497	97003	52	1r	+	33
Mildenhall	578	82909	40022	92702	85611	01221	88636			578	02707	28021	96450	00900	51214				578	00513	55	+	+	32
Cardington	559	32806	19101	93401	35600	00222	83640			559	02406	32100	97451	00900	52218				559	00523	57	+	+	31
West Raynham	485	03307	56028	91901	00900	00220				485	02806	37020	95951	00900	52218				485	00523	54	+	+	30
Wittering	462	63006	32041	92901	65511	51221	86625			462	02810	23101	96952	00900	53214				462	00533	55	+	+	29
Boscombe Down	746	13005	48051	95401	15600	51223	81630			746	00000	48050	99151	00900	52213				746	00523	57	+	+	28
Ross-on-Wye										627	02102	63020	98552	00900	53212				627	00533	60	+	+	27
Bristol	628	00000	32050	95402	00900	51222				628	00000	23100	98753	00900	53212				628	00543	58	+	+	26
Aberporth	502	22907	83259	95703	29500	00216	82920			502	13612	83028	98802	11500	00111	81820			502	93013	56	pr ₀	+	25
Rhoose (Cardiff)	715	03102	80021	96000	00900	00218				715	03406	81010	99351	00900	53209				715	00533	58	+	+	24
Plymouth	827	83502	56052	96405	80971	03223	88359			827	00000	59051	98502	00900	01107				827	00001	52	+	+	23
Chivenor	707	10000	56011	96503	15700	01220	81656			707	10902	56020	99050	15600	51109	81635			707	00511	53	+	+	22
St. Mawgan	817	60202	66012	96705	65811	03220	86657			817	10000	72011	98702	15800	01104	81657			817	00011	52	+	+	21
Culdrose	809	80602	64028	97205	25531	03222	82625	88359		809	30000	74011	99203	31500	02208	83820			809	97011	53	pr ₀	+	20
Scilly	804	40000	74721	97606	48500	05217	83820			804	20105	81020	99005	28500	03302	81820			804	00041	52	+	+	19
Elmdon	534	13008	45041	94401	15600	50225	81630			534	12502	75020	97952	10930	54216	81363			534	00543	59	+	+	18
Shawbury	414	02908	61020	94601	00900	50216				414	00000	64020	97752	00900	53210				414	00534	57	+	+	17
Manchester	334	00000	25041	92901	00900	51220				334	00000	50040	97451	00900	53214				334	00533	56	+	+	16
Squires Gate	318	03310	60020	94003	00900	52216				318	03204	65020	97101	00900	53217				318	00533	57	+	jf	15
Valley	302	73012	66801	95903	78511	02220	84824	85645		302	21306	80028	98201	28500	00212	81825			302	01501	54	pr ₀	pr ₀ s ₀	14
Ronaldsway	204	00303	84020	95203	00900	52214				204	00303	84020	98051	00900	53211				204	00543	57	+	+	13
Carlisle	222	03010	66020	94150	00900	54212				222	02105	74020	97652	00900	54110				222	00533	55	1	+	12
Watnall	354	12907	19041	93850	15700	51222	81650			354	02905	48040	97251	00900	53312				354	00523	58	+	+	11
Spurn Head	396	23012	61021	91301	25500	51216	82625			396	33017	63030	95001	35600	52213	83630			396	00513	11	+	+	10
Finningley	360	02908	48041	93001	00900	51222				360	32908	62011	96400	35500	53114	83625			360	00503	53	+	+	9
Leeming	257	03111	74011	92600	00900	53119				257	23109	74011	95901	25600	52215	82640			257	00513	53	+	+	8
Tynemouth	262	12914	66028	92101	10940	53214	81359			262	42909	81025	95501	45600	51220	84630			262	91503	53	1d ₀	+	7
Eskdalemuir	162	03306	79010	93600	00900	54113				162	03603	80020	97152	00900	56210				162	00563	58	+	+	6
Mull of Galloway	131	01111	82010	93502	00900	51201				131	01111	80020	97901	00900	51209				131	00001	11	1	1	5
Prestwick	135	</																						

DAILY WEATHER REPORT OF THE BRITISH METEOROLOGICAL OFFICE


No. 38021

Date of Issue Monday 27 December 1965

SECTION
LE
°F

104	Kew	775	02402	32050	01403	00900	51110				775	00000	37110	00900	00900	51802				775	97043	064	+		FF		
102	London Airport	772	10000	59020	01303	00901	50113	81075			772	00203	40040	01001	00900	51801				772	00053	056	+		+		
100	Gatwick	776	01903	57050	01405	00900	50009				776	10000	43100	01553	00901	53804	81080				776	00071	070	+		jf	
99	Thorney Island	871	00000	40050	01803	00900	01005				871	00401	40100	01400	00900	51501				871	00073	061	+		+		
97	Hurn	862	00000	30050	01301	00900	01002				862	10506	42040	00450	10940	51701	81360				862	00063	///	+		+	
95	Guernsey	894	51308	70021	00307	38452	04002	82815	84358		894	71012	58052	98306	68471	05608	83812	86625			894	00081	000	+		+	
93	Wattisham	590	02710	44020	00401	00900	51115				590	02706	35050	01452	00900	53109				590	00023	///	+		+		
91	Gorleston	497	72610	40051	99501	75611	51223	87630			497	02507	56101	00601	00900	50206				497	00021	031	+		+		
90	Mildenhall	578	12606	48010	00402	15700	51116	81650			578	02304	32050	01200	00900	51206				578	00033	063	+		+		
88	Cardington	559	02906	59050	01002	00900	51012				559	12404	59040	01151	15600	52103	81630				559	00043	057	+		+	
86	West Raynham	485	22911	50011	99501	15630	51116	81640			485	12406	17100	00552	15600	53106	81640				485	00023	014	+		+	
84	Wittering	462	02607	50050	00702	00900	53117				462	02505	32040	01051	00900	52204				462	00033	062	+		+		
82	Boscombe Down	746	10000	17400	01603	00901	50007	81080			746	10905	48050	01101	00901	51504	81080				746	00053	066	jf		+	
81	Ross-on-Wye	627	00000	17040	00802	00900	54104				627	00902	24050	00451	00900	51604				627	00043	069	+		if		
79	Bristol	628	10000	06044	01501	00901	53008	81075			628	00000	15040	00751	00900	52507				628	00033	031	ff		+		
77	Aberporth	502	30000	83011	00704	18501	01003	81820	83075		502	01602	80011	00501	00900	01002				502	00063	060	+		+		
75	Rhoose (Cardiff)	715	11305	56040	01604	11501	01105	81820			715	00706	40040	00900	00900	51702				715	00043	046	+		+		
73	Plymouth	827	21009	66010	00206	25630	01004	81640			827	50810	62051	97905	50930	02711	85359				827	00071	047	+		+	
72	Chivenor	707	60803	58021	01402	65611	50107	86630			707	10000	56051	00001	10930	51500	81360				707	00061	022	+		+	
70	St. Mawgan	817	51006	80021	00205	58500	02002	81825	85657		817	60911	61021	98004	45701	01808	84656	83072			817	00071	032	jp		+	
68	Culdrose	809	20708	60051	00206	28400	03102	82815			809	70814	64028	97607	58431	04710	84818	85625			809	97081	052	pro		proiro	
66	Scilly	804	10905	81020	99908	11500	03105	81820			804	70915	74022	96508	48511	07711	81820	83628	86460			804	00091	058	+	+	
64	Elmdon	534	02302	14040	00903	00900	57113				534	00000	10110	01151	00900	53003				534	00033	033	+		ff		
63	Shawbury	414	12802	66020	00903	10931	54006	81365			414	10000	56040	01352	10930	52104	81365				414	00054	063	+		+	
61	Manchester	334	12004	25040	00401	00901	52012	81075			334	01805	28040	00600	00900	52105				334	00053	062	+		+		
59	Squires Gate	318	12806	30040	00204	18501	50110	81820			318	72802	50048	00003	78511	01103	81820	87635			318	97053	054	+		pro	
57	Valley	302	40000	82258	01105	48500	04009	82825	83650		302	70000	81258	01403	78411	02102	84818	85656			302	91081	039	pro		pro	
55	Ronaldsway	204	50208	82270	00803	52600	01113	85830			204	73508	75258	00603	78511	57205	83825	86635			204	01051	040	phopro		proproso	
54	Carlisle	222	32405	59040	00201	25640	52007	81635			222	10000	62011	00650	15601	52309	81640				222	00033	048	+		+	
52	Watnall	354	02501	14040	00302	00900	52112				354	02503	14040	01151	00900	51307				354	00033	018	+		+		
50	Spurn Head	396	22912	66010	99102	22570	51119	82825			396	02812	58020	99702	00900	51103				396	00020	///	+		+		
48	Finningley	360	02809	30040	00003	00900	53014				360	02704	17040	00401	00900	53304				360	00043	061	+		+		
46	Leeming	257	12911	85030	99103	15700	54113	81650			257	12906	82020	99551	15600	54206	81640				257	00043	064	+		+	
45	Tynemouth	262	22710	48040	99201	13540	53215	81920			262	12812	58020	99300	15500	52304	81620				262	00023	048	+		+	
43	Eskdalemuir	162	43004	82030	99301	48500	53107	81822	83642		162	12801	80011	00553	10941	56211	81363				162	00033	060	+		+	
41	Mull of Galloway	131	61111	80028	00603	69511	01218	86925			131	41111	80011	00702	45500	00206	84625				131	97031	///	+		+	
39	Prestwick	135	13408	74268	99401	18500	52108	81820			135	33204	66041	00451	38500	55211	81820	83640			135	97036	031	pho		+	
37	Renfrew	141	12807	56041	98802	11530	51107	81820			141	52506	58041	00000	15602	55210	81630	85068			141	00033	047	+		+	
36	Leuchars	171	12711	87020	97202	18401	53210	81818			171	73007	83031	98600	58401	53212	82818	84630	86075			171	00023	048	+		+
34	Dyce	091	22911	60268	96400	29403	53109	81912			091	22714	80028	97353	28400	55103	81817				091	91019	019	ps		psps	
32	Wick	075	73216	59858	95652	79411	53208	85915	86630		075	23024	74018	95351	29400	53601	82910				075	03009	010	pspho		pspho	
30	Cape Wrath	049	63322	82908	94800	69511	51102	86920			049	43218	83888	96701	49500	00400	84920				049	92015	009	ph		phps	
28	Sule Skerry	010	63219	66908	97201	69411	52216	86915			010	43219	66908	96901	49400	51400	84915				010	93027	///	+		+	
27	Lerwick	005	72919	48858	90352	79411	53203	87910																			

CHART OF WEATHER IN PART OF NORTHERN HEMISPHERE



CHARTS OF WEATHER IN WESTERN EUROPE

ation
mbols

LOUD
Cloud
Amount
(oktas)

0
1 or less
2
3
4
5
6
7 or more
8

y obscured

ATHER
Weather

izzle

n and
rizzle

n and snow

ow

n shower

n and snow
hower

ow shower

il shower

understorm

WIND

Wind
speed
(knots)

Calm

1-2

3-7

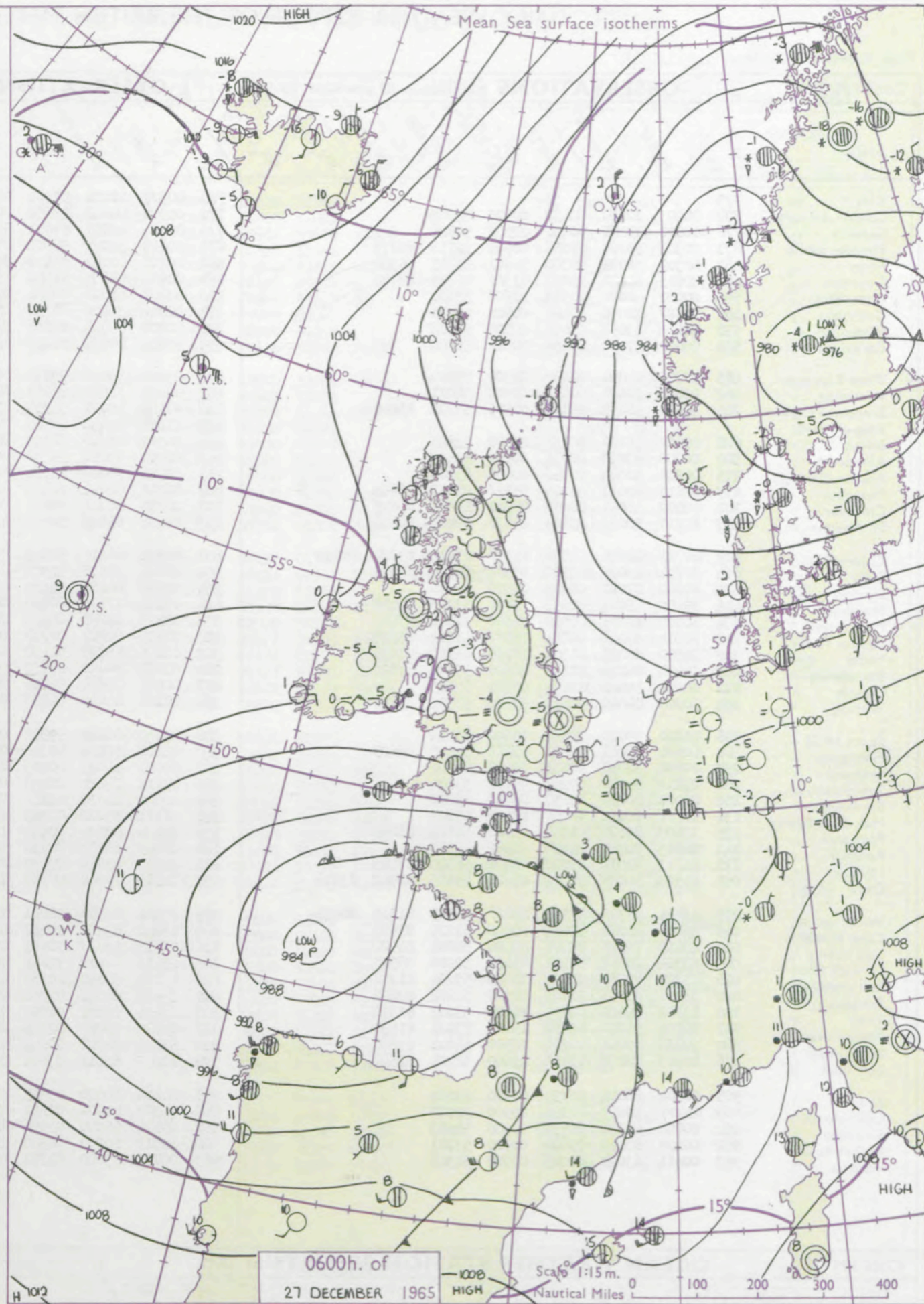
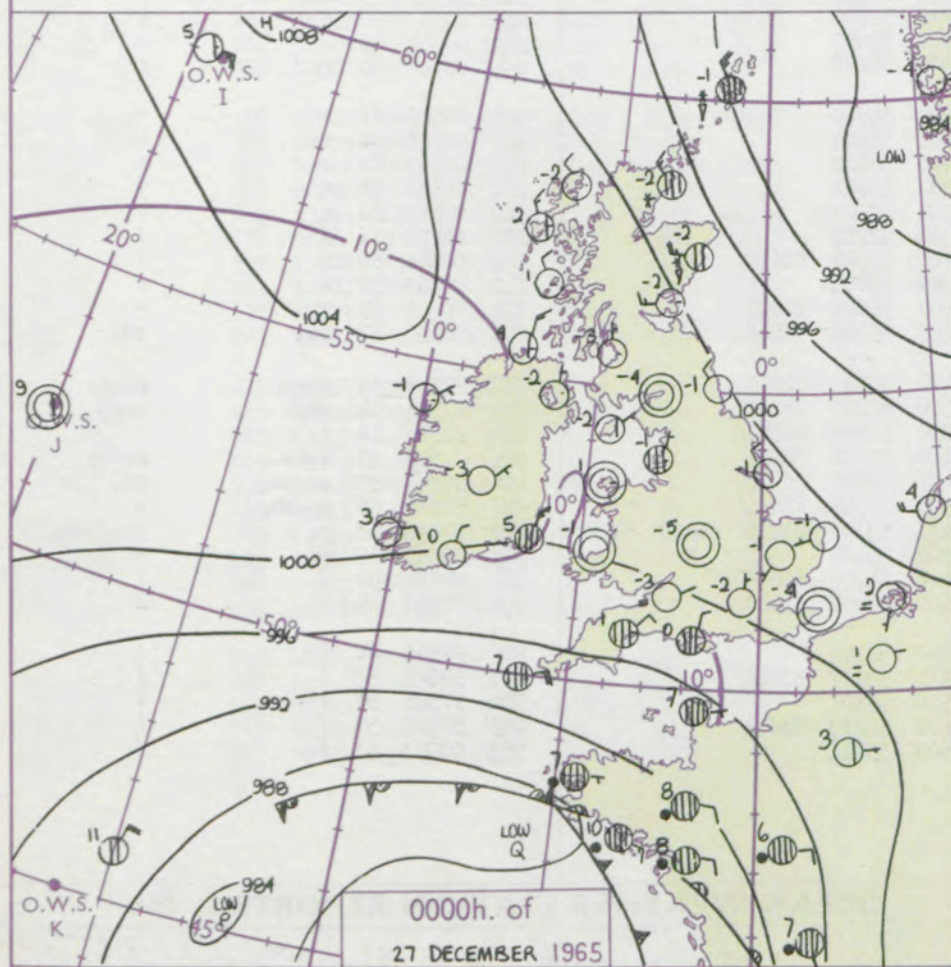
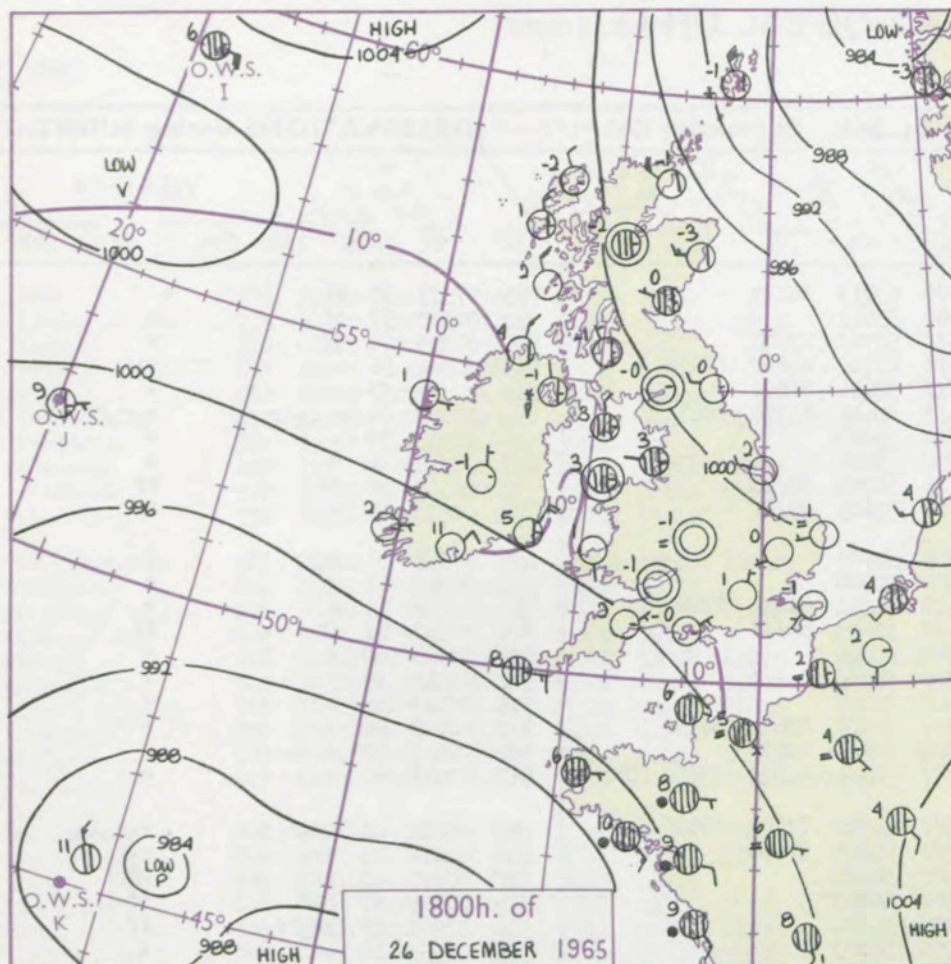
8-12

13-17

n additional

ther add

48-52



GENERAL SYNOPTIC DEVELOPMENT

Issued at midday Monday 27

December 1965

FORECAST for Great Britain and Northern Ireland until noon tomorrow

A complex low pressure area persists over Scandinavia with a cold northwesterly airstream on its western flank penetrating to northern districts of the British Isles. A depression west of France is moving steadily eastwards and its circulation extends over southern counties of England. A shallow ridge of high pressure west of Ireland is moving east and intensifying slowly.

Most inland areas of the British Isles will be dry and sunny but with frost at night and some fog patches. The Scottish Highlands and some coastal districts of Scotland will have snow showers. It will be generally cold everywhere.

OUTLOOK for following 24 hours.

Continuing mainly dry but with fog patches inland and some snow showers in the north. Cold in all districts.

DAILY WEATHER REPORT OF THE BRITISH METEOROLOGICAL OFFICE (contd.)

OBSERVATIONS at 00h. 27 December 1965												OBSERVATIONS at 06h. 27 December 1965												OBSERVATIONS during NIGHT												CONVE TAB °C to
Station	iii	Nddff	VVwww	PPPTT	N _h Ch _h C _h	T _d T _d app	8N _s Ch _s h _s	8N _s Ch _s h _s	8N _s Ch _s h _s	iii	Nddff	VVwww	PPPTT	N _h Ch _h C _h	T _d T _d app	8N _s Ch _s h _s	8N _s Ch _s h _s	8N _s Ch _s h _s	iii	RRT _n E	T _g T _g	WEATHER														
																						21h.—03h.	03h.—09h.													
Kew	775			53						775	40307	48034	97351	00905	53813	84272				775	97533	59	FF	+	40											
London Airport	772	00203	10280	00452	00900	53705				772	00309	44020	97652	00900	55812				772	00533	57	ff	+	39												
Gatwick	776	00000	18284	00454	00900	54806				776	80304	40051	97051	85611	52717	88640				776	00553	60	ff	+	38											
Thorney Island	871	20303	58020	99251	00902	52714	82075			871	80413	32021	95801	85511	00715	82620	88650			871	00521	56	+	+	37											
Hurn	862	60309	58031	98300	60941	52715	86358			862	80210	40042	95101	85711	51714	88650				862	00541	57	+	+	36											
Guernsey	894	80813	50626	95007	87311	06719	88706			894	80914	58636	91506	85411	05610	85710	88613			894	17052	04	r ₀ r ₀ ir	r ₀ r ₀ ir	35											
Wattisham	590	00000	48020	00953	00900	53400				590	03307	48020	98854	00900	55603				590	00553	59	+	+	+	34											
Gorleston	497	02507	48050	00451	00900	52301				497	02806	32100	98751	00900	51605				497	00523	54	+	+	+	33											
Mildenhall	578	02203	13050	00651	00900	53802				578	90000	F9454	99255	91111	56702	89/00			578	00563	60	ff	FF	FF	32											
Cardington	559	00000	37100	00654	00900	55804				559	90102	F8454	99257	91111	57805	89/01			559	00573	59	+	+	+	31											
West Raynham	485	02705	14050	00452	00900	53504				485	03105	14050	99153	00900	54803				485	00553	58	+	+	+	30											
Wittering	462	02402	20100	00854	00900	54001				462	03408	32040	99552	00900	54000				462	00553	61	+	+	+	29											
Boscombe Down	746	30610	56050	99800	00901	53708	83080			746	70408	58051	96951	15608	54714	81630	87280			746	00523	55	+	+	+	28										
Ross-on-Wye										627	91602	02454	98955	91111	56603	89111			627	00563	61	ff	ff	ff	27											
Bristol	628	00602	28100	00153	00900	53805				628	00312	48040	98353	00900	51608				628	00543	59	+	+	+	26											
Aberporth	502	00000	83020	00251	00900	53803				502	00910	83020	99600	00900	52303				502	00513	59	+	+	+	25											
Rhoose (Cardiff)	715	00508	50040	00351	00900	53708				715	00515	70020	98351	00900	52707				715	00513	55	+	+	+	24											
Plymouth	827	80815	59051	95204	85711	01817	88656			827	80715	62022	92904	55771	54507	85650	88358			827	00021	02	+	+	+	23										
Chivenor	707	60902	56051	98201	00901	53814	86075			707	20514	58021	96602	00902	52605	82070			707	00503	52	+	+	+	22											
St. Mawgan	817	80710	58032	95403	65671	50817	86648			817	80416	61022	94003	45571	54601	82625	83650	88360	817	00011	50	+	+	+	21											
Culdrose	809	80719	64026	94506	85311	03714	83707	88612		809	80516	66216	92903	85311	52502	81709	88615			809	02011	01	ir ₀ r ₀ r ₀	r ₀ r ₀ iso	20											
Scilly	804	80724	69021	93107	85511	06714	88625			804	80527	58616	92305	87311	03101	88708			804	04041	03	ir ₀	r ₀ r ₀ ir ₀	r ₀ r ₀ ir ₀	19											
Elmdon	534	00000	07040	01453	00900	56400				534	00000	04484	99654	00900	54802				534	00573	60	ff	FFff	FFff	18											
Shawbury	414	70000	09414	00853	75711	53703	87650			414	03505	17104	00456	00900	56003				414	00564	60	rif	if-f	if-f	17											
Manchester	334	30000	17271	00550	35500	51302	83623			334	00103	18281	00453	00900	53302				334	97565	59	ph ₀ ff	ff	ff	16											
Squires Gate	318	70304	37041	00651	75611	53103	87638			318	00105	66021	00753	00900	55203				318	00553	60	+	+	+	15											
Valley	302	10000	80021	01301	15700	01102	81656			302	03615	85010	01150	00900	54400				302	00513	55	+	+	+	14											
Ronaldsway	204	20404	84018	01452	28500	55002	81825			204	03607	86020	01952	00900	57105				204	00553	58	+	+	+	13											
Carlisle	222	00000	59040	01654	00900	55103				222	00000	66020	02056	00900	57302				222	00583	59	+	+	+	12											
Watnall	354	50000	04040	00651	55700	53502	85650			354	00108	40044	00153	00900	55102				354	00553	60	ff	f	f	11											
Spurn Head	396	03210	58020	99851	00900	54602				396	03410	66020	99352	00900	54605				396	00533	11	+	+	+	10											
Finningley	360	60104	13041	00601	65511	51500	86623			360	03207	61021	00353	00900	55500				360	00543	56	+	+	+	9											
Leeming	257	00000	82010	00253	00900	54400				257	00000	66020	00255	00900	58802				257	00563	60	+	+	+	8											
Tynemouth	262	03212	61020	00251	00900	53104				262	02812	74020	00453	00900	58801				262	00533	56	+	+	+	7											
Eskdalemuir	162	00000	80020	01857	00900	59202				162	00000	80020	01656	00900	60703				162	00583	60	+	+	+	6											
Mull of Galloway	131	01111	80010	02001	00900	55203				131	01111	82020	02151	00900	52702				131	00513	11	/	/	/	5											
Prestwick	135	13603	82020	01453	15600	56104	81640			135	10000	80030	00955	15600	57708	81630			135	00566	60	+	+	+	4											
Renfrew	141	02603	74021	01453	00900	54500				141	02305	66040	00952	00900	55804				141	00563	58	+	+	+	3											
Leuchars	171	12713	82011	99252	00901	56000	81075			171	22910	83010	99352	25600	54002	82630			171	00553	59	+	+	+	2											
Dyce	091	42913	40858	98052	43400	55105	82912	83818		091	12915	70268	97753	12400	55704	81815			091	01559	57	ps ₀	ps ₀	ps ₀	1											
Wick	075	63216	66368	97152	69411	54203	81710	86914		075	23116	80268	96851	29400	55705	82915			075	93549	54	ph ₀ so	ph ₀ so	ph ₀ so	0											
Cape Wrath	049	23218	82268	97650	29500	51205	82920			049	43222	83268	98452	49500	52206	81920			049	93536	54	psph	psph	psph	-1											
Sule Skerry	010	43619	74028	98701	49500	56204	84920			010	23413	81028	98601	29500	53703	82920			010	91516	54	/	/	/	-2											
Lerwick	005	83324	28868	91251	89411	52208	88910			005	23415	82018	92651	29400	55206	82910			005	529	55	psks	kpsps ₀	kpsps ₀	-3											
Stornoway	026	13209	82278	01652	19400	53204	81918			026	63108	56858	00951	69411	55807	86915			026	95547	59	ps ₀ ph ₀	ps ₀	ps ₀	-4											
Benbecula	022	33316	83038	02602	38500	51202	82822			022	23509	84018	02351	28500	53501	81824			022	92515	55	ps ₀ ph ₀	+	+	-5											
Tiree	100	13312	89020	02801	18500	53203	81820			100	73415	80261	01902	73411	53702	81710	86630	81917	100	97015	53	+	pr ₀ sops ₀	pr ₀ sops ₀	-6											
Aldergrove	917	10204	56020	02652	15600	53101	81630			917	00000	59020	02755	00900	56400				917	00563	59	+	+	+	-7											
Malin Head	980	30213	86011	02704	32500	54801	83820			980	53406	86021	02604	55611	54704	85640			980	00031	50	/	/	/	-8											
Belmullet	976	10503	82020	03751	15600	52204	81640			976	10203	82011	03800	15600	52003	81640			976	97523	55	/	/	/	-9											
Birr	965	00504	66024	02753	00900	53203				965	00106	66020	03255	00900	56204				965	97563	62	/	/	/	-10											
Collinstown	969	03405	80020	02151	00900	52003				969	73307	80021	02450	75511	53107	87628			969	97523	55	/	/	/	-11											
Rineanna	962	00708	62100	01851	00900	52003				962	03104	66020	02954	00900	55107				962	97563	58	/	/	/	-12											
Roches Point	952	00208	80010	99600	00900	53701				952	10313	80030	00300	15600	54213	81635			952	97503	53	/	/	/	-13											
Valentia	953	00611	83020	00203	00900	54303				953	00711	83020	01701	00900	55211				953	00003	53	/	/	/	-14											
																									-15											
																									-16											

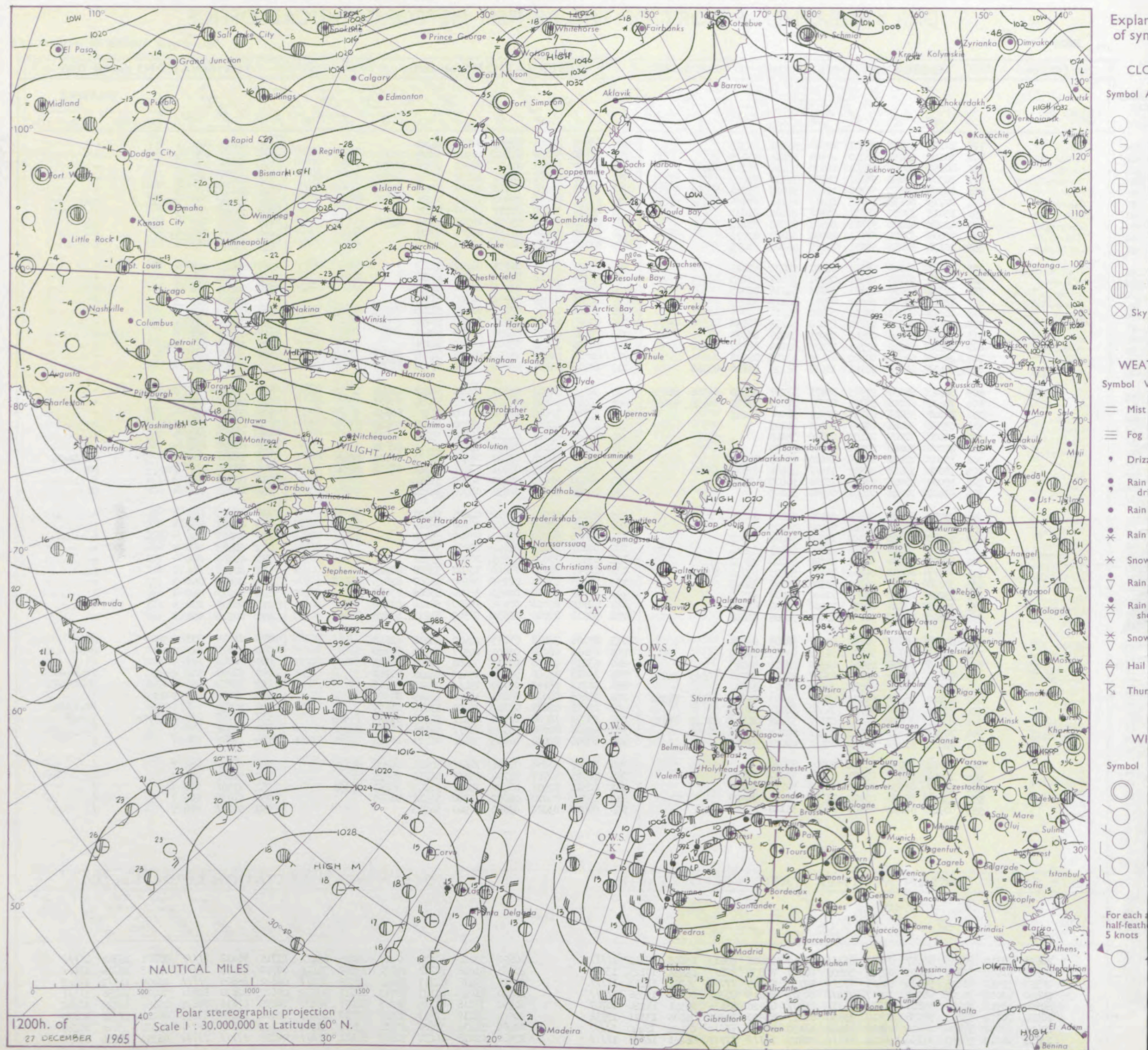
DAILY WEATHER REPORT OF THE BRITISH METEOROLOGICAL OFFICE

No. 38022

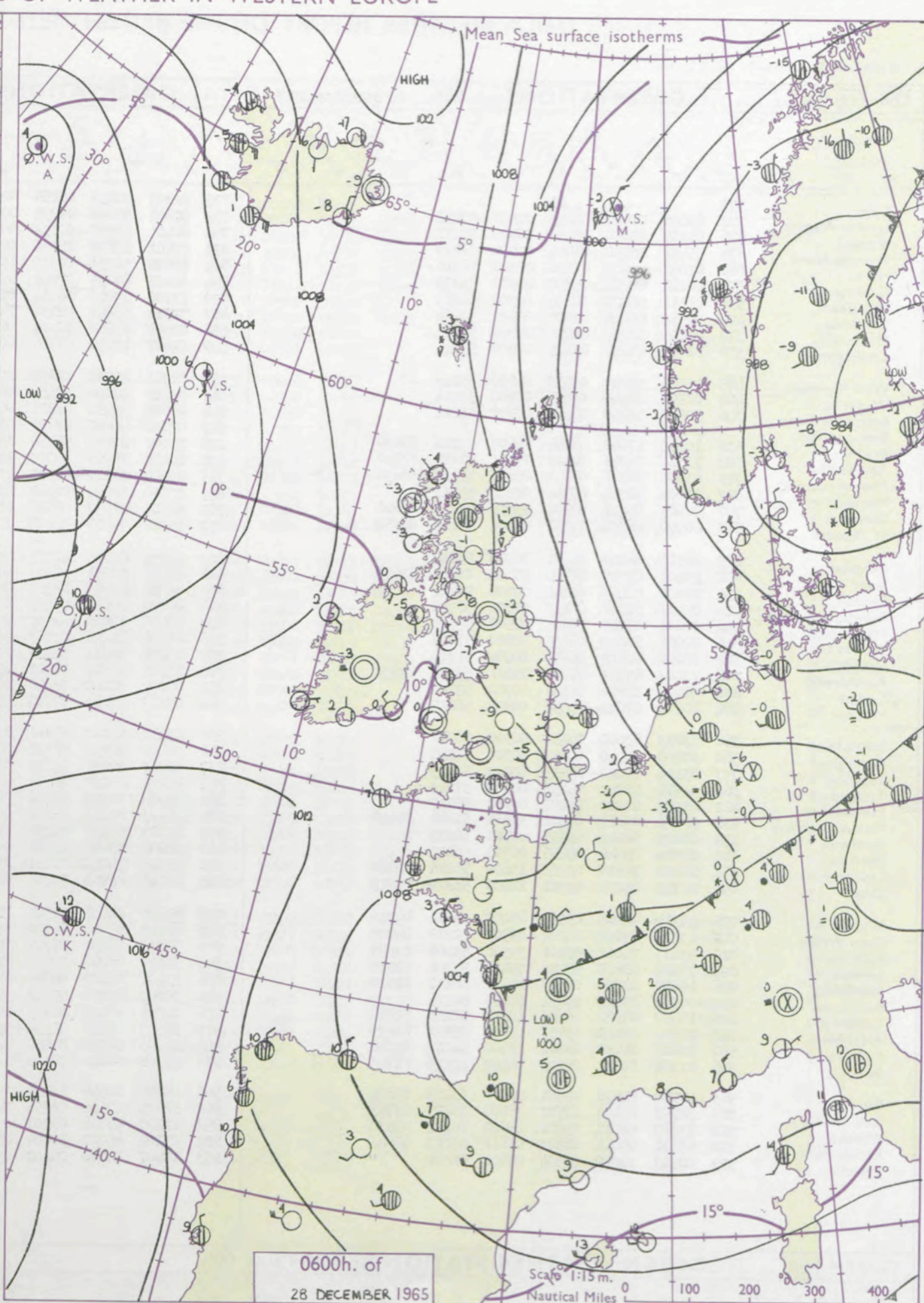
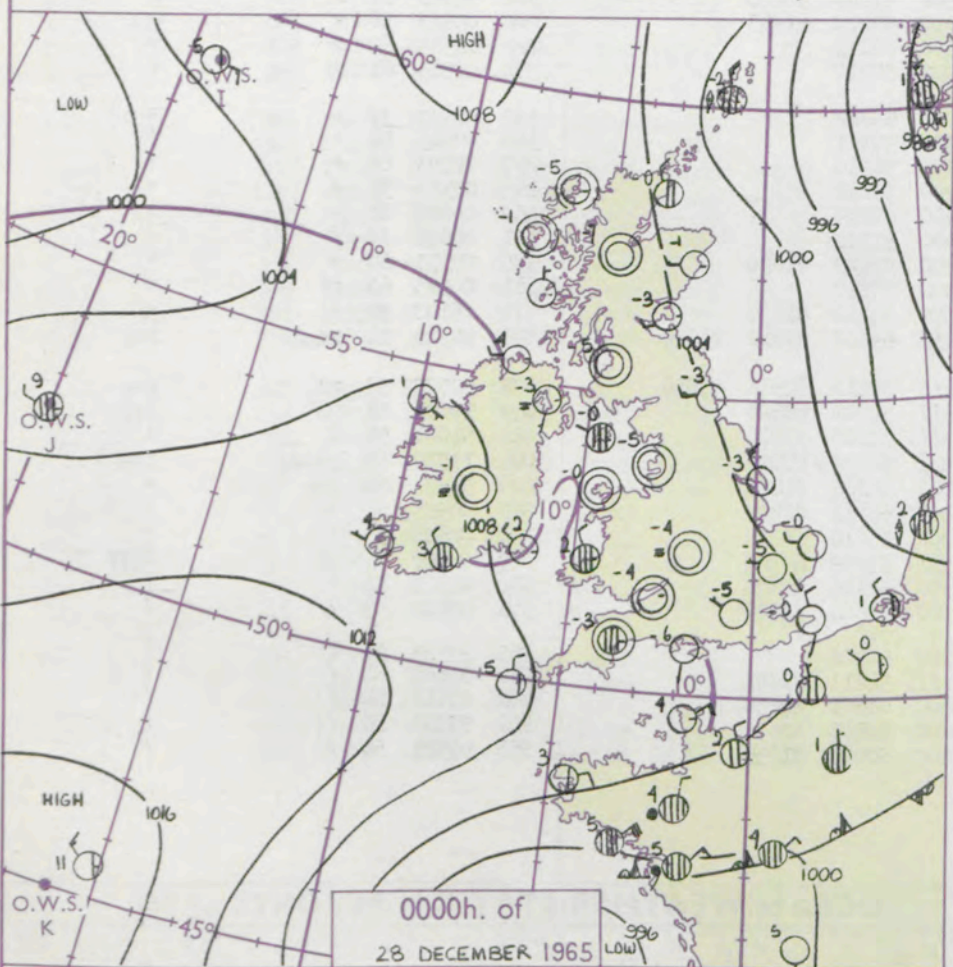
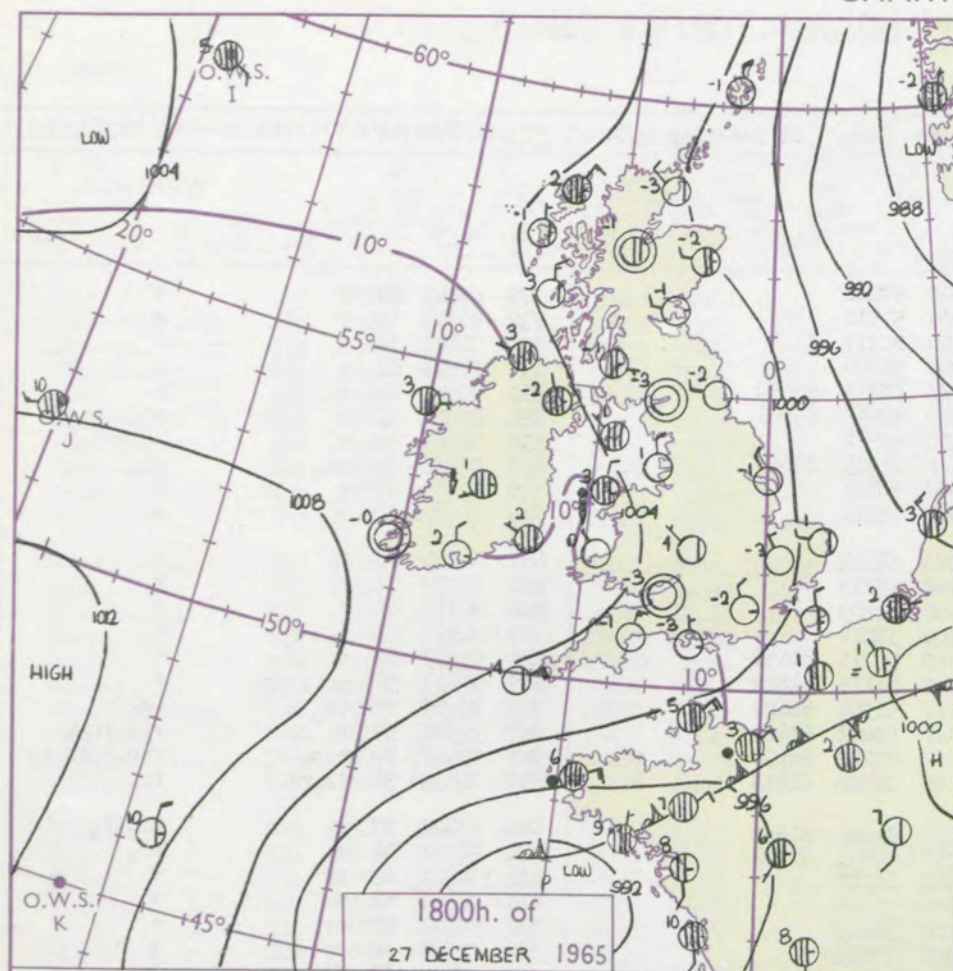
Date of Issue Tuesday 28 December 1965

Code FM II.A		OBSERVATIONS at 12h. 27 December 1965										OBSERVATIONS at 18h. 27 December 1965										OBSERVATIONS during DAY										
Station	iii	Nddff	VVwww	PPPTT	N _h L _h C _M H	T _d T _d app	8N _s Ch _s h _s	8N _s Ch _s h _s	8N _s Ch _s h _s	iii	Nddff	VVwww	PPPTT	N _h L _h C _M H	T _d T _d app	8N _s Ch _s h _s	8N _s Ch _s h _s	8N _s Ch _s h _s	iii	Nddff	VVwww	PPPTT	N _h L _h C _M H	T _d T _d app	8N _s Ch _s h _s	8N _s Ch _s h _s	8N _s Ch _s h _s	iii	RR T x F	SSS	WEATHER	
																															09h.—15h.	15h.—21h.
Kew	775	10108	32051	98901	10940	55108	81365			775	03405	48050	02351	00900	56224				775	00013	050	+									+	
London Airport	772	10110	33011	99350	00901	53215	81075			772	13308	56020	01952	00901	54225	81080			772	00013	039	+									+	
Gatwick	776	40106	28041	98551	10938	53116	81362	84272		776	13507	50050	01651	00901	56328	81075			776	00013	030	+									+	
Thorney Island	871	70308	40052	98401	15736	52116	81650	83363	87275	871	13608	56051	02251	10930	55228	81362			871	00013	005	+								+		
Hurn	862	60309	40052	98700	15631	51219	81645	83360	85070	862	13505	58051	02553	10930	57227	81362			862	00013	111	+								+		
Guernsey	894	80715	60636	94705	85311	04116	82706	85708	87615	894	80320	63016	99904	75511	51236	85622	87635		894	08062	000	rrroRo								roRo		
Wattisham	590	13411	37050	98651	00901	53102	81075			590	03210	58010	01053	00900	55325			590	00503	111	+									+		
Gorleston	497	43208	40050	97901	38501	52303	81820	83630		497	22908	60268	99001	28500	54214	81820			497	97033	056	+								ps0		
Mildenhall	578	13406	37054	99251	00902	52000	81075			578	03207	56020	01253	00900	55117			578	00003	048	FF									+		
Cardington	559	10111	56054	99751	00902	55008	81075			559	03106	23050	01953	00900	55218			559	00003	060	+									+		
West Raynham	485	13411	61020	98901	12501	52004	81825			485	03109	61020	00352	00900	55213			485	00013	063	+									+		
Wittering	462	13411	61040	00451	00901	55007	81075			462	03109	32040	02153	00900	57217			462	00003	064	+									+		
Boscombe Down	746	20311	56050	99451	00901	54114	82075			746	03610	56050	03053	00900	56224			746	00003	050	+									+		
Ross-on-Wye	627	13605	48054	01051	00901	54110	81077			627	00202	48050	02952	00900	57215			627	00003	065	+									+		
Bristol	628	00215	20051	00451	00900	54111				628	00000	40050	03553	00900	57223			628	00513	042	+									+		
Aberporth	502	10610	83020	02201	15600	54113	81630			502	03103	83010	04000	00900	52212			502	00043	071	+									+		
Rhoose (Cardiff)	715	10713	58050	00500	00901	56116	81075			715	00805	80020	04252	00900	58121			715	00013	057	+									+		
Plymouth	827	70515	59222	97703	35671	51129	83640	87460		827	00608	59051	03001	00900	54236			827	97043	014	is0									+		
Chivenor	707	20617	62031	00302	21430	53219	82818			707	00504	58020	04350	00900	54226			707	00033	063	+									+		
St. Mawgan	817	50417	61012	99101	18538	51125	81820	83360		817	10515	61021	03600	10930	57230	81360			817	00023	030	+									+	
Culdrose	809	60523	60057	97503	35671	53227	83630	84356	86459	809	30515	64020	03000	20911	56217	82459			809	97033	000	is0ps0								+		
Scilly	804	70631	66026	97705	68571	01229	83820	84635	85460	804	20423	66021	03304	20971	50234	82460			804	00061	000	+								+		
Elmdon	534	10107	56044	01251	00901	58008	81075			534	23105	18040	02854	25600	57212	82630			534	00003	022	+								+		
Shawbury	414	03302	30044	02051	00900	54109				414	22905	48041	02951	25600	54208	82645			414	00504	053	ff								+		
Manchester	334	00000	11040	01452	00900	55105				334	10000	25041	02352	15600	55207	81630			334	00013	063	+								+		
Squires Gate	318	00000	30040	02001	00900	52109				318	13411	40041	02701	15600	56213	81630			318	00023	054	+								+		
Valley	302	10107	89020	02804	18600	51009	81830			302	70108	80838	03703	78411	01210	85819	87645		302	91061	049	+								pro proso		
Ronaldsway	204	70000	22858	02502	78511	52004	83825	85635		204	63005	62018	03401	68411	51312	81710	86640		204	95035	027	ps0								ps0		
Carlisle	222	10000	58040	02353	15700	56400	81650			222	00000	58020	03553	00900	55314			222	00503	062	+									+		
Watnall	354	03407	22040	01051	00900	55103				354	00000	12040	02453	00900	56214			354	00003	061	+										ff	
Spurn Head	396	23210	66020	99651	22500	52105	82825			396	03215	66010	00651	00900	54210			396	00013	111	+									+		
Funningley																																

CHART OF WEATHER IN PART OF NORTHERN HEMISPHERE



CHARTS OF WEATHER IN WESTERN EUROPE



GENERAL SYNOPTIC DEVELOPMENT

The low complex, which was over France and the Bay of Biscay yesterday, has filled and moved eastward, and is now expected to swing across France as a degenerating trough. The Scandinavian depression is expected to continue to drift slowly northeast. A vigorous depression is moving towards mid-Atlantic from the west, and its warm front is expected to penetrate Ireland tonight.

Issued at midday Tuesday 28

December 1965

FORECAST for Great Britain and Northern Ireland until noon tomorrow

Most districts will have a sunny afternoon, but temperatures will not rise much above freezing point. Some snow showers are likely in northern and western coastal districts. There will be moderate or severe frost again in most areas tonight, but less cold weather, with rain or snow at times, will reach western districts during the night and spread eastward tomorrow.

OUTLOOK for following 24 hours.

Temperatures rising to near normal in the south and becoming less cold in Scotland. Rain extending to most areas with snow in the north.

DAILY WEATHER REPORT OF THE BRITISH METEOROLOGICAL OFFICE (contd.)

Code FM II.A

OBSERVATIONS at 00h. 28 December 1965

Station

iii

Nddff

VVwwwW

PPPTT

N_hCh_sCh_H

T_dT_dapp

8N_sCh_sh_s

8N_sCh_sh_s

8N_sCh_sh_s

Code FM II.A

OBSERVATIONS at 06h. 28 December 1965

Station

iii

Nddff

VVwwwW

PPPTT

N_hCh_sCh_H

T_dT_dapp

8N_sCh_sh_s

8N_sCh_sh_s

8N_sCh_sh_s

Code FM II.A

OBSERVATIONS during NIGHT

Station

iii

RRT_nT_E

T_gT_g

21h.—03h.

03h.—09h.

Code FM II.A

OBSERVATIONS during NIGHT

Station

iii

RRT_nT_E

T_gT_g

21h.—03h.

03h.—09h.

Code FM II.A

OBSERVATIONS during NIGHT

Station

iii

RRT_nT_E

T_gT_g

21h.—03h.

03h.—09h.

Code FM II.A

OBSERVATIONS during NIGHT

Station

iii

RRT_nT_E

T_gT_g

21h.—03h.

03h.—09h.

Code FM II.A

OBSERVATIONS during NIGHT

Station

iii

RRT_nT_E

T_gT_g

21h.—03h.

03h.—09h.

Code FM II.A

OBSERVATIONS during NIGHT

Station

iii

RRT_nT_E

T_gT_g

21h.—03h.

03h.—09h.

Code FM II.A

OBSERVATIONS during NIGHT

Station

iii

RRT_nT_E

T_gT_g

21h.—03h.

03h.—09h.

Code FM II.A

OBSERVATIONS during NIGHT

Station

iii

RRT_nT_E

T_gT_g

21h.—03h.

03h.—09h.

Code FM II.A

OBSERVATIONS during NIGHT

Station

iii

RRT_nT_E

T_gT_g

21h.—03h.

03h.—09h.

Code FM II.A

OBSERVATIONS during NIGHT

Station

iii

RRT_nT_E

T_gT_g

21h.—03h.

03h.—09h.

Code FM II.A

OBSERVATIONS during NIGHT

Station

iii

RRT_nT_E

T_gT_g

21h.—03h.

03h.—09h.

Code FM II.A

OBSERVATIONS during NIGHT

Station

iii

RRT_nT_E

T_gT_g

21h.—03h.

03h.—09h.

Code FM II.A

OBSERVATIONS during NIGHT

Station

iii

RRT_nT_E

T_gT_g

21h.—03h.

03h.—09h.

Code FM II.A

OBSERVATIONS during NIGHT

Station

iii

RRT_nT_E

T_gT_g

21h.—03h.

03h.—09h.

Code FM II.A

OBSERVATIONS during NIGHT

Station

iii

RRT_nT_E

T_gT_g

21h.—03h.

03h.—09h.

Code FM II.A

OBSERVATIONS during NIGHT

Station

iii

RRT_nT_E

T_gT_g

21h.—03h.

03h.—09h.

Code FM II.A

OBSERVATIONS during NIGHT

Station

iii

RRT_nT_E

T_gT_g

21h.—03h.

03h.—09h.

Code FM II.A

OBSERVATIONS during NIGHT

Station

iii

RRT_nT_E

T_gT_g

21h.—03h.

03h.—09h.

Code FM II.A

OBSERVATIONS during NIGHT

Station

iii

RRT_nT_E

T_gT_g

21h.—03h.

03h.—09h.

Code FM II.A

OBSERVATIONS during NIGHT

Station

iii

RRT_nT_E

T_gT_g

21h.—03h.

03h.—09h.

Code FM II.A

OBSERVATIONS during NIGHT

Station

iii

RRT_nT_E

T_gT_g

21h.—03h.

03h.—09h.

Code FM II.A

OBSERVATIONS during NIGHT

Station

iii

RRT_nT_E

T_gT_g

21h.—03h.

03h.—09h.

Code FM II.A

OBSERVATIONS during NIGHT

Station

iii

RRT_nT_E

T_gT_g

21h.—03h.

03h.—09h.

Code FM II.A

OBSERVATIONS during NIGHT

Station

iii

RRT_nT_E

T_gT_g

21h.—03h.

03h.—09h.

Code FM II.A

OBSERVATIONS during NIGHT

Station

iii

RRT_nT_E

T_gT_g

21h.—03h.

03h.—09h.

Code FM II.A

OBSERVATIONS during NIGHT

Station

iii

RRT_nT_E

T_gT_g

21h.—03h.

03h.—09h.

Code FM II.A

OBSERVATIONS during NIGHT

Station

iii

RRT_nT_E

T_gT_g

21h.—03h.

03h.—09h.

Code FM II.A

OBSERVATIONS during NIGHT

Station

iii

RRT_nT_E

T_gT_g

21h.—03h.

03h.—09h.

Code FM II.A

OBSERVATIONS during NIGHT

Station

iii

RRT_nT_E

T_gT_g

21h.—03h.

03h.—09h.

Code FM II.A

OBSERVATIONS during NIGHT

Station

iii

RRT_nT_E

T_gT_g

21h.—03h.

03h.—09h.

Code FM II.A

OBSERVATIONS during NIGHT

Station

iii

RRT_nT_E

T_gT_g

21h.—03h.

03h.—09h.

Code FM II.A

OBSERVATIONS during NIGHT

Station

iii

RRT_nT_E

T_gT_g

21h.—03h.

03h.—09h.

Code FM II.A

OBSERVATIONS during NIGHT

Station

iii

RRT_nT_E

T_gT_g

21h.—03h.

03h.—09h.

Code FM II.A

OBSERVATIONS during NIGHT

Station

iii

RRT_nT_E

T_gT_g

21h.—03h.

03h.—09h.

Code FM II.A

OBSERVATIONS during NIGHT

Station

iii

RRT_nT_E

T_gT_g

21h.—03h.

03h.—09h.

Code FM II.A

OBSERVATIONS during NIGHT

Station

iii

RRT_nT_E

T_gT_g

21h.—03h.

03h.—09h.

Code FM II.A

OBSERVATIONS during NIGHT

Station

iii

RRT_nT_E

T_gT_g

21h.—03h.

03h.—09h.

Code FM II.A

OBSERVATIONS during NIGHT

Station

iii

RRT_nT_E

T_gT_g

21h.—03h.

03h.—09h.

Code FM II.A

OBSERVATIONS during NIGHT

Station

iii

RRT_nT_E

T_gT_g

21h.—03h.

03h.—09h.

Code FM II.A

OBSERVATIONS during NIGHT

Station

iii

RRT_nT_E

T_gT_g

21h.—03h.

03h.—09h.

Code FM II.A

OBSERVATIONS during NIGHT

Station

iii

RRT_nT_E

T_gT_g

21h.—03h.

03h.—09h.

Code FM II.A

OBSERVATIONS during NIGHT

Station

iii

RRT_nT_E

T_gT_g

21h.—03h.

03h.—09h.

Code FM II.A

OBSERVATIONS during NIGHT

Station

iii

RRT_nT_E

T_gT_g

21h.—03h.

03h.—09h.

Code FM II.A

OBSERVATIONS during NIGHT

Station

iii

RRT_nT_E

T_gT_g

21h.—03h.

03h.—09h.

Code FM II.A

OBSERVATIONS during NIGHT

Station

iii

RRT_nT_E

T_gT_g

21h.—03h.

03h.—09h.

Code FM II.A

OBSERVATIONS during NIGHT

Station

iii

RRT_nT_E

T_gT_g

21h.—03h.

03h.—09h.

Code FM II.A

OBSERVATIONS during NIGHT

Station

iii

RRT_nT_E

T_gT_g

21h.—03h.

03h.—09h.

Code FM II.A

OBSERVATIONS during NIGHT

Station

iii

RRT_nT_E

T_gT_g

21h.—03h.

03h.—09h.

Code FM II.A

OBSERVATIONS during NIGHT

Station

iii

RRT_nT_E

T_gT_g

21h.—03h.

03h.—09h.

Code FM II.A

OBSERVATIONS during NIGHT

Station

iii

RRT_nT_E

T_gT_g

21h.—03h.

03h.—09h.

Code FM II.A

OBSERVATIONS during NIGHT

Station

iii

RRT_nT_E

T_gT_g

21h.—03h.

03h.—09h.

<

RATES of SUBSCRIPTION: Single copy 6d. or post free 8d. One calendar month 15/-; one quarter 40/-; one year 150/-. For special arrangements for supply to schools and colleges, see Form 2452 or apply to Director-General, Meteorological Office, London Road, Bracknell, Berkshire.

H.M.S.O. Press, M.O. Bracknell

DAILY WEATHER REPORT OF THE BRITISH METEOROLOGICAL OFFICE

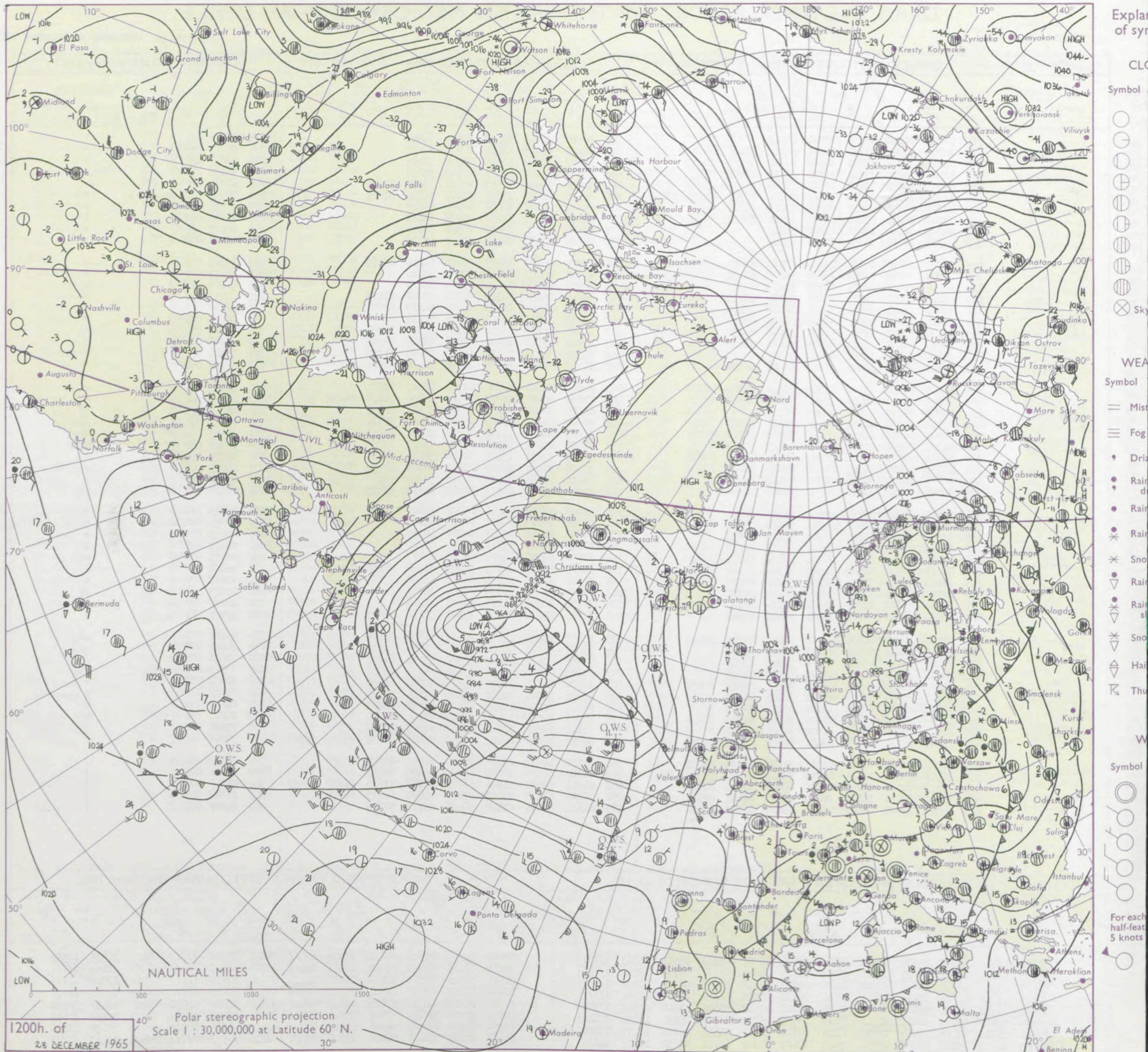
No. 3023

Date of Issue Wednesday 29 December 1965

VERSION
BLE
0 °F

Code FM 11.A		OBSERVATIONS at 12h. 28 December 1965										OBSERVATIONS at 18h. 28 December 1965										OBSERVATIONS during DAY			
Station		iii	Nddff	VVwwW	PPPTT	N _h L _h C _h M _h H	T _d app	8N _s Ch _s h _s	8N _s Ch _s h _s	8N _s Ch _s h _s	iii	Nddff	VVwwW	PPPTT	N _h L _h C _h M _h H	T _d app	8N _s Ch _s h _s	8N _s Ch _s h _s	8N _s Ch _s h _s	iii	RRT	T x E	WEATHER		
																						09h.—15h.	15h.—21h.		
Kew	775	02204	20050	11852	00900	54217					775	02903	26050	14550	00900	54221				775	00013	064	+	+	
London Airport	772	12703	23040	11751	00901	54215	81075				772	00000	40010	14551	00900	54223				772	00023	055	+	+	
Gatwick	776	03002	45054	11551	00900	53115					776	02601	40050	14555	00900	57221				776	00013	066	1f	+	
Thorney Island	871	12701	32050	12251	15800	53117	81657				871	03001	17050	15351	00900	53222				871	00033	055	+	+	
Hurn	862	03505	45041	12401	00900	51116					862	10000	30040	15152	15600	53220	81640			862	00033	111	+	+	
Guernsey	894	71006	78152	11804	78311	00110	83708	85825	87650		894	11402	70018	15802	12500	01224	81825			894	02051	007	pr ₀	+	
Wattisham	590	13010	44050	10551	00901	55214	81080				590	03107	32050	13852	00900	54230				590	00513	111	+	+	
Gorleston	497	33012	48050	09150	32500	53216	83820				497	02710	20050	12251	00900	52220				497	00016	052	+	+	
Mildenhall	578	02705	40020	10851	00900	54113					578	02605	19041	13952	00900	54220				578	00503	045	+	+	
Cardington	559	02705	28050	11451	00900	53116					559	02606	23051	14354	00900	55119				559	00013	042	+	+	
West Raynham	485	22908	24030	09851	25600	53215	82645				485	52908	37021	13253	00901	54220	85075			485	00003	059	+	+	
Wittering	462	12809	37040	11450	15630	54217	81640				462	02808	28041	14154	00900	55218				462	00013	050	+	+	
Boscombe Down	746	02905	32050	12851	00900	54119					746	03002	37050	15452	00900	55219				746	00023	071	+	+	
Ross-on-Wye	627	62402	63011	12051	65601	53110	86635				627	10000	24050	14552	00901	55220	81077			627	00023	052	+	+	
Bristol	628	10000	17044	12502	15631	54116	81630				628	20000	11050	15051	00901	54219	82075			628	00023	047	f	ff	
Aberporth	502	42010	83011	12602	48500	55218	84820				502	01708	83011	14000	00900	52212				502	00043	054	+	+	
Rhoose (Cardiff)	715	10000	75057	12501	15601	54118	81630				715	10000	80010	15051	15600	51215	81640			715	00043	064	+	+	
Plymouth	827	13406	21047	12401	00901	01121	81070				827	10902	11040	15401	10930	01220	81362			827	00053	053	+	+	
Chivenor	707	00902	01427	13351	00900	51221					707	10902	05424	15252	10930	52216	81360			707	00505	000	FF	FFff	
St. Mawgan	817	13608	85011	13205	15640	51221	81630				817	21507	82020	15102	25704	50215	82650			817	02051	068	+	+	
Culdrose	809	43409	82036	13306	28502	00222	82820	84072			809	20000	82021	14504	25500	02211	82625			809	00061	074	+	+	
Scilly	804	23607	83030	14108	28500	04219	81820				804	71807	83031	14707	78511	05206	84820	86635		804	00091	061	+	+	
Elmdon	534	00000	07040	11952	00900	55220					534	60000	11104	14756	00906	56219	86275			534	00013	000	f	ff	
Shawbury	414	20000	78030	11901	11641	51116	81830				414	20000	58041	14454	00901	55217	82075			414	00023	049	+	ffff	
Manchester	334	80000	06461	11451	86111	52119	83702	88703			334	91005	01454	13652	91111	52218	89111			334	00513	000	FF	FF	
Squires Gate	318	51002	06441	11452	00901	53117	85075				318	01306	03044	13356	00900	57213				318	00013	038	ff	ffff	
Valley	302	51601	82018	12004	38401	01216	81818	83825			302	31307	83031	13601	31600	51211	83830			302	00053	033	+	+	
Ronaldsway	204	40503	63011	11301	11502	52116	81822	84075			204	20306	75031	12552	21601	53309	82830			204	00035	061	+	+	
Carlisle	222	40000	40041	11855	00901	57113	84074				222	00000	17040	13455	00900	57212				222	00523	062	+	+	
Watnall	354	02907	06044	11250	00900	54117					354	10000	07044	14053	00901	54219	81075			354	00023	044	ff	fff	
Spurn Head	396	23210	63020	09851	23500	51228	82925				396	32915	58011	13051	00902	51220	83075			396	00013	111	+	+	
Finningley	360	12907	20041	11042	00901	55119	81072				360	02702	08044	13851	00900	54219				360	00033	041	+	ff	
Leeming	257	23308	74020	10601	00901	52114	82075				257	02705	69040	13353	00900	56219				257	00033	062	+	+	
Tynemouth	262	12913	48040	09850	00901	53213	81075				262	02813	48040	12751	00900	55220				262	00013	059	+	+	
Eskdalemuir	162	10000	82010	11753	00901	57112	81074				162	00000	82010	14258	00900	60113				162	00503	056	+	+	
Mull of Galloway	131	51111	80020	11703	32501	51216	83820	84075			131	51111	80031	12603	55600	51206</									

CHART OF WEATHER IN PART OF NORTHERN HEMISPHERE



CHARTS OF WEATHER IN WESTERN EUROPE

ation
mbols

UD
Cloud
Amount
(oktas)

0
1 or less
2
3
4
5
6
7 or more
8
obscured

THER
Weather

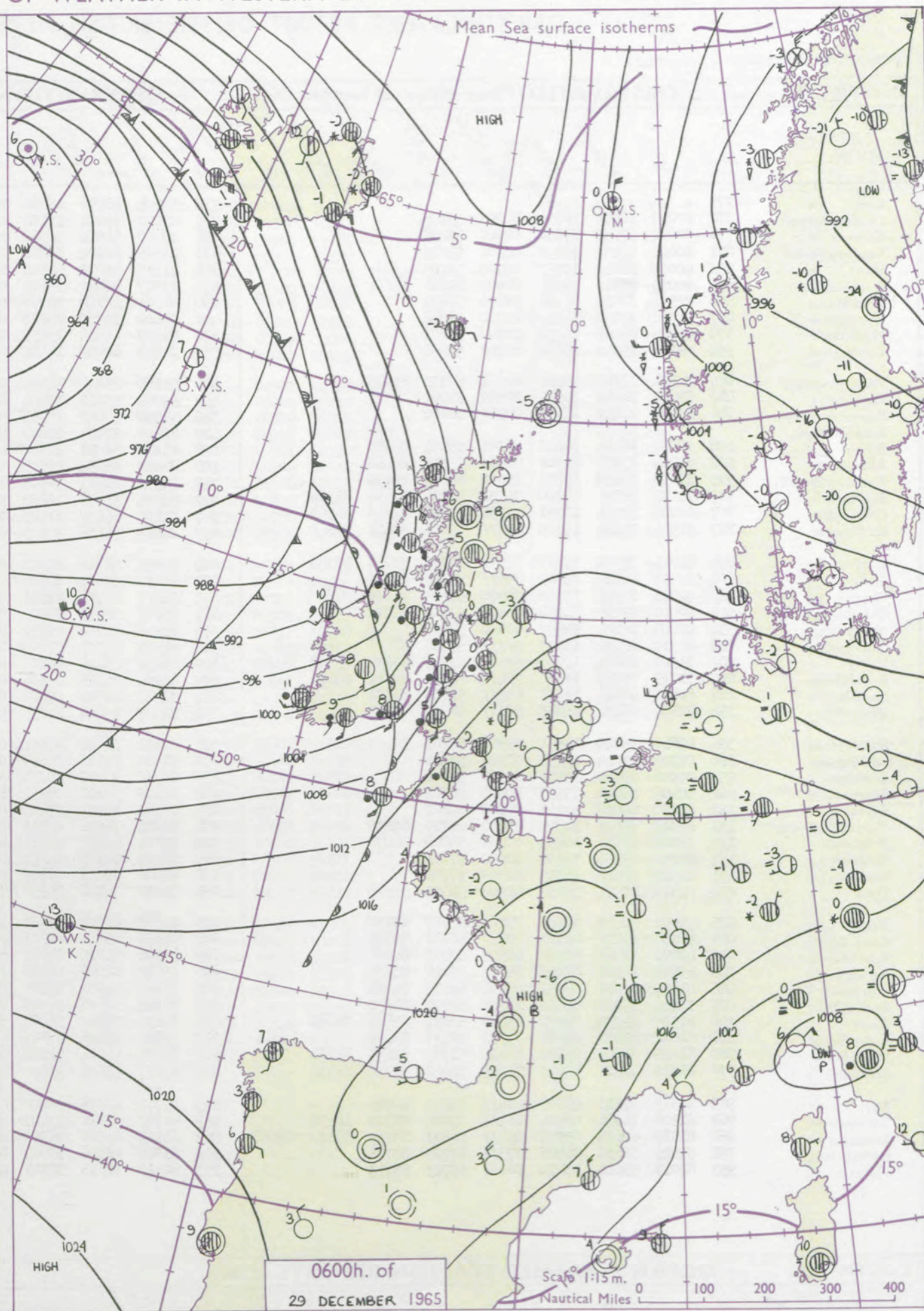
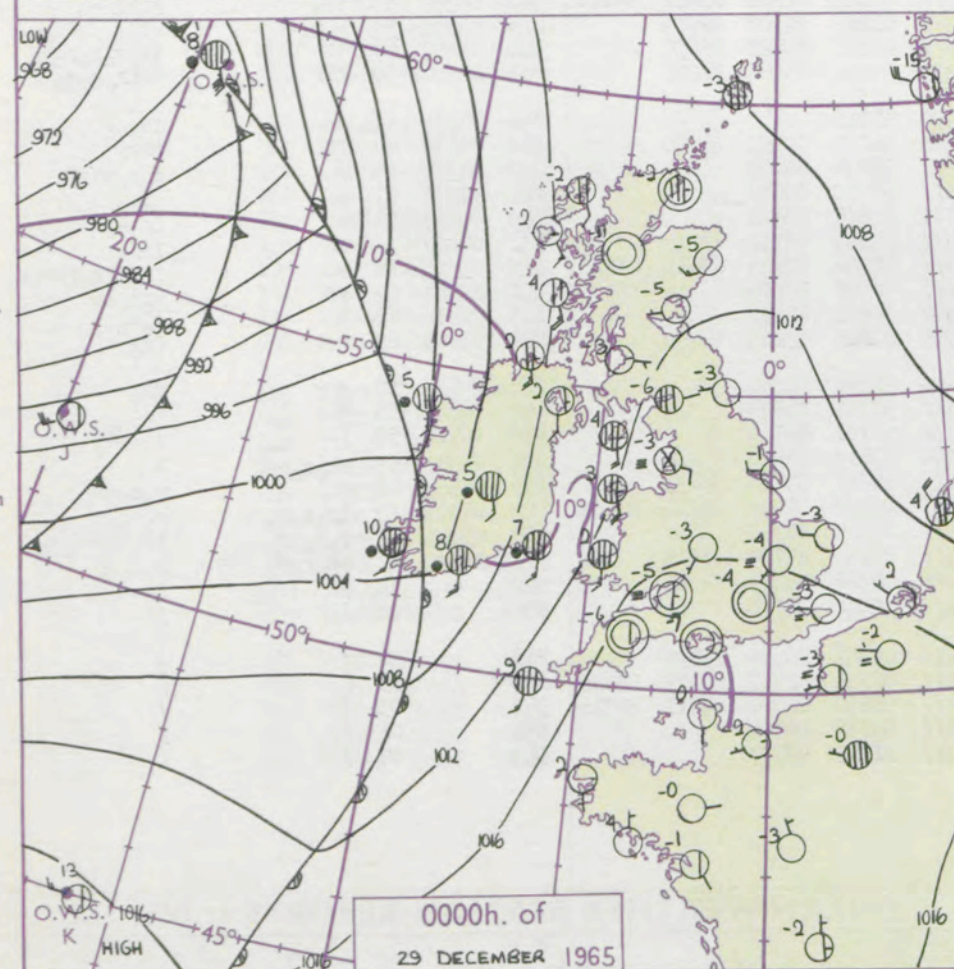
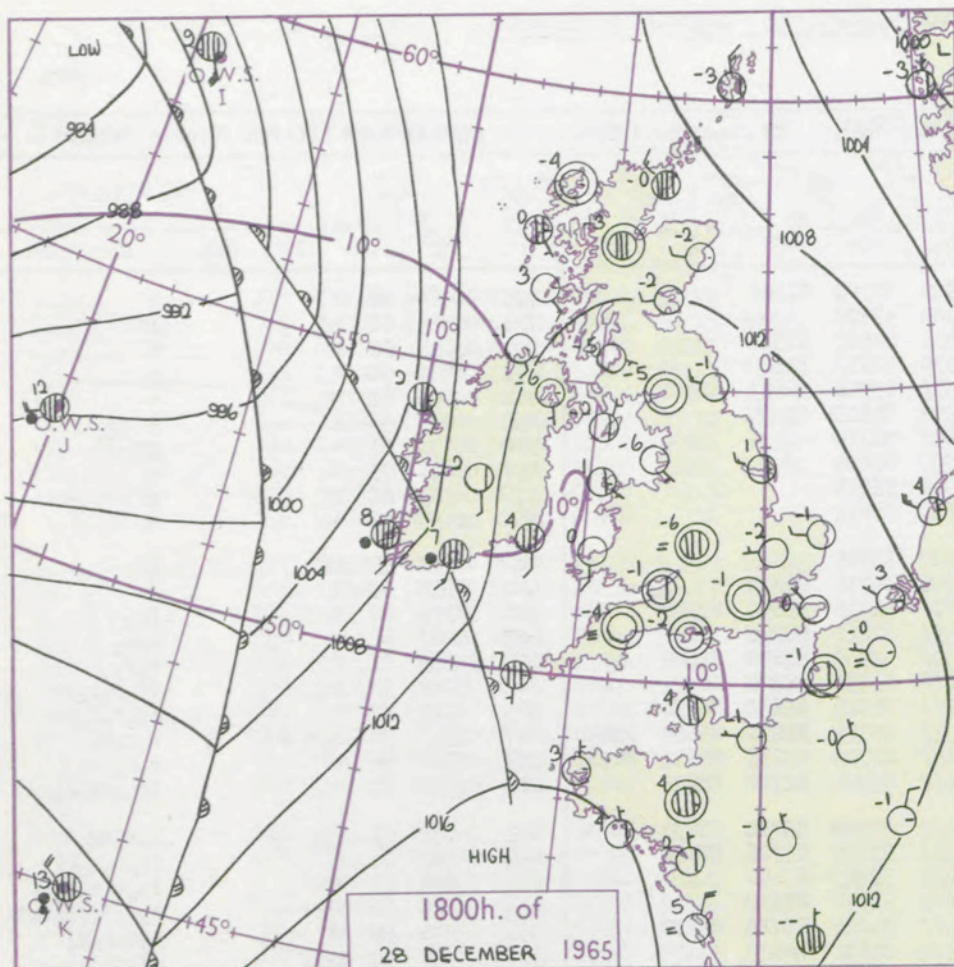
zle
and
rizzle

and snow

W
shower
and snow
lower
W shower
shower
nderstorm

IND
Wind
speed
(knots)

Calm
1-2
3-7
8-12
13-17
additional
her add



GENERAL SYNOPTIC DEVELOPMENT

Issued at midday Wednesday 29 December 1965

December 1965

FORECAST for Great Britain and Northern Ireland until noon tomorrow

The ridge over the British Isles has moved steadily eastwards ahead of a deep depression in mid-Atlantic. The troughs associated with this depression are moving quickly eastwards to cross the British Isles in the next 24 hours.

Rain over western districts, preceded by sleet or snow will move eastwards to affect all districts of the British Isles. Brighter but showery weather will reach western districts later today extending to all other districts over the next 24 hours. Winds will become strong to gale force. It will become much milder.

OUTLOOK for following 24 hours. Squally showers with gale force winds. Normal temperatures.

DAILY WEATHER REPORT OF THE BRITISH METEOROLOGICAL OFFICE (contd.)

Code FM 11.A		OBSERVATIONS at 00h. 29 December 1965										OBSERVATIONS at 06h. 29 December 1965										OBSERVATIONS during NIGHT				CONV TA °C
Station	iii	Nddff	VVwww	PPPTT	N _h Ch _s Ch _s	T _d app	8N _s Ch _s h _s	8N _s Ch _s h _s	8N _s Ch _s h _s	iii	Nddff	VVwww	PPPTT	N _h Ch _s Ch _s	T _d app	8N _s Ch _s h _s	8N _s Ch _s h _s	8N _s Ch _s h _s	iii	RR _T T _n E	T _g T _g	WEATHER				
																						21h.—03h.	03h.—09h.			
Kew	775				53						775	11604	48050	15556	10940	57708	81360			775	00563	62	+	+	40	
London Airport	772	00000	10040	16754	00900	55105					772	01702	17044	15756	00900	57808				772	00563	60	1f	1f	39	
Gatwick	776	00000	22050	17458	00900	59108					776	10000	50050	16760	10931	61503	81365			776	00603	60	+	+	38	
Thorney Island	871	00000	19050	18055	00900	56209					871	11809	62030	16401	10930	52710	81360			871	00561	60	+	+	37	
Hurn	862	00000	21040	17257	00900	58105					862	71712	58031	14604	65571	03718	86623	87360		862	00593	61	+	+	36	
Guernsey	894	00000	80010	18201	00900	51106					894	21717	80030	16605	00902	01815	82075			894	00011	56	+	+	35	
Wattisham	590	02506	32050	16356	00900	57009					590	01911	18100	15755	00900	56710			590	00573	61	+	ff	ff	34	
Gorleston	497	02708	37050	14453	00900	58208					497	02408	19050	15153	00900	55804			497	00546	55	+	+	+	33	
Mildenhall	578	02205	09480	16254	00900	55207					578	01807	18054	15053	00900	55511			578	00563	60	ff	ff	ff	32	
Cardington	559	02406	19050	16556	00900	57208					559	01911	40050	14452	00900	55814			559	00563	63	+	+	+	31	
West Raynham	485	22506	17041	15255	00901	57103	82075				485	02109	23044	14455	00900	55709			485	00573	59	ff	ff	ff	30	
Wittering	462	02610	16040	15654	00900	55101					462	61909	25040	13654	00906	56716	86270			462	00573	63	+	+	29	
Boscombe Down	746	01805	23050	17555	00900	56104					746	71610	37051	14952	55771	54718	85650	87360		746	97573	60	+	ir ₀	28	
Ross-on-Wye											627	82405	57021	11003	86511	52620	88720			627	01561	62	+	r ₀ r ₀	27	
Bristol	628	30000	08444	16855	00901	55104	83075				628	81510	50051	12602	45621	52730	84630	88460		628	93553	61	ff	r ₀ r ₀	26	
Aberporth	502	81814	83031	12902	80971	53713	88460				502	81619	58632	06805	86411	04731	88710			502	05012	52	ir ₀	ir ₀ r ₀ r ₀ rr	25	
Rhoose (Cardiff)	715	21809	66030	15602	25600	52601	82640				715	81911	81601	11505	85611	01824	85630	88650		715	04011	52	+	ir ₀ r ₀ r ₀ rr	24	
Plymouth	827	71107	58031	16200	35731	52801	83650	85360			827	81925	59605	11608	55521	06725	82620	85640	88460	827	04511	53	d ₀ r ₀	r ₀ r ₀ rr	23	
Chivenor	707	60906	58034	15751	15631	53802	81640	86360			707	81108	66616	11103	75631	02723	85638	86657	88360	707	02521	54	+	r ₀ r ₀	22	
St. Mawgan	817	71514	74031	15105	45571	02805	84625	87360			817	81815	58616	10507	85411	05724	82710	88625		817	02031	01	+	ir ₀ rrr ₀ r ₀	21	
Culdrose	809	81911	78501	15607	37471	04703	83710	88358			809	82323	56616	11308	85411	05728	83710	88635		809	03042	03	1d ₀	r ₀ r ₀ dd	20	
Scilly	804	82017	82022	13909	85511	06709	88620				804	82127	57616	09308	85311	07728	83706	88616		804	05082	06	+	ir ₀ r ₀ r ₀ rr	19	
Elmdon	534	02206	24044	15953	00900	57203					534	71807	62701	12351	75611	55723	87640			534	95593	63	+	1s ₀ s ₀ s ₀ r ₀ r ₀	18	
Shawbury	414	20000	09414	15258	00905	59804	82075				414	81807	50684	10000	85611	52730	88630			414	91585	61	1f-1f	s ₀ s ₀ ir ₀ s ₀ r ₀ s ₀	17	
Manchester	334	00803	02424	14257	00900	57806					334	81713	50704	09850	85411	52723	85715	88630		334	03576	59	FF	r ₀ s ₀ r ₀ s ₀	16	
Squires Gate	318	91310	F6494	13553	91111	53706	89111				318	81518	25794	07800	85511	52832	88627			318	03546	54	FFff	rr ₀ r ₀	15	
Valley	302	71520	80031	11903	35616	01715	83638	85460	87275		302	81636	59616	04405	85311	04742	84709	85612	88618	302	08502	53	ir ₀	r ₀ r ₀ rr	14	
Ronaldsway	204	71719	75031	11104	75411	02816	82711	87616			204	81734	56616	03406	87311	04845	82707	88709		204	06021	55	r ₀ r ₀	RR	13	
Carlisle	222	60802	48041	13356	65511	58809	86624				222	81312	48701	07400	85511	03735	85623	88630		222	01595	60	+	1s ₀ s ₀ s ₀ r ₀ s ₀	12	
Watnall	354	92504	F4494	15255	91111	56701	89101				354	82007	23044	12053	50927	53824	85464	88272		354	92576	59	ffF	ffir ₀ s ₀ s ₀	11	
Spurn Head	396	02810	16040	14951	00900	52105					396	02012	32040	12851	00900	54715				396	97533	11	+	1s ₀	10	
Finningley	360	01702	07044	14855	00900	57302					360	71510	15284	11653	00902	54723	70057	87070		360	92575	59	ff	ffFF	9	
Leeming	257	00000	59040	14155	00900	57601					257	91710	06470	10054	91111	55826	89103			257	01577	60	+	s ₀ s ₀ ssff	8	
Tynemouth	262	02606	16040	13553	00900	56502					262	82009	58021	09253	85611	56730	88630			262	92556	57	+	s ₀ s ₀	7	
Eskdalemuir	162	00000	80020	14161	00900	62807					162	81602	70701	07453	85511	54834	88622			162	04617	63	+	1s ₀ ss	6	
Mull of Galloway	131	42309	80021	10305	45600	01720	84630				131	81824	74026	02705	86411	04733	88712			131	04062	11	/	/	5	
Prestwick	135	11007	62010	10453	00901	54820	81070				135	81216	62681	02301	85511	51744	82624	85634	88643	135	03554	58	+	ir ₀ r ₀ s ₀ rrr ₀ r ₀	4	
Renfrew	141	00000	03444	11556	00900	57711					141	90509	08717	04151	91111	52746	89104			141	05587	62	ff	s ₀ s ₀ is	3	
Leuchars	171	02506	62020	11355	00900	57708					171	80000	60031	06755	00907	56831	88270			171	92596	61	+	s ₀ s ₀	2	
Dyce	091	02314	80011	10655	00900	58605					091	70000	74031	06958	30976	60826	83463	87270		091	97609	62	+	1s ₀	1	
Wick	075	70000	80028	09552	75611	53707	87630				075	11602	80021	05351	15600	54726	81630			075	03557	59	+	ks ₀	0	
Cape Wrath	049	41806	83011	08101	49500	52713	84920				049	61816	83031	01201	69511	52745	86920			049	00516	53	+	+	-1	
Sule Skerry	010	40000	81018	09902	49500	53797	84920				010	61109	81030	04903	69511	53731	86920			010	00016	52	/	/	-2	
Lerwick	005	63410	80268	07953	69411	55000	85910				005	10000	82028	06455	19400	57813	81910			005	97587	63	ph ₀ s ₀ ps ₀	+	-3	
Stornoway	026	41510	82030	08352	00904	55613	84080				026	81211	75031	99503	85411	53856	83715	88631	88621	026	95566	60	+	r ₀ s ₀ ir ₀	-4	
Benbecula	022	11415	85021	06602	15600	52727	81630				022	81323	58616	96103	85411	02760	82710	86714		022	01001	53	ir ₀ r ₀ r ₀	r ₀ r ₀ ir ₀	-5	
Tiree	100	41525	81030	06704	15605	52824	81630	84280			100	81234	58637	96004	86411	03763	88710			100	03031	50	r ₀ s ₀ ir ₀	irrrr ₀ -d ₀ r ₀	-6	
Aldergrove	917	31612	62011	08502	25770	00727	82650				917	81614	58636	98506	85411	05755	85710	88615		917	11532	55	ir ₀ r ₀ r ₀	r ₀ r ₀ rr	-7	
Malin Head	980	51625	89031	04902	15606	51733	81635	85270			980	81525	62616	94205	46421	04766	84713	88545		980		54	/	/	-8	
Belmullet	976	81516	70616	00405	76421	04842	87714	88458			976	82217	56516	91610	86411	10630	88710			976		01	/	/	-9	
Birr	965	81513	61618	05605	87411	04731	88715				965	81714	61216	96908	85411	07742	86715	88621		965		54	/	/	-10	
Collinstown	969	81508	74606	08504	85311	03824	83709	88630			969	81708	72616	99407	85411	06744	82716	86722	88632	969		55	/	/	-11	
Rineanna	962	81515	62616	03907	85411	06833	83710	86620	88640		962	81915	40586	96709	87311	08630	82707	85711	88716	962		03	/	/	-12	
Roches Point</																										

H.M.S.O. Press, M.O. Bracknell

DAILY WEATHER REPORT OF THE BRITISH METEOROLOGICAL OFFICE

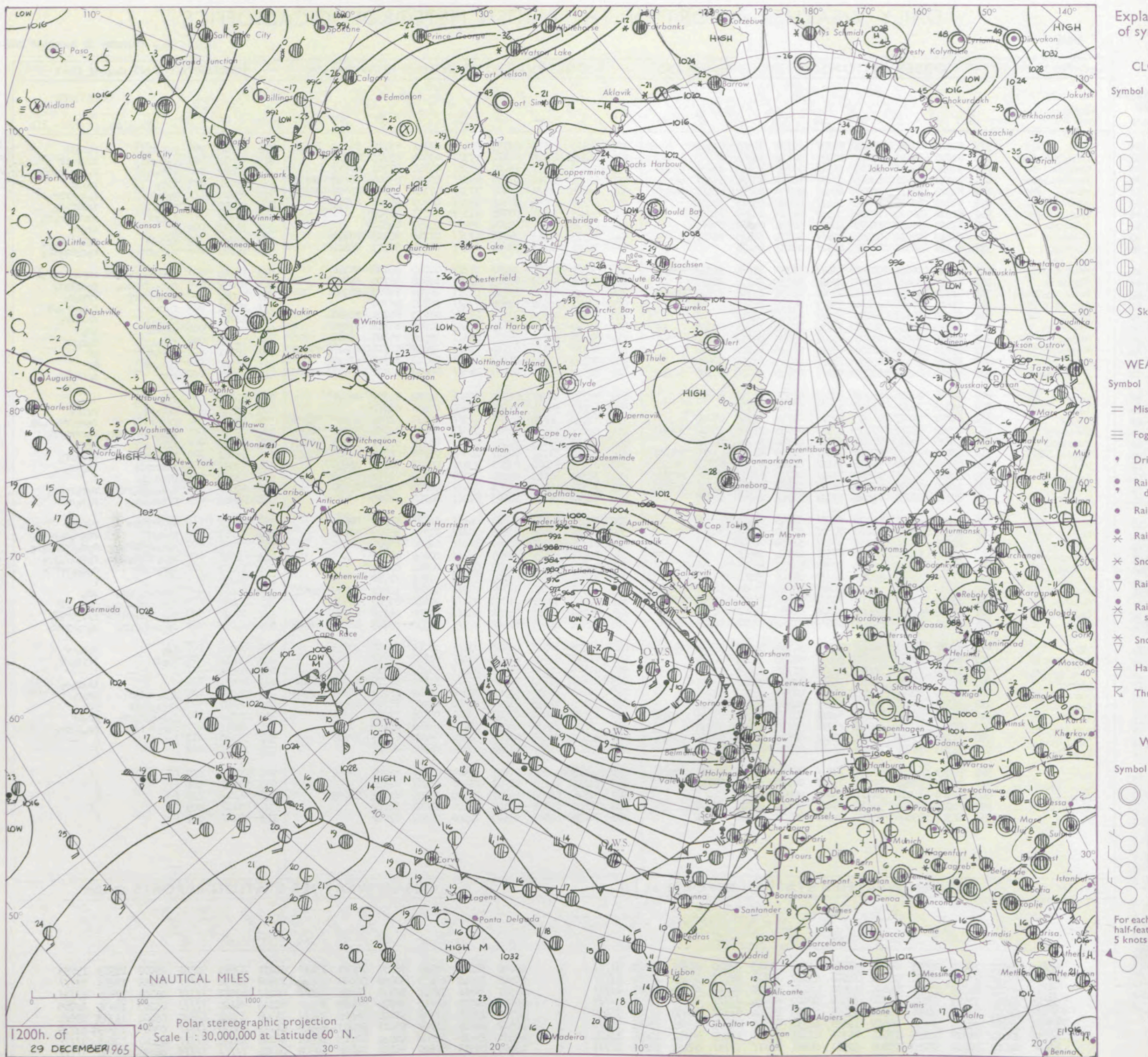
No. 38024

Date of Issue Thursday 30 December 1965

VISION
LE
° F

104	Kew	775	81915	62601	10404	80971	50730	81358	88461		775	81920	62616	00905	87411	03741	83710	86712	88715	775	04062	000	r ₀ r ₀ r ₀ r ₀ r ₀	r ₀ r ₀ r ₀ r ₀ r ₀	
102	London Airport	772	81818	59601	10604	80971	00832	83362	88465		772	81924	61616	01104	87311	03844	85709	88711		772	04062	000	r ₀ r ₀ r ₀ r ₀ r ₀	Rr ₀ r ₀ r ₀ r ₀ r ₀	
100	Gatwick	776	82014	62024	11804	55511	00829	83624	88460		776	82022	28597	03604	87311	04741	85708	88712		776	07062	000	ifr ₀ r ₀ r ₀ r ₀ r ₀	r ₀ r ₀ r ₀ r ₀ r ₀ sdrrd ₀	
99	Thorney Island	871	82018	61601	12005	37471	02825	83716	88459		871	82024	40616	03605	85311	05741	83706	86710	88612	871	03081	000	r ₀ r ₀ r ₀ r ₀ r ₀	r ₀ r ₀ r ₀ r ₀ r ₀	
97	Hurn	862	81925	58612	09906	65421	04830	82712	86618	88550	862	82023	50636	00607	77321	07748	83706	86708	88520	862	09101	111	r ₀ r ₀ r ₀ r ₀ r ₀	r ₀ r ₀ r ₀ r ₀ r ₀	
95	Guernsey	894	81829	63616	12505	55471	04828	85613	88458		894	82130	60606	05208	85311	06729	86706	87610		894	05092	000	r ₀ r ₀ r ₀ r ₀ r ₀	r ₀ r ₀ r ₀ r ₀ r ₀	
93	Wattisham	590	81914	50024	10902	30937	52733	83360	88270		590	81823	32697	00902	87311	02753	88707			590	05032	111	is ₀ ss	rsrrdr ₀ r ₀	
91	Gorleston	497	71820	58051	11003	40971	51730	84360	87075		497	81838	56636	01204	85511	03757	88620			497	04042	000	+	lr ₀ r ₀ r ₀ r ₀ r ₀	
90	Mildenhall	578	81813	50052	09502	85511	52834	86625	88656		578	81921	61617	99203	87311	01746	82709	88712		578	05051	000	r ₀ r ₀ r ₀ r ₀ r ₀	r ₀ r ₀ r ₀ r ₀ r ₀	
88	Cardington	559	81918	58601	08603	80921	01837	88458			559	81926	61216	98004	85411	04744	86713	88622		559	06062	000	r ₀ r ₀ r ₀ r ₀ r ₀	r ₀ r ₀ r ₀ r ₀ r ₀	
86	West Raynham	485	81920	56031	08801	25671	52740	82630	84359	88462	485	81927	28697	98402	87311	01749	86706	88710		485	11042	000	so-r ₀ so-r ₀ so-r ₀ so-r ₀ so-r ₀	rsrsRSR ₀ r ₀ r ₀ r ₀ r ₀	
84	Wittering	462	81920	59617	07302	27221	00738	82705	88557		462	82026	59607	96603	87311	03746	86706	88708		462	07052	000	r ₀ r ₀ r ₀ r ₀ r ₀ sd ₀	r ₀ r ₀ r ₀ r ₀ r ₀ sd ₀	
82	Boscombe Down	746	81923	50632	09004	77321	03834	83706	87708	88520	746	81923	32636	99406	87211	06745	86703	88705		746	10081	000	ifr ₀ r ₀ r ₀ r ₀ r ₀	rrr ₀ r ₀ r ₀ r ₀ r ₀	
81	Ross-on-Wye	627	81614	57616	03206	87411	04749	88710			627	82412	48606	95608	87411	08723	88710			627	07091	000	r ₀ r ₀ r ₀ r ₀ r ₀	r ₀ r ₀ r ₀ r ₀ r ₀ pr	
79	Bristol	628	81918	58616	05805	87311	04745	88709			628	82122	23636	97209	67321	09633	86709	88520		628	12092	000	r ₀ r ₀ r ₀ r ₀ r ₀	rrddir ₀	
77	Aberporth	502	81923	40596	98608	77221	07744	87704	88530		502	72220	66216	95009	75411	07504	83712	87656		502	07102	000	drdr ₀ r ₀ r ₀ r ₀ r ₀	lr ₀	
75	Rhoose (Cardiff)	715	82016	60606	05107	85411	05839	86710	88620		715	82527	40216	98209	85311	09616	85708	88616		715	11091	000	r ₀ r ₀ r ₀ r ₀ r ₀	r ₀ r ₀ r ₀ r ₀ r ₀	
73	Plymouth	827	82030	26656	06808	67321	08733	86706	88520		827	82618	58036	00410	85411	09609	82710	85617	88650		827	18111	000	rrRRdr	dr
72	Chivenor	707	81827	58616	03908	85311	06743	85708	88620		707	72420	74026	98910	75411	08703	83710	87623		707	03111	000	r ₀ r ₀ r ₀ r ₀ r ₀ dd	dr	
70	St. Mawgan	817	81923	44596	03709	87211	08840	82704	86706	88712	817	72524	62028	00610	78311	08003	82708	85618	86640		817	08112	000	rrdr	drir ₀ r ₀ r ₀ r ₀ r ₀
68	Culdrose	809	82228	26616	05208	87111	08734	86702	88706		809	72718	58026	02110	75211	09102	84703	86618		809	09102	000	r ₀ r ₀ r ₀ r ₀ r ₀	lr ₀	
66	Scilly	804	82125	32606	03610	87211	10728	88703			804	42623	58016	02309	43400	07205	84912			804	08112	004	r ₀ r ₀ r ₀ r ₀ r ₀	rrpr ₀	
64	Elmdon	534	81821	58637	04204	87211	01749	85704	88708		534	82015	34636	95106	87211	05737	84704	87707	88711		534	11072	000	r ₀ r ₀ r ₀ r ₀ r ₀	r ₀ r ₀ r ₀ r ₀ r ₀ RR
63	Shawbury	414	82019	69217	00405	75321	03856	83707	85710	87618	414	82011	56636	93906	85311	06625	85709	87616	88625		414	07072	000	r ₀ r ₀ r ₀ r ₀ r ₀ RRr ₀ r ₀ r ₀ r ₀ r ₀	r ₀ r ₀ r ₀ r ₀ r ₀ pr
61	Manchester	334	81825	40637	99803	85311	01760	85708	88613		334	82015	57615	92806	87211	05725	85704	86707	88715		334	15062	000	rrr ₀	drtr
59	Squires Gate	318	81622	26657	97903	75311	02755	82706	83710	87620	318	72414	58216	90907	78511	07716	81825	84643	85657		318	09081	000	r ₀ r ₀ r ₀ r ₀ r ₀ sd ₀ r	RRr ₀ r ₀ r ₀ r ₀ r ₀
57	Valley	302	81736	28656	95008	76121	08744	83702	87703	88515	302	82319	61026	92309	85611	08701	82640	88650		302	13091	000	RRrrr ₀ r ₀ r ₀ r ₀ r ₀	lr ₀ RR ₀	
55	Ronaldsway	204	82134	56516	92609	77221	08753	83703	86705	88515	204	32523	68026	89608	38400	06604	81713	83650		204	05101	001	rDRd ₀ r ₀ r ₀ r ₀ r ₀	+	
54	Carlisle	222	71620	56607	95603	55471	01864	81717	83628	85650	222	72310	56217	88608	75411	06623	82710	87630		222	07082	000	r ₀ r ₀ r ₀ r ₀ r ₀ RRr ₀ r ₀ r ₀ r ₀ r ₀	r ₀ r ₀ r ₀ r ₀ r ₀ pr	
52	Watnall	354	82014	28697	04002	57321	01747	85706	88530		354	82213	48636	93205	87211	04741	88705			354	15062	000	rrrrr ₀ r ₀ r ₀ r ₀ r ₀	r ₀ r ₀ r ₀ r ₀ r ₀	
50	Spurn Head	396	82028	48637	06001	87311	53743	88708			396	82135	57697	93903	85311	52752	85708	88625		396	08042	111	is ₀ rrrrs	rsrsrr	
48	Finningley	360	81717	50617	03003	77321	02750	87709	88556		360	81918	48586	93905	87311	04739	85709	88712		360	04061	000	r ₀ r ₀ r ₀ r ₀ r ₀	rrr ₀ r ₀ r ₀ r ₀ r ₀ -d ₀	
46	Leeming	257	81616	06714	00300	87111	51756	88702			257	81311	14587	91203	87311	02630	86706	88710		257	07056	000	ssss ₀ so ₀ ff ₀ r ₀ r ₀ r ₀ r ₀ r ₀	d ₀ d ₀ d ₀ irir ₀ r	

CHART OF WEATHER IN PART OF NORTHERN HEMISPHERE



CHARTS OF WEATHER IN WESTERN EUROPE

ation
ymbols

DUD
Cloud
Amount
(oktas)

0
1 or less
2
3
4
5
6
7 or more
8

Obscured

ATHER
Weather

zle

and
rizzle

and snow

w

h shower

h and snow
hower

w shower

hower

nderstorm

IND

Wind
speed
(knots)

Calm

1-2

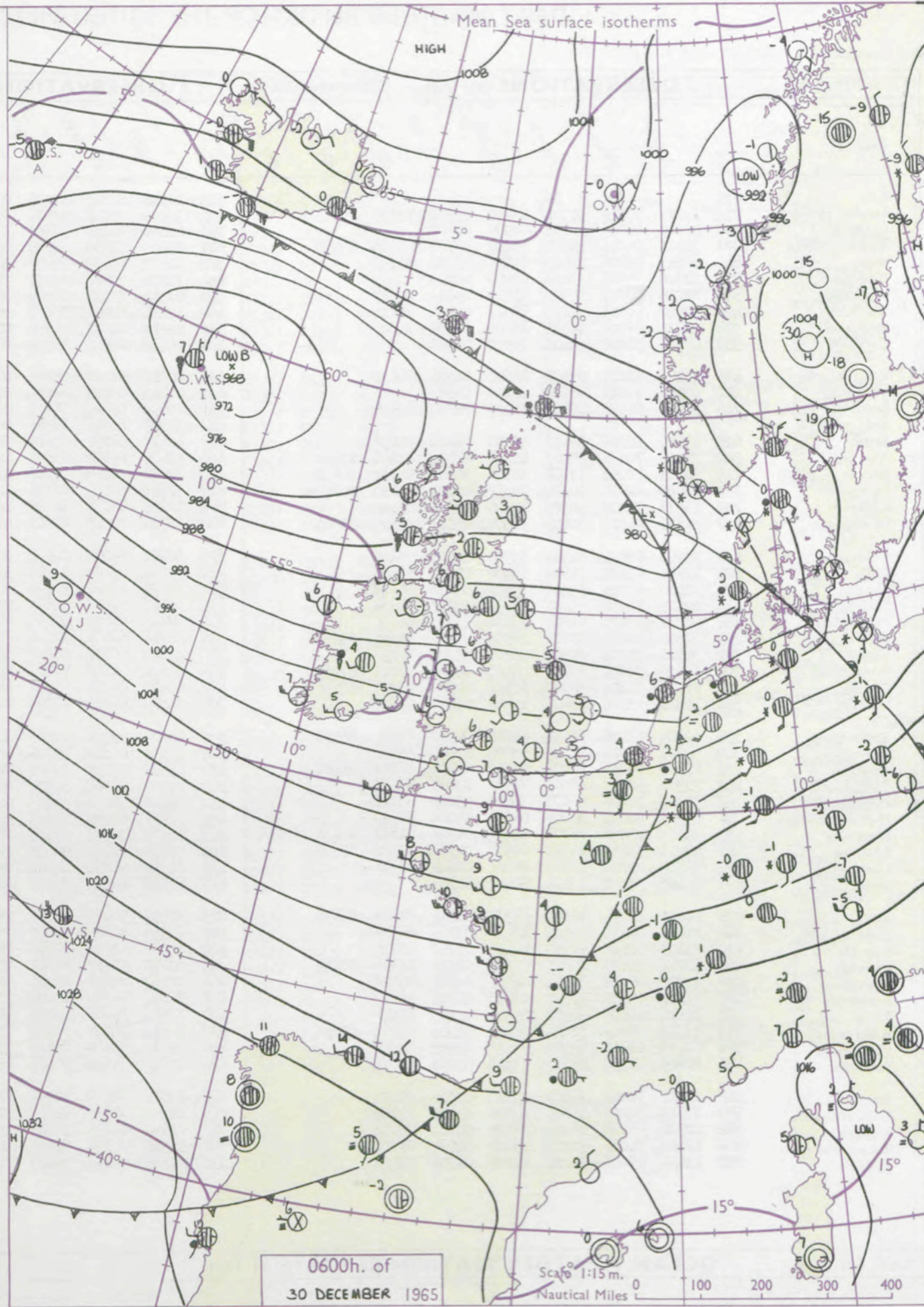
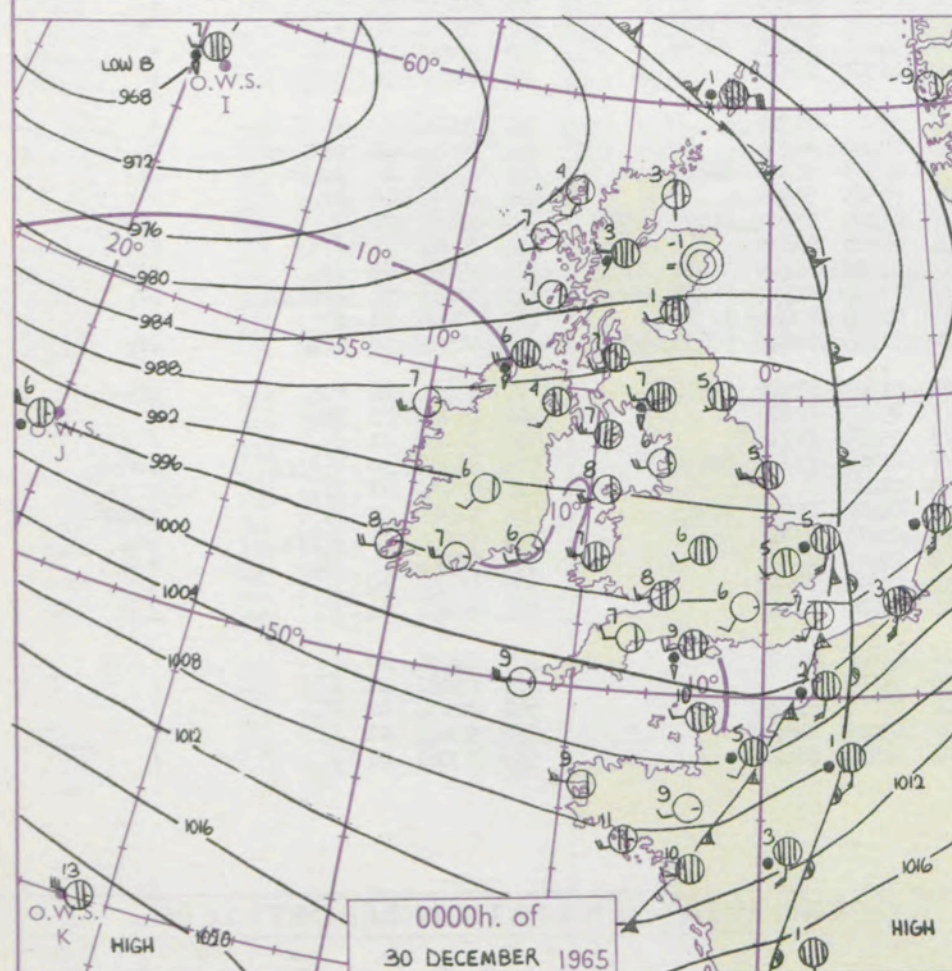
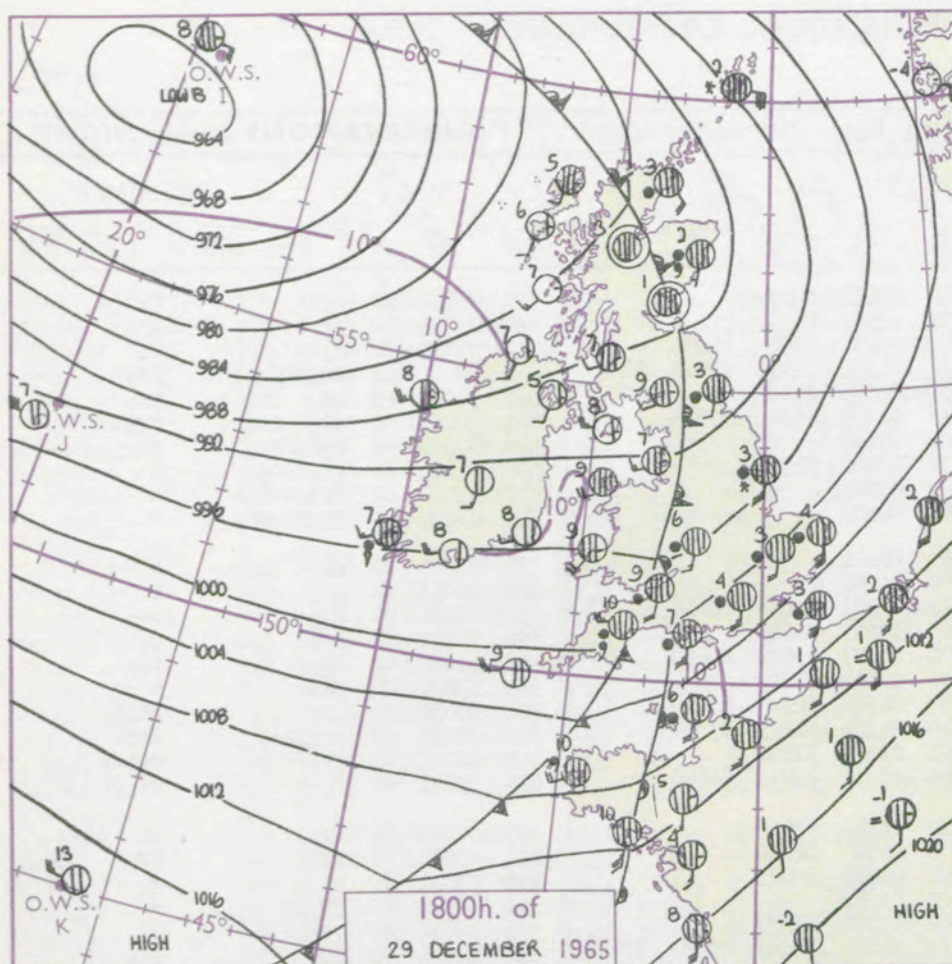
3-7

8-12

13-17

additional
her add

48-52



GENERAL SYNOPTIC DEVELOPMENT

The vigorous low southwest of Iceland has made only slow progress eastwards, but its associated frontal system was carried quickly eastwards across the British Isles, and all districts are now in a maritime polar airstream. During the next 24 hours the low near Iceland is expected to move steadily eastwards near north Scotland, filling slowly. Another depression now over mid-Atlantic is deepening and moving northeast. A rather weak ridge developing ahead of this low will move into the British Isles, but a warm front is expected to affect southwest England during the day.

Issued at midday Thursday 30

December 1965

FORECAST for Great Britain and Northern Ireland until noon tomorrow

Northern and western districts will have frequent showers with hail and thunder, and snow over hills, but some sunshine also. Eastern and central districts will have scattered showers today with sunny periods, but will be mainly clear tonight and tomorrow morning. Slight frost will develop locally tonight. Rain will probably reach southeast England tomorrow morning. Temperatures will be near normal.

OUTLOOK for following 24 hours.

Rain spreading eastwards to all districts followed by brighter showery weather. Temperatures near normal.

DAILY WEATHER REPORT OF THE BRITISH METEOROLOGICAL OFFICE (contd.)

Code FM II.A OBSERVATIONS at 00h. 30 December 1965										OBSERVATIONS at 06h. 30 December 1965										OBSERVATIONS during NIGHT										CONVE TAB °C to
Station	iii	Nddff	VVwww	PPPTT	N _h L _h C _M H	T _d T _d app	8N _s Ch _s h _s	8N _s Ch _s h _s	8N _s Ch _s h _s	iii	Nddff	VVwww	PPPTT	N _h L _h C _M H	T _d T _d app	8N _s Ch _s h _s	8N _s Ch _s h _s	8N _s Ch _s h _s	iii	RRRT _n E	T _g T _g	WEATHER		CONVE TAB °C to						
																						21h.—03h.	03h.—09h.							
Kew	775			06						775	22308	66021	97205	00902	03400	82075				775	91051	02	+		roR	40				
London Airport	772	12211	70018	97206	15600	05704	81630			772	32208	70038	97104	15730	03306	81650				772	91041	00	pro		pro	39				
Gatwick	776	02210	65016	98606	00900	05609				776	62309	70031	98303	15701	03106	81650	86075			776	95032	50	do		ro	38				
Thorney Island	871	32415	66016	98808	35400	06706	81615	83656		871	82502	62038	98806	88511	05303	82825	83640	88657	871	92051	03	irorpro		pro	37					
Hurn	862	62413	60806	98809	62611	05702	86833			862	22512	70038	99007	28500	03305	81825			862	91051	03	pro		pro	36					
Guernsey	894	02524	70016	03410	00900	06803				894	72728	77808	03207	78411	04303	85812	87625		894	02071	05	pr		pro	35					
Wattisham	590	42215	50017	95105	45400	05616	84617			590	02311	59258	95004	00900	03400				590	02032	01	roR,iror		pro	34					
Gorleston	497	82120	60616	93805	85511	05724	88625			497	12214	62016	93605	10970	03400	81358			497	91042	01	irorpro		+	33					
Mildenhall	578	42313	66036	94605	45600	04508	84640			578	02313	62021	94704	00900	03303				578	93031	00	do,do,ir		+	32					
Cardington	559	02417	56048	94906	00900	05301				559	02412	61026	95304	00900	02305				559	01032	01	irorproR		+	31					
West Raynham	485	42420	61017	93405	45600	04506	84635			485	02418	61020	93503	00900	02204				485	91021	00	ro		+	30					
Wittering	462	02414	714016	93906	00900	04703				462	02413	69020	94204	00900	02307				462	00031	01	+		+	29					
Boscombe Down	746	32311	66036	92806	35500	04400	83625			746	72613	66801	98305	78411	04303	83818	86628		746	01031	01	pro		pro	28					
Ross-on-Wye										627	22307	66028	95806	28500	03205	81825			627	95051	01	pro		pr	27					
Bristol	628	42516	59216	97008	45600	06602	84630			628	52417	58251	97606	58500	04307	83822	84630		628	95051	02	iror		pro	26					
Aberporth	502	72526	74036	95107	45771	03005	84656	87460		502	12623	80028	96506	12500	03312	81822			502	97061	04	pro		+	25					
Rhoose (Cardiff)	715	52623	70251	97408	58500	06708	82820	84638		715	42820	70258	98106	43500	04307	82920	83630		715	06052	03	pro		phpro	24					
Plymouth	827	72620	62801	00109	78511	07603	84820	86647		827	32815	66258	01406	12530	04216	81825	83360		827	01061	03	propr		prpr	23					
Chivenor	707	12618	74018	98509	12500	07604	81820			707	12725	80258	99508	12500	05309	81820			707	01061	05	pro		prpro	22					
St. Mawgan	817	52526	74011	00409	58500	05502	82823	85644		817	42721	74028	01607	48400	05312	82815	84628		817	95061	04	+		propr	21					
Culdrose	809	52723	62022	01709	55500	06501	85625			809	32923	61408	02508	35500	03210	83620			809	02052	02	+		pr	20					
Scilly	804	12730	63020	01809	15500	07000	81629			804	52832	63258	03608	58500	06321	84820			804	03072	05	iror		pr	19					
Elmdon	534	62410	62036	93906	65611	02000	86648			534	32209	60031	94904	00902	02210	83075			534	00031	00	+		+	18					
Shawbury	414	42515	74258	93006	48530	04703	83825			414	01102	82018	94504	00900	02310				414	01024	52	propr		+	17					
Manchester	334	62311	65256	91606	65600	03400	86635			334	22109	62021	92504	25600	01208	82635			334	92031	01	pro		+	16					
Squires Gate	318	32522	70018	90006	38500	05801	81822	83635		318	72714	68038	91506	78411	04210	83818	85633	87646	318	97051	04	pro		pro	15					
Valley	302	32424	70036	92108	25702	05102	82656			302	22425	66030	93807	25700	04211	82650			302	00051	04	+		+	14					
Ronaldsway	204	72624	70021	89407	35402	05302	82716	87075		204	52624	81022	91207	28502	02210	82824	84075		204	00051	04	+		+	13					
Carlisle	222	82515	66808	88107	88511	04805	86823	88630		222	62413	62022	89006	68511	04310	82825	86636		222	97041	02	pro		+	12					
Watnall	354	12411	23106	92604	15500	04802	81625			354	12508	66011	93903	15600	02308	81630			354	01021	51	ir		+	11					
Spurn Head	396	62524	61026	91205	45571	04302	84625	86360		396	82628	66026	90905	80971	03103	88360			396	02021	//	ir		+	10					
Finningley	360	52207	56016	91505	55800	03505	85656			360	42514	61016	92106	40930	02207	84360			360	01051	03	do,ro-ro		ro	9					
Leeming	257	82409	61816	89006	88511	03704	82820	88627		257	82906	80028	89506	80971	02308	86362	88465		257	01052	01	propr		pro	8					
Tynemouth	262	72304	58028	88505	70971	03605	87358			262	72708	66022	88505	70971	03305	87358			262	92031	00	iror		+	7					
Eskdalemuir</																														

DAILY WEATHER REPORT OF THE BRITISH METEOROLOGICAL OFFICE

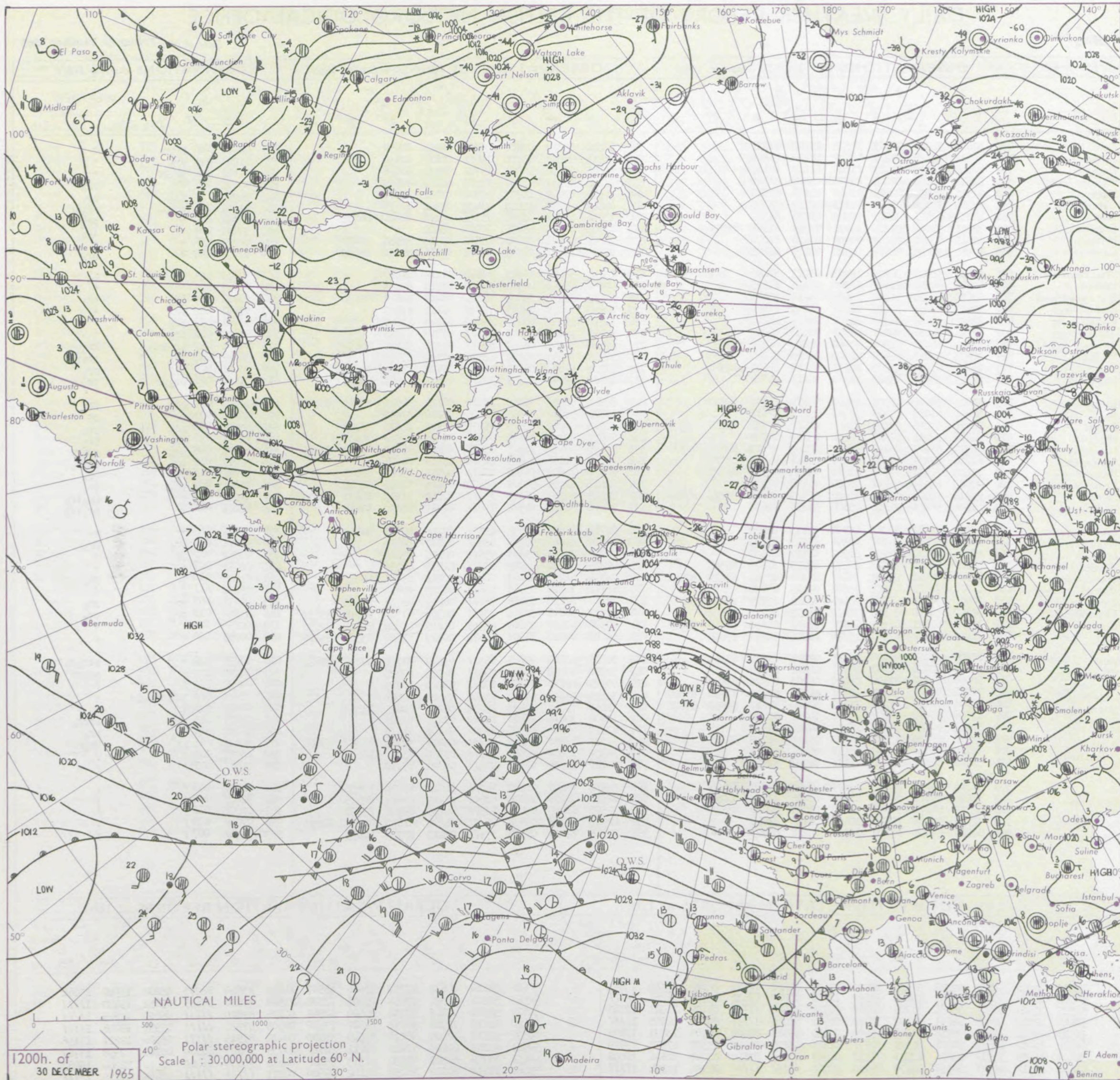
No. 38025

Date of Issue Friday 31 December 1965

VERSION
BLE
b °F

104	Kew	775	32413	74026	00307	12532	03213	81822			775	22310	69018	03006	25700	02214	82650			775	02081	042	prpR	+
102	London Airport	772	12316	75028	00207	18540	04112	81825			772	22414	70028	03005	24641	02117	82630			772	01081	049	pr _o	+
100	Gatwick	776	22514	75036	01507	21540	04117	82820			776	22508	70038	04004	25700	02114	82656			776	91082	041	pr _o pr	+
99	Thorney Island	871	22615	69038	02008	28500	04109	81820			871	22708	69251	05407	22500	04119	82820			871	97091	054	+	pr _o
97	Hurn	862	22516	78038	02609	18430	03216	81818			862	12514	62018	05707	15500	03221	81628			862	94091	111	pr _o	pr
95	Guernsey	894	22725	74258	07209	19533	02110	81920			894	42827	70258	10809	48430	05321	82818			894	01091	038	pr _o pr	pr _o pr
93	Wattisham	590	12417	63021	98505	10940	03216	81362			590	72411	62031	01303	75511	02218	82620	86635		590	92062	111	+	pr _o
91	Gorleston	497	32311	58050	97205	10971	03218	81368	83075		497	02408	60010	99405	00900	03212				497	97071	020	+	pr _o
90	Mildenhall	578	12414	62021	98007	00902	03116	81070			578	72411	62021	00604	65812	02213	86656	86070		578	00071	036	+	ir _o
88	Cardington	559	12514	58041	98607	00902	03216	81075			559	62514	59031	01505	15672	02216	81640	85070		559	97071	034	+	pr _o
86	West Raynham	485	12515	59020	96905	15702	03217	81656			485	12414	58020	99602	10940	01215	81360			485	97051	043	+	r _o
84	Wittering	462	12516	66021	97306	18500	02114	81825			462	52510	56041	00504	55600	01219	85635			462	00061	045	+	+
82	Boscombe Down	746	22618	74028	01307	28401	03210	81818			746	52615	61258	04705	58400	03217	81815	85630		746	93081	045	pr _o	pr _o
81	Ross-on-Wye	627	22611	77251	98807	18501	01108	81825			627	72615	70028	02607	75512	02115	87625			627	97081	042	pr _o	+
79	Bristol	628	52512	58018	00707	42501	04214	84820			628	32417	59021	04207	35600	04220	83640			628	93081	037	pr _o	+
77	Aberporth	502	72521	74038	00207	62502	02122	86820	85070		502	72627	74022	03407	78411	03112	87818			502	97081	012	pr _o	+
75	Rhoose (Cardiff)	715	32624	66018	01908	38500	04219	81820	83640		715	62720	70018	05307	65511	05323	84620	86650		715	02081	010	prpHpr _o	ir _o pr
73	Plymouth	827	22823	74018	04909	22500	04216	82820			827	42717	59258	08309	48510	05118	82820			827	94091	034	pr _o	prpr _o
72	Chivenor	707	72611	69038	03209	42571	05218	84825	86360		707	72717	59038	06609	75411	06122	83618	87630		707	93091	028	pr _o	pr _o
70	St. Mawgan	817	32725	76038	05909	32560	05212	83822			817	62725	62158	08709	59513	05214	82820	83925		817	01091	028	pr _o pr	pr _o
68	Culdrose	809	42820	70018	07308	48400	04233	81710	84812		809	82924	64028	09808	59411	06214	82812	85915	88460	809	01090	030	pr _o	pr _o
66	Scilly	804	32834	61018	07909	38400	05225	82817			804	32831	58018	10909	12405	07216	81816			804	05102	033	pr	pr
64	Elmdon	534	72410	57801	98106	73412	01117	81712	83915		534	52513	40048	00805	48530	02115	82628	83656		534	97071	031	pr _o	pr _o
63	Shawbury	414	52807	74251	97906	52560	03118	85820			414	62615	80028	00605	64511	03315	82822	86637		414	91071	028	pr _o	pr _o
61	Manchester	334	62410	59021	96105	69500	05117	83820	85625	81920	334	72410	56618	98905	45678	03117	84630	86462	87275	334	02061	016	pr _o	pr _o rr
59	Squires Gate	318	62718	62151	95007	43462	04118	83915	83072		318	42817	58808	97607	42500	05213	84821			318	01071	016	pr _o	phpr _o
57	Valley	302	72424	74031	97207	48402	04116	84818	83075		302	72420	74808	00307	78411	06219	83816	86625		302	91081	013	pr _o	pr _o
55	Ronaldsway	204	22623	81011	94407	28480	03118	81816			204	52521	82251	97207	58400	04215	82816	84645		204	91081	030	pr _o	pr _o
54	Carlisle	222	62710	64021	93605	55402	02123	82714	83718	85625	222	72412	58251	96005	78411	04213	81713	84621	87640	222	91061	006	+	pr _o ir _o
52	Watnall	354	42504	56051	96805	45600	03215	84630			354	72810	56048	99304	78411	02217	81810	87645		354	92061	025	+	pr _o ir _o
50	Spurn Head	396	42617	57041	94305	45600	02113	84630			396	62715	61031	97405	45571	03228	84625	86360		396	00051	111	+	+
48	Finningley	360	12516	57040	95707	00901	02219	81075			360	62410	50048	98305	65511	02217	86622			360	97071	032	pr _o	pr _o
46	Leeming	257	52816	66151	92906	38542	02117	81820			257	72806	74031	95905	75611	02216	87610			257	00062	045	jp	+
45	Tynemouth	262	62720	61022	91905	21571	02219	81825	86358		262	82709	58022	95005	80921	02219	88458			262	00051	007	+	+
43	Eskdalemuir	162	72306	66018	92303	78411	01121	82714	86819	87640	162	72304	61251	95103	78211	02219	85705	85817		162	01046	016	+	pr _o
41	Mull of Galloway	131	41111	74021	93505	35601	03215	83630			131	61111	74012	95706	65611	04210	86630			131	95072	111	/	/
39	Prestwick	135	72516	74022	91506	68441	02122	81815	84820	85635	135	72211	62258	93306	78411	04213	82718	87823		135	01071	003	pr _o	pr _o
37	Renfrew	141	72309	50258	90905	78412	03223	82818	87640		141	72213	58808	92805	78411	04308	81718	85826	85637	141	95072	010	pr _o	pr _o
36	Leuchars	171	72316	62021	88503	65671	02222	81630	86650	86360	171	72308	40042	91803	45531	01219	81620	84640	87070	171	00055	021	+	+
34	Dyce	091	72711	80022	87504	15771	01224	81656	87070		091	60000	80012	91001	15672	00219	81640	83360	85070	091	00055	000	+	+
32	Wick	075	72506	85031	86803	55431	02227	85618	87360		075	80816	66808	90604	88311	03222	81708	87812	88622	075	03055	008	+	pr _o r _o
30	Cape Wrath	049	72513	83022	859065																			

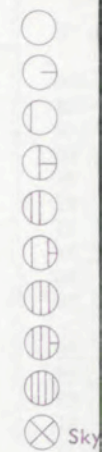
CHART OF WEATHER IN PART OF NORTHERN HEMISPHERE



Explor
of sym


CLO

Symbol



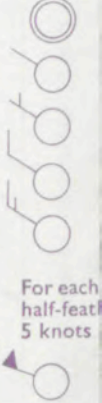
WEA

Symbol



W

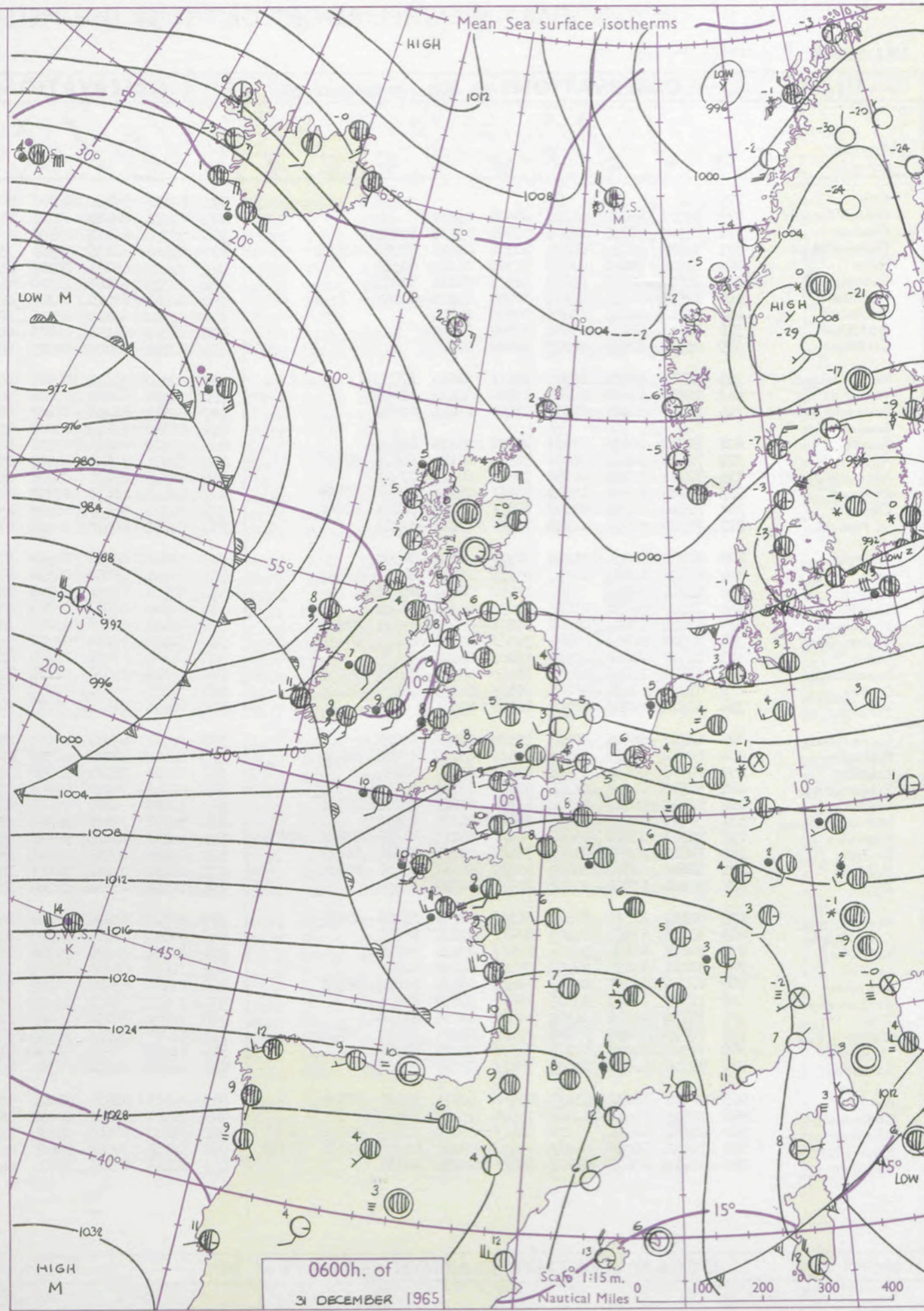
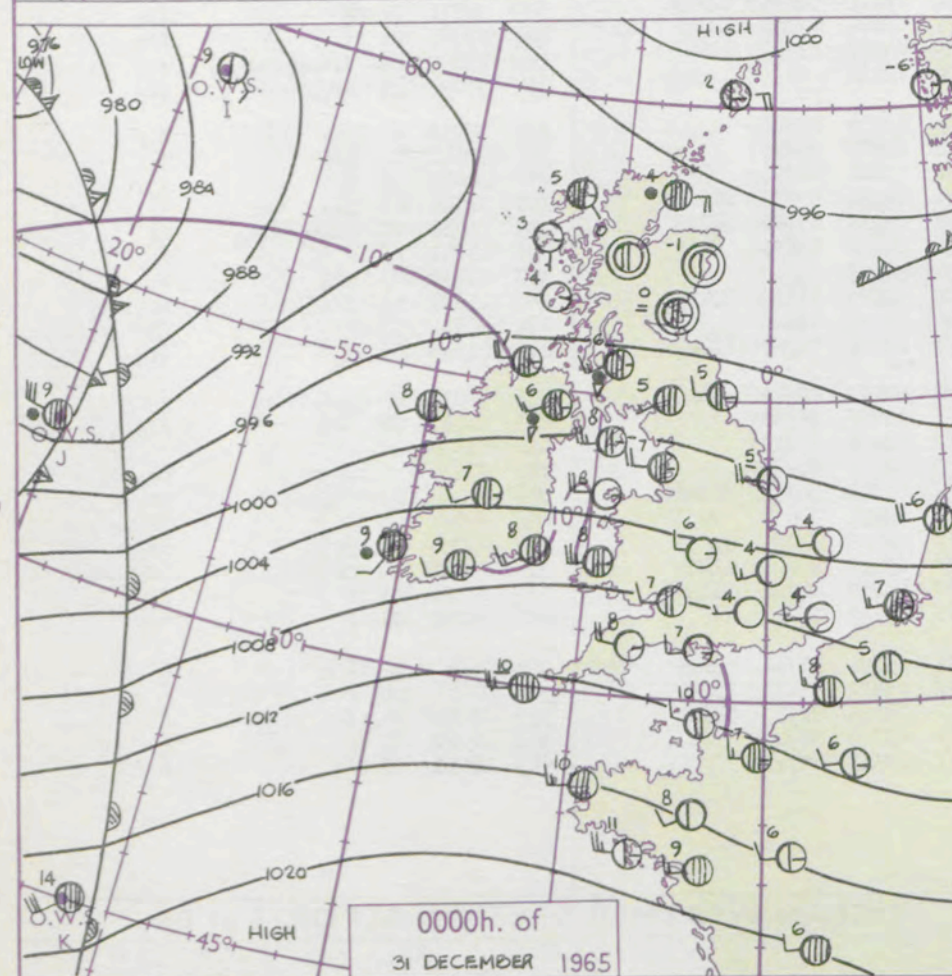
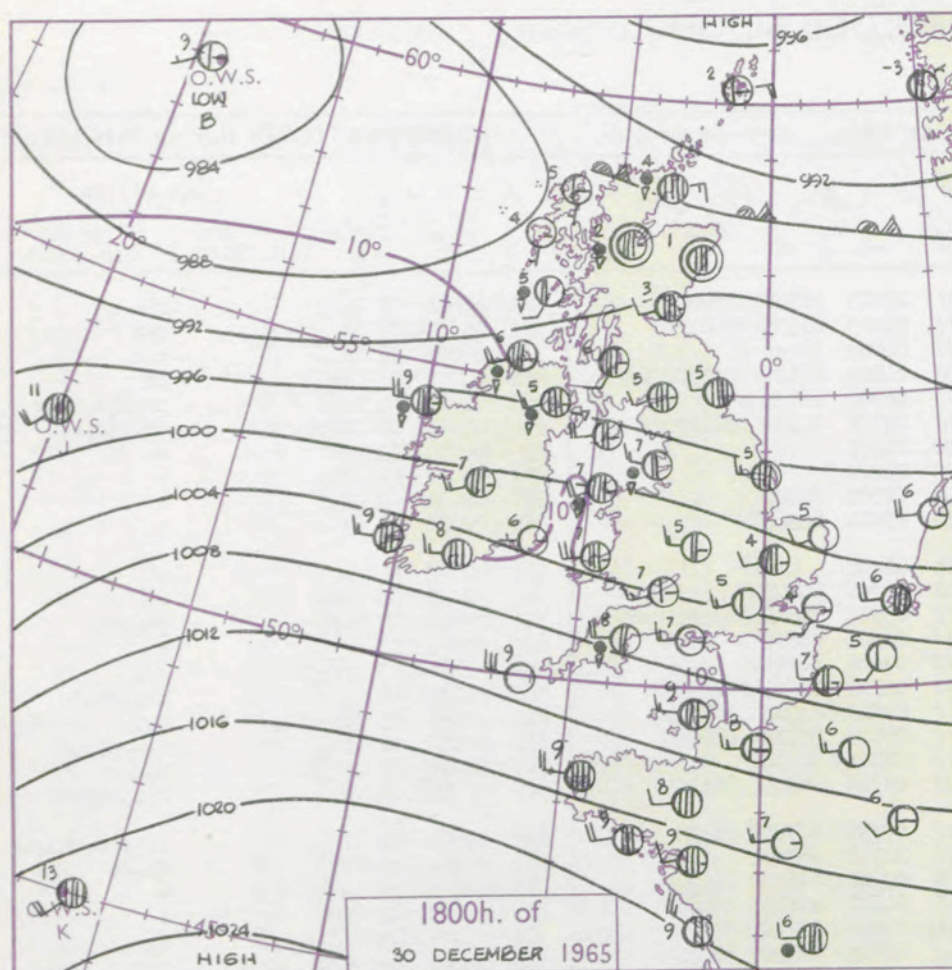
Symbol



For each
half-feet
5 knots

CHARTS OF WEATHER IN WESTERN EUROPE

ation
mbols
DUD
Cloud
Amount
(oktas)
0
1 or less
2
3
4
5
6
7 or more
8
obscured
THER
Weather
zle
and
izzle
and snow
w
shower
and snow
ower
w shower
shower
nderstorm
IND
Wind
speed
(knots)
Calm
1-2
3-7
8-12
13-17
additional
er add



GENERAL SYNOPTIC DEVELOPMENT

Issued at midday Friday 31

December 1965

FORECAST for Great Britain and Northern Ireland until noon tomorrow

A stationary trough, lying east-west across Scotland, has become steadily less active. Blustery west winds covered all other parts of the country yesterday. A warm front is now moving quickly eastwards across the British Isles and the associated cold front will have moved eastwards across nearly all districts by dawn tomorrow.

Rain in all districts today and some snow on the higher ground in the north. Brighter, showery weather will reach western and some central districts later today. This less cloudy weather will extend to most of eastern England and Scotland after dark. Southern England may have further general rain tomorrow. Cold in the north, but mild in the south.

OUTLOOK for following 24 hours. Rain at times in most districts, perhaps hail and thunder in the north and west. Temperatures near normal.

DAILY WEATHER REPORT OF THE BRITISH METEOROLOGICAL OFFICE (contd.)

Code FM II.A		OBSERVATIONS at 00h. 31 December 1965										OBSERVATIONS at 06h. 31 December 1965										OBSERVATIONS during NIGHT										
Station	iii	Nddff	VVwww	PPPTT	N _h Ch _h C _h M _h H	T _d T _d app	8N _s Ch _s h _s	8N _s Ch _s h _s	8N _s Ch _s h _s	iii	Nddff	VVwww	PPPTT	N _h Ch _h C _h M _h H	T _d T _d app	8N _s Ch _s h _s	8N _s Ch _s h _s	8N _s Ch _s h _s	iii	Nddff	VVwww	PPPTT	N _h Ch _h C _h M _h H	T _d T _d app	8N _s Ch _s h _s	8N _s Ch _s h _s	8N _s Ch _s h _s	iii	RRR	T _g T _g	WEATHER	
																															21h.—03h.	03h.—09h.
Kew	775			06						775	82111	56641	06806	80971	05103	86358	88460		775	01041	01	+									ir1R	
London Airport	772	02507	62020	06304	00900	03219				772	82211	62601	07206	85411	05203	81715	88635		772	95031	00	+									r0r	
Gatwick	776	22510	75030	07004	00901	03220	82075			776	82310	64021	07806	85611	04000	88634			776	00031	51	+								+		
Thorney Island	871	32608	69030	08406	10936	04216	81362	83275		871	82310	64036	08308	35537	06805	83620	84360	88275	871	92051	03	ir0								ir		
Hurn	862	12510	70010	08507	10940	04213	81364			862	72411	65031	08209	65612	06706	86635			862	01061	04	+							pr0d0r0-r0r			
Guernsey	894	42620	66158	13609	42513	07216	84820			894	82319	62606	11510	65421	09721	84710	86613	88457	894	04081	06	prpr0							ir0r0r0rr			
Wattisham	590	12517	66028	03703	19940	02213	81362			590	02411	61020	05302	00900	01107				590	00013	52	+							+			
Gorleston	497	02512	60016	02404	00900	02214				497	02412	62011	03605	00900	03207				497	97031	02	ir0							+			
Mildenhall	578	02313	61011	03404	00900	02215				578	22309	61021	04703	00902	01305	82070			578	00031	00	+							+			
Cardington	559	02314	62028	04505	00900	02215				559	42314	57040	05005	40950	03001	84360			559	00031	01	+							+			
West Raynham	485	72415	59036	02303	75611	02216	87635			485	02410	59021	04001	00900	01208				485	00013	51	+							+			
Wittering	462	12415	61018	02704	15600	02111	81640			462	22408	61030	04404	00901	01206	82075			462	97021	50	pr0							+			
Boscombe Down	746	22718	66801	07506	28400	03211	82818			746	82211	66258	07407	88411	05807	82818	83634	88645	746	93041	03	pr0							pr0ir0			
Ross-on-Wye										627	82310	77022	05208	85511	05803	88625			627	00061	03	+							+			
Bristol	628	42512	66030	07607	45700	05119	84656			628	82410	66216	07208	86411	07606	88710			628	02061	03	pr0pr							ir0			
Aberporth	502	72523	74031	06008	78511	05112	84820	87627		502	82011	74602	04108	85511	06718	81622	88633		502	02072	00	+							ir0rrr0r0			
Rhoose (Cardiff)	715	72716	60808	08108	73511	06214	87927			715	82309	60028	06608	85411	07809	84713	88623		715	05051	05	pr0PHRpr							r0r0			
Plymouth	827	72716	62801	10909	78511	07210	82822	87650		827	82420	48618	07310	85411	09829	83710	88620		827	05092	06	pr0							r0r0rd0r0			
Chivenor	707	72616	61258	09309	78511	08008	86823	87640		707	82311	56618	06409	85411	08724	88614			707	04071	07	pr0pr							r0r0rr			
St. Mawgan	817	72620	58021	11310	75511	07111	87621			817	81812	40616	06409	67321	08840	86707	88510		817	06092	08	+							r0r0rrdrdr			
Culdrose	809	82720	56031	11709	80921	08308	88460			809	82115	40636	07509	67321	09736	86706	88550		809	07062	06	+							ir0r0r0rrrd0d0			
Scilly	804	82525	63021	12210	45511	09003	84622	88461		804	81912	48636	05510	87211	10748	88704			804	07102	08	+							ir0ir			
Elmdon	534	12712	65028	03806	15600	00217	81635			534	62410	65031	04205	15636	03804	81645	86270		534	00051	02	+							+			
Shawbury	414	72519	80038	03606	75611	03315	87645			414	82106	80031	03705	25677	04810	82649	88270		414	00041	01	jp							+			
Manchester	334	82414	58806	01406	88511	03209	82824	88628		334	62411	60028	03006	35604	02801	83640	84075		334	94031	03	pr0r0r0							r0r0			
Squires Gate	318	72720	60258	00107	78511	05218	83824	87635		318	62614	60011	01706	15606	06003	81640	86275		318	92051	03	pr0							+			
Valley	302	12518	74018	03508	15601	05220	81635			302	62118	69031	02608	45652	07713	84638	84359		302	92071	04	+							ir0			
Ronaldsway	204	52626	75018	00208	58400	03321	81816	85645		204	72315	75031	00708	75411	06804	82710	87640		204	97061	04	+							ir0			
Carlisle	222	62406	61036	98205	65511	04217	81620	85625		222	52308	56016	00306	55500	05007	83627	83640		222	05051	03	irrrrr0r0d0d0							+			
Watnall	354	02622	62218	00905	00900	03001				354	02605	61028	03803	00900	02311				354	97031	51	ir0pr0							pr0			
Spurn Head	396	22721	66021	99505	25500	03211	82825			396	22717	63018	01501	25500	03114	82625			396	97031	//	pr0							+			
Finningley	360	62614	61028	00507	68511	03109	83822	85630		360	42704	58031	02505	00901	03107	84075			360	97041	01	pr0							+			
Leeming	257	82808	80031	97907	85511	03307	88626			257	12406	74021	00605	15500	03111	81626			257	00032	00	+							+			
Tynemouth	262	52710	74258	97305	55611	03214	85630			262	62708	74021	00105	35671	04214	83630	86338		262	92041	01	pr0							+			
Eskdalemuir	162	82103	56618	97002	85311	02215	84708	88624		162	82207	58106	99403	86311	03111	83706	88711		162	01025	00	pr0r0r0ir0</										