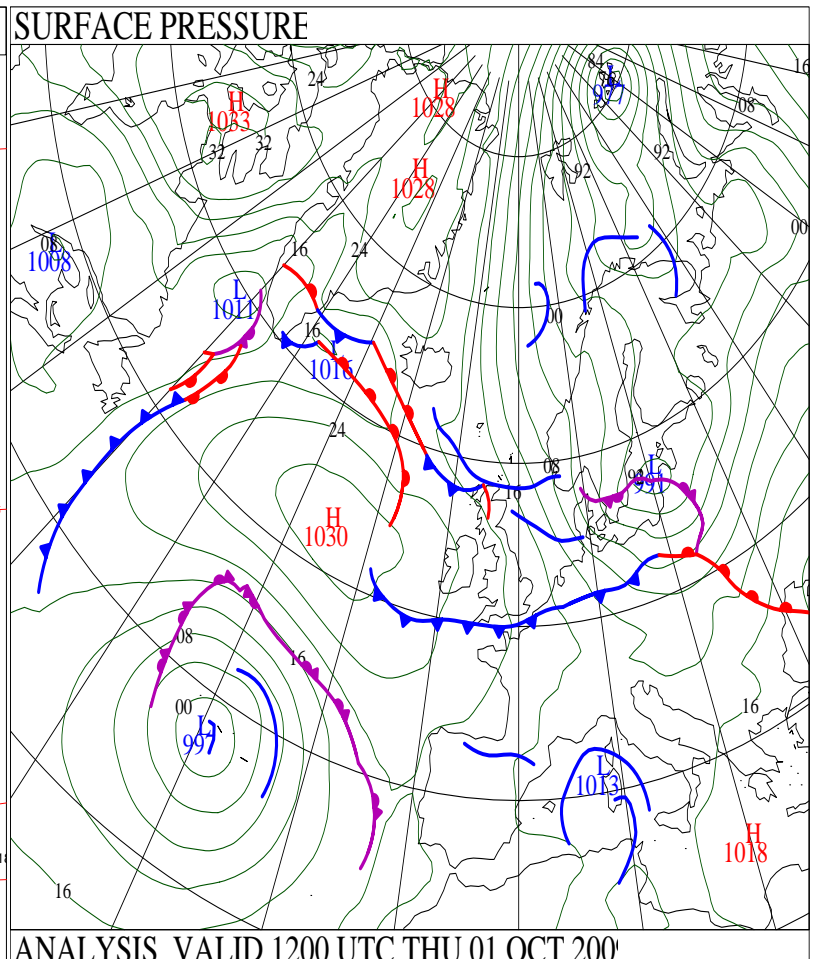
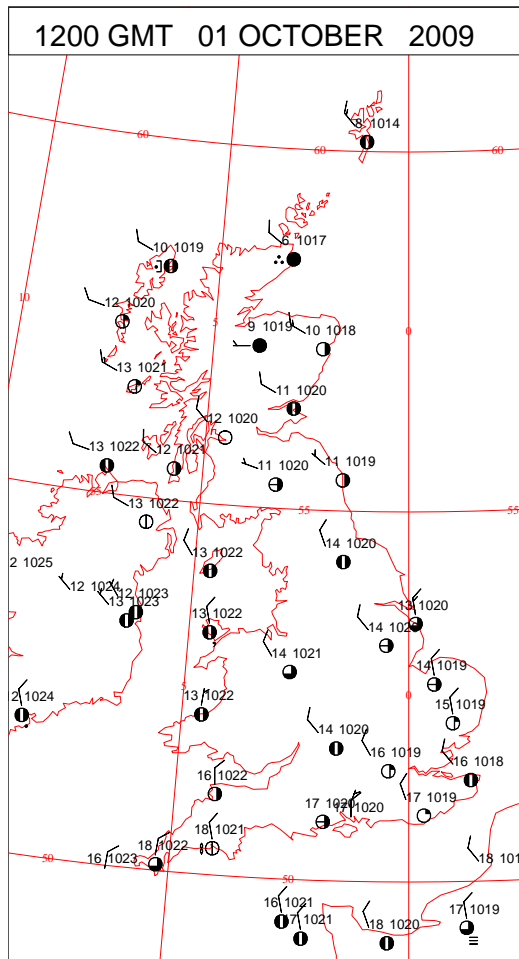
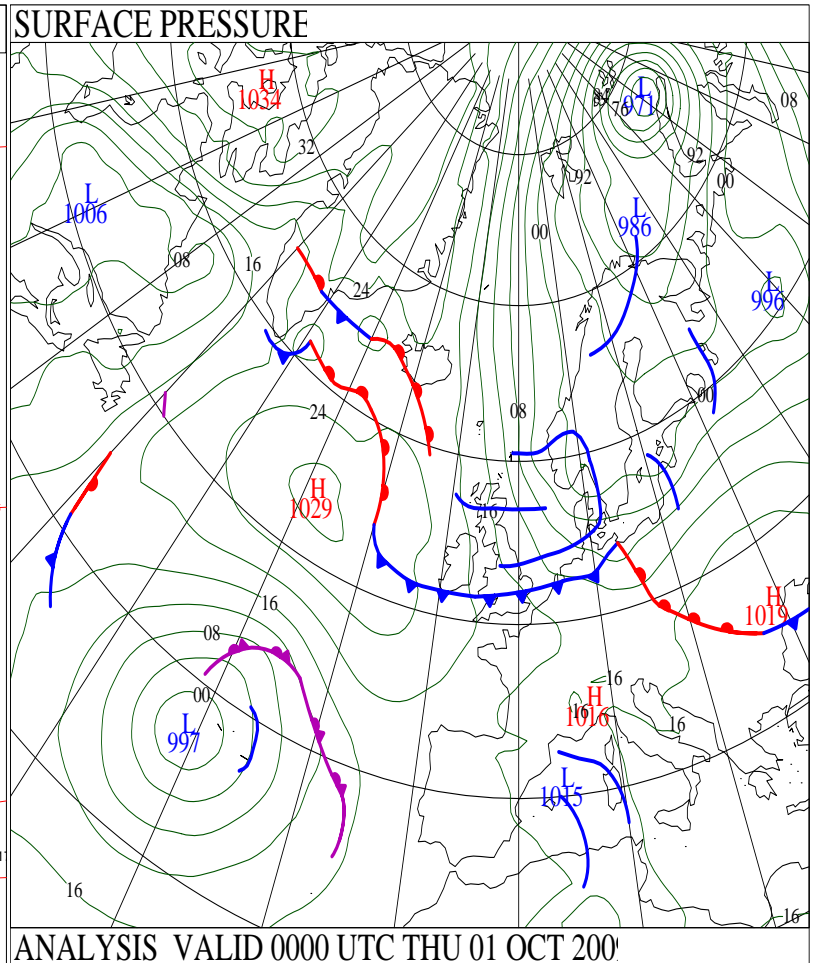
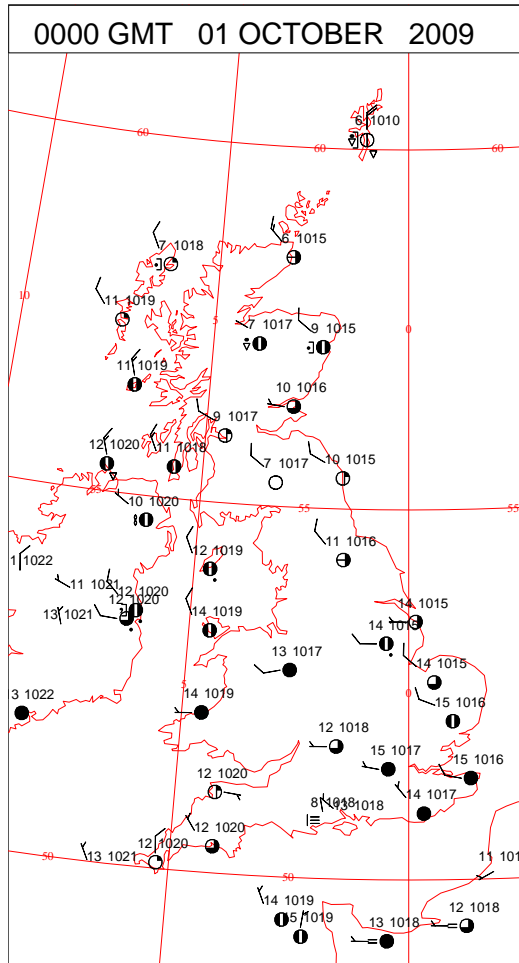


# DAILY WEATHER SUMMARY

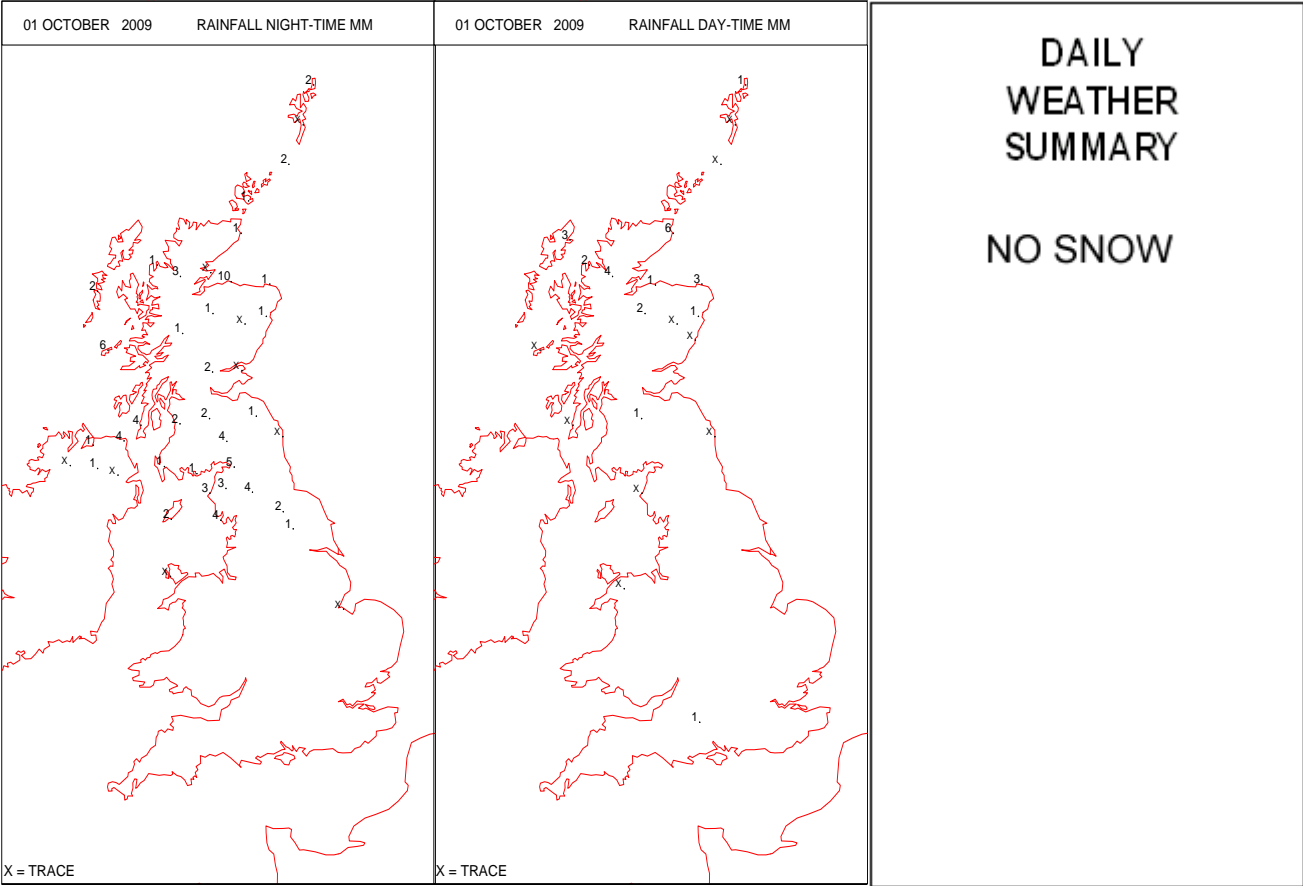
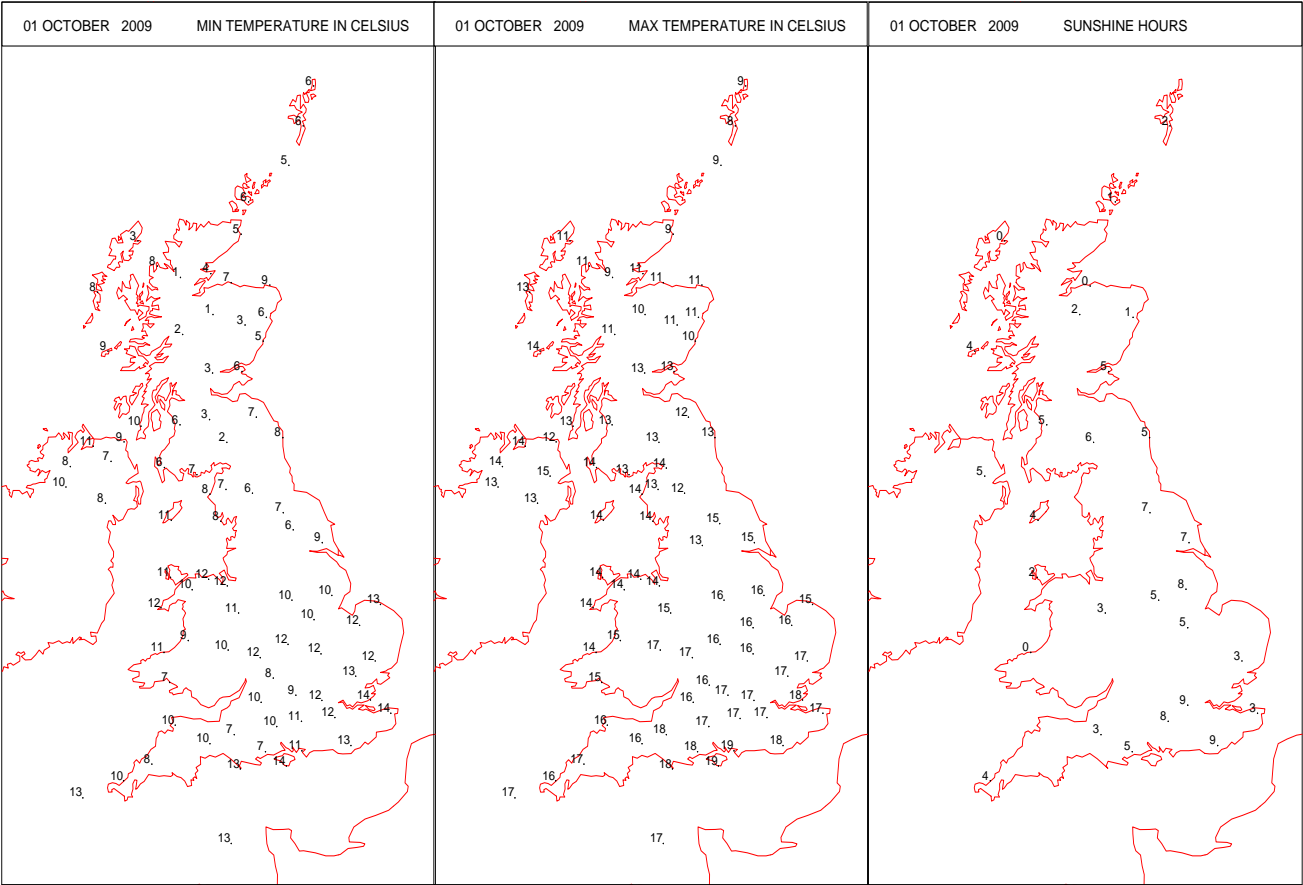




# SIGNIFICANT WEATHER

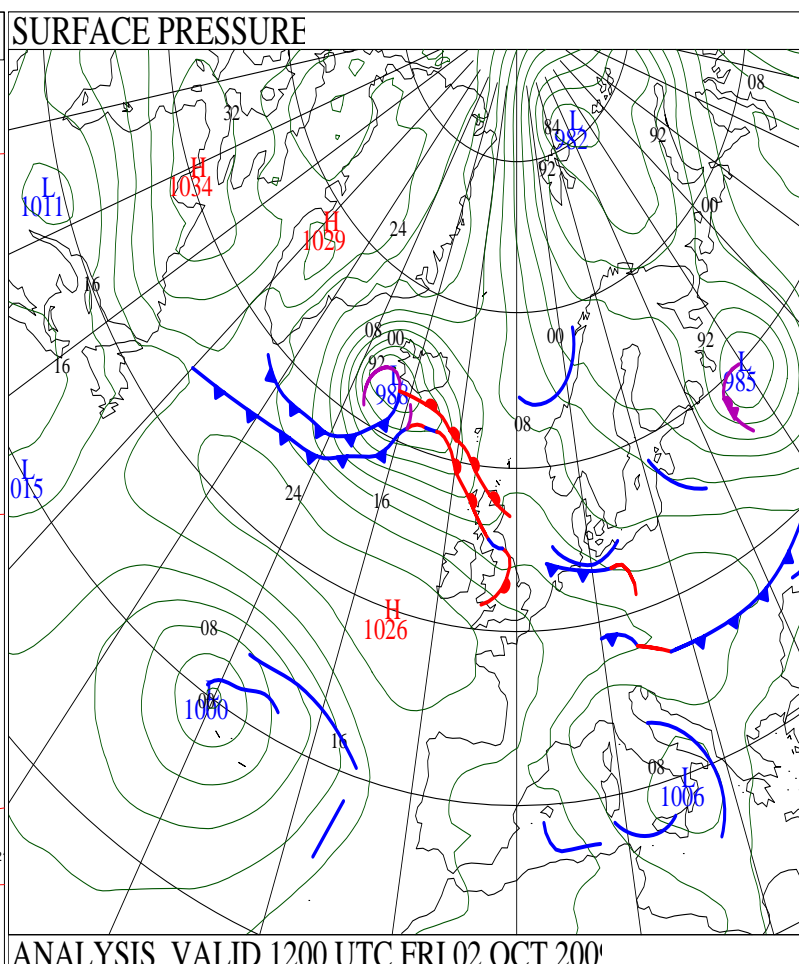
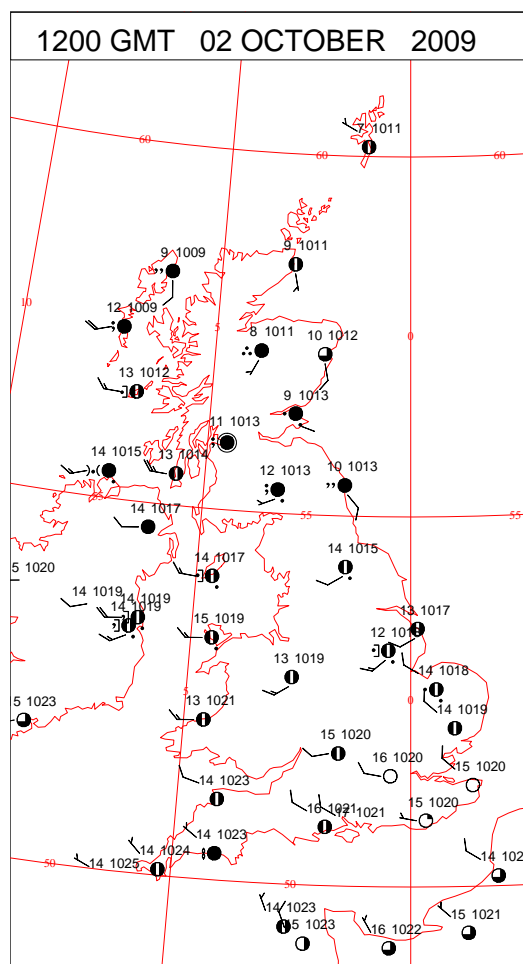
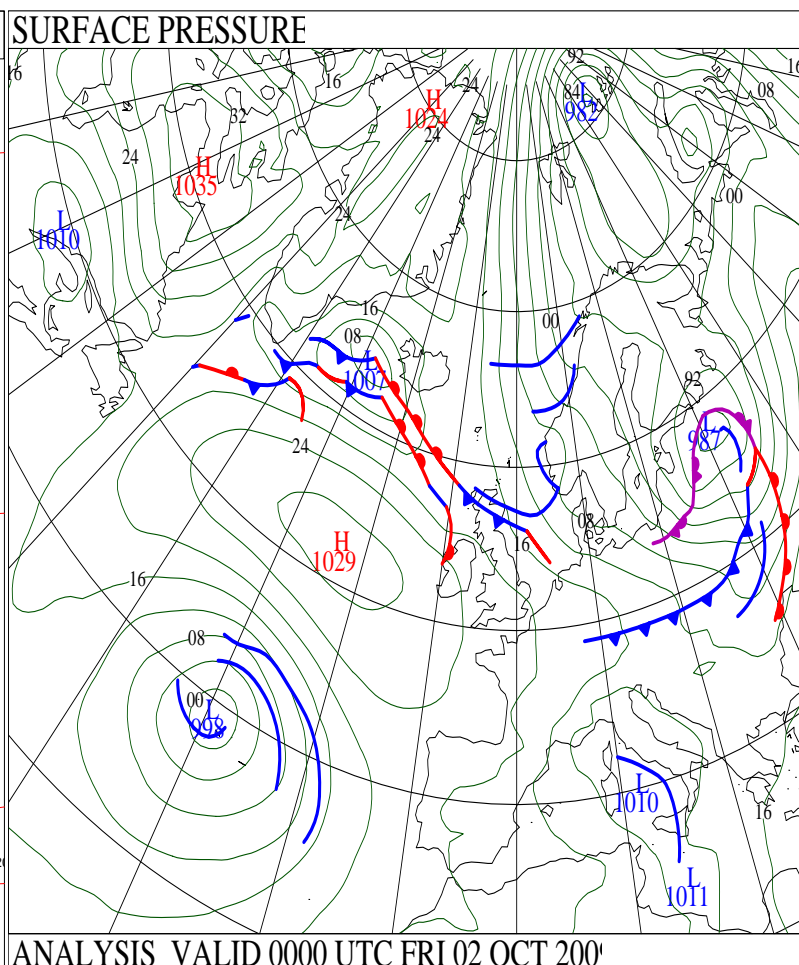
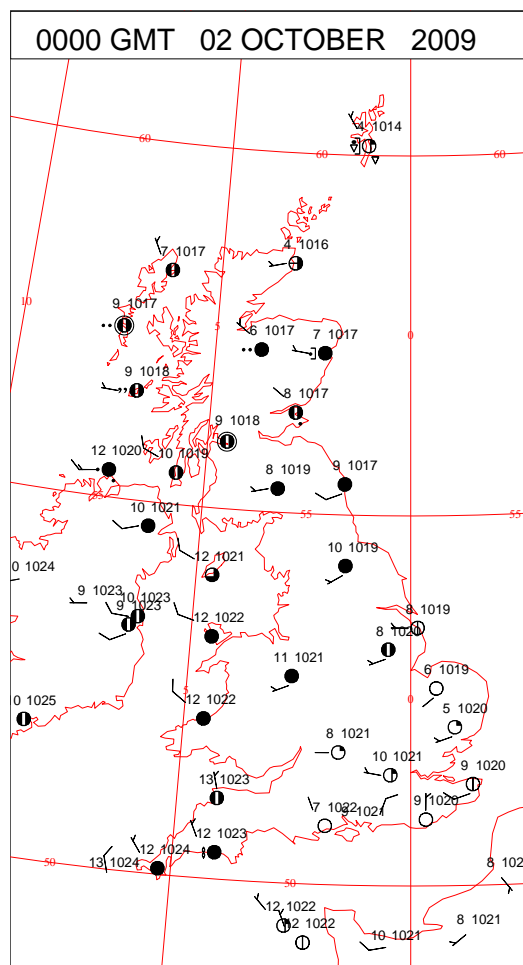
0600 GMT 01 OCTOBER 2009	SIG WEATHER	1200 GMT 01 OCTOBER 2009	SIG WEATHER	<p><b>Summary of UK Weather for Thursday 01 October 2009.</b></p> <p>Northern Scotland and the far north-west of Northern Ireland were cloudy, with outbreaks of light rain and drizzle, although the rain was mostly across northern Scotland. However, Shetland had broken cloud, allowing clear or sunny spells to occur, along with a few light showers. These conditions then spread south during the evening to reach Orkney.</p> <p>The rest of the U.K. was dry, but with often large amounts of cloud. The best cloud breaks during the day, with clear periods during the evening, were across central and southern England.</p> <p>Daytime maximum temperatures were generally slightly lower compared to previous days, which meant they were generally very near to normal. However, the south coast of England had the best sunshine, which resulted in a rather warm day.</p>
1800 GMT 01 OCTOBER 2009	SIG WEATHER	0000 GMT 02 OCTOBER 2009	SIG WEATHER	<p><b>EXTREMES</b></p> <p><b>Highest Maximum:</b> 18.9 St Catherines, Isle Of Wight 18.9 Larkhill, Wiltshire</p> <p><b>Lowest Maximum:</b> 7.9 Lerwick, Shetland</p> <p><b>Lowest Minimum:</b> 1.2 Loch Glascarnoch, Ross &amp; Cromarty</p> <p><b>Lowest Grass Minimum:</b> -1.8 Aviemore, Inverness-Shire</p> <p><b>Most Rain:</b> 11.0 Lossiemouth, Moray</p> <p><b>Most Sun:</b> 8.5 Lyneham, Wiltshire</p>

DAILY CLIMATE DATA

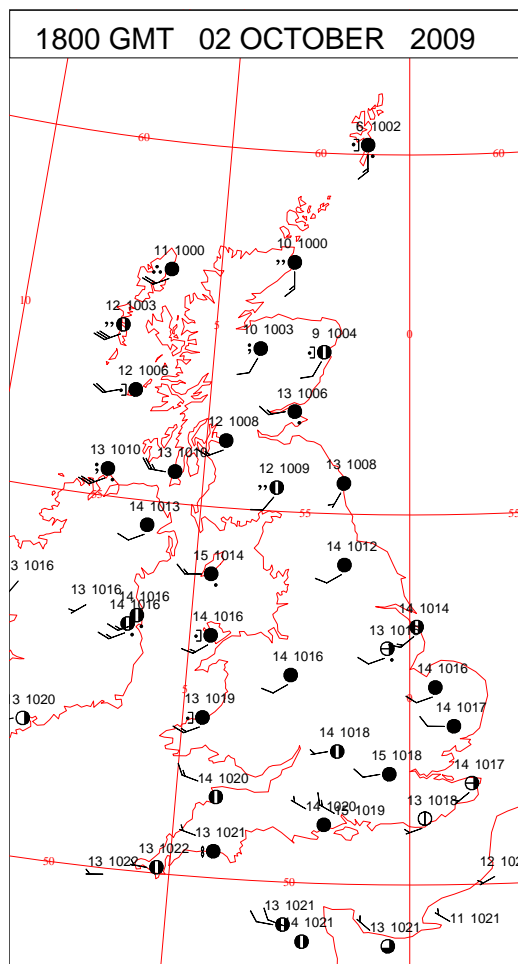
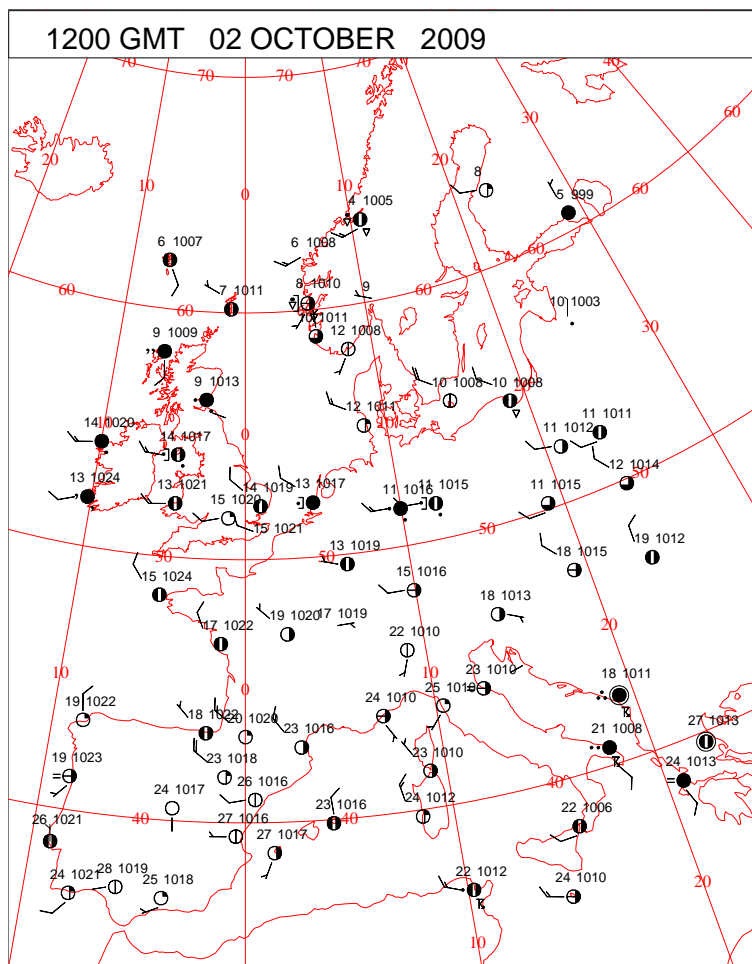
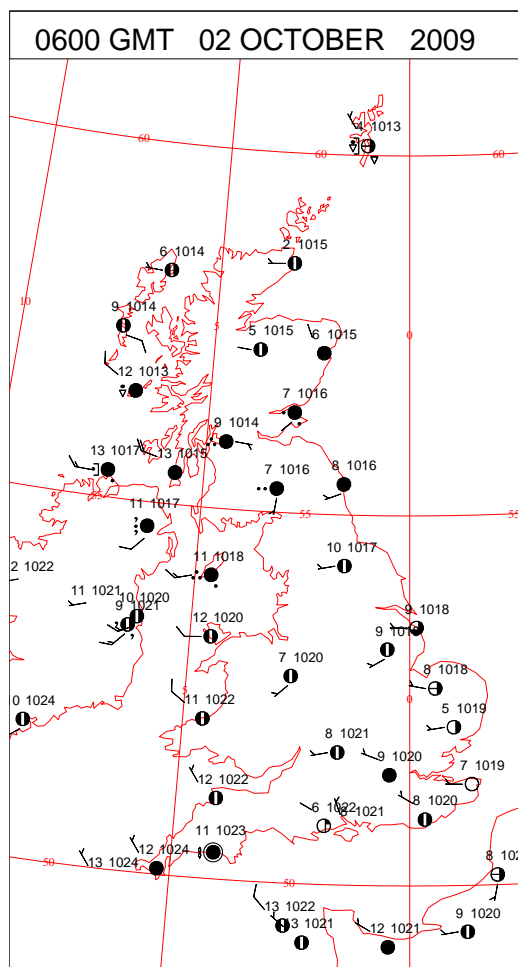
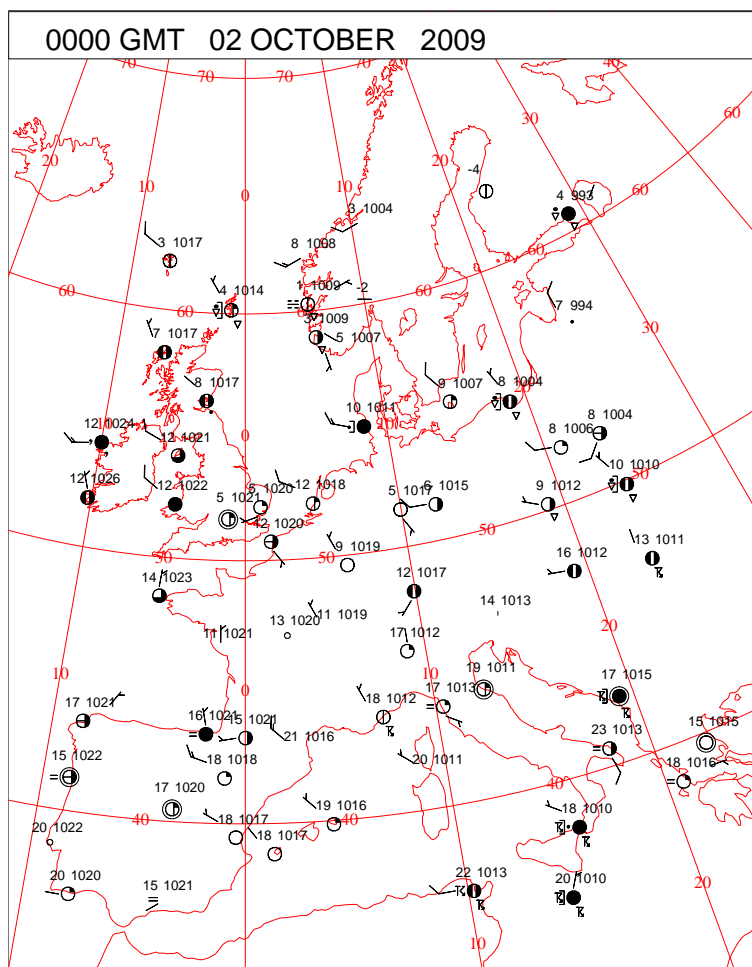




# DAILY WEATHER SUMMARY



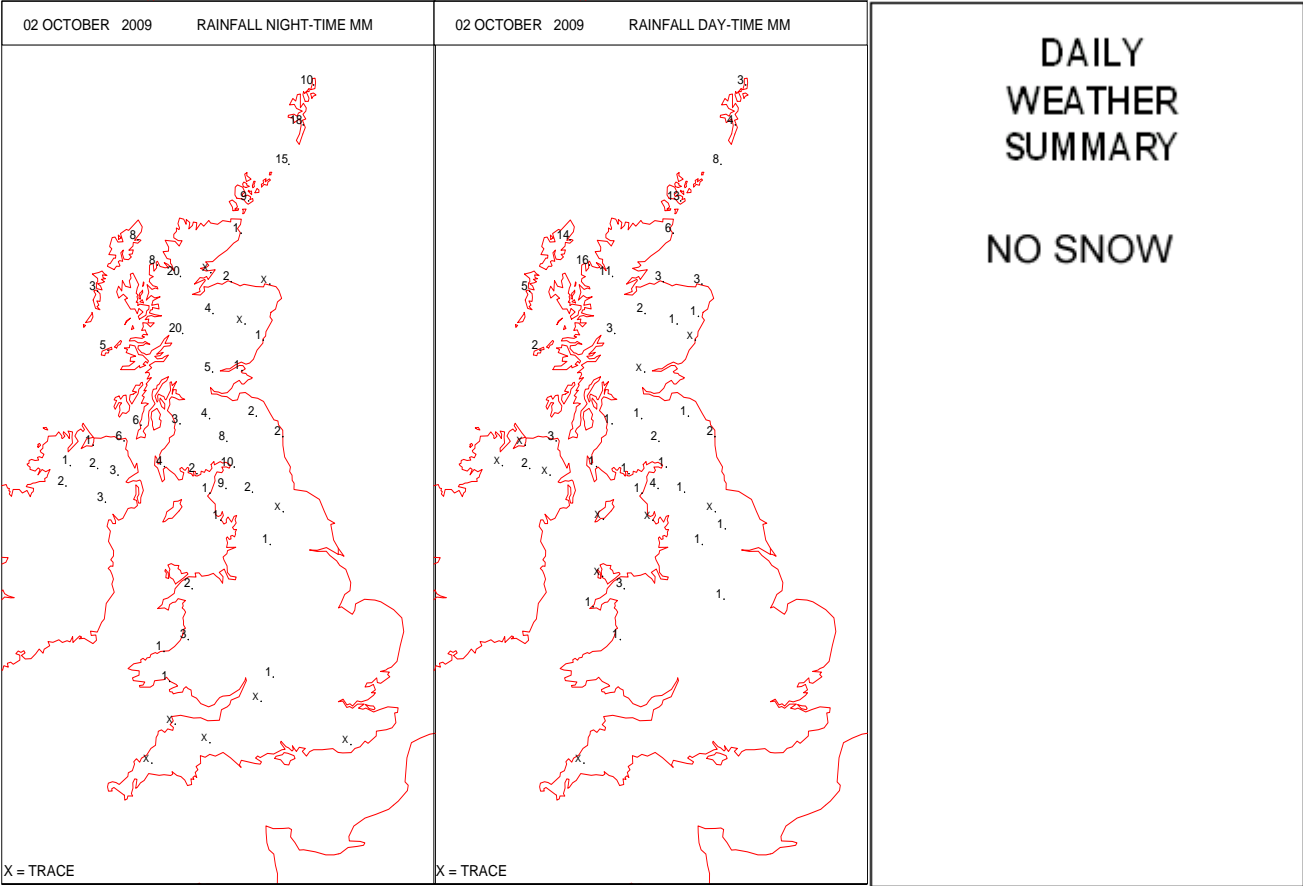
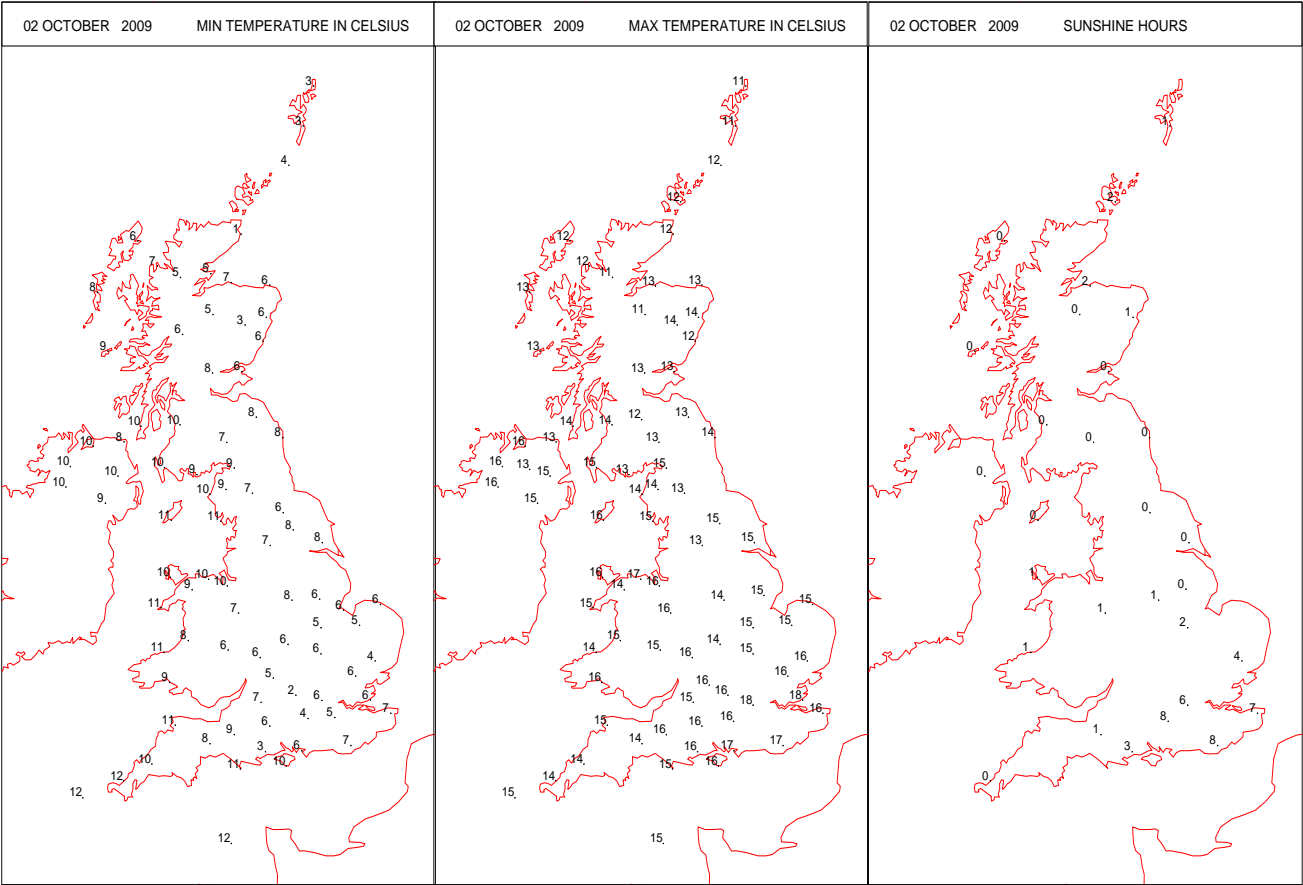
# SURFACE REPORTS



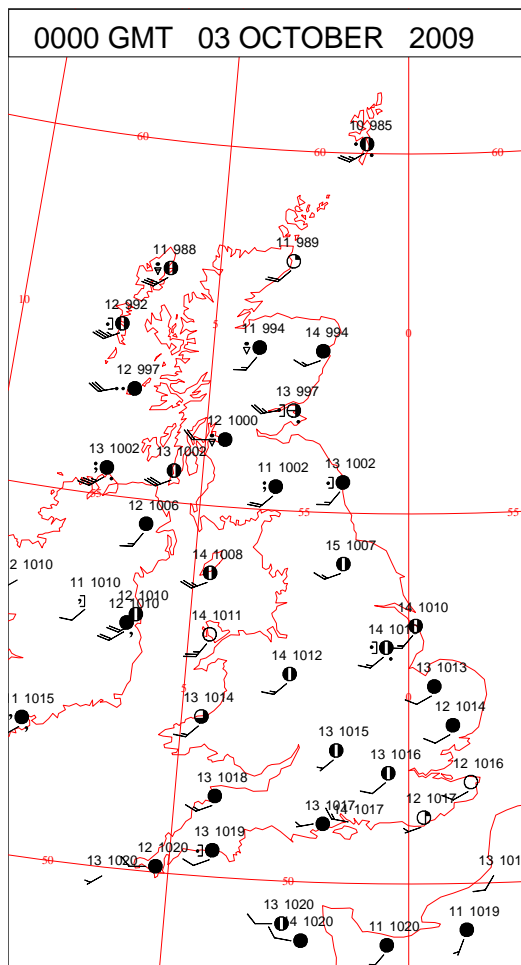
# SIGNIFICANT WEATHER

0600 GMT 02 OCTOBER 2009	SIG WEATHER	1200 GMT 02 OCTOBER 2009	SIG WEATHER	<p><b>Summary of UK Weather for Friday 02 October 2009.</b></p> <p>Cloud increased overnight with some light to moderate rain spreading south-east across Scotland into northern England during the early hours. Southern areas remained dry. It was mostly mild in the south but very chilly in the far north where a couple of places were close to freezing.</p> <p>There was a lot of cloud through the morning, but a chilly start in the south-east with some sunshine. Outbreaks of rain continued in central and northern parts through the afternoon, with cloud increasing in the south-east. Rain became heavier over north-west Scotland towards evening, where the winds also increased in strength.</p>
1800 GMT 02 OCTOBER 2009	SIG WEATHER	0000 GMT 03 OCTOBER 2009	SIG WEATHER	<p><b>EXTREMES</b></p> <p><b>Highest Maximum:</b> 18.0 Heathrow, Greater London</p> <p><b>Lowest Maximum:</b> 10.5 Baltasound No 2, Shetland</p> <p><b>Lowest Minimum:</b> 1.3 Wick Airport, Caithness</p> <p><b>Lowest Grass Minimum:</b> -2.2 Marham, Norfolk</p> <p><b>Most Rain:</b> 31.0 Loch Glascarnoch, Ross &amp; Cromarty</p> <p><b>Most Sun:</b> 7.7 Odiham, Hampshire</p>

DAILY CLIMATE DATA

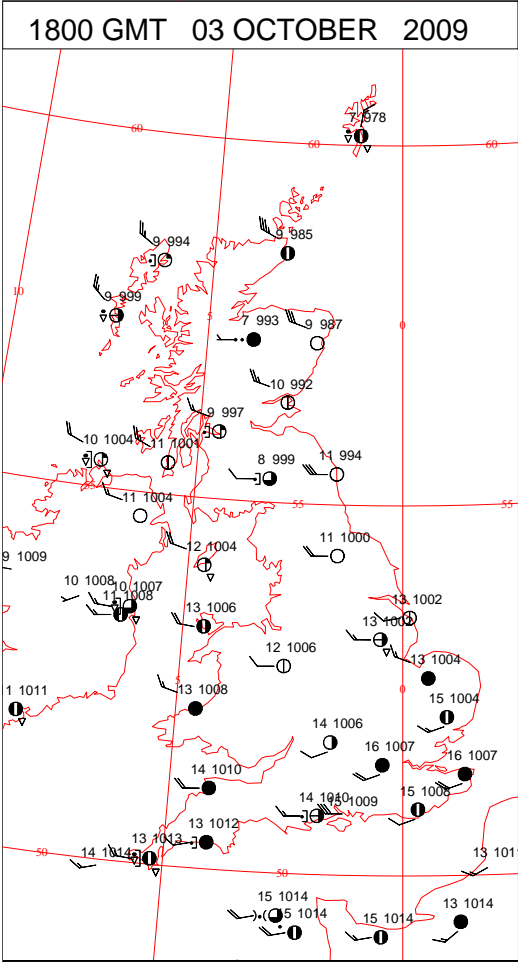
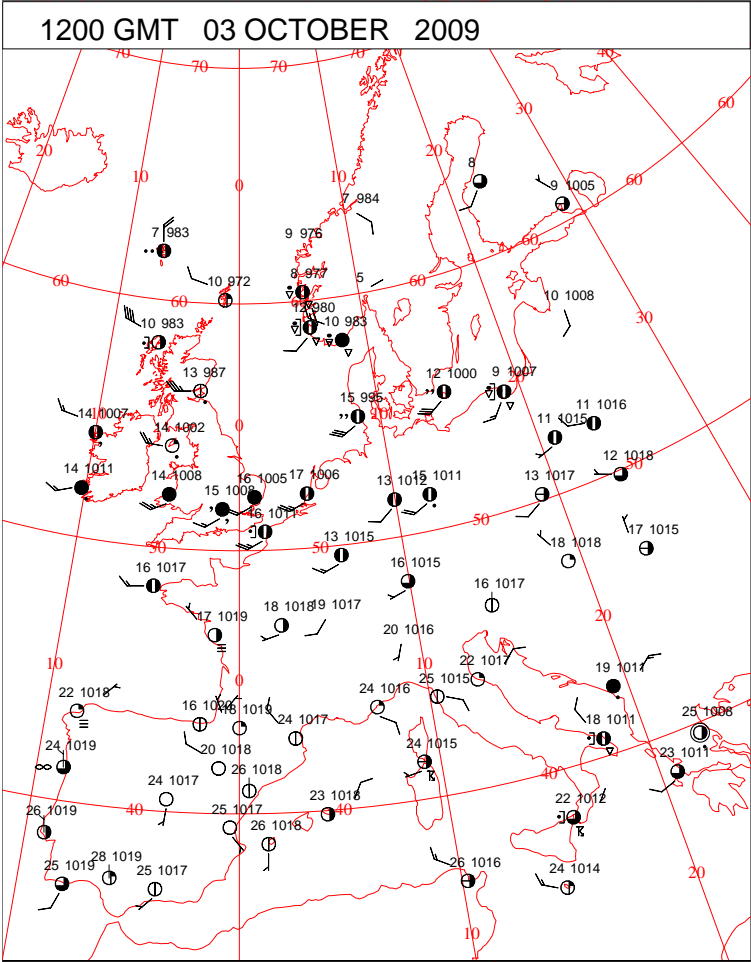
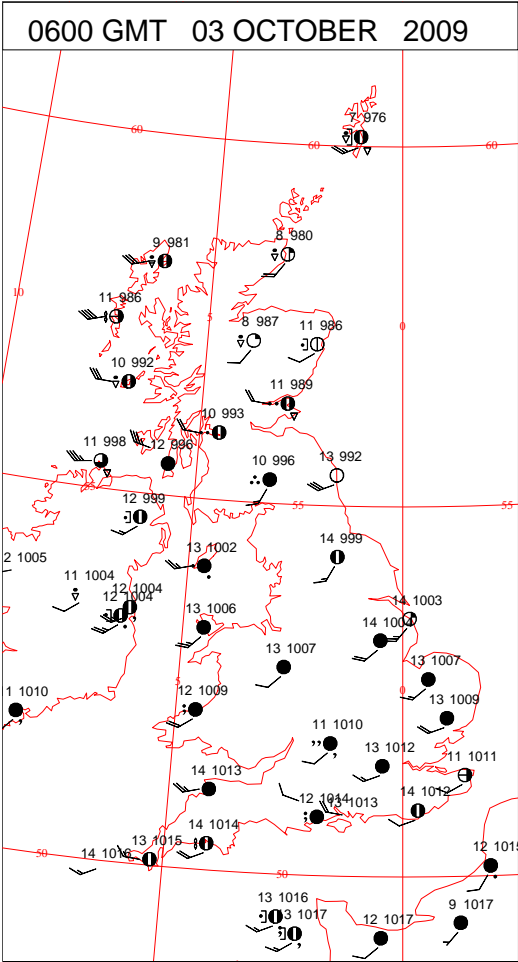
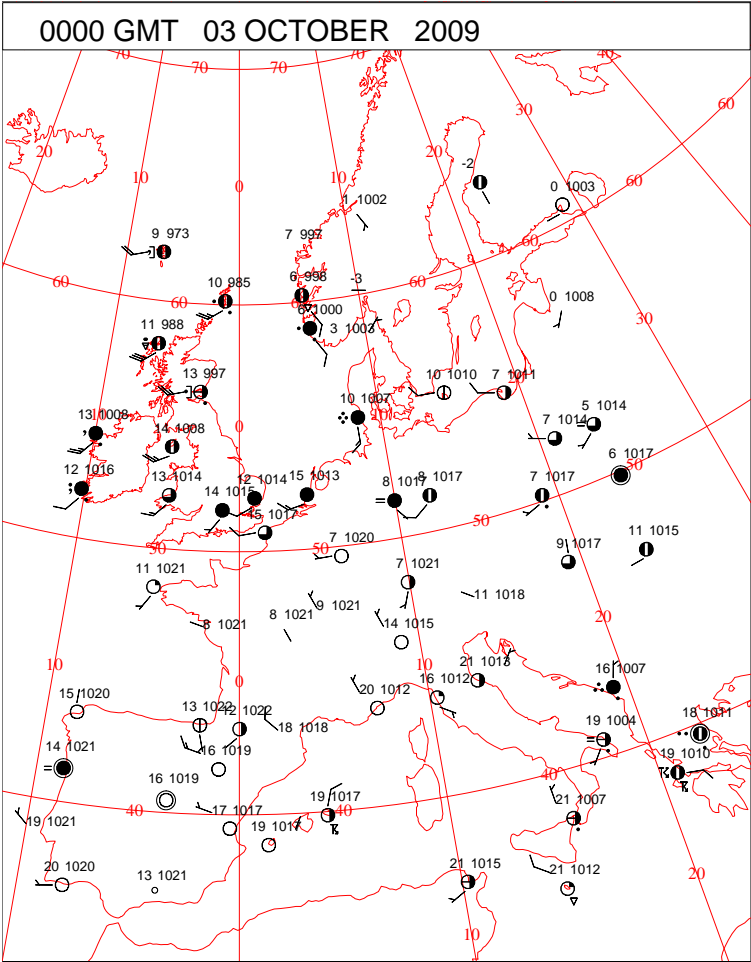


# DAILY WEATHER SUMMARY





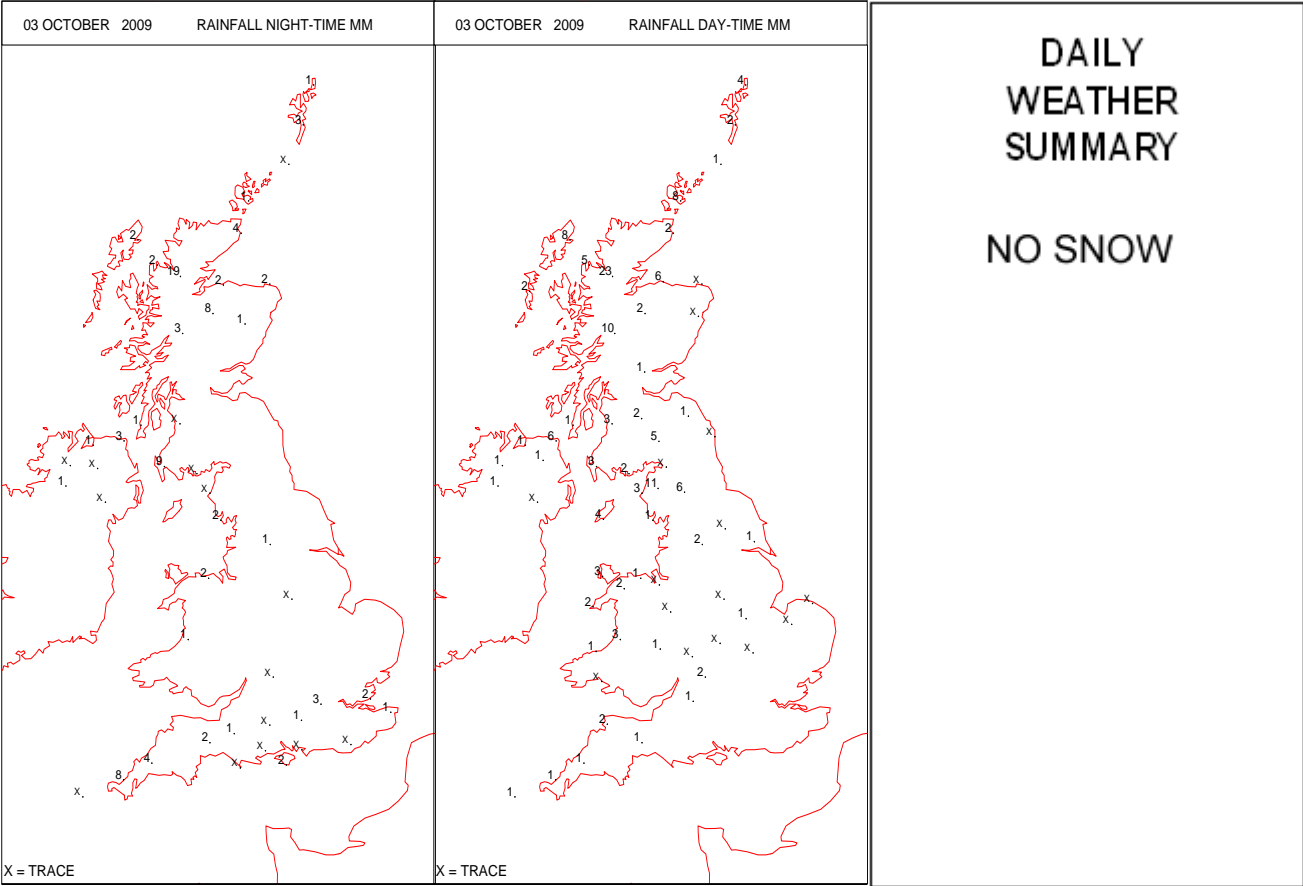
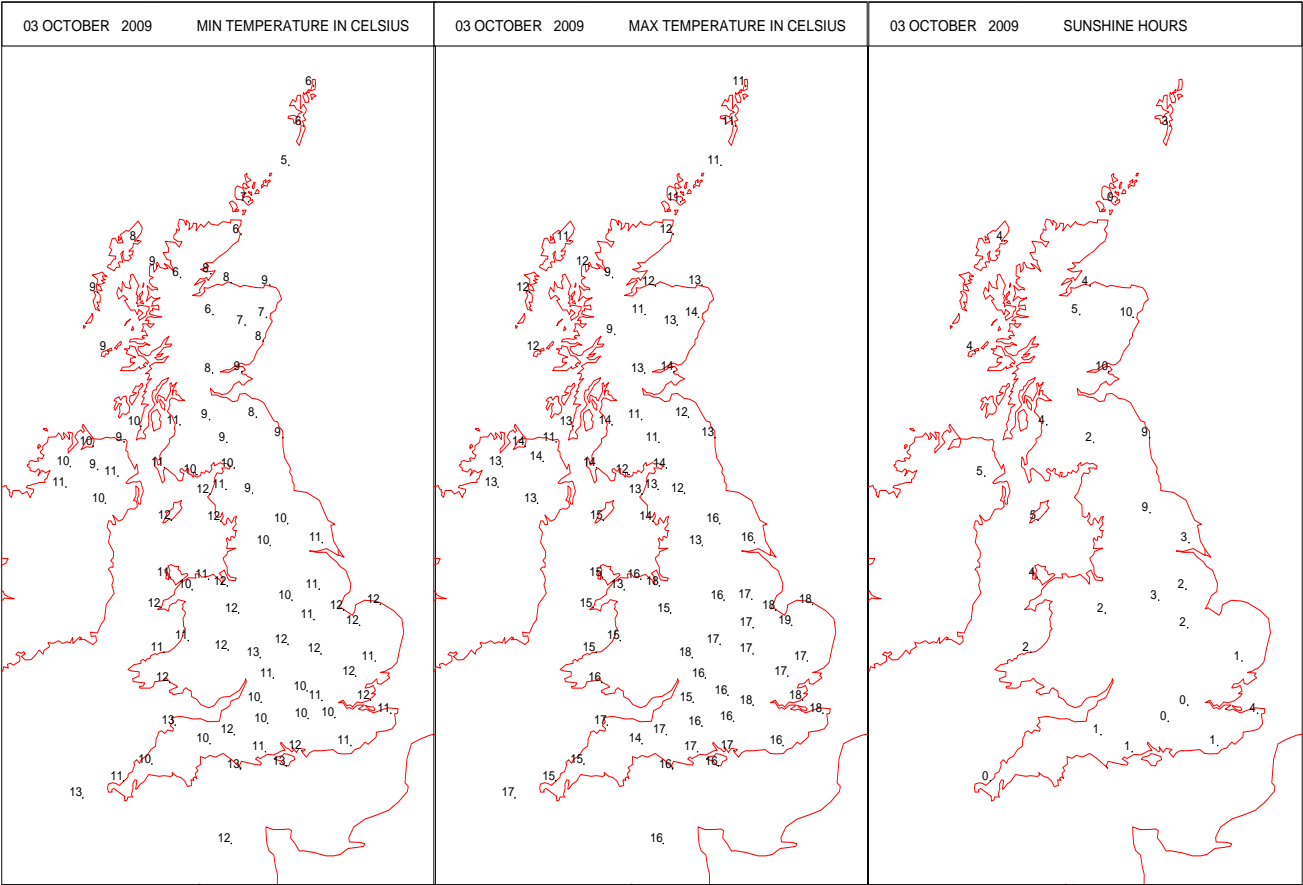
SURFACE REPORTS



# SIGNIFICANT WEATHER

0600 GMT 03 OCTOBER 2009	SIG WEATHER	1200 GMT 03 OCTOBER 2009	SIG WEATHER	<p><b>Summary of UK Weather for Saturday 03 October 2009.</b>  Rain, occasionally heavy, continued in northern areas overnight. Southern areas were mostly dry, though rather cloudy. Winds strengthened in the north with gales or severe gales developing in places across Scotland and northern England and in exposed parts elsewhere.</p> <p>The highest gust recorded, apart from Cairngorm summit, was 65 knots at High Bradfield (near Sheffield). Many parts in the north recorded gusts of up to 50 knots.</p> <p>A weakening rain band moved south across southern areas through the day, and there were frequent blustery showers in the north-west.</p> <p>Maximum temperatures generally ranged from around average in the south to slightly below in the north.</p>
1800 GMT 03 OCTOBER 2009	SIG WEATHER	0000 GMT 04 OCTOBER 2009	SIG WEATHER	<p><b>EXTREMES</b>  <b>Highest Maximum:</b>  19.1 Marham, Norfolk  <b>Lowest Maximum:</b>  9.0 Loch Glascarnoch, Ross &amp; Cromarty  <b>Lowest Minimum:</b>  4.9 Fair Isle, Shetland  <b>Lowest Grass Minimum:</b>  4.4 Baltasound No 2, Shetland  <b>Most Rain:</b>  42.2 Loch Glascarnoch, Ross &amp; Cromarty  <b>Most Sun:</b>  9.9 Leuchars, Fife</p>

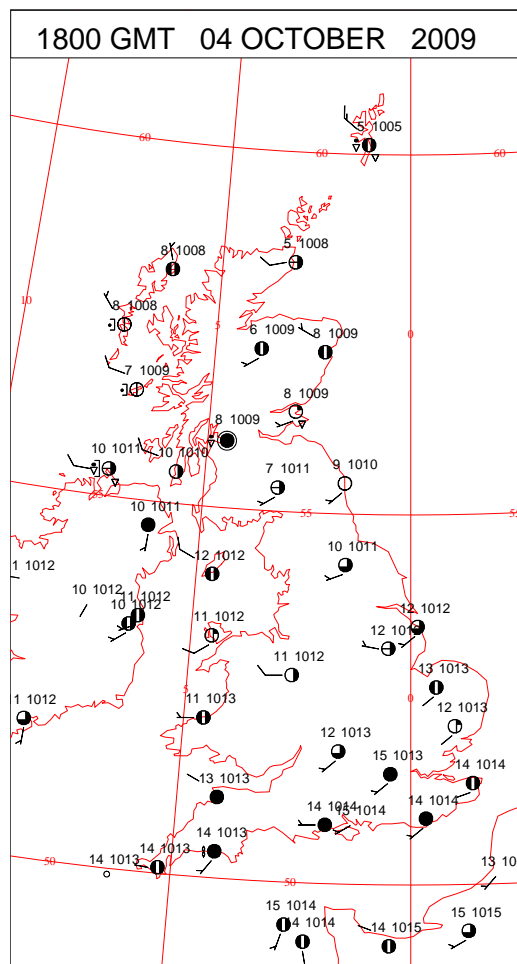
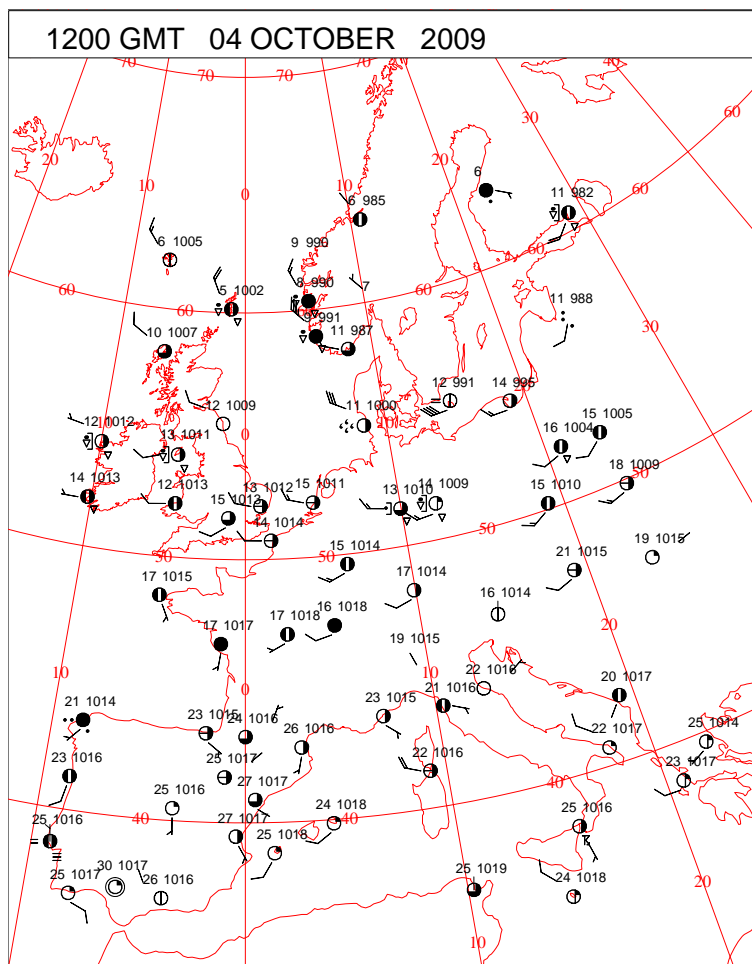
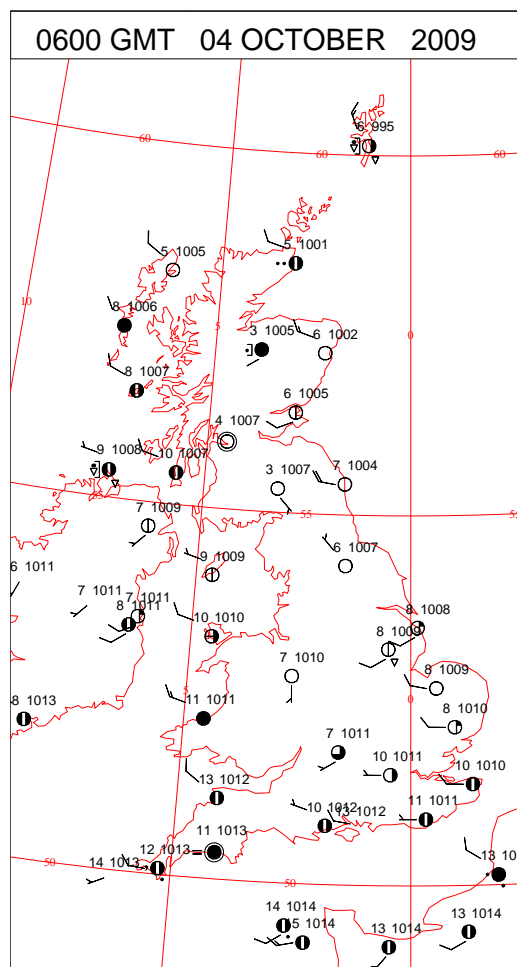
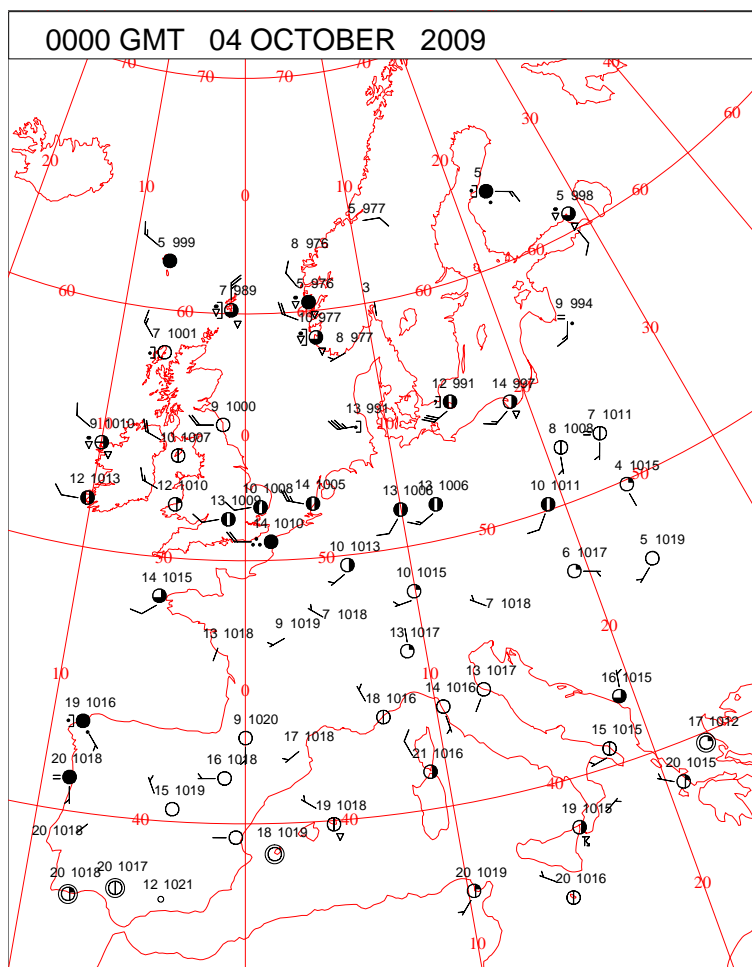
DAILY CLIMATE DATA



Crown Copyright 2009, All Rights Reserved

Sunday 4 October 2009

## SURFACE REPORTS



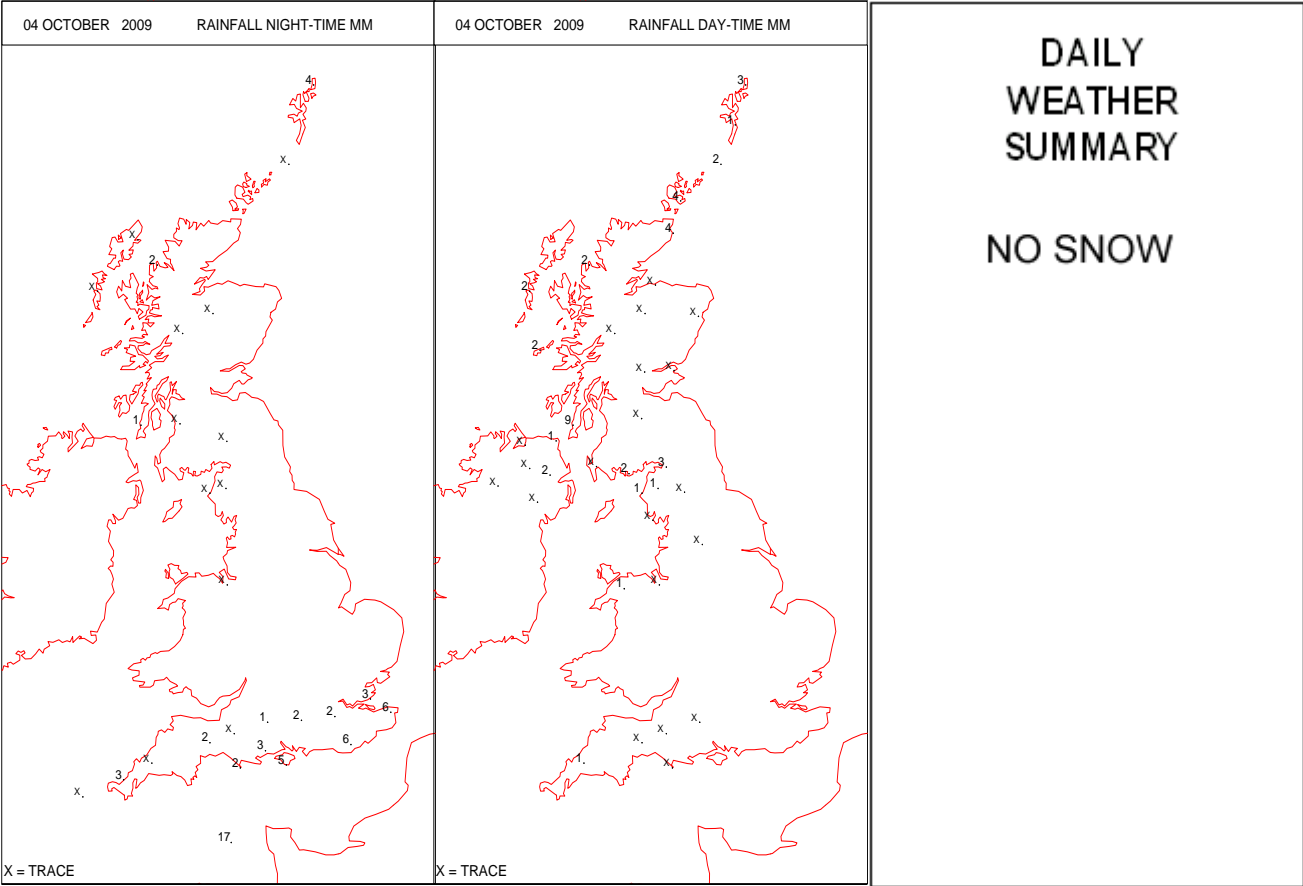
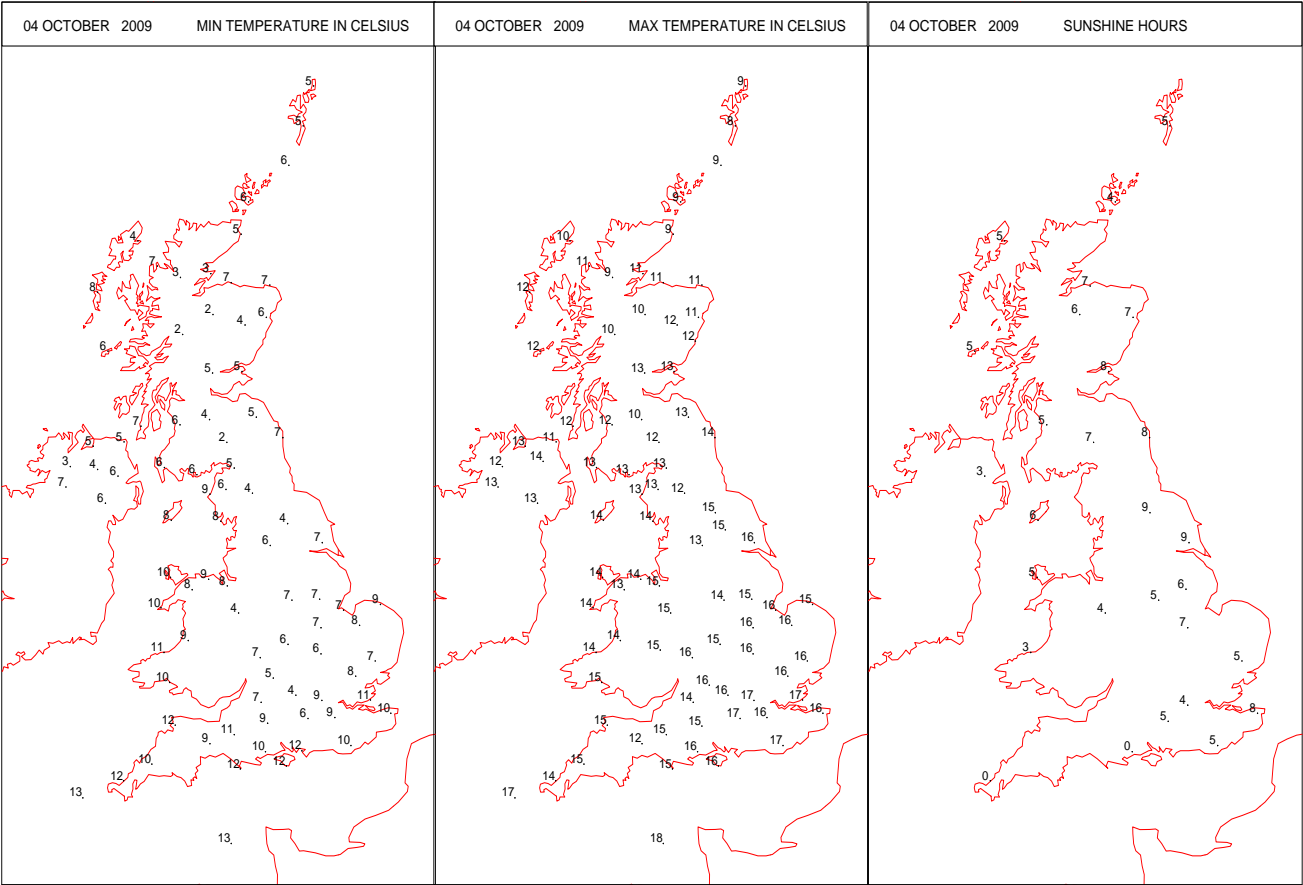
Crown Copyright 2009, All Rights Reserved



# SIGNIFICANT WEATHER

0600 GMT 04 OCTOBER 2009	SIG WEATHER	1200 GMT 04 OCTOBER 2009	SIG WEATHER	<p><b>Summary of UK Weather for Sunday 04 October 2009.</b>  Heavy showers continued to affect the north of Scotland overnight with a few mainly light showers also for western Scotland, north-west England, north Wales and Northern Ireland. The strong winds in northern areas gradually eased overnight. Most other parts had a dry night with patchy cloud. It was a chilly night in some northern parts with local ground frost.</p> <p>Most central and eastern parts had a dry day with sunny intervals. However, further showers, heavy at times, continued across northern Scotland. A few showers also affected western Scotland, Northern Ireland, north-west England and northern Scotland. South-west England was rather cloudy with a little light rain or drizzle in places, particularly over the Moors.</p> <p>Daytime maximum temperatures were generally near the seasonal average.</p>
1800 GMT 04 OCTOBER 2009	SIG WEATHER	0000 GMT 05 OCTOBER 2009	SIG WEATHER	<p><b>EXTREMES</b>  <b>Highest Maximum:</b>  18.1 Jersey Airport, Jersey  <b>Lowest Maximum:</b>  8.1 Lerwick, Shetland  <b>Lowest Minimum:</b>  1.7 Aviemore, Inverness-Shire  <b>Lowest Grass Minimum:</b>  -1.4 Aviemore, Inverness-Shire  <b>Most Rain:</b>  17.2 Guernsey Airport, Guernsey  <b>Most Sun:</b>  9.3 Leconfield, Humberside</p>

DAILY CLIMATE DATA



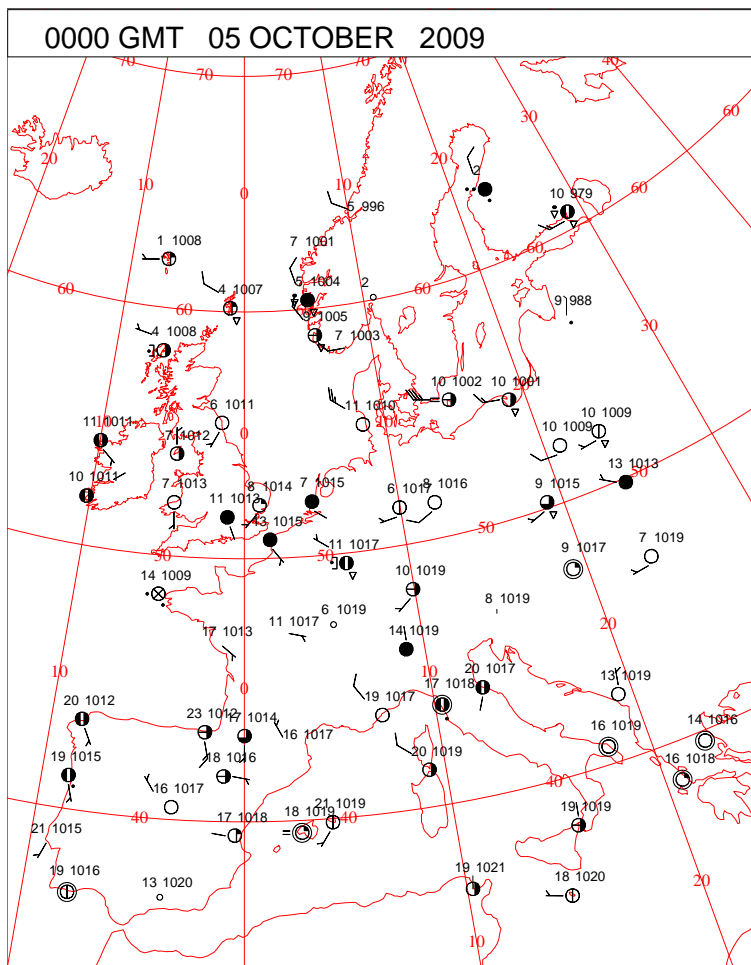
The map displays the British Isles with 14 numbered locations. Each location is marked with a number, a code, and a symbol (solid or open circle, with or without an arrow). The locations are distributed across the map as follows:

- Location 1:** 1007, symbol: open circle with arrow pointing down.
- Location 2:** 1008, symbol: solid circle with arrow pointing up-left.
- Location 3:** 1009, symbol: solid circle with arrow pointing up-left.
- Location 4:** 1010, symbol: open circle with arrow pointing down-left.
- Location 5:** 1010, symbol: open circle with arrow pointing down-left.
- Location 6:** 1011, symbol: solid circle with arrow pointing down-left.
- Location 7:** 1012, symbol: solid circle with arrow pointing down-left.
- Location 8:** 1012, symbol: solid circle with arrow pointing down-left.
- Location 9:** 1012, symbol: solid circle with arrow pointing down-left.
- Location 10:** 1013, symbol: open circle with arrow pointing down-left.
- Location 11:** 1013, symbol: solid circle with arrow pointing down-left.
- Location 12:** 1012, symbol: solid circle with arrow pointing down-left.
- Location 13:** 1013, symbol: solid circle with arrow pointing down-left.
- Location 14:** 1014, symbol: solid circle with arrow pointing down-left.

Crown Copyright 2009, All Rights Reserved

Monday 5 October 2009

## SURFACE REPORTS

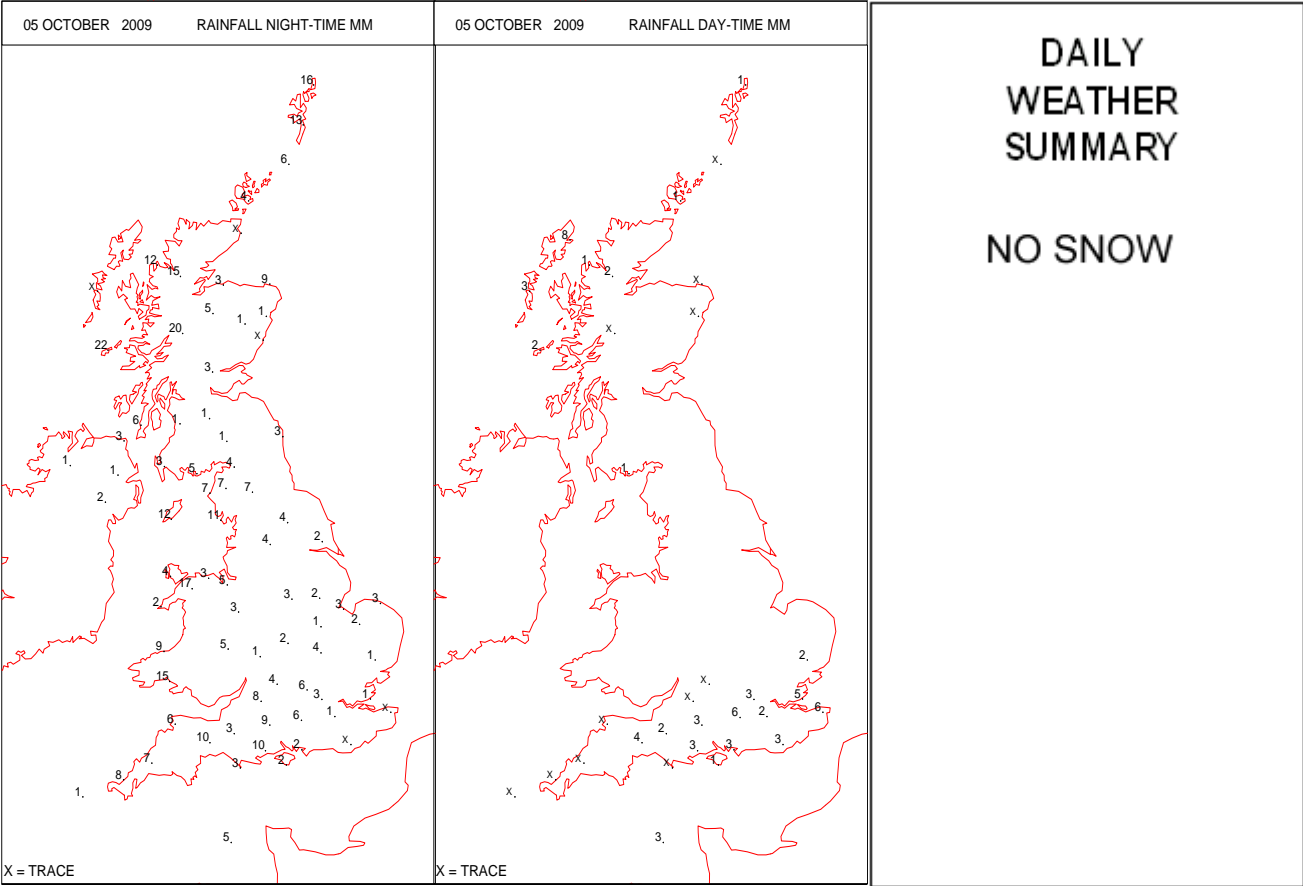
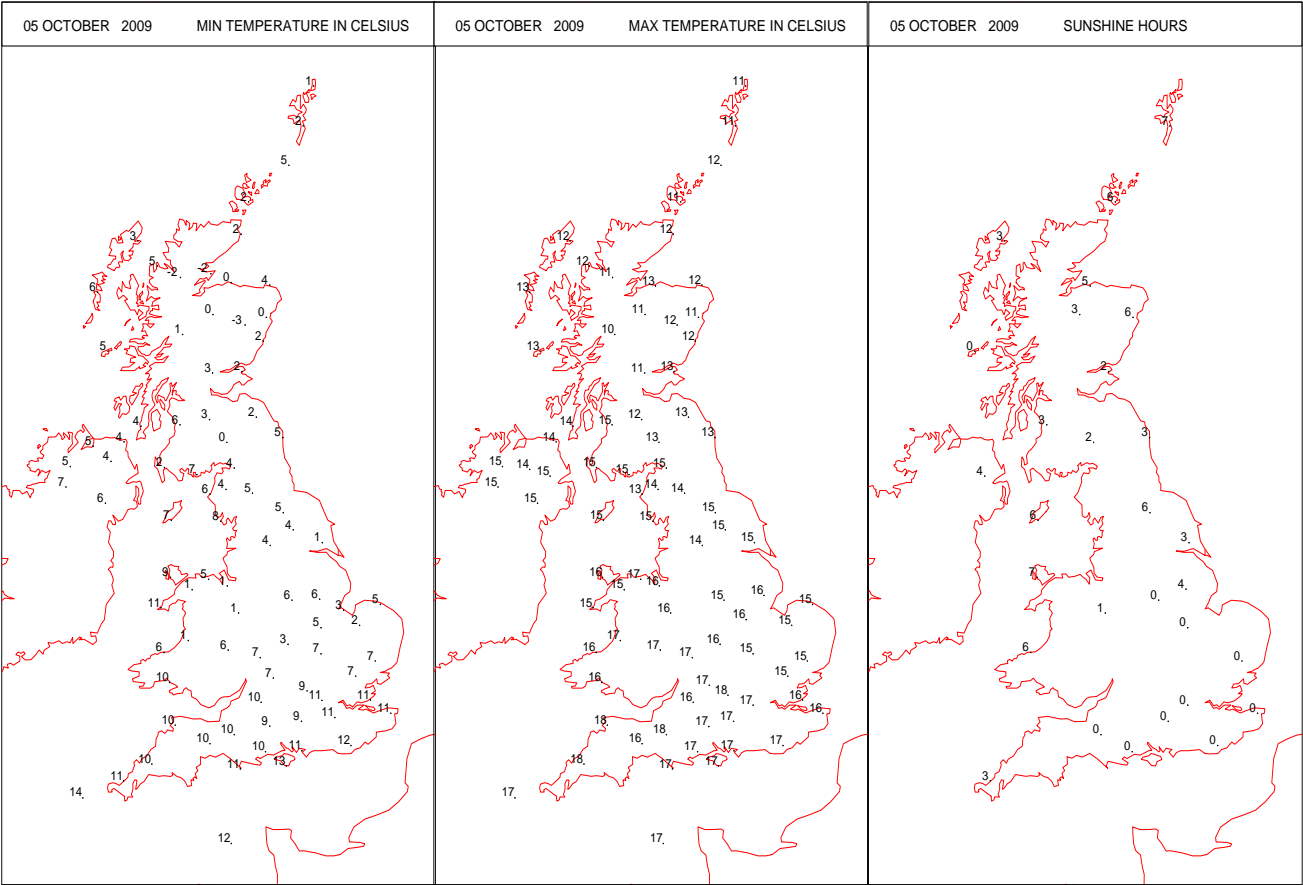


## SIGNIFICANT WEATHER

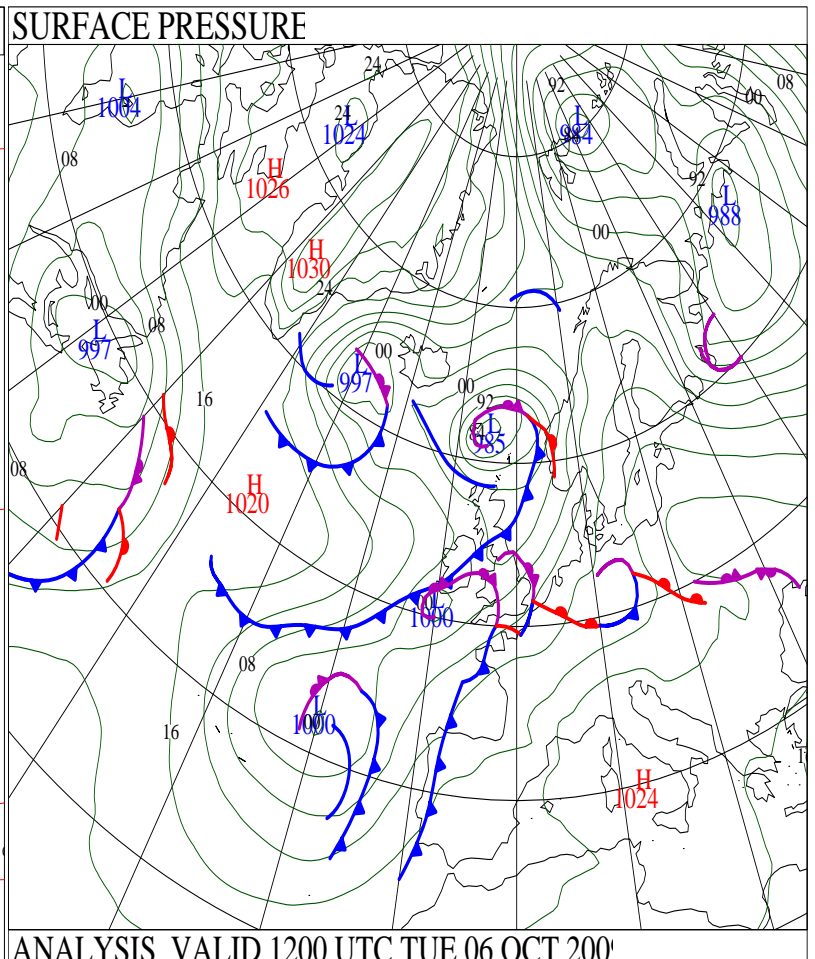
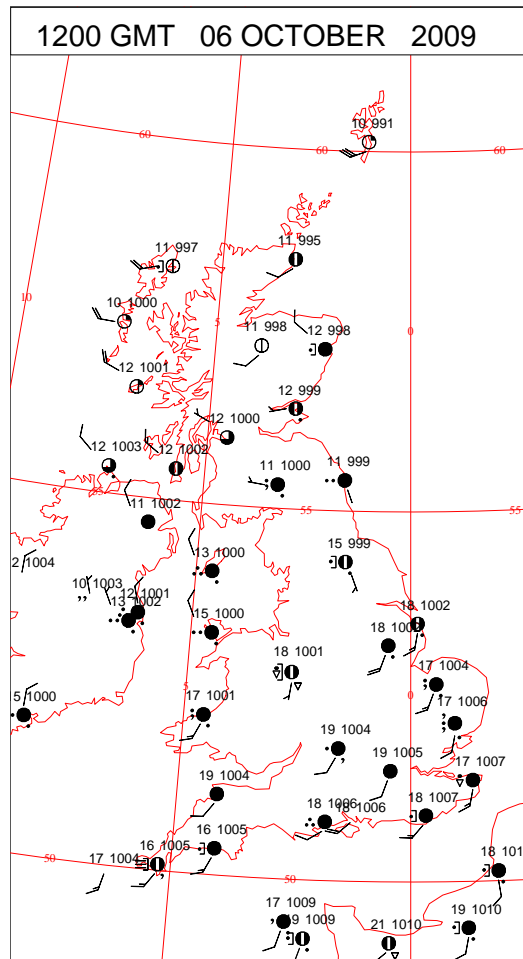
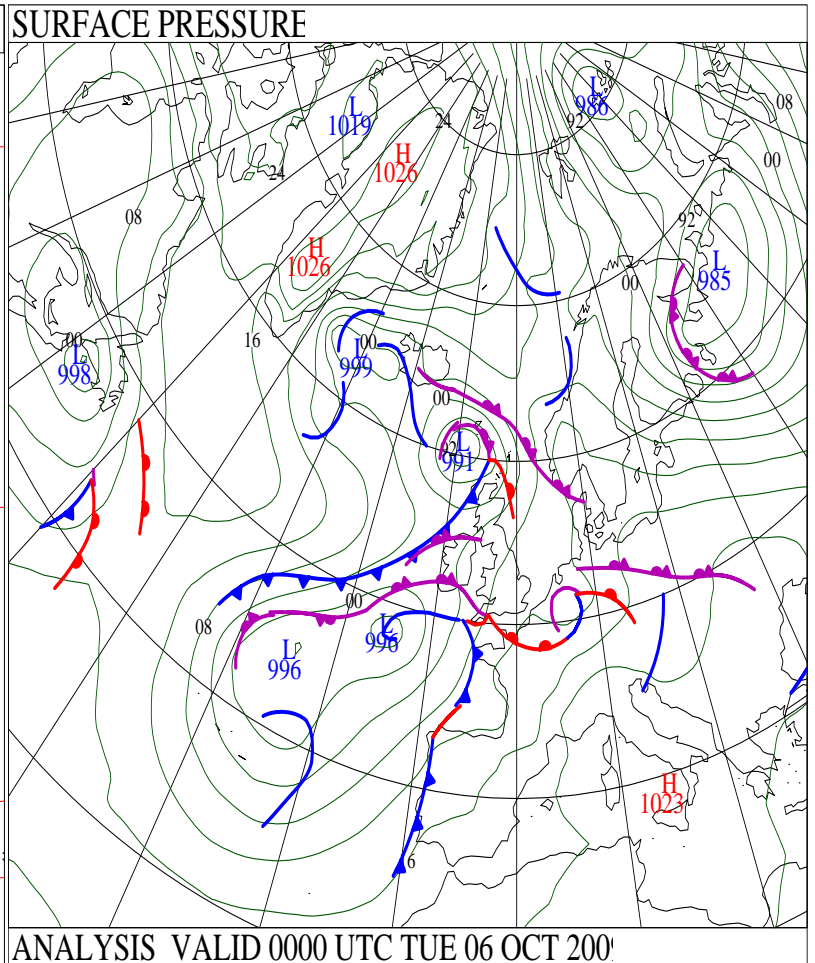
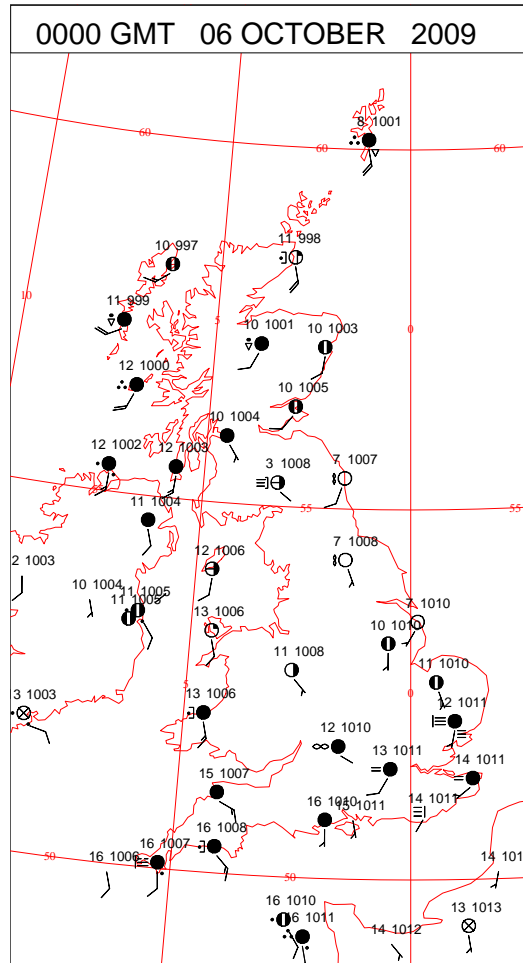
0600 GMT 05 OCTOBER 2009	SIG WEATHER	1200 GMT 05 OCTOBER 2009	SIG WEATHER	<p><b>Summary of UK Weather for Monday 05 October 2009.</b>  Showers continued to affect western Scotland and north-west England into the night, although those in north-west England died out later.</p> <p>Outbreaks of rain spread into coastal parts of south-west England during the early hours, and then into southern most counties of England around dawn. Elsewhere it was dry during the early morning with long clear periods allowing it to become quite cool. There was a touch of frost in rural parts of Scotland and northern England.</p> <p>The rain spread a little further north during the morning into south-east England, as far north as the London area and Suffolk. Some more persistent rain also spread into north-west Scotland during the early afternoon. The rain in the south-east died out later in the afternoon but further outbreaks of rain spread into south-west England and continued during the evening.</p> <p>Most other parts had a dry but rather cloudy day. Rain continued across the northern half of Scotland and north-west Ireland through the evening, whilst elsewhere stayed largely dry, with some good clear spells across northern England.</p> <p>Temperatures were around average for the time of year.</p>
1800 GMT 05 OCTOBER 2009	SIG WEATHER	0000 GMT 06 OCTOBER 2009	SIG WEATHER	<p><b>EXTREMES</b>  <b>Highest Maximum:</b>  18.0 Cardinham Bodmin, Cornwall  <b>Lowest Maximum:</b>  10.1 Tulloch Bridge, Inverness-Shire  <b>Lowest Minimum:</b>  -3.3 Aboyne No 2, Aberdeenshire  <b>Lowest Grass Minimum:</b>  -6.6 Aboyne No 2, Aberdeenshire  <b>Most Rain:</b>  23.8 Tiree, Argyll  <b>Most Sun:</b>  7.2 Valley, Gwynedd</p>



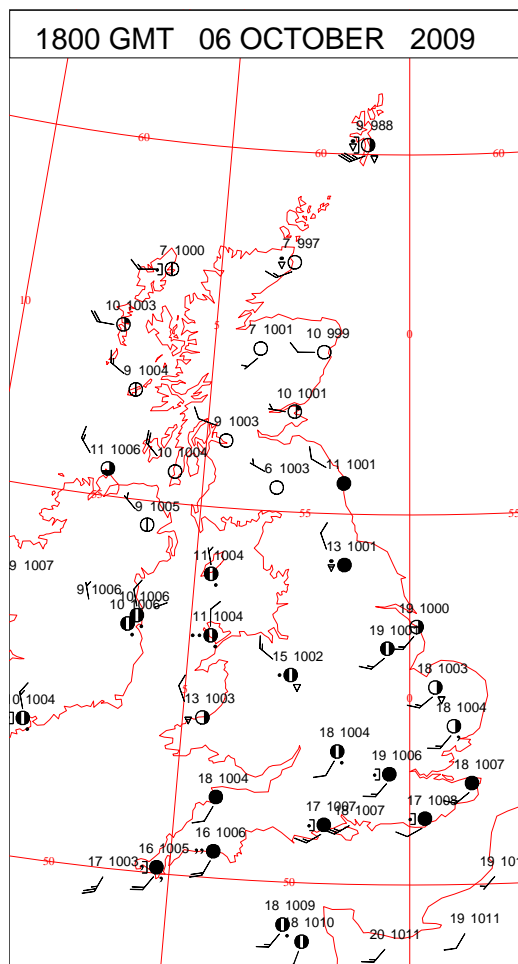
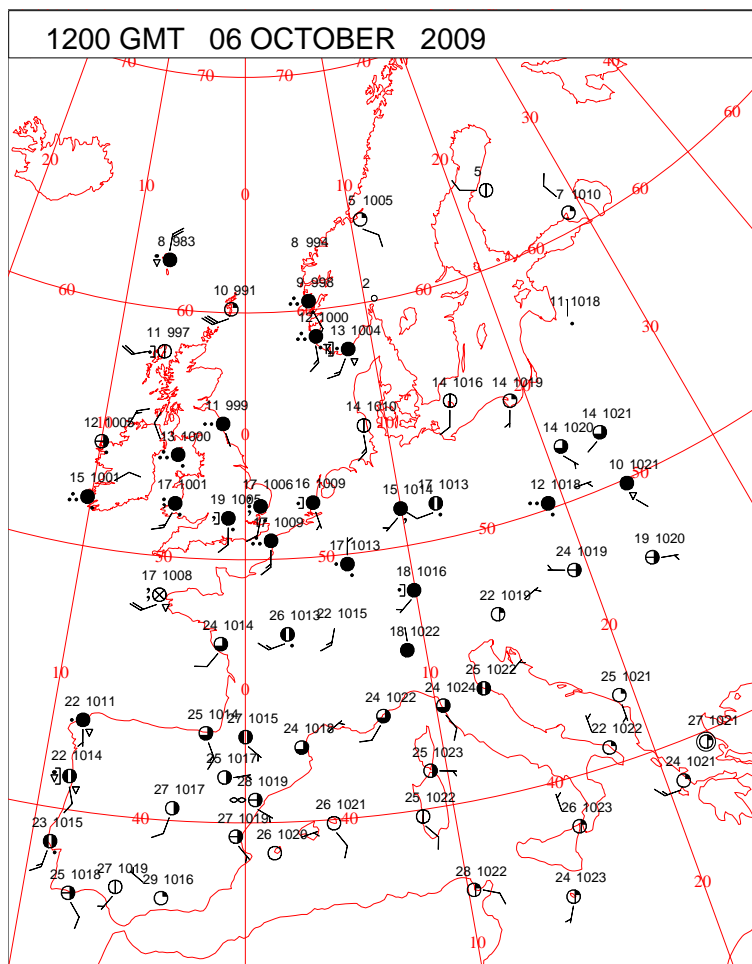
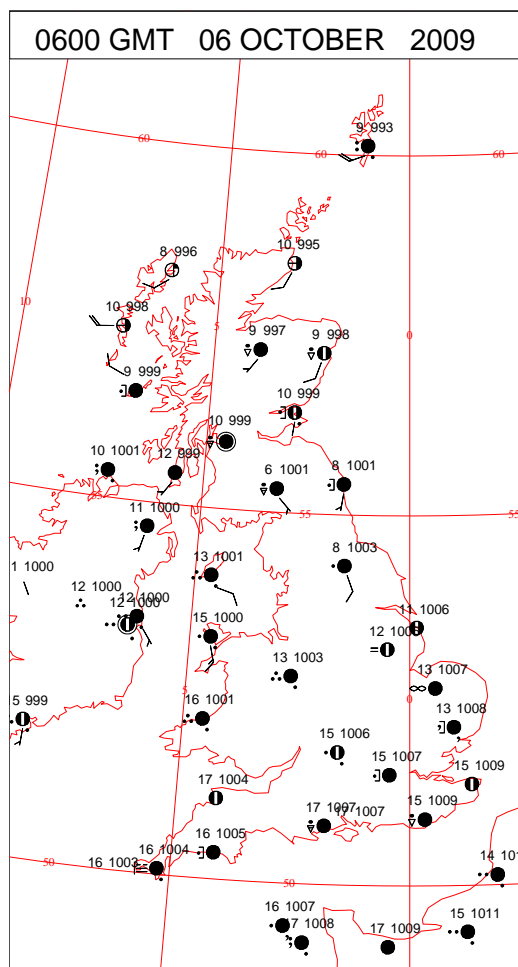
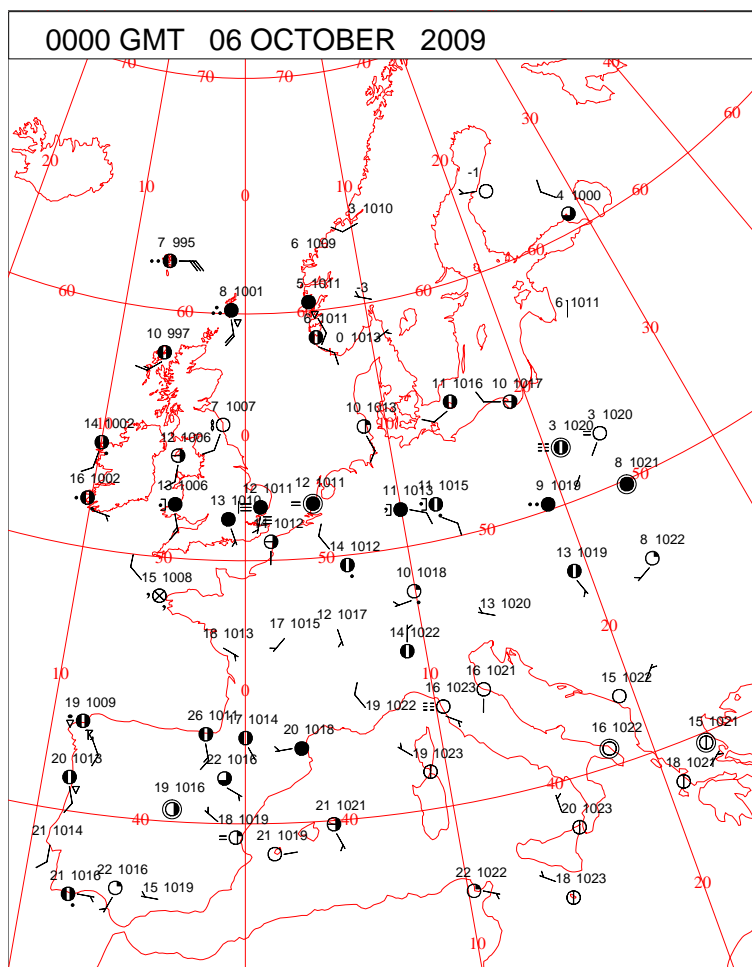
DAILY CLIMATE DATA



# DAILY WEATHER SUMMARY



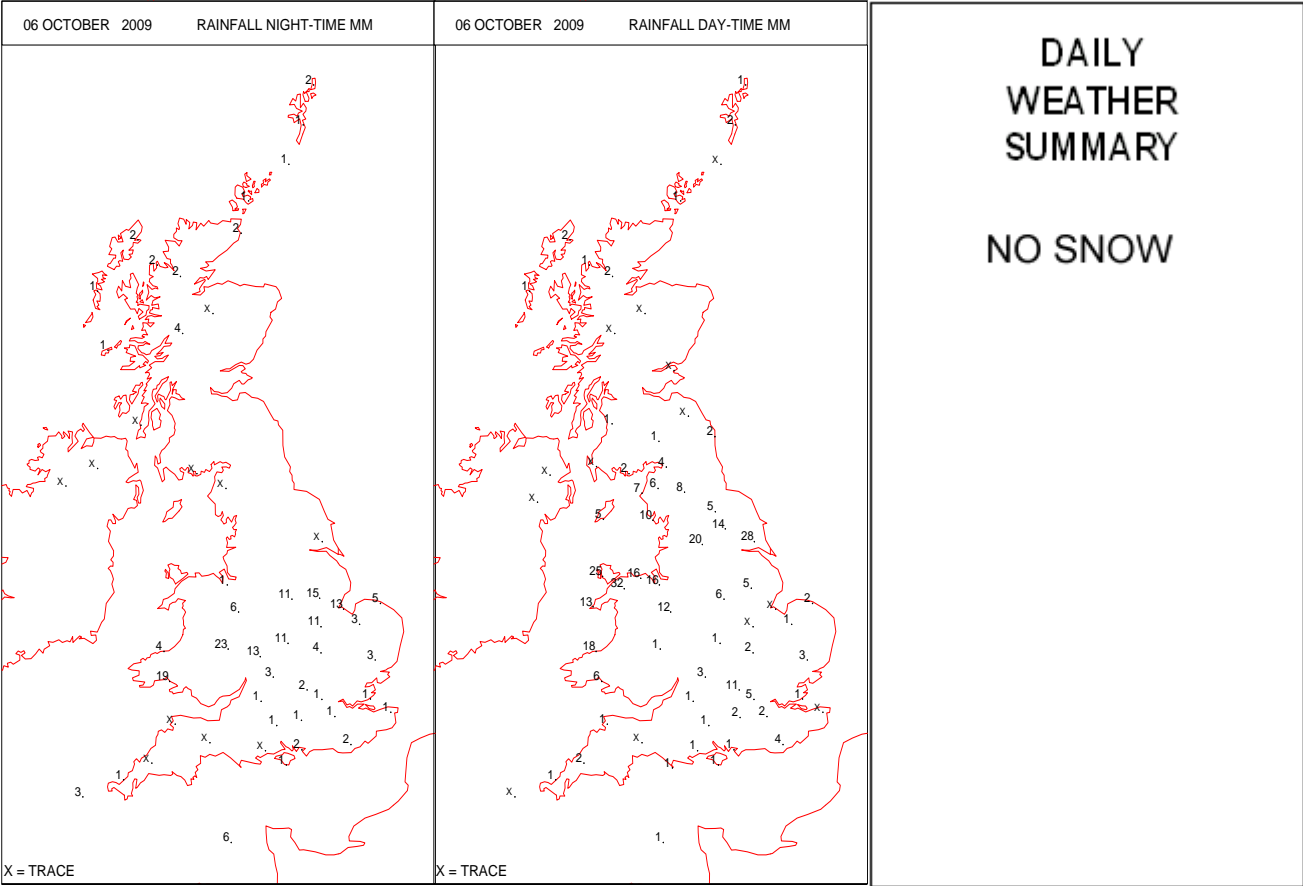
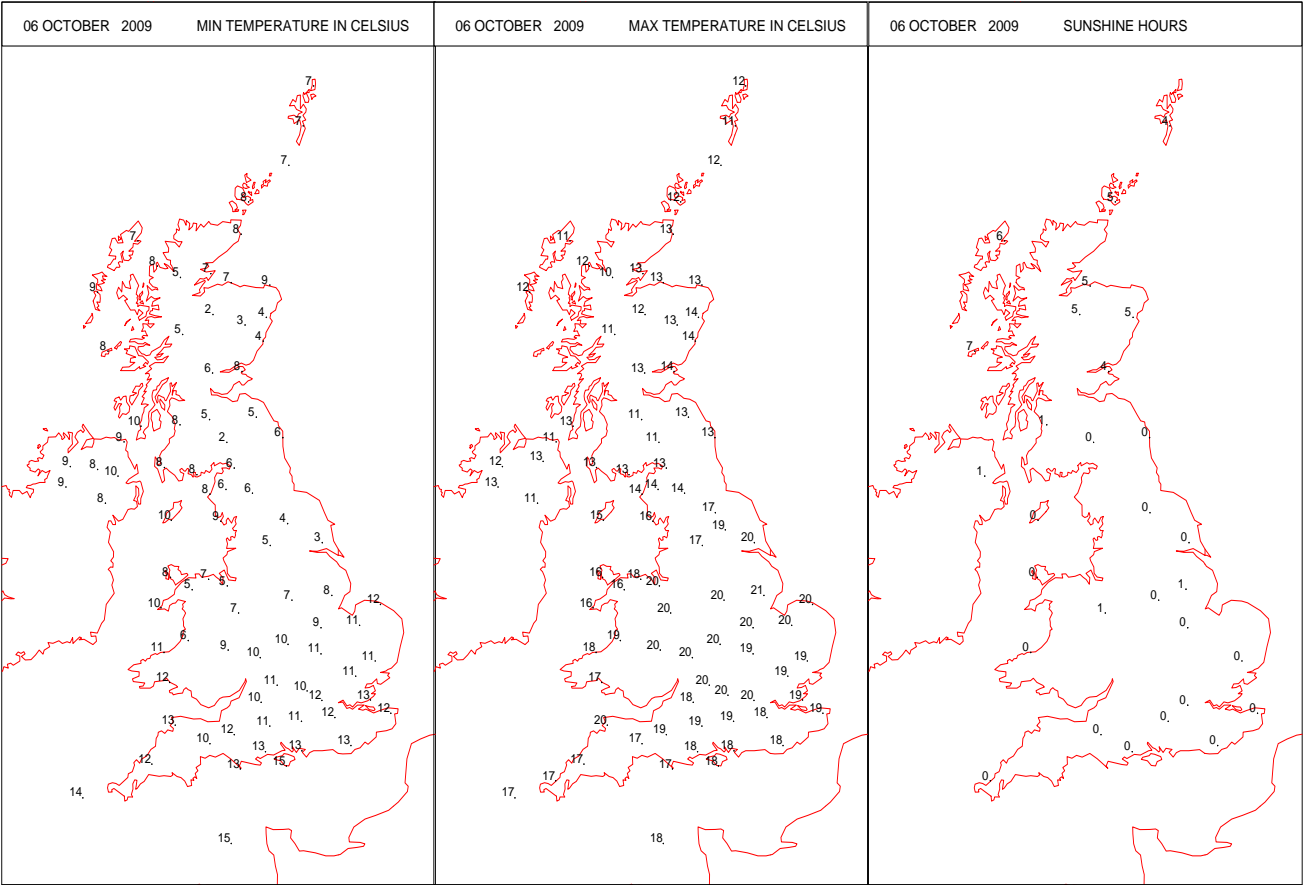
# SURFACE REPORTS



SIGNIFICANT WEATHER

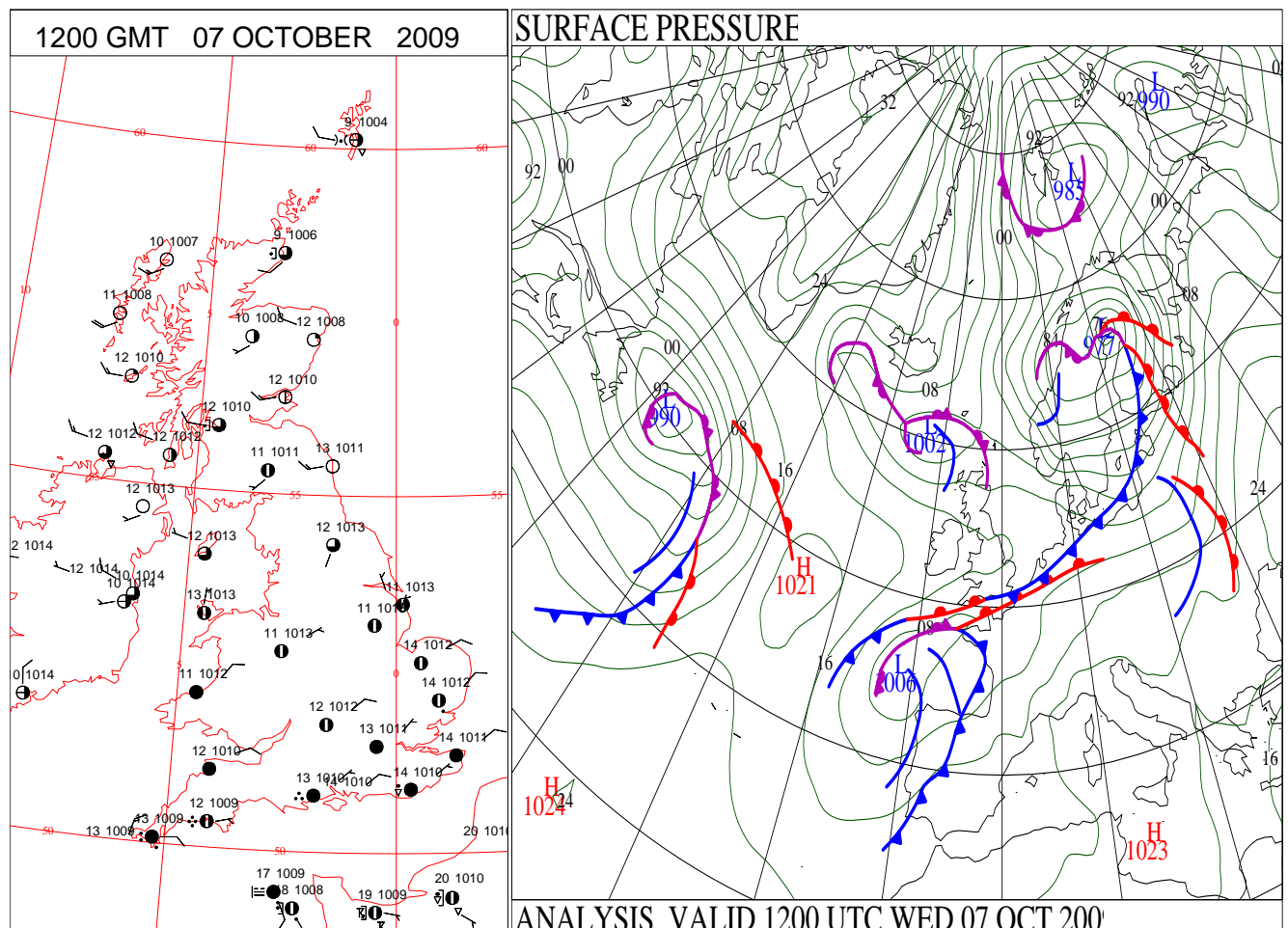
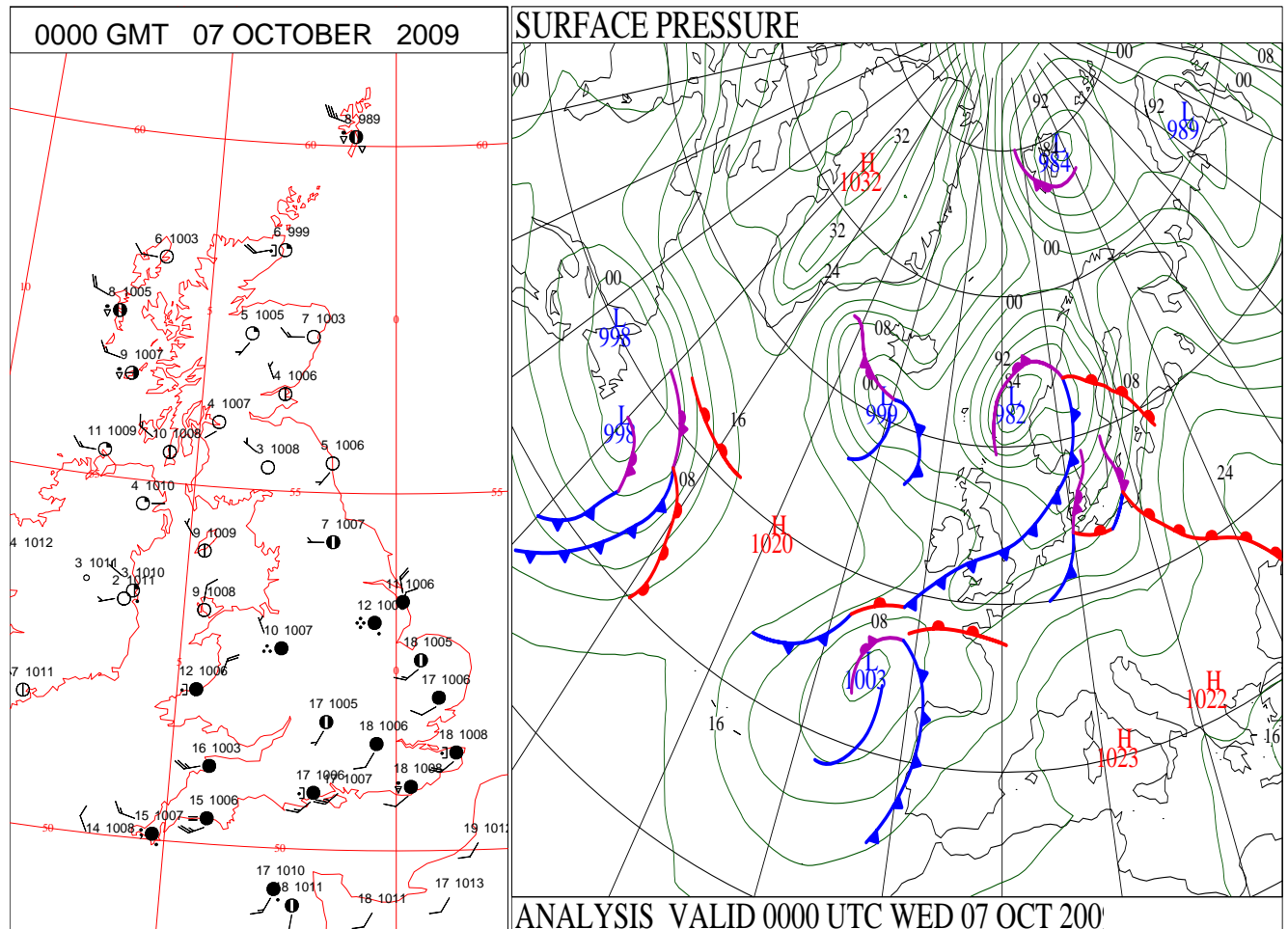
0600 GMT 06 OCTOBER 2009 SIG WEATHER	1200 GMT 06 OCTOBER 2009 SIG WEATHER	<p><b>Summary of UK Weather for Tuesday 06 October 2009.</b></p> <p>During the night heavy rain in north-west Scotland pushed southwards into central Scotland. Outbreaks of rain in the south-west of England moved north-eastwards across the rest of England and Wales, and also into Northern Ireland. The rain became heavy and persistent in places, particularly across northern Wales, northern England and the northern Midlands. The south of Scotland stayed largely dry.</p> <p>The more persistent rain died out in Scotland and Northern Ireland during the morning to allow some sunny spells to develop. Most parts were dry initially, although a few showers cropped up in north-west Scotland. England and Wales remained cloudy with further outbreaks of rain. The rain became heavy and persistent at times in northern England and northern Wales, particularly during the afternoon when some heavy downpours occurred in Lancashire. Some heavy and thundery downpours also occurred in Yorkshire and Humberside later.</p> <p>It was a warm and humid day across most of England and Wales with temperatures well above the October average here, but across Scotland and Northern Ireland the temperature was close to normal.</p>
1800 GMT 06 OCTOBER 2009 SIG WEATHER	0000 GMT 07 OCTOBER 2009 SIG WEATHER	
		<p><b>EXTREMES</b></p> <p><b>Highest Maximum:</b> 21.2 Coningsby, Lincolnshire</p> <p><b>Lowest Maximum:</b> 10.1 Loch Glascarnoch, Ross &amp; Cromarty</p> <p><b>Lowest Minimum:</b> 1.8 Eskdalemuir, Dumfriesshire</p> <p><b>Lowest Grass Minimum:</b> -1.0 Eskdalemuir, Dumfriesshire</p> <p><b>Most Rain:</b> 31.6 Capel Curig No 3, Gwynedd</p> <p><b>Most Sun:</b> 6.9 Tiree, Argyll</p>

DAILY CLIMATE DATA



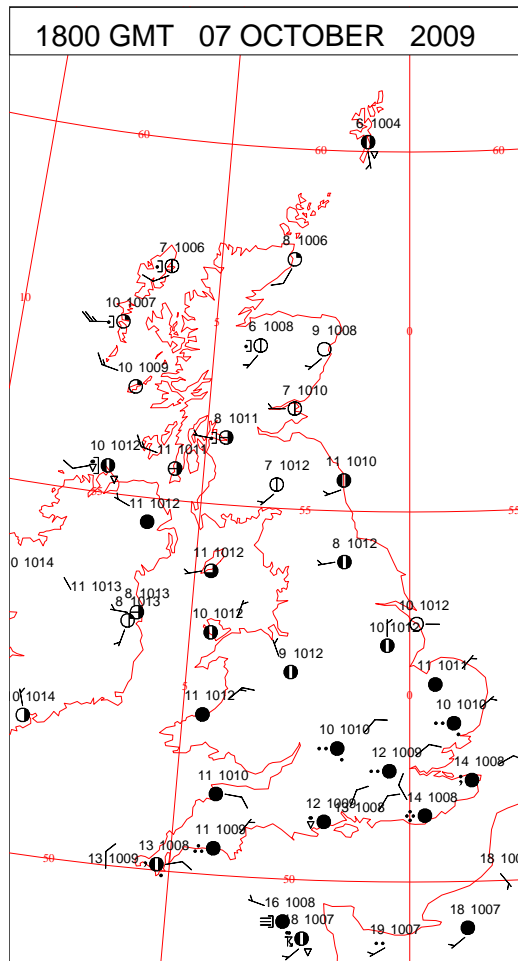
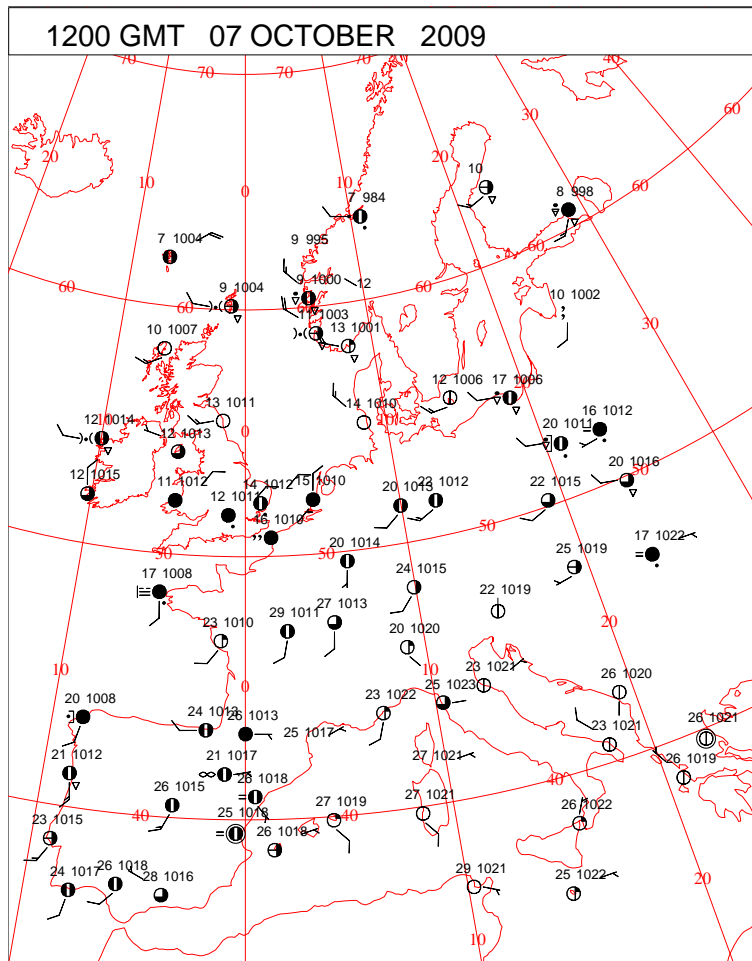
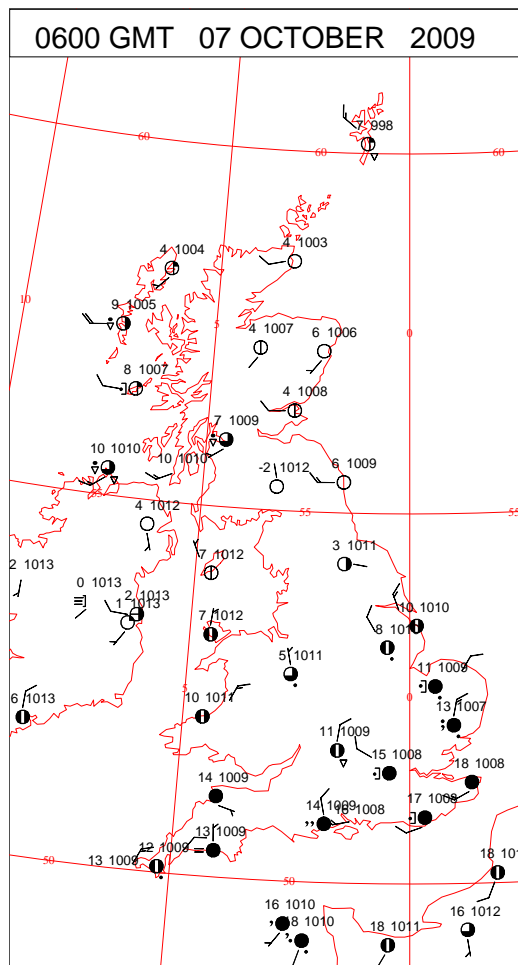
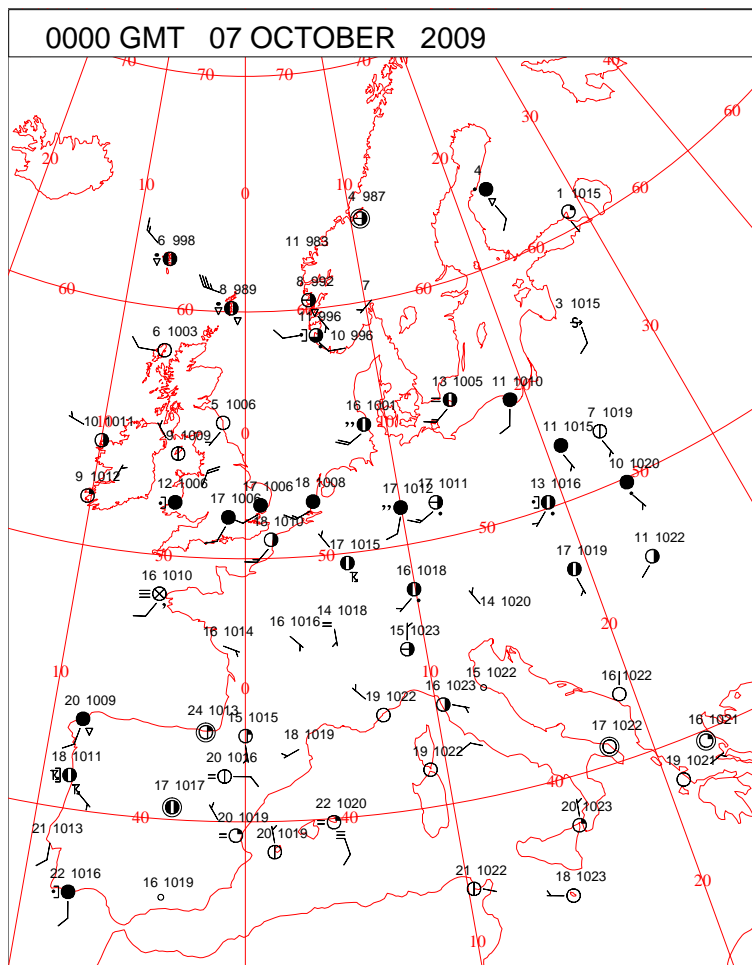


# DAILY WEATHER SUMMARY



Wednesday 7 October 2009

## SURFACE REPORTS

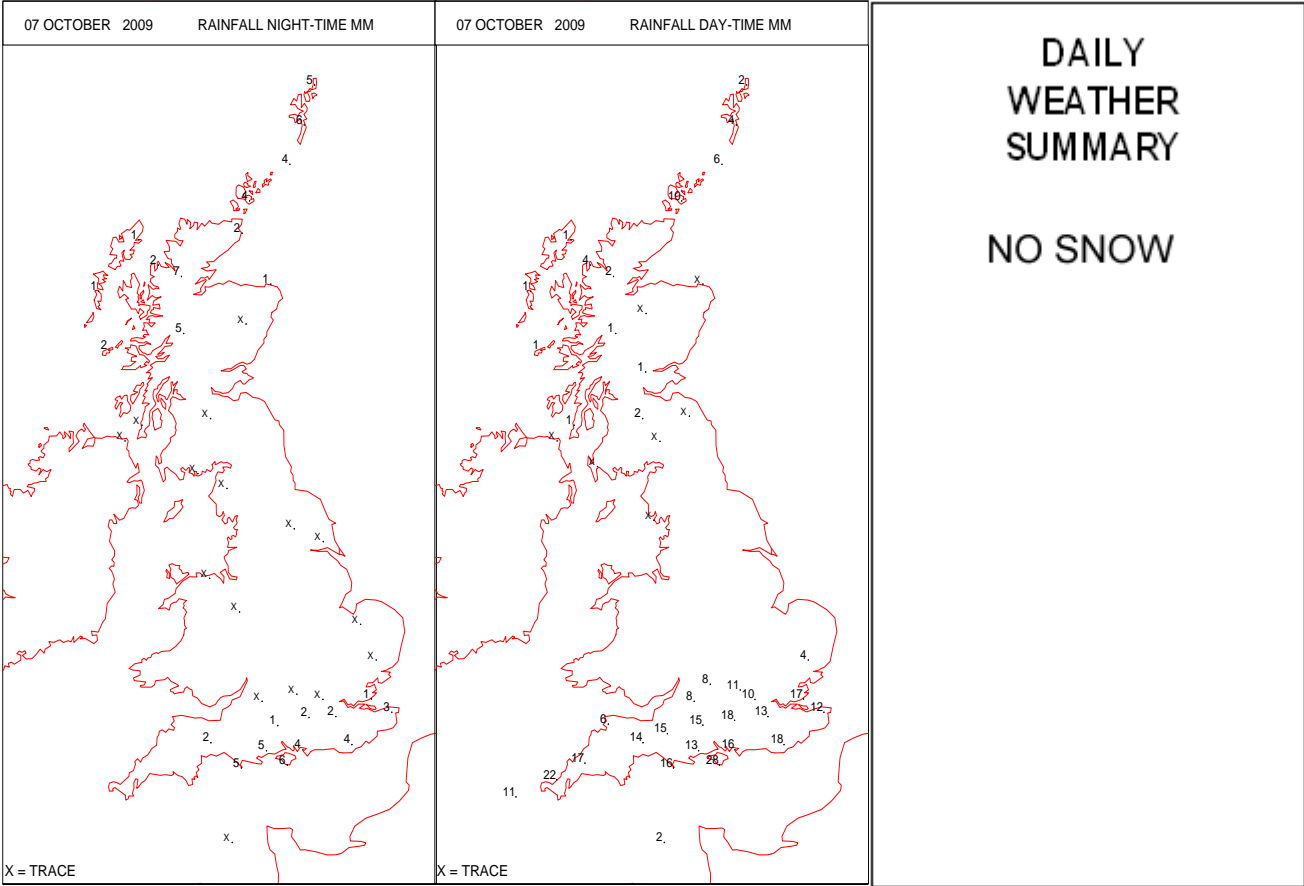
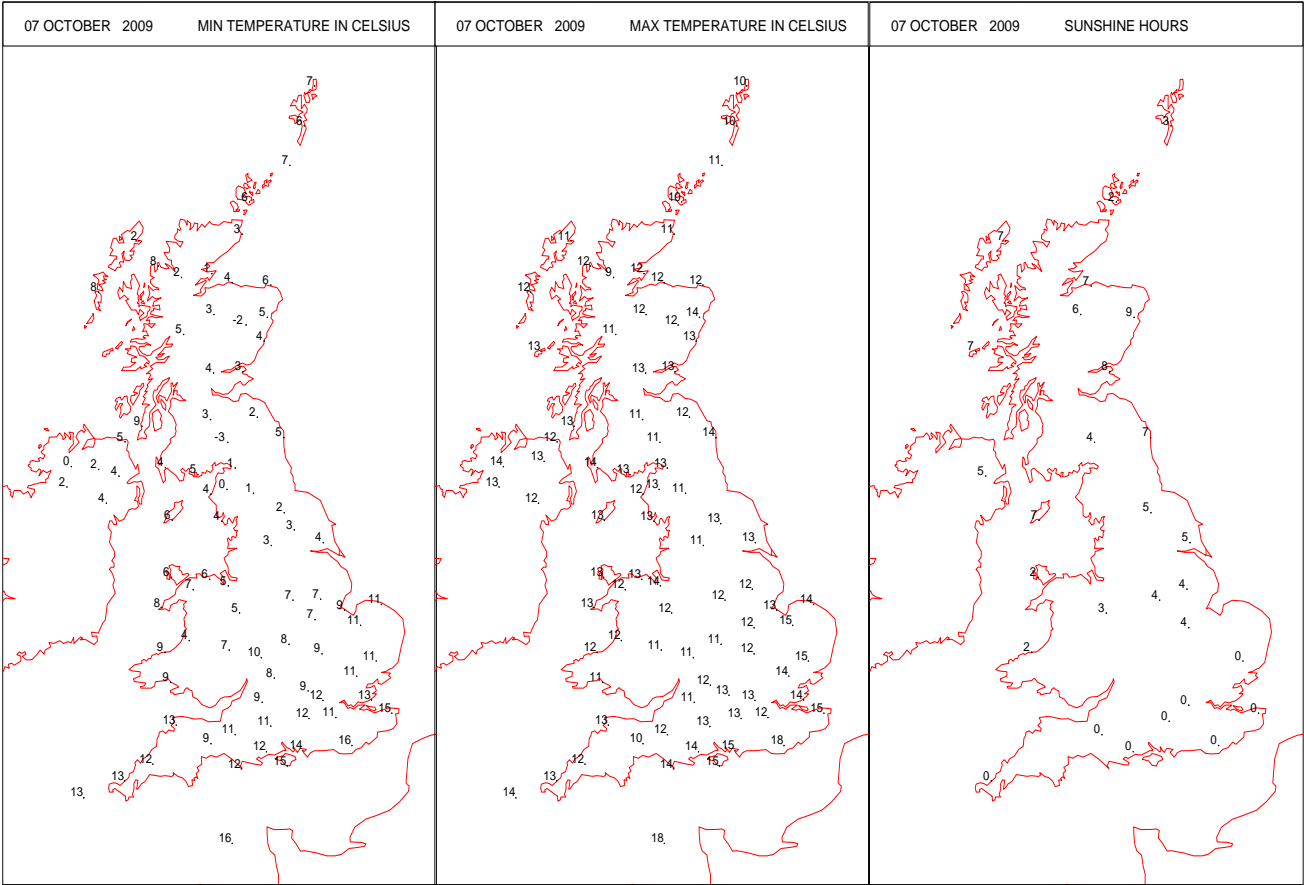


Crown Copyright 2009, All Rights Reserved

# SIGNIFICANT WEATHER

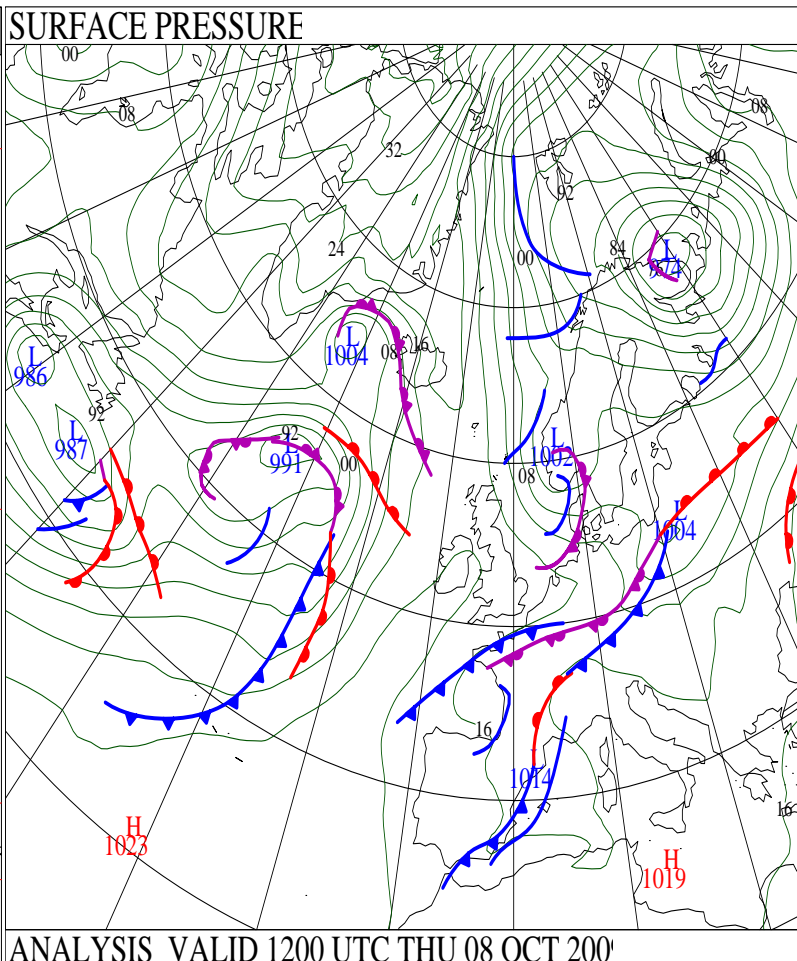
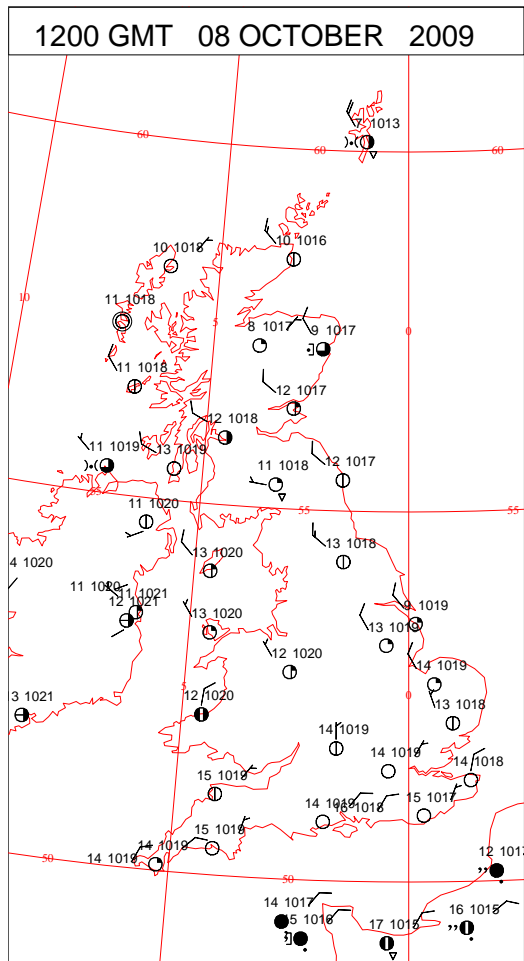
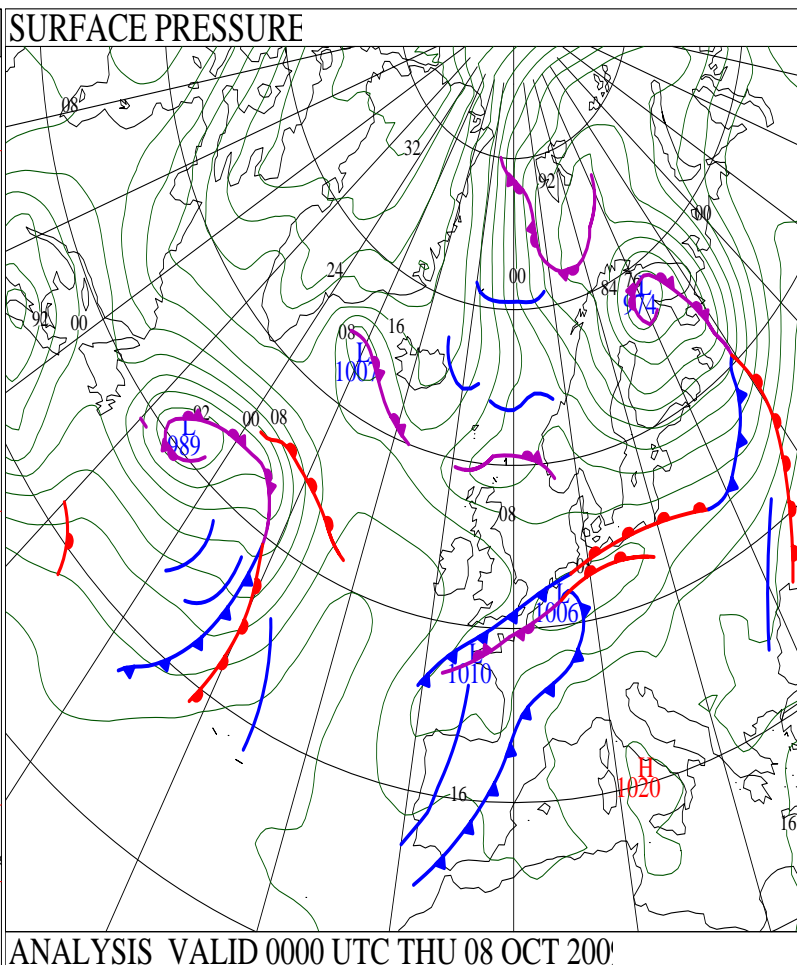
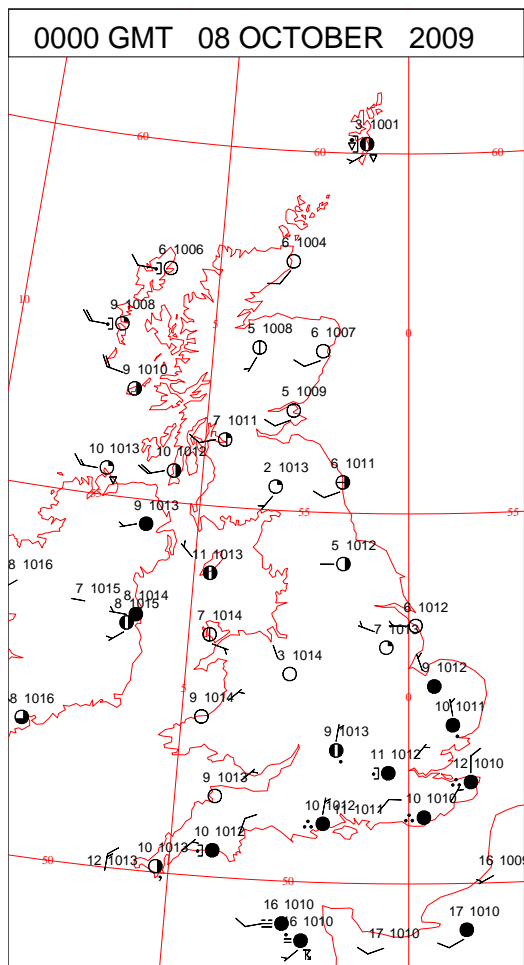
0600 GMT 07 OCTOBER 2009	SIG WEATHER	1200 GMT 07 OCTOBER 2009	SIG WEATHER	<p><b>Summary of UK Weather for Wednesday 07 October 2009.</b>            Overnight the remains of tropical storm Grace spread across Wales, central and southern England with gusty winds and periods of heavy rain. Further north it was mainly dry with clear spells allowing a slight ground frost in many places. The heavy rain cleared Wales and much of the Midlands around dawn.</p> <p>Many central and northern areas had a dry, bright, but fresher day. Scattered showers spread across western and northern Scotland. Cloud and outbreaks of heavy rain moved in across southern England, and into south-east Wales.</p> <p>Outbreaks of heavy rain continued through the evening in central southern and south-east England, with further showers across western Scotland.</p>
1800 GMT 07 OCTOBER 2009	SIG WEATHER	0000 GMT 08 OCTOBER 2009	SIG WEATHER	<p><b>EXTREMES</b>  <b>Highest Maximum:</b>            20.1 Jersey Airport, Jersey  <b>Lowest Maximum:</b>            9.3 Loch Glascarnoch, Ross &amp; Cromarty  <b>Lowest Minimum:</b>            -2.5 Eskdalemuir, Dumfriesshire  <b>Lowest Grass Minimum:</b>            -5.8 Eskdalemuir, Dumfriesshire  <b>Most Rain:</b>            34.4 St Catherines, Isle Of Wight  <b>Most Sun:</b>            9.3 Dyce, Aberdeenshire</p>

DAILY CLIMATE DATA



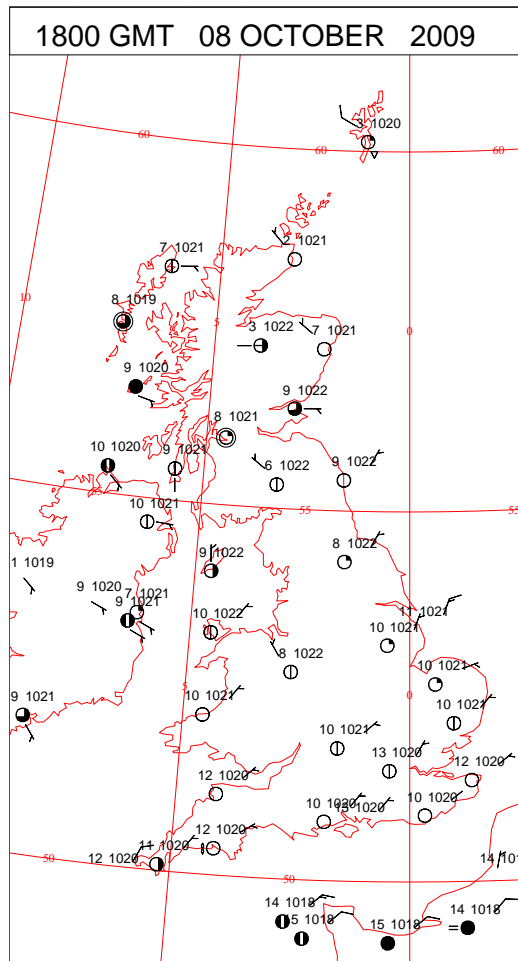
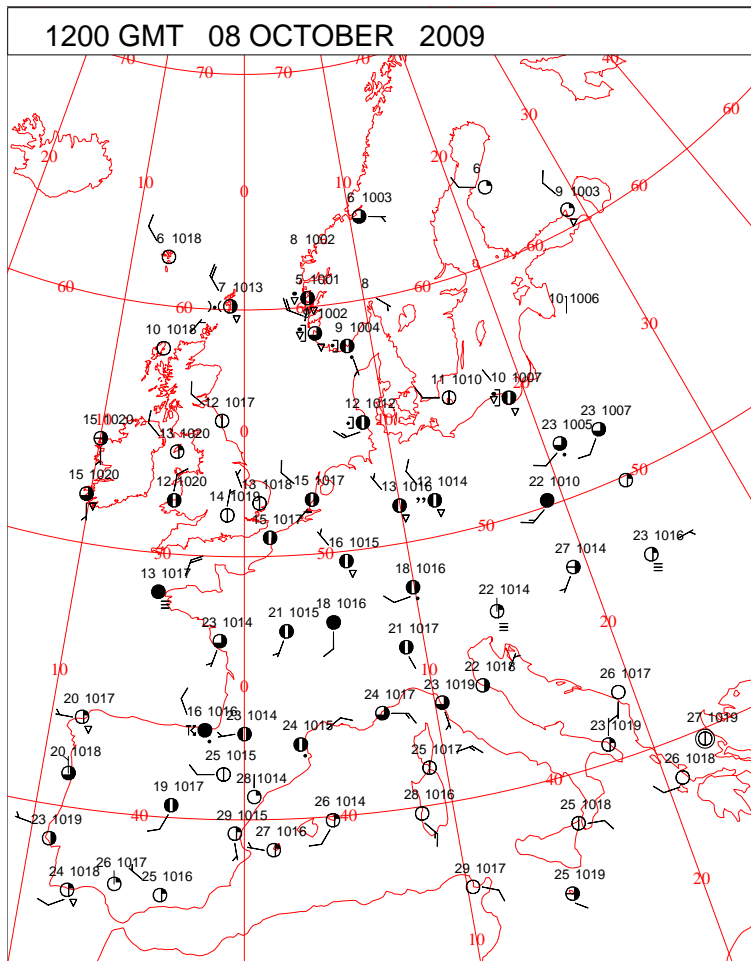
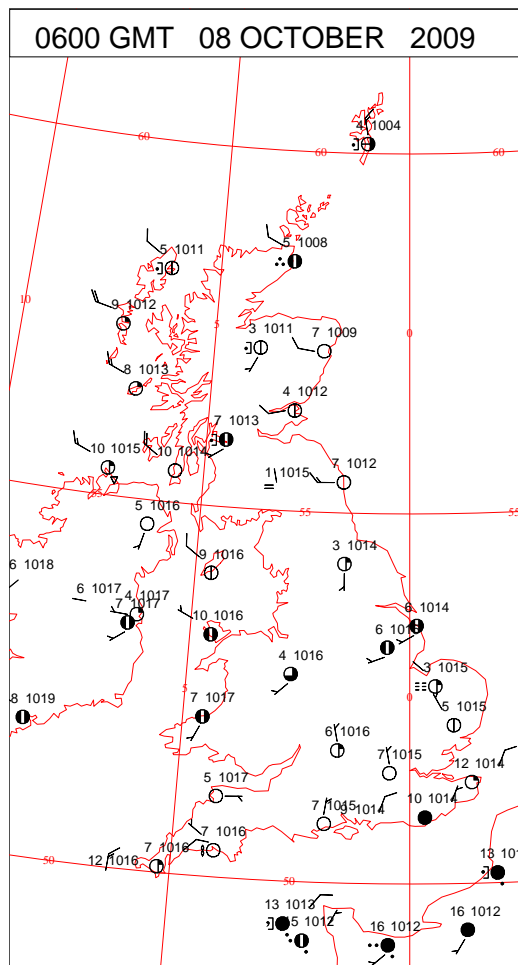
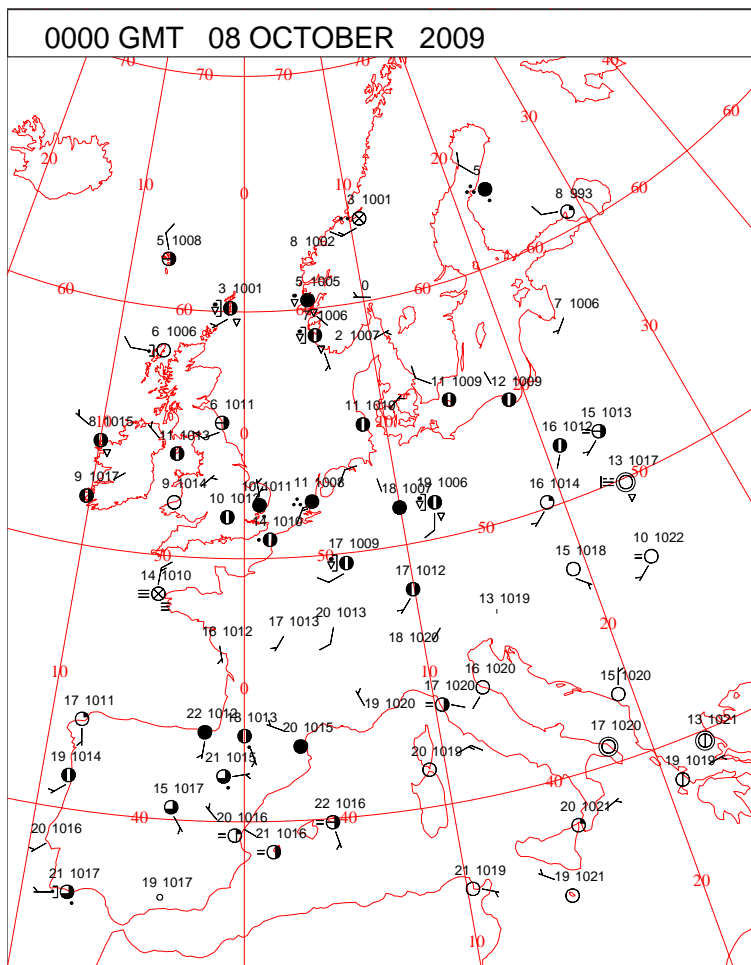


# DAILY WEATHER SUMMARY

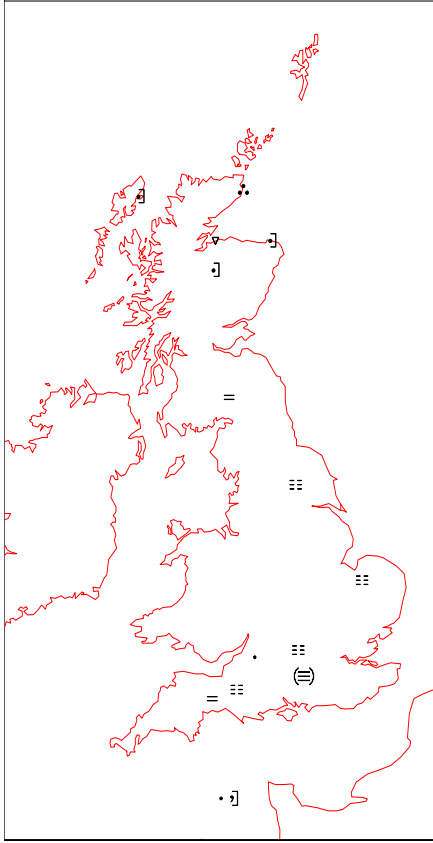
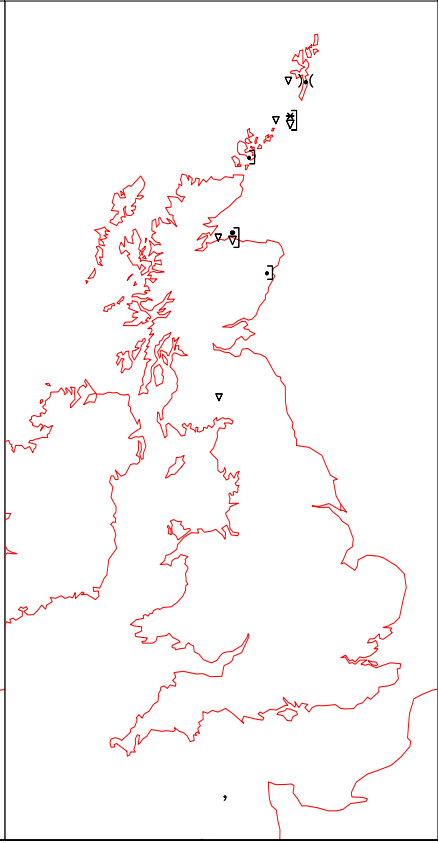
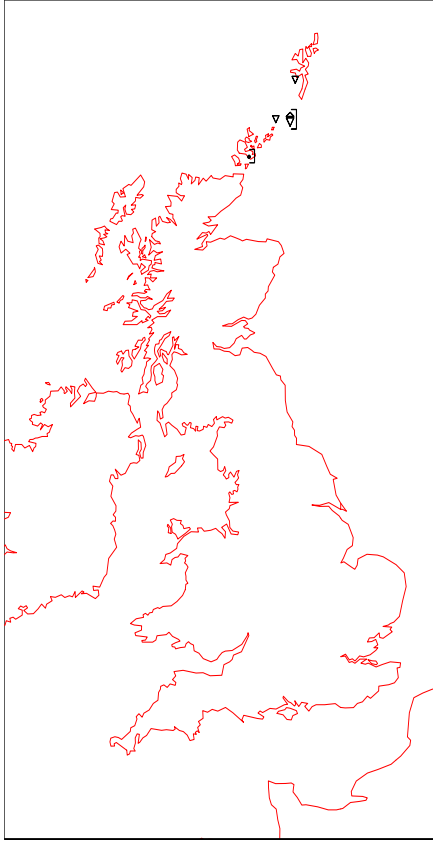
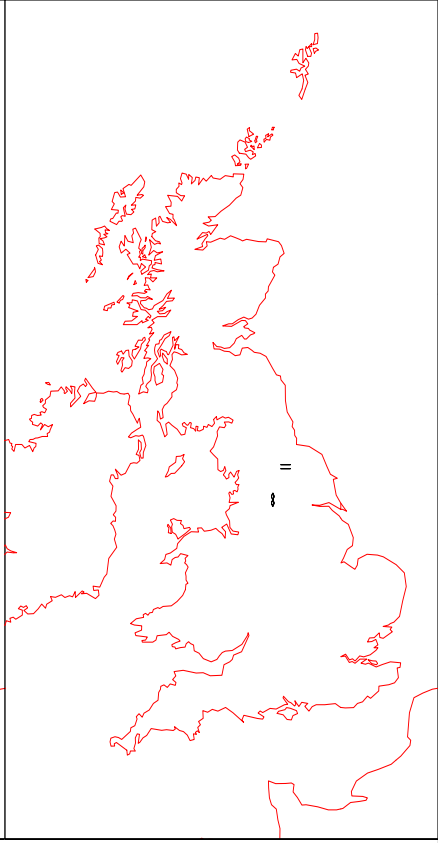




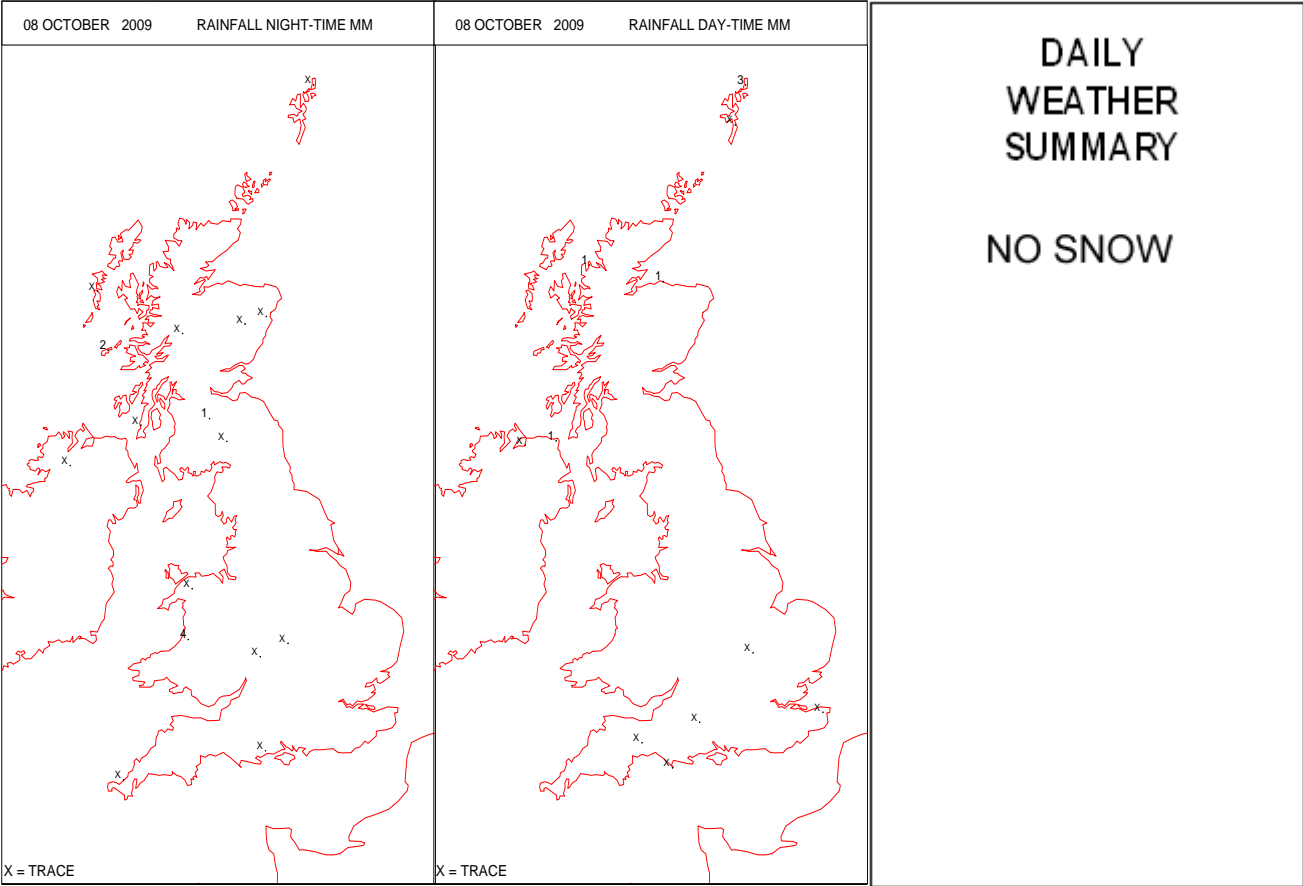
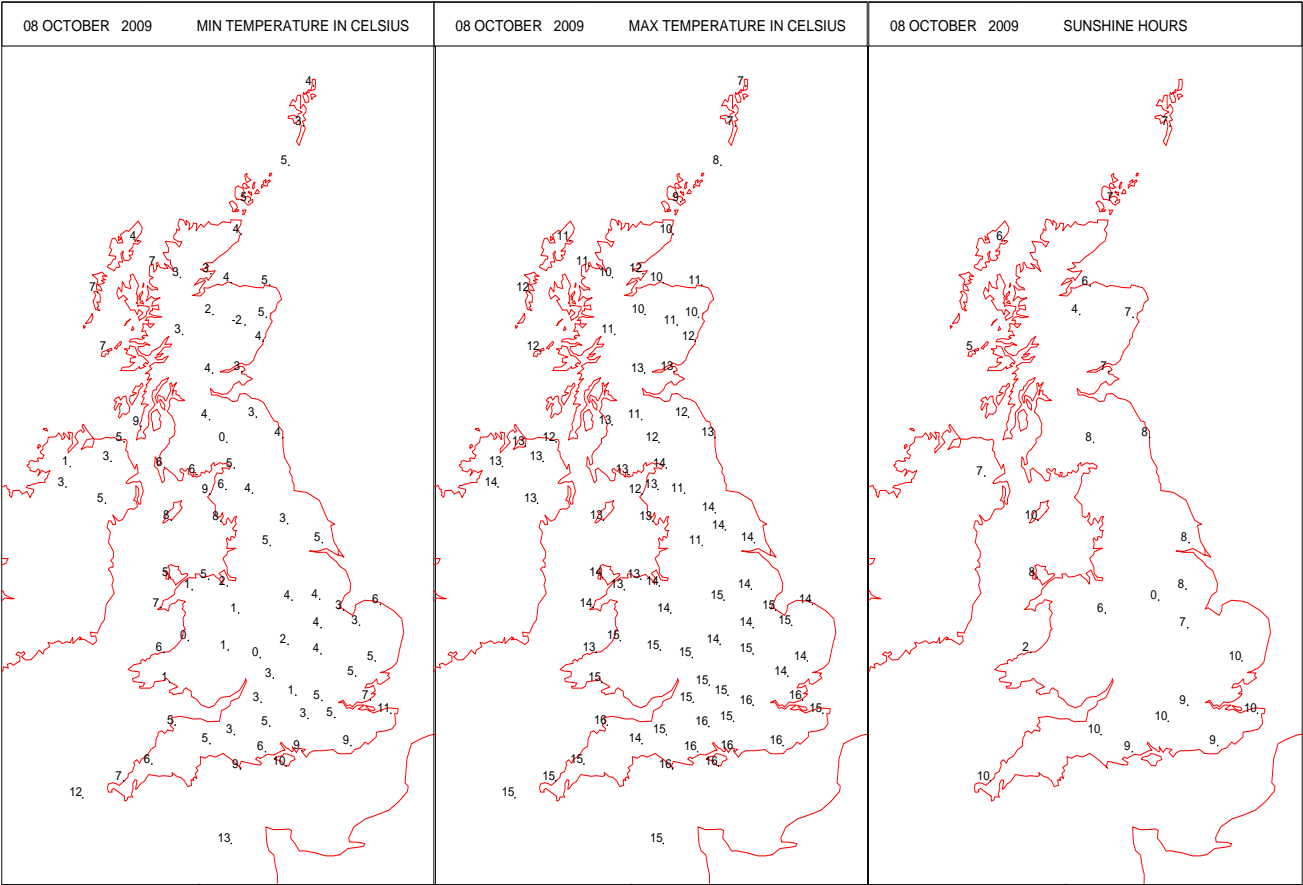
# SURFACE REPORTS



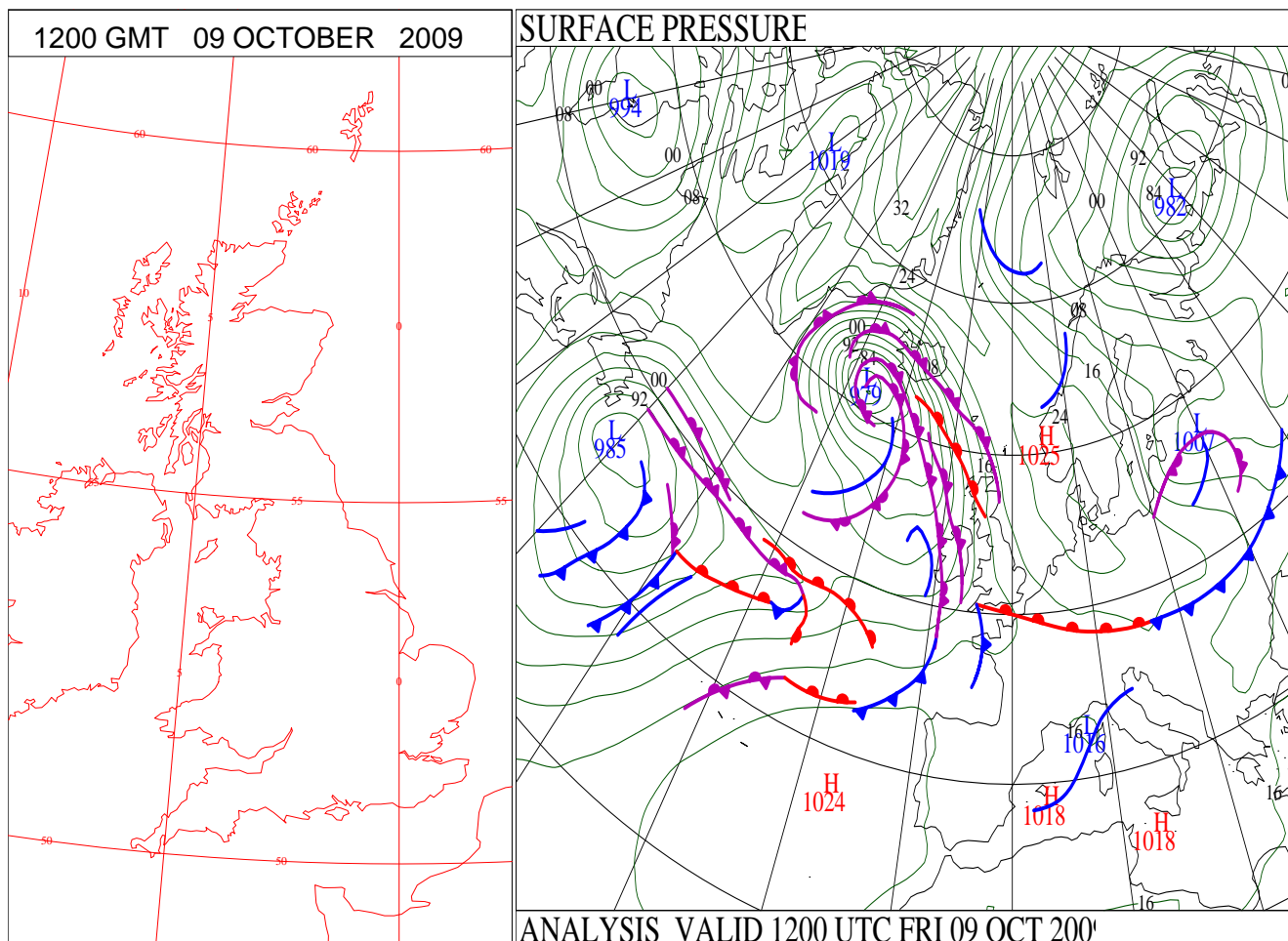
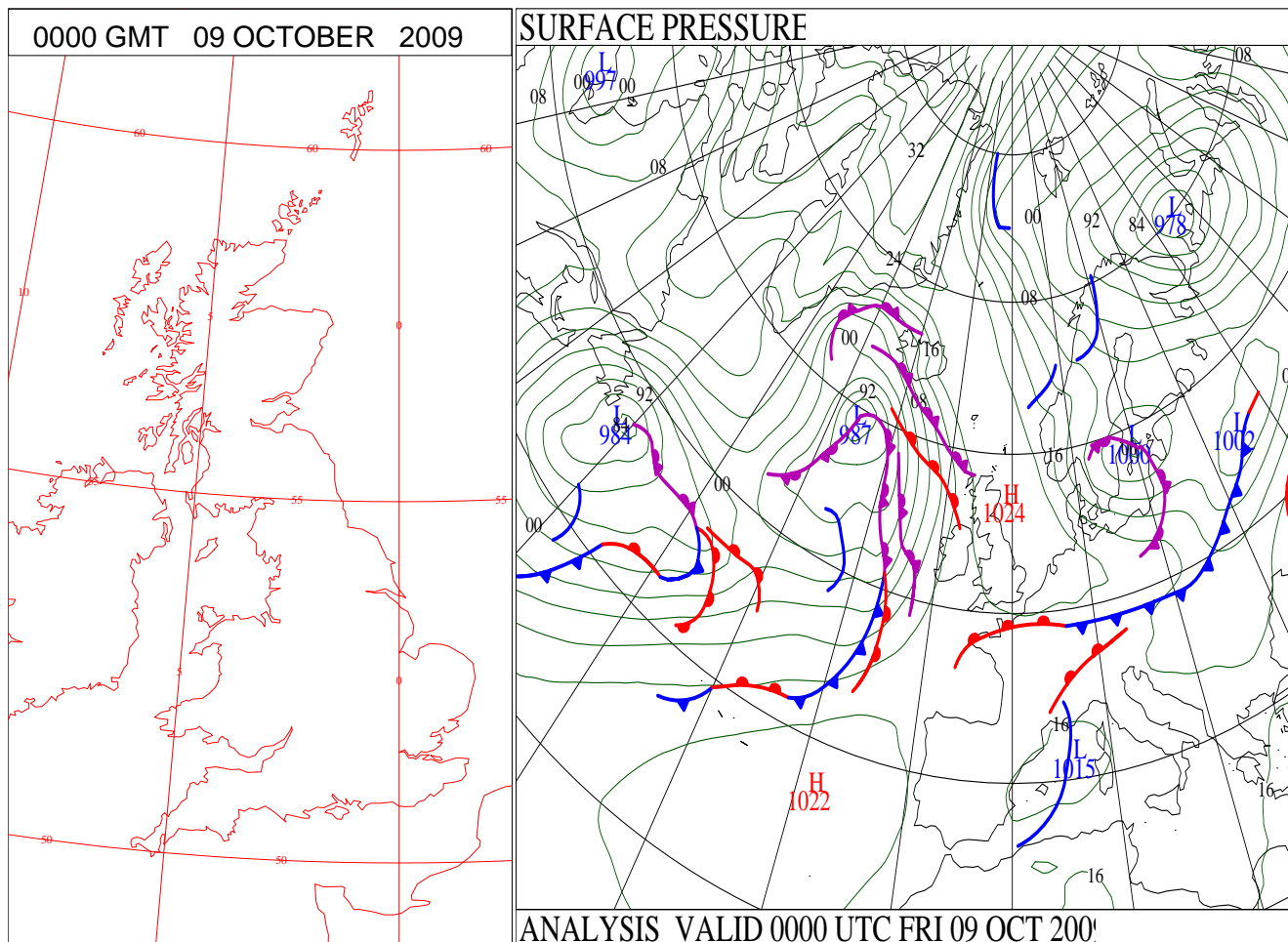
# SIGNIFICANT WEATHER

0600 GMT 08 OCTOBER 2009	SIG WEATHER	1200 GMT 08 OCTOBER 2009	SIG WEATHER	<p><b>Summary of UK Weather for Thursday 08 October 2009.</b></p> <p>Outbreaks of heavy rain quickly became confined to the far south-east of England, then cleared away southwards later in the night. Meanwhile, showers, some of which were heavy, continued to affect the north and west of Scotland. Elsewhere it was a dry night with clear spells. This allowed a fairly widespread ground frost, with a touch of air frost in places.</p> <p>During the day showers became less frequent over Scotland, although some of these were wintry down to low levels across the Northern Isles.</p> <p>Isolated showers over north-west England died out.</p> <p>Thickening cloud spread over Scotland, introduced a little rain to some western parts by the end of the afternoon and through the evening.</p> <p>Northern Ireland, Wales and much of England had a dry and sunny day, although for a time there were cloudier conditions across Wales and the Midlands.</p> <p>Maximum temperatures were generally close to average, but these quickly feel through the evening under the mostly clear skies across England and Wales.</p> <p>Meanwhile across Northern Ireland it remained dry, but cloud spread in from the west.</p>
				
1800 GMT 08 OCTOBER 2009	SIG WEATHER	0000 GMT 09 OCTOBER 2009	SIG WEATHER	<p><b>EXTREMES</b></p> <p><b>Highest Maximum:</b> 16.2 Hurn, Dorset</p> <p><b>Lowest Maximum:</b> 7.3 Baltasound No 2, Shetland 7.3 Lerwick, Shetland</p> <p><b>Lowest Minimum:</b> -1.9 Aboyne No 2, Aberdeenshire</p> <p><b>Lowest Grass Minimum:</b> -6.1 Aboyne No 2, Aberdeenshire</p> <p><b>Most Rain:</b> 3.4 Baltasound No 2, Shetland</p> <p><b>Most Sun:</b> 10.4 Odiham, Hampshire</p>
				

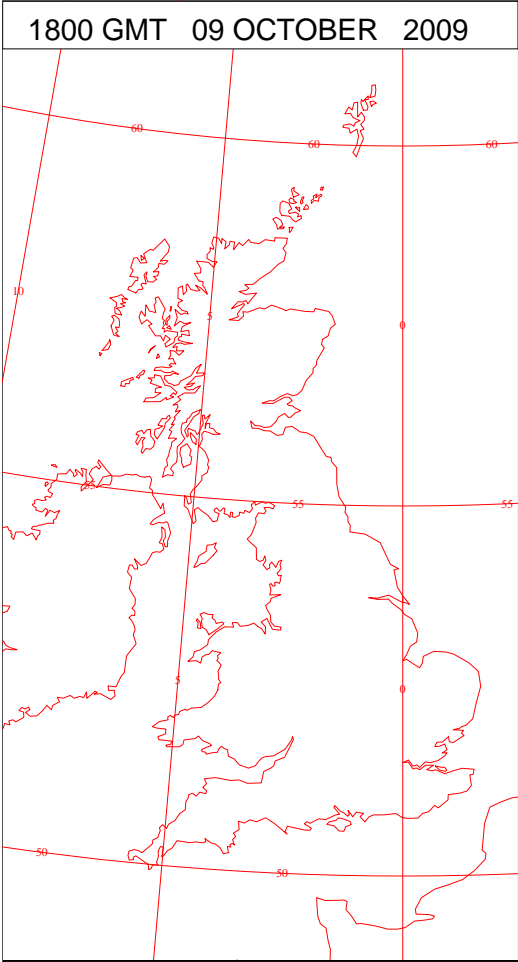
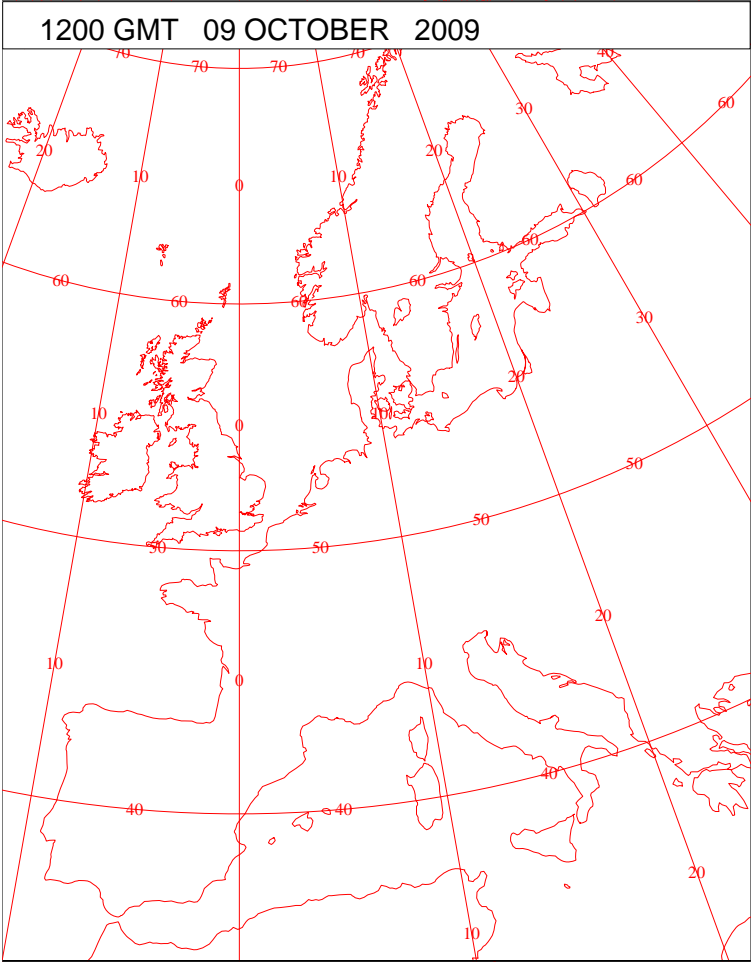
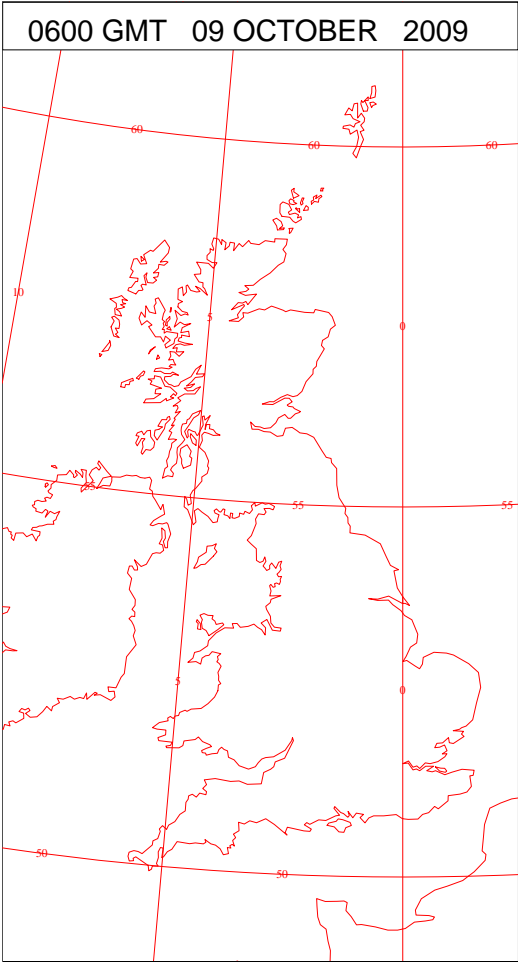
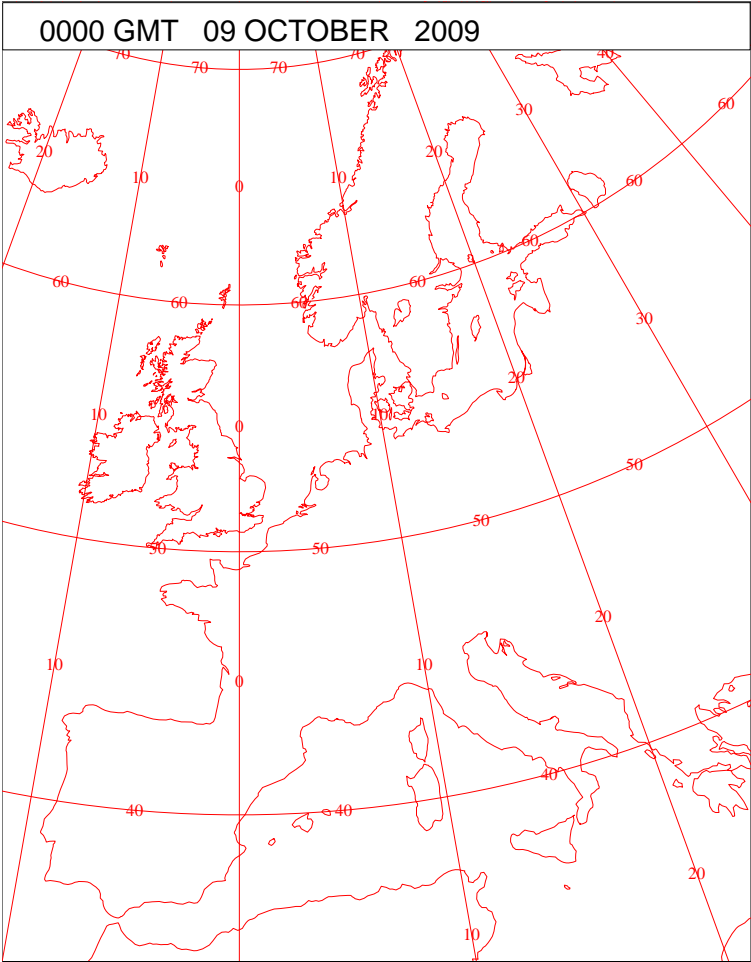
DAILY CLIMATE DATA



# DAILY WEATHER SUMMARY



SURFACE REPORTS

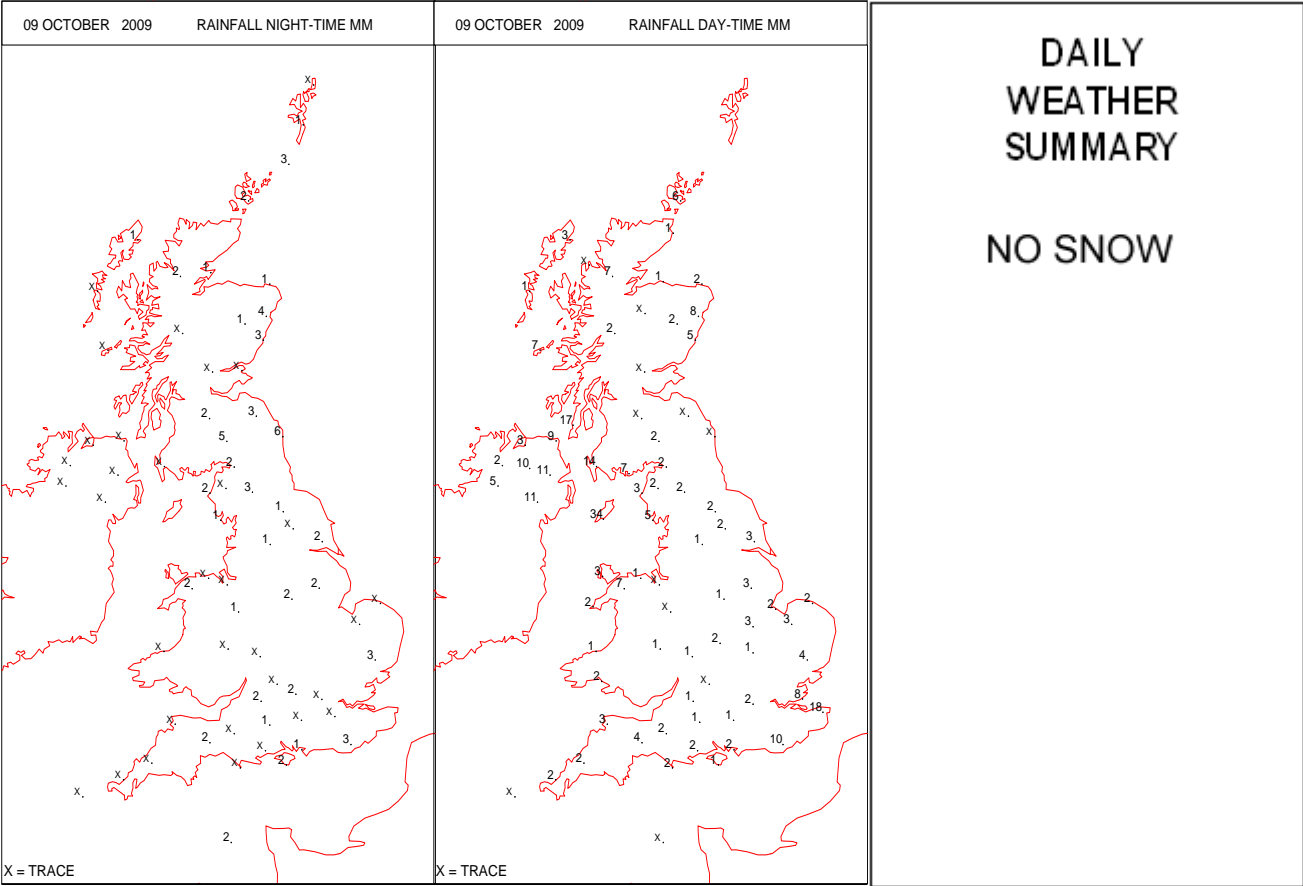
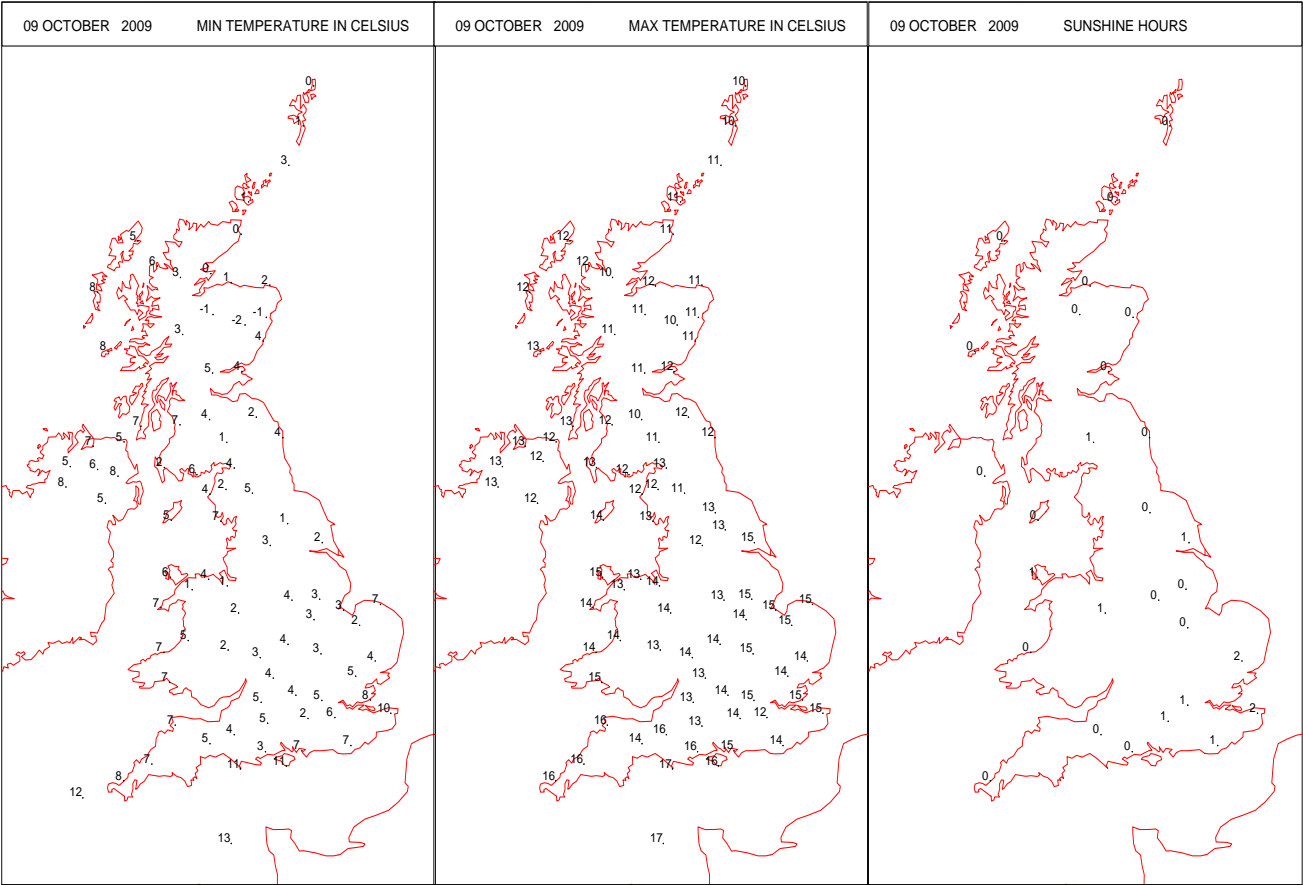




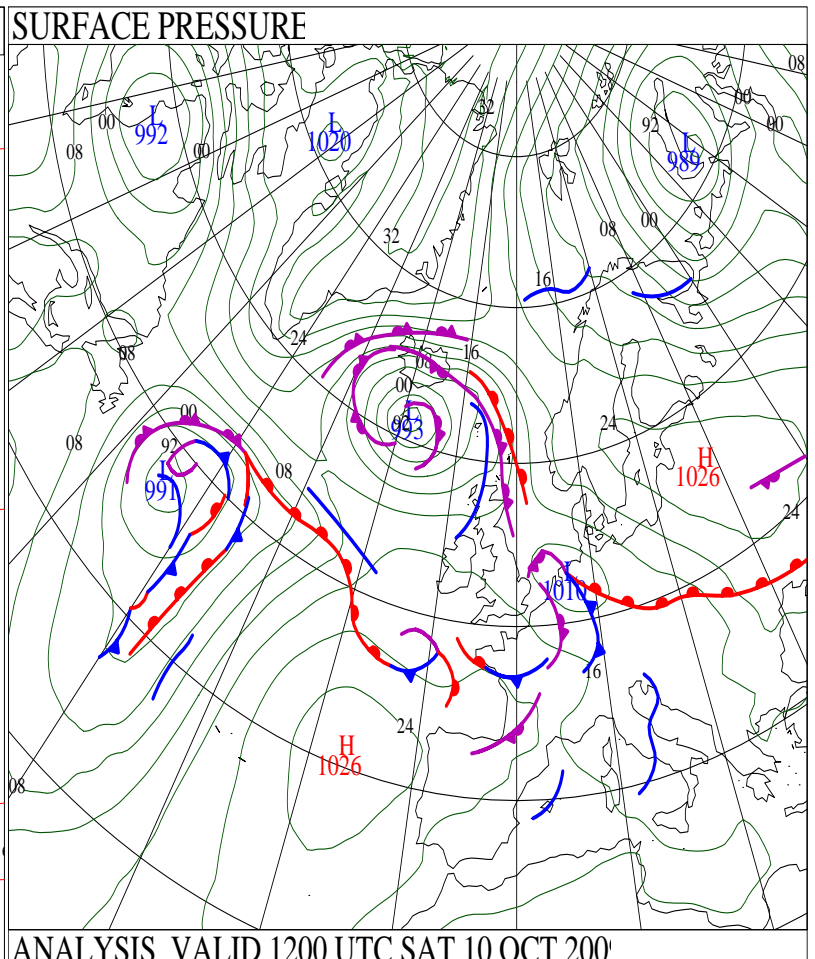
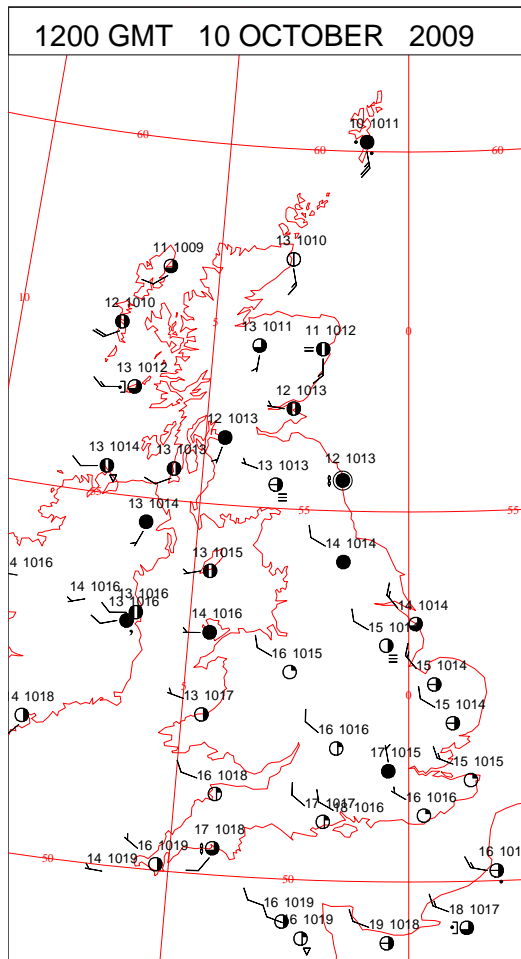
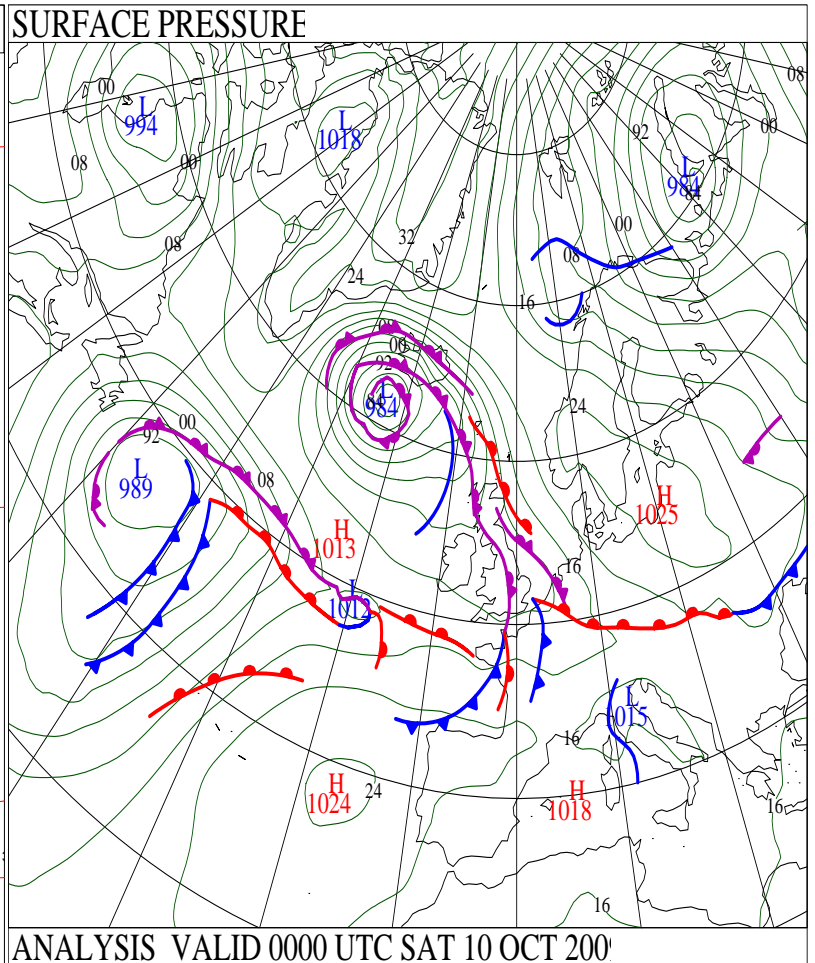
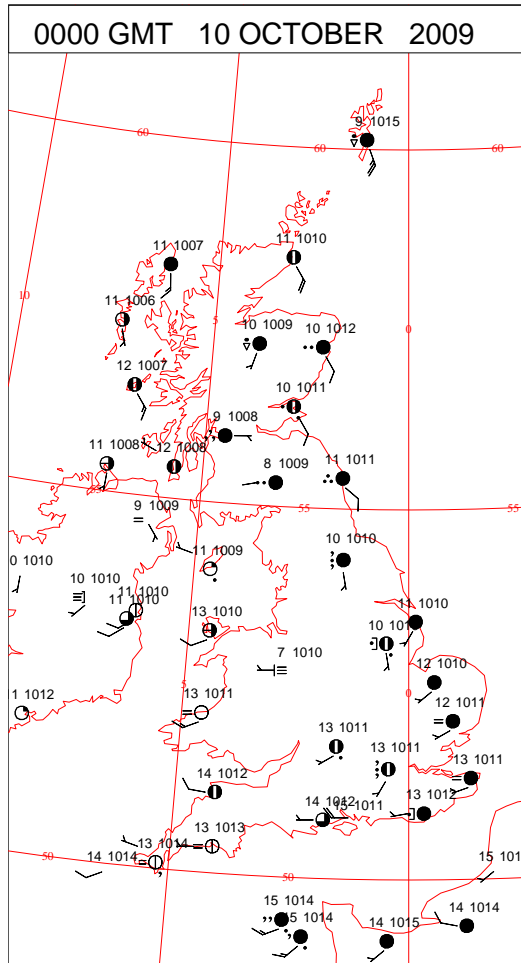
# SIGNIFICANT WEATHER

0600 GMT 09 OCTOBER 2009	SIG WEATHER	1200 GMT 09 OCTOBER 2009	SIG WEATHER	<p><b>Summary of UK Weather for Friday 09 October 2009.</b></p> <p>Clear skies at first across areas of north-east England and Scotland allowed an air frost to occur, while much of East Anglia and the Midlands also had a chilly night. However, cloud increased from the west later in the night across most of the U.K., allowing temperatures to rise.</p> <p>During the day the cloud thickened across the U.K., bringing rain from the west, although East Anglia did have some weak sunshine at first. The rain became heavy in places, and spread east to reach north-east Scotland and the east of England during the evening.</p> <p>Another band of rain moved north-eastwards across south-east England and East Anglia, bringing locally heavy rainfall and also widespread low cloud and hill fog.</p> <p>Through the evening drier but largely cloudy conditions moved across Northern Ireland and the west of England.</p> <p>Maximum temperatures across the U.K. were close to the seasonal average.</p>
				<p><b>EXTREMES</b></p> <p><b>Highest Maximum:</b> 17.0 Guernsey Airport, Guernsey</p> <p><b>Lowest Maximum:</b> 9.9 Loch Glascarnoch, Ross &amp; Cromarty 9.9 Baltasound No 2, Shetland</p> <p><b>Lowest Minimum:</b> -2.3 Aboyne No 2, Aberdeenshire</p> <p><b>Lowest Grass Minimum:</b> -5.6 Kinloss, Moray</p> <p><b>Most Rain:</b> 34.2 Ronaldsway, Isle Of Man</p> <p><b>Most Sun:</b> 2.4 Manston, Kent</p>

DAILY CLIMATE DATA

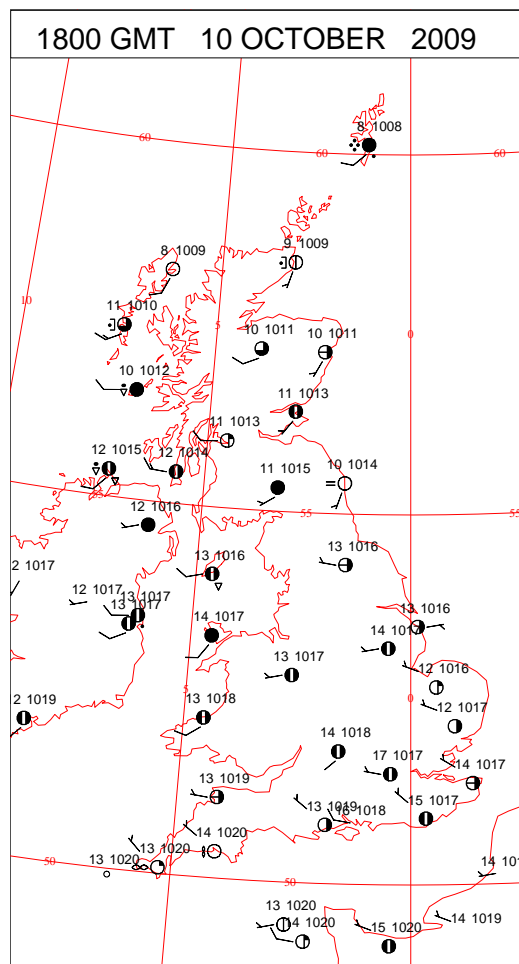
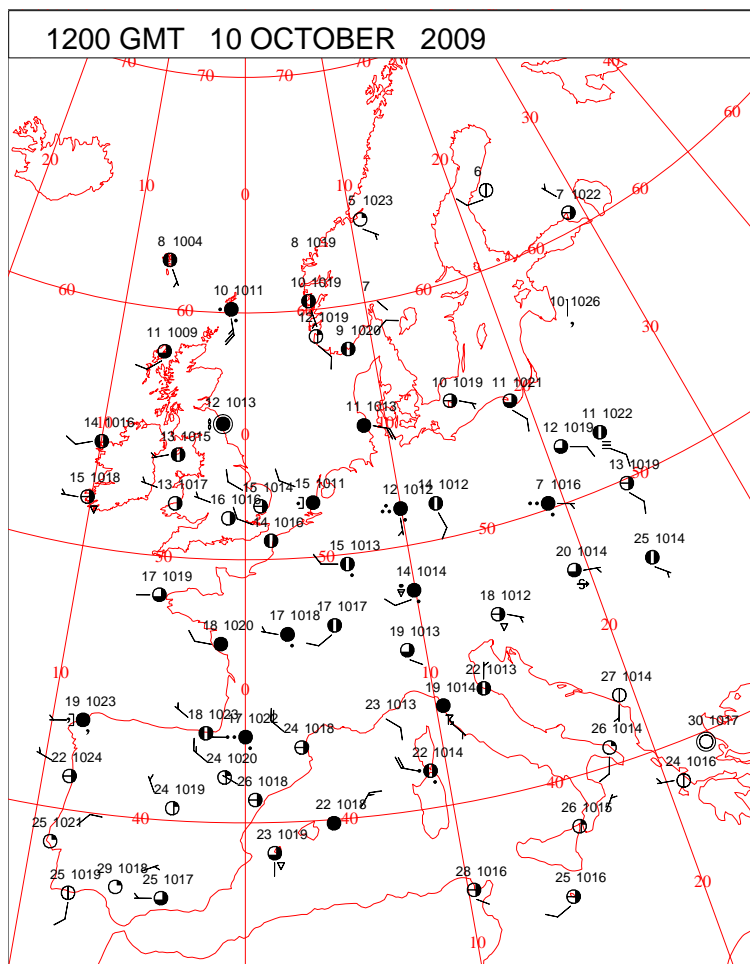
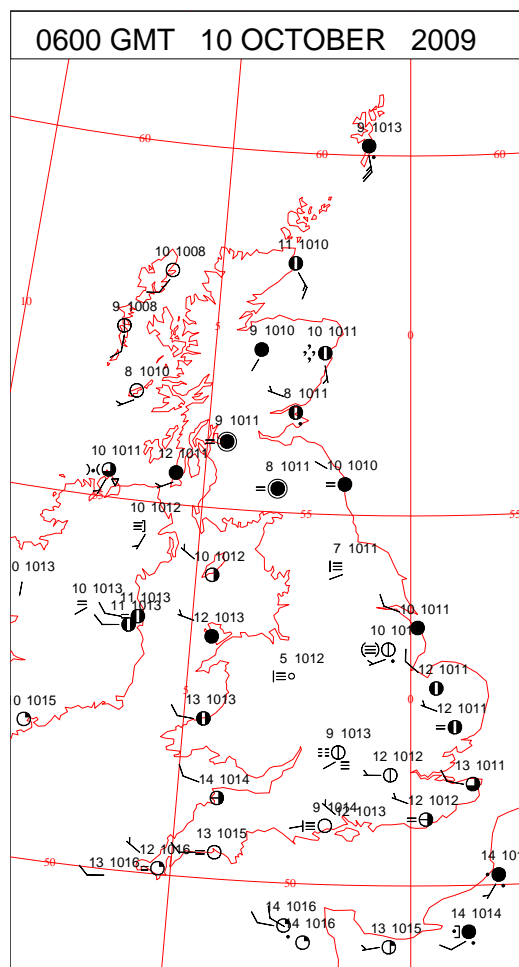
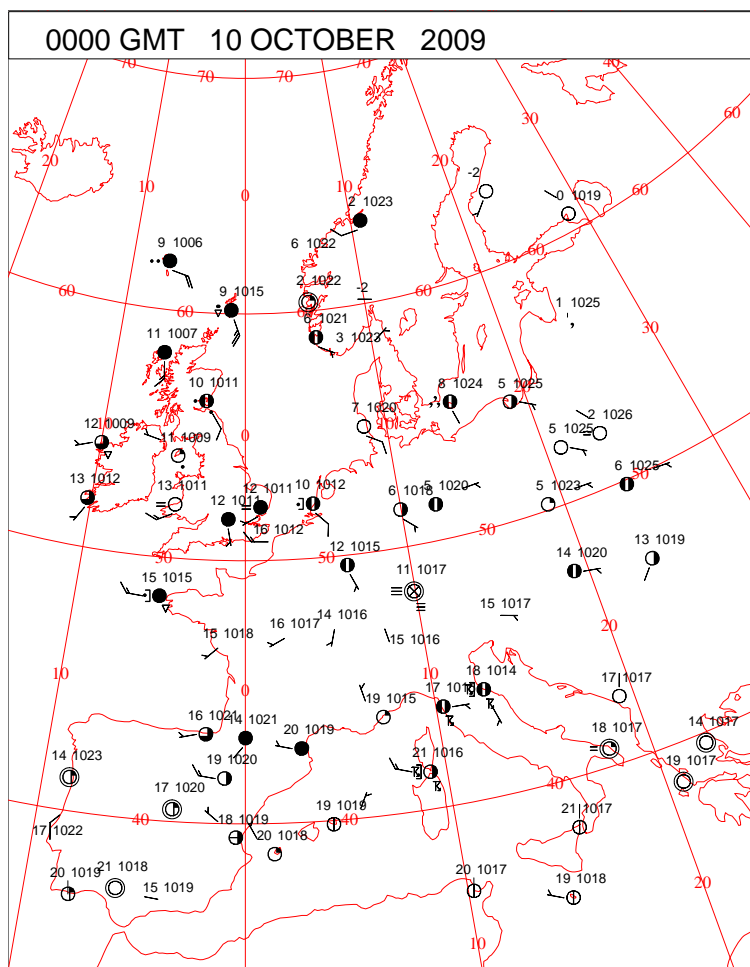


# DAILY WEATHER SUMMARY

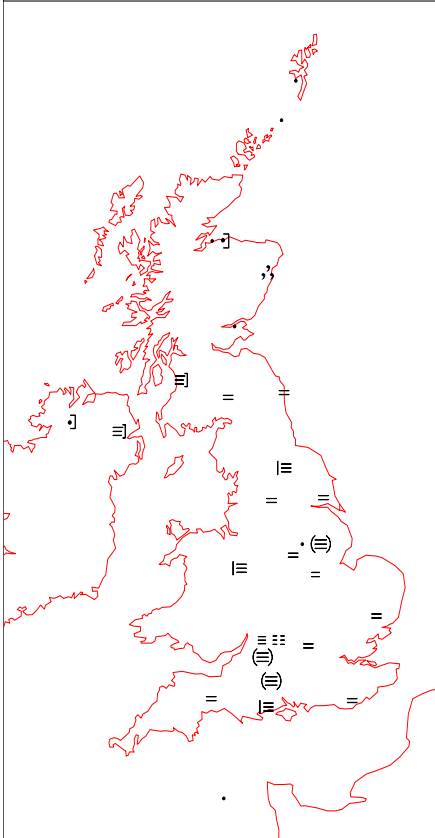
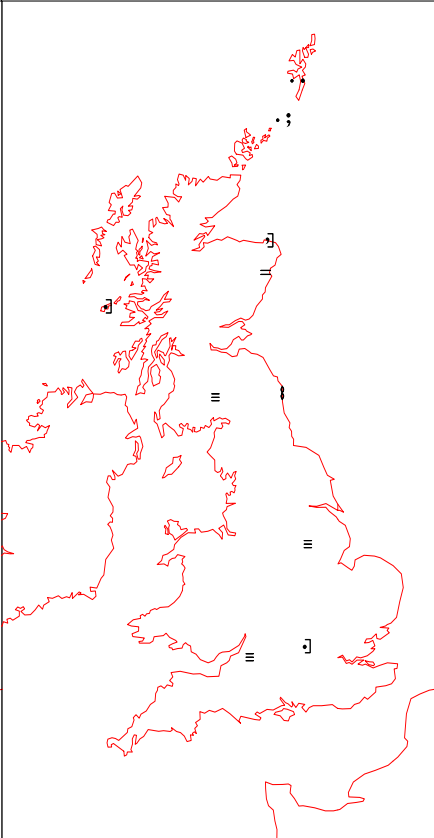
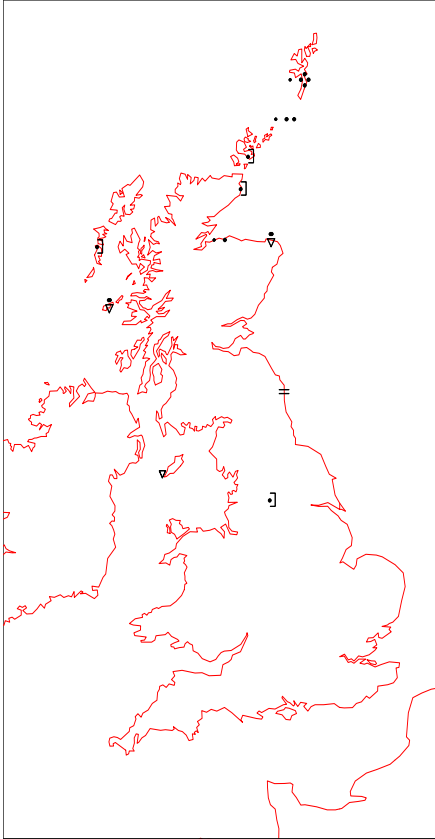
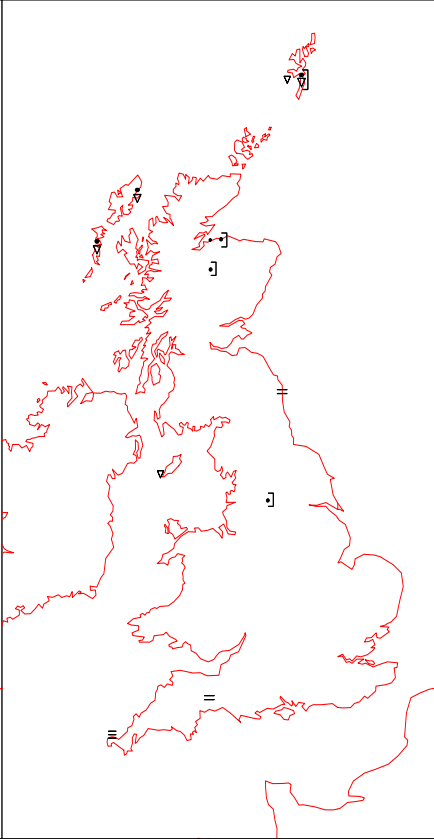


Saturday 10 October 2009

## SURFACE REPORTS

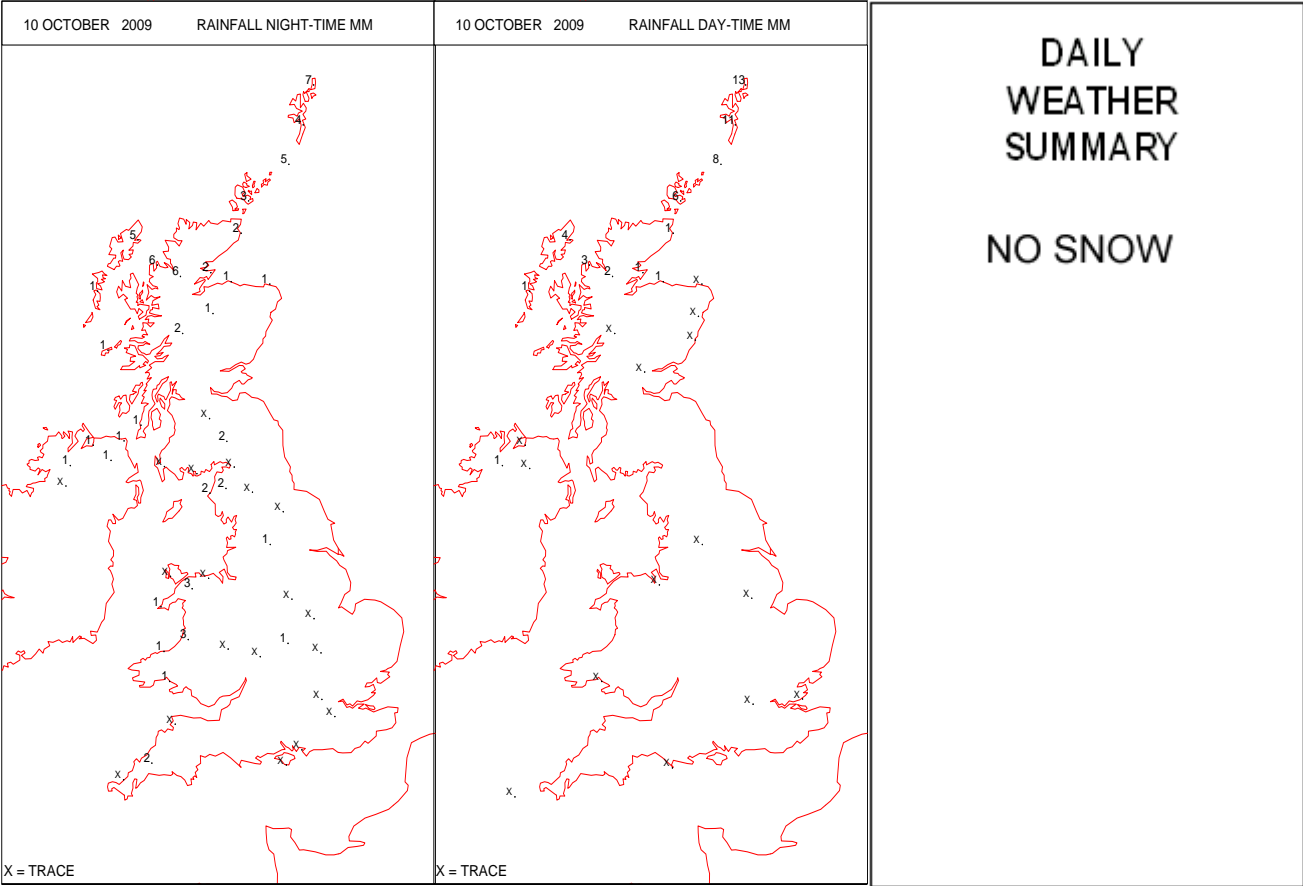
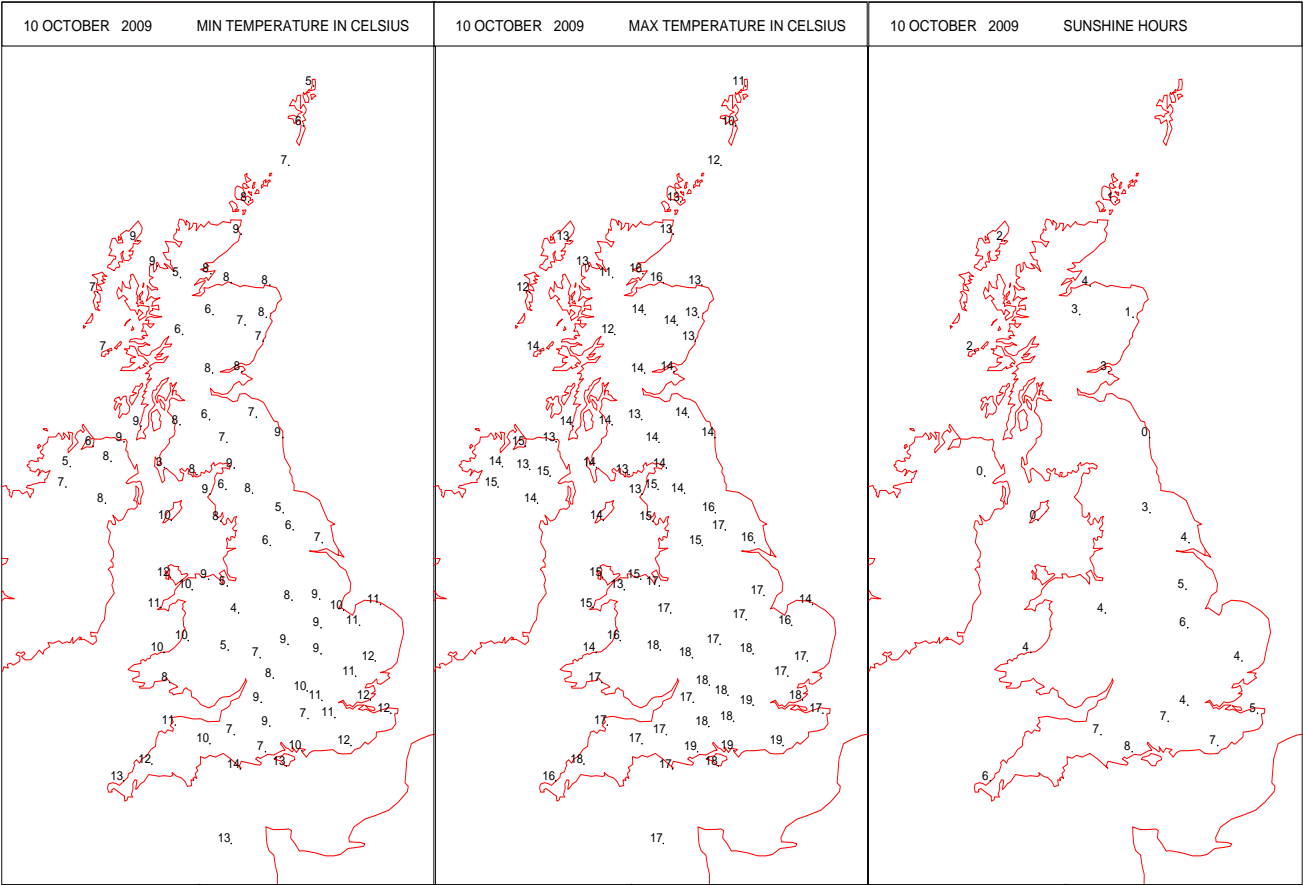


SIGNIFICANT WEATHER

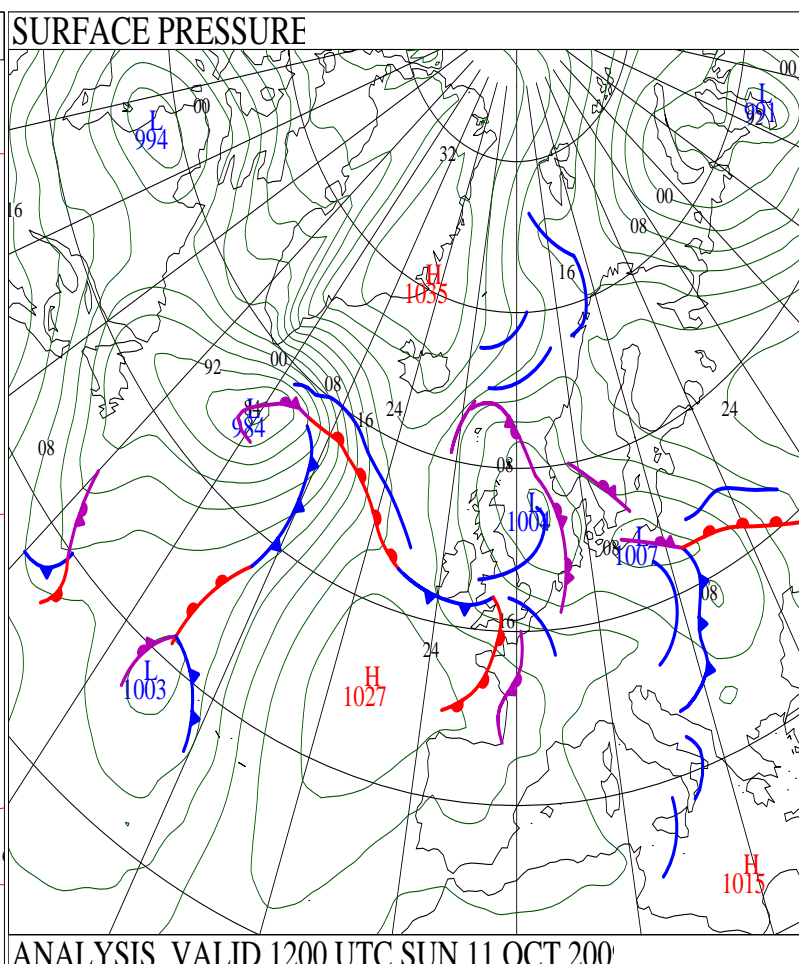
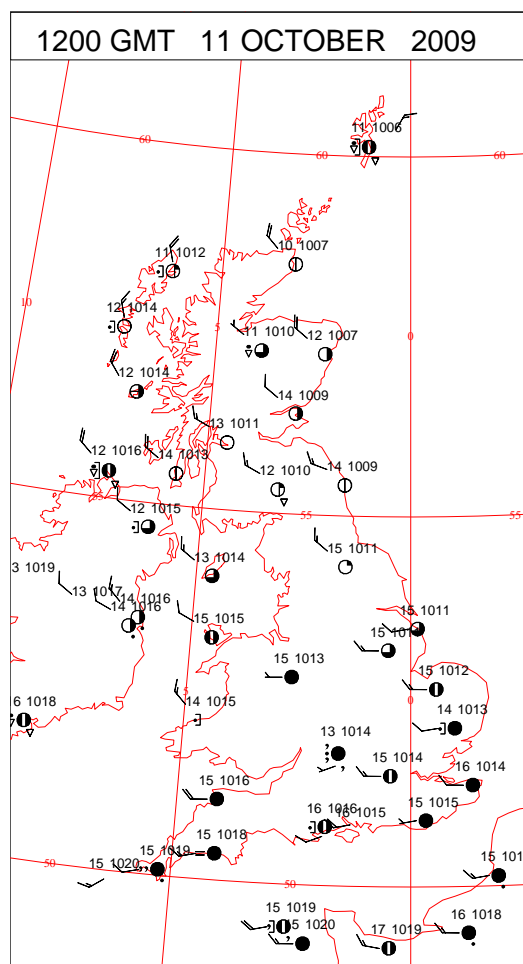
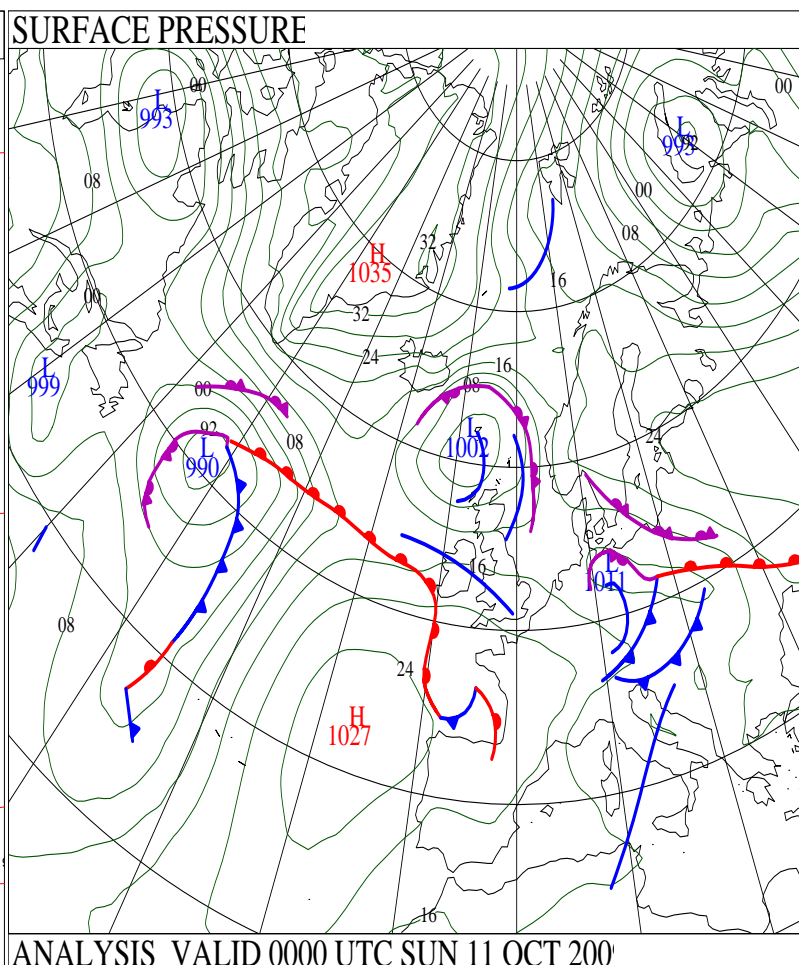
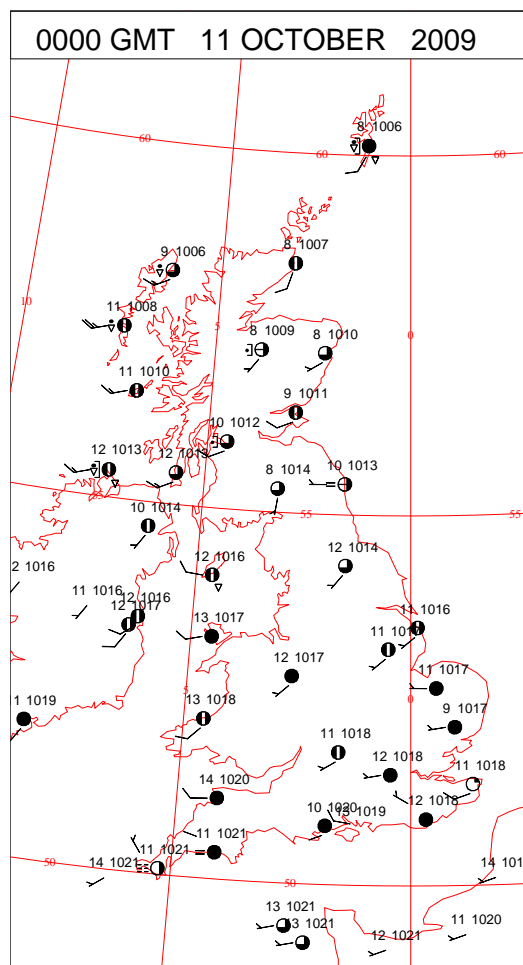
0600 GMT 10 OCTOBER 2009	SIG WEATHER	1200 GMT 10 OCTOBER 2009	SIG WEATHER	<p><b>Summary of UK Weather for Saturday 10 October 2009.</b> Early rain in eastern and northern areas, heavy in places, cleared eastwards into the North Sea during the night, leaving dry conditions with mist and fog patches. There were near gale force south-easterly winds in exposed parts of north-eastern Scotland and in the Northern Isles. It was a frost-free night.</p> <p>During the morning any early mist and fog patches dispersed to leave most places dry throughout with sunny spells.</p> <p>However, there were some outbreaks of rain across northern Scotland, with a few light showers in west and south-west Scotland, and north-west England. Upper cloud increased across much of England and Wales making for a rather less sunny afternoon over some parts, away from south-west England, where skies stayed clear right through the evening.</p> <p>Temperatures were above average for the time of year in the sunnier southern areas.</p>
				
1800 GMT 10 OCTOBER 2009	SIG WEATHER	0000 GMT 11 OCTOBER 2009	SIG WEATHER	<p><b>EXTREMES</b> <b>Highest Maximum:</b> 19.1 Heathrow, Greater London <b>Lowest Maximum:</b> 10.2 Lerwick, Shetland <b>Lowest Minimum:</b> 3.4 West Freugh, Wigtownshire <b>Lowest Grass Minimum:</b> 1.1 Shawbury, Shropshire <b>Most Rain:</b> 20.4 Baltasound No 2, Shetland <b>Most Sun:</b> 8.6 Lyneham, Wiltshire</p>
				



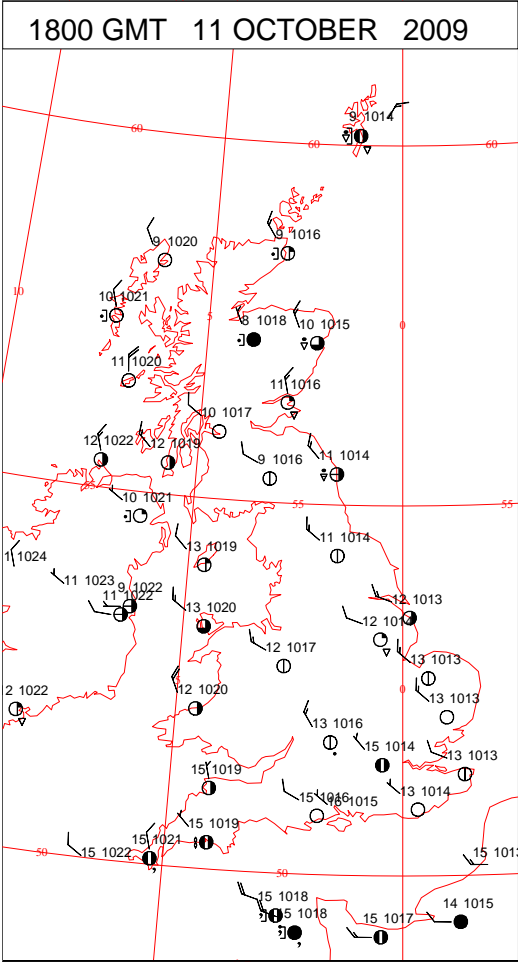
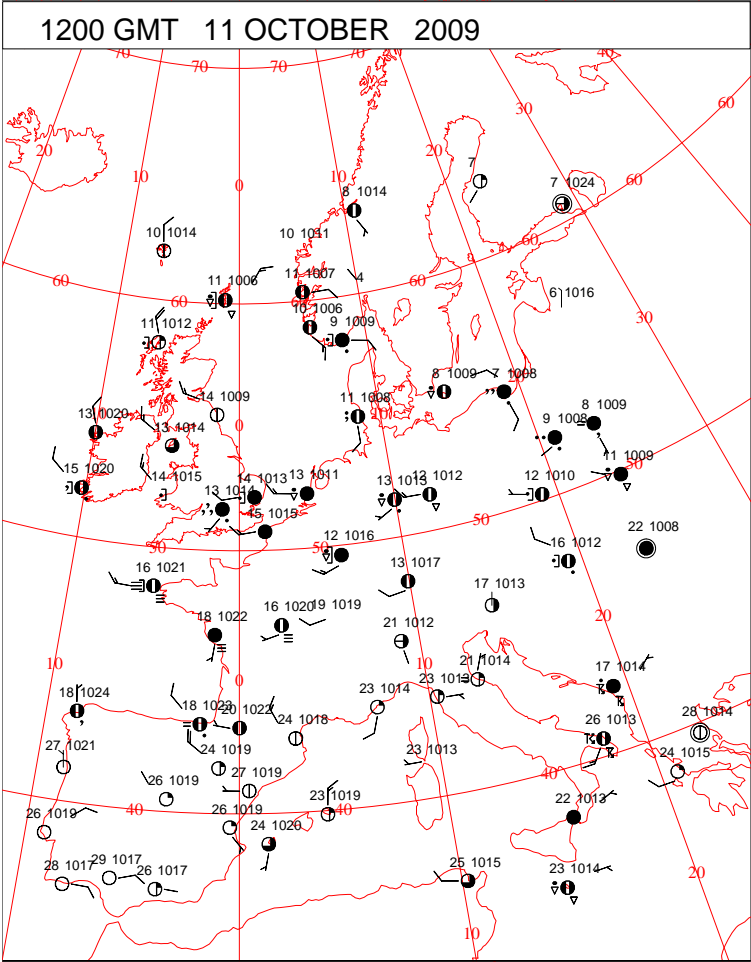
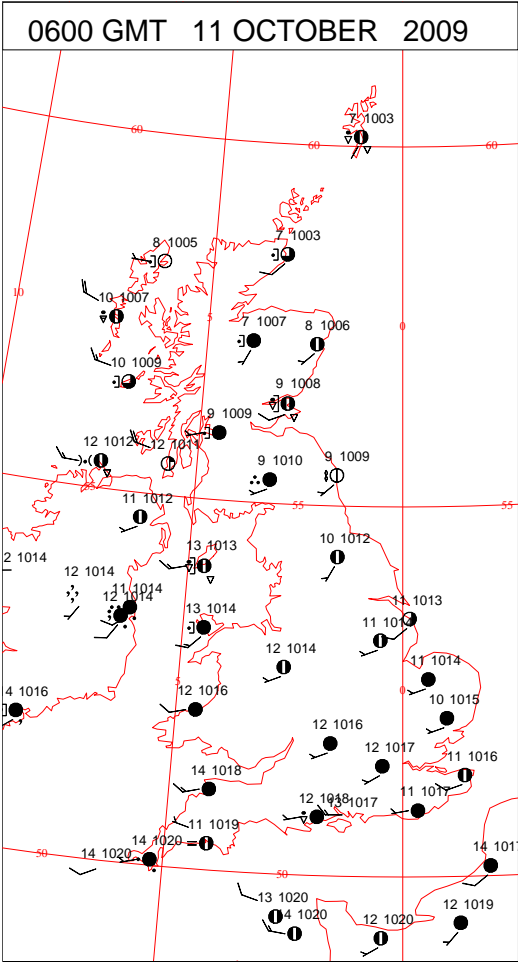
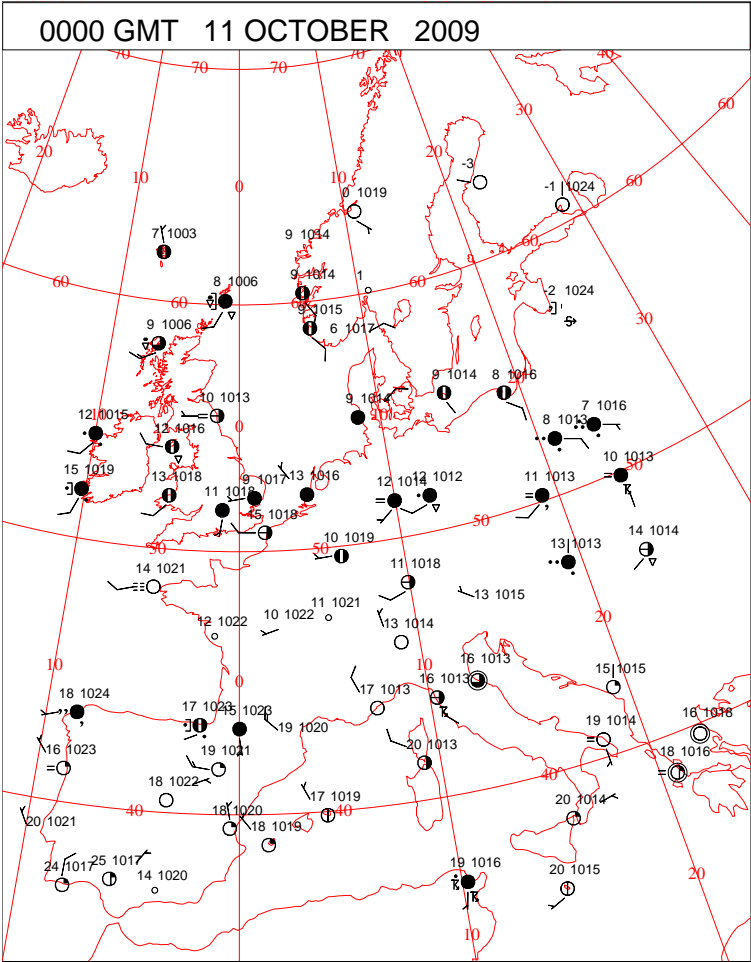
DAILY CLIMATE DATA



# DAILY WEATHER SUMMARY



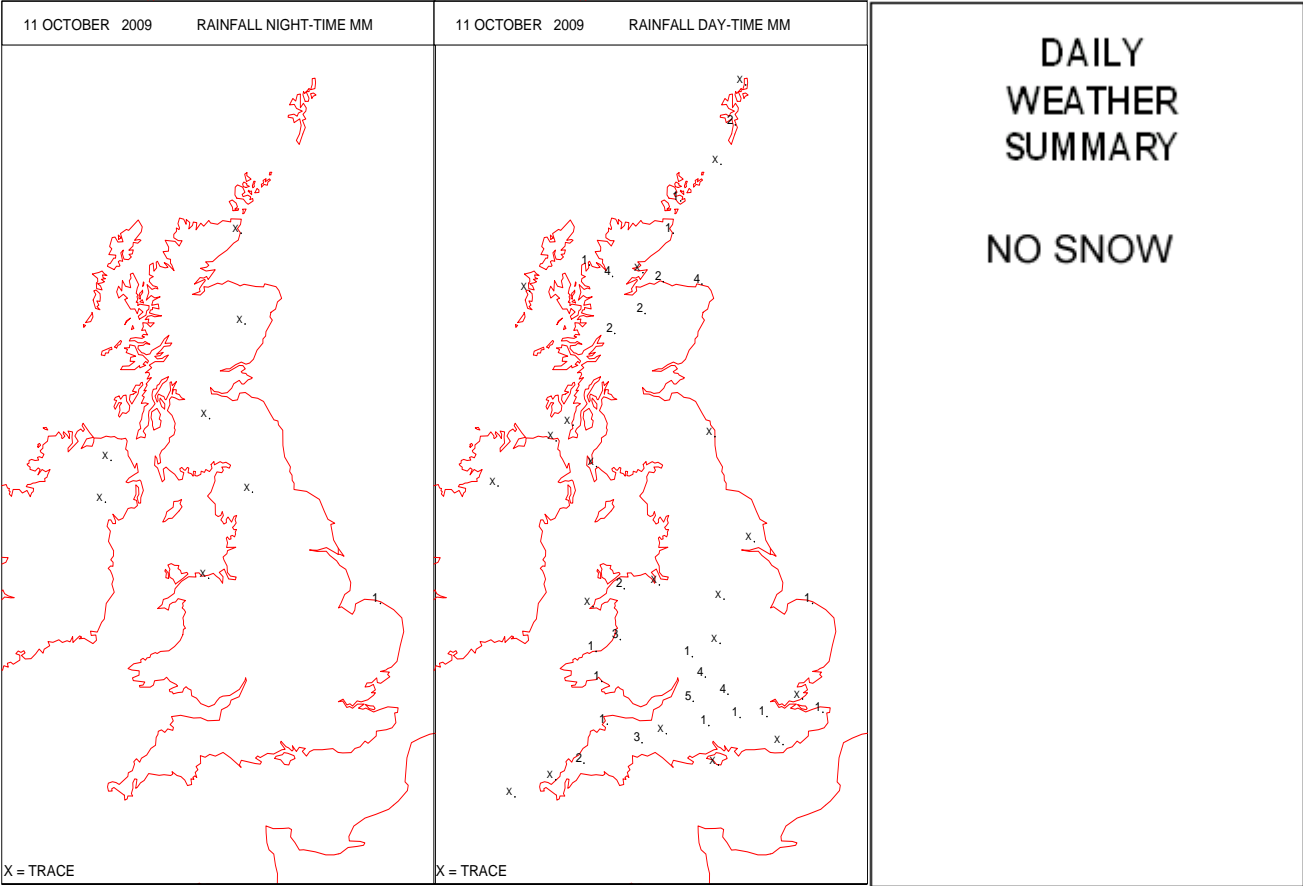
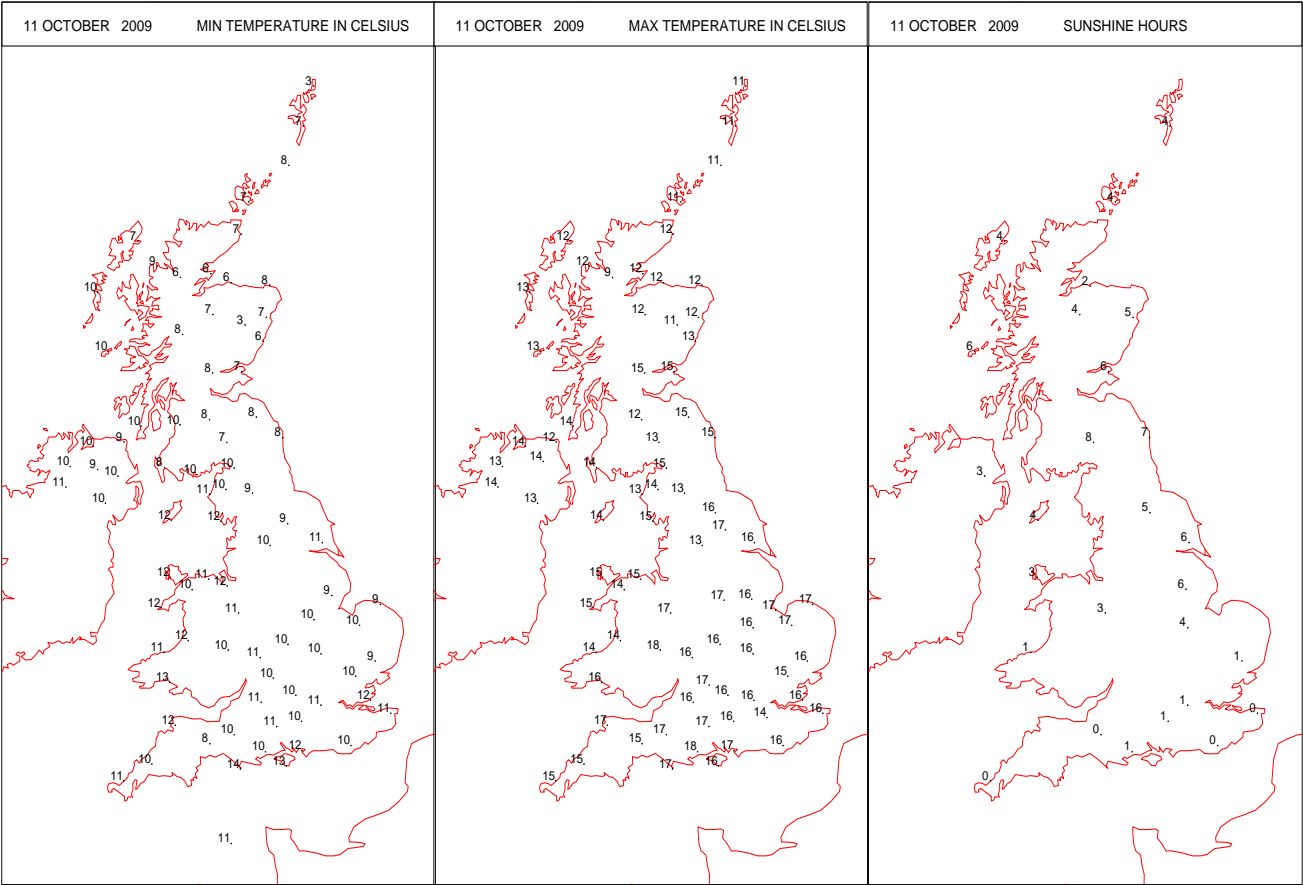
SURFACE REPORTS



SIGNIFICANT WEATHER

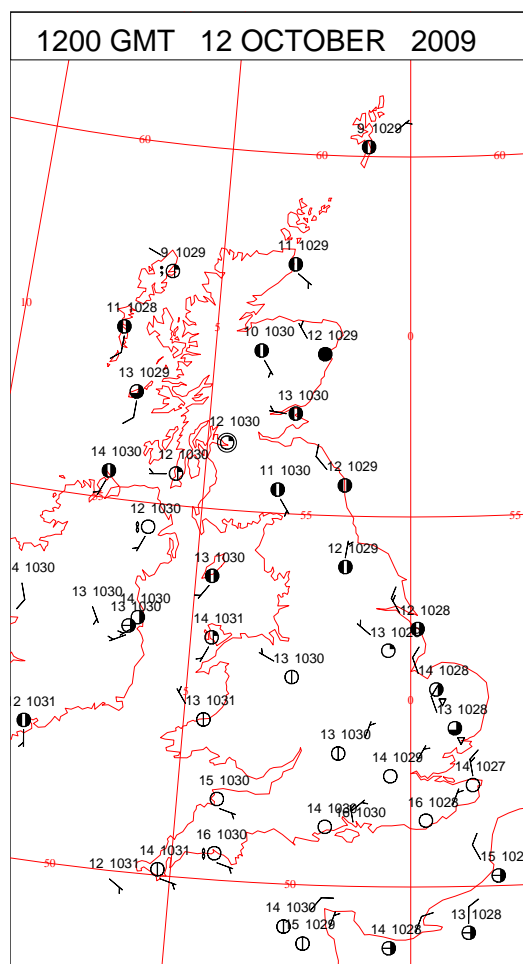
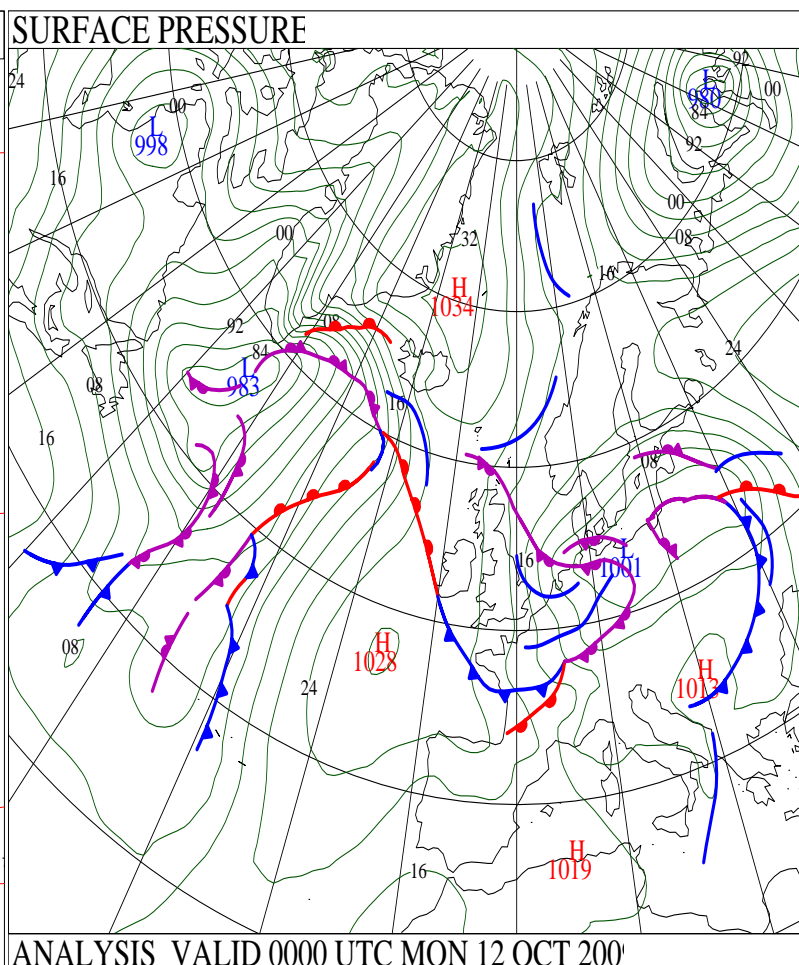
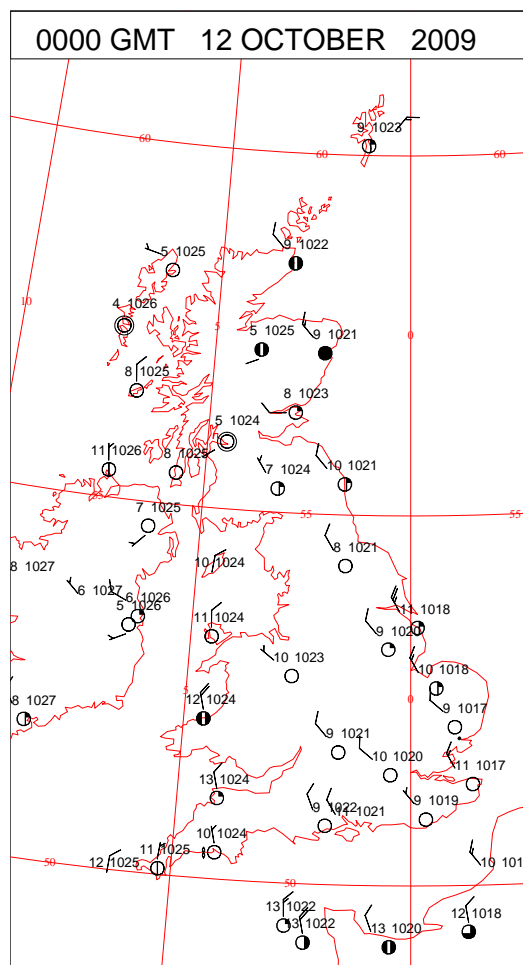
0600 GMT 11 OCTOBER 2009	SIG WEATHER	1200 GMT 11 OCTOBER 2009	SIG WEATHER	<p><b>Summary of UK Weather for Sunday 11 October 2009.</b></p> <p>It was a generally rather cloudy night with rain in places, especially across north-west Scotland, although there were also plenty of dry spells across England, especially early in the night. It was a frost-free night.</p> <p>Wales and the southern half of England were cloudy for much of the day, with occasional rain and drizzle. Much of this was light, although there were some moderate bursts in western areas, accompanied by fairly extensive hill fog.</p> <p>Northern England, Scotland and Northern Ireland had a brighter day with a mixture of sunny intervals and scattered showers, and these brighter conditions spread southwards across all of Wales, and all but the far south of England during the afternoon.</p> <p>A few of the showers became heavy during the afternoon. Despite the cloud it was quite warm in southern England for the middle of October.</p> <p>The evening and first part of the night were fine across most of the U.K. with only patchy cloud. Showers continued to affect some eastern parts of Scotland and England but these became more scattered.</p>
1800 GMT 11 OCTOBER 2009	SIG WEATHER	0000 GMT 12 OCTOBER 2009	SIG WEATHER	
				<p><b>EXTREMES</b></p> <p><b>Highest Maximum:</b> 18.3 Hurn, Dorset</p> <p><b>Lowest Maximum:</b> 9.1 Loch Glascarnoch, Ross &amp; Cromarty</p> <p><b>Lowest Minimum:</b> 2.8 Aboyne No 2, Aberdeenshire</p> <p><b>Lowest Grass Minimum:</b> -0.6 Baltasound No 2, Shetland</p> <p><b>Most Rain:</b> 5.0 Lyneham, Wiltshire</p> <p><b>Most Sun:</b> 7.5 Eskdalemuir, Dumfriesshire</p>

DAILY CLIMATE DATA

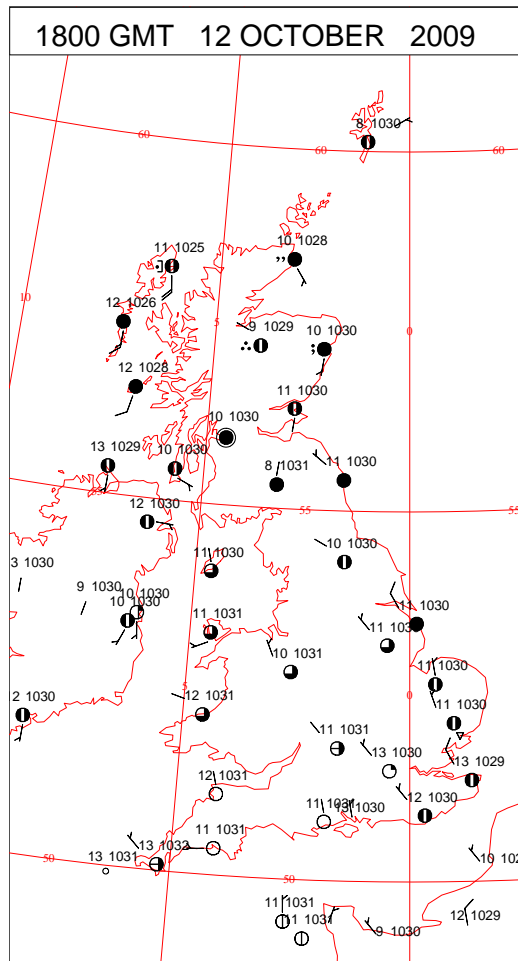
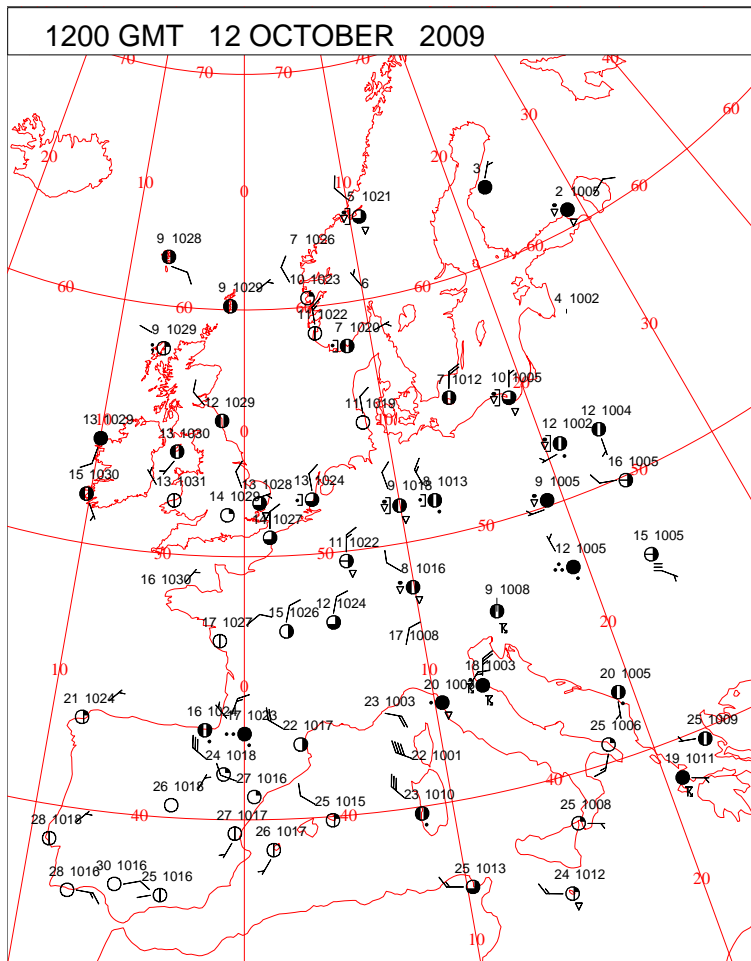
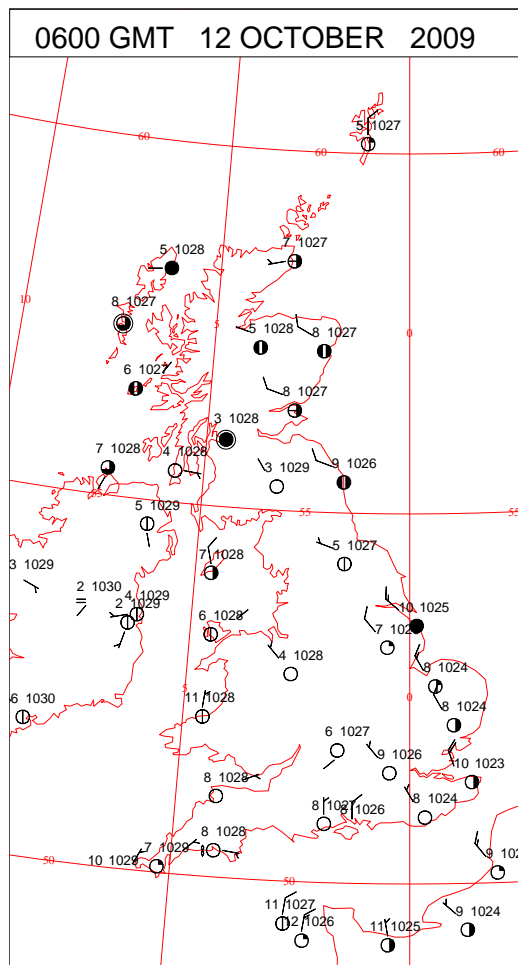
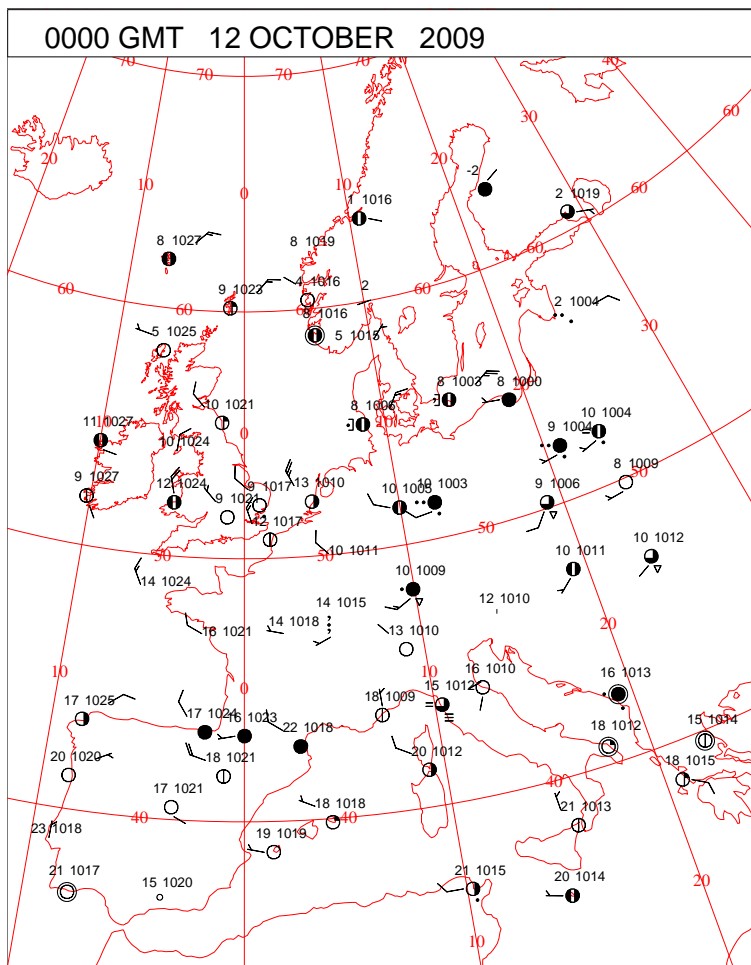




# DAILY WEATHER SUMMARY



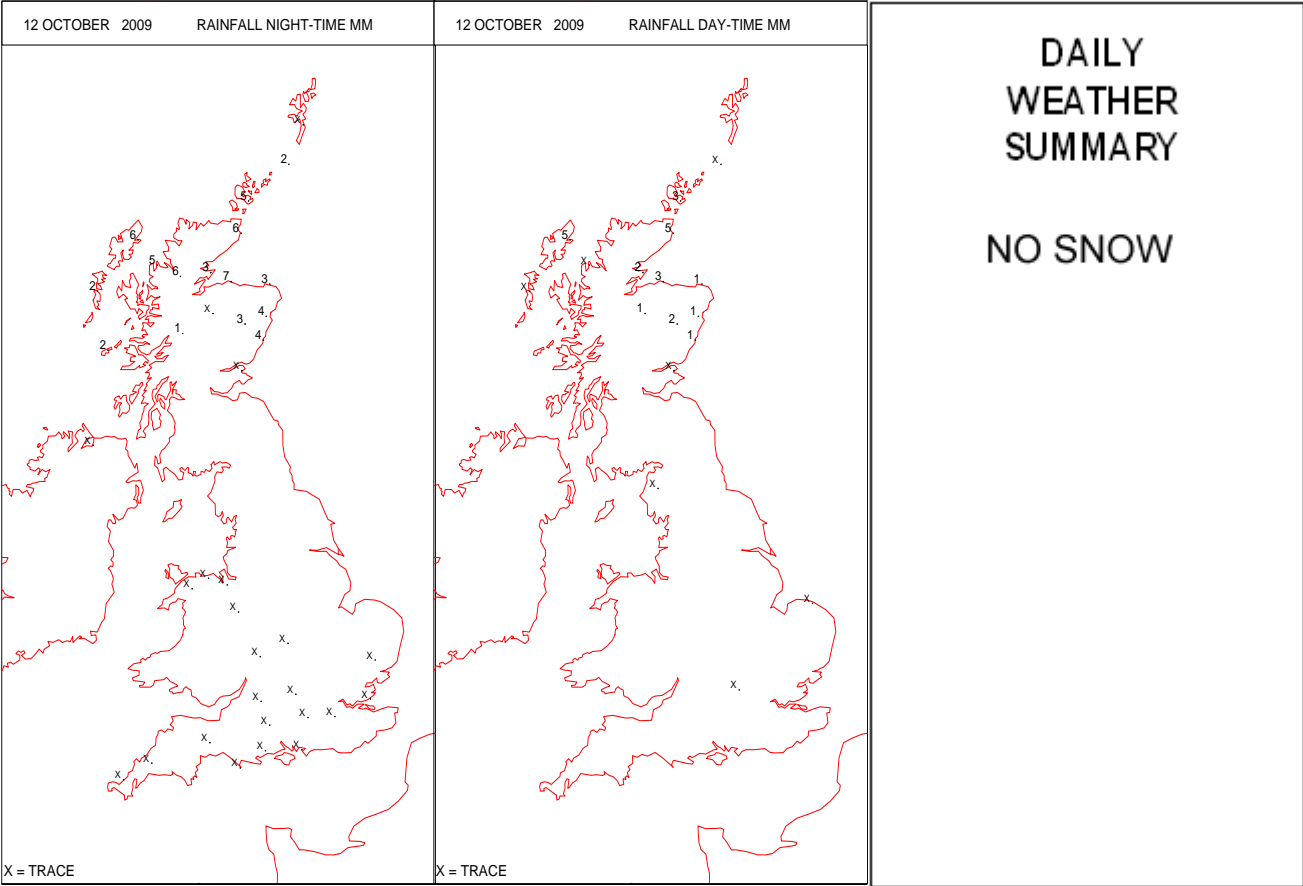
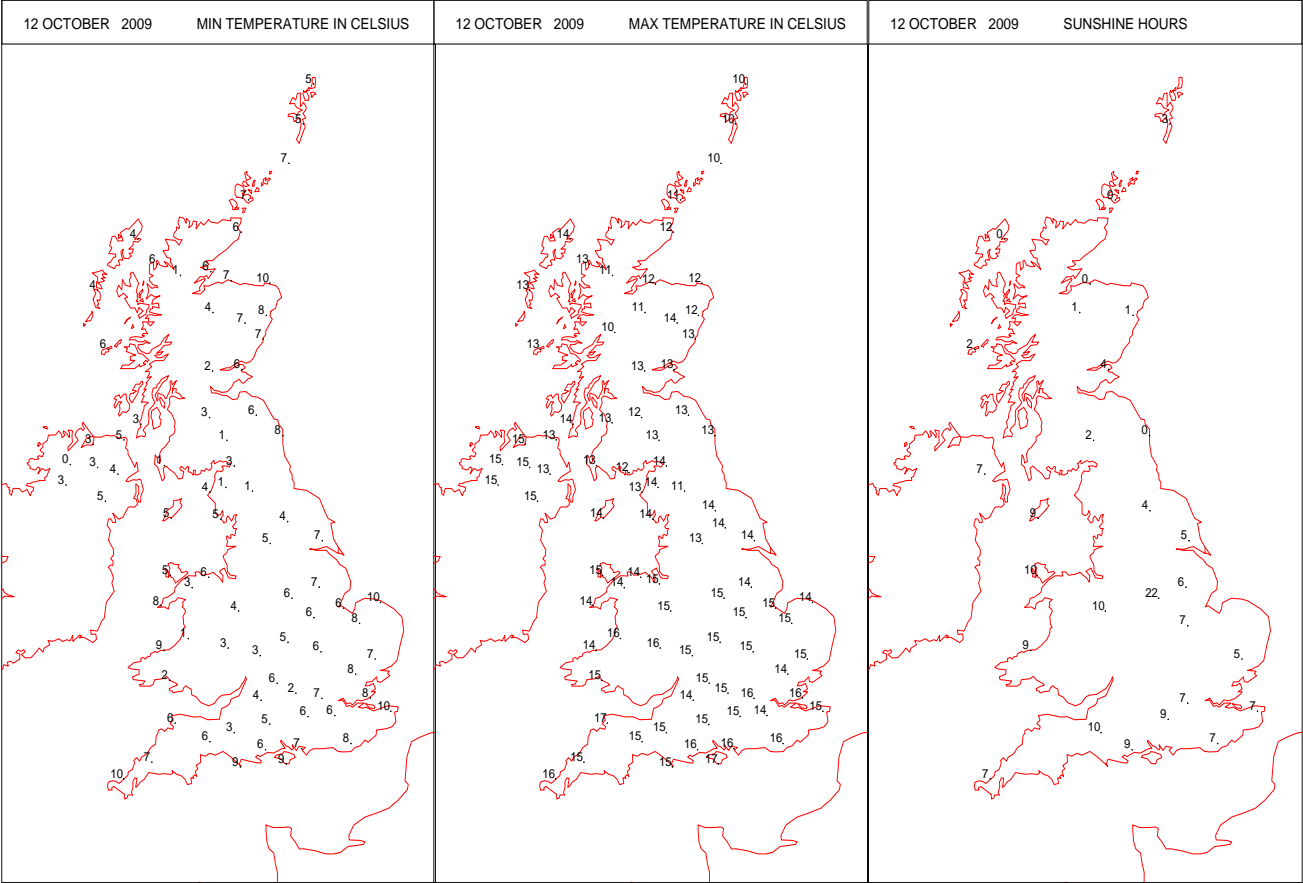
# SURFACE REPORTS



# SIGNIFICANT WEATHER

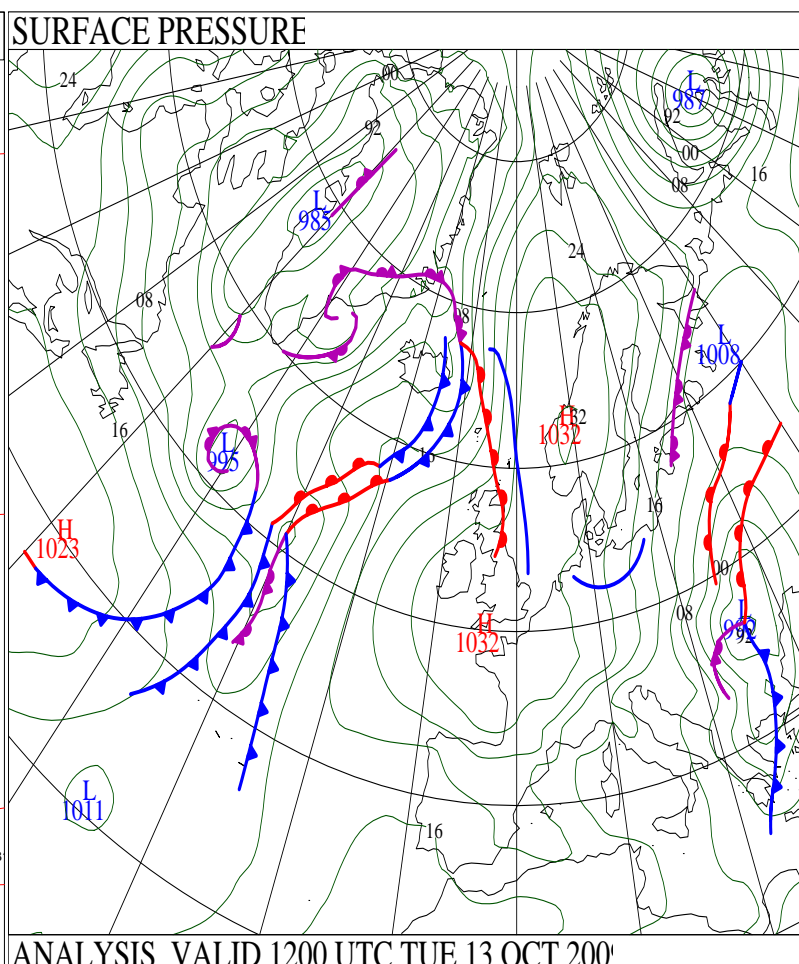
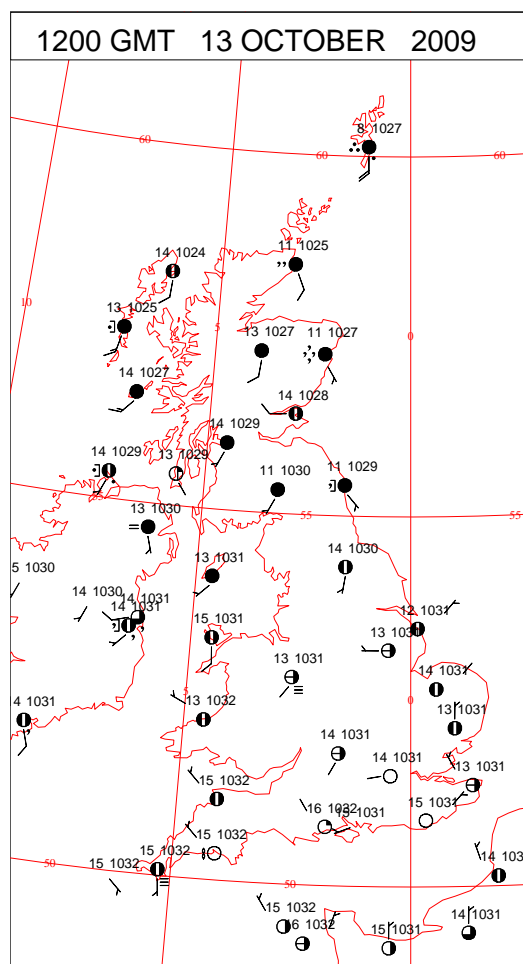
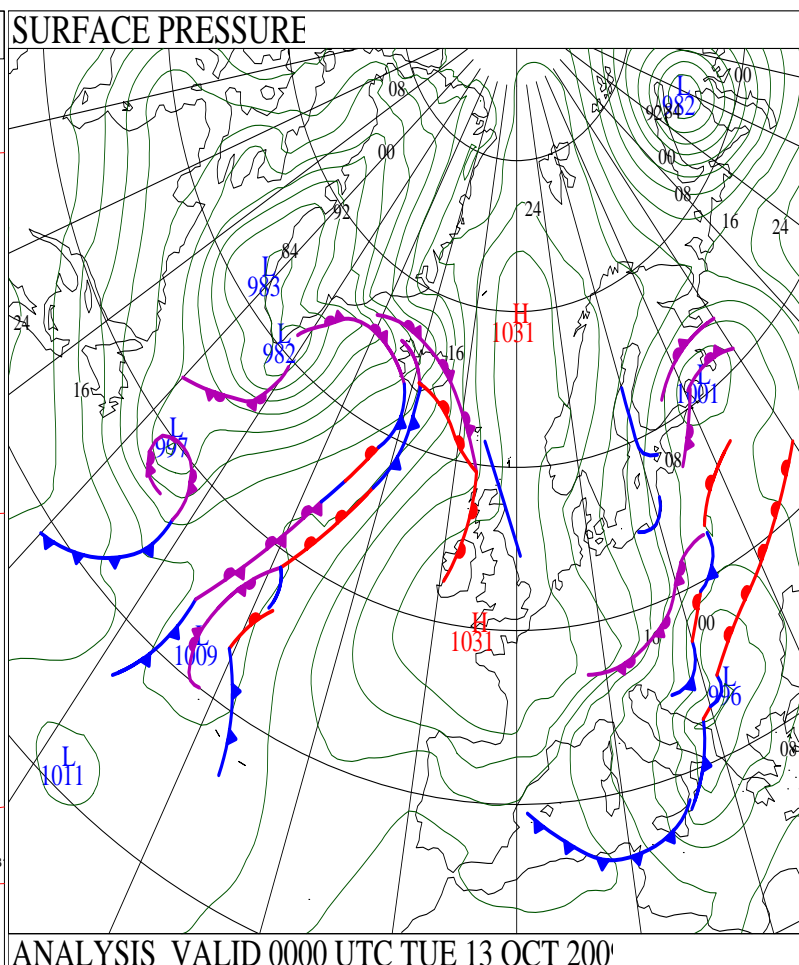
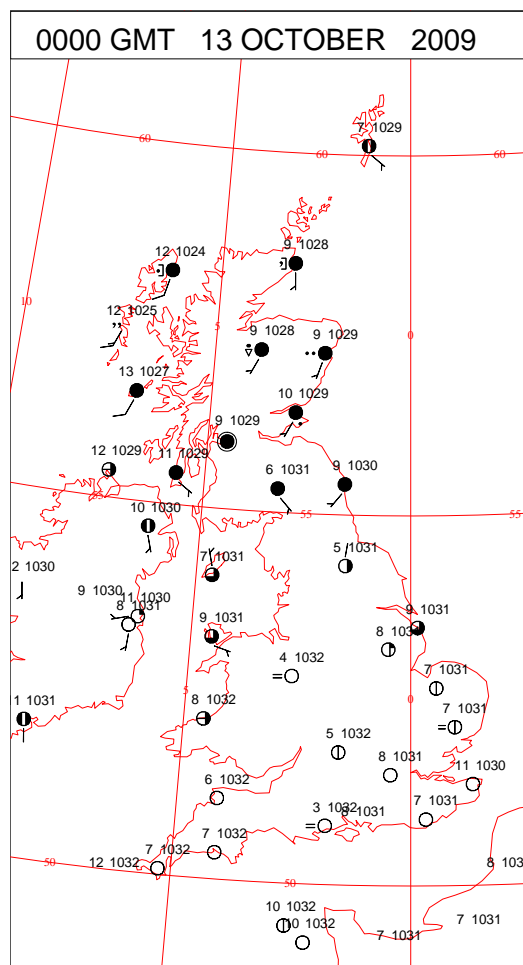
0600 GMT 12 OCTOBER 2009	SIG WEATHER	1200 GMT 12 OCTOBER 2009	SIG WEATHER	<p><b>Summary of UK Weather for Monday 12 October 2009.</b></p> <p>Most of the U.K. had a dry night with long clear periods, although a few showers affected north-east Scotland and East Anglia. It became chilly in places, and a touch of frost formed in some rural parts of Scotland, northern England and Northern Ireland.</p> <p>Most of England, Wales and Northern Ireland had a dry day with some long spells of sunshine. East and north-east England and the north of Northern Ireland became more cloudy during the afternoon, and a few showers continued to affect Norfolk.</p> <p>Much of Scotland was cloudy, and outbreaks of rain spread across the north of Scotland.</p> <p>Maximum temperatures were generally close to the average for the time of year.</p>
1800 GMT 12 OCTOBER 2009	SIG WEATHER	0000 GMT 13 OCTOBER 2009	SIG WEATHER	<p><b>EXTREMES</b></p> <p><b>Highest Maximum:</b> 17.1 Chivenor, Devon</p> <p><b>Lowest Maximum:</b> 9.5 Lerwick, Shetland</p> <p><b>Lowest Minimum:</b> -0.2 Tulloch Bridge, Inverness-Shire</p> <p><b>Lowest Grass Minimum:</b> -2.5 Tulloch Bridge, Inverness-Shire</p> <p><b>Most Rain:</b> 10.4 Wick Airport, Caithness</p> <p><b>Most Sun:</b> 10.2 Guernsey: Airport, Guernsey</p>

DAILY CLIMATE DATA





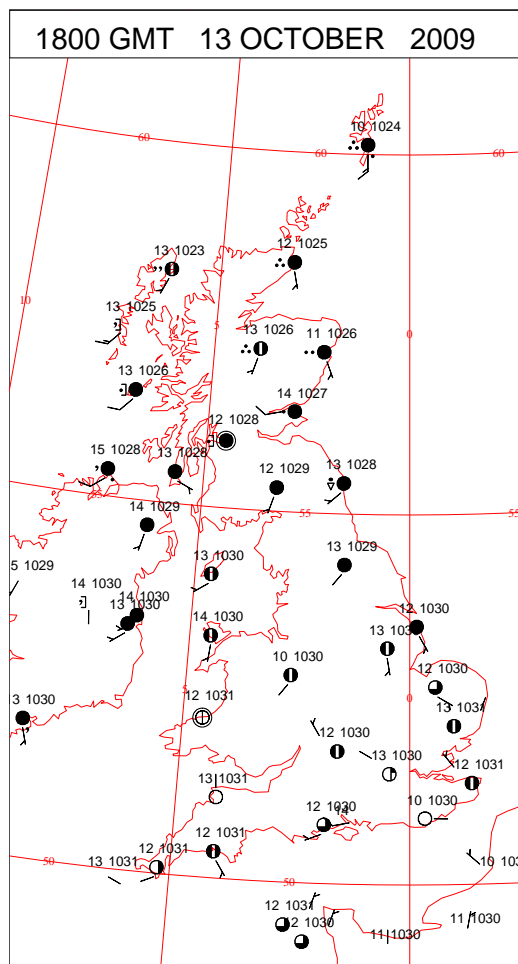
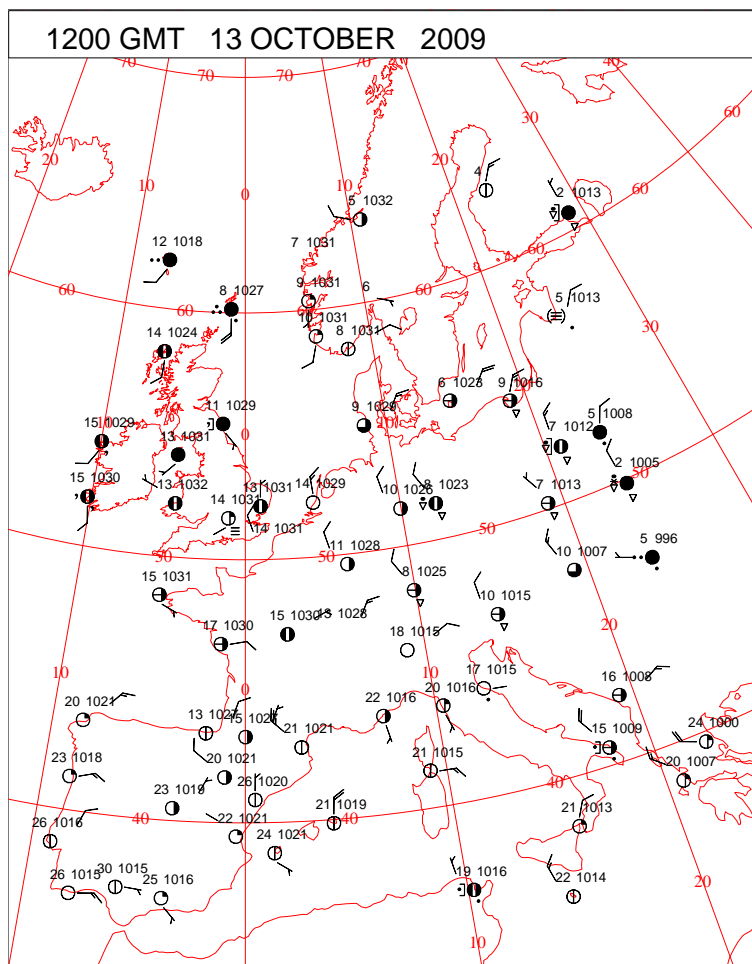
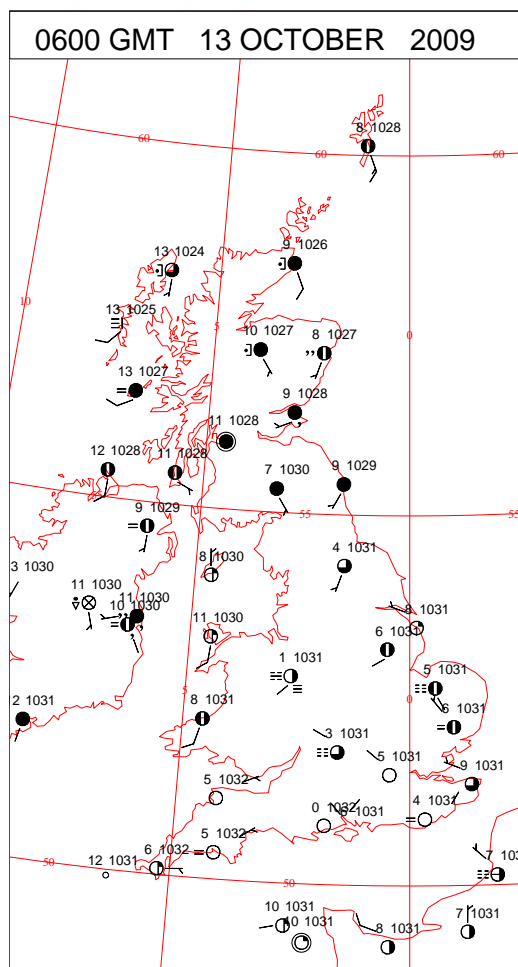
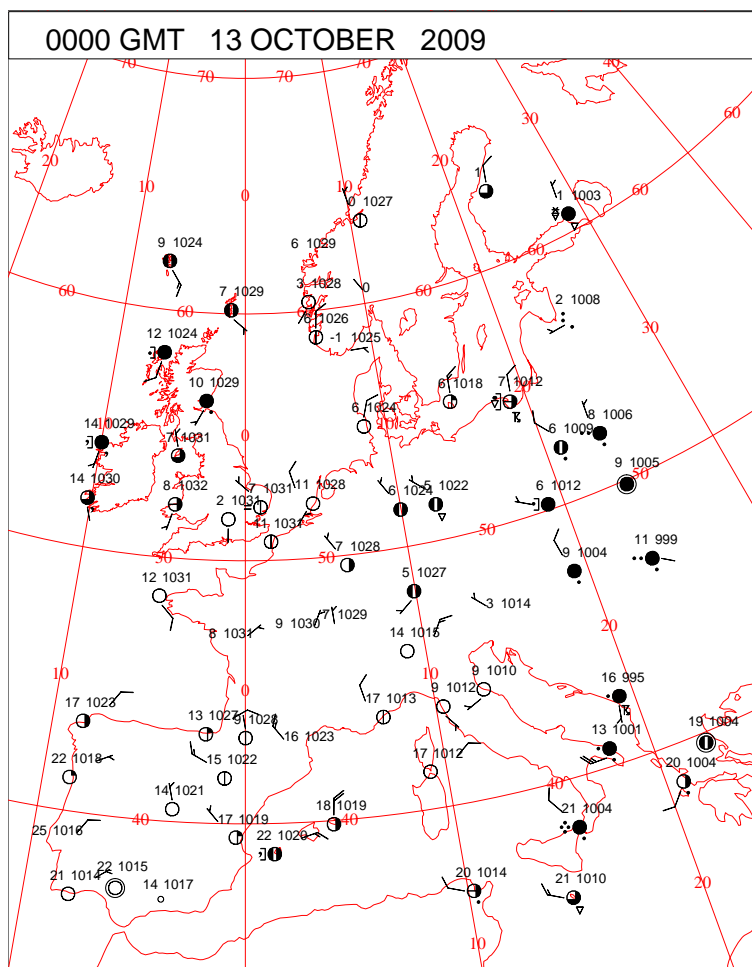
# DAILY WEATHER SUMMARY





Tuesday 13 October 2009

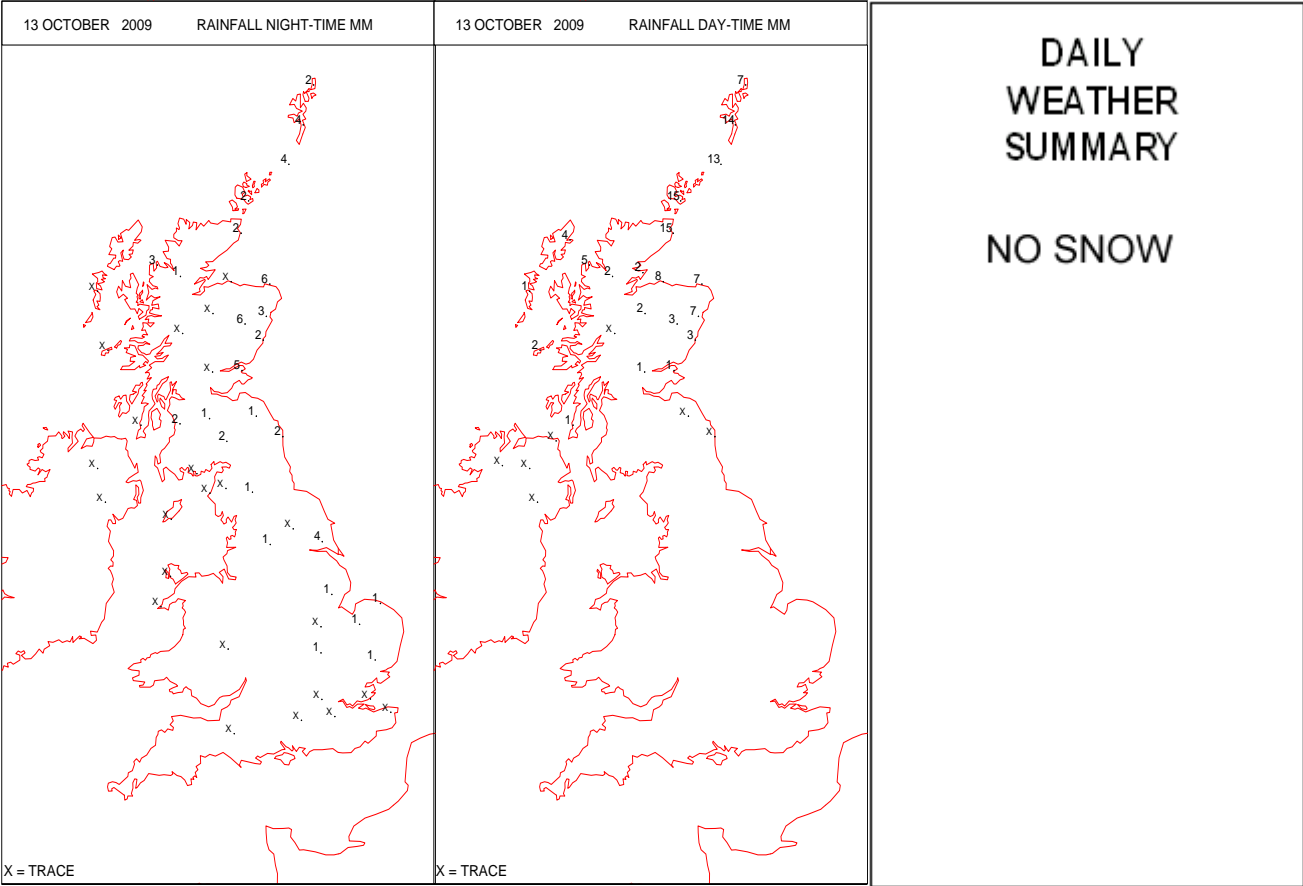
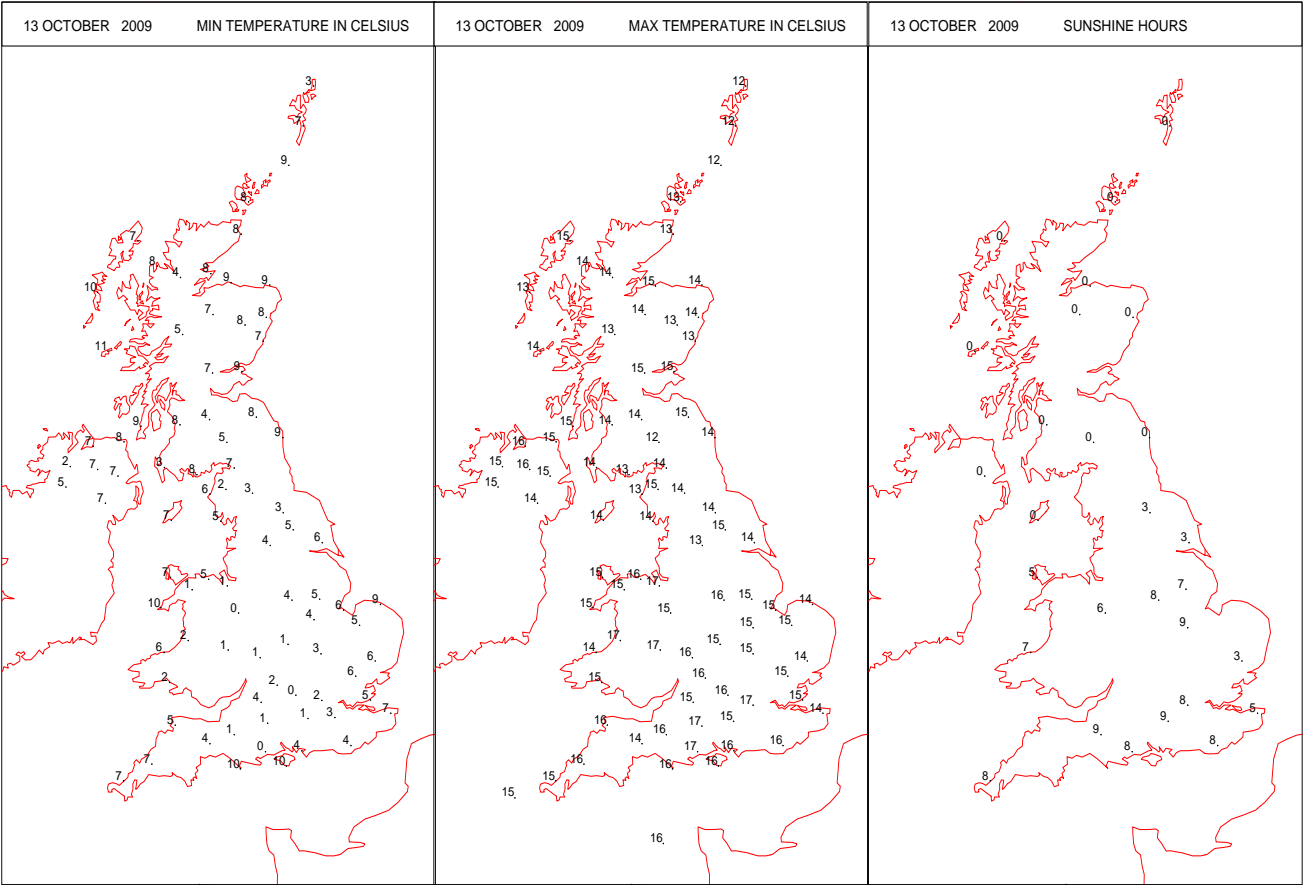
## SURFACE REPORTS



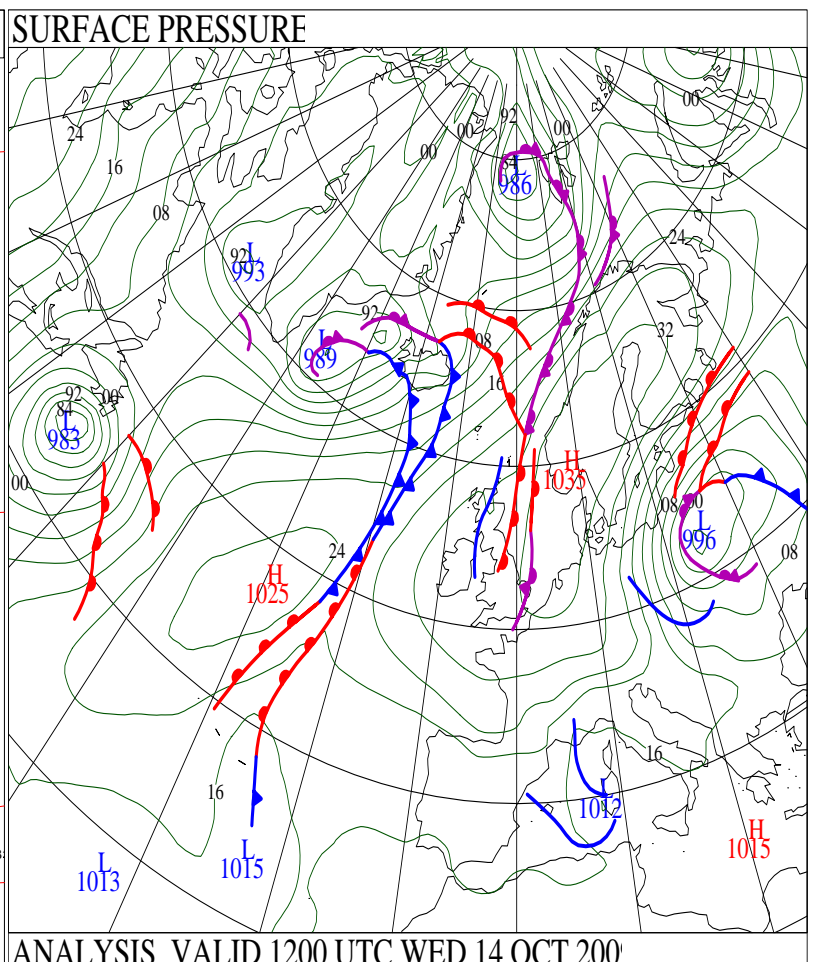
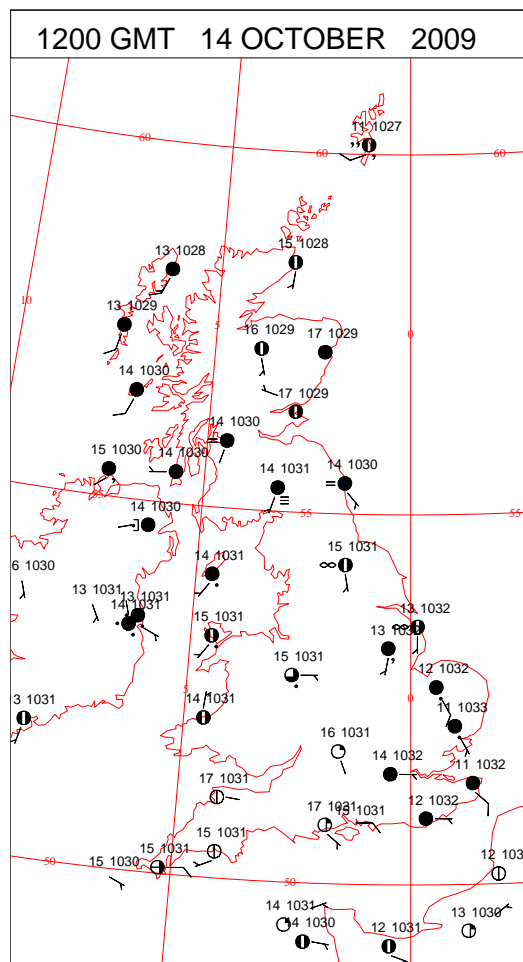
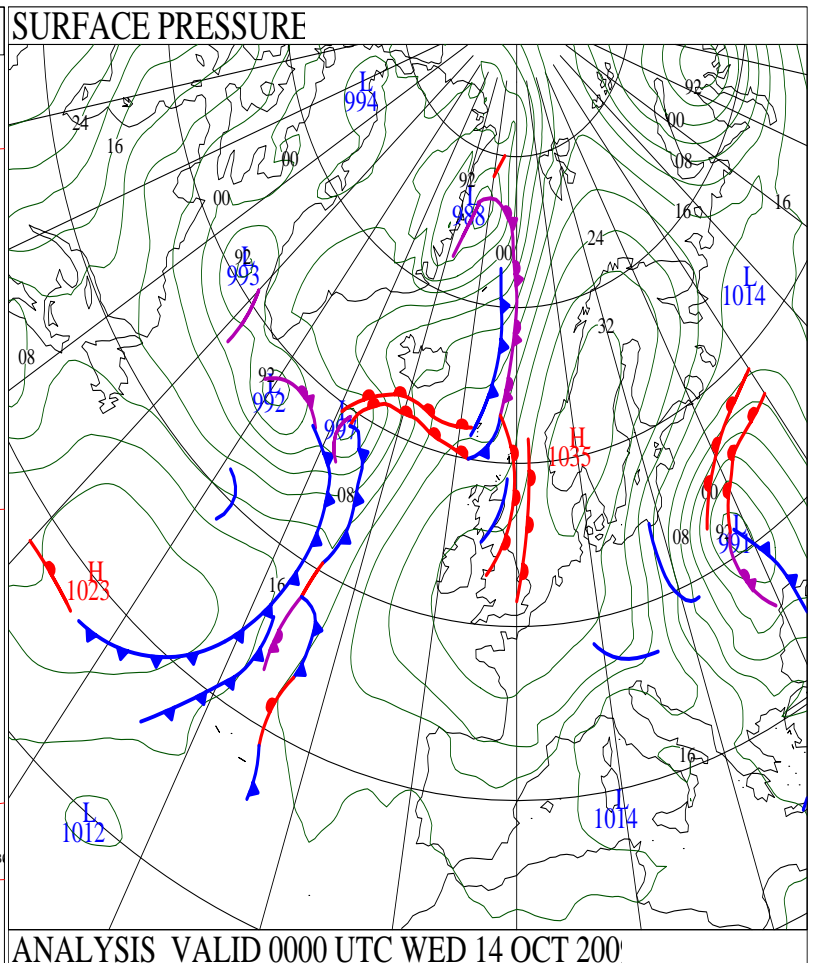
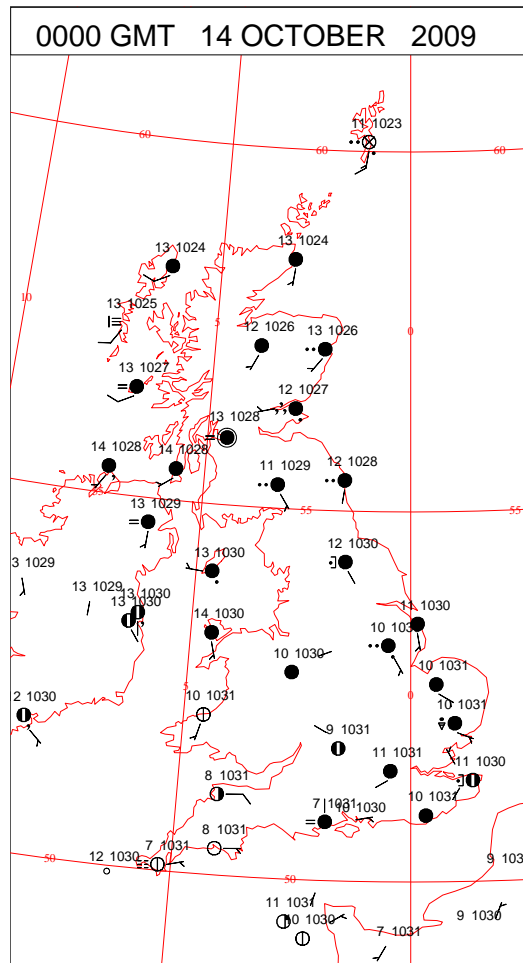
SIGNIFICANT WEATHER

0600 GMT 13 OCTOBER 2009	SIG WEATHER	1200 GMT 13 OCTOBER 2009	SIG WEATHER	<p><b>Summary of UK Weather for Tuesday 13 October 2009.</b> England, Wales and Northern Ireland had a dry night with long clear periods. As a result it became quite chilly with temperatures falling low enough to allow a ground frost to form in many areas. It also turned misty with fog patches forming in Northern Ireland, the west Midlands and central southern England. Scotland had a rather cloudy night, and there were outbreaks of rain across some central and northern parts.</p> <p>The fog in Northern Ireland took most of the morning to clear, but other parts cleared quite quickly. Central and northern parts of Scotland remained cloudy through the day with further outbreaks of rain. Elsewhere it stayed dry with large amounts of cloud across Northern Ireland, southern Scotland and northern England, but it was brighter further south with most areas having large amounts of sunshine.</p> <p>The maximum temperatures were generally near to, or slightly above average for the time of year.</p>
1800 GMT 13 OCTOBER 2009	SIG WEATHER	0000 GMT 14 OCTOBER 2009	SIG WEATHER	
				<p><b>EXTREMES</b> <b>Highest Maximum:</b> 16.7 Hurn, Dorset <b>Lowest Maximum:</b> 11.7 Lerwick, Shetland <b>Lowest Minimum:</b> -0.4 Benson, Oxfordshire <b>Lowest Grass Minimum:</b> -3.7 Shawbury, Shropshire <b>Most Rain:</b> 18.4 Lerwick, Shetland <b>Most Sun:</b> 8.7 Lyneham, Wiltshire</p>

DAILY CLIMATE DATA

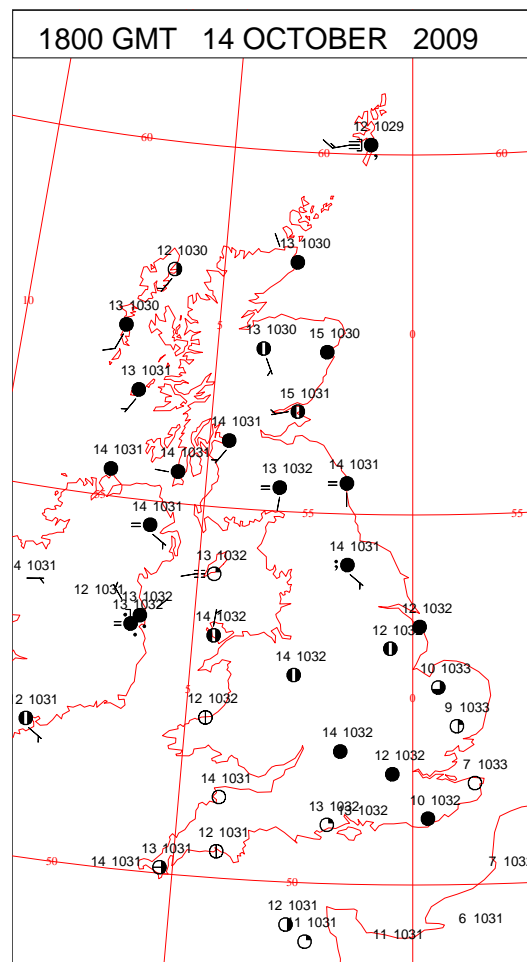
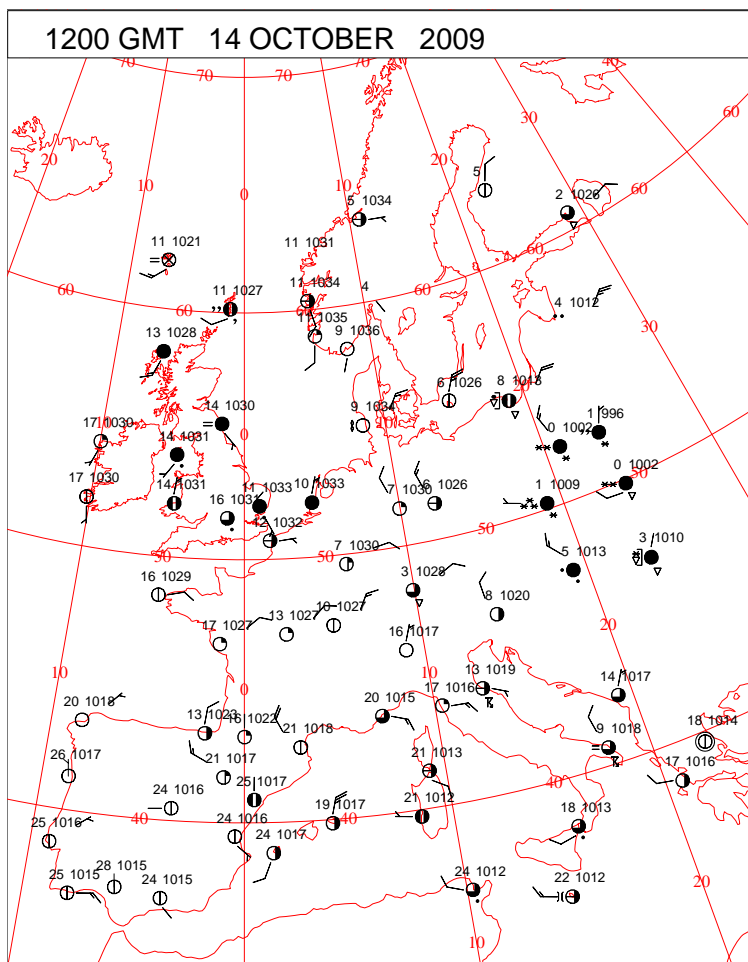
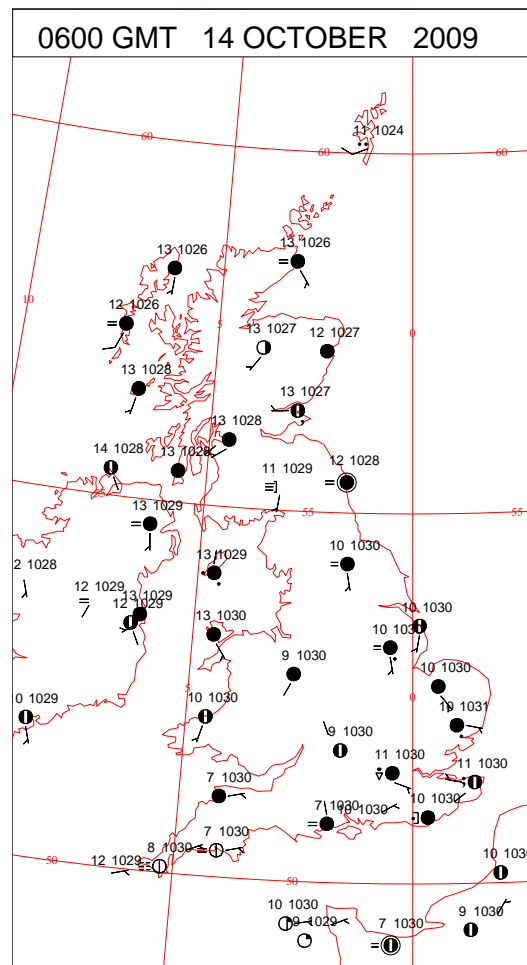
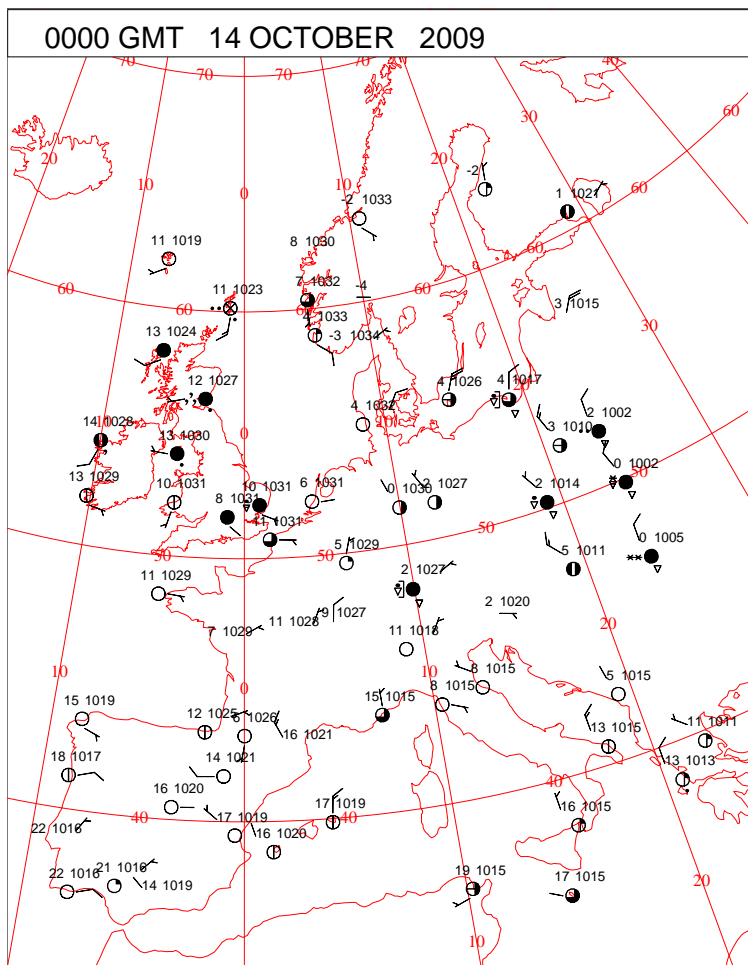


# DAILY WEATHER SUMMARY



Wednesday 14 October 2009

## SURFACE REPORTS



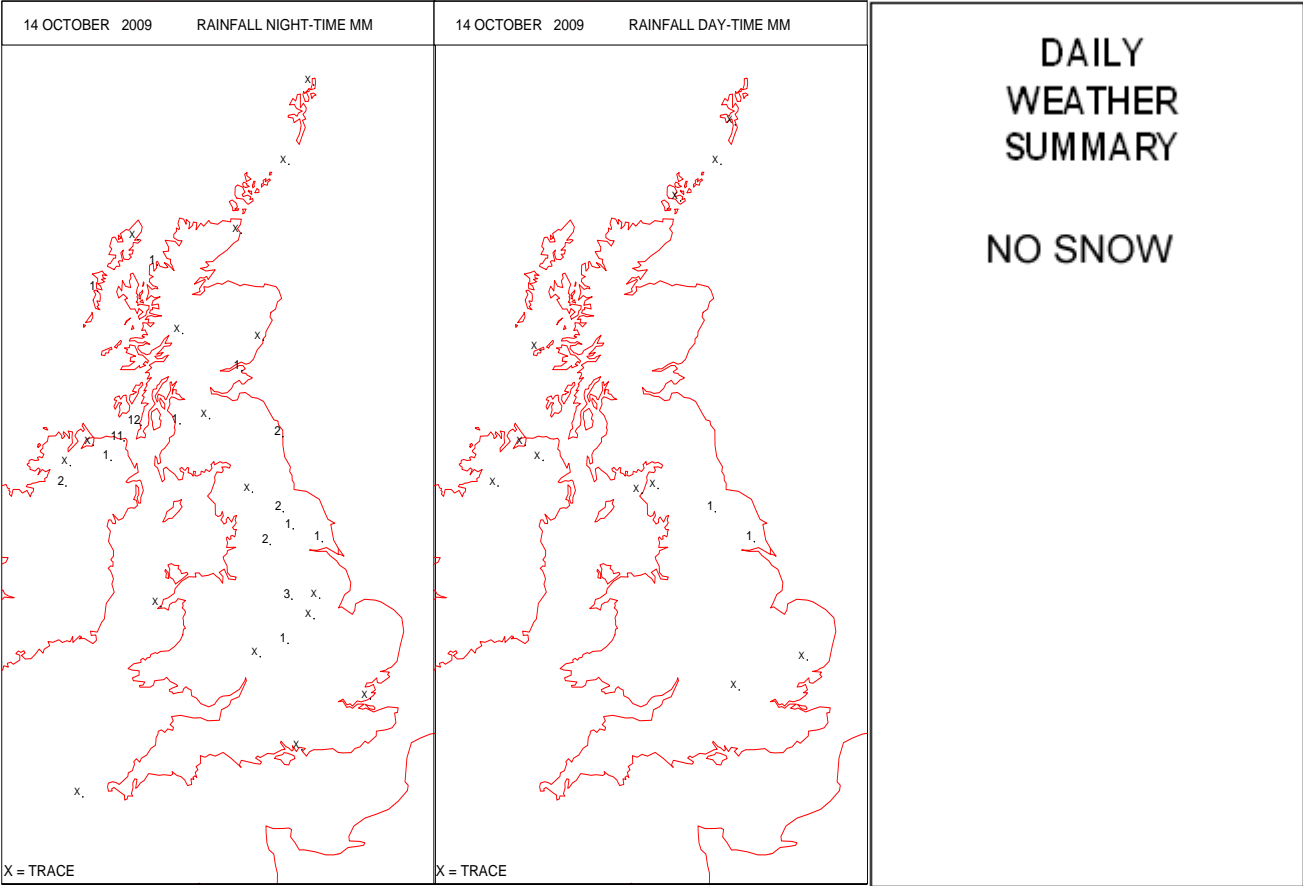
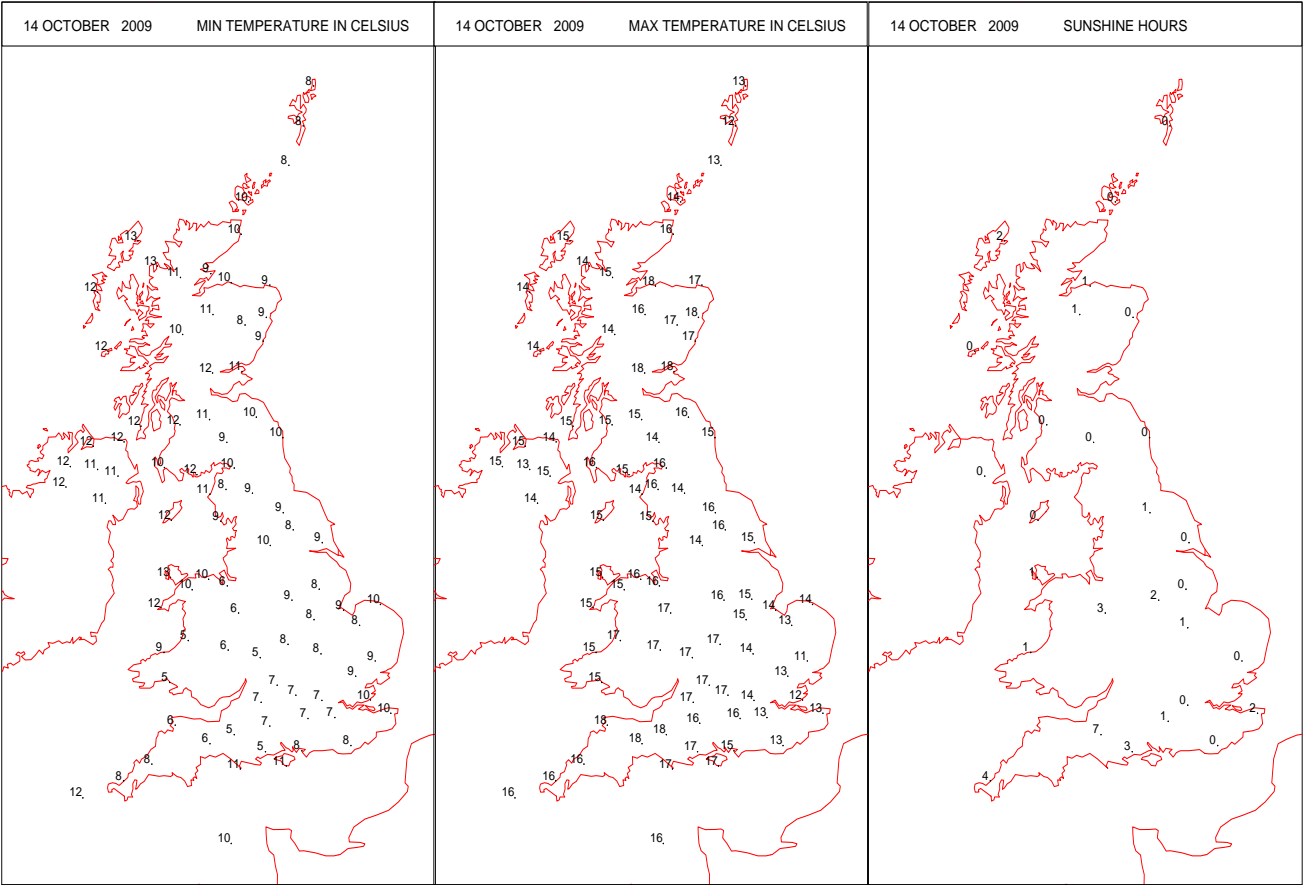
Crown Copyright 2009, All Rights Reserved



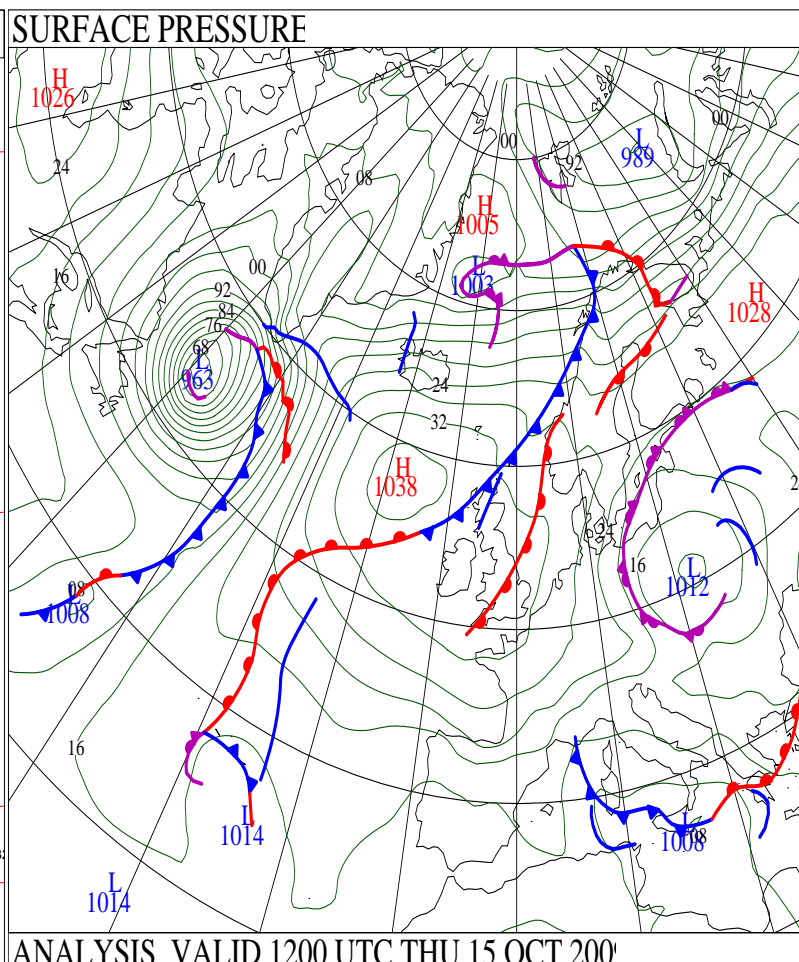
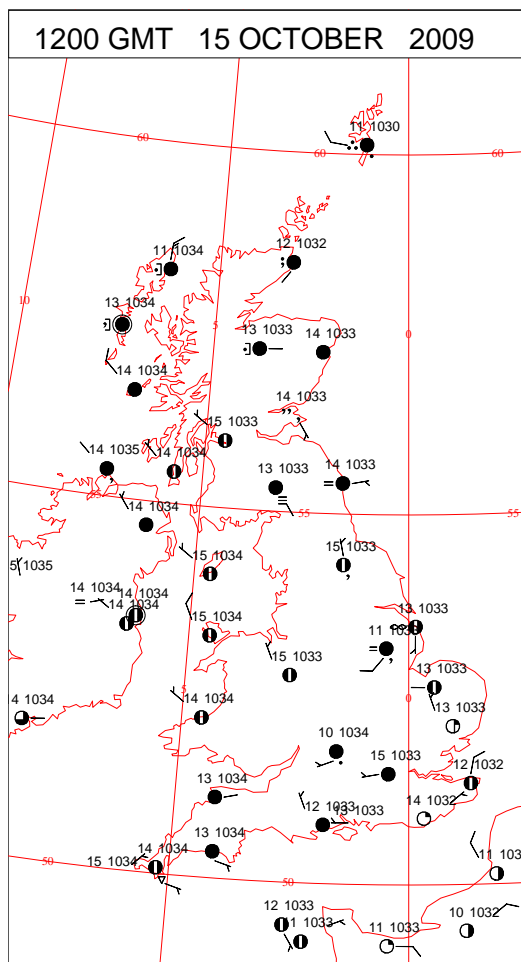
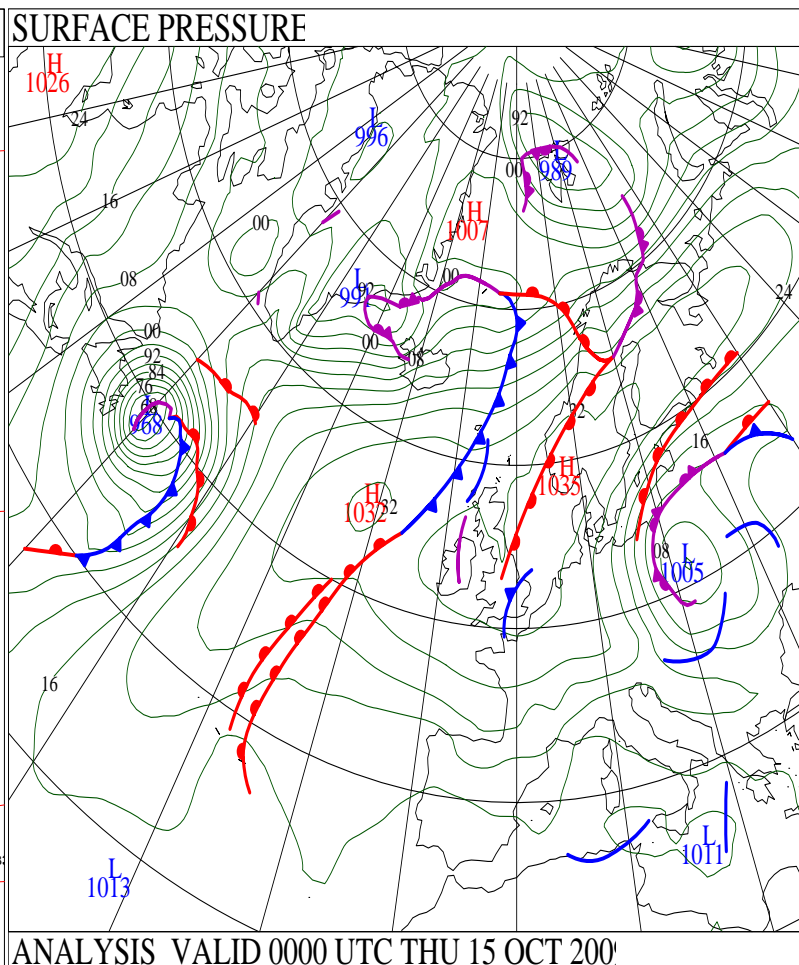
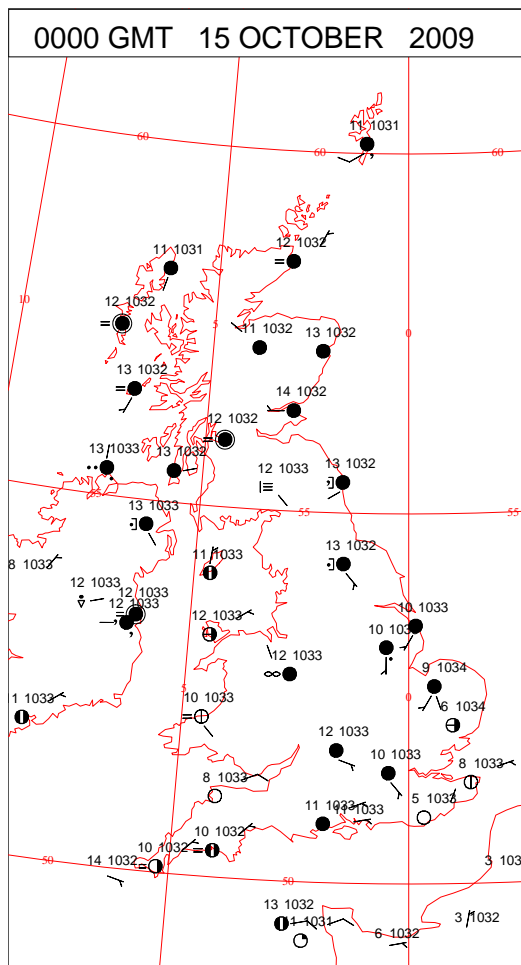
# SIGNIFICANT WEATHER

0600 GMT 14 OCTOBER 2009	SIG WEATHER	1200 GMT 14 OCTOBER 2009	SIG WEATHER	<p><b>Summary of UK Weather for Wednesday 14 October 2009.</b>  A relatively mild night for most parts. There were some cloud breaks in the south-west, and here temperatures were lower, with some fog patches. Rain along the east coast spread into some central parts before dawn. This gradually died out, and by midday most places were dry, if rather cloudy.</p> <p>The best of the cloud breaks during the morning were in the south-west of England and the east of Scotland.</p> <p>Rain spread into Northern Ireland during the morning, although it remained light and intermittent. Clearer conditions began to push into Kent during the afternoon, and temperatures in the far south-east fell quite rapidly in the evening.</p> <p>Highest temperatures occurred across central and southern England, and also in the east of Scotland.</p>
1800 GMT 14 OCTOBER 2009	SIG WEATHER	0000 GMT 15 OCTOBER 2009	SIG WEATHER	<p><b>EXTREMES</b>  <b>Highest Maximum:</b>  18.1 Chivenor, Devon  18.1 Leuchars, Fife  <b>Lowest Maximum:</b>  11.1 Wattisham, Suffolk  <b>Lowest Minimum:</b>  4.9 Yeovilton, Somerset  <b>Lowest Grass Minimum:</b>  0.8 Dunkeswell Aerodrome, Devon  <b>Most Rain:</b>  11.8 Machrihanish, Argyll  <b>Most Sun:</b>  7.2 Yeovilton, Somerset</p>

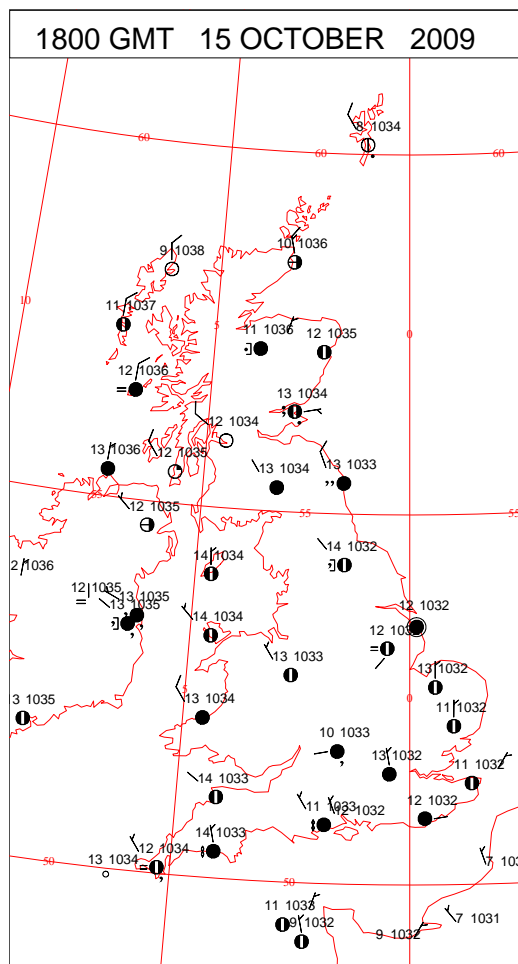
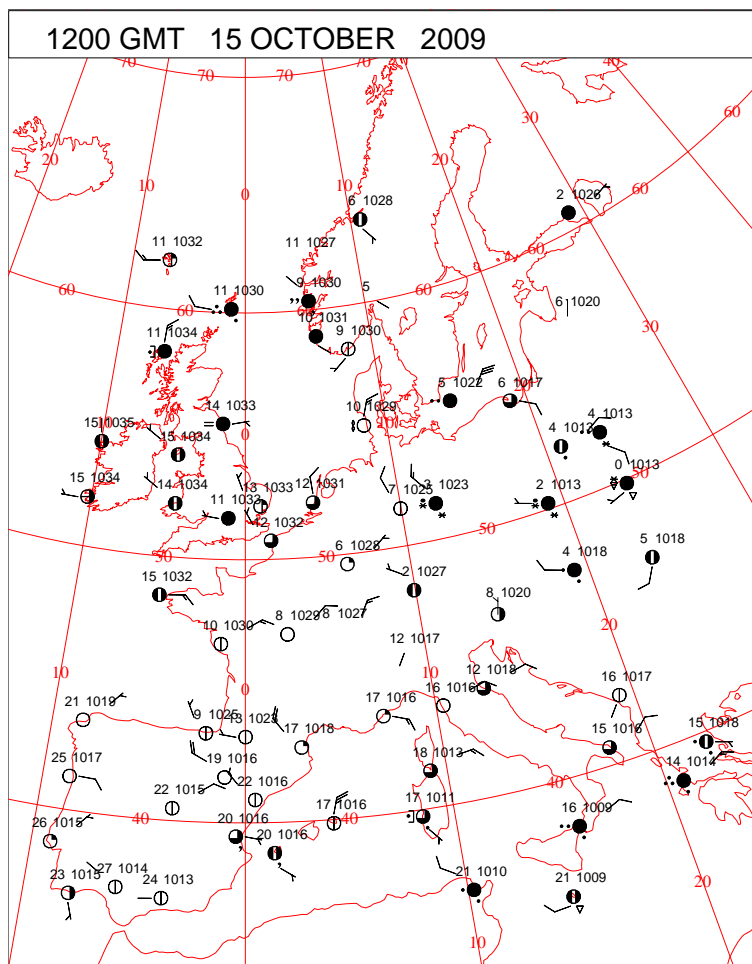
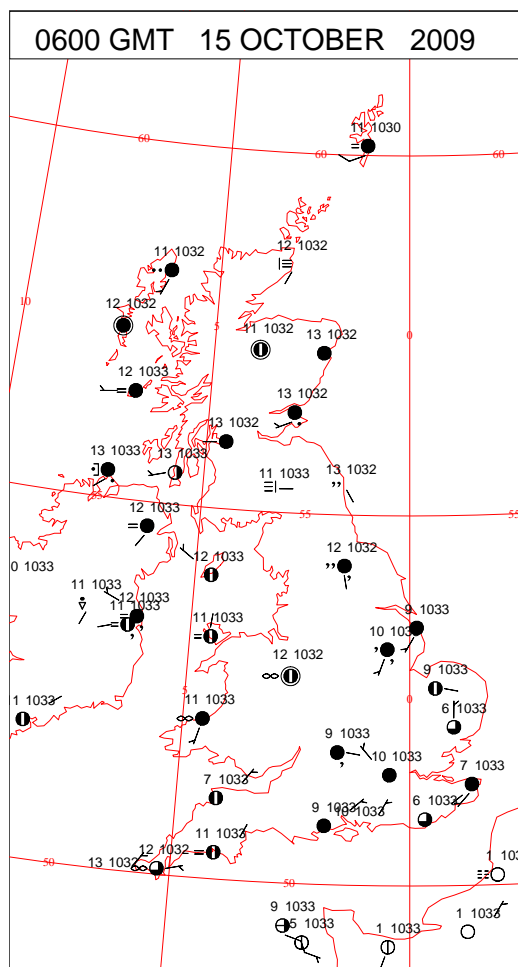
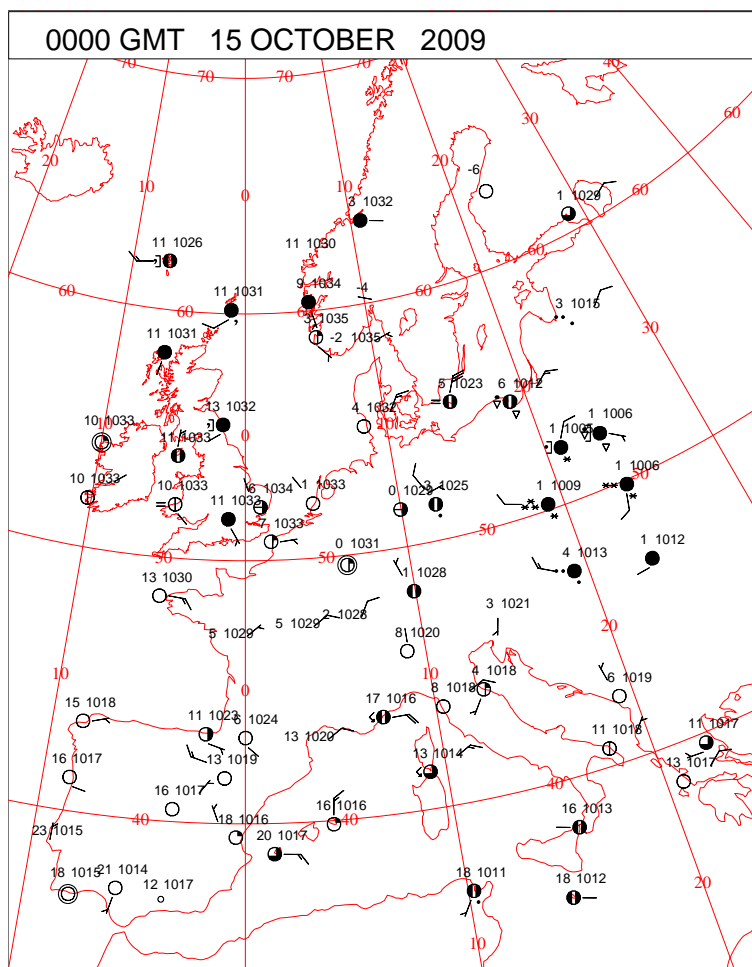
DAILY CLIMATE DATA



# DAILY WEATHER SUMMARY



# SURFACE REPORTS

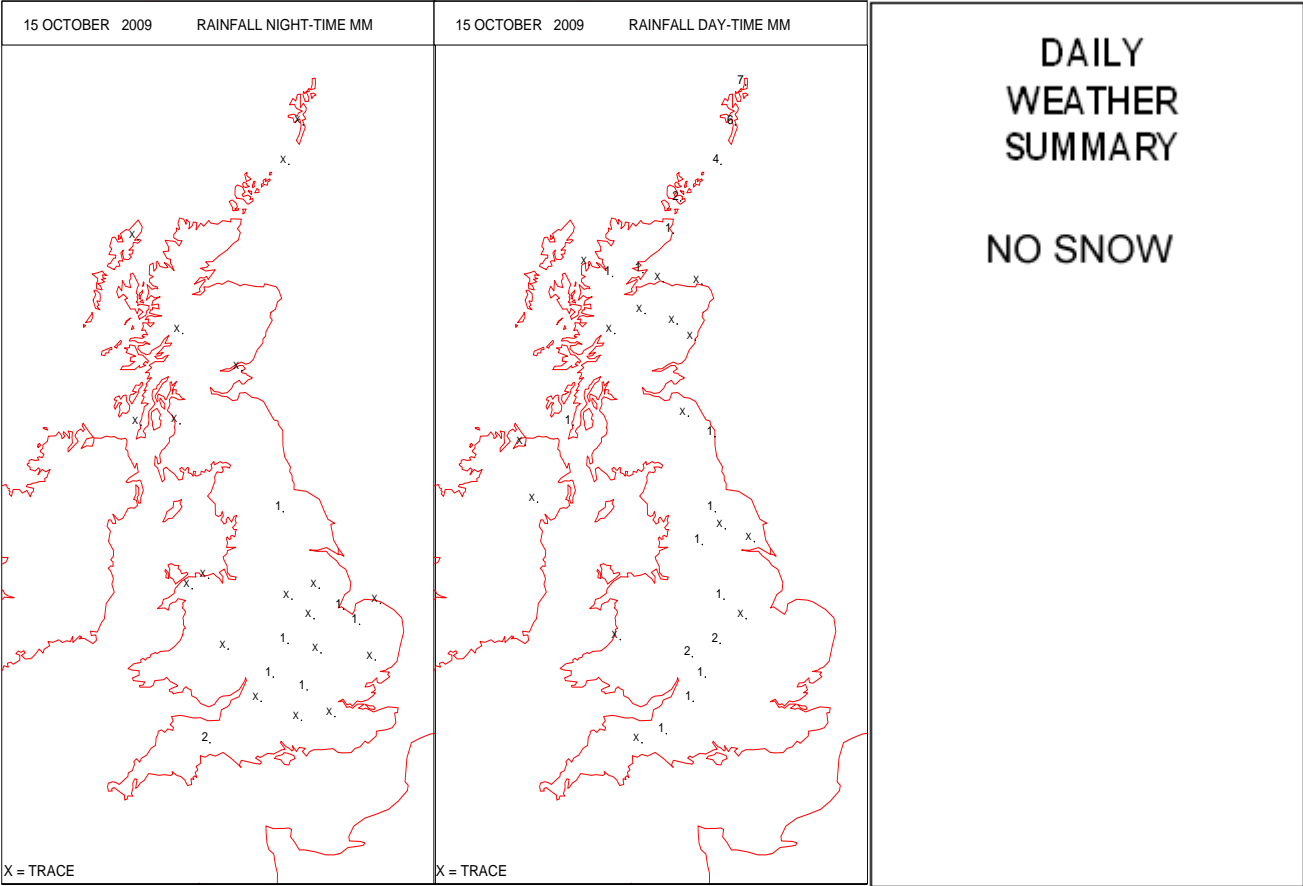
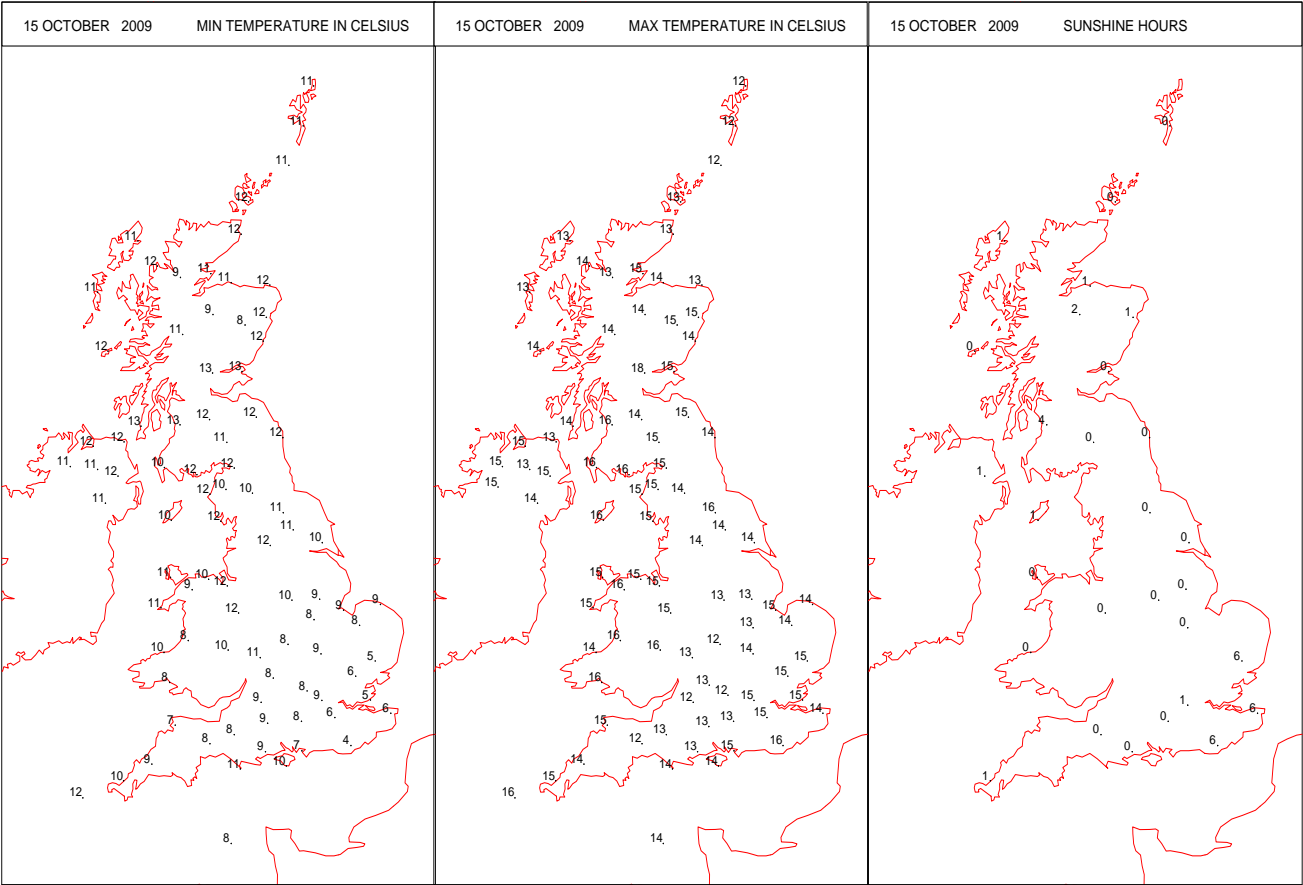


# SIGNIFICANT WEATHER

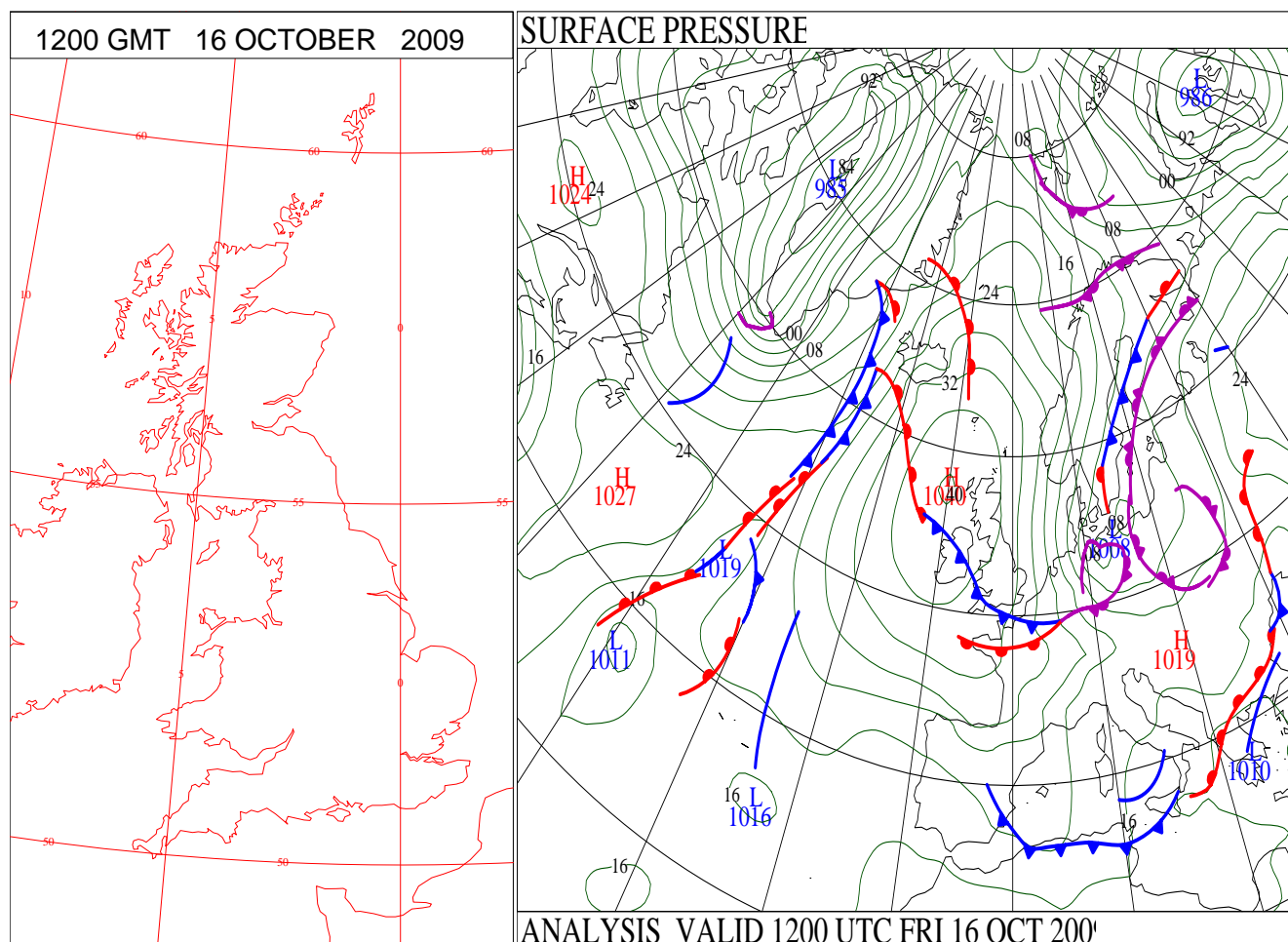
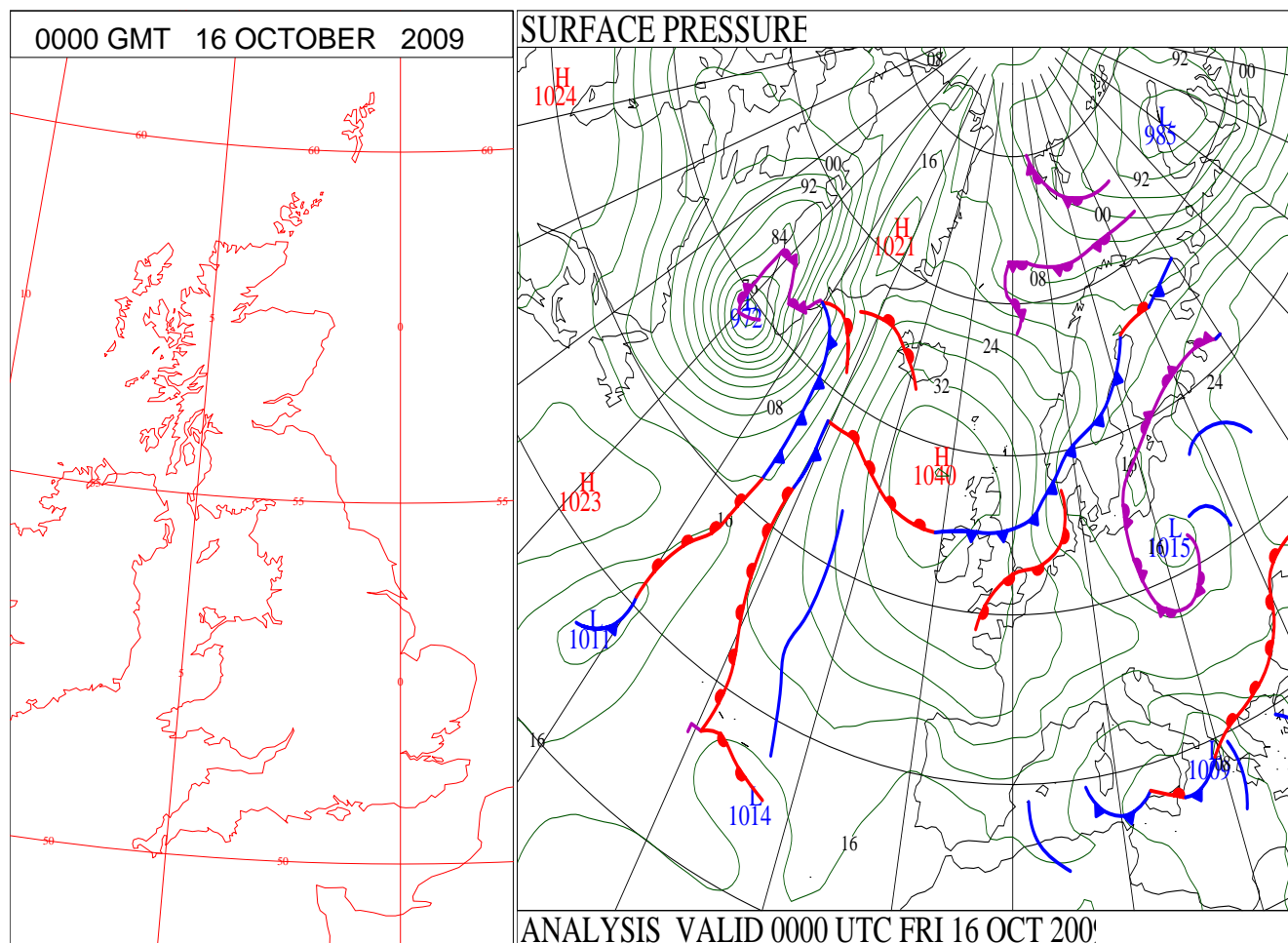
0600 GMT 15 OCTOBER 2009	SIG WEATHER	1200 GMT 15 OCTOBER 2009	SIG WEATHER	<p><b>Summary of UK Weather for Thursday 15 October 2009.</b>            South-east England had a chilly night, as it was dry with clear skies. The rest of the U.K. was milder due to largely cloudy conditions, with western Scotland having a very mild night. The cloud also brought outbreaks of rain and drizzle across northern England, Northern Ireland and Scotland. Most of the rain was light, but some heavier bursts did occur across Northern Ireland and western Scotland. Mist and patchy fog also developed across north-east England.</p> <p>The cloudy conditions, with outbreaks of drizzle, and also mist and some hill fog drifted south. However, ahead of the dull and damp weather, sunny spells did occur across south-east England, while cloud breaks and sunny periods developed across parts of Wales and south-east Scotland to produce a locally very warm day.</p> <p>In contrast many places across central and southern England had a very cold day, because of the low cloud and drizzle. Remaining areas of the U.K. had temperatures close to the seasonal average. Through the evening, dry weather with broken cloud arrived across northern Scotland.</p>
1800 GMT 15 OCTOBER 2009	SIG WEATHER	0000 GMT 16 OCTOBER 2009	SIG WEATHER	<p><b>EXTREMES</b>  <b>Highest Maximum:</b>            18.0 Strathallan Airfield, Perthshire  <b>Lowest Maximum:</b>            11.5 High Wycombe HQair, Buckinghamshire            11.5 Lyneham, Wiltshire            11.5 Lerwick, Shetland  <b>Lowest Minimum:</b>            4.3 Herstmonceux, East Sussex  <b>Lowest Grass Minimum:</b>            -0.1 Jersey: Airport, Jersey  <b>Most Rain:</b>            7.0 Baltasound No 2, Shetland  <b>Most Sun:</b>            5.6 Manston, Kent</p>



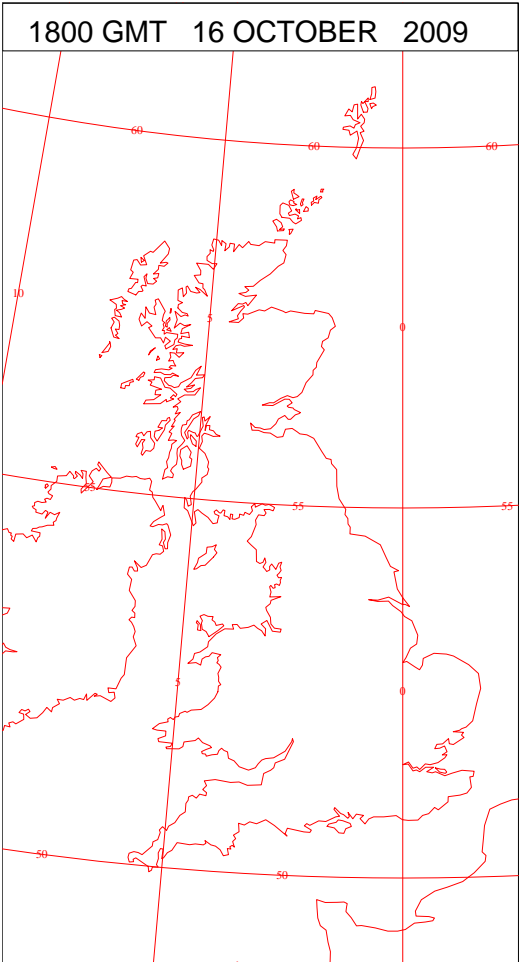
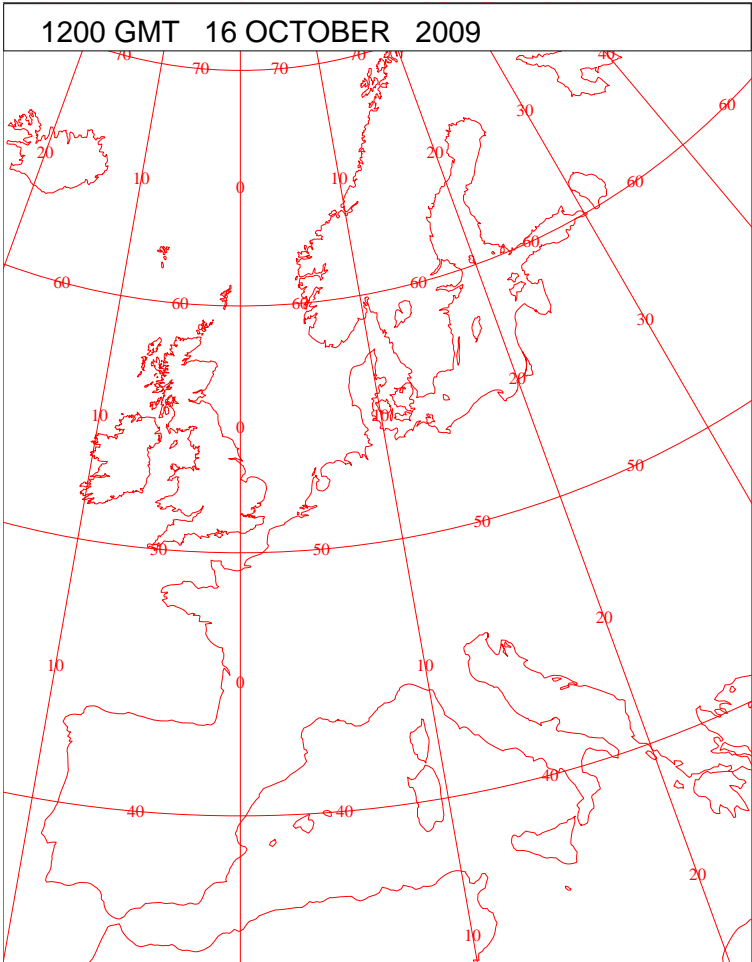
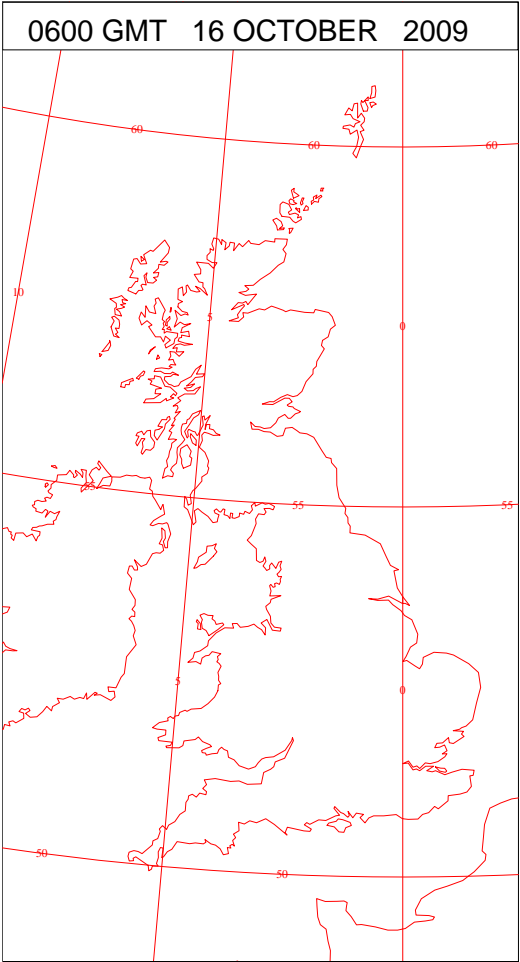
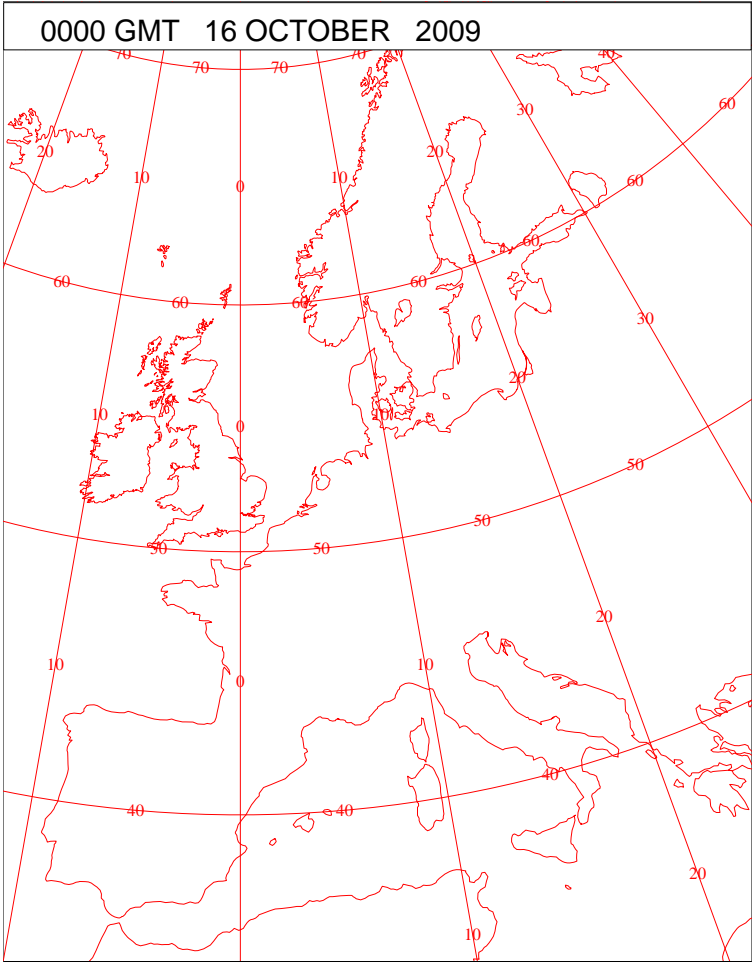
DAILY CLIMATE DATA



# DAILY WEATHER SUMMARY



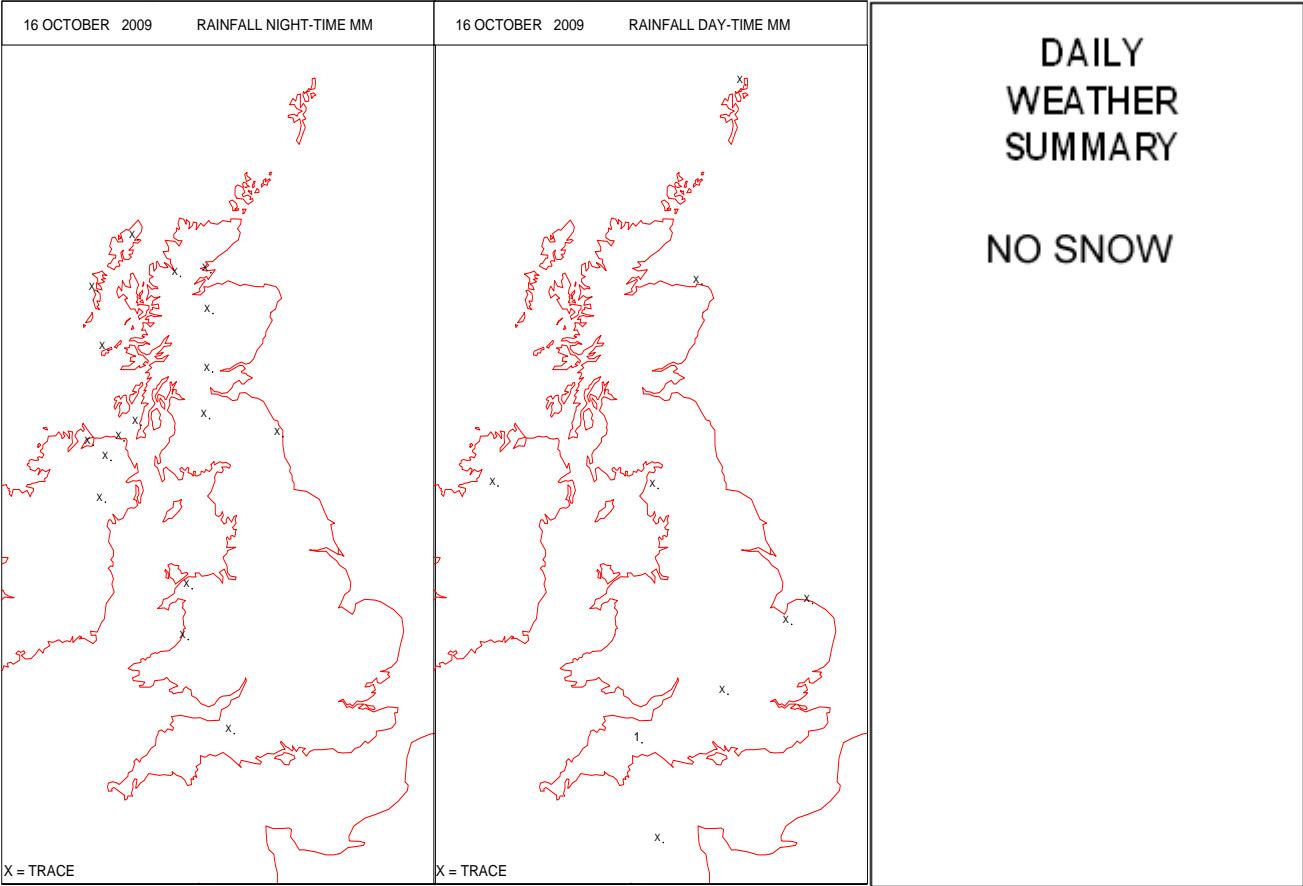
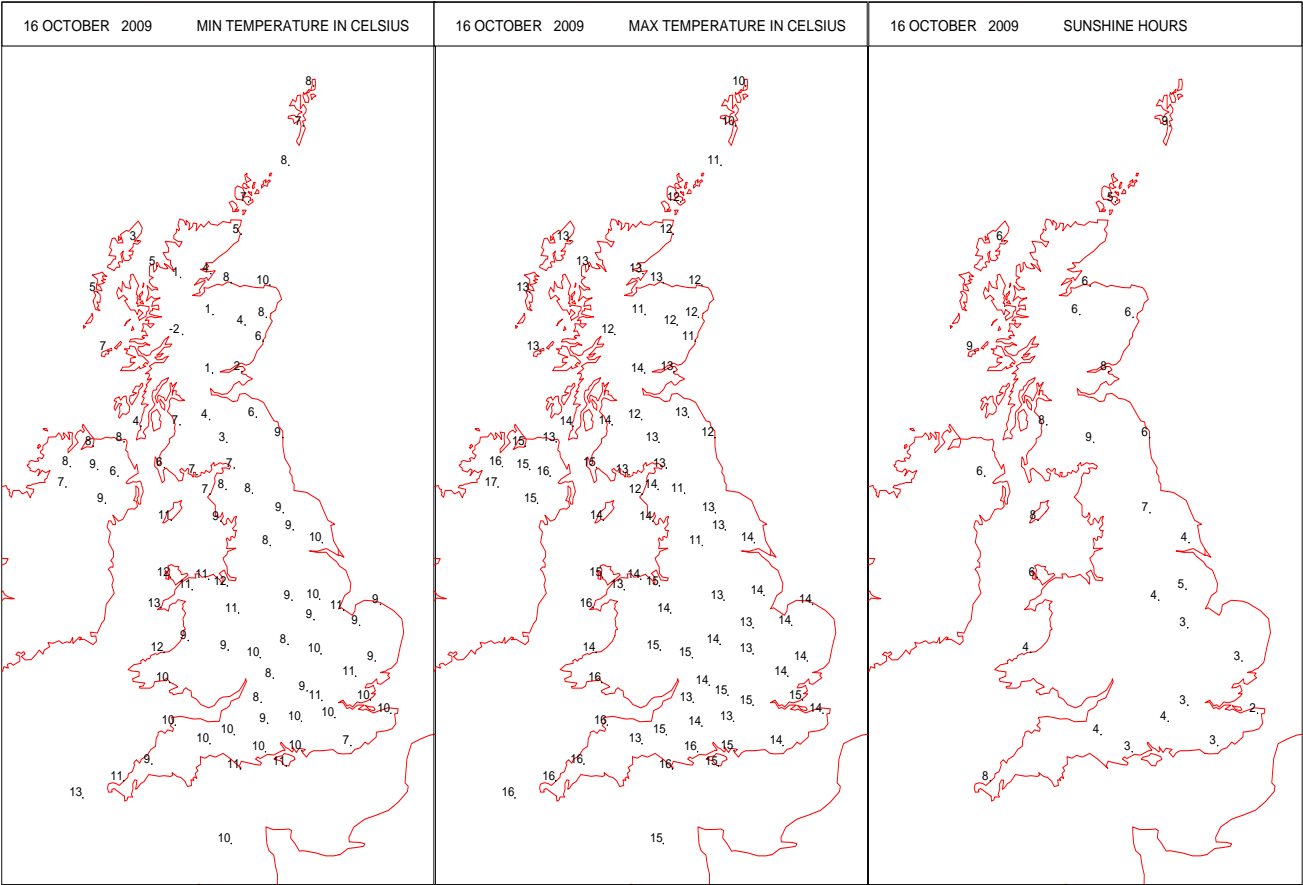
SURFACE REPORTS



# SIGNIFICANT WEATHER

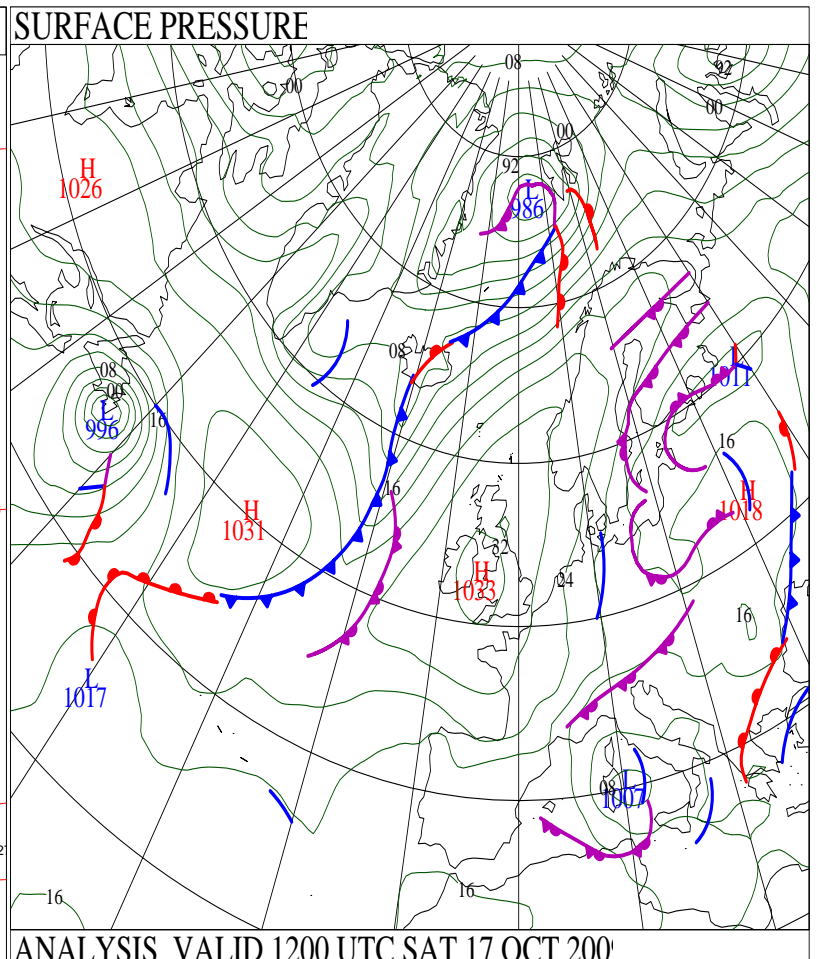
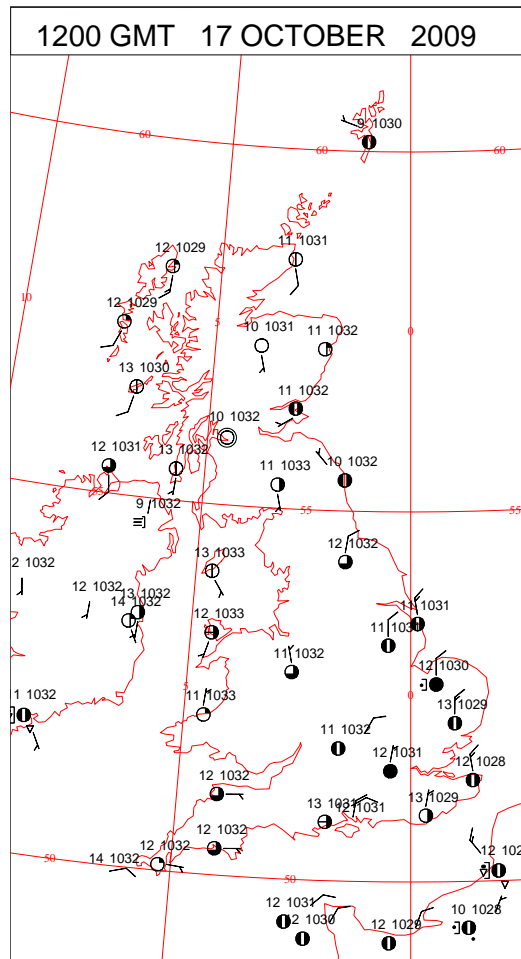
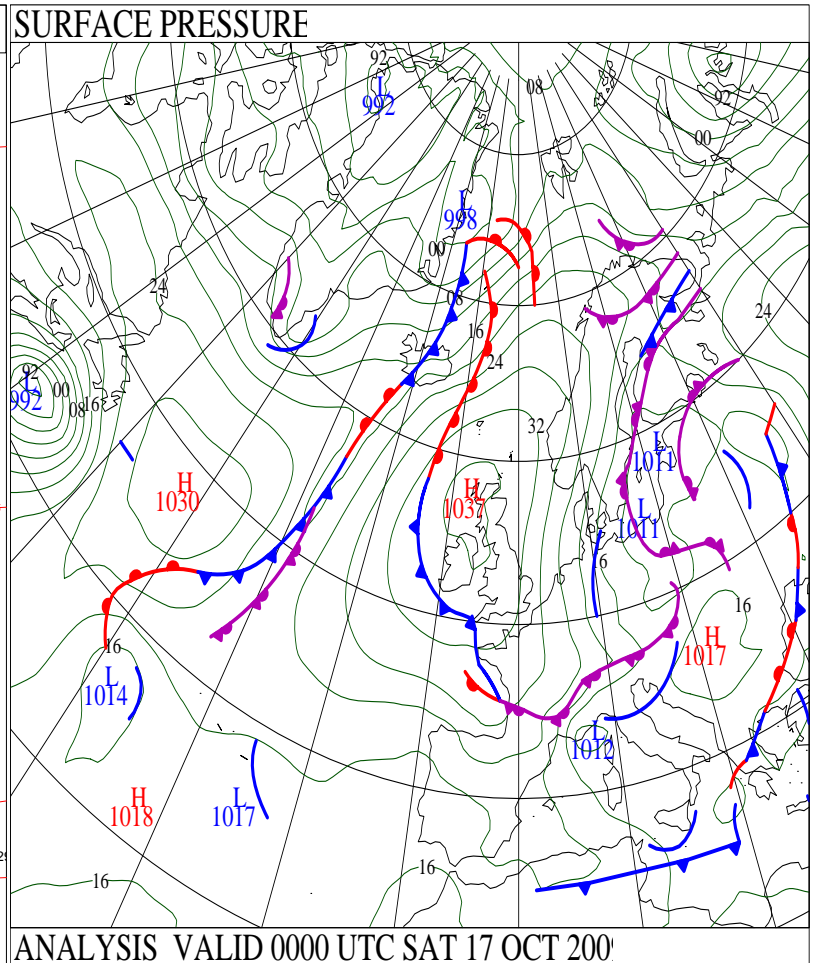
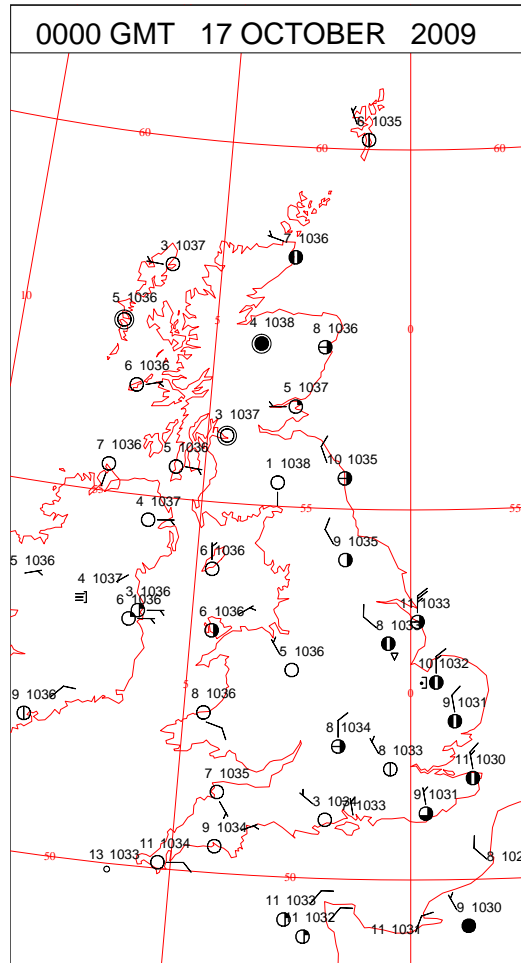
0600 GMT 16 OCTOBER 2009	SIG WEATHER	1200 GMT 16 OCTOBER 2009	SIG WEATHER	<p><b>Summary of UK Weather for Friday 16 October 2009.</b></p> <p>There was a marked contrast overnight in the temperatures, with northern areas having a chilly night compared to much milder conditions further south.</p> <p>England and Wales started the day predominantly cloudy, often misty and damp with outbreaks of light rain and drizzle, and also occasional hill fog. The cloudy and damp weather gradually cleared south-westwards during the day.</p> <p>Meanwhile dry conditions with broken cloud followed across Northern Ireland and Scotland overnight, then continued south during the day to reach most places by dusk, although taking until the evening to reach Cornwall.</p> <p>A brisk northerly wind across eastern England fed areas of cloud and also scattered light showers from across the North Sea through the afternoon and evening. Further west most of the cloud melted away, leaving a clear evening with temperatures quickly falling.</p> <p>However, ahead of the main area of cloud some cloud breaks, and so sunny spells, did occur. This led to Cornwall having a rather warm day.</p> <p>Elsewhere most places across the U.K. had temperatures close to the seasonal average.</p>
1800 GMT 16 OCTOBER 2009	SIG WEATHER	0000 GMT 17 OCTOBER 2009	SIG WEATHER	<p><b>EXTREMES</b></p> <p><b>Highest Maximum:</b> 16.5 St Angelo, Fermanagh</p> <p><b>Lowest Maximum:</b> 10.1 Lerwick, Shetland</p> <p><b>Lowest Minimum:</b> -1.6 Tulloch Bridge, Inverness-Shire</p> <p><b>Lowest Grass Minimum:</b> -4.5 Tulloch Bridge, Inverness-Shire</p> <p><b>Most Rain:</b> 1.0 Dunkeswell Aerodrome, Devon</p> <p><b>Most Sun:</b> 9.3 Tiree, Argyll</p>

DAILY CLIMATE DATA





# DAILY WEATHER SUMMARY

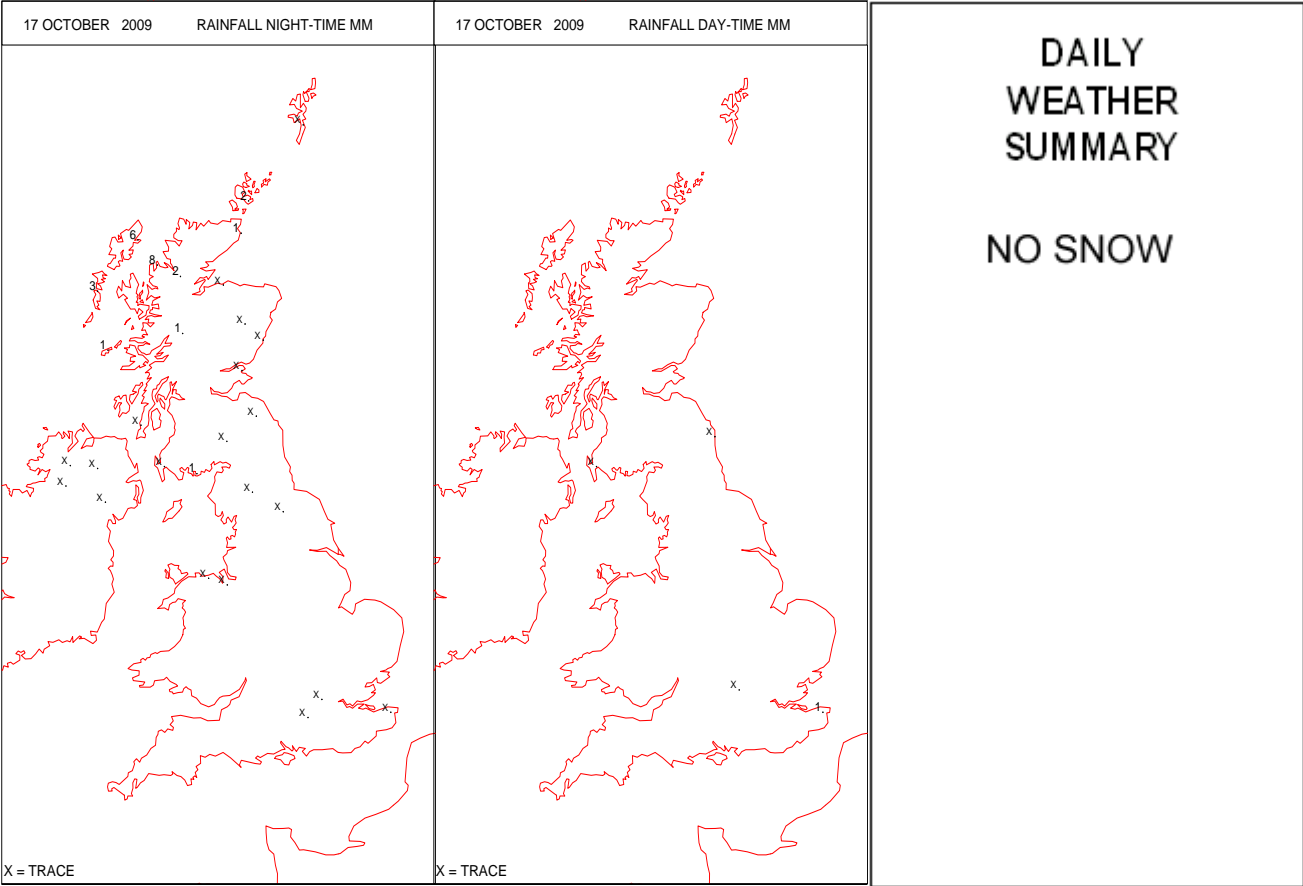
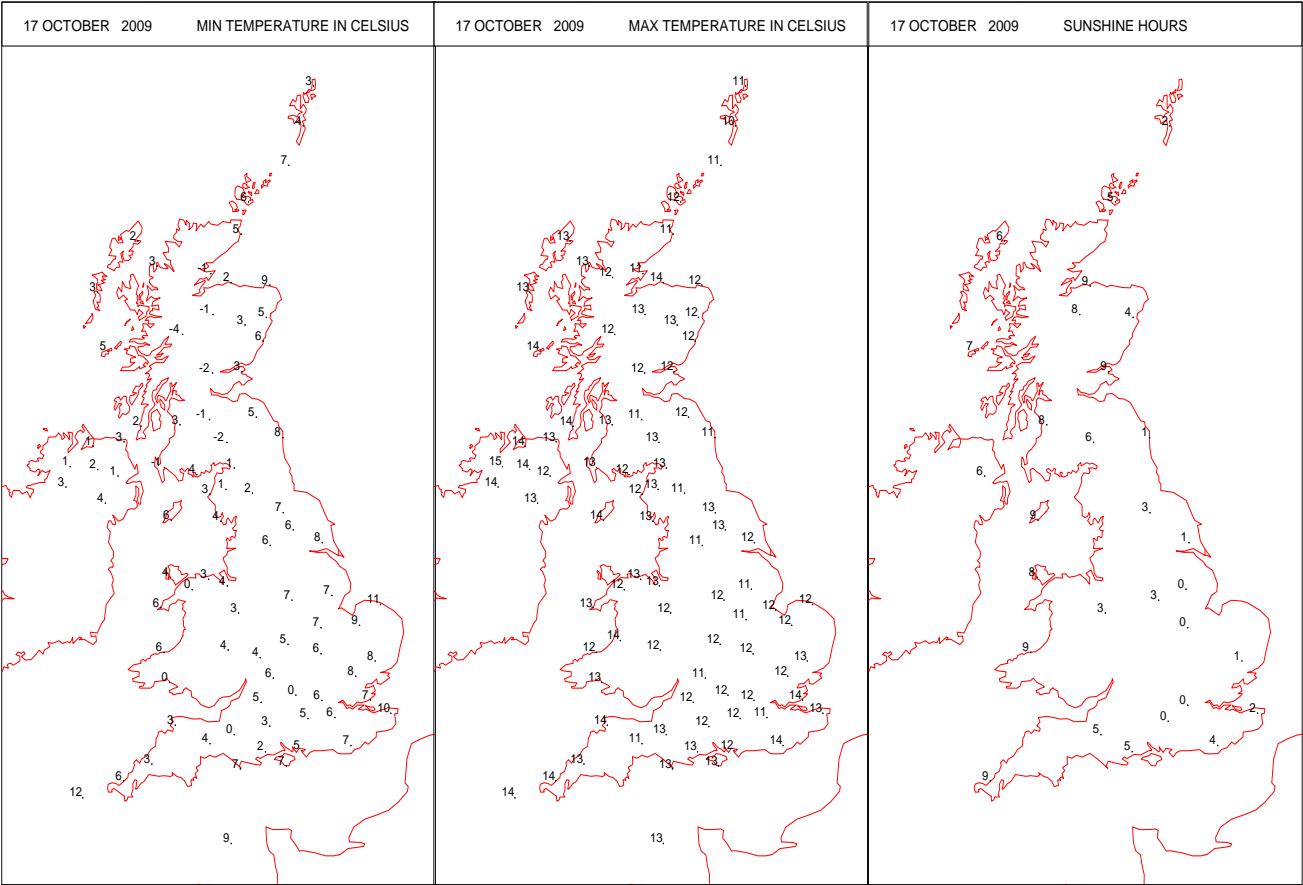




SIGNIFICANT WEATHER

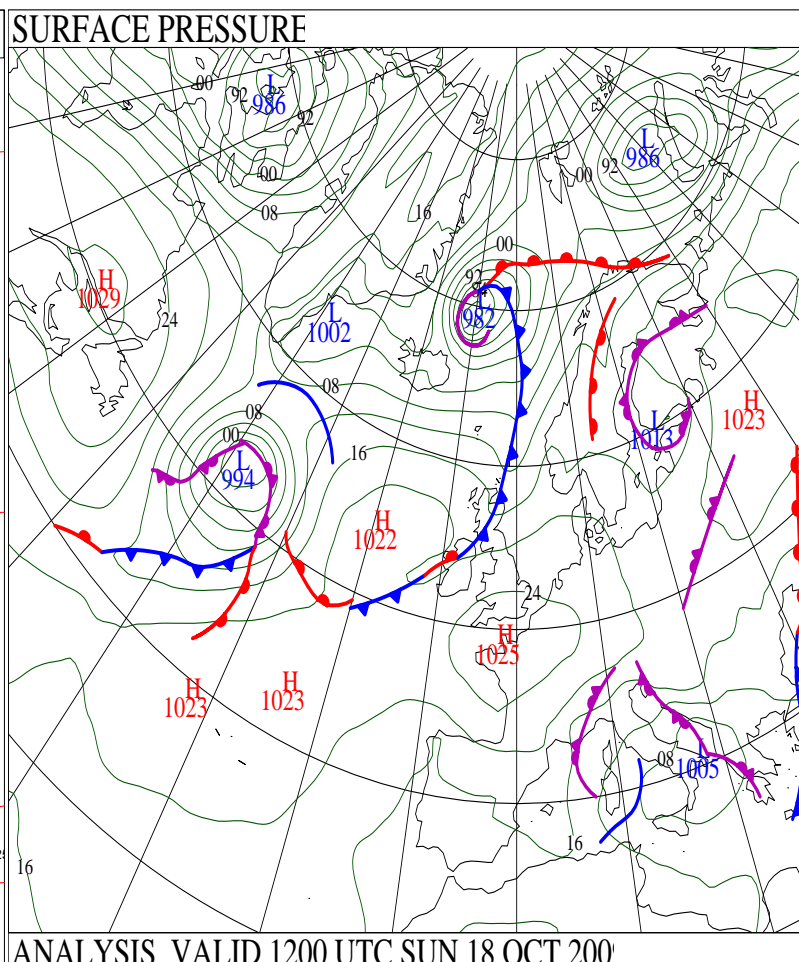
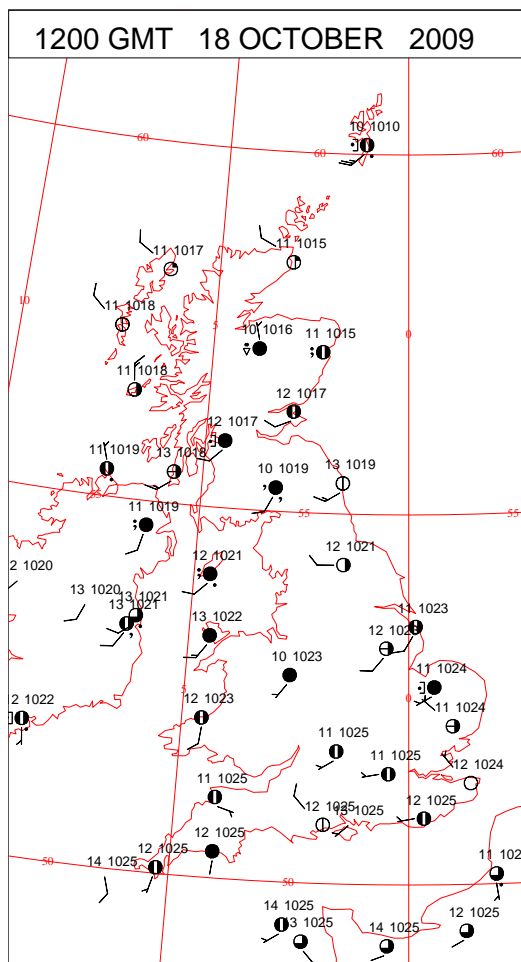
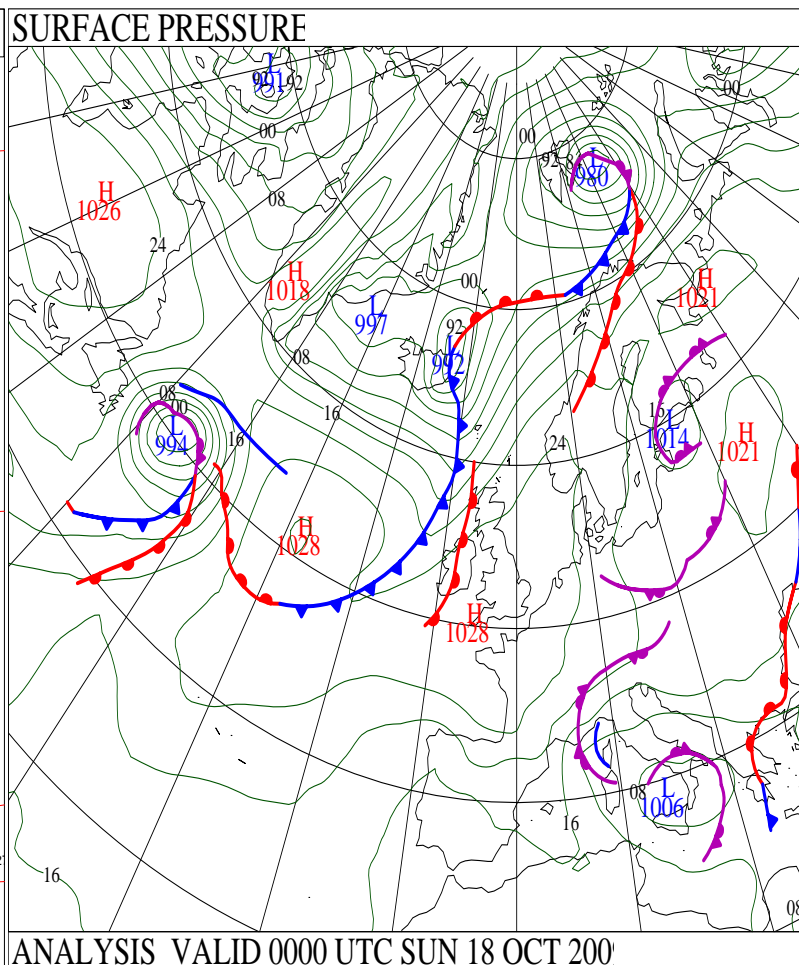
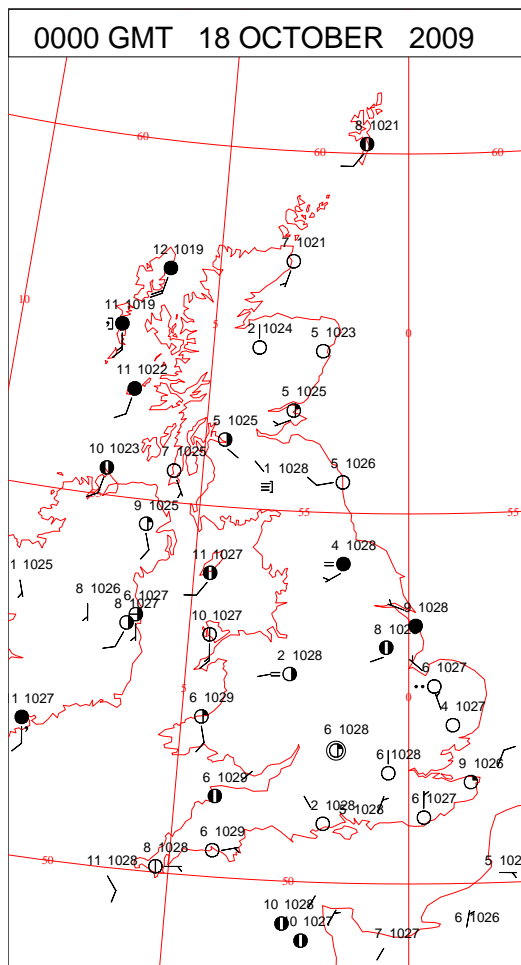
0600 GMT 17 OCTOBER 2009	SIG WEATHER	1200 GMT 17 OCTOBER 2009	SIG WEATHER	<p><b>Summary of UK Weather for Saturday 17 October 2009.</b></p> <p>It was a cold start to the day with a widespread ground frost and a local air frost, particularly in hilly areas. Some fog patches formed in parts of Northern Ireland with some mist and shallow fog in Wales and the west.</p> <p>Most places had a sunny start to the day, although there was a good deal of patchy cloud for eastern areas of England. The odd shower affected north-east England, although these were very light.</p> <p>Through the day, there was a good deal of sunshine for many, although patches of cloud proved rather reluctant to clear through central and south-east England. It stayed mainly dry, although a few showers affected the eastern part of the Kent coast during the afternoon and evening.</p> <p>As evening approached, the clearer skies tended to be over the north of the U.K., also the south-east of England cleared. Cloud layers increased and spread across many other parts of England and Wales.</p>
1800 GMT 17 OCTOBER 2009	SIG WEATHER	0000 GMT 18 OCTOBER 2009	SIG WEATHER	<p><b>EXTREMES</b></p> <p><b>Highest Maximum:</b> 14.8 Castlederg, Tyrone</p> <p><b>Lowest Maximum:</b> 10.0 Lerwick, Shetland</p> <p><b>Lowest Minimum:</b> -3.9 Tulloch Bridge, Inverness-Shire</p> <p><b>Lowest Grass Minimum:</b> -6.5 Loch Glascarnoch, Ross &amp; Cromarty -6.5 Tulloch Bridge, Inverness-Shire</p> <p><b>Most Rain:</b> 7.6 Aultbea No 2, Ross &amp; Cromarty</p> <p><b>Most Sun:</b> 8.9 Kinloss, Moray</p>

DAILY CLIMATE DATA



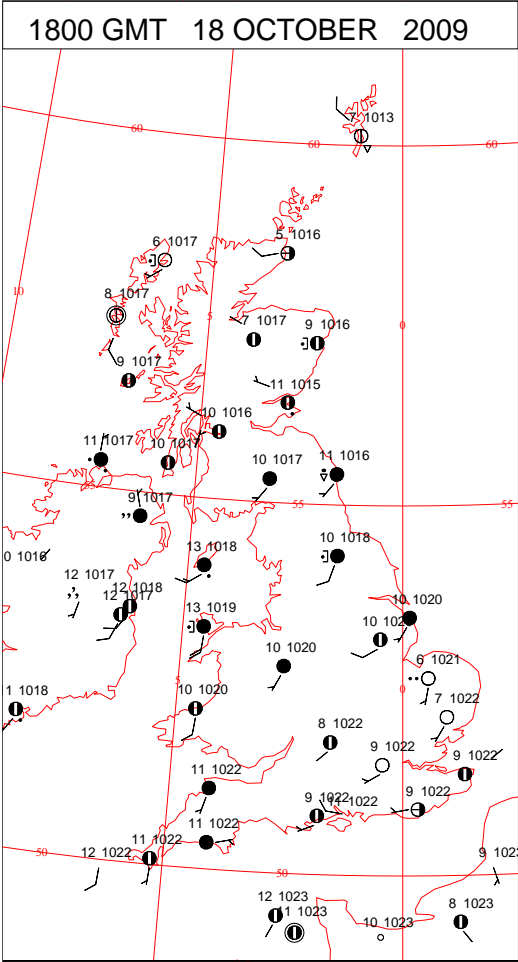
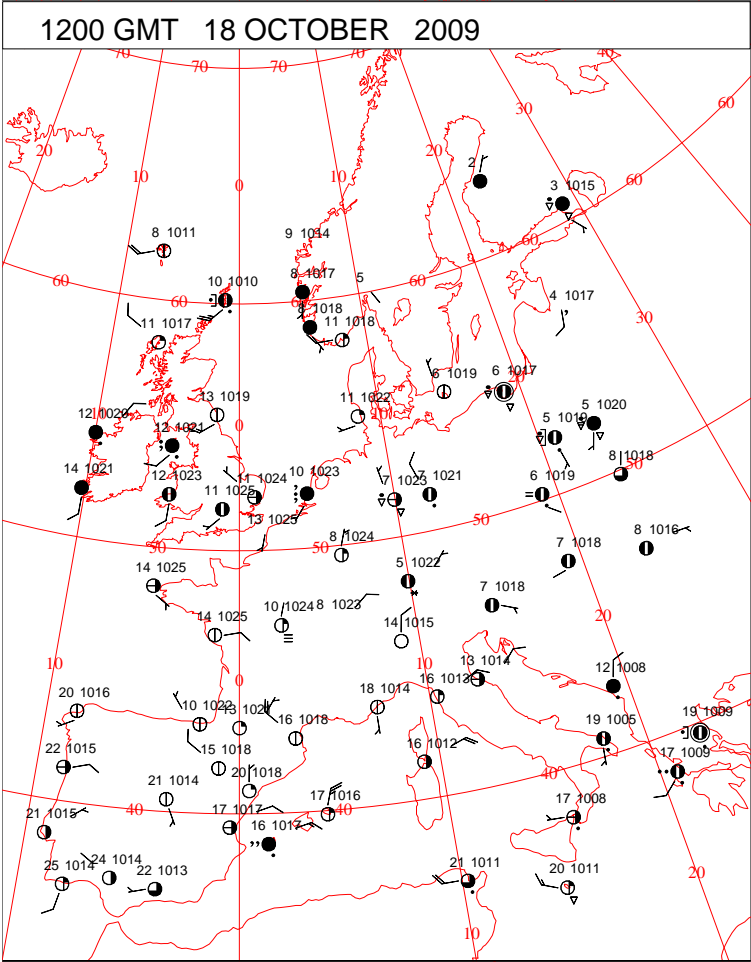
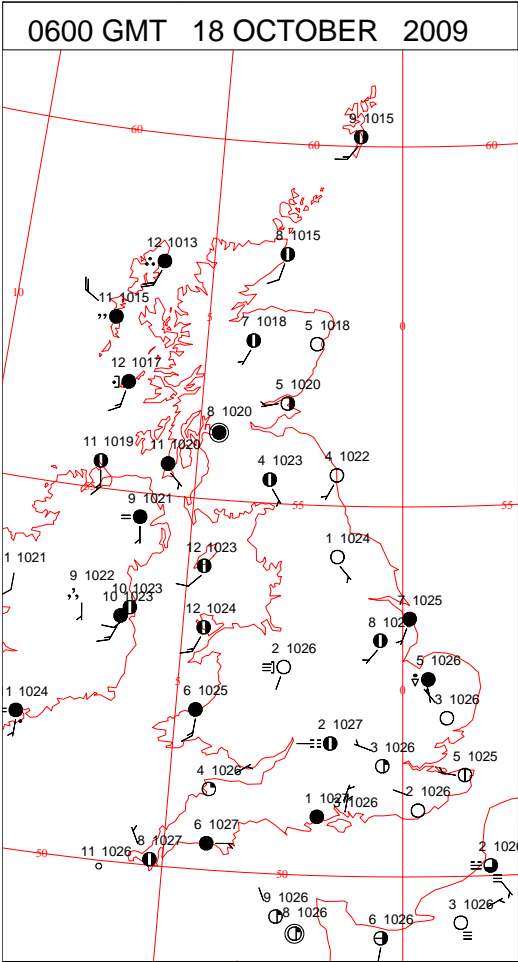
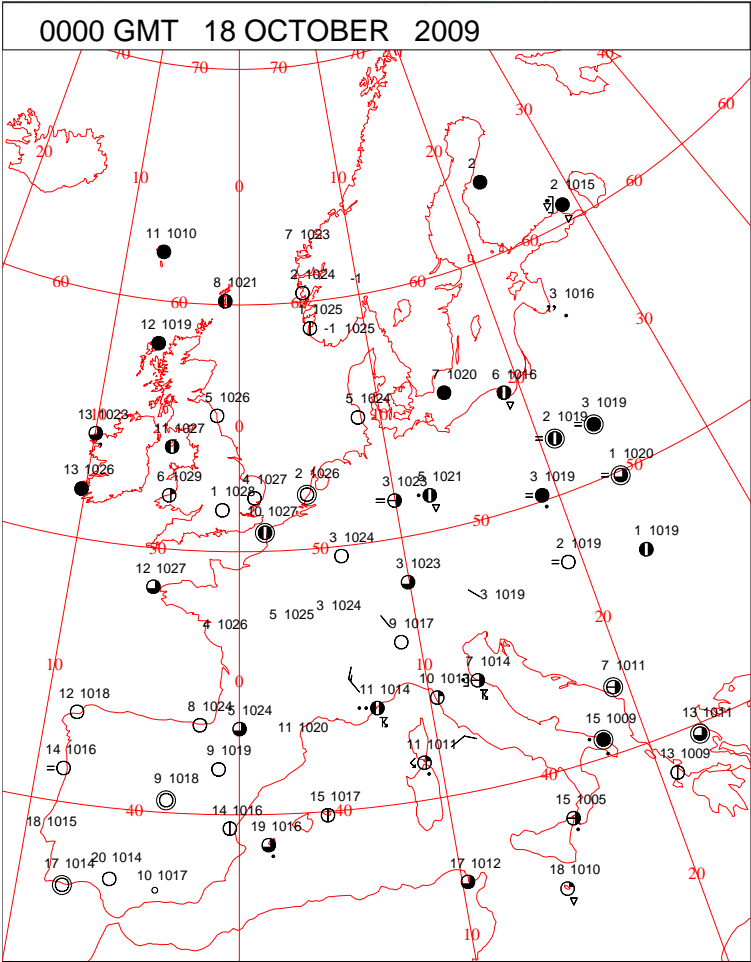


# DAILY WEATHER SUMMARY





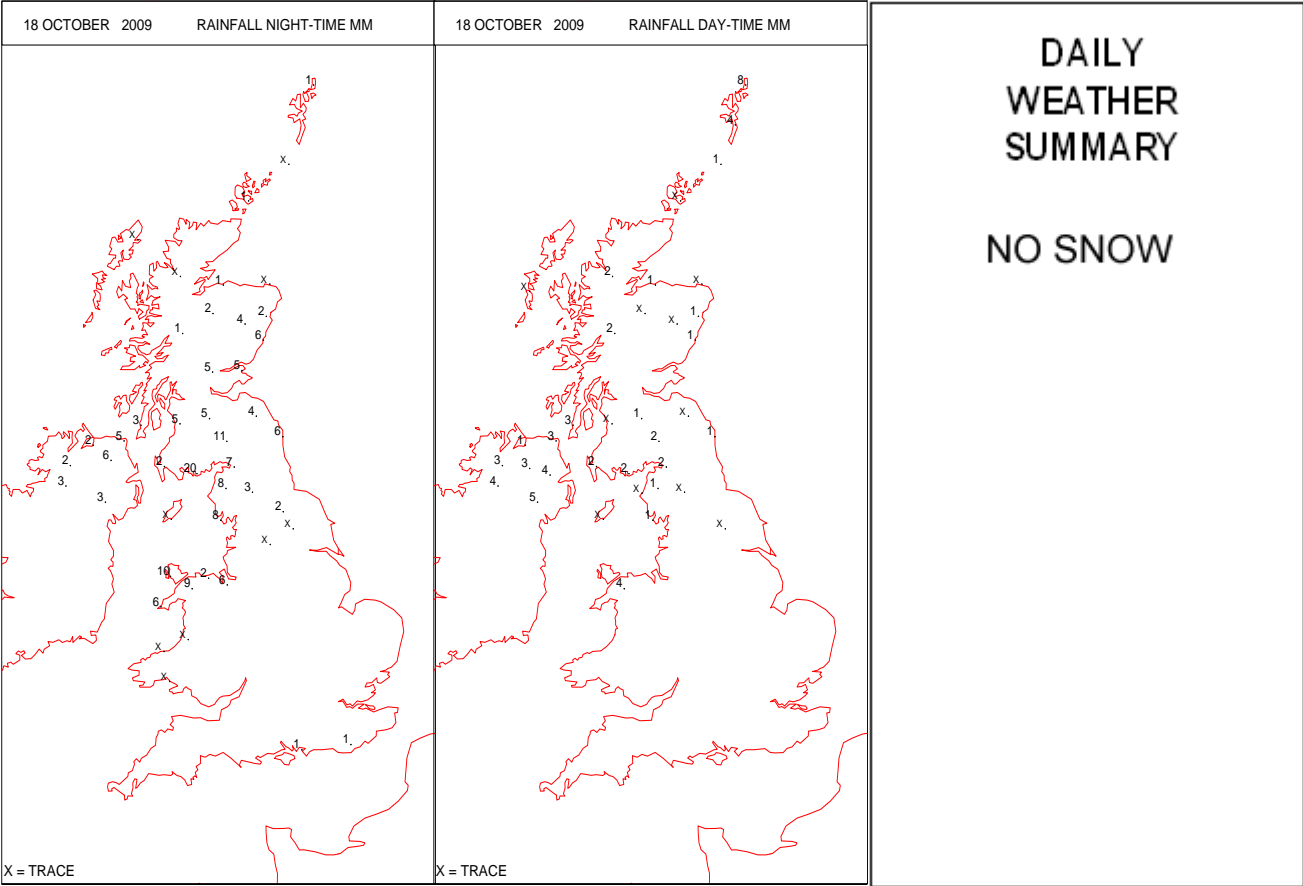
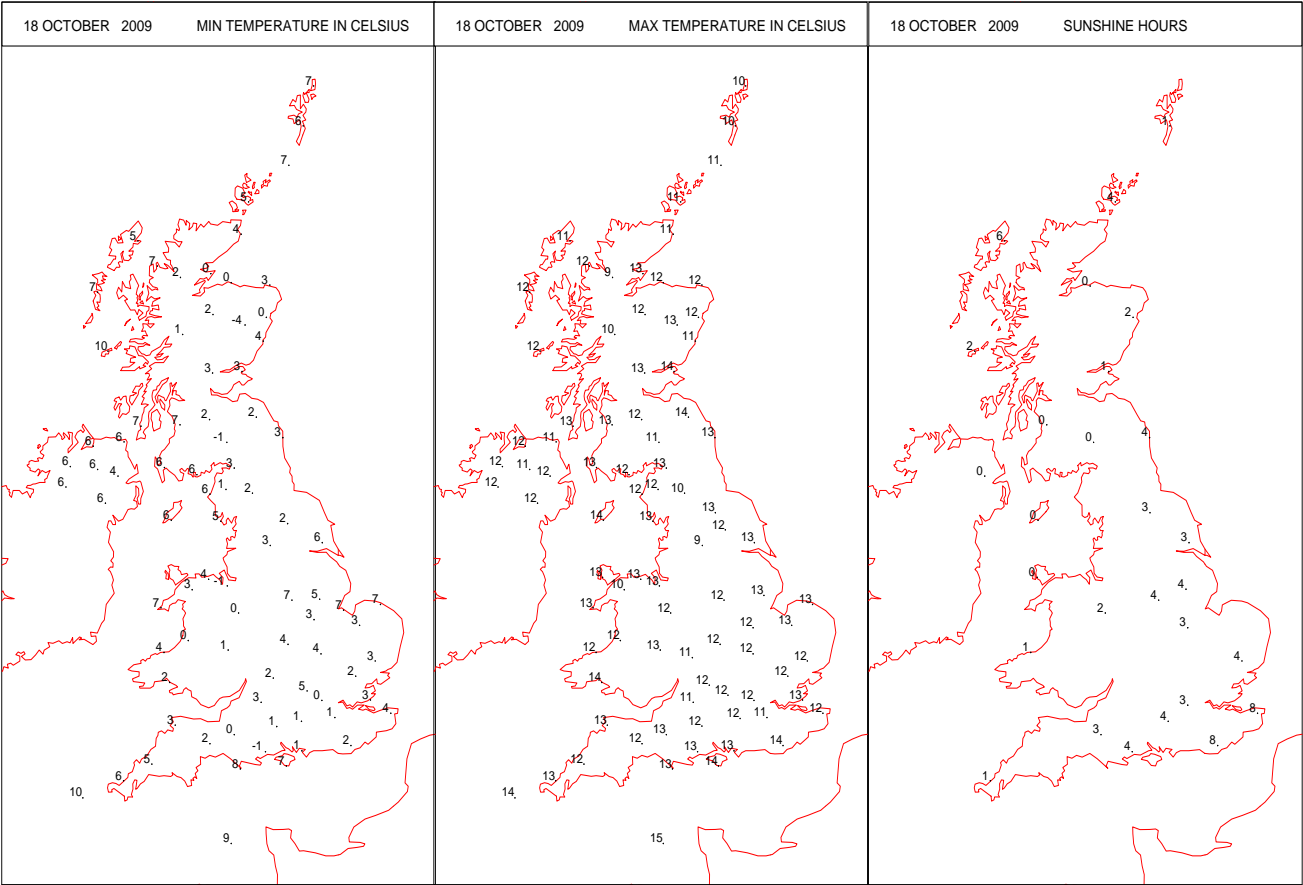
SURFACE REPORTS



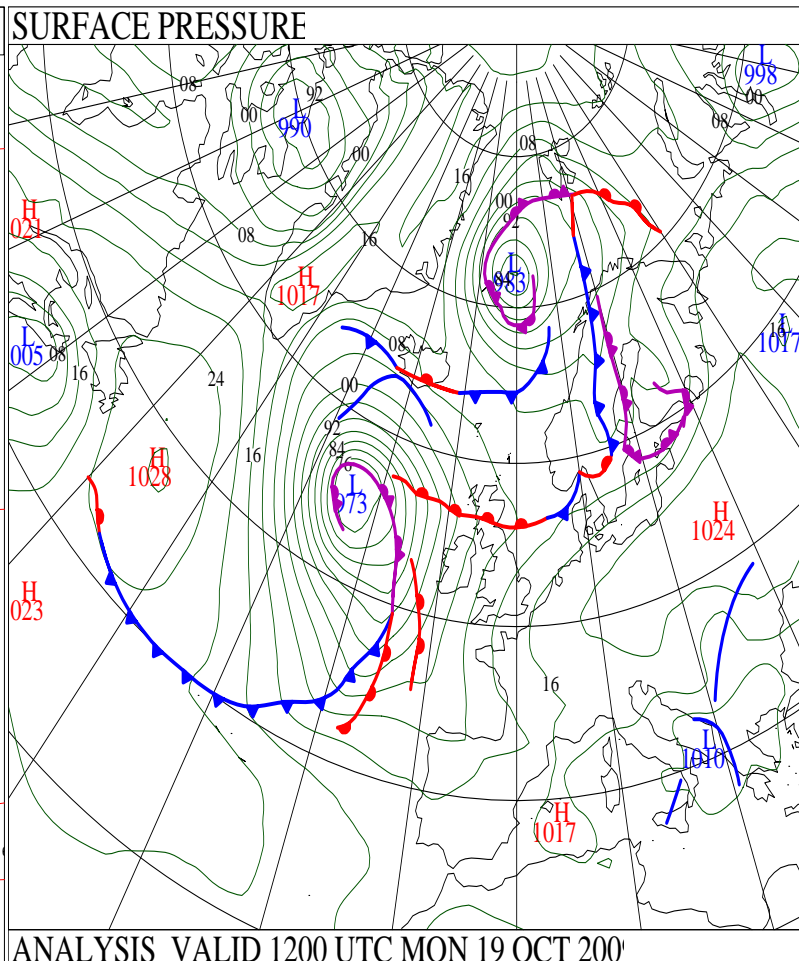
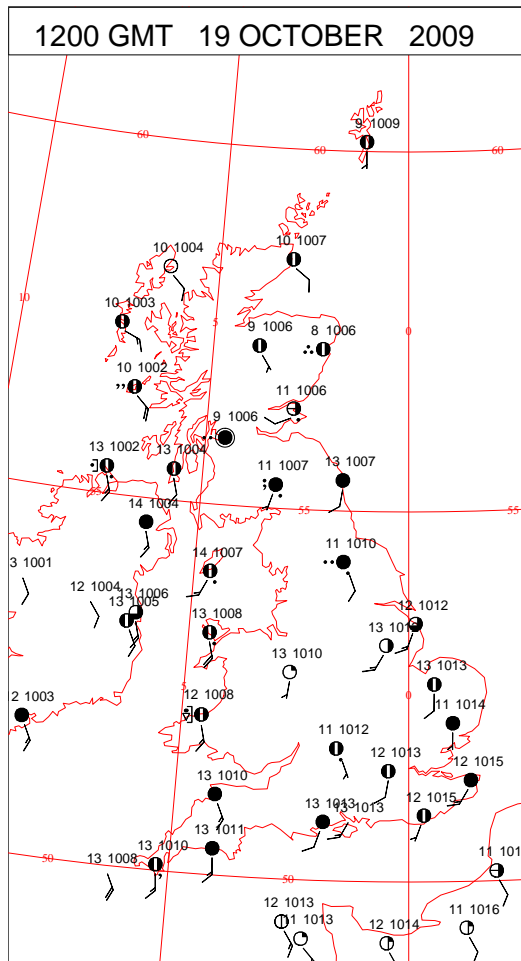
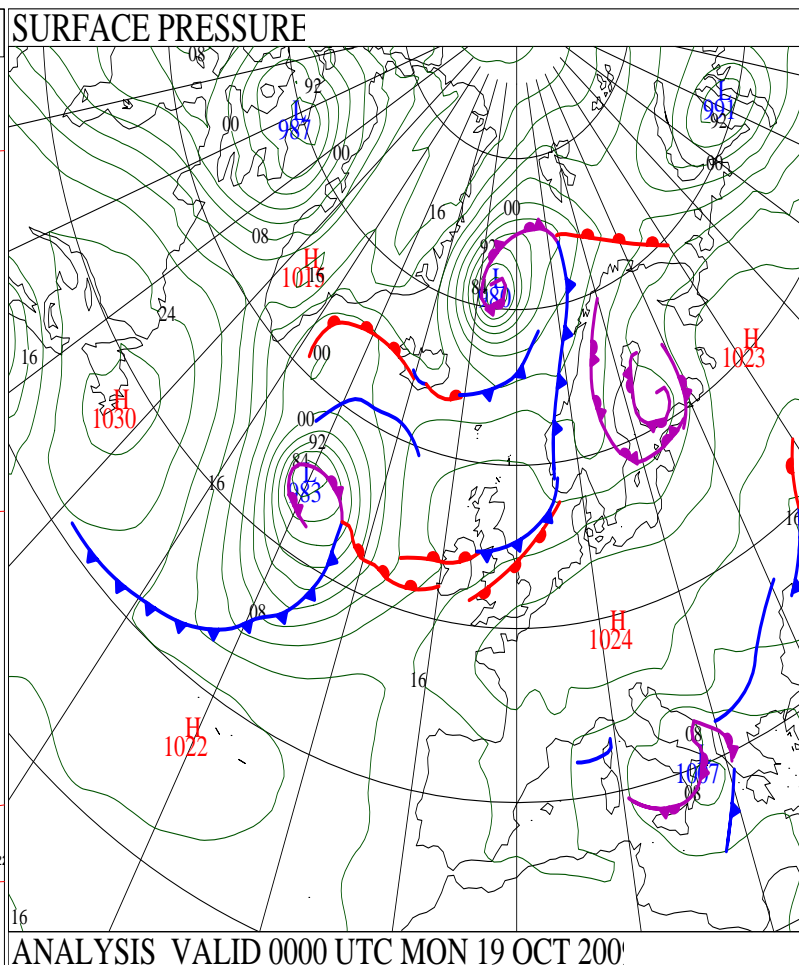
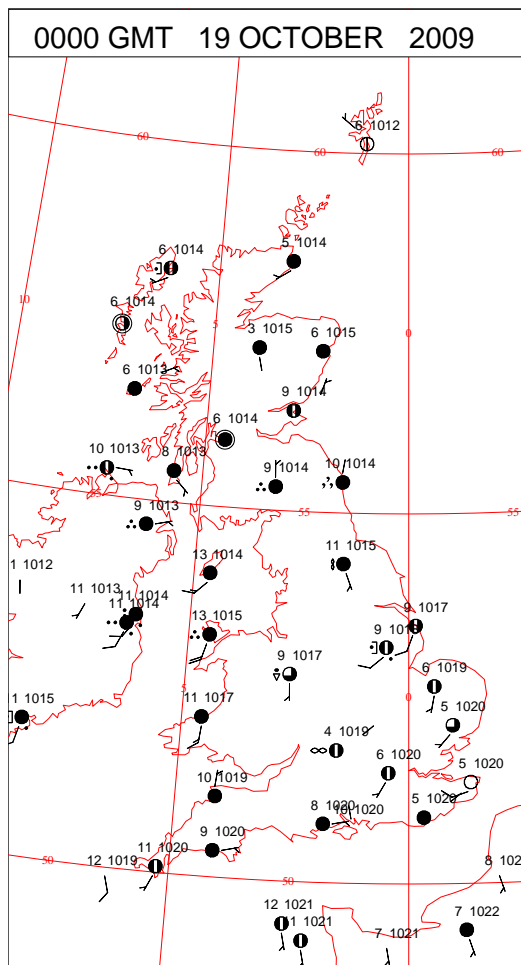
# SIGNIFICANT WEATHER

0600 GMT 18 OCTOBER 2009	SIG WEATHER	1200 GMT 18 OCTOBER 2009	SIG WEATHER	<p><b>Summary of UK Weather for Sunday 18 October 2009.</b></p> <p>A ridge of high pressure kept conditions settled if rather cloudy in places overnight. Some areas had clear skies for much of the night and this allowed temperatures to fall close to or just below freezing. By the end of the night a cold front had introduced cloud and rain into the far north-west of the U.K.</p> <p>This spread south-eastwards to affect many parts of Scotland, Northern Ireland and north-west England by midday. Further south it remained dry with sunny periods throughout the morning. The rain continued its slow progress south during the afternoon and was located across Northern Ireland and the north of England by the end of the day, although it had become intermittent by this time.</p> <p>Many parts of Scotland had a drier afternoon with sunshine and only scattered showers, while the south of England stayed dry, although cloudier by the end of the day.</p> <p>During the evening rain became more persistent across Northern Ireland at first, before gradually moving eastwards to reach north-west England by midnight.</p> <p>Temperatures were around average for the time of year.</p>
1800 GMT 18 OCTOBER 2009	SIG WEATHER	0000 GMT 19 OCTOBER 2009	SIG WEATHER	<p><b>EXTREMES</b></p> <p><b>Highest Maximum:</b> 15.4 Guernsey Airport, Guernsey</p> <p><b>Lowest Maximum:</b> 8.6 Bingley No 2, West Yorkshire</p> <p><b>Lowest Minimum:</b> -3.7 Aboyne No 2, Aberdeenshire</p> <p><b>Lowest Grass Minimum:</b> -6.1 Aboyne No 2, Aberdeenshire -6.1 South Farnborough, Hampshire</p> <p><b>Most Rain:</b> 22.0 Dundrennan, Kirkcudbrightshire</p> <p><b>Most Sun:</b> 8.1 Manston, Kent</p>

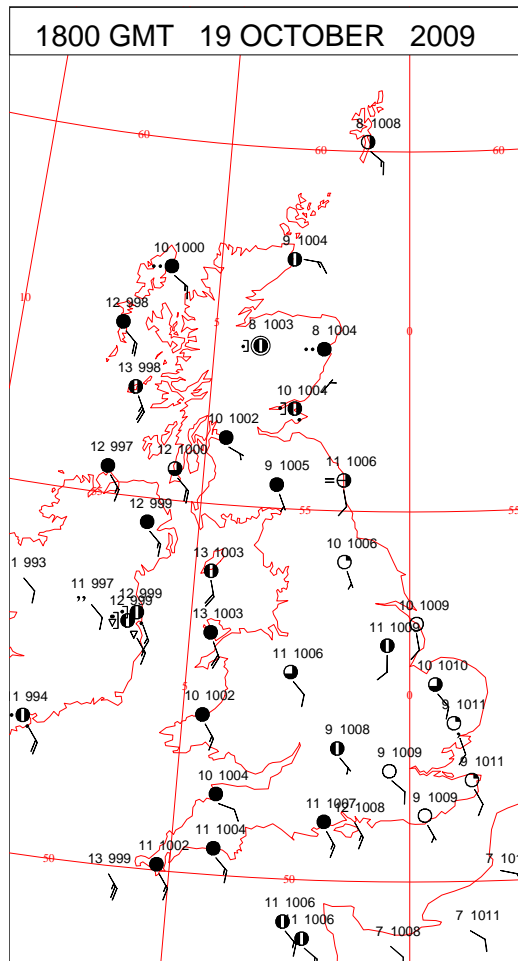
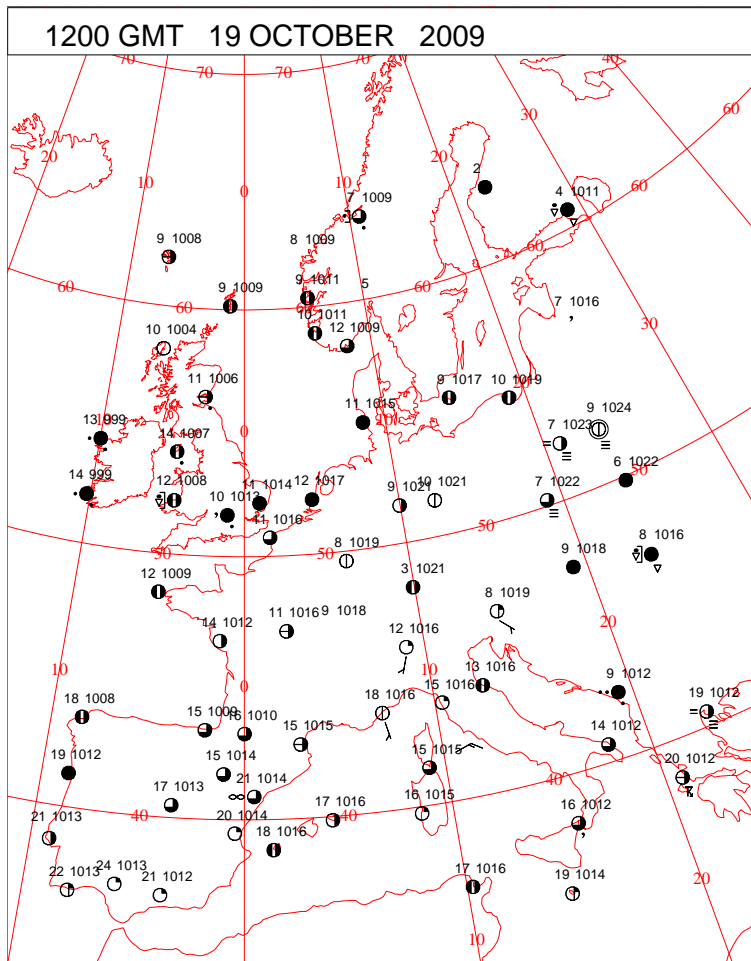
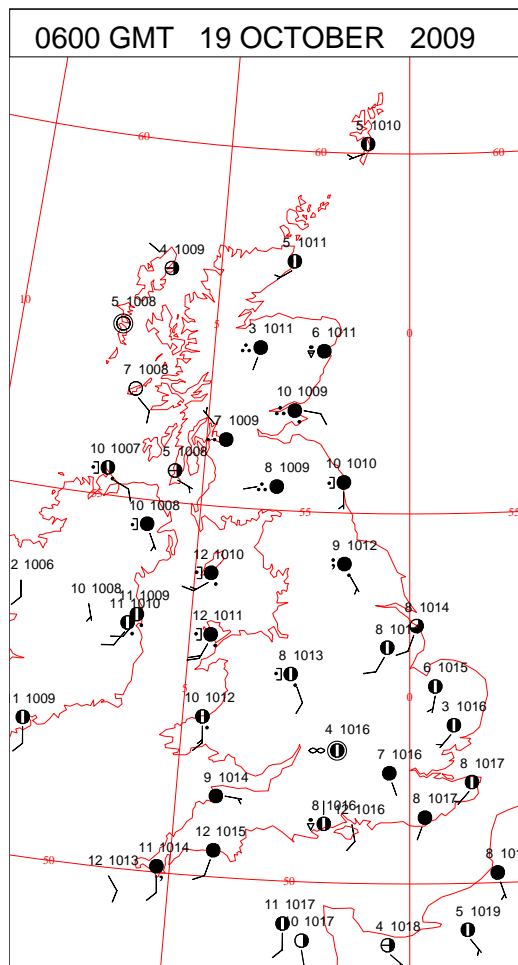
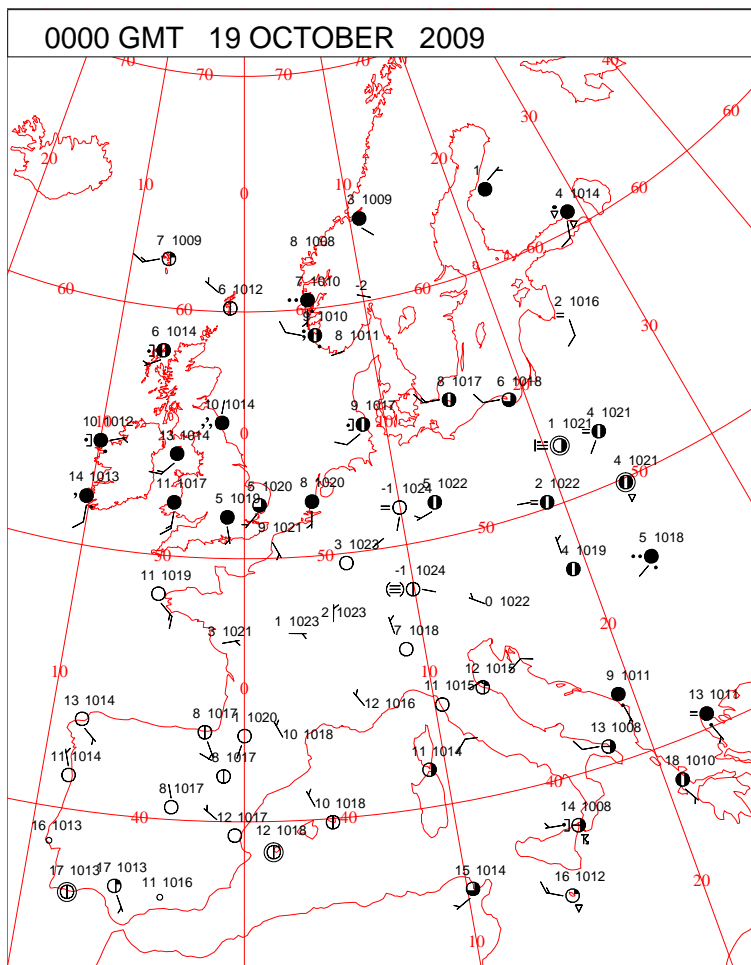
DAILY CLIMATE DATA



# DAILY WEATHER SUMMARY



# SURFACE REPORTS

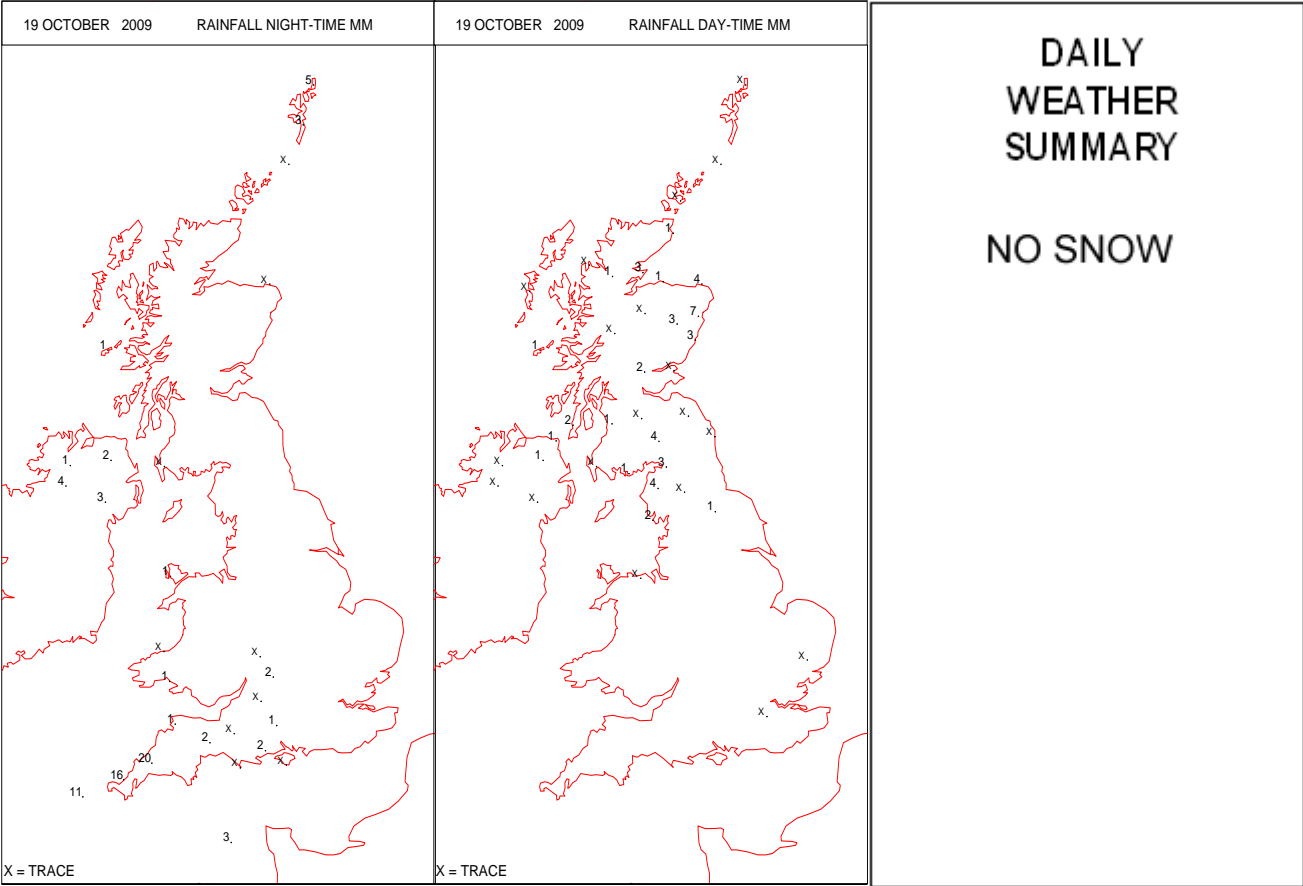
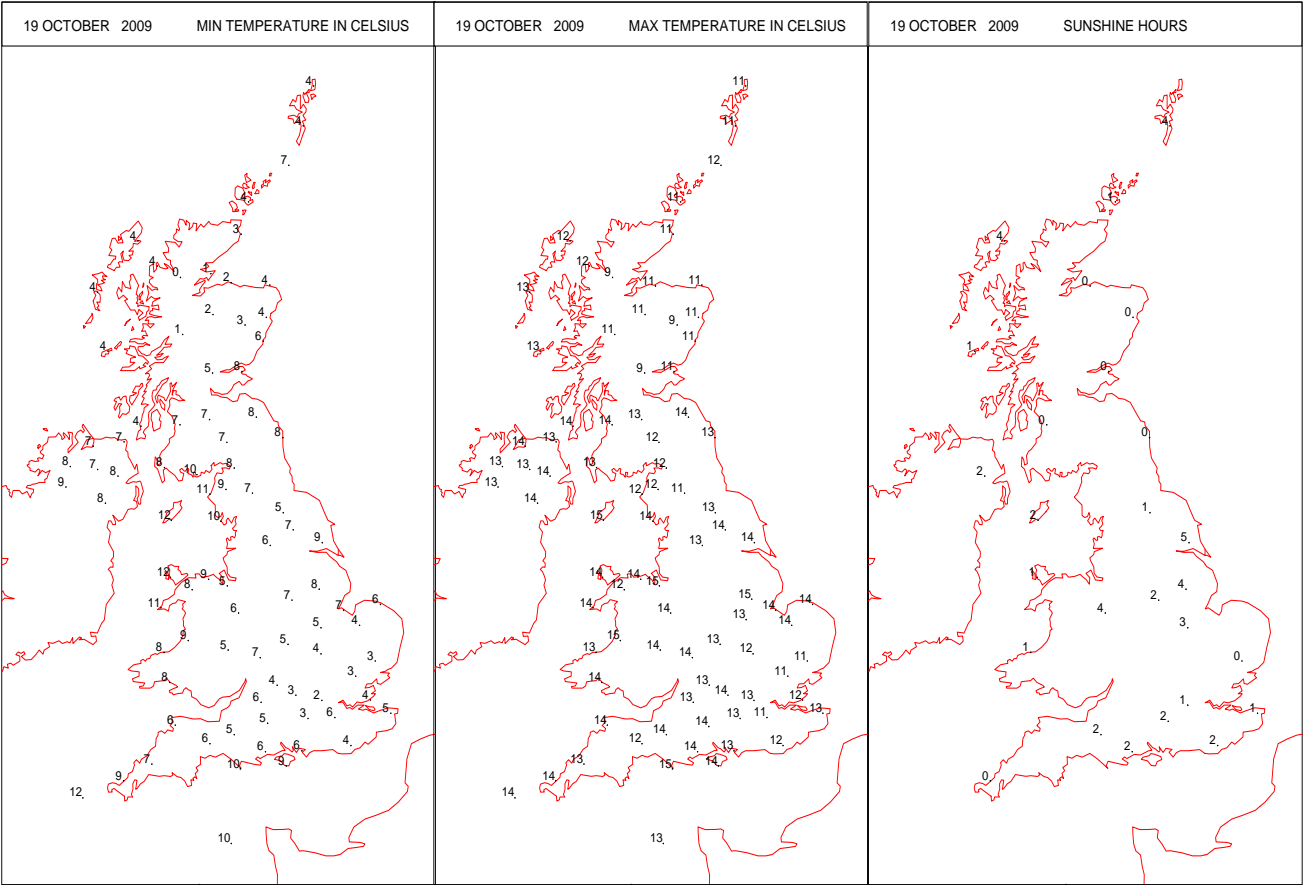




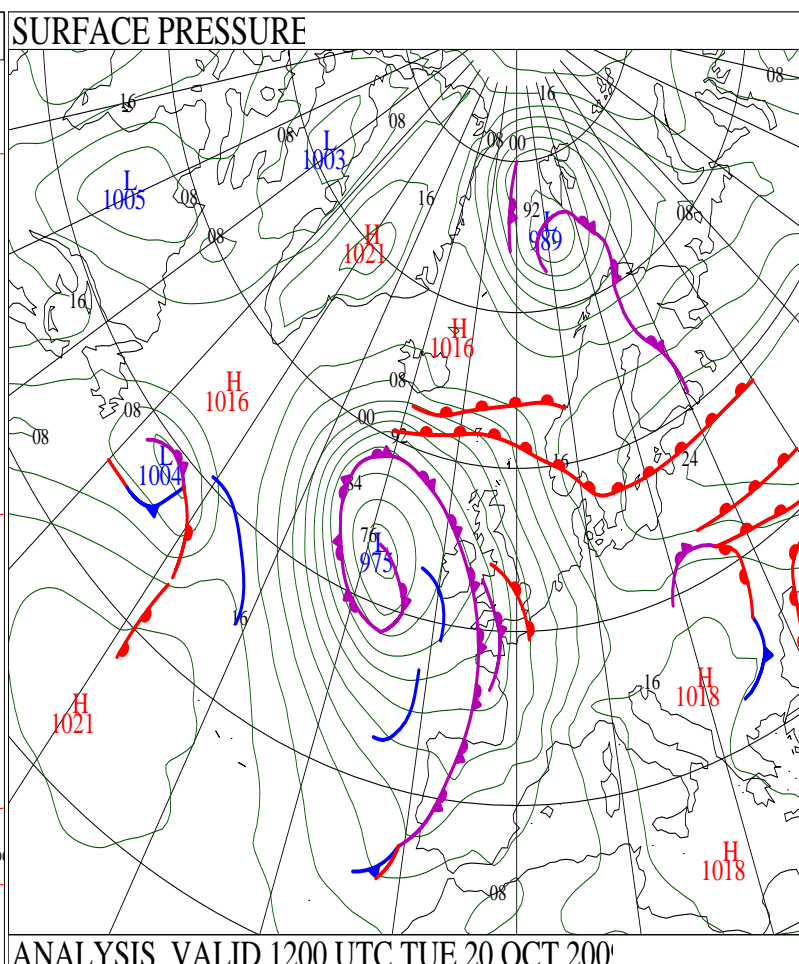
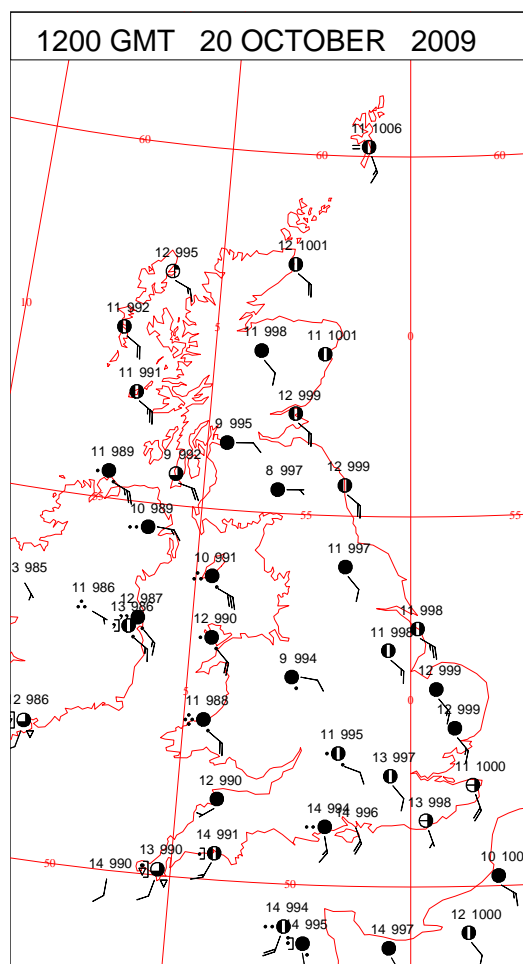
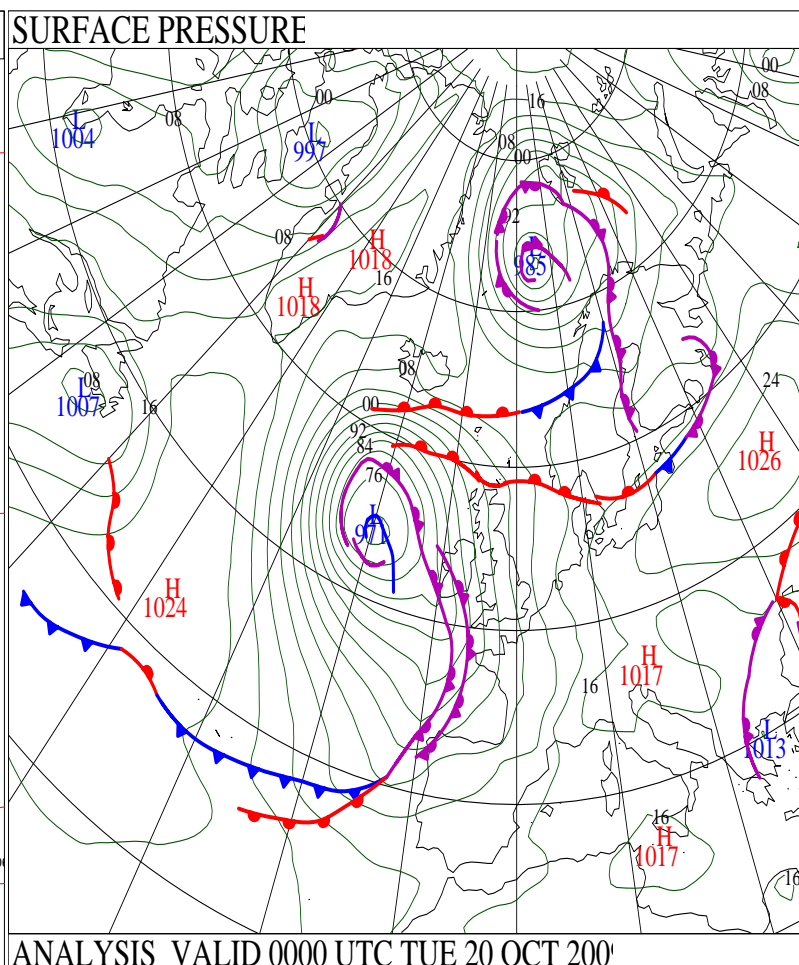
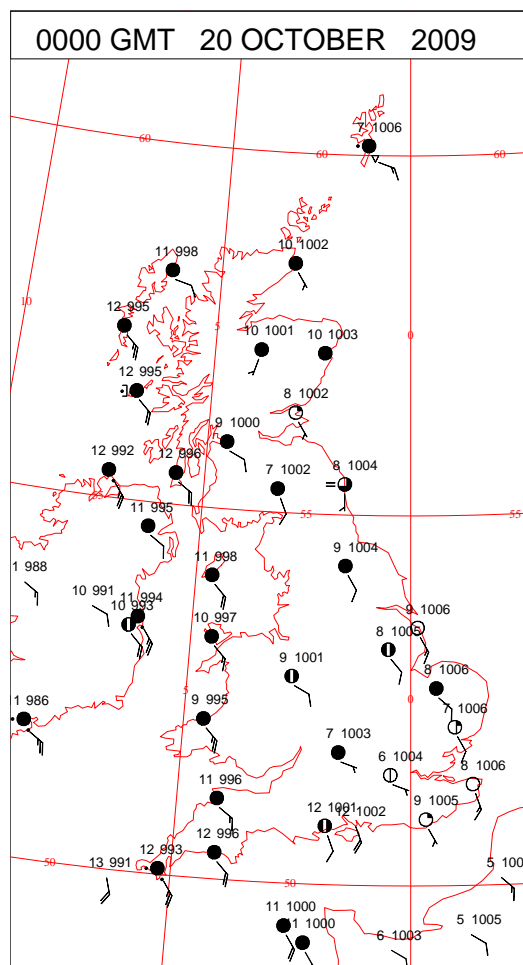
# SIGNIFICANT WEATHER

0600 GMT 19 OCTOBER 2009	SIG WEATHER	1200 GMT 19 OCTOBER 2009	SIG WEATHER	<p><b>Summary of UK Weather for Monday 19 October 2009.</b>  It was predominantly cloudy and breezy in the north and west of the U.K., with occasional bursts of rain across Scotland and Northern Ireland. There were a few light showers across the north and west of England and Wales.  Eastern England had mostly patchy cloud with some sunshine.  Heavy rain affected south-west England in the evening.  Temperatures were around average for most of the U.K.</p>
1800 GMT 19 OCTOBER 2009	SIG WEATHER	0000 GMT 20 OCTOBER 2009	SIG WEATHER	<p><b>EXTREMES</b>  <b>Highest Maximum:</b>  14.7 Coningsby, Lincolnshire  14.7 Cranwell, Lincolnshire  14.7 Trawsgoed, Dyfed  <b>Lowest Maximum:</b>  8.5 Loch Glascarnoch, Ross &amp; Cromarty  <b>Lowest Minimum:</b>  0.1 Loch Glascarnoch,  0.2 Ross &amp; Cromarty  <b>Lowest Grass Minimum:</b>  -3.4 Tiree, Argyll  <b>Most Rain:</b>  19.6 Cardinham Bodmin, Cornwall  <b>Most Sun:</b>  5.8 Guernsey: Airport, Guernsey  5.8 Jersey: Airport, Jersey</p>

DAILY CLIMATE DATA

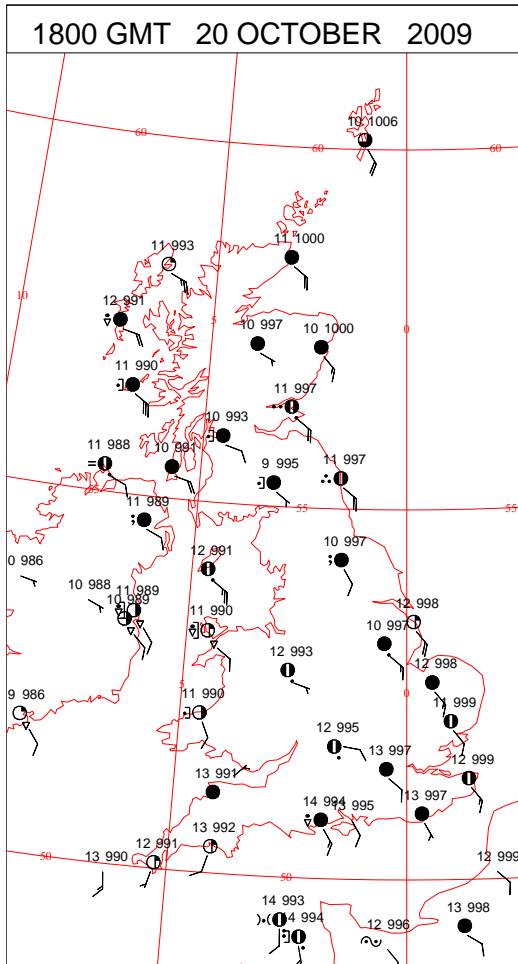
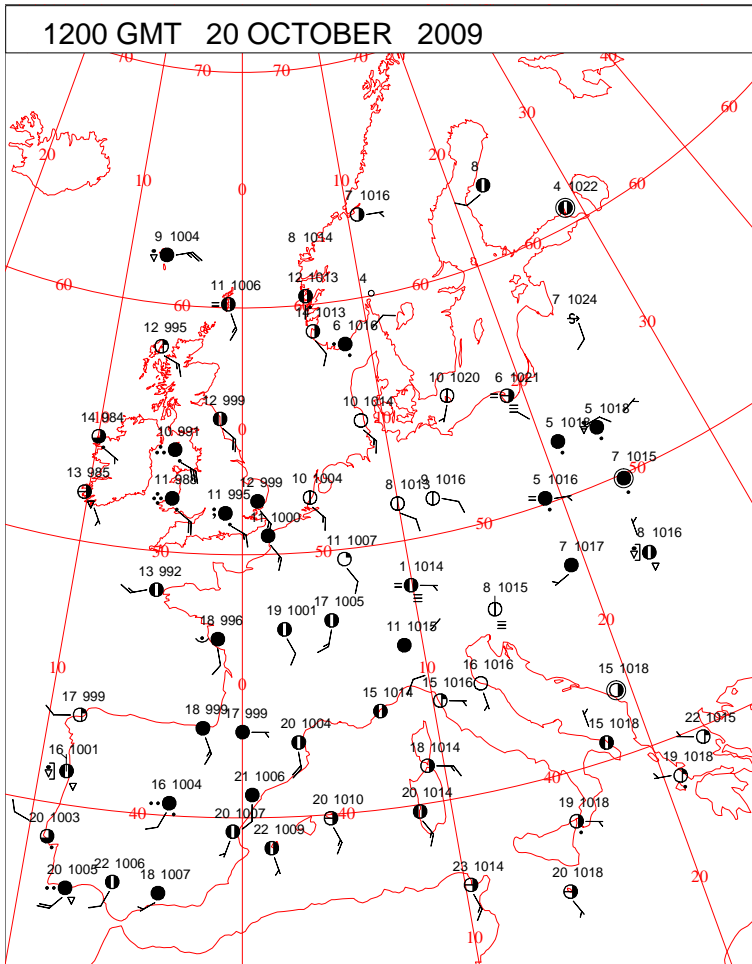
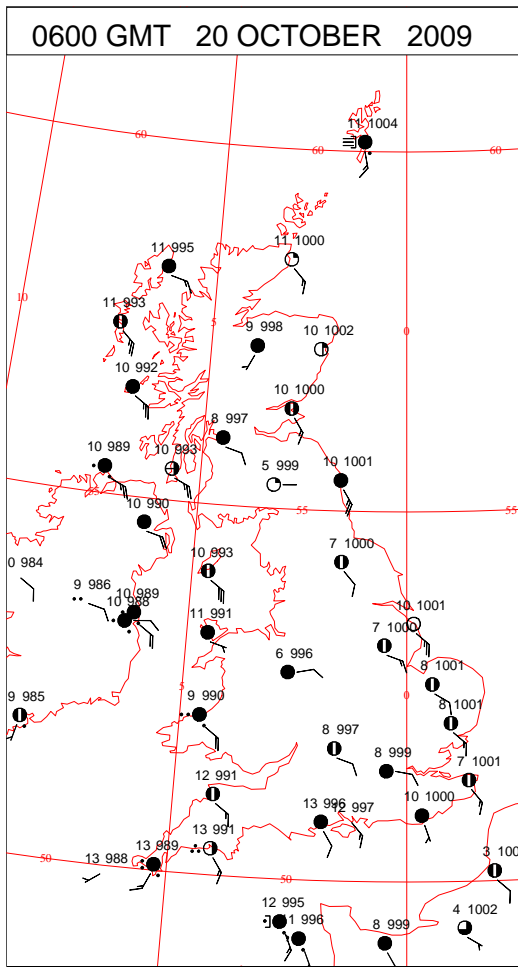
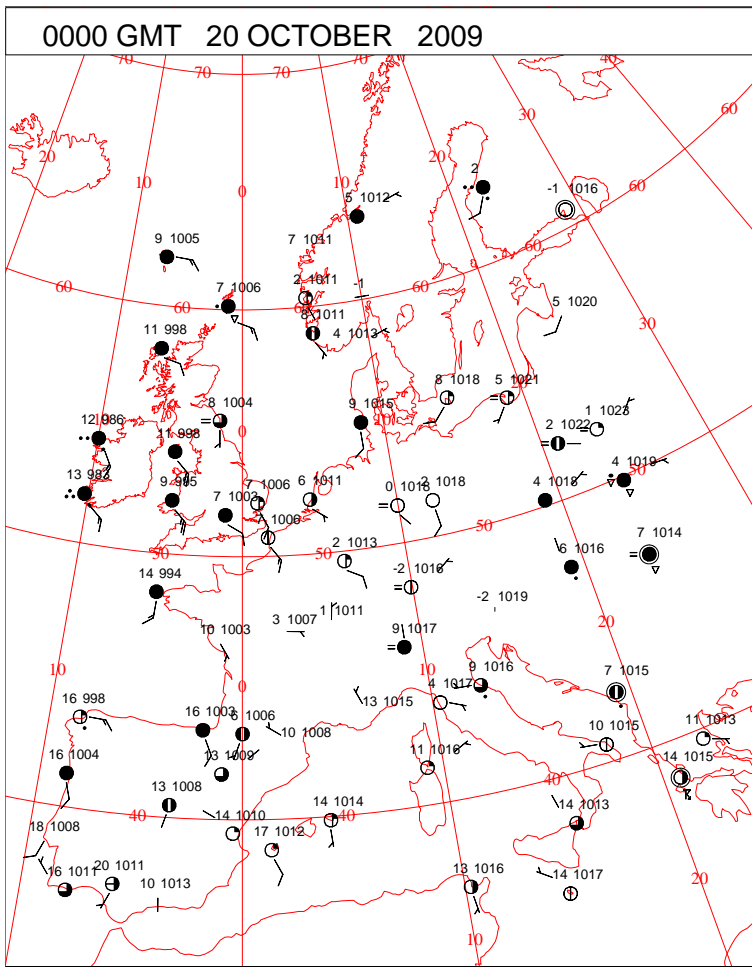


# DAILY WEATHER SUMMARY



Tuesday 20 October 2009

## SURFACE REPORTS



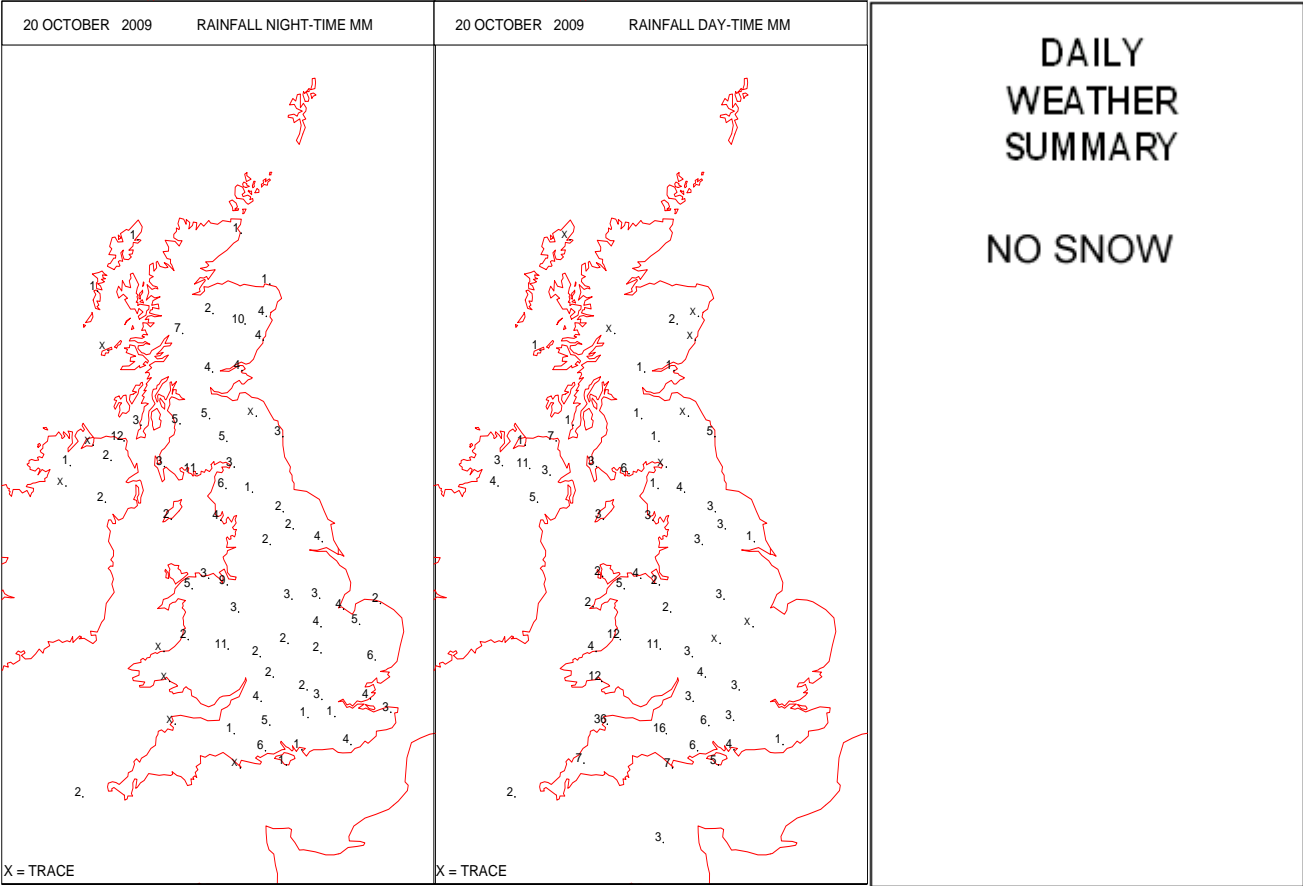
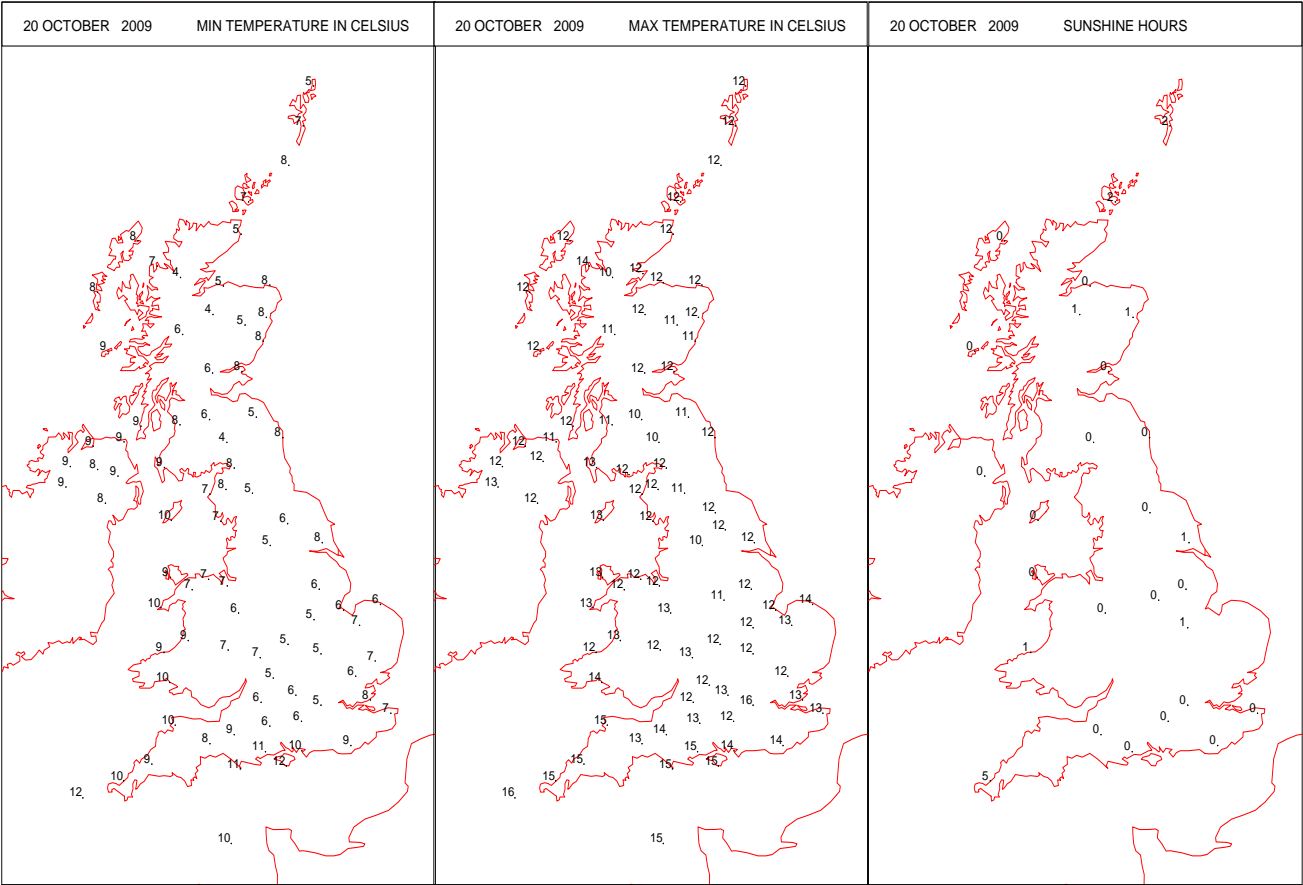
Crown Copyright 2009, All Rights Reserved

SIGNIFICANT WEATHER

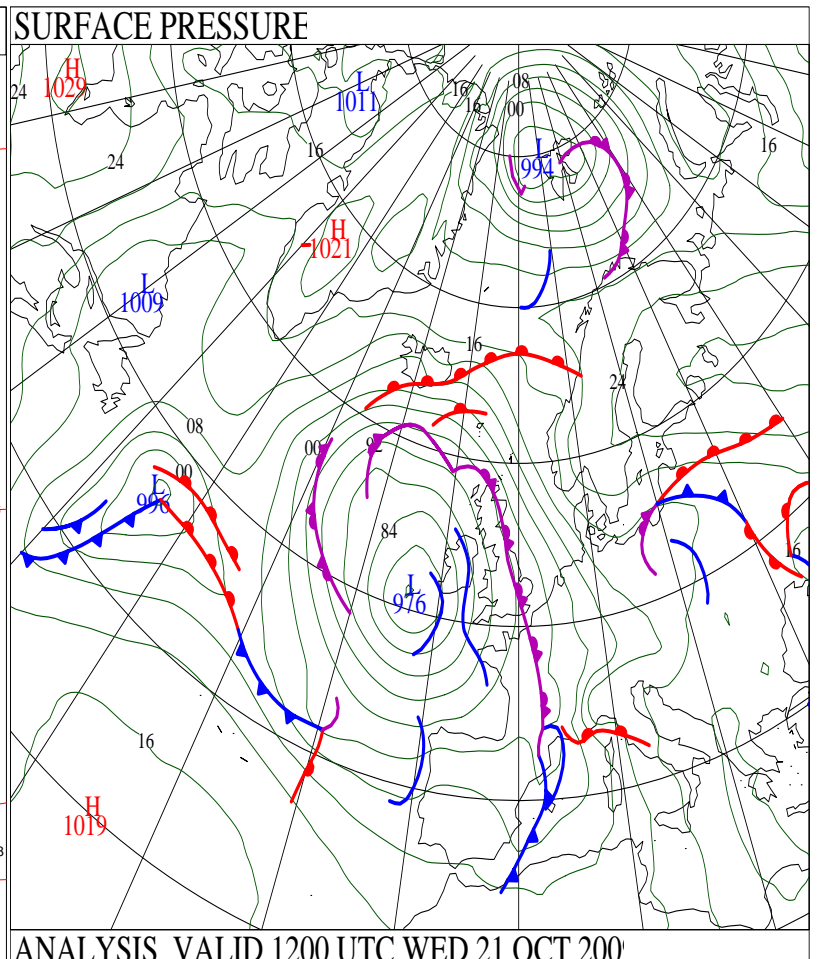
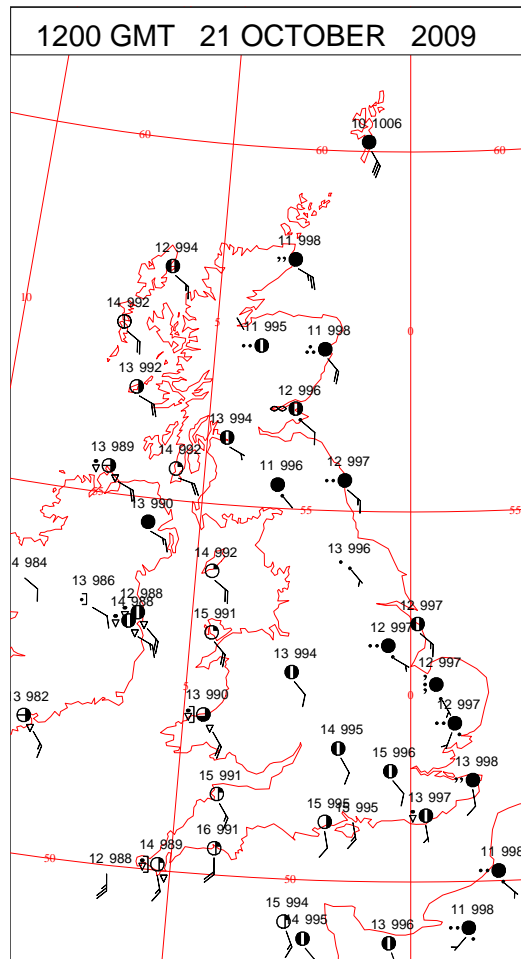
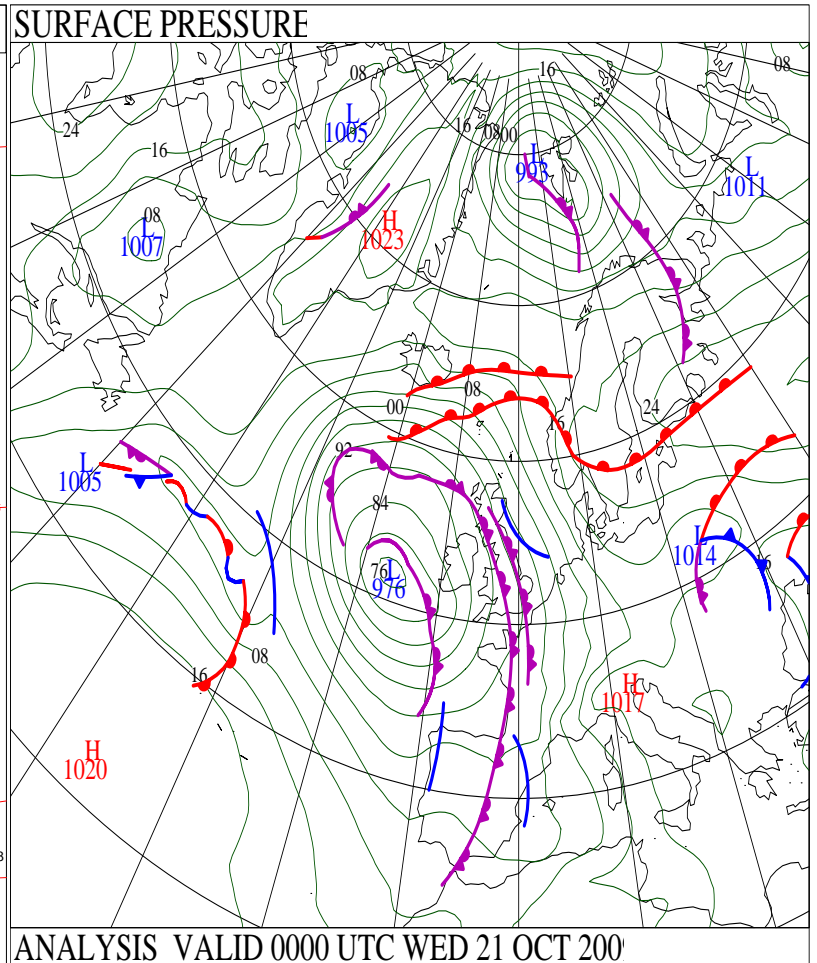
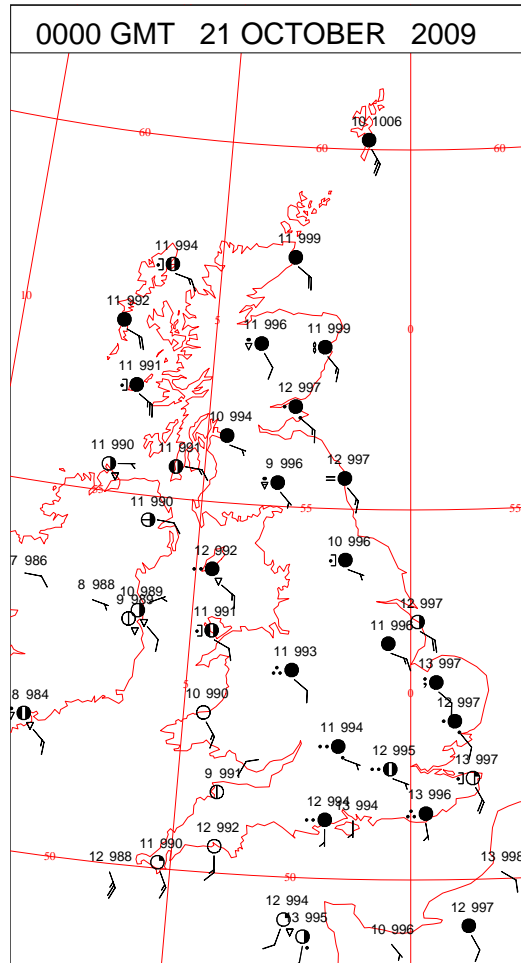
0600 GMT 20 OCTOBER 2009	SIG WEATHER	1200 GMT 20 OCTOBER 2009	SIG WEATHER	<p><b>Summary of UK Weather for Tuesday 20 October 2009.</b></p> <p>It was an increasingly windy night with cloud and outbreaks of rain spreading into Northern Ireland, south-west England and south Wales. Some of the rain was heavy, especially across parts of Cornwall. It was a mild night in the far south-west, but cooler further east with a ground frost for parts of Scotland.</p> <p>During the day there was further heavy rain across south-west England and Wales, with patchy lighter rain across most other areas. Isolated torrential downpours occurred with reports of localised flooding in Cornwall, Devon and parts of south Wales.</p> <p>The rain became lighter as it spread northwards later in the afternoon with more showery weather spreading to the far south-west. It became mild in the south and south-west, but most places had rather a windy day.</p> <p>During the evening, most places remained cloudy with further outbreaks of rain, much of this light and patchy, but some heavy bursts occurred, especially across parts of the south of England.</p> <p>Northern Ireland, west Wales and south-west England had well broken cloud with just isolated sharp showers.</p>
1800 GMT 20 OCTOBER 2009	SIG WEATHER	0000 GMT 21 OCTOBER 2009	SIG WEATHER	
				<p><b>EXTREMES</b></p> <p><b>Highest Maximum:</b> 15.5 St Marys Airport, Isles Of Scilly 15.5 Heathrow, Greater London</p> <p><b>Lowest Maximum:</b> 9.5 Bingley No 2, West Yorkshire 9.5 Eskdalemuir, Dumfriesshire</p> <p><b>Lowest Minimum:</b> 4.0 Aviemore, Inverness-Shire</p> <p><b>Lowest Grass Minimum:</b> 0.1 Northolt, Greater London</p> <p><b>Most Rain:</b> 36.0 Chivenor, Devon</p> <p><b>Most Sun:</b> 5.3 Camborne, Cornwall</p>



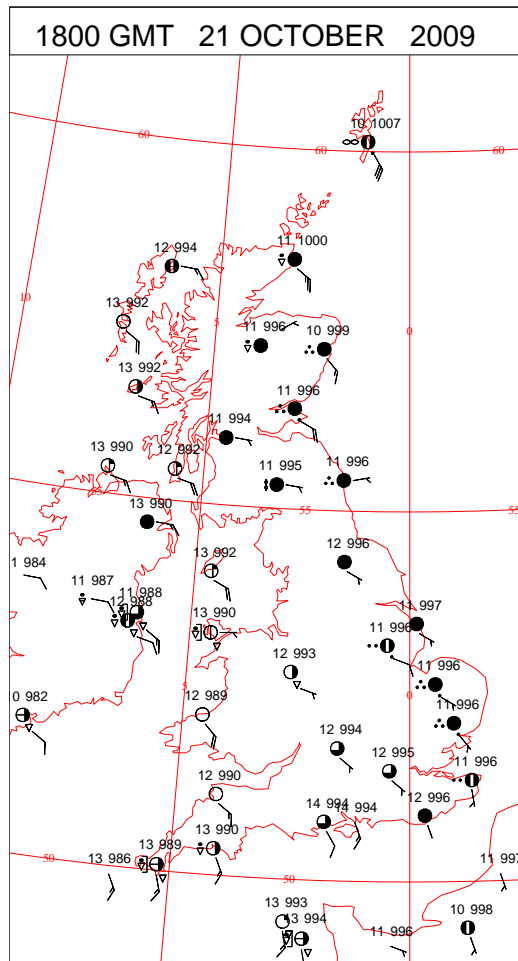
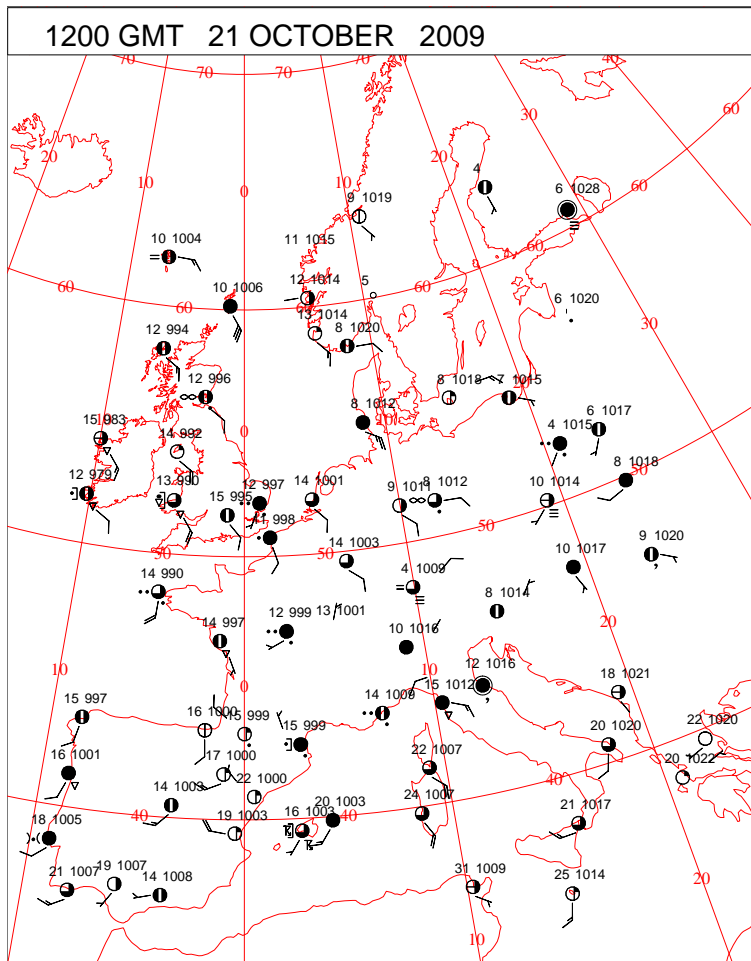
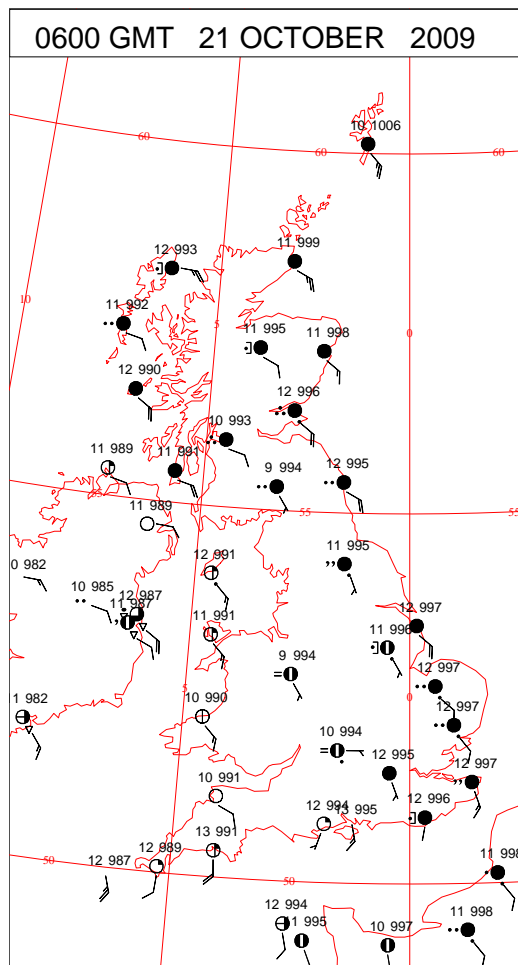
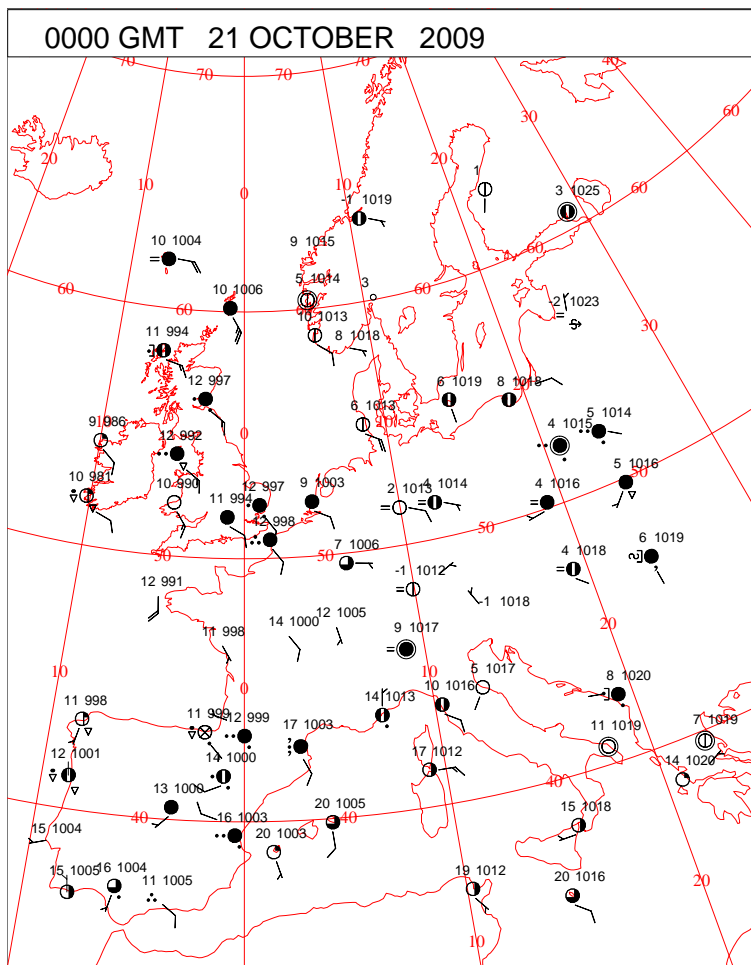
DAILY CLIMATE DATA



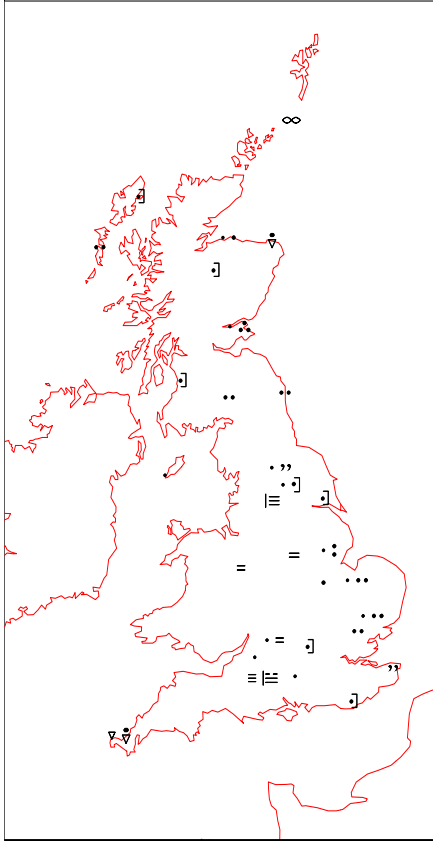
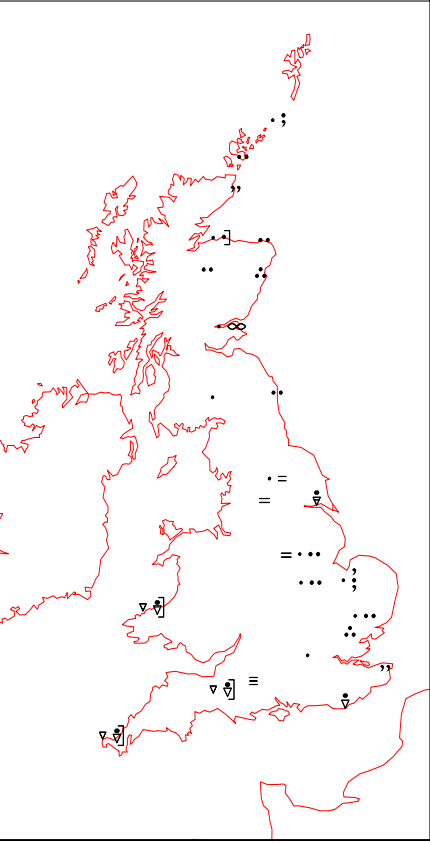
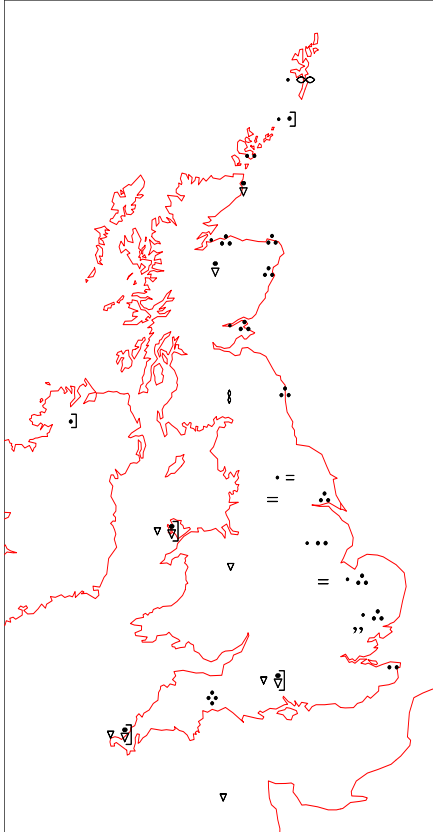
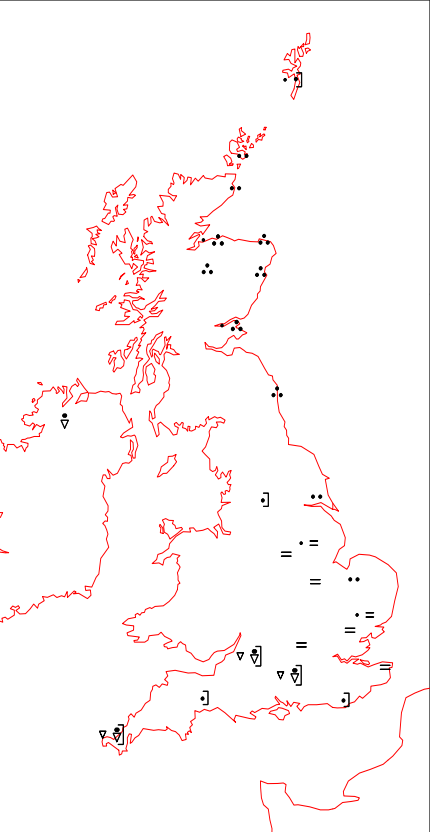
# DAILY WEATHER SUMMARY



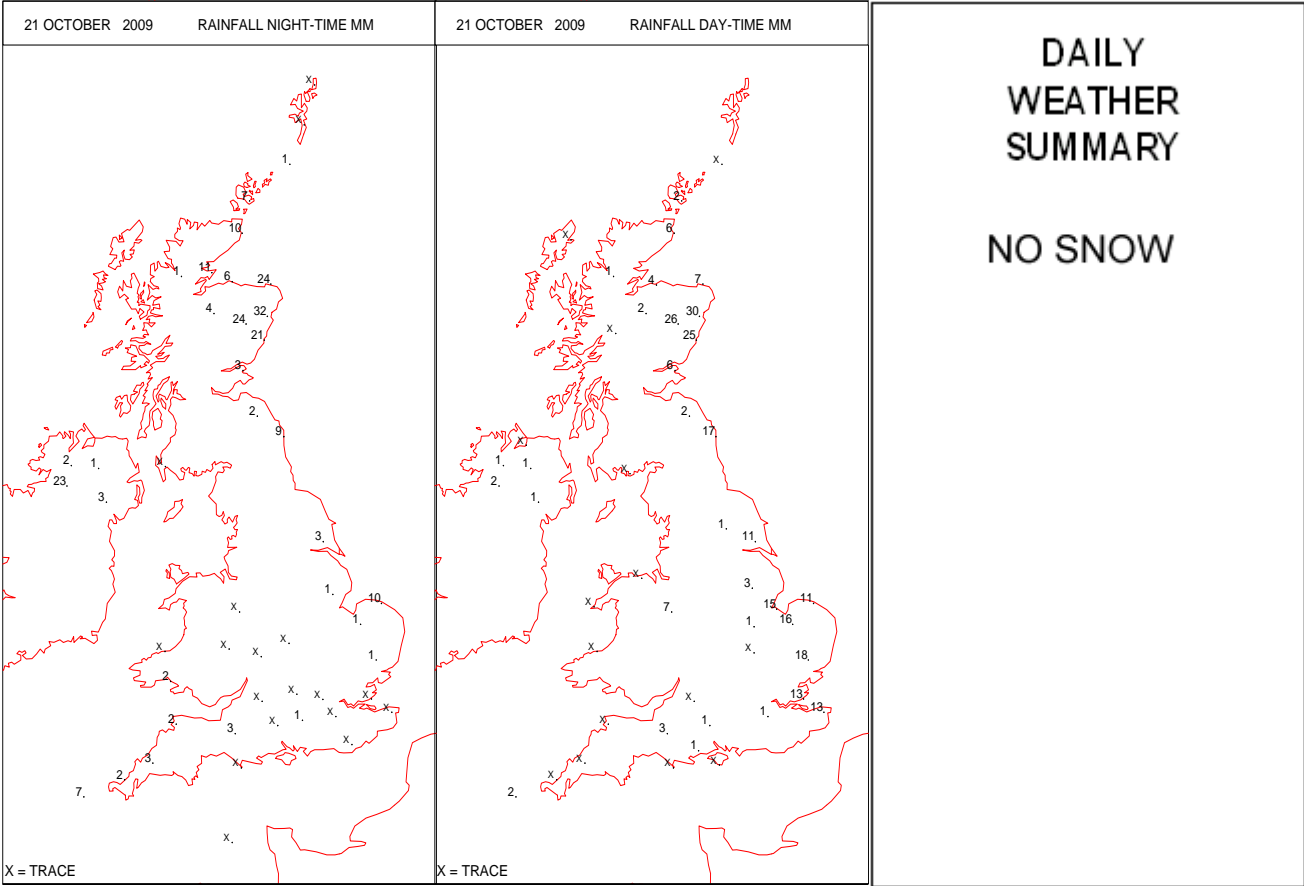
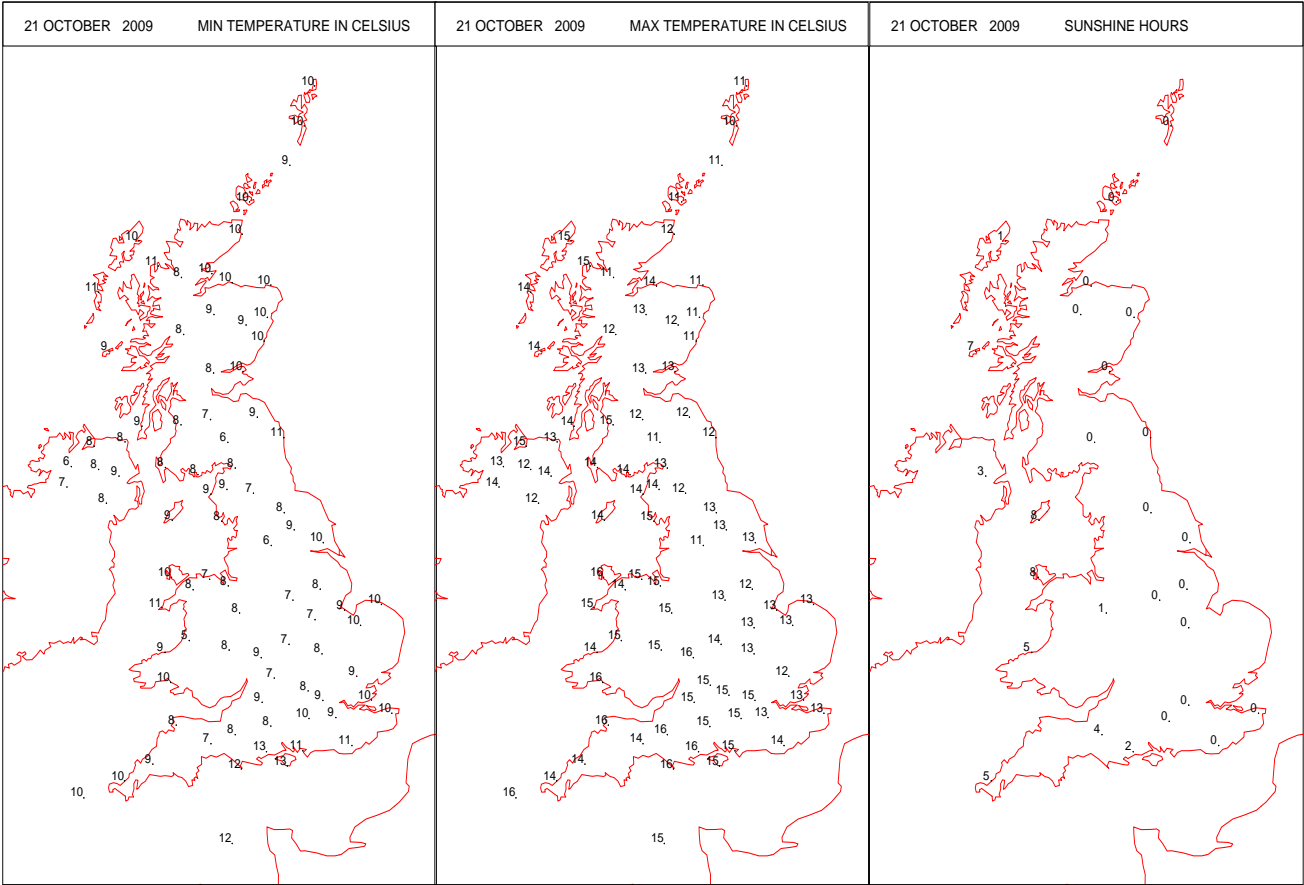
# SURFACE REPORTS



# SIGNIFICANT WEATHER

0600 GMT 21 OCTOBER 2009	SIG WEATHER	1200 GMT 21 OCTOBER 2009	SIG WEATHER	<p><b>Summary of UK Weather for Wednesday 21 October 2009.</b>            Overnight, outbreaks of rain continued to spread northwards across central and eastern England and much of Scotland. Clearer weather spread into Northern Ireland, Wales and south-west England with scattered showers. Later in the night some of these were heavy in the far west. It was a mild night, especially in the south and west, with brisk south or south-easterly winds.</p> <p>During the day, there was further rain across eastern England and eastern Scotland, the rain persistent and heavy. Further west, there were bright or sunny intervals, but also scattered showers. Some of these became heavy, especially during the afternoon and evening, and particularly across south-west England. Here there were isolated reports of thunder.</p> <p>It was a fairly mild day, but it was rather windy in places, especially in the east and north-east, and also the south-west.</p>
				
1800 GMT 21 OCTOBER 2009	SIG WEATHER	0000 GMT 22 OCTOBER 2009	SIG WEATHER	<p><b>EXTREMES</b>  <b>Highest Maximum:</b>            16.3 Yeovilton, Somerset  <b>Lowest Maximum:</b>            10.3 Lerwick, Shetland  <b>Lowest Minimum:</b>            5.2 Trawsgoed, Dyfed  <b>Lowest Grass Minimum:</b>            0.6 Castlederg, Tyrone  <b>Most Rain:</b>            61.6 Dyce, Aberdeenshire  <b>Most Sun:</b>            8.3 Valley, Gwynedd</p>
				

DAILY CLIMATE DATA

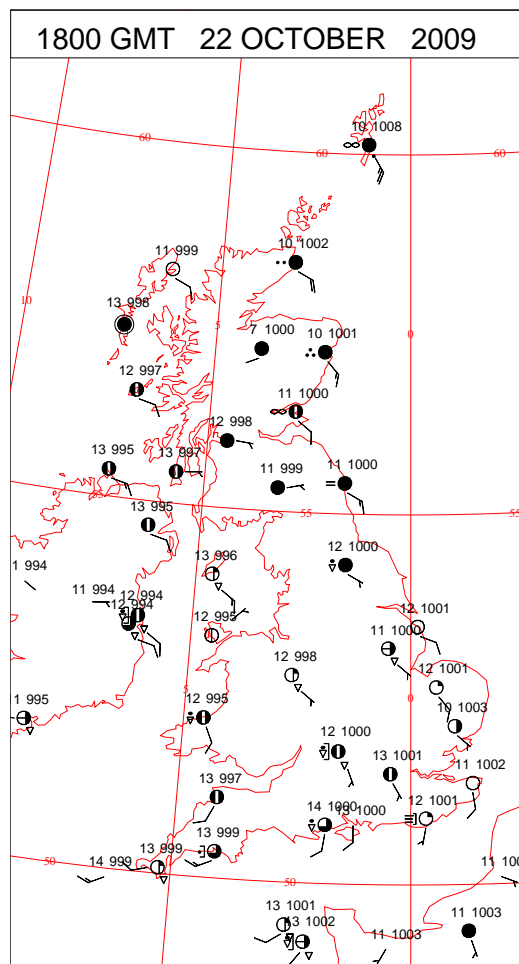
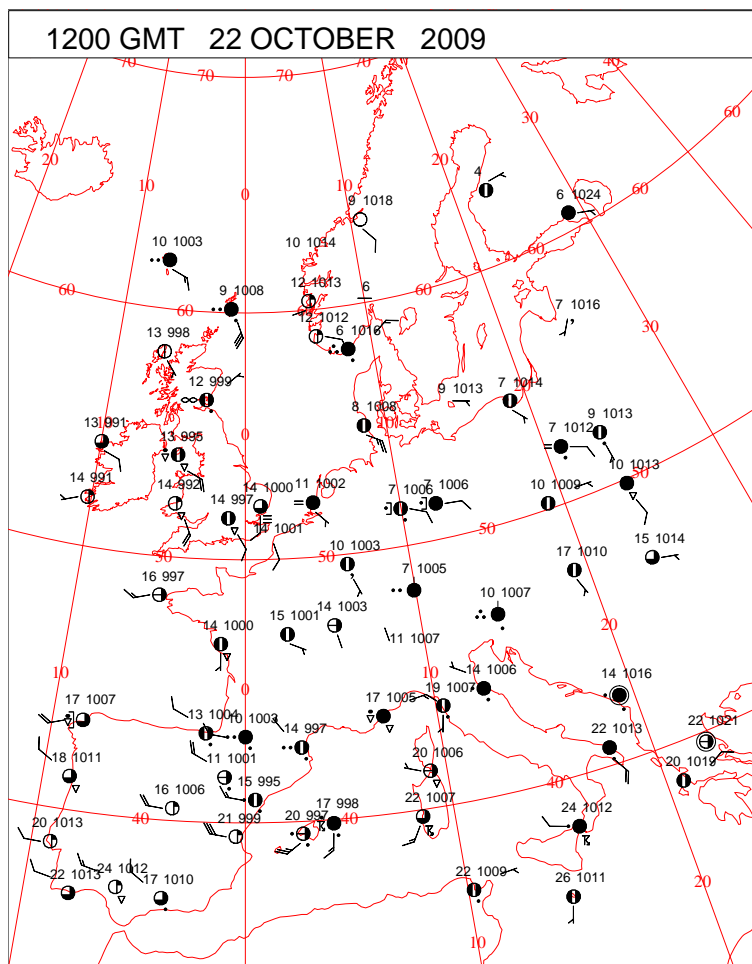
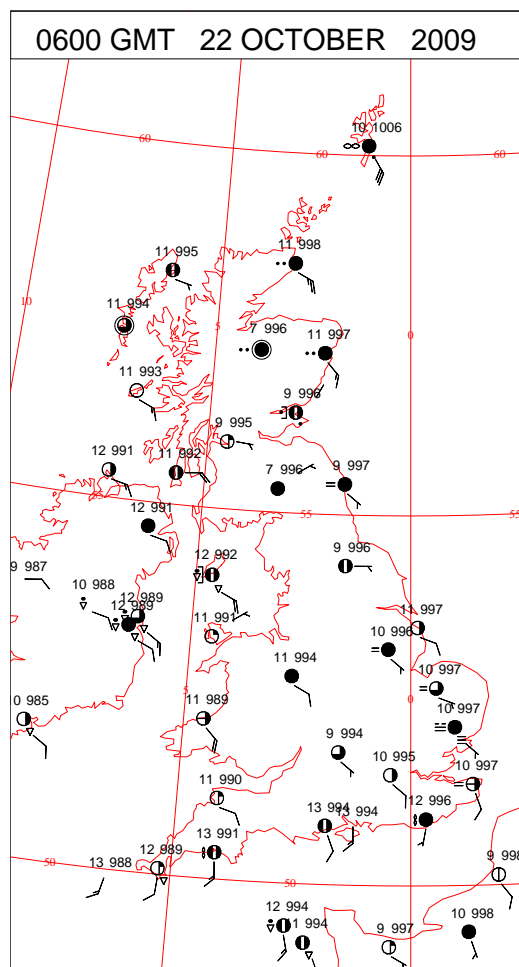
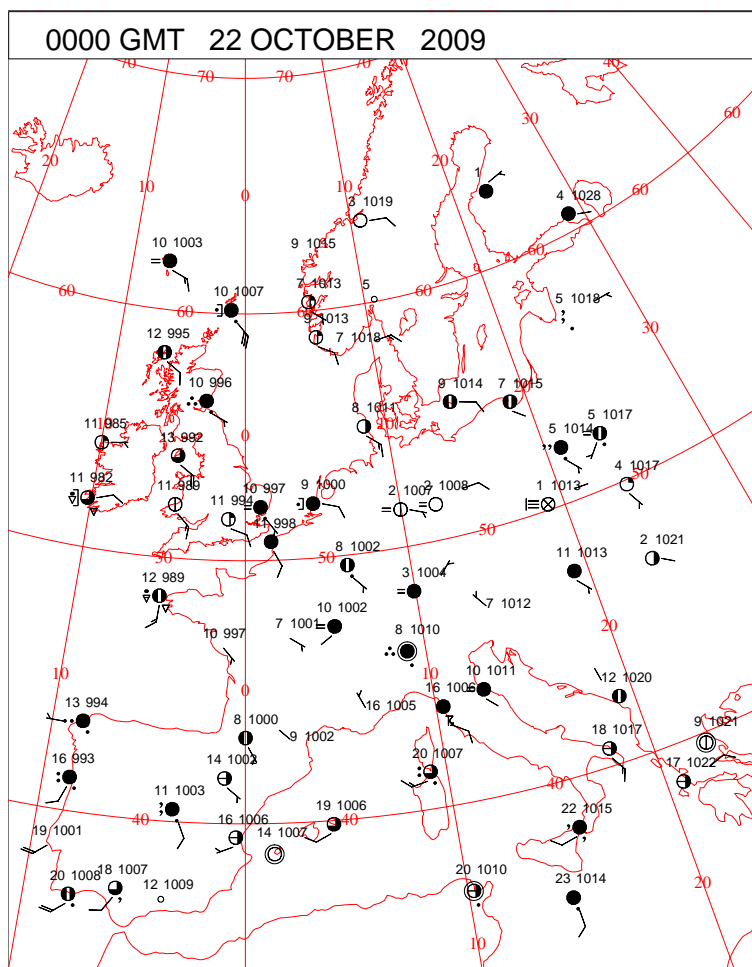




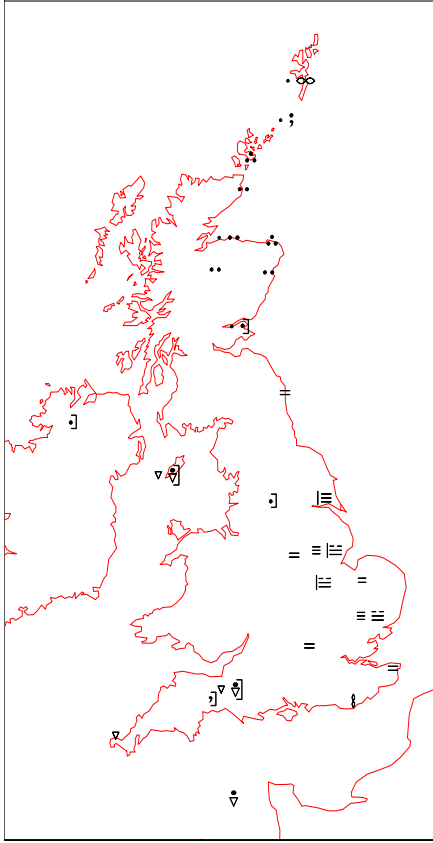
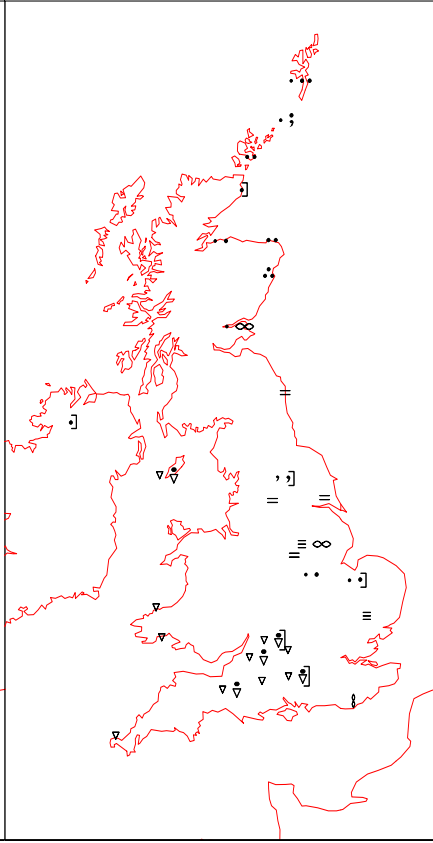
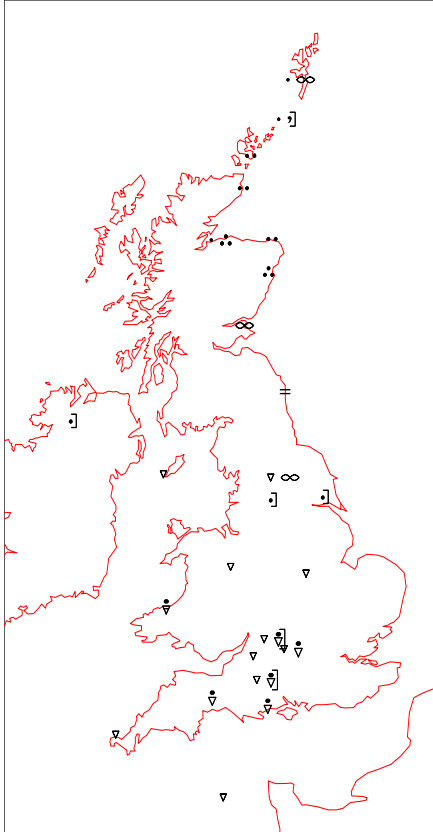
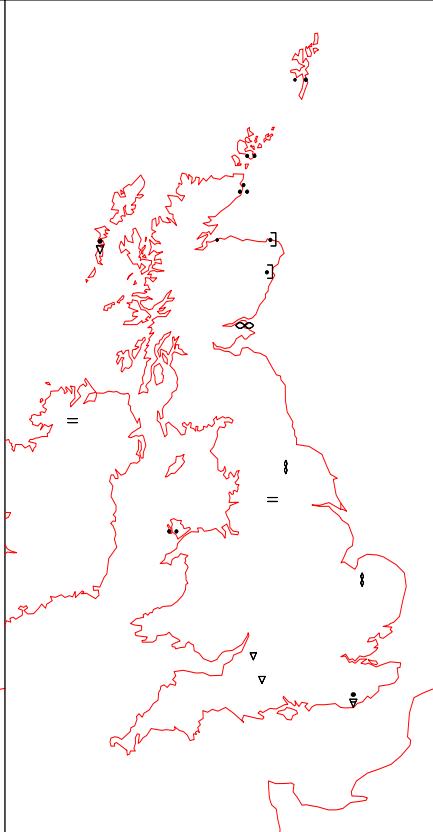
[illegible]

Crown Copyright 2009, All Rights Reserved

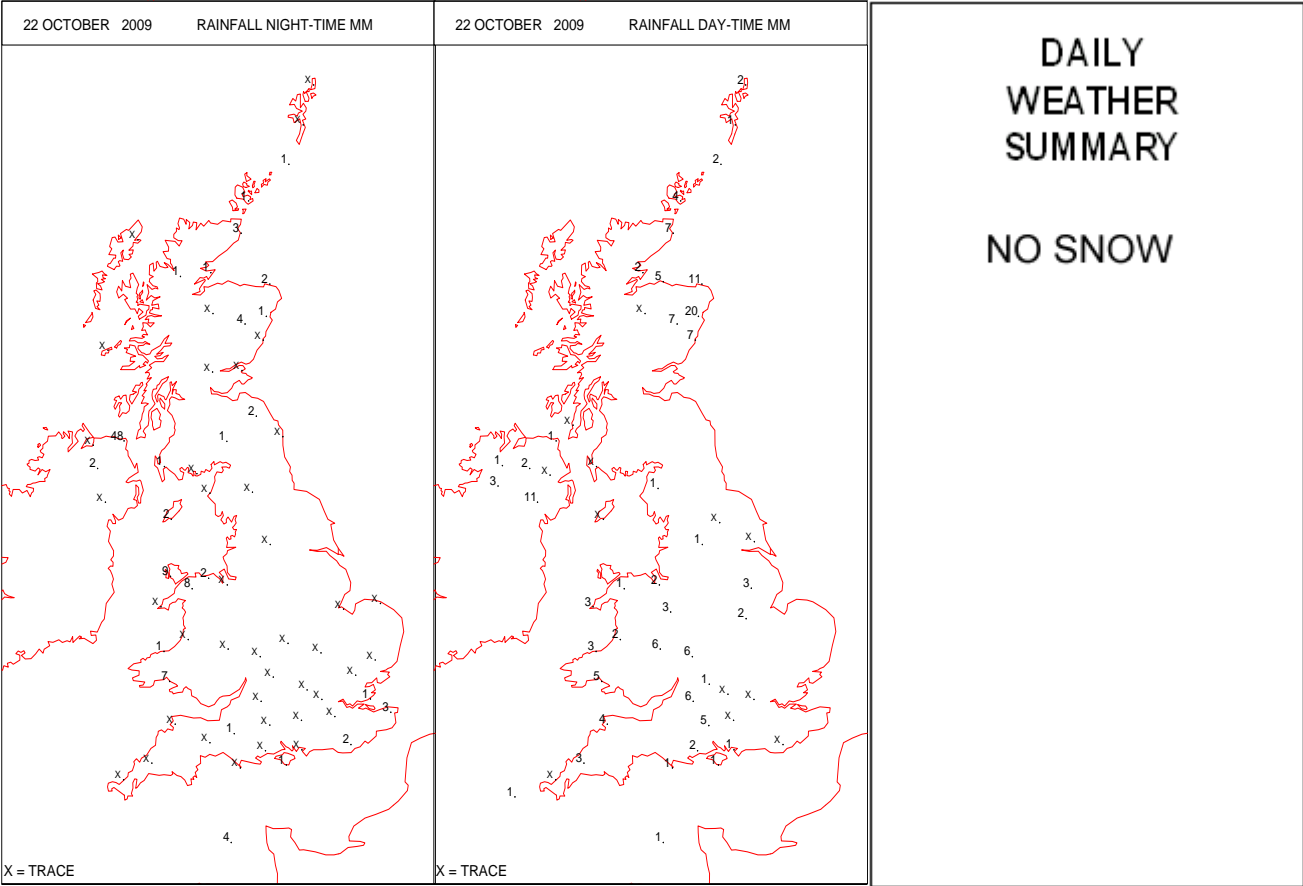
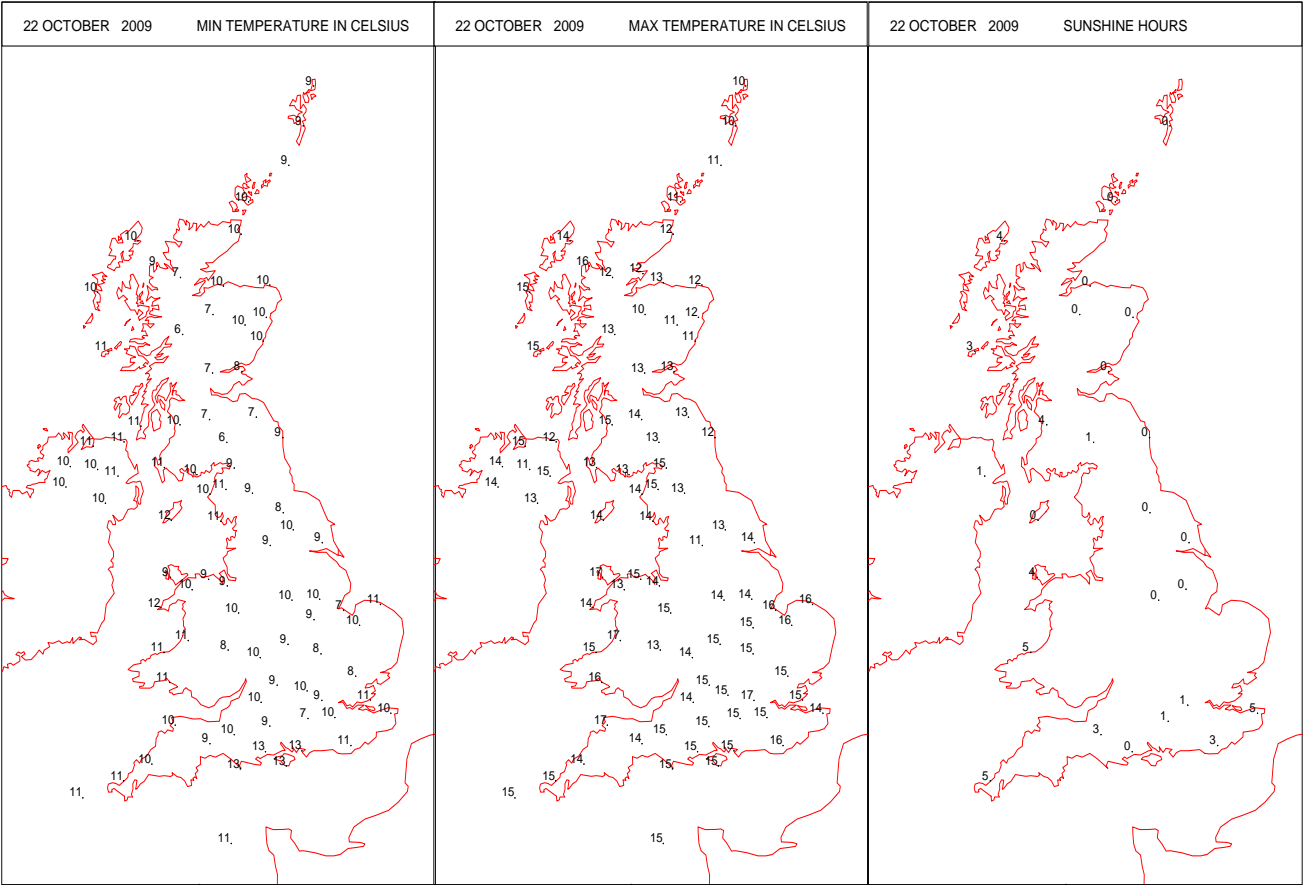
# SURFACE REPORTS



# SIGNIFICANT WEATHER

0600 GMT 22 OCTOBER 2009	SIG WEATHER	1200 GMT 22 OCTOBER 2009	SIG WEATHER	<p><b>Summary of UK Weather for Thursday 22 October 2009.</b></p> <p>The band of rain which affected eastern areas of the U.K. during the night cleared away north-eastwards across England during the day, but persisted across north-east Scotland. By the end of the night central England became misty with areas of low cloud, while showers affected south Wales, south-west England and southern parts of Northern Ireland.</p> <p>During the day, the showers became more widespread and also very heavy locally, as the misty and dull conditions across central England gradually cleared. Only East Anglia remained dry by late afternoon.</p> <p>However, through the evening the showers became isolated across Northern Ireland and central England, with East Anglia staying dry, while rain persisted across north-east Scotland.</p> <p>Remaining areas of the U.K. kept scattered showers, some still heavy.</p> <p>Temperatures across the U.K. were either close to, or slightly above average, with parts of Northern Ireland, the Northern Isles and south-east England having a rather warm day.</p>
				
1800 GMT 22 OCTOBER 2009	SIG WEATHER	0000 GMT 23 OCTOBER 2009	SIG WEATHER	<p><b>EXTREMES</b></p> <p><b>Highest Maximum:</b> 16.6 Valley, Gwynedd 16.6 Trawsgoed, Dyfed</p> <p><b>Lowest Maximum:</b> 10.0 Lerwick, Shetland</p> <p><b>Lowest Minimum:</b> 6.1 Tulloch Bridge, Inverness-Shire</p> <p><b>Lowest Grass Minimum:</b> 2.1 South Farnborough, Hampshire</p> <p><b>Most Rain:</b> 48.8 Ballypatrick Forest, Antrim</p> <p><b>Most Sun:</b> 5.4 Manston, Kent</p>
				

DAILY CLIMATE DATA

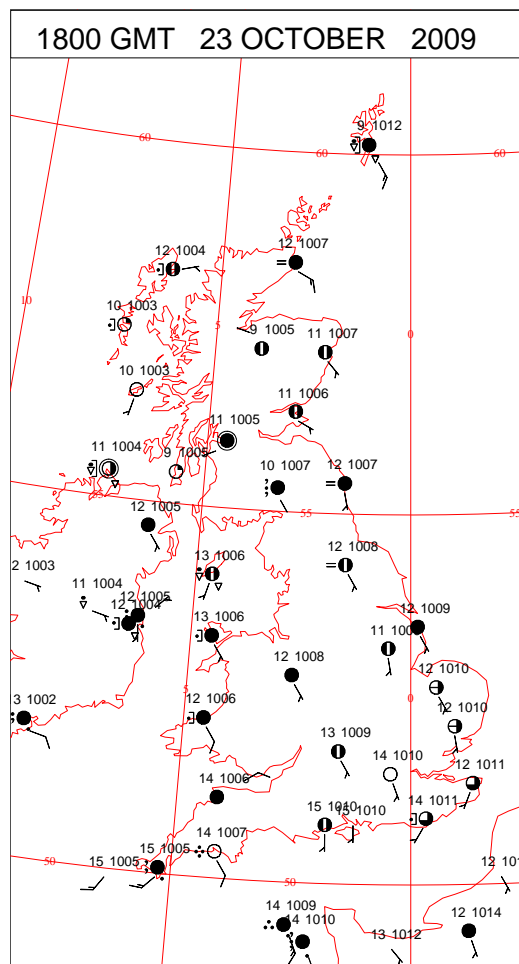
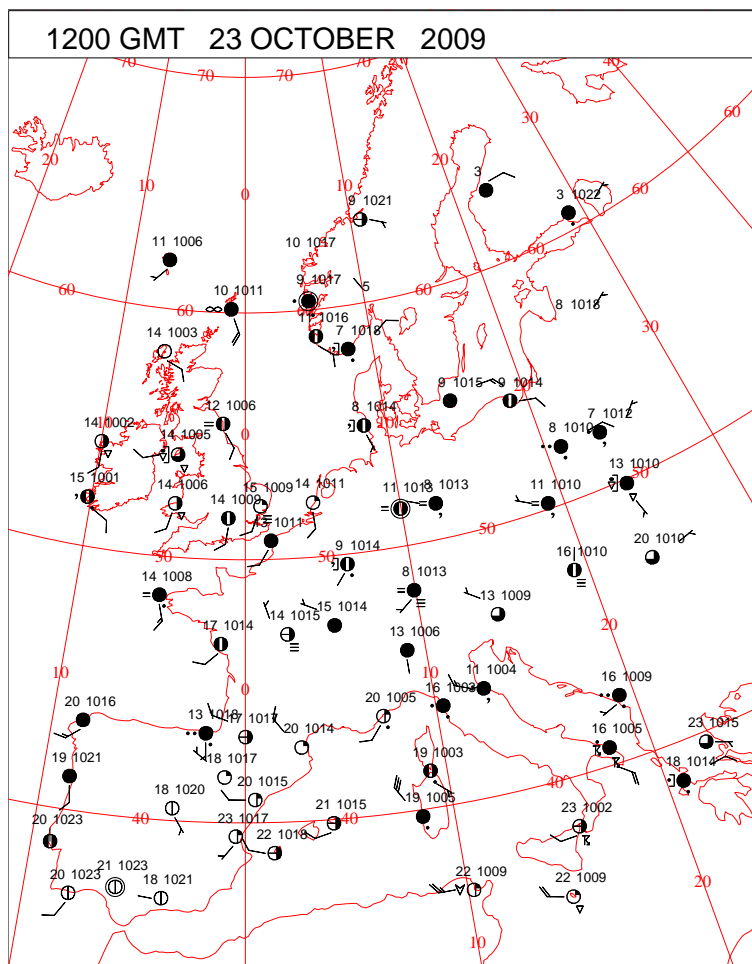
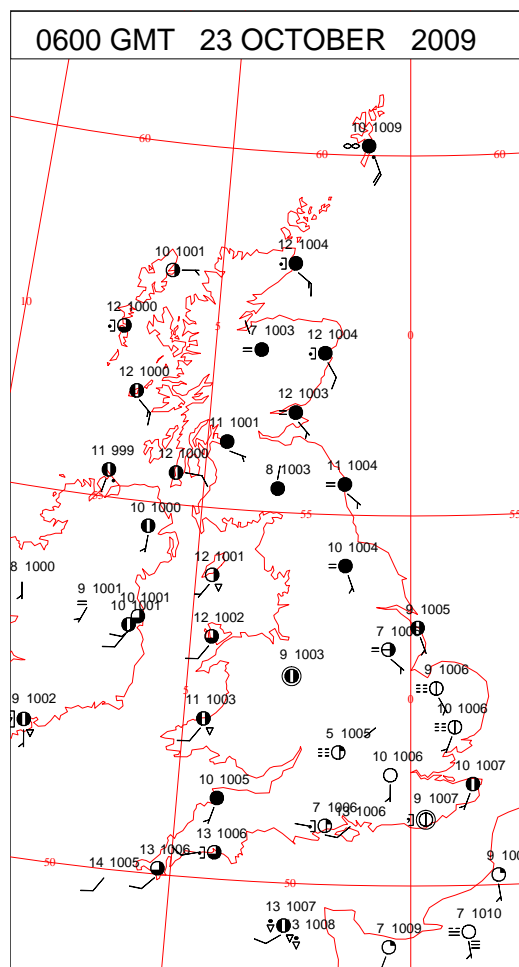
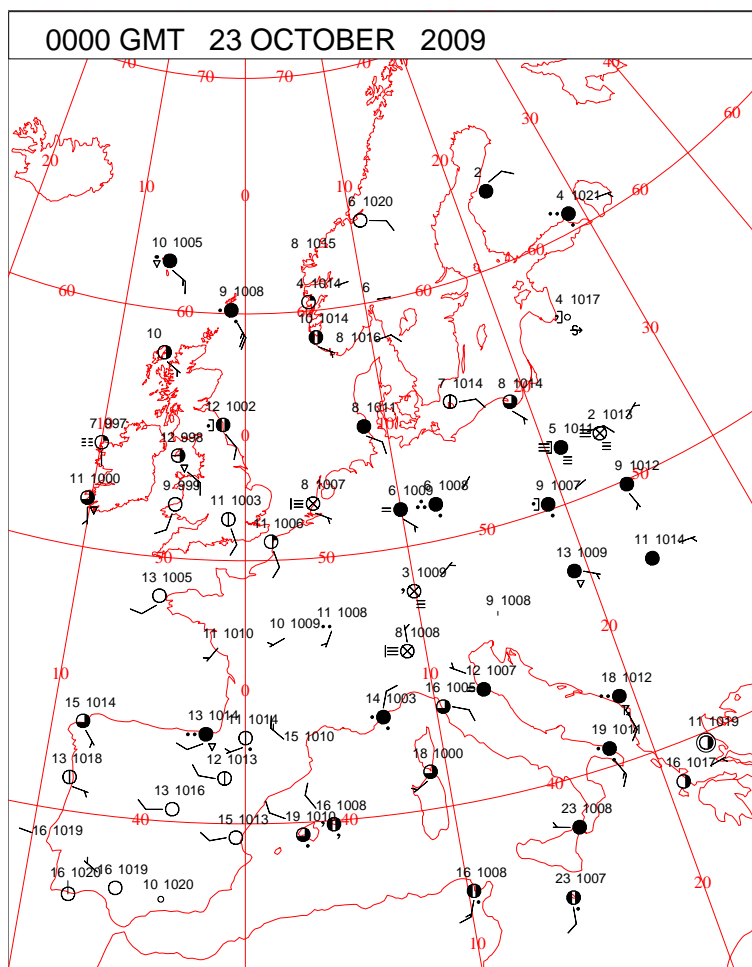




Crown Copyright 2009, All Rights Reserved



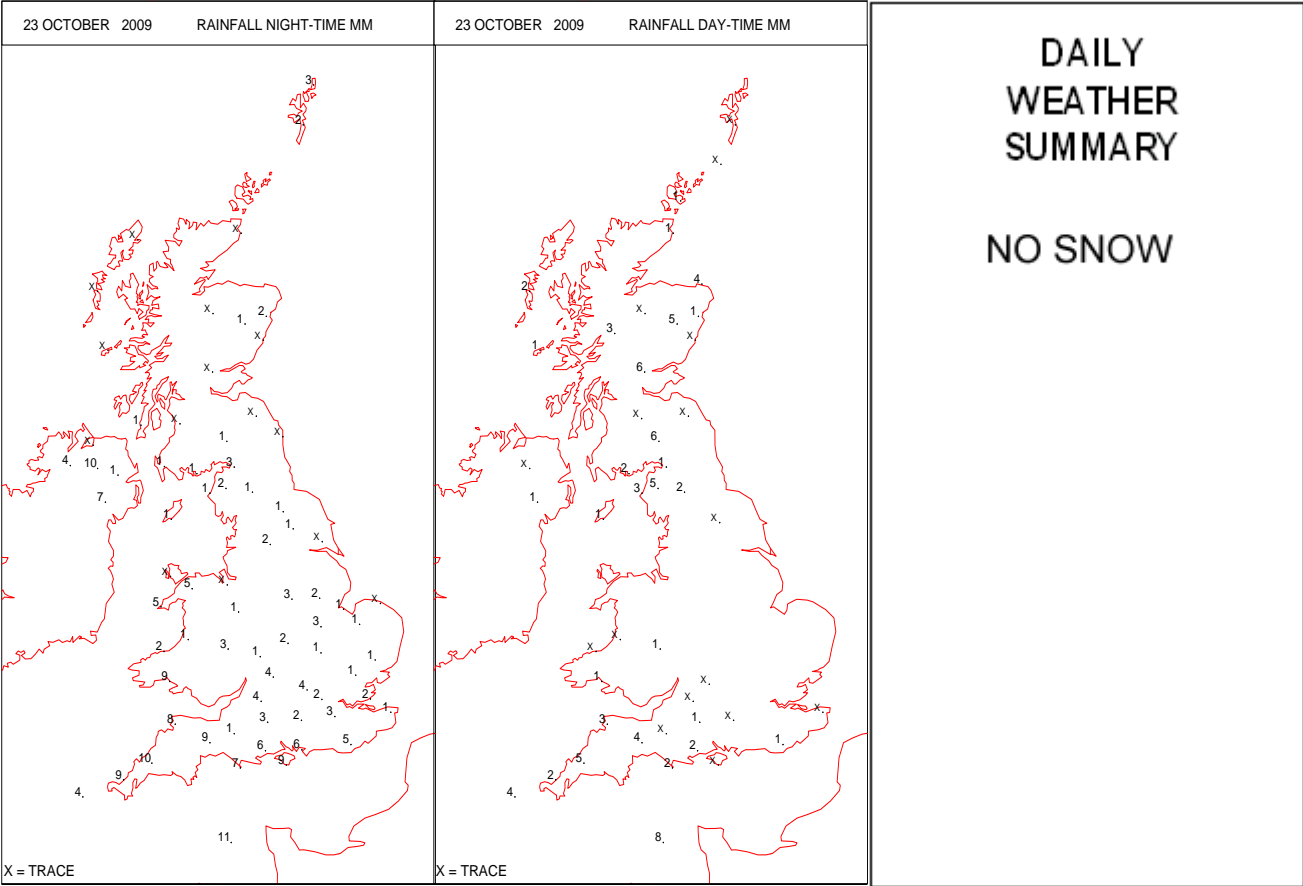
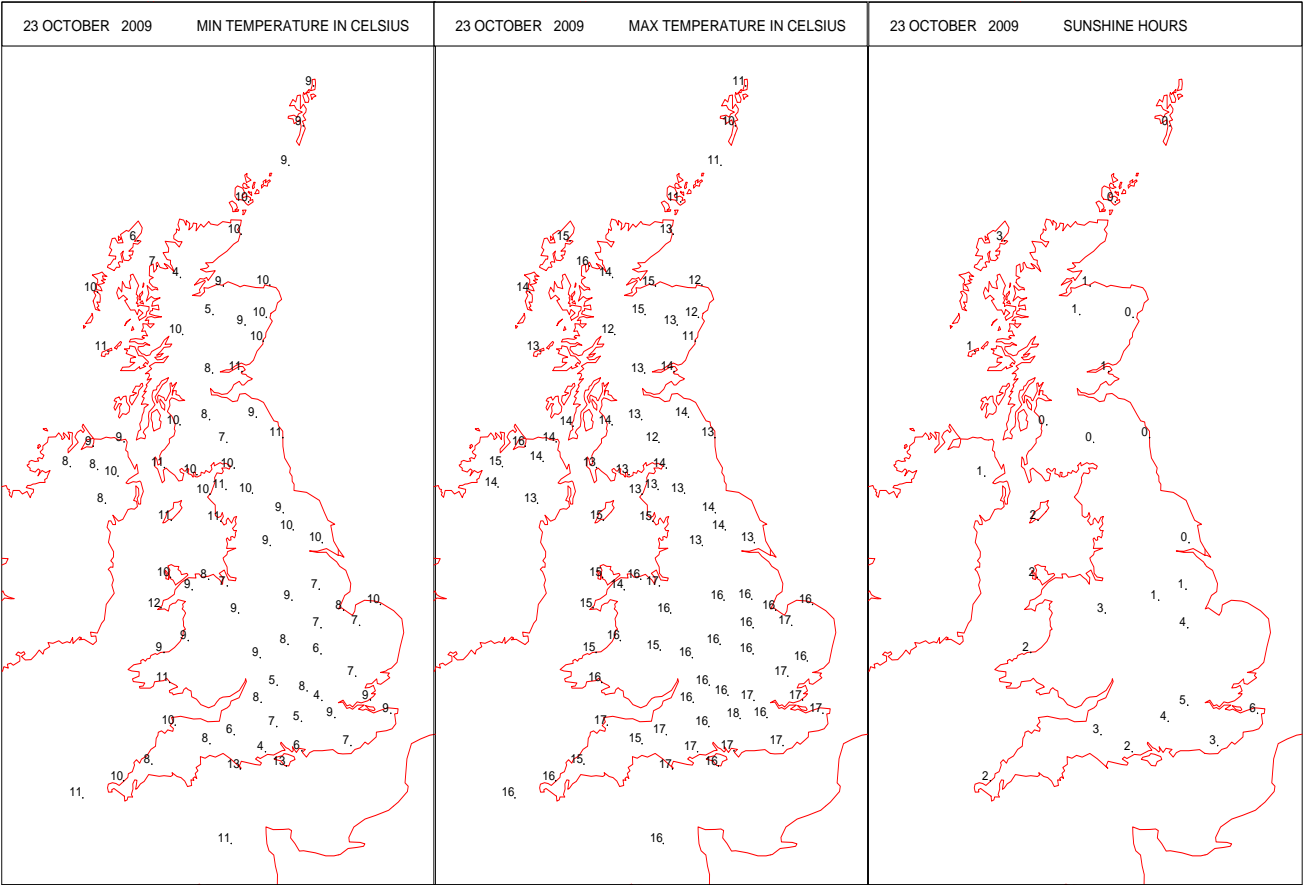
# SURFACE REPORTS



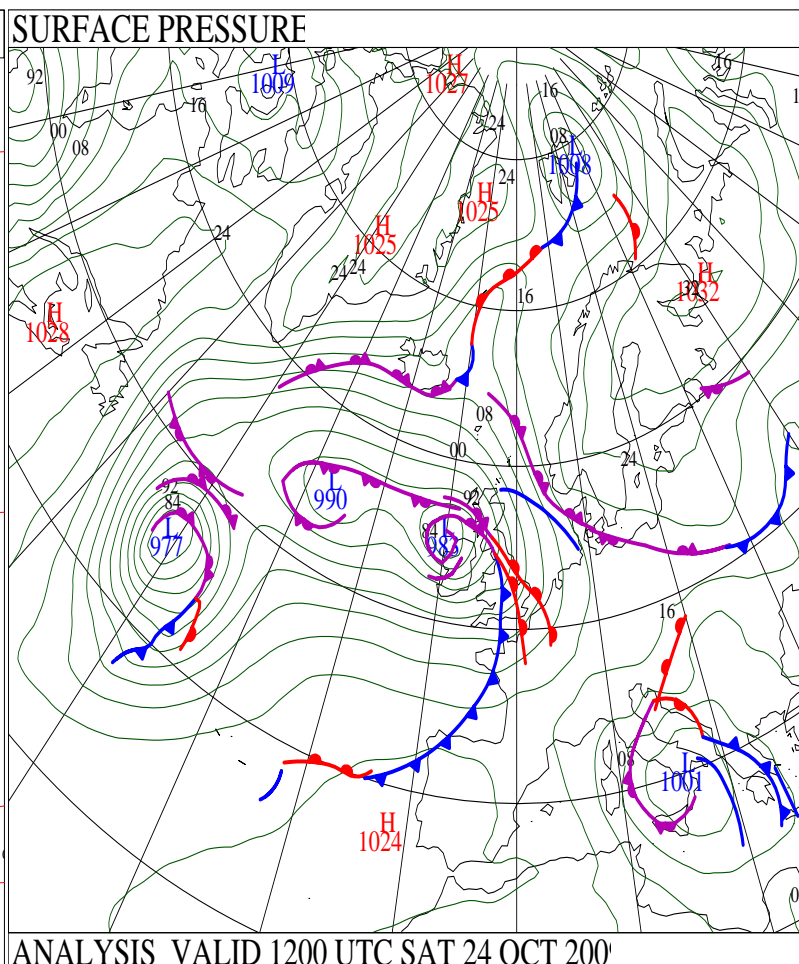
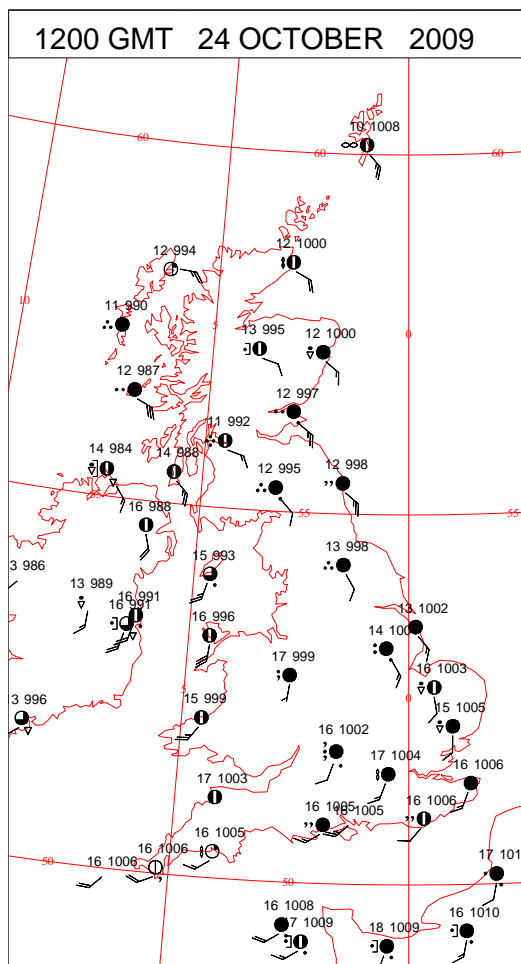
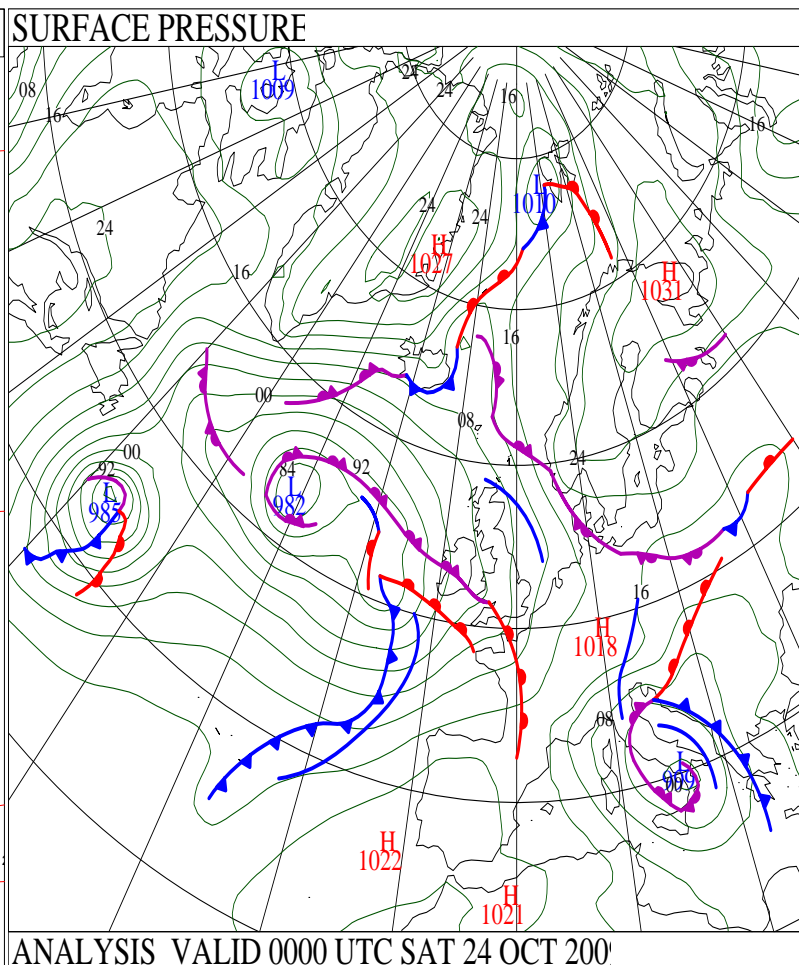
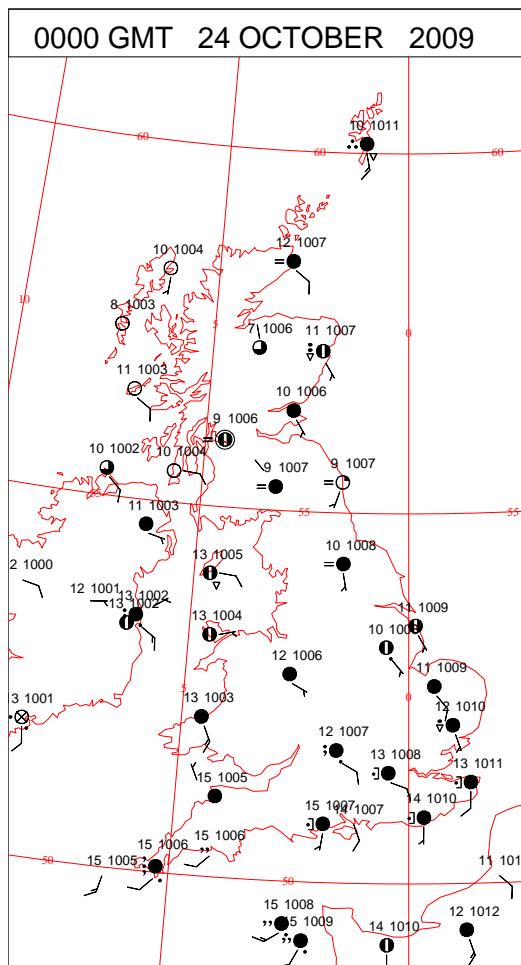
SIGNIFICANT WEATHER

0600 GMT 23 OCTOBER 2009	SIG WEATHER	1200 GMT 23 OCTOBER 2009	SIG WEATHER	<p><b>Summary of UK Weather for Friday 23 October 2009.</b> Showers affected northern and western areas of the U.K. during the night, and also the far south-east of England. Some of these were heavy, locally very heavy across the far north of Northern Ireland. Remaining areas ended the night generally dry, often misty with low cloud and some patchy fog.</p> <p>Once these dull conditions cleared, many places across southern and eastern parts of the U.K. had a dry and bright day, although a few heavy showers continued to effect the Kent and Sussex coasts. Showers persisted across much of Scotland and northern England, while showers across Wales turned lighter and less widespread. Northern Ireland become largely dry, while in contrast outbreaks of mostly light rain reached south-west England.</p> <p>This rain spread north-east through the evening, reaching central southern, and north-west England, the Channel Islands, and also southern parts of Northern Ireland. Meanwhile very mild, damp, misty and drizzly conditions along with extensive hill fog followed across south-west England.</p> <p>Central and south-east England, and parts of Wales and the Western Isles had a rather warm day, elsewhere temperatures were close to or slightly above average.</p>
1800 GMT 23 OCTOBER 2009	SIG WEATHER	0000 GMT 24 OCTOBER 2009	SIG WEATHER	
				<p><b>EXTREMES</b> <b>Highest Maximum:</b> 17.5 South Farnborough, Hampshire <b>Lowest Maximum:</b> 10.2 Lerwick, Shetland <b>Lowest Minimum:</b> 4.0 Northolt, Greater London <b>Lowest Grass Minimum:</b> 0.2 South Farnborough, Hampshire <b>Most Rain:</b> 18.5 Guernsey Airport, Guernsey <b>Most Sun:</b> 8.5 Lyneham, Wiltshire</p>

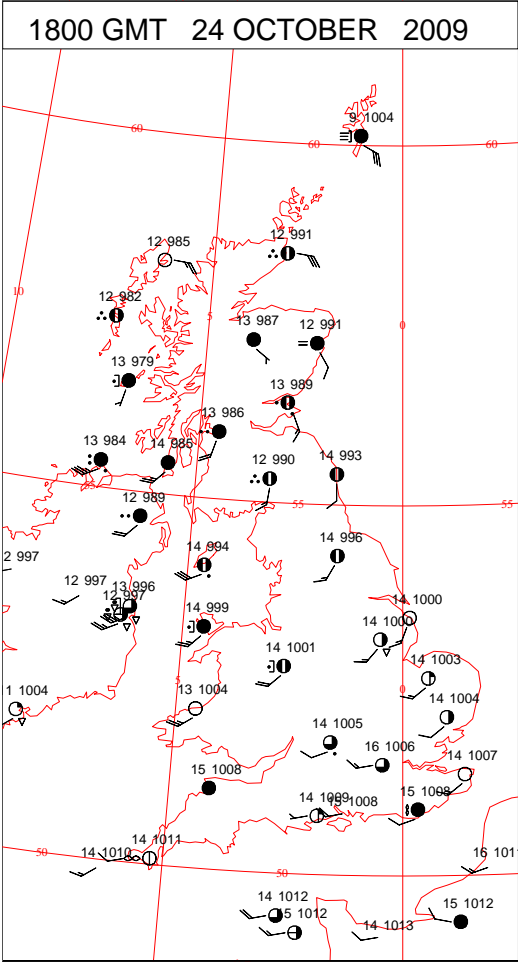
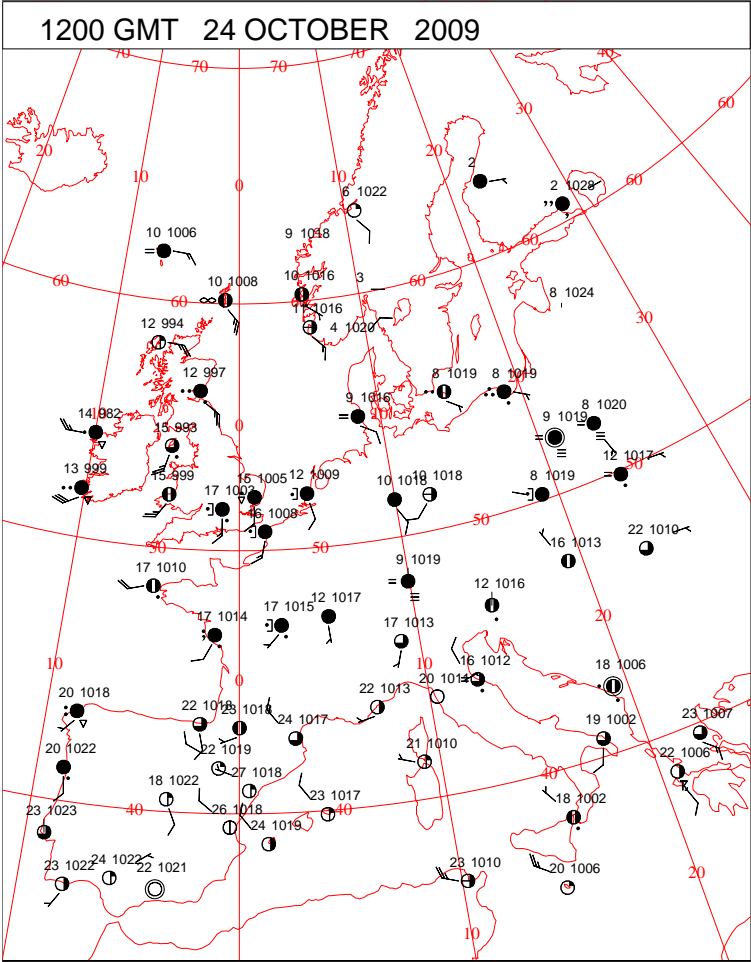
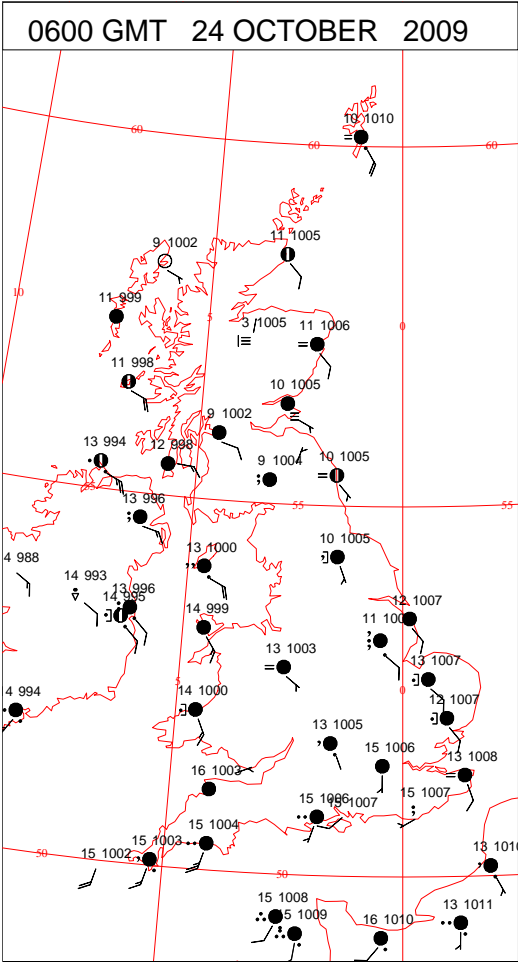
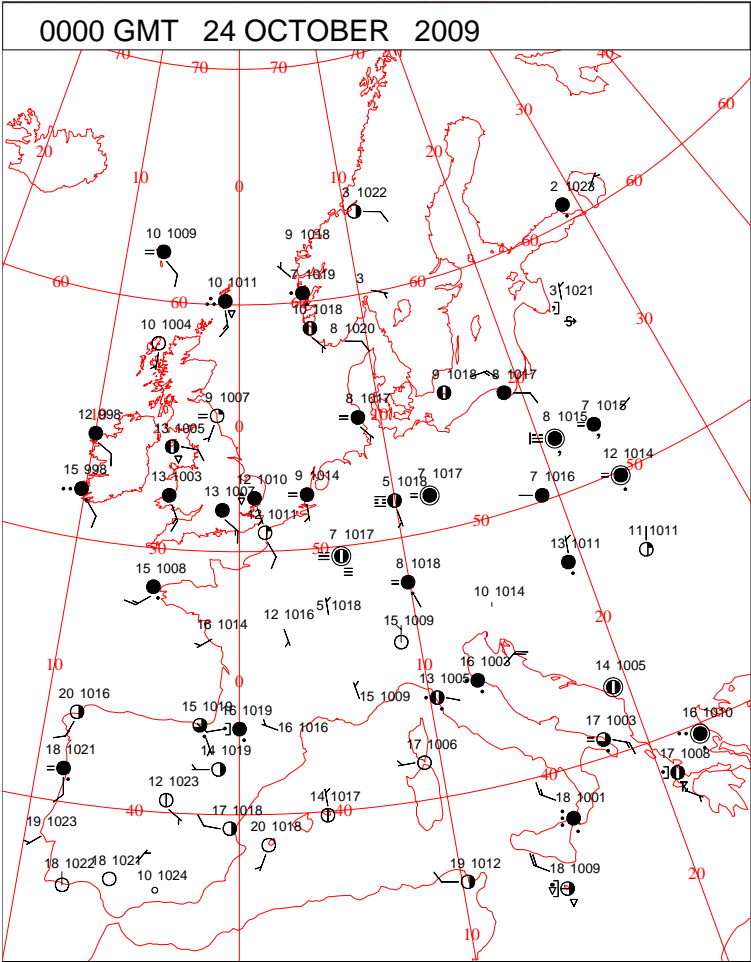
DAILY CLIMATE DATA



# DAILY WEATHER SUMMARY



SURFACE REPORTS

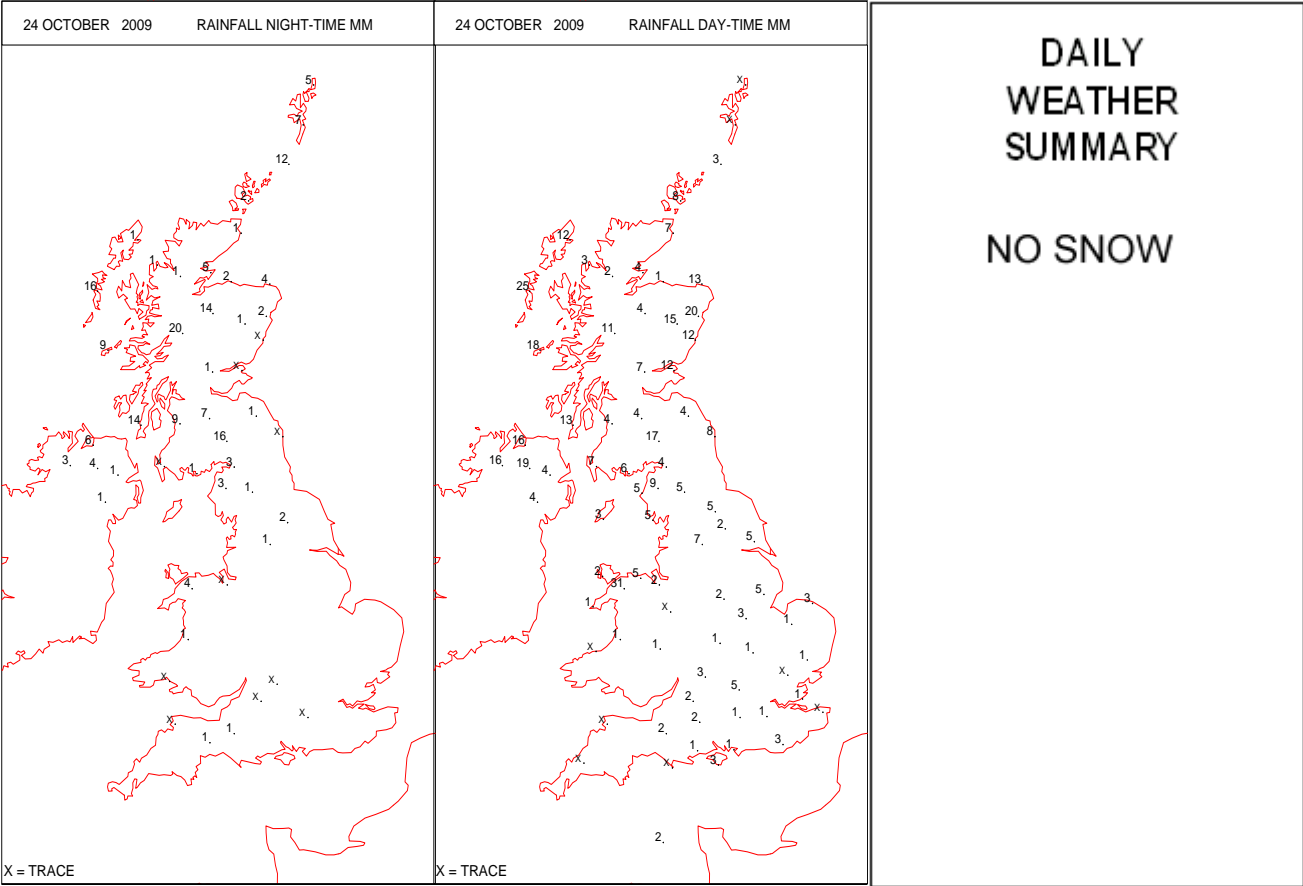
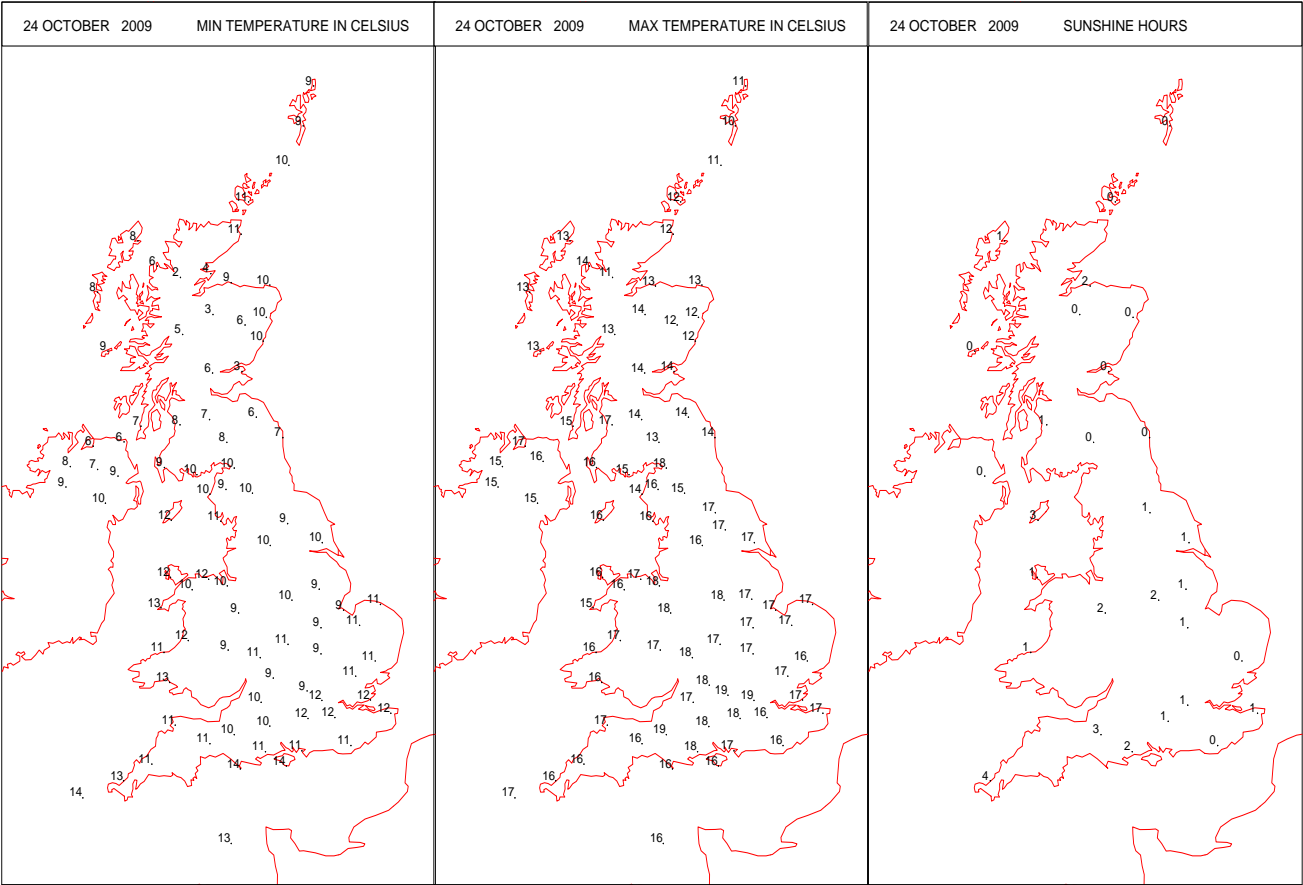




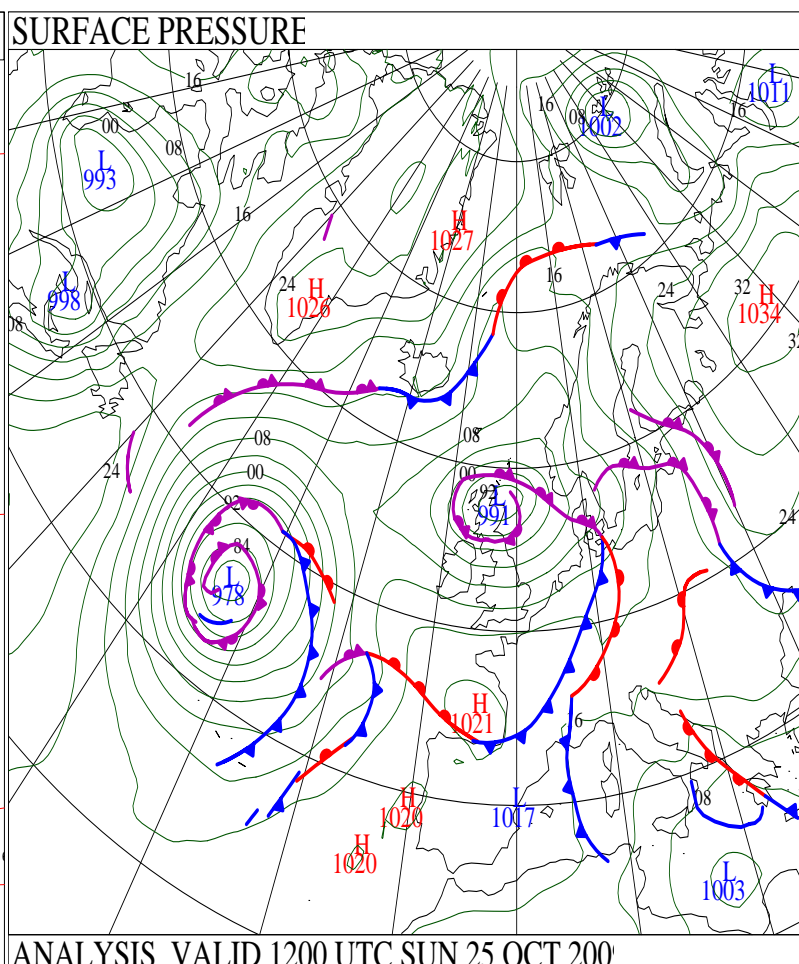
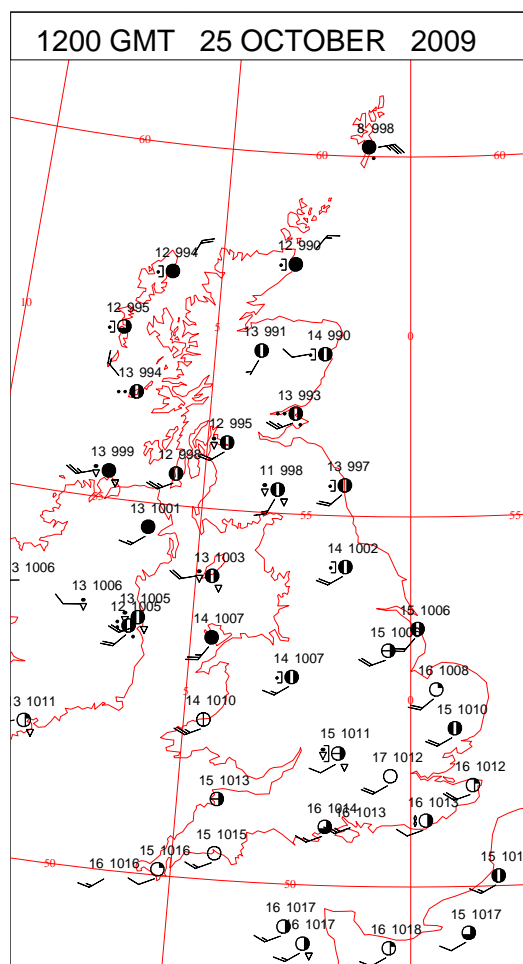
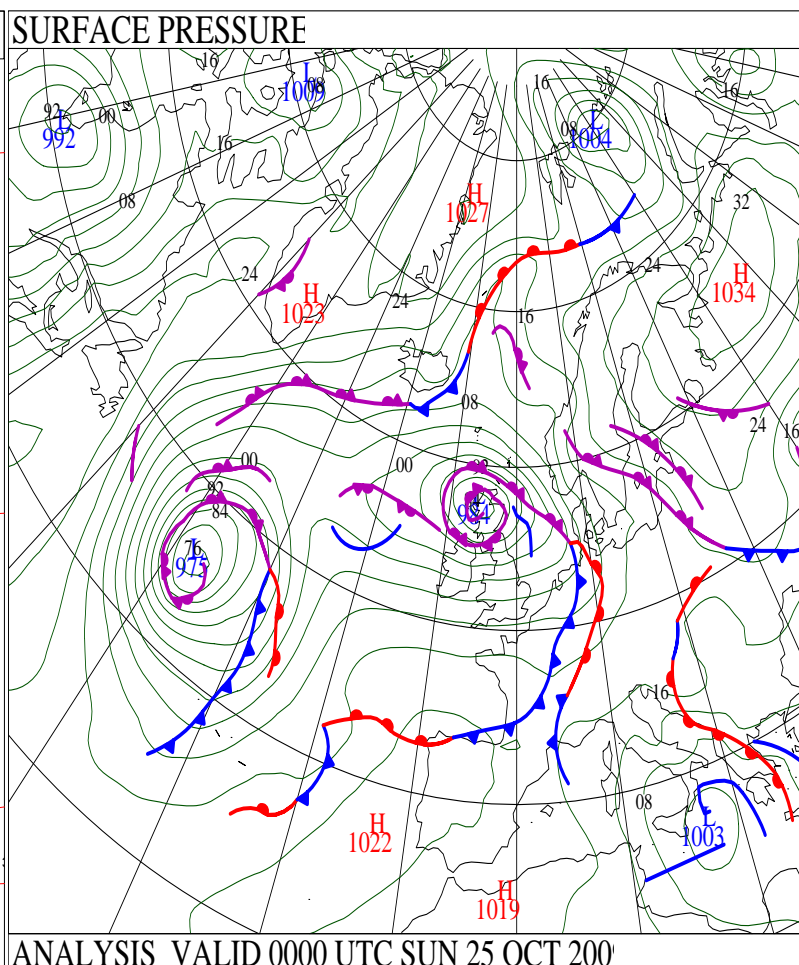
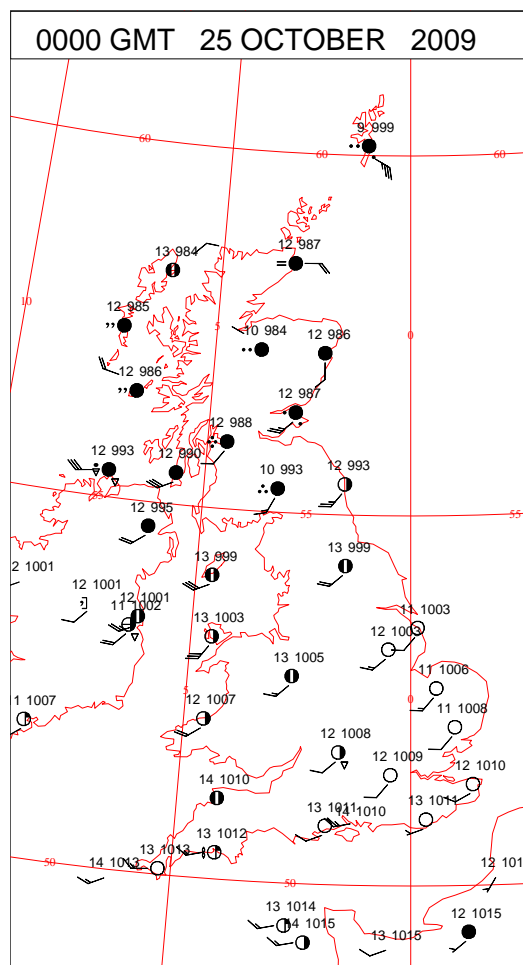
SIGNIFICANT WEATHER

0600 GMT 24 OCTOBER 2009	SIG WEATHER	1200 GMT 24 OCTOBER 2009	SIG WEATHER	<p><b>Summary of UK Weather for Saturday 24 October 2009.</b> A cloudy very mild night over England, Wales and Northern Ireland with patches of mostly light rain or drizzle. Extensive low cloud with fog over the higher ground. During the later part of the night heavier, more persistent rain spread into Northern Ireland and the south-west.</p> <p>This continued east and fragmented over central and southern parts of England and Wales but was heavy over northern England. Clearer conditions followed during the afternoon with a few showers in the west.</p> <p>Another band of rain, occasionally heavy, affected Northern Ireland, north Wales and north England during the late afternoon and evening.</p> <p>For Scotland, after a dry night, persistent and at times heavy rain spread north-east with further heavy rain affecting the west later in the afternoon and evening.</p> <p>Generally mild everywhere, very mild over much of England and Wales.</p> <p>Becoming windy throughout the U.K. with gusts of 40-50 knots across Northern Ireland, Scotland and West Wales. Aberdaron recorded 58 knots at 1500 UTC, Capel Curig recorded 60 knots at 2000 UTC.</p>
1800 GMT 24 OCTOBER 2009	SIG WEATHER	0000 GMT 25 OCTOBER 2009	SIG WEATHER	
				<p><b>EXTREMES</b> <b>Highest Maximum:</b> 18.7 Yeovilton, Somerset <b>Lowest Maximum:</b> 10.2 Lerwick, Shetland <b>Lowest Minimum:</b> 1.5 Loch Glascarnoch, Ross &amp; Cromarty <b>Lowest Grass Minimum:</b> -1.1 Loch Glascarnoch, Ross &amp; Cromarty <b>Most Rain:</b> 41.2 South Uist, Western Isles <b>Most Sun:</b> 4.2 Camborne, Cornwall</p>

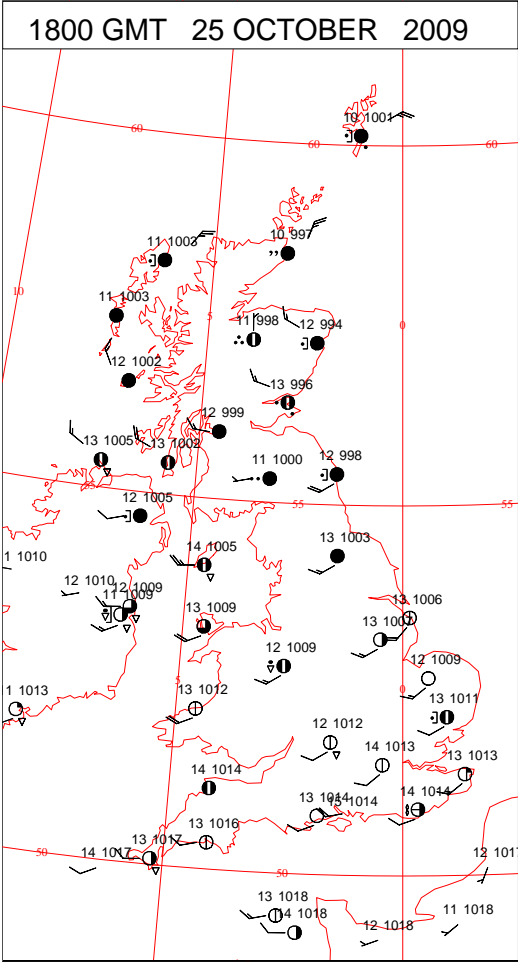
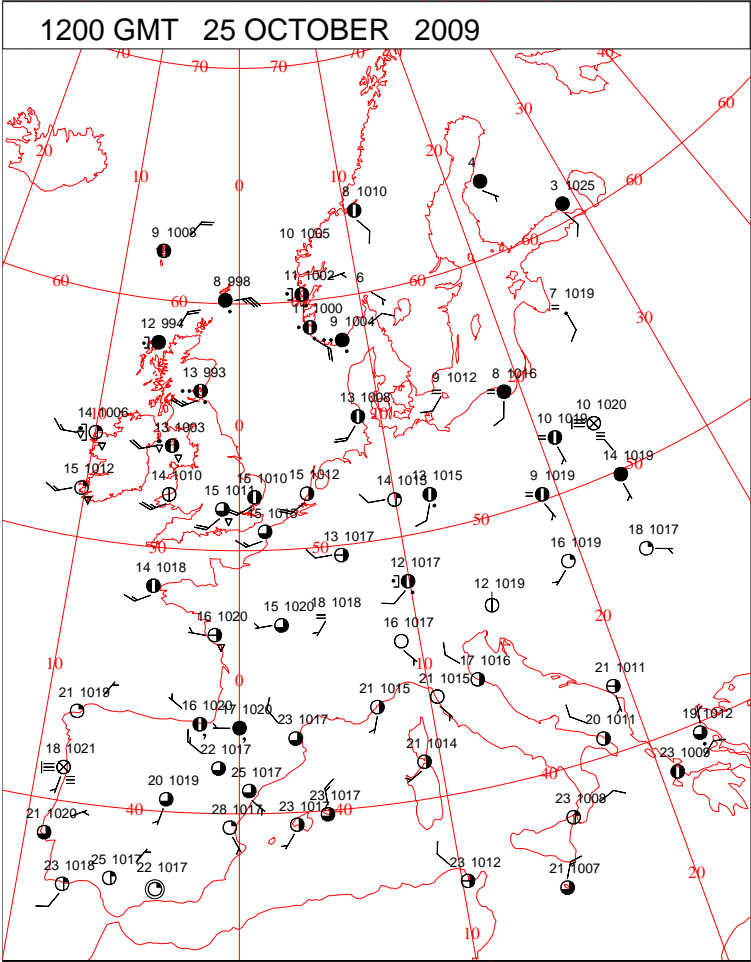
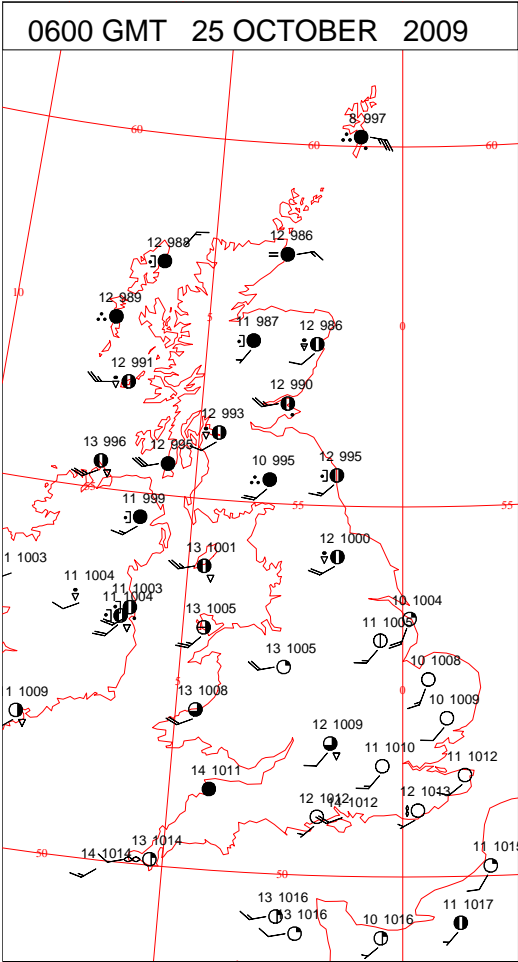
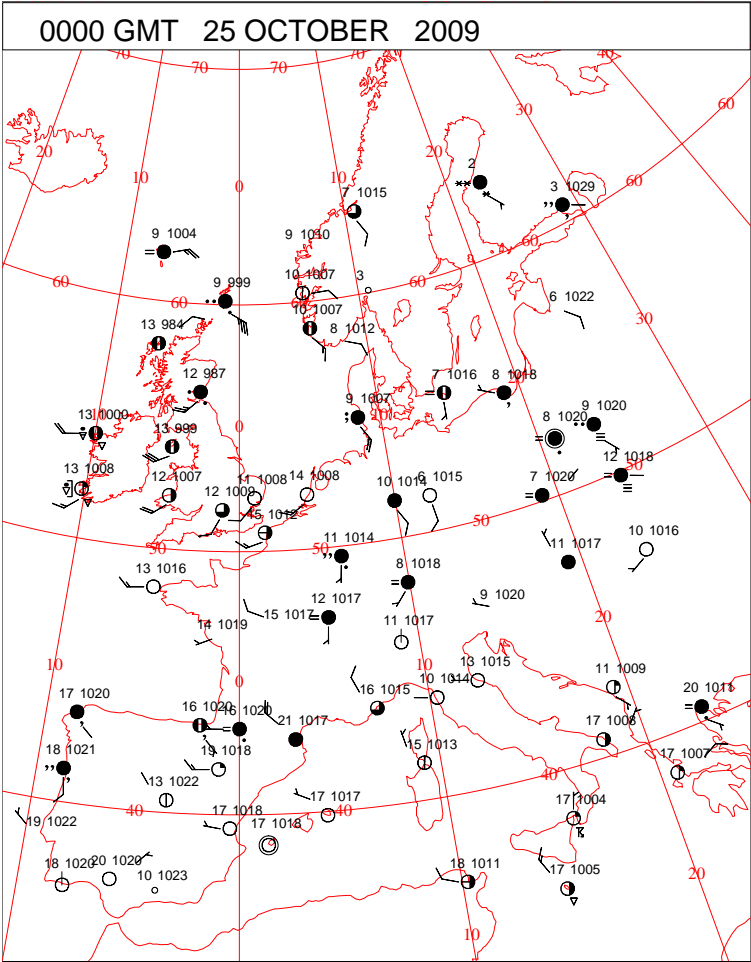
DAILY CLIMATE DATA



# DAILY WEATHER SUMMARY



SURFACE REPORTS

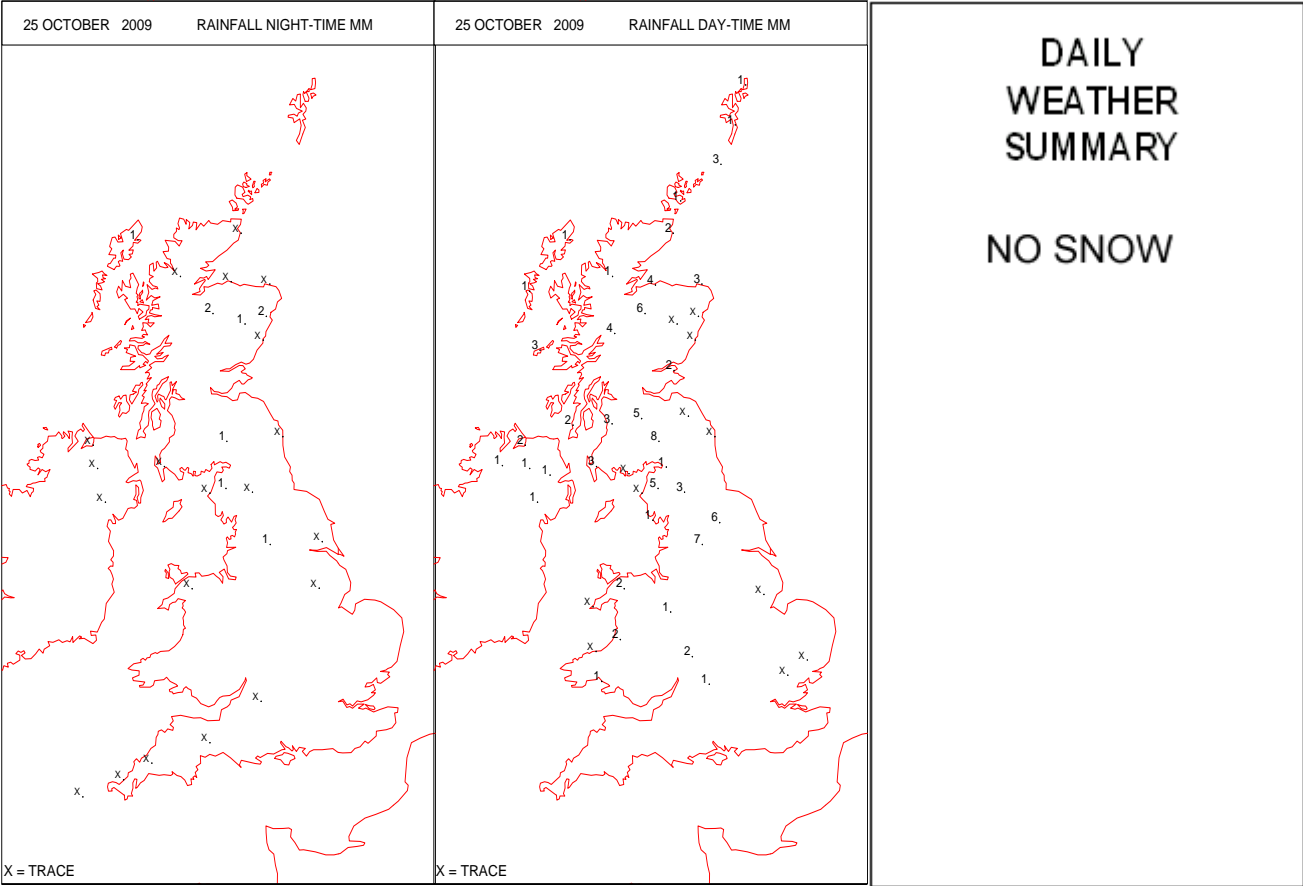
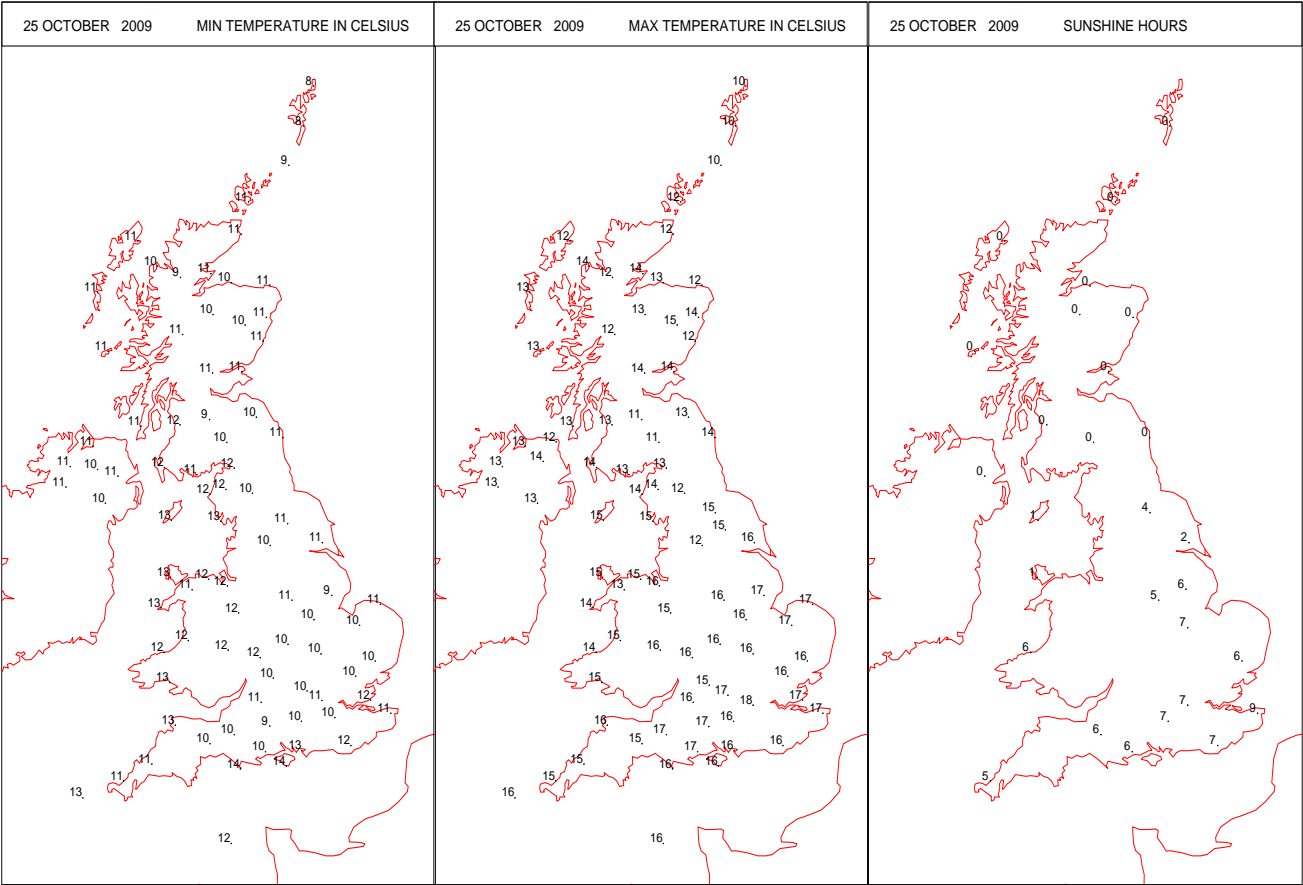


SIGNIFICANT WEATHER

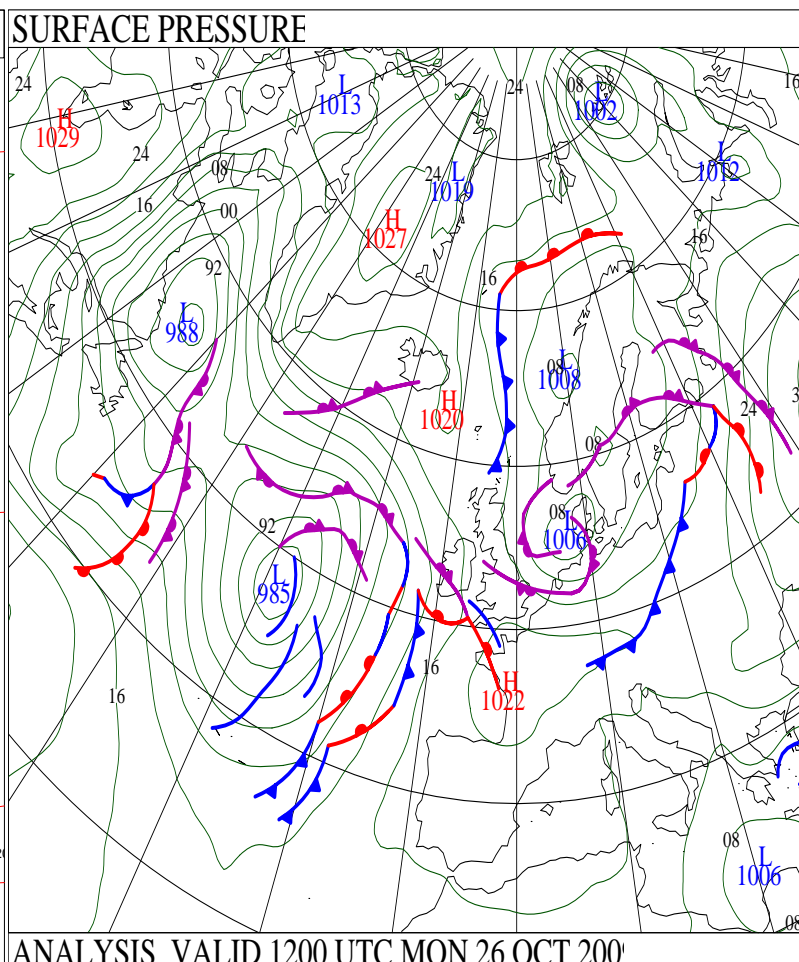
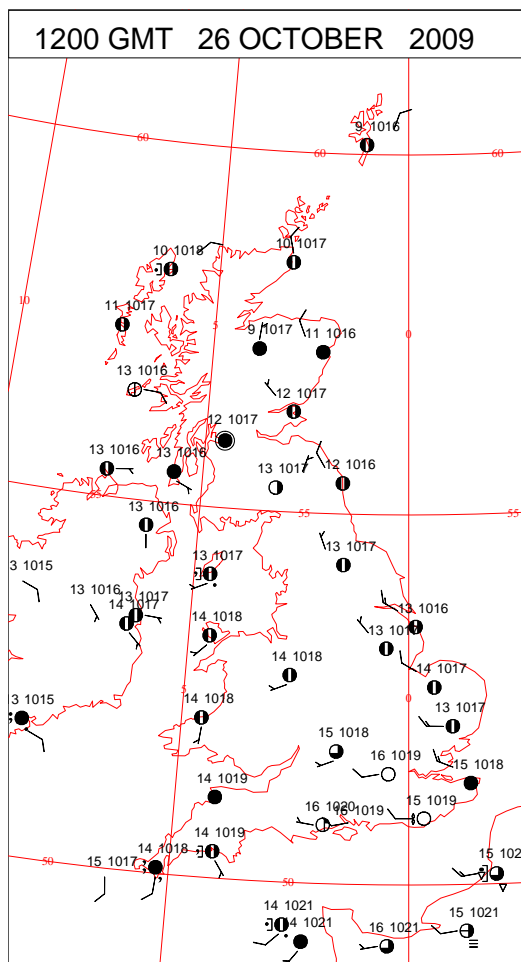
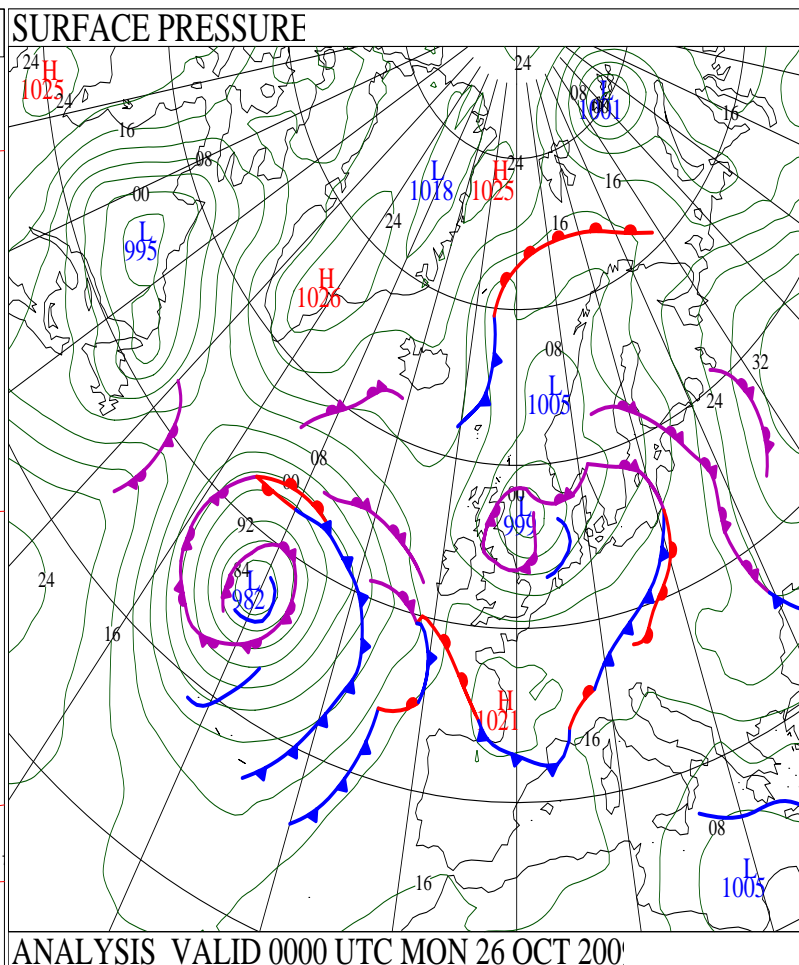
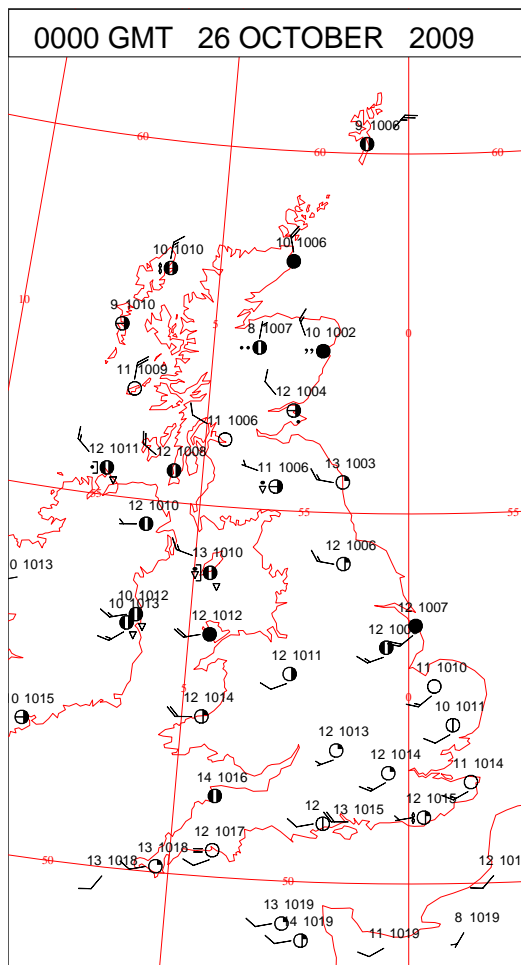
0600 GMT 25 OCTOBER 2009	SIG WEATHER	1200 GMT 25 OCTOBER 2009	SIG WEATHER	<p><b>Summary of UK Weather for Sunday 25 October 2009.</b></p> <p>Heavy rain continued overnight across central and west Scotland with showers over Northern Ireland and north England. A few showers also affected Wales and through the Bristol Channel. It was a mild or very mild night everywhere.</p> <p>During the day areas of rain continued to affect Scotland and north England with sunny spells and scattered showers elsewhere. Most of the heavier bursts of rain were across the Borders and Cumbria.</p> <p>During the evening most areas became dry but rain continued over Moray and Aberdeenshire, with a weakening band of rain from Cumbria and Lancashire extending towards Humberside and north Lincolnshire.</p> <p>Winds gusted up to 55 knots over north England and Scotland, and locally up to 70 knots over the tops of the Pennines and Snowdonia.</p> <p>Temperatures ranged from near average across Scotland, north England and much of Wales, to mild or very mild over central and southern parts of England.</p>
1800 GMT 25 OCTOBER 2009	SIG WEATHER	0000 GMT 26 OCTOBER 2009	SIG WEATHER	
				<p><b>EXTREMES</b></p> <p><b>Highest Maximum:</b> 18.0 Heathrow, Greater London</p> <p><b>Lowest Maximum:</b> 9.8 Lerwick, Shetland</p> <p><b>Lowest Minimum:</b> 7.7 Lerwick, Shetland</p> <p><b>Lowest Grass Minimum:</b> 5.6 Coningsby, Lincolnshire</p> <p><b>Most Rain:</b> 8.4 Eskdalemuir, Dumfriesshire</p> <p><b>Most Sun:</b> 9.0 Manston, Kent</p>



DAILY CLIMATE DATA

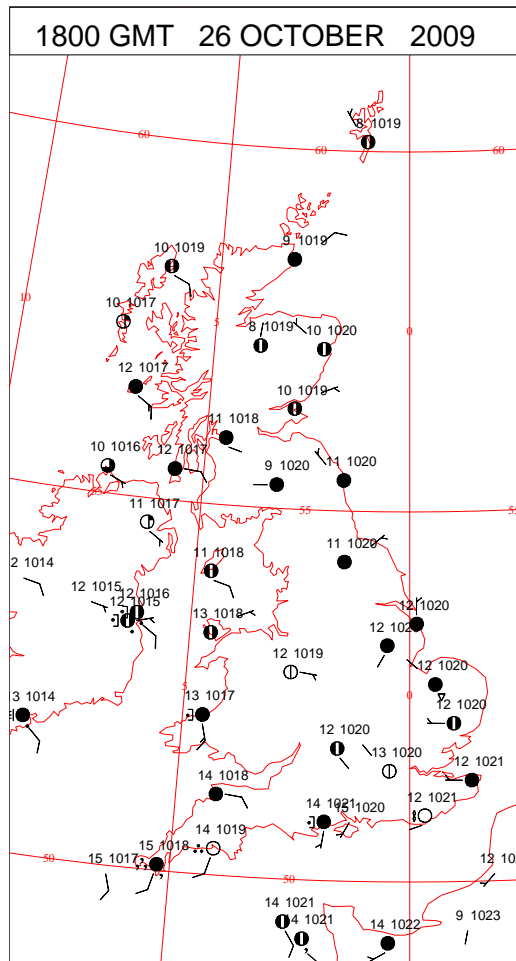
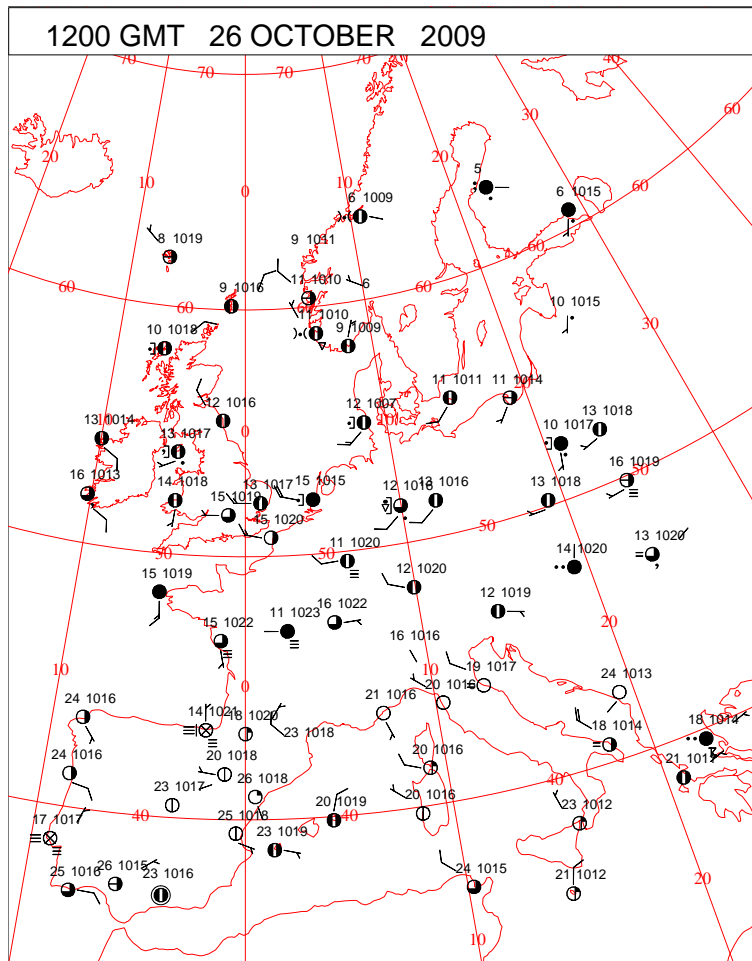
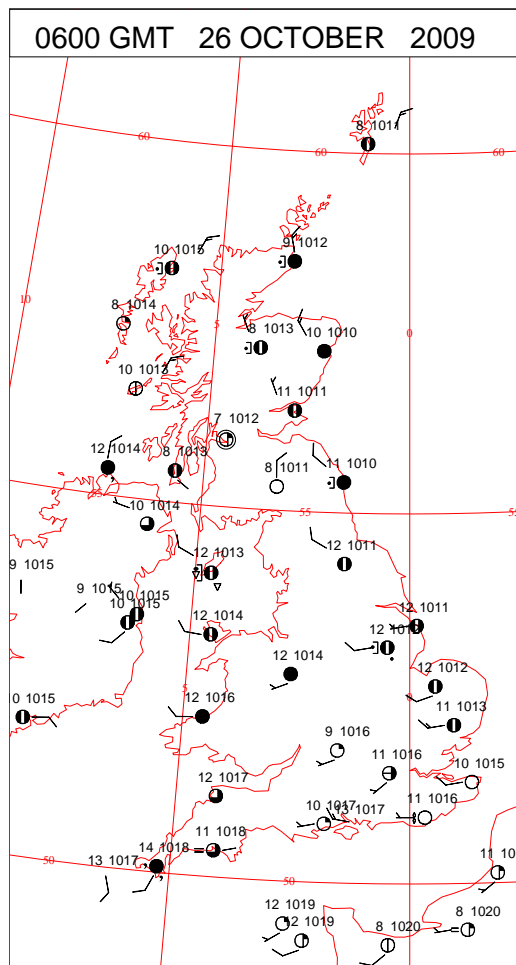
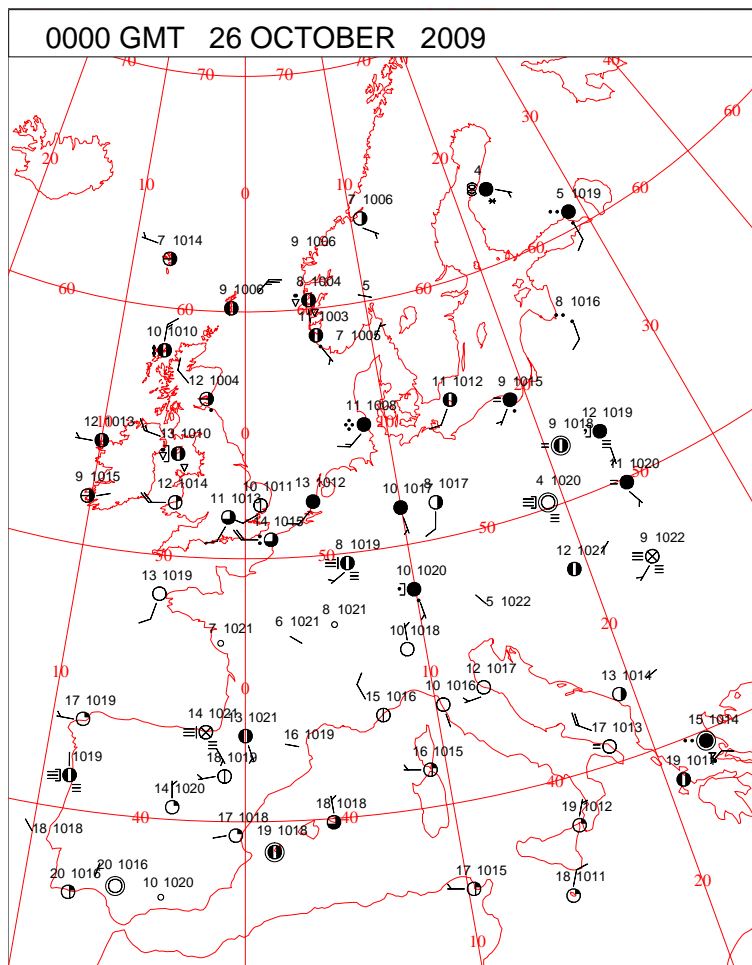


# DAILY WEATHER SUMMARY



Monday 26 October 2009

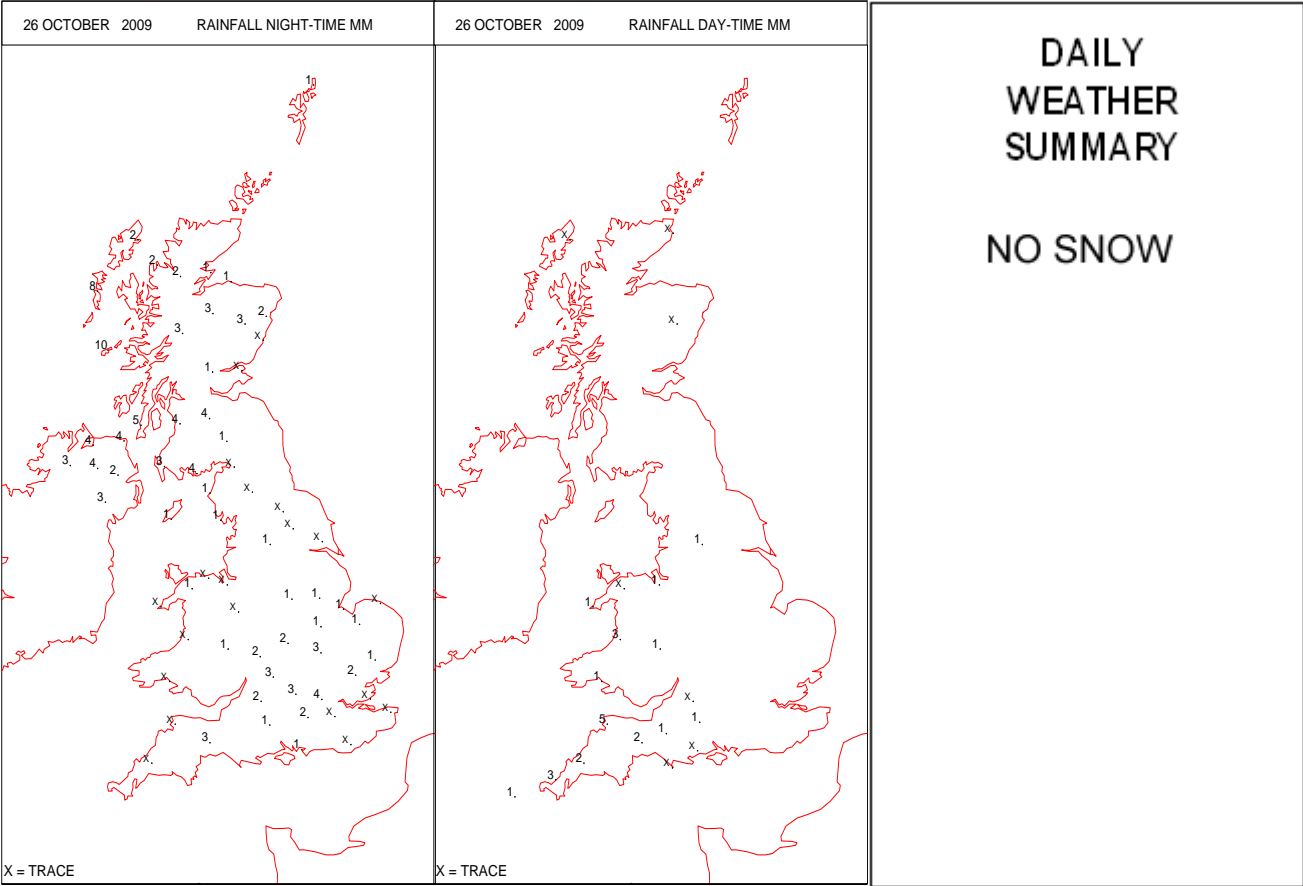
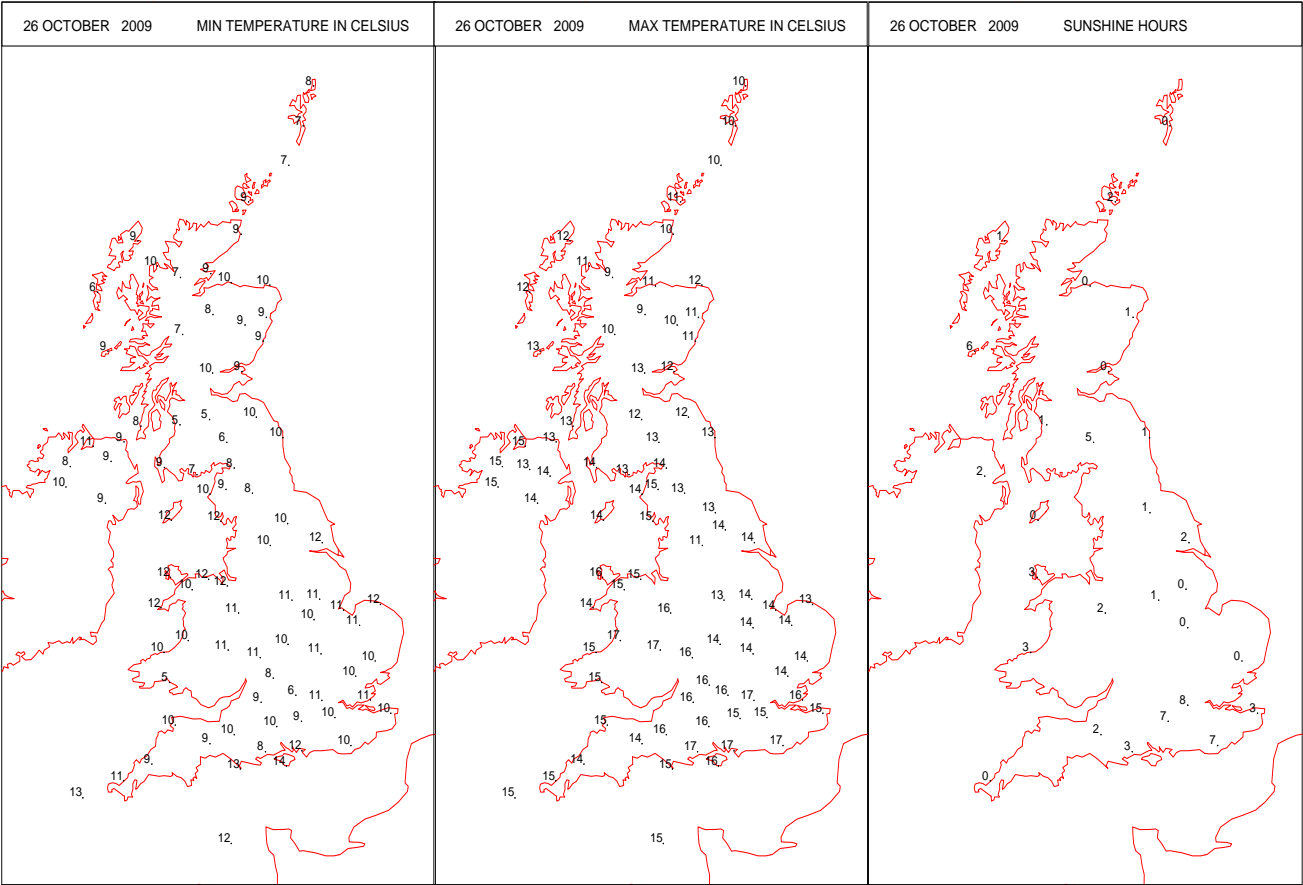
## SURFACE REPORTS



# SIGNIFICANT WEATHER

0600 GMT 26 OCTOBER 2009	SIG WEATHER	1200 GMT 26 OCTOBER 2009	SIG WEATHER	<p><b>Summary of UK Weather for Monday 26 October 2009.</b></p> <p>The night was generally cloudy and very mild with a few showery outbreaks of rain across Scotland. Temperatures over much of England and Wales remained in double figures.</p> <p>Most places had a cloudy start to the day, but there were some spells of sunshine across south Scotland as well as Wales and parts of south England. Some light showers in north-west England at first petered out. Thickening cloud with outbreaks of light rain and drizzle spread into south-west England and south Wales during the day, with hills and coastal area becoming foggy.</p> <p>Winds were generally light across the U.K.</p> <p>The rain and drizzle spread east and north-eastwards into the Welsh Marches and across central southern England during the evening.</p> <p>Temperatures were near average across Scotland and Northern Ireland, but slightly above average for England and Wales.</p>
1800 GMT 26 OCTOBER 2009	SIG WEATHER	0000 GMT 27 OCTOBER 2009	SIG WEATHER	<p><b>EXTREMES</b></p> <p><b>Highest Maximum:</b> 17.0 Coningsby, Lincolnshire 17.0 Hurn, Dorset</p> <p><b>Lowest Maximum:</b> 8.7 Loch Glascarnoch, Ross &amp; Cromarty</p> <p><b>Lowest Minimum:</b> 4.8 Prestwick Gannet, Ayrshire</p> <p><b>Lowest Grass Minimum:</b> 1.1 Drumalbin, Lanarkshire</p> <p><b>Most Rain:</b> 10.4 Tiree, Argyll</p> <p><b>Most Sun:</b> 8.4 Brize Norton, Oxfordshire</p>

DAILY CLIMATE DATA

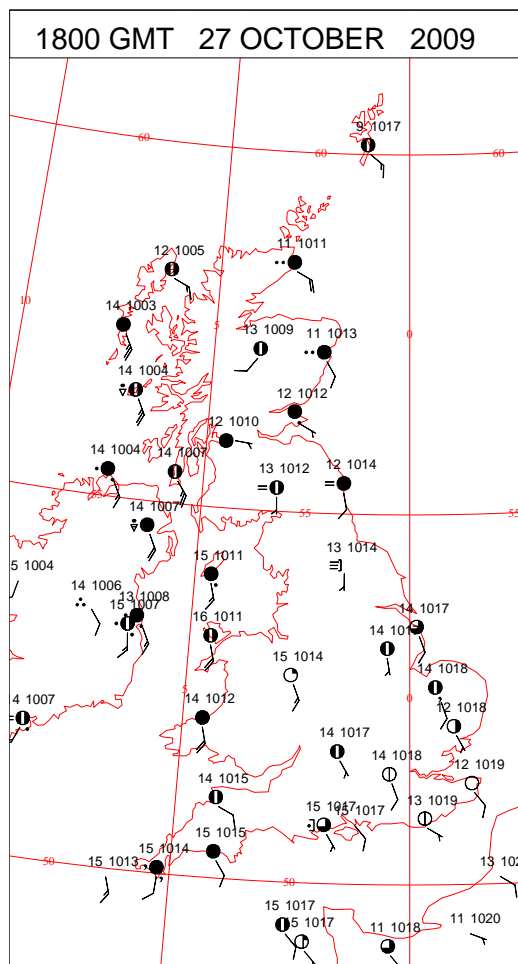
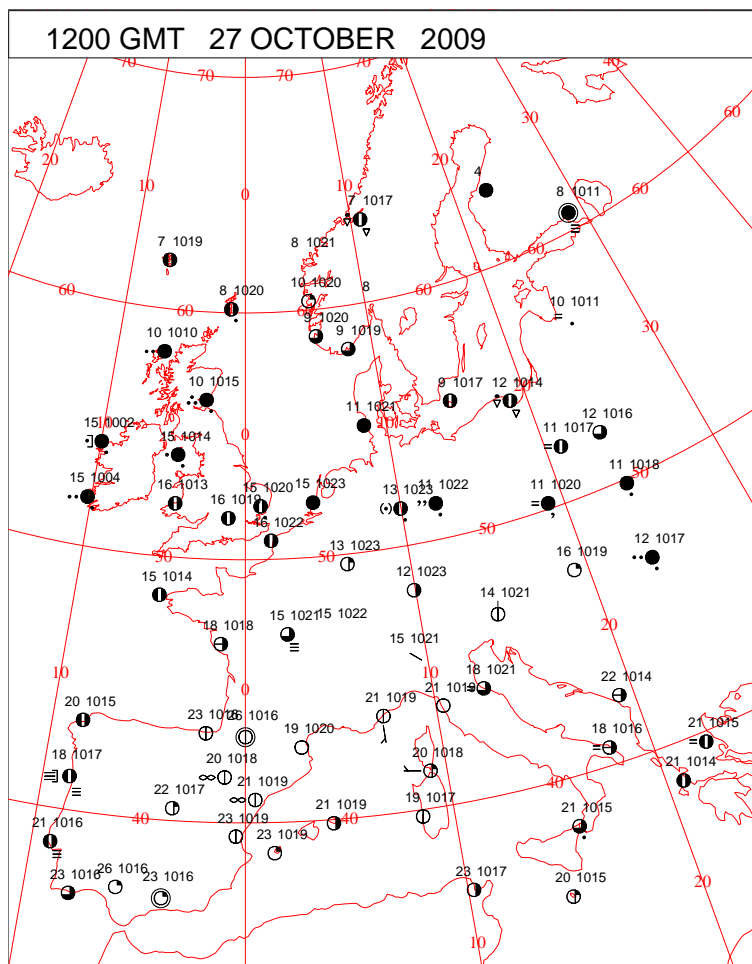
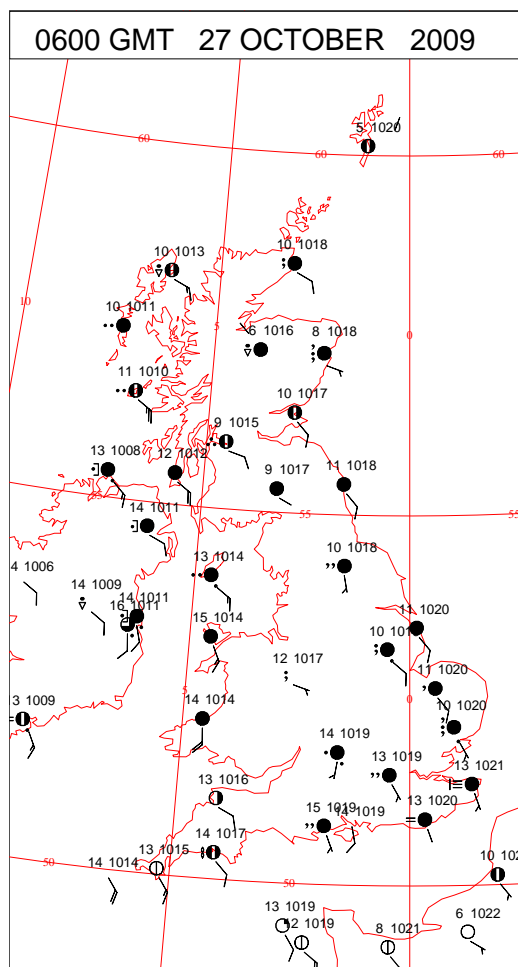
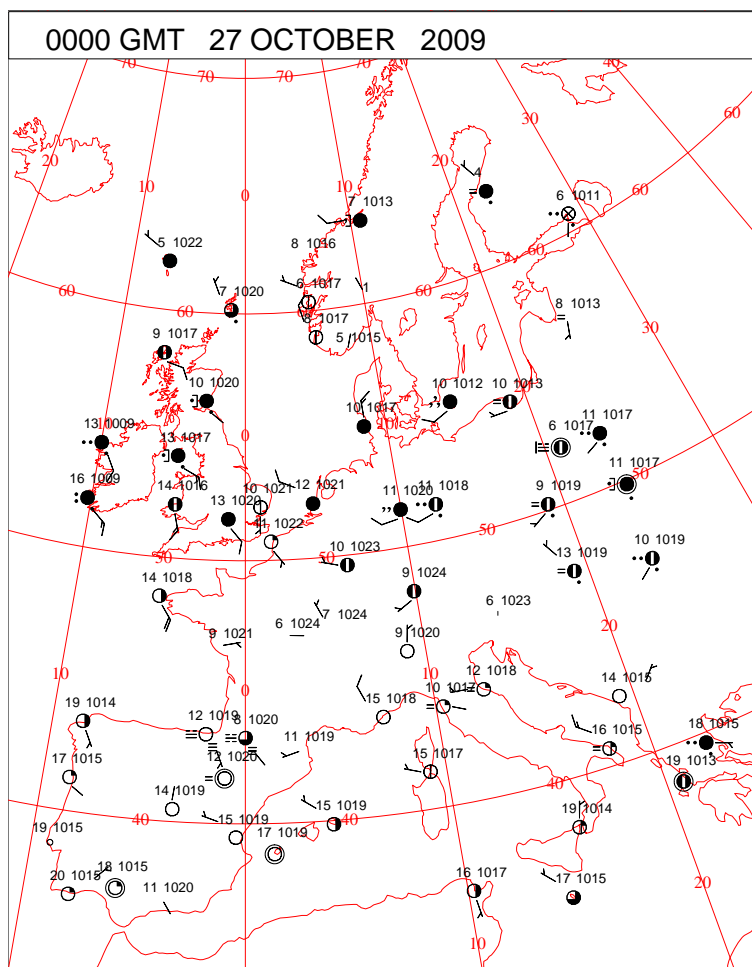




Crown Copyright 2009, All Rights Reserved

Tuesday 27 October 2009

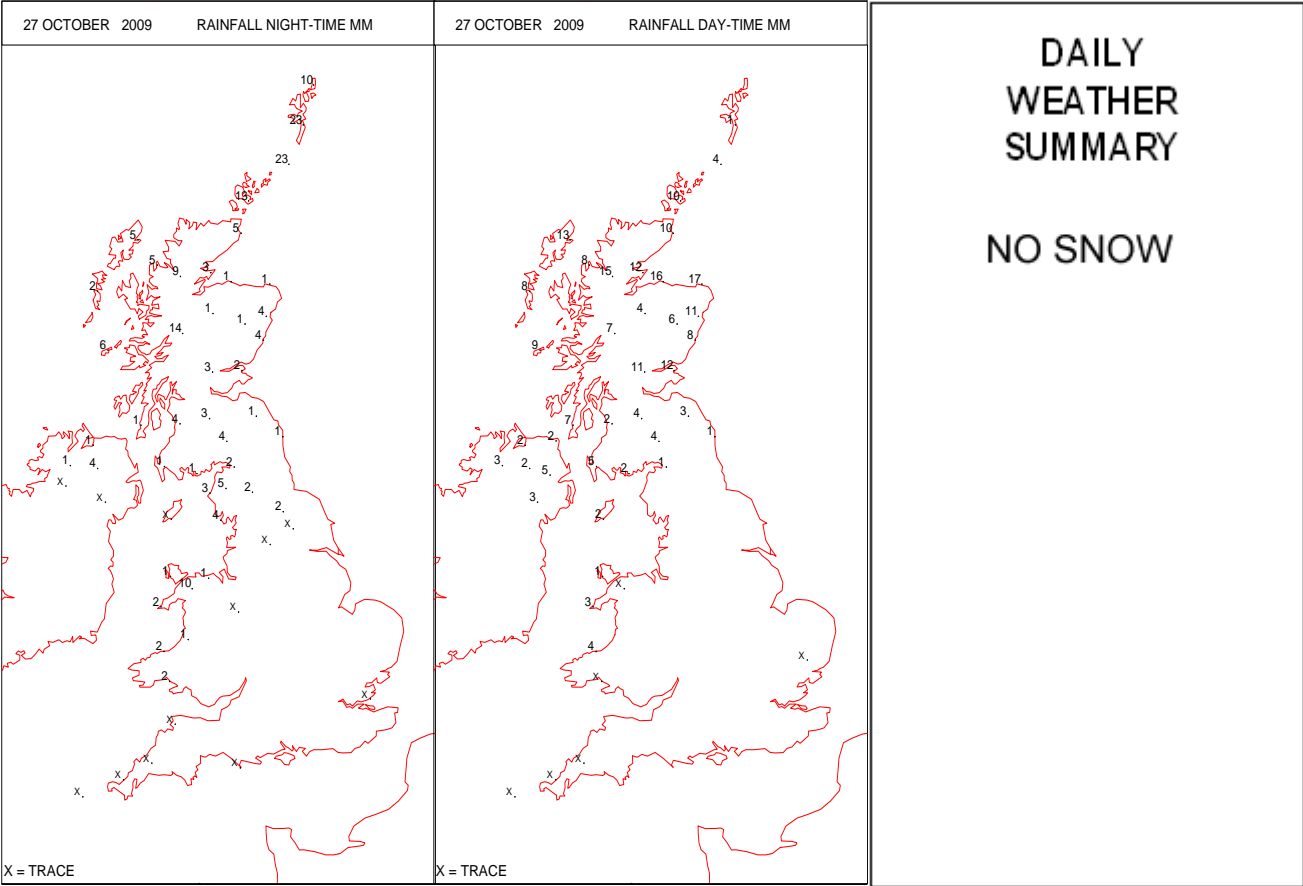
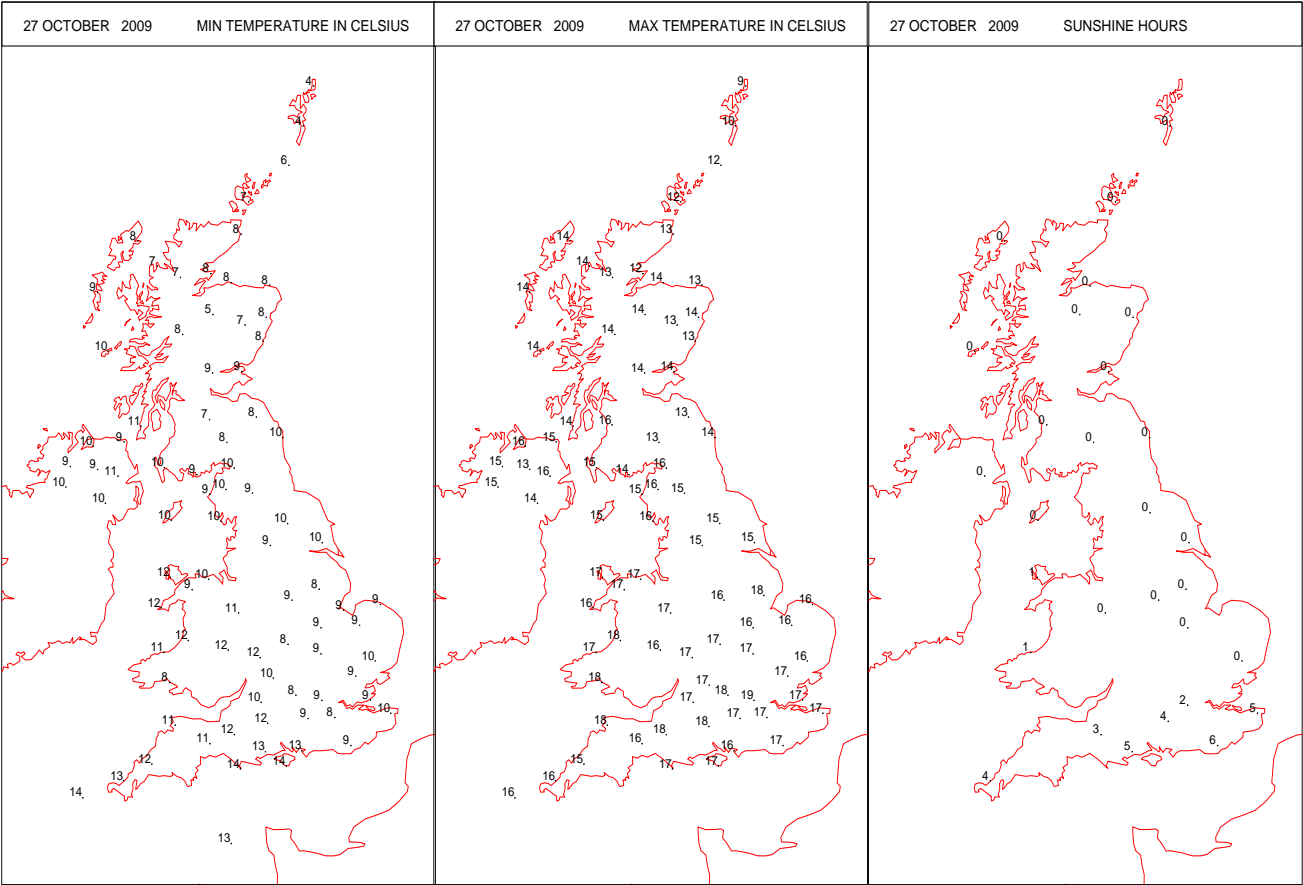
## SURFACE REPORTS



SIGNIFICANT WEATHER

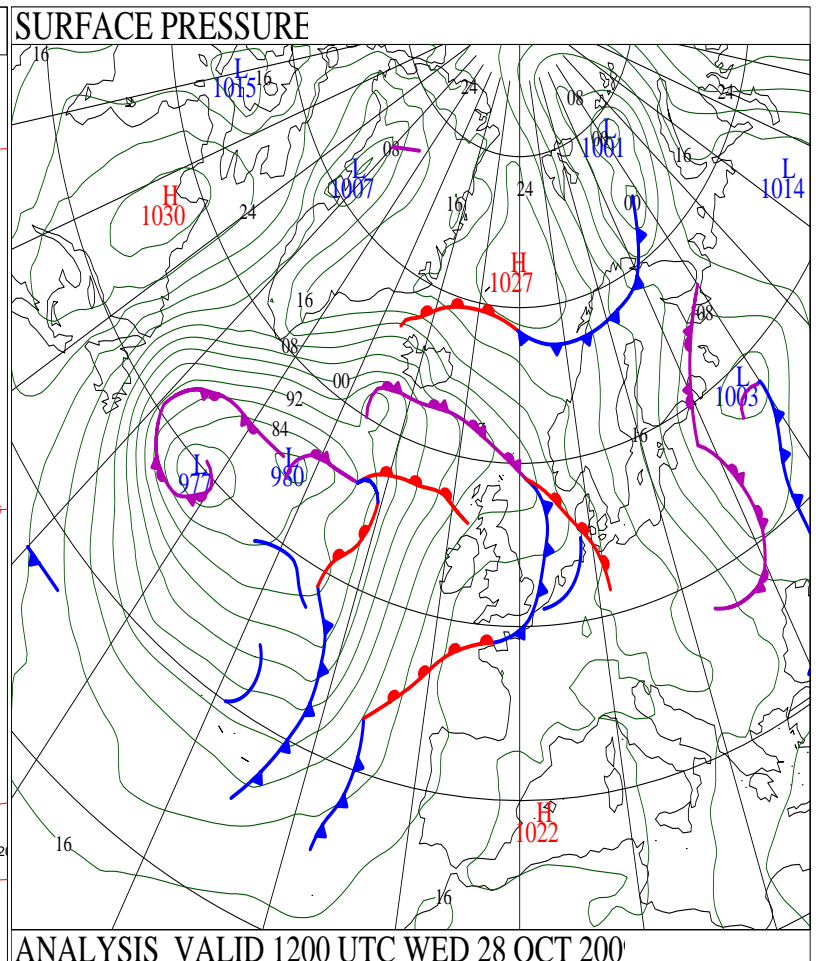
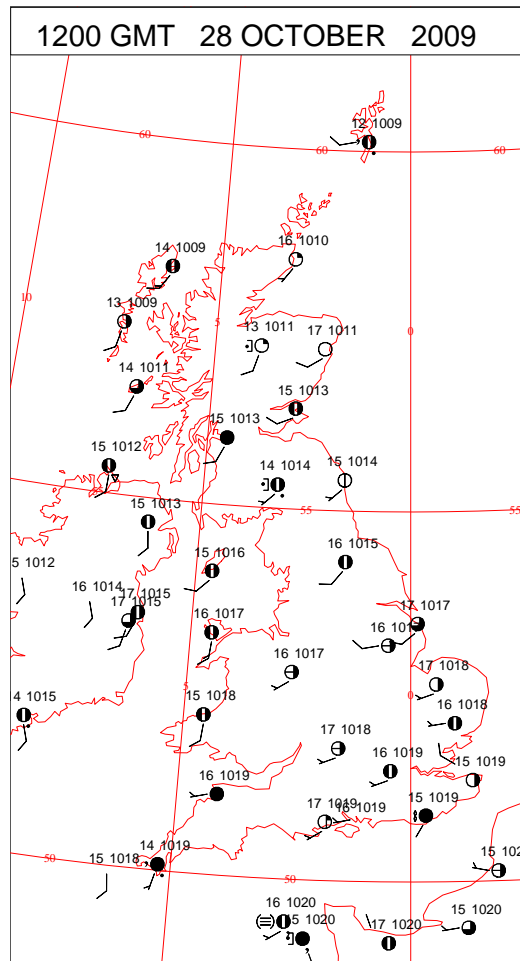
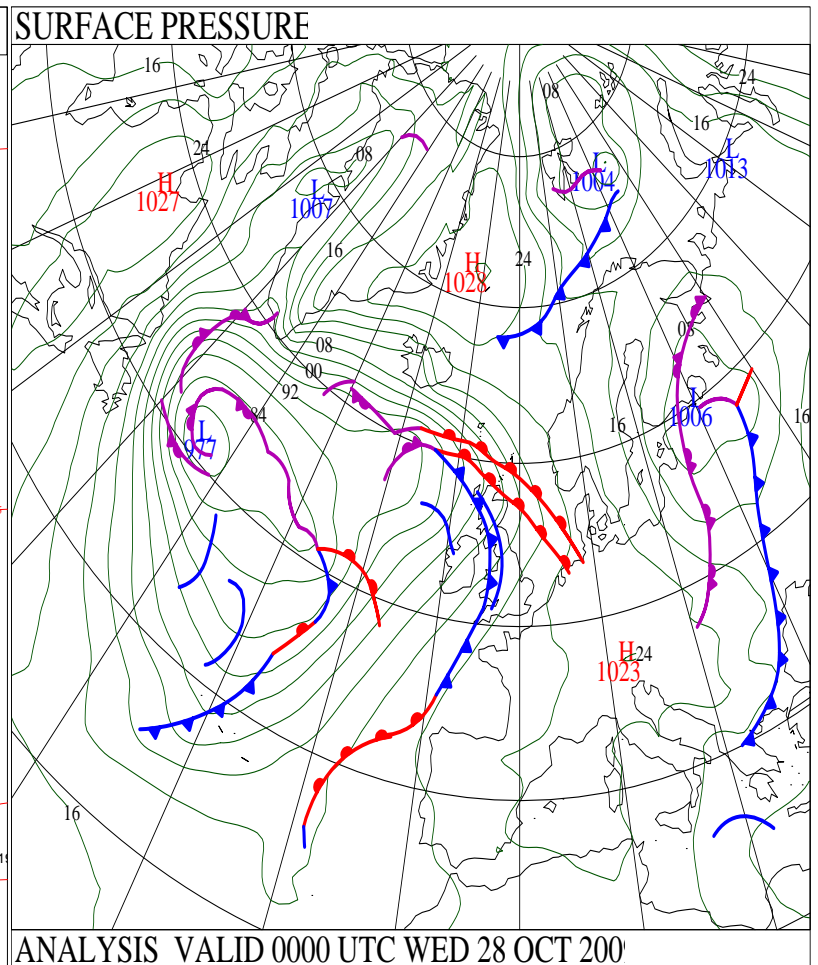
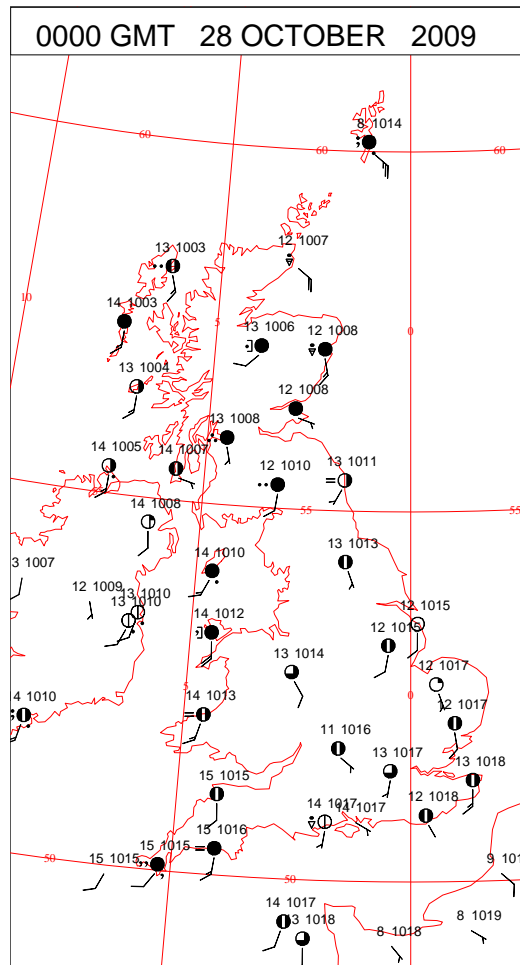
0600 GMT 27 OCTOBER 2009	SIG WEATHER	1200 GMT 27 OCTOBER 2009	SIG WEATHER	<p><b>Summary of UK Weather for Tuesday 27 October 2009.</b></p> <p>It was a cloudy night for most parts of the U.K. Although many places stayed dry, there were occasional outbreaks of light rain or drizzle in England and Wales. An area of more persistent rain affected Northern Ireland, spreading into western and then northern Scotland by dawn.</p> <p>During the morning, clearer, sunny weather spread from the south with many southern and south-eastern counties of England having a fine afternoon with extended sunny periods.</p> <p>Elsewhere, most parts of the U.K. stayed cloudy throughout the day, and there were further isolated outbreaks of rain in some parts. Persistent rain continued to affect Scotland and Northern Ireland during the day, although it did ease for a time in the afternoon.</p> <p>This band of rain began to move eastwards into Wales and south-west England during the evening and first part of the night.</p> <p>Temperatures were well above average in England and Wales, and it became rather warm during the afternoon. It was cooler in the cloud and rain in Scotland and Northern Ireland, with maximum temperatures close to the average.</p>
1800 GMT 27 OCTOBER 2009	SIG WEATHER	0000 GMT 28 OCTOBER 2009	SIG WEATHER	
				<p><b>EXTREMES</b></p> <p><b>Highest Maximum:</b> 18.8 Northolt, Greater London</p> <p><b>Lowest Maximum:</b> 9.3 Baltasound No 2, Shetland</p> <p><b>Lowest Minimum:</b> 3.5 Lerwick, Shetland</p> <p><b>Lowest Grass Minimum:</b> -1.7 Lerwick, Shetland</p> <p><b>Most Rain:</b> 26.1 Fair Isle, Shetland</p> <p><b>Most Sun:</b> 7.2 Jersey: Airport, Jersey</p>

DAILY CLIMATE DATA



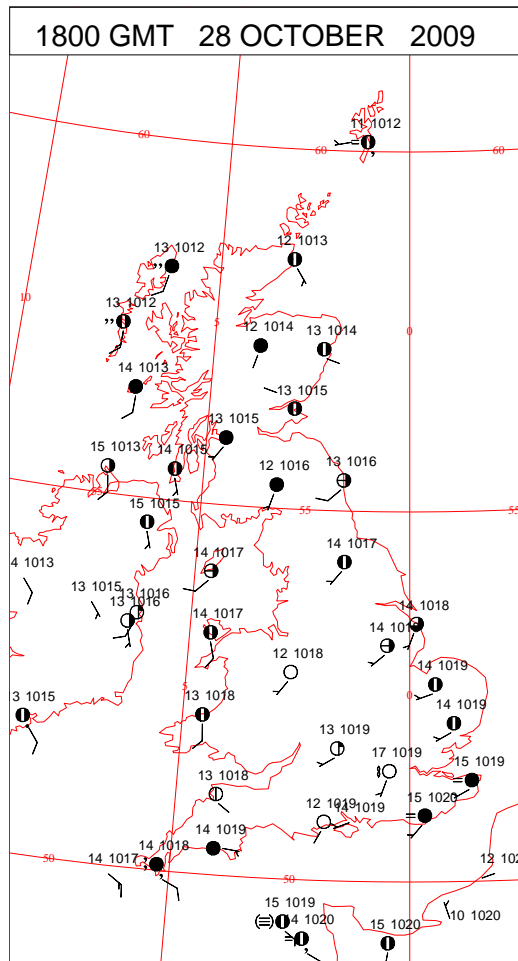
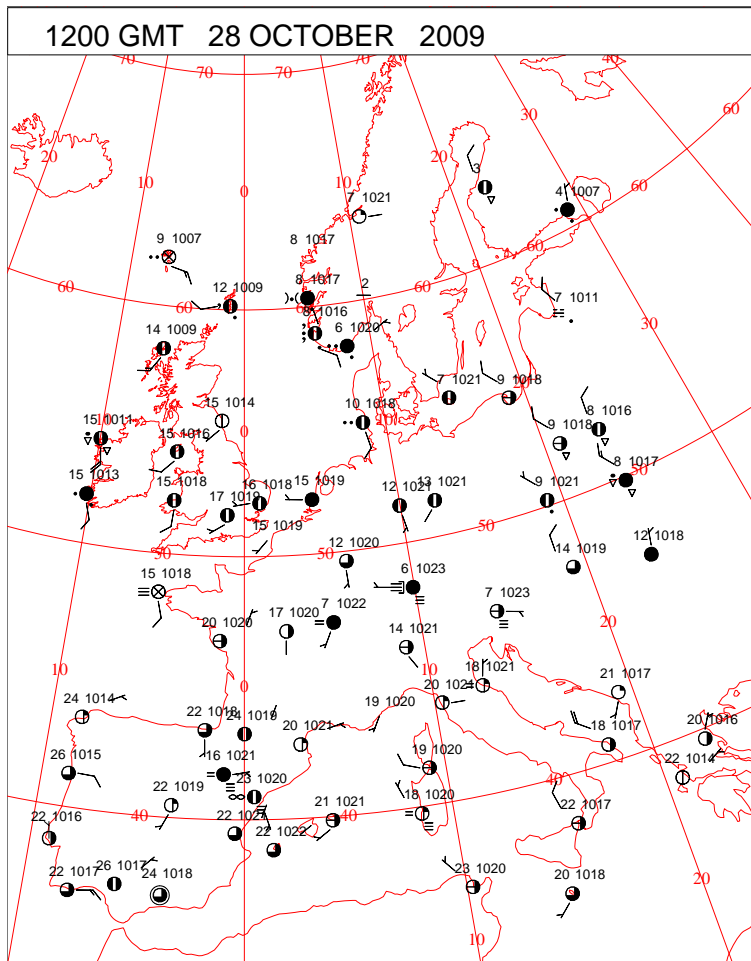
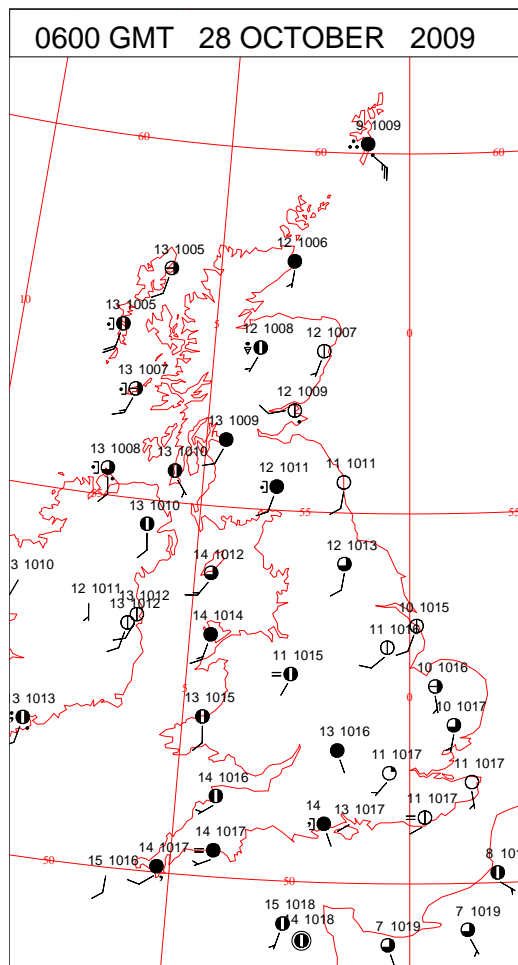
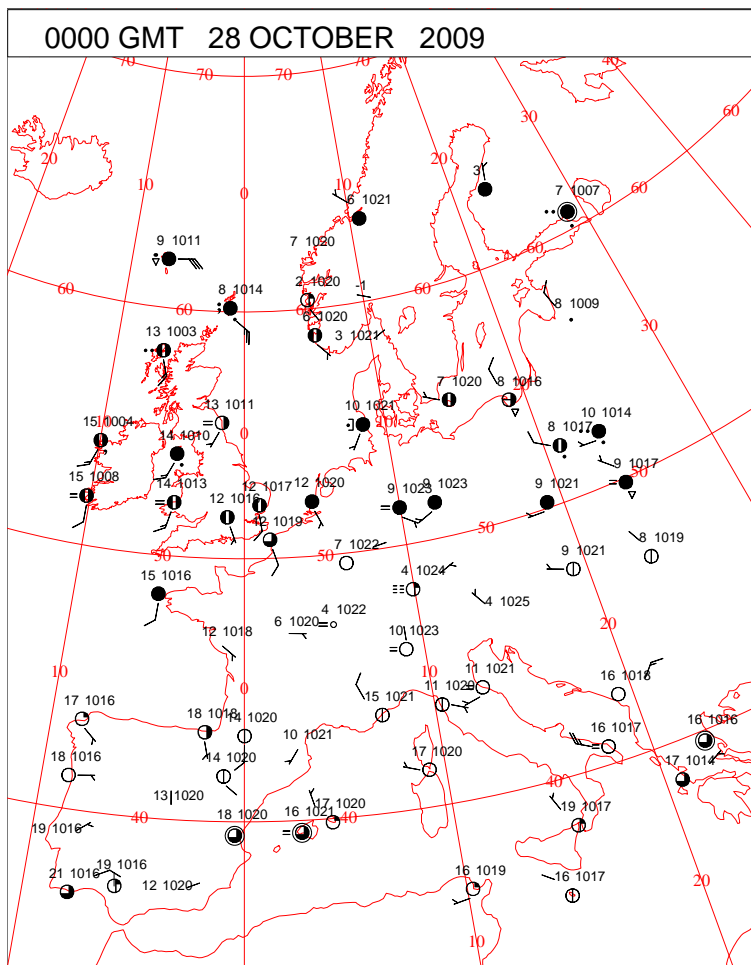


# DAILY WEATHER SUMMARY





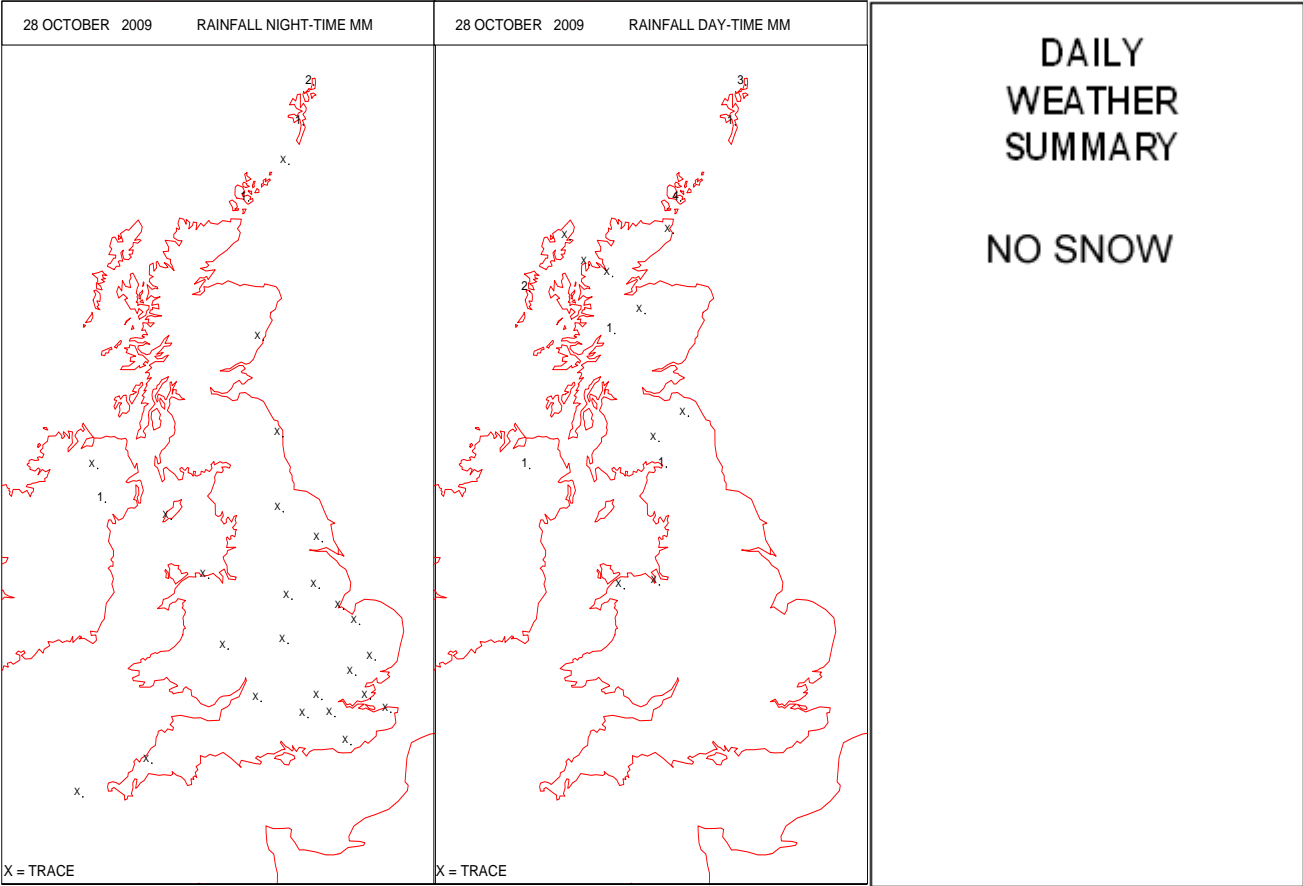
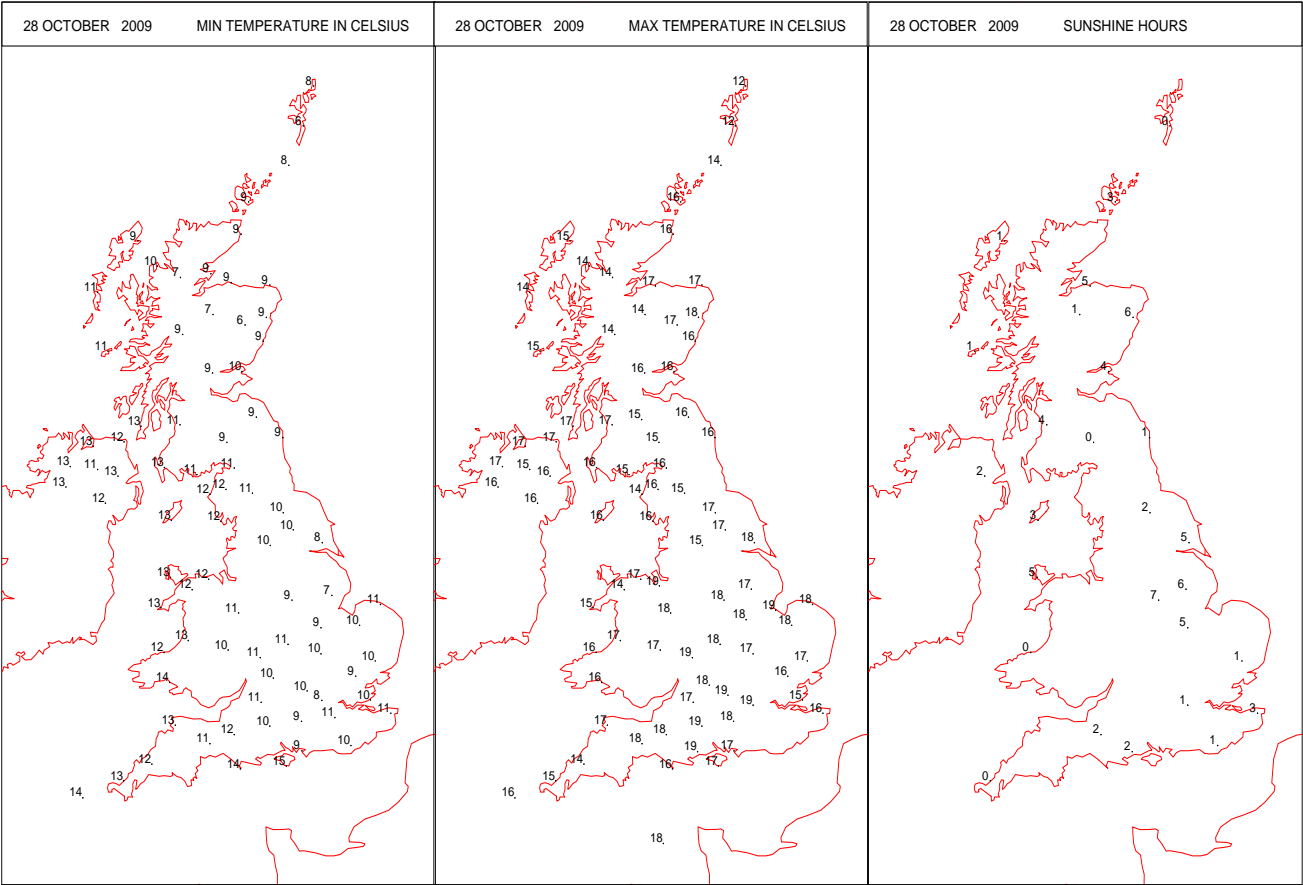
# SURFACE REPORTS



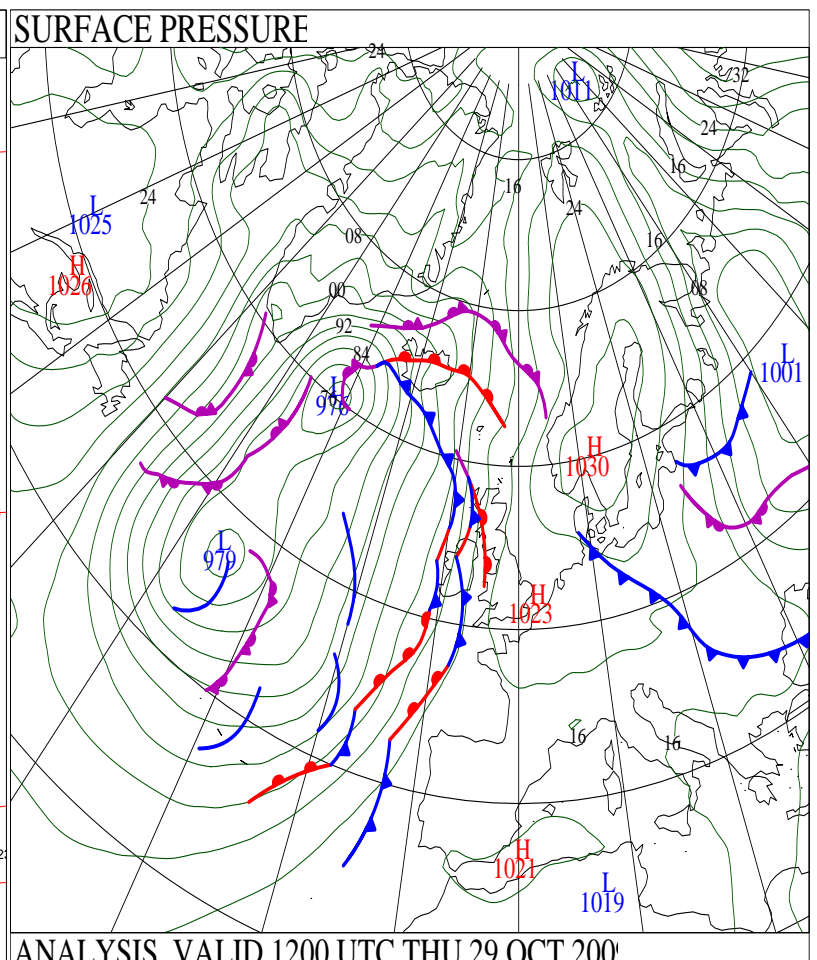
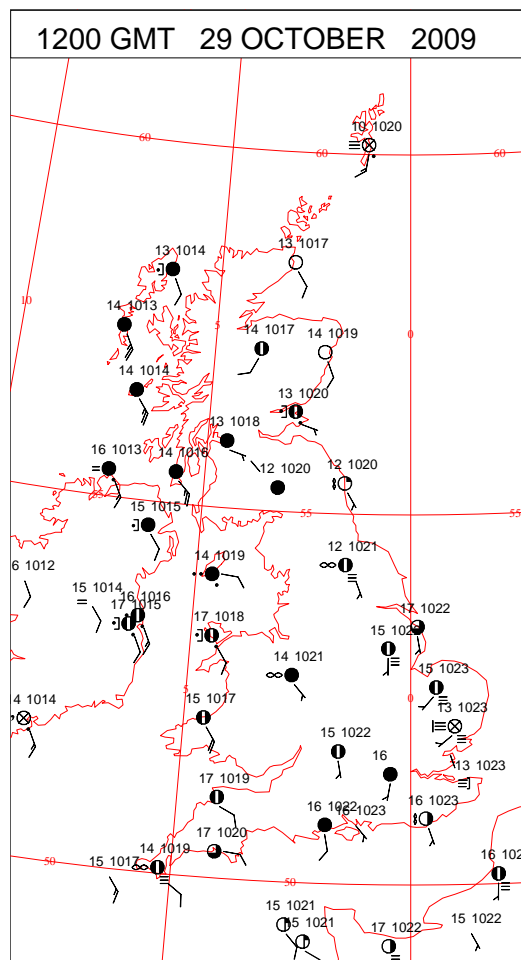
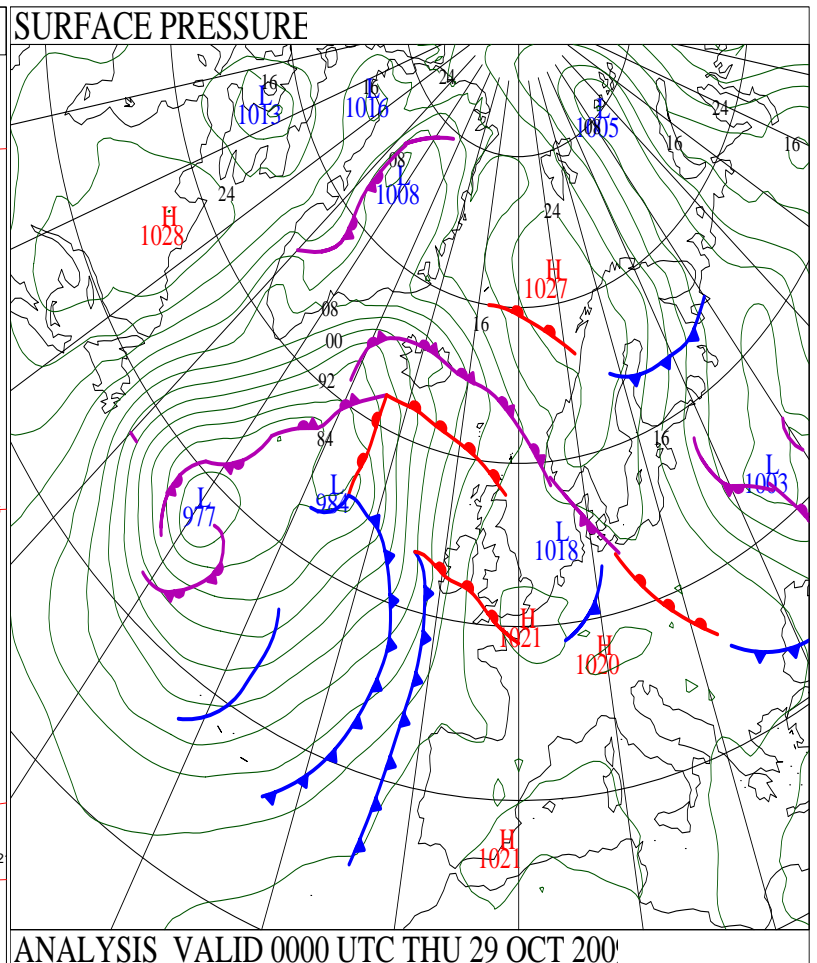
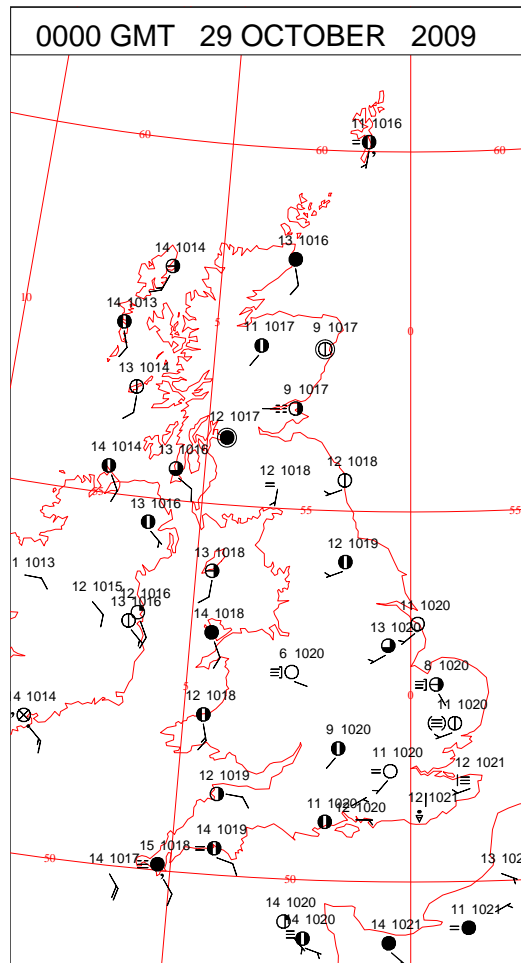
# SIGNIFICANT WEATHER

0600 GMT 28 OCTOBER 2009	SIG WEATHER	1200 GMT 28 OCTOBER 2009	SIG WEATHER	<p><b>Summary of UK Weather for Wednesday 28 October 2009.</b> Heavy rain initially affected much of Scotland and north England, before quickly moving away north-eastwards during the early hours of the morning. Further showery bursts of rain followed across Highland Scotland and the Western Isles, and these also continued intermittently throughout the day. Apart from isolated rain or drizzle, it was mainly dry elsewhere until daybreak, albeit rather misty in places with rural fog patches.</p> <p>With the exception of north-west Scotland, it was predominantly dry and very mild during daylight hours with the cloud giving way to some sunshine at times, although it did remain rather dull and damp in the far south-west.</p> <p>During the evening, damp and misty weather became increasingly prevalent across the south-west, while mist and fog patches formed across other rural parts of England and Wales.</p> <p>Maximum temperatures were well above average in most places, with an unseasonably warm feel to the day where the sun came out.</p>
1800 GMT 28 OCTOBER 2009	SIG WEATHER	0000 GMT 29 OCTOBER 2009	SIG WEATHER	<p><b>EXTREMES</b>  <b>Highest Maximum:</b>  19.0 Northolt, Greater London  19.0 Benson, Oxfordshire  <b>Lowest Maximum:</b>  11.8 Baltasound No 2, Shetland  <b>Lowest Minimum:</b>  5.5 Lerwick, Shetland  <b>Lowest Grass Minimum:</b>  3.4 Aboyne No 2, Aberdeenshire  <b>Most Rain:</b>  4.8 Baltasound No 2, Shetland  <b>Most Sun:</b>  6.6 Nottingham Watnall, Nottinghamshire</p>

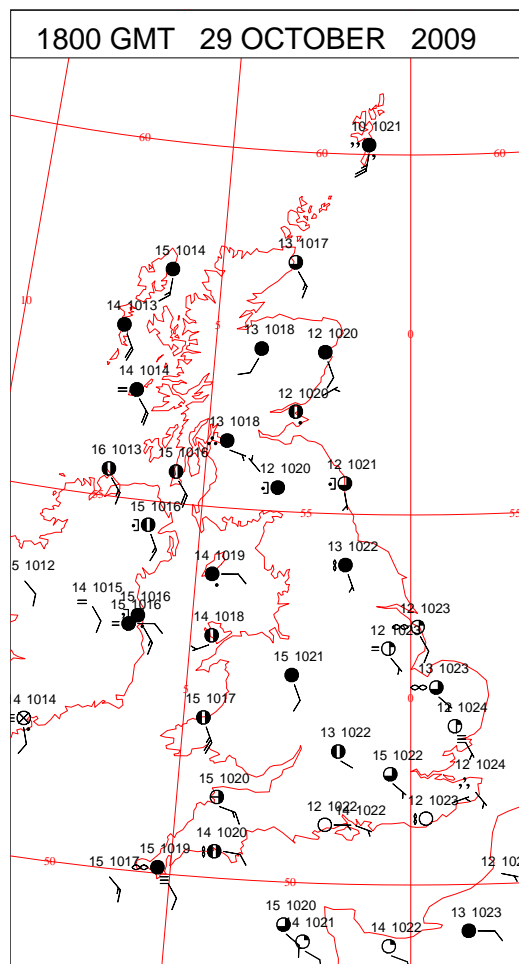
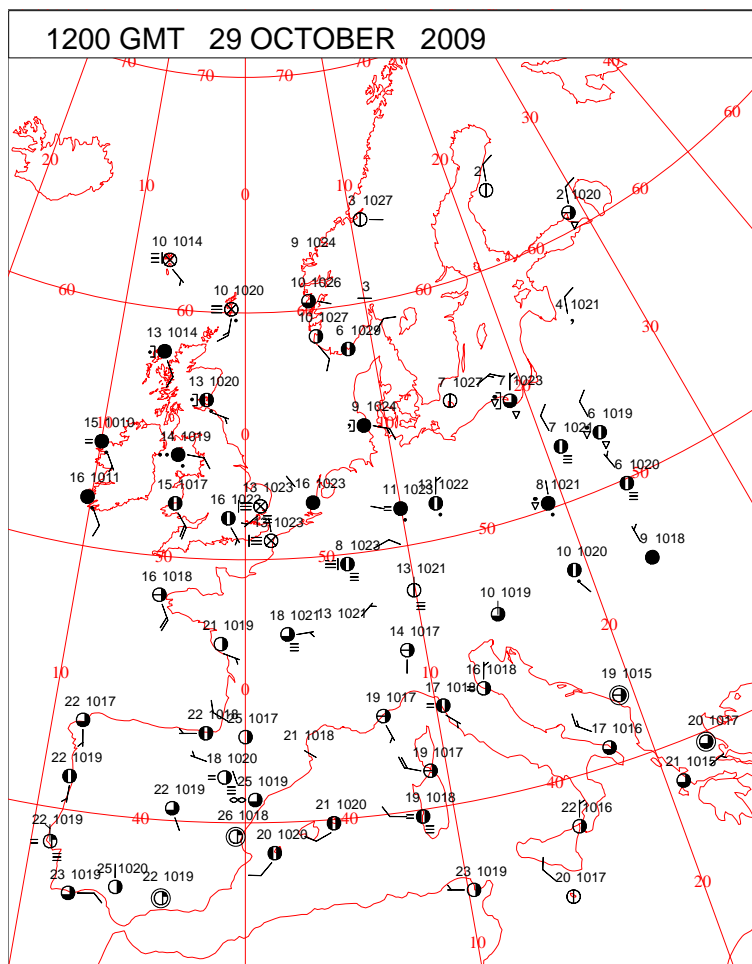
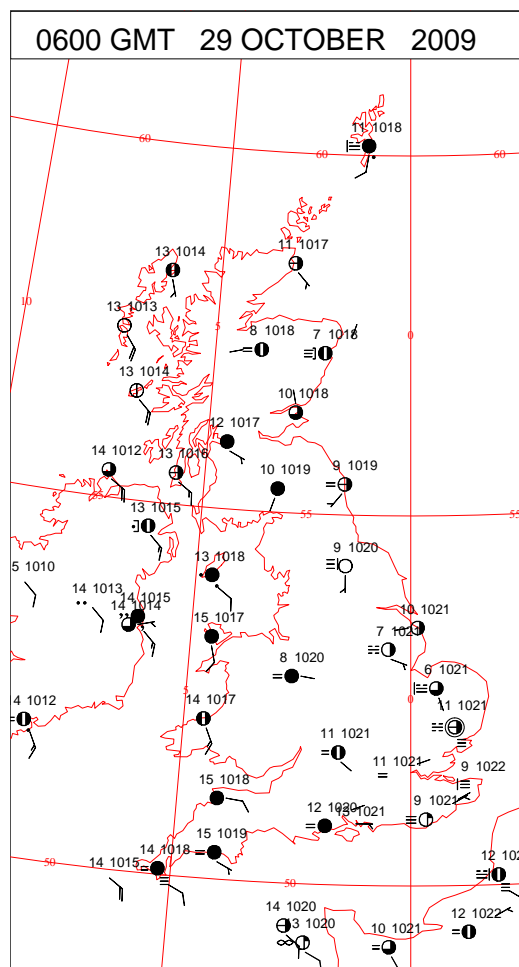
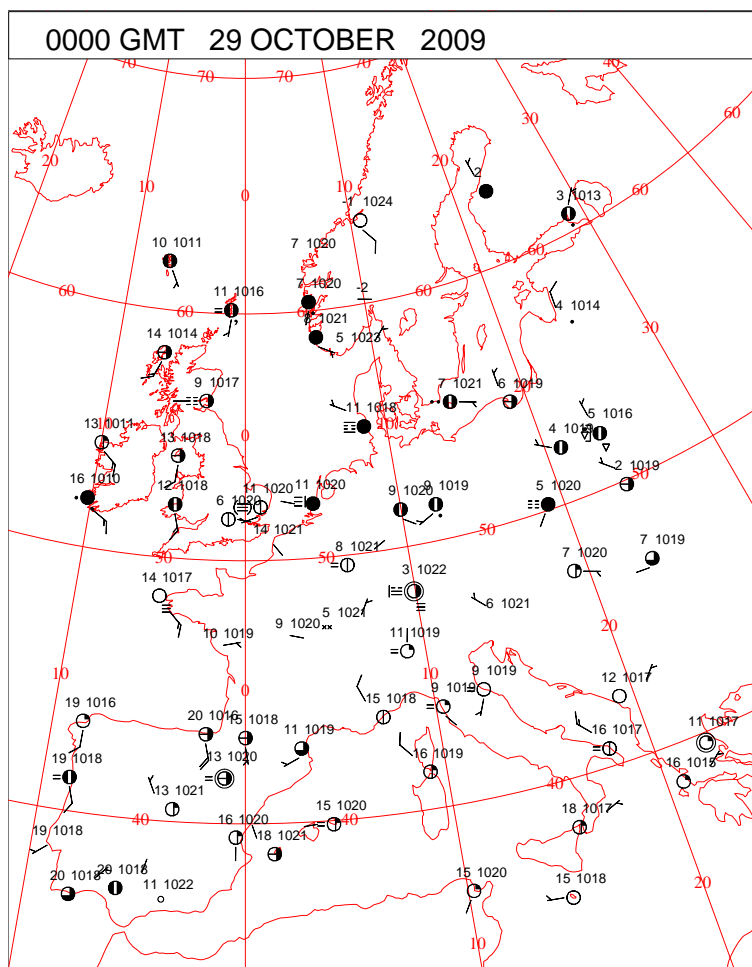
DAILY CLIMATE DATA



# DAILY WEATHER SUMMARY



# SURFACE REPORTS

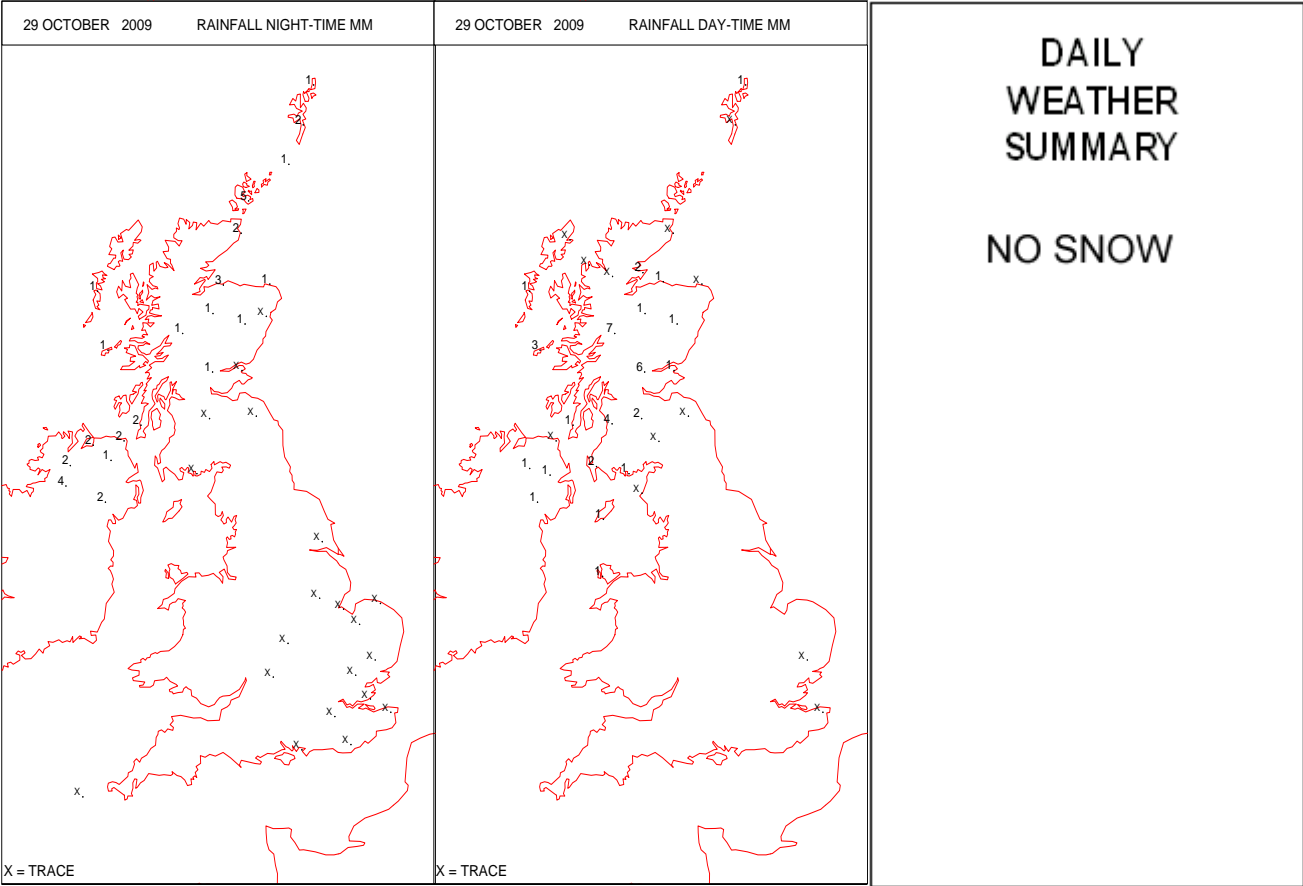
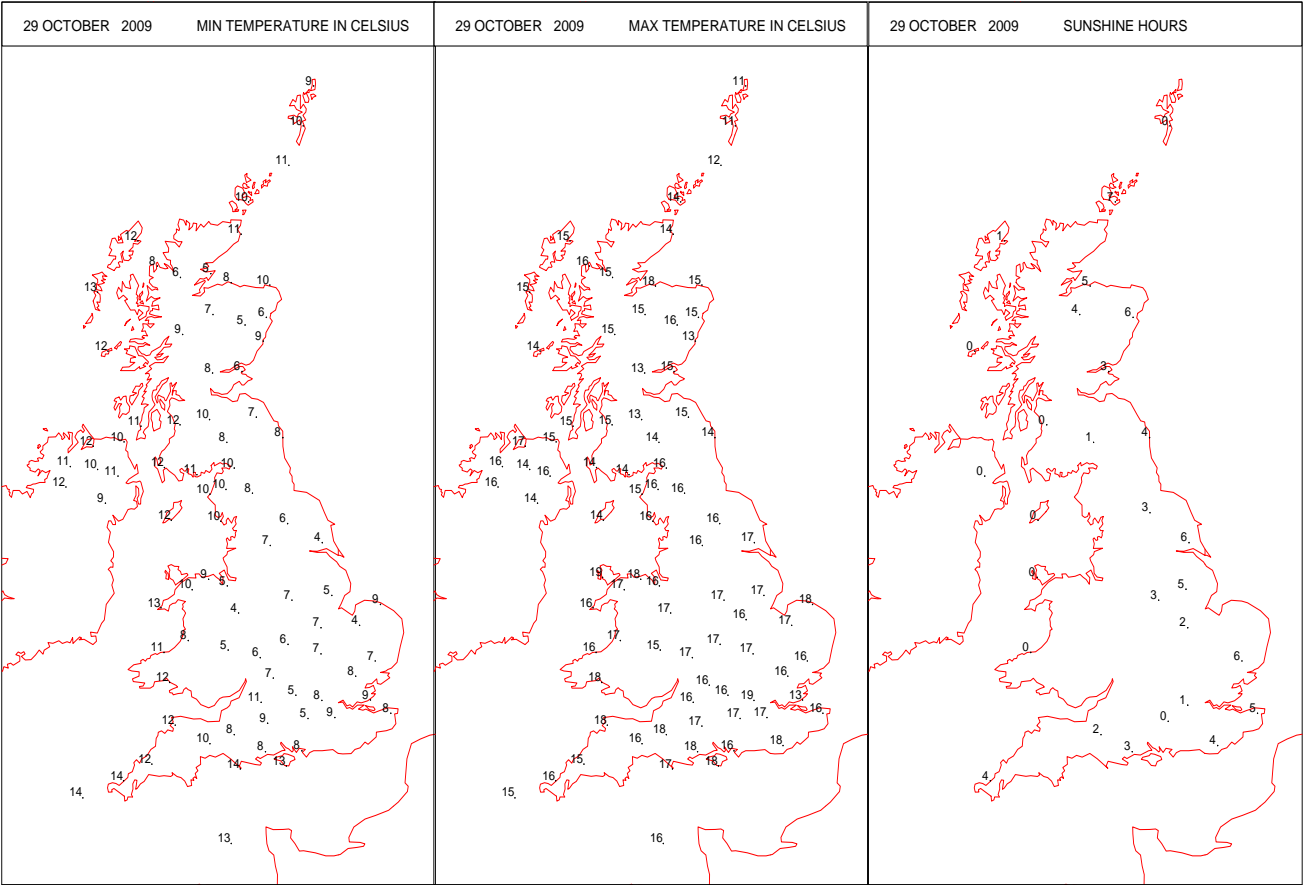




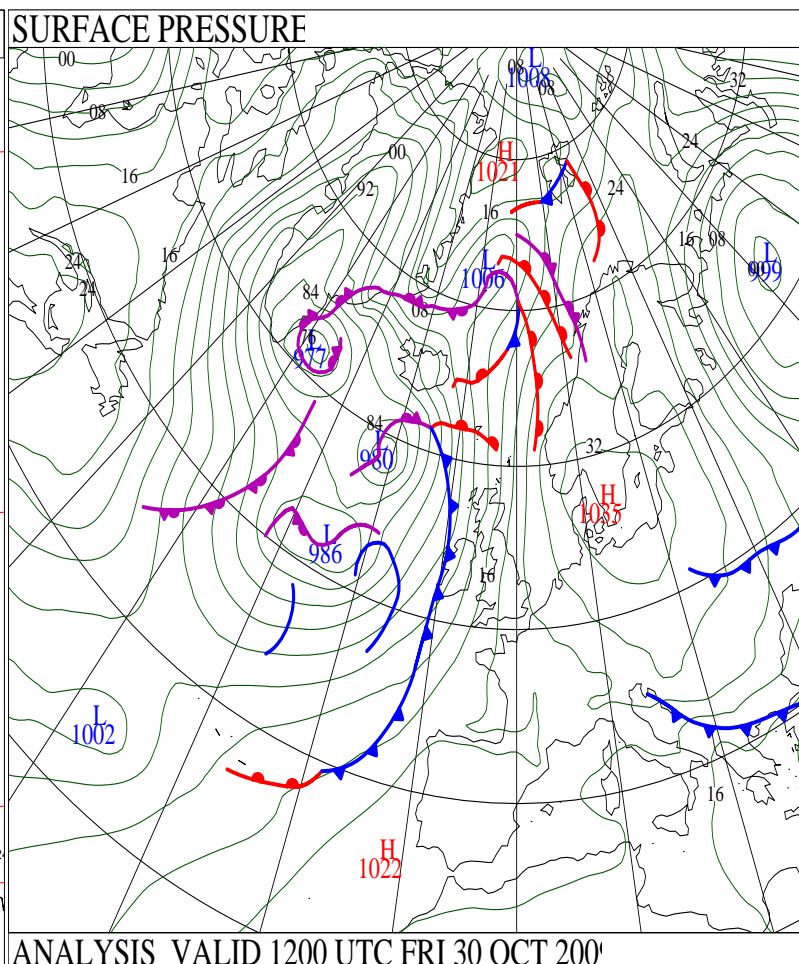
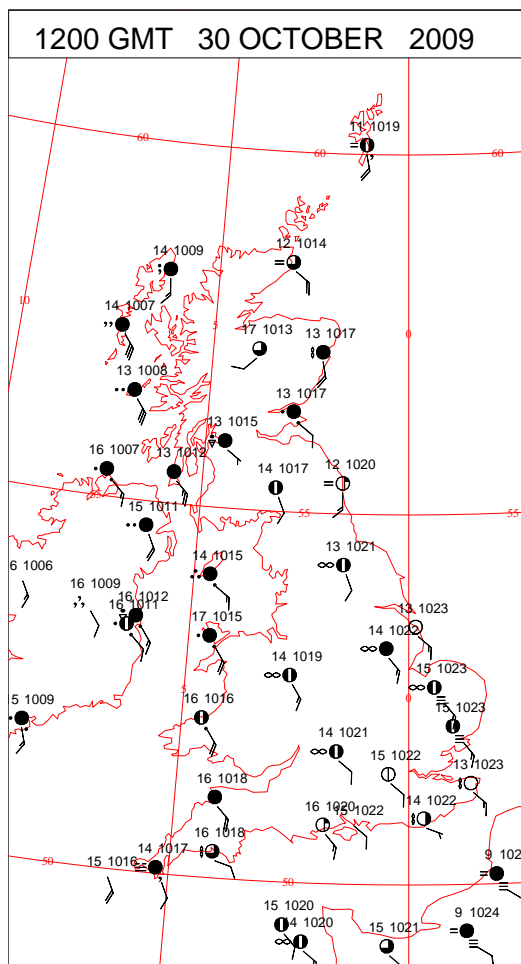
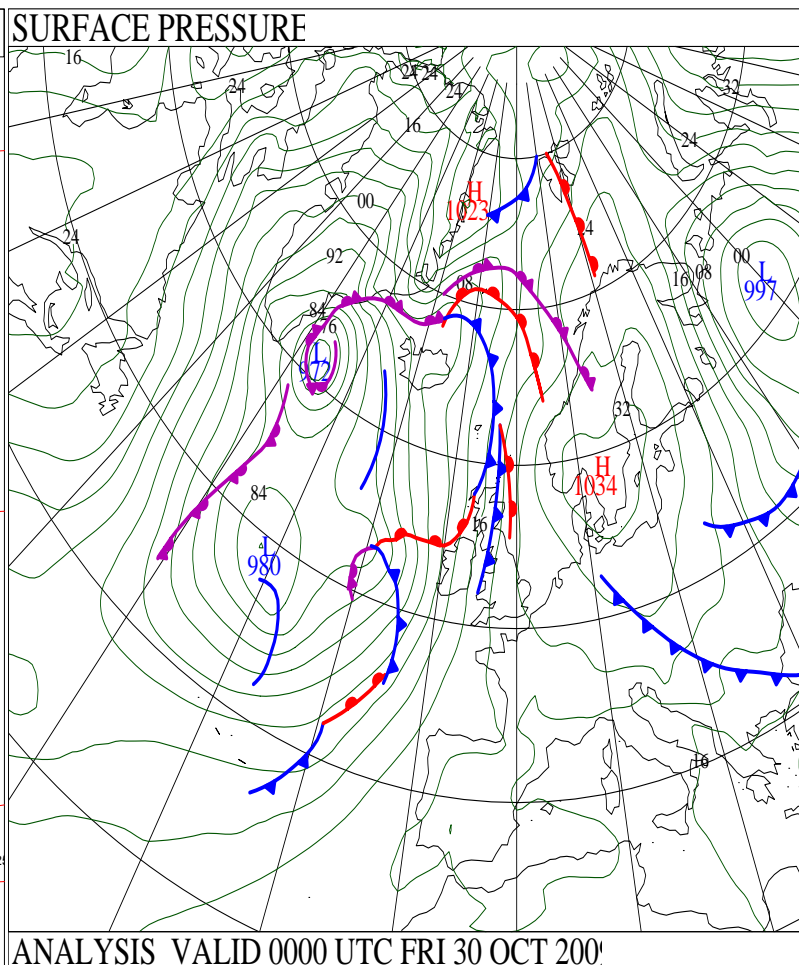
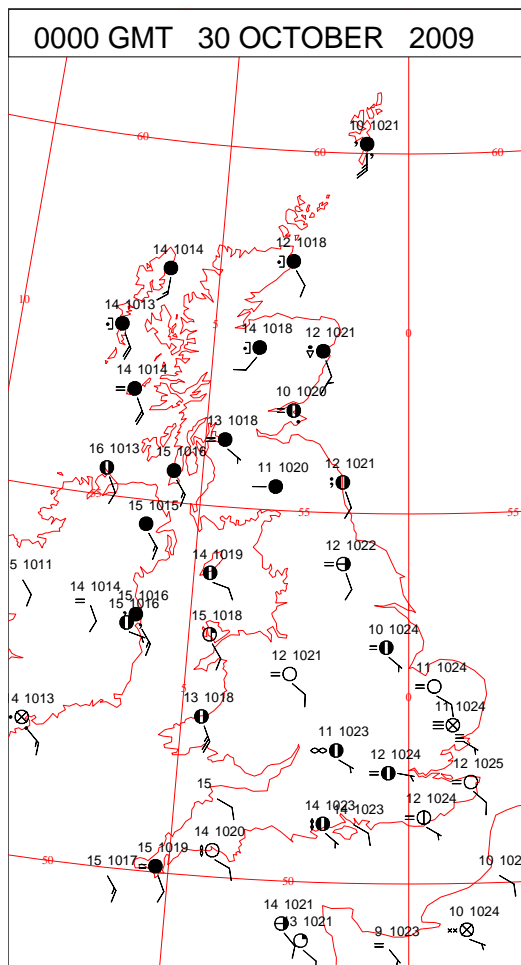
# SIGNIFICANT WEATHER

0600 GMT 29 OCTOBER 2009	SIG WEATHER	1200 GMT 29 OCTOBER 2009	SIG WEATHER	<p><b>Summary of UK Weather for Thursday 29 October 2009.</b></p> <p>The early hours were dry, and also generally cloudy. However, some cloud breaks did occur, especially across the west Midlands, and eastern parts of Wales and England. This led to a cooler end to the night compared to most of the U.K., and allowed areas of mist and fog to form.</p> <p>Through the day the mist and fog slowly lifted into low cloud, and then eventually cleared, leaving bright or sunny spells for much of England and Wales, and also the Channel Islands.</p> <p>Meanwhile cloud thickened across Northern Ireland and Scotland to bring outbreaks of rain, which then persisted through the evening. Under the clearer skies across south-east England and East Anglia patchy mist and fog started to form through the evening. Remaining areas of the U.K. were largely cloudy and dry.</p> <p>Temperatures everywhere were above average, with most of the U.K. having a warm day. It was very warm locally across Anglesey, south-east England, the Midlands, north-west England and parts of Scotland.</p>
1800 GMT 29 OCTOBER 2009	SIG WEATHER	0000 GMT 30 OCTOBER 2009	SIG WEATHER	<p><b>EXTREMES</b></p> <p><b>Highest Maximum:</b> 19.1 Valley, Gwynedd</p> <p><b>Lowest Maximum:</b> 10.7 Lerwick, Shetland</p> <p><b>Lowest Minimum:</b> 3.9 Shawbury, Shropshire</p> <p><b>Lowest Grass Minimum:</b> 0.3 Shawbury, Shropshire</p> <p><b>Most Rain:</b> 7.8 Tulloch Bridge, Inverness-Shire</p> <p><b>Most Sun:</b> 6.1 Guernsey Airport, Guernsey 6.1 Jersey Airport, Jersey</p>

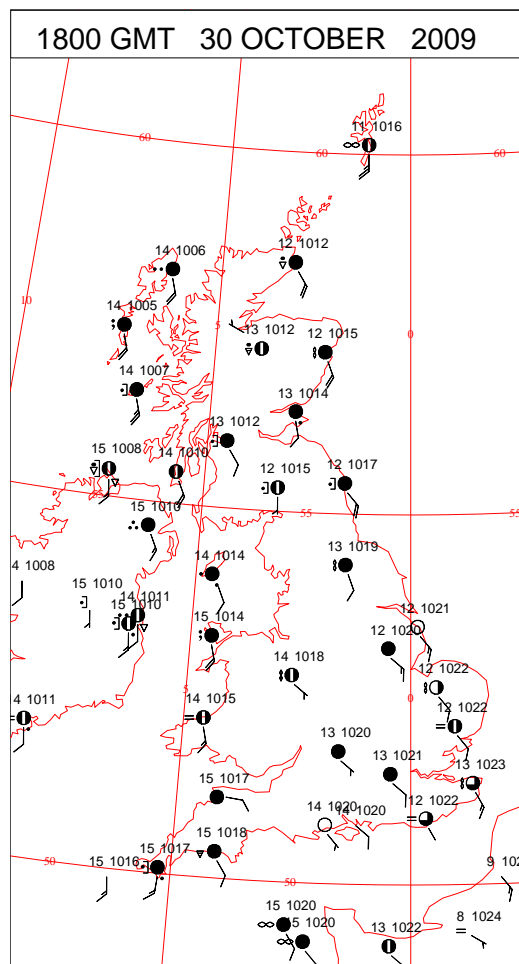
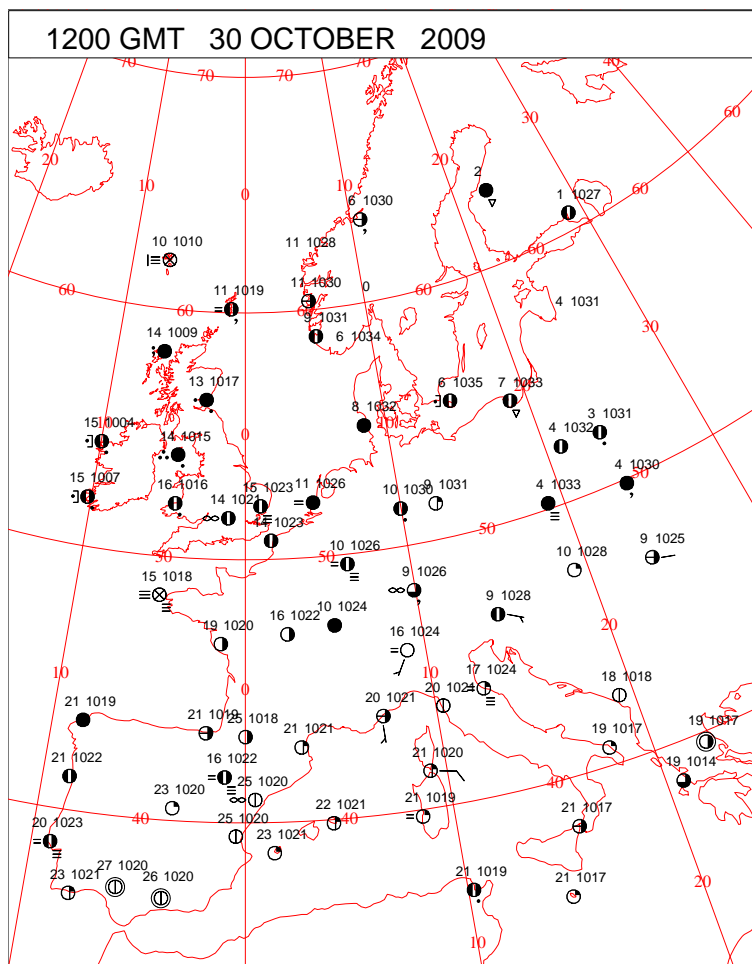
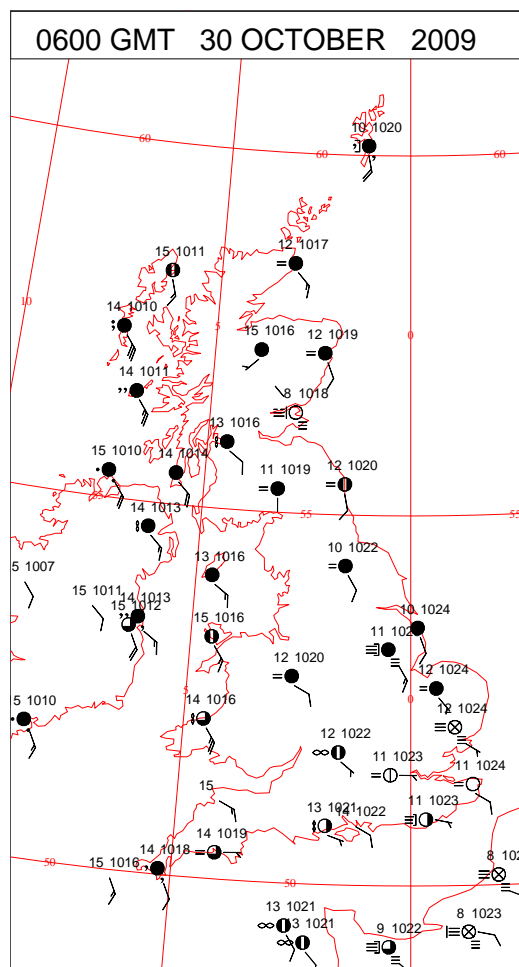
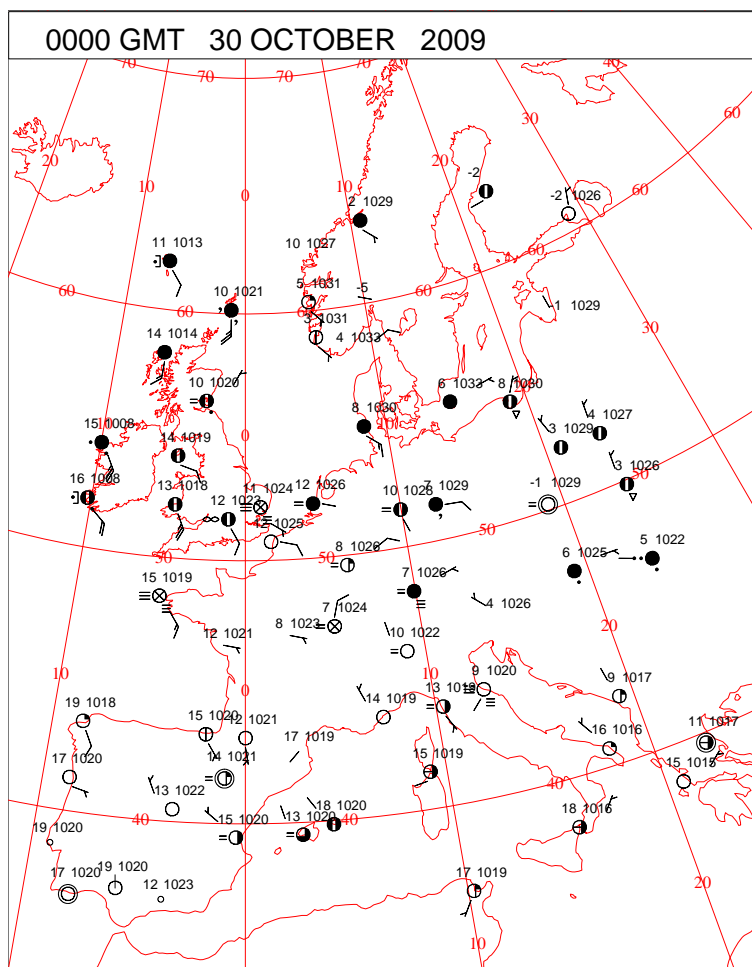
DAILY CLIMATE DATA



# DAILY WEATHER SUMMARY



# SURFACE REPORTS



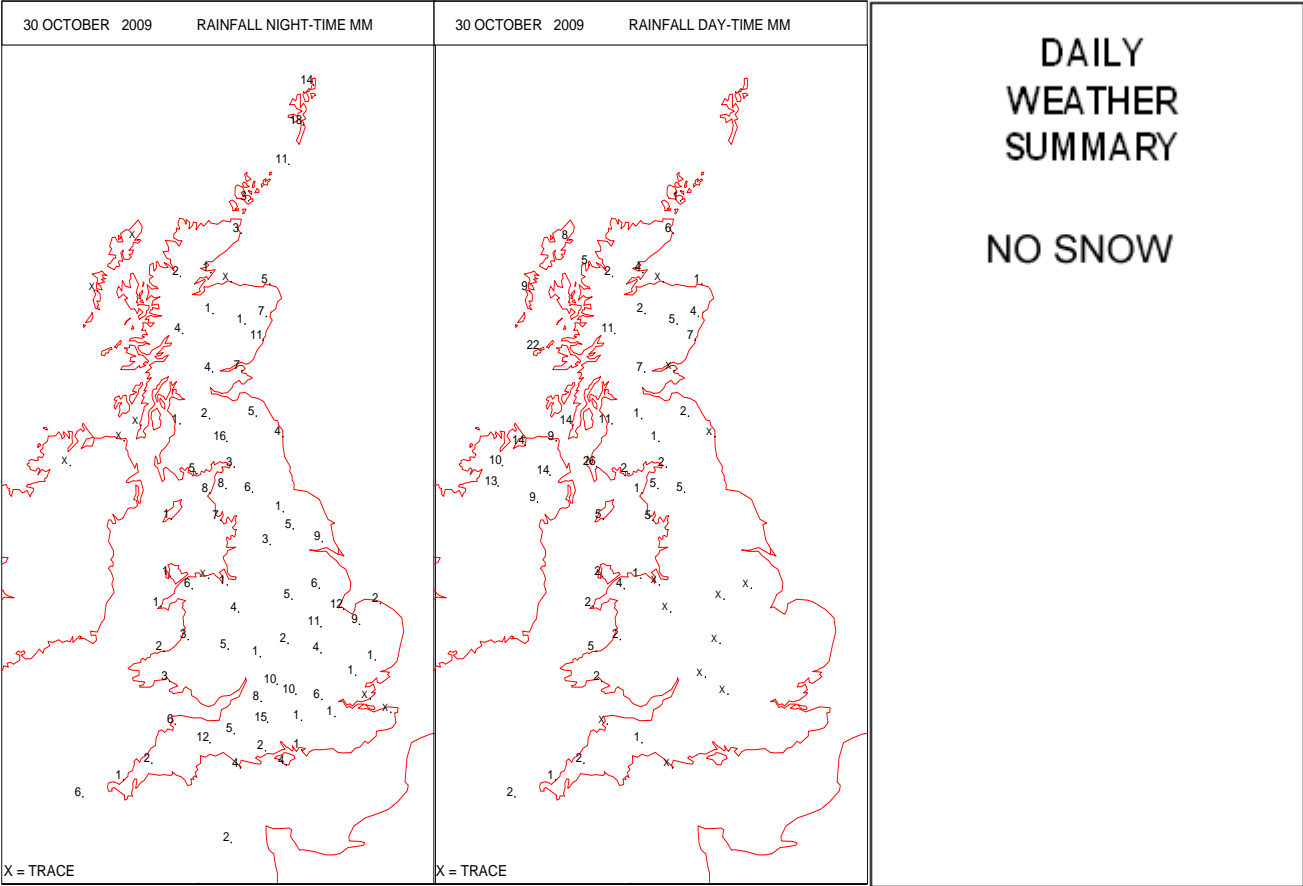
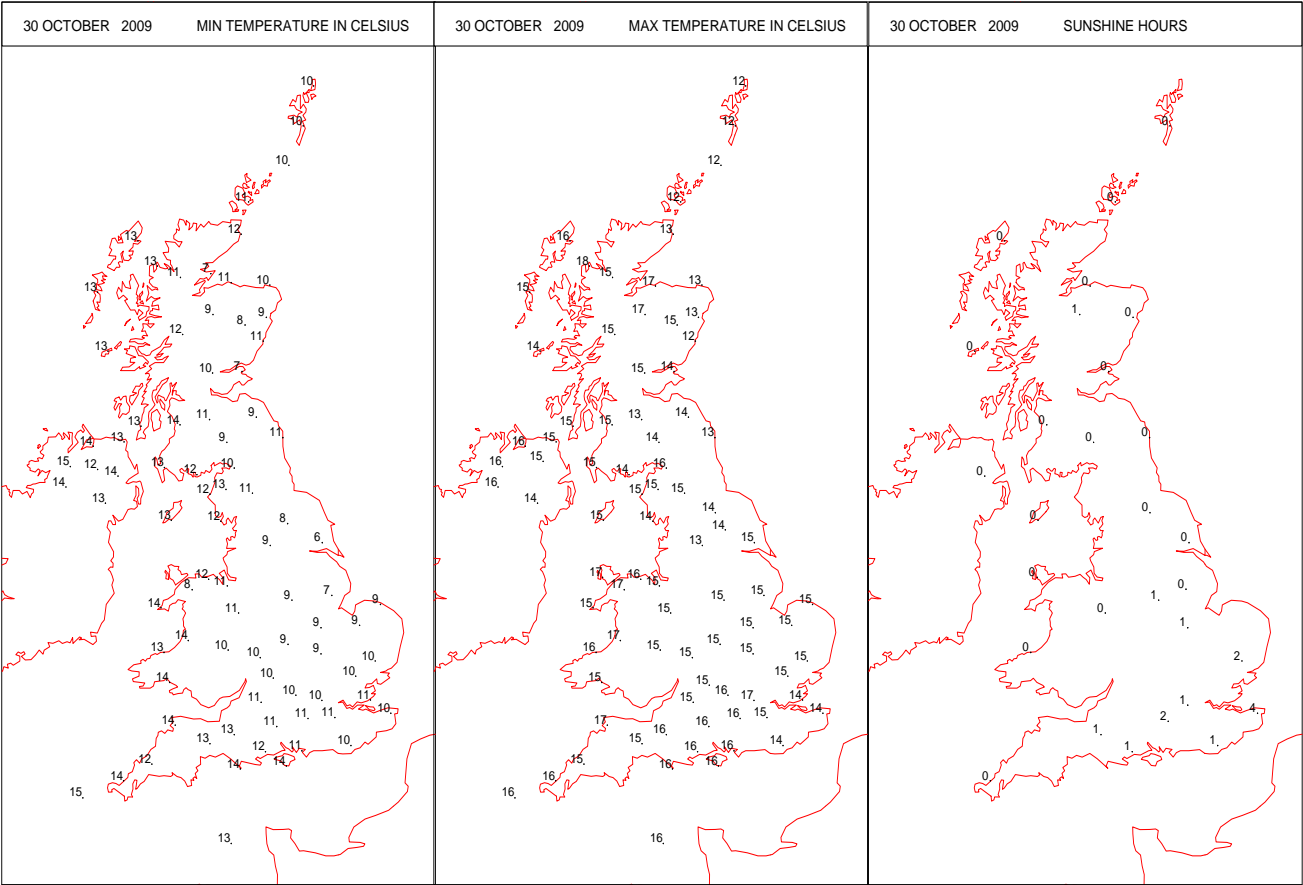
# SIGNIFICANT WEATHER

0600 GMT 30 OCTOBER 2009	SIG WEATHER	1200 GMT 30 OCTOBER 2009	SIG WEATHER	<div><b>Summary of UK Weather for Friday 30 October 2009.</b><p>Outbreaks of rain cleared north-east Scotland during the early hours, but patchy rain spread back across Northern Ireland and later the west of Scotland before dawn. The rain became more persistent, and heavier at times, over Northern Ireland and west Scotland during the morning and continued during the afternoon.</p><p>Under thin, well-broken cloud and light winds, mist and fog was widespread over the east of England,. This lifted and cleared from most places by mid-morning.</p><p>Winds increased over western parts of the U.K., with a gust of 52 knots at South Uist at 0900 UTC.</p><p>During the afternoon the rain edged a little further east, but most of England and Wales, apart from the far west, remained dry with a little hazy sunshine in places.</p><p>It was very mild again with temperatures well above the average for the time of the year.</p></div>
1800 GMT 30 OCTOBER 2009	SIG WEATHER	0000 GMT 31 OCTOBER 2009	SIG WEATHER	

**EXTREMES**  
**Highest Maximum:**  
17.7 Aultbea No 2, Ross & Cromarty  
**Lowest Maximum:**  
11.5 Lerwick, Shetland  
**Lowest Minimum:**  
5.7 Leconfield, Humberside  
**Lowest Grass Minimum:**  
2.6 Leconfield, Humberside  
**Most Rain:**  
25.8 West Freugh, Wigtownshire  
**Most Sun:**  
4.0 Manston, Kent

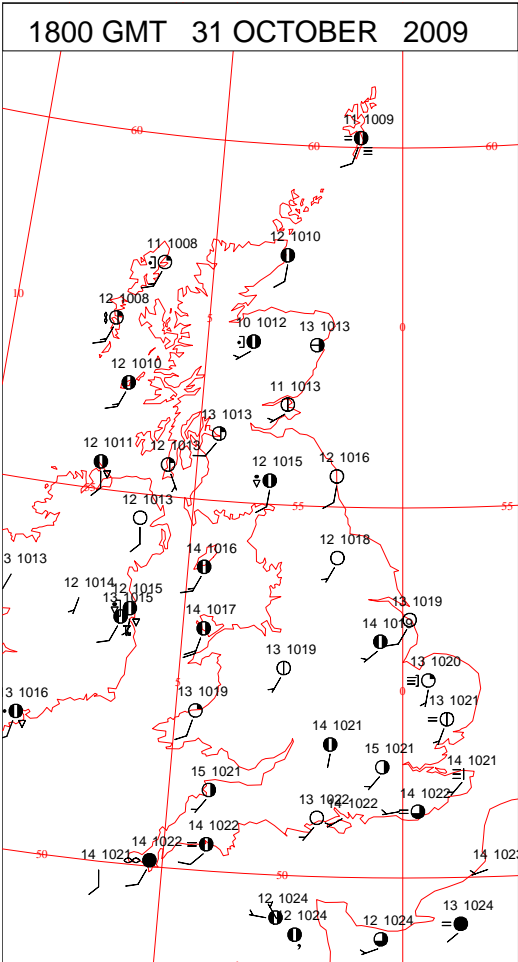
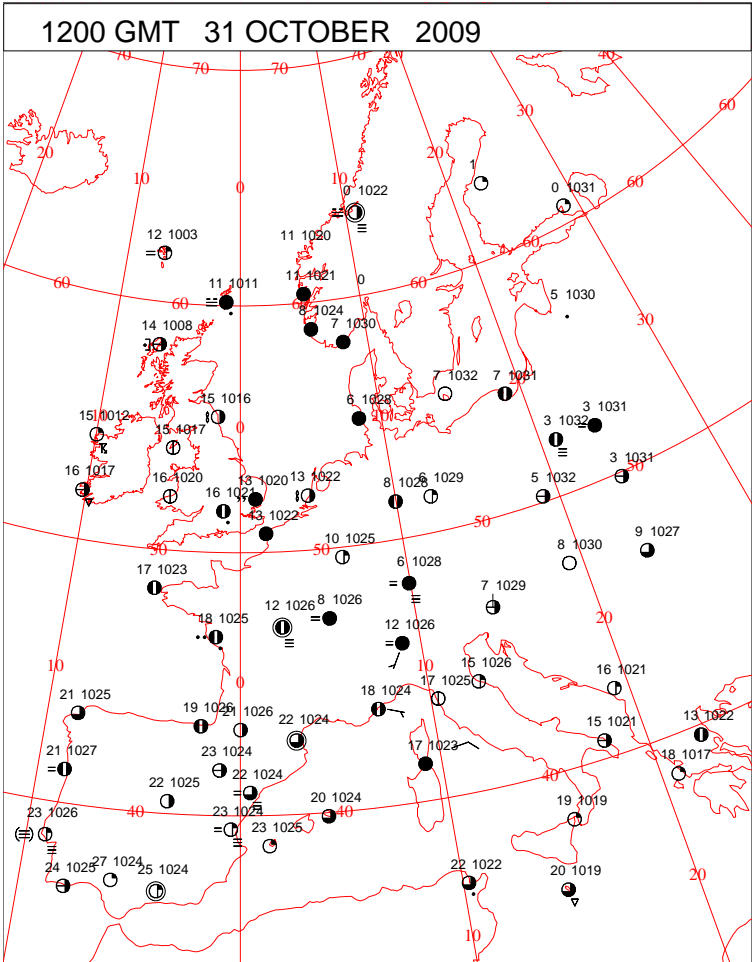
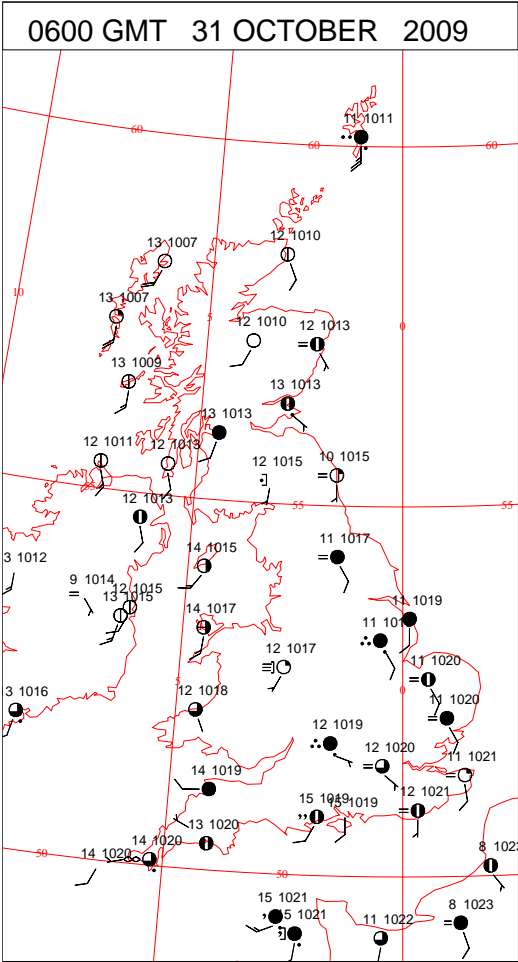
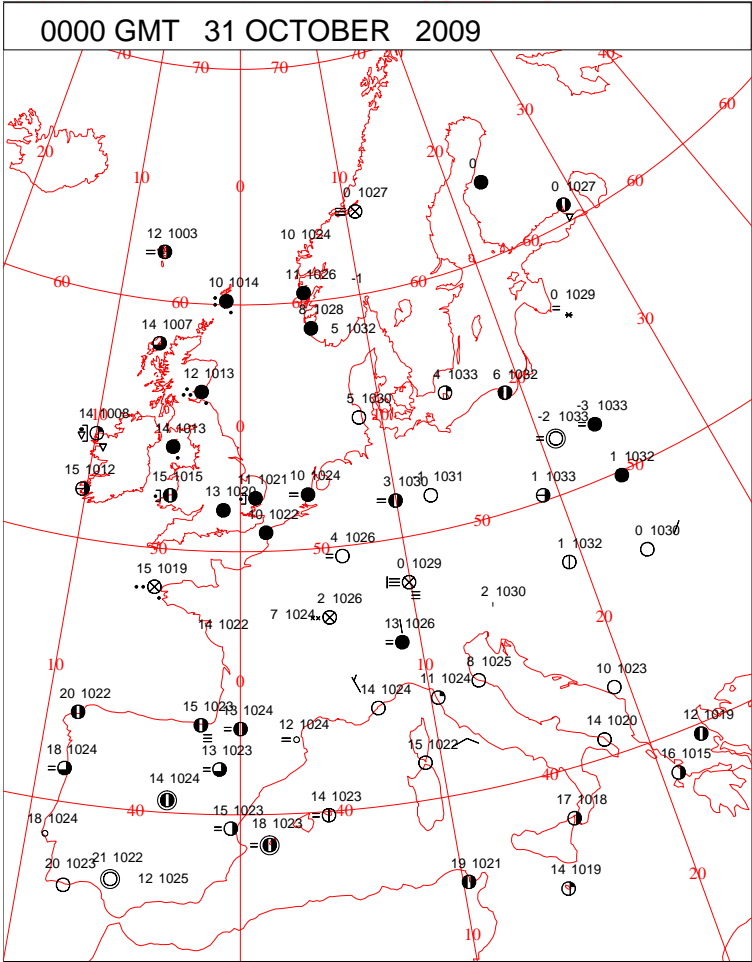


DAILY CLIMATE DATA



Crown Copyright 2009, All Rights Reserved

SURFACE REPORTS



# SIGNIFICANT WEATHER

0600 GMT 31 OCTOBER 2009	SIG WEATHER	1200 GMT 31 OCTOBER 2009	SIG WEATHER	<p><b>Summary of UK Weather for Saturday 31 October 2009.</b>  Bands of rain, locally heavy, extended from the east of Scotland southwards across parts of England and Wales through the early hours. The rain moved slowly eastwards, to be confined to the east of England by dawn, and then cleared by late morning.</p> <p>By this time showery outbreaks of rain developed over parts of Northern Ireland, western Scotland, north-west England and western parts of Wales, with the showers over Northern Ireland and west Scotland becoming heavy at times.</p> <p>Many other parts were dry and bright, with sunny spells developing more widely during the afternoon, although low cloud persisted over Kent and parts of East Anglia.</p> <p>It was again very mild with temperatures well above the average for the time of the year, especially over the Midlands and the south of England.</p>
1800 GMT 31 OCTOBER 2009	SIG WEATHER	0000 GMT 01 NOVEMBER 2009	SIG WEATHER	<p><b>EXTREMES</b>  <b>Highest Maximum:</b>  18.0 Thorney Island, West Sussex  <b>Lowest Maximum:</b>  11.1 Lerwick, Shetland  <b>Lowest Minimum:</b>  5.7 Loch Glascarnoch, Ross &amp; Cromarty  <b>Lowest Grass Minimum:</b>  2.3 Loch Glascarnoch, Ross &amp; Cromarty  <b>Most Rain:</b>  37.8 Capel Curig No 3, Gwynedd  <b>Most Sun:</b>  6.1 Leuchars, Fife</p>

DAILY CLIMATE DATA

