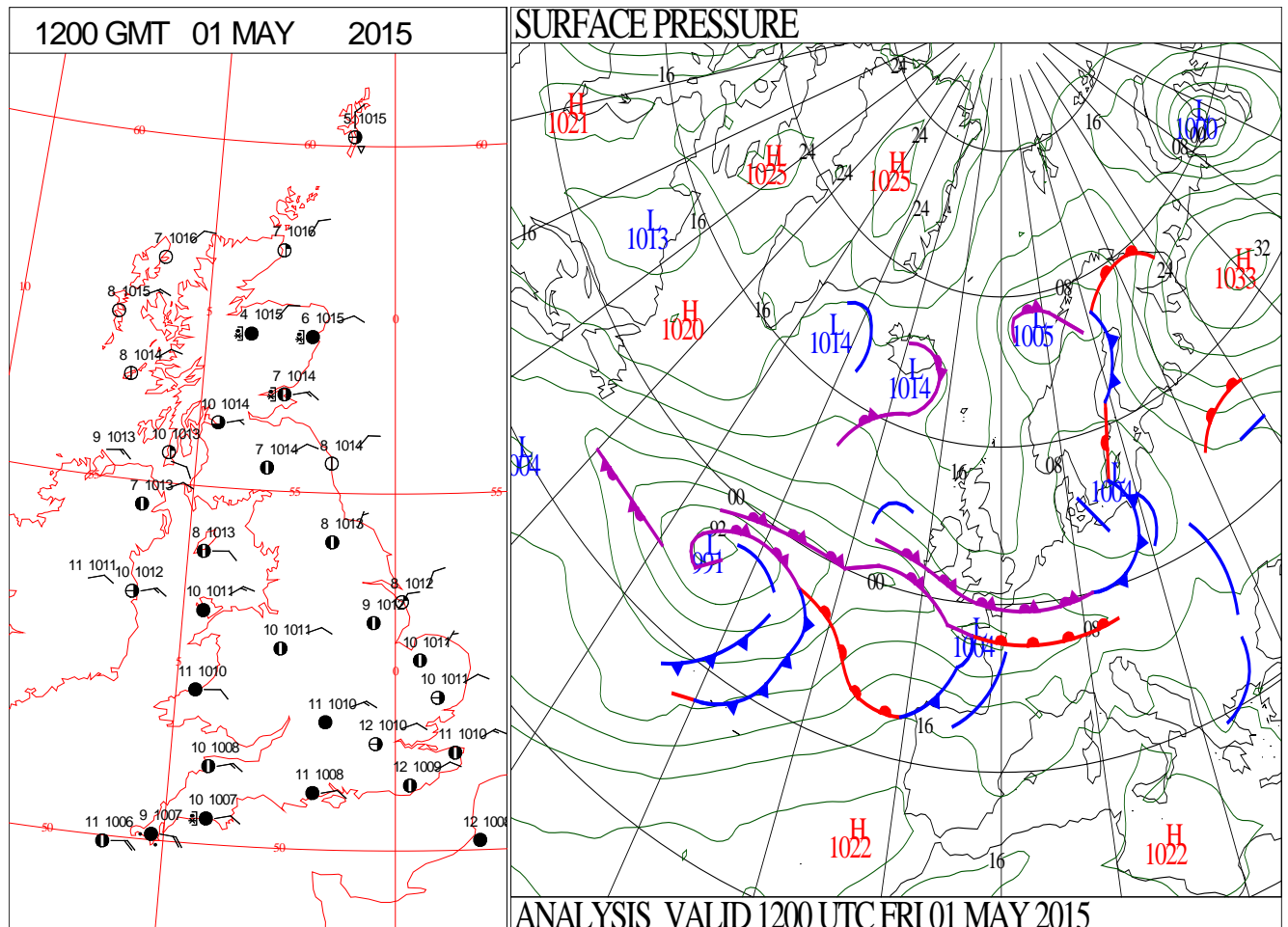
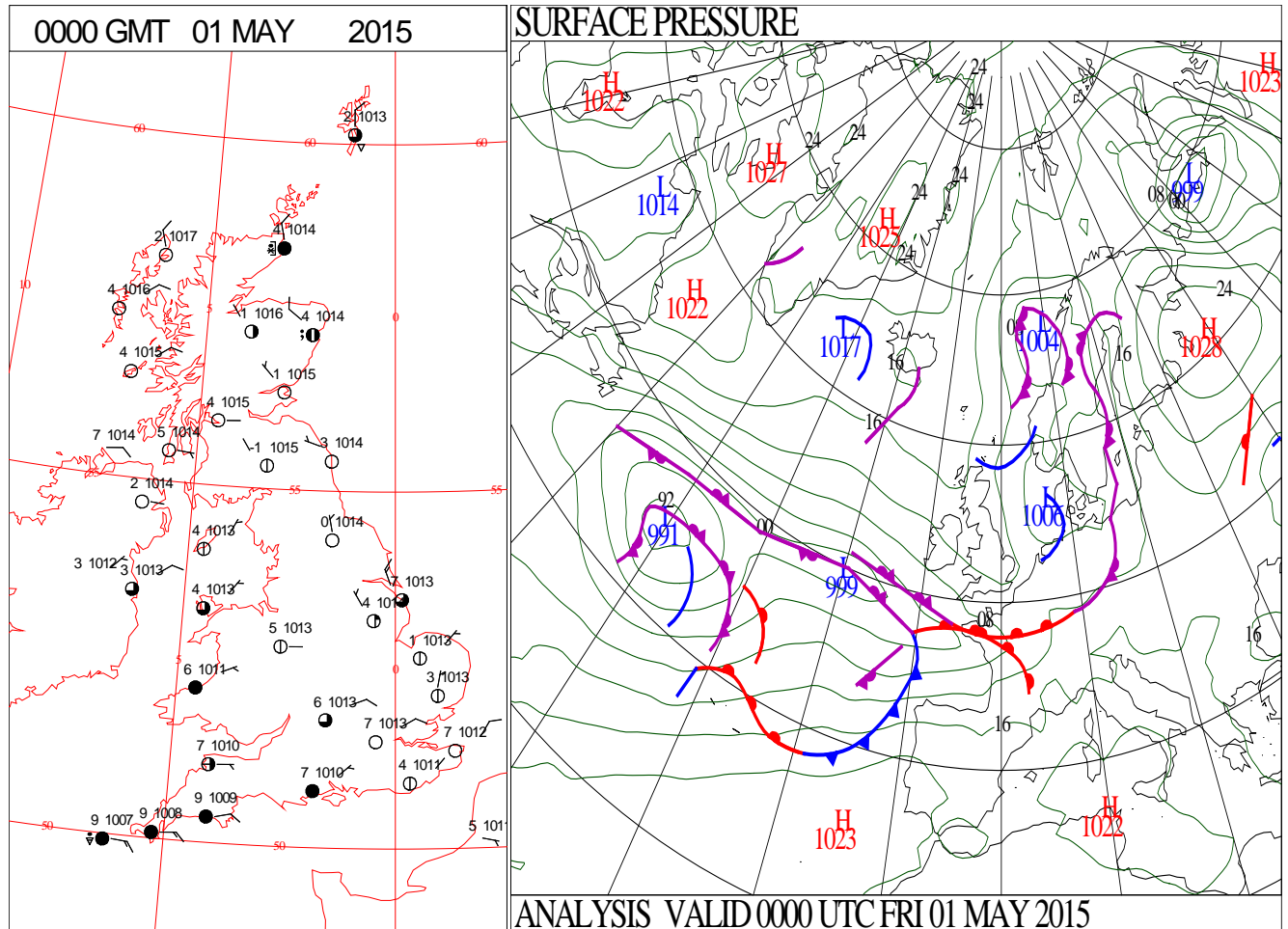
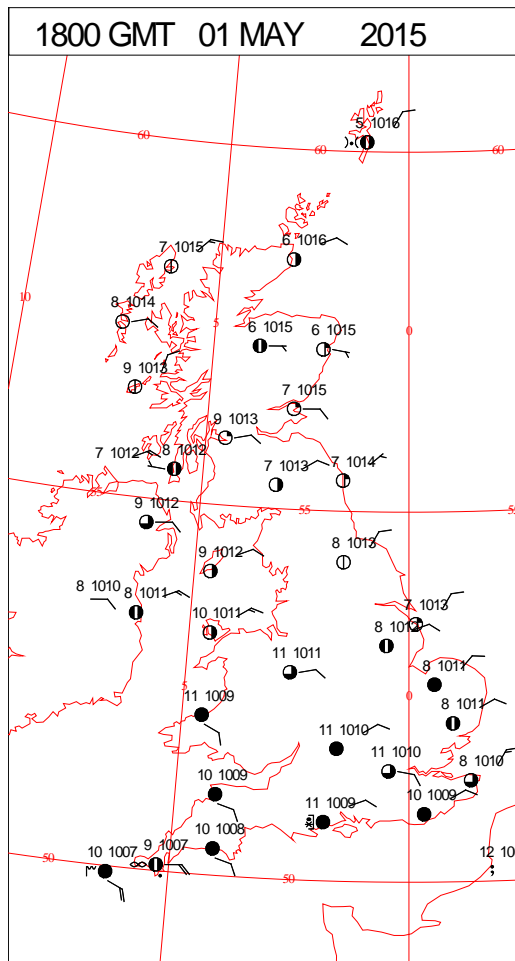
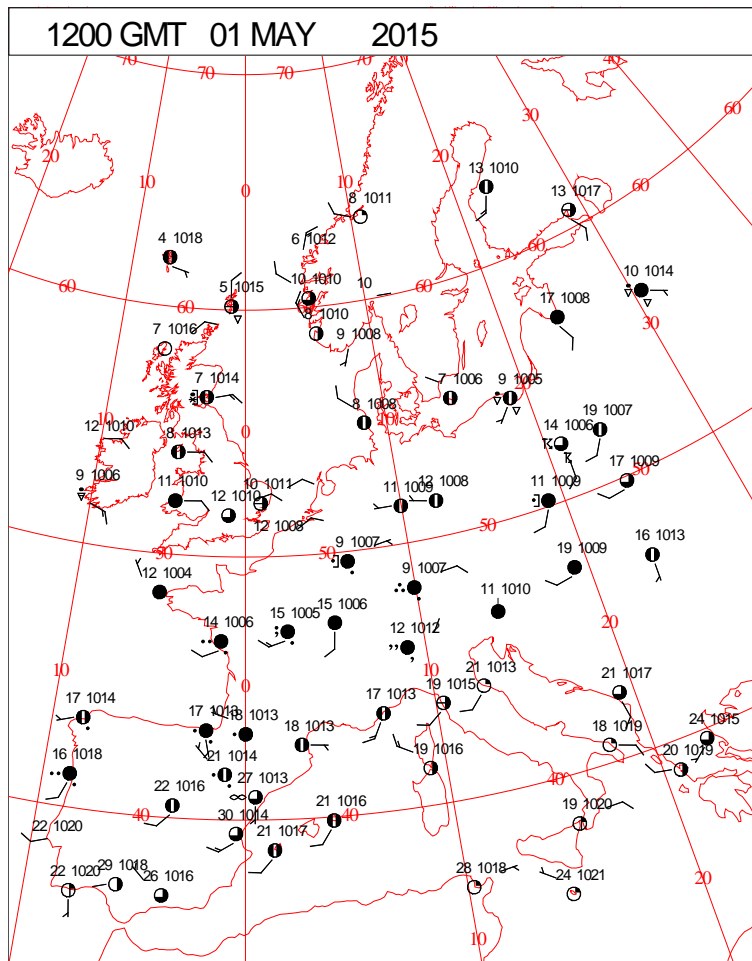
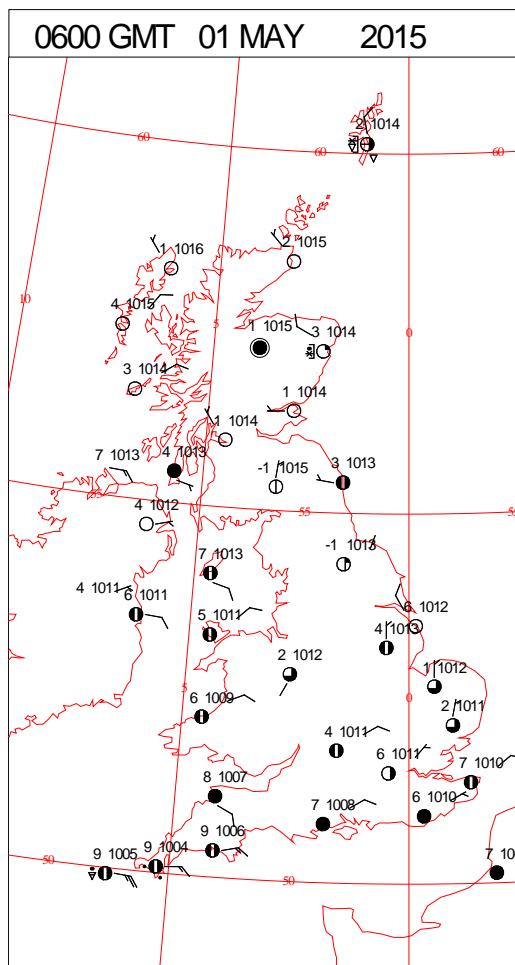
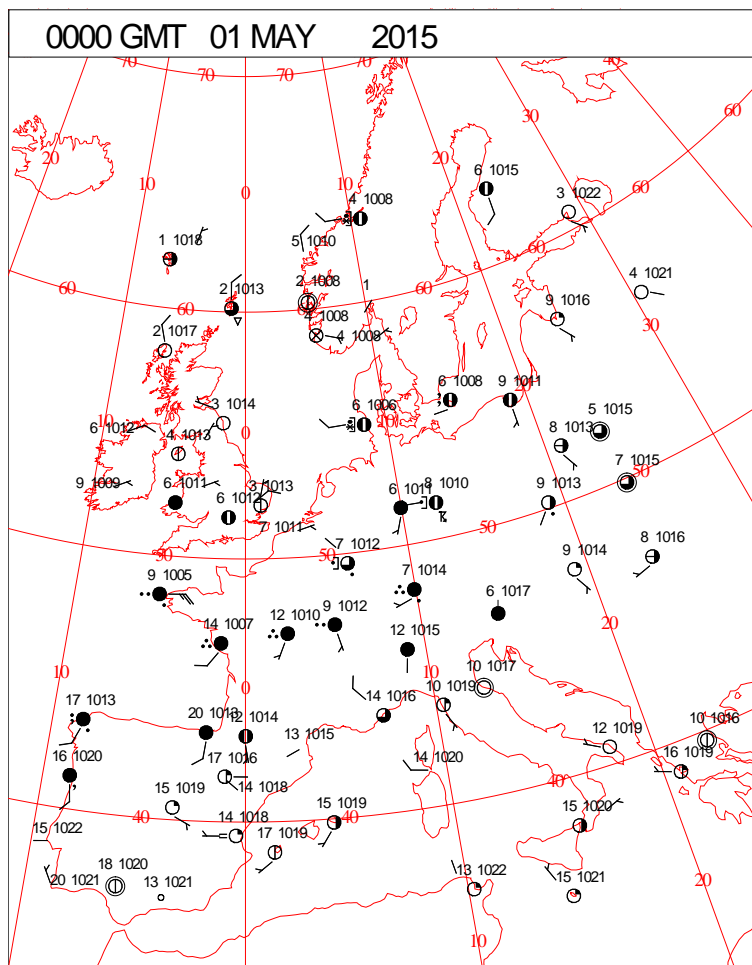


DAILY WEATHER SUMMARY



Friday 1 May 2015

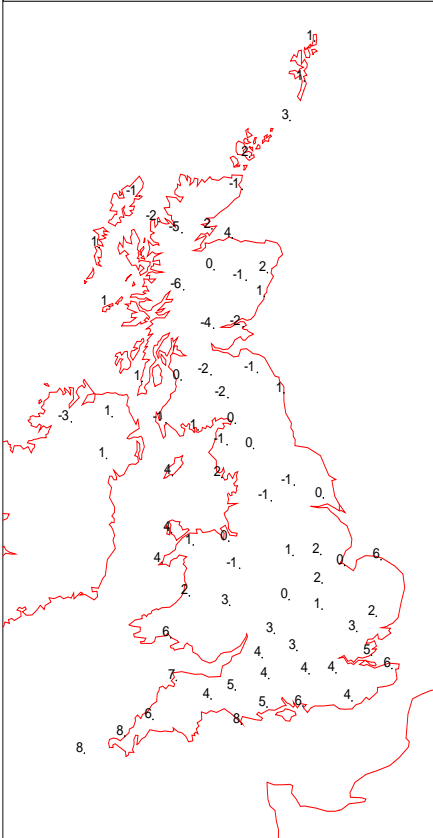
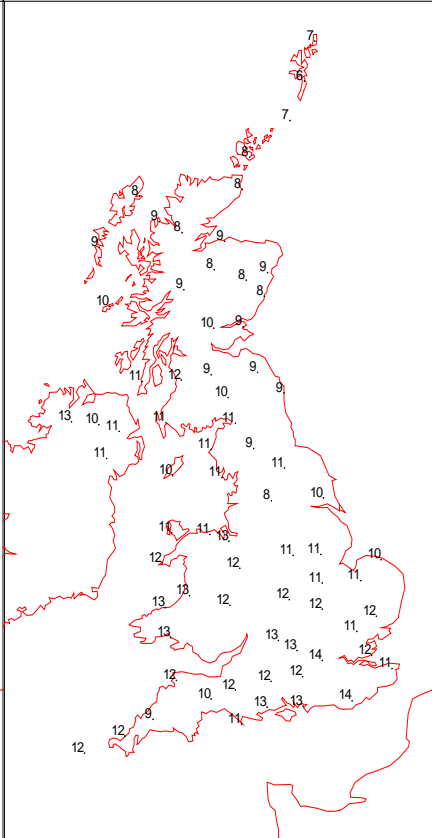
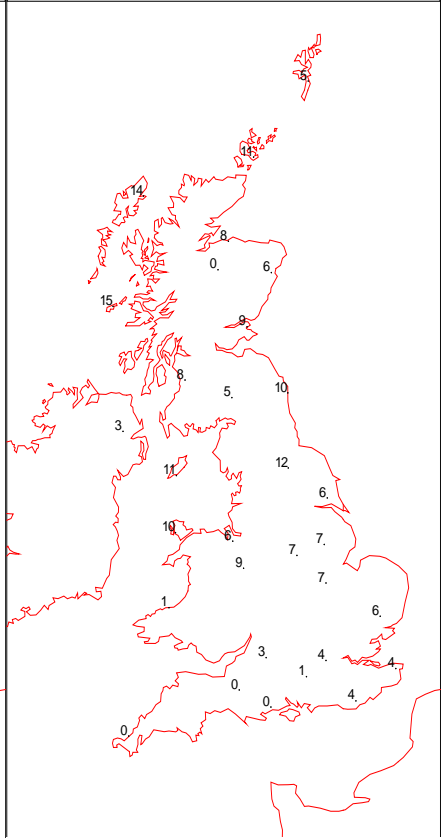
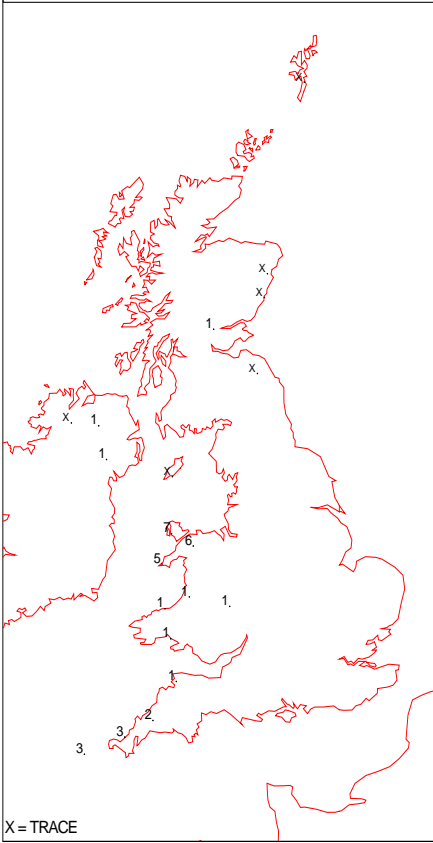
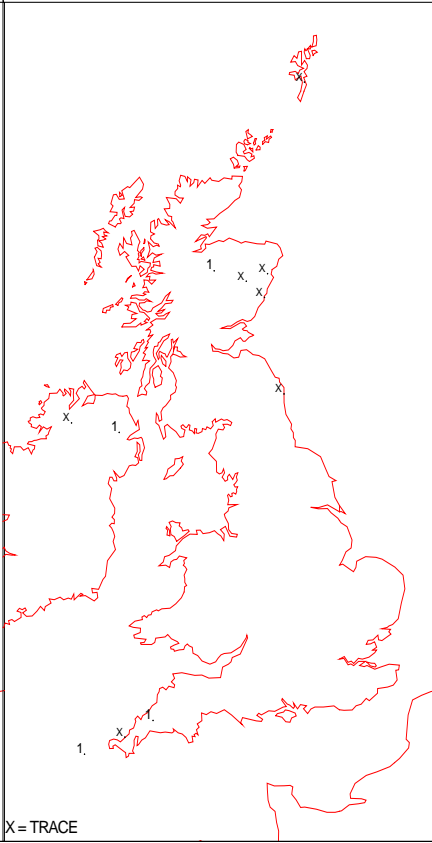
SURFACE REPORTS



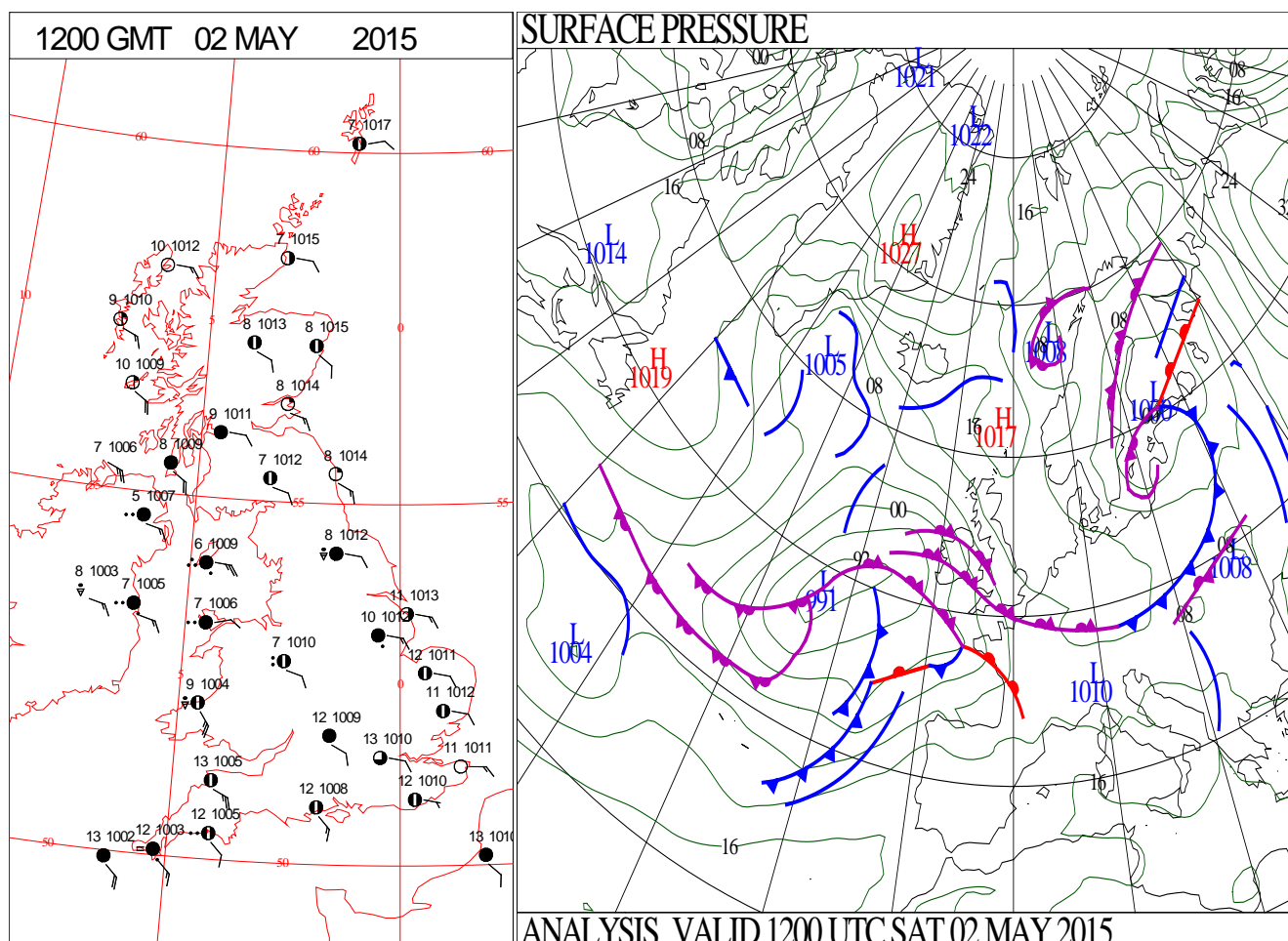
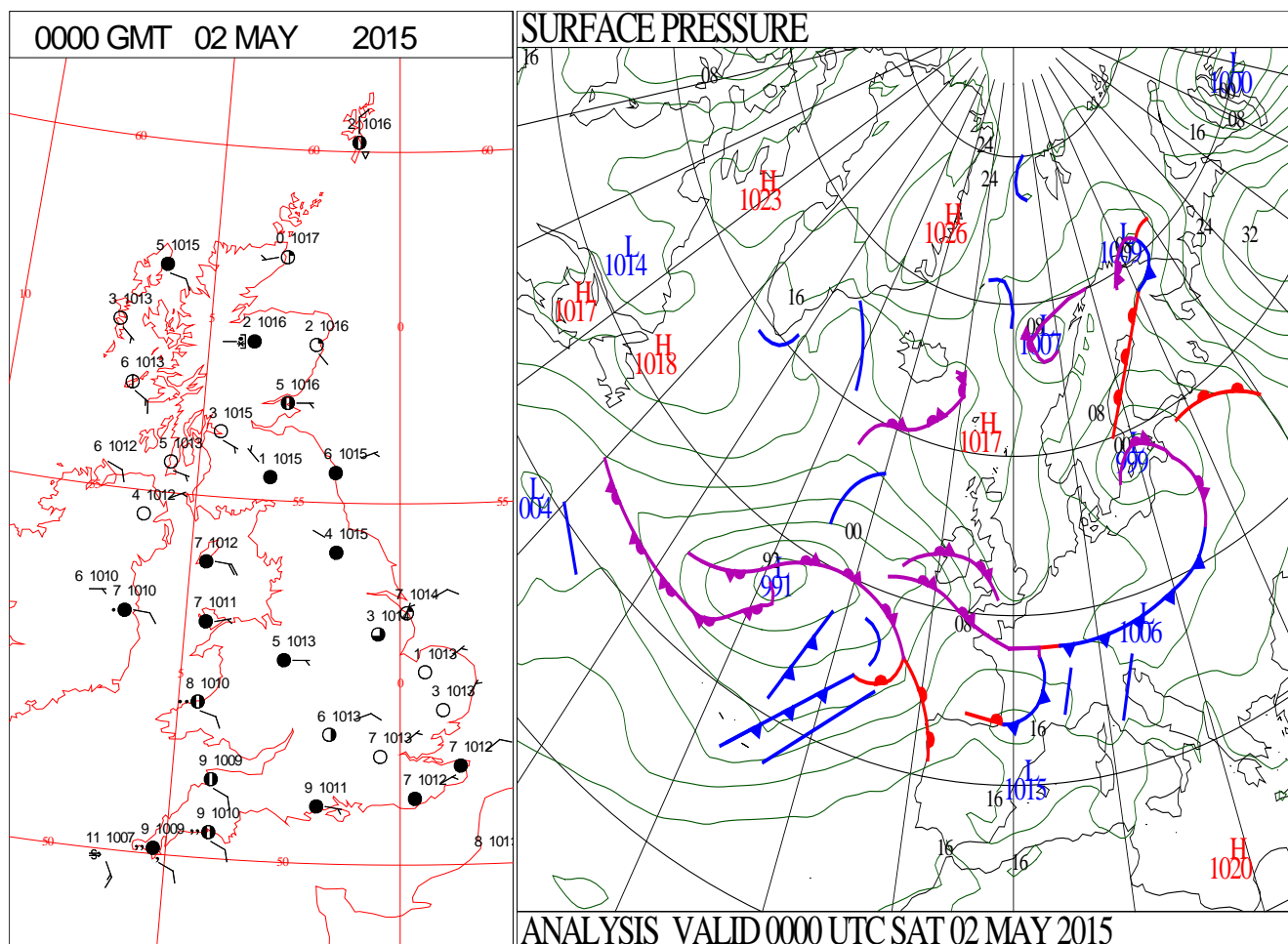
SIGNIFICANT WEATHER

0600 GMT 01 MAY 2015	SIG WEATHER	1200 GMT 01 MAY 2015	SIG WEATHER	<p>Summary of UK Weather for Friday 01 May 2015.</p> <p>It was dry during the early hours for many, with prolonged clear spells from The Midlands northwards.</p> <p>However, there were a few showers across north-eastern parts of Scotland, and it was cloudier there. It also became cloudy across southern parts of the U.K., and outbreaks of rain spread across the Isles of Scilly and Cornwall by dawn.</p> <p>Winds were light, and under the clearest skies temperatures fell below freezing.</p> <p>The band of rain made little progress during the day, and stalled across the south of Ireland, bringing some heavy bursts at times. Some patchy rain moved across southern coasts of England and the south of Wales too.</p> <p>Showers continued across the high ground of Scotland, some giving sleet and hill snow, but for most it was a dry day, with patchy cloud and some sunny spells.</p> <p>There was little overall change in the weather during the evening.</p> <p>Maximum temperatures were generally below average across eastern parts of the country, and around or slightly above average across central and western areas.</p>
1800 GMT 01 MAY 2015	SIG WEATHER	0000 GMT 02 MAY 2015	SIG WEATHER	<p>EXTREMES</p> <p>Highest Maximum: 14.6 Porthmadog, Gwynedd</p> <p>Lowest Maximum: 6.2 Lerwick, Shetland</p> <p>Lowest Minimum: -4.4 Pollok Country Park, Lanarkshire</p> <p>Lowest Grass Minimum: -9.9 Kinlochewe, Ross-Shire</p> <p>Most Rain: 13.6 Llanfynydd, Broderi, Dyfed</p> <p>Most Sun: 14.7 Tiree, Argyll</p>

DAILY CLIMATE DATA

01 MAY2015MIN TEMPERATURE IN CELSIUS	01 MAY2015MAX TEMPERATURE IN CELSIUS	01 MAY2015SUNSHINE HOURS
		
<div>DAILY WEATHER SUMMARY</div> <div>NO SNOW</div>		
01 MAY2015RAINFALL NIGHT-TIME MM	01 MAY2015RAINFALL DAY-TIME MM	
		
X = TRACE	X = TRACE	


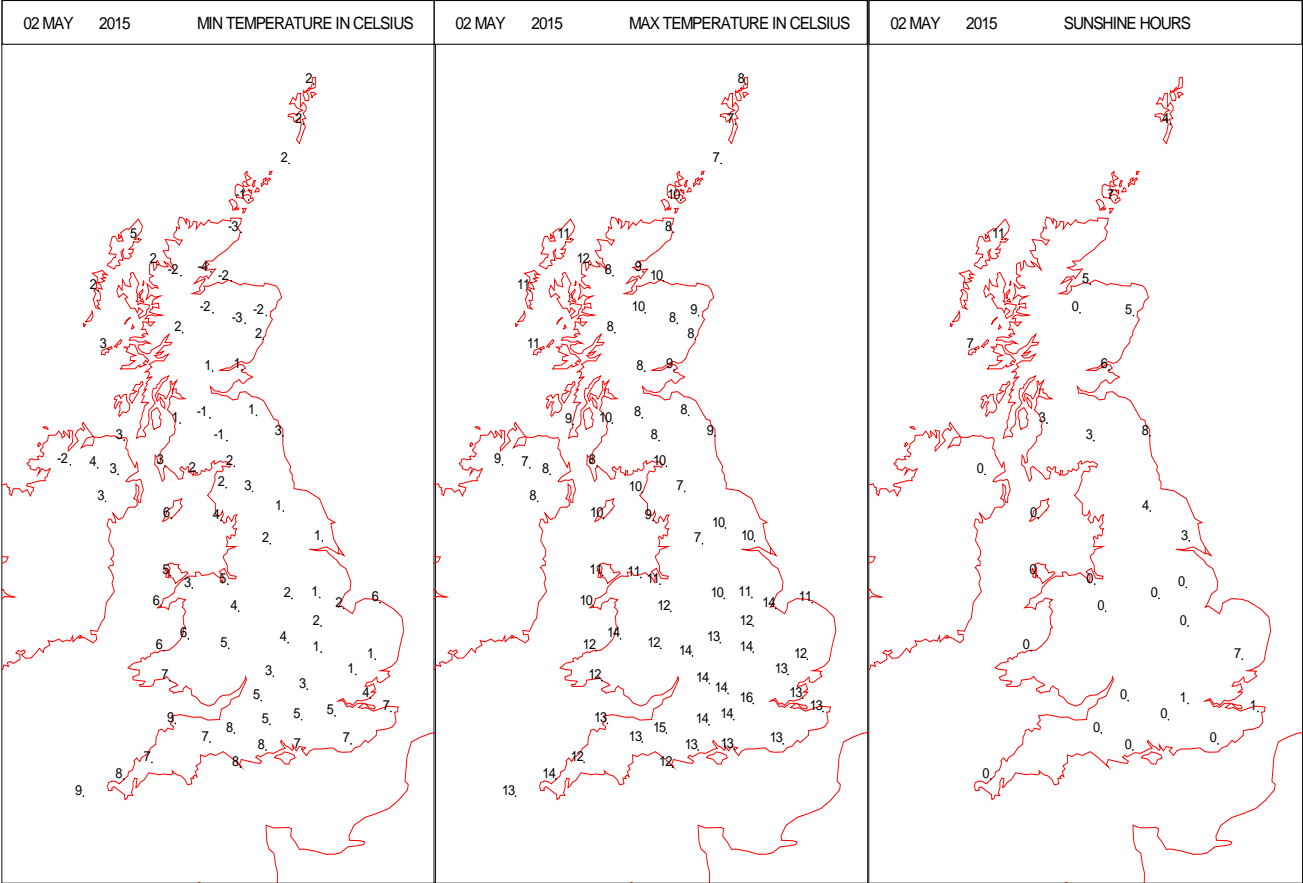
DAILY WEATHER SUMMARY



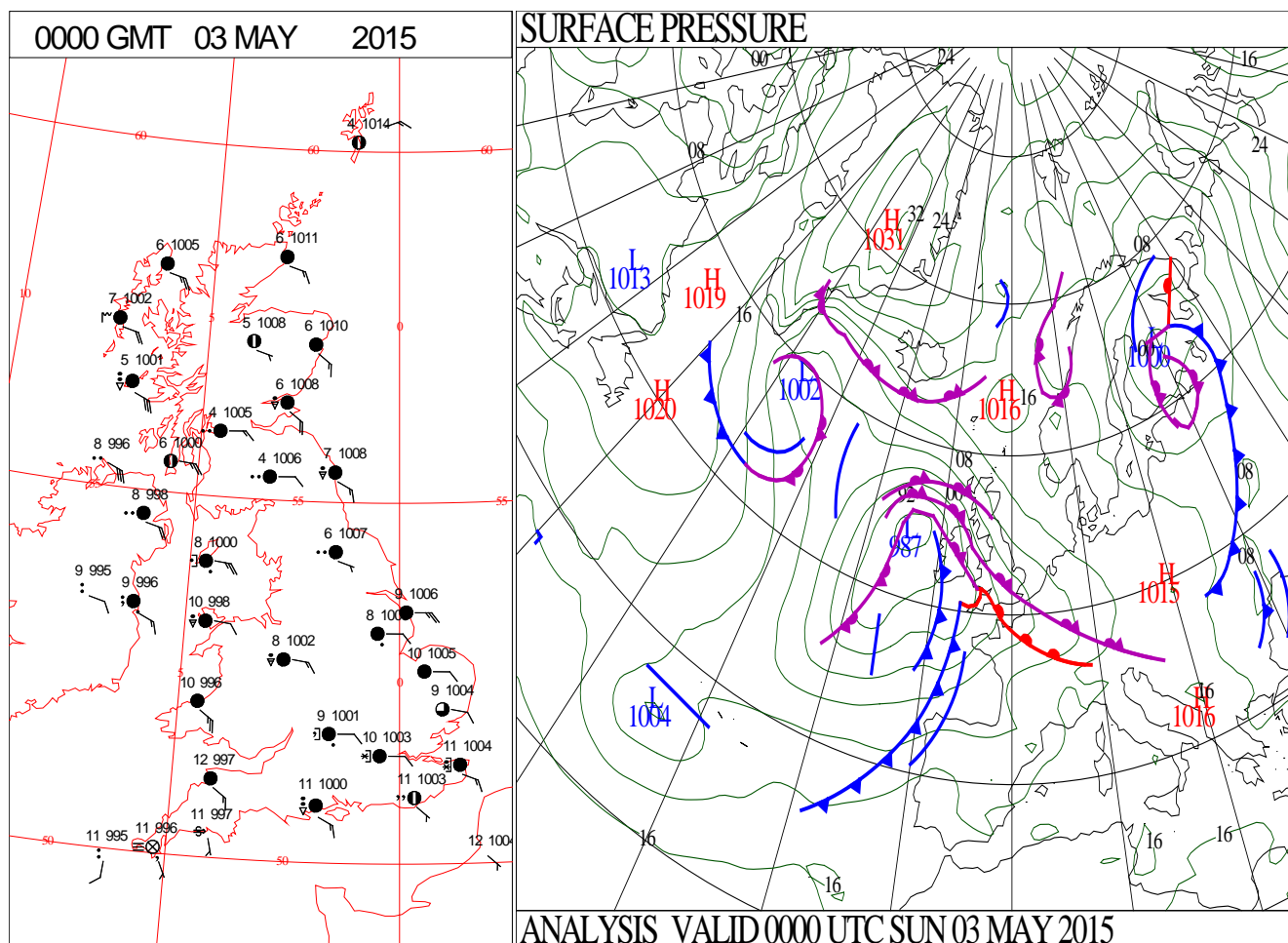
SIGNIFICANT WEATHER

0600 GMT 02 MAY 2015	SIG WEATHER	1200 GMT 02 MAY 2015	SIG WEATHER	<p>Summary of UK Weather for Saturday 02 May 2015. Scotland, eastern England, and the north of Northern Ireland saw a mostly dry night, with clear spells. Elsewhere saw rather cloudy skies, with outbreaks of rain affecting south-west England, Wales and also southern Northern Ireland later in the night. The rain was accompanied by some mist and hill fog, especially across Devon and Cornwall.</p> <p>Lowest temperatures were under the clear skies in the north, with some frost in places.</p> <p>After a bright start over Scotland and north-east England, cloudier conditions spread there through the morning. The rain across the south-west also swept north-eastwards, though some central, eastern and south-eastern parts of England largely avoided the rain, as did the north of Scotland. The rain was heaviest over Northern Ireland, and it was also windiest there, with some gale force gusts recorded.</p> <p>Maximum temperatures were average for the time of year.</p> <p>The rain continued north and eastwards through the evening, turning increasingly wintry over the high ground of Scotland, with some snow accumulating. Far northern parts of Scotland and far eastern England stayed drier, whilst elsewhere it was a wet and windy evening.</p> <p>EXTREMES Highest Maximum: 16.5 Exeter Airport, Devon Lowest Maximum: 6.5 Ballypatrick Forest, Antrim Lowest Minimum: -5.5 Kinbrace Hatchery, Sutherland Lowest Grass Minimum: -8.5 Kinbrace Hatchery, Sutherland -8.5 Loch of Hundland, Orkney Most Rain: 69.4 Killowen, Co. Down Most Sun: 10.7 Stornoway Airport, Western Isles</p>
1800 GMT 02 MAY 2015	SIG WEATHER	0000 GMT 03 MAY 2015	SIG WEATHER	

DAILY CLIMATE DATA

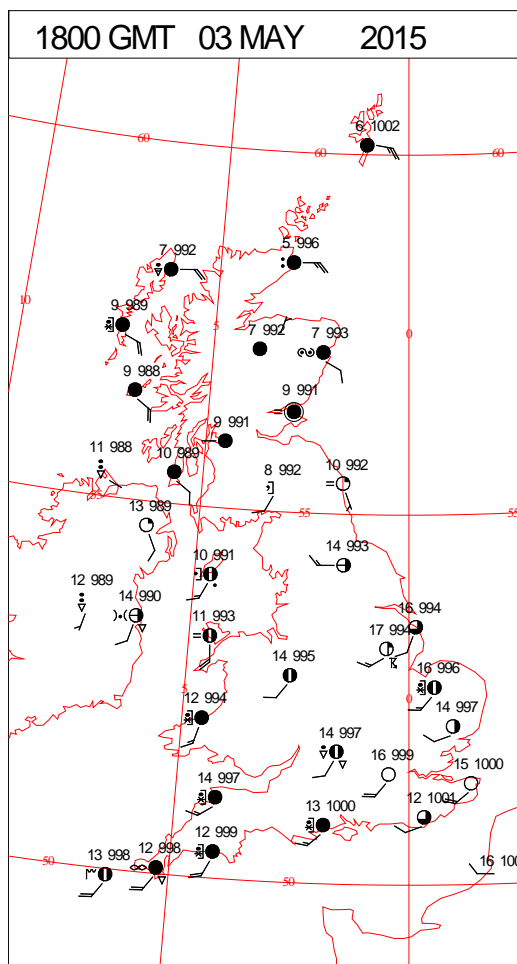
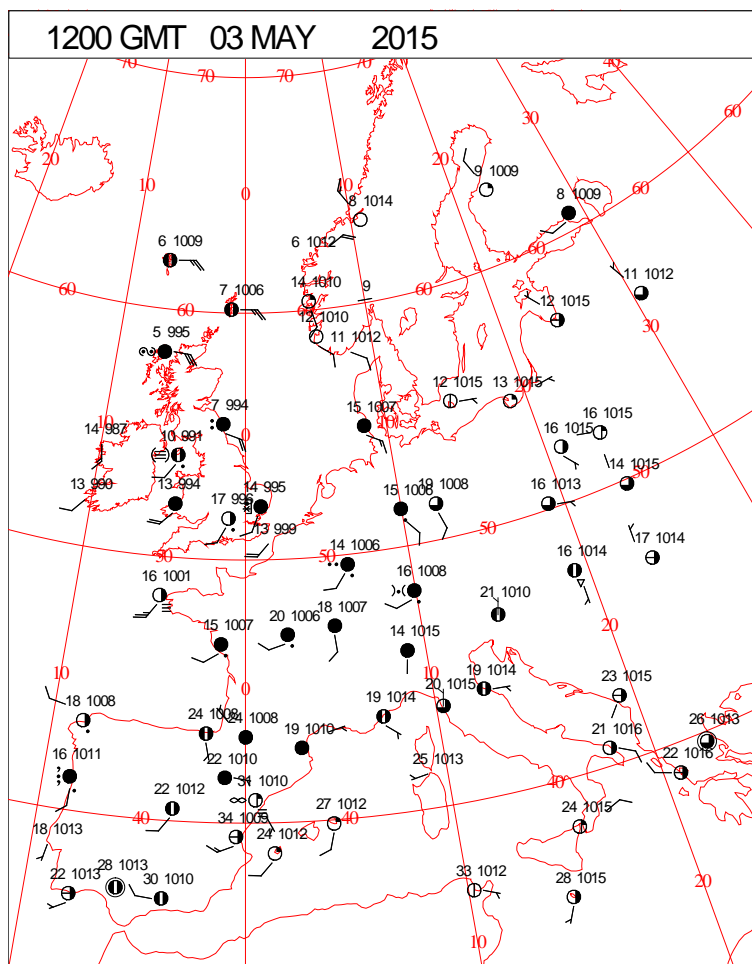
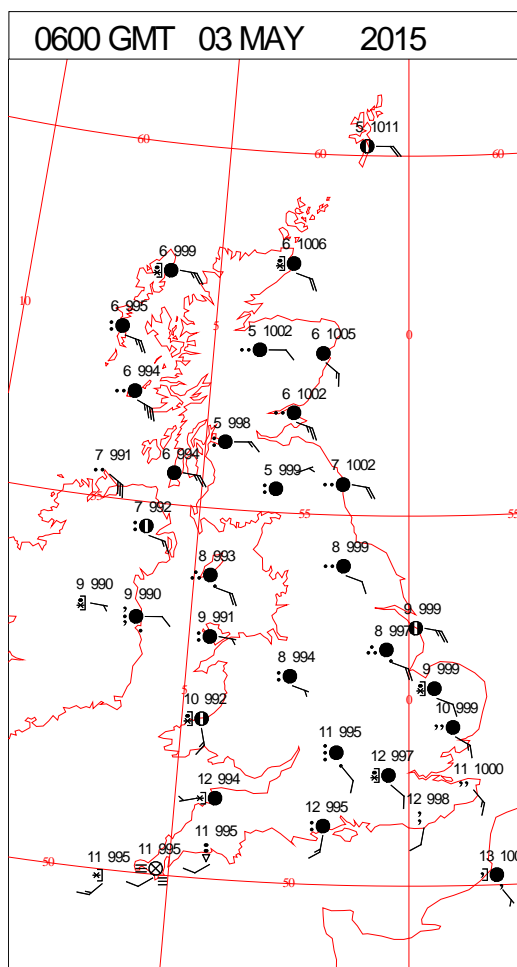
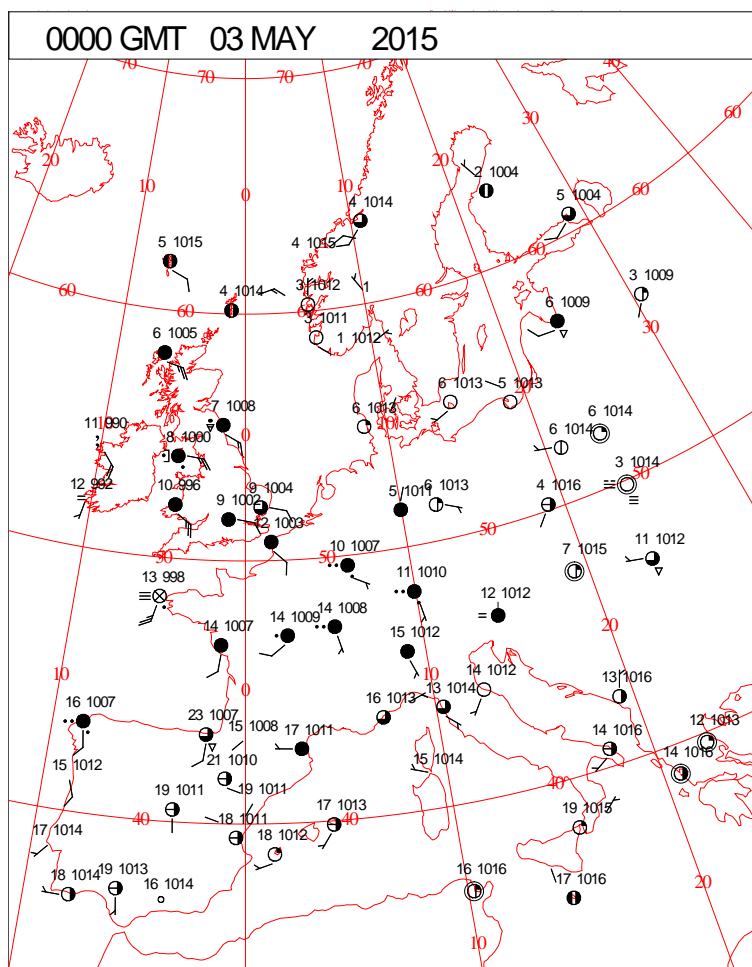


DAILY WEATHER SUMMARY



Sunday 3 May 2015

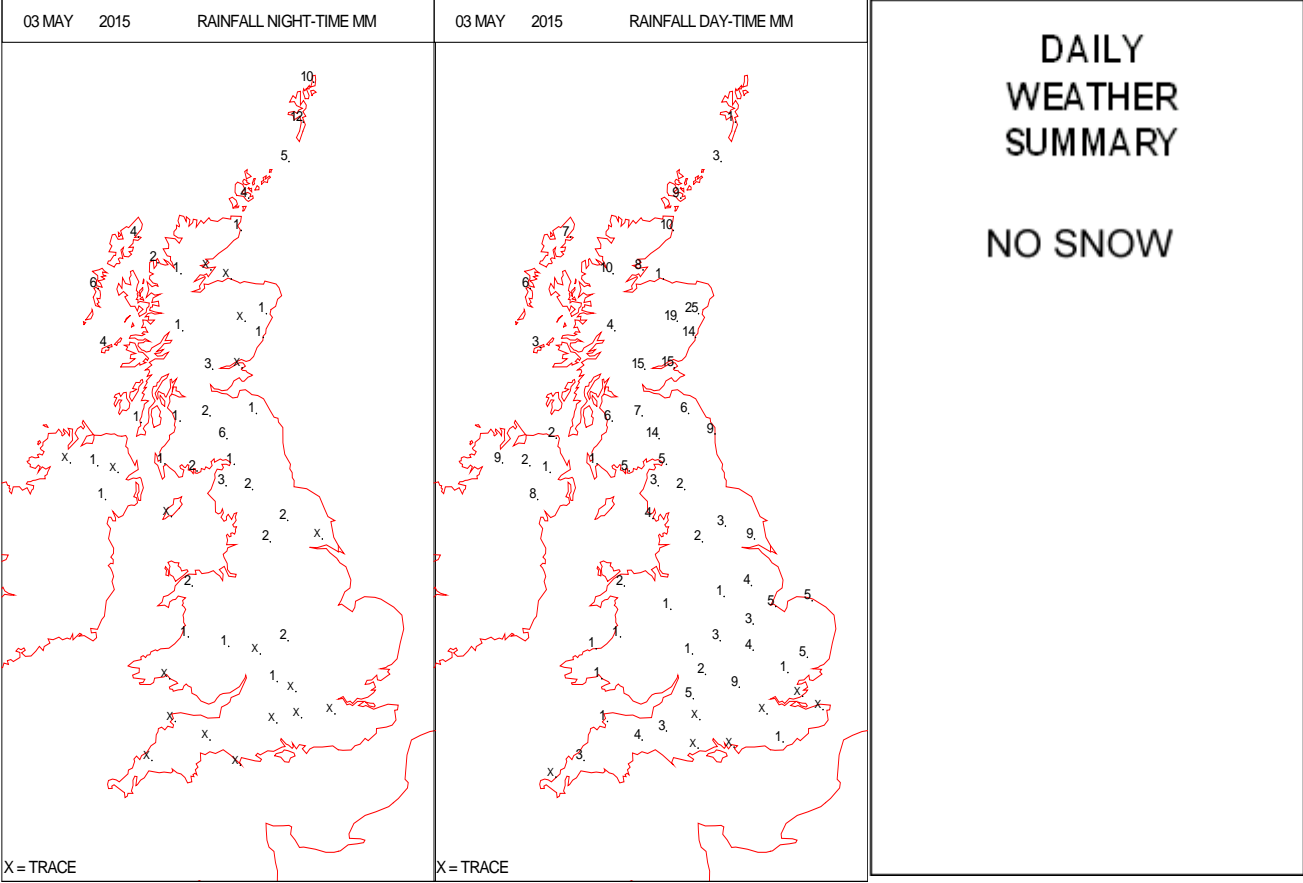
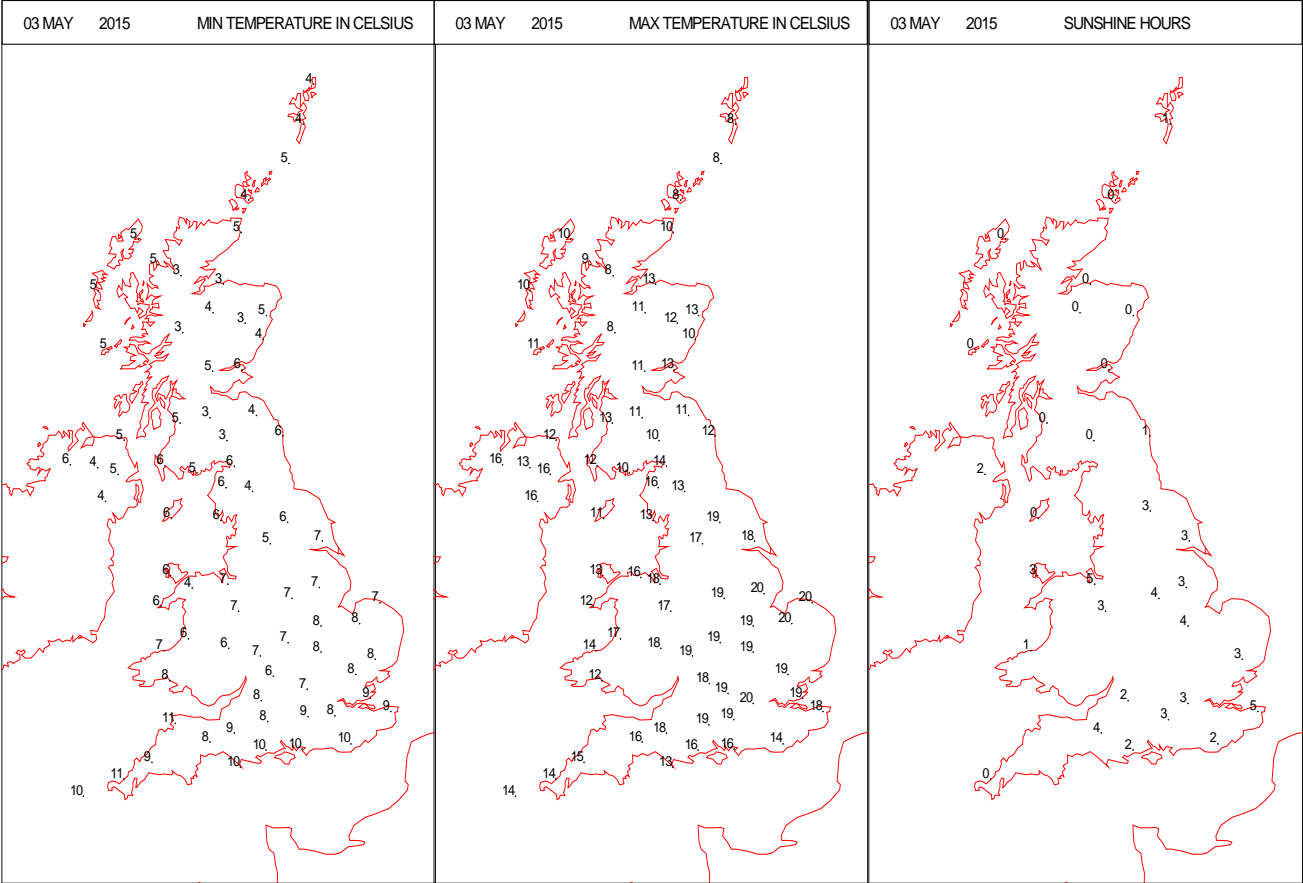
SURFACE REPORTS



SIGNIFICANT WEATHER

0600 GMT 03 MAY 2015	SIG WEATHER	1200 GMT 03 MAY 2015	SIG WEATHER	<p>Summary of UK Weather for Sunday 03 May 2015.</p> <p>Heavy and persistent rain mainly affected western parts overnight towards Northern Ireland, Wales, the south-west, and western Scotland. The rain was more patchy elsewhere, but it was a wet night for all.</p> <p>Through the early hours the rain started to slowly track north and east, becoming drier and brighter from the south-west through the morning.</p> <p>By midday the band of rain was sitting towards the far north-east of England, and across Scotland.</p> <p>It was a brighter day behind the rain, but heavy showers began to move in to the west, with some thundery spells.</p> <p>A convergence line with these thundery showers became established across central England in particular, moving to the east and towards East Anglia through the afternoon.</p> <p>With a milder south-westerly flow introduced temperatures rose to the mid teens Celsius for most.</p> <p>A 52 knot gust was reported at Fair Isle, Shetland.</p>
1800 GMT 03 MAY 2015	SIG WEATHER	0000 GMT 04 MAY 2015	SIG WEATHER	<p>EXTREMES</p> <p>Highest Maximum: 21.5 St. James's Park, Greater London</p> <p>Lowest Maximum: 7.8 Lerwick, Shetland</p> <p>Lowest Minimum: 1.0 Bewcastle, Cumbria</p> <p>Lowest Grass Minimum: -2.1 Berwick-upon-Tweed, Murton Farm, Berwickshire</p> <p>Most Rain: 39.0 Stonyford, Kincardineshire</p> <p>Most Sun: 6.8 Faversham, Kent</p>

DAILY CLIMATE DATA



SURFACE PRESSURE

The map displays surface pressure patterns over the North Atlantic. Key features include:

- High-Pressure Systems (H):** Four high-pressure centers are identified with red text and values: 1027 (off the Canadian coast), 1027 (off the US coast), 1017 (off the British Isles), and 1016 (off the Iberian Peninsula).
- Low-Pressure Systems (L):** Five low-pressure centers are identified with blue text and values: 991 (off the Canadian coast), 1016 (off the US coast), 992 (off the British Isles), 998 (off the Iberian Peninsula), and 1014 (off the African coast).
- Wind Vectors:** Blue and red arrows indicate wind direction and speed. Blue arrows generally point from high to low pressure, while red arrows point from low to high pressure.
- Isobars:** Green lines represent lines of equal pressure, with values ranging from 98 to 104.
- Grid:** A grid of numbers (08, 16, 24) is overlaid on the map, likely representing pressure levels or a coordinate system.

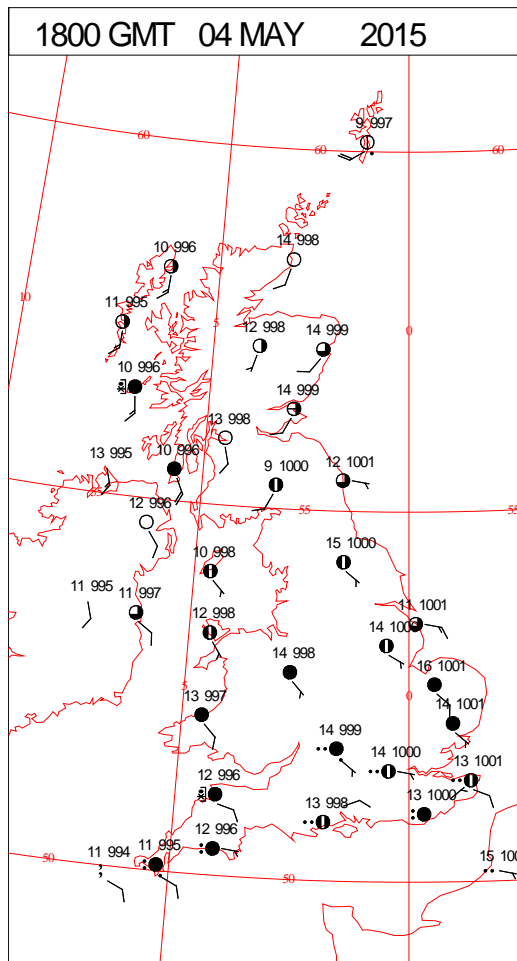
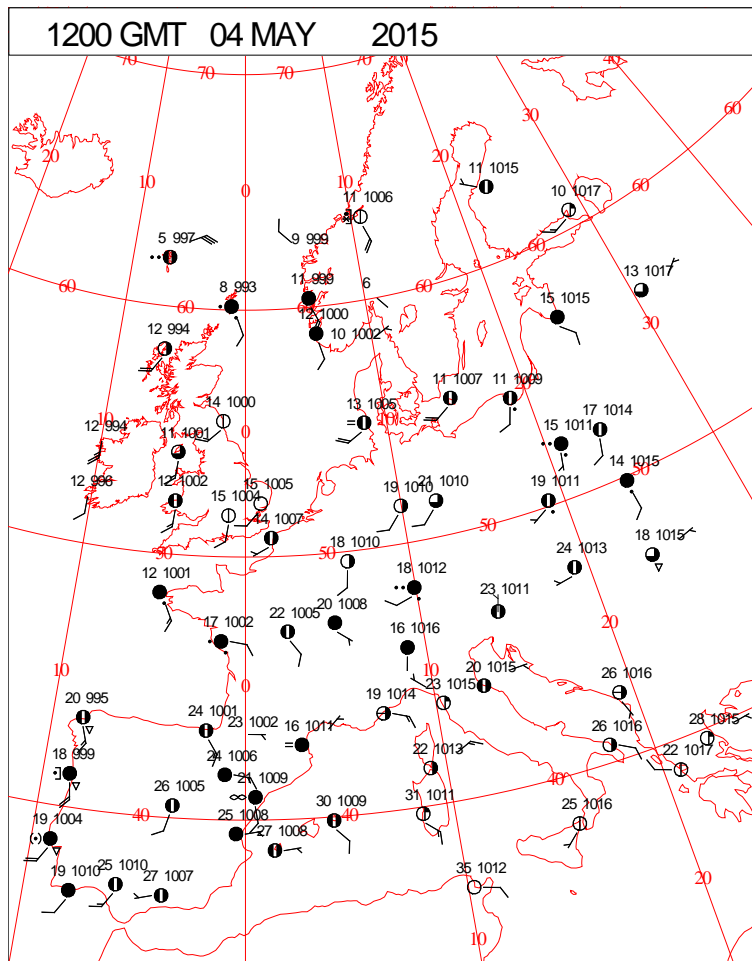
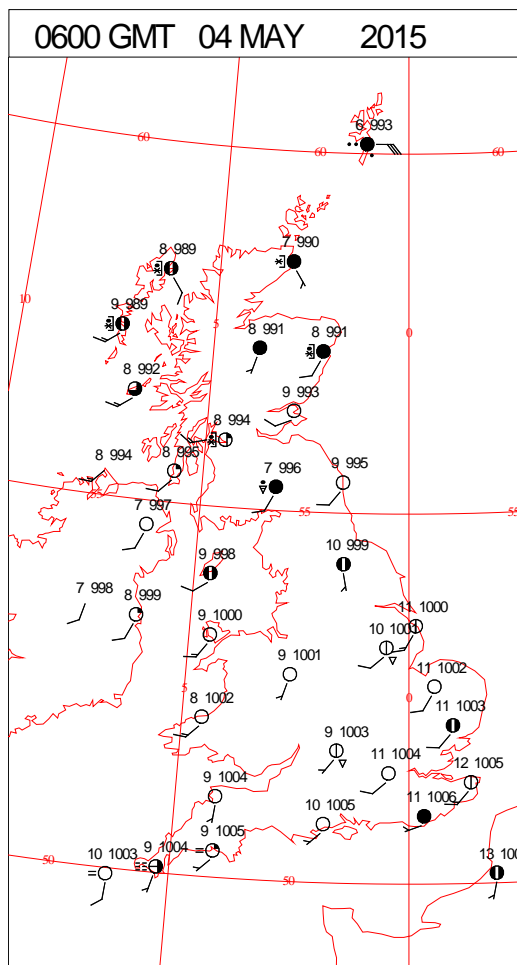
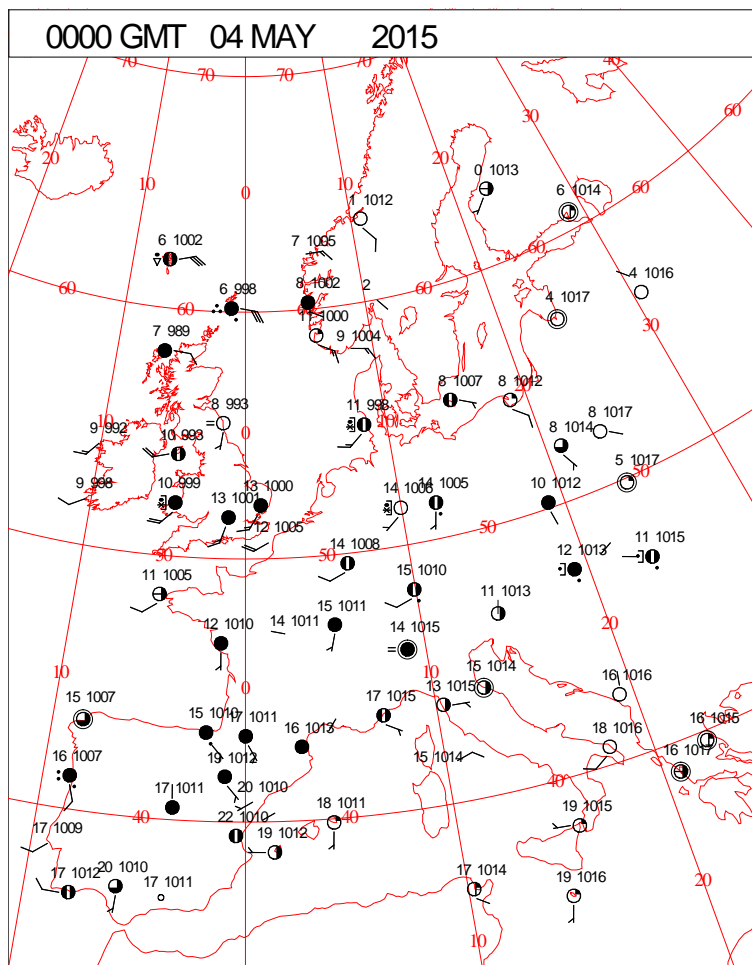
ANALYSIS VALID 0000 UTC MON 04 MAY 2015

Map of the British Isles showing the locations of 35 meteorological stations. Each station is marked with a symbol (solid or open circle) and a number representing its elevation in meters. The map includes latitude and longitude lines and the coastlines of the British Isles.

Station Number	Approximate Location	Elevation (m)
8 993	Shetland Islands	993
12 994	North West Scotland	994
12 994	North East Scotland	994
11 994	North West Scotland	994
14 996	North East Scotland	996
15 996	North East Scotland	996
11 996	North West Scotland	996
13 996	North West Scotland	996
13 998	North West Scotland	998
11 1000	North East Scotland	1000
14 1000	North East Scotland	1000
13 998	North West Scotland	998
11 1001	North West Scotland	1001
14 1002	North East Scotland	1002
15 1003	North East Scotland	1003
14 1003	North East Scotland	1003
15 1004	North East Scotland	1004
15 1005	North East Scotland	1005
16 1005	North East Scotland	1005
17 1006	North East Scotland	1006
14 1006	North East Scotland	1006
18 1006	North East Scotland	1006
15 1002	North East Scotland	1002
14 1004	North East Scotland	1004
14 1005	North East Scotland	1005
12 1002	North West Scotland	1002
13 1002	North West Scotland	1002
15 1002	North East Scotland	1002
12 1003	North West Scotland	1003
11 1001	North West Scotland	1001
12 1002	North West Scotland	1002
14 999	North West Scotland	999

ANALYSIS VALID 1200 UTC MON 04 MAY 2015

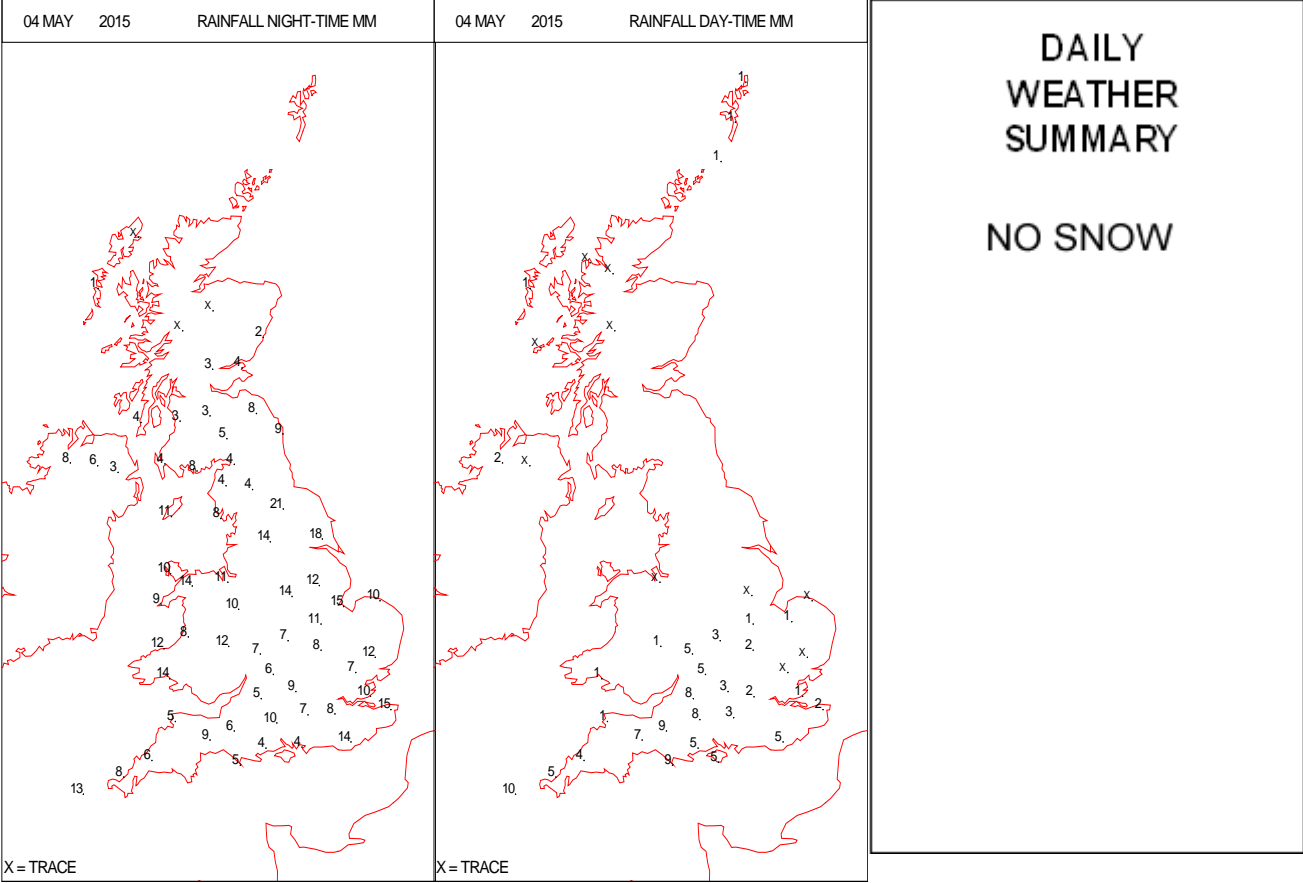
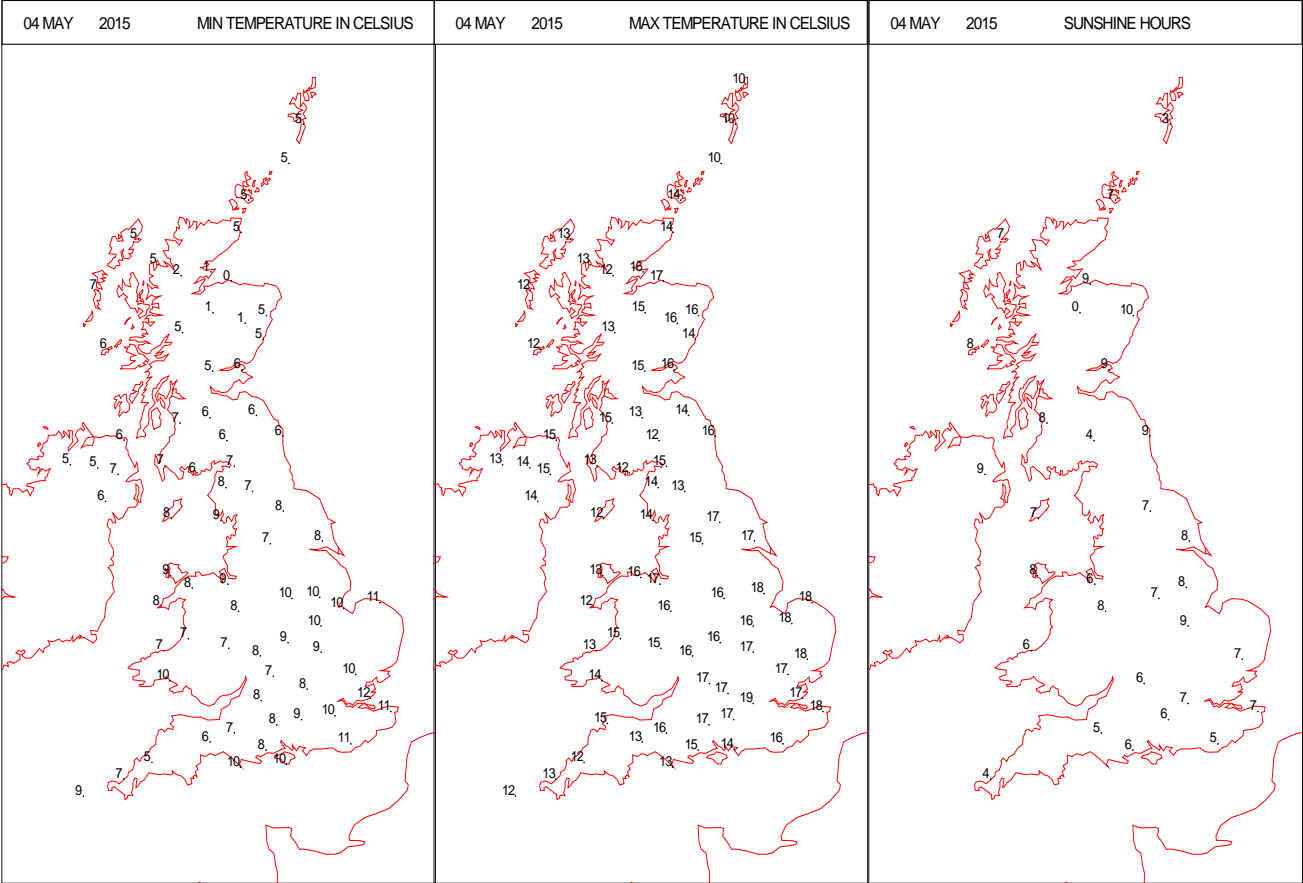
SURFACE REPORTS



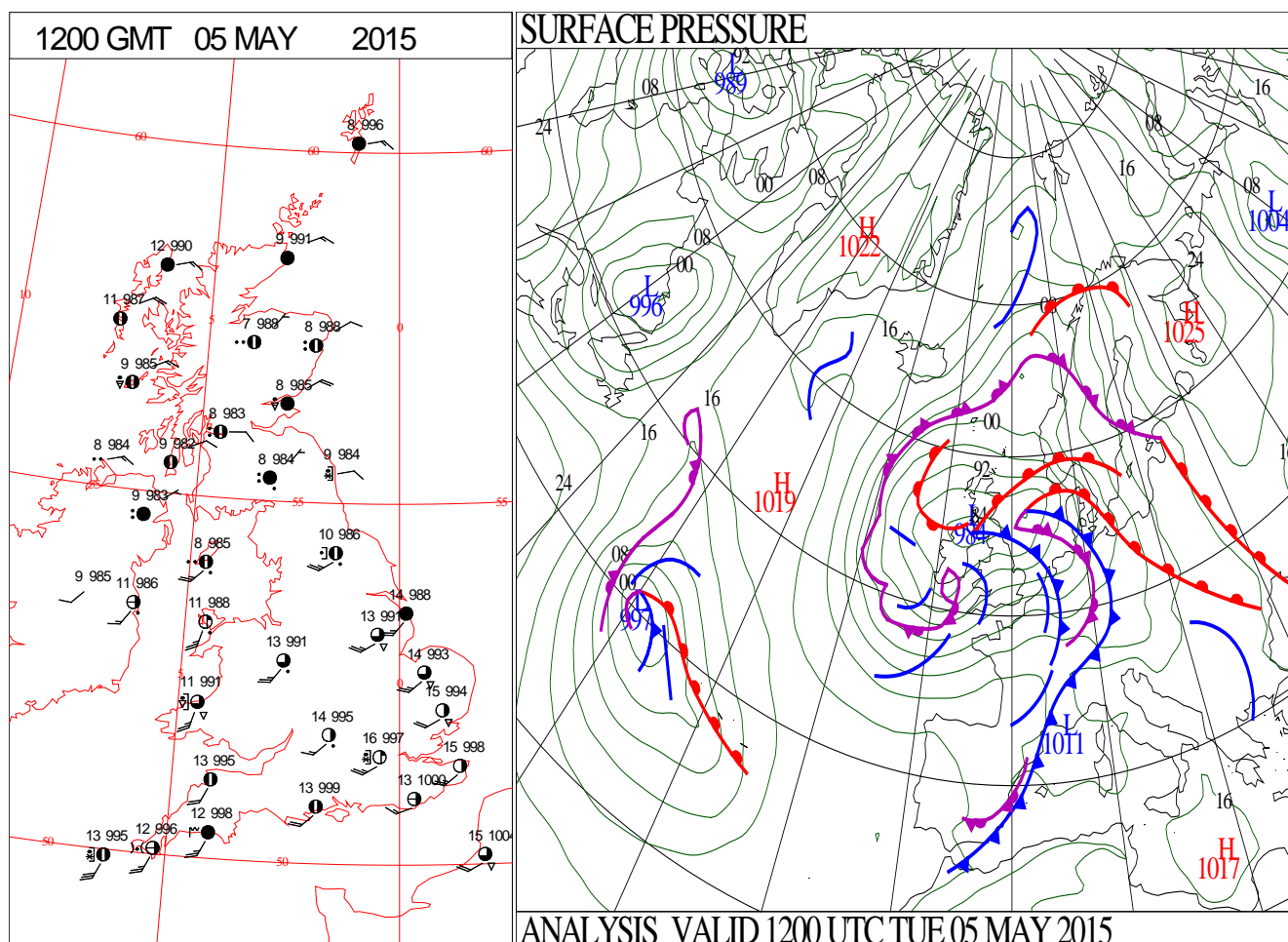
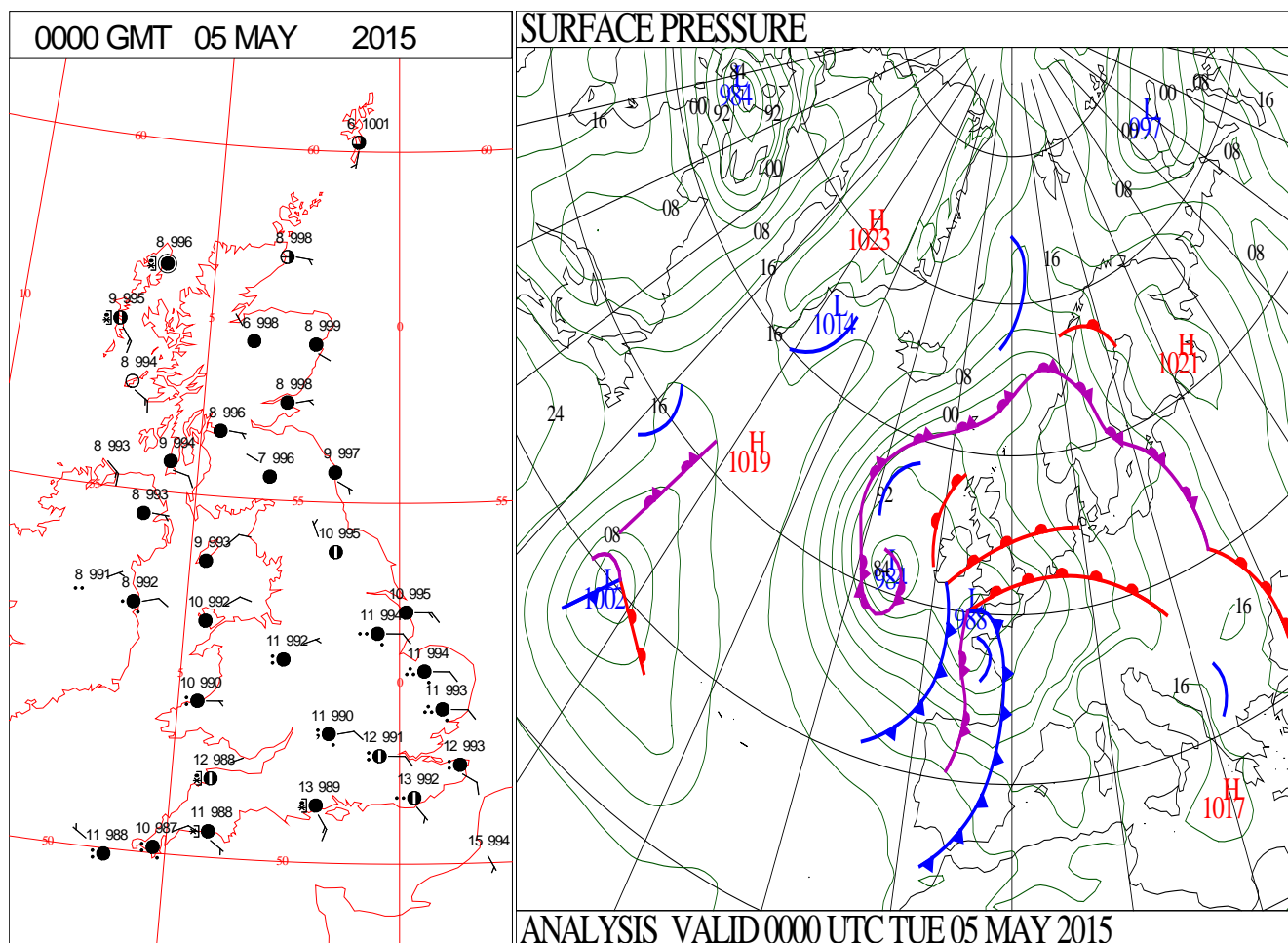
SIGNIFICANT WEATHER

0600 GMT 04 MAY 2015	SIG WEATHER	1200 GMT 04 MAY 2015	SIG WEATHER	<p>Summary of UK Weather for Monday 04 May 2015.</p> <p>A cold front continued north-eastwards overnight, with some heavy pulses of rain across Northern Ireland, Scotland and the north of England. A few showers followed behind the rain into western Northern Ireland.</p> <p>Elsewhere it was a quiet night, with thicker cloud towards the north and east.</p> <p>In the south it was fairly mild, particularly in the south-east, whilst temperatures turned a little chilly in the north.</p> <p>The remnants of the overnight rain cleared from northern Scotland during the morning. This left a mostly dry day with plenty of sunny spells, although there were a few showers across western Scotland and the far west of Northern Ireland.</p> <p>Cloud gradually increased across the southern half of the country by the afternoon, and rain edged into Cornwall.</p> <p>This rain continued northwards into the evening, affecting much of Wales, The Midlands and eastern England.</p> <p>It stayed dry further north, with showers clearing, but clear spells became confined to the north of Scotland.</p> <p>Generally maximum temperatures were above average for the time of year, with the London area being warmest.</p>
1800 GMT 04 MAY 2015	SIG WEATHER	0000 GMT 05 MAY 2015	SIG WEATHER	
				<p>EXTREMES</p> <p>Highest Maximum: 20.3 St. James's Park, Greater London</p> <p>Lowest Maximum: 9.6 Baltasound No2, Shetland 9.6 Lerwick, Shetland</p> <p>Lowest Minimum: 0.2 Lossiemouth, Moray</p> <p>Lowest Grass Minimum: -4.3 Livingston Mill, West Lothian</p> <p>Most Rain: 25.0 Shoreham Airport, West Sussex</p> <p>Most Sun: 10.8 Mylnefield, Angus</p>

DAILY CLIMATE DATA

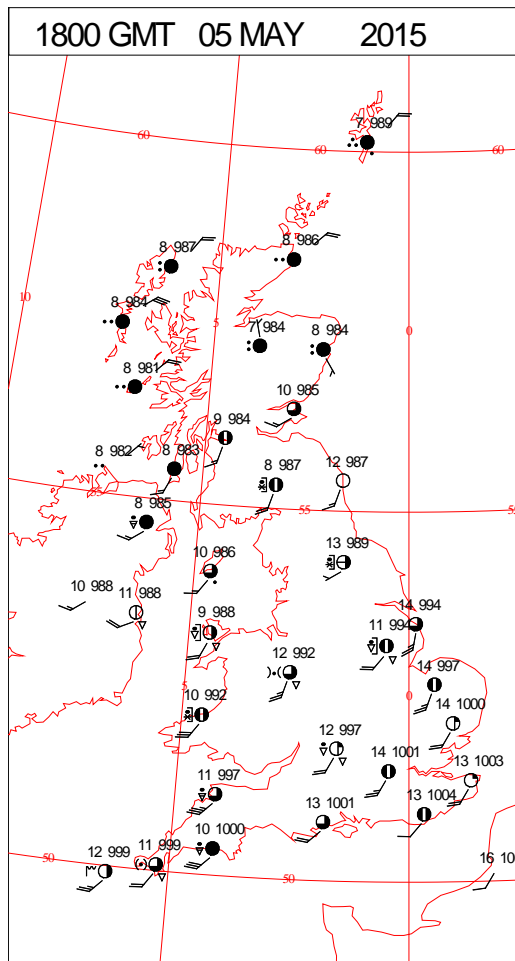
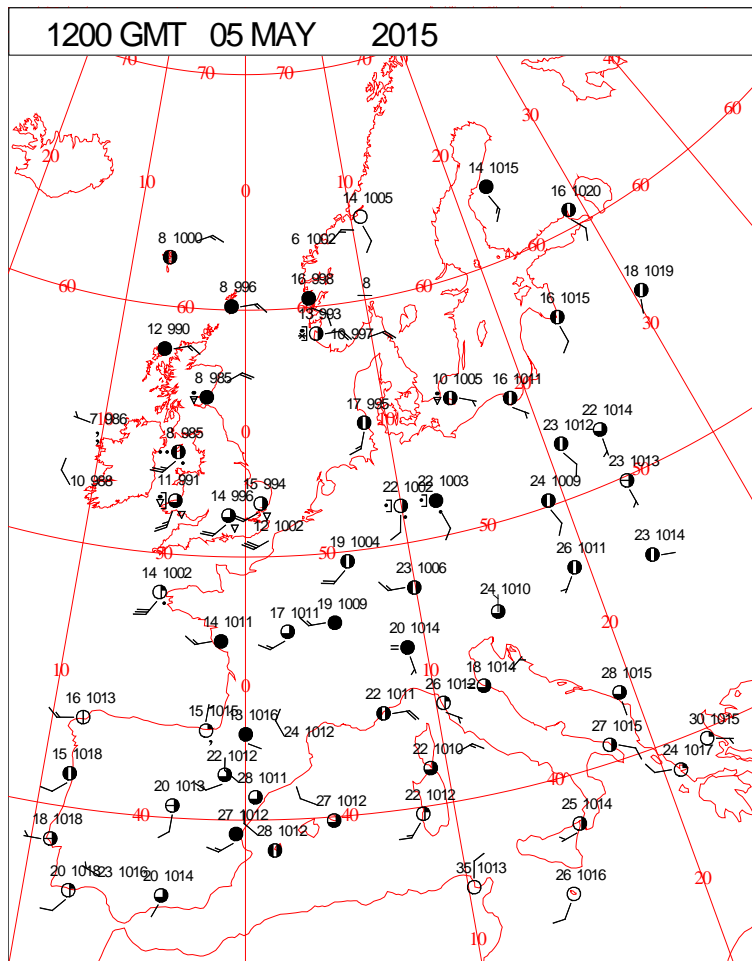
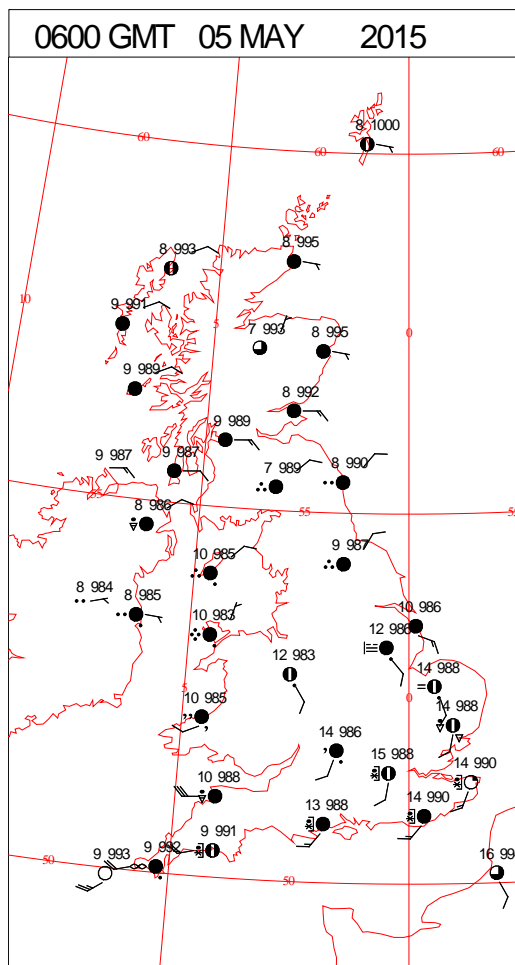
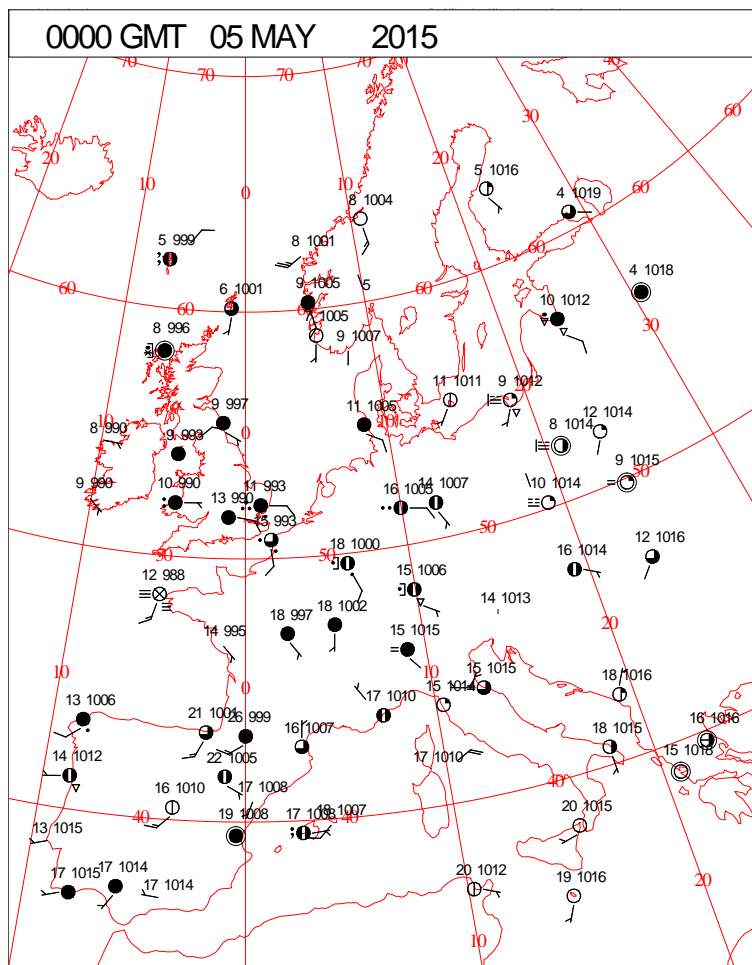


DAILY WEATHER SUMMARY



Tuesday 5 May 2015

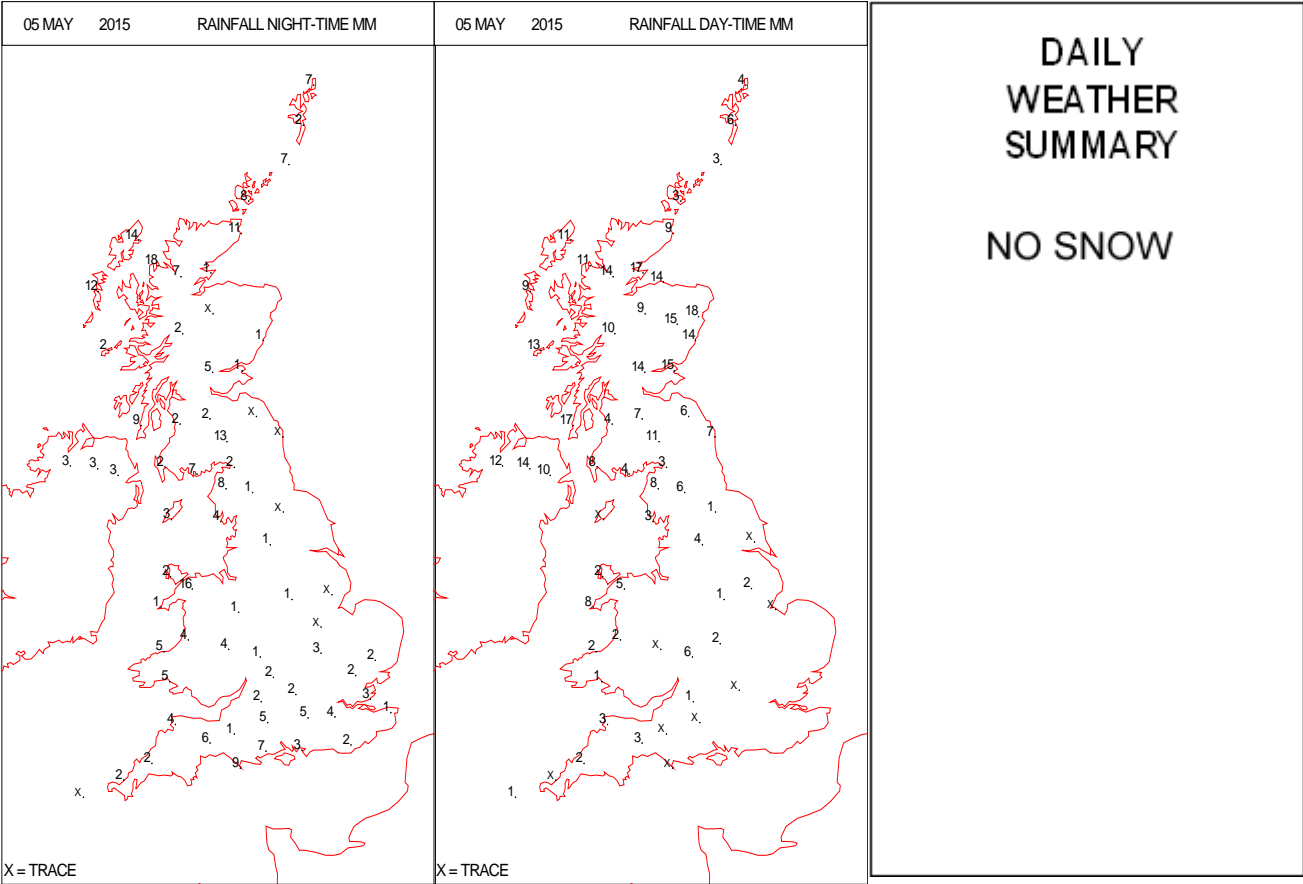
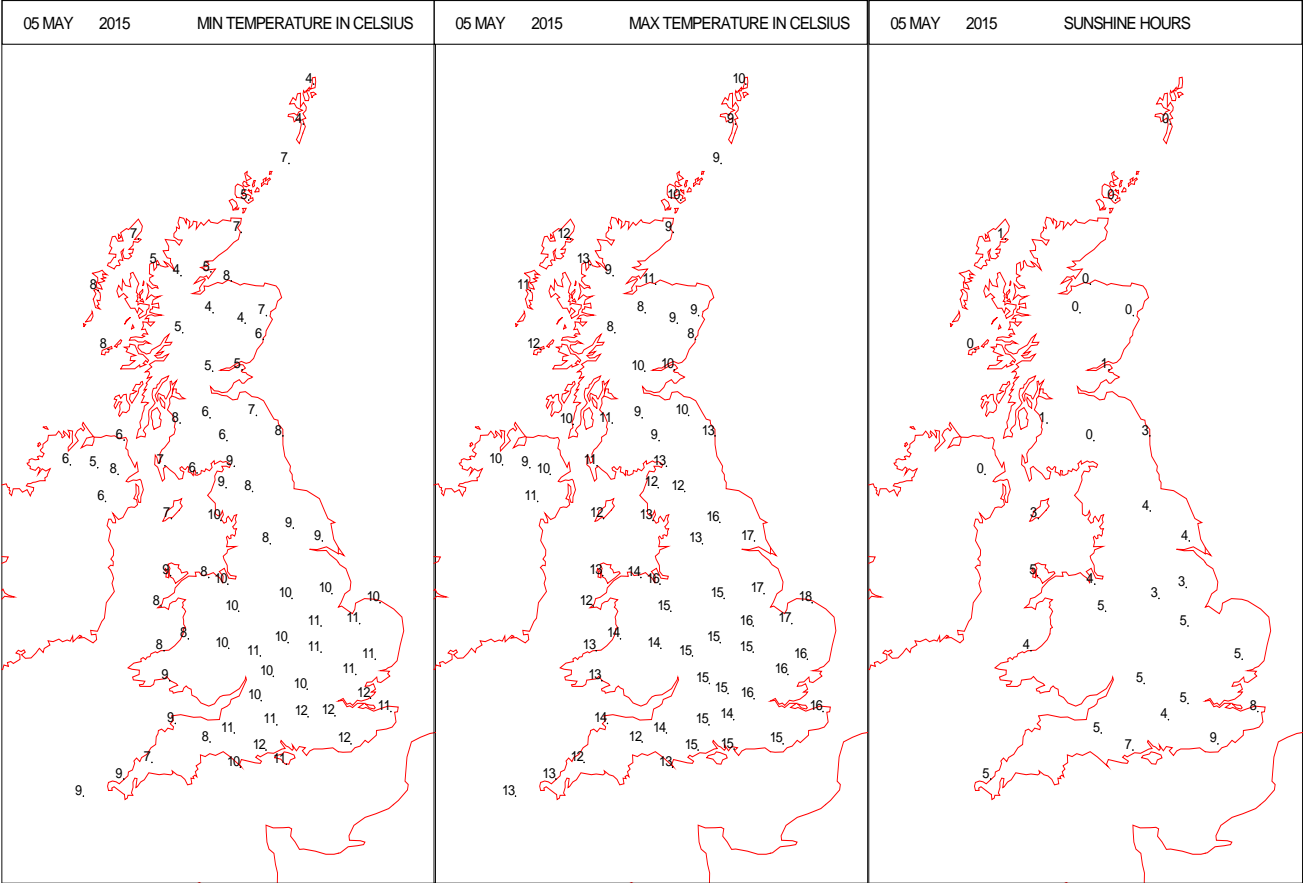
SURFACE REPORTS



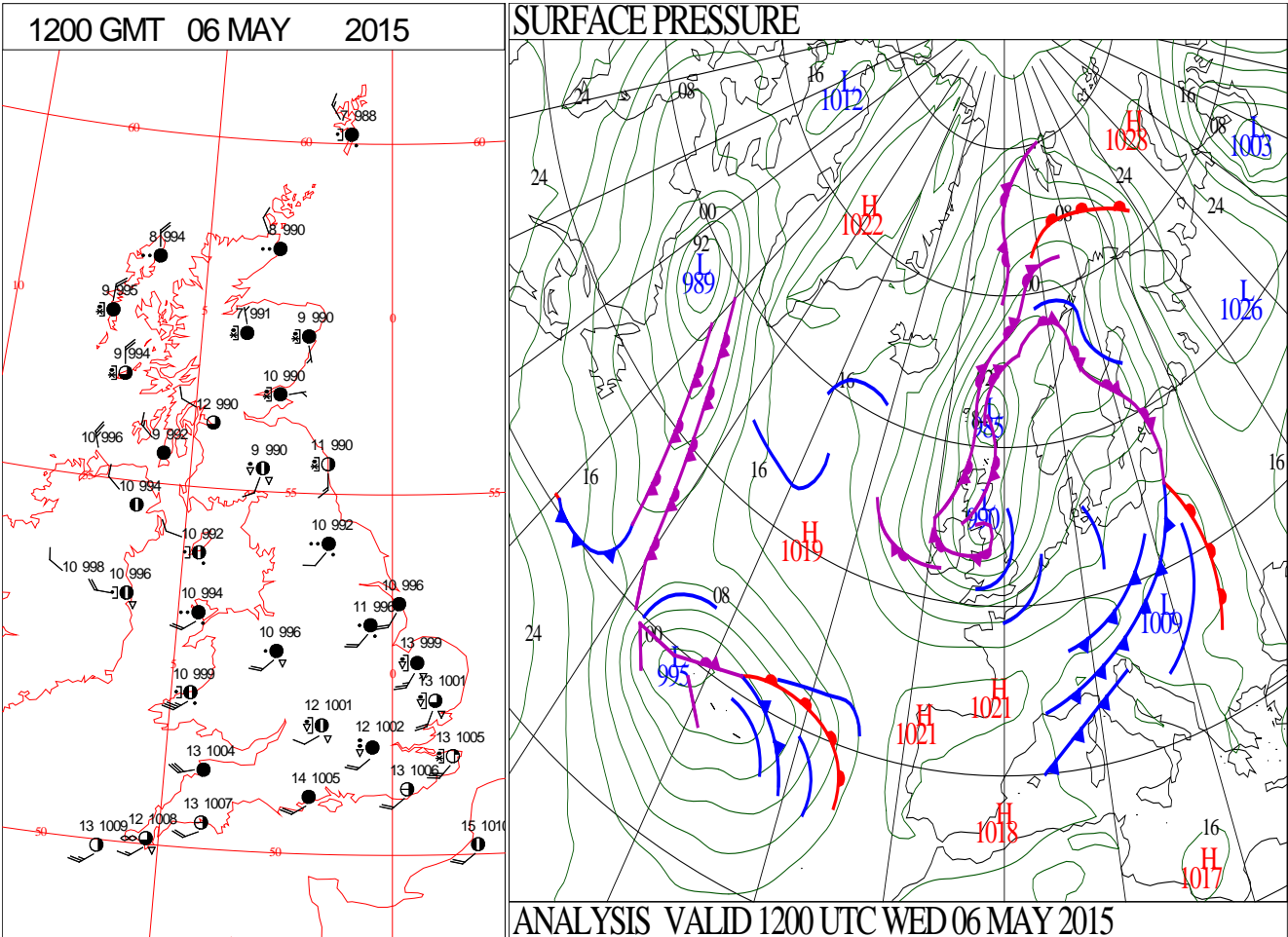
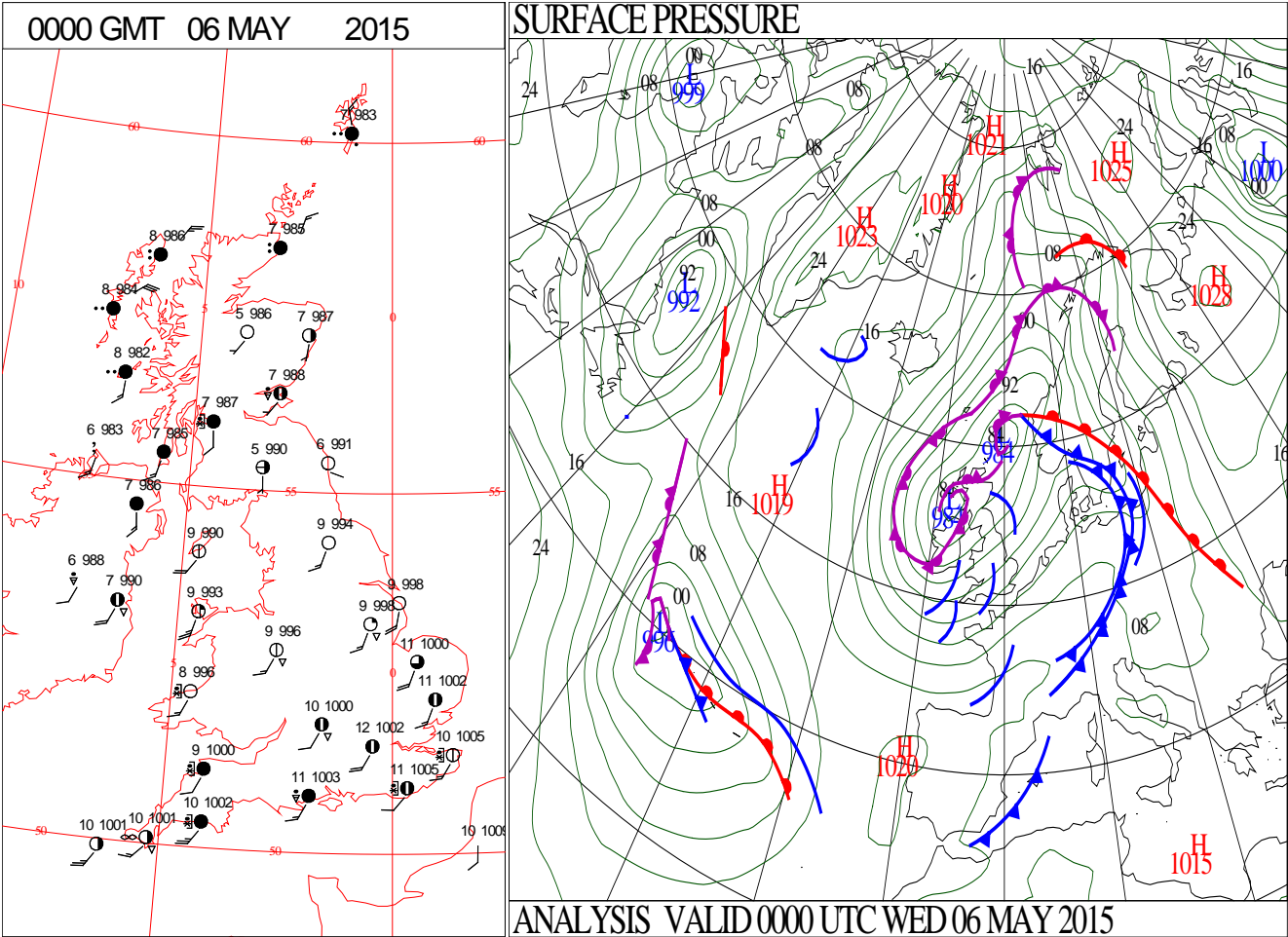
SIGNIFICANT WEATHER

0600 GMT 05 MAY 2015	SIG WEATHER	1200 GMT 05 MAY 2015	SIG WEATHER	<p>Summary of UK Weather for Tuesday 05 May 2015.</p> <p>Persistent and occasionally heavy rain spread across Wales and northern England, into Northern Ireland and southern Scotland overnight. Heavy showers spread into the south behind the rain.</p> <p>Meanwhile, northern Scotland remained dry with clear spells.</p> <p>Through the day, the heavy and persistent rain across northern England and southern Scotland continued to move north, and became slow moving throughout the afternoon across central and northern Scotland, and Northern Ireland.</p> <p>To the south of the rain, heavy and frequent showers affected many parts, particularly across western and central areas, with some more organised bands of showery rain developing.</p> <p>It was also a very windy day, especially across southern and south-west England. The Needles on the Isle of Wight had a gust during mid morning of 63 knots.</p> <p>It was a rather cold day under the persistent rain across the far north, but where the sun appeared elsewhere temperatures were locally warm.</p> <p>During the evening occasionally heavy rain persisted across the north and west of Scotland and the west of Northern Ireland.</p> <p>Elsewhere there were clear spells and showers with local gales.</p>
1800 GMT 05 MAY 2015	SIG WEATHER	0000 GMT 06 MAY 2015	SIG WEATHER	<p>EXTREMES</p> <p>Highest Maximum: 18.3 Weybourne, Norfolk</p> <p>Lowest Maximum: 7.7 Inverbervie No2, Kincardineshire</p> <p>Lowest Minimum: 1.2 Mylnefield, Angus</p> <p>Lowest Grass Minimum: -2.7 Leuchars, Fife</p> <p>Most Rain: 86.0 Loch Tormasad, North Uist</p> <p>Most Sun: 12.3 Shanklin, Isle of Wight</p>

DAILY CLIMATE DATA

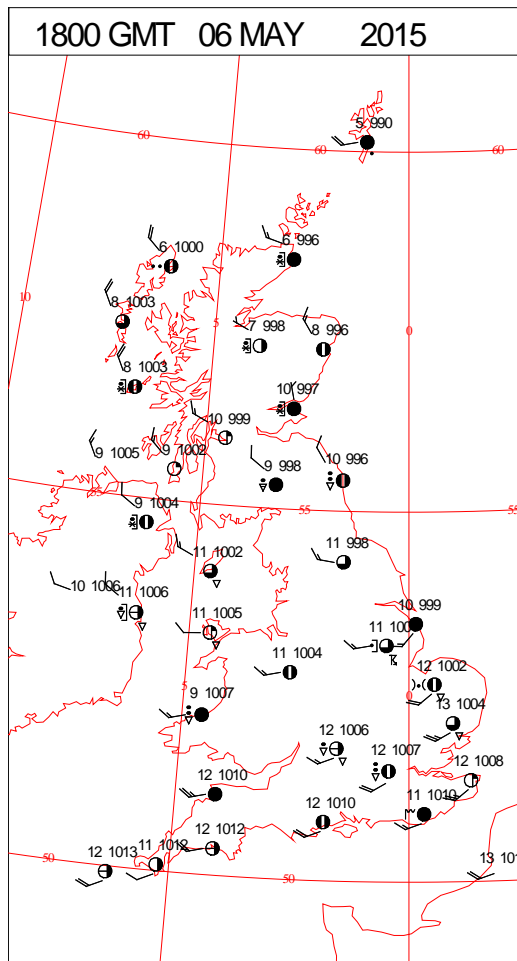
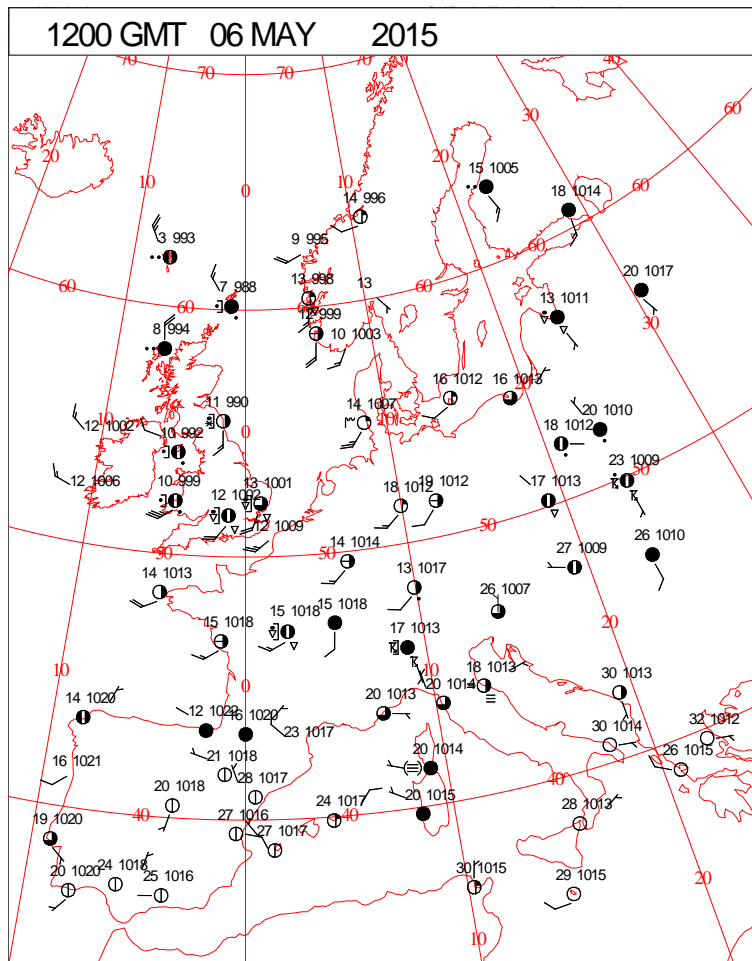
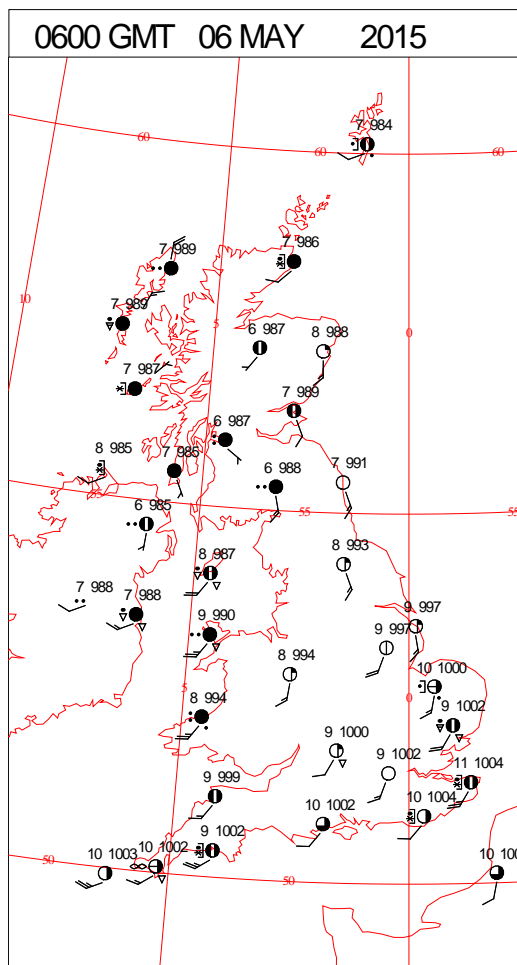
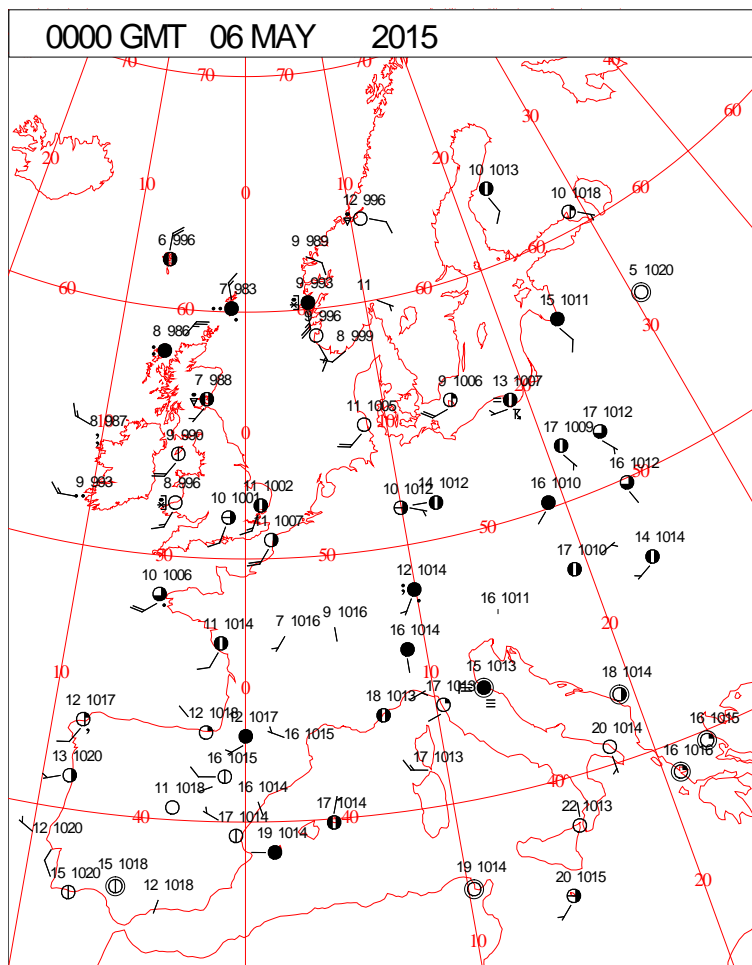


DAILY WEATHER SUMMARY



Wednesday 6 May 2015

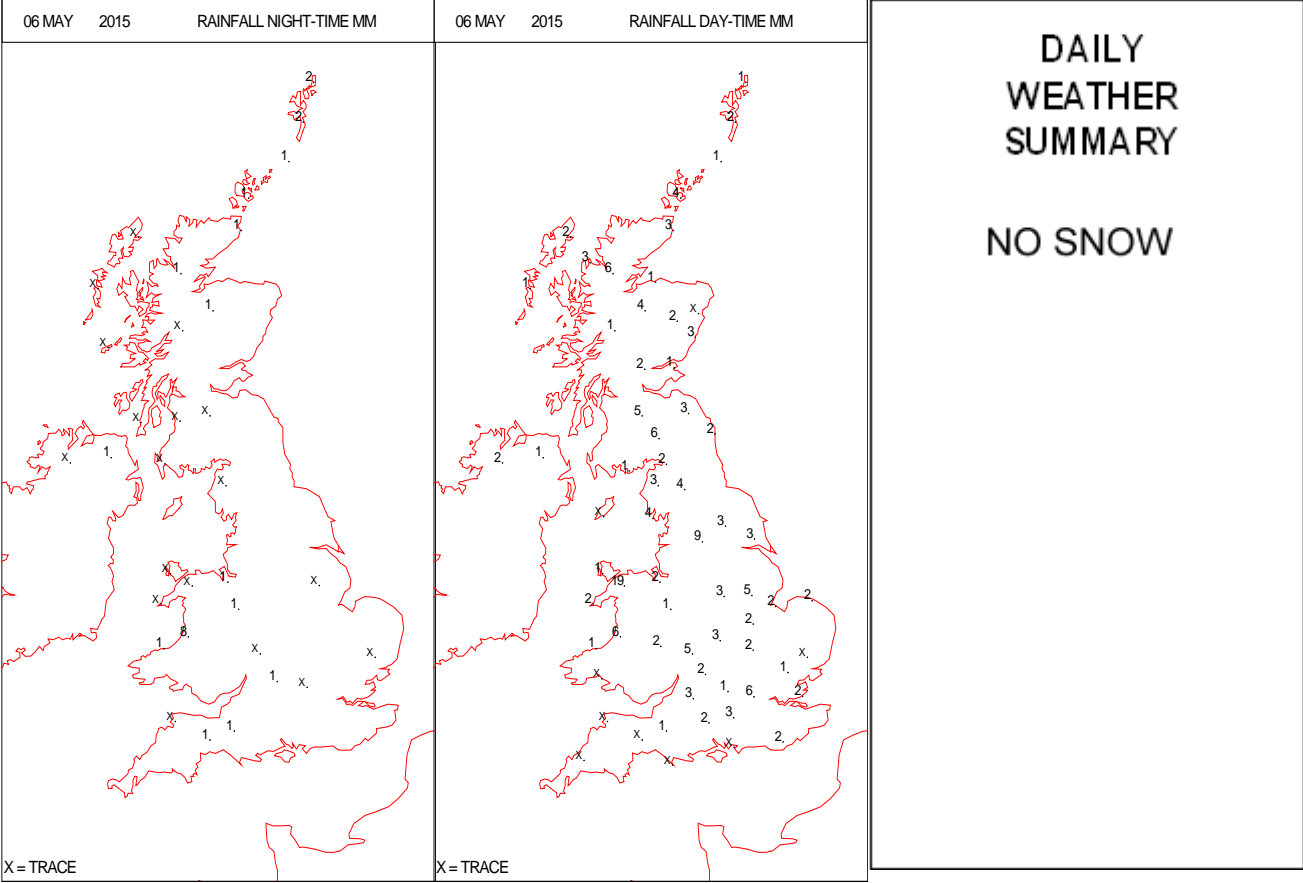
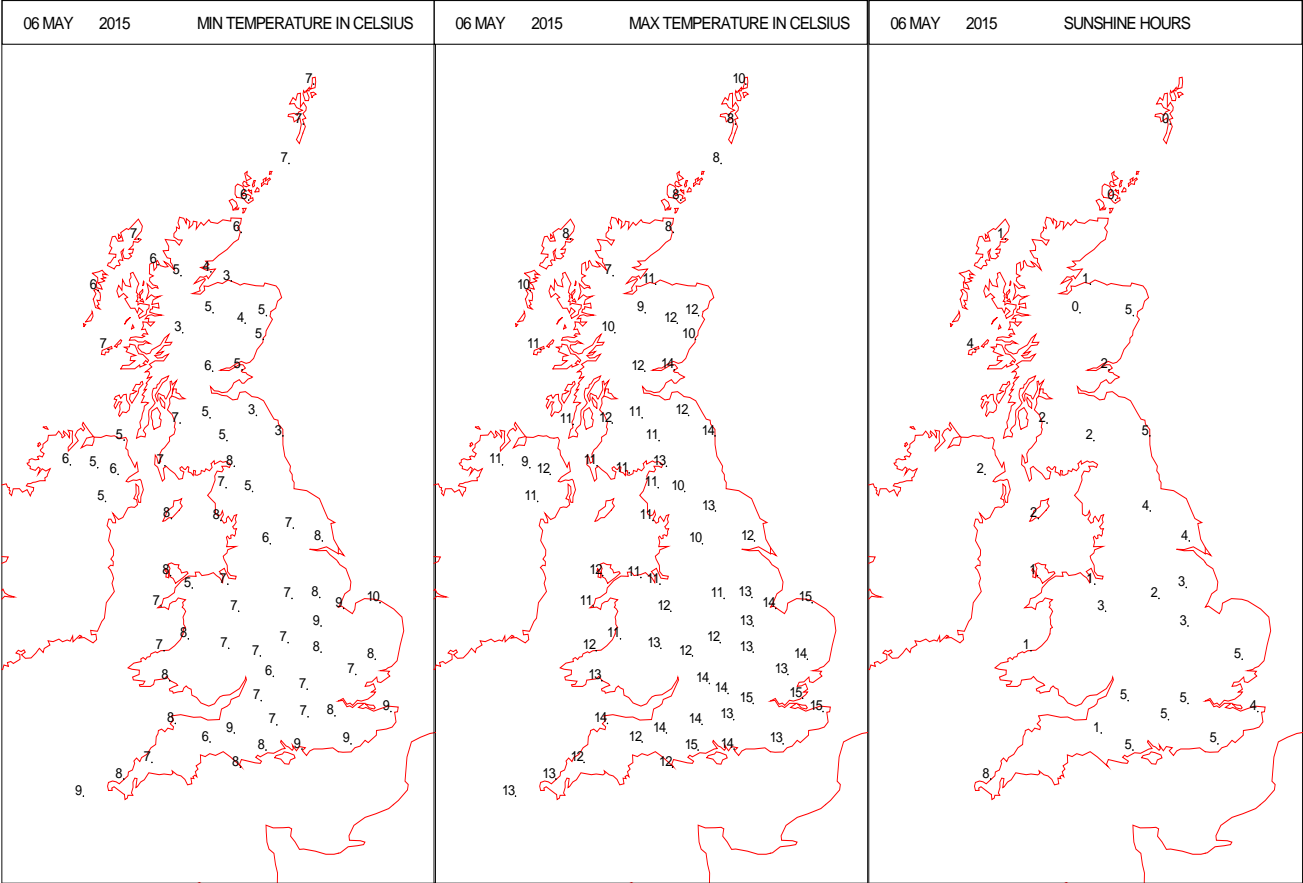
SURFACE REPORTS



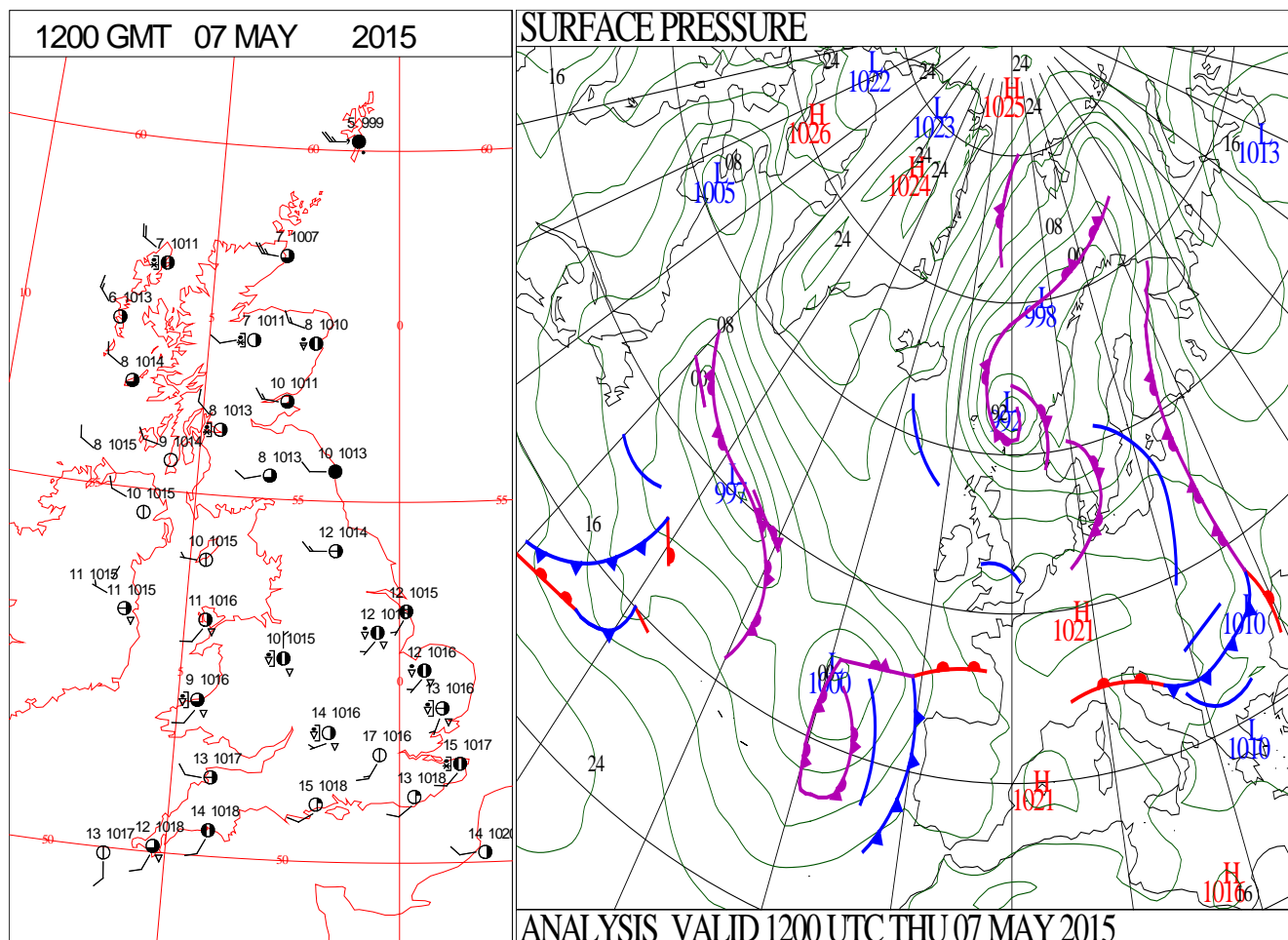
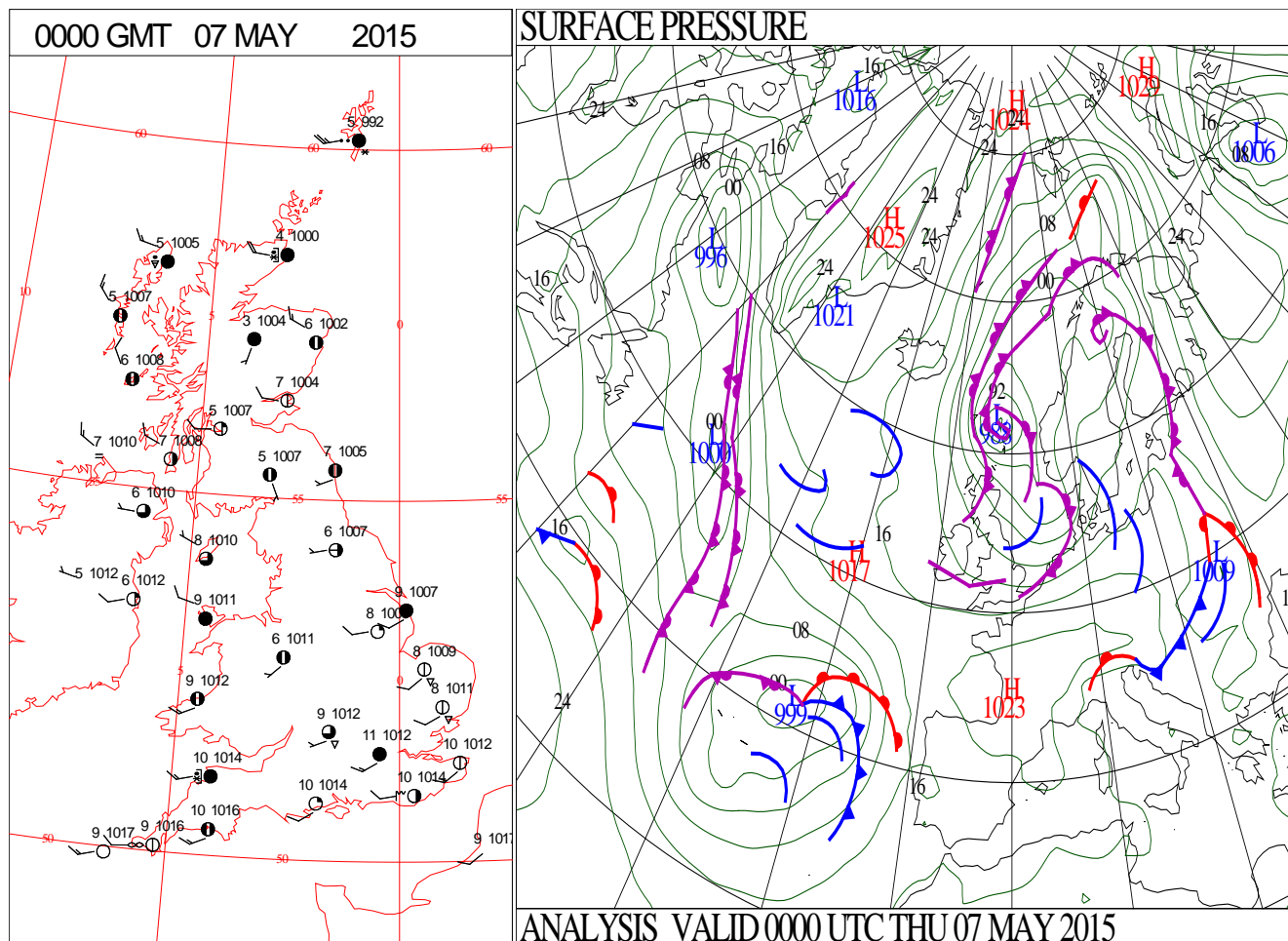
SIGNIFICANT WEATHER

0600 GMT 06 MAY 2015 SIG WEATHER	1200 GMT 06 MAY 2015 SIG WEATHER	<p>Summary of UK Weather for Wednesday 06 May 2015.</p> <p>Showery outbreaks of rain, some heavy, affected many parts of Scotland and Northern Ireland overnight, extending east into west Wales and westernmost parts of England by the morning.</p> <p>Elsewhere there were some clear periods, although scattered heavy showers developed across southern England, and the south and east of Wales.</p> <p>A showery band of rain, heavy at times moved eastwards across the U.K. through the morning, fragmenting as it did so.</p> <p>The main band of rain moved into the North Sea by early afternoon, and it was largely cloudy away from this zone, with frequent showers, which occasionally merged into longer spells of rain. Showers turned thundery across southern and eastern England during the afternoon.</p> <p>Showers continued through the evening, but became less frequent with time.</p> <p>It was a windy day with gales in some exposed areas, mainly in the south, with the strongest gust of 65 knots being reported at The Needles.</p> <p>Temperatures were close to average across England and Wales, but below average under the cloud and rain across Scotland and Northern Ireland.</p>
1800 GMT 06 MAY 2015 SIG WEATHER	0000 GMT 07 MAY 2015 SIG WEATHER	
		<p>EXTREMES</p> <p>Highest Maximum: 15.4 Lingwood Strumpshaw Hall, Norfolk</p> <p>Lowest Maximum: 6.8 Resallach, Sutherland</p> <p>Lowest Minimum: 1.7 Cromdale, Nairnshire</p> <p>Lowest Grass Minimum: -3.5 Berwick-upon-Tweed, Murton Farm, Berwickshire</p> <p>Most Rain: 18.4 Achfary, Sutherland</p> <p>Most Sun: 12.5 Jersey Airport, Jersey</p>

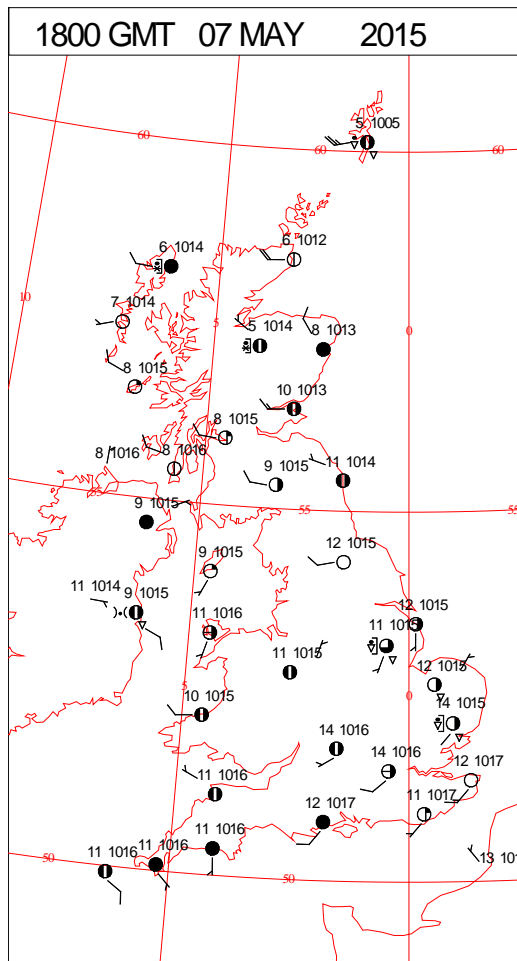
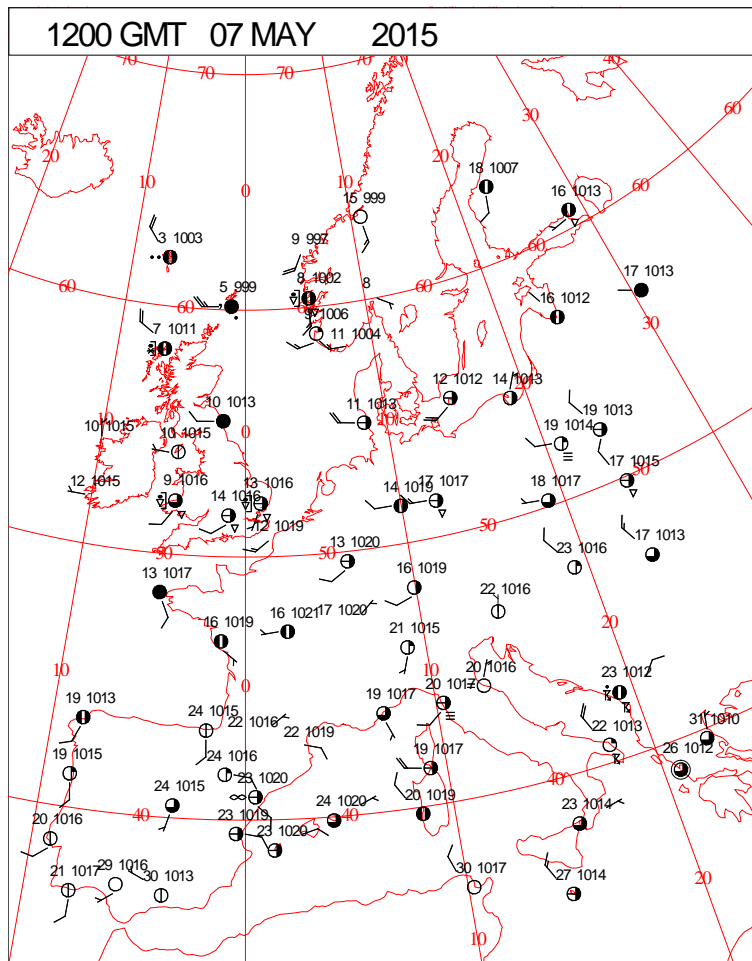
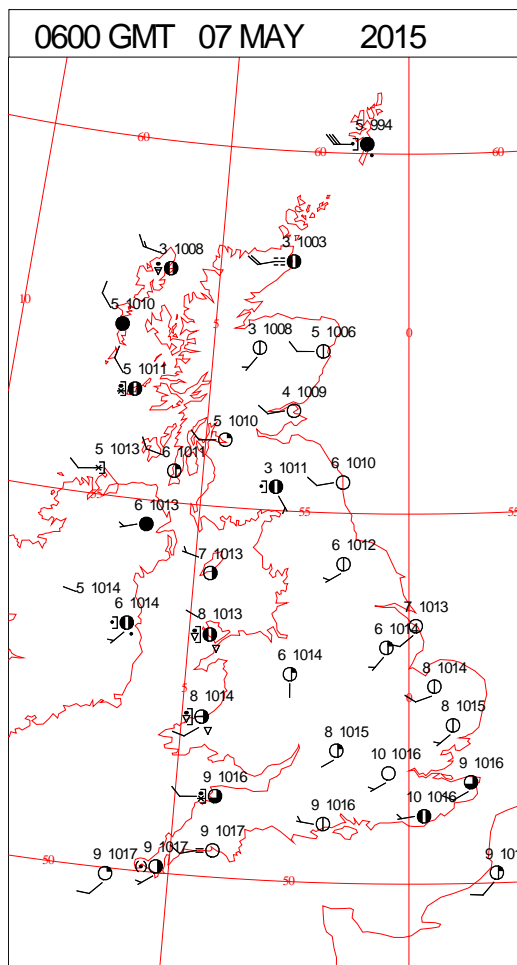
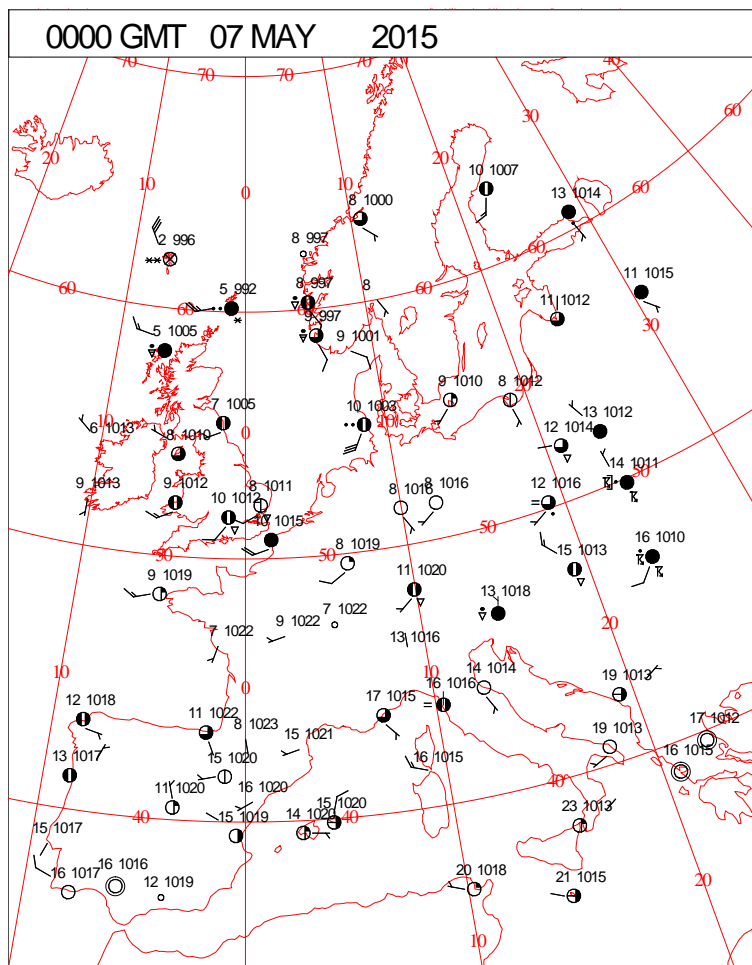
DAILY CLIMATE DATA



DAILY WEATHER SUMMARY



SURFACE REPORTS



SIGNIFICANT WEATHER

0600 GMT 07 MAY 2015	SIG WEATHER	1200 GMT 07 MAY 2015	SIG WEATHER	<p>Summary of UK Weather for Thursday 07 May 2015.</p> <p>Overnight showers died away across much of England and Wales, but continued over Scotland and Northern Ireland.</p> <p>After midnight, further showers spread into Wales, whilst much of England saw some clear spells.</p> <p>It remained windy over northern Scotland, whilst further south the wind gradually eased overnight, with the breeziest conditions along the south coast.</p> <p>Temperatures fell close to freezing in the clearer, colder air over northern parts of the U.K., but it was milder elsewhere.</p> <p>Thundery showers moved in from the west through the day, over Wales and central England, with isolated thunderstorms across central England.</p> <p>The brightest skies were to the north of England, with cloud thickening to the south through the day, ahead of the frontal system approaching from the south-west.</p> <p>There were pleasant sunny spells elsewhere, with warm temperatures in the south.</p> <p>Through the evening, cloud continued to thicken across the south, with some patchy light rain across southern counties towards midnight. Scattered showers elsewhere gradually eased, and became more isolated in nature. It was clearest and chilliest across the far north.</p>
1800 GMT 07 MAY 2015	SIG WEATHER	0000 GMT 08 MAY 2015	SIG WEATHER	

EXTREMES

Highest Maximum:
19.1 St. James's Park, Greater London

Lowest Maximum:
6.7 Lerwick, Shetland

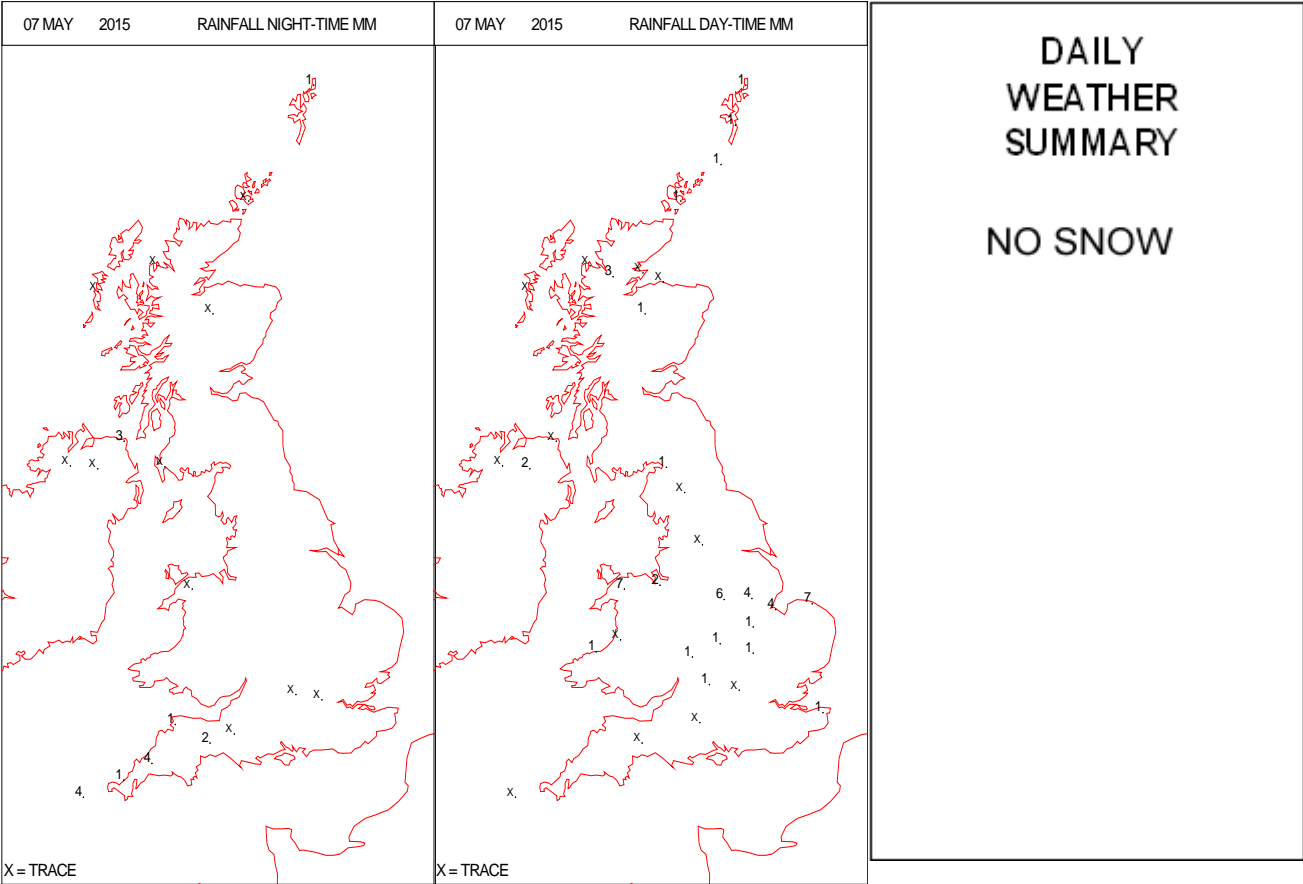
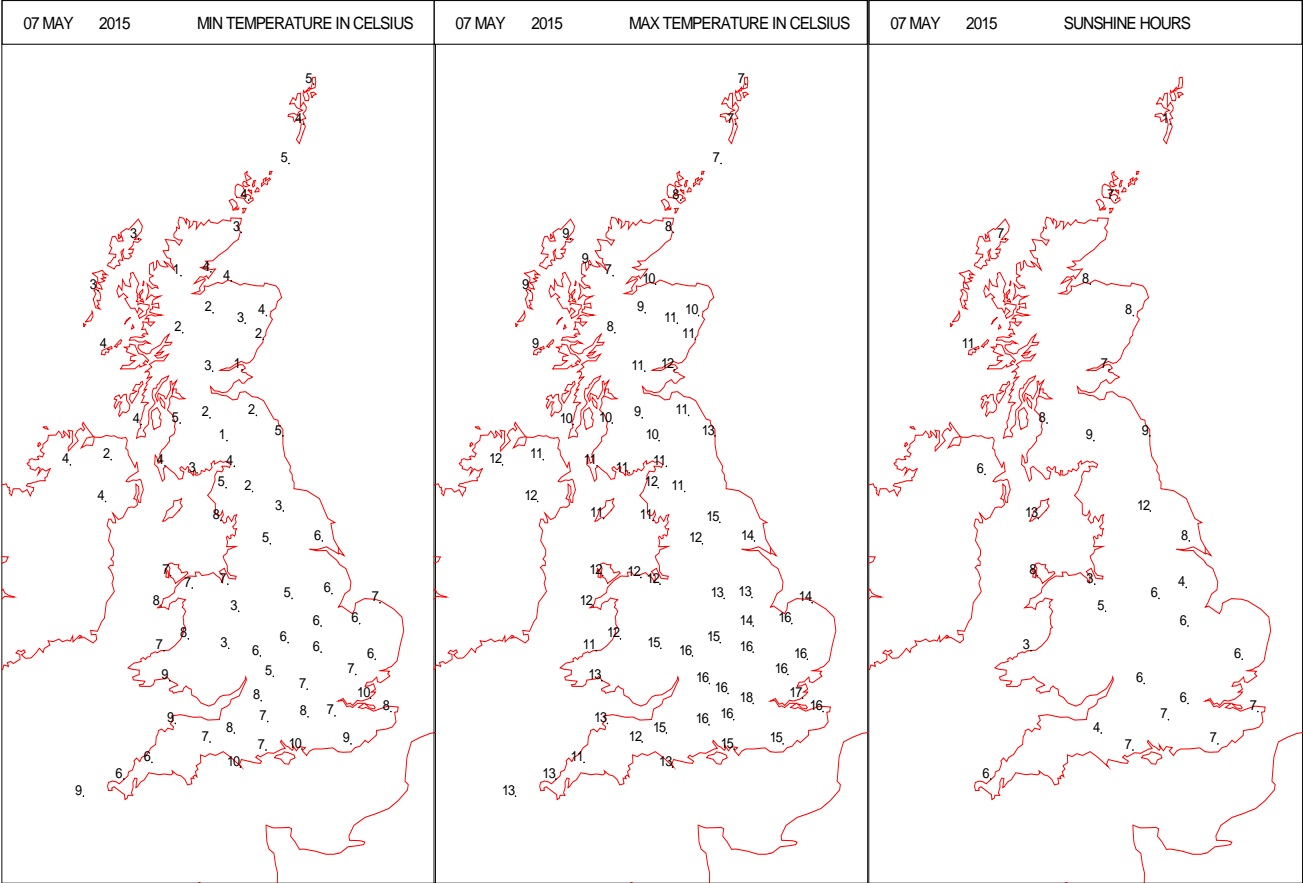
Lowest Minimum:
-0.9 Drummond Castle, Perthshire

Lowest Grass Minimum:
-3.2 Drummond Castle, Perthshire

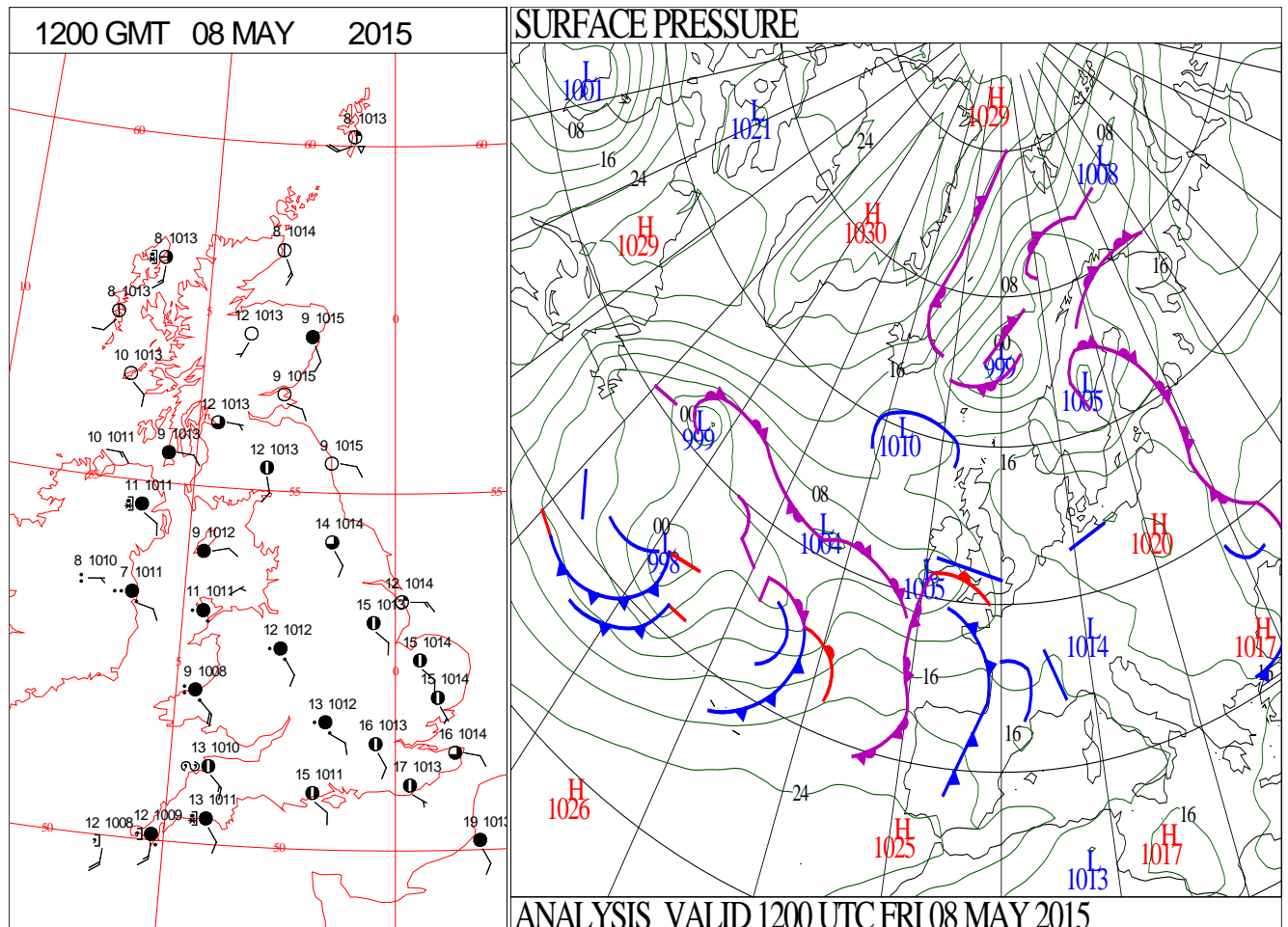
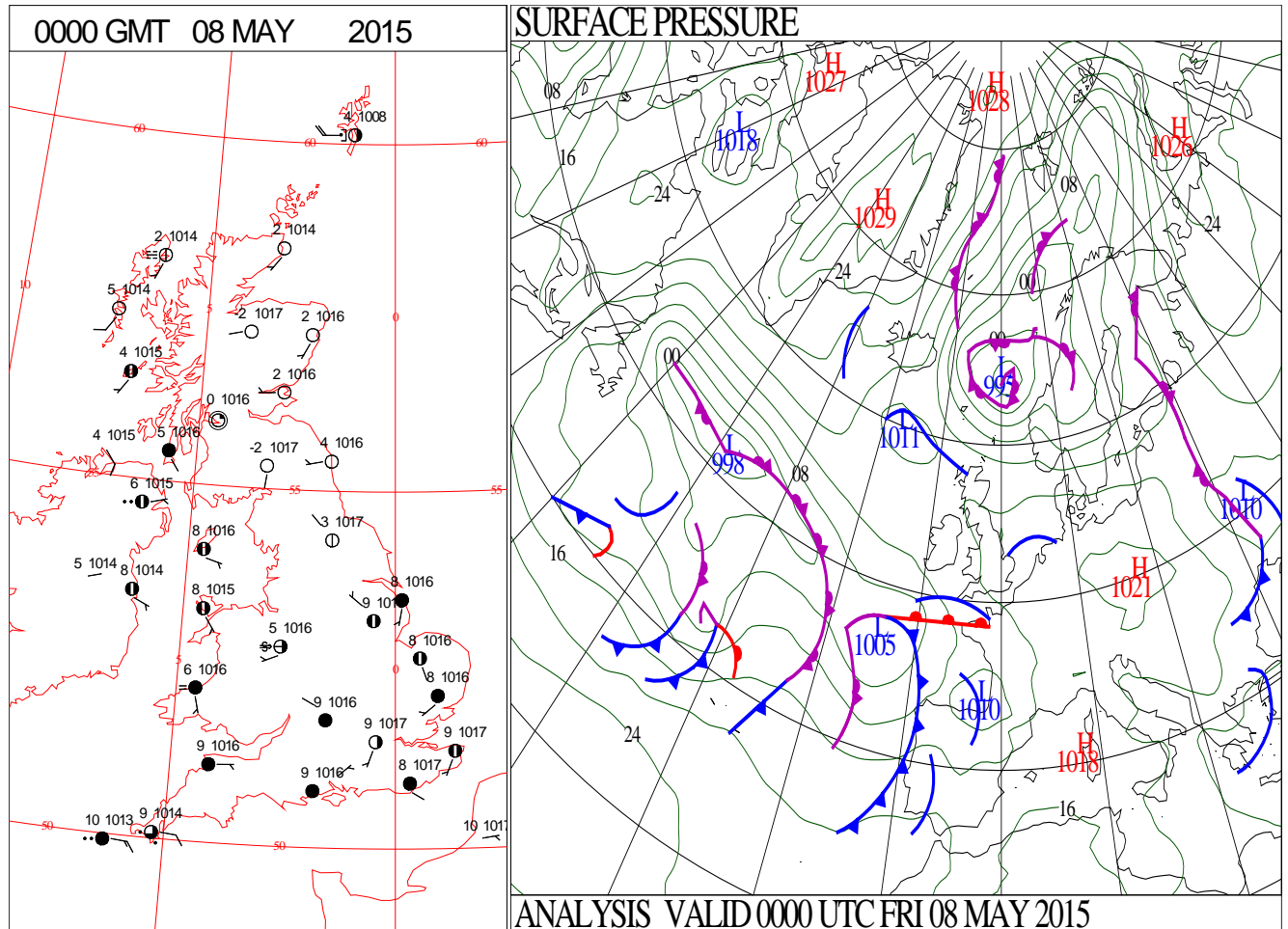
Most Rain:
12.0 Loch Tormasad, Isle of Skye

Most Sun:
13.0 Homefield, Colonsay

DAILY CLIMATE DATA



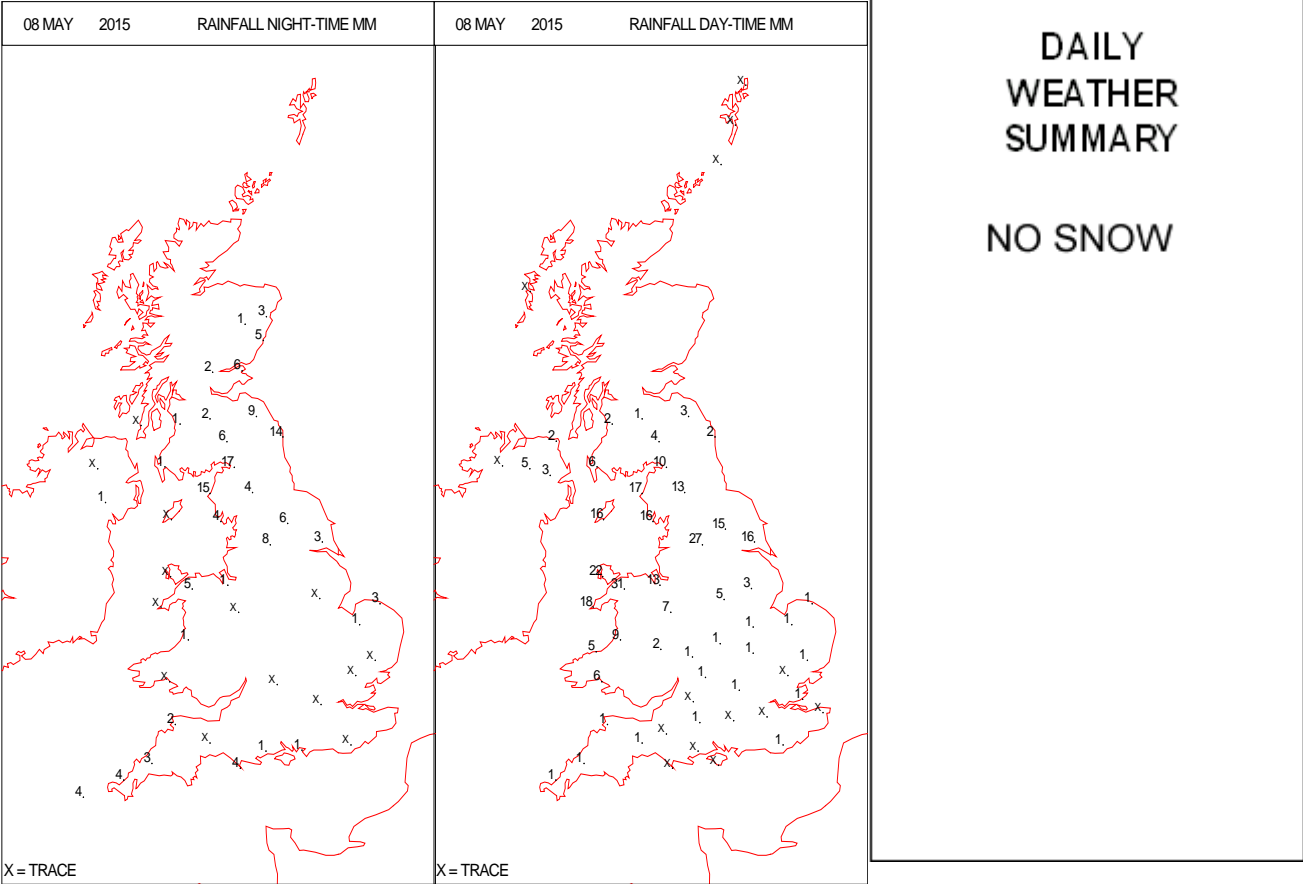
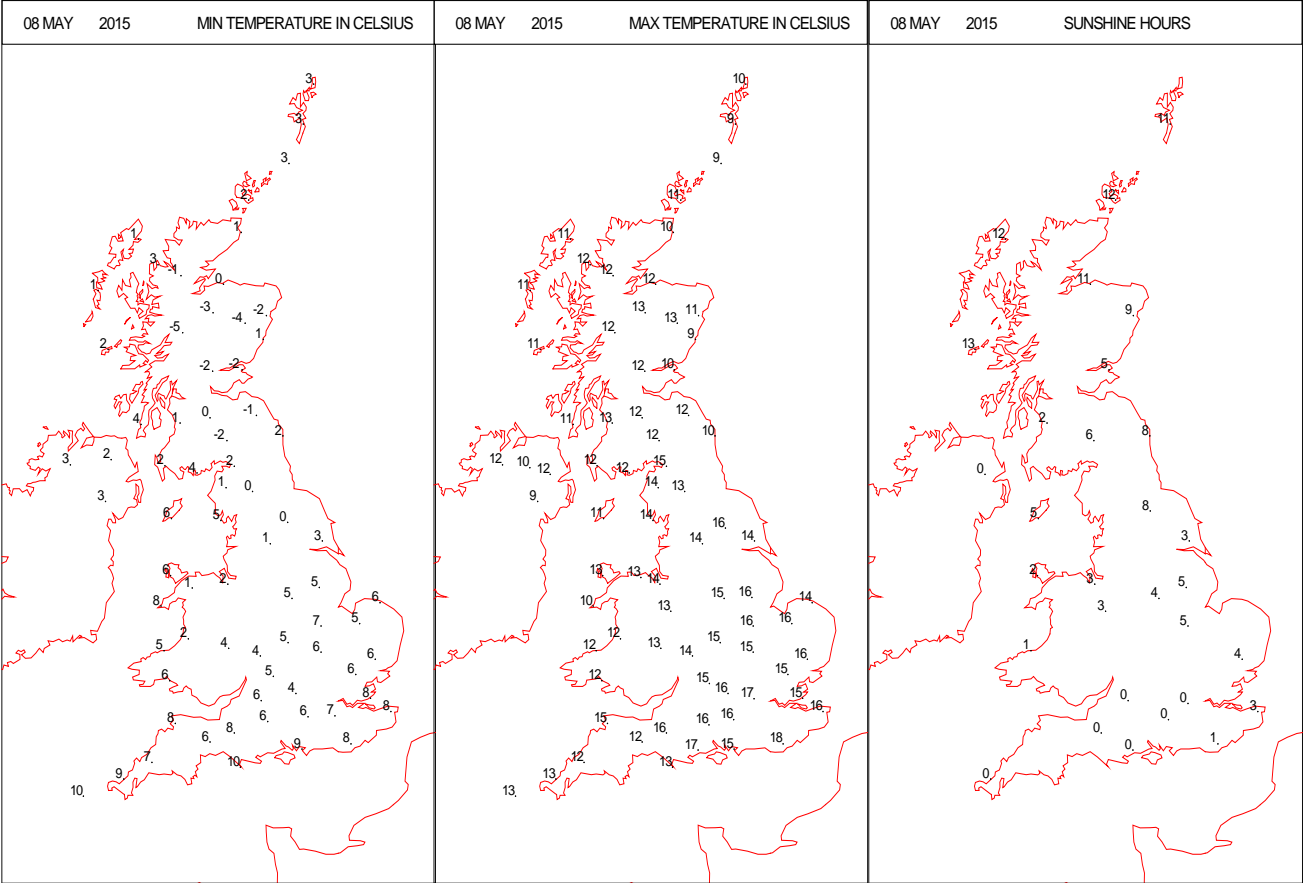
DAILY WEATHER SUMMARY



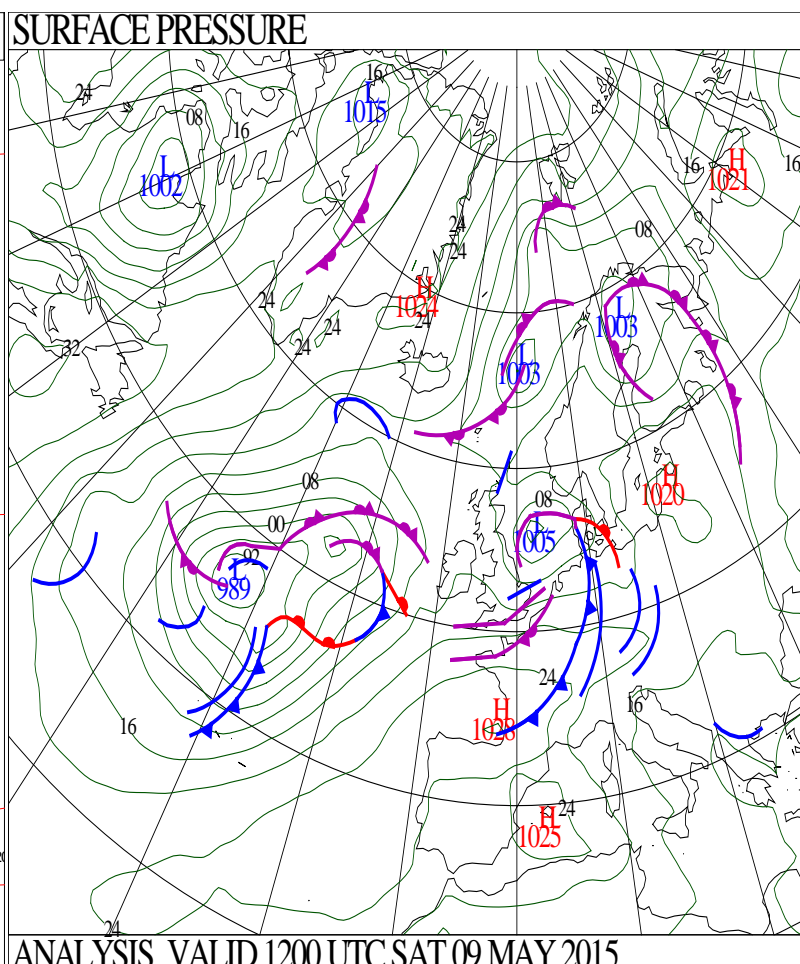
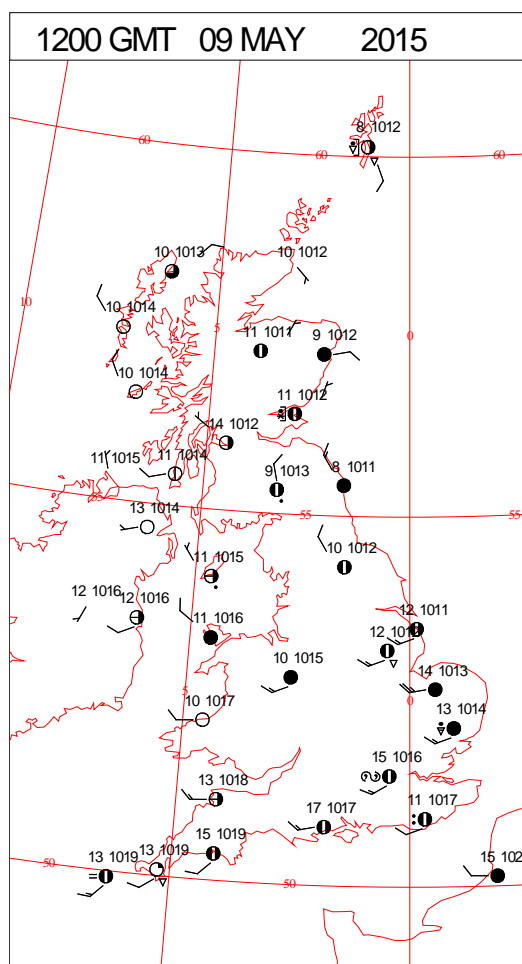
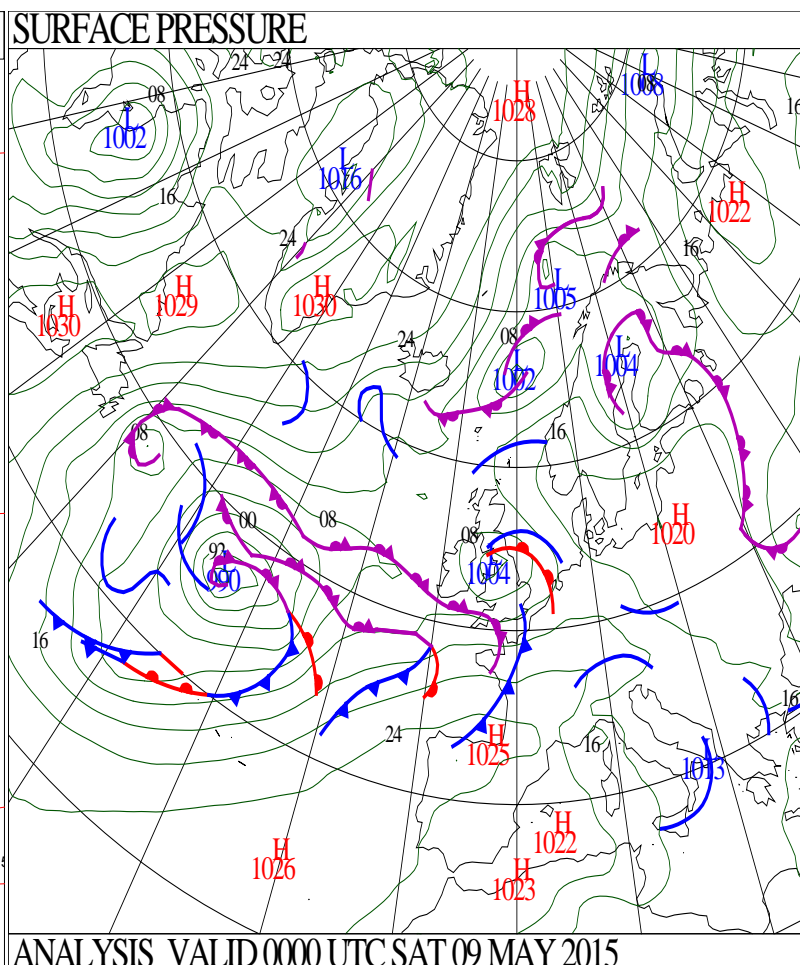
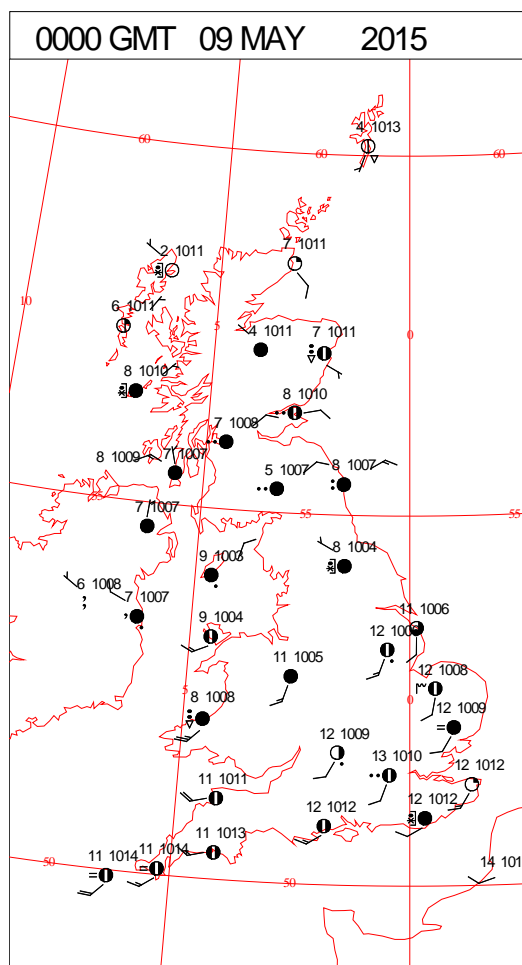
SIGNIFICANT WEATHER

0600 GMT 08 MAY 2015	SIG WEATHER	1200 GMT 08 MAY 2015	SIG WEATHER	<p>Summary of UK Weather for Friday 08 May 2015. Rain moved across western parts of Cornwall during the early hours, and had spread across south Wales, Dorset and Gloucestershire by dawn. The rain was moderate in places, but it was generally dry elsewhere, away from a band of showery rain that affected south-western Scotland and the Western Isles.</p> <p>Clear skies across much of Scotland led to a cold night in places, but it was much milder under cloud cover across England and Wales.</p> <p>Although there was some sunshine across parts of England and Scotland in the morning, rain continued to move north-eastwards from the south-west of England into Wales.</p> <p>Through the afternoon the cloud and rain continued northwards, becoming persistent and at times heavy across Wales and northern England.</p> <p>Breezy conditions accompanied the rain, with the strongest winds across western parts of the country.</p> <p>During the evening the rain gradually eased and cleared into the North Sea.</p> <p>Maximum temperatures were close to average for many, but above average across the south-east of England.</p>
1800 GMT 08 MAY 2015	SIG WEATHER	0000 GMT 09 MAY 2015	SIG WEATHER	<p>EXTREMES Highest Maximum: 21.0 Faversham, Kent Lowest Maximum: 8.9 Fair Isle, Shetland 8.9 Lerwick, Shetland Lowest Minimum: -4.4 Aboyne No2, Aberdeenshire Lowest Grass Minimum: -10.5 Aboyne No2, Aberdeenshire Most Rain: 32.6 Bank Newton No2, Lancashire Most Sun: 12.5 Tiree, Argyll</p>

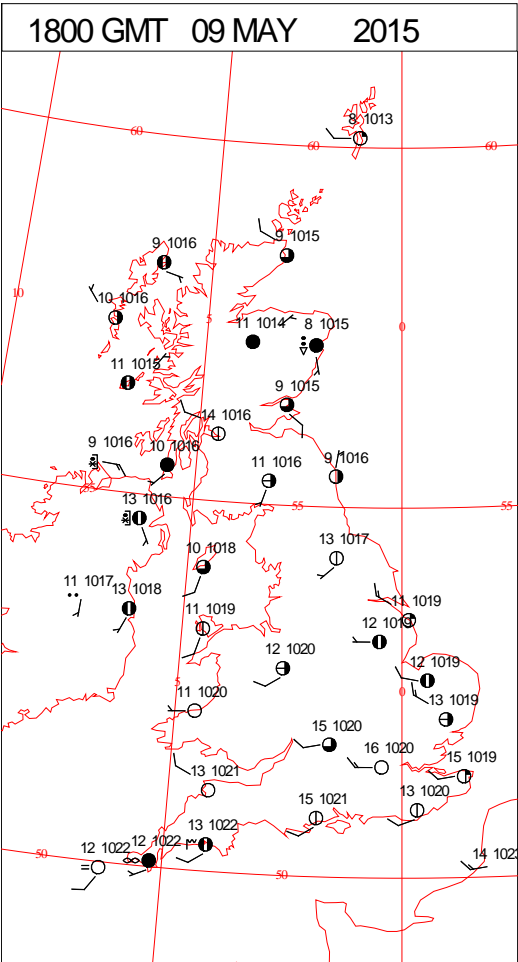
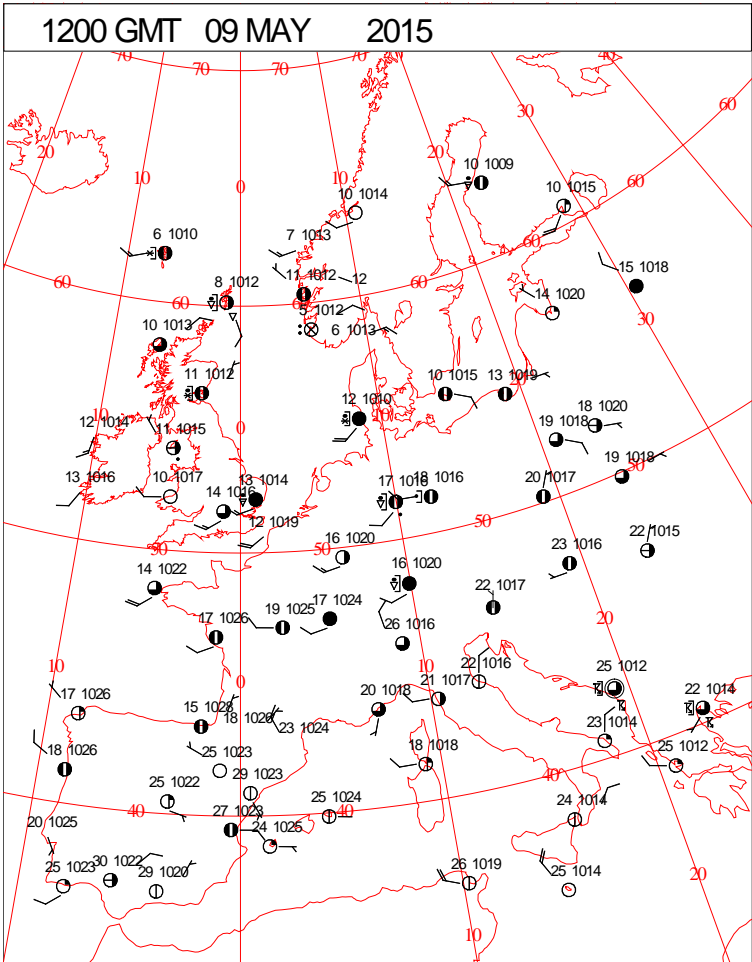
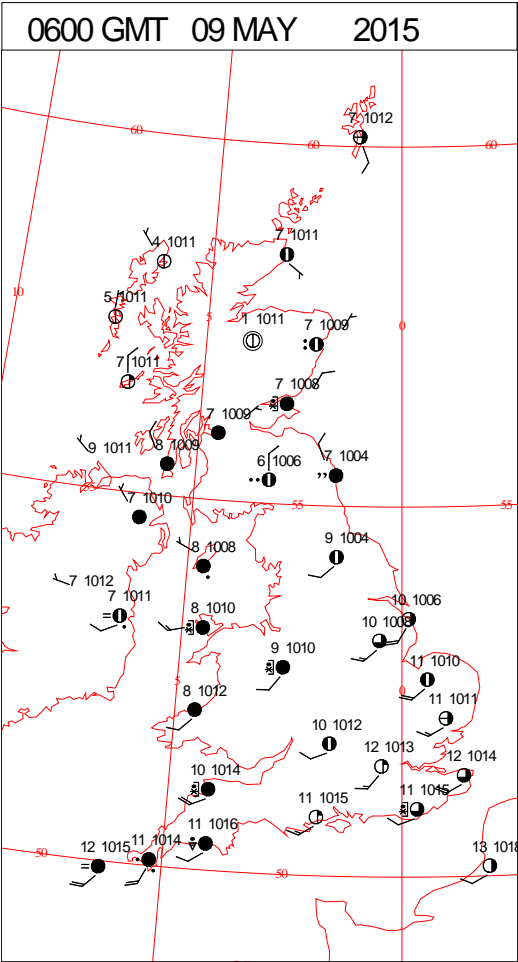
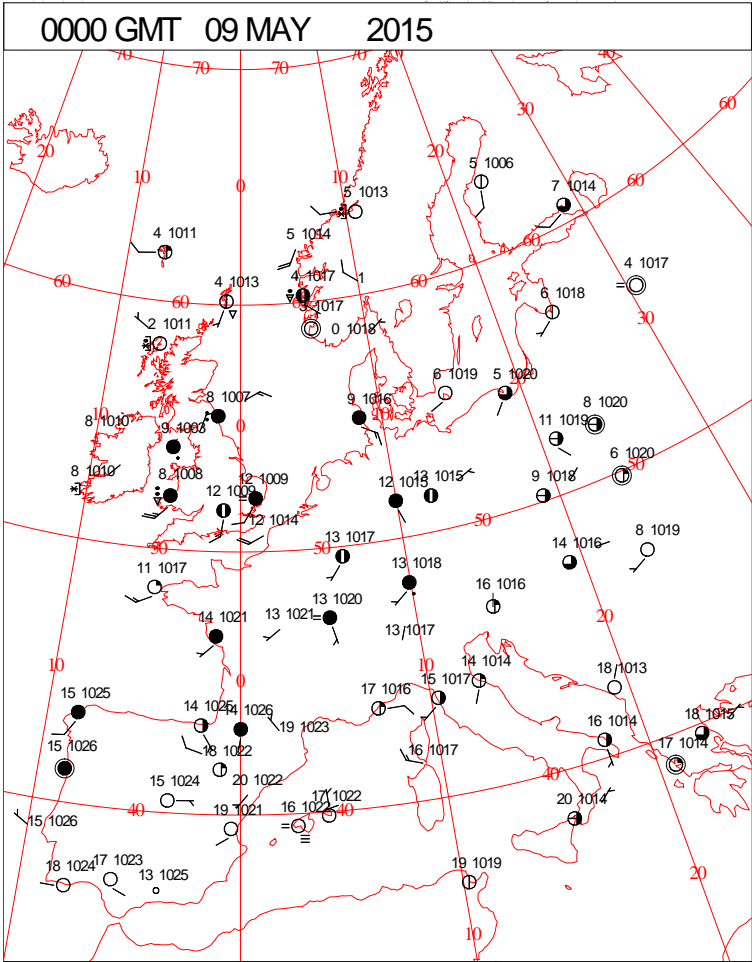
DAILY CLIMATE DATA



DAILY WEATHER SUMMARY



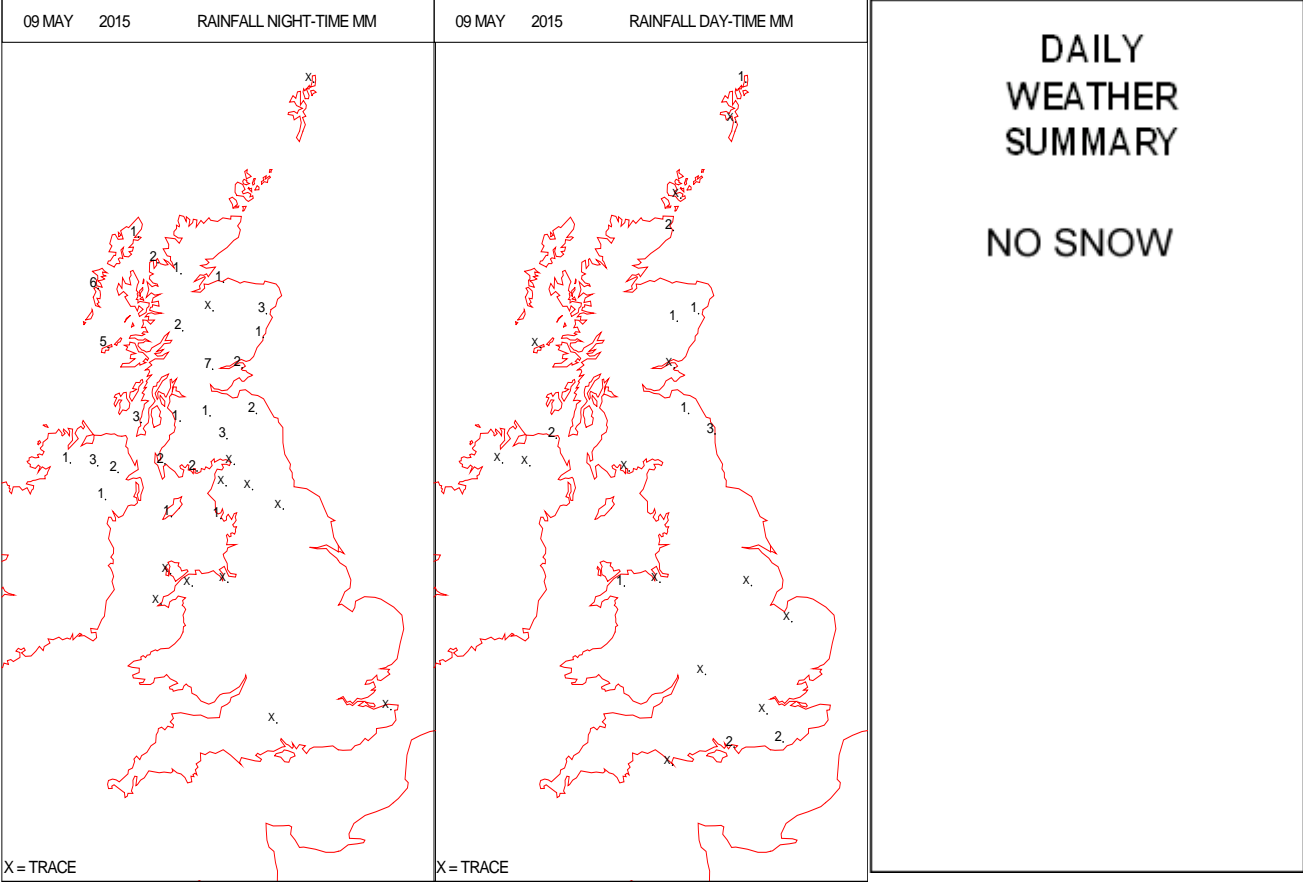
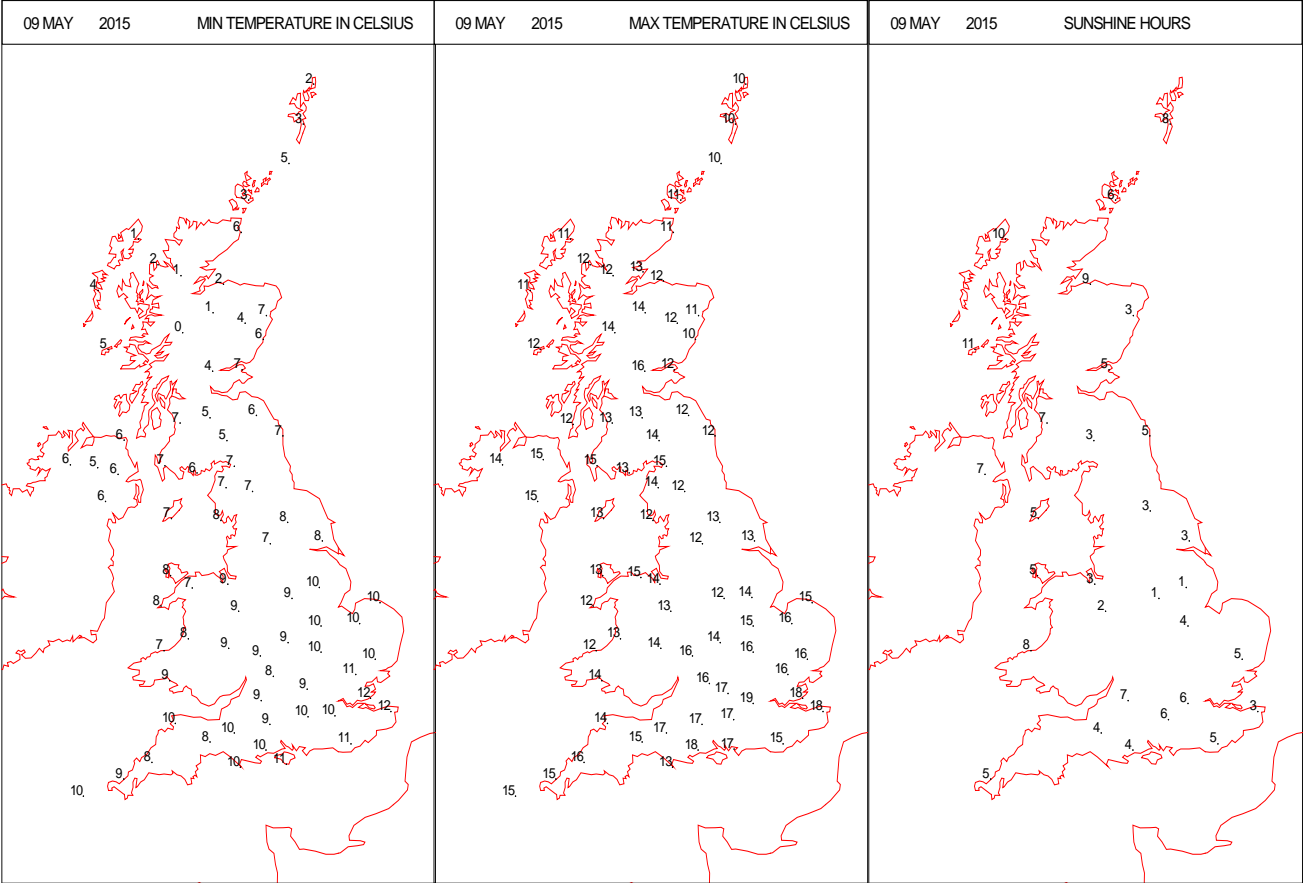
SURFACE REPORTS



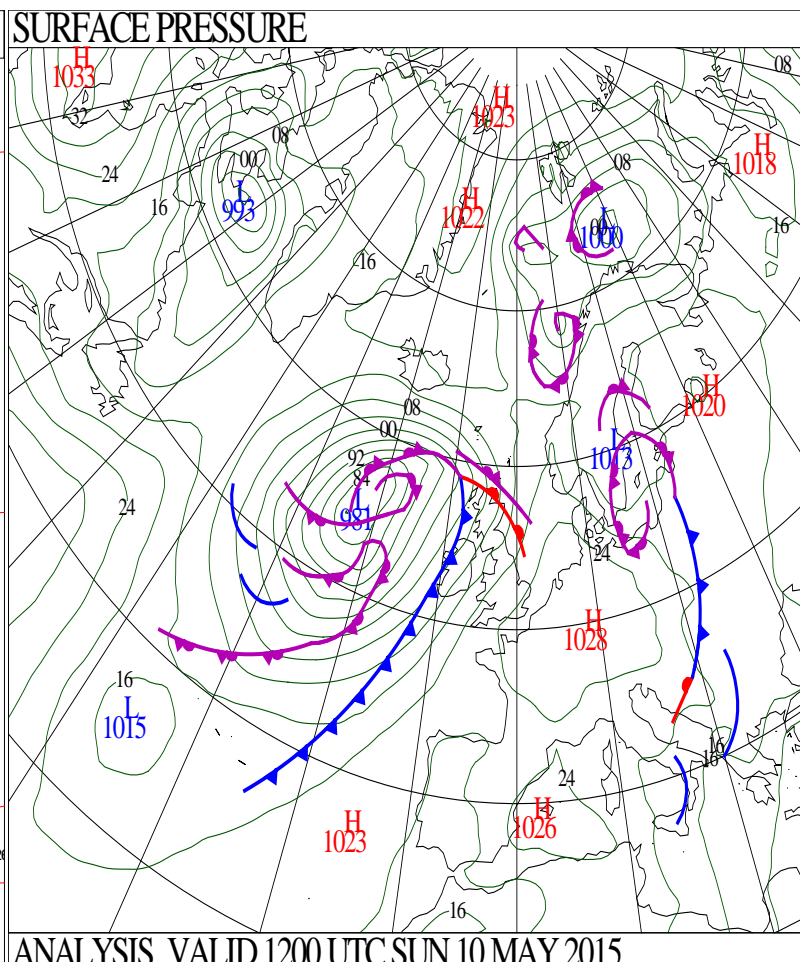
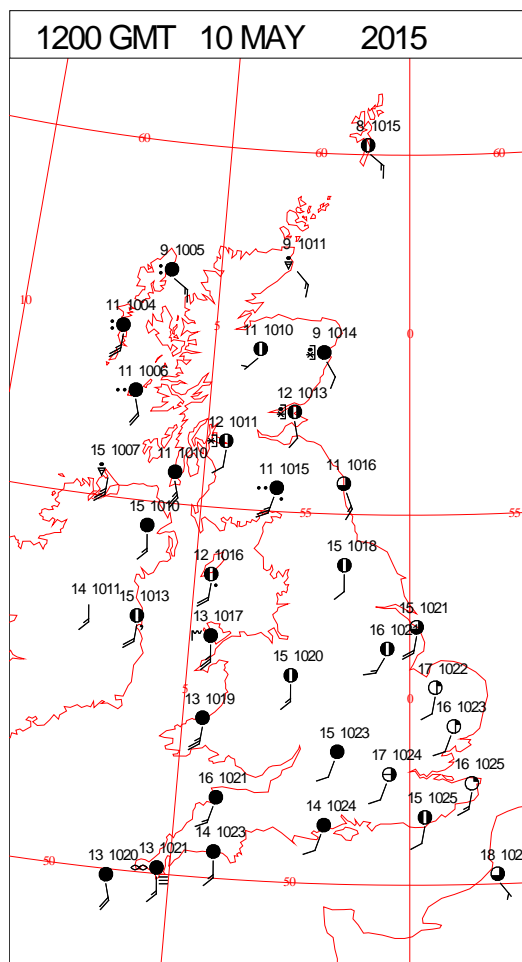
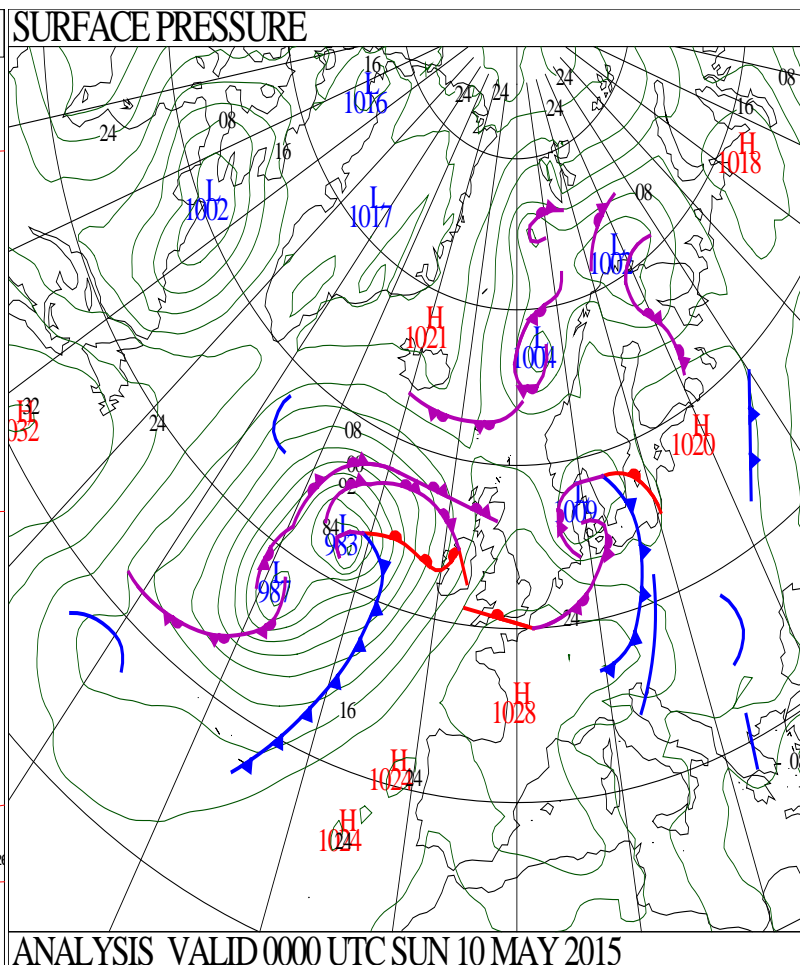
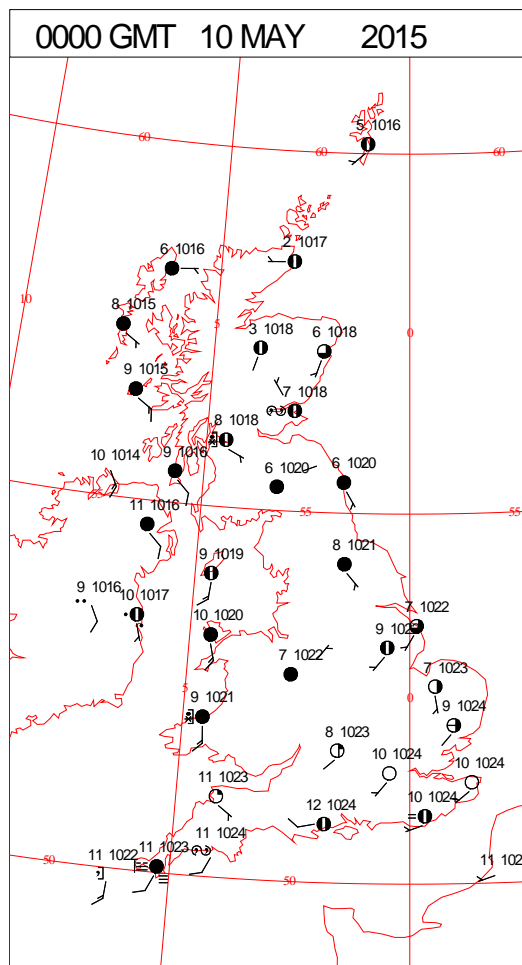
SIGNIFICANT WEATHER

0600 GMT 09 MAY 2015	SIG WEATHER	1200 GMT 09 MAY 2015	SIG WEATHER	<p>Summary of UK Weather for Saturday 09 May 2015.</p> <p>The rain from yesterday gave some heavy bursts across northern England before it cleared away into the North Sea during the early hours. It reached as far north as south-eastern Scotland, but only gave small amounts of rainfall there.</p> <p>It was dry with clear spells across the rest of Scotland and Northern Ireland, and quite cold in places, with a patchy frost in the most rural sites.</p> <p>Across the rest of England and Wales there were some clear spells, but also rather a lot of cloud.</p> <p>By dawn an area of heavy showers had moved across the south-west of England and south Wales.</p> <p>Showers spread eastwards across southern parts through the day, with further showers over eastern Scotland, where they were heaviest and lingered for longest.</p> <p>Otherwise there was a good deal of bright weather, with some warm sunny spells, particularly in the south-east.</p> <p>Through the evening, cloud over eastern parts continued to break up, giving some clear spells for the first part of the night. Further west it turned increasingly cloudy, as some outbreaks of rain edged in from the south-west.</p> <p>EXTREMES</p> <p>Highest Maximum: 19.3 Heathrow, Greater London 19.3 St. James's Park, Greater London</p> <p>Lowest Maximum: 9.7 Craibstone, Aberdeenshire</p> <p>Lowest Minimum: -3.8 Altnaharra No2, Sutherland</p> <p>Lowest Grass Minimum: -5.7 Kinbrace Hatchery, Sutherland</p> <p>Most Rain: 36.0 Loch Tormasad, North Uist</p> <p>Most Sun: 13.5 Strathy East, Sutherland</p>

DAILY CLIMATE DATA

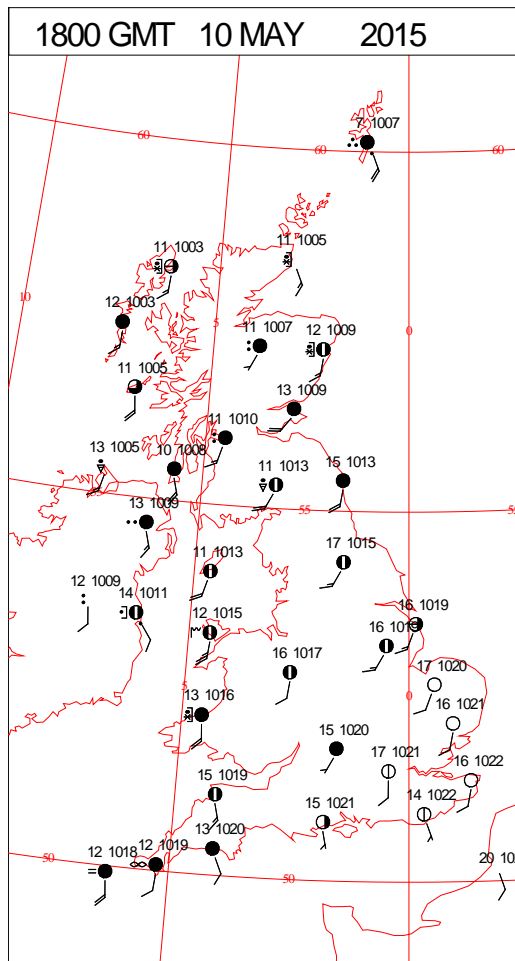
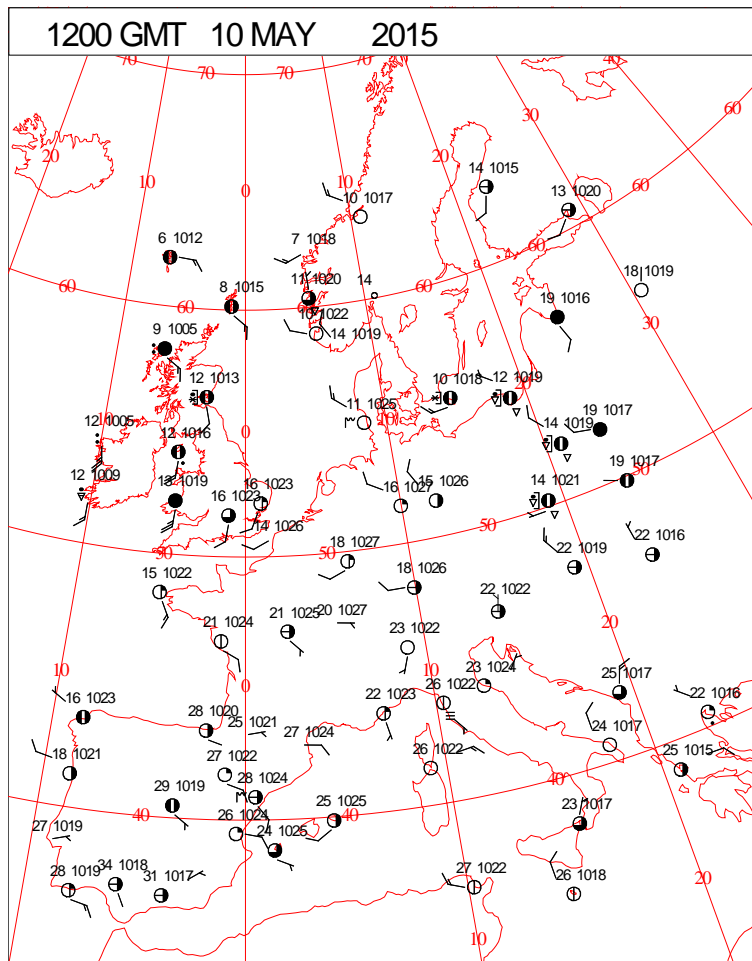
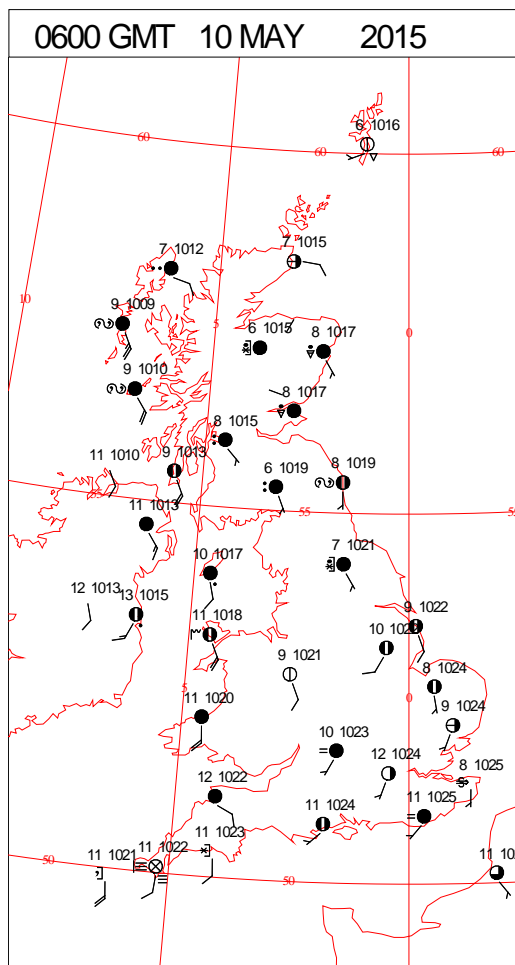
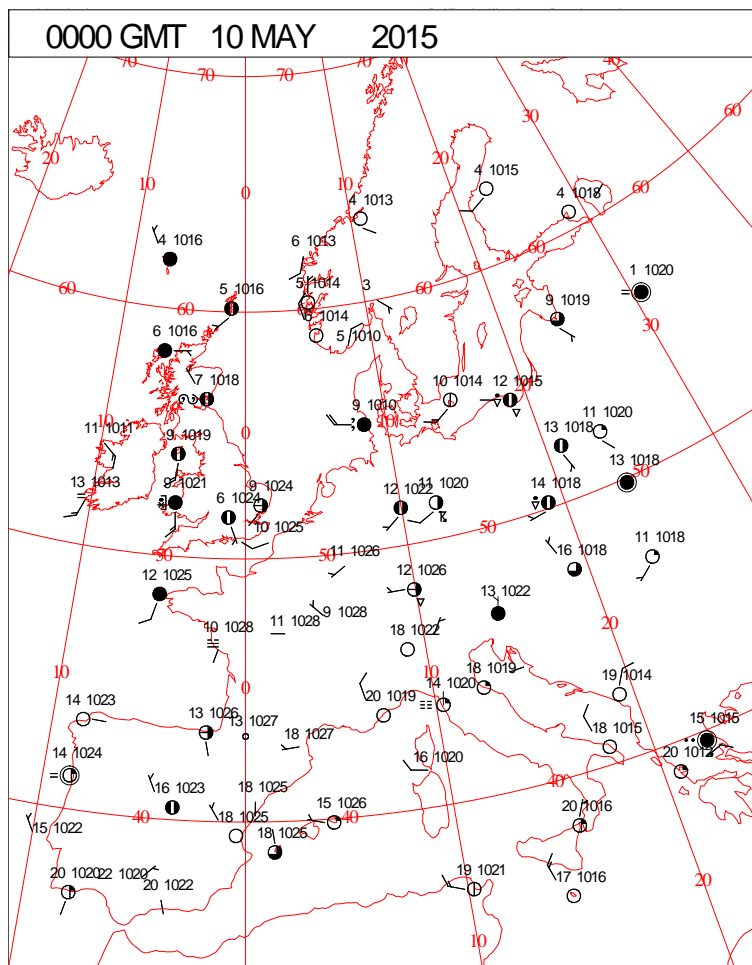


DAILY WEATHER SUMMARY



Sunday 10 May 2015

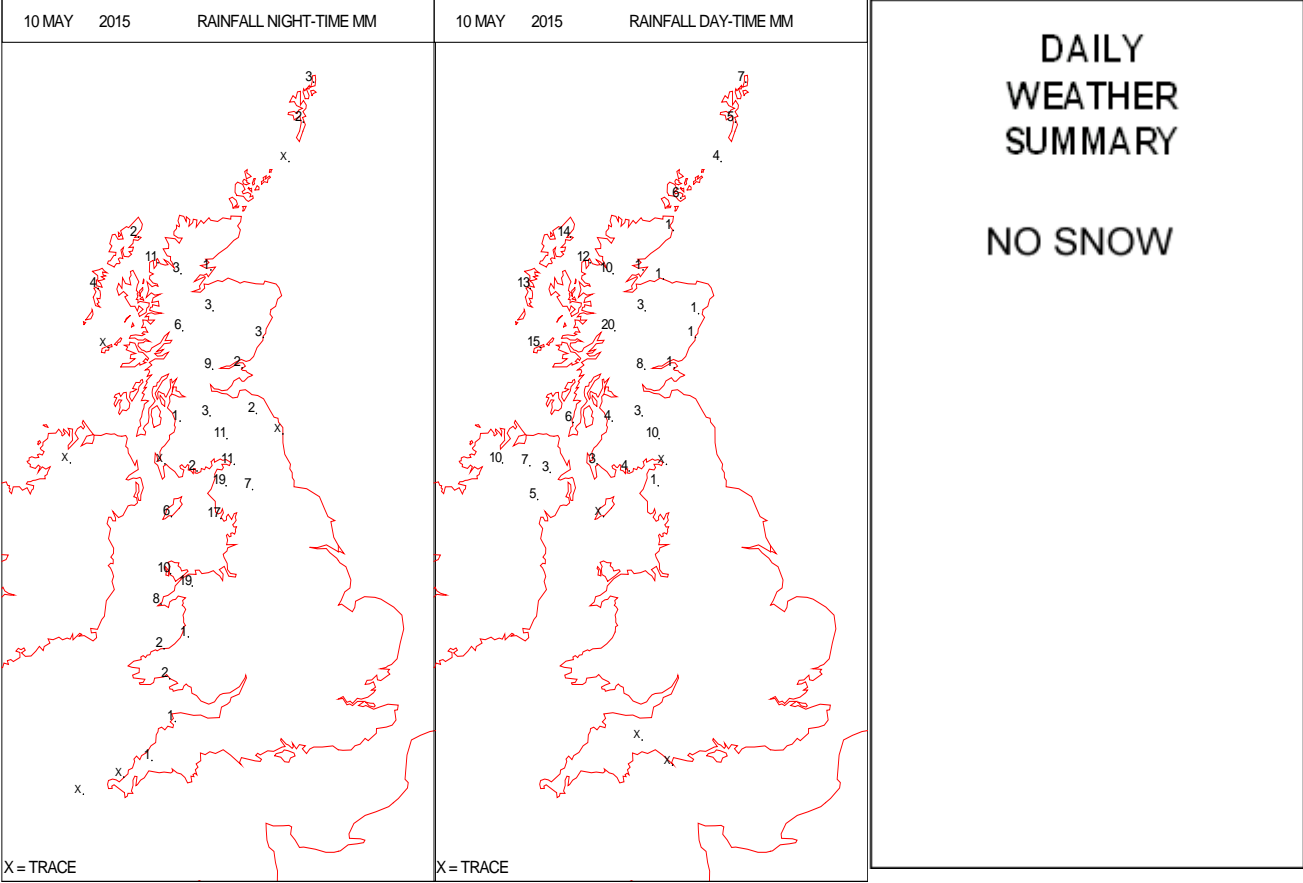
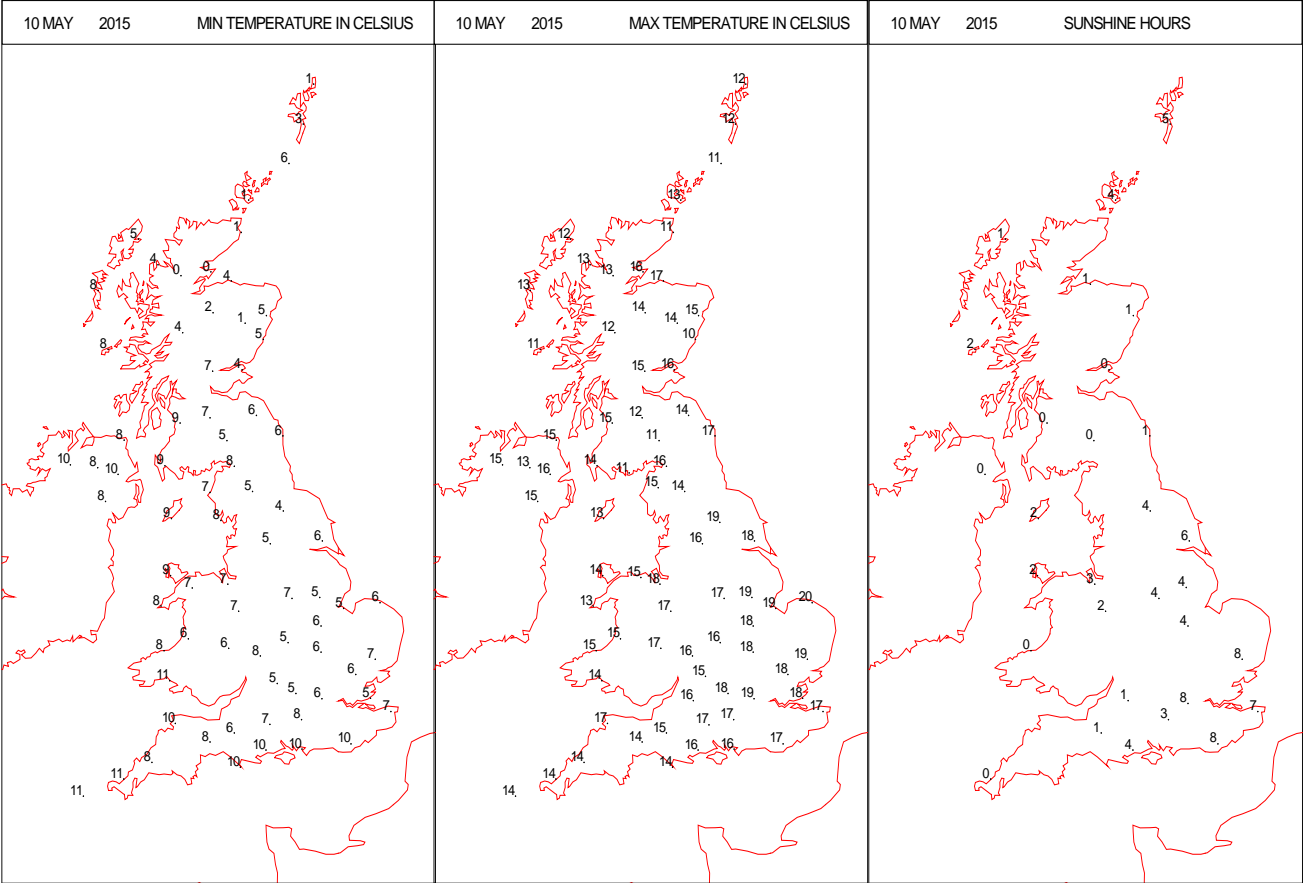
SURFACE REPORTS



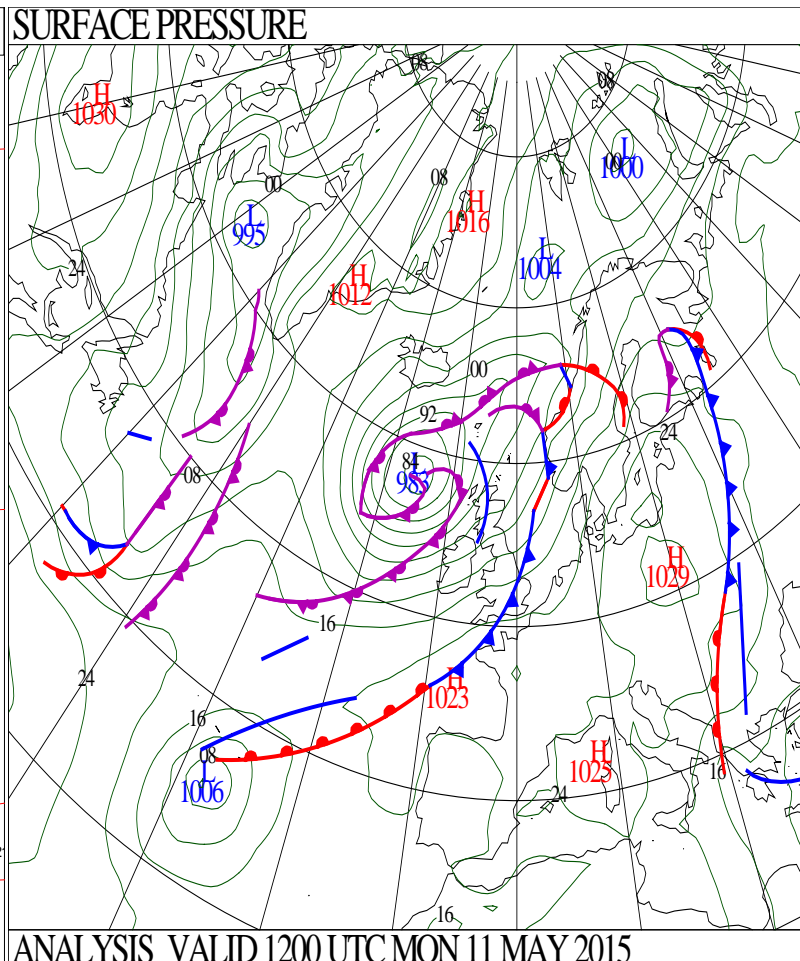
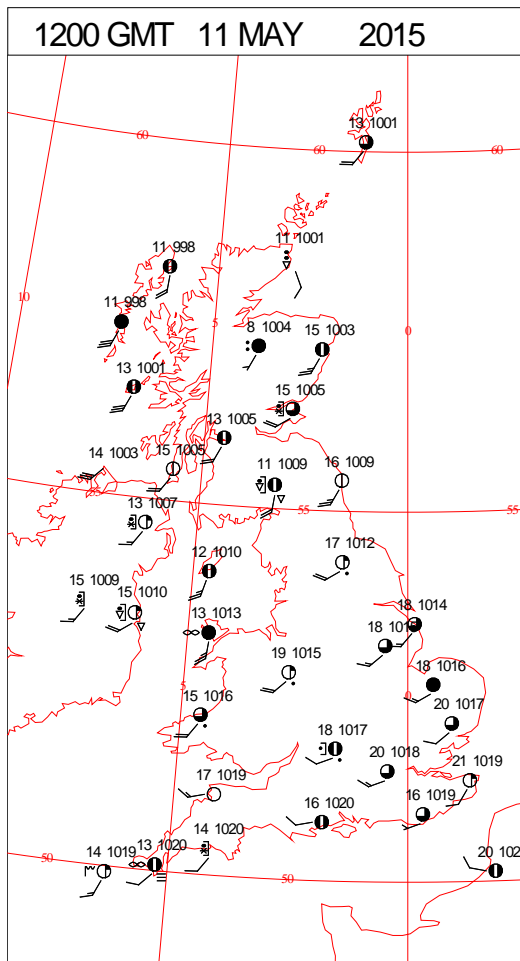
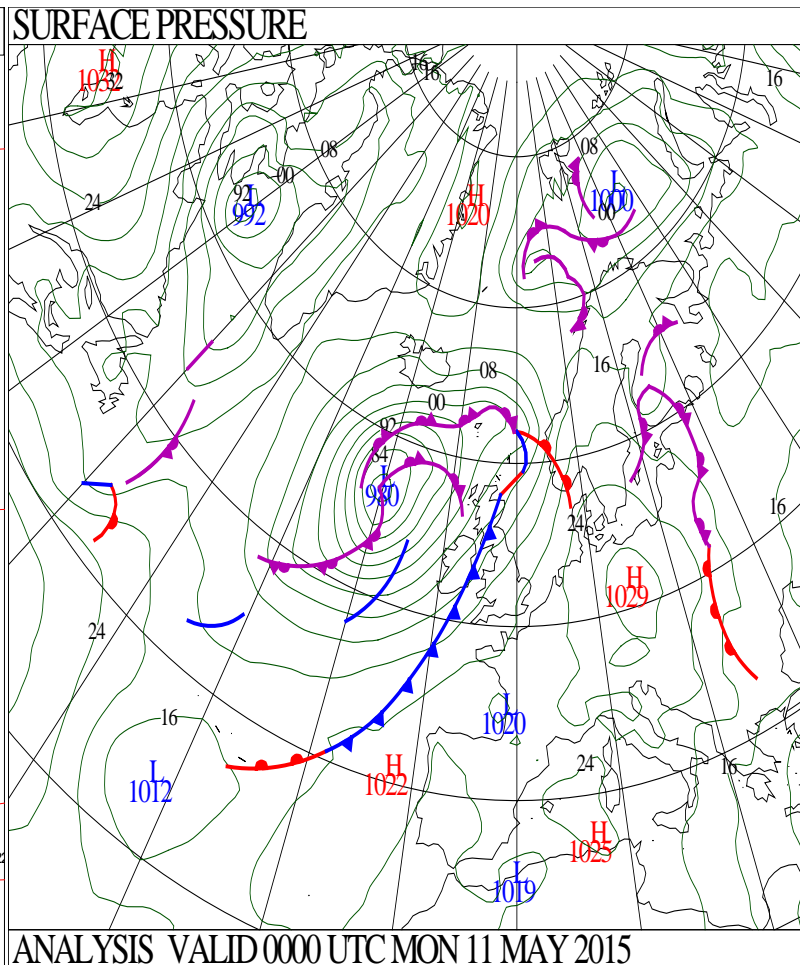
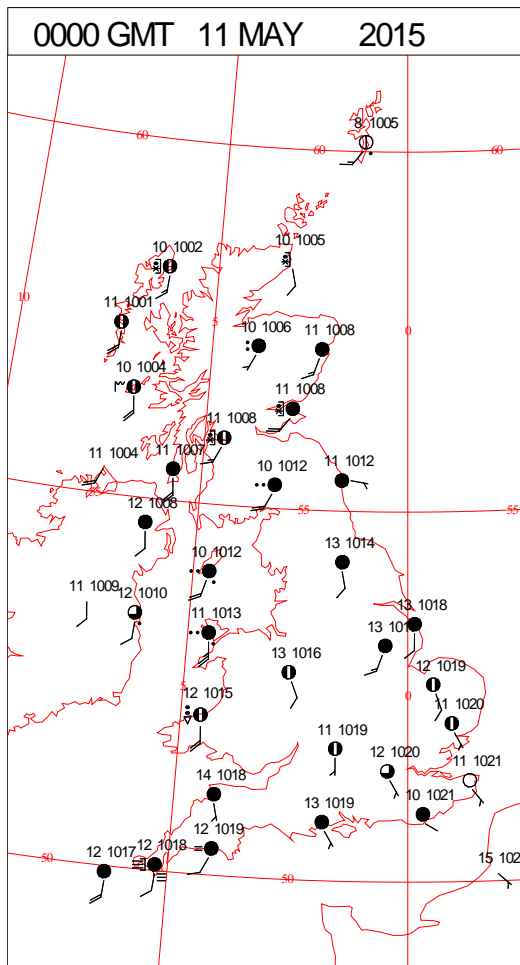
SIGNIFICANT WEATHER

0600 GMT 10 MAY 2015	SIG WEATHER	1200 GMT 10 MAY 2015	SIG WEATHER	<p>Summary of UK Weather for Sunday 10 May 2015.</p> <p>It was a cloudy start to Sunday across northern and western parts of the U.K., with rain moving across parts of northern England, Scotland and Northern Ireland during the early hours, before becoming mostly confined to Scotland by dawn.</p> <p>The rest of the country was largely dry overnight, with some clear spells, allowing it to turn quite chilly in more sheltered spots.</p> <p>During the morning the rain continued across Scotland, with further rain gradually moving into Northern Ireland by lunchtime.</p> <p>England and Wales, however, remained mainly dry with some sunshine in eastern and south-eastern parts of England.</p> <p>The afternoon saw little change across England and Wales, with the best of the sunshine across the east, with many western areas staying rather cloudy.</p> <p>Scotland and Northern Ireland remained rather wet, with further rain at times, which eventually started to move south into northern England during the evening.</p> <p>It was a warm day for many places in the east, especially in the sunshine, but under the cloud and rain temperatures were closer to the average.</p>
1800 GMT 10 MAY 2015	SIG WEATHER	0000 GMT 11 MAY 2015	SIG WEATHER	<p>EXTREMES</p> <p>Highest Maximum: 20.4 Santon Downham, Suffolk</p> <p>Lowest Maximum: 10.3 Inverbervie No2, Kincardineshire</p> <p>Lowest Minimum: -3.8 Kinbrace Hatchery, Sutherland</p> <p>Lowest Grass Minimum: -6.0 Kinbrace Hatchery, Sutherland</p> <p>Most Rain: 85.0 Loch Tormasad, North Uist</p> <p>Most Sun: 10.0 Jersey Airport, Jersey</p>

DAILY CLIMATE DATA

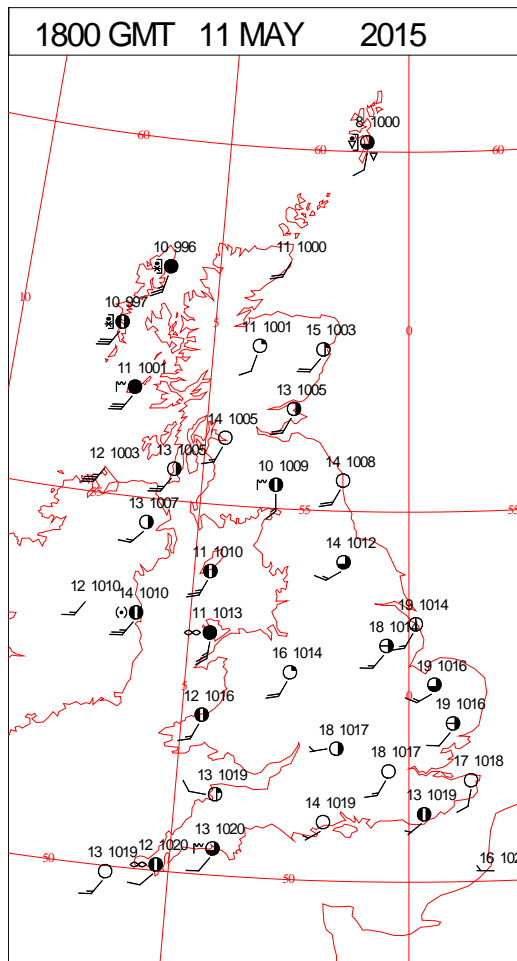
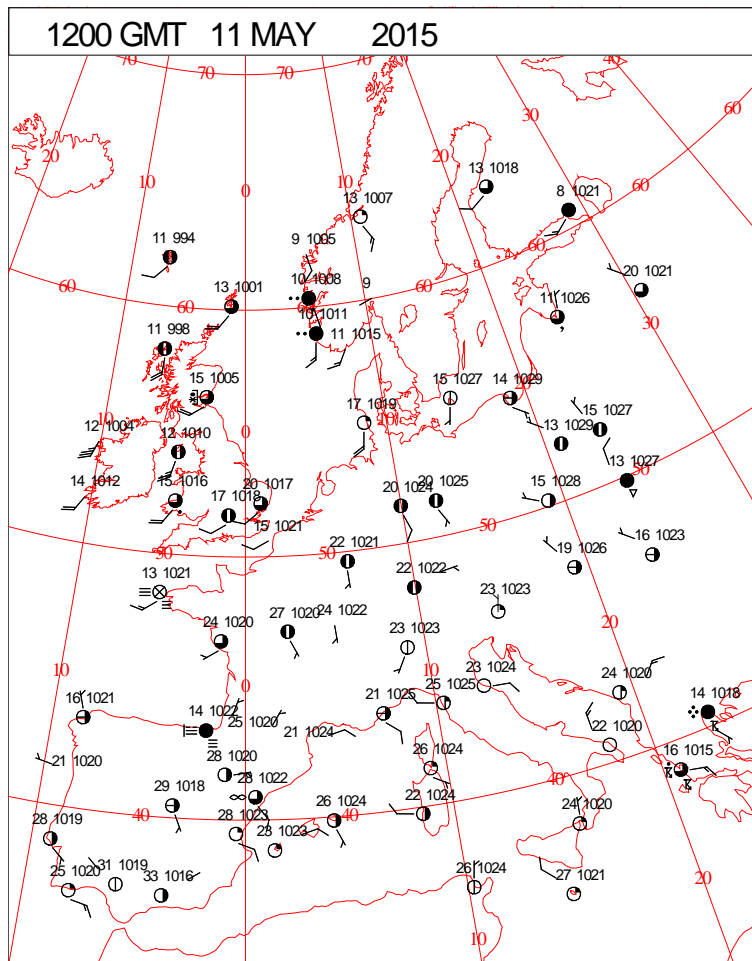
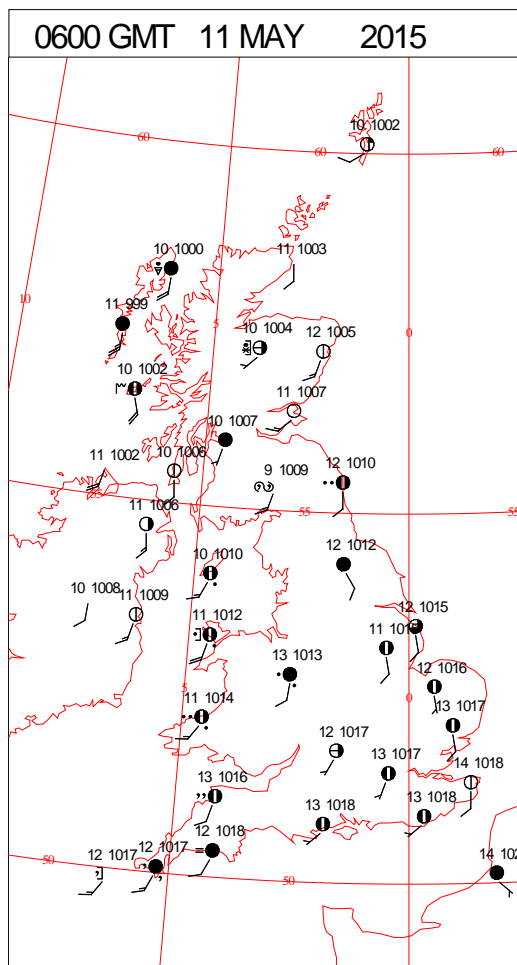
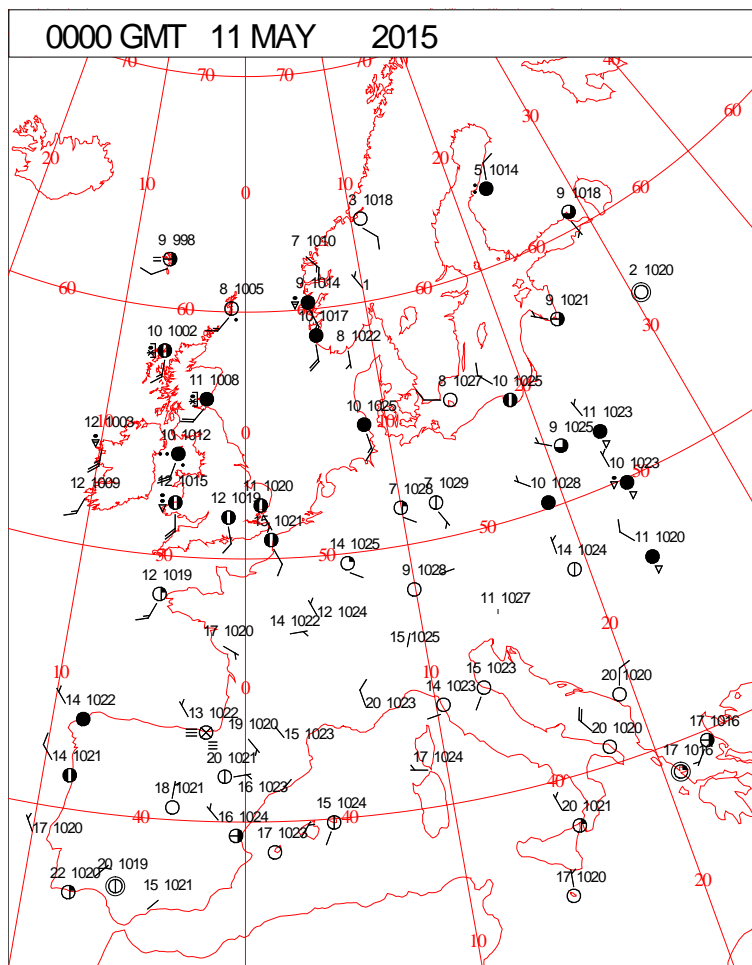


DAILY WEATHER SUMMARY



Monday 11 May 2015

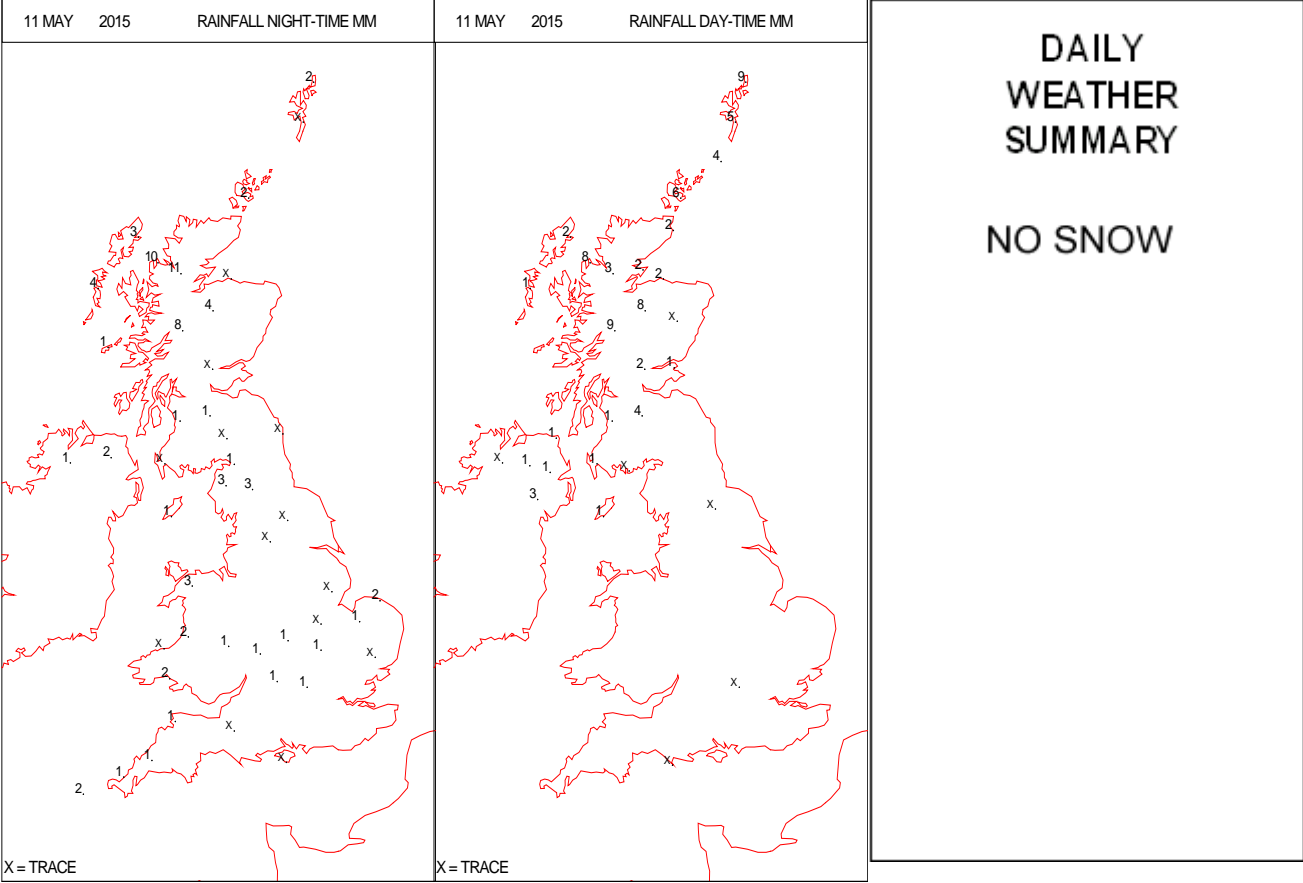
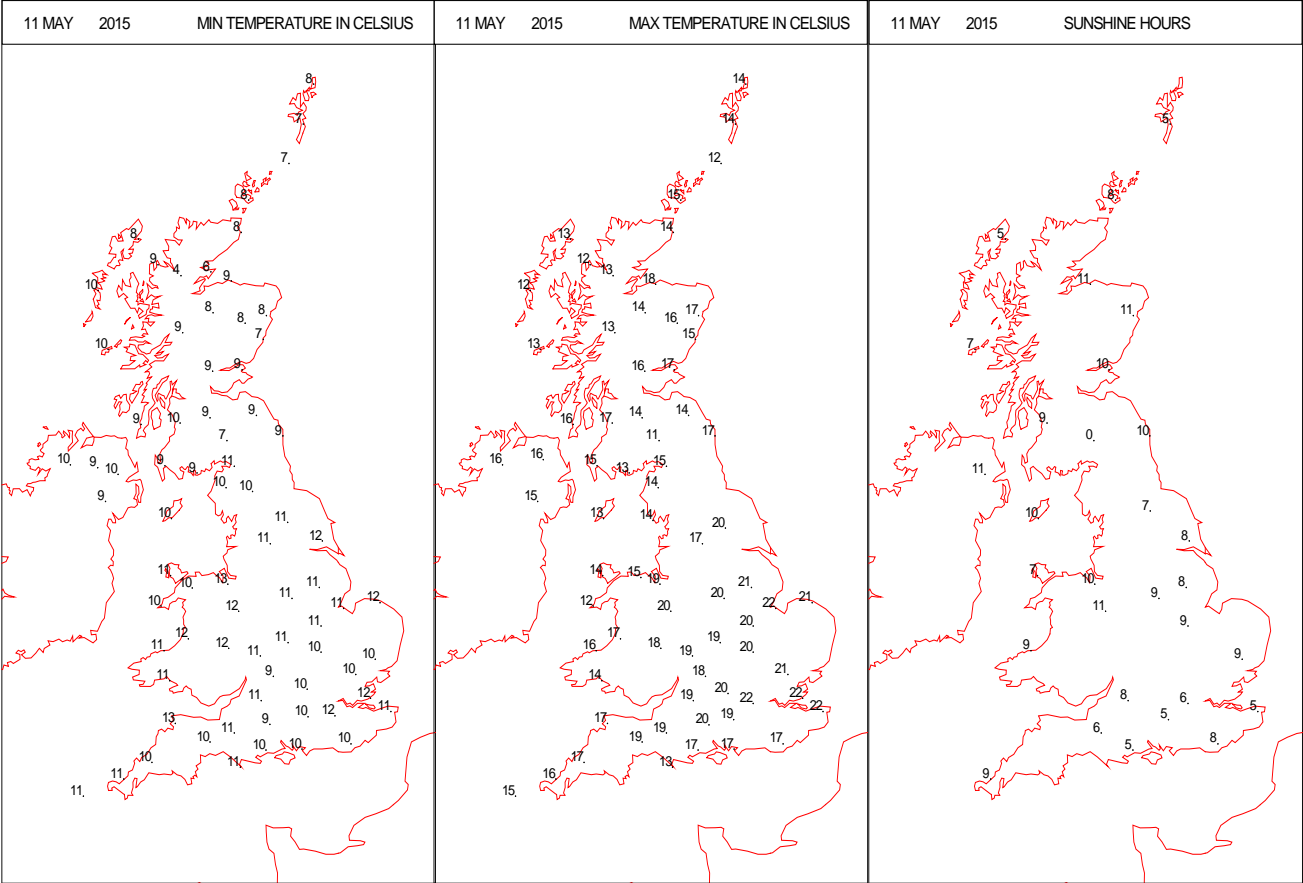
SURFACE REPORTS



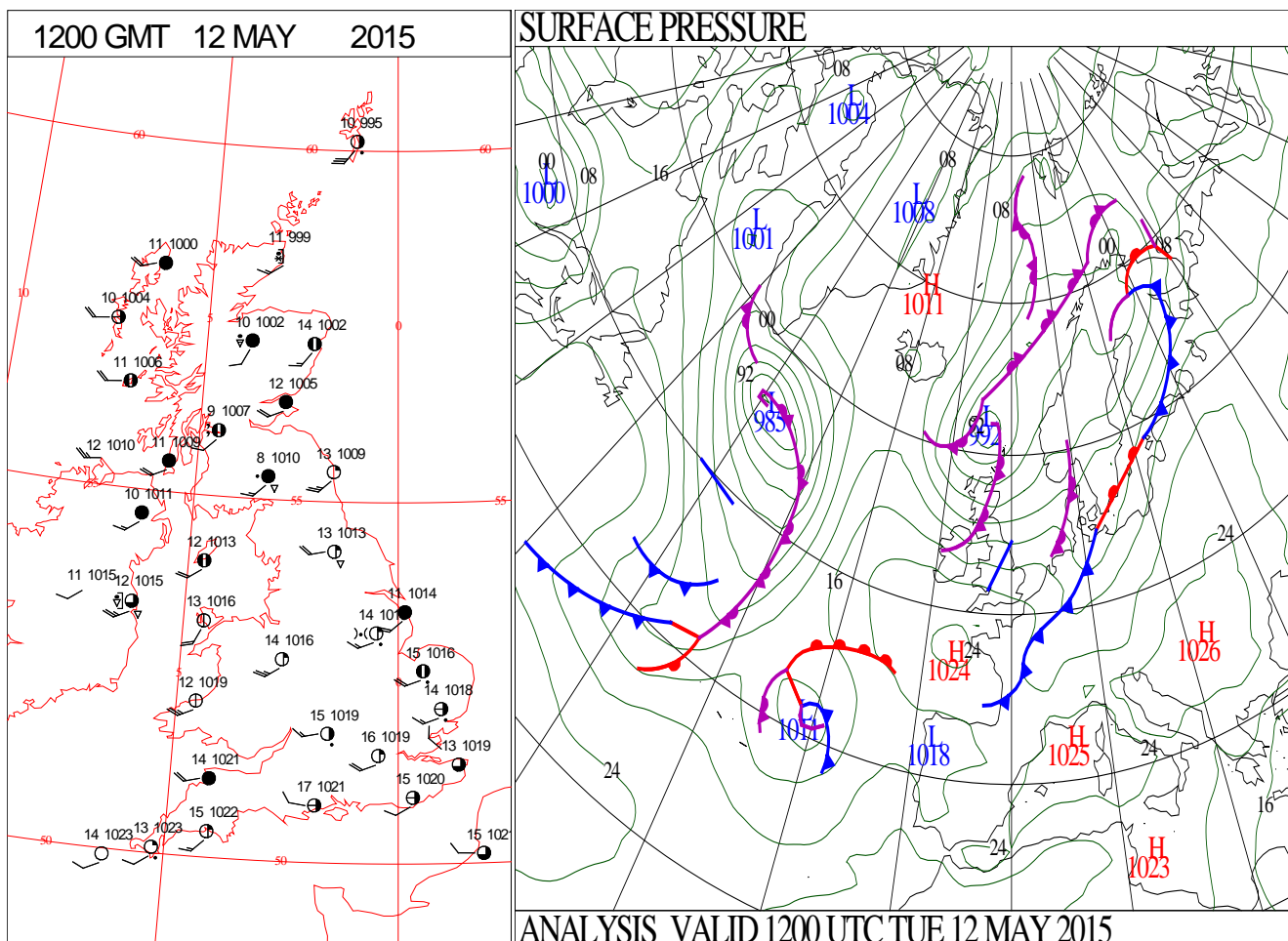
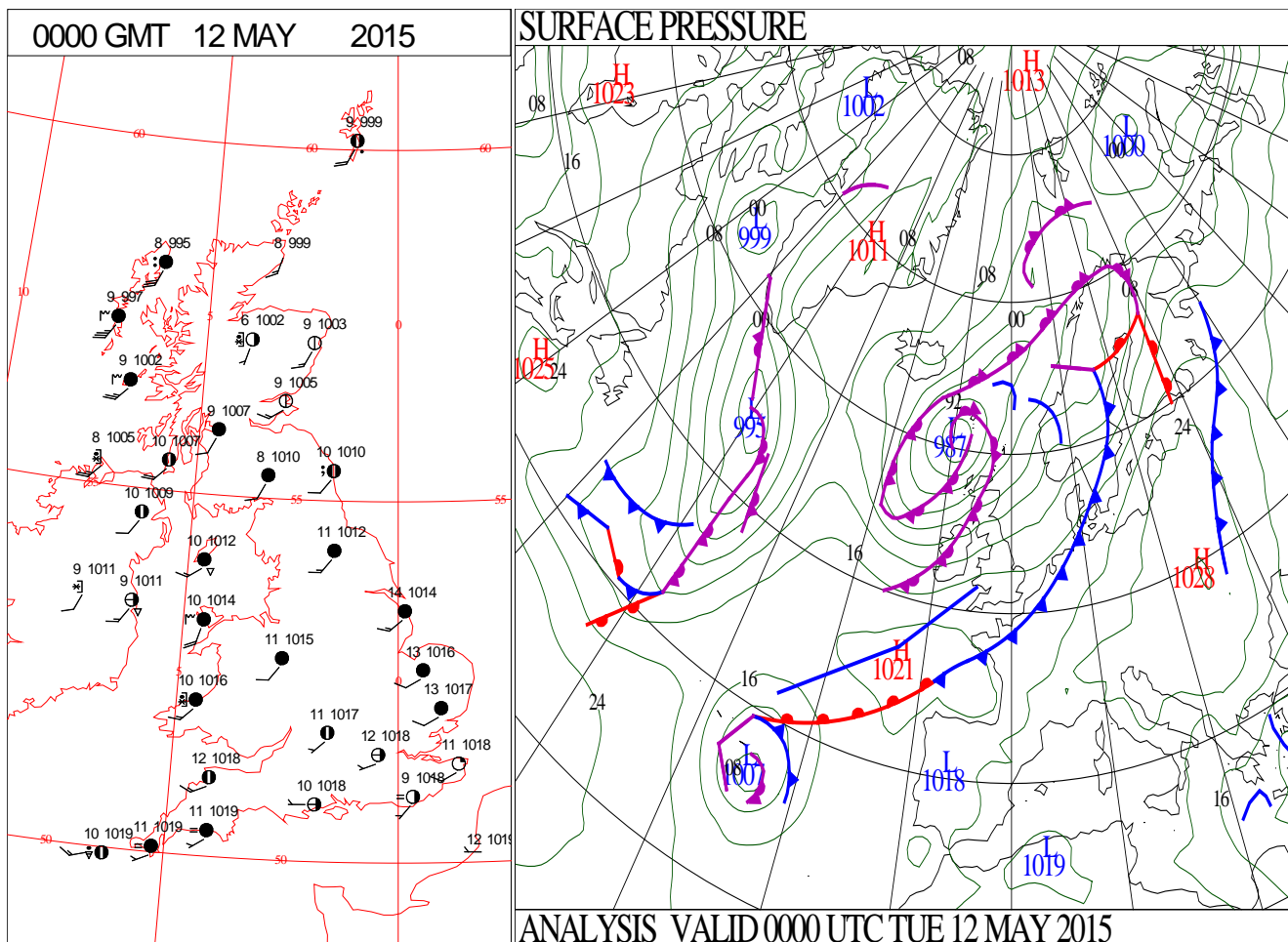
SIGNIFICANT WEATHER

0600 GMT 11 MAY 2015	SIG WEATHER	1200 GMT 11 MAY 2015	SIG WEATHER	<p>Summary of UK Weather for Monday 11 May 2015. Southern Scotland, northern England and western Wales had a wet start to the day, as a slow moving band of rain moved south-eastwards.</p> <p>To the north of the rain band there was a mixture of clear spells and showers, some heavy and thundery.</p> <p>To the south, many places stayed dry, but with a good deal of cloud around, especially in the west, where it lowered throughout the night to give some hill and coastal fog.</p> <p>The rain band continued to move south-eastwards through the morning, but gradually died out.</p> <p>Generally across the south it was a fine and very warm day, with a good amount of sunshine, and temperatures well above average, though there was still some coastal and hill fog around.</p> <p>In the north though there were sunny spells and showers, these heavy and thundery at times. It was also windy across the north, with a 56 knot gust recorded at Lock Glascarnock at 1700 UTC.</p> <p>During the evening, showers continued in the north-west, and cloud amounts slowly increased across the far south-west of the country as well.</p>
1800 GMT 11 MAY 2015	SIG WEATHER	0000 GMT 12 MAY 2015	SIG WEATHER	<p>EXTREMES</p> <p>Highest Maximum: 23.8 Faversham, Kent</p> <p>Lowest Maximum: 11.1 Harris, Quidnish</p> <p>Lowest Minimum: 3.7 Cawdor Castle No2, Nairnshire</p> <p>Lowest Grass Minimum: -1.2 Urquhart, Northwood, Ross-Shire</p> <p>Most Rain: 36.0 Loch Tormasad, North Uist</p> <p>Most Sun: 12.9 Mylnefield, Angus</p>

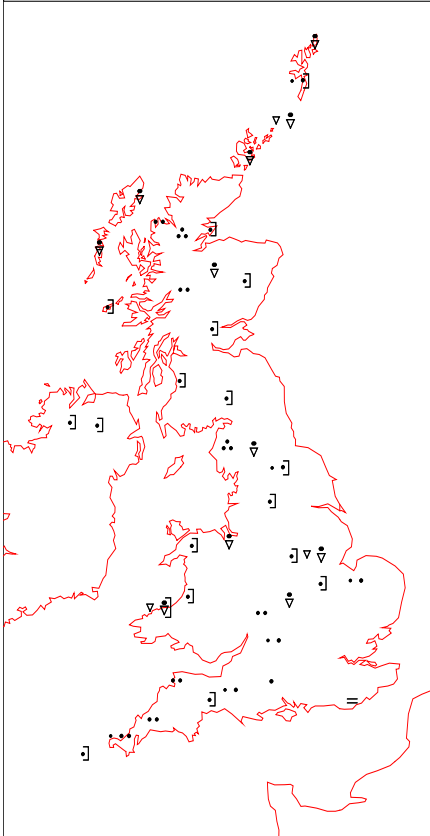
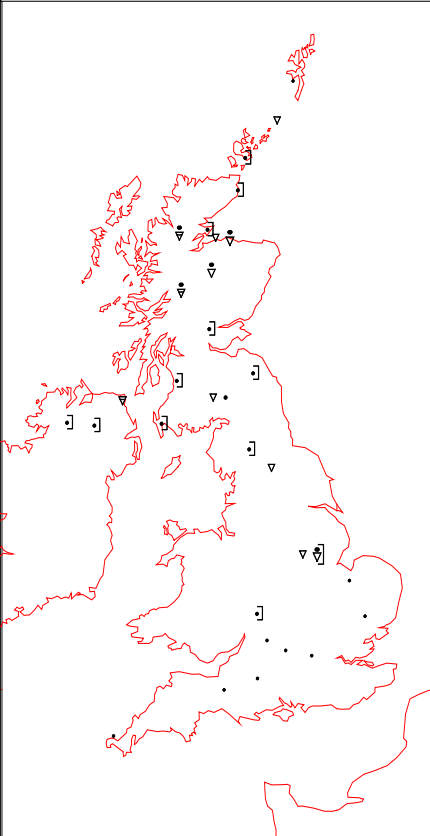
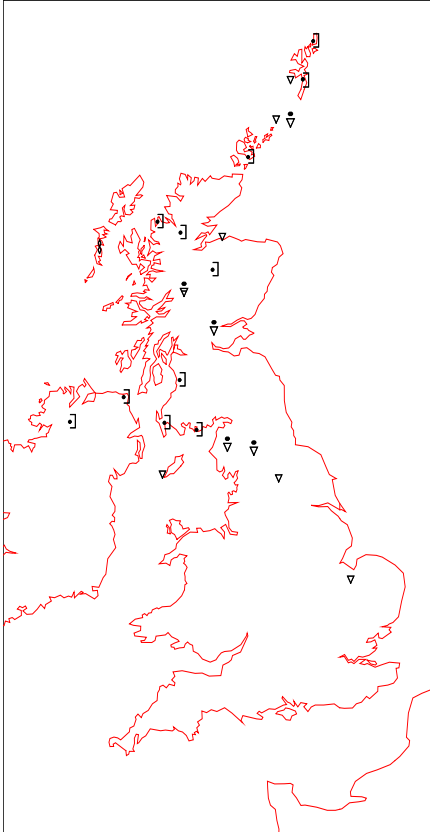
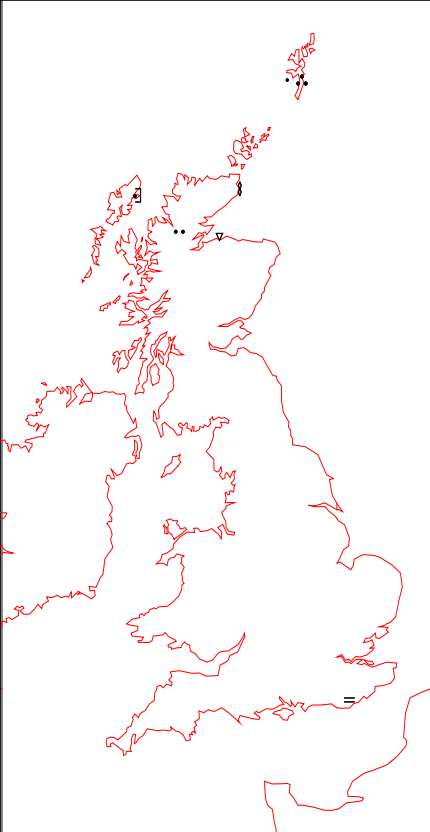
DAILY CLIMATE DATA



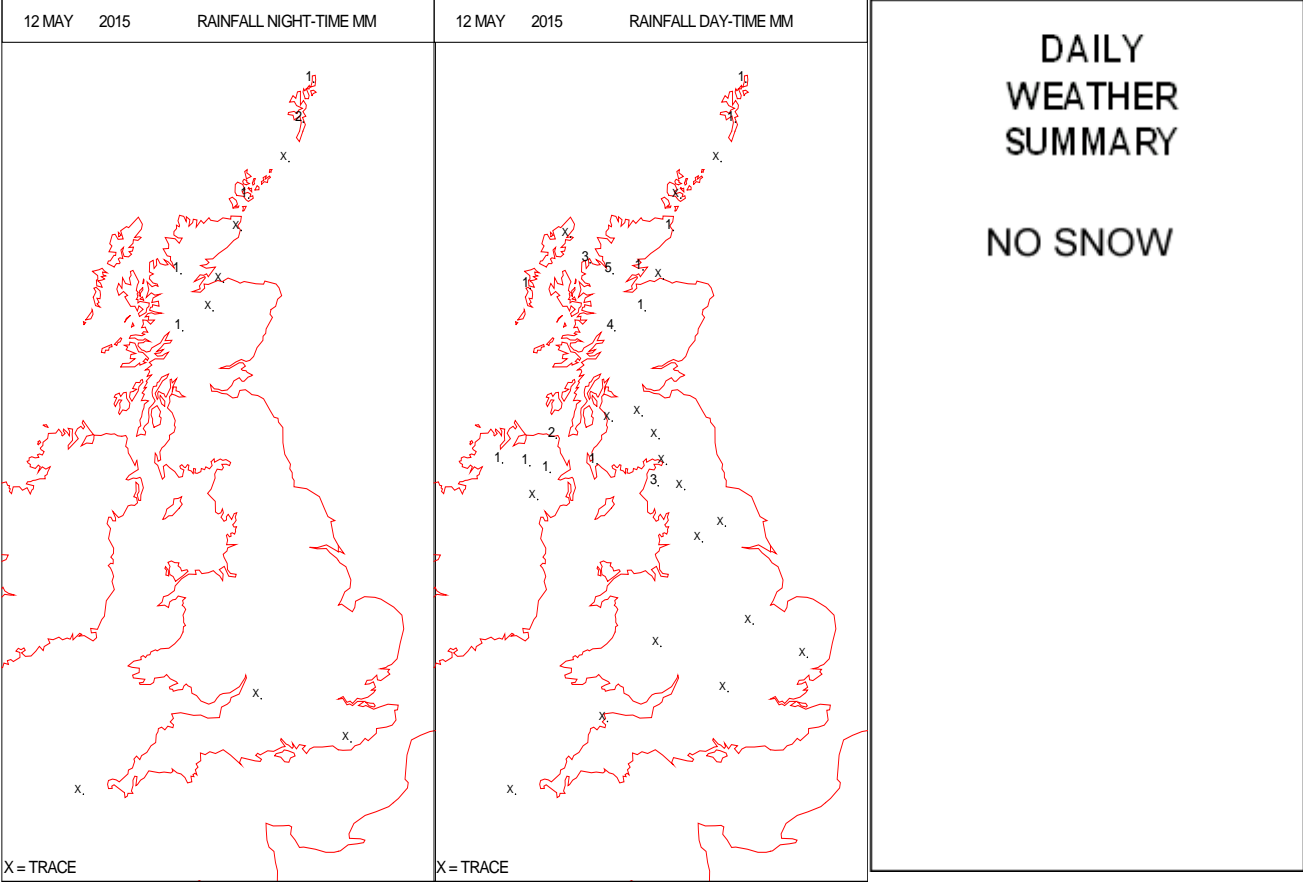
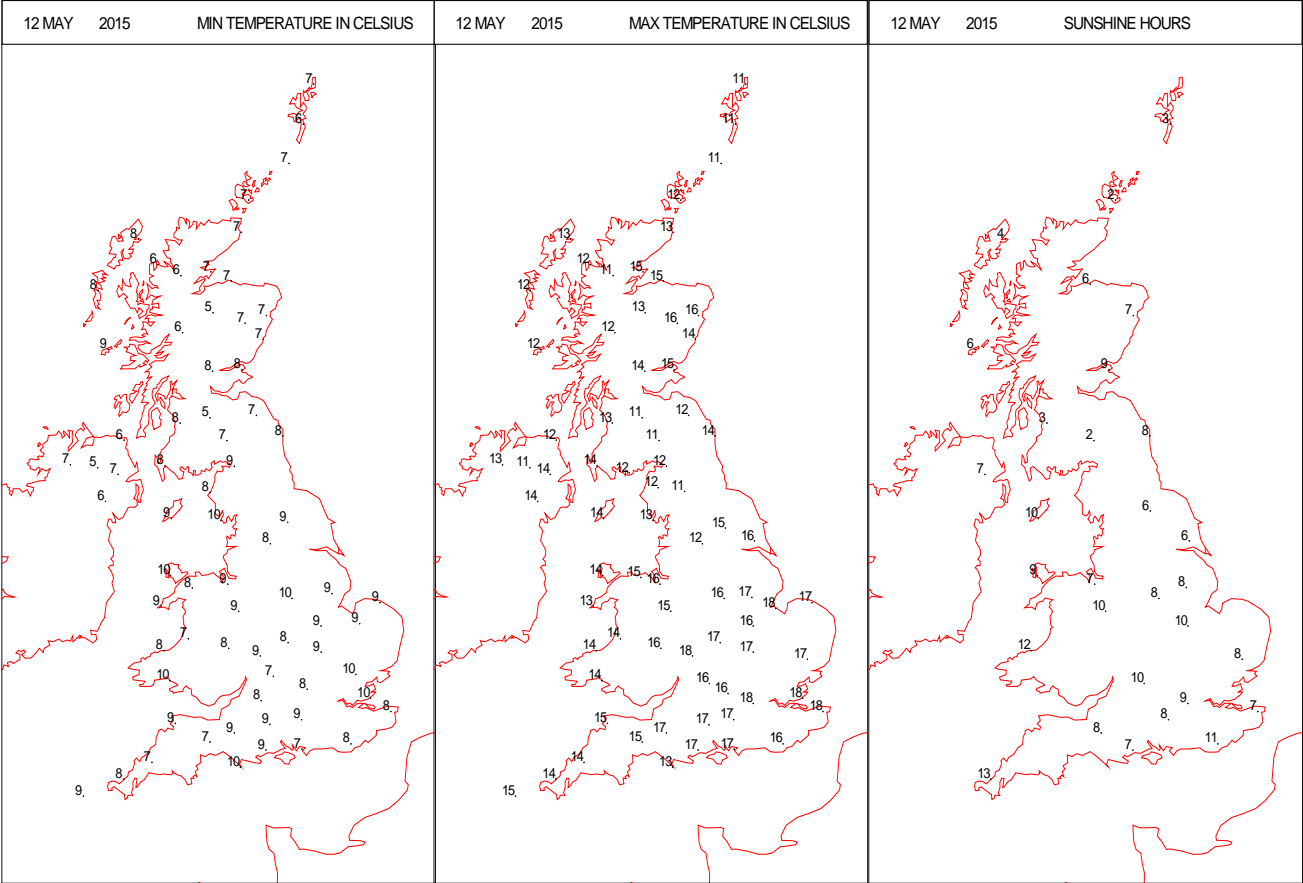
DAILY WEATHER SUMMARY



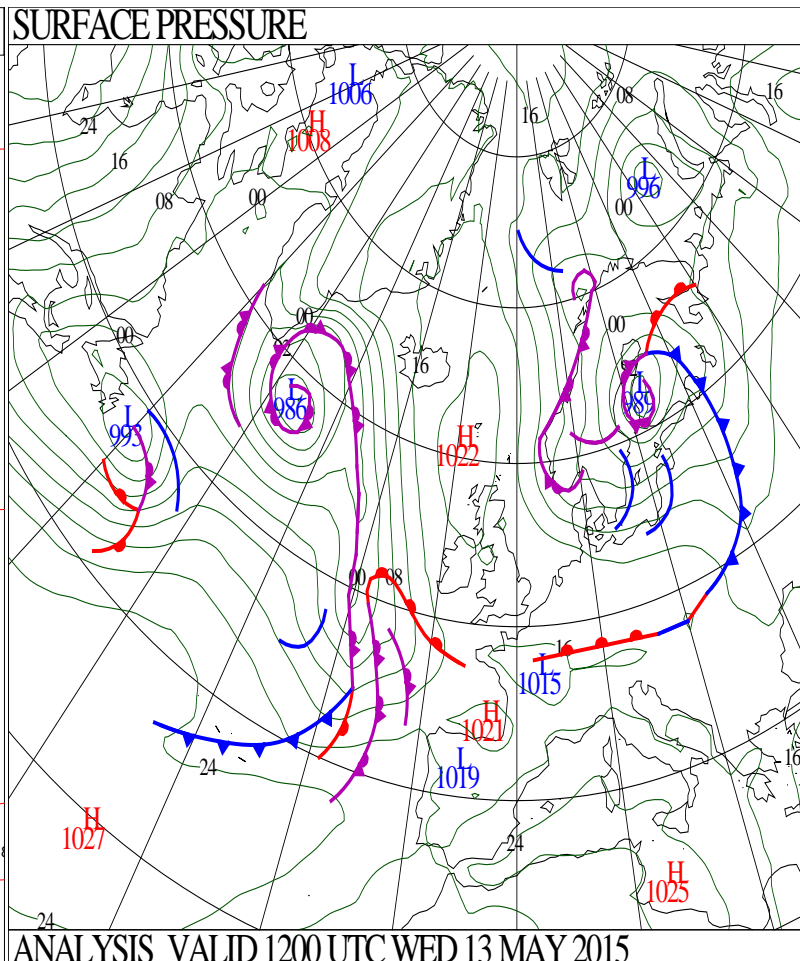
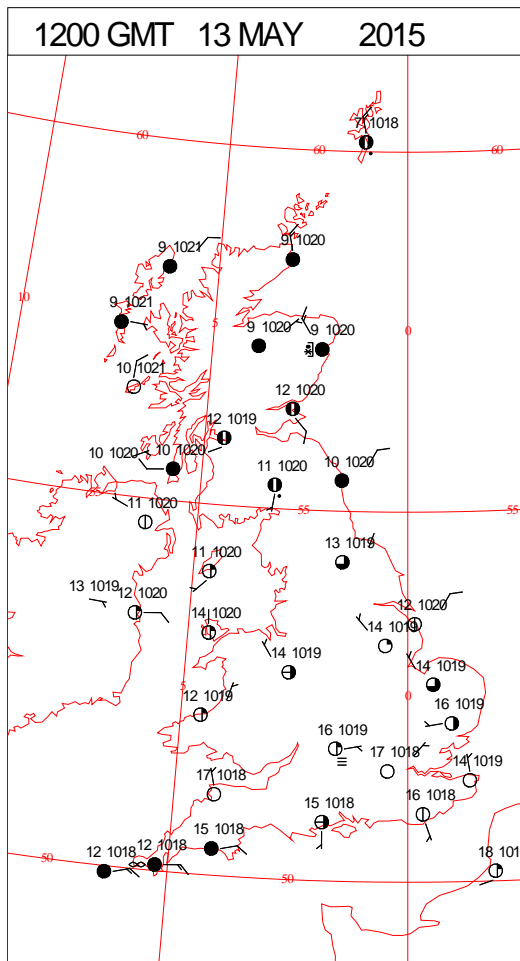
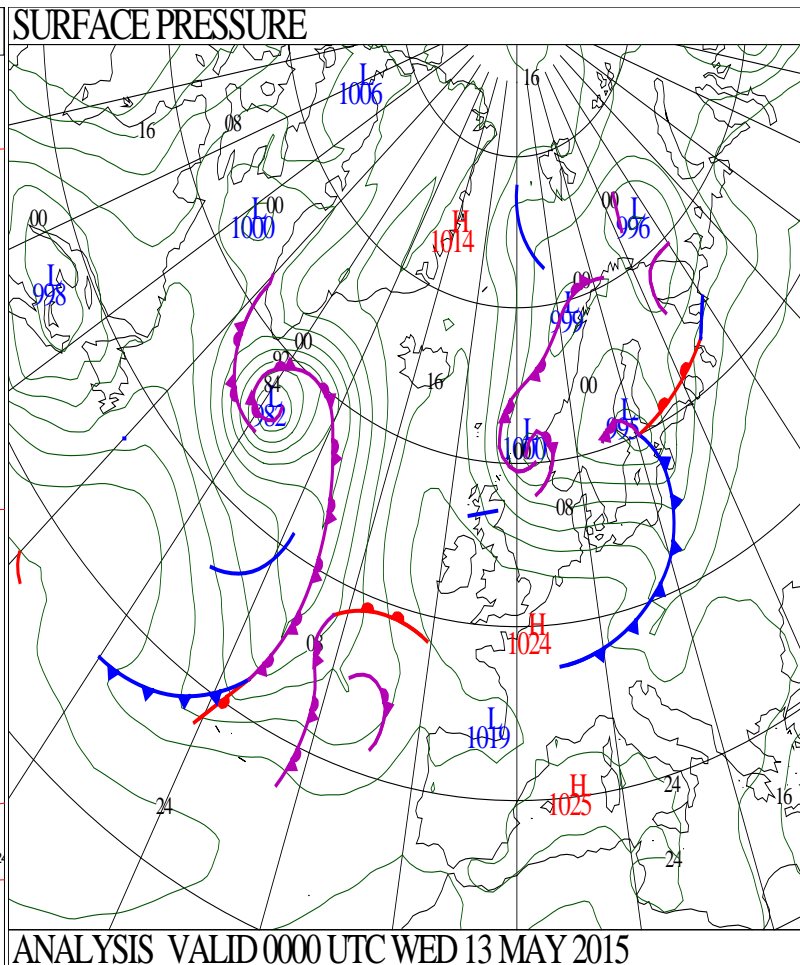
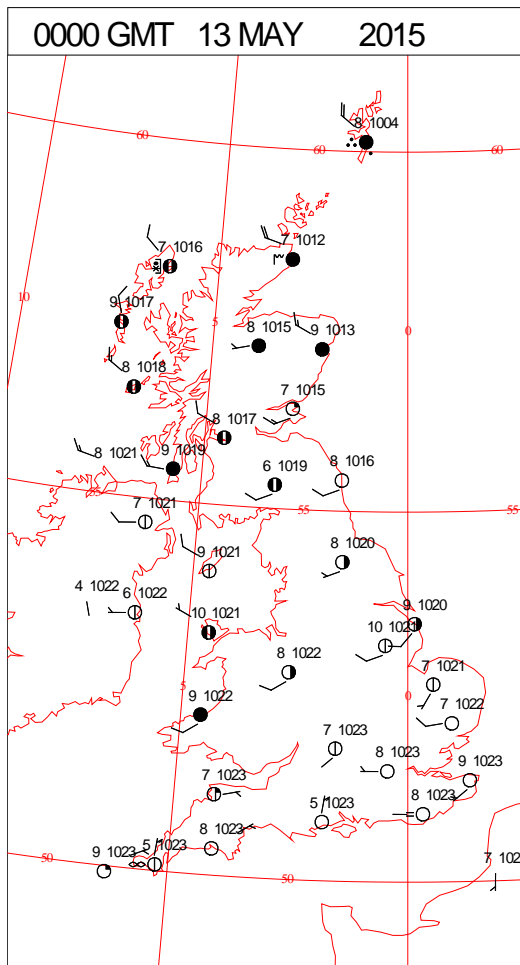
SIGNIFICANT WEATHER

0600 GMT 12 MAY 2015	SIG WEATHER	1200 GMT 12 MAY 2015	SIG WEATHER	<p>Summary of UK Weather for Tuesday 12 May 2015.</p> <p>During the early hours cloudier conditions with outbreaks of rain edged eastwards across southern parts of the U.K.</p> <p>Further north it was windy, with some blustery showers feeding in from the west across Scotland and Northern Ireland, and most areas had a relatively mild night.</p> <p>It was a cloudy start to the day across south-eastern England, as a band of rain continued to push south-eastwards. However, this band of cloud and patchy rain cleared the far south-east by late morning, with bright and breezy conditions following from the north-west.</p> <p>Elsewhere, it was a blustery day with sunny spells and showers. The showers were thundery across parts of the east Midlands, and also East Anglia, and most frequent across western Scotland.</p> <p>The winds were strongest across northern parts of the country.</p> <p>Through the evening, the showers and strongest winds became confined to Scotland, with dry and increasingly clear conditions prevailing elsewhere.</p> <p>Maximum temperatures were close to or slightly above average.</p>
				
1800 GMT 12 MAY 2015	SIG WEATHER	0000 GMT 13 MAY 2015	SIG WEATHER	<p>EXTREMES</p> <p>Highest Maximum: 19.5 Lacock, Wiltshire</p> <p>Lowest Maximum: 10.8 Fair Isle, Shetland 10.8 Resallach, Sutherland</p> <p>Lowest Minimum: 4.6 Drummond Castle, Perthshire 4.6 Lough Navar Forest, Fermanagh</p> <p>Lowest Grass Minimum: -1.0 Berwick-upon-Tweed, Murton Farm, Berwickshire</p> <p>Most Rain: 12.0 Achnagart, Inverness-Shire</p> <p>Most Sun: 12.7 Camborne, Cornwall</p>
				

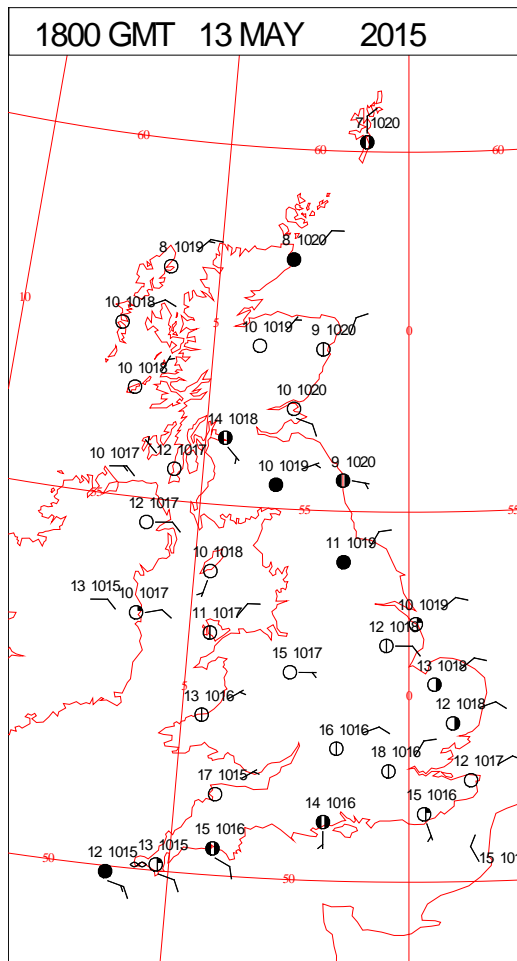
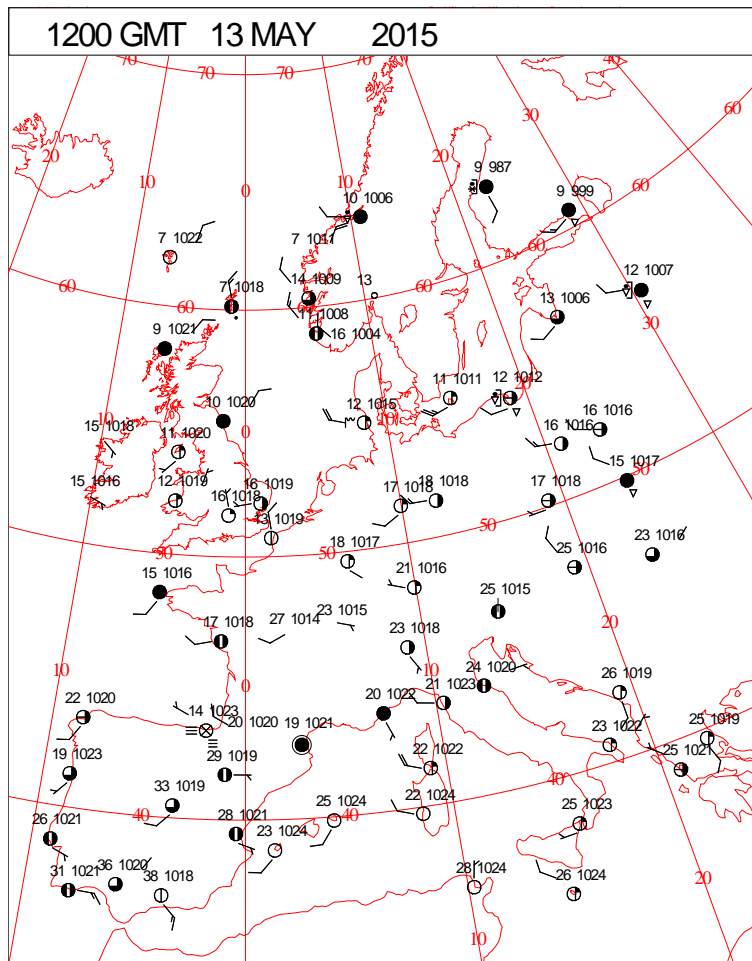
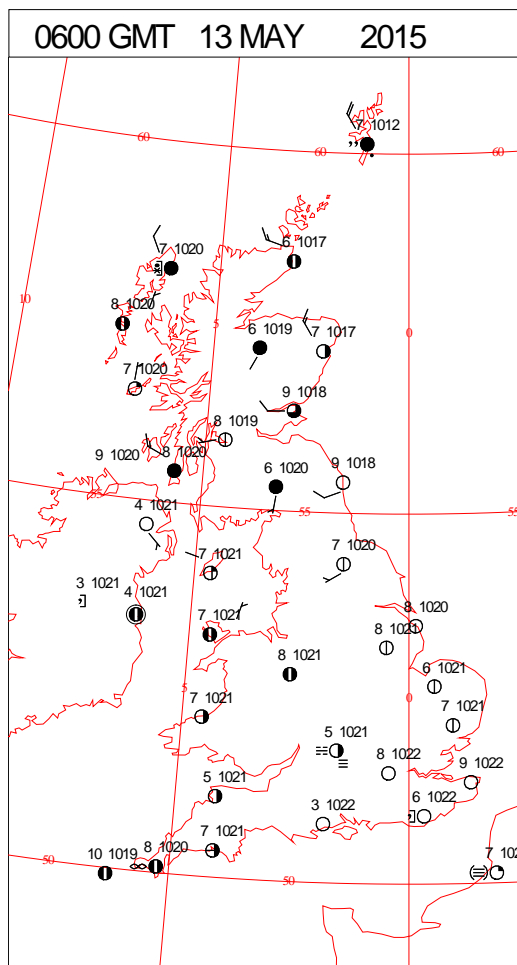
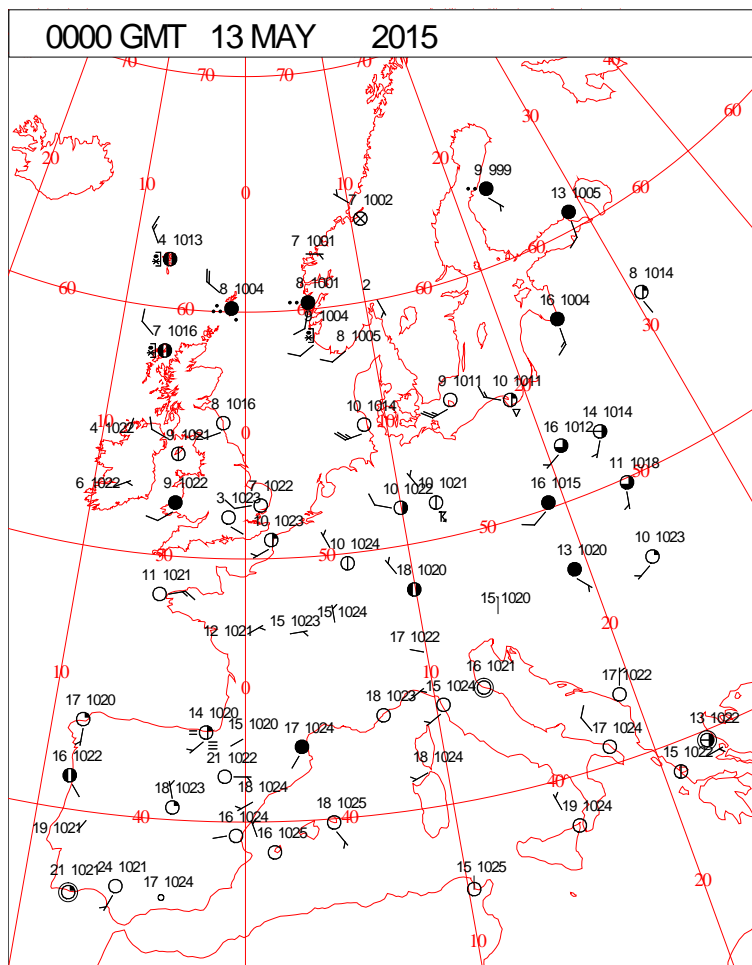
DAILY CLIMATE DATA



DAILY WEATHER SUMMARY



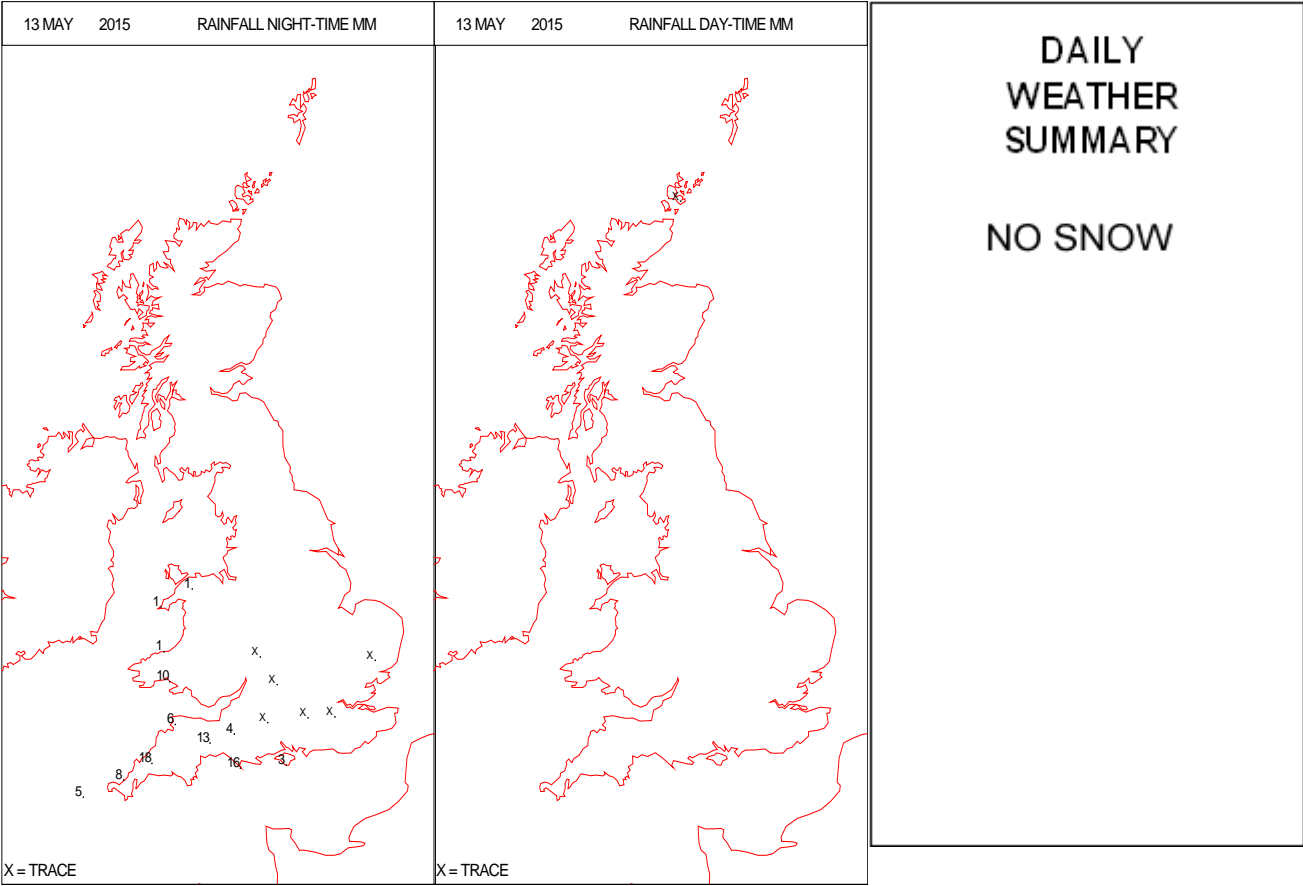
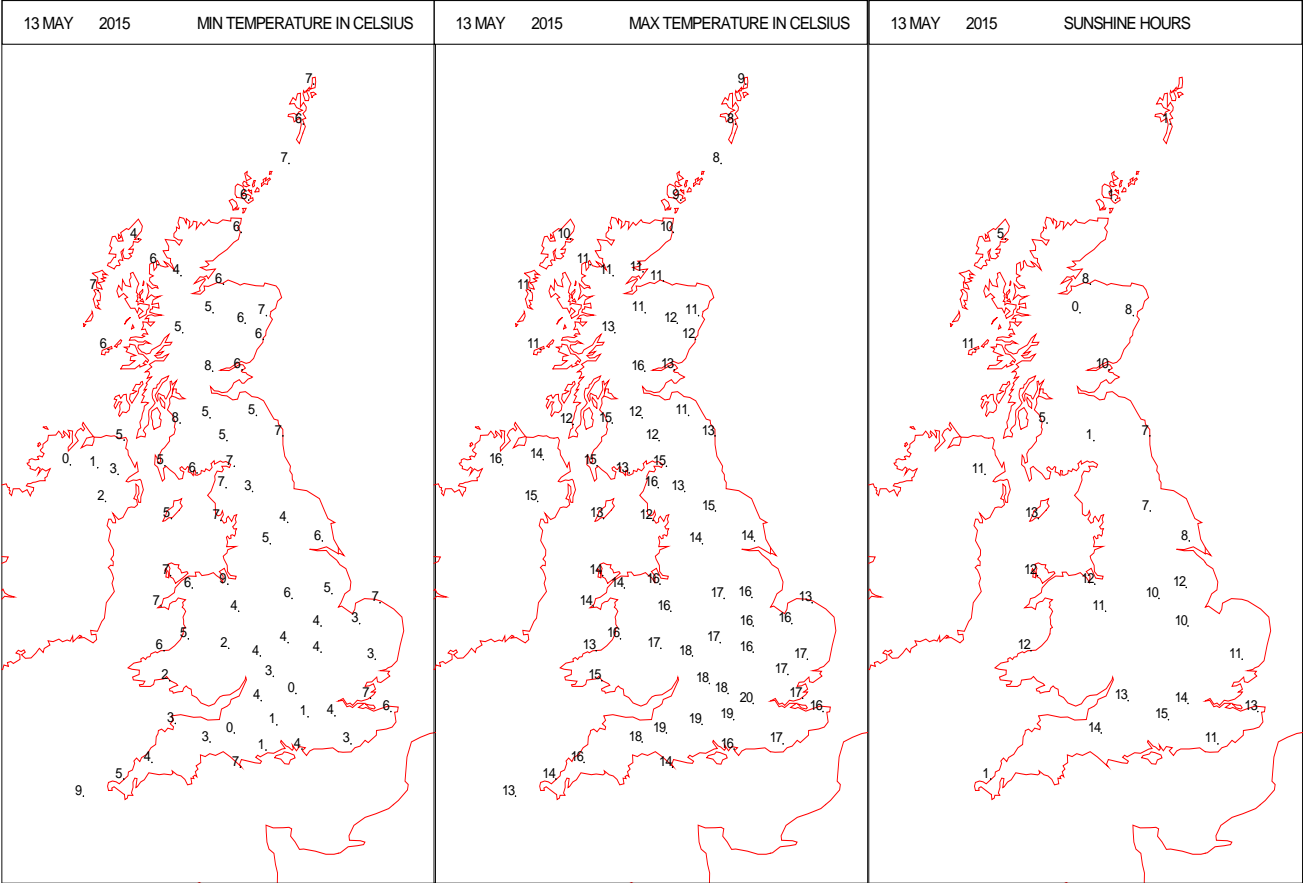
SURFACE REPORTS



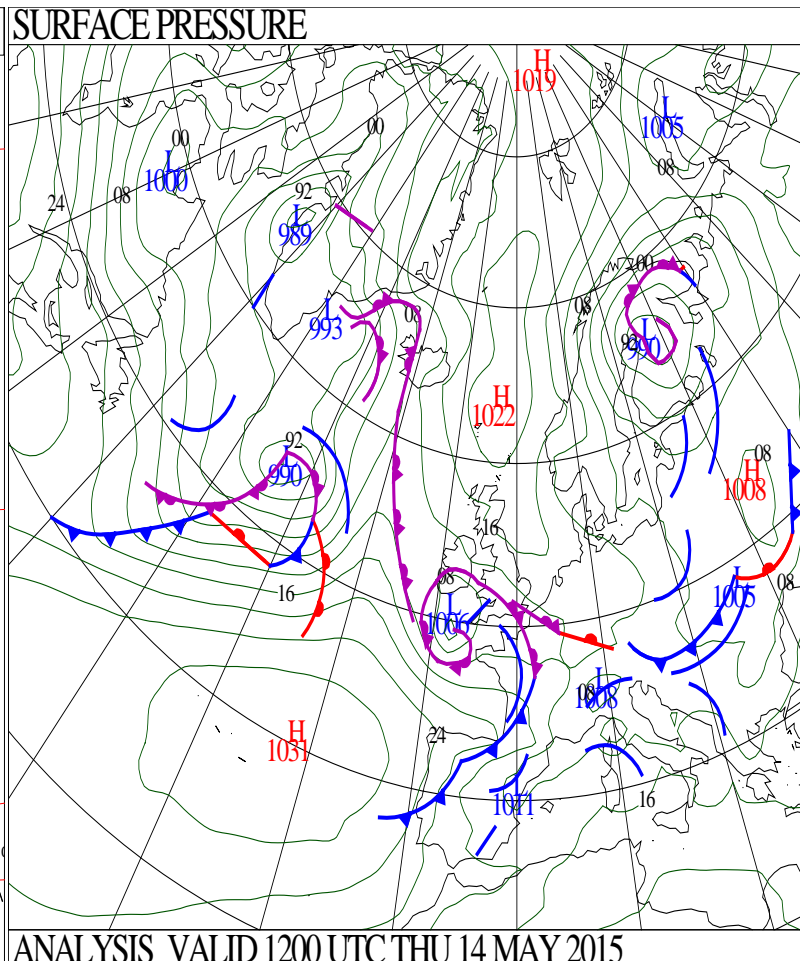
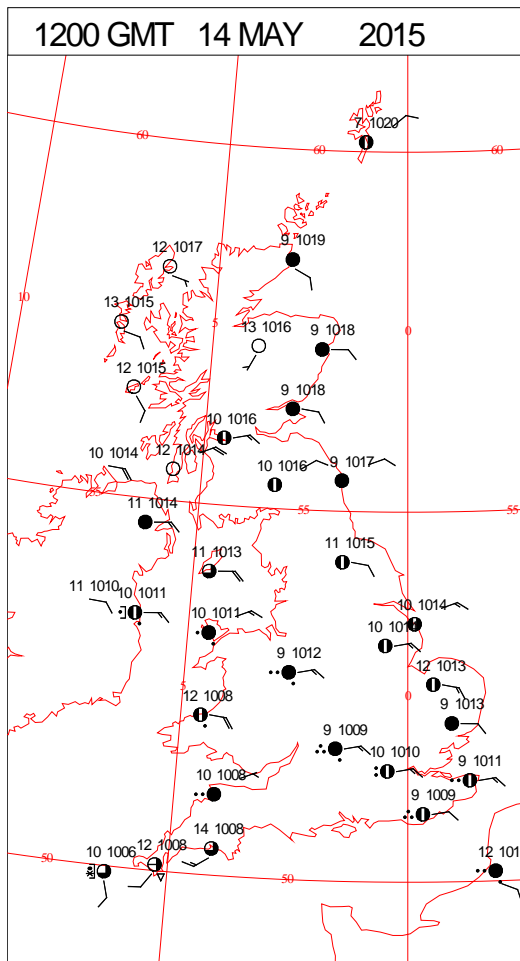
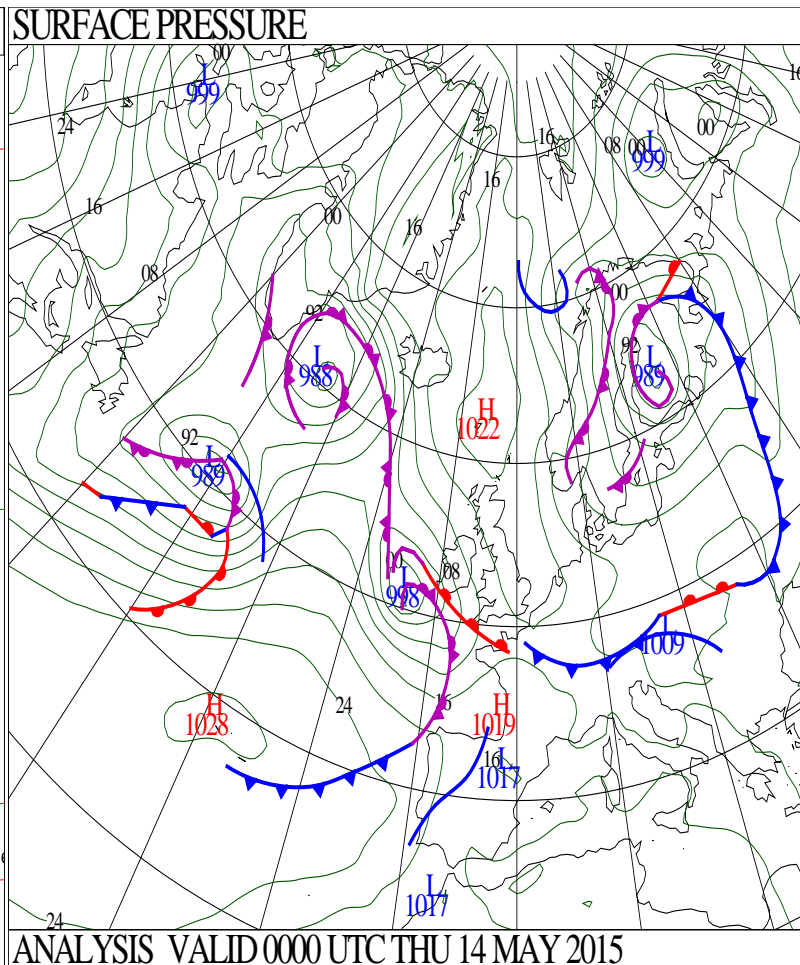
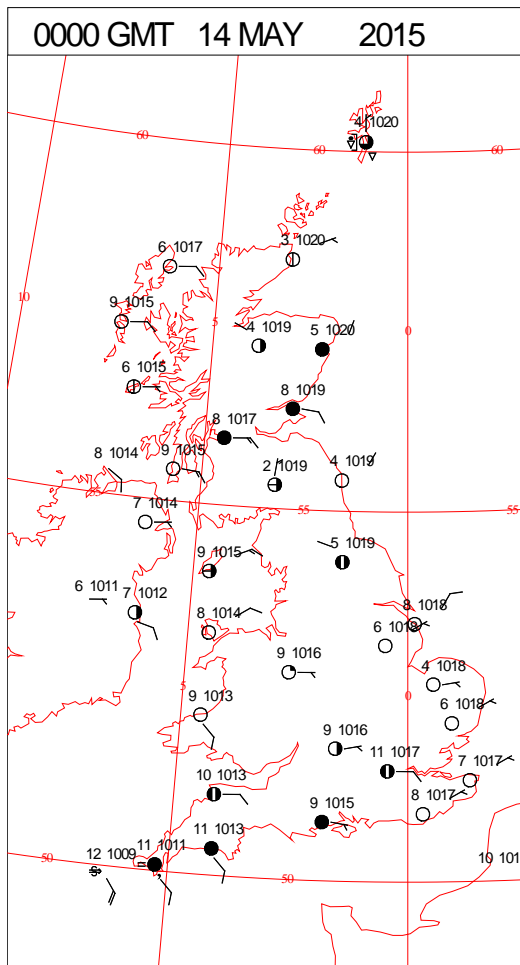
SIGNIFICANT WEATHER

0600 GMT 13 MAY 2015	SIG WEATHER	1200 GMT 13 MAY 2015	SIG WEATHER	<p>Summary of UK Weather for Wednesday 13 May 2015.</p> <p>Aside from a few showers across the north-east of Scotland, it was a dry night with long clear spells for many. The clearest skies were across Northern Ireland, and the northern and eastern U.K.</p> <p>Winds were light for most, but some strong gusts continued across north-eastern Scotland.</p> <p>Temperatures fell to around freezing under the clearer skies, with a slight frost in sheltered spots.</p> <p>There were a few mist or fog patches at first, but these soon burnt away, leaving many places with a fine day with long sunny spells and a little patchy cloud.</p> <p>However, there was more cloud across parts of Cornwall, which produced a little patchy light rain early in the day, and also across Scotland, where there were a few isolated light showers in the north.</p> <p>With lighter winds it felt much warmer, with temperatures in the south-east above average for the time of year. However, it was cooler around the coasts, where sea breezes developed.</p> <p>Many places ended the day with some pleasant sunshine, but thicker cloud began to spread into the south-west, bringing some patchy rain by midnight.</p>
1800 GMT 13 MAY 2015	SIG WEATHER	0000 GMT 14 MAY 2015	SIG WEATHER	<p>EXTREMES</p> <p>Highest Maximum: 20.5 Kew Gardens, Greater London</p> <p>Lowest Maximum: 8.1 Lerwick, Shetland</p> <p>Lowest Minimum: -2.0 Katesbridge, Co. Down</p> <p>Lowest Grass Minimum: -5.8 Katesbridge, Co. Down</p> <p>Most Rain: 17.6 Cardinham Bodmin, Cornwall</p> <p>Most Sun: 14.6 Faversham, Kent</p>

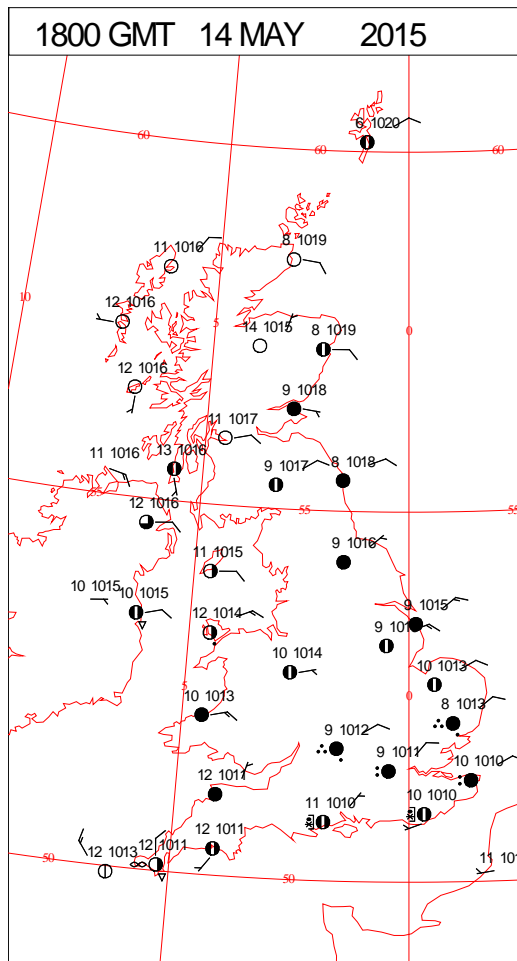
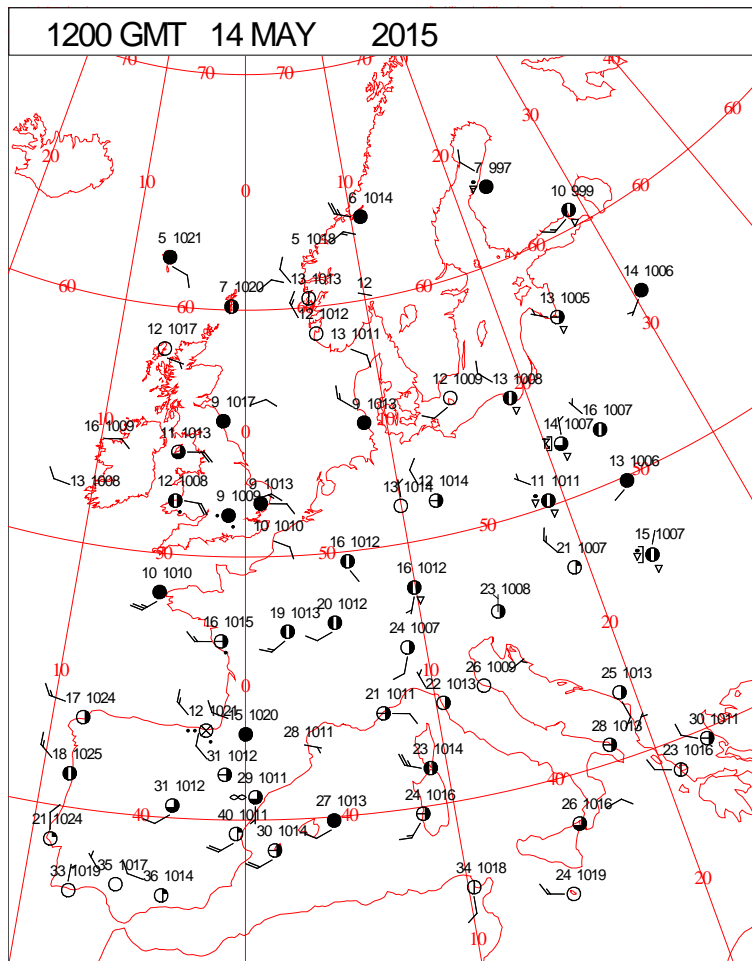
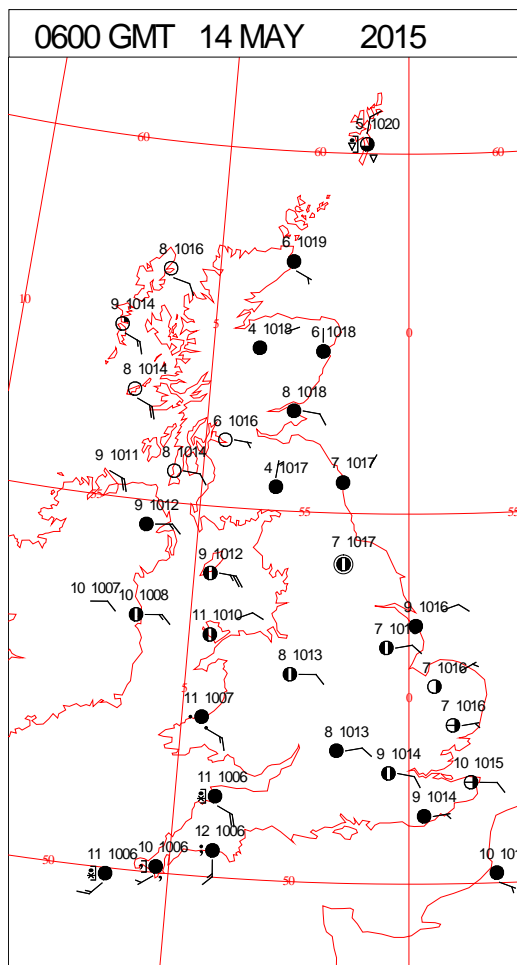
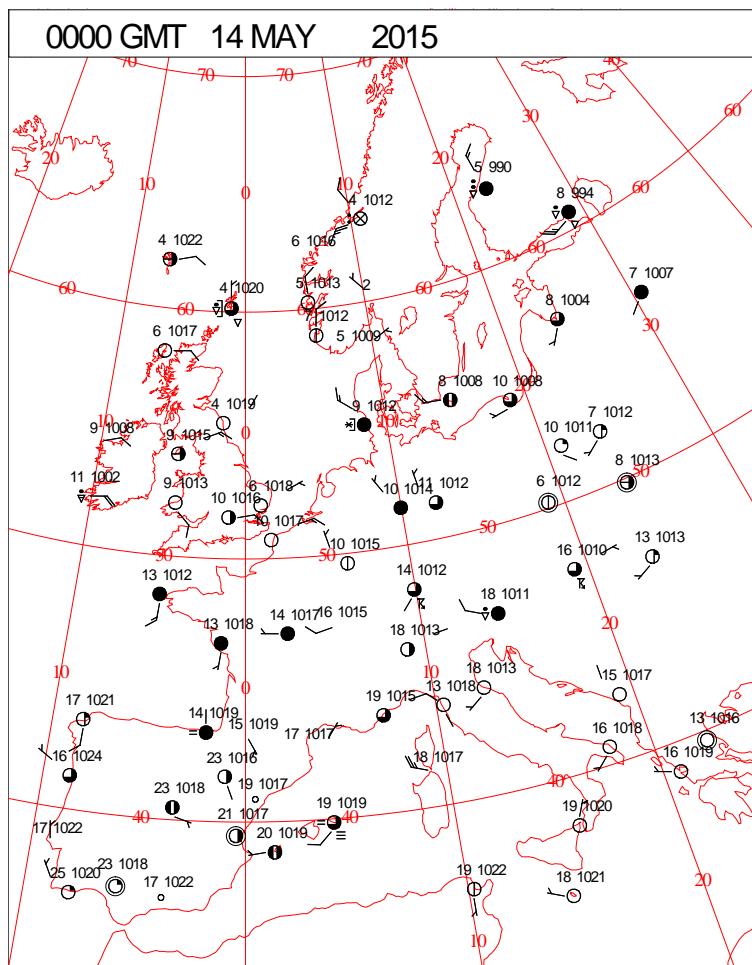
DAILY CLIMATE DATA



DAILY WEATHER SUMMARY



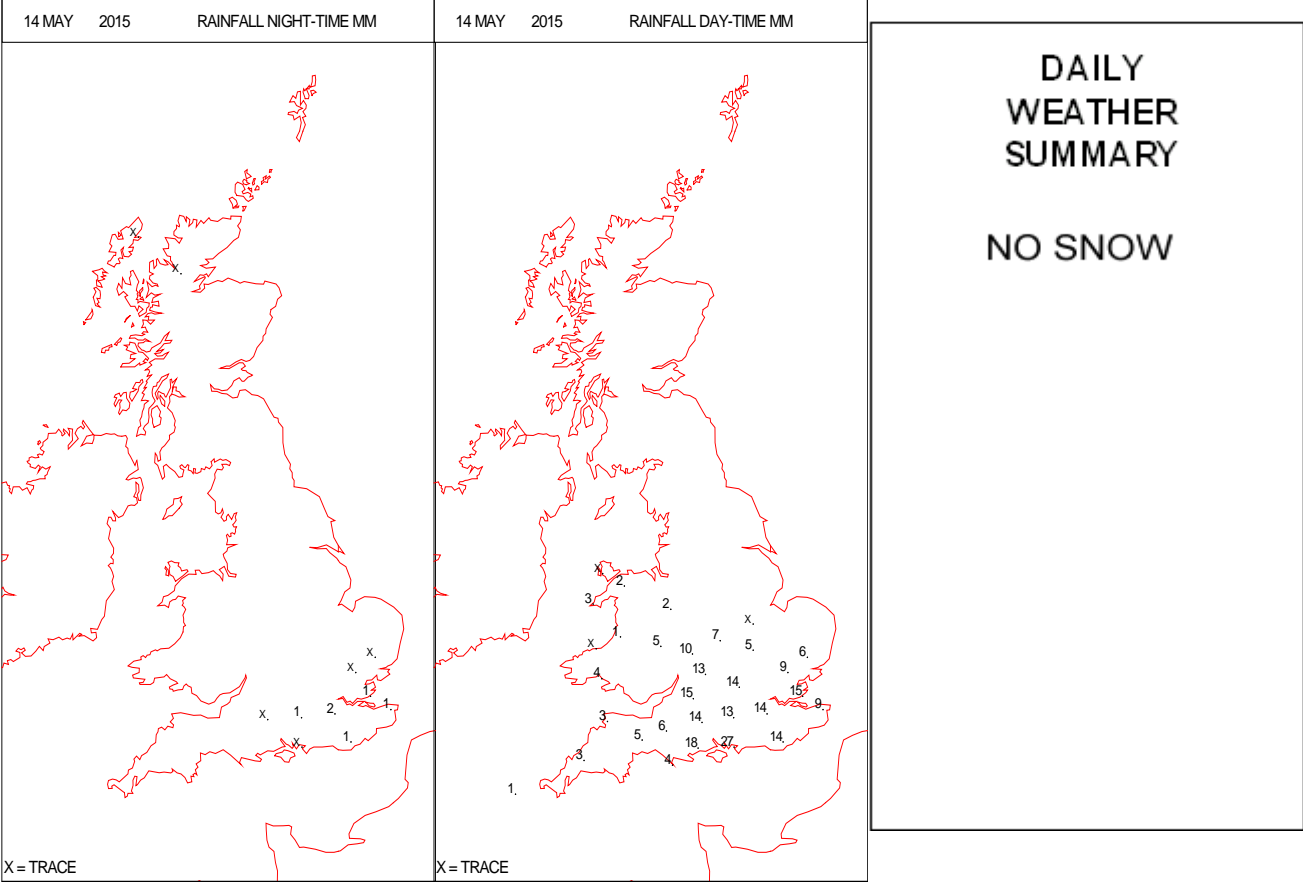
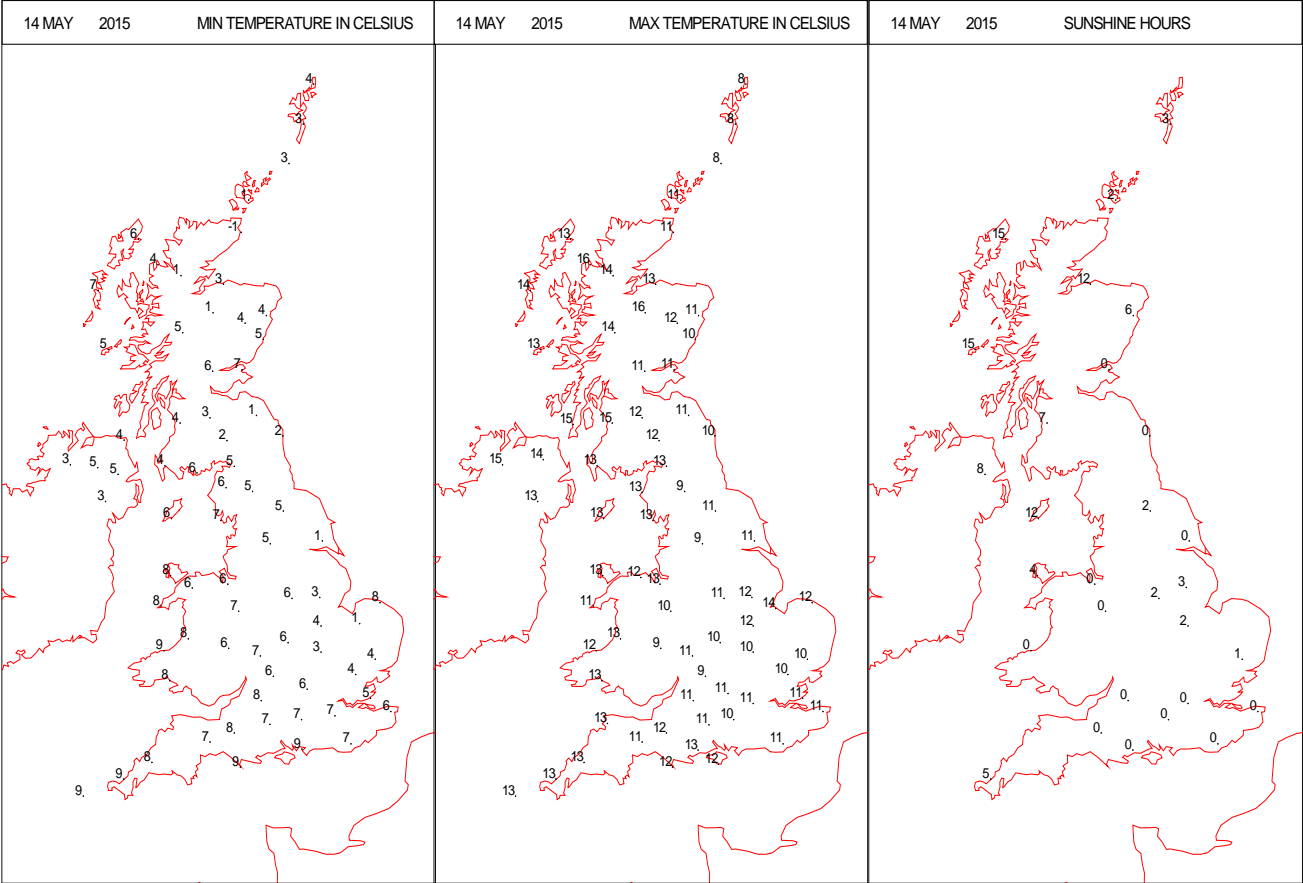
SURFACE REPORTS



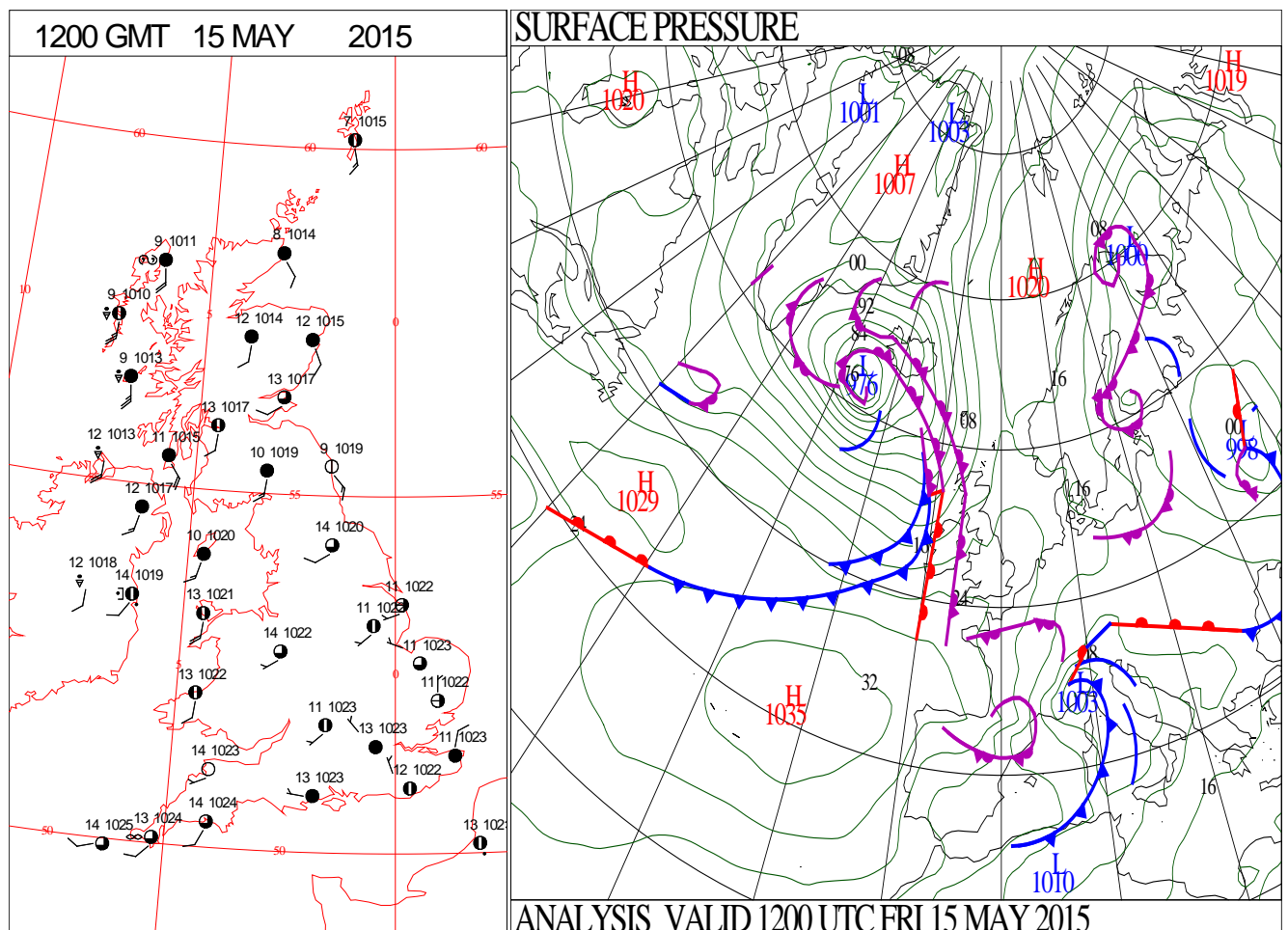
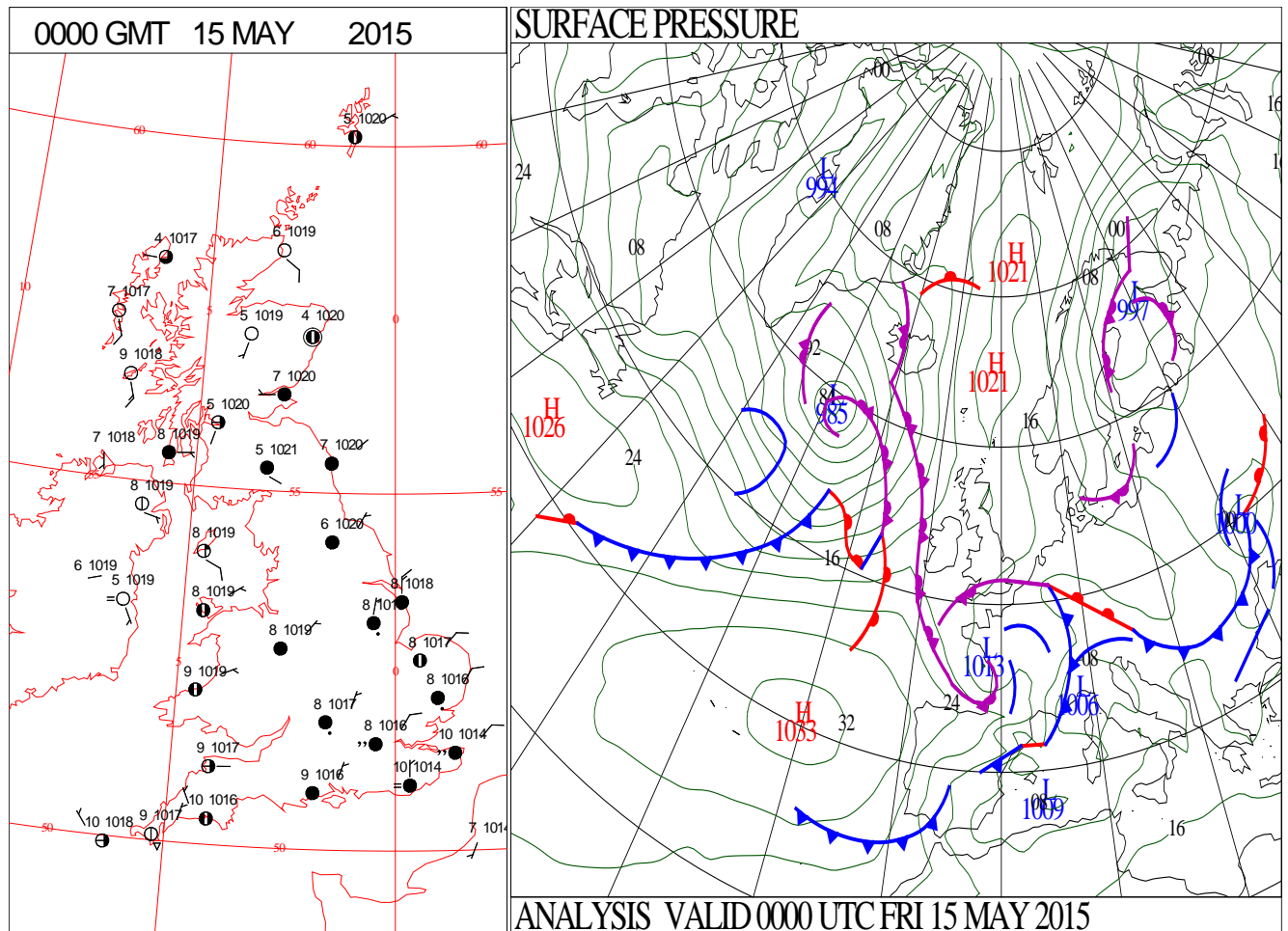
SIGNIFICANT WEATHER

0600 GMT 14 MAY 2015	SIG WEATHER	1200 GMT 14 MAY 2015	SIG WEATHER	<p>Summary of UK Weather for Thursday 14 May 2015. Patchy rain across Cornwall spread north-eastwards through the night and became more coherent as it did so, reaching southern Wales and south-west England by dawn. The rain was heavy in places.</p> <p>Elsewhere, it was dry with clear spells and light winds, leading to a frost for some northern parts. Conversely, it was a milder night across southern areas due to the increasing cloud.</p> <p>The rain continued to push slowly north-east through the morning into north Wales, the Midlands and south-east England, and was accompanied by a chilly easterly breeze.</p> <p>Brighter conditions followed into the far south-west, but this in turn triggered some slow-moving heavy showers.</p> <p>Through the afternoon the rain started to push eastwards, with drier conditions spreading into Wales. However, the rain persisted all day across south-east England, before eventually easing through the evening.</p> <p>It was cold underneath the rain, with many places not reaching double figures Celsius.</p> <p>The best conditions were across Northern Ireland, parts of north-west England and western Scotland, where there was plenty of sunshine. However, cloud persisted across north-eastern England and parts of eastern Scotland.</p>
1800 GMT 14 MAY 2015	SIG WEATHER	0000 GMT 15 MAY 2015	SIG WEATHER	<p>EXTREMES Highest Maximum: 17.5 Achnagart, Inverness-Shire Lowest Maximum: 7.8 Fair Isle, Shetland 7.8 Lerwick, Shetland Lowest Minimum: -0.7 Wick Airport, Caithness Lowest Grass Minimum: -4.7 Santon Downham, Suffolk Most Rain: 27.2 Thorney Island, West Sussex Most Sun: 15.1 Tiree, Argyll</p>

DAILY CLIMATE DATA



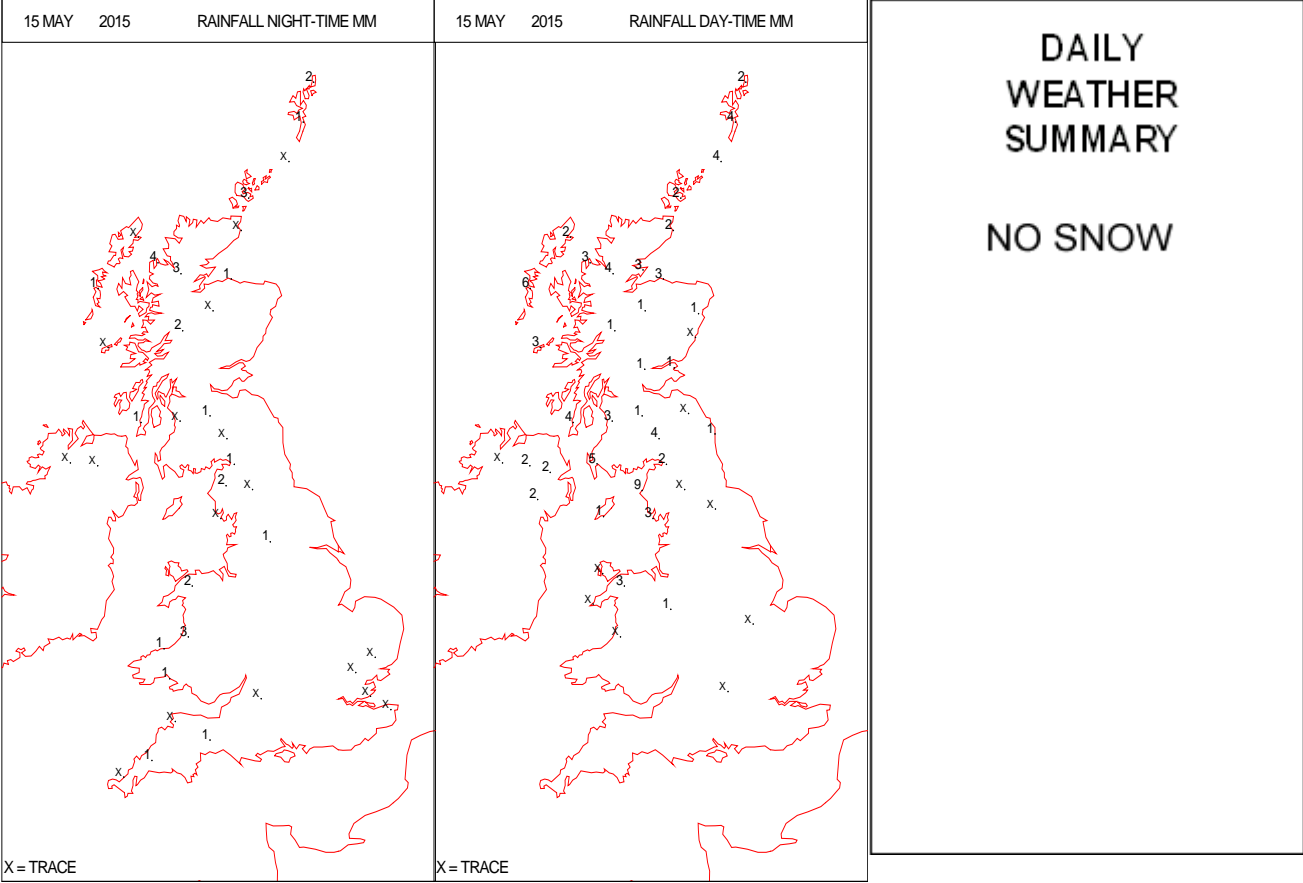
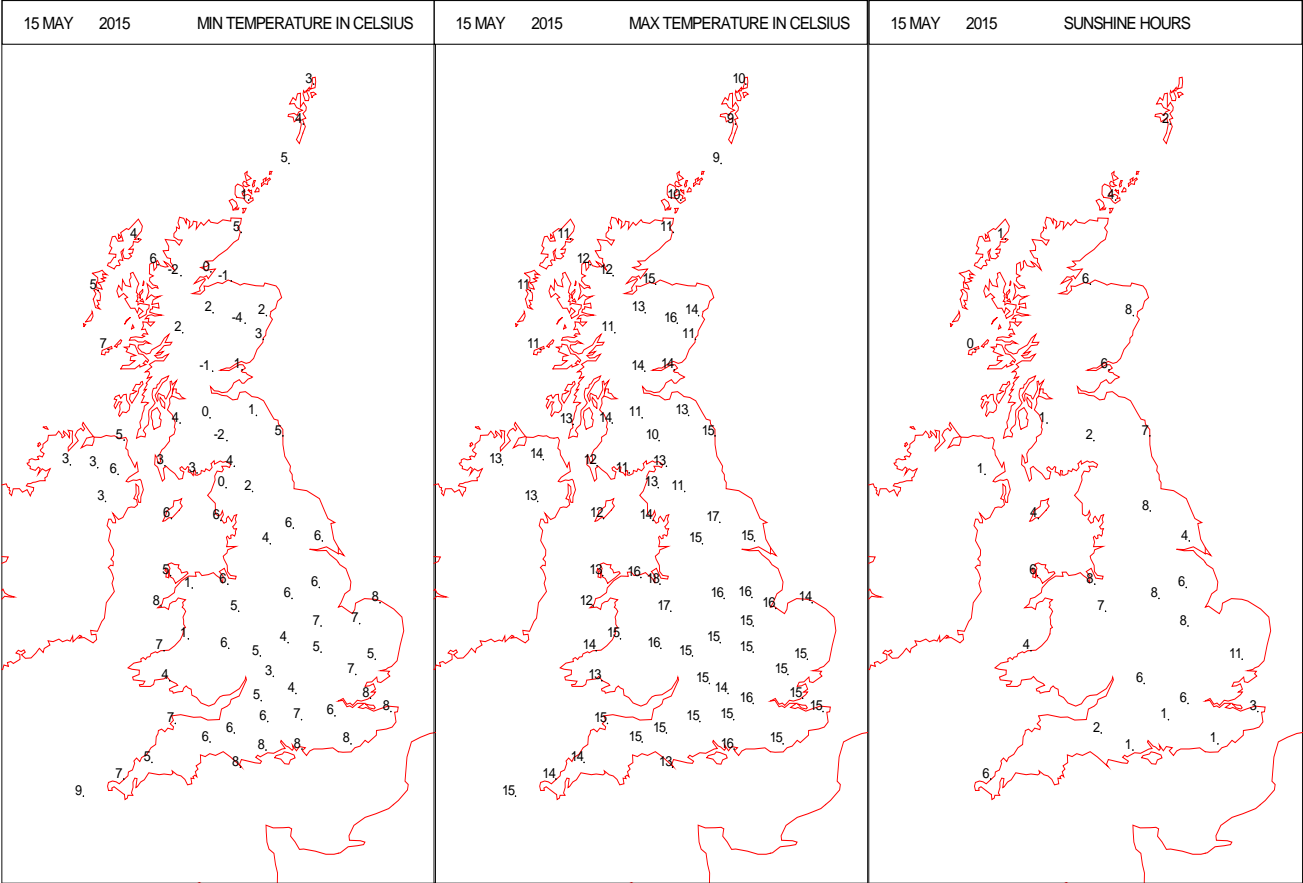
DAILY WEATHER SUMMARY



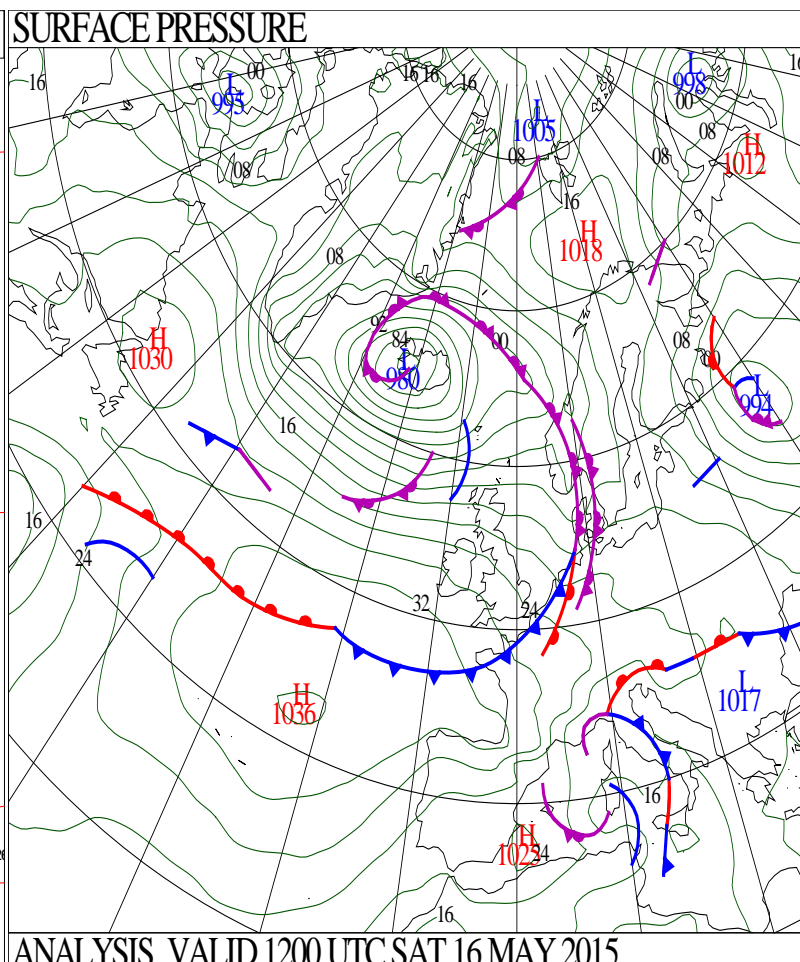
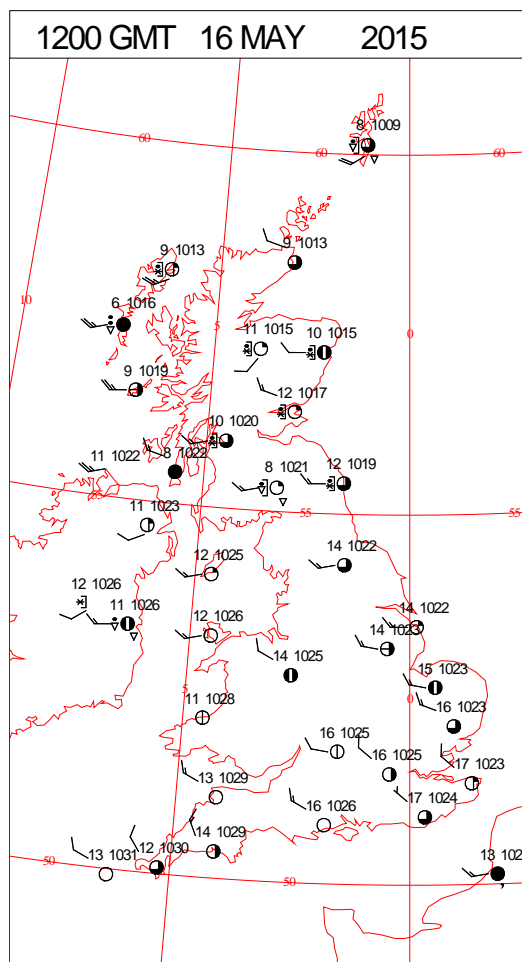
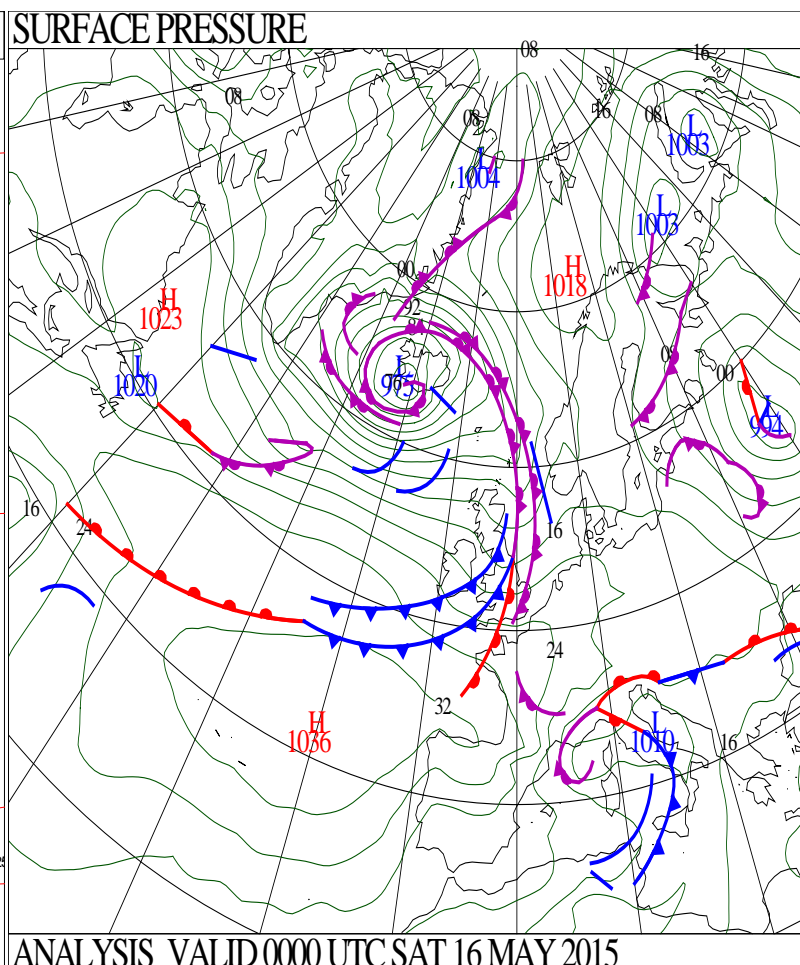
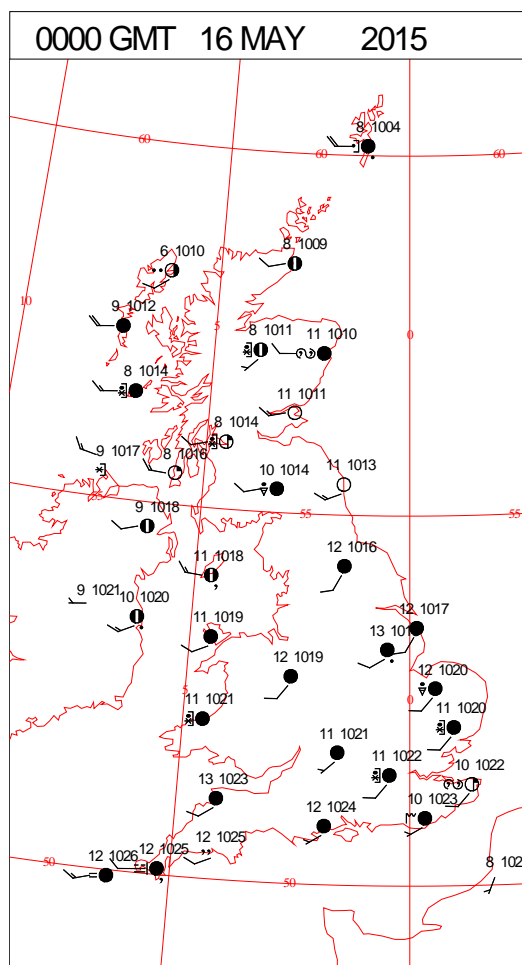
SIGNIFICANT WEATHER

0600 GMT 15 MAY 2015	SIG WEATHER	1200 GMT 15 MAY 2015	SIG WEATHER	<p>Summary of UK Weather for Friday 15 May 2015.</p> <p>There was a lot of low cloud and some patchy drizzle across parts of south-eastern England during the early hours, but this gradually cleared to the south by dawn.</p> <p>Elsewhere it was a quiet night with lots of cloud, and light winds.</p> <p>However, there were some clear breaks, mainly across parts of Scotland and Northern Ireland, which allowed a patchy frost to form and isolated fog patches.</p> <p>England and Wales had generally fine weather through the morning, with cloud burning away to give some decent sunshine.</p> <p>However, outbreaks of rain moved across Northern Ireland and into Scotland, and gradually edged south and eastwards through the afternoon across northern parts of Wales, as well as northern and central England.</p> <p>Showers followed across the far north-west of the country, where it was also windy, but the far south and south-east of England remained dry.</p> <p>The weakening band of rain continued south-eastwards during the evening, bringing more cloud to southern areas.</p> <p>It stayed windy, with clear spells and a few showers towards the north-west.</p> <p>Maximum temperatures were close to average.</p>
1800 GMT 15 MAY 2015	SIG WEATHER	0000 GMT 16 MAY 2015	SIG WEATHER	<p>EXTREMES</p> <p>Highest Maximum: 18.1 Teignmouth, Devon</p> <p>Lowest Maximum: 8.8 Fair Isle, Shetland</p> <p>Lowest Minimum: -4.3 Aboyne No2, Aberdeenshire</p> <p>Lowest Grass Minimum: -8.2 Aboyne No2, Aberdeenshire</p> <p>Most Rain: 11.1 Hazelrigg, Lancashire</p> <p>Most Sun: 10.5 Wattisham, Suffolk</p>

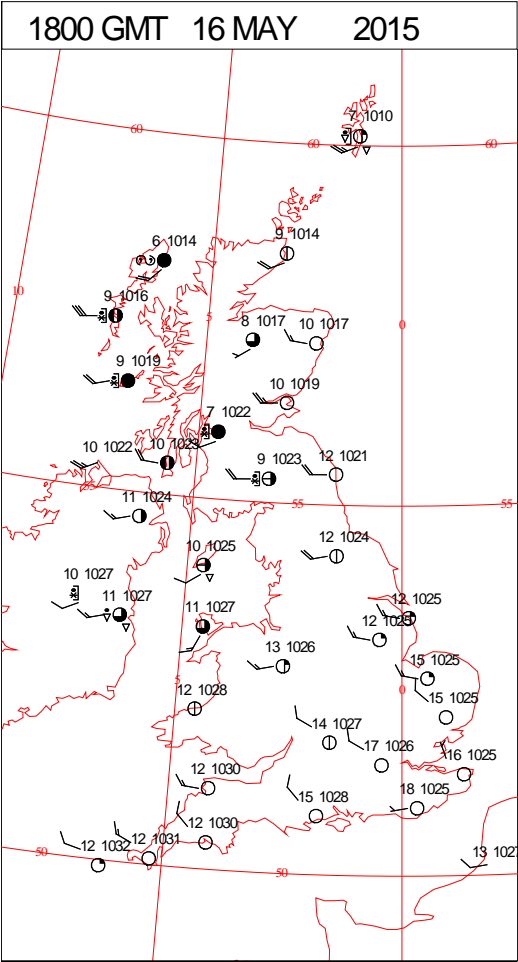
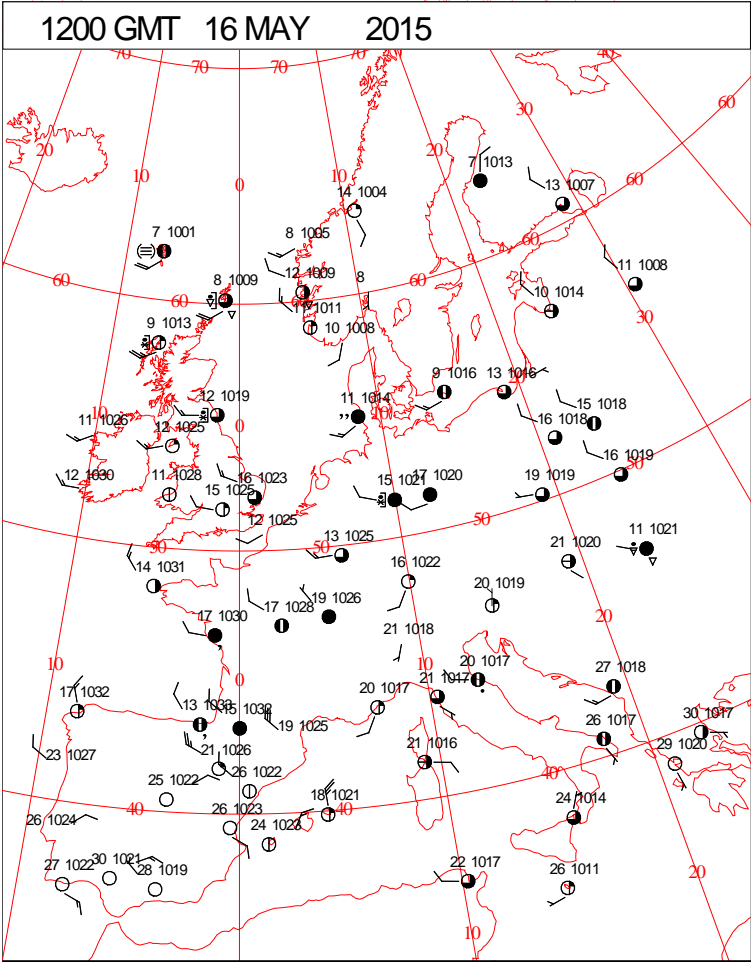
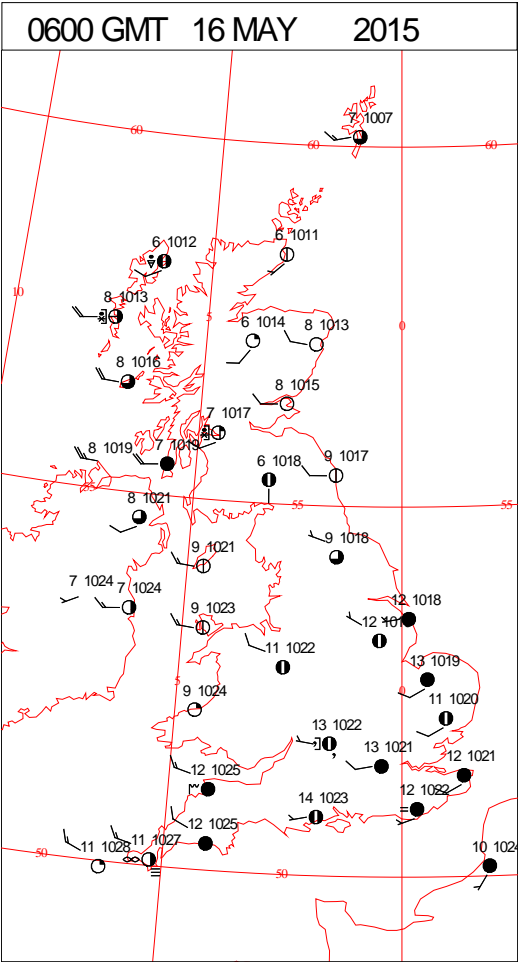
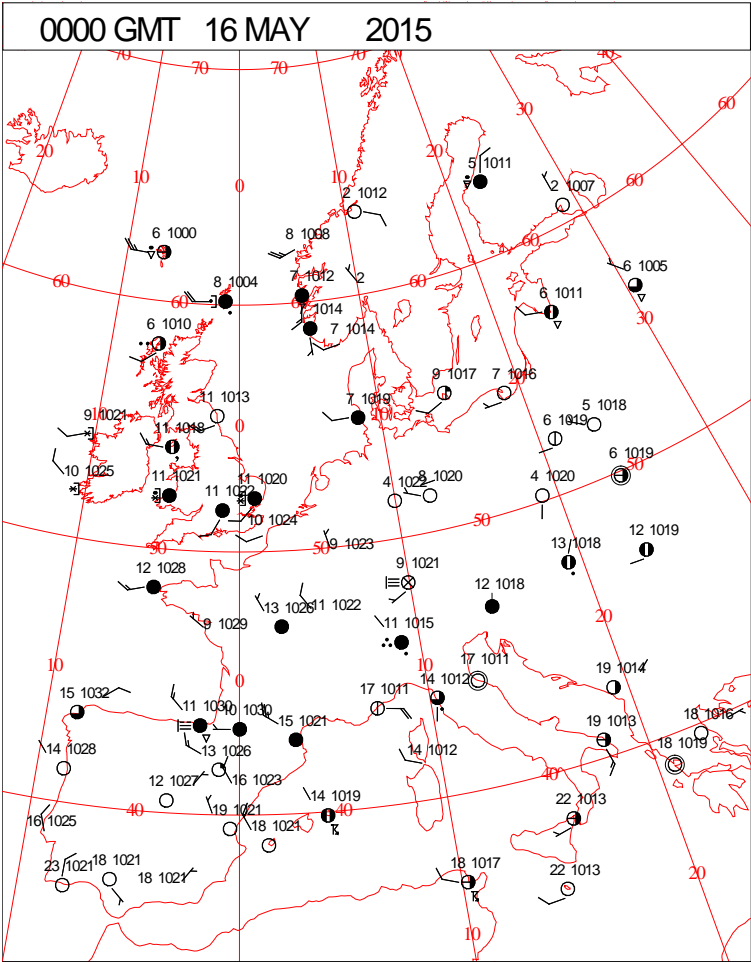
DAILY CLIMATE DATA



DAILY WEATHER SUMMARY



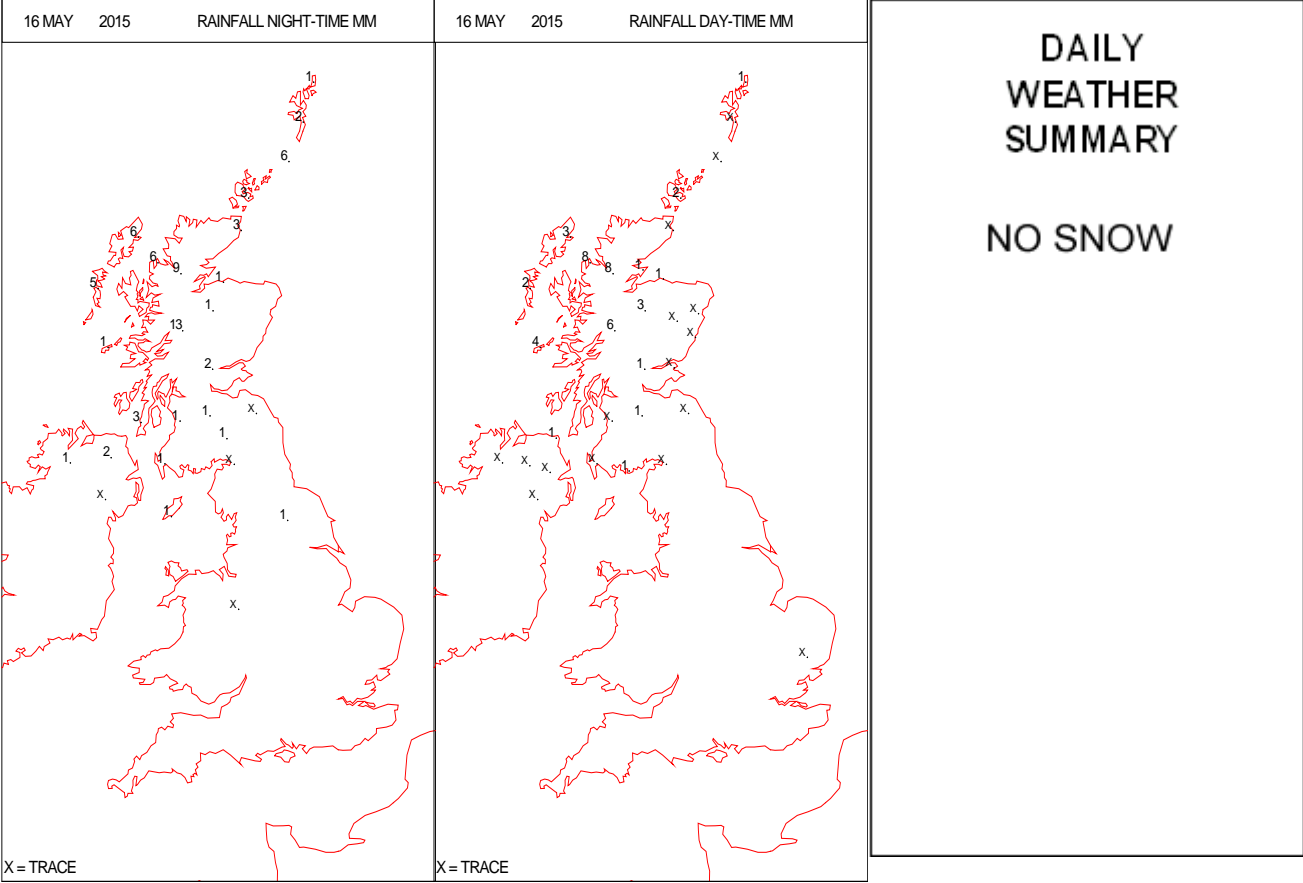
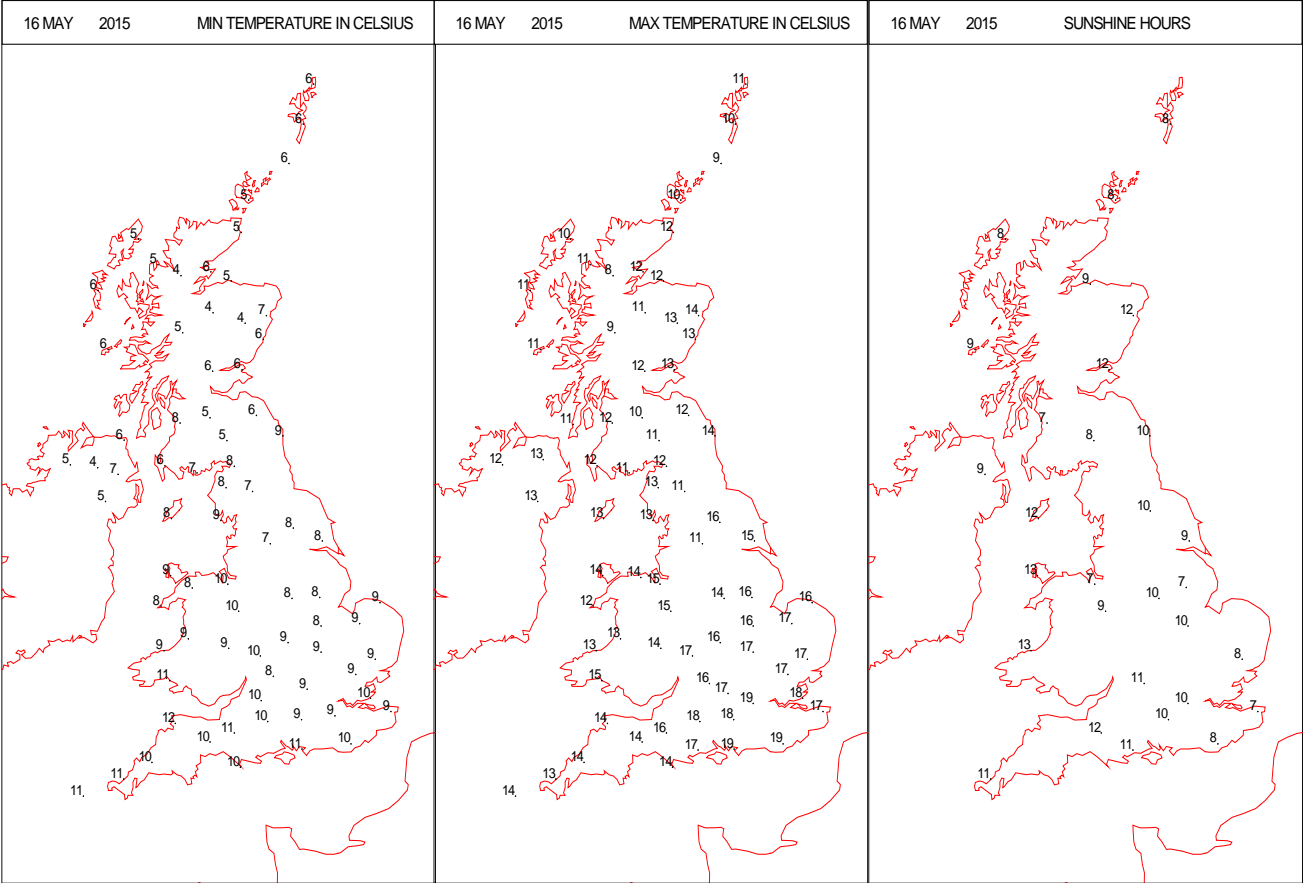
SURFACE REPORTS



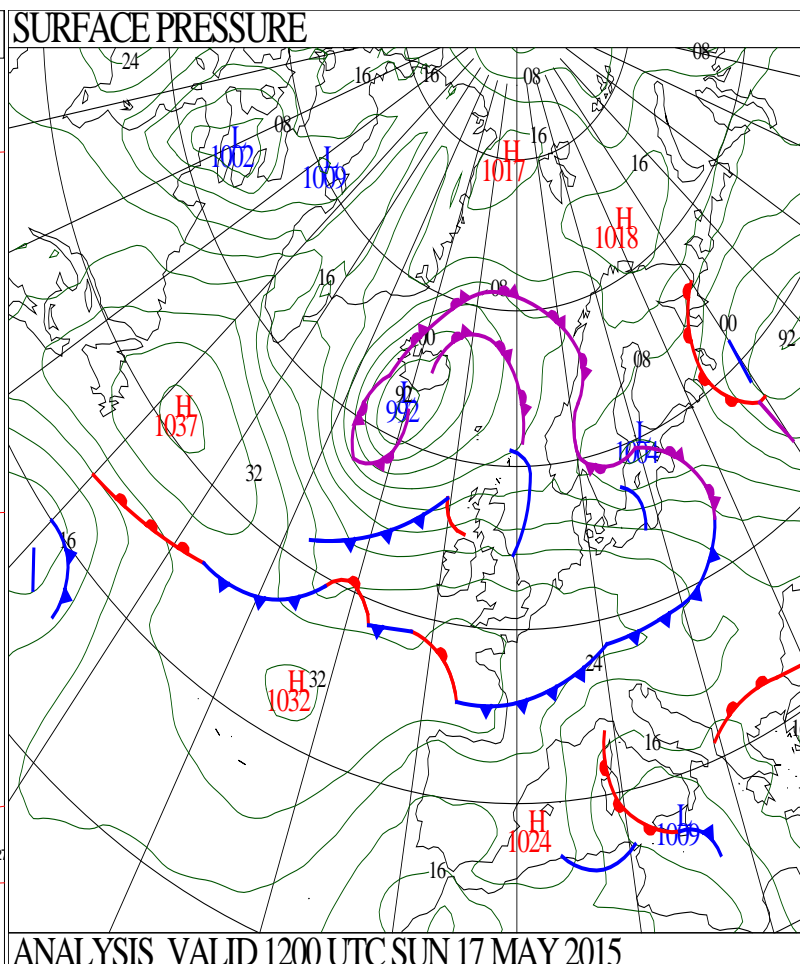
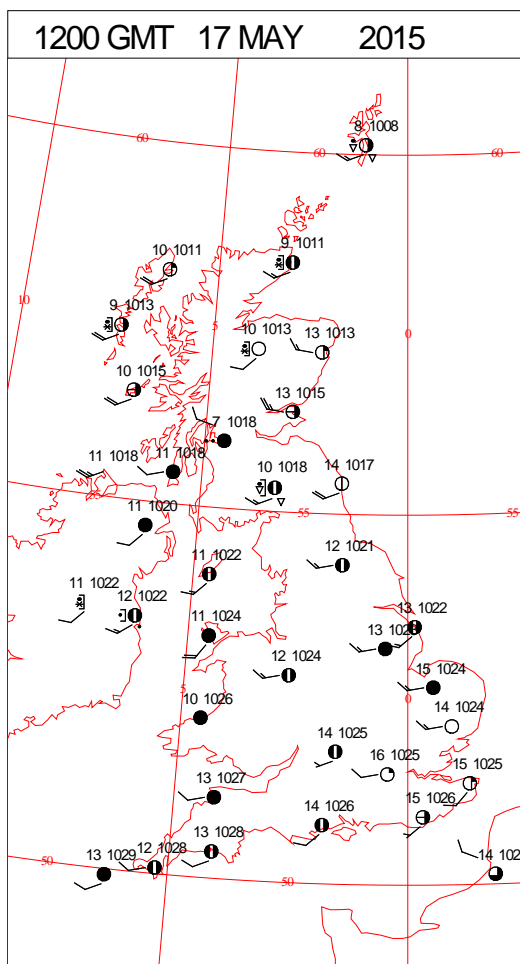
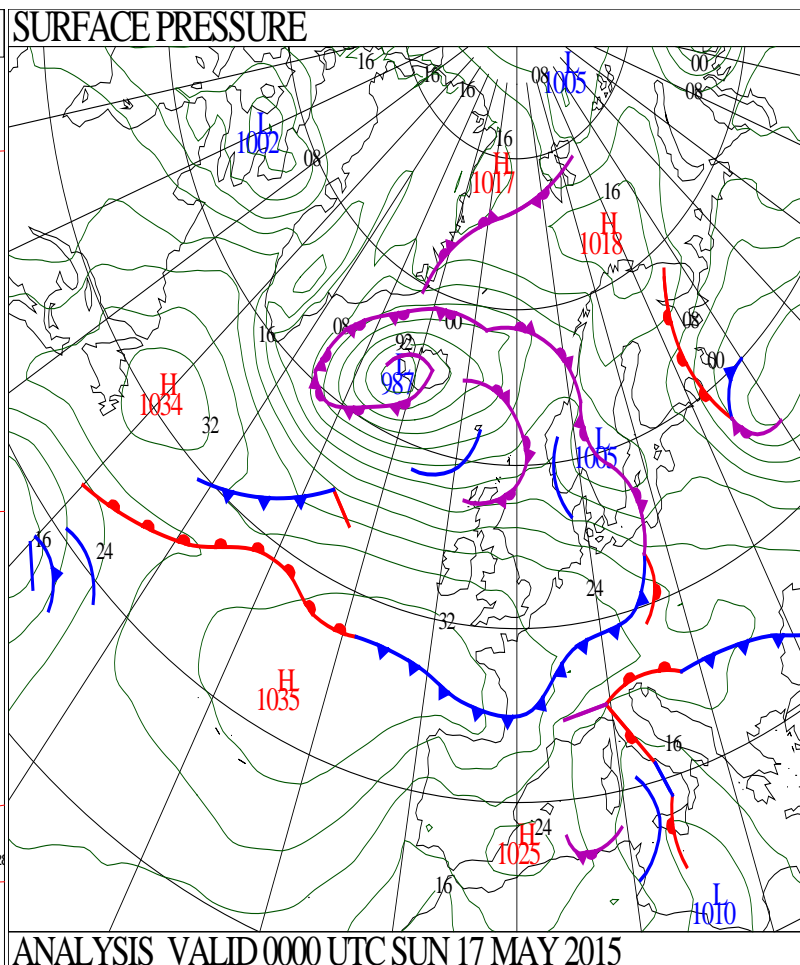
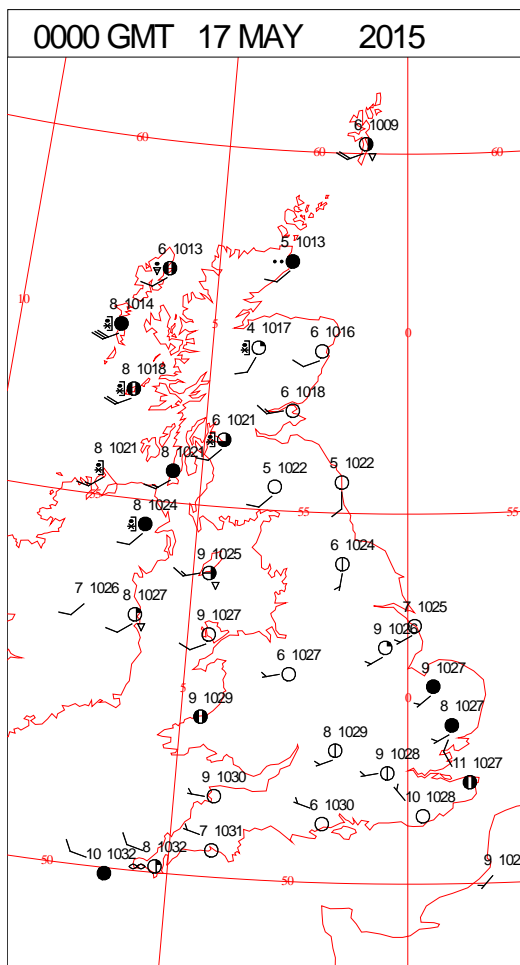
SIGNIFICANT WEATHER

0600 GMT 16 MAY 2015	SIG WEATHER	1200 GMT 16 MAY 2015	SIG WEATHER	<p>Summary of UK Weather for Saturday 16 May 2015.</p> <p>The weak front continued slowly south-eastwards, bringing light rain across East Anglia and the south-east during the early hours. Areas of cloud persisted across central and southern England as the front cleared away, giving drizzly conditions with fog in parts of the south-west.</p> <p>Scattered showers continued to push in from the north-west across western Scotland and Northern Ireland, and it stayed breezy, especially around coasts.</p> <p>With the breeze and cloud cover, it was a predominantly frost-free night.</p> <p>The low cloud and drizzle soon cleared away south-east during the morning, leaving a good deal of sunshine across England and Wales, and moderate north-westerly breezes.</p> <p>Further north it was unsettled, with strong winds and blustery showers spreading across much of Scotland, into Northern Ireland and also parts of northern England. The showers were heaviest and most frequent over western Scotland and the Highlands, where there was some thunder.</p> <p>Temperatures were above average in the south-east, but generally close to or below average elsewhere.</p> <p>Showers across the north lingered through the evening, whilst further south the winds eased, and it stayed dry with clear spells.</p>
1800 GMT 16 MAY 2015	SIG WEATHER	0000 GMT 17 MAY 2015	SIG WEATHER	<p>EXTREMES</p> <p>Highest Maximum: 20.4 Hastings, East Sussex</p> <p>Lowest Maximum: 8.3 Resallach, Sutherland</p> <p>Lowest Minimum: 0.0 Drummond Castle, Perthshire</p> <p>Lowest Grass Minimum: -2.0 Berwick-upon-Tweed, Murton Farm, Berwickshire</p> <p>Most Rain: 25.6 Resallach, Sutherland 25.6 Llanfynydd, Broderi, Dyfed</p> <p>Most Sun: 13.8 Skegness, Lincolnshire</p>

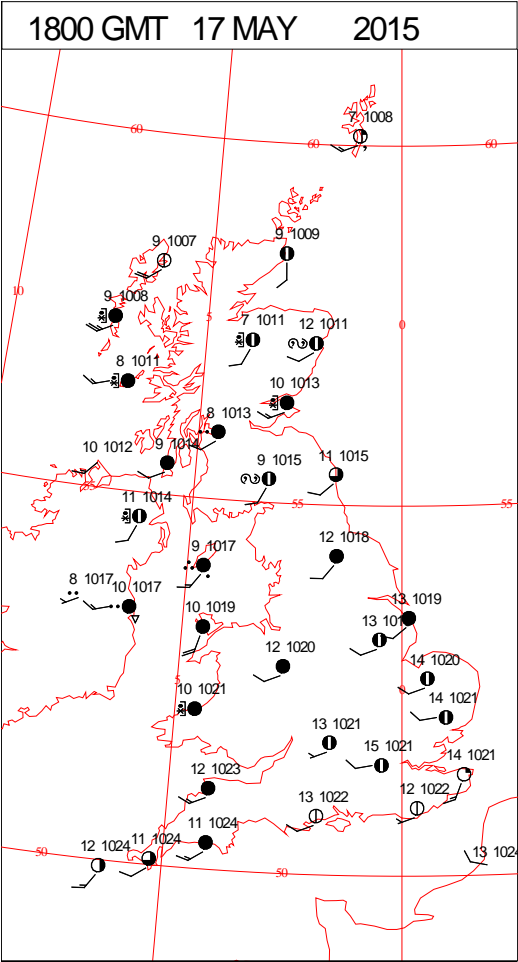
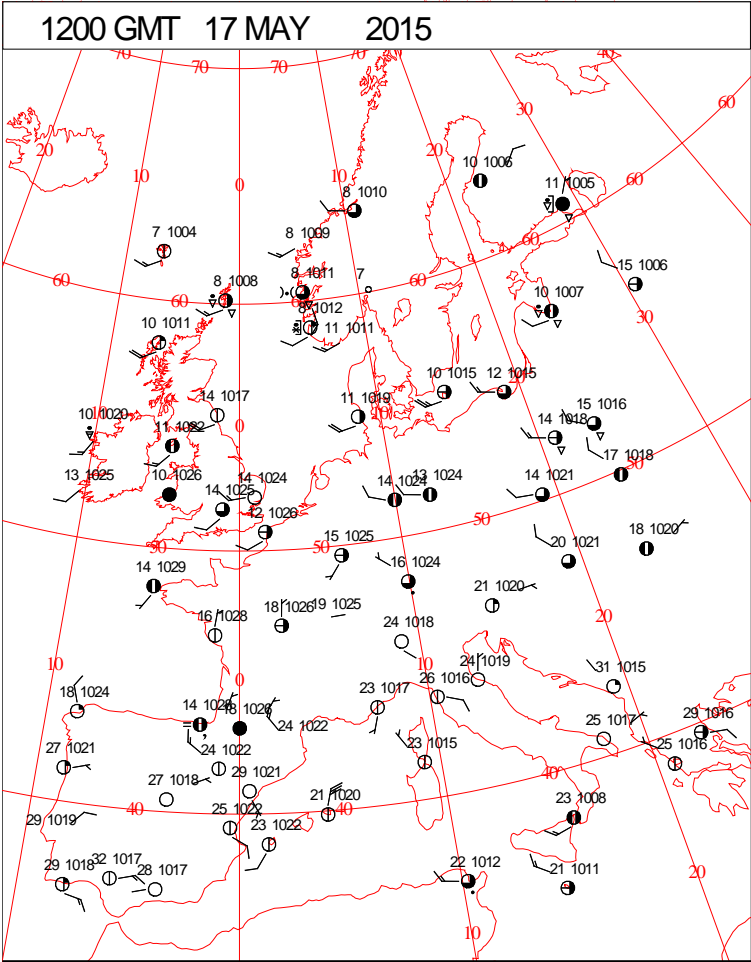
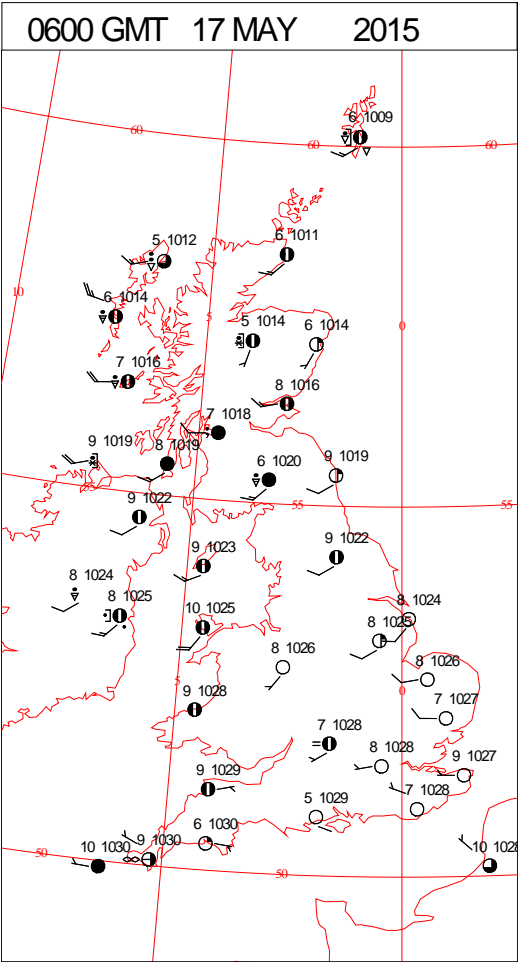
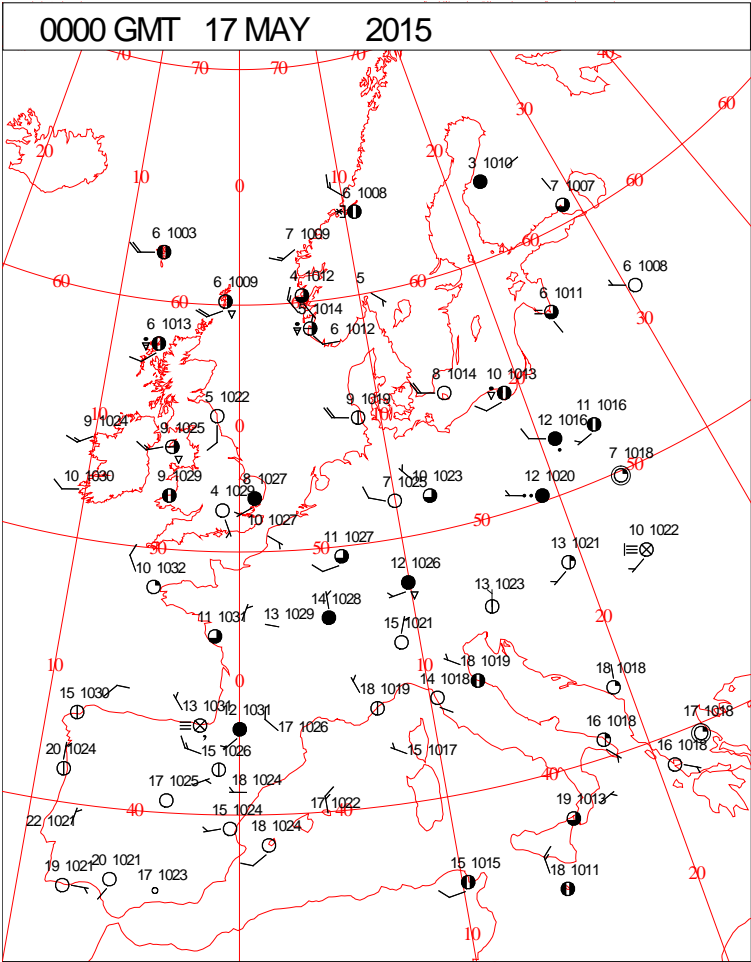
DAILY CLIMATE DATA



DAILY WEATHER SUMMARY



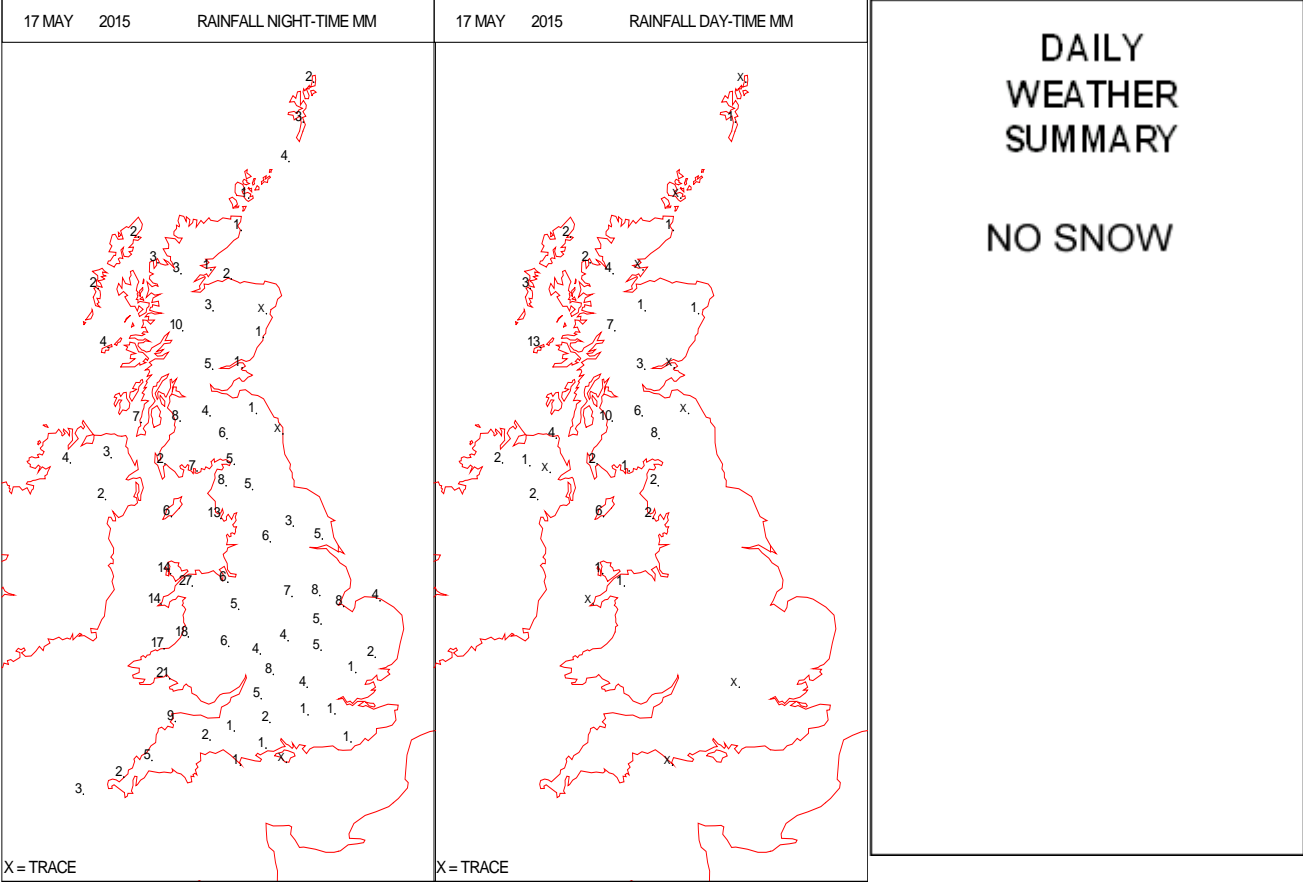
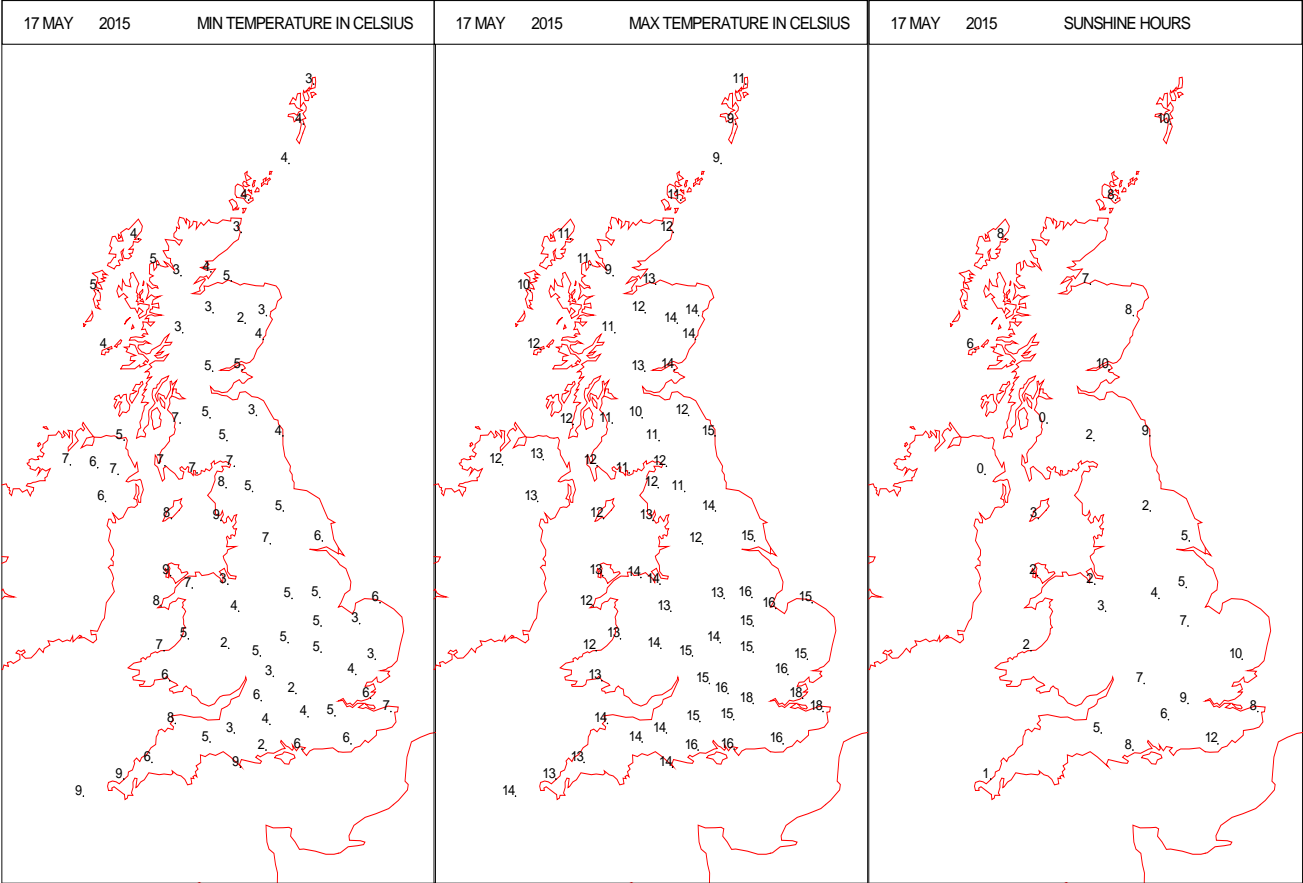
SURFACE REPORTS



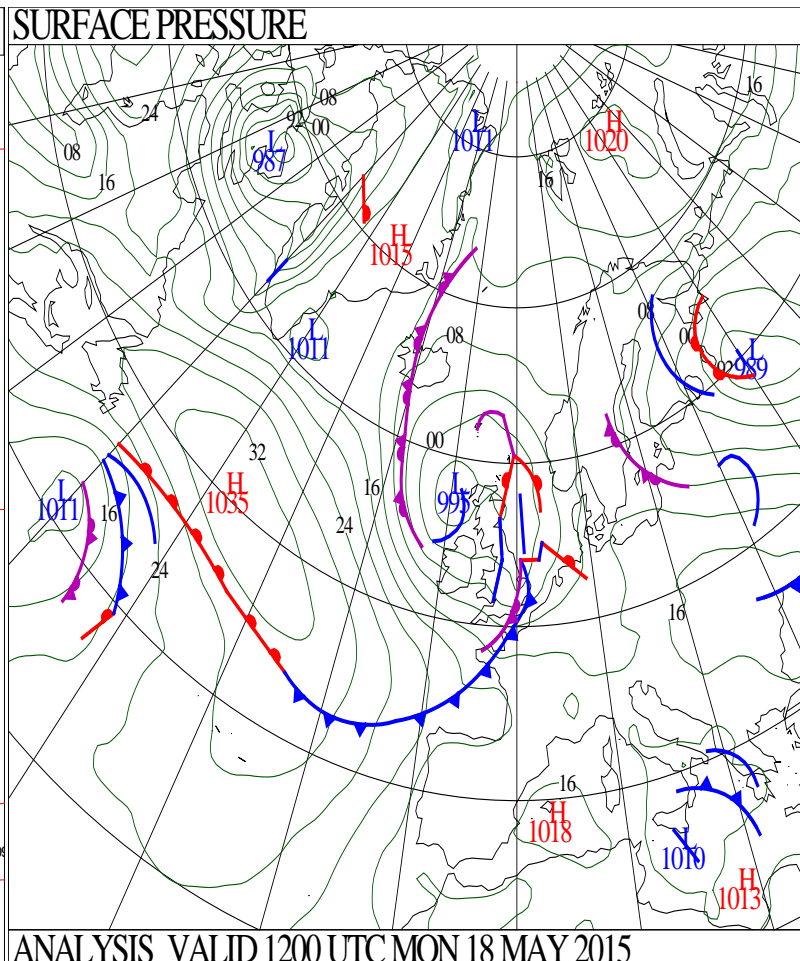
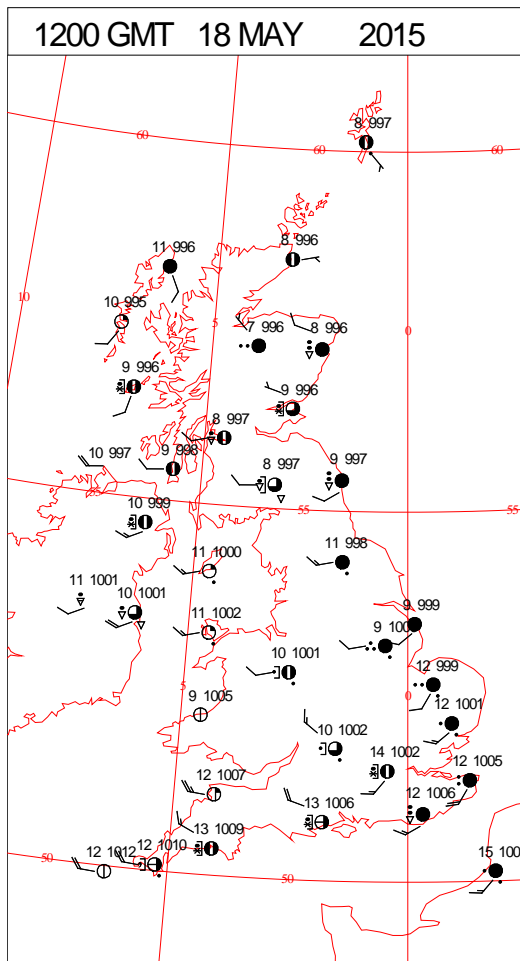
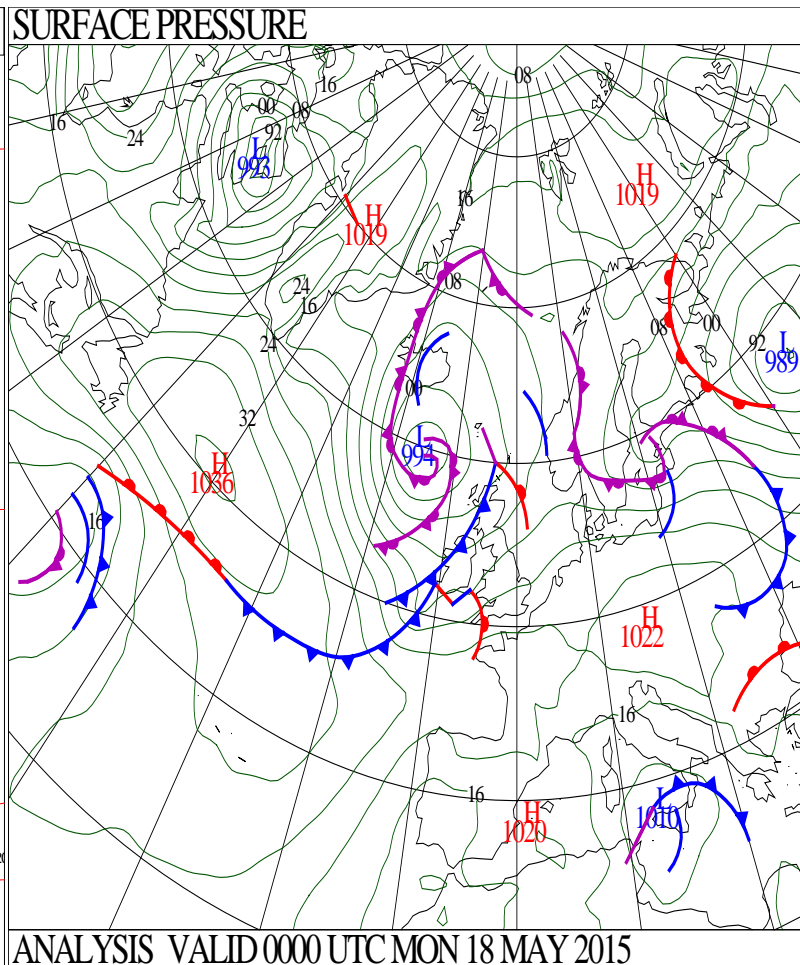
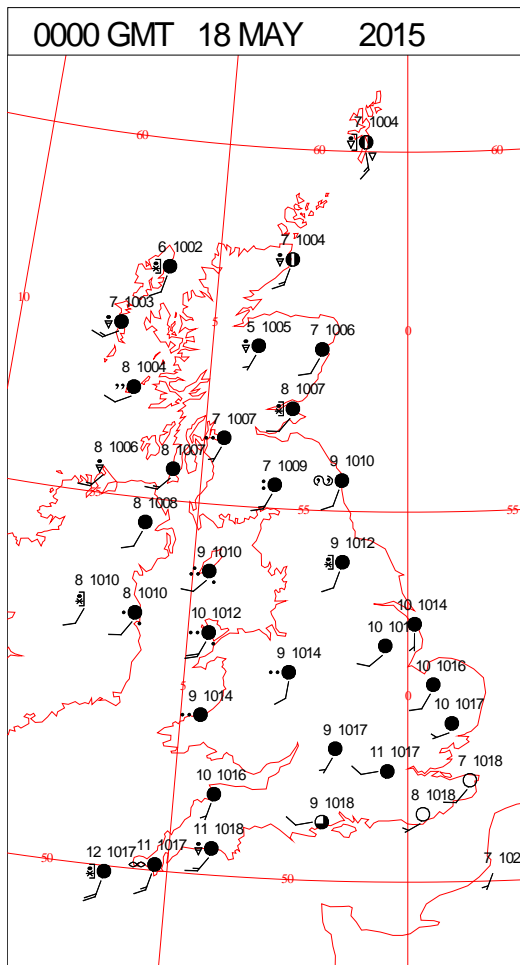
SIGNIFICANT WEATHER

0600 GMT 17 MAY 2015	SIG WEATHER	1200 GMT 17 MAY 2015	SIG WEATHER	<p>Summary of UK Weather for Sunday 17 May 2015.</p> <p>Most places had a dry night with clear spells. Western Scotland and parts of Northern Ireland saw some showers moving in from the west. Some were heavy, with isolated thunder.</p> <p>It stayed breezy across the north of the U.K., but elsewhere light winds allowed temperatures to dip into single figures Celsius.</p> <p>Southern and eastern parts of England and the bulk of Wales had a dry day with plenty of sunshine, although some cloud developed during the afternoon, turning the sunshine hazy. Eastern Scotland also had some bright weather.</p> <p>Isolated light showers developed across northern England and the north of Wales, but the showers were more widespread across Northern Ireland and the north and west of Scotland. These turned heavy and locally thundery near the Western Isles.</p> <p>During the afternoon and into the evening, the showers in the north-west began to merge together to give some more persistent outbreaks of rain.</p> <p>There was a rather cool west to south-westerly breeze keeping temperatures generally around average.</p>
1800 GMT 17 MAY 2015	SIG WEATHER	0000 GMT 18 MAY 2015	SIG WEATHER	<p>EXTREMES</p> <p>Highest Maximum: 18.7 Faversham, Kent</p> <p>Lowest Maximum: 8.6 Fair Isle, Shetland</p> <p>Lowest Minimum: -0.1 Berwick-upon-Tweed, Murton Farm, Berwickshire</p> <p>Lowest Grass Minimum: -3.5 Berwick-upon-Tweed, Murton Farm, Berwickshire</p> <p>Most Rain: 48.0 Preston Montford, Shropshire</p> <p>Most Sun: 14.4 Bognor Regis, West Sussex</p>

DAILY CLIMATE DATA

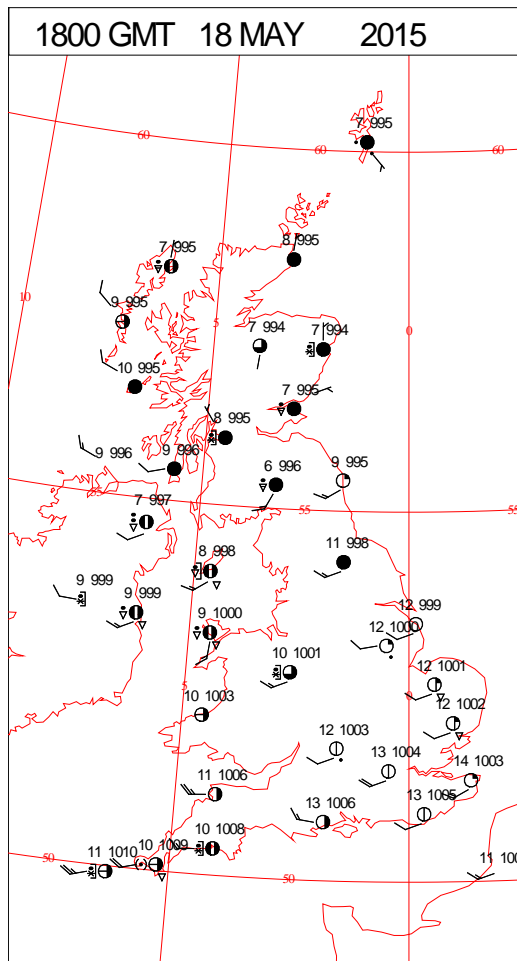
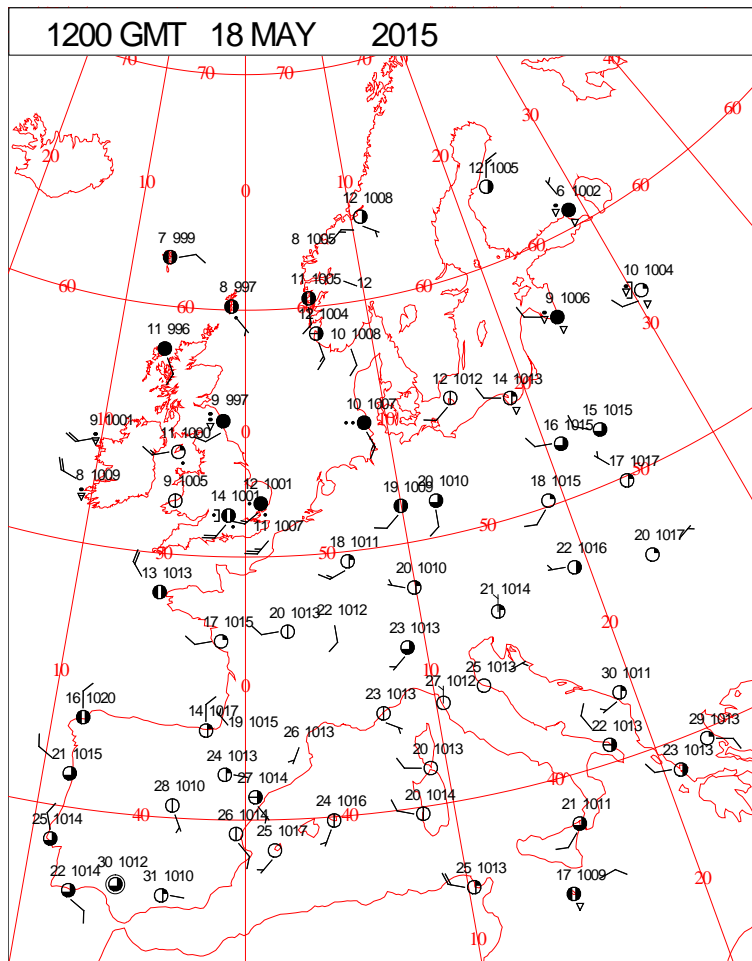
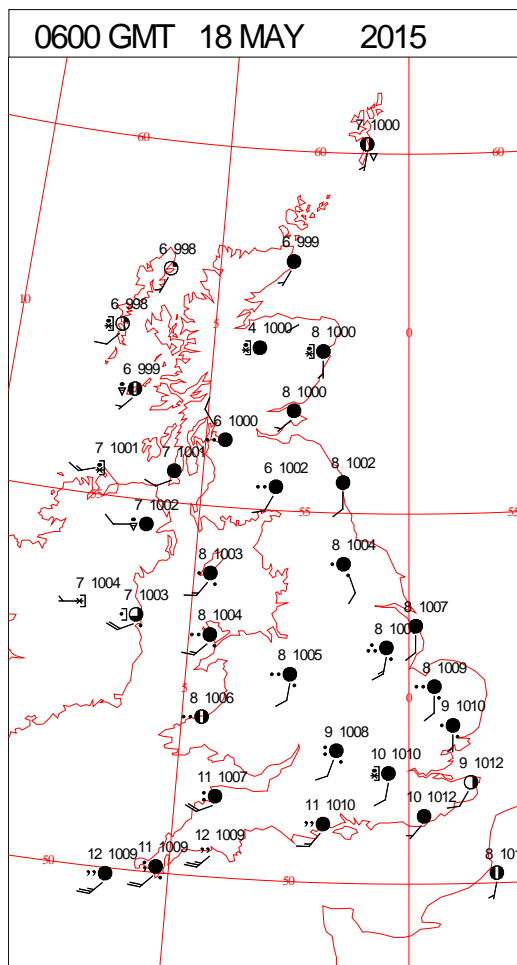
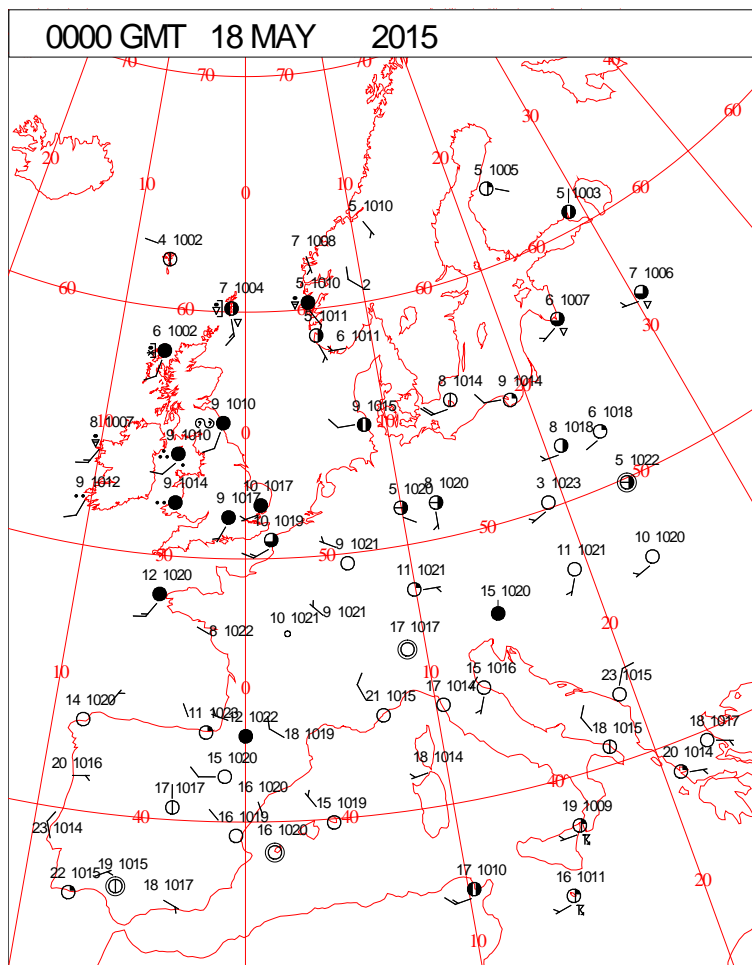


DAILY WEATHER SUMMARY



Monday 18 May 2015

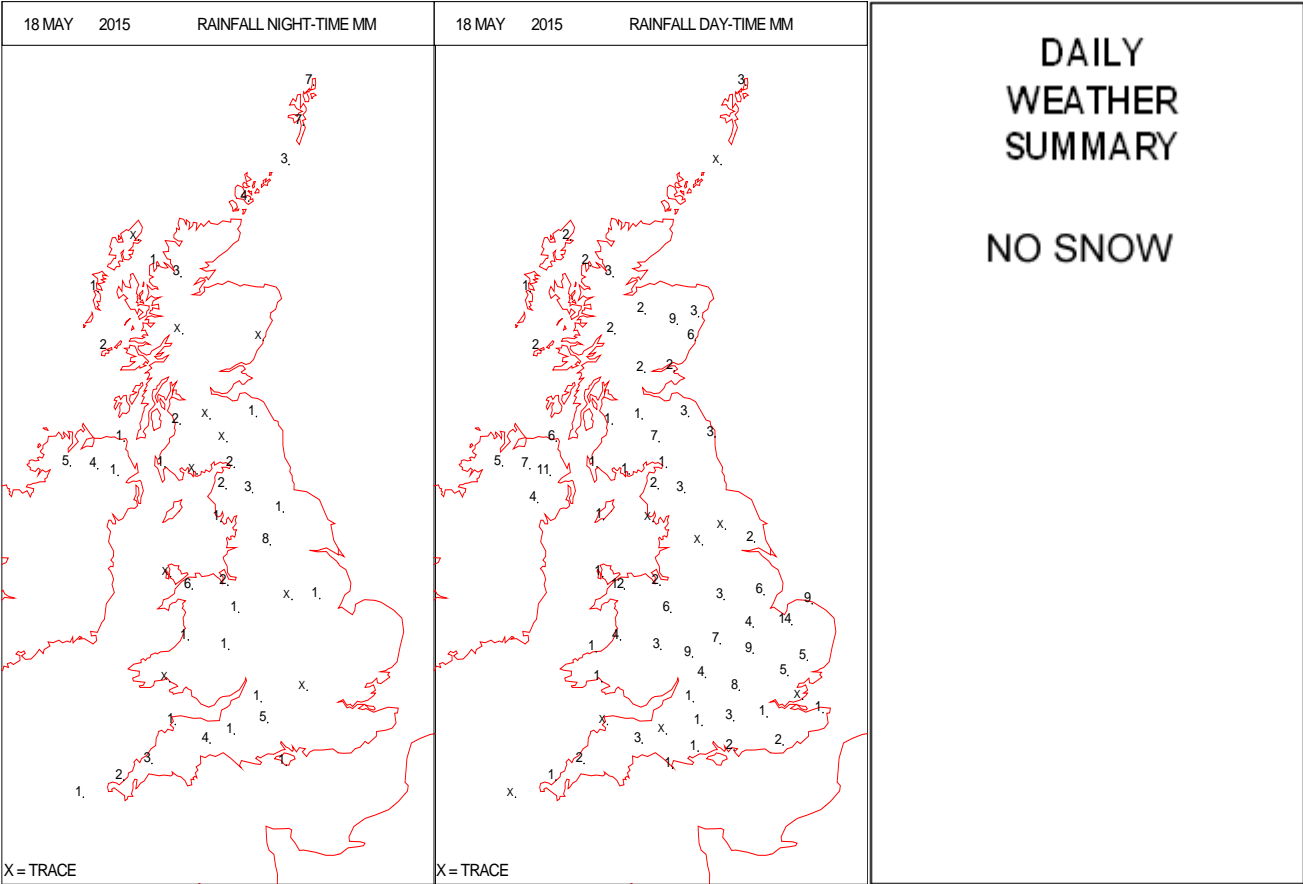
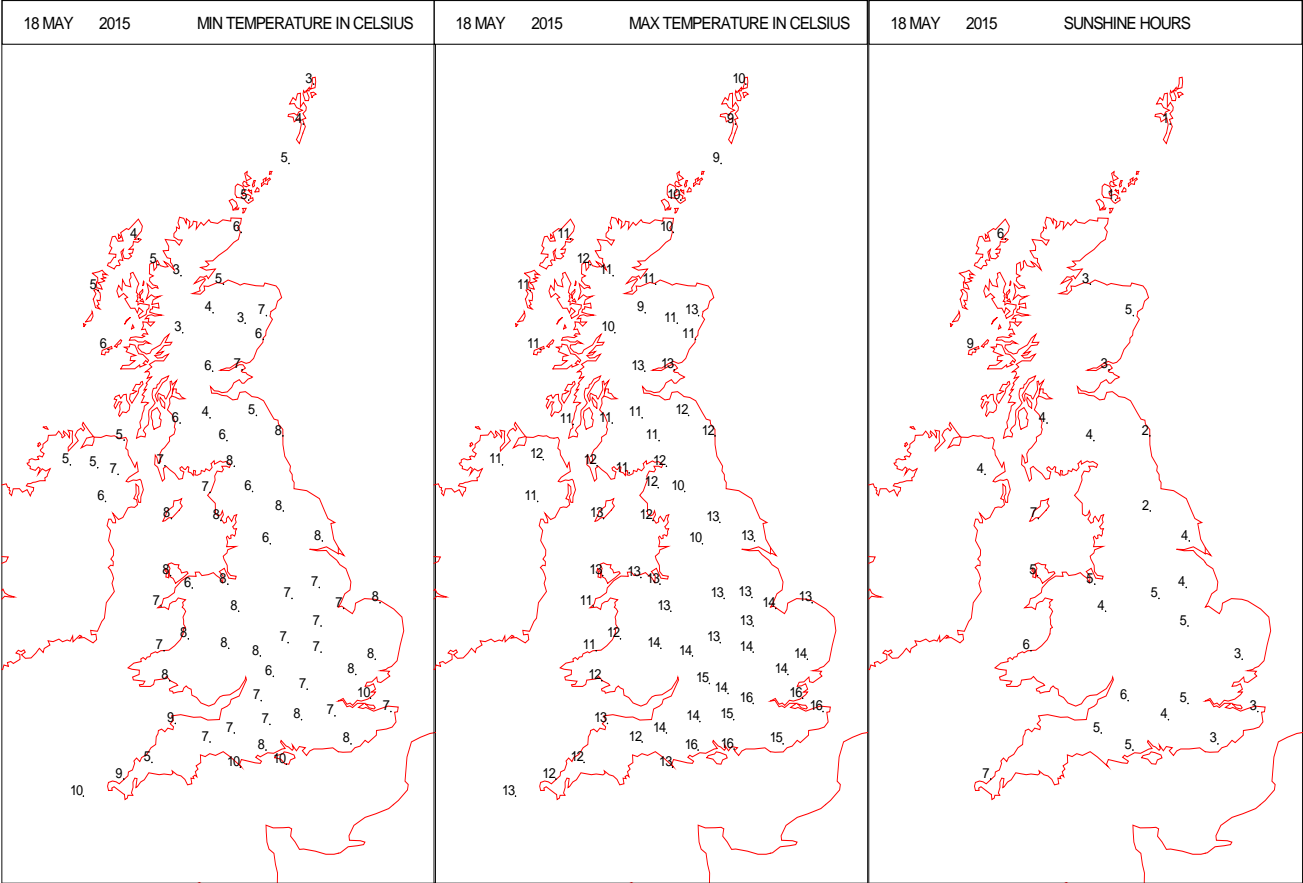
SURFACE REPORTS



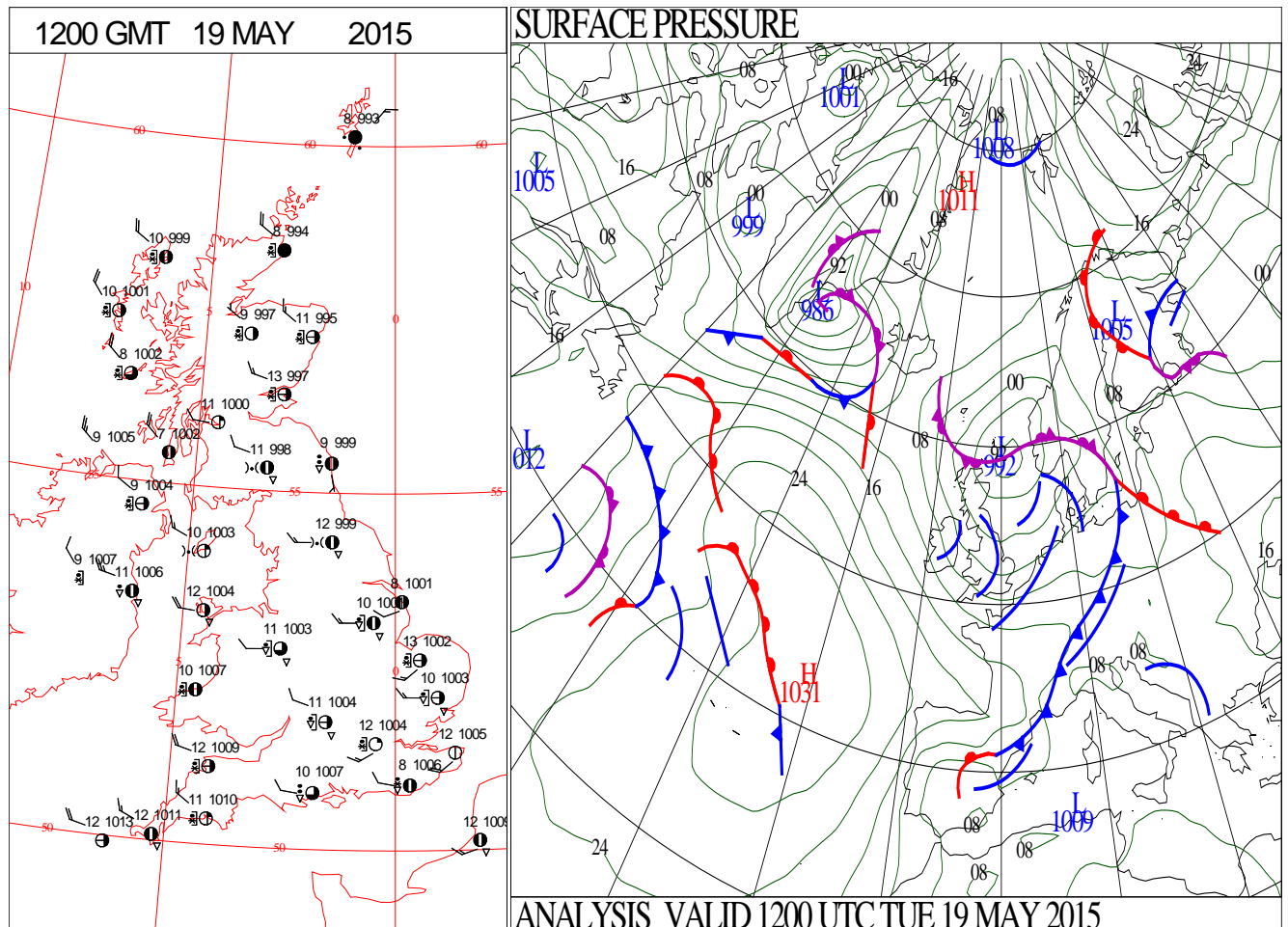
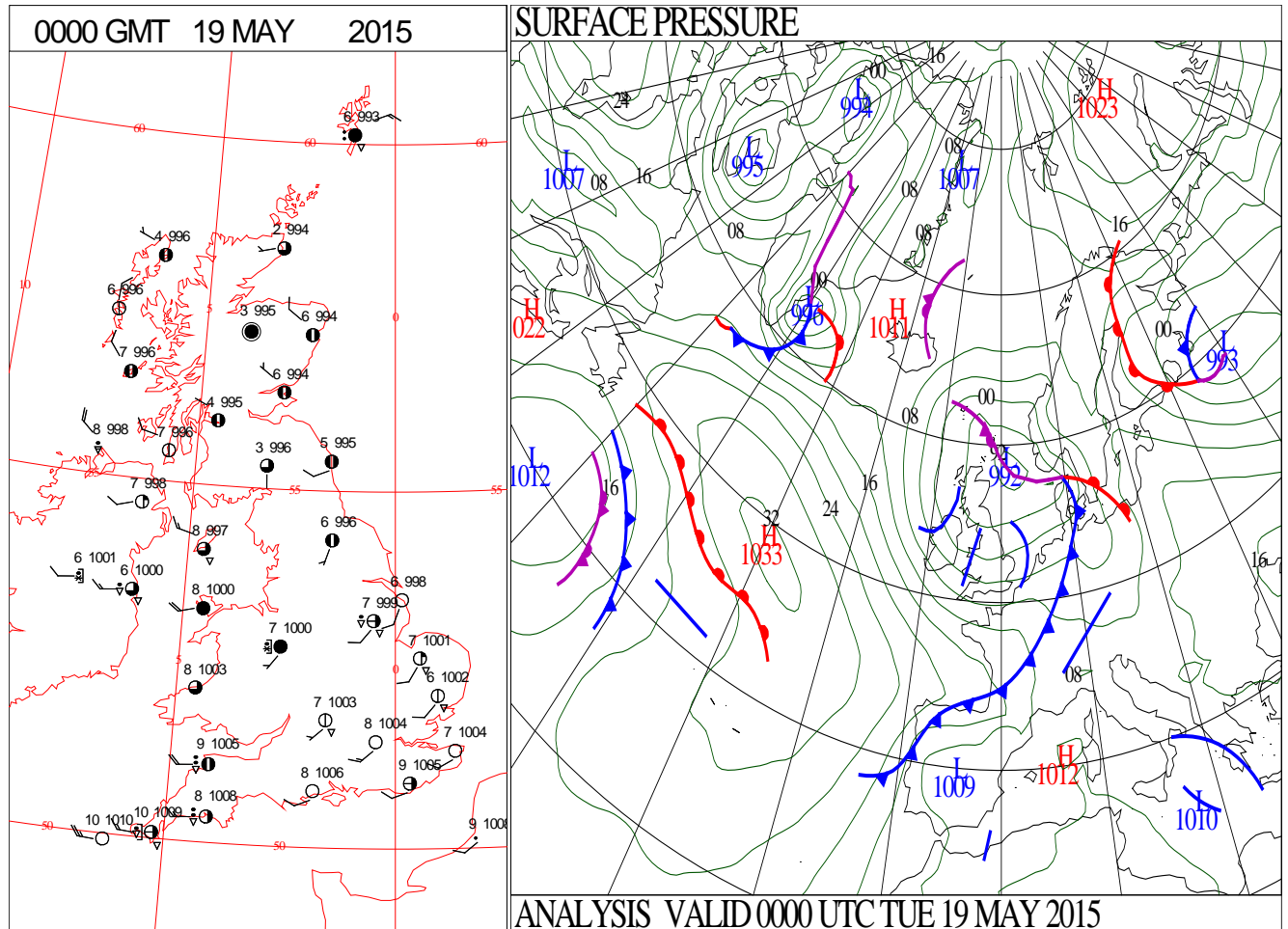
SIGNIFICANT WEATHER

0600 GMT 18 MAY 2015	SIG WEATHER	1200 GMT 18 MAY 2015	SIG WEATHER	<p>Summary of UK Weather for Monday 18 May 2015.</p> <p>It was a cloudy night for most of the country, with some rain and isolated sleet affecting higher ground in Scotland.</p> <p>Rain also moved into south-west England on a strengthening breeze.</p> <p>Where the cloud did break, in parts of northern Scotland, temperatures fell close to freezing.</p> <p>After dawn, the rain in the south-west moved quickly across the southern half of England, with heavy, blustery showers following. The Needles on the Isle of Wight recorded a gust of 58 knots.</p> <p>The rain over Scotland and Northern Ireland also moved eastwards to affect northern England. Heavy showers also followed the main band of rain.</p> <p>By evening, the showers had largely become confined to coastal areas, and the wind gradually decreased in strength.</p> <p>Daytime temperature were generally below average for the time of year.</p>
1800 GMT 18 MAY 2015	SIG WEATHER	0000 GMT 19 MAY 2015	SIG WEATHER	
				<p>EXTREMES</p> <p>Highest Maximum: 16.3 Faversham, Kent</p> <p>Lowest Maximum: 9.2 Lerwick, Shetland</p> <p>Lowest Minimum: 2.0 Cassley, Sutherland 2.0 Berwick-upon-Tweed, Murton Farm, Berwickshire</p> <p>Lowest Grass Minimum: -4.0 Mickleham, Surrey</p> <p>Most Rain: 27.0 Rostherne No2, Greater Manchester</p> <p>Most Sun: 9.4 Strathy East, Sutherland</p>

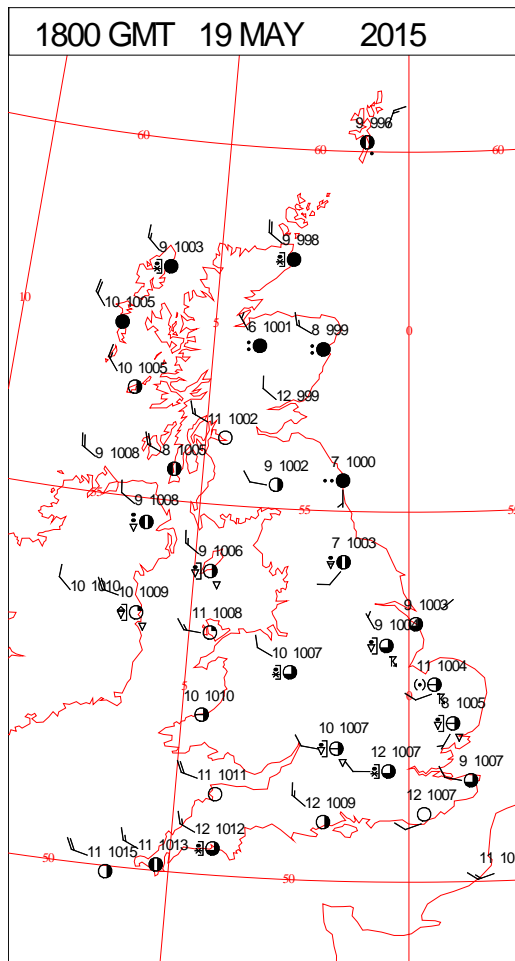
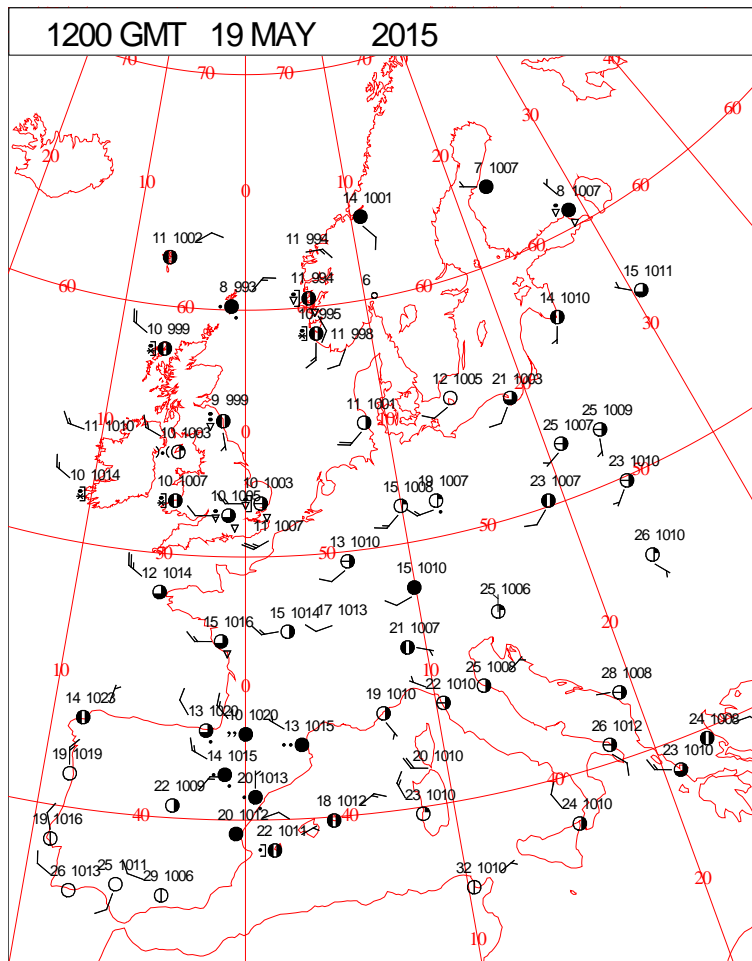
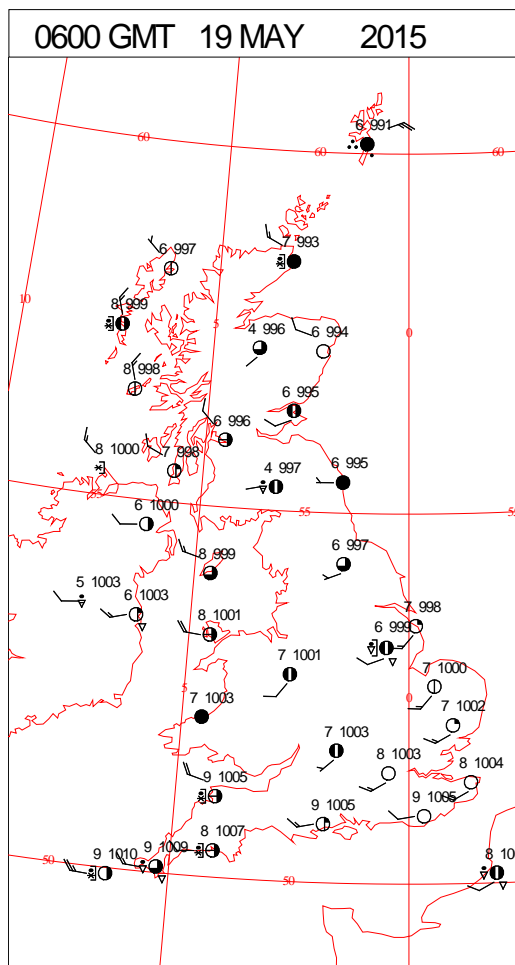
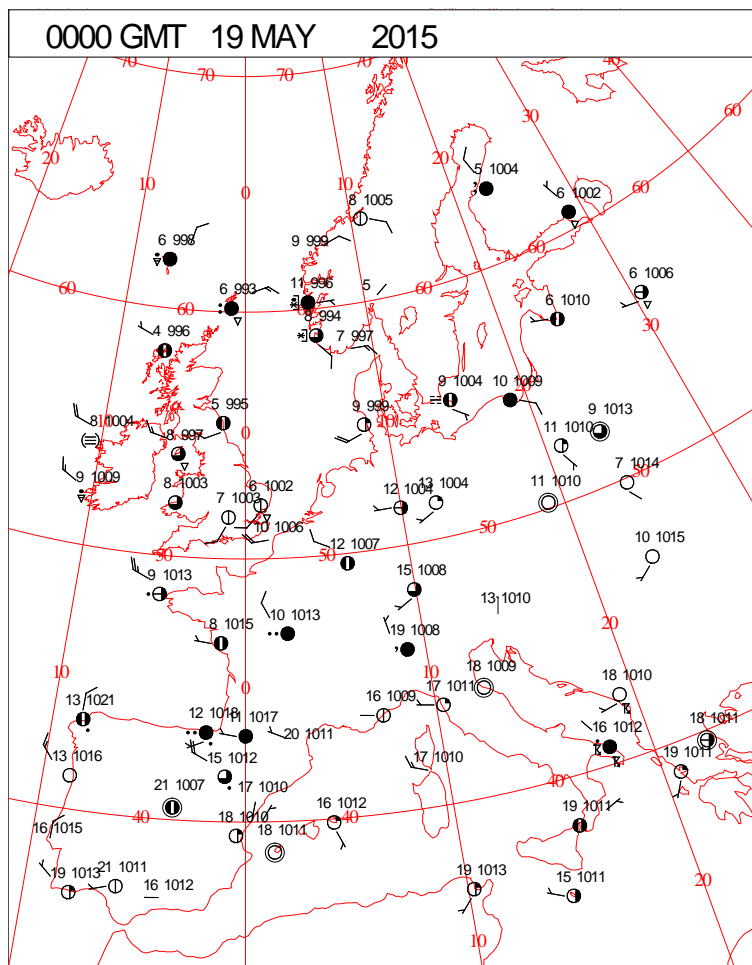
DAILY CLIMATE DATA



DAILY WEATHER SUMMARY



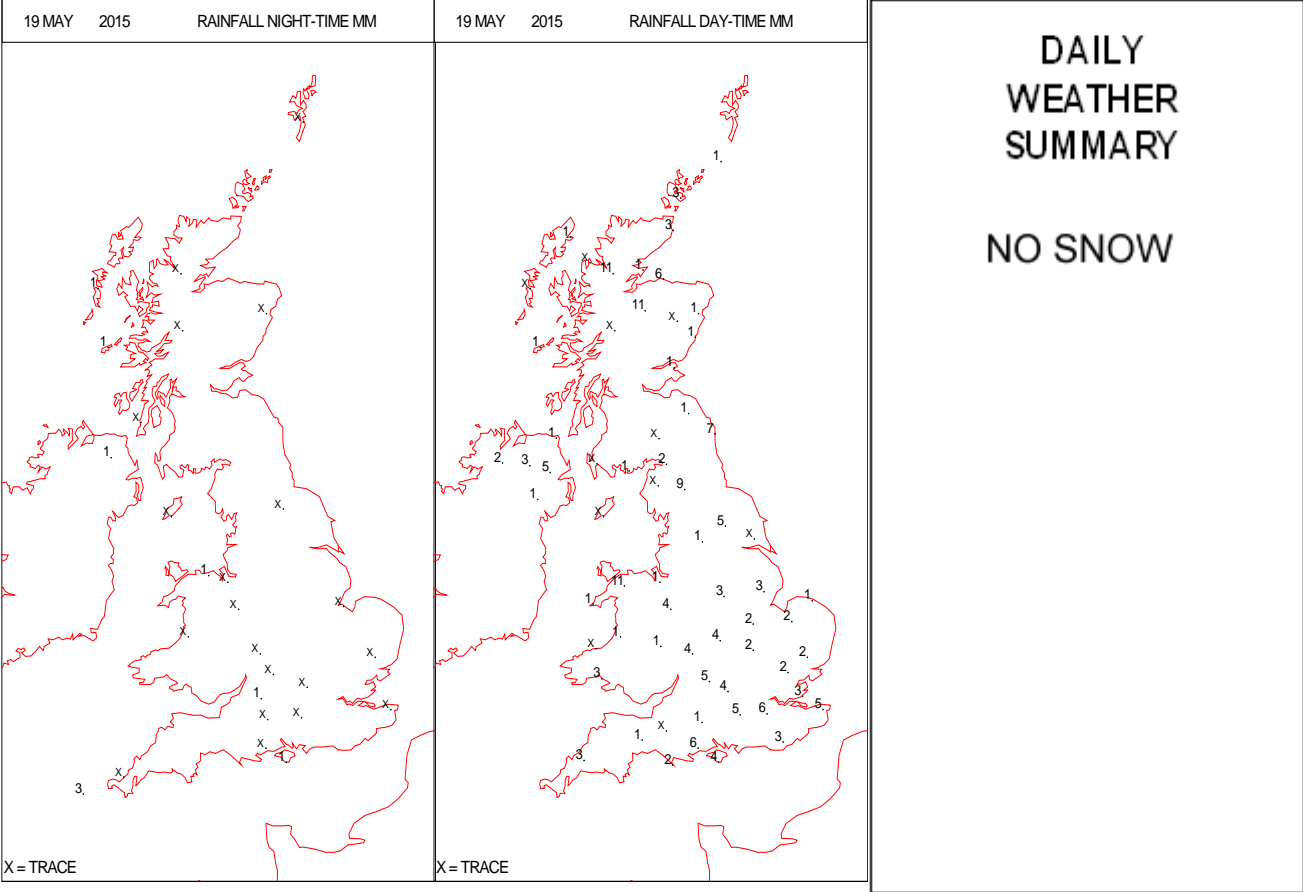
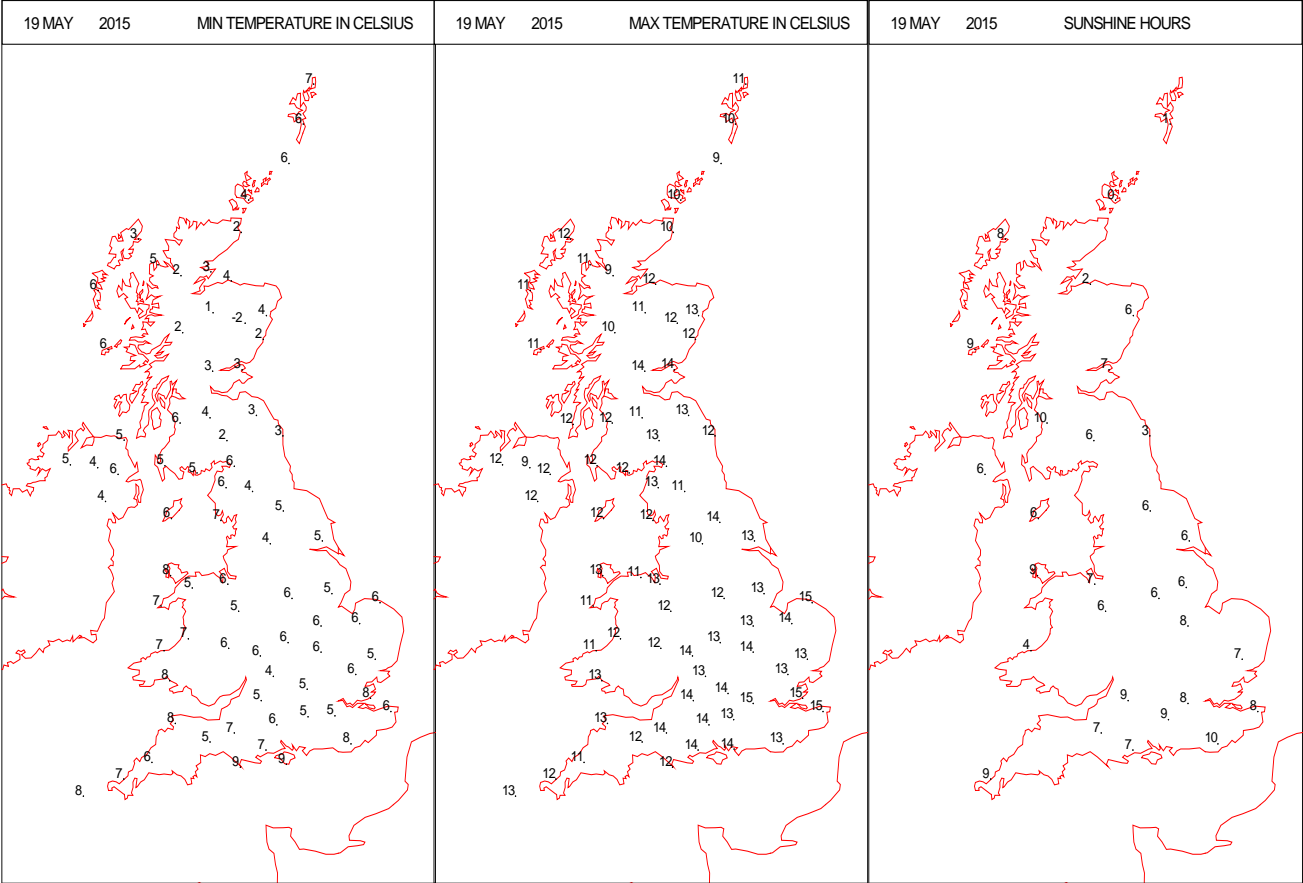
SURFACE REPORTS



SIGNIFICANT WEATHER

0600 GMT 19 MAY 2015	SIG WEATHER	1200 GMT 19 MAY 2015	SIG WEATHER	<p>Summary of UK Weather for Tuesday 19 May 2015.</p> <p>The showers from yesterday continued through the early hours, and were mainly confined to the west of the U.K., and the Peak District, whilst the south-east remained mostly dry.</p> <p>In parts of Scotland, temperatures fell below freezing, which was unseasonably cold.</p> <p>Through the day, the showers became more widespread, with most places seeing some rain. However, due to the brisk winds the showers moved quickly, so there were no large rainfall totals. Some showers were heavy, and gave frequent thunder combined with hail, especially across central, eastern and south-eastern parts of the country.</p> <p>Showers slowly became less widespread and lighter during the evening. Isolated thunder in the south-east continued into the latter part of the day, before dying out.</p> <p>The daytime maximum temperatures were below average for the time of year, and combined with the strong winds it felt rather cool.</p>
1800 GMT 19 MAY 2015	SIG WEATHER	0000 GMT 20 MAY 2015	SIG WEATHER	<p>EXTREMES</p> <p>Highest Maximum: 16.2 Drummond Castle, Perthshire</p> <p>Lowest Maximum: 8.3 Strathy East, Sutherland</p> <p>Lowest Minimum: -1.6 Aboyne No2, Aberdeenshire</p> <p>Lowest Grass Minimum: -5.1 Berwick-upon-Tweed, Murton Farm, Berwickshire</p> <p>Most Rain: 16.3 Achfary, Sutherland</p> <p>Most Sun: 12.8 Hastings, East Sussex</p>

DAILY CLIMATE DATA

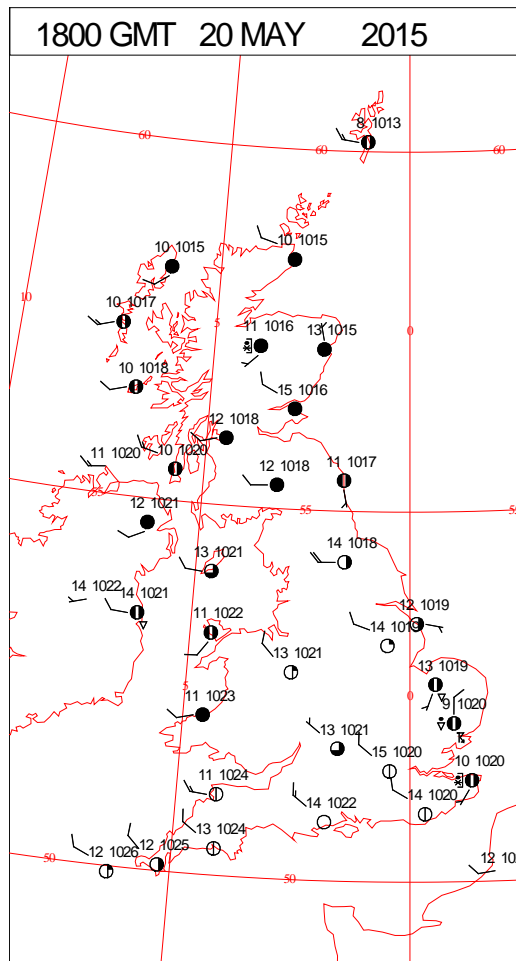
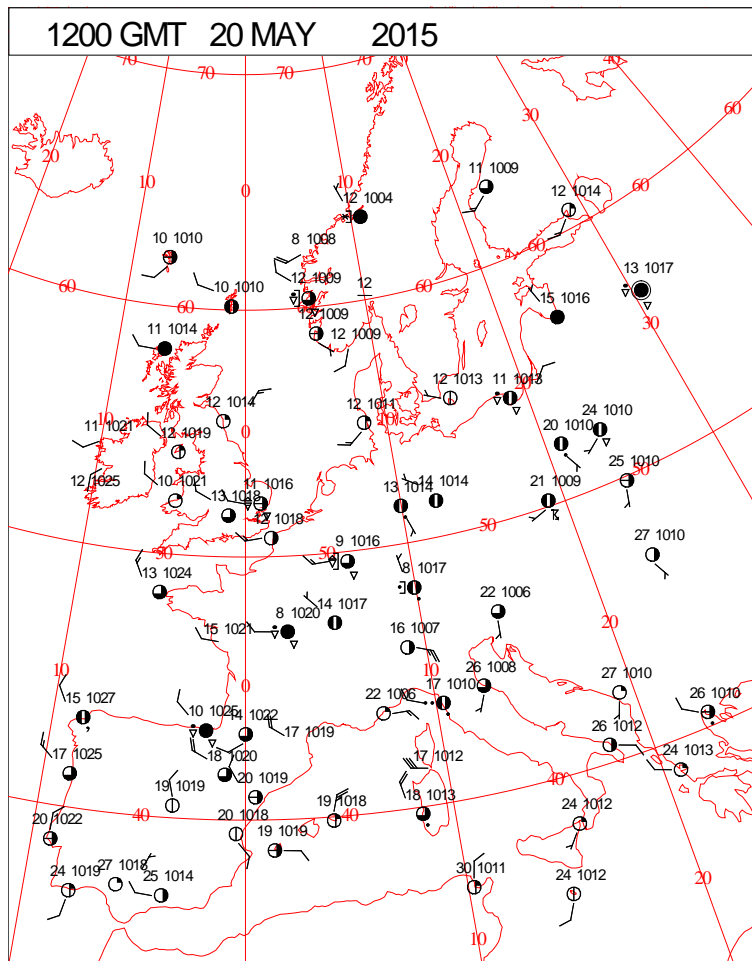
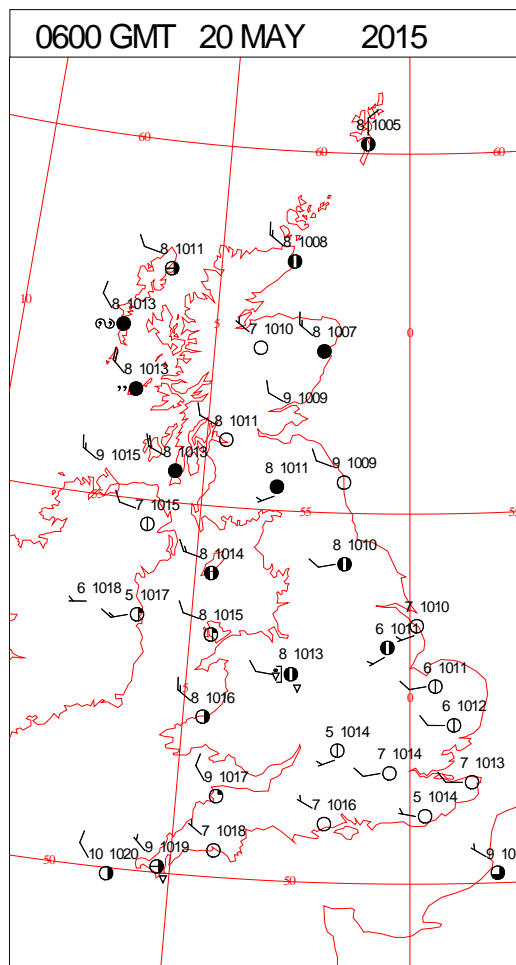
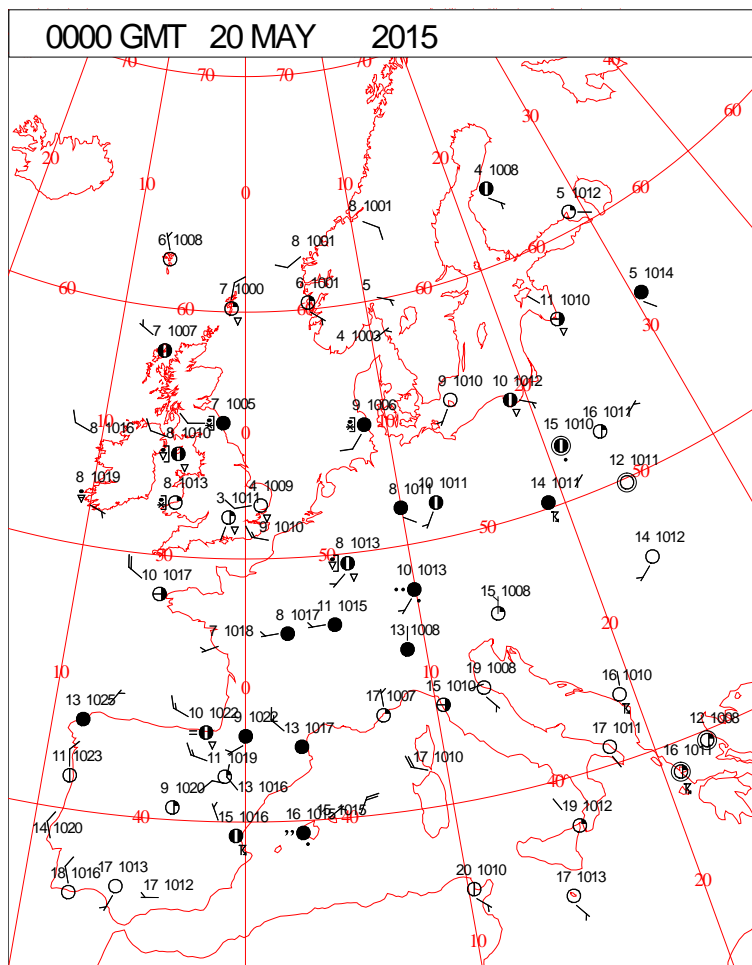


The map displays the British Isles with a grid of latitude and longitude lines. Latitude lines are marked at 50, 55, and 60 degrees North. Longitude lines are marked at 10, 0, and 10 degrees West. The coastlines of the British Isles are shown in red. Thirty meteorological stations are marked with symbols and labels indicating their number and elevation in meters:

- 10 1010 (solid black circle)
- 11 1014 (solid black circle)
- 11 1013 (solid black circle)
- 11 1016 (solid black circle)
- 11 1017 (solid black circle)
- 12 1013 (solid black circle)
- 12 1013 (open circle)
- 15 1013 (open circle)
- 13 1015 (open circle)
- 13 1014 (open circle)
- 12 1014 (open circle)
- 11 1018 (solid black circle)
- 11 1017 (solid black circle)
- 13 1018 (open circle)
- 12 1019 (open circle)
- 15 1014 (open circle)
- 11 1020 (solid black circle)
- 11 1020 (open circle)
- 12 1020 (open circle)
- 10 1021 (open circle)
- 13 1022 (open circle)
- 13 1022 (solid black circle)
- 12 1024 (solid black circle)
- 12 1023 (solid black circle)
- 13 1019 (solid black circle)
- 13 1015 (solid black circle)
- 13 1015 (open circle)
- 11 1016 (solid black circle)
- 14 1017 (solid black circle)
- 13 1017 (solid black circle)
- 12 1018 (solid black circle)
- 12 1019 (solid black circle)
- 12 1019 (open circle)

Crown Copyright 2015, All Rights Reserved

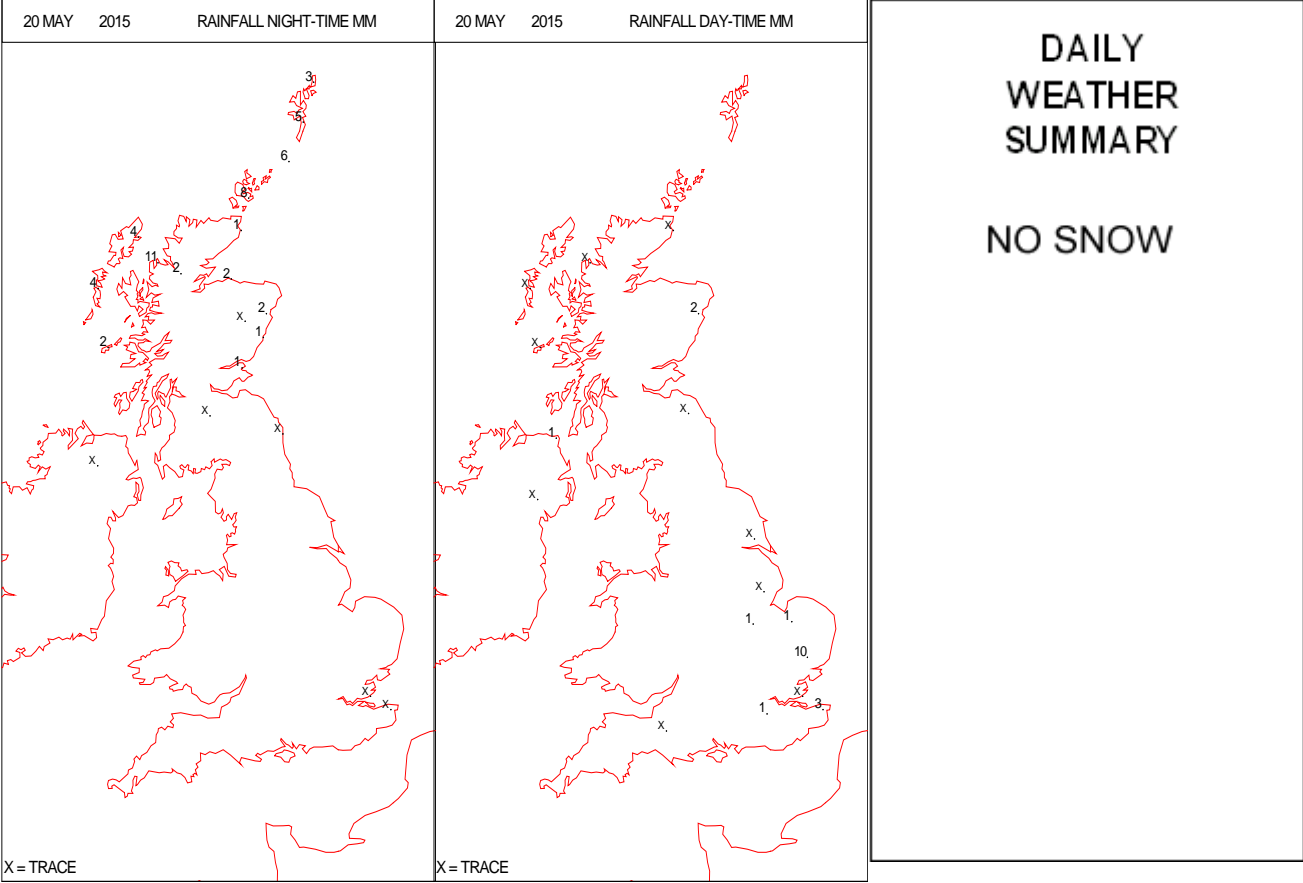
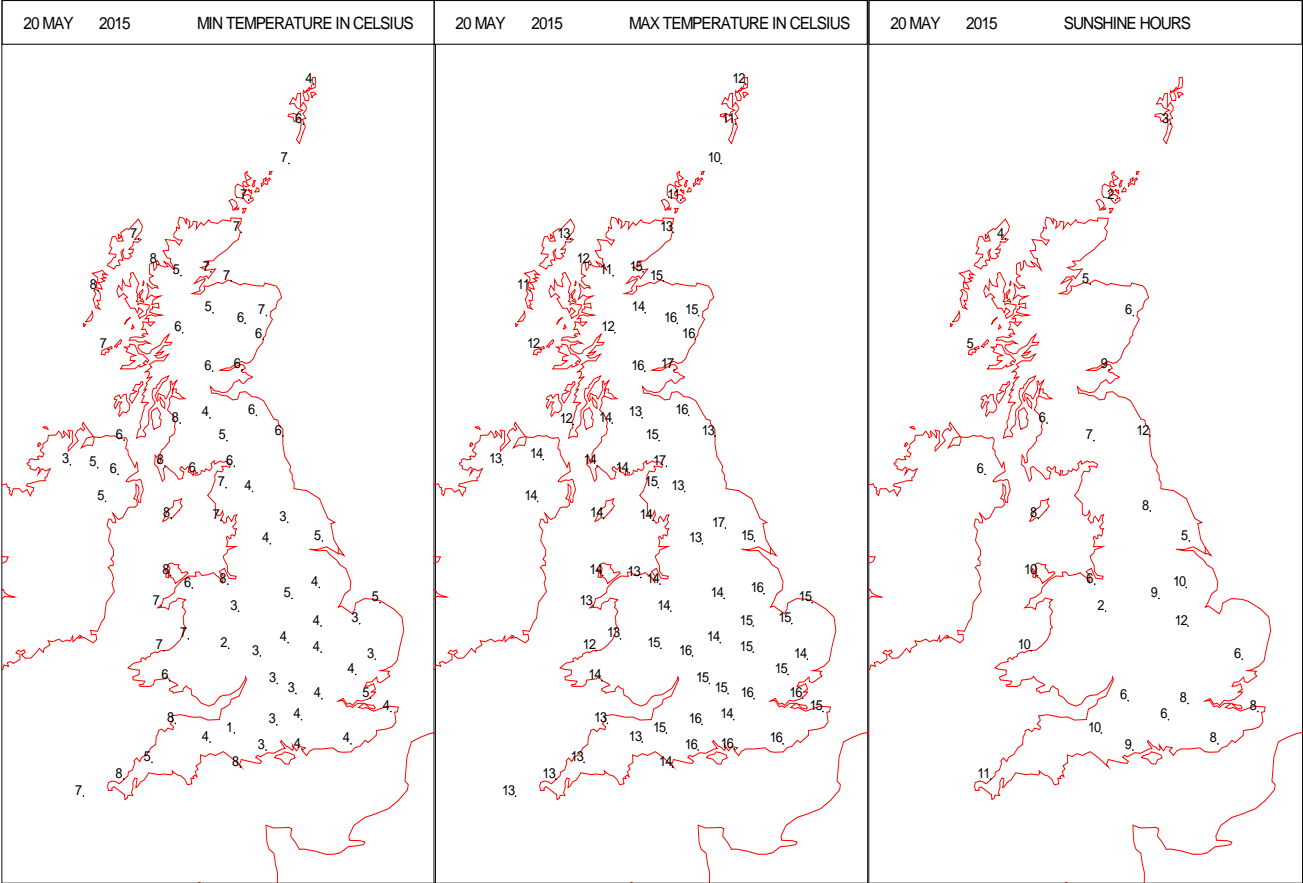
SURFACE REPORTS



SIGNIFICANT WEATHER

0600 GMT 20 MAY 2015	SIG WEATHER	1200 GMT 20 MAY 2015	SIG WEATHER	<p>Summary of UK Weather for Wednesday 20 May 2015. During the early hours, the isolated showers from yesterday continued to affect parts of north-west England and parts of Scotland, whilst elsewhere it remained mostly dry.</p> <p>Clearer skies in the south meant that temperatures fell to just above freezing.</p> <p>Through the morning it remained dry for most of the country, with the showers affecting north-west England slowly moving south-east. Some of these developed into heavy thundery downpours during the afternoon in East Anglia and the far south-east, before moving away onto the continent.</p> <p>Meanwhile, cloud slowly pushed into parts of western Scotland and Northern Ireland, bringing some patchy outbreaks of light rain and drizzle before easing.</p> <p>Elsewhere remained largely dry, with bright or sunny spells, with the best of the sunshine across southern parts of the U.K. during the afternoon, where it felt pleasantly warm.</p> <p>Through the evening, everywhere remained dry, apart from north-west Scotland, where the cloud continued to thicken. This led to some more persistent rain, especially on western slopes.</p> <p>Maximum temperatures continued to remain below average for the time of year.</p>
1800 GMT 20 MAY 2015	SIG WEATHER	0000 GMT 21 MAY 2015	SIG WEATHER	<p>EXTREMES Highest Maximum: 18.5 Preston Montford, Shropshire Lowest Maximum: 9.9 Fair Isle, Shetland Lowest Minimum: 0.3 Fontmell Magma, Dorset Lowest Grass Minimum: -4.2 Cirencester, Gloucestershire Most Rain: 28.2 Achfary, Sutherland Most Sun: 14.4 Jersey Airport, Jersey</p>

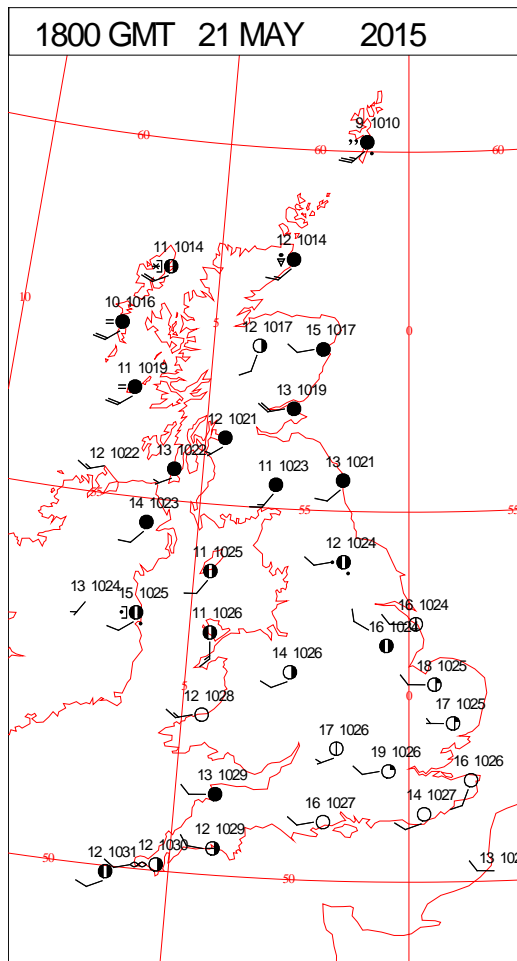
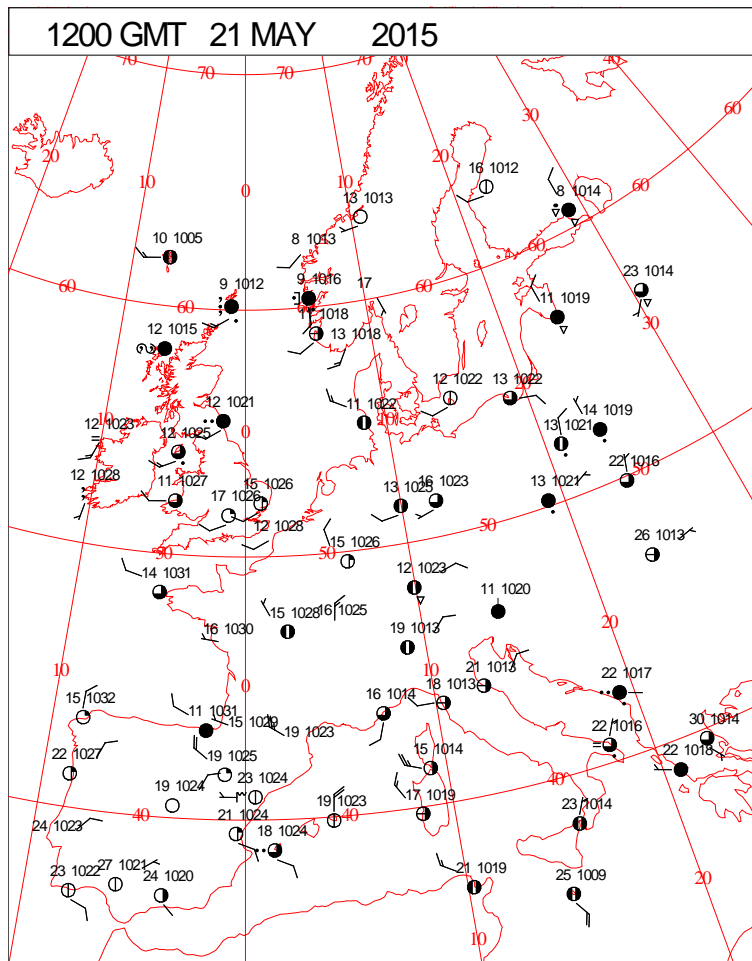
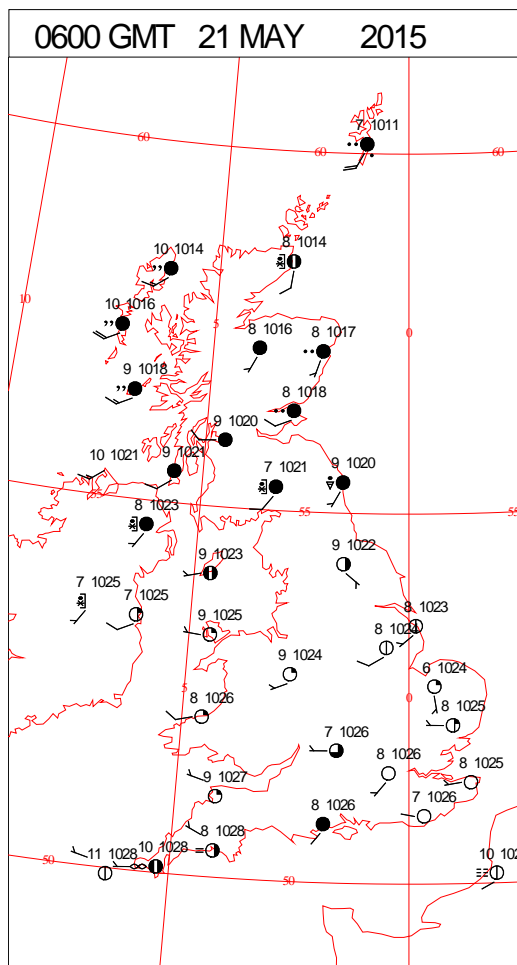
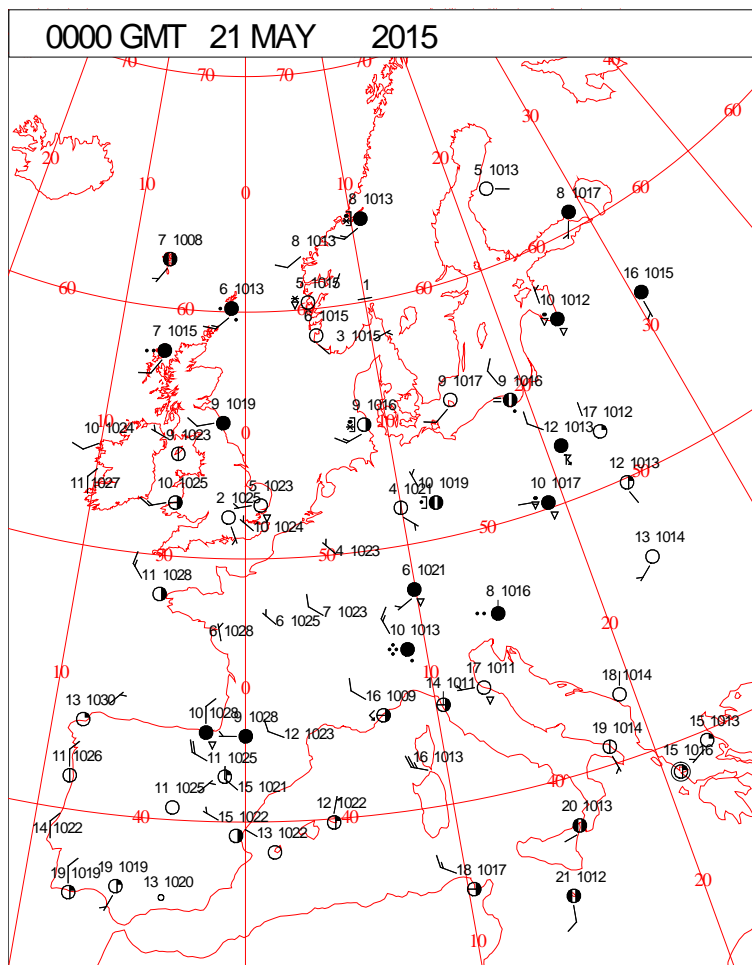
DAILY CLIMATE DATA



ANALYSIS VALID 0000 UTC THU 21 MAY 2015

ANALYSIS VALID 1200 UTC THU 21 MAY 2015

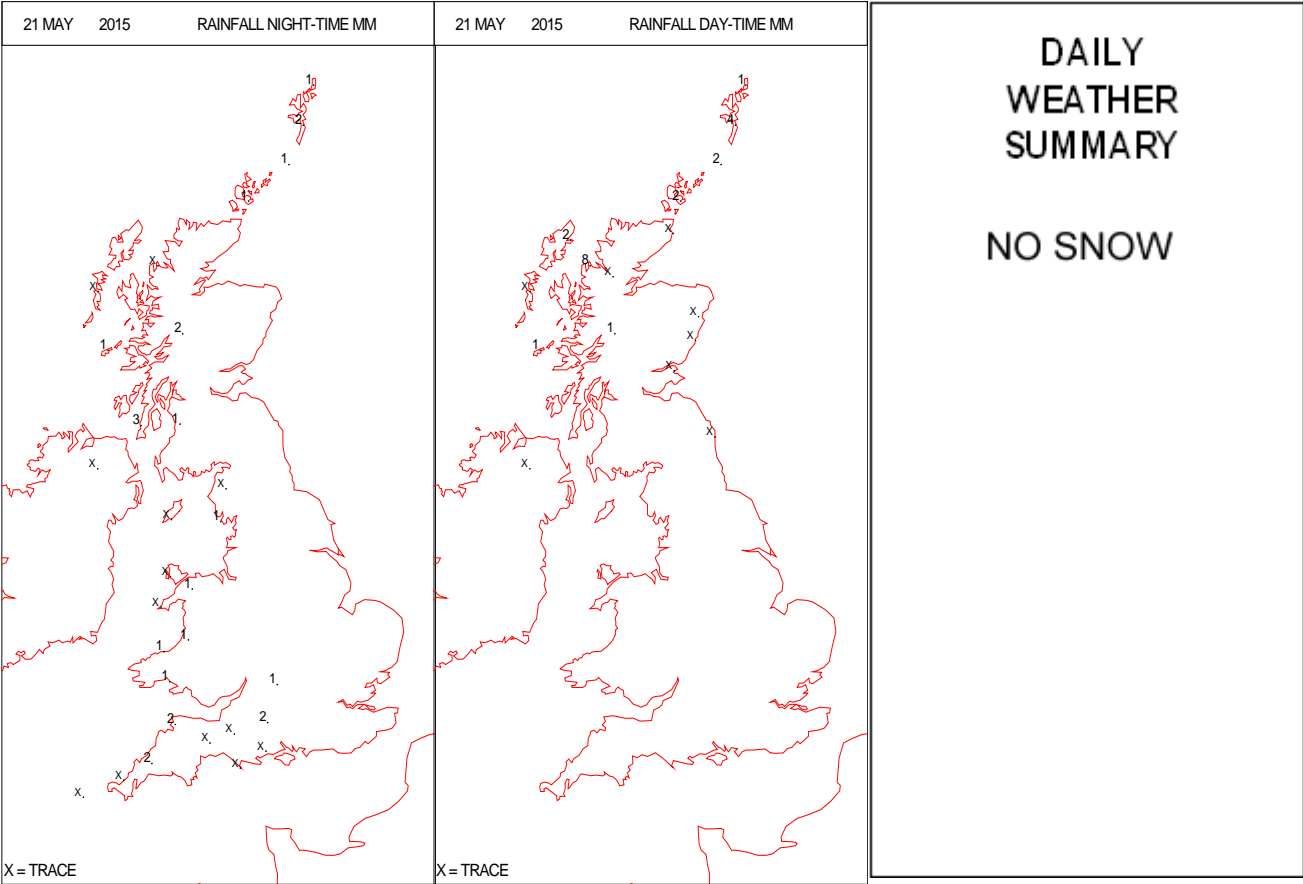
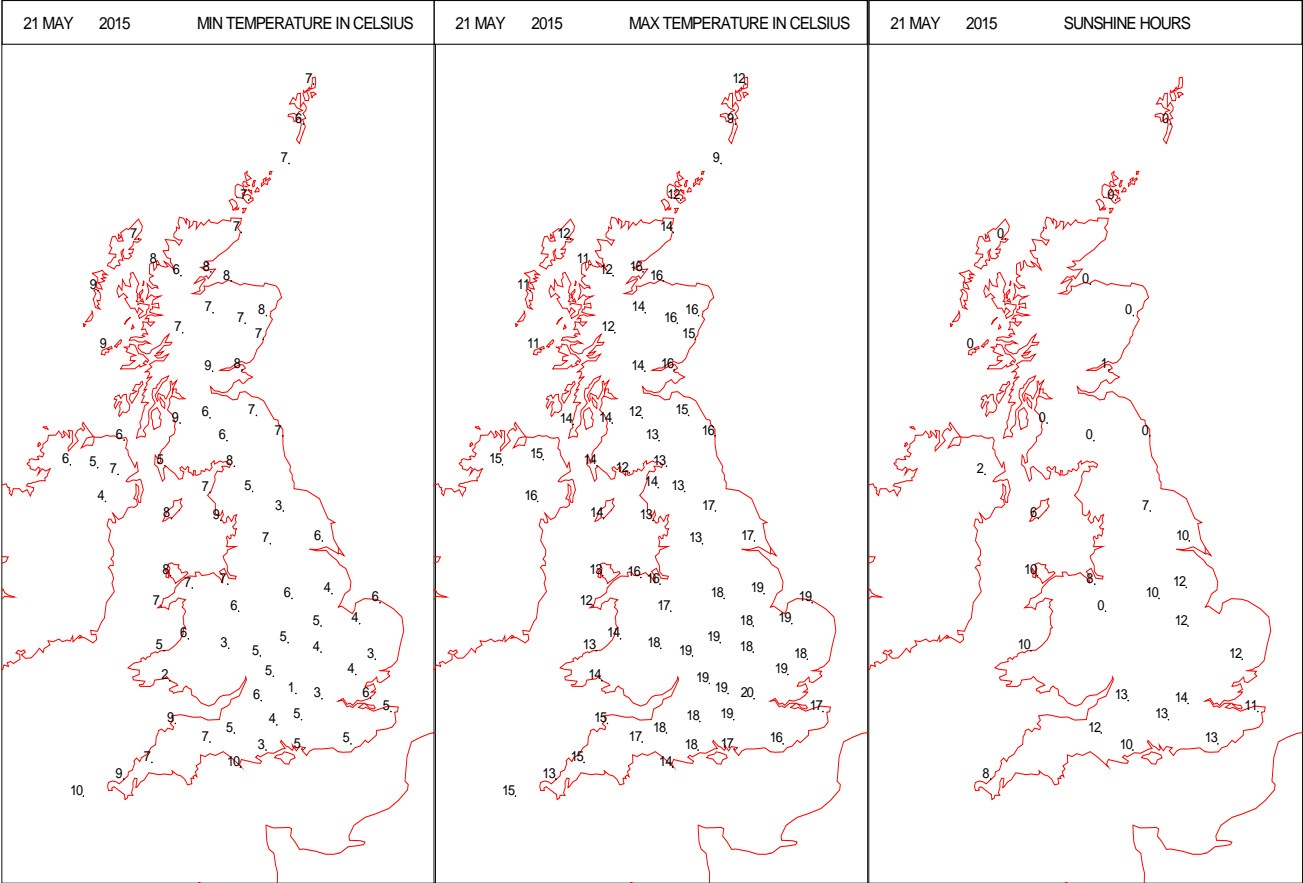
SURFACE REPORTS



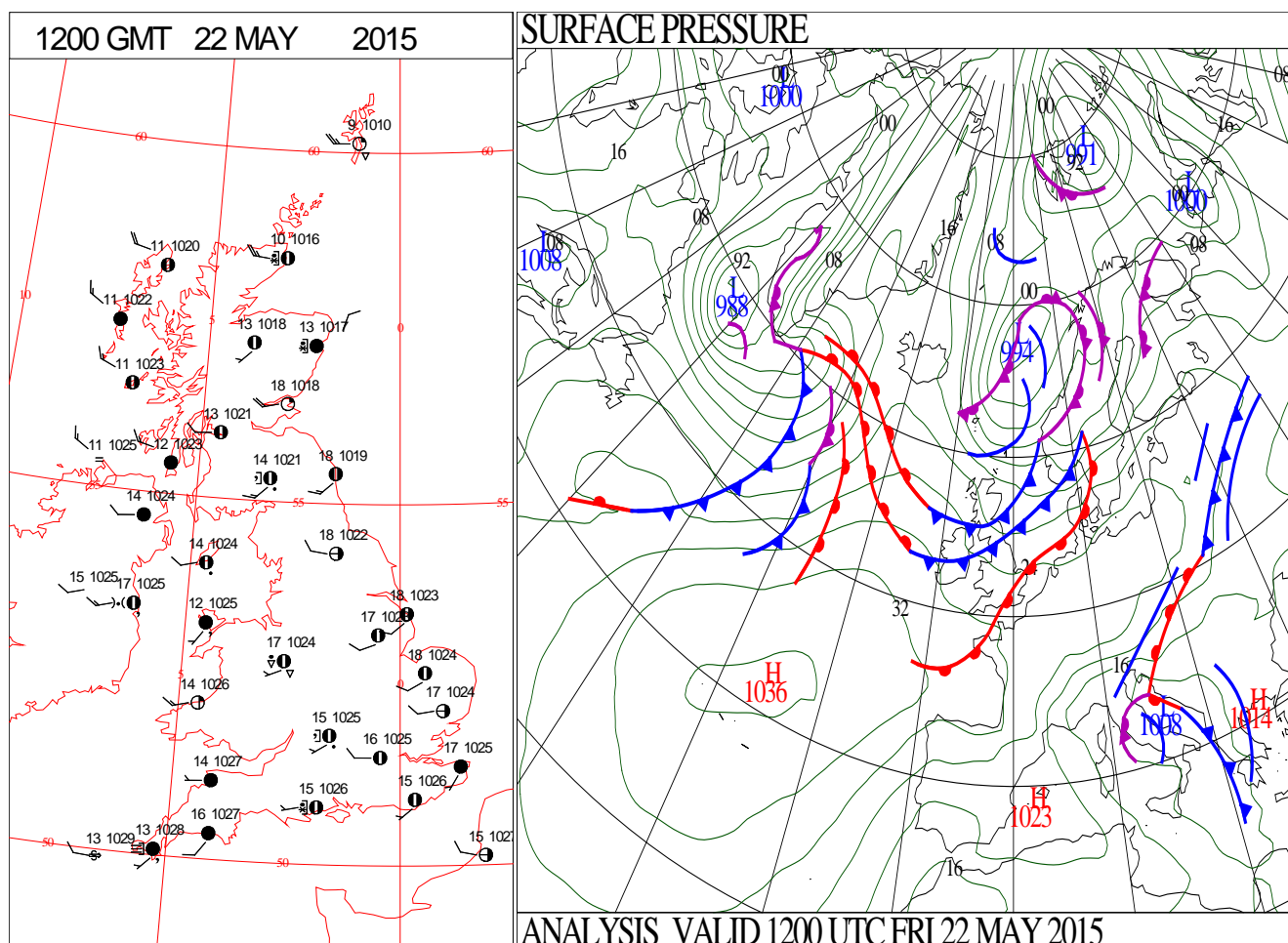
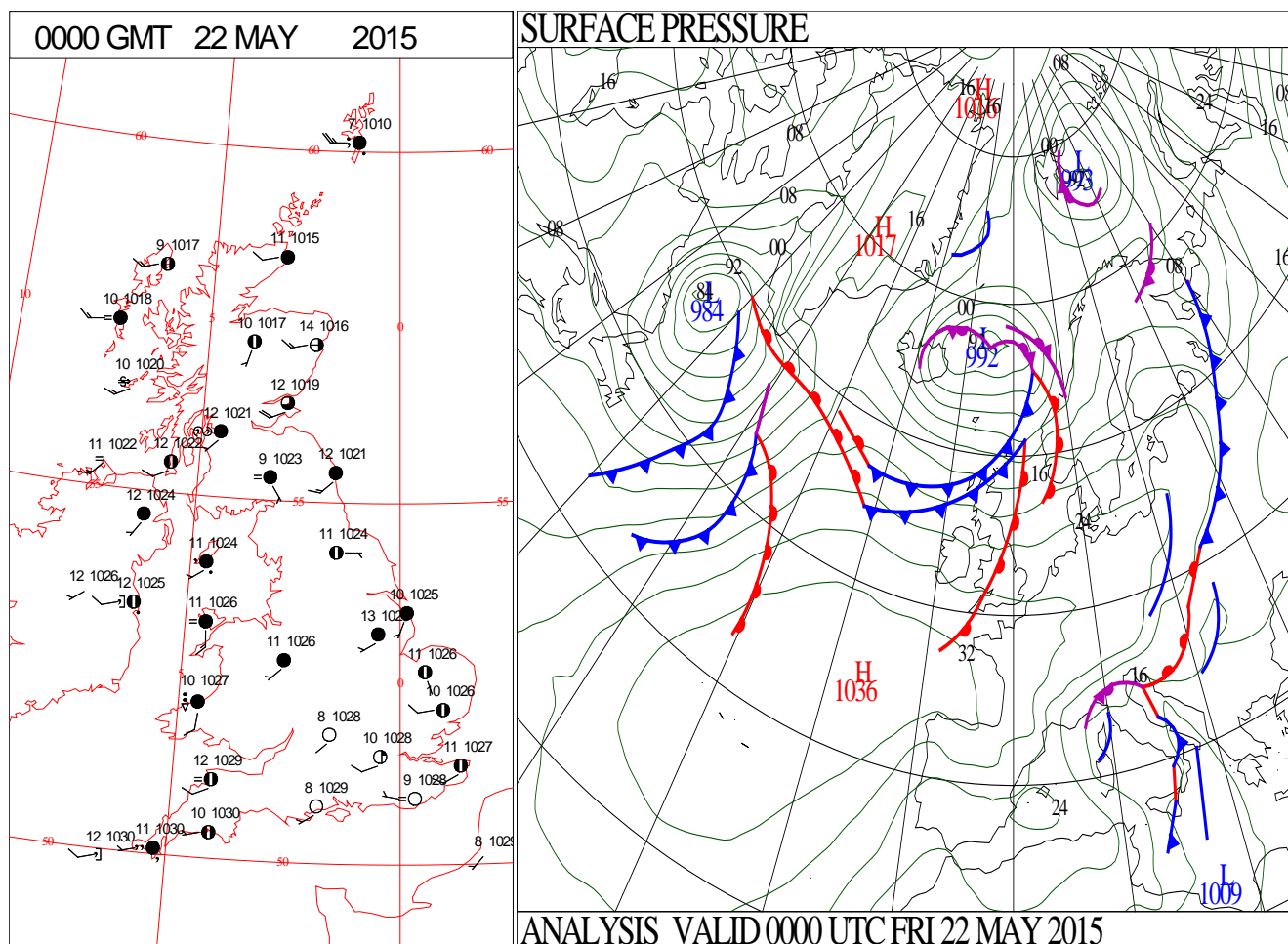
SIGNIFICANT WEATHER

0600 GMT 21 MAY 2015	SIG WEATHER	1200 GMT 21 MAY 2015	SIG WEATHER	<p>Summary of UK Weather for Thursday 21 May 2015.</p> <p>During the early hours, rain affected parts of Scotland, whilst the rest of the U.K. stayed reasonably dry with variable amounts of cloud. Some patchy rain began to advection into Northern Ireland by dawn, combined with increasing cloud amounts.</p> <p>Small patches of fog were reported through the Salisbury Plains area, whilst elsewhere kept good visibility in the benign weather.</p> <p>Away from Scotland and Northern Ireland, many saw a bright or sunny start to the day, although it was chilly with temperatures in many areas falling close to freezing.</p> <p>Throughout the day northern parts stayed rather cloudy with outbreaks of rain, these heaviest and most persistent over western Scotland.</p> <p>The cloud and a little rain did drift southwards into parts of Wales and central England later in the afternoon, but on the whole it was a fine day in the south, with some decent spring sunshine.</p> <p>Through the evening low cloud gradually encroached on the northern and western coasts of Wales and the south-west.</p> <p>The south-east had the best of the warm temperatures.</p>
1800 GMT 21 MAY 2015	SIG WEATHER	0000 GMT 22 MAY 2015	SIG WEATHER	<p>EXTREMES</p> <p>Highest Maximum: 20.4 Heathrow, Greater London, 20.4 St. James's Park, Greater London</p> <p>Lowest Maximum: 9.2 Fair Isle, Shetland</p> <p>Lowest Minimum: 0.4 Katesbridge, Co. Down</p> <p>Lowest Grass Minimum: -3.0 Reading University Whiteknights, Berkshire -3.0 Whitechurch, Dyfed</p> <p>Most Rain: 24.2 Achfary, Sutherland</p> <p>Most Sun: 14.6 Hastings, East Sussex</p>

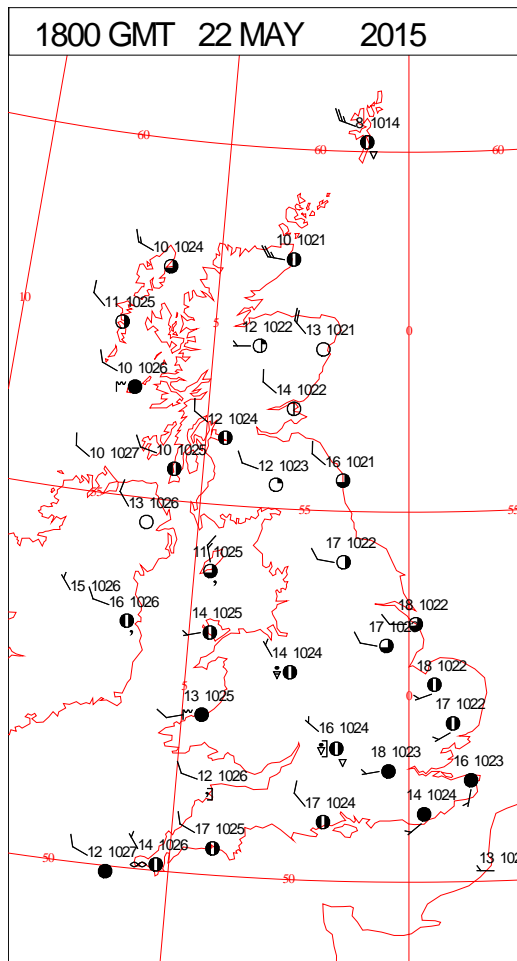
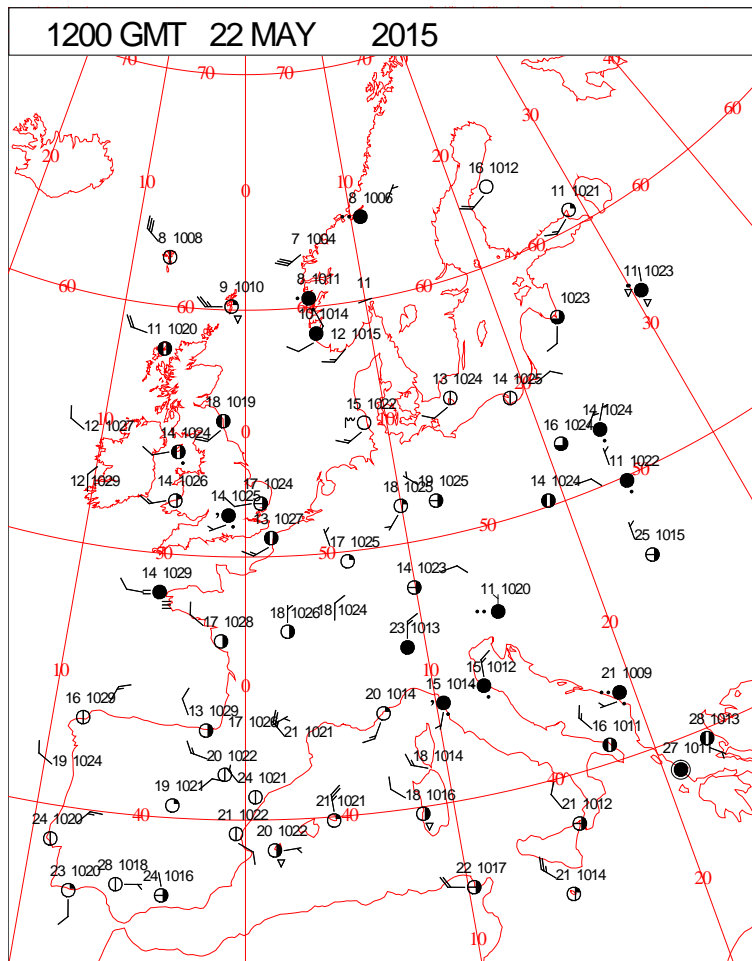
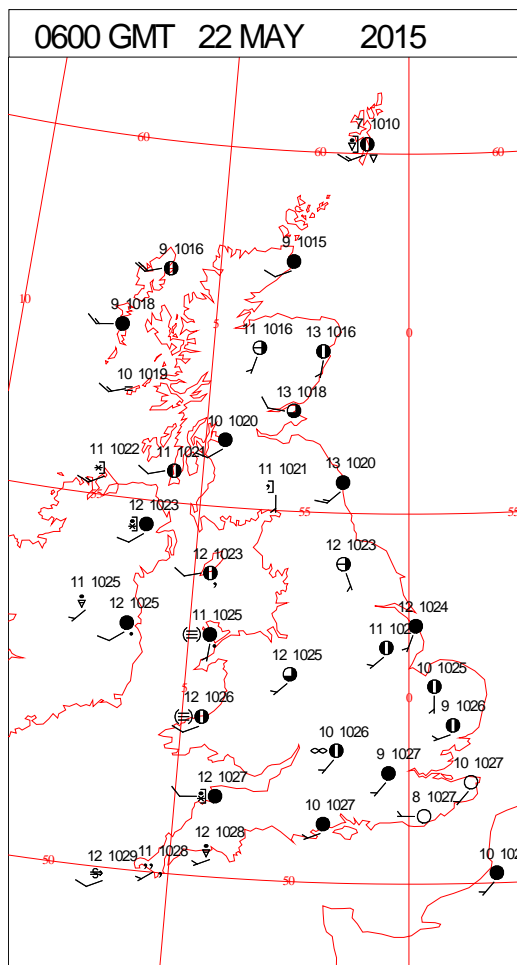
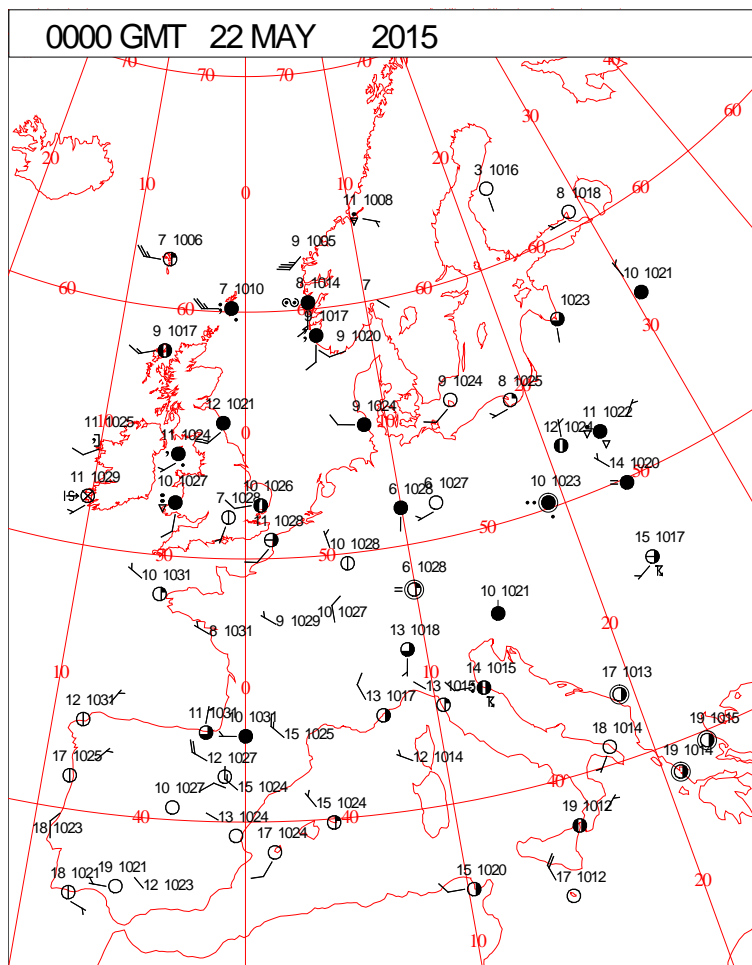
DAILY CLIMATE DATA



DAILY WEATHER SUMMARY



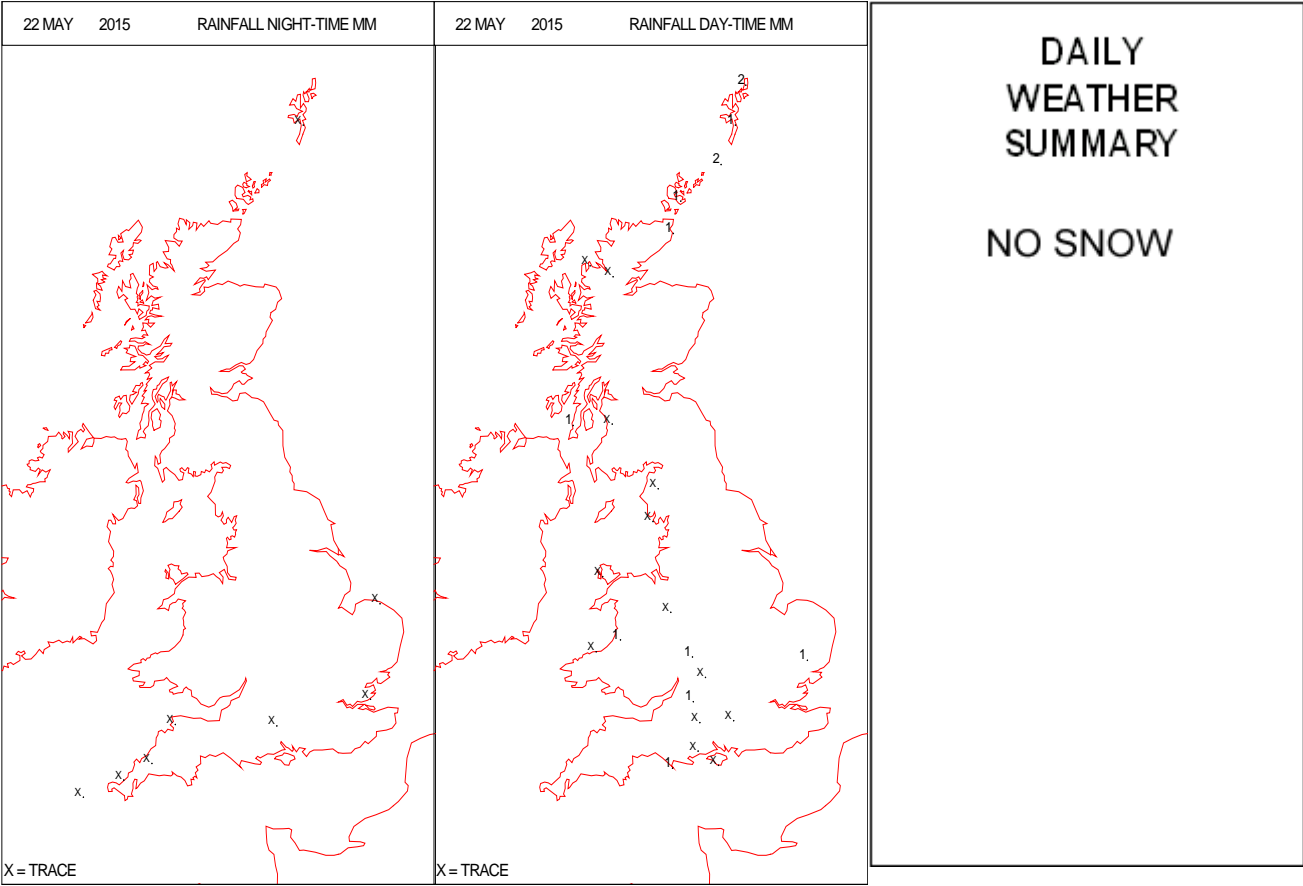
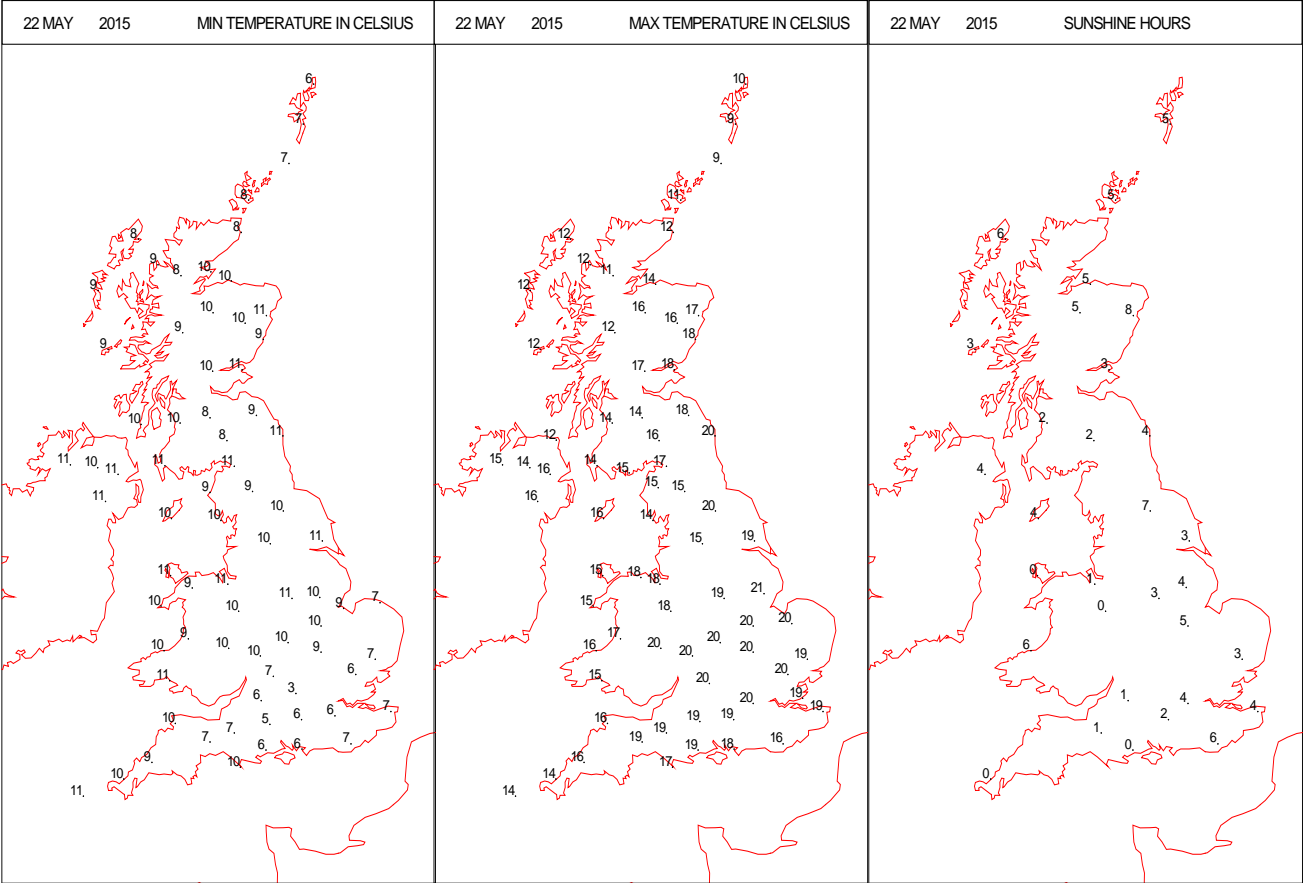
SURFACE REPORTS



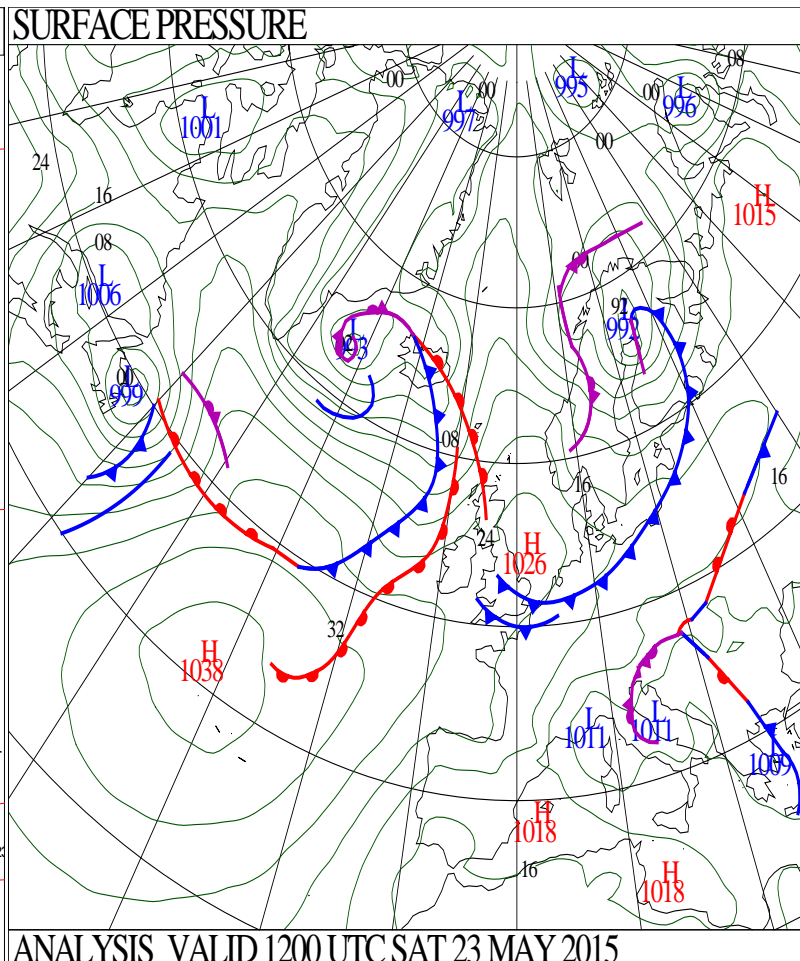
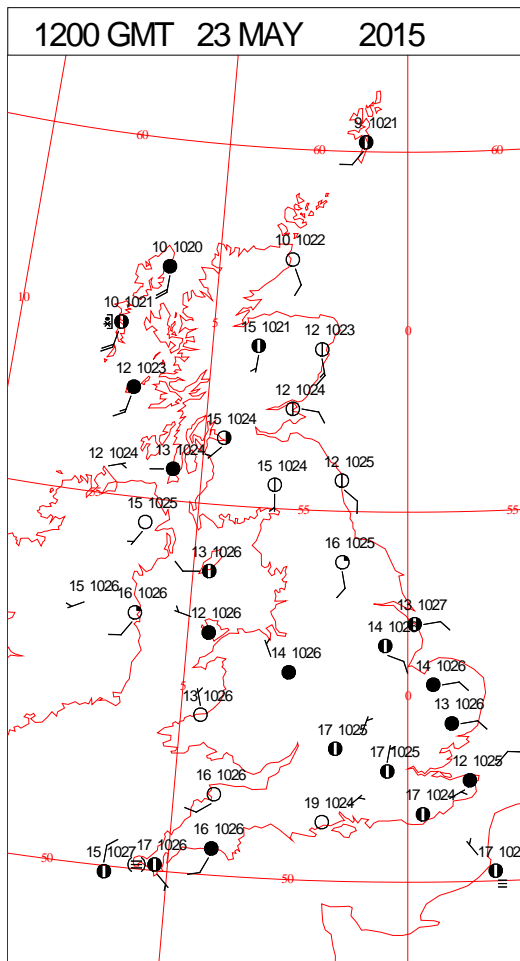
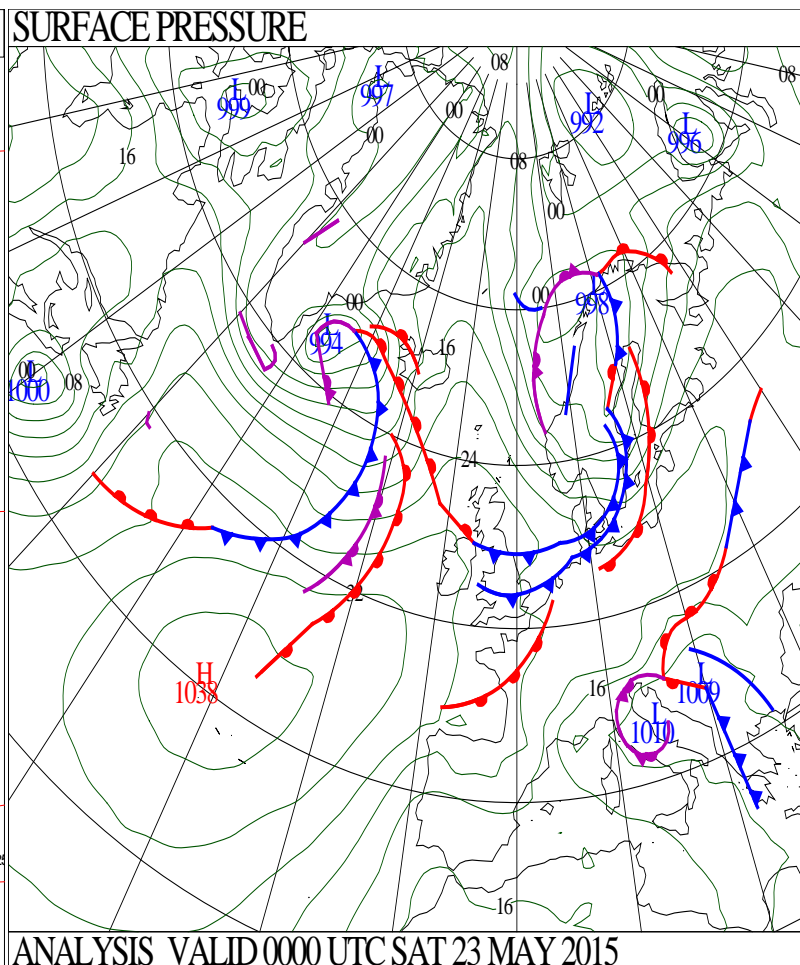
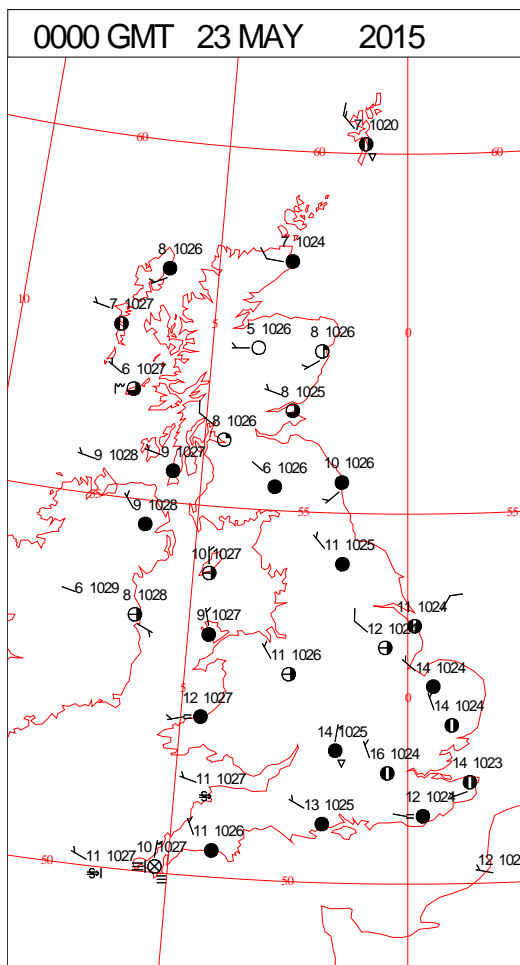
SIGNIFICANT WEATHER

0600 GMT 22 MAY 2015	SIG WEATHER	1200 GMT 22 MAY 2015	SIG WEATHER	<p>Summary of UK Weather for Friday 22 May 2015.</p> <p>Cloud across the northern and western U.K. slowly migrated south-eastwards through the night, with some clear spells persisting in the far south-east until dawn. There were some outbreaks of light rain associated with the cloud, mainly across northern and western coasts and hills. The north coast of Devon and Cornwall and the Bristol Channel were also shrouded in low cloud and fog from the early hours.</p> <p>It was a much milder night for most areas, with temperatures in the mid single figures Celsius.</p> <p>During the day two weak fronts moved southwards across the country, maintaining the mistiness around the south-west, and giving light rain across many western areas.</p> <p>Brighter skies followed across Scotland and Northern Ireland, and many eastern areas remained sunny and warm.</p> <p>A few sharp showers developed from Essex to Dorset through the afternoon.</p> <p>By the evening a weak cold front had reached Wales and the Midlands, with clearer and cooler weather further north, and a muggy feel to the south.</p> <p>It was a warm day, particularly in the south-east.</p>
1800 GMT 22 MAY 2015	SIG WEATHER	0000 GMT 23 MAY 2015	SIG WEATHER	<p>EXTREMES</p> <p>Highest Maximum: 22.0 Whitby, North Yorkshire</p> <p>Lowest Maximum: 9.3 Fair Isle, Shetland 9.3 Lerwick, Shetland</p> <p>Lowest Minimum: 3.1 Benson, Oxfordshire</p> <p>Lowest Grass Minimum: -0.5 Hurn, Dorset</p> <p>Most Rain: 1.8 Baltasound No2, Shetland</p> <p>Most Sun: 9.2 Hastings, East Sussex</p>

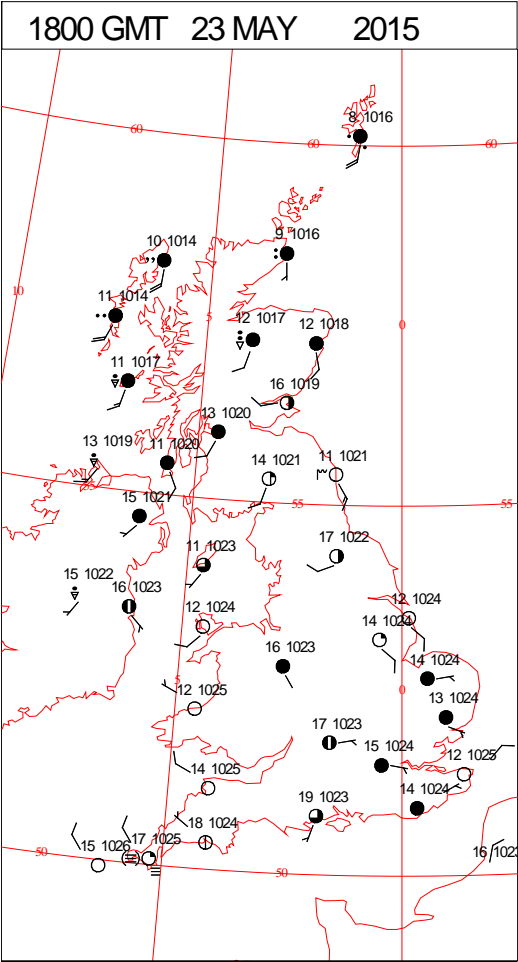
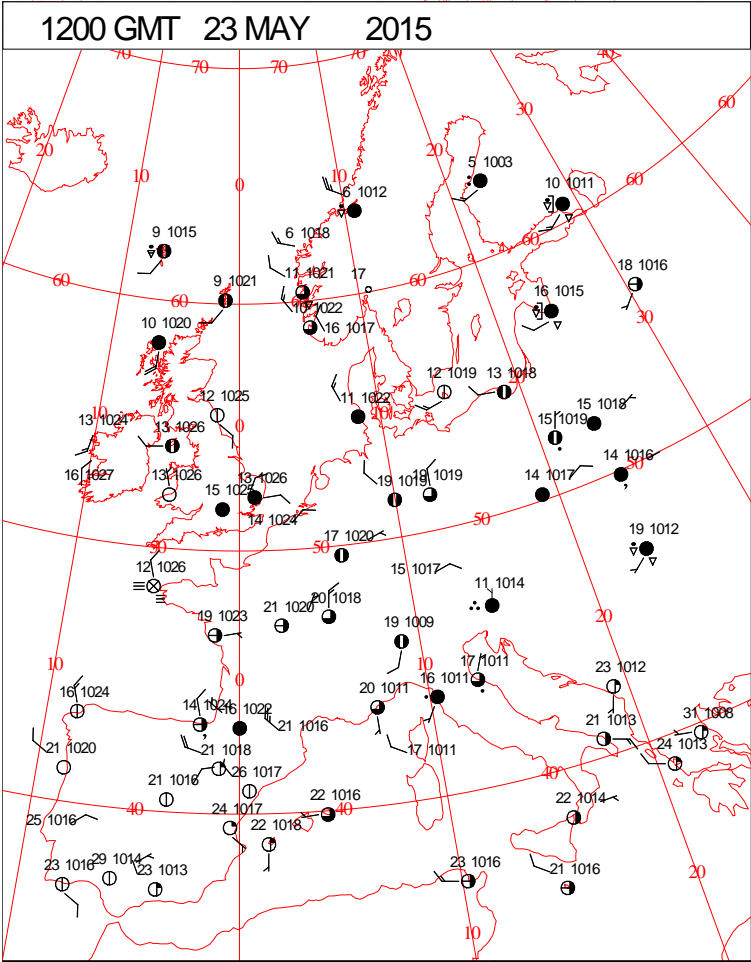
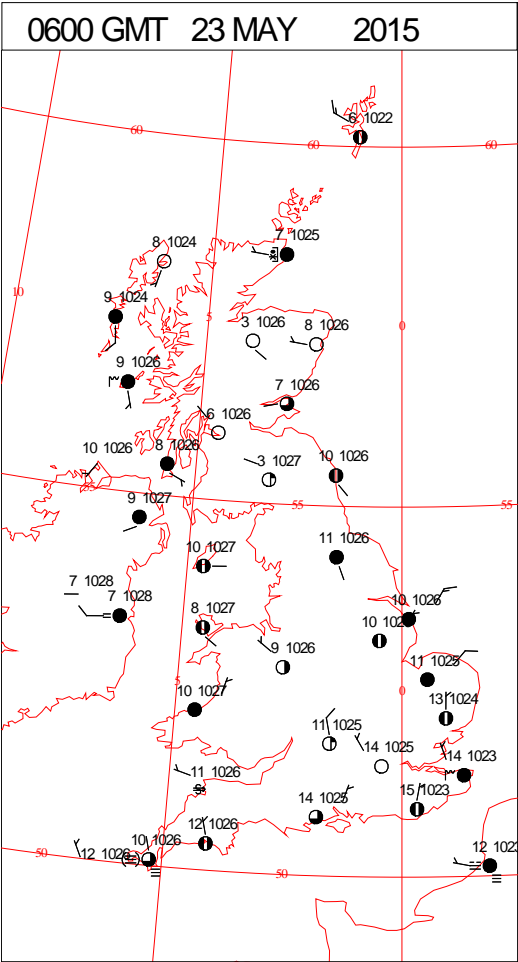
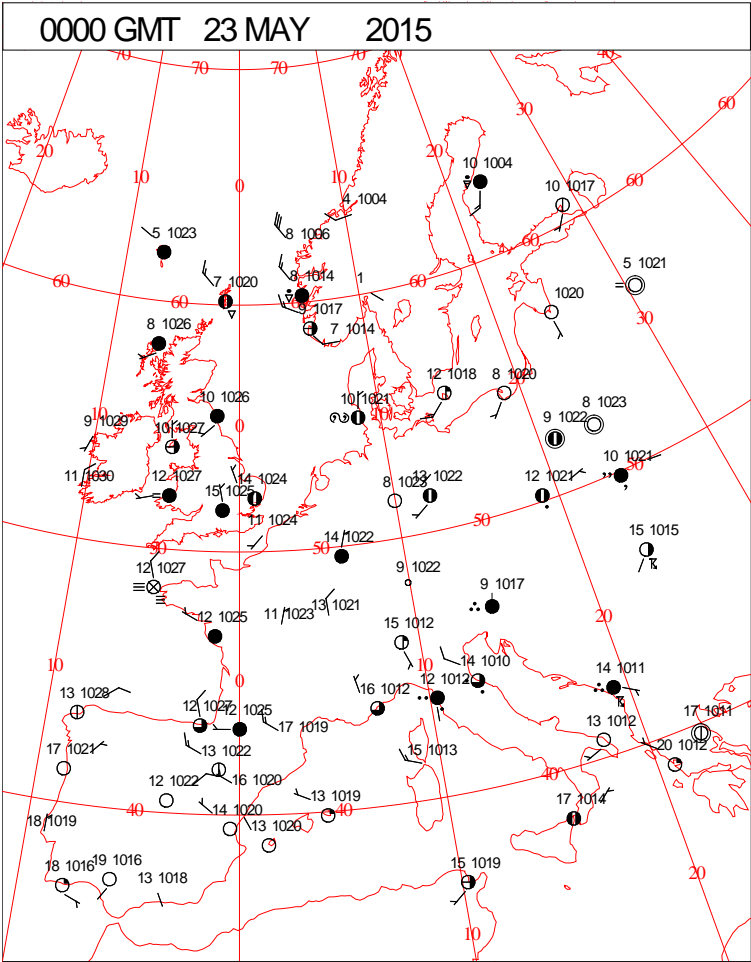
DAILY CLIMATE DATA



DAILY WEATHER SUMMARY



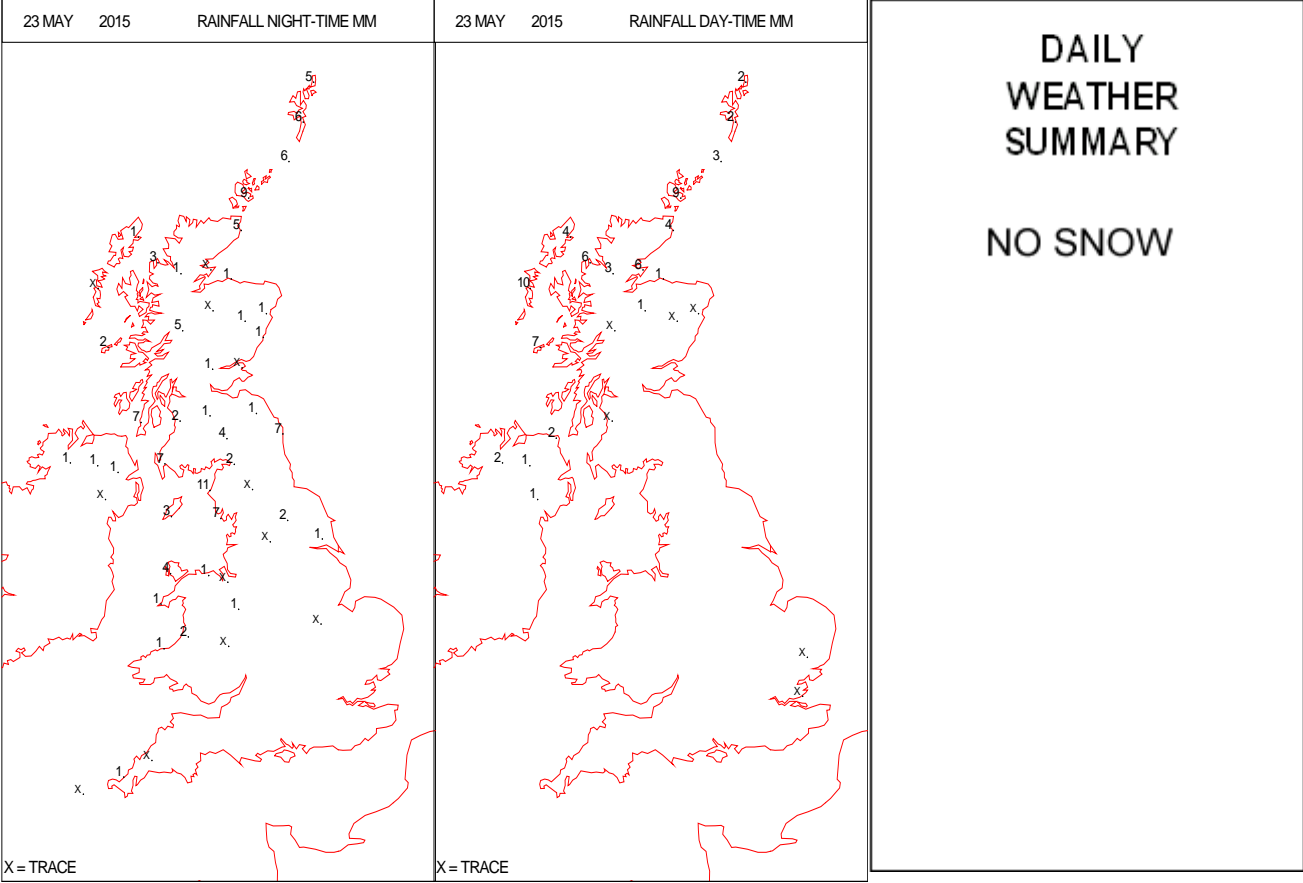
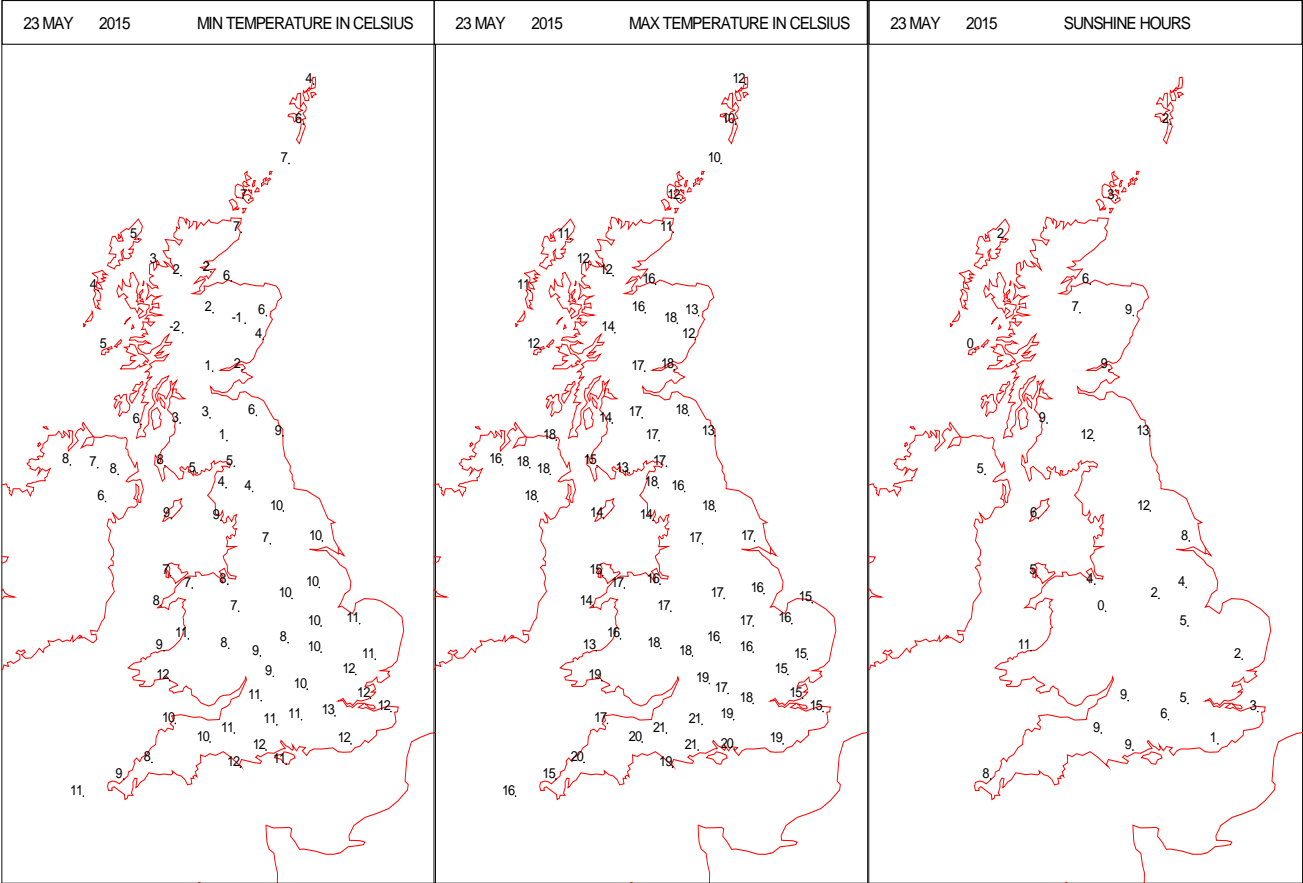
SURFACE REPORTS



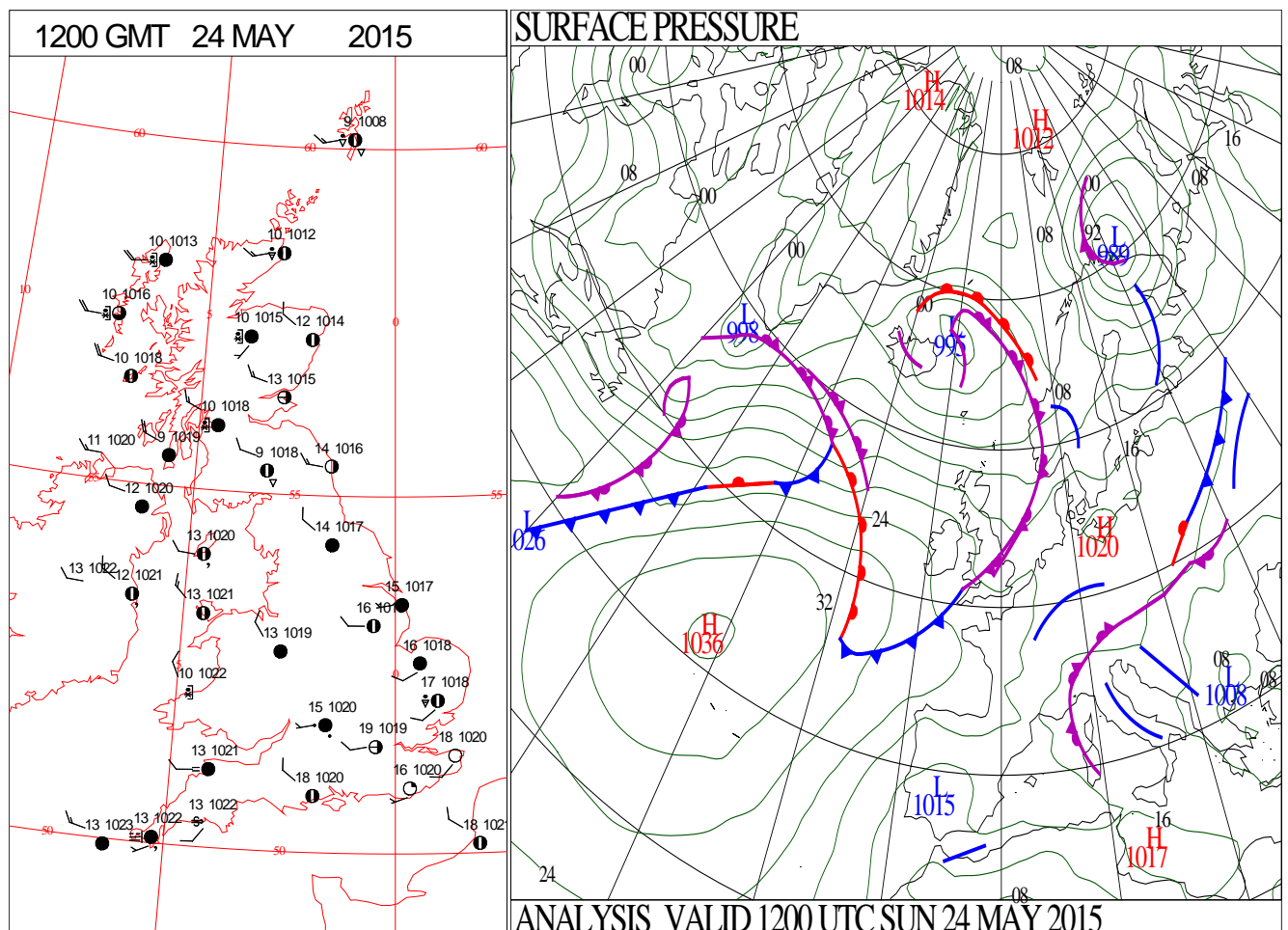
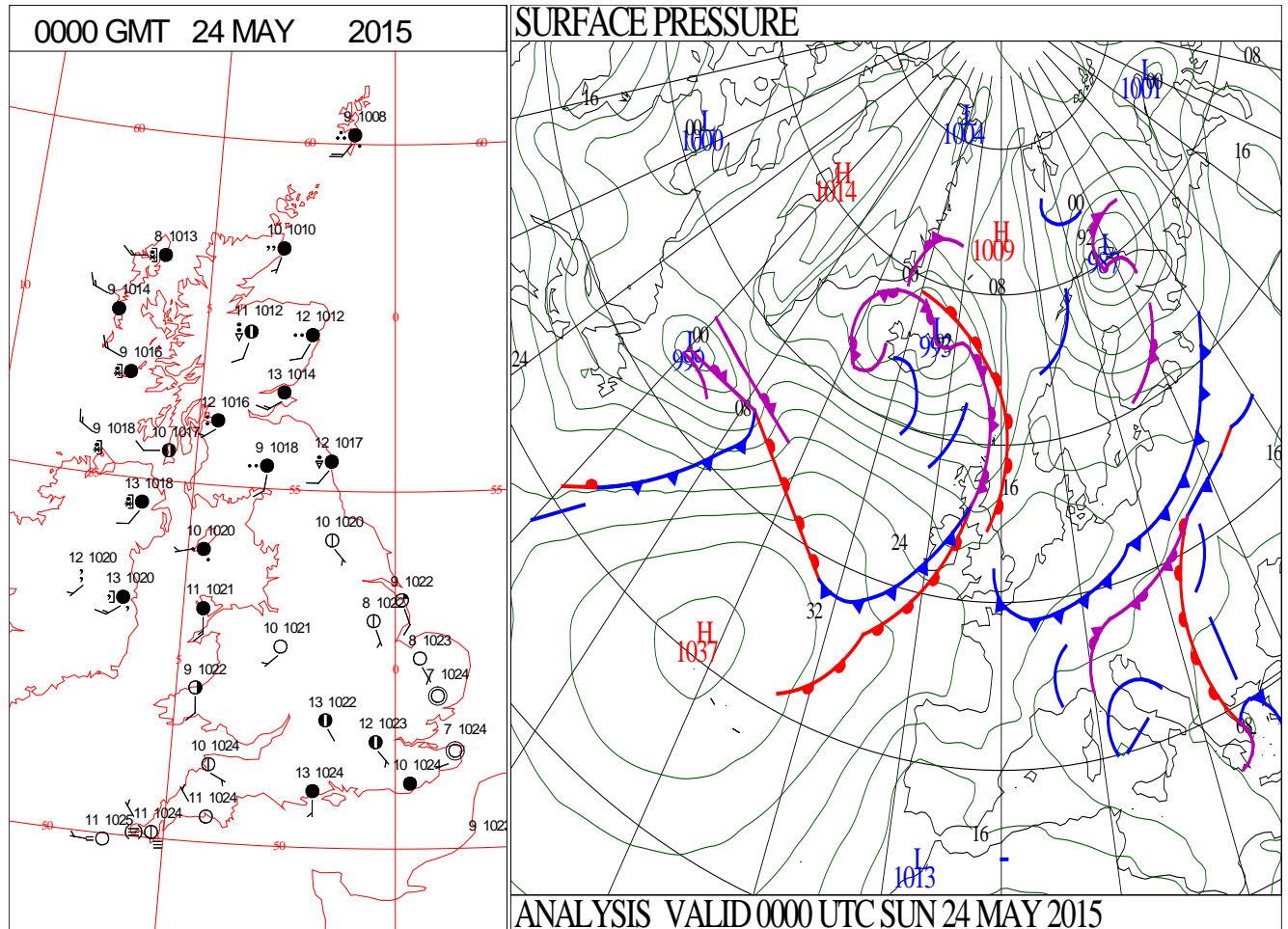
SIGNIFICANT WEATHER

0600 GMT 23 MAY 2015	SIG WEATHER	1200 GMT 23 MAY 2015	SIG WEATHER	<p>Summary of UK Weather for Saturday 23 May 2015. Central and eastern parts of the U.K. started Saturday rather cloudy, with some light and patchy rain in places. Elsewhere saw a mix of cloud and clear skies during the early hours, giving a chilly start in more rural spots in the north. However, western Scotland and western Northern Ireland did see thicker cloud and outbreaks of rain arrive towards dawn. During the morning the cloudy skies stretched from north Wales across into the north of England, the north Midlands and East Anglia. This moved into the south-east of England and produced a few showers there during the afternoon. Scotland and Northern Ireland also became increasingly cloudy throughout the day, as the cloud and outbreaks of rain in the west slowly transferred south-eastwards. Elsewhere, saw a fine and dry day, with plenty of sunshine developing, especially towards the south-west of the country. During the evening there was little change, with England and Wales remaining largely dry, although still rather cloudy across some central and eastern areas. Scotland and Northern Ireland continued to see outbreaks of rain moving south-east.</p>
1800 GMT 23 MAY 2015	SIG WEATHER	0000 GMT 24 MAY 2015	SIG WEATHER	<p>EXTREMES Highest Maximum: 22.0 Fontmell Magma, Dorset Lowest Maximum: 10.1 Fair Isle, Shetland Lowest Minimum: -2.5 Drummond Castle, Perthshire Lowest Grass Minimum: -5.0 Leuchars, Fife Most Rain: 23.0 Pollok Country Park, Lanarkshire Most Sun: 14.2 Tenby, Dyfed</p>

DAILY CLIMATE DATA

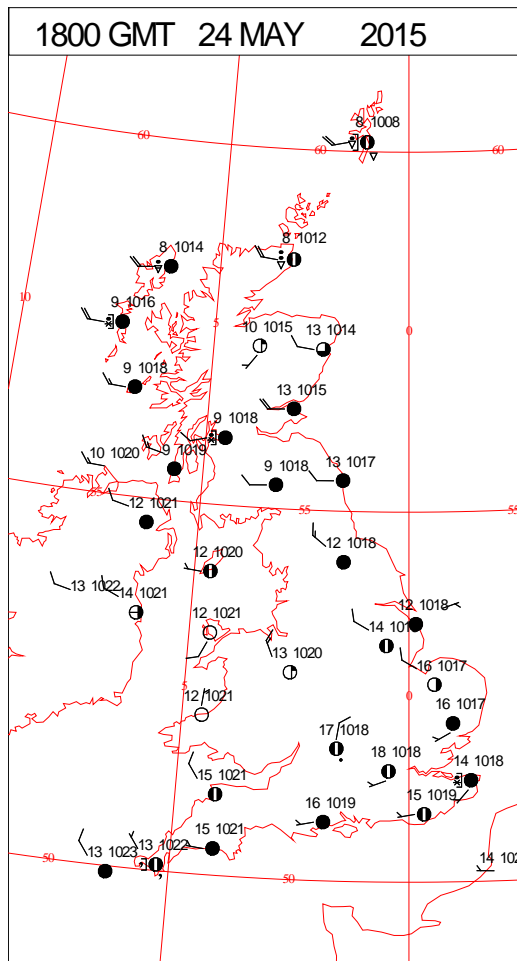
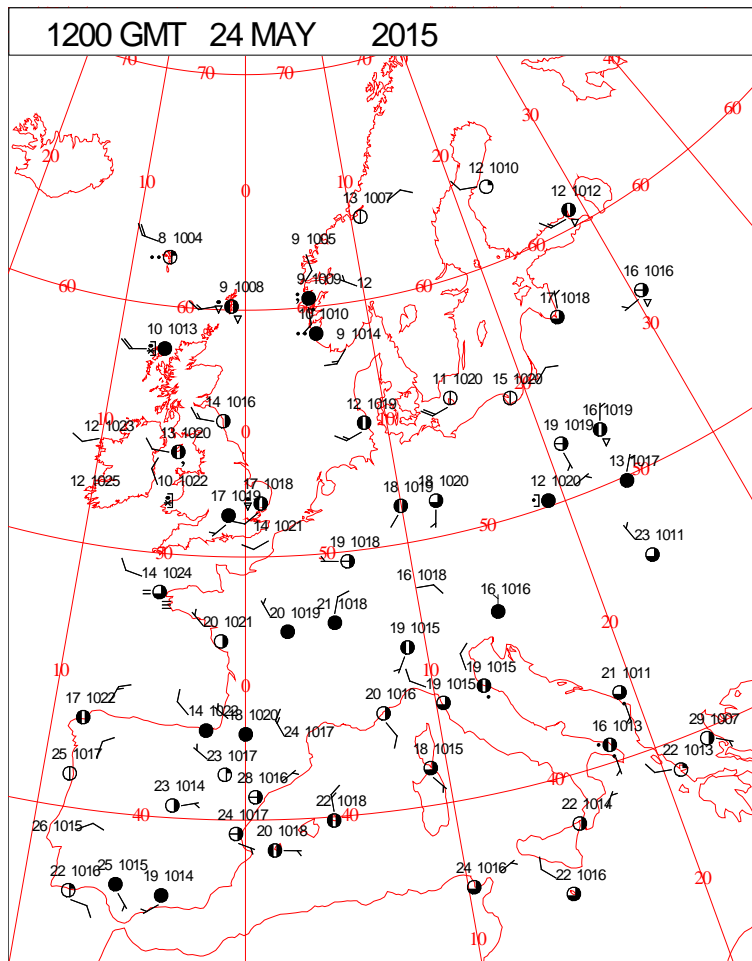
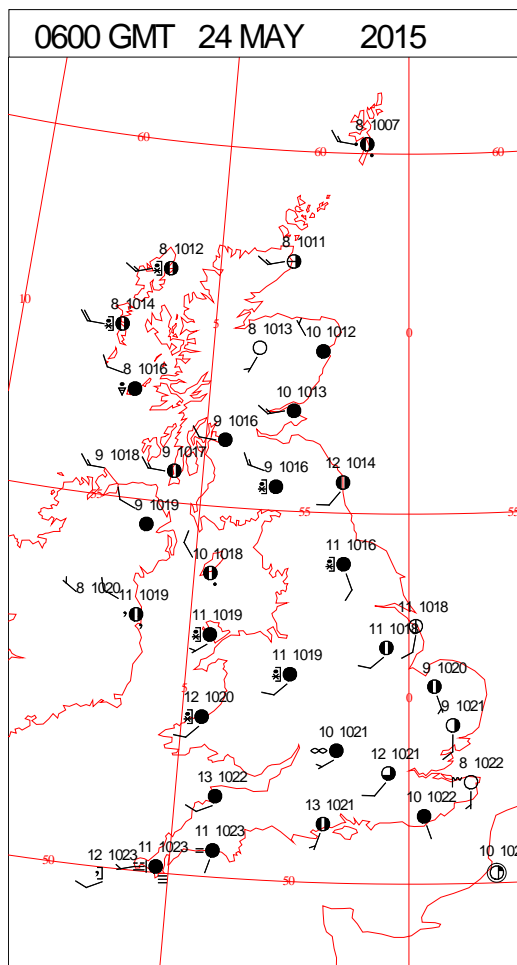
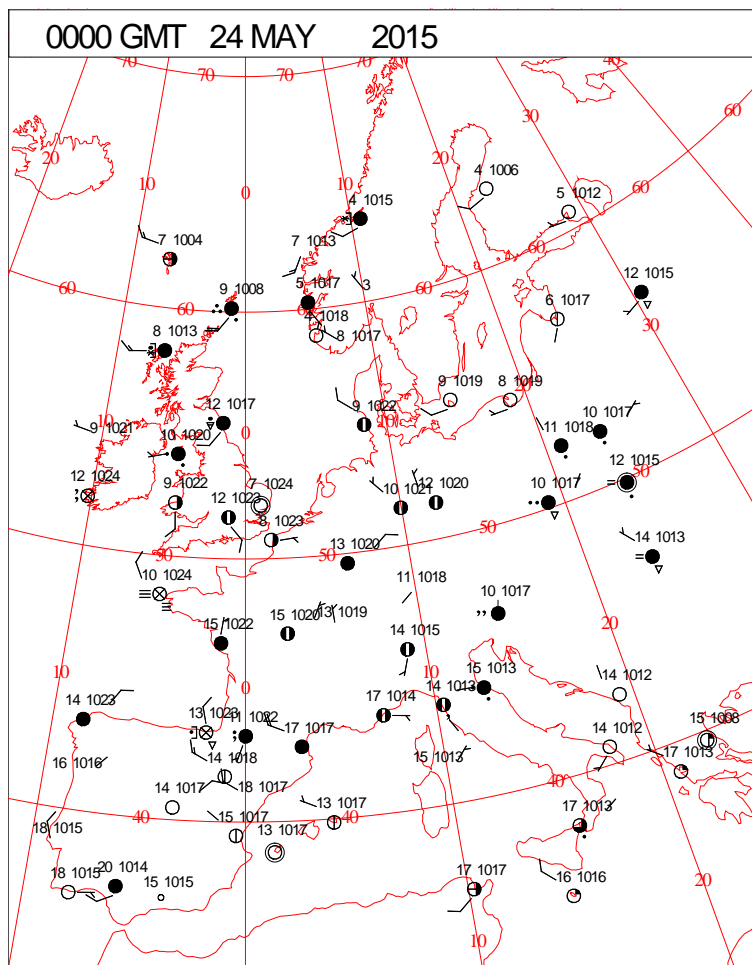


DAILY WEATHER SUMMARY



Sunday 24 May 2015

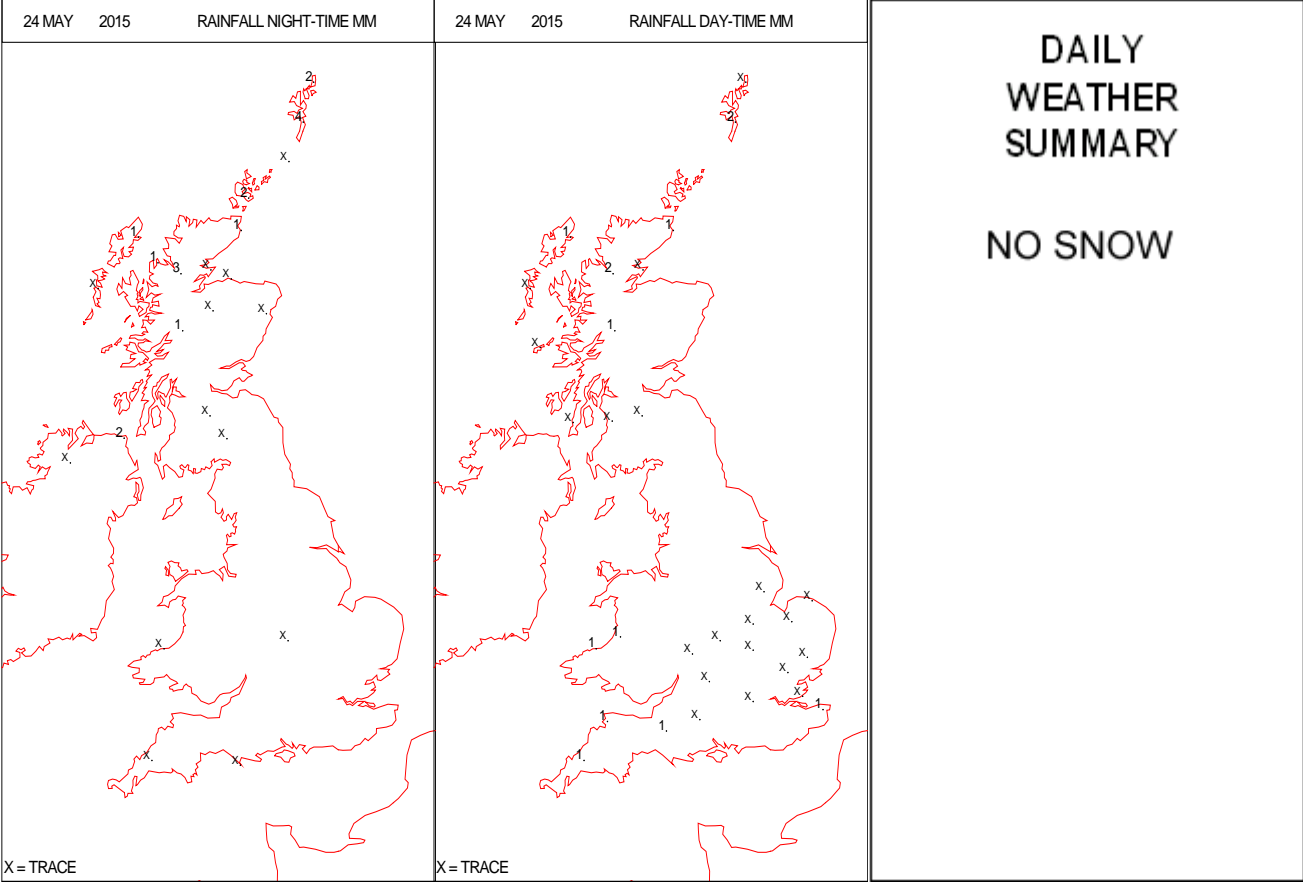
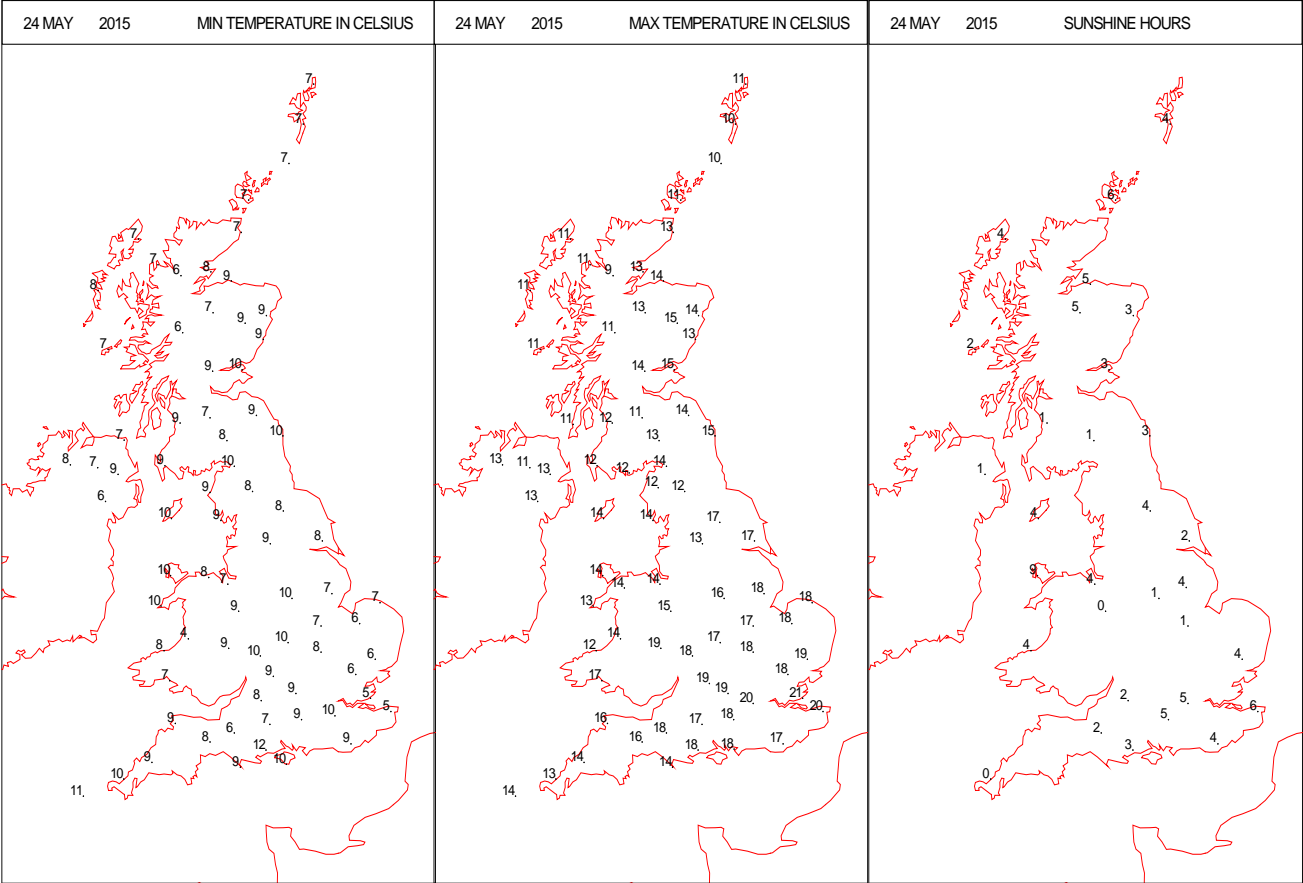
SURFACE REPORTS



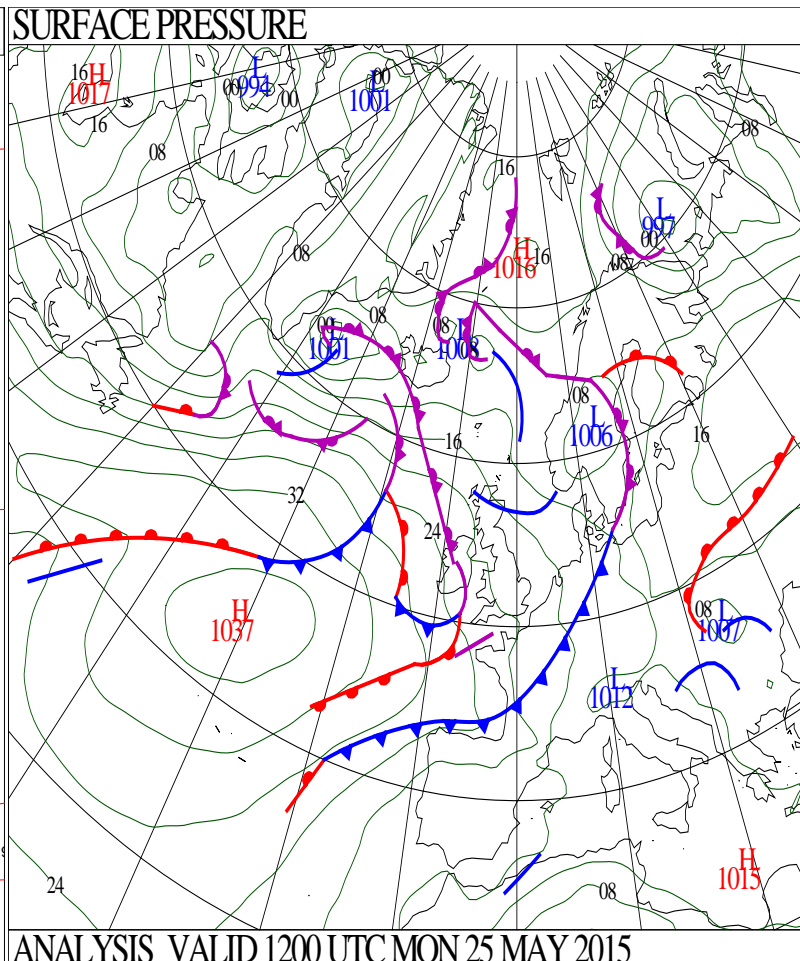
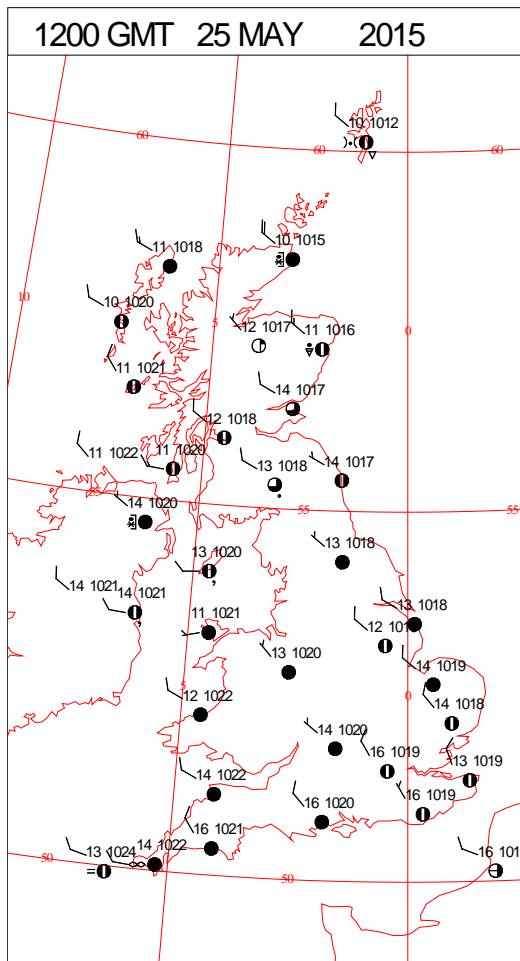
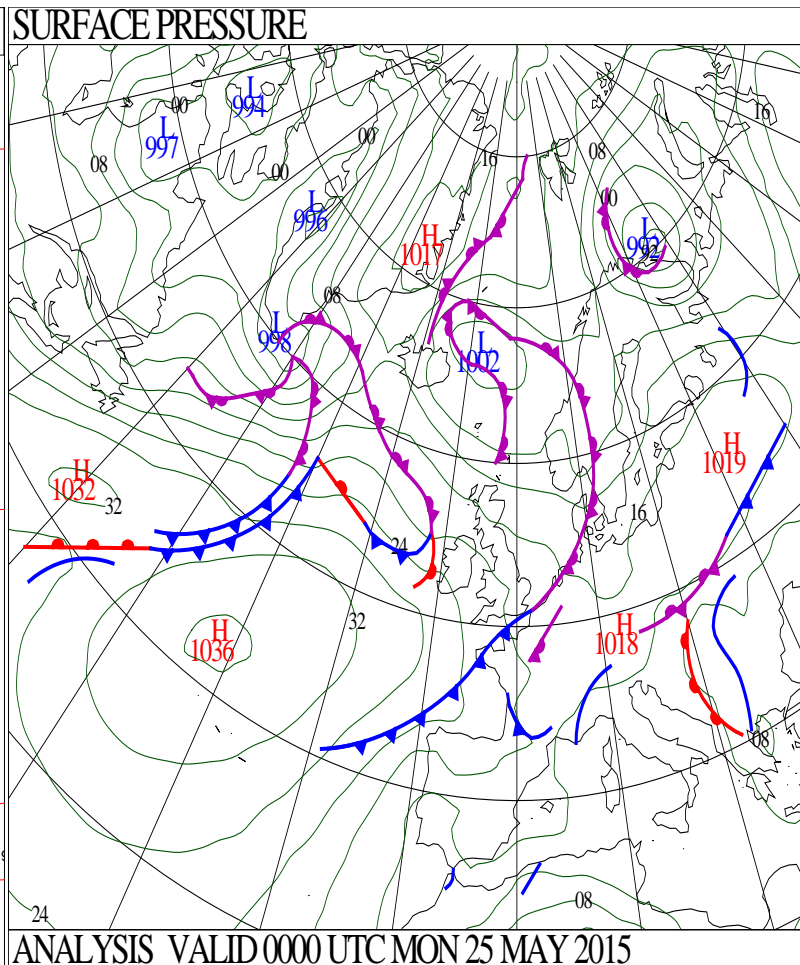
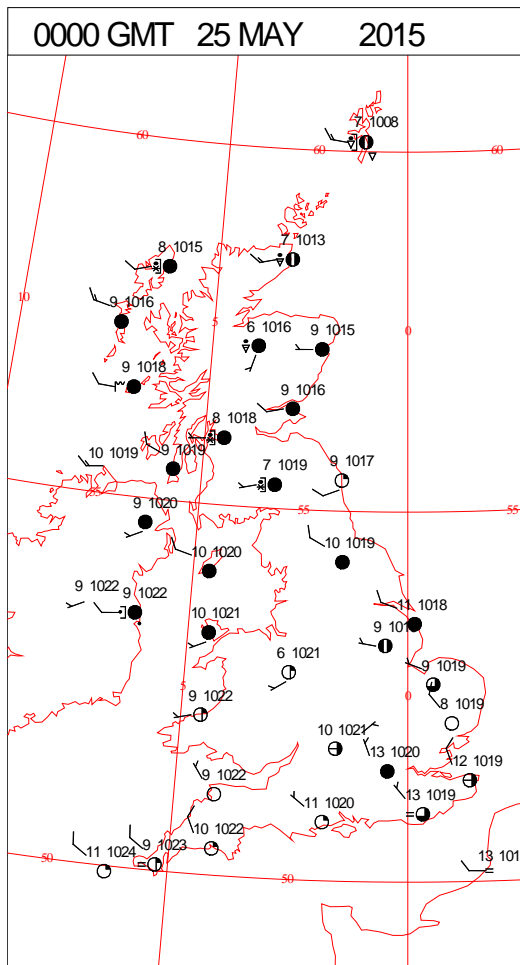
SIGNIFICANT WEATHER

0600 GMT 24 MAY 2015	SIG WEATHER	1200 GMT 24 MAY 2015	SIG WEATHER	<p>Summary of UK Weather for Sunday 24 May 2015.</p> <p>A band of rain across Scotland and Northern Ireland gradually moved south-eastwards overnight to lie across northern England, then the north Midlands and Wales by dawn. Ahead of it many southern areas remained dry with clear spells. It turned chilly in some rural spots, with patches of mist and hill fog forming, especially in the south-west.</p> <p>Behind the rain band clearer but cooler conditions moved across Scotland and Northern Ireland, but western and northern Scotland also had scattered showers.</p> <p>The south-east saw some sunshine during the morning.</p> <p>However, rain continued to slip south-eastwards across England and Wales during the day, becoming slow moving across south-east England into the afternoon.</p> <p>Elsewhere there was a good deal of dry weather with sunny spells, although it felt fresher thanks to a west to north-westerly breeze, and showers persisted across the north and west of Scotland.</p> <p>During the evening the last of the rain cleared from Kent and Sussex. Further showers affected Scotland and parts of Northern Ireland, but it was fine elsewhere.</p>
1800 GMT 24 MAY 2015	SIG WEATHER	0000 GMT 25 MAY 2015	SIG WEATHER	<p>EXTREMES</p> <p>Highest Maximum: 21.5 Gravesend Broadness, Kent</p> <p>Lowest Maximum: 9.9 Fair Isle, Shetland</p> <p>Lowest Minimum: 0.0 Diabaig No2, Ross-Shire</p> <p>Lowest Grass Minimum: -2.6 Aberfeldy, Dull, Perthshire</p> <p>Most Rain: 9.4 Achfary, Sutherland</p> <p>Most Sun: 9.4 Mylnefield, Angus</p>

DAILY CLIMATE DATA

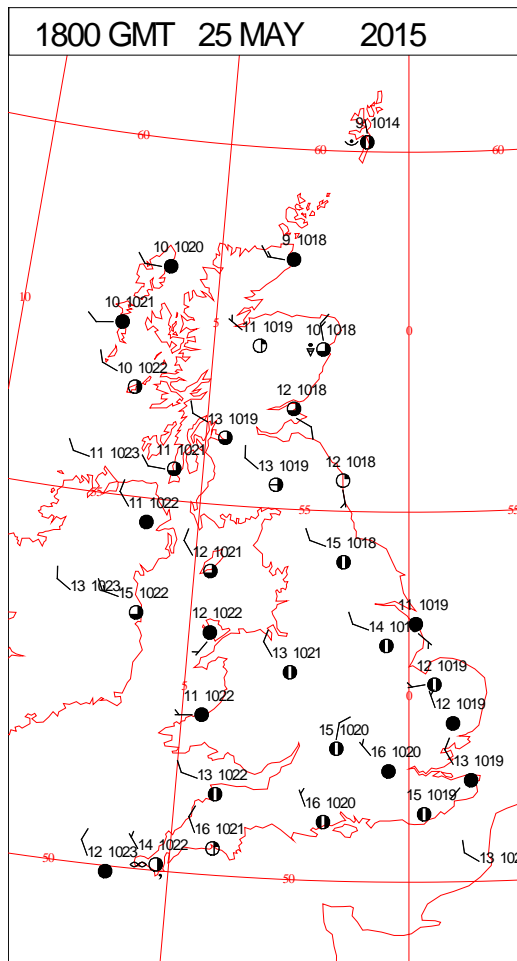
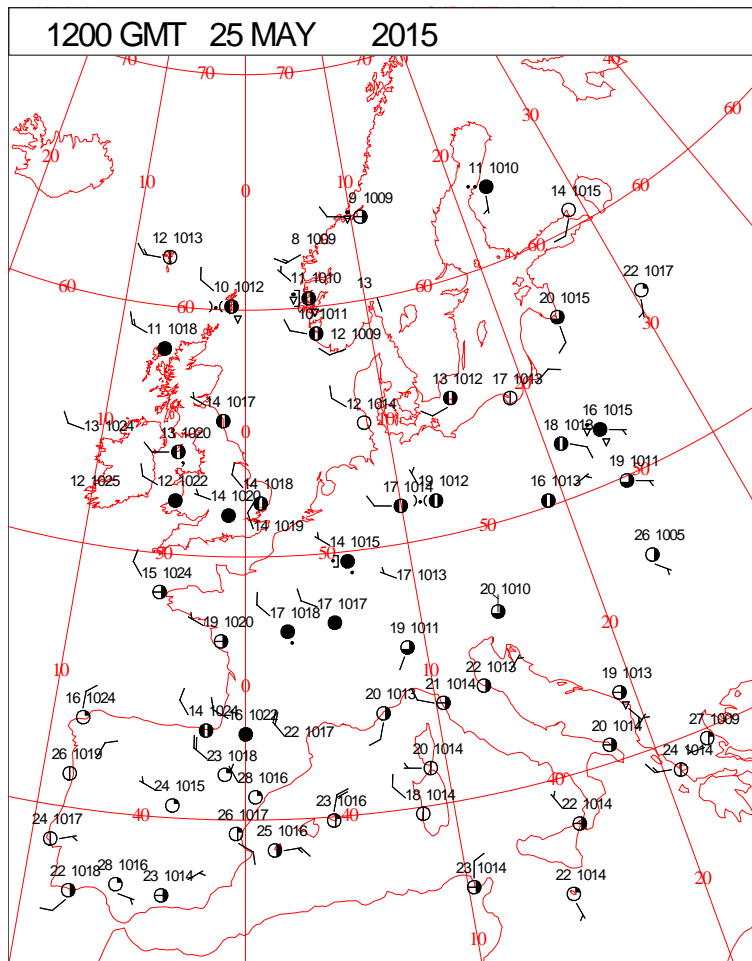
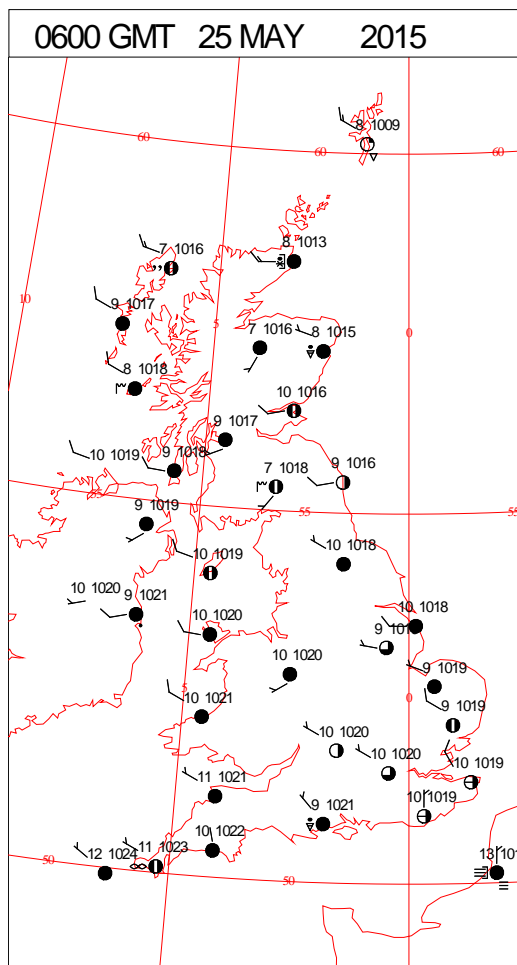
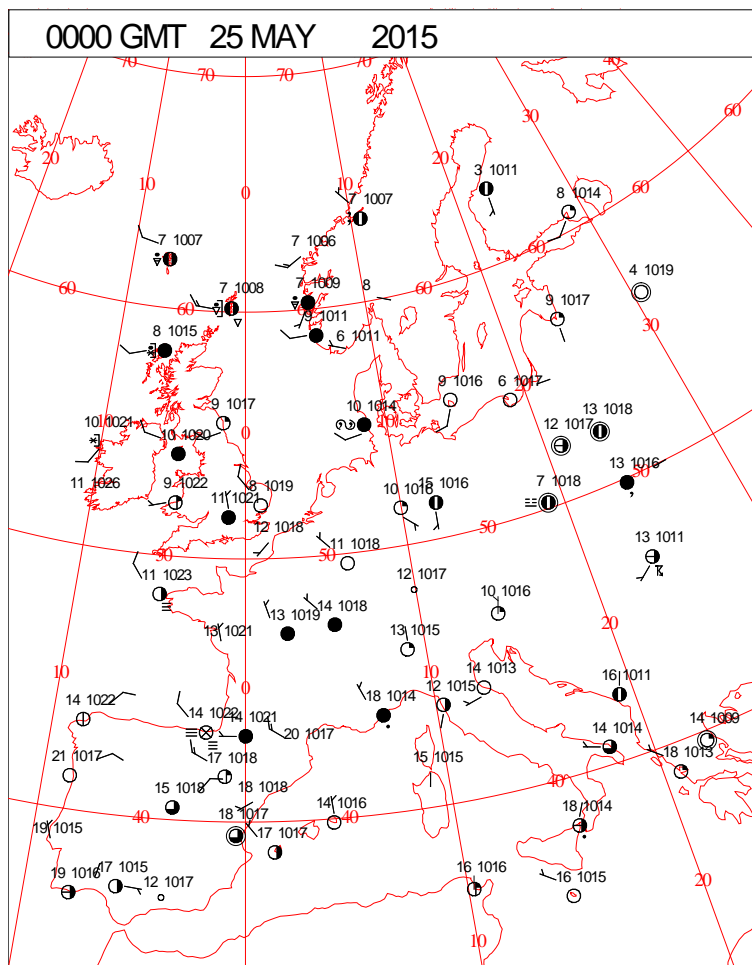


DAILY WEATHER SUMMARY



Monday 25 May 2015

SURFACE REPORTS



SIGNIFICANT WEATHER

0600 GMT 25 MAY 2015	SIG WEATHER	1200 GMT 25 MAY 2015	SIG WEATHER	<div>Summary of UK Weather for Monday 25 May 2015.</div> <div>It was a showery night across the north and west of Scotland. Meanwhile an area of patchy rain slipped south-east from Northern Ireland across the south and west of Wales, and later into parts of south-west England.</div> <div>Elsewhere it was largely dry with some clear intervals, allowing it to turn chilly in a few places. The lowest temperatures were across parts of the Highlands, but it was frost-free for all areas of the U.K.</div> <div>Towards the morning, cloud thickened again across Northern Ireland, with further patchy light rain or drizzle developing.</div> <div>The drizzly showers eased across Scotland through the day, with only one or two lingering across Aberdeenshire into the afternoon.</div> <div>Elsewhere it stayed fairly cloudy but with some cloud breaks, with decent sunny spells across northern England, southern Scotland and the south-west of England.</div> <div>Temperatures were above average in many areas.</div> <div>The weather was benign through the evening, with a fair amount of cloud and some breaks, although it was a mild start to the night for all.</div>
1800 GMT 25 MAY 2015	SIG WEATHER	0000 GMT 26 MAY 2015	SIG WEATHER	

EXTREMES

Highest Maximum:
20.8 Faversham, Kent

Lowest Maximum:
9.4 Resallach, Sutherland

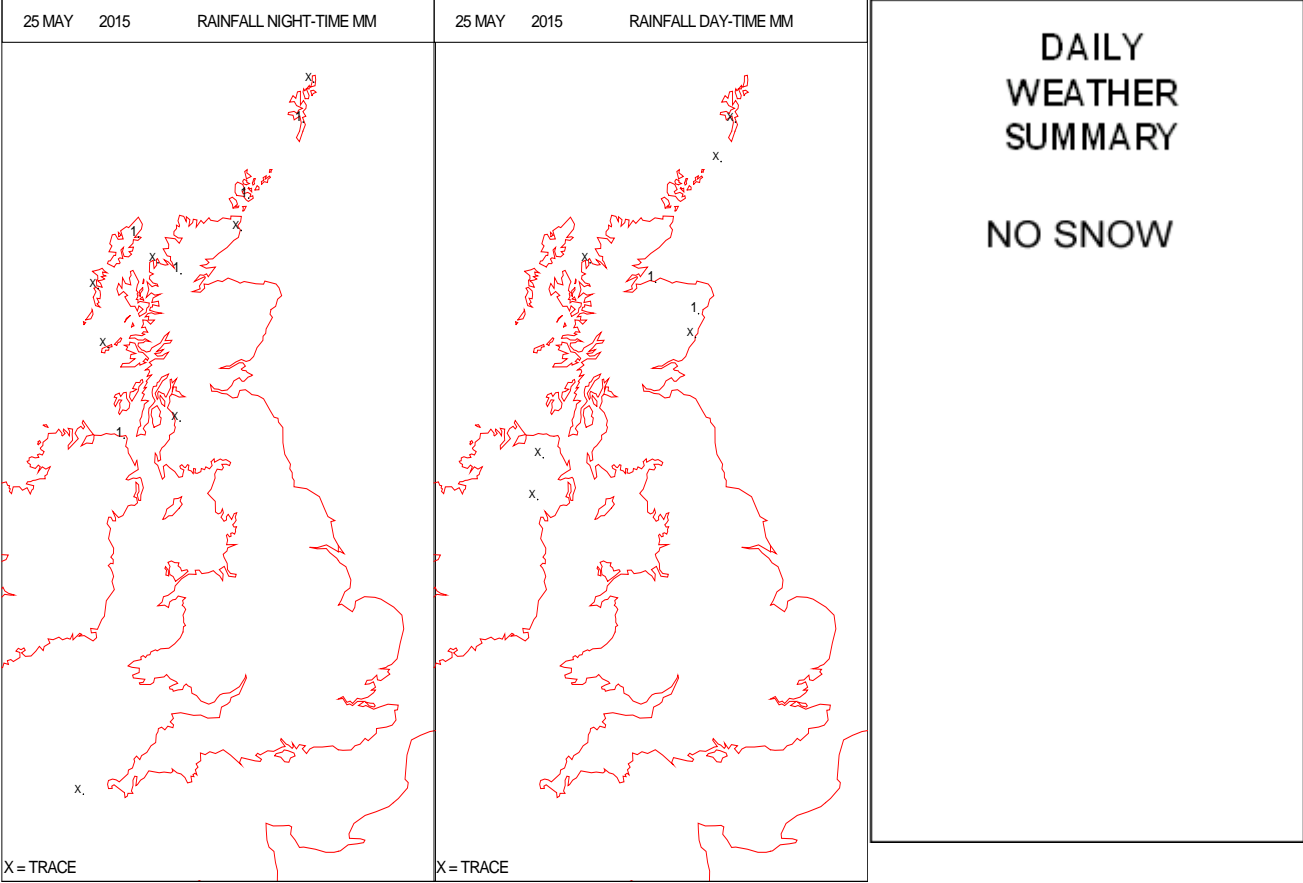
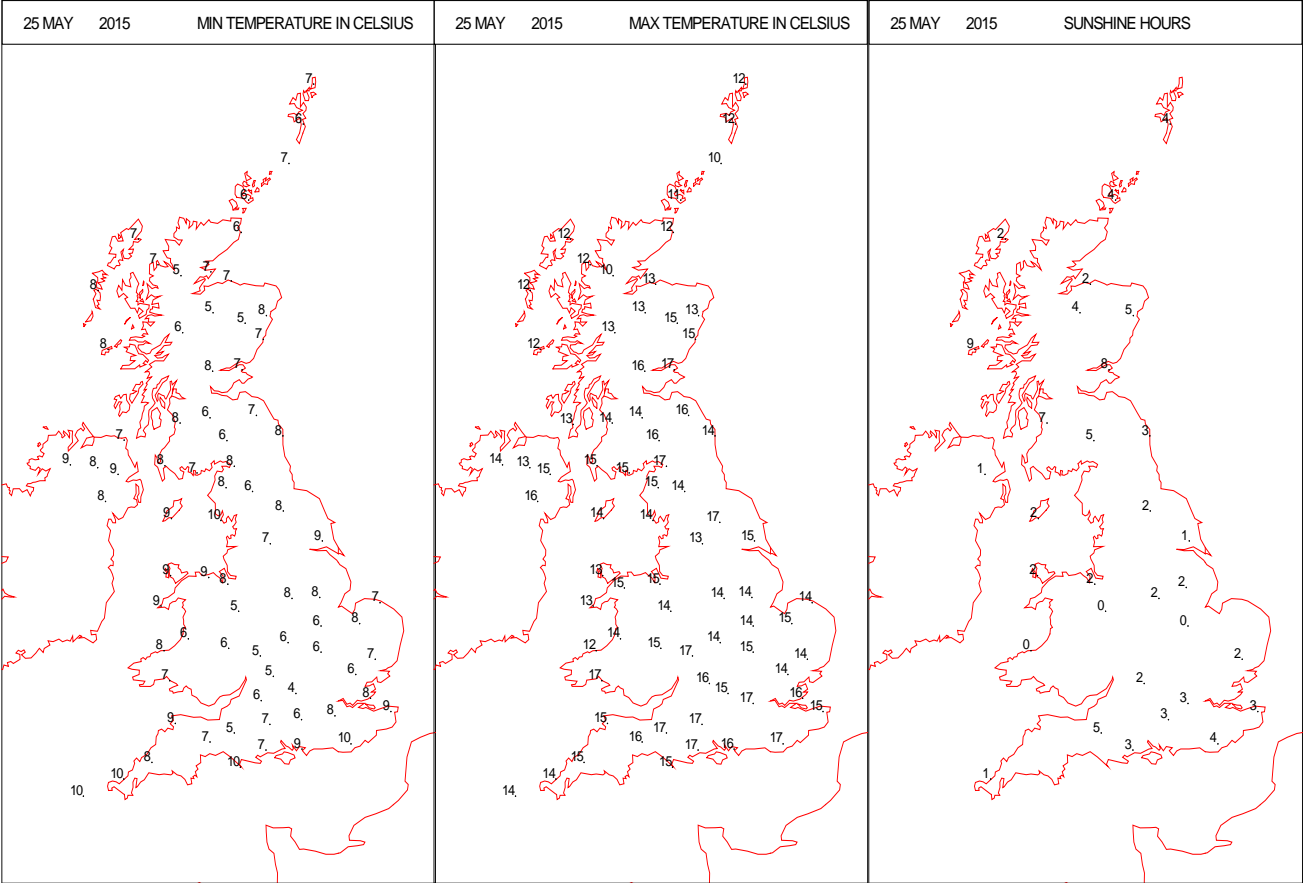
Lowest Minimum:
2.1 Port Henderson, Ross-Shire

Lowest Grass Minimum:
-3.5 Berwick-upon-Tweed,
Murton Farm, Berwickshire

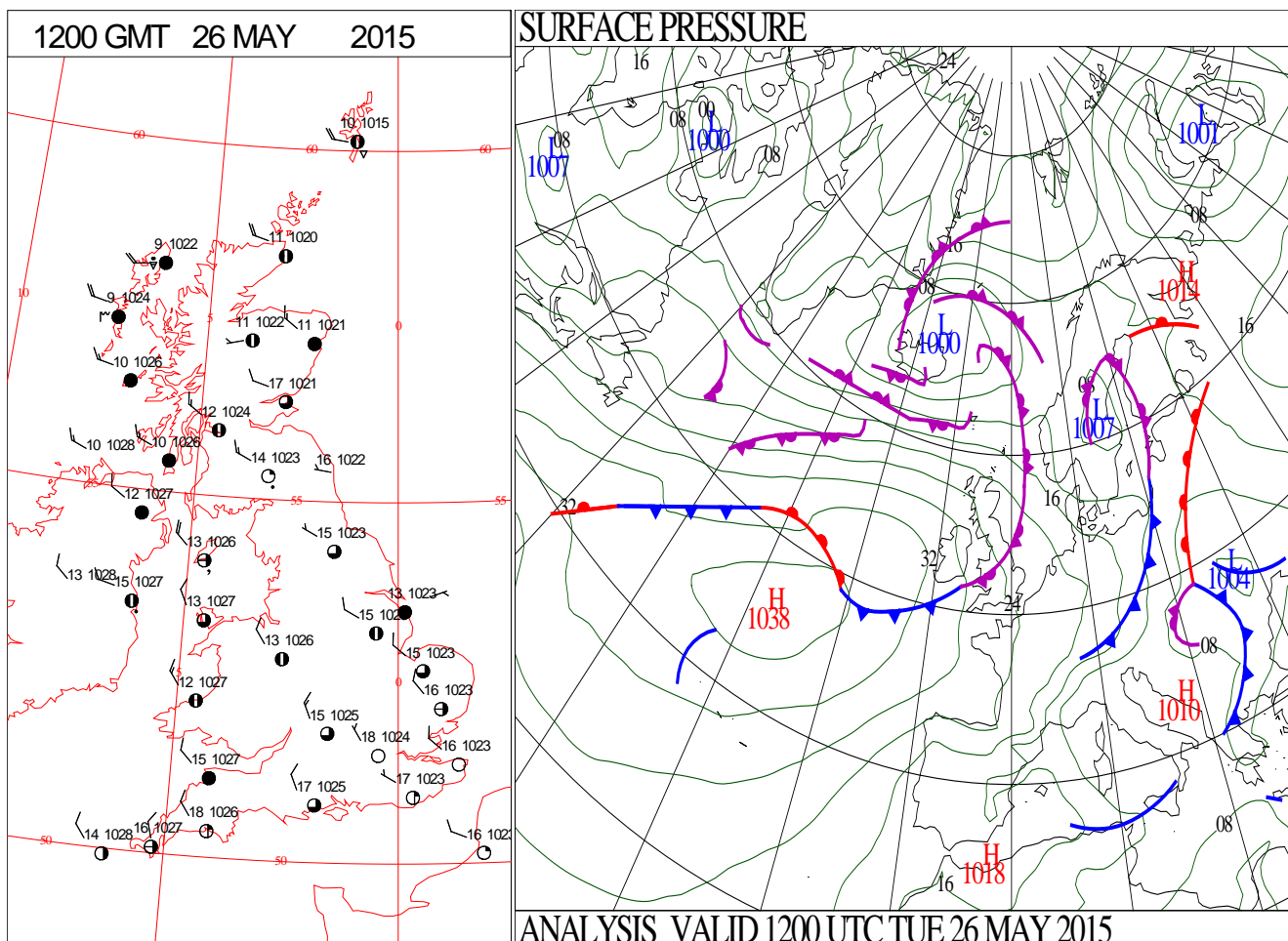
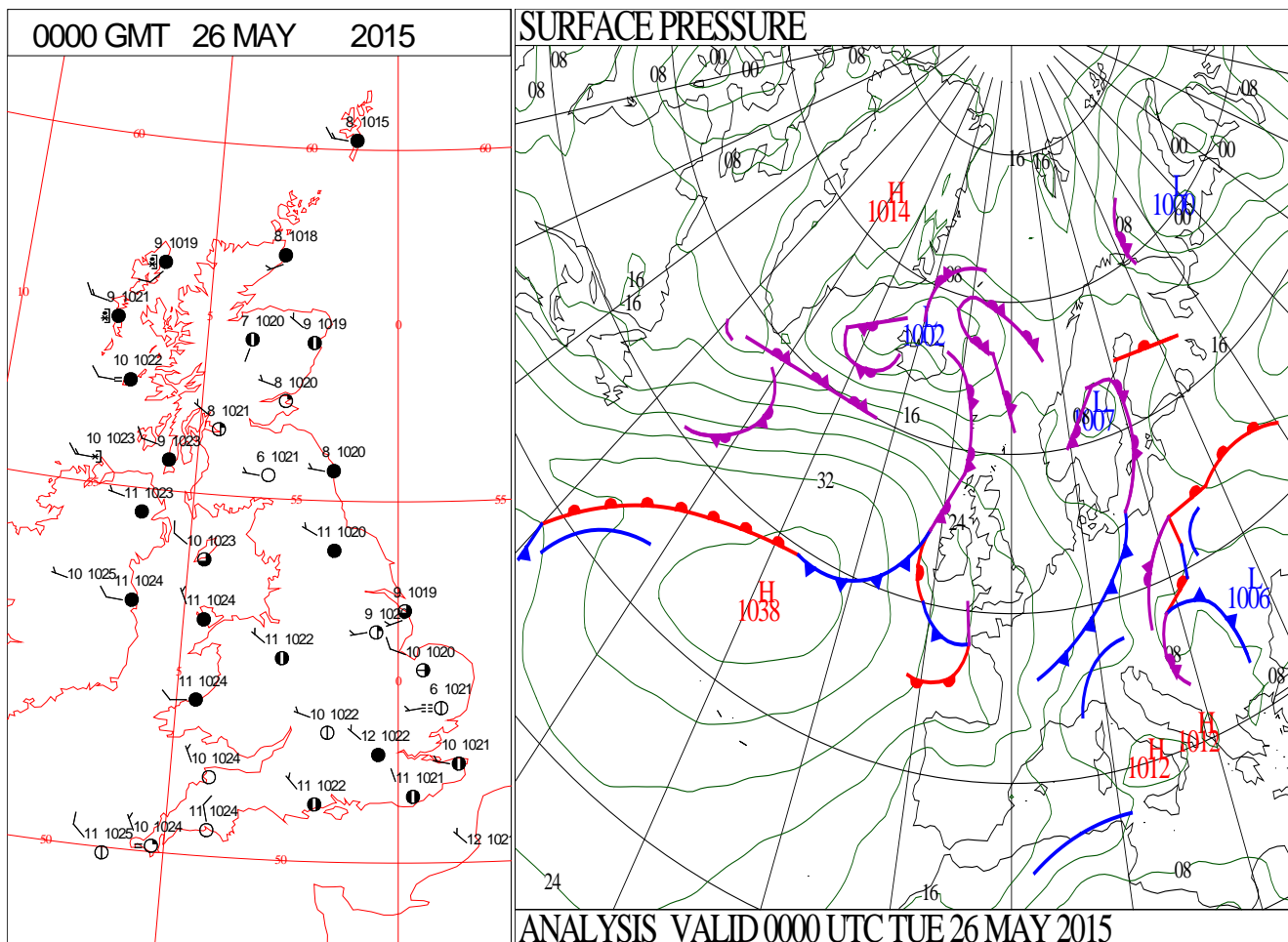
Most Rain:
4.6 Achfary, Sutherland

Most Sun:
11.3 Drummond Castle,
Perthshire

DAILY CLIMATE DATA

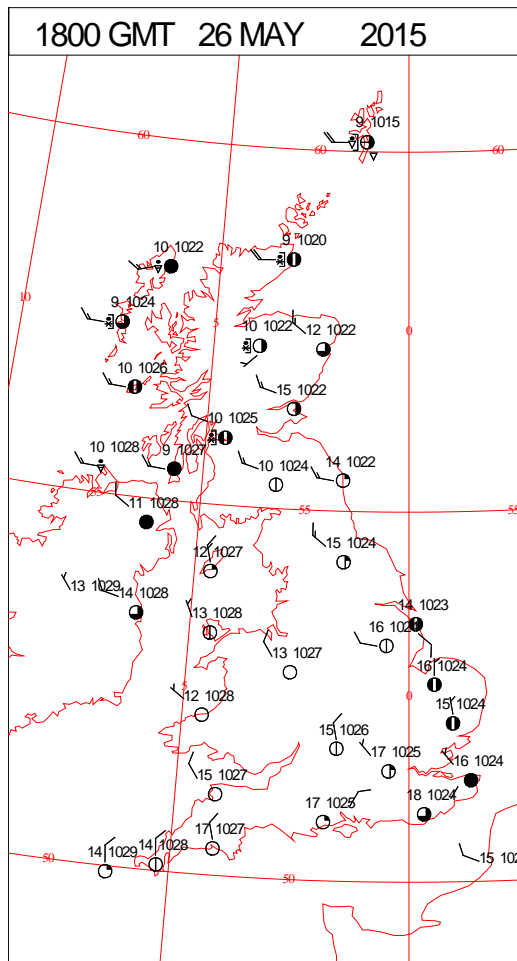
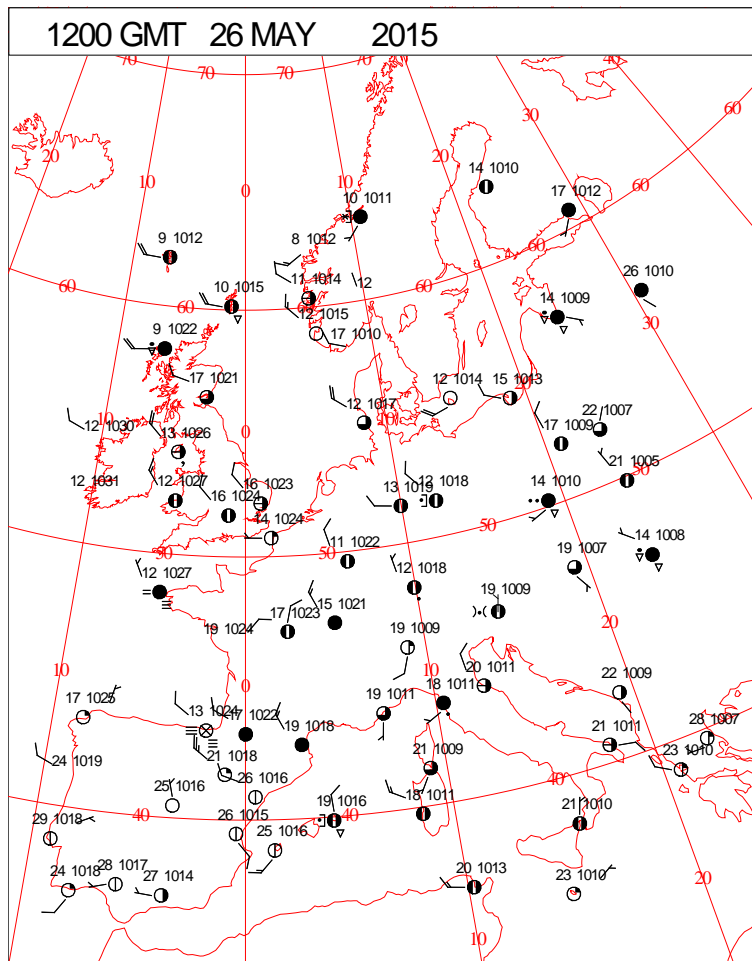
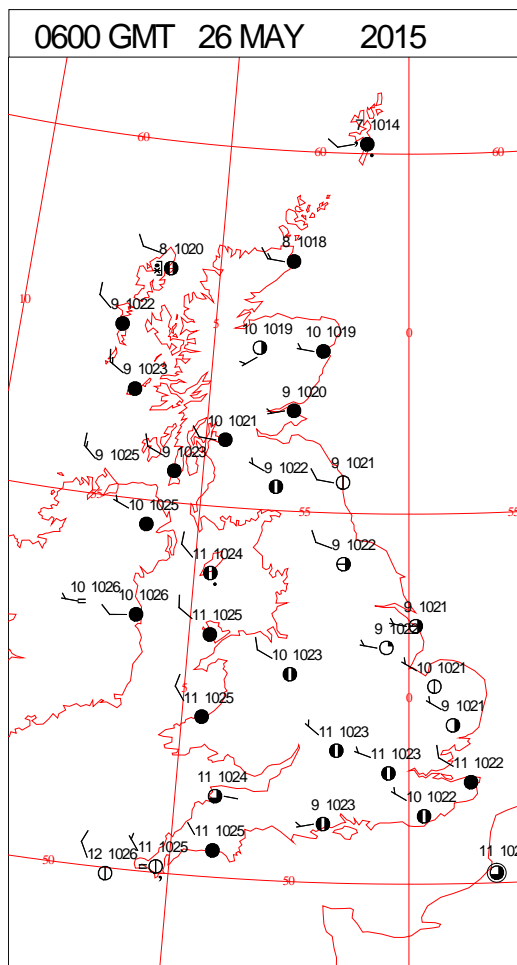
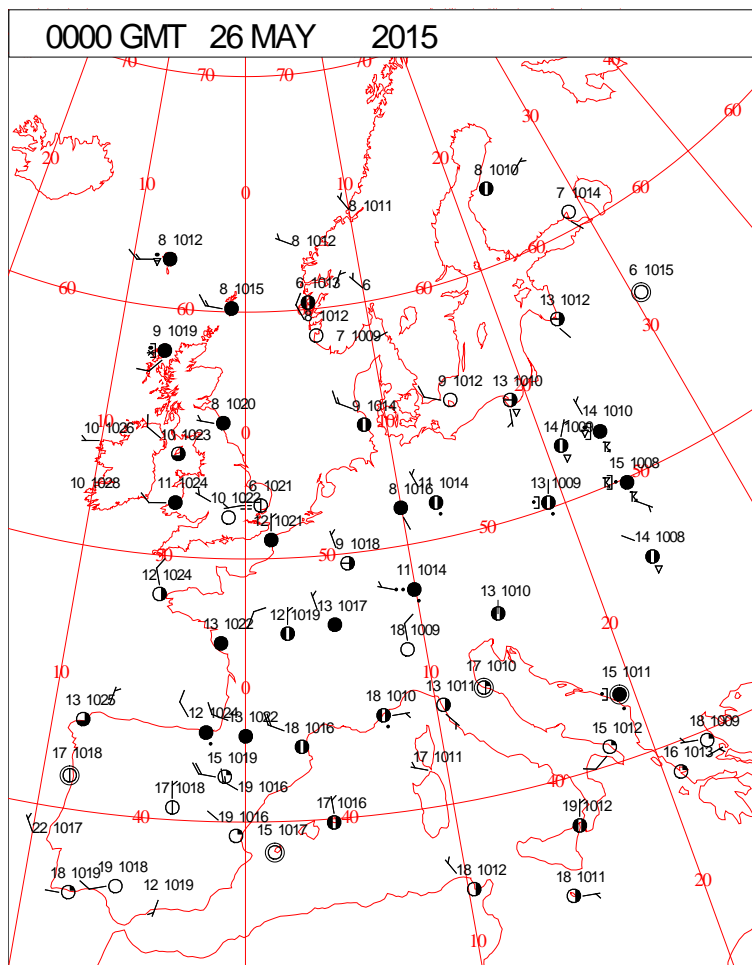


DAILY WEATHER SUMMARY



Tuesday 26 May 2015

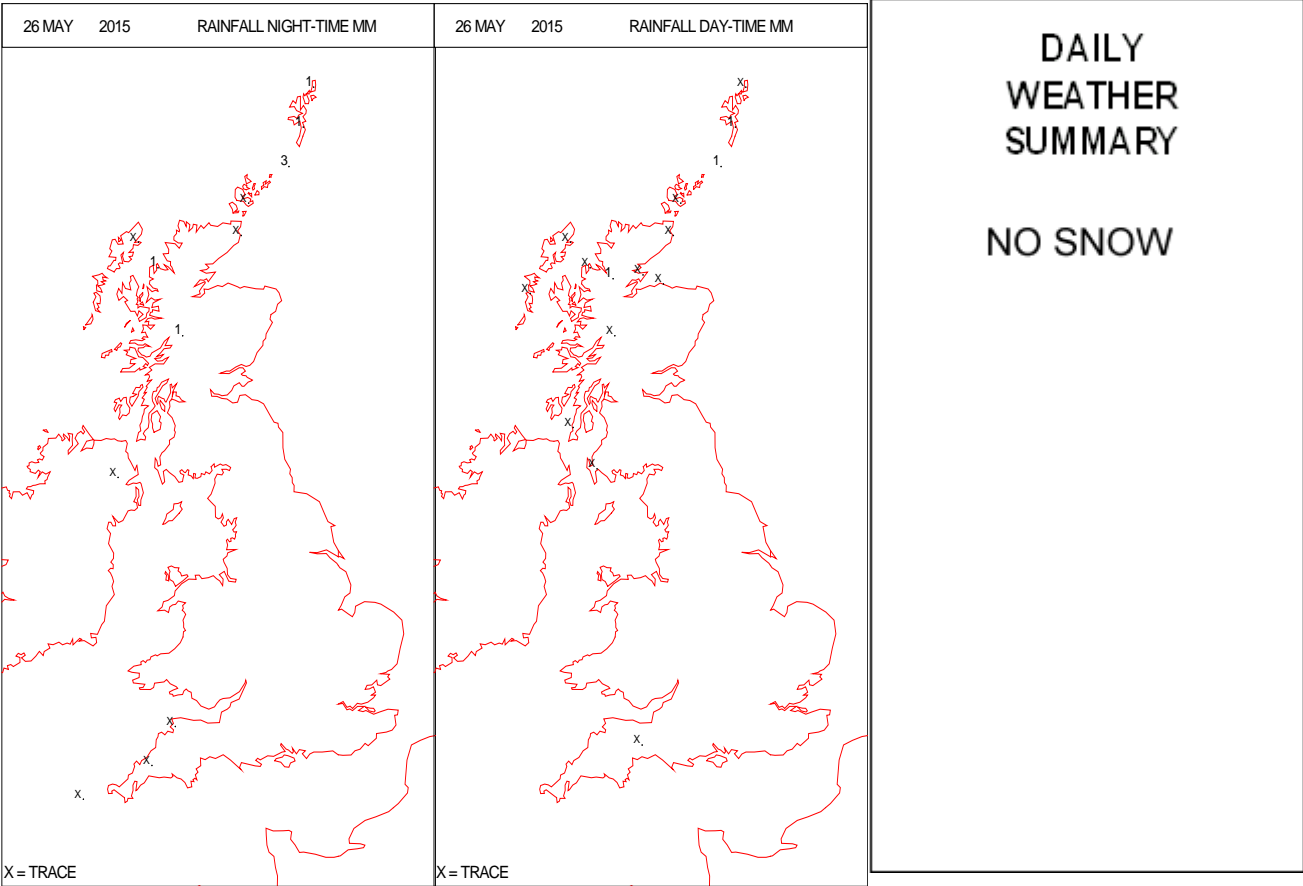
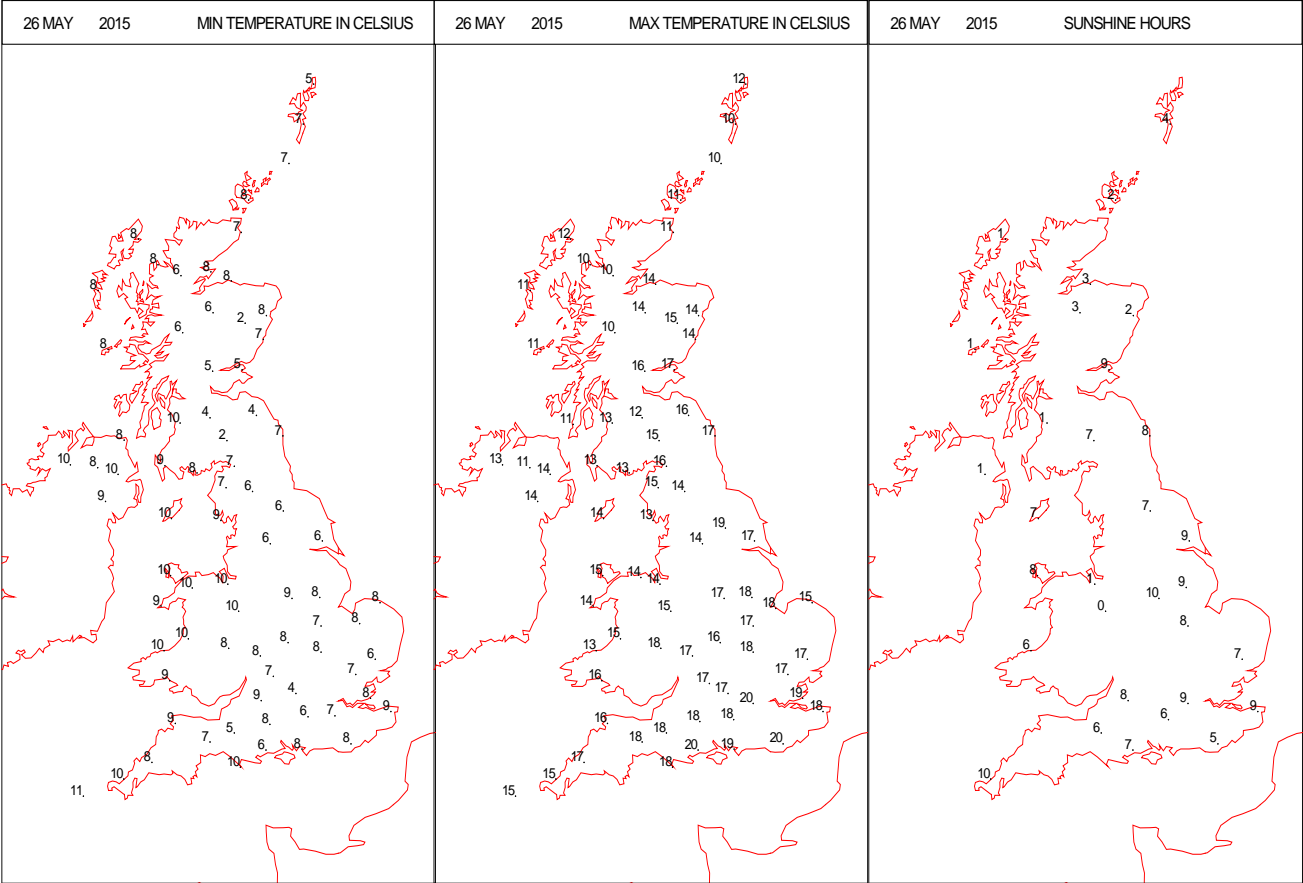
SURFACE REPORTS



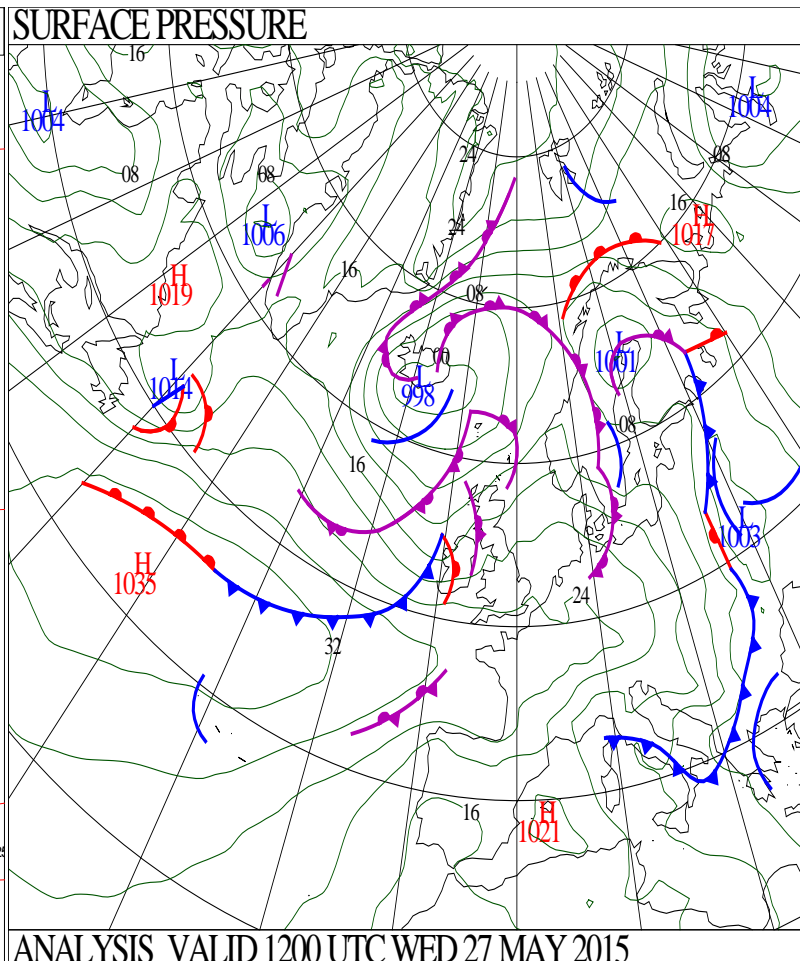
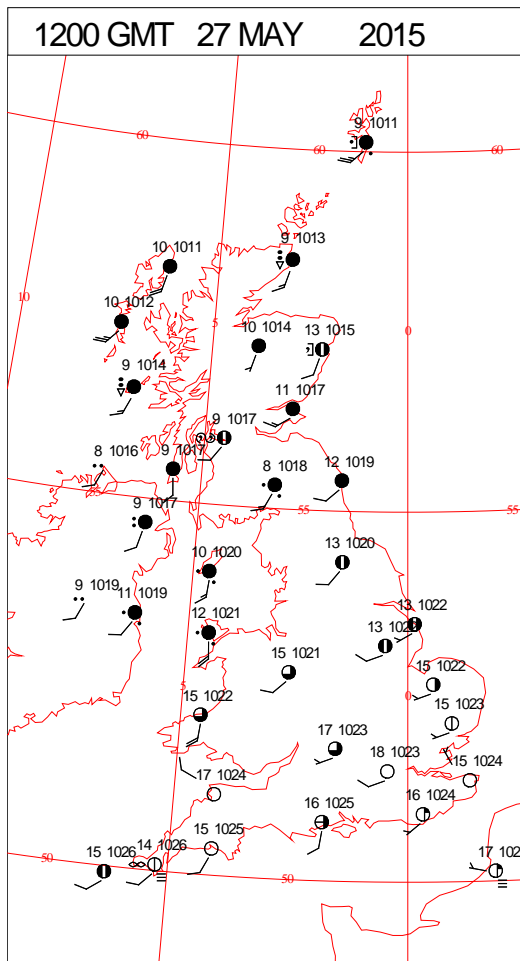
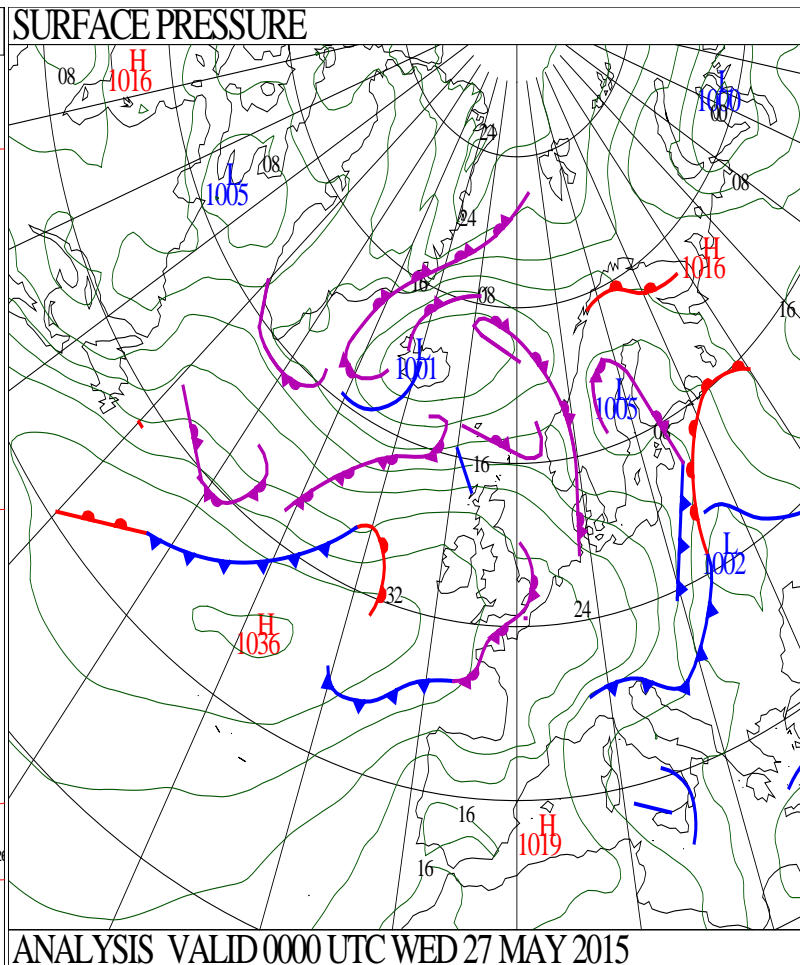
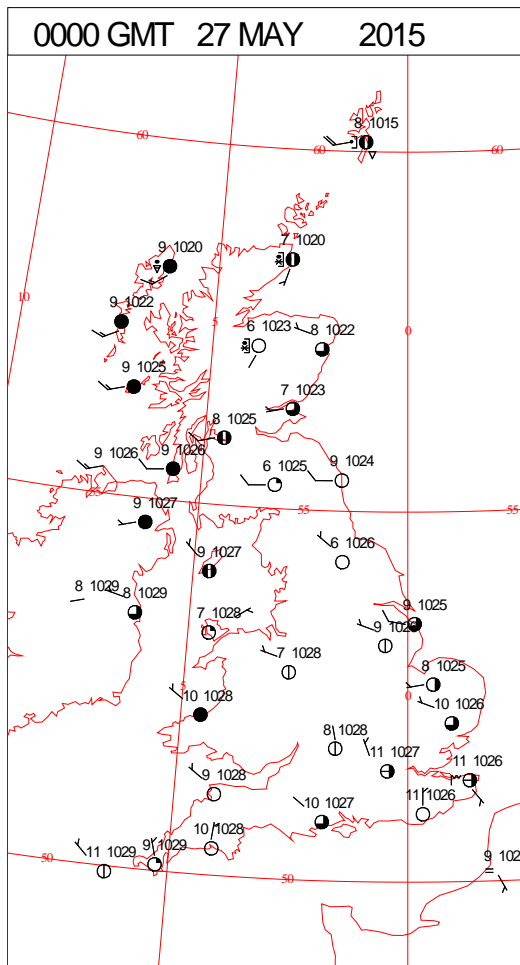
SIGNIFICANT WEATHER

0600 GMT 26 MAY 2015	SIG WEATHER	1200 GMT 26 MAY 2015	SIG WEATHER	<p>Summary of UK Weather for Tuesday 26 May 2015.</p> <p>It was a benign night across the U.K., with generally dry conditions for all. Some light showers continued to affect the far west of Scotland. An area of thicker cloud moved from northern England to the Midlands by dawn.</p> <p>Elsewhere, variable cloud broke to allow some clear spells. Winds were generally light, and it turned chilly in places.</p> <p>The relatively benign conditions continued through the day, with variable cloud and sunny spells. The best of the sunshine was across south-eastern England at first, before cloud tended to infill into the afternoon, and also across south-eastern parts of Scotland through the afternoon.</p> <p>The cloud was thick enough across north-western parts in the morning for a few spots of drizzle, easing through the afternoon. However, a few showers persisted across north-western Scotland, where it remained rather breezy.</p> <p>Temperatures were generally near average, but slightly above across parts of the south.</p> <p>Through the evening, the cloud tended to melt away from southern parts, leaving some evening sunshine for much of England and Wales. However, the cloud thickened across north-western areas, with showers continuing across northern and western Scotland.</p>
1800 GMT 26 MAY 2015	SIG WEATHER	0000 GMT 27 MAY 2015	SIG WEATHER	<p>EXTREMES</p> <p>Highest Maximum: 20.1 Cardiff Bute Park, South Glamorgan 20.1 Hersymonceux West End, East Sussex</p> <p>Lowest Maximum: 9.6 Fair Isle, Shetland</p> <p>Lowest Minimum: 0.3 Drummond Castle, Perthshire</p> <p>Lowest Grass Minimum: -4.0 Berwick-upon-Tweed, Murton Farm, Berwickshire</p> <p>Most Rain: 5.4 Achfary, Sutherland</p> <p>Most Sun: 13.7 Jersey Airport, Jersey</p>

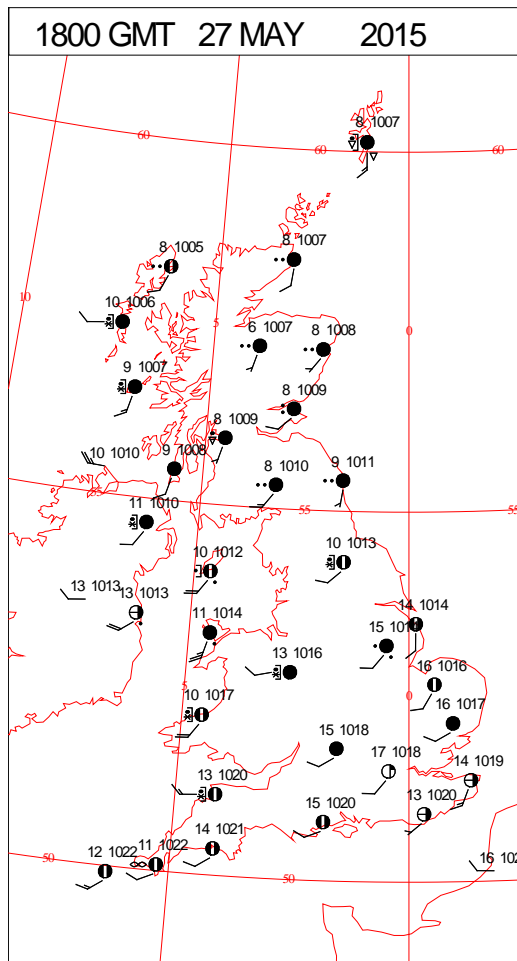
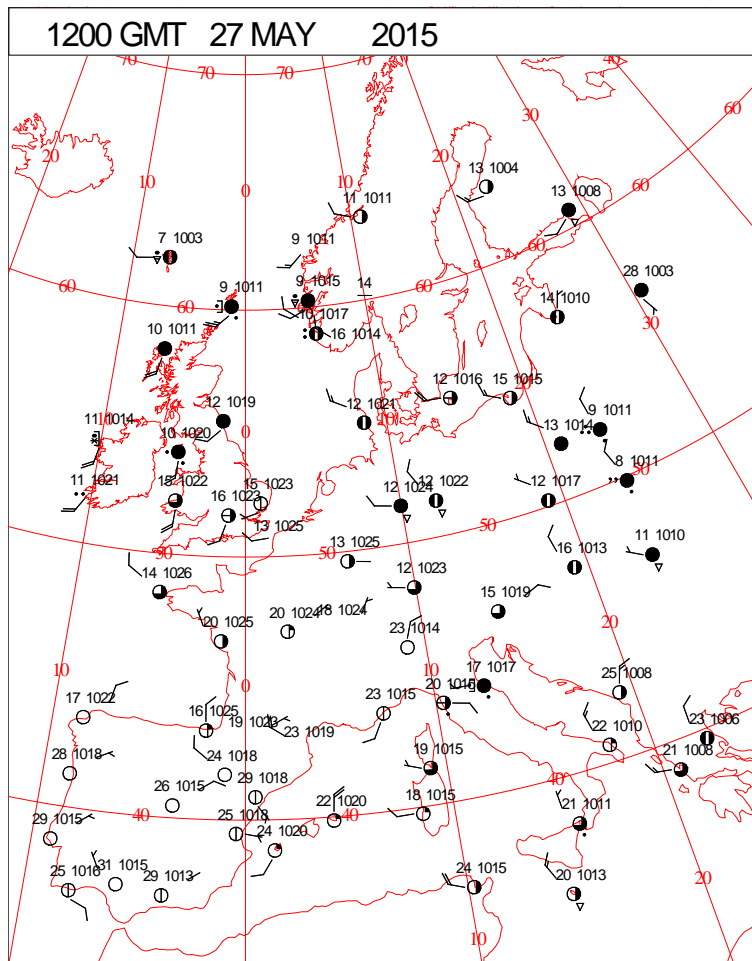
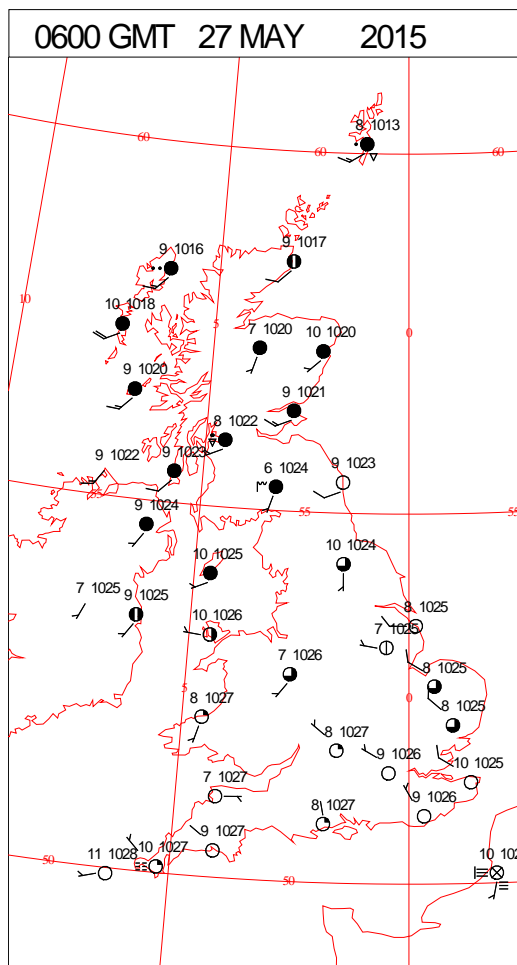
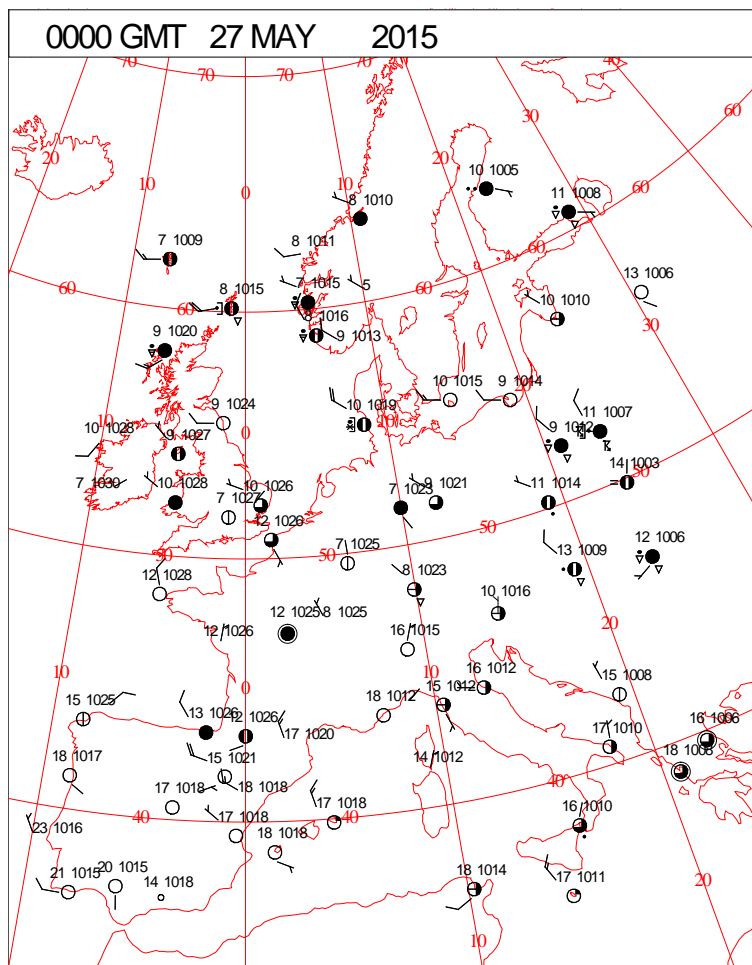
DAILY CLIMATE DATA



DAILY WEATHER SUMMARY



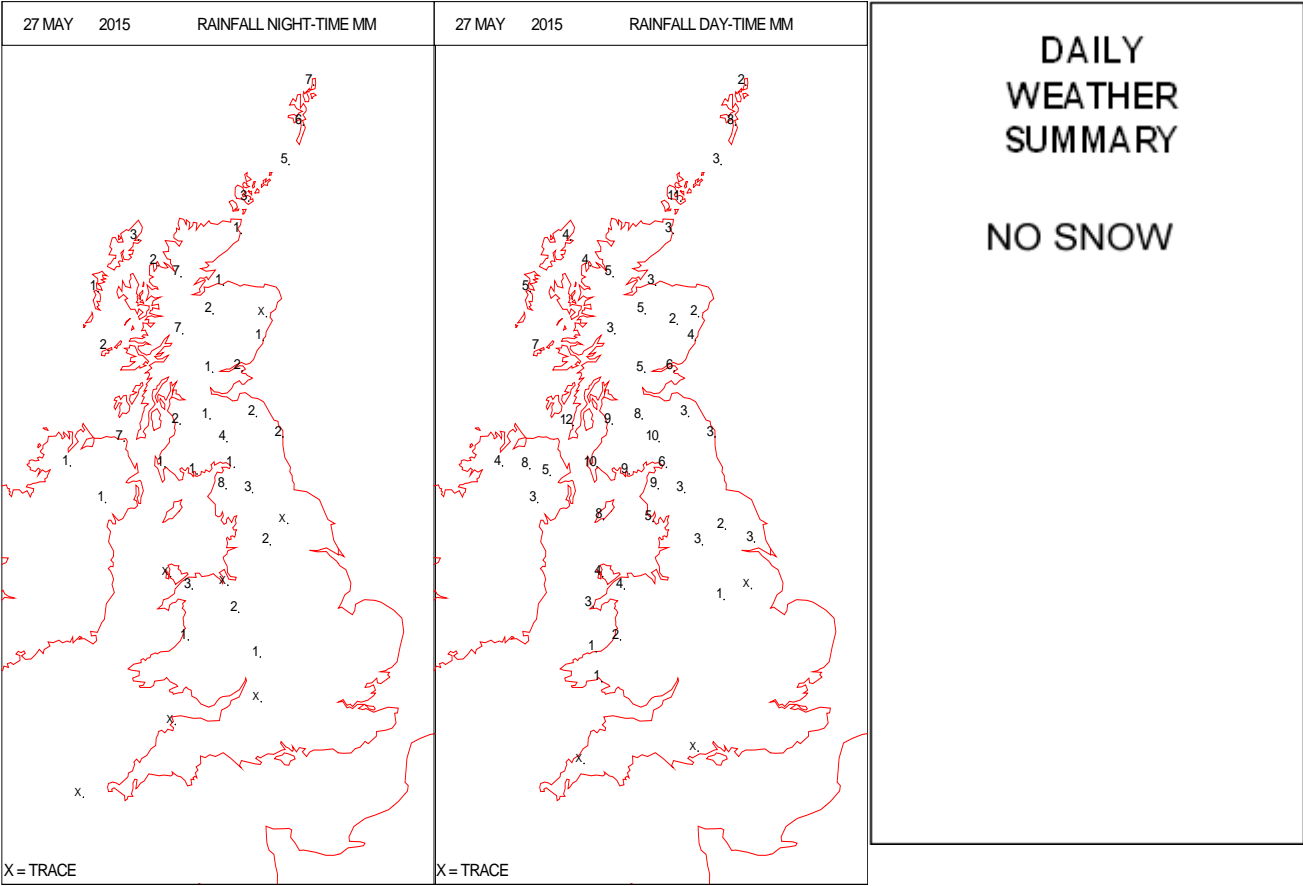
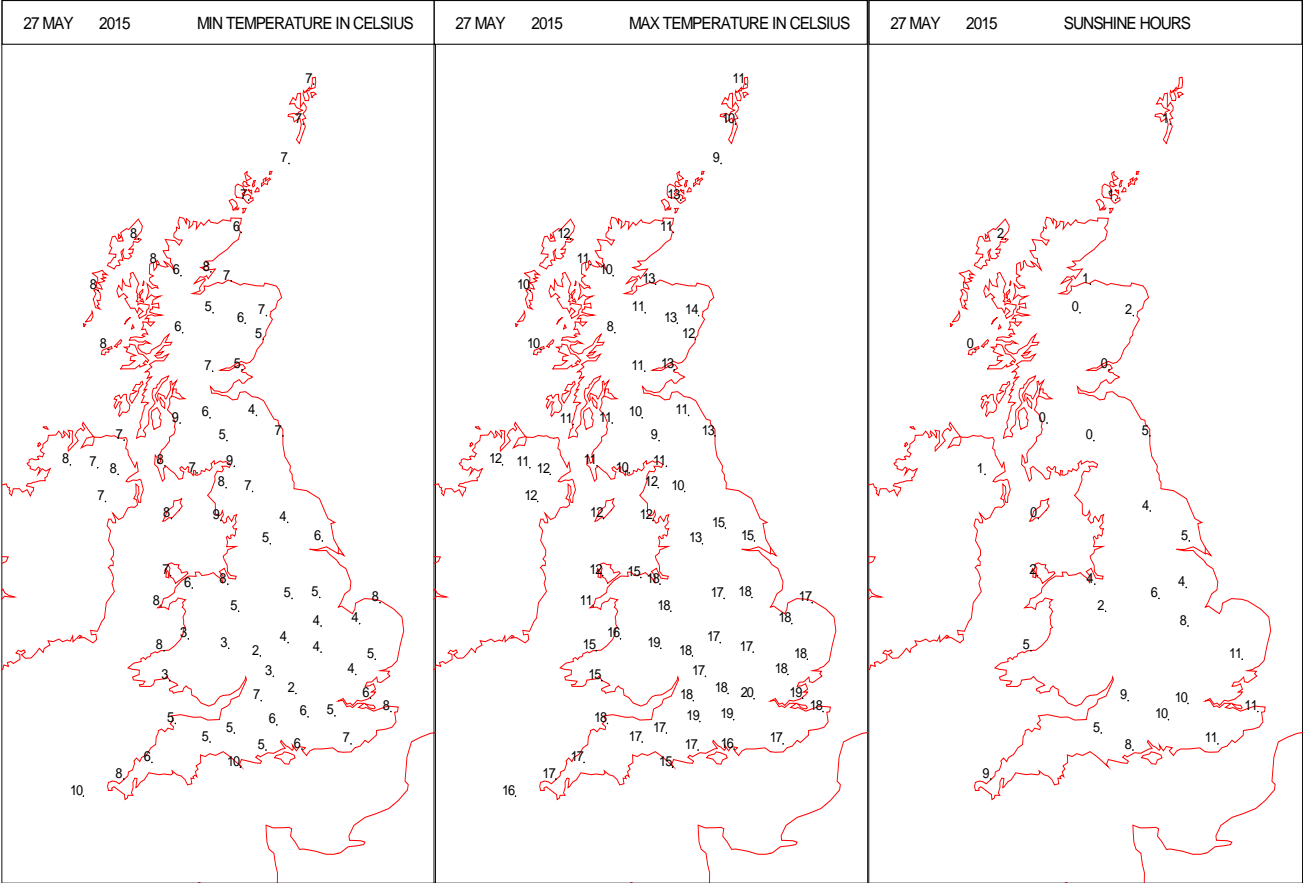
SURFACE REPORTS



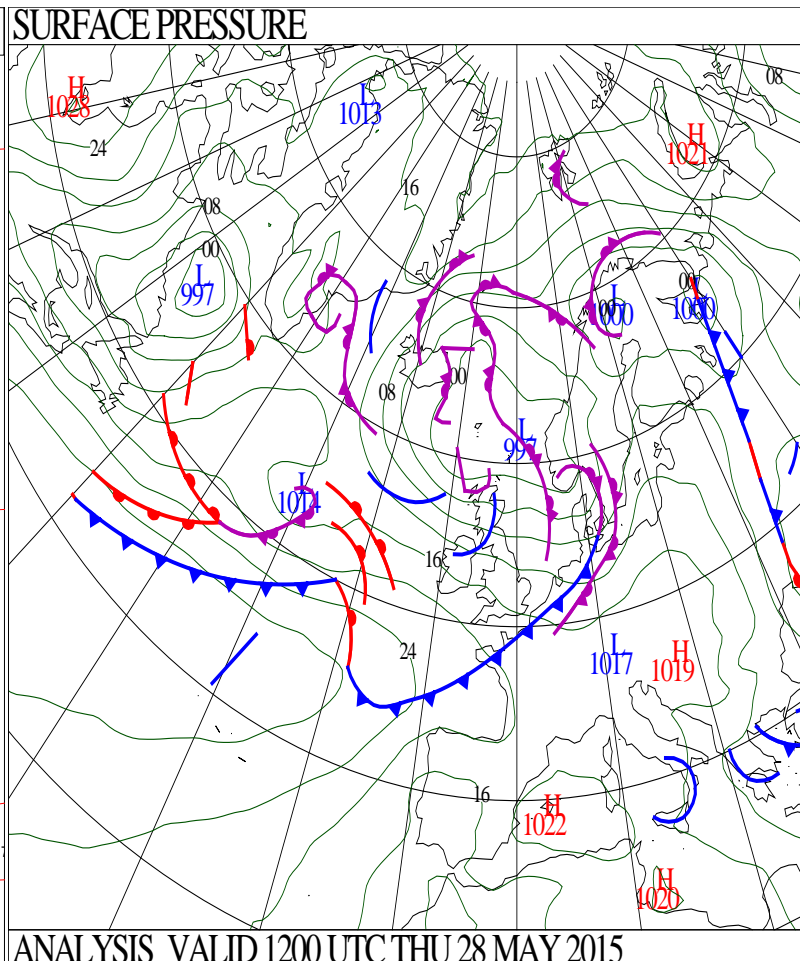
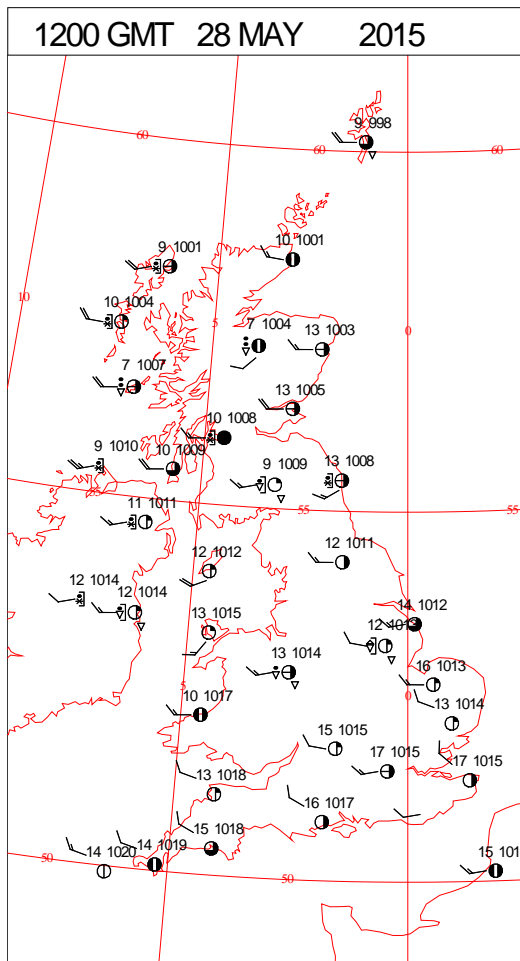
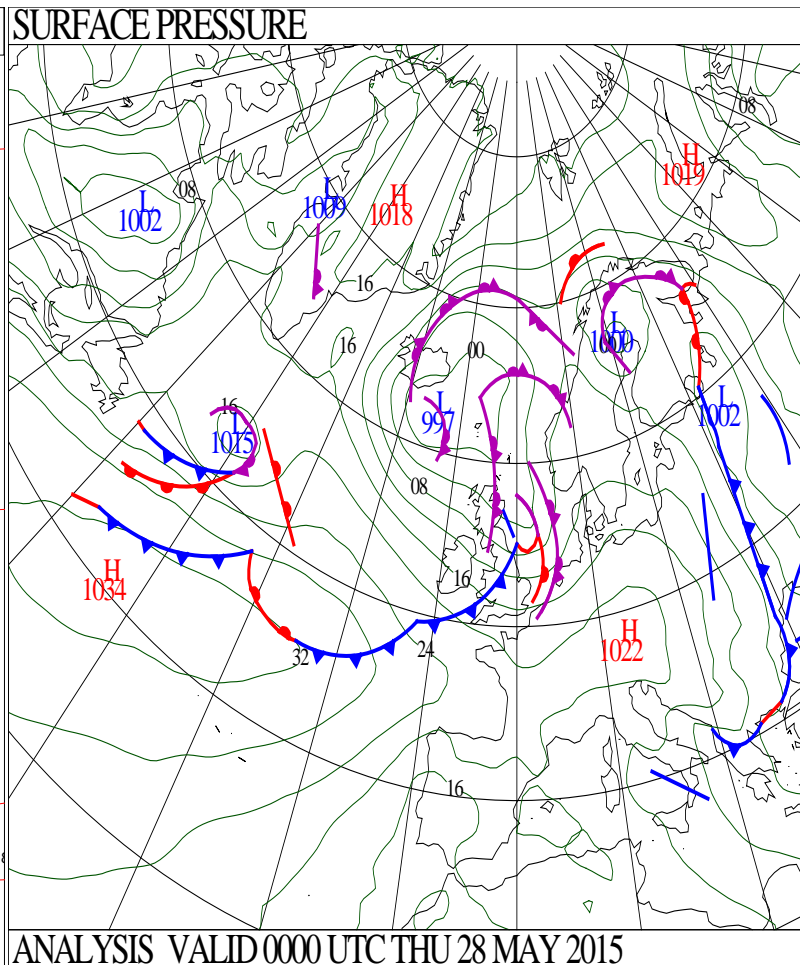
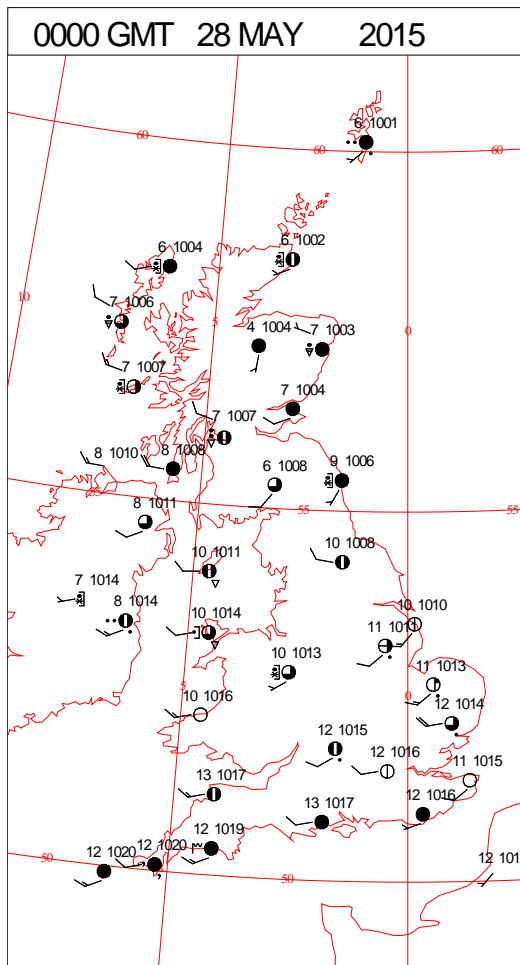
SIGNIFICANT WEATHER

0600 GMT 27 MAY 2015	SIG WEATHER	1200 GMT 27 MAY 2015	SIG WEATHER	<p>Summary of UK Weather for Wednesday 27 May 2015.</p> <p>It was a quiet night across the U.K., with variable amounts of cloud and plenty of breaks. The exception to this was across western Scotland, where showers continued throughout the night, with some showers also creeping into Northern Ireland towards dawn.</p> <p>Winds were light across England and Wales, with some shallow mist and fog patches, mainly towards the south-west of the country. It turned chilly in places.</p> <p>Southern parts saw a fine and dry start to the day, with plenty of sunshine.</p> <p>Scotland, Northern Ireland and northern England saw a cloudier start with a few showers.</p> <p>Through the morning southern parts remained fine and dry, whilst more persistent rain spread eastwards across Northern Ireland, into western Scotland, north-western England and north-western Wales.</p> <p>Through the afternoon the rain continued to spread east across northern parts, and later spread across Wales and the south-west of England, although it was much lighter and patchier. The rain was also accompanied by blustery south to south-westerly winds.</p> <p>Temperatures were above average in the south, and close to average in the north.</p>
1800 GMT 27 MAY 2015	SIG WEATHER	0000 GMT 28 MAY 2015	SIG WEATHER	
				<p>EXTREMES</p> <p>Highest Maximum: 21.3 Gravesend Broadness, Kent</p> <p>Lowest Maximum: 9.3 Fair Isle, Shetland</p> <p>Lowest Minimum: 0.3 South Newington, Oxfordshire</p> <p>Lowest Grass Minimum: -3.9 Leuchars, Fife</p> <p>Most Rain: 23.2 Benmore, Younger Botanic Garden, Argyll</p> <p>Most Sun: 14.3 Guernsey Airport, Guernsey</p>

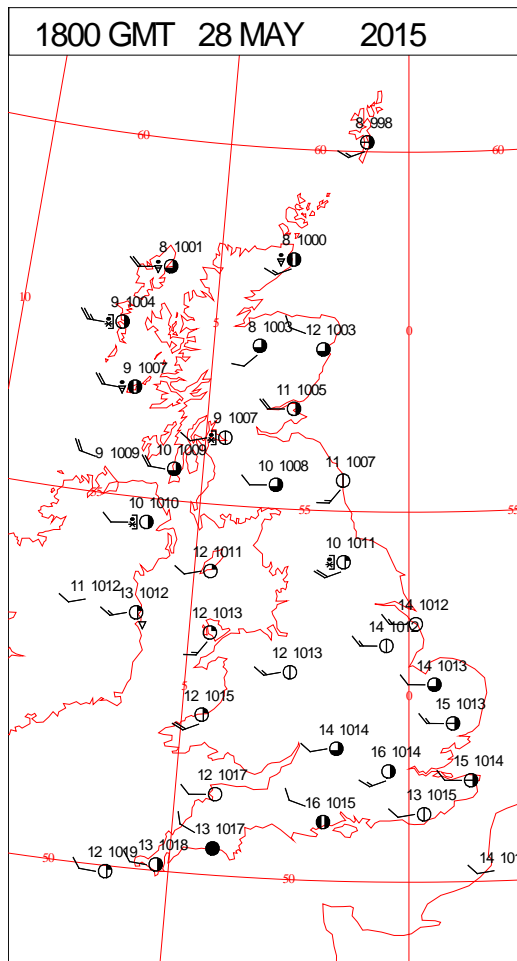
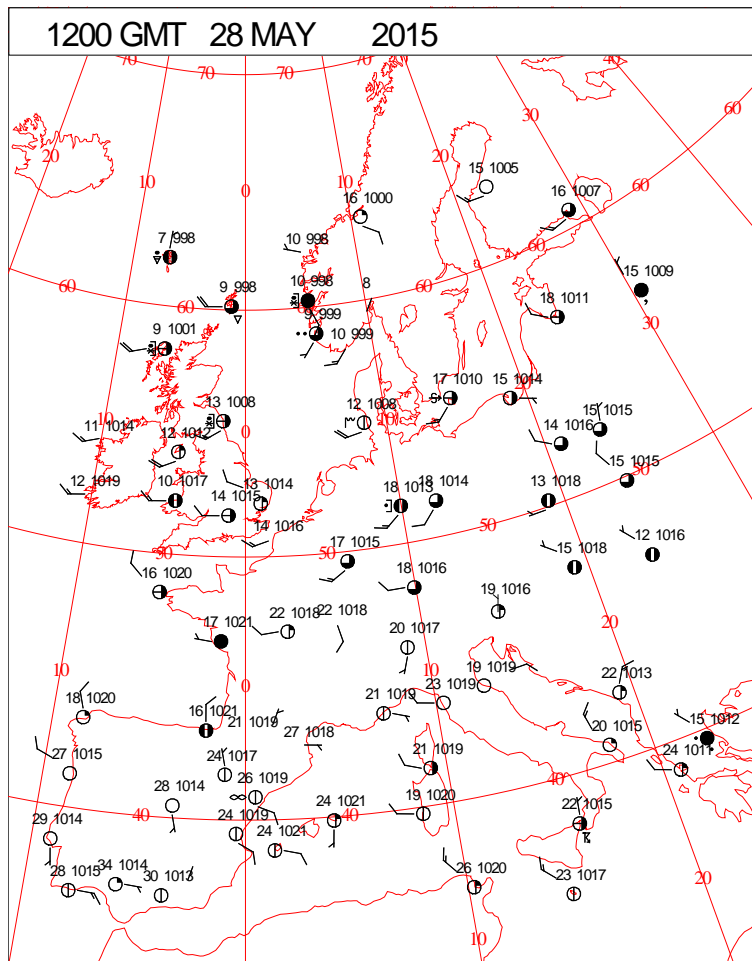
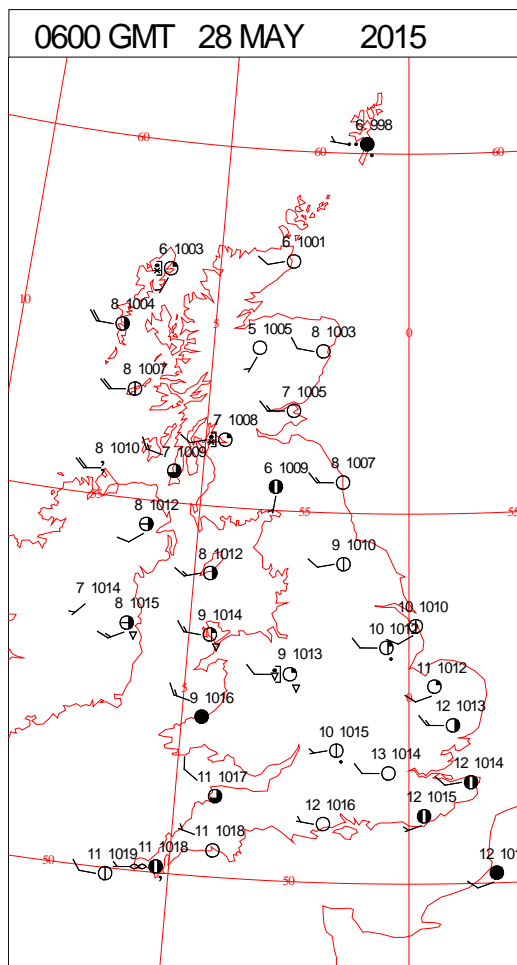
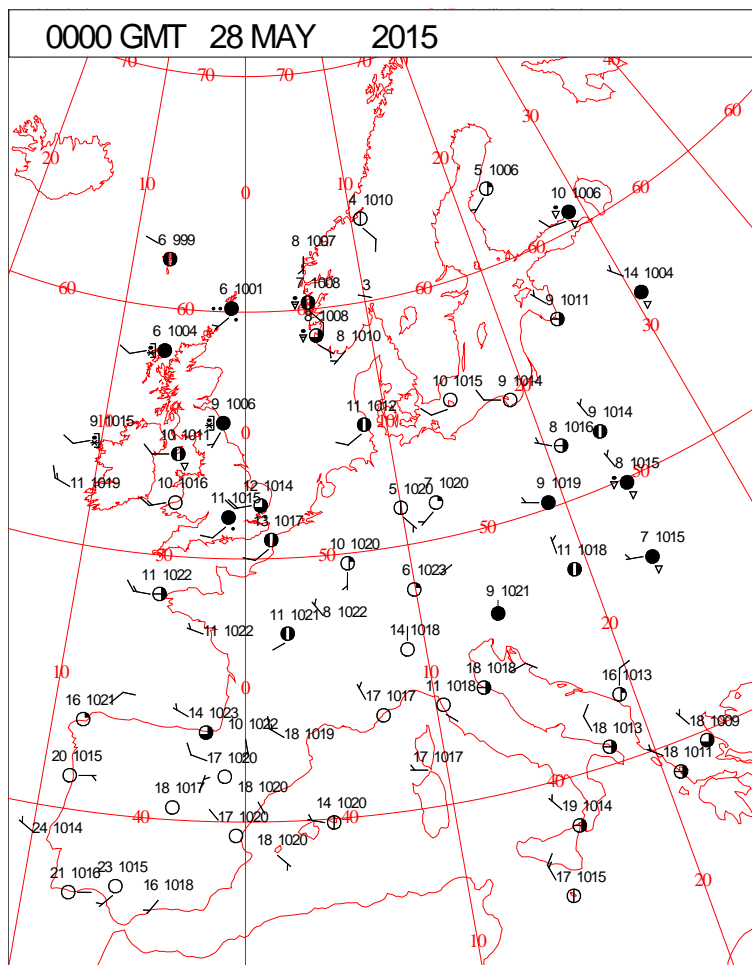
DAILY CLIMATE DATA



DAILY WEATHER SUMMARY



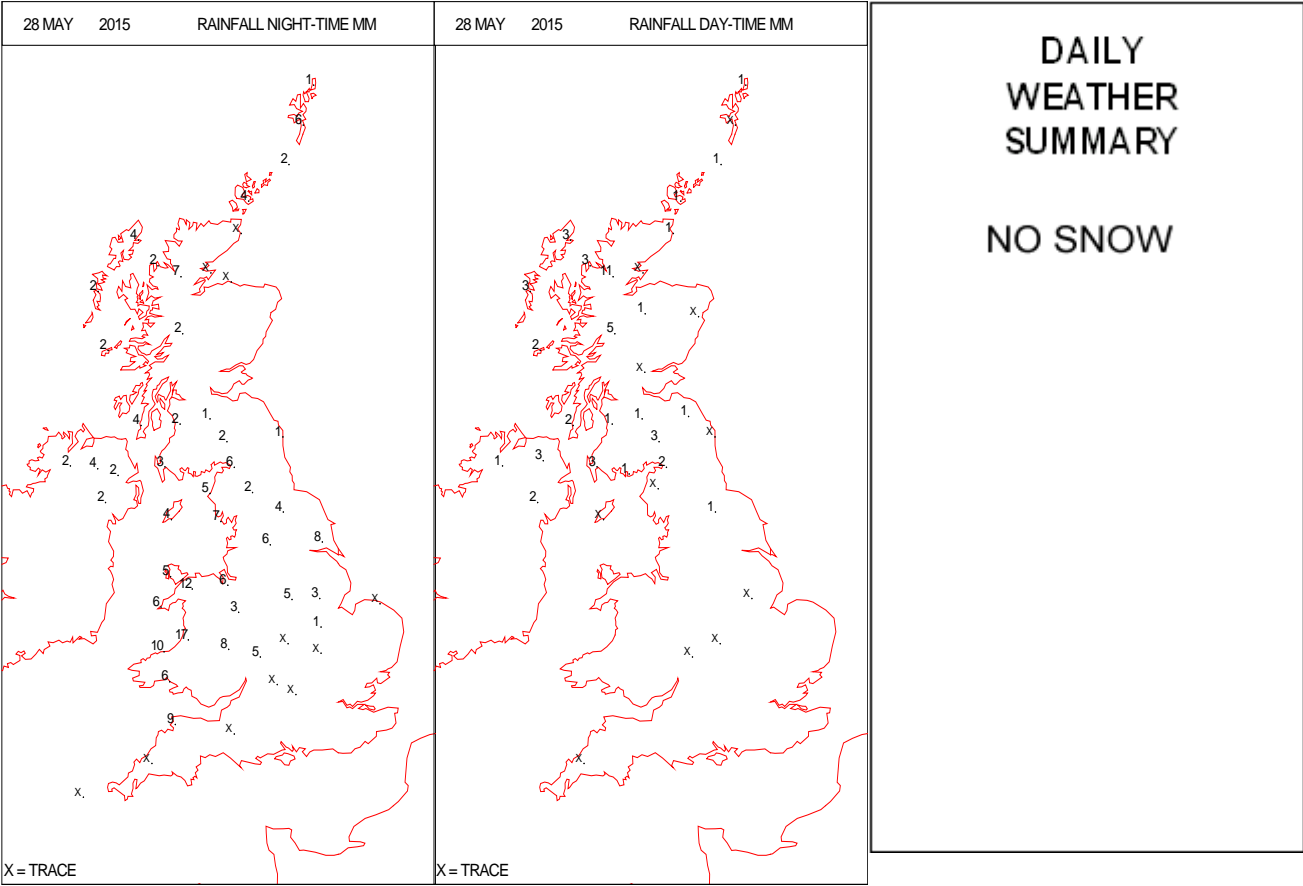
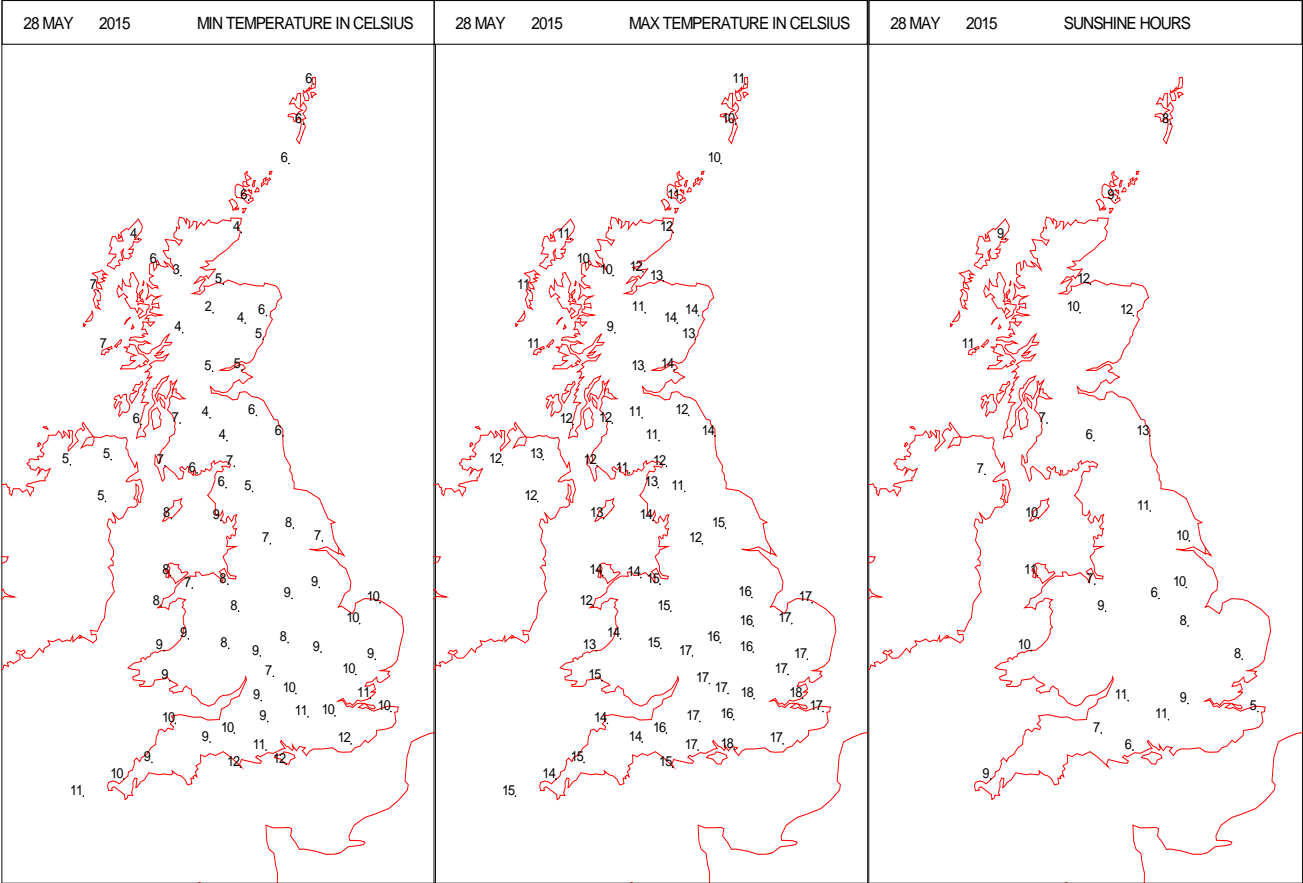
SURFACE REPORTS



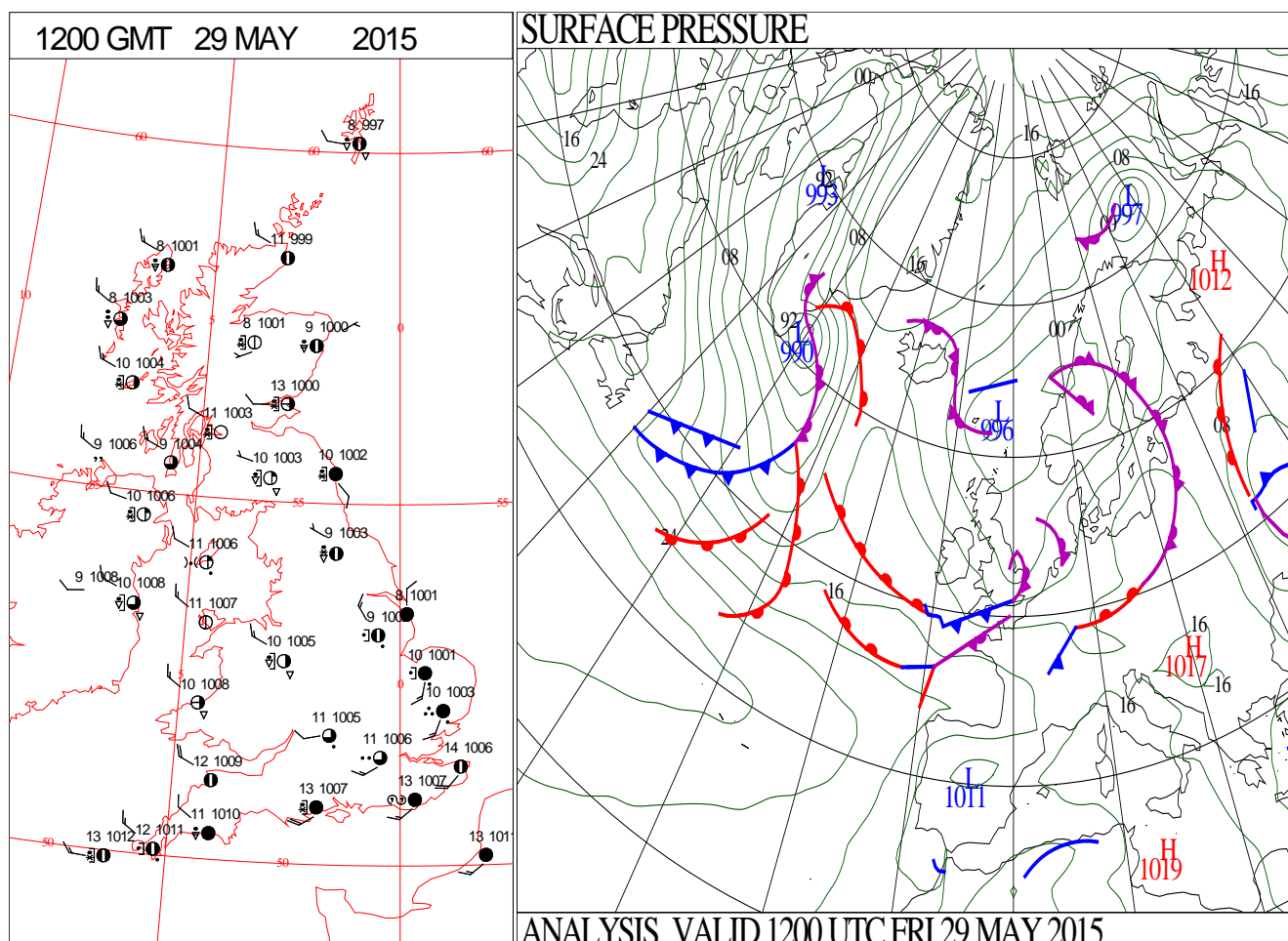
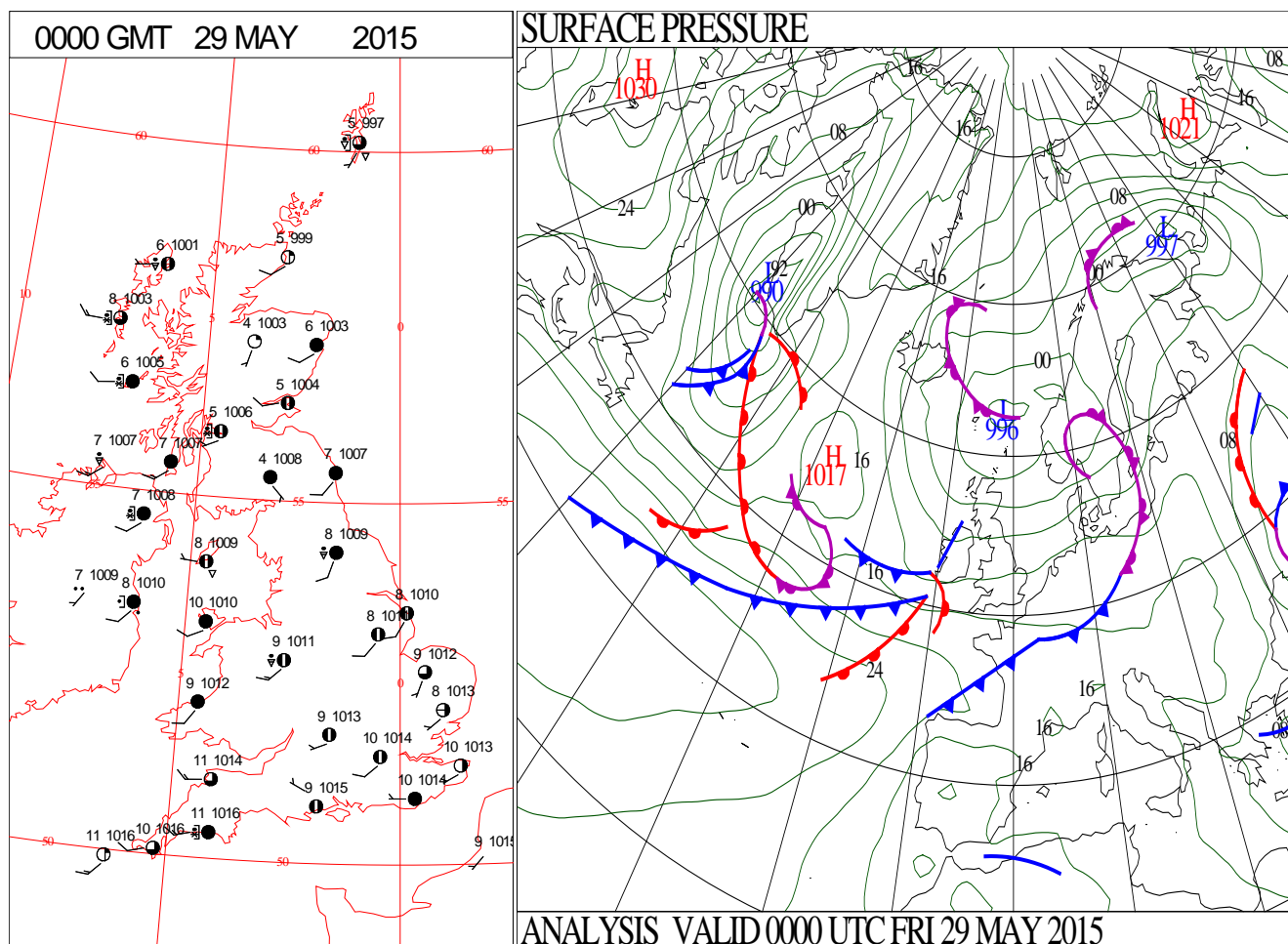
SIGNIFICANT WEATHER

0600 GMT 28 MAY 2015	SIG WEATHER	1200 GMT 28 MAY 2015	SIG WEATHER	<p>Summary of UK Weather for Thursday 28 May 2015.</p> <p>Showers continued across Scotland, Northern Ireland, north-west England and Wales through the course of the night, and these gave fresh snow across the Scottish Mountains.</p> <p>Further south, the cloud and patchy light rain and drizzle during the early hours gradually became confined to the far south-west, with clearer skies developing elsewhere.</p> <p>It was a generally fine and largely dry start to the morning across southern parts. Some thicker cloud towards the south-west produced some patchy light rain across Cornwall and Devon, before clearing away southwards.</p> <p>Elsewhere, there was a mixture of sunshine and showers to start the day. These showers continued to feed in on the brisk westerly winds through the rest of the day. The majority of them were confined to the northern half of the U.K., notably across Scotland where they were heavy, and locally thundery at times, with snow falling across the mountain tops.</p> <p>Southern parts of England and Wales saw plenty of dry weather with sunny spells, and just isolated showers.</p> <p>The highest temperatures were in south-east England.</p>
1800 GMT 28 MAY 2015	SIG WEATHER	0000 GMT 29 MAY 2015	SIG WEATHER	<p>EXTREMES</p> <p>Highest Maximum: 20.0 Bognor Regis, West Sussex</p> <p>Lowest Maximum: 9.5 Resallach, Sutherland</p> <p>Lowest Minimum: 0.2 Drummond Castle, Perthshire</p> <p>Lowest Grass Minimum: -2.9 Berwick-upon-Tweed, Murton Farm, Berwickshire</p> <p>Most Rain: 36.2 Hazelwood Cottage, Argyll</p> <p>Most Sun: 15.3 Whitby, North Yorkshire</p>

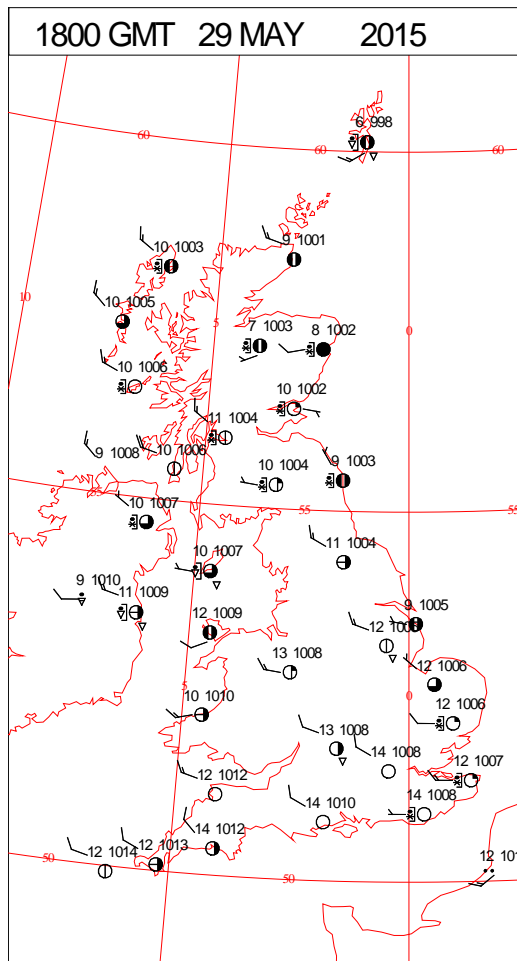
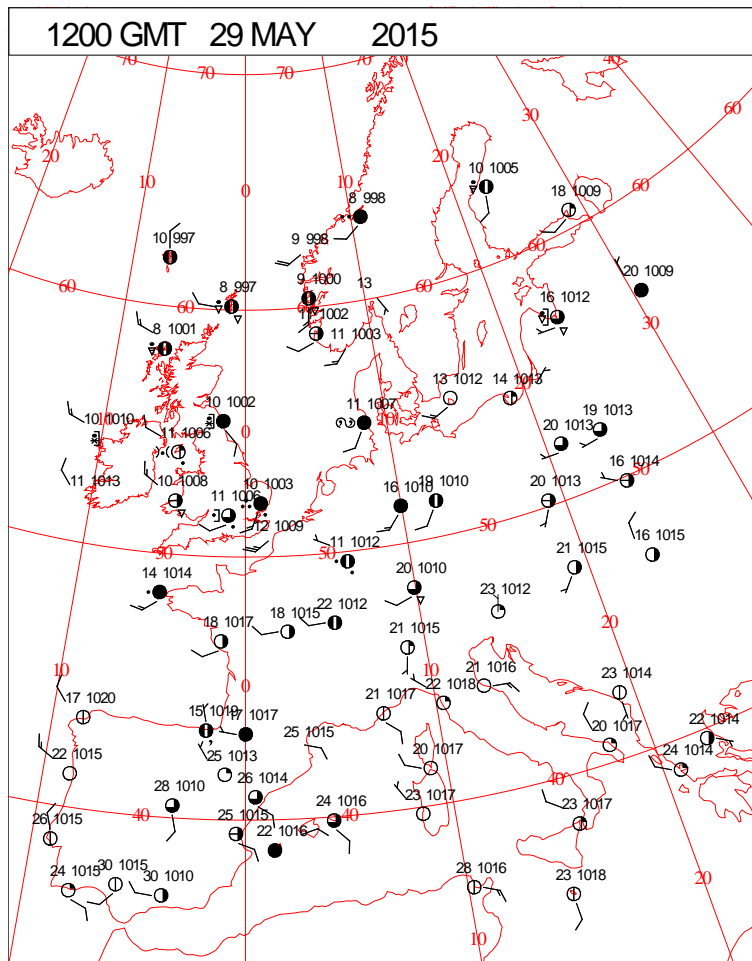
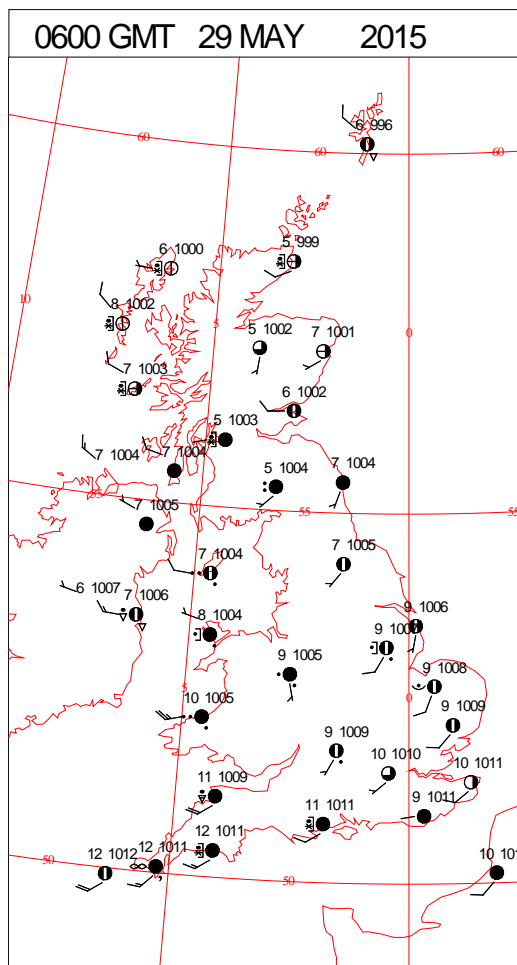
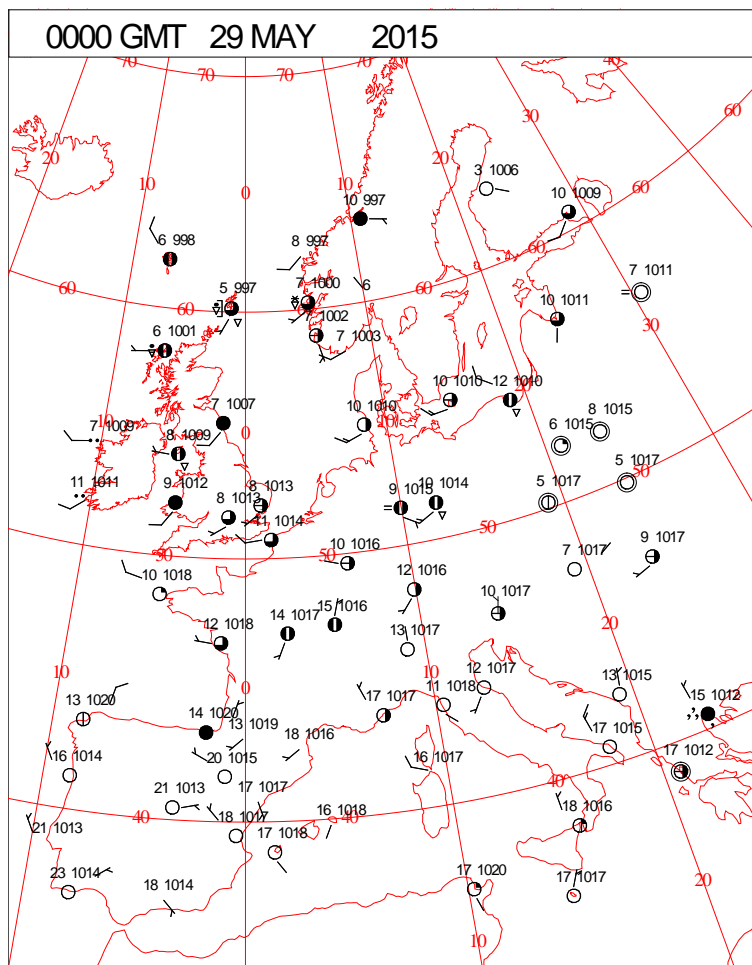
DAILY CLIMATE DATA



DAILY WEATHER SUMMARY



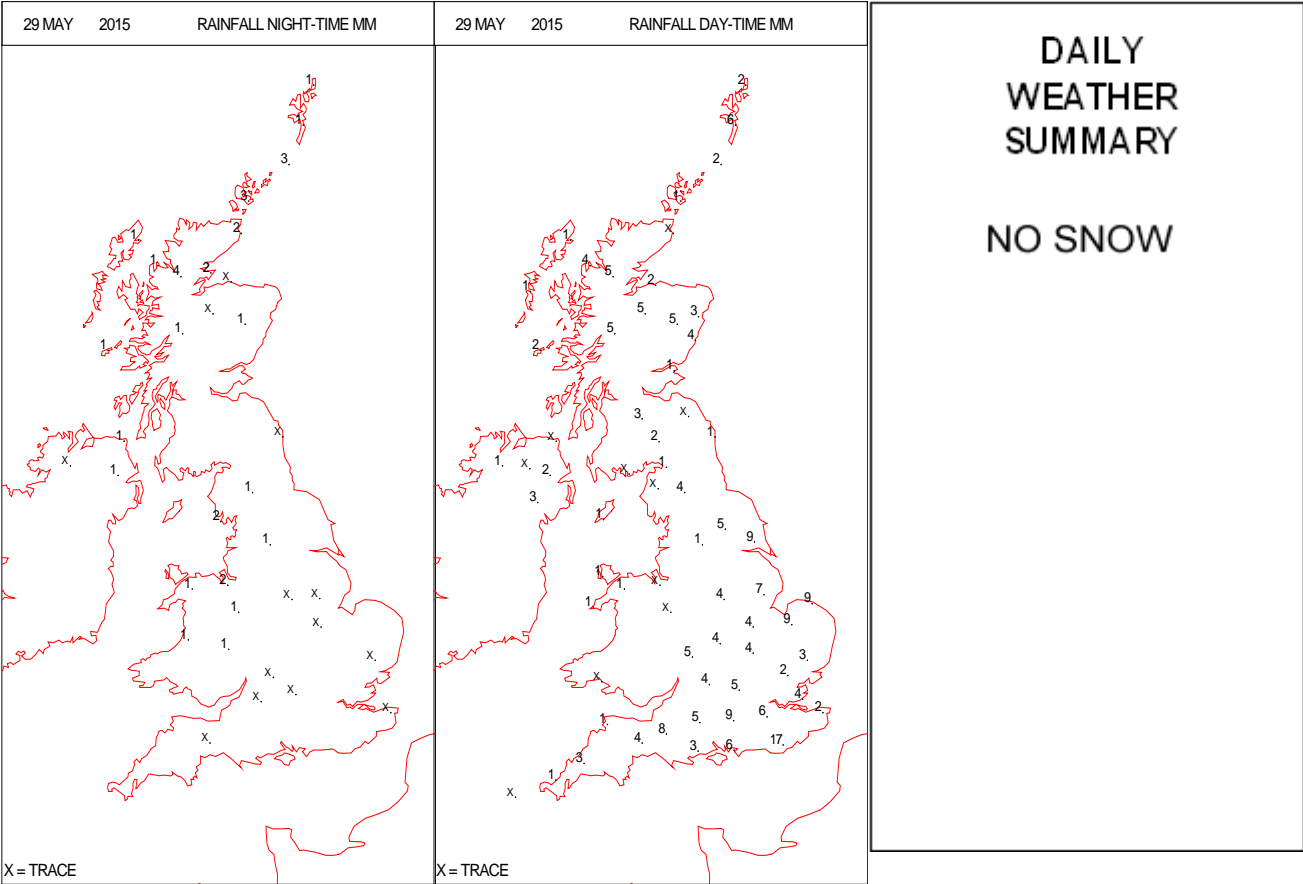
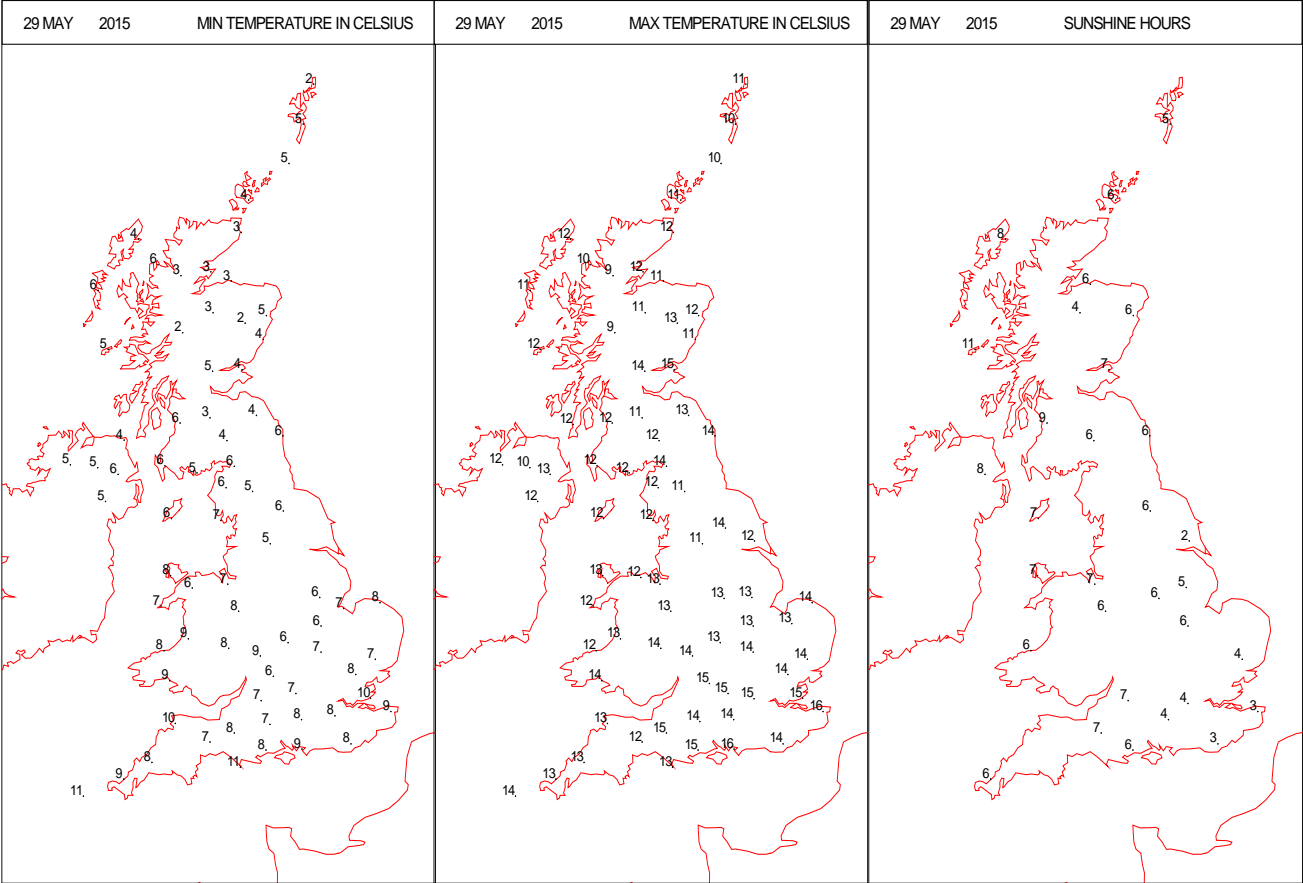
SURFACE REPORTS



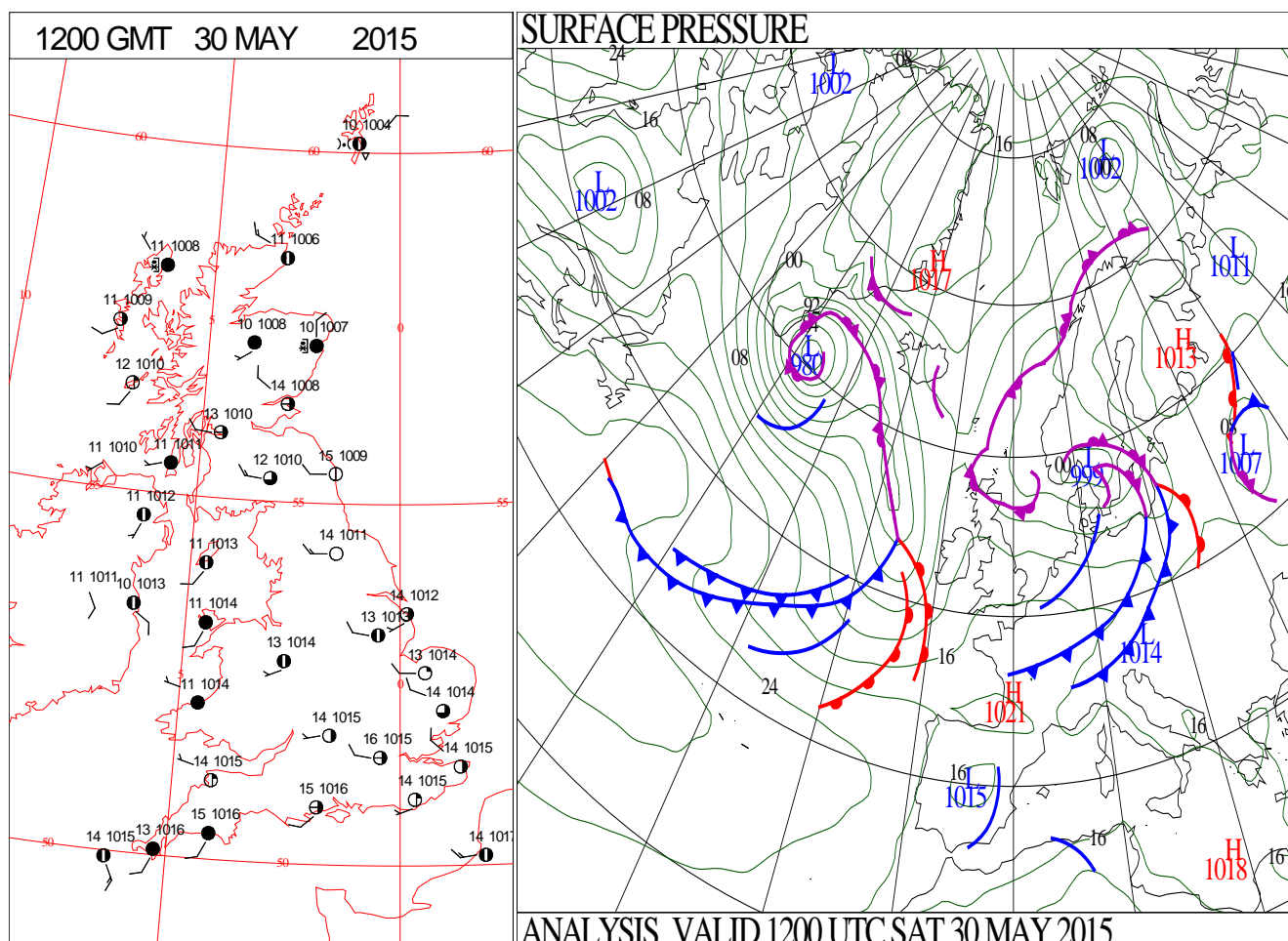
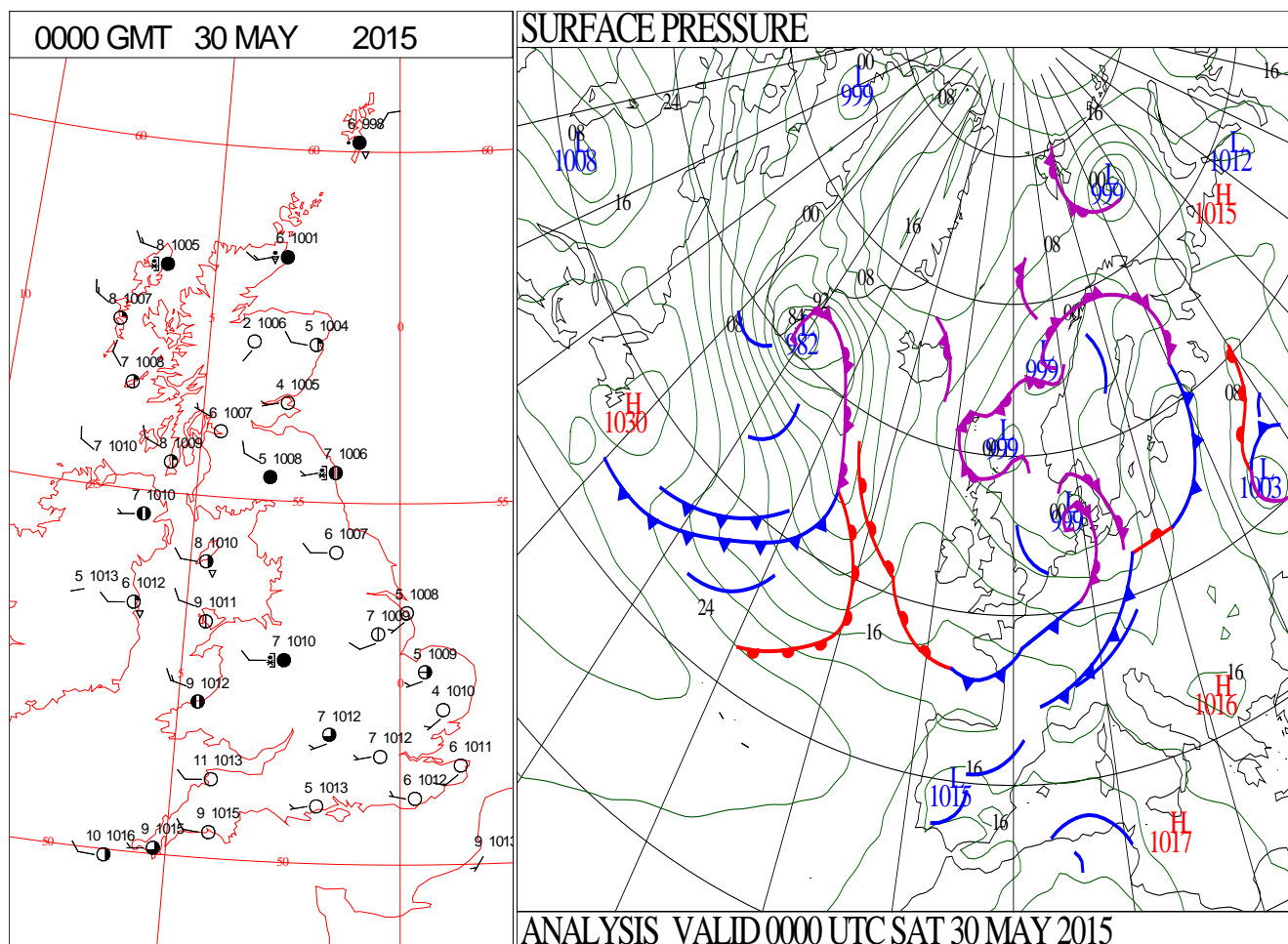
SIGNIFICANT WEATHER

0600 GMT 29 MAY 2015	SIG WEATHER	1200 GMT 29 MAY 2015	SIG WEATHER	<p>Summary of UK Weather for Friday 29 May 2015.</p> <p>Showers continued over Scotland, and it became windy along the west coast. Rain spread east from Northern Ireland into northern England and Wales as the night went on, eventually reaching south-west England by dawn. The rain cleared to showers in Northern Ireland by the end of the night, and the south-east of England stayed largely dry.</p> <p>It was a chilly night in the north, with a local grass frost in some rural parts of Scotland.</p> <p>The band of rain continued east across Wales and England, clearing to the south-east by mid-afternoon. As it went across south Wales and through southern England, the band of rain was very squally in nature. The strongest gust reported was 55 knots at The Needles. The squally front lead to unconfirmed reports of a tornado in Newport, south Wales, and reports of trees falling down in Kent.</p> <p>To the west of the front it was a day of sunshine and showers, some of these heavy and thundery.</p> <p>It remained breezy, with north-westerly winds making it feel cool.</p>
1800 GMT 29 MAY 2015	SIG WEATHER	0000 GMT 30 MAY 2015	SIG WEATHER	<p>EXTREMES</p> <p>Highest Maximum: 16.5 Drummond Castle, Perthshire</p> <p>Lowest Maximum: 9.4 Ballypatrick Forest, Antrim</p> <p>Lowest Minimum: -0.1 Drummond Castle, Perthshire</p> <p>Lowest Grass Minimum: -4.5 Denver, Norfolk</p> <p>Most Rain: 25.6 Seil, Clachan No2, Argyll</p> <p>Most Sun: 13.3 Homefield, Colonsay, Argyll</p>

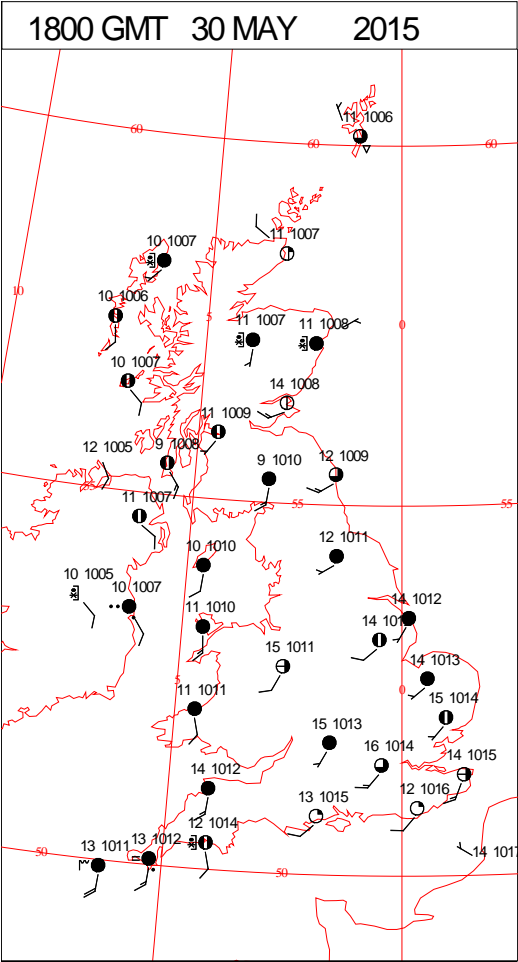
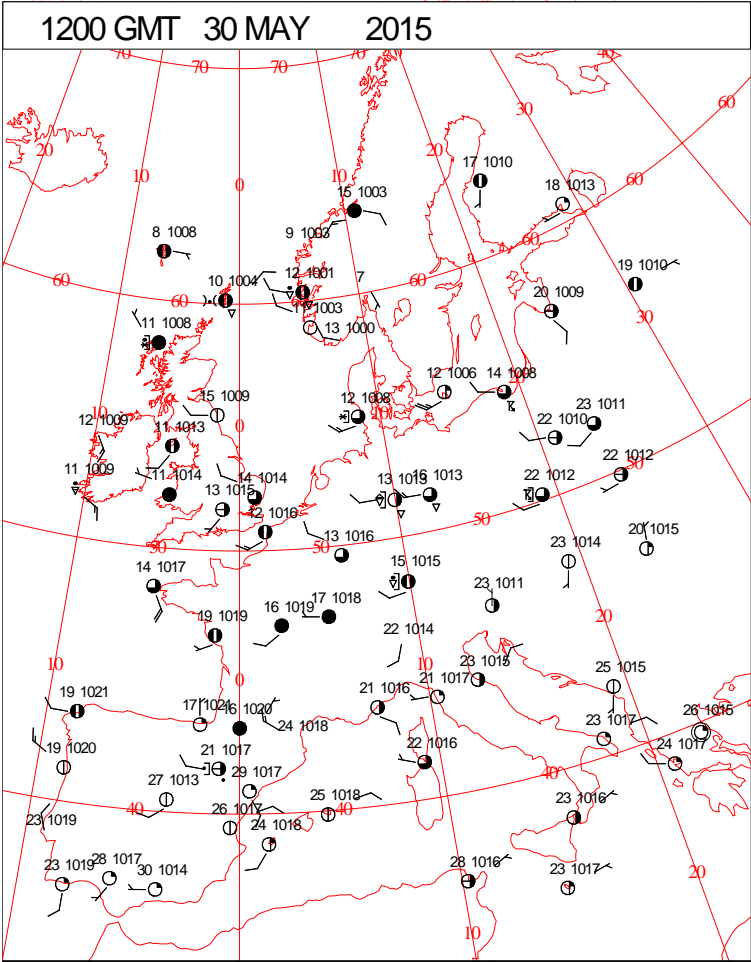
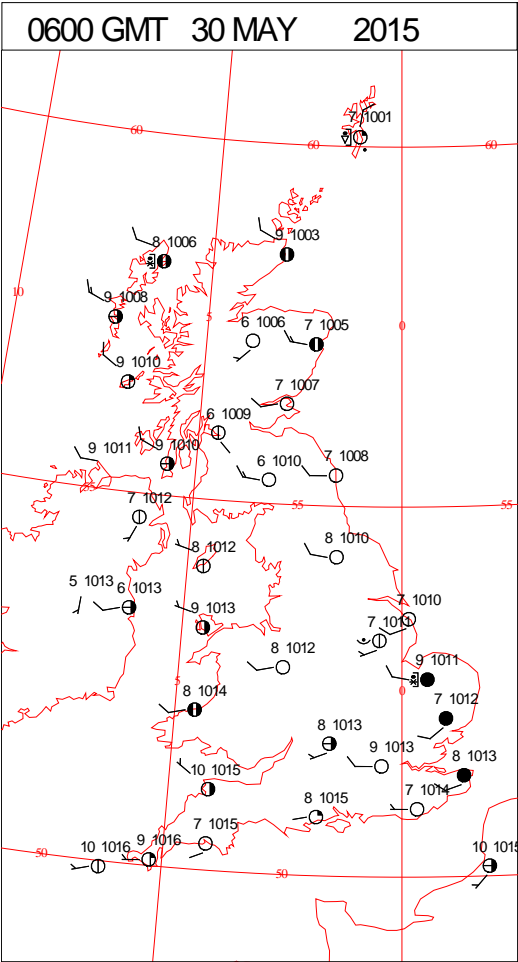
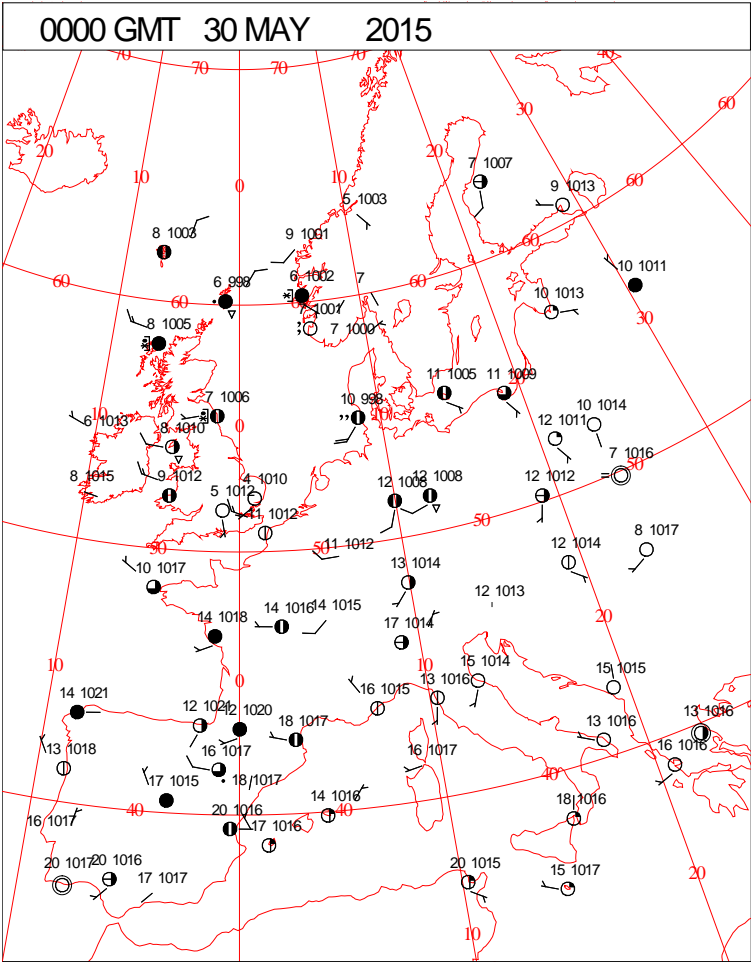
DAILY CLIMATE DATA



DAILY WEATHER SUMMARY



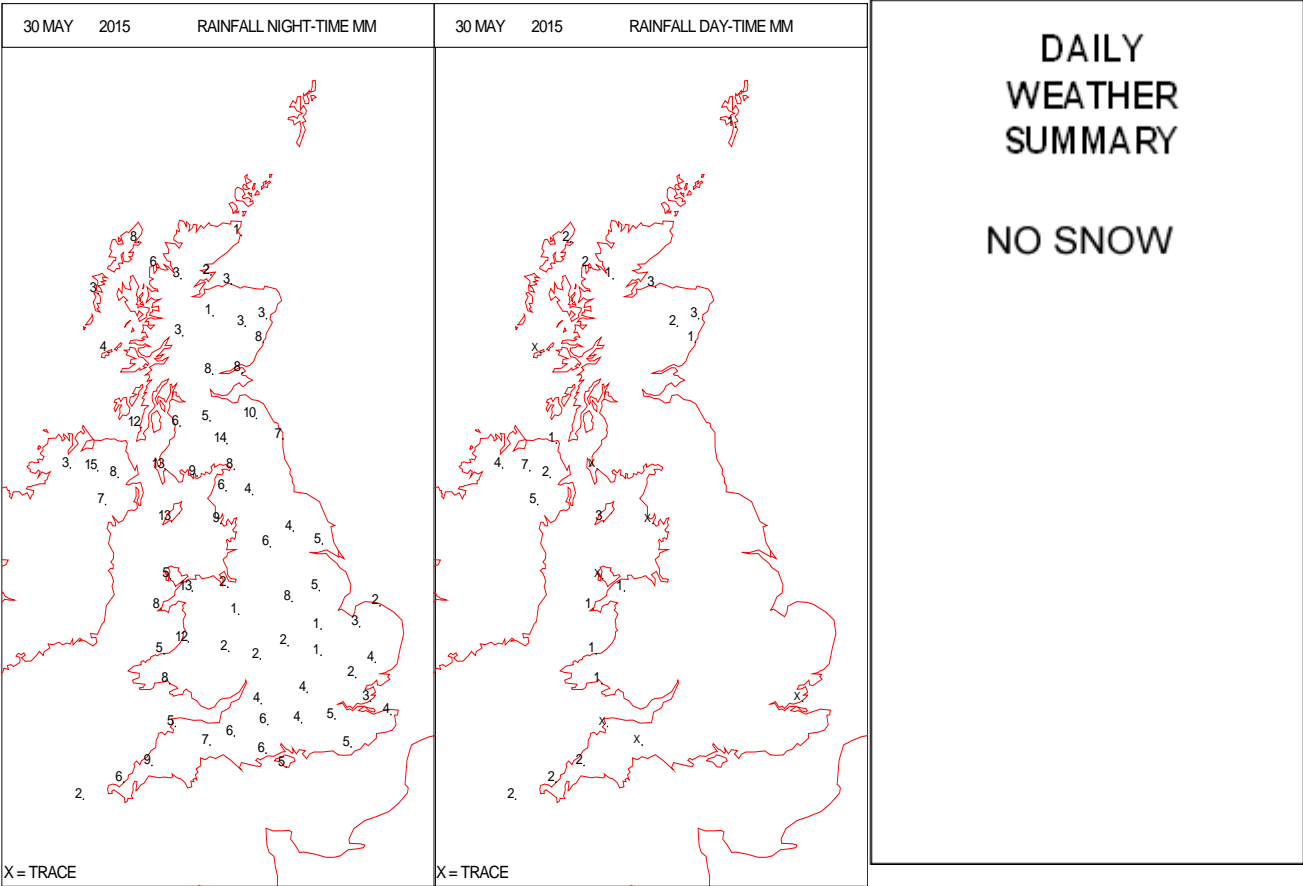
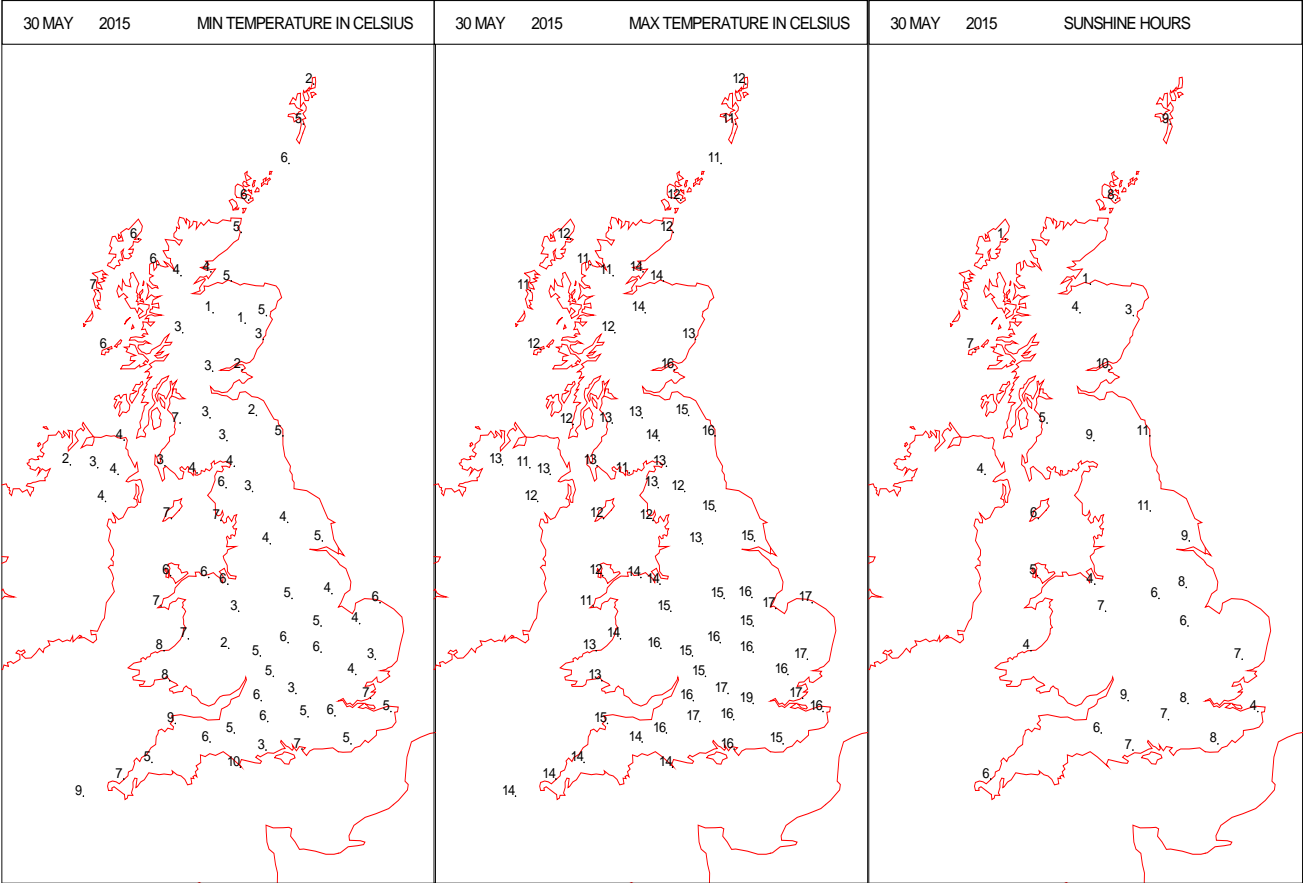
SURFACE REPORTS



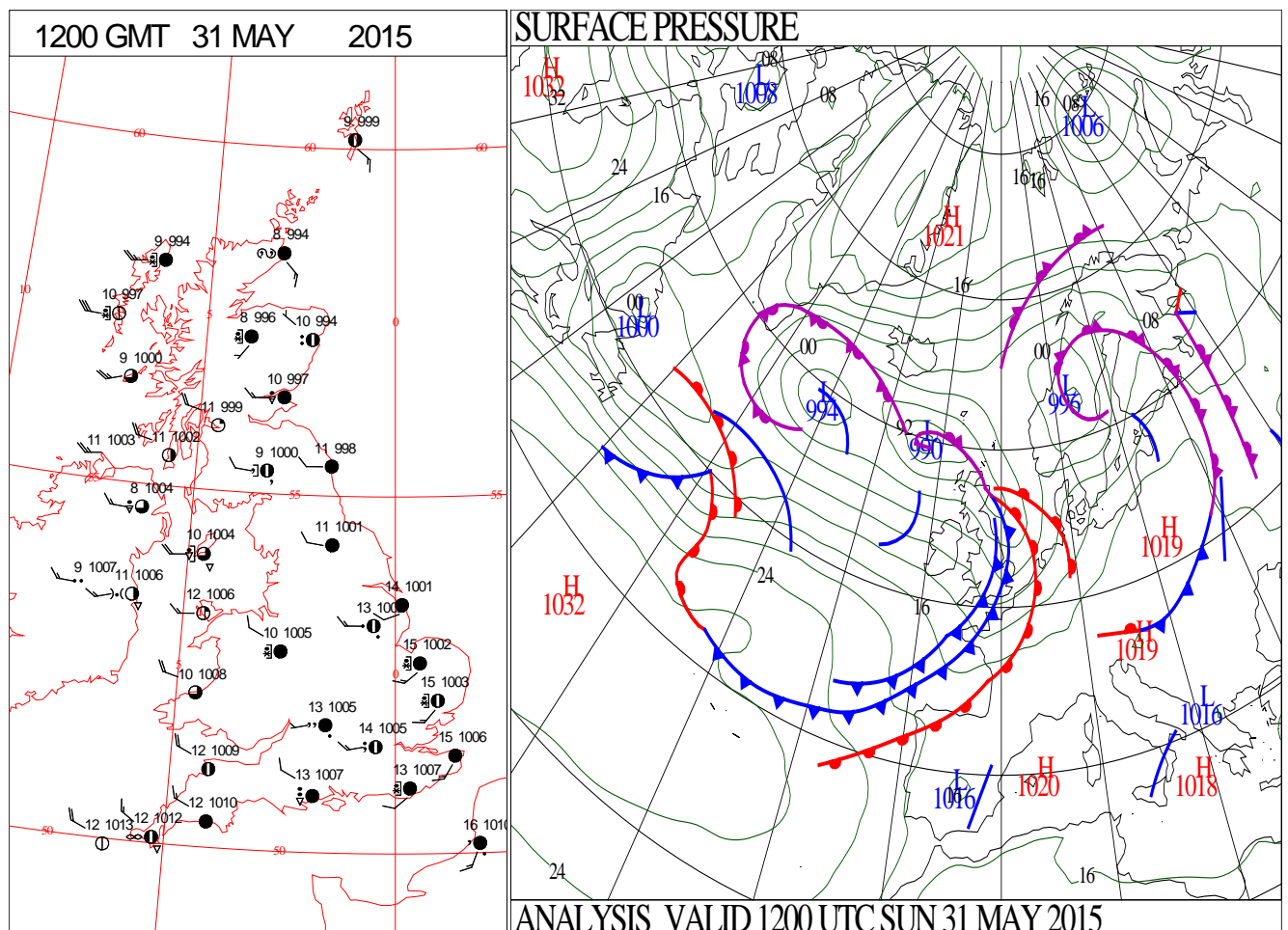
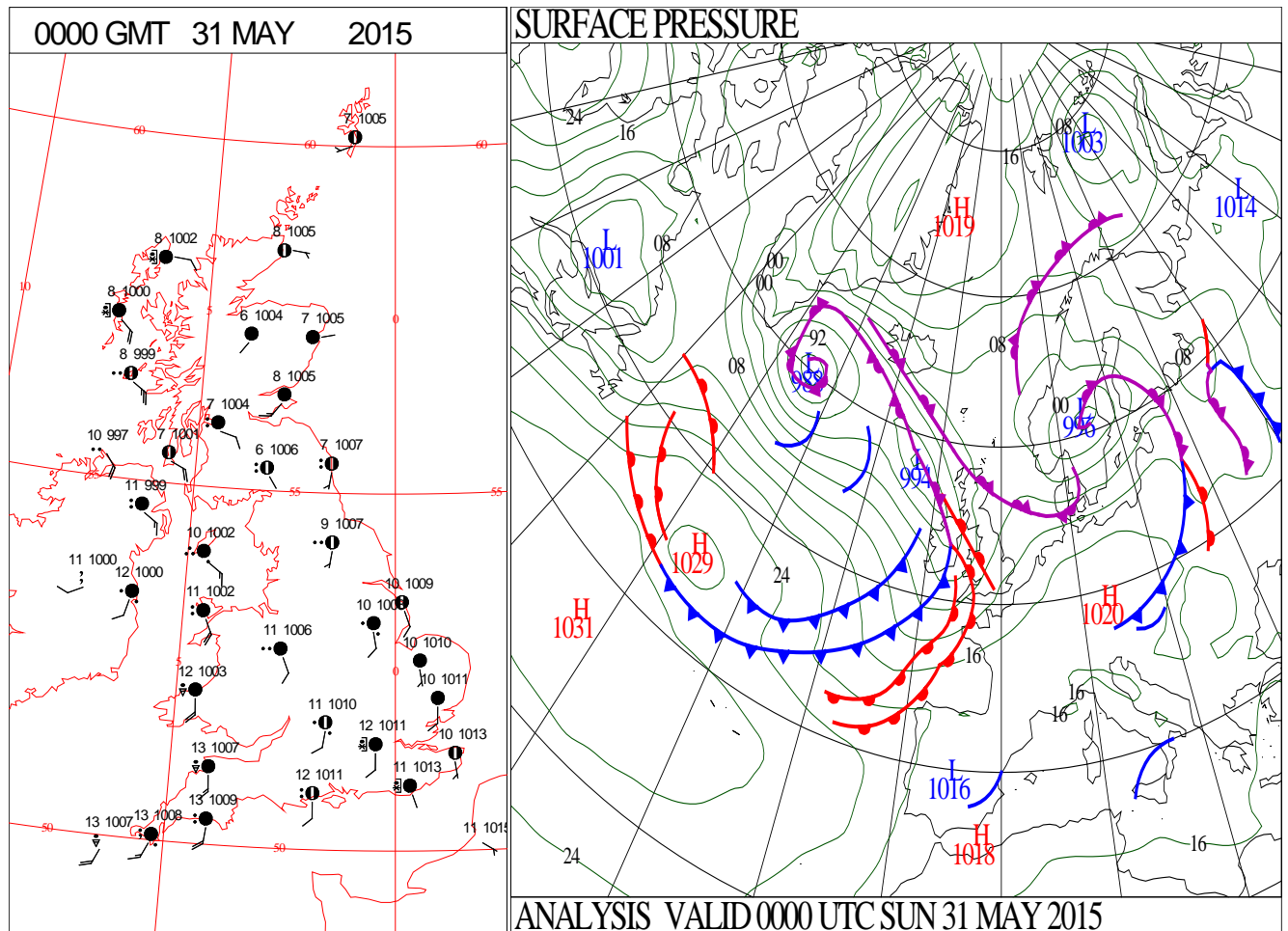
SIGNIFICANT WEATHER

0600 GMT 30 MAY 2015	SIG WEATHER	1200 GMT 30 MAY 2015	SIG WEATHER	<p>Summary of UK Weather for Saturday 30 May 2015. It was a generally dry night across much of the U.K., with variable amounts of cloud and plenty of clear spells. There were, however, outbreaks of showery rain across the far north-east of Scotland, and scattered showers continued through the Cheshire gap throughout the night, with the odd isolated heavy, thundery downpour. Winds remained from the north-west, bringing cool air across the country, leading to a chilly night across all areas, with a local air frost in Northern Ireland. The north and north-east of Scotland held onto some showers during the day, whilst the showers over north-west England soon faded. Elsewhere, after a cool start there was a good deal of dry and sunny weather during the morning, before it became cloudier from the west. Despite the sunshine, maximum temperatures were a few degrees below average for the time of year. The cloud thickened, bringing rain into Northern Ireland and westernmost parts of England, along with the far south-west of Scotland come the evening, and this was accompanied by a freshening south or south-easterly wind.</p>
1800 GMT 30 MAY 2015	SIG WEATHER	0000 GMT 31 MAY 2015	SIG WEATHER	<p>EXTREMES Highest Maximum: 18.6 Heathrow, Greater London Lowest Maximum: 10.7 Strathy East, Sutherland Lowest Minimum: -1.4 Katesbridge, Co. Down Lowest Grass Minimum: -7.1 Berwick-upon-Tweed, Murton Farm, Berwickshire Most Rain: 35.0 Dipple Wellfield, Moray Most Sun: 13.6 Whitby, North Yorkshire</p>

DAILY CLIMATE DATA

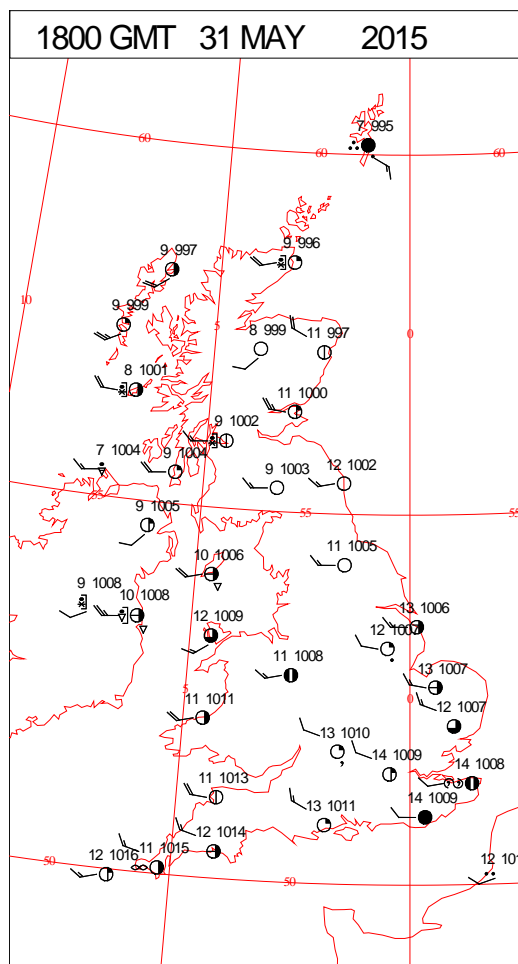
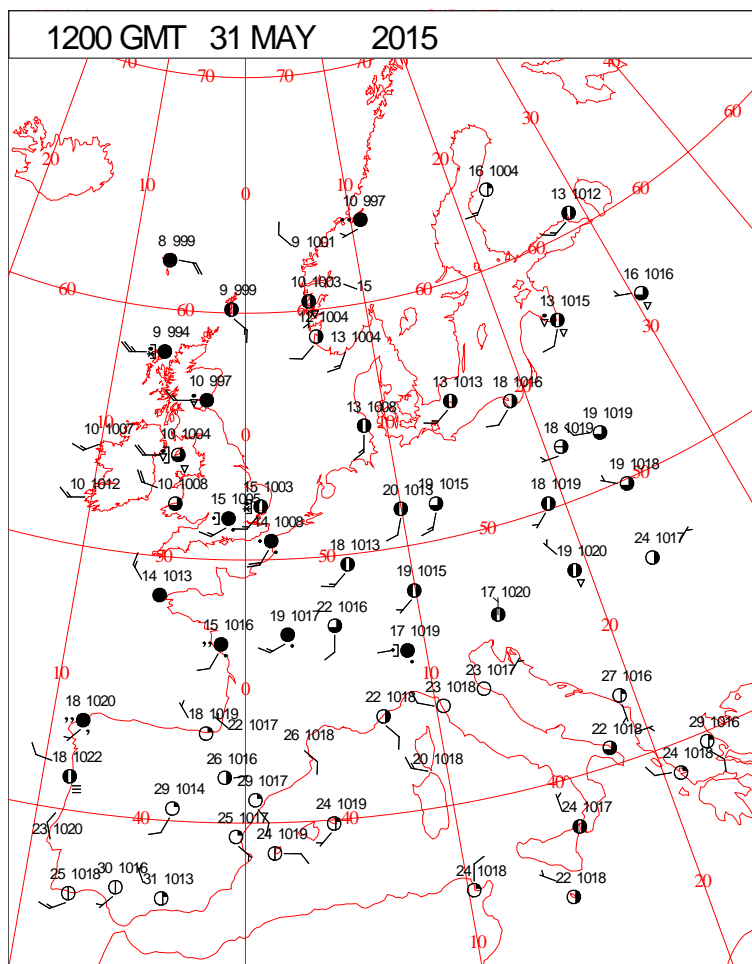
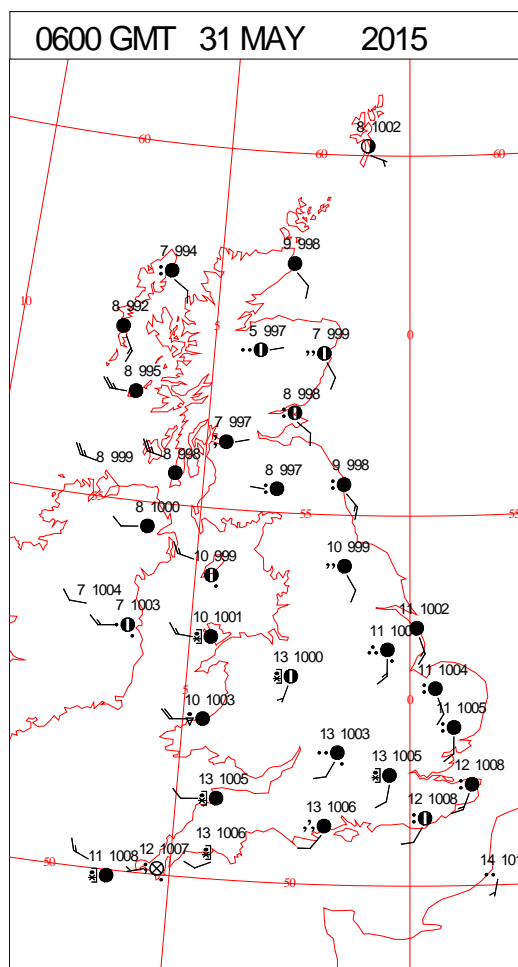
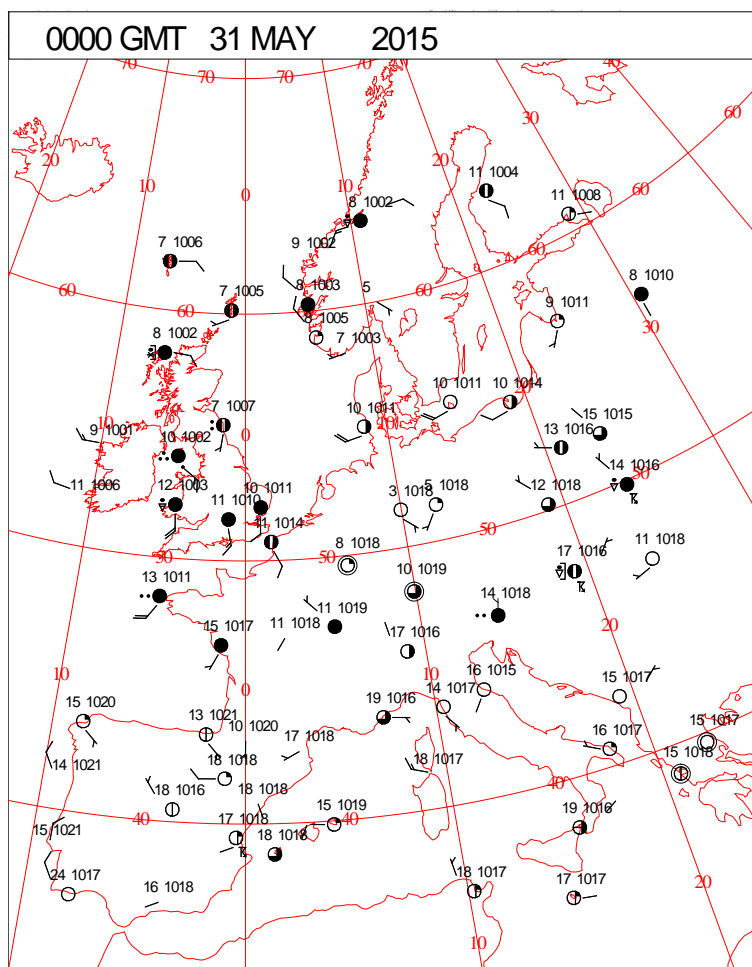


DAILY WEATHER SUMMARY



Sunday 31 May 2015

SURFACE REPORTS



SIGNIFICANT WEATHER

0600 GMT 31 MAY 2015	SIG WEATHER	1200 GMT 31 MAY 2015	SIG WEATHER	<p>Summary of UK Weather for Sunday 31 May 2015.</p> <p>Rain in the west spread across the U.K. through the night. The rain was locally heavy at times and accompanied by strengthening winds, particularly along southern and western coasts. Cloud lowered through the night, with hill fog shrouding the higher ground of western Wales and south-west England later.</p> <p>The main band of rain cleared Northern Ireland by dawn, but the province remained cloudy, with light patchy rain.</p> <p>It was a much milder night across much of England and Wales under the cloud, whilst the Northern Isles saw a chilly night under clearer skies.</p> <p>The band of rain continued eastwards across all parts of the country during the day, lingering over the Northern Isles and the far south-east by the afternoon.</p> <p>Behind it much brighter, showery conditions followed. The showers were seen over Northern Ireland, and western parts of Scotland, England and Wales.</p> <p>Temperatures were below average for the time of year.</p> <p>It remained breezy through the evening into the night, with further blustery showers in the north-west, whilst remaining drier with patchy cloud and clear spells in the south-east.</p> <p>EXTREMES</p> <p>Highest Maximum: 17.2 Norwich Airport, Norfolk</p> <p>Lowest Maximum: 8.7 Fair Isle, Shetland</p> <p>Lowest Minimum: 0.3 Drummond Castle, Perthshire</p> <p>Lowest Grass Minimum: -0.8 Fair Isle, Shetland</p> <p>Most Rain: 36.0 Seil, Clachan No2, Argyll</p> <p>Most Sun: 8.7 Borge, Barra, Western Isles</p>
1800 GMT 31 MAY 2015	SIG WEATHER	0000 GMT 01 JUNE 2015	SIG WEATHER	

DAILY CLIMATE DATA

