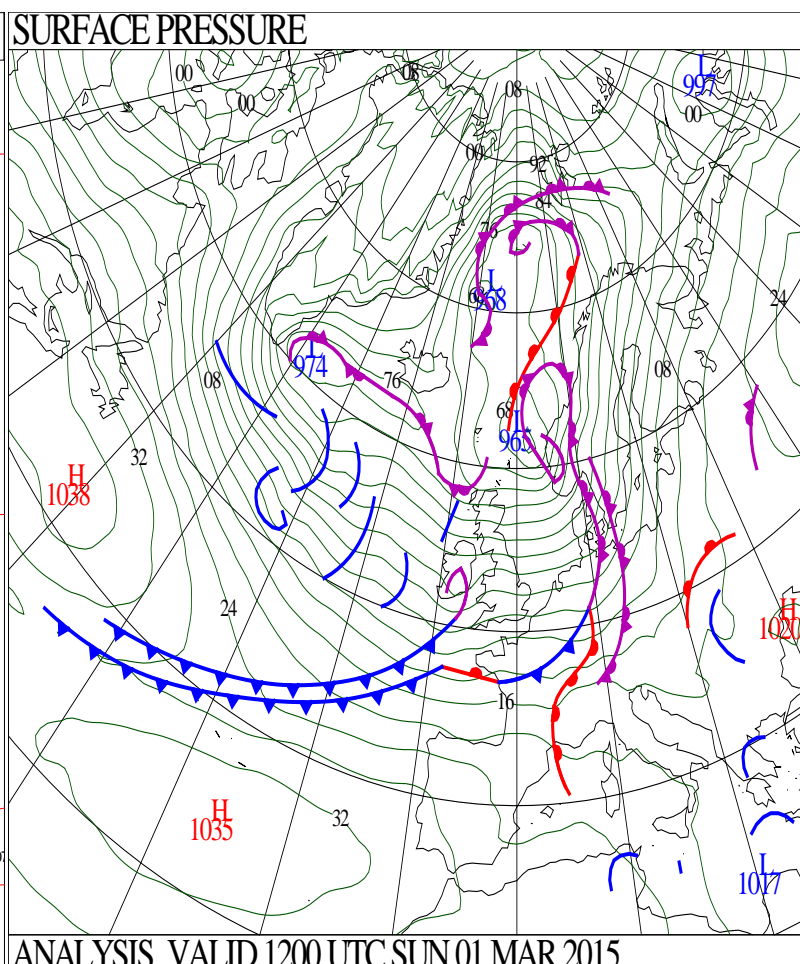
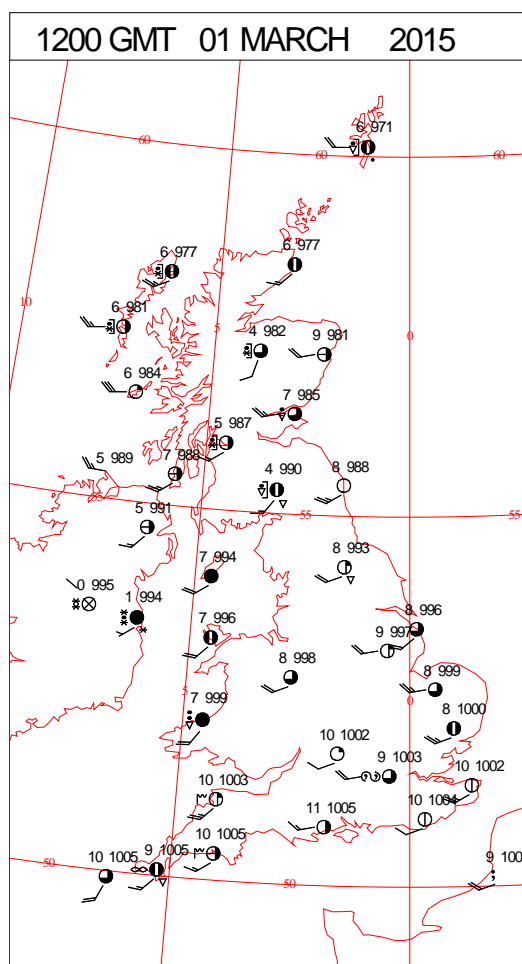
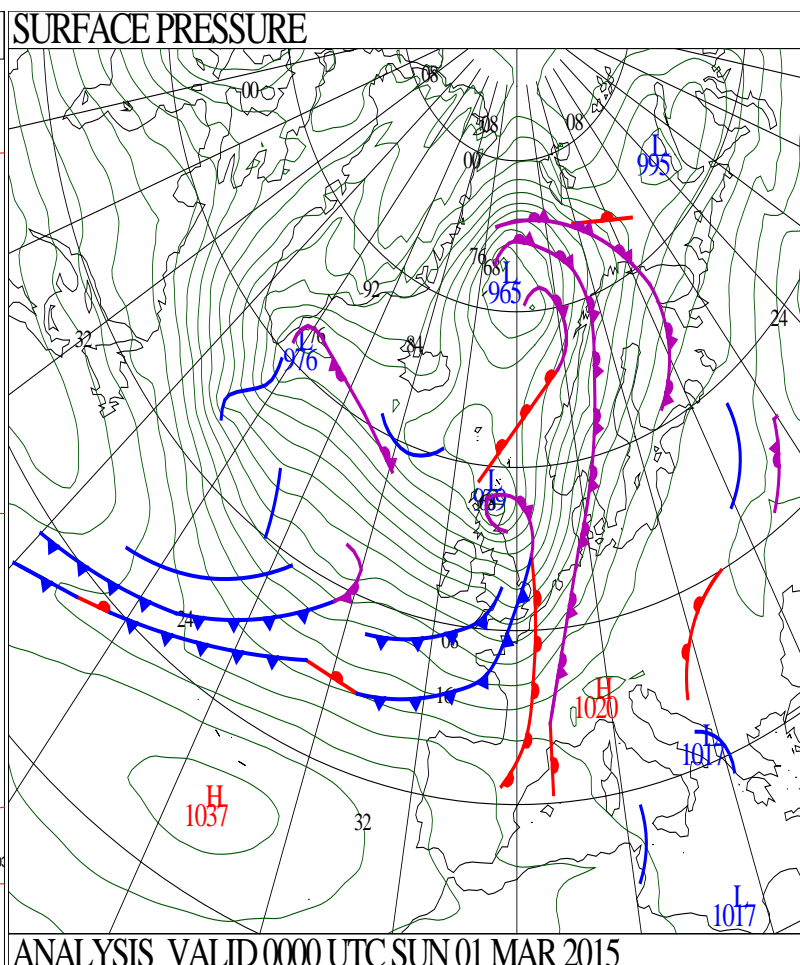
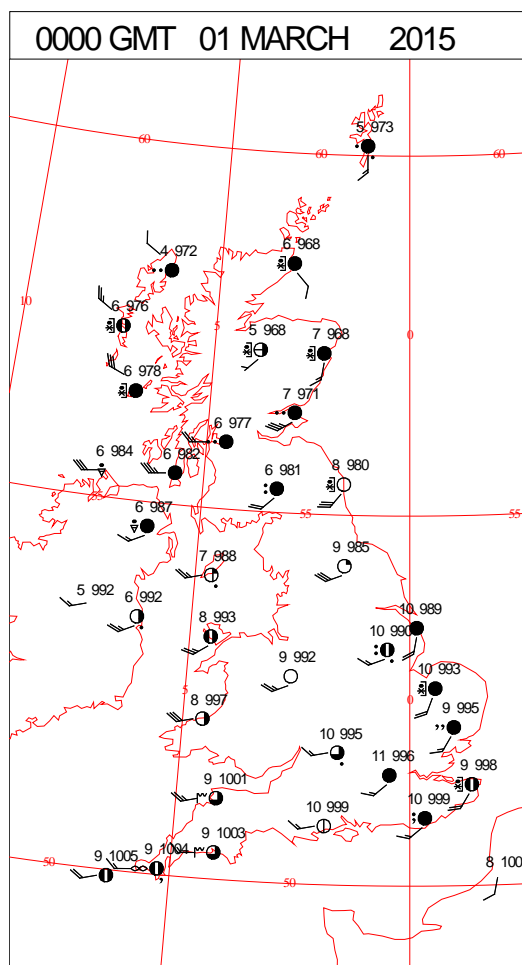
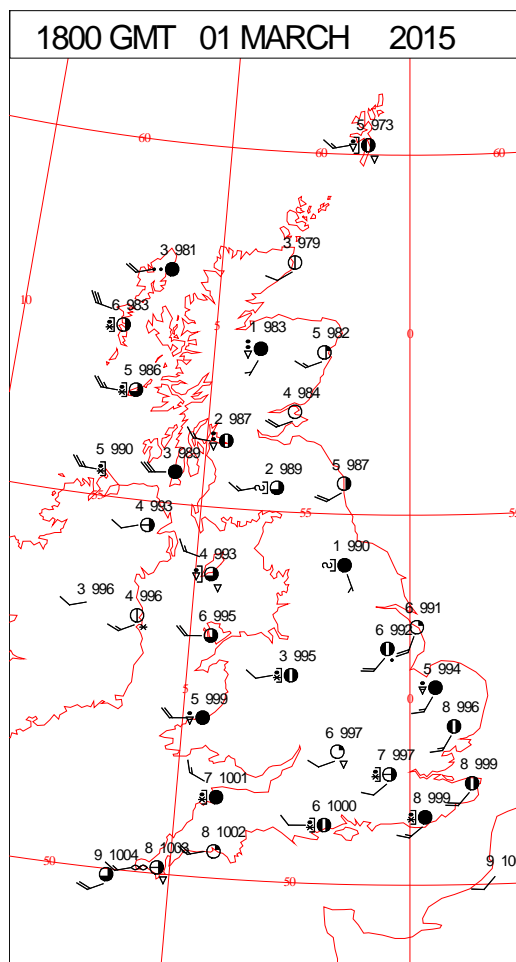
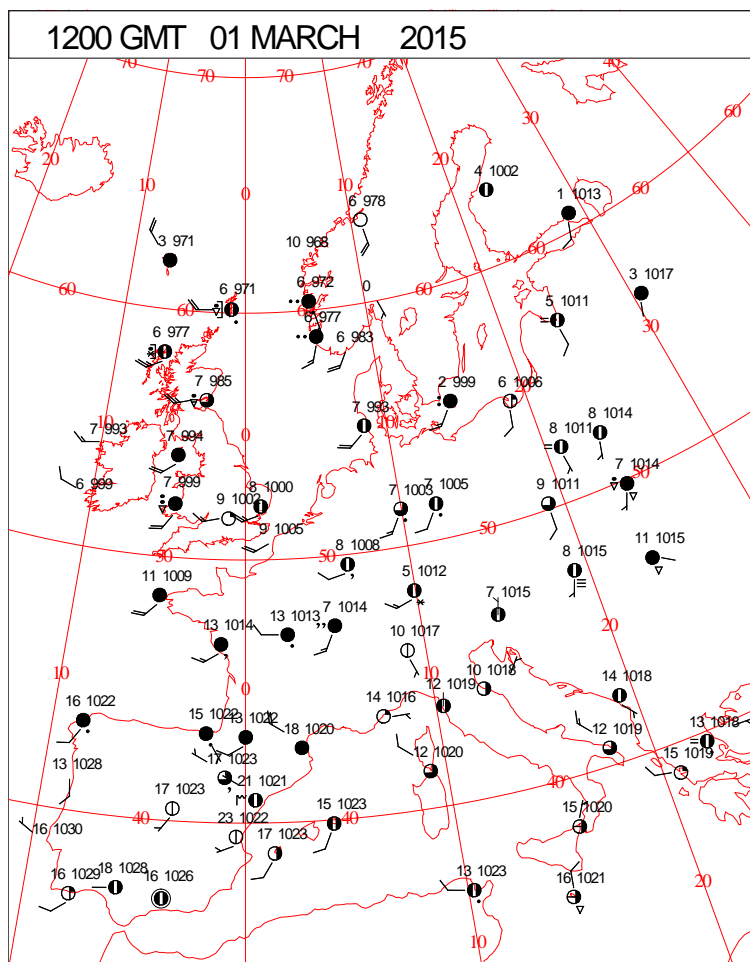
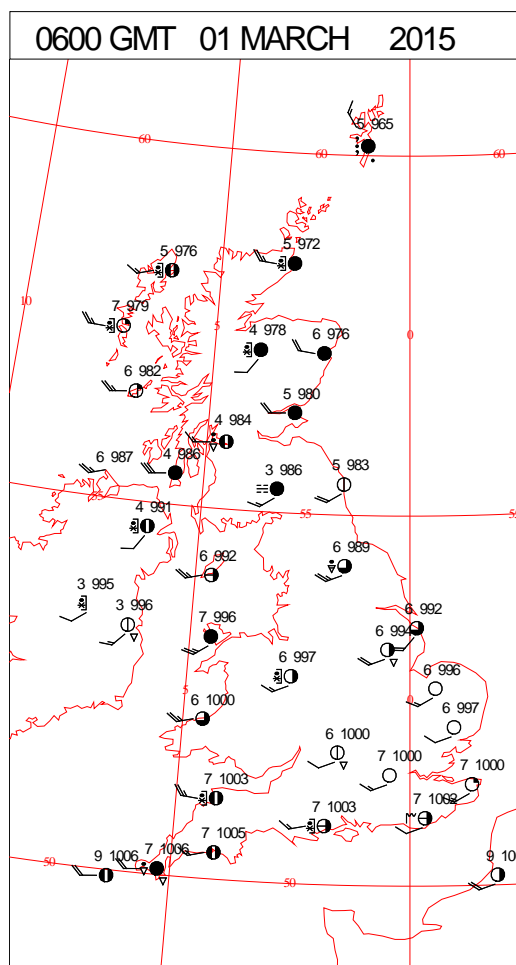
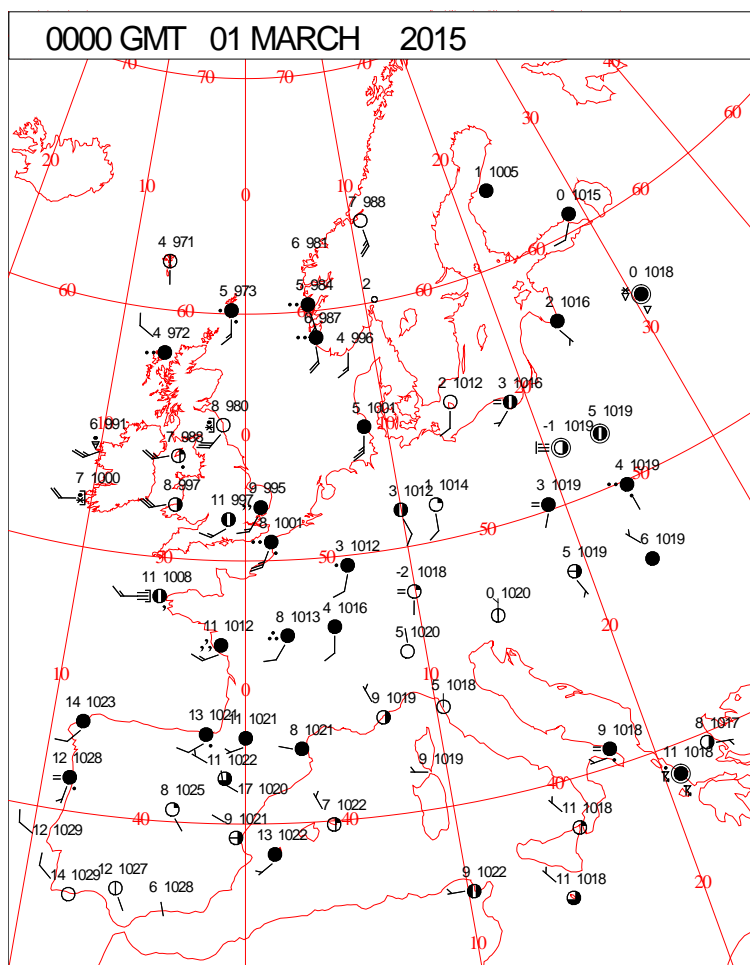


DAILY WEATHER SUMMARY



Sunday 1 March 2015

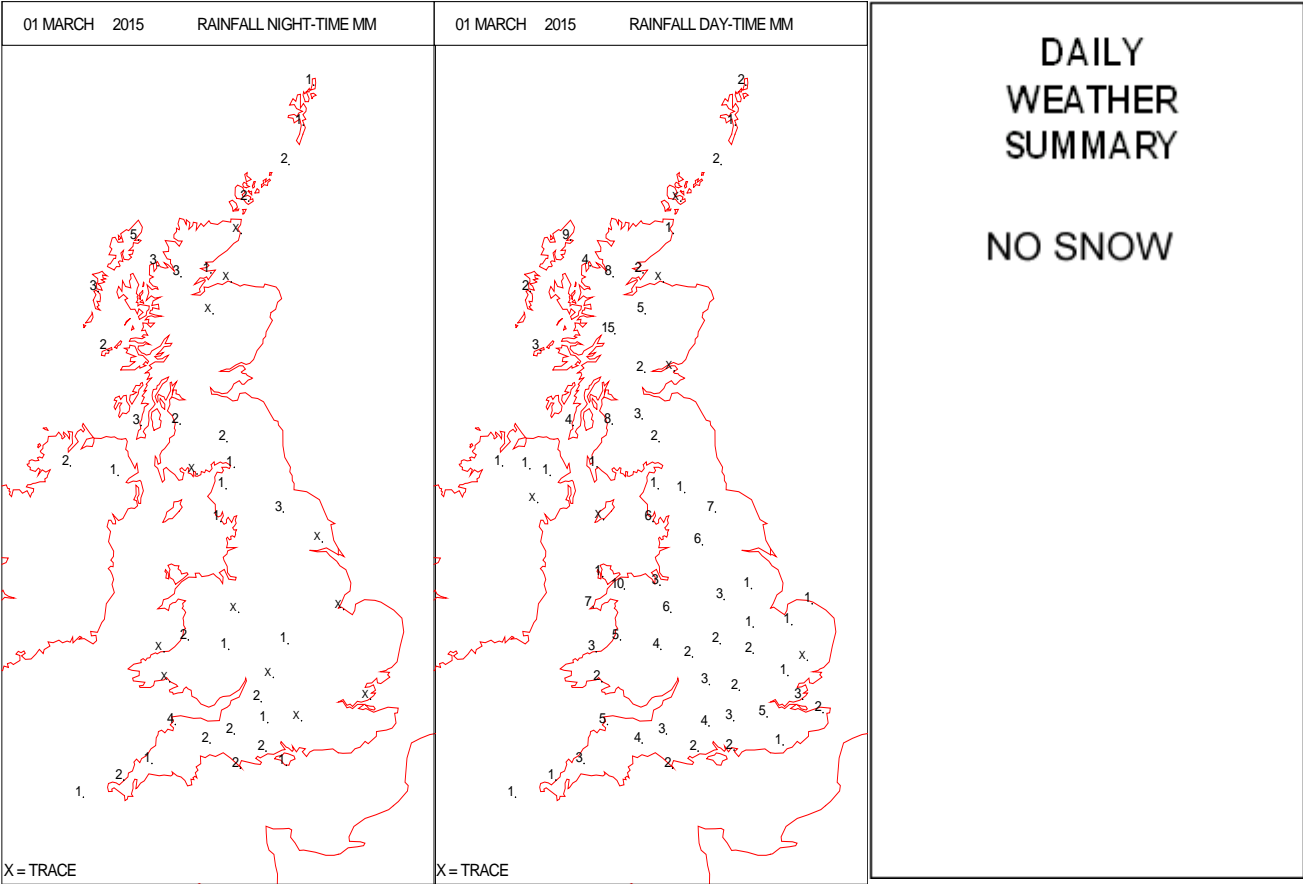
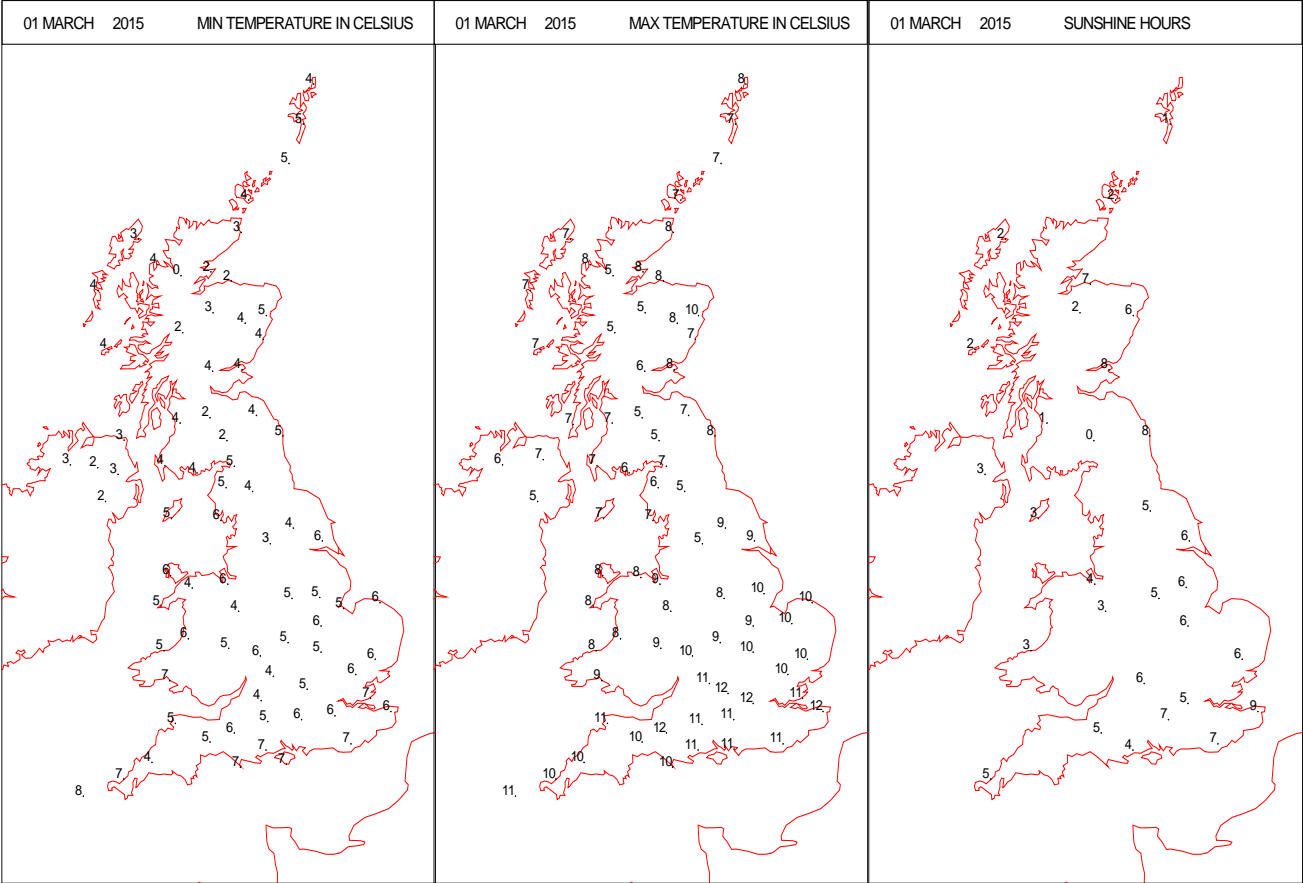
SURFACE REPORTS



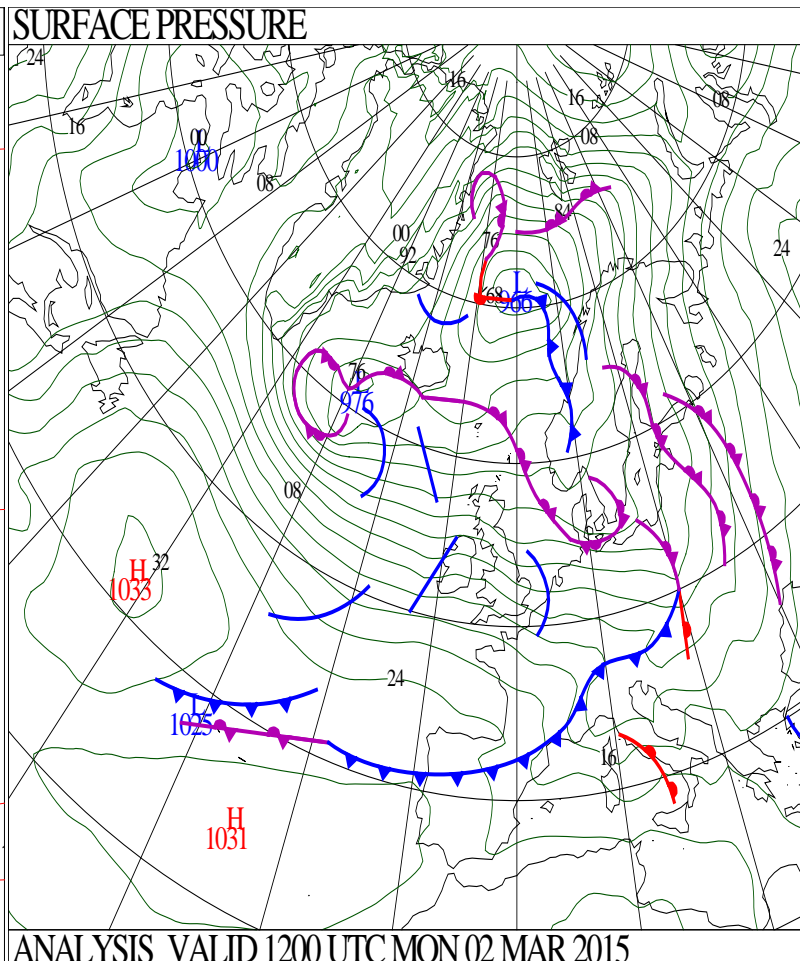
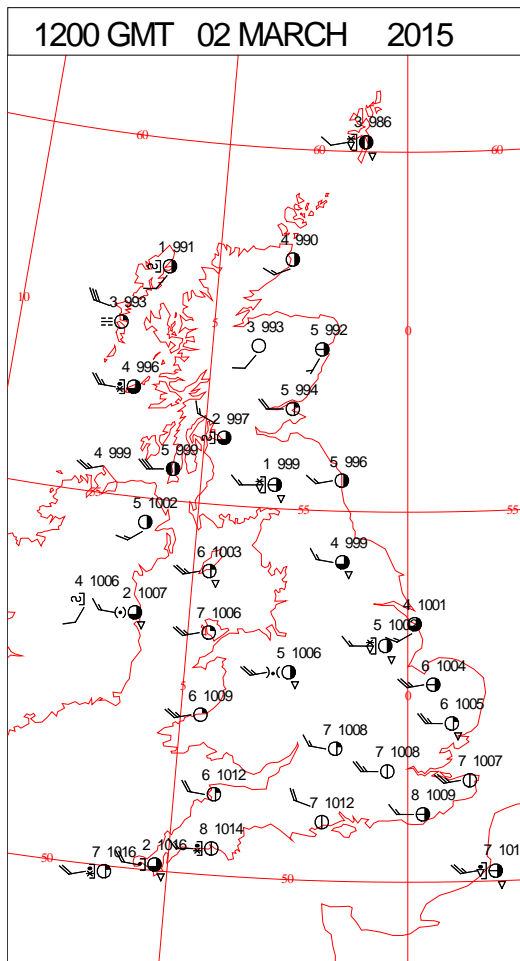
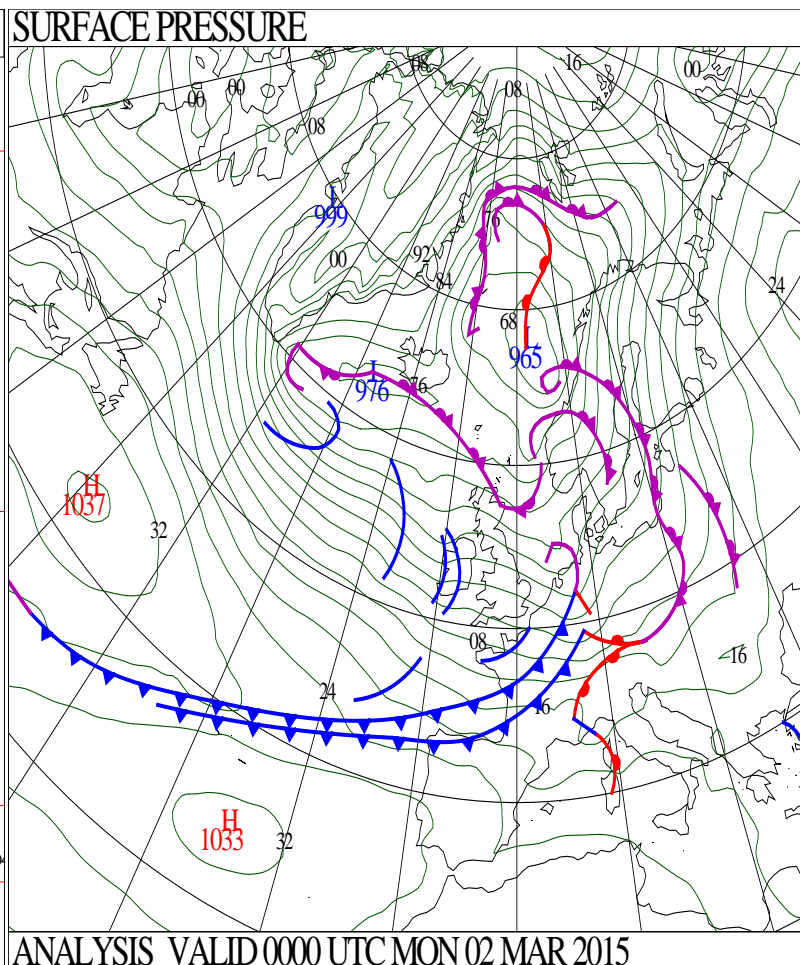
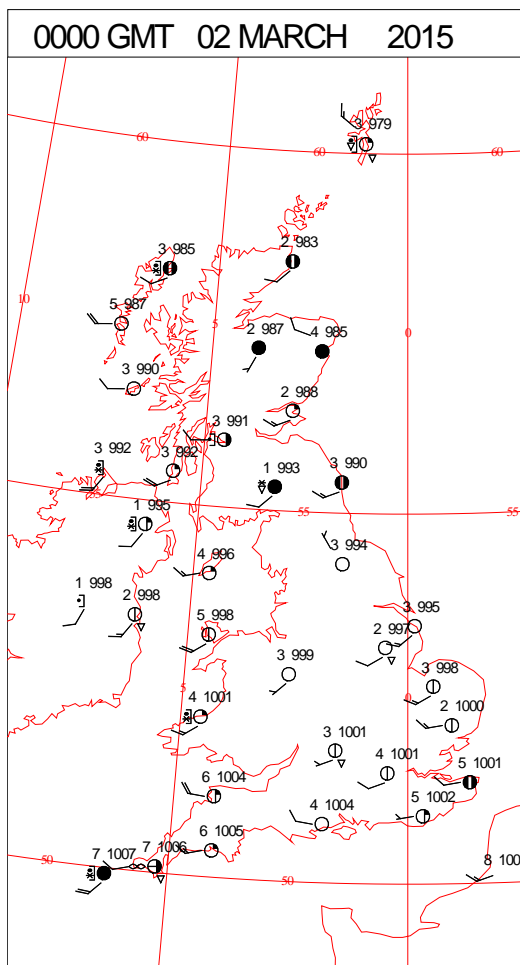
SIGNIFICANT WEATHER

0600 GMT 01 MARCH 2015	SIG WEATHER	1200 GMT 01 MARCH 2015	SIG WEATHER	<p>Summary of UK Weather for Sunday 01 March 2015.</p> <p>Westerly winds gave several gusts exceeding 50 knots in the Scottish lowlands soon after midnight, then gradually eased through the morning. Wintry showers affected parts of Scotland and Northern Ireland throughout, bringing snow to increasingly low levels by the end of the day.</p> <p>Elsewhere, it was dry and often sunny, before an active band of heavy precipitation, squally winds and occasional lightning moved eastwards across parts of the U.K. This feature passed through Wales and the south-west from around midday, then through central and northern England, before clearing away from the far east and south-east by mid-evening.</p> <p>Snow fell on the northern edge, with temporary accumulations observed across low-lying parts of Lancashire and Yorkshire, and some greater amounts over surrounding high ground.</p>
1800 GMT 01 MARCH 2015	SIG WEATHER	0000 GMT 02 MARCH 2015	SIG WEATHER	
				<p>Sunny or clear spells and occasionally heavy showers followed from the west.</p> <p>Early afternoon temperatures were milder than average in sunnier parts of the south, before a notable fall in temperatures as the above-mentioned system passed through.</p> <p>Temperatures in the north were close to the seasonal average.</p>
				<p>EXTREMES</p> <p>Highest Maximum: 12.3 Exeter Airport, Devon</p> <p>Lowest Maximum: 5.0 Dawyck Botanic Gardens, Peebles-shire</p> <p>Lowest Minimum: 0.2 Peatlands, Armagh</p> <p>Lowest Grass Minimum: -2.4 Lossiemouth, Moray</p> <p>Most Rain: 22.6 Birkie Hue, Isle of Lewis</p> <p>Most Sun: 9.3 Faversham, Kent</p>

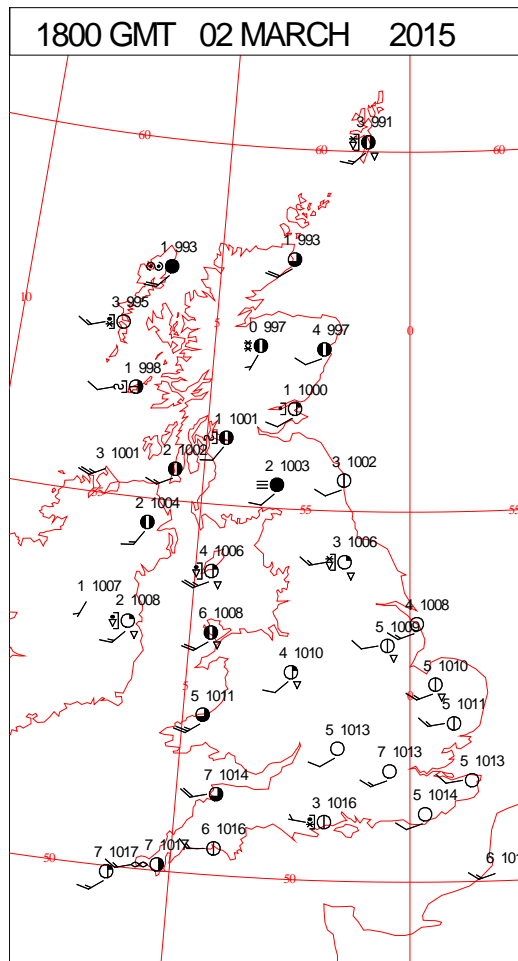
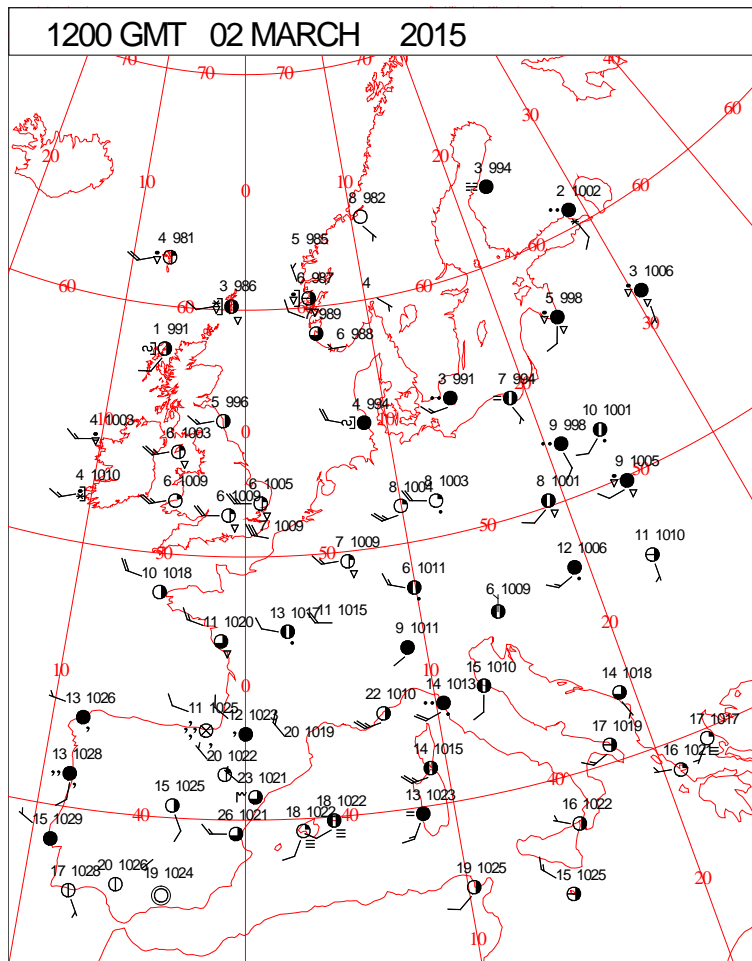
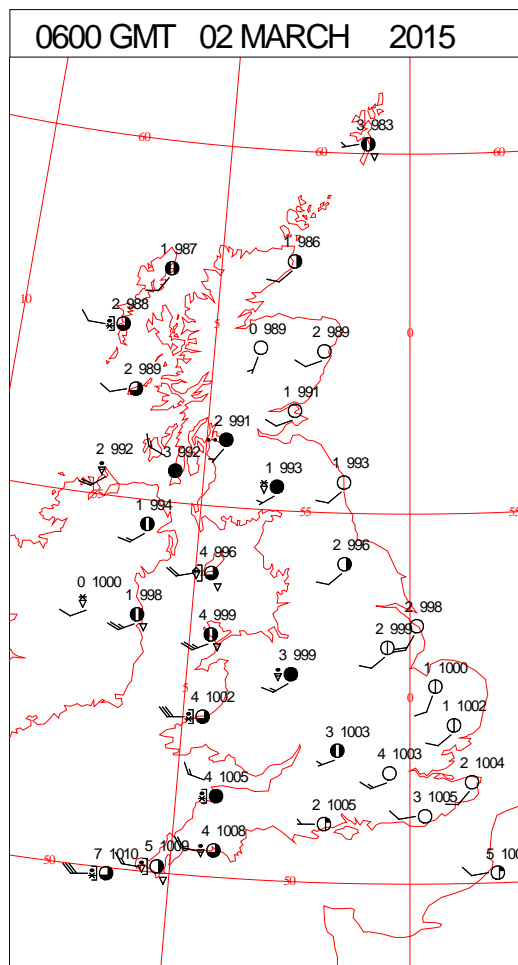
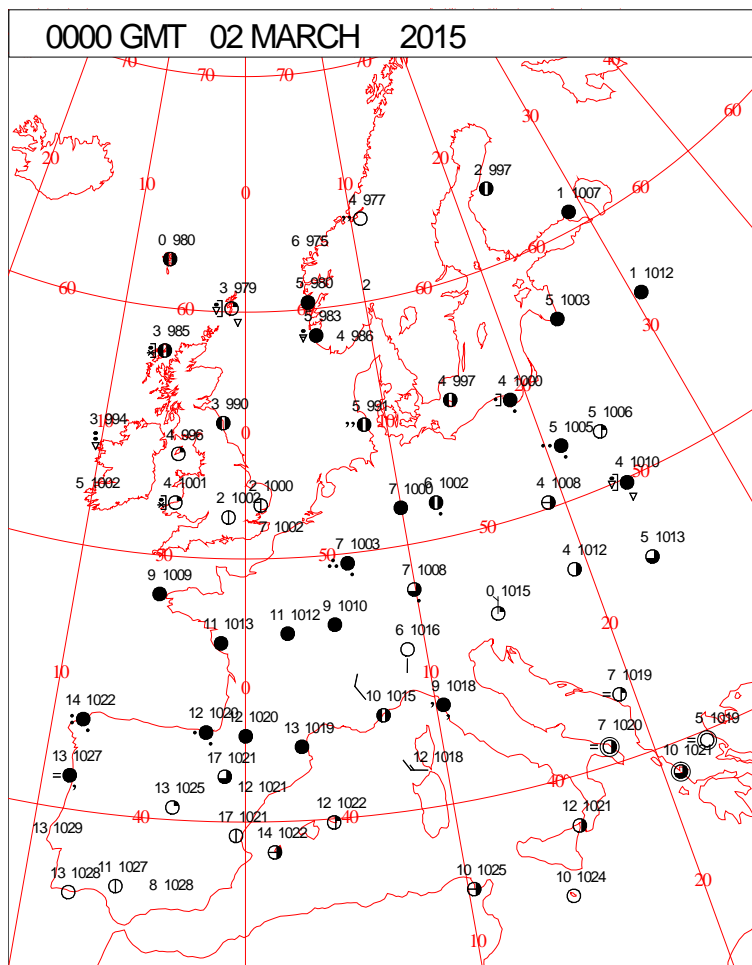
DAILY CLIMATE DATA



DAILY WEATHER SUMMARY



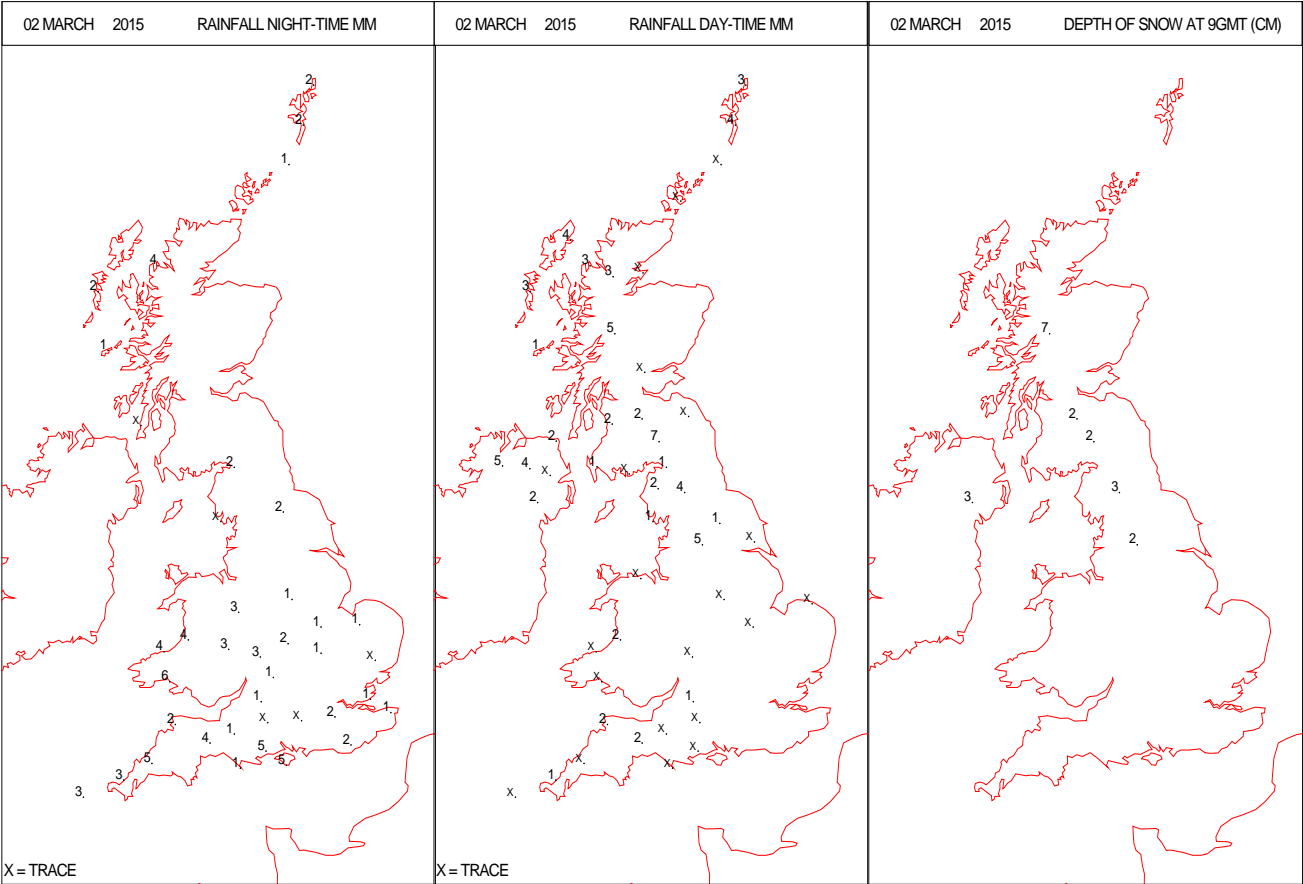
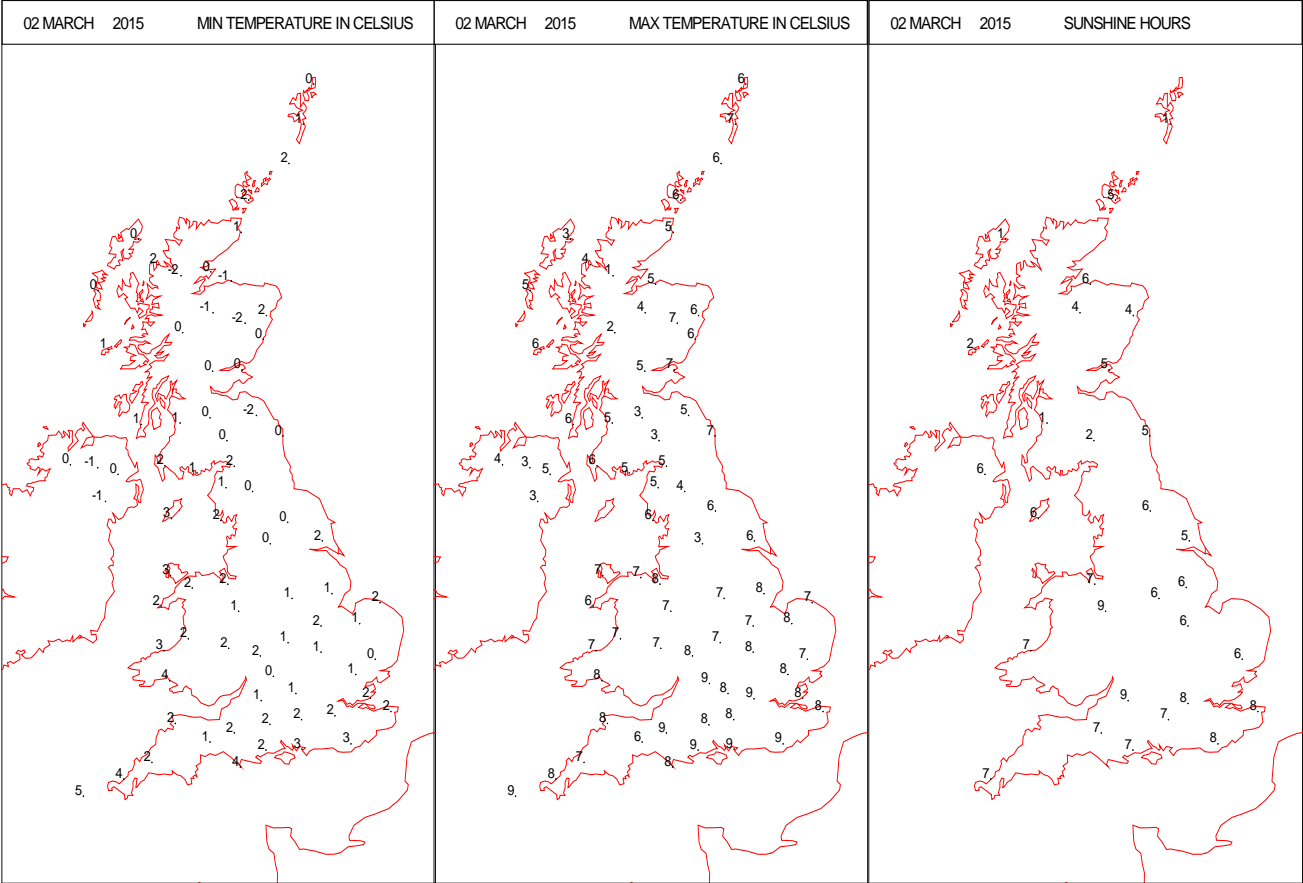
SURFACE REPORTS



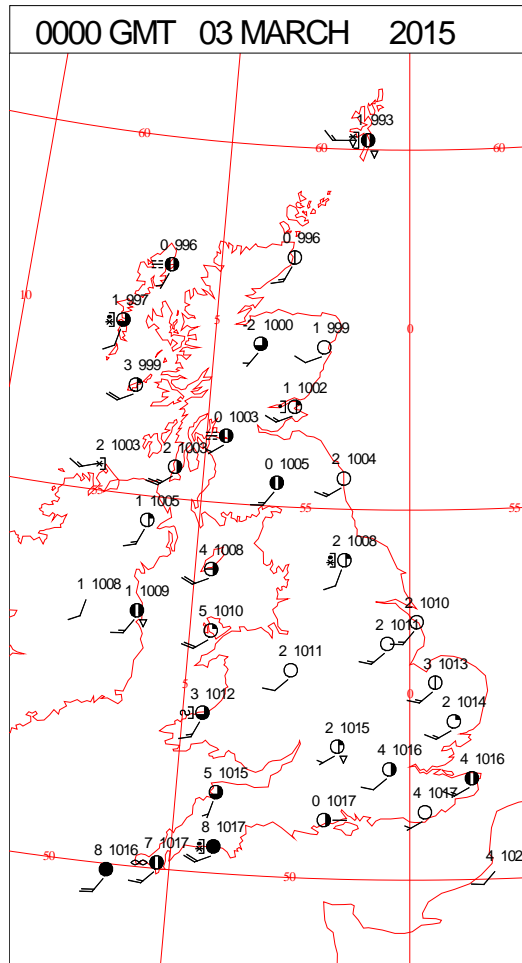
SIGNIFICANT WEATHER

0600 GMT 02 MARCH 2015	SIG WEATHER	1200 GMT 02 MARCH 2015	SIG WEATHER	<p>Summary of UK Weather for Monday 02 March 2015.</p> <p>Through the early hours, much of the U.K. was dry with clear spells, though parts of Scotland and Northern Ireland saw scattered heavy wintry showers with thunder, mainly in the west. Showers often became combined, giving more persistent periods of sleet and snow.</p> <p>In the north, this fell to low levels as snow, whilst in the south, snowfall was confined to high ground, falling as rain elsewhere.</p> <p>The showers gradually eased as they moved eastwards, leaving parts of eastern England completely dry.</p> <p>Westerly winds were fresh to strong, with some gale force gusts developing towards dawn.</p> <p>Through the day, showers continued across northern and western parts of the country, turning less wintry with snowfall becoming confined to the hills, due to the spring sunshine.</p> <p>Some of the showers were heavy and thundery at times.</p> <p>Central, southern and eastern parts of the country saw large amounts of sunshine, although it stayed breezy with frequent gusts.</p> <p>Into the evening snow became more frequent at lower levels in the north.</p> <p>Temperatures were close to the average, or just below.</p>
1800 GMT 02 MARCH 2015	SIG WEATHER	0000 GMT 03 MARCH 2015	SIG WEATHER	<p>EXTREMES</p> <p>Highest Maximum: 12.0 Nettlecombe, Somerset</p> <p>Lowest Maximum: 1.9 Resallach, Sutherland</p> <p>Lowest Minimum: -2.0 Aboyne No2, Aberdeenshire</p> <p>Lowest Grass Minimum: -8.5 Aboyne No2, Aberdeenshire</p> <p>Most Rain: 35.0 Capenoch, Dumfries-Shire</p> <p>Most Sun: 9.9 Hastings, East Sussex</p>

DAILY CLIMATE DATA

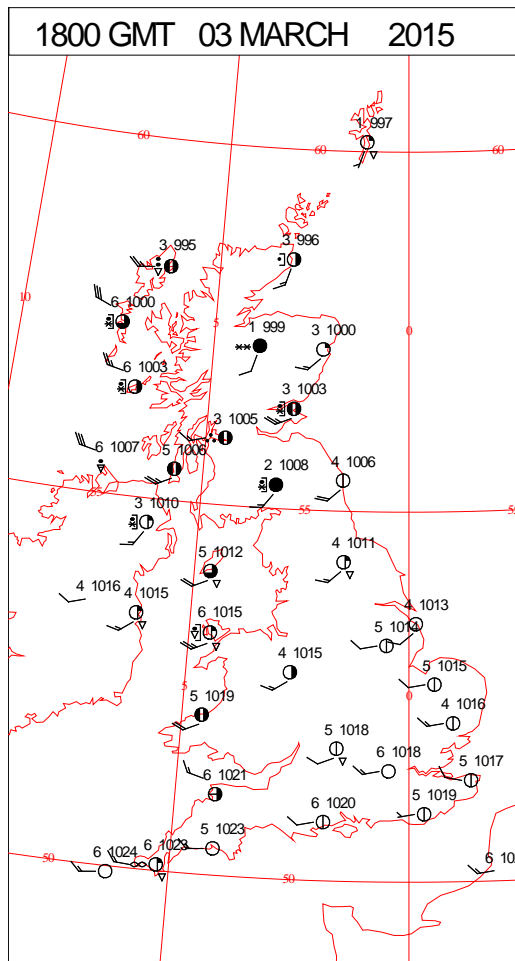
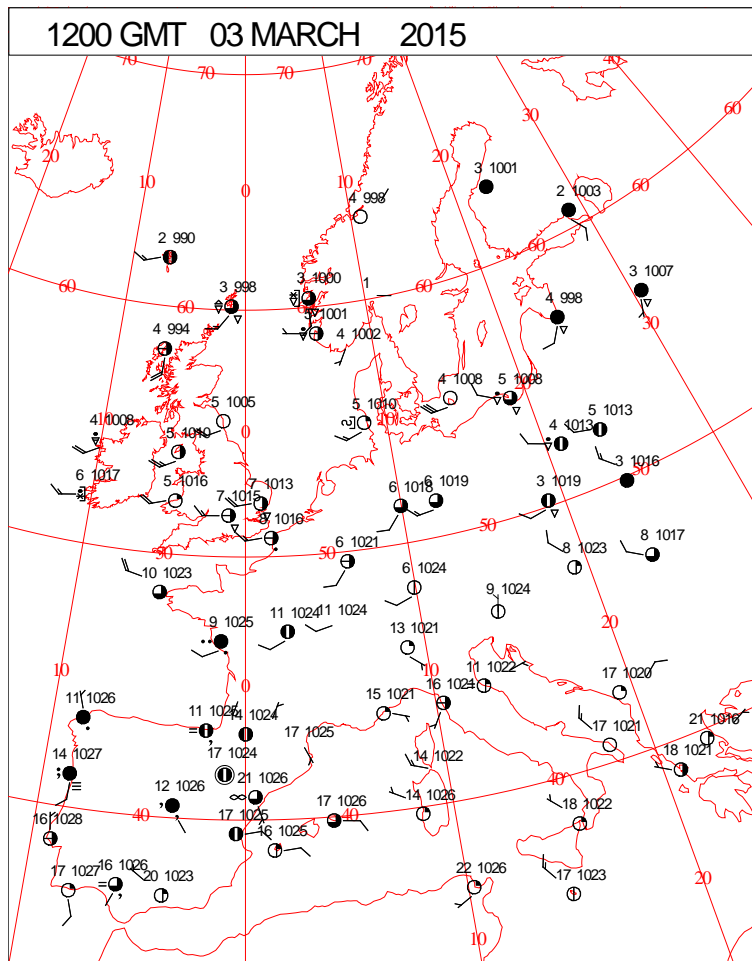
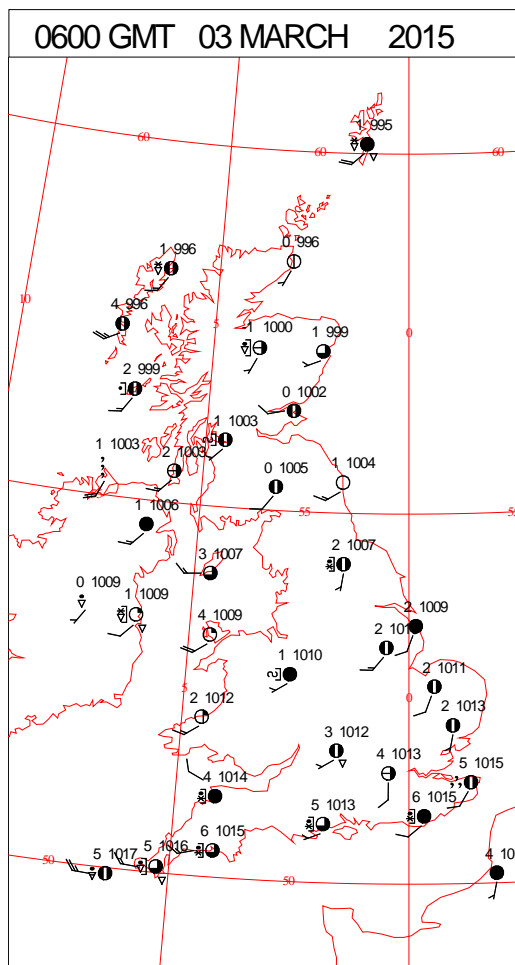
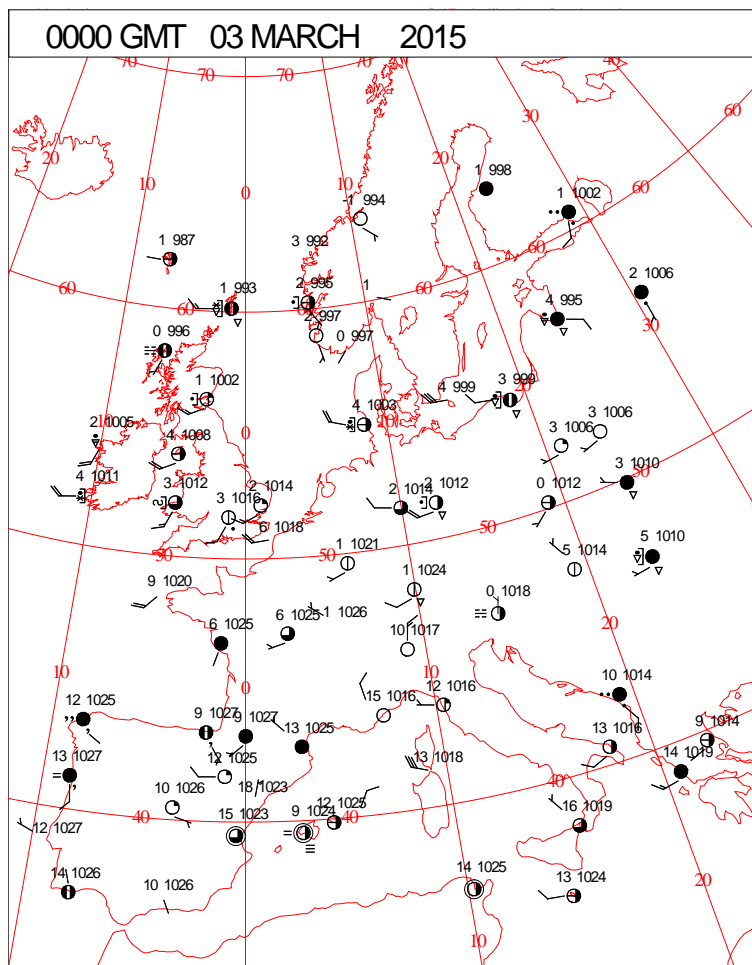


DAILY WEATHER SUMMARY



Tuesday 3 March 2015

SURFACE REPORTS

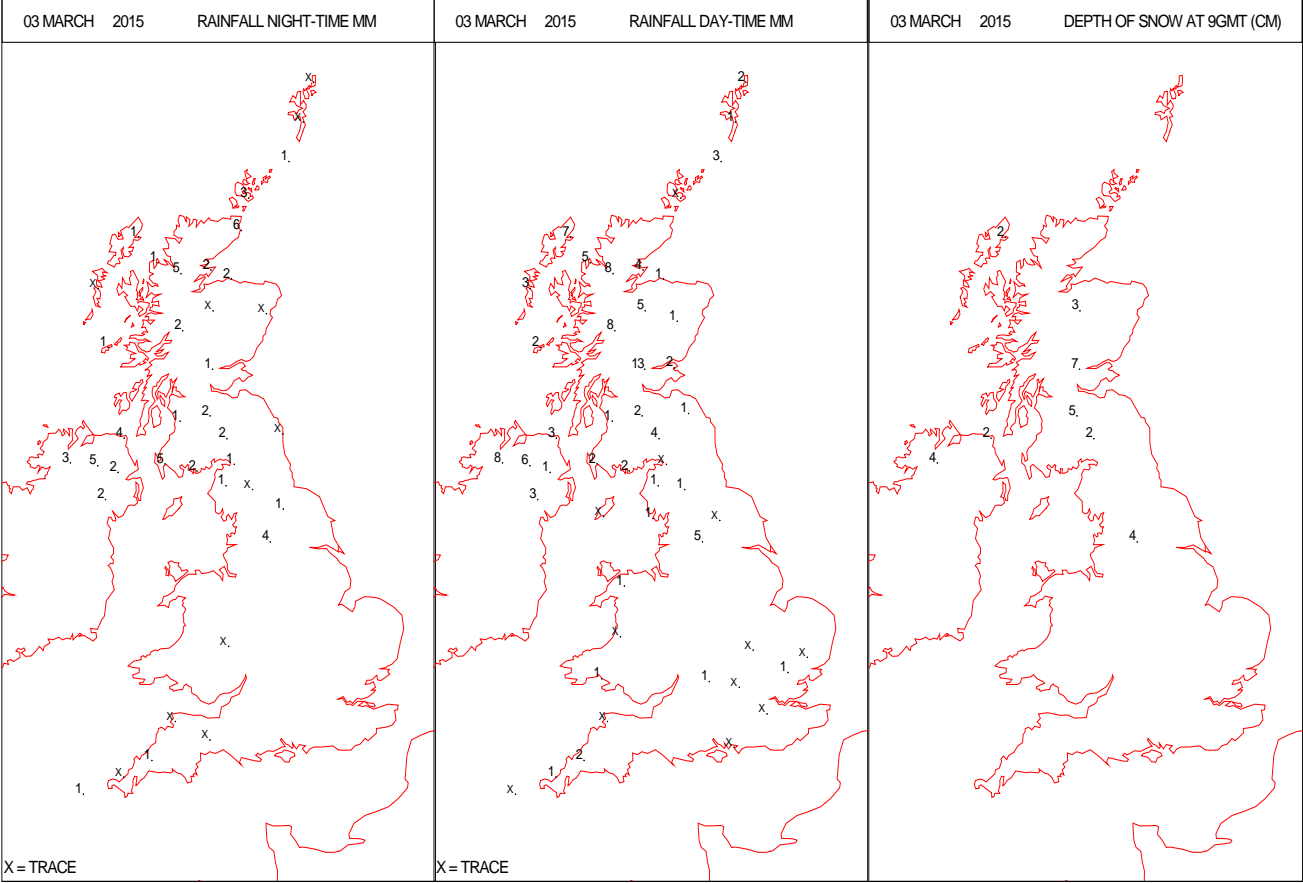
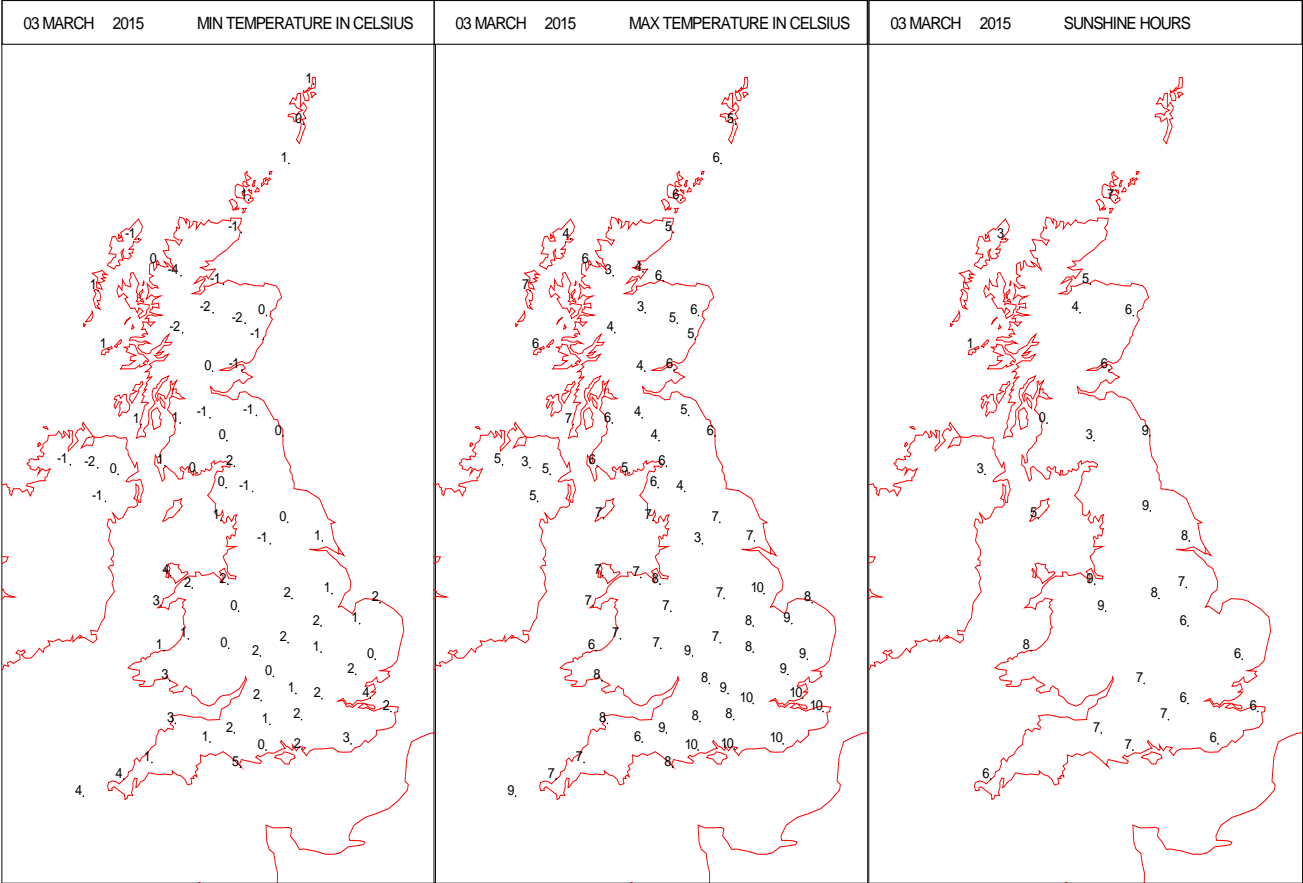


SIGNIFICANT WEATHER

0600 GMT 03 MARCH 2015	SIG WEATHER	1200 GMT 03 MARCH 2015	SIG WEATHER	<p>Summary of UK Weather for Tuesday 03 March 2015.</p> <p>During the early hours, showers fed into the west of the U.K., with snow being reported to lower levels in Scotland. Showers were thundery at times, accompanied with gusty winds too.</p> <p>Elsewhere stayed mostly dry, with clear skies mainly in the south and east.</p> <p>An active band of rain pushed into the south-west of England during the early hours, with some thundery activity at times. Sleet was reported over high ground in the south, but precipitation mostly fell as rain. This rain band continued to spread eastwards, clearing the south-east by mid-morning.</p> <p>Showers, heavy and thundery at times, continued across the north-west, with snow becoming more confined to hills.</p> <p>The south and east remained largely fine and dry, although a few heavy hail showers made their way to London.</p> <p>By late afternoon, dry and sunny weather developed, whilst thundery rain and sleet continued to affect the north-west.</p> <p>Into the night, showers turned progressively wintry in the north as temperatures dropped, giving an ice risk there, whilst the south remained mostly dry.</p> <p>Temperatures were close to the average, or just below.</p>
1800 GMT 03 MARCH 2015	SIG WEATHER	0000 GMT 04 MARCH 2015	SIG WEATHER	<p>EXTREMES</p> <p>Highest Maximum: 10.6 Faversham, Kent</p> <p>Lowest Maximum: 3.3 Lentrán, Inverness-Shire</p> <p>Lowest Minimum: -3.6 Fyvie Castle, Aberdeenshire</p> <p>Lowest Grass Minimum: -7.4 Fyvie Castle, Aberdeenshire</p> <p>Most Rain: 51.8 Newtonaids, Dumfries-shire</p> <p>Most Sun: 10.2 Shanklin, Isle of Wight</p>

Crown Copyright 2015. All Rights Reserved

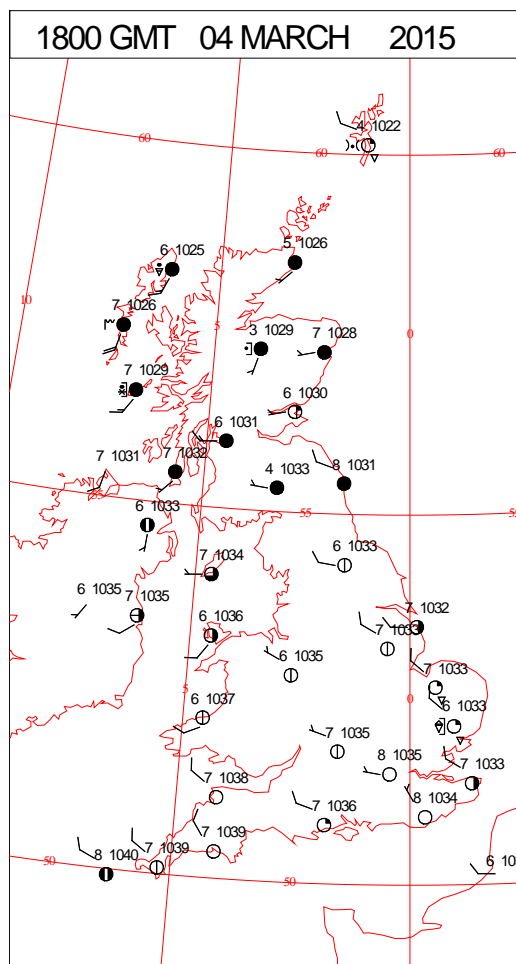
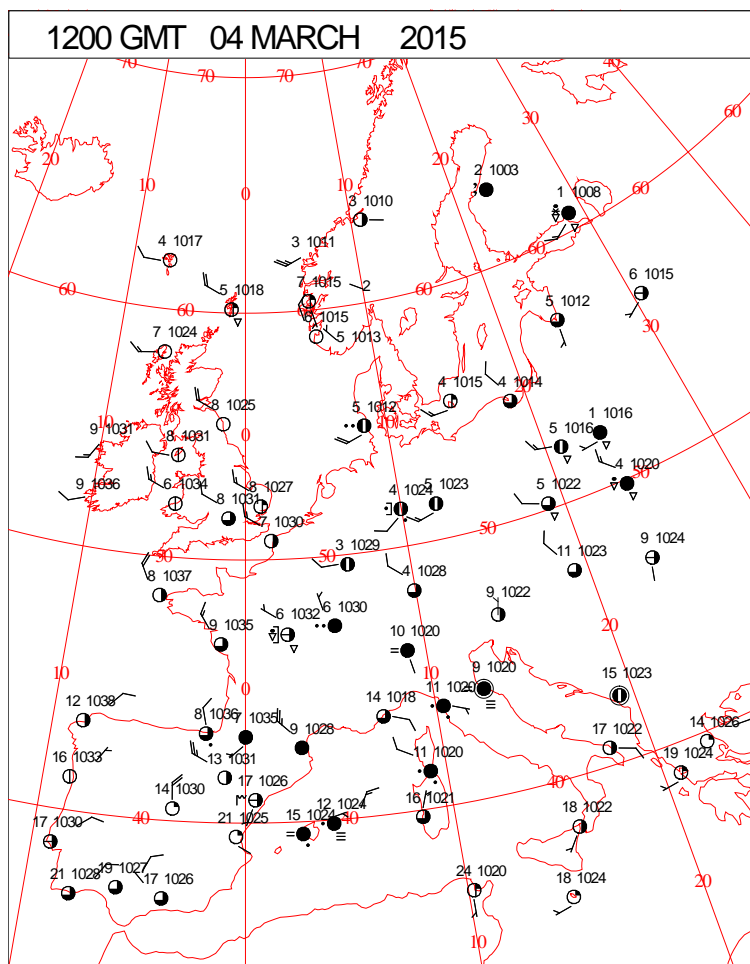
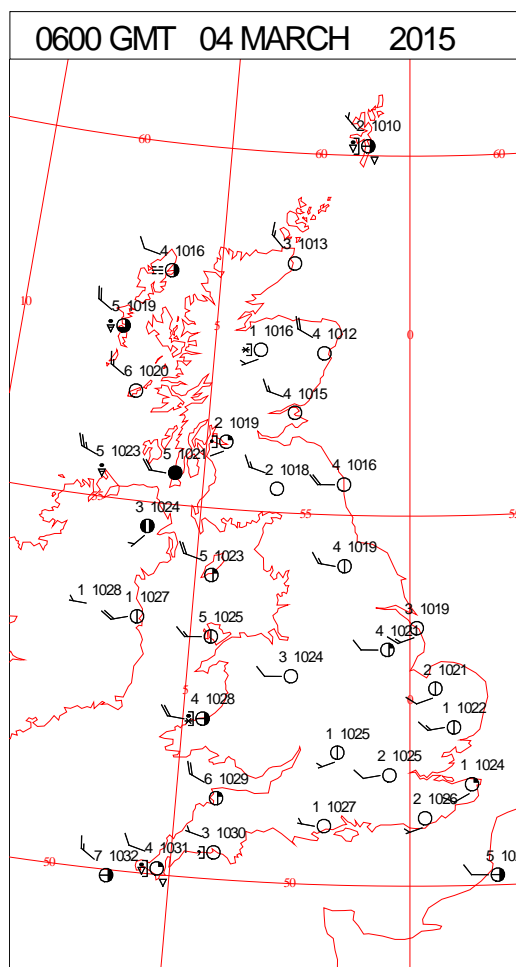
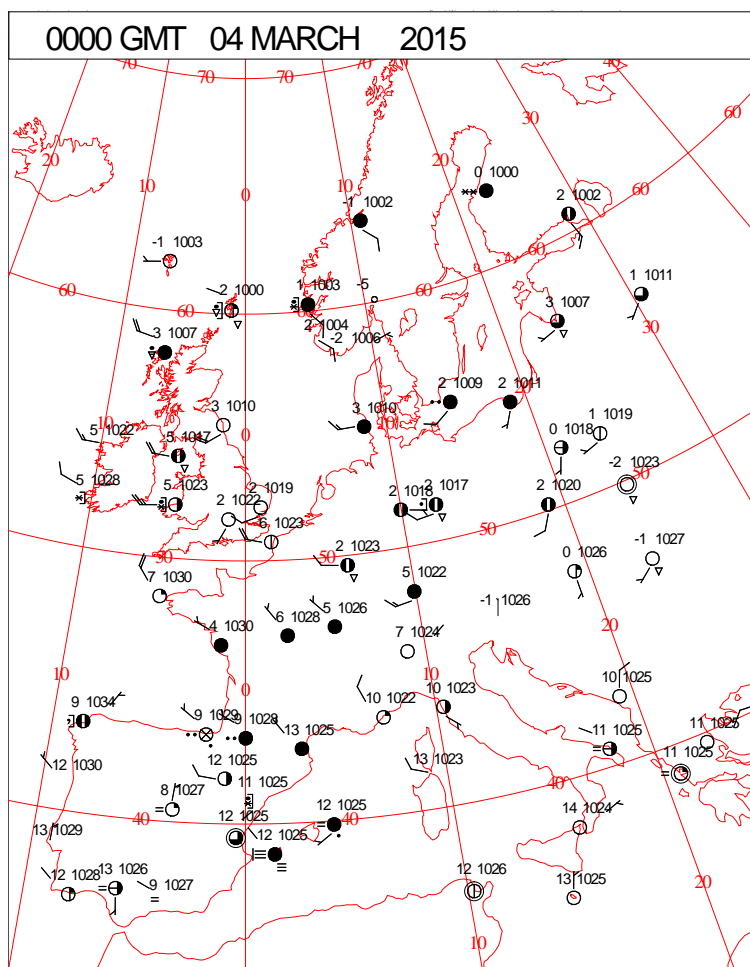
DAILY CLIMATE DATA



Crown Copyright 2015, All Rights Reserved

Wednesday 4 March 2015

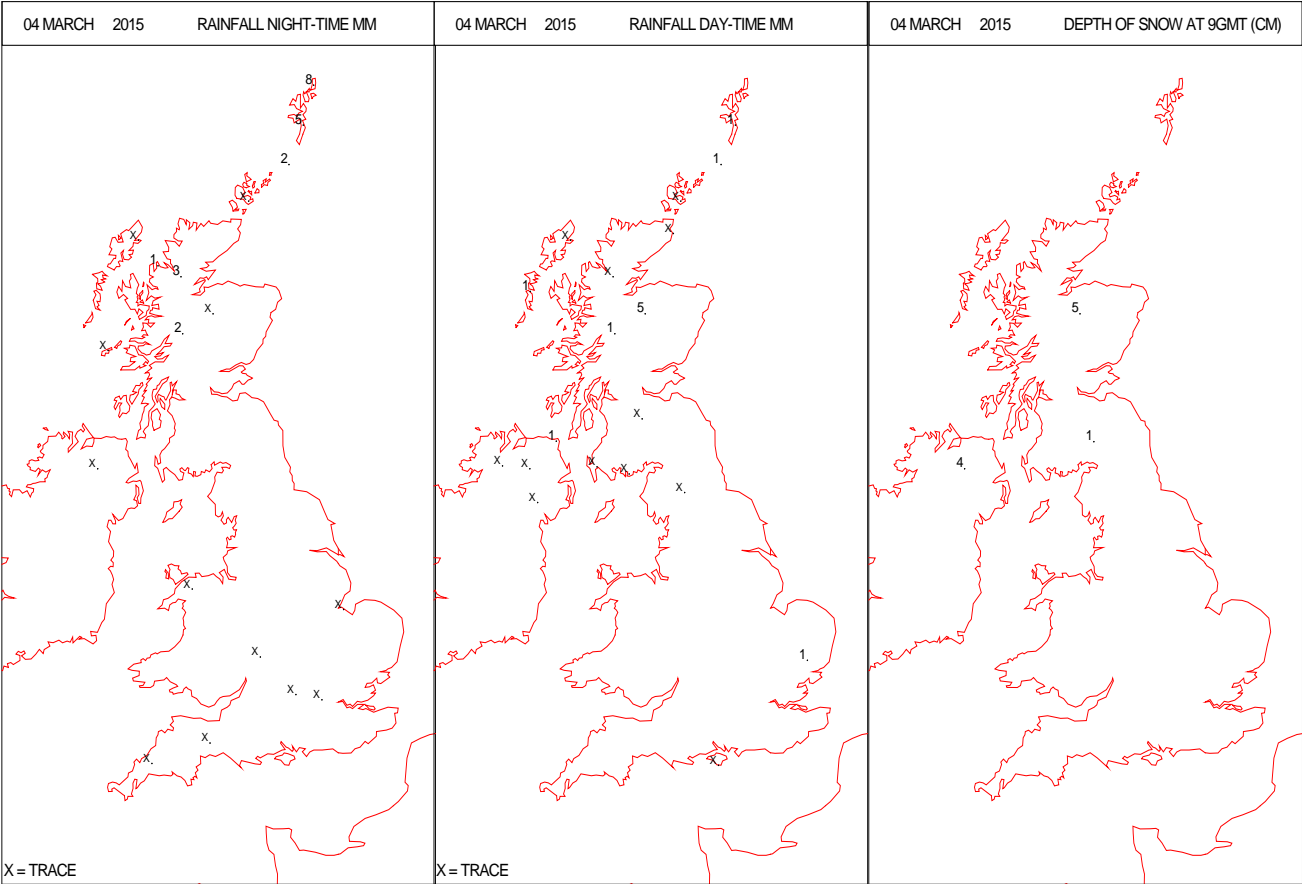
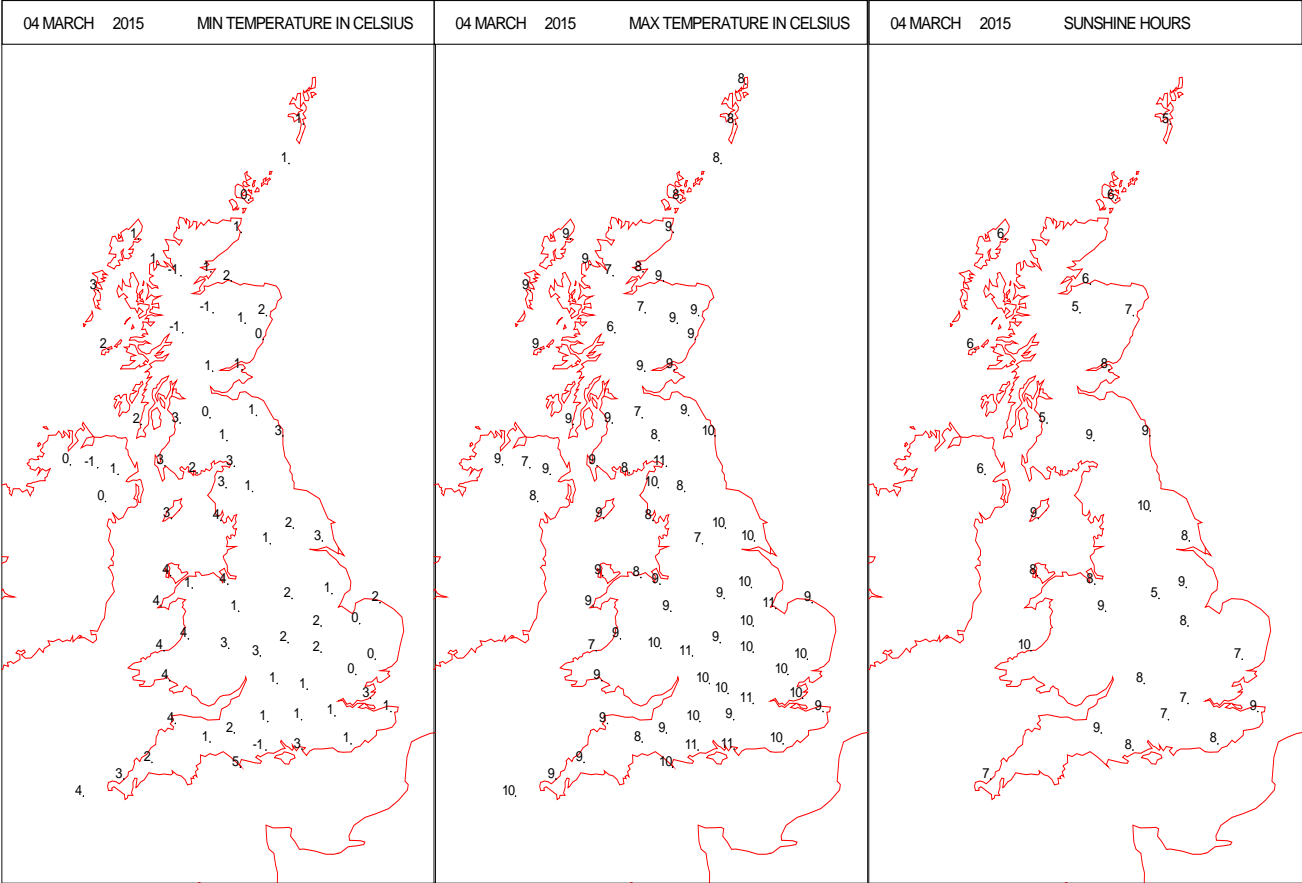
SURFACE REPORTS



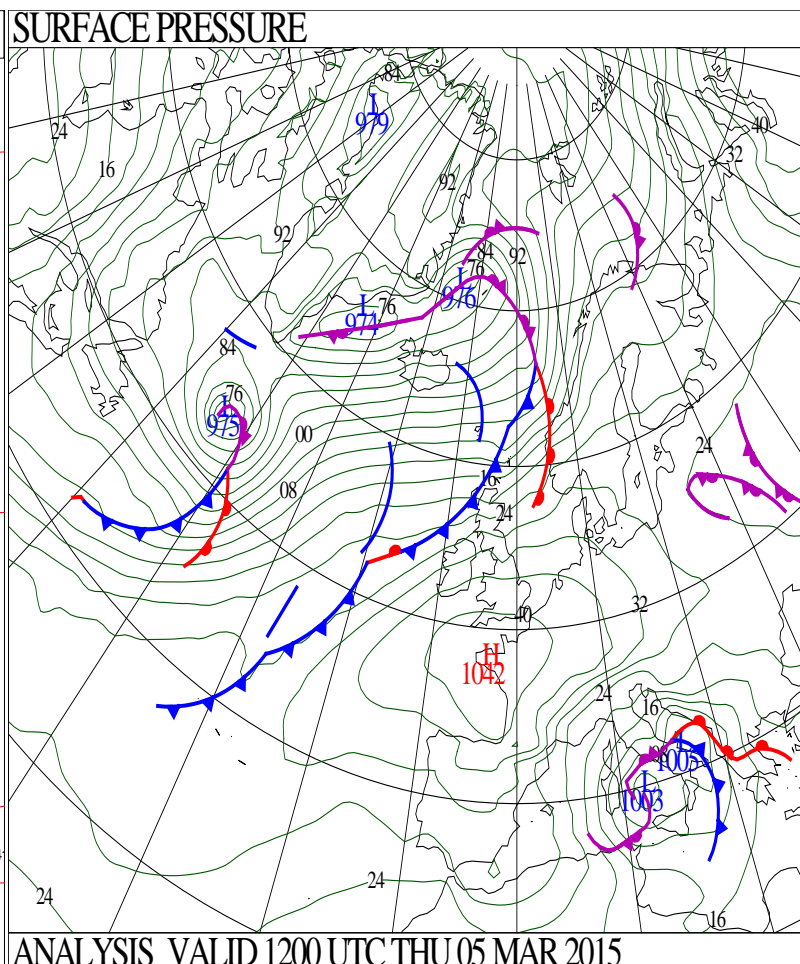
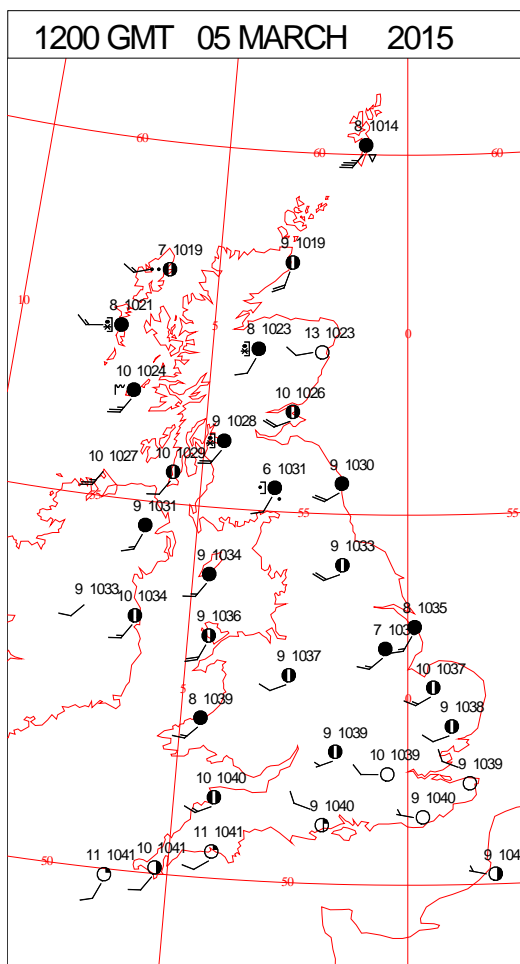
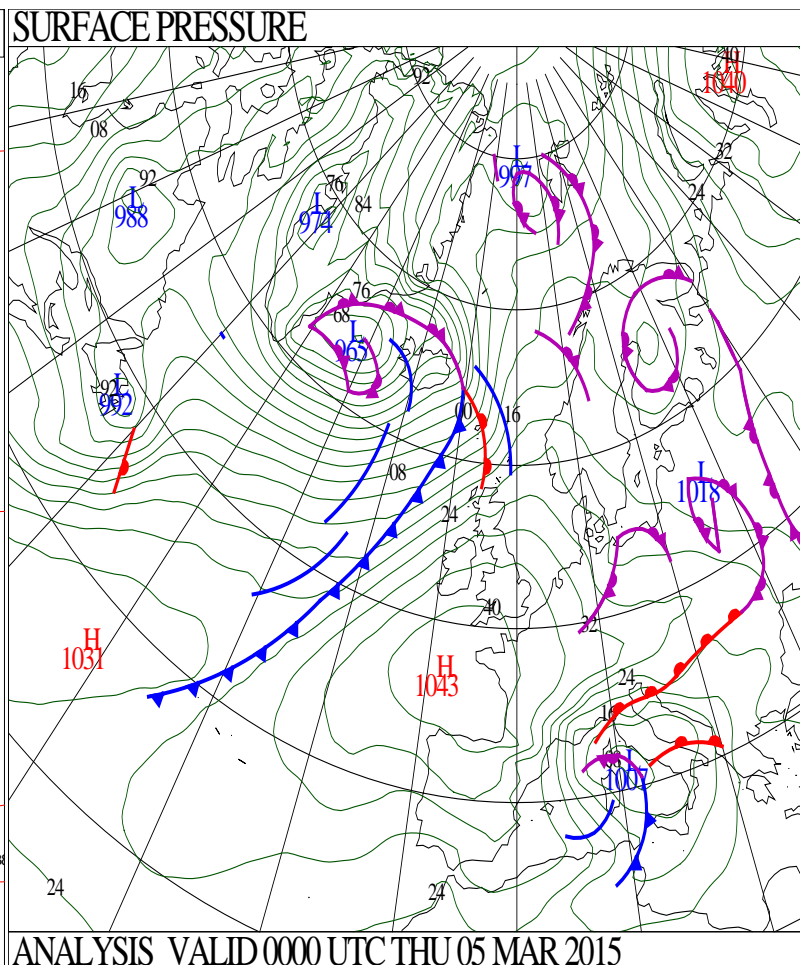
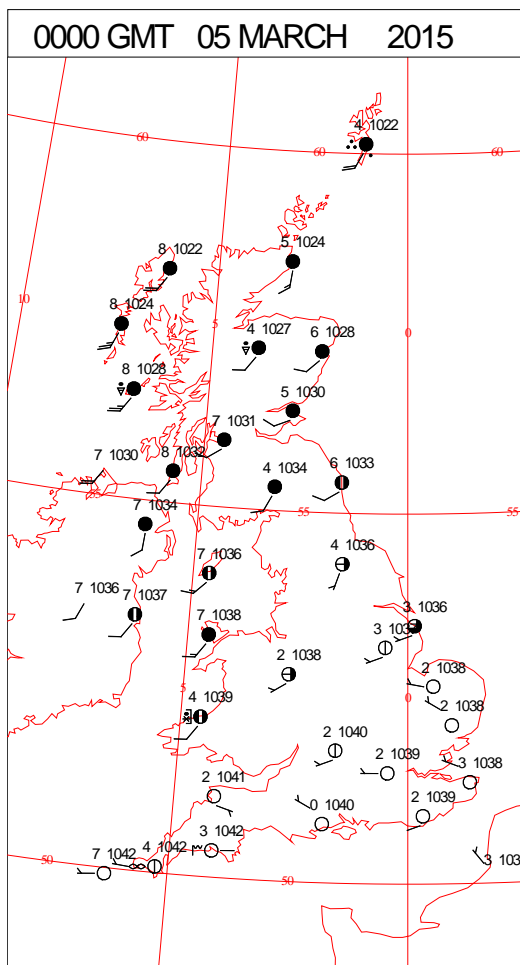
SIGNIFICANT WEATHER

0600 GMT 04 MARCH 2015	SIG WEATHER	1200 GMT 04 MARCH 2015	SIG WEATHER	<p>Summary of UK Weather for Wednesday 04 March 2015.</p> <p>During the early hours, the south and east of the country remained fairly dry and cloud free.</p> <p>In the north and west, showers filtered in, and turned heavy and thundery at times.</p> <p>Towards the end of the night, the showers had become few and far between, only affecting the north-west, and later died out. There were pockets of frost where skies remained clearest.</p> <p>It was a generally dry and bright day across the U.K.</p> <p>Early showers in the west and north-west eased eastwards and faded as a ridge of high pressure built to the west of the country. Winds eased and most areas experienced plenty of long sunny spells.</p> <p>However, cloud did start to encroach from the west and north-west towards dusk, with some patchy light rain or drizzle arriving across north-west Scotland.</p> <p>Through the evening, patchy rain continued to affect western Scotland, with more cloud generally across north-western areas.</p> <p>For much of England and Wales, it stayed dry and largely clear.</p> <p>Temperatures were close to or just above average across the country, with the highest temperatures recorded across southern England.</p>
1800 GMT 04 MARCH 2015	SIG WEATHER	0000 GMT 05 MARCH 2015	SIG WEATHER	
				<p>EXTREMES</p> <p>Highest Maximum: 11.5 Durham, Co. Durham</p> <p>Lowest Maximum: 7.0 Lentrán, Inverness-Shire</p> <p>Lowest Minimum: -2.5 Oyne, Aberdeenshire</p> <p>Lowest Grass Minimum: -5.8 Otterbourne W Wks, Hampshire</p> <p>Most Rain: 15.8 Tyndrum No3, Perthshire</p> <p>Most Sun: 10.3 East Malling, Kent</p>

DAILY CLIMATE DATA

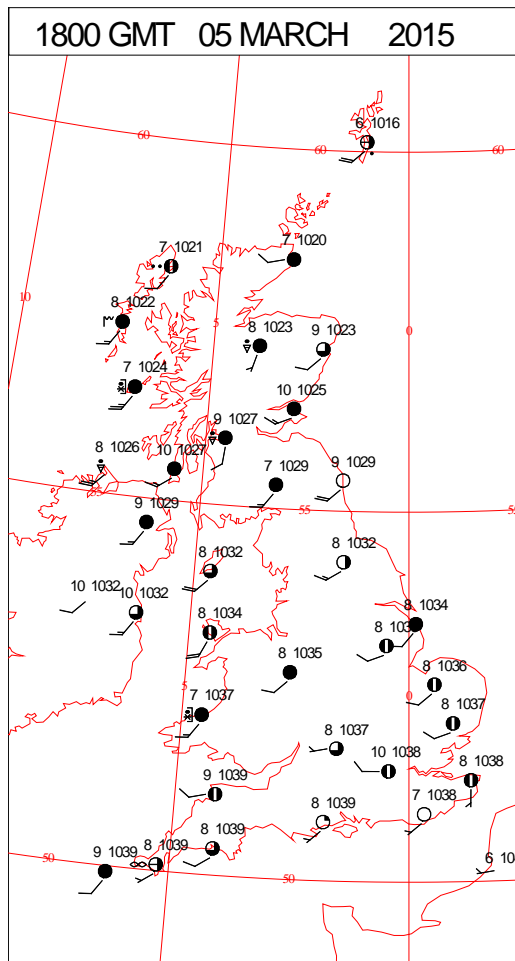
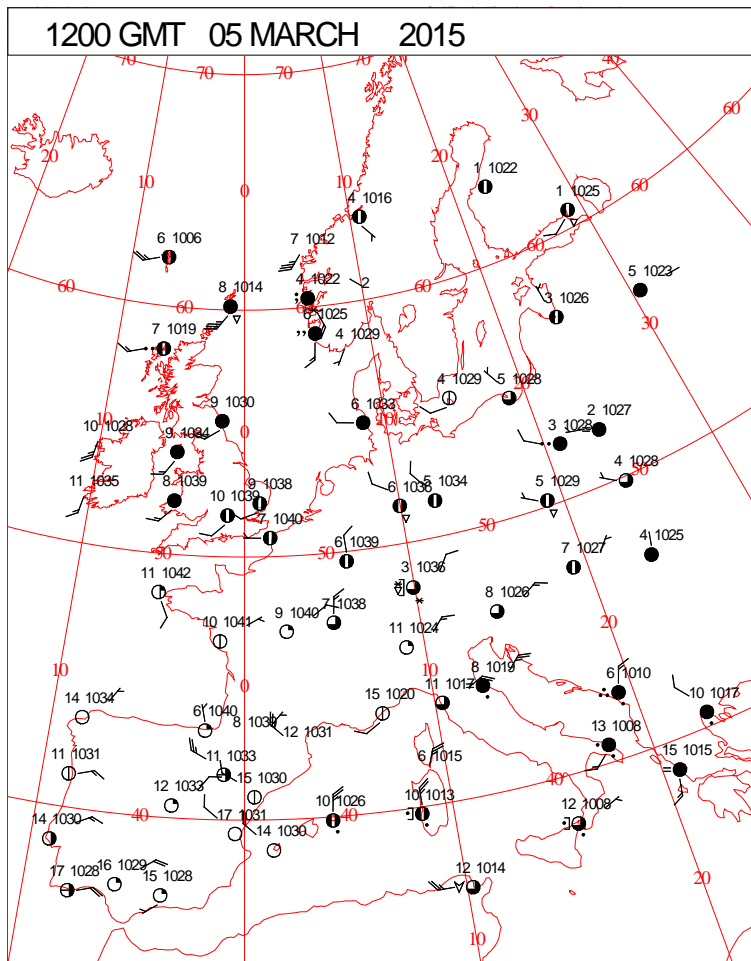
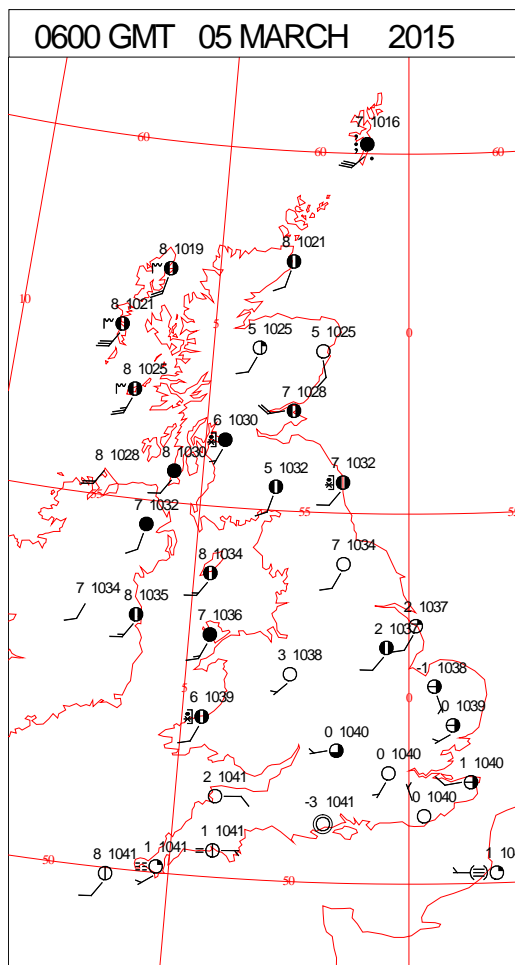
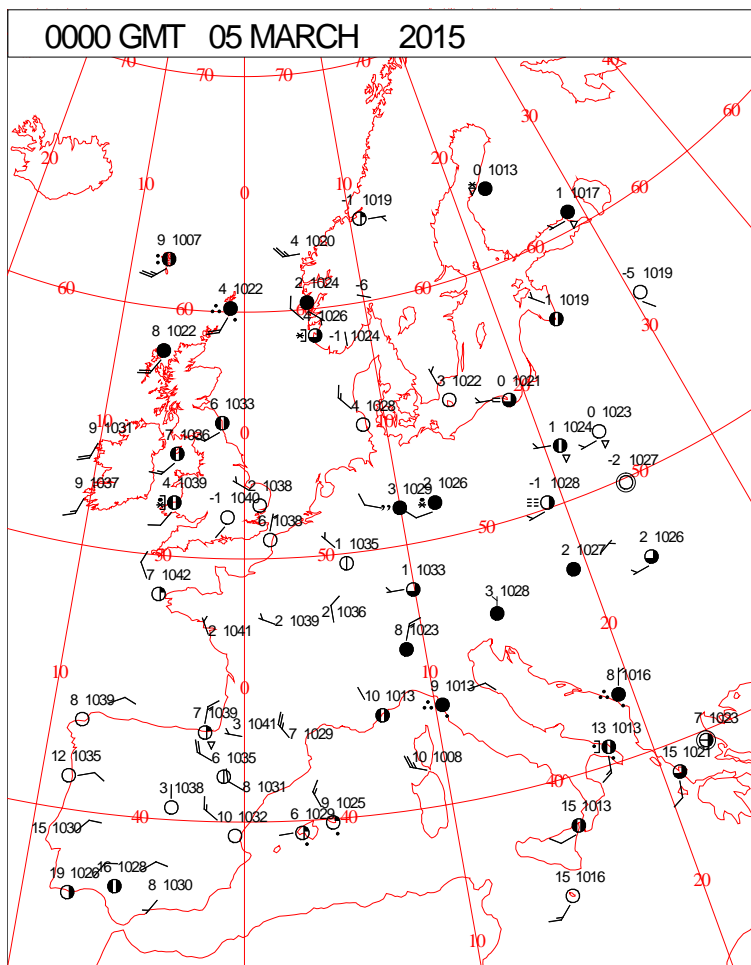


DAILY WEATHER SUMMARY



Thursday 5 March 2015

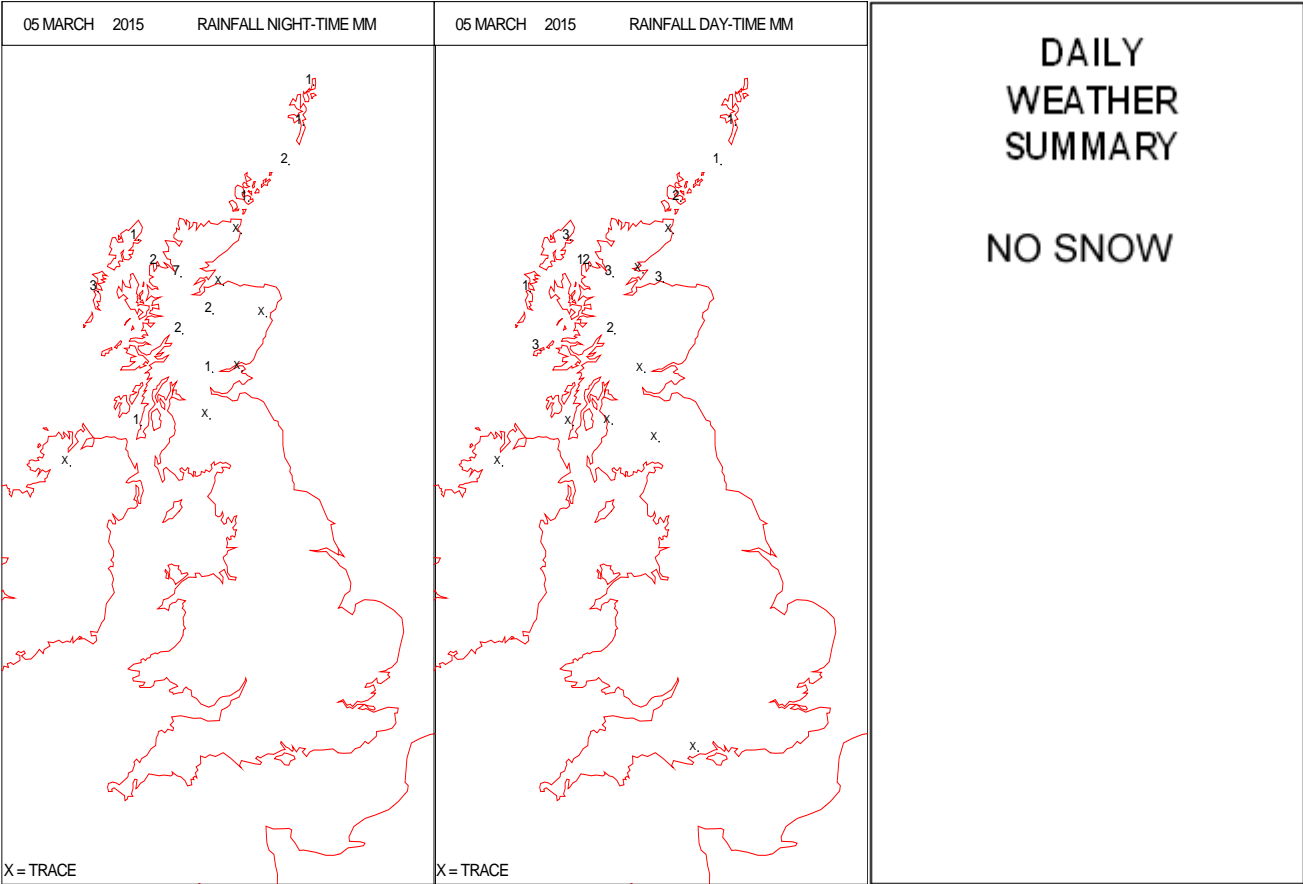
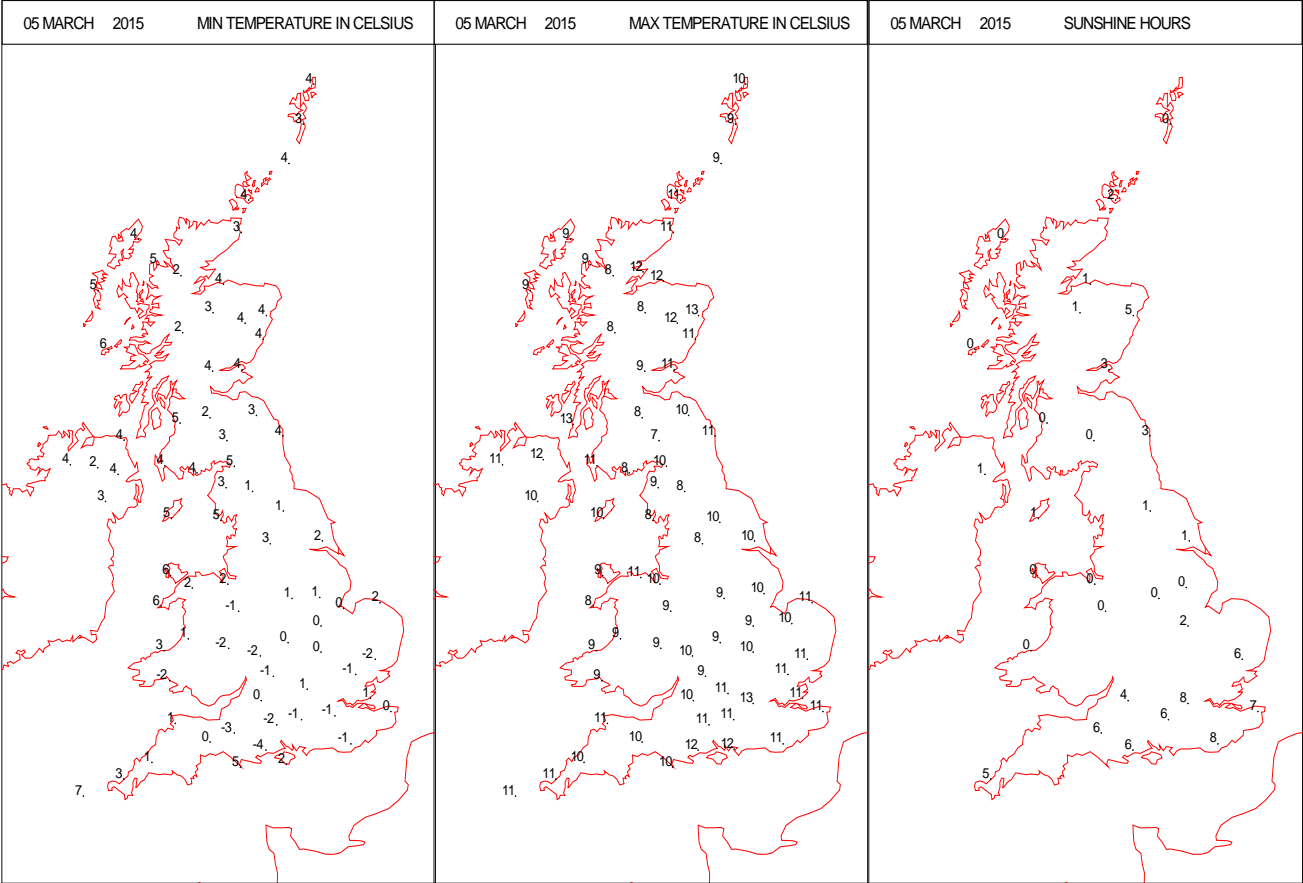
SURFACE REPORTS



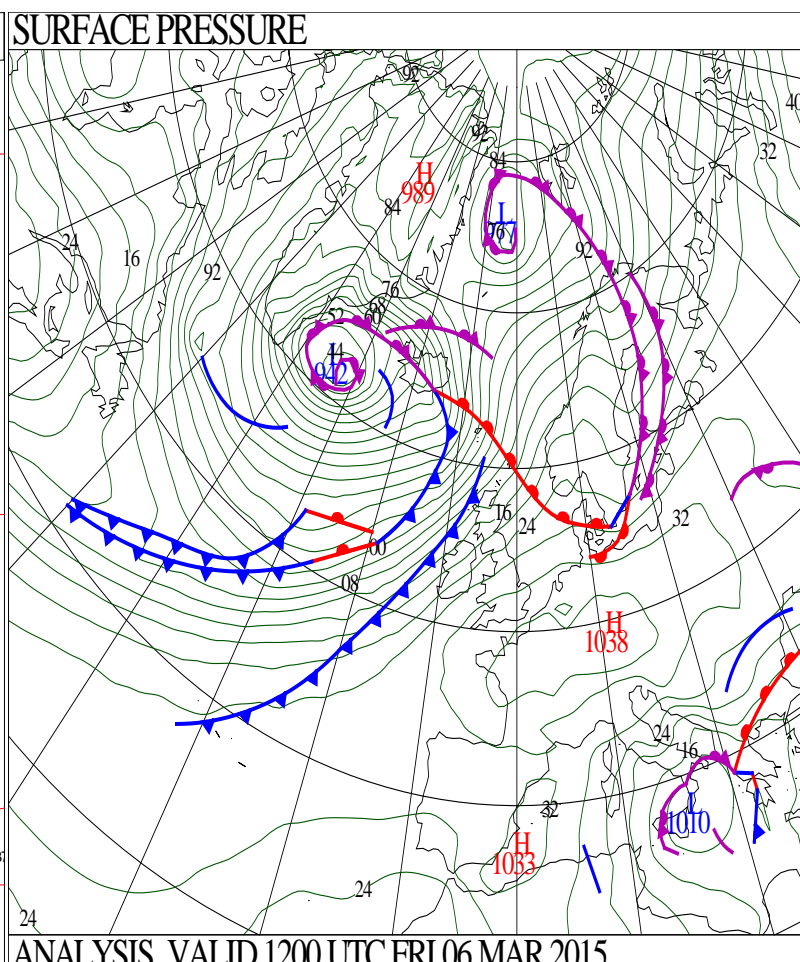
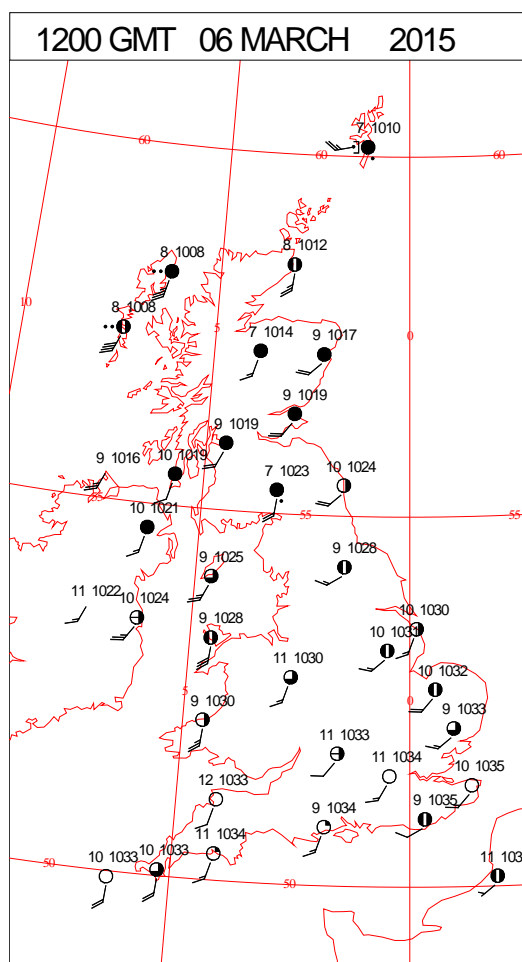
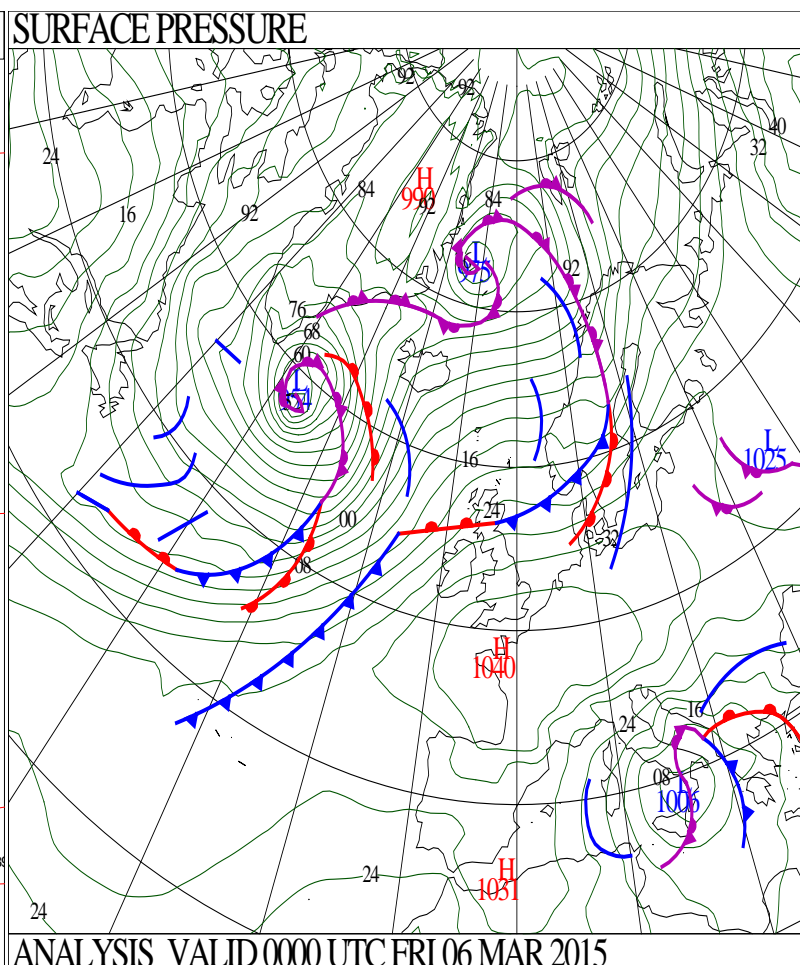
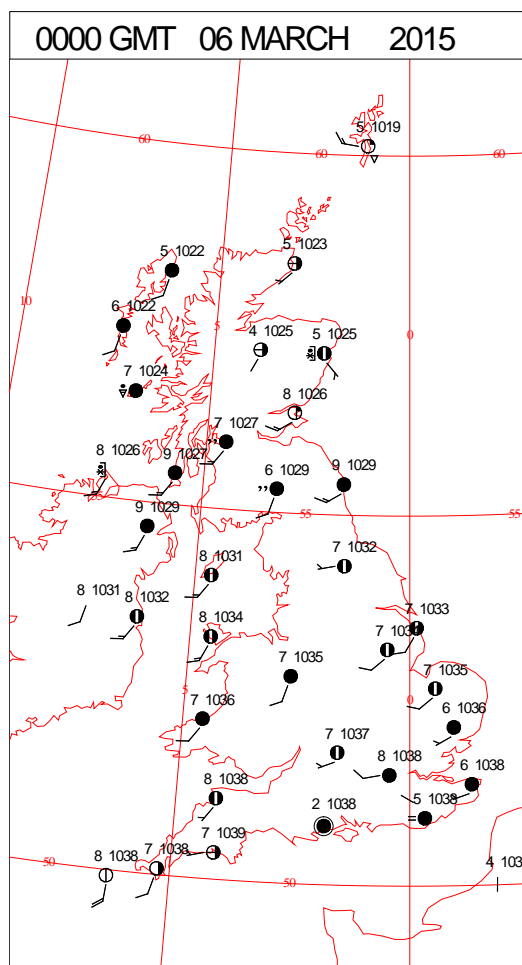
SIGNIFICANT WEATHER

0600 GMT 05 MARCH 2015	SIG WEATHER	1200 GMT 05 MARCH 2015	SIG WEATHER	<p>Summary of UK Weather for Thursday 05 March 2015.</p> <p>Much of England and Wales was clear overnight with light winds, due to a ridge of high pressure centred across southern areas. This led to a cold night for many, with temperatures falling well below freezing across parts of the south.</p> <p>Further north, more cloud spread in, helping to lift temperatures, with stronger winds there too. The cloud was thick enough to produce some rain, mainly across western Scotland, but most of this was light and patchy.</p> <p>Cloud in the north-west continued to move south-eastwards through the day, but quickly broke up. The cloud was thick enough to produce isolated light rain across Northern Ireland and Wales at times. Across western Scotland, however, the rain was heavier and more persistent, and gave more significant rainfall accumulations.</p> <p>Elsewhere, many areas saw sunny spells through the day.</p> <p>Winds were strongest in the north-west, with some gale force gusts for a time during the morning, but eased later.</p> <p>The rain across western Scotland stayed persistent into the evening, although it remained mainly dry elsewhere.</p> <p>It was a mild day across the country, with the highest temperatures recorded across eastern Scotland.</p>
1800 GMT 05 MARCH 2015	SIG WEATHER	0000 GMT 06 MARCH 2015	SIG WEATHER	<p>EXTREMES</p> <p>Highest Maximum: 13.5 Fyvie Castle, Aberdeenshire</p> <p>Lowest Maximum: 7.1 Castlereagh, Co. Down 7.1 St. Bees Head No2, Cumbria</p> <p>Lowest Minimum: -4.8 Benson, Oxfordshire</p> <p>Lowest Grass Minimum: -8.5 Santon Downham, Suffolk</p> <p>Most Rain: 46.0 Loch Tormasad, North Uist</p> <p>Most Sun: 9.6 Shanklin, Isle of Wight</p>

DAILY CLIMATE DATA

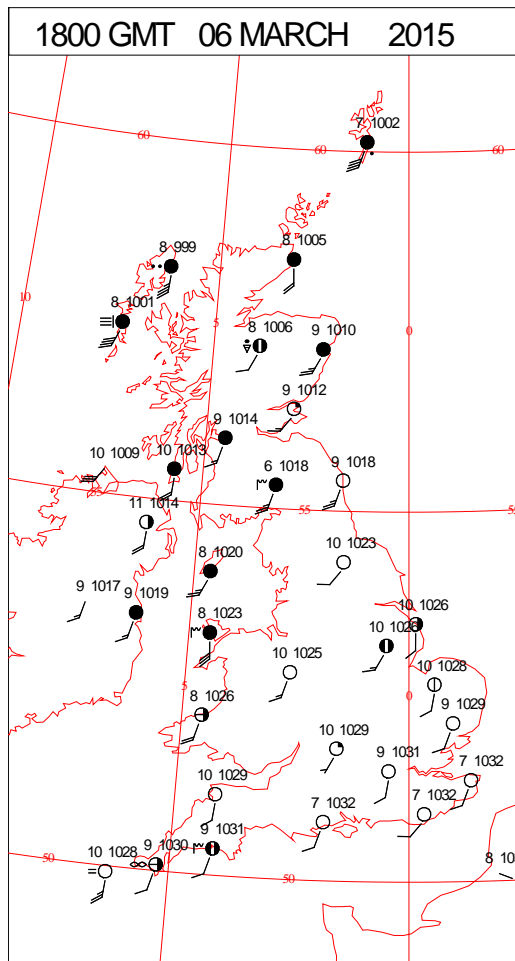
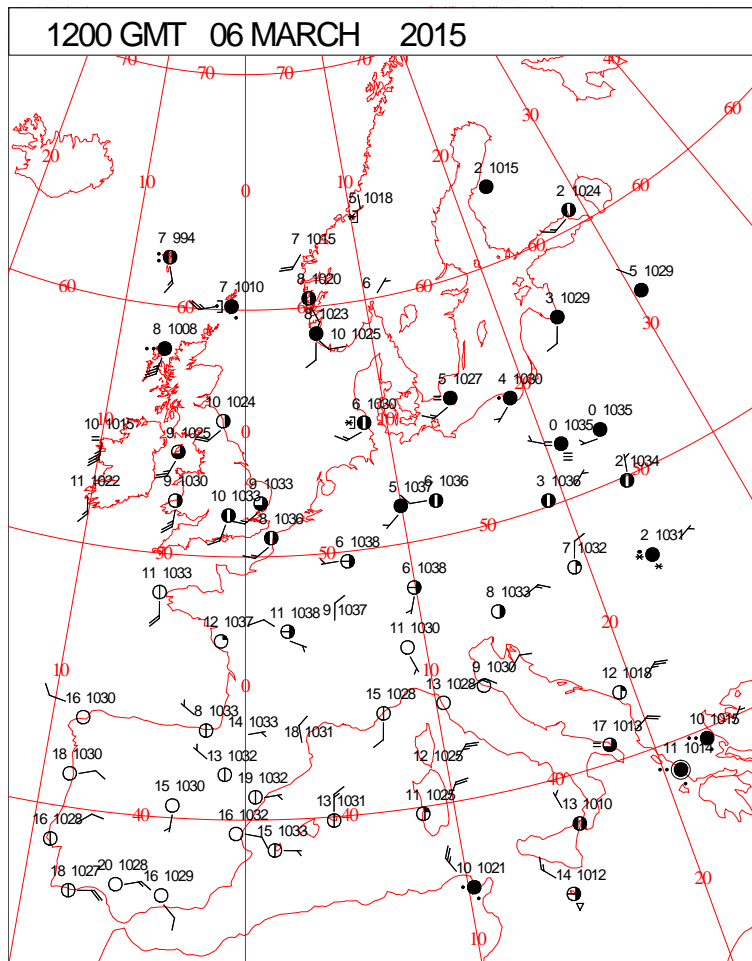
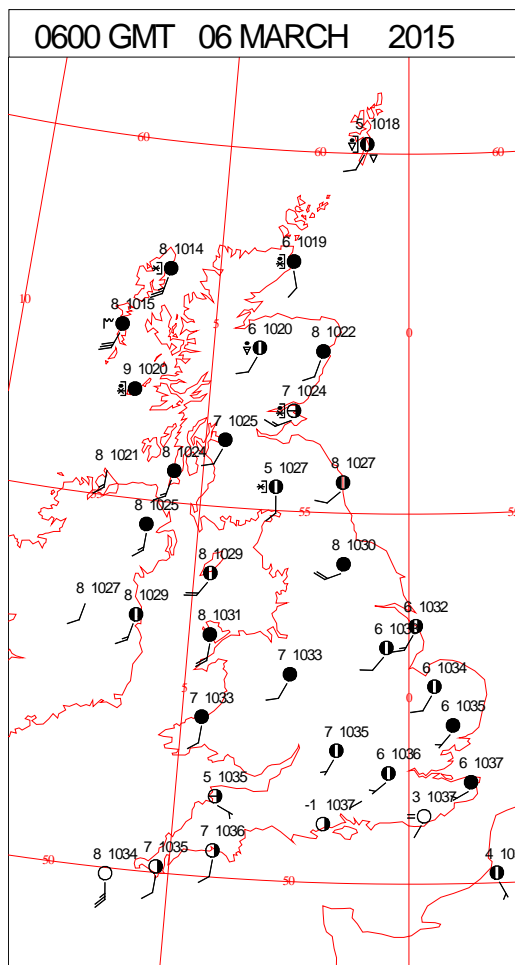
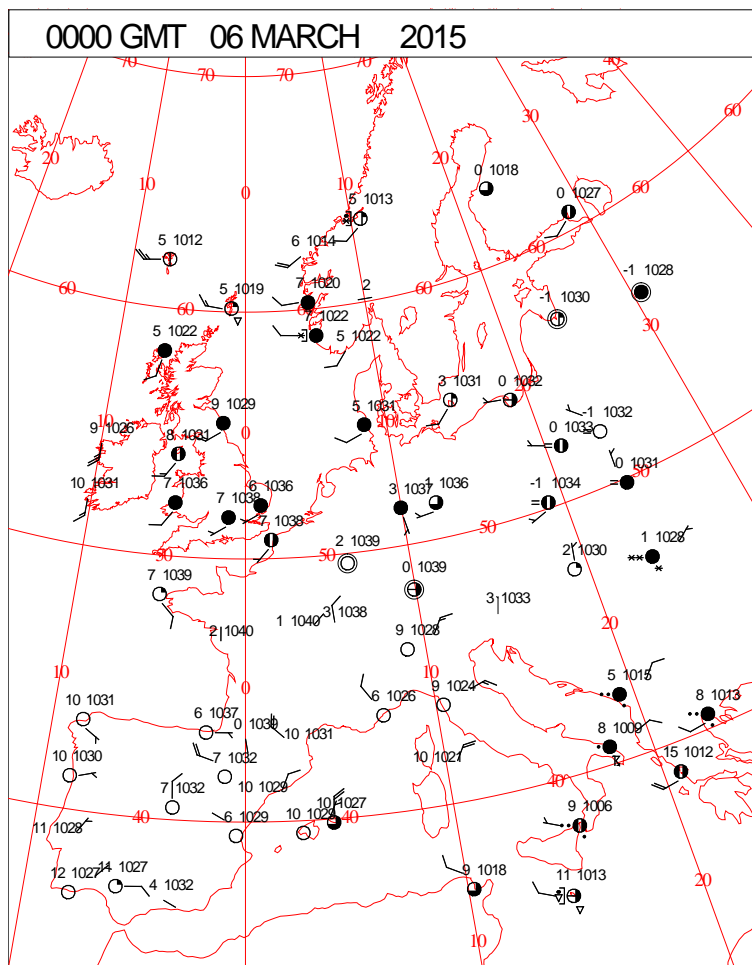


DAILY WEATHER SUMMARY



Friday 6 March 2015

SURFACE REPORTS

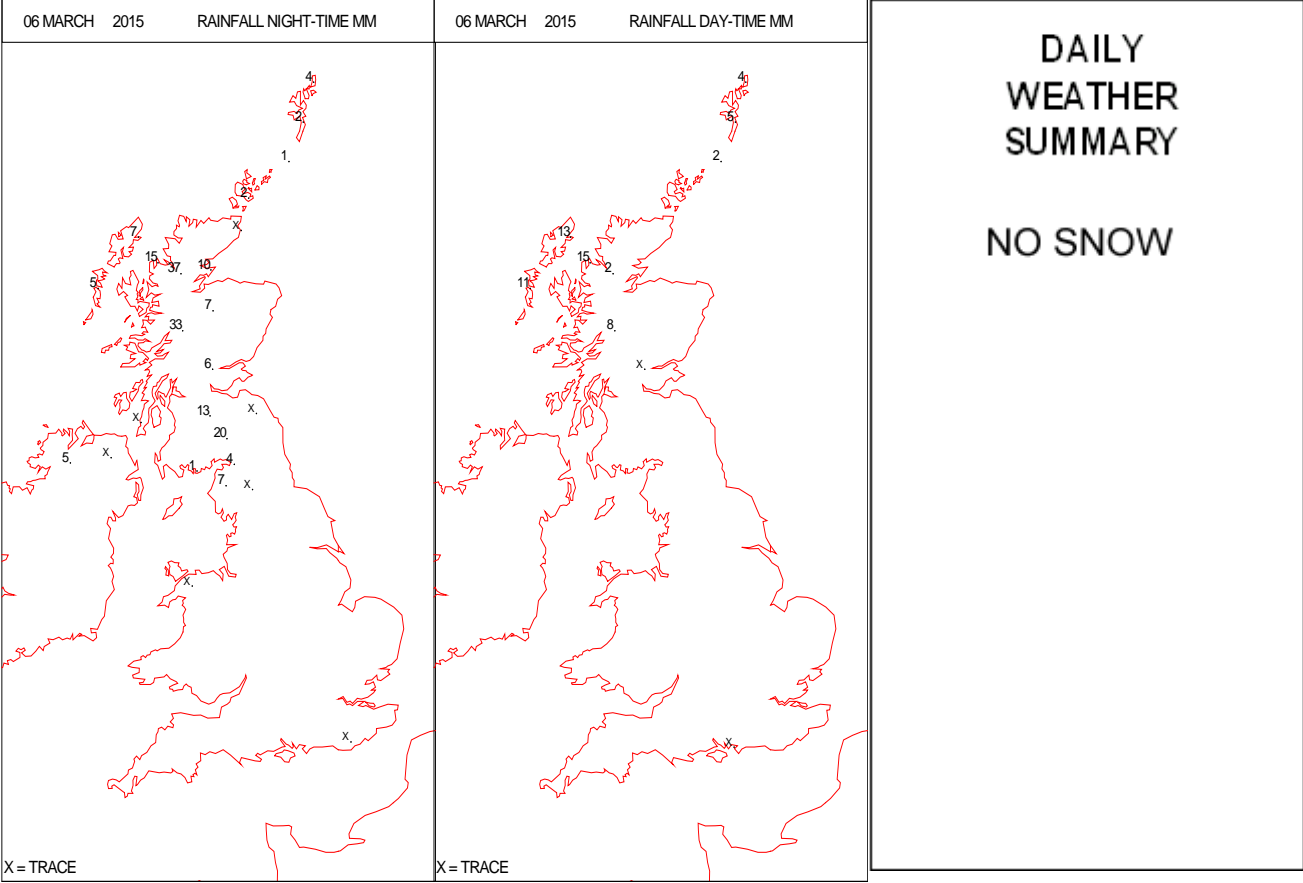
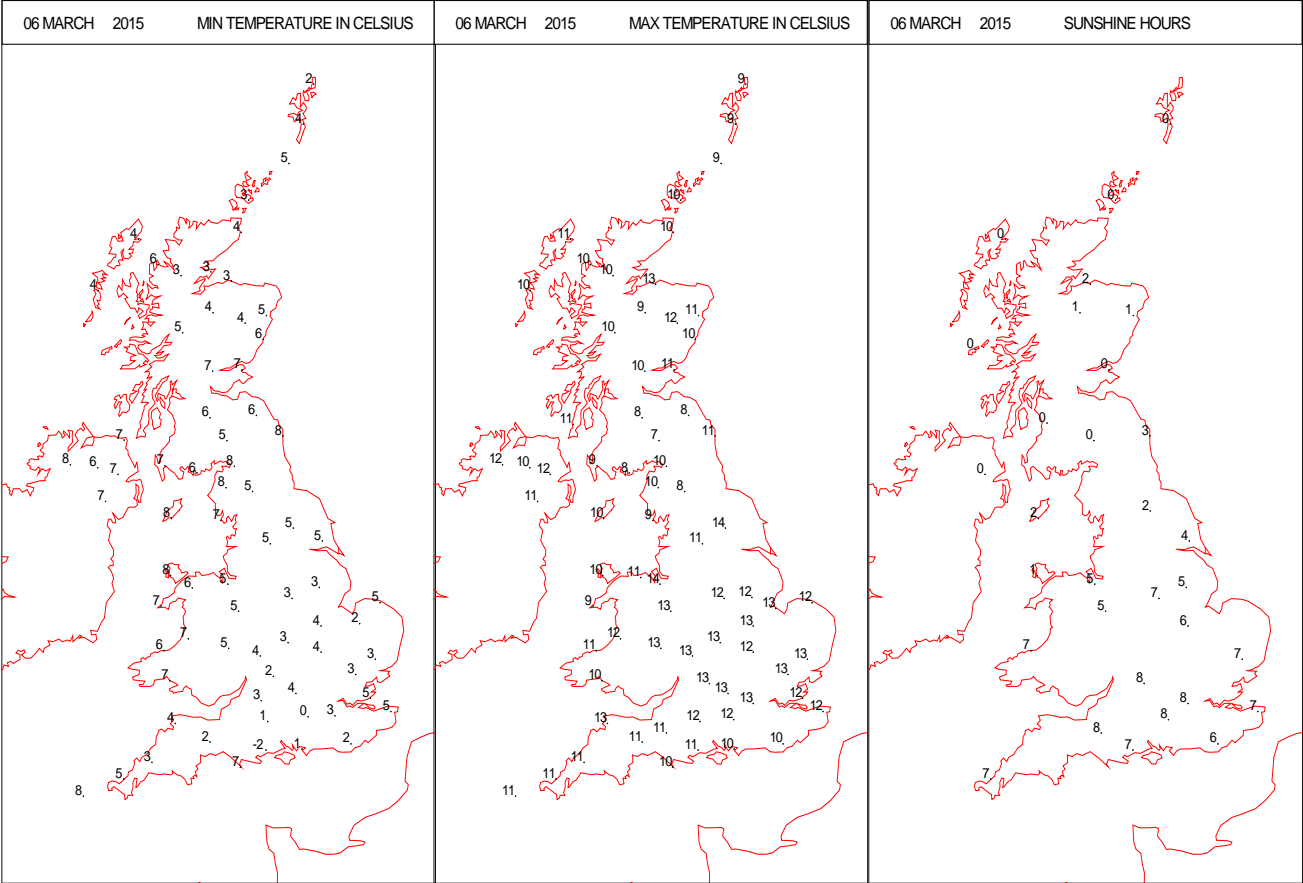


Crown Copyright 2015, All Rights Reserved

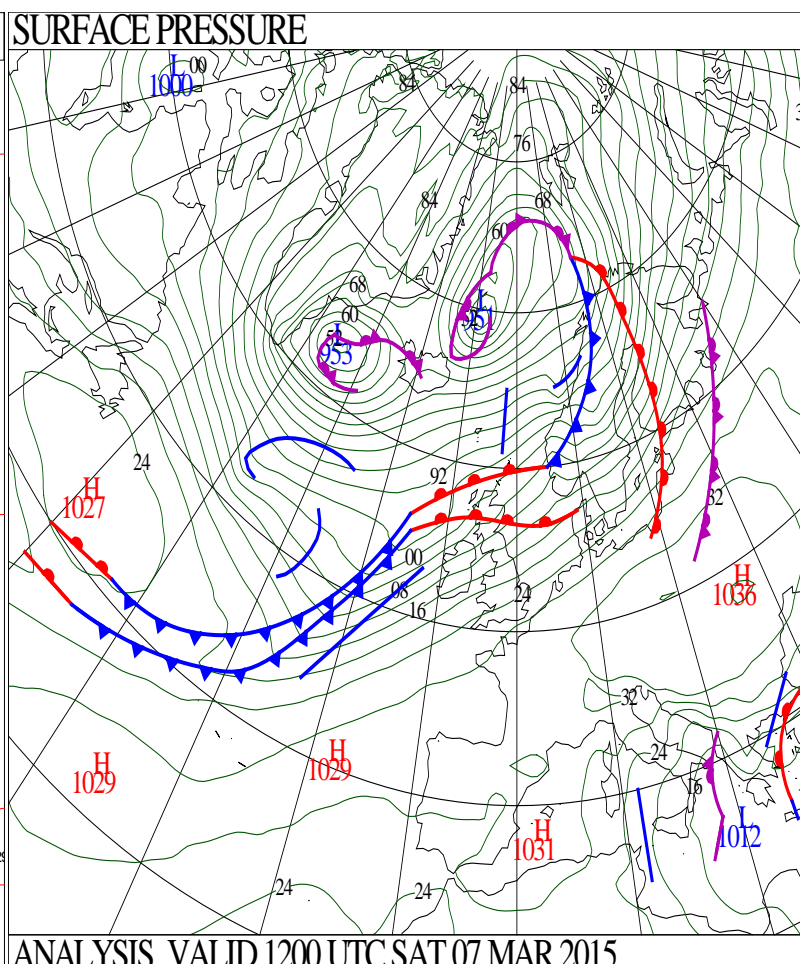
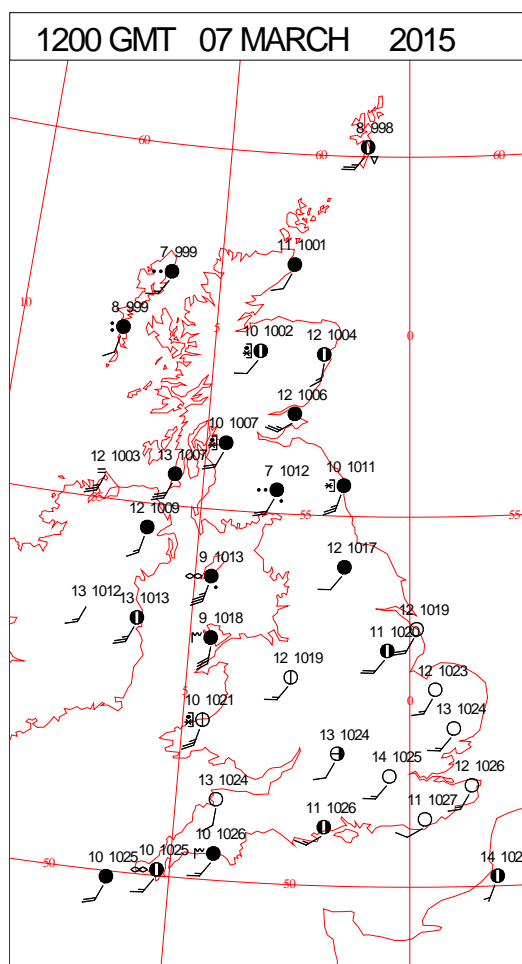
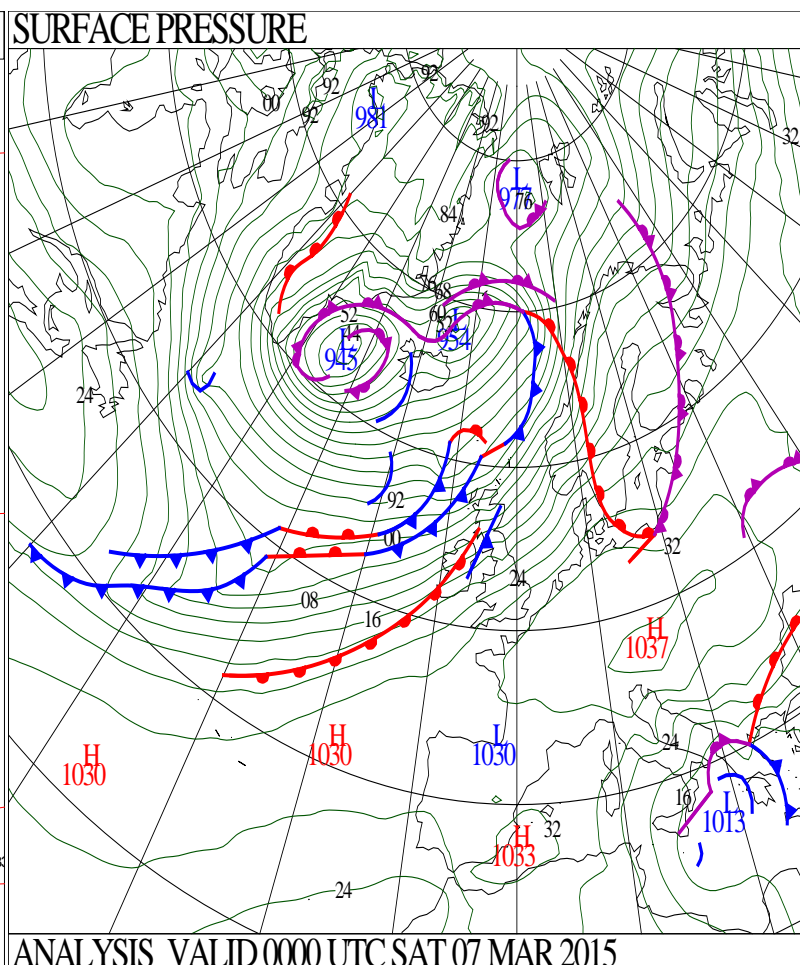
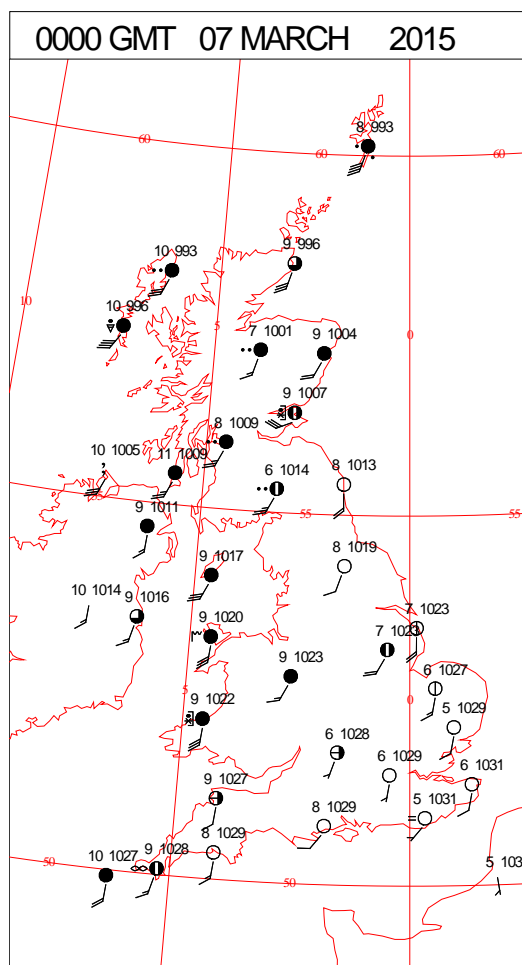
SIGNIFICANT WEATHER

0600 GMT 06 MARCH 2015	SIG WEATHER	1200 GMT 06 MARCH 2015	SIG WEATHER	<p>Summary of UK Weather for Friday 06 March 2015. Much of the U.K. remained dry with variable cloud and some clear spells.</p> <p>Once again, cloud was thicker across north-western areas, with persistent and locally heavy rain continuing across much of north-west Scotland.</p> <p>Whilst winds were light in the south, they were stronger in the north, with gale force gusts recorded in exposure along the western coast of Scotland.</p> <p>Lighter winds and clear spells in the south led to a chilly night in places, but generally it was a mild night, locally very mild in the north.</p> <p>After a chilly start to the day in the far south, with some isolated fog patches, a fine and breezy day followed for much of the country with sunshine for many.</p> <p>However, there was more cloud further north, especially so across north-western Scotland where the rain became increasingly heavy and persistent through the day, and continued into the evening.</p> <p>It was a windy day in the north, with severe gales across the far north-west of Scotland.</p> <p>Temperatures were generally above average for the time of year.</p>
1800 GMT 06 MARCH 2015	SIG WEATHER	0000 GMT 07 MARCH 2015	SIG WEATHER	<p>EXTREMES</p> <p>Highest Maximum: 15.0 Hereford Credenhill, Hereford & Worcester</p> <p>Lowest Maximum: 7.6 St. Bees Head No2, Cumbria</p> <p>Lowest Minimum: -2.3 Hurn, Dorset</p> <p>Lowest Grass Minimum: -5.4 Hurn, Dorset</p> <p>Most Rain: 122.2 Alltdearg House, Isle of Skye</p> <p>Most Sun: 9.2 Guernsey Airport, Guernsey</p>

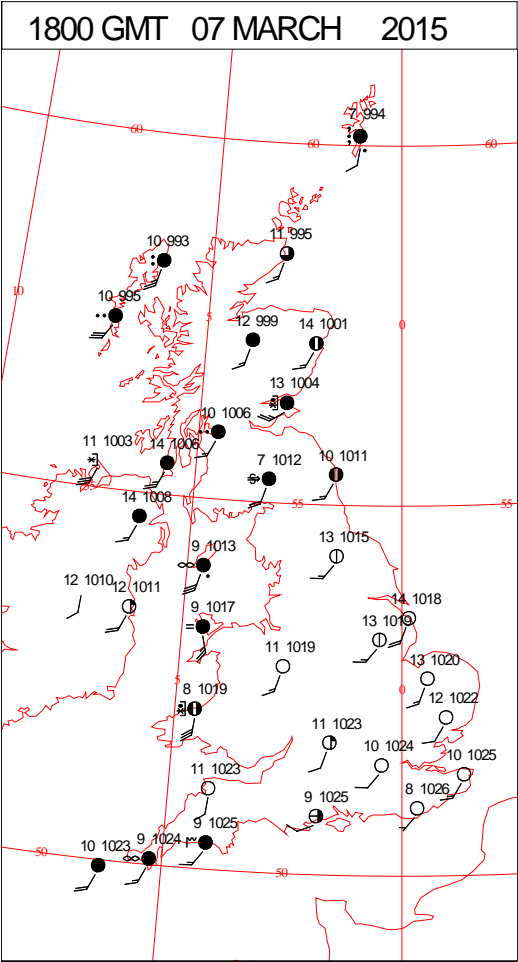
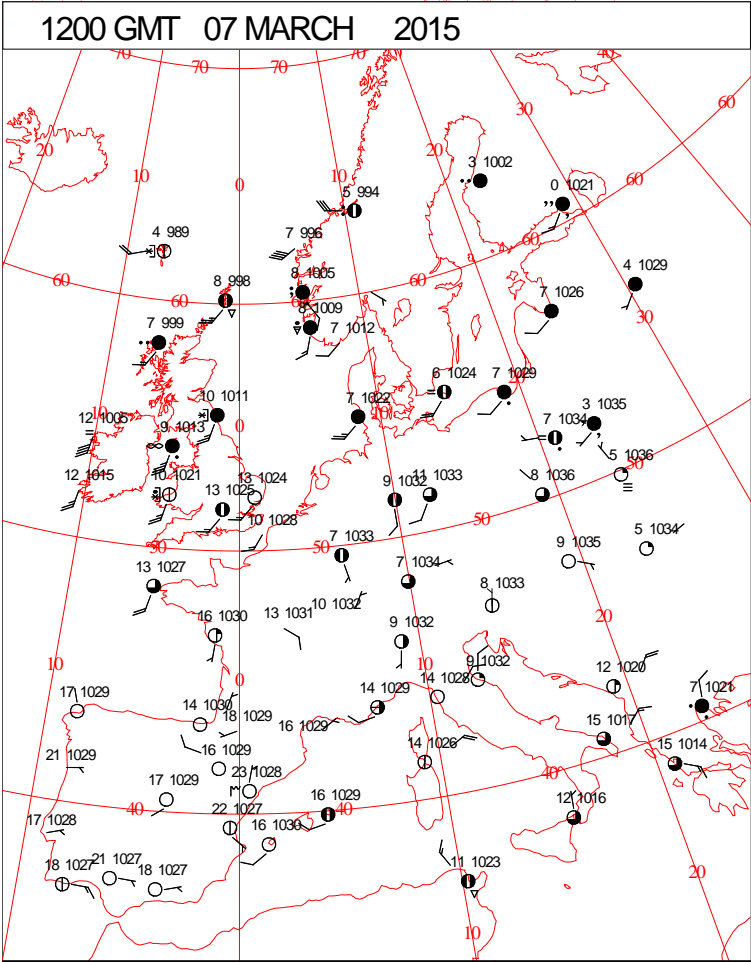
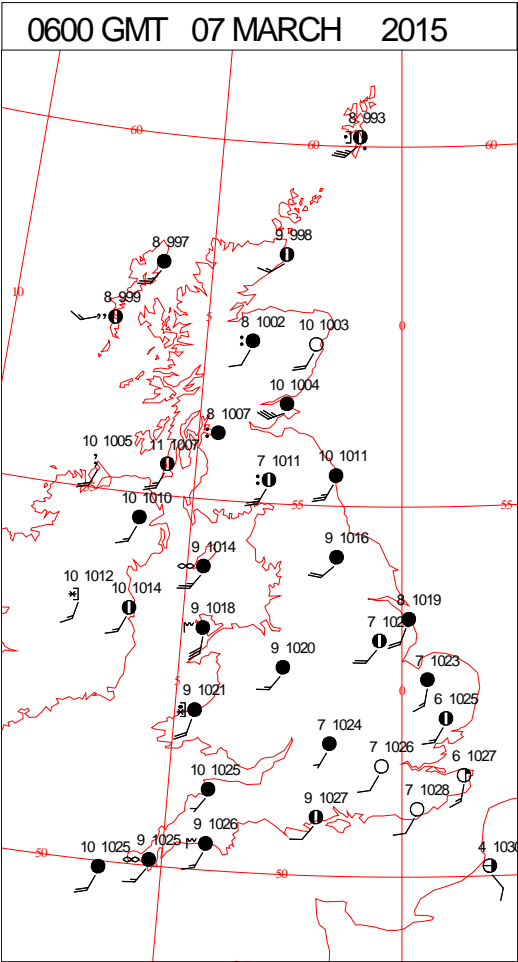
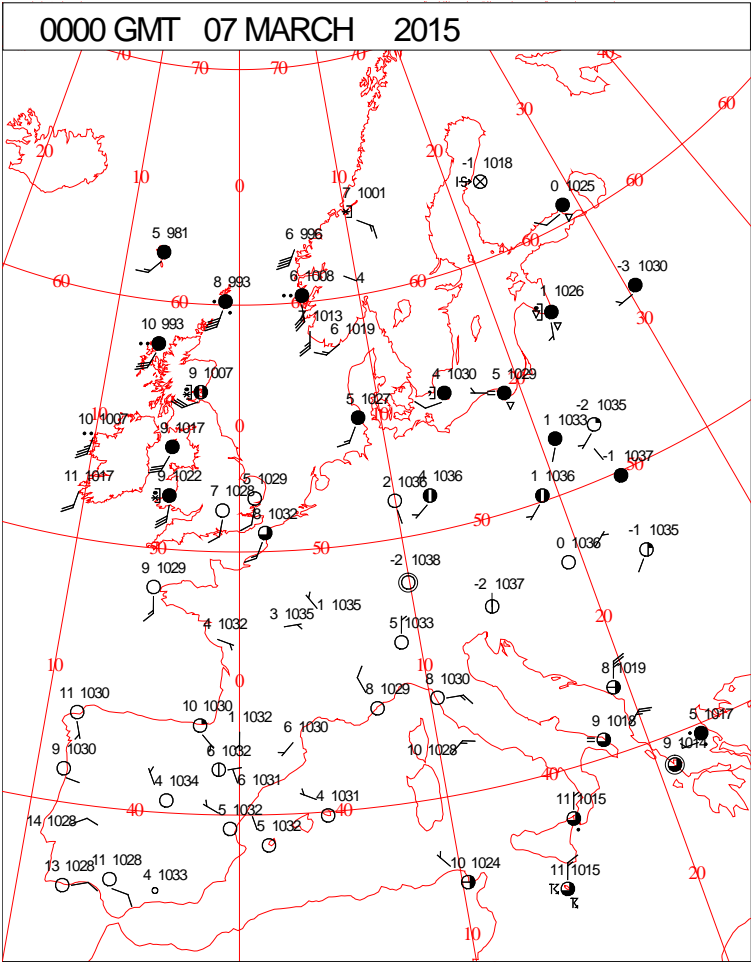
DAILY CLIMATE DATA



DAILY WEATHER SUMMARY



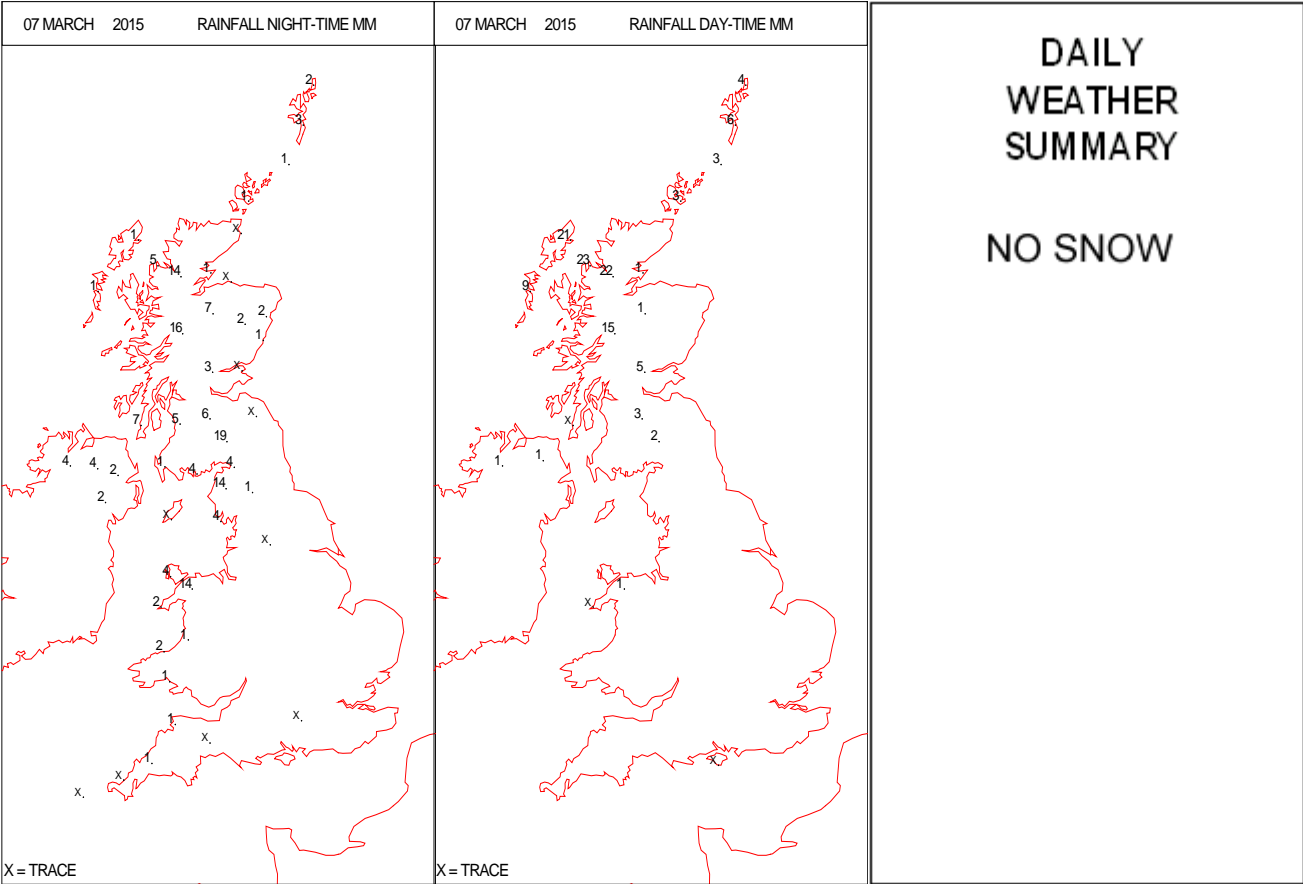
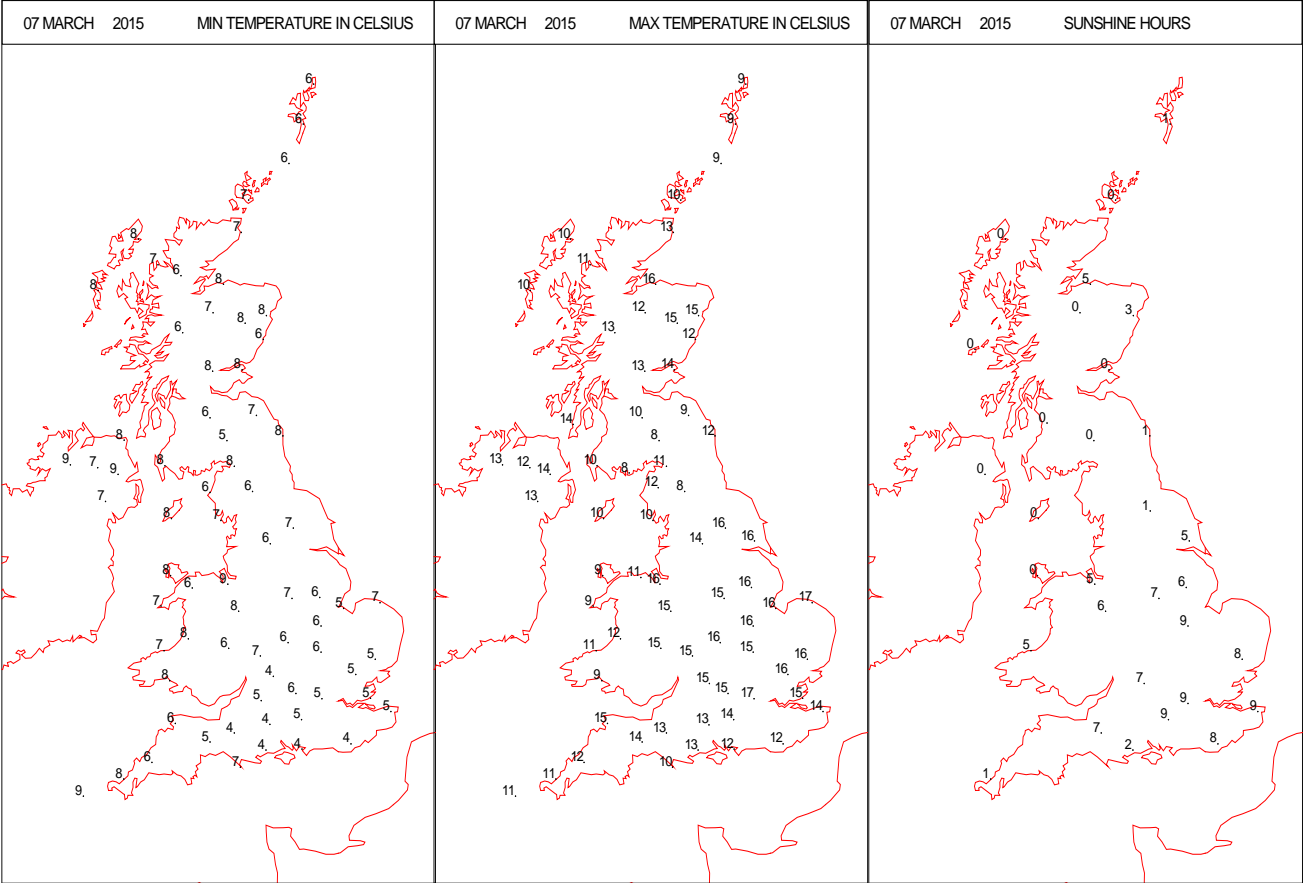
SURFACE REPORTS



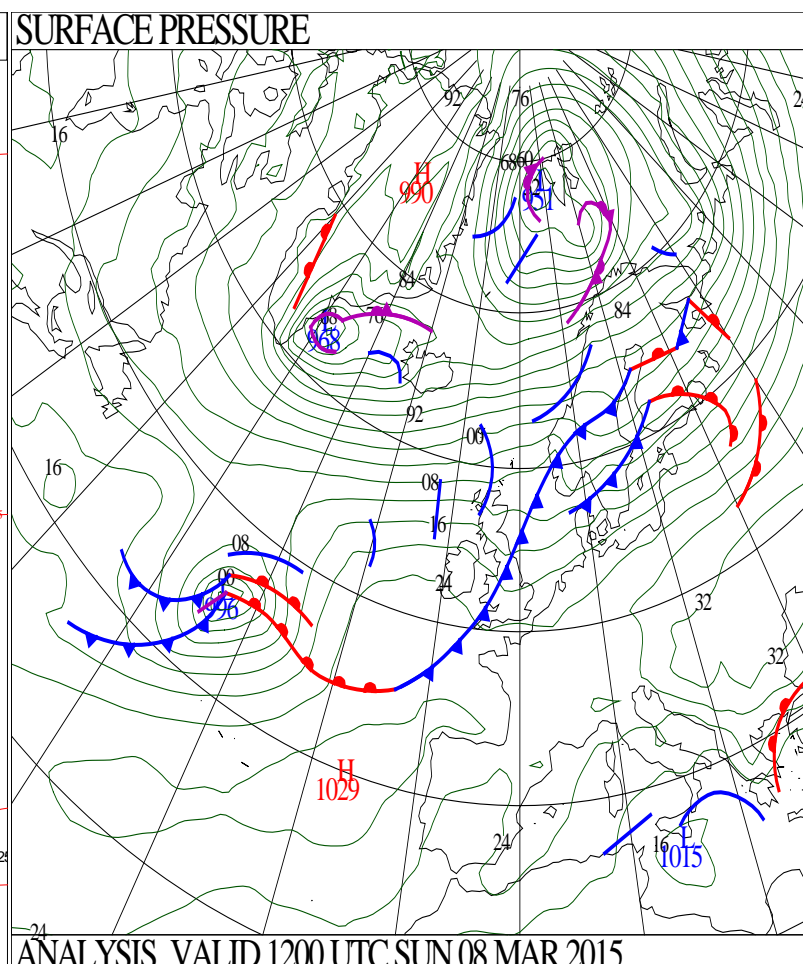
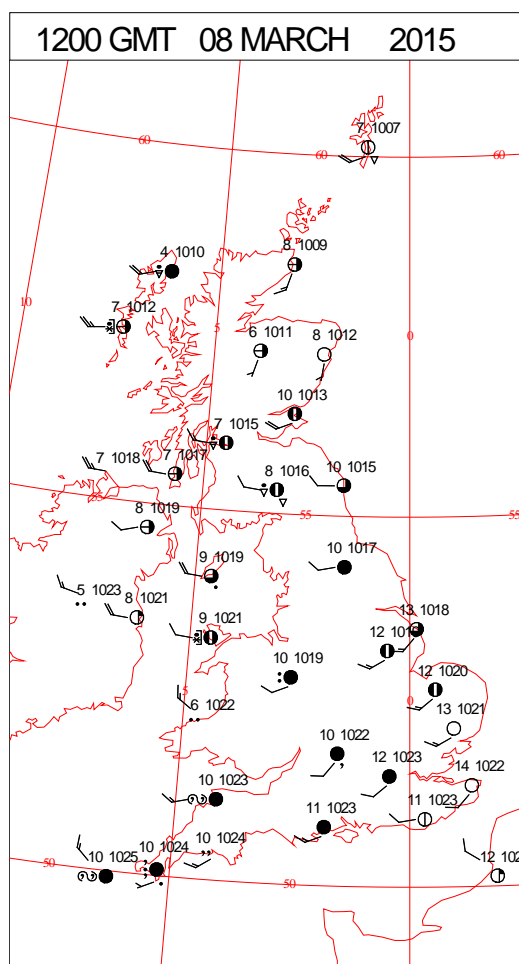
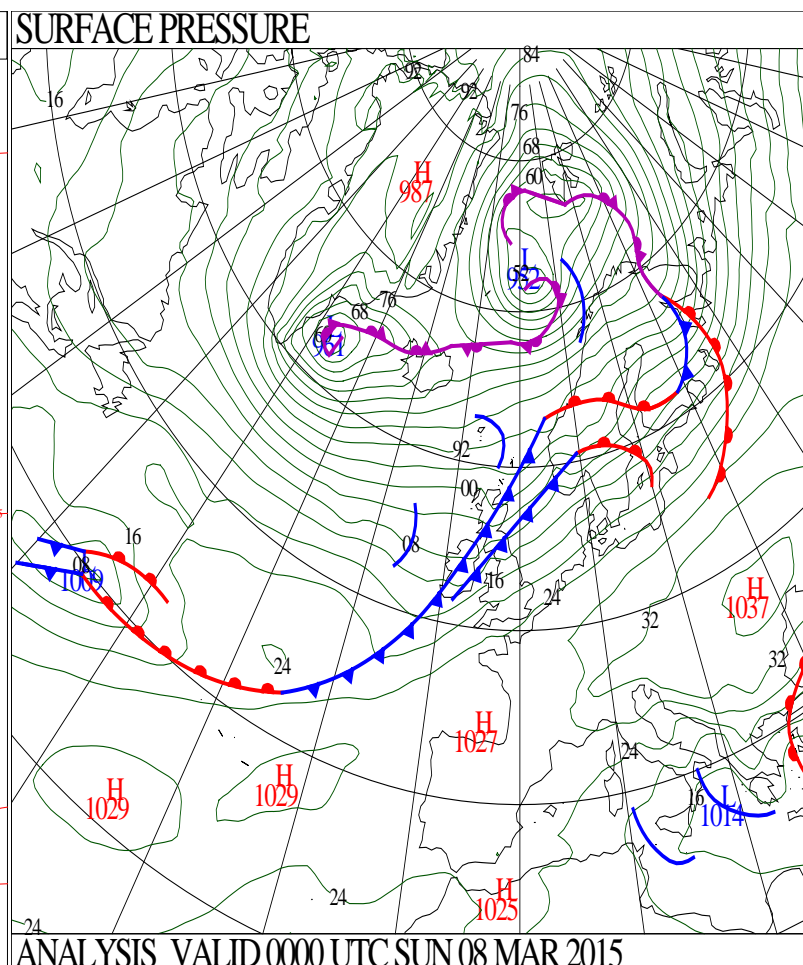
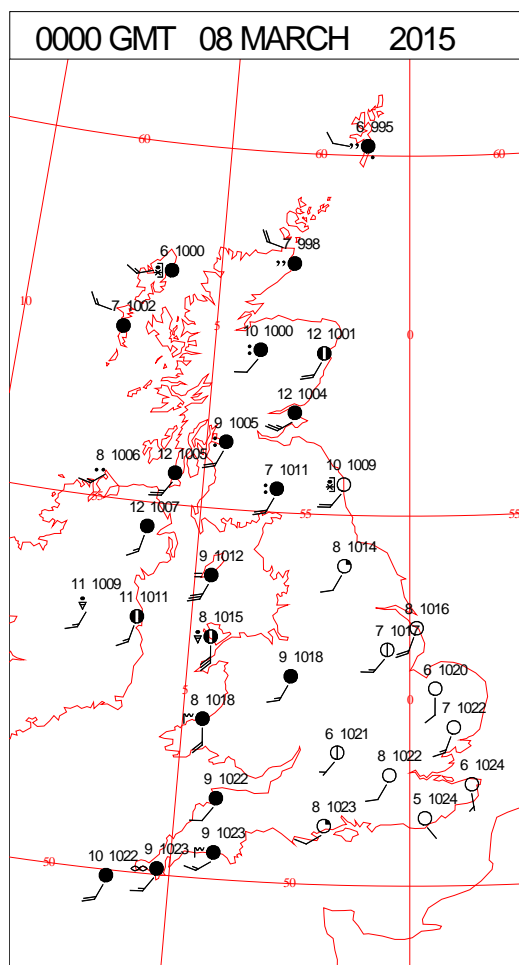
SIGNIFICANT WEATHER

0600 GMT 07 MARCH 2015	SIG WEATHER	1200 GMT 07 MARCH 2015	SIG WEATHER	<p>Summary of UK Weather for Saturday 07 March 2015.</p> <p>Rain, heavy in places, continued across western Scotland and Northern Ireland throughout the night, with some large totals recorded across western Scotland.</p> <p>Elsewhere, it was a mild and dry night.</p> <p>It was a windy night for all, with gusts reaching gale to severe gale force in the north and north-west.</p> <p>Central and western parts of Scotland remained very wet through the day, with further heavy and persistent rain, this edging into Northern Ireland and the Borders by evening.</p> <p>Elsewhere it was fine with lengthy periods of sunshine; the best of these were over eastern areas, where it was very mild for the time of year. Northern Ireland, England and Scotland all saw their warmest temperatures of the year so far.</p> <p>Winds were strong, particularly towards the north, with a number of gusts exceeding 50 knots over Snowdonia and parts of Scotland throughout the day. Gusts of 90 knots were observed over Aonach Mor in the evening.</p> <p>Winds eased gradually through the evening, and it remained mild with some low cloud and patchy mist forming in parts of the south.</p>
1800 GMT 07 MARCH 2015	SIG WEATHER	0000 GMT 08 MARCH 2015	SIG WEATHER	
				<p>EXTREMES</p> <p>Highest Maximum: 17.5 Murlough, Co. Down</p> <p>Lowest Maximum: 7.8 St. Bees Head, Cumbria</p> <p>Lowest Minimum: -0.1 Mickleham, Surrey</p> <p>Lowest Grass Minimum: -4.0 Mickleham, Surrey</p> <p>Most Rain: 100.0 Achnagart, Inverness-Shire</p> <p>Most Sun: 10.2 North Wyke, Devon</p>

DAILY CLIMATE DATA

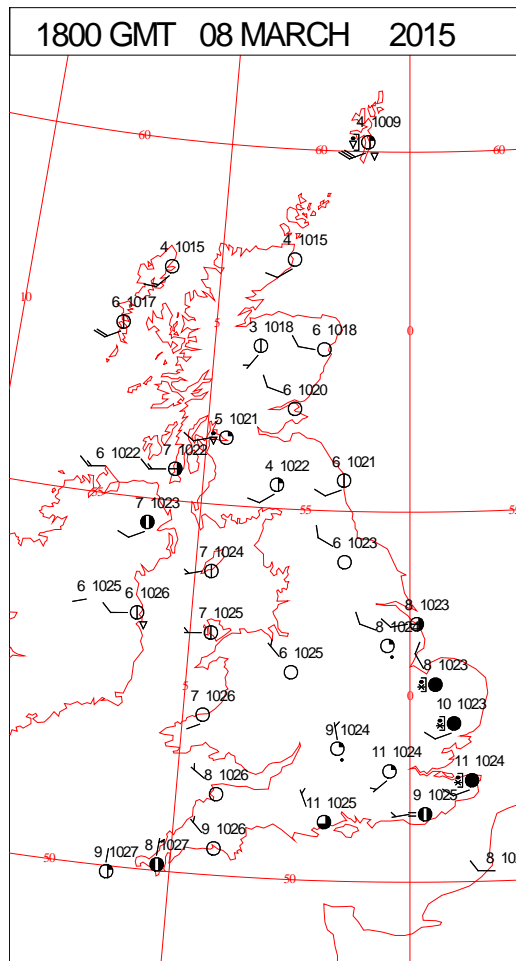
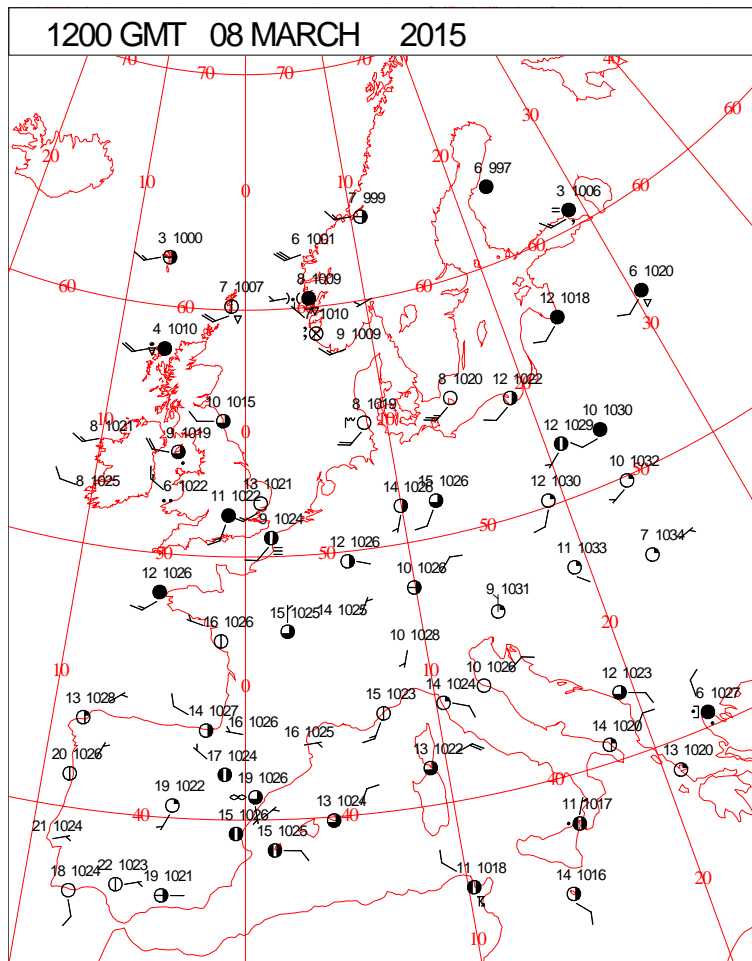
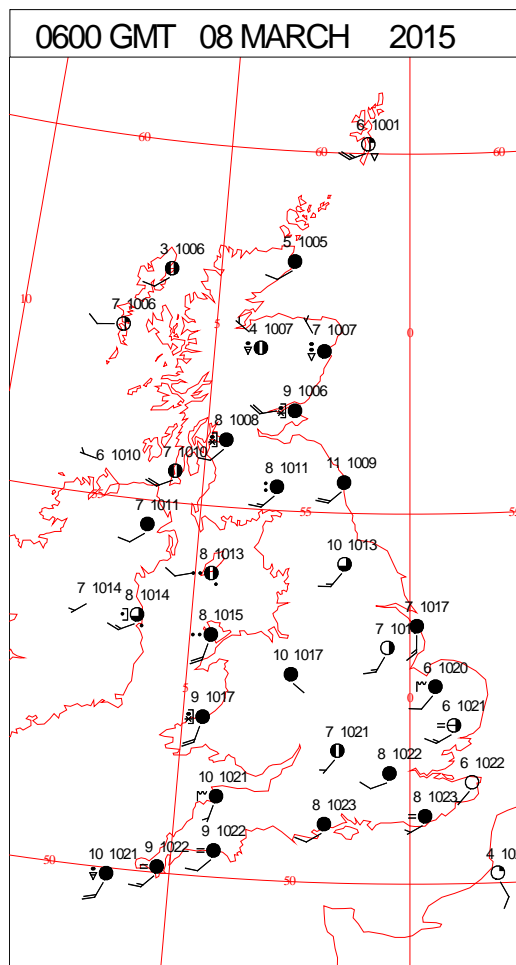
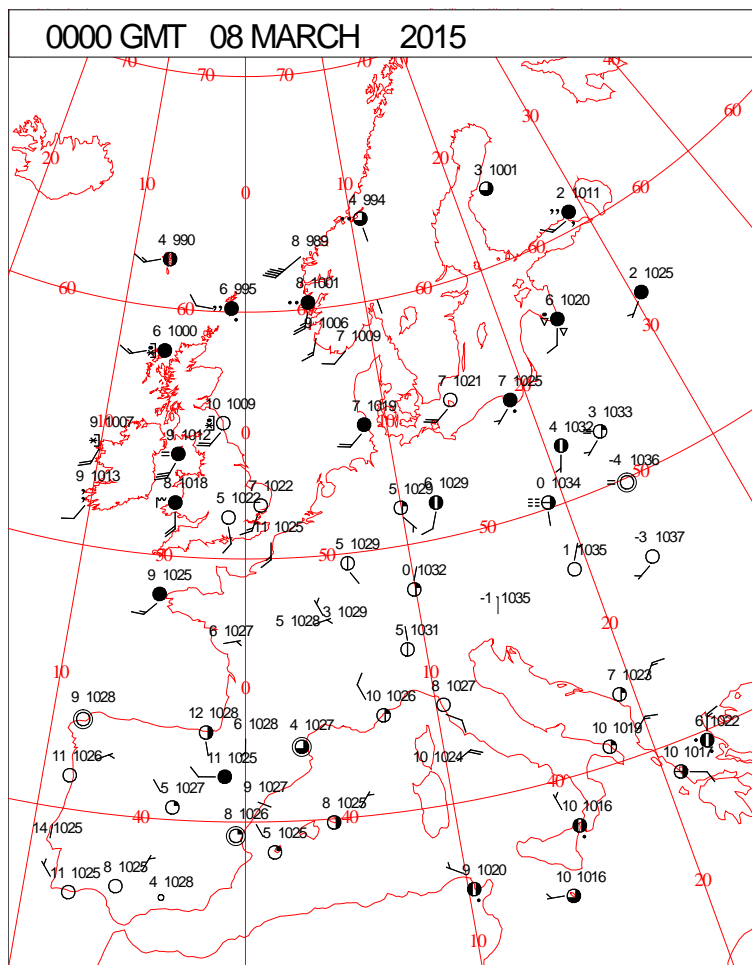


DAILY WEATHER SUMMARY



Sunday 8 March 2015

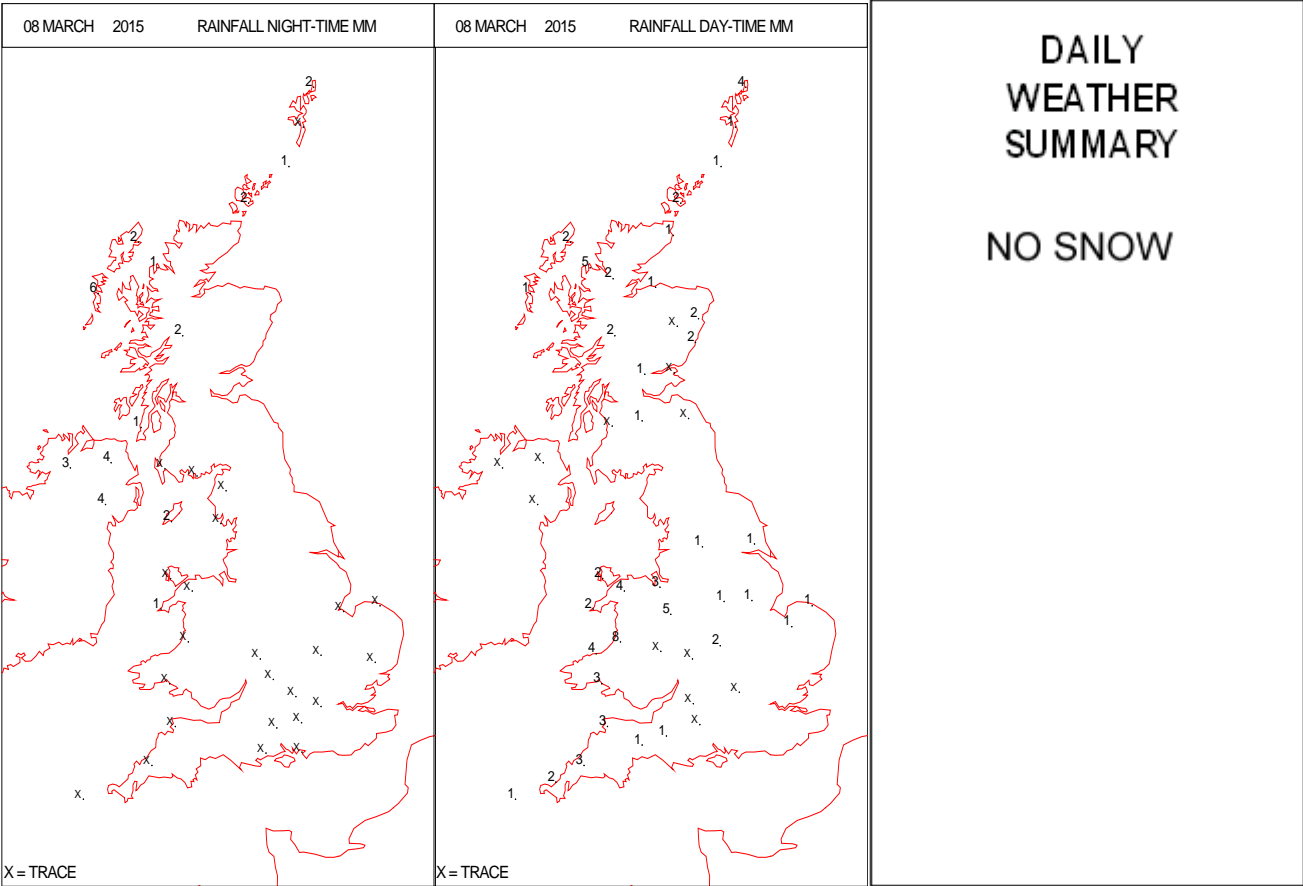
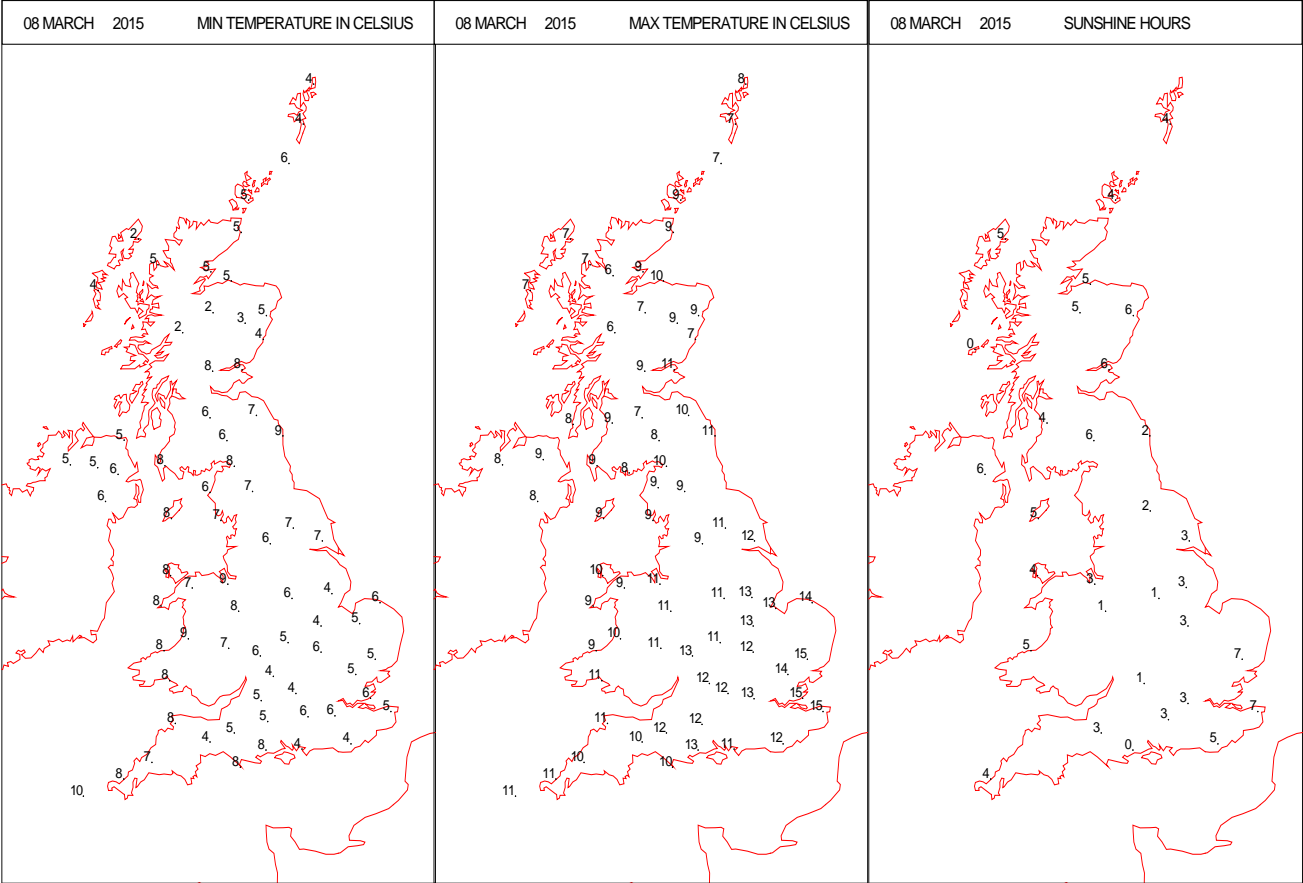
SURFACE REPORTS



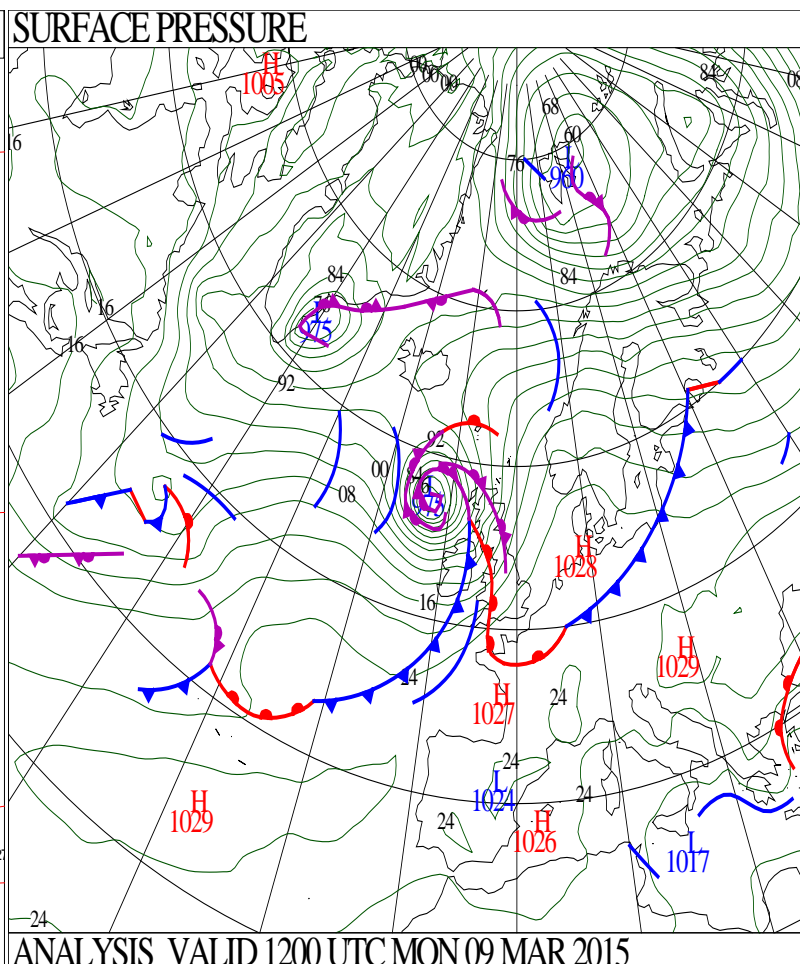
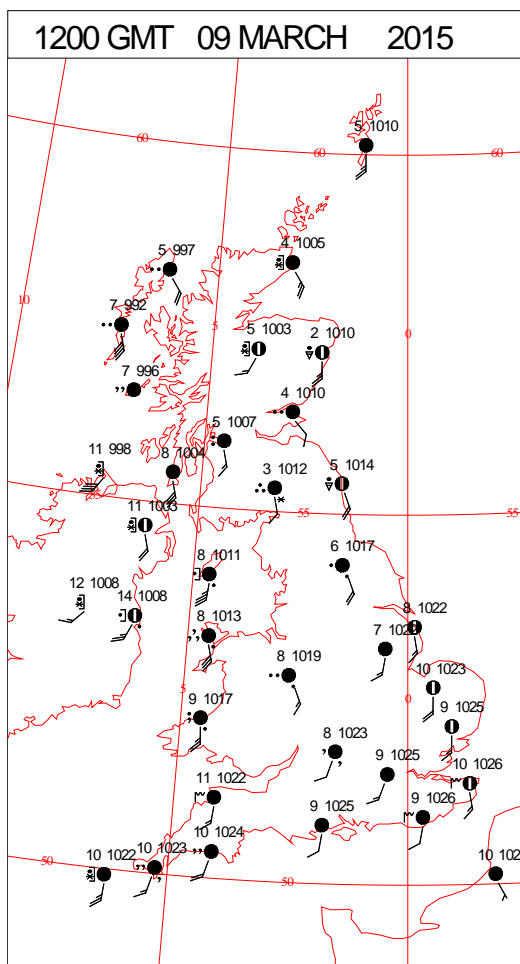
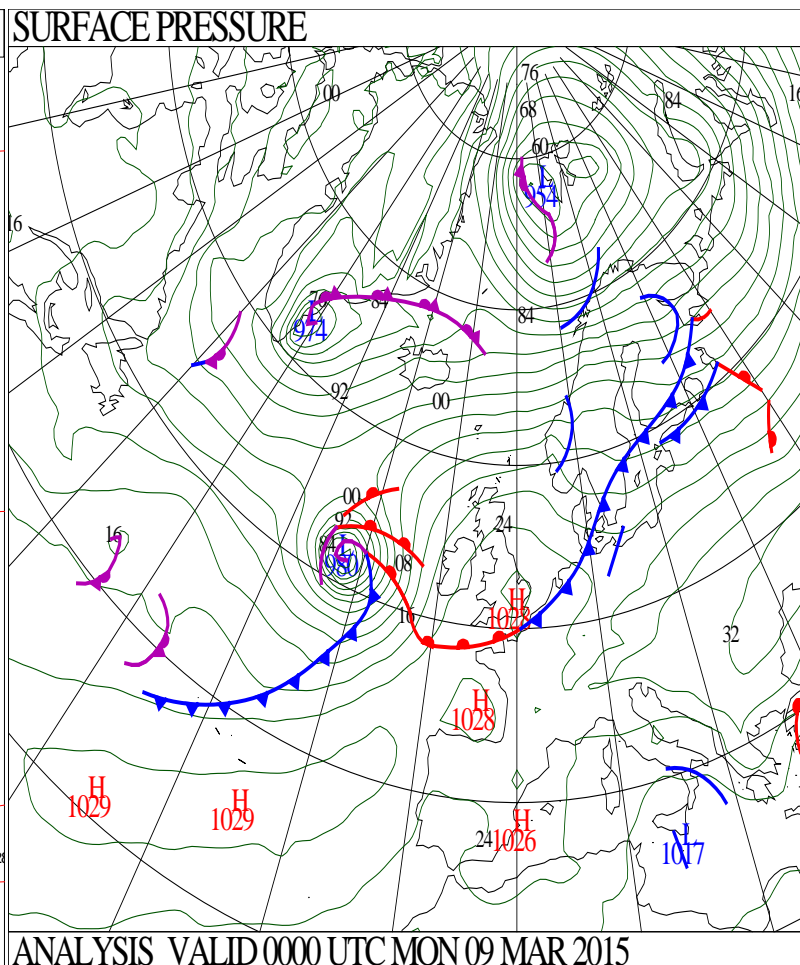
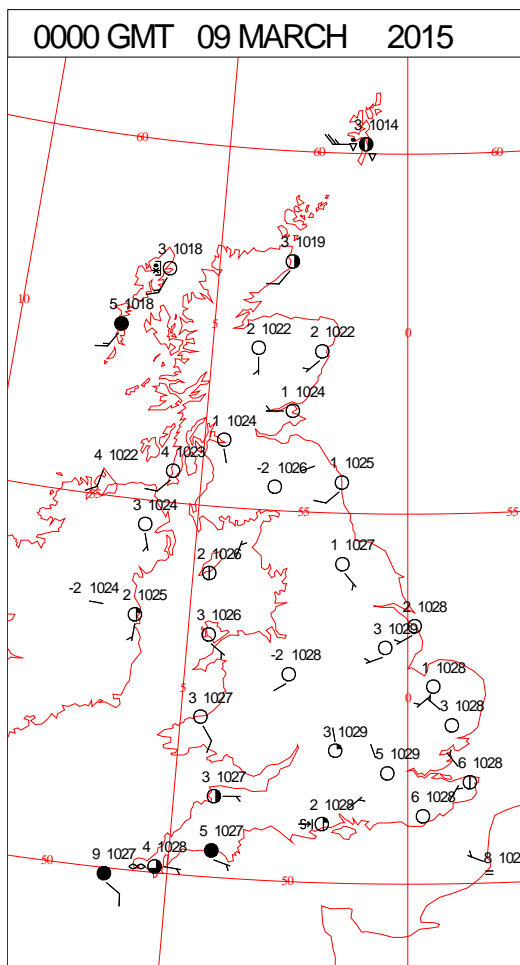
SIGNIFICANT WEATHER

0600 GMT 08 MARCH 2015	SIG WEATHER	1200 GMT 08 MARCH 2015	SIG WEATHER	<p>Summary of UK Weather for Sunday 08 March 2015. Rain moved slowly south-eastwards across Northern Ireland, the Borders and Cumbria overnight, just reaching the west coast of Wales and Cheshire before dawn. There were some heavier bursts, but most rain was light.</p> <p>Otherwise it was mild, dry and cloudy ahead of the weather front, but cooler with clearer spells in the far north-west.</p> <p>As the heaviest rain cleared away from the west Highlands, Total accumulations since Friday morning exceeded 200 mm at Cluanie Inn.</p> <p>It was windy towards the north, with some gusty winds at low lying sites, and even in the south it was a frost-free night.</p> <p>The band of cloud and rain continued south-eastwards, with rain easing as it reached the Midlands and south-east England during the afternoon.</p> <p>Showers continued in the north of Scotland, with a few isolated gusts, but elsewhere it was a dry day with sunny spells.</p> <p>Daytime temperatures were above average in the south-east, but close to the average elsewhere.</p> <p>As darkness fell, the front cleared the south-east of the country, with clearer, drier conditions following.</p> <p>Temperatures fell quickly under clear skies, with some inland sites falling below freezing by late evening.</p>
1800 GMT 08 MARCH 2015	SIG WEATHER	0000 GMT 09 MARCH 2015	SIG WEATHER	<p>EXTREMES Highest Maximum: 16.2 Faversham, Kent Lowest Maximum: 6.2 Tyndrum No3, Perthshire Lowest Minimum: 0.5 Belfast Newforge, Antrim Lowest Grass Minimum: -3.3 Frittenden, Kent Most Rain: 64.0 Loch Tormasad, North Uist Most Sun: 7.5 Elmwood AG College, Cupar, Fife 7.5 Faversham, Kent</p>

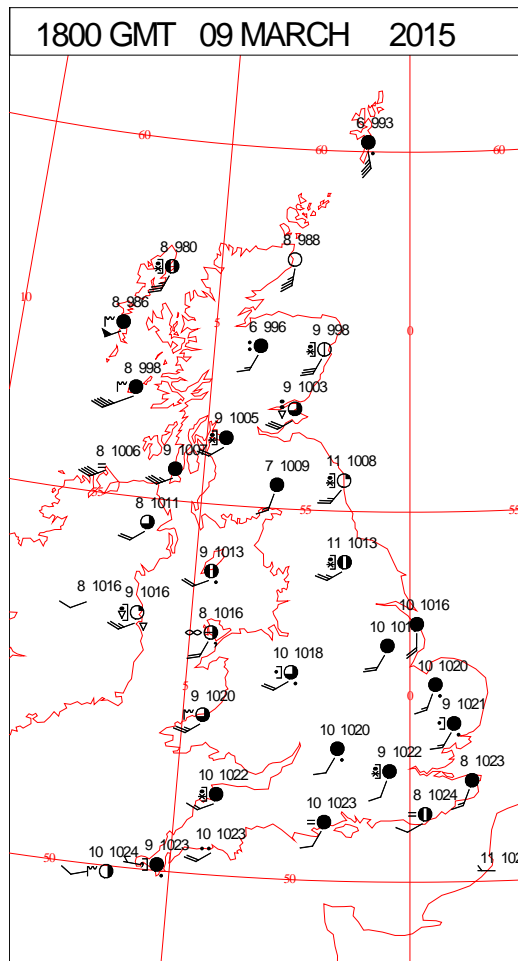
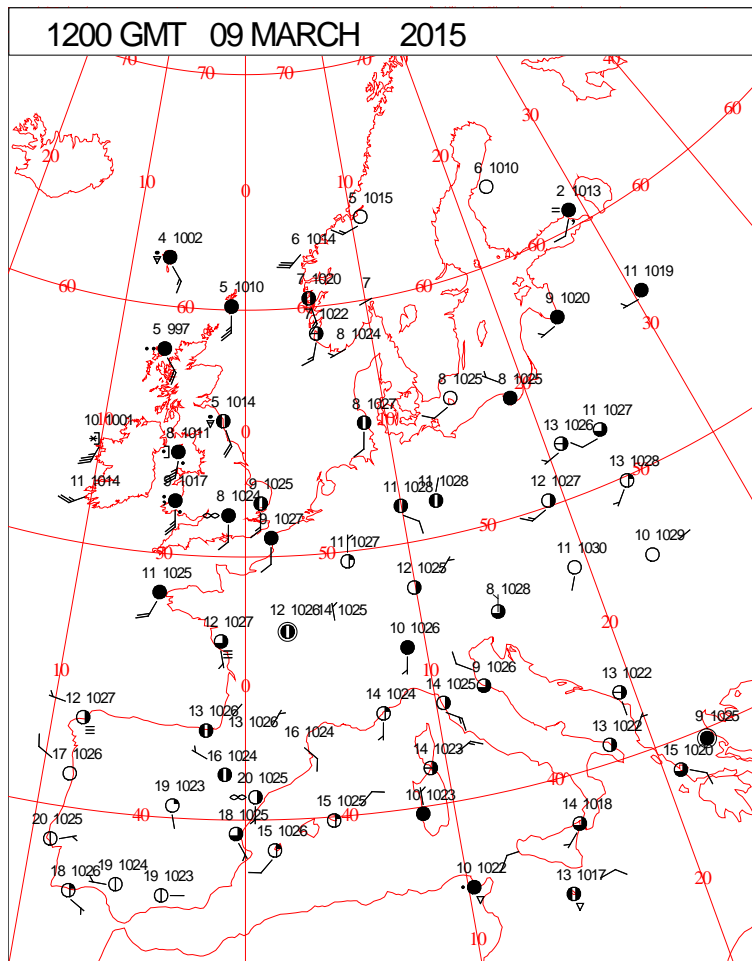
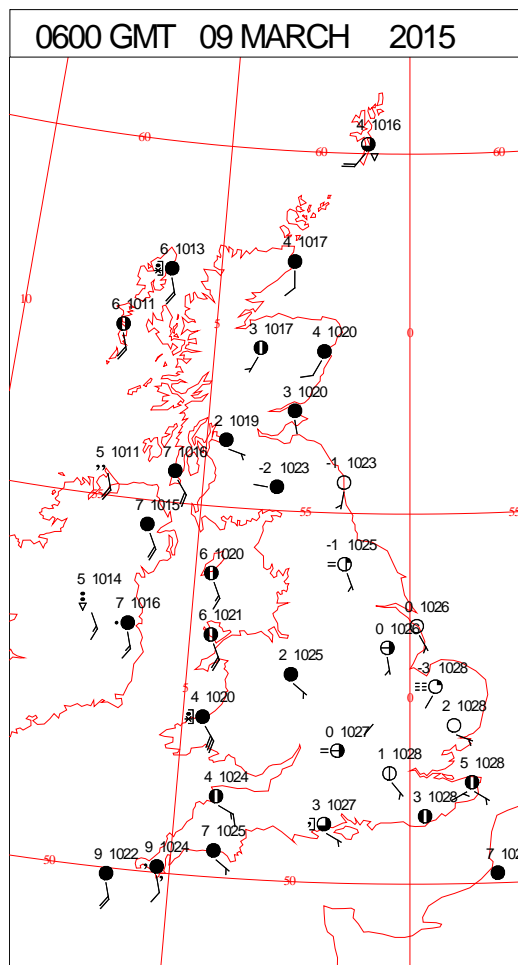
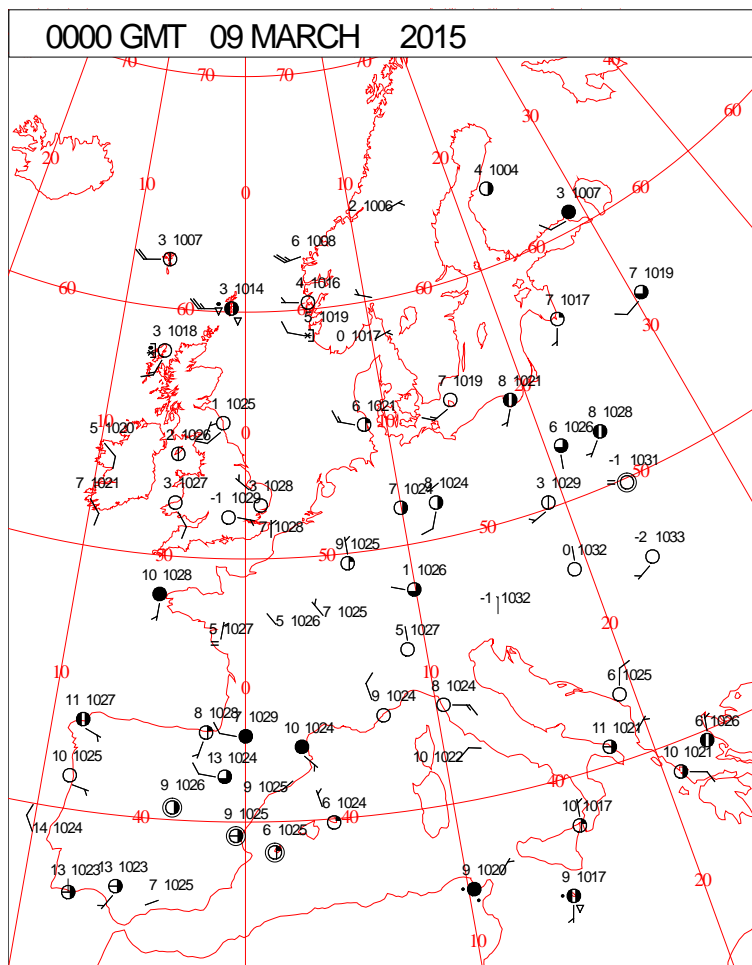
DAILY CLIMATE DATA



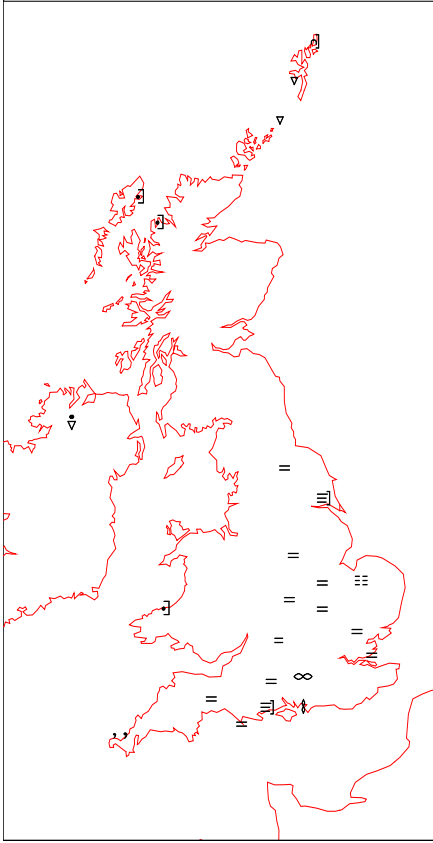
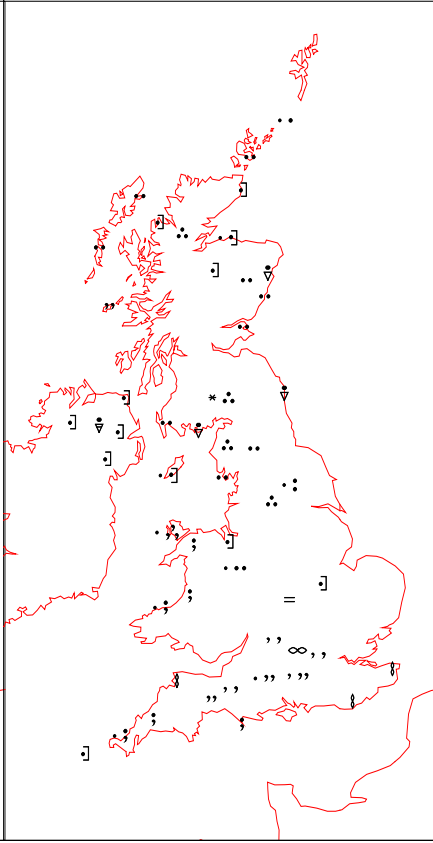
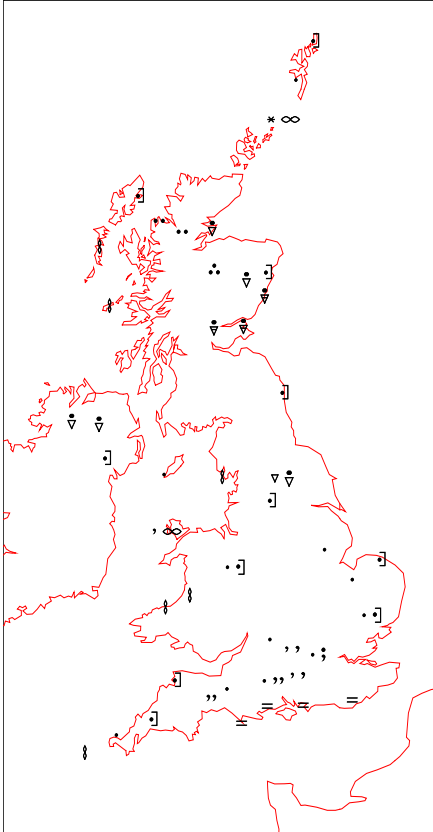
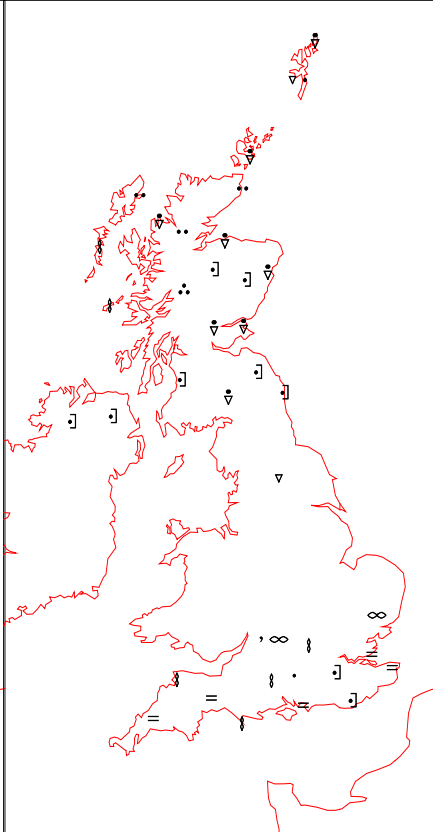
DAILY WEATHER SUMMARY



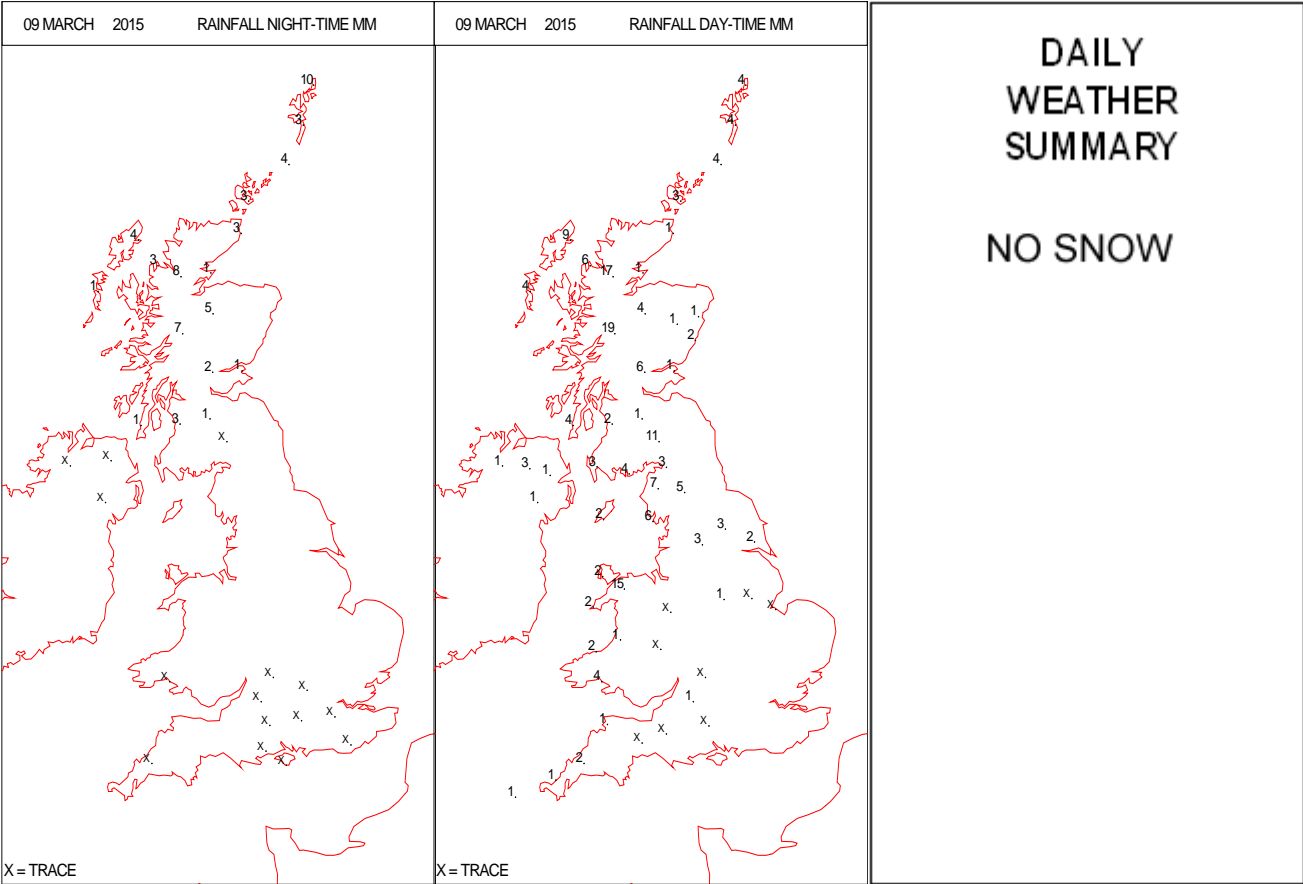
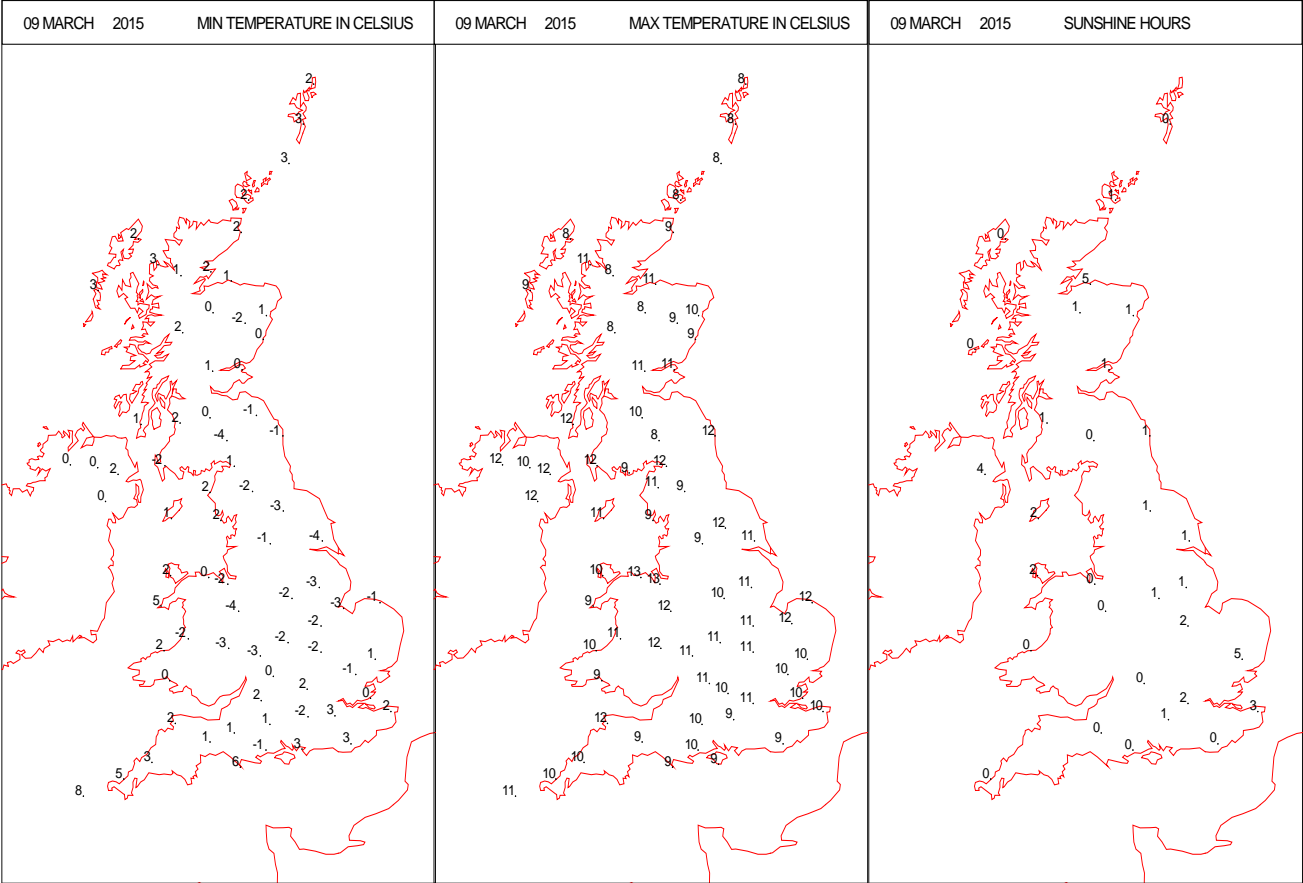
SURFACE REPORTS



SIGNIFICANT WEATHER

0600 GMT 09 MARCH 2015	SIG WEATHER	1200 GMT 09 MARCH 2015	SIG WEATHER	<p>Summary of UK Weather for Monday 09 March 2015.</p> <p>It was a generally dry and clear start, although isolated showers affected parts of north-west Scotland, and cloud also filtered into the far south-west.</p> <p>With light winds, temperatures fell, leading to a patchy frost developing.</p> <p>However, milder conditions accompanied with extensive cloud and outbreaks of rain pushed eastwards, into the far west by dawn.</p> <p>Cloud and rain continued eastwards through the day, with some heavier bursts of rain developing across western hills. However the rain did become lighter and increasingly intermittent throughout the day.</p> <p>However, winds also strengthened, becoming strong to gale force across some western parts, and severe gale to storm force across parts of western Scotland. The strongest recorded gust was 77 knots at South Uist.</p> <p>By the evening, the cloud and rain had cleared many western parts, however the very strong winds moved into the far north of Scotland.</p> <p>Despite the cloud, it was a mild day, with much of the U.K. seeing temperatures above average for the time of year.</p>
				
1800 GMT 09 MARCH 2015	SIG WEATHER	0000 GMT 10 MARCH 2015	SIG WEATHER	<p>EXTREMES</p> <p>Highest Maximum: 13.7 Belfast Newforge, Antrim</p> <p>Lowest Maximum: 7.9 Lerwick, Shetland 7.9 Kirkwall, Orkney</p> <p>Lowest Minimum: -5.4 Topcliffe, North Yorkshire</p> <p>Lowest Grass Minimum: -10.1 Berwick-upon-Tweed, Murton Farm, Berwickshire</p> <p>Most Rain: 34.8 Cassley, Sutherland</p> <p>Most Sun: 5.5 Teignmouth, Devon</p>
				

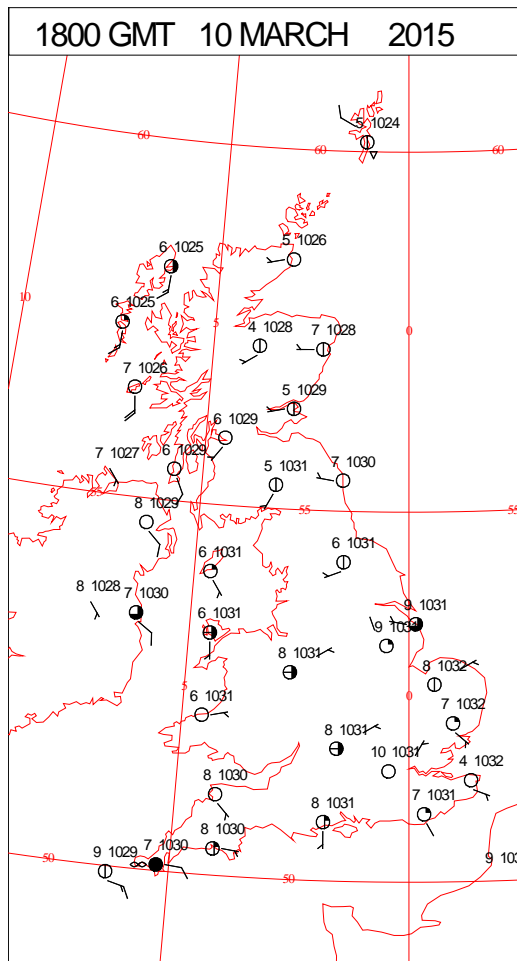
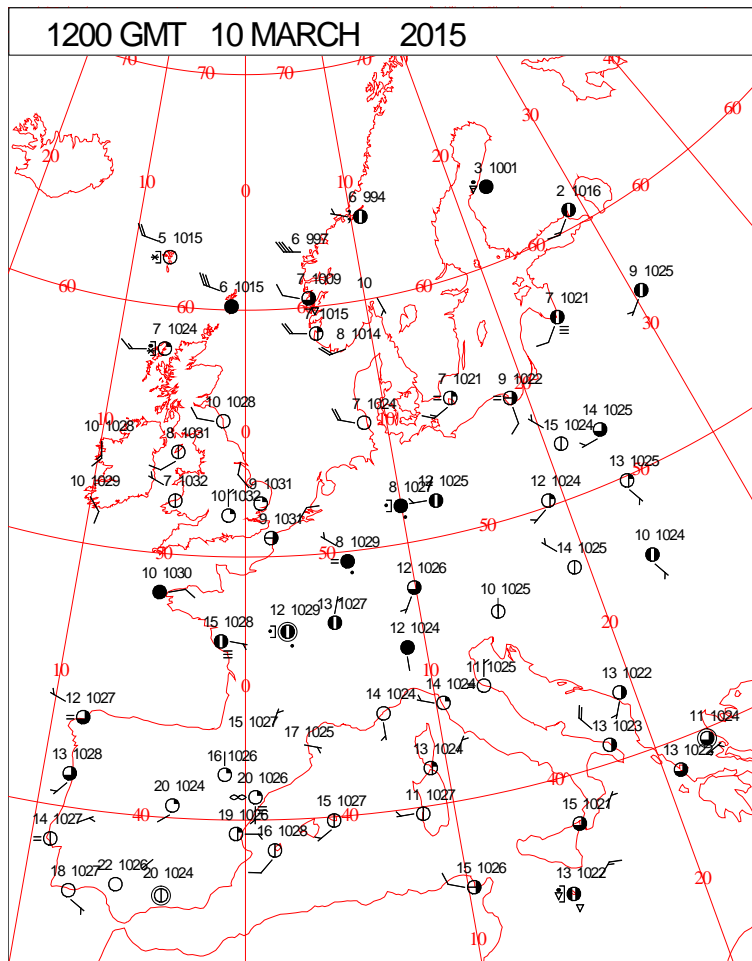
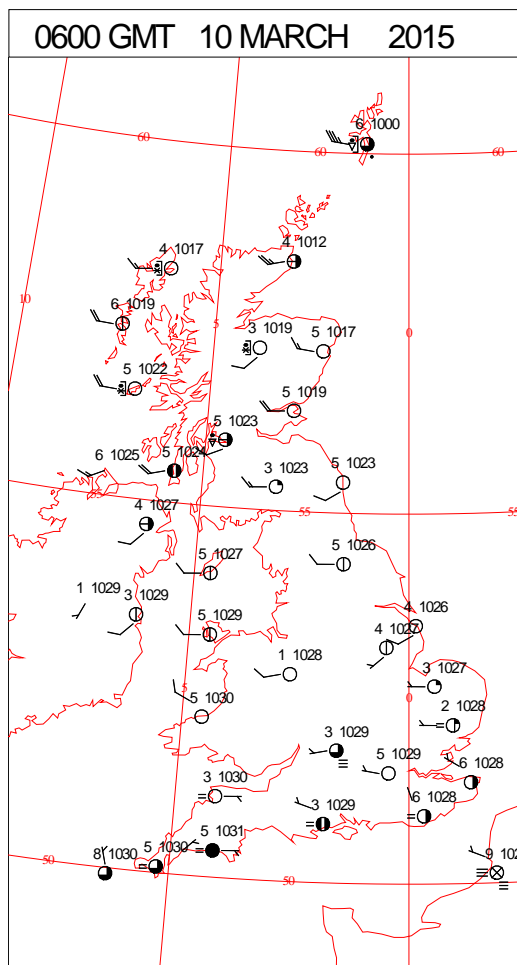
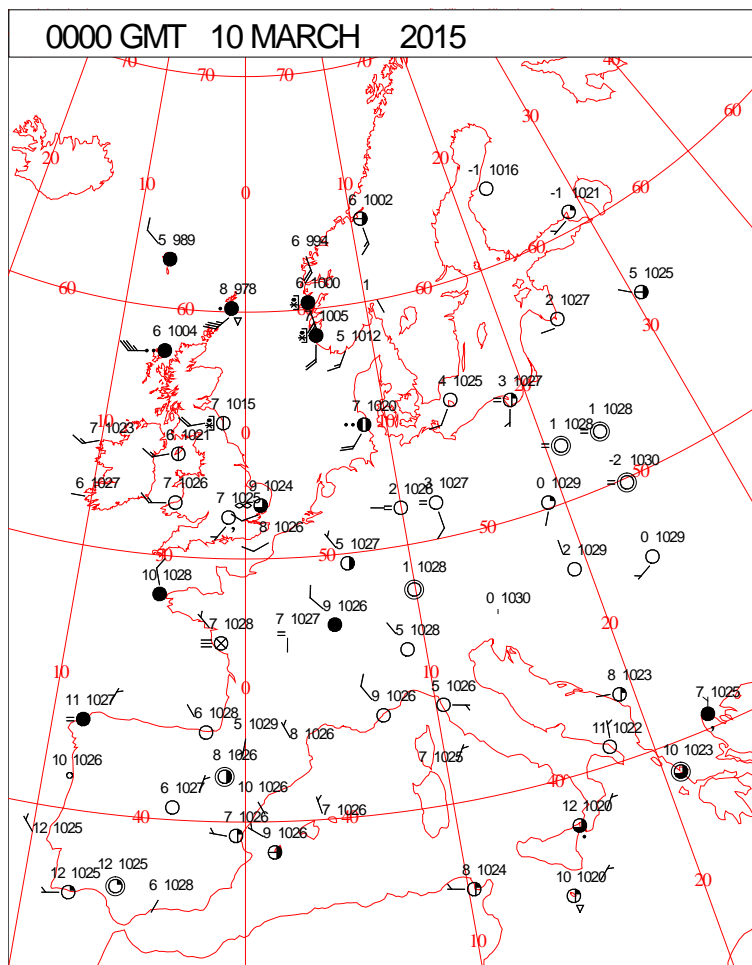
DAILY CLIMATE DATA



Crown Copyright 2015, All Rights Reserved

Tuesday 10 March 2015

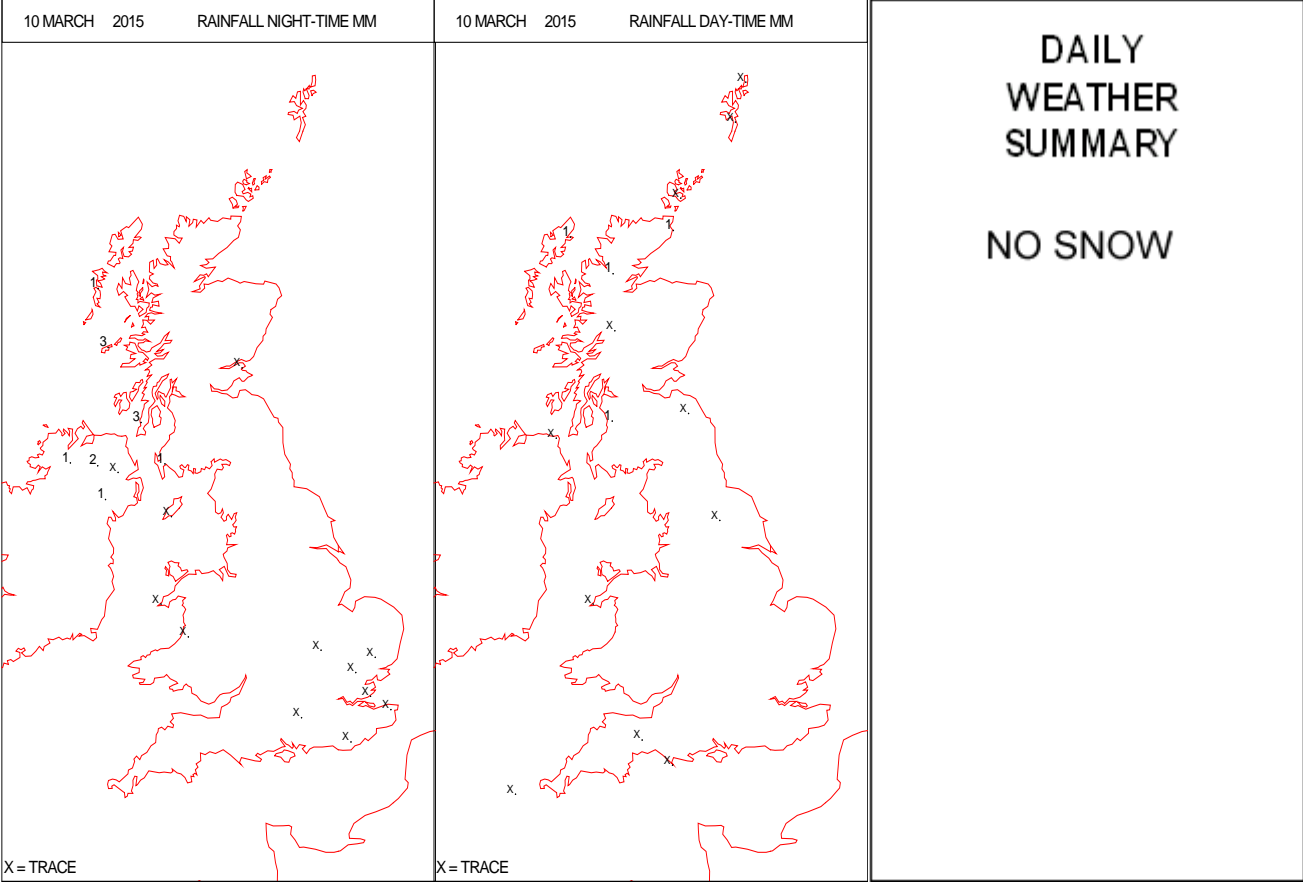
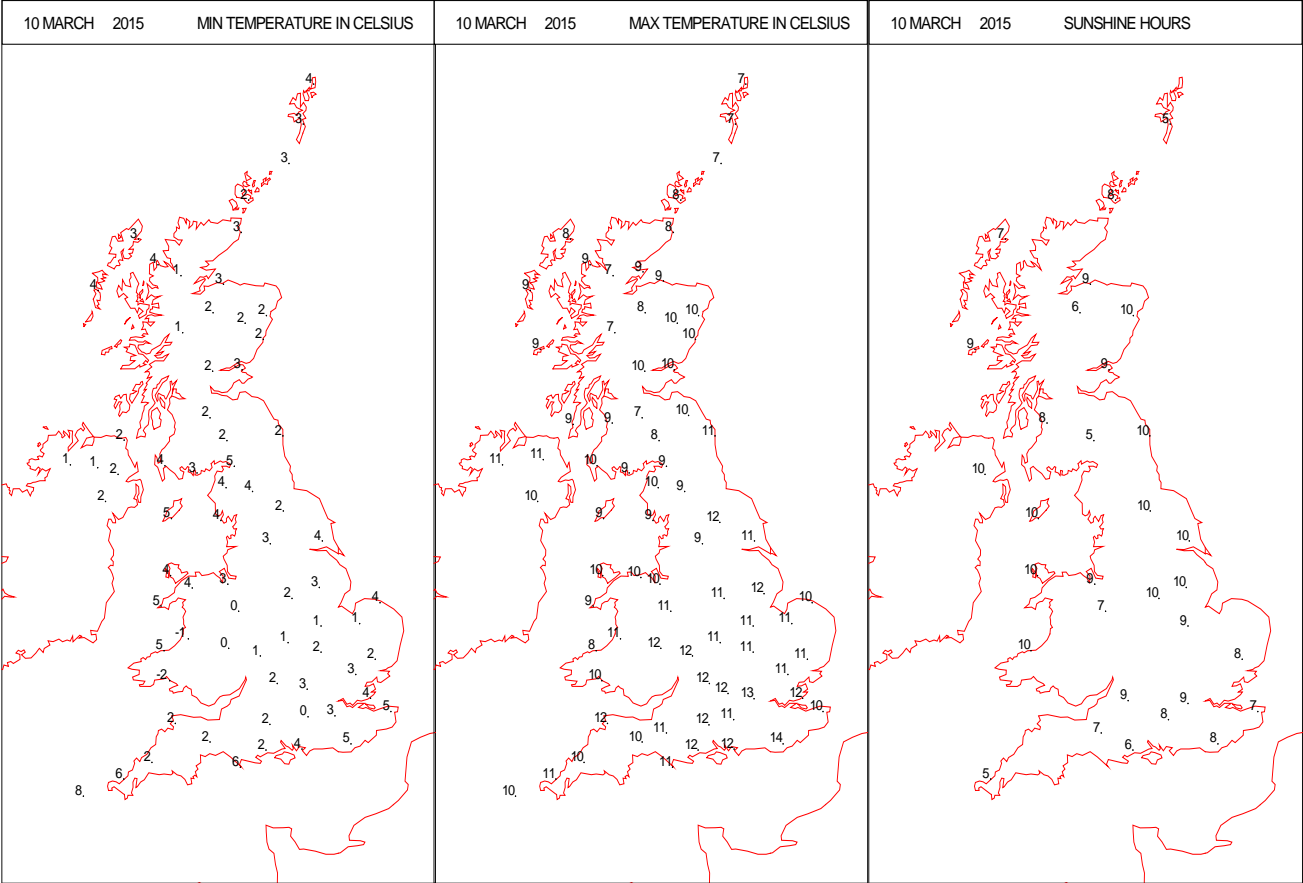
SURFACE REPORTS



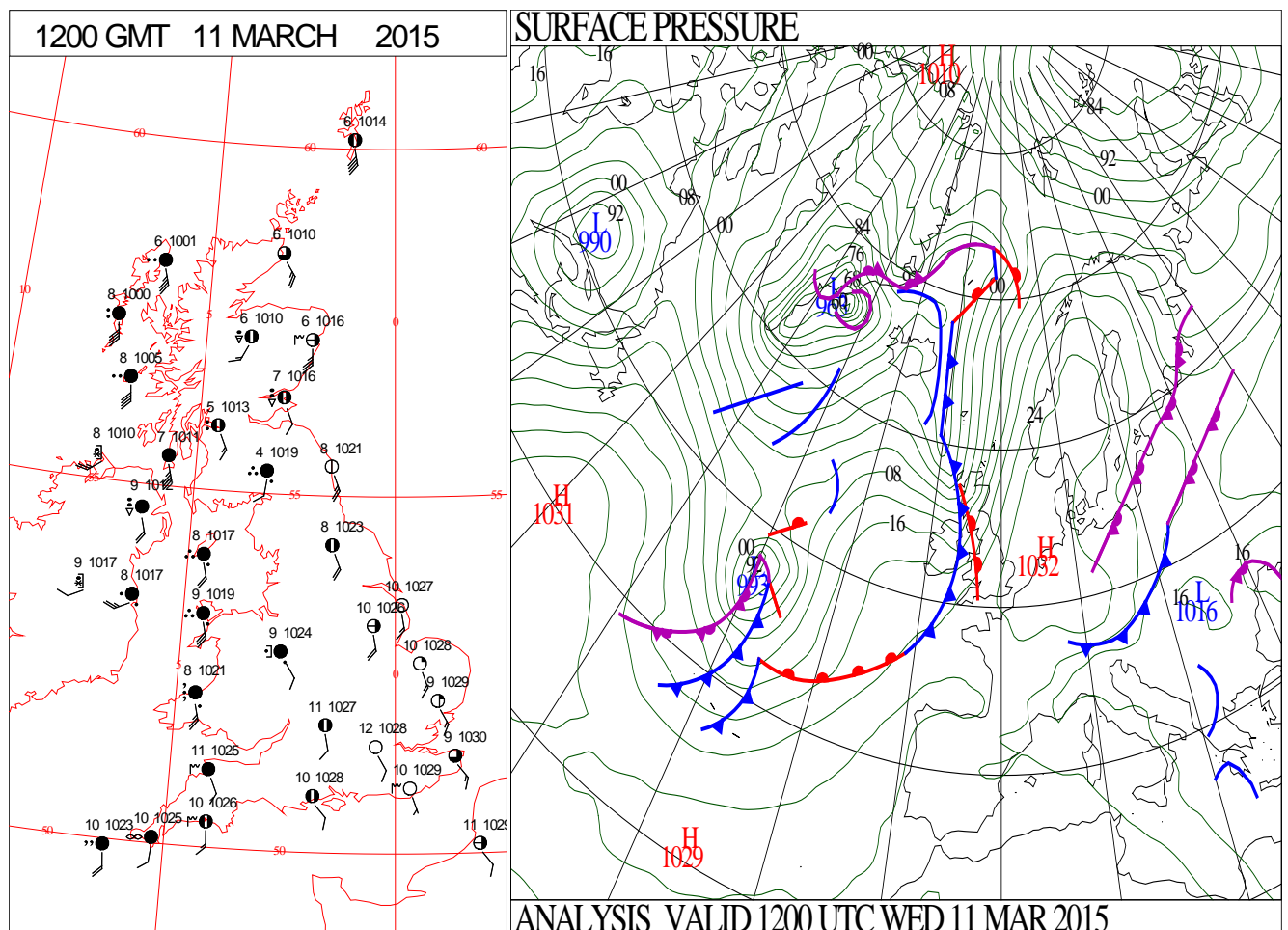
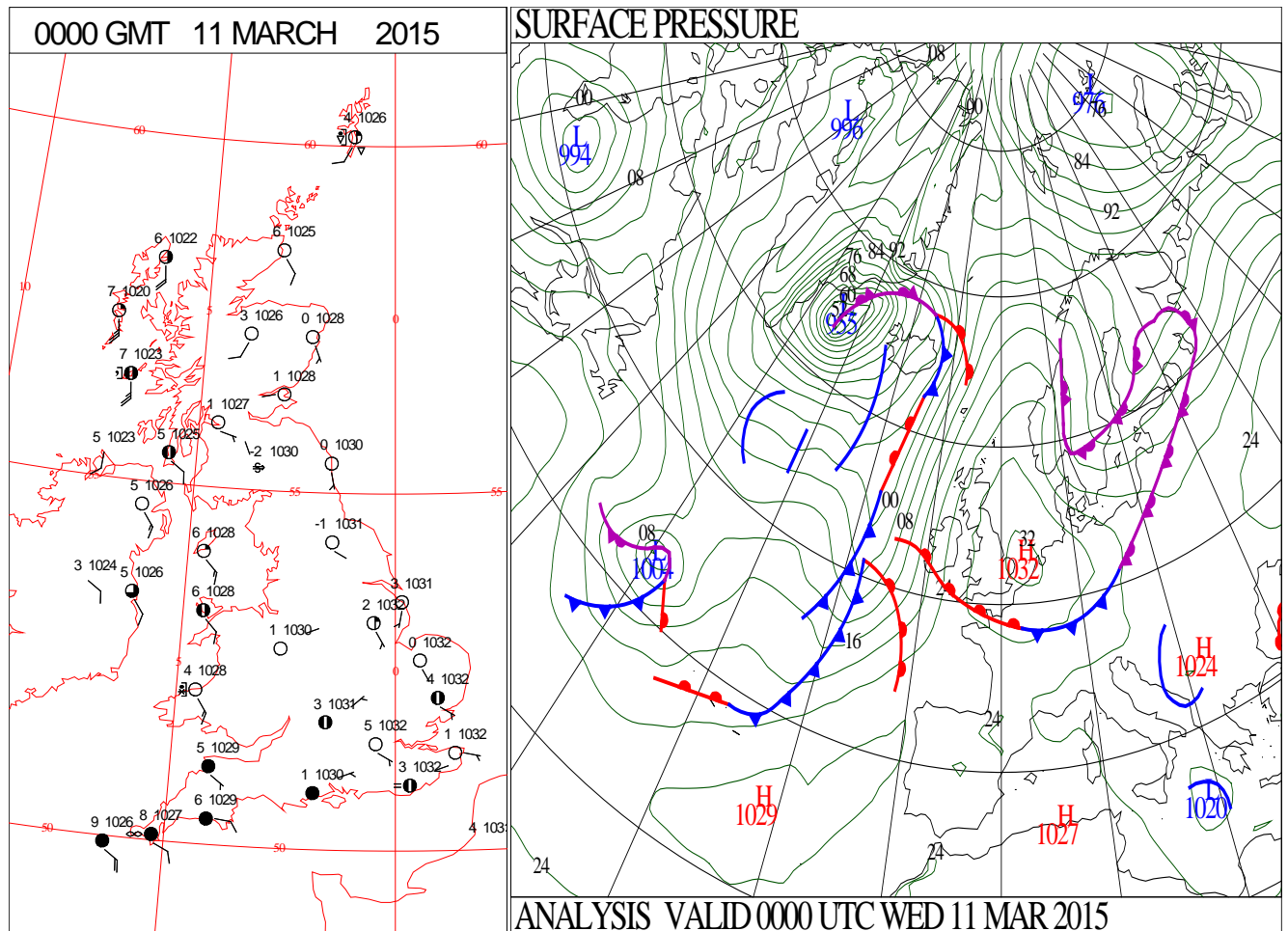
SIGNIFICANT WEATHER

0600 GMT 10 MARCH 2015	SIG WEATHER	1200 GMT 10 MARCH 2015	SIG WEATHER	<div>Summary of UK Weather for Tuesday 10 March 2015. Strong winds and heavy outbreaks of rain across Scotland gradually eased away north-eastwards, with the strongest gust being 67 knots on Fair Isle. It remained clear and cold across the rest of the U.K., with a patchy frost developing. However some murky conditions briefly developed in the south and south-west, with fog and mist patches, but these soon cleared. A good deal of dry and bright weather, and prolonged periods of sunshine followed through the day. By the late afternoon this sunshine had turned hazy in the south-west. Some cloud then pushed in after dark, with some slight rain across the very far south-west. Temperatures were generally above average, although closer to average in the north. However, they soon fell beneath the clear skies after dark.</div>
1800 GMT 10 MARCH 2015	SIG WEATHER	0000 GMT 11 MARCH 2015	SIG WEATHER	
				<div>EXTREMES Highest Maximum: 14.3 Herstmonceux West End, East Sussex Lowest Maximum: 6.7 Lerwick, Shetland Lowest Minimum: -2.4 Pembrey Sands, Dyfed Lowest Grass Minimum: -7.5 Whitechurch, Dyfed Most Rain: 7.0 Loch Tormasad, North Uist Most Sun: 10.6 Morecambe No2, Lancashire</div>

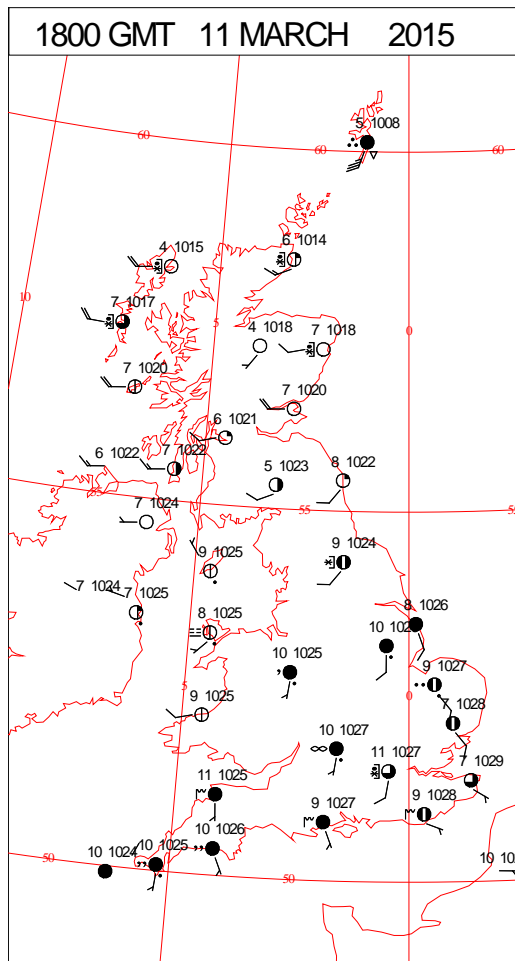
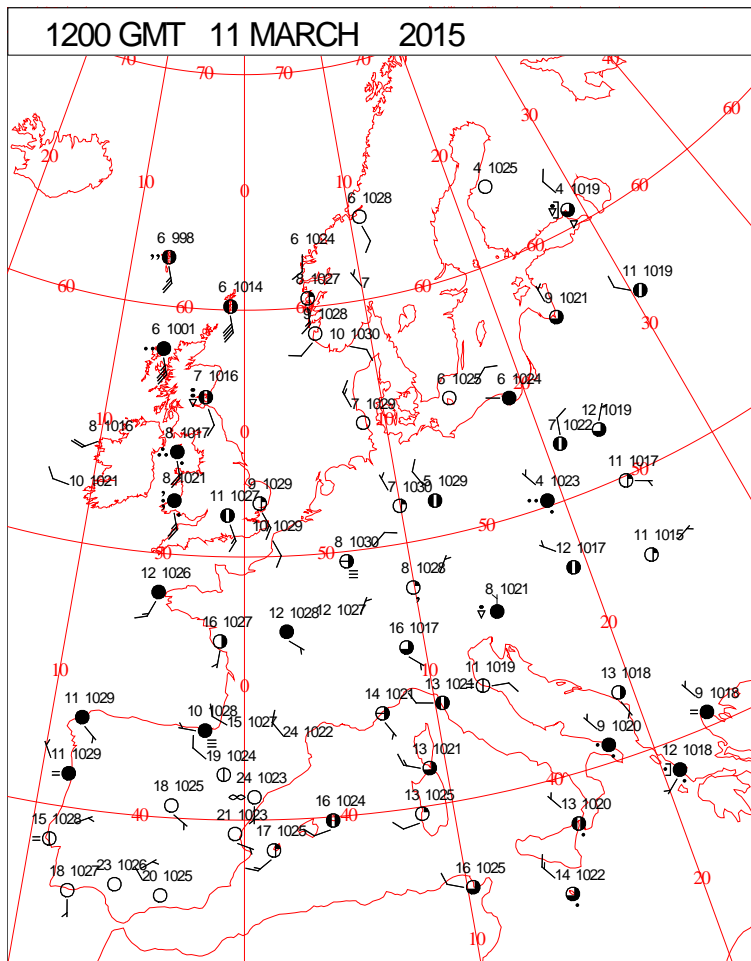
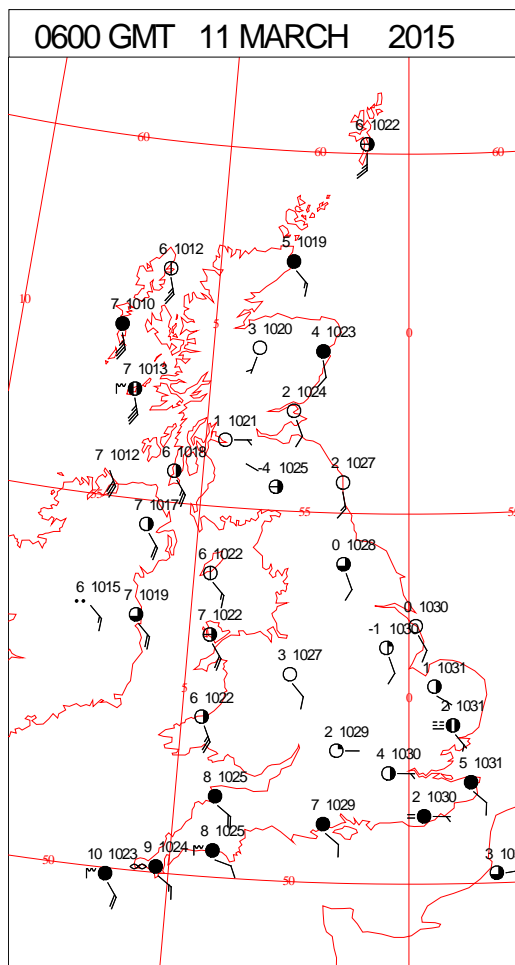
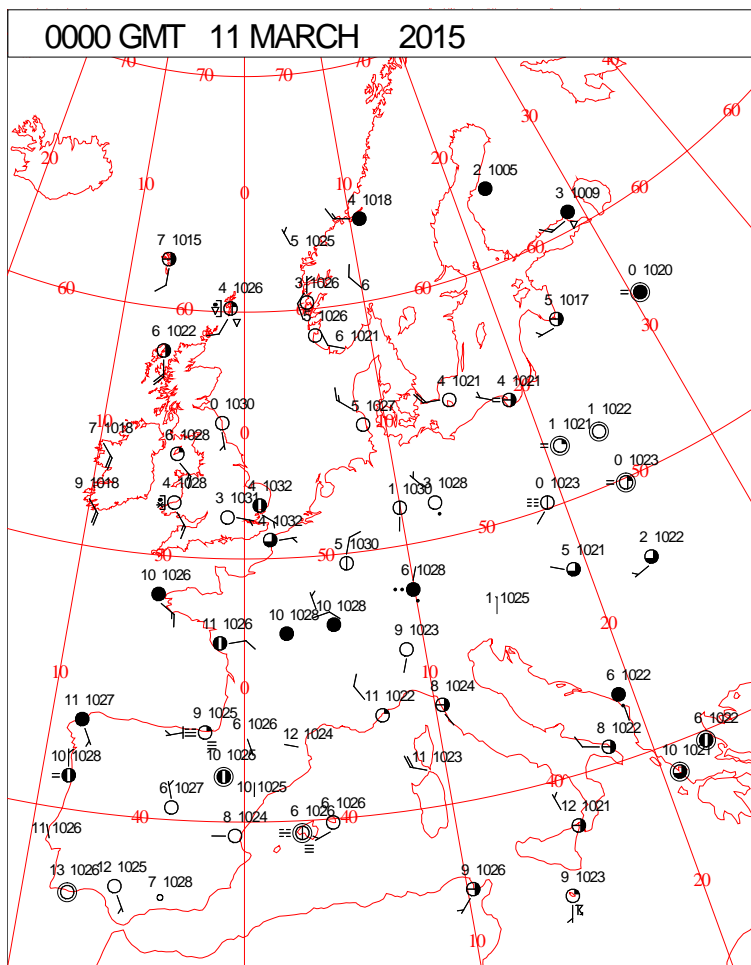
DAILY CLIMATE DATA



DAILY WEATHER SUMMARY



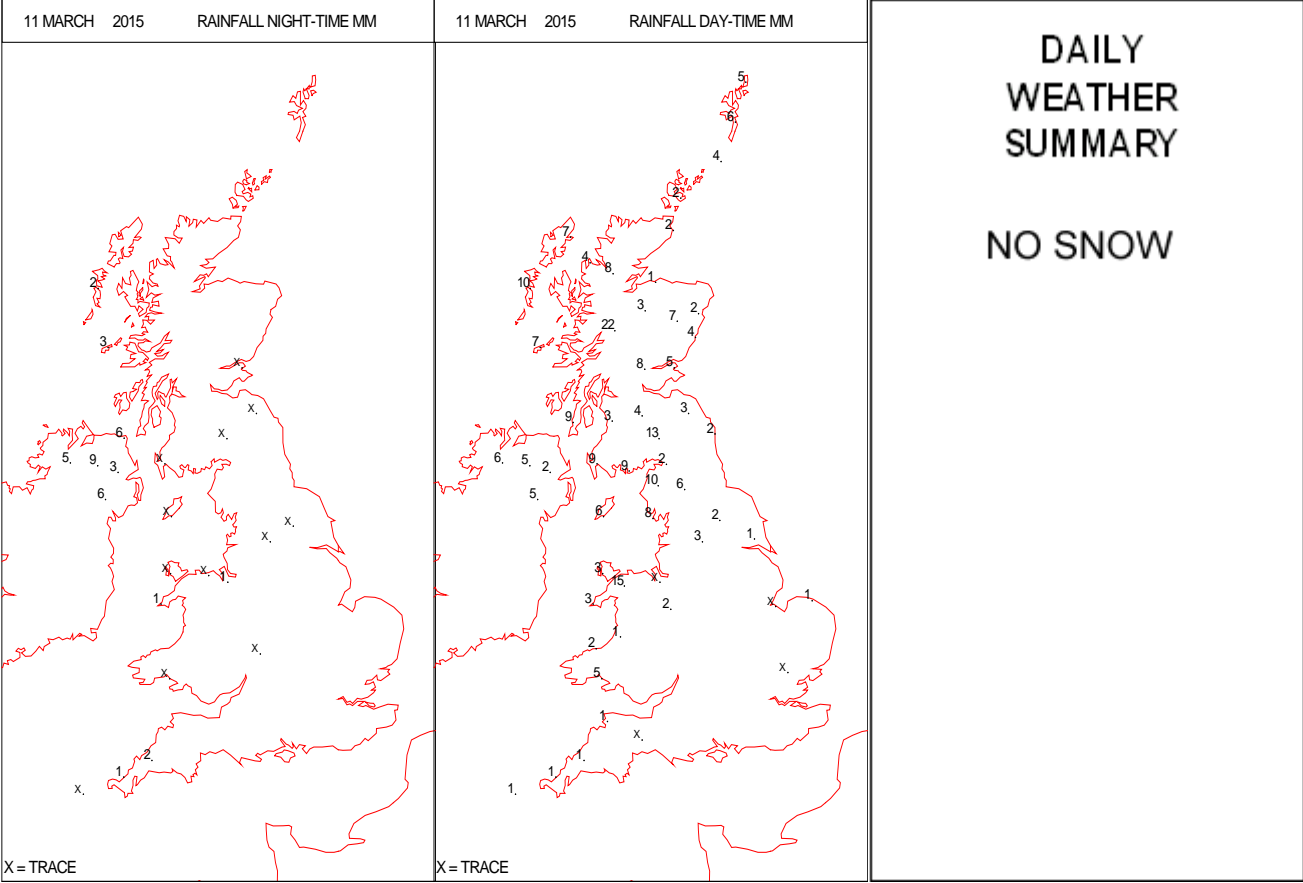
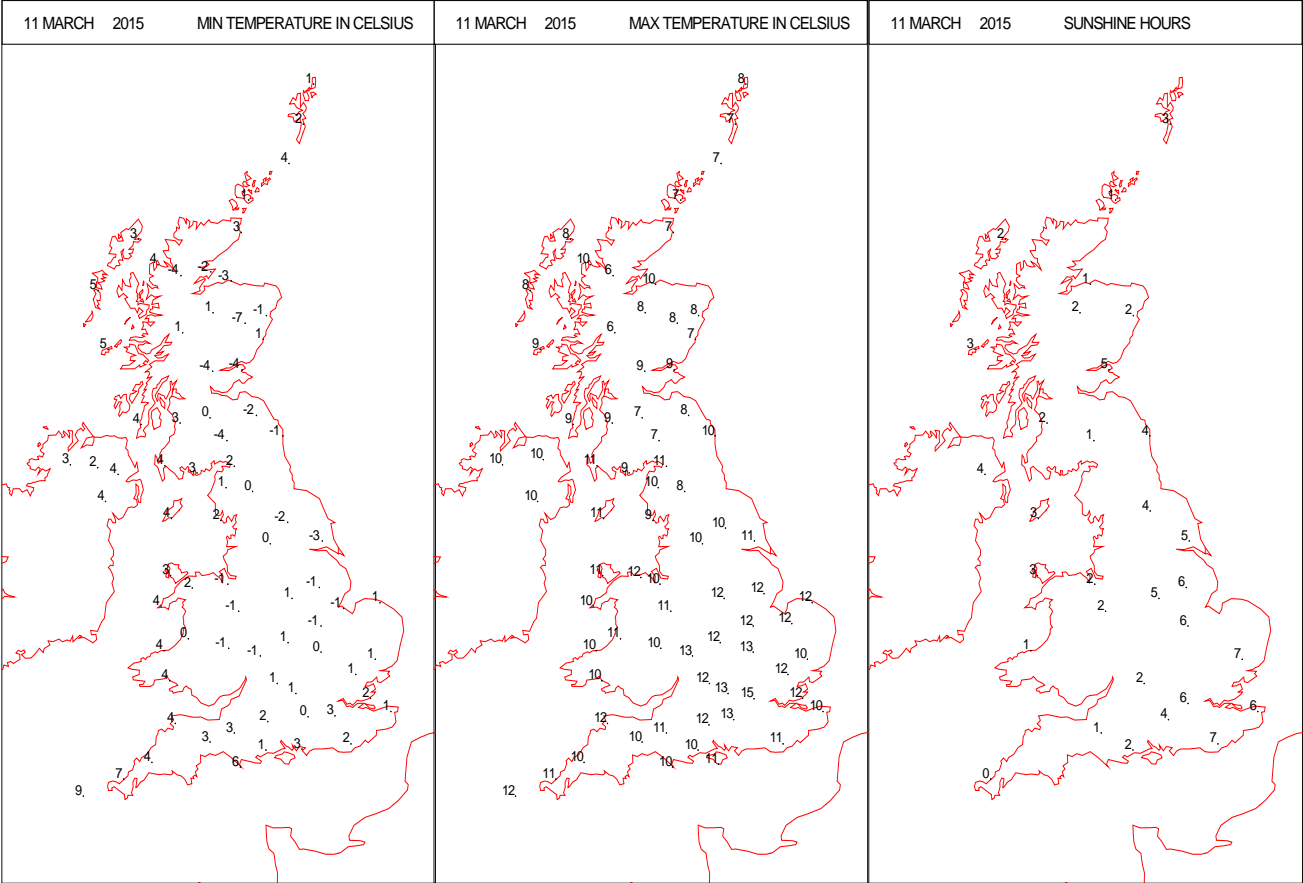
SURFACE REPORTS



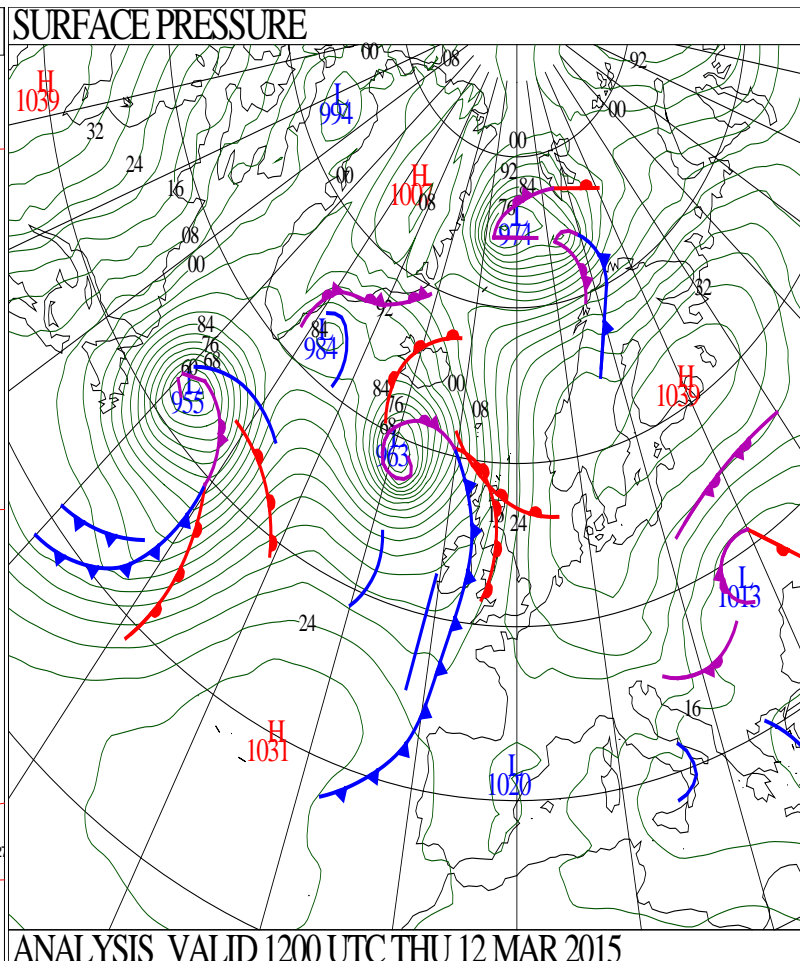
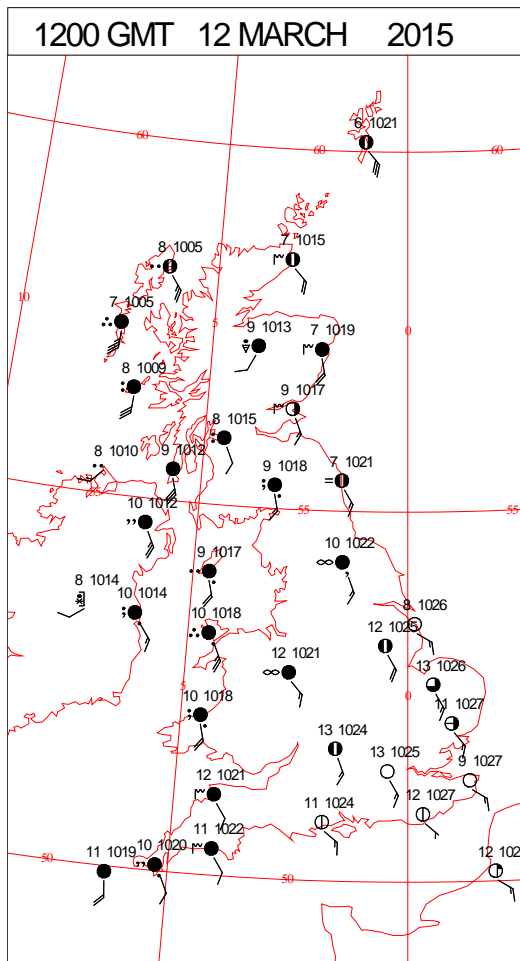
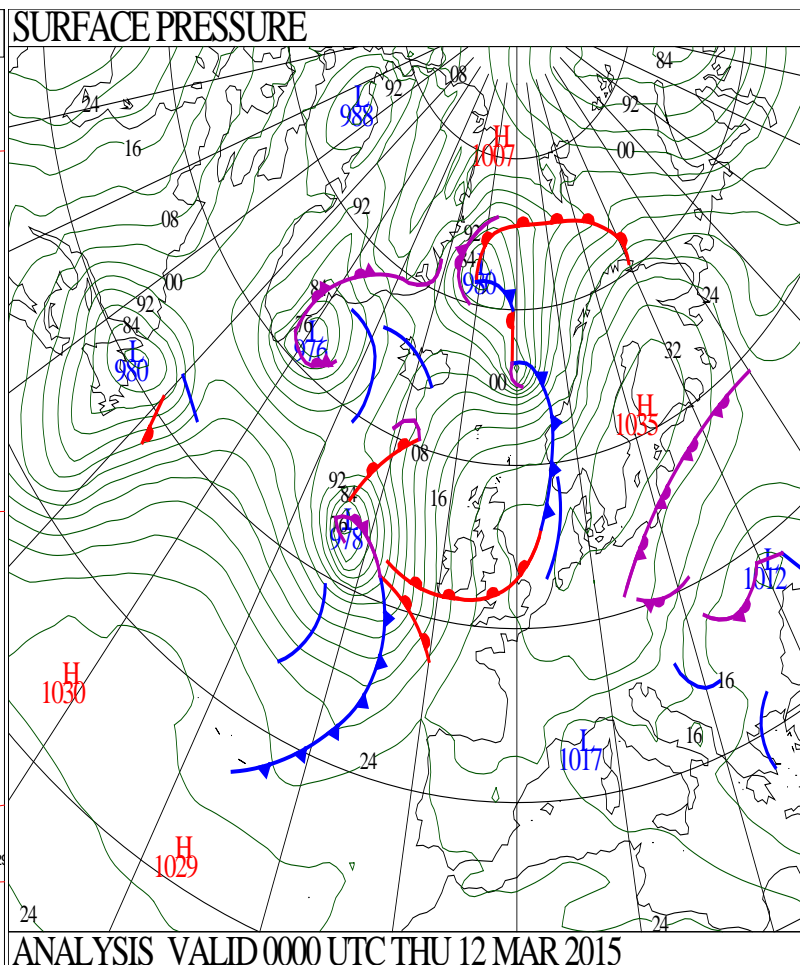
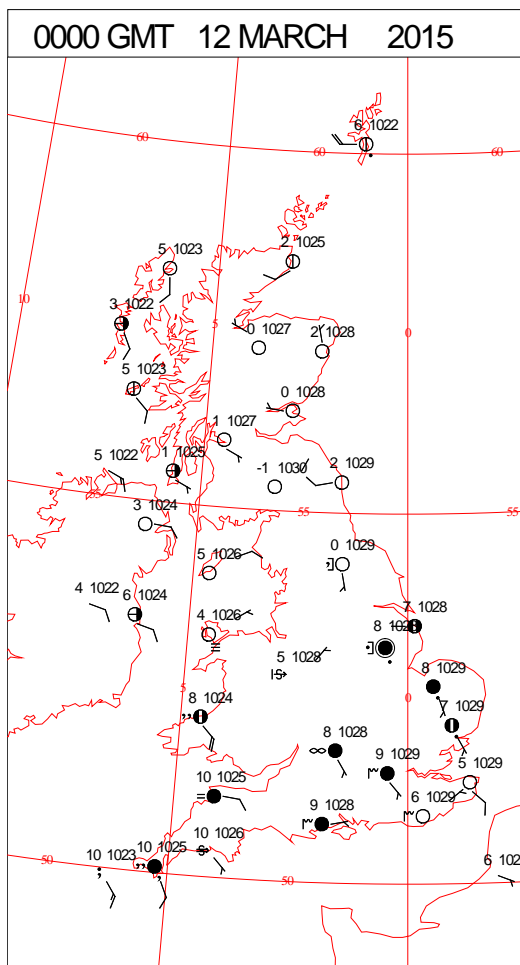
SIGNIFICANT WEATHER

0600 GMT 11 MARCH 2015	SIG WEATHER	1200 GMT 11 MARCH 2015	SIG WEATHER	<p>Summary of UK Weather for Wednesday 11 March 2015.</p> <p>It was a cold and clear night for much of the country, with patchy frost and fog patches. However, milder conditions and cloud edged into the south-west of England, leading to temperatures recovering there. An area of low pressure also pushed north-eastwards, close to Northern Ireland, leading to winds strengthening across the region, and also across the far north-west of Scotland.</p> <p>Strong winds and localised gale force gusts in the north-west gradually transferred to the far north-east throughout the day, while winds gradually eased elsewhere.</p> <p>A band of cloud and outbreaks of rain also crossed the U.K. through the day, clearing the far south-east through the evening. The rain was heaviest and most persistent across western Scotland, but cleared there through the afternoon.</p> <p>The associated band of cloud brought fog to many south-western areas, particularly along southern coasts, and extended eastwards through the evening. The cloud cleared northern parts by dusk, but persisted across central and southern England through the evening.</p> <p>Temperatures were mild in many areas, particularly across south-eastern England, which saw the brightness for longest.</p>
1800 GMT 11 MARCH 2015	SIG WEATHER	0000 GMT 12 MARCH 2015	SIG WEATHER	
				<p>EXTREMES</p> <p>Highest Maximum: 14.7 Northolt, Greater London</p> <p>Lowest Maximum: 6.5 Kirkwall, Orkney</p> <p>Lowest Minimum: -6.5 Aboyne No2, Aberdeenshire</p> <p>Lowest Grass Minimum: -11.5 Berwick-upon-Tweed Murton Farm, Berwickshire</p> <p>Most Rain: 86.0 Loch Tormasad, North Uist</p> <p>Most Sun: 7.1 Herstmonceux West End, East Sussex</p>

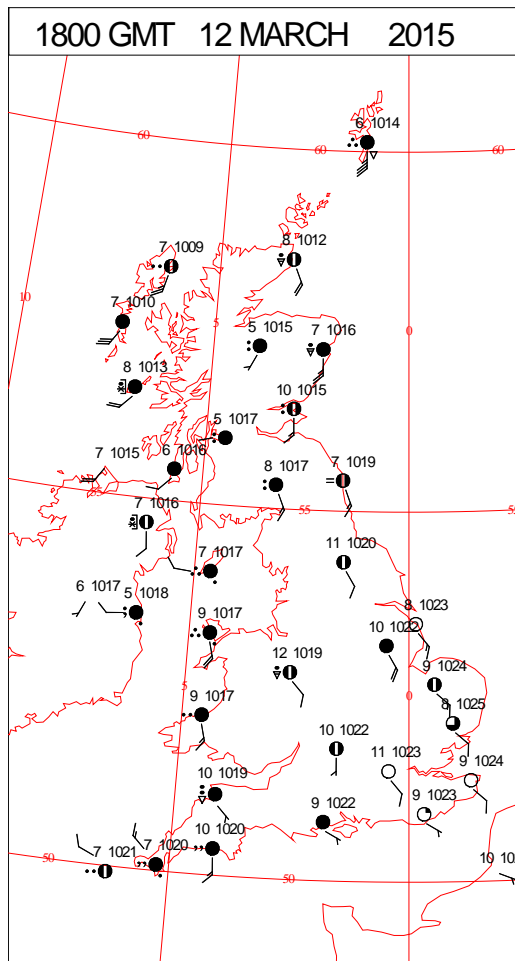
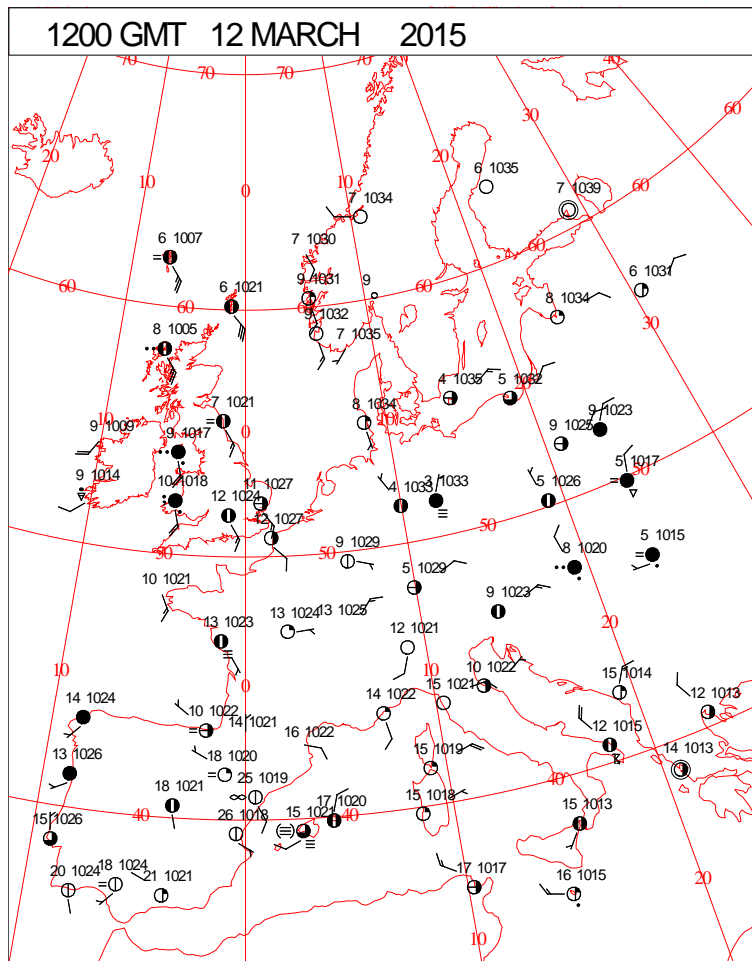
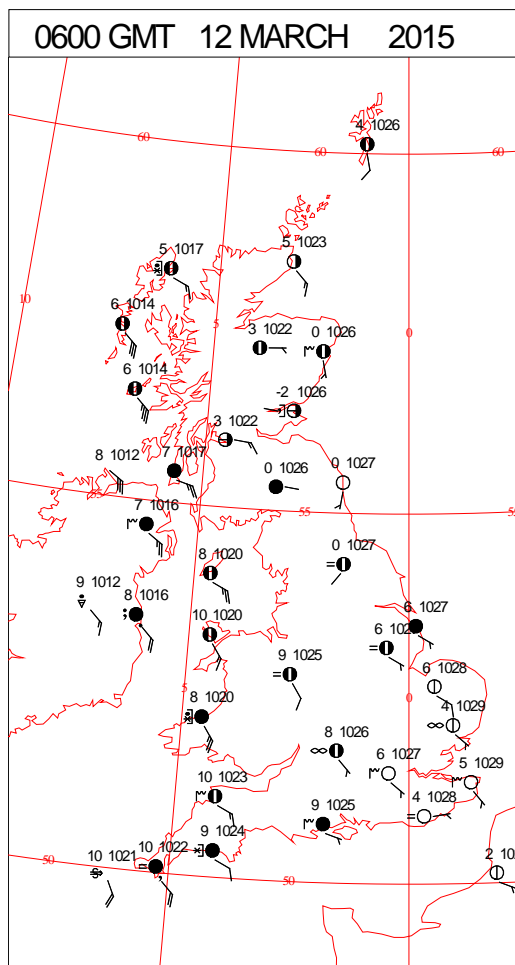
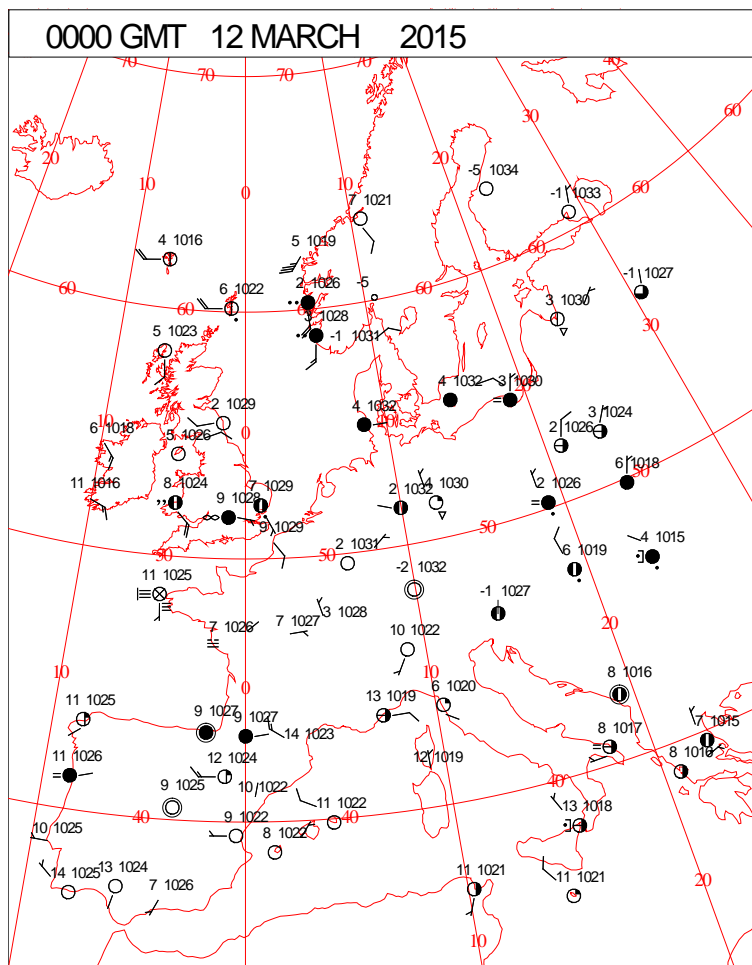
DAILY CLIMATE DATA



DAILY WEATHER SUMMARY



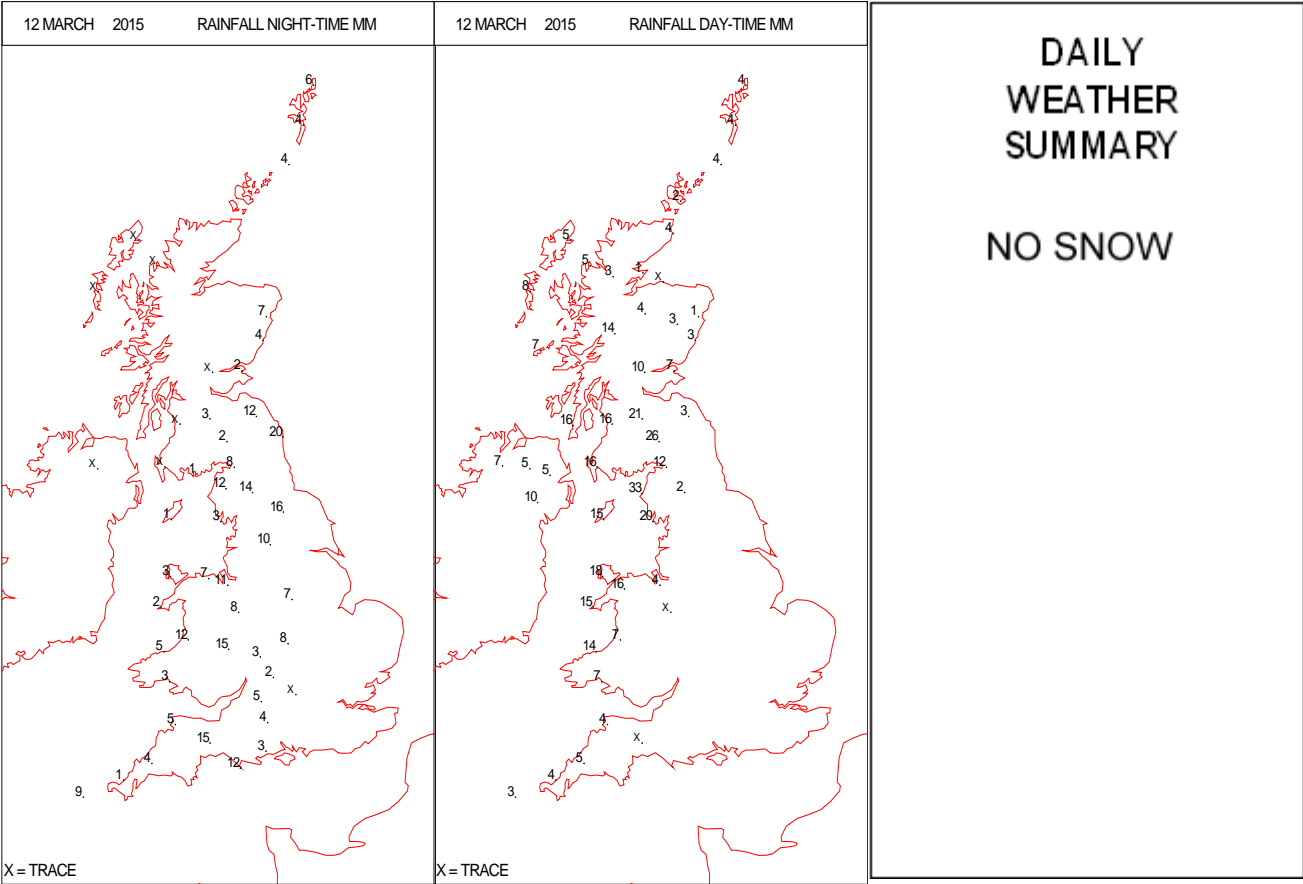
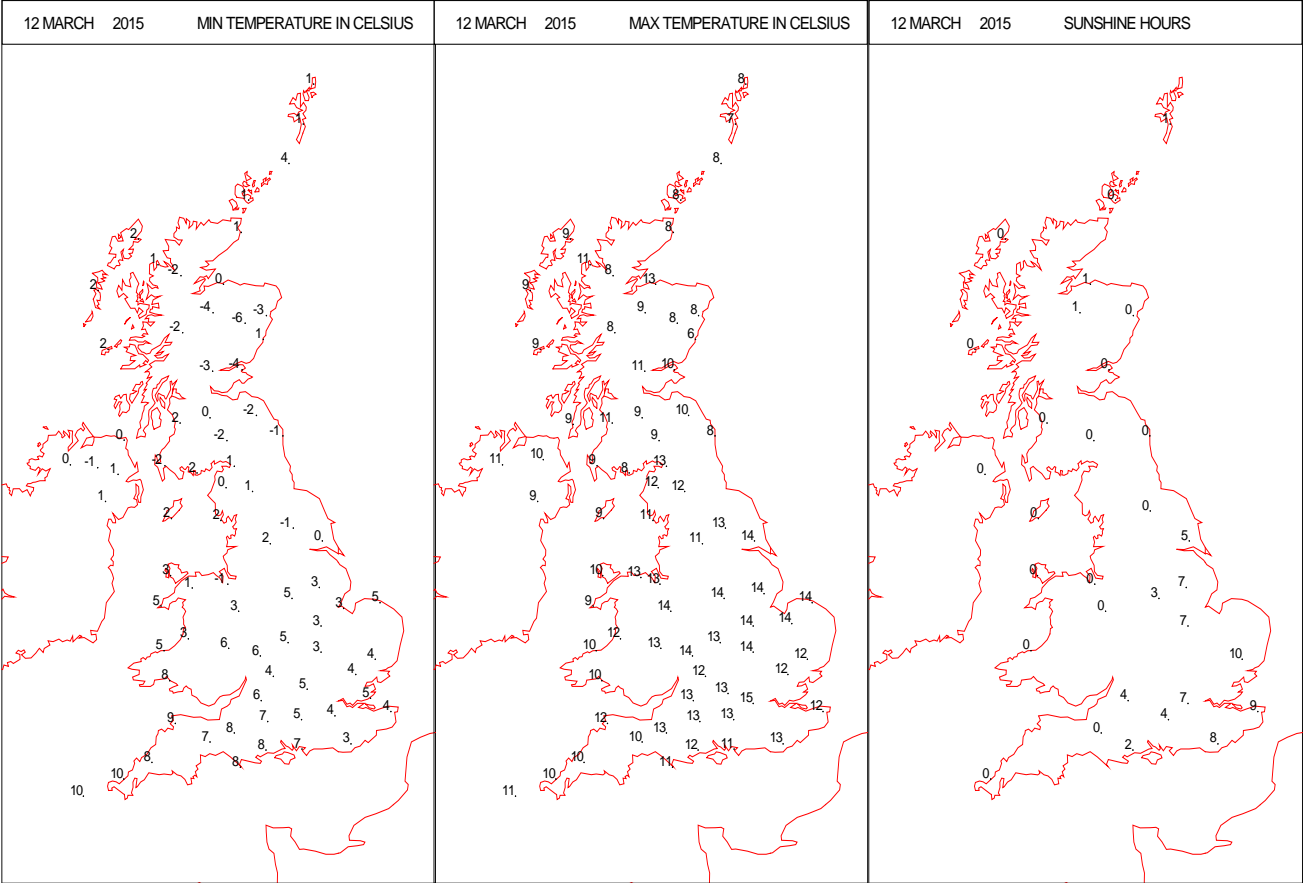
SURFACE REPORTS



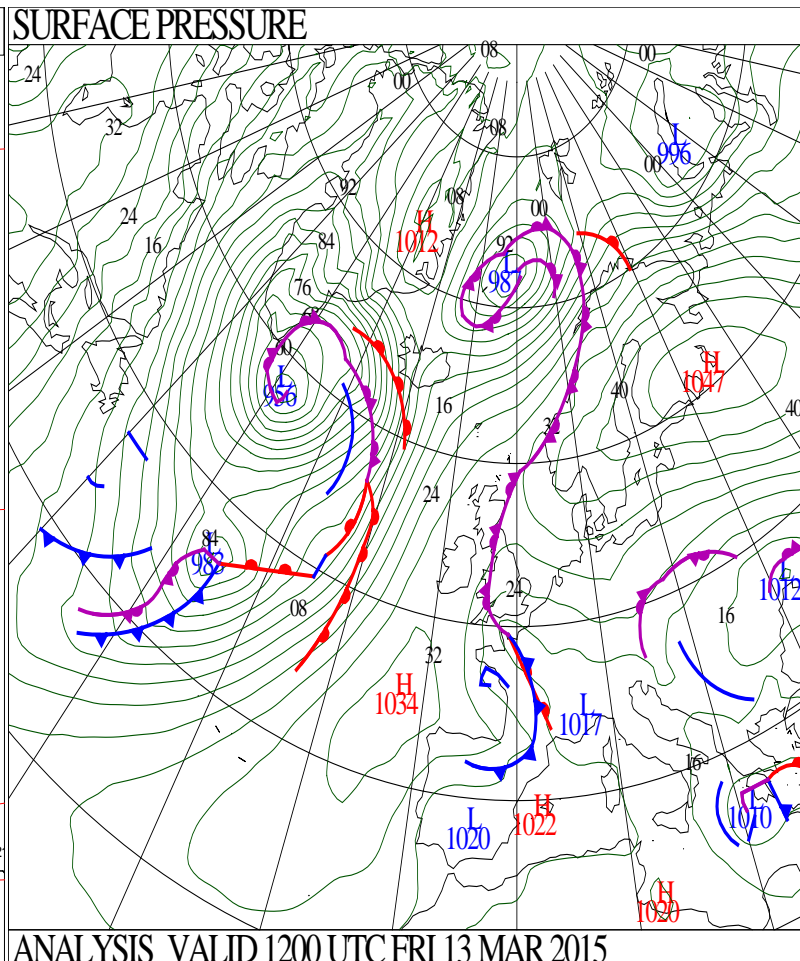
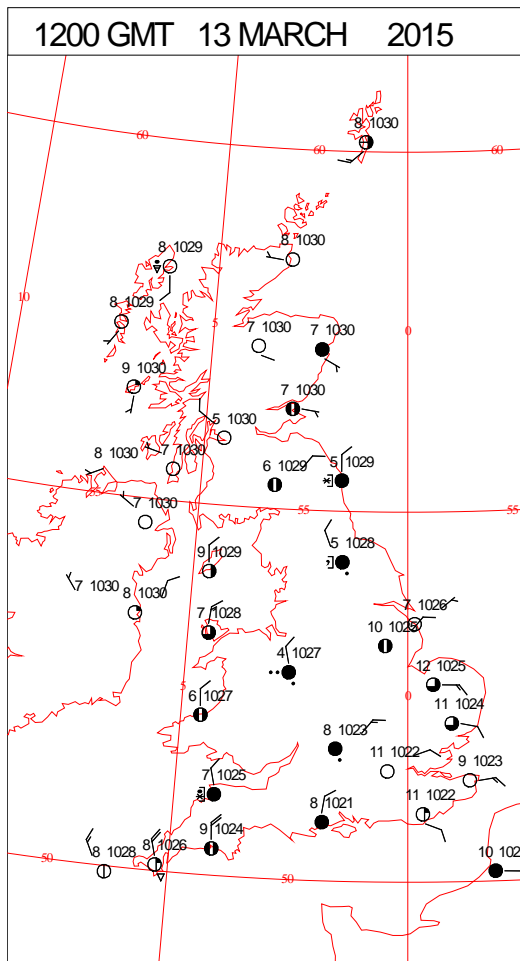
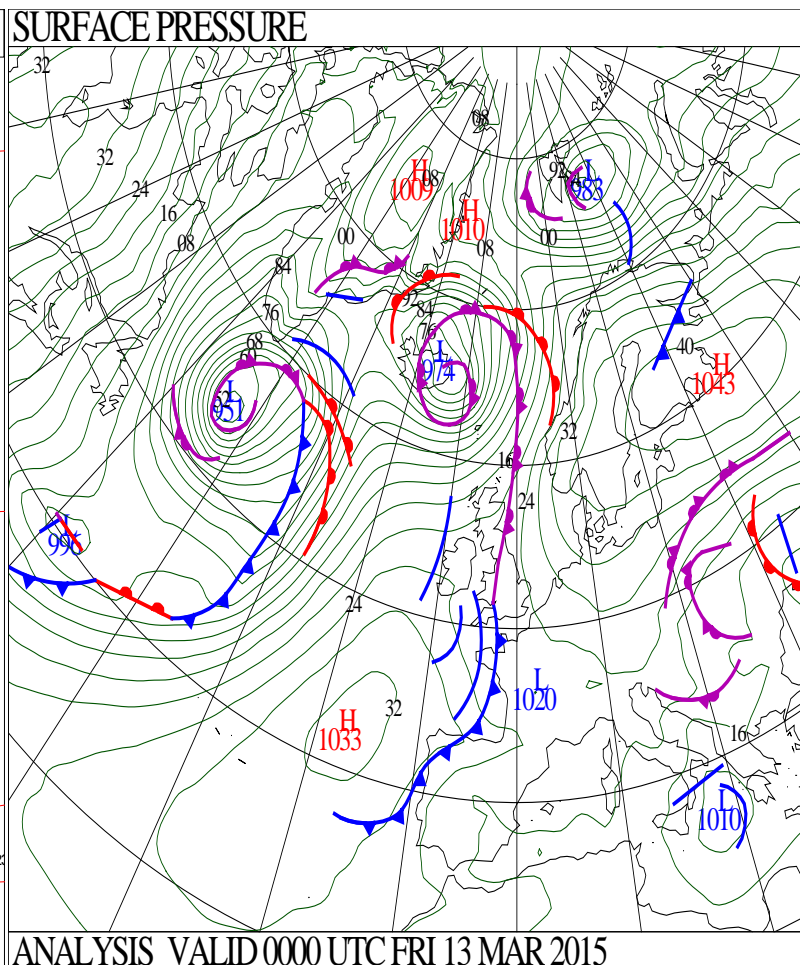
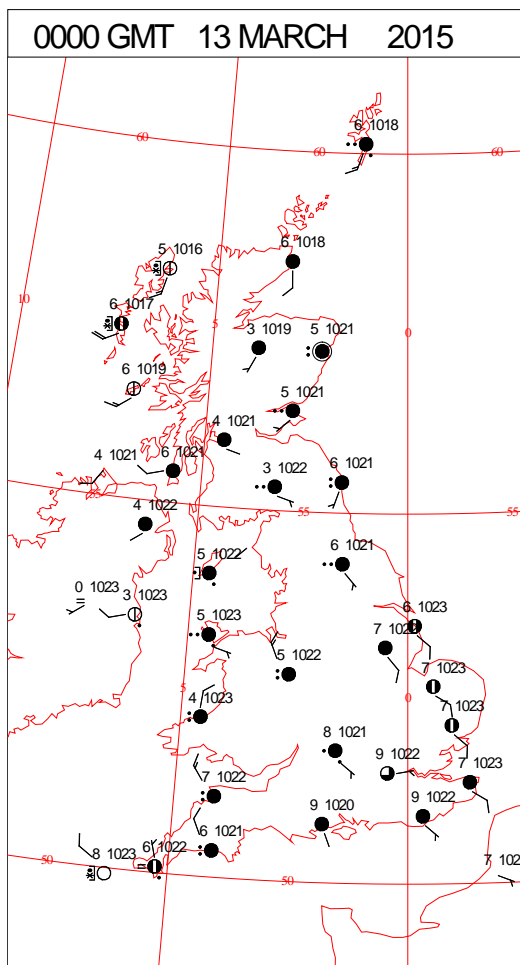
SIGNIFICANT WEATHER

0600 GMT 12 MARCH 2015	SIG WEATHER	1200 GMT 12 MARCH 2015	SIG WEATHER	<p>Summary of UK Weather for Thursday 12 March 2015.</p> <p>Across much of England and Wales, there was plenty of low cloud, mist and hill fog overnight, with particularly poor visibility around south-west England. It was clear further north, with the temperature falling well below freezing in the Scottish Highlands.</p> <p>Across Northern Ireland, the wind strengthened through the night as rain pushed up from the south, reaching the province by around dawn.</p> <p>The low cloud across the south-west persisted throughout the day and into the evening.</p> <p>The band of rain across Northern Ireland slowly edged eastwards through the day, to lie north-east to south-west over eastern Scotland, through northern and western England and across Wales by midnight. The rain was patchy in nature, but persistent over western slopes of northern hills.</p> <p>There were some strong winds associated with the front, but winds were generally light to moderate elsewhere.</p> <p>The east and south-east of England remained dry throughout the day with plenty of sunny spells.</p> <p>The rain also cleared the far north-west through the evening allowing colder, clearer conditions to follow.</p> <p>The highest temperatures of the day were in the sunshine across the south-east, where it became very mild quite widely.</p>
1800 GMT 12 MARCH 2015	SIG WEATHER	0000 GMT 13 MARCH 2015	SIG WEATHER	
				<p>EXTREMES</p> <p>Highest Maximum: 15.2 St. James's Park, Greater London</p> <p>Lowest Maximum: 6.4 Inverbervie No2, Kincardineshire</p> <p>Lowest Minimum: -6.3 Aboyne No2, Aberdeenshire</p> <p>Lowest Grass Minimum: -10.5 Berwick-upon-Tweed Murton Farm, Berwickshire</p> <p>Most Rain: 52.0 Loch Tormasad, North Uist</p> <p>Most Sun: 9.5 Wattisham</p>

DAILY CLIMATE DATA

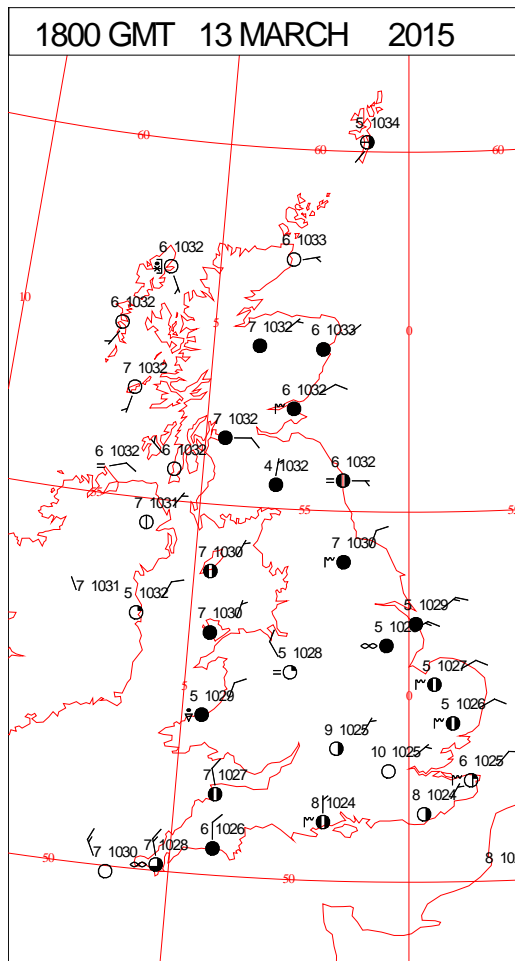
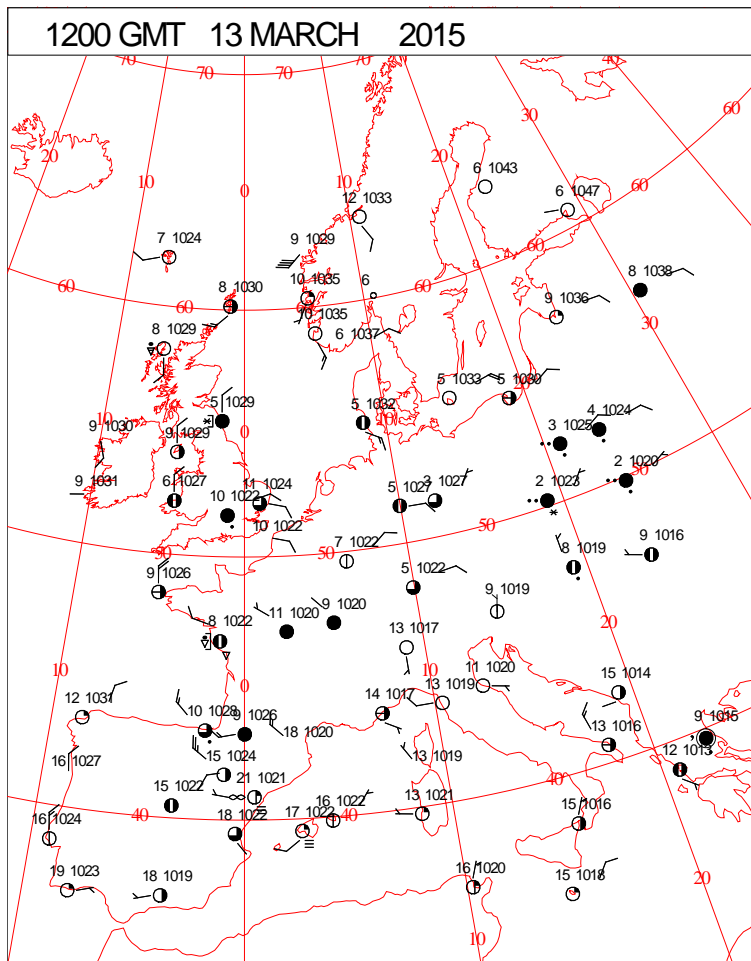
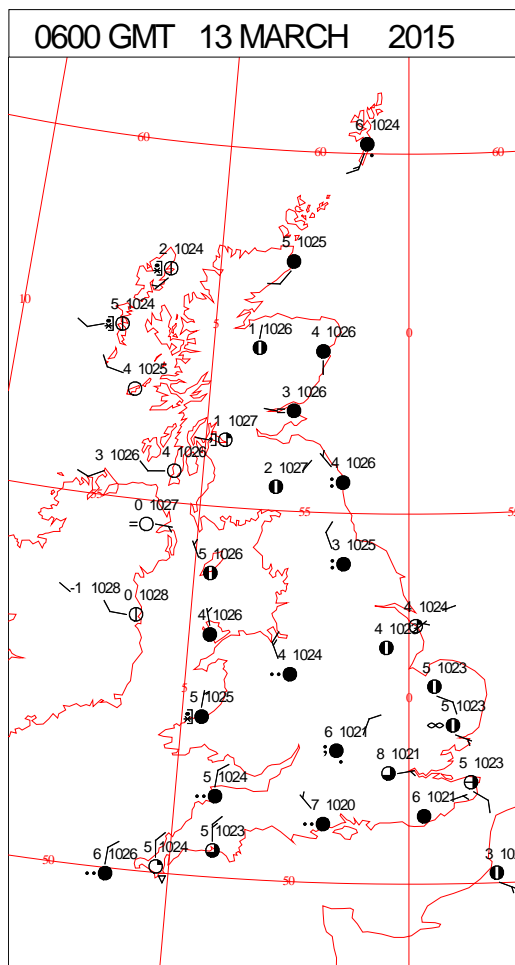
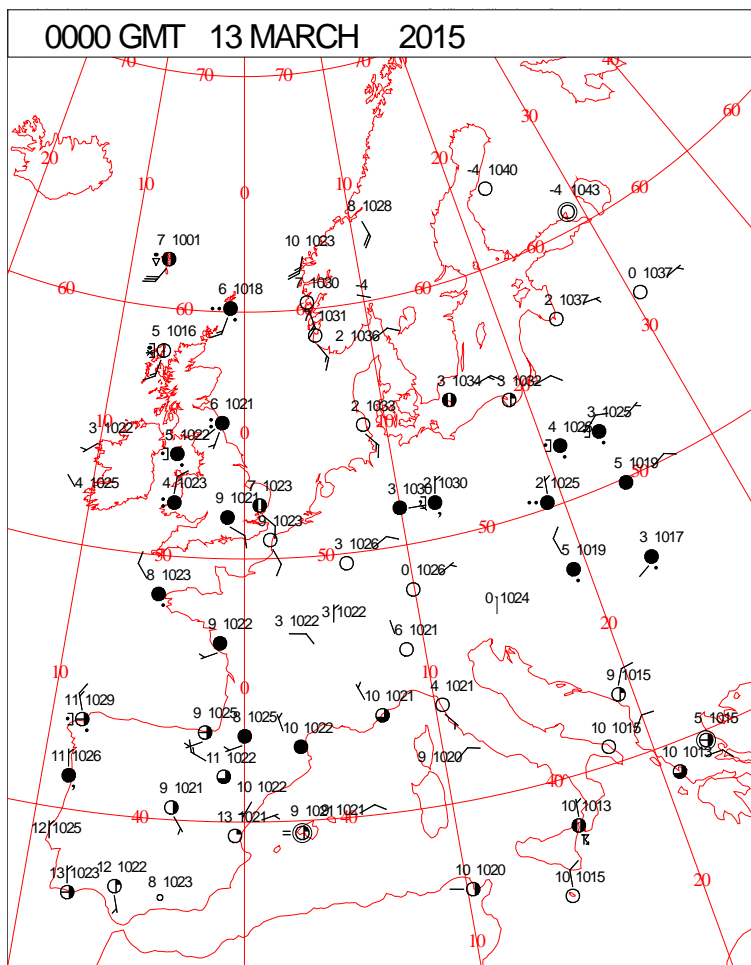


DAILY WEATHER SUMMARY



Friday 13 March 2015

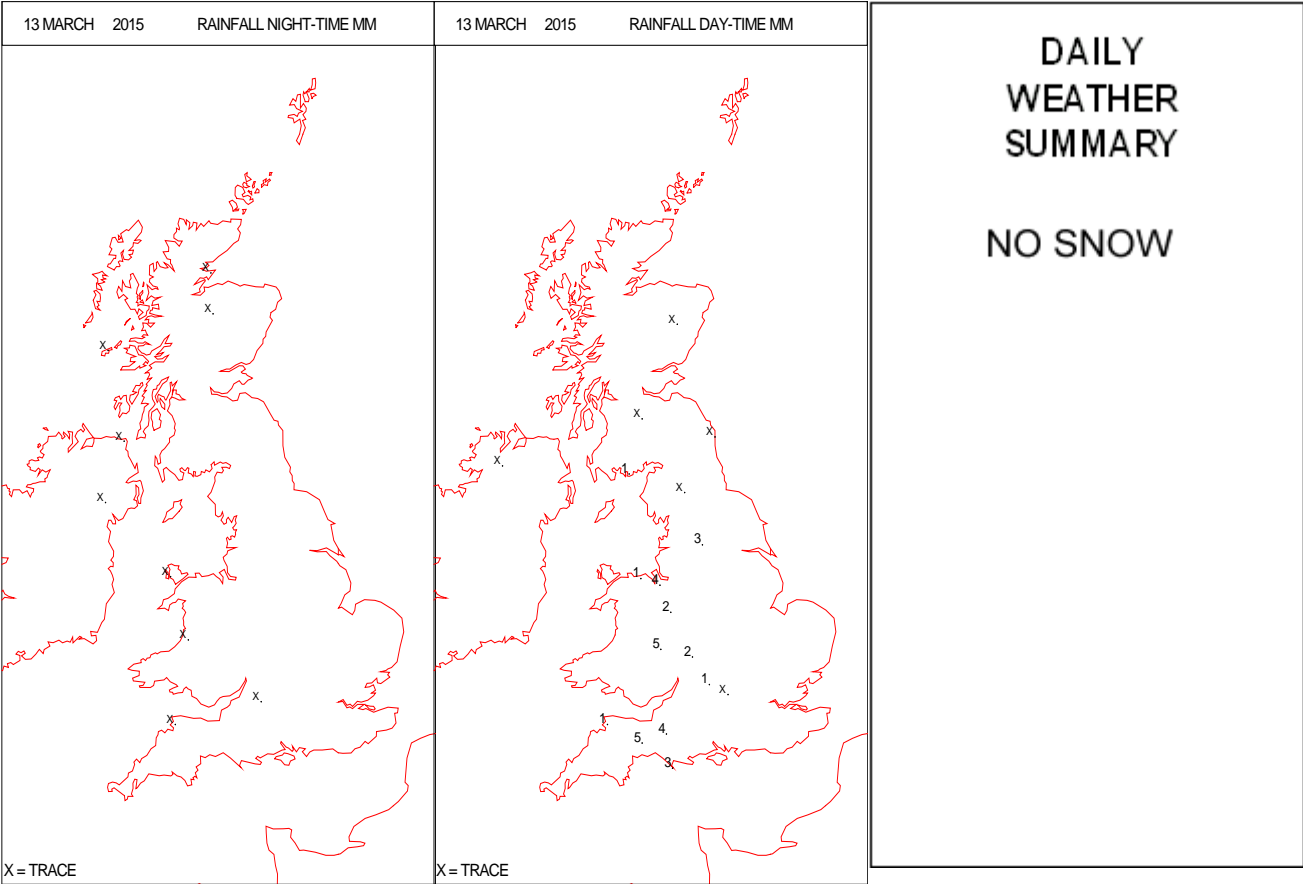
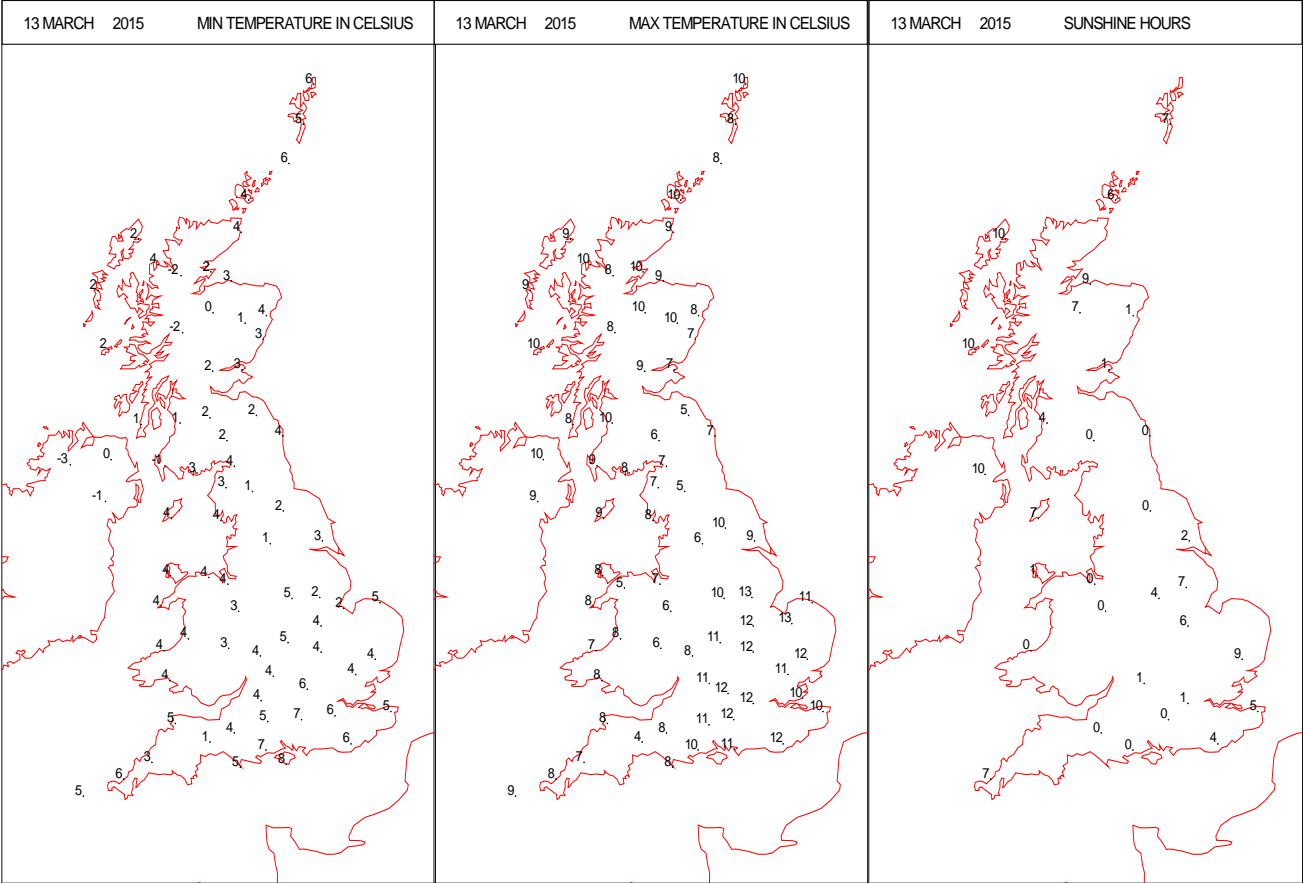
SURFACE REPORTS



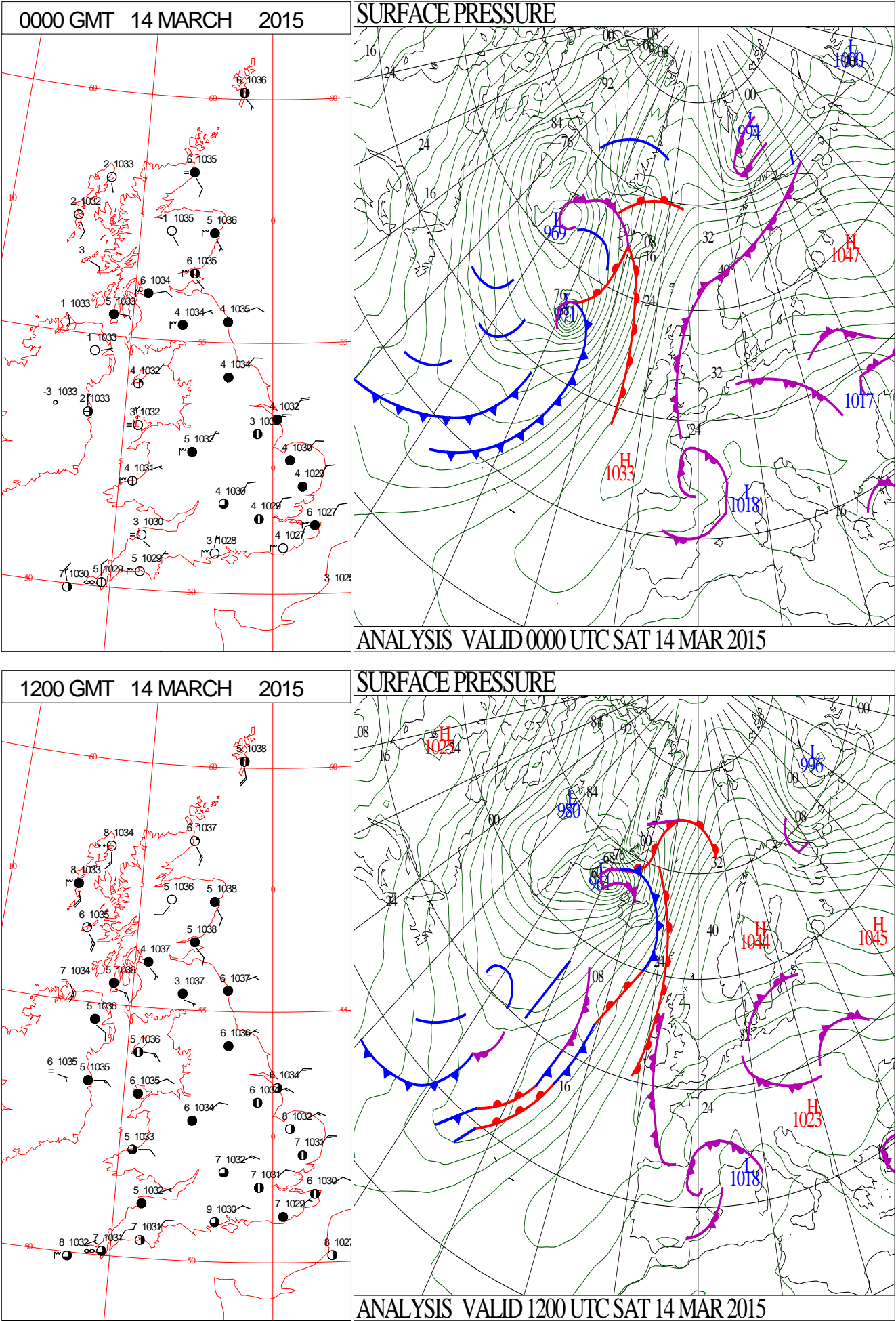
SIGNIFICANT WEATHER

0600 GMT 13 MARCH 2015	SIG WEATHER	1200 GMT 13 MARCH 2015	SIG WEATHER	<p>Summary of UK Weather for Friday 13 March 2015.</p> <p>At midnight, a rain band lay from north-east England, through Wales and the Midlands to south-west England and very slowly moved eastwards. Some heavy showery rain also affected the far west of Cornwall.</p> <p>To the east of the rain band, it was rather cloudy but mainly dry, but temperatures held up comfortably above freezing.</p> <p>It was also clear across western Scotland and Northern Ireland, with only isolated showers. There temperatures fell sharply, and a widespread frost developed.</p> <p>The rain continued to slowly progress and ease westwards during the morning, clearing Scotland by lunchtime.</p> <p>In the east of England, hazy sunshine lasted throughout much of the day, whilst north-west Scotland and Northern Ireland remained dry and sunny.</p> <p>The patchy rain band continued to slowly edge westwards, leaving cloudy skies over Wales, and finally cleared the south-west through the early evening. Colder, clearer conditions followed from the east.</p> <p>Light to moderate easterly winds covered the whole of the U.K., and temperatures were near or just above average for the time of year.</p>
1800 GMT 13 MARCH 2015	SIG WEATHER	0000 GMT 14 MARCH 2015	SIG WEATHER	
				<p>EXTREMES</p> <p>Highest Maximum: 13.0 Cranwell, Lincolnshire</p> <p>Lowest Maximum: 4.6 Llysdinam, Powys</p> <p>Lowest Minimum: -4.3 Derrylin Cornahoule, Fermanagh</p> <p>Lowest Grass Minimum: -7.7 Ballywatticock, Co. Down -7.7 Katesbridge, Co. Down</p> <p>Most Rain: 11.1 Black Law, Aberdeenshire</p> <p>Most Sun: 10.7 Magilligan No2, Co. Derry 10.7 Thomastown, Fermanagh</p>

DAILY CLIMATE DATA

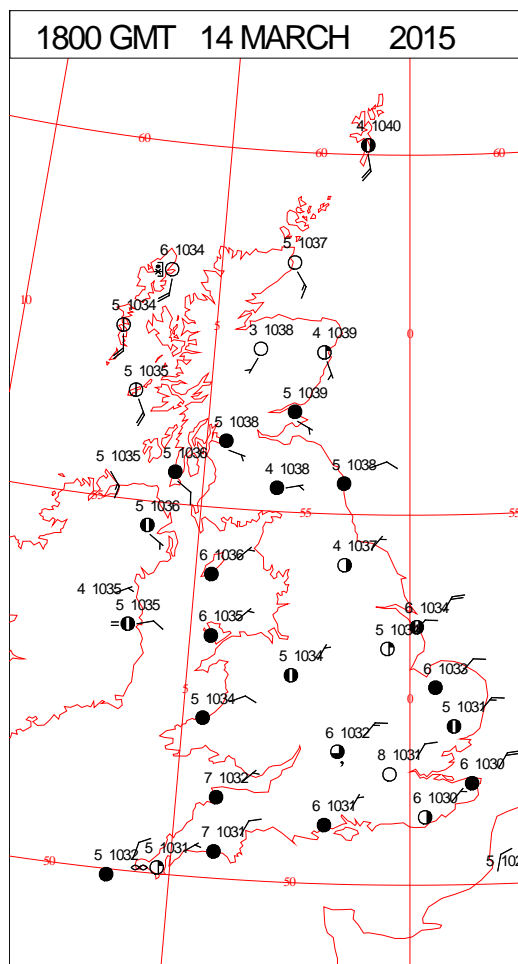
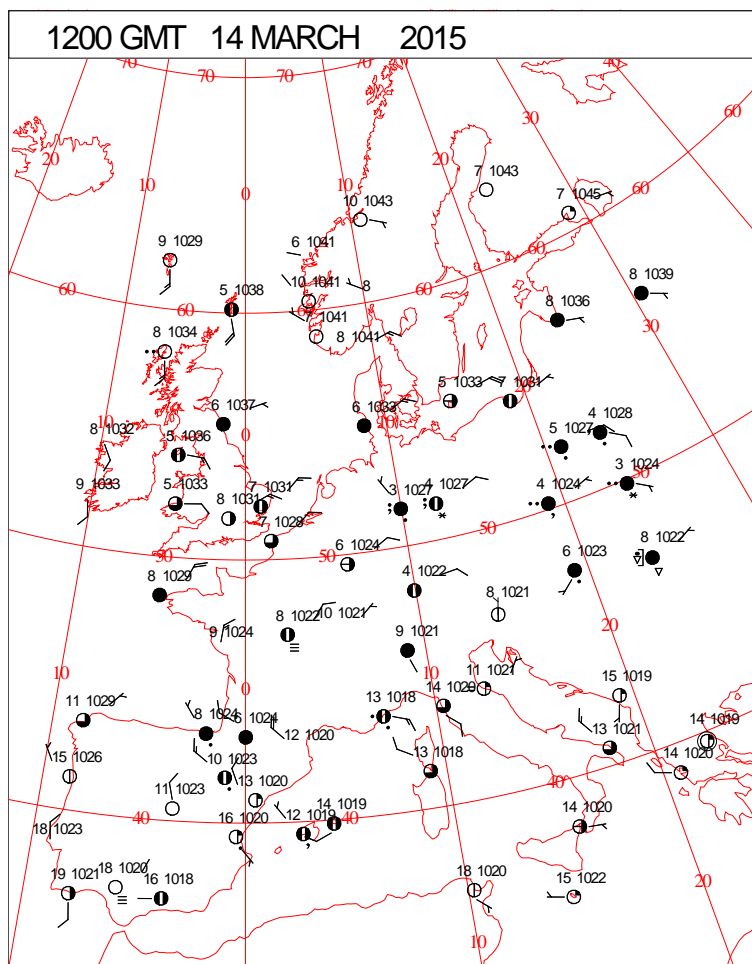
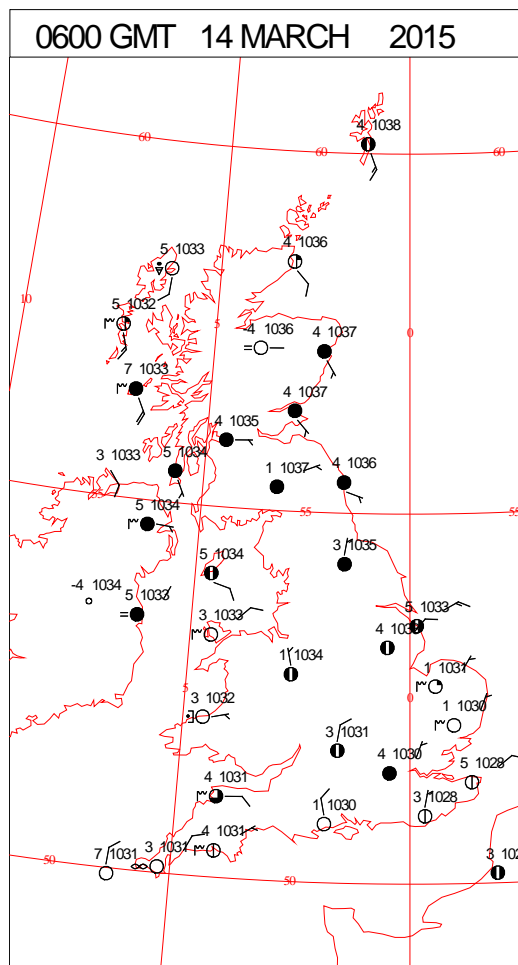
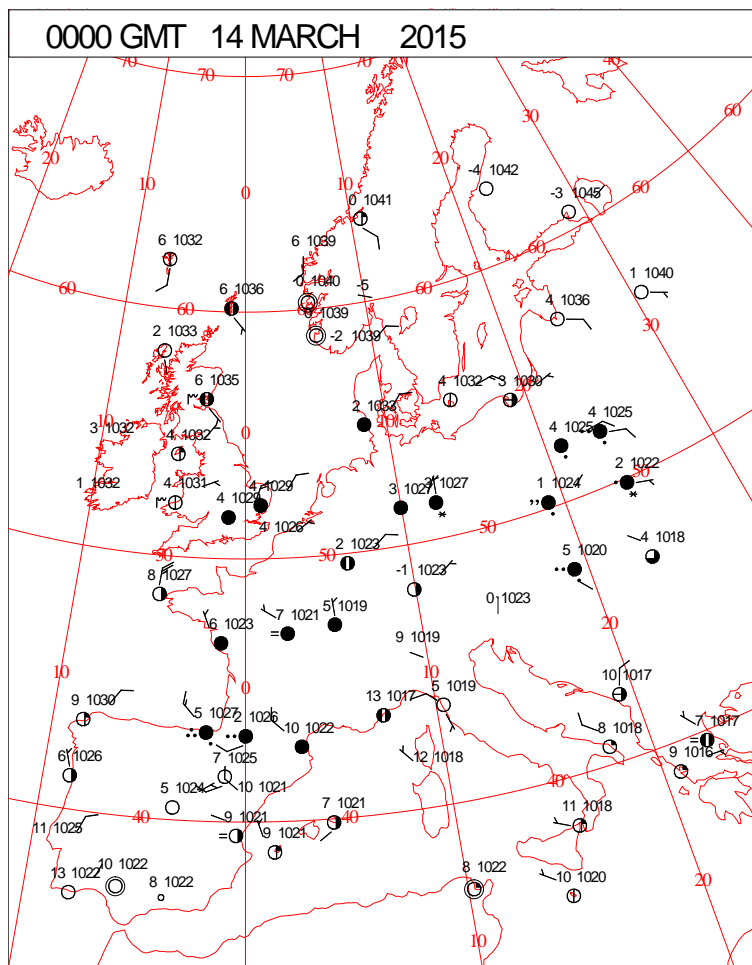


DAILY WEATHER SUMMARY



Saturday 14 March 2015

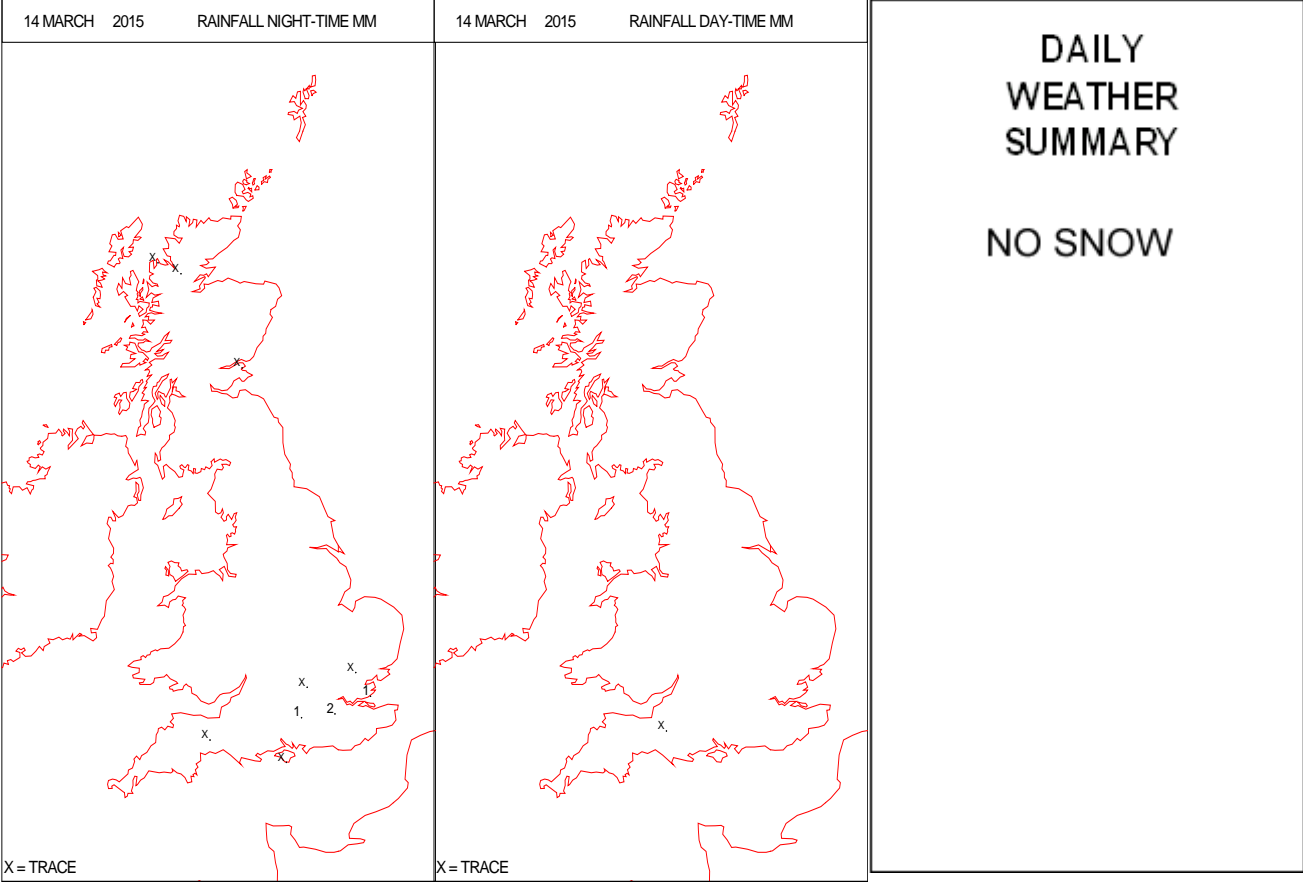
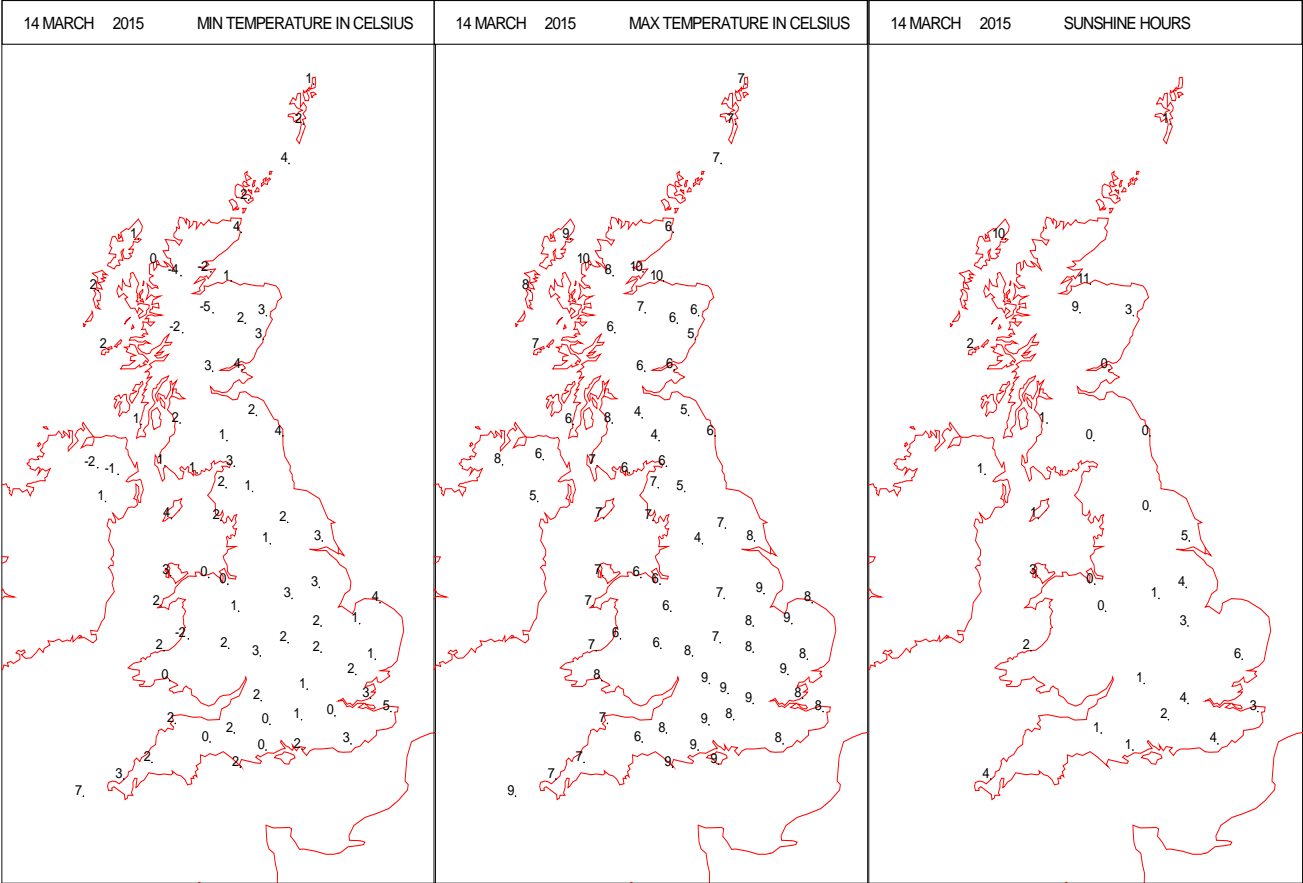
SURFACE REPORTS



SIGNIFICANT WEATHER

0600 GMT 14 MARCH 2015	SIG WEATHER	1200 GMT 14 MARCH 2015	SIG WEATHER	<p>Summary of UK Weather for Saturday 14 March 2015.</p> <p>A light to moderate easterly wind dominated the U.K. throughout the night. It was a mainly dry and cloudy night for all areas, although there were some clear spells too, these mainly in the north and west. The cloud was thick enough to produce some patchy light rain and drizzle at times, but accumulations were generally only trace amounts.</p> <p>The easterly winds brought in colder air, which gradually spread across the country. The lowest temperatures were under clear skies and were generally just below average for the time of year.</p> <p>It remained rather cloudy, but generally dry across much of the country through the day.</p> <p>However, some brighter spells persisted in the north-west and south-west throughout the day, whilst they also developed in the far east and south-east for a time.</p> <p>There was a moderate to fresh easterly breeze for all areas, but strongest across eastern coasts.</p> <p>The best of the temperatures were across the sunnier regions of north-west Scotland.</p> <p>Generally temperatures were just above average for the time of year.</p>
1800 GMT 14 MARCH 2015	SIG WEATHER	0000 GMT 15 MARCH 2015	SIG WEATHER	
				<p>EXTREMES</p> <p>Highest Maximum: 12.0 Kinlochewe, Ross-Shire</p> <p>Lowest Maximum: 4.5 Tyndrum No3, Perthshire</p> <p>Lowest Minimum: -4.4 Derrylin Cornahoule, Fermanagh</p> <p>Lowest Grass Minimum: -8.9 Whitechurch, Dyfed</p> <p>Most Rain: 1.6 Kenley Airfield, Greater London</p> <p>Most Sun: 10.9 Kinloss, Moray</p>

DAILY CLIMATE DATA



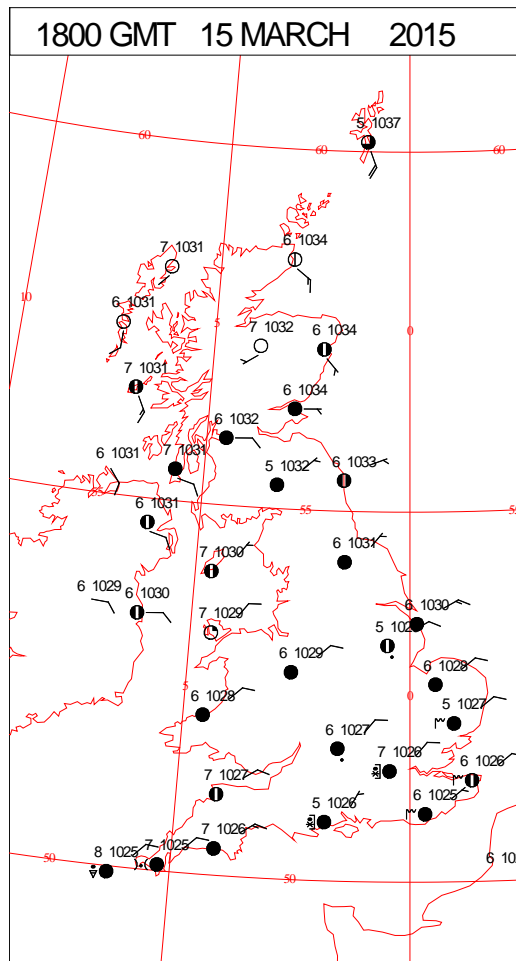
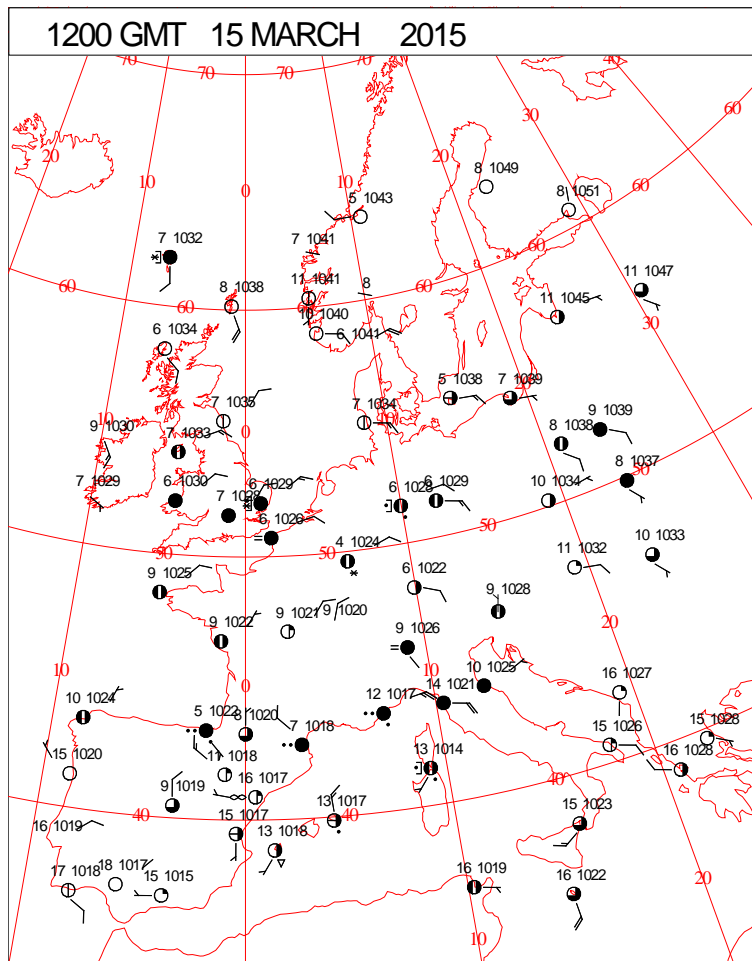
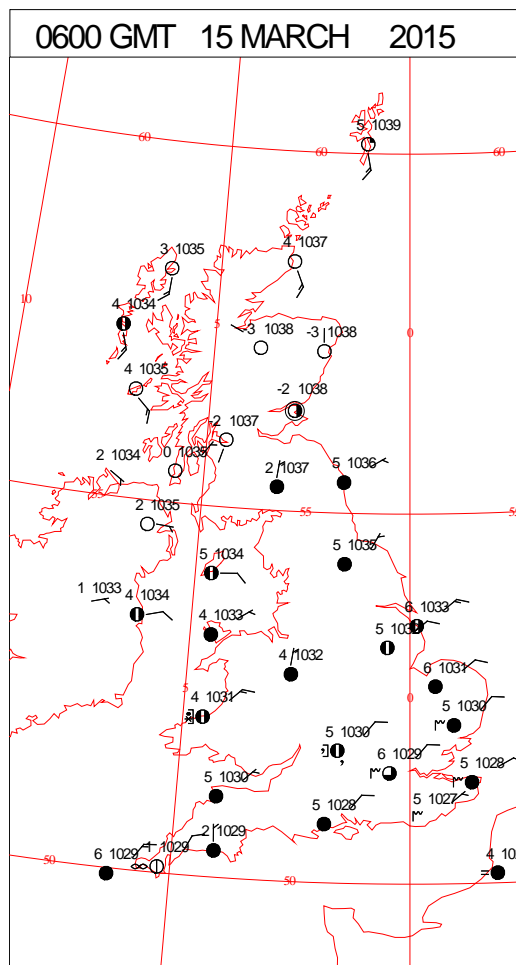
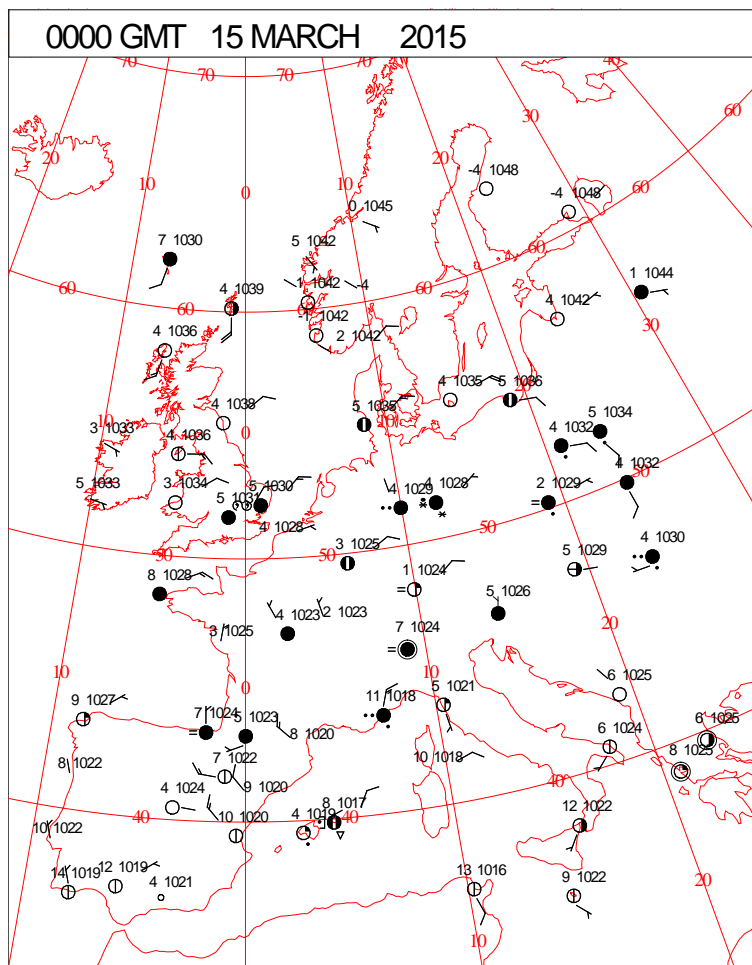
ANALYSIS VALID 0000 UTC SUN 15 MAR 2015

[illegible]

ANALYSIS VALID 1200 UTC SUN 15 MAR 2015

Sunday 15 March 2015

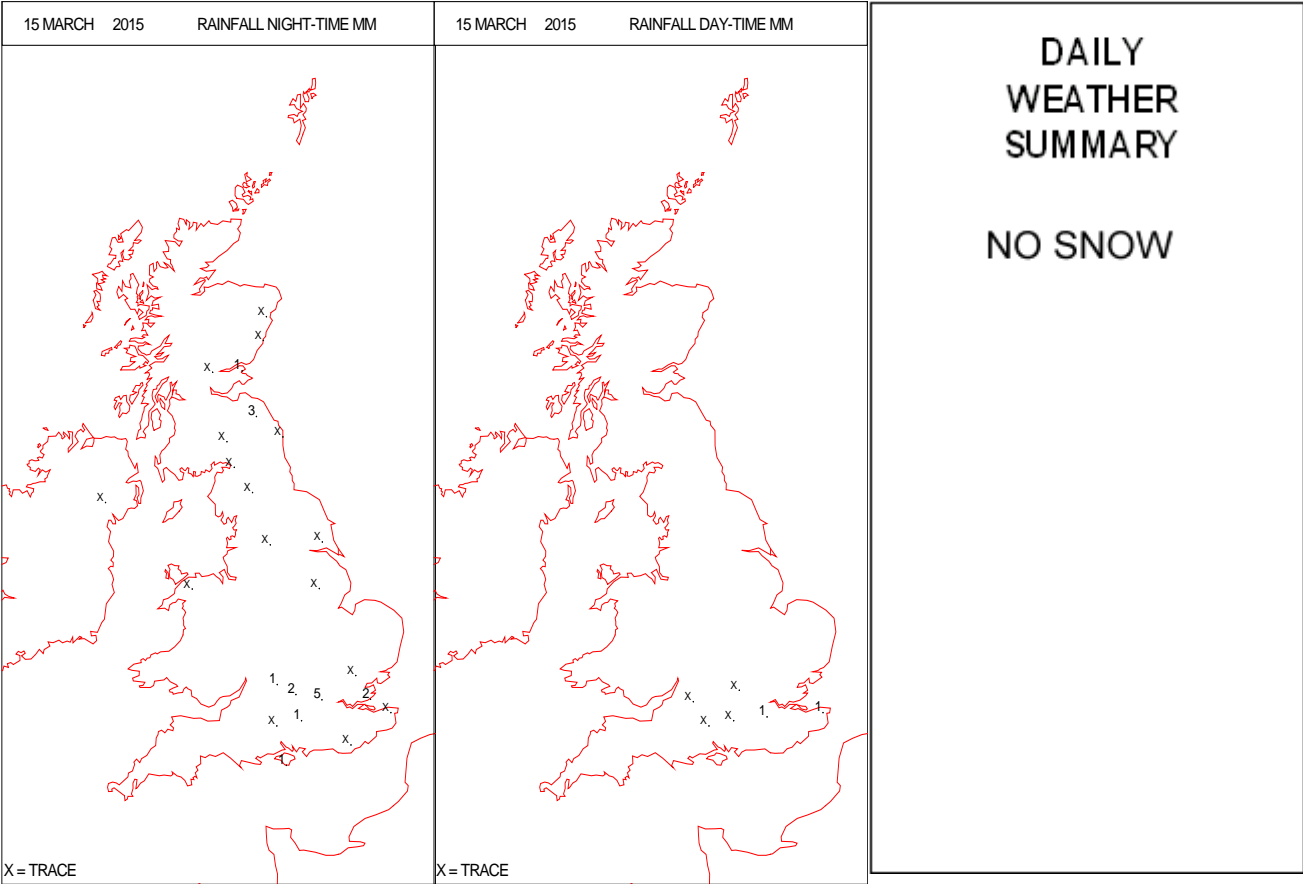
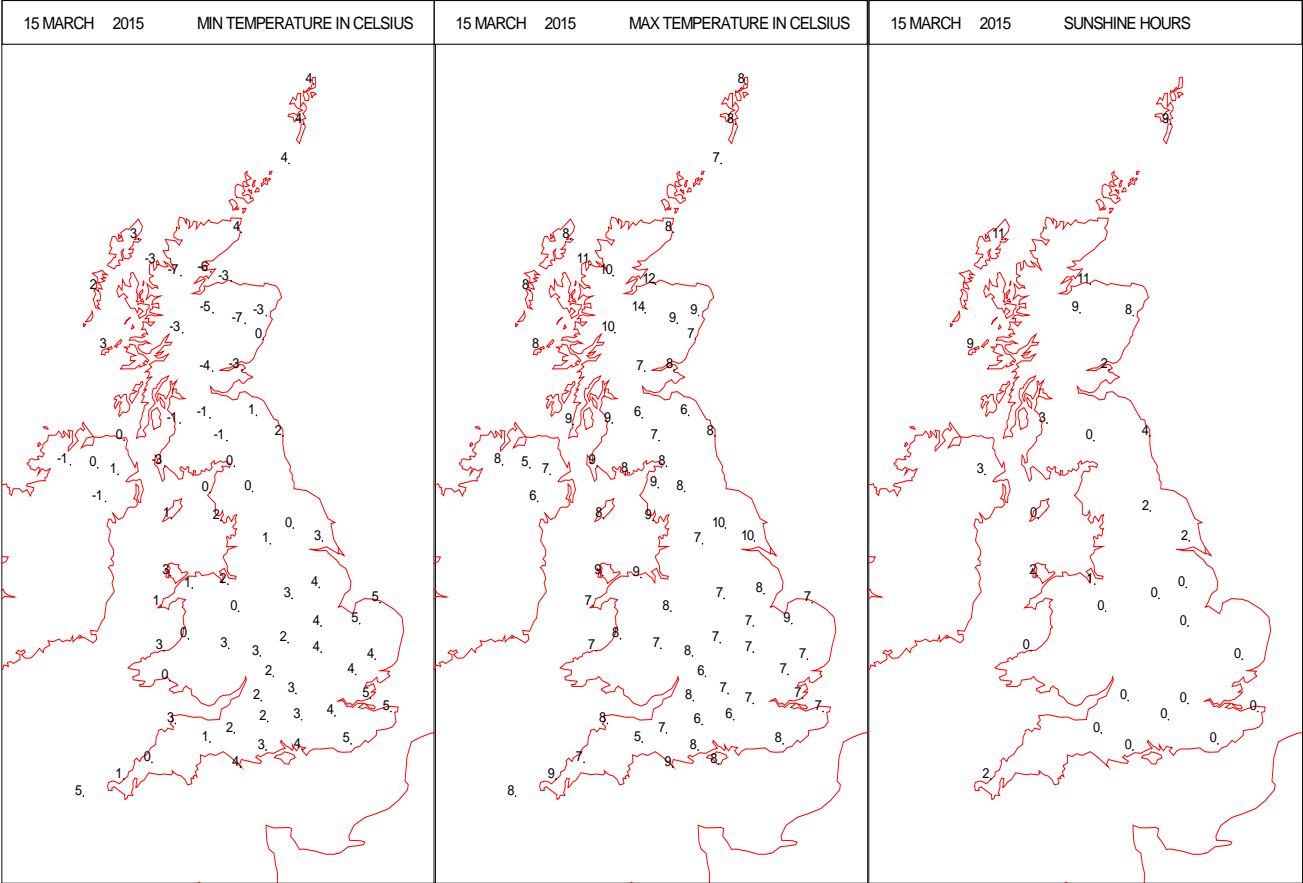
SURFACE REPORTS



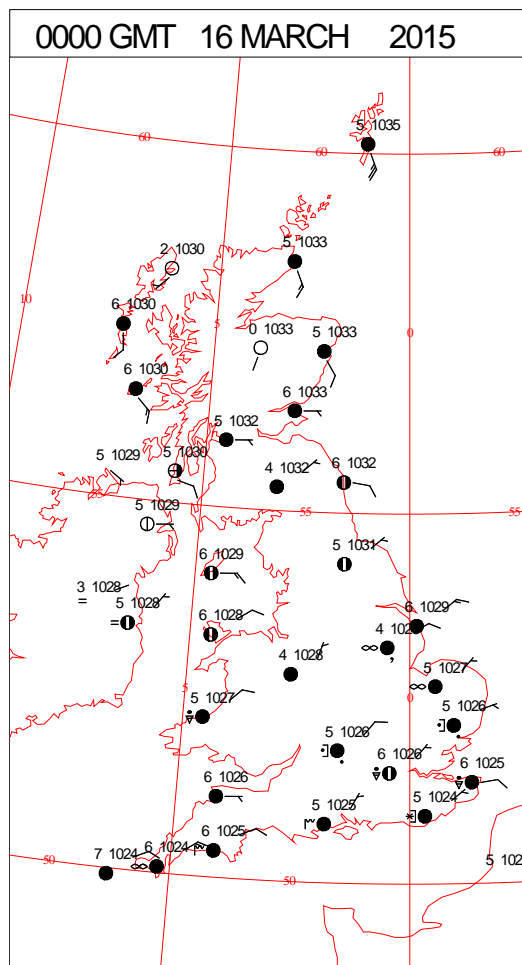
SIGNIFICANT WEATHER

0600 GMT 15 MARCH 2015	SIG WEATHER	1200 GMT 15 MARCH 2015	SIG WEATHER	<p>Summary of UK Weather for Sunday 15 March 2015.</p> <p>It was generally a cloudy, cold and dry night. A light to moderate easterly breeze continued across all areas, strongest in the south-east. The cloud was thick enough to produce some light rain and drizzle, this became a little more persistent across south-east England towards dawn, although accumulations were minimal.</p> <p>Temperatures overnight were largely below average for the time of year. There was a widespread frost in Scotland, with a patchy frost in other parts of the north.</p> <p>It remained cold and rather grey for much of the day across many areas. Although some brighter spells did occur, these were mainly limited to western parts, with some prolonged sunshine developing across north-west Scotland.</p> <p>However, with leaden skies, a brisk easterly breeze, and sporadic outbreaks of light rain and drizzle, temperatures did struggle to rise, noticeably across southern and eastern parts of the U.K., with maximums a few degrees below average.</p> <p>Where the cloud did break in the far north-west, the early spring sunshine allowed temperatures to rise well above average.</p>
1800 GMT 15 MARCH 2015	SIG WEATHER	0000 GMT 16 MARCH 2015	SIG WEATHER	
				<p>EXTREMES</p> <p>Highest Maximum: 13.1 Achnagart, Inverness-Shire</p> <p>Lowest Maximum: 5.1 Wych Cross, East Sussex</p> <p>Lowest Minimum: -7.4 Aboyne No2, Aberdeenshire</p> <p>Lowest Grass Minimum: -11.4 Aboyne No2, Aberdeenshire</p> <p>Most Rain: 6.4 St. James's Park, Greater London</p> <p>Most Sun: 10.8 Kinloss, Moray</p>

DAILY CLIMATE DATA

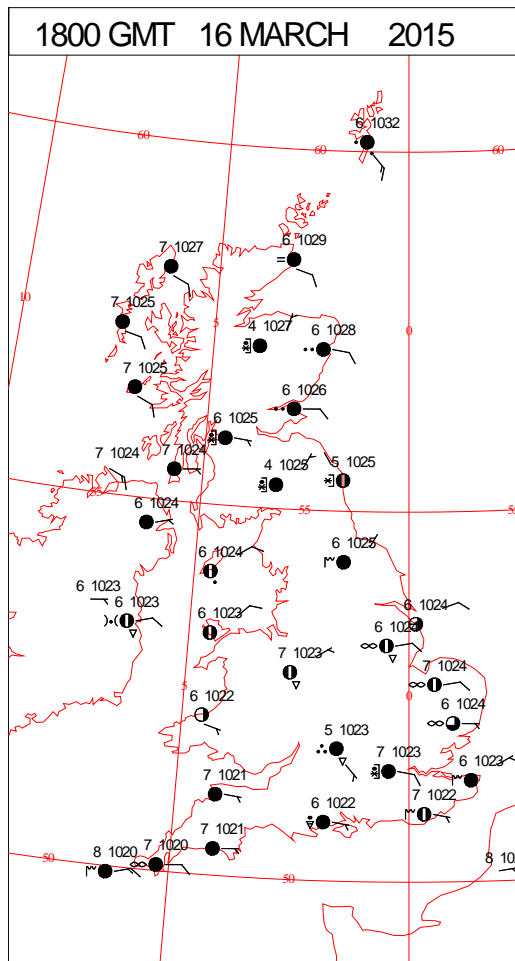
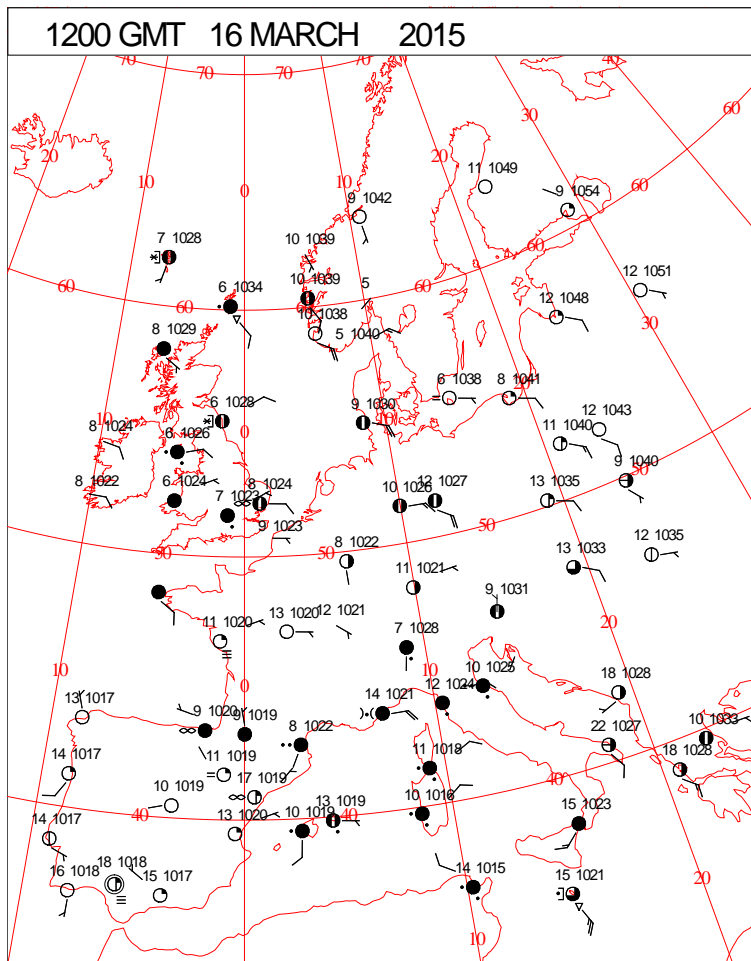
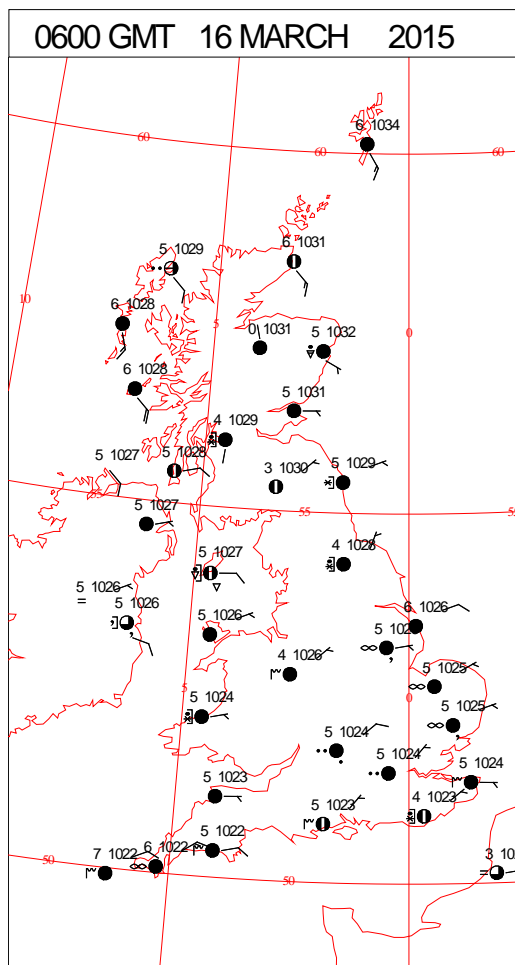
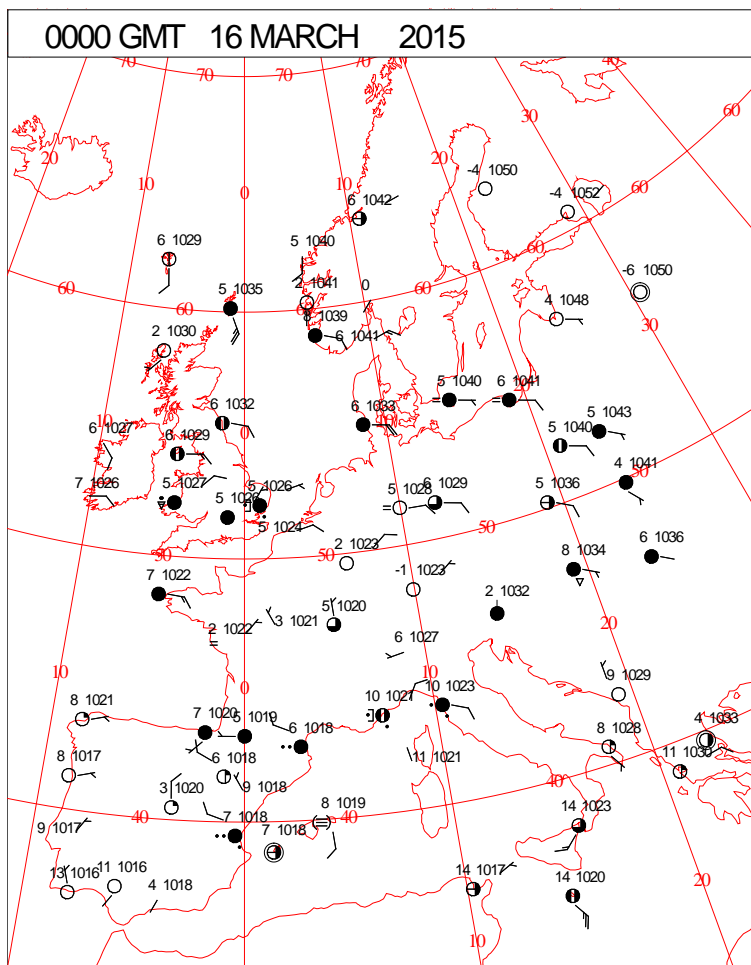


DAILY WEATHER SUMMARY



Monday 16 March 2015

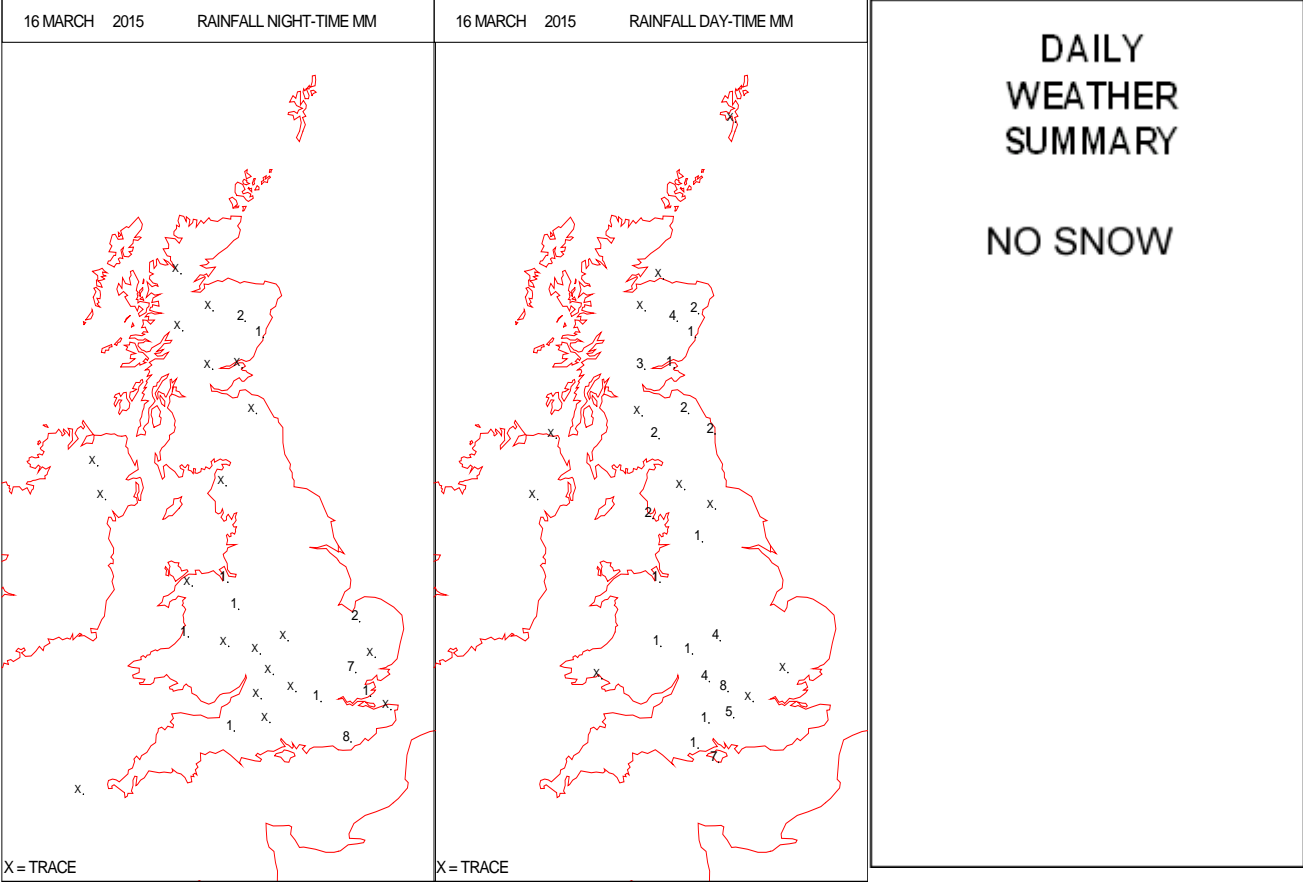
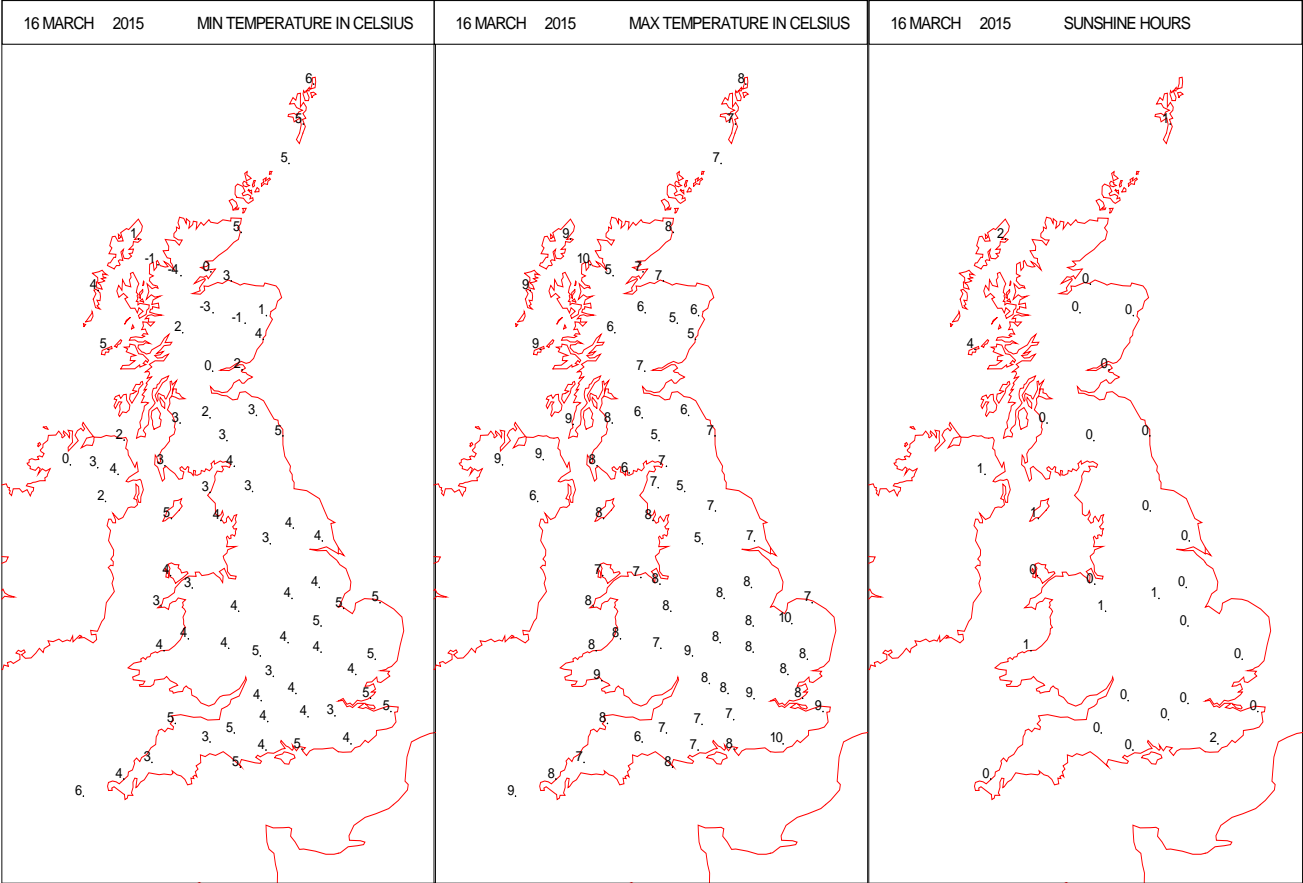
SURFACE REPORTS



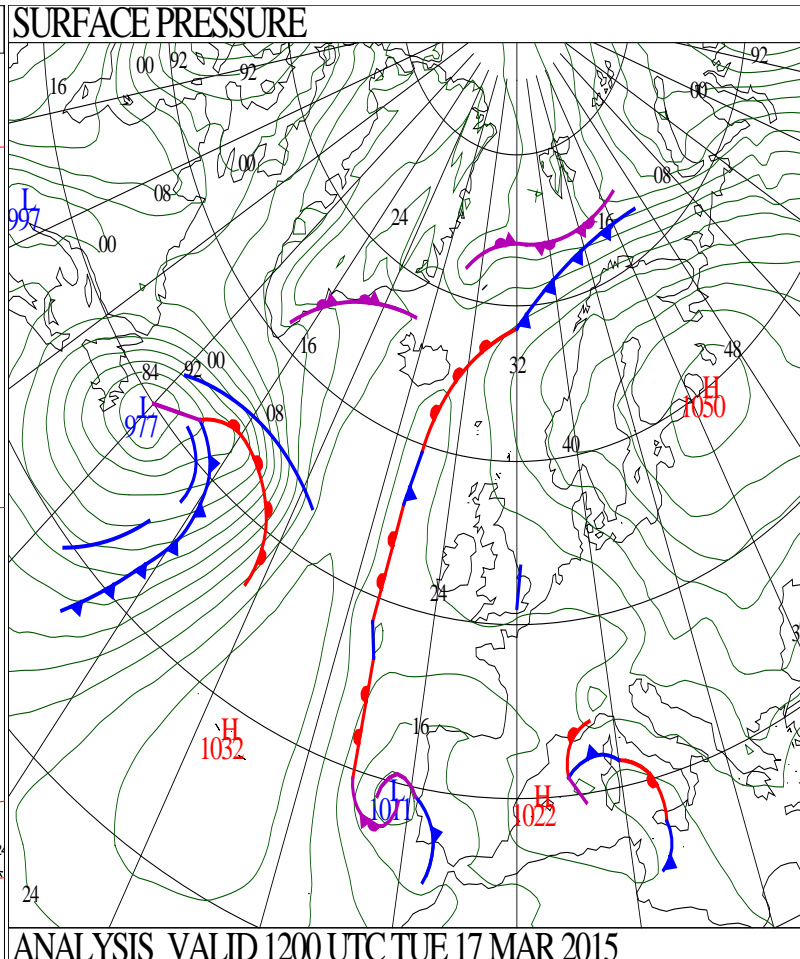
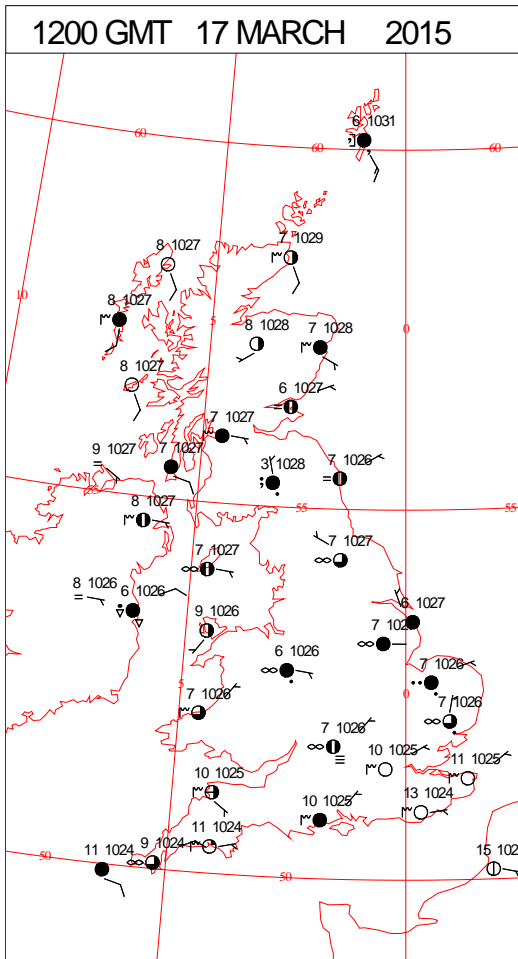
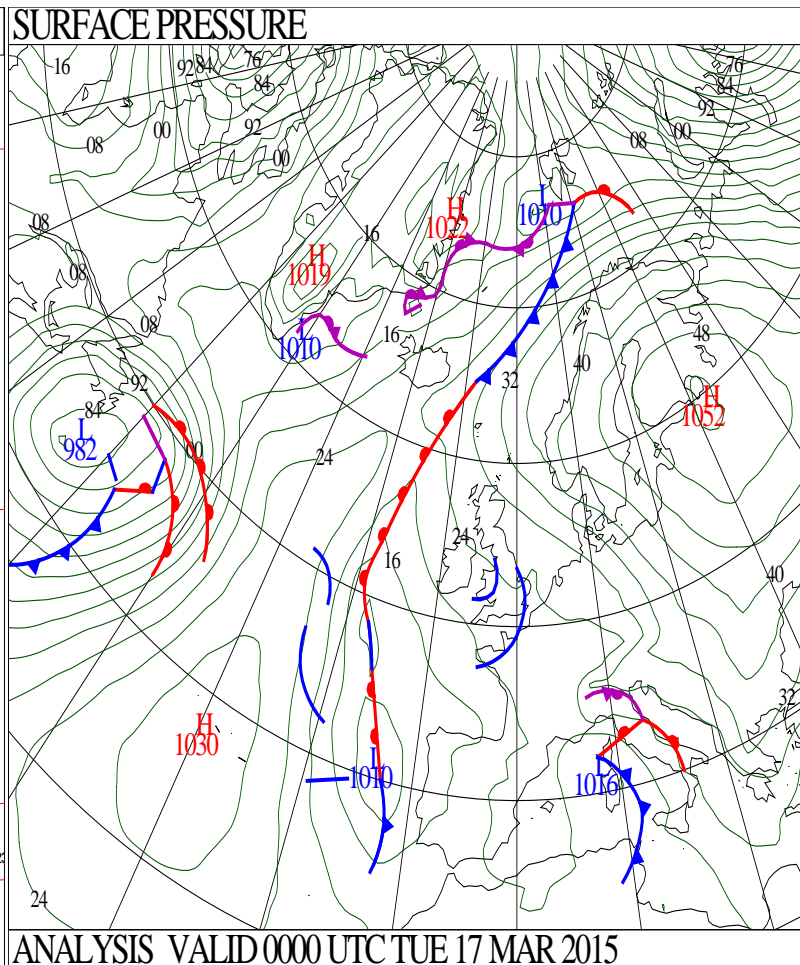
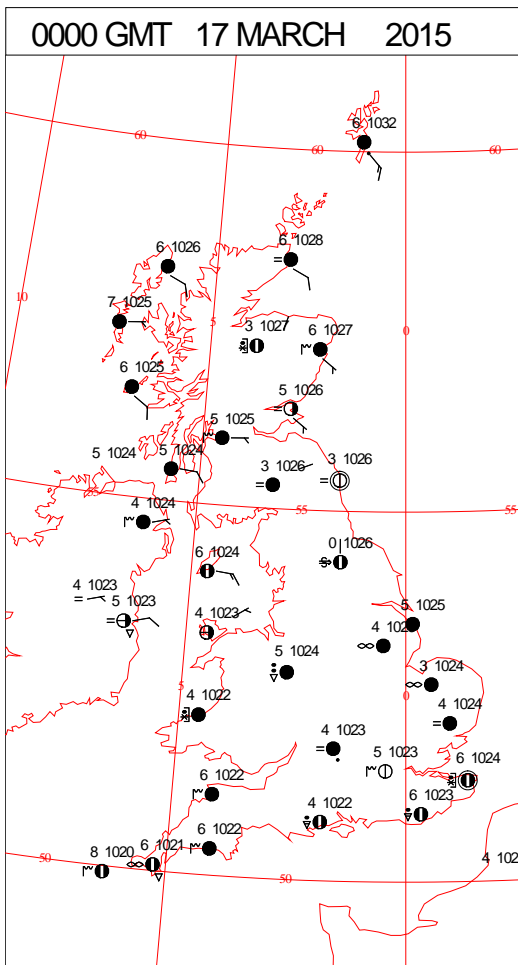
SIGNIFICANT WEATHER

0600 GMT 16 MARCH 2015	SIG WEATHER	1200 GMT 16 MARCH 2015	SIG WEATHER	<p>Summary of UK Weather for Monday 16 March 2015. It was cloudy and rather breezy during the early hours for most parts of the U.K., with a few showers across the east. Showers across the south-east of England merged into an area of more persistent rain and drizzle by dawn. However, there were some breaks in the cloud across some western parts of the country, these were most extensive across northern and north-western Scotland, where a frost developed. A cloudy day followed for most parts, with showers affecting eastern areas. The area of more persistent rain across south-eastern England gradually pushed into the west Midlands, Wales and south-western England during the course of the day. Brighter skies filtered into parts of south-east England by midday. The best of the sunnier breaks in the cloud were across the north-west of the country, but even there they were limited. Temperatures were around or slightly below average for the time of year.</p>
1800 GMT 16 MARCH 2015	SIG WEATHER	0000 GMT 17 MARCH 2015	SIG WEATHER	<p>EXTREMES Highest Maximum: 13.1 Bognor Regis, West Sussex Lowest Maximum: 5.4 Aboyne No2, Aberdeenshire 5.4 Inverbervie No2, Kincardineshire 5.4 Loftus, Cleveland Lowest Minimum: -4.7 Cawdor Castle No2, Nairnshire Lowest Grass Minimum: -7.1 Kinlochewe, Ross-Shire Most Rain: 12.6 East Malling, Kent Most Sun: 5.1 Hastings, East Sussex</p>

DAILY CLIMATE DATA

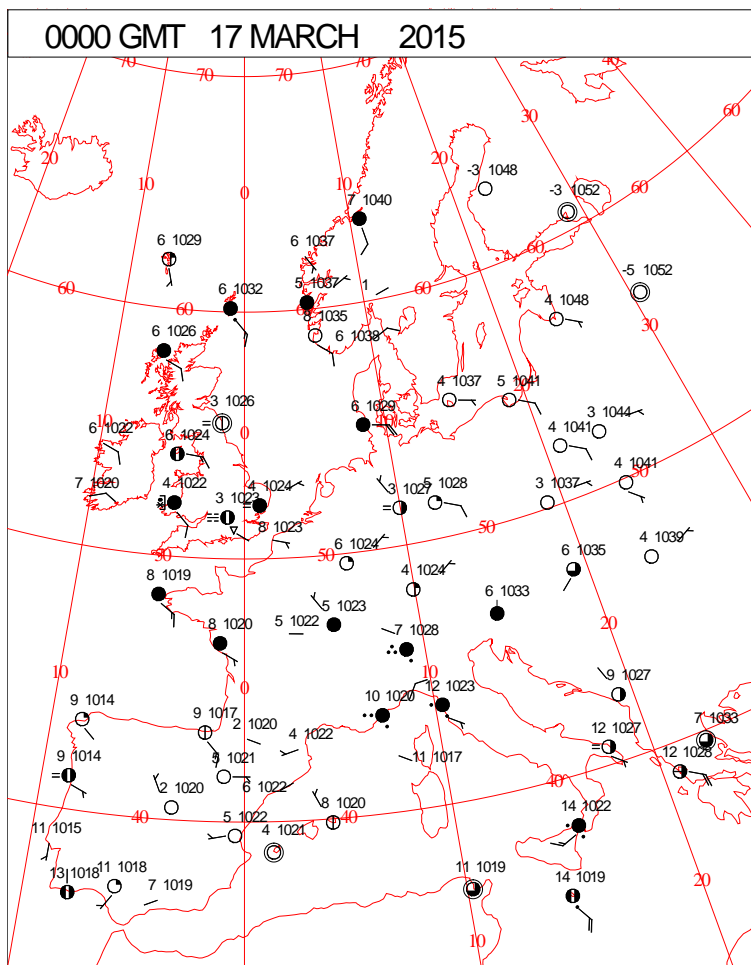


DAILY WEATHER SUMMARY



Tuesday 17 March 2015

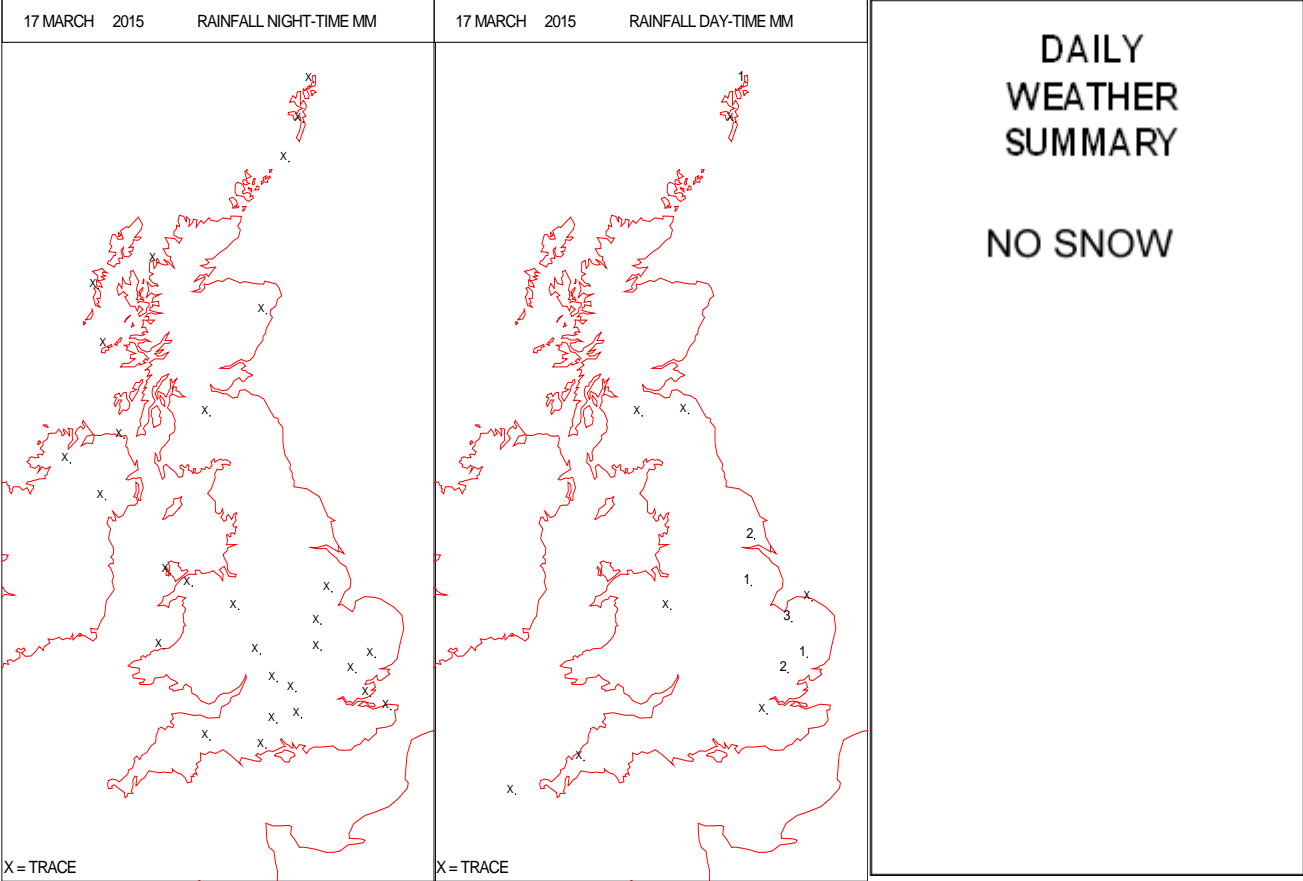
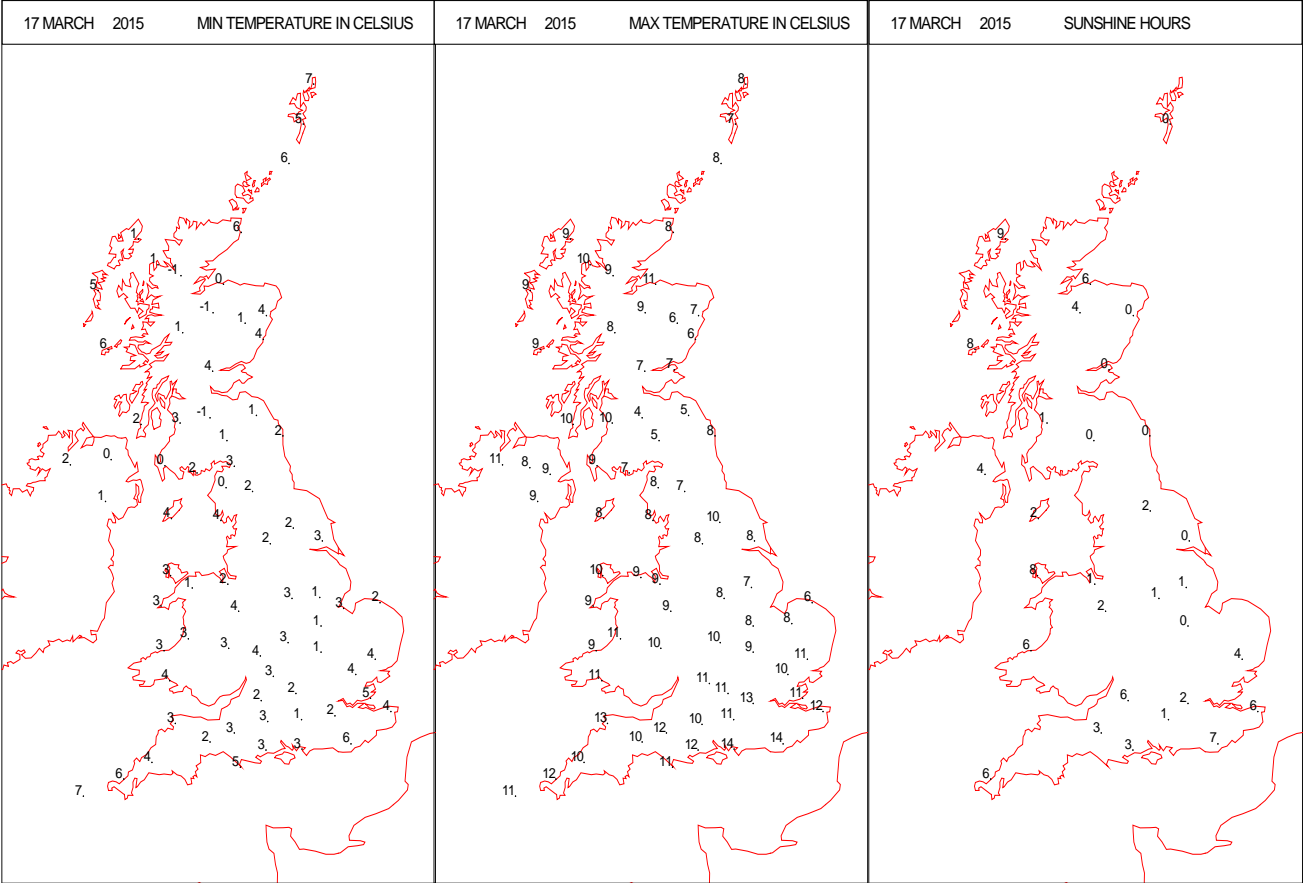
SURFACE REPORTS



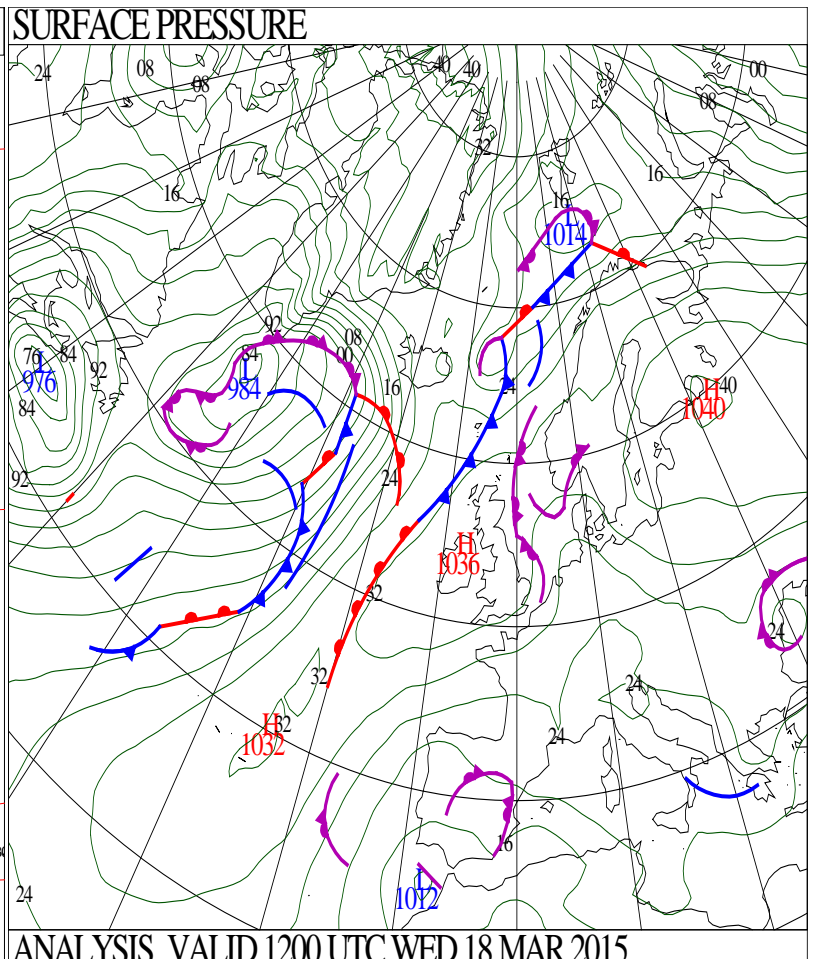
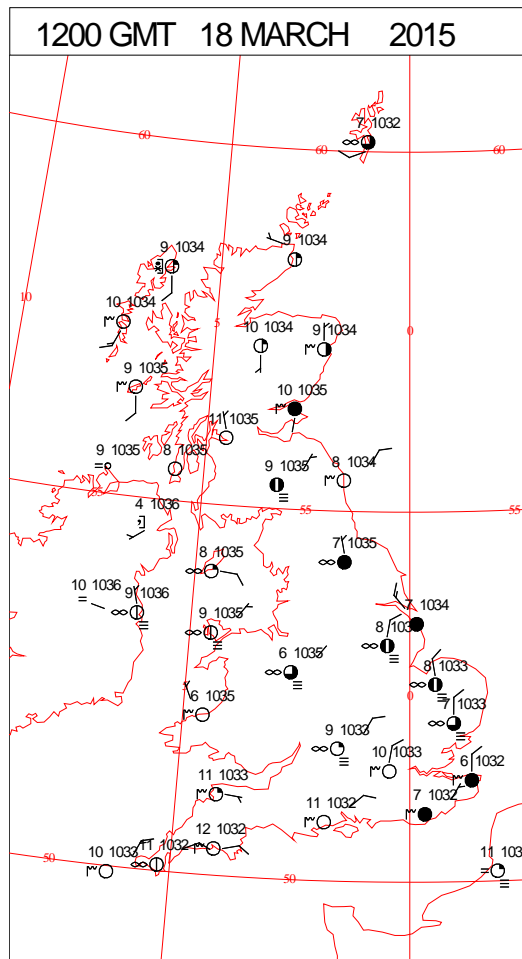
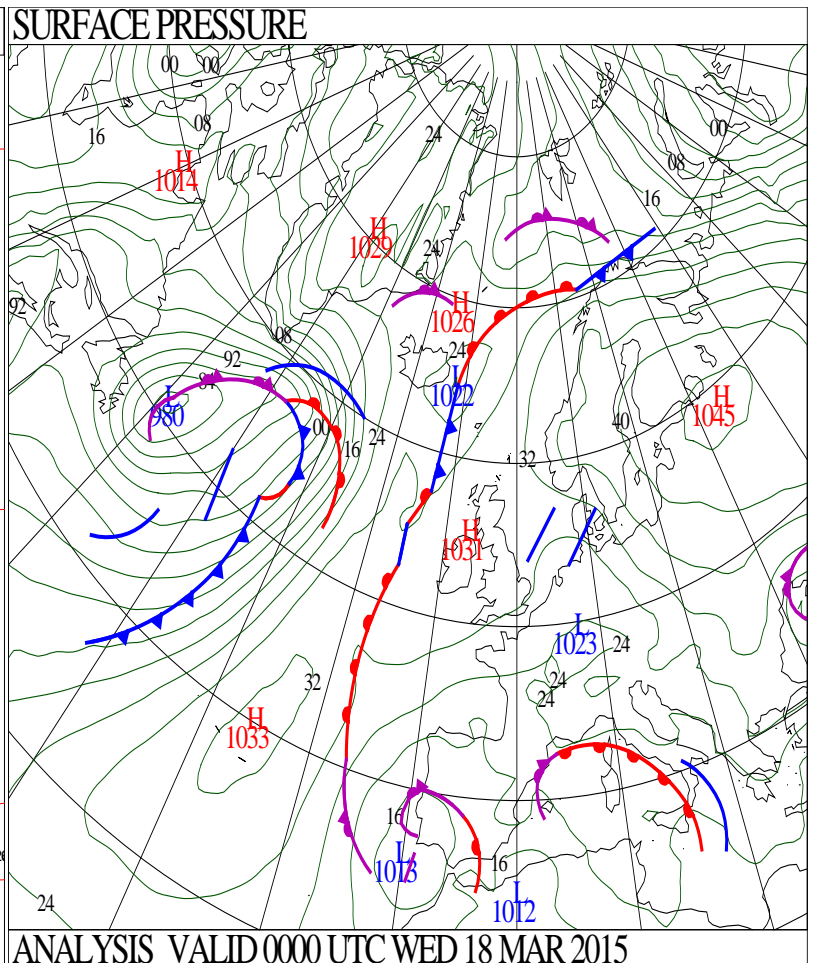
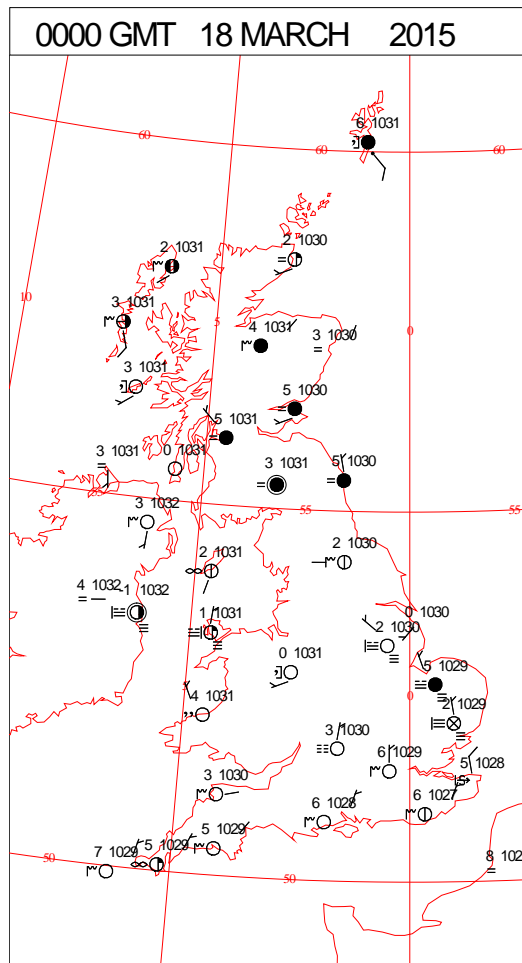
SIGNIFICANT WEATHER

0600 GMT 17 MARCH 2015	SIG WEATHER	1200 GMT 17 MARCH 2015	SIG WEATHER	<p>Summary of UK Weather for Tuesday 17 March 2015.</p> <p>It was rather cloudy across most of England and Wales during the early hours, with outbreaks of rain in many places, some quite heavy across south-eastern England.</p> <p>Areas of mist and fog also formed across central-southern and eastern England, with a few patches under clearer spells further north.</p> <p>The northern half of the U.K. was mainly dry with clear spells, and the lowest temperatures were recorded there.</p> <p>The fog gradually cleared through the morning, but some misty and hazy conditions persisted into the afternoon across the east of the country.</p> <p>The areas of rain across central and south-eastern parts continued to move northwards, weakening as they did so, before eventually clearing into the North Sea in the evening.</p> <p>Parts of the north, west and far south saw mainly clear skies and the best of the sunshine.</p> <p>Skies remained clear across many western areas in the evening, but it was cloudier with some fog across eastern areas.</p> <p>The highest temperatures were in the south, and were above average. For many though, maximum temperatures were close to or slightly below average.</p>
1800 GMT 17 MARCH 2015	SIG WEATHER	0000 GMT 18 MARCH 2015	SIG WEATHER	
				<p>EXTREMES</p> <p>Highest Maximum: 14.1 Herstmonceux West End, East Sussex</p> <p>Lowest Maximum: 5.2 Dawyck Botanic Garden, Peeblesshire</p> <p>Lowest Minimum: -1.6 Bridgefoot, Cumbria</p> <p>Lowest Grass Minimum: -6.0 Berwick-upon-Tweed Murton Farm, Berwickshire</p> <p>Most Rain: 3.9 Dale Fort, Dyfed</p> <p>Most Sun: 10.3 Shanklin, Isle of Wight</p>

DAILY CLIMATE DATA

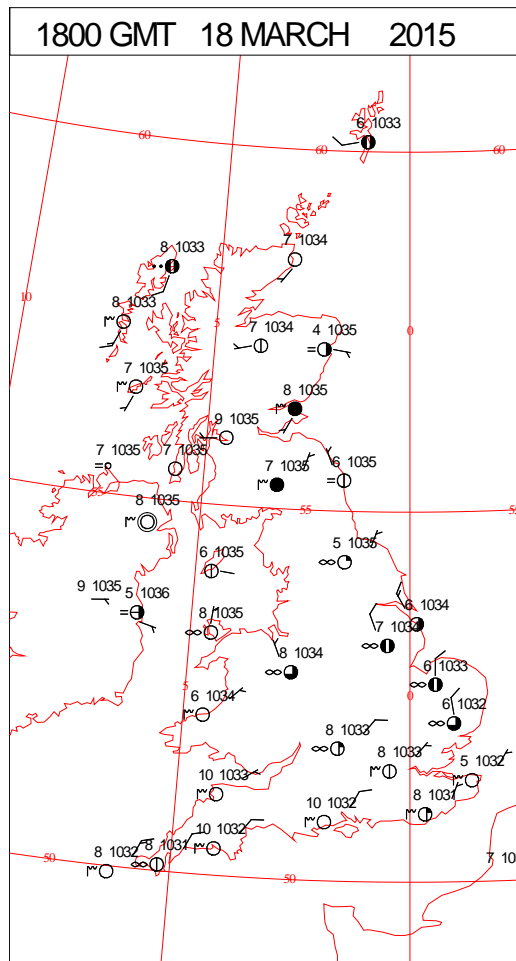
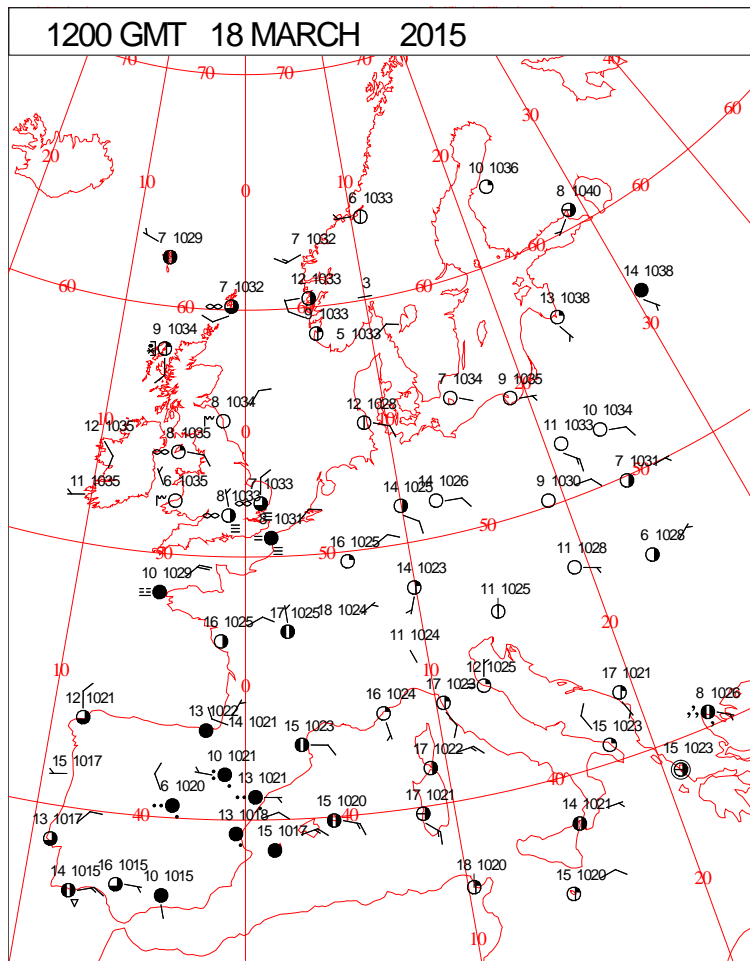
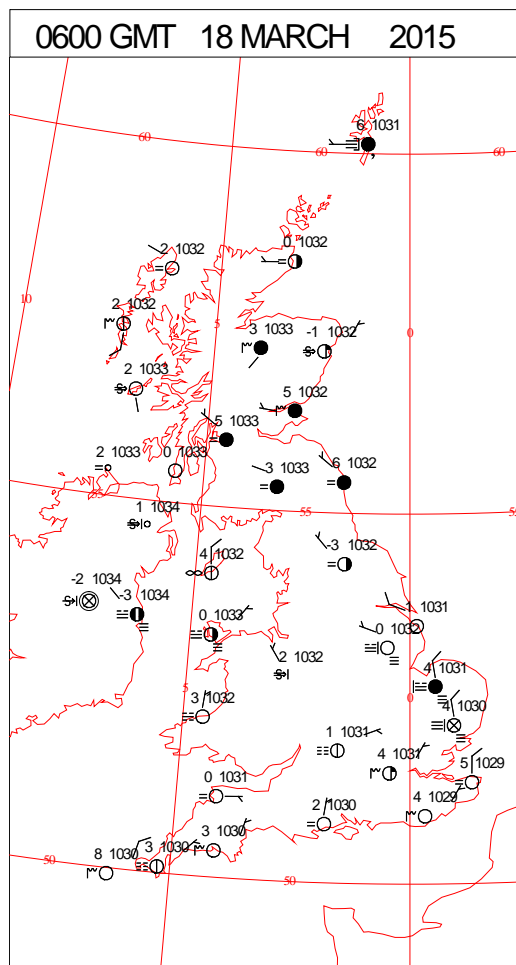
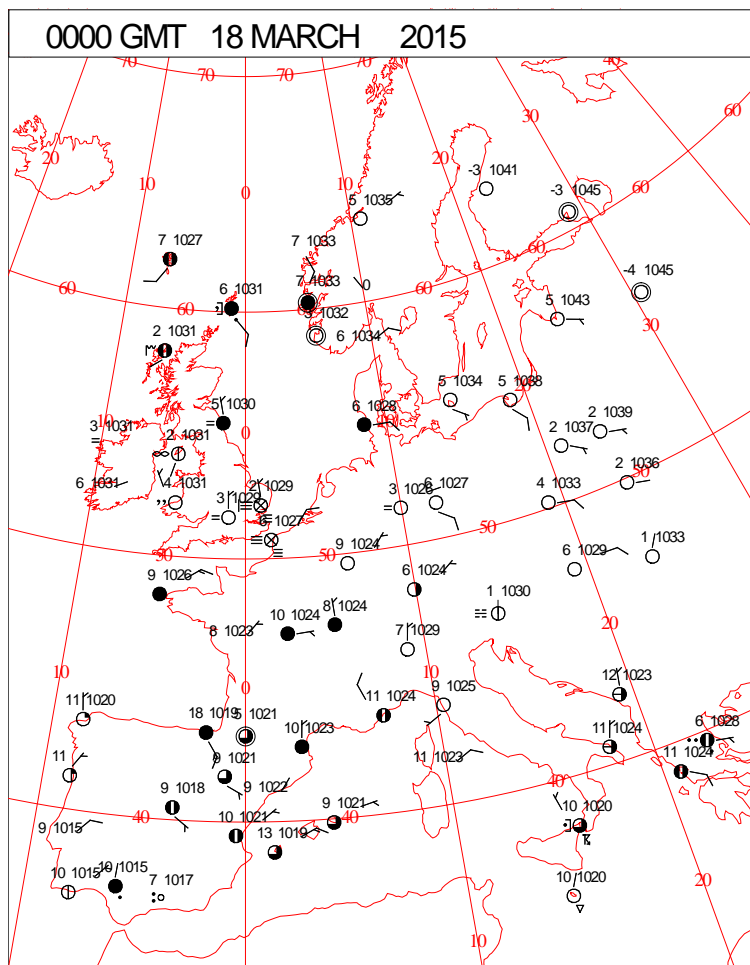


DAILY WEATHER SUMMARY



Wednesday 18 March 2015

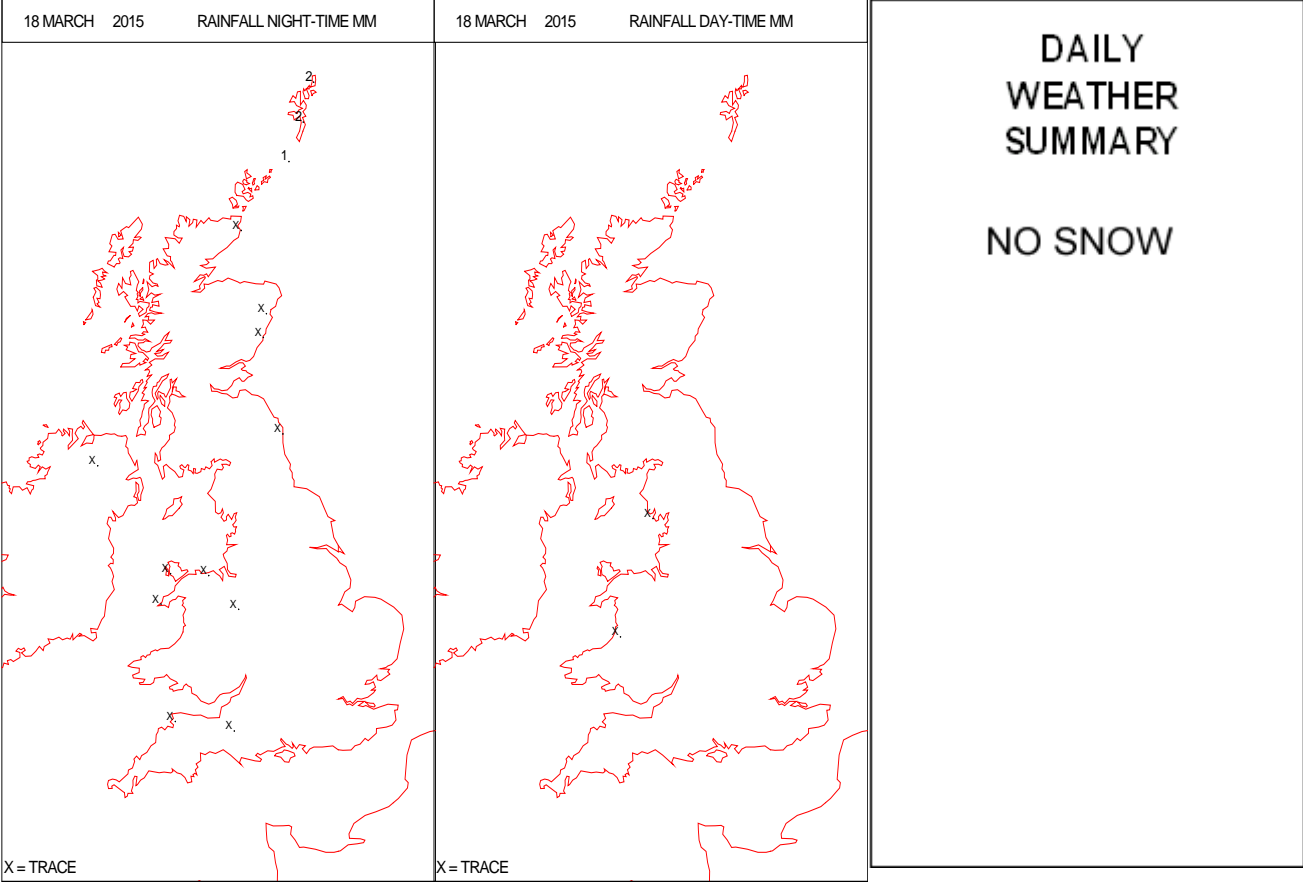
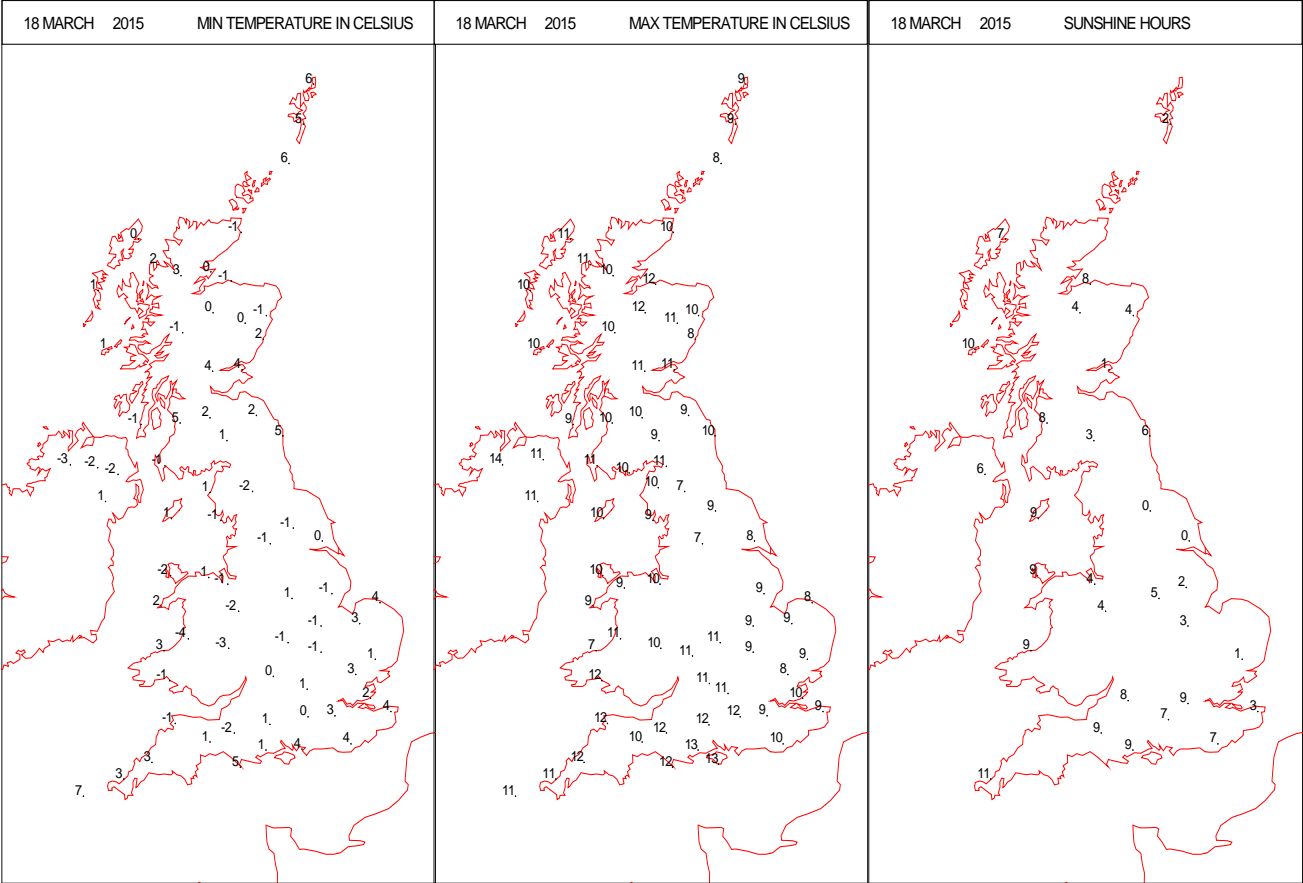
SURFACE REPORTS



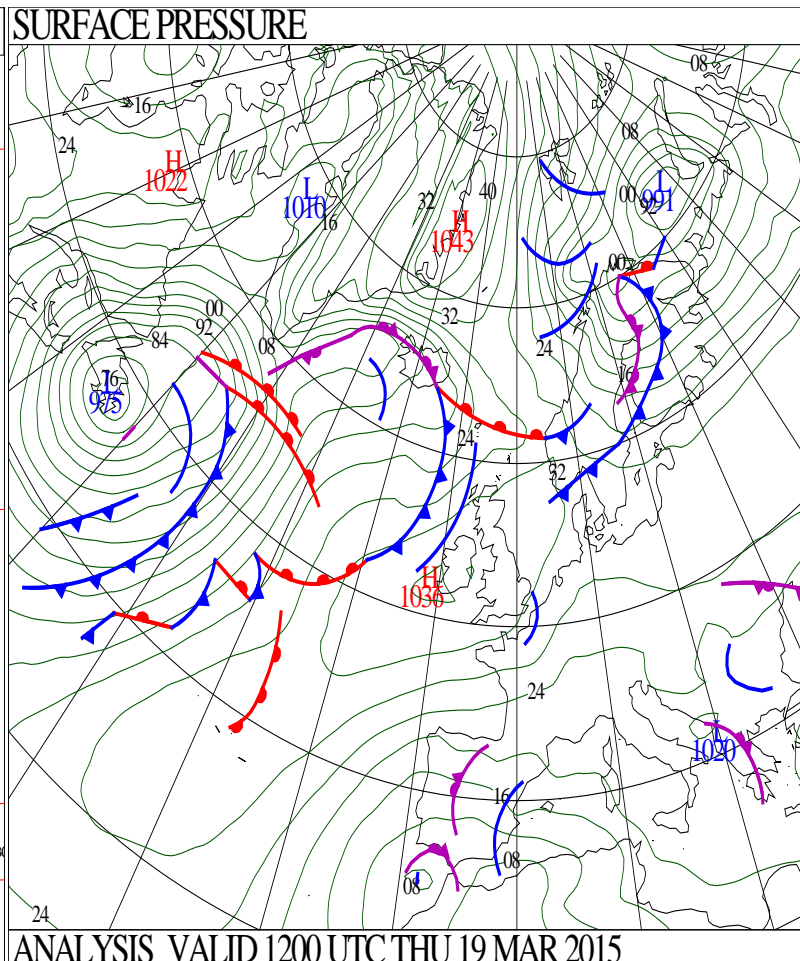
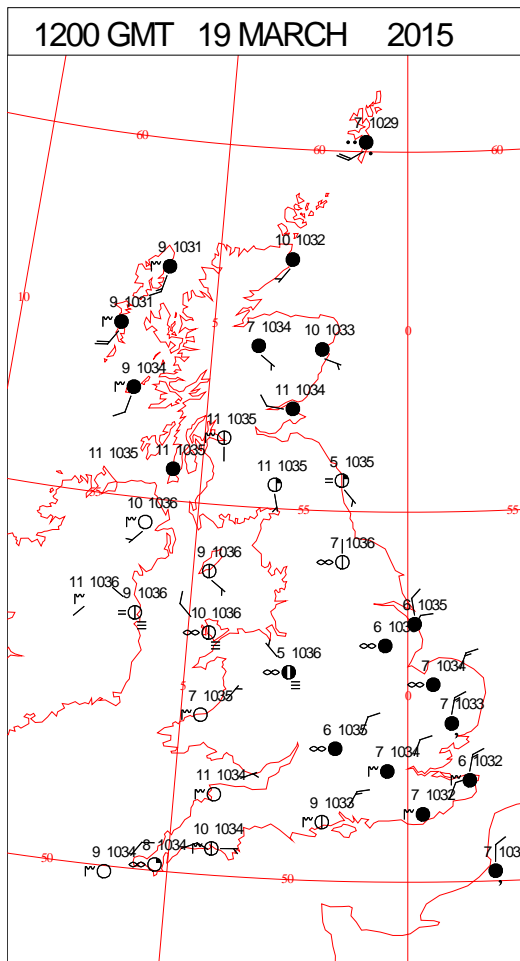
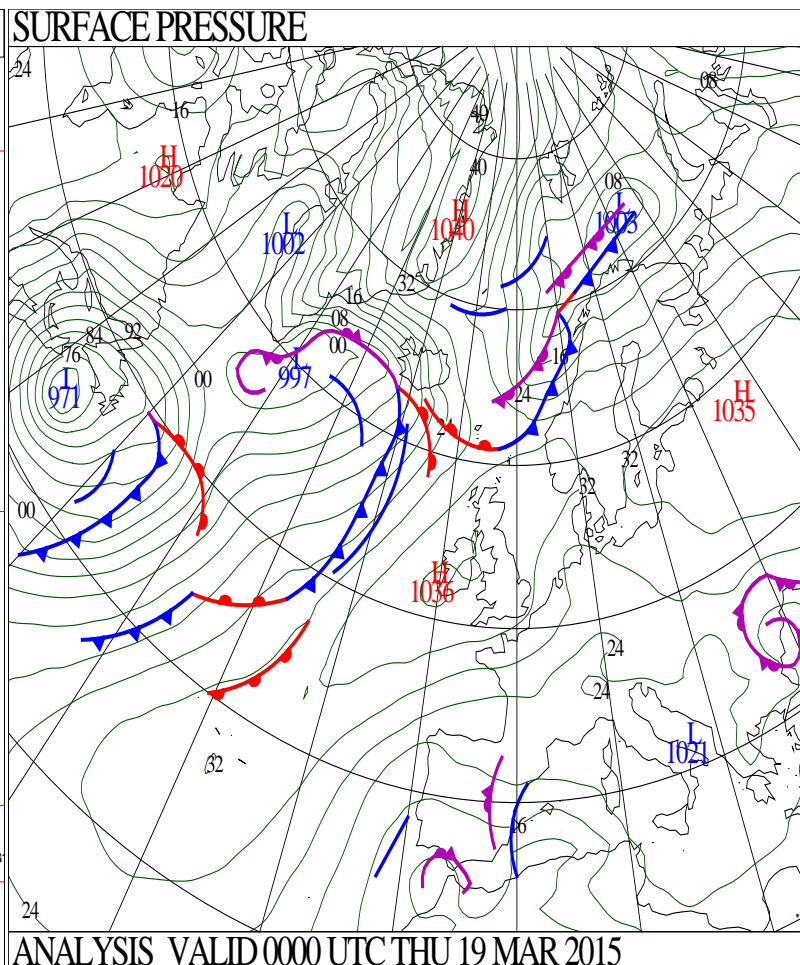
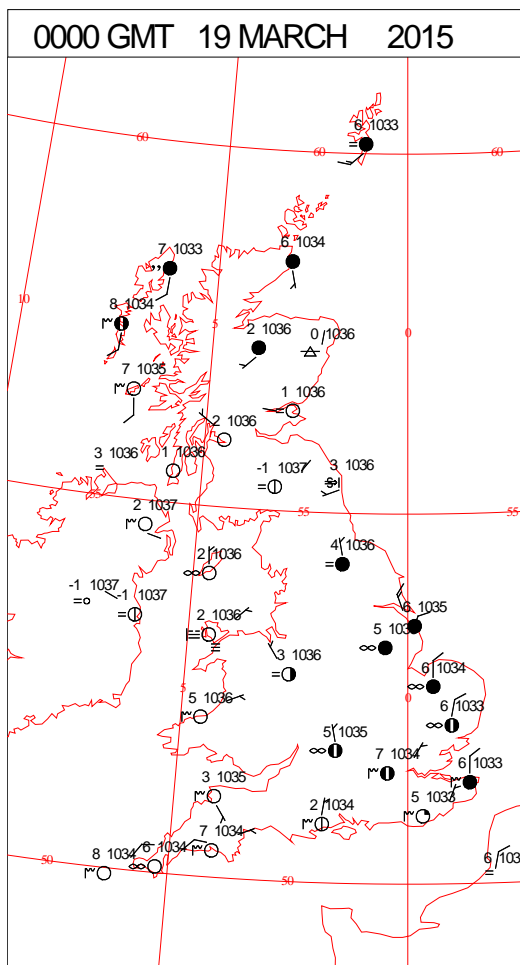
SIGNIFICANT WEATHER

0600 GMT 18 MARCH 2015	SIG WEATHER	1200 GMT 18 MARCH 2015	SIG WEATHER	<p>Summary of UK Weather for Wednesday 18 March 2015.</p> <p>It was mainly dry during the early hours, with plenty of clear spells across western parts of the U.K., where the temperature fell below freezing. A few fog patches formed under the clear skies too.</p> <p>Further east it was cloudy, with a good deal of low cloud and dense fog. A yellow warning was issued across central and eastern England to cover the impacts of poor visibility.</p> <p>Temperatures were below average in the vast majority of places.</p> <p>The areas of mist, fog and low cloud lifted and broke up through the morning to leave a fine, albeit hazy day across much of the country, with sunshine for many, especially in the west.</p> <p>However, the cloud persisted in some eastern parts, especially north-east England, and this led to a cloudier and rather murky day there.</p> <p>During the evening, the low cloud started to extend more widely across eastern parts, whilst western parts remained clear. Temperatures fell markedly, allowing isolated fog patches to form later.</p> <p>Temperatures were average in the east, but above average in the west.</p>
1800 GMT 18 MARCH 2015	SIG WEATHER	0000 GMT 19 MARCH 2015	SIG WEATHER	
				<p>EXTREMES</p> <p>Highest Maximum: 13.7 Castlederg, Tyrone</p> <p>Lowest Maximum: 5.7 Loftus, Cleveland</p> <p>Lowest Minimum: -5.6 Katesbridge, Co. Down</p> <p>Lowest Grass Minimum: -9.3 Katesbridge, Co. Down</p> <p>Most Rain: 2.4 Baltasound No2, Shetland 2.4 Lerwick, Shetland</p> <p>Most Sun: 10.9 Weymouth, Wyke Regis</p>

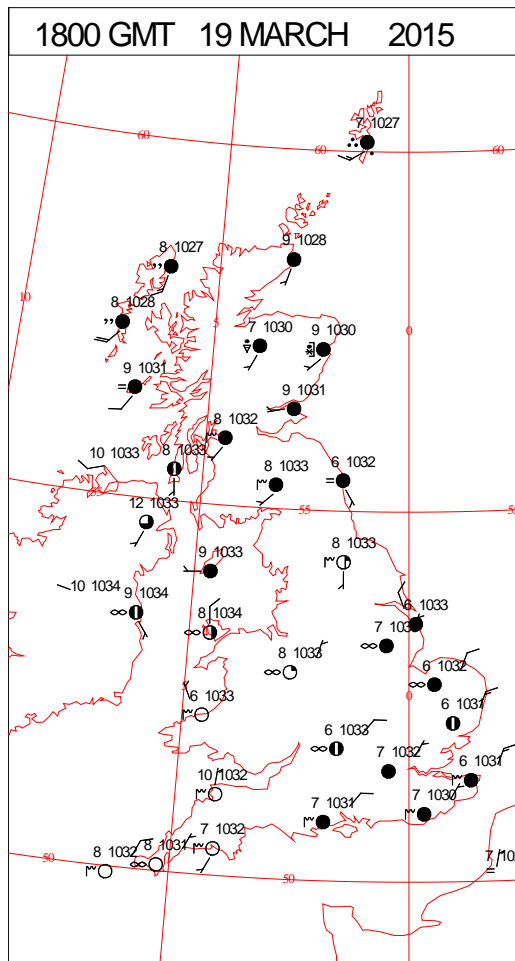
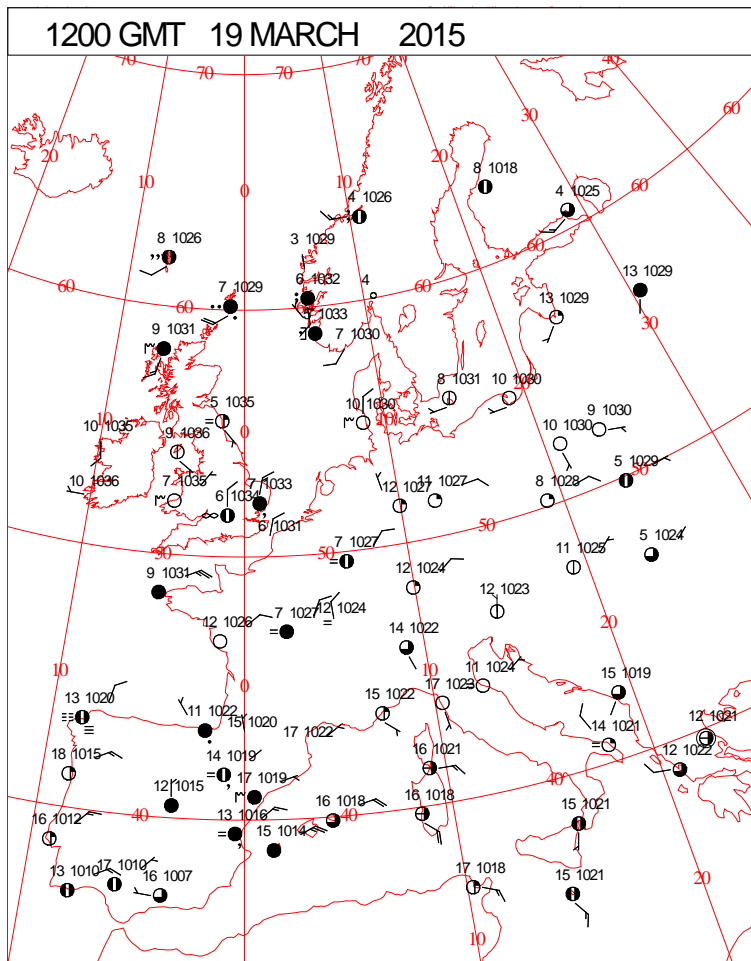
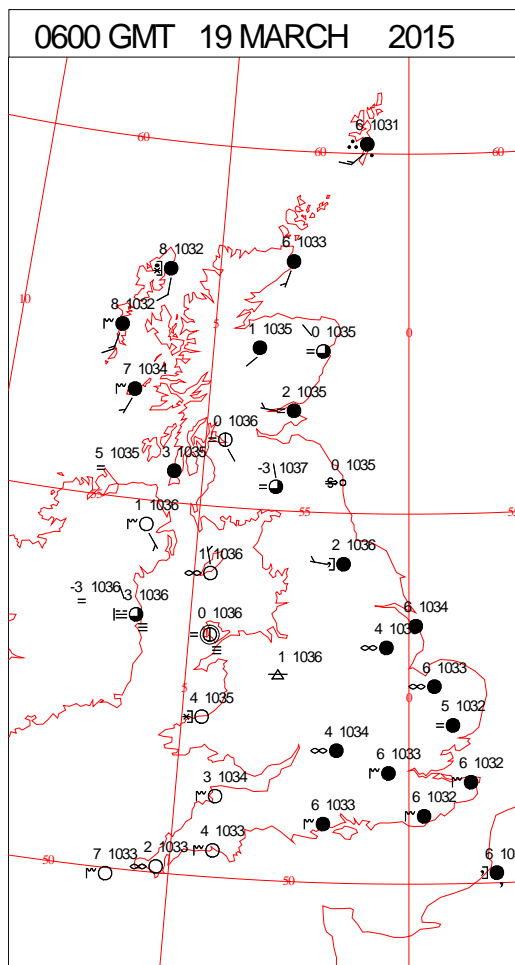
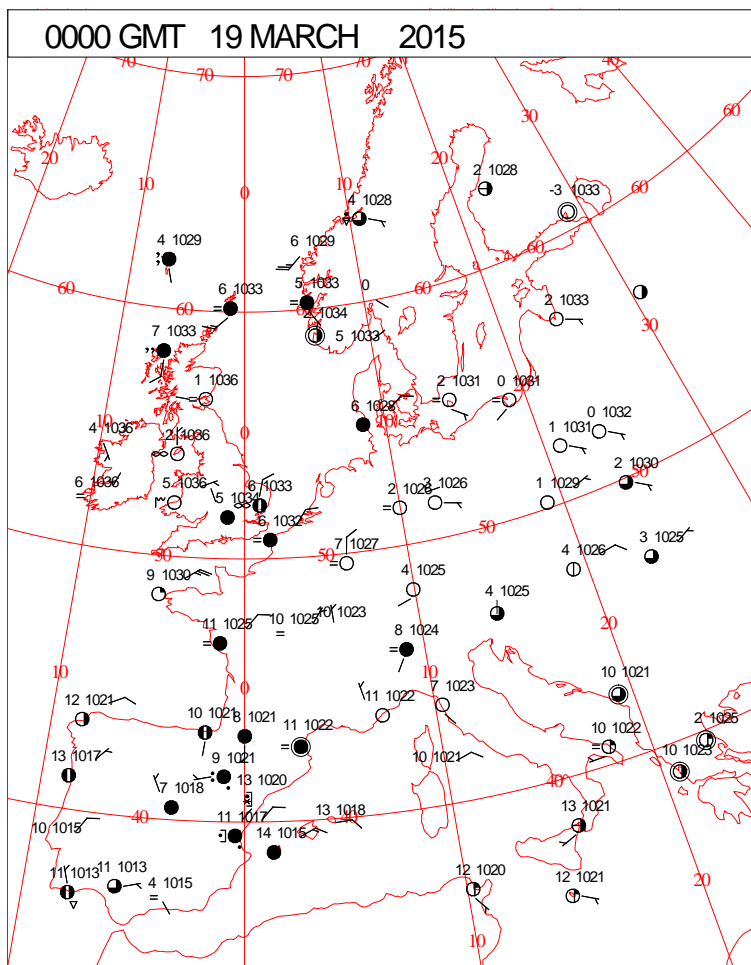
DAILY CLIMATE DATA



DAILY WEATHER SUMMARY



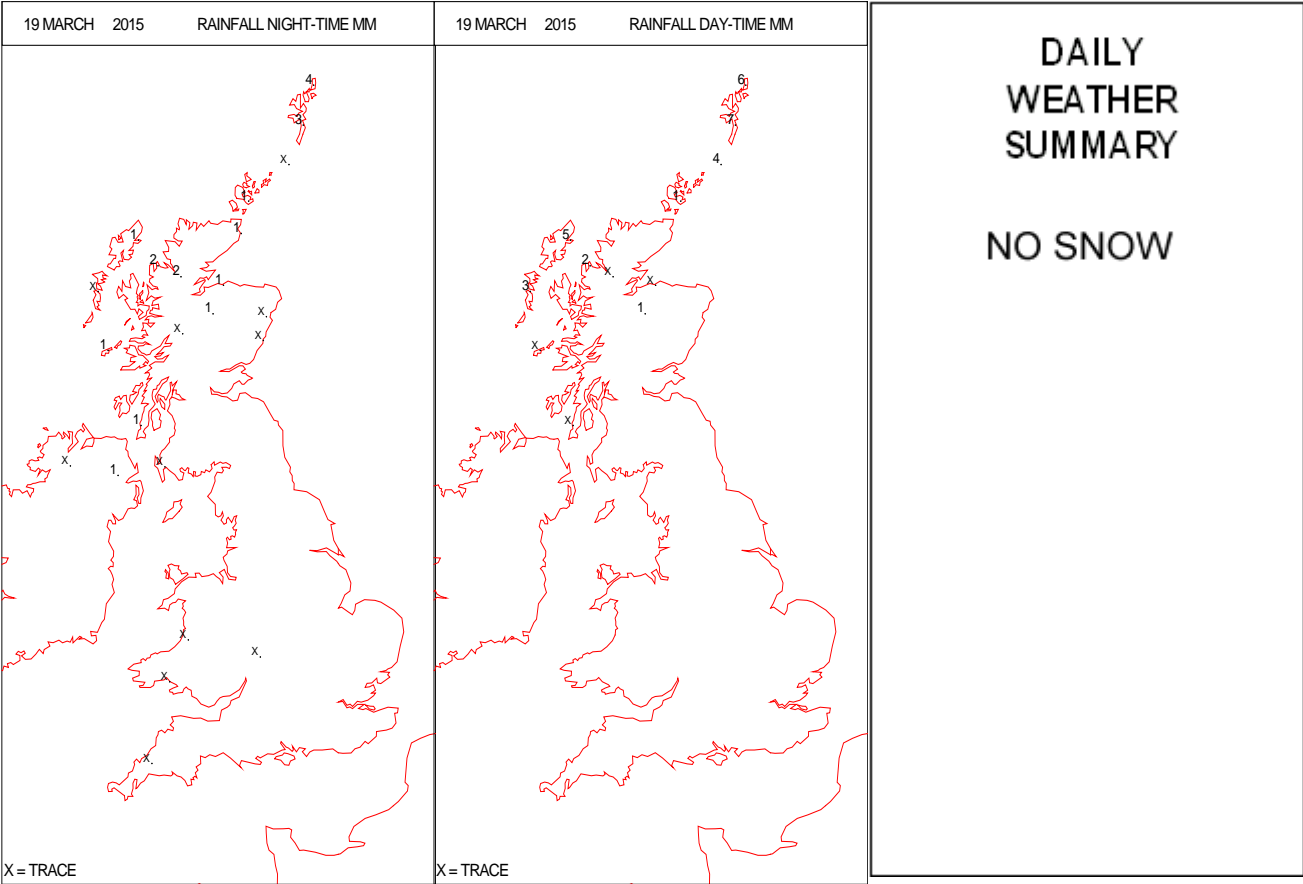
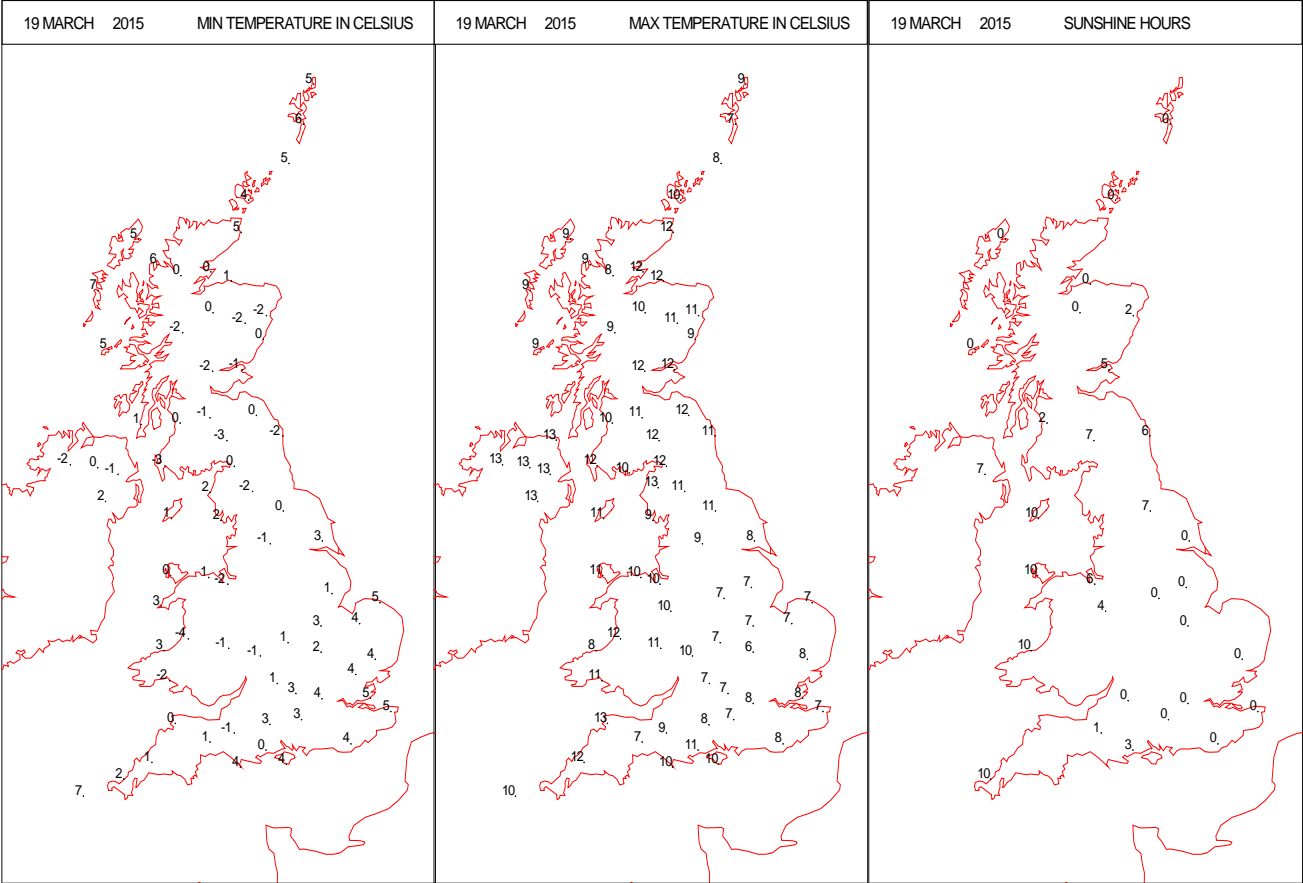
SURFACE REPORTS



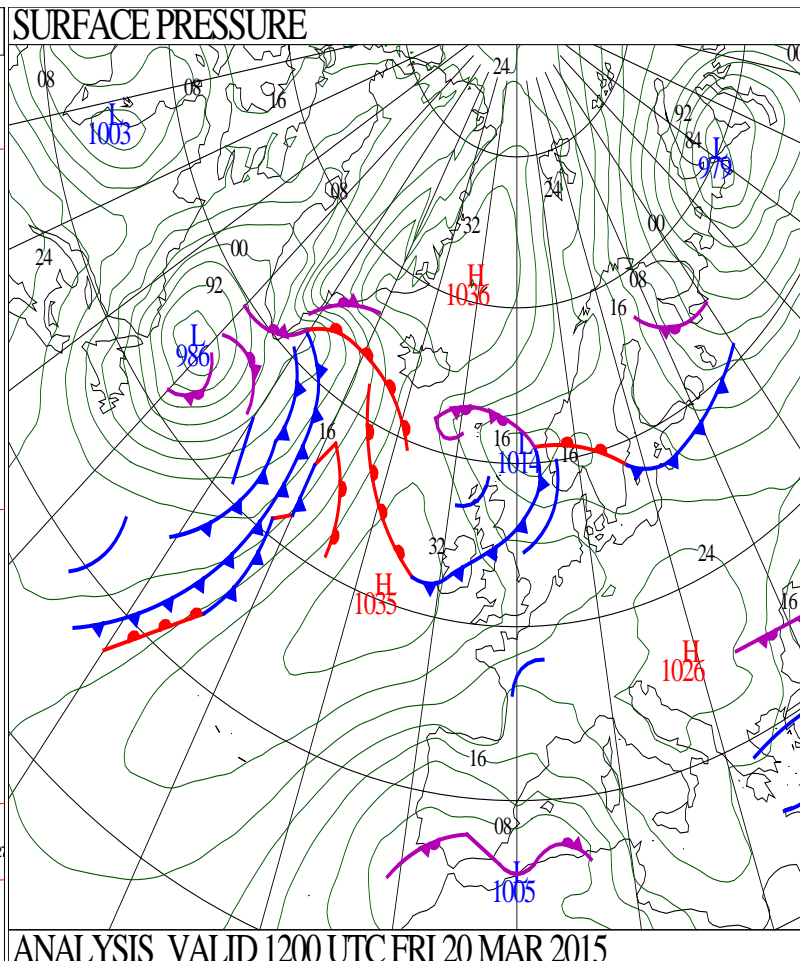
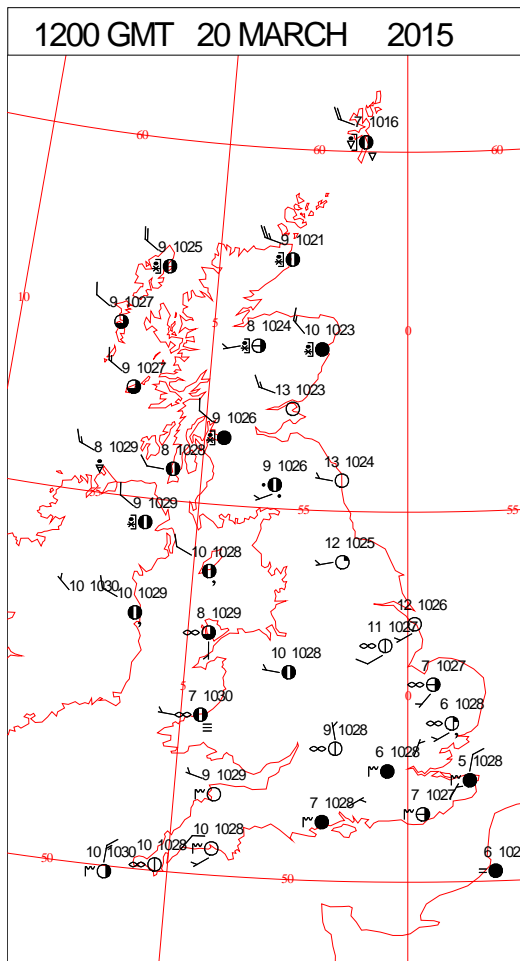
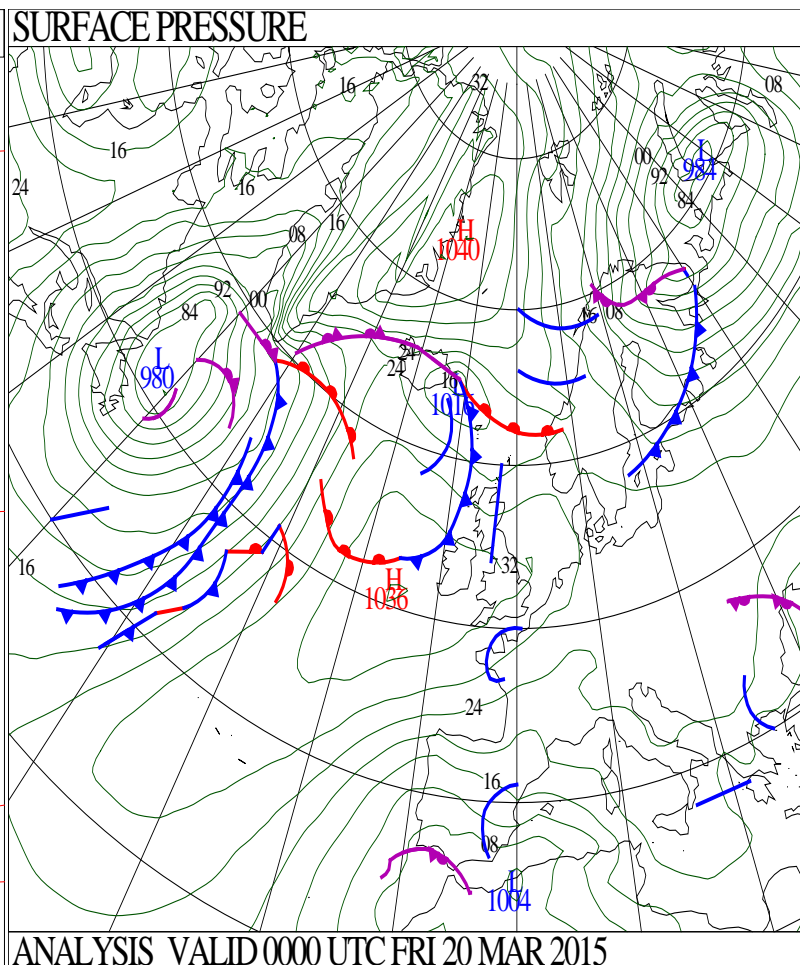
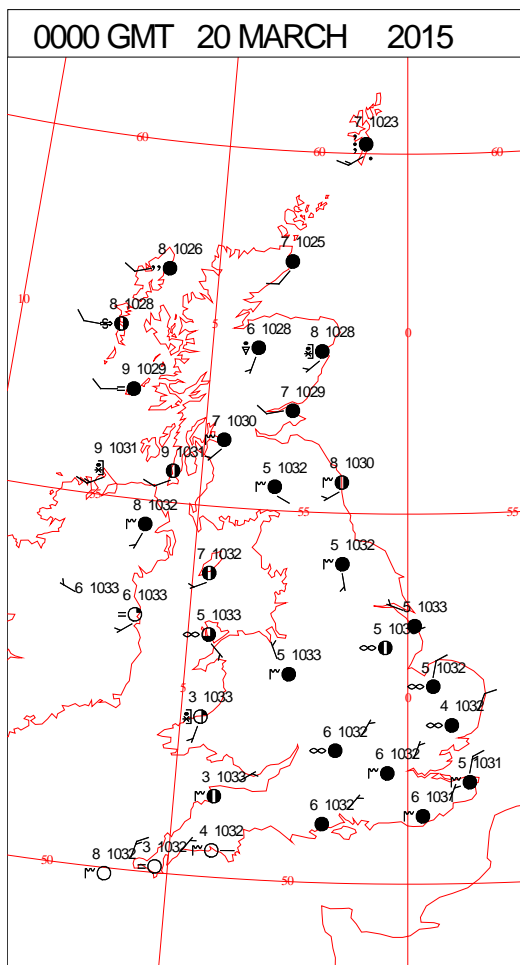
SIGNIFICANT WEATHER

0600 GMT 19 MARCH 2015	SIG WEATHER	1200 GMT 19 MARCH 2015	SIG WEATHER	<p>Summary of UK Weather for Thursday 19 March 2015.</p> <p>Central and eastern parts of the country saw misty conditions with low cloud through the early hours, and there was some patchy fog too across the Pennines and along north-eastern coasts.</p> <p>The fog cleared, but it was hazy and low cloud persisted throughout the day, though it drew back a little towards the coast. It then extended back north and west again through the evening.</p> <p>Further south and west conditions were less cloudy with some clear spells overnight, but it was hazy, and there were some patches of mist and fog too.</p> <p>These patches cleared in the morning, and left a dry day with hazy sunshine and light winds.</p> <p>The clearest visibilities were found in north-west Scotland, where cloud and outbreaks of light rain pushed in from the west on a south-westerly breeze.</p> <p>This gradually spread south-eastwards through the day, with the rain mainly affecting western hills. The rain then continued into north-west England through the evening.</p> <p>Minimum temperatures were slightly above average under cloud cover, and below average under clearer skies, with the opposite being true of maximum temperatures.</p>
1800 GMT 19 MARCH 2015	SIG WEATHER	0000 GMT 20 MARCH 2015	SIG WEATHER	<p>EXTREMES</p> <p>Highest Maximum: 14.6 Stormont Castle, Co. Down</p> <p>Lowest Maximum: 5.9 Langdon Bay, Kent</p> <p>Lowest Minimum: -5.6 Katesbridge, Co. Down</p> <p>Lowest Grass Minimum: -9.1 Katesbridge, Co. Down</p> <p>Most Rain: 29.0 Loch Tormasad, North Uist</p> <p>Most Sun: 10.6 Bude, Cornwall</p>

DAILY CLIMATE DATA

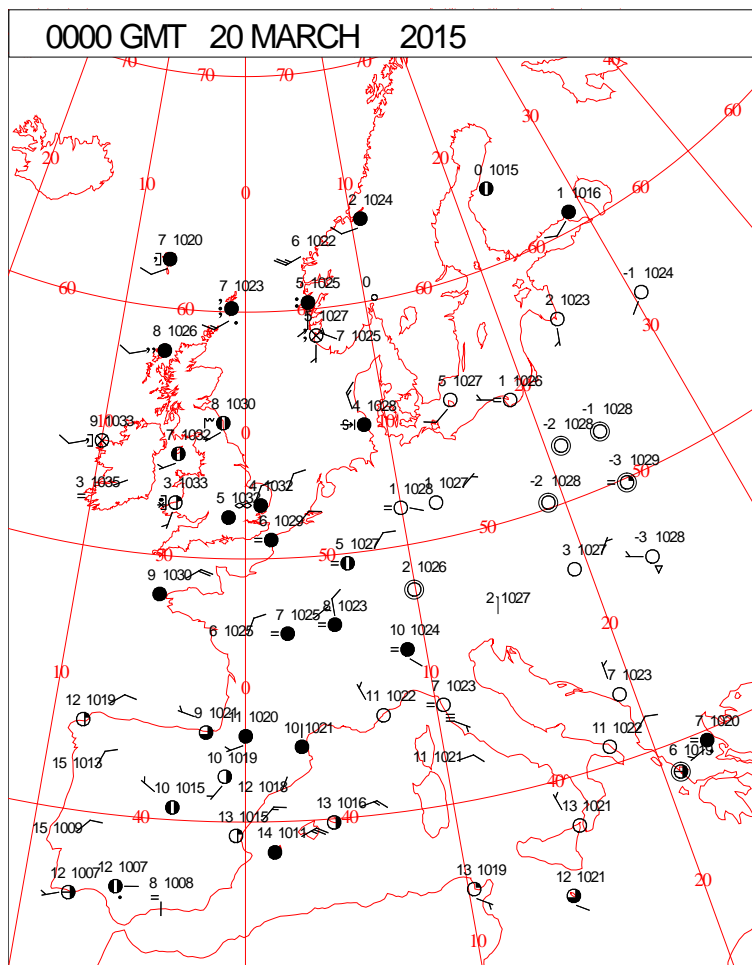


DAILY WEATHER SUMMARY



Friday 20 March 2015

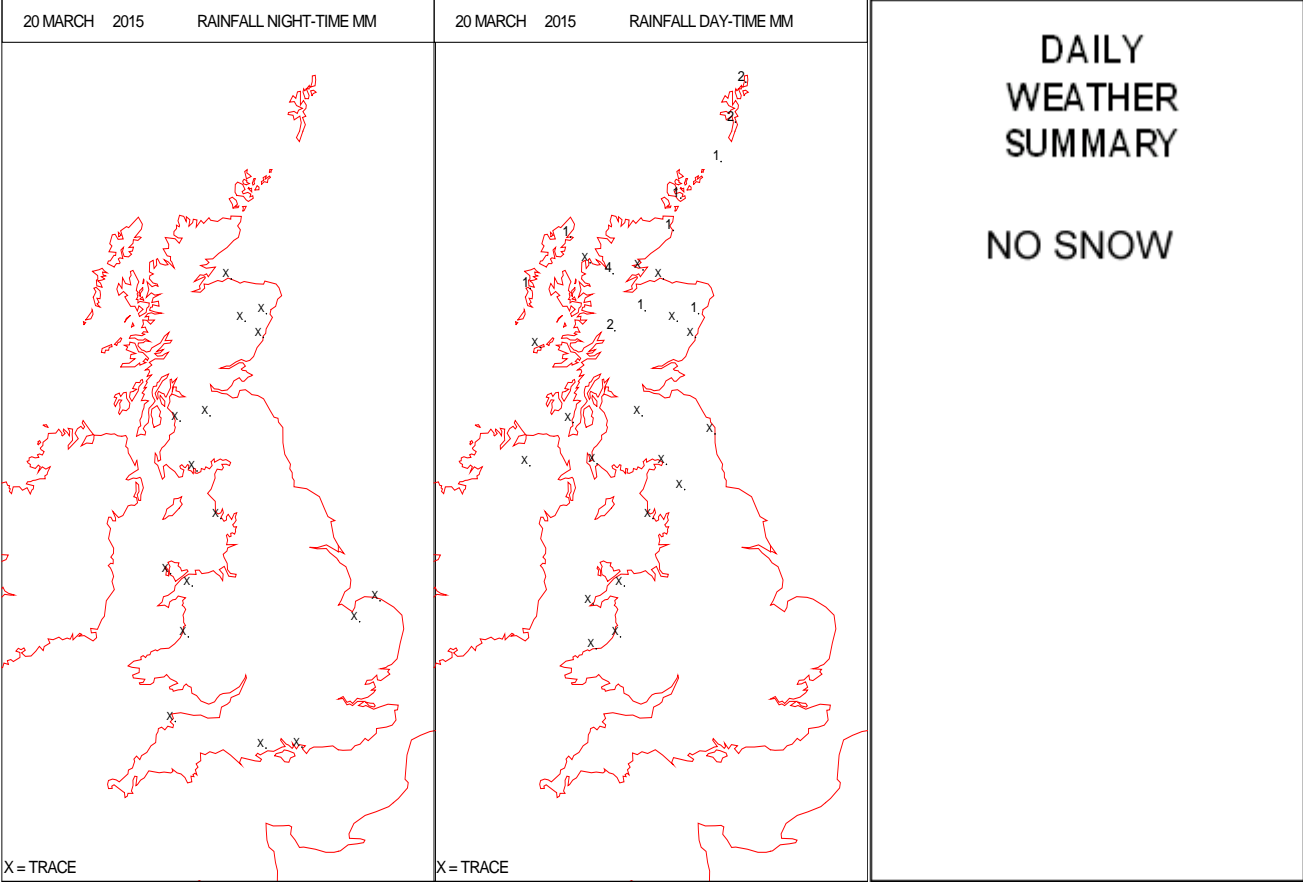
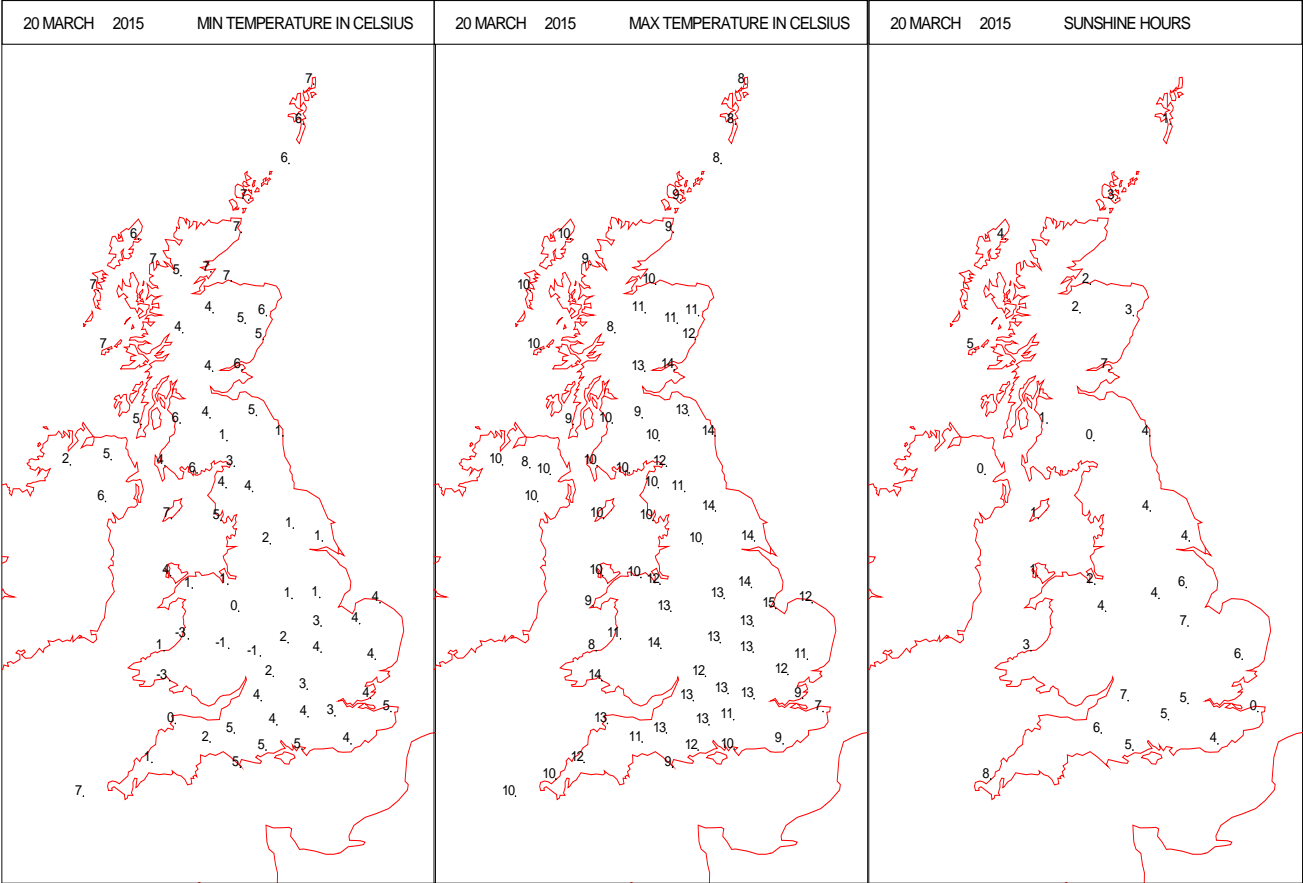
SURFACE REPORTS



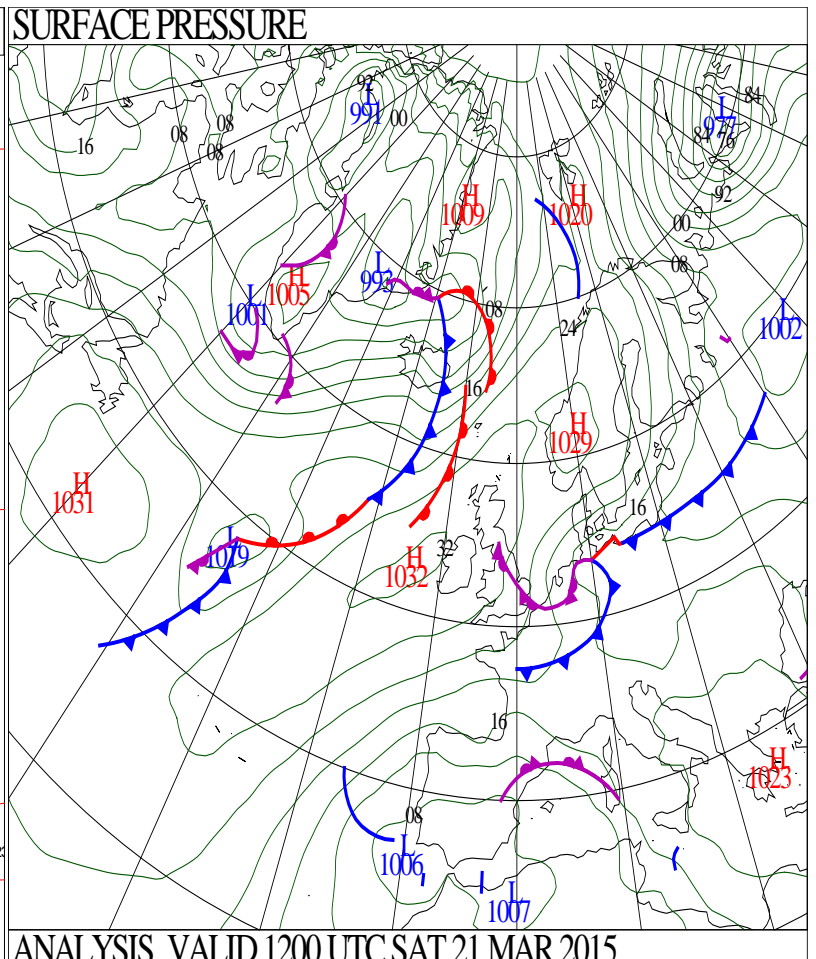
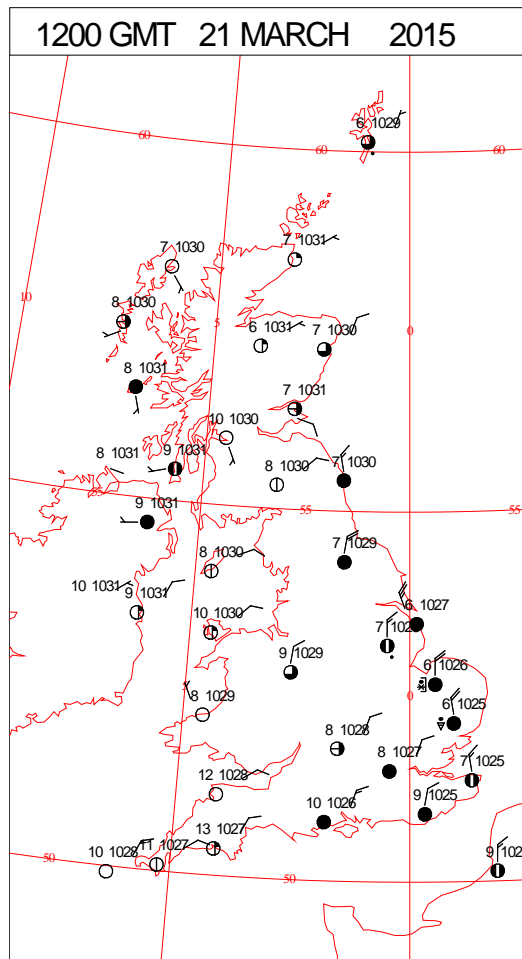
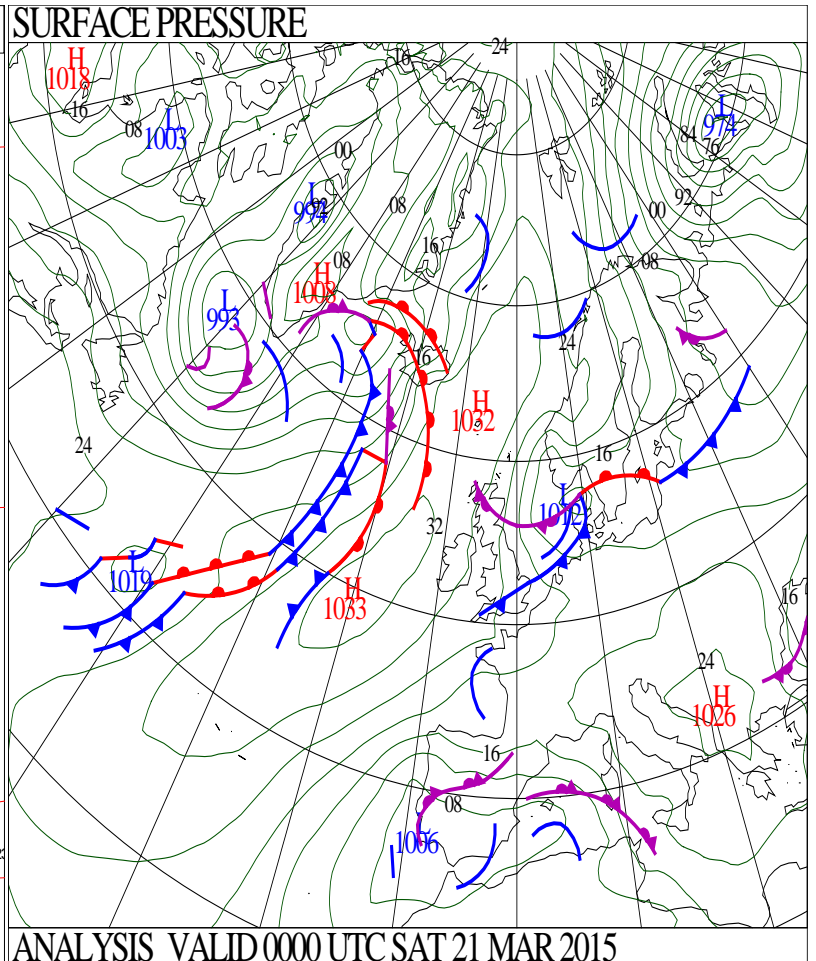
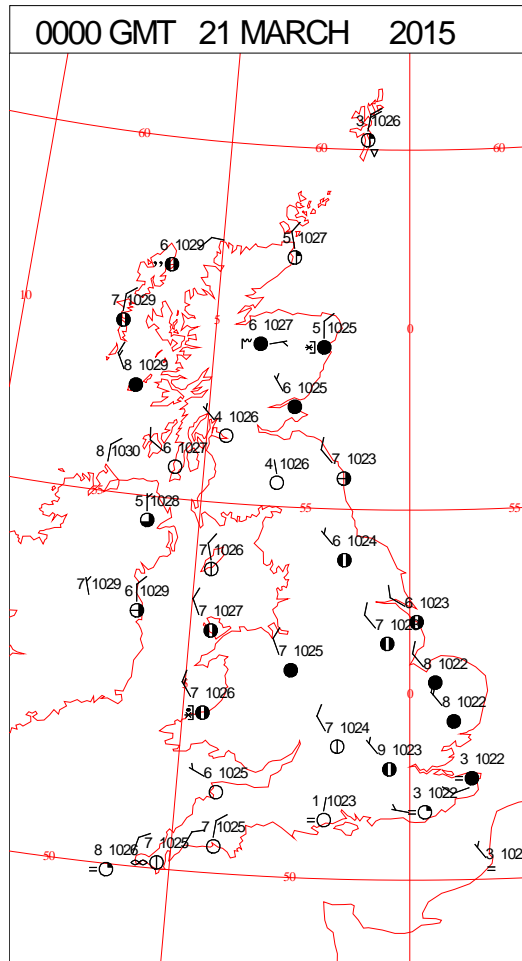
SIGNIFICANT WEATHER

0600 GMT 20 MARCH 2015	SIG WEATHER	1200 GMT 20 MARCH 2015	SIG WEATHER	<p>Summary of UK Weather for Friday 20 March 2015.</p> <p>During the early hours, patchy light rain affected eastern parts of Scotland, northern England and parts of the Midlands. This slowly pushed south-eastwards, and fizzled out by dawn.</p> <p>Behind this, it remained mostly cloudy across Northern Ireland and Scotland with isolated showers, but became clearer across northern England, Wales, the Midlands and parts of south-west England.</p> <p>It remained hazy and cloudy through the night in the south-east.</p> <p>Through the morning, the cloud and hazy conditions across southern parts of England slowly edged south-eastwards, with good views of the eclipse across Wales, the West Midlands and south-west England. Cloud breaks also developed across north-east England and also eastern, and some northern, parts of Scotland. However, it remained mostly cloudy elsewhere.</p> <p>By afternoon, there were sunny spells and showers across Scotland, whilst ahead of this cloudier skies and patchy light rain made its way southwards.</p> <p>It was largely sunny in the south, although it stayed cloudy across the far south-east of England.</p> <p>Through the evening, patchy light rain reached central parts, with clear spells either side, with showers in the north.</p>
1800 GMT 20 MARCH 2015	SIG WEATHER	0000 GMT 21 MARCH 2015	SIG WEATHER	
				<p>EXTREMES</p> <p>Highest Maximum: 15.3 Velindre, Powys</p> <p>Lowest Maximum: 7.1 Manston, Kent</p> <p>Lowest Minimum: -3.2 Swyddffynnon, Powys</p> <p>Lowest Grass Minimum: -7.2 Nettlecombe, Somerset</p> <p>Most Rain: 5.6 Enig Wood, Ross-Shire</p> <p>Most Sun: 9.4 St Athan, South Glamorgan</p>

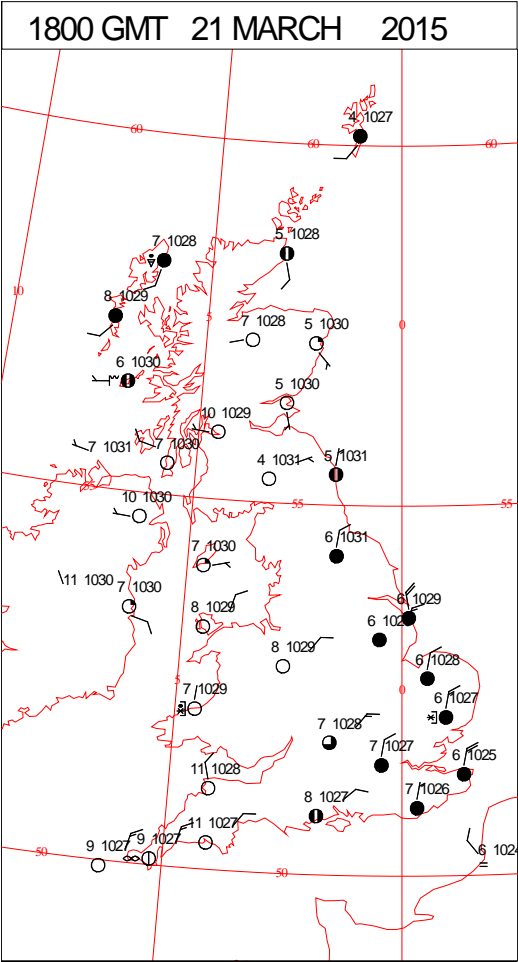
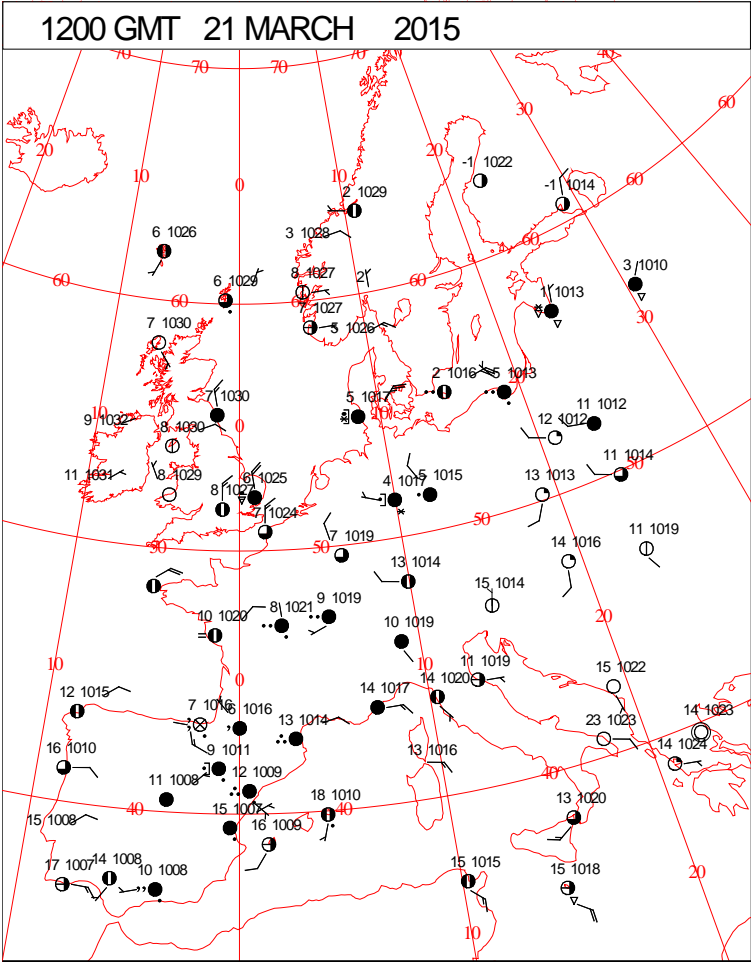
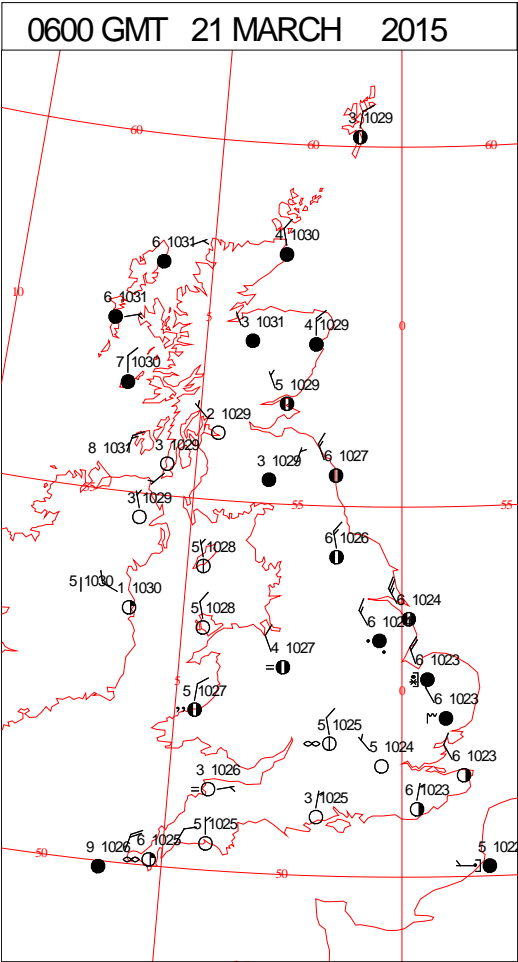
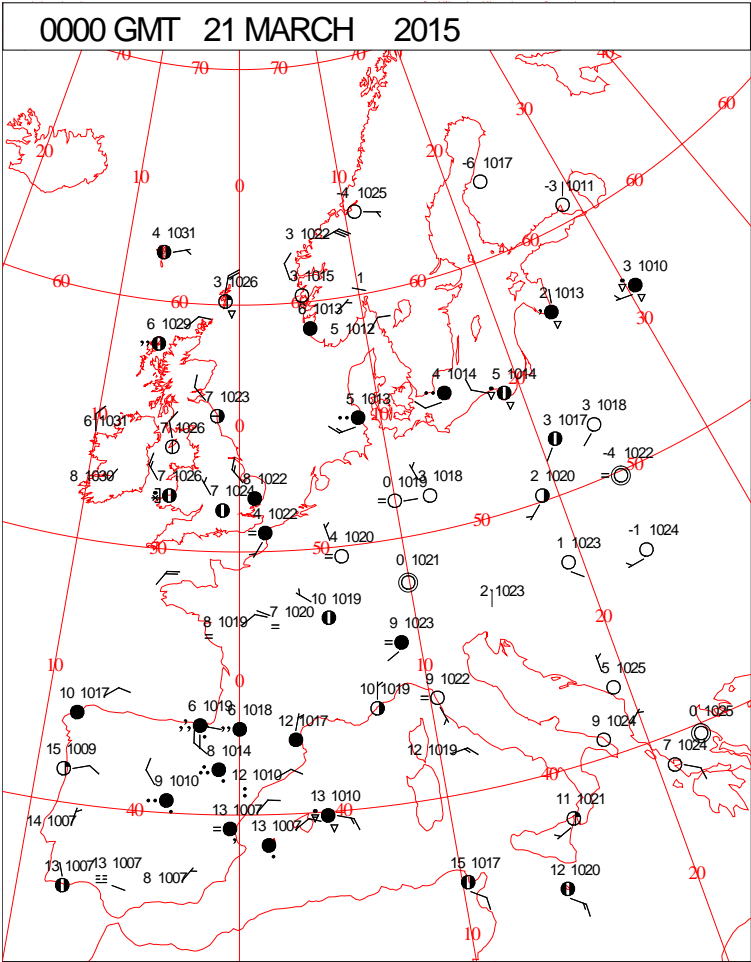
DAILY CLIMATE DATA



DAILY WEATHER SUMMARY



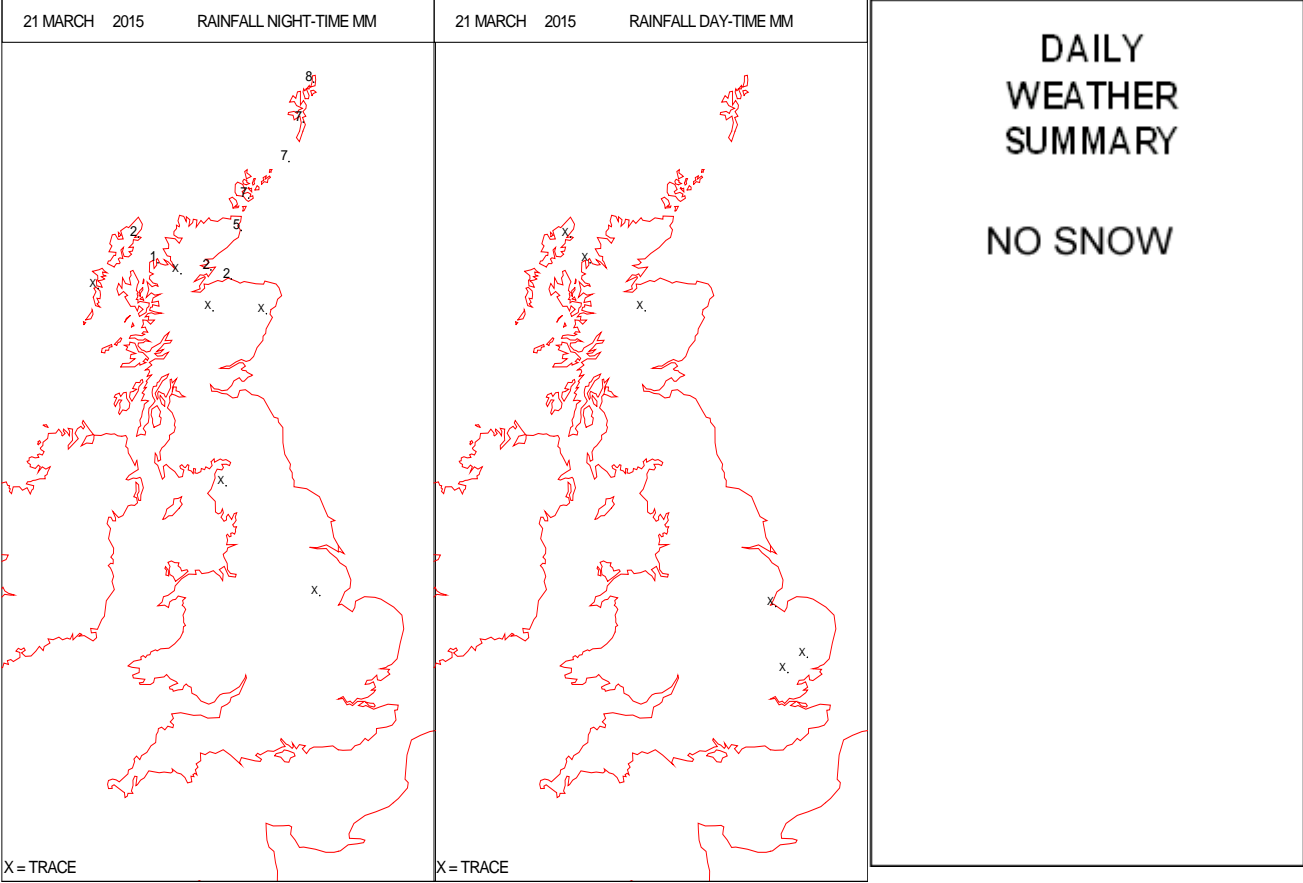
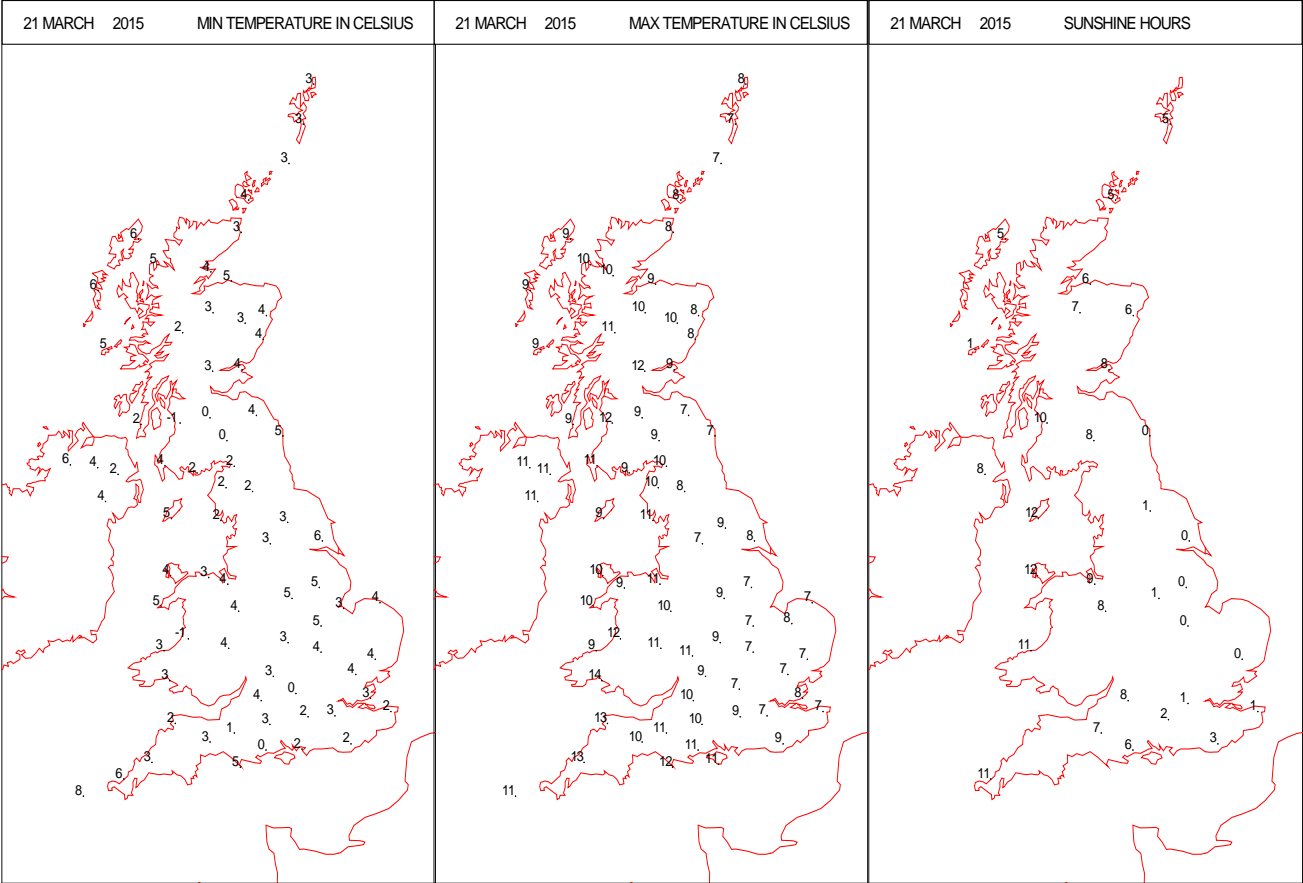
SURFACE REPORTS



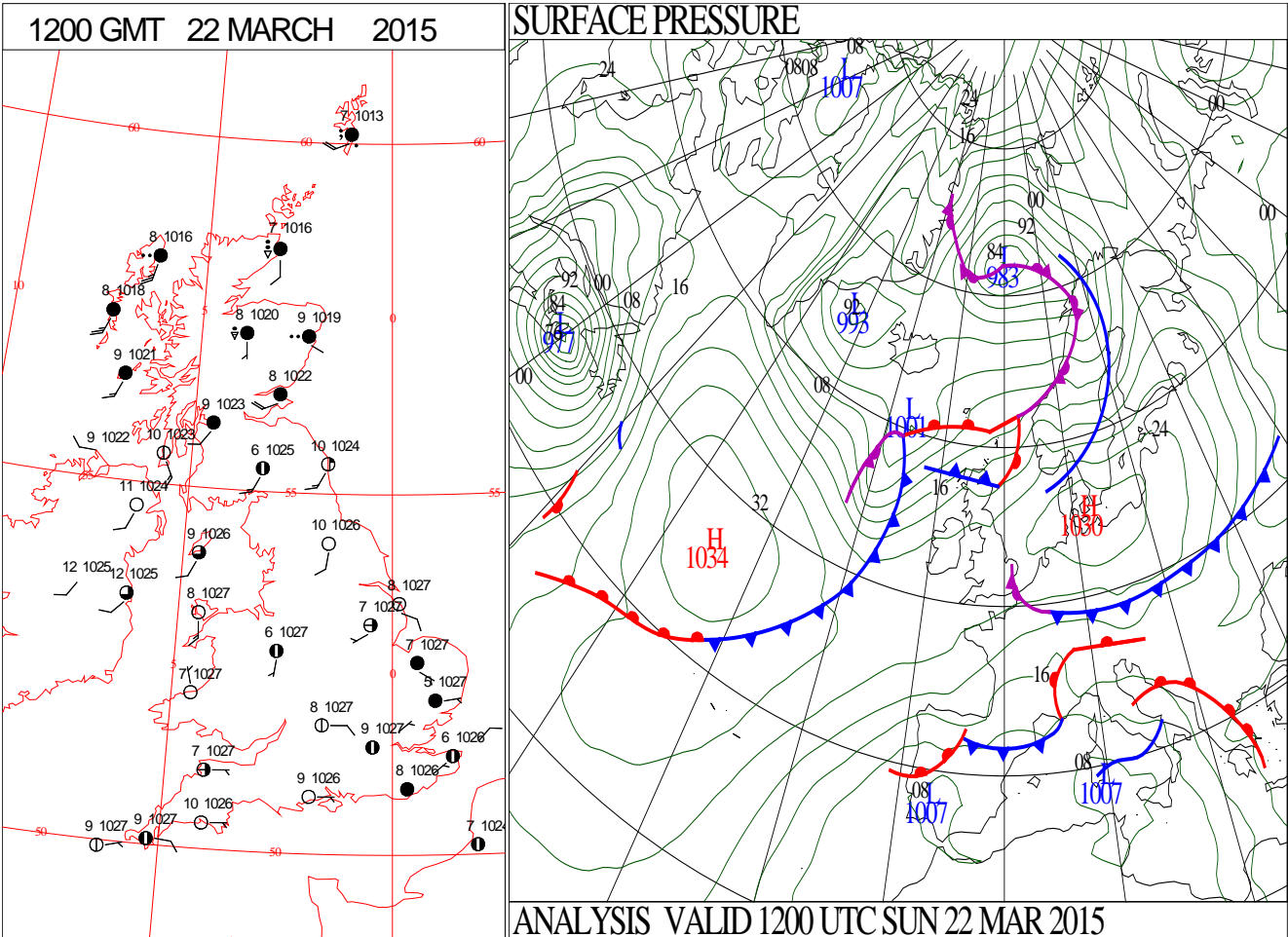
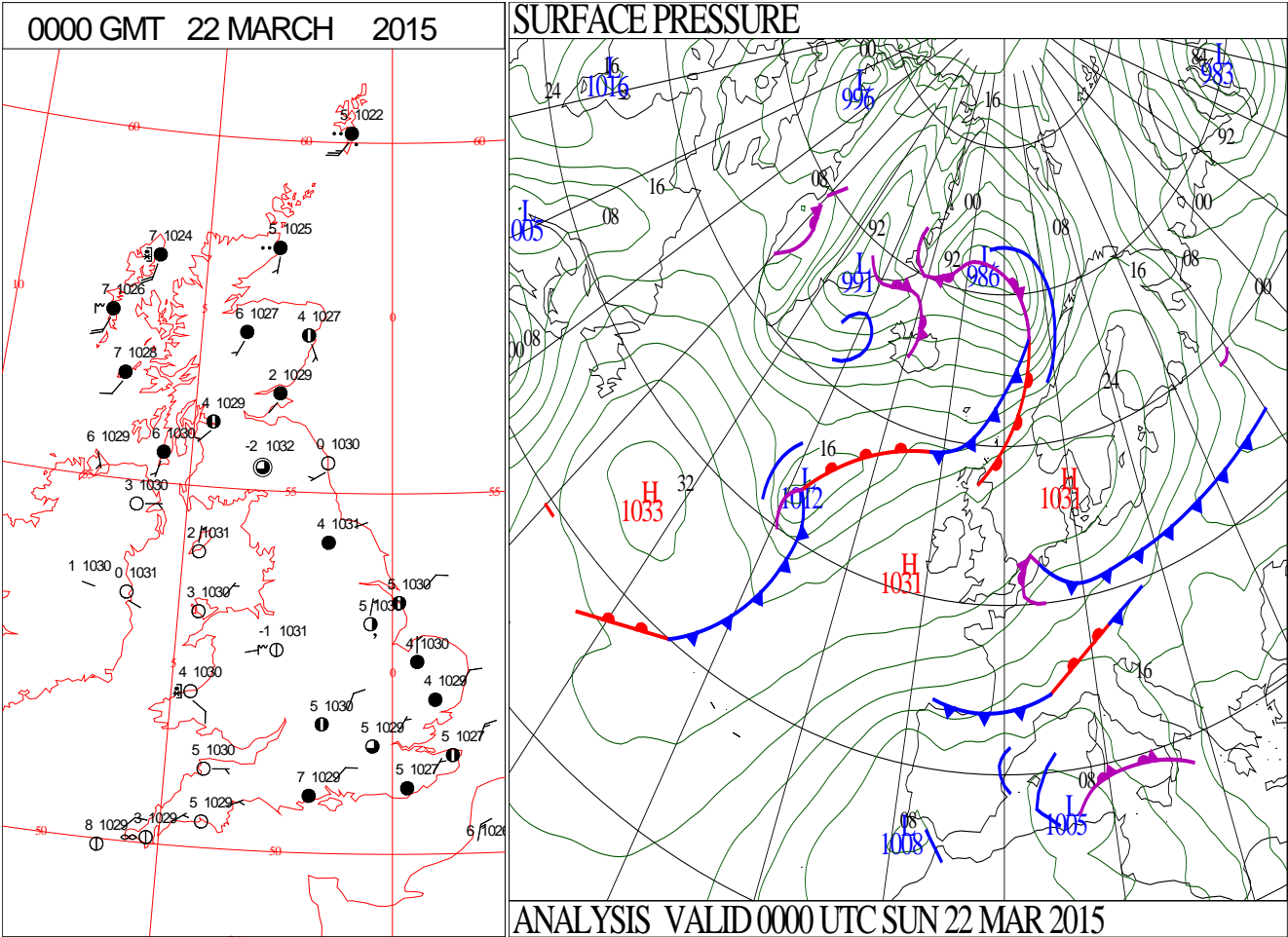
SIGNIFICANT WEATHER

0600 GMT 21 MARCH 2015	SIG WEATHER	1200 GMT 21 MARCH 2015	SIG WEATHER	<p>Summary of UK Weather for Saturday 21 March 2015.</p> <p>It was a benign night across the country with variable amounts of cloud and some clear spells. Underneath the clear skies temperatures fell, with a frost forming in places.</p> <p>Cloud was thick enough in the north and east of the country for the odd light shower.</p> <p>By dawn, there was a large amount of cloud across northern and eastern parts, with a few showers. The best of the early sunshine was in southern and western parts.</p> <p>Overnight temperatures were generally close to or just below average.</p> <p>It was then a mostly dry and settled day with plenty of sunny spells in the west, although the thicker cloud across eastern parts of England also gradually broke to bring some brighter spells there later.</p> <p>Eastern England also had a brisk north to north-easterly breeze, and some isolated rain, this lead to a chilly feel there.</p> <p>There were also cloudier skies and outbreaks of rain across northern Scotland.</p> <p>Elsewhere it was dry and rather warm in the sunshine.</p> <p>Temperatures were just above average in the west, and just below in the cloudy east.</p>
1800 GMT 21 MARCH 2015	SIG WEATHER	0000 GMT 22 MARCH 2015	SIG WEATHER	
				<p>EXTREMES</p> <p>Highest Maximum: 14.9 Cirencester, Gloucestershire</p> <p>Lowest Maximum: 5.6 Loftus, Cleveland</p> <p>Lowest Minimum: -2.9 Katesbridge, Co. Down</p> <p>Lowest Grass Minimum: -7.4 Katesbridge, Co. Down</p> <p>Most Rain: 10.0 Loch Tormasad, North Uist</p> <p>Most Sun: 11.5 Glasgow Bishopton, Renfrewshire 11.5 Ronaldsway, Isle of Man 11.5 Valley, Gwynedd</p>

DAILY CLIMATE DATA

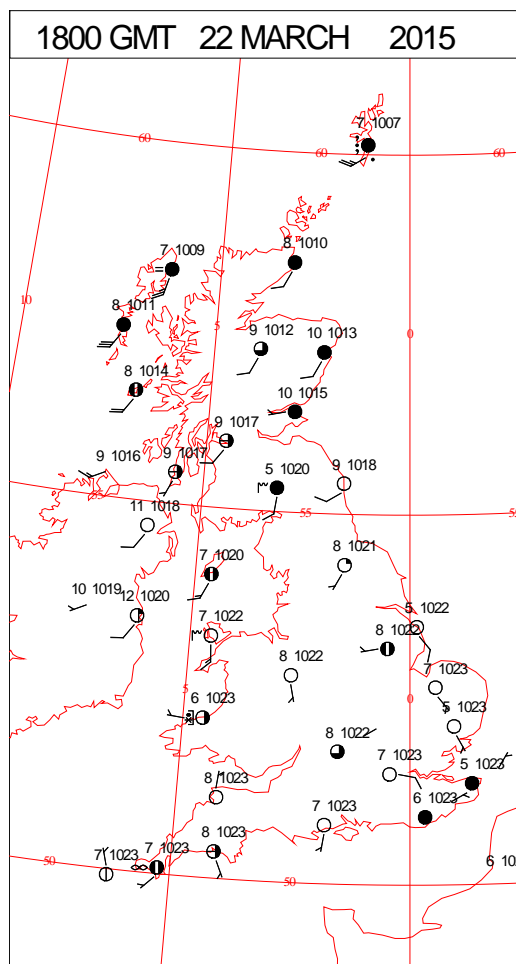
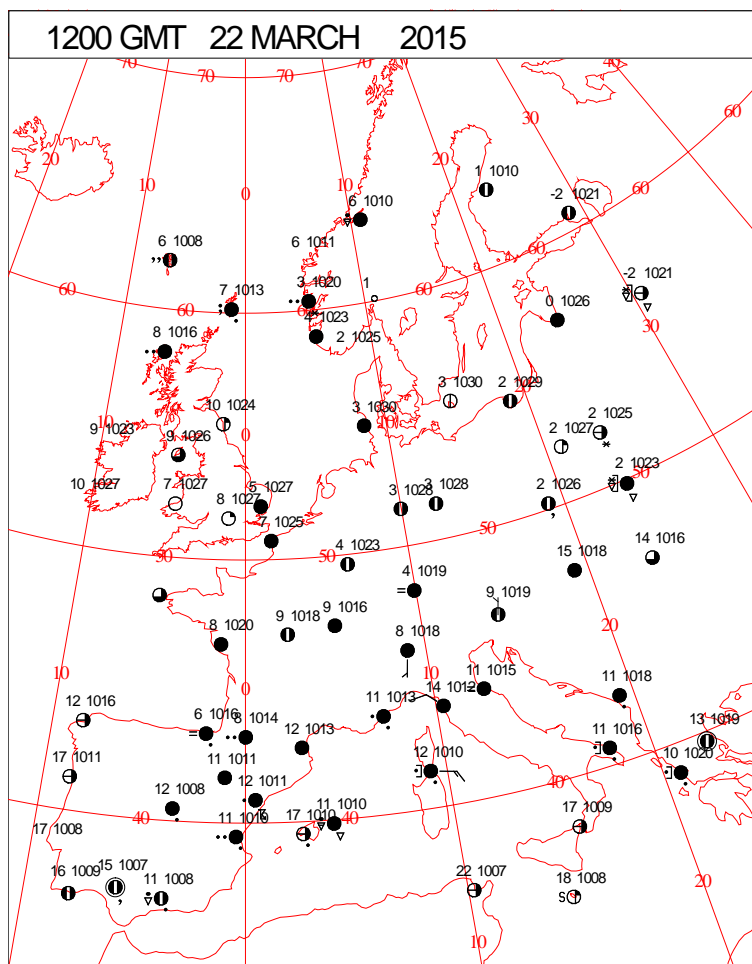
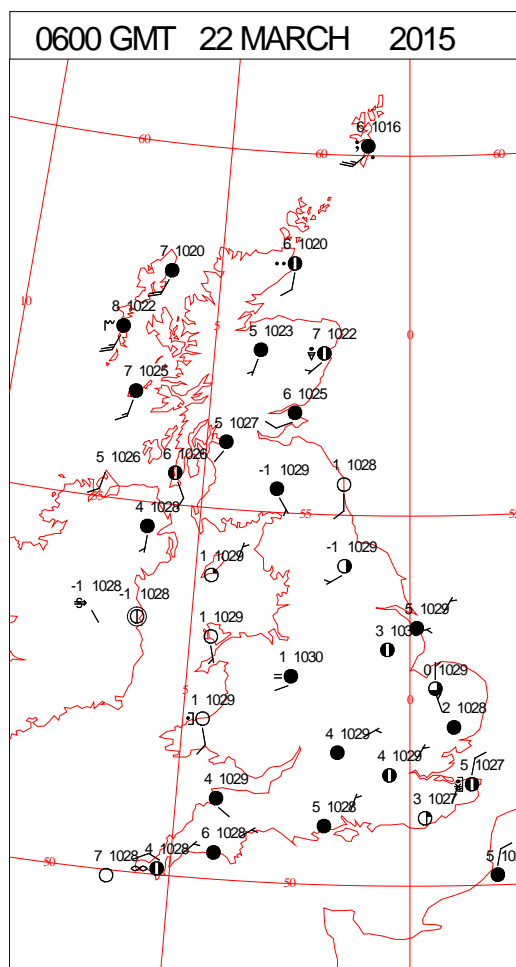
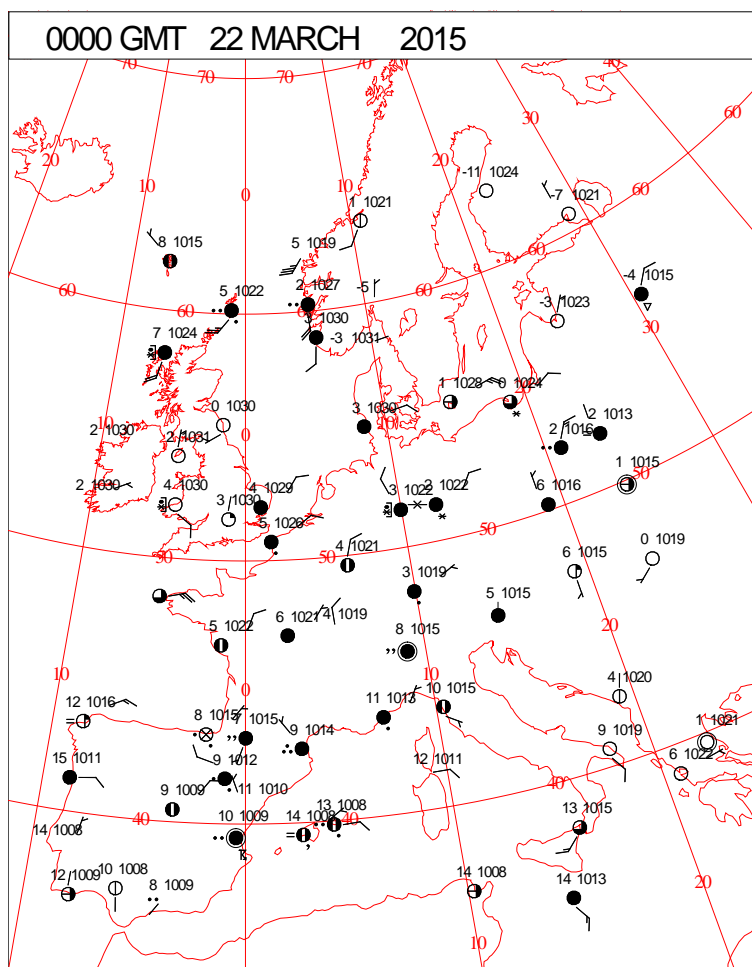


DAILY WEATHER SUMMARY



Sunday 22 March 2015

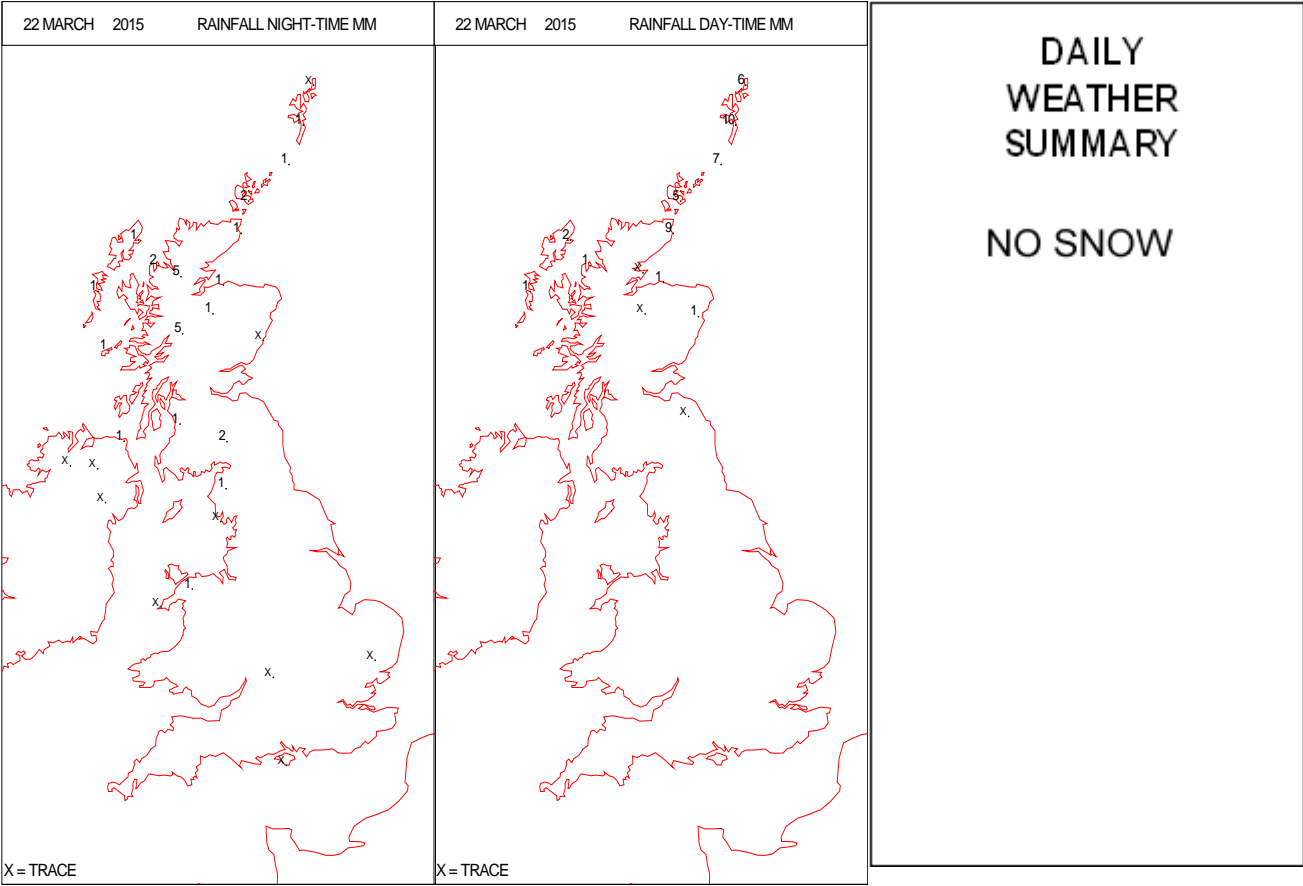
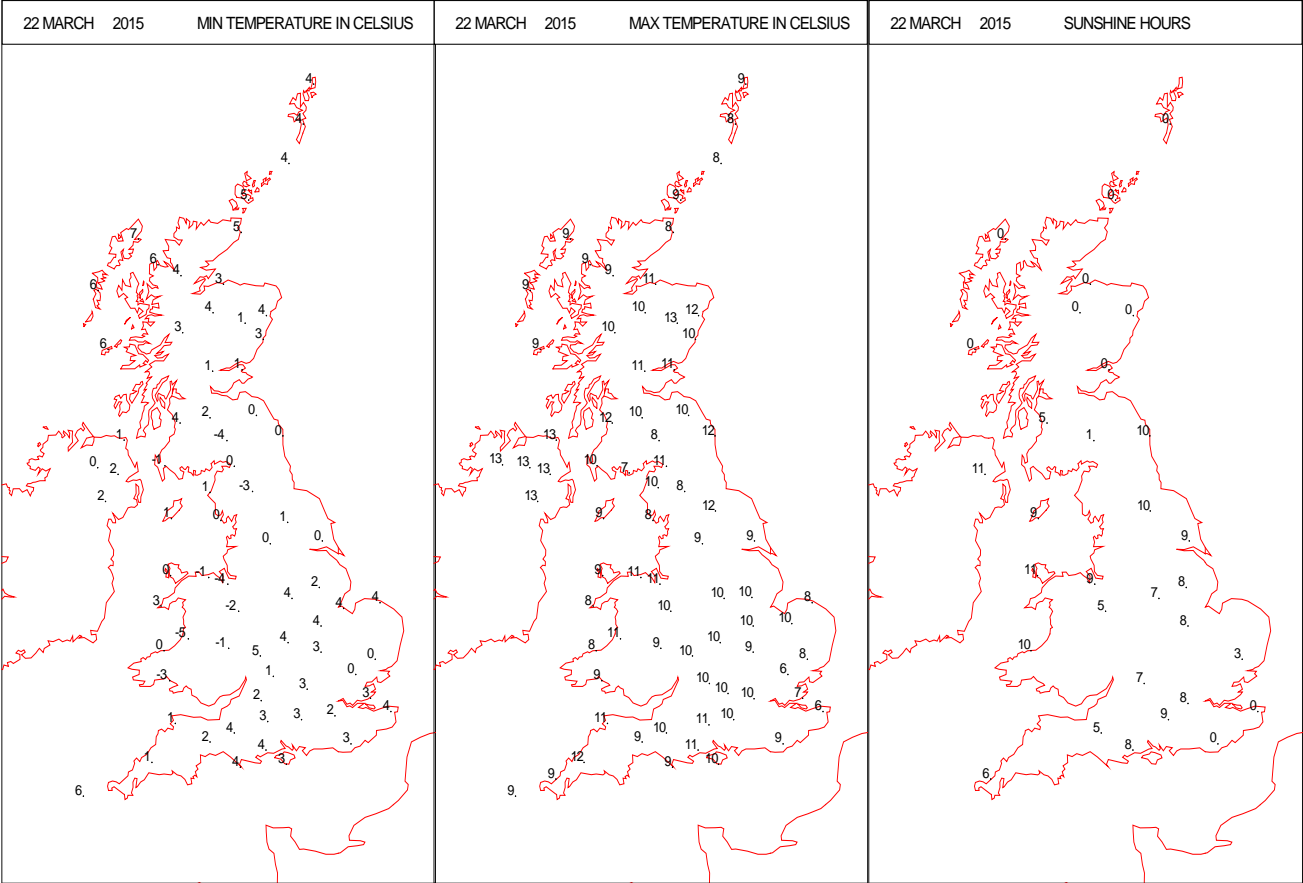
SURFACE REPORTS



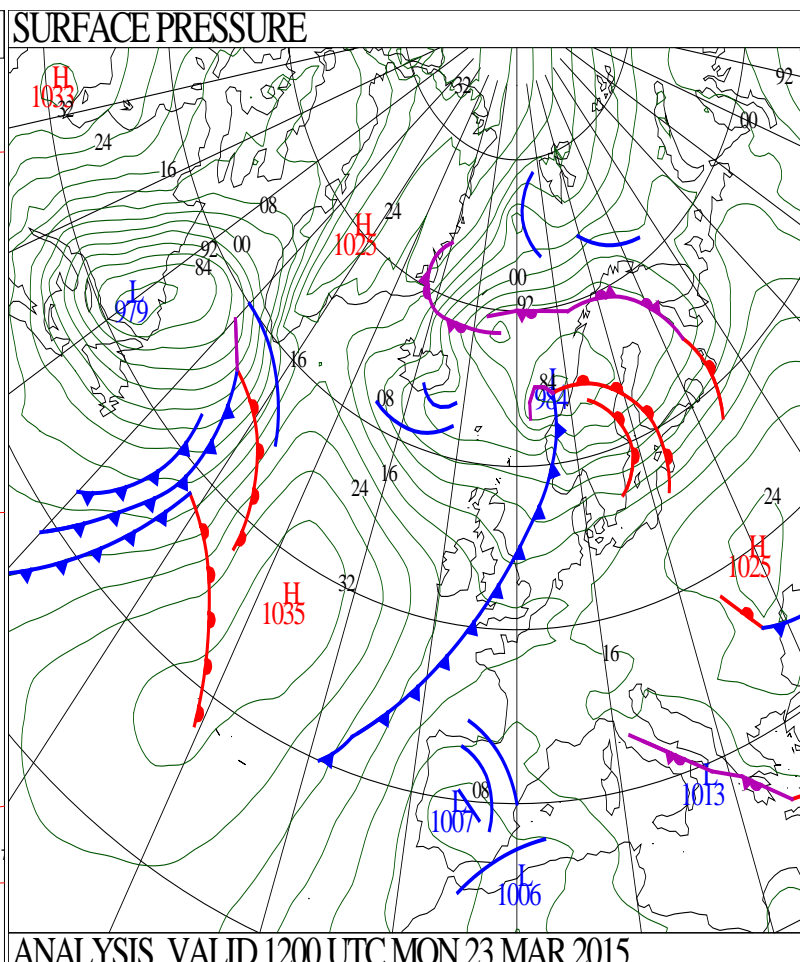
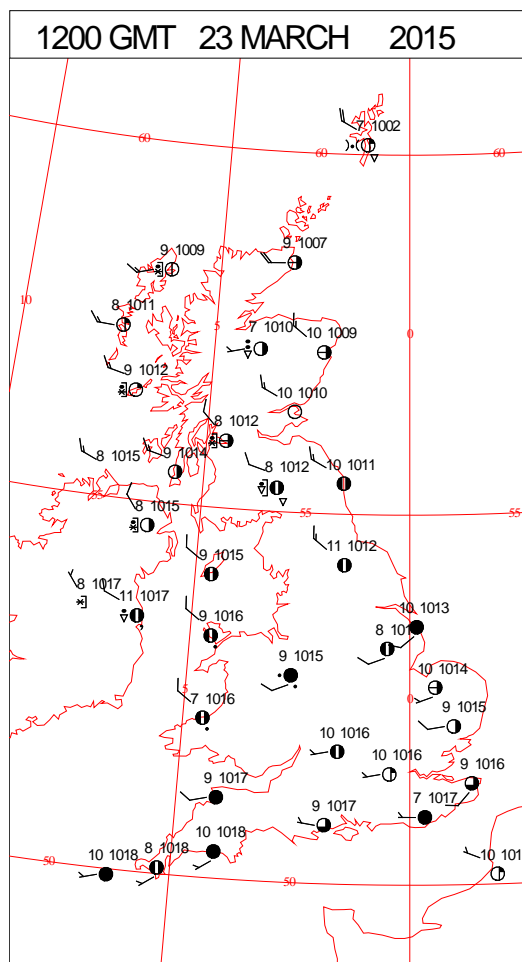
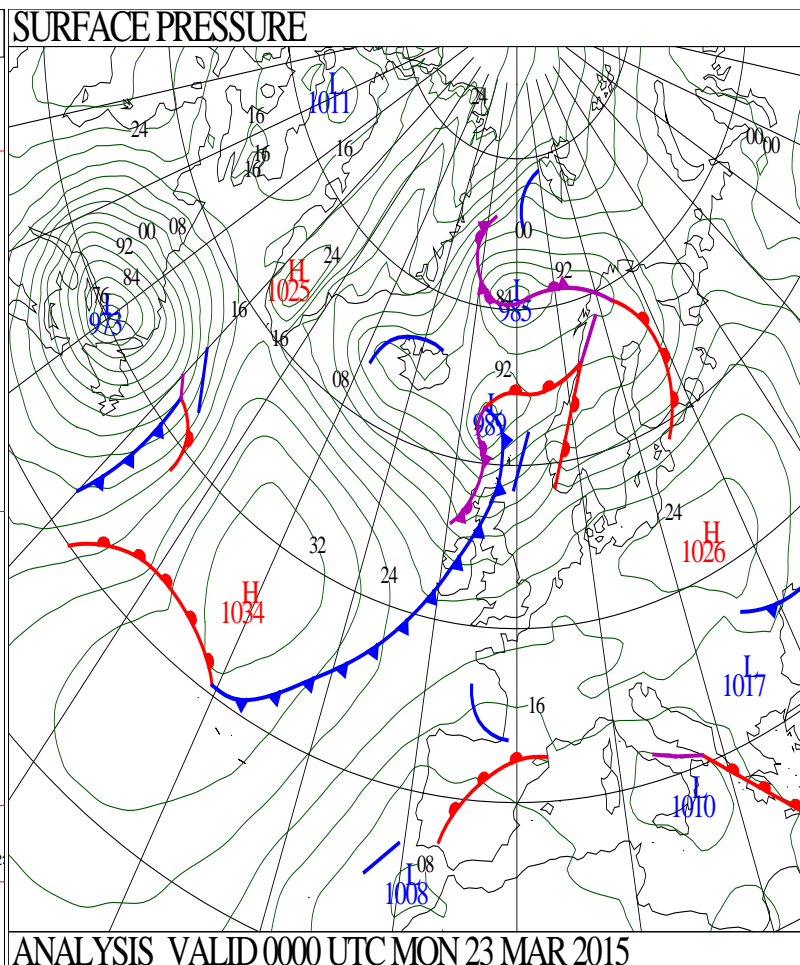
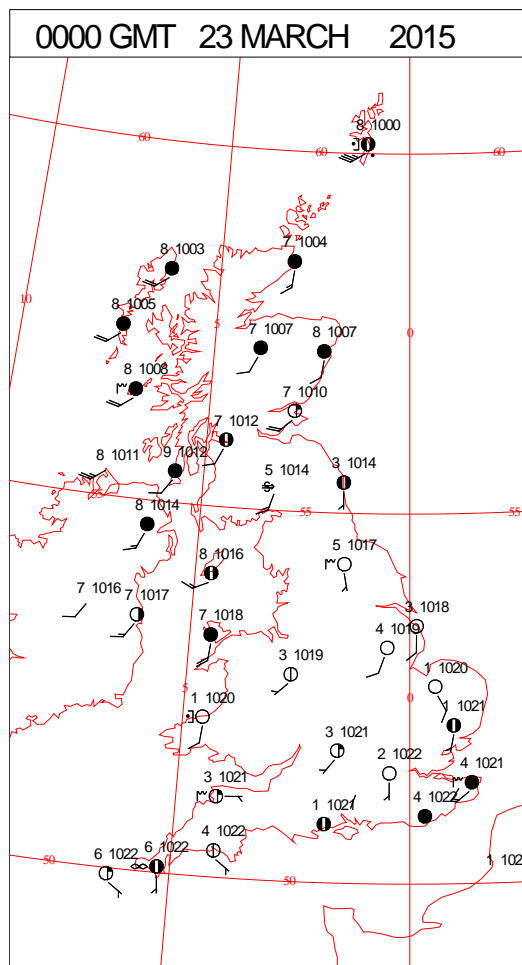
SIGNIFICANT WEATHER

0600 GMT 22 MARCH 2015	SIG WEATHER	1200 GMT 22 MARCH 2015	SIG WEATHER	<div>Summary of UK Weather for Sunday 22 March 2015.<p>It was a mainly dry and cold start across the U.K., with variable cloud and clear spells for many, most prominent across western parts.</p><p>However, it was cloudier across northern Scotland with occasional outbreaks of rain, and some stronger winds. Some thicker cloud also produced a few light showers across the far south-east.</p><p>It was a dry day for much of the country. Whilst some cloud did build during the morning in places, this soon broke up and cleared, leaving a largely sunny day for most areas.</p><p>However, the far south-east did see thicker cloud persist throughout the day, bringing isolated light rain.</p><p>It also remained cloudier across northern Scotland, where rain continued for much of the day, before clearing all except the Northern Isles by the evening.</p><p>A further band of rain then pushed into the Hebrides after dark.</p><p>Temperatures were generally a little above average across the country, although they remained a little below average where cloud cover persisted.</p></div> <div>EXTREMES<p>Highest Maximum: 14.8 Helens Bay, Co. Down</p><p>Lowest Maximum: 5.9 Wych Cross, East Sussex</p><p>Lowest Minimum: -4.7 Katesbridge, Co. Down</p><p>Lowest Grass Minimum: -8.5 Whitechurch, Dyfed</p><p>Most Rain: 17.0 Loch Tormasad, North Uist</p><p>Most Sun: 11.1 Aldergrove, Antrim 11.1 Morecambe No2, Lancashire</p></div>
1800 GMT 22 MARCH 2015	SIG WEATHER	0000 GMT 23 MARCH 2015	SIG WEATHER	

DAILY CLIMATE DATA

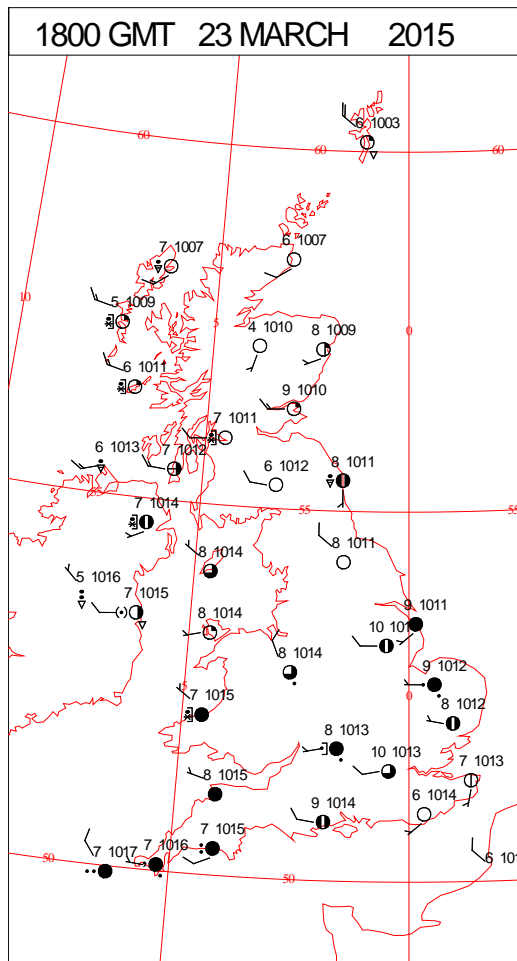
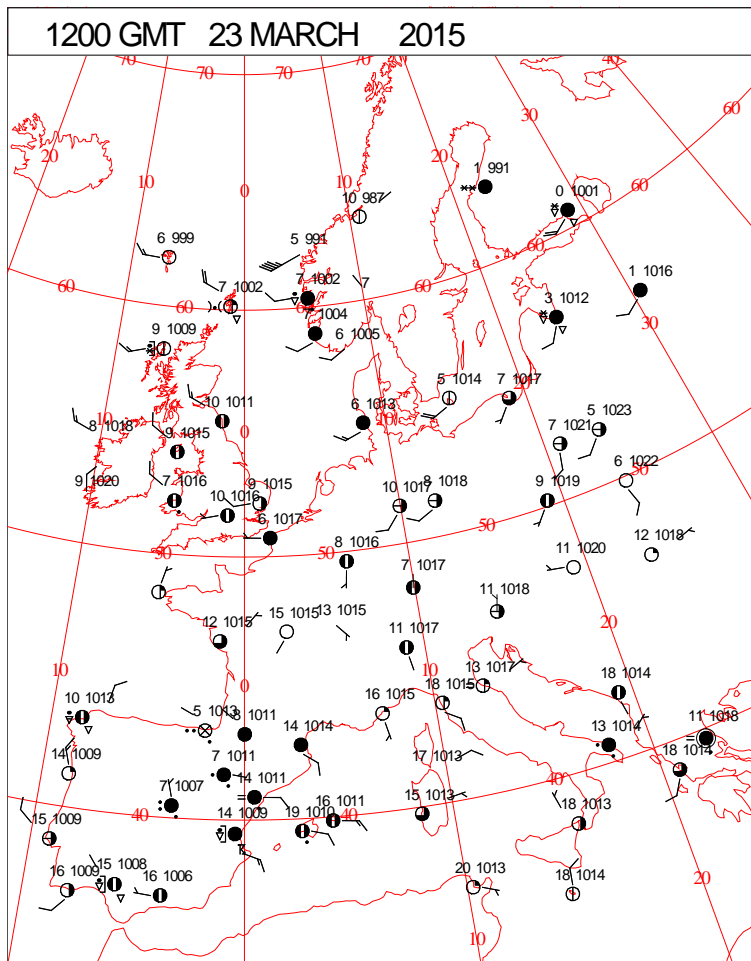
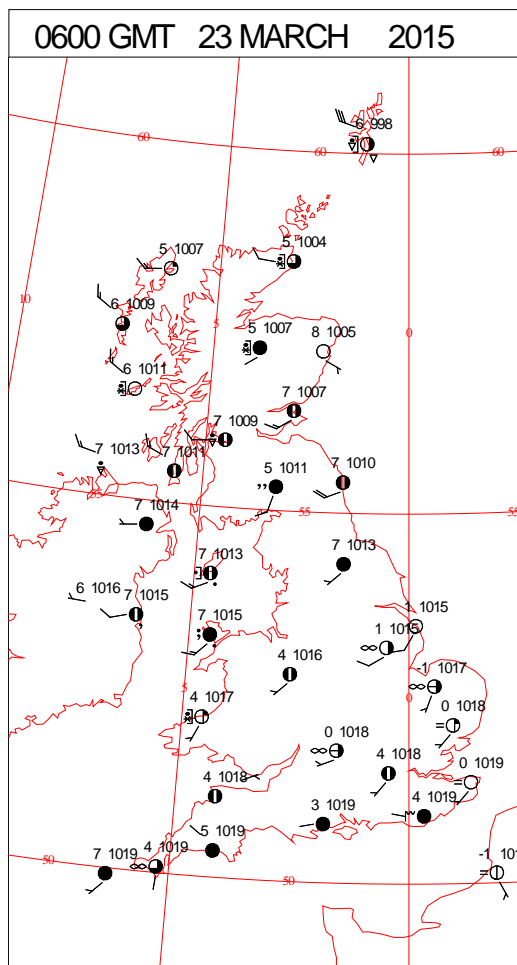
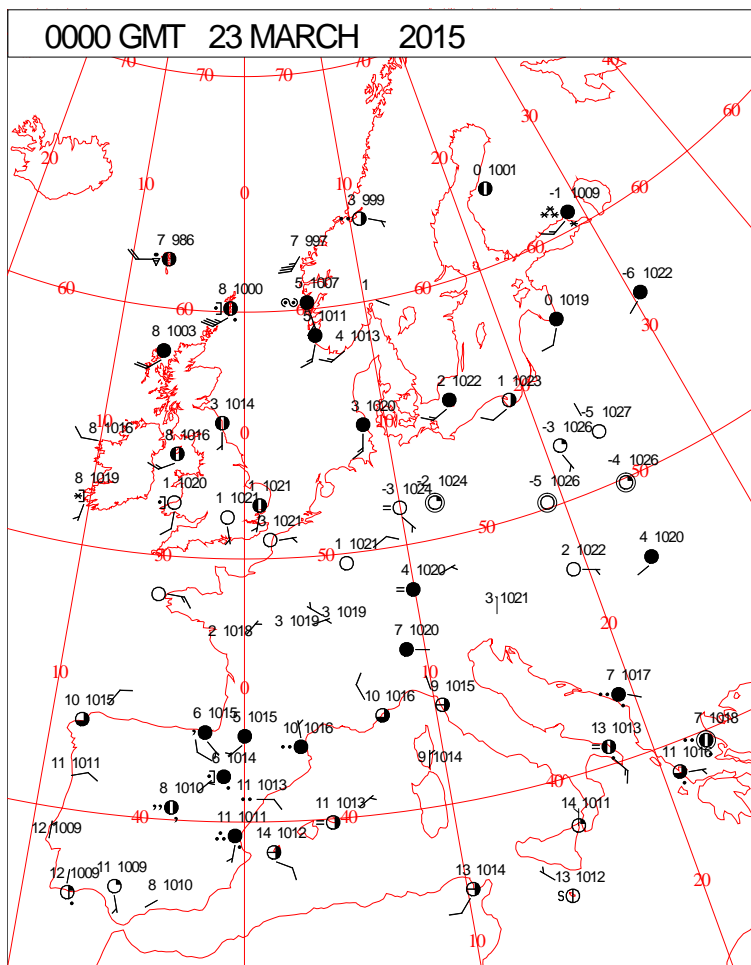


DAILY WEATHER SUMMARY



Monday 23 March 2015

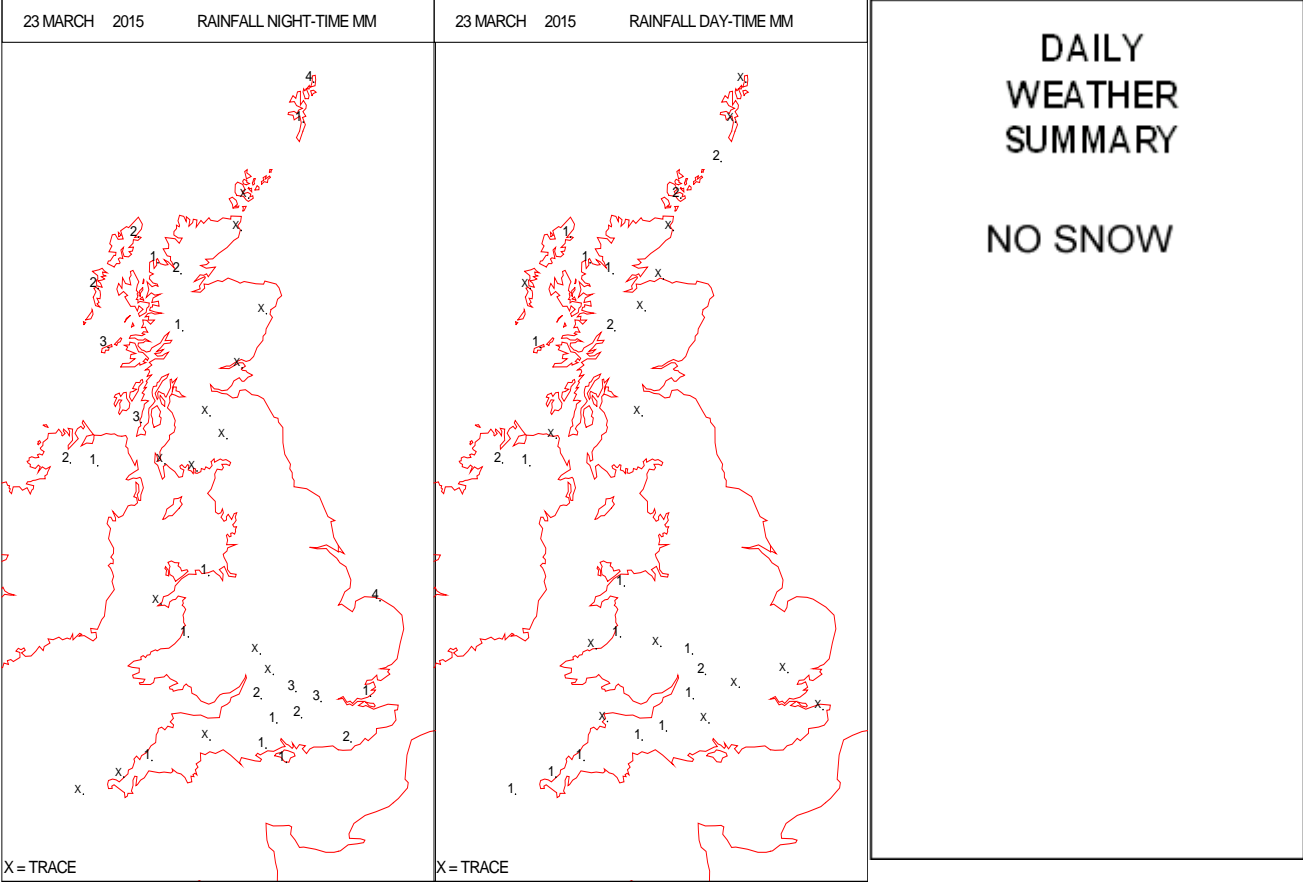
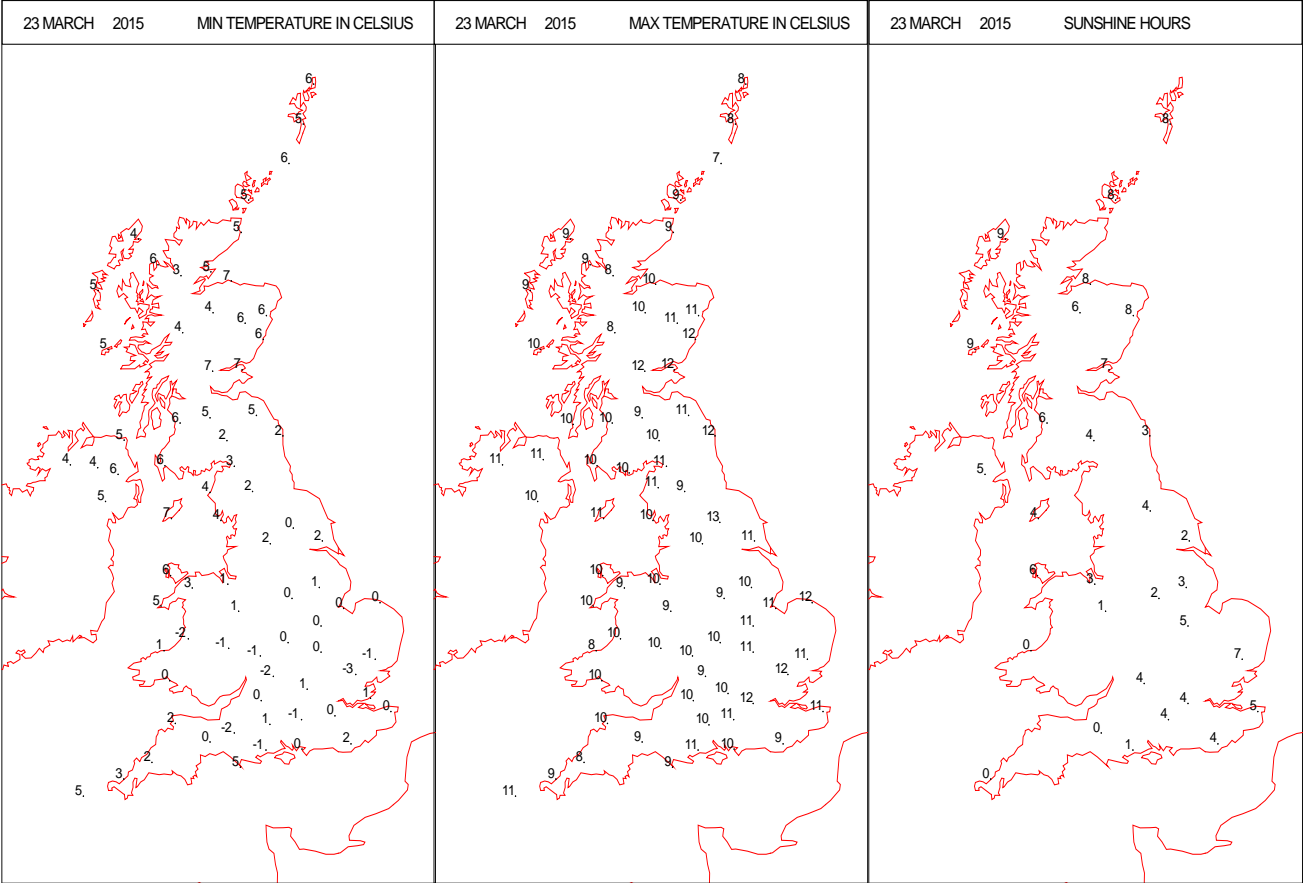
SURFACE REPORTS



SIGNIFICANT WEATHER

0600 GMT 23 MARCH 2015	SIG WEATHER	1200 GMT 23 MARCH 2015	SIG WEATHER	<p>Summary of UK Weather for Sunday 23 March 2014. Scattered showers affected northern and western parts of the U.K. through the early hours. Some were heavy, and some fell as sleet and snow over hills. Further east it was largely dry with clear spells and light winds. It was a cold night with many places falling to low single figures Celsius, and frost and ice formed across northern parts. Through the day the showers gradually became confined to eastern areas. Some were heavy and thundery, and some gave hail, especially over the east of England through the afternoon and early evening, when they became persistent. Further west, as the showers gradually died out there was a good deal of sunshine through much of the day, and winds eased. Showers cleared from most places in the evening, which allowed temperatures to fall and a frost to form. Daytime temperatures were around average in most places.</p>
1800 GMT 23 MARCH 2015	SIG WEATHER	0000 GMT 24 MARCH 2015	SIG WEATHER	<p>EXTREMES Highest Maximum: 12.9 Grangemouth Refinery, West Lothian Lowest Maximum: 7.3 Fair Isle, Shetland Lowest Minimum: -4.2 Writtle, Essex Lowest Grass Minimum: -10.6 Mickleham, Surrey Most Rain: 25.0 Loch Tormasad, North Uist Most Sun: 9.7 Jersey Airport, Jersey</p>

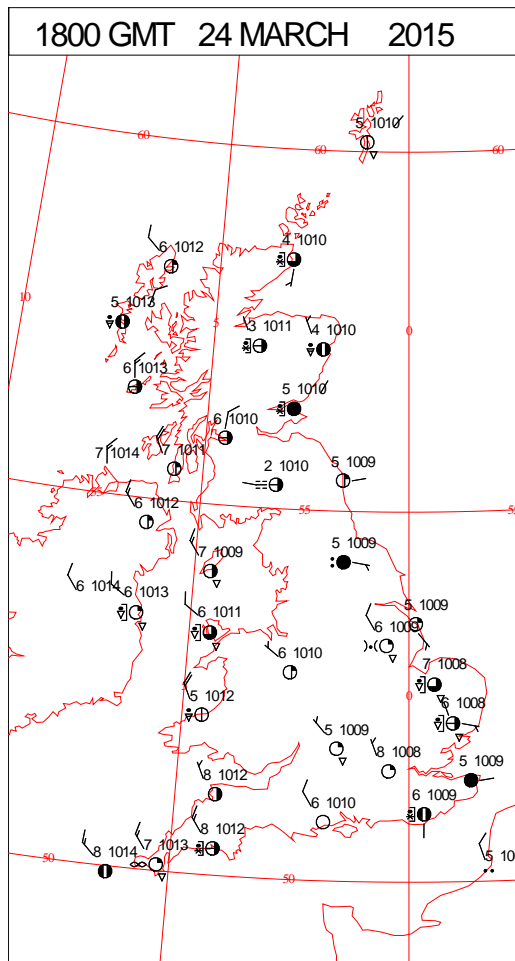
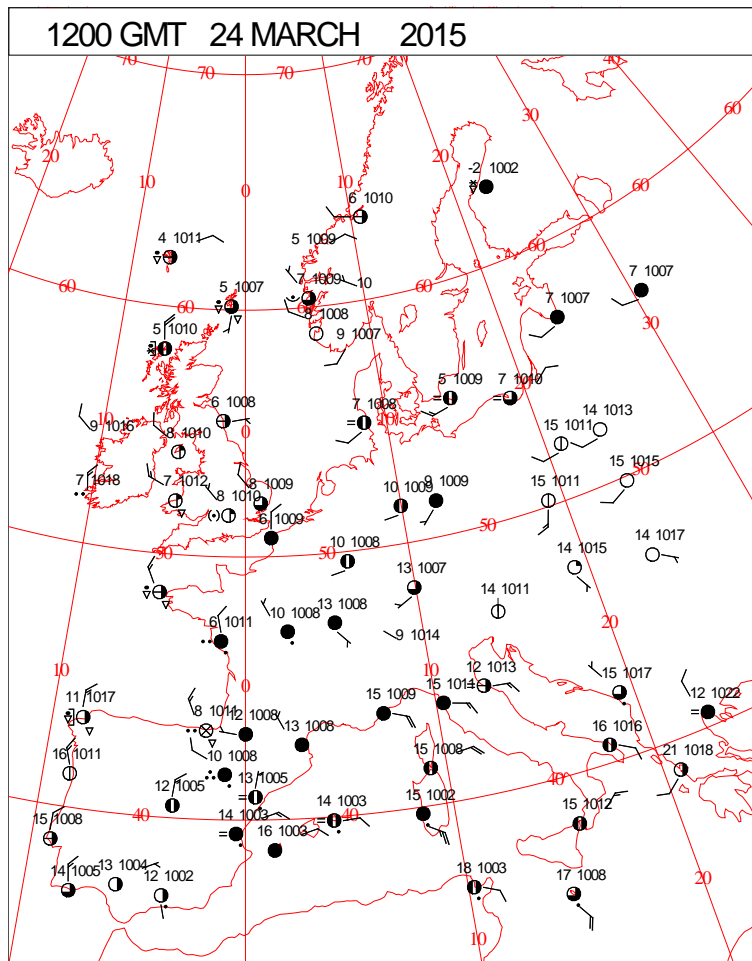
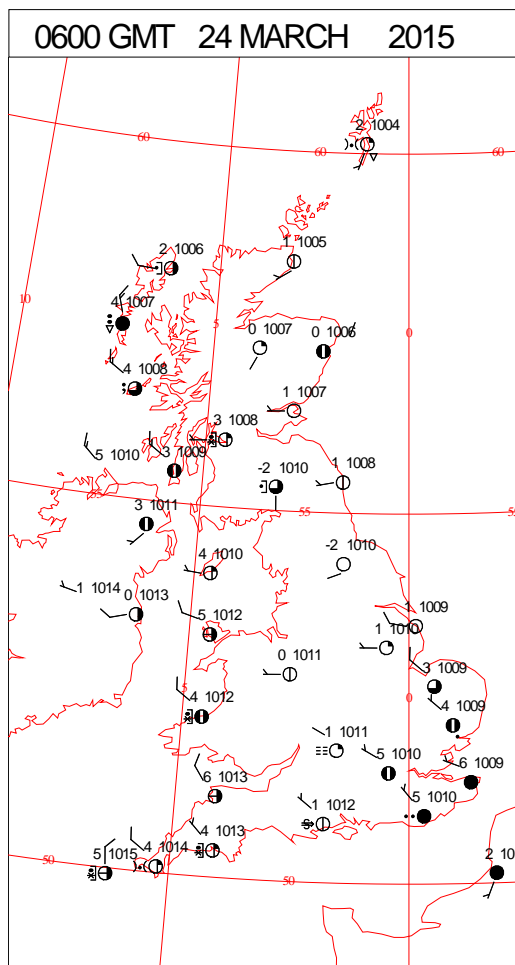
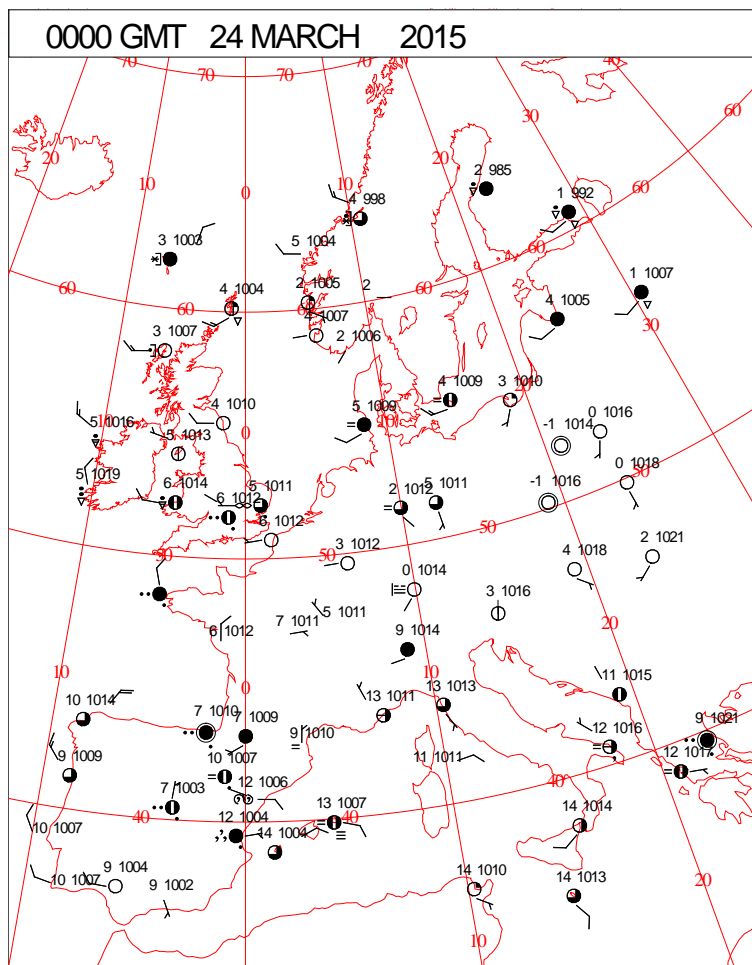
DAILY CLIMATE DATA



Crown Copyright 2015, All Rights Reserved

Tuesday 24 March 2015

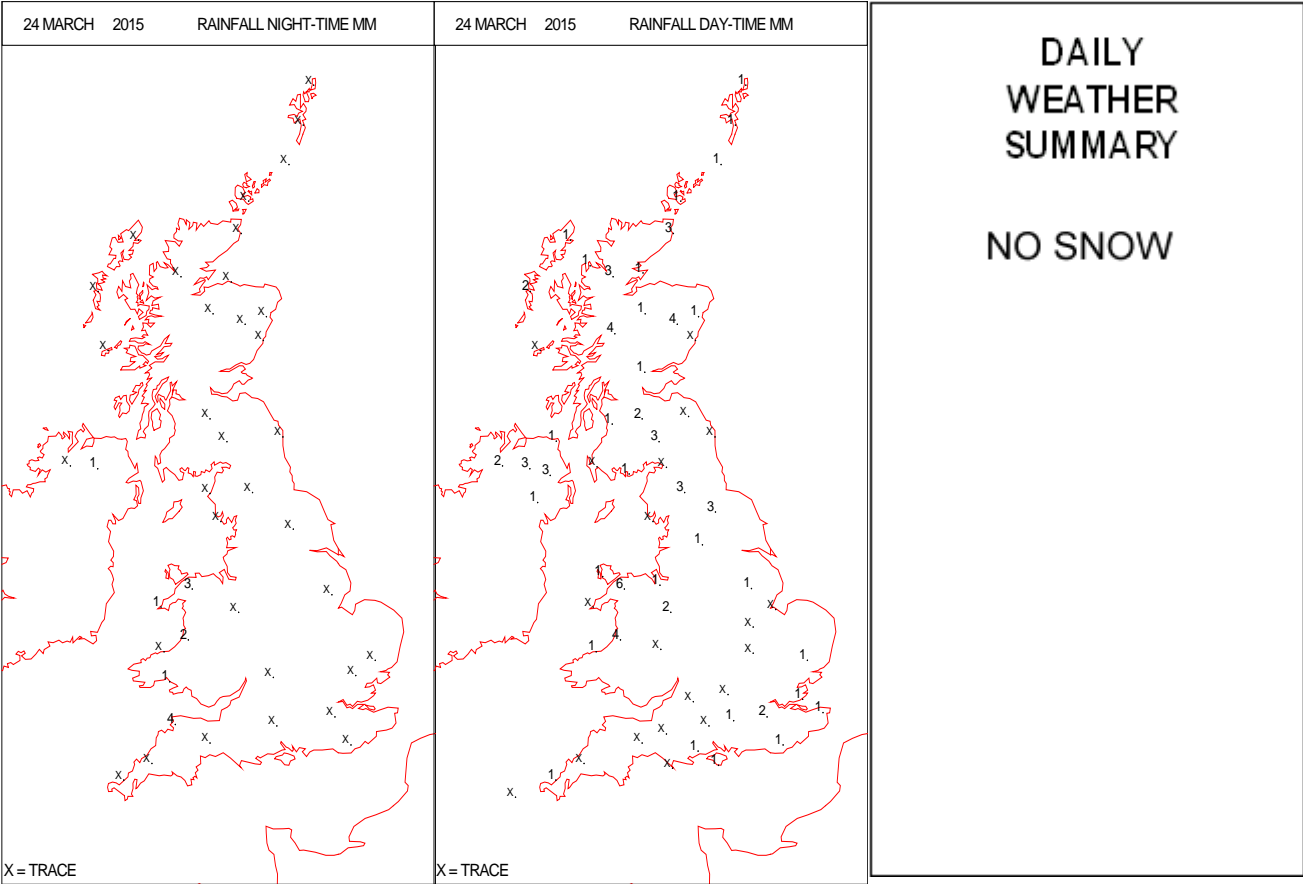
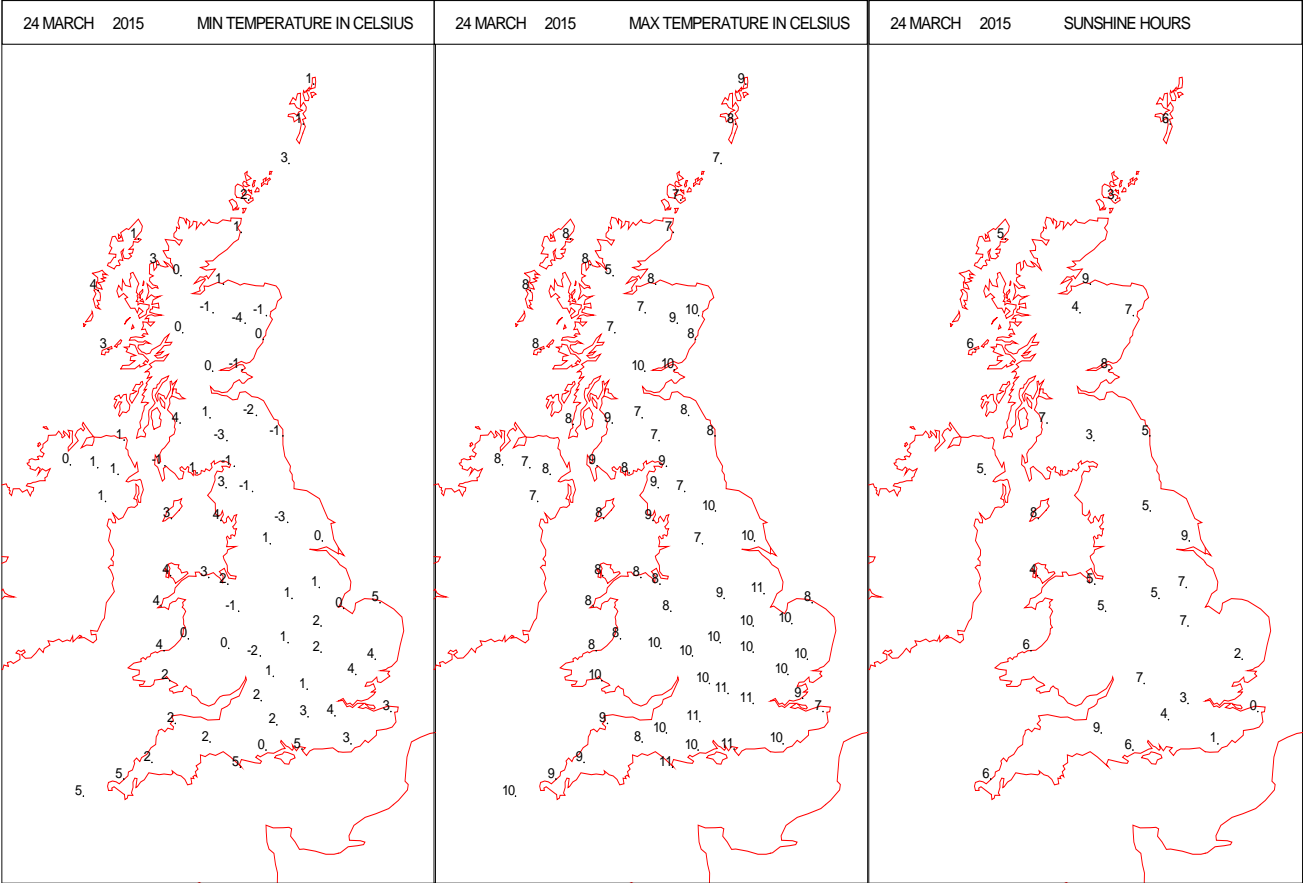
SURFACE REPORTS



SIGNIFICANT WEATHER

0600 GMT 24 MARCH 2015	SIG WEATHER	1200 GMT 24 MARCH 2015	SIG WEATHER	<p>Summary of UK Weather for Tuesday 24 March 2015.</p> <p>Monday's band of rain continued moving south-eastwards overnight, with the clearer and colder conditions spreading to all areas by dawn, except south-east of a line from the Wash to the Isle of Wight.</p> <p>Scattered showers in the north-west spread further south-east, bringing isolated snow showers across the Scottish hills.</p> <p>Clear spells and generally light winds lead to a patchy frost, and very localised mist and fog patches developing.</p> <p>Overnight temperatures under the frontal zone were a few degrees above average, but elsewhere they were around or just below the average.</p> <p>Outbreaks of rain in the far south-east gradually cleared away eastwards through the day, although it remained cloudy in Kent and along these south-eastern coasts.</p> <p>Otherwise, it was a day of sunshine and showers. The showers were heavy in places with hail and some thunder, and snow fell over the hills. It was rather windy in the west.</p> <p>The showers largely faded away through the evening, although a few lingered across eastern, and some western, coastal areas.</p> <p>Daytime temperatures were around the average.</p>
1800 GMT 24 MARCH 2015	SIG WEATHER	0000 GMT 25 MARCH 2015	SIG WEATHER	
				<p>EXTREMES</p> <p>Highest Maximum: 11.6 Dale Fort, Dyfed</p> <p>Lowest Maximum: 6.0 Ballypatrick Forest, Antrim</p> <p>Lowest Minimum: -5.3 Topcliffe, North Yorkshire</p> <p>Lowest Grass Minimum: -9.9 Berwick-upon-Tweed Murton Farm, Berwickshire</p> <p>Most Rain: 18.0 Mickleham, Surrey</p> <p>Most Sun: 10.1 Teignmouth, Devon</p>

DAILY CLIMATE DATA

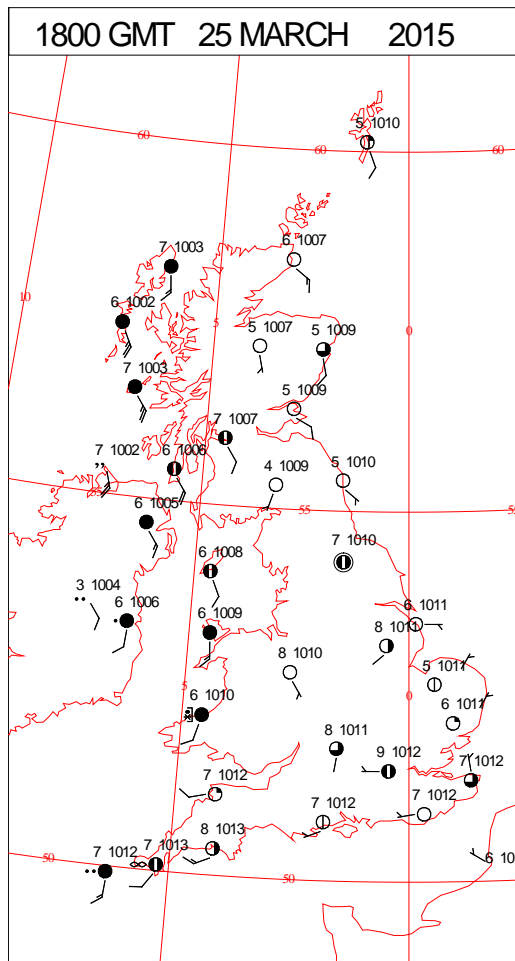
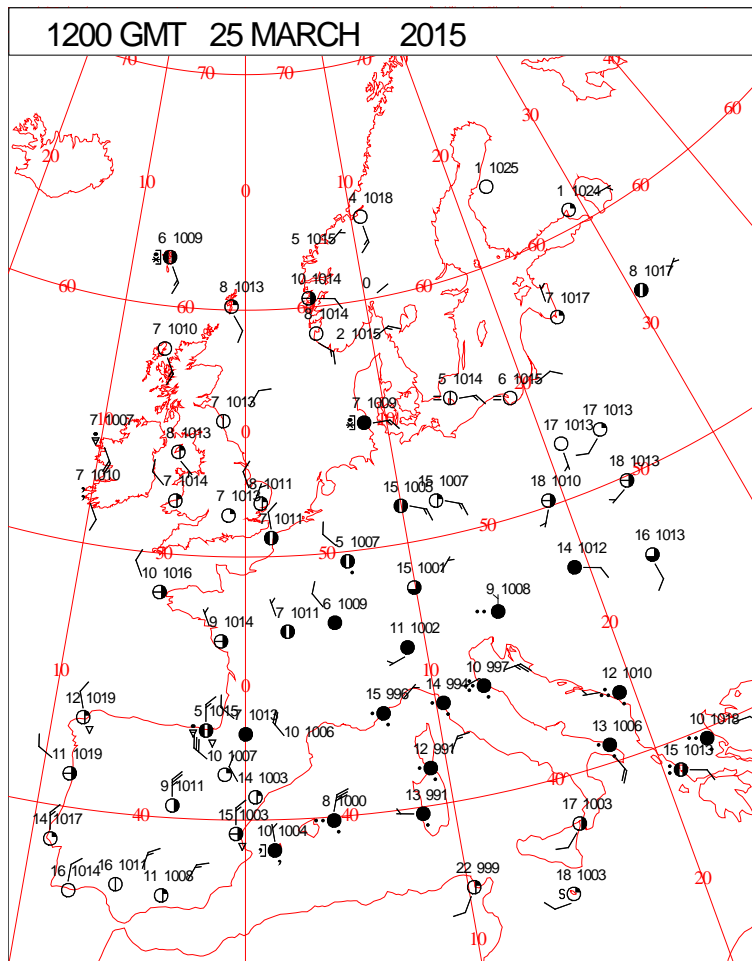
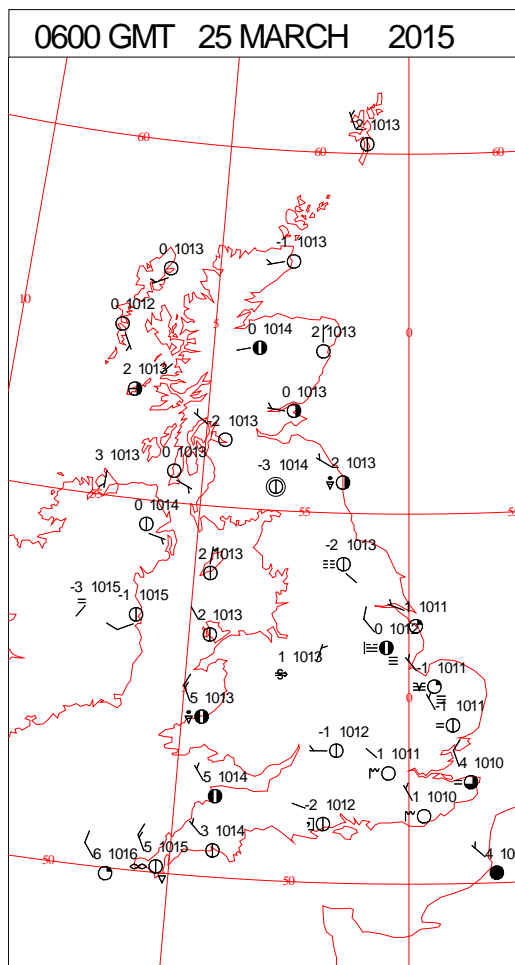
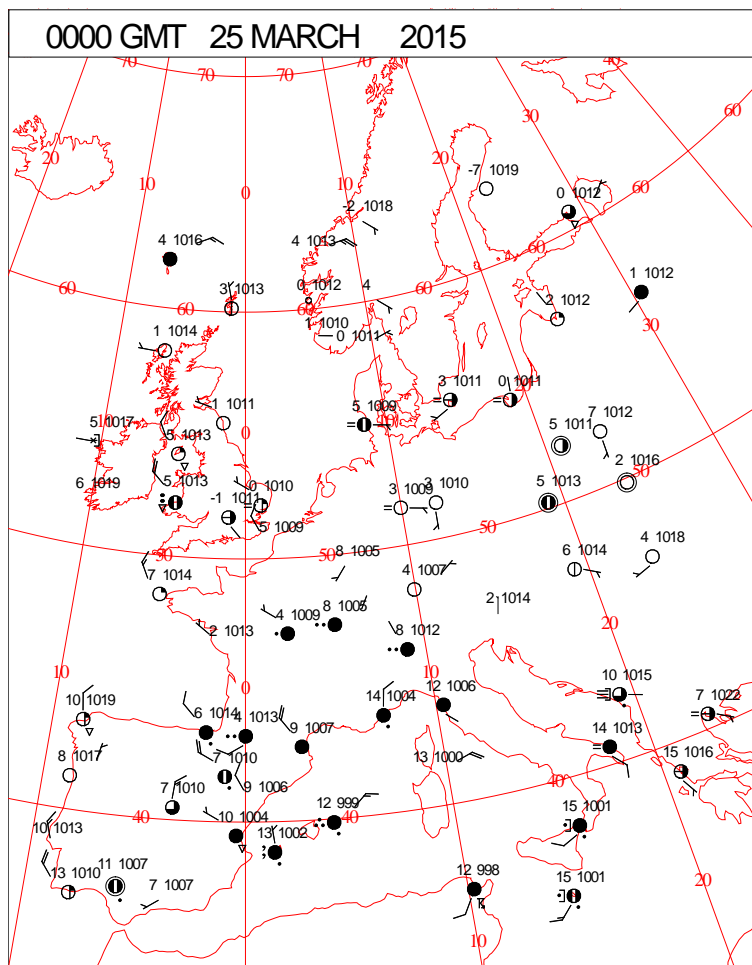


[illegible]

Crown Copyright 2015, All Rights Reserved

Wednesday 25 March 2015

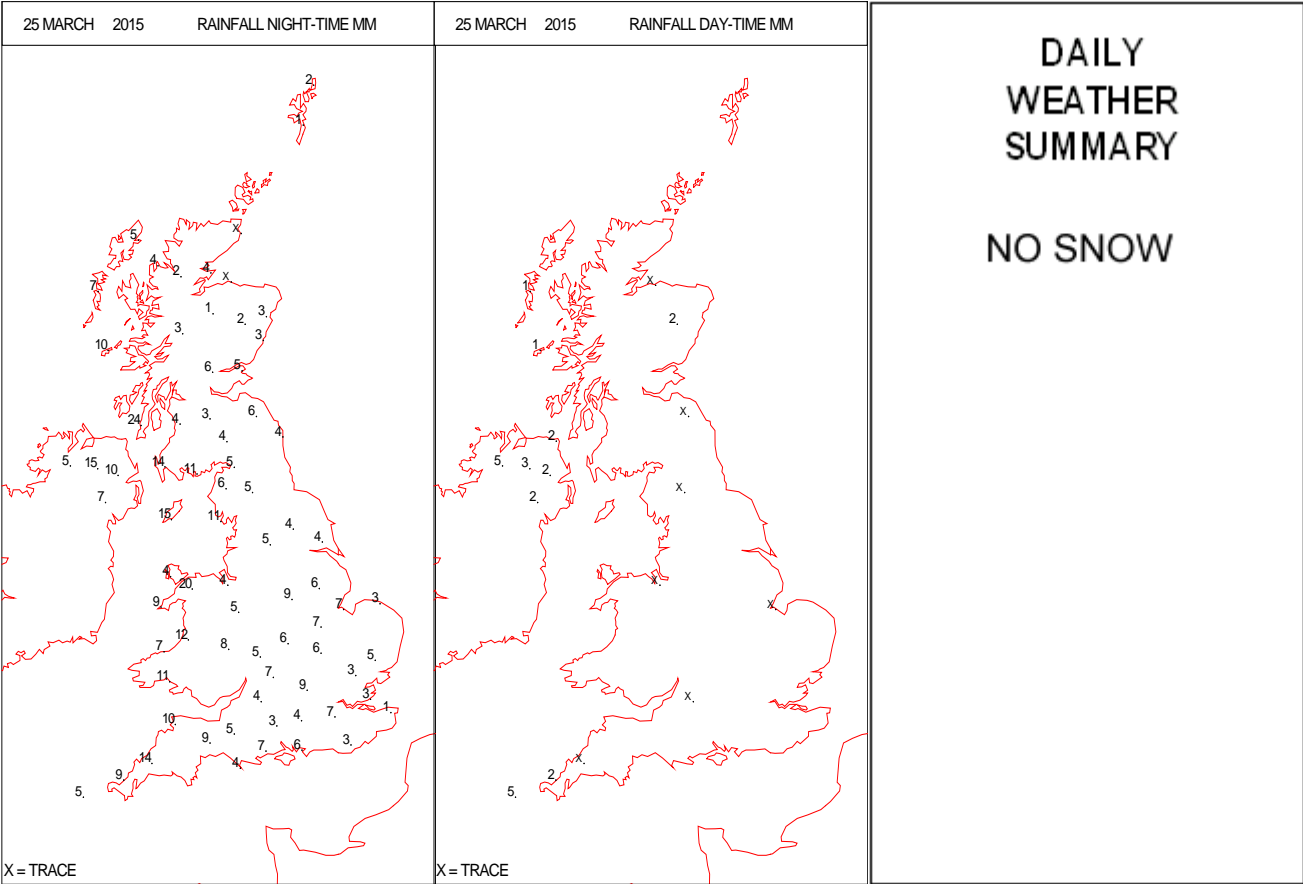
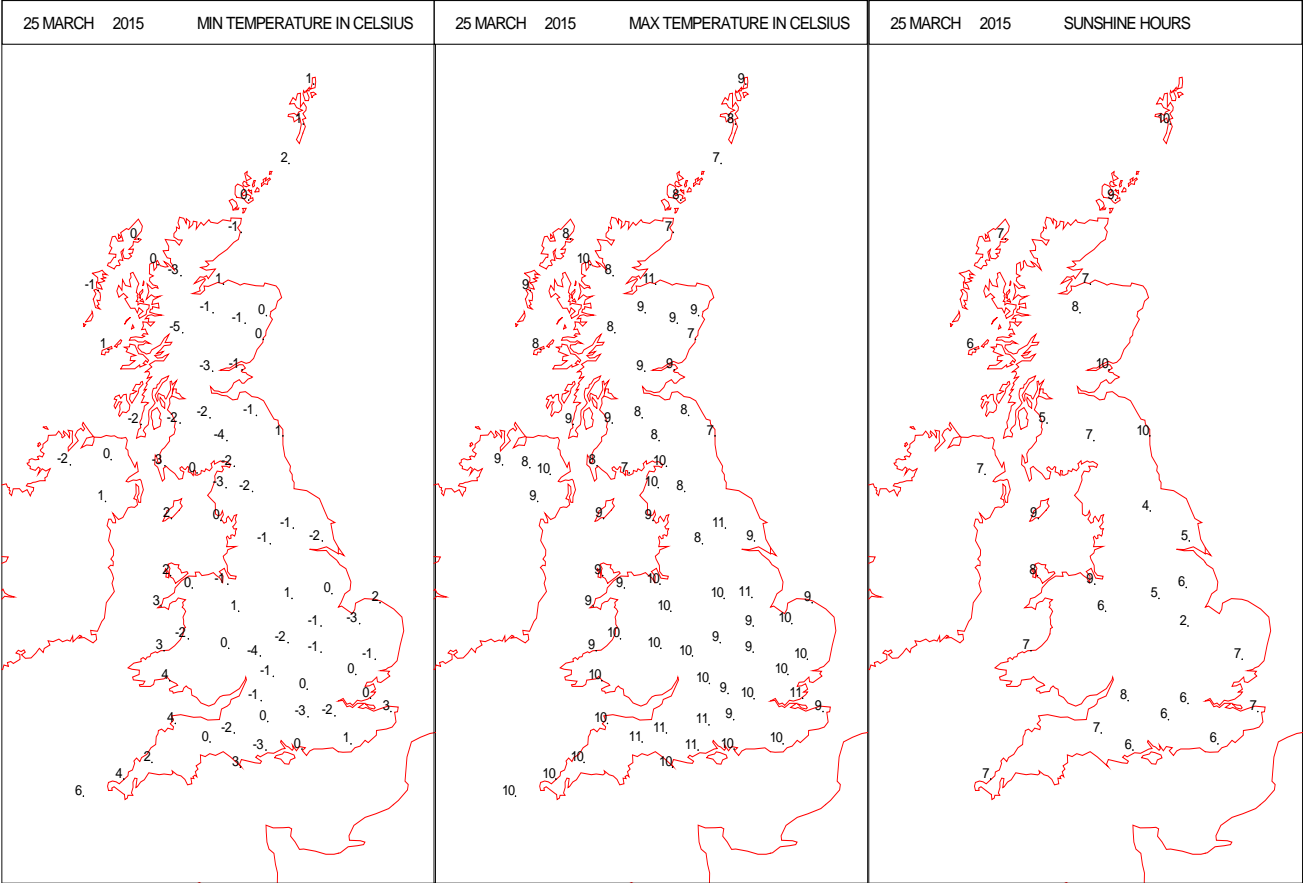
SURFACE REPORTS



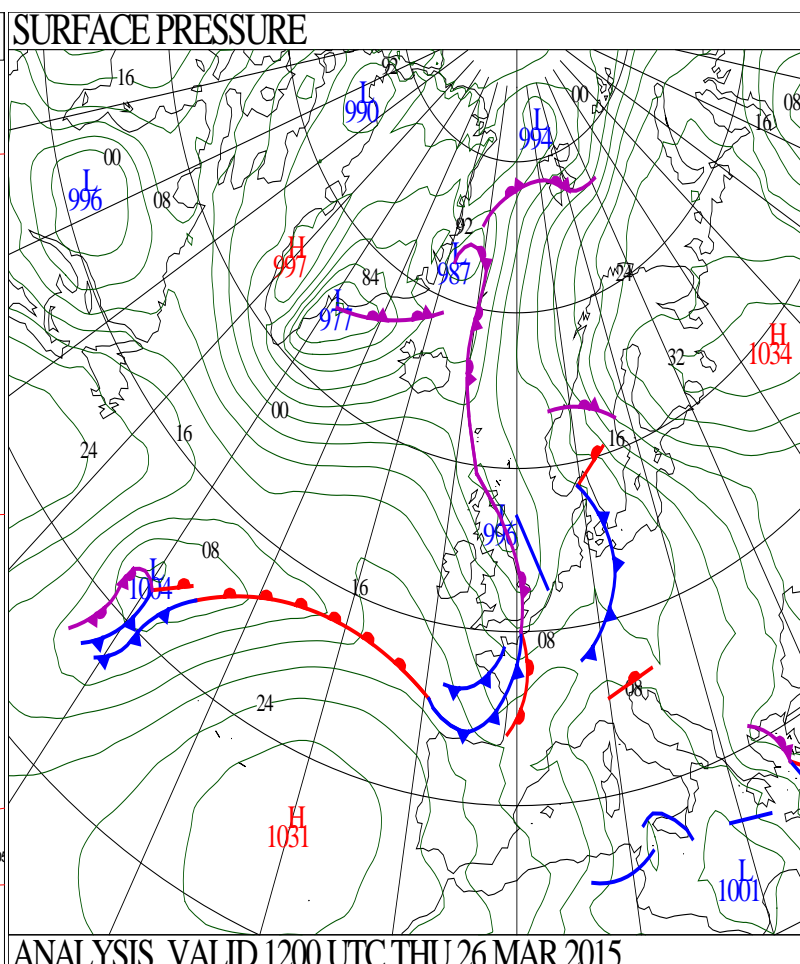
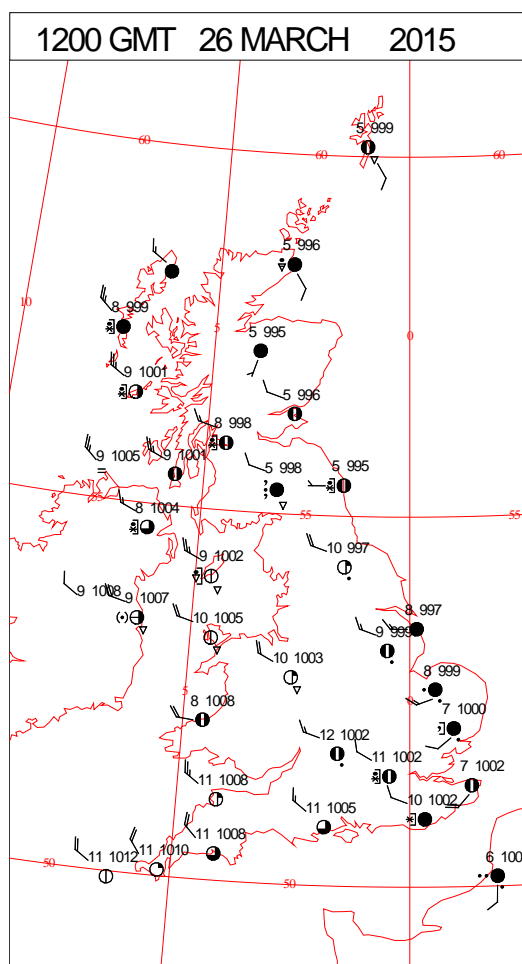
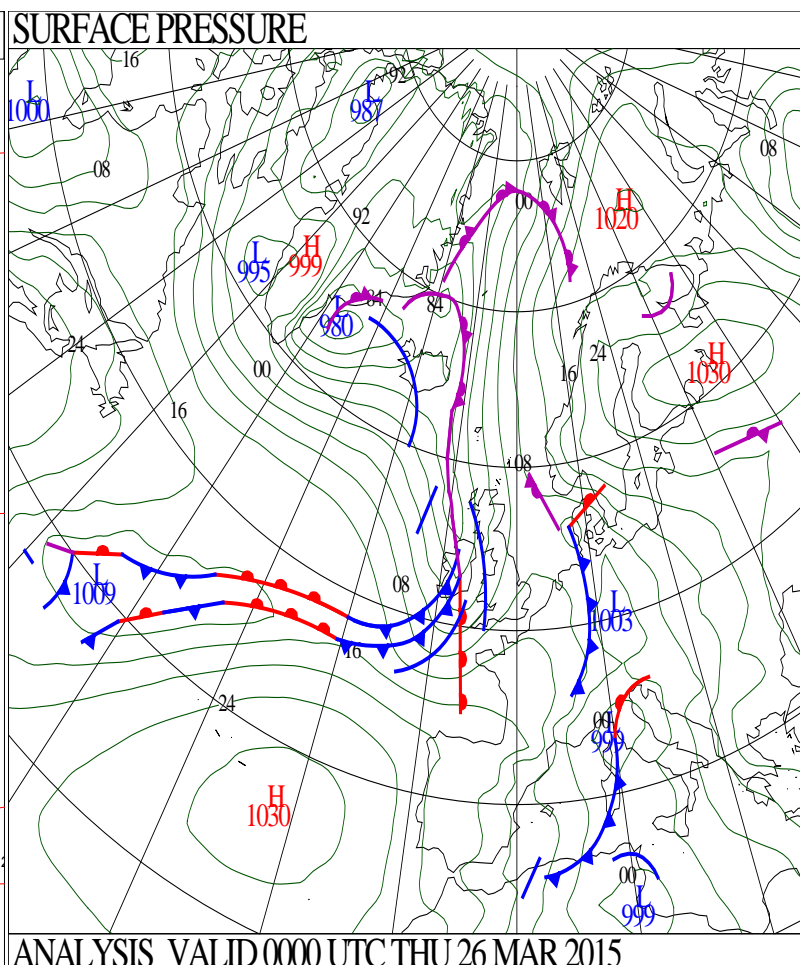
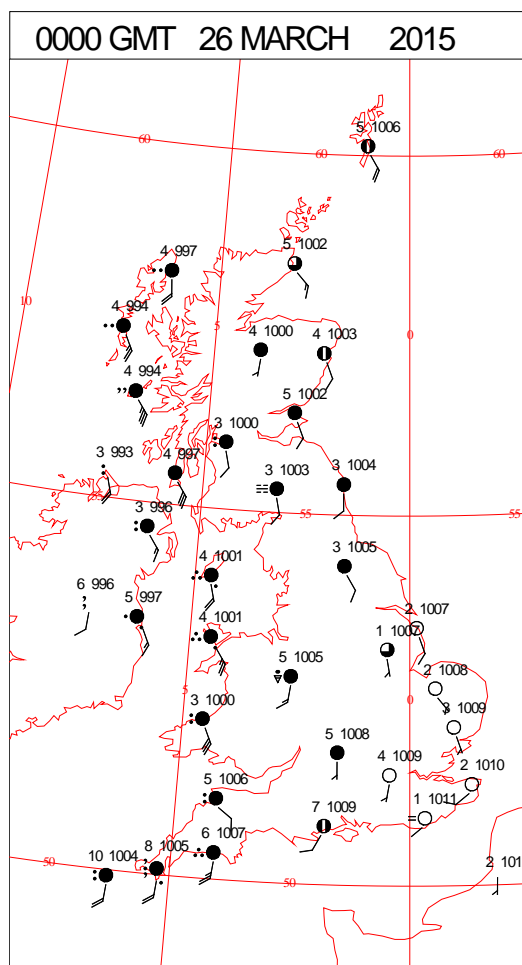
SIGNIFICANT WEATHER

0600 GMT 25 MARCH 2015	SIG WEATHER	1200 GMT 25 MARCH 2015	SIG WEATHER	<p>Summary of UK Weather for Wednesday 25 March 2015.</p> <p>It was mainly dry during the early hours with largely clear skies, away from the coasts of Suffolk and Kent.</p> <p>There were just a few showers around, most notably down the west coast of Wales, and also the north-east coast of England.</p> <p>With light winds and little in the way of cloud, a few mist patches formed across eastern England, and temperatures fell below freezing in quite a few places.</p> <p>The early mist and fog patches, and areas of low cloud, soon lifted and broke up. This left a fine day across the country with plenty of sunshine, a scattering of fair weather cloud, and just very isolated showers.</p> <p>However, cloud thickened across Northern Ireland later in the afternoon, and rain arrived there by dusk. This rain then spread into western parts of the country by late evening, where it turned to snow across northern hills.</p> <p>Ahead of this, clear skies allowed temperatures to fall sharply after dusk.</p> <p>Maximum temperatures were generally close to average for late March.</p>
1800 GMT 25 MARCH 2015	SIG WEATHER	0000 GMT 26 MARCH 2015	SIG WEATHER	
				<p>EXTREMES</p> <p>Highest Maximum: 12.1 Plymouth Mountbatten, Devon</p> <p>Lowest Maximum: 7.0 Dundrennan, Kirkcudbrightshire</p> <p>Lowest Minimum: -6.3 Betws-y-Coed, Gwynedd</p> <p>Lowest Grass Minimum: -10.6 Berwick-upon-Tweed, Murton Farm, Berwickshire</p> <p>Most Rain: 62.0 Loch Tormasad, North Uist</p> <p>Most Sun: 11.1 Morecambe No2, Lancashire</p>

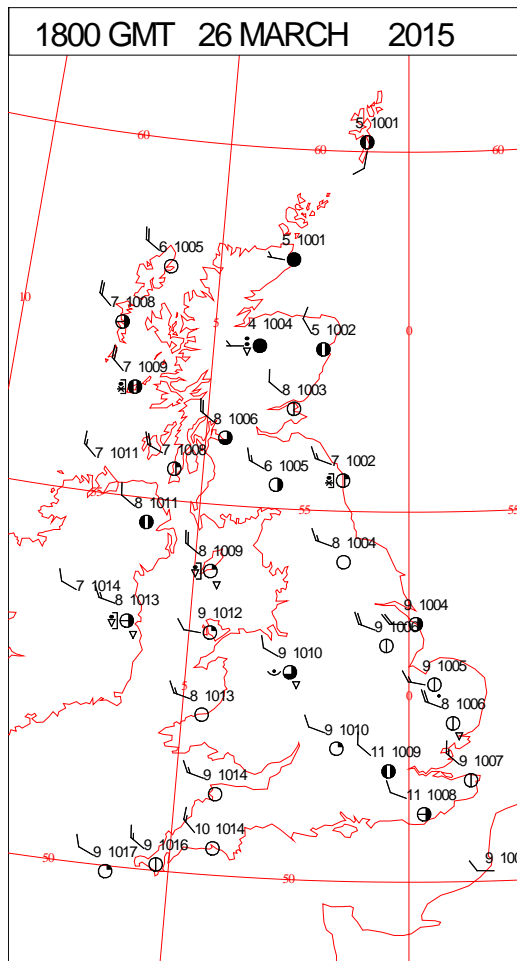
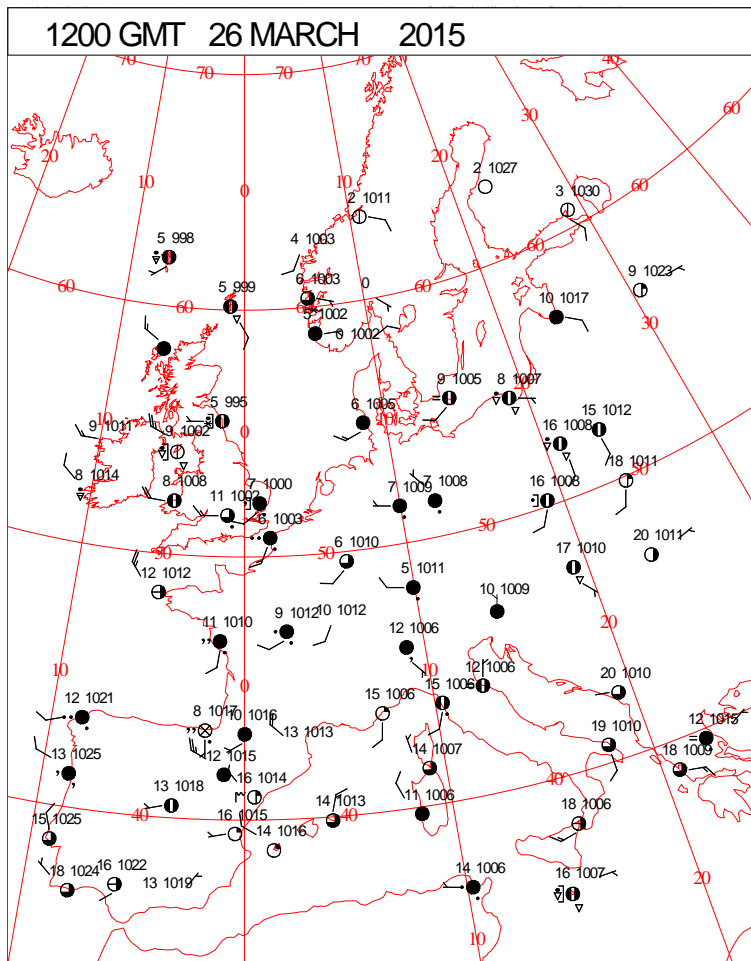
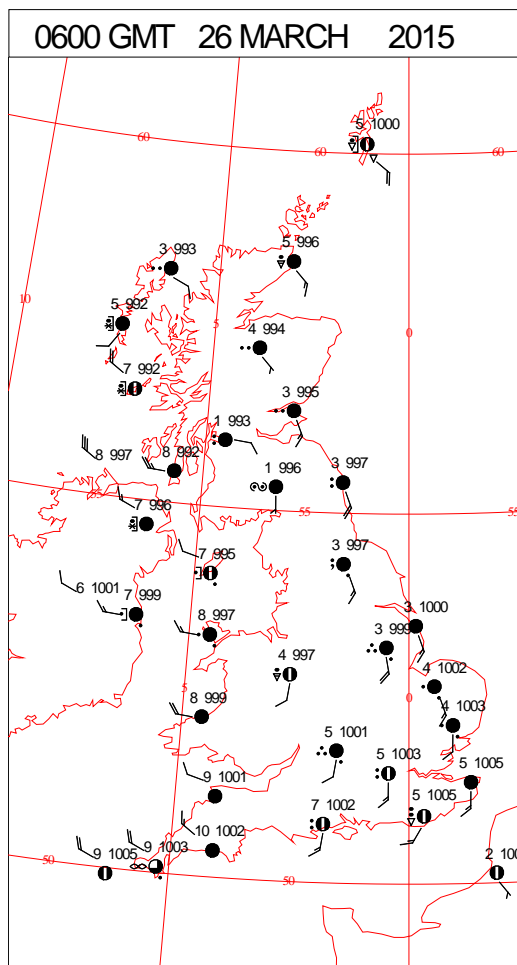
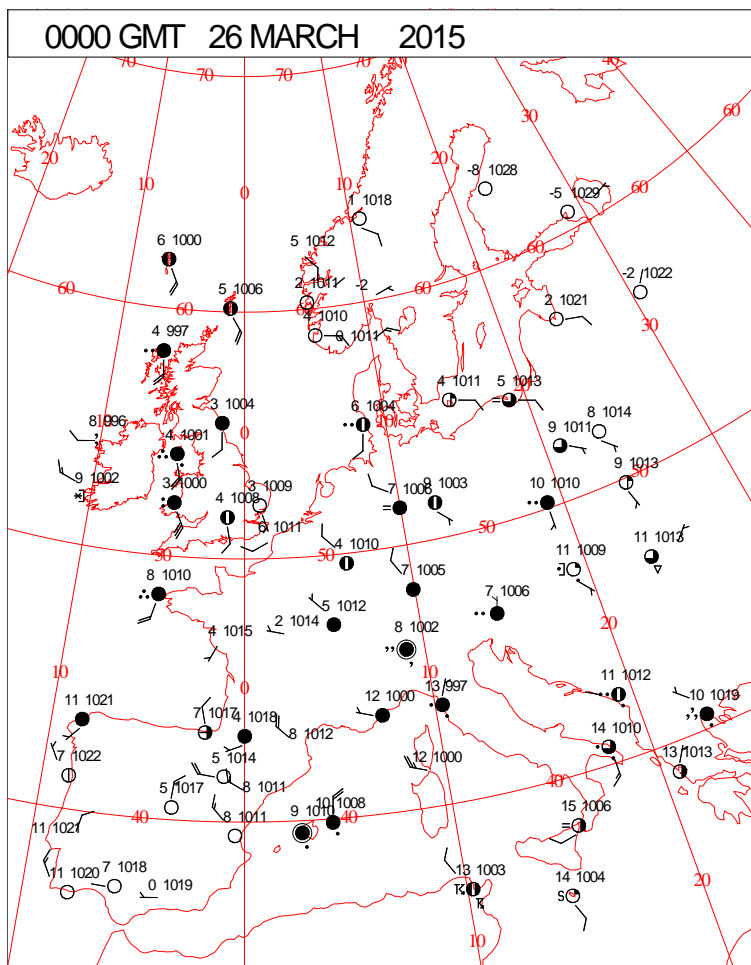
DAILY CLIMATE DATA



DAILY WEATHER SUMMARY



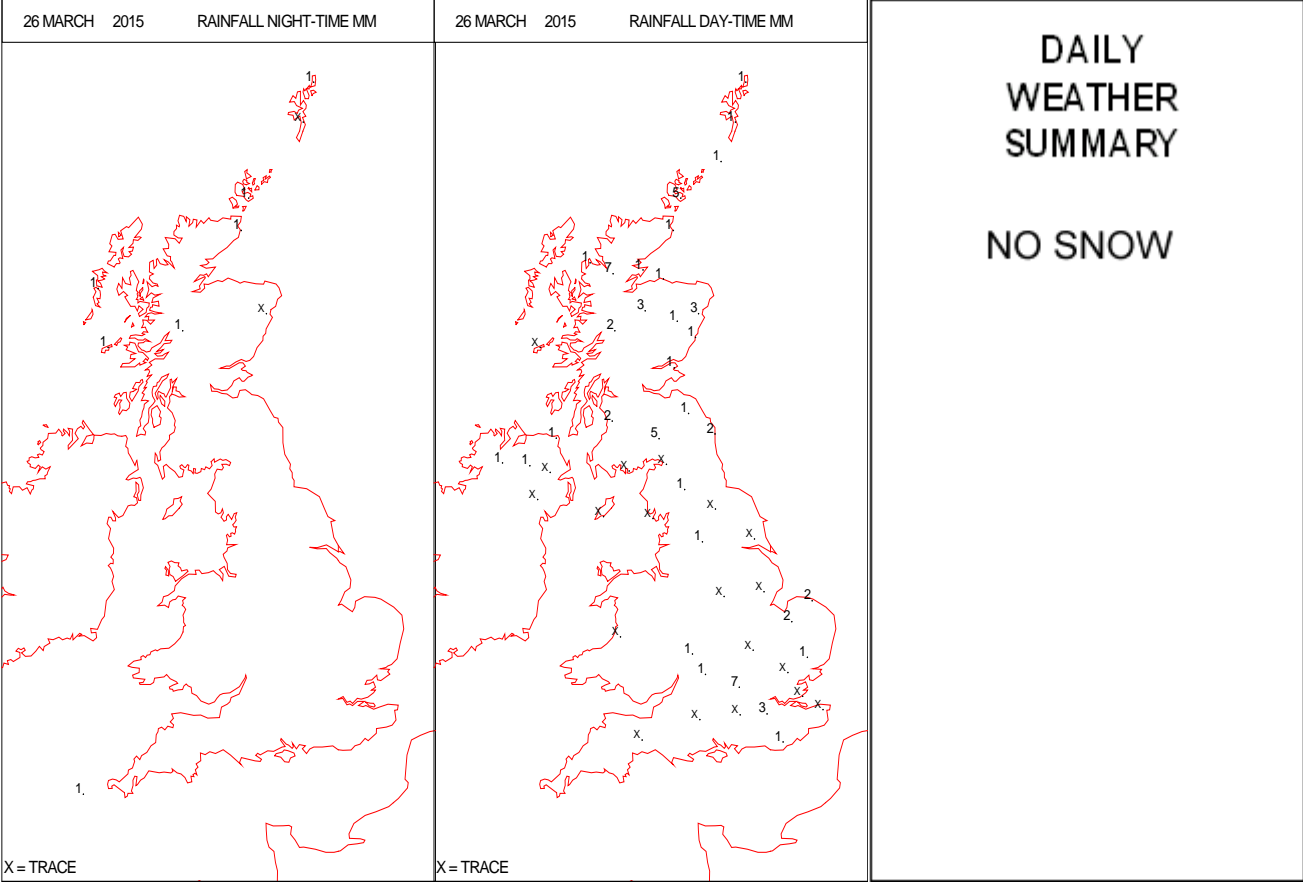
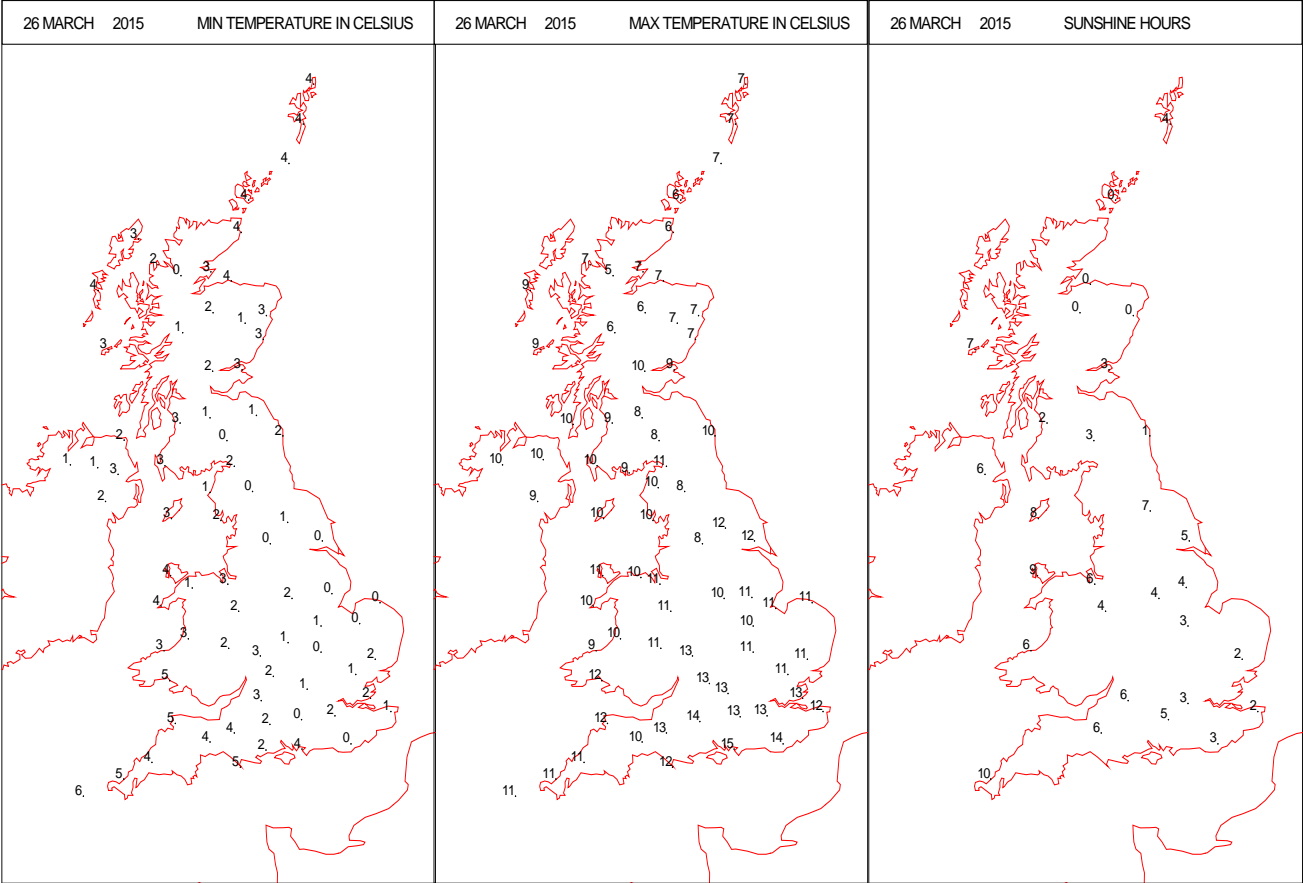
SURFACE REPORTS



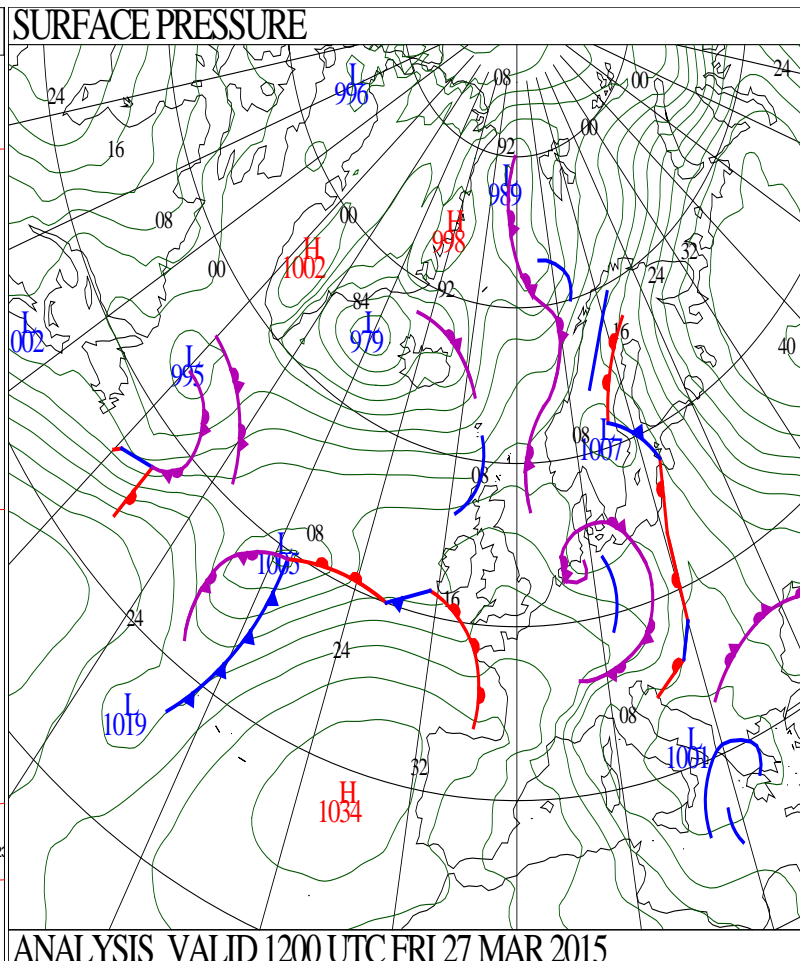
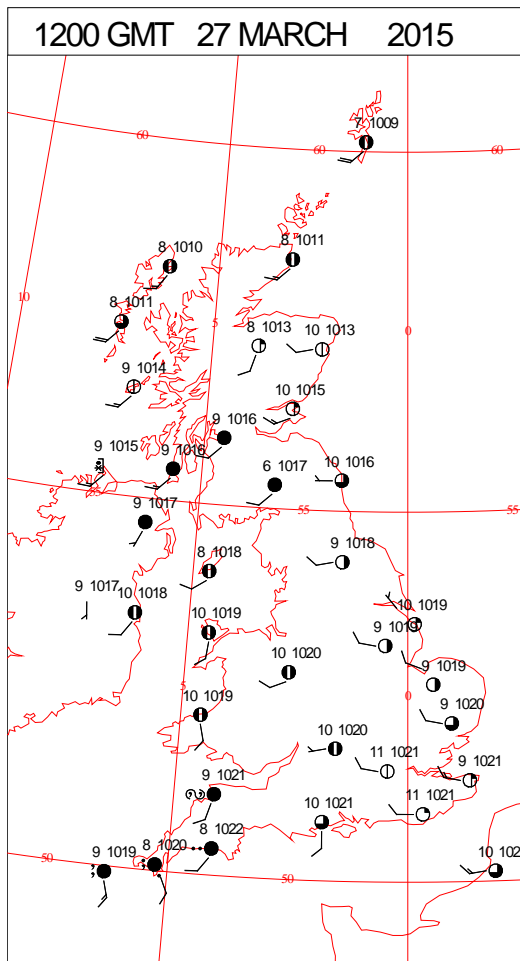
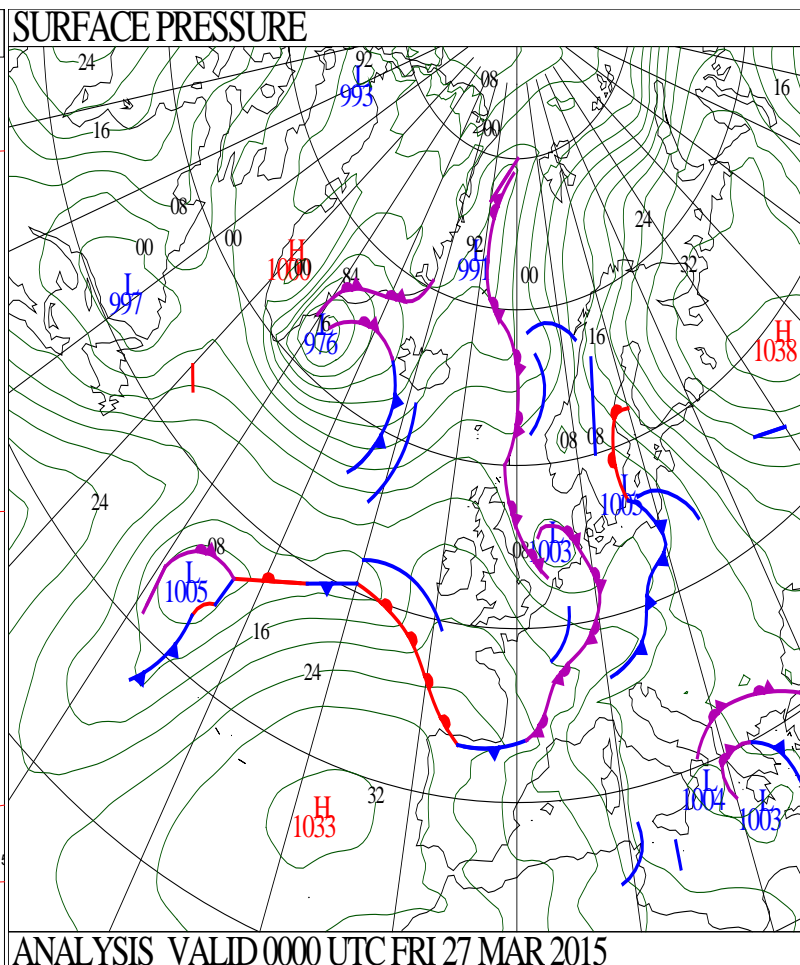
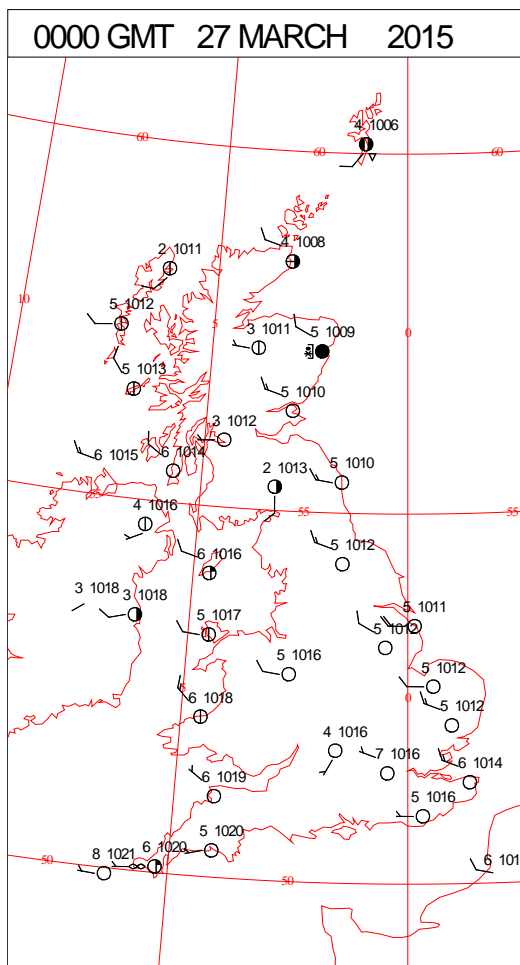
SIGNIFICANT WEATHER

0600 GMT 26 MARCH 2015	SIG WEATHER	1200 GMT 26 MARCH 2015	SIG WEATHER	<p>Summary of UK Weather for Thursday 26 March 2015.</p> <p>During the early hours a band of rain moved steadily eastwards across the U.K., bringing heavy bursts and some snow. Initially the snow fell to low levels across Northern Ireland but it became increasingly confined to northern hills.</p> <p>By dawn the rain and hill snow had reached the eastern side of the U.K.</p> <p>Drier, clearer weather followed from the west, with a few showers across Northern Ireland and north-western Scotland, and it was quite windy.</p> <p>The cloud and rain across eastern parts slowly cleared through the morning, leaving a largely dry and fine day.</p> <p>However, scattered showers continued feeding in on north-westerly winds, affecting Scotland, Northern Ireland and north-west England, heavy at times. Some even made it as far as London.</p> <p>Strong north-westerly winds slowly eased through the day, and by evening the showers died out, leaving many places under clear skies with temperatures quickly dropping.</p> <p>However, maximum daytime temperatures were generally above average for the time of year.</p>
1800 GMT 26 MARCH 2015	SIG WEATHER	0000 GMT 27 MARCH 2015	SIG WEATHER	<p>EXTREMES</p> <p>Highest Maximum: 14.8 Shoreham Airport, West Sussex</p> <p>Lowest Maximum: 5.5 Resallach, Sutherland</p> <p>Lowest Minimum: -3.0 Mickleham, Surrey -3.0 Santon Downham, Suffolk</p> <p>Lowest Grass Minimum: -7.1 Santon Downham, Suffolk</p> <p>Most Rain: 10.0 Strathyre S Wks, Perthshire</p> <p>Most Sun: 10.4 Bude, Cornwall 10.4 Camborne, Cornwall</p>

DAILY CLIMATE DATA

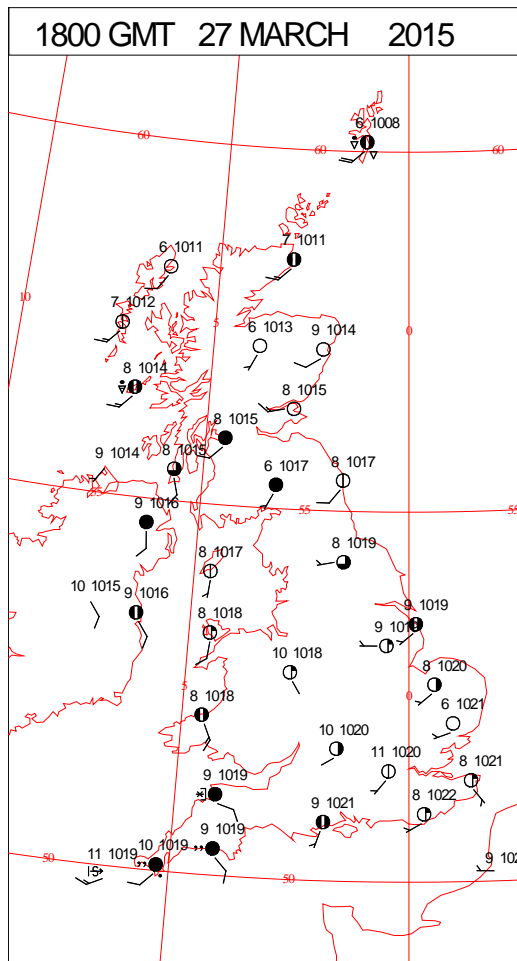
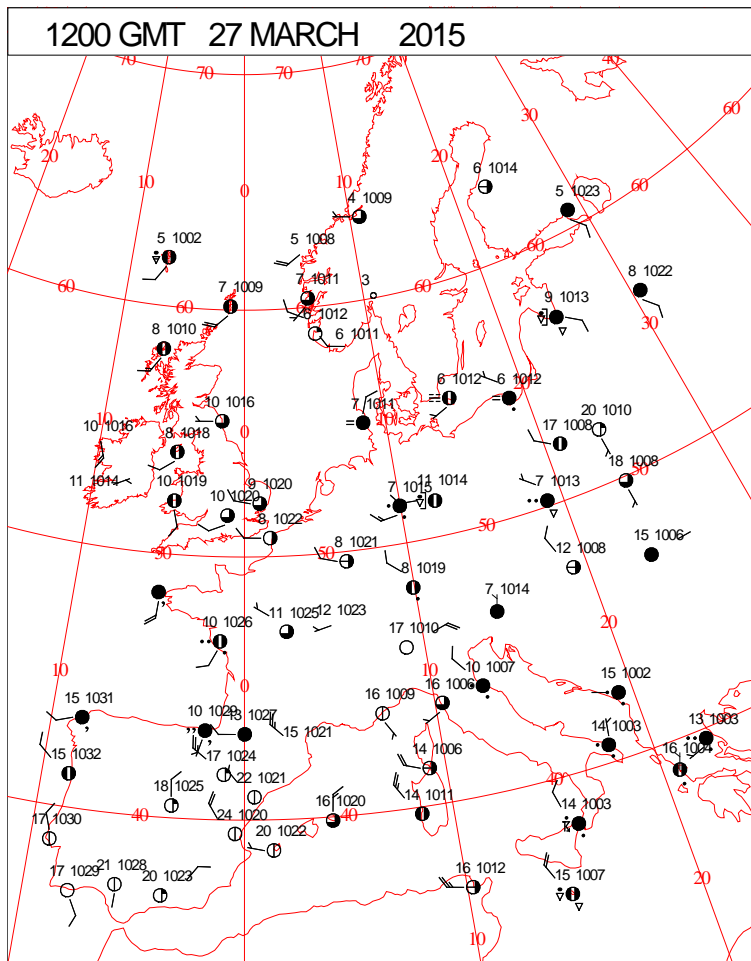
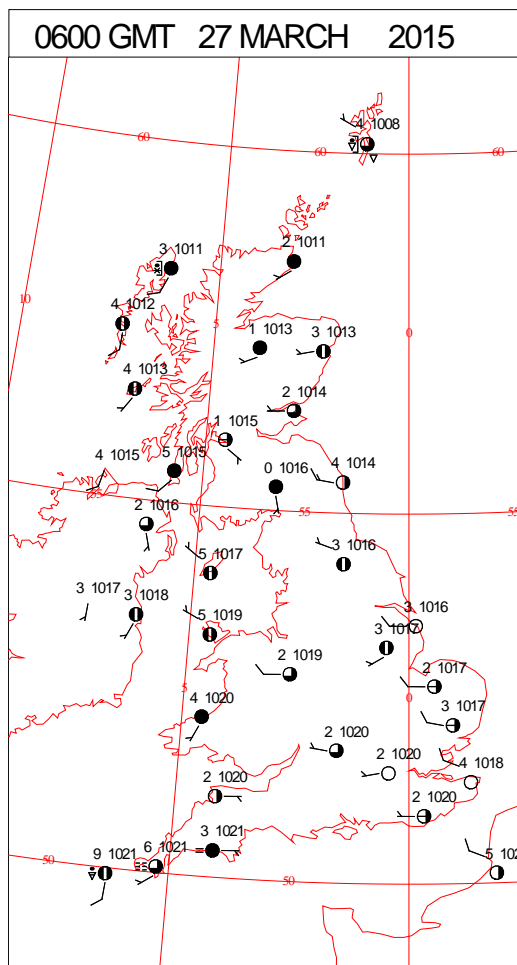
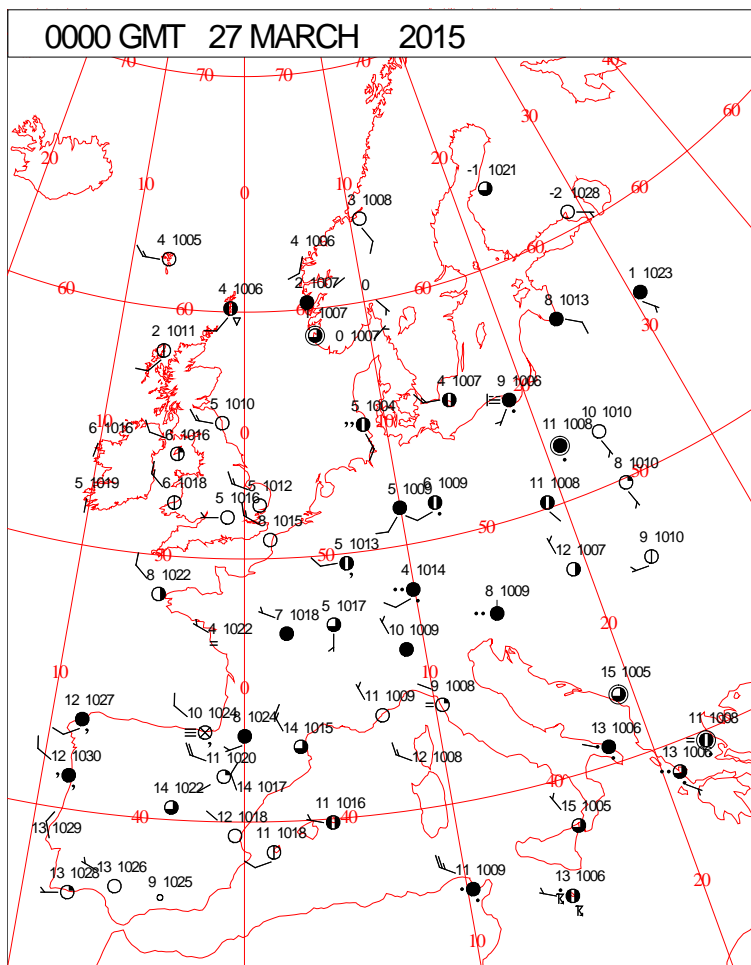


DAILY WEATHER SUMMARY



Friday 27 March 2015

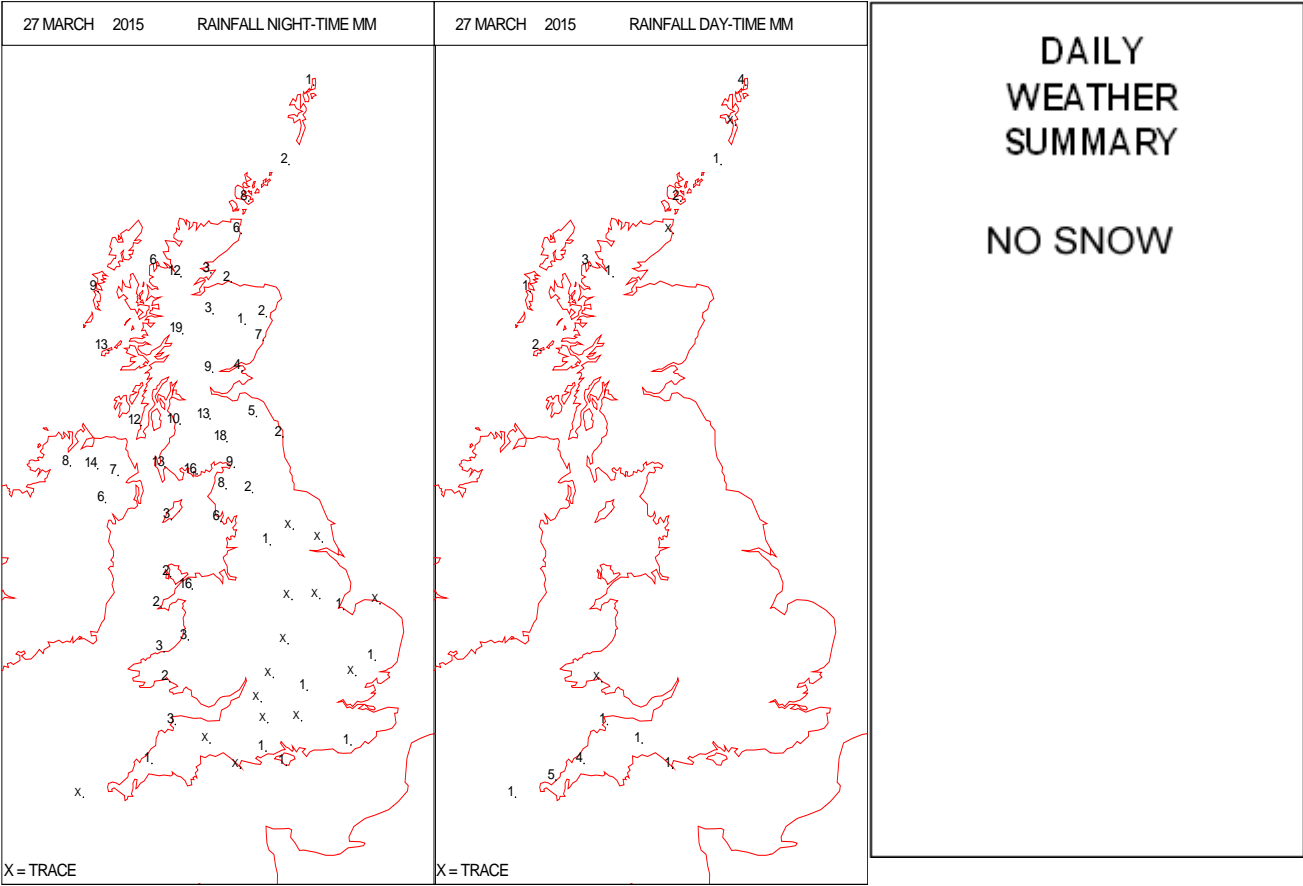
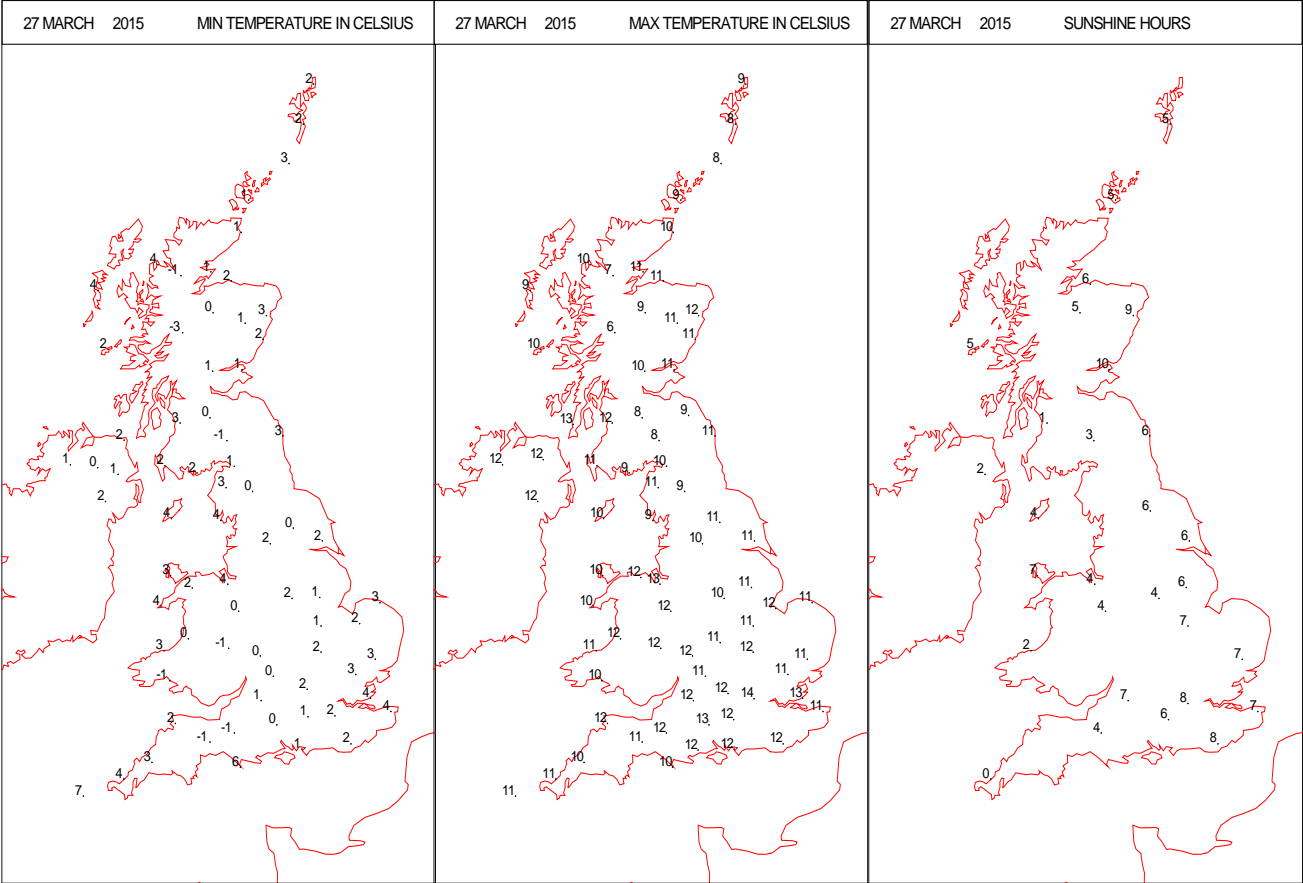
SURFACE REPORTS



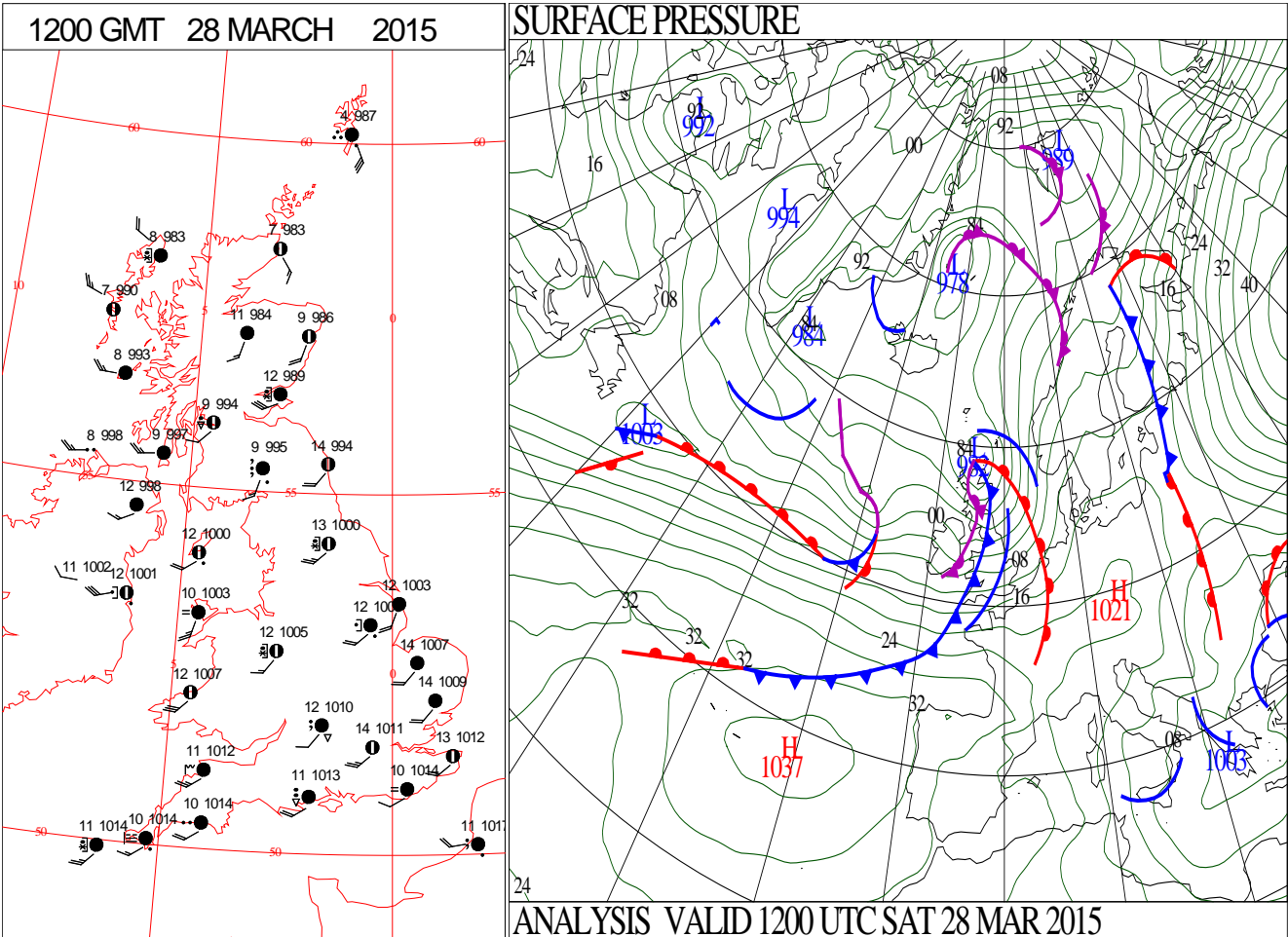
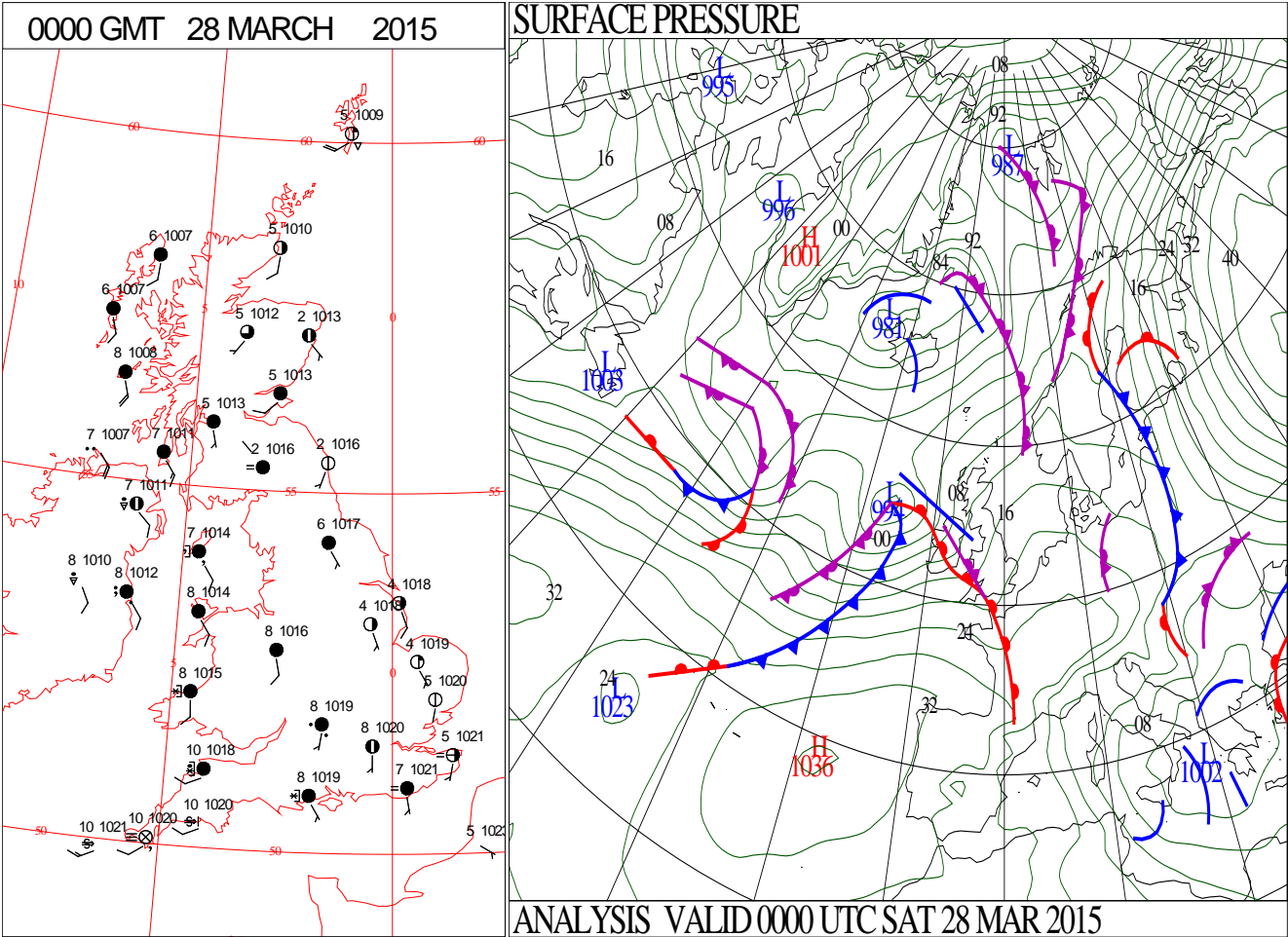
SIGNIFICANT WEATHER

0600 GMT 27 MARCH 2015	SIG WEATHER	1200 GMT 27 MARCH 2015	SIG WEATHER	<p>Summary of UK Weather for Friday 27 March 2015.</p> <p>It was a dry night for most with clear skies in places, but scattered showers fed across parts of Northern Ireland and north-western Scotland.</p> <p>Winds slowly eased during the early hours, and this helped temperatures to fall, giving a chilly and, in places, frosty start to the day.</p> <p>However, by morning, cloud had increased from the west, bringing rain to the far west of Cornwall.</p> <p>Overnight temperatures were generally near, or just below, average.</p> <p>In the morning, scattered showers continued across the far north, gradually easing through the day. There was also some isolated rain in the far south-west, where it remained cloudier.</p> <p>The rest of the country had a mostly fine day, with cloudy skies breaking and bringing some sunshine at times.</p> <p>Winds also remained mostly light across the country.</p> <p>However, throughout the afternoon conditions deteriorated in the far south-west with low cloud, drizzle, mist and coastal/hill fog spreading eastwards.</p> <p>Temperatures were close to, or just above average across all areas.</p>
1800 GMT 27 MARCH 2015	SIG WEATHER	0000 GMT 28 MARCH 2015	SIG WEATHER	
				<p>EXTREMES</p> <p>Highest Maximum: 14.3 Giants Causeway, Antrim</p> <p>Lowest Maximum: 7.7 Tyndrum No3, Perthshire 7.7 Resallach, Sutherland</p> <p>Lowest Minimum: -3.1 Katesbridge, Co. Down</p> <p>Lowest Grass Minimum: -6.5 Katesbridge, Co. Down</p> <p>Most Rain: 70.0 Loch Tormasad, North Uist</p> <p>Most Sun: 9.6 Leuchars, Fife</p>

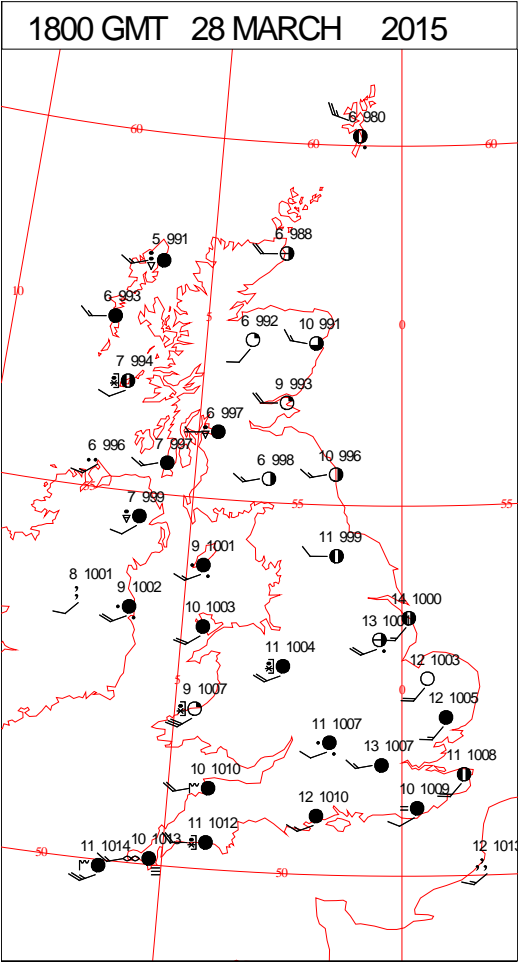
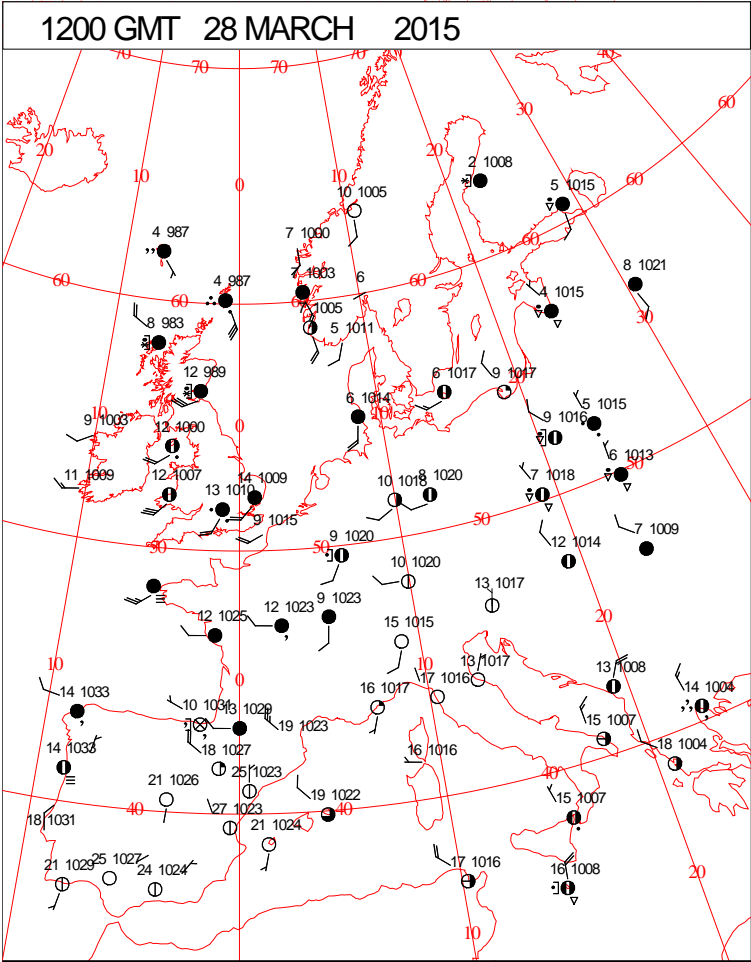
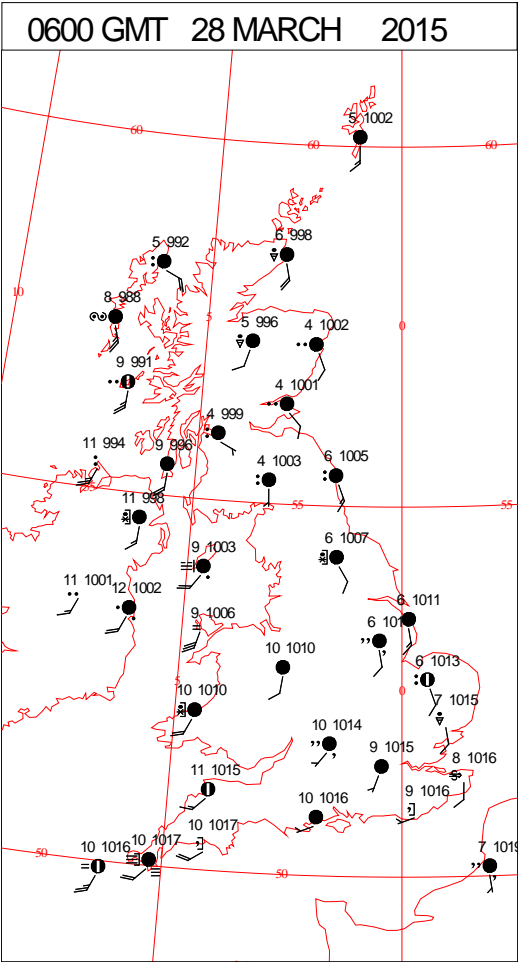
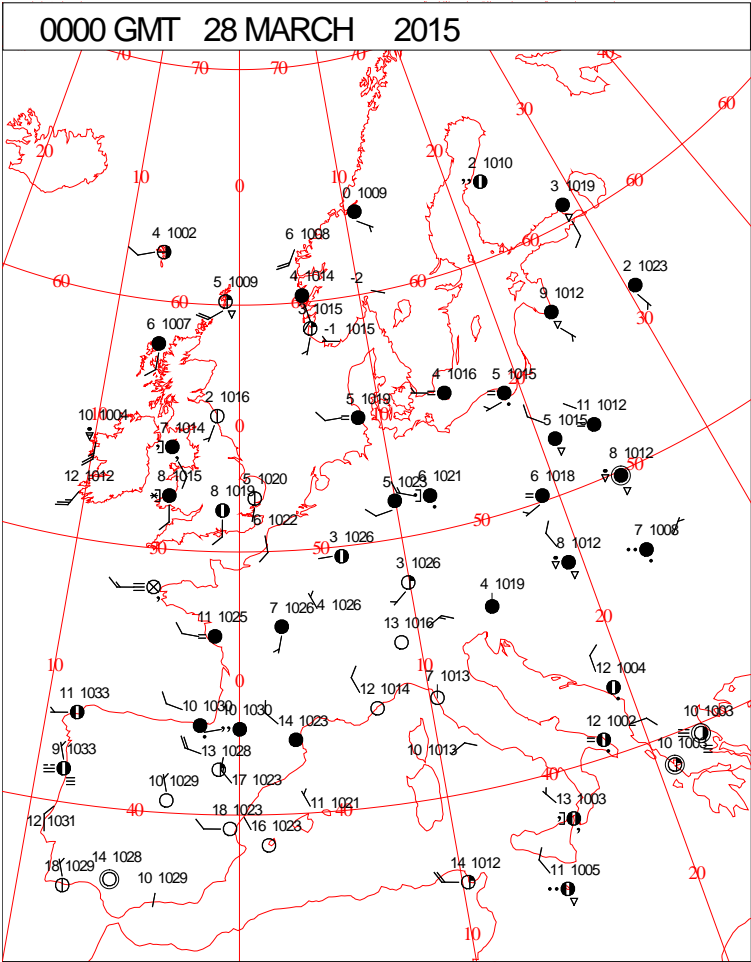
DAILY CLIMATE DATA



DAILY WEATHER SUMMARY



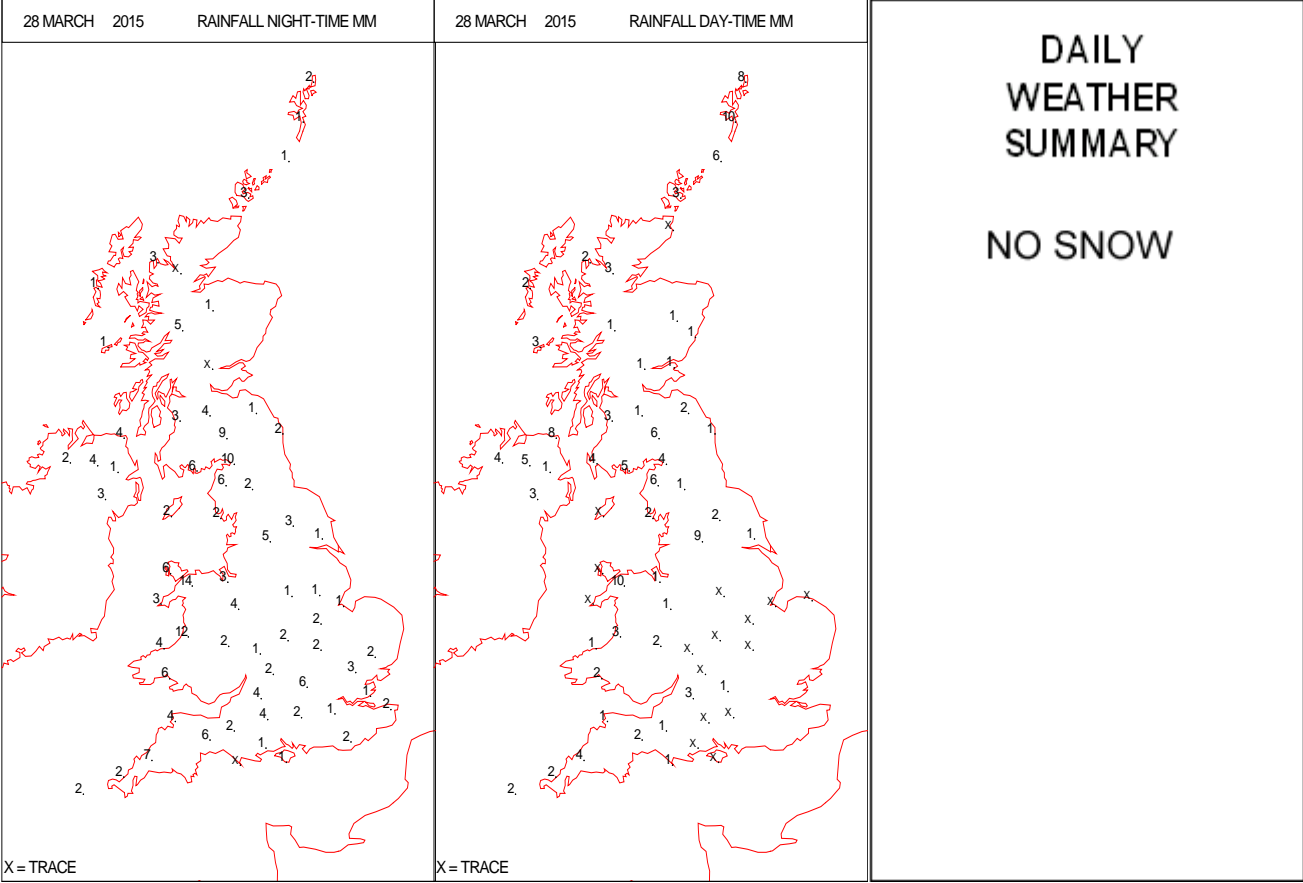
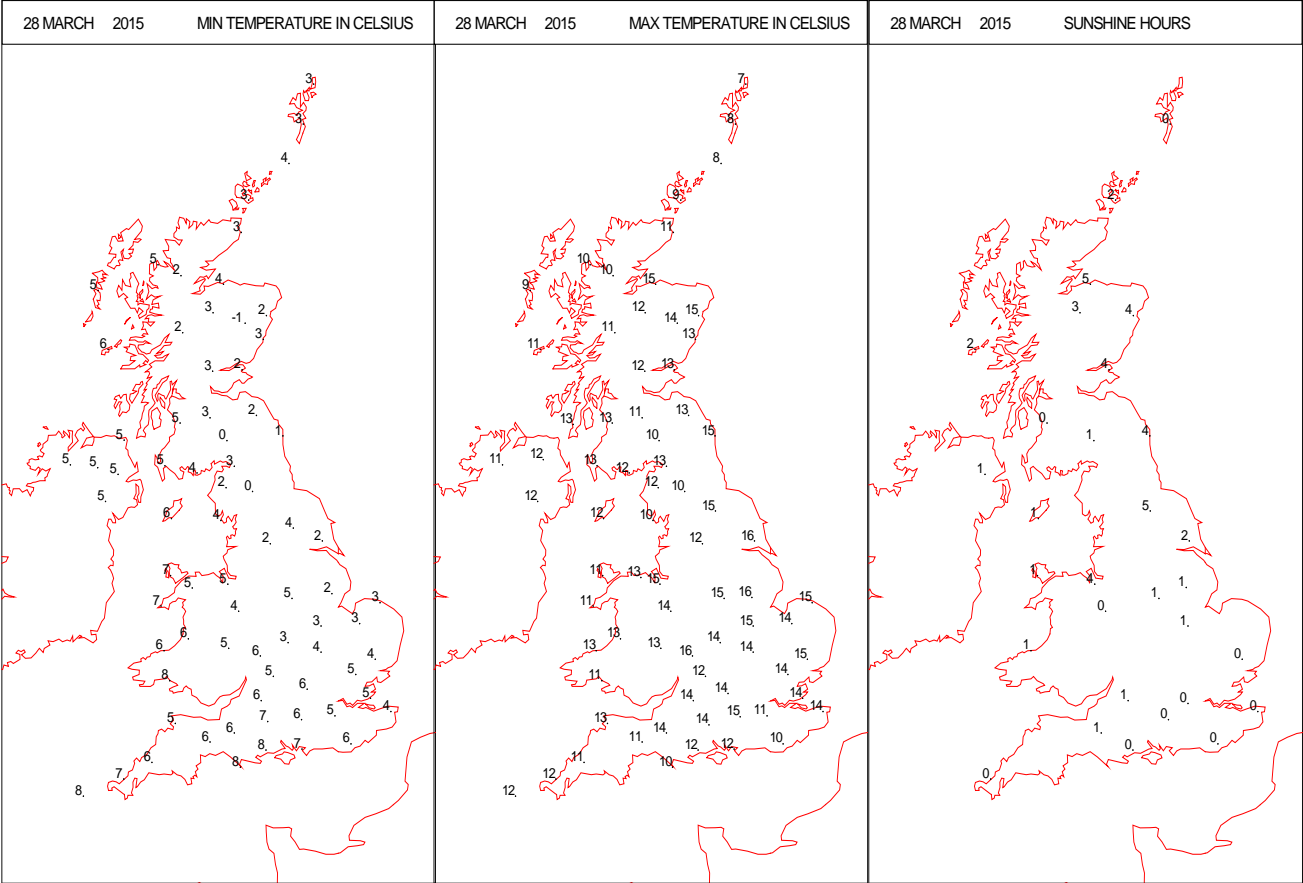
SURFACE REPORTS



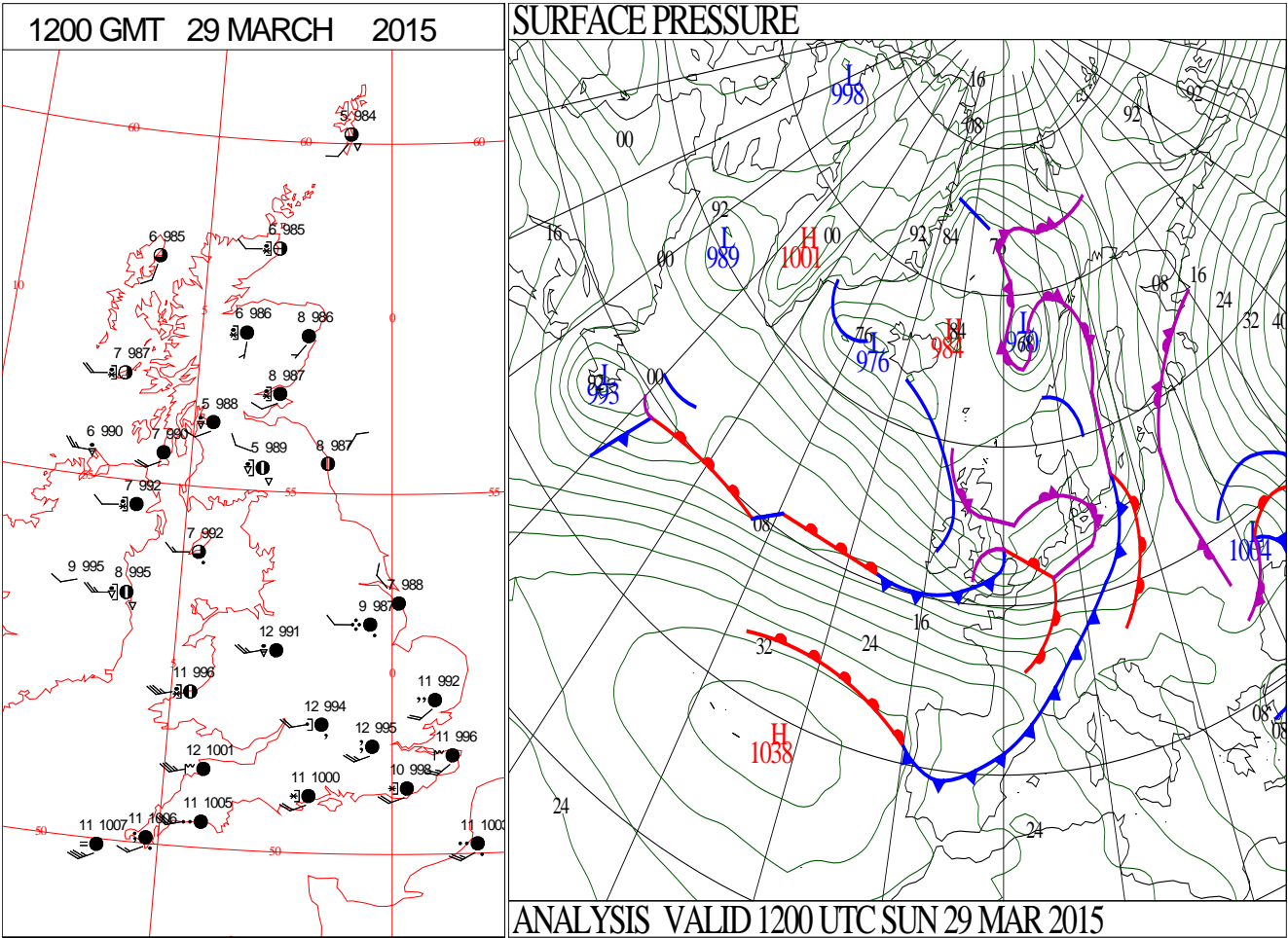
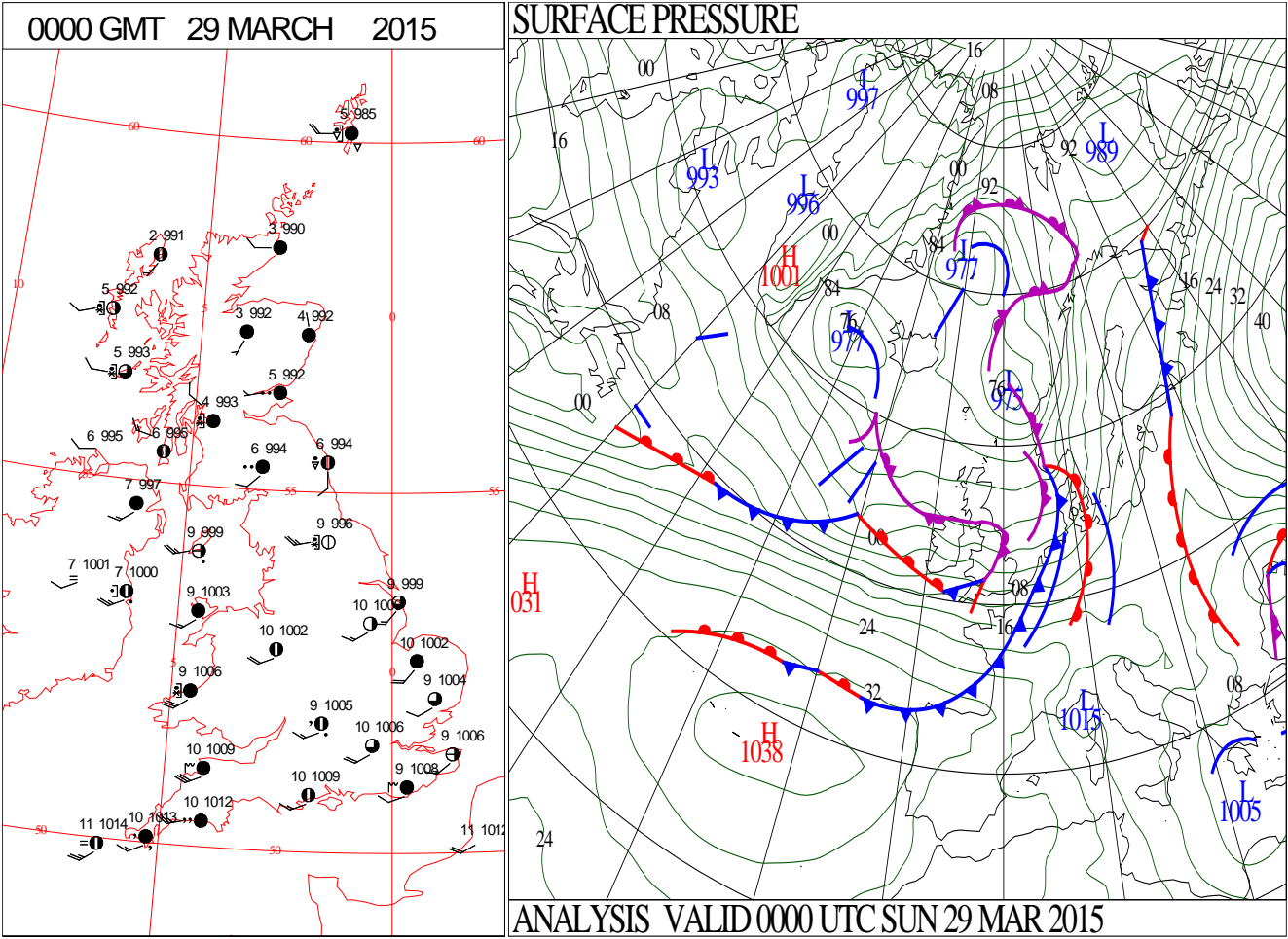
SIGNIFICANT WEATHER

0600 GMT 28 MARCH 2015	SIG WEATHER	1200 GMT 28 MARCH 2015	SIG WEATHER	<p>Summary of UK Weather for Saturday 28 March 2015.</p> <p>The low cloud, hill fog and patchy drizzle in the south-west gradually spread eastwards overnight. Rain also arrived in the north-west of Scotland, heavy at times and moving east, reaching eastern Scotland by dawn.</p> <p>Winds increased across all areas, strongest in the north with local gales.</p> <p>It was a mild night, with temperatures generally above average, although briefly dipping below freezing in the east before the cloud and milder air arrived.</p> <p>The band of rain continued to affect Scotland, clearing by mid-morning.</p> <p>Rain also extended south into Wales and south-west England, moving south-eastwards across the U.K. through the morning, eventually clearing the south-east by mid-afternoon.</p> <p>Drier and brighter conditions followed with some showers; these mainly in the west and turning heavy for a time. Sunny spells developed to the lee of high ground.</p> <p>It was a windy day, with gale force gusts across the north-west Wales coast, and also the Moray Firth.</p> <p>Further rain arrived in the north-west through the evening.</p> <p>Temperatures were generally above average.</p>
1800 GMT 28 MARCH 2015	SIG WEATHER	0000 GMT 29 MARCH 2015	SIG WEATHER	
				<p>EXTREMES</p> <p>Highest Maximum: 16.0 Cawood, North Yorkshire</p> <p>Lowest Maximum: 7.4 Baltasound No2, Shetland</p> <p>Lowest Minimum: -1.8 Santon Downham, Suffolk</p> <p>Lowest Grass Minimum: -5.7 Albemarle, Northumberland</p> <p>Most Rain: 29.2 Rochdale, Greater Manchester</p> <p>Most Sun: 6.1 Mylnefield, Angus</p>

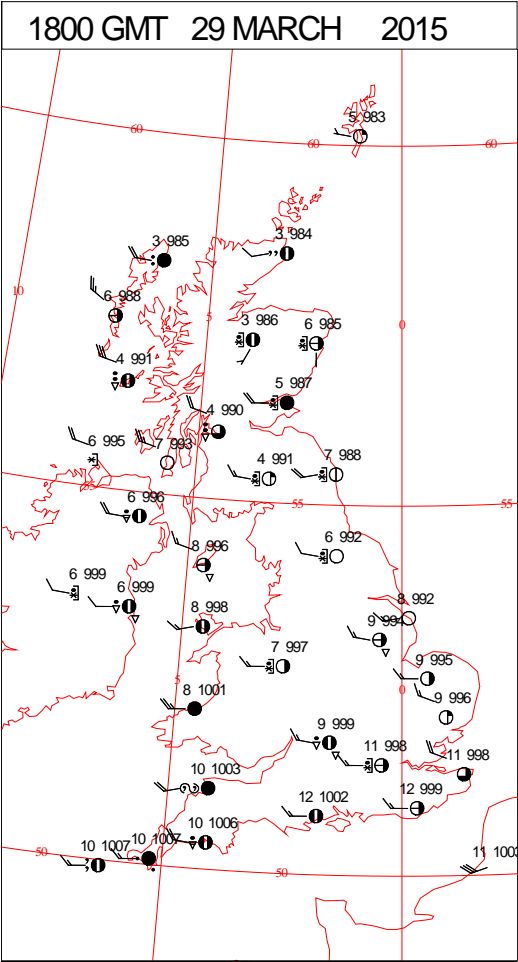
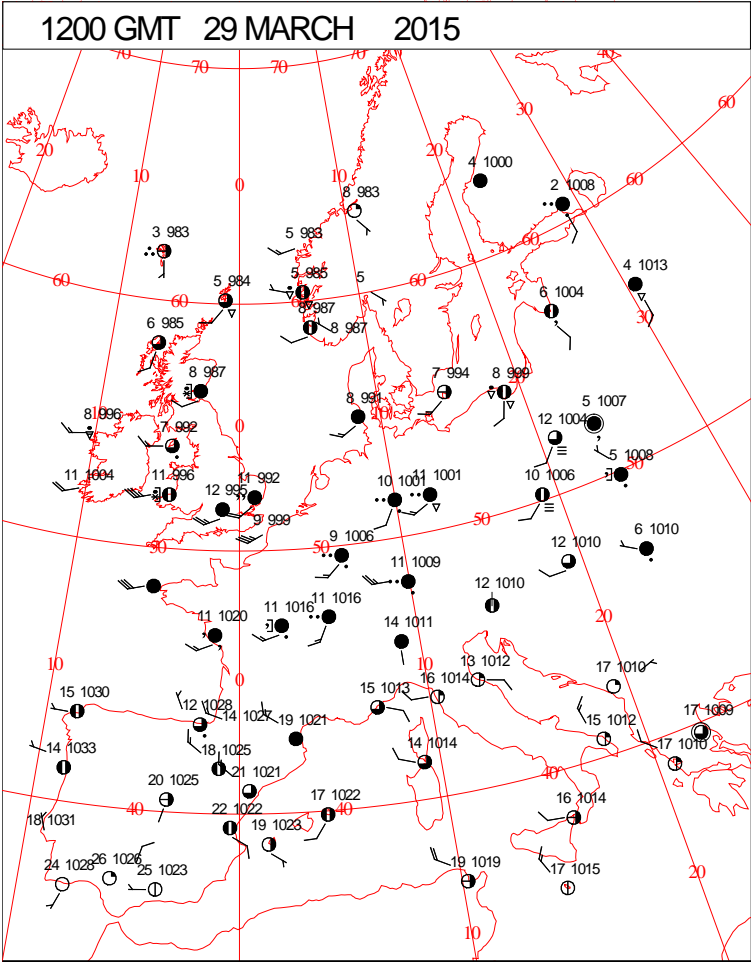
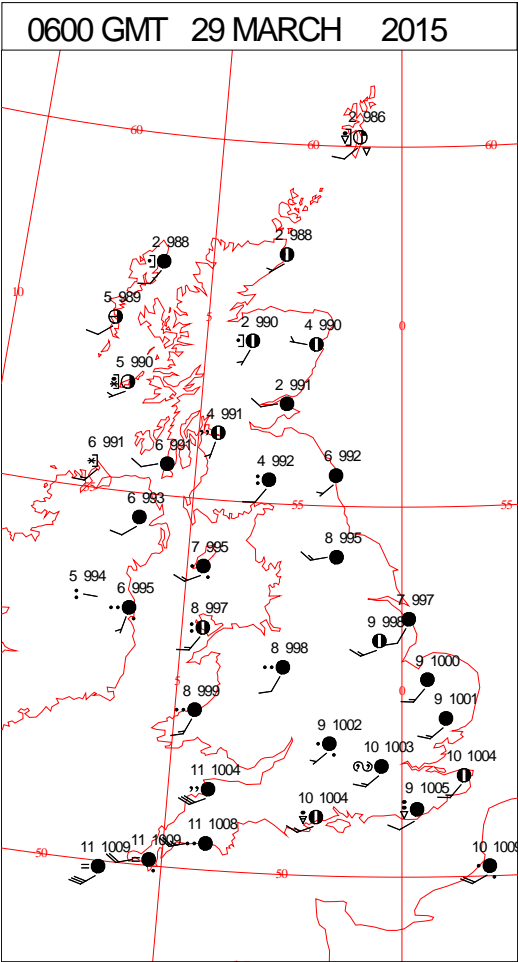
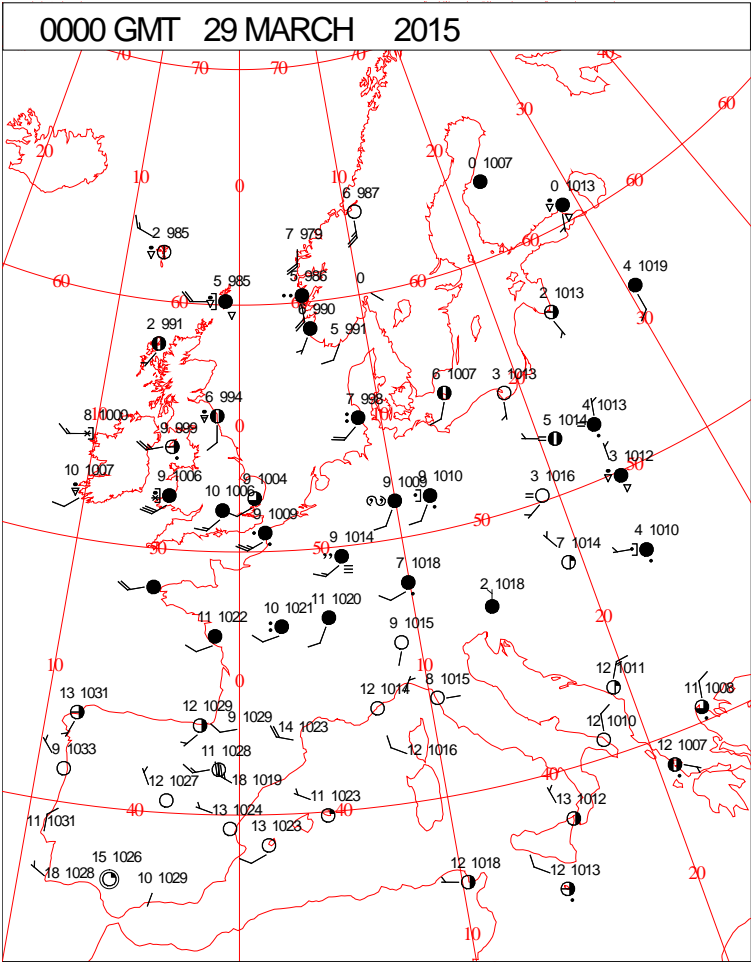
DAILY CLIMATE DATA



DAILY WEATHER SUMMARY




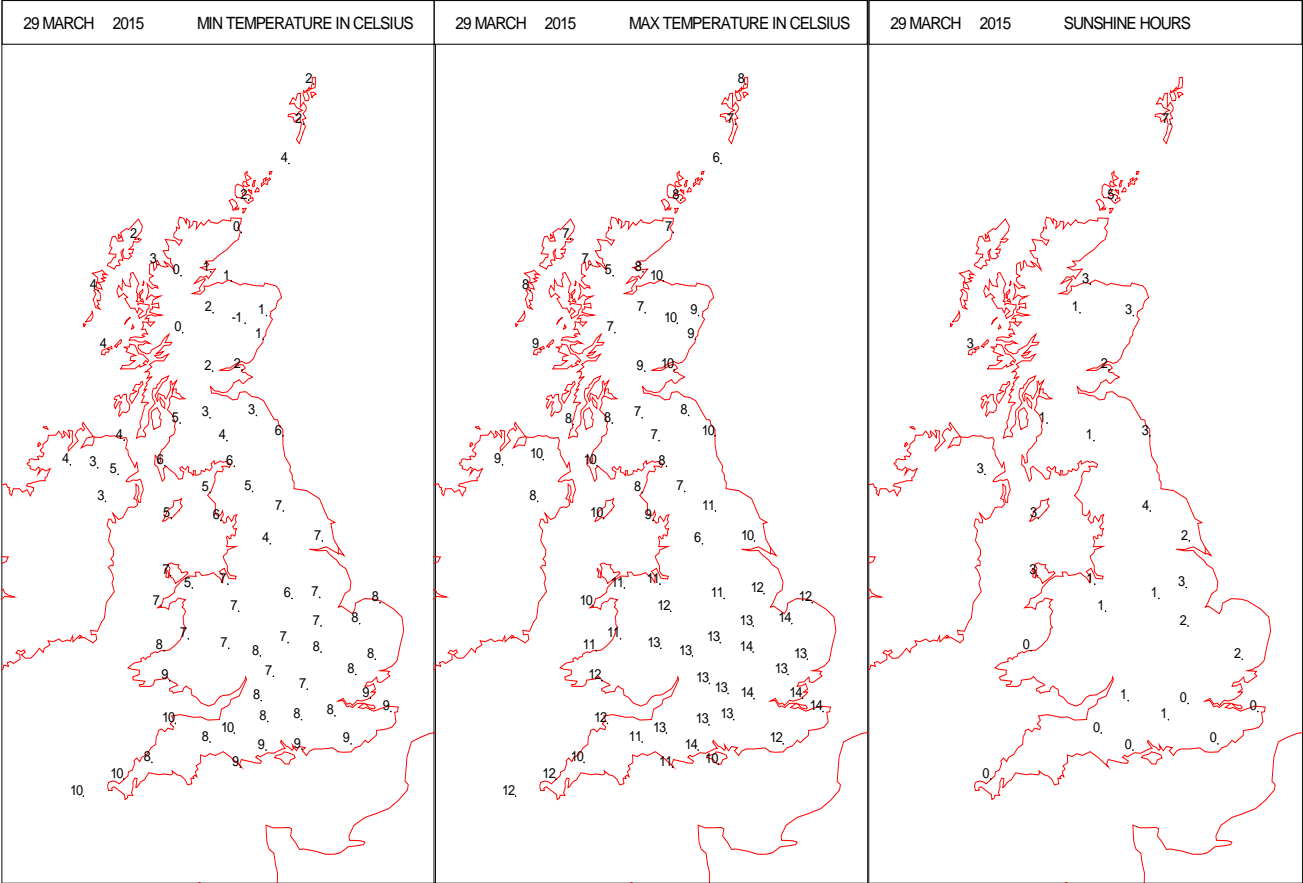
SURFACE REPORTS



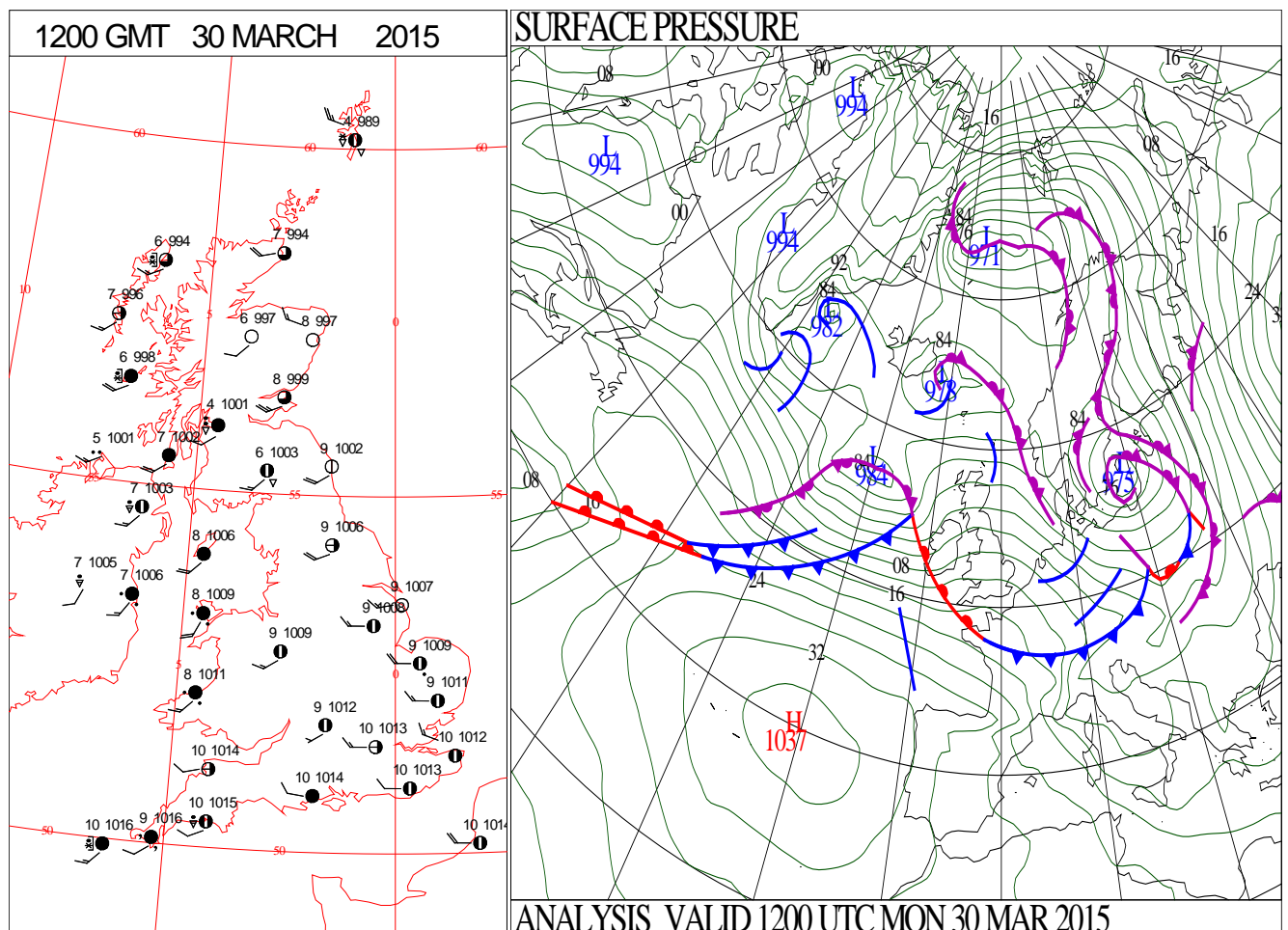
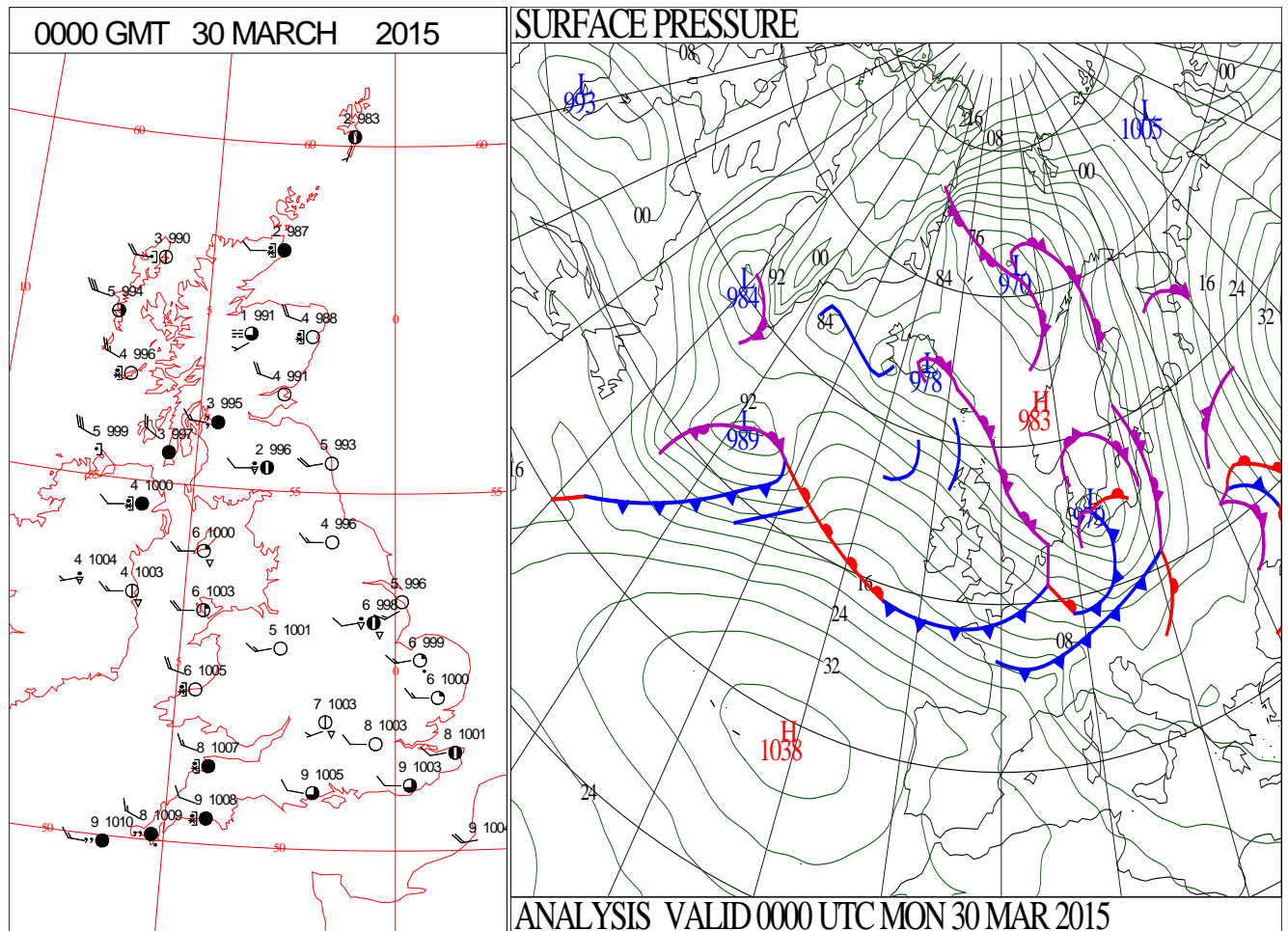
SIGNIFICANT WEATHER

0600 GMT 29 MARCH 2015	SIG WEATHER	1200 GMT 29 MARCH 2015	SIG WEATHER	<p>Summary of UK Weather for Sunday 29 March 2015.</p> <p>It was mostly dry but cloudy during the early hours, however showers soon spread across the north-west. Thickening cloud also brought rain across Wales and south-west England by dawn, heavy and persistent in places, before spreading eastwards. This was accompanied by strengthening winds, with coastal gales.</p> <p>The rain, occasionally heavy, continued across England and Wales during the morning, before clearing to brighter spells during the afternoon.</p> <p>However, bands of squally showers followed, one across the north-east Midlands, with thunder, and another moving across London.</p> <p>It was also very windy, with the strongest gust recorded at The Needles, Isle of Wight of 68 knots at 0800UTC.</p> <p>Meanwhile, Scotland and Northern Ireland saw bands of showers moving eastwards, and turning wintry across the higher mountains. Showers there were occasionally heavy, with isolated lightning.</p> <p>Into the evening showers gradually eased across England and Wales, although they continued across the north-west.</p> <p>Temperatures were generally close to, or above average, especially where any brighter spells developed across England.</p>
1800 GMT 29 MARCH 2015	SIG WEATHER	0000 GMT 30 MARCH 2015	SIG WEATHER	
				<p>EXTREMES</p> <p>Highest Maximum: 15.4 Skegness, Lincolnshire</p> <p>Lowest Maximum: 4.5 Penicuik, Midlothian</p> <p>Lowest Minimum: -2.5 Grangemouth Refinery, West Lothian</p> <p>Lowest Grass Minimum: -7.0 Preston Montford, Shropshire</p> <p>Most Rain: 36.2 Camphill W Wks, Ayrshire 36.2 Glen Nevis, Inverness-Shire</p> <p>Most Sun: 7.1 Lerwick, Shetland</p>

DAILY CLIMATE DATA

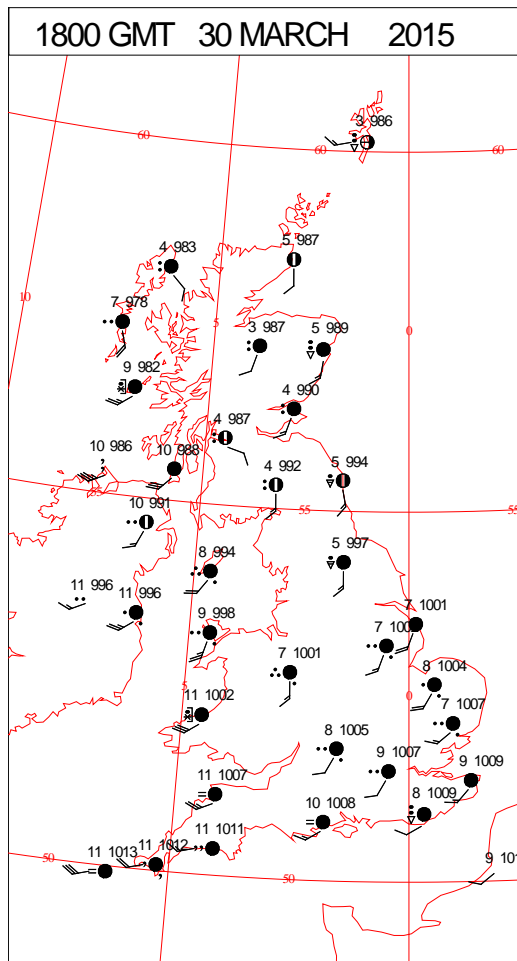
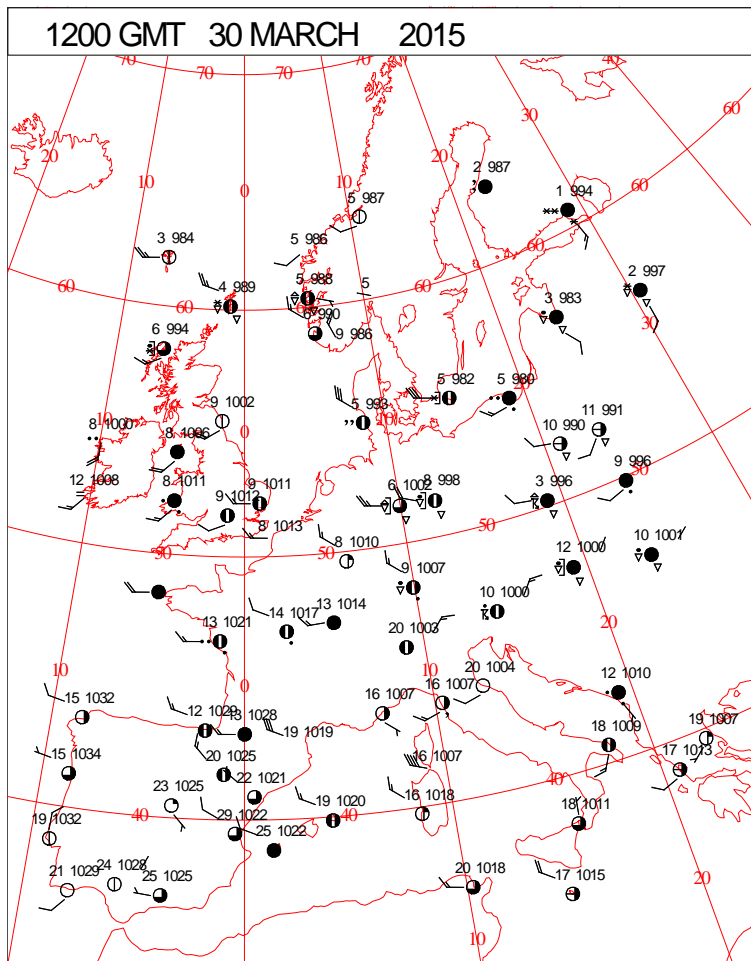
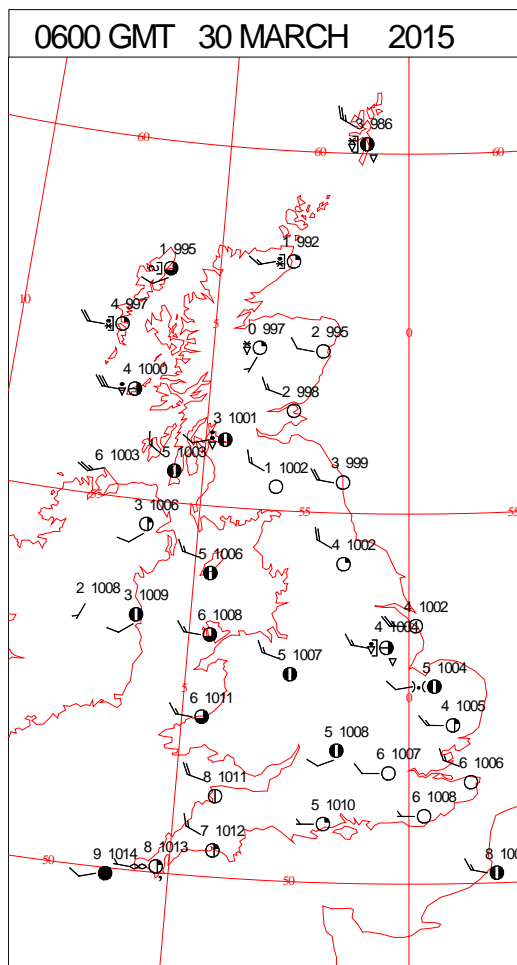
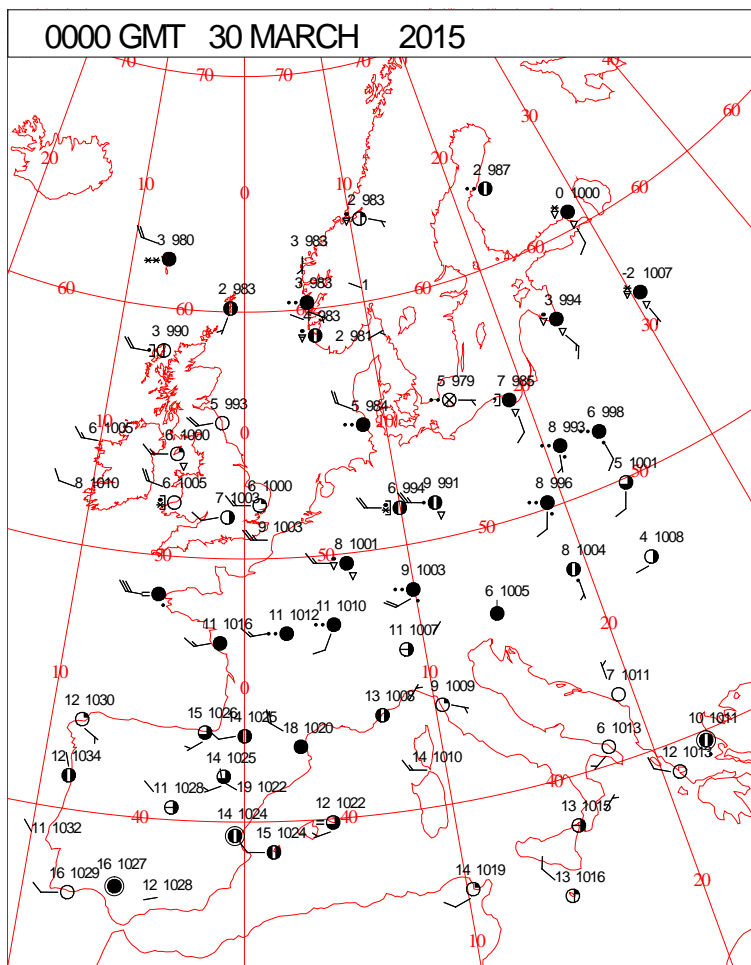


DAILY WEATHER SUMMARY



Monday 30 March 2015

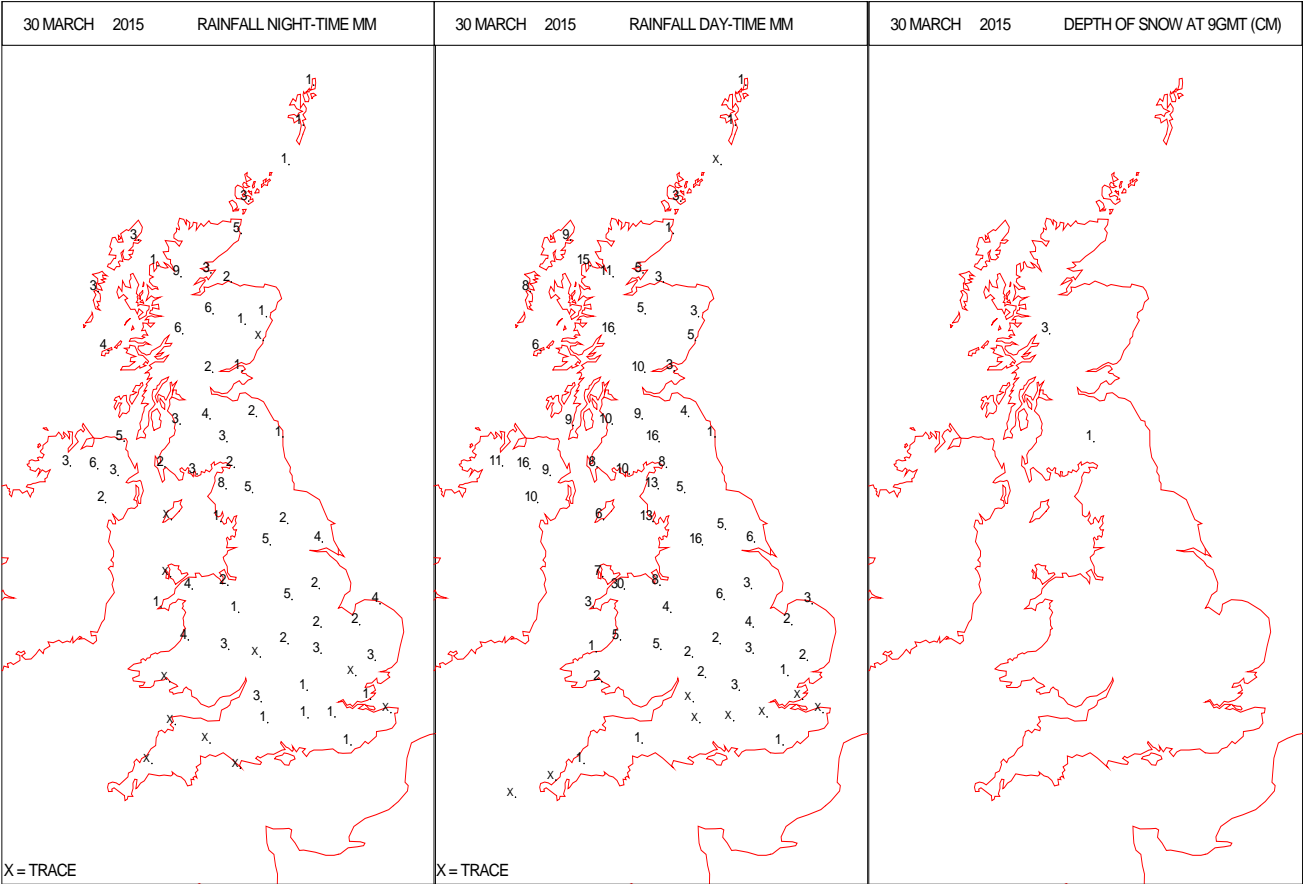
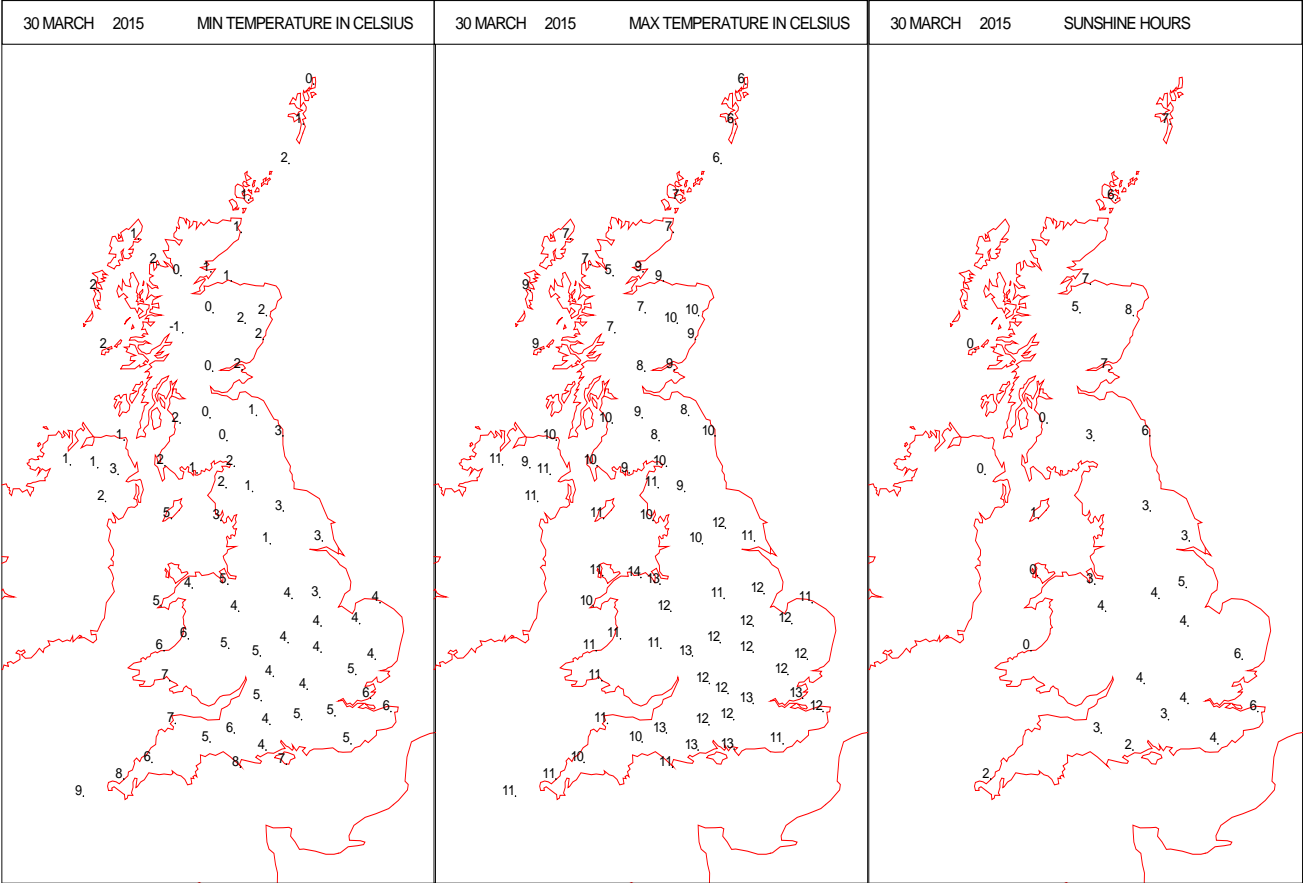
SURFACE REPORTS



SIGNIFICANT WEATHER

0600 GMT 30 MARCH 2015	SIG WEATHER	1200 GMT 30 MARCH 2015	SIG WEATHER	<p>Summary of UK Weather for Monday 30 March 2015. It was a mostly dry but rather breezy start, although scattered showers continued to feed into the north-west, turning wintry at times, and bringing some localised temporary snow accumulations.</p> <p>There were isolated clear spells, allowing some early morning brightness, before clouds built from the west.</p> <p>Strengthening wind and outbreaks of rain then spread eastwards, across Northern Ireland and into western parts of Wales and England by midday. This then swept eastwards across the rest of the U.K. during the afternoon.</p> <p>Rain turned persistent and heavy in places, especially across the western upslopes of Wales and north-west England, whilst thickening amounts of low cloud led to some hill fog also developing. Wintry showers also continued to affect the far north.</p> <p>Whilst the more persistent rain cleared southern parts of the country into the evening, it remained across much of northern England, with showers continuing across Scotland.</p> <p>Winds also remained very strong, with a gust of 62 knots recorded at Aberporth.</p> <p>Temperatures were close to the average, and remained mild into the evening.</p>
1800 GMT 30 MARCH 2015	SIG WEATHER	0000 GMT 31 MARCH 2015	SIG WEATHER	<p>EXTREMES Highest Maximum: 15.3 Bognor Regis, West Sussex Lowest Maximum: 5.8 Fair Isle, Shetland Lowest Minimum: -1.0 Faskally, Perthshire Lowest Grass Minimum: -4.5 Berwick-upon-Tweed, Murton Farm, Berwickshire Most Rain: 61.0 Glen Strae, Argyll 61.0 Loch Tormasad, North Uist Most Sun: 7.9 Dyce, Aberdeenshire</p>

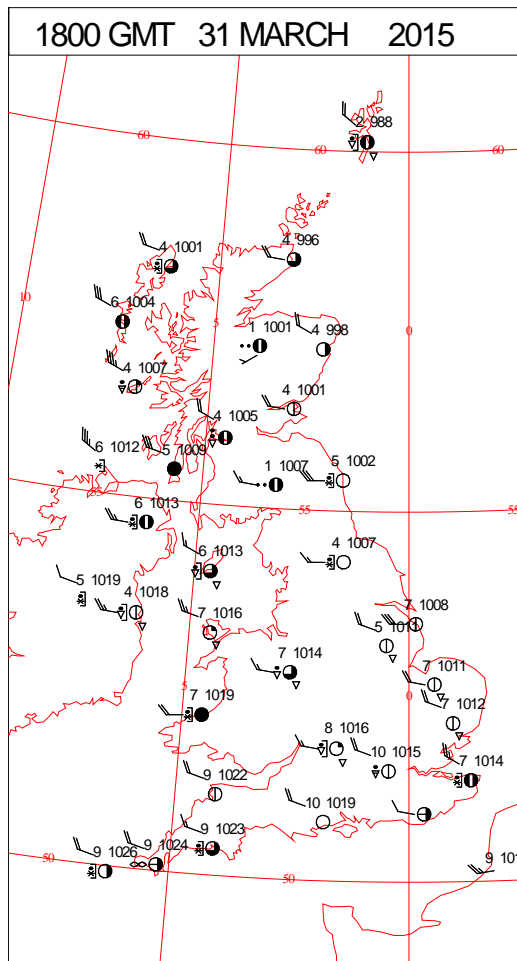
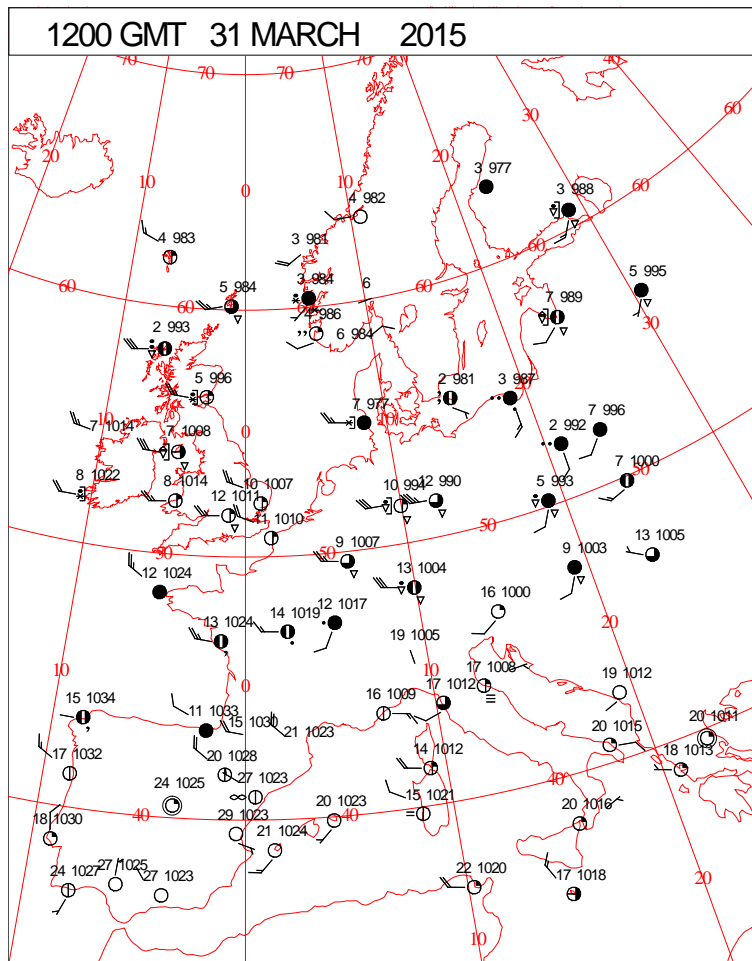
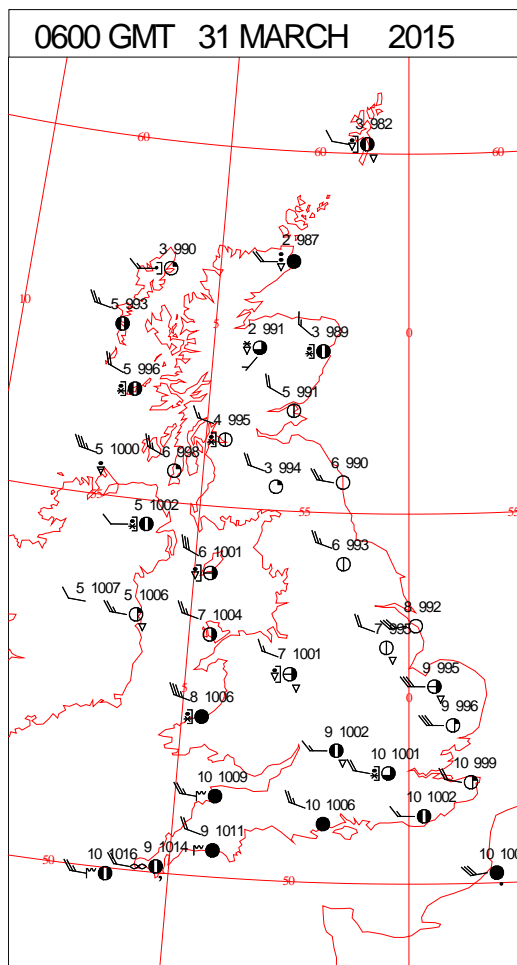
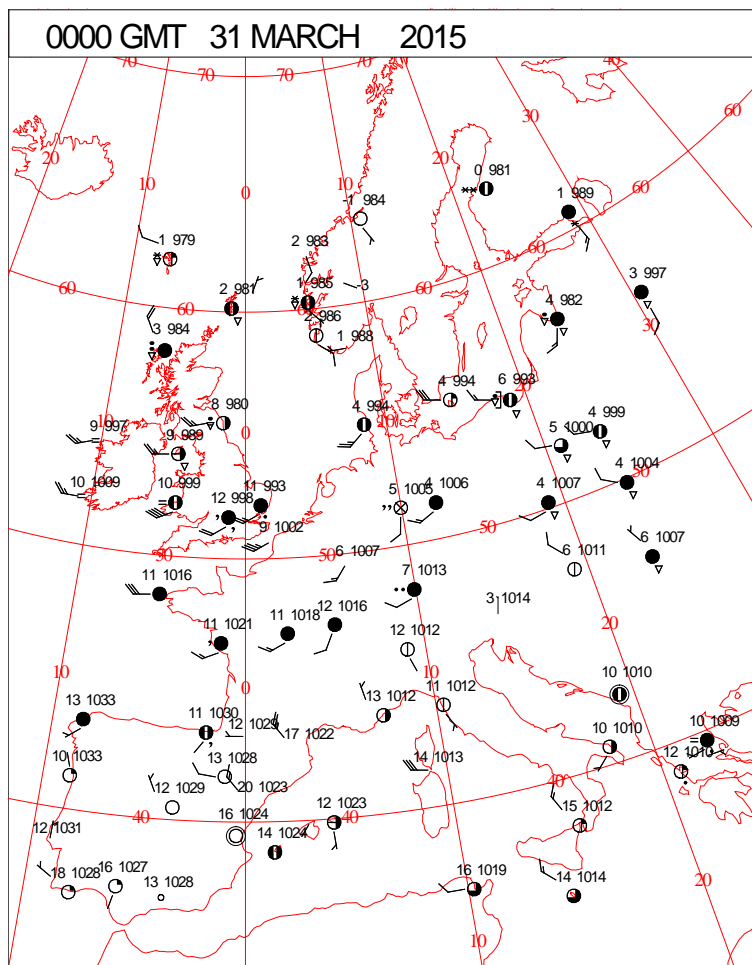
DAILY CLIMATE DATA



Crown Copyright 2015, All Rights Reserved

Tuesday 31 March 2015

SURFACE REPORTS



SIGNIFICANT WEATHER

0600 GMT 31 MARCH 2015	SIG WEATHER	1200 GMT 31 MARCH 2015	SIG WEATHER	<p>Summary of UK Weather for Tuesday 31 March 2015. Blustery showers continued throughout the entire day, merging at times, falling as hail, sleet and snow over high ground, and to some lower levels, in the north.</p> <p>Despite clear spells in-between, strong winds kept most places frost-free, with only a handful of locations seeing the air temperature fall just below freezing. There were widespread gales, with several gusts exceeding 50 knots during the early hours around Irish Sea coasts, and the Bristol Channel.</p> <p>The day remained unsettled and very windy with sunny intervals.</p> <p>Showers, most frequent in the north-west at first, developed across all parts as the day went on, with southern coastal counties fairing best with the drier weather. Showers often turned heavy, and occasionally thundery with lightning, with a more prolonged thunderstorm over East Anglia during the afternoon.</p> <p>Gusts frequently reached gale force in the north and west, with more isolated gales recorded in eastern England. The strongest low level gust recorded during daylight hours was 68 knots at Orlock Head.</p>
1800 GMT 31 MARCH 2015	SIG WEATHER	0000 GMT 01 APRIL 2015	SIG WEATHER	
				<p>EXTREMES Highest Maximum: 14.5 Shoreham Airport, West Sussex Lowest Maximum: 3.5 Lentrán, Inverness-Shire Lowest Minimum: -1.5 Drummond Castle, Perthshire Lowest Grass Minimum: -3.0 Baltasound No2, Shetland Most Rain: 26.4 Sgòdachail, Ross-Shire Most Sun: 11.2 Whitby, North Yorkshire</p>

DAILY CLIMATE DATA

