

DAILY WEATHER SUMMARY

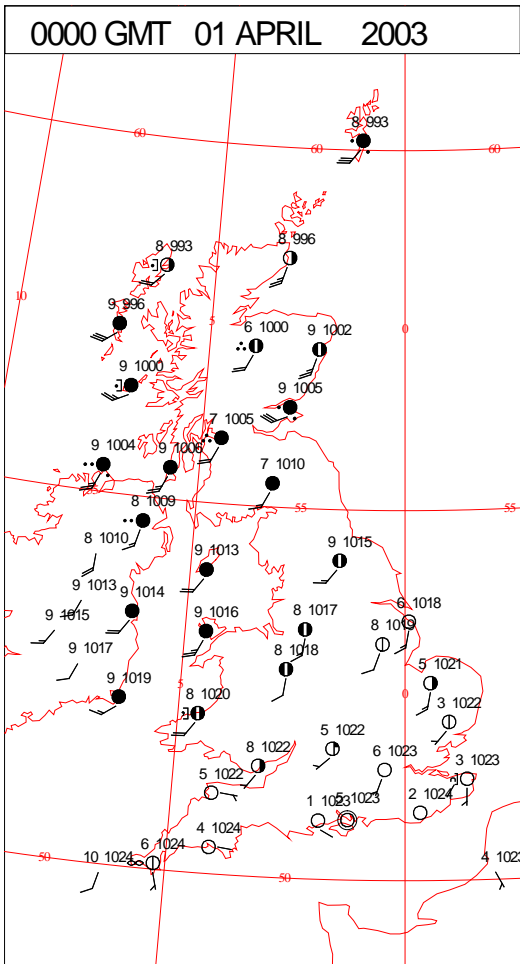


Chart not available

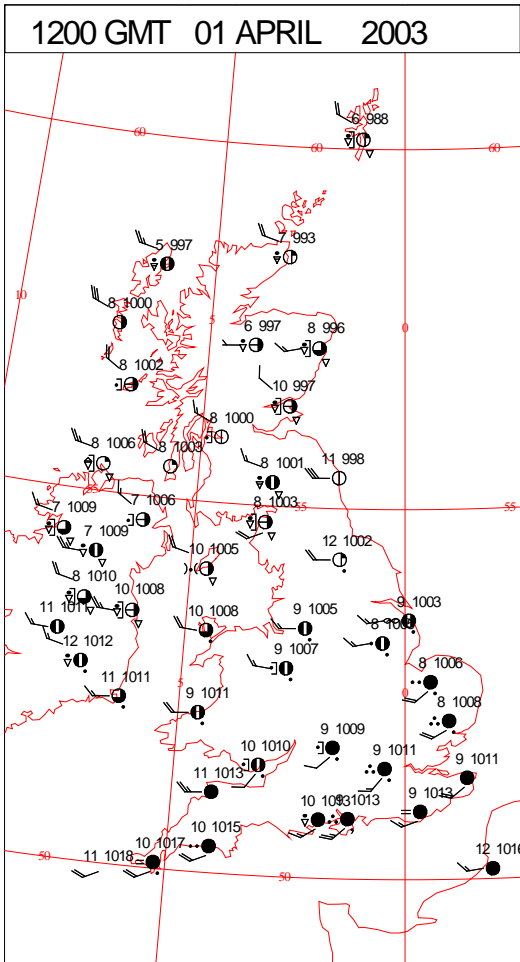
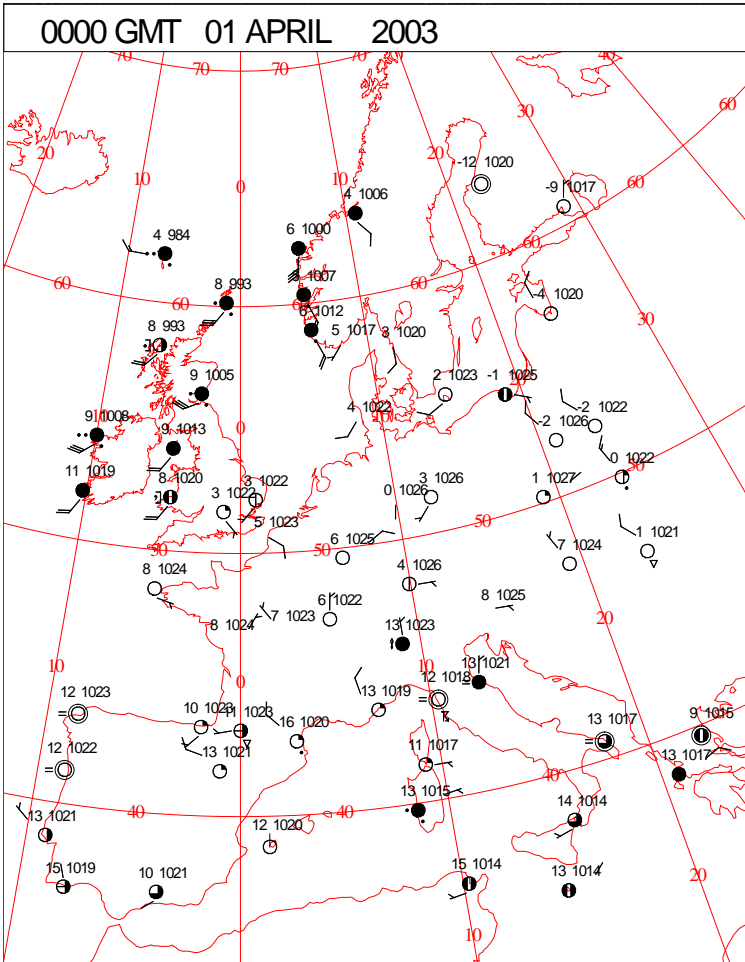


Chart not available

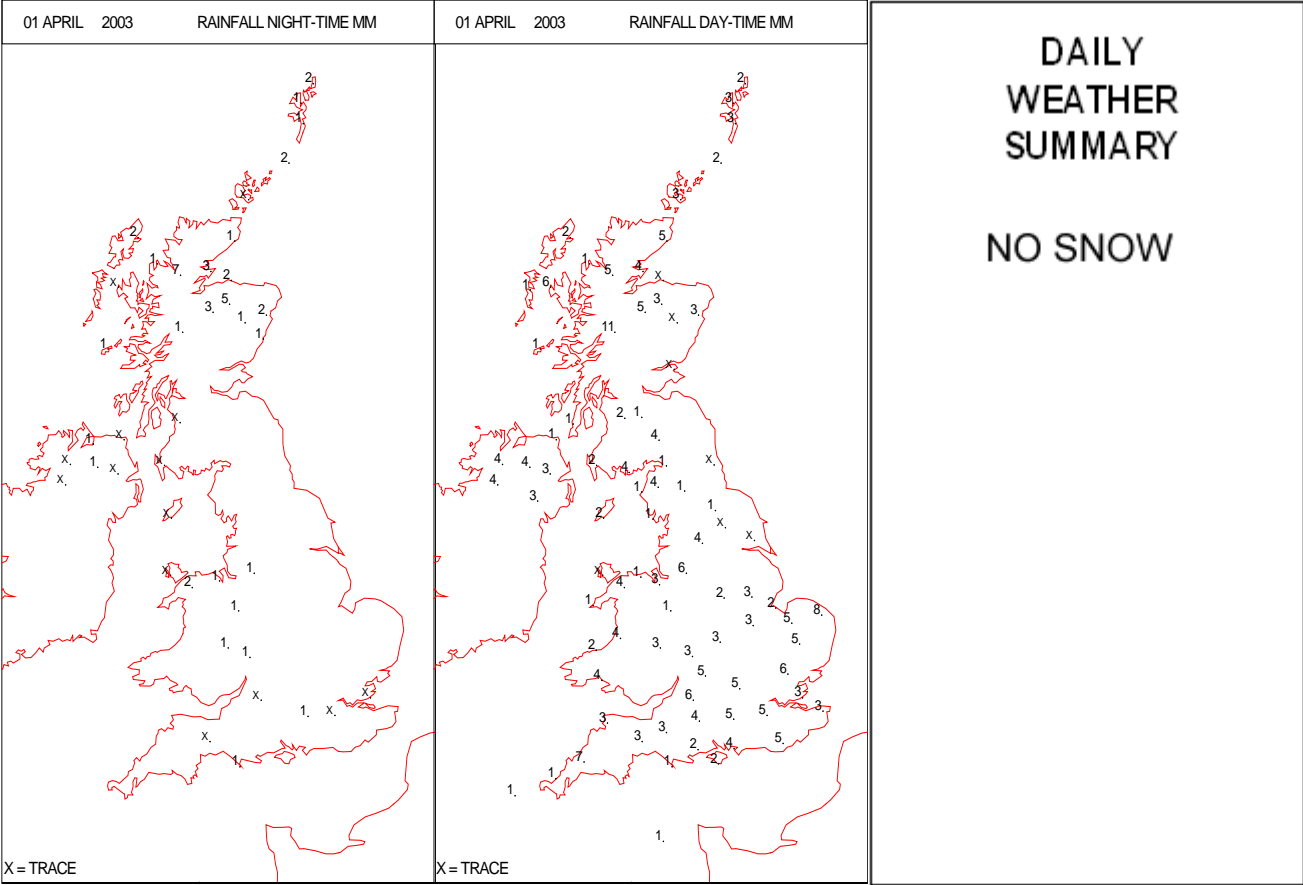
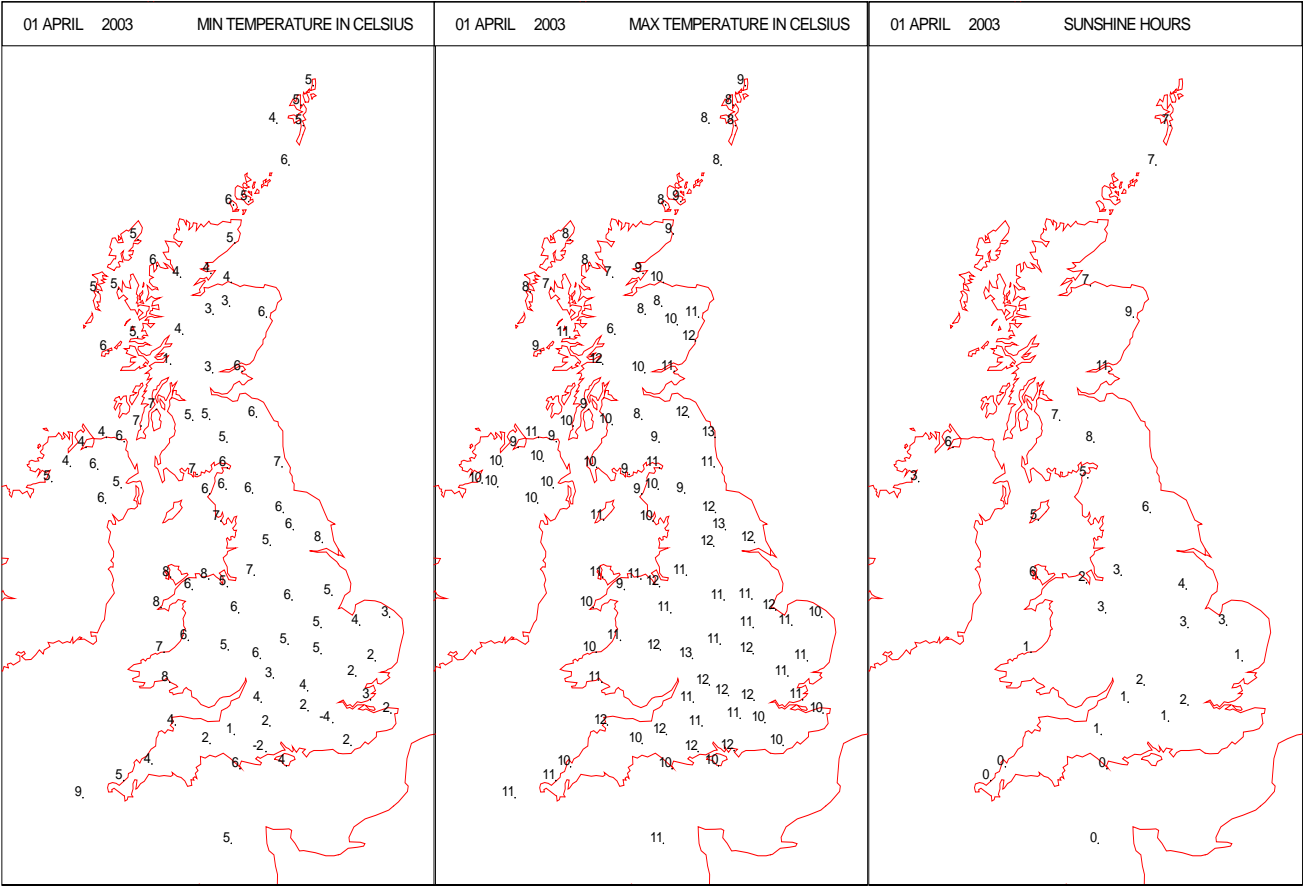
SURFACE REPORTS



SIGNIFICANT WEATHER

0600 GMT 01 APRIL 2003	SIG WEATHER	1200 GMT 01 APRIL 2003	SIG WEATHER	<p>Summary of UK Weather for Tuesday 01 April 2003.</p> <p>A band of rain, heavy in places and initially across Scotland and Northern Ireland, pushed southeastwards during the night to affect much Wales and northern England by daybreak. Showers followed on behind. The rest of England had a dry night with clear skies for a time, which allowed a widespread ground frost to form and a local air frost.</p> <p>The band of rain continued to track southeastwards to affect much of southern England for a time during the day before clearing away in the afternoon. Brighter but showery conditions, already across northern parts, followed the rain southeastwards. The showers were heavy in a number of places and accompanied by hail and thunder. Eastern parts of Scotland, along with northeast England and southwest England, saw relatively few showers.</p> <p>During the evening the showers became more scattered.</p> <p>It was a breezy day generally with gusty winds near the heavier showers. Some northwestern parts, especially the Western Isles, experienced gusts in excess of 50 knots.</p> <p>The temperatures were mostly near normal, although it was rather warm across parts of eastern Scotland and northeast England.</p>
1800 GMT 01 APRIL 2003	SIG WEATHER	0000 GMT 02 APRIL 2003	SIG WEATHER	
				<p>EXTREMES</p> <p>Highest Maximum: 12.7 Boulmer, Northumberland 12.7 Pershore, Hereford & Worcester</p> <p>Lowest Maximum: 6.1 Tulloch Bridge, Inverness-Shire</p> <p>Lowest Minimum: -3.5 Redhill, Surrey</p> <p>Lowest Grass Minimum: -6.1 Hurn, Dorset</p> <p>Most Rain: 12.0 Loch Glascarnoch, Ross & Cromarty</p> <p>Most Sun: 10.8 Leuchars, Fife</p>

DAILY CLIMATE DATA



DAILY WEATHER SUMMARY

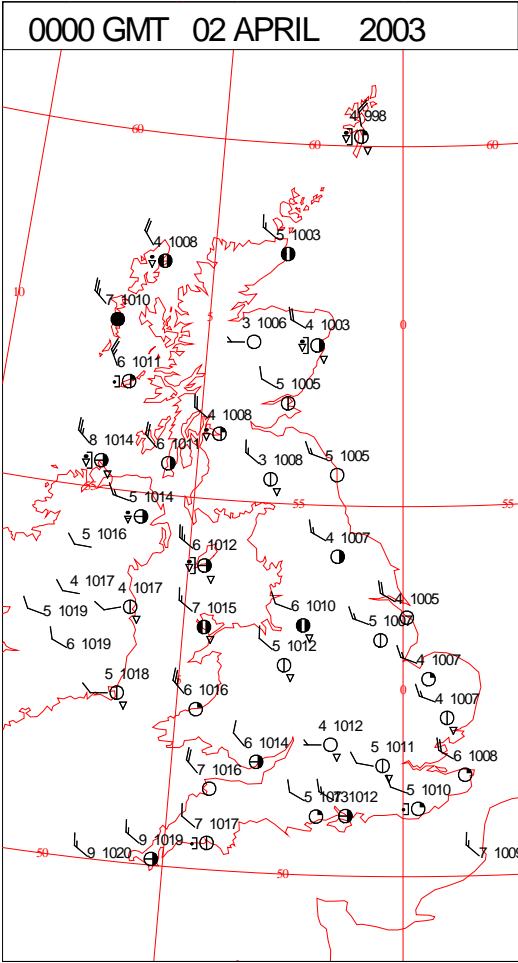


Chart not available

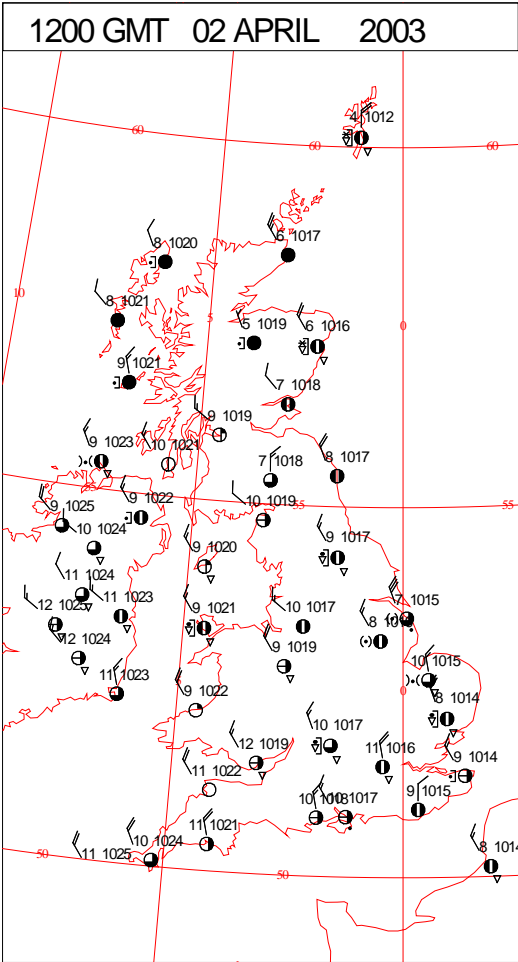
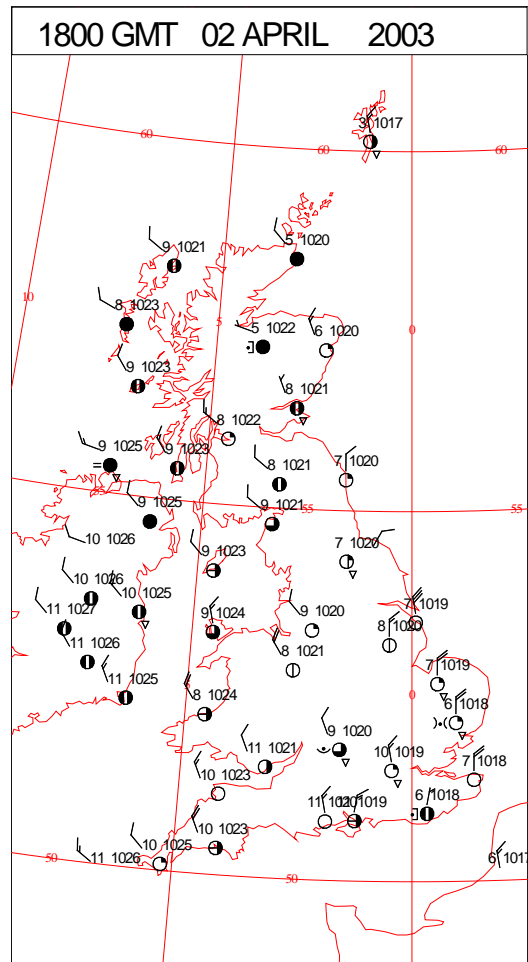
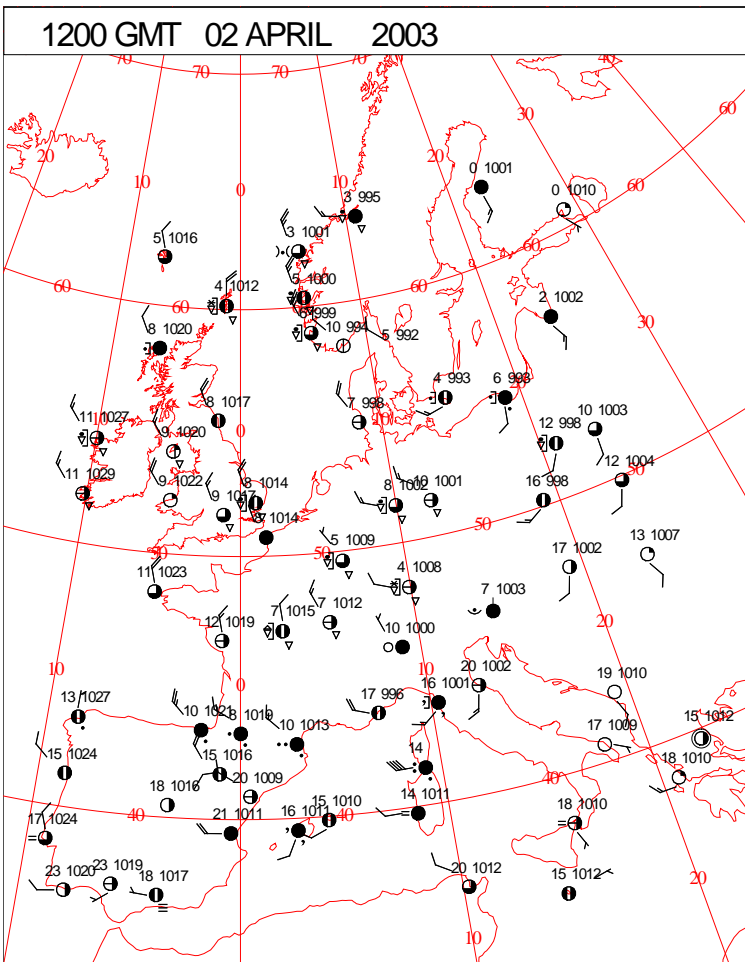
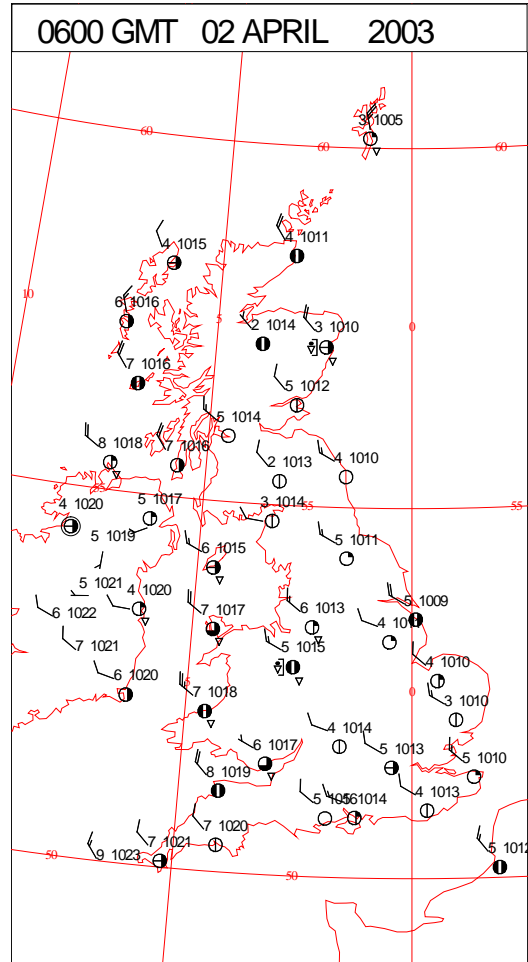
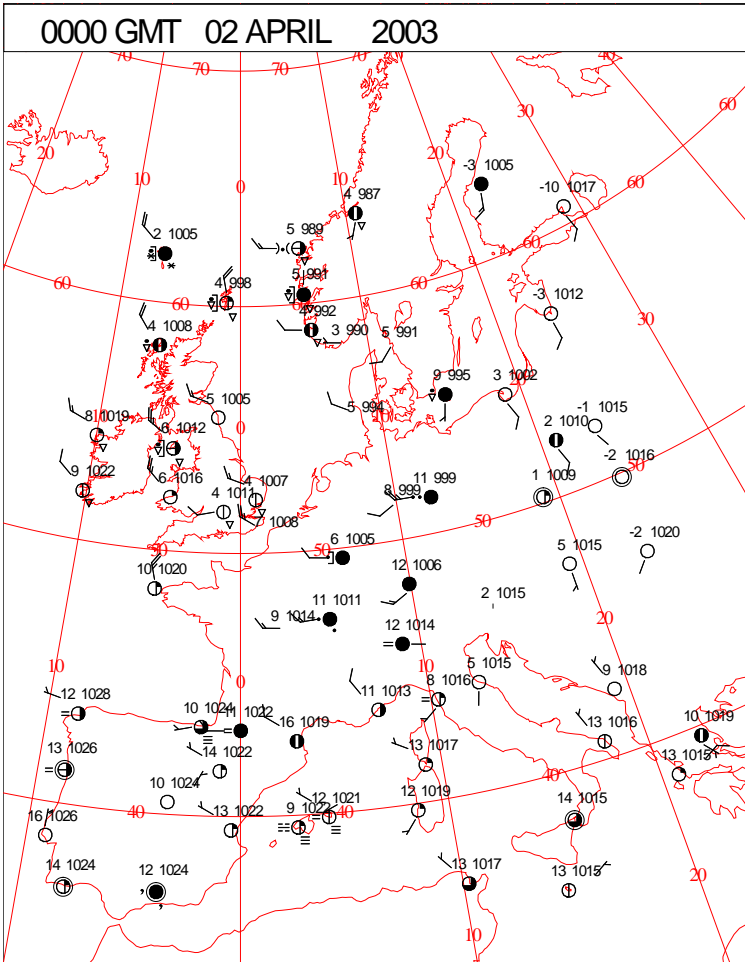
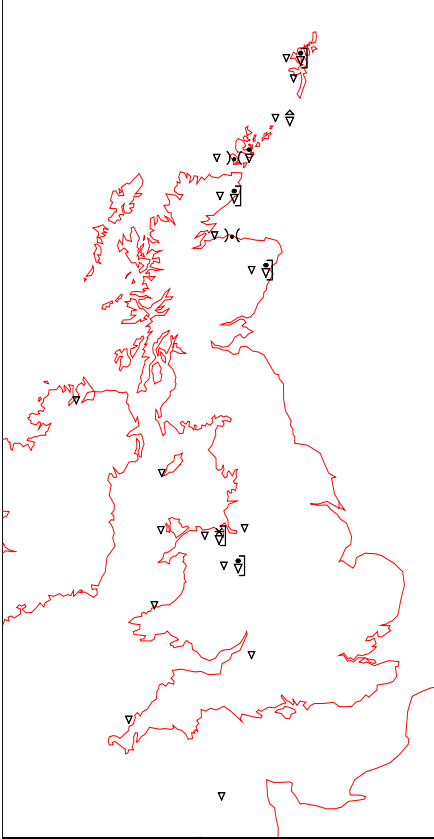
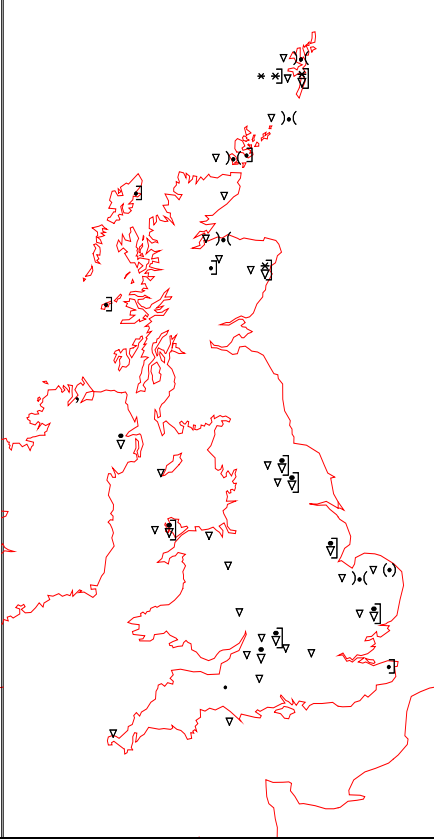
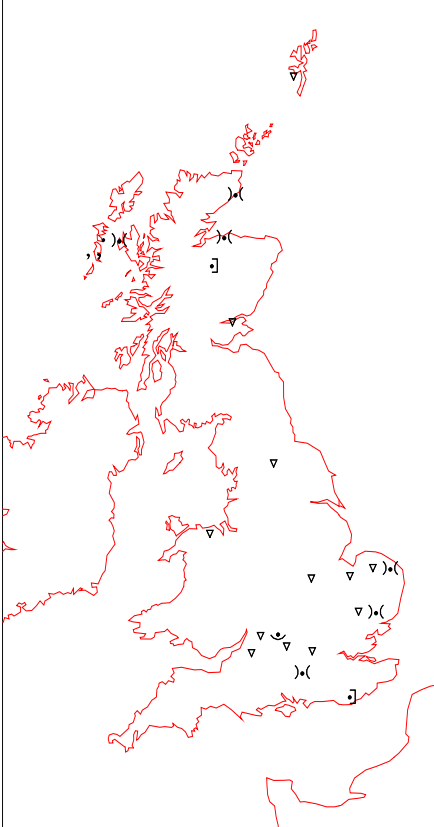
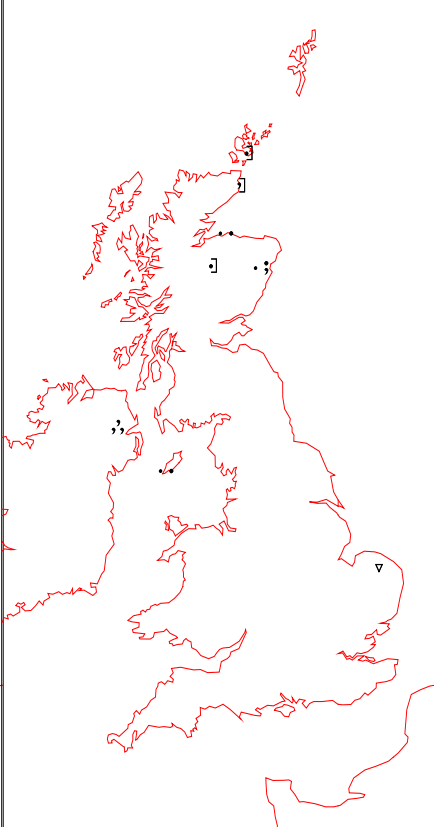


Chart not available

SURFACE REPORTS



SIGNIFICANT WEATHER

<p>0600 GMT 02 APRIL 2003 SIG WEATHER</p> 	<p>1200 GMT 02 APRIL 2003 SIG WEATHER</p> 	<p>Summary of UK Weather for Wednesday 02 April 2003.</p> <p>Showers affected northern Scotland through the night. Showers were also evident around Merseyside for a time before they migrated southwards to affect parts of Wales and western England towards daybreak. Remaining areas had a dry night with largely clear skies. A brisk northwesterly breeze kept most parts frost-free.</p> <p>Much of England and Wales had a bright day with sunny spells. Showers affected some western parts for a time in the morning before dying away. North Sea coastal areas saw some showers too, and these became more widespread as they made their way inland across East Anglia and southeast England in the afternoon. Some of the showers were heavy. Remaining areas stayed largely dry.</p> <p>There were further showers across parts of northern Scotland, some of which were wintry in nature. The rest of the country was largely dry and bright with sunny spells.</p> <p>Much of Northern Ireland had often cloudy skies and some showers. Some bright or sunny spells were evident though. Most of the showers died away during the evening.</p> <p>It was a chilly and breezy day generally. The temperatures were mostly near normal.</p>
<p>1800 GMT 02 APRIL 2003 SIG WEATHER</p> 	<p>0000 GMT 03 APRIL 2003 SIG WEATHER</p> 	

EXTREMES

Highest Maximum:

13.4 Yeovilton, Somerset

Lowest Maximum:

5.6 Lerwick, Shetland

Lowest Minimum:

0.8 Loch Glascarnoch, Ross & Cromarty

Lowest Grass Minimum:

-2.9 Drumalbin, Lanarkshire

-2.9 Strathallan Airfield,

Perthshire (In Taysi

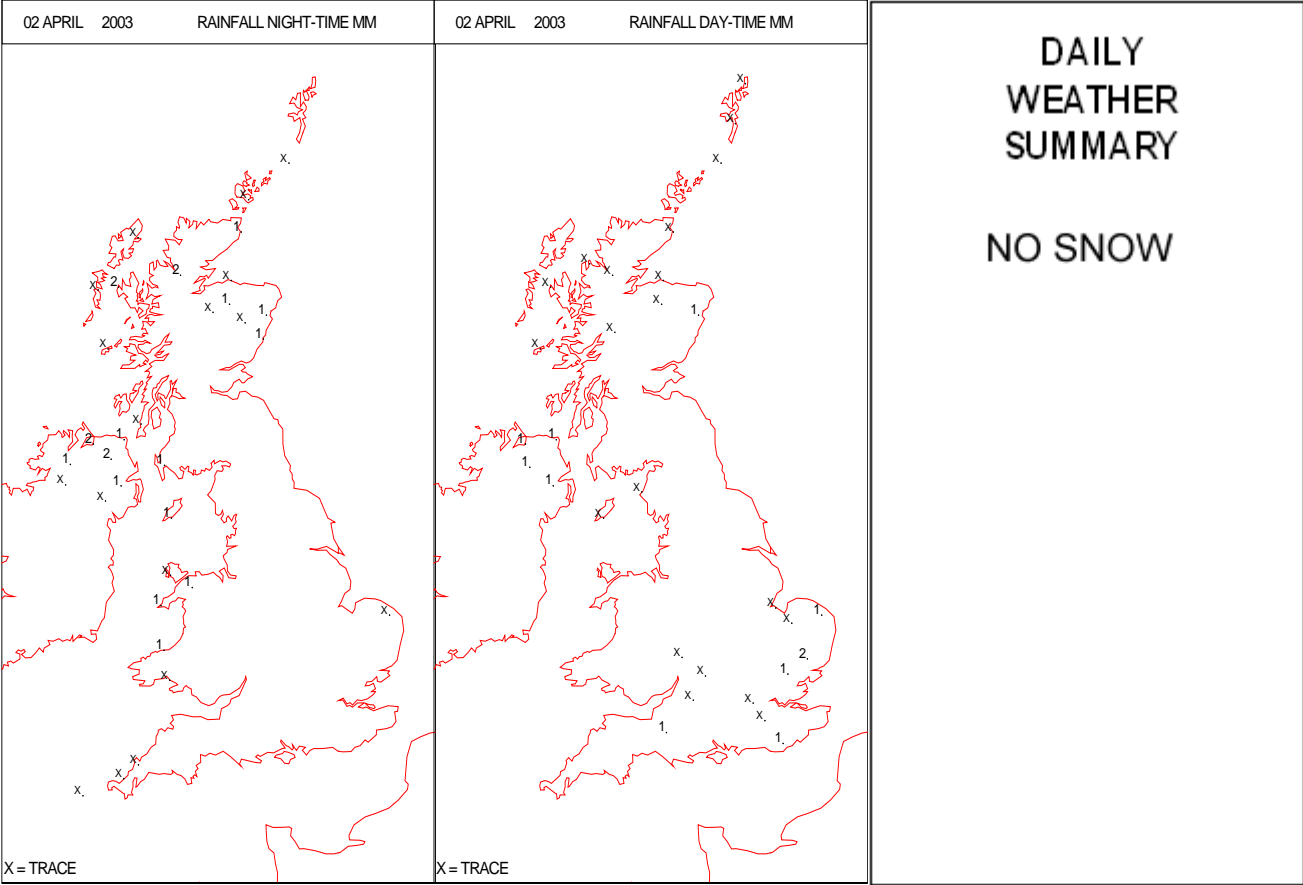
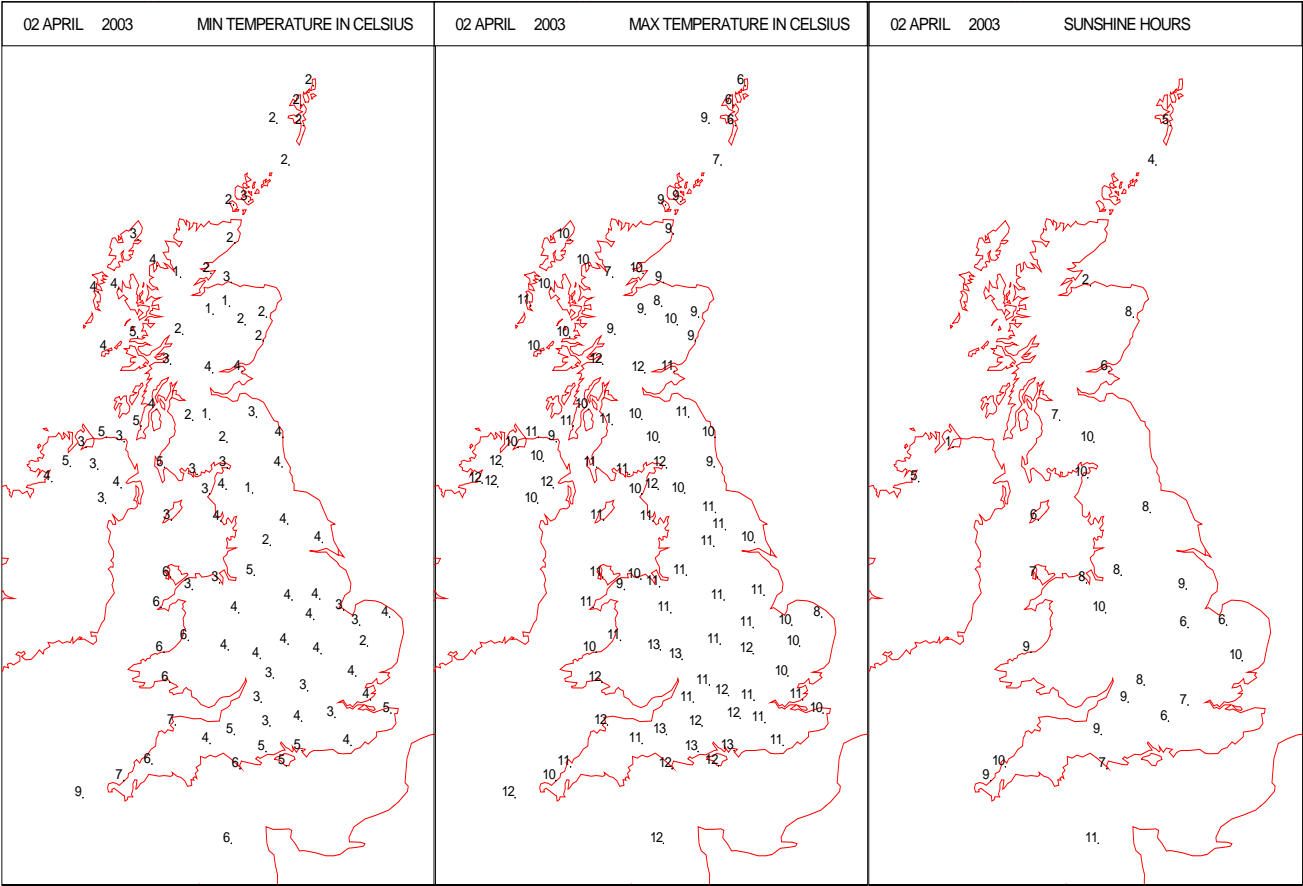
Most Rain:

3.0 Ballykelly, Londonderry

Most Sun:

10.5 Guernsey Airport, Guernsey

DAILY CLIMATE DATA



DAILY WEATHER SUMMARY

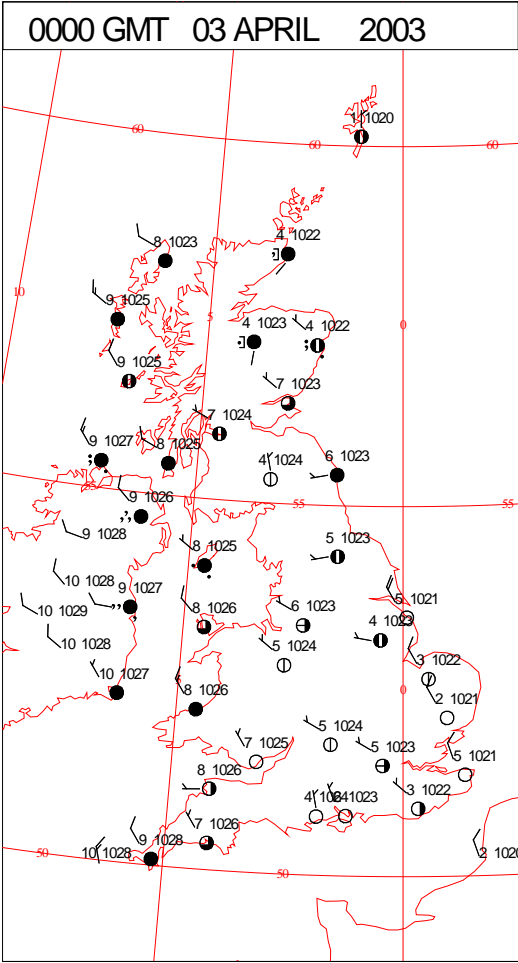


Chart not available

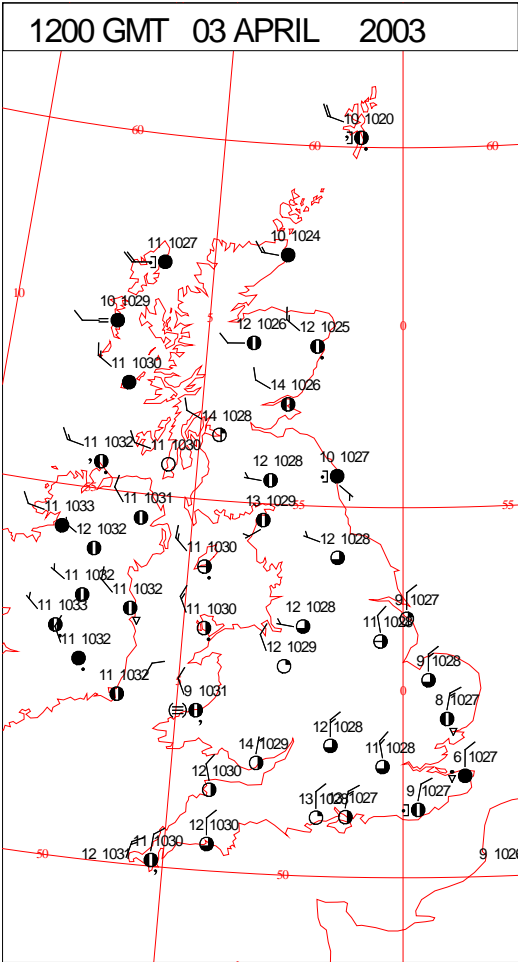
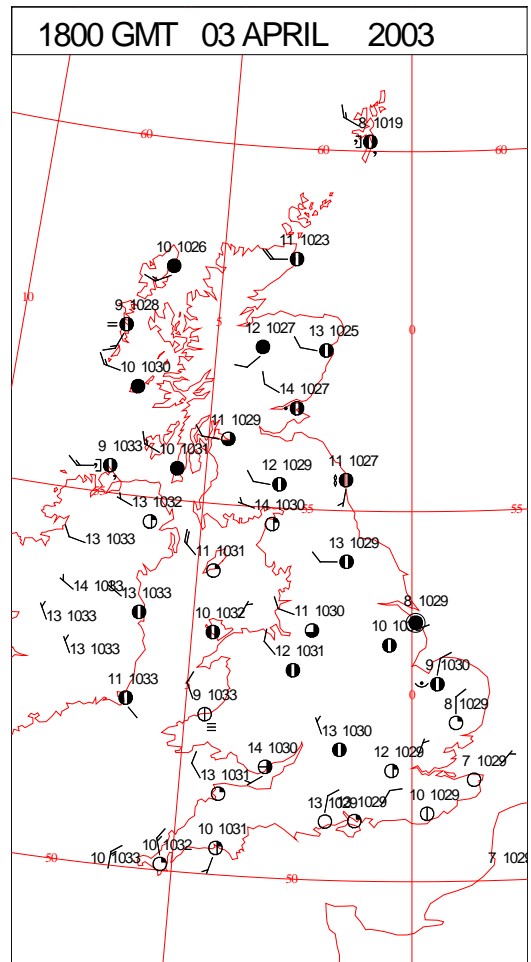
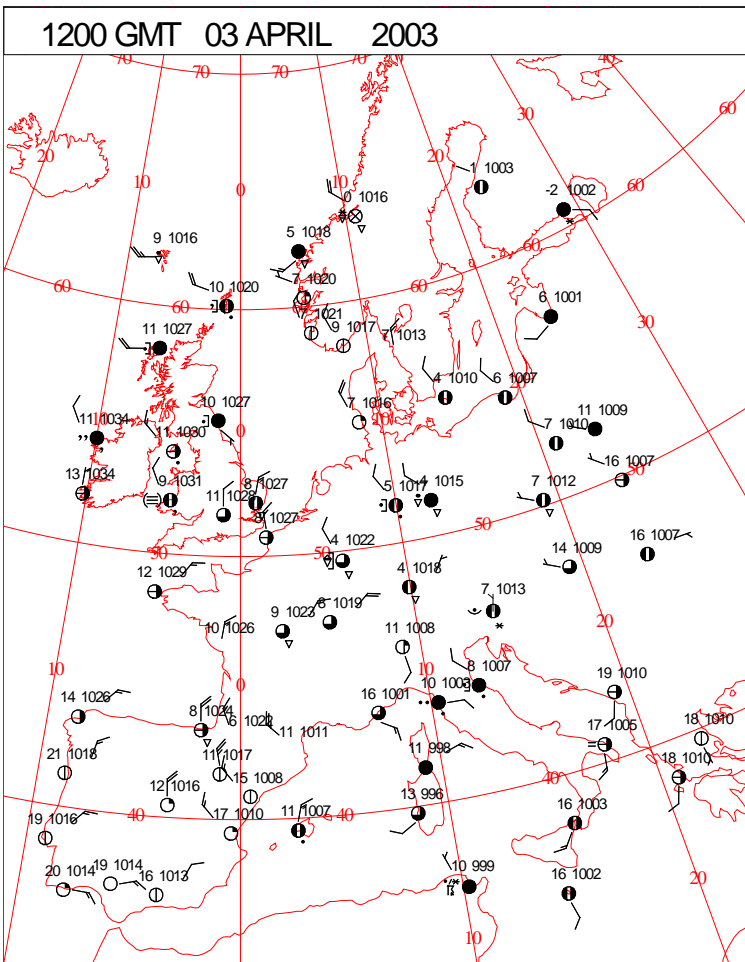
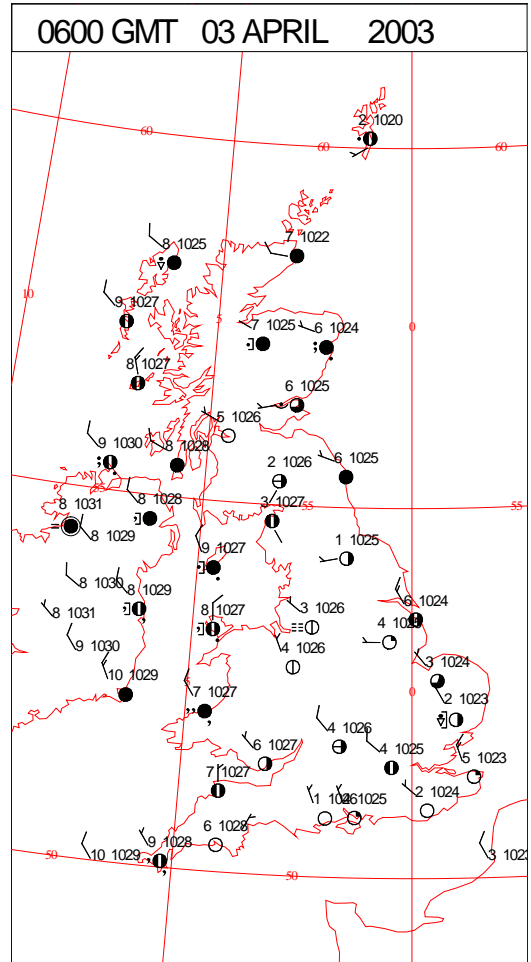
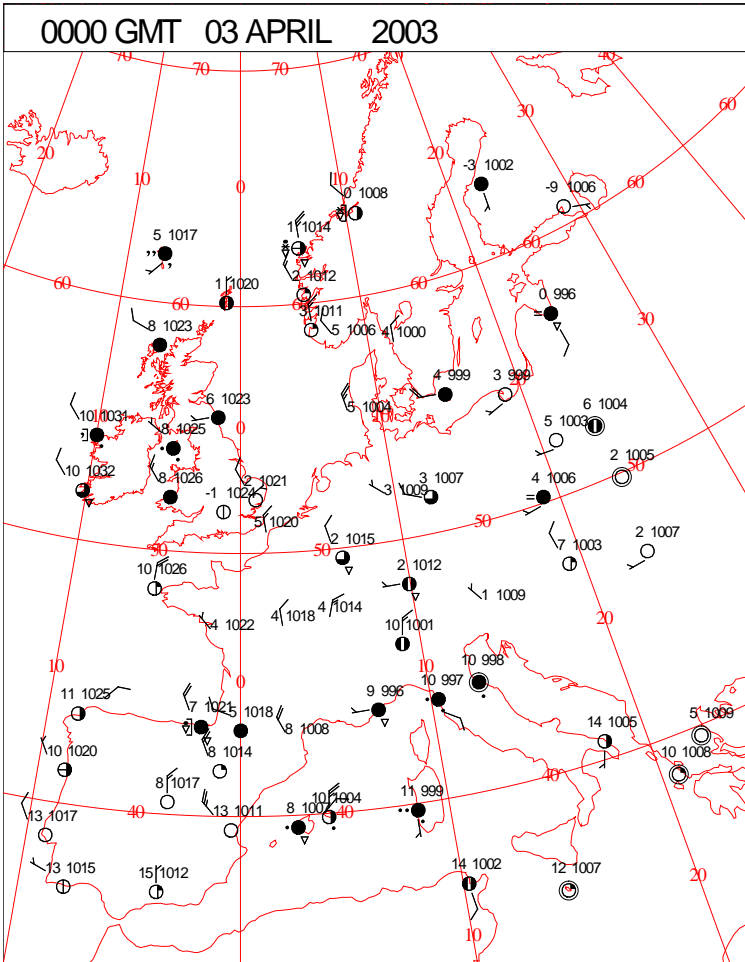
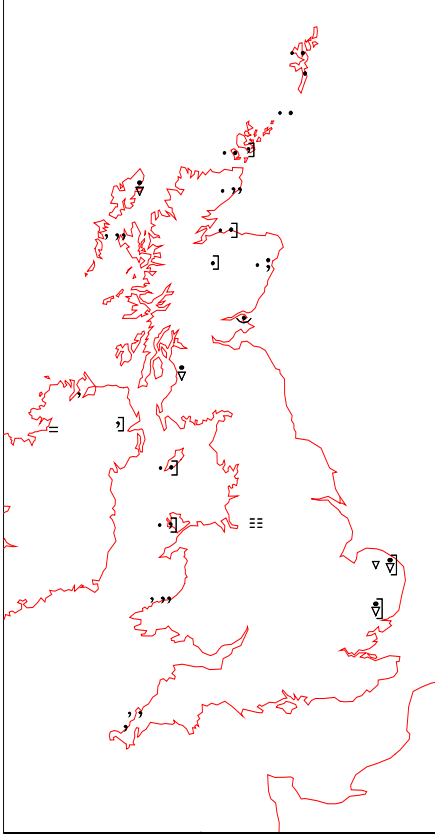
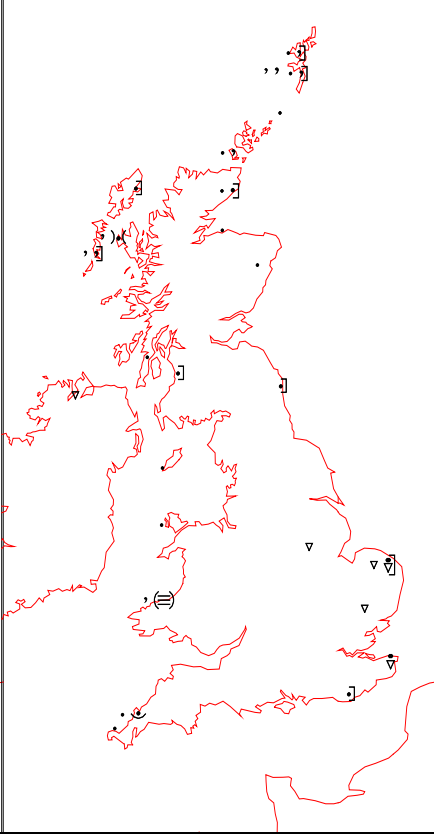
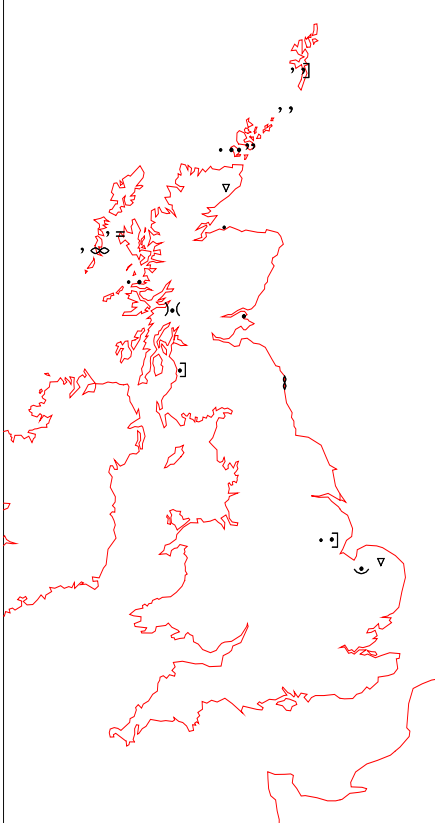
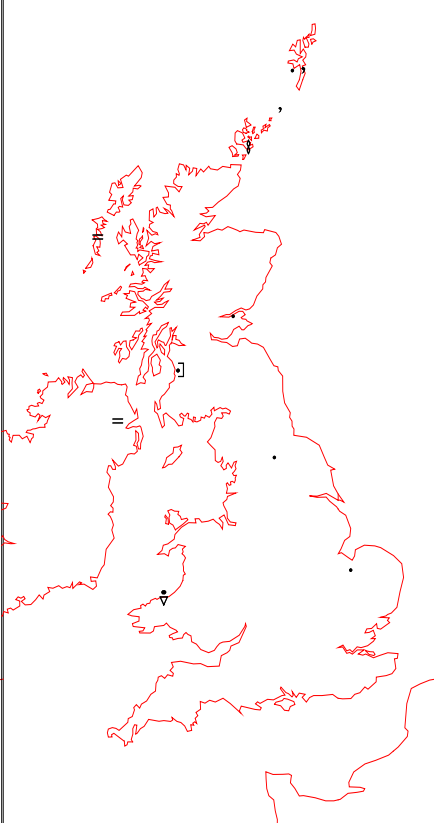


Chart not available

SURFACE REPORTS



SIGNIFICANT WEATHER

<p>0600 GMT 03 APRIL 2003 SIG WEATHER</p> 	<p>1200 GMT 03 APRIL 2003 SIG WEATHER</p> 	<p>Summary of UK Weather for Thursday 03 April 2003.</p> <p>Overnight much of the UK was dry with clear spells, but rain and showers affected parts of northeast Scotland and East Anglia. There was also light rain and drizzle reported in Northern Ireland and Wales, especially Pembrokeshire, and later Cornwall.</p> <p>During the morning showers affected Lincolnshire, Kent and Norfolk (where hail was reported). There were outbreaks of rain across northern and western Scotland, as well as west Wales, southwest England and Northern Ireland, but these tended to die away as the afternoon approached. Elsewhere the weather was dry with sunny spells, the best of these in Devon with over 11 hours. Parts of the Midlands were also sunny but conversely northern Scotland and Northern Ireland were often cloudy. During the afternoon showers clipped southeast England for a time and an area of more persistent (but mainly light) rain moved east across Scotland, predominantly central and northern areas. Elsewhere the weather was dry with sunny spells, apart from patchy rain over East Anglia.</p> <p>Temperatures were mostly in the rather warm or warm categories, but it was very warm in eastern Scotland.</p>
<p>1800 GMT 03 APRIL 2003 SIG WEATHER</p> 	<p>0000 GMT 04 APRIL 2003 SIG WEATHER</p> 	

EXTREMES

Highest Maximum:

17.7 Leuchars, Fife

Lowest Maximum:

9.1 Rackwick, Orkney

Lowest Minimum:

-2.6 Benson, Oxfordshire

Lowest Grass Minimum:

-6.1 Leeming, North Yorkshire

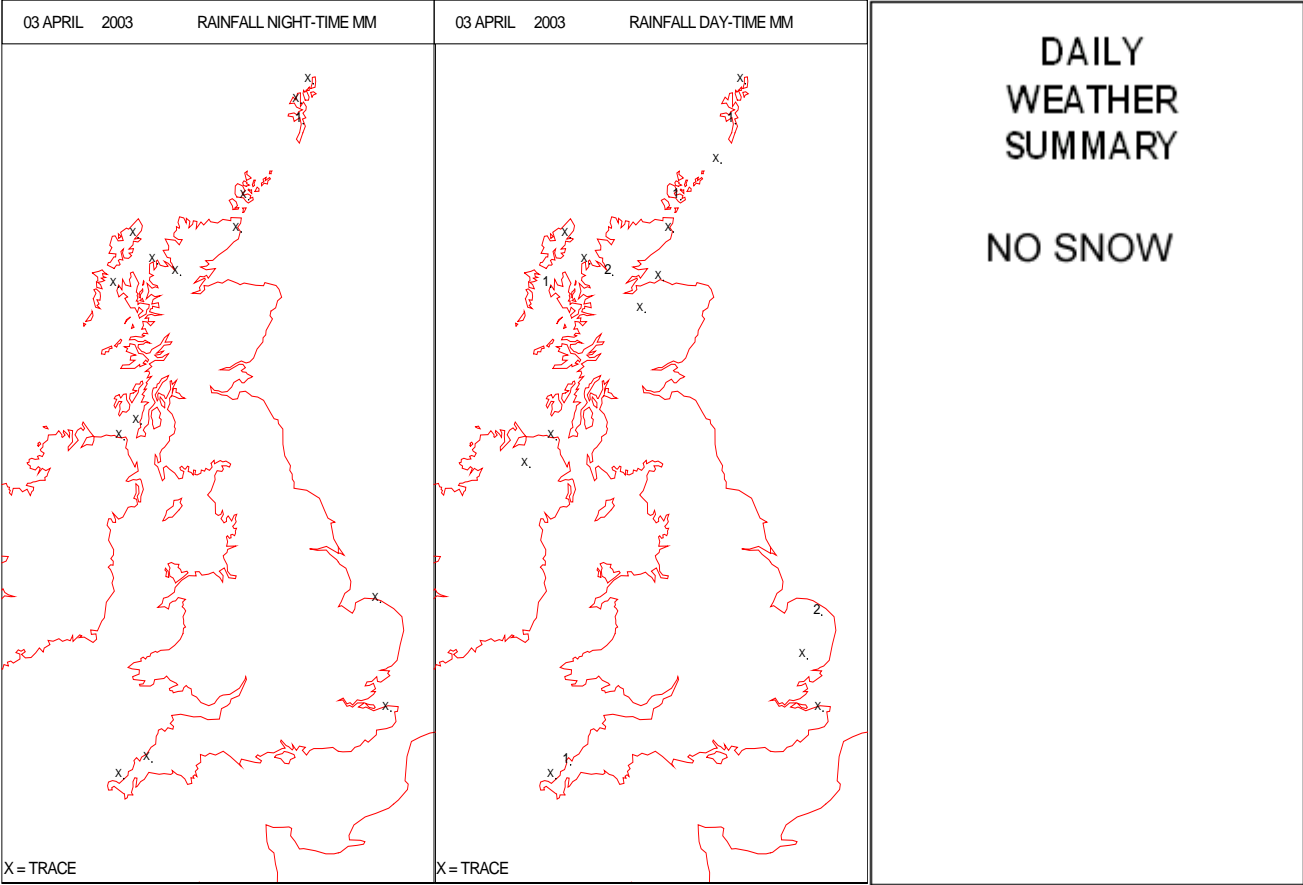
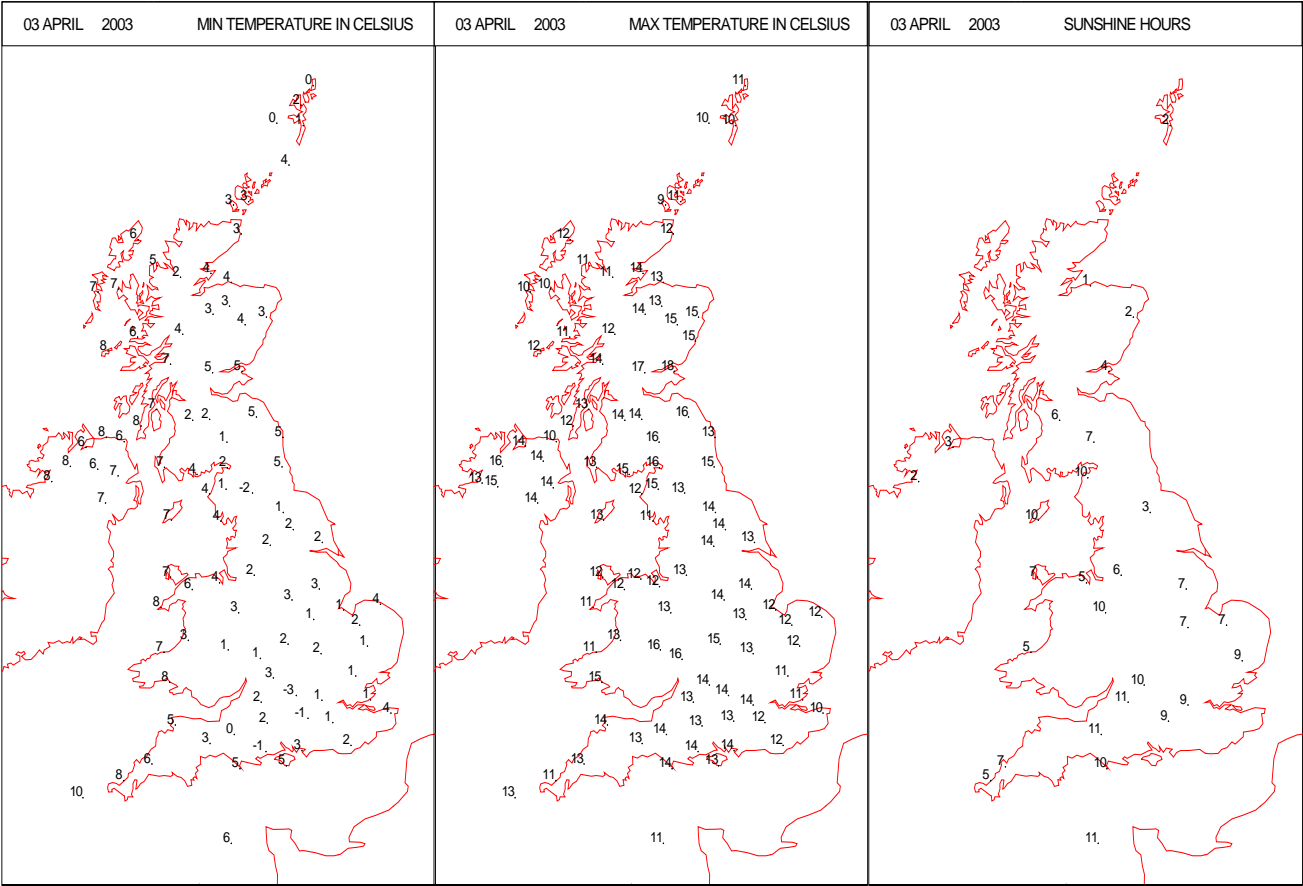
Most Rain:

2.2 Lerwick, Shetland


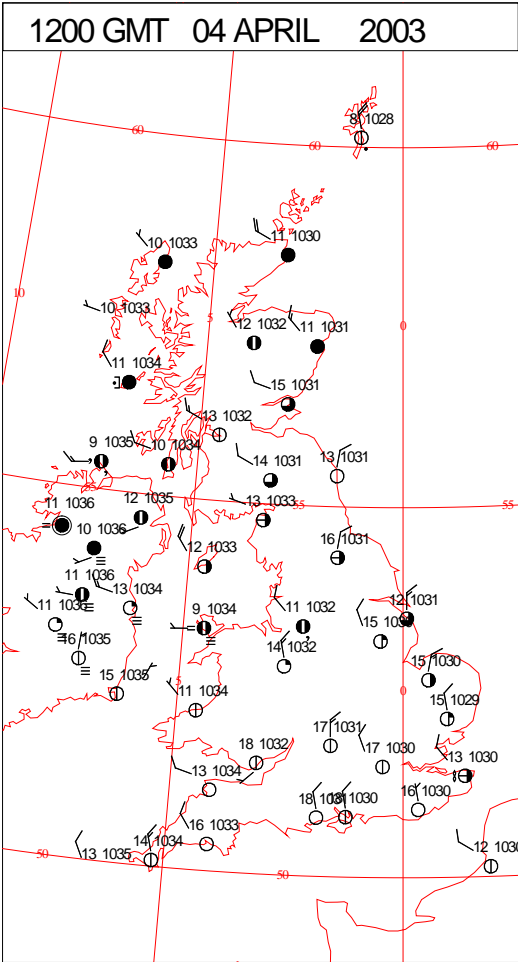

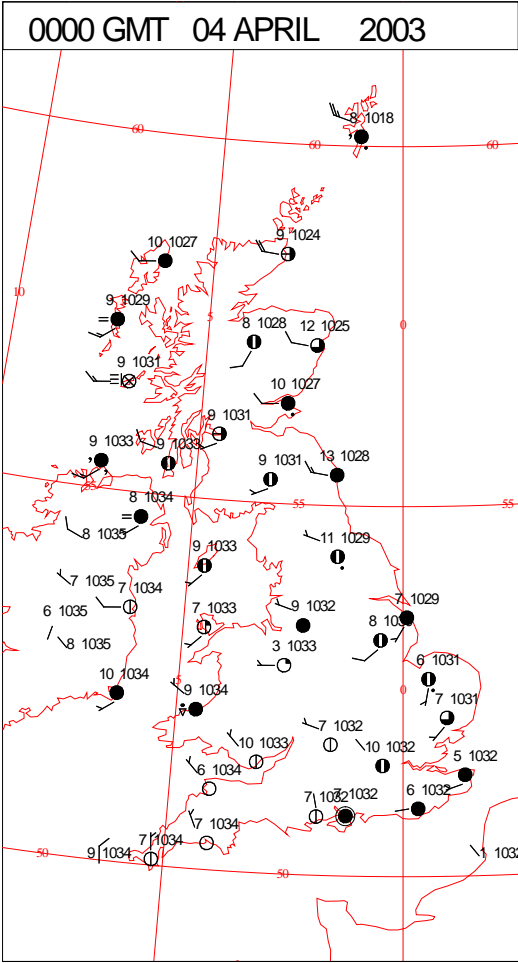
Most Sun:

11.3 Guernsey Airport, Guernsey

DAILY CLIMATE DATA



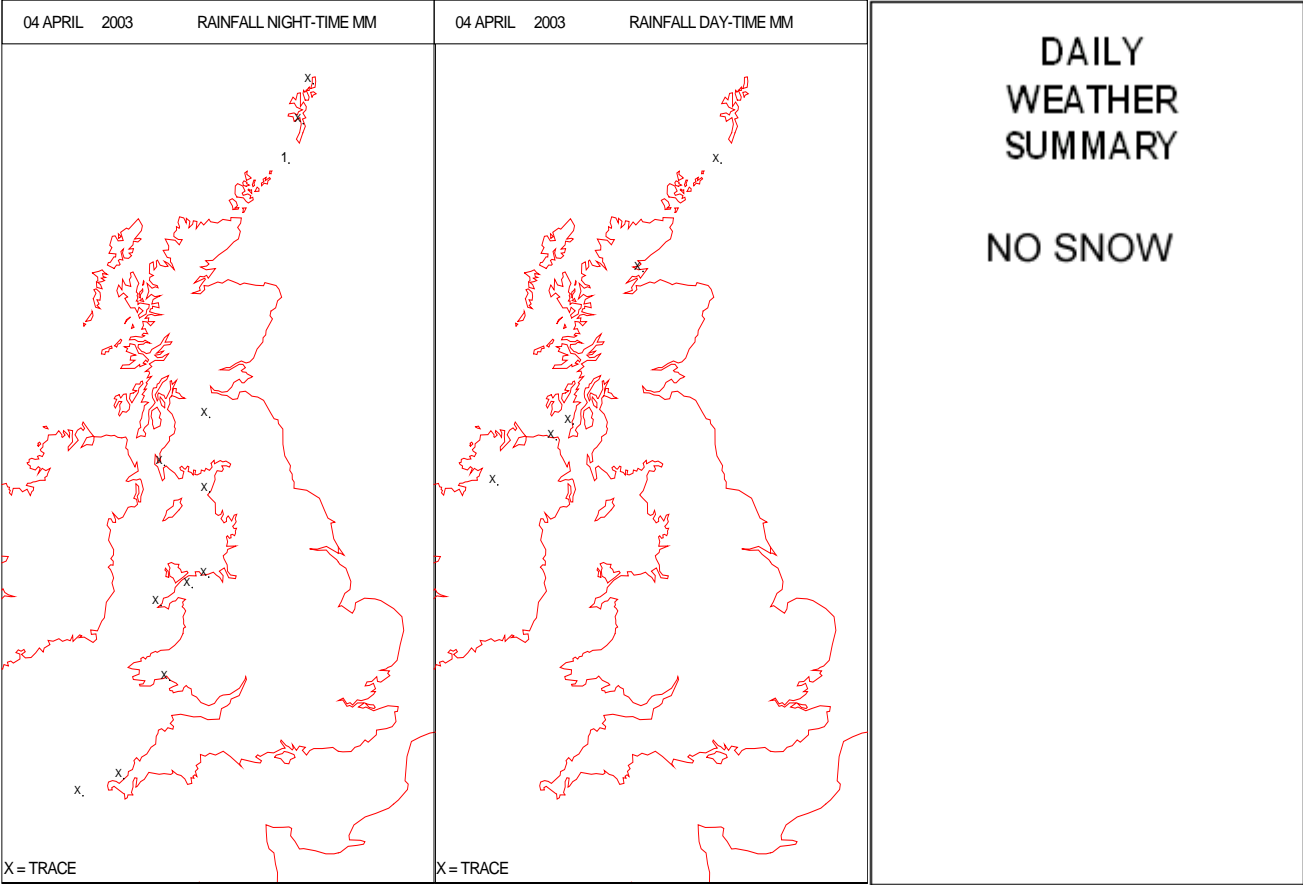
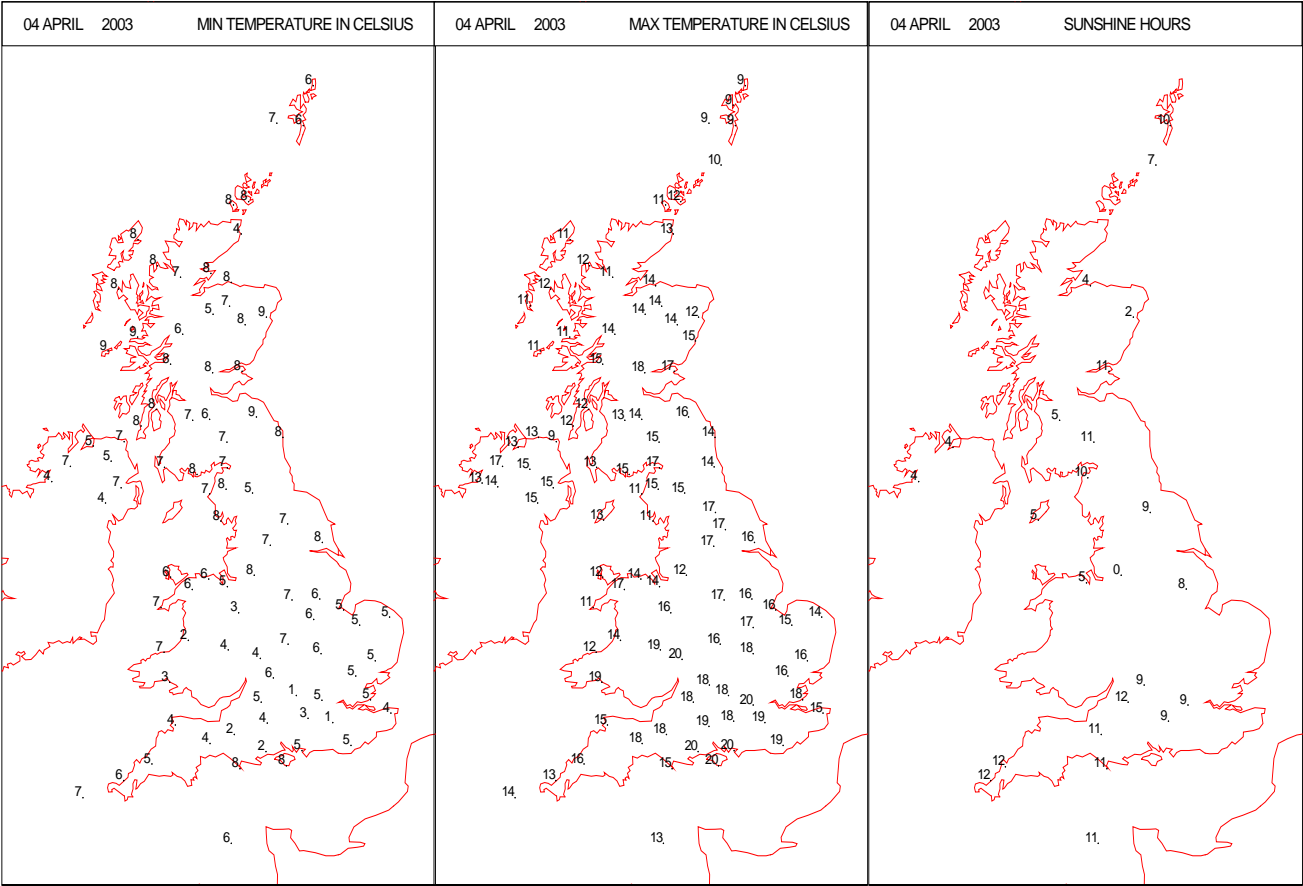
DAILY WEATHER SUMMARY



SIGNIFICANT WEATHER

0600 GMT 04 APRIL 2003	SIG WEATHER	1200 GMT 04 APRIL 2003	SIG WEATHER	<p>Summary of UK Weather for Friday 04 April 2003.</p> <p>Overnight most parts of the UK remained dry. However, an area of cloud across Scotland and Northern Ireland moved southwards across England and produced a few spots of rain and drizzle in eastern areas. Clearer conditions returned to all but the south of England by daybreak and a few fog patches formed in Northern Ireland. It was generally frost free, although patchy ground frost did develop for a time in the clearest, coldest locations of the south.</p> <p>During the day most places were warm with a good deal of sunshine. Cloud in the south quickly moved away but there was always more in the way of cloud across the north and west of Scotland and across parts of Northern Ireland where a little patchy drizzle occurred.</p> <p>A gentle to moderate northwesterly breeze turned northeasterly in many areas and this kept exposed coastal parts cooler with temperatures here only just above normal. Elsewhere it became warm or very warm and 21C (70F) was recorded at both Lee on Solent and Cardiff.</p>
1800 GMT 04 APRIL 2003	SIG WEATHER	0000 GMT 05 APRIL 2003	SIG WEATHER	<p>EXTREMES</p> <p>Highest Maximum: 20.2 Great Malvern, Hereford & Worcester</p> <p>Lowest Maximum: 8.8 Baltasound, Shetland 8.8 Sella Ness, Shetland</p> <p>Lowest Minimum: 1.3 Redhill, Surrey</p> <p>Lowest Grass Minimum: -2.9 Hurn, Dorset</p> <p>Most Rain: 0.8 Fair Isle, Shetland</p> <p>Most Sun: 11.8 St Mawgan, Cornwall</p>

DAILY CLIMATE DATA



DAILY WEATHER SUMMARY

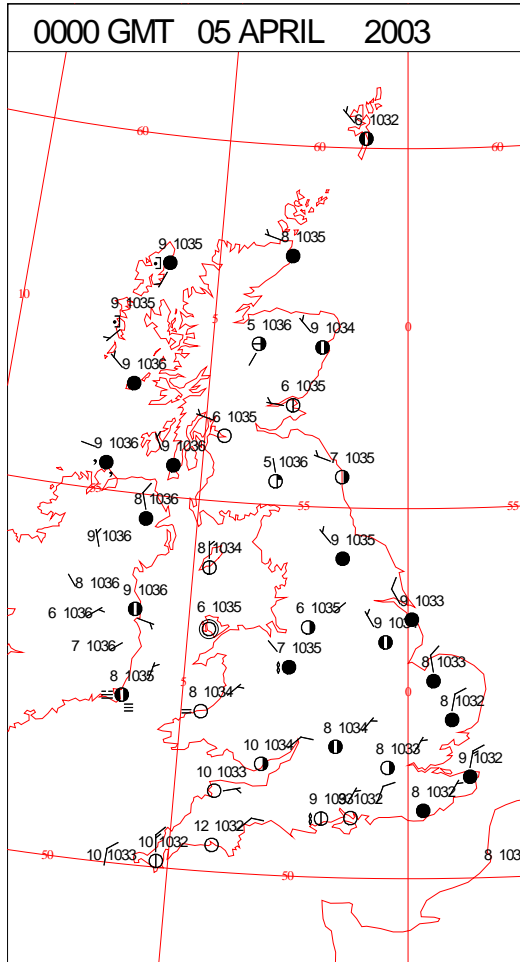


Chart not available

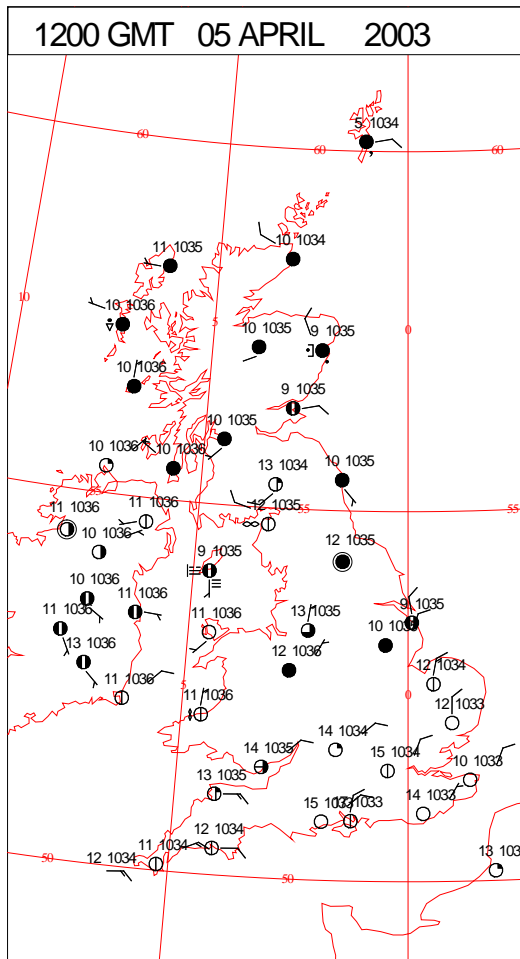
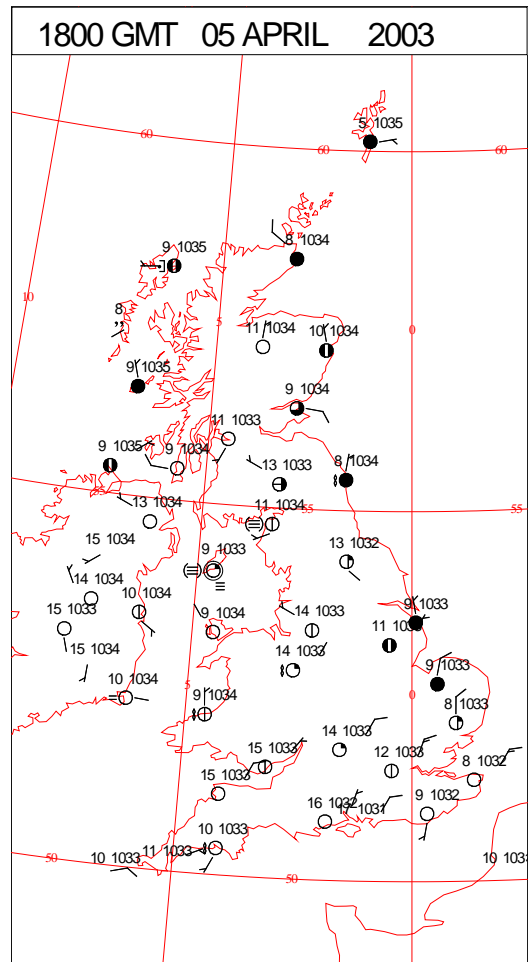
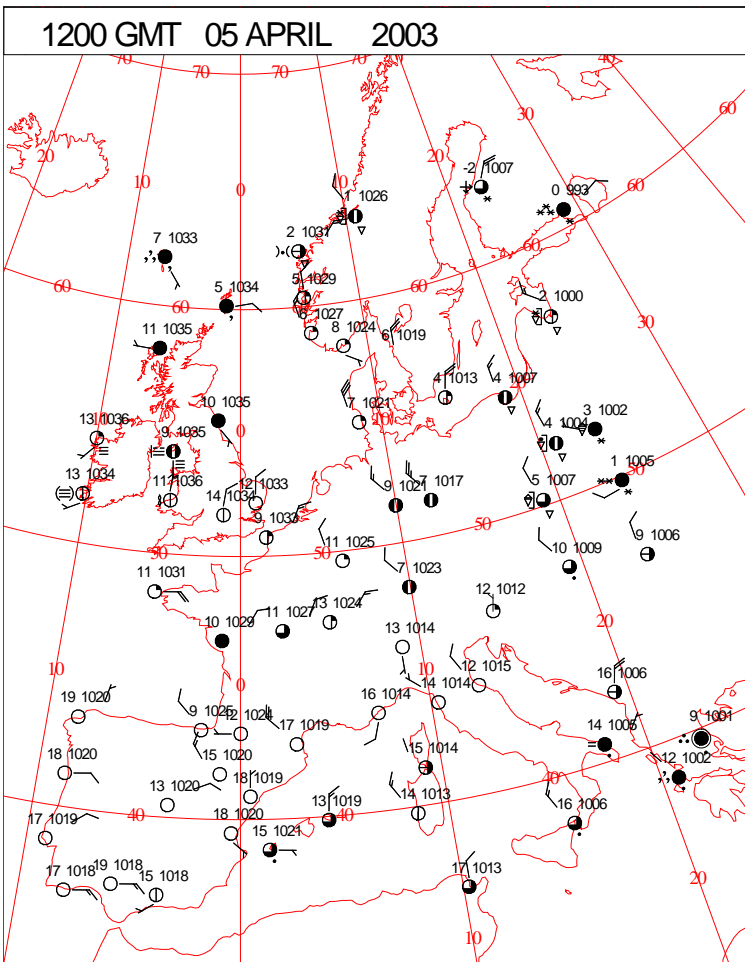
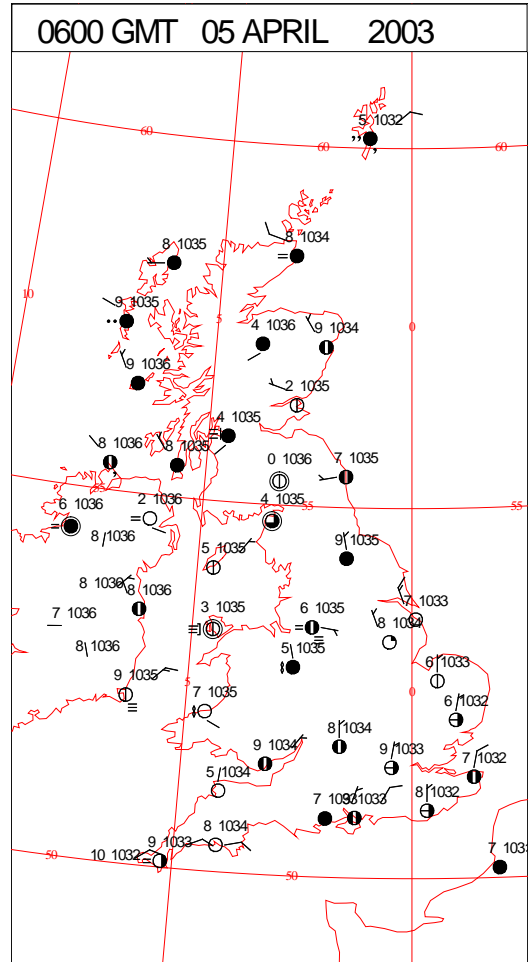
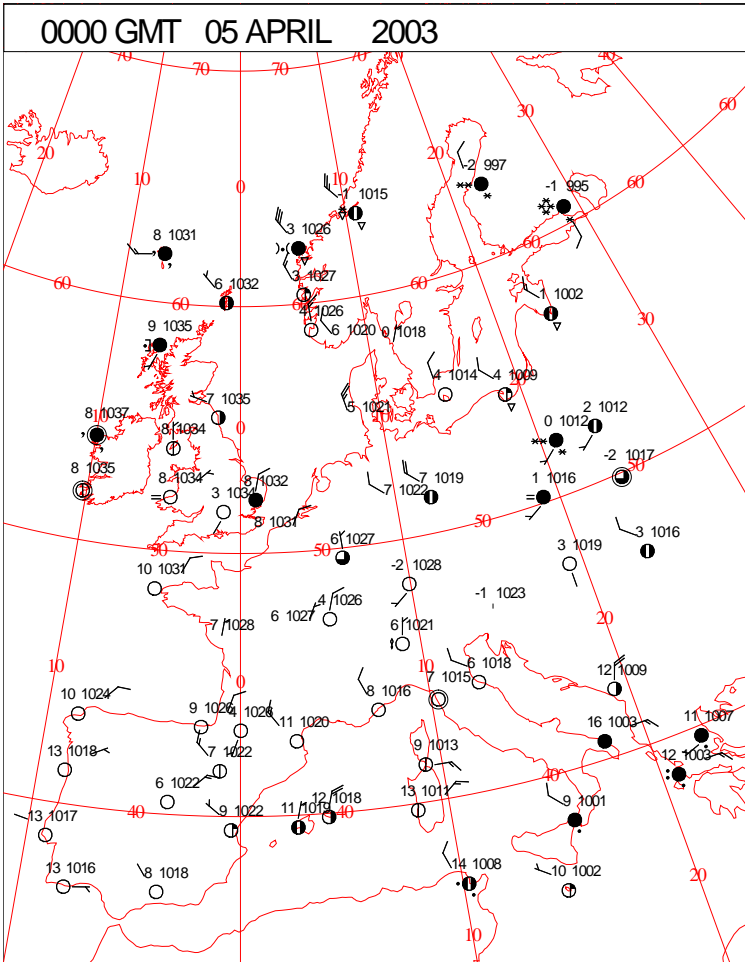
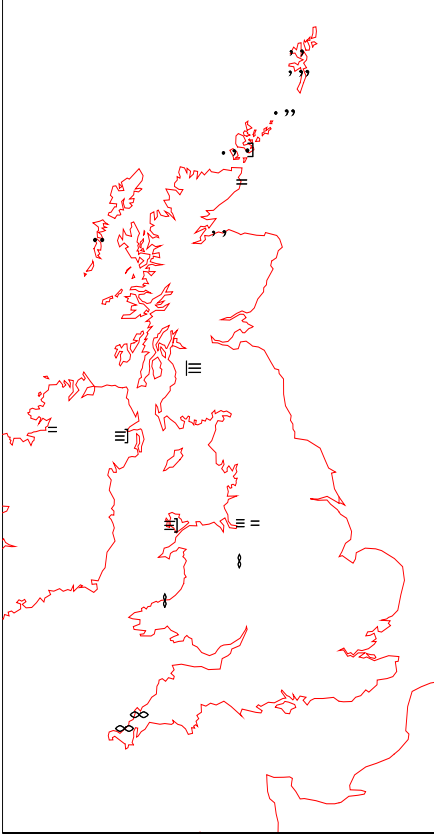
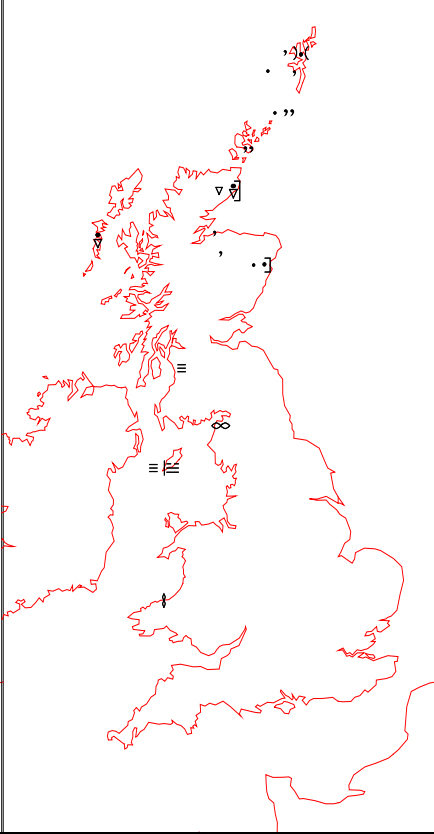
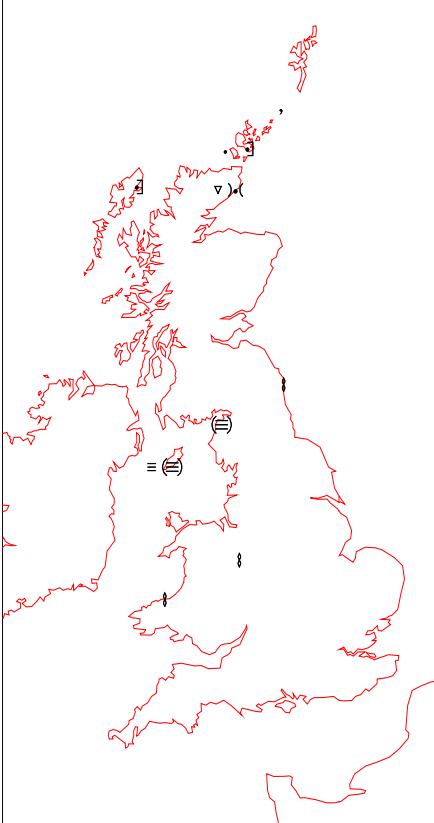
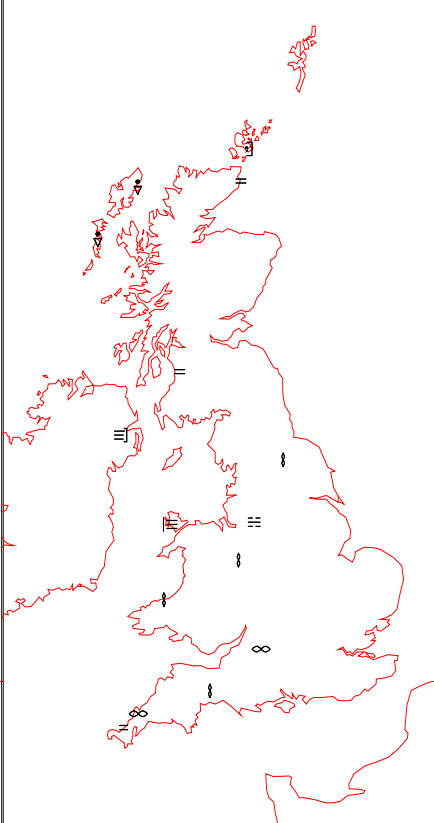


Chart not available

SURFACE REPORTS



SIGNIFICANT WEATHER

<p>0600 GMT 05 APRIL 2003 SIG WEATHER</p> 	<p>1200 GMT 05 APRIL 2003 SIG WEATHER</p> 	<p>Summary of UK Weather for Saturday 05 April 2003.</p> <p>High pressure dominated the weather across the British Isles, bringing most places dry and settled conditions through the twenty four hour period.</p> <p>There was however a fair coverage of cloud overnight, and this was thick enough to bring patchy drizzle to the far north and west of Scotland and Northern Ireland. The best of the clearer spells developed across southwest England and then later across the southeast.</p> <p>Scotland held onto a lot of cloud through the day too, with further patchy drizzle, but after a cloudy start across Northern Ireland it became sunny here for the afternoon. England and Wales also saw patchy cloud during the day, but this was sparse enough until dusk, to give most parts plenty of sunshine.</p> <p>The evening continued mostly dry, but cloudy skies prevailed across Scotland, and a swathe of cloud slowly spread from the east and northeast across England.</p> <p>Northern Ireland saw some clear spells, but the best of these were reserved for Wales and western parts of England.</p> <p>Temperatures were generally rather warm or warm, but normal near the North Sea coasts.</p>
<p>1800 GMT 05 APRIL 2003 SIG WEATHER</p> 	<p>0000 GMT 06 APRIL 2003 SIG WEATHER</p> 	

EXTREMES

Highest Maximum:

17.4 Hurn, Dorset

Lowest Maximum:

5.8 Lerwick, Shetland

Lowest Minimum:

-0.6 Eskdalemuir, Dumfriesshire

Lowest Grass Minimum:

-4.9 Aboyne, Aberdeenshire

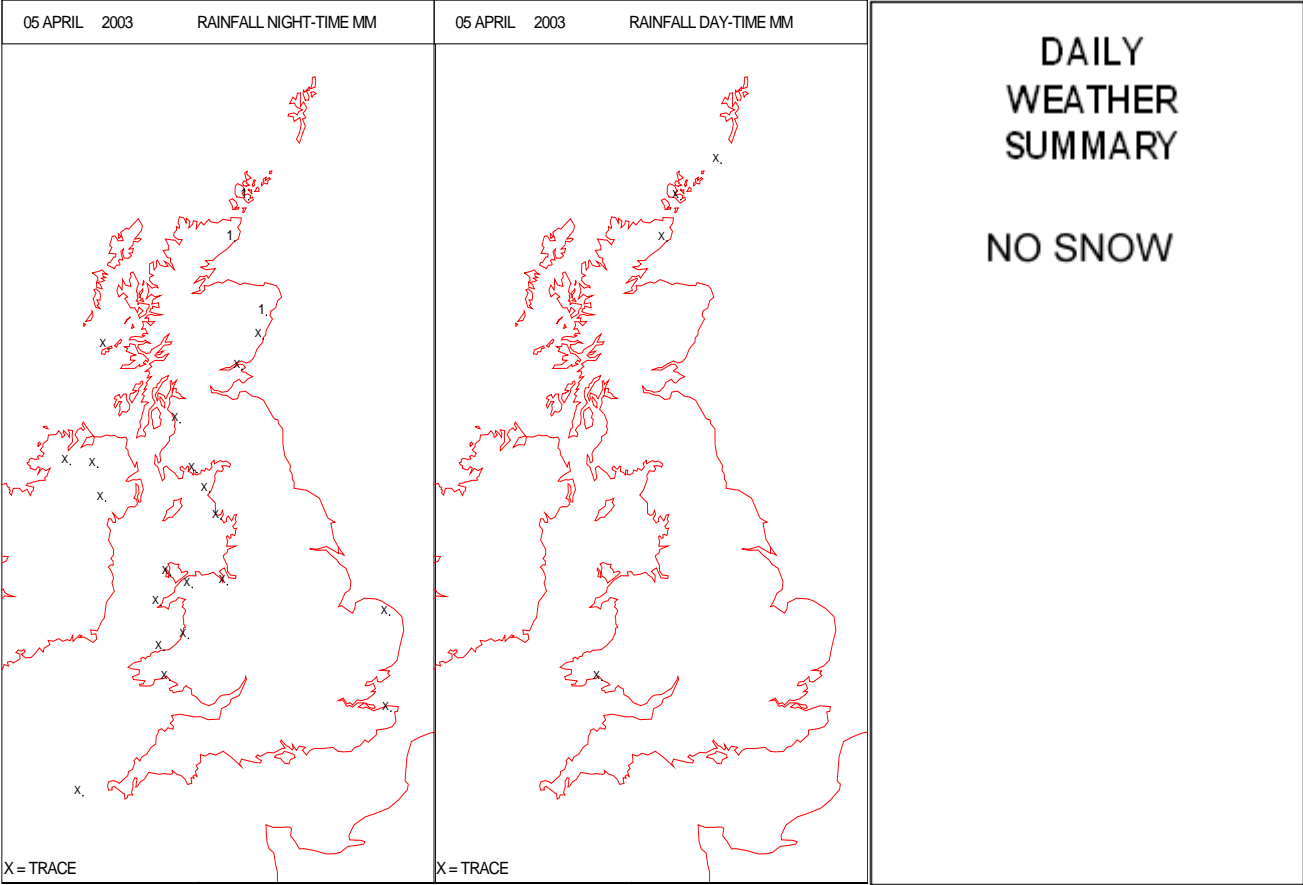
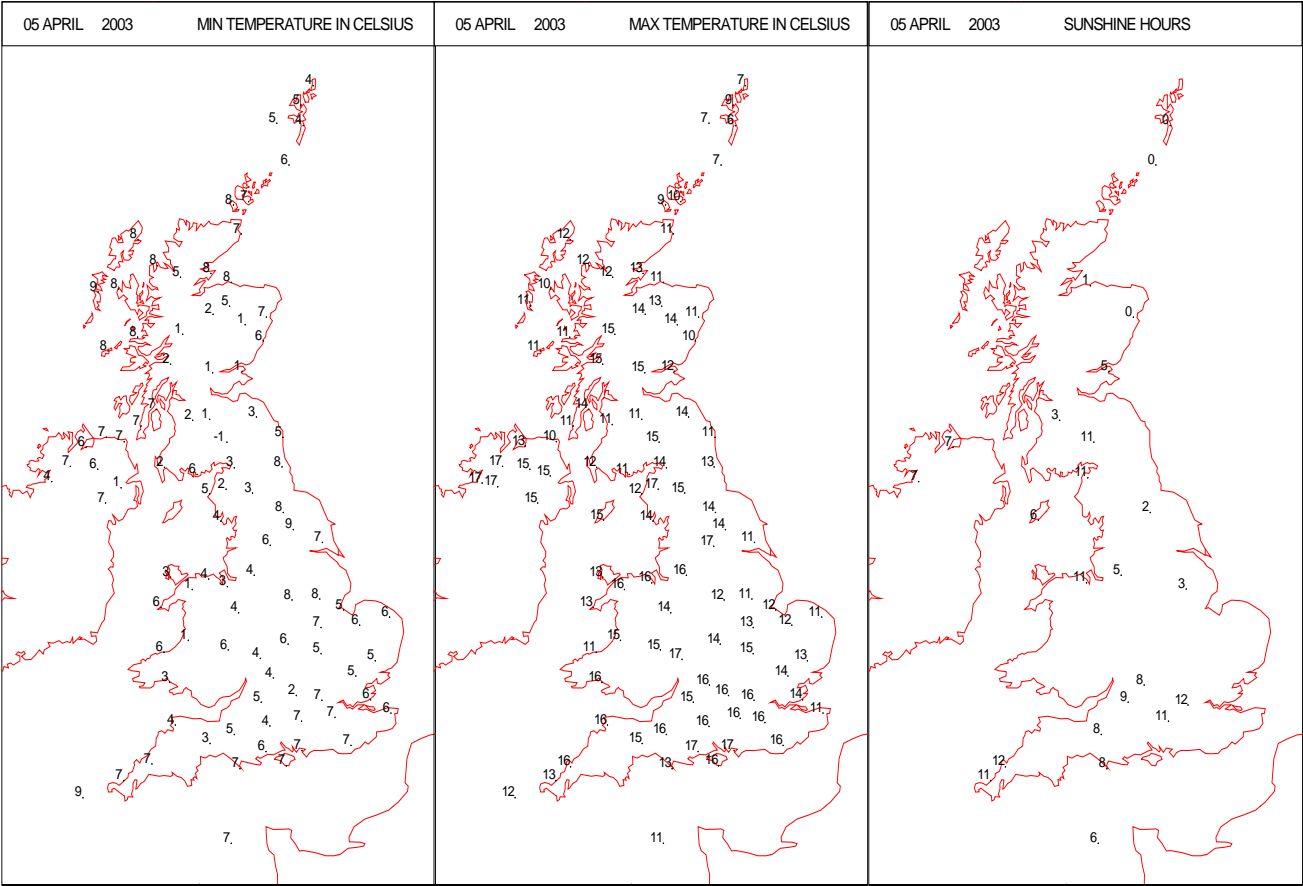
Most Rain:

1.4 Kirkwall, Orkney

Most Sun:

11.9 Heathrow, Greater London

DAILY CLIMATE DATA



DAILY WEATHER SUMMARY

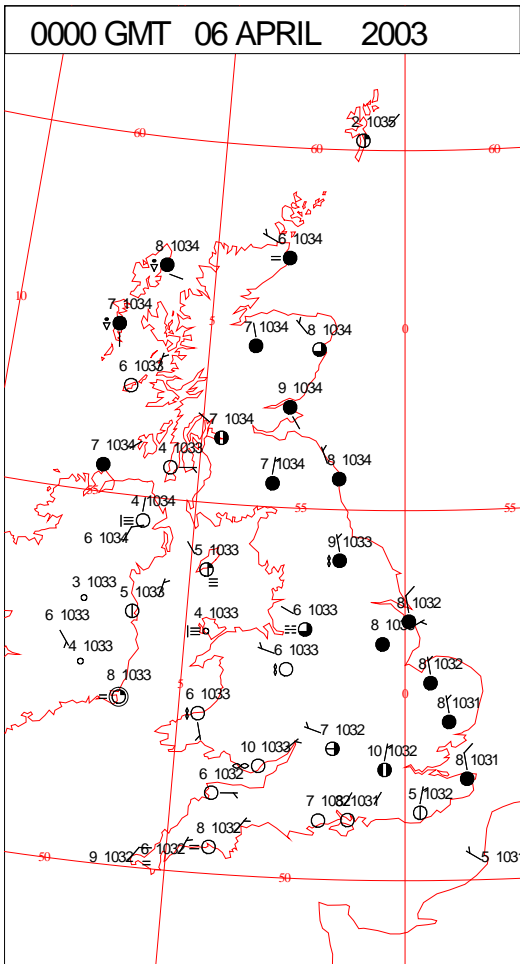


Chart not available

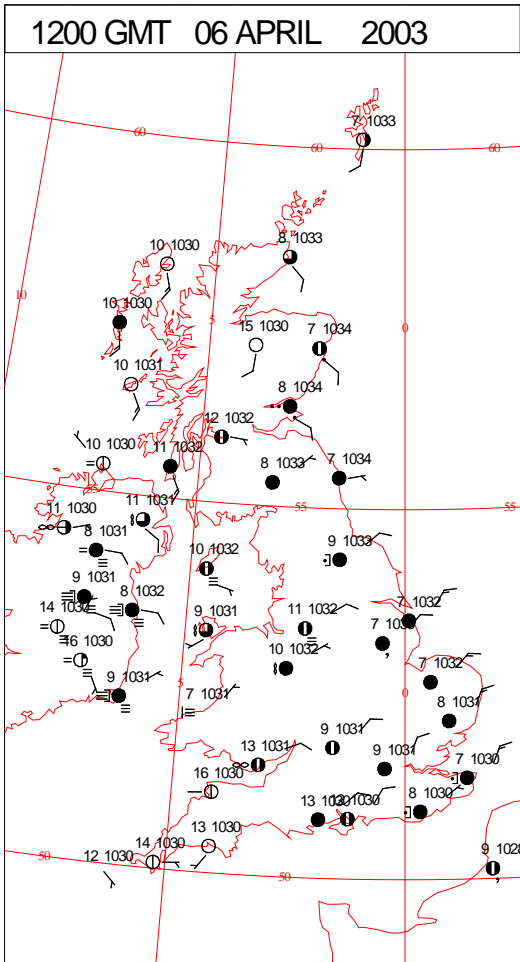
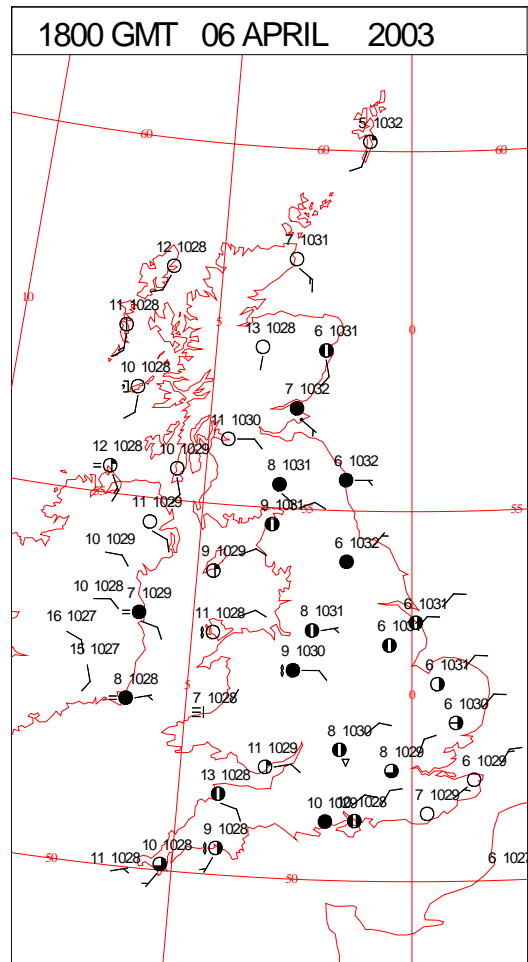
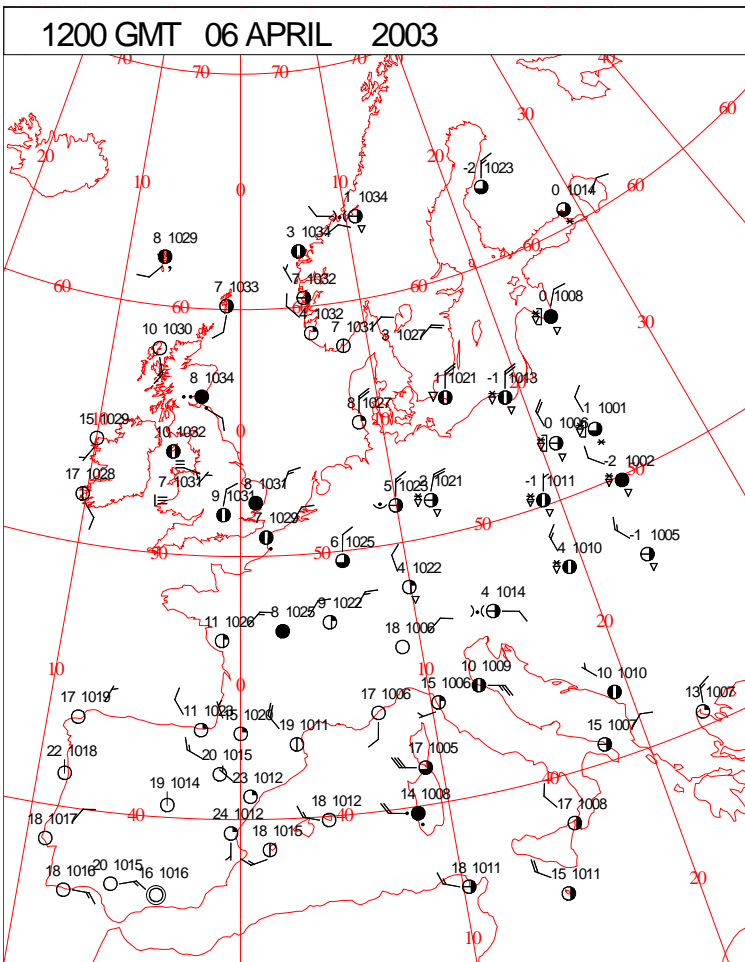
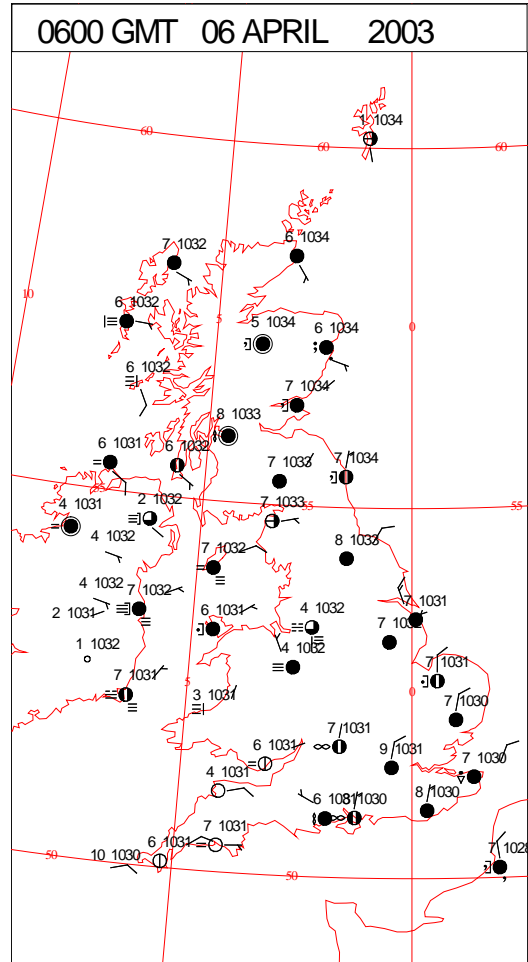
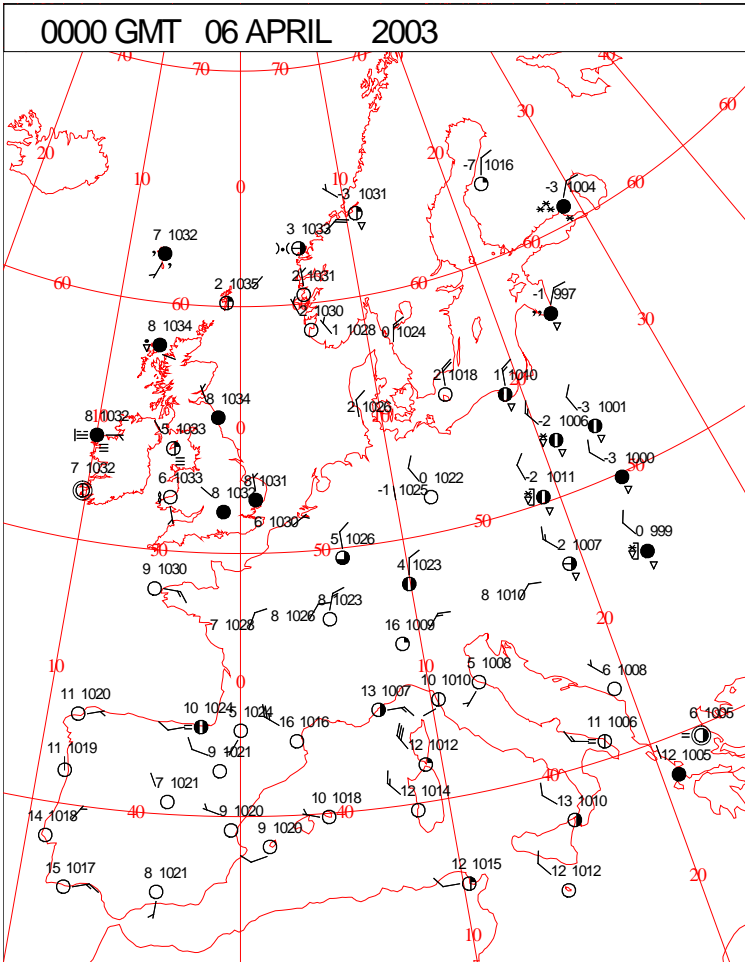


Chart not available

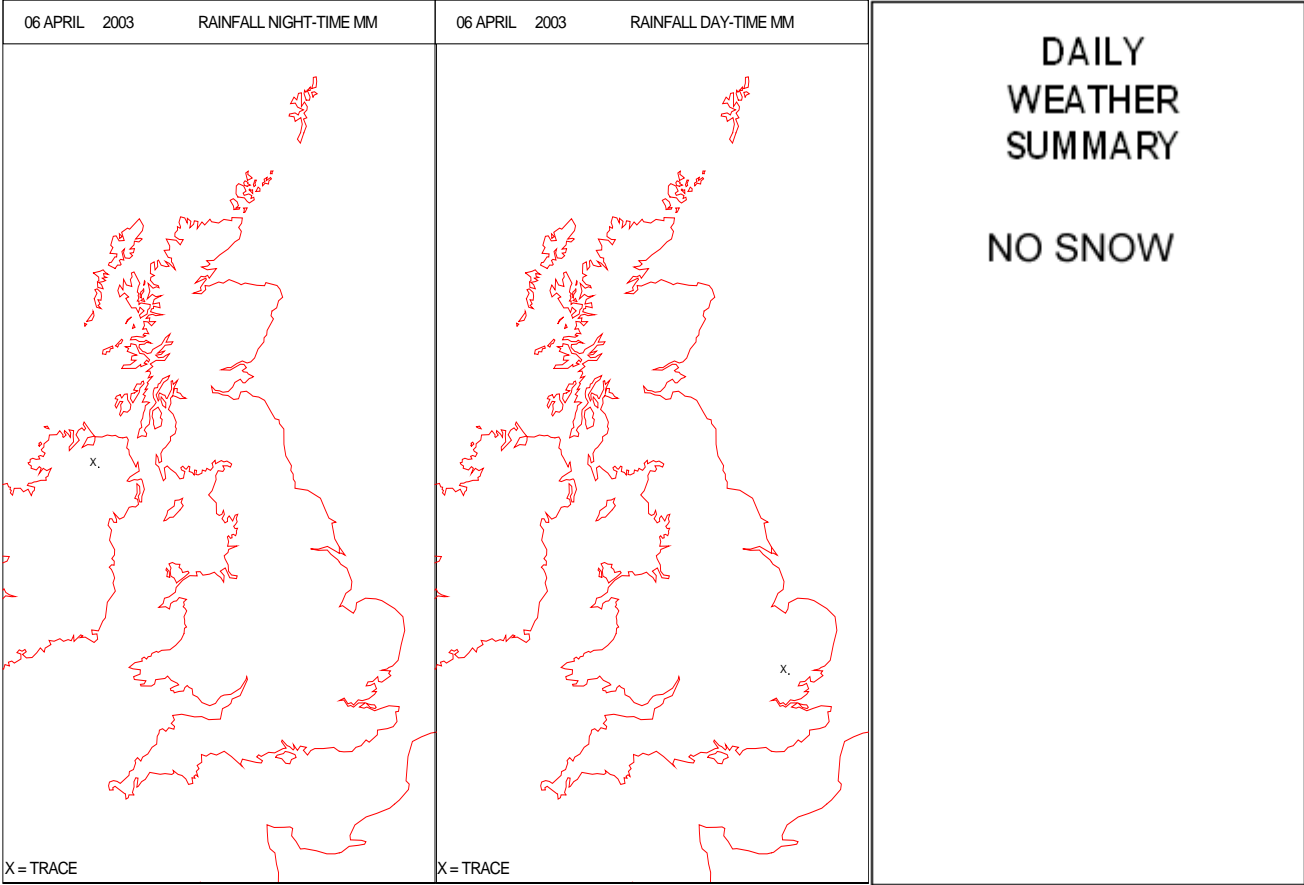
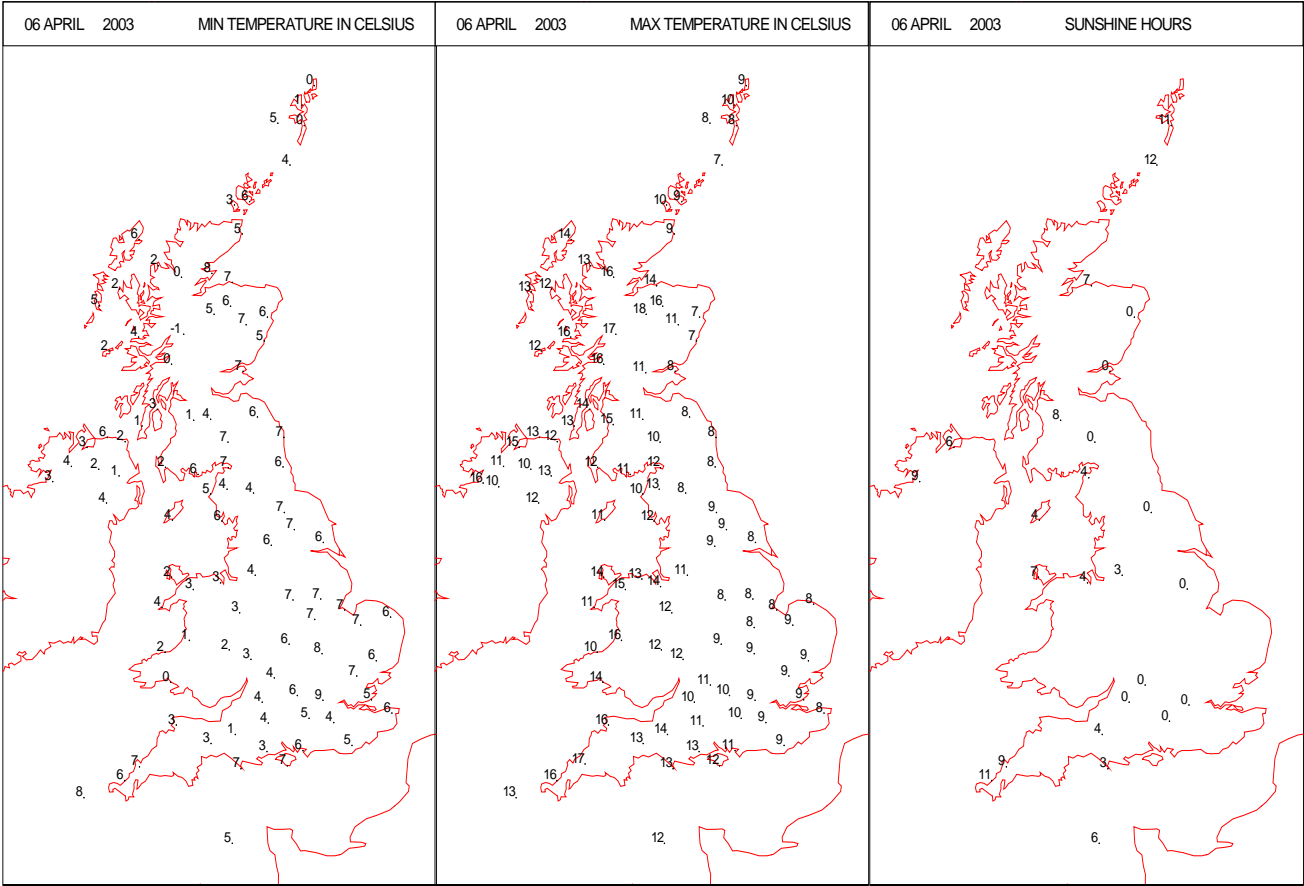
SURFACE REPORTS



SIGNIFICANT WEATHER

0600 GMT 06 APRIL 2003	SIG WEATHER	1200 GMT 06 APRIL 2003	SIG WEATHER	<p>Summary of UK Weather for Sunday 06 April 2003.</p> <p>Most parts had a dry night. Eastern and northern areas had often cloudy skies with some light drizzle evident near the North Sea coast. The cloud was generally well broken in the west, and here mist and fog tended to form during the night.</p> <p>Many places also saw a good deal of cloud through the day. Some light rain or drizzle was still evident near the east coast and patchy fog affected parts of the west coast of Wales. The cloud was more broken across northern and western Scotland, Wales and southwest England, giving plenty of sunshine. Sunny spells also developed over Northern Ireland, East Anglia and southeast England through the afternoon.</p> <p>It was a rather cold day in those areas that had a good deal of cloud. In the sunnier parts of the west and north, it was warm, locally very warm. Aviemore (Highland) reached 18 Celsius.</p>
1800 GMT 06 APRIL 2003	SIG WEATHER	0000 GMT 07 APRIL 2003	SIG WEATHER	<p>EXTREMES</p> <p>Highest Maximum: 18.1 Aviemore, Inverness-Shire</p> <p>Lowest Maximum: 6.6 Inverbervie No.2, Kincardineshire</p> <p>Lowest Minimum: -1.1 Tulloch Bridge, Inverness-Shire</p> <p>Lowest Grass Minimum: -6.1 Tulloch Bridge, Inverness-Shire</p> <p>Most Rain: 0.2 Andrewsfield, Essex 0.2 Lough Fea W.Wks, Londonderry</p> <p>Most Sun: 11.7 Fair Isle, Shetland</p>

DAILY CLIMATE DATA



DAILY WEATHER SUMMARY

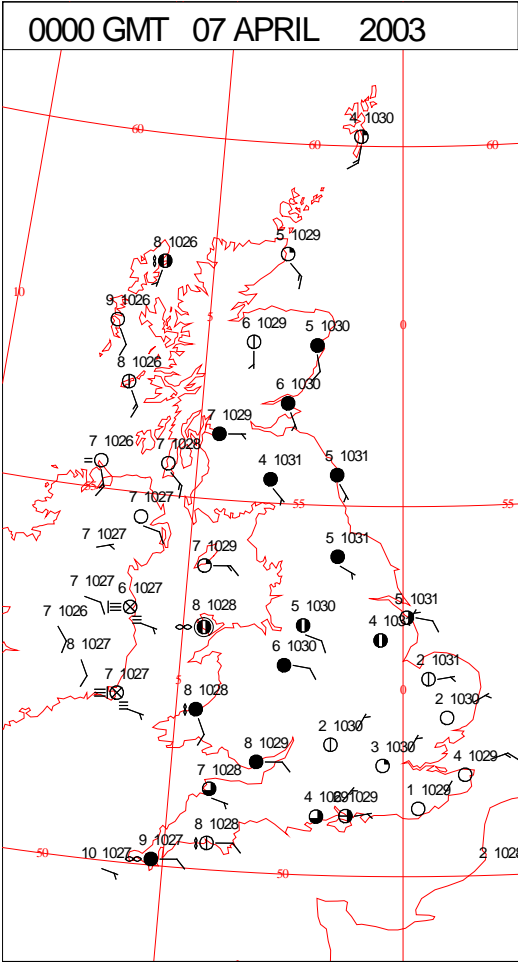


Chart not available

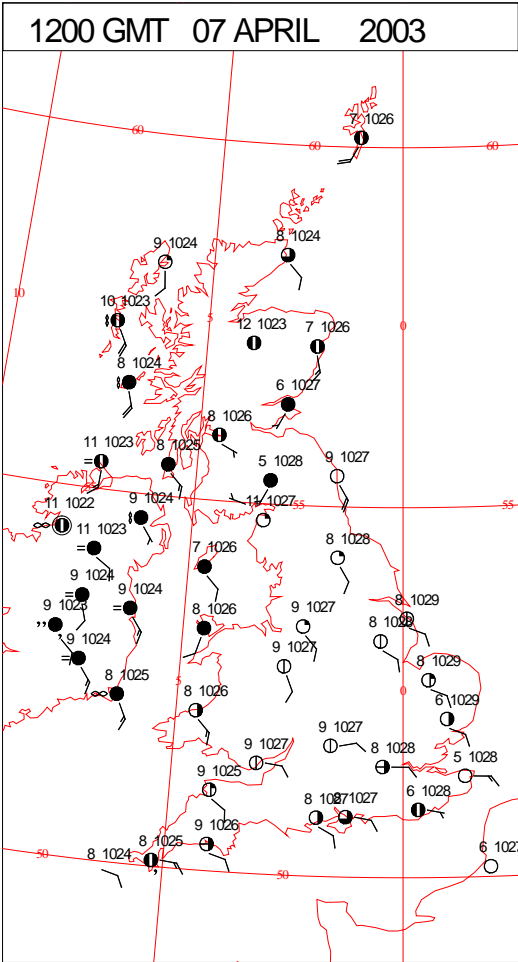
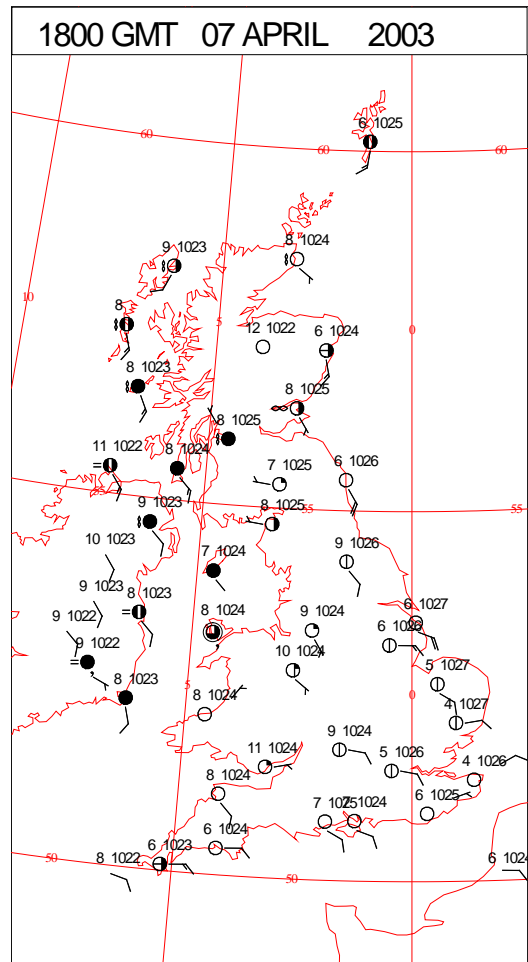
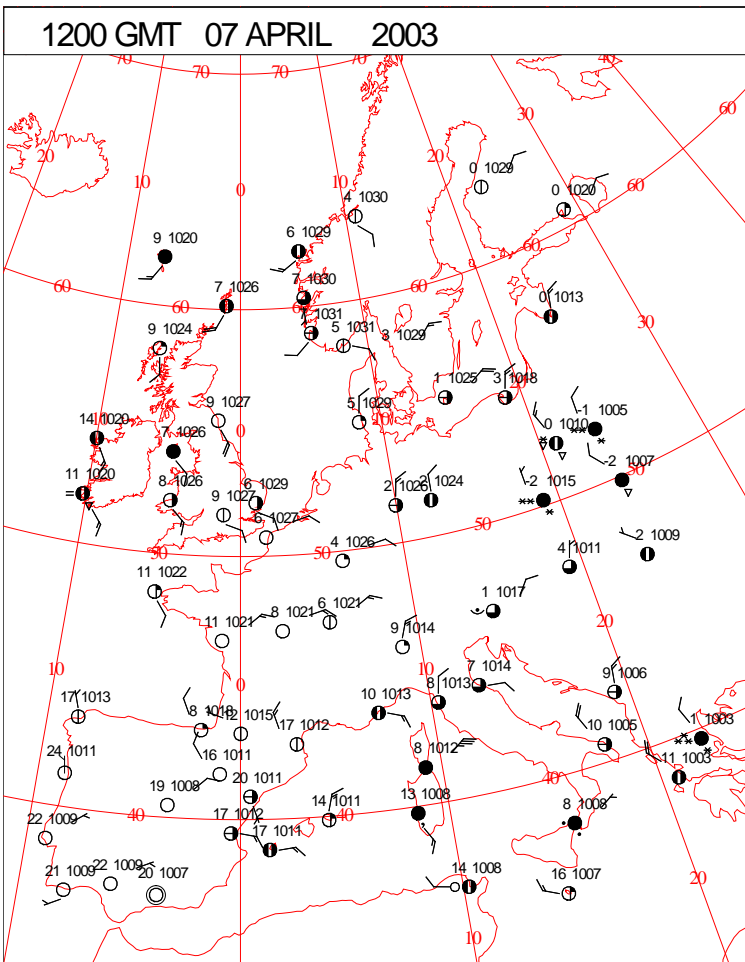
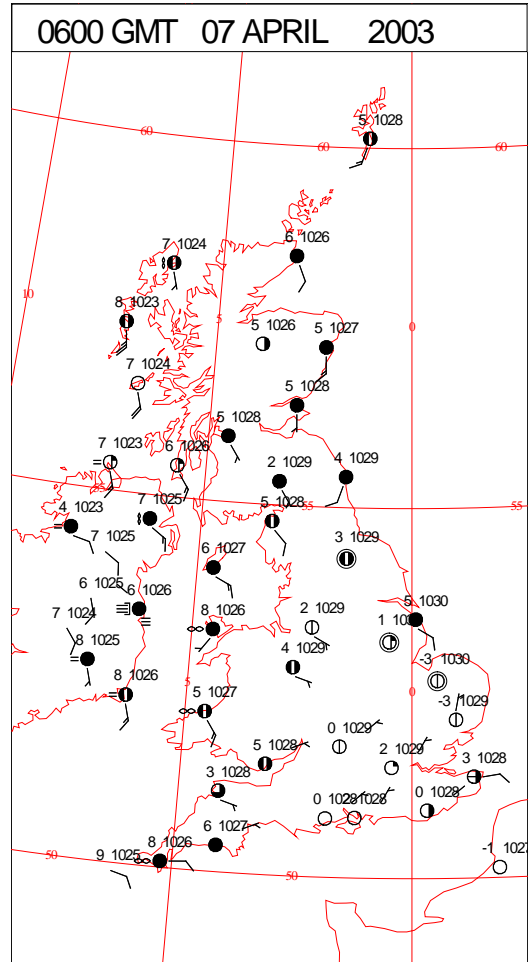
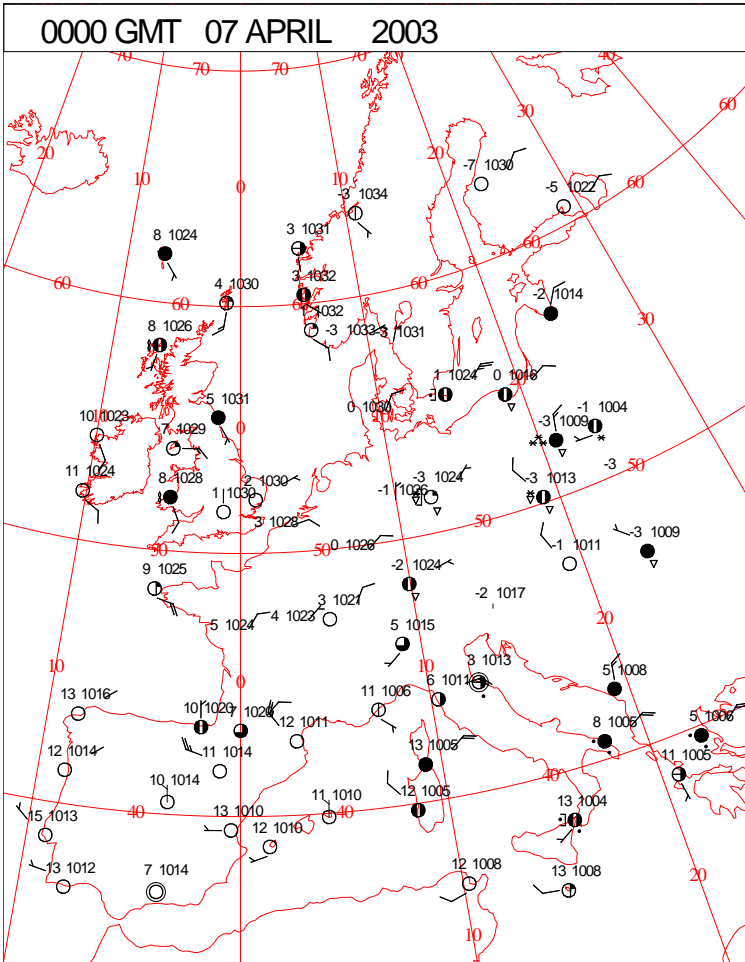
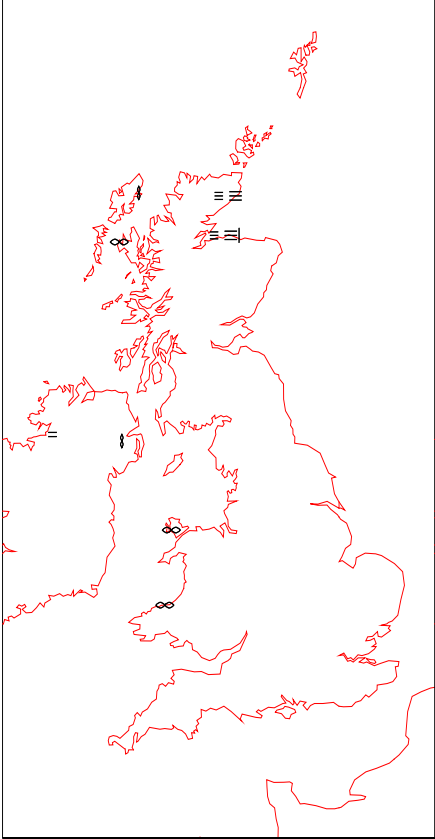
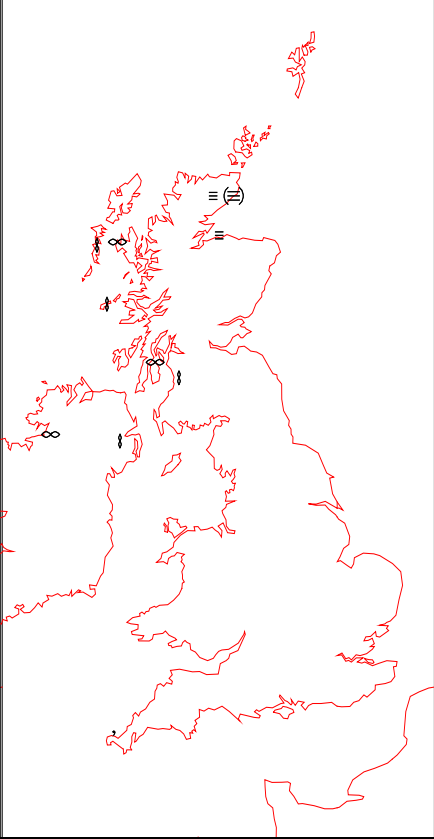
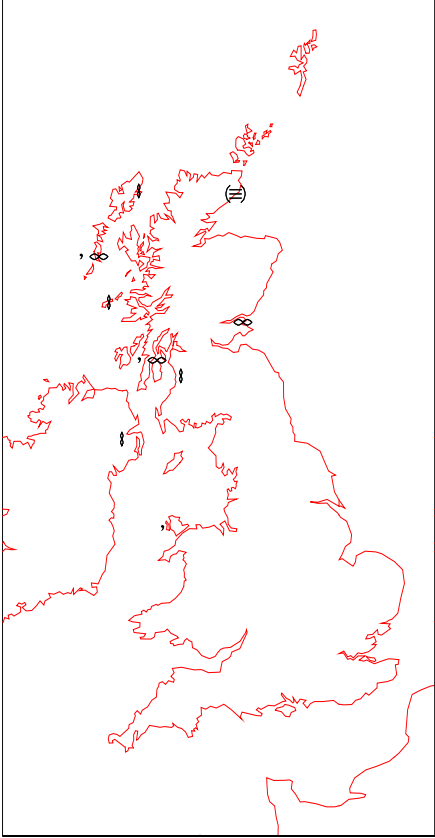
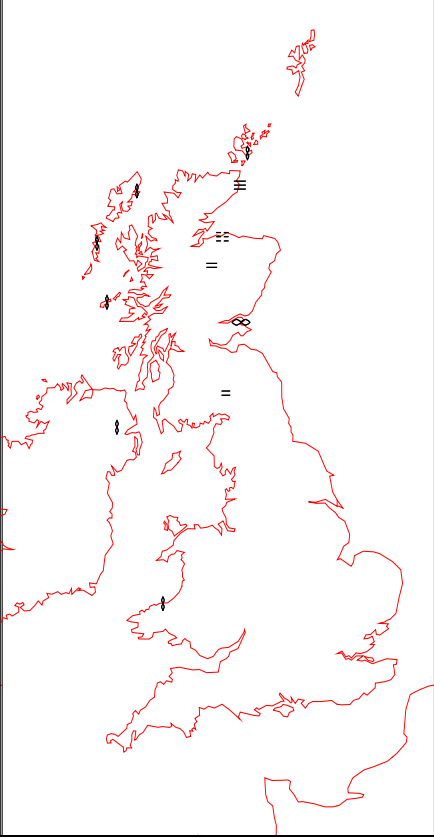


Chart not available

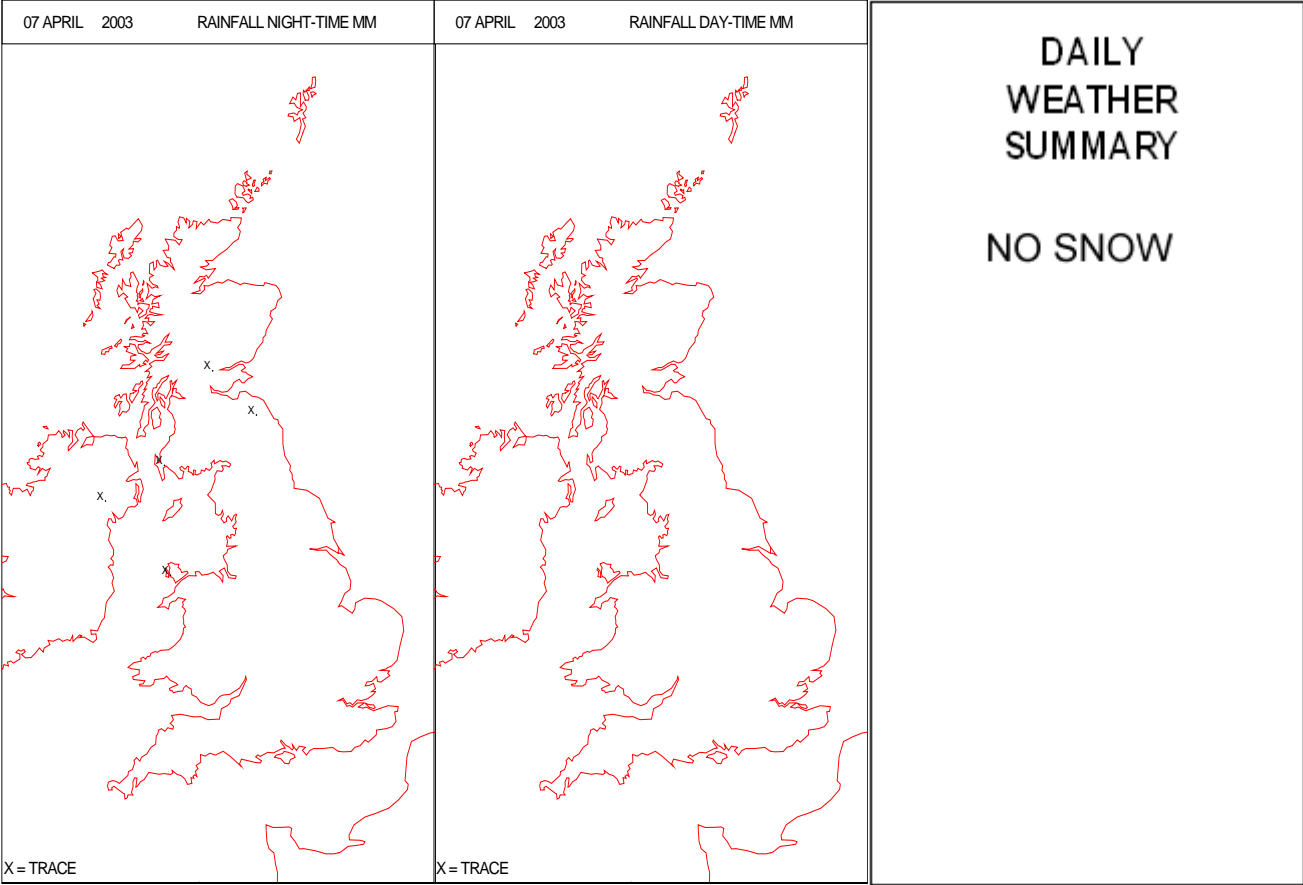
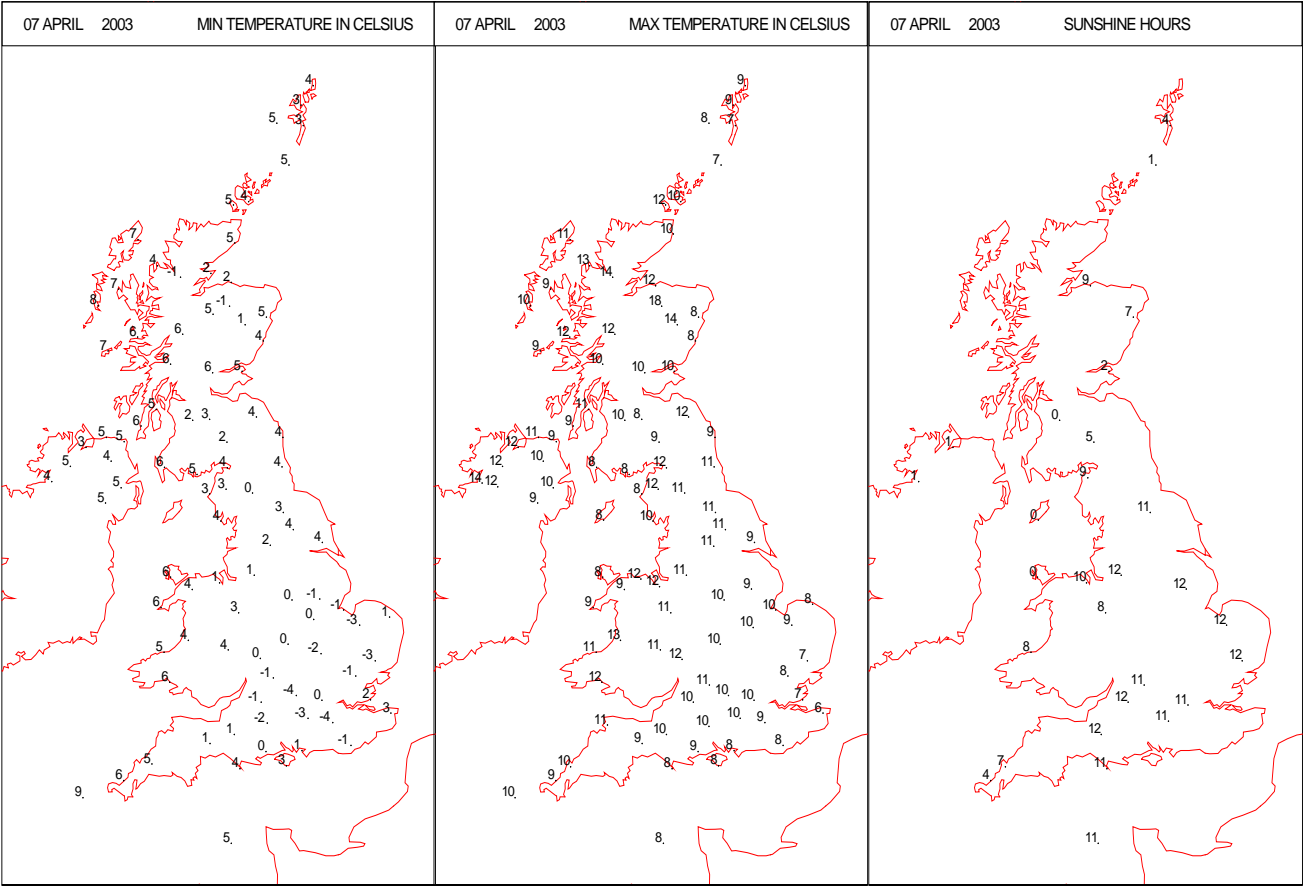
SURFACE REPORTS



SIGNIFICANT WEATHER

0600 GMT 07 APRIL 2003	SIG WEATHER	1200 GMT 07 APRIL 2003	SIG WEATHER	<p>Summary of UK Weather for Monday 07 April 2003.</p> <p>It was a dry night across most parts. Cloud affected many western and northern areas but elsewhere the skies were largely clear. A frost developed under the clearer skies.</p> <p>Much of England and Wales had a dry and sunny day. Patchy cloud was evident across southwestern and southeastern parts of England and also west and north Wales.</p> <p>Northern parts of mainland Scotland also fared well with a good deal of sunshine. Southern Scotland, together with the Northern Isles and Western Isles, had a cloudy but dry day.</p> <p>Northern Ireland had a dry day but with often overcast conditions. It was a rather cold over eastern counties. The temperatures were generally near or a little below normal elsewhere, although for northwest Scotland it was warm.</p>
				
1800 GMT 07 APRIL 2003	SIG WEATHER	0000 GMT 08 APRIL 2003	SIG WEATHER	<p>EXTREMES</p> <p>Highest Maximum: 18.0 Glenlivet, Banffshire</p> <p>Lowest Maximum: 6.1 Manston, Kent</p> <p>Lowest Minimum: -4.3 Benson, Oxfordshire</p> <p>Lowest Grass Minimum: -9.5 Bracknell, Berkshire -9.5 Kenley Airfield, Surrey -9.5 Marham, Norfolk</p> <p>Most Rain: 0.2 Glenanne Saws, Armagh 0.2 Valley, Gwynnedd 0.2 Strathallan Airfield, Perthshire (In Taysi)</p> <p>Most Sun: 11.8 Jersey Airport, Jersey</p>
				

DAILY CLIMATE DATA



DAILY WEATHER SUMMARY

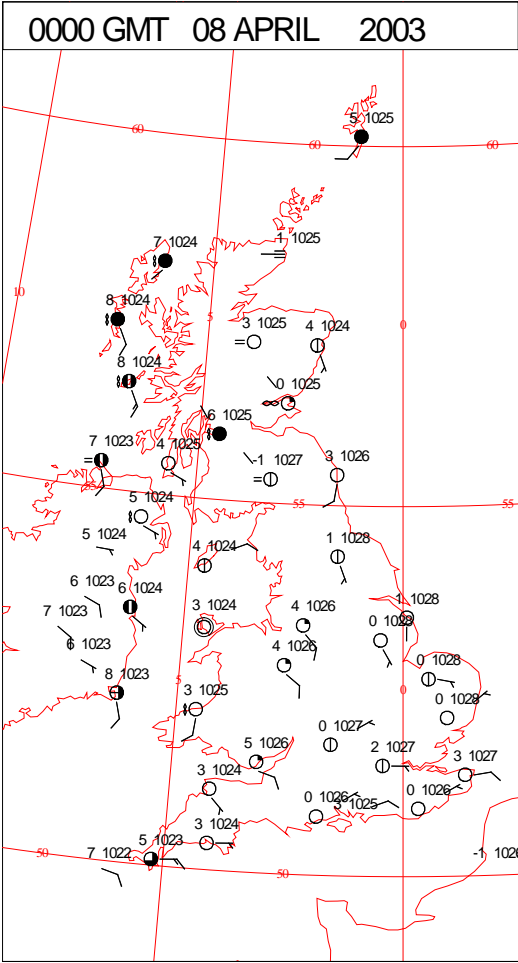


Chart not available

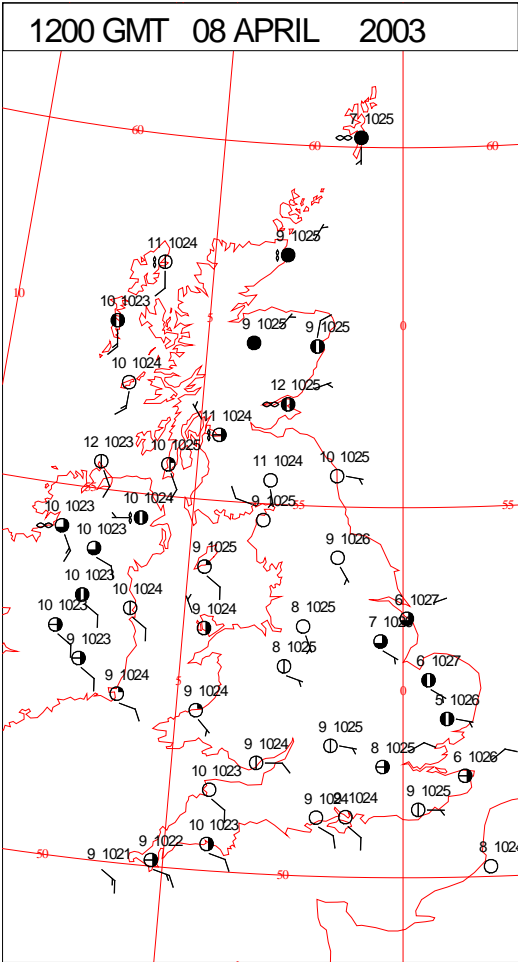
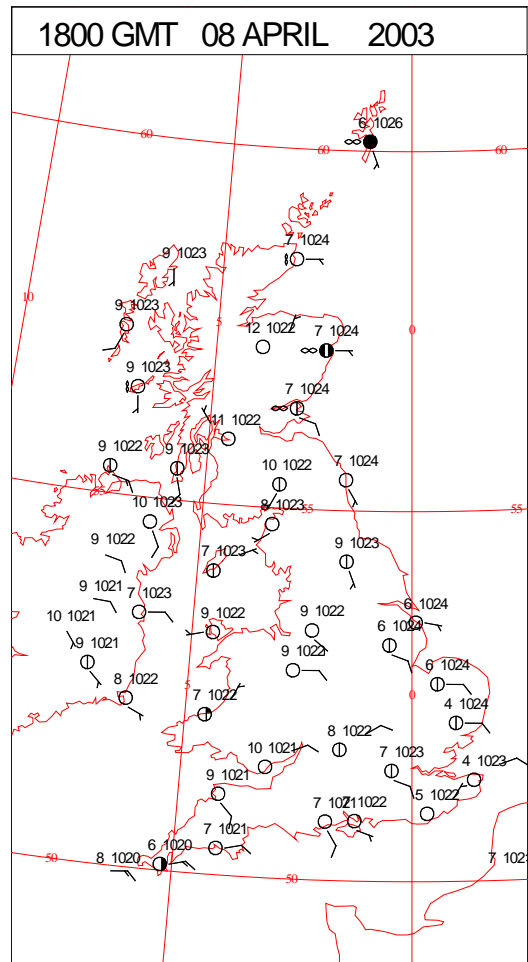
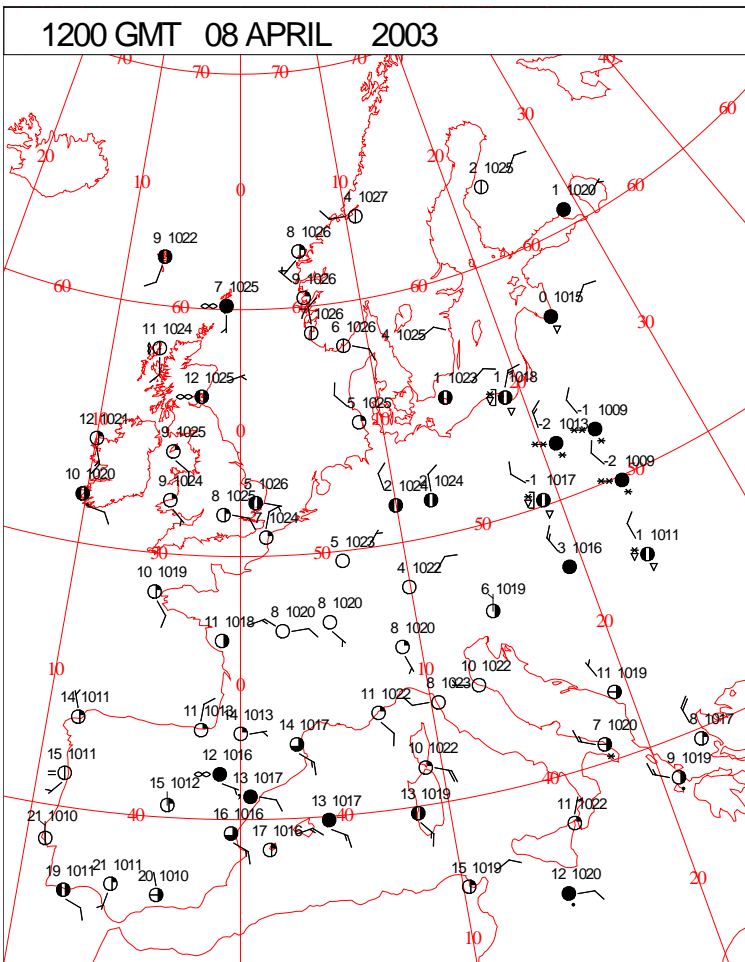
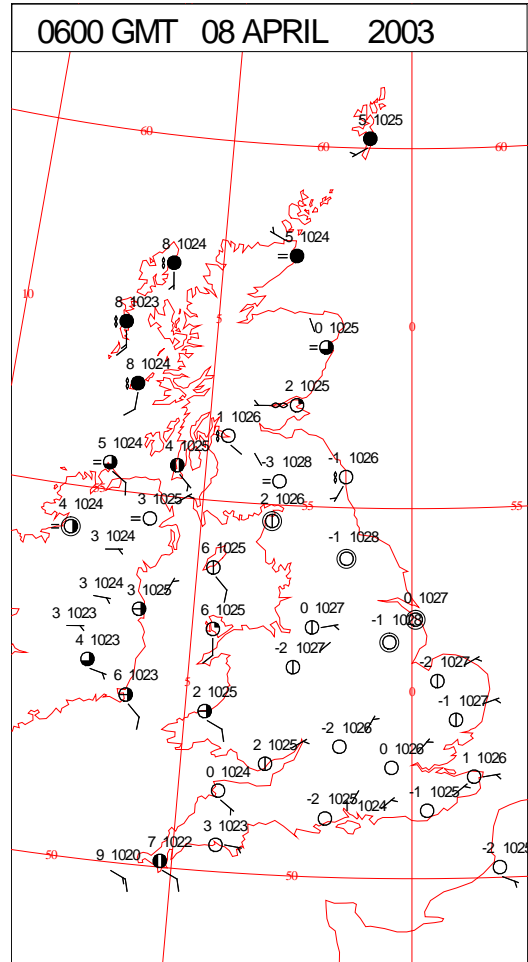
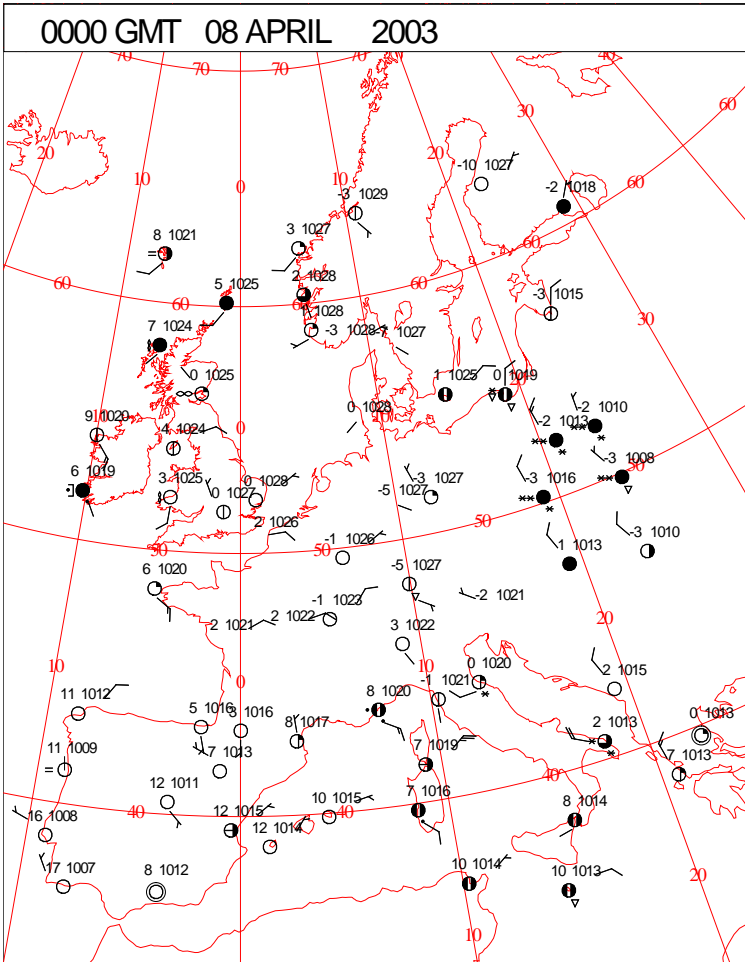


Chart not available

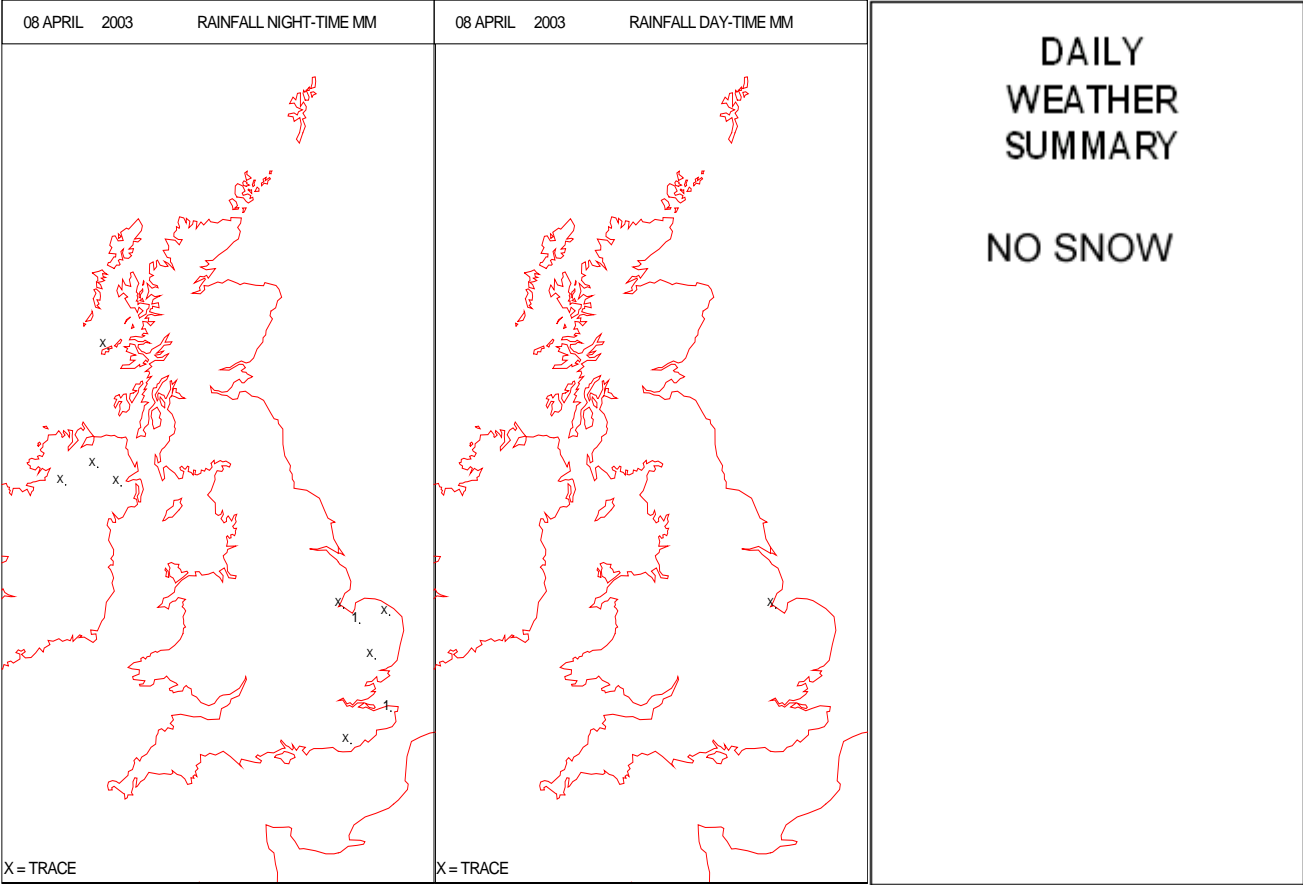
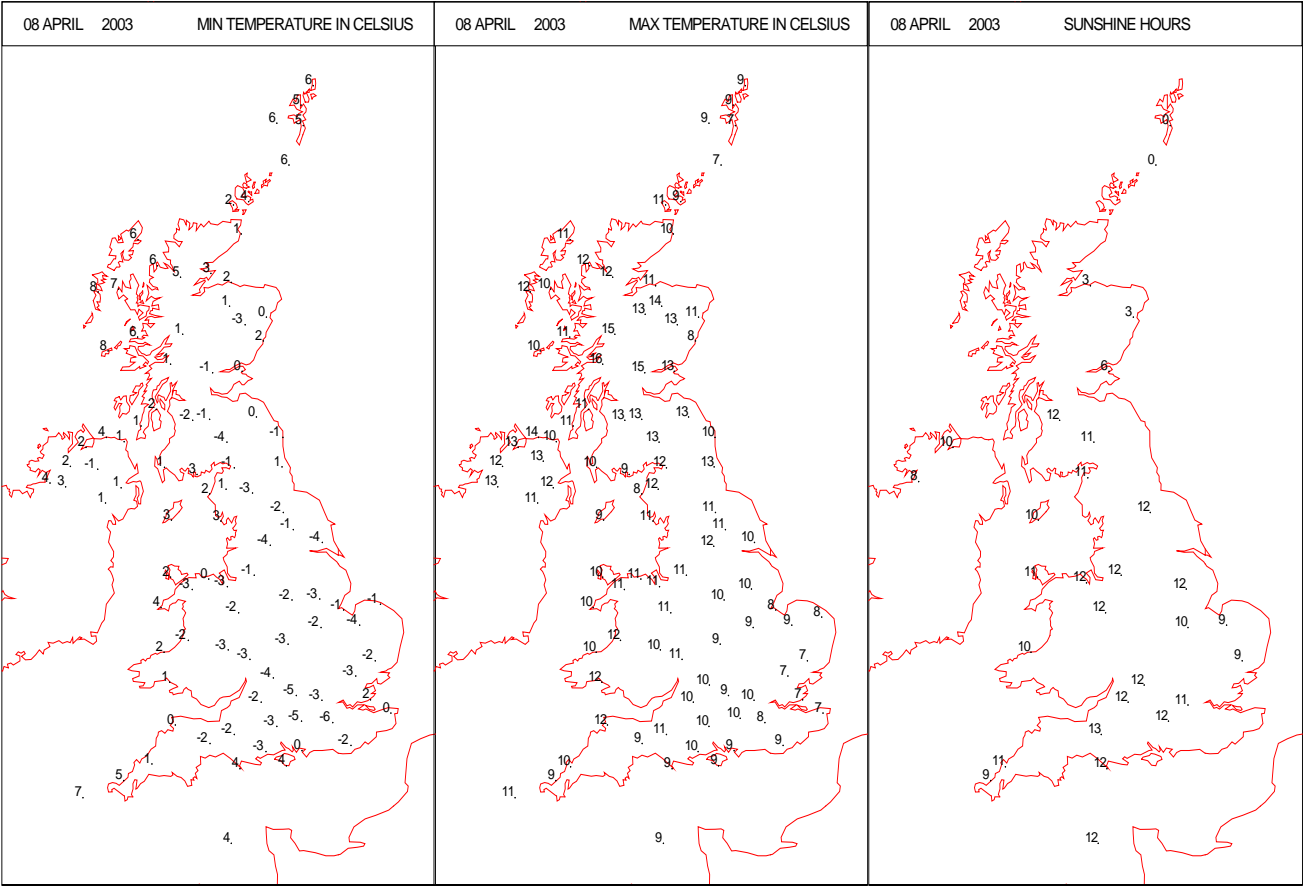
SURFACE REPORTS



SIGNIFICANT WEATHER

0600 GMT 08 APRIL 2003	SIG WEATHER	1200 GMT 08 APRIL 2003	SIG WEATHER	<p>Summary of UK Weather for Tuesday 08 April 2003.</p> <p>A dry and largely clear night across much of the UK, with a widespread frost across England and Wales. The frost was moderate in some southern parts of England and Wales. Scotland and Northern Ireland were cloudy with patchy mist and fog. Despite the cloud, no appreciable rain was recorded.</p> <p>During the morning most of the mist and fog cleared, apart from on some eastern Scottish coasts. It remained cloudy across Northern Ireland and northern Scotland. Elsewhere saw a sunny start, although cloud did gradually develop across eastern parts of England.</p> <p>In the afternoon the cloud in Scotland became confined to eastern coastal areas, while the cloud over Northern Ireland and eastern England tended to die away. All other areas continued to enjoy plenty of unbroken sunshine.</p> <p>The evening saw cloud across eastern Scotland and northern England. Elsewhere was clear allowing a widespread ground frost to develop. Isolated air frost developed too, mainly across southern England.</p> <p>Temperatures were rather cold in parts of central and eastern England and cold on some eastern English coasts. Elsewhere, they were mostly near normal.</p>
1800 GMT 08 APRIL 2003	SIG WEATHER	0000 GMT 09 APRIL 2003	SIG WEATHER	
				<p>EXTREMES</p> <p>Highest Maximum: 15.8 Dalmally, Argyll (In Strathcly)</p> <p>Lowest Maximum: 6.8 Fair Isle, Shetland 6.8 Lerwick, Shetland 6.8 Manston, Kent</p> <p>Lowest Minimum: -5.8 Redhill, Surrey</p> <p>Lowest Grass Minimum: -11.7 Odiham, Hampshire</p> <p>Most Rain: 1.2 Marham, Norfolk</p> <p>Most Sun: 12.6 Yeovilton, Somserset</p>

DAILY CLIMATE DATA



DAILY WEATHER SUMMARY

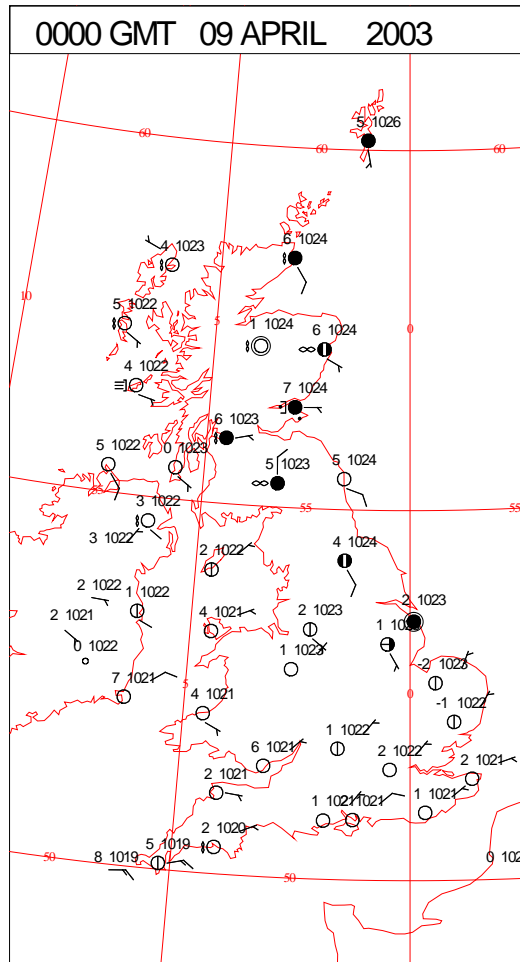


Chart not available

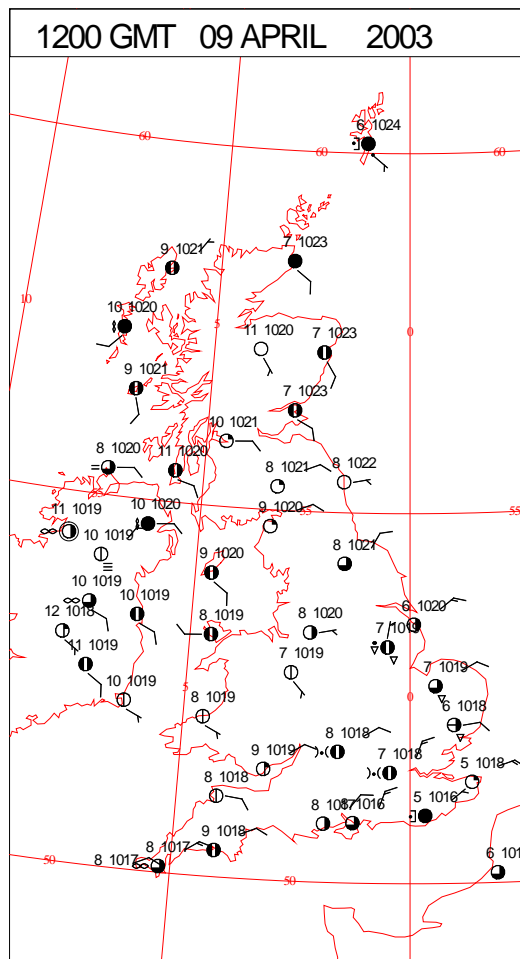
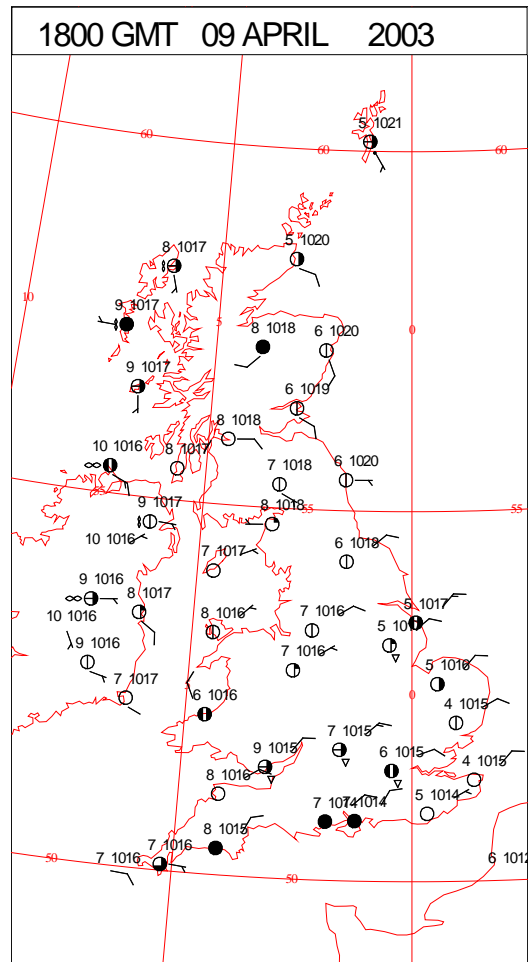
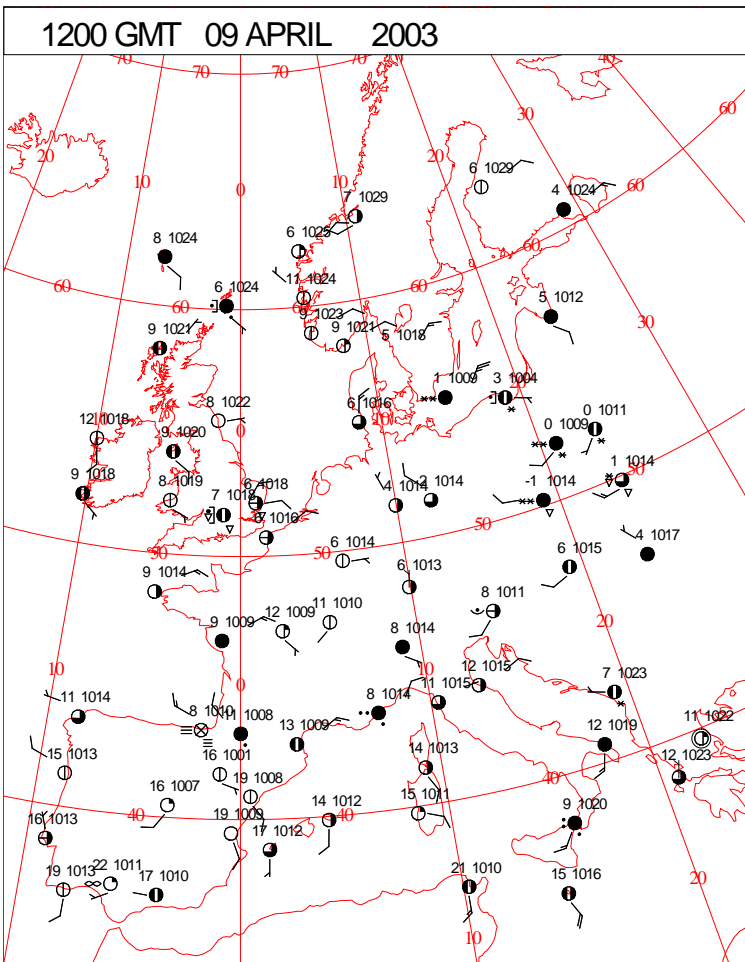
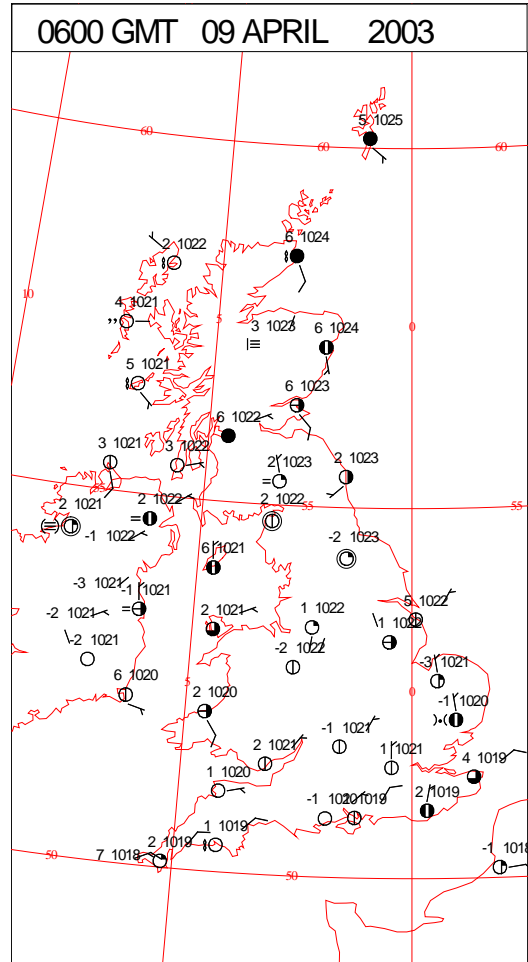
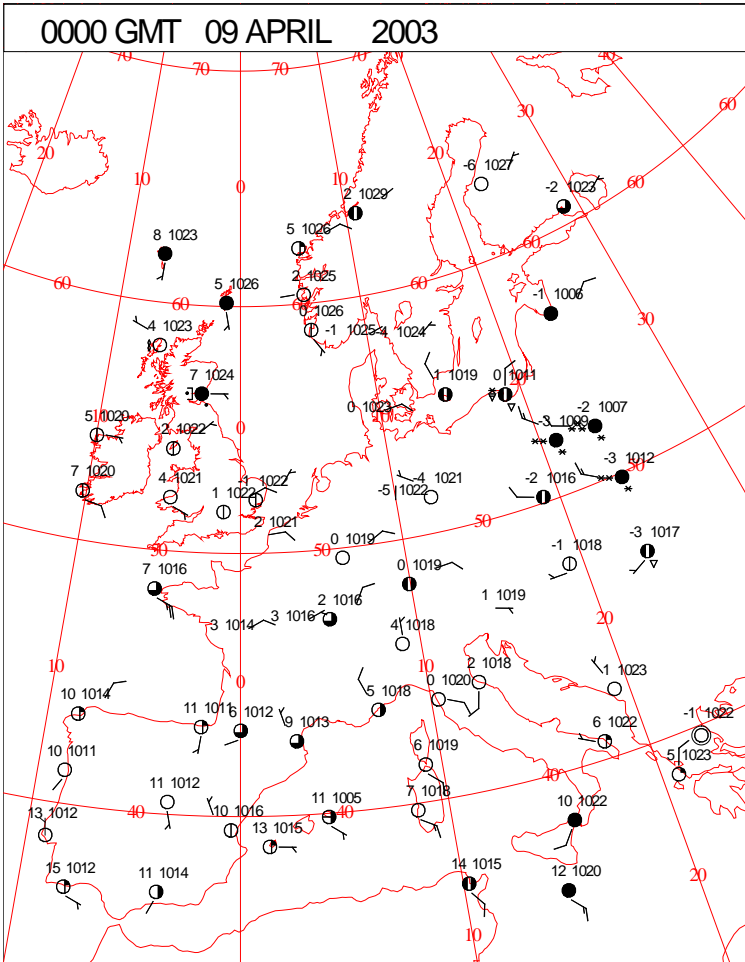


Chart not available

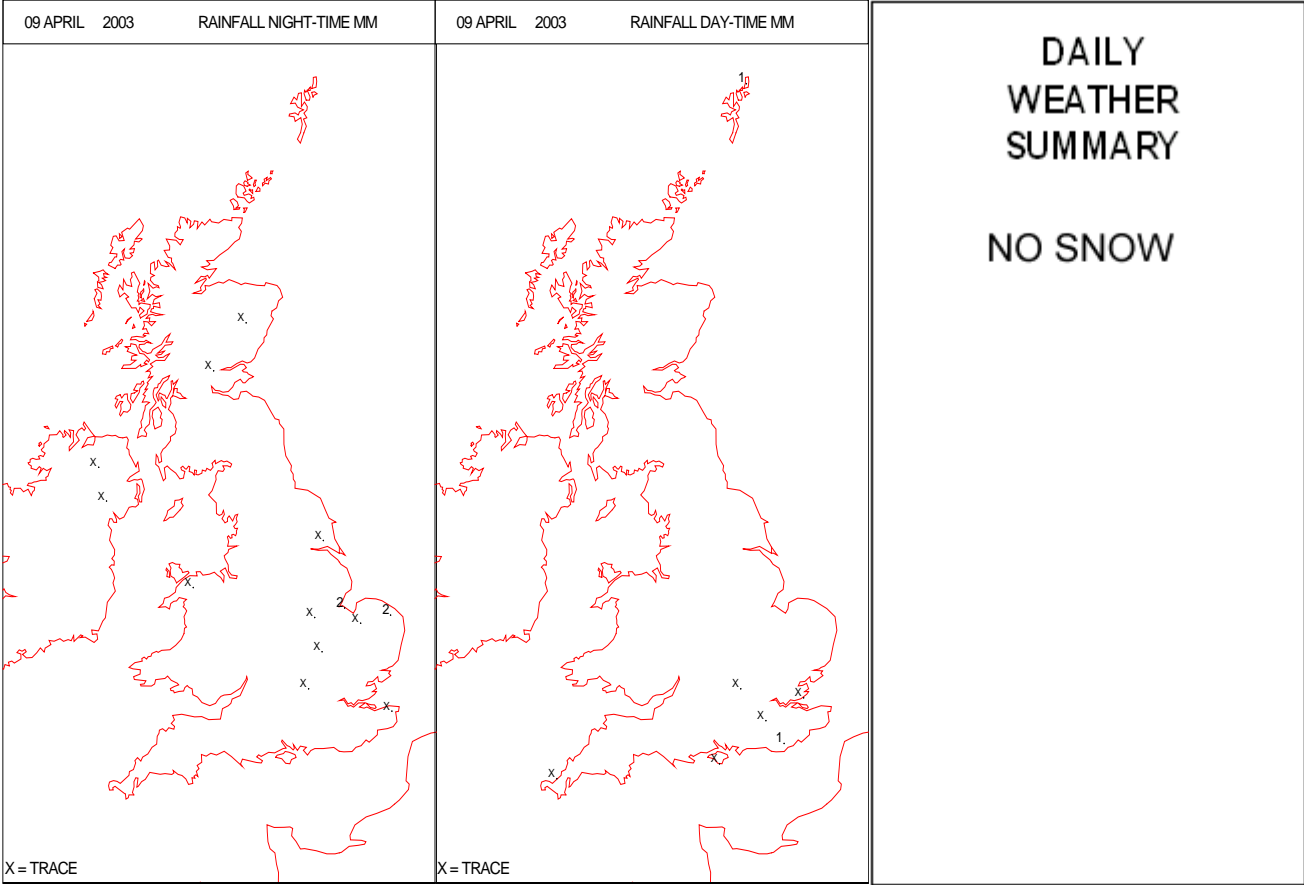
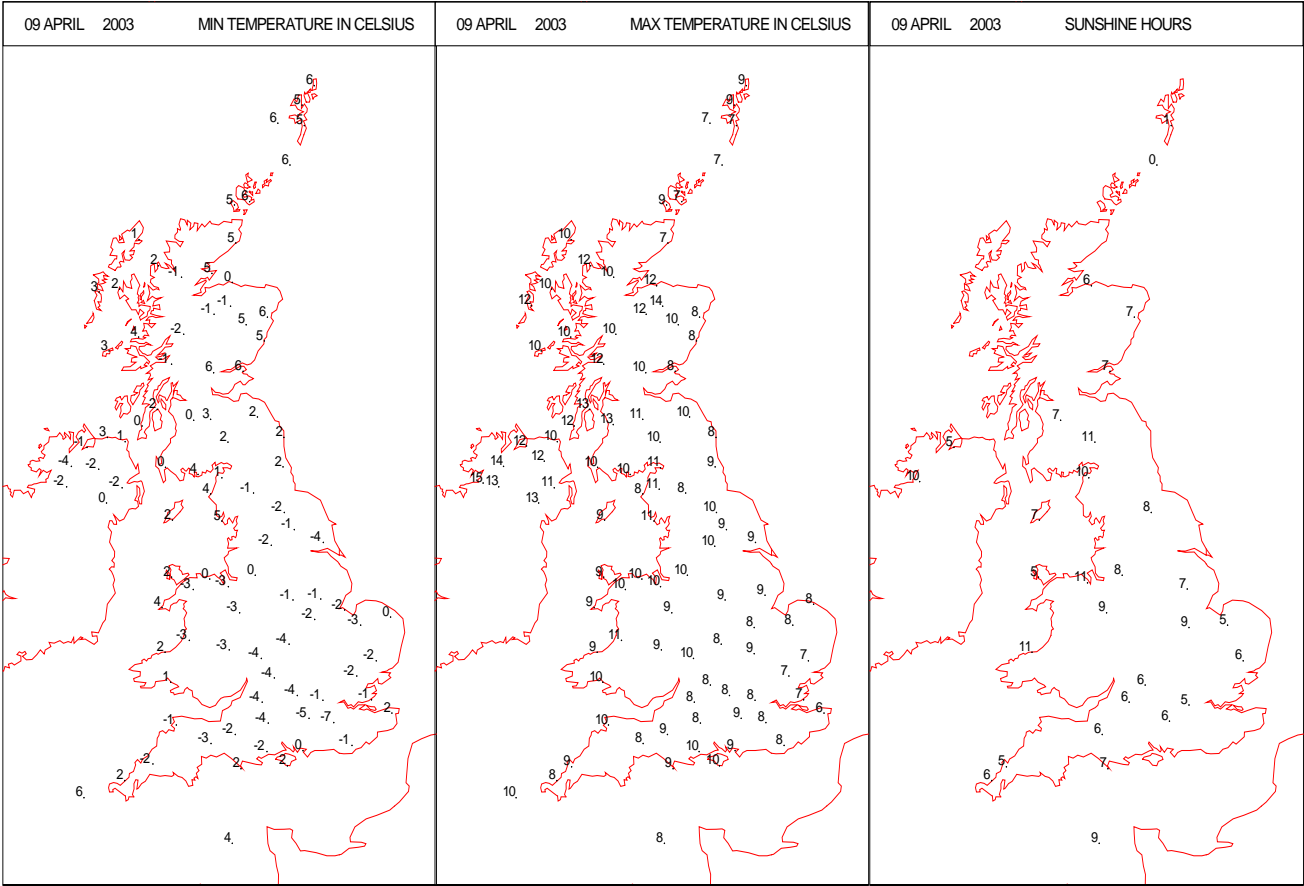
SURFACE REPORTS



SIGNIFICANT WEATHER

0600 GMT 09 APRIL 2003	SIG WEATHER	1200 GMT 09 APRIL 2003	SIG WEATHER	<p>Summary of UK Weather for Wednesday 09 April 2003.</p> <p>Northern England, Scotland and Northern Ireland had variable amounts of cloud overnight, with some mist and isolated drizzle. Elsewhere was largely fine with clear periods allowing another penetrating frost to develop. However, eastern parts of England did turn more cloudy later with patchy outbreaks of rain developing. Some of this rain turned wintry in nature.</p> <p>During the day the cloud increased and spread west across much of England and Wales, giving some showery outbreaks of rain. There was further wintry precipitation, but the main emphasis was on rain. Northern Ireland, northern and western parts of Scotland remained rather cloudy with some coastal mist, but most places were dry. Elsewhere, plenty of sunshine developed.</p> <p>The cloud turned patchy across the south of the UK during the evening, allowing some frost to develop. Northern Ireland, the north and west of Scotland remained cloudy with a little mist. All other areas saw clear periods and some frost.</p> <p>Temperatures were rather warm across the west of Scotland, but rather cool in central and eastern parts of England and cold on some eastern English coasts.</p>
1800 GMT 09 APRIL 2003	SIG WEATHER	0000 GMT 10 APRIL 2003	SIG WEATHER	<p>EXTREMES</p> <p>Highest Maximum: 15.0 Knockarevan, Fermanagh</p> <p>Lowest Maximum: 5.9 Manston, Kent</p> <p>Lowest Minimum: -6.5 Redhill, Surrey</p> <p>Lowest Grass Minimum: -11.9 Church Lawford, Warwickshire</p> <p>Most Rain: 2.0 Holbeach No.2, Lincolnshire 2.0 Coltishall, Norfolk</p> <p>Most Sun: 11.4 Eskdalemuir, Dumfriesshire</p>

DAILY CLIMATE DATA



DAILY WEATHER SUMMARY

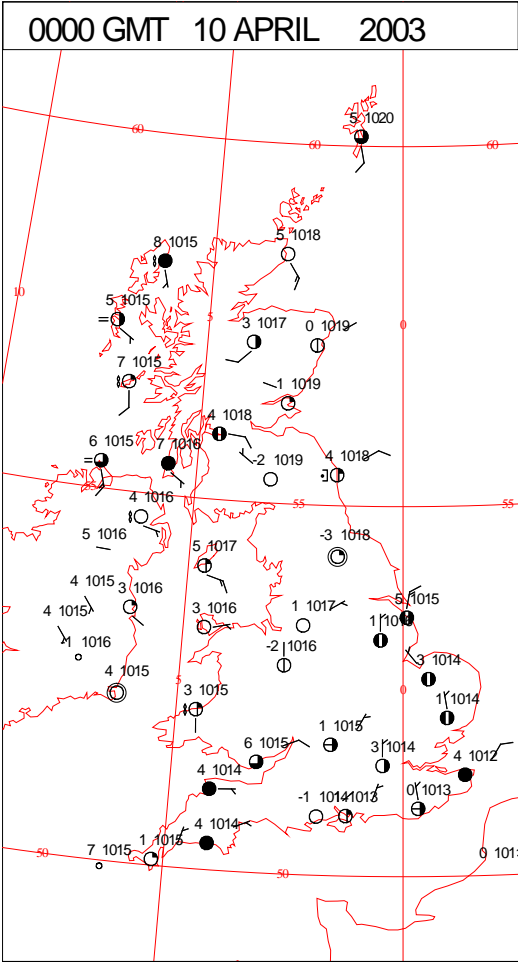


Chart not available

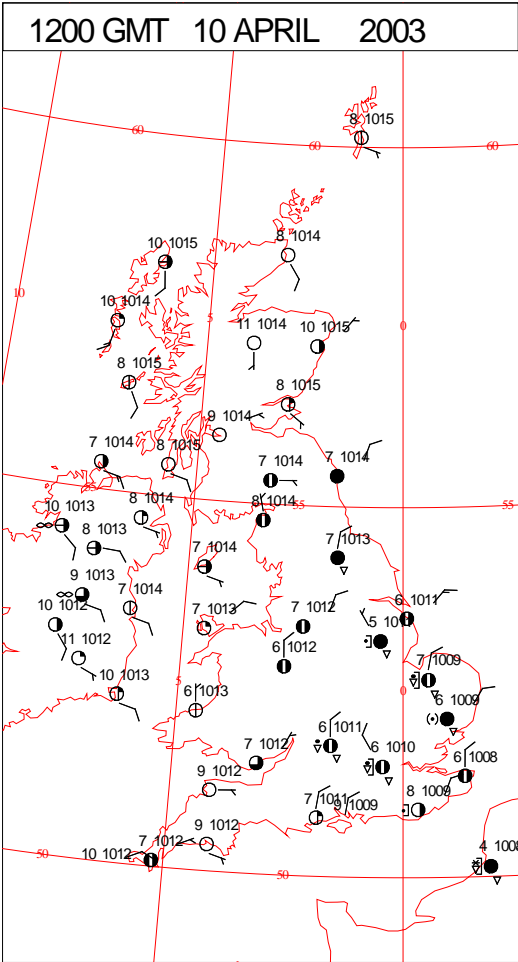
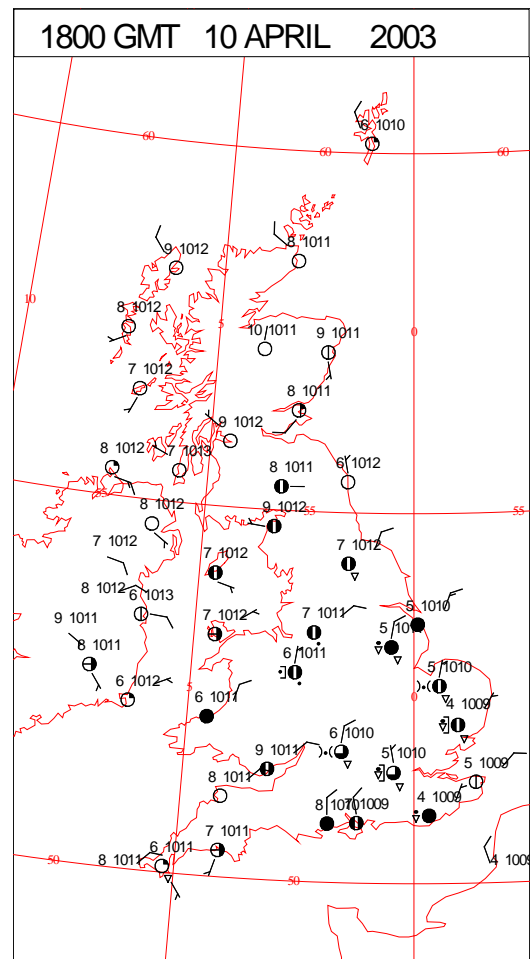
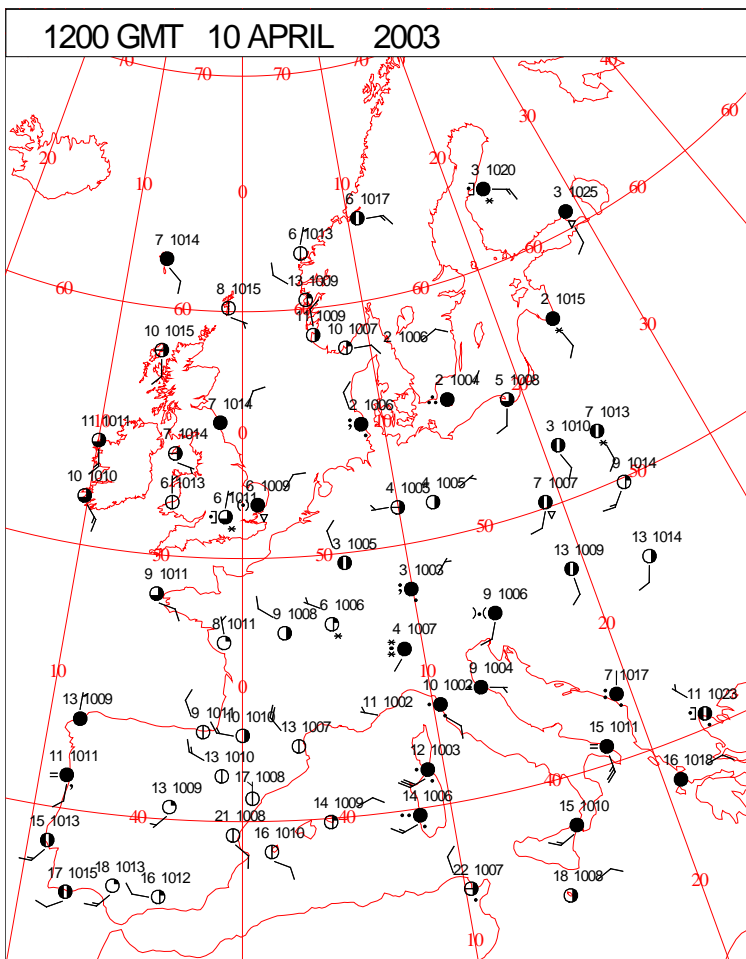
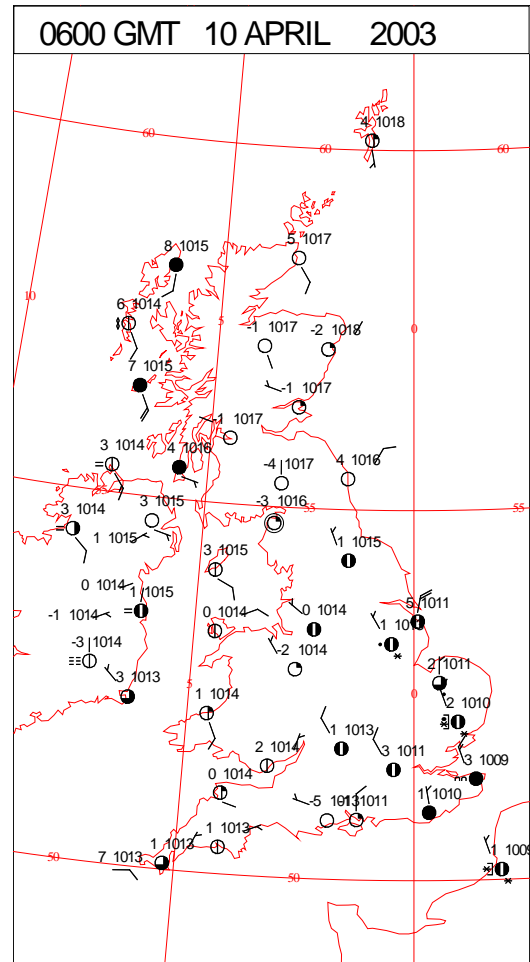
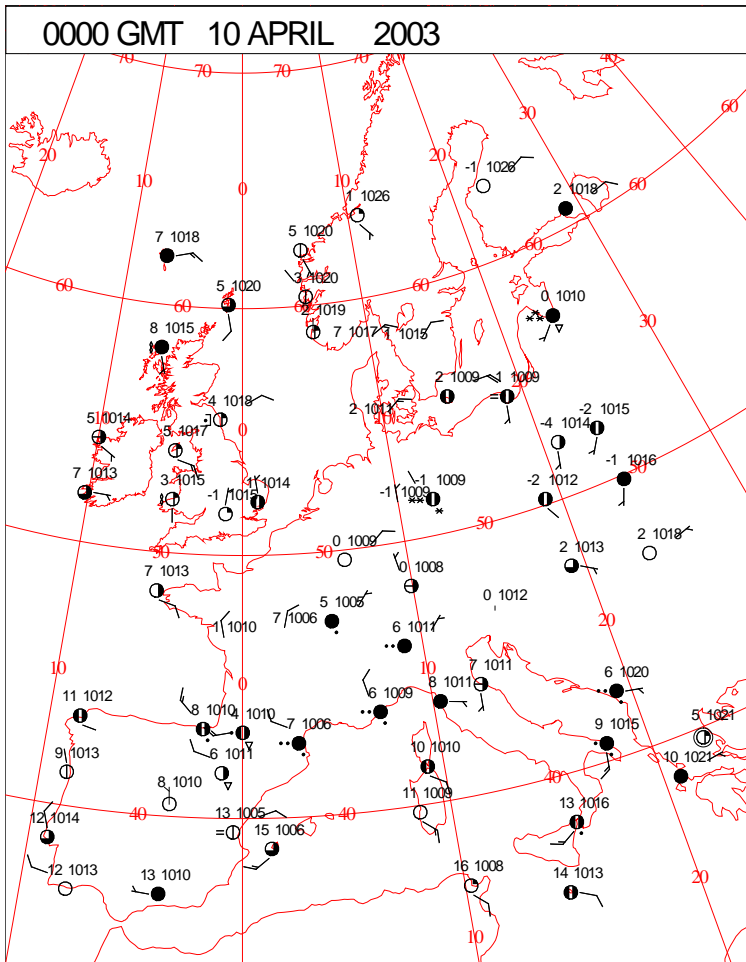


Chart not available

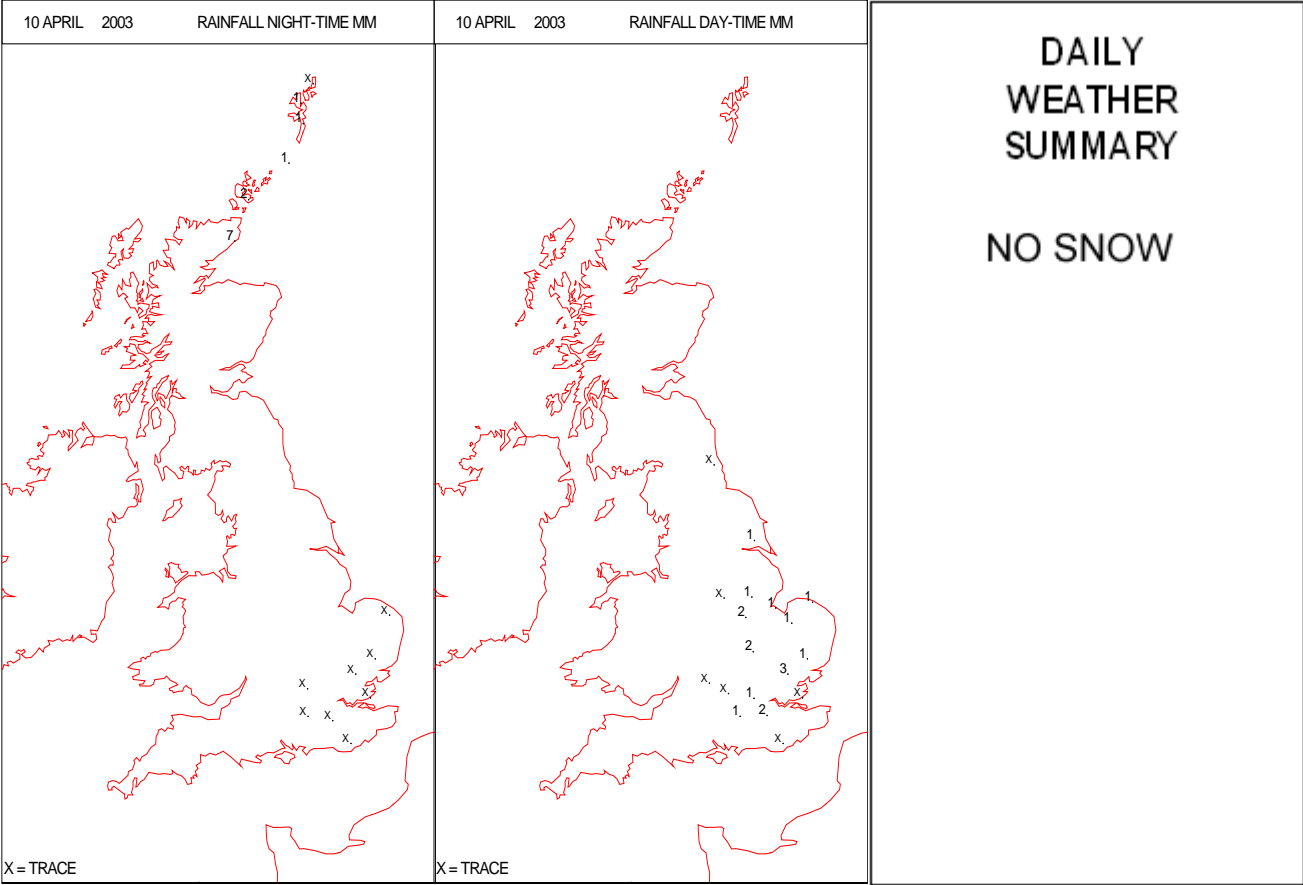
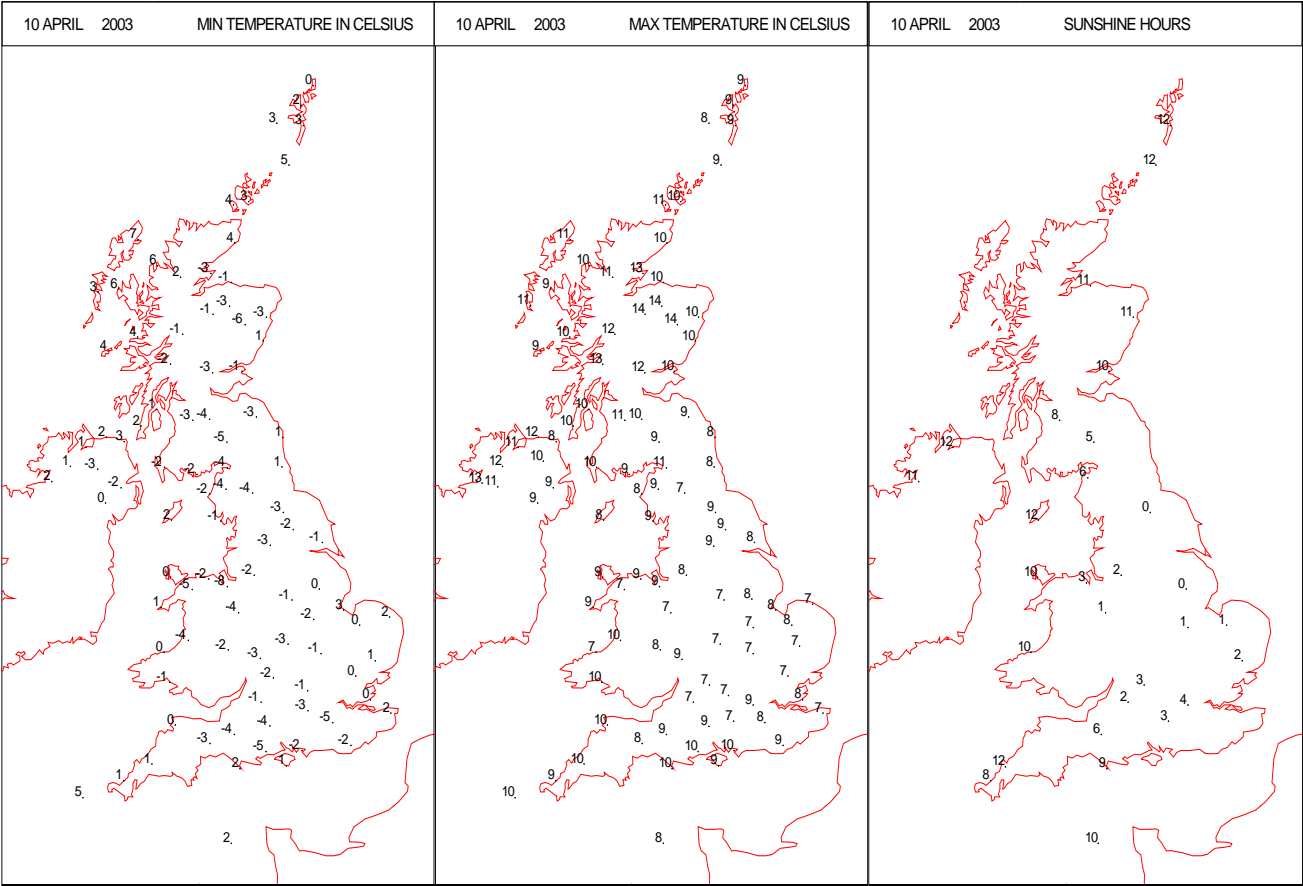
SURFACE REPORTS



SIGNIFICANT WEATHER

0600 GMT 10 APRIL 2003	SIG WEATHER	1200 GMT 10 APRIL 2003	SIG WEATHER	<p>Summary of UK Weather for Thursday 10 April 2003.</p> <p>The night started dry with fairly clear skies covering much of the United Kingdom, allowing a frost to develop widely, moderate in places. Already across some eastern counties though, down from Lincolnshire to Kent, cloud was increasing from the North Sea. During the rest of night this cloud edged slowly westwards, into the Midlands and Central Southern England, plus other parts of Northern England. By dawn this had brought showery outbreaks of rain, sleet and even snow to these areas.</p> <p>During the morning this extended further west, with reports of snow as far west as Wiltshire, Oxfordshire and the West Midlands. Into the afternoon the snow risk receded, but across much of Central and Eastern England, there were further showers of rain, hail and sleet. After dark the showers became more isolated, although staying rather cloudy. Western areas kept clearer skies. Winds were light to moderate, mainly from the north. Daytime temperatures were generally on the cold side of average, although nearer normal in some sunnier spots, and locally warm over parts of Scotland.</p>
1800 GMT 10 APRIL 2003	SIG WEATHER	0000 GMT 11 APRIL 2003	SIG WEATHER	
				<p>EXTREMES</p> <p>Highest Maximum: 13.9 Aboyne, Aberdeenshire 13.9 Glenlivet, Banffshire Lowest Maximum: 5.6 High Wycombe, Hqstc ,Buckinghamshire Lowest Minimum: -7.5 Hawarden Airport, Clwyd Lowest Grass Minimum: -13.6 Shawbury, Shropshire Most Rain: 6.5 Lybster, Caithness Most Sun: 12.3 Fair Isle, Shetland</p>

DAILY CLIMATE DATA



DAILY WEATHER SUMMARY

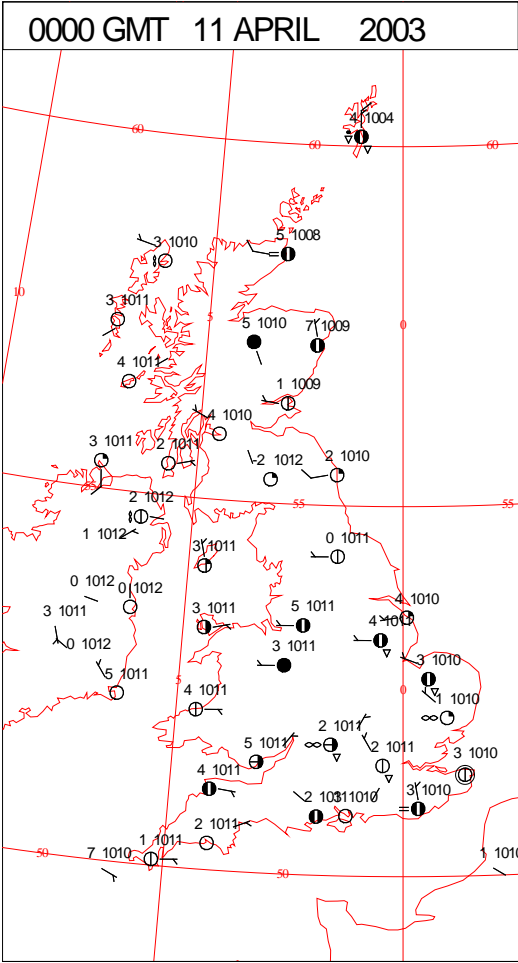


Chart not available

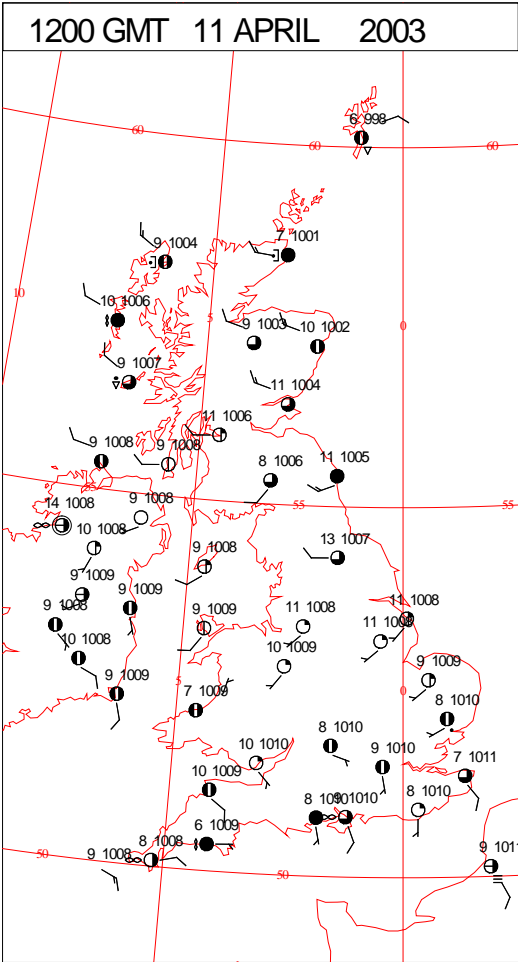
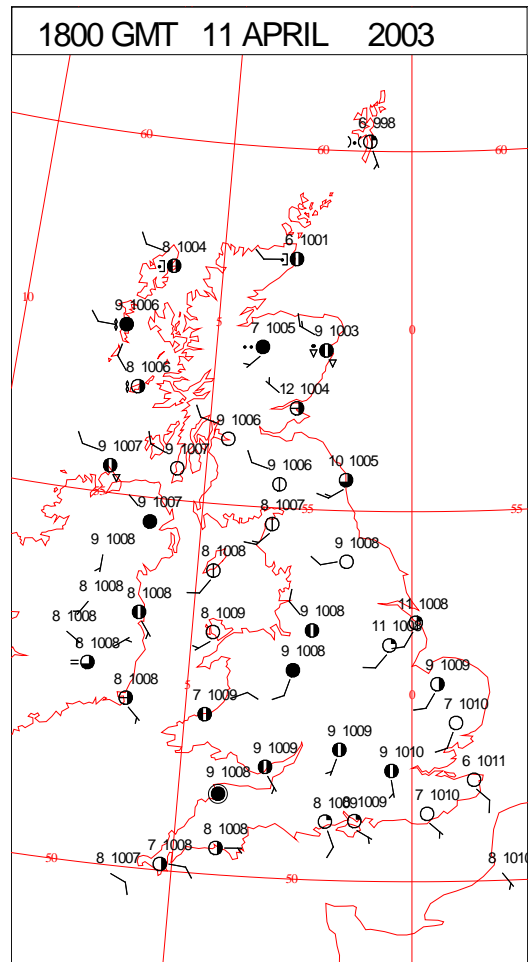
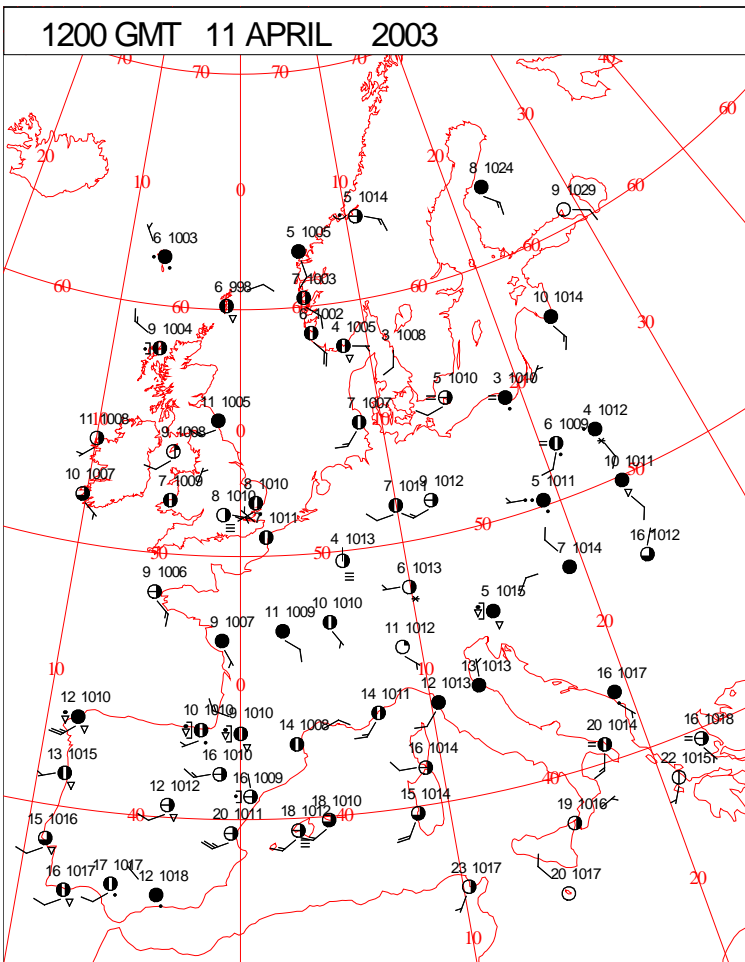
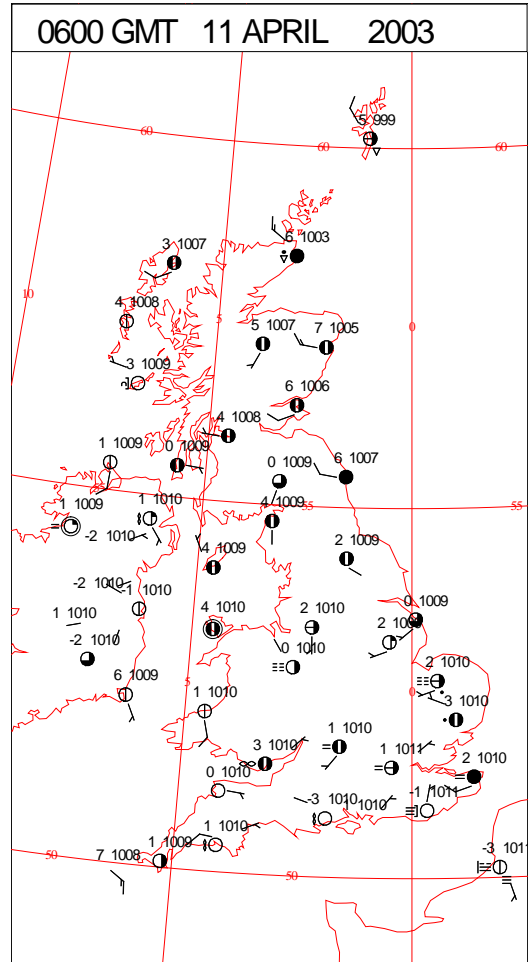
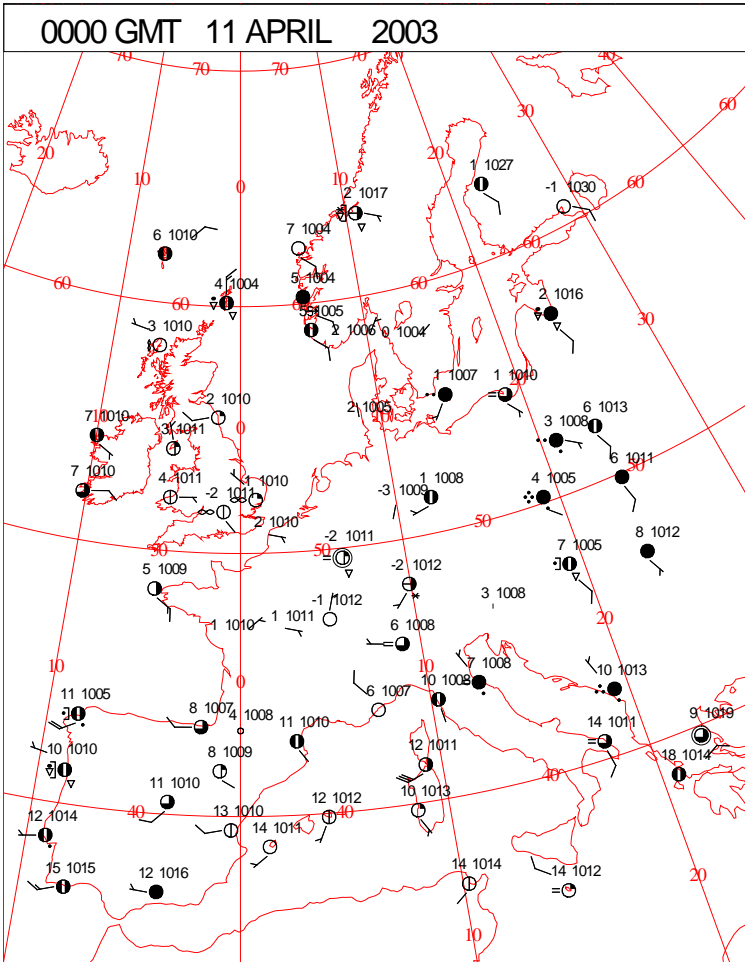
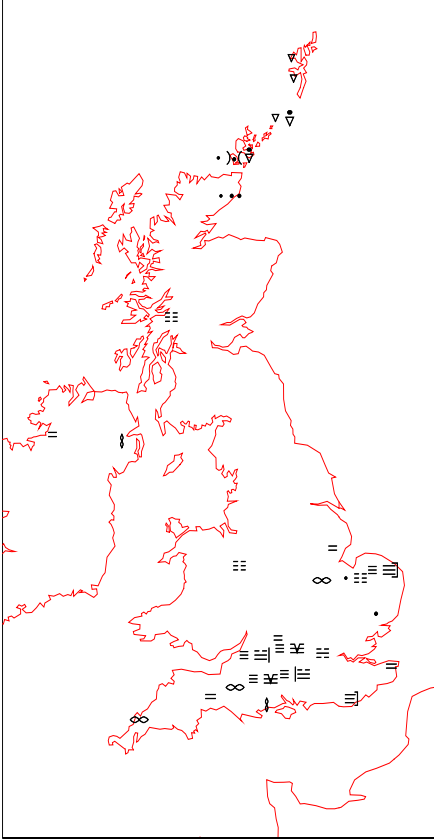
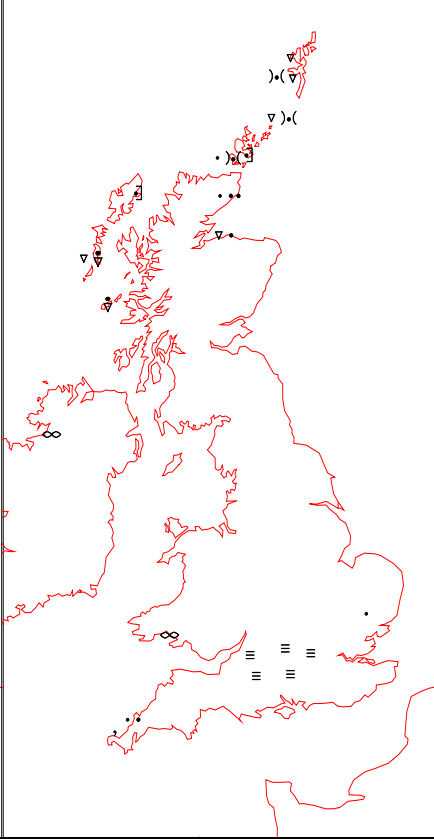
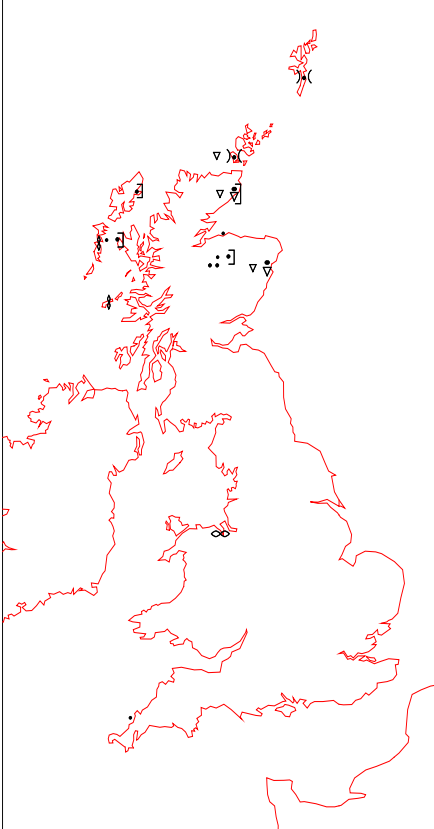
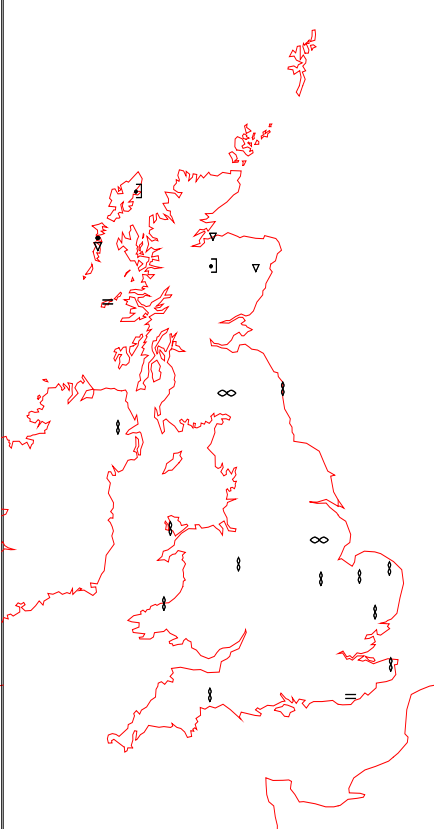


Chart not available

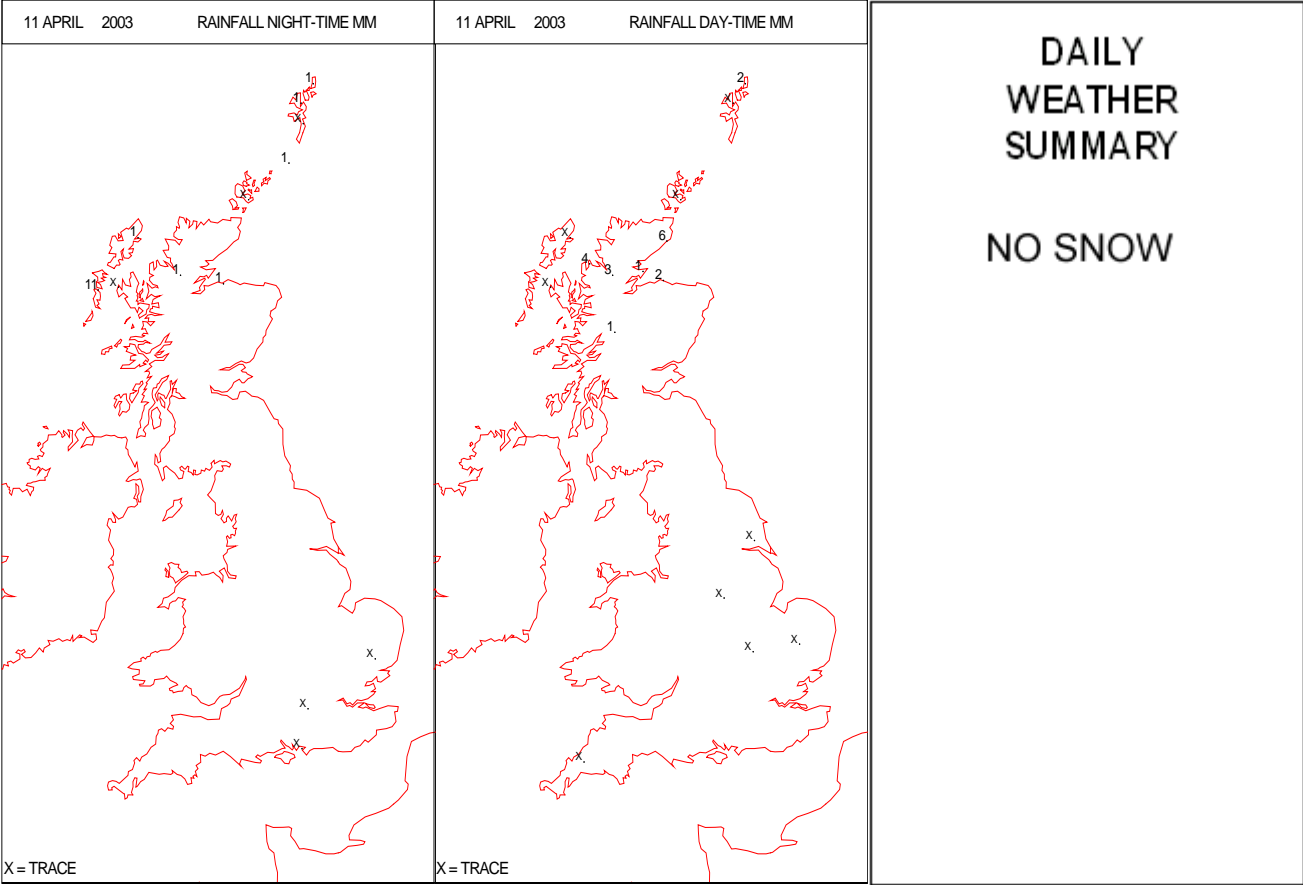
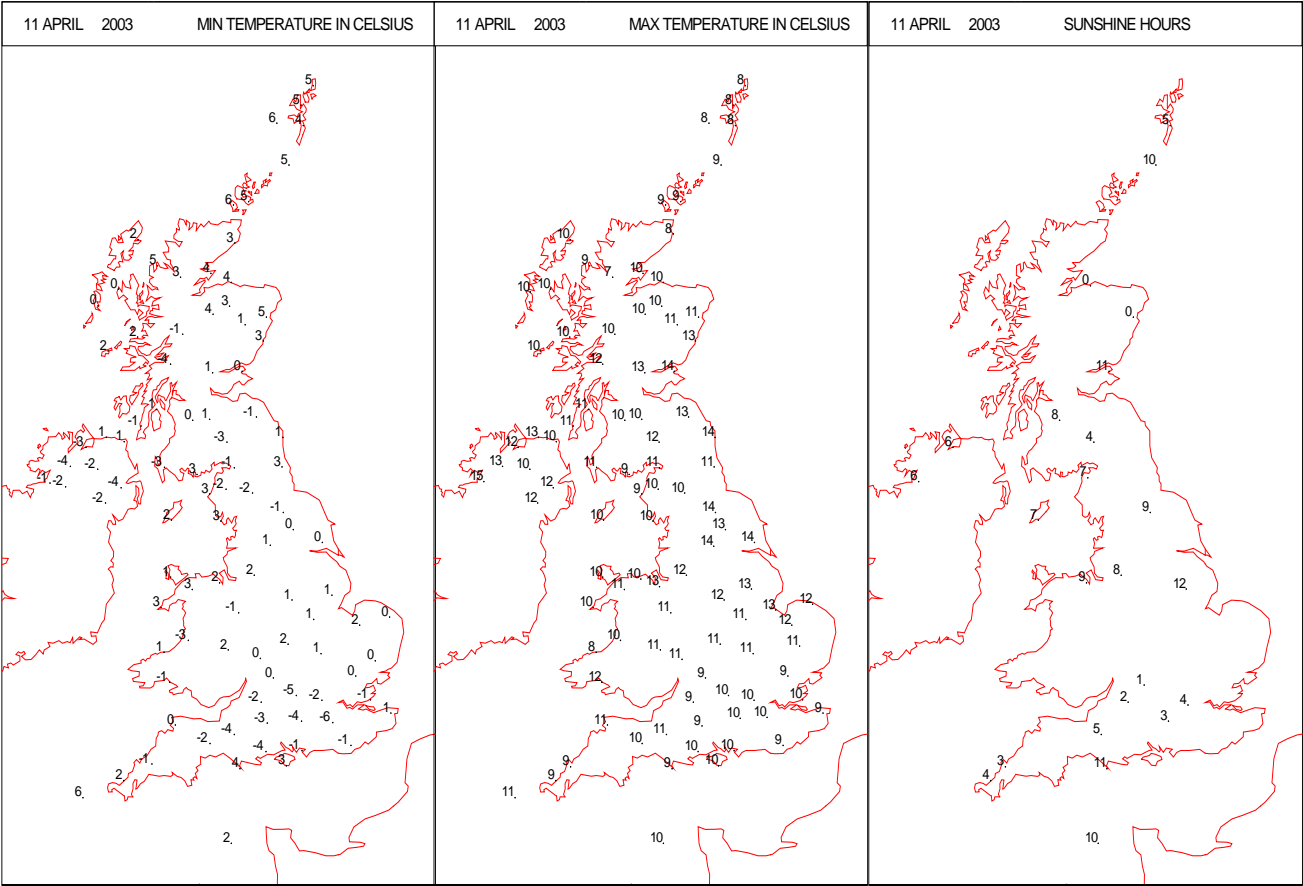
SURFACE REPORTS



SIGNIFICANT WEATHER

0600 GMT 11 APRIL 2003	SIG WEATHER	1200 GMT 11 APRIL 2003	SIG WEATHER	<p>Summary of UK Weather for Friday 11 April 2003.</p> <p>Northern Ireland had a dry night as did south and west Scotland. Northern and eastern Scotland stayed mostly cloudy with some outbreaks of rain. Cloud become well broken over most of England and Wales, with some mist and fog patches over southern parts, but some cloud persisted over central and eastern England and central Wales. There was a little rain over East Anglia.</p> <p>Northern Ireland had a mostly sunny day but cloud increased through the afternoon to give a cloudy evening. Northern Scotland was rather cloudy with some light rain or showers. The south and west had the best of the sunny spells. By evening there were a few showery remnants left over northern parts. Much of England and Wales started sunny but cloud built up over especially over Wales and southern England, to give a cloudier spell in the afternoon, when there were a few light showers across southwest England. This cloud cleared all but Wales and the Midlands by late evening.</p> <p>It was rather cold over southern England but elsewhere temperatures were close to or slightly above average.</p>
				
1800 GMT 11 APRIL 2003	SIG WEATHER	0000 GMT 12 APRIL 2003	SIG WEATHER	<p>EXTREMES</p> <p>Highest Maximum: 14.5 Corgary, Fermanagh</p> <p>Lowest Maximum: 7.0 Loch Glascarnoch, Ross & Cromarty</p> <p>Lowest Minimum: -5.7 Redhill, Surrey</p> <p>Lowest Grass Minimum: -10.0 Hurn, Dorset</p> <p>Most Rain: 10.8 South Uist, Western Isles</p> <p>Most Sun: 11.5 Waddington, Lincolnshire</p>
				

DAILY CLIMATE DATA



DAILY WEATHER SUMMARY

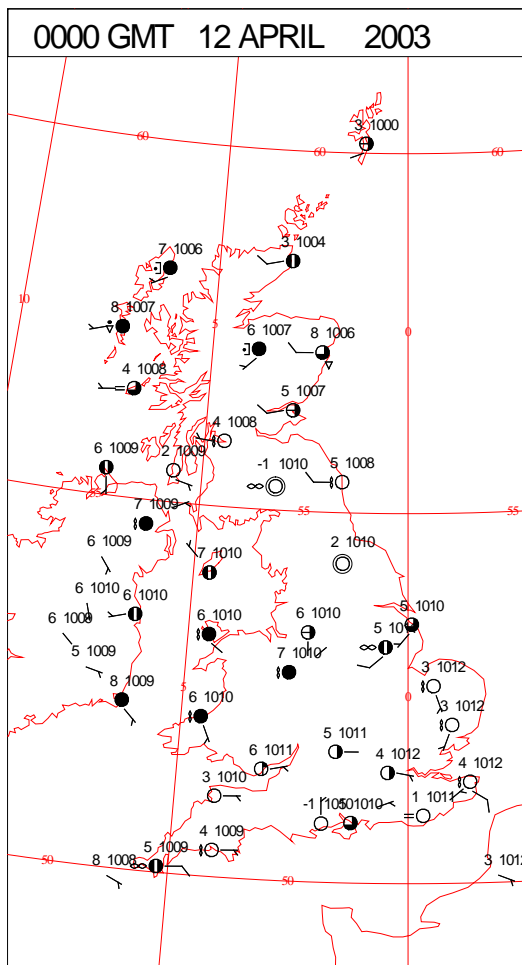


Chart not available

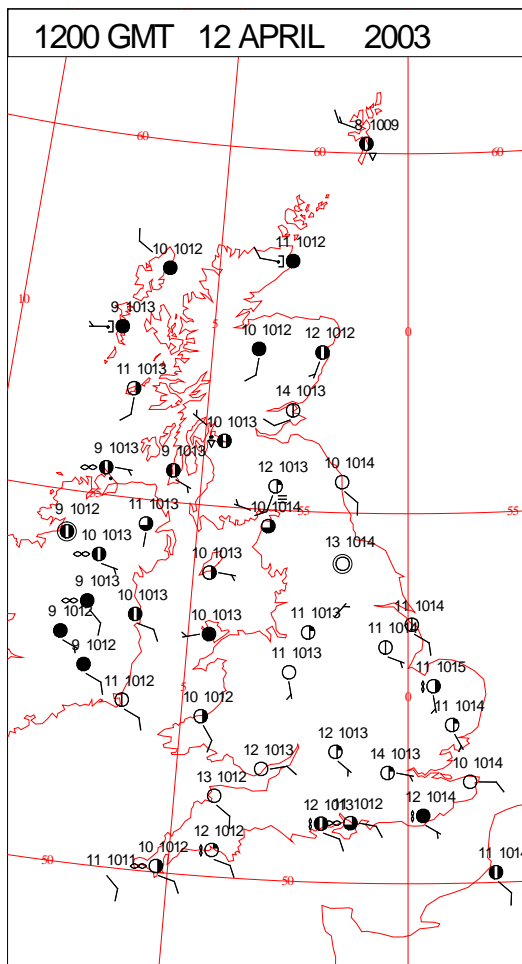
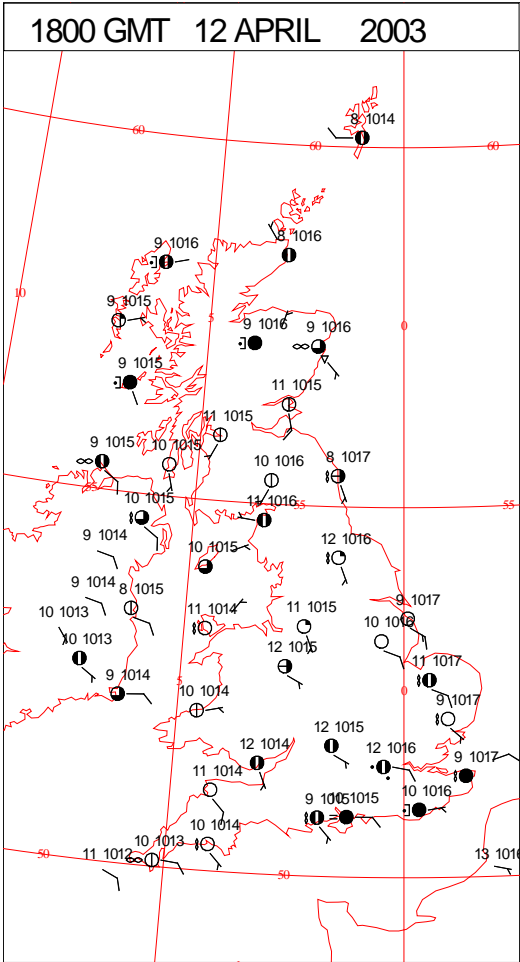
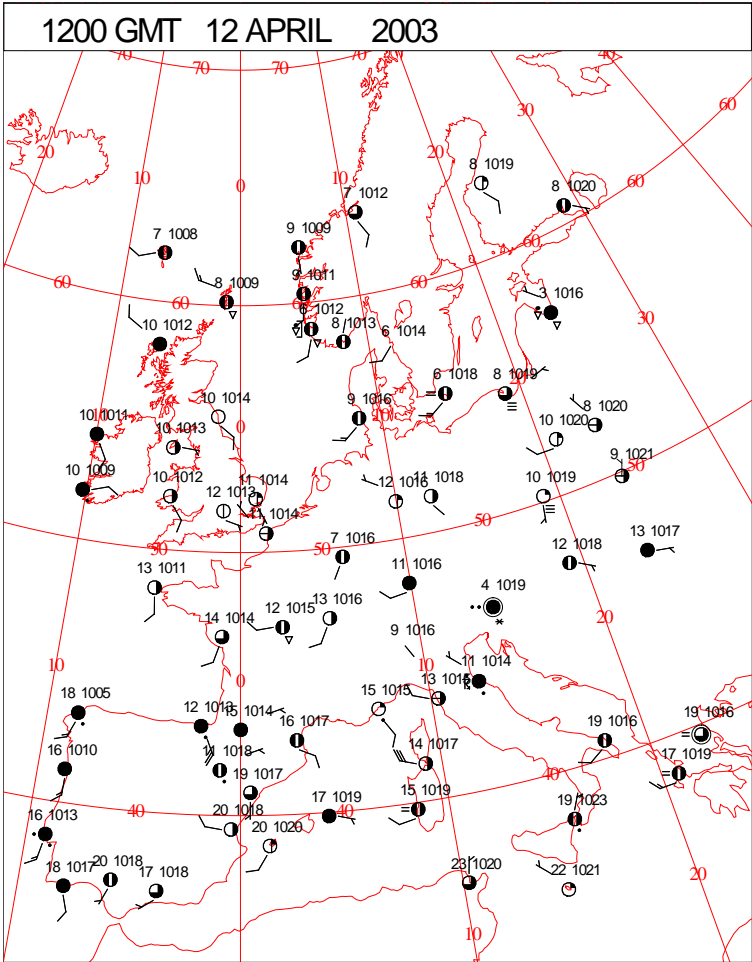
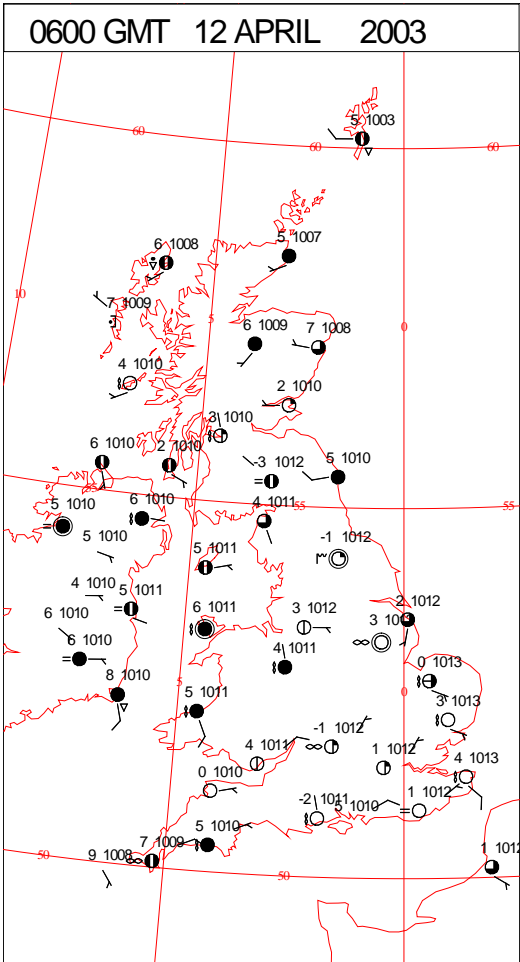
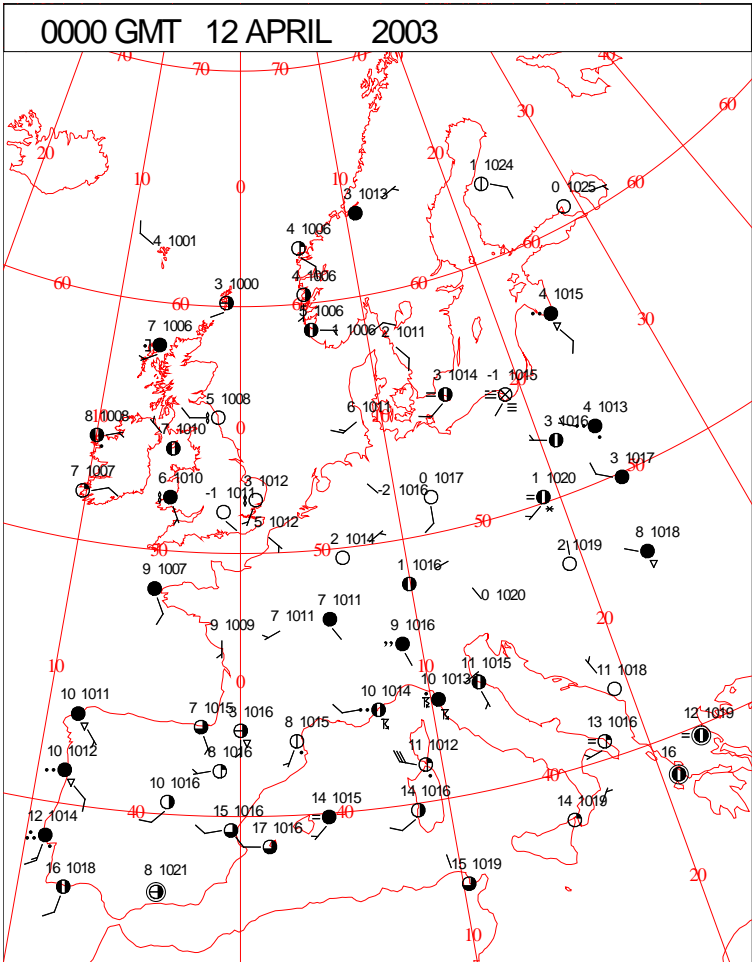


Chart not available

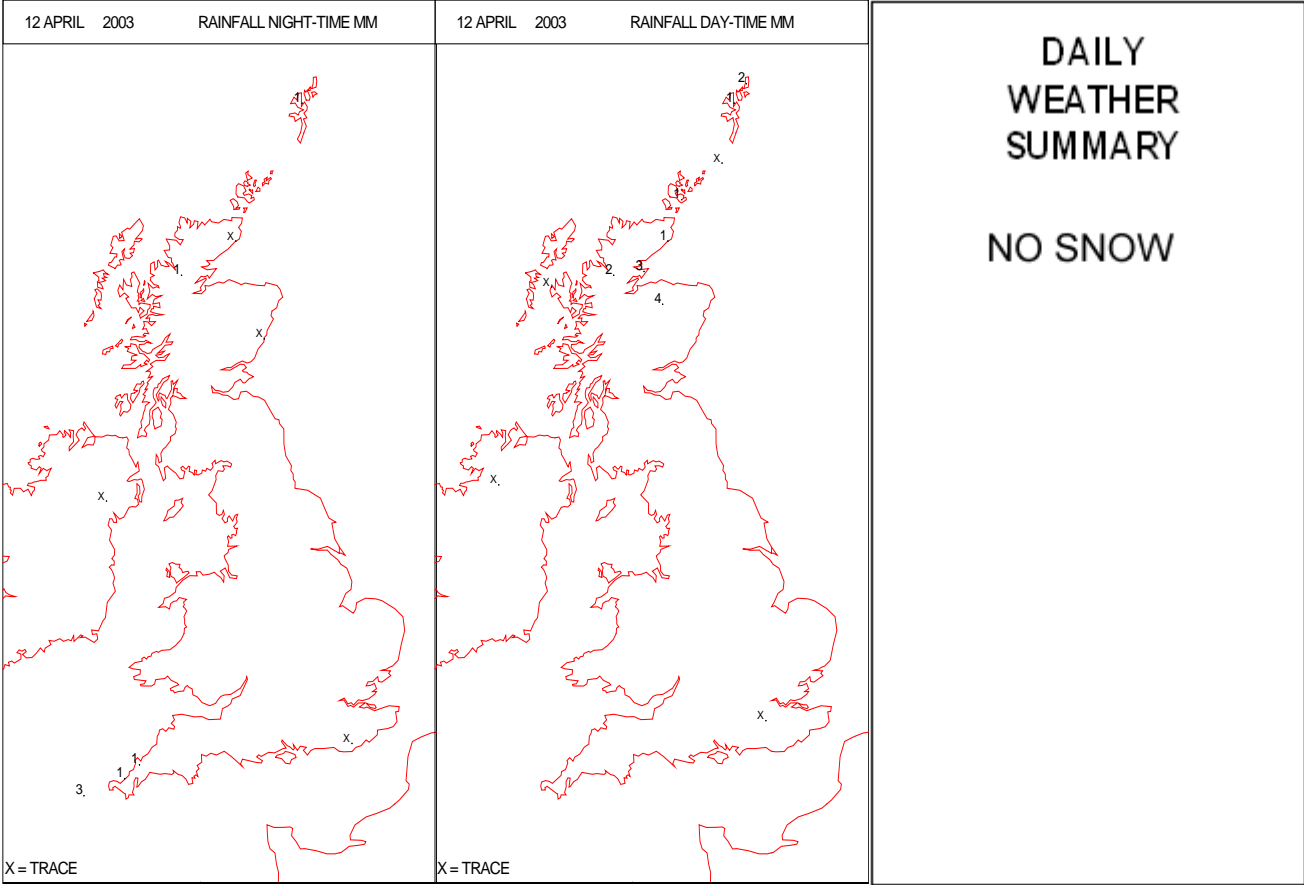
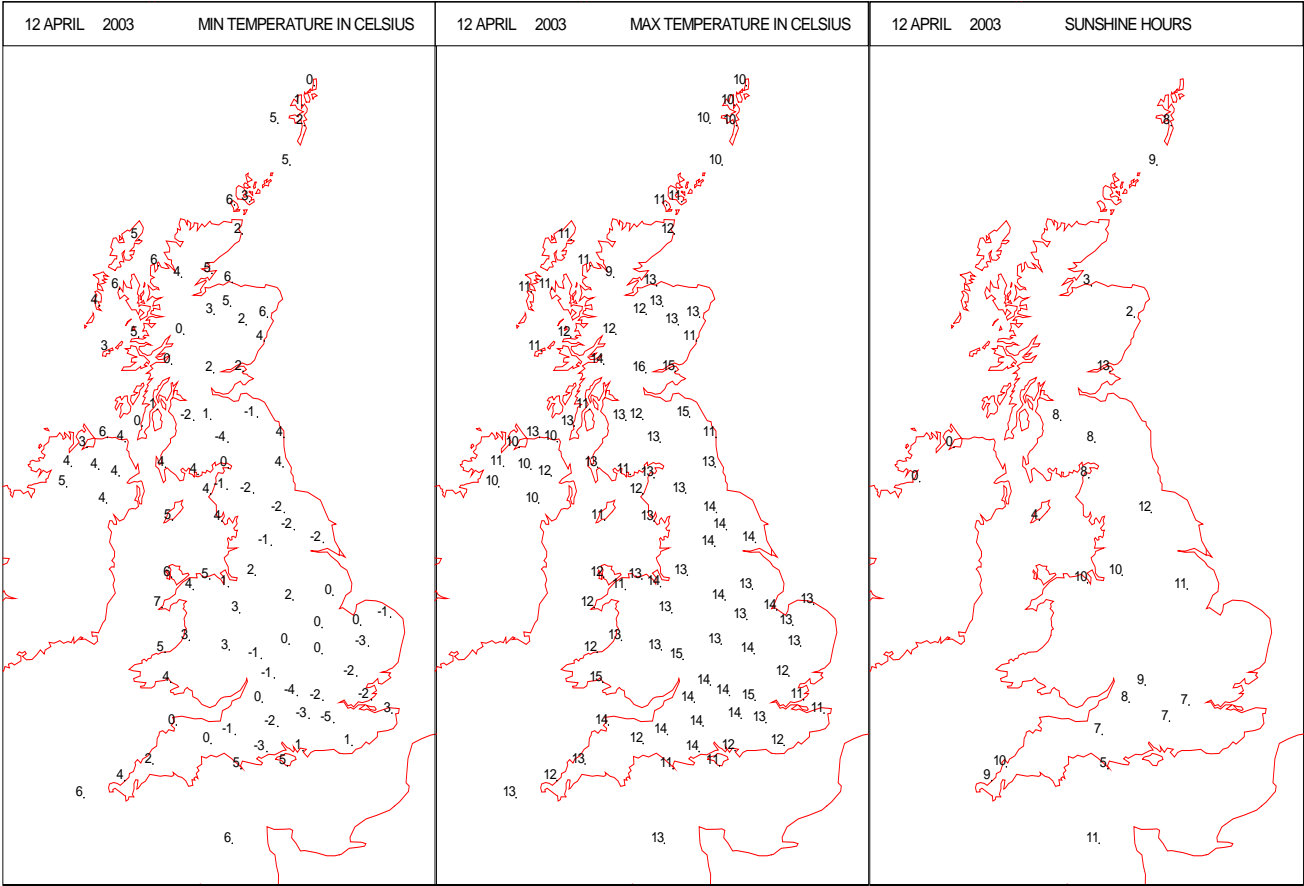
SURFACE REPORTS




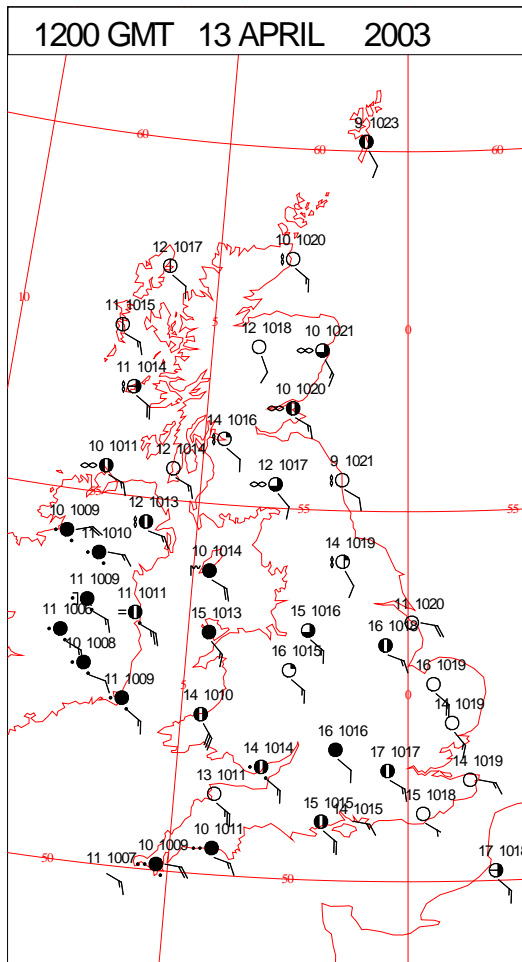

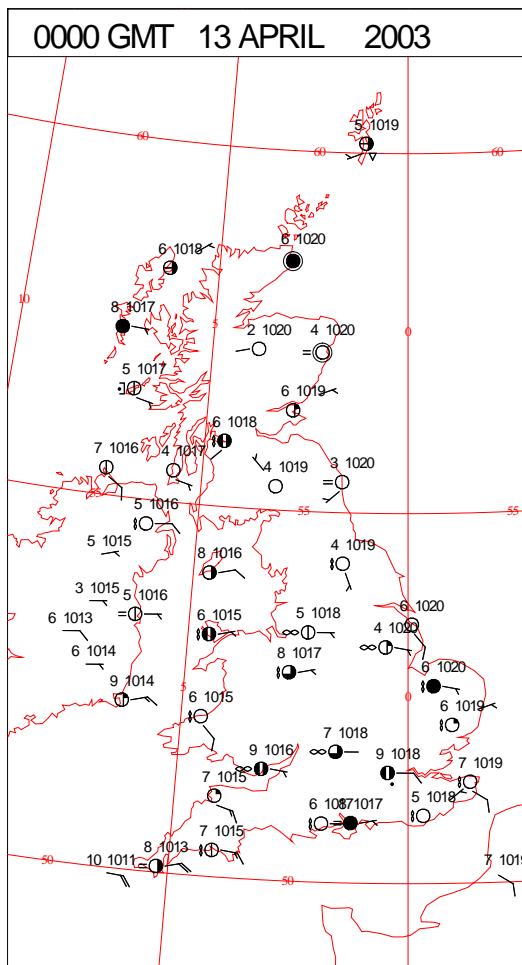
SIGNIFICANT WEATHER

0600 GMT 12 APRIL 2003	SIG WEATHER	1200 GMT 12 APRIL 2003	SIG WEATHER	<p>Summary of UK Weather for Saturday 12 April 2003.</p> <p>The night was dry over most of the country with variable amounts of cloud and clear spells. The clearest skies were in central and eastern parts, and these areas had a widespread frost. Elsewhere, cloud was more extensive, and in northern and western Scotland outbreaks of rain occurred. Most of the rain was light, but the odd heavier burst occurred in the Western Isles.</p> <p>During the day, it stayed largely dry, but after sunny periods in the morning, particularly over England, Wales and southern Scotland, the afternoon became rather cloudy. However, it remained sunny over southeast Scotland. Northern Ireland and much of Scotland generally had more in the way of cloud, and this was thick enough for a few light showers over northern and eastern Scotland. The other exceptions to the dry weather were Southeast and East Anglia where light and patchy showery rain spread northwards during the late afternoon and evening.</p> <p>Temperatures were mostly near normal, but it was locally rather warm in eastern Scotland.</p>
1800 GMT 12 APRIL 2003	SIG WEATHER	0000 GMT 13 APRIL 2003	SIG WEATHER	
				<p>EXTREMES</p> <p>Highest Maximum: 15.6 Strathallan Airfield, Perthshire (In Taysi)</p> <p>Lowest Maximum: 9.0 Loch Glascarnoch, Ross & Cromarty</p> <p>Lowest Minimum: -4.9 Redhill, Surrey</p> <p>Lowest Grass Minimum: -9.8 Bracknell, Berkshire</p> <p>Most Rain: 3.8 Glenlivet, Banffshire</p> <p>Most Sun: 12.6 Leuchars, Fife</p>

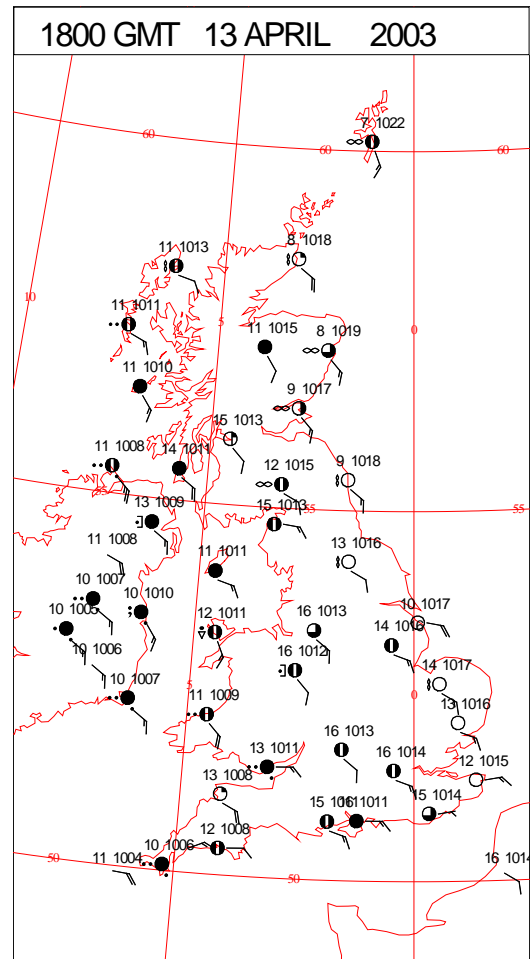
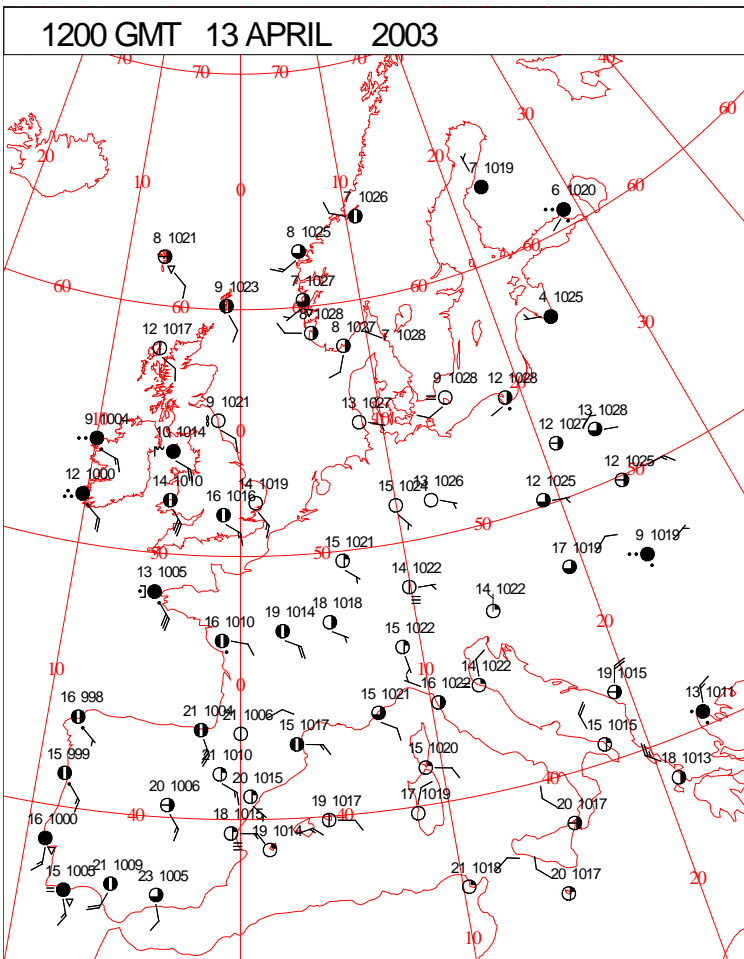
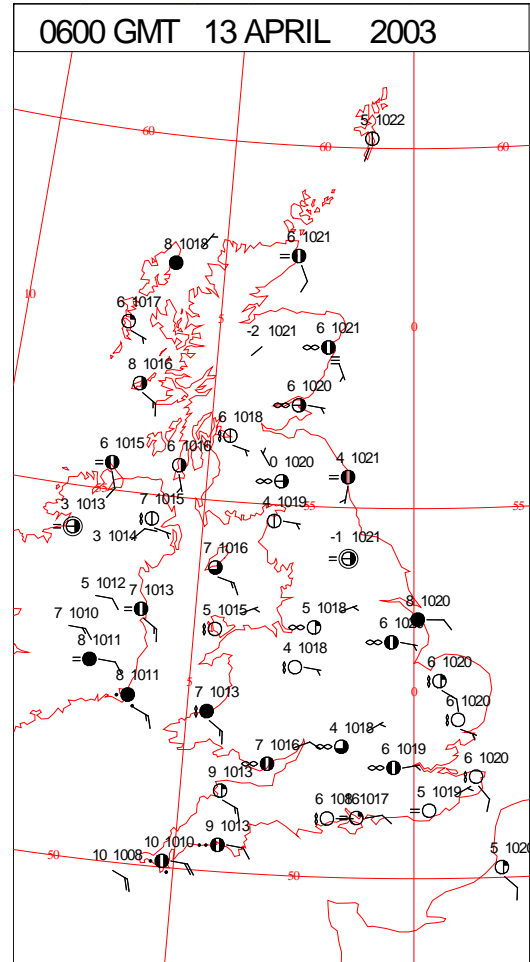
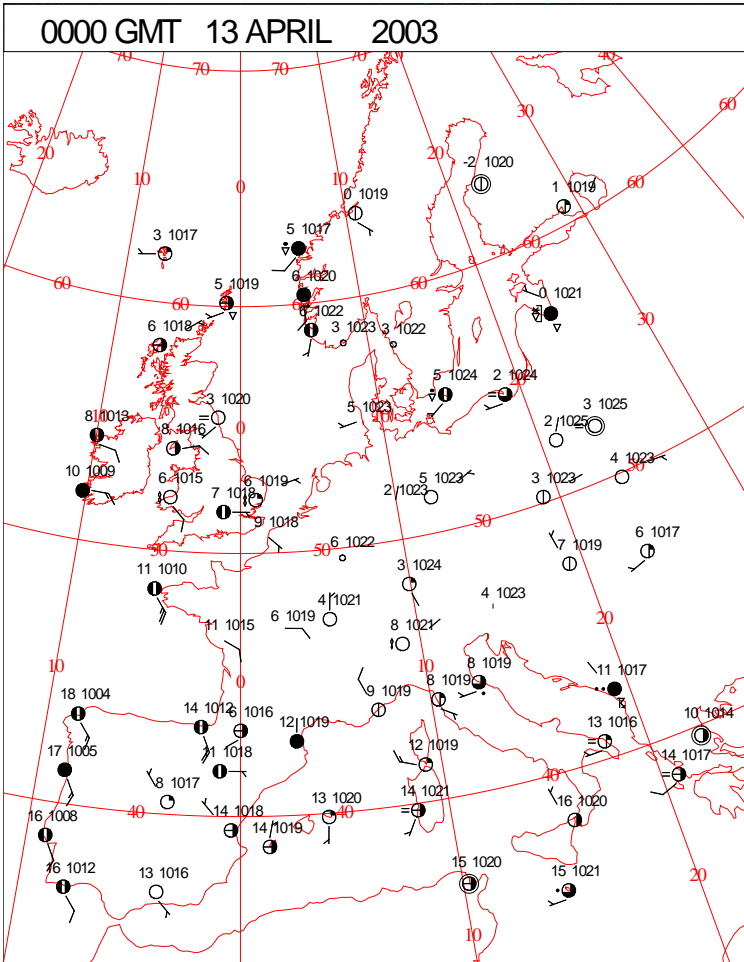
DAILY CLIMATE DATA



DAILY WEATHER SUMMARY



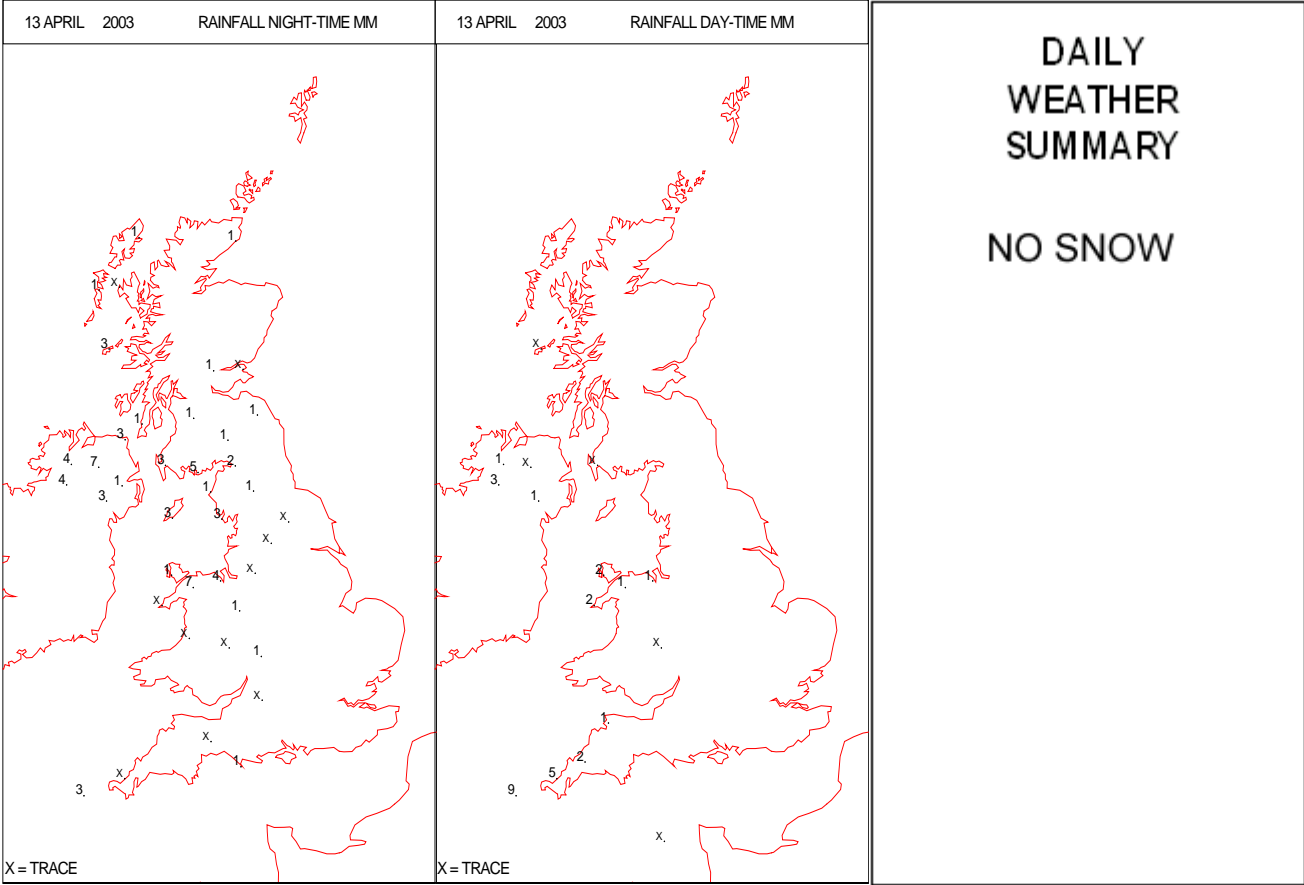
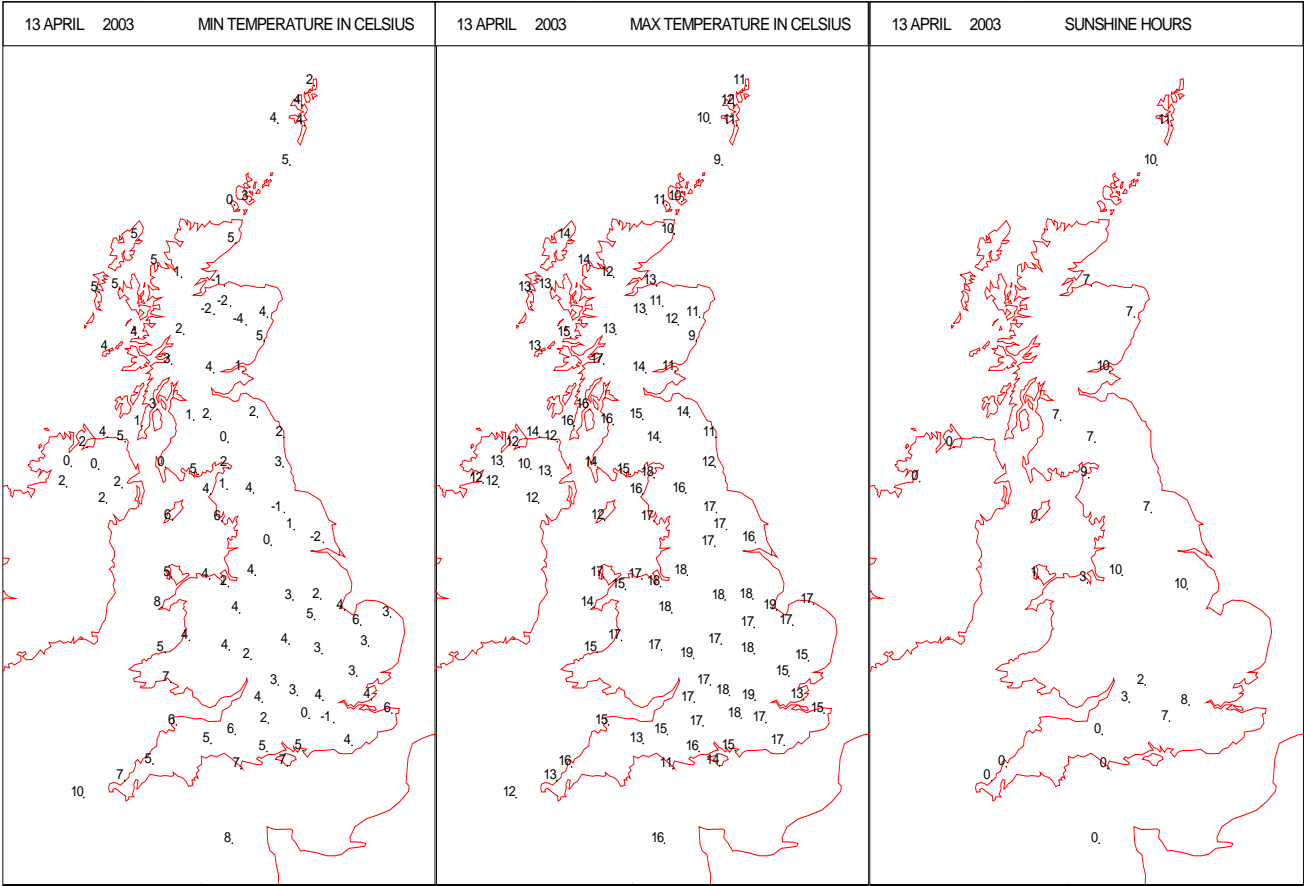
SURFACE REPORTS



SIGNIFICANT WEATHER

0600 GMT 13 APRIL 2003	SIG WEATHER	1200 GMT 13 APRIL 2003	SIG WEATHER	<p>Summary of UK Weather for Sunday 13 April 2003.</p> <p>Much of the night was clear over of the UK, but it was cloudy at first in the SE with a few showers. It was rather cloudy over parts of Scotland at first. Clearer skies elsewhere in the UK allowed a ground frost in many places(with Aboyne with the lowest air minimum at -3.6C). However, by dawn, thicker cloud had moved north and east into SW England giving periods of rain through the day here. (Falmouth having 12.0mm). This cloud and rain also extended north into Wales and N Ireland through the morning and afternoon and to W Scotland by evening. A little sporadic rain also affected southern England, the Midlands and NW England later in the day. The light southeasterly breeze over the UK at first slowly increased to moderate or fresh in most places but to strong at times in the west. Temperatures were generally around or a little above normal in the west and north but very warm in the mostly sunny east of England(except on the coasts). Hunstanton in Norfolk had 11.3hrs of sunshine whilst central London reached 19.3C.</p>
1800 GMT 13 APRIL 2003	SIG WEATHER	0000 GMT 14 APRIL 2003	SIG WEATHER	
				<p>EXTREMES</p> <p>Highest Maximum: 18.6 Heathrow, Greater London 18.6 Holbeach No.2, Lincolnshire 18.6 Northolt, Greater London</p> <p>Lowest Maximum: 8.6 Inverbervie No.2, Kincardineshire</p> <p>Lowest Minimum: -3.6 Aboyne, Aberdeenshire</p> <p>Lowest Grass Minimum: -8.9 Aboyne, Aberdeenshire</p> <p>Most Rain: 12.4 Scilly: St Marys Air, Isles Of Scilly</p> <p>Most Sun: 11.1 Lerwick, Shetland</p>

DAILY CLIMATE DATA



DAILY WEATHER SUMMARY

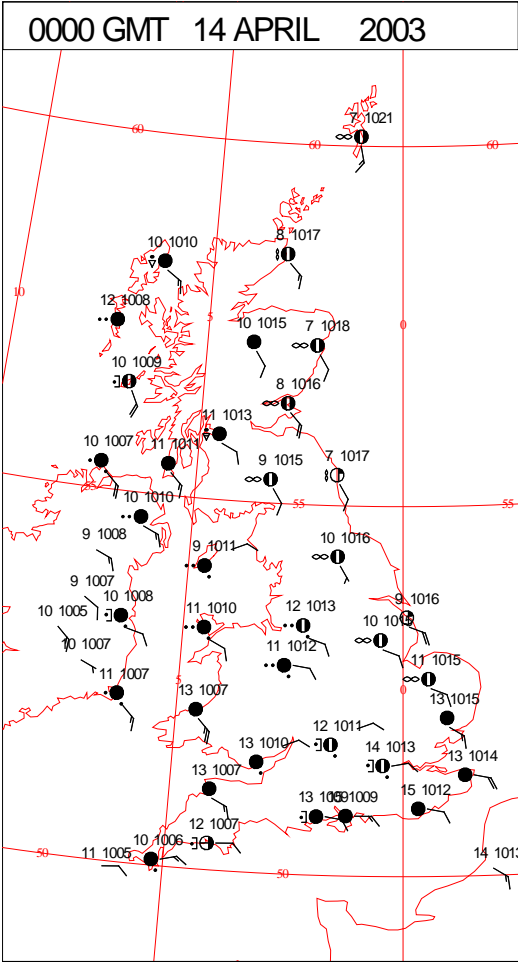


Chart not available

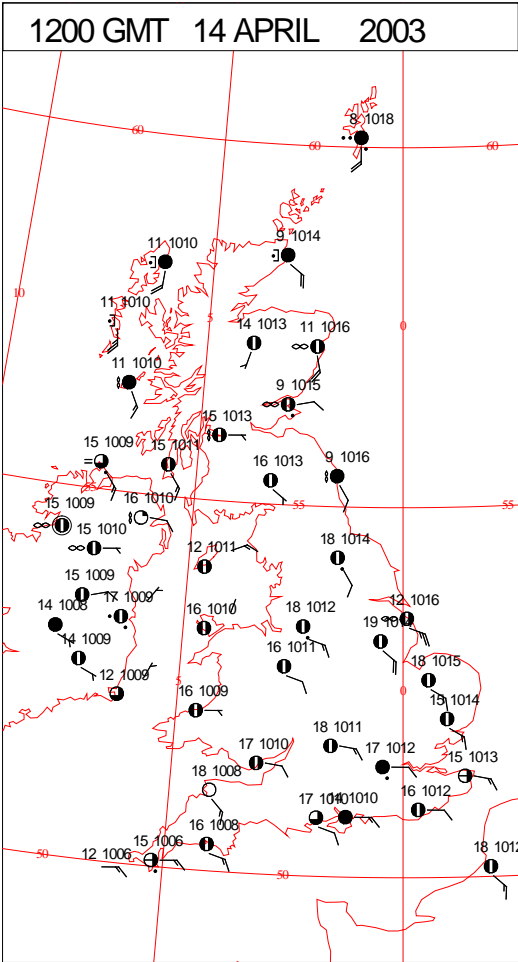
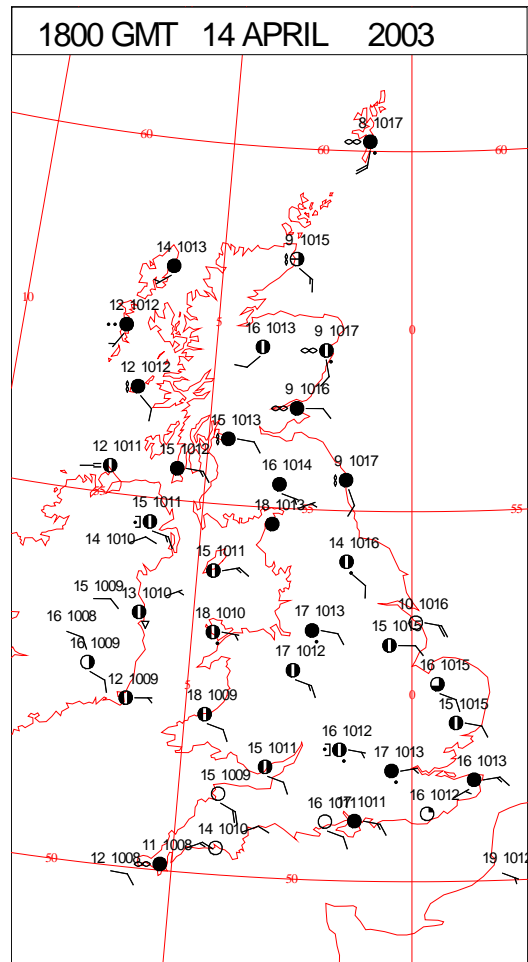
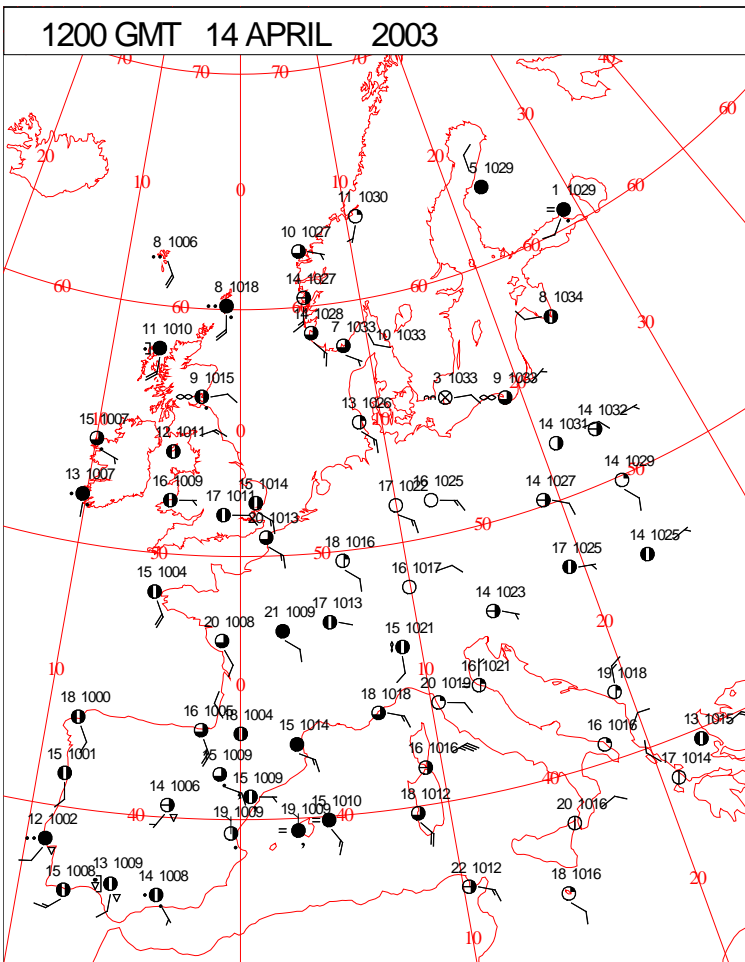
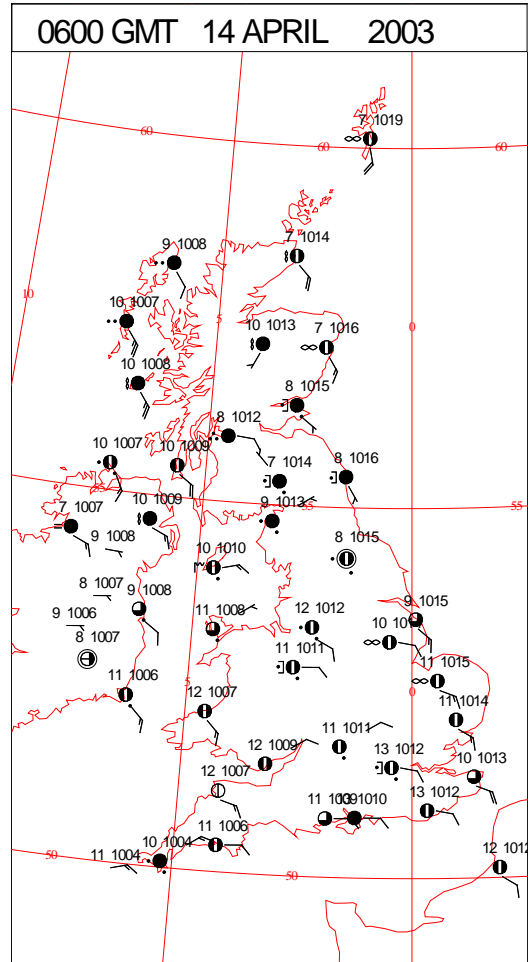
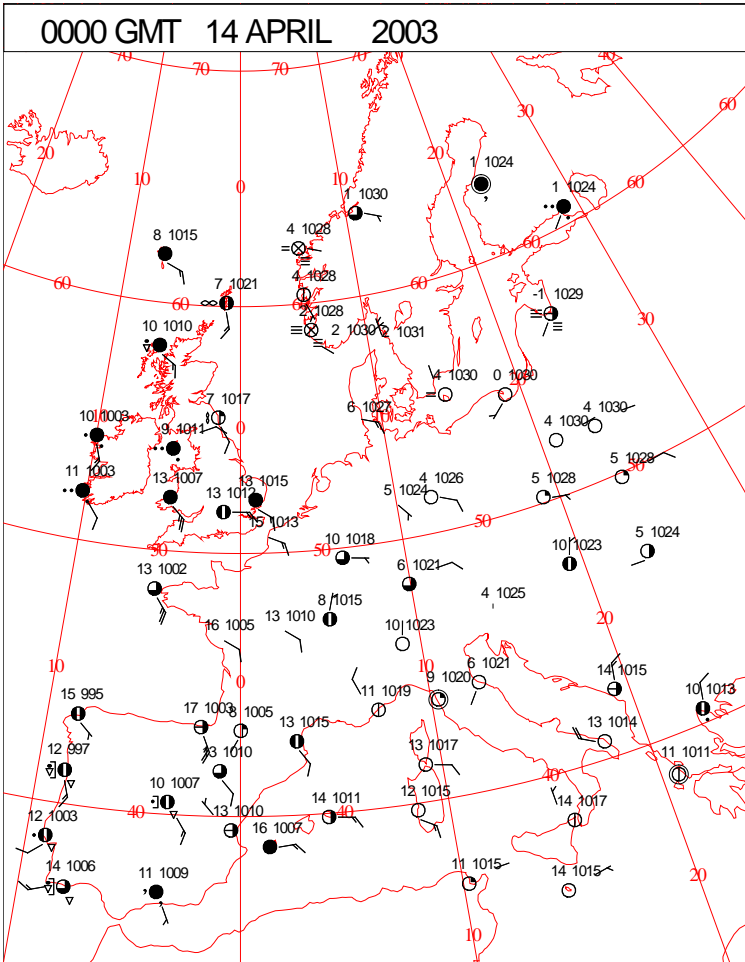


Chart not available

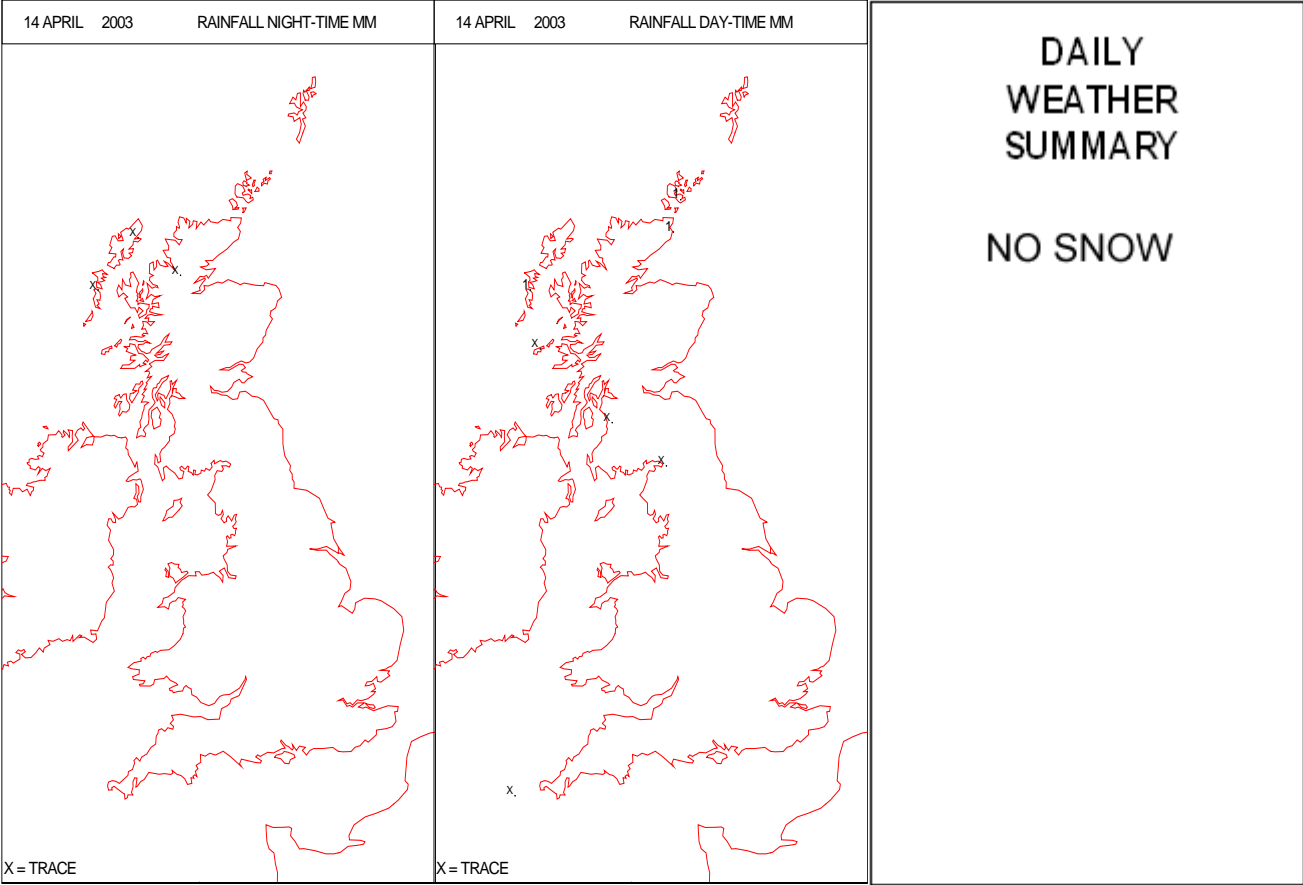
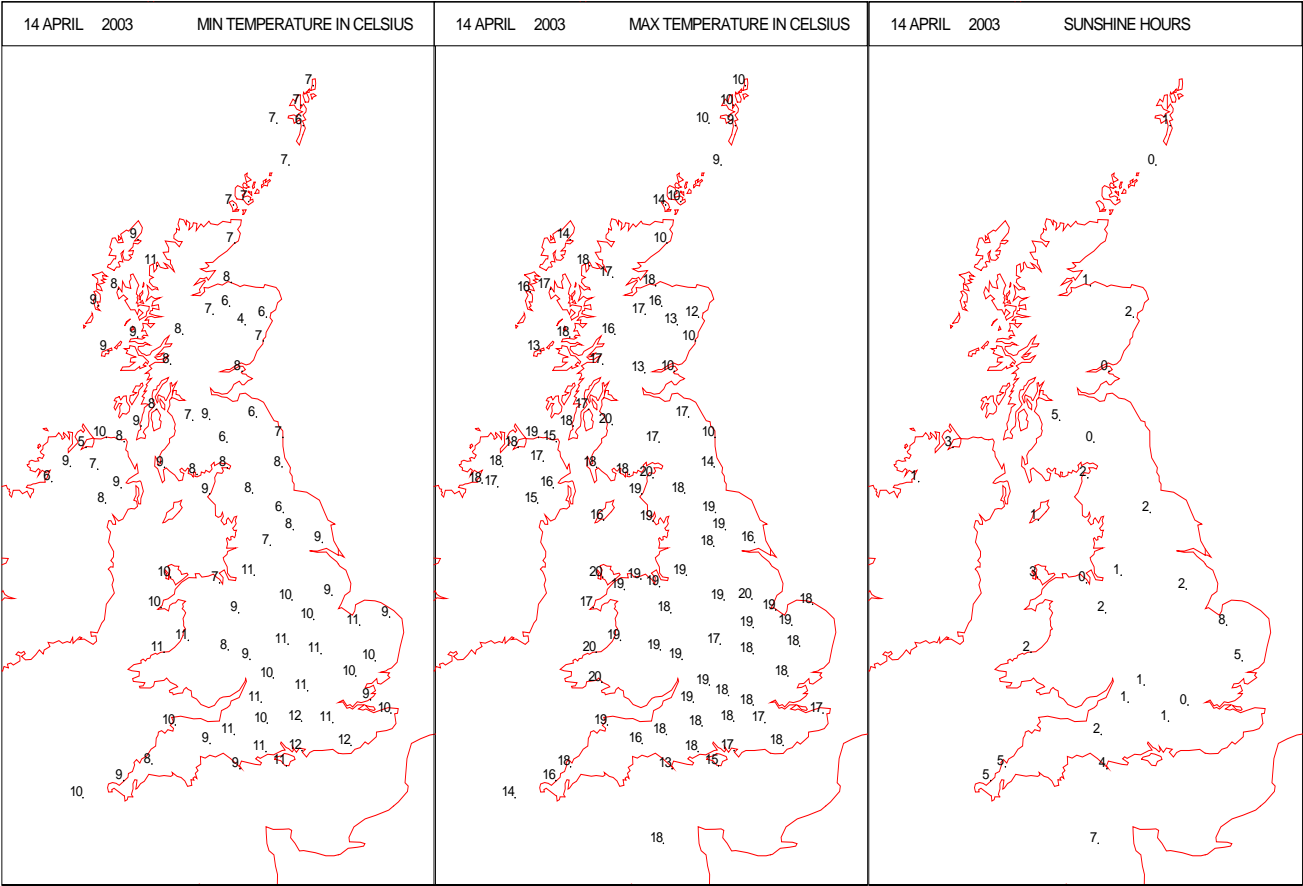
SURFACE REPORTS



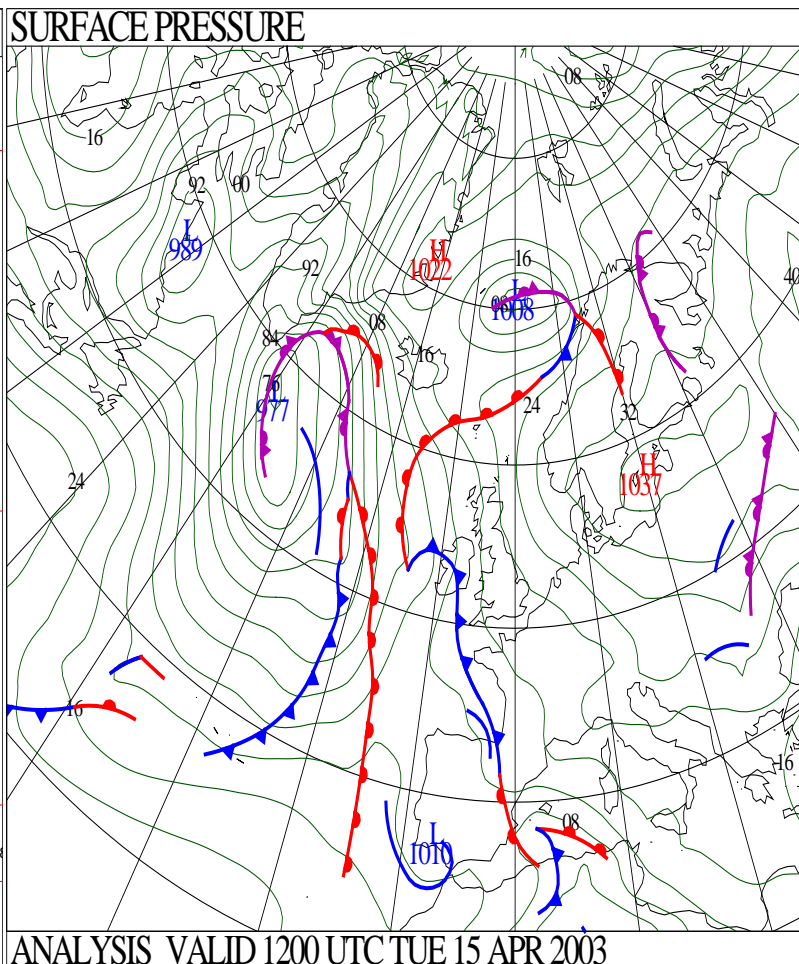
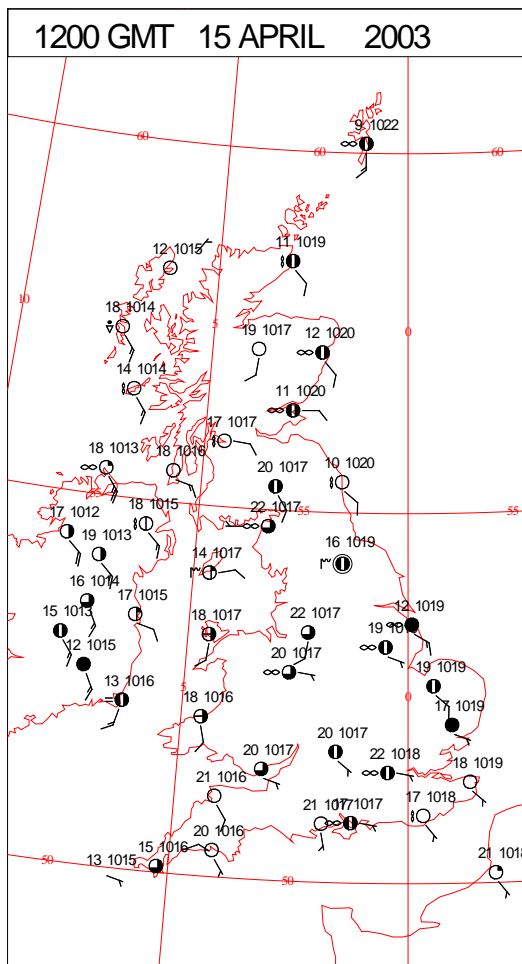
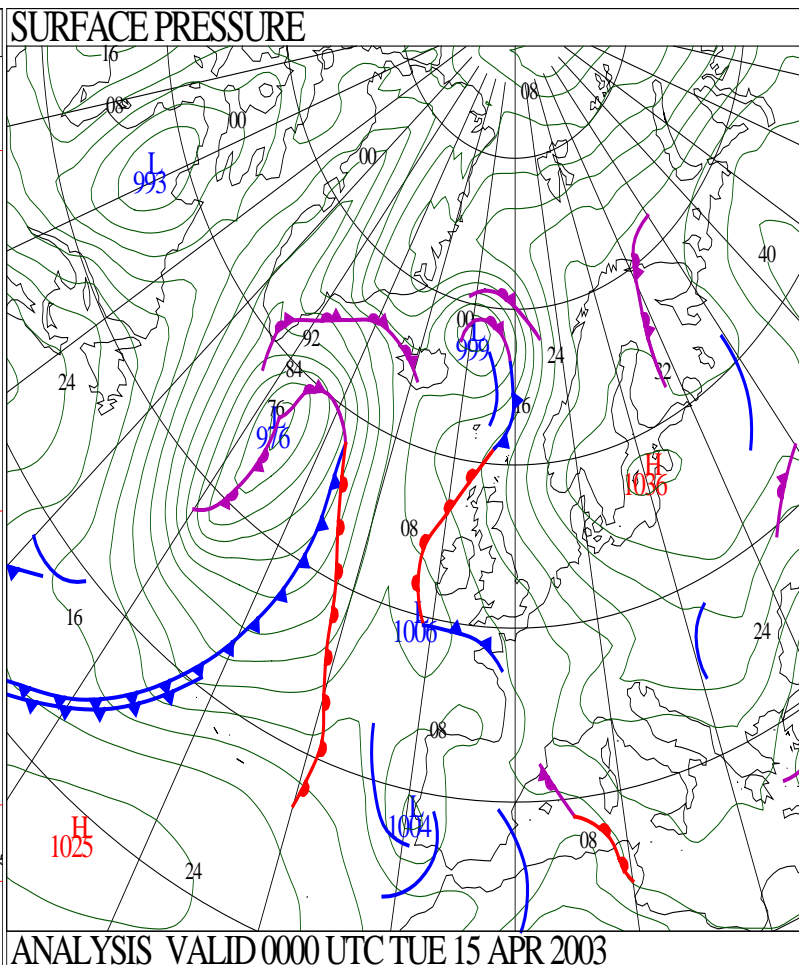
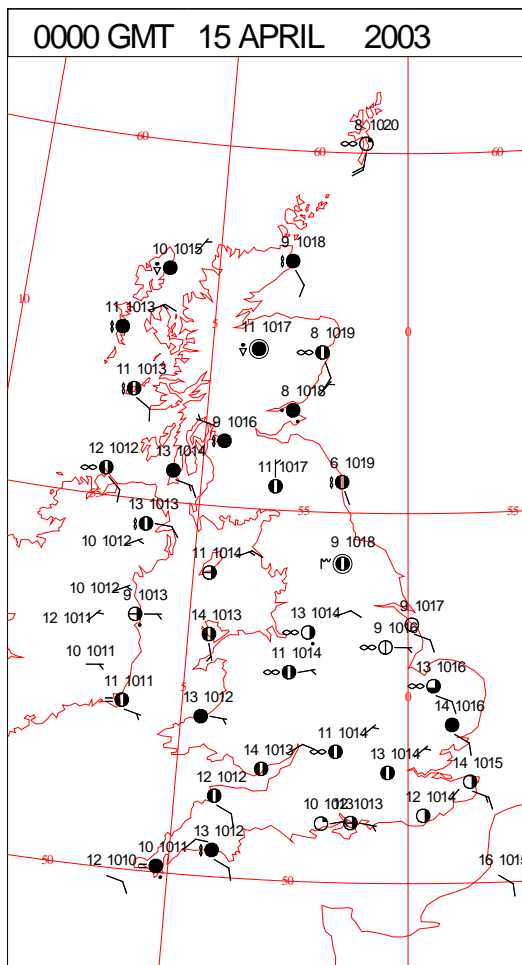
SIGNIFICANT WEATHER

0600 GMT 14 APRIL 2003	SIG WEATHER	1200 GMT 14 APRIL 2003	SIG WEATHER	<p>Summary of UK Weather for Monday 14 April 2003.</p> <p>It was a generally cloudy, frost-free, night over the UK, though much of the cloud in the east was thin and high. Areas and pulses of rain, locally heavy (especially over hills) ran northwards during the night, mainly over the west and the north, though some patchy, light sporadic rain affected the rest of the UK as well (Capel Curig, 8.0mm). The more persistent rain tended to fizzle out as the morning went on but it remained generally rather cloudy, but bright, over the country during the day with just a scattering of light rain in many places. However, in some areas, mainly the far east and the far southwest of England, the cloud thinned to give some sunny spells. (Torquay, 10.7hrs). Winds were generally light to moderate, southeasterly, which kept many eastern coastal towns relatively chilly compared to inland where it was generally warm for the time of year over the whole of the UK, even where it stayed rather cloudy (ie London had bright spells but no direct sunshine but still managed a maximum of 17.8C). Warmest place was Llanbedr, Gwynedd with 21.6C.</p>
1800 GMT 14 APRIL 2003	SIG WEATHER	0000 GMT 15 APRIL 2003	SIG WEATHER	<p>EXTREMES</p> <p>Highest Maximum: 22.2 Saughall, Ayrshire</p> <p>Lowest Maximum: 8.9 Lerwick, Shetland</p> <p>Lowest Minimum: 3.8 Aboyne, Aberdeenshire</p> <p>Lowest Grass Minimum: 1.5 Kinloss, Moray (In Grampian R</p> <p>Most Rain: 0.9 Lybster, Caithness</p> <p>Most Sun: 7.5 Marham, Norfolk</p>

DAILY CLIMATE DATA



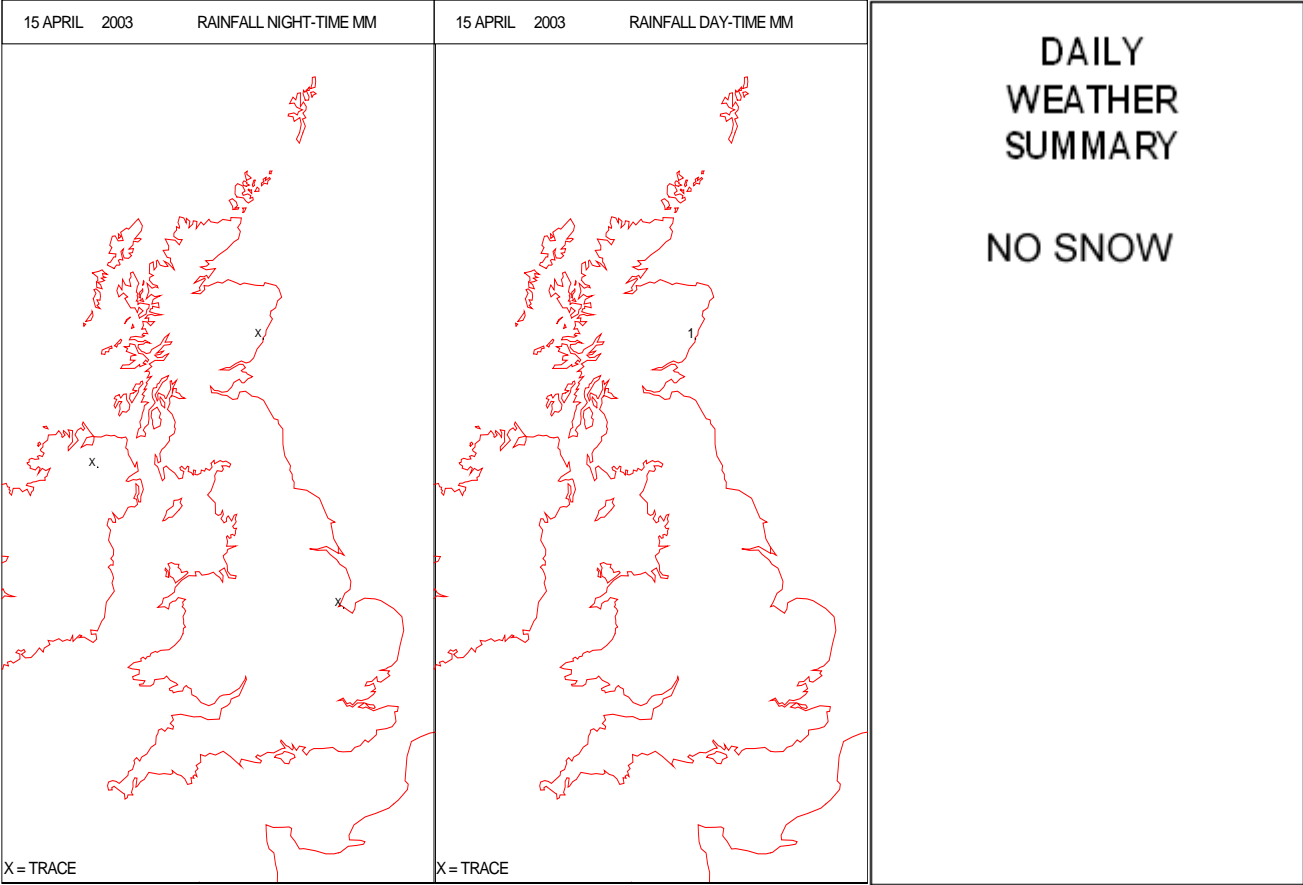
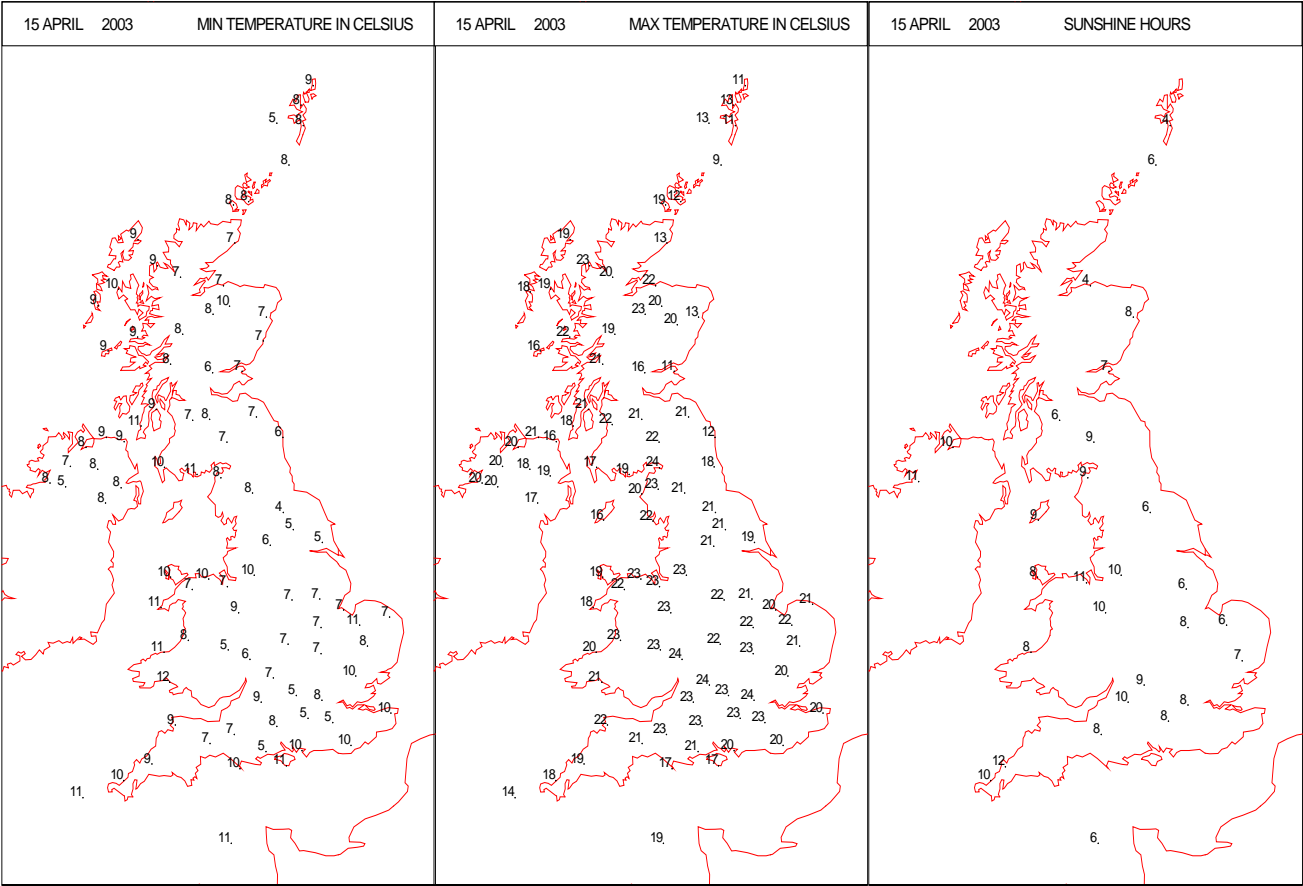
DAILY WEATHER SUMMARY



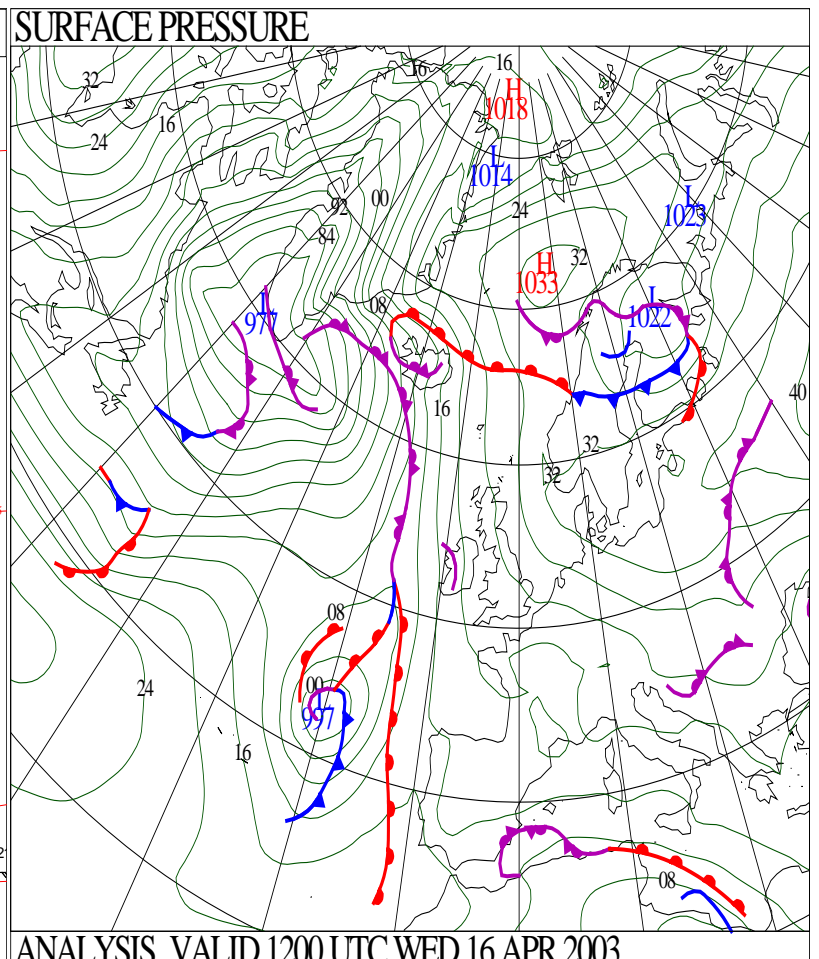
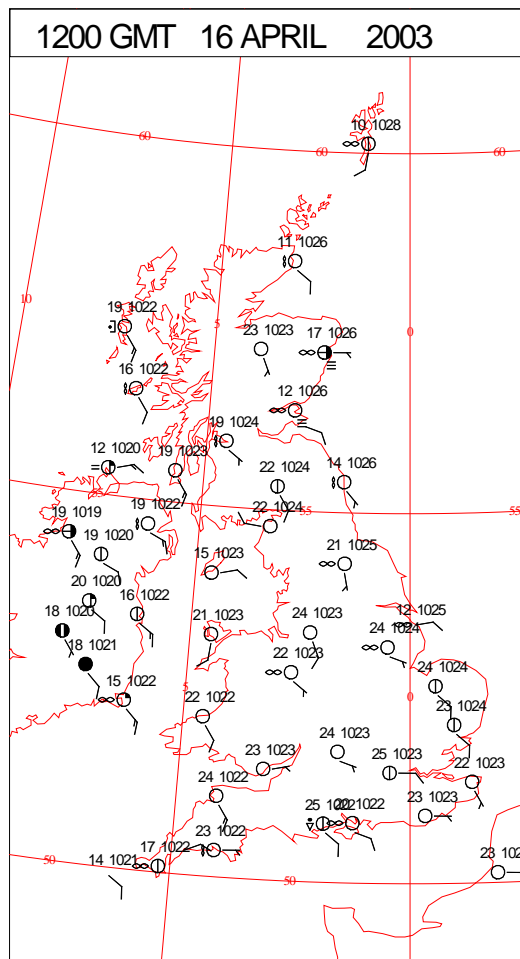
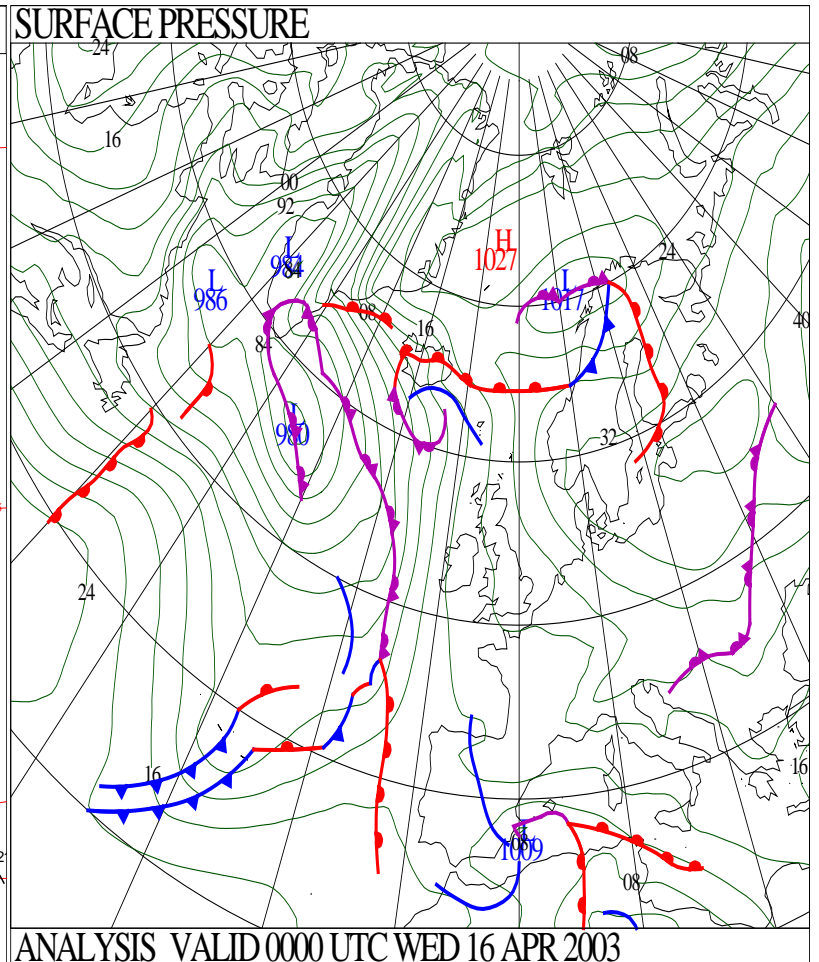
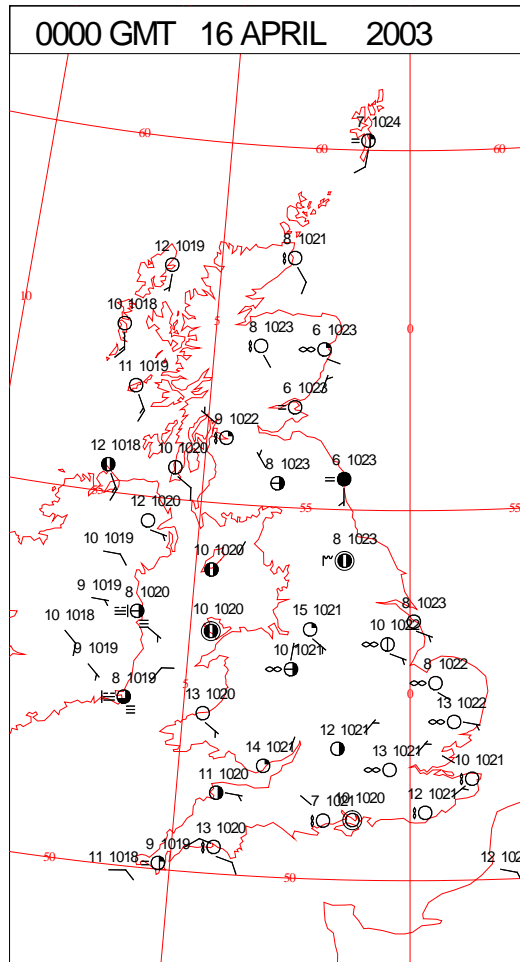
SIGNIFICANT WEATHER

0600 GMT 15 APRIL 2003	SIG WEATHER	1200 GMT 15 APRIL 2003	SIG WEATHER	<p>Summary of UK Weather for Tuesday 15 April 2003.</p> <p>Overnight, much of the UK was dry with variable, often small, amounts of cloud, but there was some patchy light rain across parts of Scotland, particularly Highland region and the Outer Hebrides. There was also some haze and a little mist and fog. The patchy haze, mist and fog soon dispersed during the morning leaving the bulk of the UK dry with sunny periods but a few spots of rain were reported in the northern isles and there were scattered light showers in the Hebrides. The sunshine was often hazy due to large amounts of high cloud but nevertheless many parts enjoyed lengthy sunny periods, and the best of these were in the Outer Hebrides with 13 hours. Conversely other parts of Scotland such as the central lowlands were amongst the cloudiest with just 4 hours. The afternoon was dry with further sunny periods and the dry weather continued into the evening.</p> <p>Temperatures were above average almost everywhere and ranged from the rather warm category near eastern coasts of England and Scotland to very warm elsewhere.</p>
1800 GMT 15 APRIL 2003	SIG WEATHER	0000 GMT 16 APRIL 2003	SIG WEATHER	
				<p>EXTREMES</p> <p>Highest Maximum: 24.1 Drumburgh, Cumbria</p> <p>Lowest Maximum: 9.2 Fair Isle, Shetland</p> <p>Lowest Minimum: 2.9 Aboyne, Aberdeenshire</p> <p>Lowest Grass Minimum: -2.5 Aboyne, Aberdeenshire</p> <p>Most Rain: 1.2 Inverbervie No.2, Kincardineshire</p> <p>Most Sun: 11.5 St Mawgan, Cornwall</p>

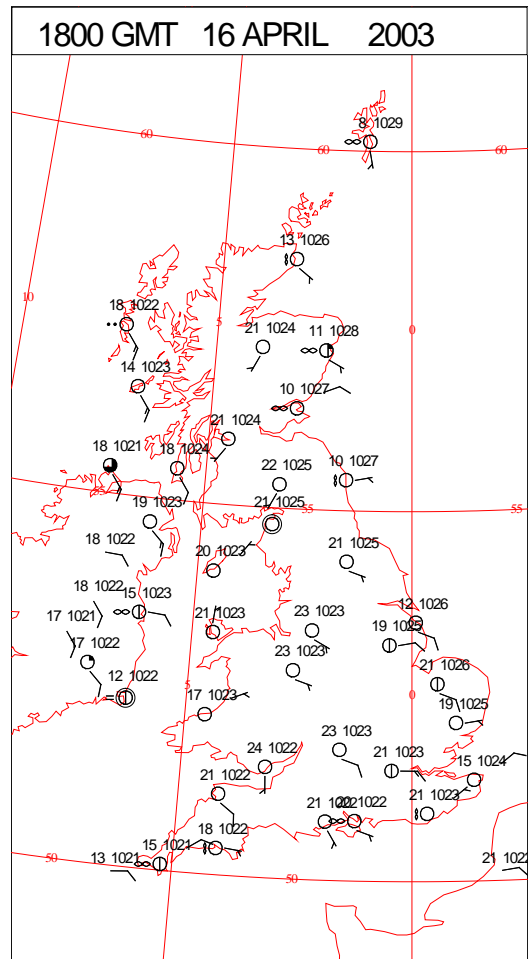
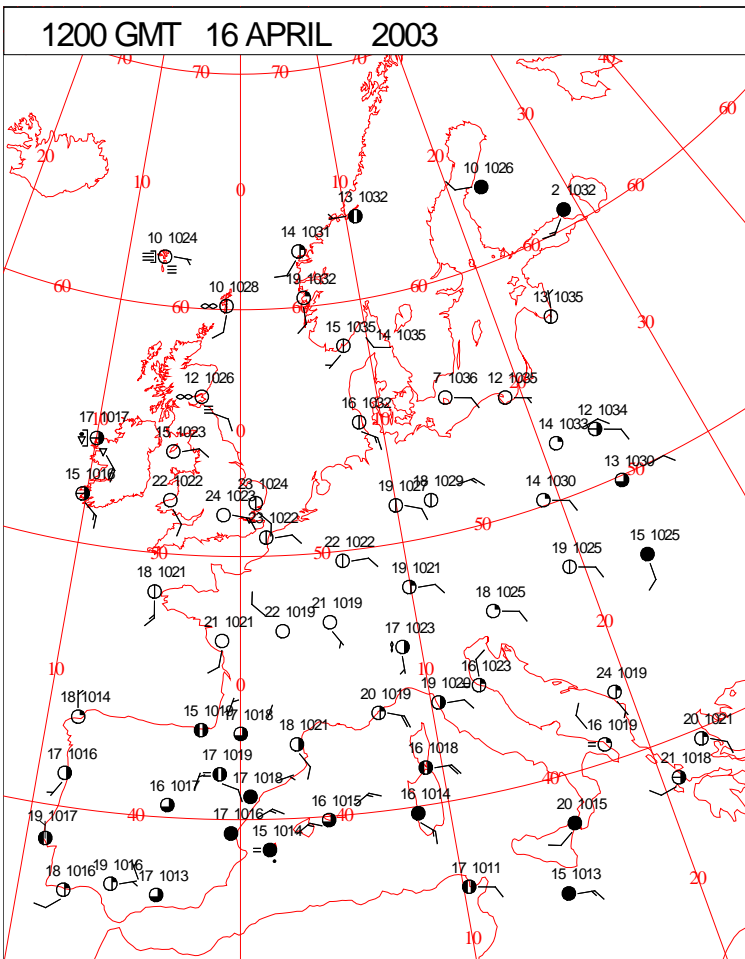
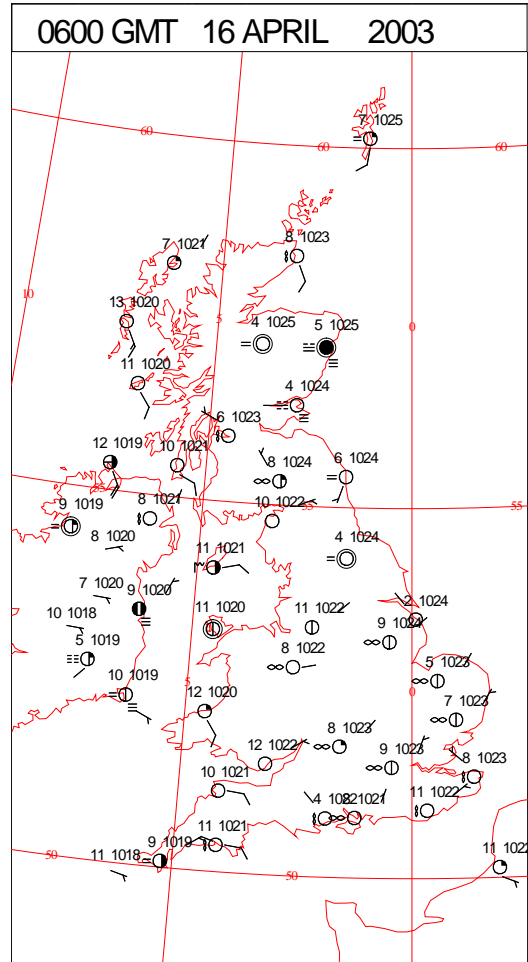
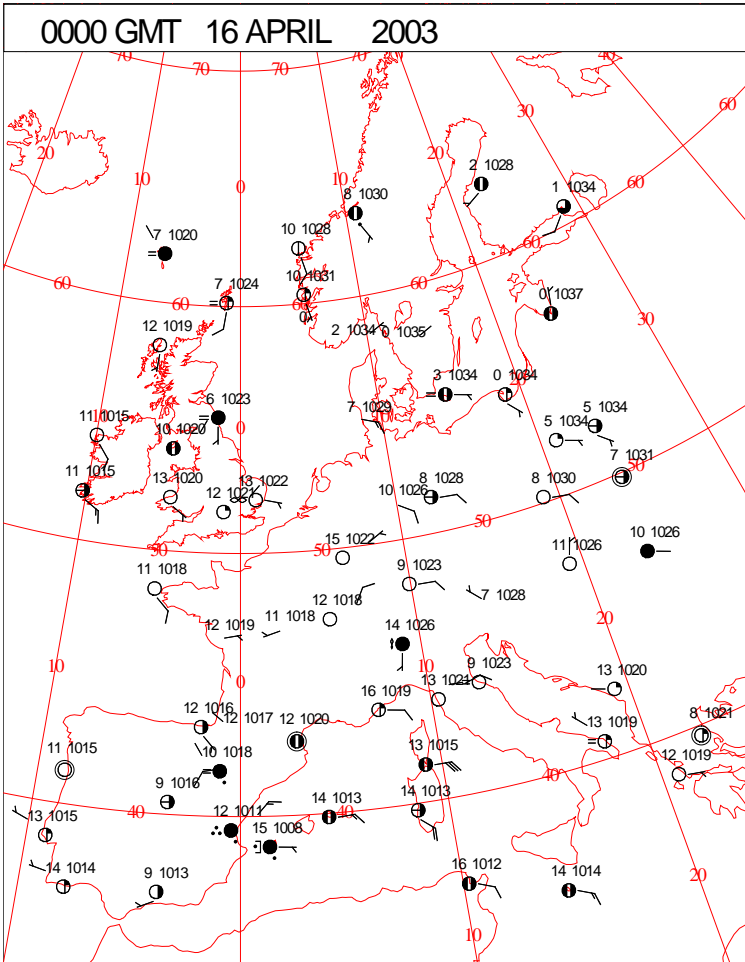
DAILY CLIMATE DATA



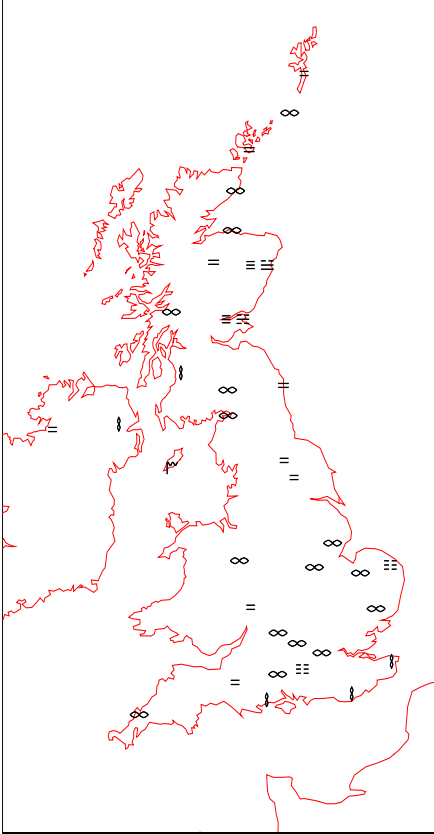
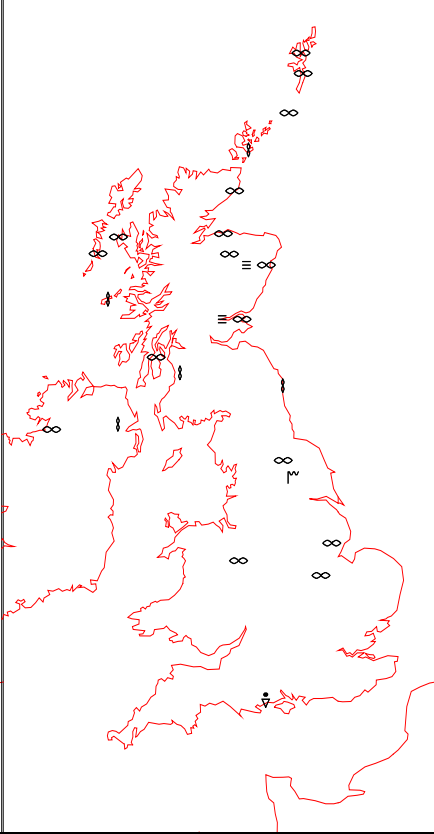
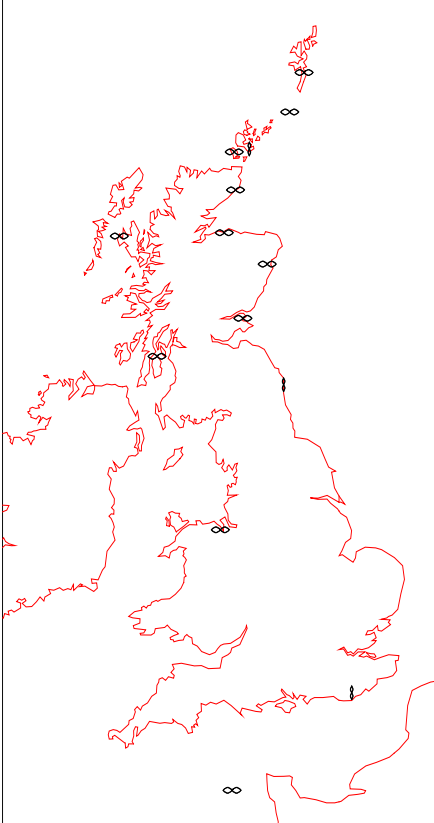
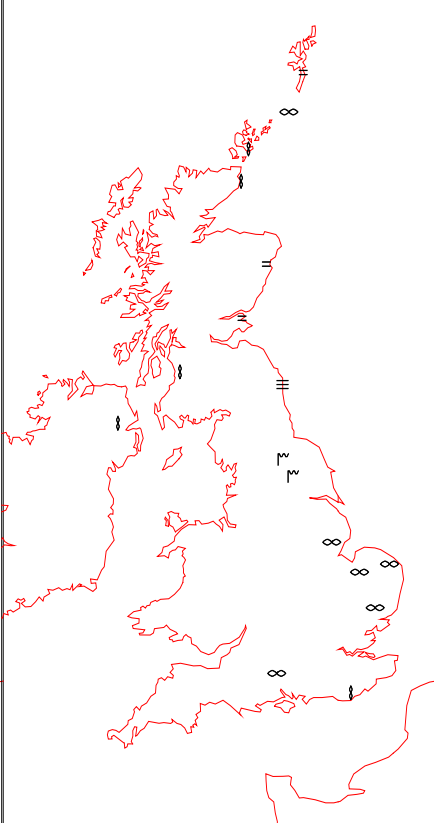
DAILY WEATHER SUMMARY



SURFACE REPORTS



SIGNIFICANT WEATHER

<p>0600 GMT 16 APRIL 2003 SIG WEATHER</p> 	<p>1200 GMT 16 APRIL 2003 SIG WEATHER</p> 	<p>Summary of UK Weather for Wednesday 16 April 2003.</p> <p>Overnight the weather across the UK was dry and there were lengthy clear periods in many places; this allowed hazy or misty conditions to develop in parts of the country and here and there some patchy fog developed. The mist and fog gradually dispersed during the morning (except in parts of eastern Scotland where it lingered for a while), the haze tended to clear as well and the scene was set for a fine and dry day in almost all parts of the UK. There was unbroken sunshine in many places and the best of this was in Cornwall with 13 hours recorded at Falmouth. Many other areas had totals well into double figures but parts of North Wales and Scotland were affected for a time by patchy cloud. The evening was dry and largely clear. The east was breezy and a gust of 51kt was recorded at Charterhall (the Borders).</p> <p>Temperatures were generally in the very warm category and in places they were significantly above average; Wisley (Surrey) recorded the highest April temperature in SE England since 1949.</p>
<p>1800 GMT 16 APRIL 2003 SIG WEATHER</p> 	<p>0000 GMT 17 APRIL 2003 SIG WEATHER</p> 	

EXTREMES

Highest Maximum:

26.7 Northolt, Greater London

Lowest Maximum:

10.2 Fair Isle, Shetland

Lowest Minimum:

0.1 Redhill, Surrey

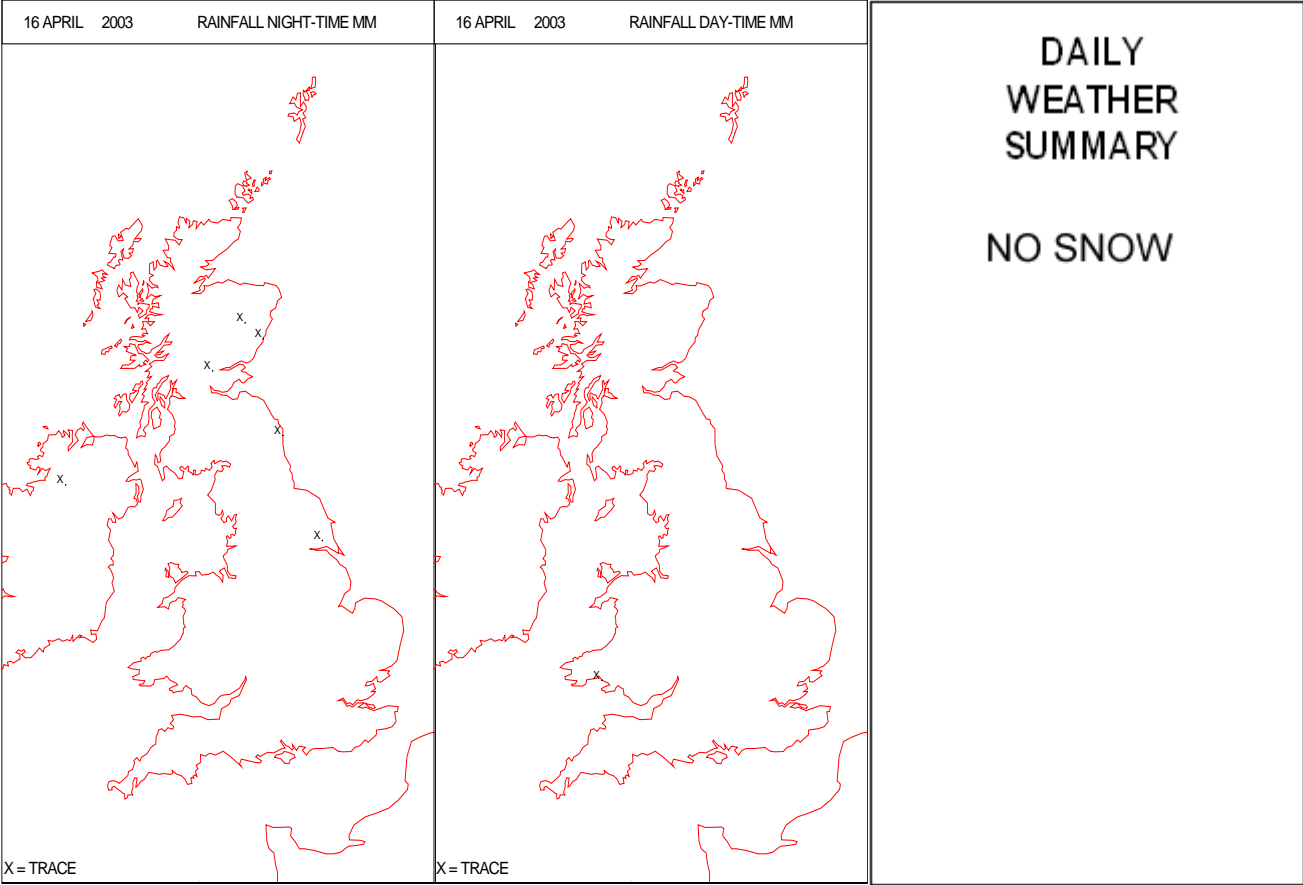
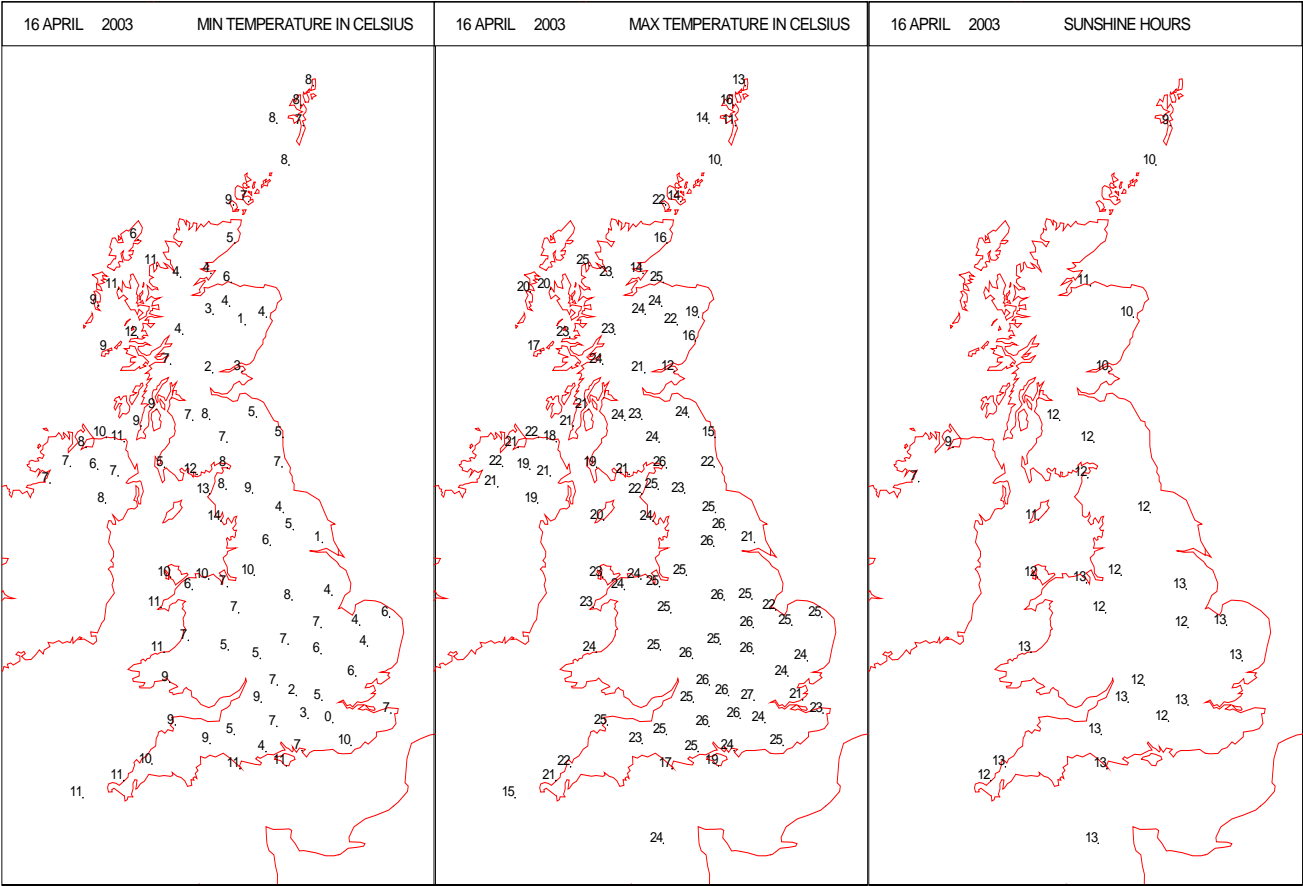
Lowest Grass Minimum:-3.2 Leconfield, Sar
,Humberside**Most Rain:**

0.4 Pembrey Sands, Dyfed

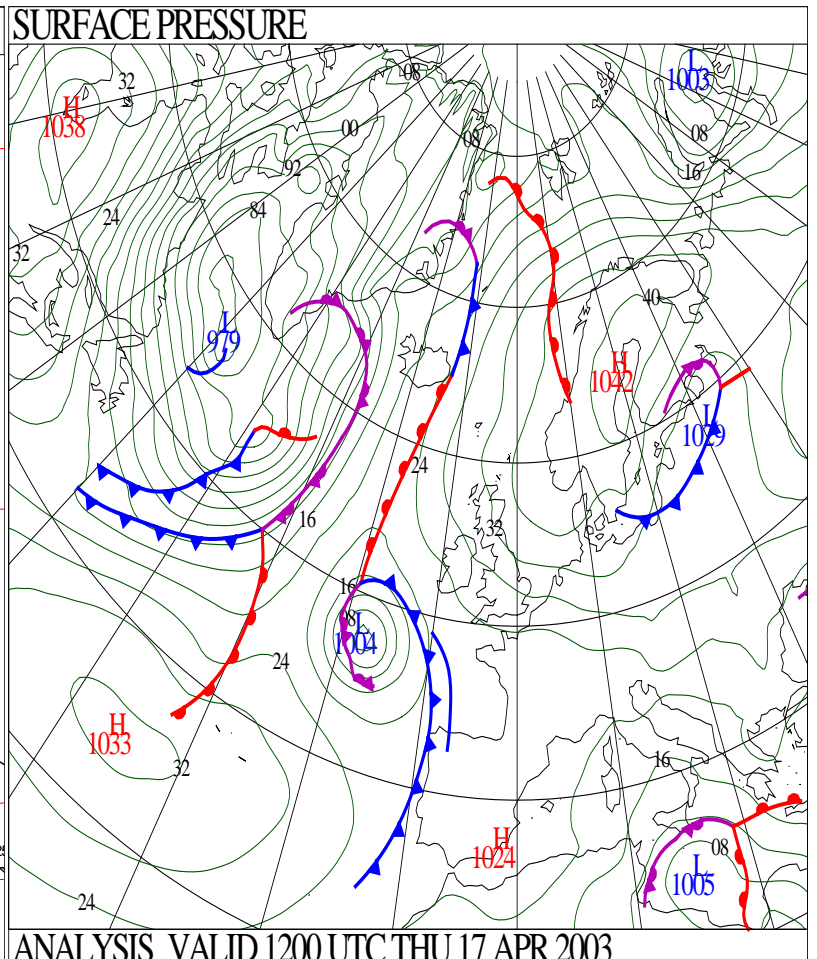
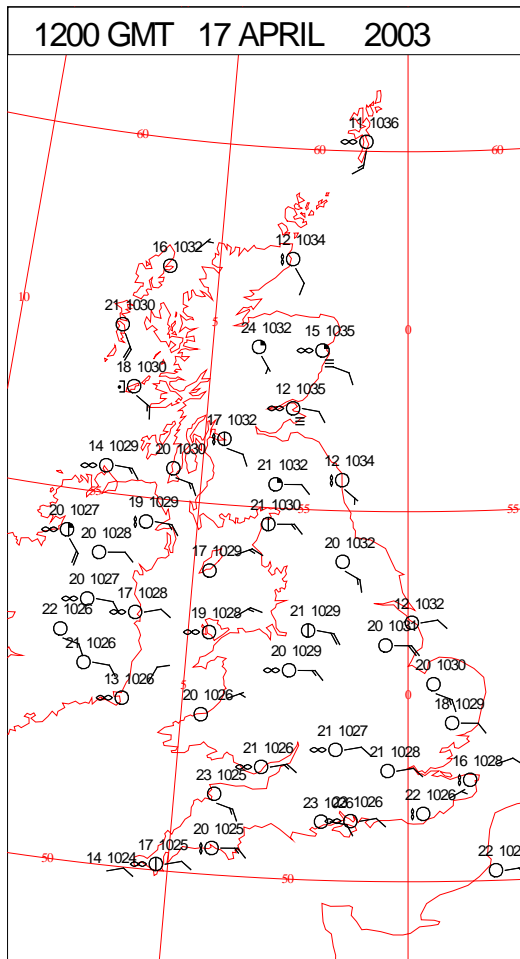
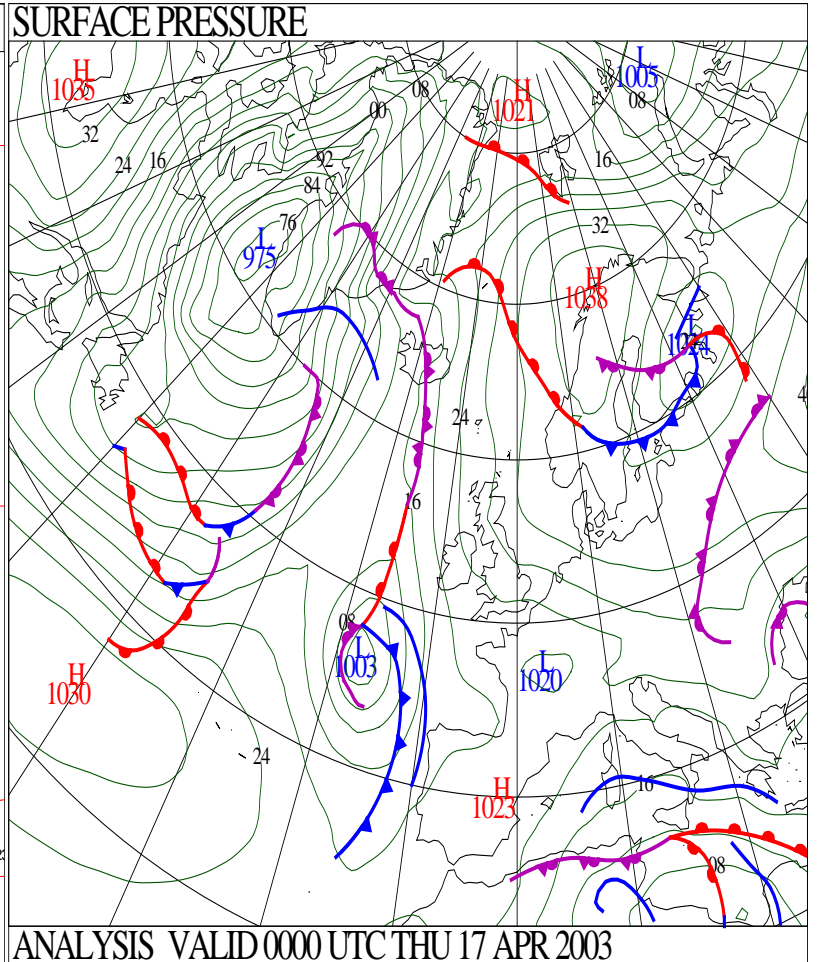
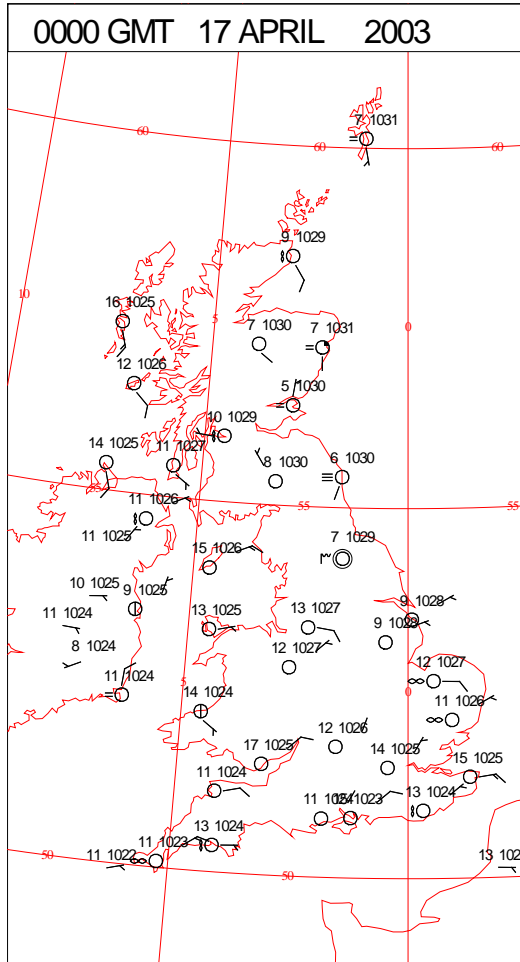
Most Sun:

13.0 Guernsey Airport, Guernsey

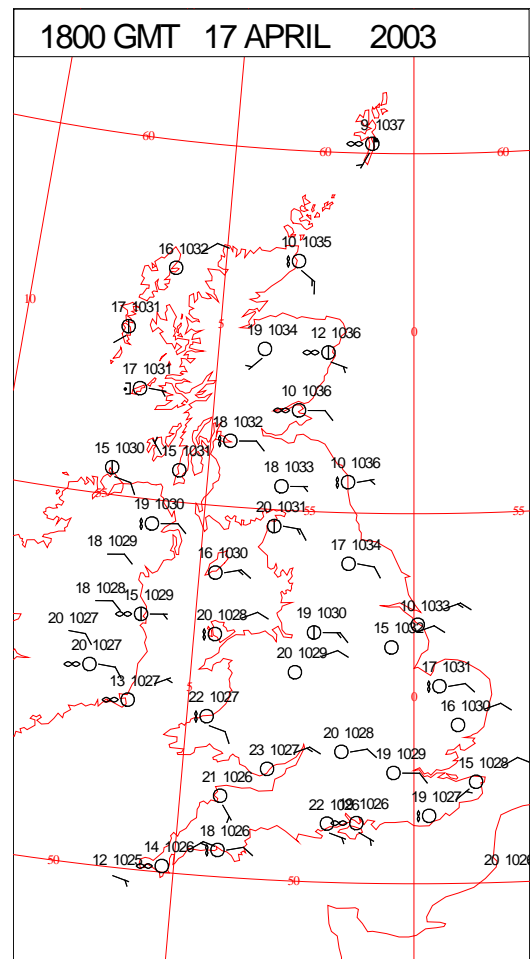
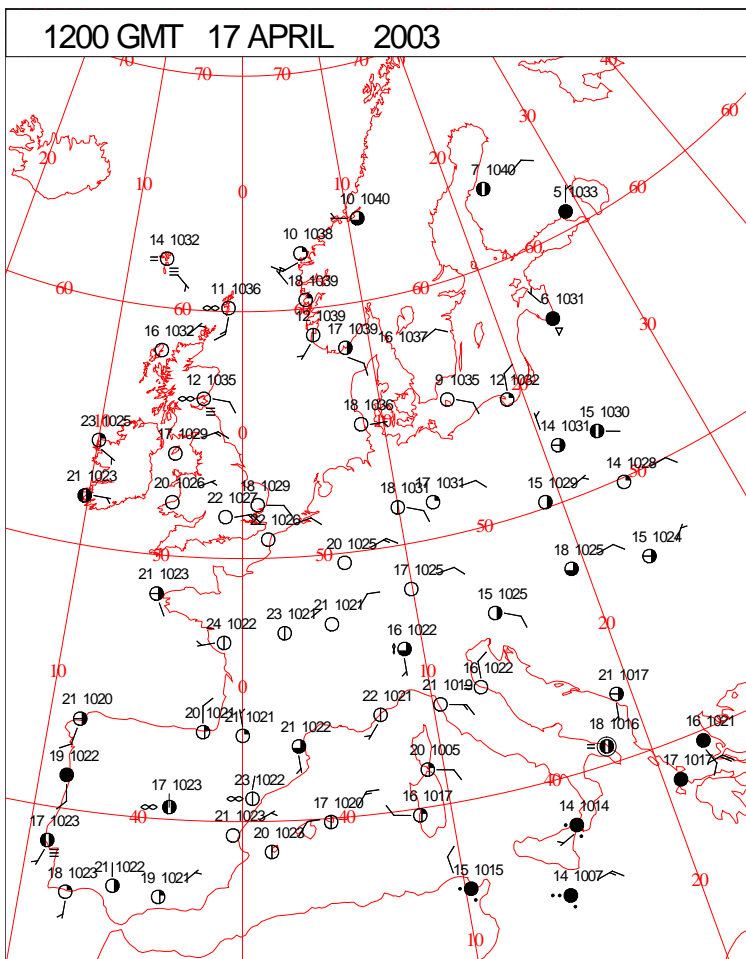
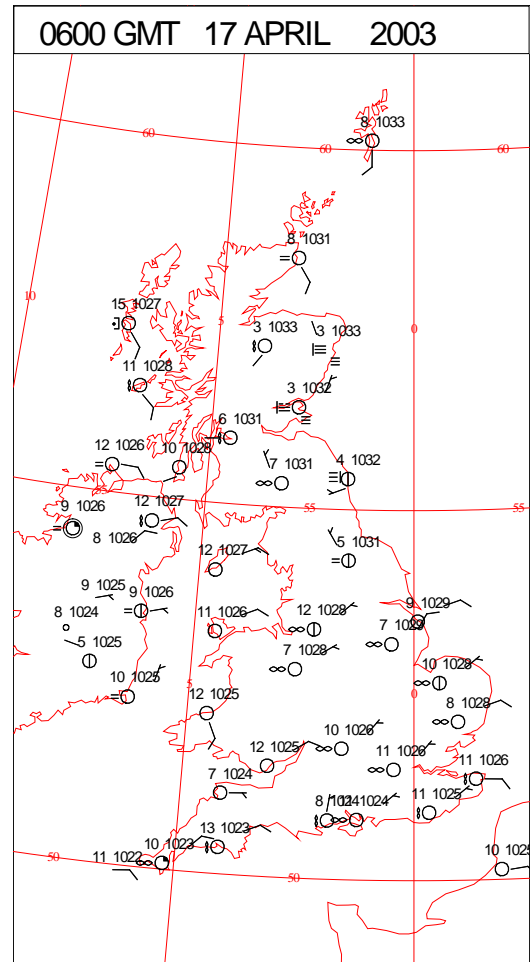
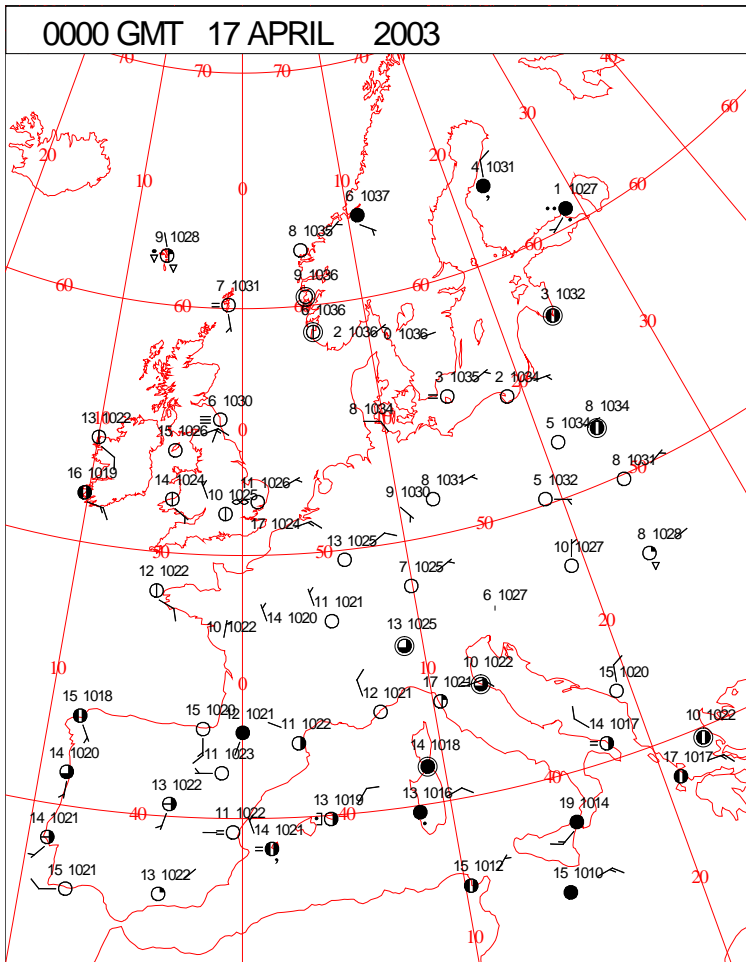
DAILY CLIMATE DATA



DAILY WEATHER SUMMARY



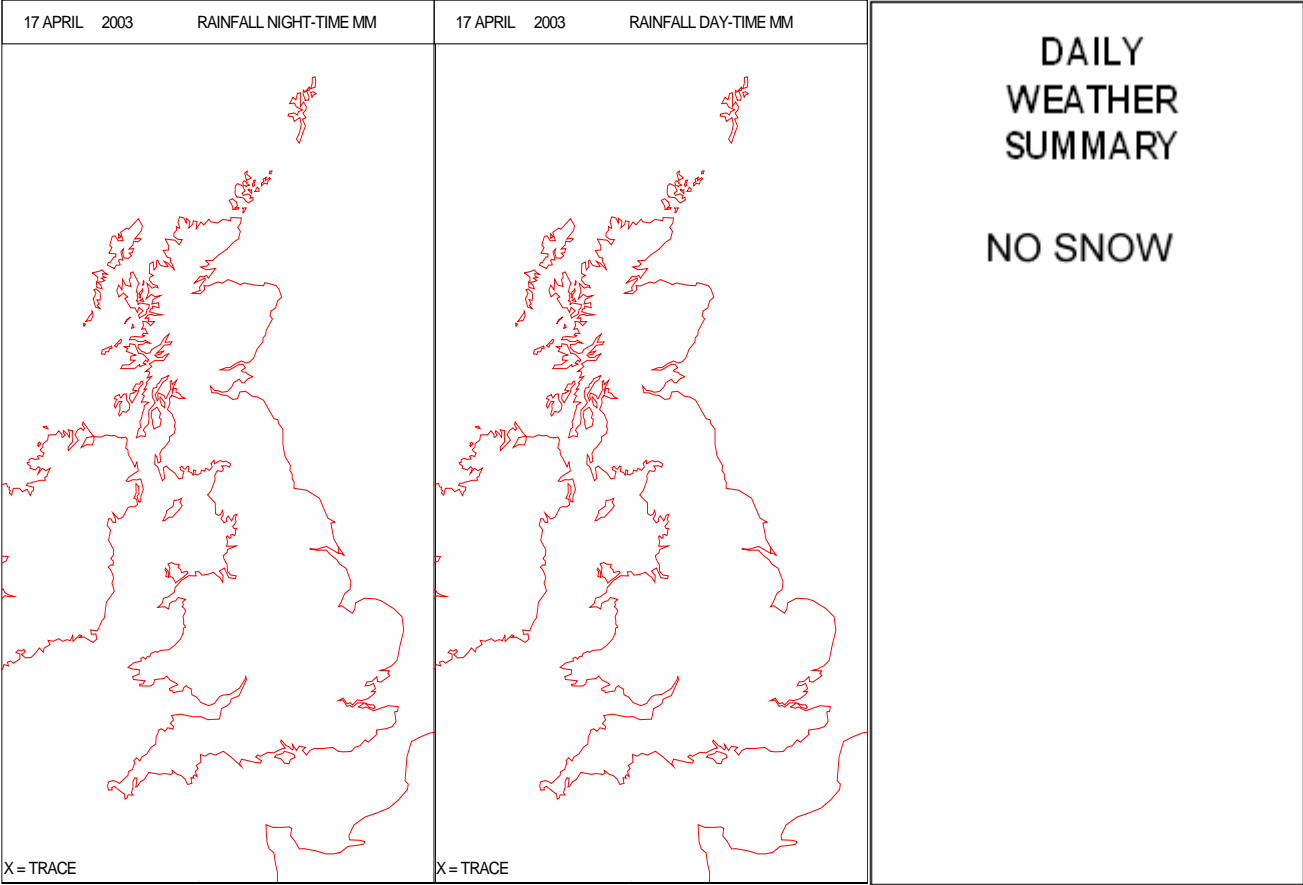
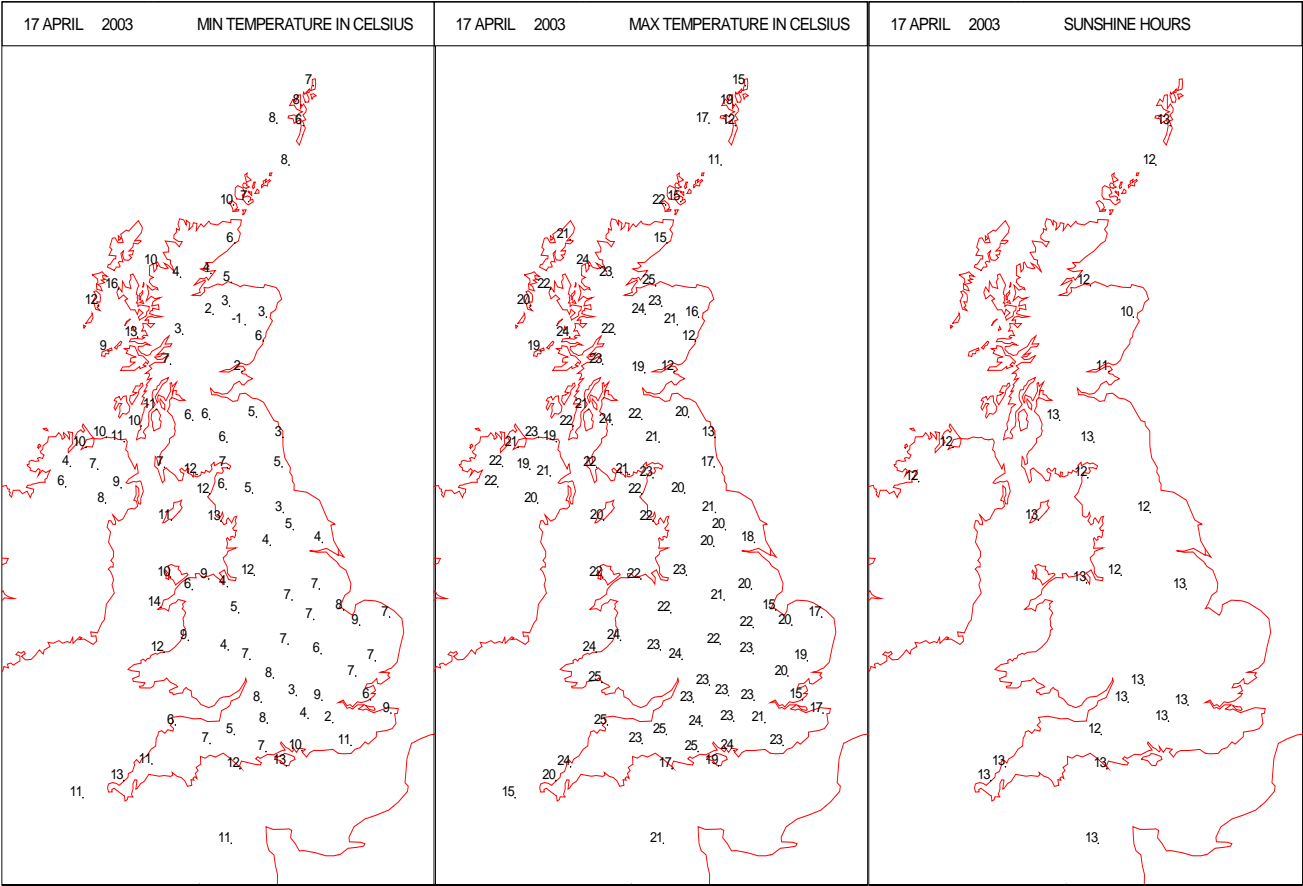
SURFACE REPORTS



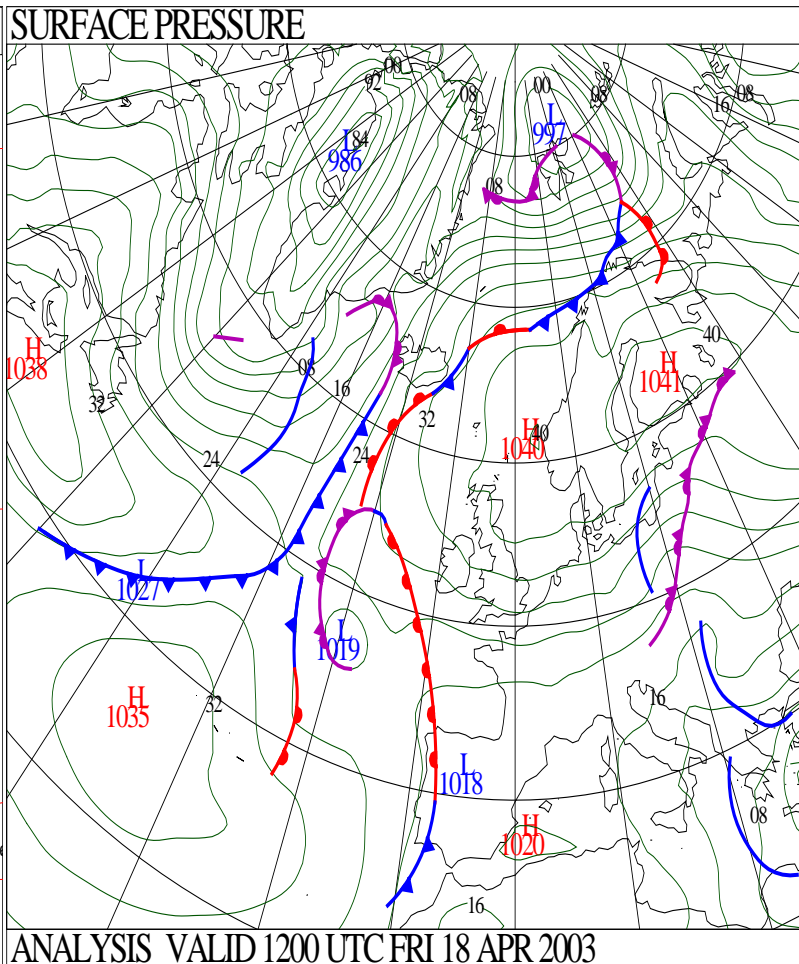
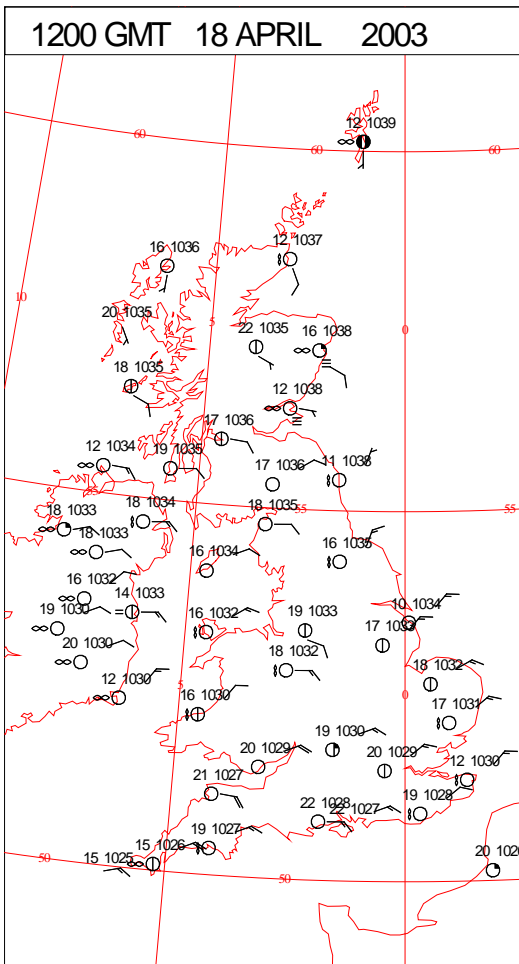
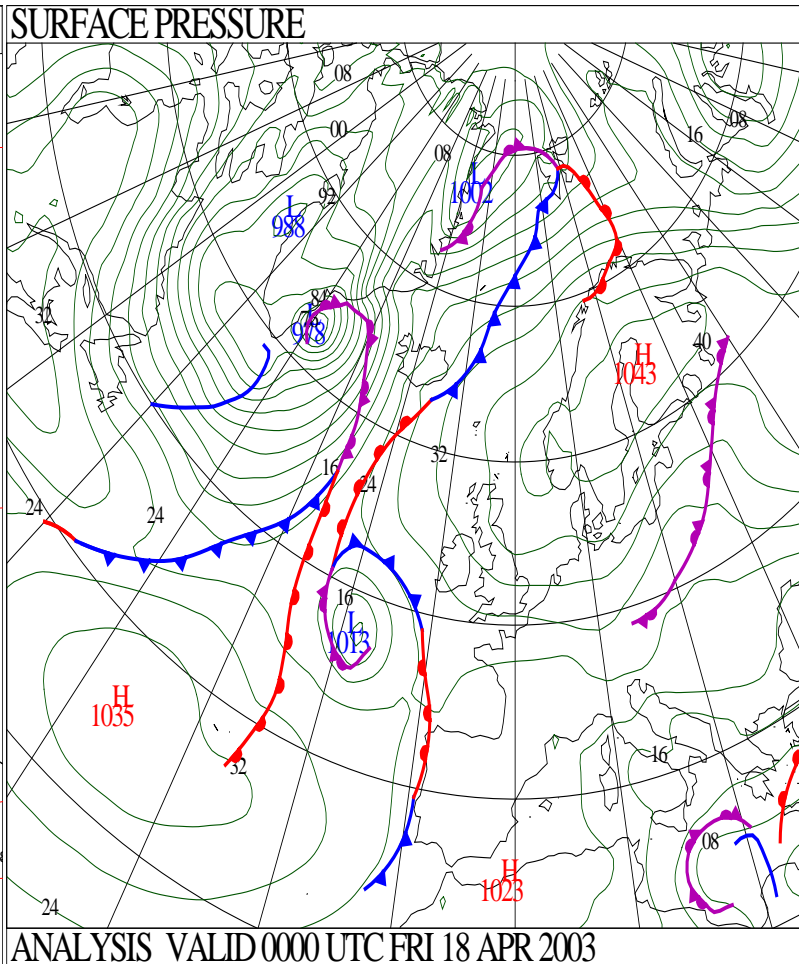
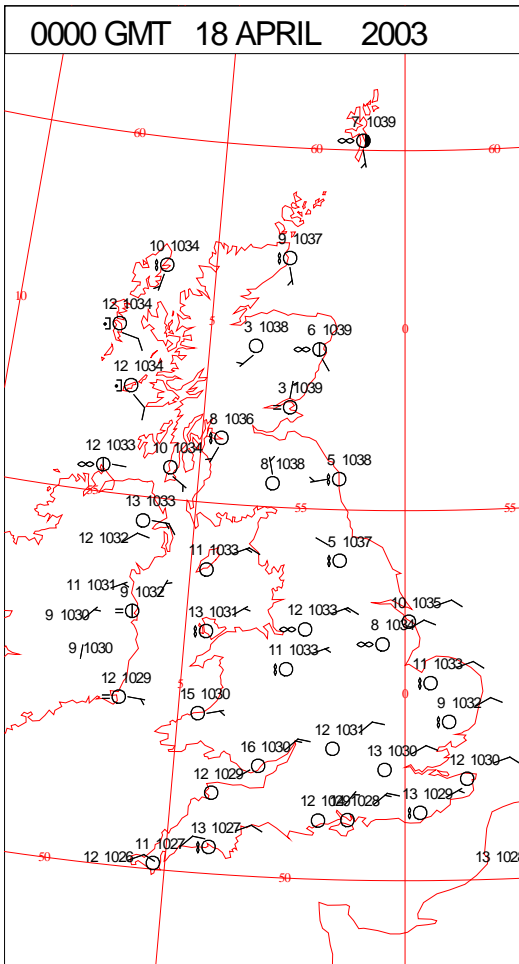
SIGNIFICANT WEATHER

0600 GMT 17 APRIL 2003	SIG WEATHER	1200 GMT 17 APRIL 2003	SIG WEATHER	<p>Summary of UK Weather for Thursday 17 April 2003.</p> <p>It was a dry and clear night across the whole of the UK. A few mist and fog patches formed, more especially over parts of northern England and southern and central Scotland. There was also a ground frost in some places too, again, more especially on the northern half of the country.</p> <p>A few mist and fog patches lingered into the middle of the morning around the Forth-Clyde valley and in northern England but otherwise, during the day it was dry with almost unbroken sunshine across the whole country. There was a easterly breeze which was quite brisk at times.</p> <p>During the evening skies remained largely clear although there was some high cloud across northern Scotland and the Northern Isles. A few mist patches started to form in northern areas by late evening.</p> <p>It was another very warm day with temperatures generally over 10 degrees above the average. The easterly wind kept it cooler on some eastern coastal areas where temperatures were near normal or rather warm.</p>
1800 GMT 17 APRIL 2003	SIG WEATHER	0000 GMT 18 APRIL 2003	SIG WEATHER	<p>EXTREMES</p> <p>Highest Maximum: 24.9 Hurn, Dorset 24.9 Kinloss, Moray (In Grampian R</p> <p>Lowest Maximum: 10.8 Fair Isle, Shetland</p> <p>Lowest Minimum: -1.0 Aboyne, Aberdeenshire</p> <p>Lowest Grass Minimum: -5.8 Aboyne, Aberdeenshire</p> <p>Most Rain: 0.0 Aboyne, Aberdeenshire 0.0 Dyce, Aberdeenshire 0.0 Aldergrove, Antrim</p> <p>Most Sun: 13.1 St Mawgan, Cornwall</p>

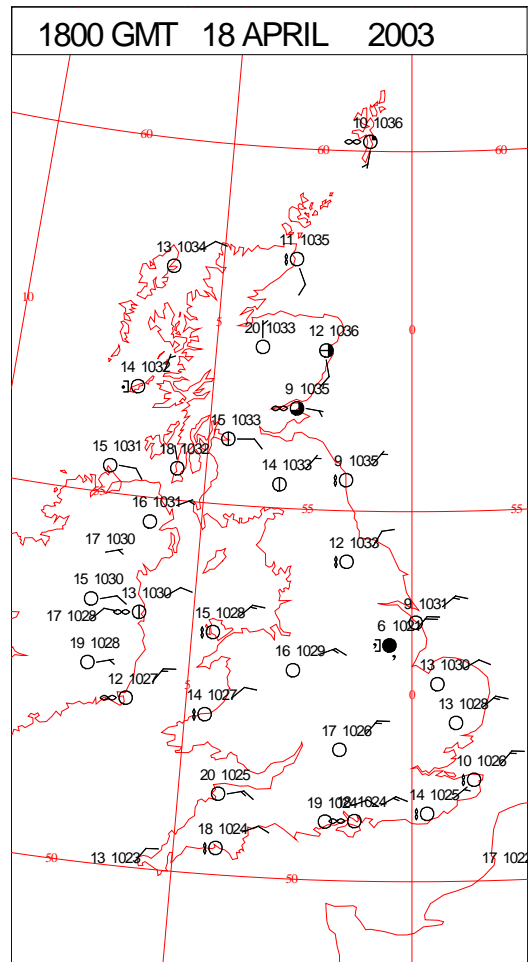
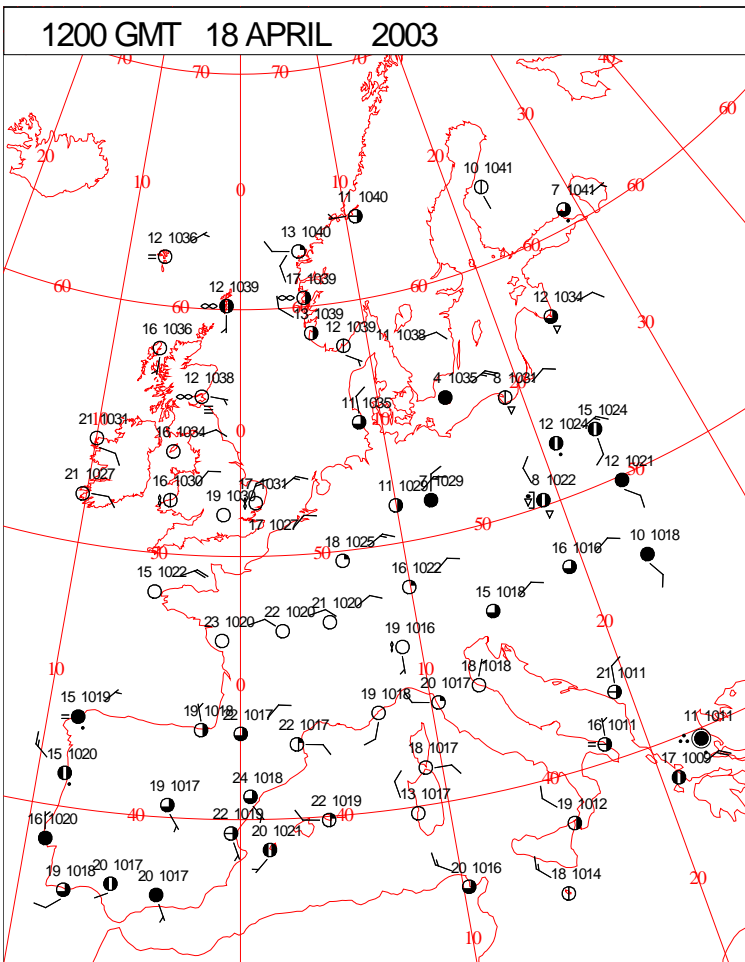
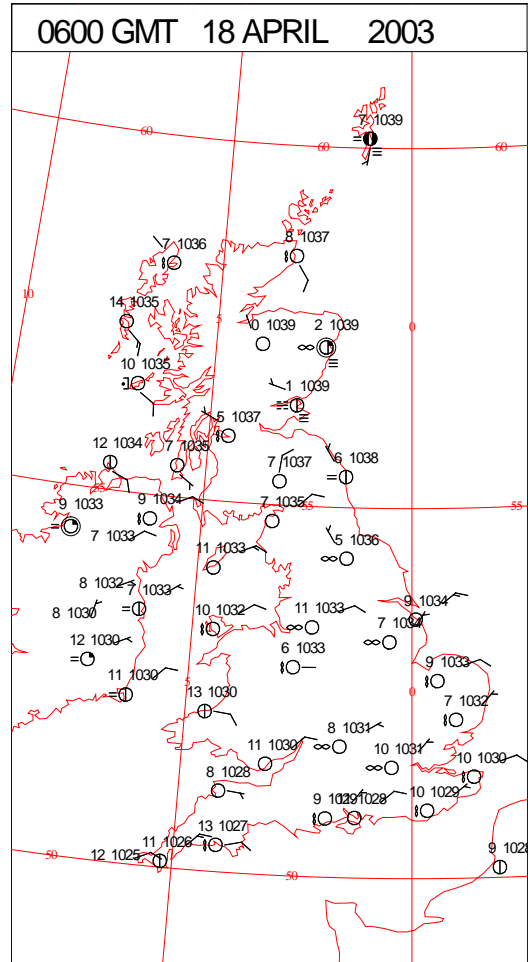
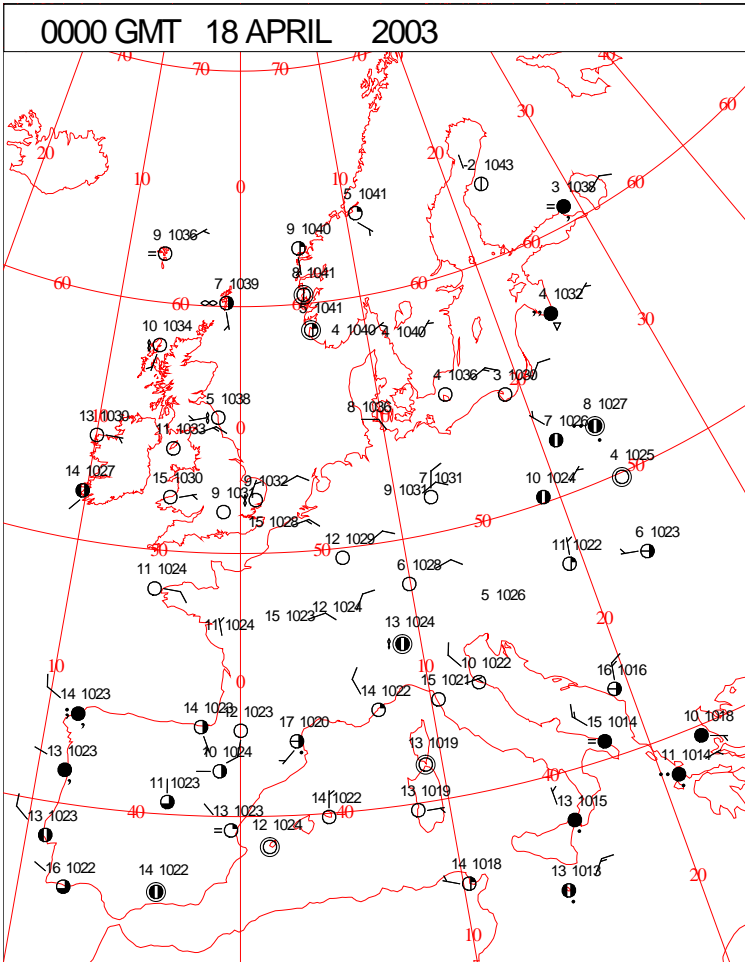
DAILY CLIMATE DATA



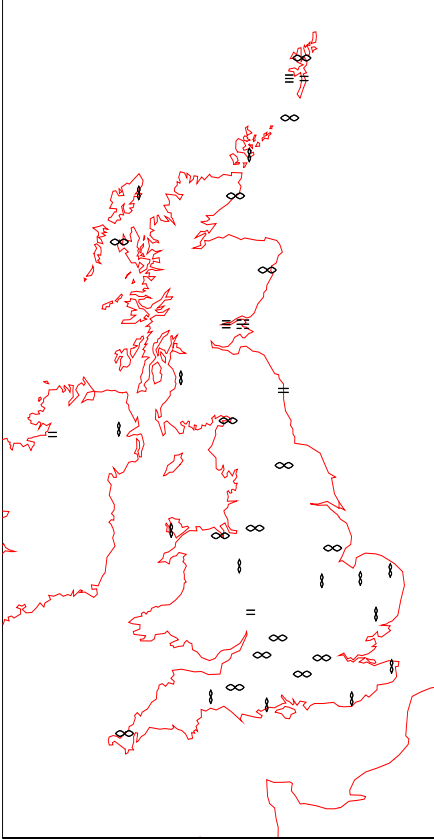
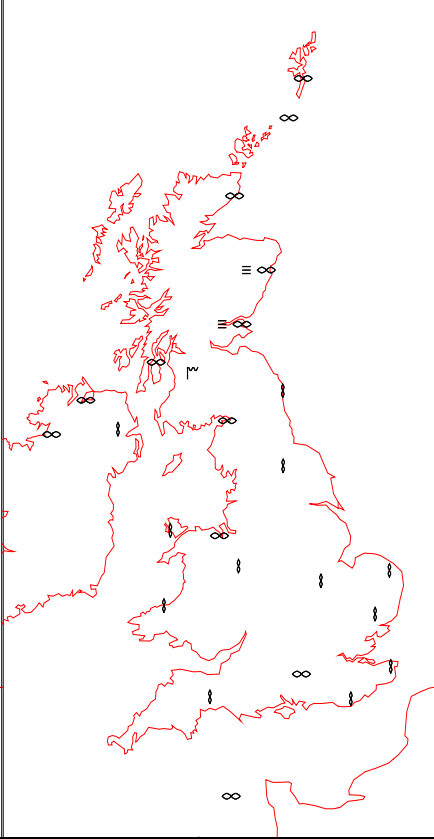
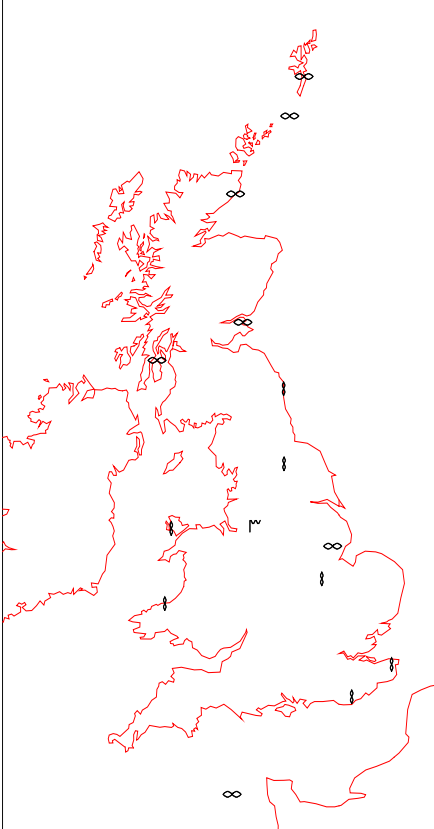
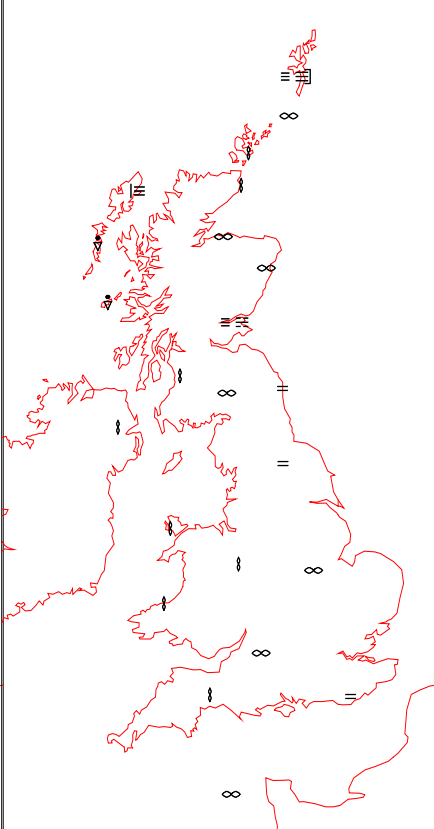
DAILY WEATHER SUMMARY



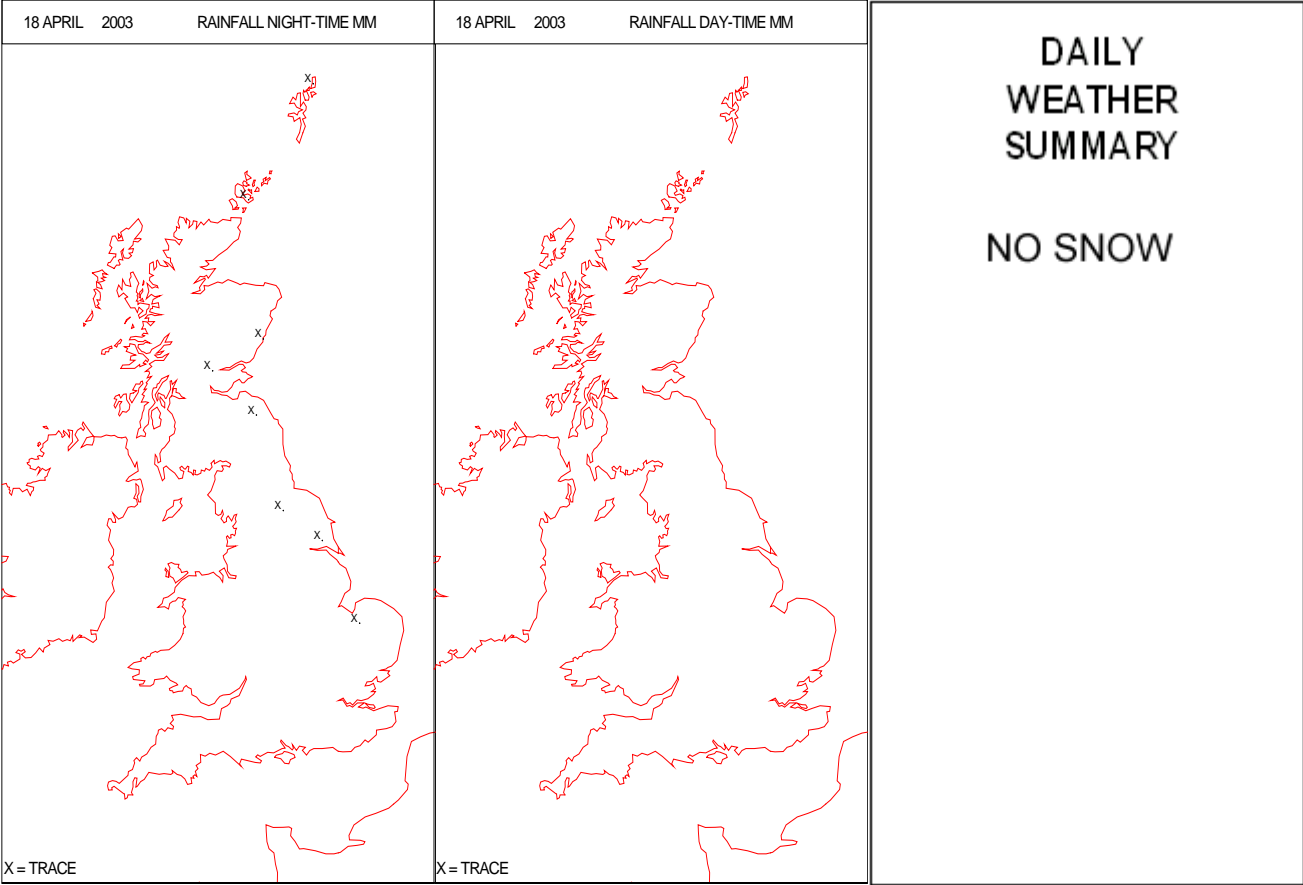
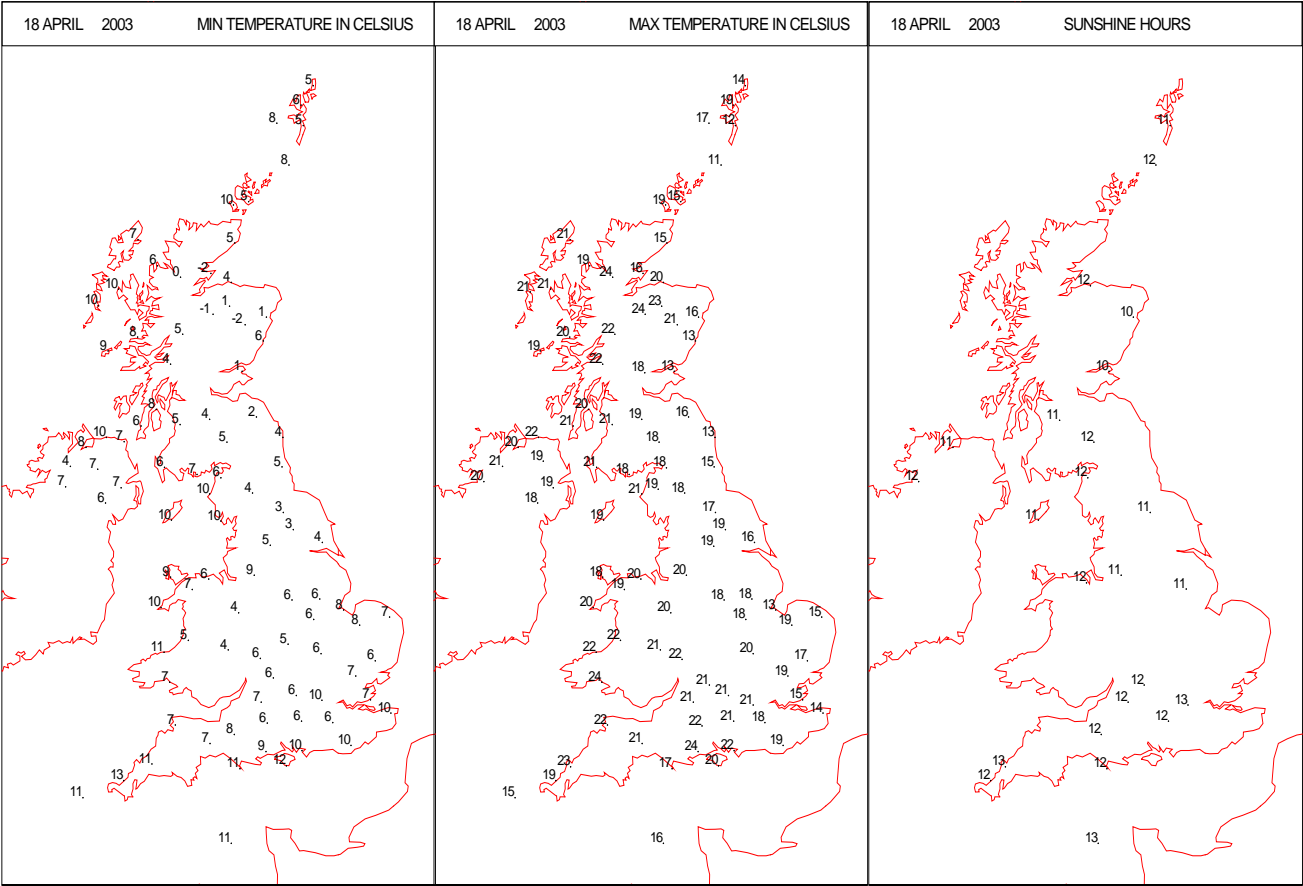
SURFACE REPORTS



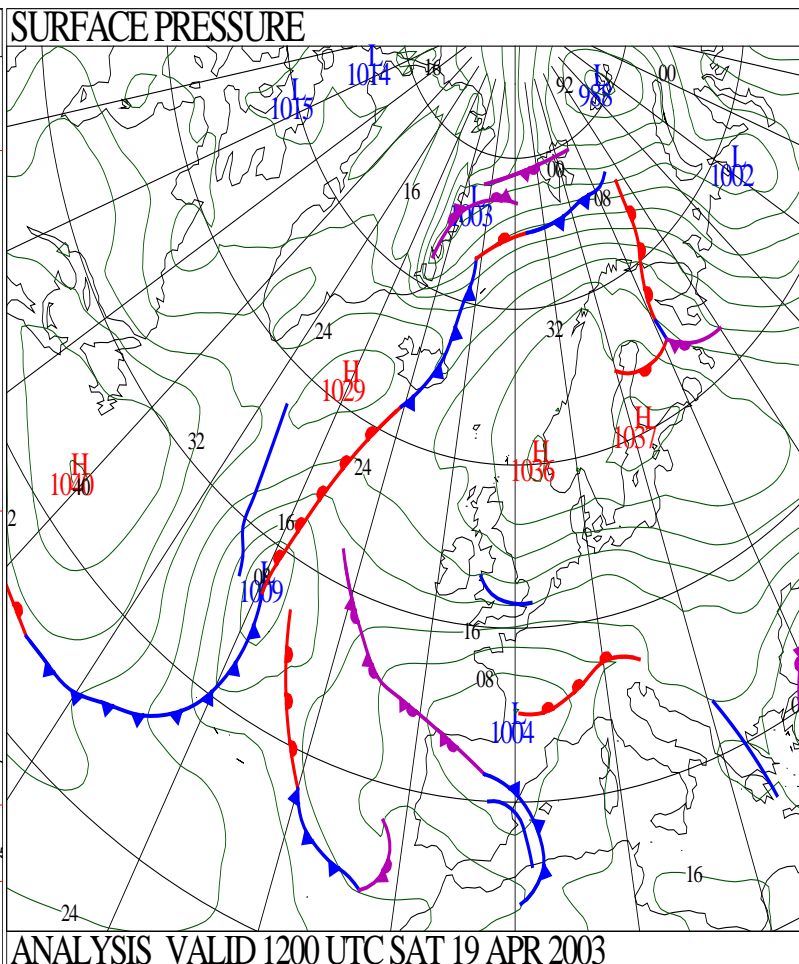
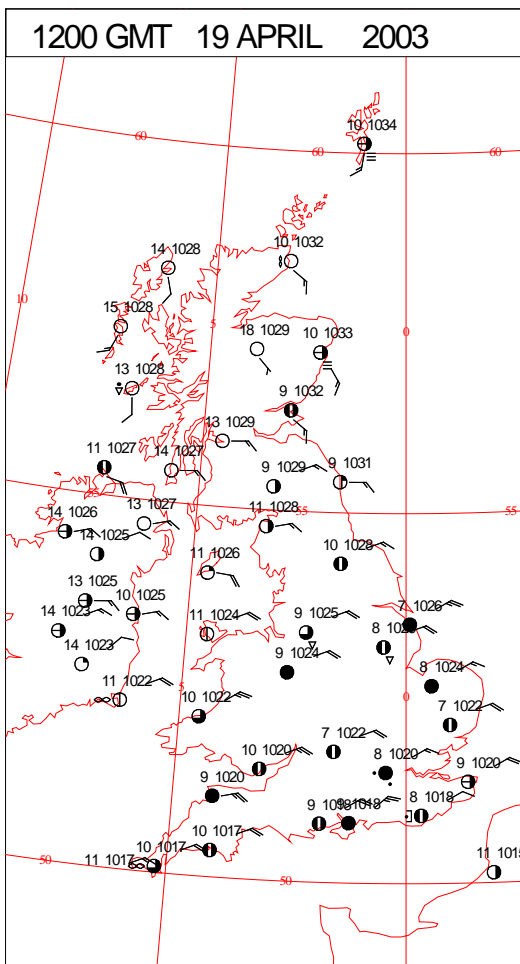
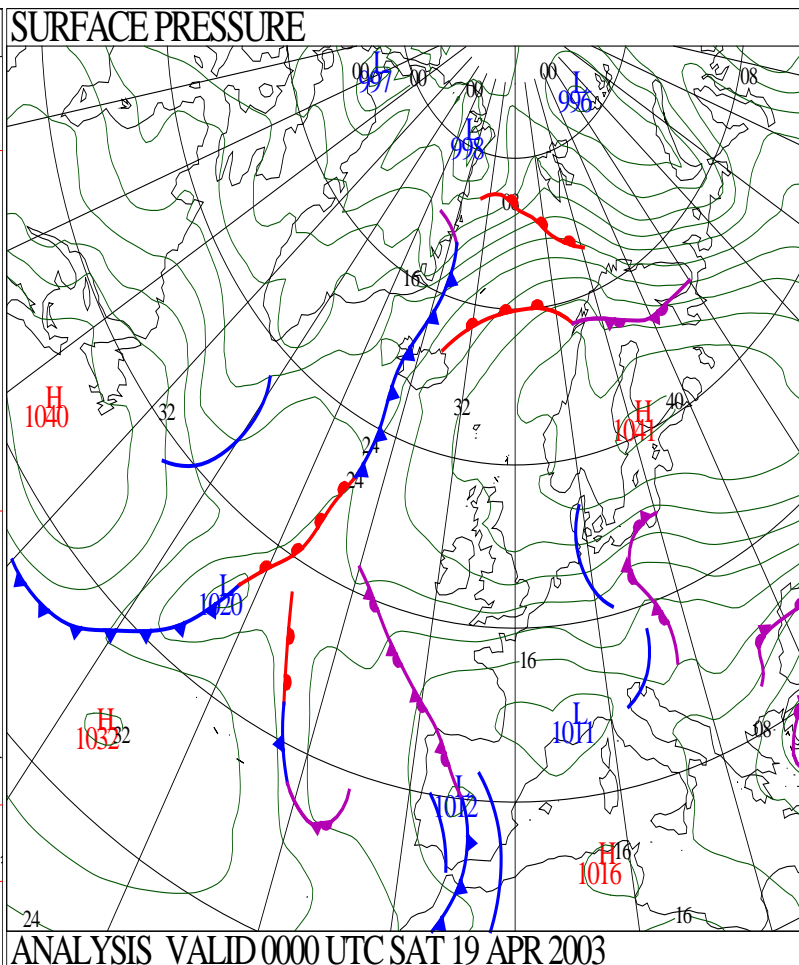
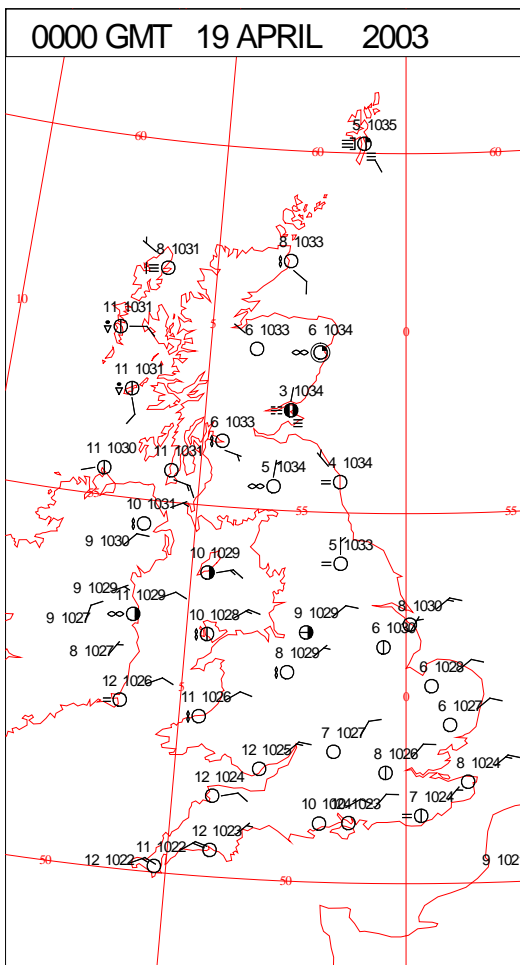
SIGNIFICANT WEATHER

0600 GMT 18 APRIL 2003	SIG WEATHER	1200 GMT 18 APRIL 2003	SIG WEATHER	<p>Summary of UK Weather for Friday 18 April 2003.</p> <p>The night was dry and largely clear, although patchy high cloud affected northeast England. A few shallow fog patches fleetingly formed in northeast England, and parts of Scotland.</p> <p>During the day it remained dry, with most, if not all, parts of the country having unbroken sunshine. Some high cloud developed, mainly across northern England towards evening, and to a lesser extent over Scotland.</p> <p>It was a warm or very warm day, although the warmth was tempered by a brisk northeast wind and low relative humidity readings in many areas of between 20 and 30 percent. On east-facing coasts, temperatures were generally near normal.</p>
				
1800 GMT 18 APRIL 2003	SIG WEATHER	0000 GMT 19 APRIL 2003	SIG WEATHER	<p>EXTREMES</p> <p>Highest Maximum: 24.2 Aviemore, Inverness-Shire</p> <p>Lowest Maximum: 11.2 Fair Isle, Shetland</p> <p>Lowest Minimum: -2.0 Tain Range, Ross & Cromarty</p> <p>Lowest Grass Minimum: -6.3 Aboyne, Aberdeenshire</p> <p>Most Rain: 0.4 Leconfield, Sar ,Humberside</p> <p>Most Sun: 12.9 Jersey Airport, Jersey</p>
				

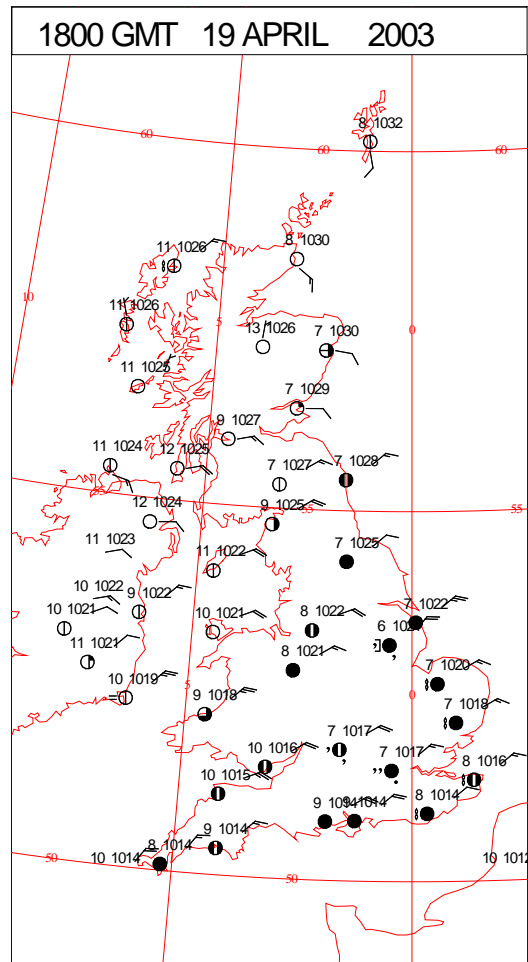
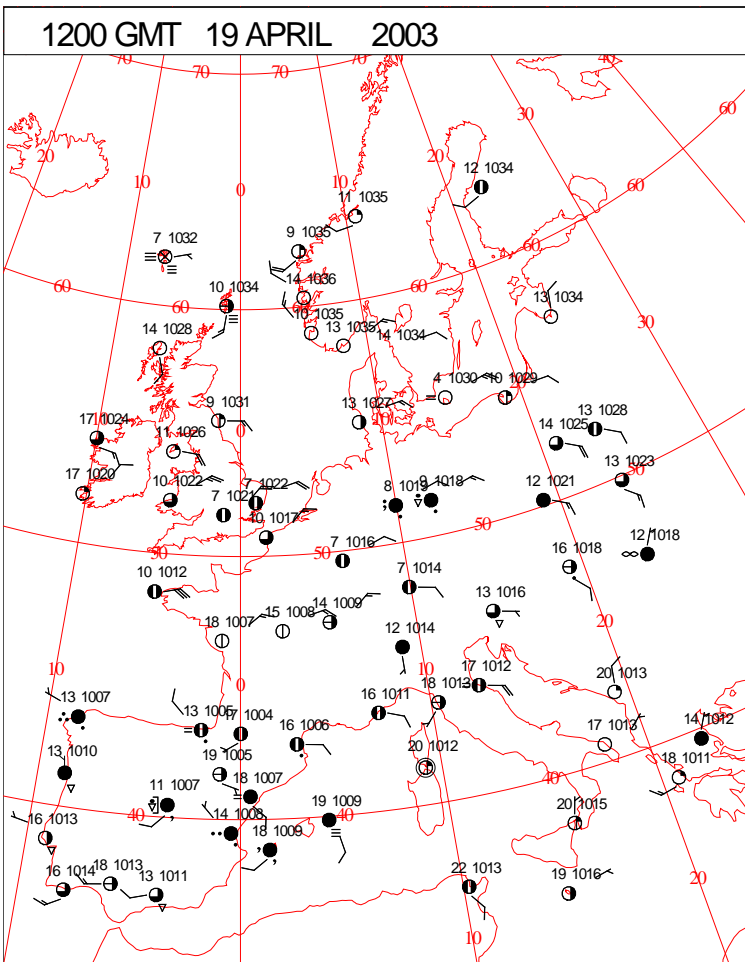
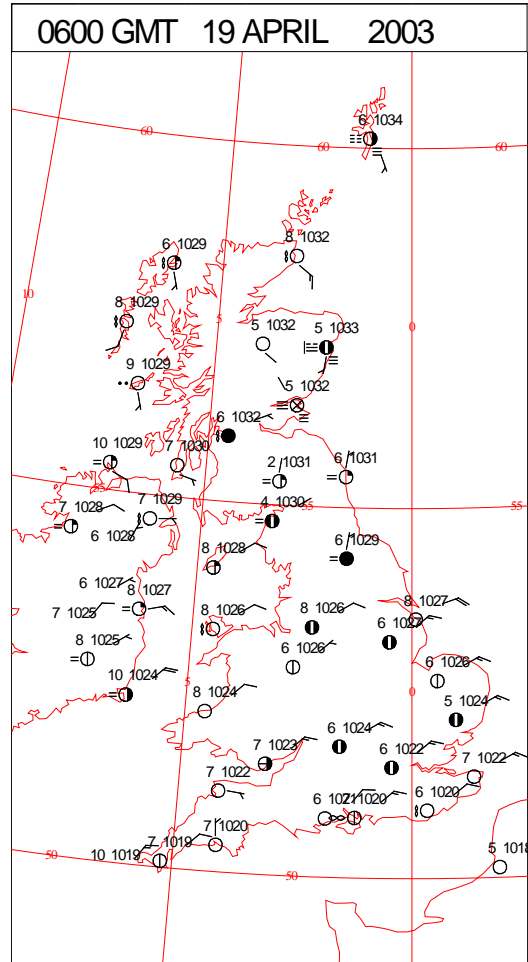
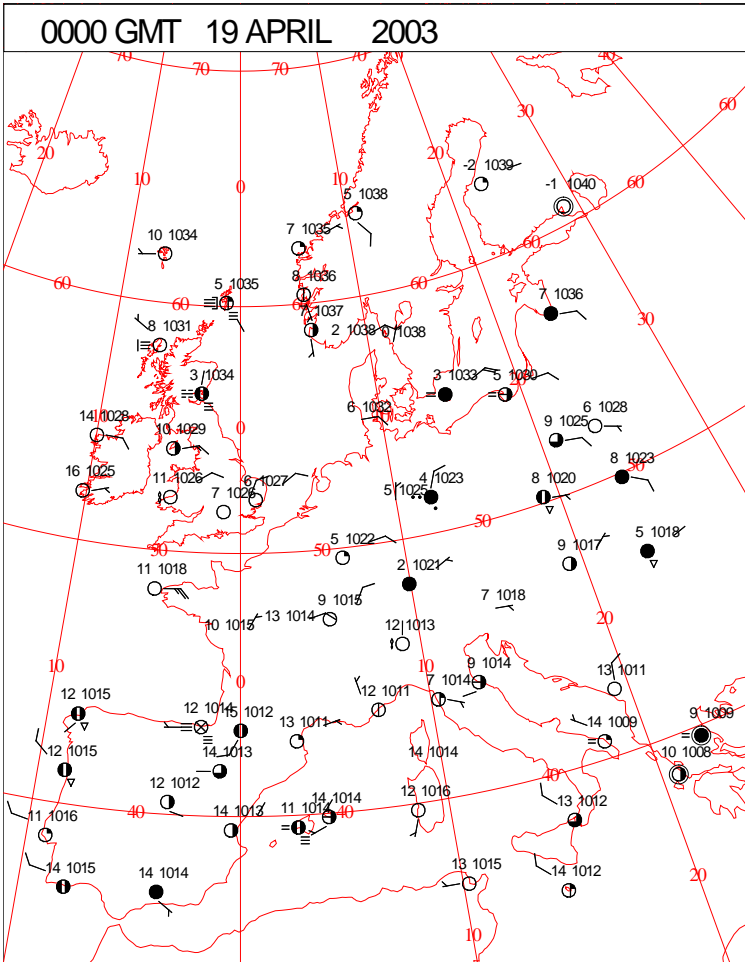
DAILY CLIMATE DATA



DAILY WEATHER SUMMARY



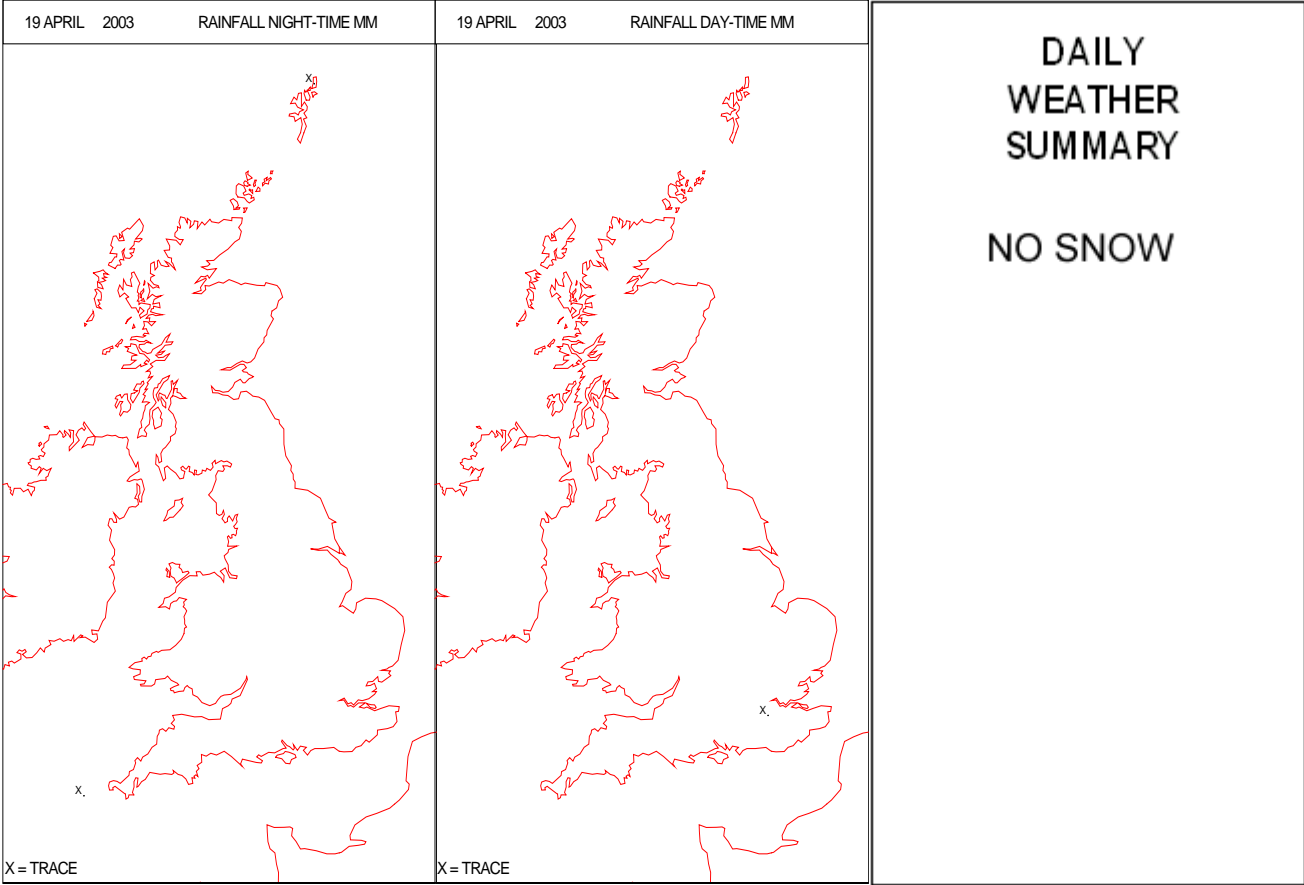
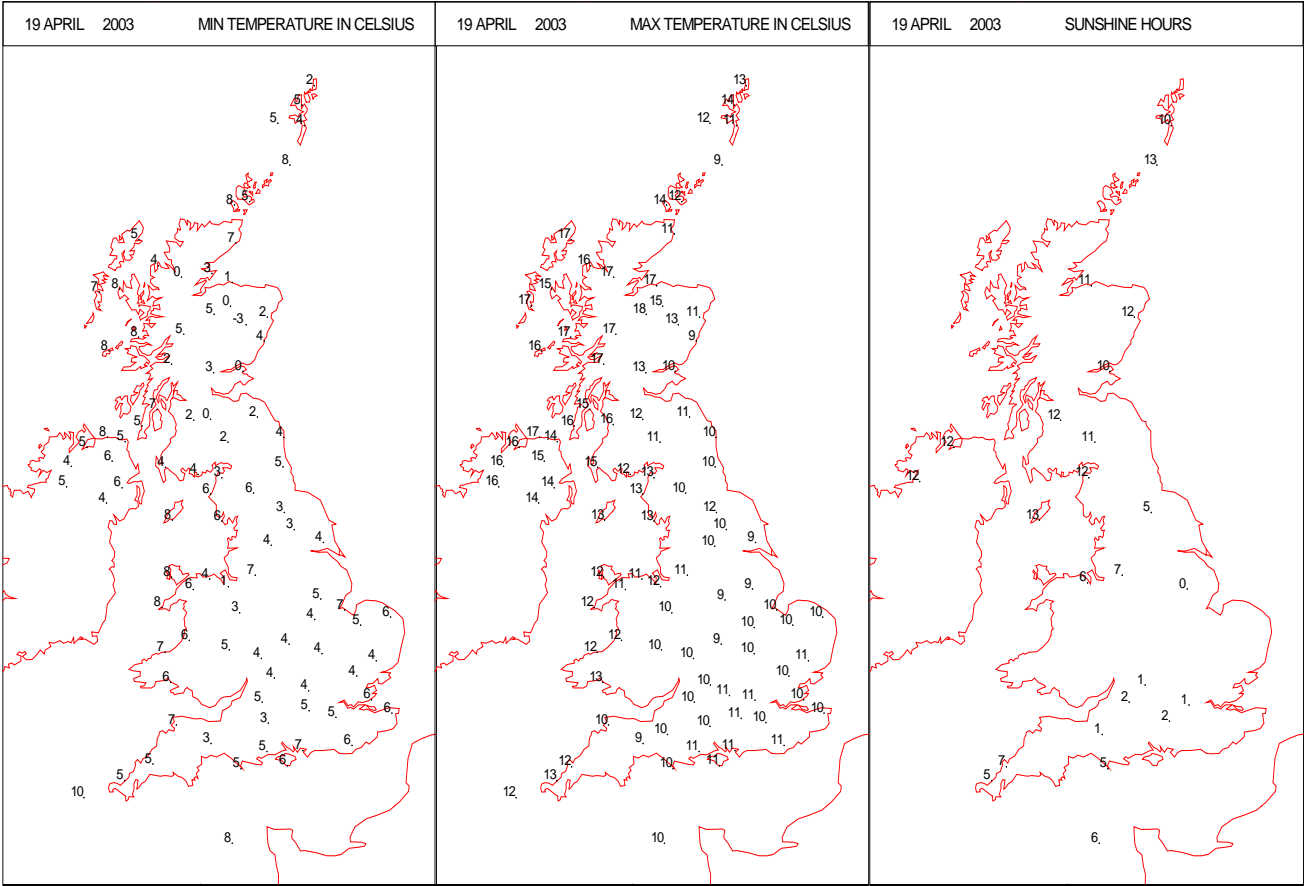
SURFACE REPORTS



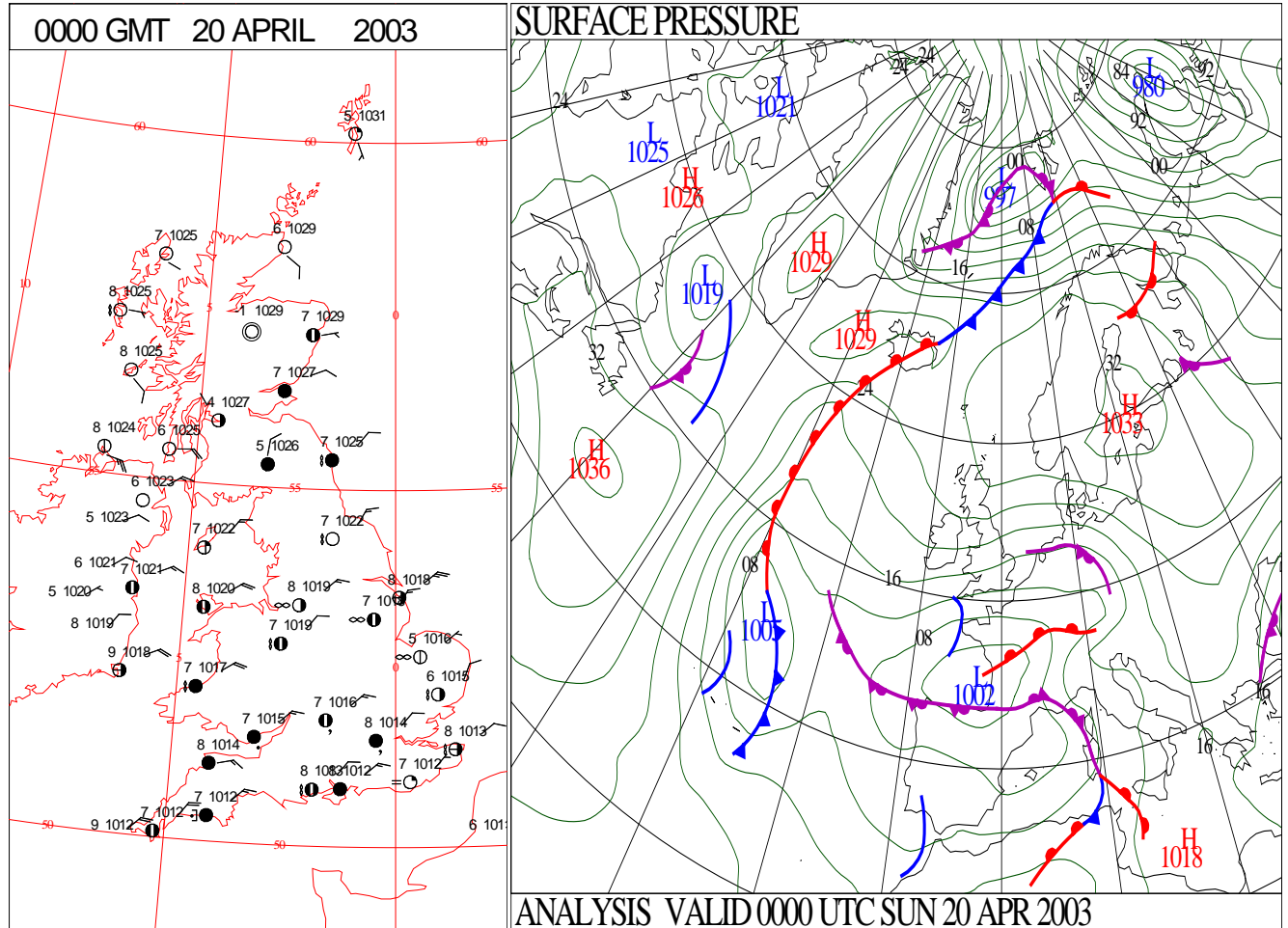
SIGNIFICANT WEATHER

0600 GMT 19 APRIL 2003	SIG WEATHER	1200 GMT 19 APRIL 2003	SIG WEATHER	<p>Summary of UK Weather for Saturday 19 April 2003.</p> <p>Scotland and Northern had a dry night with well broken cloud. Some low cloud and fog patches formed mainly over eastern Scotland. England and Wales started the night clear but cloud spread west or developed across much of England and east Wales by morning.</p> <p>Most of Scotland and Northern Ireland had a sunny day. Over England and Wales it was mostly cloudy and in the east and south there was also a fresh and cold northeast wind. There were sunny periods in west Wales and northwest England and few glimpses of the sun across parts of southern England. There was also a little light rain and drizzle at times, more especially in the afternoon and early evening, over East Anglia, southeast England and the east Midlands. The Channel Islands had a mainly sunny day.</p> <p>Northern Ireland was rather warm or warm. It was very warm over western Scotland with temperatures close to average elsewhere over Scotland. It was rather cold over most of England and Wales but temperatures were close to normal in the southwest and west Wales.</p>
1800 GMT 19 APRIL 2003	SIG WEATHER	0000 GMT 20 APRIL 2003	SIG WEATHER	<p>EXTREMES</p> <p>Highest Maximum: 18.1 Aviemore, Inverness-Shire</p> <p>Lowest Maximum: 8.5 Nottingham, Nottinghamshire</p> <p>Lowest Minimum: -2.7 Aboyne, Aberdeenshire</p> <p>Lowest Grass Minimum: -7.5 Aboyne, Aberdeenshire</p> <p>Most Rain: 0.2 Scilly: St Marys Air, Isles Of Scilly 0.2 Baltasound, Shetland 0.2 Kenley Airfield, Surrey</p> <p>Most Sun: 12.6 Ronaldsway, Isle Of Man 12.6 Fair Isle, Shetland</p>

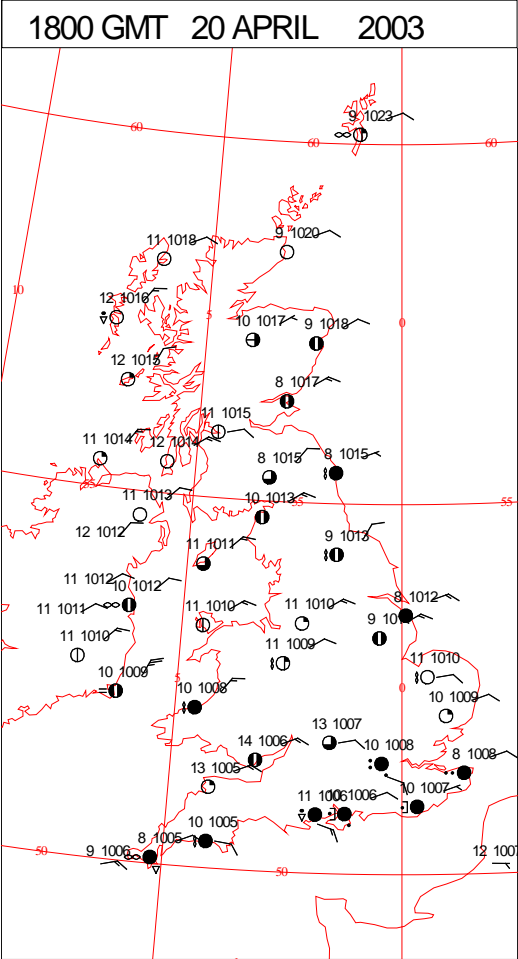
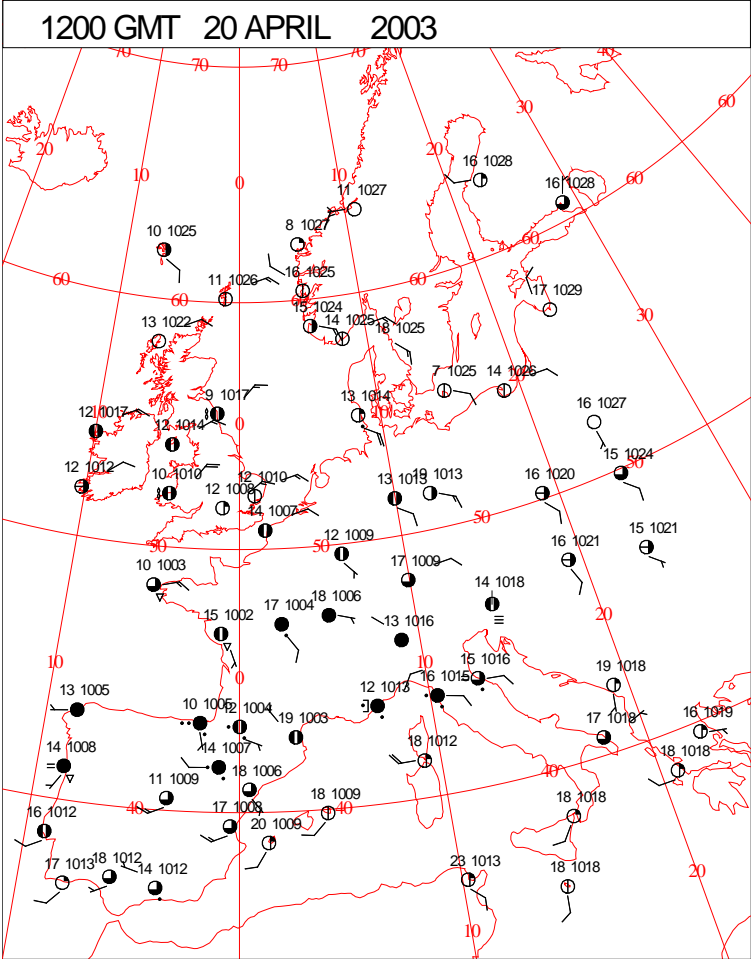
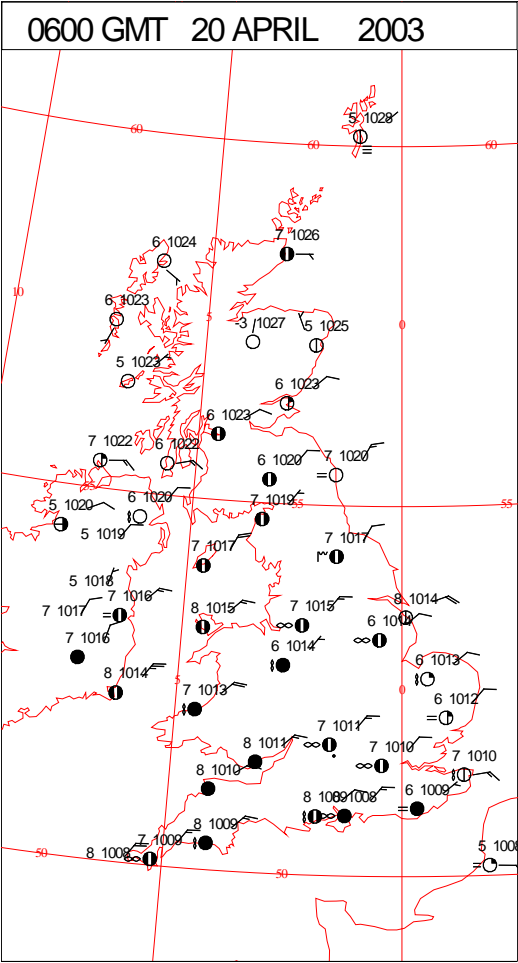
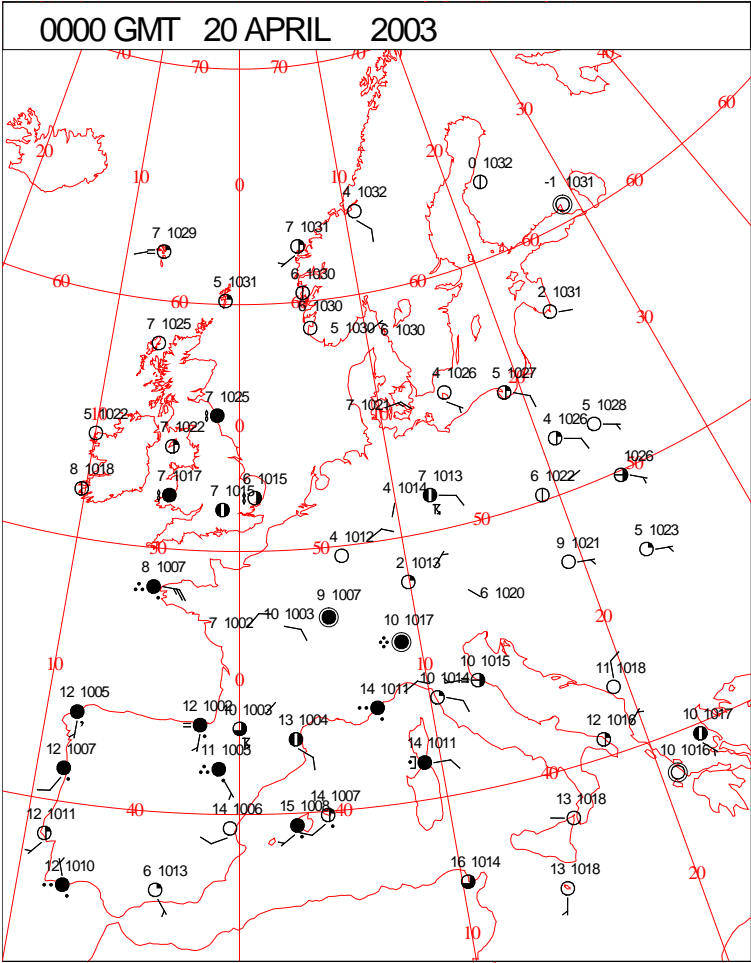
DAILY CLIMATE DATA



DAILY WEATHER SUMMARY



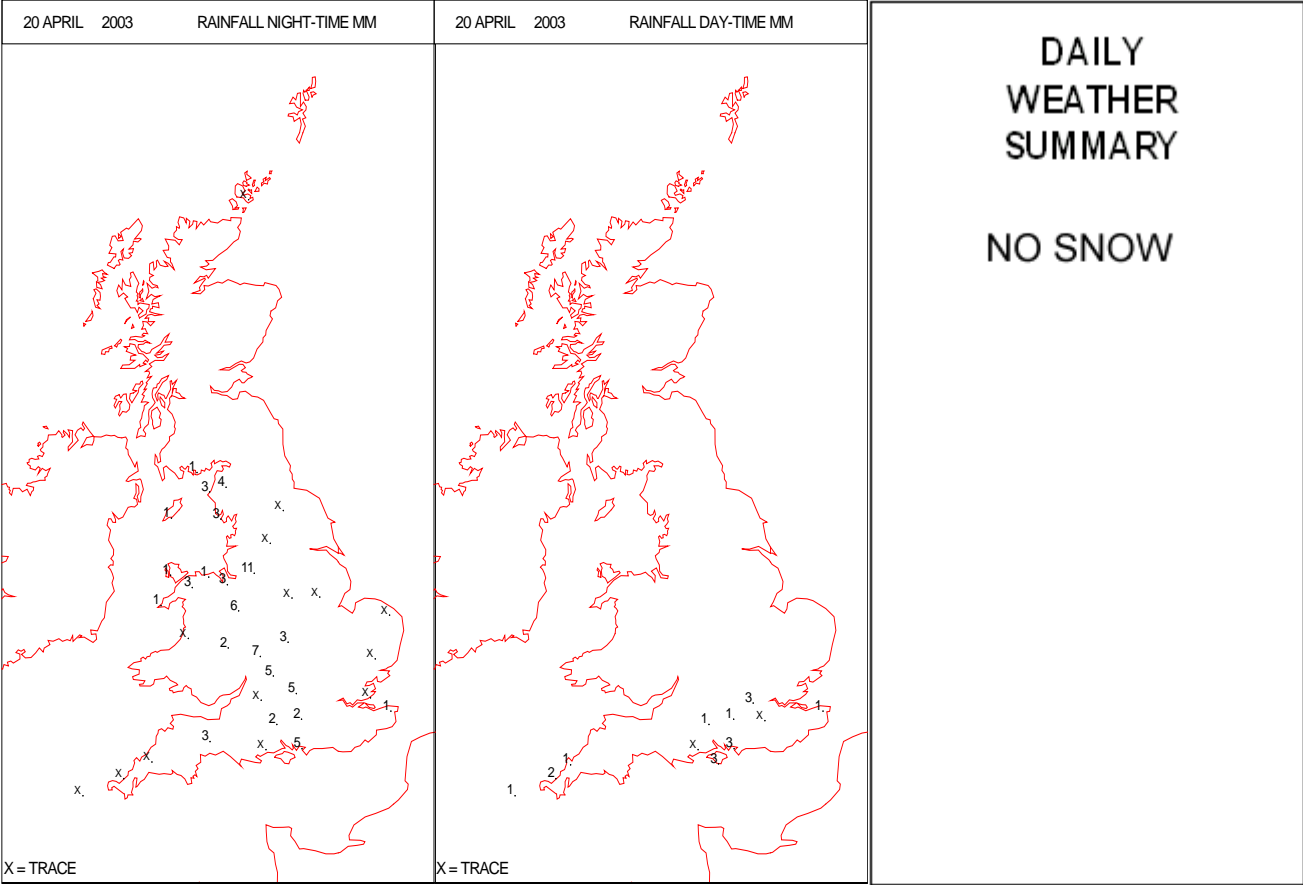
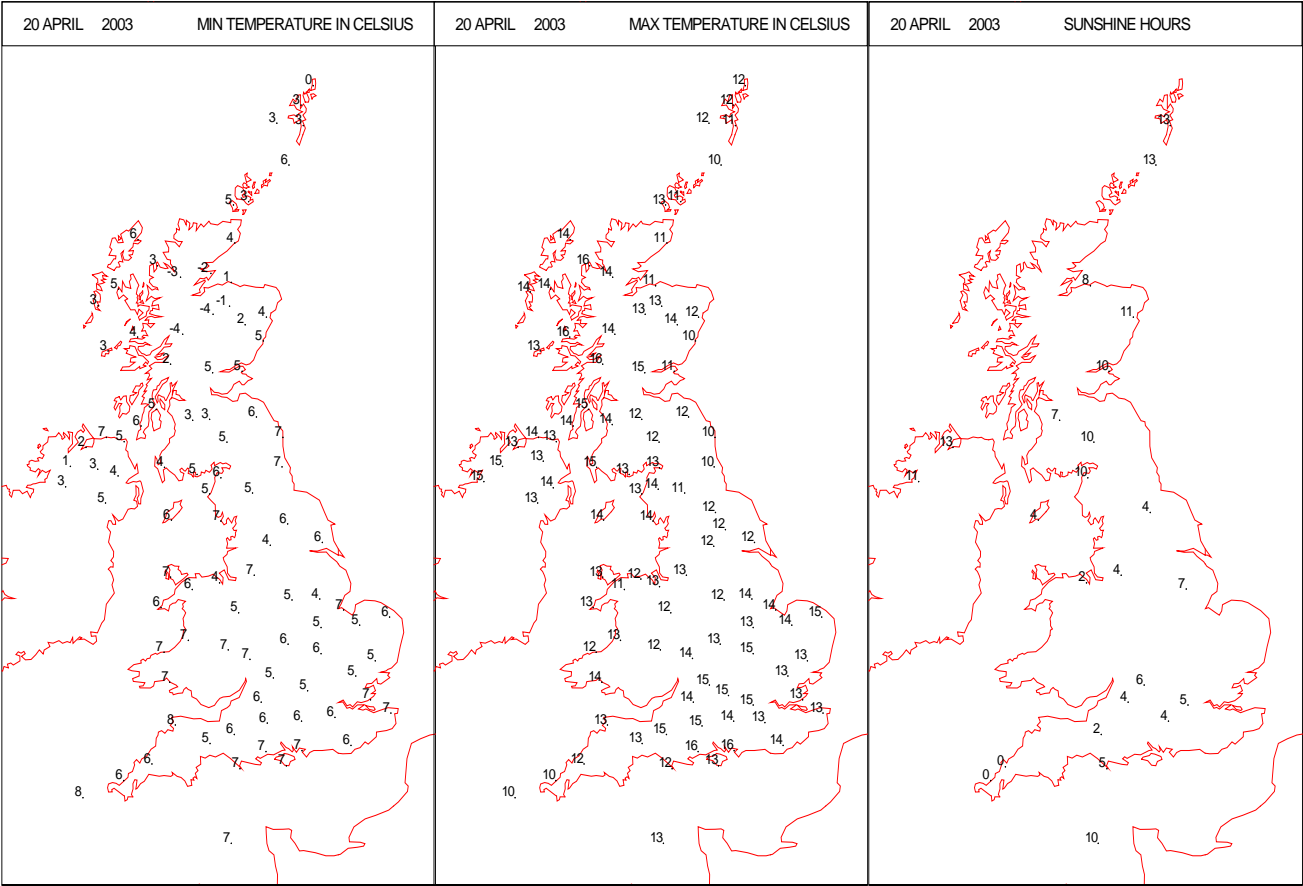
SURFACE REPORTS



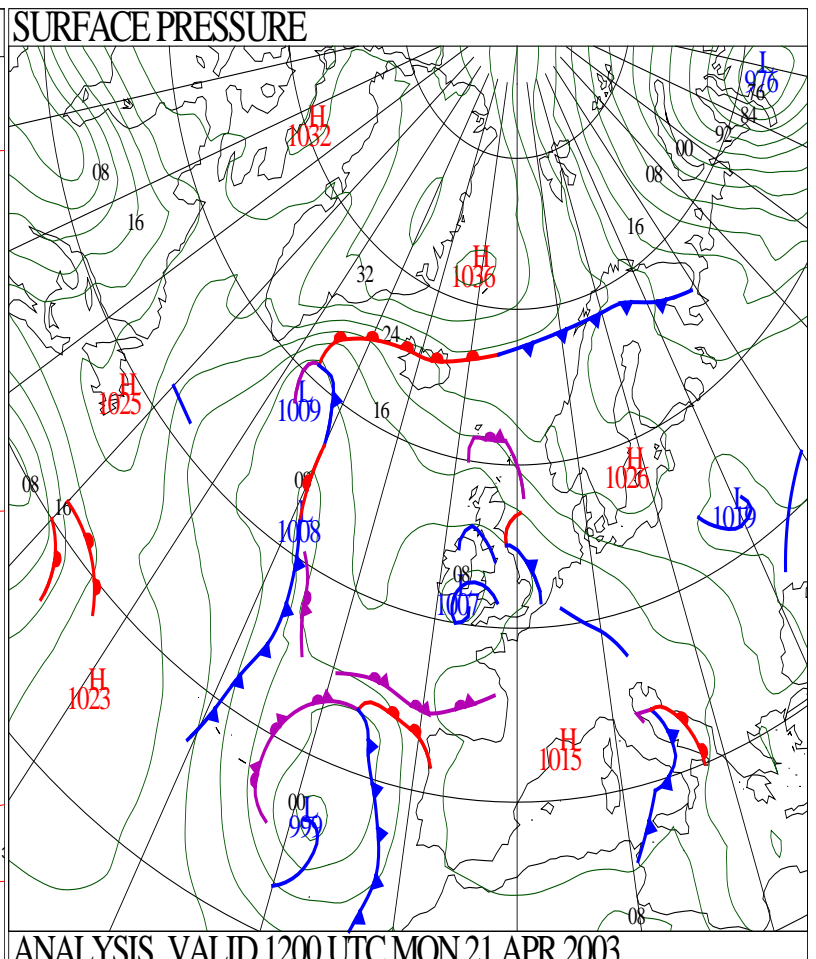
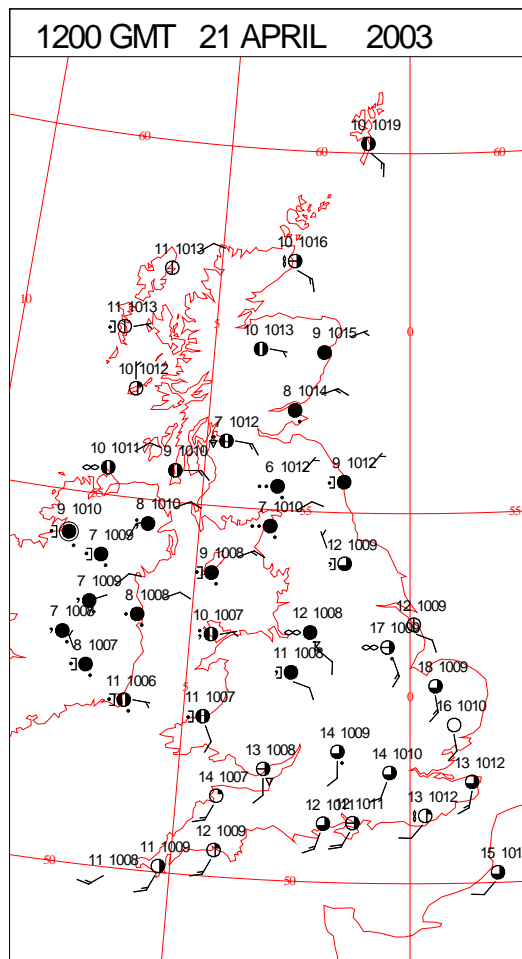
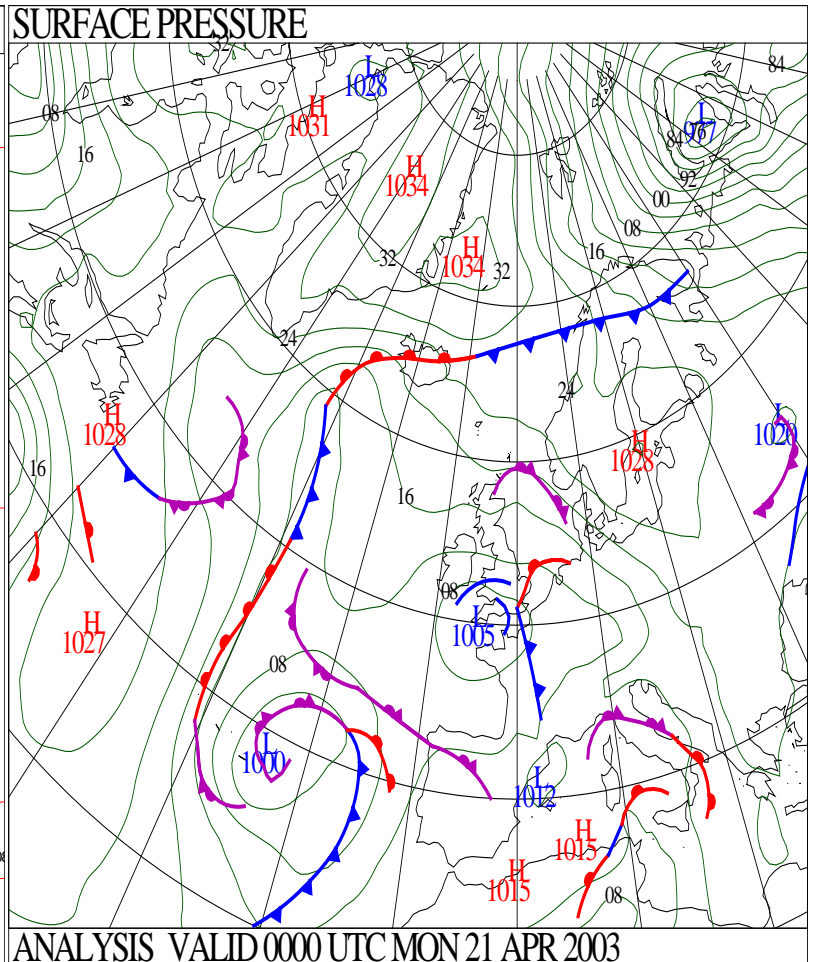
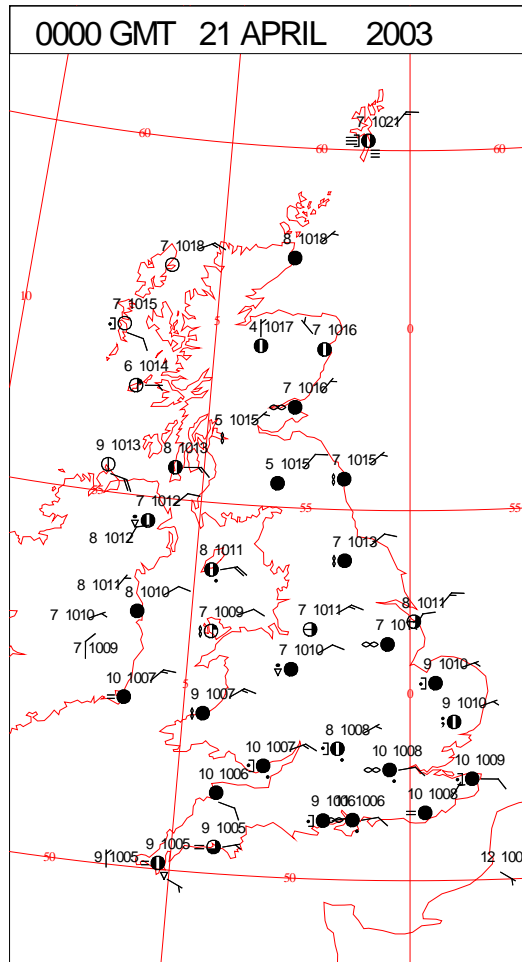
SIGNIFICANT WEATHER

0600 GMT 20 APRIL 2003	SIG WEATHER	1200 GMT 20 APRIL 2003	SIG WEATHER	<p>Summary of UK Weather for Sunday 20 April 2003. Most of England and Wales had a dry, cloudy and hazy night. Thicker patches of cloud produced spots of rain and drizzle at first. Some patches of low cloud and fog affected northeast England at first. Some cloud breaks developed across Lincolnshire and East Anglia and clear spells became more widespread in this southeastern corner towards daybreak. Northern Ireland had a fine, dry night with clear periods and patchy cloud. It was a dry night in Scotland with clear spells and local frost, but it was rather cloudy at times in the south. Shetland had clear spells and patchy fog. Much of England and Wales started cloudy with isolated light showers during the morning. Bright or sunny periods developed in most places. Thickening cloud produced bursts of light and moderate rain across southwest England and southeast England during the late afternoon and this drifted north during the evening hours.</p> <p>Much of Scotland and Northern Ireland had a fine, pleasant day with long sunny spells. The afternoon temperatures were near normal but it was warm in some areas.</p>
1800 GMT 20 APRIL 2003	SIG WEATHER	0000 GMT 21 APRIL 2003	SIG WEATHER	
				<p>EXTREMES</p> <p>Highest Maximum: 16.1 Dalmally, Argyll (In Strathcly)</p> <p>Lowest Maximum: 9.9 Boulmer, Northumberland 9.9 Scilly: St Marys Air, Isles Of Scilly</p> <p>Lowest Minimum: -4.3 Aviemore, Inverness-Shire</p> <p>Lowest Grass Minimum: -9.6 Tulloch Bridge, Inverness-Shire</p> <p>Most Rain: 11.4 Ringway, Greater Manchester</p> <p>Most Sun: 13.3 Fair Isle, Shetland</p>

DAILY CLIMATE DATA



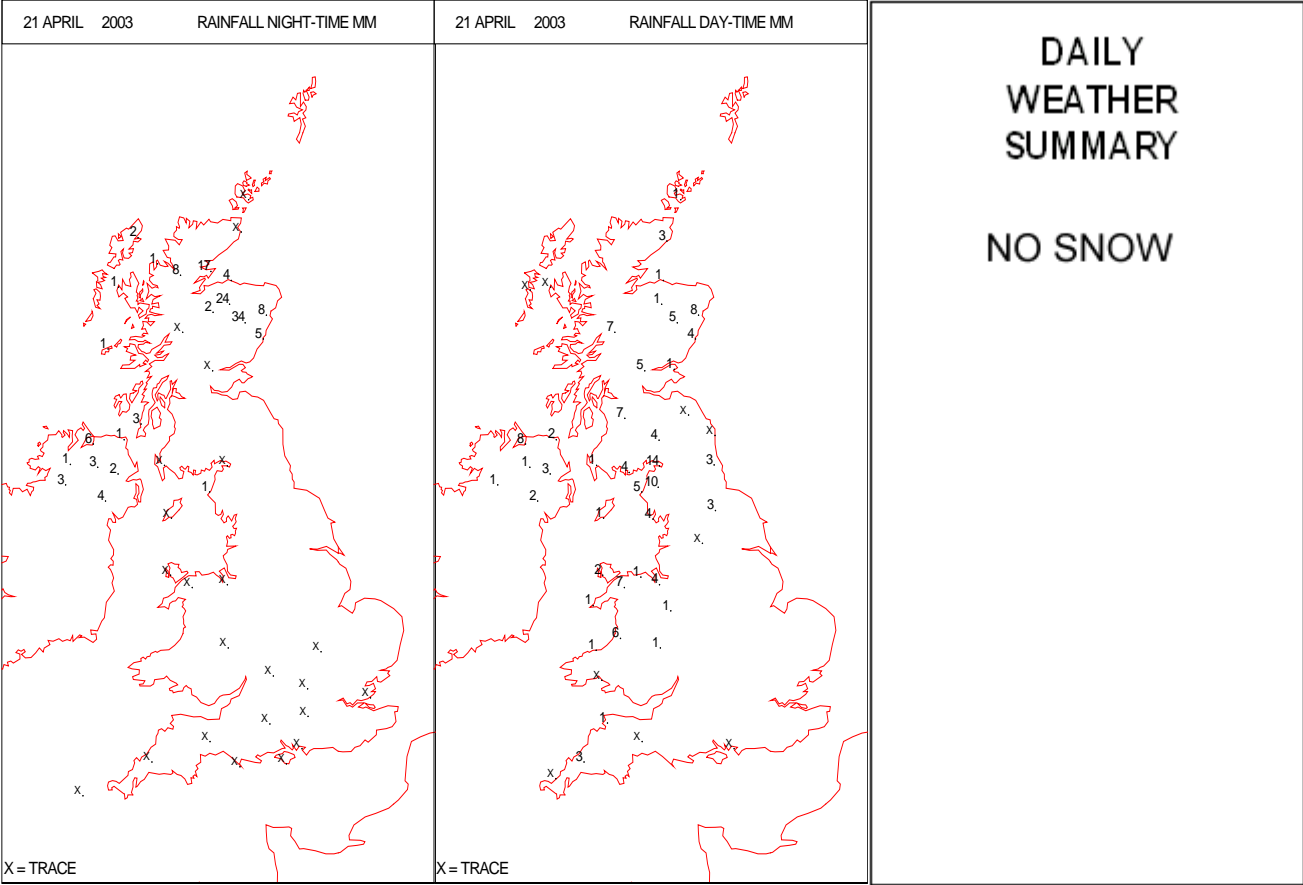
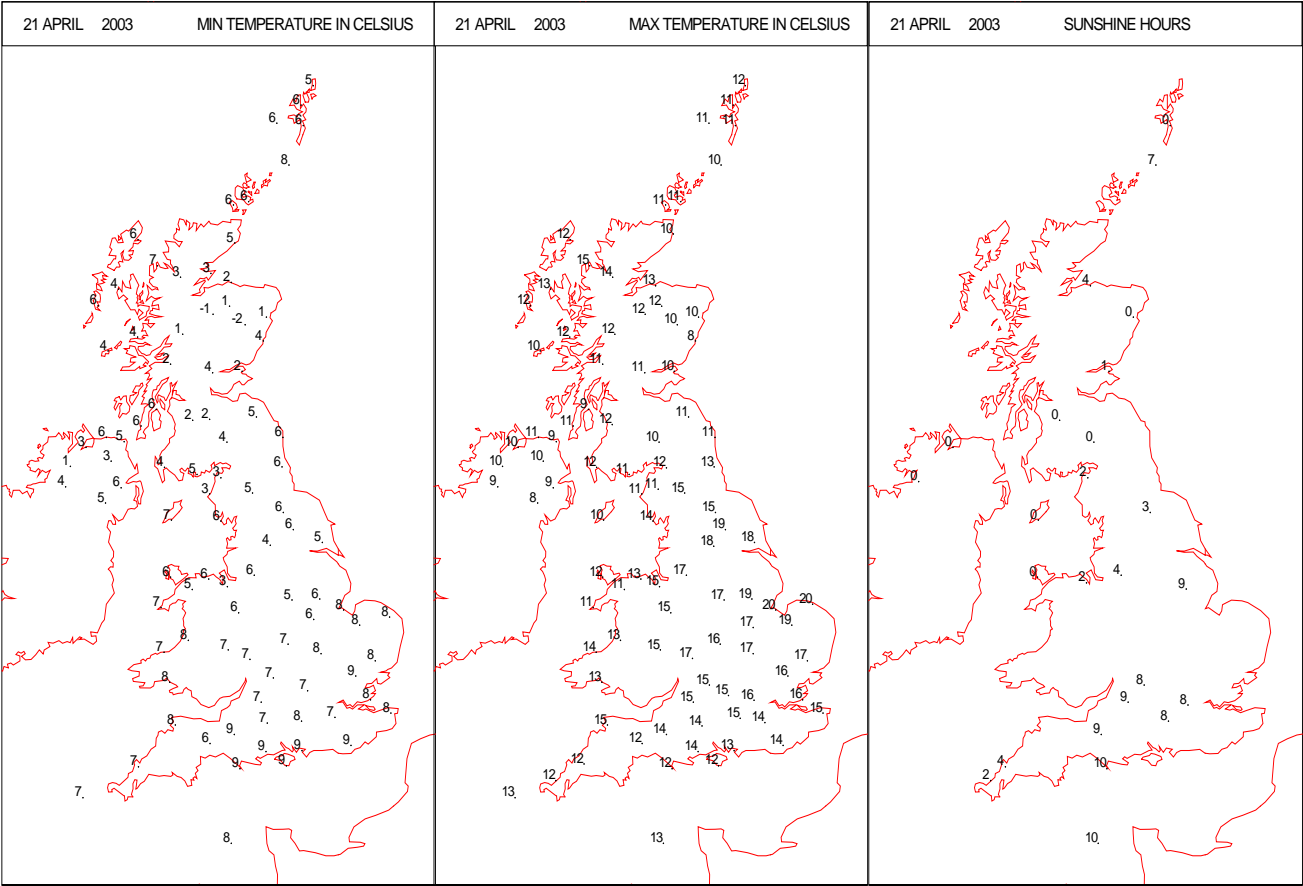
DAILY WEATHER SUMMARY



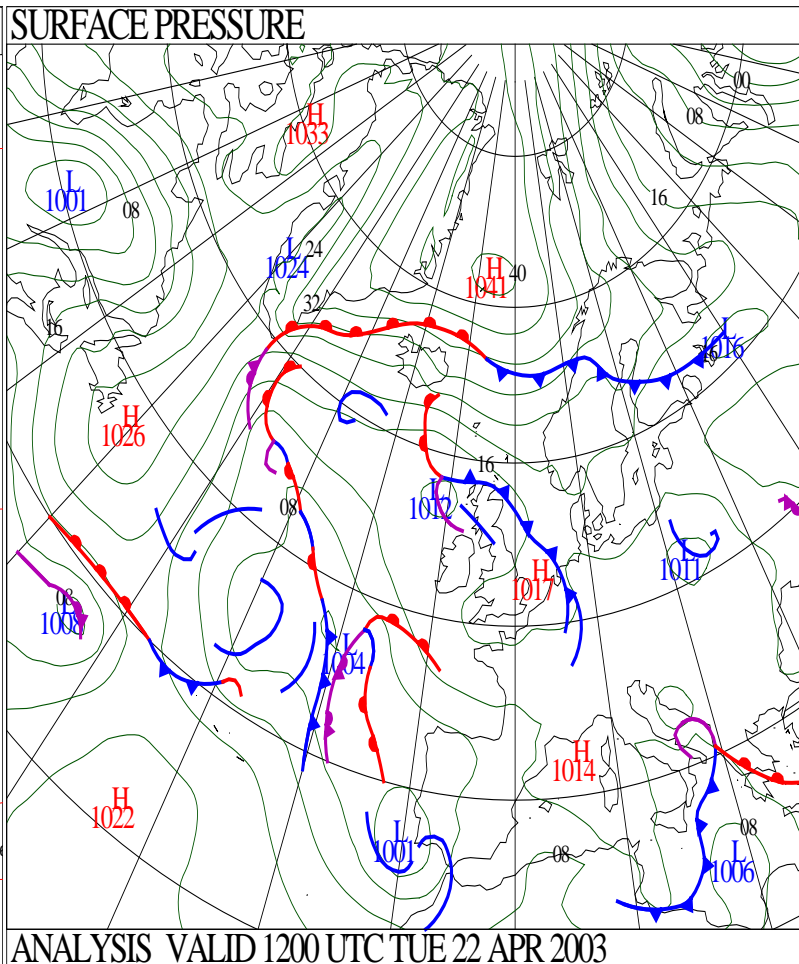
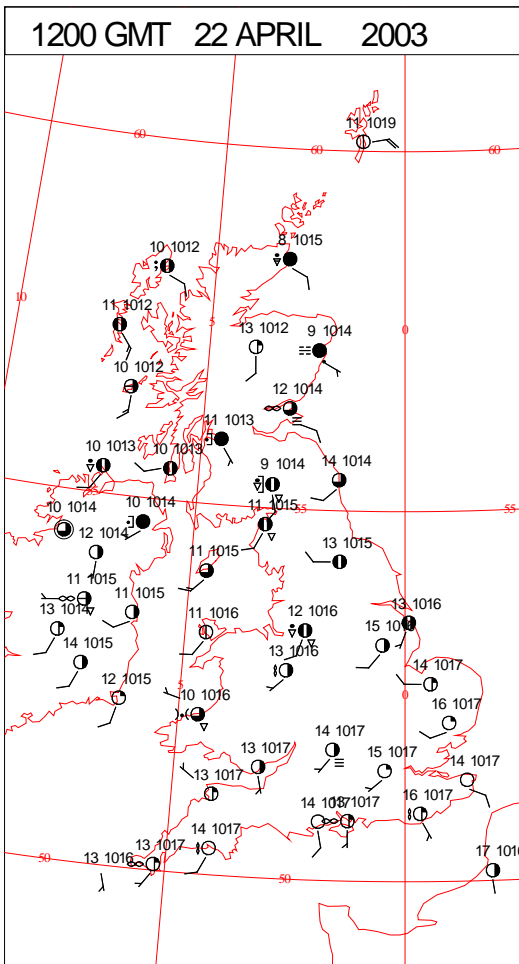
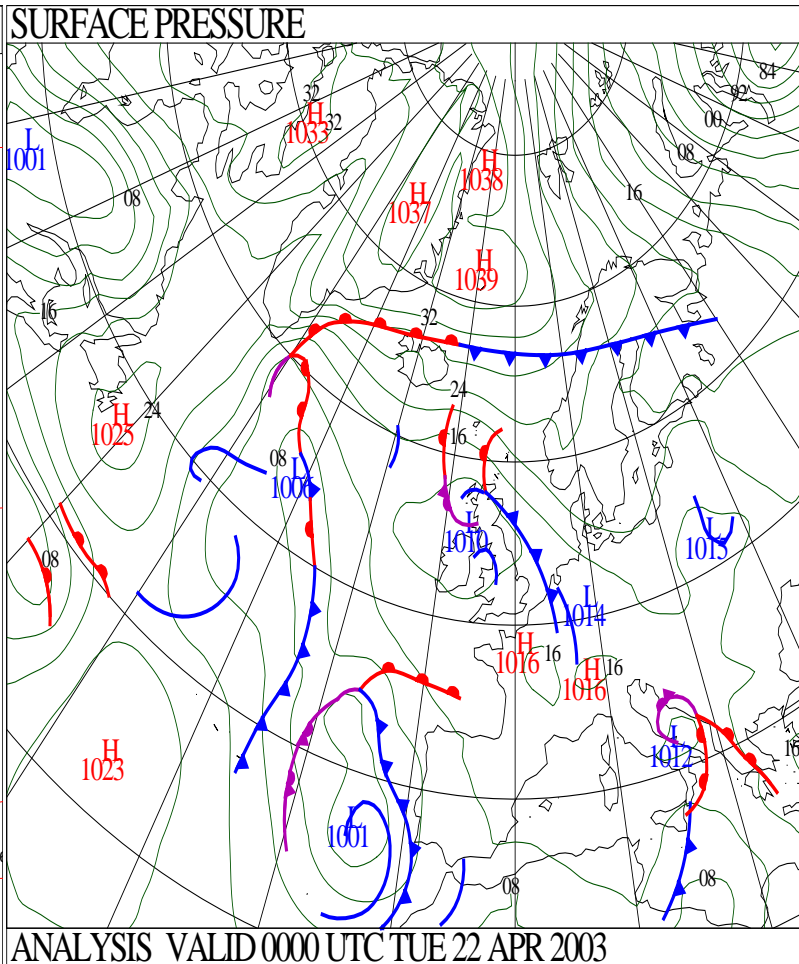
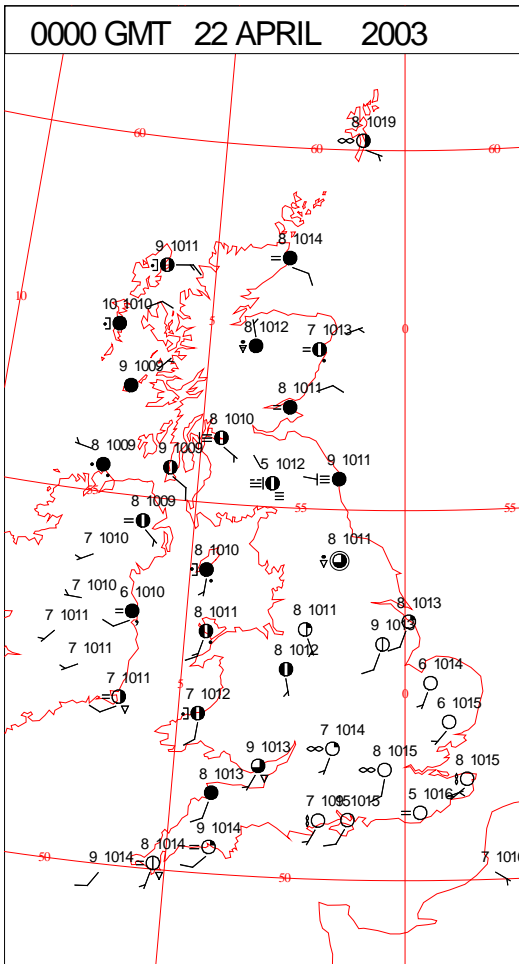
SIGNIFICANT WEATHER

0600 GMT 21 APRIL 2003	SIG WEATHER	1200 GMT 21 APRIL 2003	SIG WEATHER	<p>Summary of UK Weather for Monday 21 April 2003.</p> <p>Overnight, many northern parts of the UK were dry, but some rain affected the northern isles for a time. Rain over the south of the UK, heavy and thundery in places, moved north reaching the far south of Scotland by dawn, by which time most southernmost counties of England had become mainly dry with a few mist and fog patches.</p> <p>During the morning the rain continued to edge north into Northern Ireland and Scotland, reaching the central lowlands by midday. There were some heavy bursts, especially in Lancashire and Cumbria, and thunder was reported in Manchester. Northern Scotland remained dry and much of southern England became dry with sunny spells after the clearance of overnight fog, but showers affected Wales, central, northern and southwest England.</p> <p>During the afternoon the rain moved north across all of Scotland. Further south there were showery outbreaks of rain (thunder was reported in Cumbria), but central and eastern England were mainly dry.</p> <p>Temperatures were mostly a couple of degrees either side of average, but it was very warm in parts of Norfolk.</p>
1800 GMT 21 APRIL 2003	SIG WEATHER	0000 GMT 22 APRIL 2003	SIG WEATHER	
				<p>EXTREMES</p> <p>Highest Maximum: 20.3 Weybourne, Norfolk</p> <p>Lowest Maximum: 8.1 Lough Fea W.Wks, Londonderry</p> <p>Lowest Minimum: -1.6 Aboyne, Aberdeenshire</p> <p>Lowest Grass Minimum: -7.2 Aboyne, Aberdeenshire</p> <p>Most Rain: 39.2 Aboyne, Aberdeenshire</p> <p>Most Sun: 10.2 Isle Of Portland, Dorset</p>

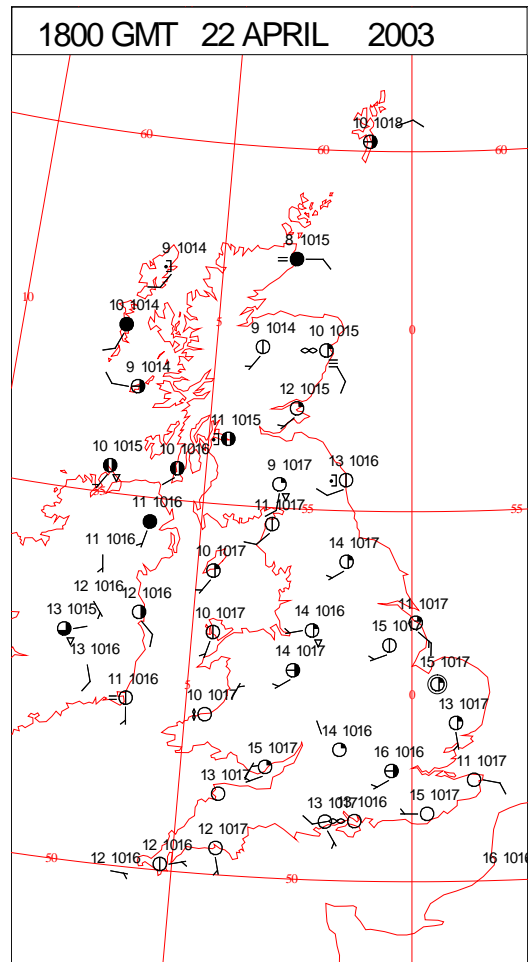
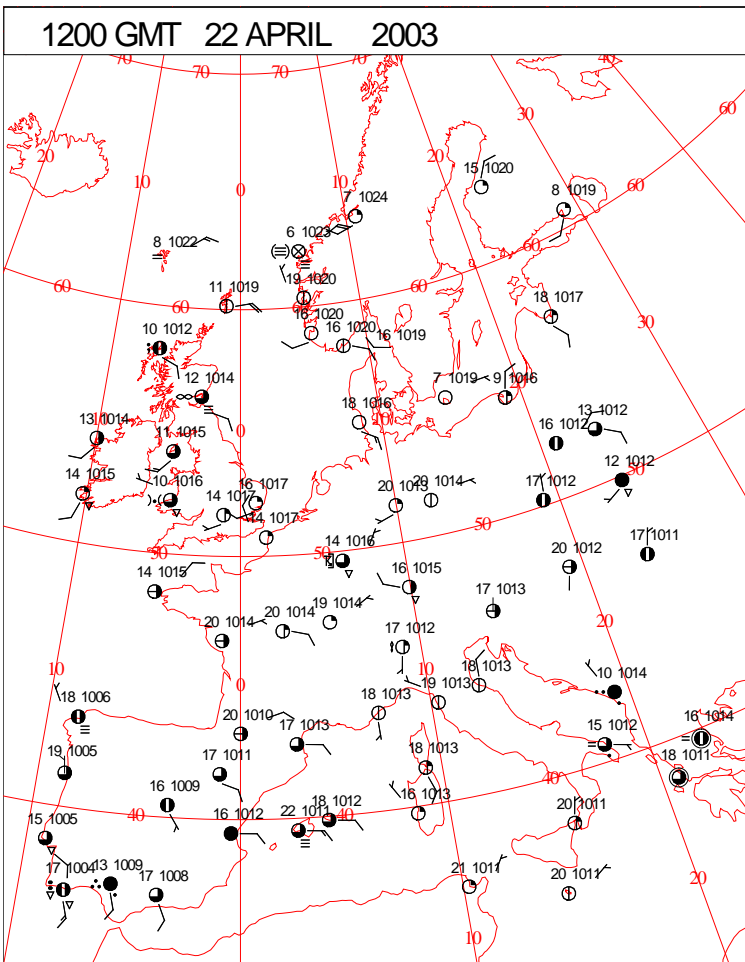
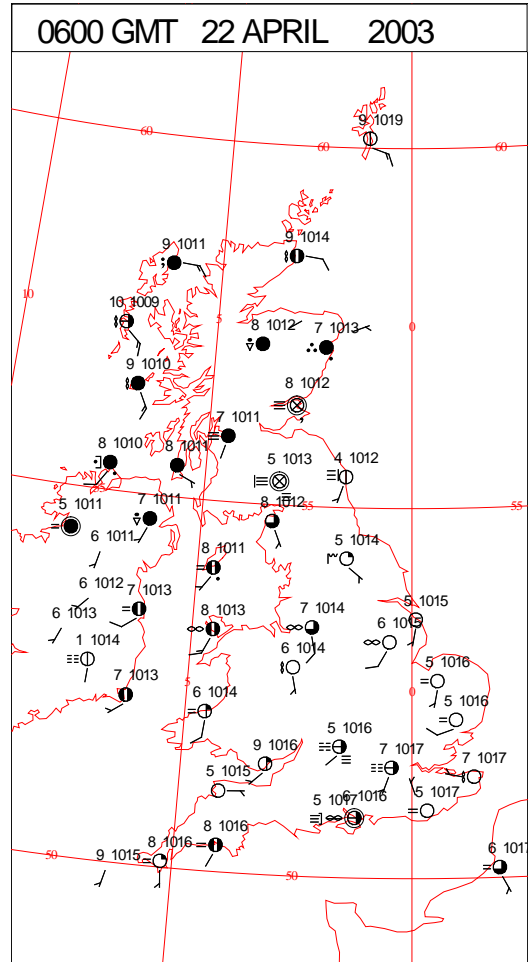
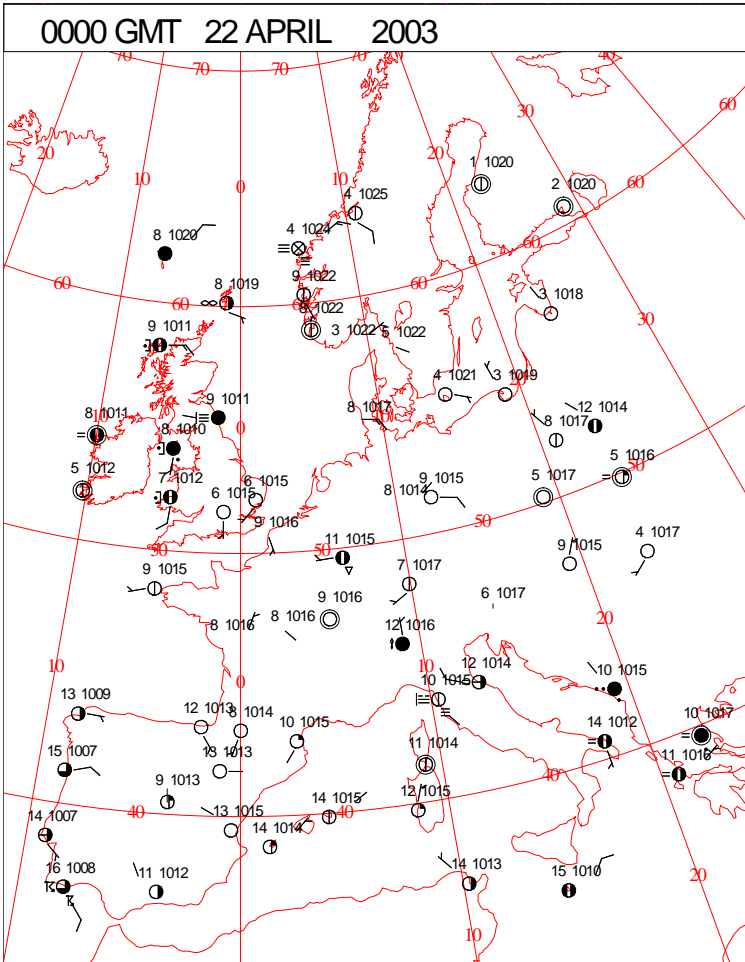
DAILY CLIMATE DATA



DAILY WEATHER SUMMARY



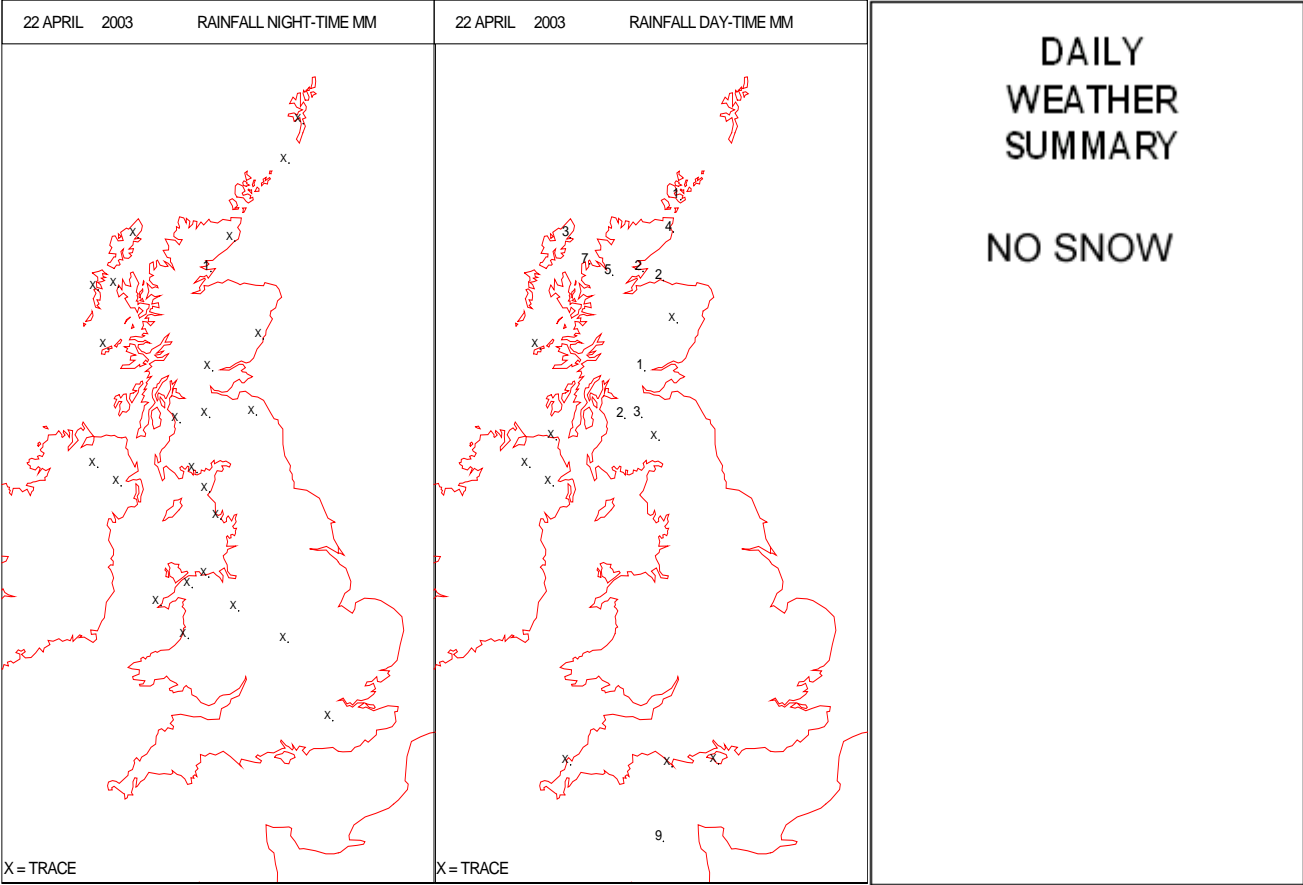
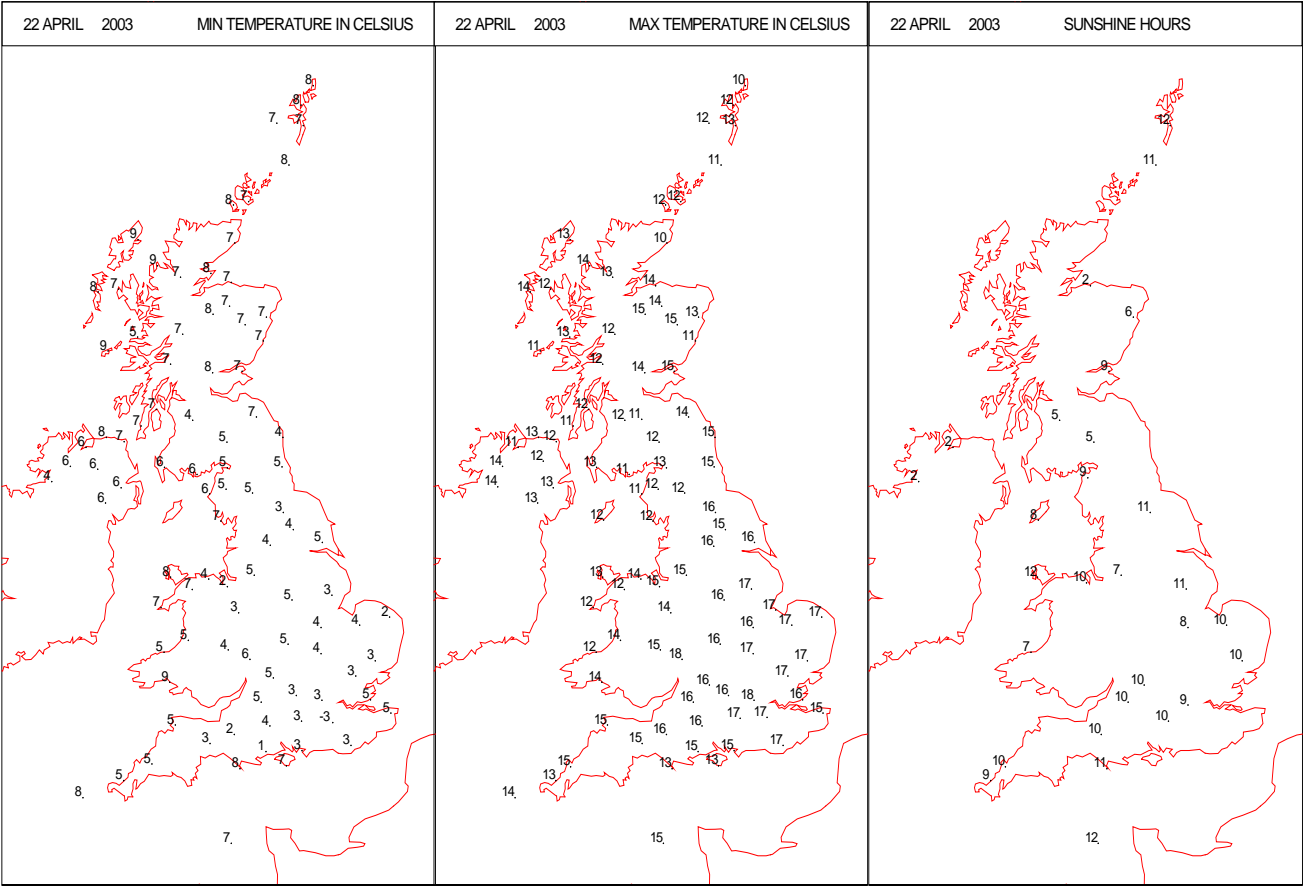
SURFACE REPORTS



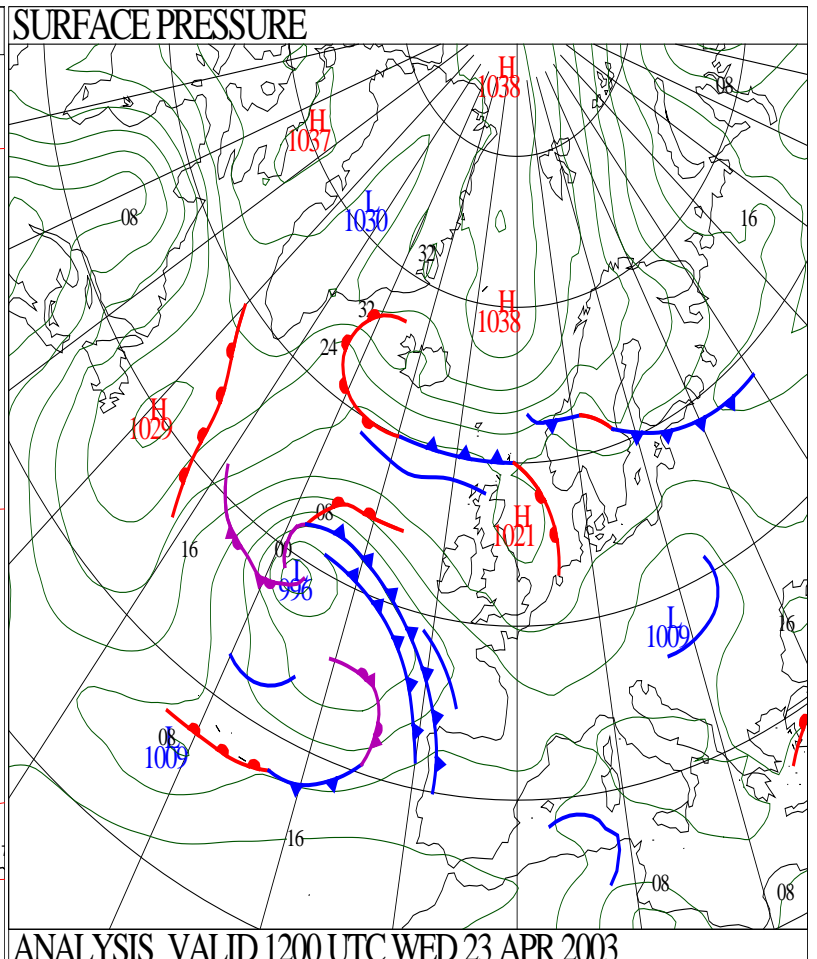
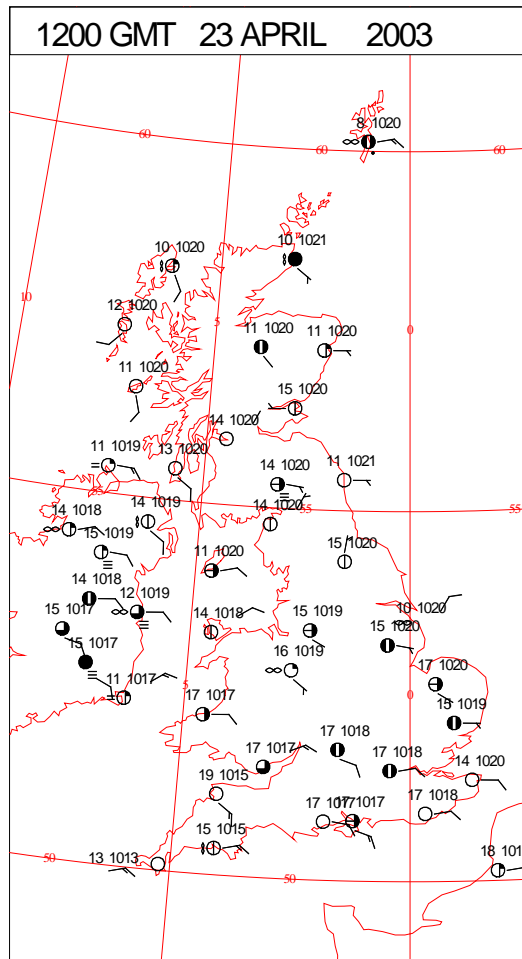
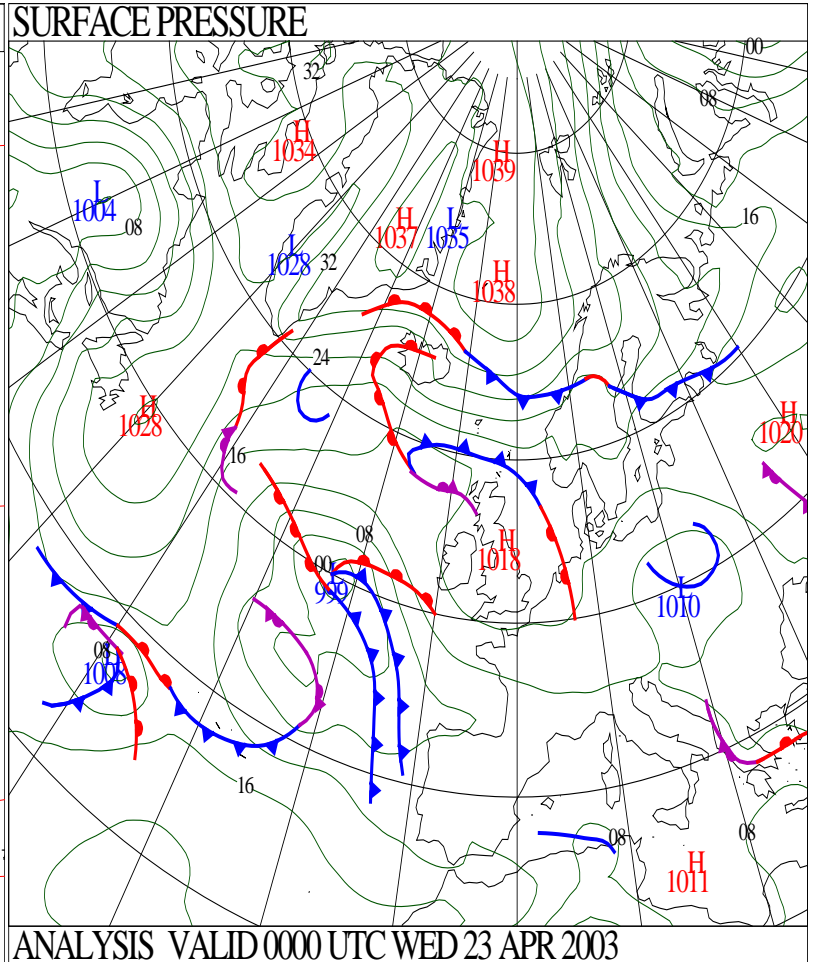
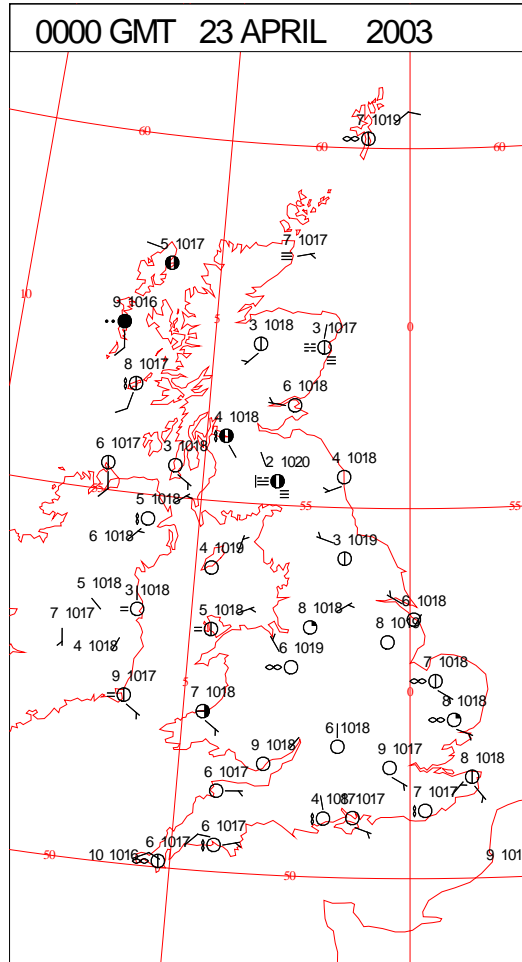
SIGNIFICANT WEATHER

0600 GMT 22 APRIL 2003	SIG WEATHER	1200 GMT 22 APRIL 2003	SIG WEATHER	<p>Summary of UK Weather for Tuesday 22 April 2003.</p> <p>Overnight there were outbreaks of rain across Northern Ireland and parts of Scotland, heavy and thundery at times over eastern Scotland and Highland region. Elsewhere the weather was mainly dry with clear periods leading to mist and fog patches, these especially over southern England and southern Scotland.</p> <p>During the morning the rain edged slowly north across northern Scotland. Showers affected Northern Ireland and southern Scotland (chiefly western parts) but elsewhere it was a generally dry day with sunny periods after the clearance of the overnight fog. The best of the sunshine was on the Isle of Wight where 13 hours was reported. The afternoon saw further showers or outbreaks of rain across Scotland (with local hail and thunder) but the showers over Northern Ireland became lighter and more scattered. The odd shower cropped up over North Wales and the Pennines, but the rest of England and Wales remained dry with sunny spells.</p> <p>Temperatures generally were either near normal or in the rather warm category but it was warm in parts of East Anglia, southeast England and south Wales.</p>
1800 GMT 22 APRIL 2003	SIG WEATHER	0000 GMT 23 APRIL 2003	SIG WEATHER	
				<p>EXTREMES</p> <p>Highest Maximum: 18.3 Northolt, Greater London</p> <p>Lowest Maximum: 9.3 Wick Airport, Caithness</p> <p>Lowest Minimum: -2.5 Redhill, Surrey</p> <p>Lowest Grass Minimum: -4.2 Redhill, Surrey</p> <p>Most Rain: 9.0 Guernsey Airport, Guernsey</p> <p>Most Sun: 12.4 Guernsey Airport, Guernsey</p>

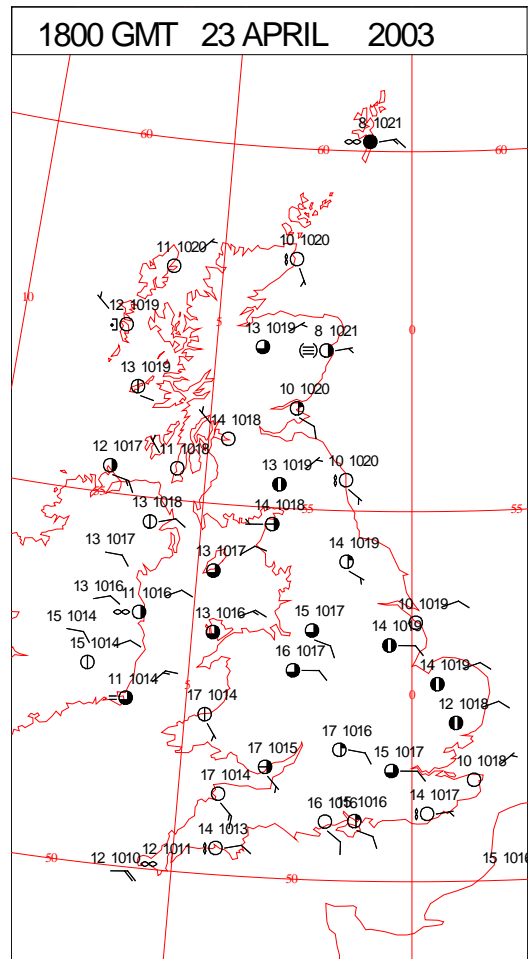
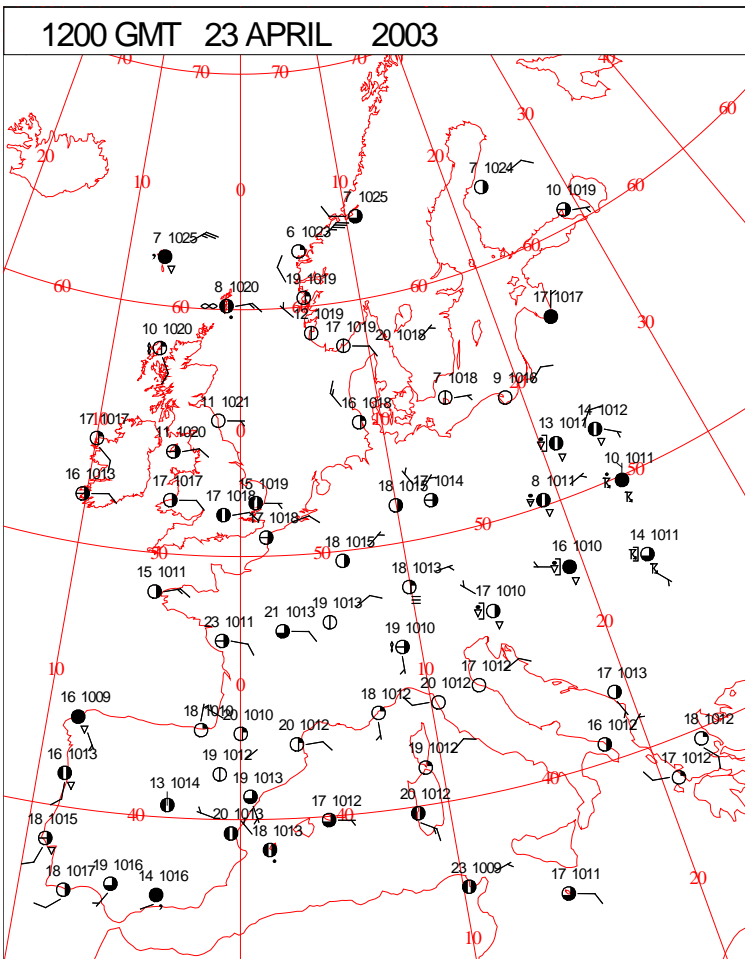
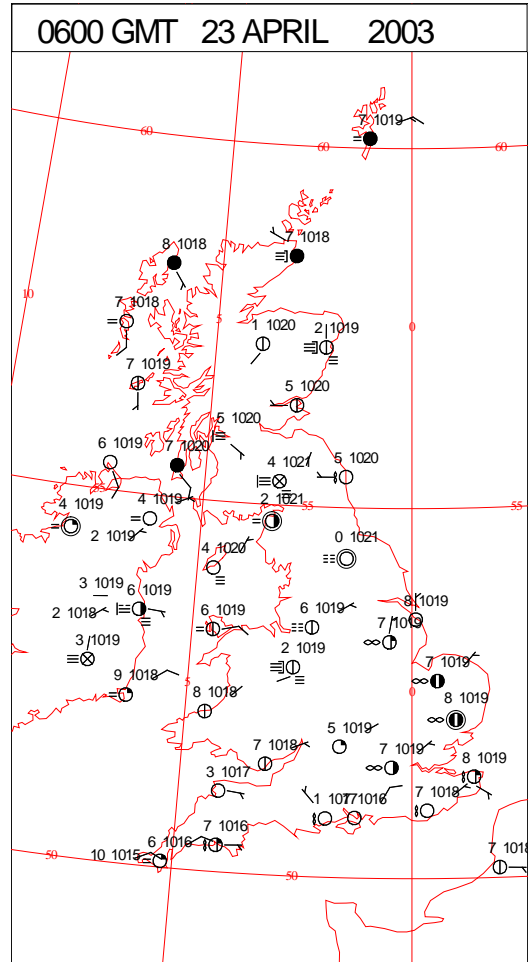
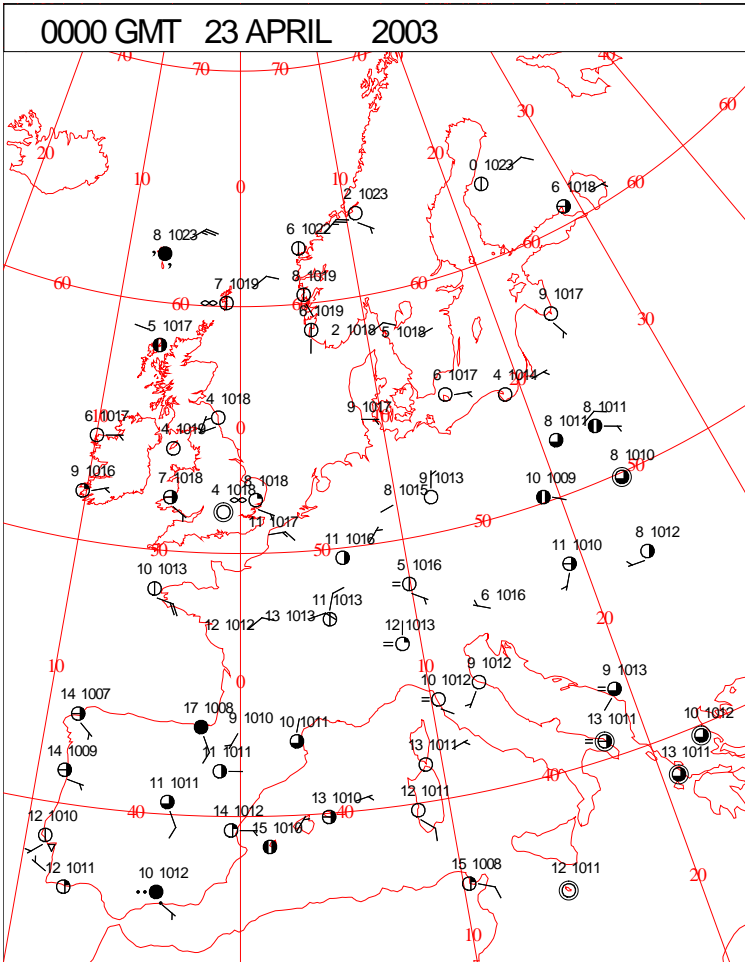
DAILY CLIMATE DATA



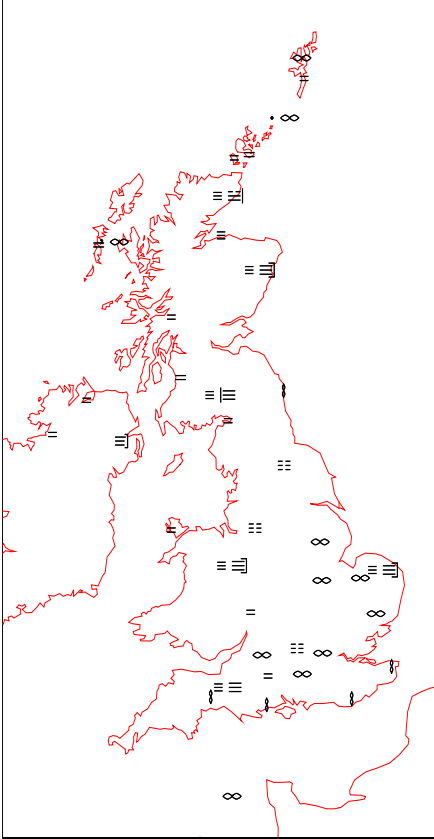
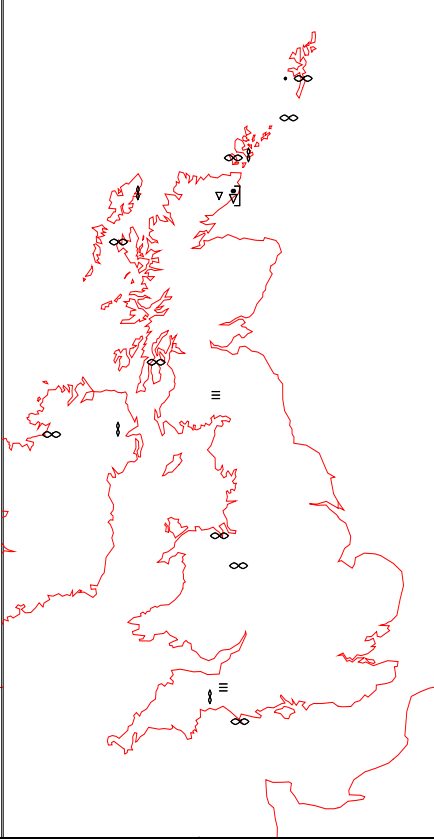
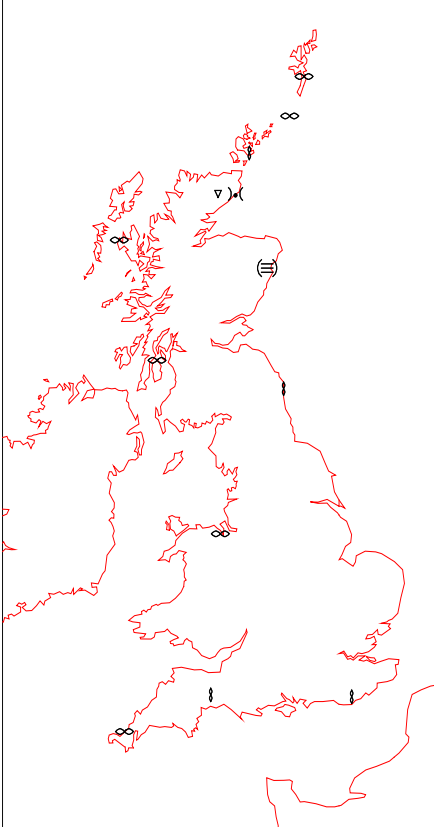
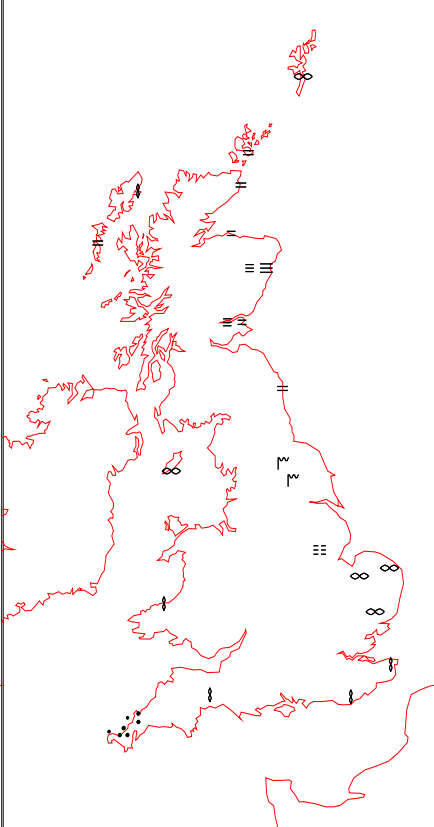
DAILY WEATHER SUMMARY



SURFACE REPORTS



SIGNIFICANT WEATHER

<p>0600 GMT 23 APRIL 2003 SIG WEATHER</p> 	<p>1200 GMT 23 APRIL 2003 SIG WEATHER</p> 	<p>Summary of UK Weather for Wednesday 23 April 2003.</p> <p>Cloud and showery rain plagued Scotland northwest of the Great Glen but across the rest of the UK it was a dry night. Much of the UK also enjoyed largely clear skies but some mist and patchy fog developed through the night and low cloud affected some eastern coastal parts of Scotland.</p> <p>The clear skies across the UK allow a grass frost to develop in many rural parts and even a local air frost.</p> <p>It remained rather cloudy across northwest Scotland through the day, with further showery outbreaks of rain, and even reports of thunder. Low cloud and sea fog also continued to affect some eastern coastal fringes of Scotland. However, across the rest of the UK it was generally a fine day with plenty of sunshine. A fine evening follow for most of the UK but rain reached Cornwall late in the day.</p> <p>Temperature were close to normal in some coastal parts, particularly parts of the eastern coastal fringe. However, most of the UK enjoyed a warm or rather warm day and it was very warm in places, especially across Wales and the West country.</p>
<p>1800 GMT 23 APRIL 2003 SIG WEATHER</p> 	<p>0000 GMT 24 APRIL 2003 SIG WEATHER</p> 	

EXTREMES

Highest Maximum:

21.6 Jersey Airport, Jersey

Lowest Maximum:

8.7 Fair Isle, Shetland

8.7 Loch Glascarnoch, Ross & Cromarty

Lowest Minimum:

-1.9 Castlederg, Tyrone

Lowest Grass Minimum:

-6.1 Leeming, North Yorkshire

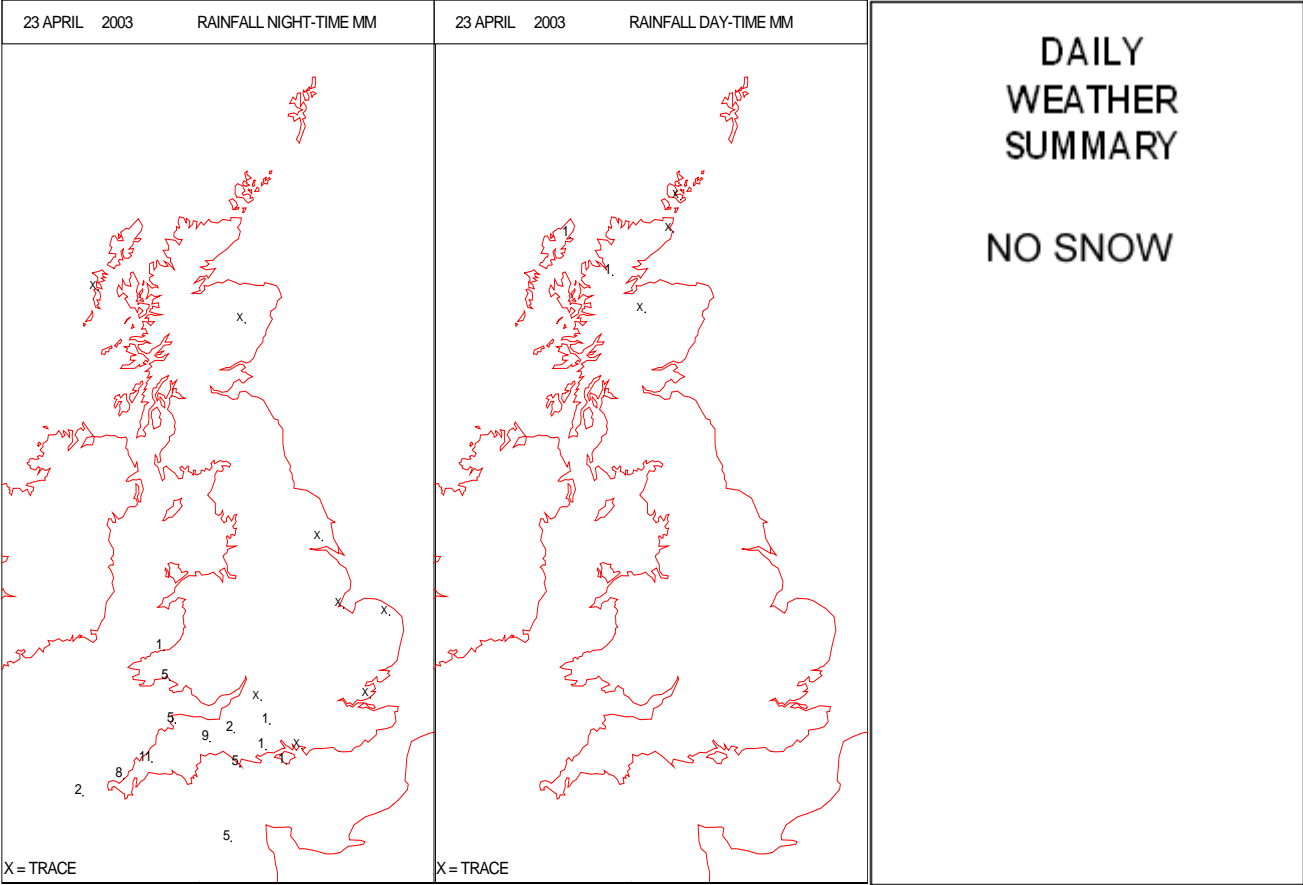
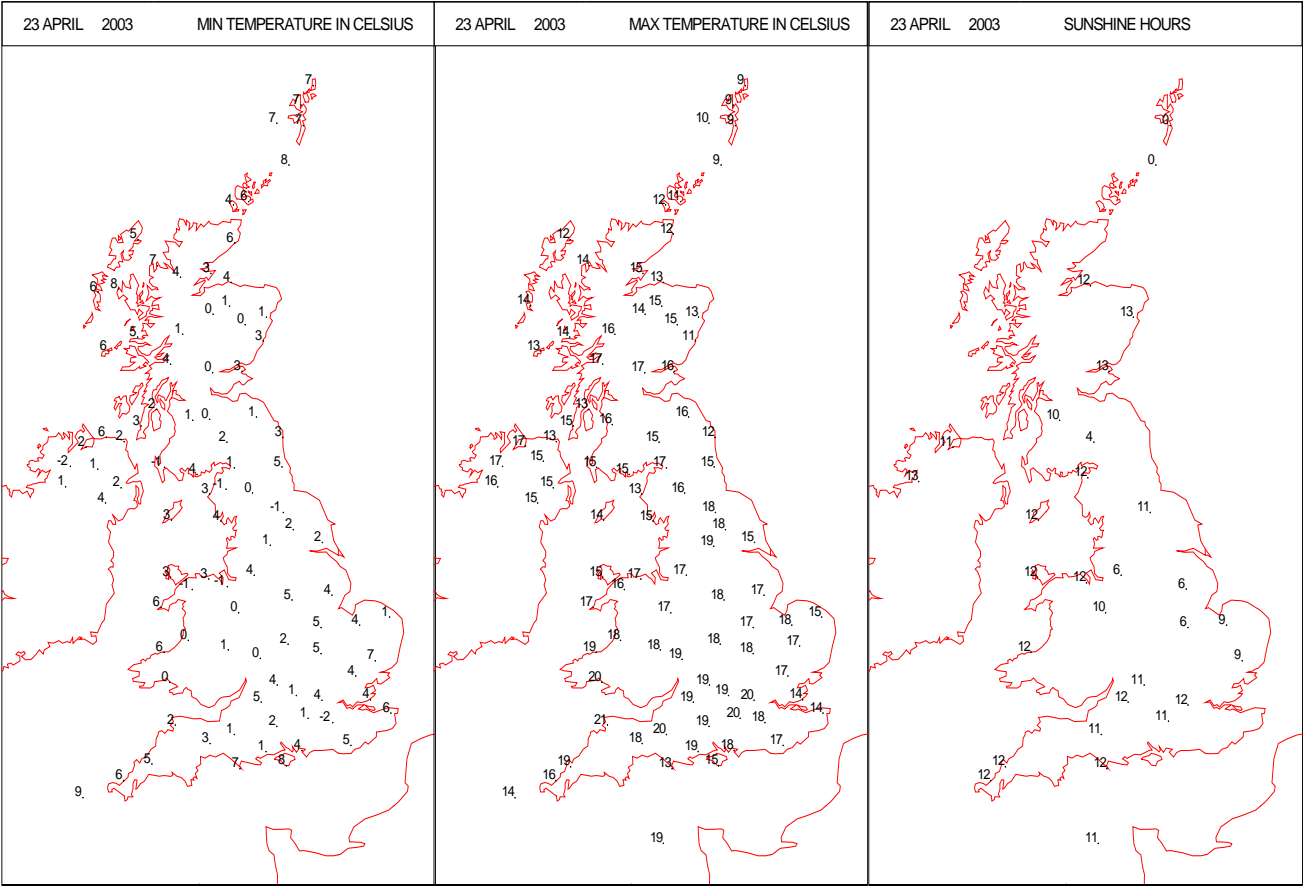
Most Rain:

11.4 Cardinham, Bodmin, Cornwall

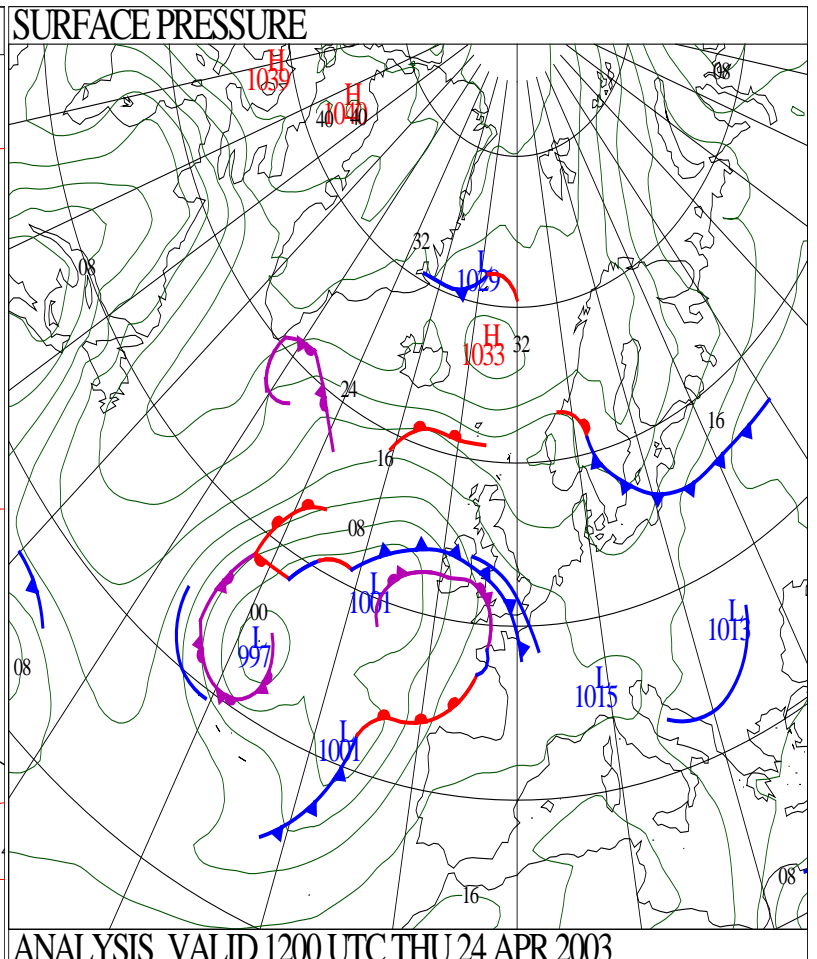
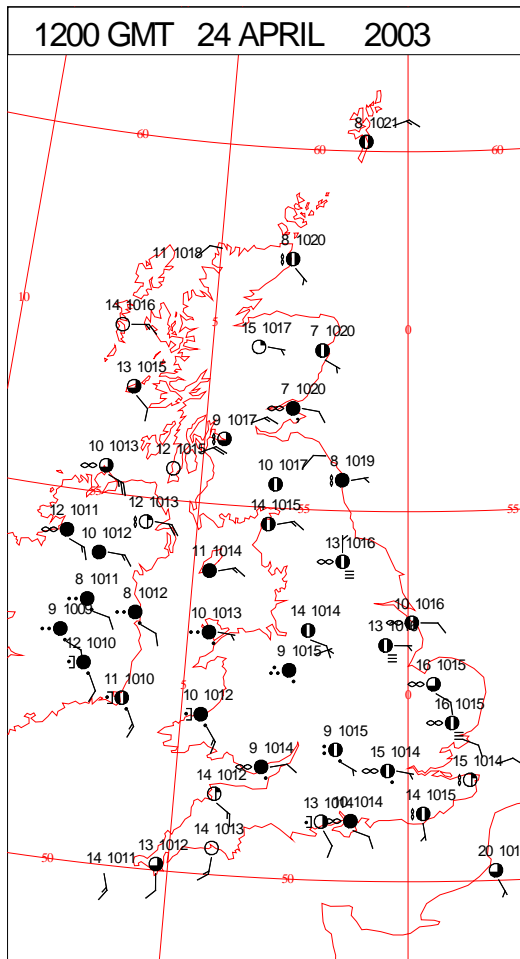
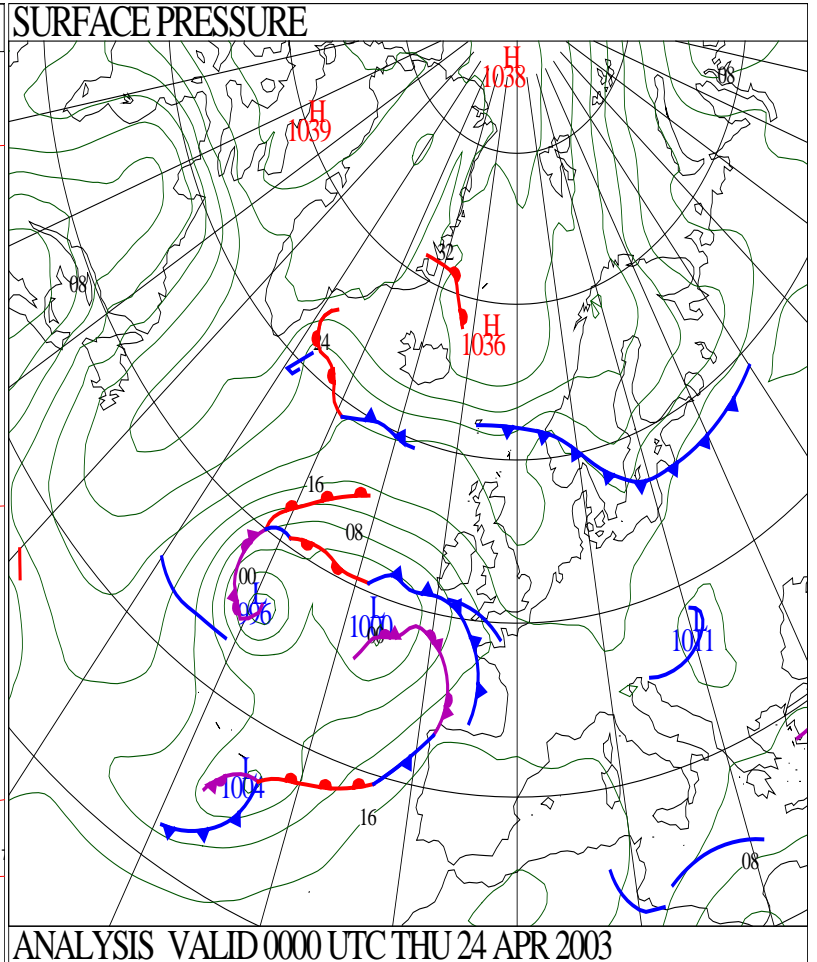
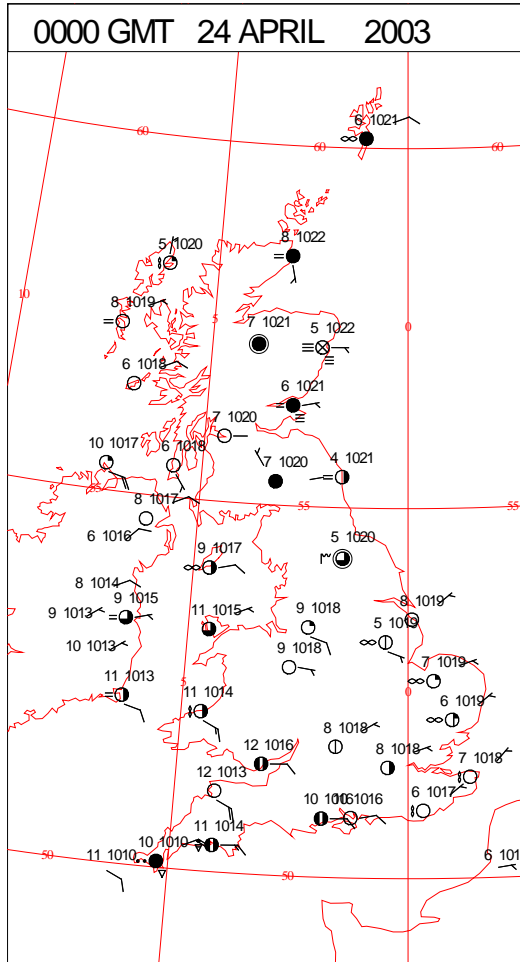
Most Sun:

13.1 Leuchars, Fife

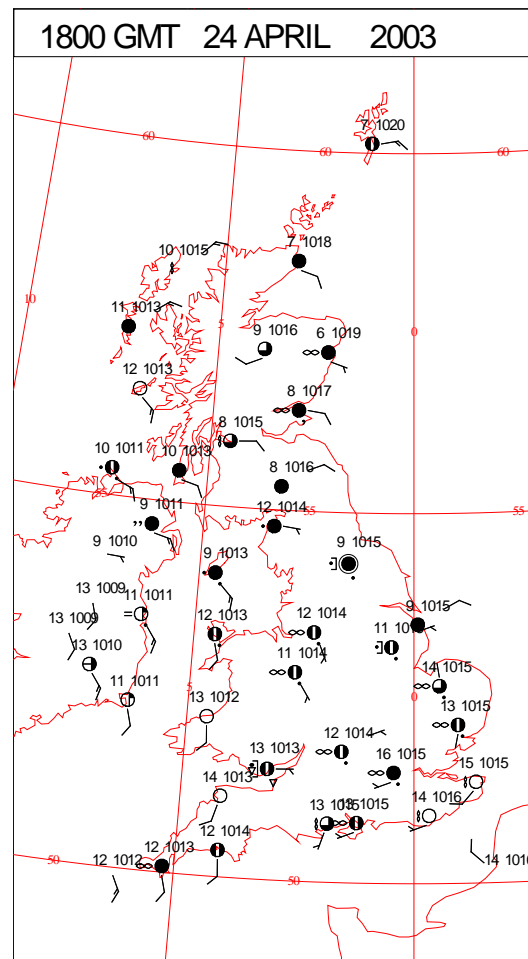
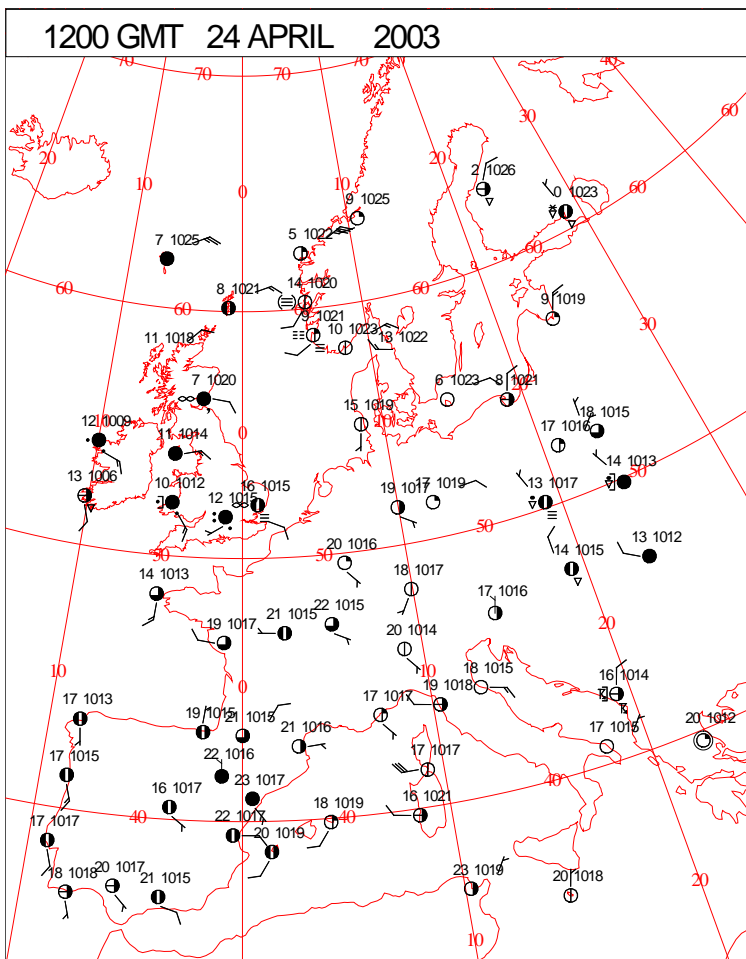
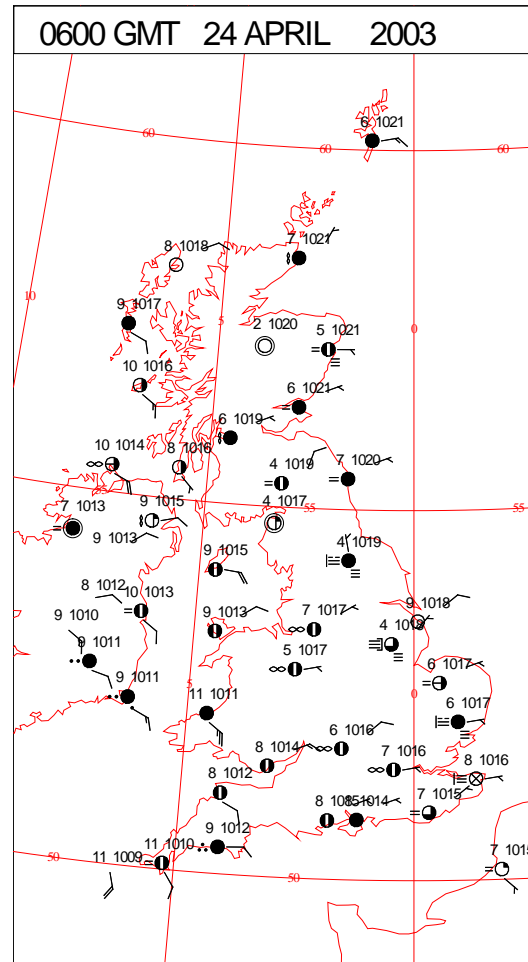
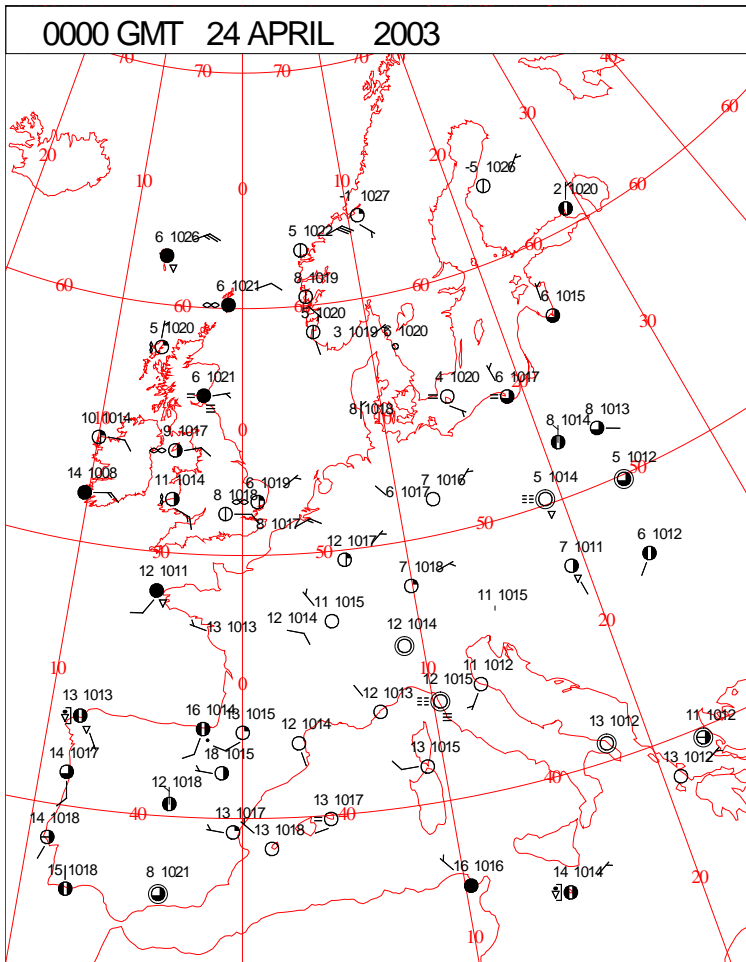
DAILY CLIMATE DATA



DAILY WEATHER SUMMARY



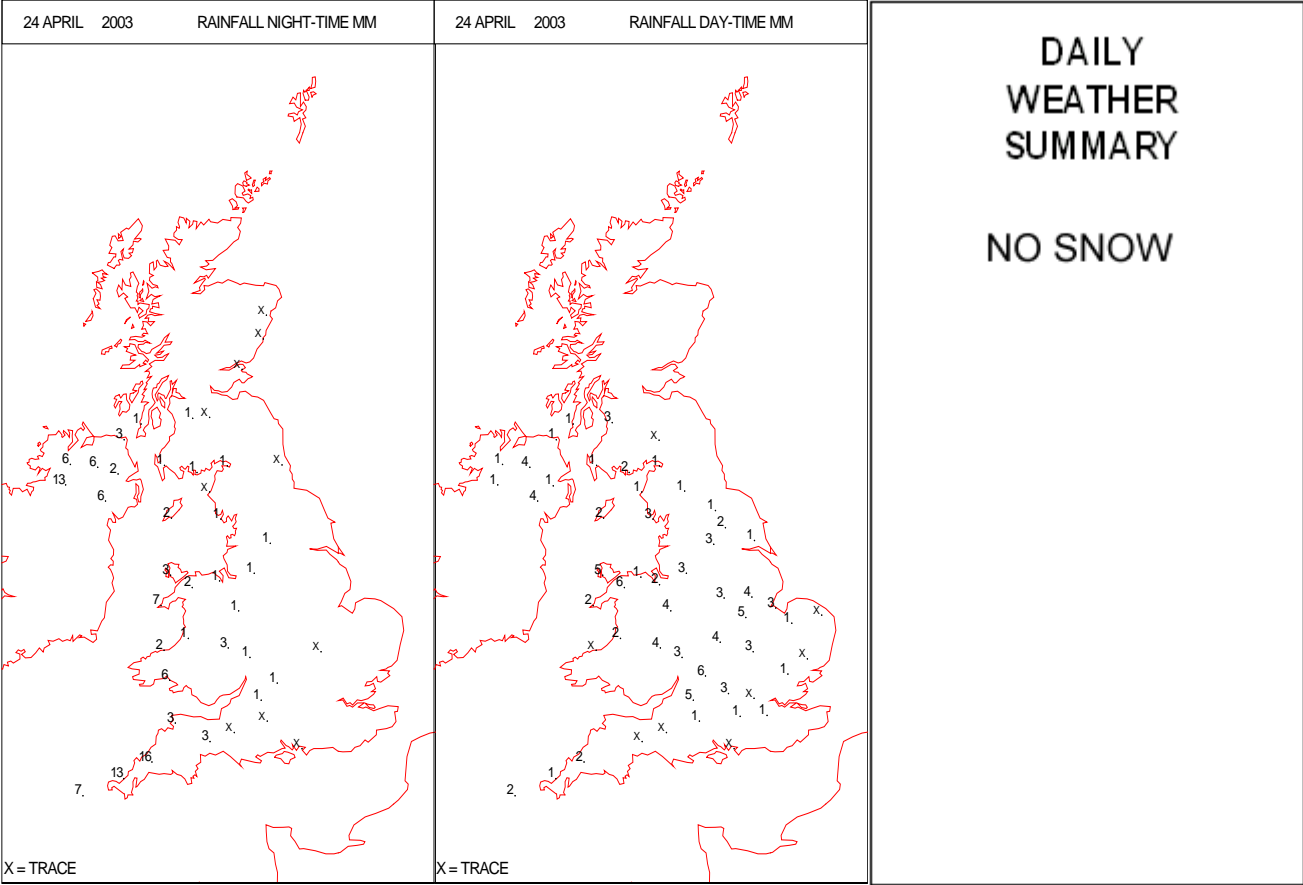
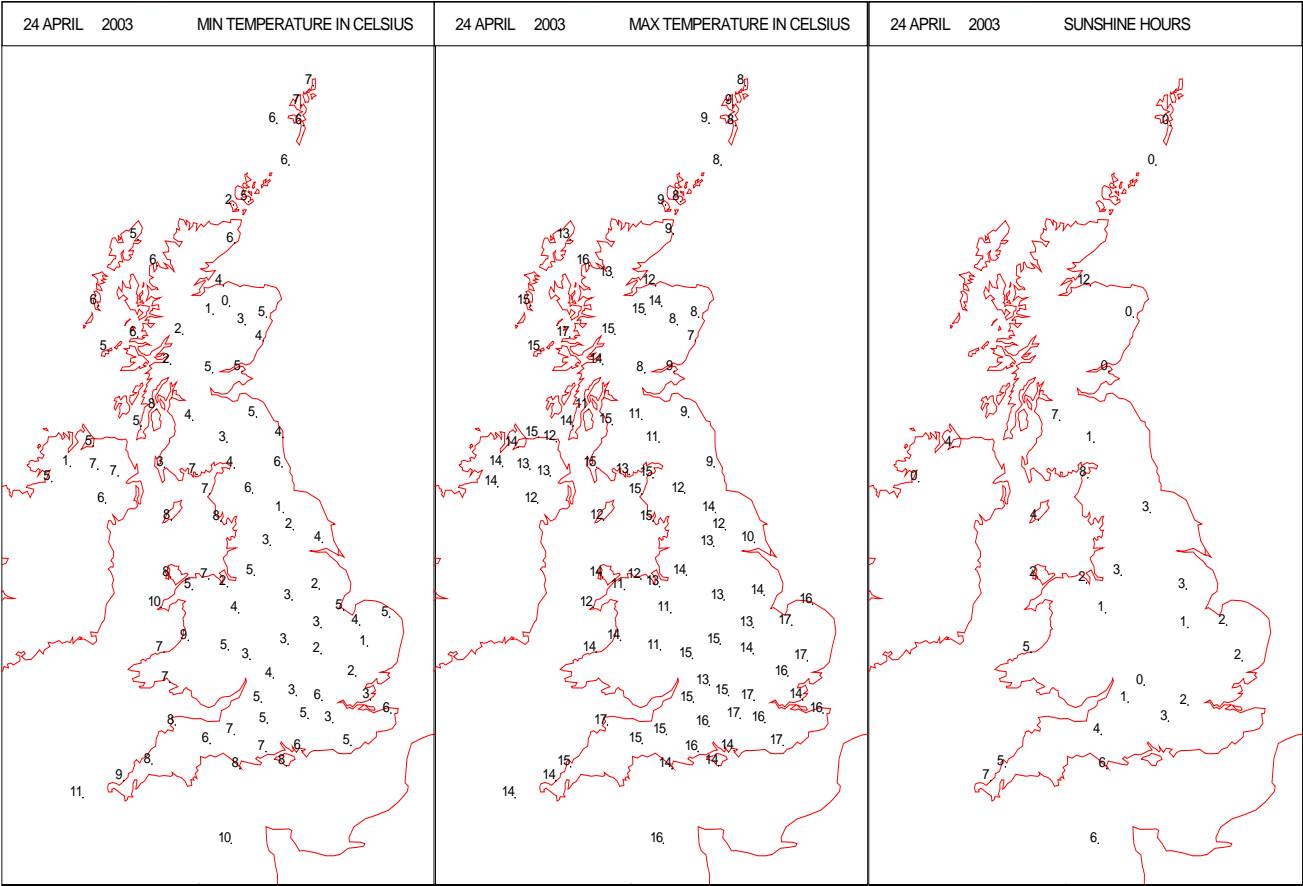
SURFACE REPORTS



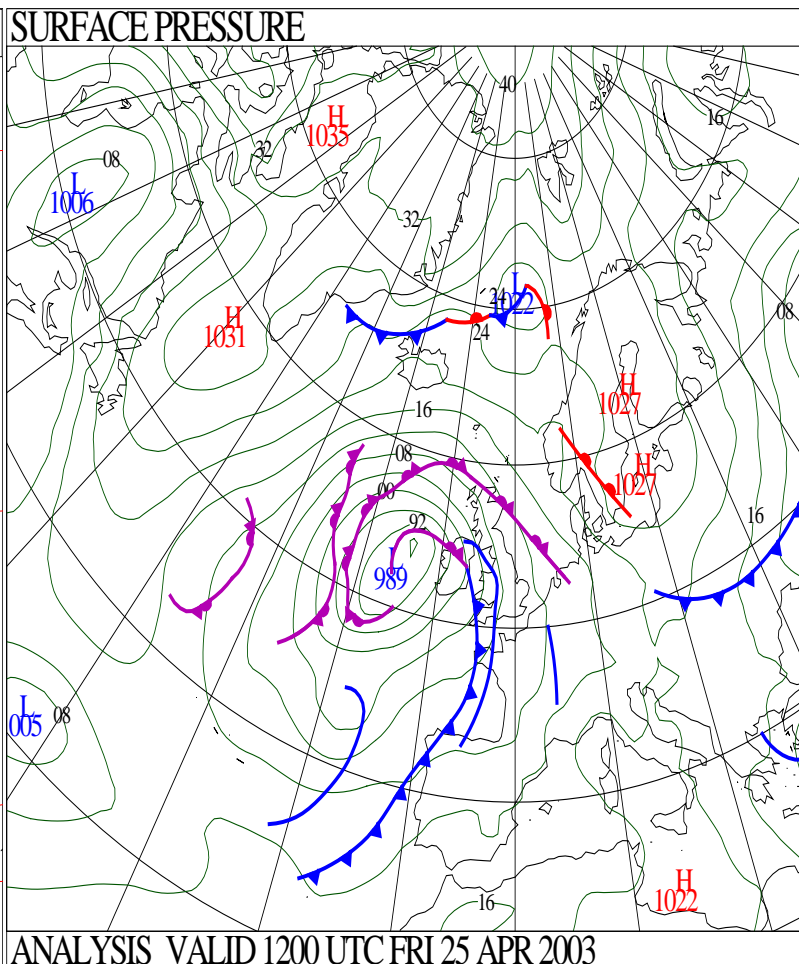
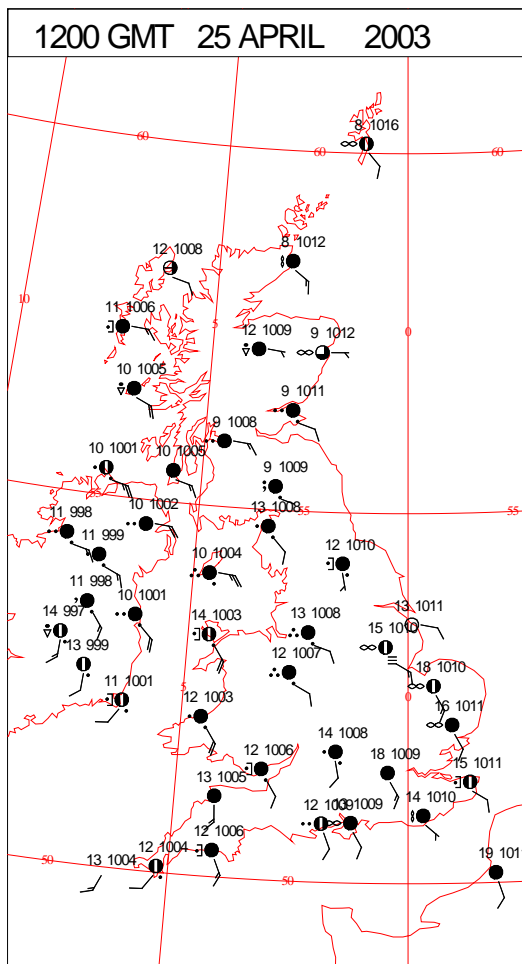
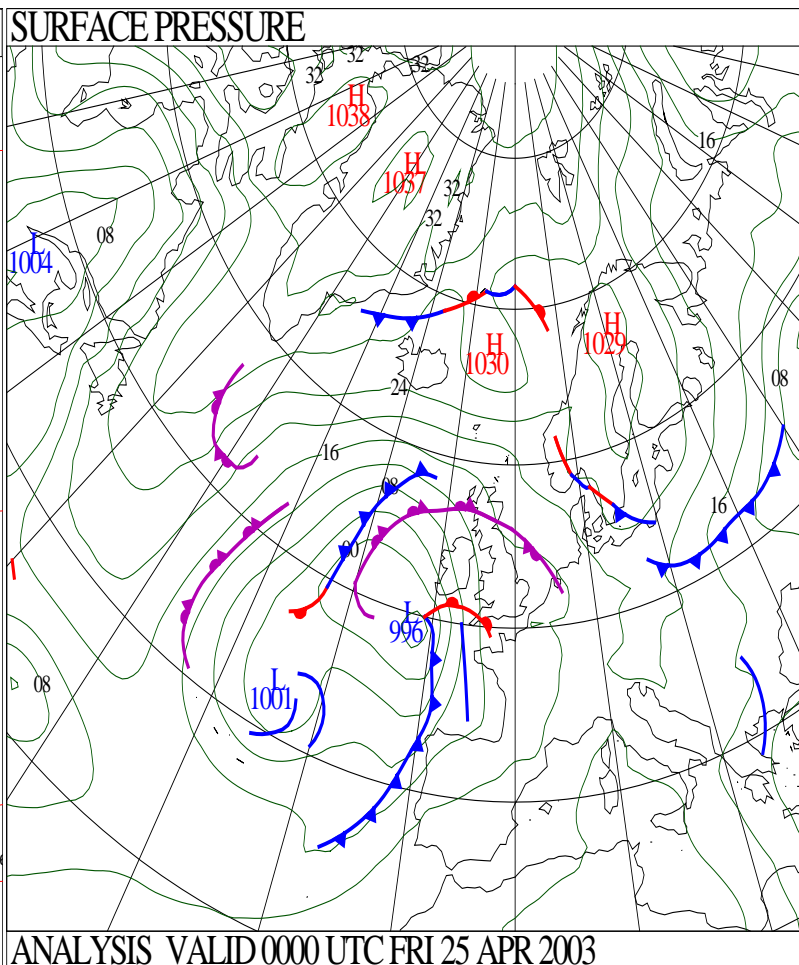
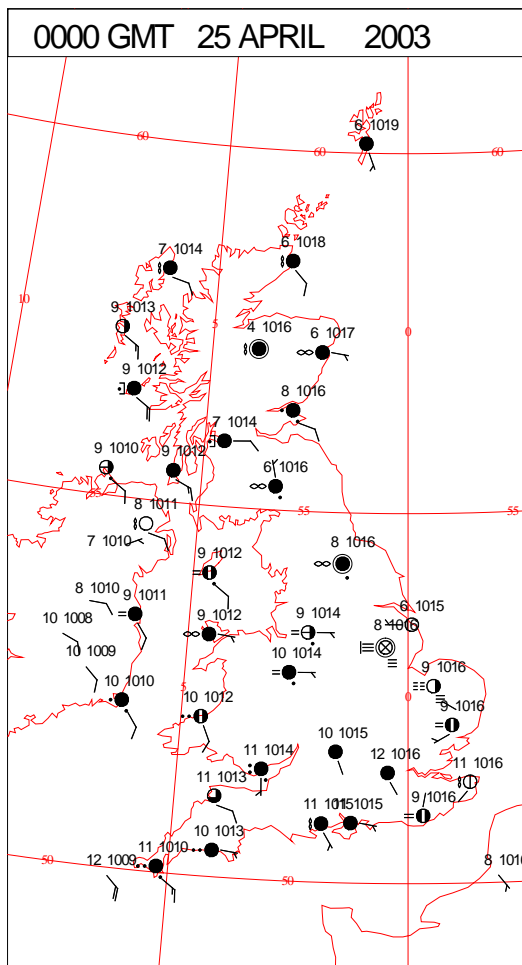
SIGNIFICANT WEATHER

0600 GMT 24 APRIL 2003	SIG WEATHER	1200 GMT 24 APRIL 2003	SIG WEATHER	<p>Summary of UK Weather for Thursday 24 April 2003. Showery rain, initially across western Cornwall, spread slowly northeast to affect the West Country, south Wales and southern counties of England as far east as the Isle of Wight by the end of the night. Across the rest of the UK it was a dry night and there were some good clear spells but some mist and patchy fog developed. Low cloud also developed across eastern counties of Scotland and England. Through the day the band of rain moved slowly north and east, reaching the Scottish borders late in the afternoon. Western parts bore the brunt, with the rain more patchy in the east. Skies brightened in the wake of the rain but further showers developed, with thunder over south Wales. Ahead of the rain cloud cover varied with western Scotland enjoying plenty of sunshine.</p> <p>The band of showery rain continued to make slow progress northwards across Scotland during the evening and further rain reached Cornwall.</p>
1800 GMT 24 APRIL 2003	SIG WEATHER	0000 GMT 25 APRIL 2003	SIG WEATHER	
				<p>Temperatures ranged from rather cold across eastern Scotland to warm or very warm across the western Isles with most of the UK seeing normal or rather warm values.</p>
				<p>EXTREMES</p> <p>Highest Maximum: 17.5 Jersey Airport, Jersey</p> <p>Lowest Maximum: 7.2 Inverbervie No.2, Kincardineshire</p> <p>Lowest Minimum: 0.3 Glenlivet, Banffshire</p> <p>Lowest Grass Minimum: -5.4 Leeming, North Yorkshire</p> <p>Most Rain: 18.2 Cardinham, Bodmin, Cornwall</p> <p>Most Sun: 11.7 Kinloss, Moray (In Grampian R</p>

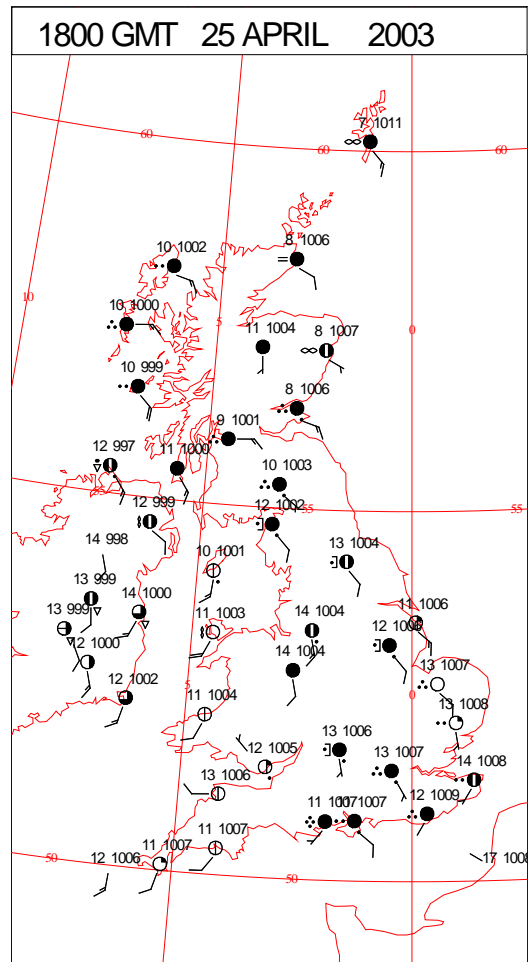
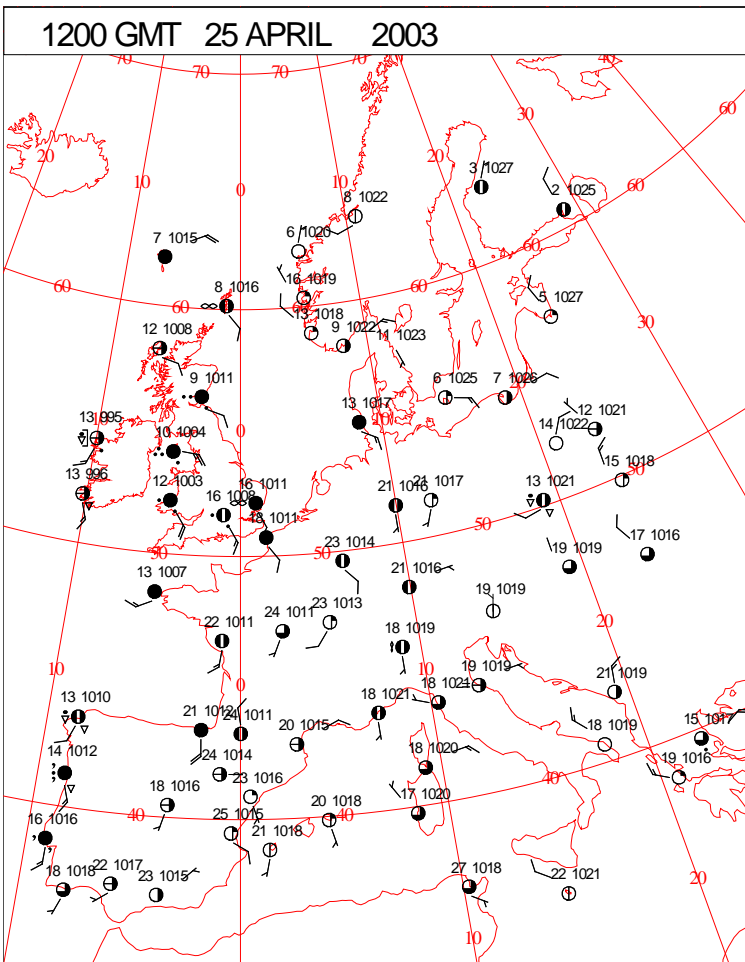
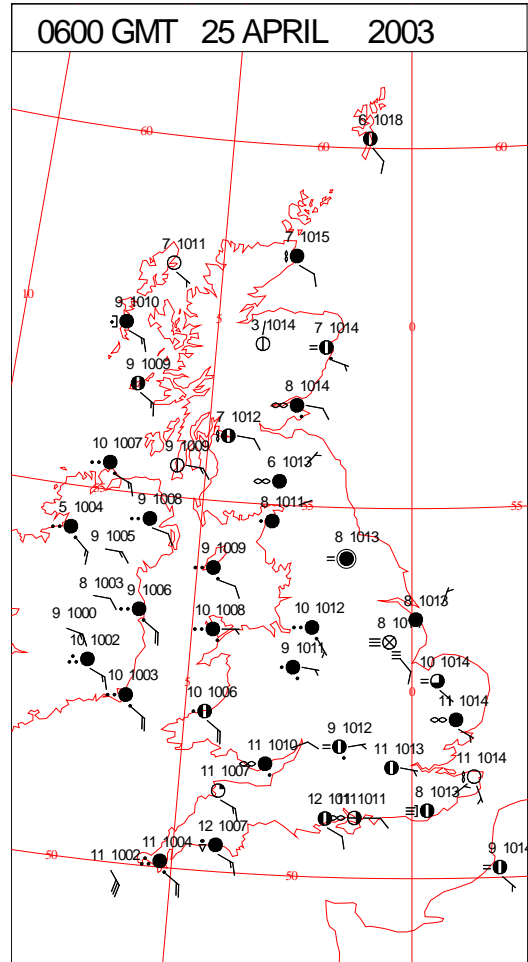
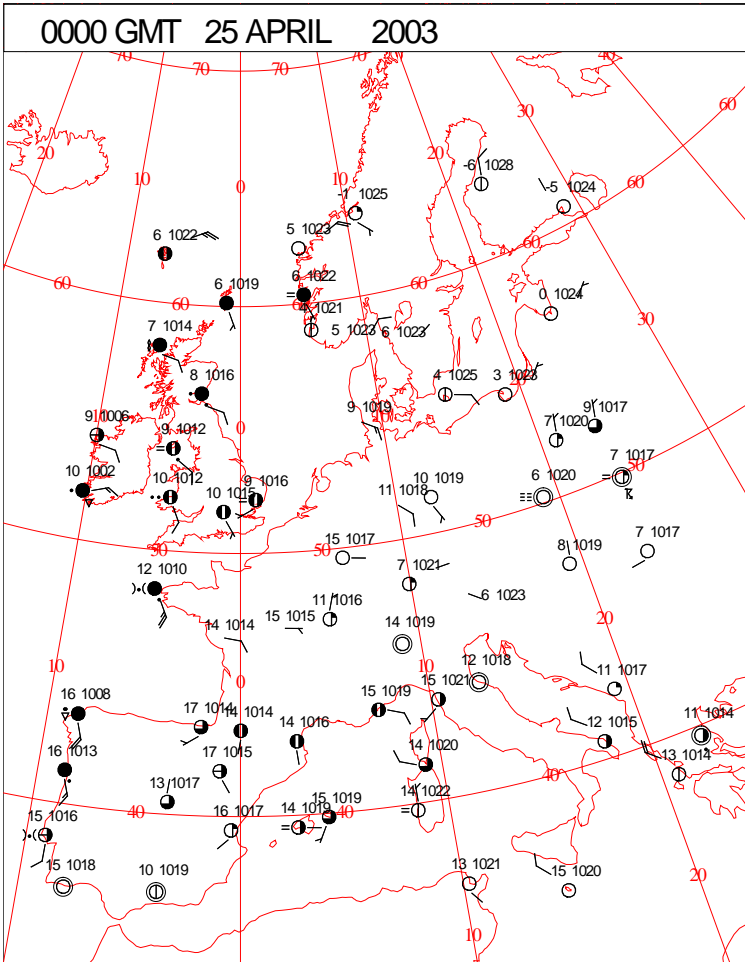
DAILY CLIMATE DATA



DAILY WEATHER SUMMARY



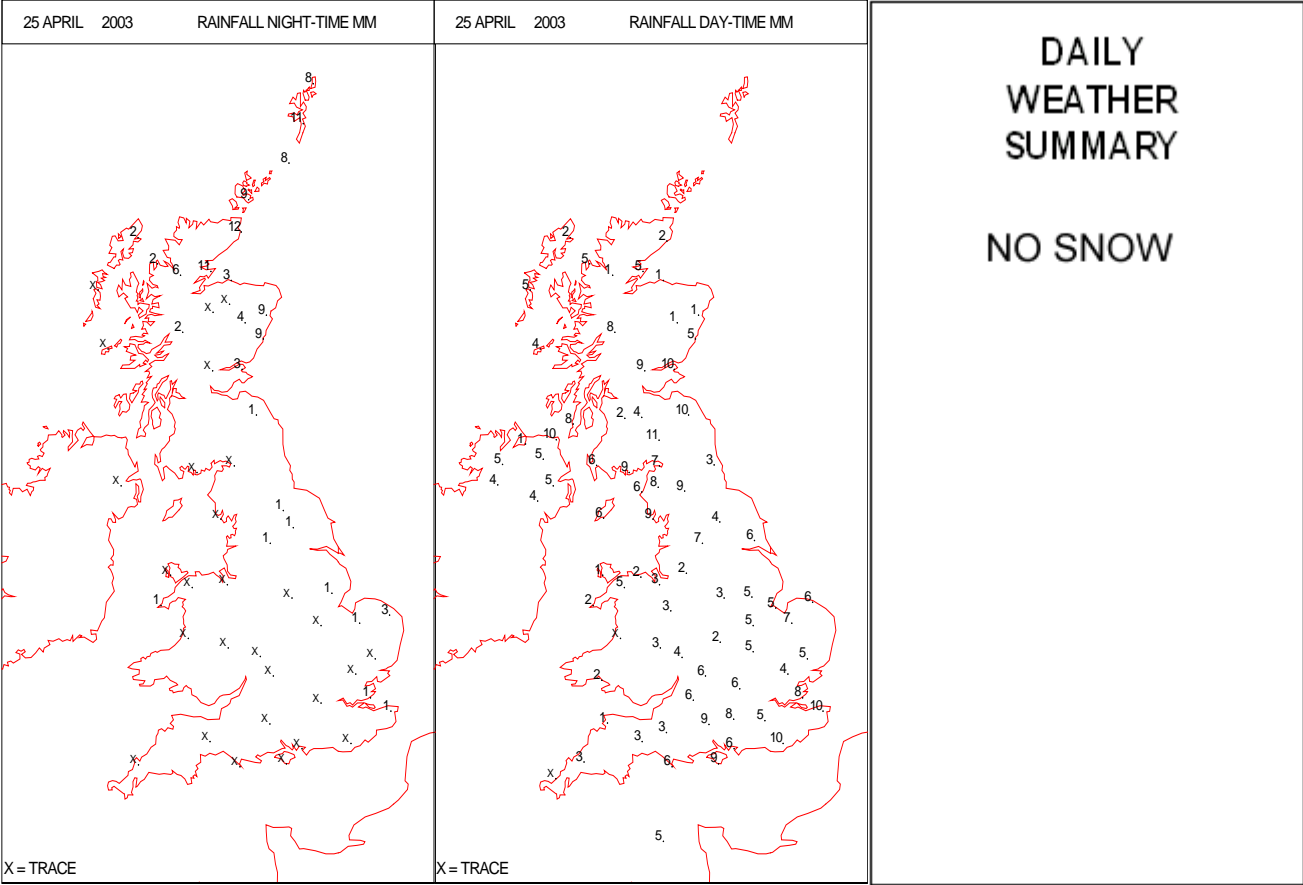
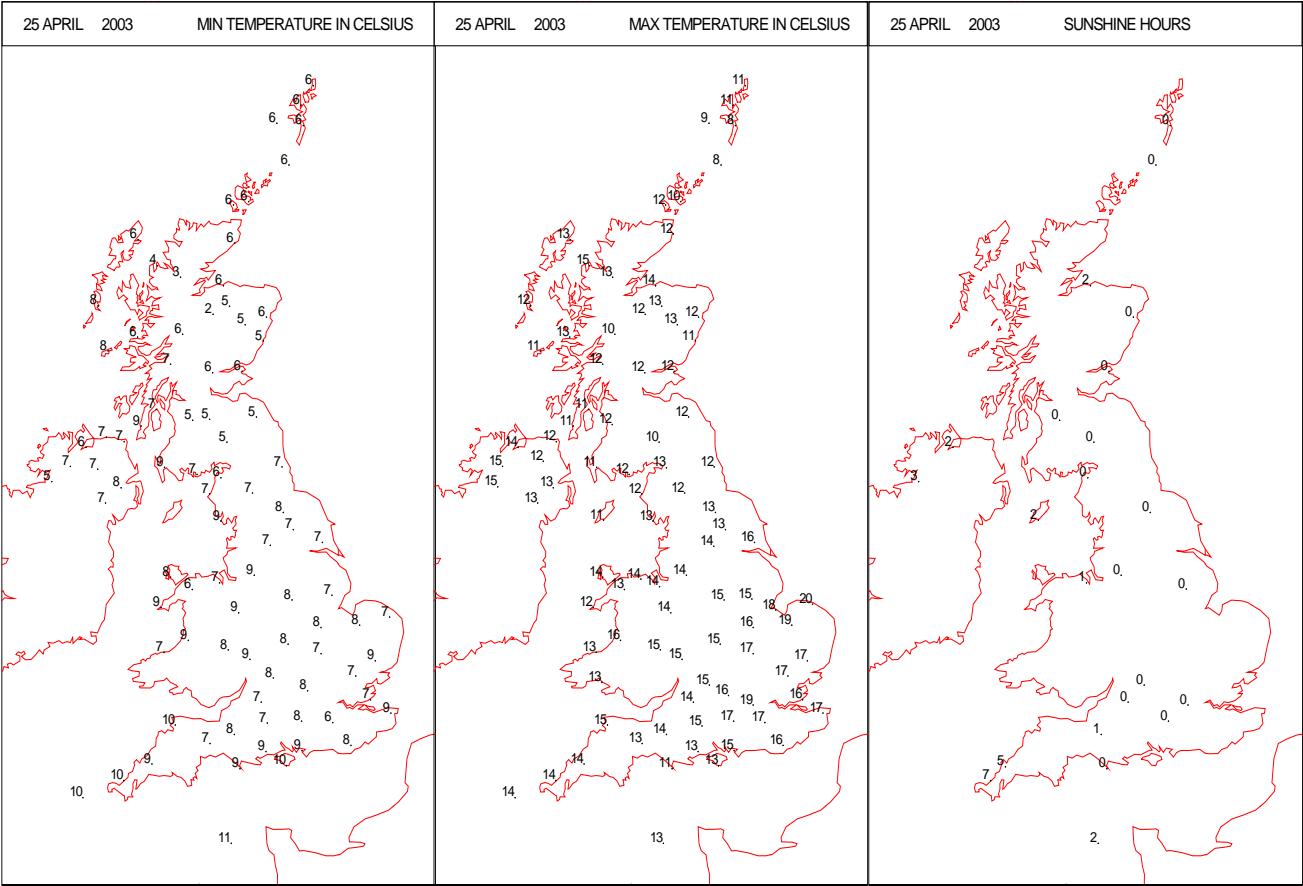
SURFACE REPORTS



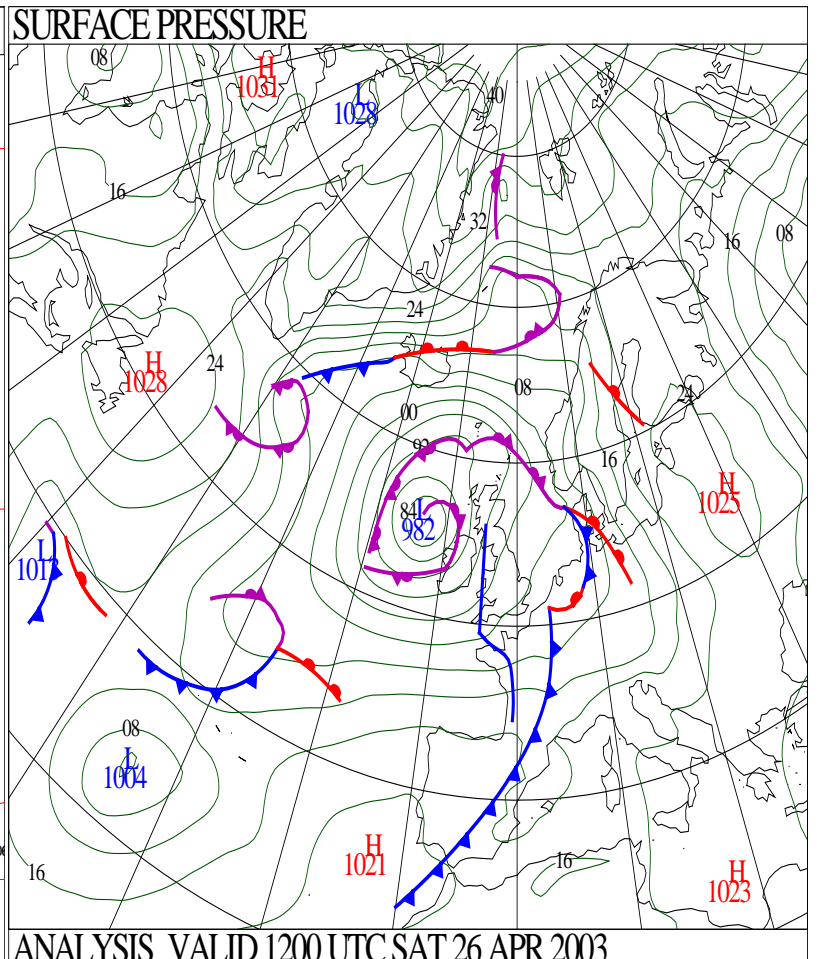
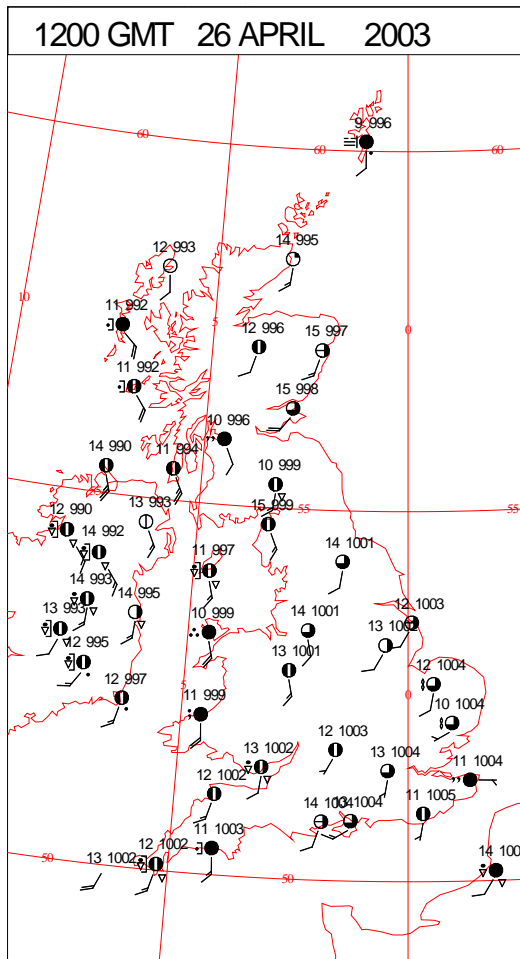
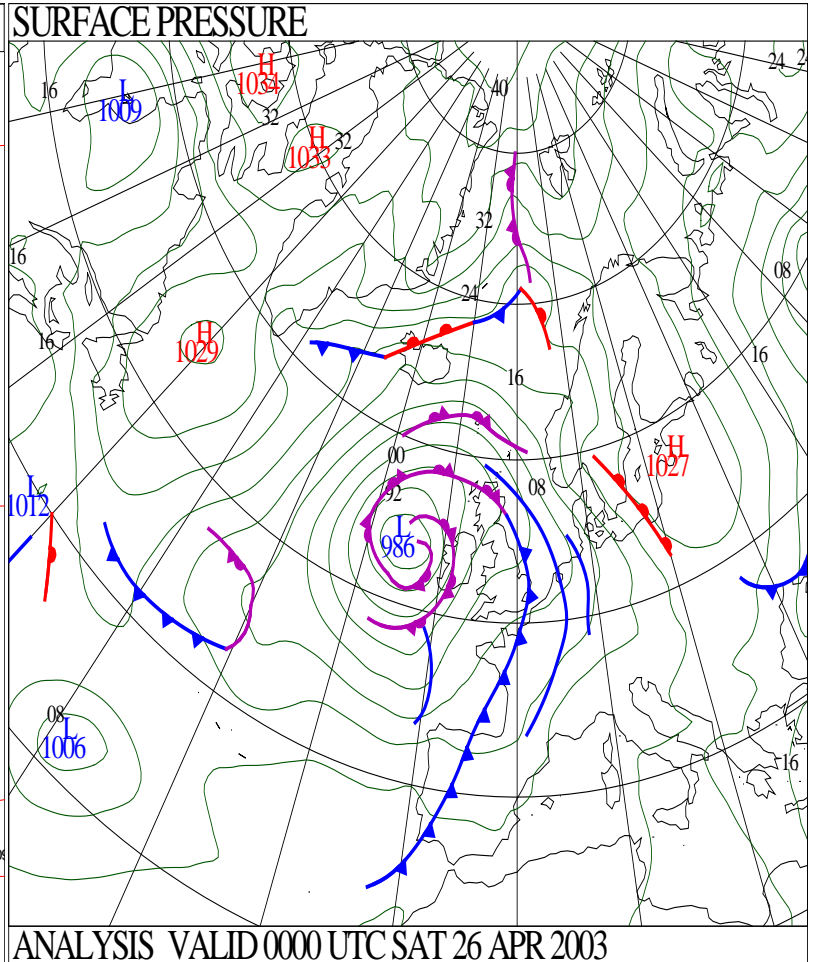
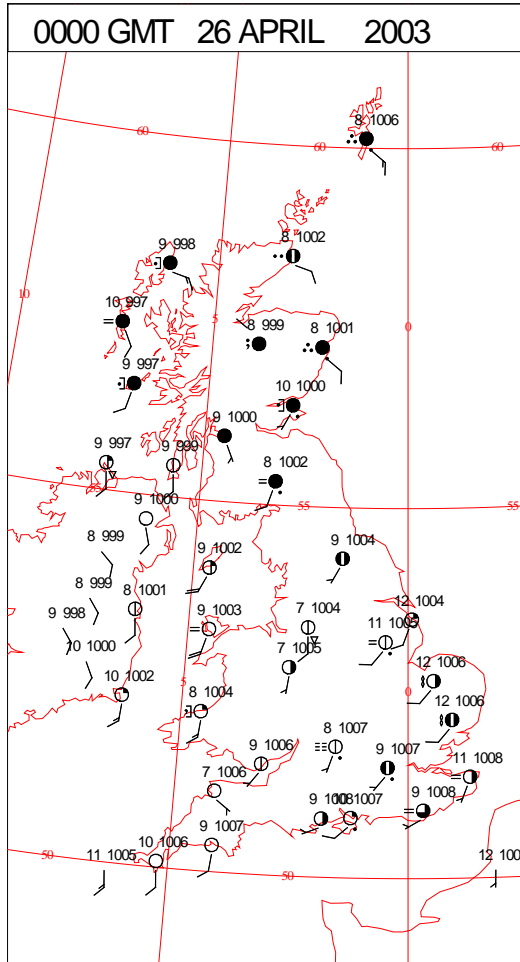
SIGNIFICANT WEATHER

0600 GMT 25 APRIL 2003	SIG WEATHER	1200 GMT 25 APRIL 2003	SIG WEATHER	<p>Summary of UK Weather for Friday 25 April 2003.</p> <p>There was some rain over south and east Scotland early in the night but elsewhere it was dry. Northern Ireland was mostly cloudy and rain reached all parts before dawn. Fog patches formed over eastern England. Rain over the far southwest of England spread to Wales and western counties of England by morning. Northern Ireland had a wet morning but turned drier in the afternoon with scattered showers. The evening was dry. Rain spread to southwest Scotland early in the morning and had reached all but the northeast of the mainland by evening and as far as Orkney by late evening. Cloud persisted to the west but it became mostly dry in the evening.</p> <p>There were a few showers in the morning over southeast England and the fog in eastern areas soon cleared, leaving some sunshine for a time. The rain to the west reached eastern counties by mid-afternoon. Brighter weather was into western parts in the afternoon with the rain largely confined to eastern counties by late evening. It was warm or very warm over eastern England. Elsewhere temperatures were mostly close to average.</p>
1800 GMT 25 APRIL 2003	SIG WEATHER	0000 GMT 26 APRIL 2003	SIG WEATHER	<p>EXTREMES</p> <p>Highest Maximum: 20.3 Weybourne, Norfolk</p> <p>Lowest Maximum: 8.3 Fair Isle, Shetland 8.3 Lerwick, Shetland</p> <p>Lowest Minimum: 2.4 Aviemore, Inverness-Shire</p> <p>Lowest Grass Minimum: -1.9 Charterhall, Berwickshire</p> <p>Most Rain: 16.0 Tain Range, Ross & Cromarty</p> <p>Most Sun: 7.3 Camborne, Cornwall</p>

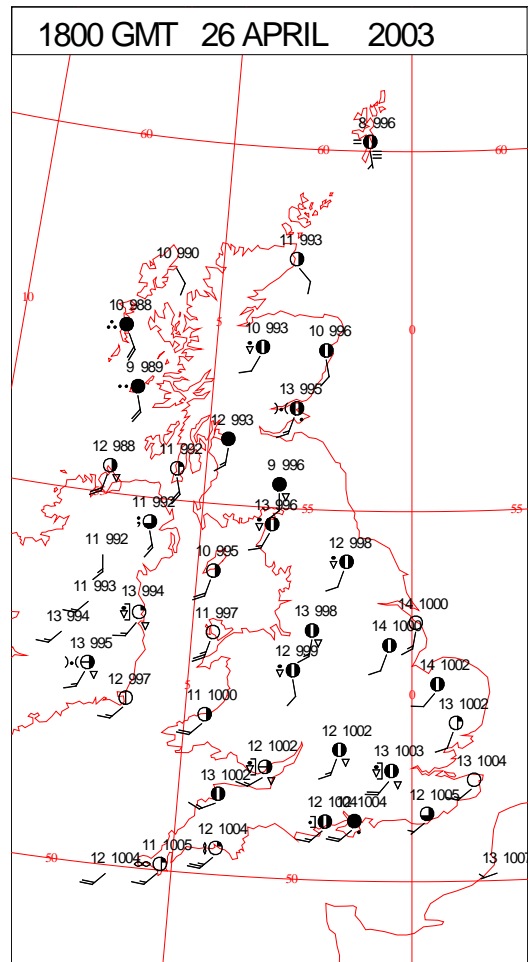
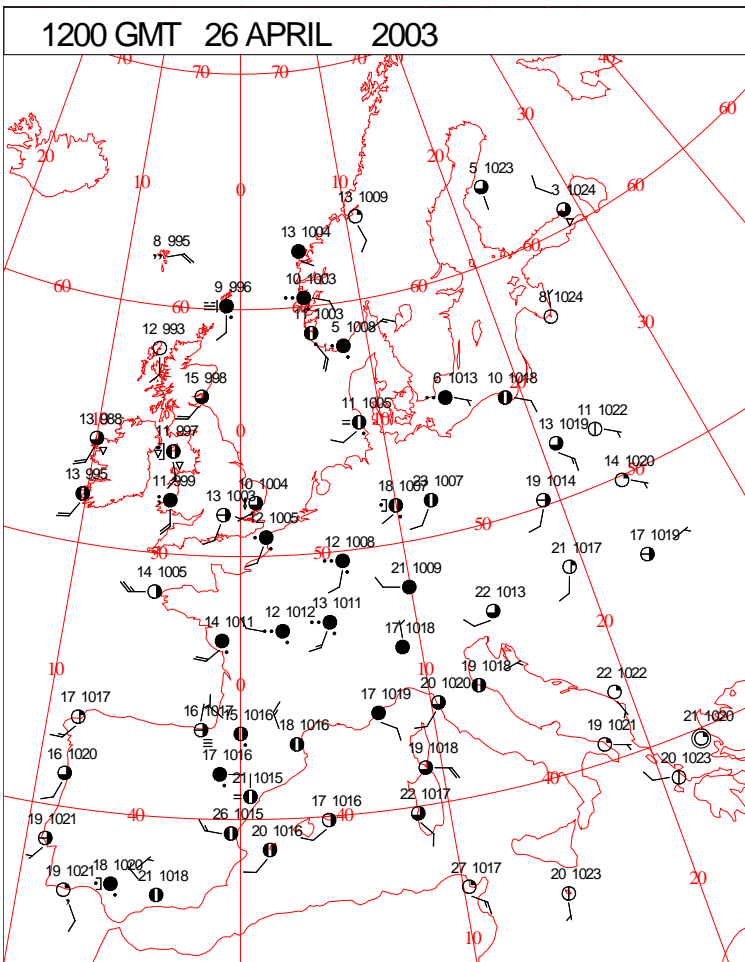
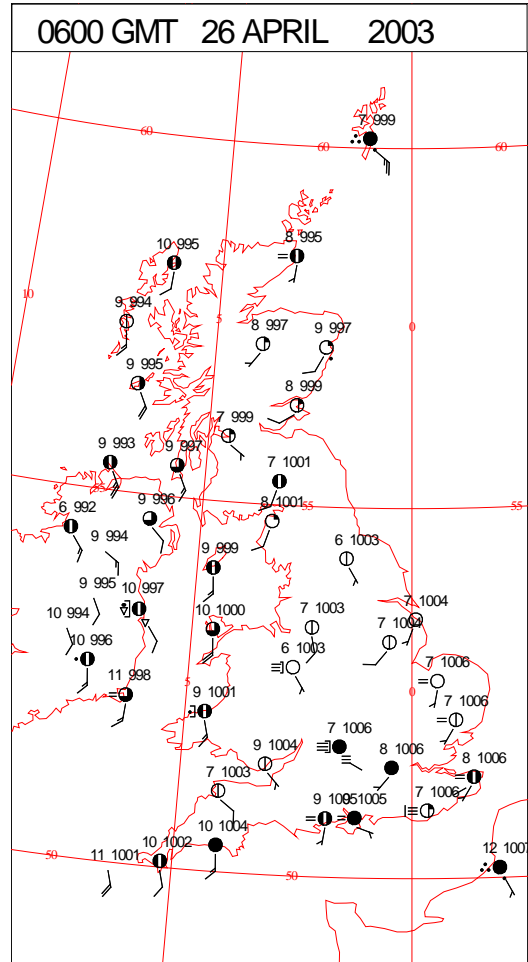
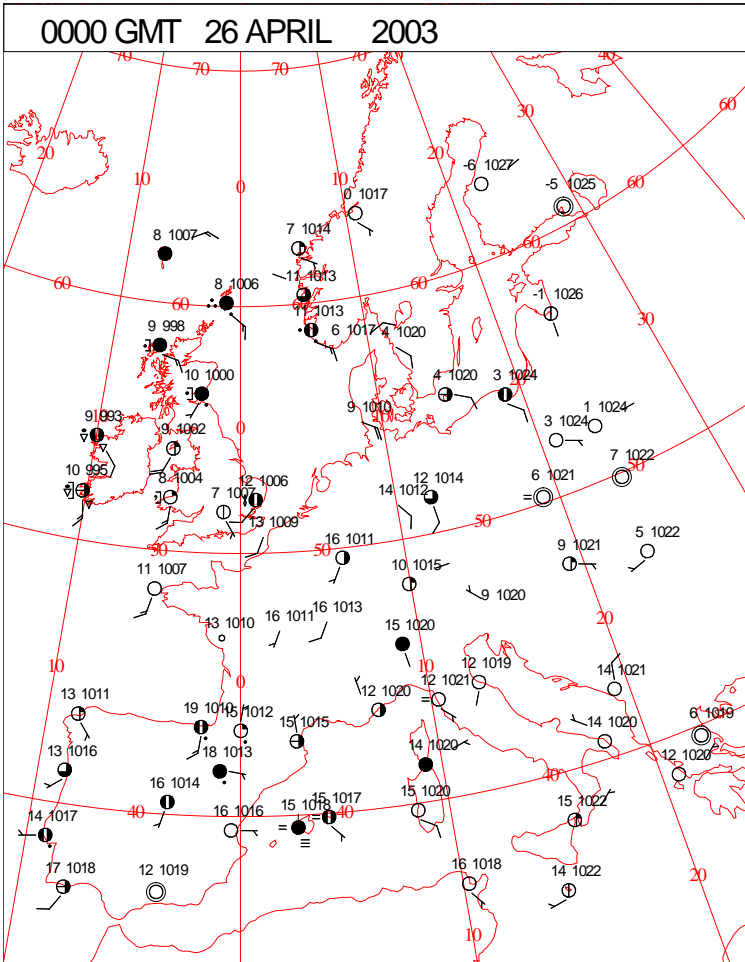
DAILY CLIMATE DATA



DAILY WEATHER SUMMARY



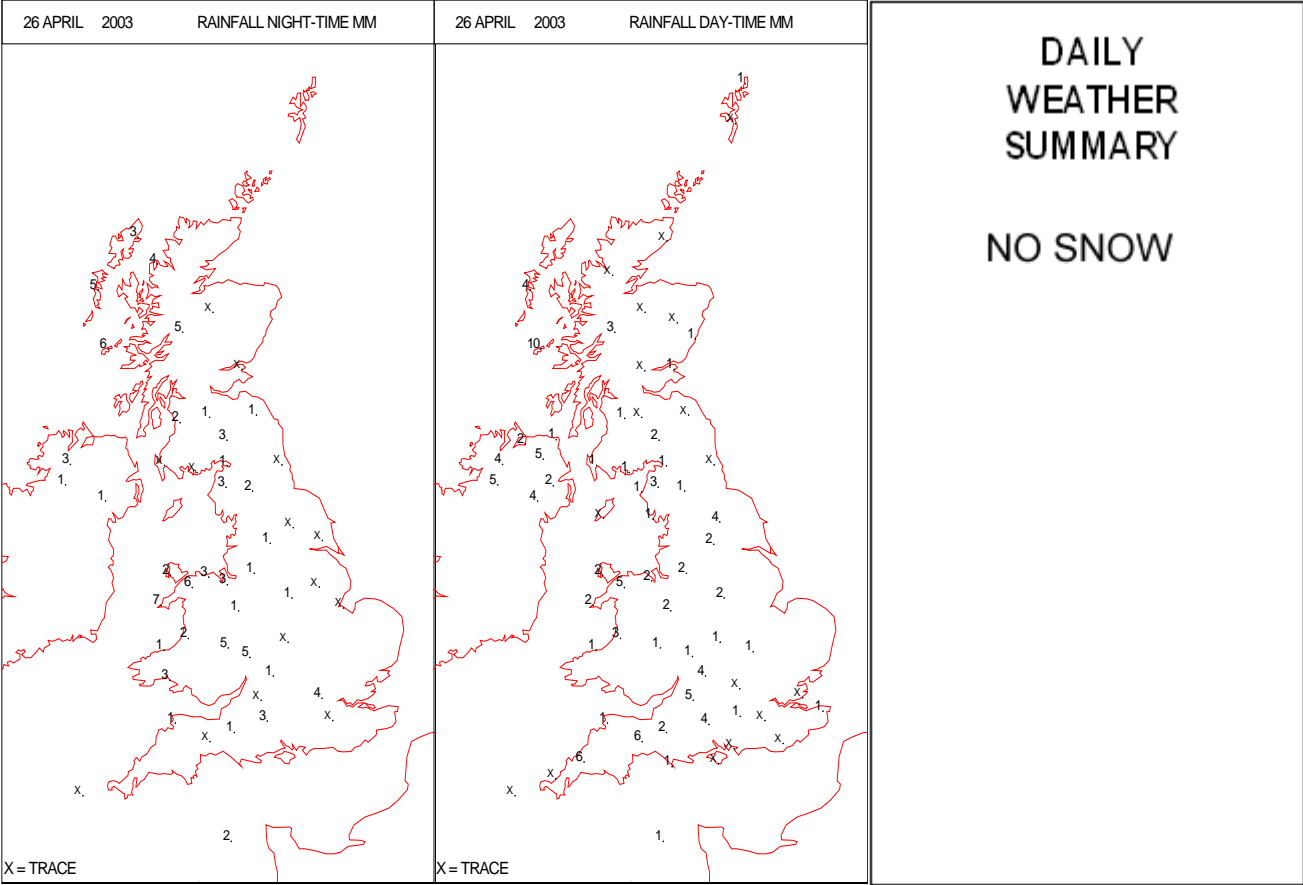
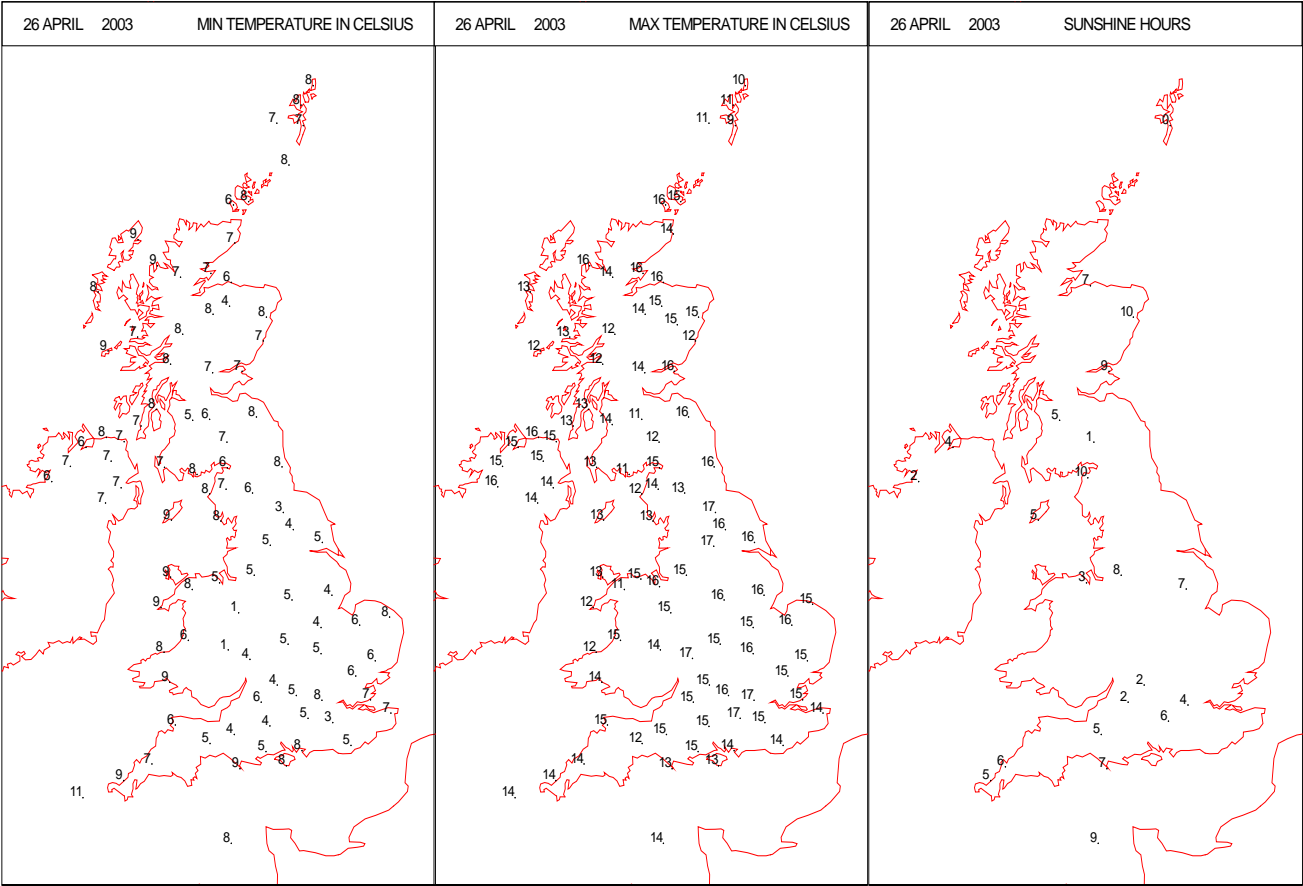
SURFACE REPORTS



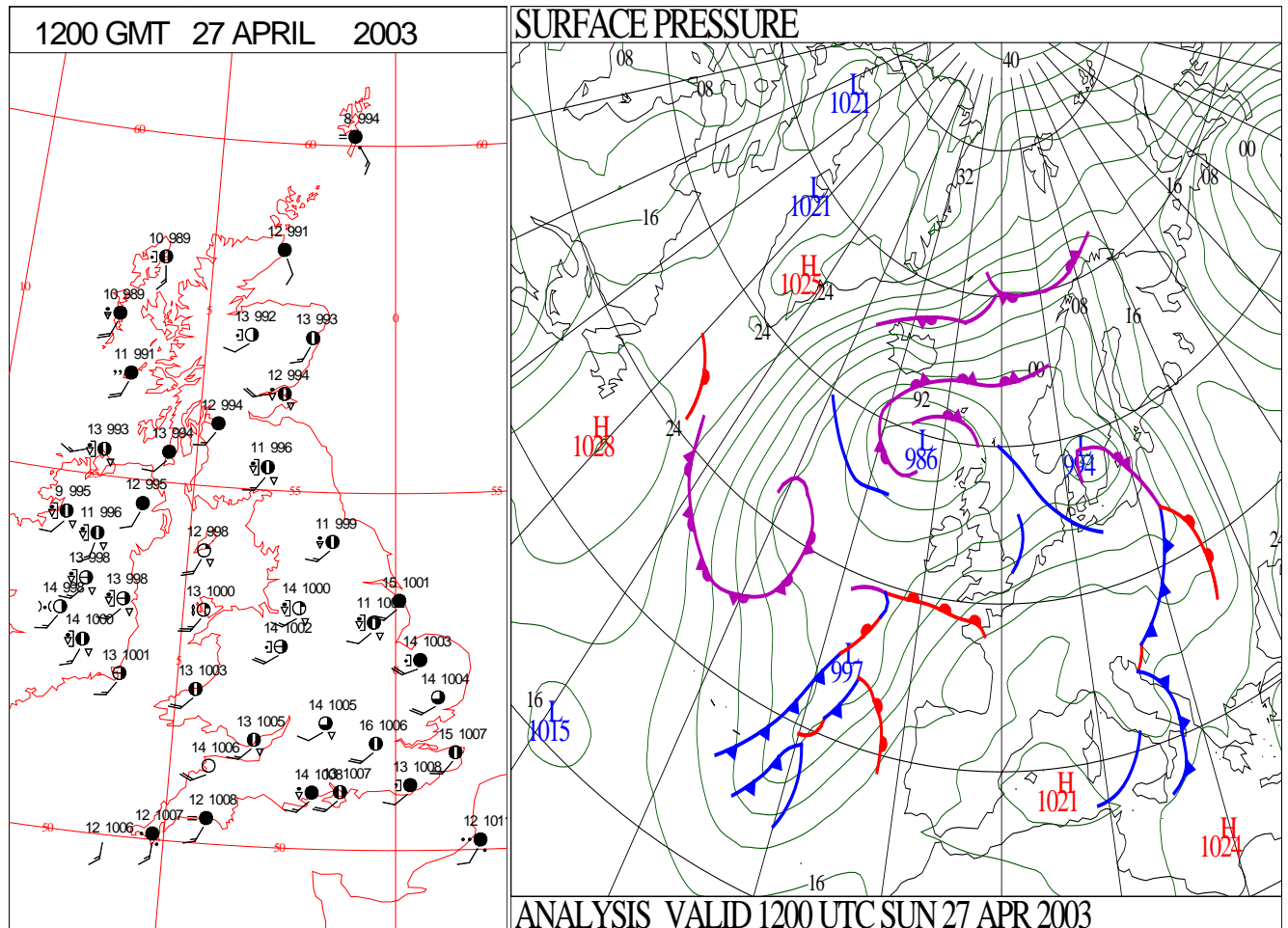
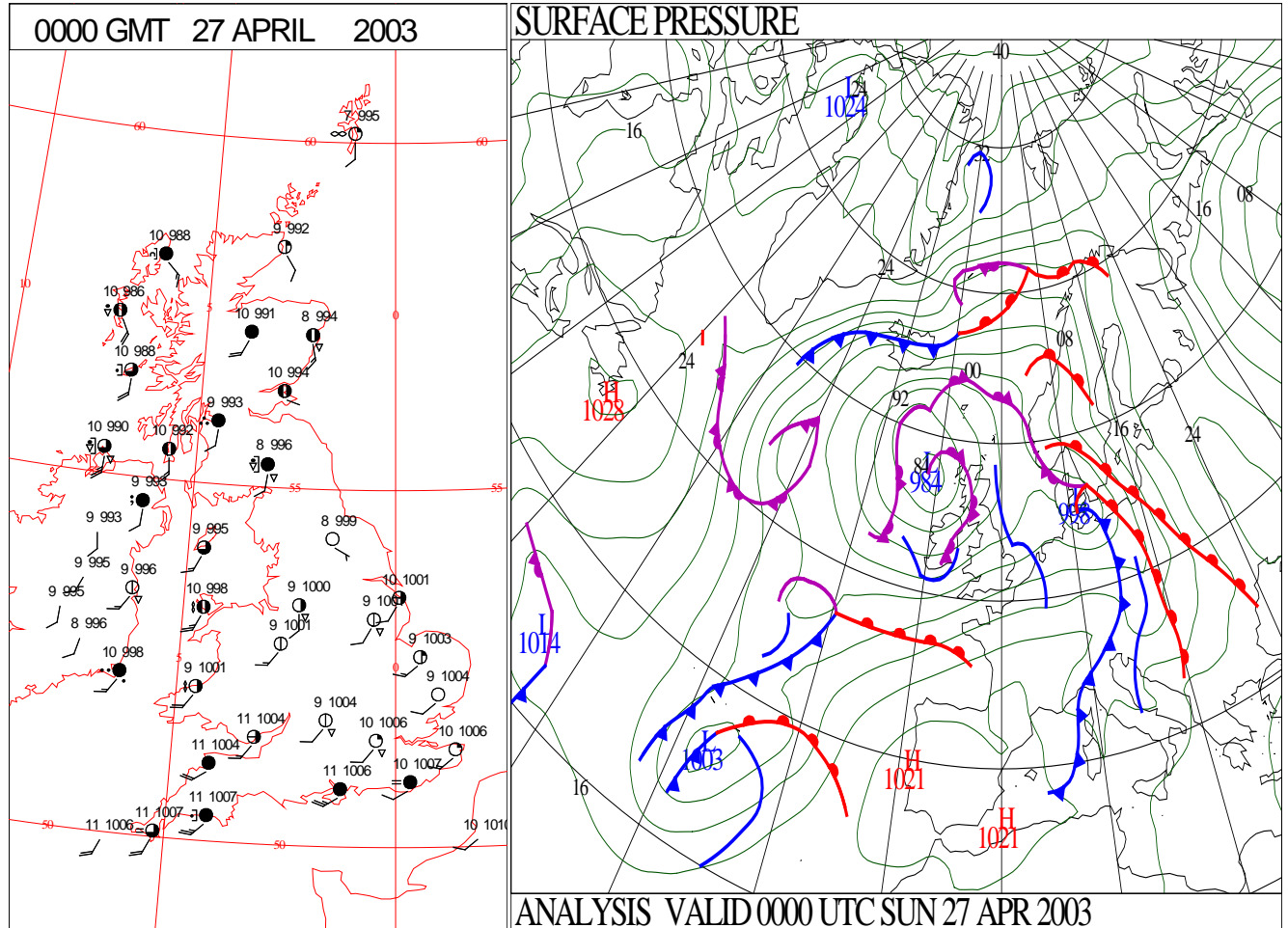
SIGNIFICANT WEATHER

0600 GMT 26 APRIL 2003 SIG WEATHER	1200 GMT 26 APRIL 2003 SIG WEATHER	<p>Summary of UK Weather for Saturday 26 April 2003. Rain persisted over northeast Scotland into the night becoming largely confined to the Northern Isles by morning. Northern Ireland was mostly dry with variable cloud as were England and Wales. Some low cloud and fog patches developed over southern counties of England.</p> <p>Northern Ireland had a showery day. The showers developed quickly in the morning and persisted through the evening but became more scattered. The rain over northeast Scotland cleared by early afternoon leaving misty low cloud. A few showers developed over southwest Scotland early in the morning, becoming widespread through the day over Scotland, although eastern areas were largely dry and sunny.</p> <p>Eastern and some southern parts of England started cloudy but most places had some sunny spells for a time. Light rain fringed eastern parts of Kent in the morning. Showers developed over southwest England and Wales becoming more widespread over western parts by midday. The showery regime transferred eastwards in the afternoon and evening with thunder reported over parts of the West Country. The showery activity started to decay by late evening. It was mostly warm or rather warm.</p>
1800 GMT 26 APRIL 2003 SIG WEATHER	0000 GMT 27 APRIL 2003 SIG WEATHER	
		<p>EXTREMES</p> <p>Highest Maximum: 16.8 Leeds W.C., West Yorkshire 16.8 Northolt, Greater London</p> <p>Lowest Maximum: 9.4 Lerwick, Shetland</p> <p>Lowest Minimum: 1.2 Shawbury, Shropshire</p> <p>Lowest Grass Minimum: -3.6 Shawbury, Shropshire</p> <p>Most Rain: 15.8 Tiree, Argyll (In Strathclyd)</p> <p>Most Sun: 9.6 Aspatria, Cumbria</p>

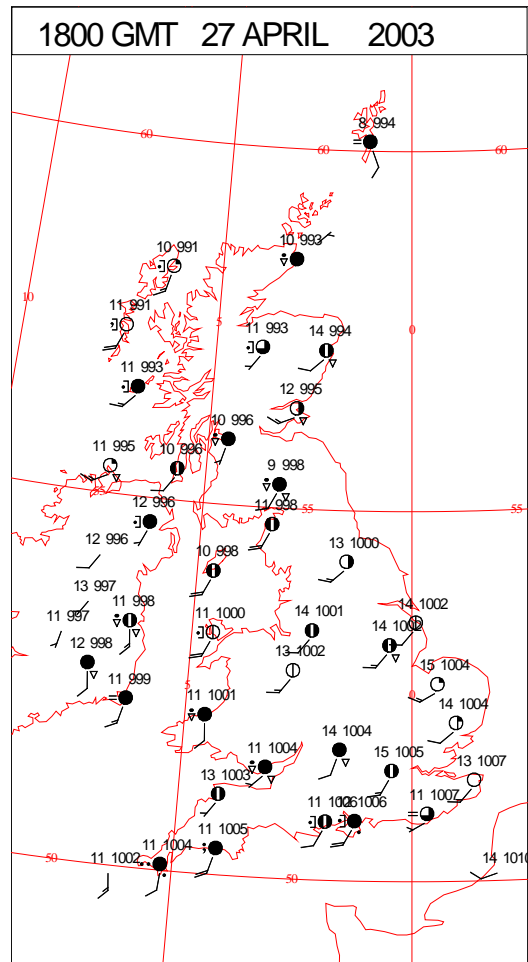
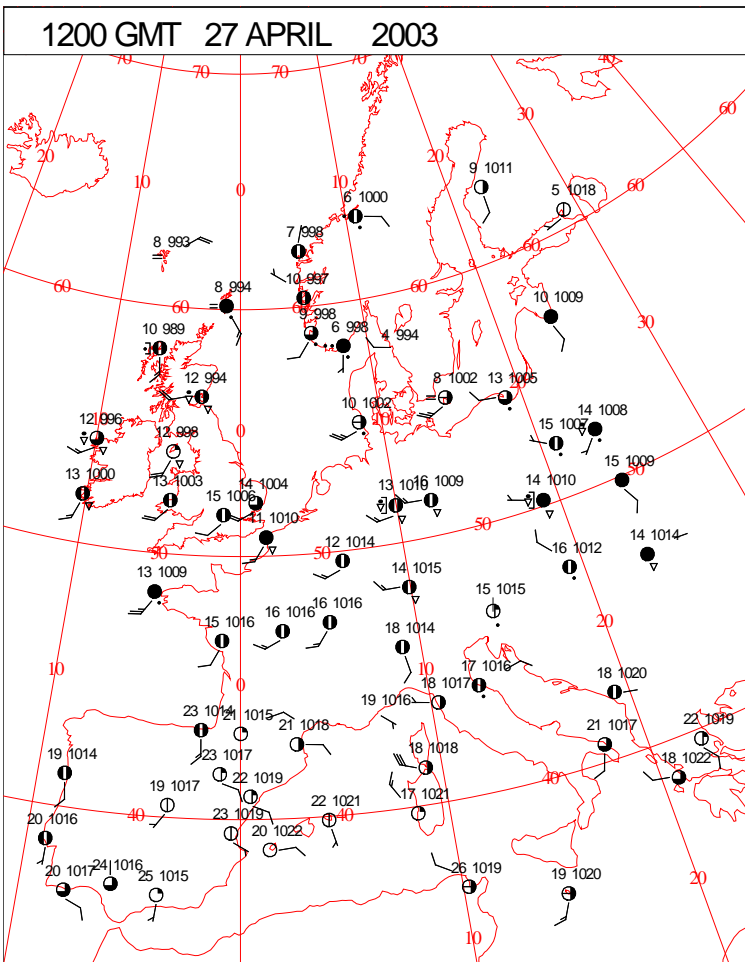
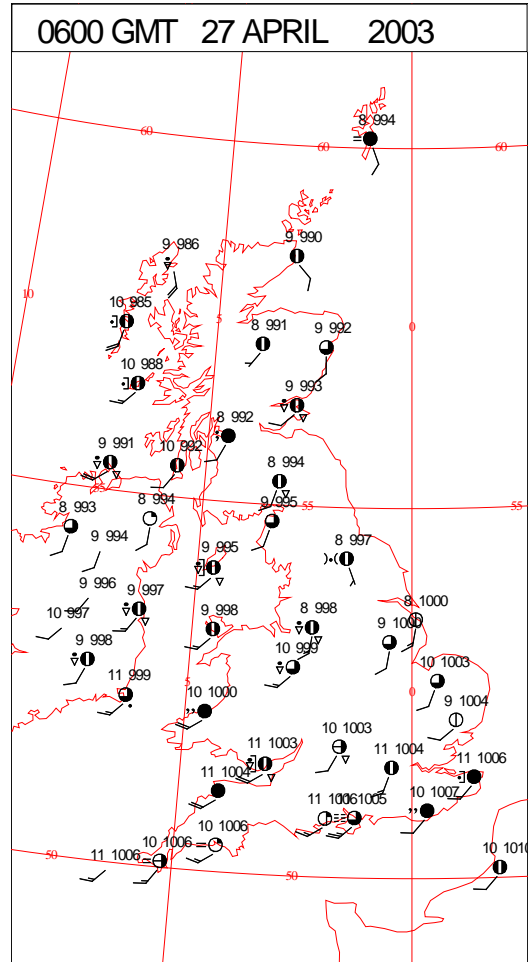
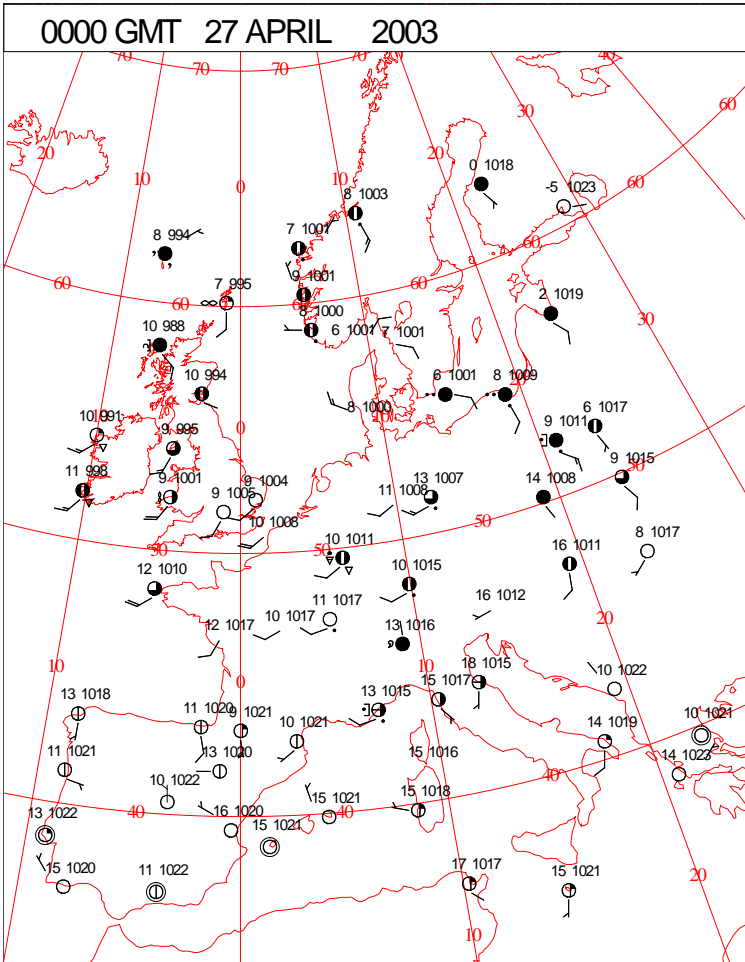
DAILY CLIMATE DATA



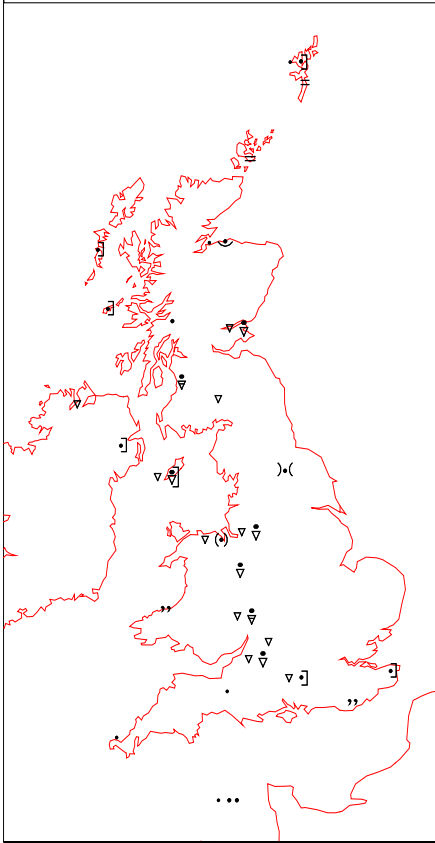
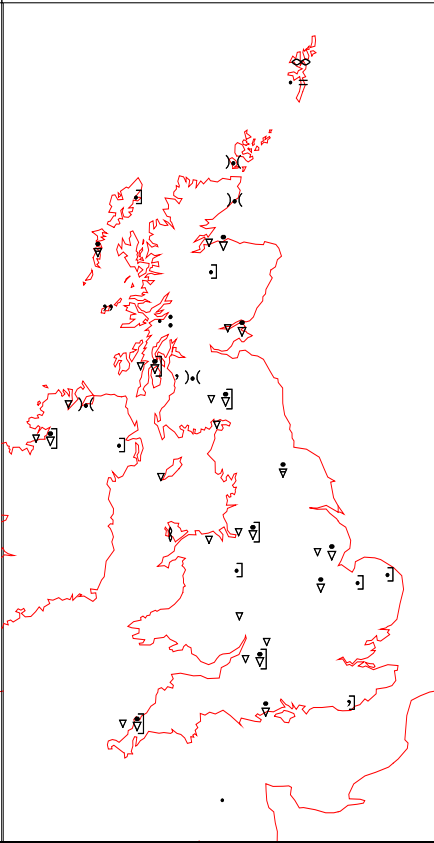
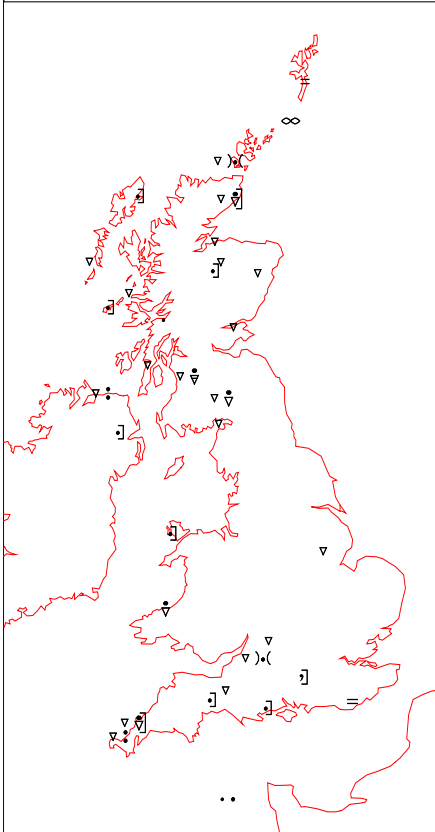
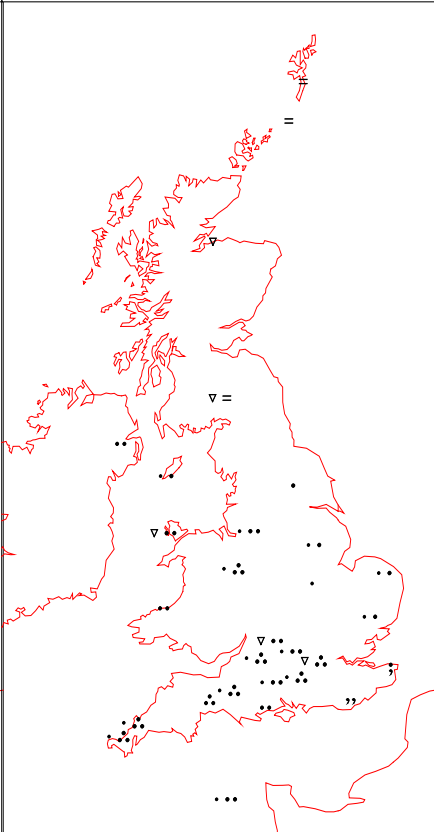
DAILY WEATHER SUMMARY



SURFACE REPORTS



SIGNIFICANT WEATHER

<p>0600 GMT 27 APRIL 2003 SIG WEATHER</p> 	<p>1200 GMT 27 APRIL 2003 SIG WEATHER</p> 	<p>Summary of UK Weather for Sunday 27 April 2003.</p> <p>Showers affected western parts of the UK through the night with the showers frequent and heavy across Wales and western Scotland. A few showers filter across to the eastern side of the UK but many eastern parts remained dry, especially across East Anglia.</p> <p>Frequent showers continued to affect Northern Ireland and western Scotland through the day and more of the showers made it across into eastern Scotland. The showers were heavy in places and there were reports of thunder too.</p> <p>Showers also affected Wales, the Midlands and northern England but the showers were generally lighter and gradually became confined to more northern parts.</p> <p>Across southern and eastern England there was a mixture of sunny periods and just a few isolated light showers. However, cloud and patchy rain pushed across the West Country and into south Wales later in the afternoon.</p> <p>Through the evening the rain pushed north-eastwards across England and Wales, with the rain becoming more persistent in the west. Showers continued to affect Scotland.</p> <p>It was generally a rather warm day across the UK and warm across Lincolnshire and East Anglia.</p>
<p>1800 GMT 27 APRIL 2003 SIG WEATHER</p> 	<p>0000 GMT 28 APRIL 2003 SIG WEATHER</p> 	

EXTREMES

Highest Maximum:

17.7 Coningsby, Lincolnshire

Lowest Maximum:

9.3 Baltasound, Shetland

Lowest Minimum:

5.8 Capel Curig, Gwynnedd

Lowest Grass Minimum:

0.7 Foula, Shetland

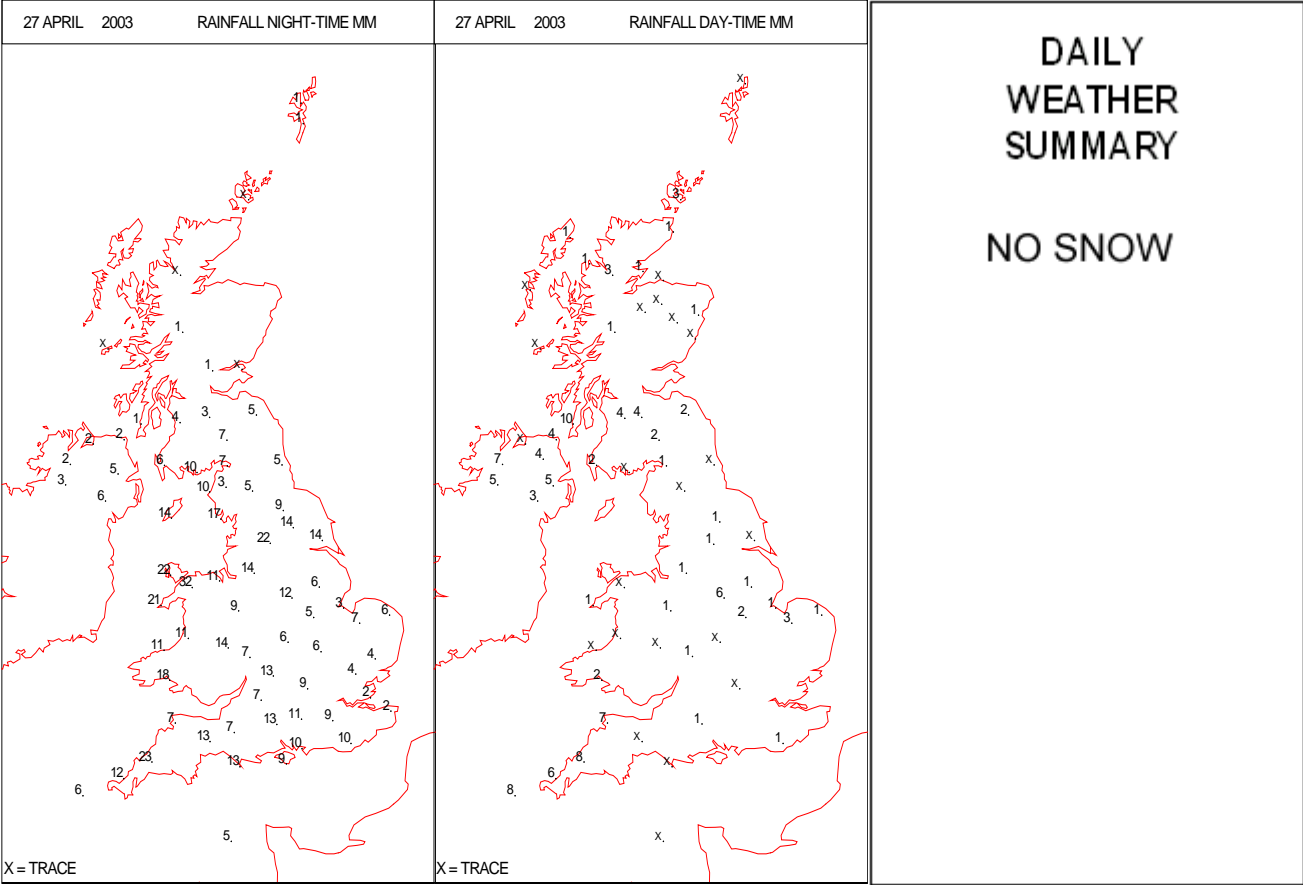
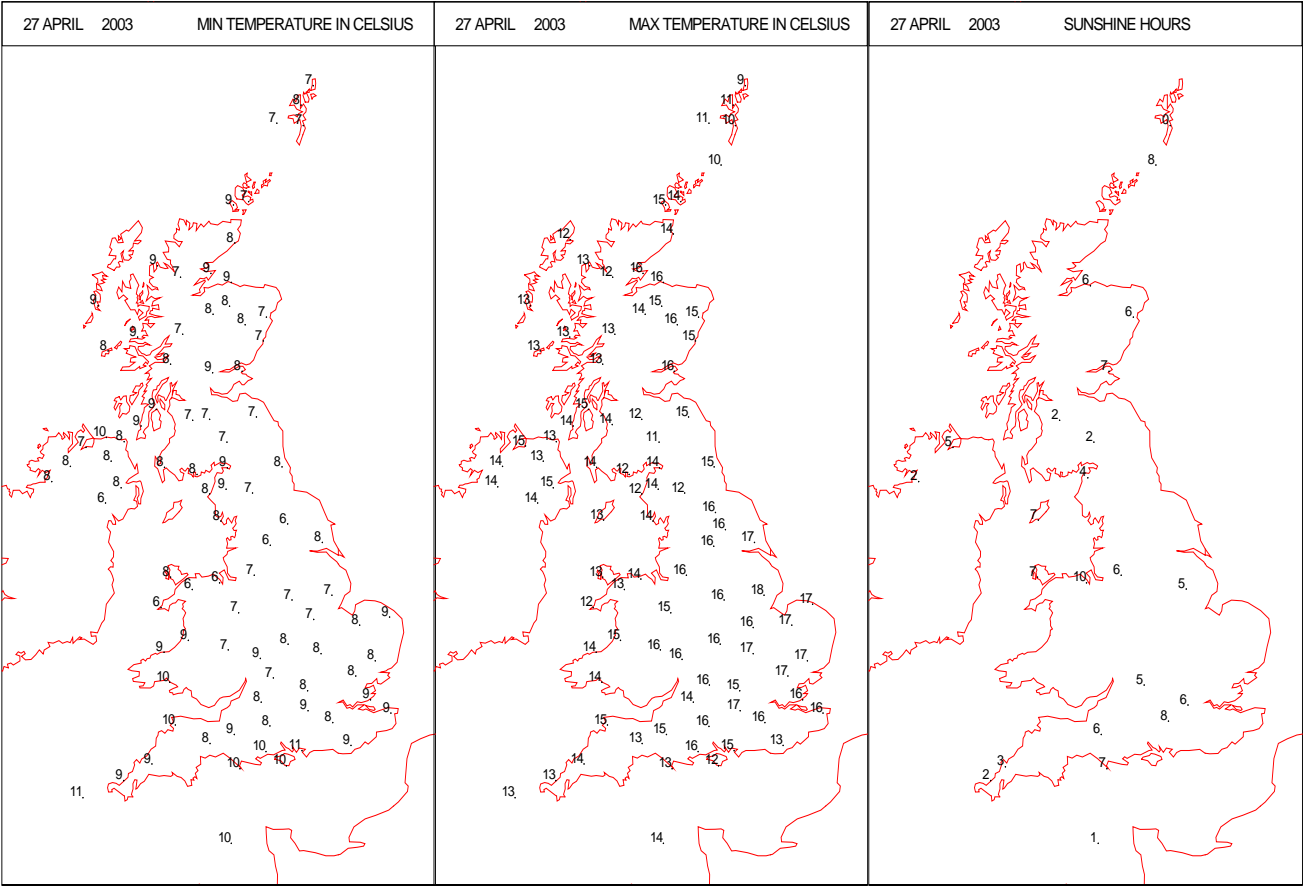
Most Rain:

32.6 Capel Curig, Gwynnedd

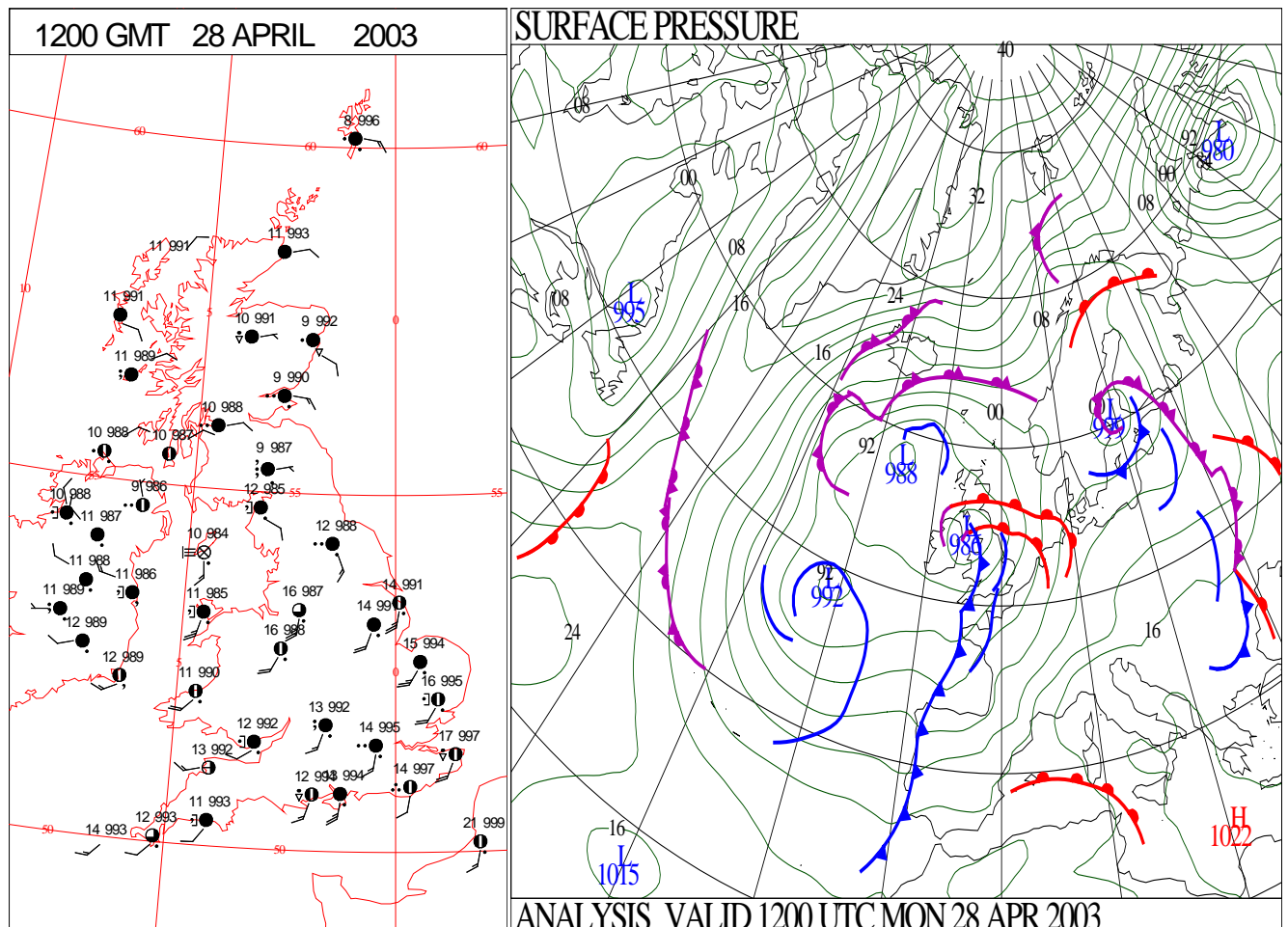
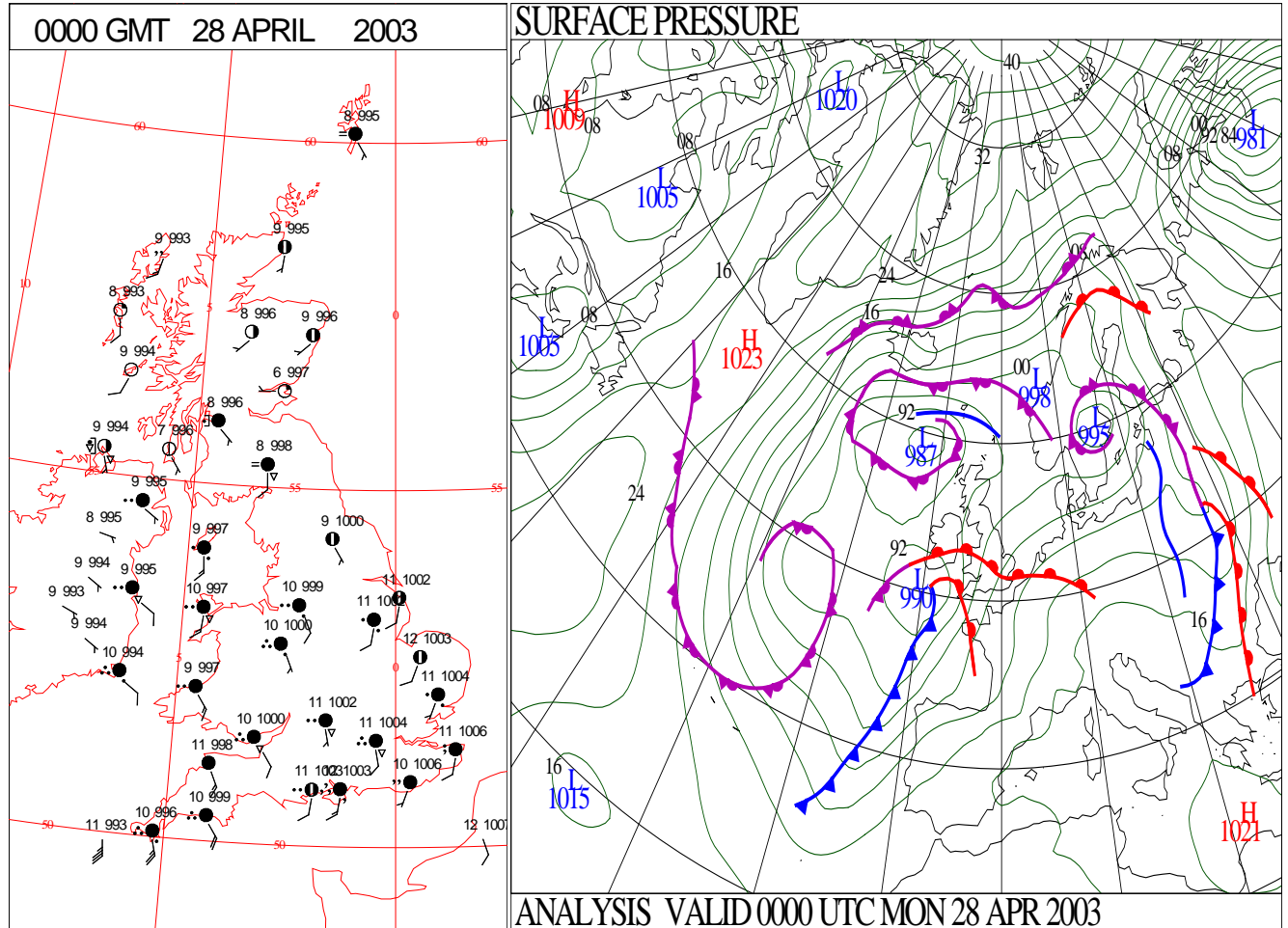
Most Sun:

9.9 Moel-Y-Crio, Clwyd

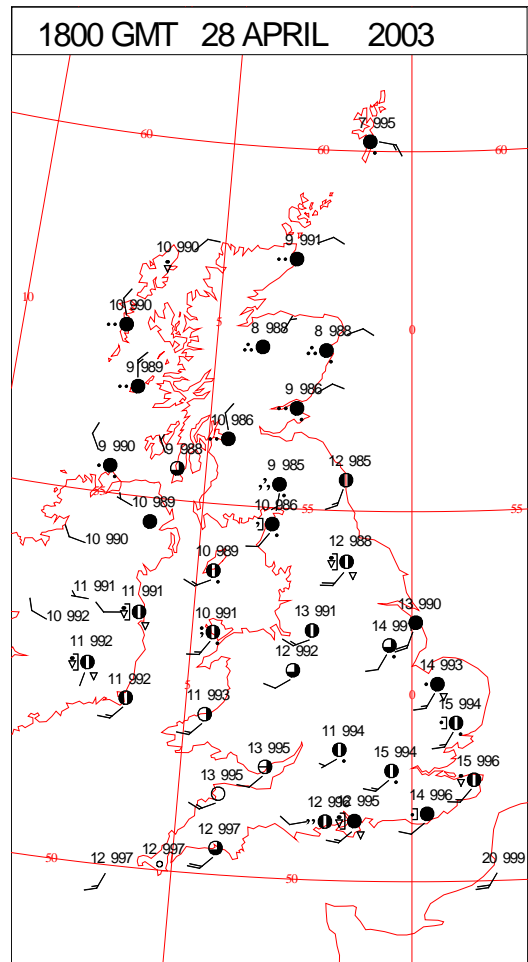
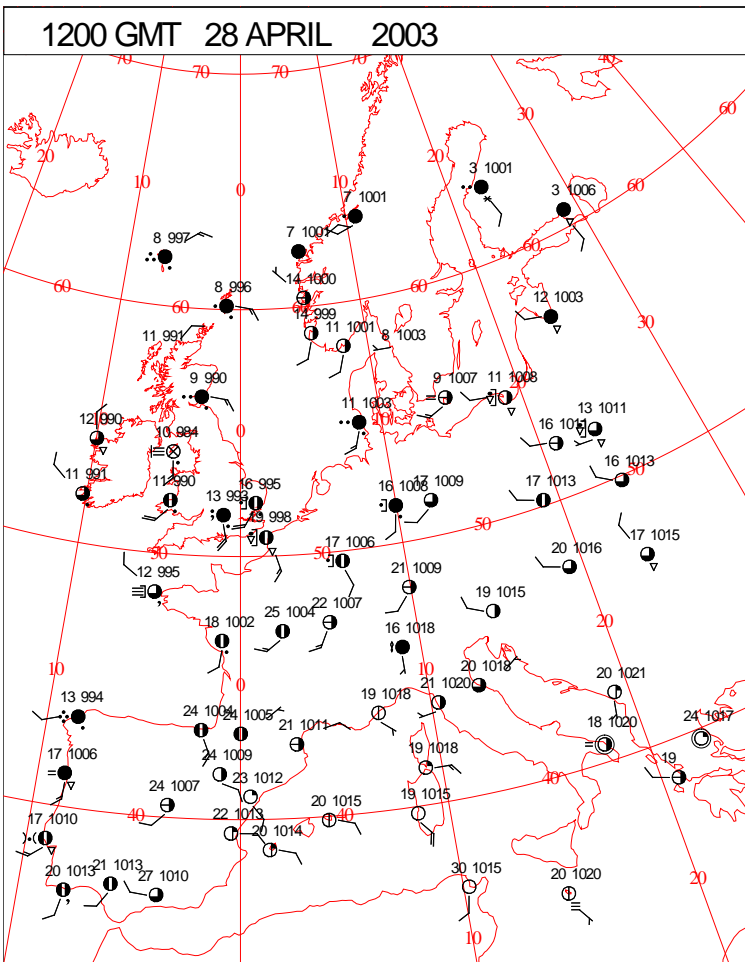
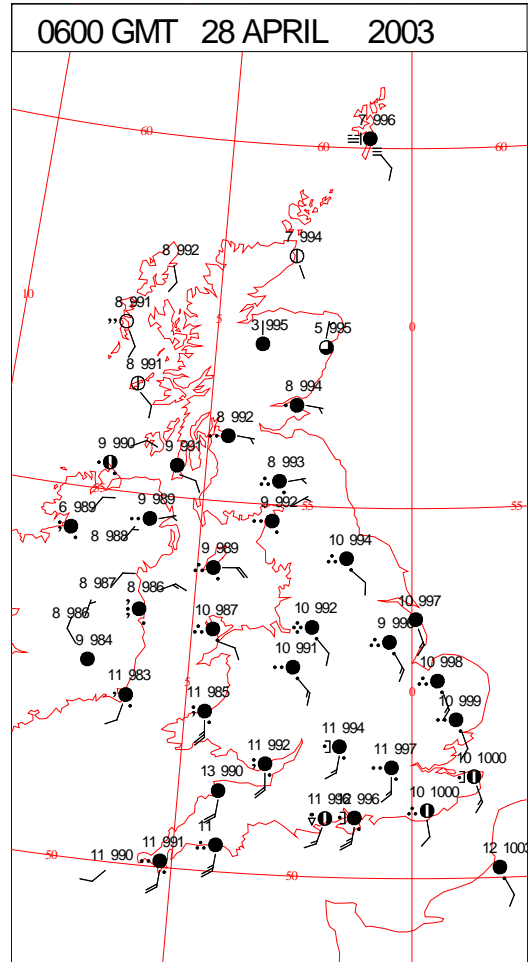
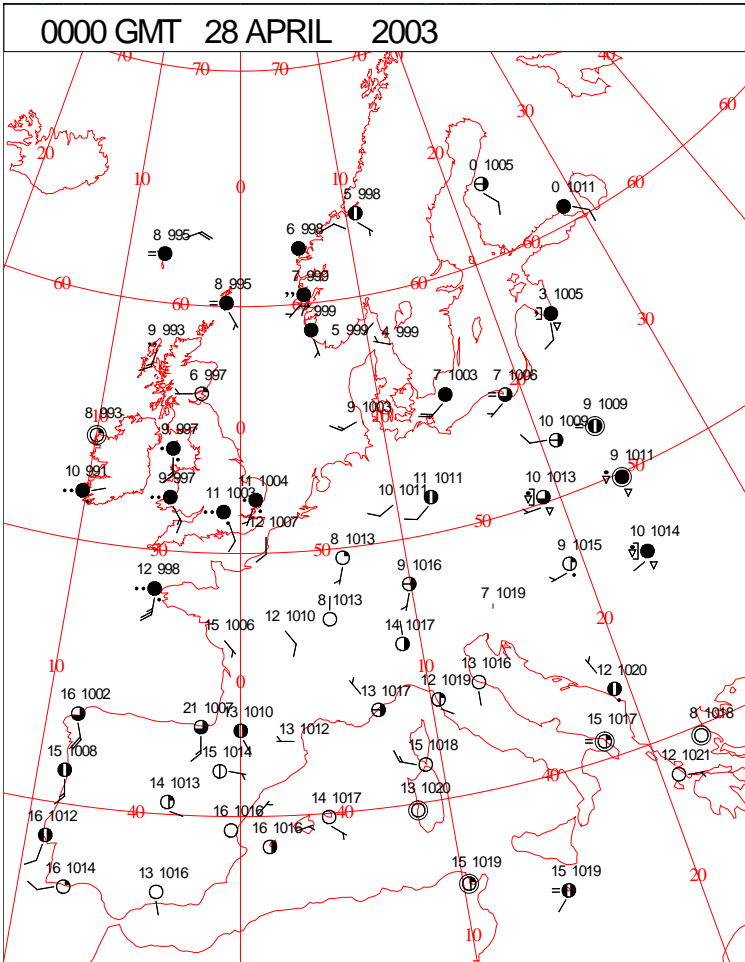
DAILY CLIMATE DATA



DAILY WEATHER SUMMARY



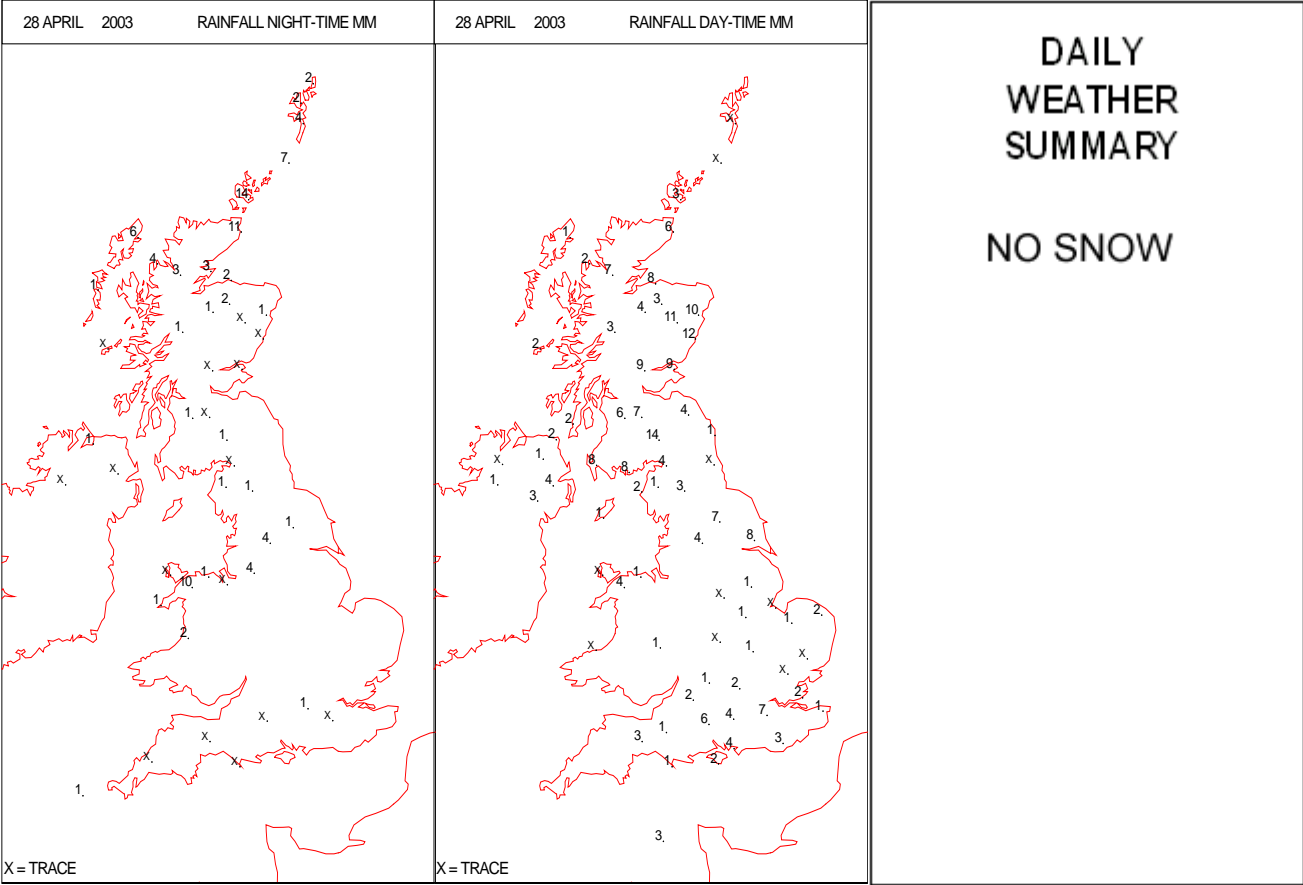
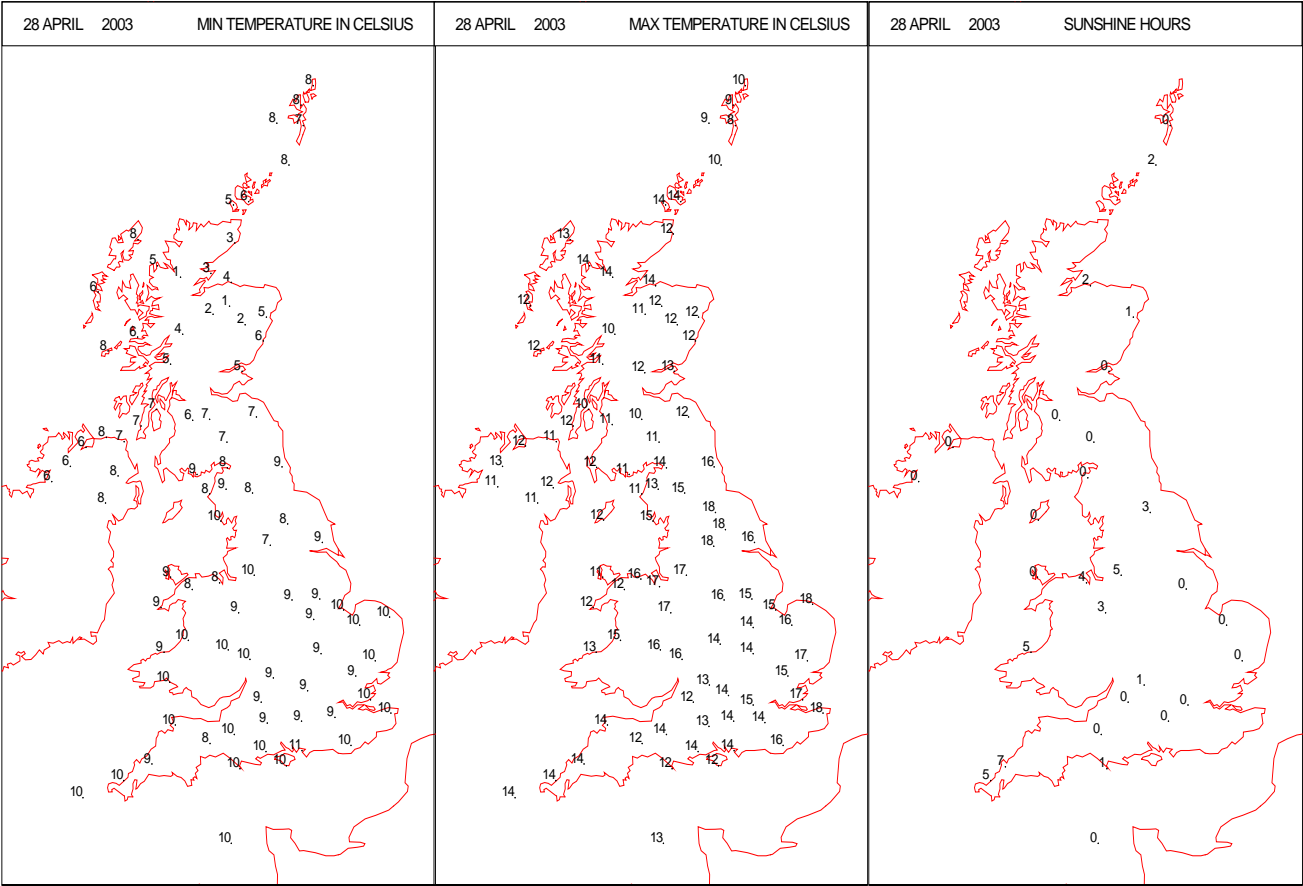
SURFACE REPORTS



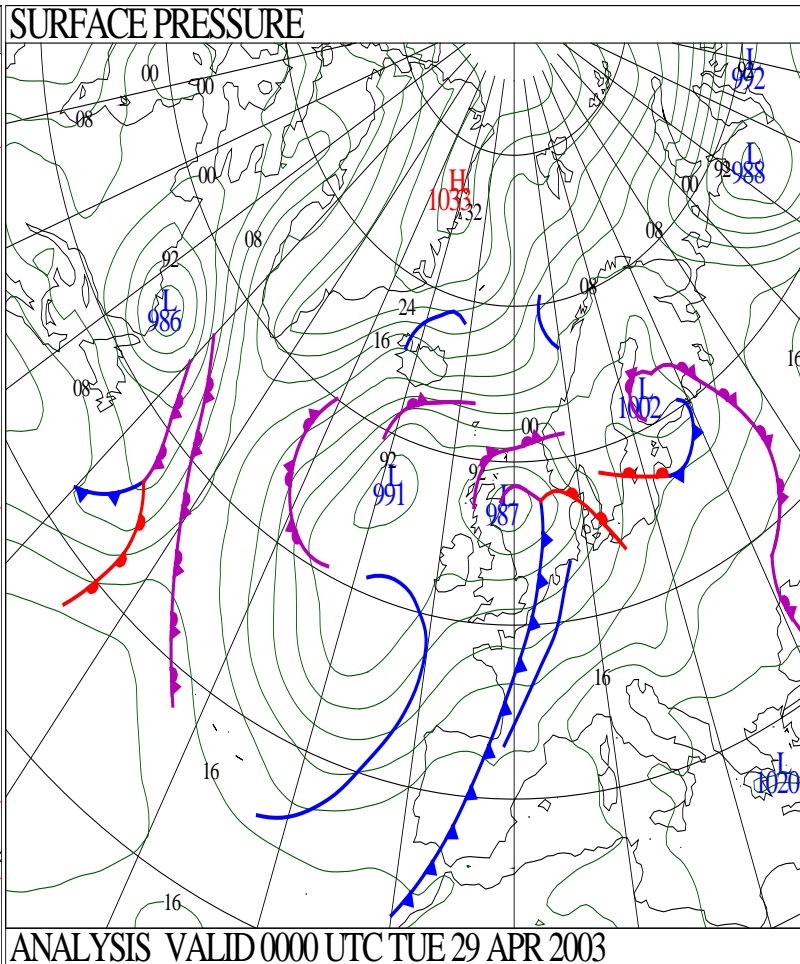
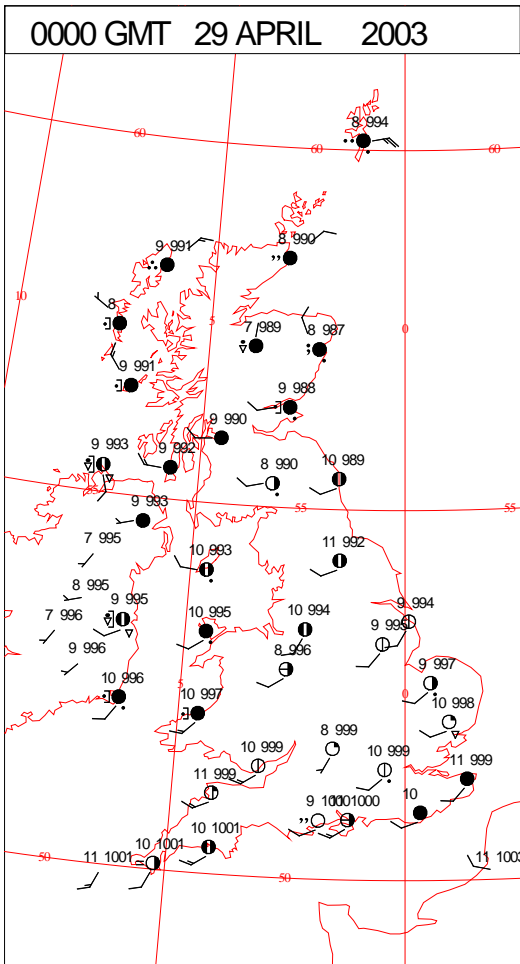
SIGNIFICANT WEATHER

0600 GMT 28 APRIL 2003	SIG WEATHER	1200 GMT 28 APRIL 2003	SIG WEATHER	<p>Summary of UK Weather for Monday 28 April 2003.</p> <p>Rain, locally heavy, initially affected Wales and the southern half of England. Through the night the rain spread slowly north across the rest of England, Northern Ireland and Scotland as far as the southern Highlands. At the same time the rain became fragmented across Wales and the southern half of England. Northern Scotland remained dry apart from a few isolated showers.</p> <p>Scotland had a cloudy day with the rain spreading to all but the far northwest. Across Northern Ireland the rain cleared, replaced by brighter weather and showers. Across England and Wales the rain cleared slowly eastwards finally clearing southeast England during the evening. Brighter weather followed the rain with sunny spells developing (the best of those across the West country) but a few showers also broke out.</p> <p>The rain became confined to the north of Scotland during the evening leaving most of the UK dry with clear periods and just a few isolated showers.</p> <p>It was rather warm and locally warm across parts of northern England, north Wales and some eastern fringes of England but across most of the UK temperature were around normal.</p>
1800 GMT 28 APRIL 2003	SIG WEATHER	0000 GMT 29 APRIL 2003	SIG WEATHER	
				<p>EXTREMES</p> <p>Highest Maximum: 18.3 Leeming, North Yorkshire</p> <p>Lowest Maximum: 8.2 Lerwick, Shetland</p> <p>Lowest Minimum: 1.4 Glenlivet, Banffshire 1.4 Loch Glascarnoch, Ross & Cromarty</p> <p>Lowest Grass Minimum: -2.6 Aboyne, Aberdeenshire</p> <p>Most Rain: 16.8 Kirkwall, Orkney</p> <p>Most Sun: 6.8 St Mawgan, Cornwall</p>

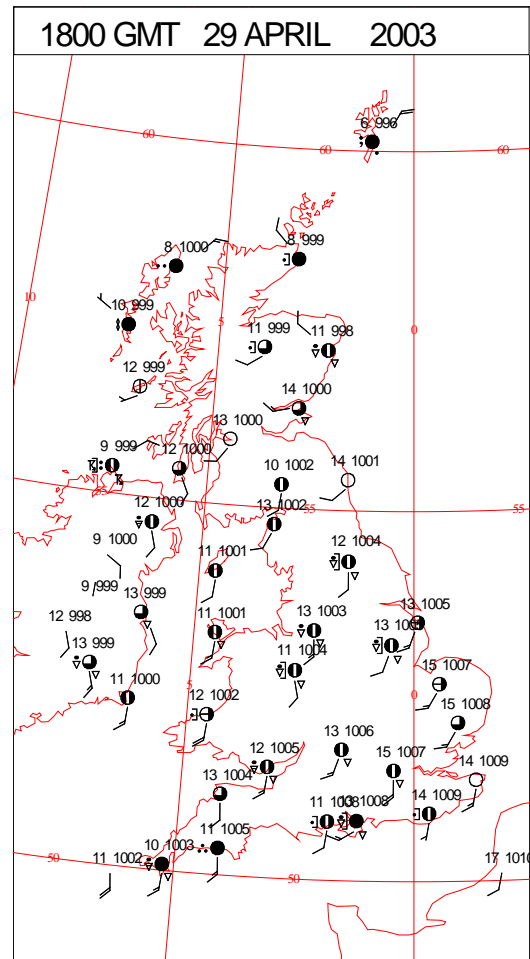
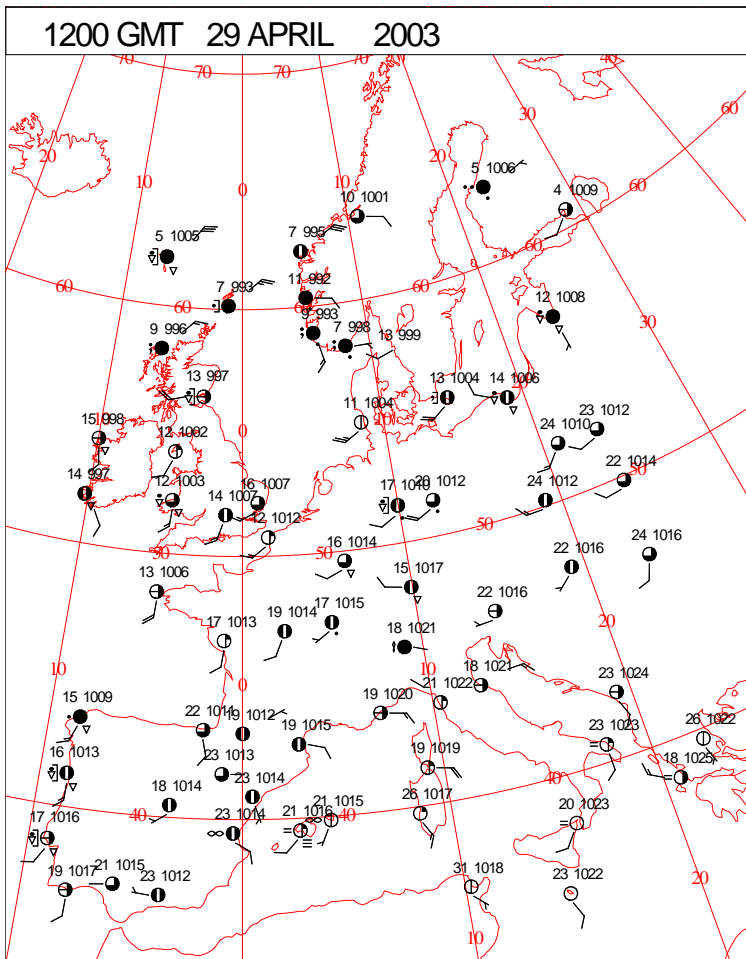
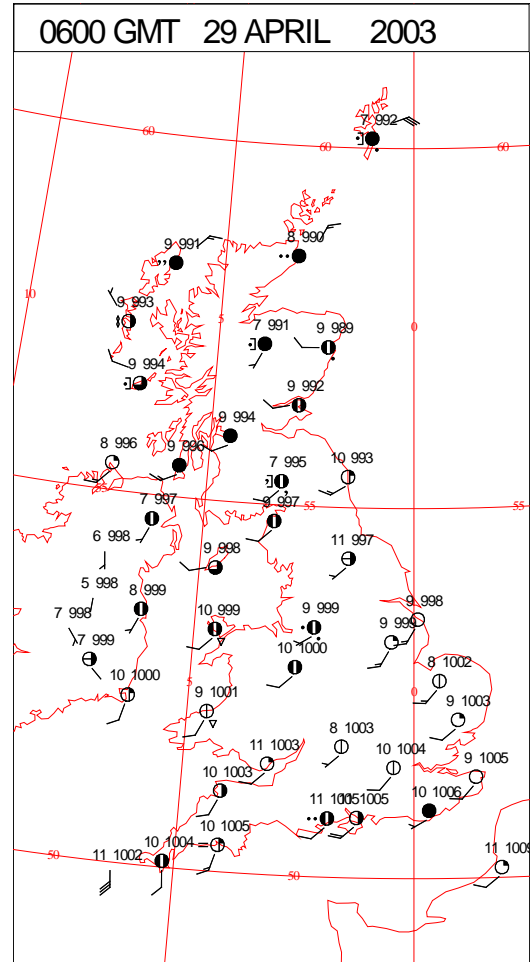
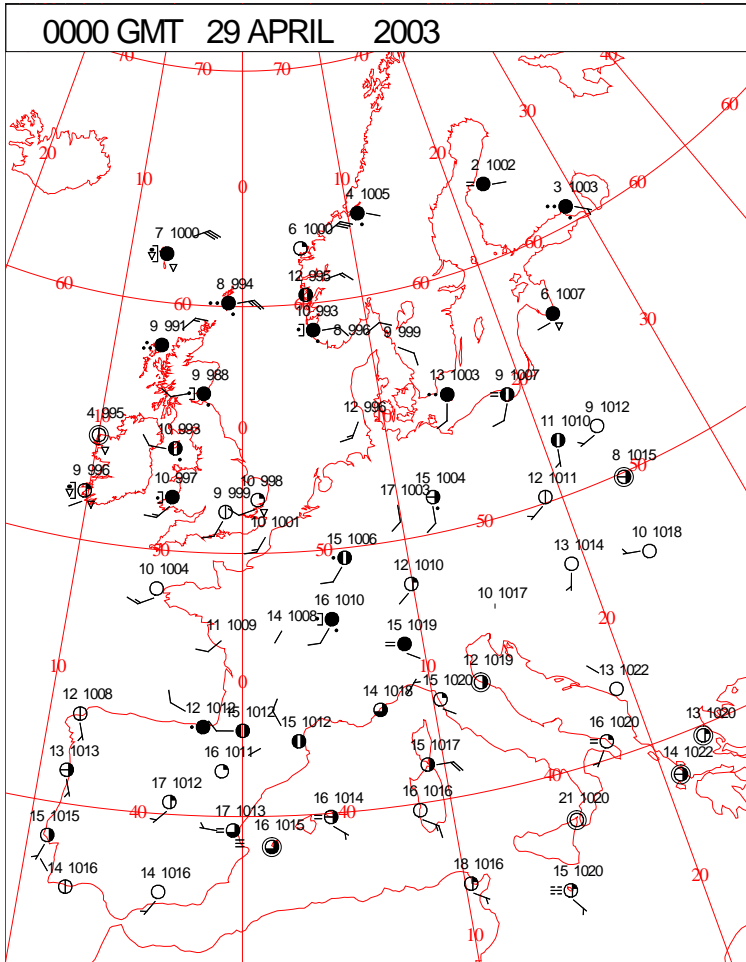
DAILY CLIMATE DATA



DAILY WEATHER SUMMARY



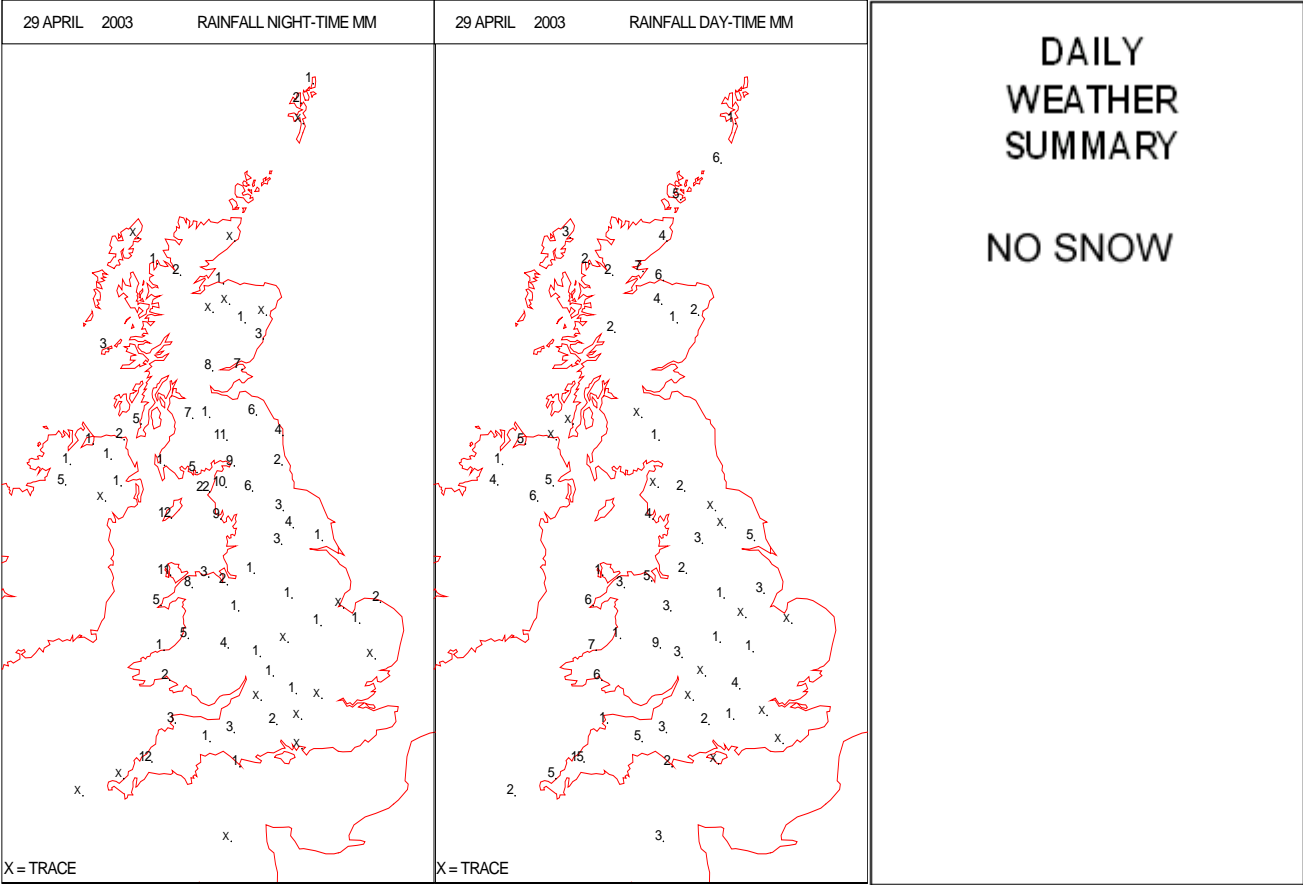
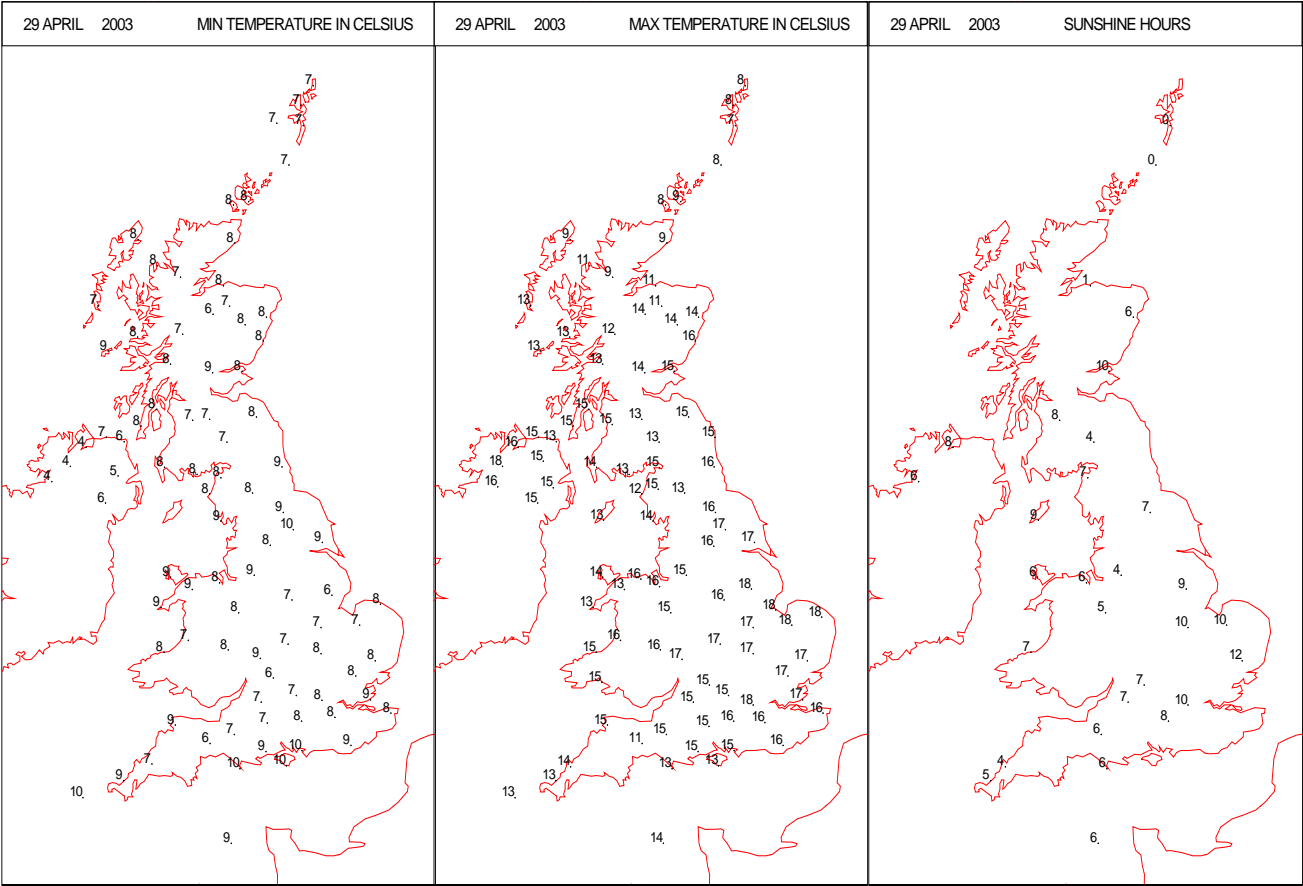
SURFACE REPORTS



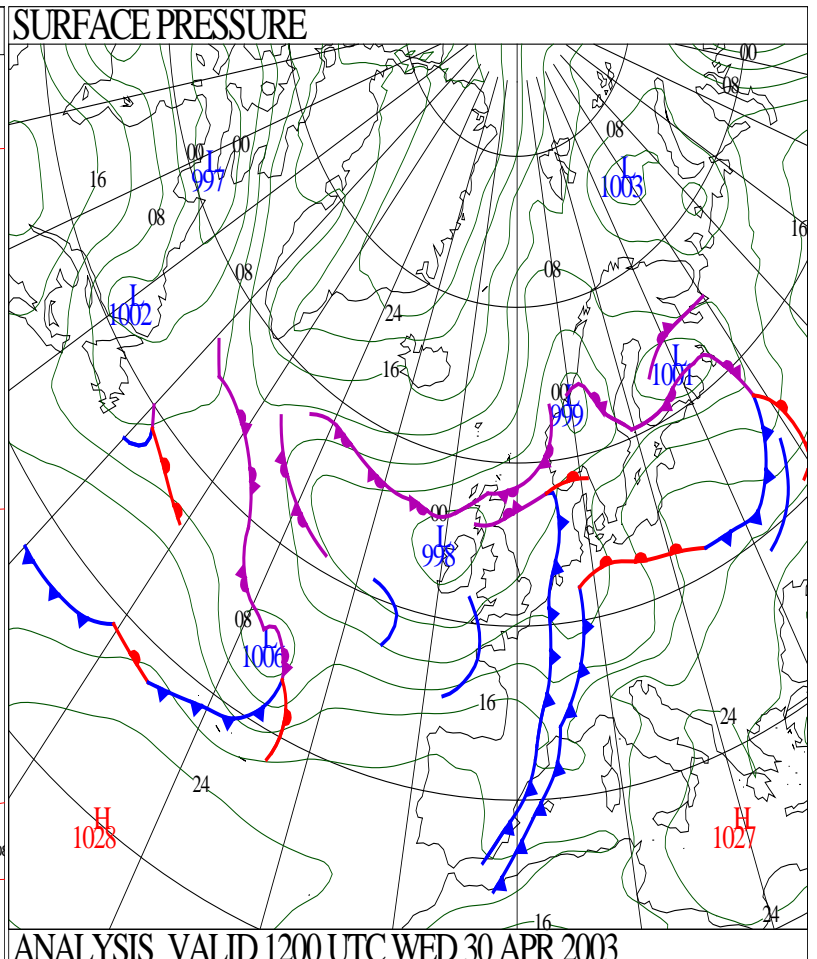
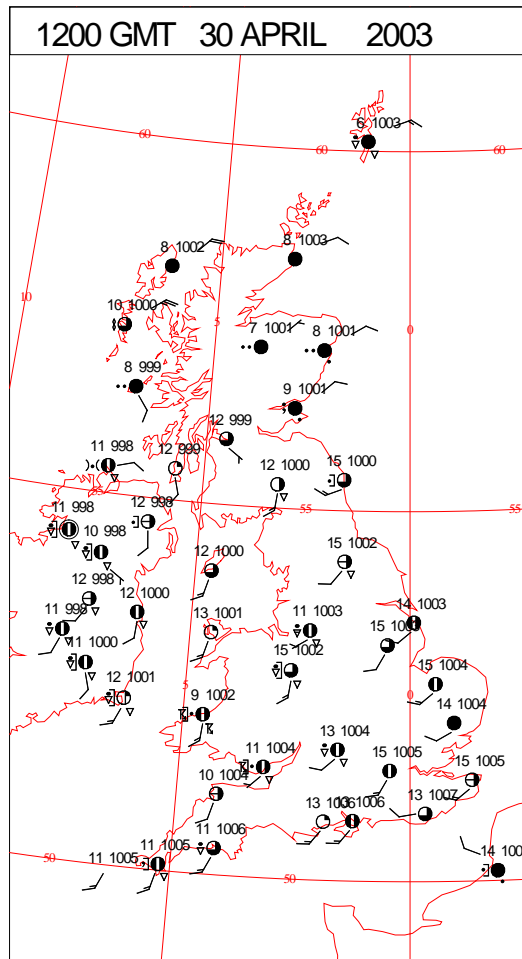
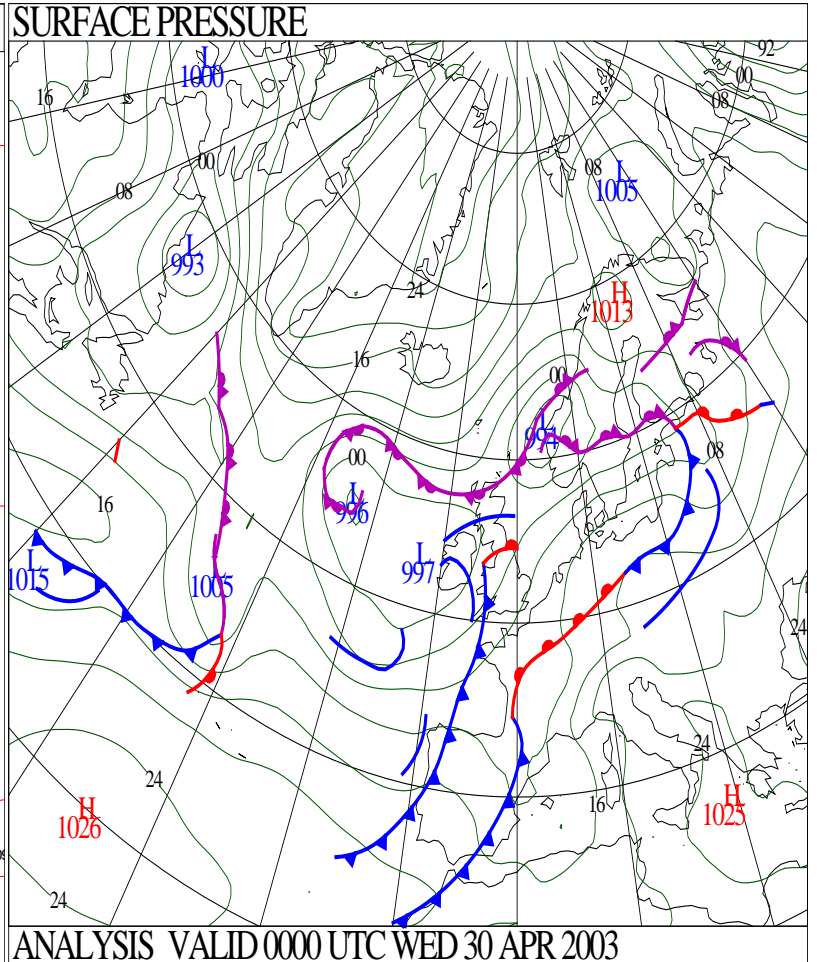
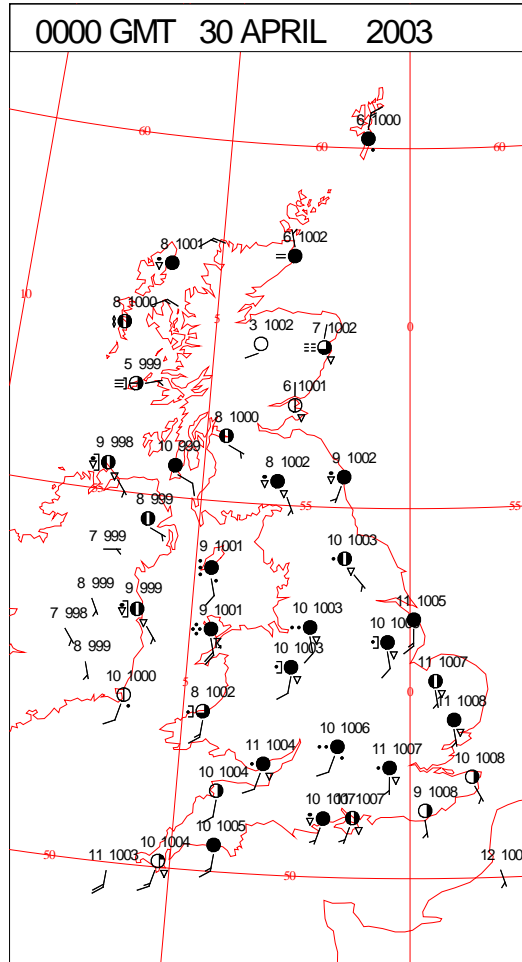
SIGNIFICANT WEATHER

0600 GMT 29 APRIL 2003	SIG WEATHER	1200 GMT 29 APRIL 2003	SIG WEATHER	<p>Summary of UK Weather for Tuesday 29 April 2003.</p> <p>Rain affected northern Scotland through much of the night. Showers were also evident across north Wales and northwest England. Elsewhere, it was a largely dry night with clear spells. Northern Scotland saw further outbreaks of rain during the day, chiefly across the northern half of Highland region. The rain tended to become lighter and more fragmented with time. The rest of Scotland, apart from a few scattered showers, remained largely dry with some sunny spells.</p> <p>Northern Ireland had a mostly dry morning, but heavy and thundery showers developed in the afternoon. There were some sunny spells too.</p> <p>It was a largely dry start to the day across England and Wales. However, showers, some heavy and locally thundery readily developed over western parts in the morning. The showers extended eastwards during the afternoon, although a number of places, chiefly across East Anglia, southeast England and northernmost parts England remained dry. Between the showers, there was some sunshine.</p> <p>More extensive rain pushed into southwestern parts during the course of the evening. Elsewhere the showers gradually died away. It was generally rather warm or warm.</p>
1800 GMT 29 APRIL 2003	SIG WEATHER	0000 GMT 30 APRIL 2003	SIG WEATHER	
				<p>EXTREMES</p> <p>Highest Maximum: 18.0 Holbeach No.2, Lincolnshire</p> <p>Lowest Maximum: 7.3 Lerwick, Shetland</p> <p>Lowest Minimum: 3.9 Corgary, Fermanagh</p> <p>Lowest Grass Minimum: -0.4 Corgary, Fermanagh</p> <p>Most Rain: 27.2 Cardinham, Bodmin ,Cornwall</p> <p>Most Sun: 11.6 Wattisham, Suffolk</p>

DAILY CLIMATE DATA



DAILY WEATHER SUMMARY



SIGNIFICANT WEATHER

0600 GMT 30 APRIL 2003	SIG WEATHER	1200 GMT 30 APRIL 2003	SIG WEATHER	<p>Summary of UK Weather for Wednesday 30 April 2003.</p> <p>There were some clear spells overnight, but most parts saw a good deal of cloud. An old front straddling across Northern Scotland, brought patchy rain and drizzle. Elsewhere there were scattered showers, but with a more organised area of heavy showery rain stretching from Wales into Northwest England. This spread northwards overnight, as far as Central Scotland, clipping eastern parts of Northern Ireland. A trailing area of cloud and lighter showers spread east across remaining areas of England, lingering down eastern counties still at dawn. This area soon moved away, then there were brighter skies and showers for most parts during the day, some heavy accompanied by hail and thunder, and gusty winds. East Anglia saw little shower activity until late in the day, whilst to the southeast of London it stayed mostly dry. Central areas of Scotland stayed cloudy all day, with outbreaks of rain, sometimes heavy and thundery. Some heavy showers lingered after dark, but with the thunder mostly dying away. Winds were mostly southwesterly, occasionally strong. Highs ranged from around normal to rather warm in the brighter spots.</p>
1800 GMT 30 APRIL 2003	SIG WEATHER	0000 GMT 01 MAY 2003	SIG WEATHER	<p>EXTREMES</p> <p>Highest Maximum: 17.9 Holbeach No.2, Lincolnshire</p> <p>Lowest Maximum: 7.5 Loch Glascarnoch, Ross & Cromarty</p> <p>Lowest Minimum: -0.6 Aviemore, Inverness-Shire</p> <p>Lowest Grass Minimum: -3.9 Aviemore, Inverness-Shire</p> <p>Most Rain: 17.6 Tiree, Argyll (In Strathcly)</p> <p>Most Sun: 12.2 Valley, Gwynnedd</p>

DAILY CLIMATE DATA

