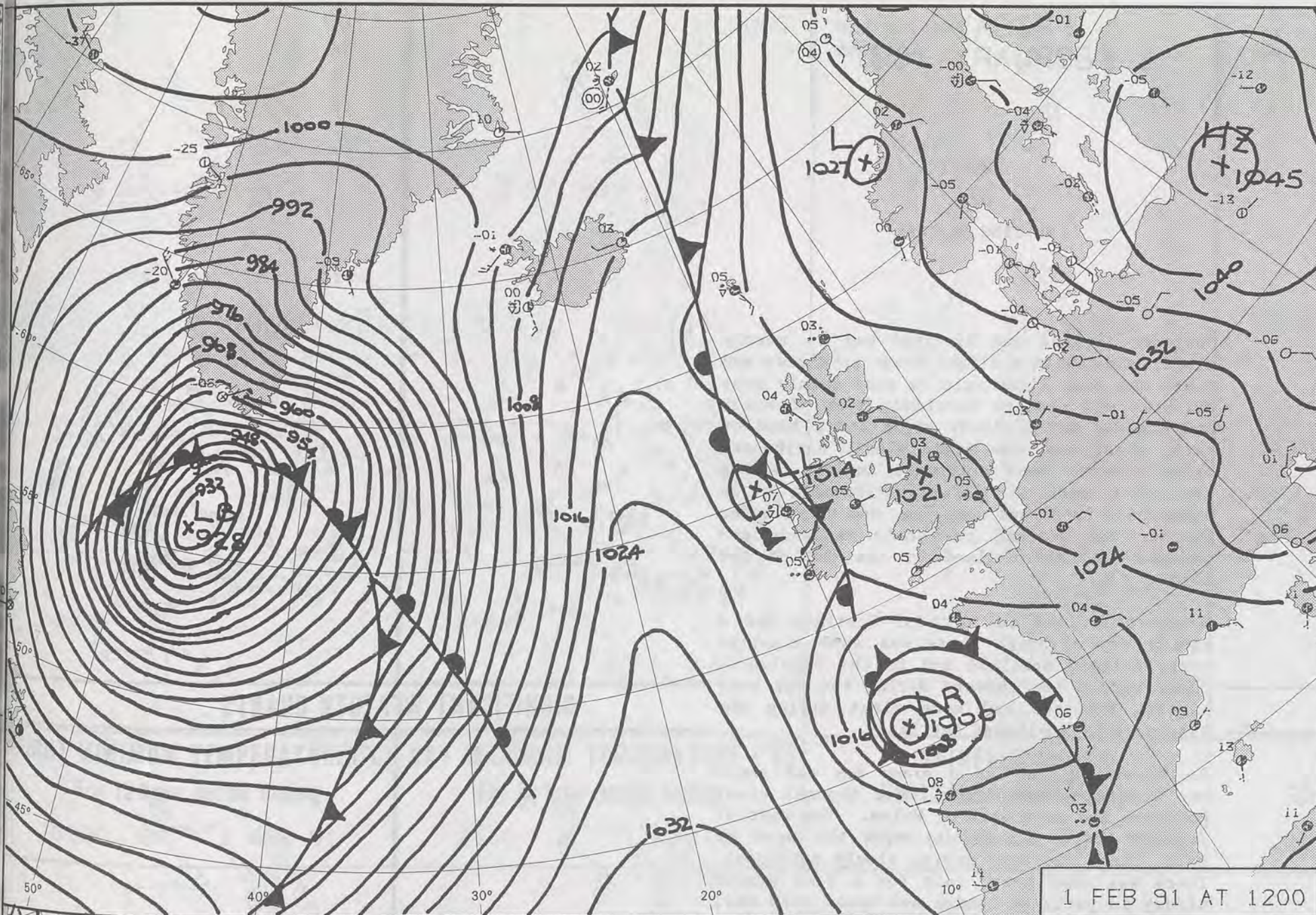
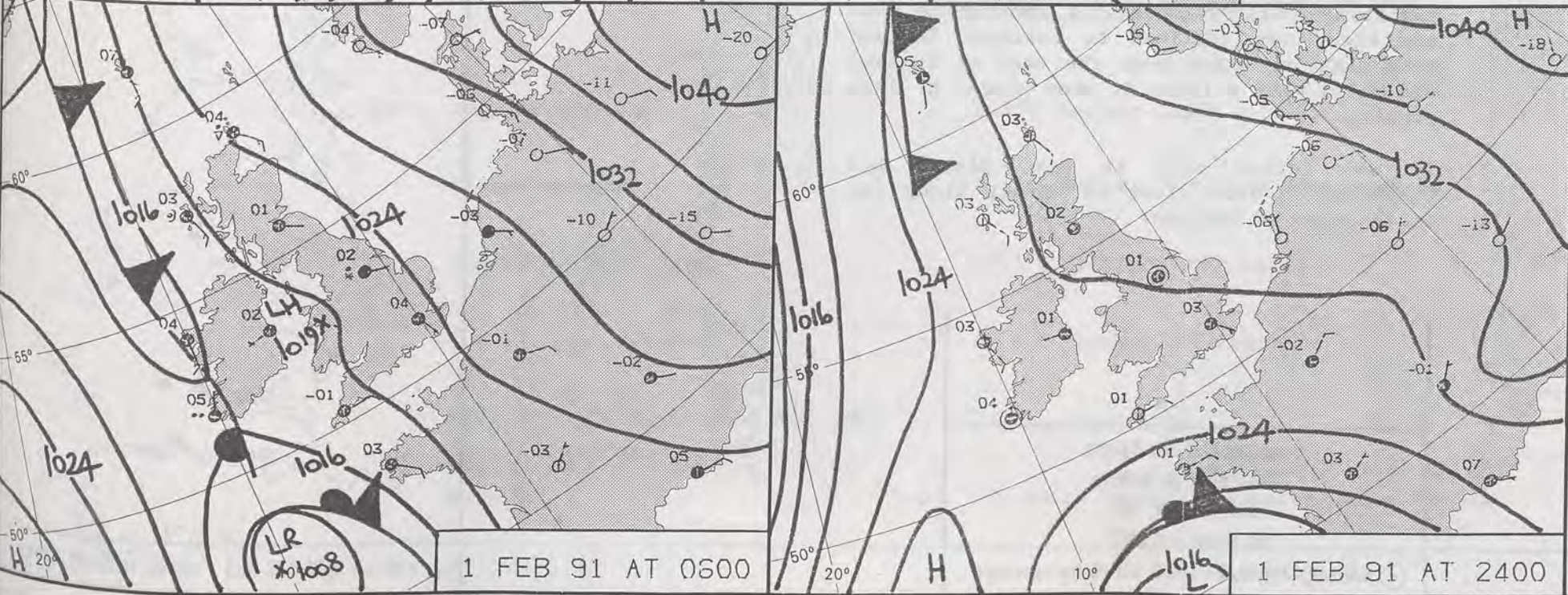


31.1 January 1991 1200Z

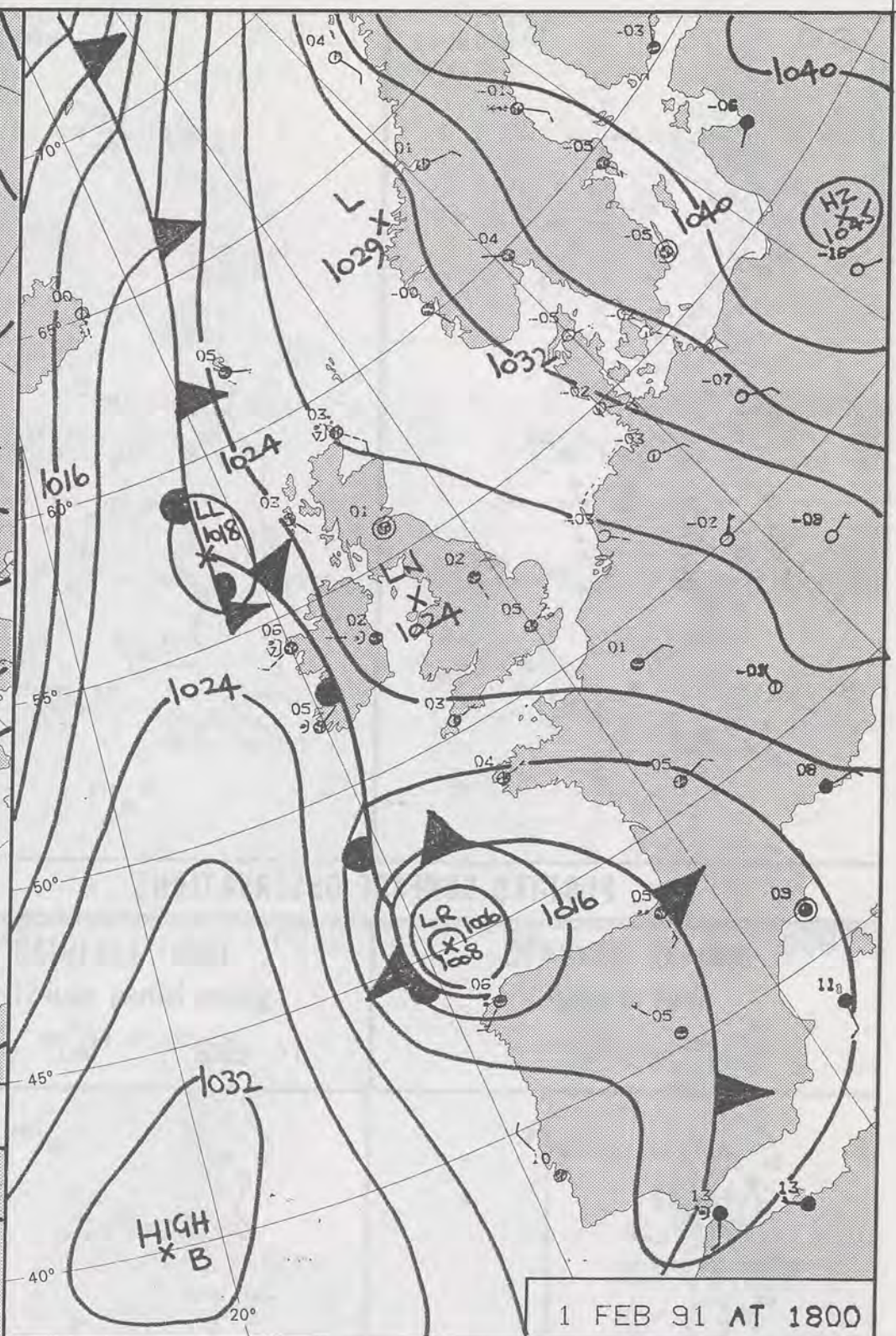


1 FEB 91 AT 1200



1 FEB 91 AT 0600

1 FEB 91 AT 2400



1 FEB 91 AT 1800

DUPLICATE ALSO
DAILY WEATHER SUMMARY

NOT FOR LOAN FOR

FRIDAY 1 FEBRUARY 1991

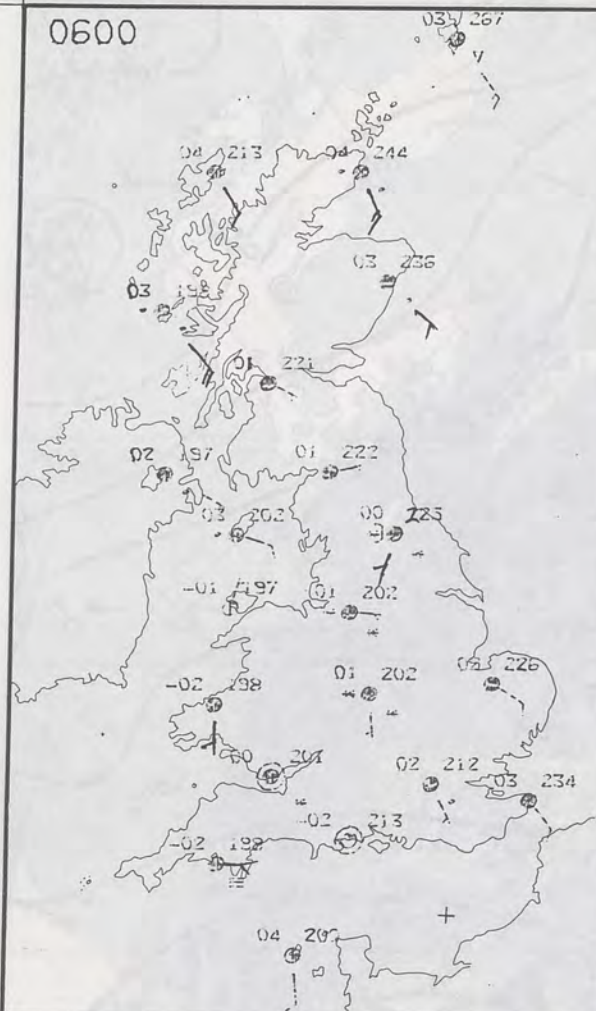
Warm front Cold front Occlusion

London Weather Centre 284-286 High Holborn London WC1V 7HX

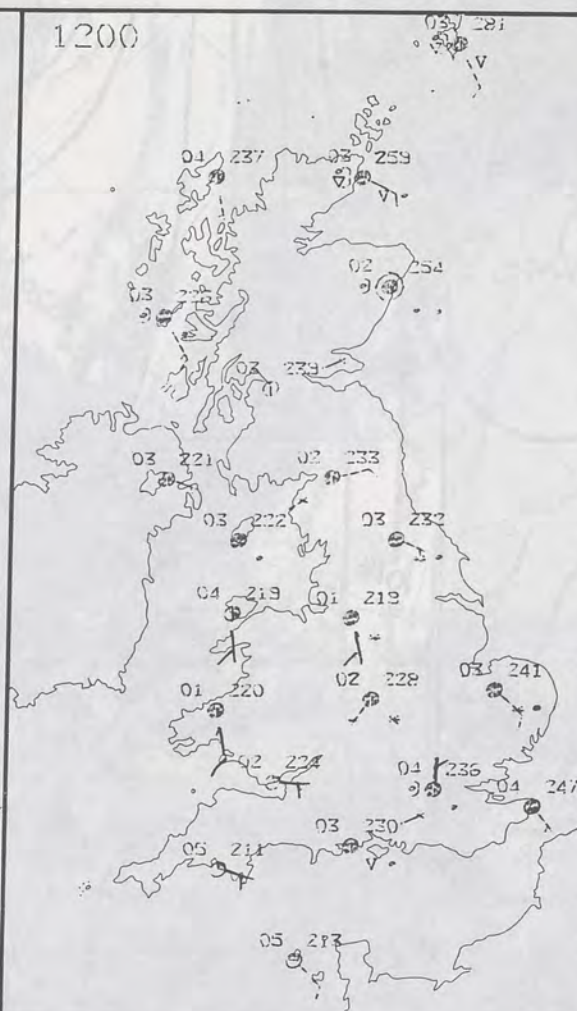
© Crown Copyright 1986 All rights reserved



0600



1200



FRIDAY
1 FEBRUARY 1991

SUMMARY
OF
BRITISH WEATHER

Northern Ireland and Scotland had a mostly cloudy night with a slight frost in places and there was some light rain or snow mainly over southern and eastern Scotland. Much of Wales and England had a cloudy night and a band of rain, sleet and snow edged slowly northeast. Skies cleared over southwest England during the first part of the night leading to a widespread frost and some fog, and the clearer weather had reached the south Midlands and central southern England by the end of the night.

Northern Ireland and much of Scotland had a cloudy day although there was some sunshine over southern Scotland and in the Highlands. There were a few showers during the day over eastern Scotland and some sleet during the evening over southeast Scotland.

Southwest England had a sunny day and there was some sunshine across other Channel coast counties and over much of Wales. The rest of England had a cloudy day with the band of rain, sleet and snow moving slowly northeast. There was some heavy rain for a time around midday in parts of London and Essex with hail and thunder also reported. By evening the rain and sleet was confined to northern England with clearing skies over the rest of England and Wales with a frost in many places by late evening.

It was rather cold in most places but temperatures were close to normal along the south coast of England.

London Weather Centre
284-286 High Holborn
London WC1V 7HX
All times are GMT

© Crown Copyright 1986 All rights reserved

0600

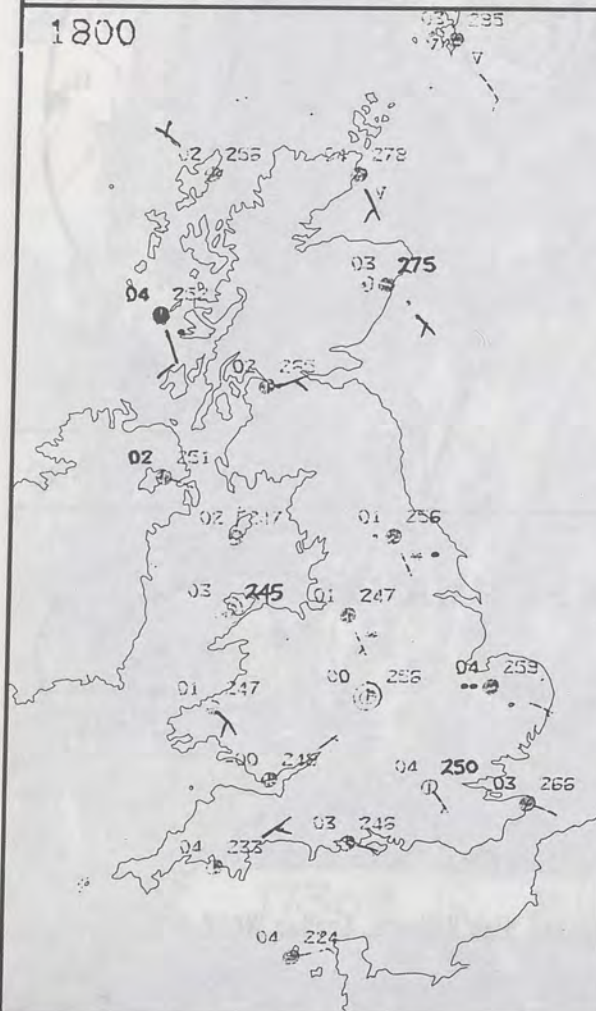


1200

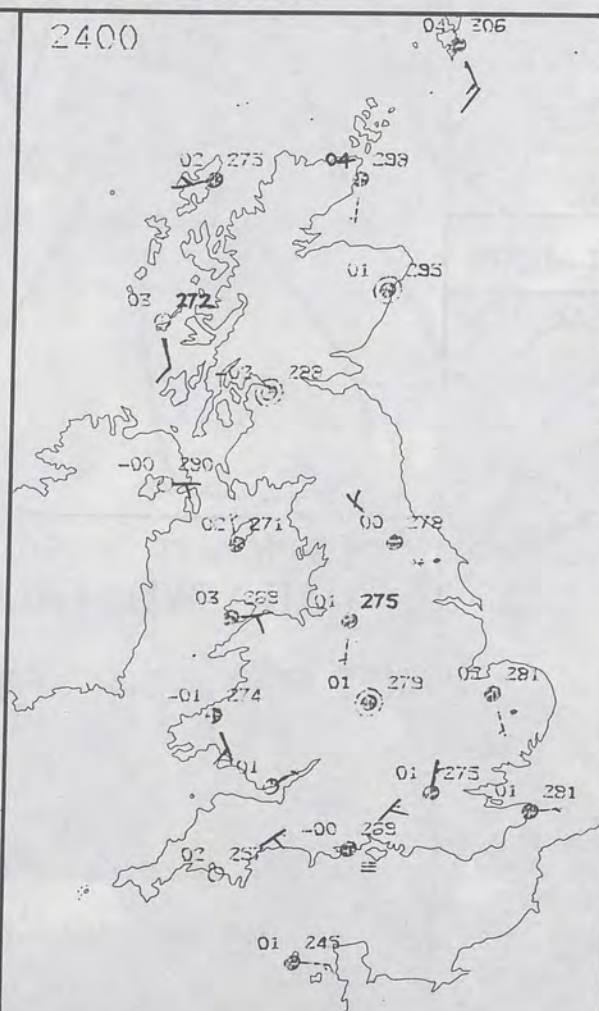


PLOTTED SURFACE OBSERVATIONS

1800

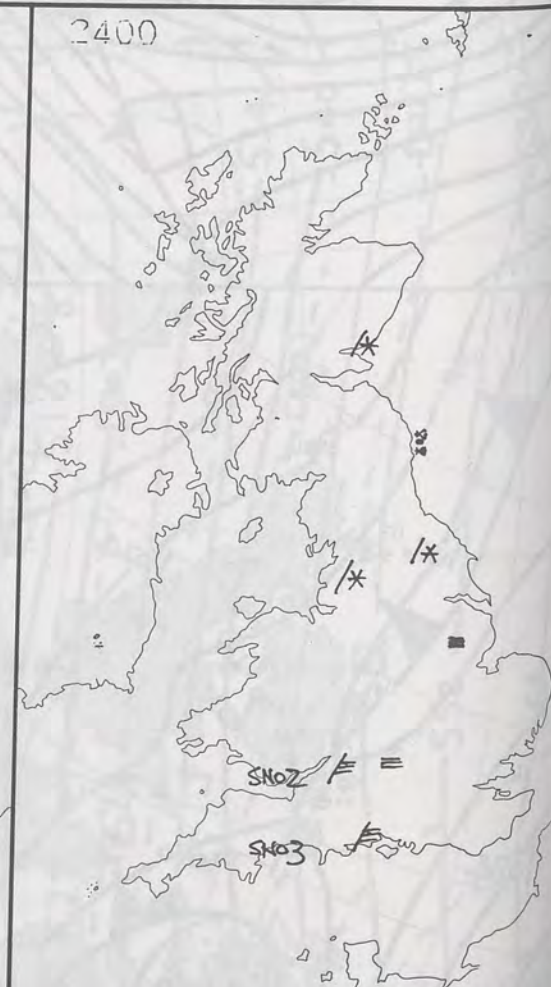


2400



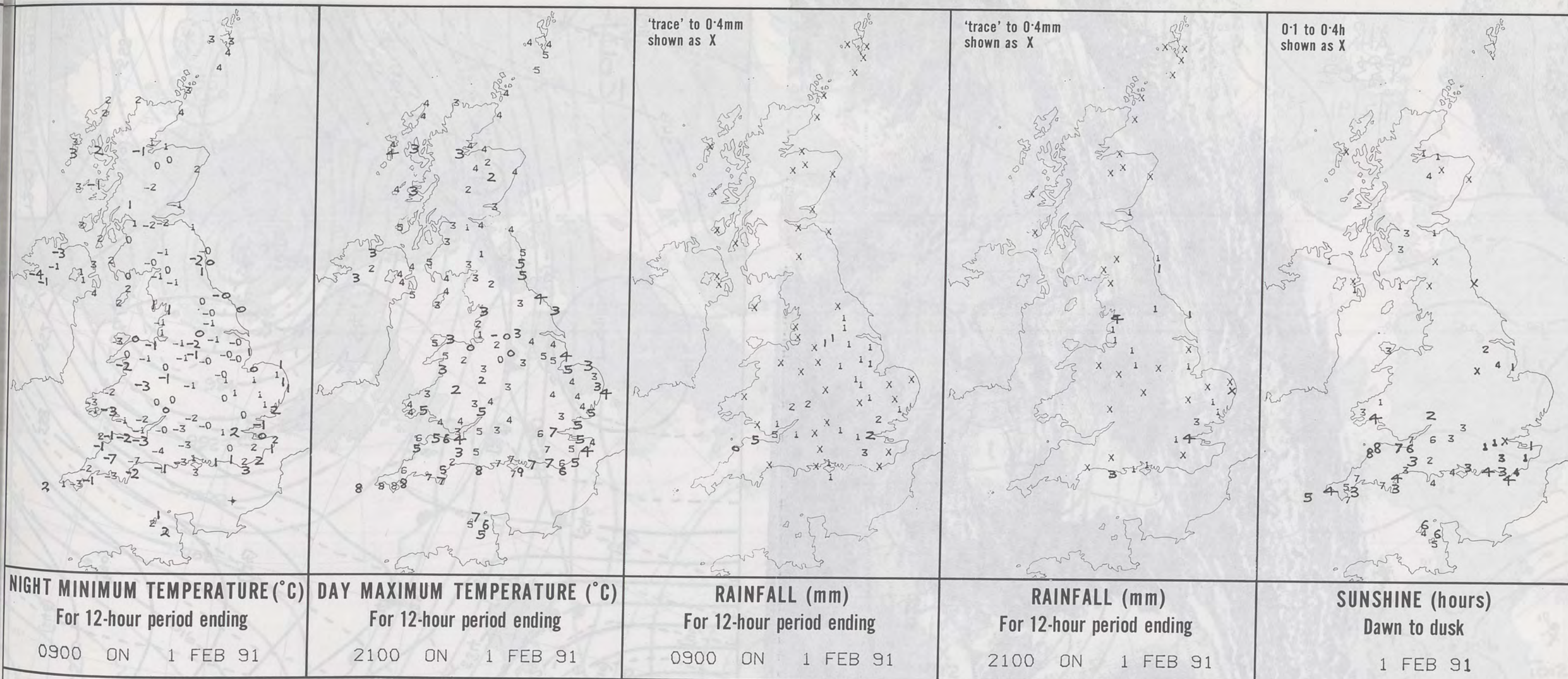
SIGNIFICANT WEATHER CHARTS

2400



NIG

Lond

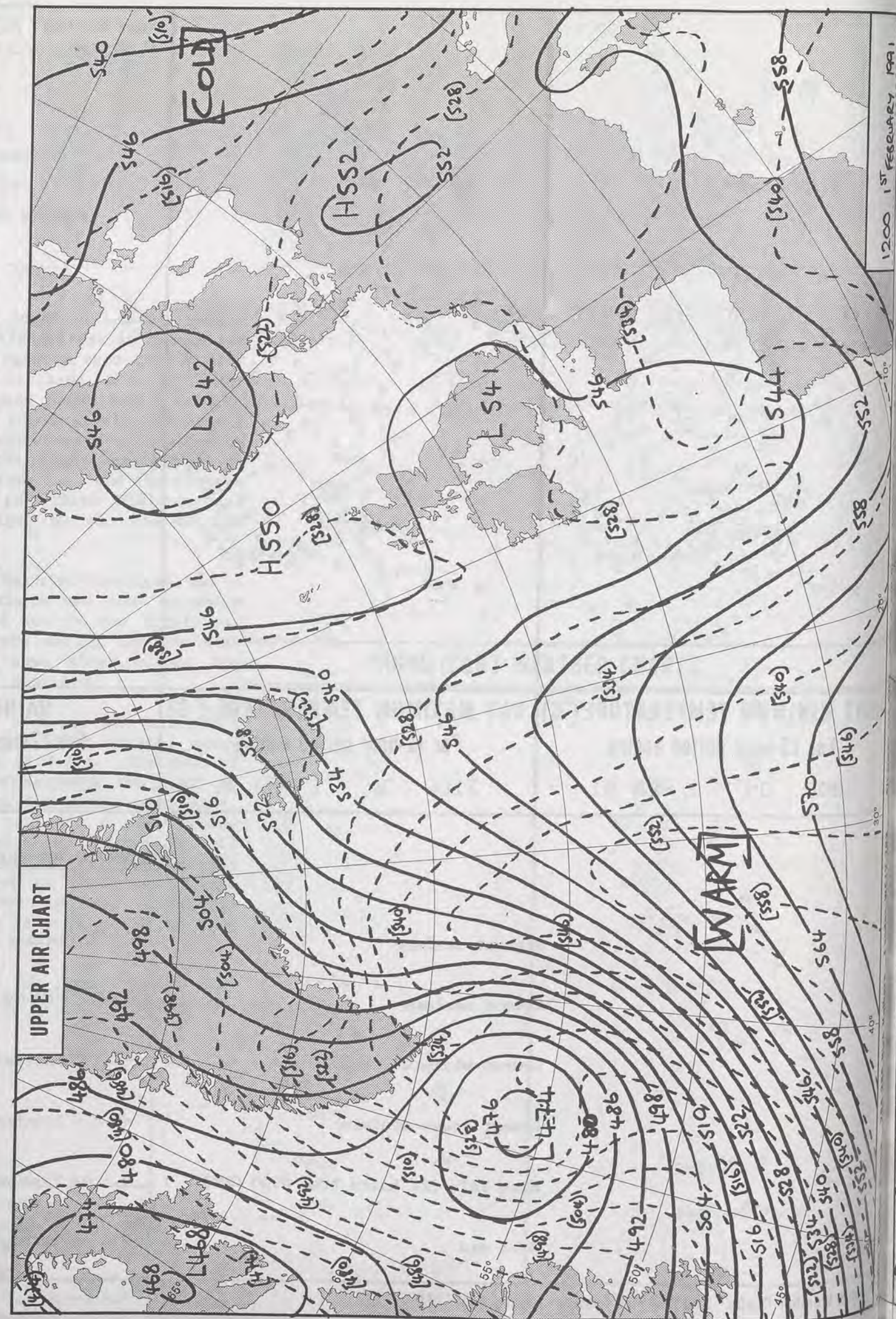


EXTREMES FOR FRIDAY 1ST FEBRUARY 1991

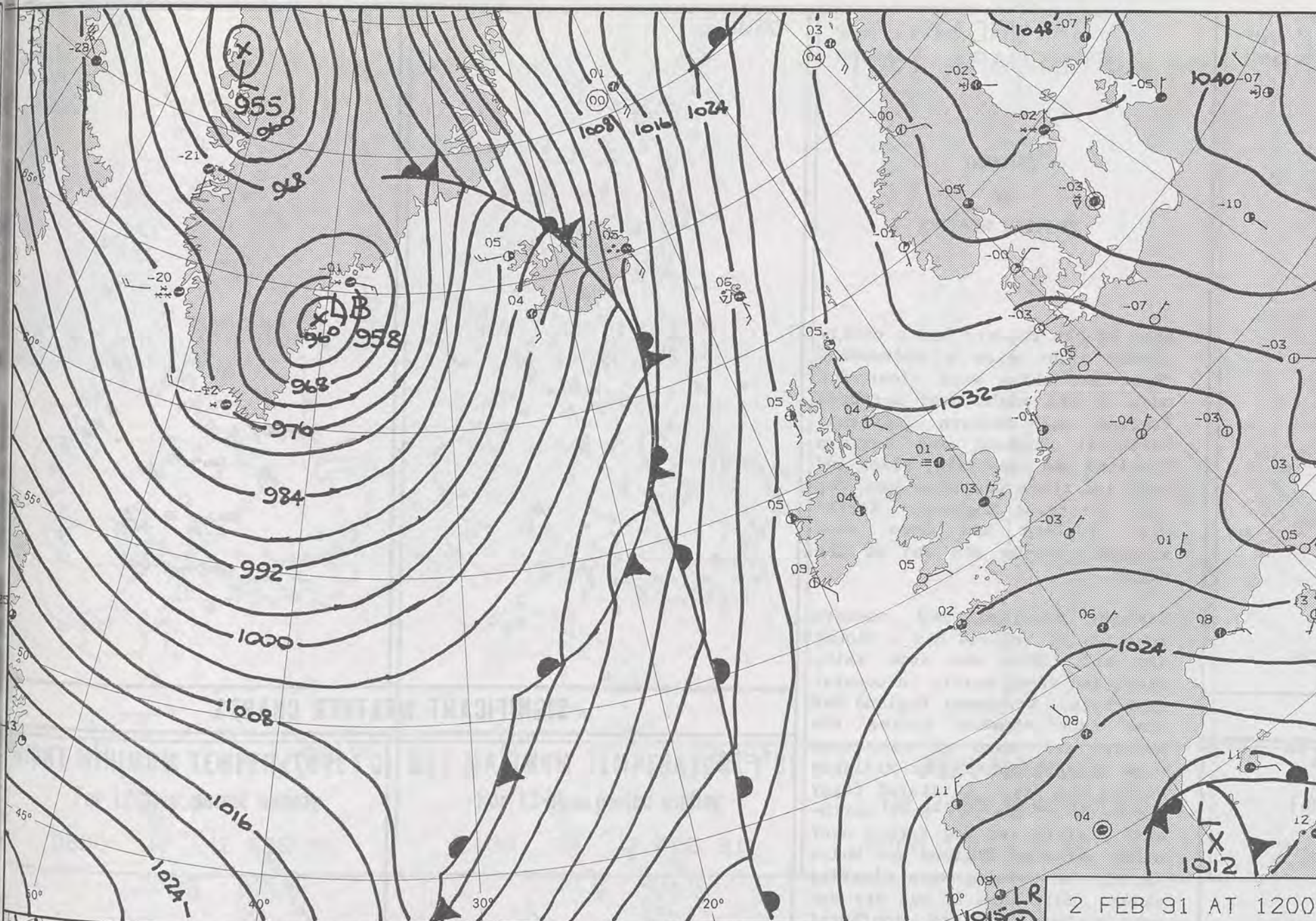
Highest maximum	: 8.6°C Ventnor (Isle of Wight)
Lowest maximum	: -0.1°C EMLEY MOOR (Nr Huddersfield)
Lowest minimum	: -7.5°C Bastreet (Cornwall)
Lowest grass minimum	: -9.6°C Lyneham (Wiltshire)
Most rain (24 hours from 0900 GMT)	: 9.1 mm Tynemouth
Most sun	: 8.0 hours Gawlish & Saunton Sands (Devon)

**DAILY
WEATHER
SUMMARY**

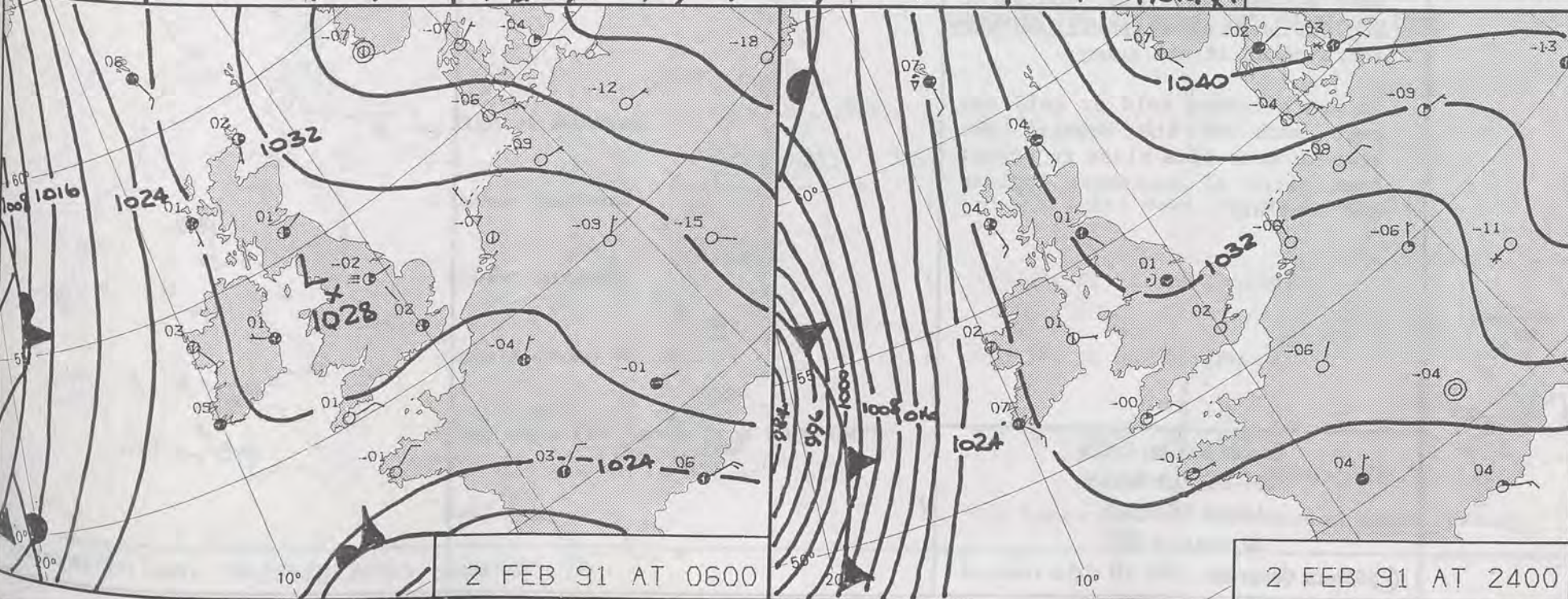




1200 1ST FEBRUARY 1991

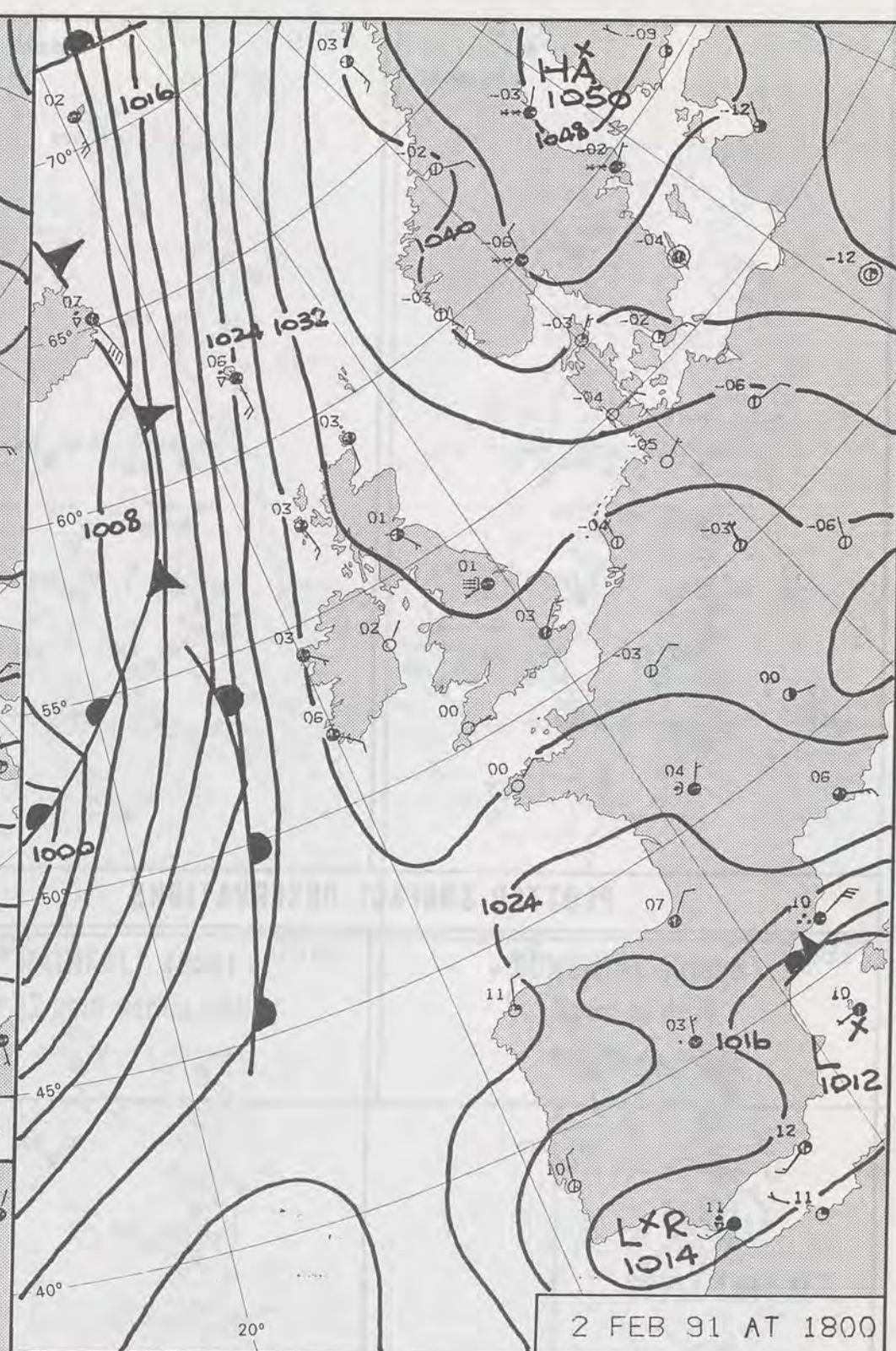


2 FEB 91 AT 1200



2 FEB 91 AT 0600

2 FEB 91 AT 2400



2 FEB 91 AT 1800

DUPLICATE ALSO
DAILY WEATHER SUMMARY

NOT FOR LOAN FOR

SATURDAY 2 FEBRUARY 1991

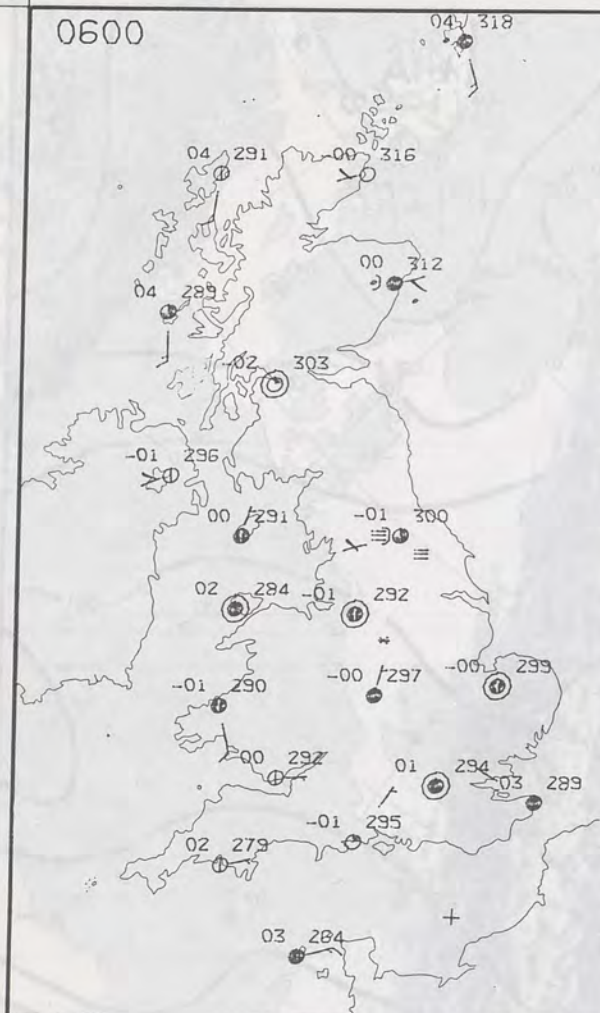
Warm front Cold front Occlusion

London Weather Centre 284-286 High Holborn London WC1V 7HX

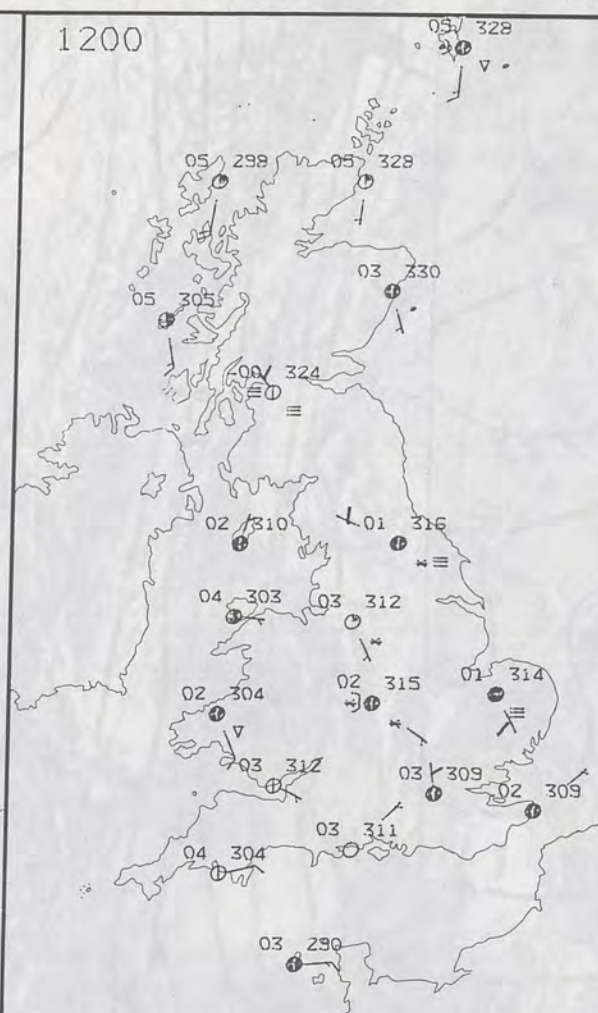
© Crown Copyright 1986 All rights reserved



0600

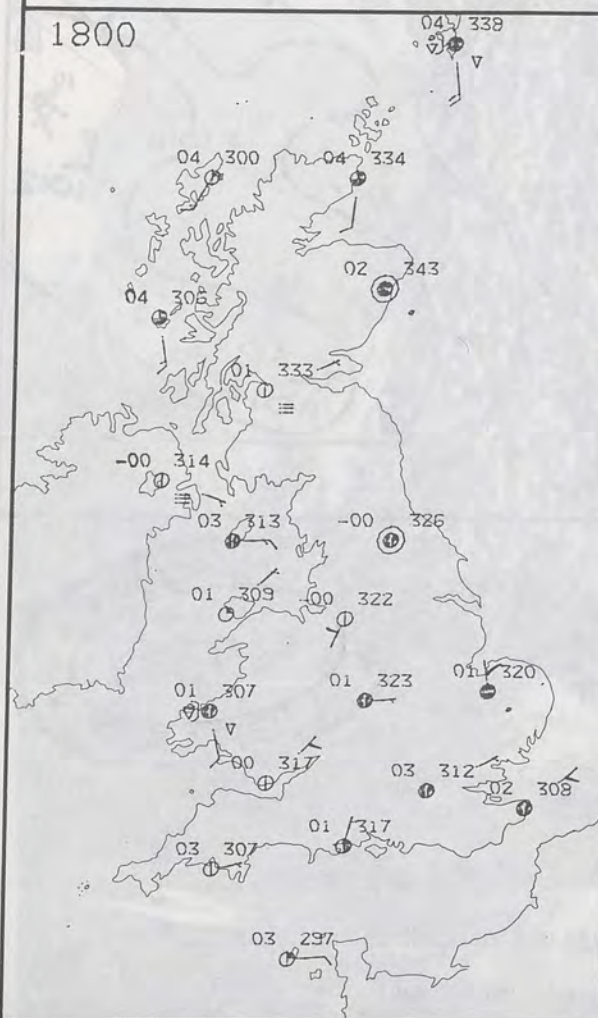


1200

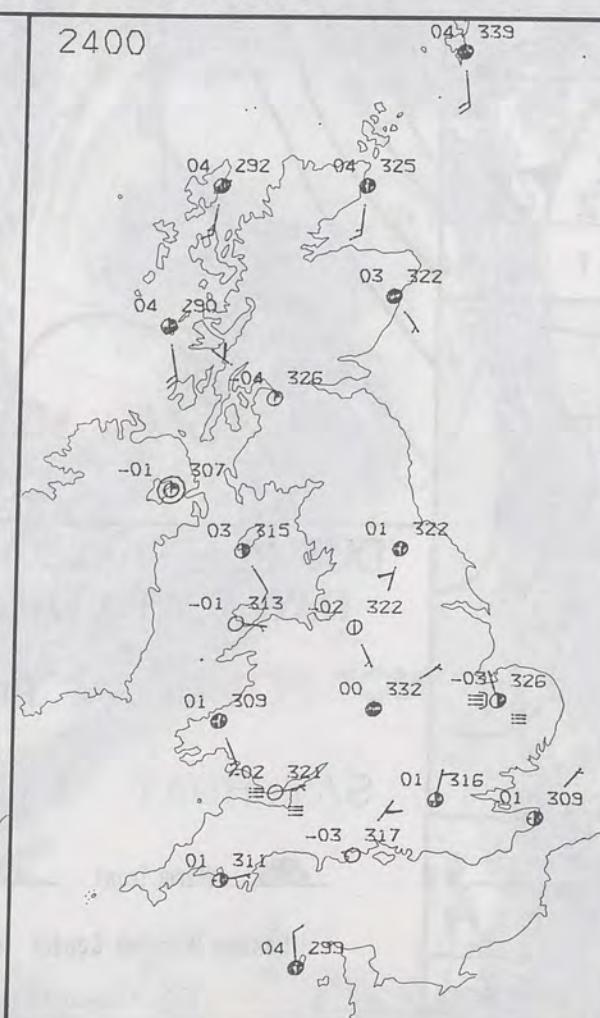


PLOTTED SURFACE OBSERVATIONS

1800



2400

SATURDAY
2 FEBRUARY 1991SUMMARY
OF
BRITISH WEATHER

Much of the country had a mostly cloudy night with a widespread frost but skies were clear for much of the night over Northern Ireland and western Scotland. Northeast England and eastern Scotland had some rain, sleet and snow and there was also some fog over northeast England. Northwest England had some snow showers towards the end of the night.

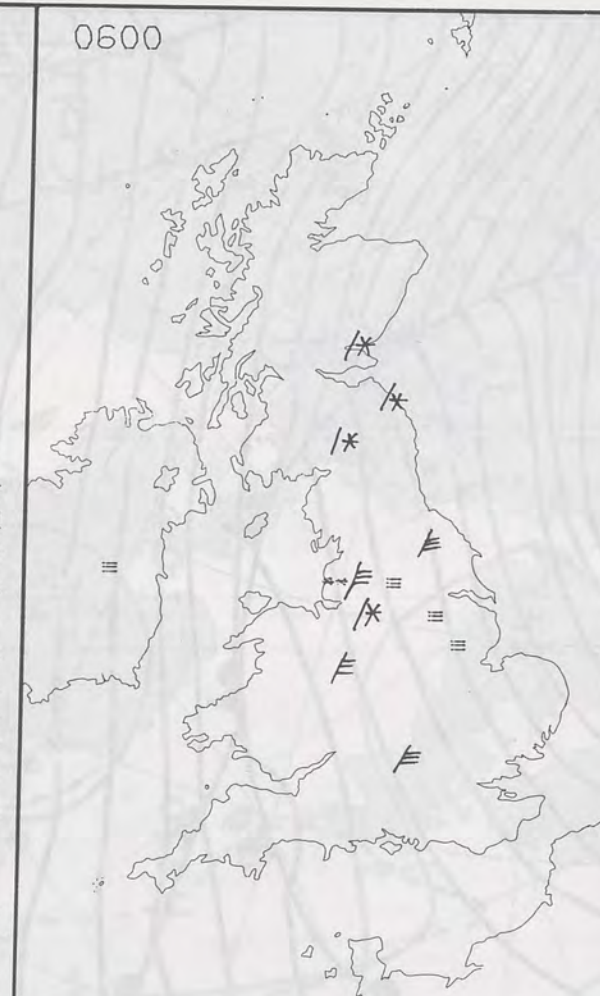
Eastern Scotland and eastern counties of England had a cloudy day and there was some rain, sleet and snow, mainly in coastal districts. Northwest England had some snow showers during the morning and there was also some snow over Wales and the Midlands during the day. It stayed foggy for much of the day over northeast England and fog formed over other parts of England and Wales during the evening with clearing skies. Elsewhere it was dry and over western Scotland, southwest England and along parts of the south coast it was sunny.

It was a rather cold or cold day over much of the country but temperatures were close to normal over parts of southwest England and Scotland.

London Weather Centre
284-286 High Holborn
London WC1V 7HX
All times are GMT

© Crown Copyright 1986 All rights reserved

0600

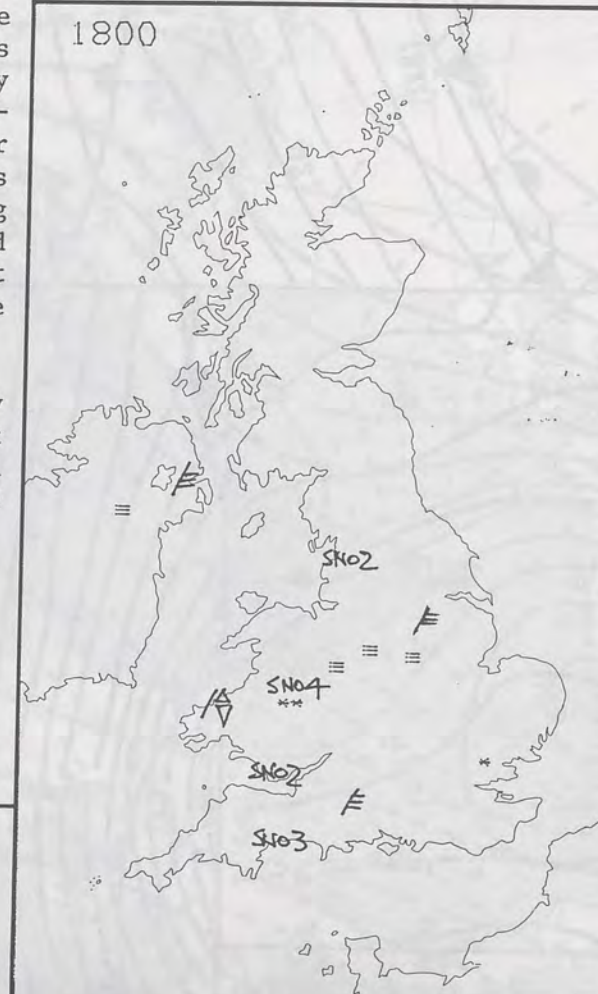


1200

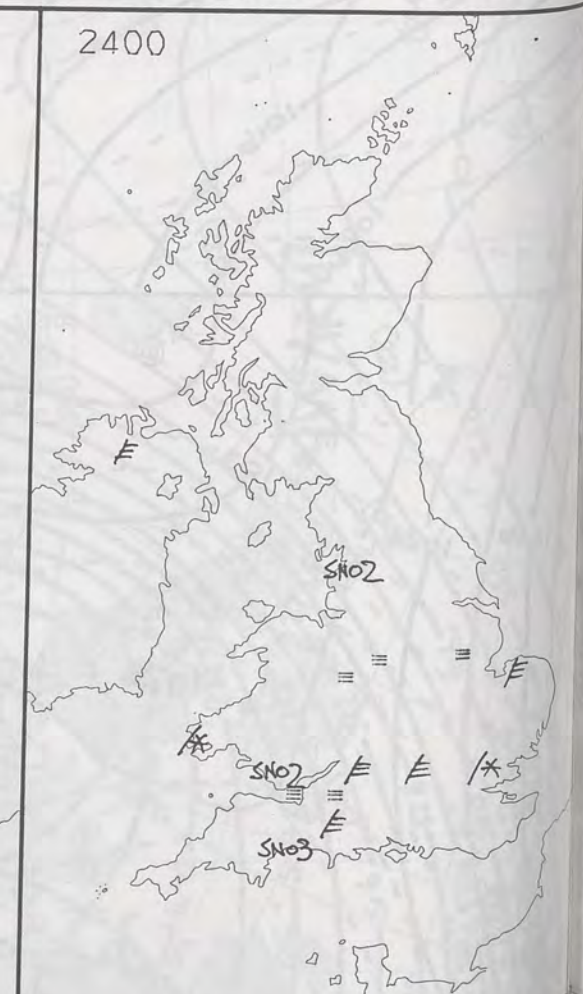


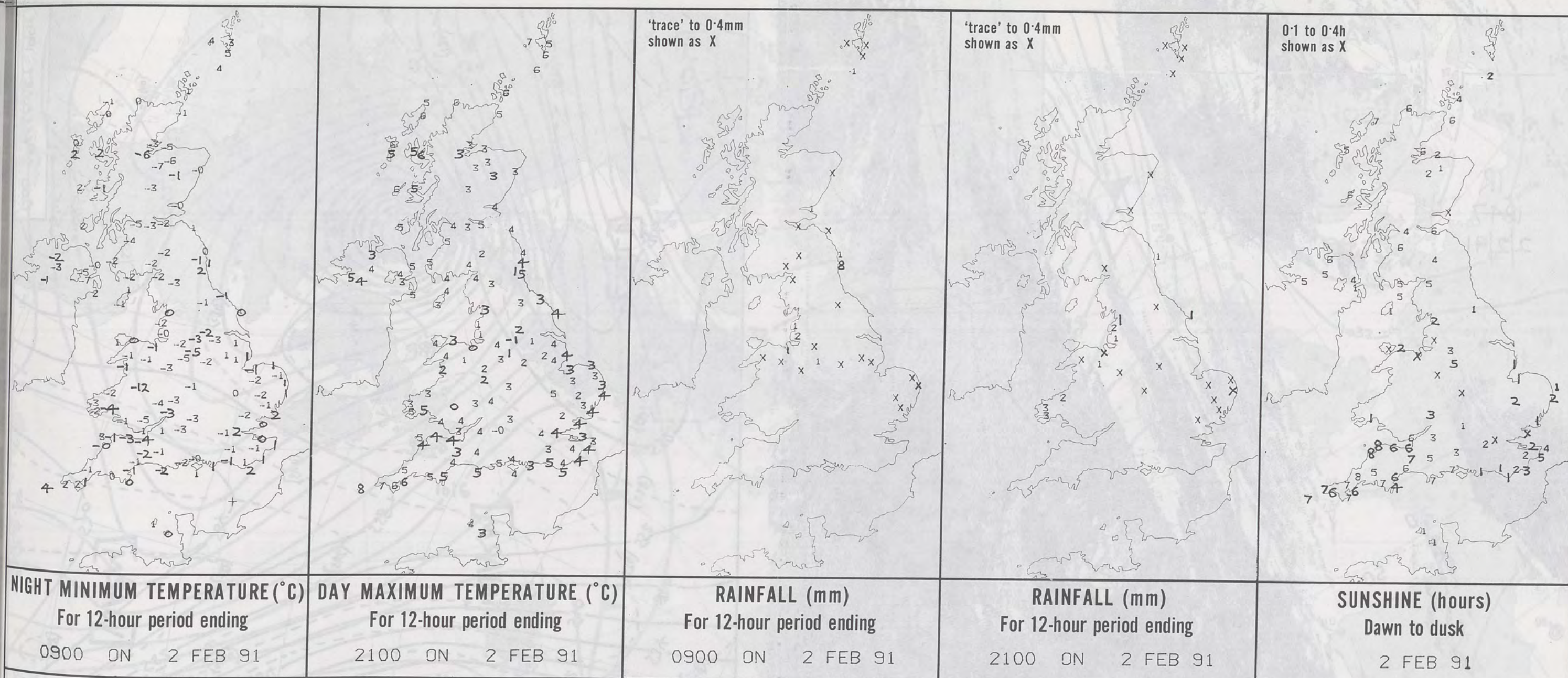
SIGNIFICANT WEATHER CHARTS

1800



2400





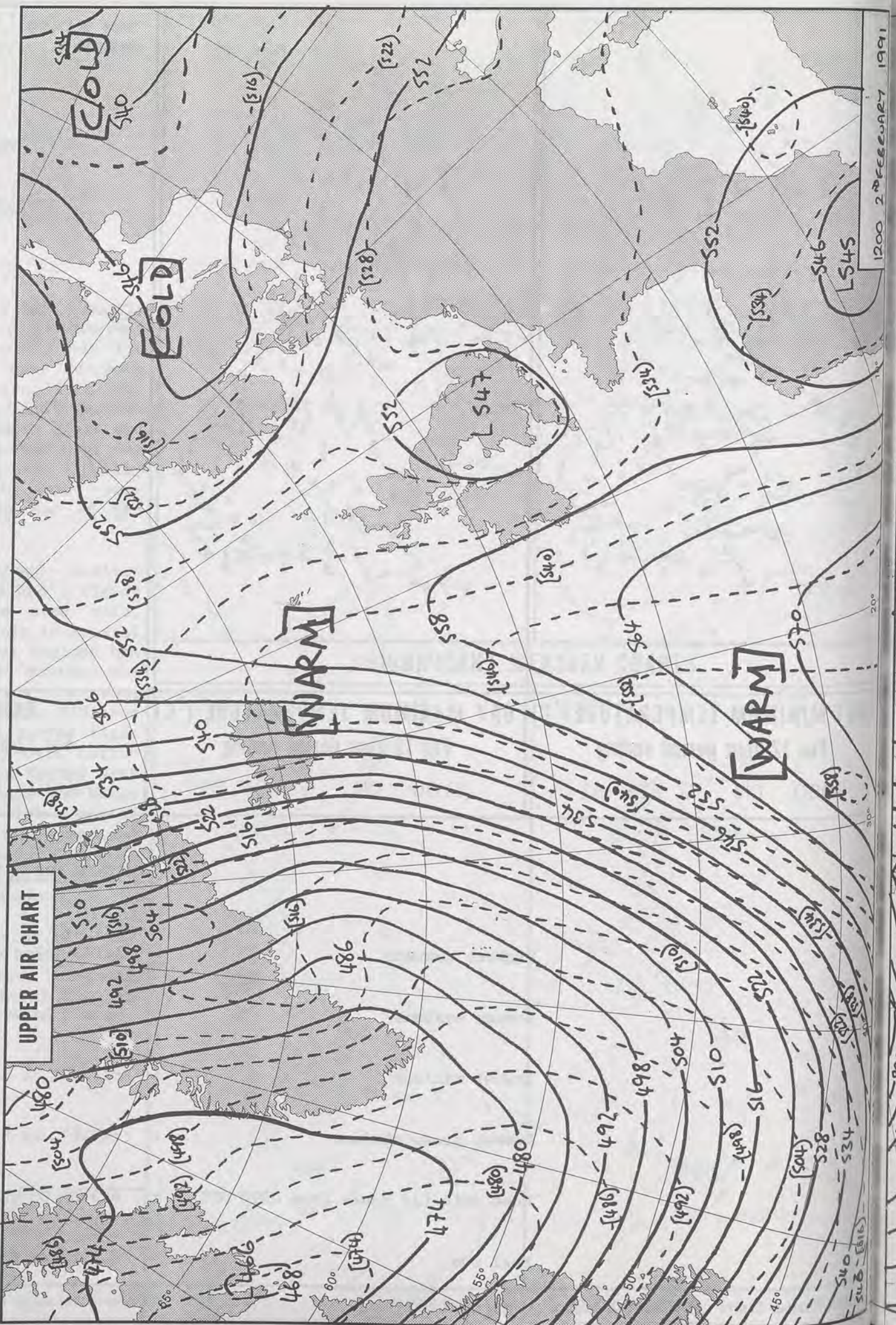
EXTREMES FOR SATURDAY 2ND FEBRUARY 1991

Highest maximum	: 8.1°C Isles of Scilly
Lowest maximum	: -1.0°C Emley Moor (Nr Huddersfield)
Lowest minimum	: -12.0°C St Harmon (Powys)
Lowest grass minimum	: -13.2°C St Harmon (Powys)
Most rain (24 hours from 0900 GMT)	: 6.4 mm Crosby (Merseyside)
Most sun	: 8.2 hours Gawlish and Saunton Sands (Devon)

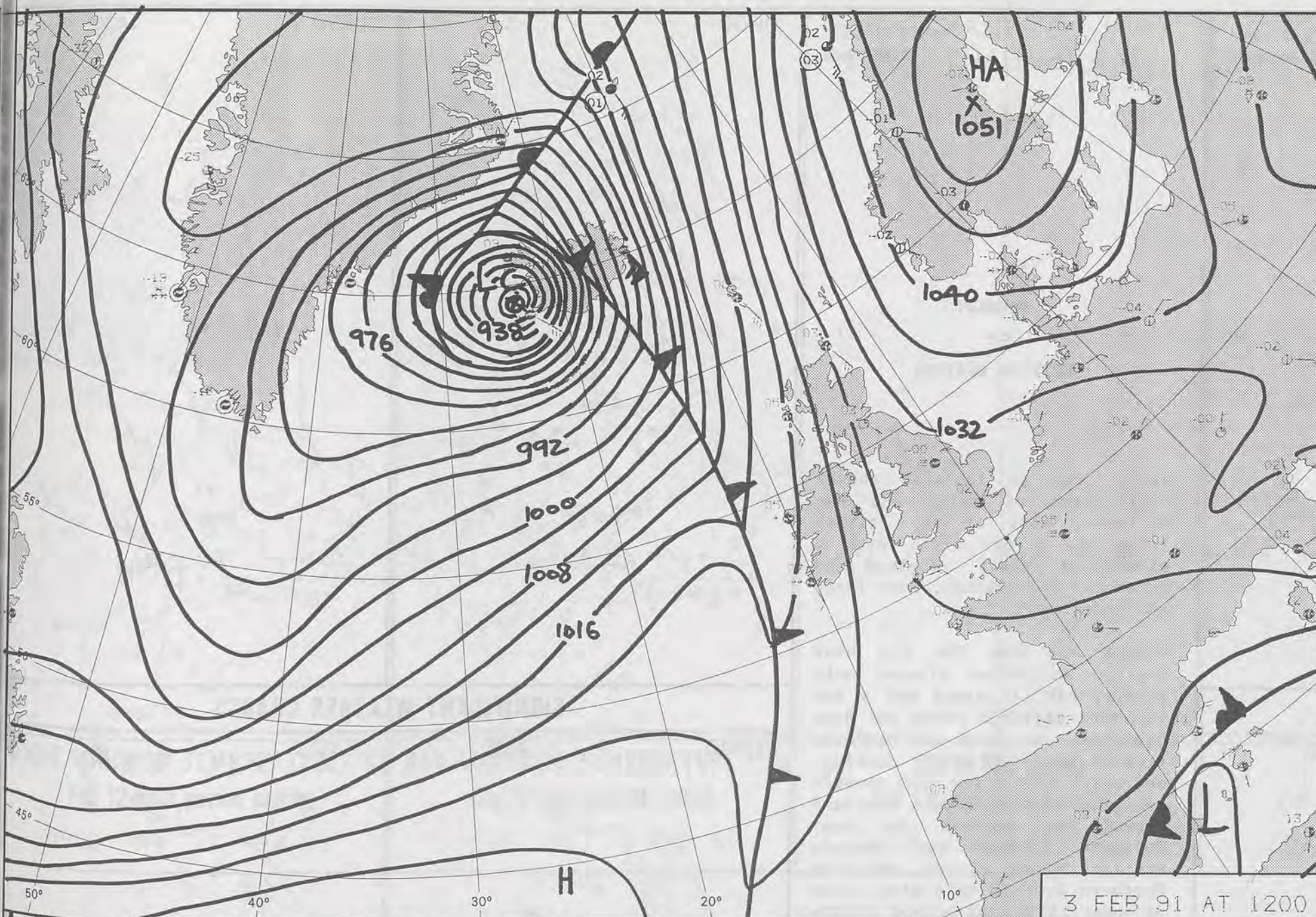
**DAILY
WEATHER
SUMMARY**



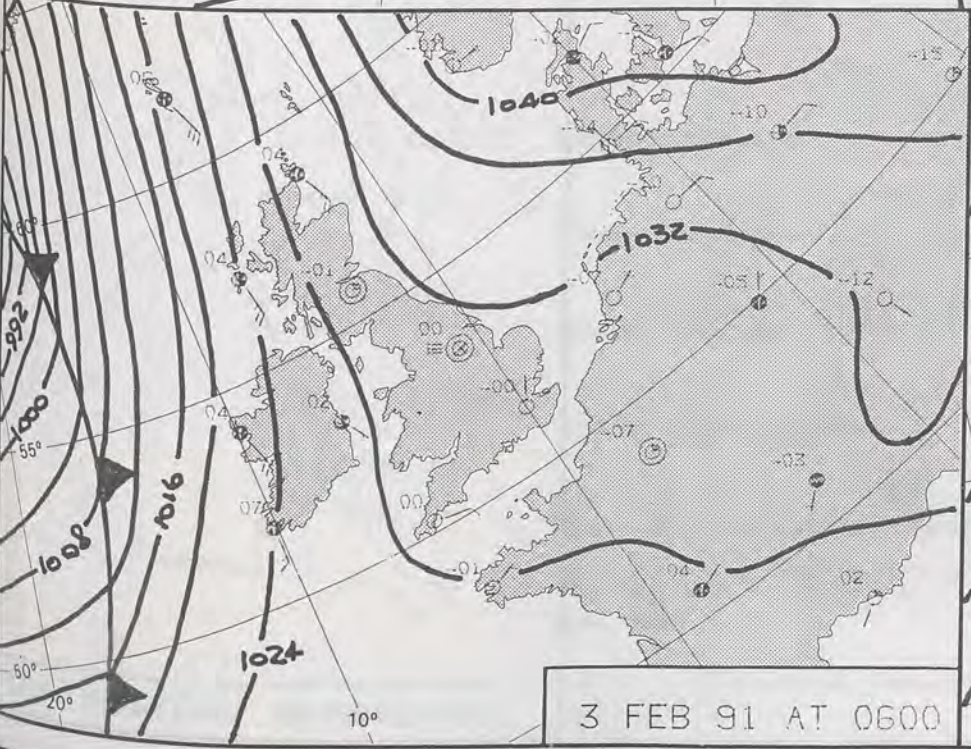
© Crown Copyright 1986
All rights reserved



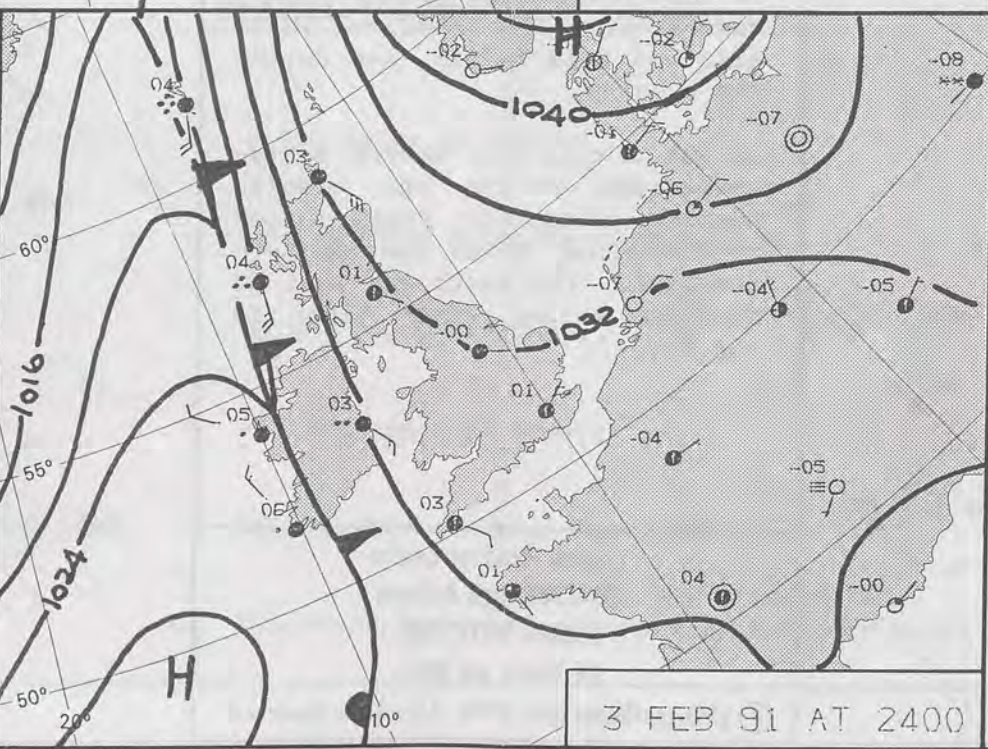
1200 2 FEBRUARY 1991
545



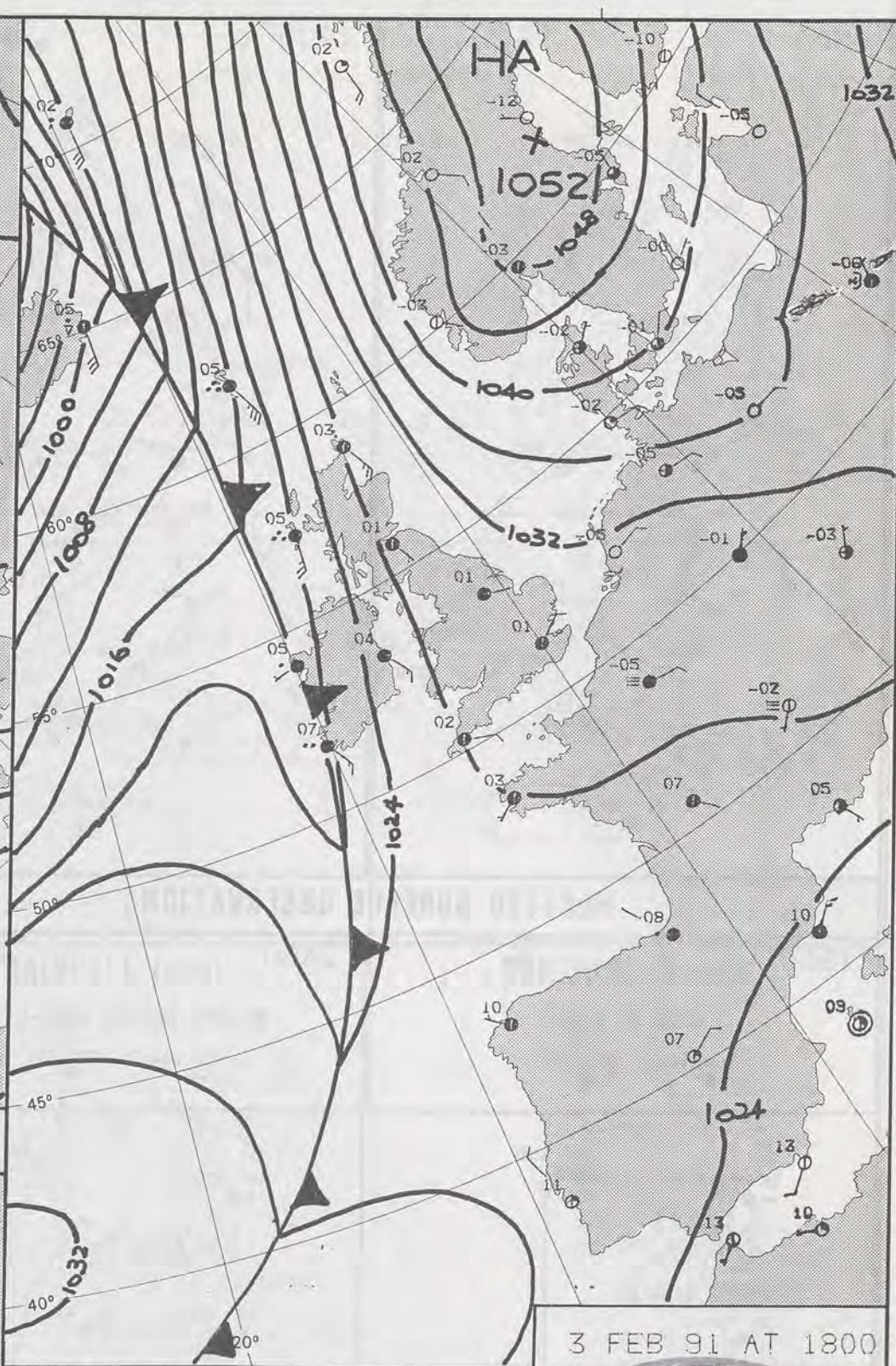
3 FEB 91 AT 1200



3 FEB 91 AT 0600



3 FEB 91 AT 2400



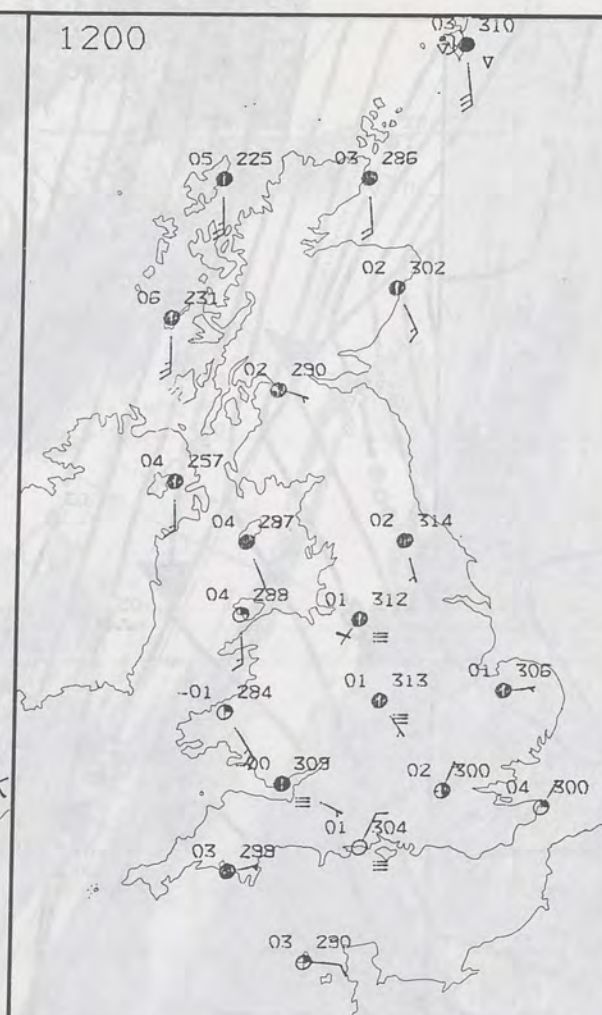
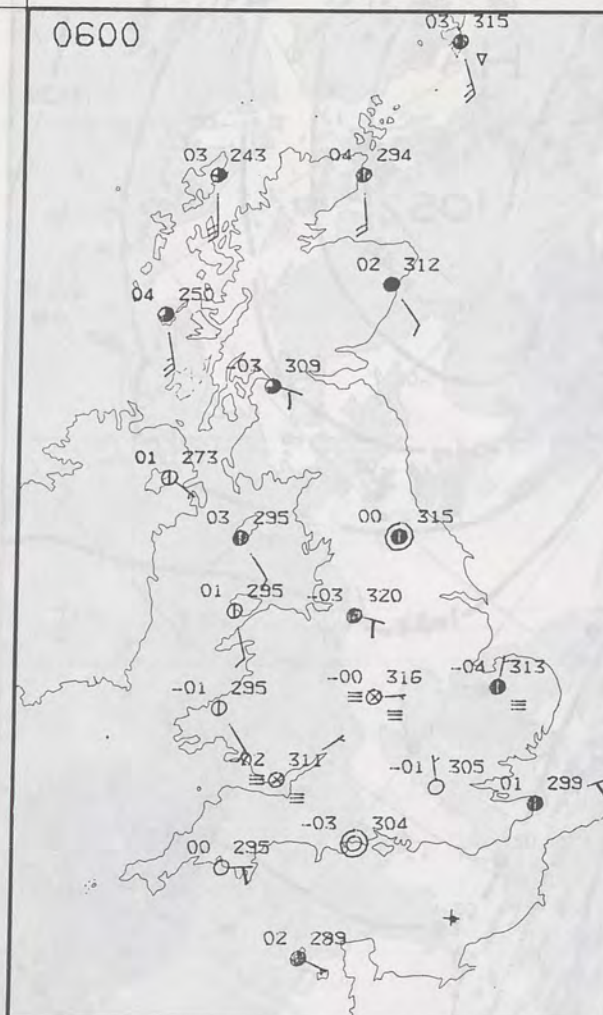
3 FEB 91 AT 1800

DUPLICATE ALSO
DAILY WEATHER SUMMARY
NOT FOR LOAN FOR
SUNDAY 3 FEBRUARY 1991

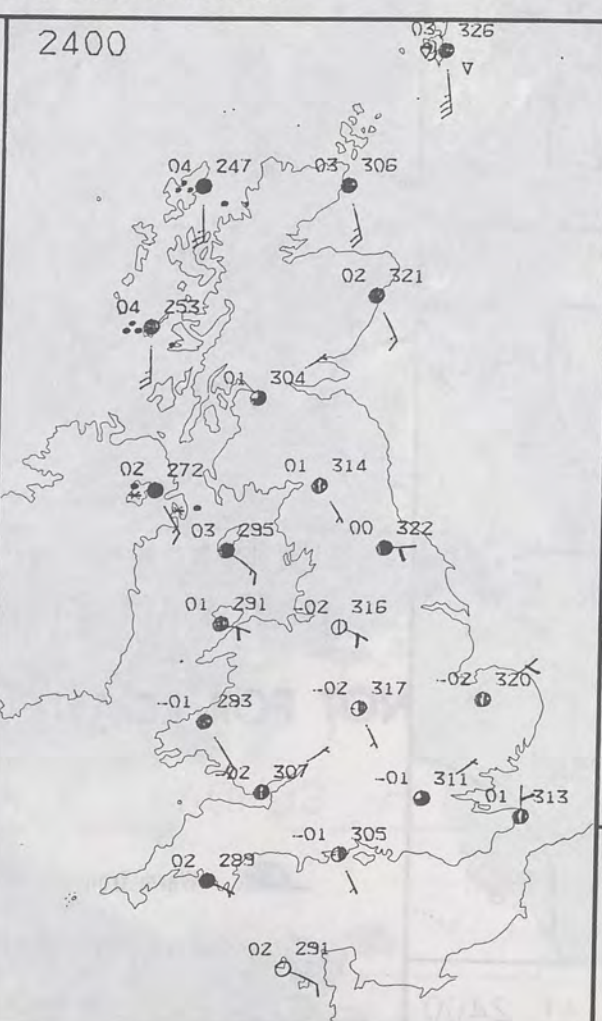
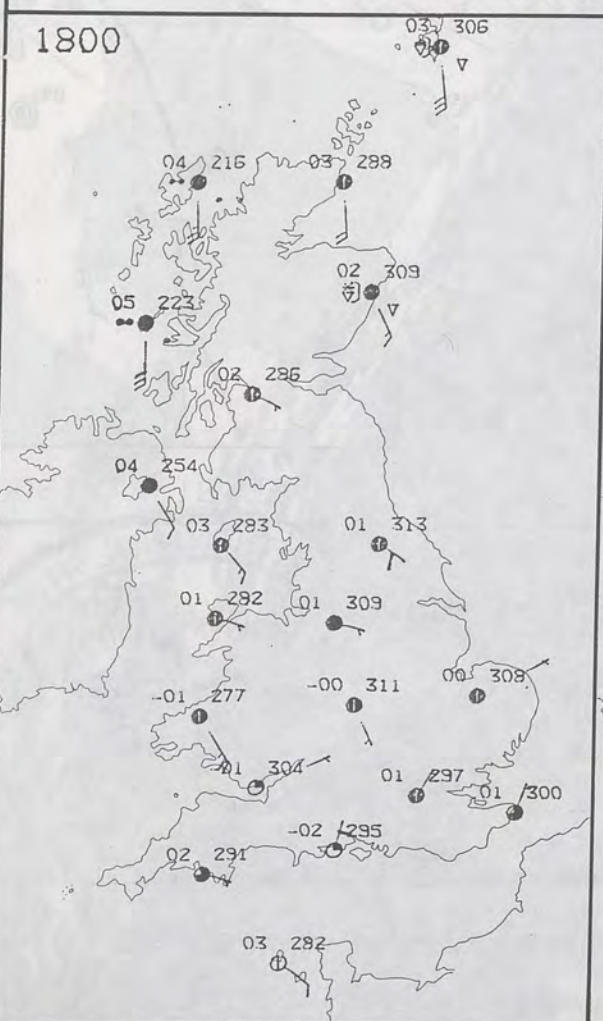
London Weather Centre 284-286 High Holborn London WC1V 7HX
© Crown Copyright 1986 All rights reserved

METEOLOGICAL OFFICE
08 FEB 91
LIBRARY

Warm front Cold front Occlusion



PLOTTED SURFACE OBSERVATIONS



SUNDAY
3 FEBRUARY 1991

SUMMARY
OF
BRITISH WEATHER

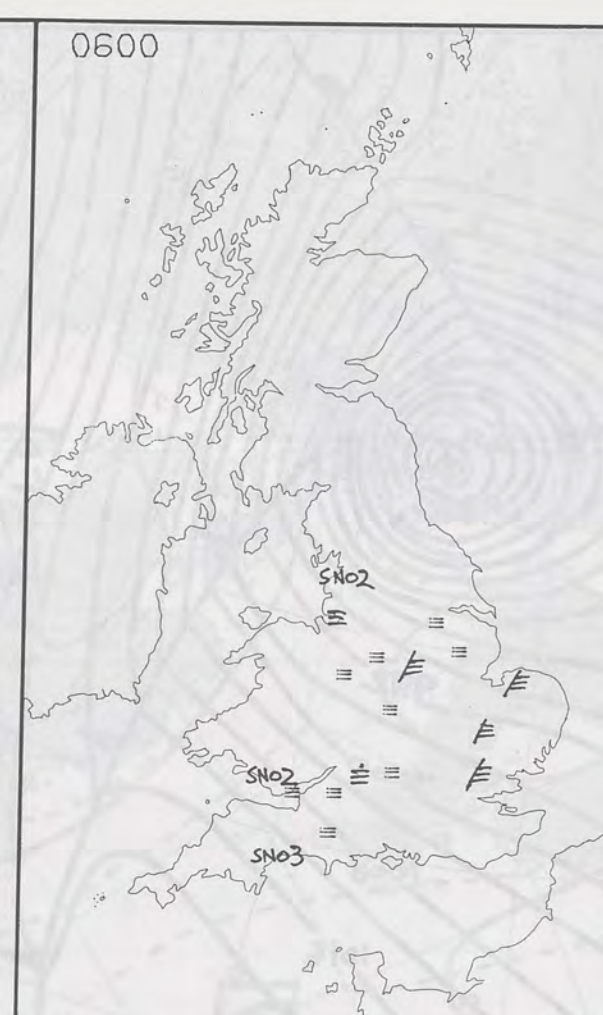
Apart from an isolated shower over parts of Wales and the Midlands, most of the British Isles had a dry night with a widespread frost. England and Wales had fog patches, some dense and freezing.

During the day the fog over England and Wales cleared only slowly, but all areas had a dry day with variable cloud and some sunshine. Scotland and Northern Ireland also had a dry morning, and apart from a few snow showers near the coast, eastern Scotland stayed dry through the day. Northern Ireland and western Scotland became cloudy, and over Northern Ireland rain with sleet or snow in places spread slowly eastwards. The Western Isles also had rain before, and during the evening.

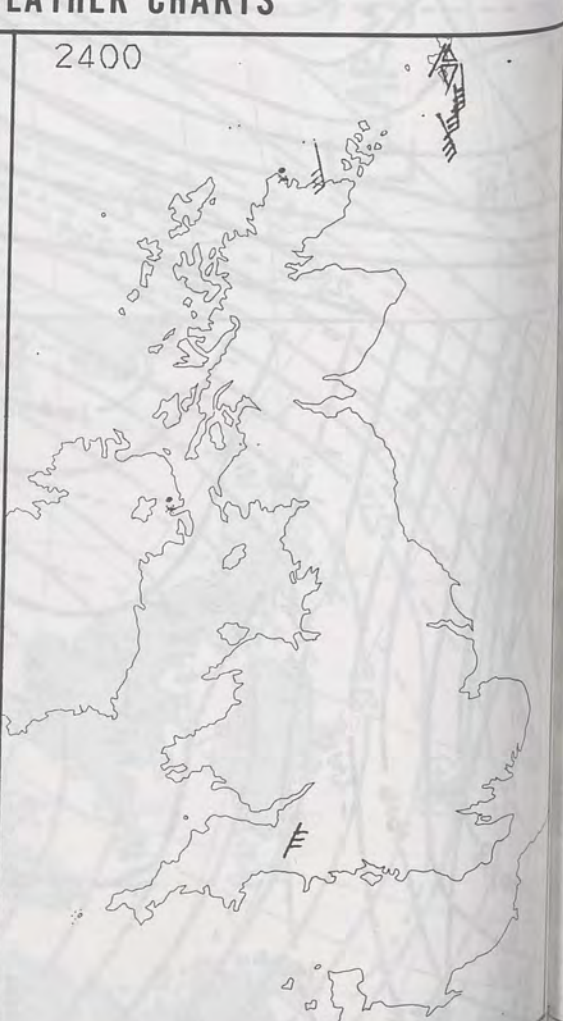
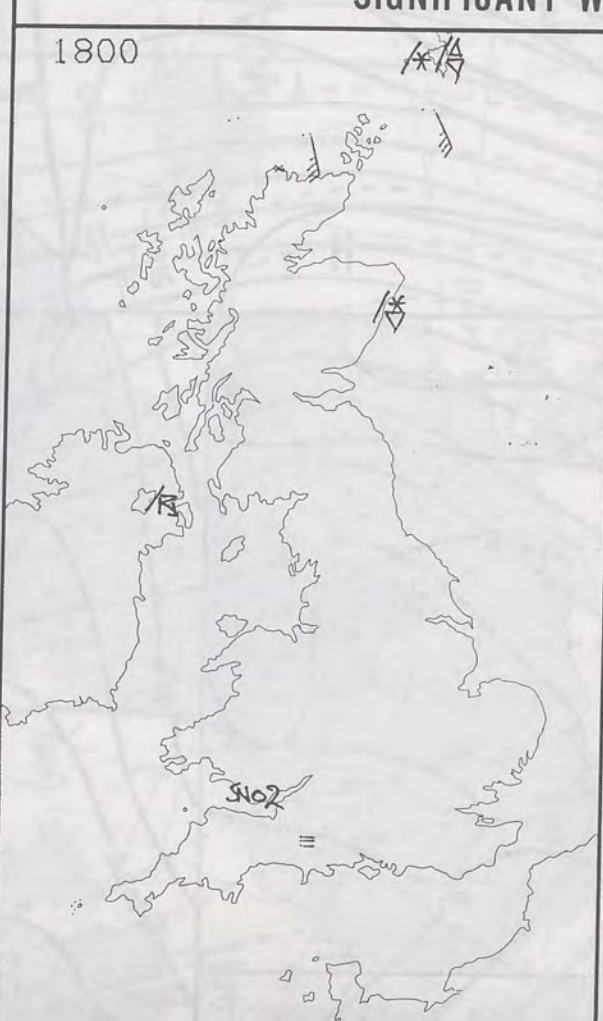
It was a cold day nearly everywhere and during the evening another widespread frost formed over England, Wales and southern Scotland. The north and west of Scotland became windy later in the day.

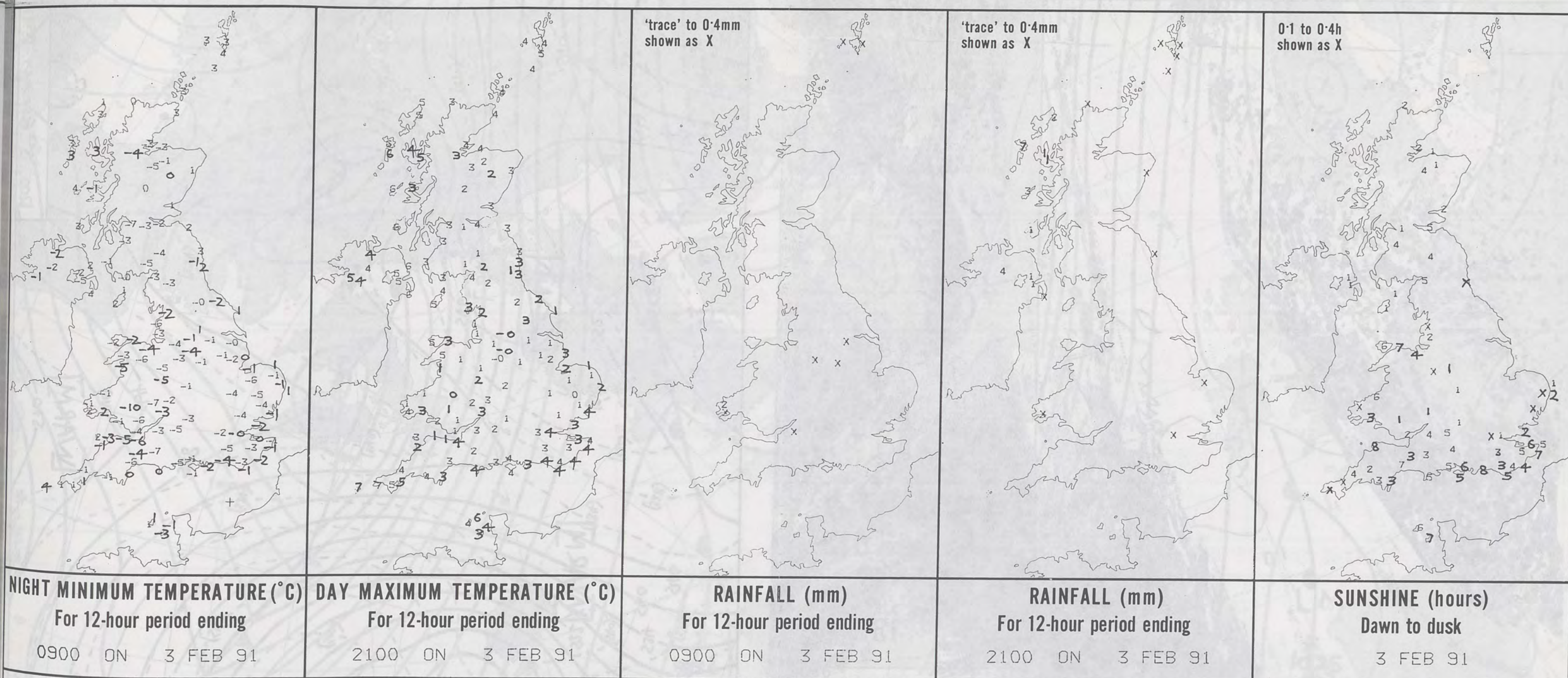
London Weather Centre
284-286 High Holborn
London WC1V 7HX
All times are GMT

© Crown Copyright 1986 All rights reserved



SIGNIFICANT WEATHER CHARTS





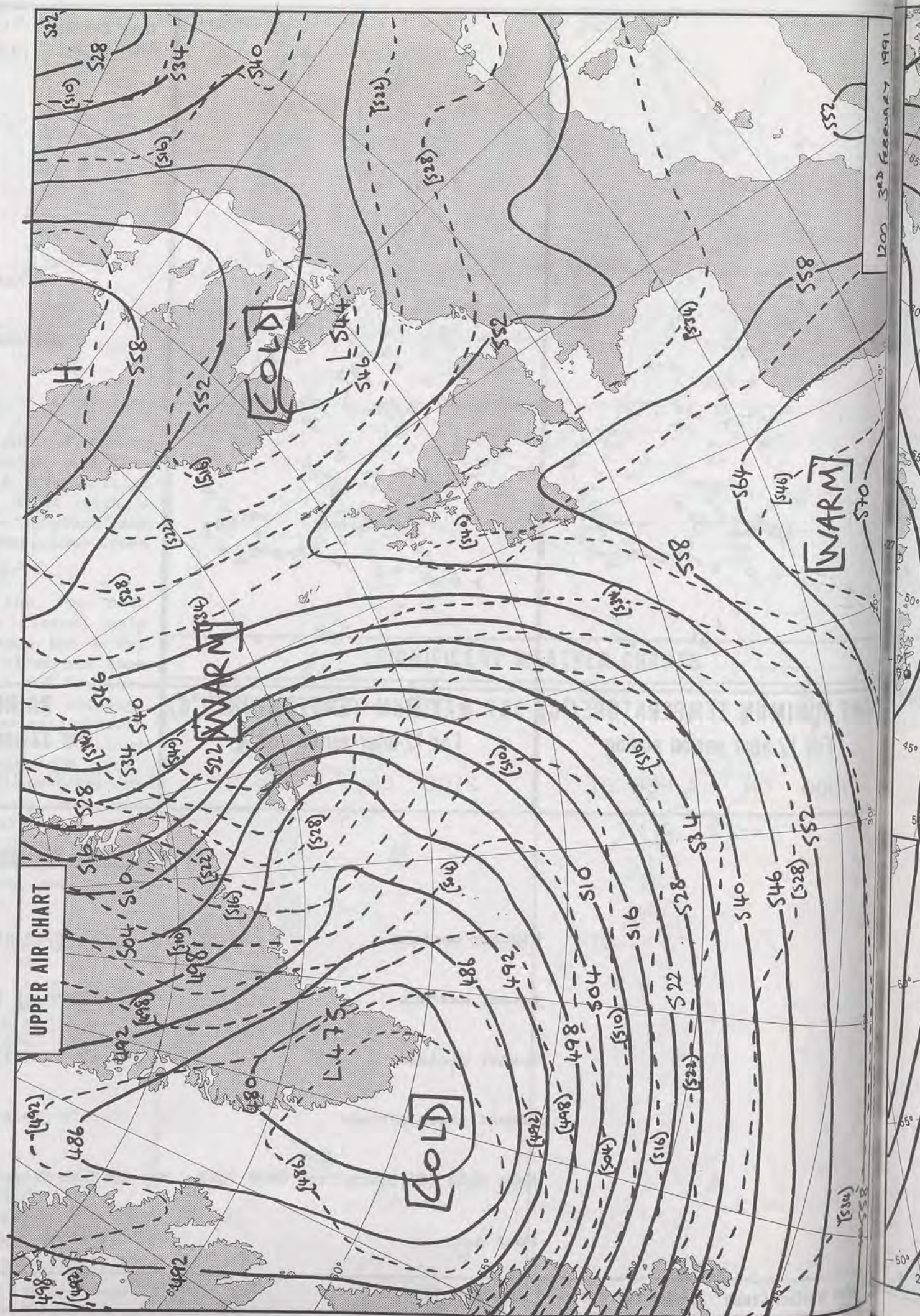
EXTREMES FOR SUNDAY 3RD FEBRUARY 1991

Highest maximum	: 7.0°C Isles of Scilly
Lowest maximum	: -0.4°C Emley Moor (Nr Huddersfield)
Lowest minimum	: -9.6°C Pencelli (Powys)
Lowest grass minimum	: -14.5°C Pencelli (Powys)
Most rain (24 hours from 0900 GMT)	: 18.3 mm Tiree (Inner Hebrides)
Most sun	: 7.6 hours Saunton Sands (Devon) & Bognor Regis (West Sussex)

**DAILY
WEATHER
SUMMARY**



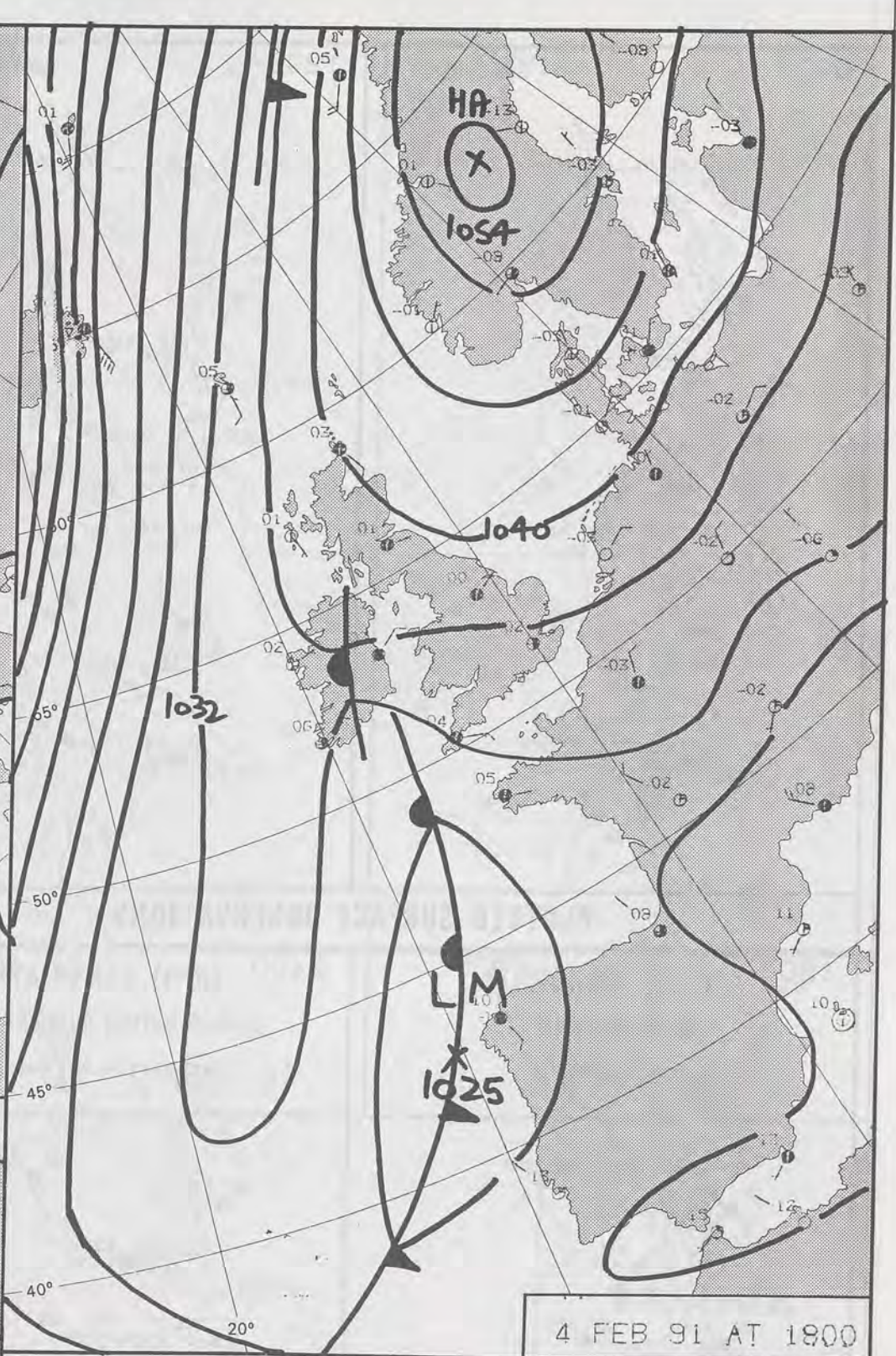

© Crown Copyright 1986
All rights reserved

[illegible]

[WARM]

[500]

1200 3rd February 1991



DUPLICATE ALSO
DAILY WEATHER SUMMARY

NOT FOR LOAN FOR

MONDAY 4 FEBRUARY 1991

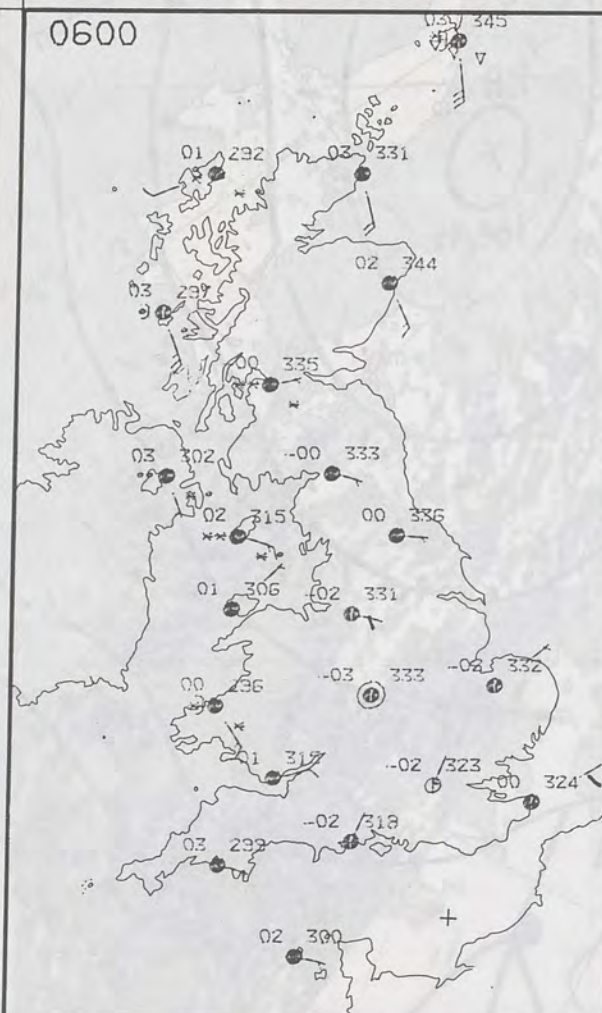
London Weather Centre 284-286 High Holborn London WC1V 7HX

© Crown Copyright 1986 All rights reserved

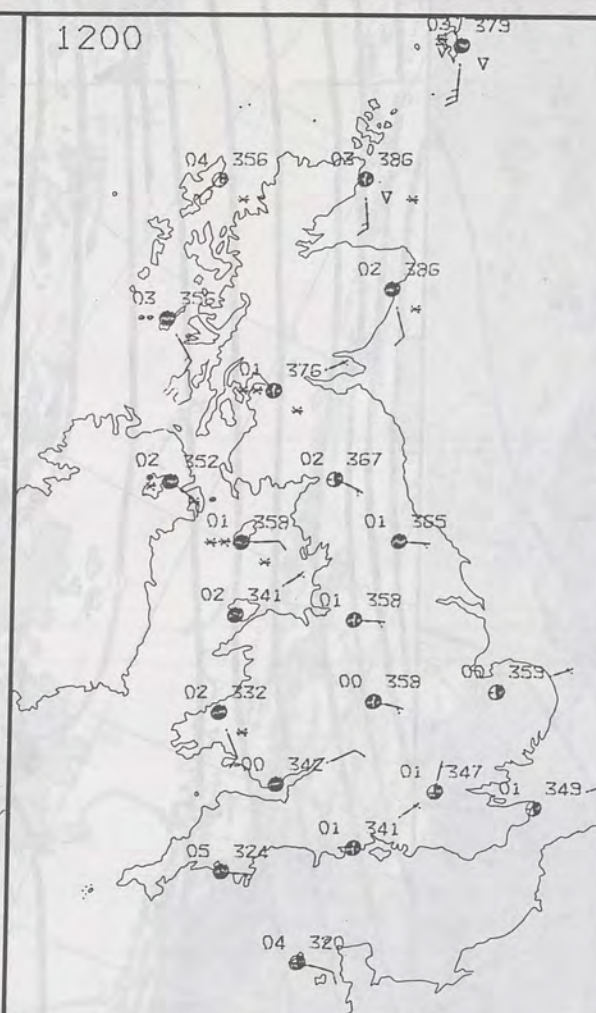
METEOLOGICAL OFFICE
08 FEB 1991
LIBRARY

Warm front Cold front Occlusion

0600



1200



MONDAY
4 FEBRUARY 1991

SUMMARY OF BRITISH WEATHER

During the night rain over Northern Ireland, western Scotland and some of the extreme western parts of England and Wales turned to sleet and snow in places. Elsewhere it was a dry night but rather cloudy, even so many areas had a widespread frost.

During the day rain, sleet or snow continued to affect parts of Northern Ireland and Scotland, but the sleet and snow on the west coast of southwest England and Wales largely died away by the afternoon. Most places had a dry day with variable cloud, any sunshine was rather weak.

It was a rather cold or cold day almost everywhere, particularly in central and eastern England, but on the extreme southwest coast temperatures were near average.

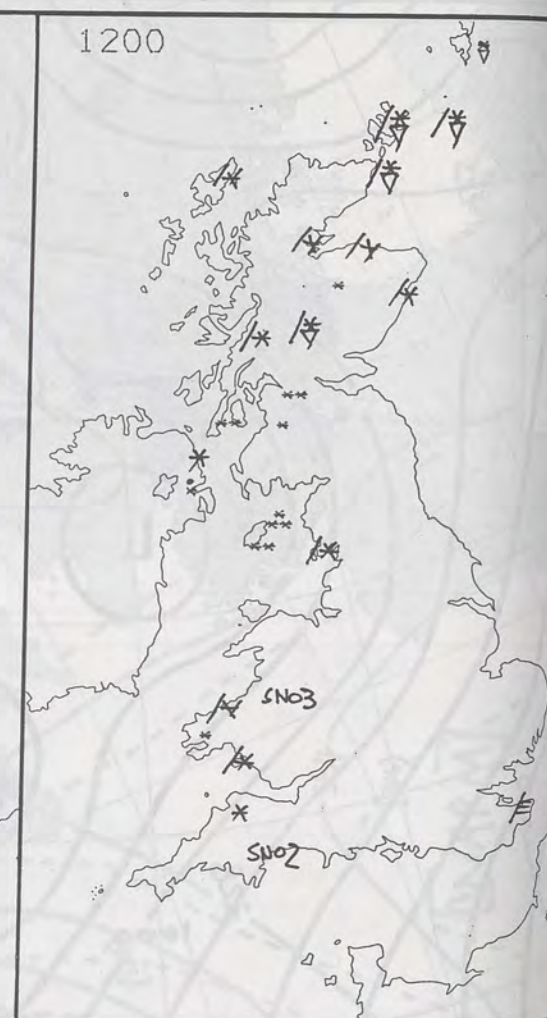
London Weather Centre
284-286 High Holborn
London WC1V 7HX
All times are GMT

© Crown Copyright 1986 All rights reserved

0600

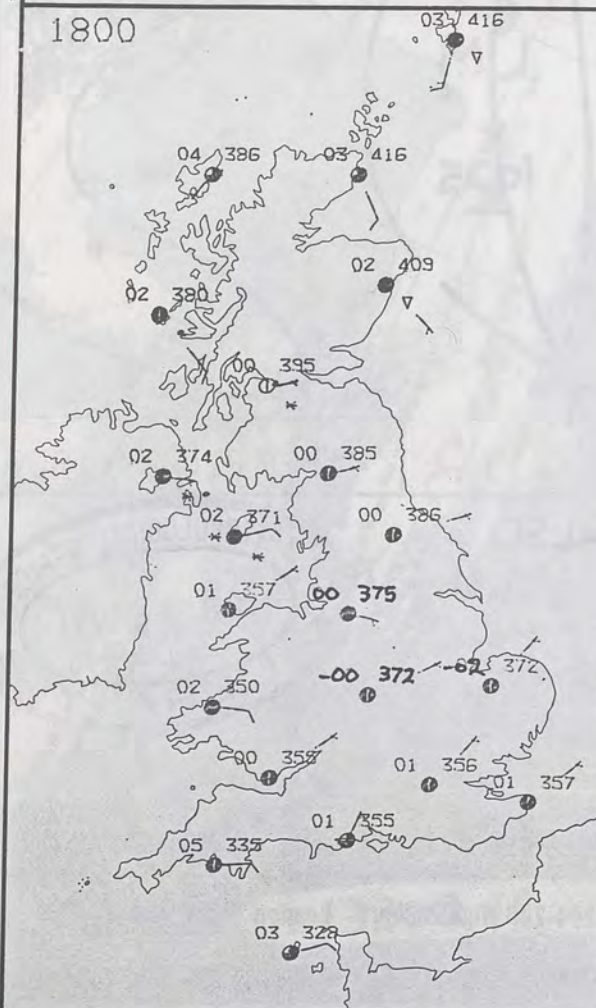


1200



PLOTTED SURFACE OBSERVATIONS

1800

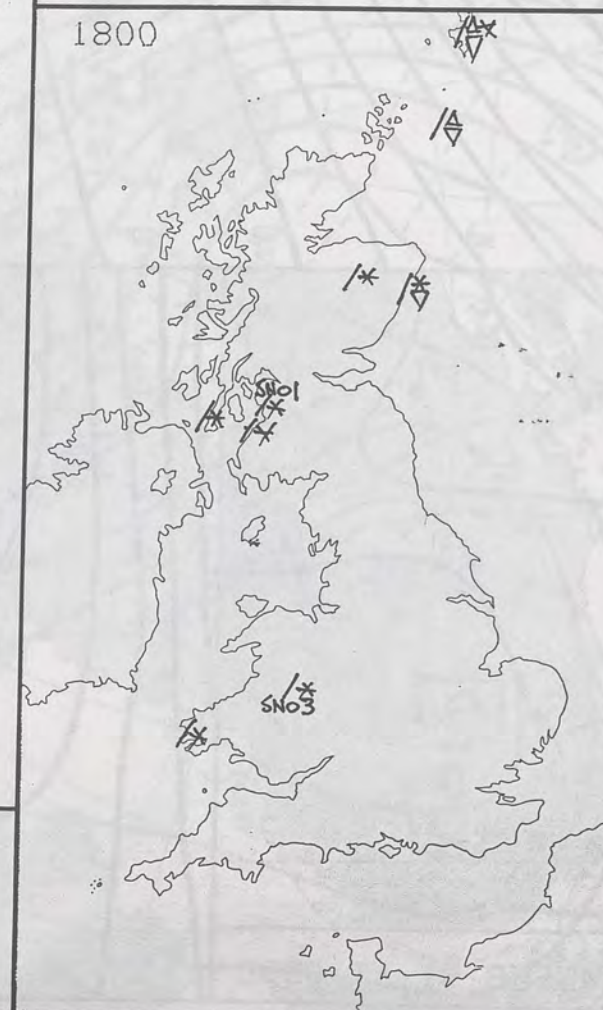


2400

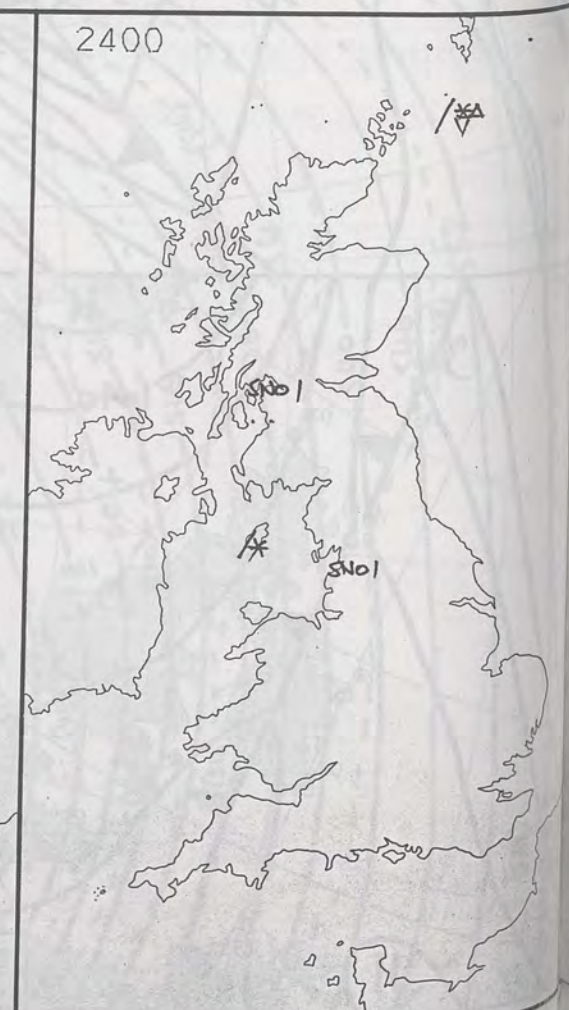


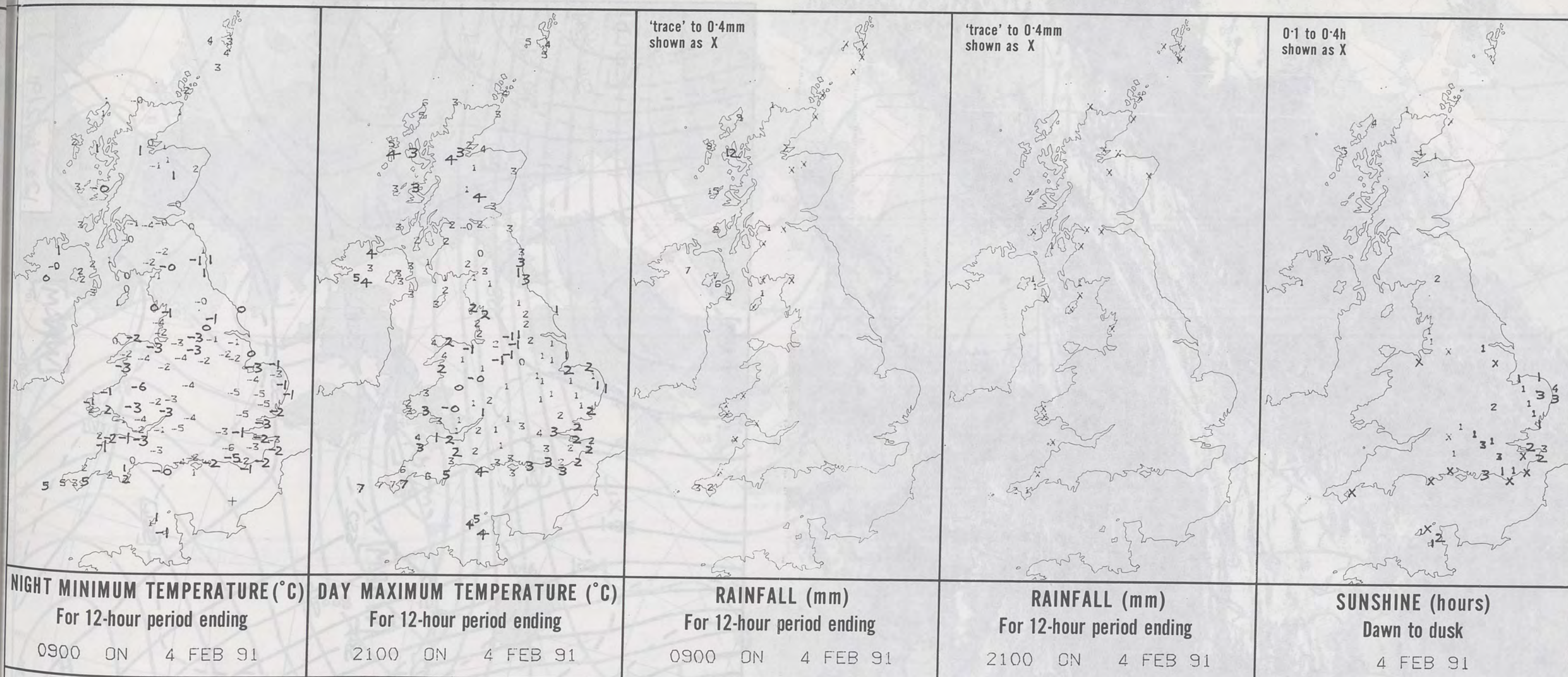
SIGNIFICANT WEATHER CHARTS

1800



2400





EXTREMES FOR MONDAY 4TH FEBRUARY 1991

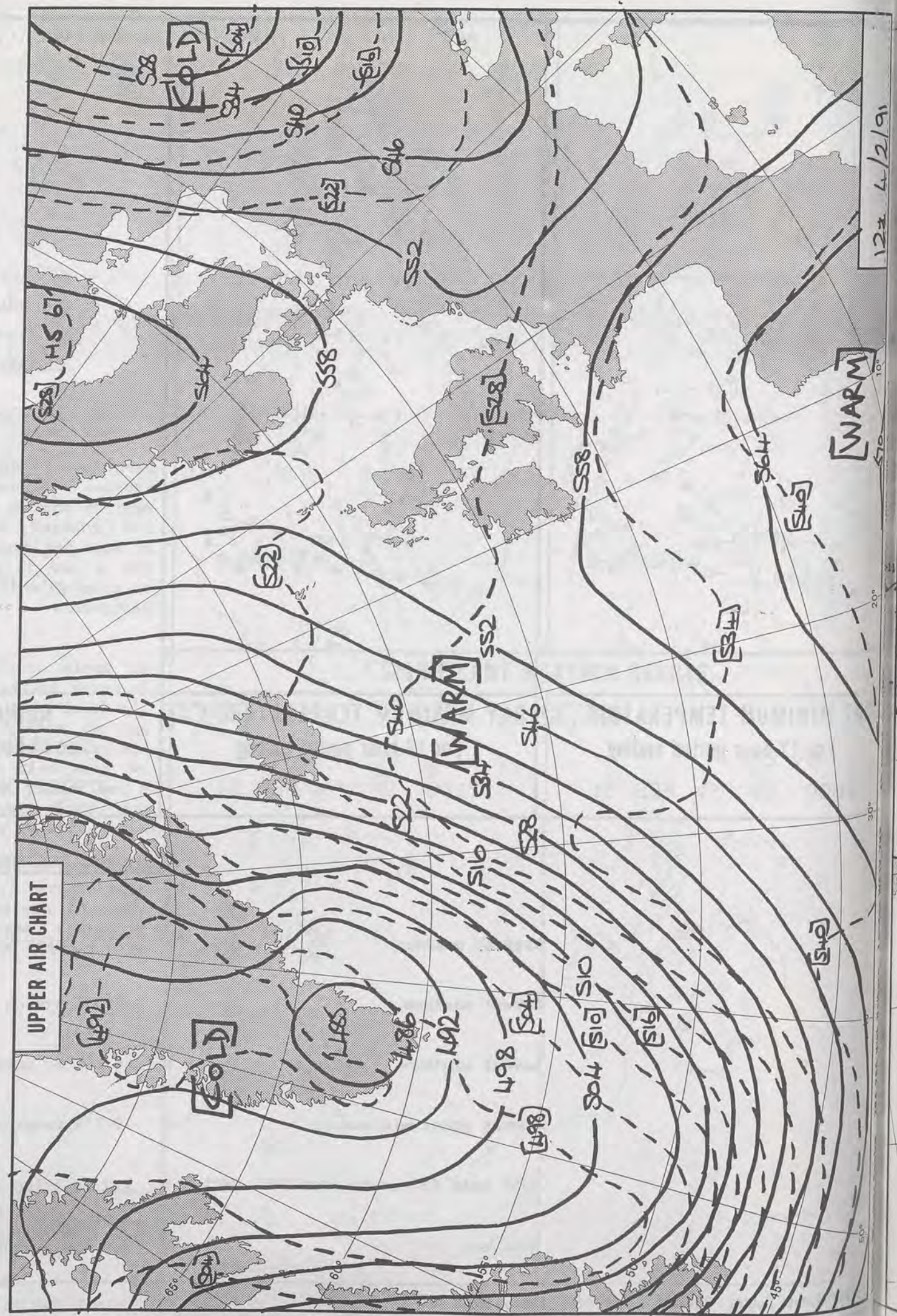
Highest maximum	: 7.5°C Isles of Scilly
Lowest maximum	: -1.0°C Buxton (Derbyshire), Moel-y-Crio (Clwyd) & Emley Moor (Nr Huddersfield)
Lowest minimum	: -6.0°C St Harmon (Powys)
Lowest grass minimum	: -9.1°C Gatwick
Most rain (24 hours from 0900 GMT)	: 9.0 mm Isles of Scilly
Most sun	: 5.5 hours Benbecula (Outer Hebrides)

**DAILY
WEATHER
SUMMARY**



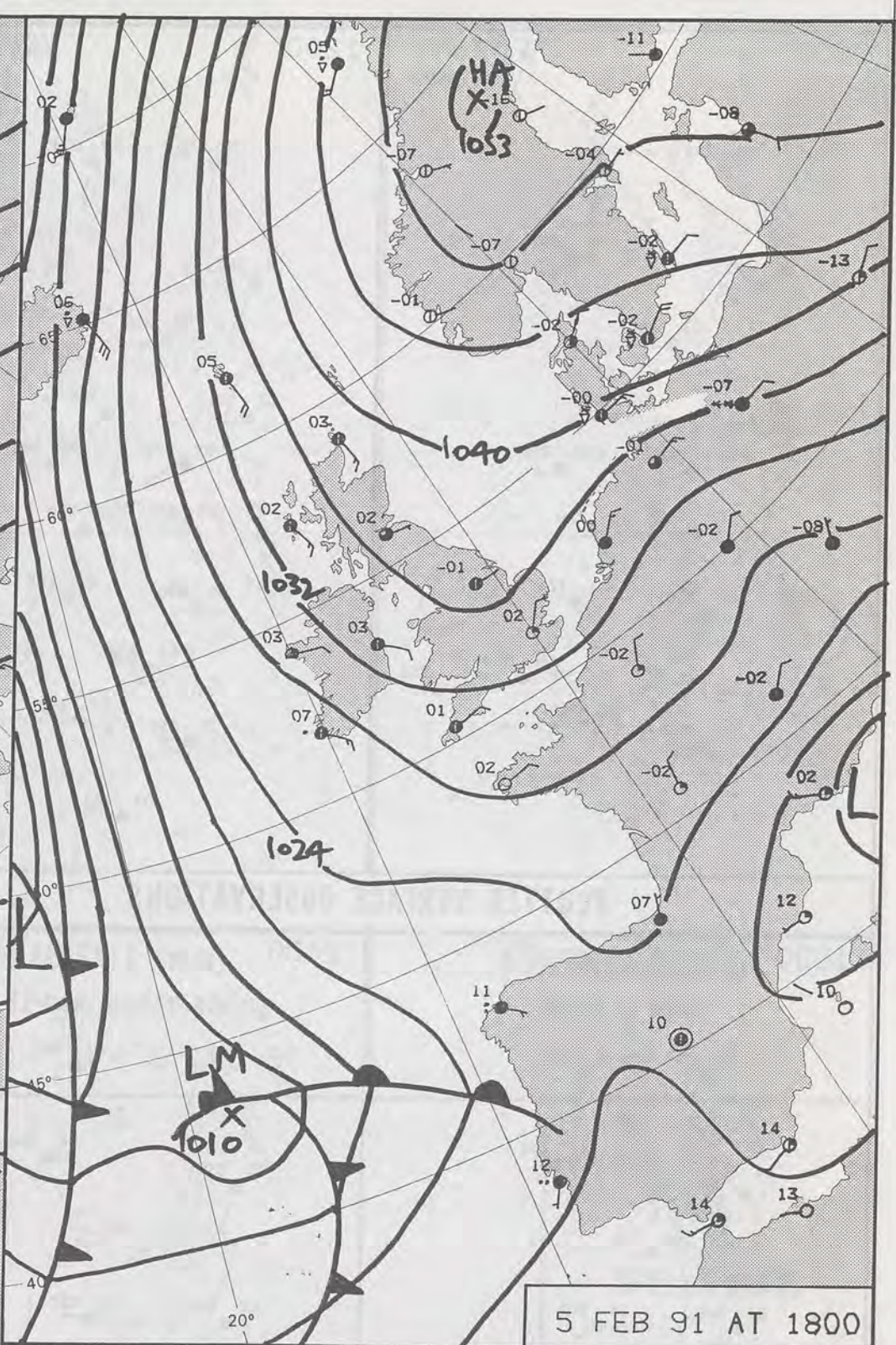


18012 IR 4/2/91



[WARM]

123 4/2/91

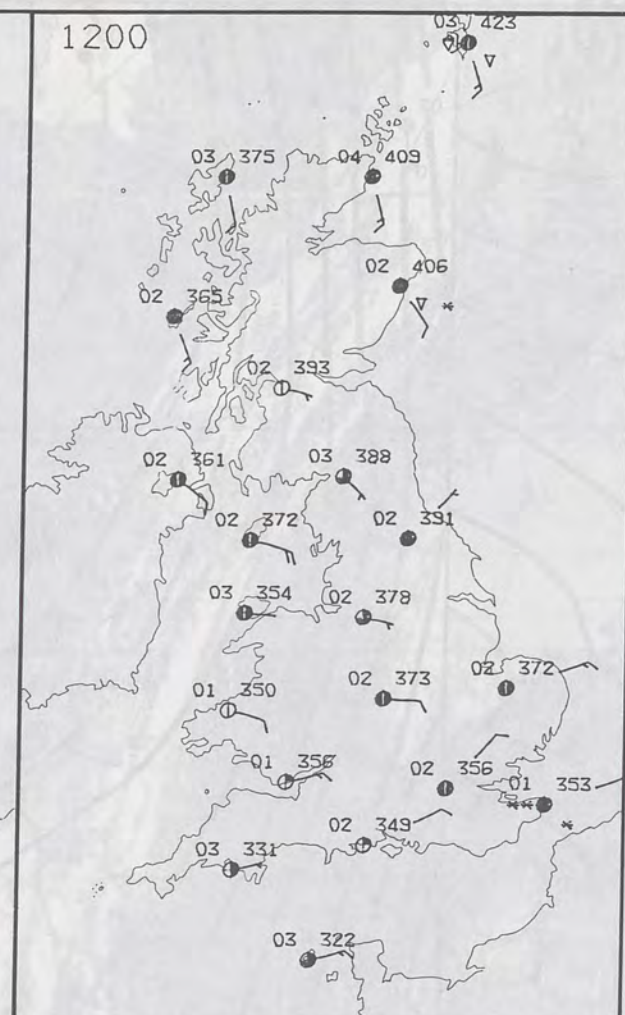
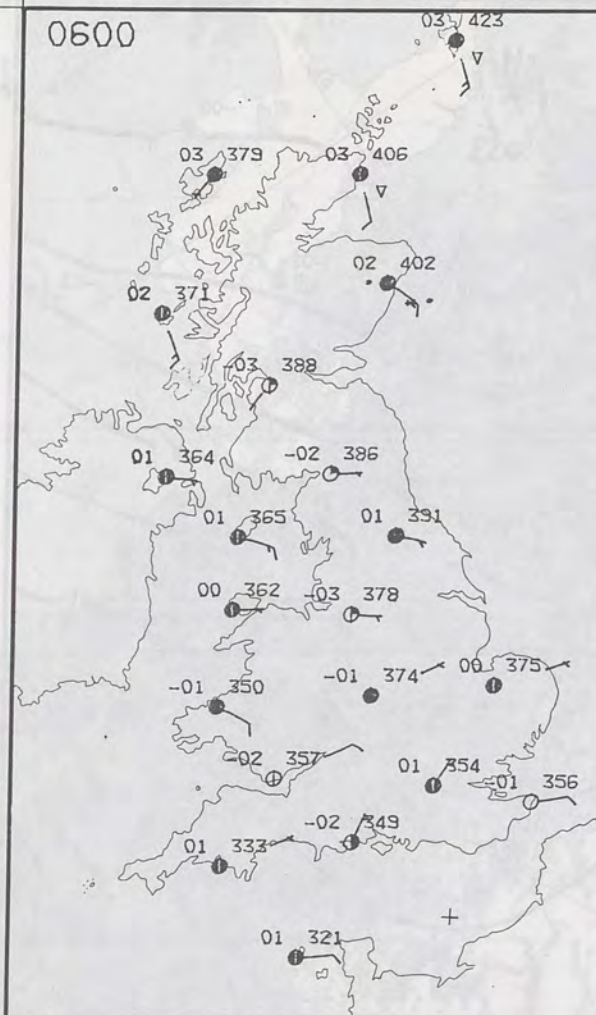


DUPLICATE ALSO
DAILY WEATHER SUMMARY
NOT FOR LOAN FOR
TUESDAY 5 FEBRUARY 1991

METEOROLOGICAL OFFICE
19 FEB 1991
LIBRARY

London Weather Centre 284-286 High Holborn London WC1V 7HX
© Crown Copyright 1986 All rights reserved

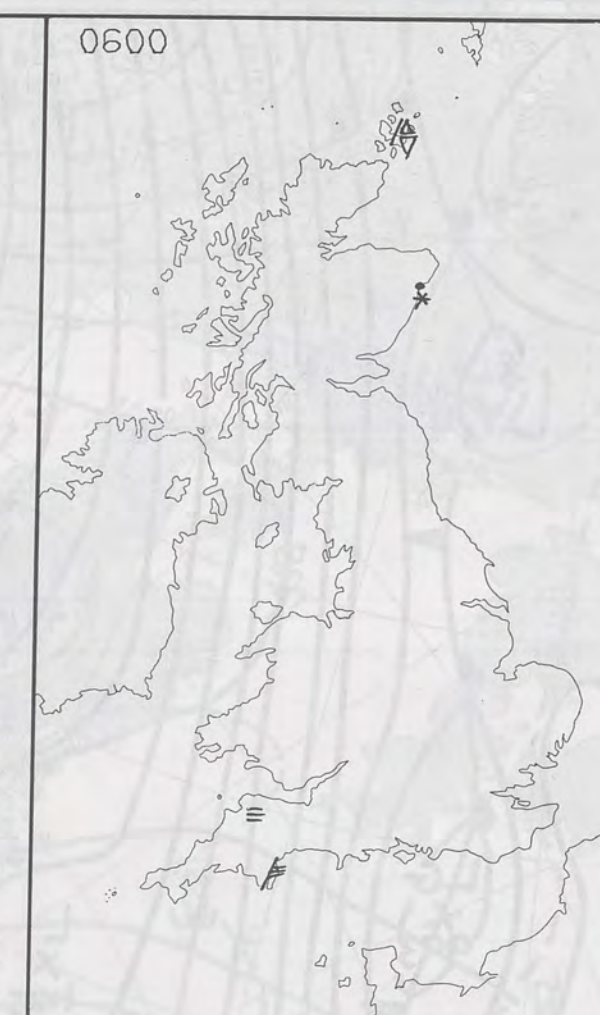
Legend:
Warm front (line with semicircles)
Cold front (line with triangles)
Occlusion (line with semicircles and triangles)



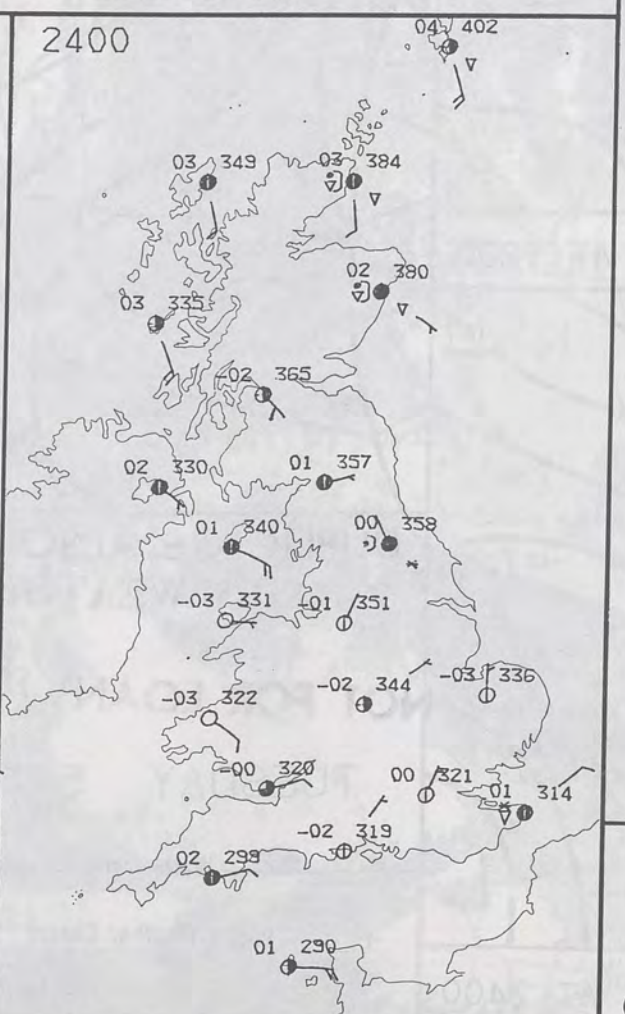
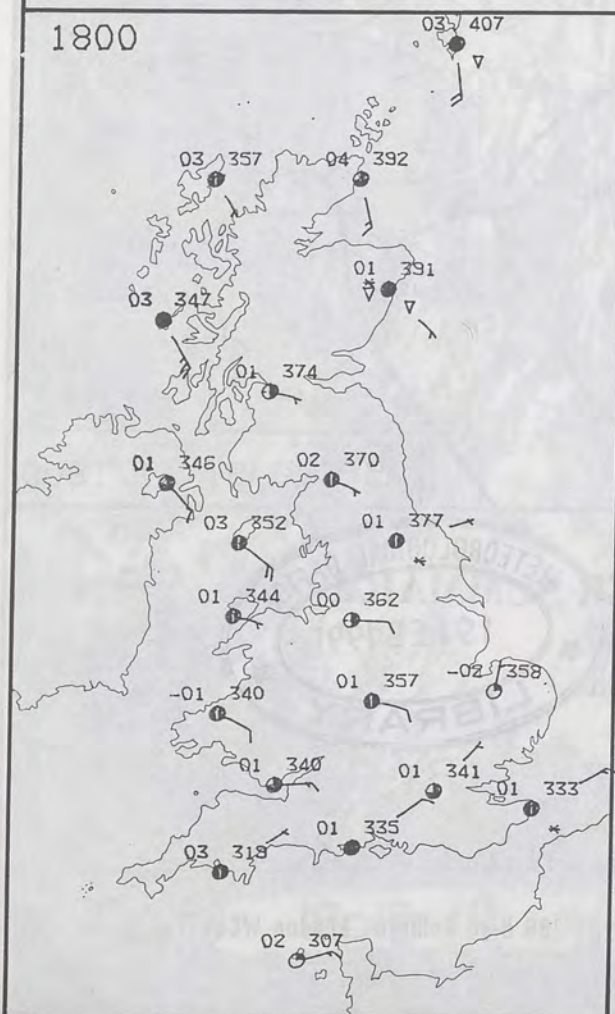
TUESDAY
5 FEBRUARY 1991

SUMMARY OF BRITISH WEATHER

A strong ridge of high pressure from an anticyclone over northern Sweden dominated the weather pattern across the country, and most districts had a cold day. Temperatures were near to normal in parts of Scotland, but elsewhere they were below normal - and much below across South Wales and southern England.

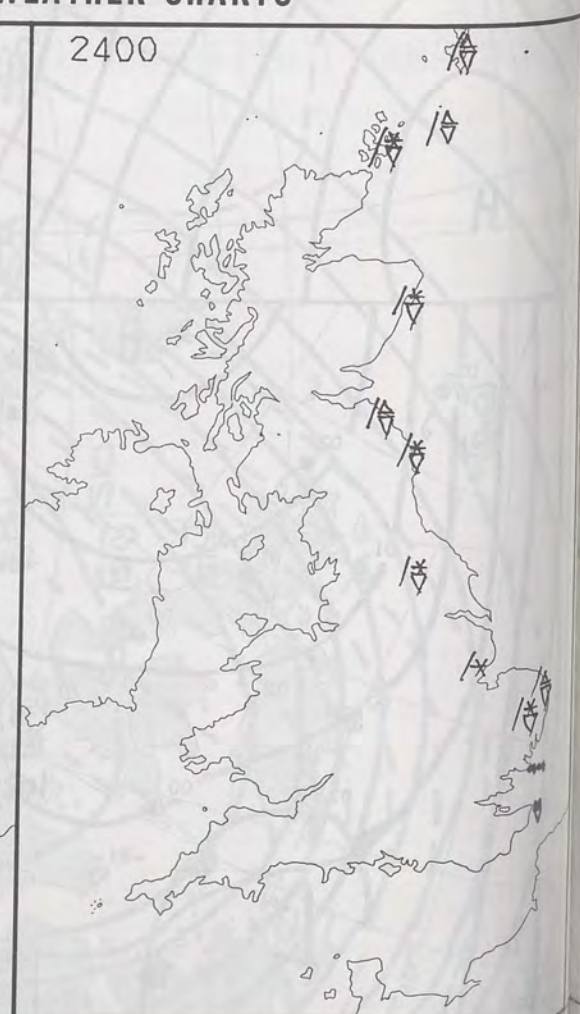
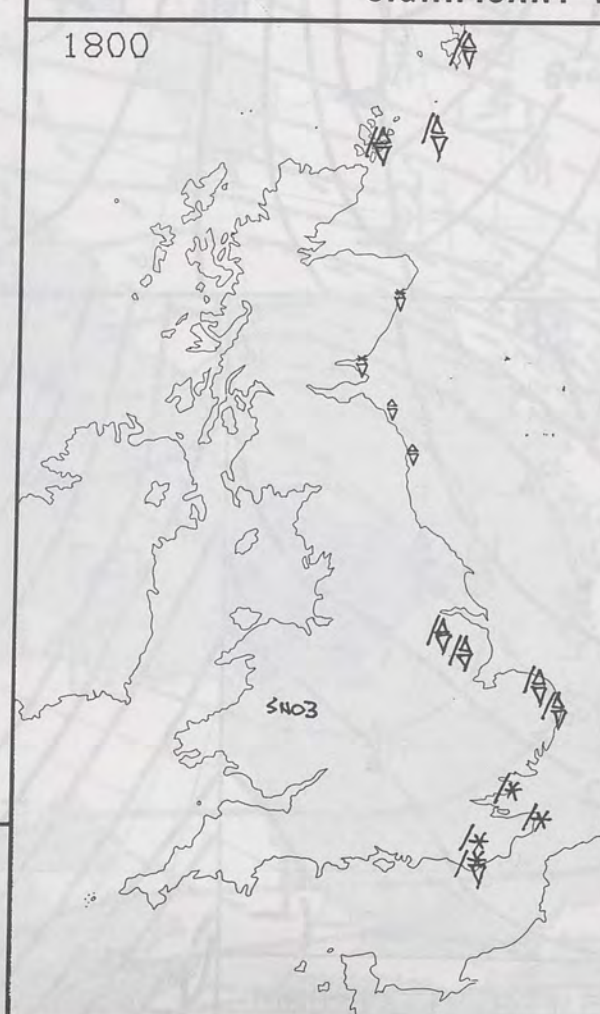


PLOTTED SURFACE OBSERVATIONS



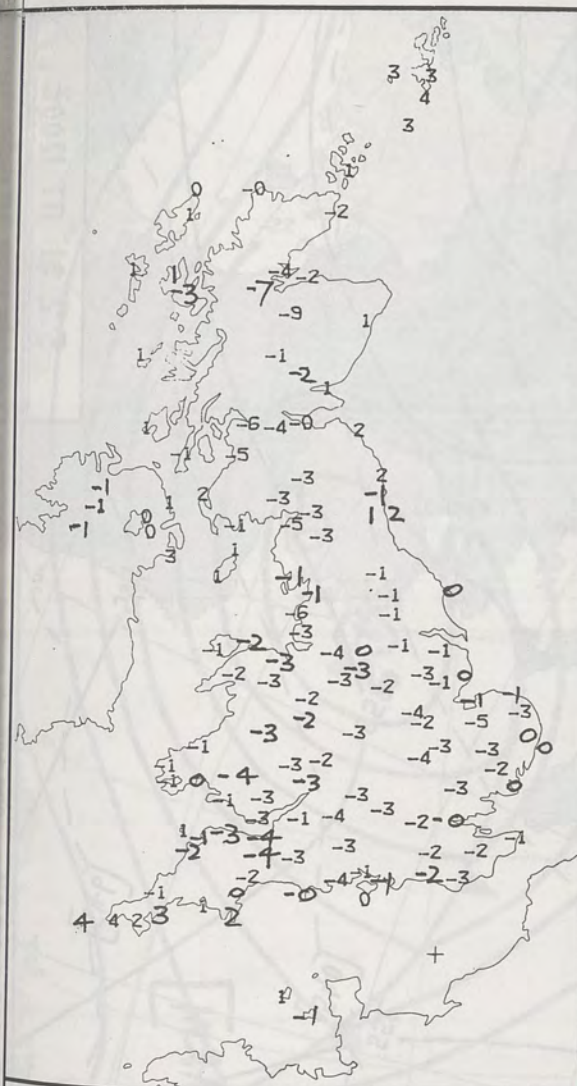
Most districts saw something of the sun, although it was quite dull across the Midlands and along the east coast from Humberside northwards. Much of the country had a dry day, but easternmost counties had a few snow showers.

SIGNIFICANT WEATHER CHARTS

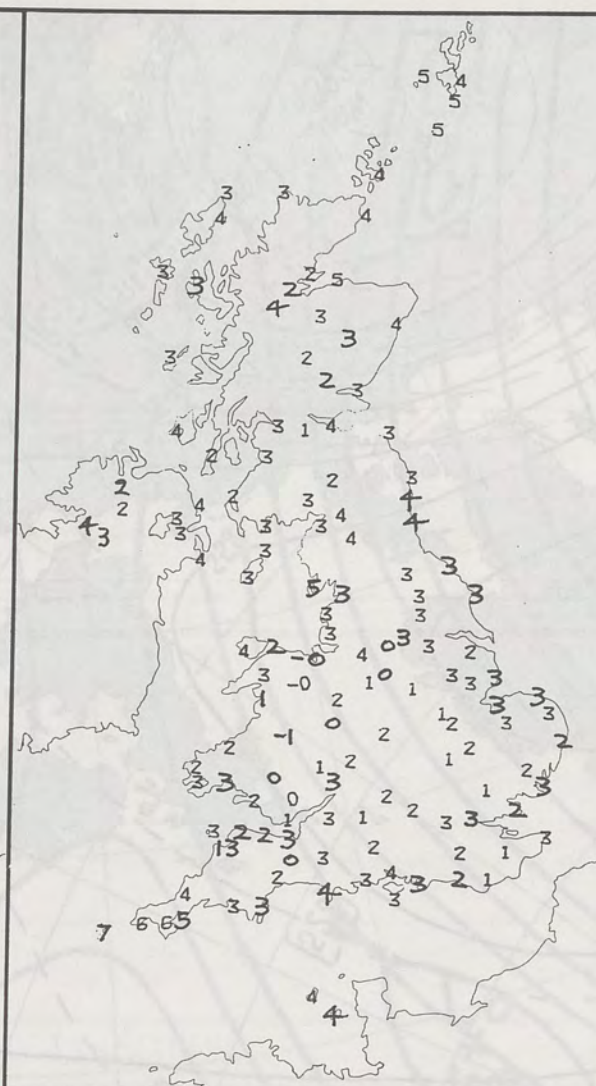


London Weather Centre
284-286 High Holborn
London WC1V 7HX
All times are GMT

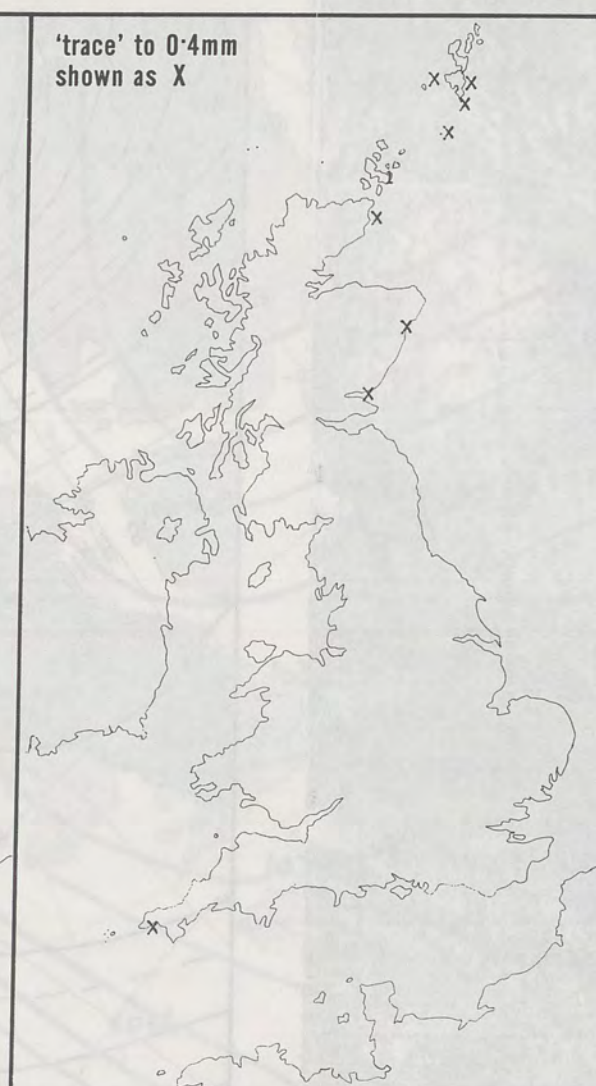
© Crown Copyright 1986 All rights reserved



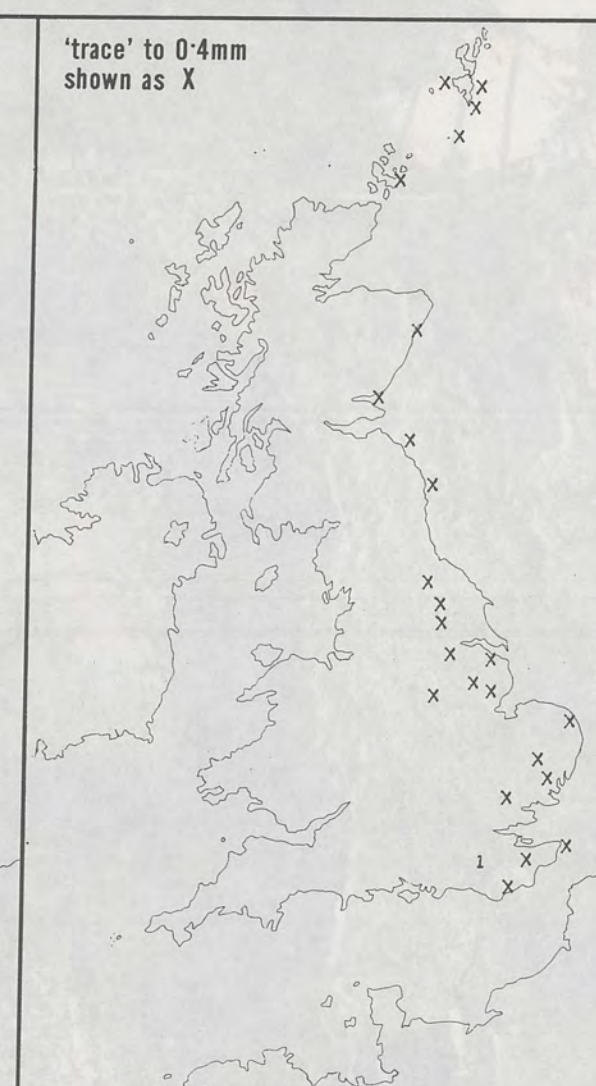
NIGHT MINIMUM TEMPERATURE (°C)
For 12-hour period ending
0900 ON 5 FEB 91



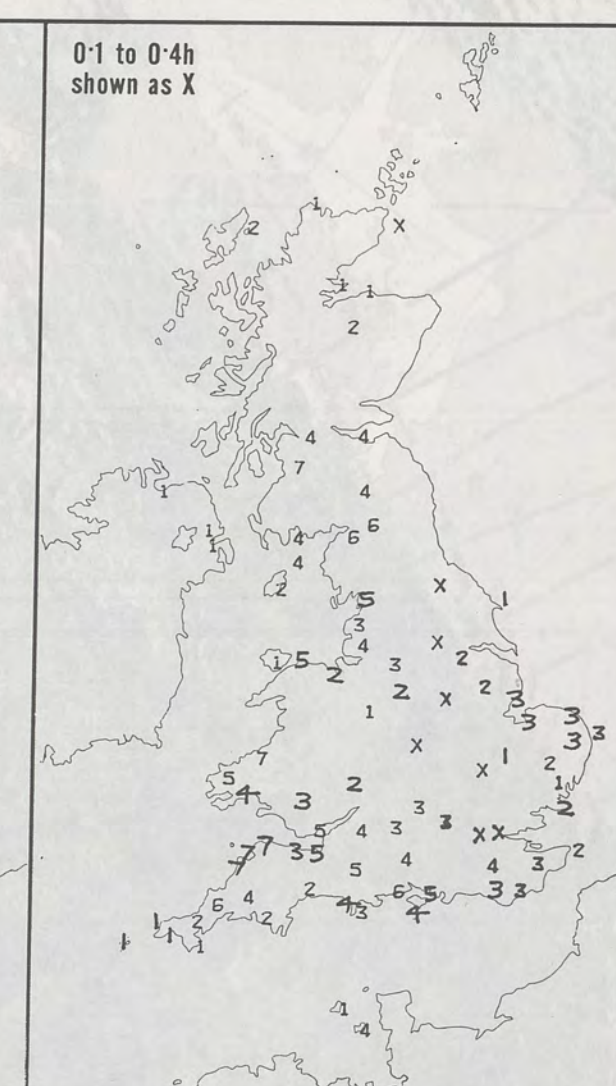
DAY MAXIMUM TEMPERATURE (°C)
For 12-hour period ending
2100 ON 5 FEB 91



RAINFALL (mm)
For 12-hour period ending
0900 ON 5 FEB 91



RAINFALL (mm)
For 12-hour period ending
2100 ON 5 FEB 91



SUNSHINE (hours)
Dawn to dusk
5 FEB 91

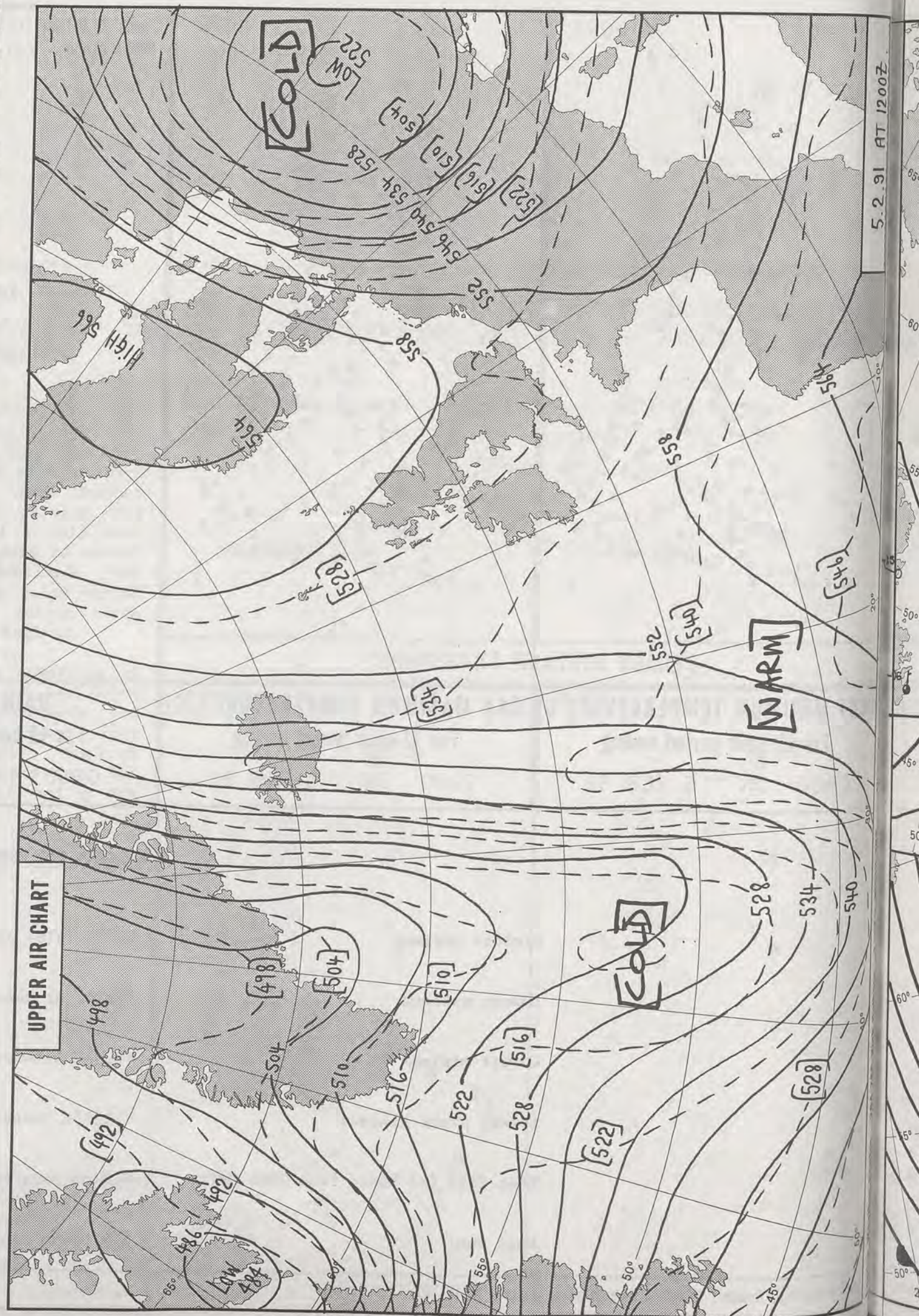

EXTREMES FOR TUESDAY 5TH FEBRUARY 1991

Highest maximum	: 6.9°C Isles of Scilly
Lowest maximum	: -0.6°C St Harmon (Powys)
Lowest minimum	: -8.5°C Aviemore (Highland)
Lowest grass minimum	: -11.7°C Inverness/Dalcross
Most rain (24 hours from 0900 GMT)	: 2.2 mm Long Framlington (Northumberland)
Most sun	: 7.5 hours Saunton Sands (Devon)

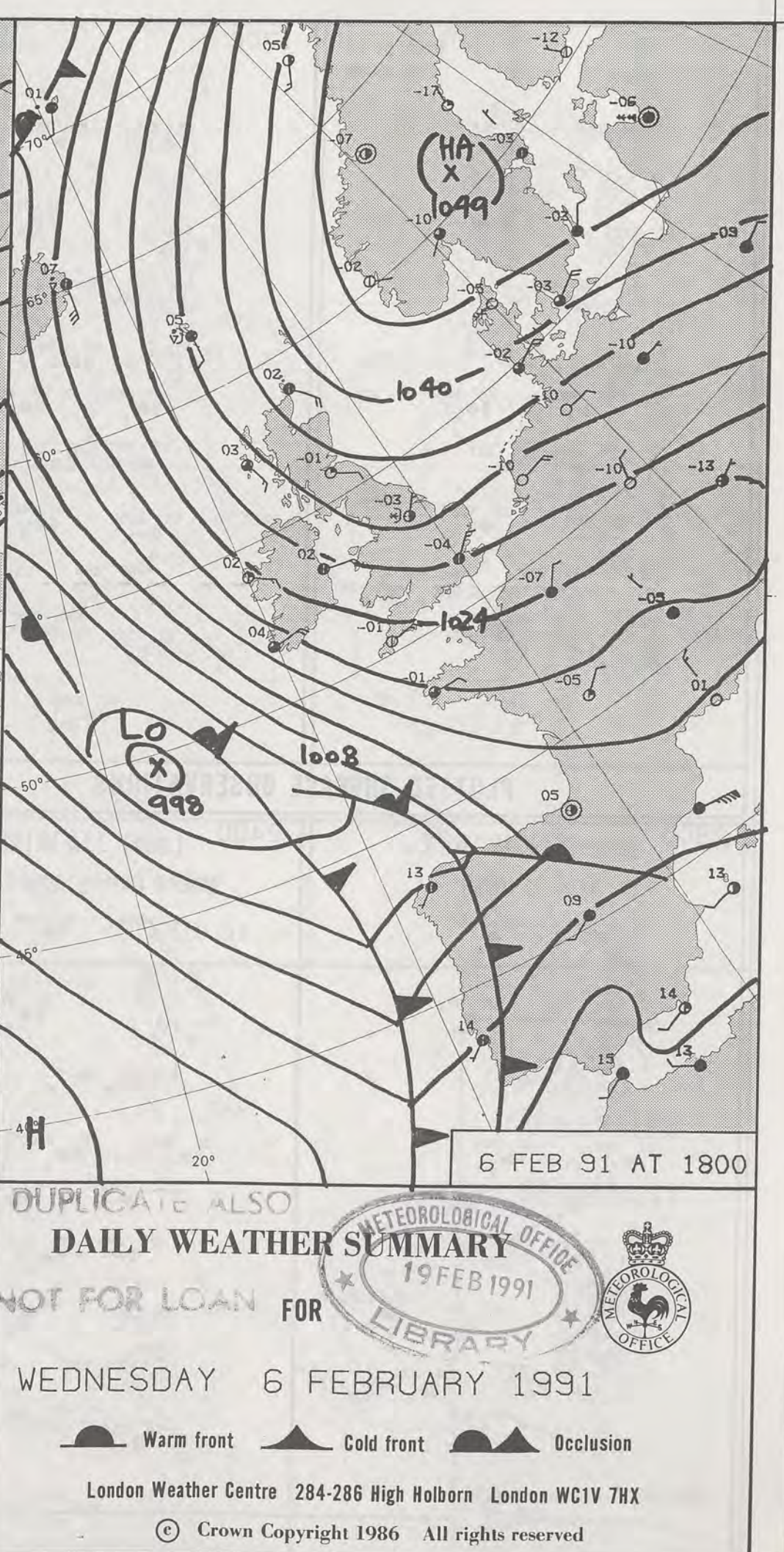
**DAILY
WEATHER
SUMMARY**



© Crown Copyright 1986
All rights reserved

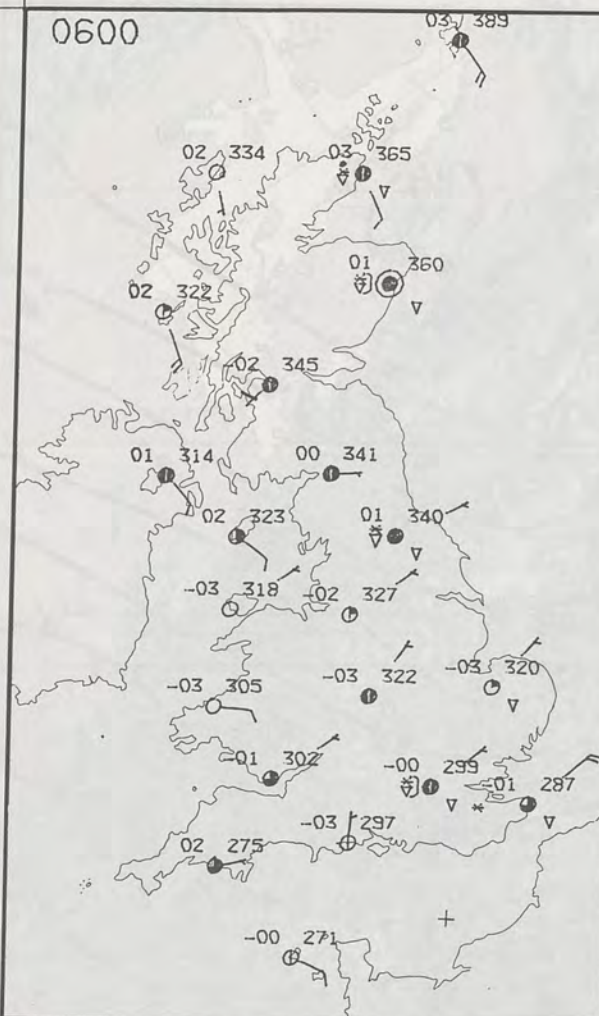


50°

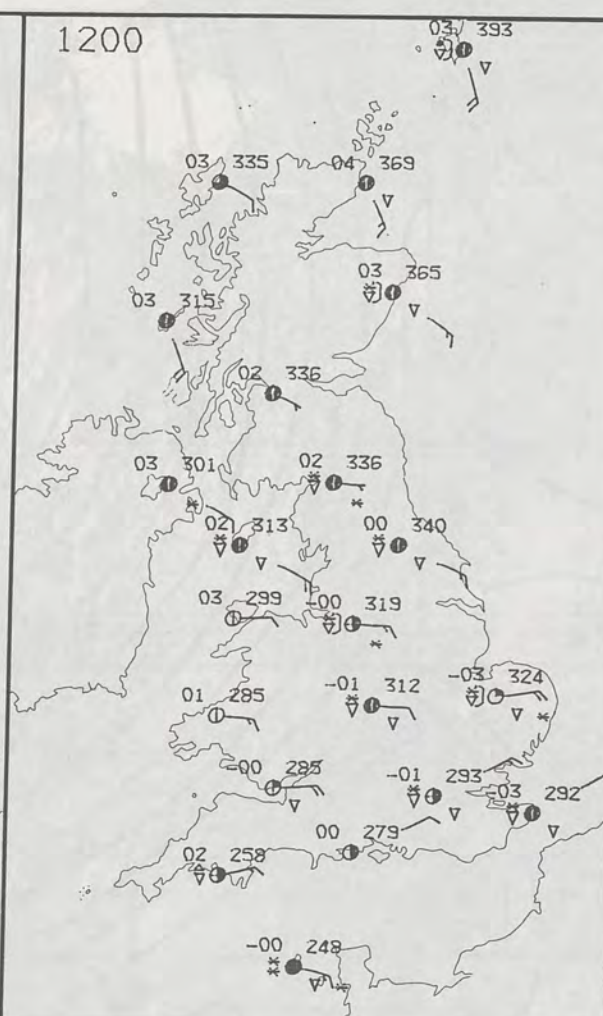


© Crown Copyright 1986 All rights reserved

0600

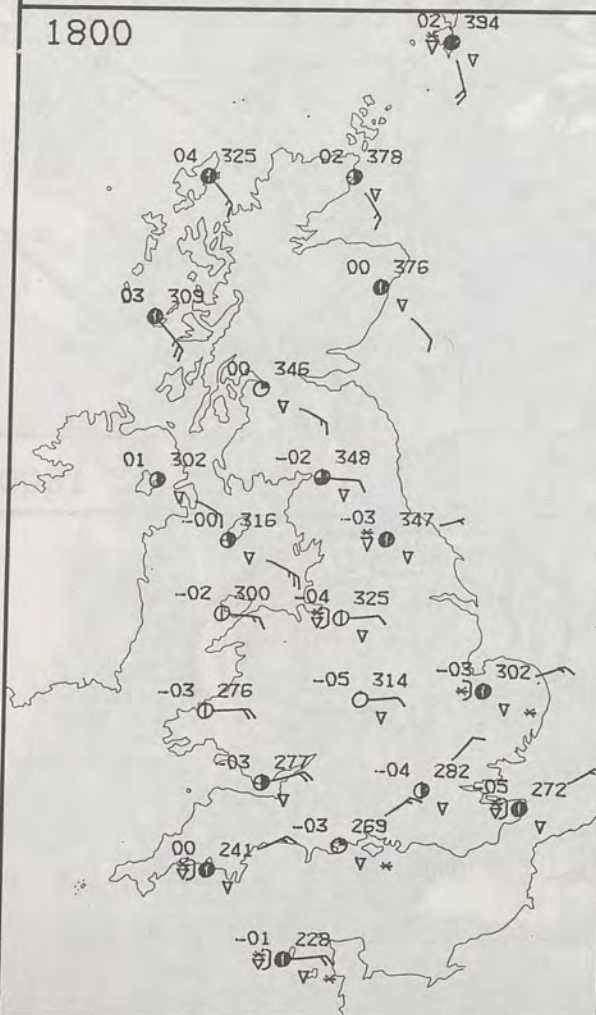


1200

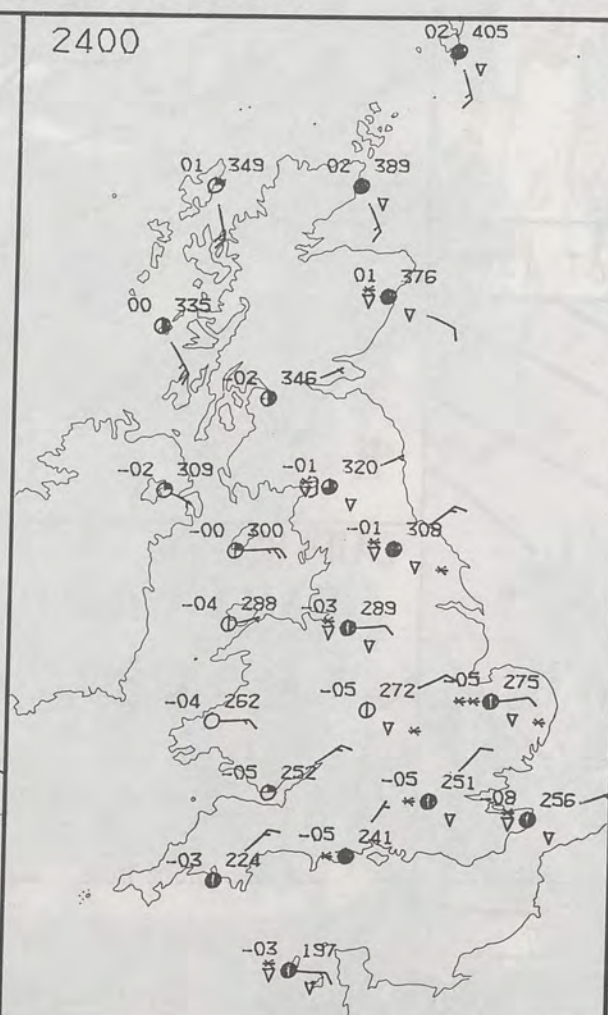


PLOTTED SURFACE OBSERVATIONS

1800



2400

WEDNESDAY
6 FEBRUARY 1991SUMMARY
OF
BRITISH WEATHER

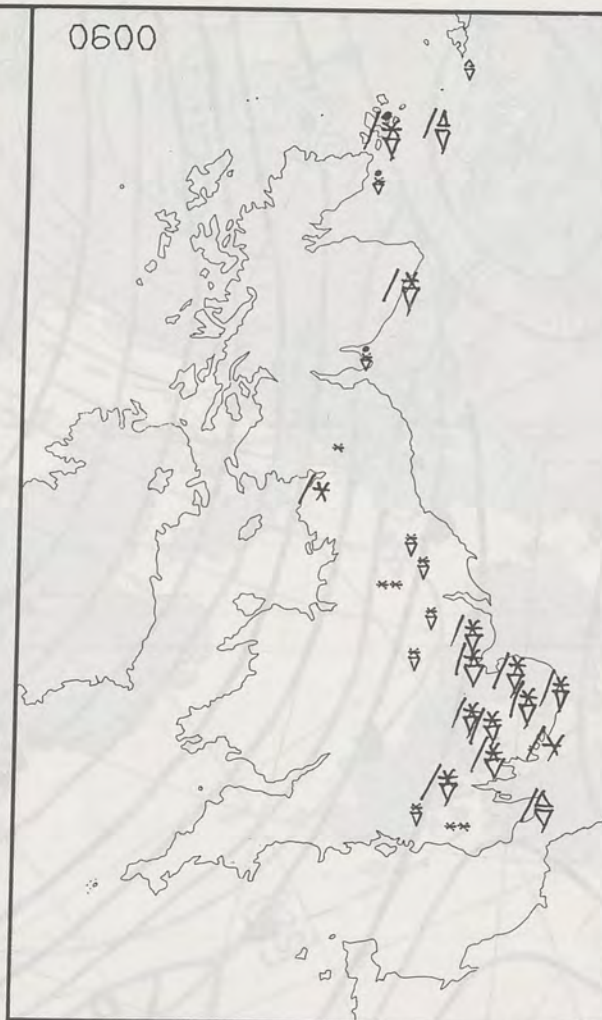
The weather pattern over the British Isles was dominated by a strong anticyclone over Scandinavia, and a fresh to strong easterly wind brought some very cold air out of Central Europe. Across East Anglia and the East Midlands and parts of southeast England the temperature remained below zero all day; elsewhere across England and Wales it was just above. Scotland and Northern Ireland were slightly warmer - but only in Shetland did the temperature approach normal.

Many parts of the country had snow showers through the day - more especially for the eastern half of the country - with a couple of inches of snow reported over the North Downs. A biting northeasterly caused some drifting of the very dry, powdery snow.

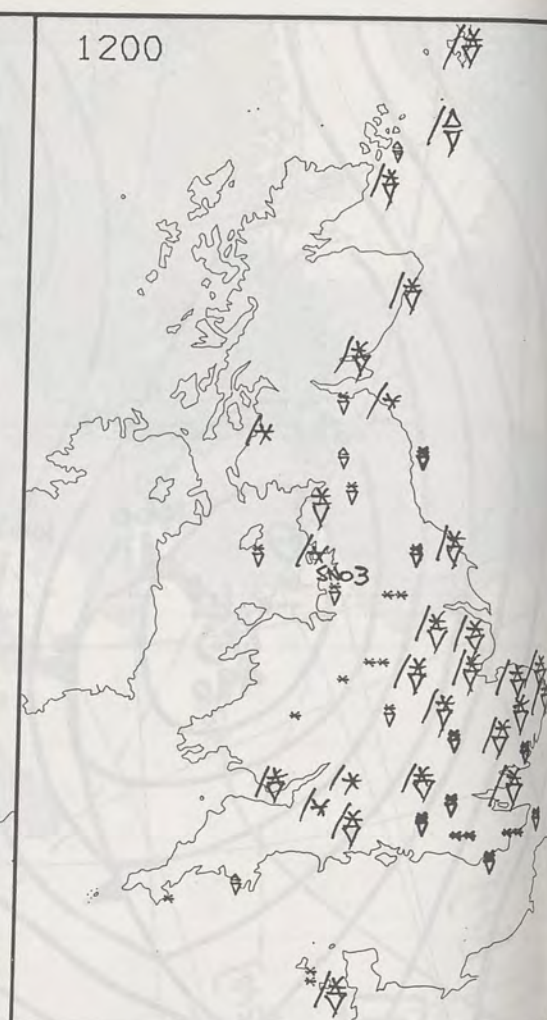
London Weather Centre
284-286 High Holborn
London WC1V 7HX
All times are GMT

© Crown Copyright 1986 All rights reserved

0600



1200

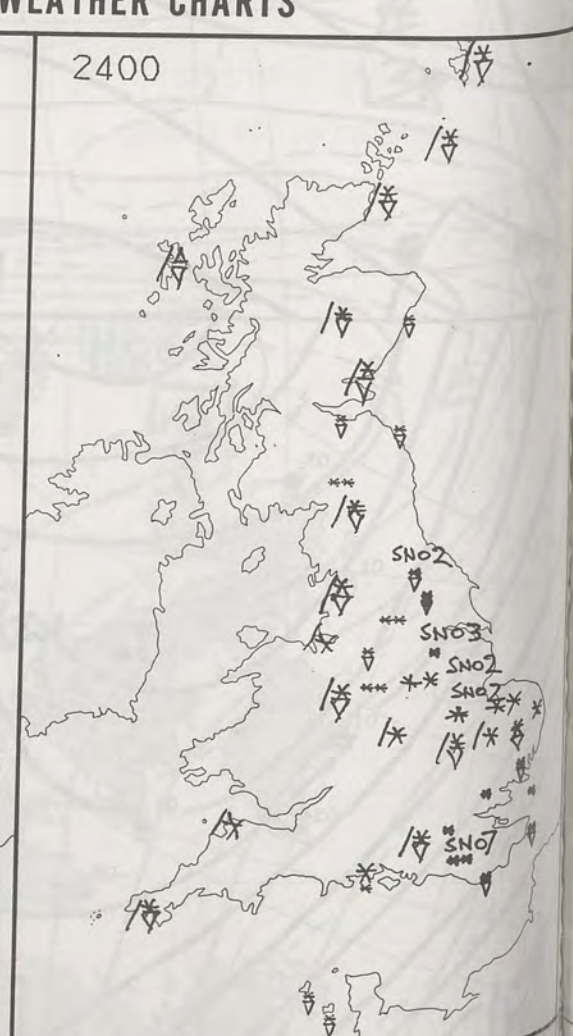


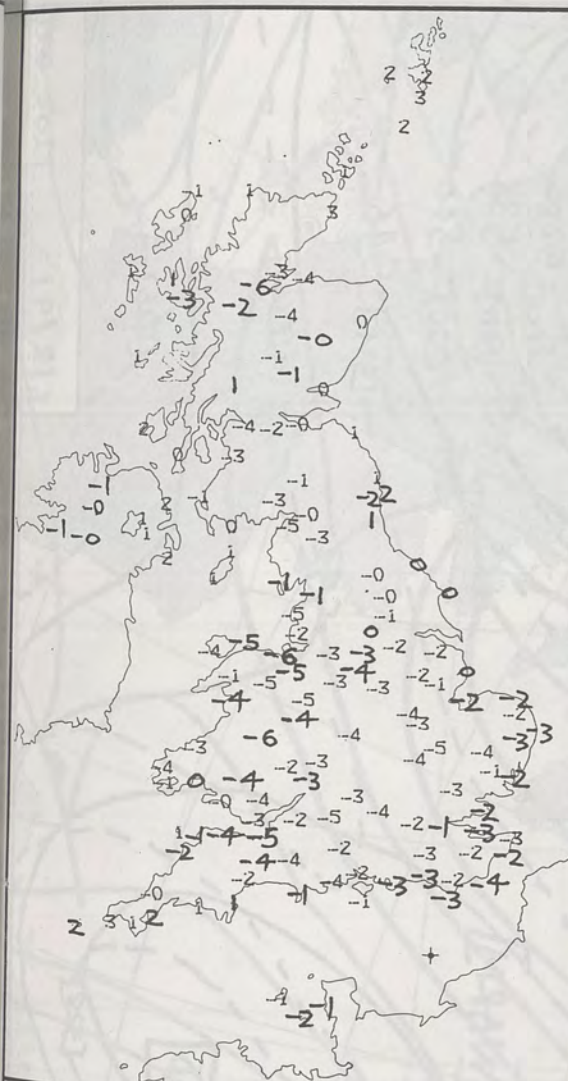
SIGNIFICANT WEATHER CHARTS

1800

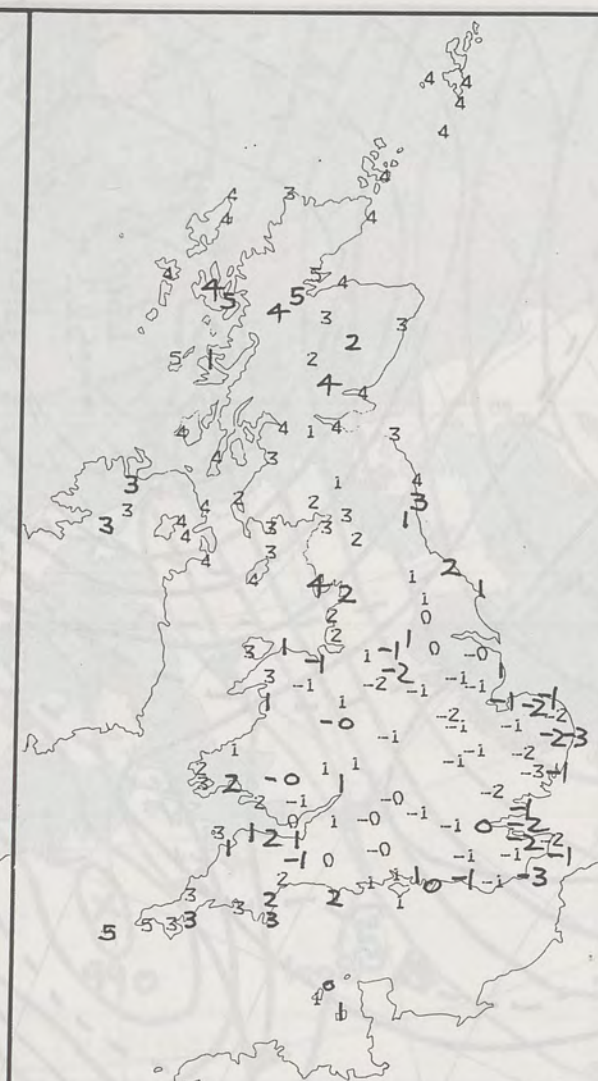


2400

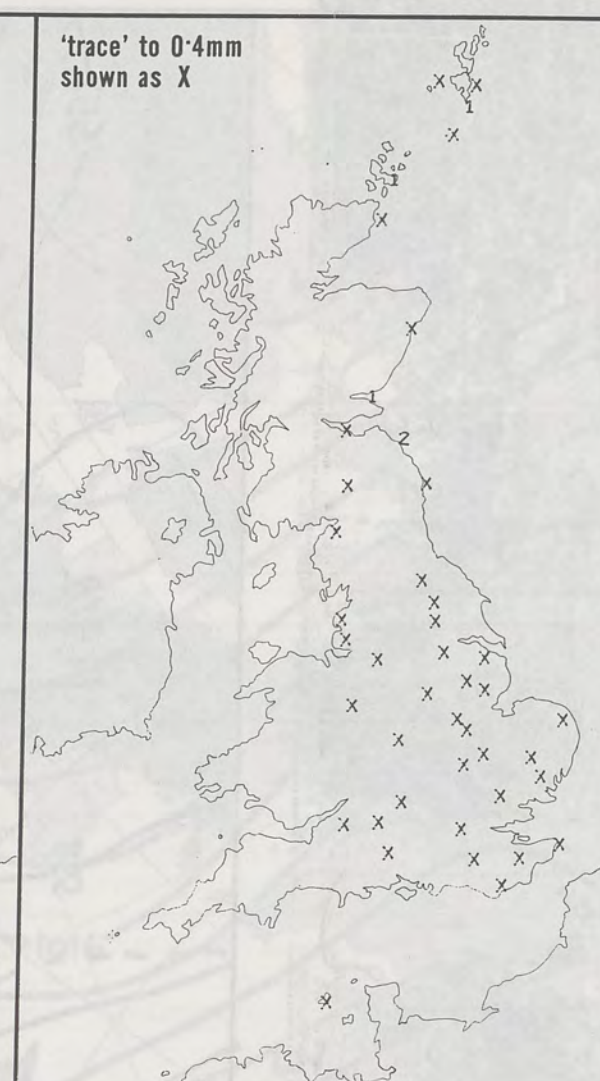




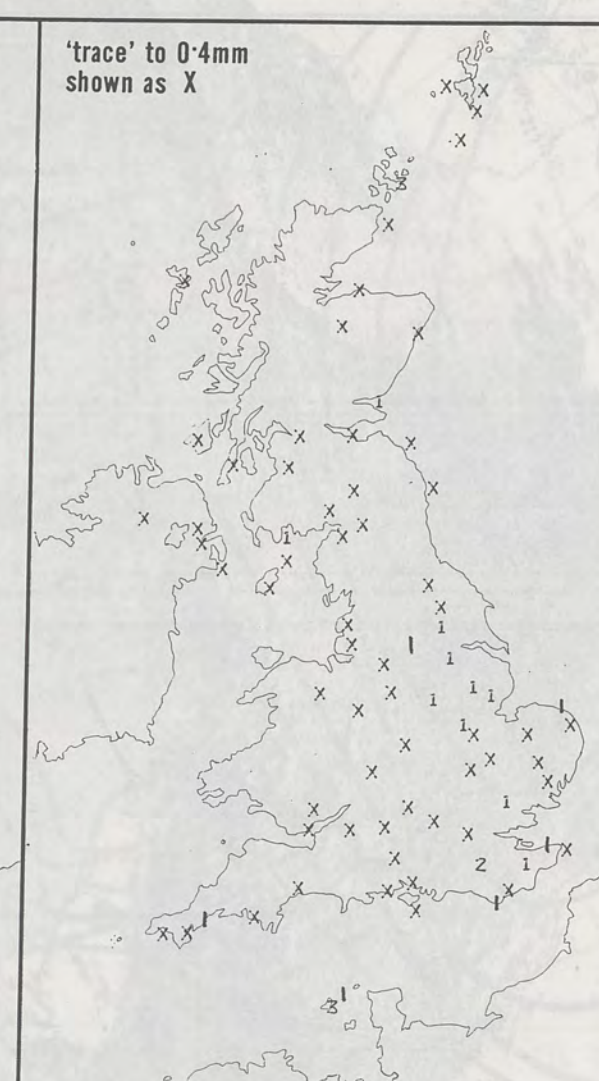
NIGHT MINIMUM TEMPERATURE (°C)
For 12-hour period ending
0900 ON 6 FEB 91



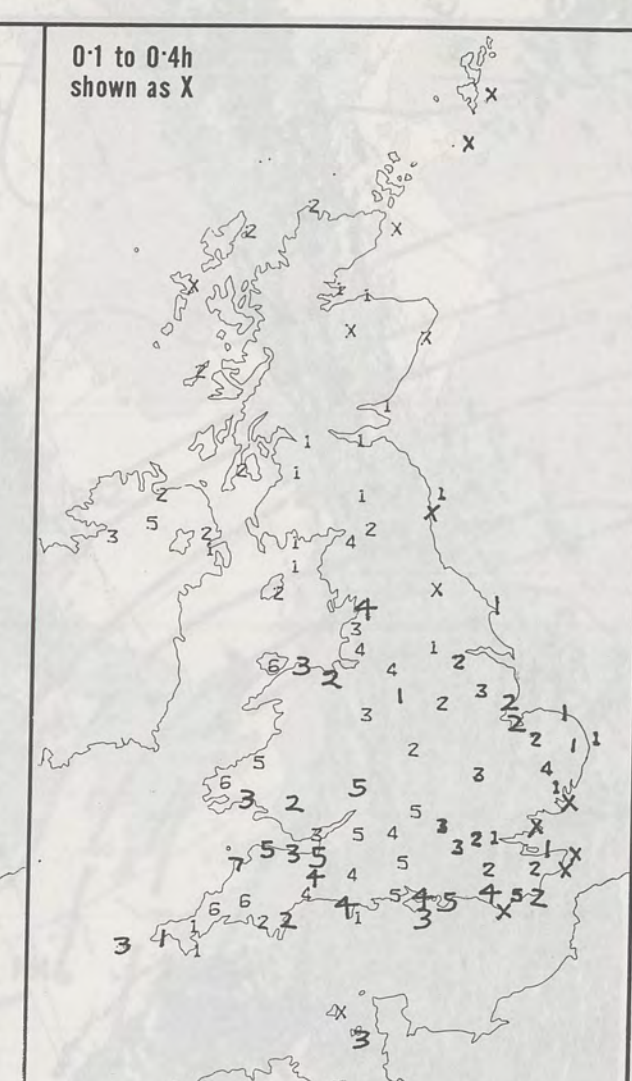
DAY MAXIMUM TEMPERATURE (°C)
For 12-hour period ending
2100 ON 6 FEB 91



RAINFALL (mm)
For 12-hour period ending
0900 ON 6 FEB 91



RAINFALL (mm)
For 12-hour period ending
2100 ON 6 FEB 91



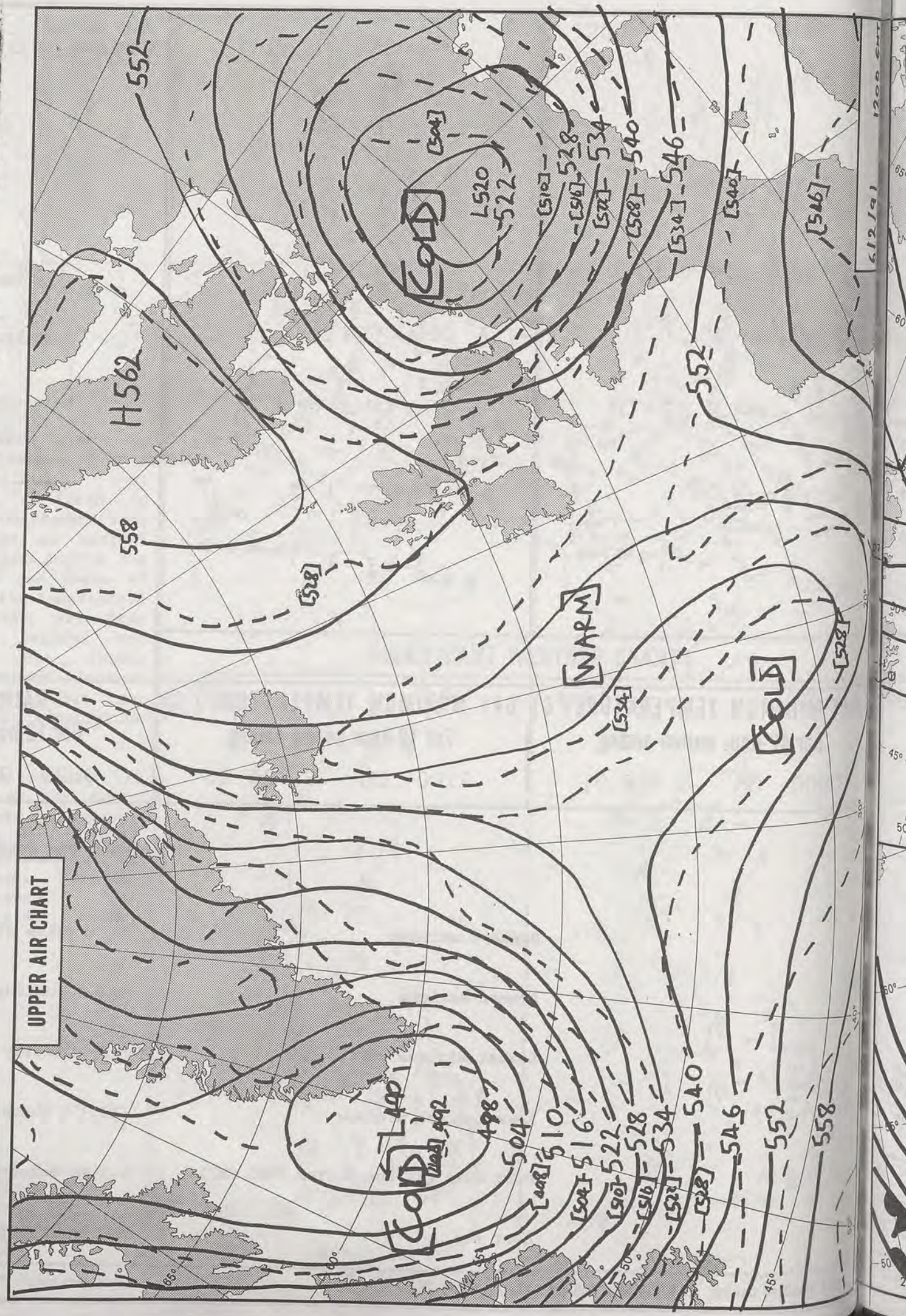

SUNSHINE (hours)
Dawn to dusk
6 FEB 91

EXTREMES FOR WEDNESDAY 6TH FEBRUARY 1991

Highest maximum	: 5.4°C Isles of Scilly
Lowest maximum	: -2.8°C Hastings (East Sussex)
Lowest minimum	: -6.0°C Crosby (Merseyside)
Lowest grass minimum	: -12.3°C Shawbury (Shropshire)
Most rain (24 hours from 0900 GMT)	: 6.5 mm Emley Moor (Nr Huddersfield)
Most sun	: 7.4 hrs GAWLISH (DEVON)

**DAILY
WEATHER
SUMMARY**

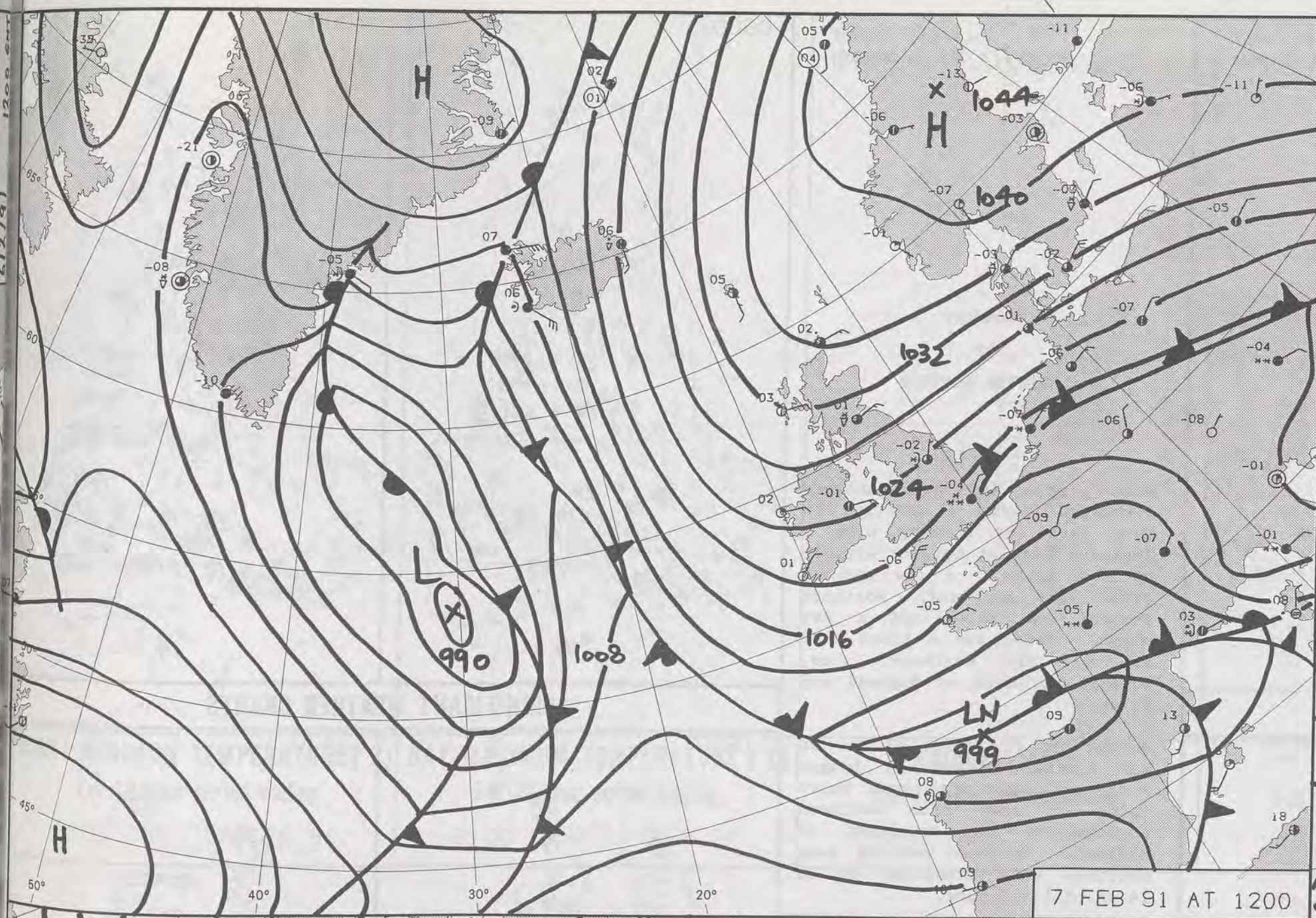





[546]-[547]

[548]

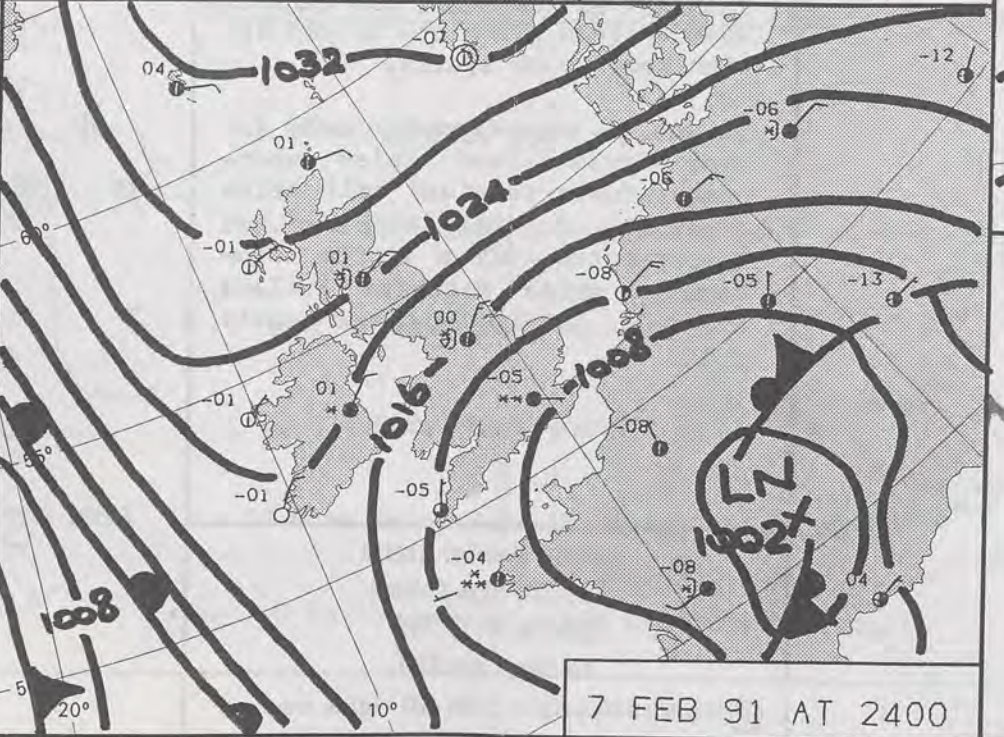
558



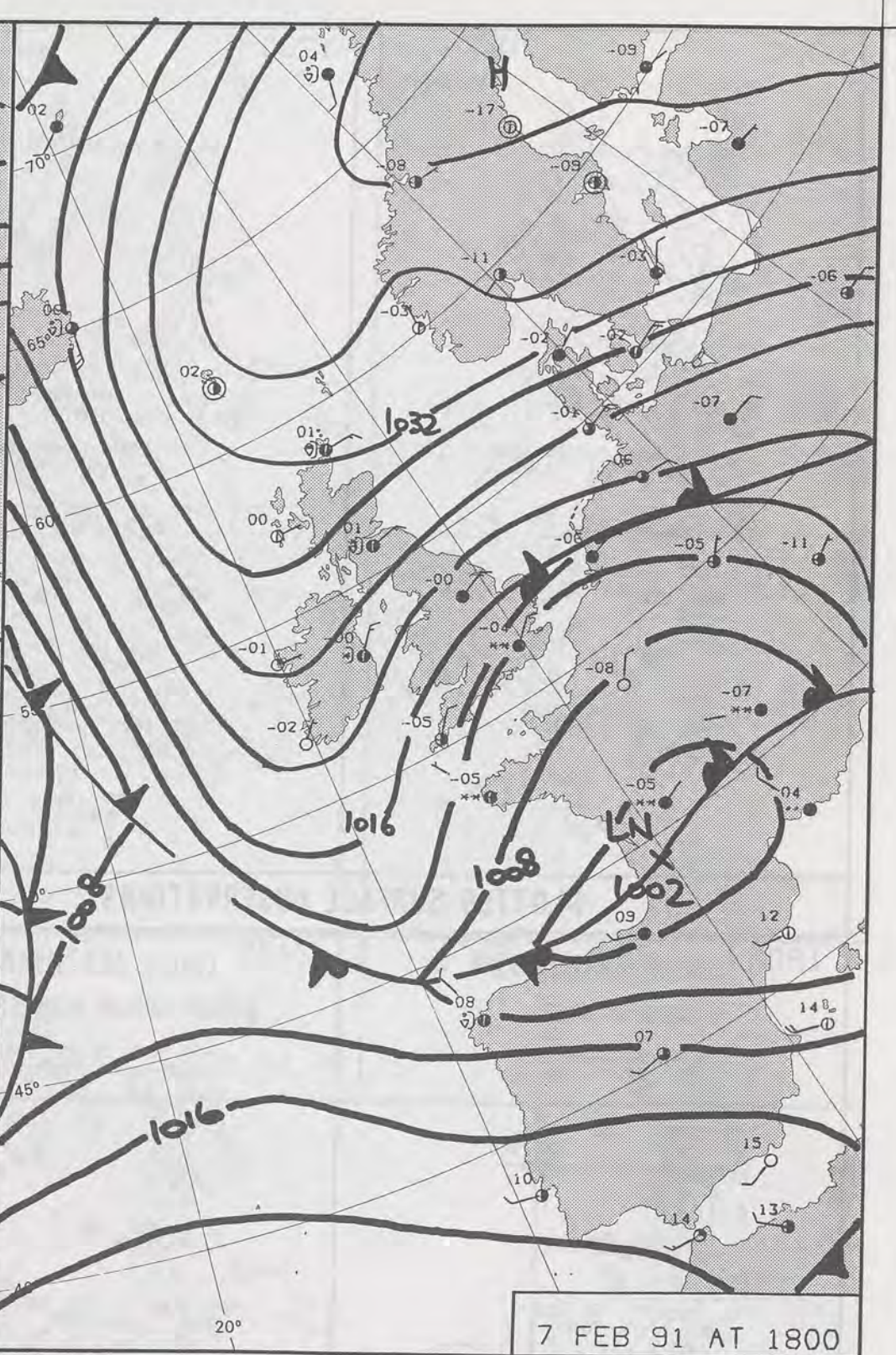
7 FEB 91 AT 1200



7 FEB 91 AT 0600




7 FEB 91 AT 2400



7 FEB 91 AT 1800

DUPLICATE ALSO
DAILY WEATHER SUMMARY

NOT FOR LOAN FOR



THURSDAY 7 FEBRUARY 1991

Warm front Cold front Occlusion

London Weather Centre 284-286 High Holborn London WC1V 7HX

© Crown Copyright 1986 All rights reserved

1200

01 384

03 338

02 359

01 331

02 305

00 294

00 266

-01 272

00 255

-01 250

-02 241

03 231

-05 218

-05 212

-04 198

05 196

-04 171

-06 170

-05 166

-05 154

-05 122

PLOTTED SURFACE OBSERVATIONS

1800

01 312 01 328 00 300 01 280 00 257 01 235 00 228 01 210 -00 213 01 175 01 164 -02 154 -03 145 -03 137 -04 135 -04 116 04 107 -04 125 -05 119 -05 099

The map displays the coastline of Great Britain and Ireland. Numerous data points are plotted across the region, each consisting of a number (often with a sign) and a symbol. The numbers represent pressure values, and the symbols (circles, crosses, triangles) likely denote different types of weather stations or specific meteorological features. Arrows indicate the direction of the storm tracks, showing a general movement from the northwest towards the southeast. For example, a track starts near 01 312 in the North Atlantic, moves southeast through 01 328 and 00 300, then continues through 01 280, 00 257, 01 235, 00 228, 01 210, -00 213, 01 175, 01 164, -02 154, -03 145, -03 137, -04 135, -04 116, 04 107, -04 125, -05 119, and finally -05 099 in the English Channel. The pressure values generally decrease as the storm system moves across the landmass.

2400

02 315

01 235

01 305

00 271

-01 222

01 232

00 218

00 200

01 184

-00 181

02 151

01 132

00 118

-03 112

-04 110

03 097

-05 084

-04 082

-03 086

-04 097

-05 075

THURSDAY
7 FEBRUARY 1991

**SUMMARY
OF
BRITISH WEATHER**

Most places had snow showers overnight giving a covering in most parts by morning with a depth of 7 cm at Gatwick Airport by 0900 hours. A few western areas of Scotland, Northern Ireland and Wales had a dry night. There was a frost over all but the Northern Isles, severe over much of England and Wales.

During the day, most of the UK had further showers or longer spells of snow with some heavy falls of snow from northern England to the southeast of England. By late evening some stations were reporting up to 14 cm of level snow.

Some western districts stayed dry with some sunny spells.

It was an exceptionally cold day over England and Wales where temperatures remained well below freezing. Northern Scotland had temperatures only a little below normal, while Northern Ireland and much of Scotland was mostly cold.

London Weather Centre
284-286 High Holborn
London WC1V 7HX
All times are GMT

© Crown Copyright 1986 All rights reserved

THURSDAY
7 FEBRUARY 1991

**SUMMARY
OF
BRITISH WEATHER**

Most places had snow showers overnight giving a covering in most parts by morning with a depth of 7 cm at Gatwick Airport by 0900 hours. A few western areas of Scotland, Northern Ireland and Wales had a dry night. There was a frost over all but the Northern Isles, severe over much of England and Wales.

During the day, most of the UK had further showers or longer spells of snow with some heavy falls of snow from northern England to the southeast of England. By late evening some stations were reporting up to 14 cm of level snow.

Some western districts stayed dry with some sunny spells.

It was an exceptionally cold day over England and Wales where temperatures remained well below freezing. Northern Scotland had temperatures only a little below normal, while Northern Ireland and much of Scotland was mostly cold.

London Weather Centre
284-286 High Holborn
London WC1V 7HX
All times are GMT

© Crown Copyright 1986 All rights reserved

THURSDAY
7 FEBRUARY 1991

**SUMMARY
OF
BRITISH WEATHER**

Most places had snow showers overnight giving a covering in most parts by morning with a depth of 7 cm at Gatwick Airport by 0900 hours. A few western areas of Scotland, Northern Ireland and Wales had a dry night. There was a frost over all but the Northern Isles, severe over much of England and Wales.

During the day, most of the UK had further showers or longer spells of snow with some heavy falls of snow from northern England to the southeast of England. By late evening some stations were reporting up to 14 cm of level snow.

Some western districts stayed dry with some sunny spells.

It was an exceptionally cold day over England and Wales where temperatures remained well below freezing. Northern Scotland had temperatures only a little below normal, while Northern Ireland and much of Scotland was mostly cold.

London Weather Centre
284-286 High Holborn
London WC1V 7HX
All times are GMT

© Crown Copyright 1986 All rights reserved

During the day, most of the UK had further showers or longer spells of snow with some heavy falls of snow from northern England to the southeast of England. By late evening some stations were reporting up to 14 cm of level snow.

Some western districts stayed dry with some sunny spells.

It was an exceptionally cold day over England and Wales where temperatures remained well below freezing. Northern Scotland had temperatures only a little below normal, while Northern Ireland and much of Scotland was mostly cold.

**London Weather Centre
284-286 High Holborn
London WC1V 7HX
All times are GMT**

© Crown Copyright 1986 All rights reserved

During the day, most of the UK had further showers or longer spells of snow with some heavy falls of snow from northern England to the southeast of England. By late evening some stations were reporting up to 14 cm of level snow.

Some western districts stayed dry with some sunny spells.

It was an exceptionally cold day over England and Wales where temperatures remained well below freezing. Northern Scotland had temperatures only a little below normal, while Northern Ireland and much of Scotland was mostly cold.

**London Weather Centre
284-286 High Holborn
London WC1V 7HX
All times are GMT**

© Crown Copyright 1986 All rights reserved

During the day, most of the UK had further showers or longer spells of snow with some heavy falls of snow from northern England to the southeast of England. By late evening some stations were reporting up to 14 cm of level snow.

Some western districts stayed dry with some sunny spells.

It was an exceptionally cold day over England and Wales where temperatures remained well below freezing. Northern Scotland had temperatures only a little below normal, while Northern Ireland and much of Scotland was mostly cold.

**London Weather Centre
284-286 High Holborn
London WC1V 7HX
All times are GMT**

© Crown Copyright 1986 All rights reserved

London Weather Centre
284-286 High Holborn
London WC1V 7HX
All times are GMT
© Crown Copyright 1986 All rights reserved

London Weather Centre
284-286 High Holborn
London WC1V 7HX
All times are GMT
© Crown Copyright 1986 All rights reserved

A hand-drawn map of the British Isles, including Great Britain and Ireland. The map is annotated with various symbols and codes. Symbols include crosses (some with a diagonal line), stars, and small circles. Codes include 'SNO2', 'SNO3', 'SNO4', 'SNO5', 'SNO6', and 'SNO7'. There are also several instances of the number '1' followed by a cross symbol. The map is oriented with North at the top. The text '0600' is written in the top left corner.

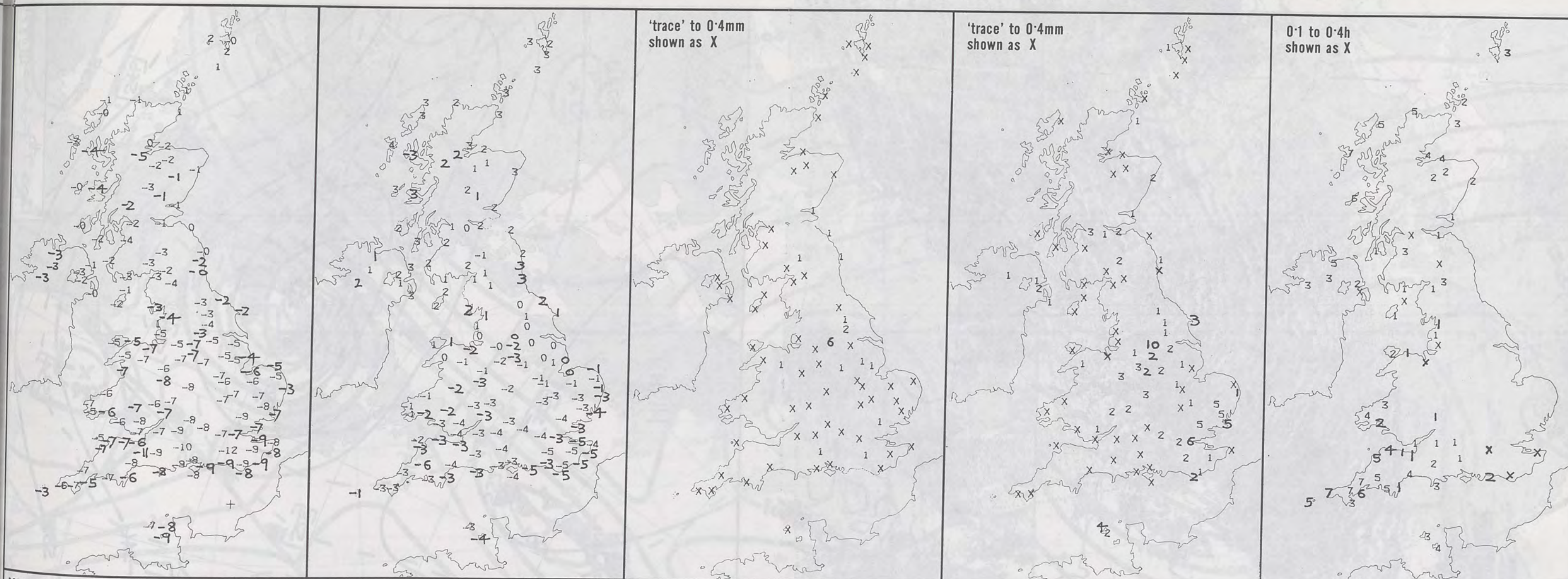
1200

Map showing the distribution of the '1200' variety of Old English across the British Isles. The map includes the British Isles and is marked with various symbols: a cross (x), a triangle (Δ), a circle (○), and a square (□). These symbols are distributed across the map, with a concentration in the south and west. Some symbols are accompanied by the letters 'SN' followed by a number (e.g., SN04, SN05, SN06, SN07, SN08, SN09, SN03). The map is titled '1200' in the top left corner.

SIGNIFICANT WEATHER CHARTS

A hand-drawn map of the British Isles, including Great Britain and Ireland. The map is covered with numerous handwritten symbols and labels. Symbols include stylized crosses, some with numbers or letters, and some that look like small flags or flags with numbers. Labels include "1800" at the top left, "SNO5", "SNO4", "SNO6", "SNO3", "SNO2", "SNO9", "SNO8", "SNO7", "SNO1", "SNO10", "SNO11", "SNO12", "SNO13", "SNO14", "SNO15", "SNO16", "SNO17", "SNO18", "SNO19", "SNO20", "SNO21", "SNO22", "SNO23", "SNO24", "SNO25", "SNO26", "SNO27", "SNO28", "SNO29", "SNO30", "SNO31", "SNO32", "SNO33", "SNO34", "SNO35", "SNO36", "SNO37", "SNO38", "SNO39", "SNO40", "SNO41", "SNO42", "SNO43", "SNO44", "SNO45", "SNO46", "SNO47", "SNO48", "SNO49", "SNO50", "SNO51", "SNO52", "SNO53", "SNO54", "SNO55", "SNO56", "SNO57", "SNO58", "SNO59", "SNO60", "SNO61", "SNO62", "SNO63", "SNO64", "SNO65", "SNO66", "SNO67", "SNO68", "SNO69", "SNO70", "SNO71", "SNO72", "SNO73", "SNO74", "SNO75", "SNO76", "SNO77", "SNO78", "SNO79", "SNO80", "SNO81", "SNO82", "SNO83", "SNO84", "SNO85", "SNO86", "SNO87", "SNO88", "SNO89", "SNO90", "SNO91", "SNO92", "SNO93", "SNO94", "SNO95", "SNO96", "SNO97", "SNO98", "SNO99", "SNO100".

A hand-drawn map of the British Isles, including Great Britain and Ireland. The map is annotated with handwritten labels and symbols. The labels include '2400' at the top left, and various alphanumeric codes such as 'SNO2', 'SNO5', 'SNO6', 'SNO7', 'SNO8', 'SNO9', 'SNO10', 'SNO11', 'SNO12', 'SNO13', 'SNO14', 'SNO15', 'SNO16', 'SNO17', 'SNO18', 'SNO19', 'SNO20', 'SNO21', 'SNO22', 'SNO23', 'SNO24', 'SNO25', 'SNO26', 'SNO27', 'SNO28', 'SNO29', 'SNO30', 'SNO31', 'SNO32', 'SNO33', 'SNO34', 'SNO35', 'SNO36', 'SNO37', 'SNO38', 'SNO39', 'SNO40', 'SNO41', 'SNO42', 'SNO43', 'SNO44', 'SNO45', 'SNO46', 'SNO47', 'SNO48', 'SNO49', 'SNO50', 'SNO51', 'SNO52', 'SNO53', 'SNO54', 'SNO55', 'SNO56', 'SNO57', 'SNO58', 'SNO59', 'SNO60', 'SNO61', 'SNO62', 'SNO63', 'SNO64', 'SNO65', 'SNO66', 'SNO67', 'SNO68', 'SNO69', 'SNO70', 'SNO71', 'SNO72', 'SNO73', 'SNO74', 'SNO75', 'SNO76', 'SNO77', 'SNO78', 'SNO79', 'SNO80', 'SNO81', 'SNO82', 'SNO83', 'SNO84', 'SNO85', 'SNO86', 'SNO87', 'SNO88', 'SNO89', 'SNO90', 'SNO91', 'SNO92', 'SNO93', 'SNO94', 'SNO95', 'SNO96', 'SNO97', 'SNO98', 'SNO99', 'SNO100'. The symbols include stars, crosses, and other markings scattered across the map.



NIGHT MINIMUM TEMPERATURE (°C)

For 12-hour period ending

0900 ON 7 FEB 91

DAY MAXIMUM TEMPERATURE (°C)

For 12-hour period ending

2100 ON 7 FEB 91

RAINFALL (mm)

For 12-hour period ending

0900 ON 7 FEB 91

RAINFALL (mm)

For 12-hour period ending

2100 ON 7 FEB 91

SUNSHINE (hours)

Dawn to dusk

7 FEB 91

EXTREMES FOR THURSDAY 7TH FEBRUARY 1991

Highest maximum : 3.8°C Benbecula (Outer Hebrides)

Lowest maximum : -5.7°C Bastreet (Cornwall)

Lowest minimum : -11.7°C Gatwick Airport

Lowest grass minimum : -16.8°C Gatwick Airport

Most rain (24 hours from 0900 GMT) : 20.0 mm Emley Moor (Nr Huddersfield)

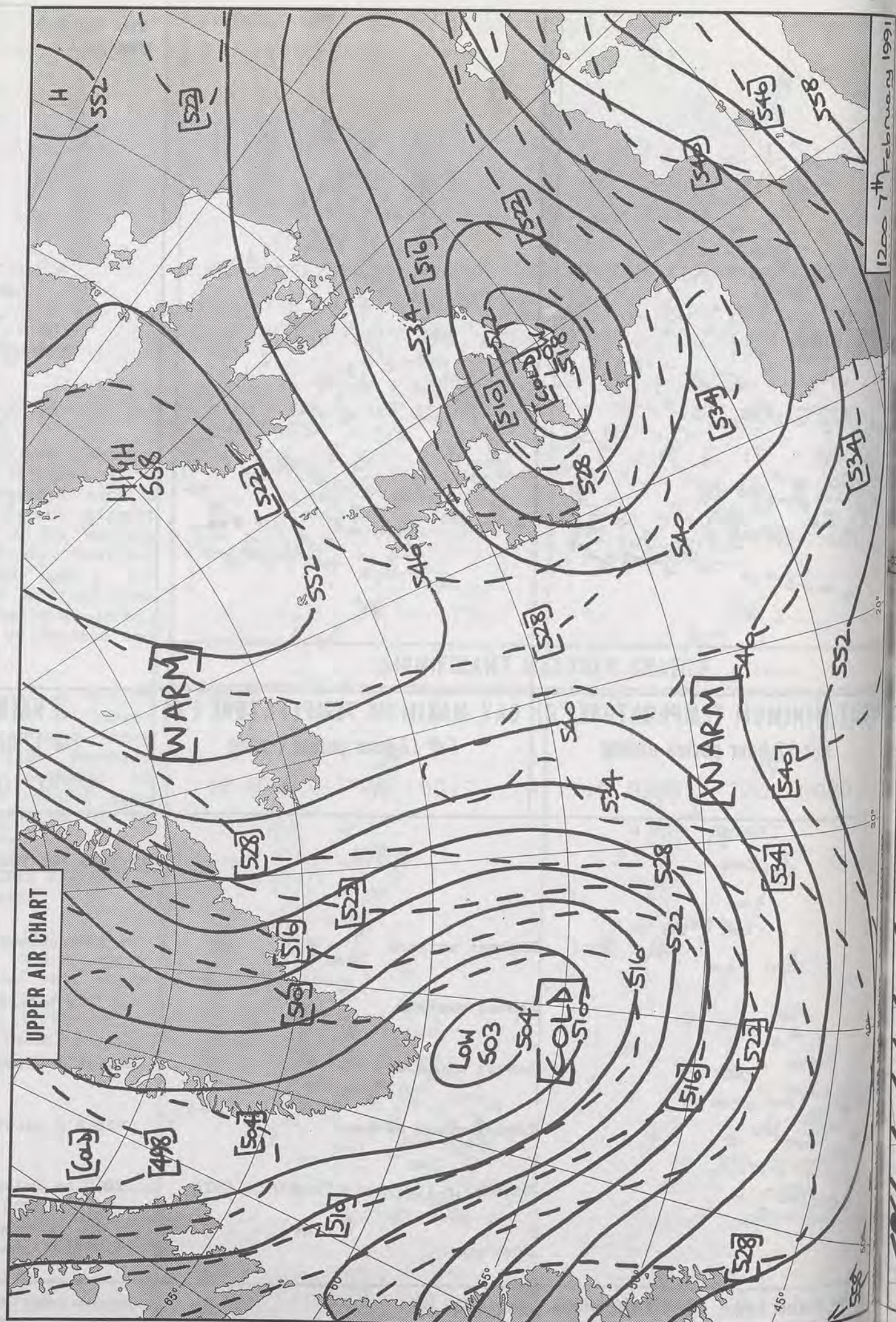
Most sun : 7.0 hours Benbecula and Camborne (Cornwall)

**DAILY
WEATHER
SUMMARY**

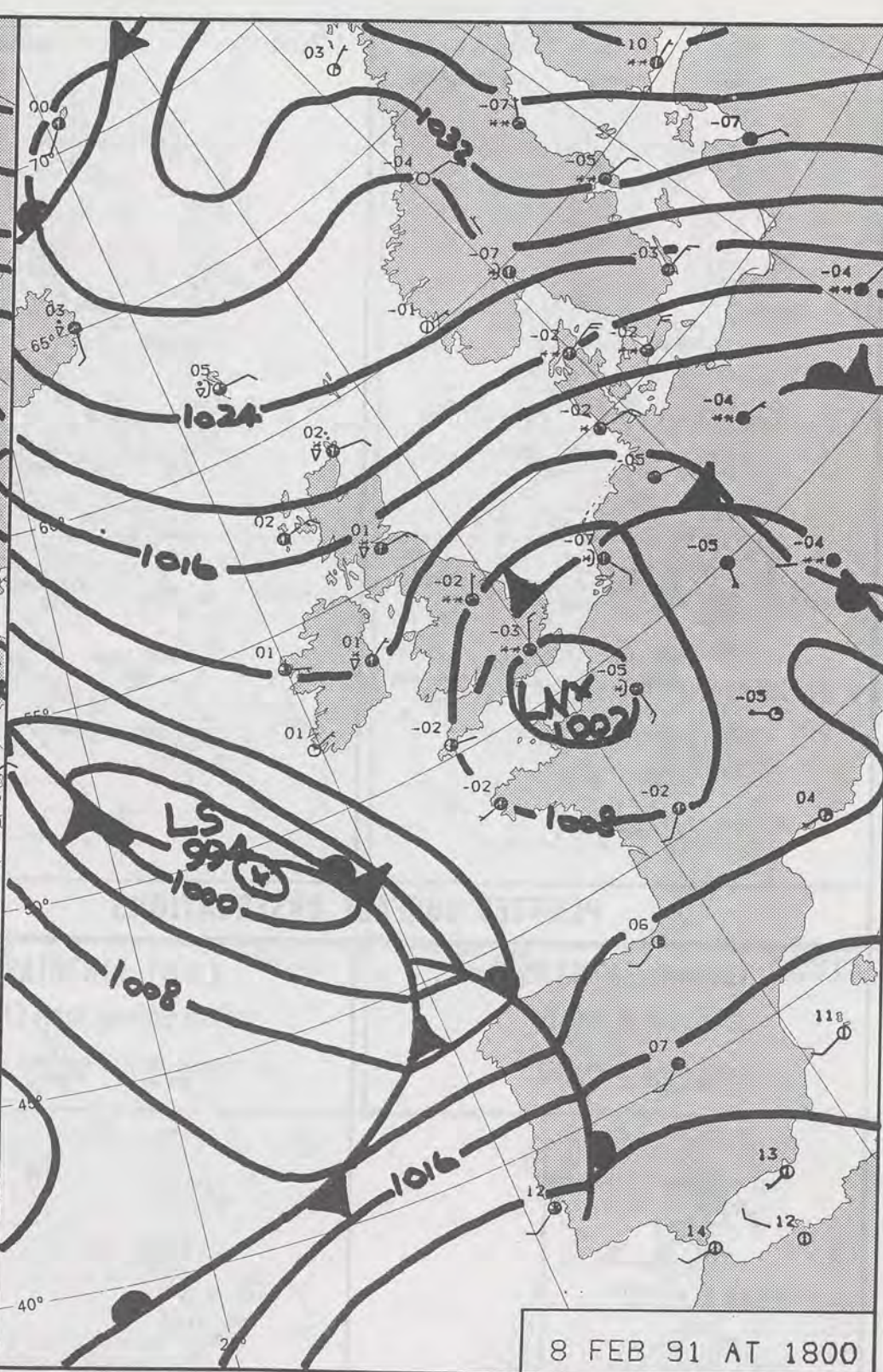


© Crown Copyright 1986
All rights reserved

1832Z IR 7/2/91






552



DUPLICATE ALSO
DAILY WEATHER SUMMARY

NOT FOR LOAN FOR

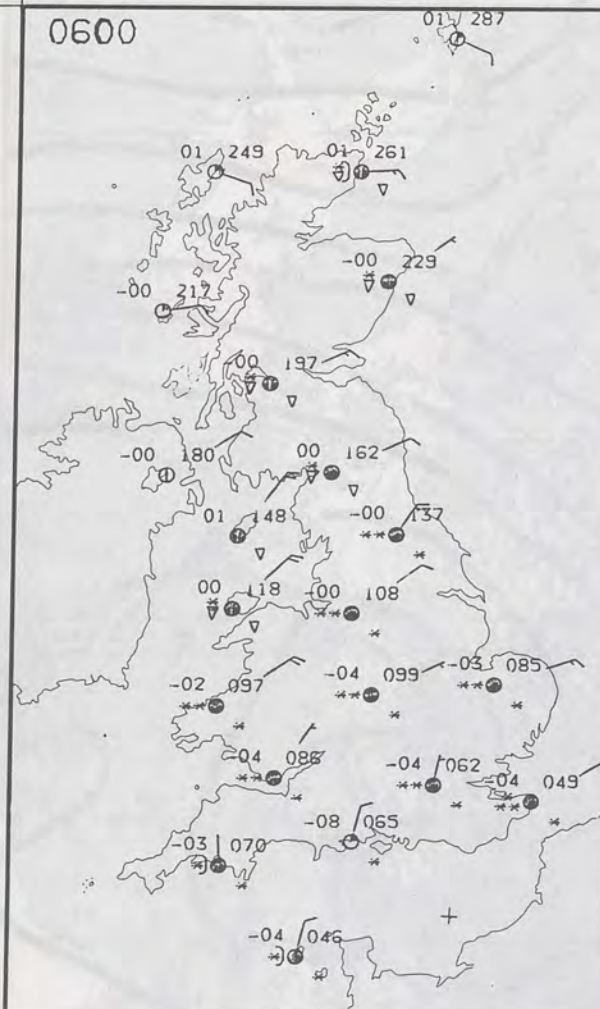
FRIDAY 8 FEBRUARY 1991

 Warm front  Cold front  Occlusion

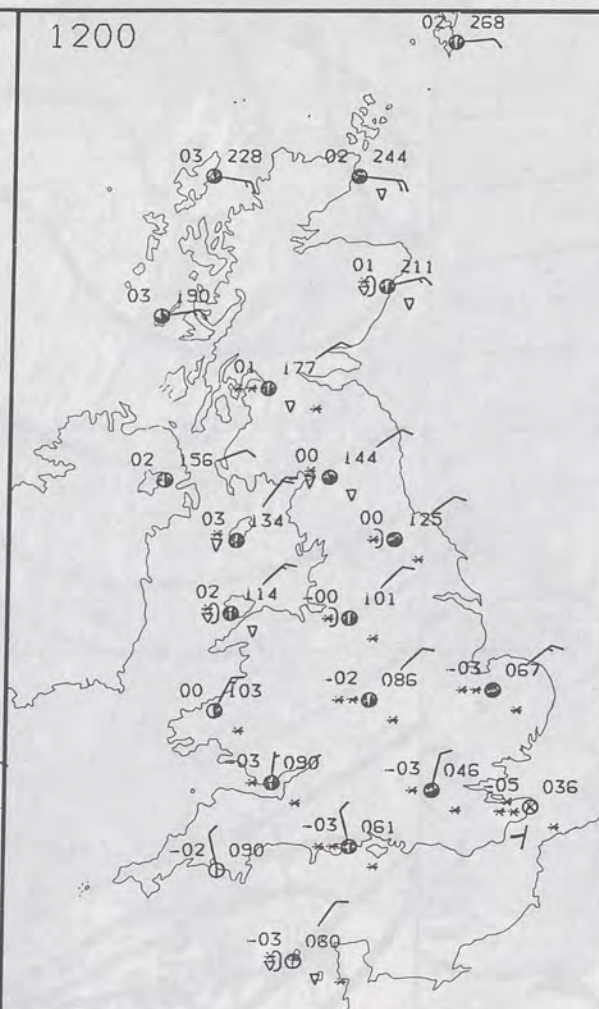
London Weather Centre 284-286 High Holborn London WC1V 7HX

© Crown Copyright 1986 All rights reserved

0600

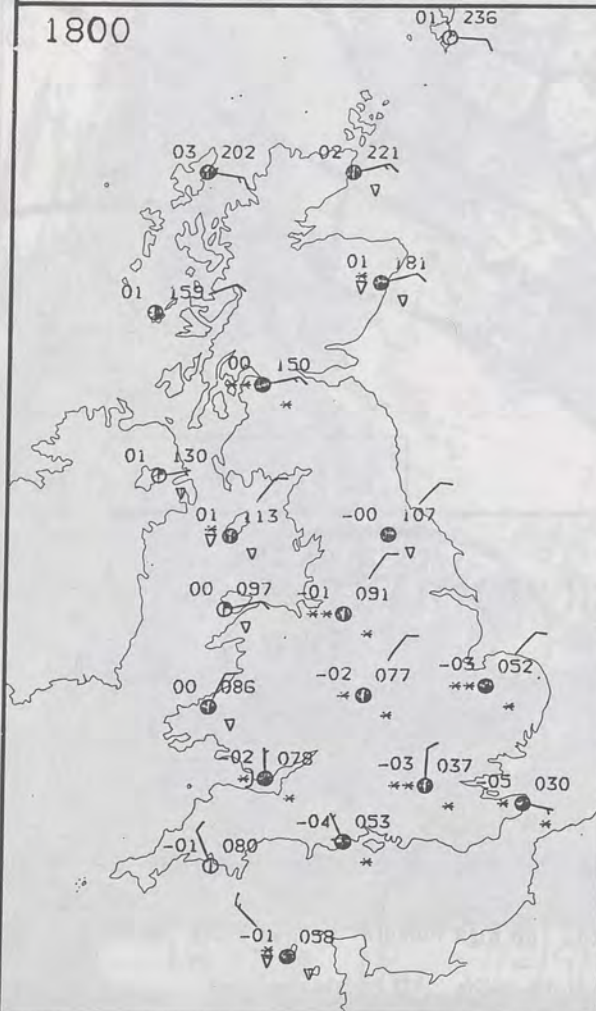


1200

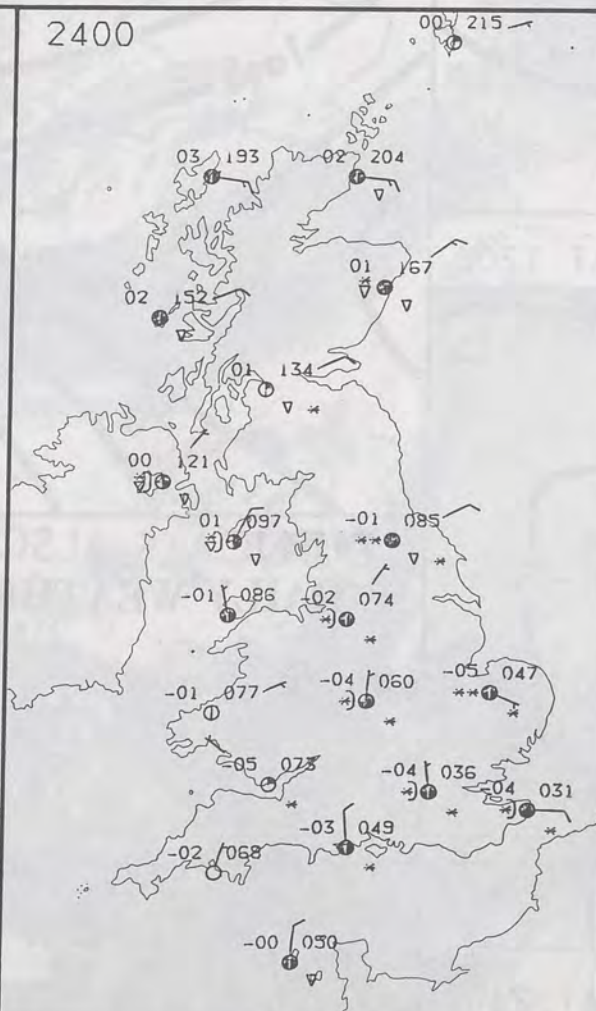


PLOTTED SURFACE OBSERVATIONS

1800



2400

FRIDAY
8 FEBRUARY 1991SUMMARY
OF
BRITISH WEATHER

England and Wales were mostly cloudy overnight with spells of snow, heavy at times. By morning there was up to 20 cm of level snow in places as far apart as Essex, mid Wales and Yorkshire but depths were very variable. Bingley (Nr Bradford) reported 47 cm at 9 o'clock and Pencelli (Powys) 35 cm with St James's Park (Central London) recording a depth of 20 cm, this was probably the greatest depth of snow in London generally since the end of December 1962.

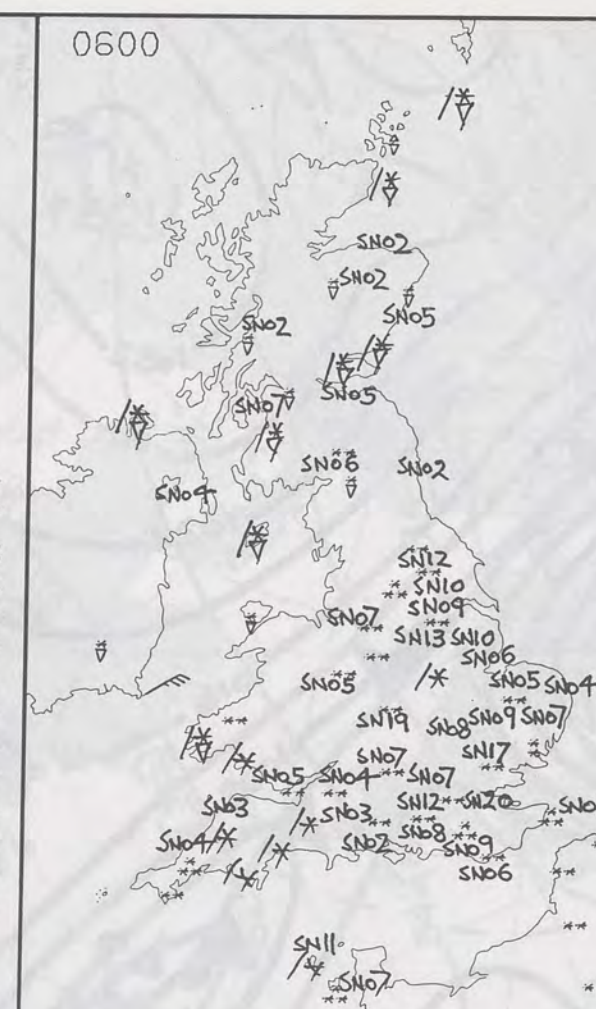
Eastern parts of England had further spells of snow during the day, heavy at times with thunder. Over Wales and western parts of England there were snow showers with some sunshine in places. Much of Scotland was cloudy with snow showers with up to 10 cm at Glasgow. The northwest of Scotland and Northern Ireland had only a few snow showers and some sunny spells.

In southern and eastern England temperatures remained below freezing all day, but in northern districts temperatures were a little above freezing.

London Weather Centre
284-286 High Holborn
London WC1V 7HX
All times are GMT

© Crown Copyright 1986 All rights reserved

0600



1200

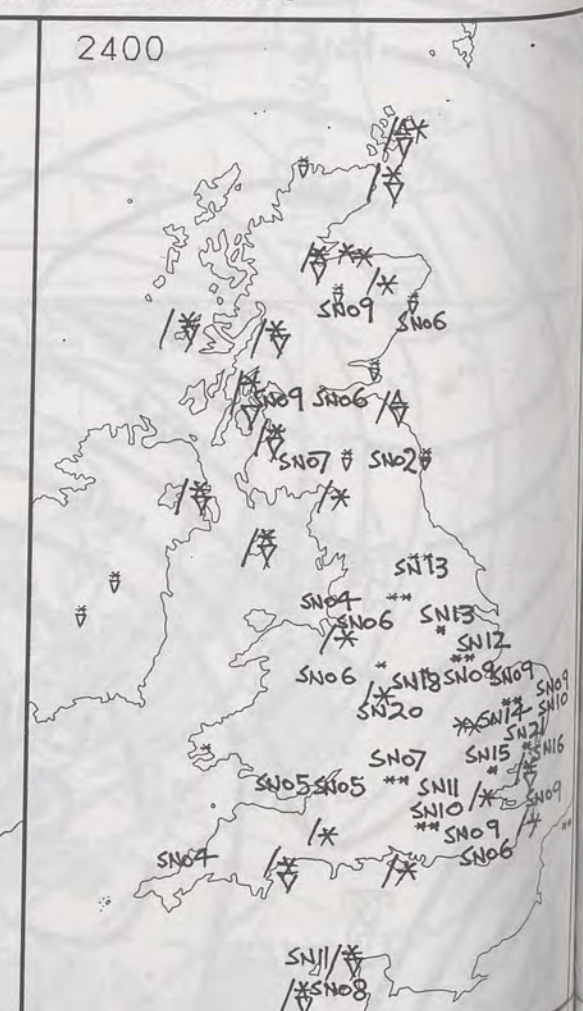


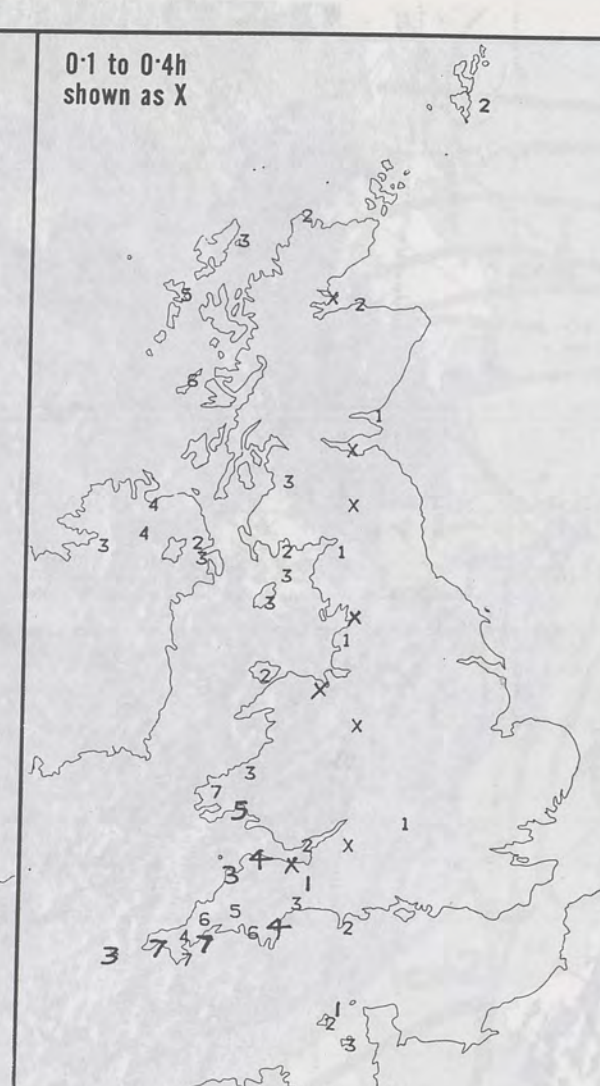
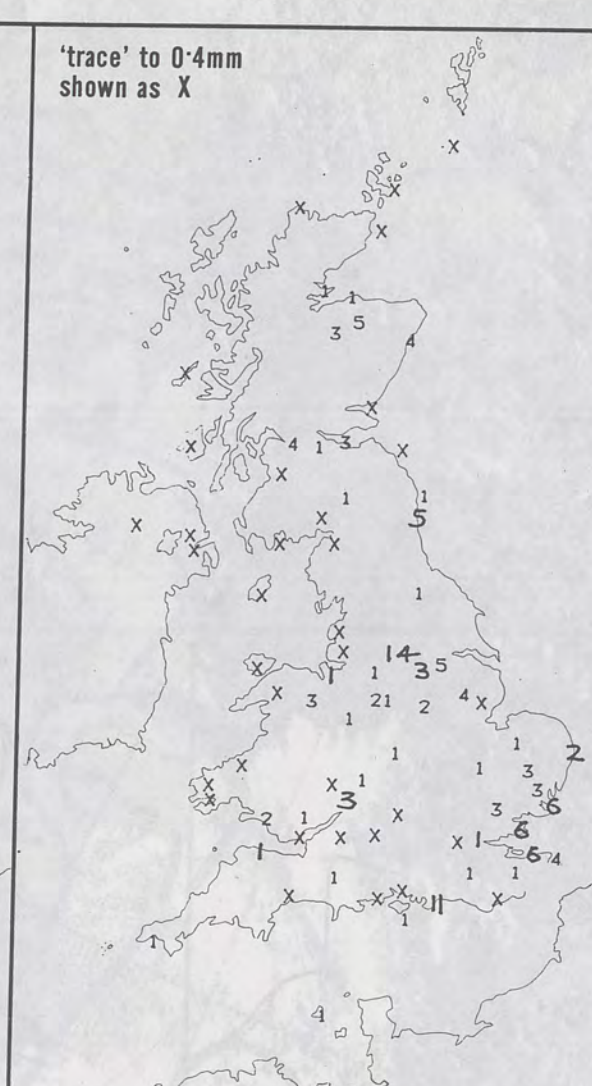
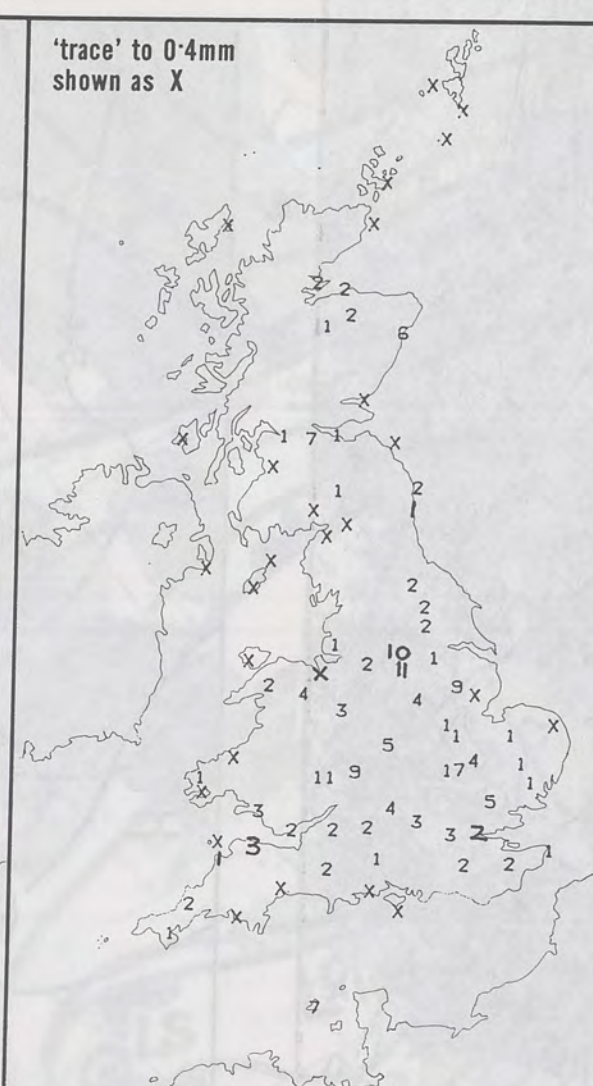
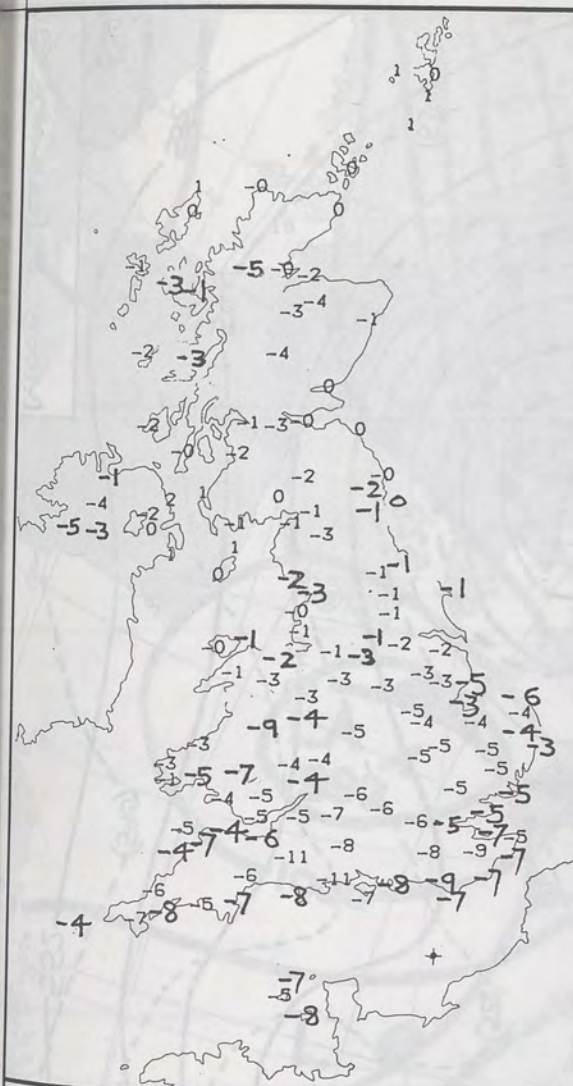
SIGNIFICANT WEATHER CHARTS

1800



2400





NIGHT MINIMUM TEMPERATURE (°C)
For 12-hour period ending
0900 ON 8 FEB 91

DAY MAXIMUM TEMPERATURE (°C)
For 12-hour period ending
2100 ON 8 FEB 91

RAINFALL (mm)
For 12-hour period ending
0900 ON 8 FEB 91

RAINFALL (mm)
For 12-hour period ending
2100 ON 8 FEB 91

SUNSHINE (hours)
Dawn to dusk
8 FEB 91

EXTREMES FOR FRIDAY 8TH FEBRUARY 1991

Highest maximum : 4.0°C Benbecula (Outer Hebrides)

Lowest maximum : ~~-6.5°C Brede (Nr Hastings)~~ -4.0° Folkestone & Herne Bay

Lowest minimum : -10.9°C Hurn (Bournemouth Airport)

Lowest grass minimum : -15.2°C Jubilee Corner (Kent)

Most rain (24 hours from 0900 GMT) : 20.9 mm Cellar Head (Nr Stoke-on-Trent)

Most sun : 7.4 hours Falmouth (Cornwall)

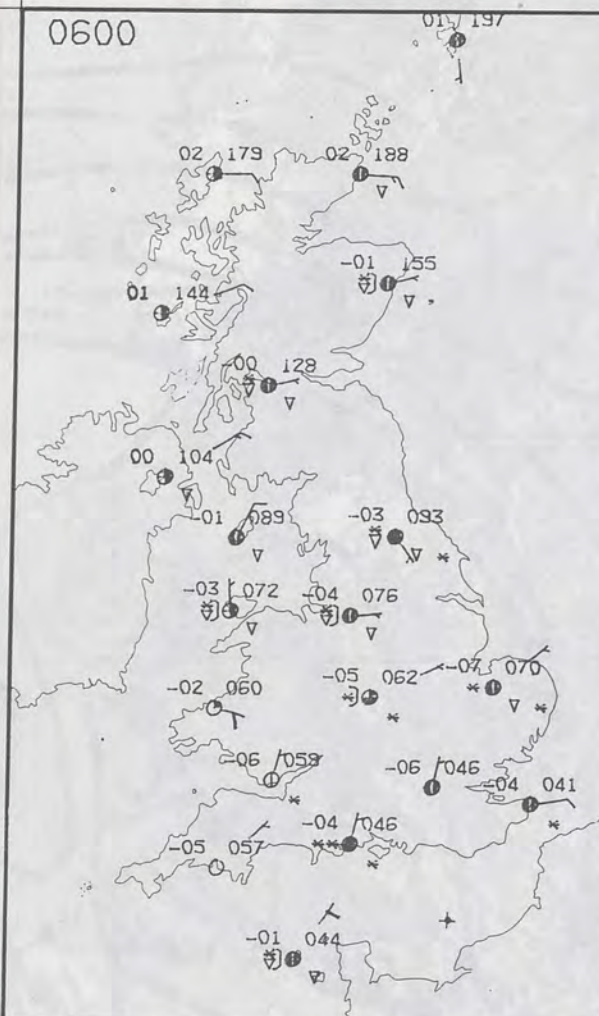
**DAILY
WEATHER
SUMMARY**



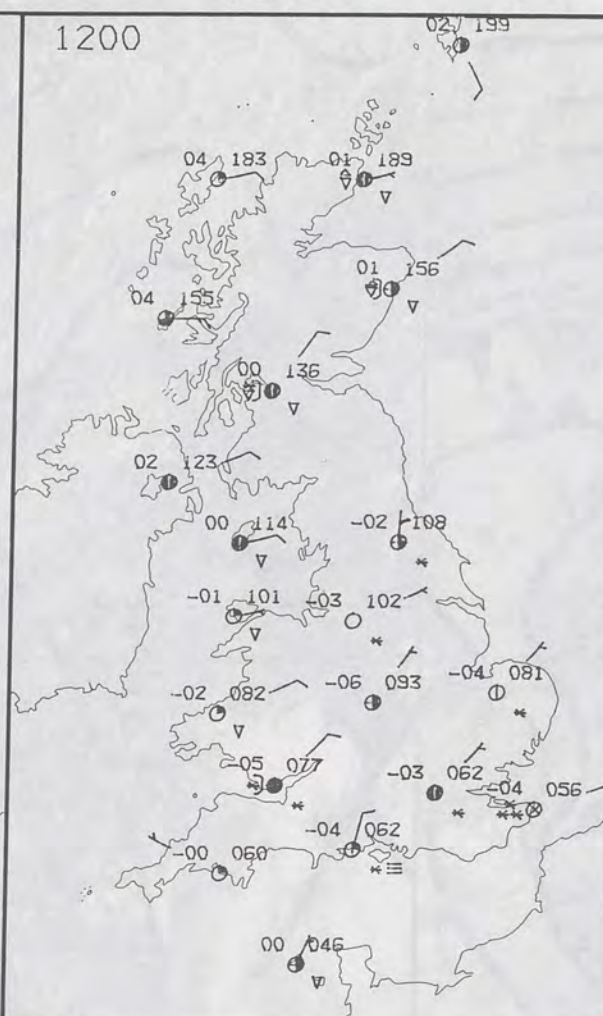
© Crown Copyright 1986
All rights reserved

558
552
548
544
540
536
532
528
524
520
516
512
508
504
500
496
492
488
484
480
476
472
468
464
460
456
452
448
444
440
436
432
428
424
420
416
412
408
404
400
396
392
388
384
380
376
372
368
364
360
356
352
348
344
340
336
332
328
324
320
316
312
308
304
300
296
292
288
284
280
276
272
268
264
260
256
252
248
244
240
236
232
228
224
220
216
212
208
204
200
196
192
188
184
180
176
172
168
164
160
156
152
148
144
140
136
132
128
124
120
116
112
108
104
100
96
92
88
84
80
76
72
68
64
60
56
52
48
44
40
36
32
28
24
20
16
12
8
4
0
-4
-8
-12
-16
-20
-24
-28
-32
-36
-40
-44
-48
-52
-56
-60
-64
-68
-72
-76
-80
-84
-88
-92
-96
-100
-104
-108
-112
-116
-120
-124
-128
-132
-136
-140
-144
-148
-152
-156
-160
-164
-168
-172
-176
-180
-184
-188
-192
-196
-200
-204
-208
-212
-216
-220
-224
-228
-232
-236
-240
-244
-248
-252
-256
-260
-264
-268
-272
-276
-280
-284
-288
-292
-296
-300
-304
-308
-312
-316
-320
-324
-328
-332
-336
-340
-344
-348
-352
-356
-360
-364
-368
-372
-376
-380
-384
-388
-392
-396
-400
-404
-408
-412
-416
-420
-424
-428
-432
-436
-440
-444
-448
-452
-456
-460
-464
-468
-472
-476
-480
-484
-488
-492
-496
-500
-504
-508
-512
-516
-520
-524
-528
-532
-536
-540
-544
-548
-552
-556
-560
-564
-568
-572
-576
-580
-584
-588
-592
-596
-600
-604
-608
-612
-616
-620
-624
-628
-632
-636
-640
-644
-648
-652
-656
-660
-664
-668
-672
-676
-680
-684
-688
-692
-696
-700
-704
-708
-712
-716
-720
-724
-728
-732
-736
-740
-744
-748
-752
-756
-760
-764
-768
-772
-776
-780
-784
-788
-792
-796
-800
-804
-808
-812
-816
-820
-824
-828
-832
-836
-840
-844
-848
-852
-856
-860
-864
-868
-872
-876
-880
-884
-888
-892
-896
-900
-904
-908
-912
-916
-920
-924
-928
-932
-936
-940
-944
-948
-952
-956
-960
-964
-968
-972
-976
-980
-984
-988
-992
-996
-1000
-1004
-1008
-1012
-1016
-1020
-1024
-1028
-1032
-1036
-1040
-1044
-1048
-1052
-1056
-1060
-1064
-1068
-1072
-1076
-1080
-1084
-1088
-1092
-1096
-1100
-1104
-1108
-1112
-1116
-1120
-1124
-1128
-1132
-1136
-1140
-1144
-1148
-1152
-1156
-1160
-1164
-1168
-1172
-1176
-1180
-1184
-1188
-1192
-1196
-1200
-1204
-1208
-1212
-1216
-1220
-1224
-1228
-1232
-1236
-1240
-1244
-1248
-1252
-1256
-1260
-1264
-1268
-1272
-1276
-1280
-1284
-1288
-1292
-1296
-1300
-1304
-1308
-1312
-1316
-1320
-1324
-1328
-1332
-1336
-1340
-1344
-1348
-1352
-1356
-1360
-1364
-1368
-1372
-1376
-1380
-1384
-1388
-1392
-1396
-1400
-1404
-1408
-1412
-1416
-1420
-1424
-1428
-1432
-1436
-1440
-1444
-1448
-1452
-1456
-1460
-1464
-1468
-1472
-1476
-1480
-1484
-1488
-1492
-1496
-1500
-1504
-1508
-1512
-1516
-1520
-1524
-1528
-1532
-1536
-1540
-1544
-1548
-1552
-1556
-1560
-1564
-1568
-1572
-1576
-1580
-1584
-1588
-1592
-1596
-1600
-1604
-1608
-1612
-1616
-1620
-1624
-1628
-1632
-1636
-1640
-1644
-1648
-1652
-1656
-1660
-1664
-1668
-1672
-1676
-1680
-1684
-1688
-1692
-1696
-1700
-1704
-1708
-1712
-1716
-1720
-1724
-1728
-1732
-1736
-1740
-1744
-1748
-1752
-1756
-1760
-1764
-1768
-1772
-1776
-1780
-1784
-1788
-1792
-1796
-1800
-1804
-1808
-1812
-1816
-1820
-1824
-1828
-1832
-1836
-1840
-1844
-1848
-1852
-1856
-1860
-1864
-1868
-1872
-1876
-1880
-1884
-1888
-1892
-1896
-1900
-1904
-1908
-1912
-1916
-1920
-1924
-1928
-1932
-1936
-1940
-1944
-1948
-1952
-1956
-1960
-1964
-1968
-1972
-1976
-1980
-1984
-1988
-1992
-1996
-2000
-2004
-2008
-2012
-2016
-2020
-2024
-2028
-2032
-2036
-2040
-2044
-2048
-2052
-2056
-2060
-2064
-2068
-2072
-2076
-2080
-2084
-2088
-2092
-2096
-2100
-2104
-2108
-2112
-2116
-2120
-2124
-2128
-2132
-2136
-2140
-2144
-2148
-2152
-2156
-2160
-2164
-2168
-2172
-2176
-2180
-2184
-2188
-2192
-2196
-2200
-2204
-2208
-2212
-2216
-2220
-2224
-2228
-2232
-2236
-2240
-2244
-2248
-2252
-2256
-2260
-2264
-2268
-2272
-2276
-2280
-2284
-2288
-2292
-2296
-2300
-2304
-2308
-2312
-2316
-2320
-2324
-2328
-2332
-2336
-2340
-2344
-2348
-2352
-2356
-2360
-2364
-2368
-2372
-2376
-2380
-2384
-2388
-2392
-2396
-2400
-2404
-2408
-2412
-2416
-2420
-2424
-2428
-2432
-2436
-2440
-2444
-2448
-2452
-2456
-2460
-2464
-2468
-2472
-2476
-2480
-2484
-2488
-2492
-2496
-2500
-2504
-2508
-2512
-2516
-2520
-2524
-2528
-2532
-2536
-2540
-2544
-2548
-2552
-2556
-2560
-2564
-2568
-2572
-2576
-2580
-2584
-2588
-2592
-2596
-2600
-2604
-2608
-2612
-2616
-2620
-2624
-2628
-2632
-2636
-2640
-2644
-2648
-2652
-2656
-2660
-2664
-2668
-2672
-2676
-2680
-2684
-2688
-2692
-2696
-2700
-2704
-2708
-2712
-2716
-2720
-2724
-2728
-2732
-2736
-2740
-2744
-2748
-2752
-2756
-2760
-2764
-2768
-2772
-2776
-2780
-2784
-2788
-2792
-2796
-2800
-2804
-2808
-2812
-2816
-2820
-2824
-2828
-2832
-2836
-2840
-2844
-2848
-2852
-2856
-2860
-2864
-2868
-2872
-2876
-2880
-2884
-2888
-2892
-2896
-2900
-2904
-2908
-2912
-2916
-2920
-2924
-2928
-2932
-2936
-2940
-2944
-2948
-2952
-2956
-2960
-2964
-2968
-2972
-2976
-2980
-2984
-2988
-2992
-2996
-3000
-3004
-3008
-3012
-3016
-3020
-3024
-3028
-3032
-3036
-3040
-3044
-3048
-3052
-3056
-3060
-3064
-3068
-3072
-3076
-3080
-3084
-3088
-3092
-3096
-3100
-3104
-3108
-3112
-3116
-3120
-3124
-3128
-3132
-3136
-3140
-3144
-3148
-3152
-3156
-3160
-3164
-3168
-3172
-3176
-3180
-3184
-3188
-3192
-3196
-3200
-3204
-3208
-3212
-3216
-3220
-3224
-3228
-3232
-3236
-3240
-3244
-3248
-3252
-3256
-3260
-3264
-3268
-3272
-3276
-3280
-3284
-3288
-3292
-3296
-3300
-3304
-3308
-3312
-3316
-3320
-3324
-3328
-3332
-3336
-3340
-3344
-3348
-3352
-3356
-3360
-3364
-3368
-3372
-3376
-3380
-3384
-3388
-3392
-3396
-3400
-3404
-3408
-3412
-3416
-3420
-3424
-3428
-3432
-3436
-3440
-3444
-3448
-3452
-3456
-3460
-3464
-3468
-3472
-3476
-3480
-3484
-3488
-3492
-3496
-3500
-3504
-3508
-3512
-3516
-3520
-3524
-3528
-3532
-3536
-3540
-3544
-3548
-3552
-3556
-3560
-3564
-3568
-3572
-3576
-3580
-3584
-3588
-3592
-3596
-3600
-3604
-3608
-3612
-3616
-3620
-3624
-3628
-3632
-3636
-3640
-3644
-3648
-3652
-3656
-3660
-3664
-3668
-3672
-3676
-3680
-3684
-3688
-3692
-3696
-3700
-3704
-3708
-3712
-3716
-3720
-3724
-3728
-3732
-3736
-3740
-3744
-3748
-3752
-3756
-3760
-3764
-3768
-3772
-3776
-3780
-3784
-3788
-3792
-3796
-3800
-3804
-3808
-3812
-3816
-3820
-3824
-3828
-3832
-3836
-3840
-3844
-3848
-3852
-3856
-3860
-3864
-3868
-3872
-3876
-3880
-3884
-3888
-3892
-3896
-3900
-3904
-3908
-3912
-3916
-3920
-3924
-3928
-3932
-3936
-3940
-3944
-3948
-3952
-3956
-3960
-3964
-3968
-3972
-3976
-3980
-3984
-3988
-3992
-3996
-4000
-4004
-4008
-4012
-4016
-4020
-4024
-4028
-4032
-4036
-4040
-4044
-4048
-4052
-4056
-4060
-4064
-4068
-4072
-4076
-4080
-4084
-4088
-4092
-4096
-4100
-4104
-4108
-4112
-4116
-4120
-4124
-4128
-4132
-4136
-4140
-4144
-4148
-4152
-4156
-4160
-4164
-4168
-4172
-4176
-4180
-4184
-4188
-4192
-4196
-4200
-4204
-4208
-4212
-4216
-4220
-4224
-4228
-4232
-4236
-4240
-4244
-4248
-4252
-4256
-4260
-4264
-4268
-4272
-4276
-4280
-4284
-4288
-4292
-4296
-4300
-4304
-4308
-4312
-4316
-4320
-4324
-4328
-4332
-4336
-4340
-4344
-4348
-4352
-4356
-4360
-4364
-4368
-4372
-4376
-4380
-4384
-4388
-4392
-4396
-4400
-4404
-4408
-4412
-4416
-4420
-4424
-4428
-4432
-4436
-4440
-4444
-4448
-4452
-4456
-4460
-4464
-4468
-4472
-4476
-4480
-4484
-4488
-4492
-4496
-4500
-4504
-4508
-4512
-4516
-4520
-4524
-4528
-4532
-4536
-4540
-4544
-4548
-4552
-4556
-4560
-4564
-4568
-4572
-4576
-4580
-4584
-4588
-4592
-4596
-4600
-4604
-4608
-4612
-4616
-4620
-4624
-4628
-4632
-4636
-4640
-4644
-4648
-4652
-4656
-4660
-4664
-4668
-4672
-4676
-4680
-4684
-4688
-4692
-4696
-4700
-4704
-4708
-4712
-4716
-4720
-4724
-4728
-4732
-4736
-4740
-4744
-4748
-4752
-4756
-4760
-4764
-4768
-4772
-4776
-4780
-4784
-4788
-4792
-4796
-4800
-4804
-4808
-4812
-4816
-4820
-4824
-4828
-4832
-4836
-4840
-4844
-4848
-4852
-4856
-4860
-4864
-4868
-4872
-4876
-4880
-4884
-4888
-4892
-4896
-4900
-4904
-4908
-4912
-4916
-4920
-4924
-4928
-4932
-4936
-4940
-4944
-4948
-4952
-4956
-4960
-4964
-4968
-4972
-4976
-4980
-4984
-4988
-4992
-4996
-5000
-5004
-5008
-5012
-5016
-5020
-5024
-5028
-5032
-5036
-5040
-5044
-5048
-5052
-5056
-5060
-5064
-5068
-5072
-5076
-5080
-5084
-5088
-5092
-5096
-5100
-5104
-5108
-5112
-5116
-5120
-5124
-5128
-5132
-5136
-5140
-5144
-5148
-5152
-5156
-5160
-5164
-5168
-5172
-5176
-5180
-5184
-5188
-5192
-5196
-5200
-5204
-5208
-5212
-5216
-5220
-5224
-5228
-5232
-5236
-5240
-5244
-5248
-5252
-5256
-5260
-5264
-5268
-5272
-5276
-5280
-5284
-5288
-5292
-5296
-5300
-5304
-5308
-5312
-5316
-5320
-5324
-5328
-5332
-5336
-5340
-5344
-5348
-5352
-5356
-5360
-5364
-5368
-5372
-5376
-5380
-5384
-5388
-5392
-5396
-5400
-5404
-5408
-5412
-5416
-5420
-5424
-5428
-5432
-5436
-5440
-5444
-5448
-5452
-5456
-5460
-5464
-5468
-5472
-5476
-5480
-5484
-5488
-5492
-5496
-5500
-5504
-5508
-5512
-5516
-5520
-5524
-5528
-5532
-5536
-5540
-5544
-5548
-5552
-5556
-5560
-5564
-5568
-5572
-5576
-5580
-5584
-5588
-5592
-5596
-5600
-5604
-5608
-5612
-5616
-5620
-5624
-5628
-5632
-5636
-5640
-5644
-5648
-5652
-5656
-5660
-5664
-5668
-5672
-5676
-5680
-5684
-5688
-5692
-5696
-5700
-5704
-5708
-5712
-5716
-5720
-5724
-5728
-5732
-5736
-5740
-5744
-5748
-5752
-5756
-5760
-5764
-5768
-5772
-5776
-5780
-5784
-5788
-5792
-5796
-5800
-5804
-5808
-5812
-5816
-5820
-5824
-5828
-5832
-5836
-5840
-5844
-5848
-5852
-5856
-5860
-5864
-5868
-5872
-5876
-5880
-5884
-5888
-5892
-5896
-5900
-5904
-5908
-5912
-5916
-5920
-5924
-5928
-5932
-5936
-5940
-5944
-5948
-5952
-5956
-5960
-5964
-5968
-5972
-5976
-5980
-5984
-5988
-5992
-5996
-6000
-6004
-6008
-6012
-6016
-6020
-6024
-6028
-6032
-6036
-6040
-6044
-6048
-6052
-6056
-6060
-6064
-6068
-6072
-6076
-6080
-6084
-6088
-6092
-6096
-6100
-6104
-6108
-6112
-6116
-6120
-6124
-6128
-6132
-6136
-6140
-6144
-6148
-6152
-6156
-6160
-6164
-6168
-6172
-6176
-6180
-6184
-6188
-6192
-6196
-6200
-6204
-6208
-6212
-6216
-6220
-6224
-6228
-6232
-6236
-6240
-6244
-6248
-6252
-6256
-6260
-6264
-6268
-6272
-6276
-6280
-6284
-6288
-6292
-6296
-6300
-6304
-6308
-6312
-6316
-6320
-6324
-6328
-6332
-6336
-6340
-6344
-6348
-6352
-6356
-6360
-6364
-6368
-6372
-6376
-6380
-6384
-6388
-6392
-6396
-6400
-6404
-6408
-6412
-6416
-6420
-6424
-6428
-6432
-6436
-6440
-6444
-6448
-6452
-6456
-6460
-6464
-6468
-6472
-6476
-6480
-6484
-6488
-6492
-6496
-6500
-6504
-6508
-6512
-6516
-6520
-6524
-6528
-6532
-6536
-6540
-6544
-6548
-6552
-6556
-6560
-6564
-6568
-6572
-6576
-6580
-6584
-6588
-6592
-6596
-6600
-6604
-6608
-6612
-6616
-6620
-6624
-6628
-6632
-6636
-6640
-6644
-6648
-6652
-6656
-6660
-6664
-6668
-6672
-6676
-6680
-6684
-6688
-6692
-6696
-6700
-6704
-6708
-6712
-6716
-6720
-6724
-6728
-6732
-6736
-6740
-6744
-6748
-6752
-6756
-6760
-6764
-6768
-6772
-6776
-6780
-6784
-6788
-6792
-6796
-6800
-6804
-6808
-6812
-6816
-6820
-6824
-6828
-6832
-6836

0600

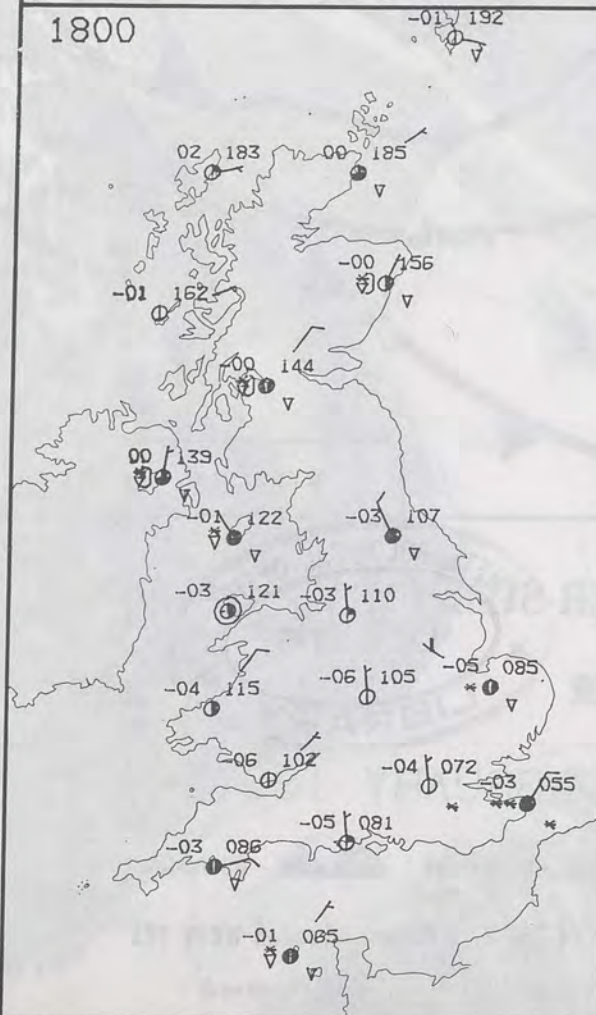


1200

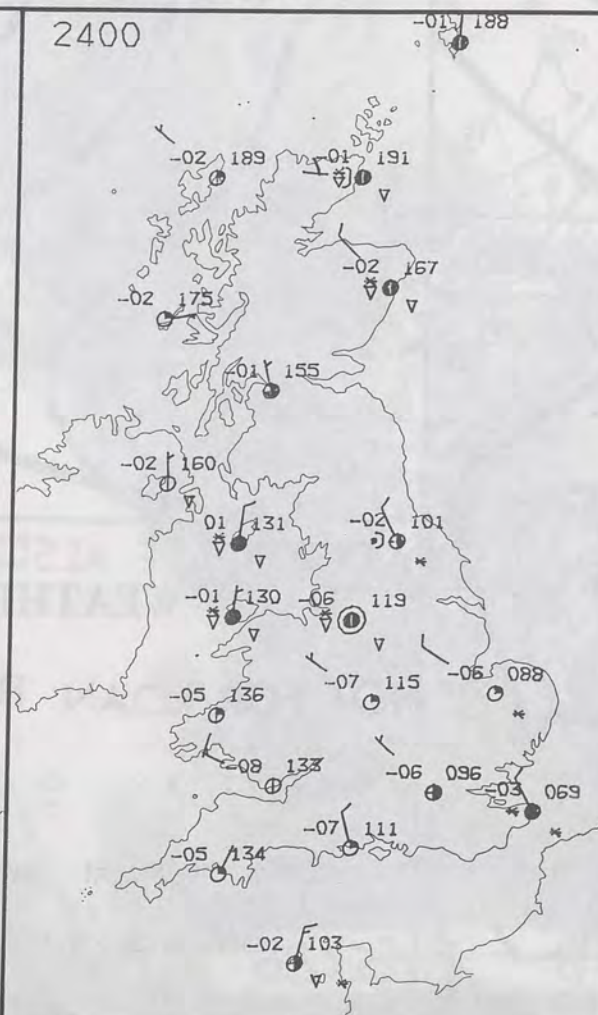


PLOTTED SURFACE OBSERVATIONS

1800



2400



SATURDAY
9 FEBRUARY 1991

SUMMARY
OF
BRITISH WEATHER

Nearly all districts were frosty overnight, with a severe frost over much of England and Wales. The day was mostly very cold, and the temperature stayed well below freezing all day over almost the whole of England and Wales. Temperatures, however, were above freezing in Cornwall, Northern Ireland and much of Scotland.

Snow showers affected many districts, though there was generally much less new snow than during the previous two days. However, localised heavy snow-falls affected some eastern and northern districts. Some notable snow depths at 0900Z were 35 cm at Pencelli (Powys) and 51 cm at Bingley (Nr Bradford), also 30 cm at Honington (Suffolk) later in the day.

Most places saw at least a little of the sun during the day, and some western and southern districts were quite sunny.

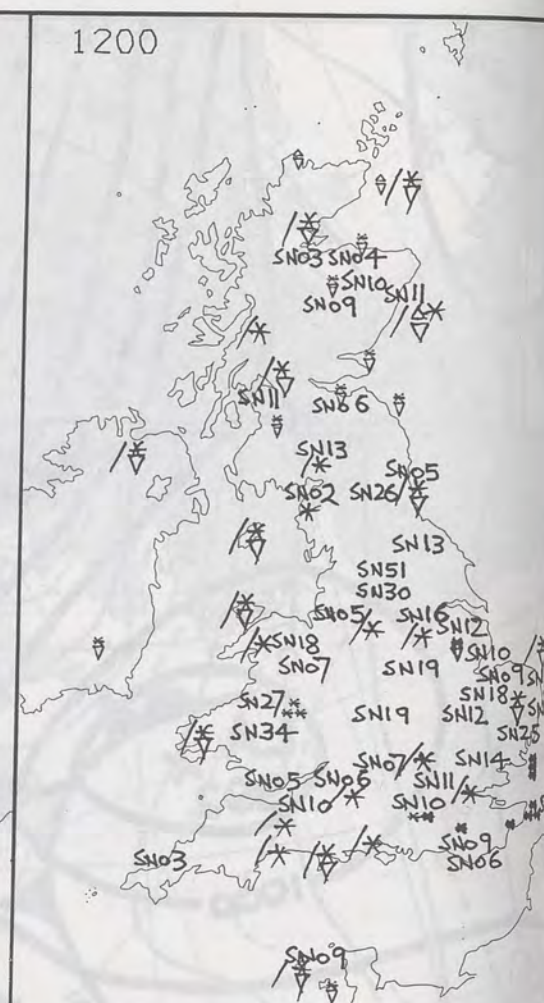
London Weather Centre
284-286 High Holborn
London WC1V 7HX
All times are GMT

© Crown Copyright 1986 All rights reserved

0600

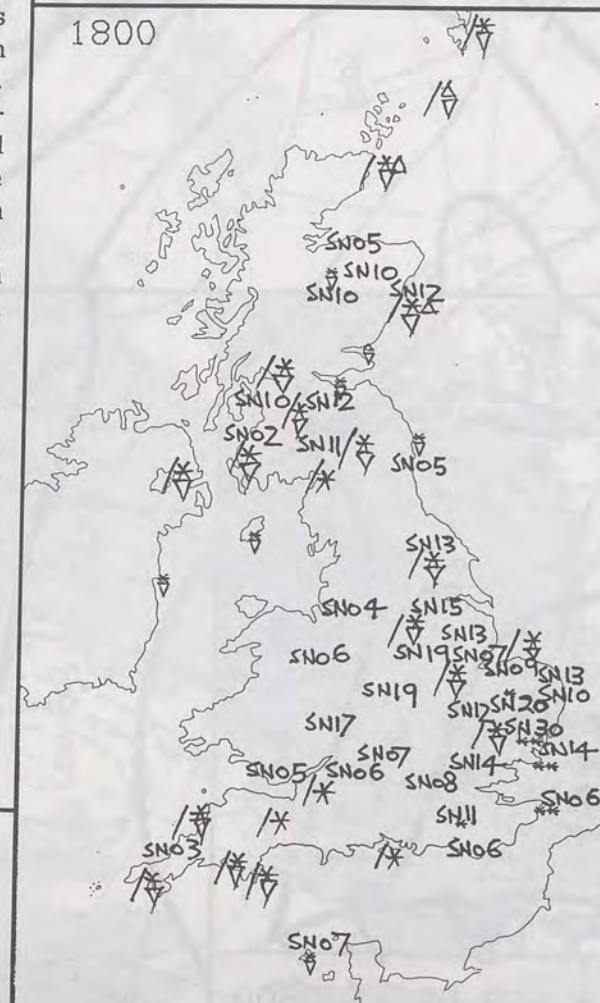


1200

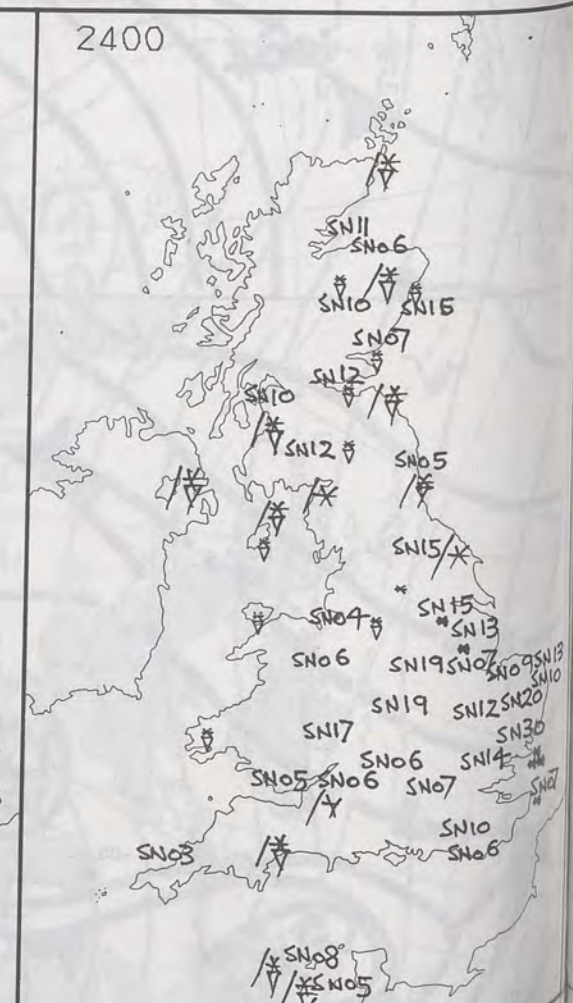


SIGNIFICANT WEATHER CHARTS

1800

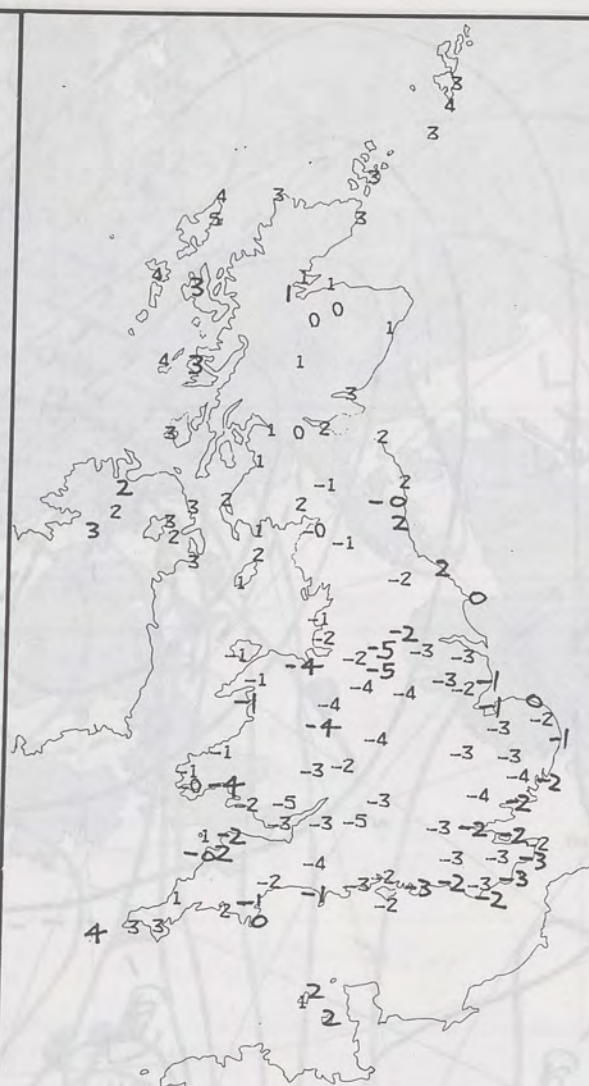


2400

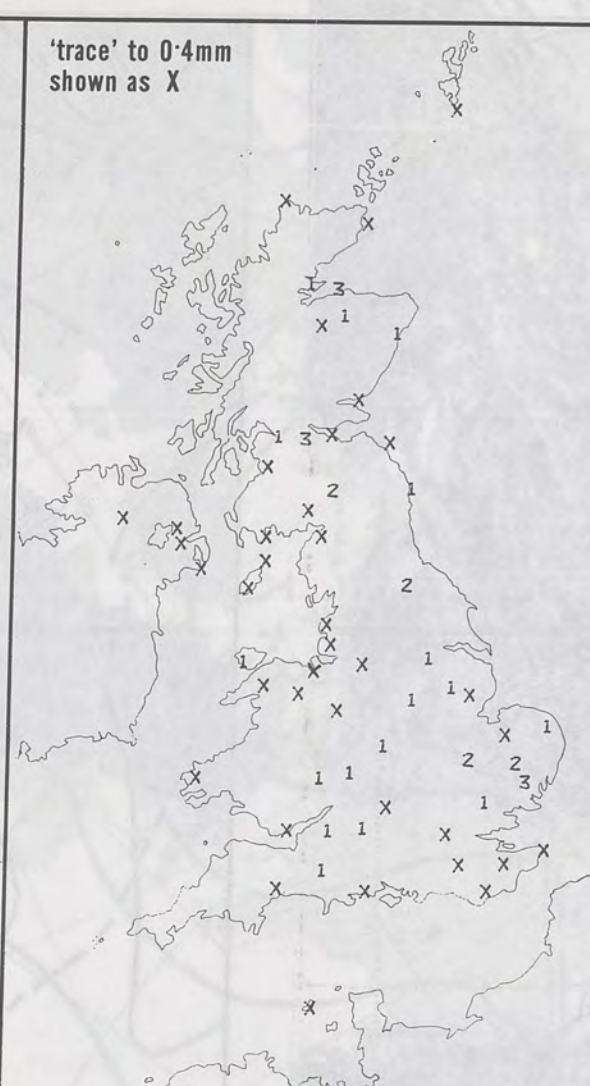




NIGHT MINIMUM TEMPERATURE (°C)
For 12-hour period ending
0900 ON 9 FEB 91



DAY MAXIMUM TEMPERATURE (°C)
For 12-hour period ending
2100 ON 9 FEB 91



RAINFALL (mm)
For 12-hour period ending
0900 ON 9 FEB 91



RAINFALL (mm)
For 12-hour period ending
2100 ON 9 FEB 91



SUNSHINE (hours)
Dawn to dusk
9 FEB 91

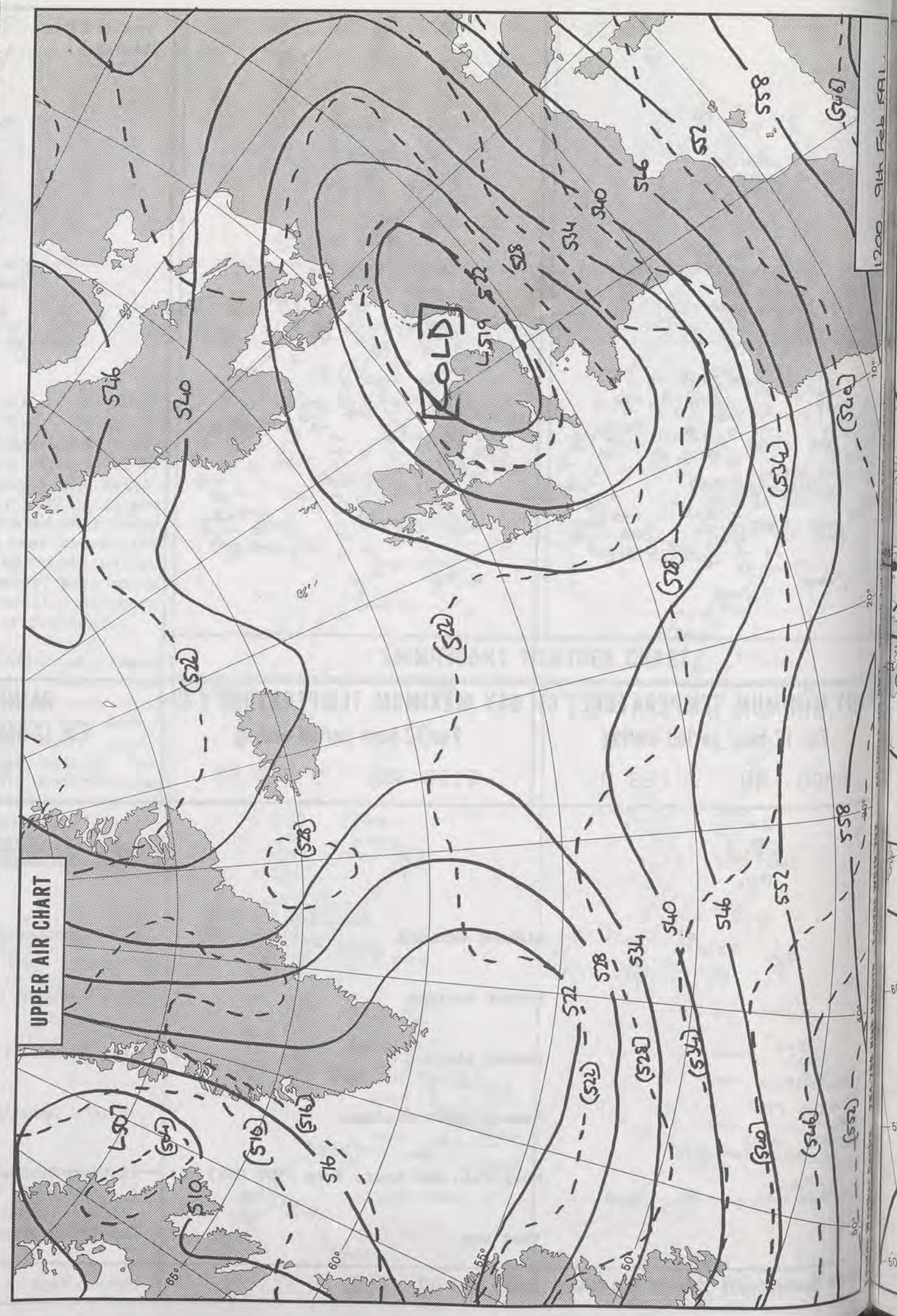
EXTREMES FOR SATURDAY 9TH FEBRUARY 1991

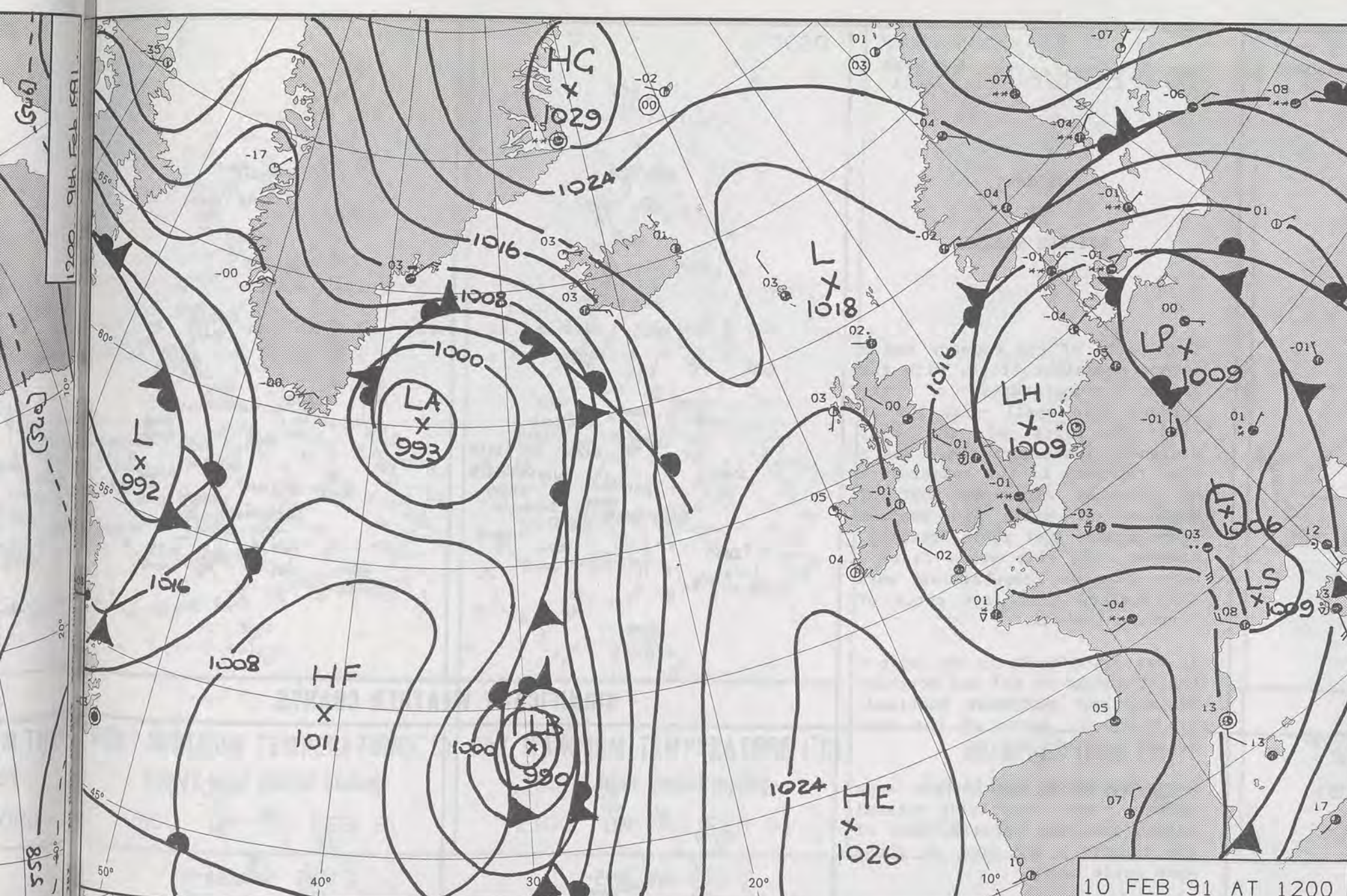
Highest maximum	: 4.5°C Stornoway (Outer Hebrides)
Lowest maximum	: -5.5°C Buxton (Derbyshire)
Lowest minimum	: -11.4°C Yeovilton (Nr Yeovil)
Lowest grass minimum	: -17.4°C Gatwick Airport
Most rain (24 hours from 0900 GMT)	: 12.2 mm Kinloss (Moray Firth)
Most sun	: 6.5 hours Brawdy (Dyfed)

**DAILY
WEATHER
SUMMARY**



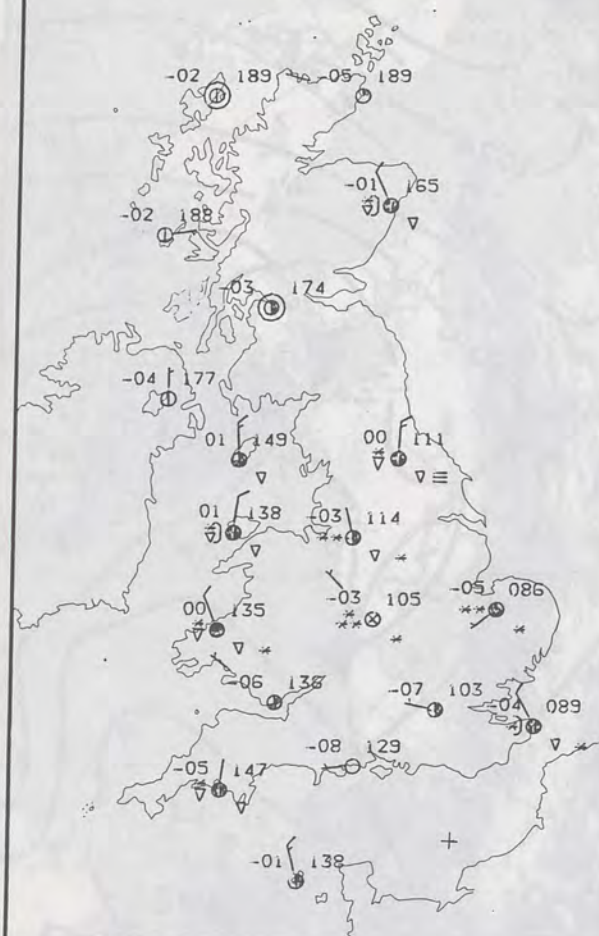
© Crown Copyright 1986
All rights reserved





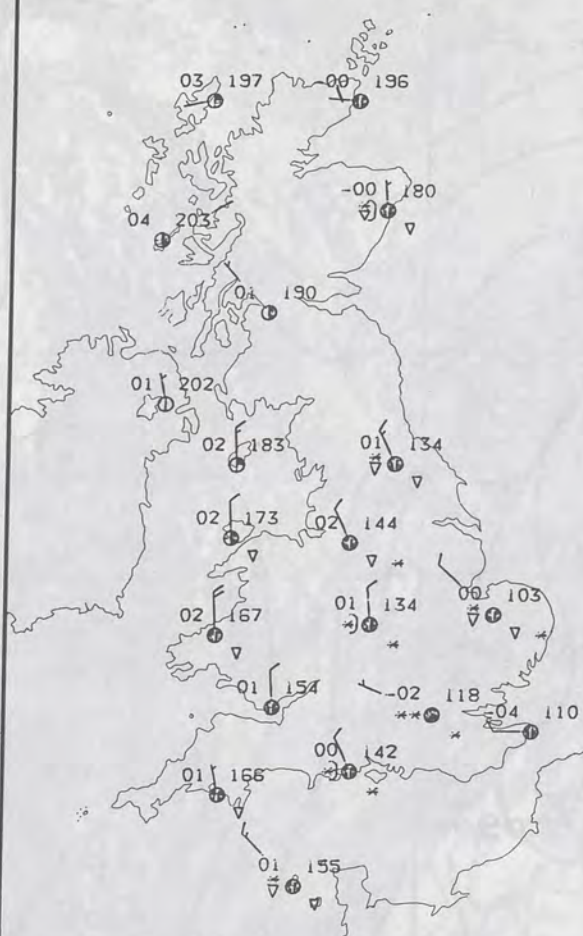
0600

-01 182



1200

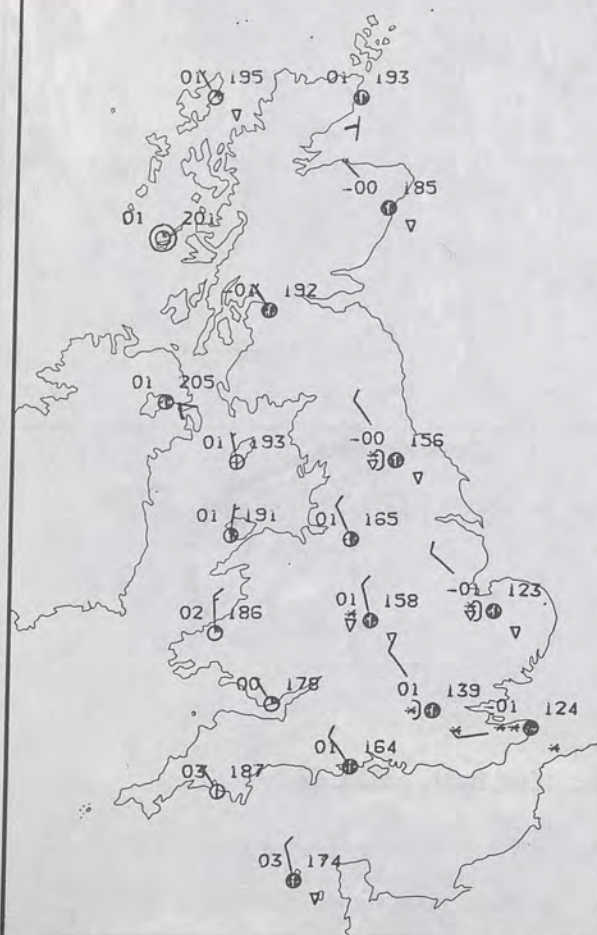
03 187



PLOTTED SURFACE OBSERVATIONS

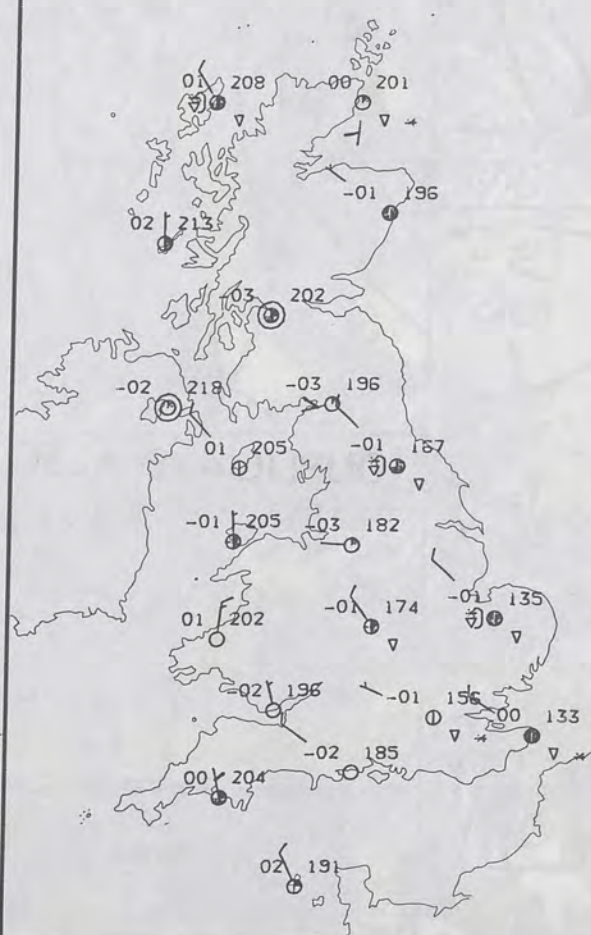
1800

-00 186



2400

-01 189



SUNDAY
10 FEBRUARY 1991

SUMMARY
OF
BRITISH WEATHER

Many parts of the country had a severe overnight frost, with the lowest temperatures of the current cold spell - as low as -14°C in parts of the West Midlands. Thereafter there was a slow recovery in the temperature so that by afternoon most of England and Wales had maximum temperatures just above freezing. However, the only areas to have near average temperatures were the Western Isles and parts of Northern Ireland.

It was quite sunny in the west - the brightest of all was Northern Ireland and southwest Scotland. By contrast, parts of the east stayed dull all day.

Many districts had further snow showers - more especially coastal areas, and the eastern half of the country - and some of these were quite heavy.

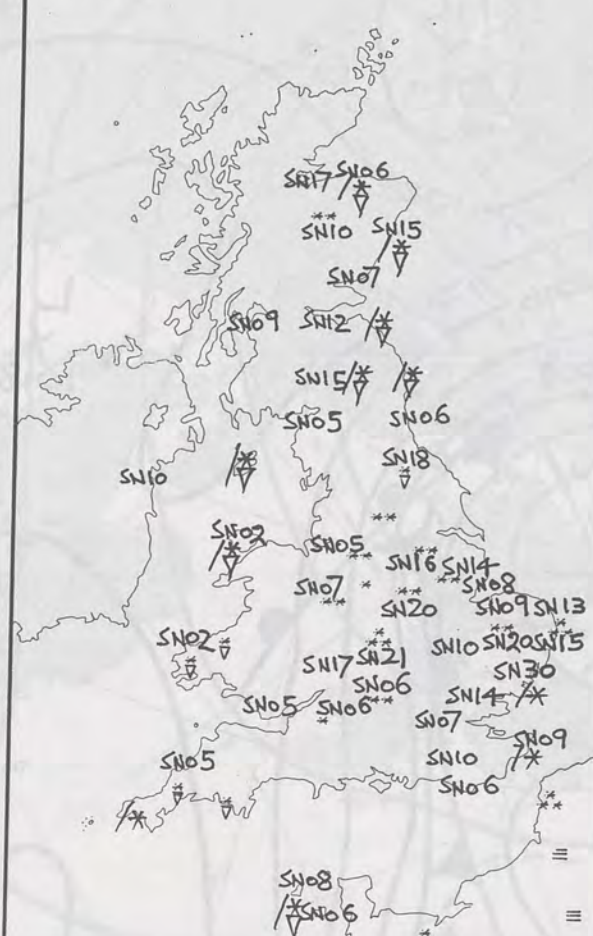
SOME SNOW DEPTHS AT 0900 GMT

- 42 cms BINGLEY (NR BRADFORD)
- 39 cms FYLINGDALES (YORK MOORS)
- 33 cms EMLEY MOOR (YORKSHIRE)
- 32 cms LONGFRAMLINGTON (N LIND)
- 2 PENCELLI (POWYS)
- 30 cms HONINGTON (SUFFOLD)
- 25 cms YEDEVILTON (NR YEovil)

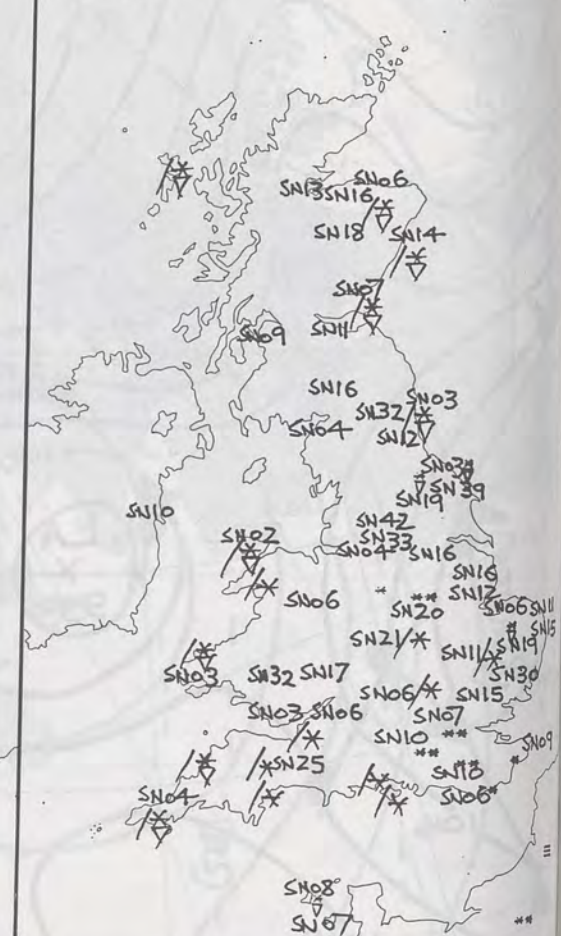
London Weather Centre
284-286 High Holborn
London WC1V 7HX
All times are GMT

© Crown Copyright 1986 All rights reserved

0600

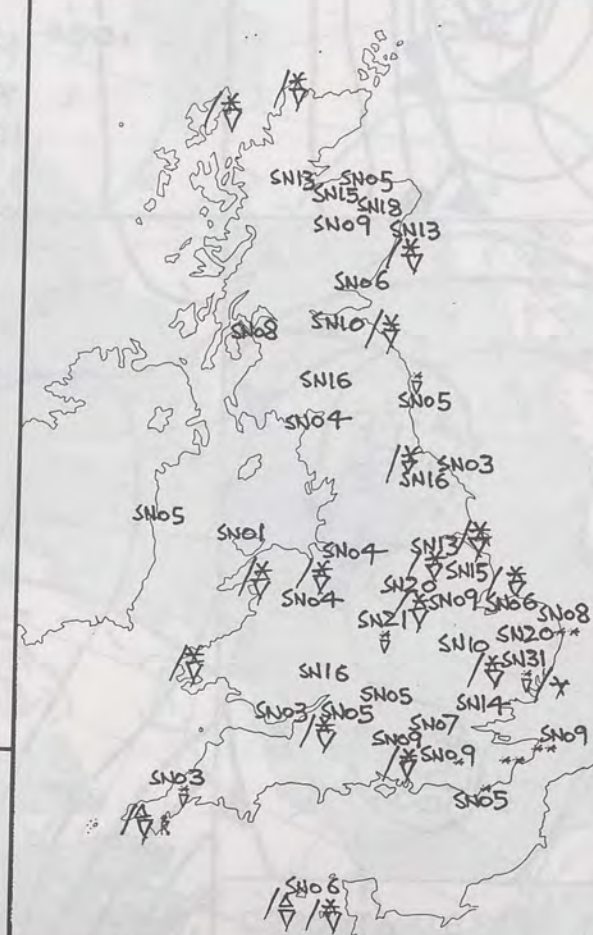


1200

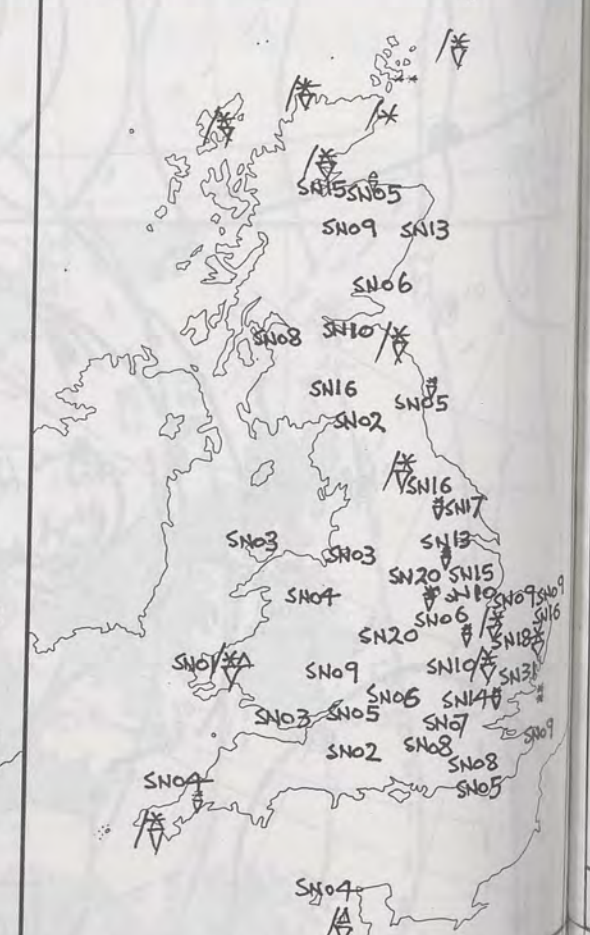


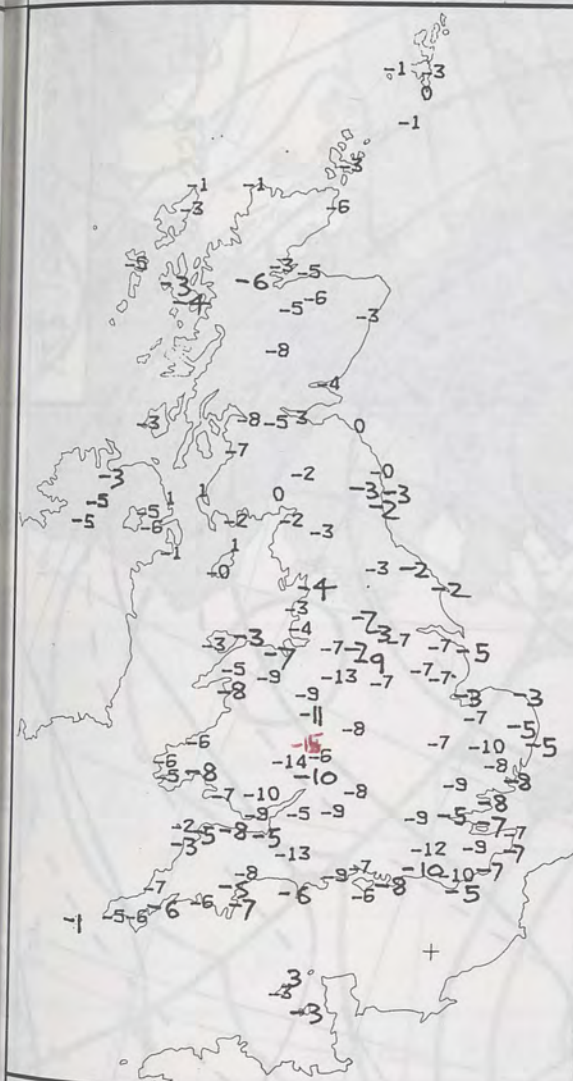
SIGNIFICANT WEATHER CHARTS

1800



2400





NIGHT MINIMUM TEMPERATURE (°C)
For 12-hour period ending
0900 ON 10 FEB 91

DAY MAXIMUM TEMPERATURE (°C)
For 12-hour period ending
2100 ON 10 FEB 91

RAINFALL (mm)
For 12-hour period ending
0900 ON 10 FEB 91

RAINFALL (mm)
For 12-hour period ending
2100 ON 10 FEB 91

SUNSHINE (hours)
Dawn to dusk
10 FEB 91

EXTREMES FOR SUNDAY 10TH FEBRUARY 1991

Highest maximum : 6.1°C Isles of Scilly

Lowest maximum : -2.0 BINGLEY (NN BRADFORD)

Lowest minimum : ~~-14.0°C Madley (Nr Hereford)~~ -14.5°C Barbourne (Worcester)

Lowest grass minimum : -16.9°C Beaufort Park (Berkshire)

Most rain (24 hours from 0900 GMT) : 14.8 mm Scarborough (Yorkshire)

Most sun : 8.2 hours Belfast

**DAILY
WEATHER
SUMMARY**

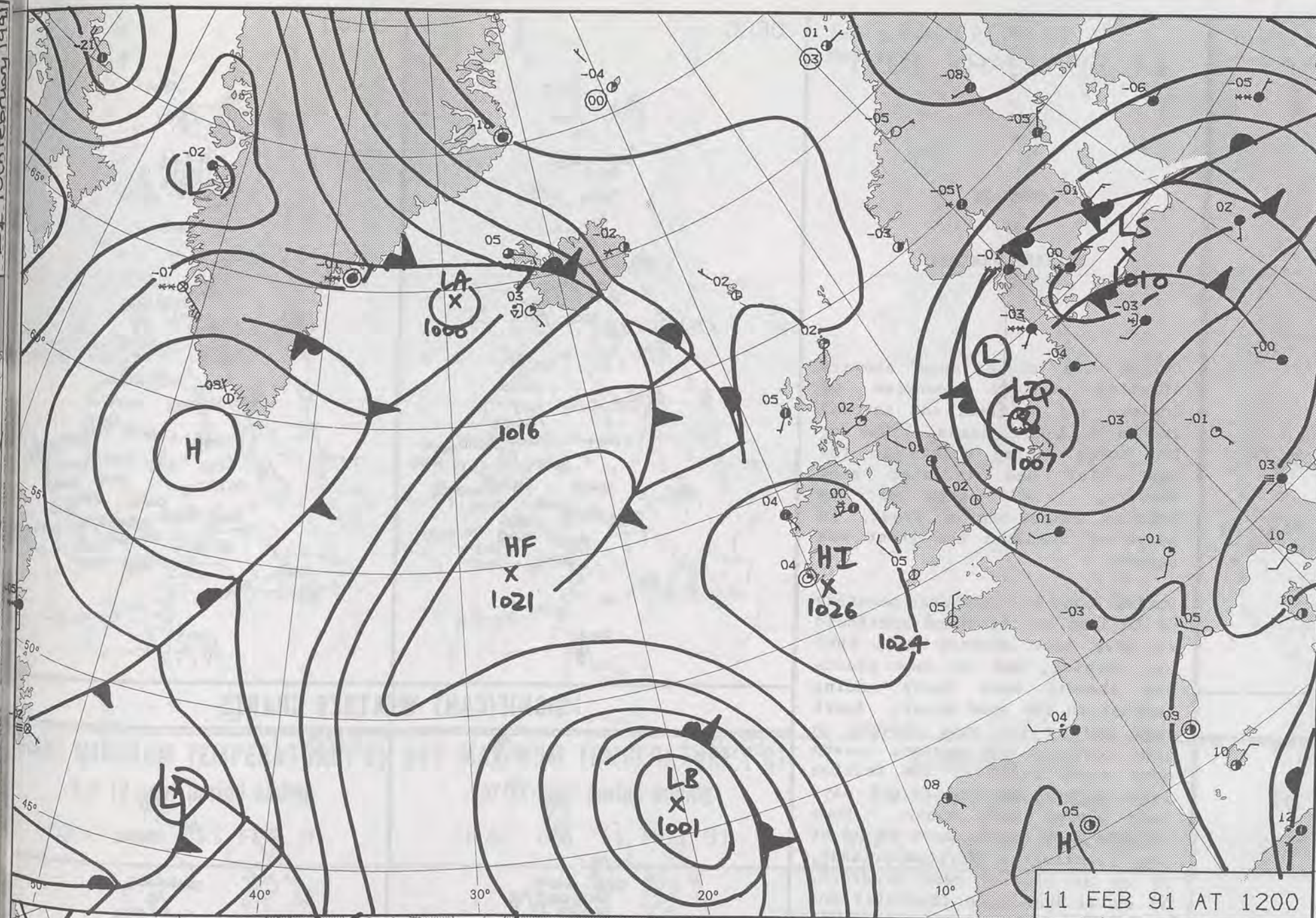


© Crown Copyright 1986
All rights reserved

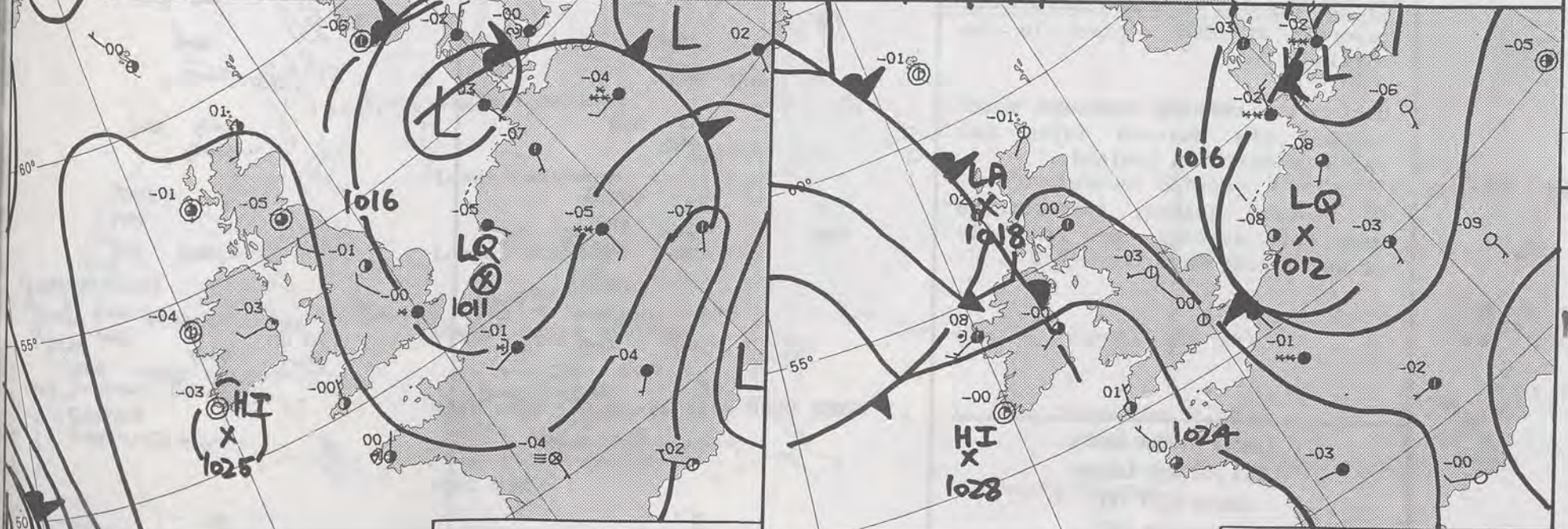


127 10th February 1991

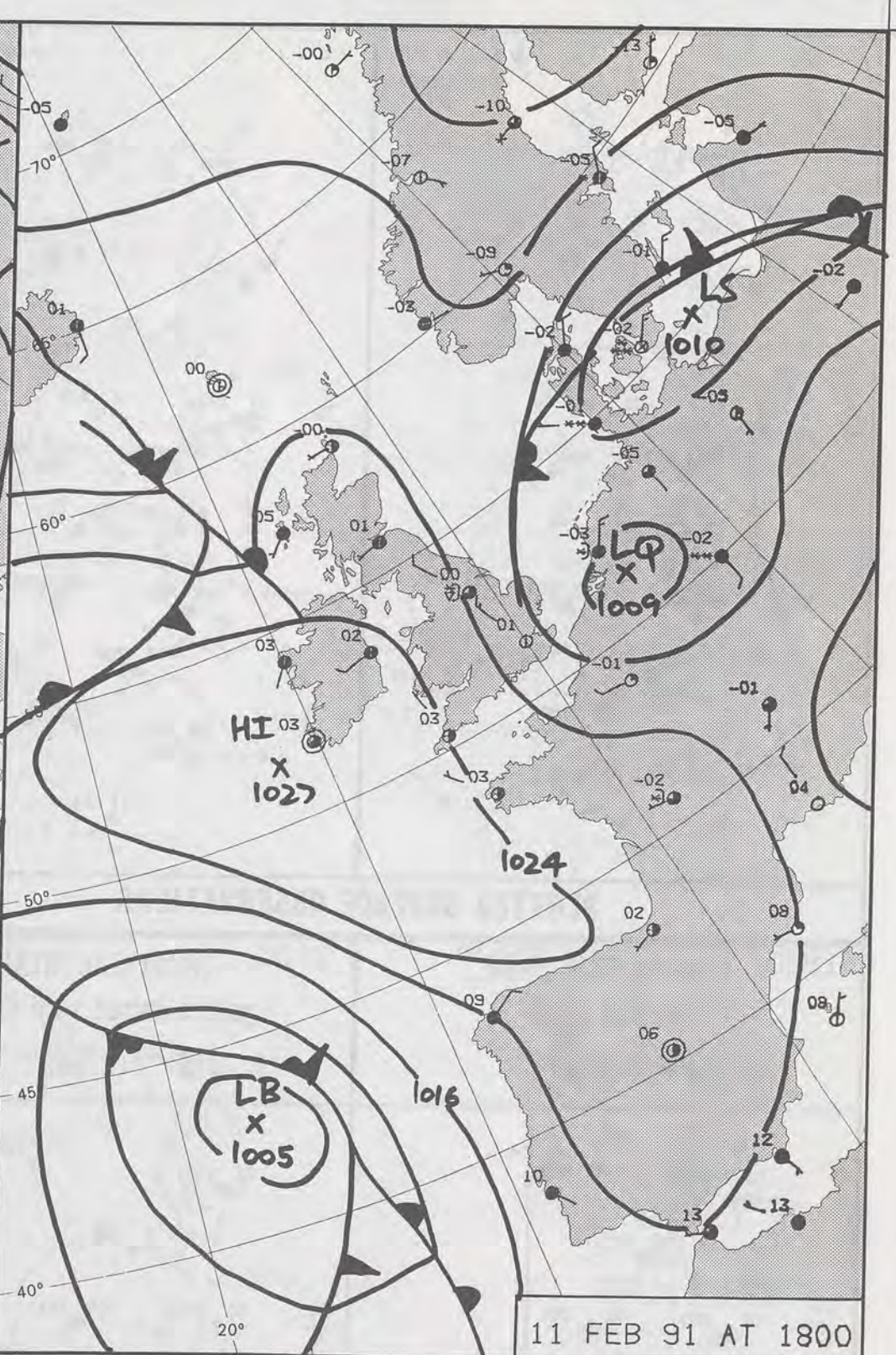
558
[552]



11 FEB 91 AT 1200



11 FEB 91 AT 0600



11 FEB 91 AT 1800

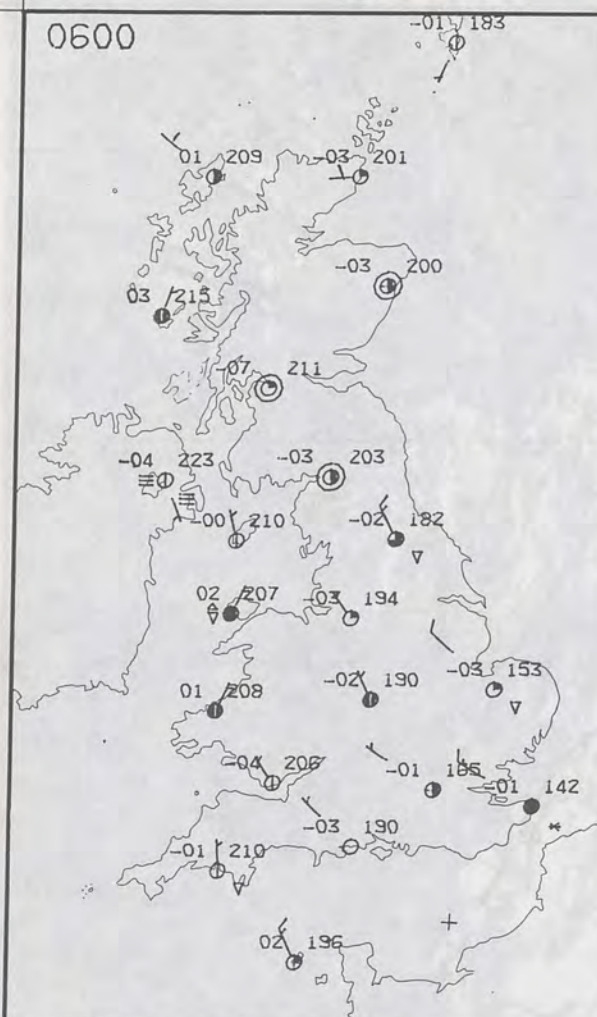
DUPLICATE ALSO
DAILY WEATHER SUMMARY
NOT FOR LOAN! FOR
MONDAY 11 FEBRUARY 1991

London Weather Centre 284-286 High Holborn London WC1V 7HX
© Crown Copyright 1986 All rights reserved

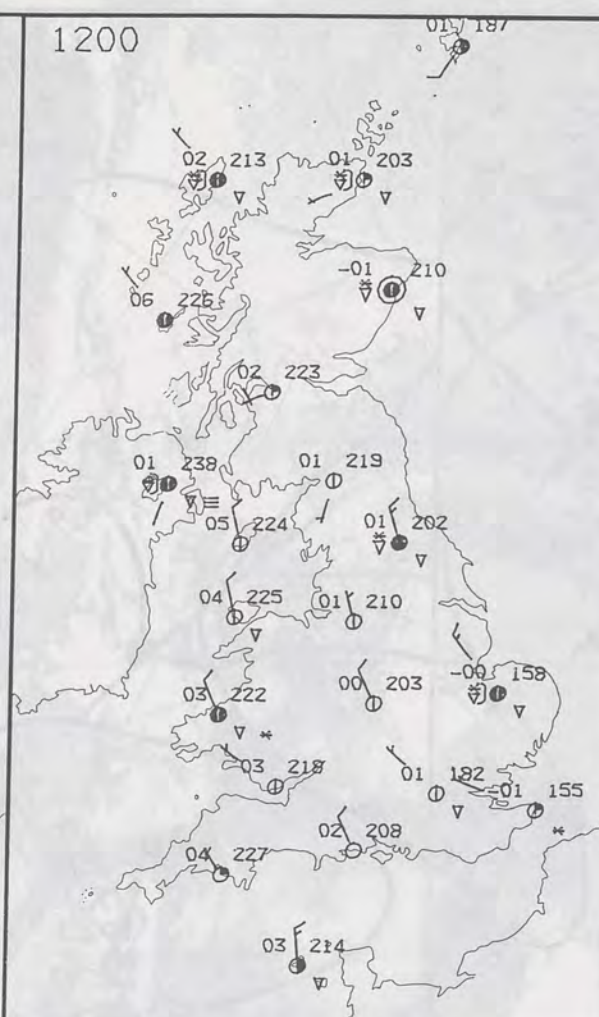
METEOLOGICAL OFFICE
19 FEB 1991
LIBRARY

Warm front Cold front Occlusion

0600

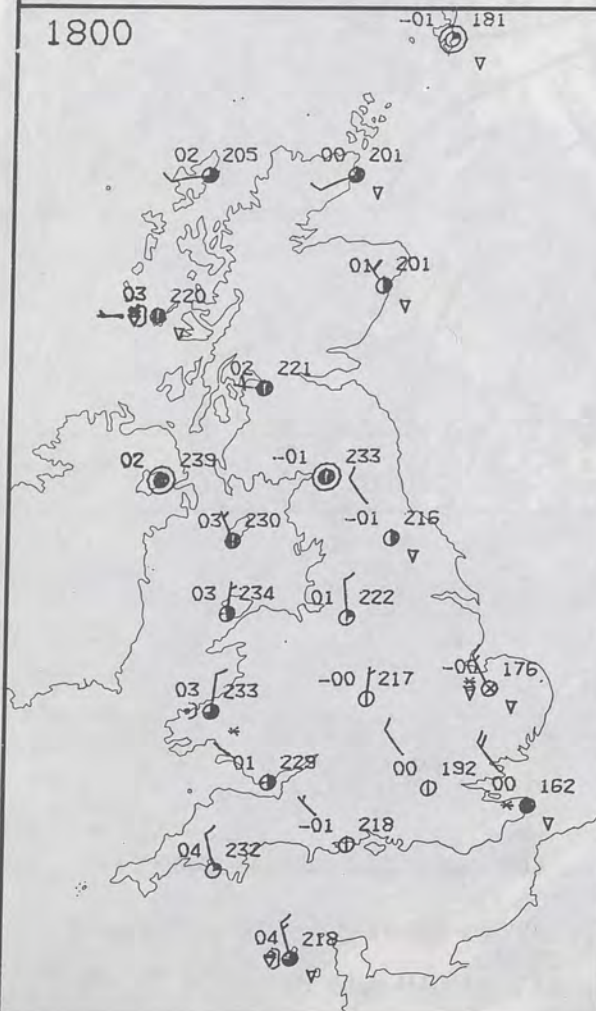


1200

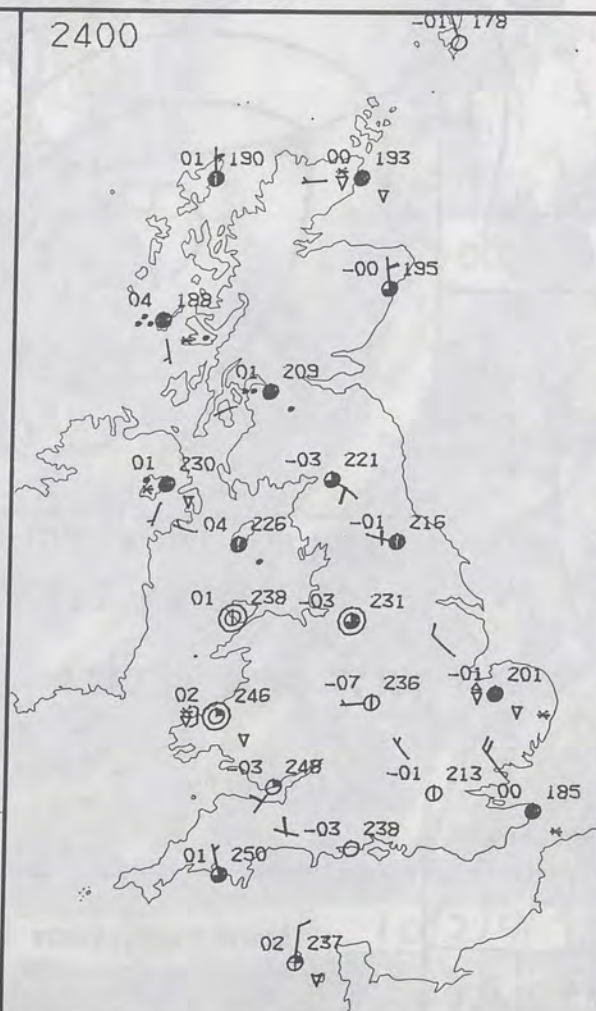


PLOTTED SURFACE OBSERVATIONS

1800



2400

MONDAY
11 FEBRUARY 1991SUMMARY
OF
BRITISH WEATHER

During the night snow showers affected eastern counties of England and Scotland and several inches fell in places. One or two north facing coasts in the west also had isolated snow showers. All parts of the British Isles had a frost, in parts of Scotland the frost was severe.

During the day eastern counties of England and Scotland continued to have snow showers well into the evening, and in some places the showers were heavy adding further to the snow cover. Apart from one or two snow showers on some northern and western coasts most other parts of the British Isles had a dry and bright day. Many places were sunny. Some notable snow depths were 38 cm at Long Framlington (Northumberland), 37 cm at Bingley near Bradford, 33 cm at Honington (Suffolk) and 25 cm at St Harmon (Powys) all reported at 0900 o'clock in the morning.

During the evening rain and sleet reached the Western Isles and parts of Northern Ireland.

On western coasts, temperatures were near average, but generally it was a cold day.

London Weather Centre
284-286 High Holborn
London WC1V 7HX
All times are GMT

© Crown Copyright 1986 All rights reserved

0600

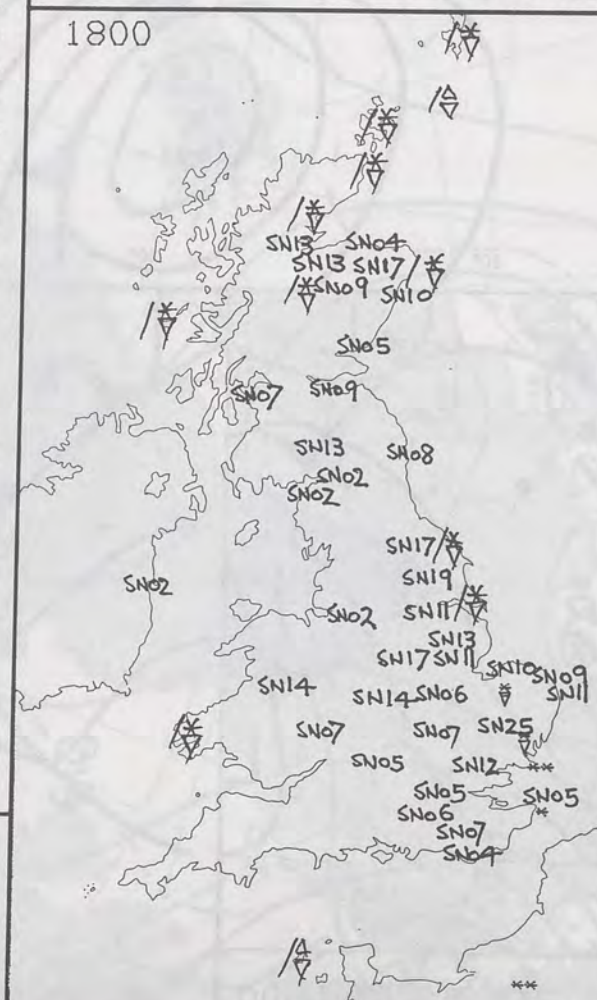


1200

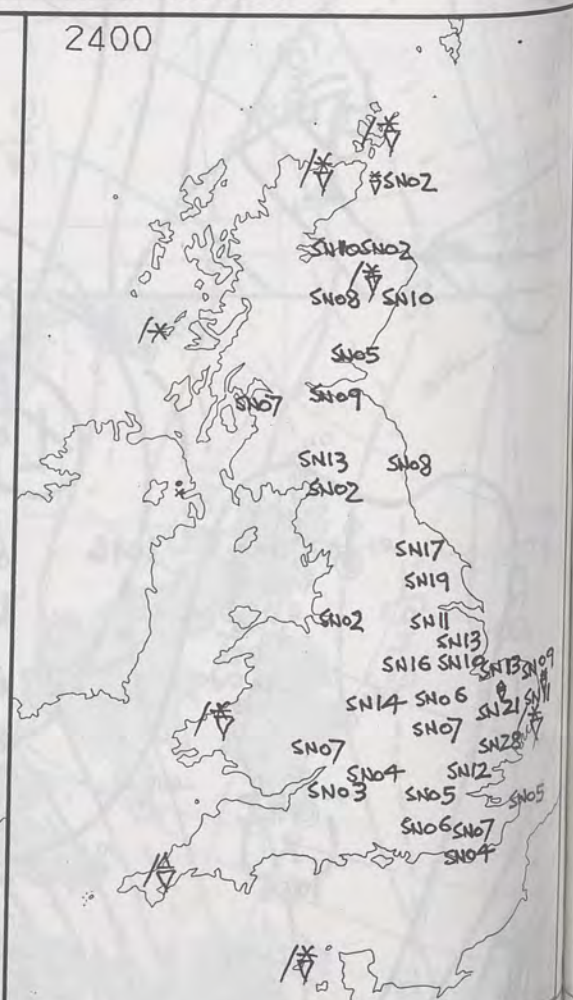


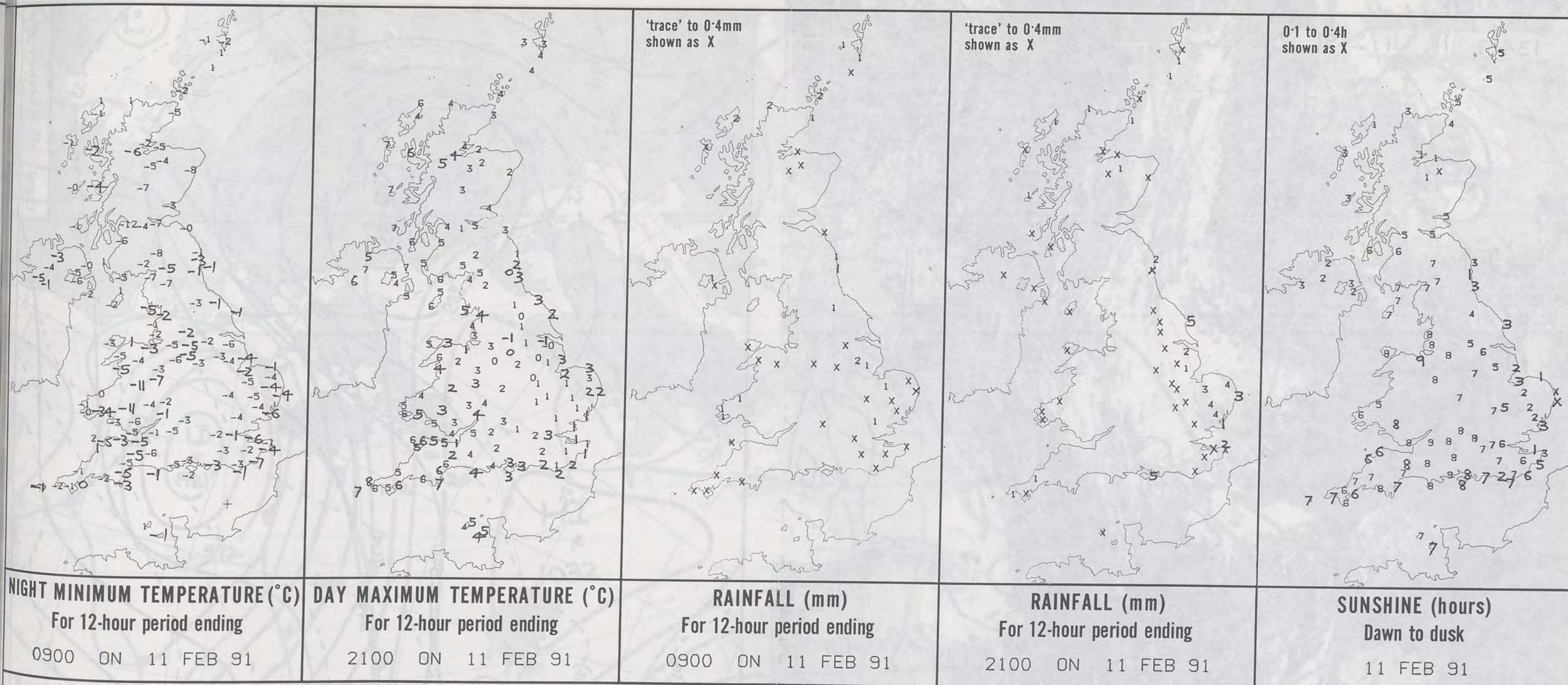
SIGNIFICANT WEATHER CHARTS

1800



2400





EXTREMES FOR MONDAY 11TH FEBRUARY 1991

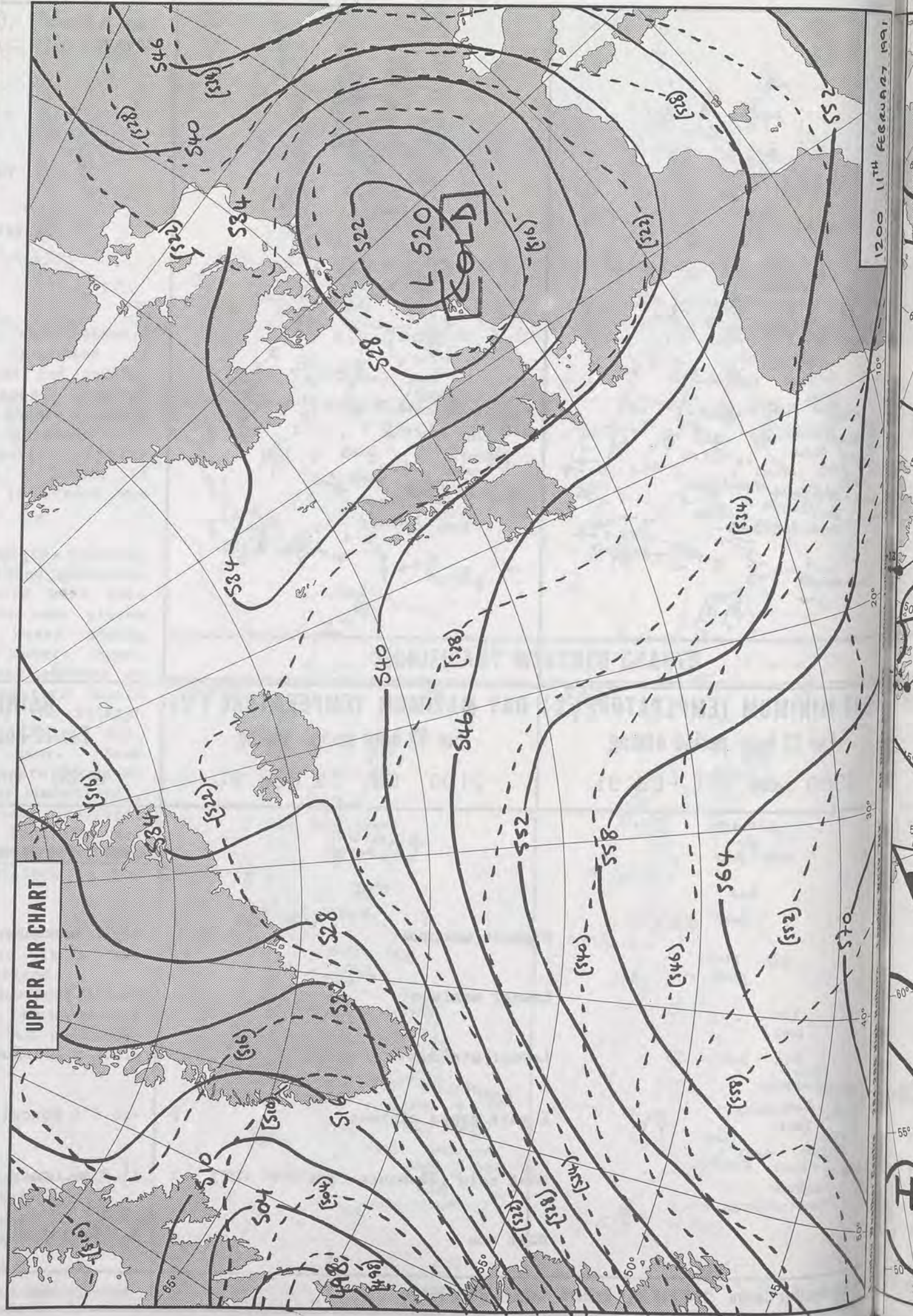
Highest maximum	: 7.7°C Penzance (Cornwall)
Lowest maximum	: -0.5°C Binbrook (Lincs) & BINGLEY (NW BRADFORD)
Lowest minimum	: -11.6°C Glasgow Airport
Lowest grass minimum	: -16.5°C Pencelli (Powys)
Most rain (24 hours from 0900 GMT)	: 11.9 mm Orsay (On Islay)
Most sun	: 8.8 hours Bristol

**DAILY
WEATHER
SUMMARY**

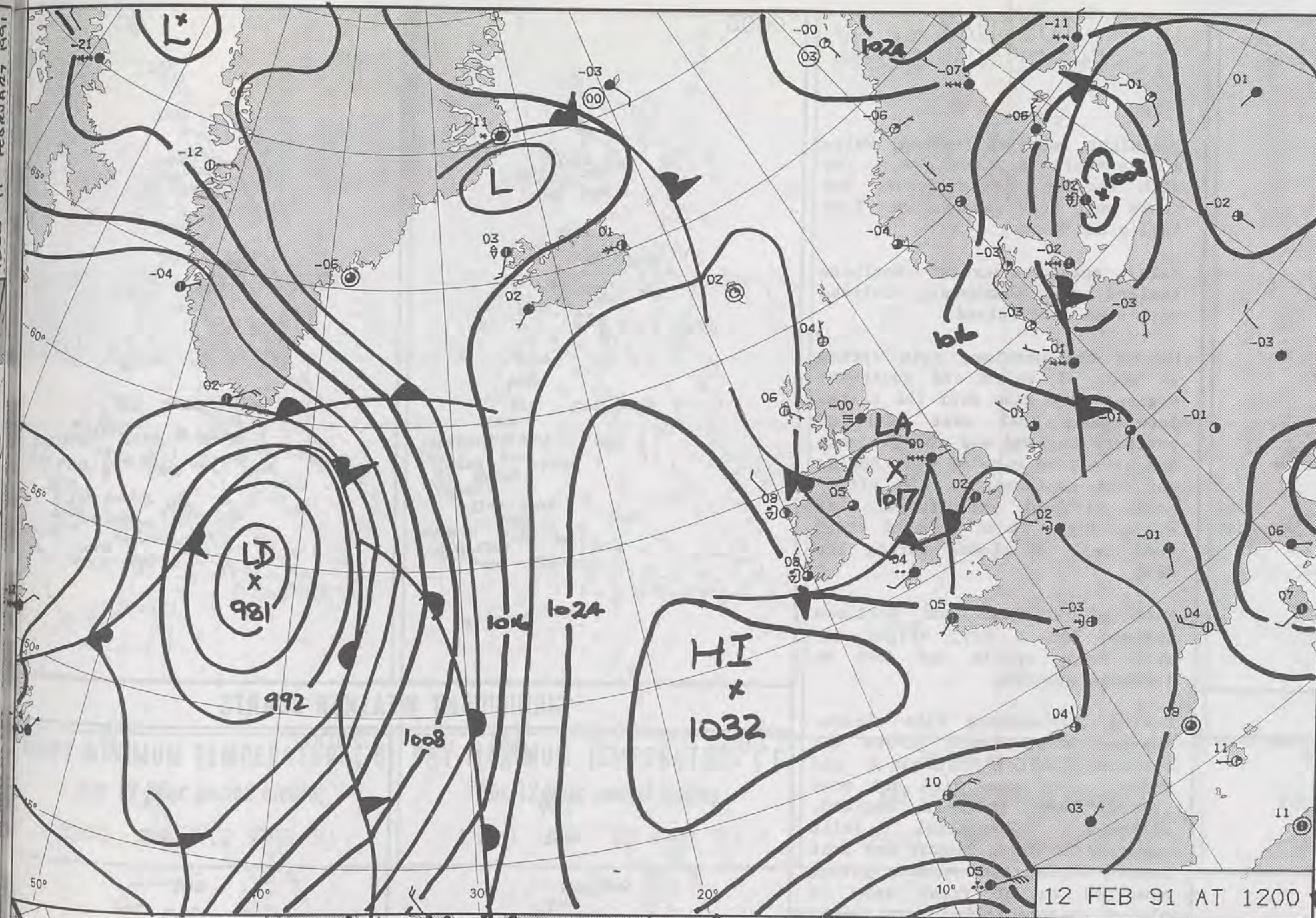


© Crown Copyright 1986
All rights reserved

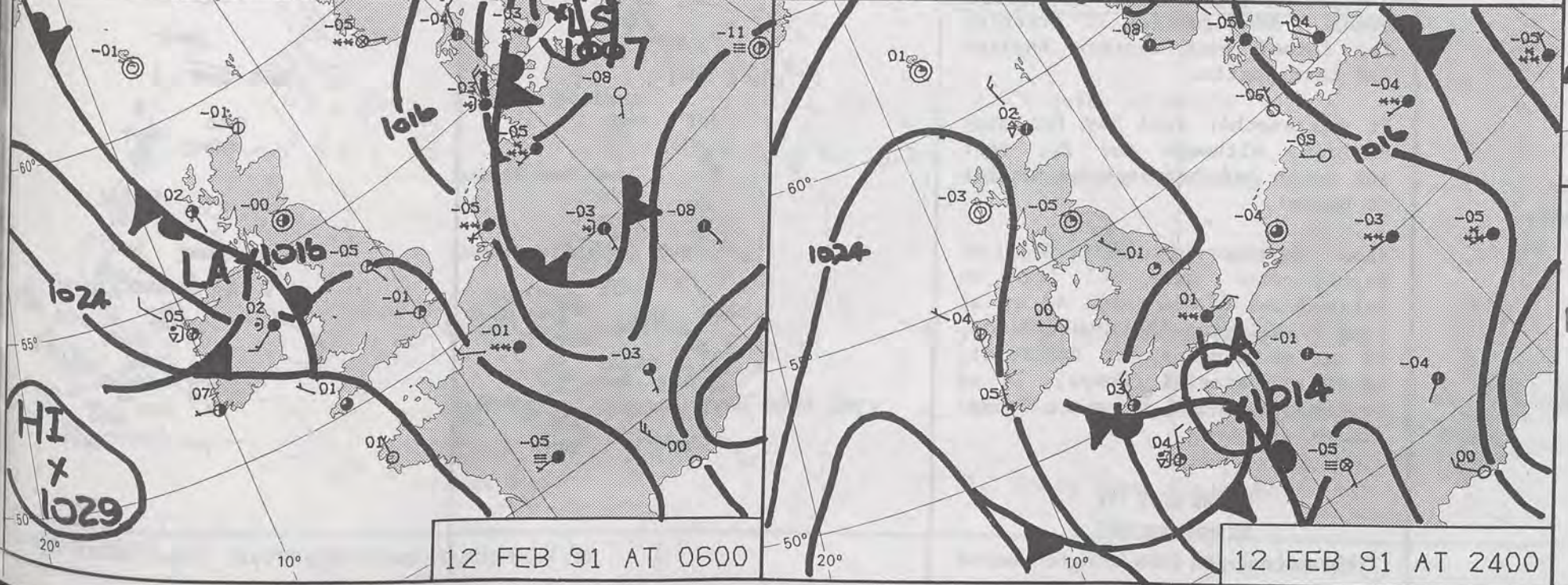
1345Z IR 11/2/91



1200 11th FEB 91

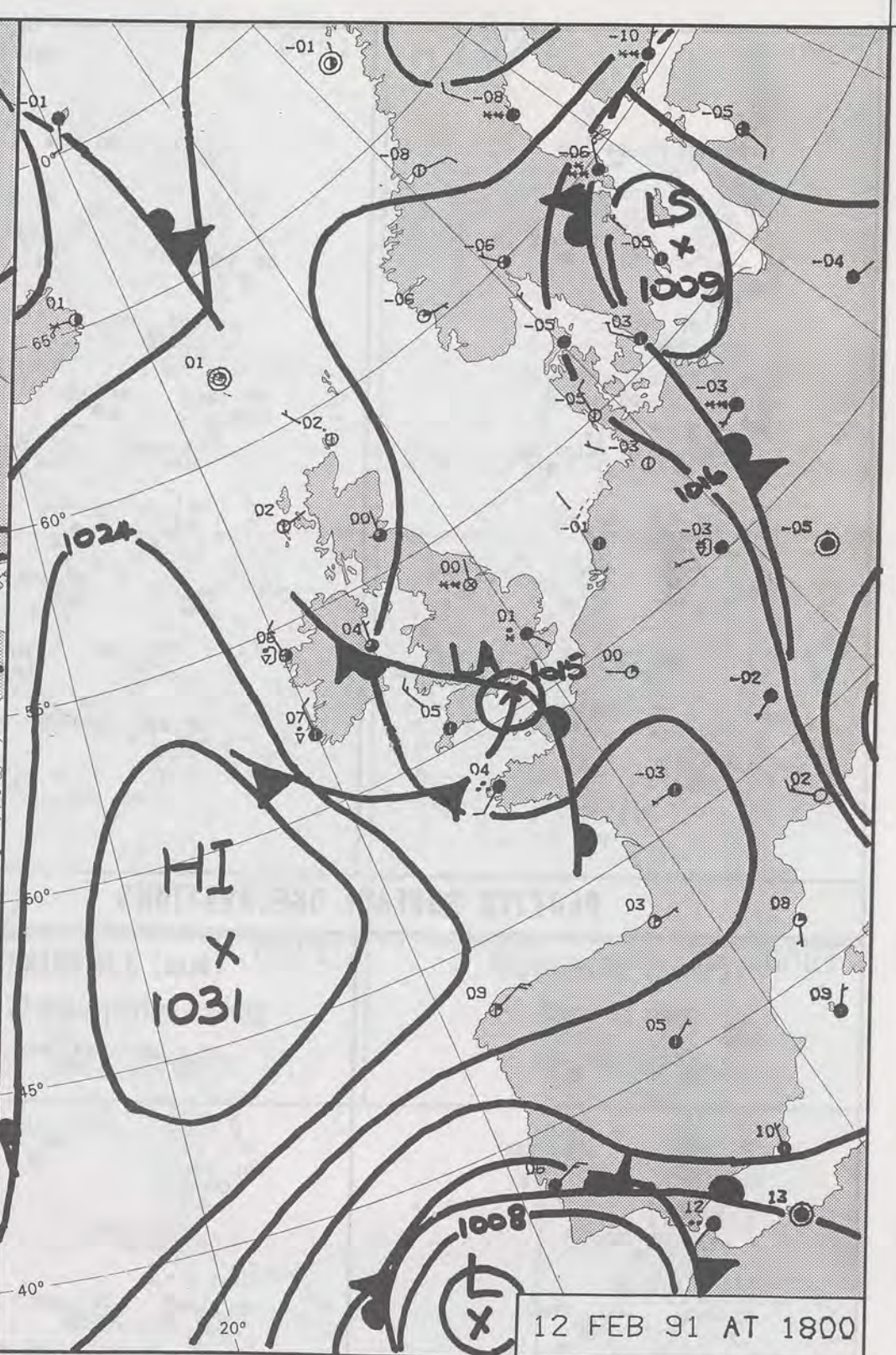


12 FEB 91 AT 1200



12 FEB 91 AT 0600

12 FEB 91 AT 2400



12 FEB 91 AT 1800

DUPLICATE ALSO
DAILY WEATHER SUMMARY


NOT FOR LOAN FOR

TUESDAY 12 FEBRUARY 1991

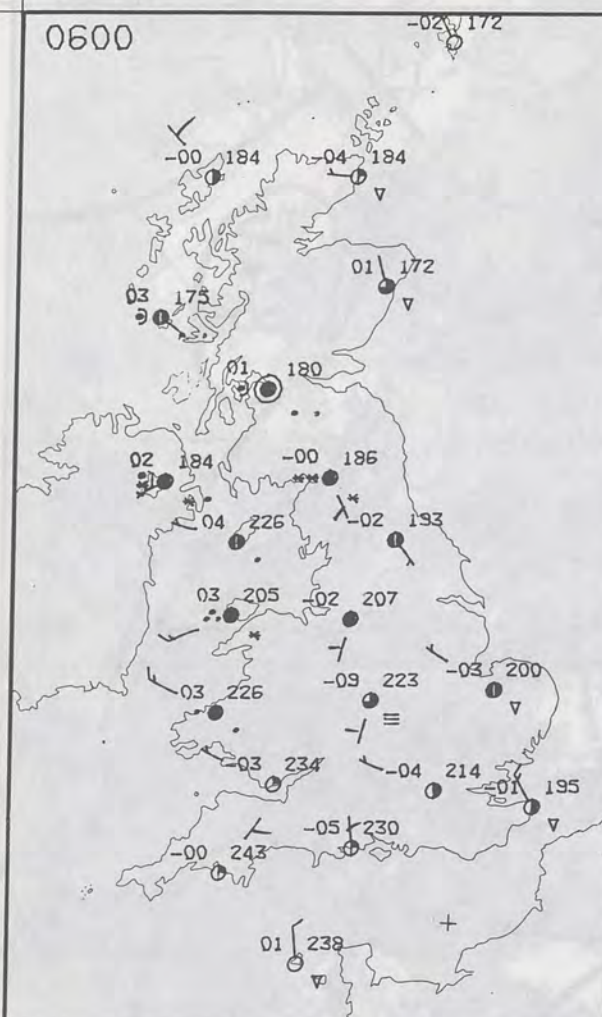
Warm front Cold front Occlusion

London Weather Centre 284-286 High Holborn London WC1V 7HX

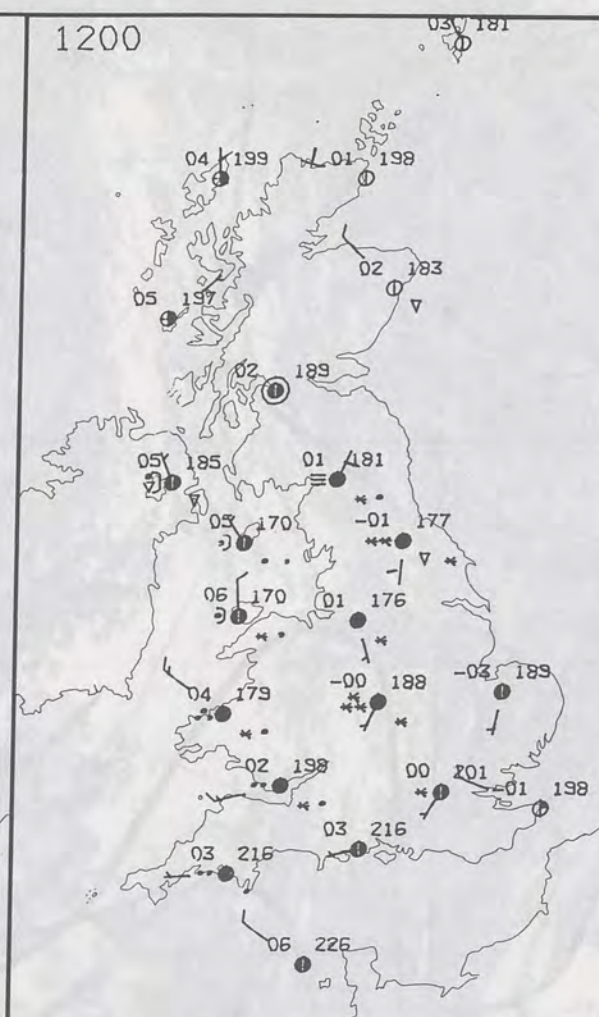
© Crown Copyright 1986 All rights reserved



0600



1200



TUESDAY
12 FEBRUARY 1991

Overnight, much of England, Wales and eastern Scotland were dry with locally severe frost, but there were snow showers over East Anglia and Kent.

Rain spread across Northern Ireland and southwest Scotland with some snow inland.

During the morning, rain spread to much of Wales and southwest England with snow over the hills. Snow also fell over much of northern England and the Midlands and spread to much of East Anglia and the southeast in the afternoon, although the extreme east stayed dry. Up to 9 cm of fresh snow fell in places during the day.

Much of Scotland and Northern Ireland had a dry, bright day with sunny spells and just an isolated showers.

During the evening this clearer weather moved south across the Northern half of England and Wales. The snow died out over central and southern England, although substantial falls occurred in Kent, Surrey and East Sussex during the evening giving over 10 cm of fresh snow in places, especially over the Downs. Some patches of freezing fog formed over eastern England and East Anglia.

It was another cold day for many regions, although the far west and north had temperatures nearer to normal.

Snow depths at 0900 GMT of significance were 45 cm at Fylingdales (Yorkshire), 42 cm at Long Framlington (Northumberland), 32 cm at Bingley (Nr Bradford), 18 cm at Pencelli (Powys), 14 cm at Sunderland and 13 cm at Cynwyd (Clwyd).

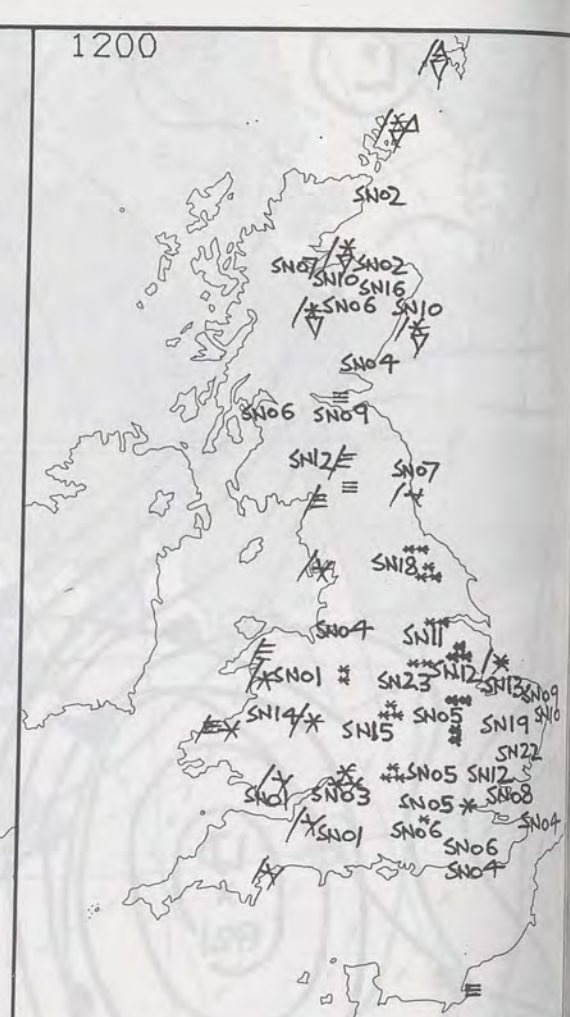
London WC1V 7HX
All times are GMT

© Crown Copyright 1986 All rights reserved

0600

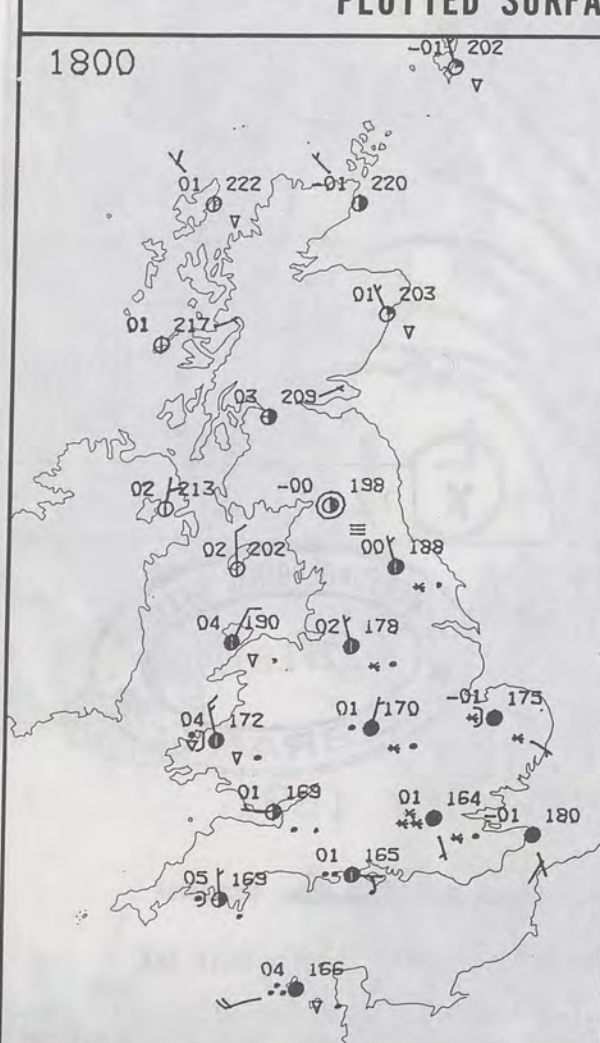


1200

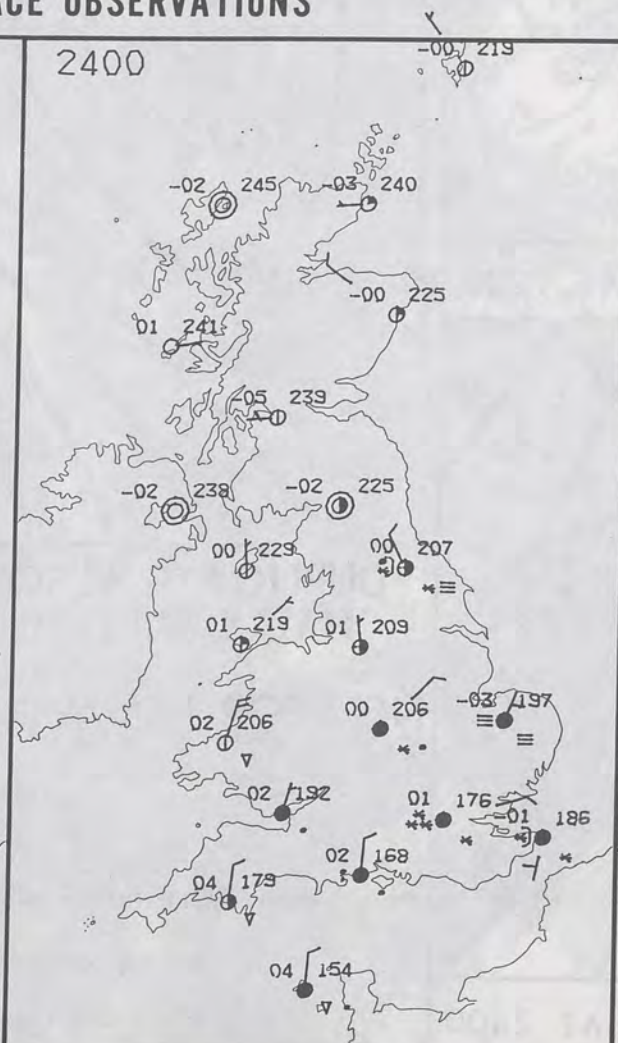


PLOTTED SURFACE OBSERVATIONS

1800

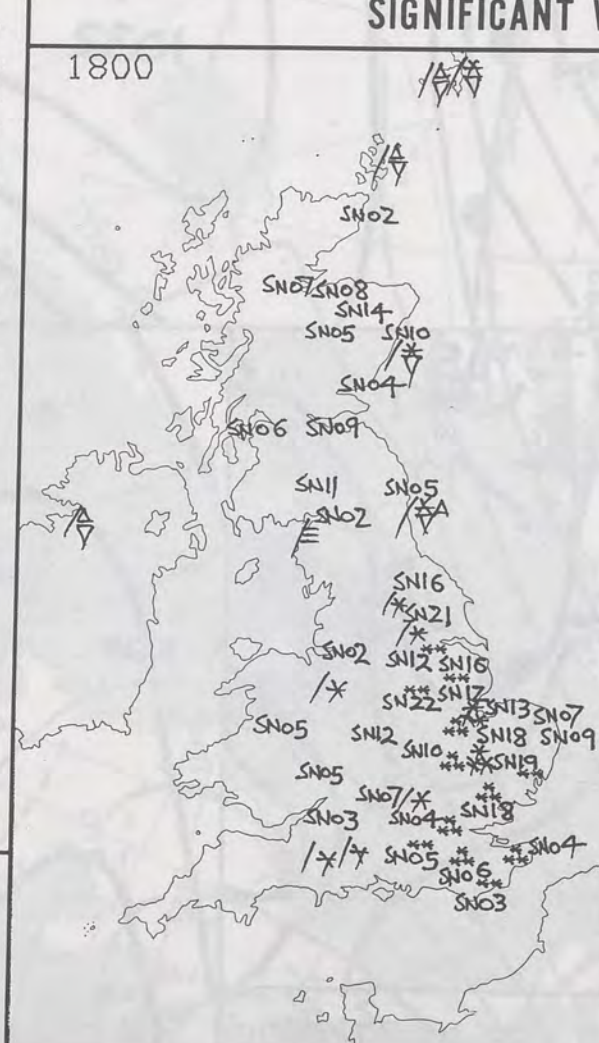


2400

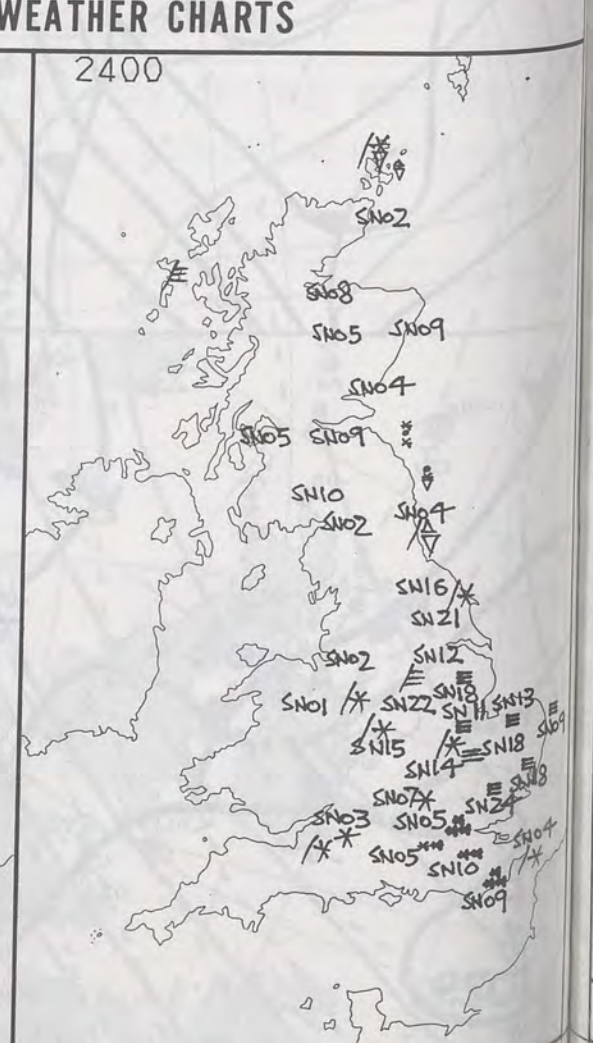


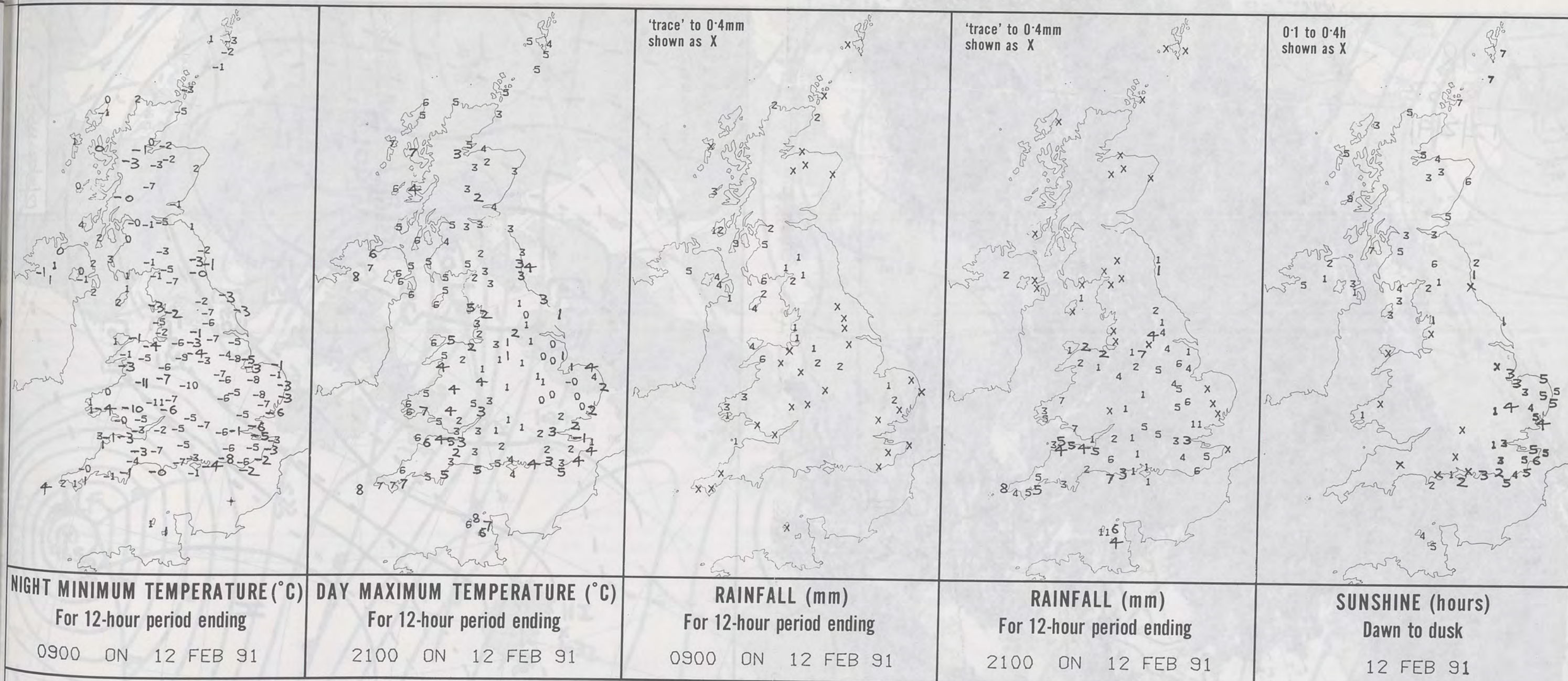
SIGNIFICANT WEATHER CHARTS

1800



2400





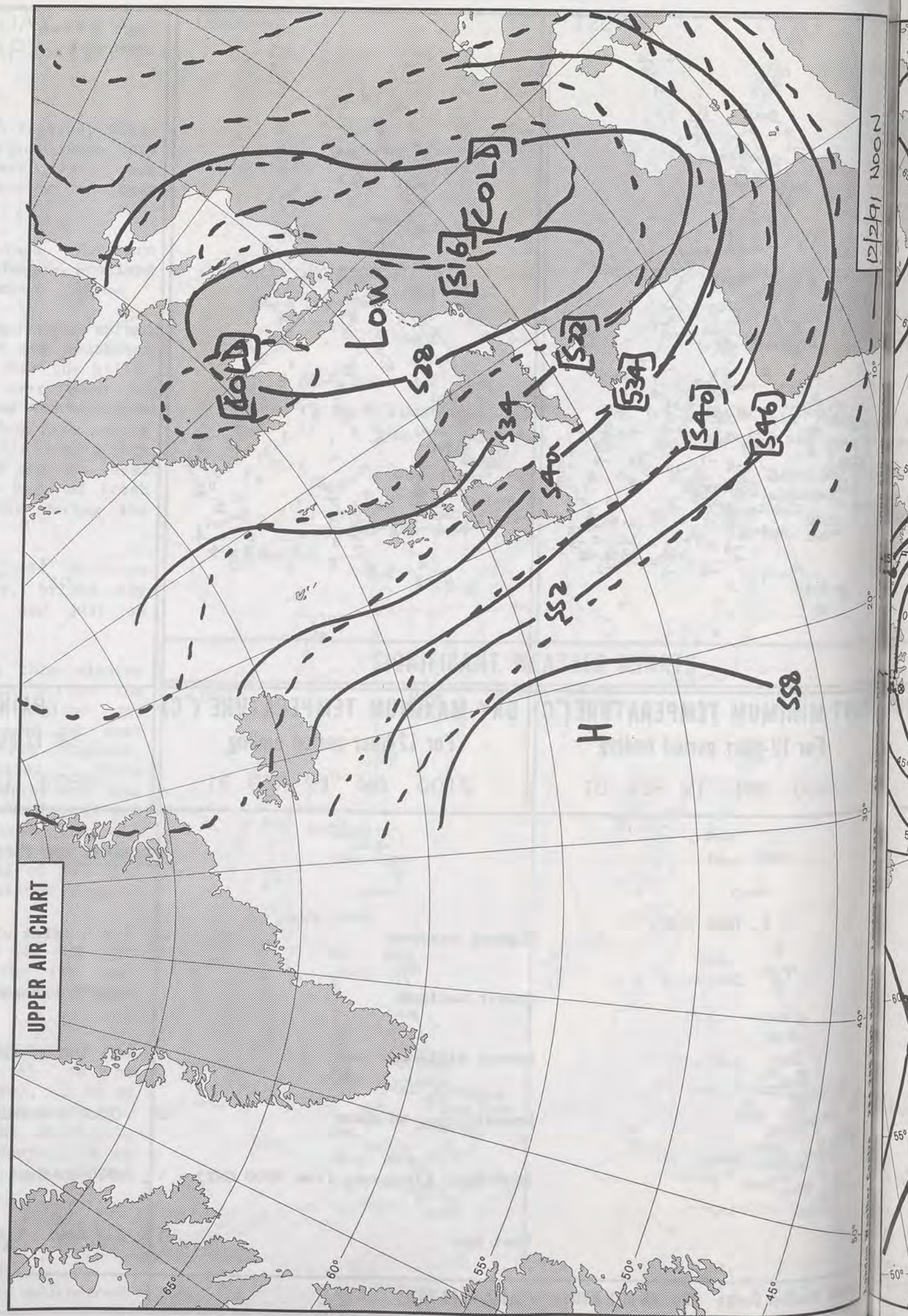

EXTREMES FOR TUESDAY 12TH FEBRUARY 1991

Highest maximum	: 7.9°C Isles of Scilly
Lowest maximum	: -0.2°C Marham (Norfolk)
Lowest minimum	: -11.5°C St Harmon (Powys)
Lowest grass minimum	: -15.0°C Birmingham/Elmdon
Most rain (24 hours from 0900 GMT)	: 18.0 mm East Hoathly (East Sussex)
Most sun	: 7.7 hours Tiree (Inner Hebrides)

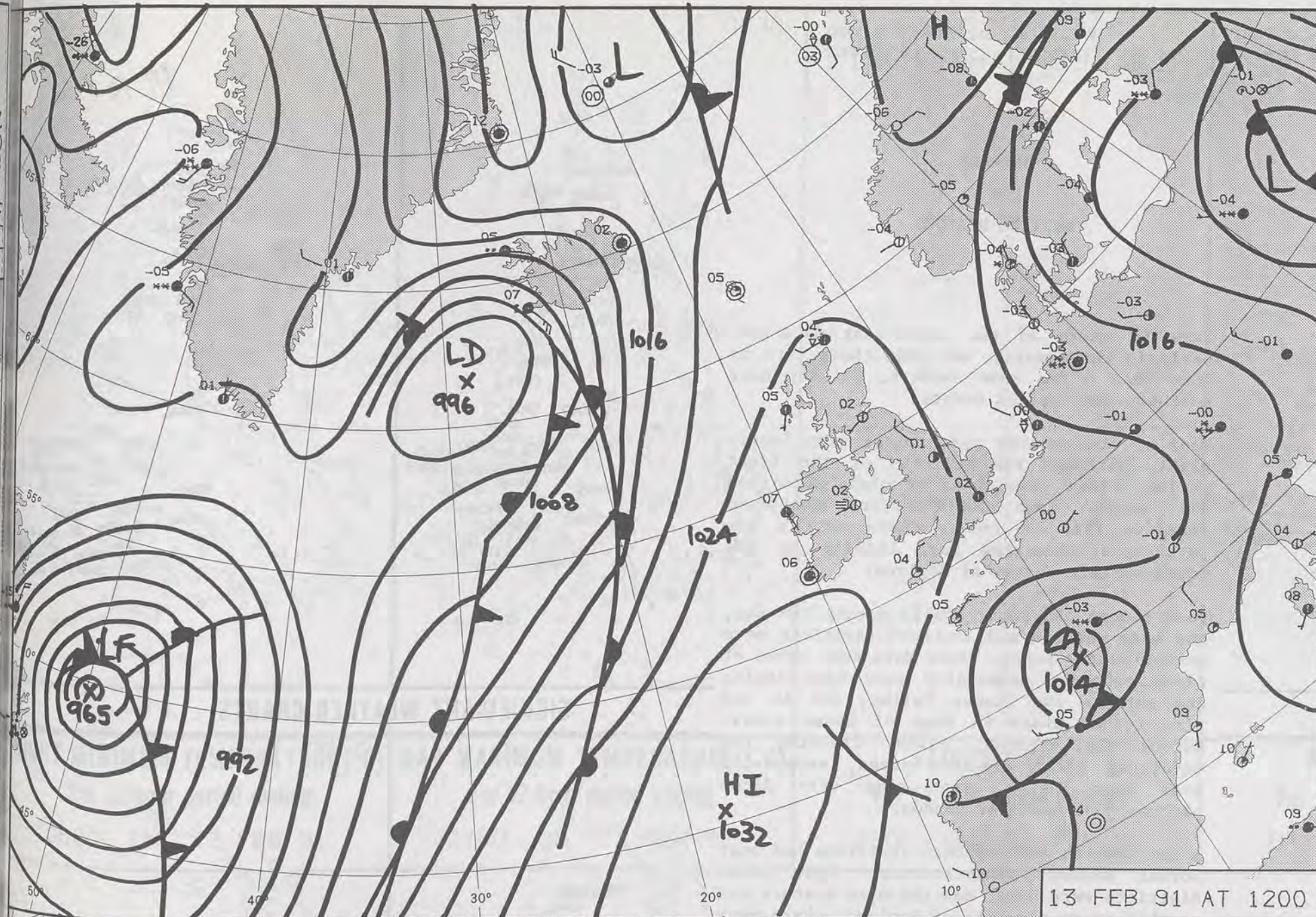
**DAILY
WEATHER
SUMMARY**



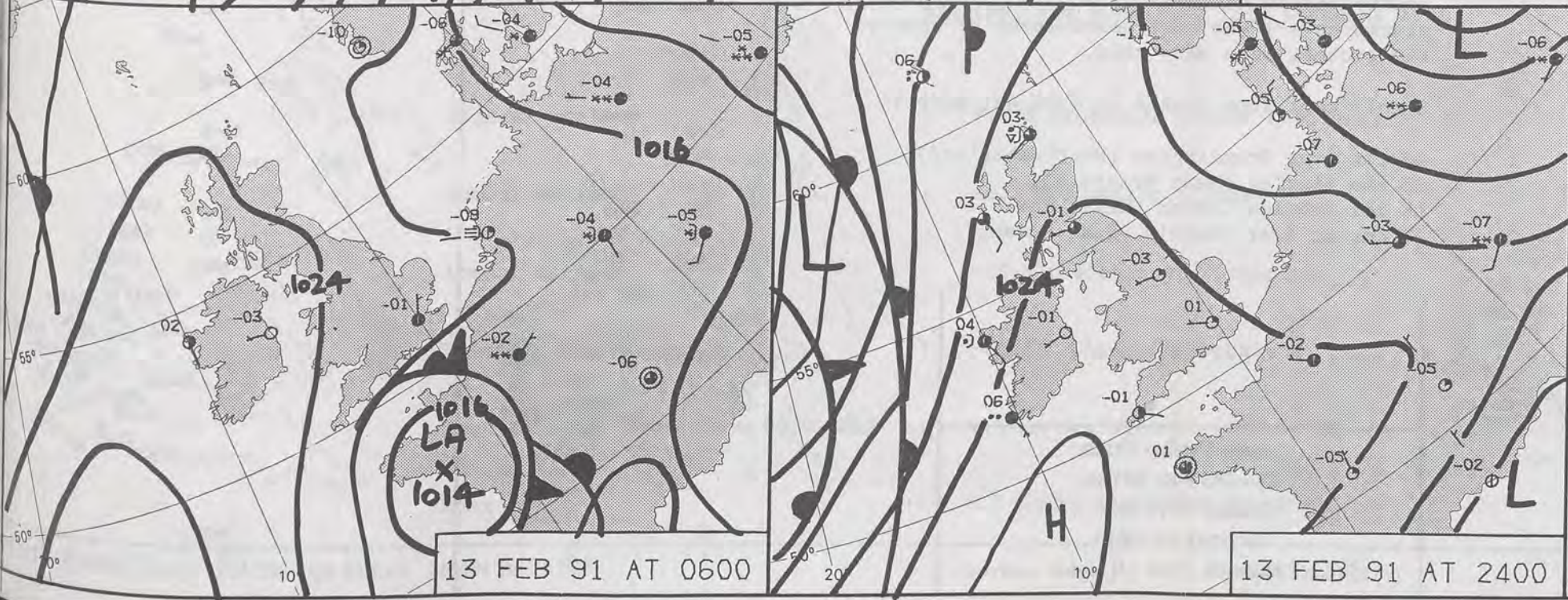
© Crown Copyright 1986
All rights reserved



12/2/91 noon

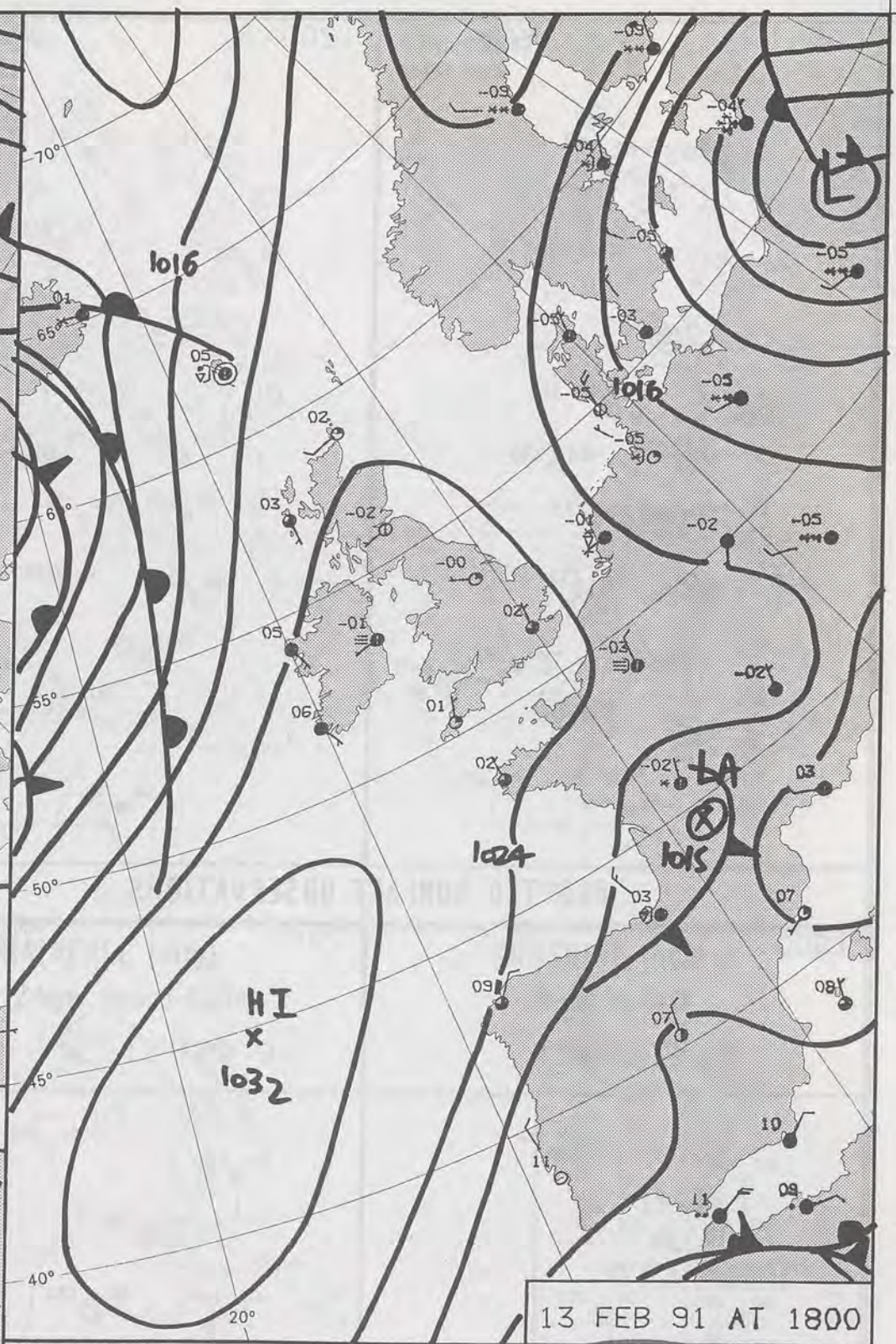


13 FEB 91 AT 1200




13 FEB 91 AT 0600

13 FEB 91 AT 2400



13 FEB 91 AT 1800

DUPLICATE ALSO
DAILY WEATHER SUMMARY
NOT FOR LOAN FOR



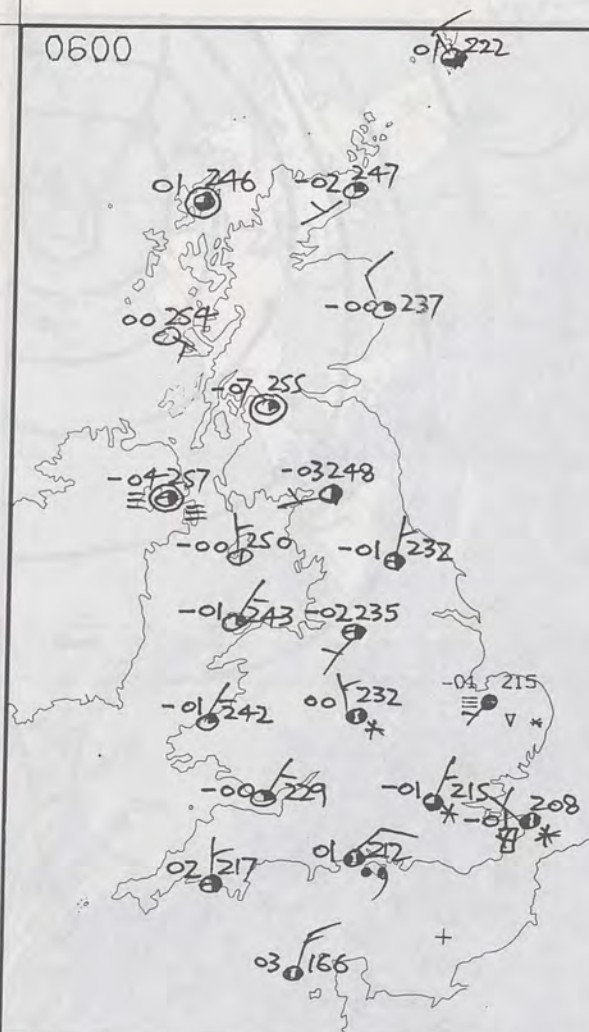
WEDNESDAY 13 FEBRUARY 1991

Warm front Cold front Occlusion

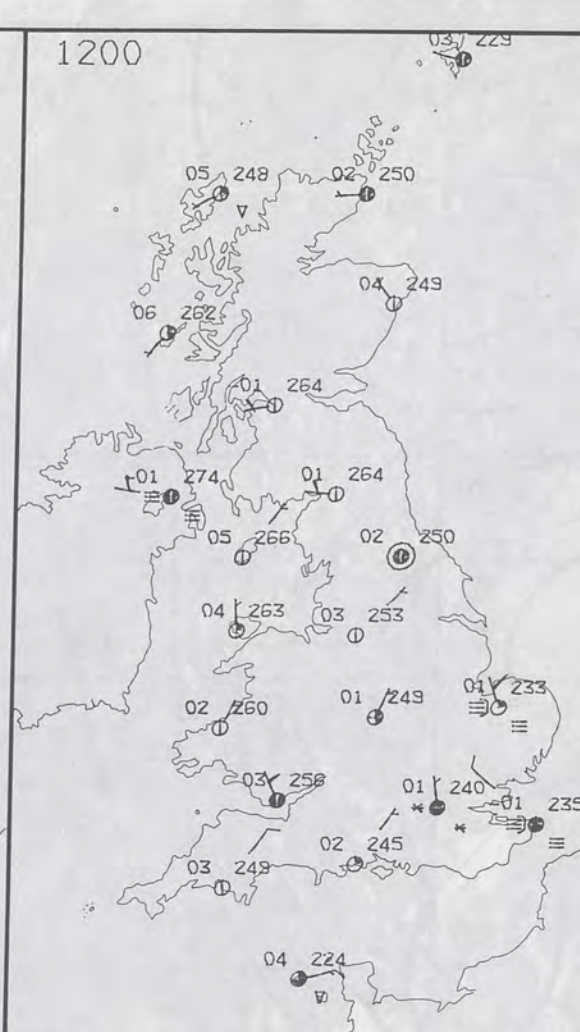
London Weather Centre 284-286 High Holborn London WC1V 7HX

© Crown Copyright 1986 All rights reserved

0600



1200



WEDNESDAY
13 FEBRUARY 1991

SUMMARY OF BRITISH WEATHER

Snow in parts of the south-east died out early in the morning, and then there were no more than a few snow showers, chiefly near northern and eastern coasts.

Most of the country had another very frosty night, although the severity of the frost varied, since some areas of cloud persisted all night. Some south-western districts remained free of frost. There were a few patches of freezing fog, chiefly in the south-eastern corner of England.

Most places had sunny spells during the day, and many western and southern districts were predominantly sunny. There were some areas of cloud, though, especially over East Anglia and through the Thames Valley, and it was also rather misty in some of these areas. During the evening, patchy freezing fog developed again in some areas, especially over East Anglia, with some very dense patches just north of London.

A few western and northern districts had near normal maximum temperatures. Most other districts were cold, and the more eastern and south-eastern counties of England, where many places have 10 or more centimetres of snow on the ground, were very cold.

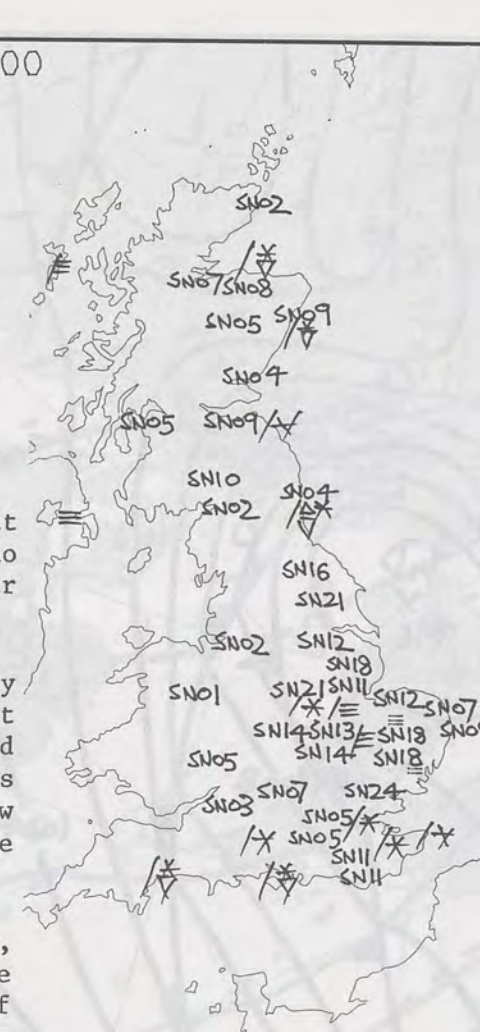
Significant snow depths at 0900 GMT were :-

46 cms Long Framlington (Northumberland),
28 cms Bingley (Near Bradford),
16 cms Jubilee Corner (Kent) and
18 cms at East Hoathly (East Sussex).

London Weather Centre
284-286 High Holborn
London WC1V 7HX
All times are GMT

© Crown Copyright 1986 All rights reserved

0600

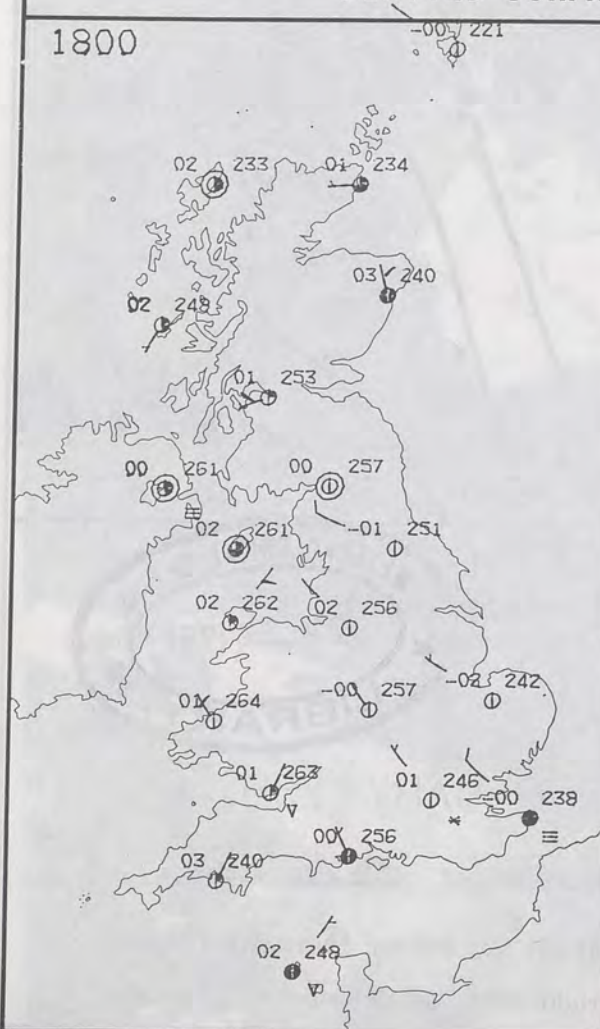


1200



PLOTTED SURFACE OBSERVATIONS

1800

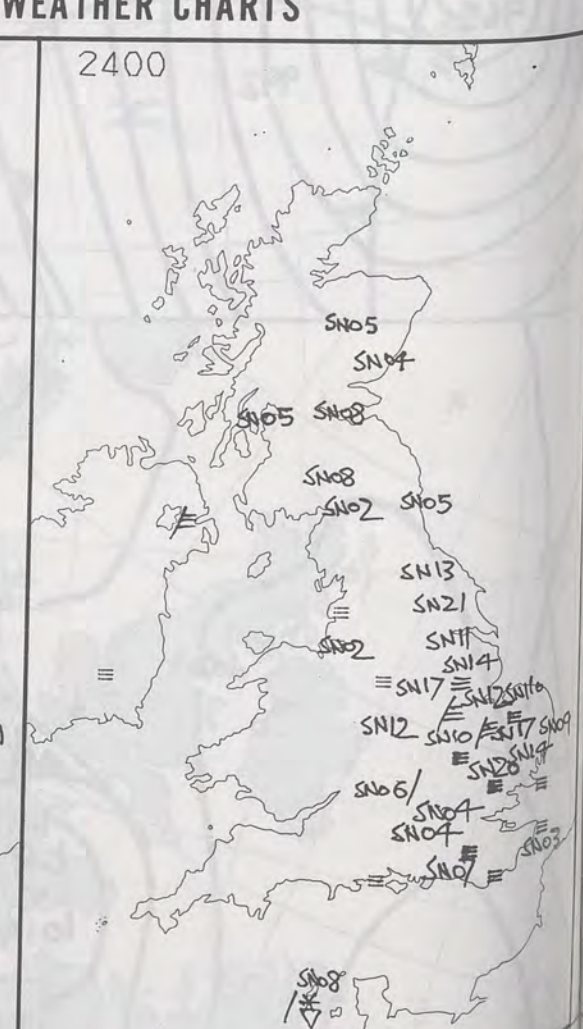
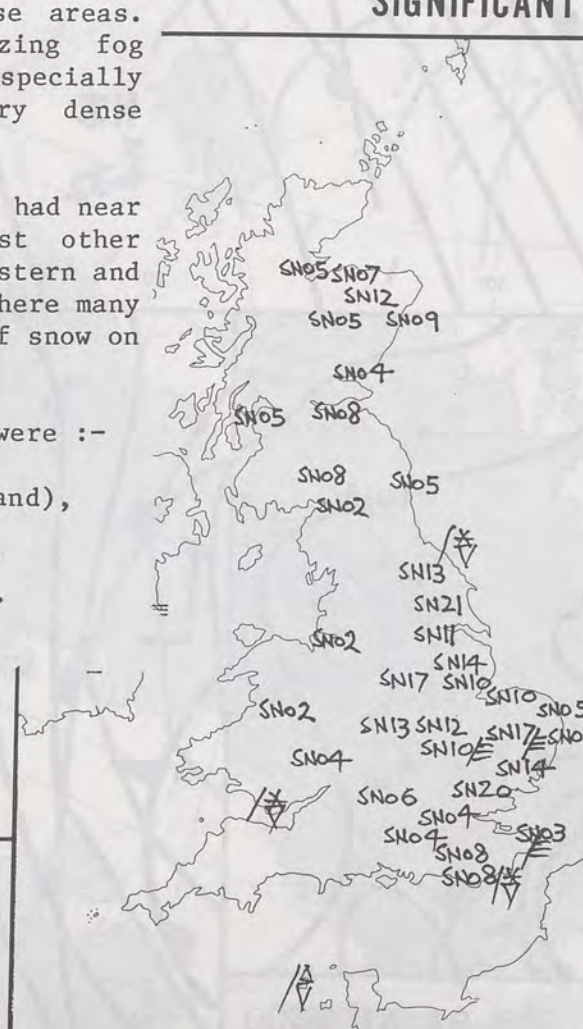


2400



SIGNIFICANT WEATHER CHARTS

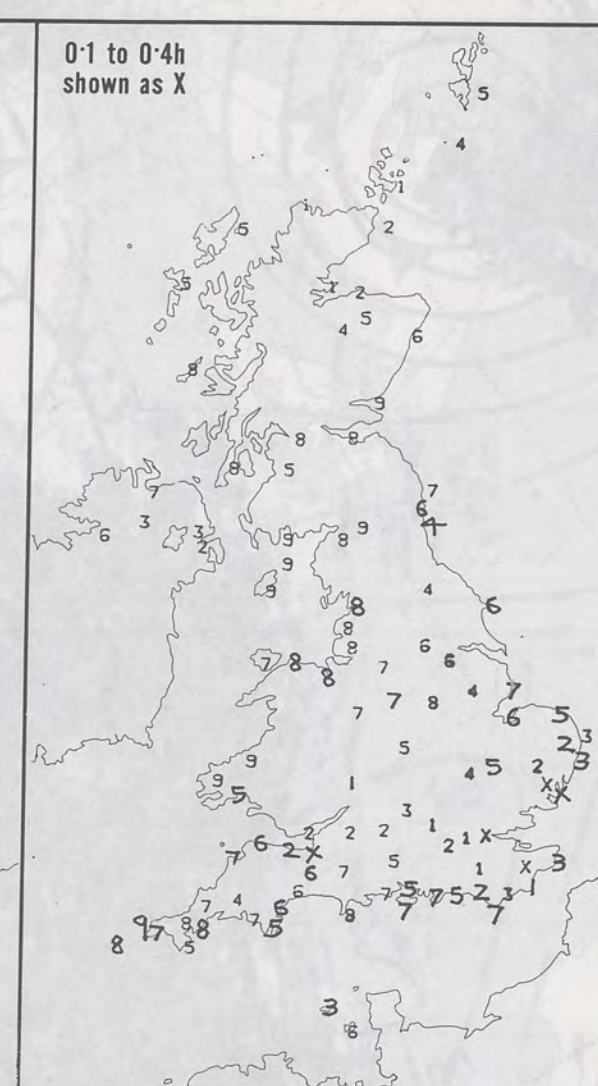
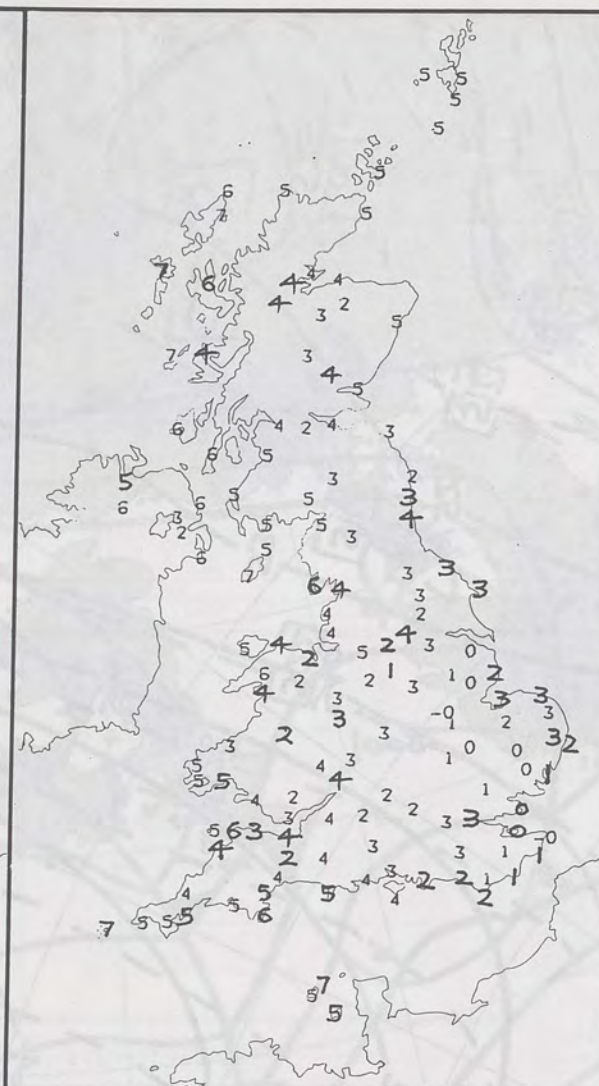
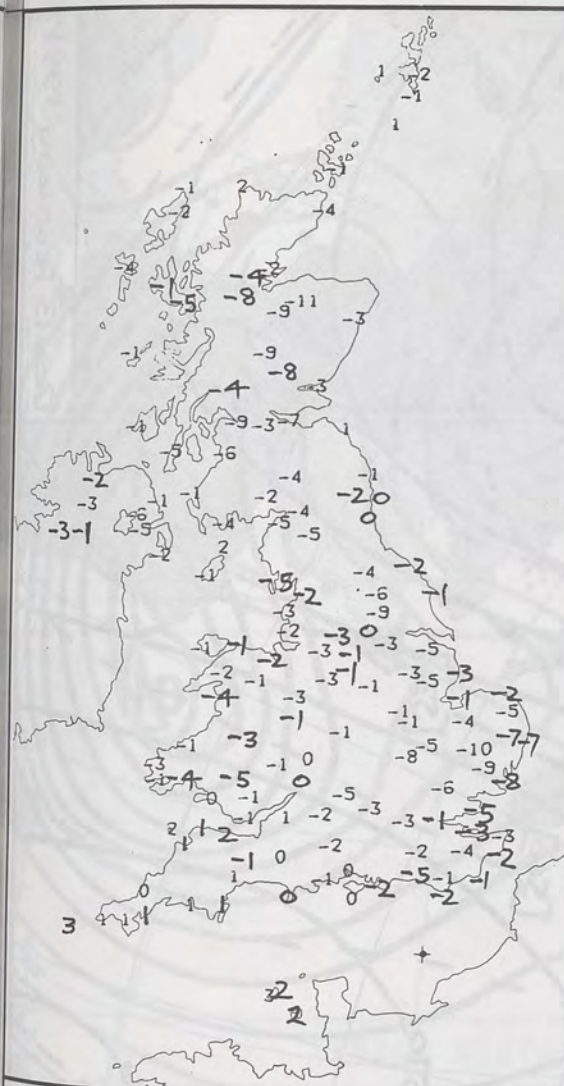
2400



NIGHT

09

London We



NIGHT MINIMUM TEMPERATURE (°C)
For 12-hour period ending
0900 ON 13 FEB 91

DAY MAXIMUM TEMPERATURE (°C)
For 12-hour period ending
2100 ON 13 FEB 91

RAINFALL (mm)
For 12-hour period ending
0900 ON 13 FEB 91

RAINFALL (mm)
For 12-hour period ending
2100 ON 13 FEB 91

SUNSHINE (hours)
Dawn to dusk
13 FEB 91

EXTREMES FOR WEDNESDAY 13TH FEBRUARY 1991

Highest maximum : 7.2°C Benbecula (Outer Hebrides)

Lowest maximum : -0.3°C Scampton (Lincs)

Lowest minimum : -10.8°C Glenlivet (Grampian)

Lowest grass minimum : -13.7°C Glasgow/Abbotsinch

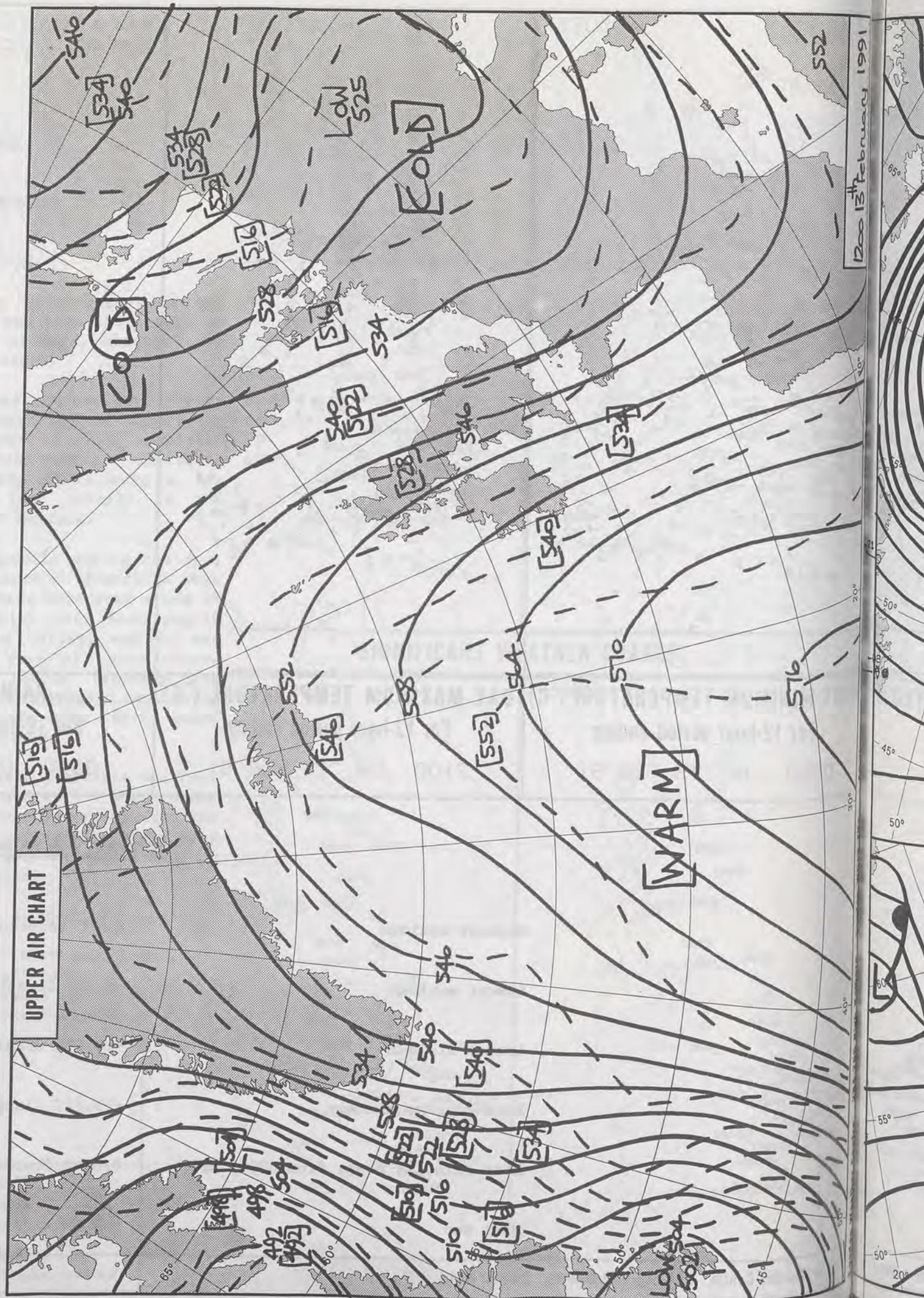

Most rain (24 hours from 0900 GMT) : 4.0 mm Scarborough (Yorkshire)

Most sun : 8.9 hours Aberporth (Cardigan Bay)

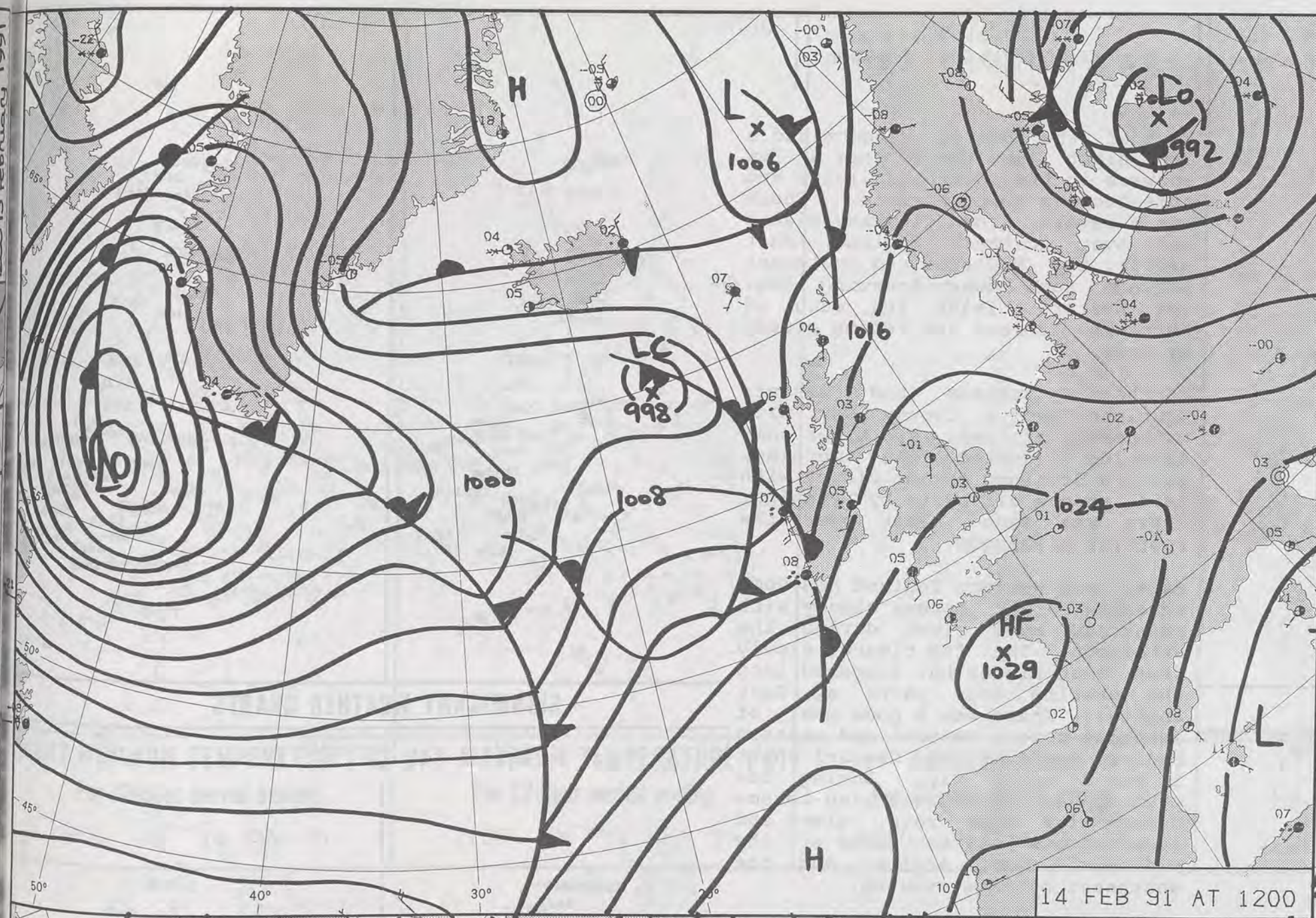
**DAILY
WEATHER
SUMMARY**



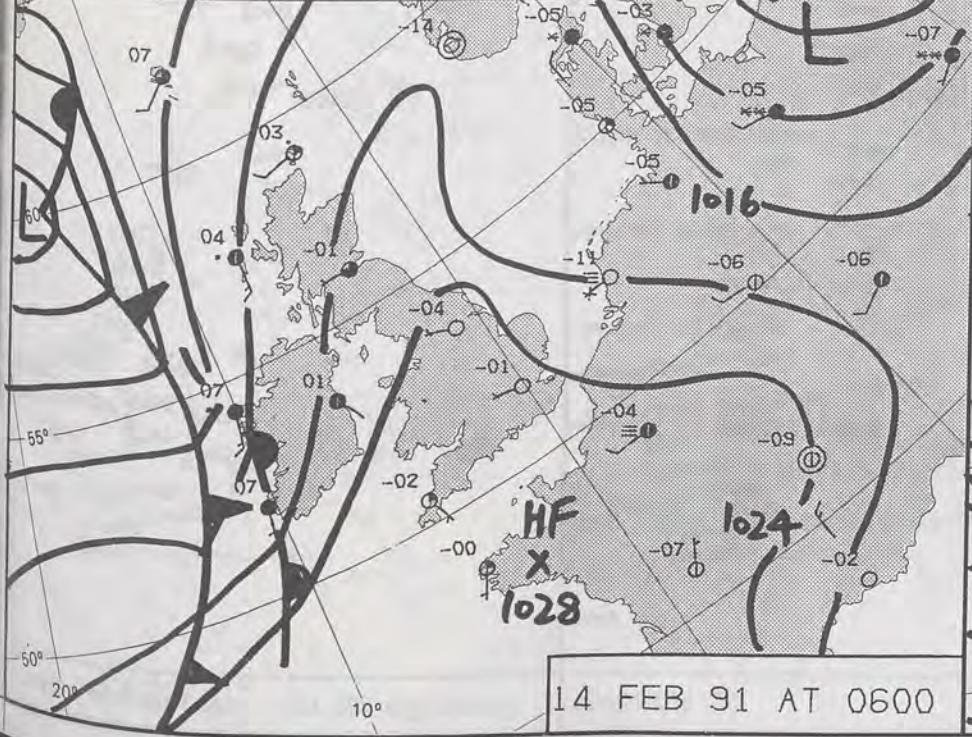
© Crown Copyright 1986
All rights reserved



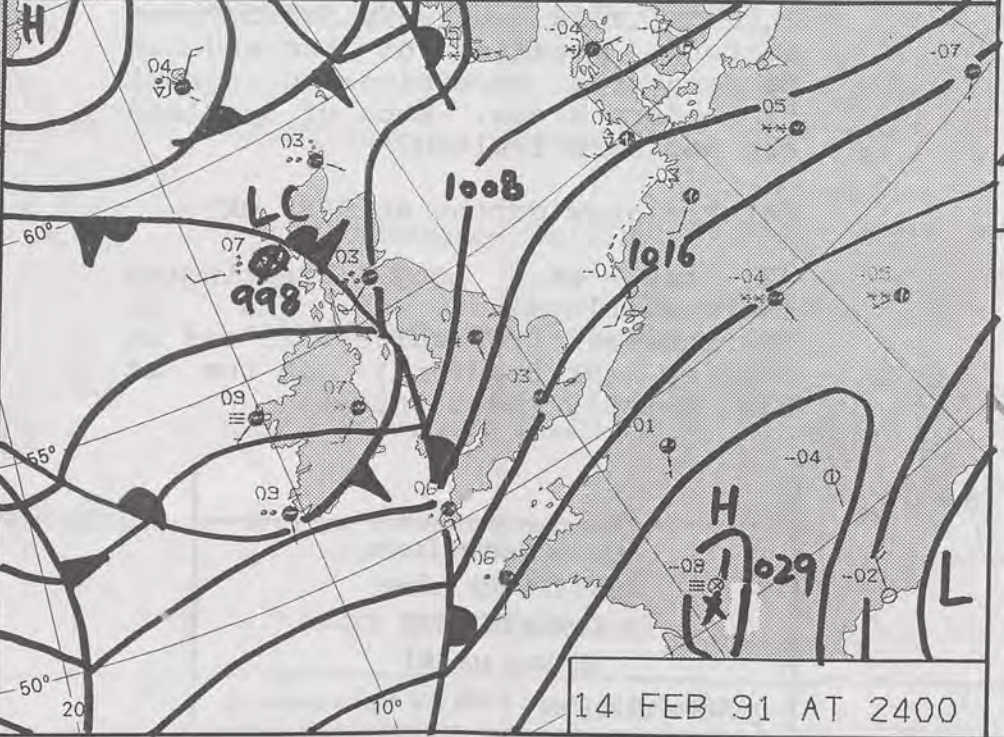
1200 13 February 1991



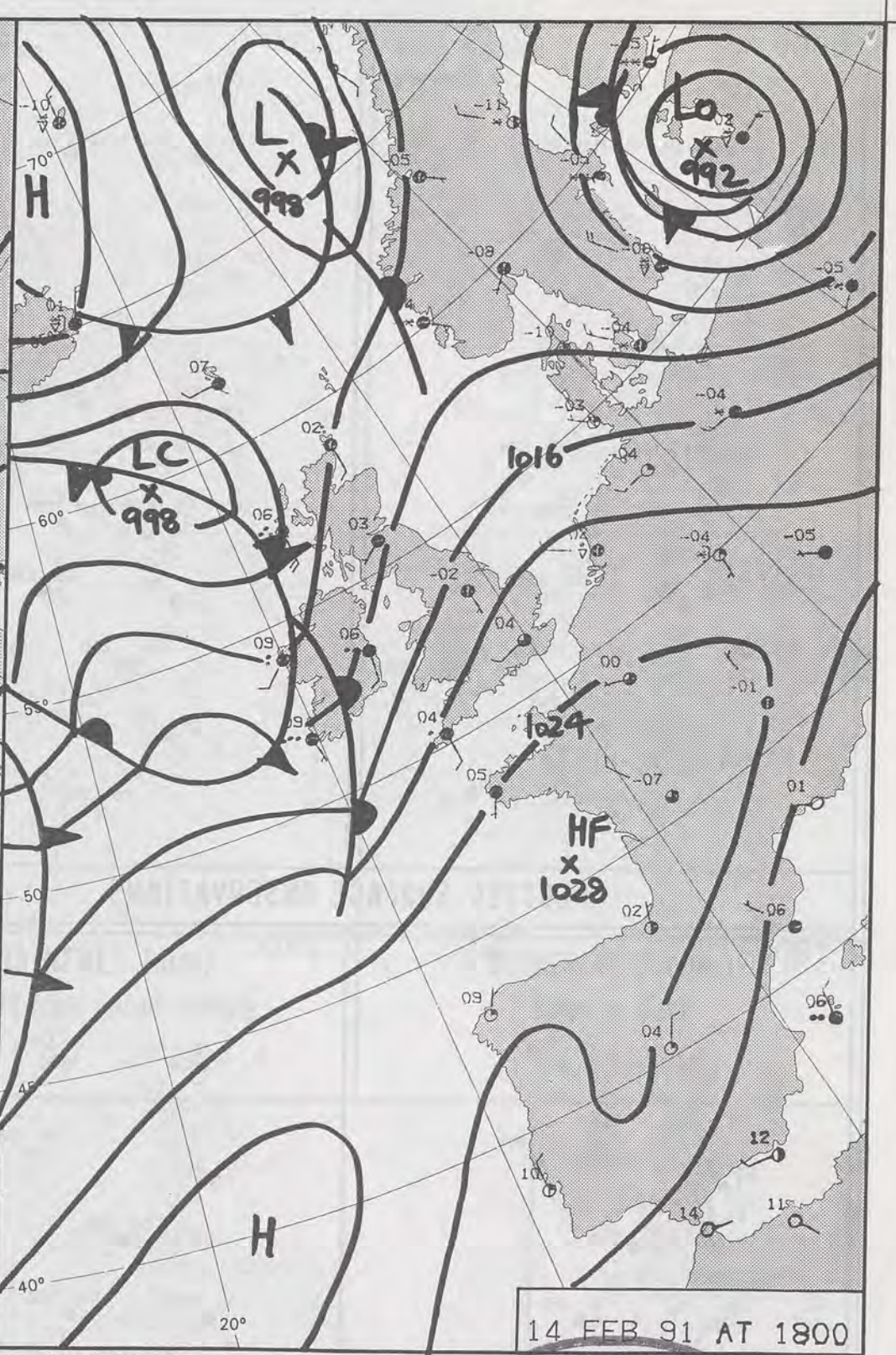
14 FEB 91 AT 1200



14 FEB 91 AT 0600




14 FEB 91 AT 2400

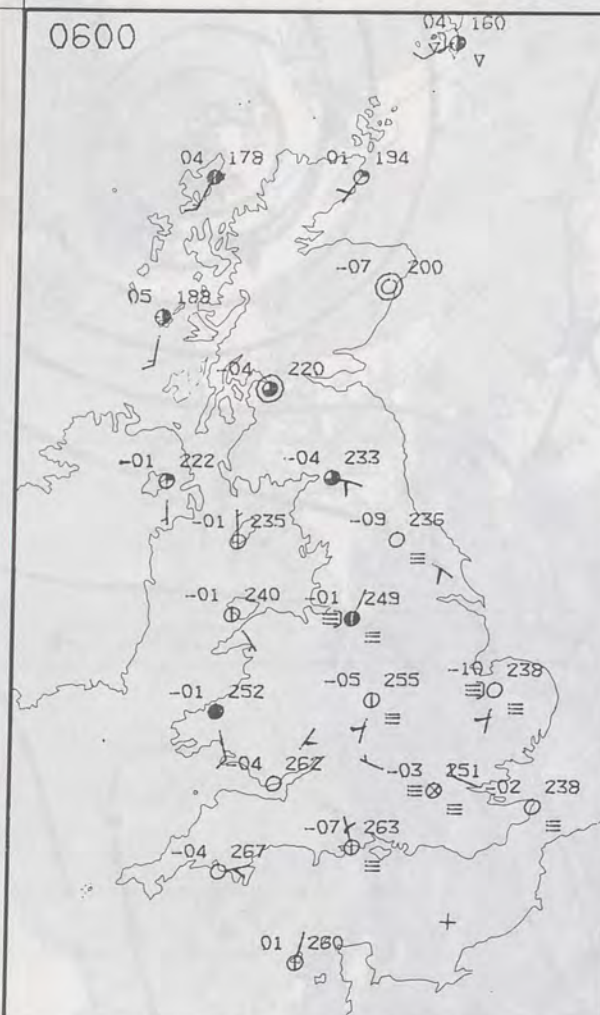


14 FEB 91 AT 1800

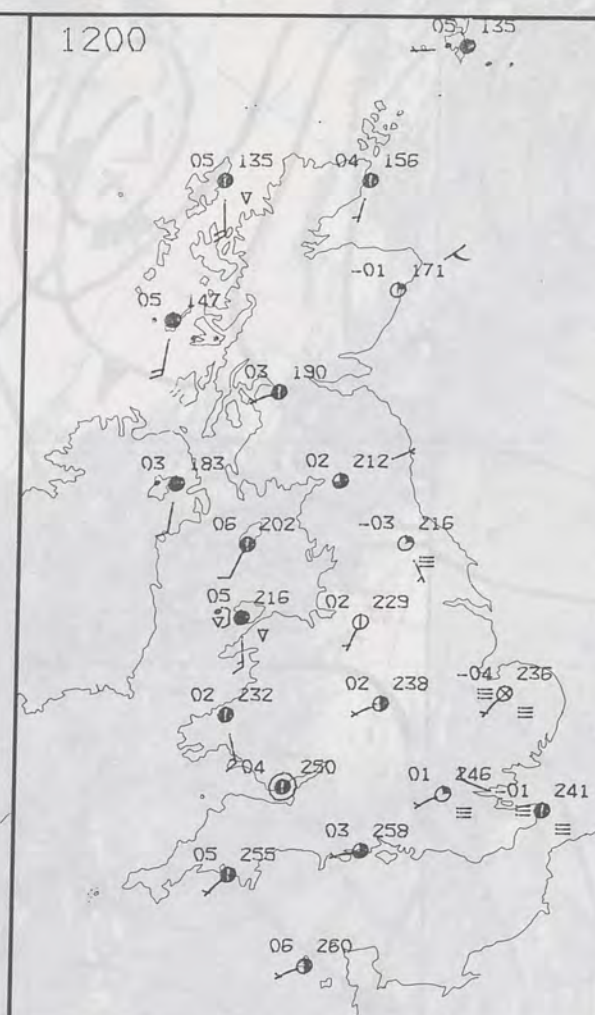
DUPLICATE ALSO
DAILY WEATHER SUMMARY
NOT FOR LOAN FOR
THURSDAY 14 FEBRUARY 1991
Warm front Cold front Occlusion
London Weather Centre 284-286 High Holborn London WC1V 7HX
© Crown Copyright 1986 All rights reserved



0600



1200



THURSDAY
14 FEBRUARY 1991

Much of the United Kingdom had a dry night but there were a few showers in the Northern Isles and some snow in north Norfolk. There was a severe frost in many places and over northern England, East Anglia, the Midlands and southeast England some dense freezing fog. The Western Isles and much of Northern Ireland had become cloudy by dawn.

Northern Ireland and western Scotland had a cloudy day with outbreaks of rain and after some sunshine during the morning, eastern Scotland became cloudy with rain across all parts by evening. There was some sleet over the Scottish highlands.

Wales and western England had some sunshine but it became cloudy with rain and some sleet during the afternoon. The fog cleared slowly from most places but lingered into the evening over parts of East Anglia. There was a good deal of sunshine across central and eastern England and along the Channel coast it was a sunny day. During the evening eastern England also became cloudy with some rain, sleet and snow across all but parts of the Midlands, East Anglia and the southeast by late evening.

It was cold or very cold over eastern counties of England but temperatures were close to normal in western areas, much of Scotland and Northern Ireland.

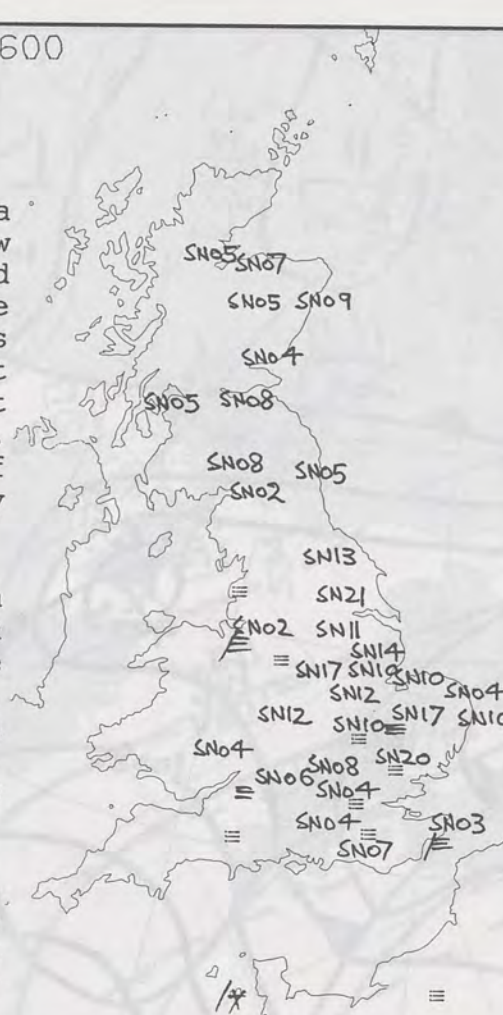
Notable snow depths at 0900 GMT:-

42 cms at Long Framlington (Norumberland). 46 cms at Fylingdales (Yorkshire). 23 cms at Bingley (Nr Bradford). 15 cms at East Hoathly (West Sussex).

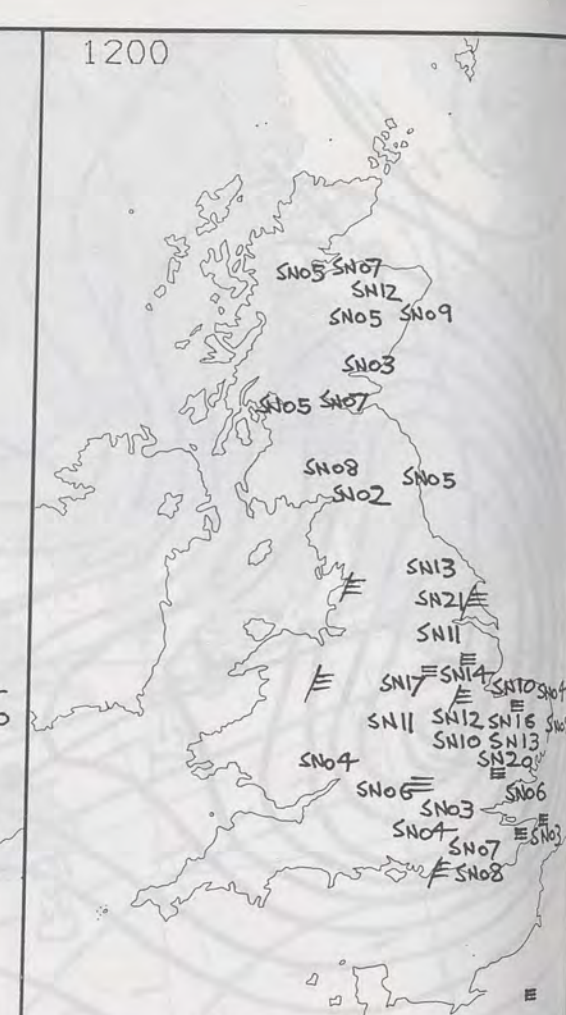
London Weather Centre
284-286 High Holborn
London WC1V 7HX
All times are GMT

© Crown Copyright 1986 All rights reserved

0600

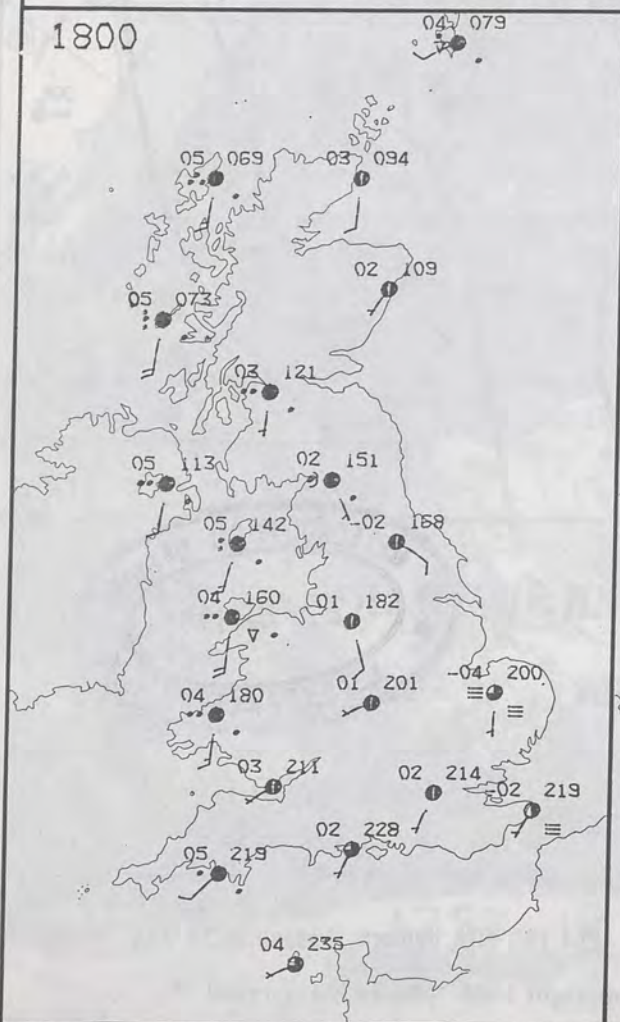


1200



PLOTTED SURFACE OBSERVATIONS

1800

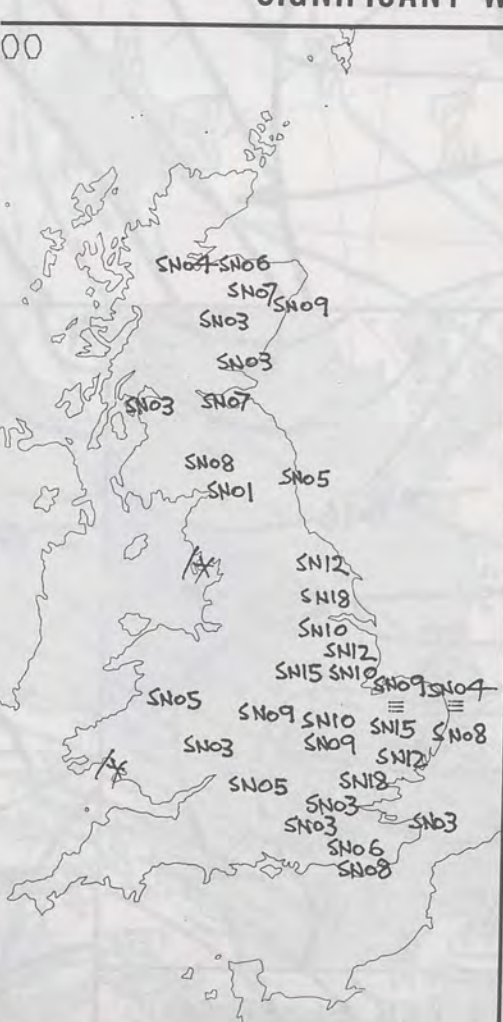


2400

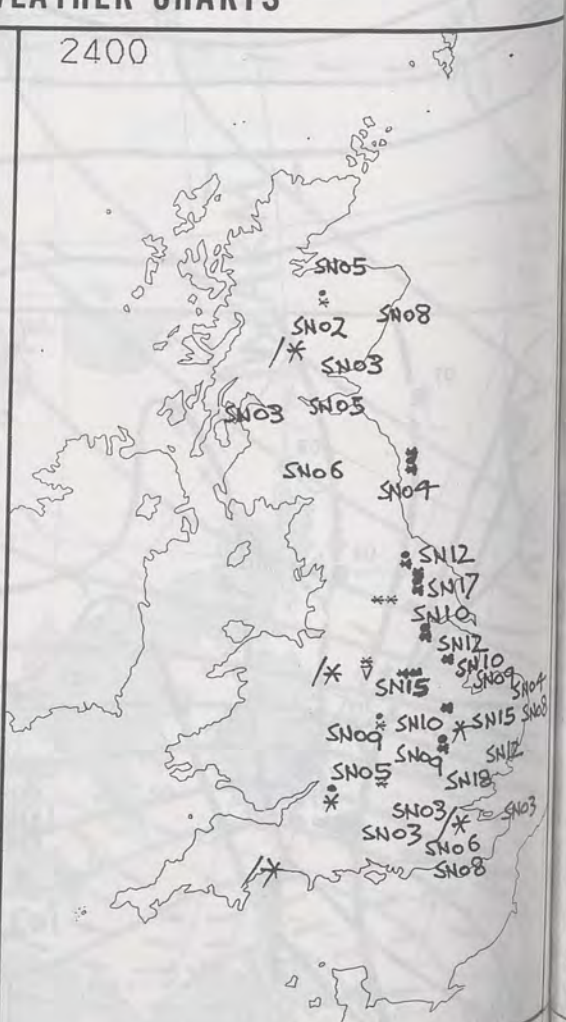


SIGNIFICANT WEATHER CHARTS

00

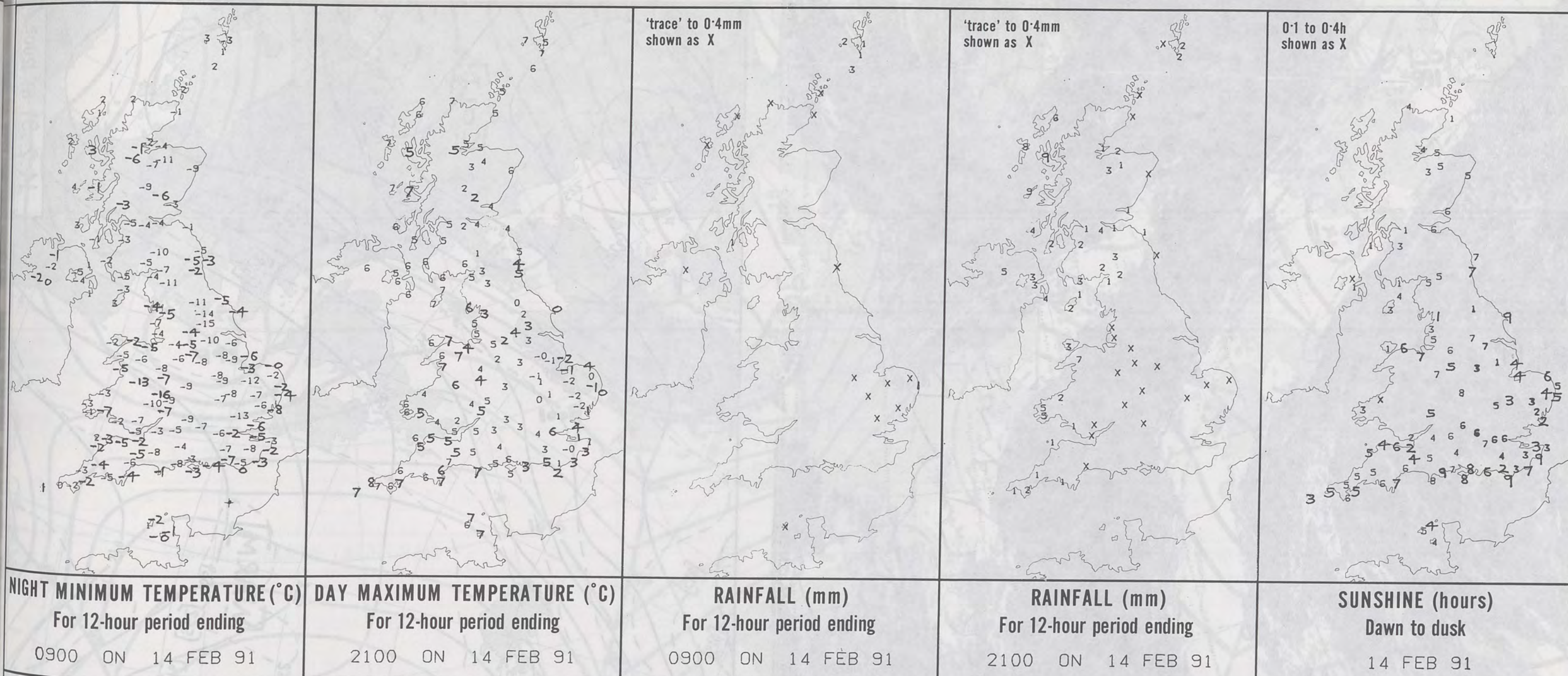


2400



NIGHT

London W



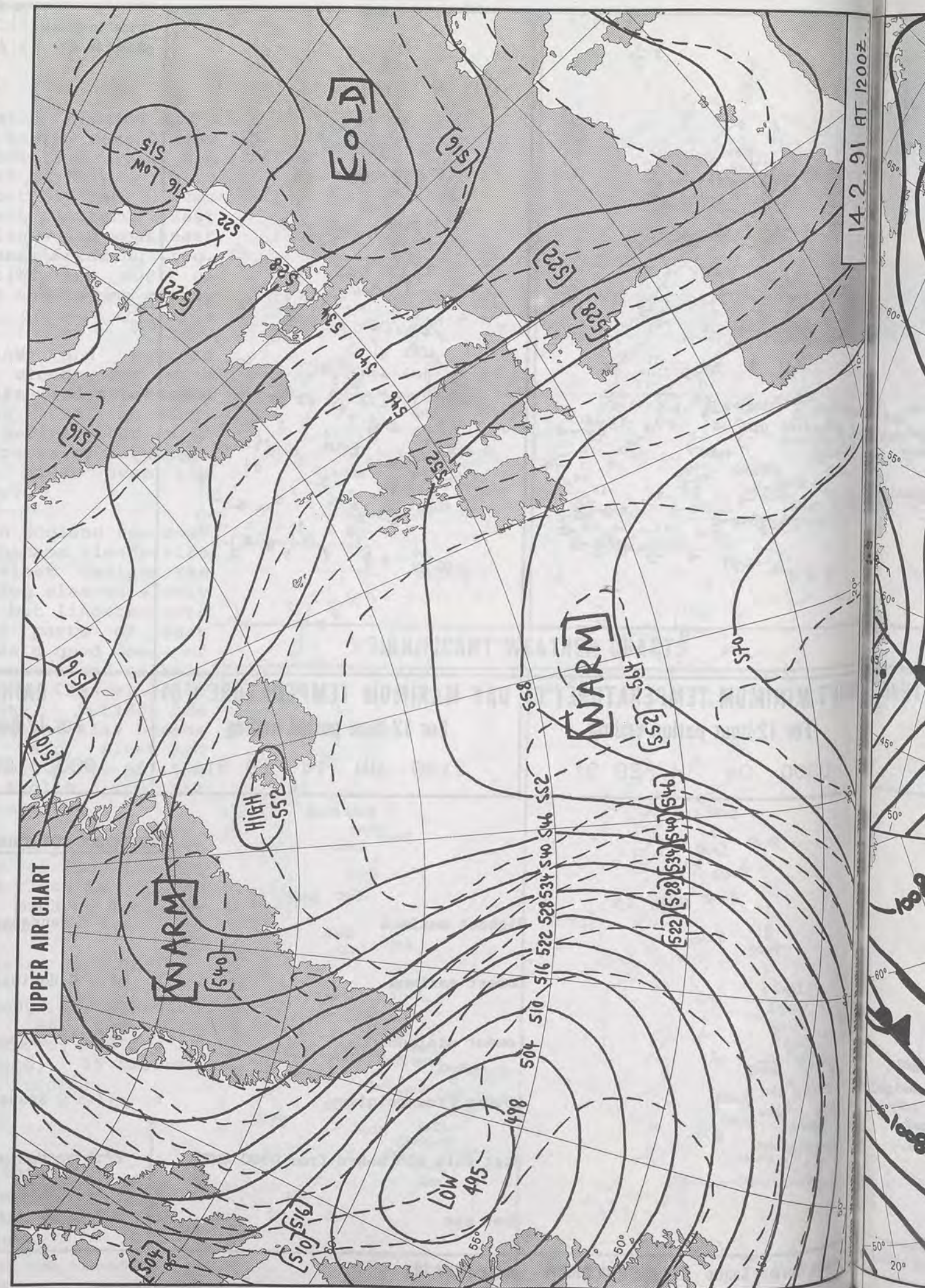
EXTREMES FOR THURSDAY 14TH FEBRUARY 1991

Highest maximum	: 7.8°C Penzance (Cornwall)
Lowest maximum	: -2.1°C Honington (Suffolk)
Lowest minimum	: -15.6°C Barbourne (Worcester)
Lowest grass minimum	: -17.5°C Stansted (Essex)
Most rain (24 hours from 0900 GMT)	: 27.1 mm Nantmor (Gwynedd)
Most sun	: 8.9 hours Swanage (Dorset)

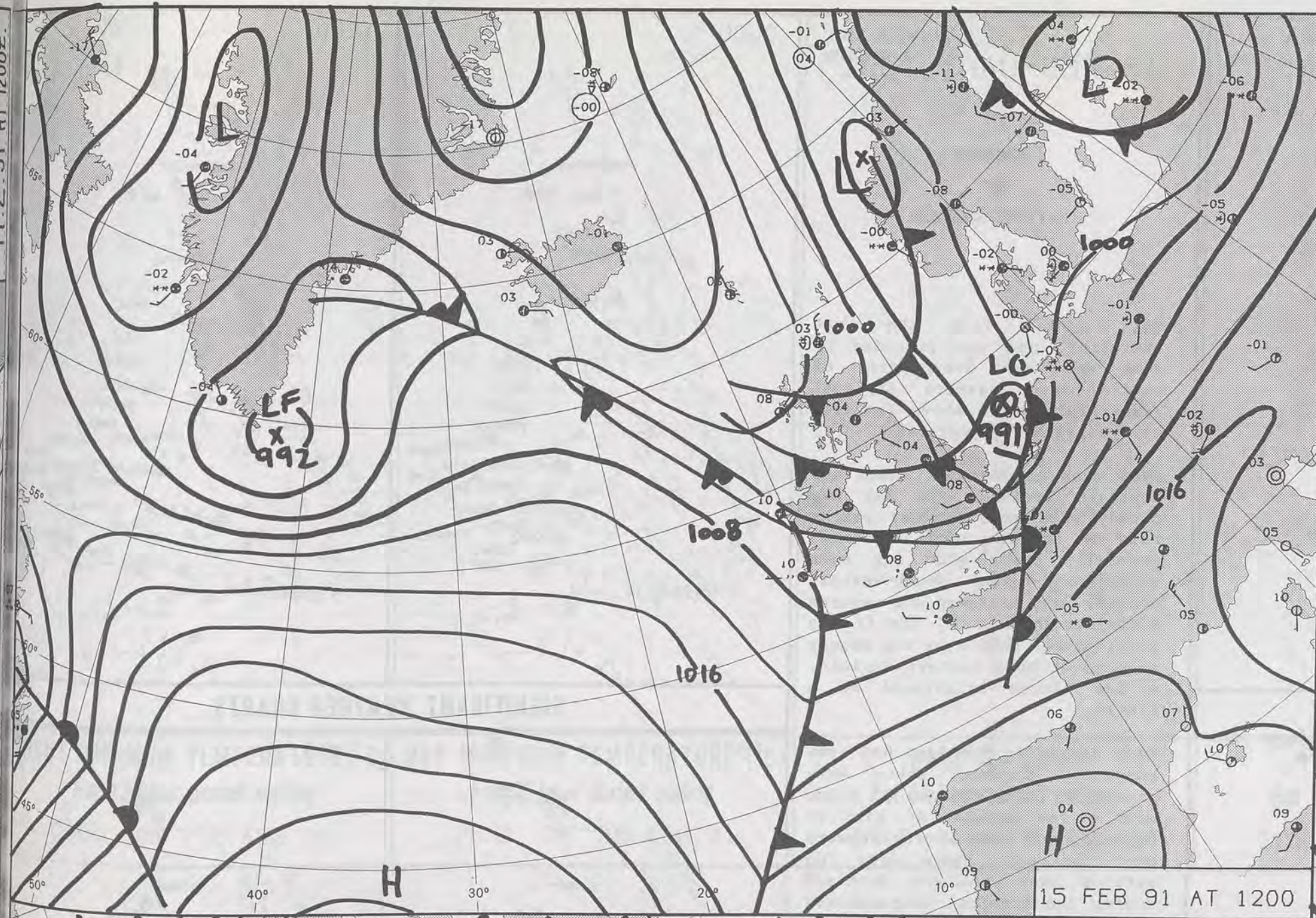
**DAILY
WEATHER
SUMMARY**



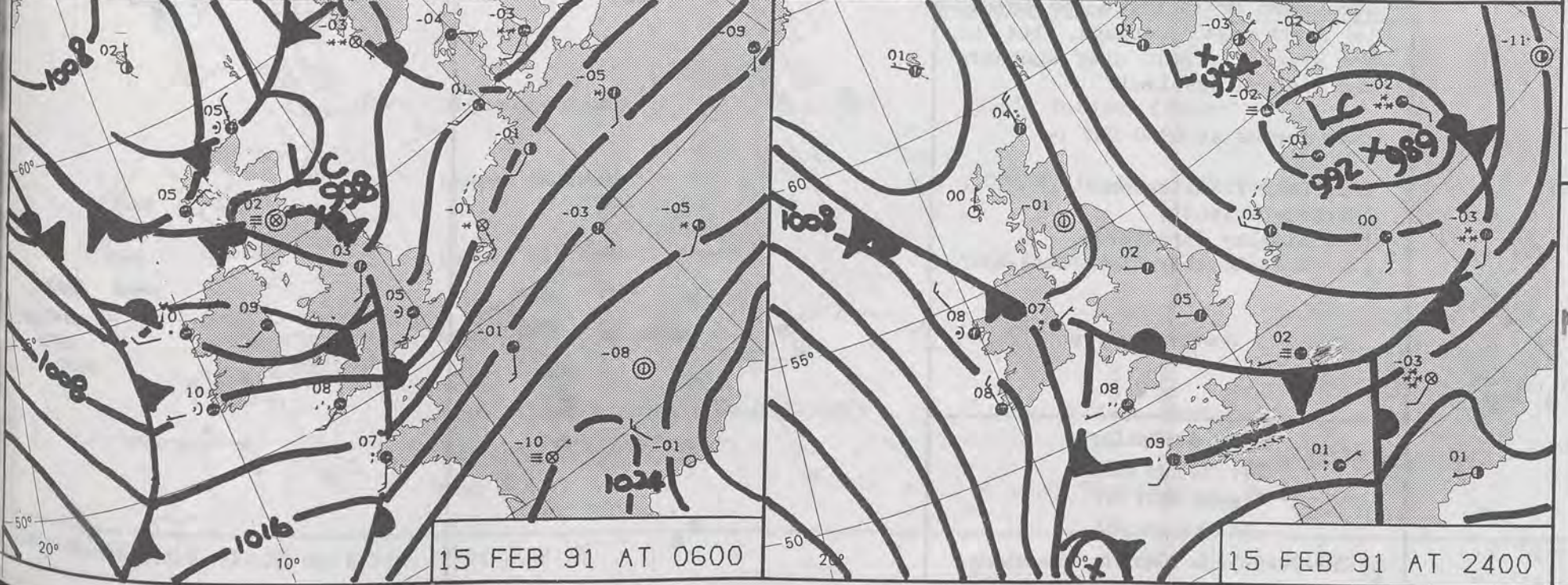
© Crown Copyright 1986
All rights reserved



14.2.91 AT 1200Z.

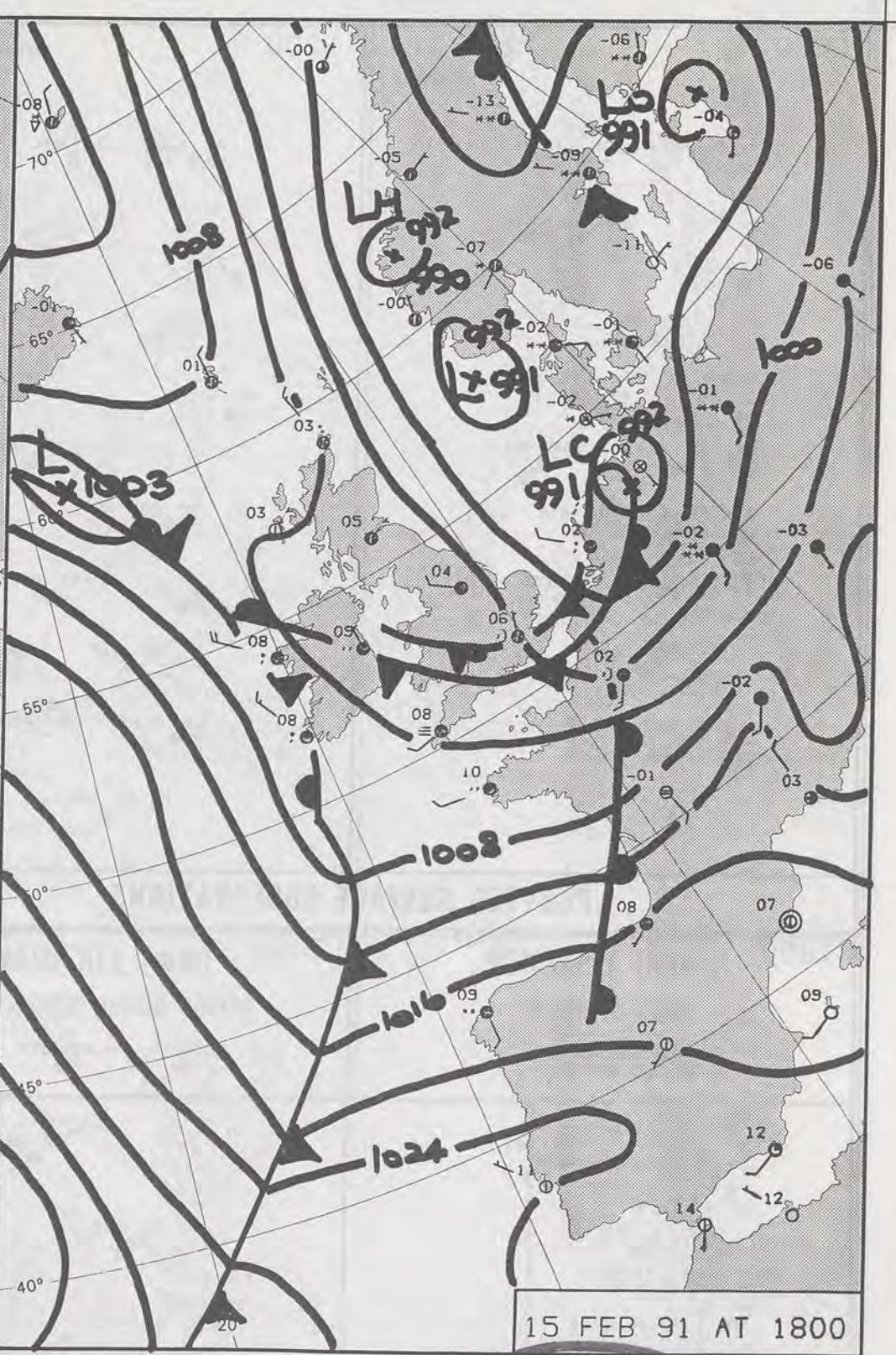


15 FEB 91 AT 1200



15 FEB 91 AT 0600

15 FEB 91 AT 2400



15 FEB 91 AT 1800

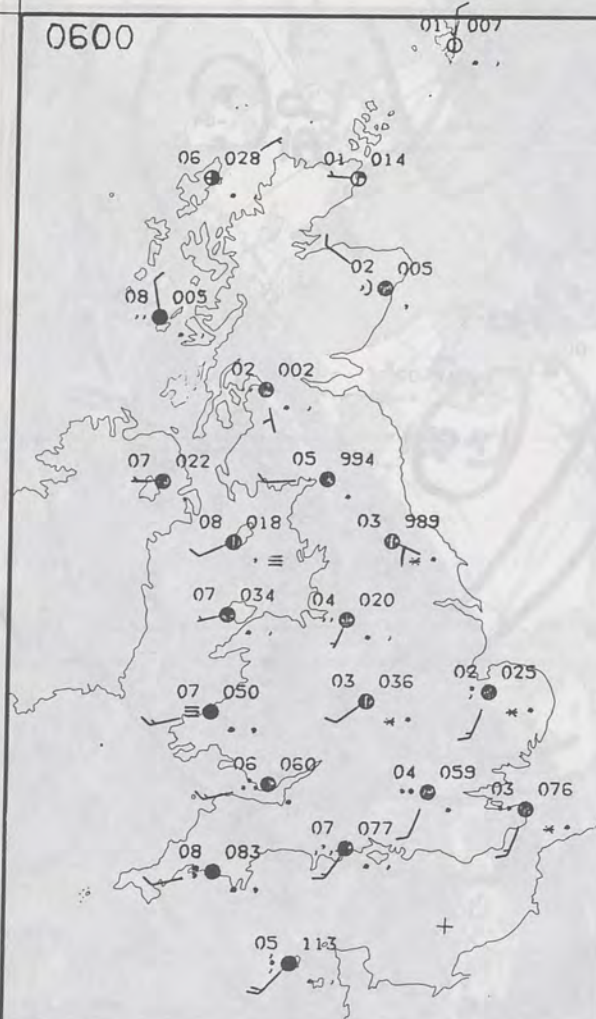
DUPLICATE ALSO
DAILY WEATHER SUMMARY
NOT FOR LOAN FOR
FRIDAY 15 FEBRUARY 1991

Legend:
— Warm front
— Cold front
— Occlusion

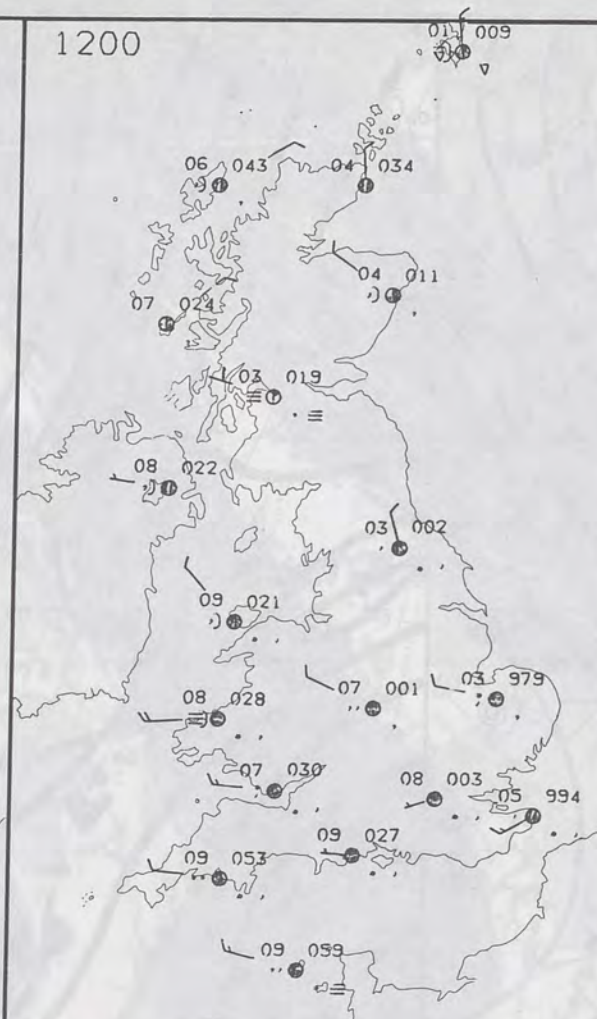
London Weather Centre 284-286 High Holborn London WC1V 7HX
© Crown Copyright 1986 All rights reserved

METEOROLOGICAL OFFICE
22 FEB 1991
LIBRARY

0600

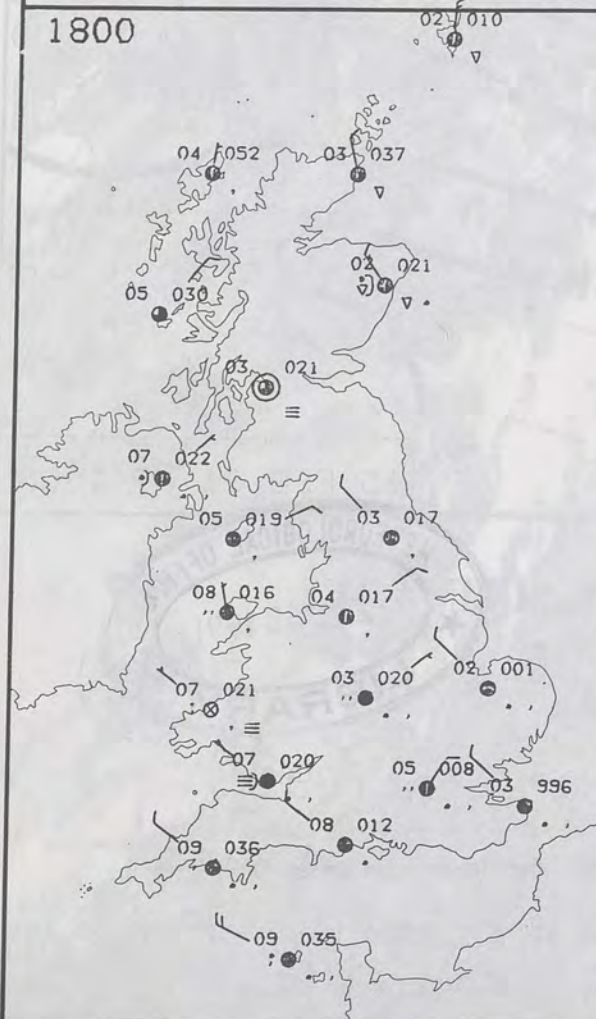


1200

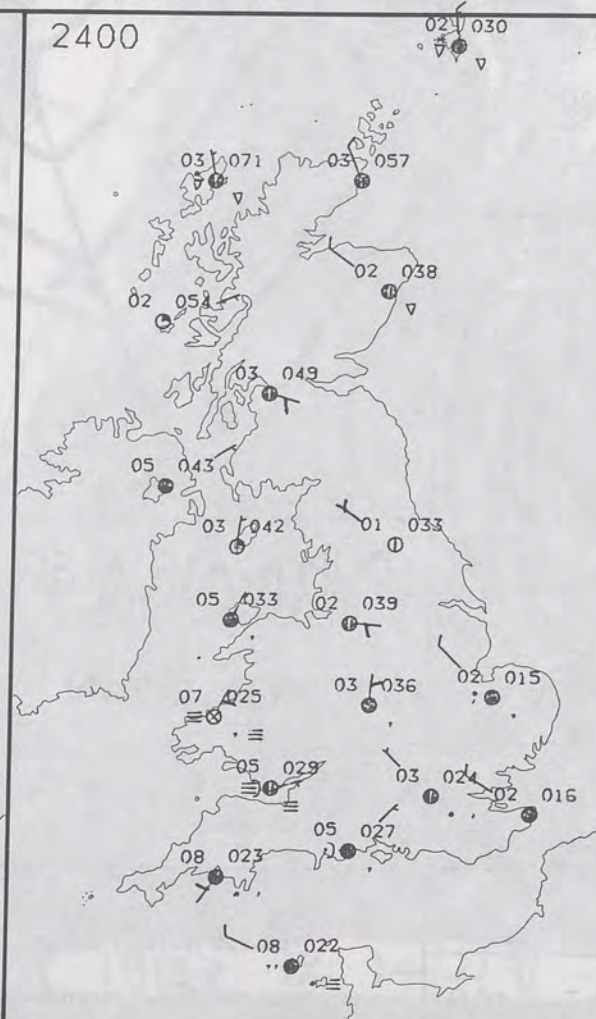


PLOTTED SURFACE OBSERVATIONS

1800



2400



FRIDAY
15 FEBRUARY 1991

SUMMARY
OF
BRITISH WEATHER

Rain spread from the west overnight, and was preceded by some wet snow over parts of central and eastern England. Temperatures were above freezing everywhere by the morning.

Over most of England, Wales and Northern Ireland, the day was cloudy with some further patchy rain or drizzle, and it became generally misty with fog over hills and some south-western coasts. Most southern and western districts were mild, but it was still rather cold over the deeper snow cover over eastern England. A few places brightened up a little.

Many places in Scotland had some sunshine, although there were generally large amounts of cloud with a few patches of rain or drizzle, and some wintry showers over Shetland. There were fog patches over southern Scotland during the morning. Temperatures were near or rather below normal in north-east Scotland, but it was generally mild over southern and western Scotland.

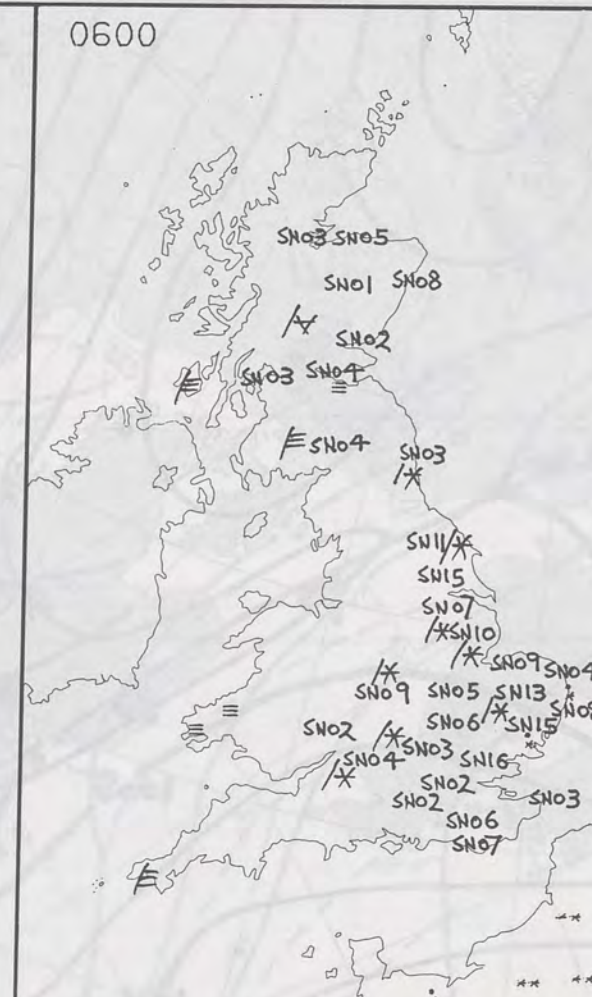
Snow depths at 0900 GMT :-

28cm Long Framlington
(Northumberland),
18cm Bingley (Bradford),
12cm East Hoathly (East Sussex).

London Weather Centre
284-286 High Holborn
London WC1V 7HX
All times are GMT

© Crown Copyright 1986 All rights reserved

0600

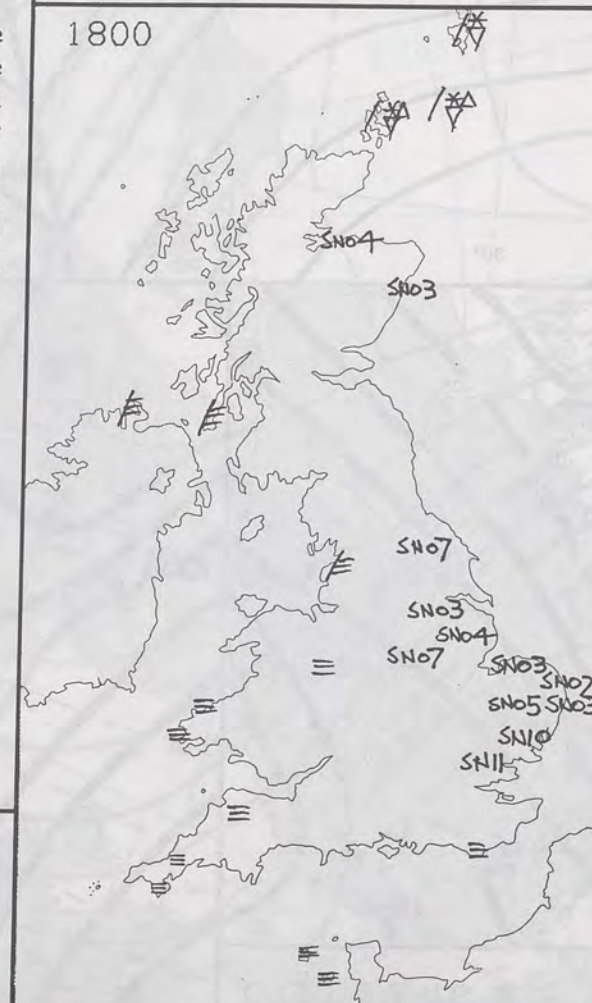


1200

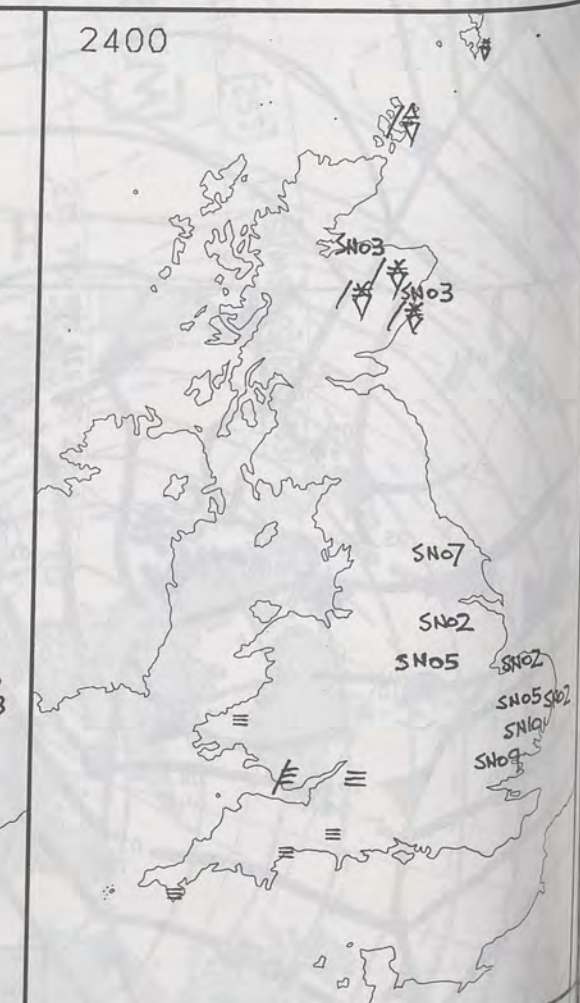


SIGNIFICANT WEATHER CHARTS

1800



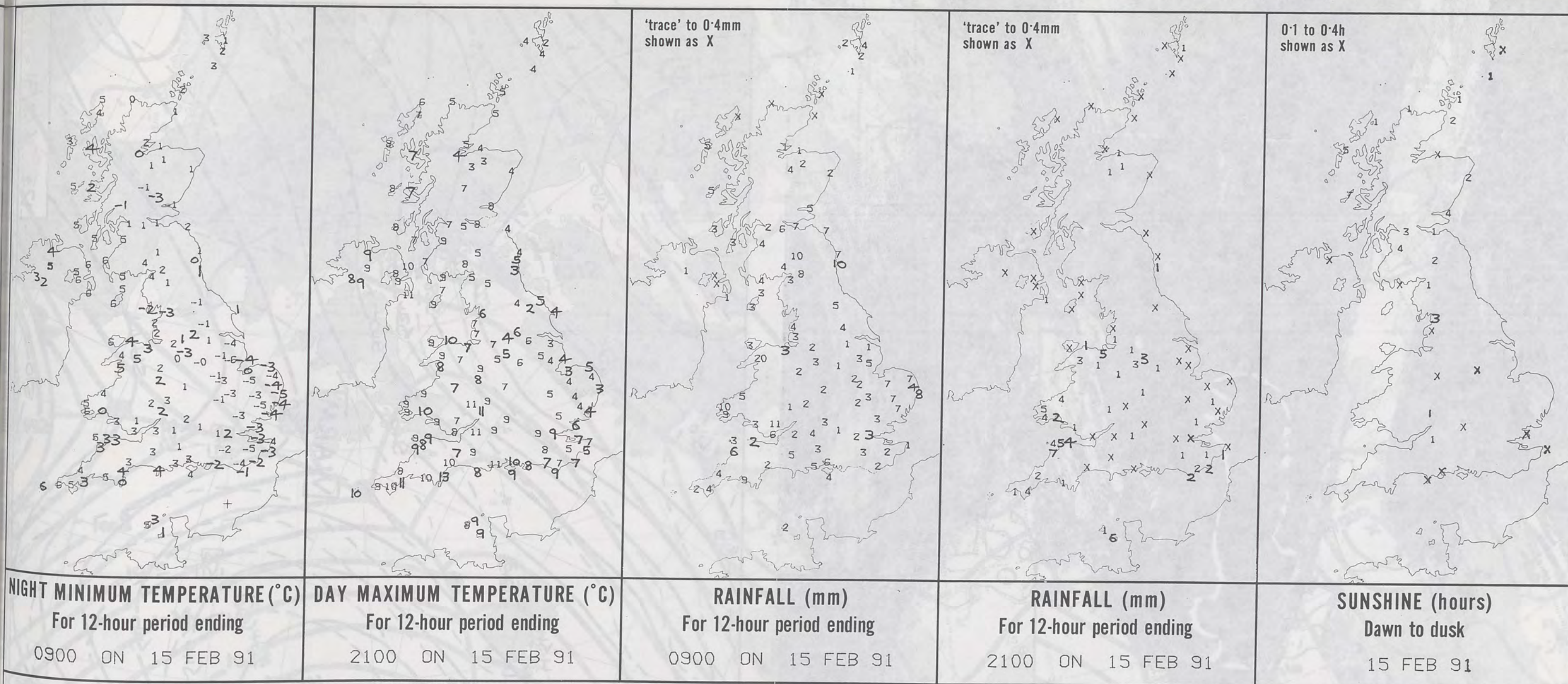
2400



NIGHT

03

London W



EXTREMES FOR FRIDAY 15TH FEBRUARY 1991

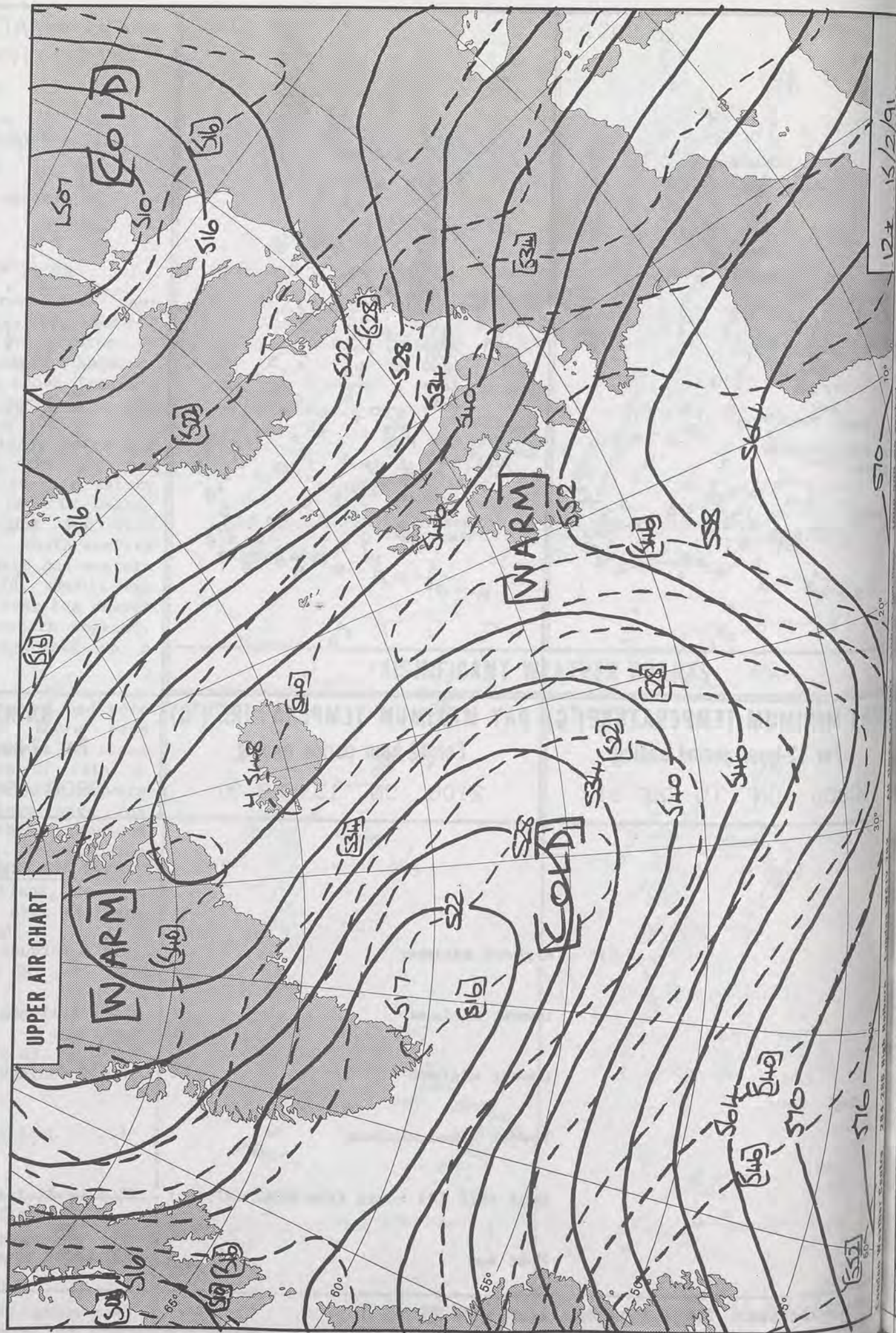
Highest maximum	: 12.6°C Torquay (Devon)
Lowest maximum	: 2.0°C Fylingdales (Yorkshire)
Lowest minimum	: -6.2°C Coningsby (Lincs)
Lowest grass minimum	: -12.5°C Jubilee Corner
Most rain (24 hours from 0900 GMT)	: 21.1 mm St Ives (Cornwall)
Most sun	: 7.0 hours Tiree (Inner Hebrides)

**DAILY
WEATHER
SUMMARY**

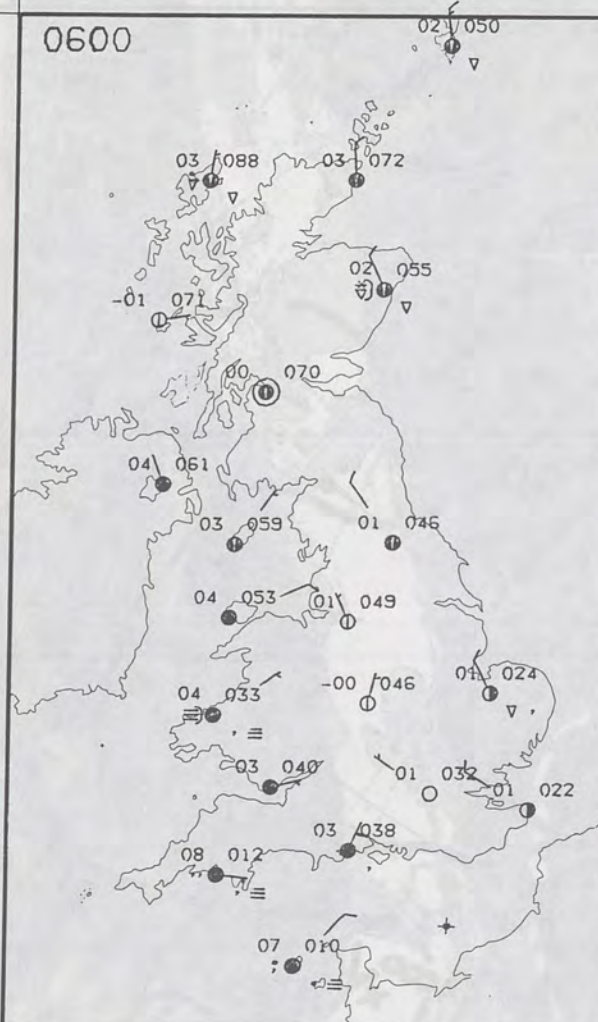


© Crown Copyright 1986
All rights reserved

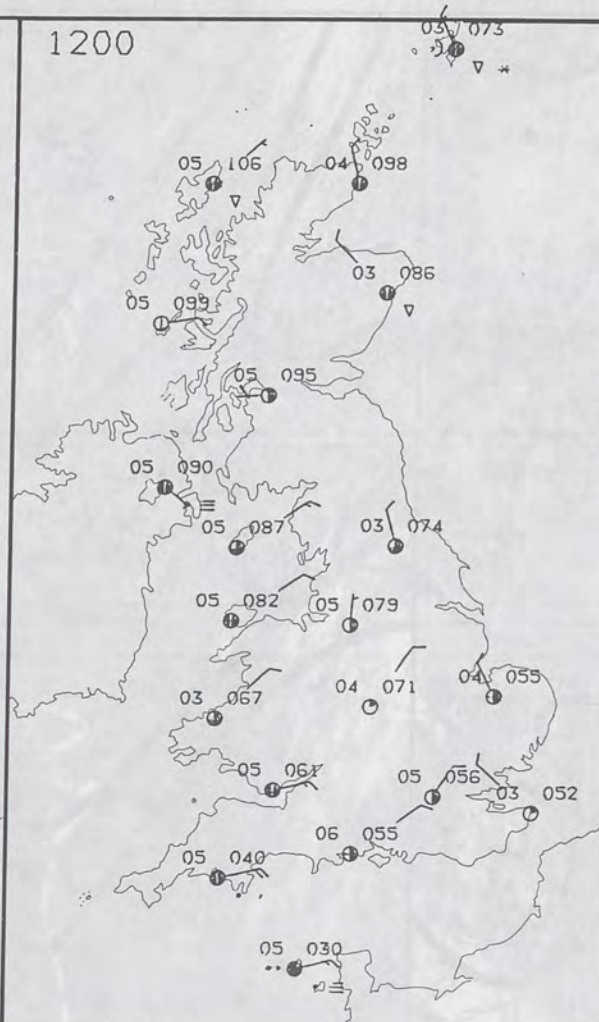
1301Z IR 15/2/91



0600

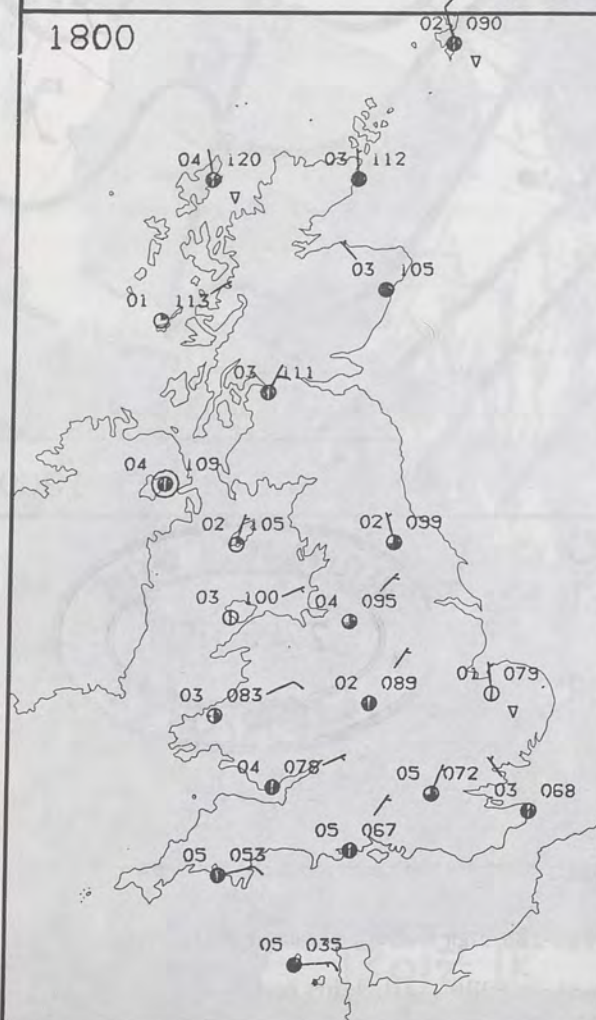


1200

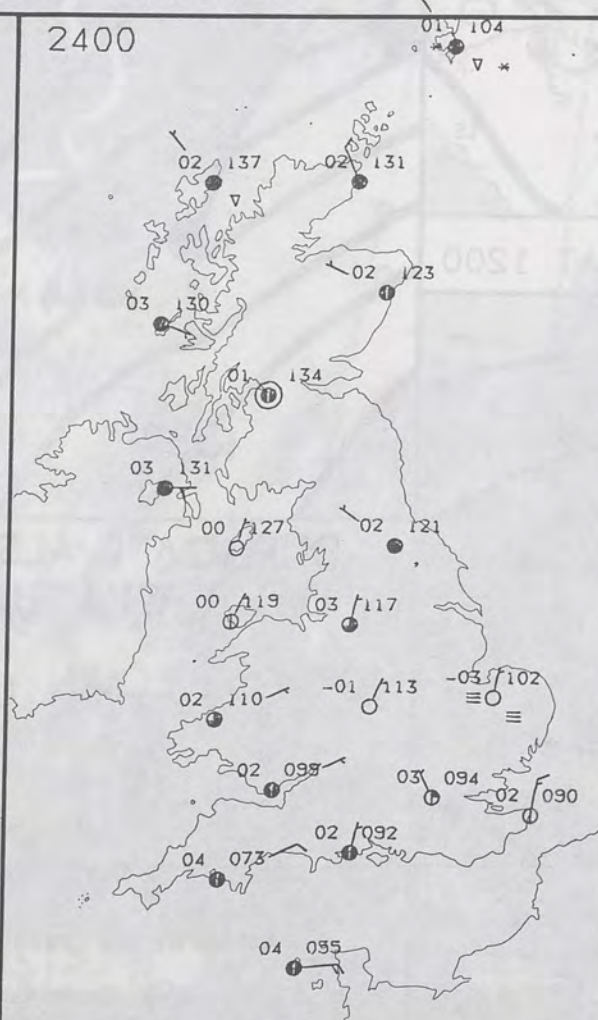


PLOTTED SURFACE OBSERVATIONS

1800



2400



SATURDAY
16 FEBRUARY 1991

SUMMARY
OF
BRITISH WEATHER

During the night most places had variable cloud, but in the southwest of England and South Wales there was a little rain or drizzle. Over England and Scotland any lengthy breaks in the cloud allowed a frost and one or two fog patches.

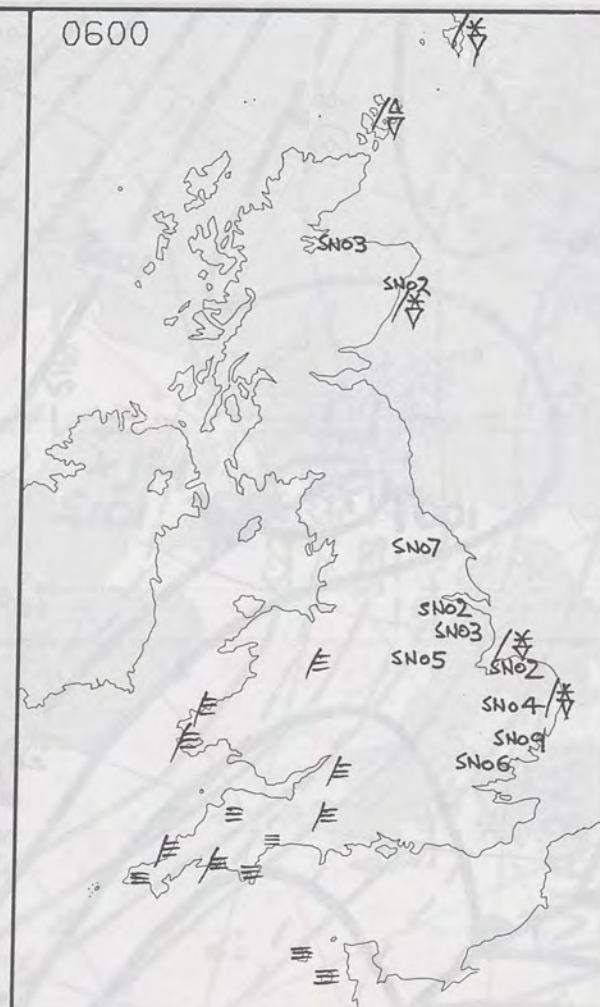
Further rain affected the extreme southwest of England during the day, but most other areas were dry with variable cloud, and many parts of England and Wales had a sunny day. Northern Ireland by way of contrast remained generally cloudy.

Temperatures were generally in the rather cold category.

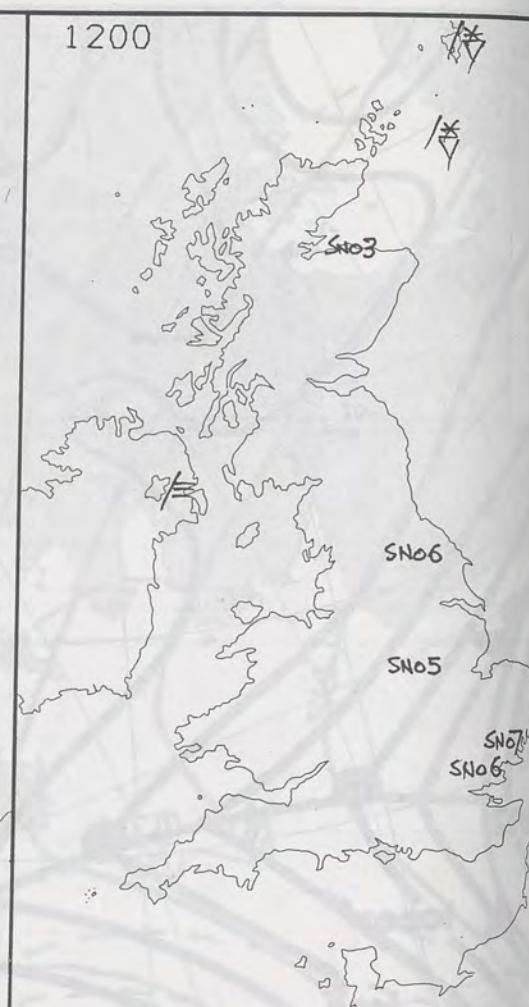
London Weather Centre
284-286 High Holborn
London WC1V 7HX
All times are GMT

© Crown Copyright 1986 All rights reserved

0600

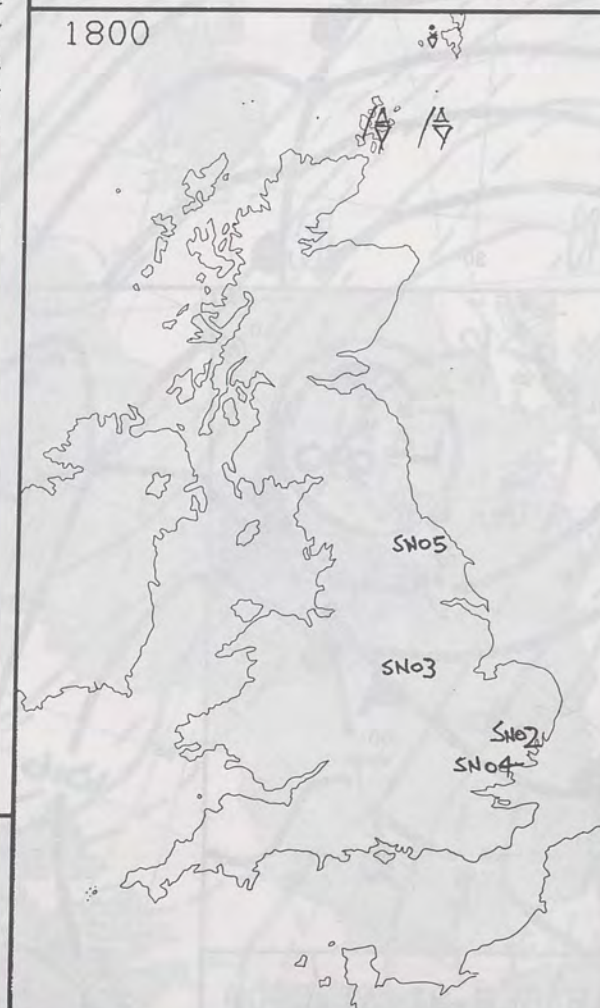


1200

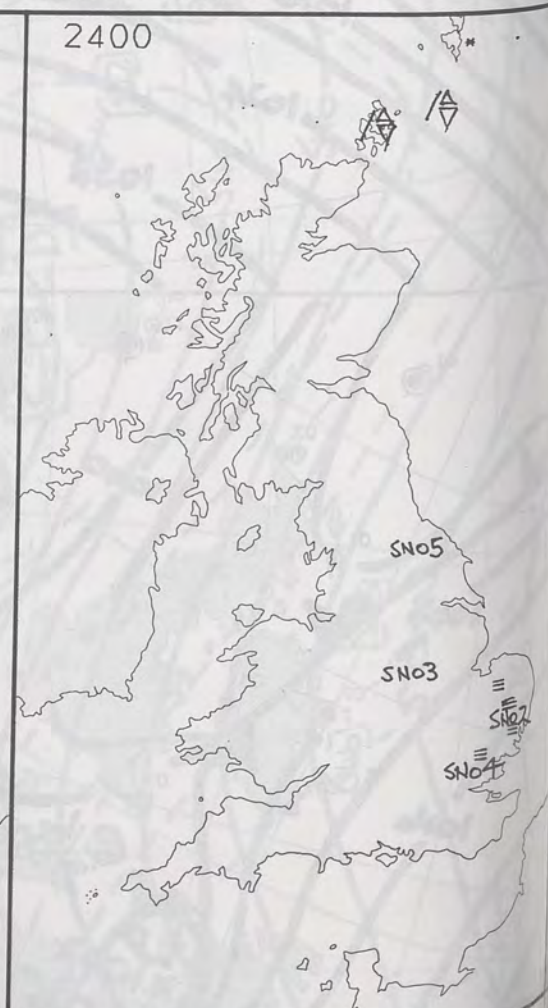


SIGNIFICANT WEATHER CHARTS

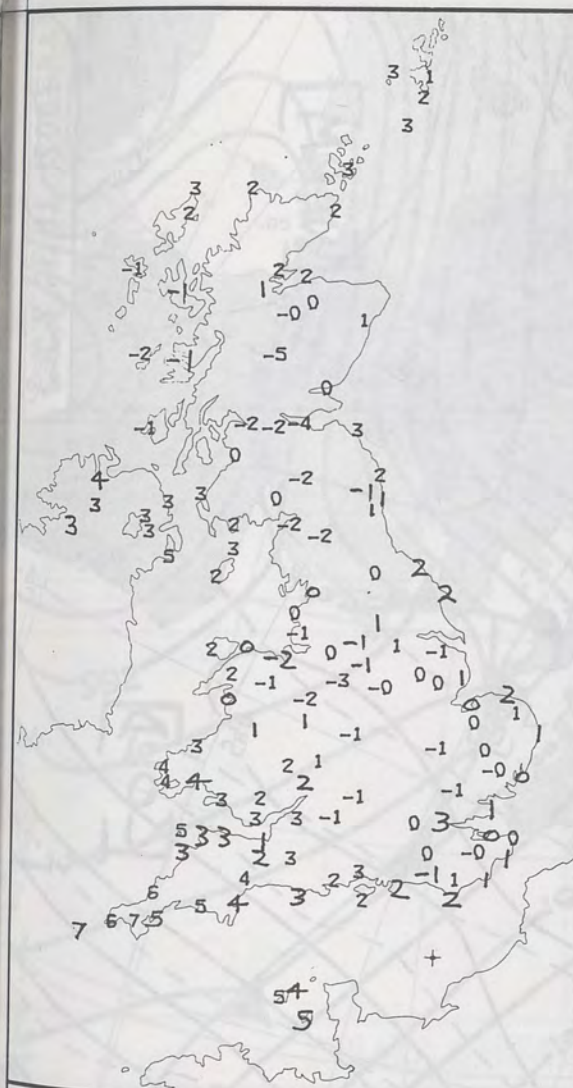
1800



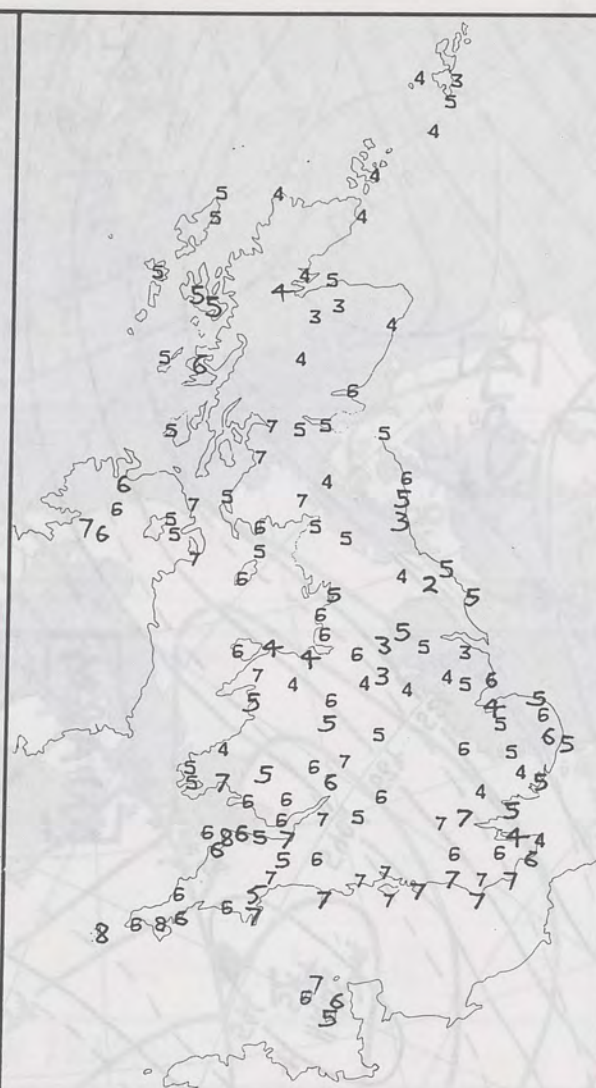
2400



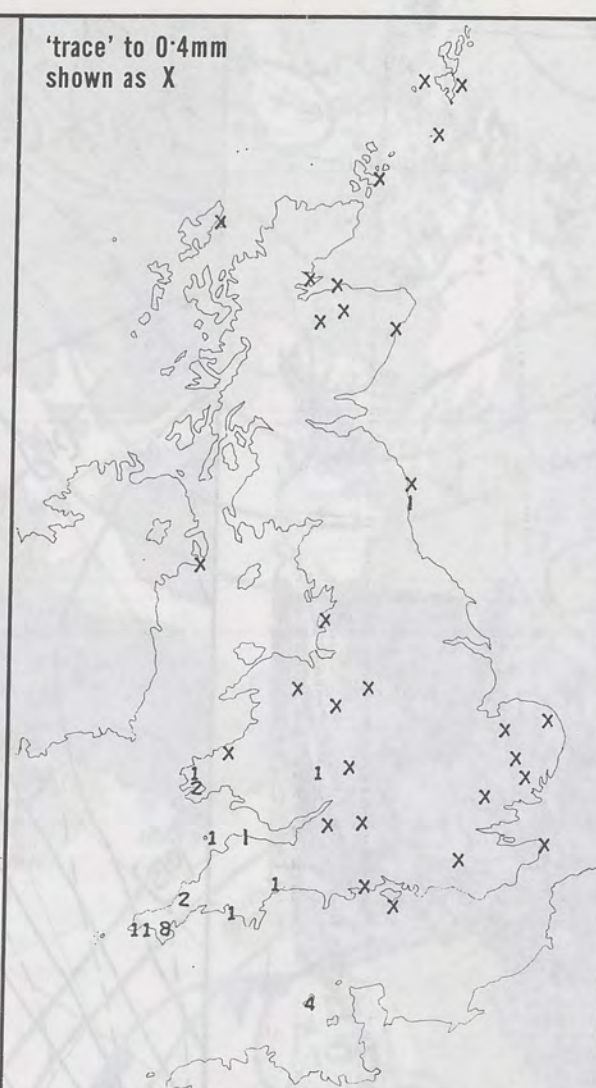
London W



NIGHT MINIMUM TEMPERATURE (°C)
For 12-hour period ending
0900 ON 16 FEB 91



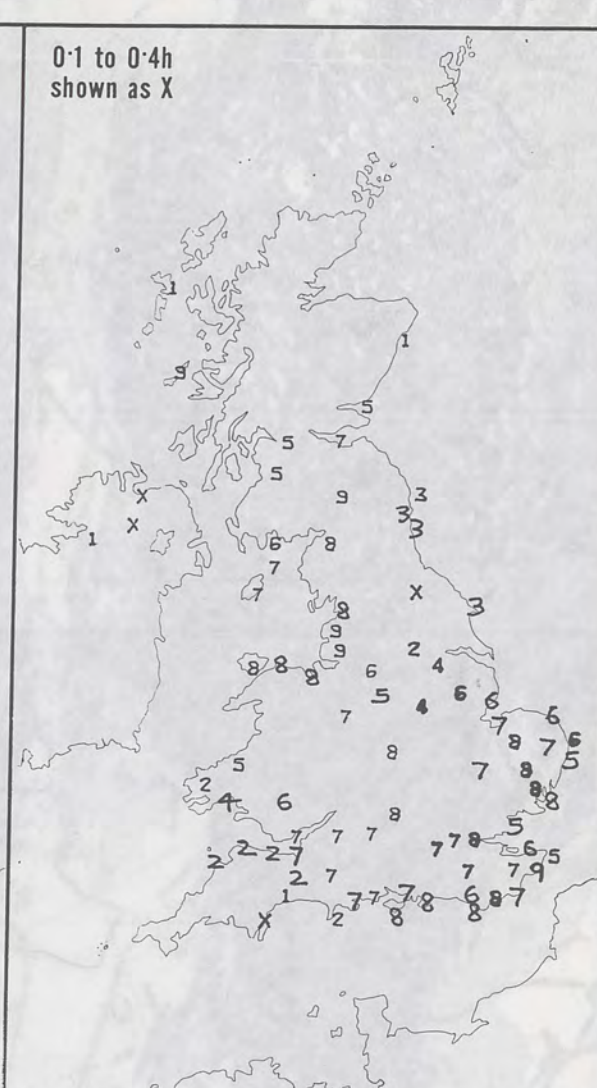
DAY MAXIMUM TEMPERATURE (°C)
For 12-hour period ending
2100 ON 16 FEB 91



RAINFALL (mm)
For 12-hour period ending
0900 ON 16 FEB 91



RAINFALL (mm)
For 12-hour period ending
2100 ON 16 FEB 91



SUNSHINE (hours)
Dawn to dusk
16 FEB 91

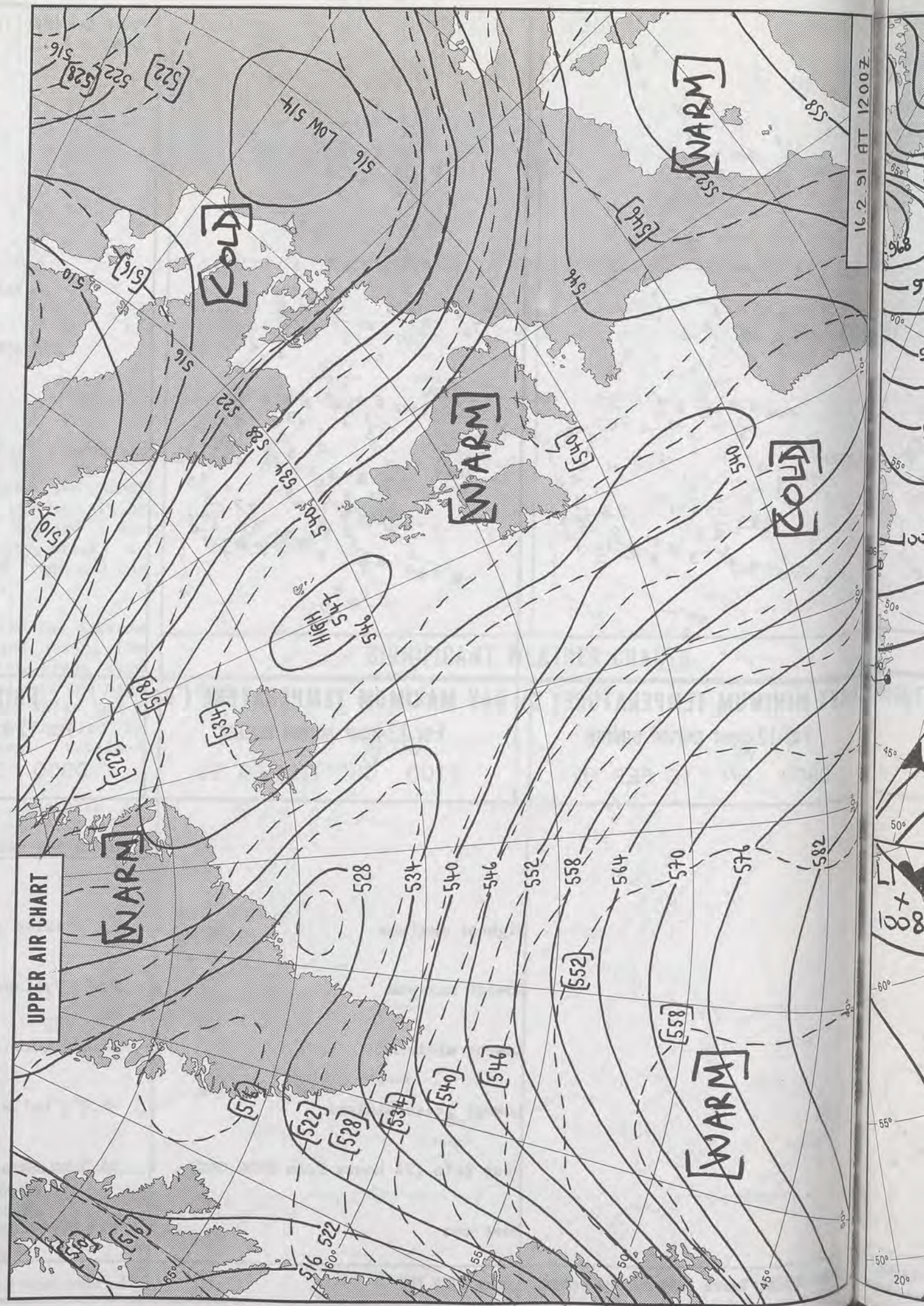
EXTREMES FOR SATURDAY 16TH FEBRUARY 1991

Highest maximum	: 8.1°C Isles of Scilly
Lowest maximum	: 2.0°C Fylingdales (Yorkshire)
Lowest minimum	: -5.3°C Tummel Bridge (Tayside)
Lowest grass minimum	: -8.8°C Cellar Head (Nr Stoke-on-Trent)
Most rain (24 hours from 0900 GMT)	: 26.5 mm Gwennap Head (Nr Lands End)
Most sun	: 8.9 hours Folkestone (Kent)

**DAILY
WEATHER
SUMMARY**

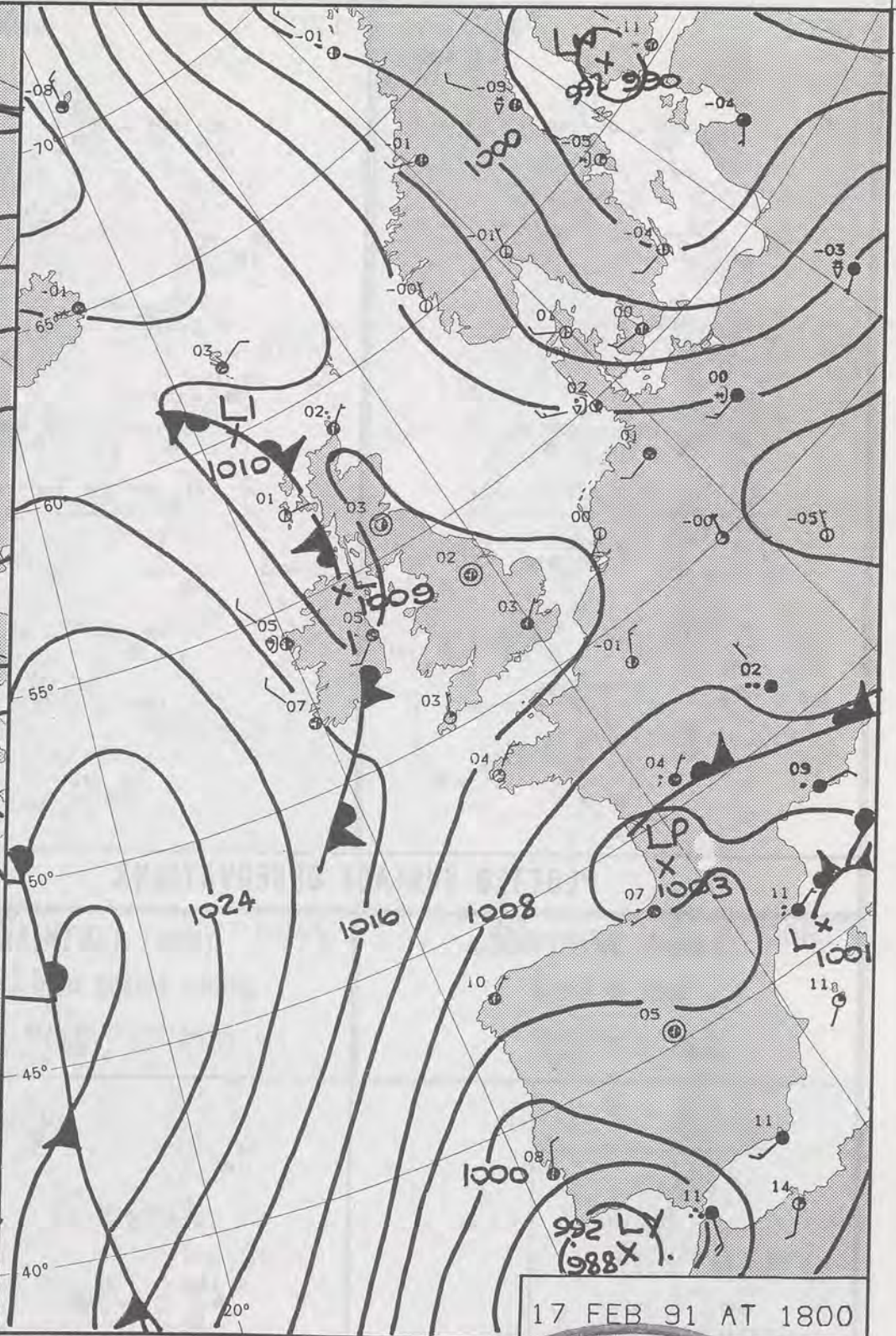



© Crown Copyright 1986
All rights reserved



16.2 91 AT 1200Z

582



17 FEB 91 AT 1800

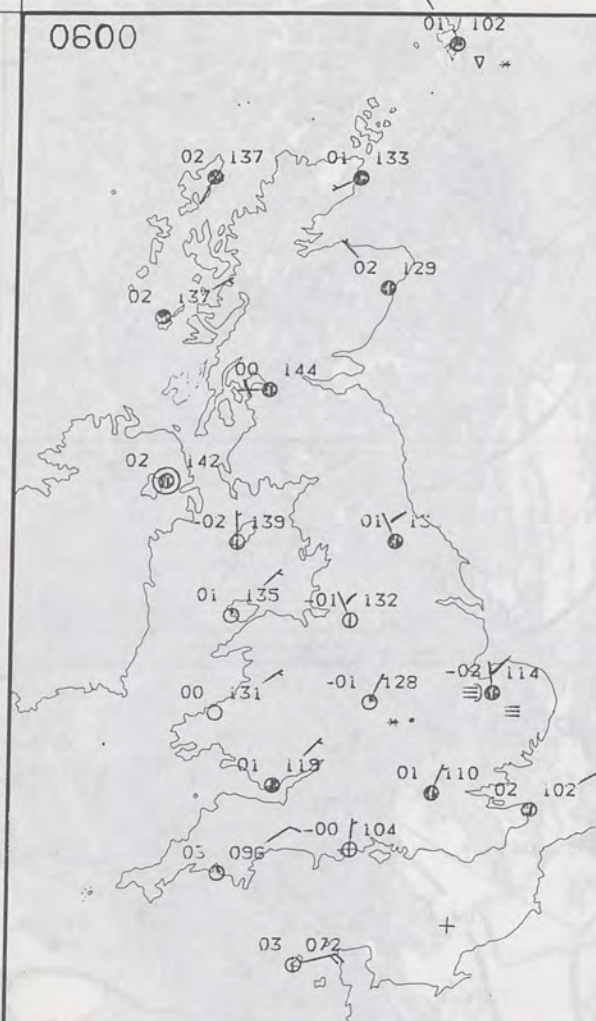
DUPLICATE ALSO
DAILY WEATHER SUMMARY
NOT FOR LOAN FOR
SUNDAY 17 FEBRUARY 1991

London Weather Centre 284-286 High Holborn London WC1V 7HX
© Crown Copyright 1986 All rights reserved

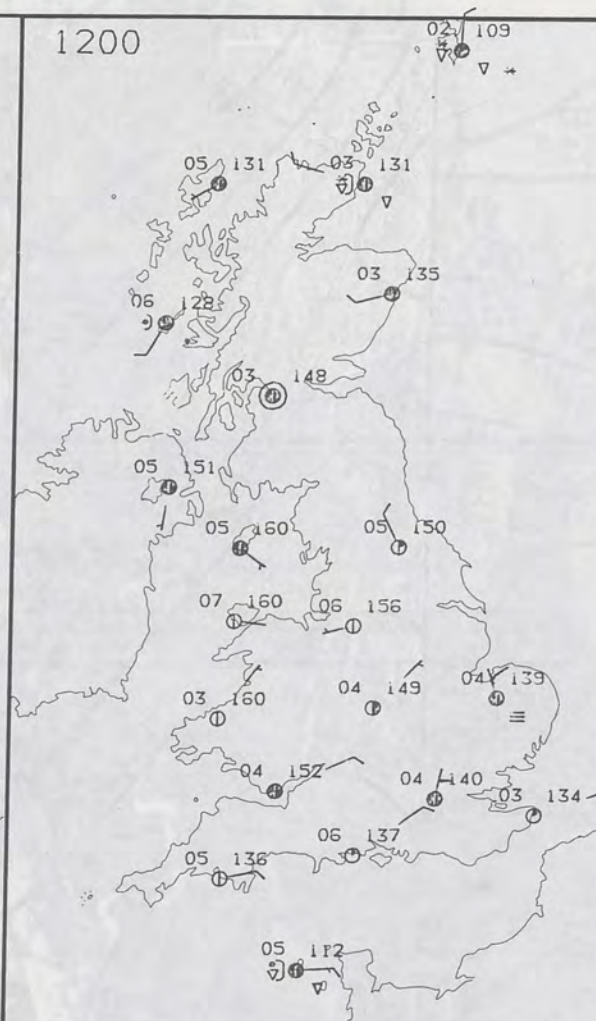
METEOROLOGICAL OFFICE
22 FEB 1991
LIBRARY
METEOROLOGICAL OFFICE

Warm front Cold front Occlusion

0600

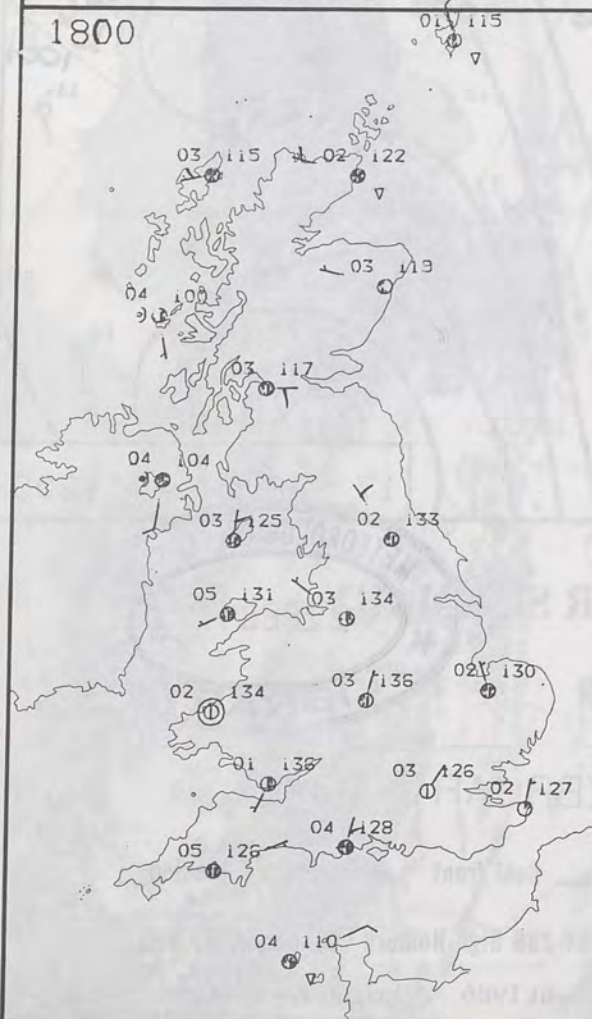


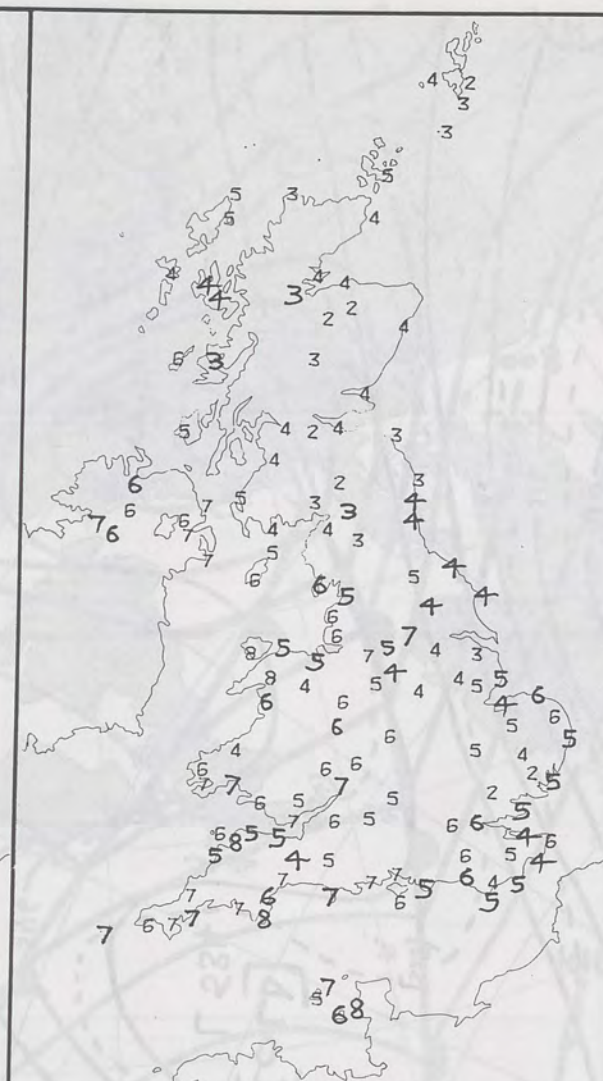
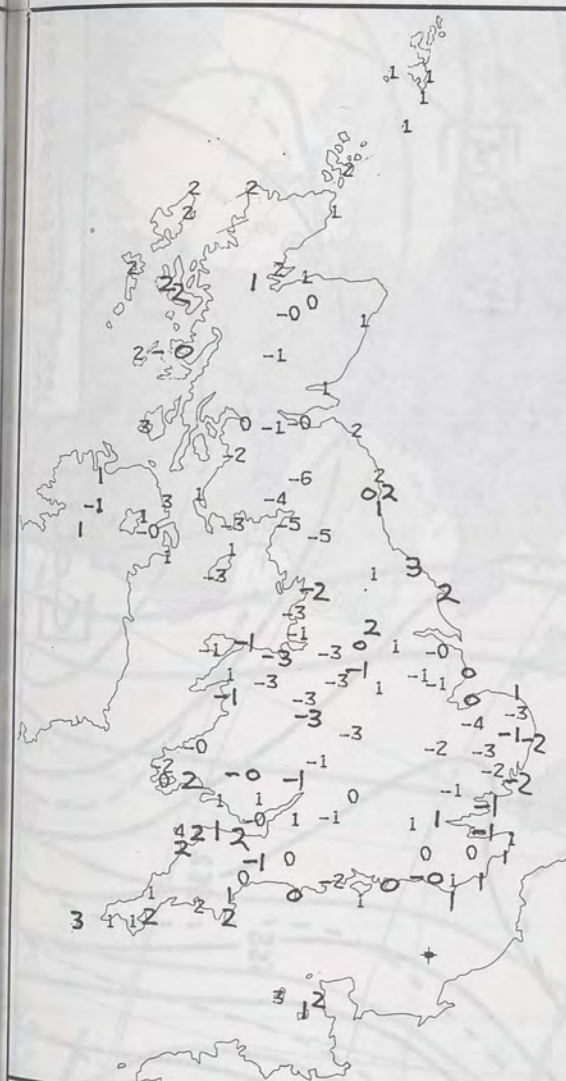
1200



PLOTTED SURFACE OBSERVATIONS

1800





NIGHT MINIMUM TEMPERATURE (°C)
For 12-hour period ending
0900 ON 17 FEB 91

DAY MAXIMUM TEMPERATURE (°C)
For 12-hour period ending
2100 ON 17 FEB 91

RAINFALL (mm)
For 12-hour period ending
0900 ON 17 FEB 91

RAINFALL (mm)
For 12-hour period ending
2100 ON 17 FEB 91

SUNSHINE (hours)
Dawn to dusk
17 FEB 91

EXTREMES FOR SUNDAY 17TH FEBRUARY 1991

Highest maximum : 8.4°C Saunton Sands (Devon)

Lowest maximum : 1.6°C Eskdalemuir (Dumfries and Galloway)

Lowest minimum : -5.6°C Eskdalemuir (Dumfries and Galloway)

Lowest grass minimum : -10.1°C Cellarhead (Nr Stoke on Trent)

Most rain (24 hours from 0900 GMT) : 2.3 mm Wick (NE Scotland)

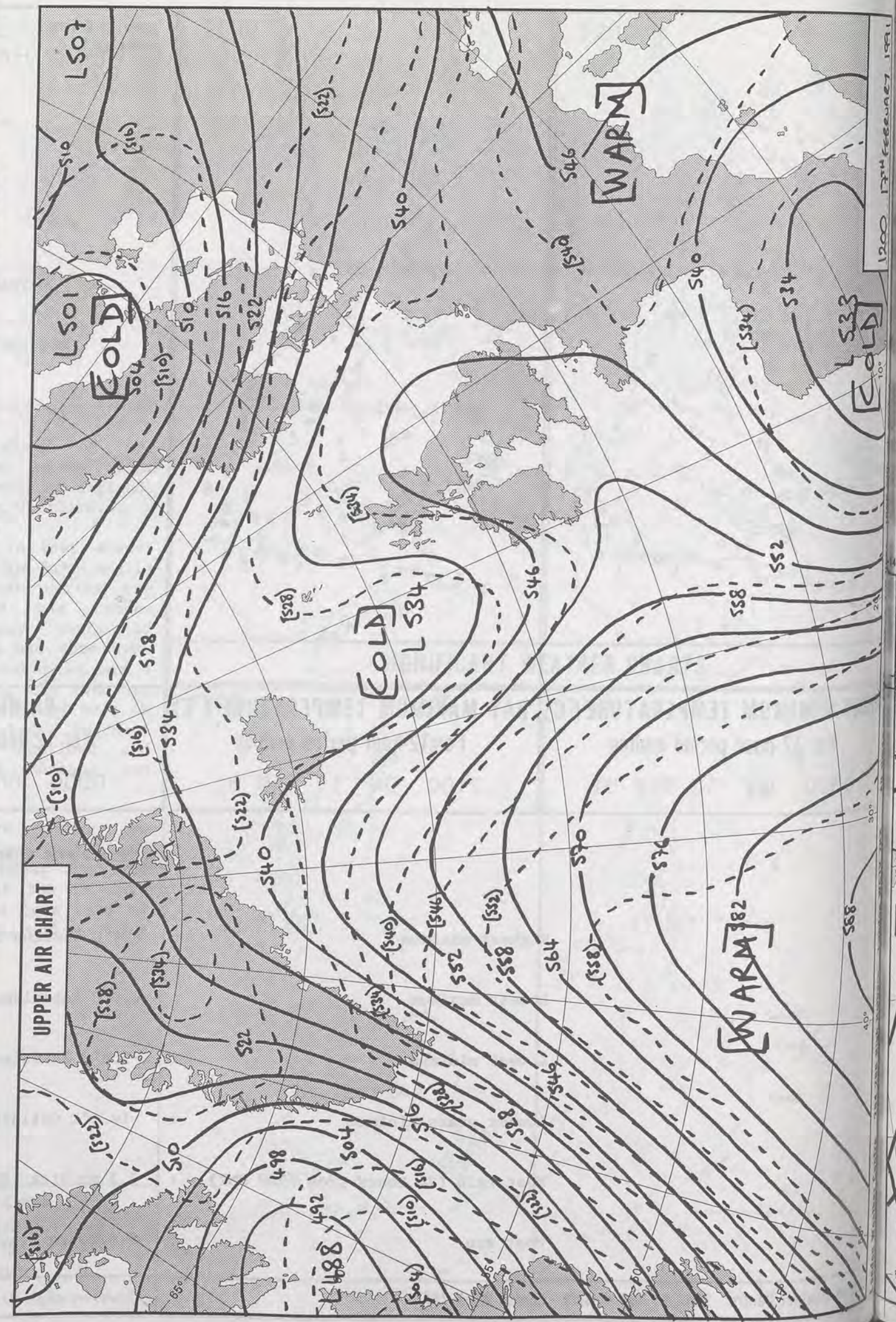
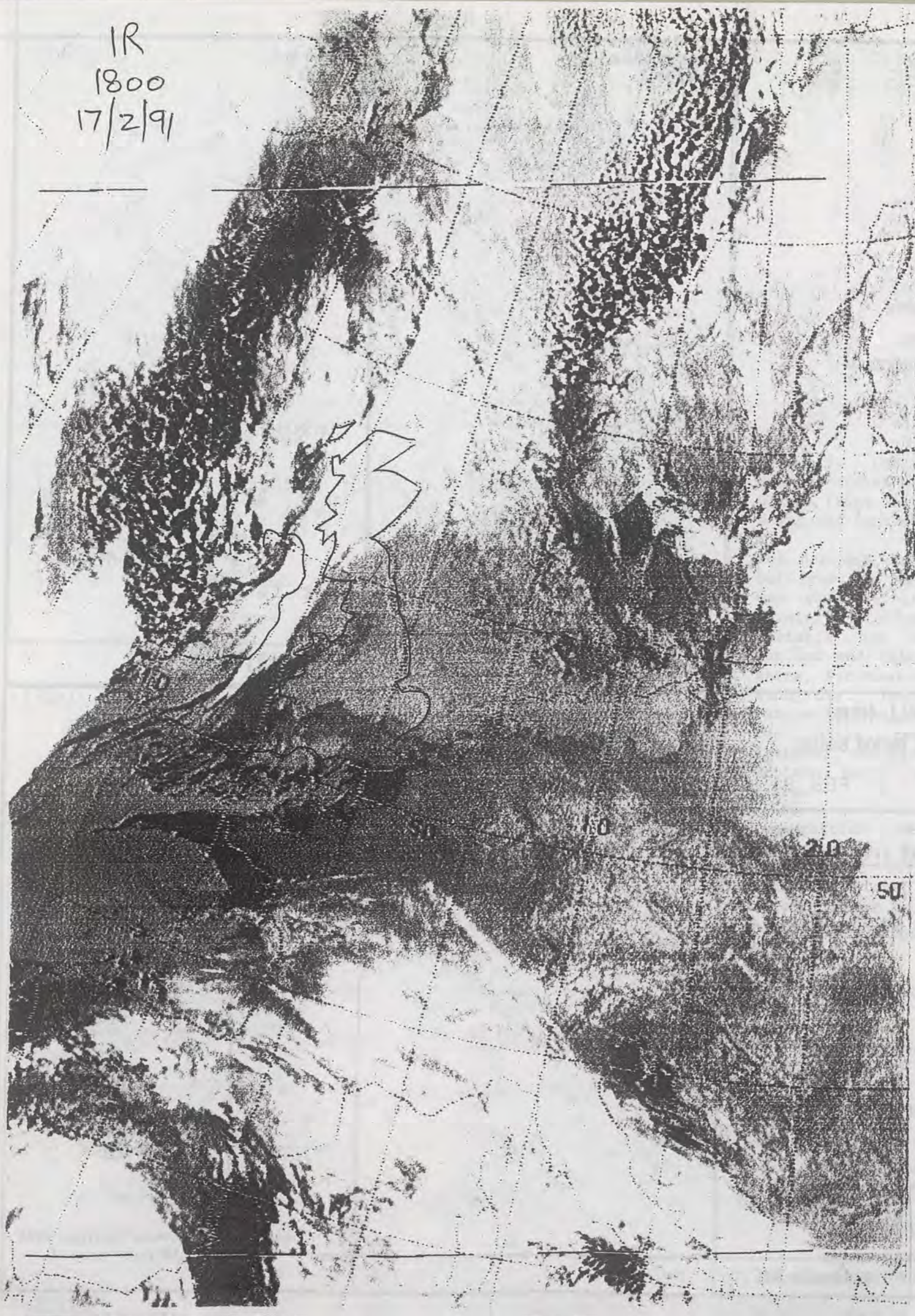
Most sun : 9.4 hours Brawdy (Dyfed)

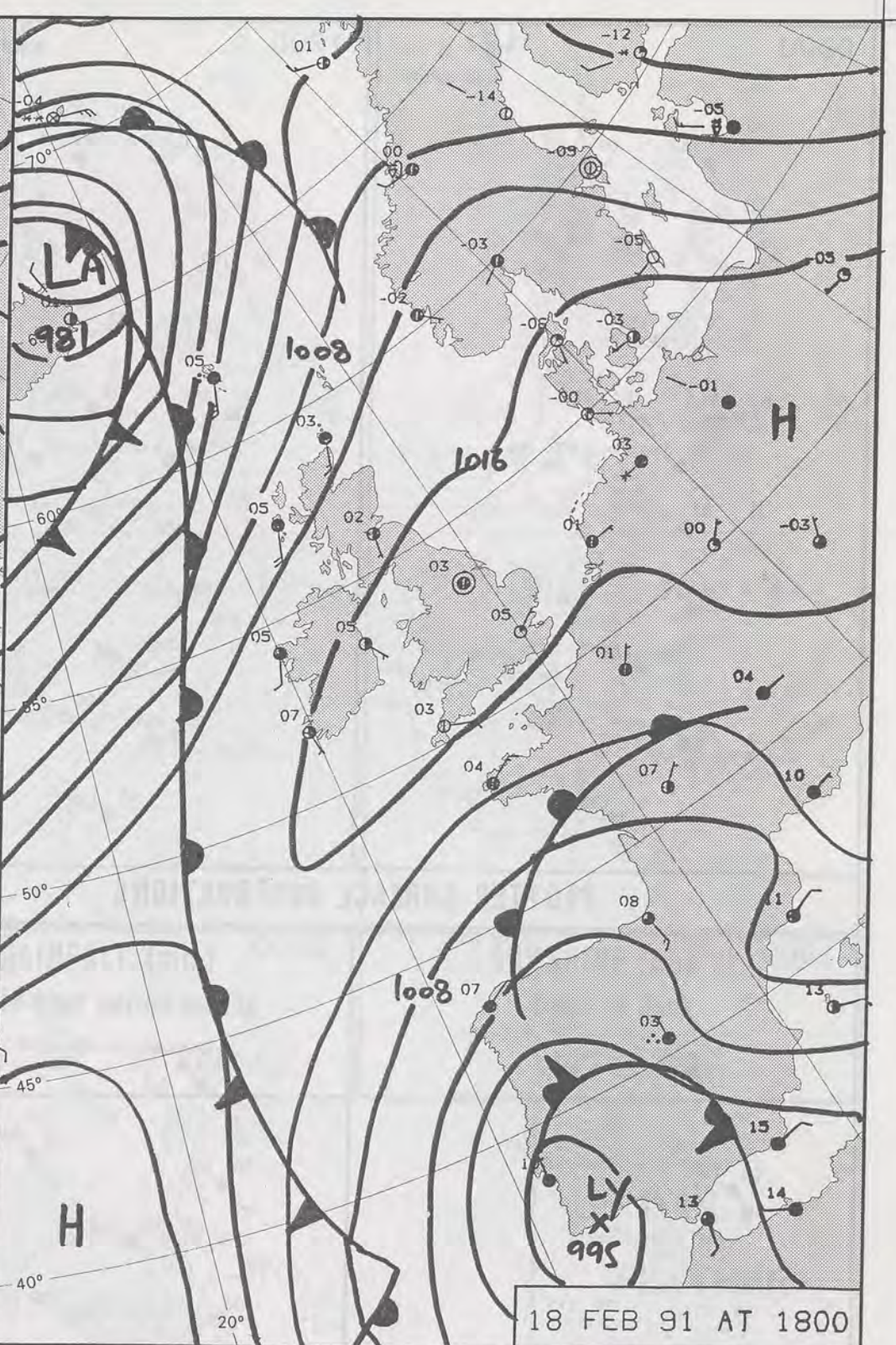

**DAILY
WEATHER
SUMMARY**



© Crown Copyright 1986
All rights reserved

IR
1800
17/2/91








DUPLICATE ALSO
DAILY WEATHER SUMMARY


NOT FOR LOAN FOR

MONDAY 18 FEBRUARY 1991

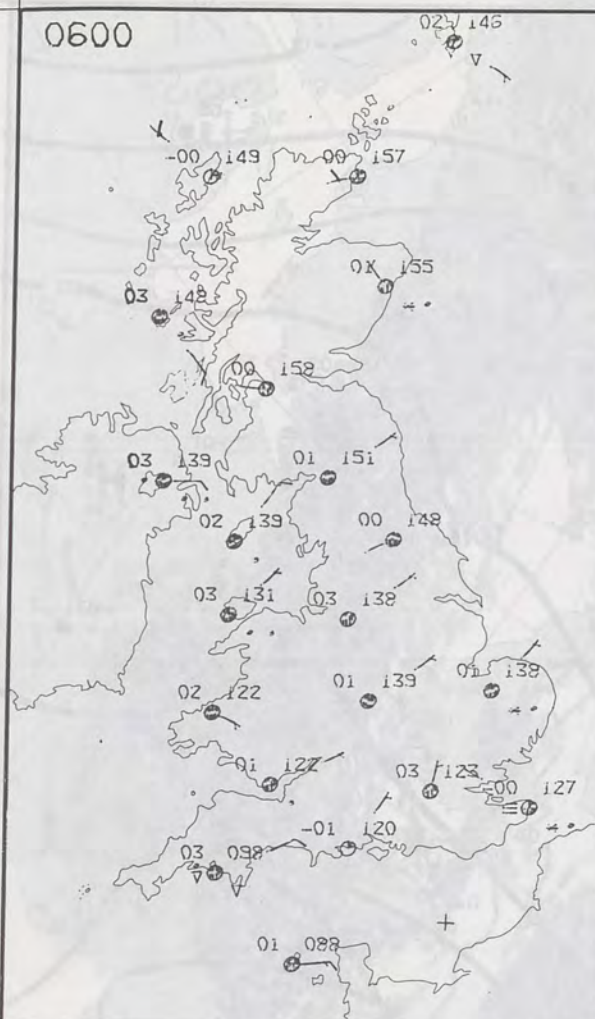
 Warm front
  Cold front
  Occlusion

London Weather Centre 284-286 High Holborn London WC1V 7HX

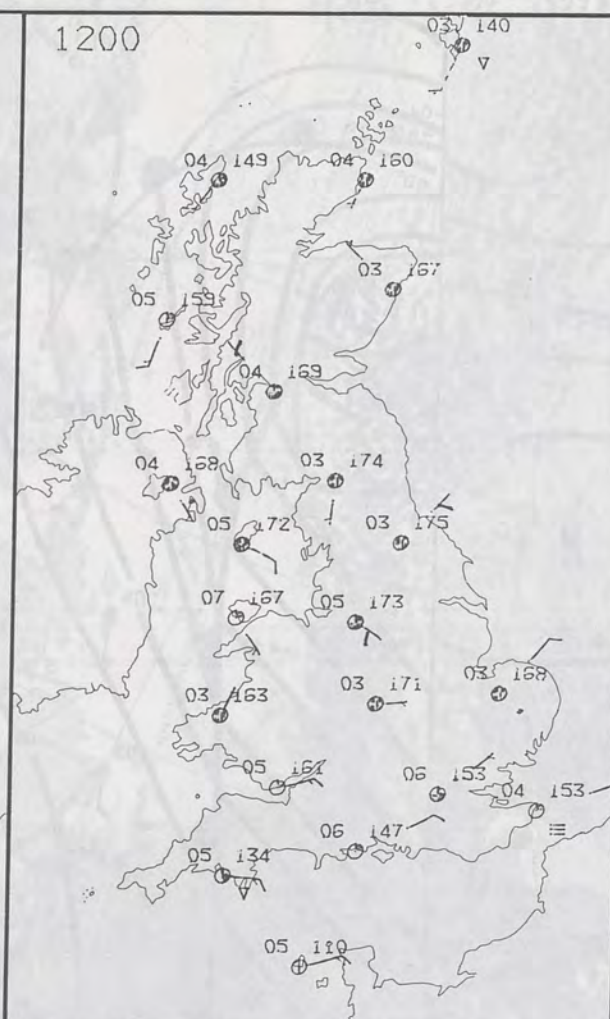
© Crown Copyright 1986 All rights reserved



0600

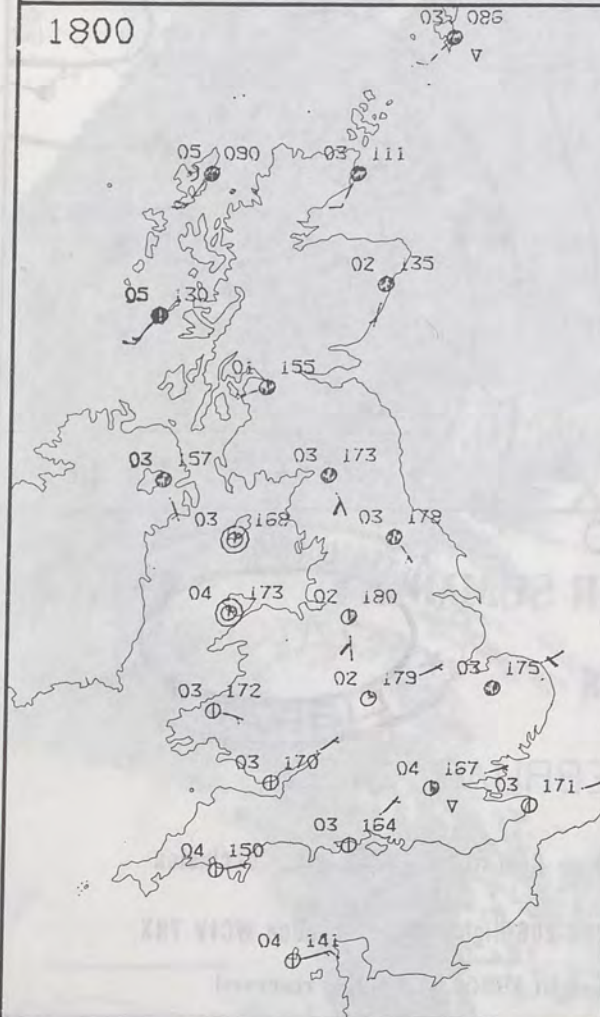


1200

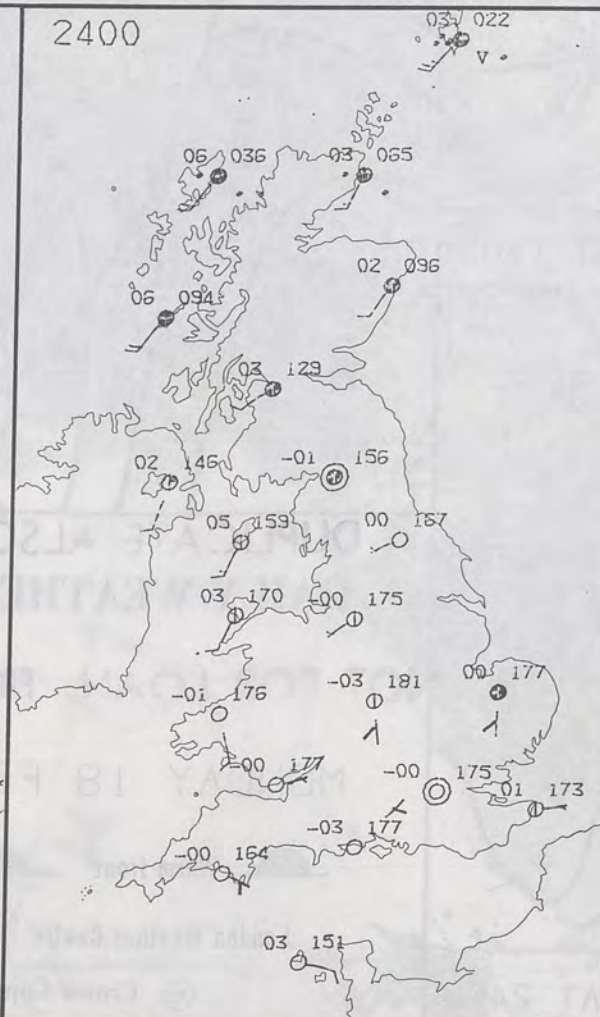


PLOTTED SURFACE OBSERVATIONS

1800



2400

MONDAY
18 FEBRUARY 1991SUMMARY
OF
BRITISH WEATHER

Most of the UK had a cloudy night but clear skies over southern England led to frost and some fog patches. Parts of Scotland were also frosty by the morning. Most places had a dry night, but there was a little rain over West Wales, Northern Ireland and western Scotland with some sleet over eastern Scotland, Norfolk and Kent.

Much of the UK then had a dry day with variable cloud and some sunny spells, the best of the sunshine in the extreme south of England, South Wales and south-west Scotland.

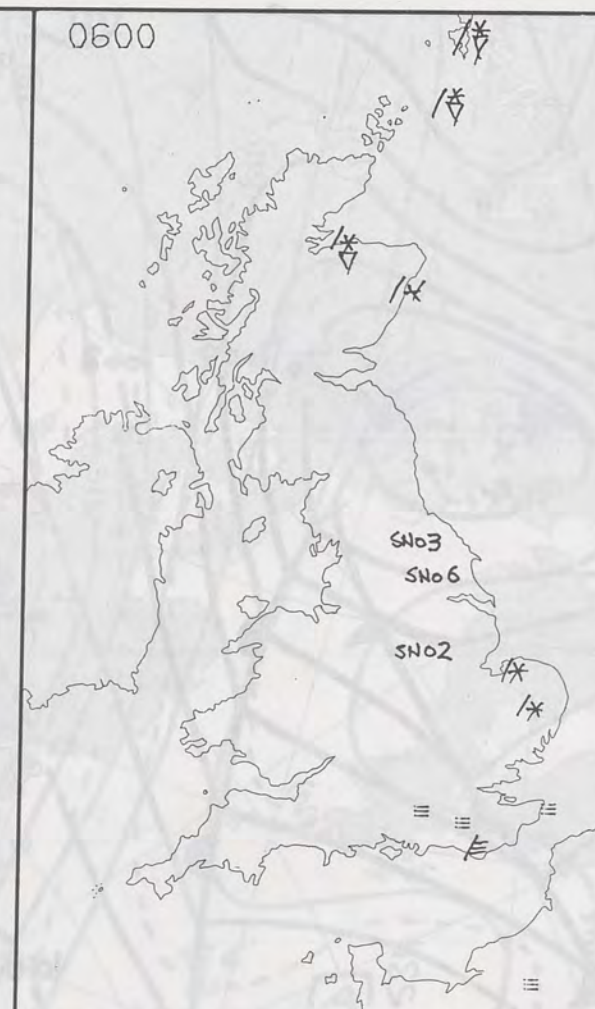
Frost and patchy fog formed over much of England and Wales during the late evening.

Temperatures were near or rather below normal.

London Weather Centre
284-286 High Holborn
London WC1V 7HX
All times are GMT

© Crown Copyright 1986 All rights reserved

0600

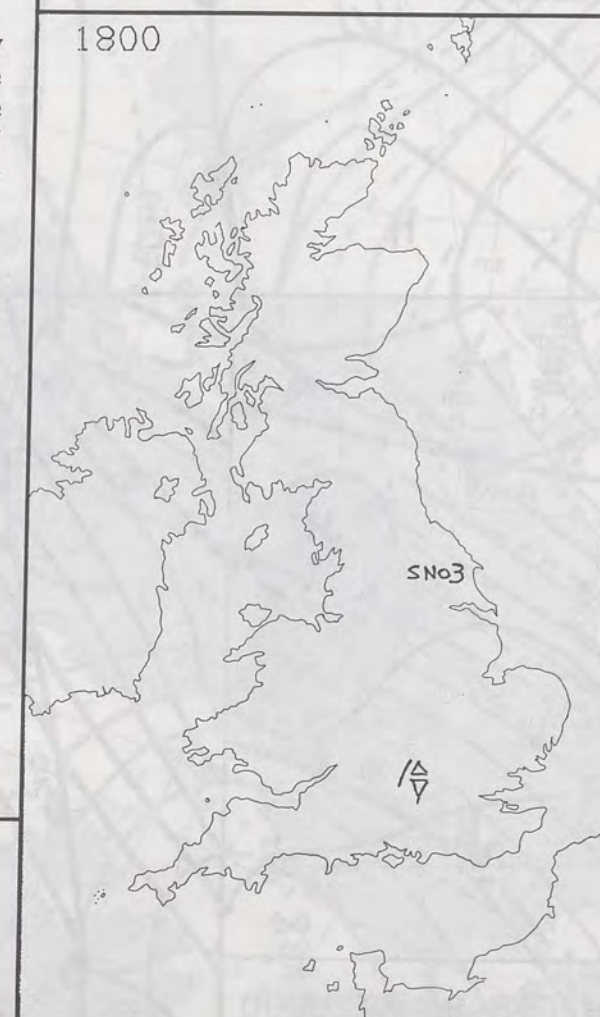


1200

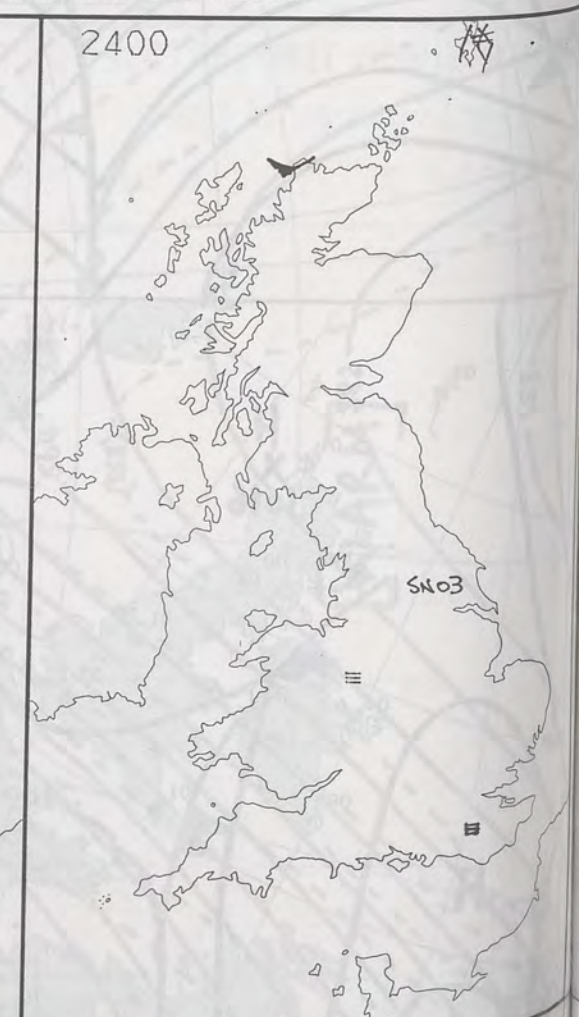


SIGNIFICANT WEATHER CHARTS

1800



2400



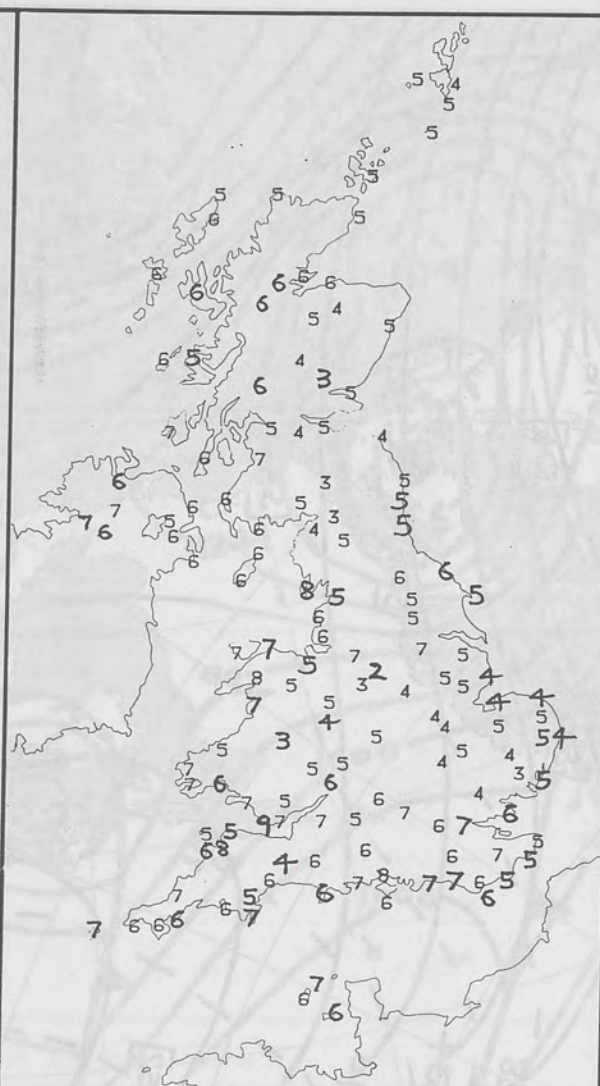
NIGHT

0

London W



NIGHT MINIMUM TEMPERATURE (°C)
For 12-hour period ending
0900 ON 18 FEB 91

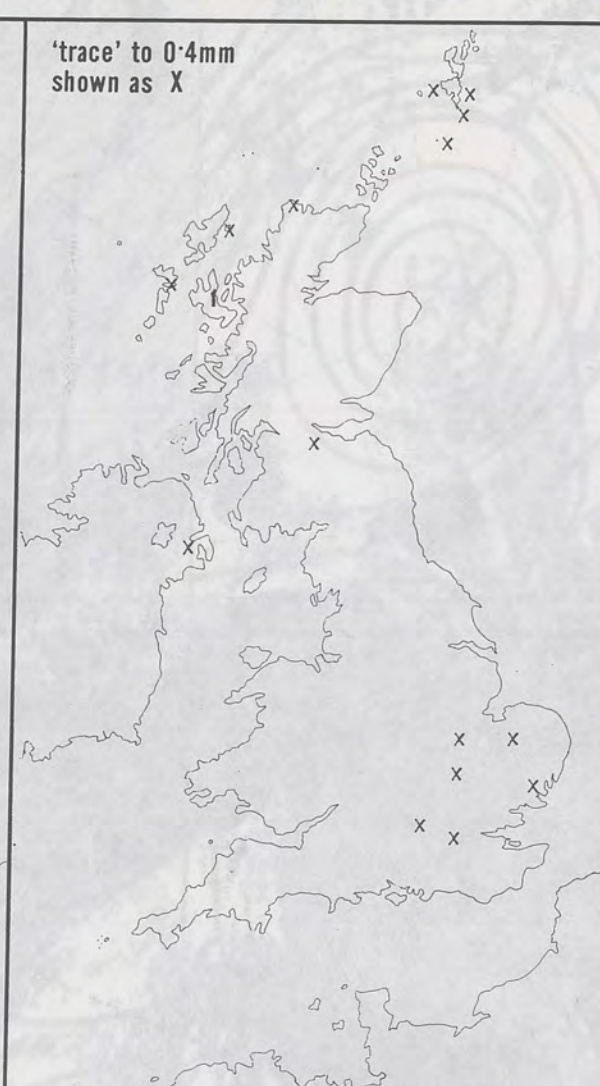


DAY MAXIMUM TEMPERATURE (°C)
For 12-hour period ending
2100 ON 18 FEB 91



'trace' to 0.4mm
shown as X

RAINFALL (mm)
For 12-hour period ending
0900 ON 18 FEB 91



'trace' to 0.4mm
shown as X

RAINFALL (mm)
For 12-hour period ending
2100 ON 18 FEB 91



0.1 to 0.4h
shown as X

SUNSHINE (hours)
Dawn to dusk
18 FEB 91

EXTREMES FOR MONDAY 18TH FEBRUARY 1991

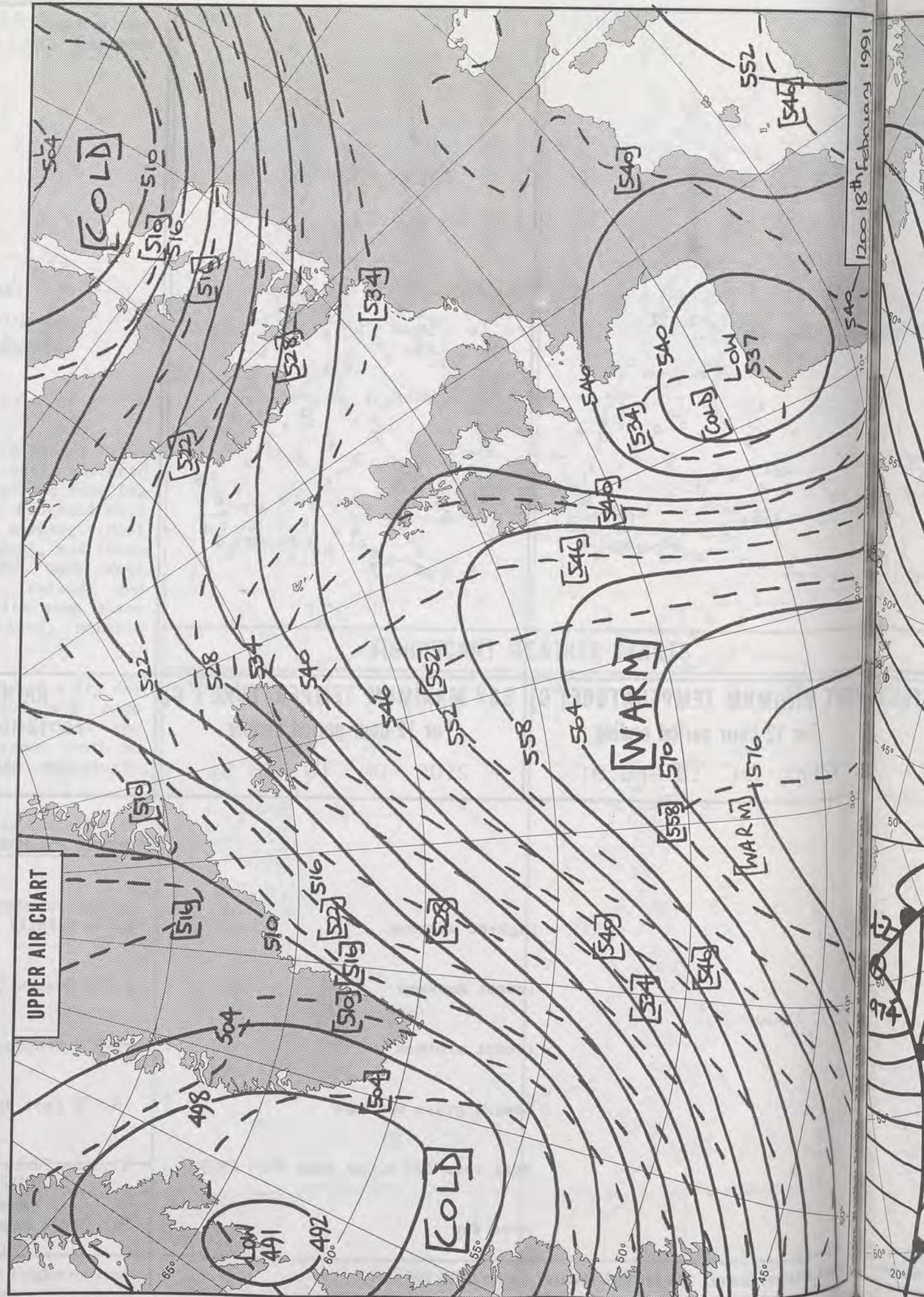
Highest maximum	: 8.6°C Cardiff Weather Centre
Lowest maximum	: 2.4°C Buxton (Derbyshire)
Lowest minimum	: -2.9°C Benbecula (Outer Hebrides)
Lowest grass minimum	: -8.4°C East Hoathly (East Sussex)
Most rain (24 hours from 0900 GMT)	: 15.9 mm Foula (Shetland)
Most sun	: 9.2 hours Saunton Sands (Devon), Portland Bill & Guernsey

**DAILY
WEATHER
SUMMARY**



© Crown Copyright 1986
All rights reserved

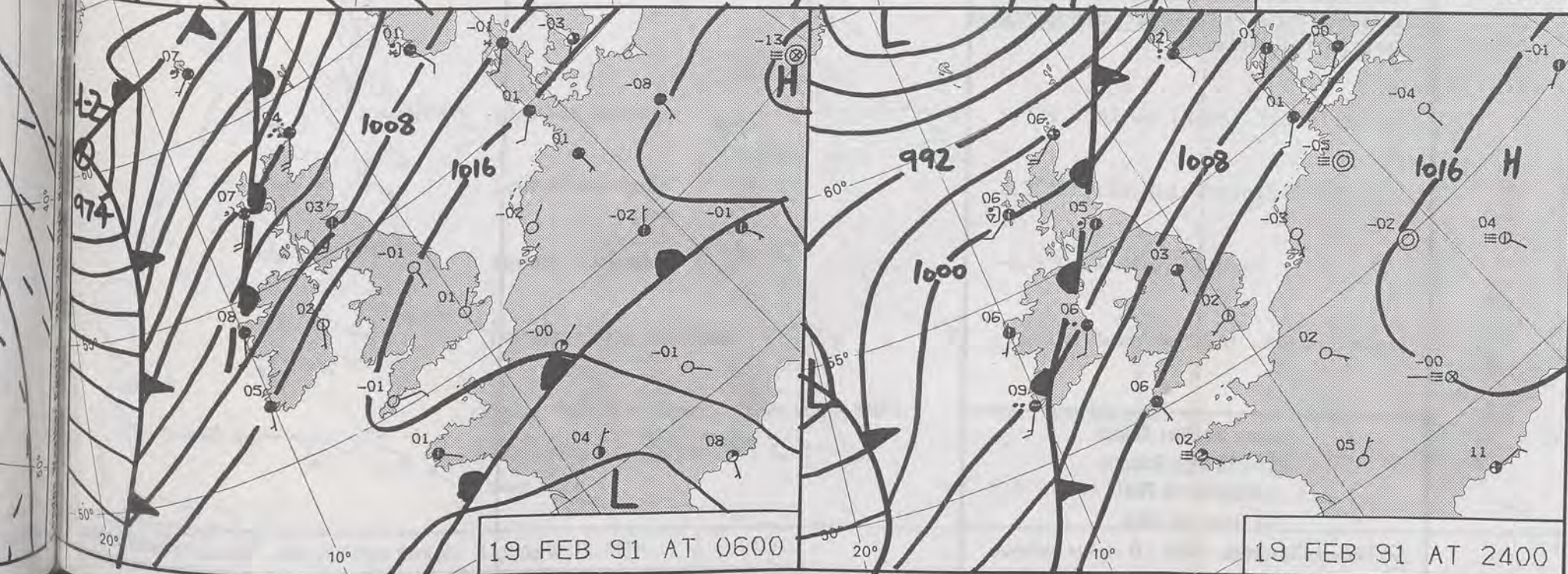
IR
0830Z
18/2/91



1200 18th February 1991

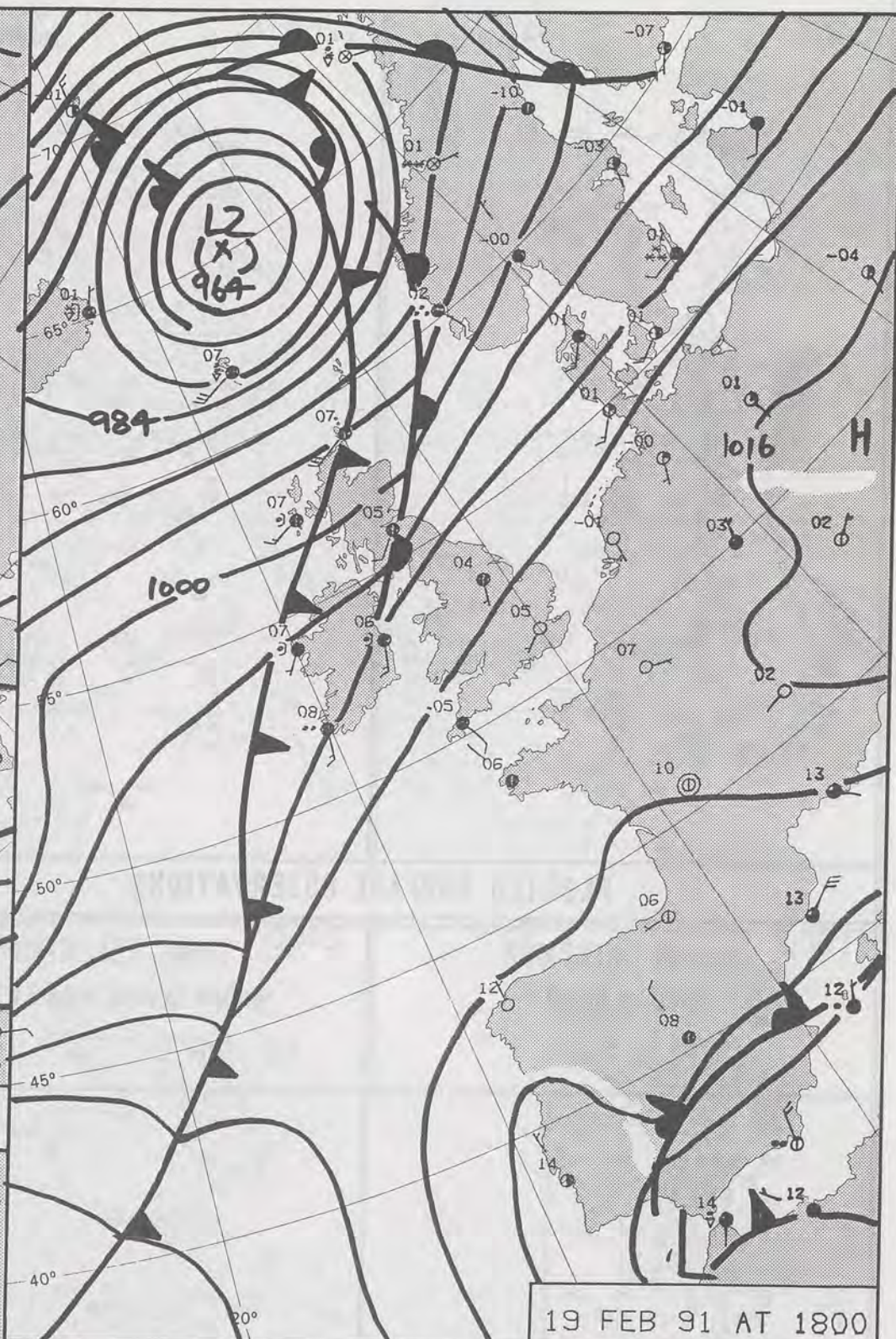


19 FEB 91 AT 1200



19 FEB 91 AT 0600

19 FEB 91 AT 2400



19 FEB 91 AT 1800

DUPLICATE ALSO
DAILY WEATHER SUMMARY


NOT FOR CLIM FOR

TUESDAY 19 FEBRUARY 1991

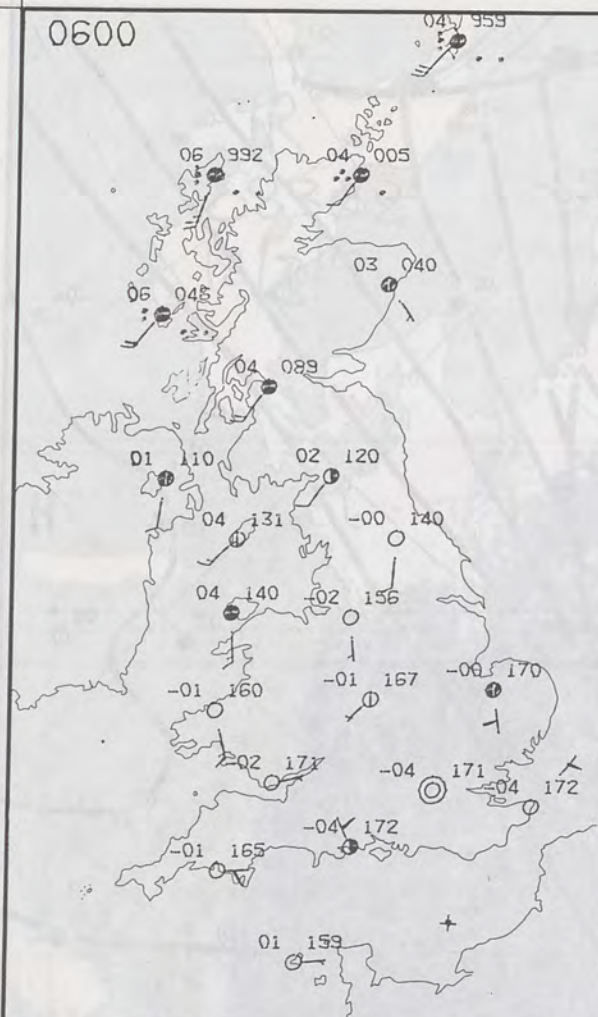
Warm front Cold front Occlusion

London Weather Centre 284-286 High Holborn London WC1V 7HX

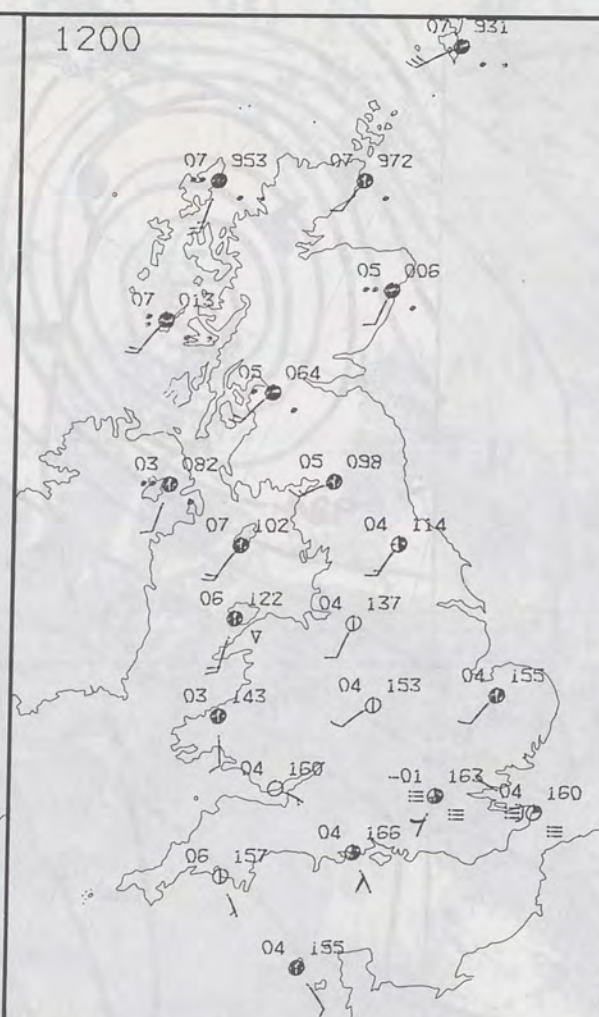
© Crown Copyright 1986 All rights reserved



0600

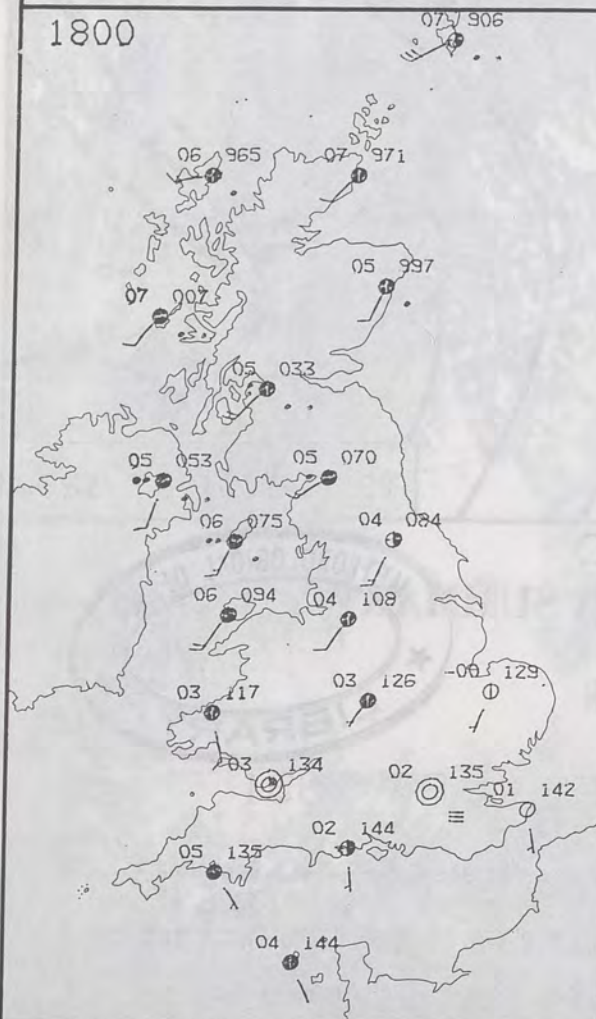


1200

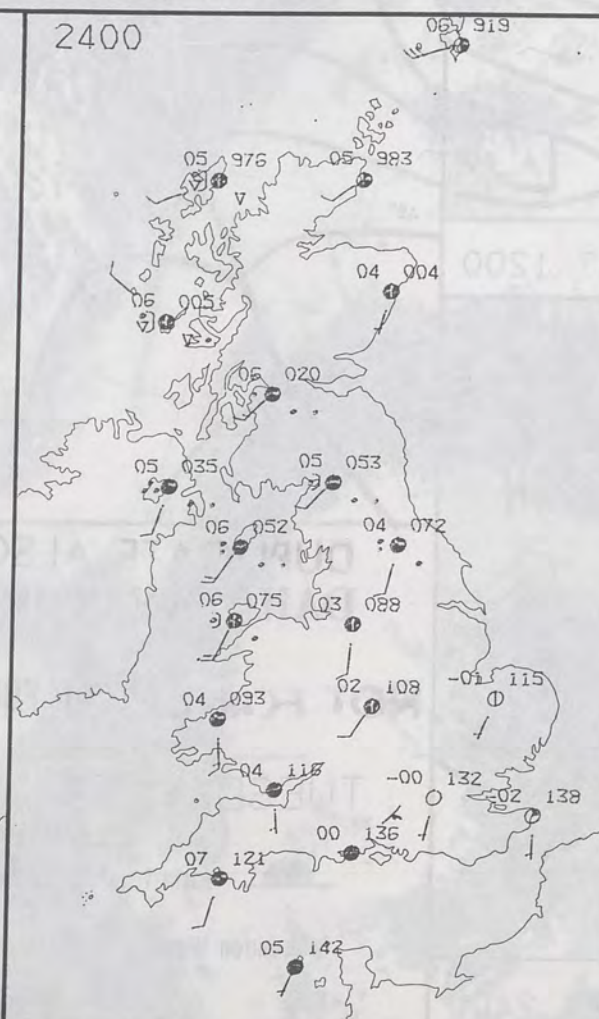


PLOTTED SURFACE OBSERVATIONS

1800



2400



TUESDAY
19 FEBRUARY 1991

SUMMARY OF BRITISH WEATHER

England and Wales had a clear, frosty night. Freezing fog formed in places and became quite widespread over southeast England in the morning. The fog lasted into the afternoon in some places but much of central, southern and eastern England had a sunny day. Wales and western parts of England became cloudier in the afternoon.

Scotland and Northern Ireland became cloudy overnight with rain in the north and west. The day was then mostly cloudy with further rain in places, much of it light.

Temperatures ranged from a few degrees below normal over eastern England to slightly above in northern Scotland.

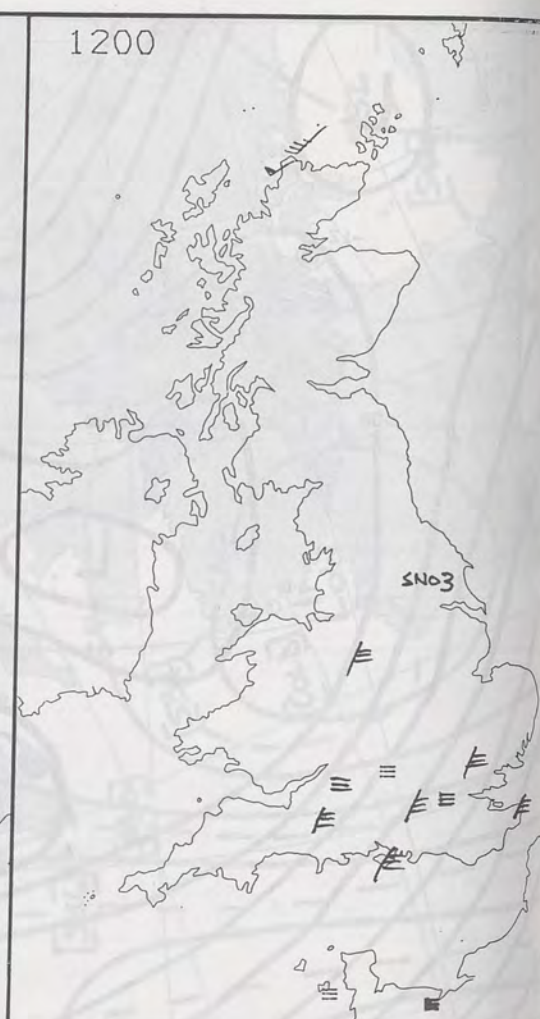
London Weather Centre
284-286 High Holborn
London WC1V 7HX
All times are GMT

© Crown Copyright 1986 All rights reserved

0600



1200

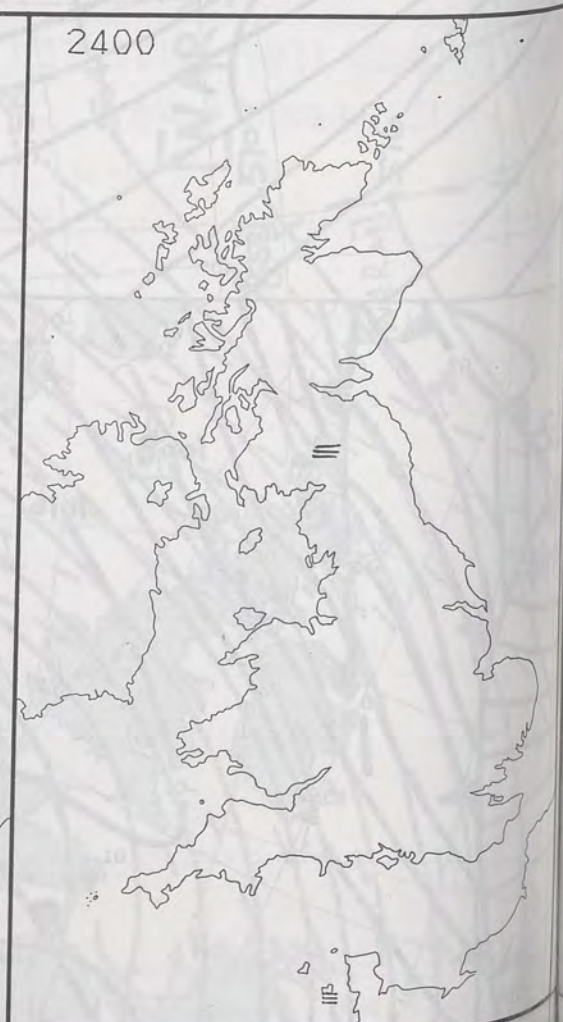


SIGNIFICANT WEATHER CHARTS

1800



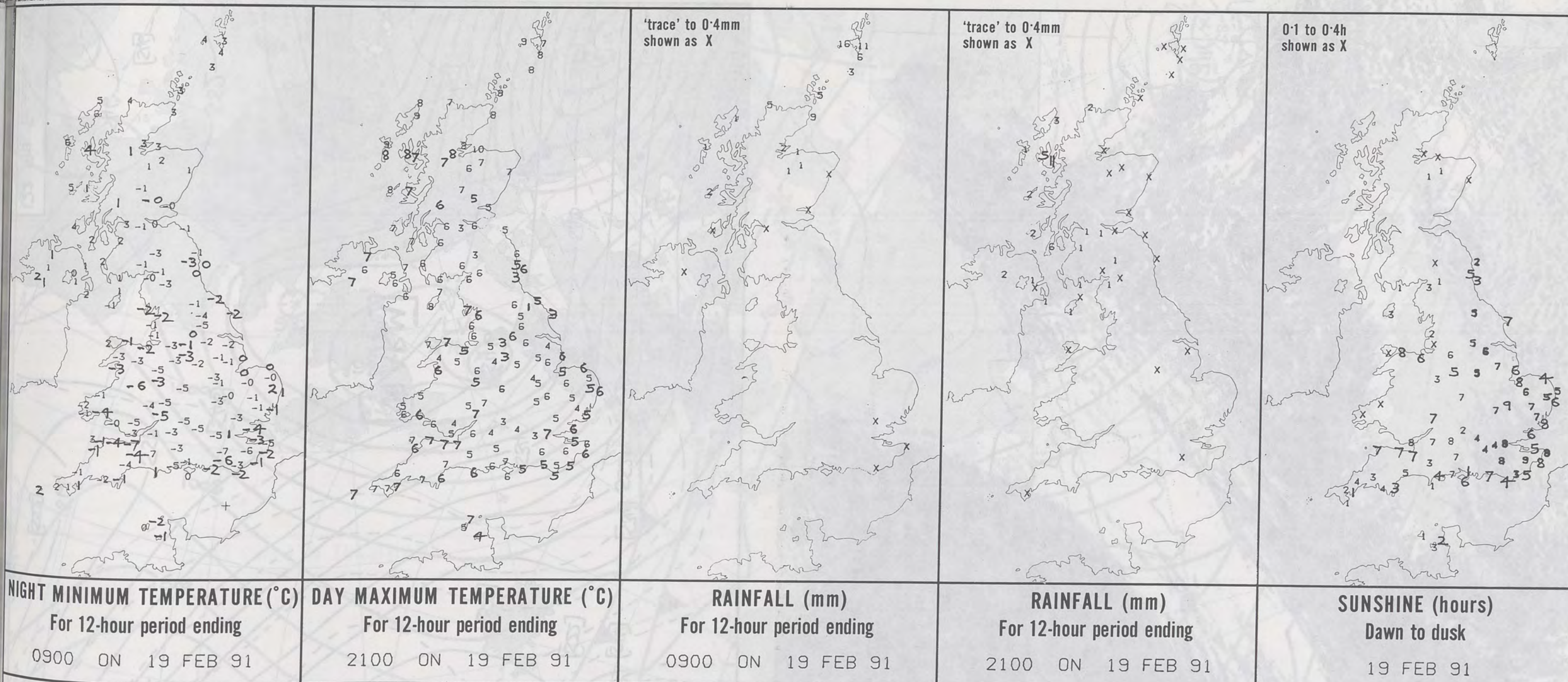
2400



NIGHT

00

London W



EXTREMES FOR TUESDAY 19TH FEBRUARY 1991

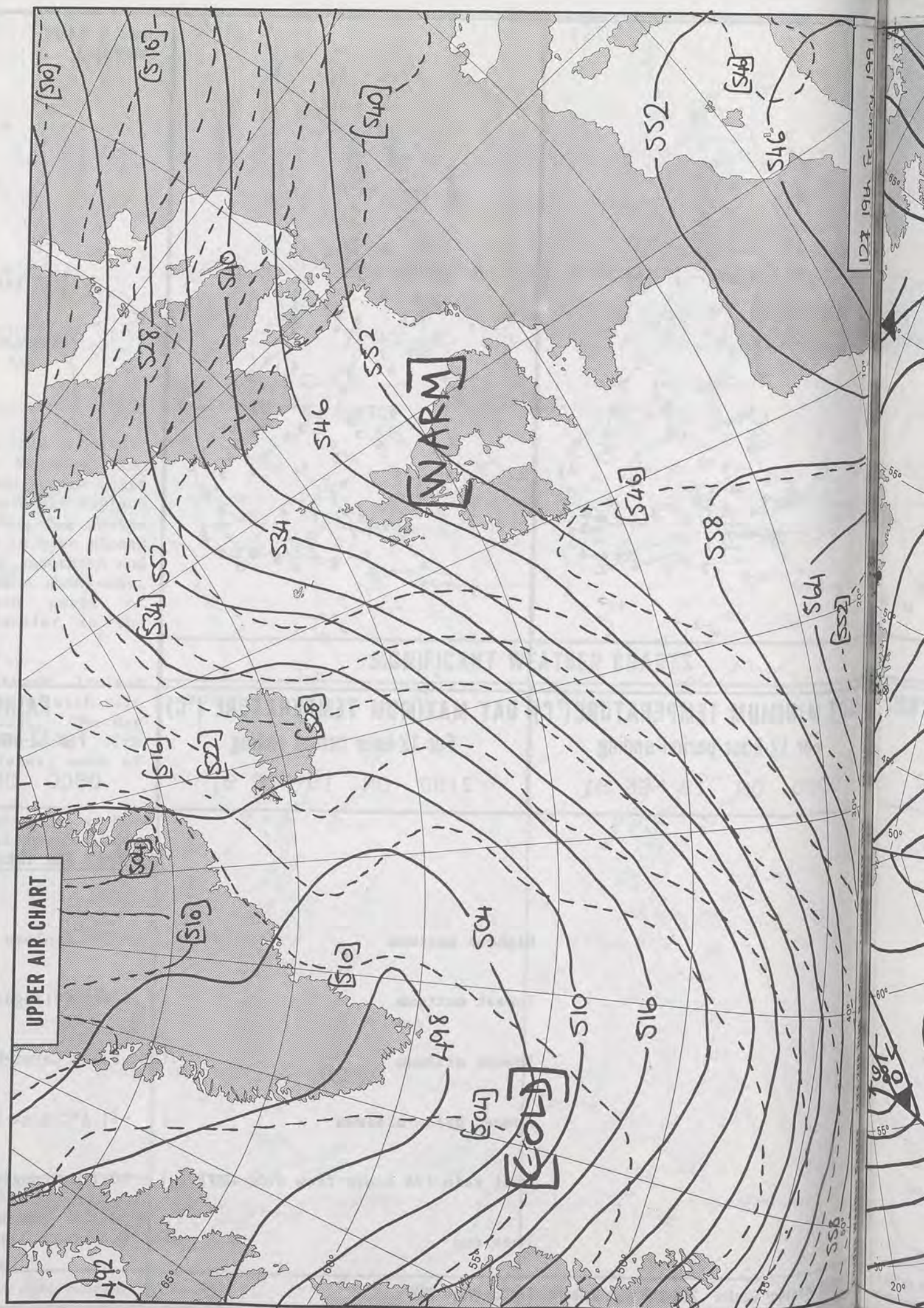
Highest maximum	: 9.7°C Kinloss (Moray Firth)
Lowest maximum	: 1.2°C Fylingdales (Yorkshire)
Lowest minimum	: -6.9°C Gatwick Airport
Lowest grass minimum	: -11.4°C East Hoathly (East Sussex)
Most rain (24 hours from 0900 GMT)	: 10.7 mm Douglas (Isle of Man)
Most sun	: 8.8 hours Jubilee Corner (Kent)

**DAILY
WEATHER
SUMMARY**

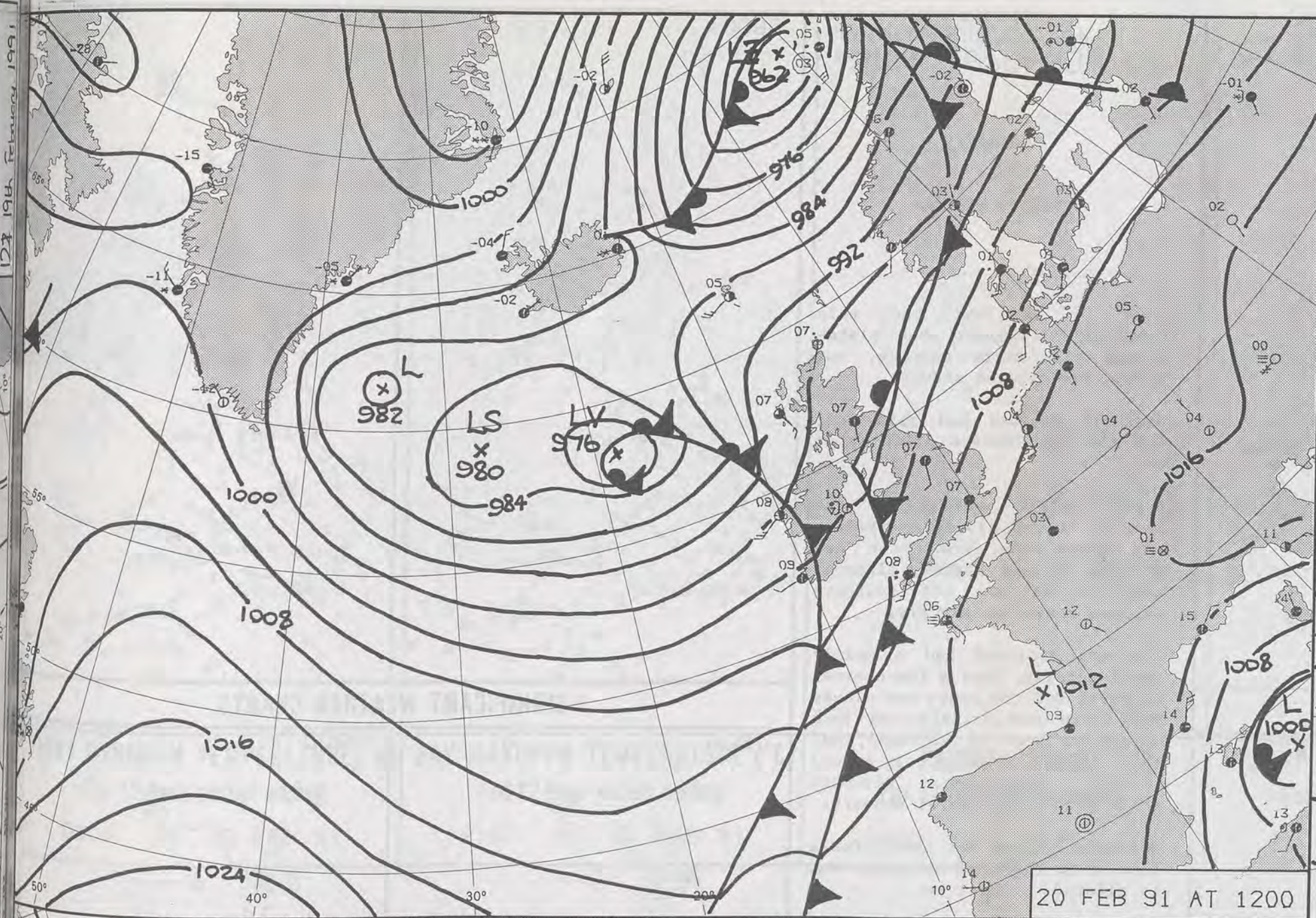


© Crown Copyright 1986
All rights reserved

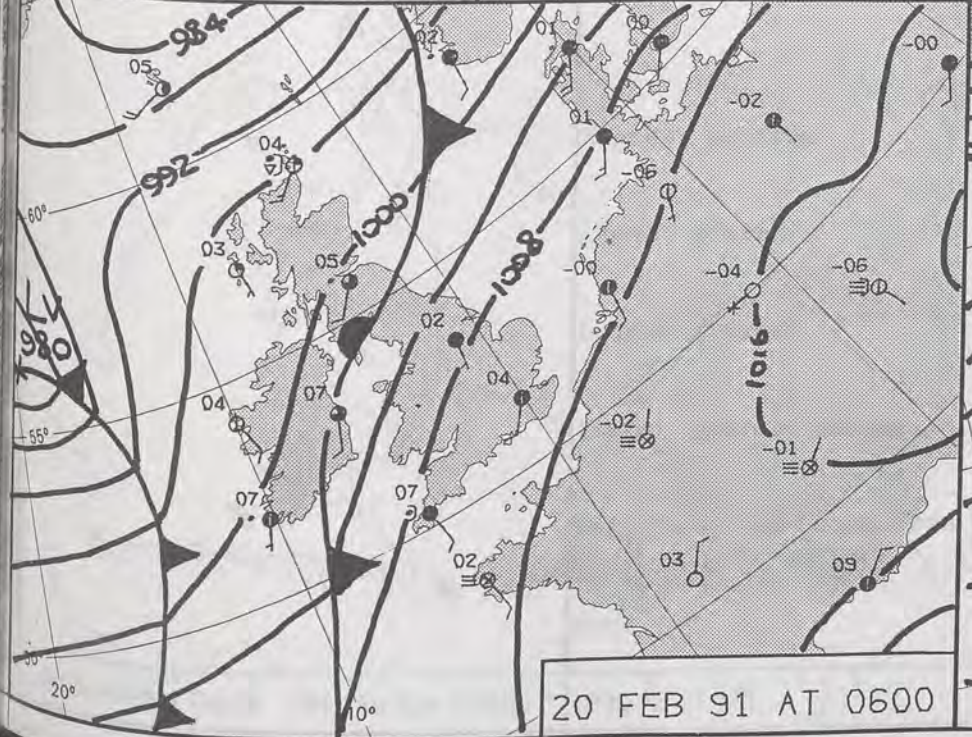
1855Z IR 19/2/91



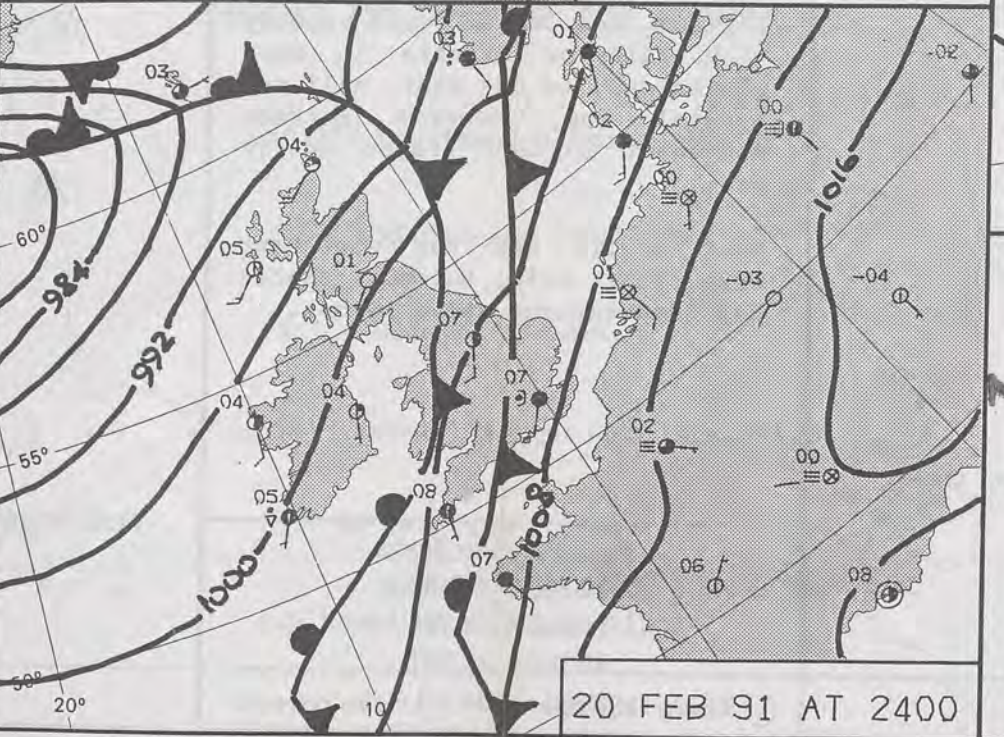
127 1984 February 1991



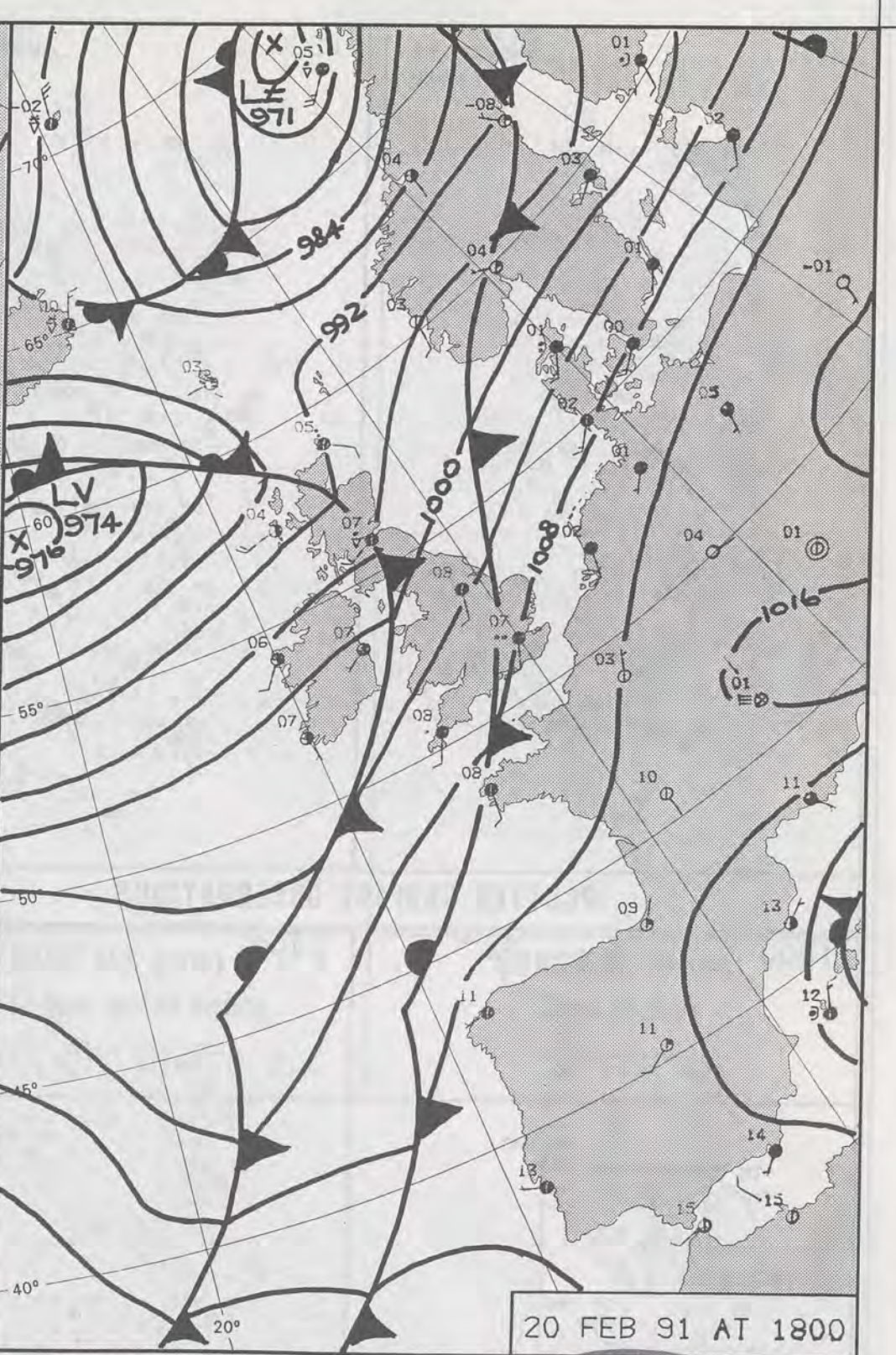
20 FEB 91 AT 1200



20 FEB 91 AT 0600



20 FEB 91 AT 2400



20 FEB 91 AT 1800

DUPLICATE ALSO
DAILY WEATHER SUMMARY
NOT FOR LOAN FOR



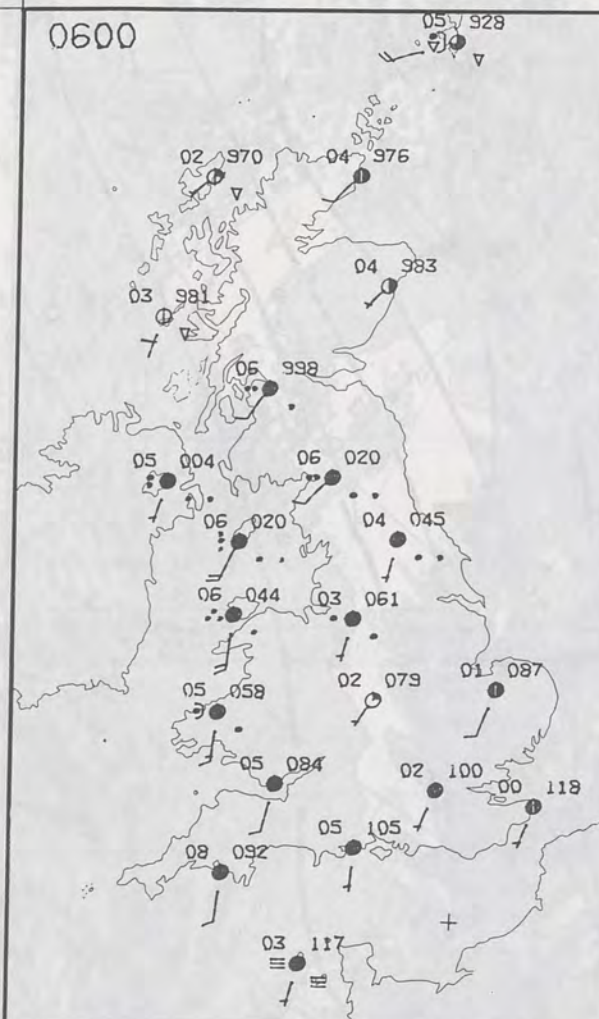
WEDNESDAY 20 FEBRUARY 1991

Warm front Cold front Occlusion

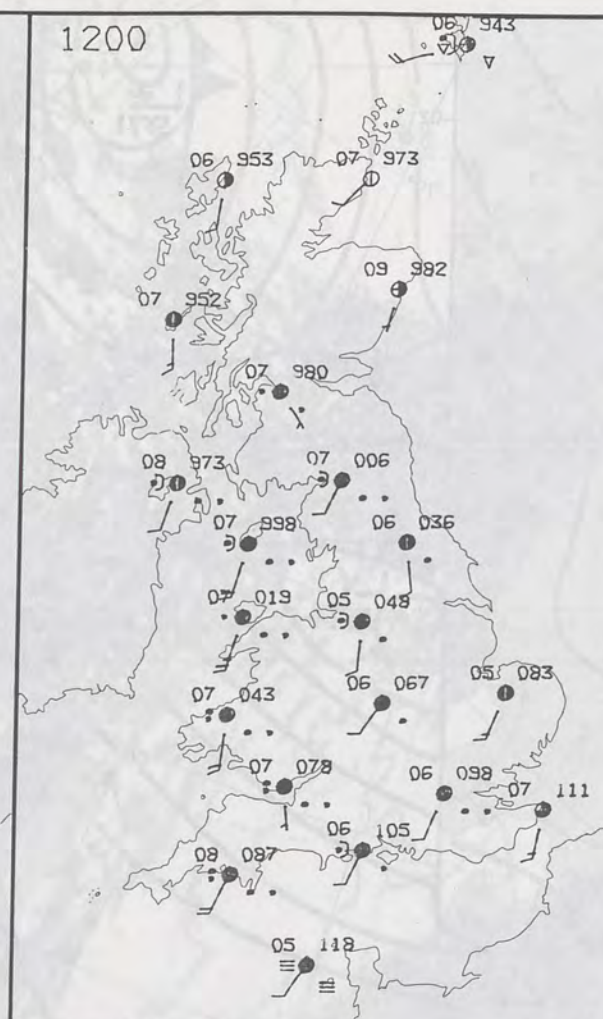
London Weather Centre 284-286 High Holborn London WC1V 7HX

© Crown Copyright 1986 All rights reserved

0600

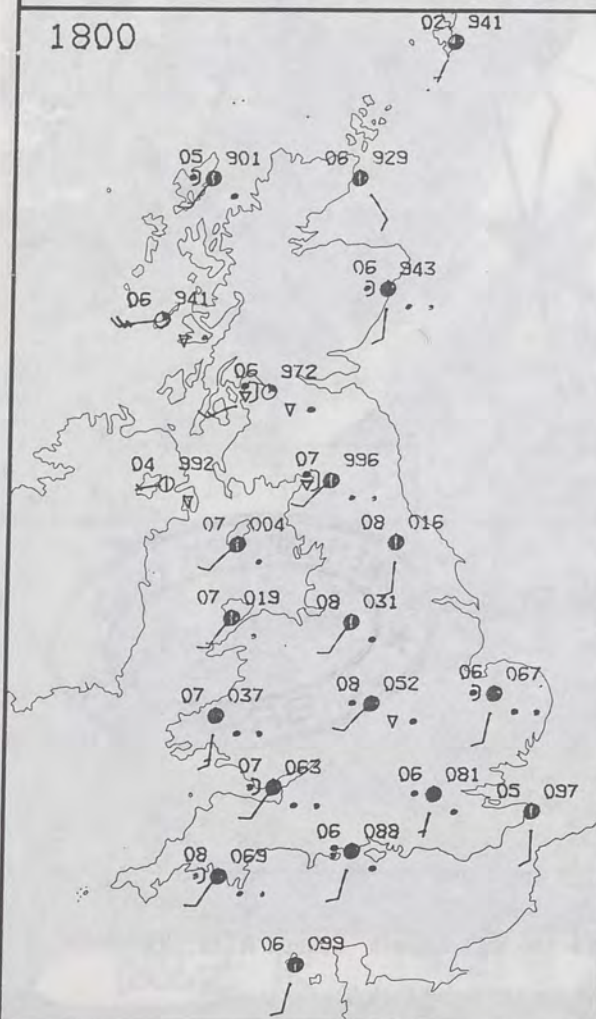


1200

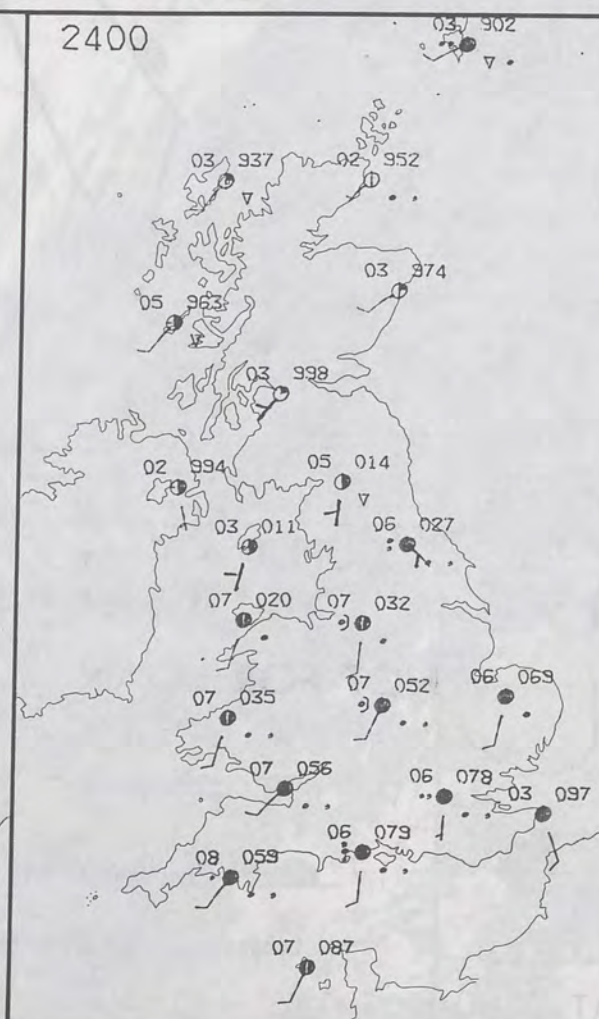


PLOTTED SURFACE OBSERVATIONS

1800



2400

WEDNESDAY
20 FEBRUARY 1991SUMMARY
OF
BRITISH WEATHER

Much of Scotland had rain overnight, although most places turned clearer by morning, but with a few coastal showers.

Northern Ireland had rain too, but the west turned drier later on.

Over England and Wales the weather turned cloudy everywhere and there was some rain and drizzle in many places, although most of eastern and southern England stayed mainly dry.

Northern Scotland had a mainly sunny morning, just a few coastal showers, but the south was cloudy with rain and drizzle and this spread to much of Scotland, but then in the evening it turned clearer everywhere, although still with some coastal showers.

Northern Ireland was cloudy for a time with rain and drizzle, but it cleared up later on.

England and Wales were cloudy with rain or drizzle in many places and, in the west, hill and coastal fog, however extreme southeast England stayed mostly dry.

East Anglia and the southeast were rather cold, but most places had temperatures above normal.

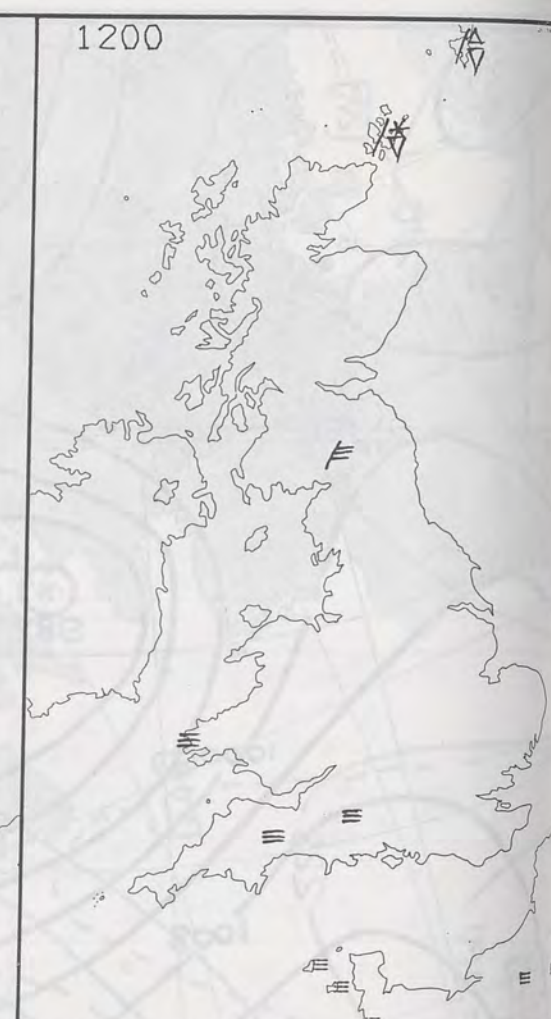
London Weather Centre
284-286 High Holborn
London WC1V 7HX
All times are GMT

© Crown Copyright 1986 All rights reserved

0600



1200

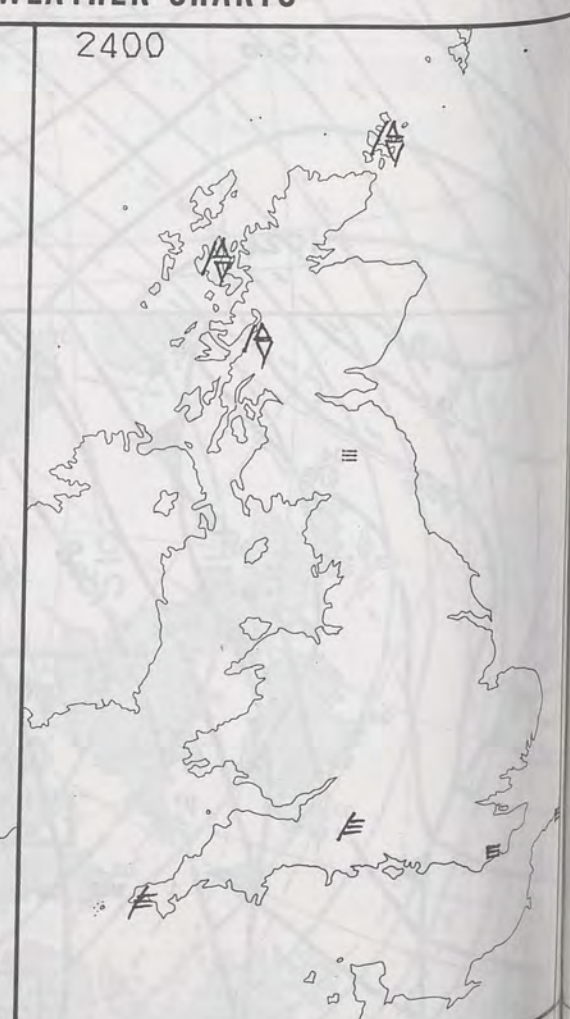


SIGNIFICANT WEATHER CHARTS

1800

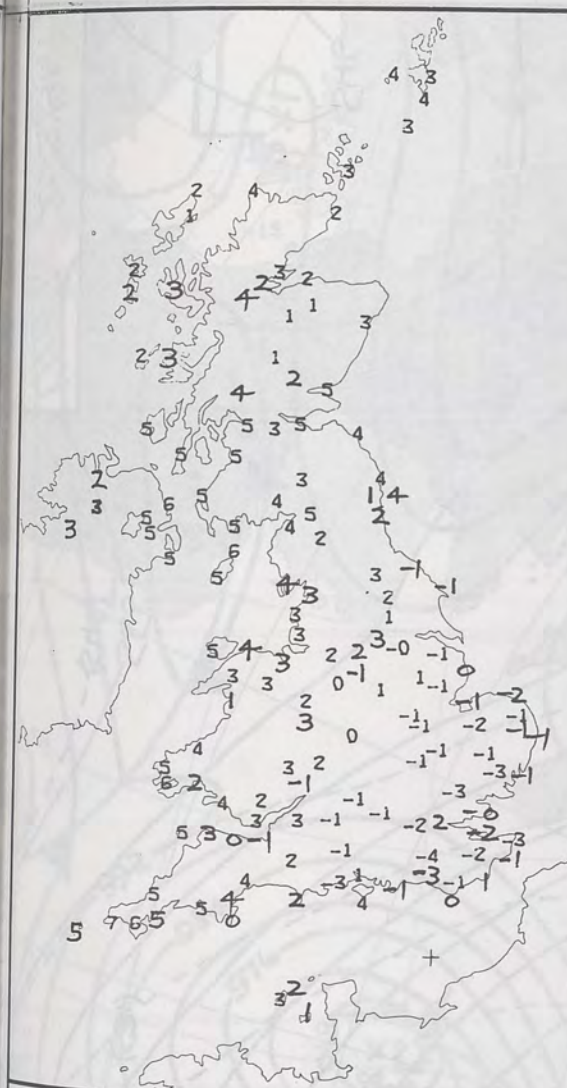


2400

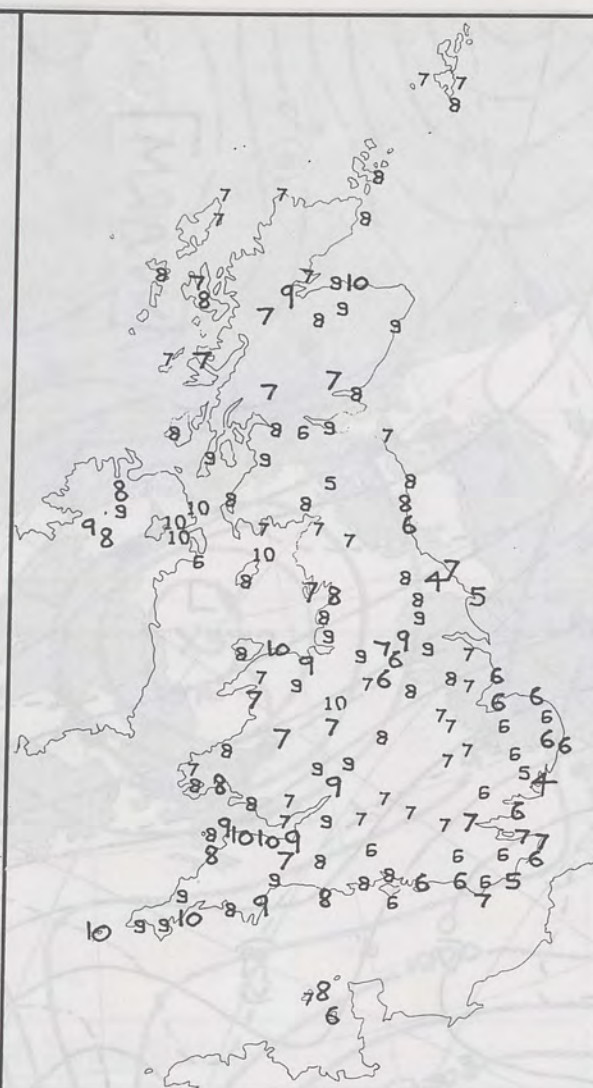


NIGH

London



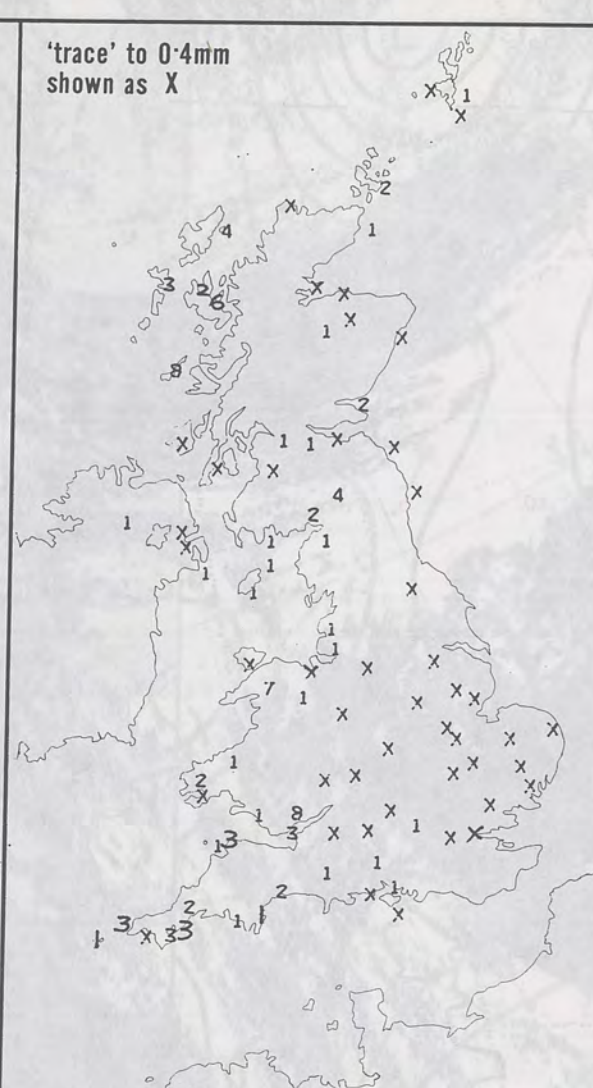
NIGHT MINIMUM TEMPERATURE (°C)
For 12-hour period ending
0900 ON 20 FEB 91



DAY MAXIMUM TEMPERATURE (°C)
For 12-hour period ending
2100 ON 20 FEB 91



RAINFALL (mm)
For 12-hour period ending
0900 ON 20 FEB 91



RAINFALL (mm)
For 12-hour period ending
2100 ON 20 FEB 91



SUNSHINE (hours)
Dawn to dusk
20 FEB 91

EXTREMES FOR WEDNESDAY 20TH FEBRUARY 1991

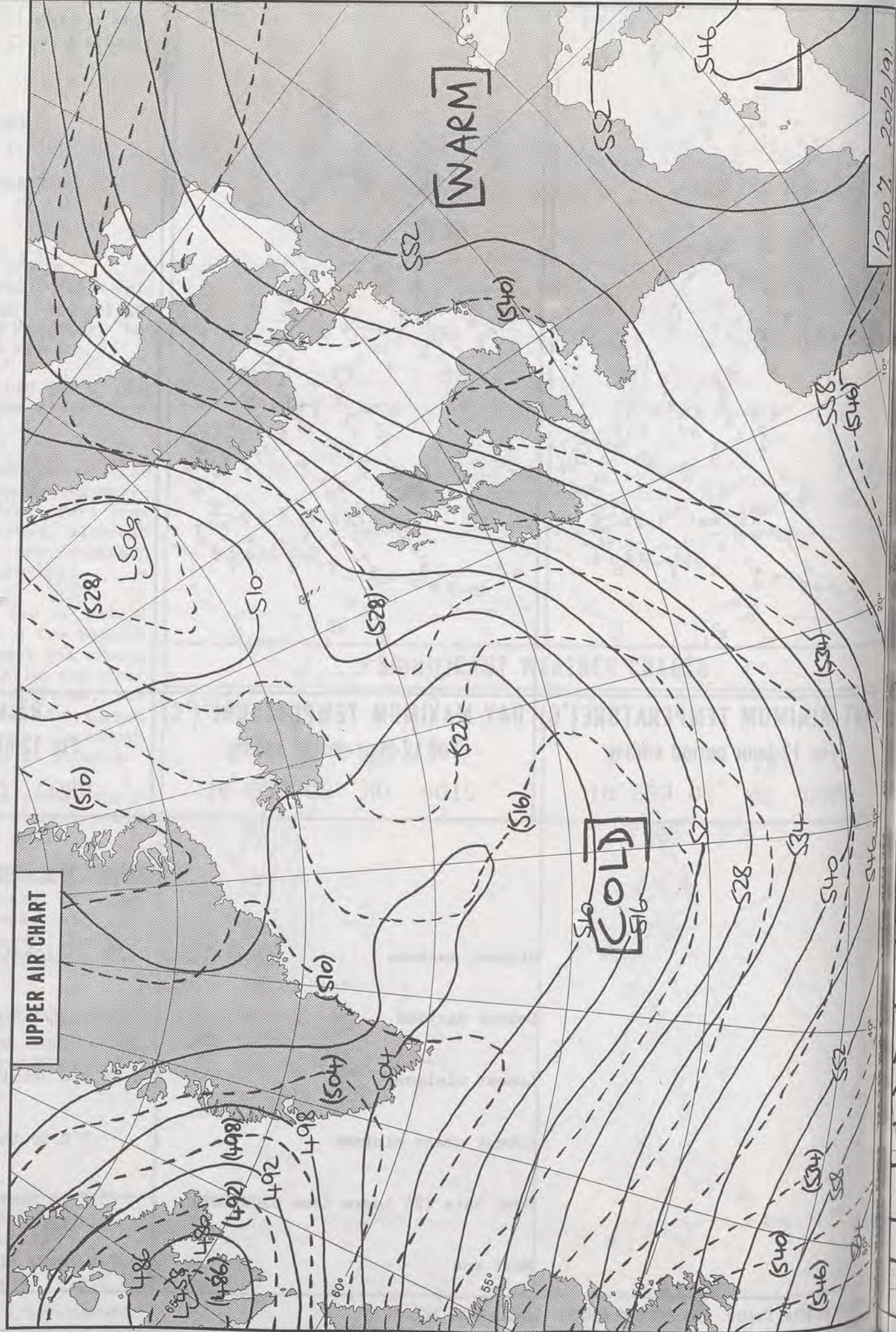
Highest maximum	: 10.3°C Lossiemouth (Moray Firth)
Lowest maximum	: 3.6°C Fylingdales (Yorks Moors)
Lowest minimum	: -4.2°C Gatwick Airport
Lowest grass minimum	: -7.8°C South Farnborough (Hampshire)
Most rain (24 hours from 0900 GMT)	: 13.7 mm Bastreet (Cornwall)
Most sun	: 7.6 hours Wick (NE Scotland)

**DAILY
WEATHER
SUMMARY**

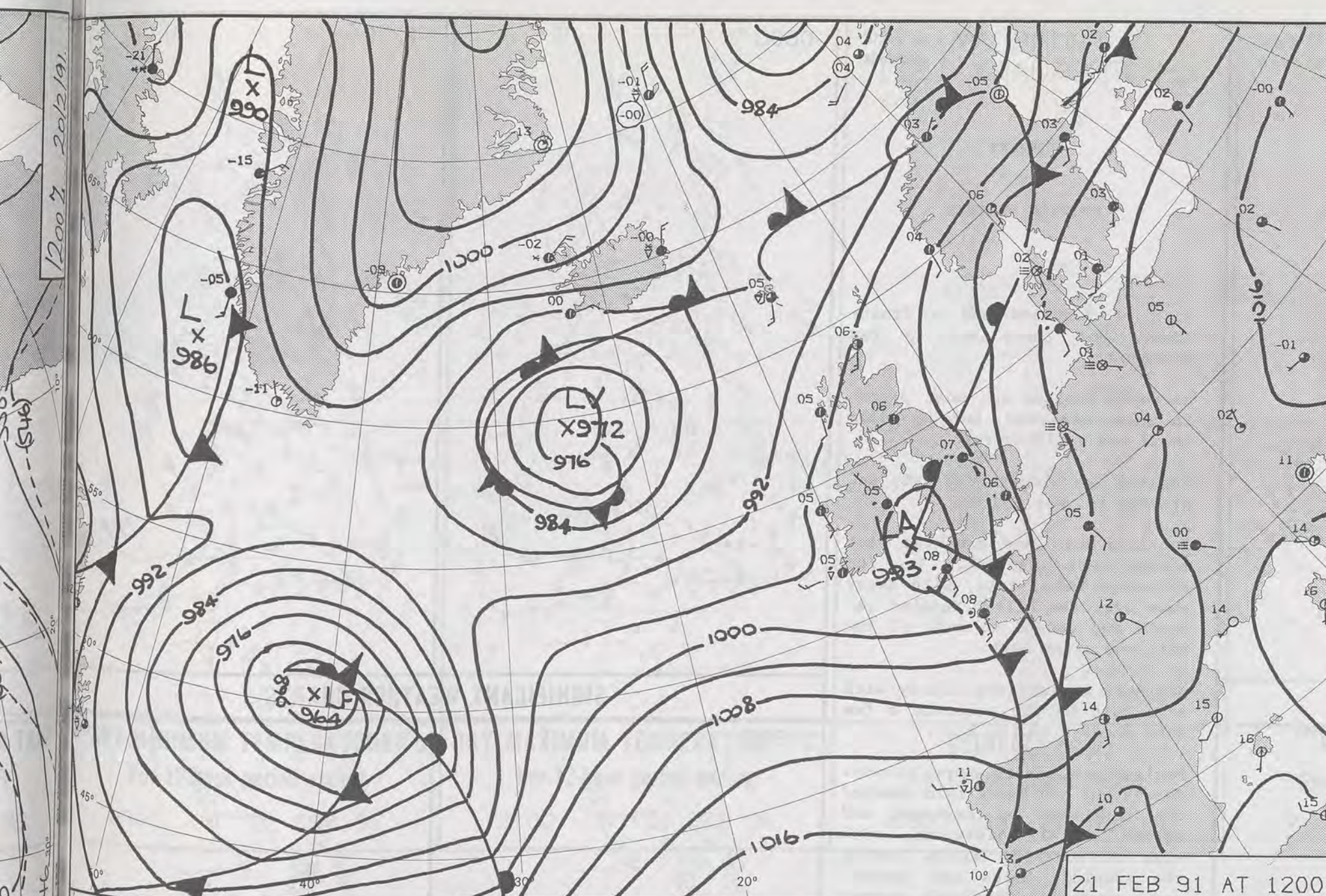


© Crown Copyright 1986
All rights reserved

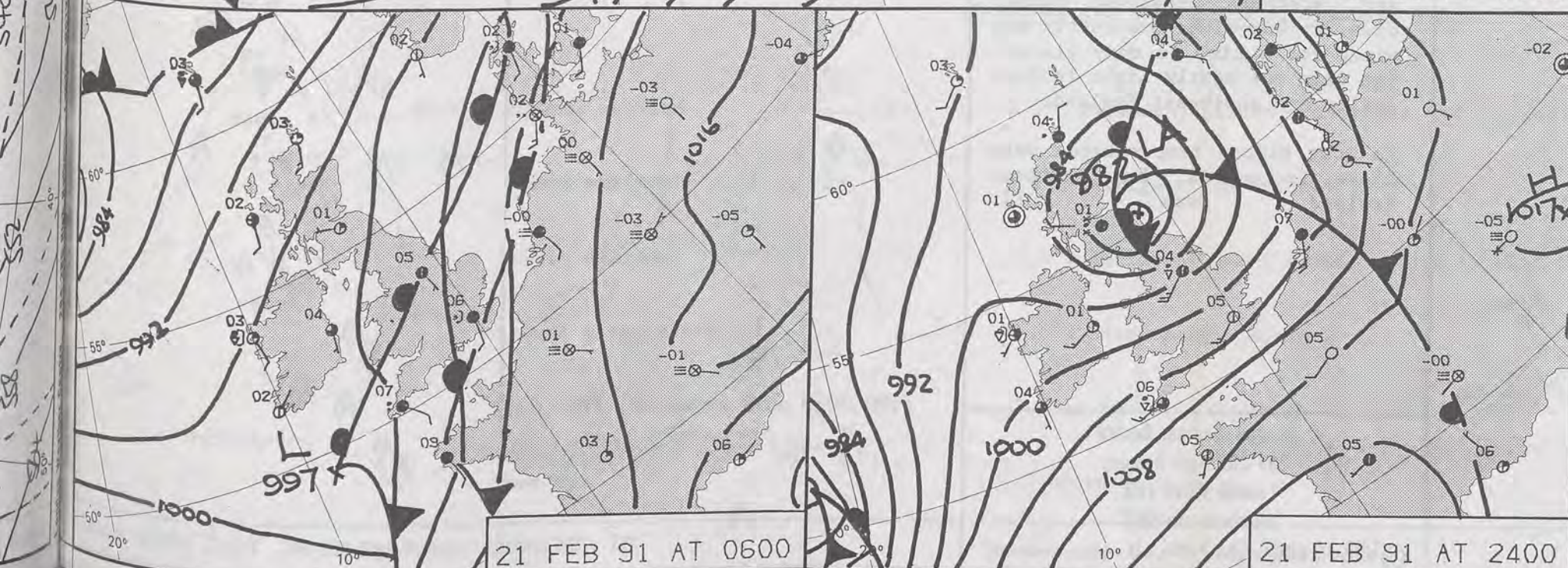
1832 IR 20/29/



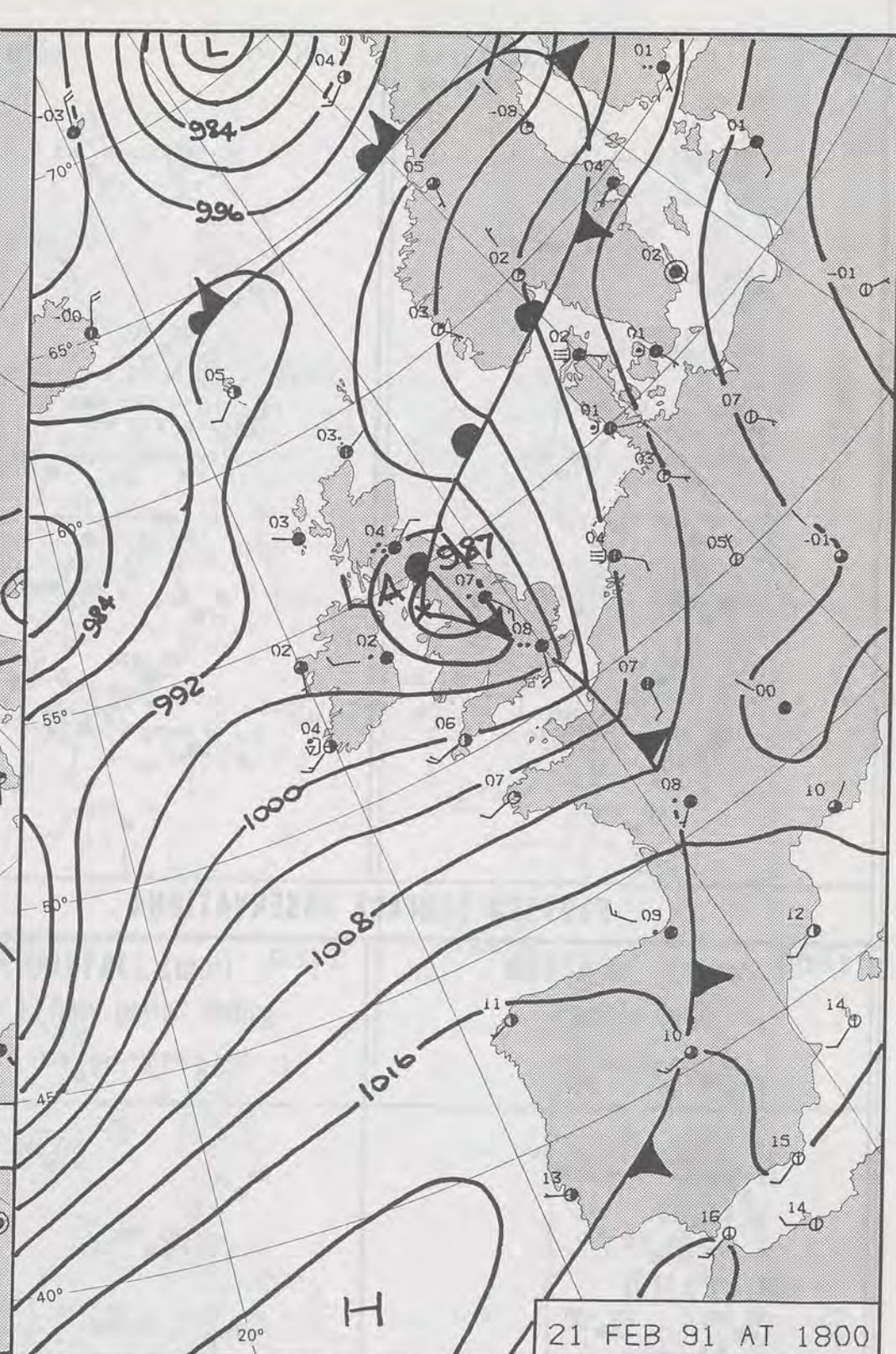
1200 Z 20/2/91



21 FEB 91 AT 1200




21 FEB 91 AT 0600



21 FEB 91 AT 1800

DUPLICATE ALSO
DAILY WEATHER SUMMARY

NOT FOR LOAN FOR
THURSDAY 21 FEBRUARY 1991



— Warm front — Cold front — Occlusion

London Weather Centre 284-286 High Holborn London WC1V 7HX

© Crown Copyright 1986 All rights reserved

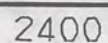
04 926
A •



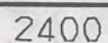
027 959



05/ 962



035/934



SUMMARY OF BRITISH WEATHER

London Weather Centre
284-286 High Holborn
London WC1V 7HX
All times are GMT

© Crown Copyright 1986 All rights reserved

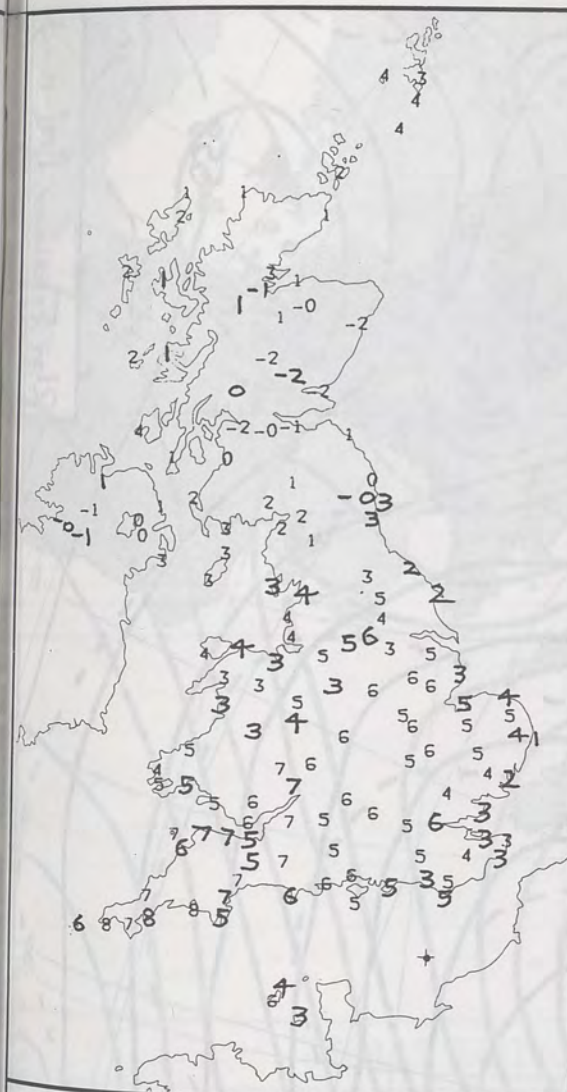
1200



2400



A hand-drawn map of the British Isles, including Great Britain and Ireland. The map is marked with various symbols and labels. Symbols include stars, diamonds, and crosses, some of which are numbered or lettered. Labels include 'SNO2', 'SNO6', and 'SNO7'. The map is drawn on a piece of paper with a grid pattern. The symbols are distributed across the map, with a concentration in the central and northern regions of Great Britain. The labels 'SNO2', 'SNO6', and 'SNO7' are placed near specific symbols, possibly indicating a sequence or a specific location. The map is drawn in a simple, sketchy style, with the coastlines of the islands clearly outlined. The grid pattern on the paper is visible, suggesting it was drawn on graph paper.



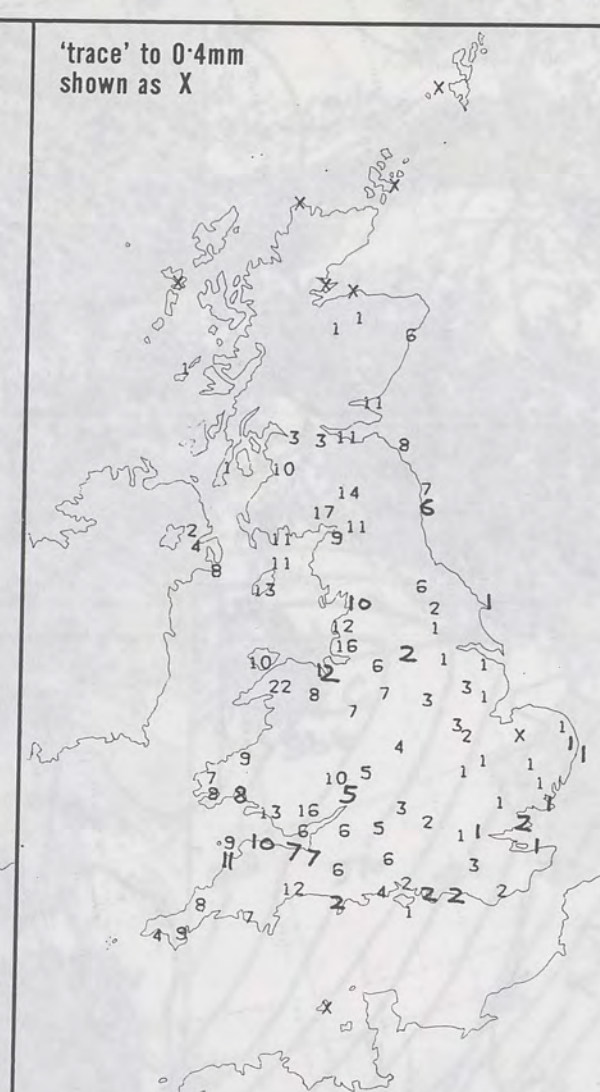
NIGHT MINIMUM TEMPERATURE (°C)
For 12-hour period ending
0900 ON 21 FEB 91



DAY MAXIMUM TEMPERATURE (°C)
For 12-hour period ending
2100 ON 21 FEB 91



RAINFALL (mm)
For 12-hour period ending
0900 ON 21 FEB 91



RAINFALL (mm)
For 12-hour period ending
2100 ON 21 FEB 91



SUNSHINE (hours)
Dawn to dusk
21 FEB 91

EXTREMES FOR THURSDAY 21ST FEBRUARY 1991

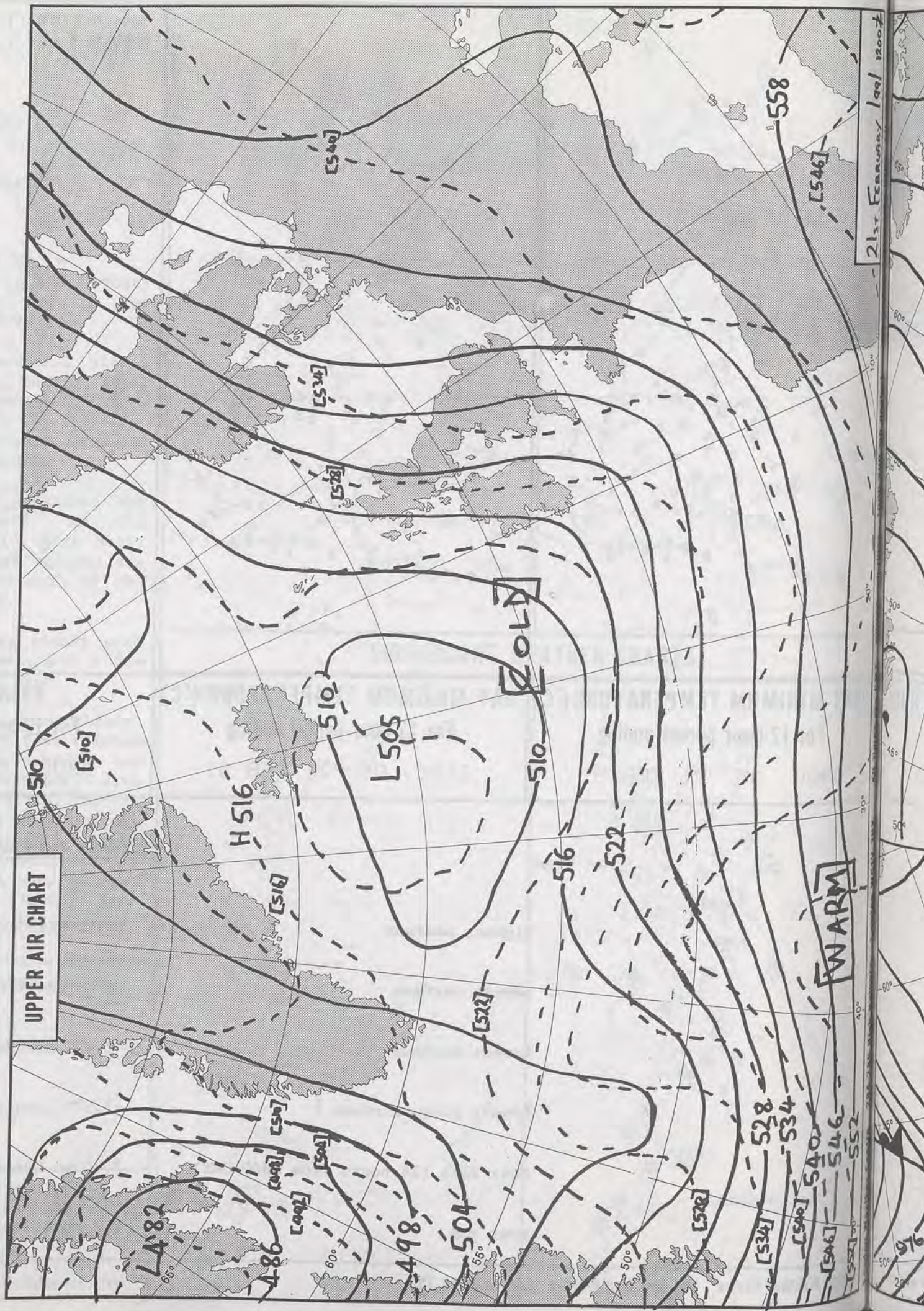
- Highest maximum** : 9.5°C Falmouth, Lizard & Chivenor (SW England)
- Lowest maximum** : 2.8°C Carrigans (Co Tyrone)
- Lowest minimum** : -2.4°C Aberdeen/Dyce & Tummel Bridge (Tayside)
- Lowest grass minimum** : -7.5°C Lossiemouth (Moray Firth)
- Most rain (24 hours from 0900 GMT)** : 25.0 mm Nantmor (Gwynedd)
- Most sun** : 6.3 hours Fair Isle

**DAILY
WEATHER
SUMMARY**



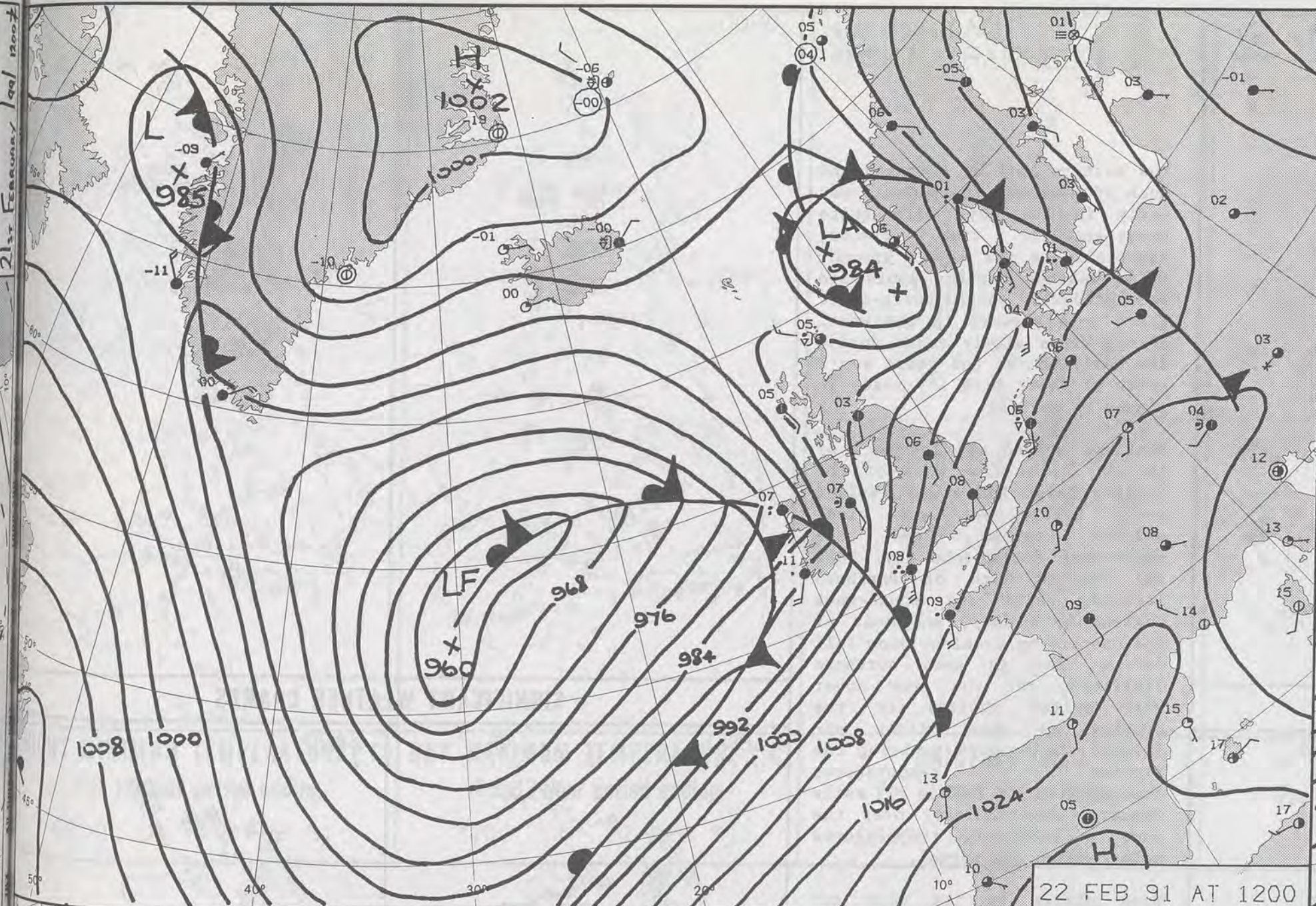
© Crown Copyright 1986
All rights reserved

1808Z IR 21/2/91

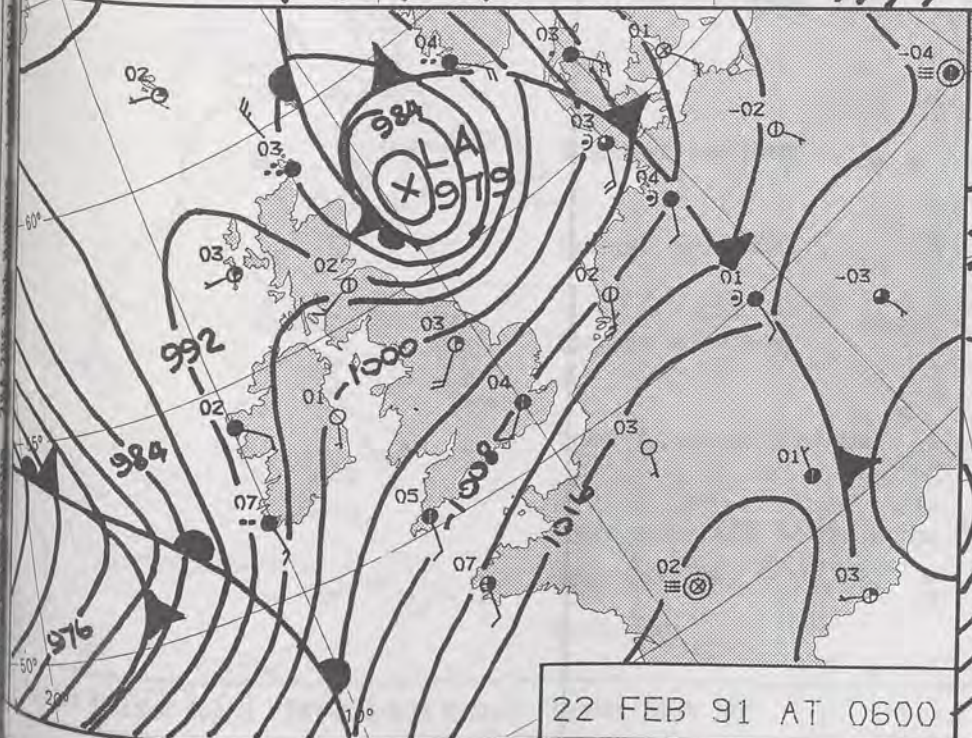


21st February 1991 1200Z

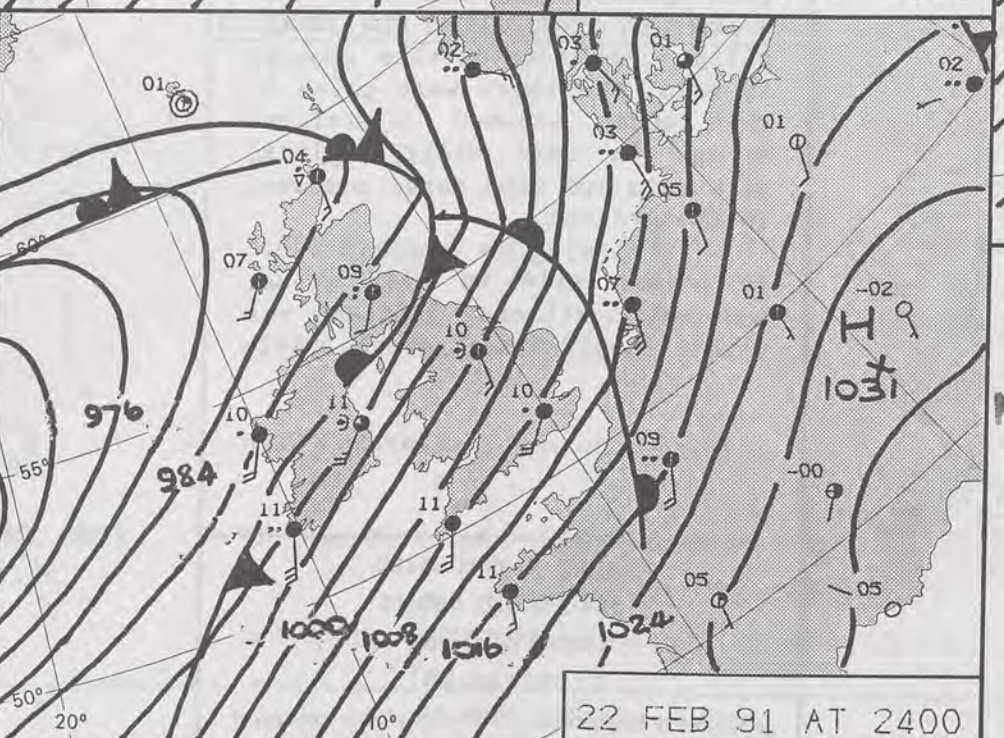
WARM
546
552



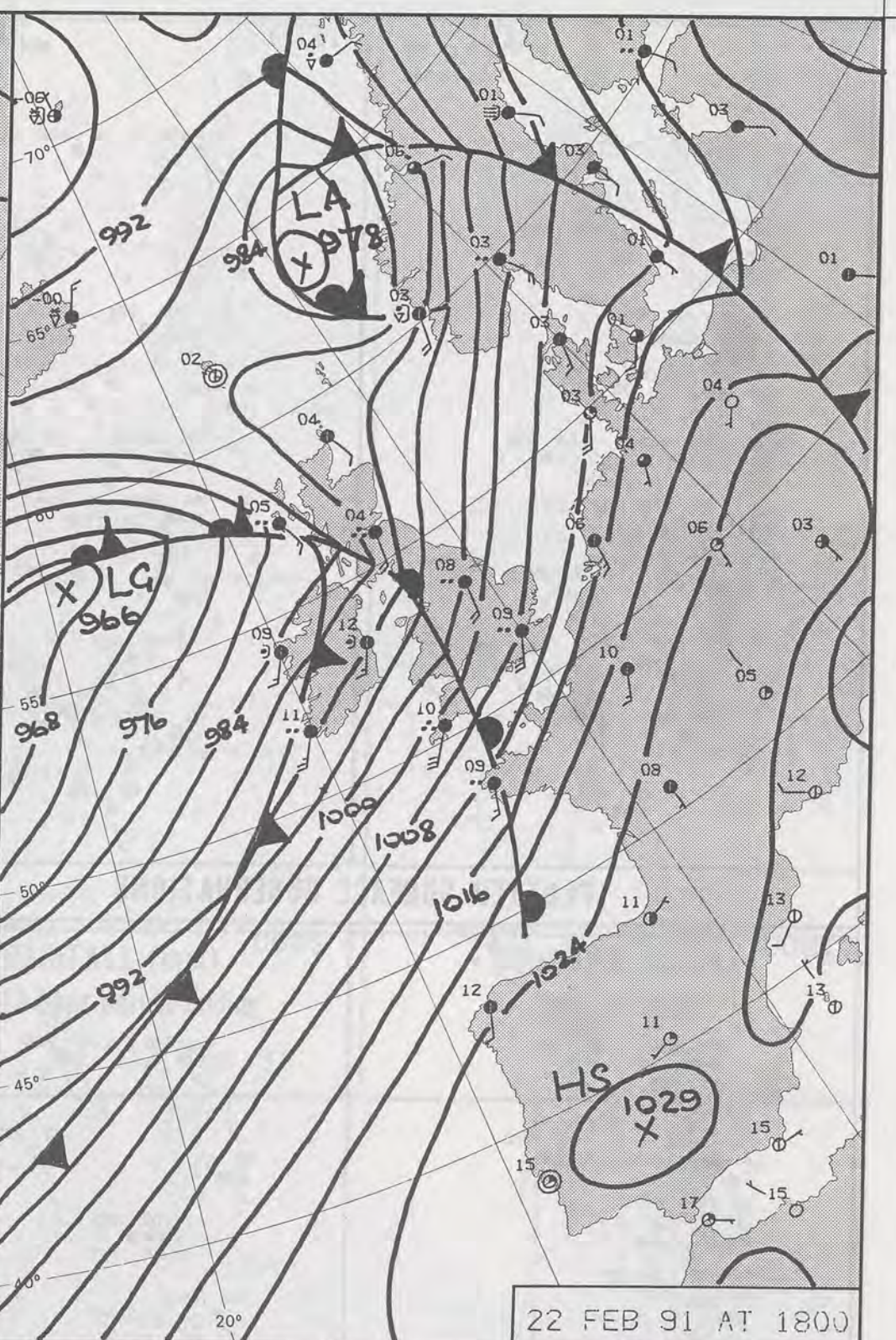
22 FEB 91 AT 1200



22 FEB 91 AT 0600



22 FEB 91 AT 2400



22 FEB 91 AT 1800

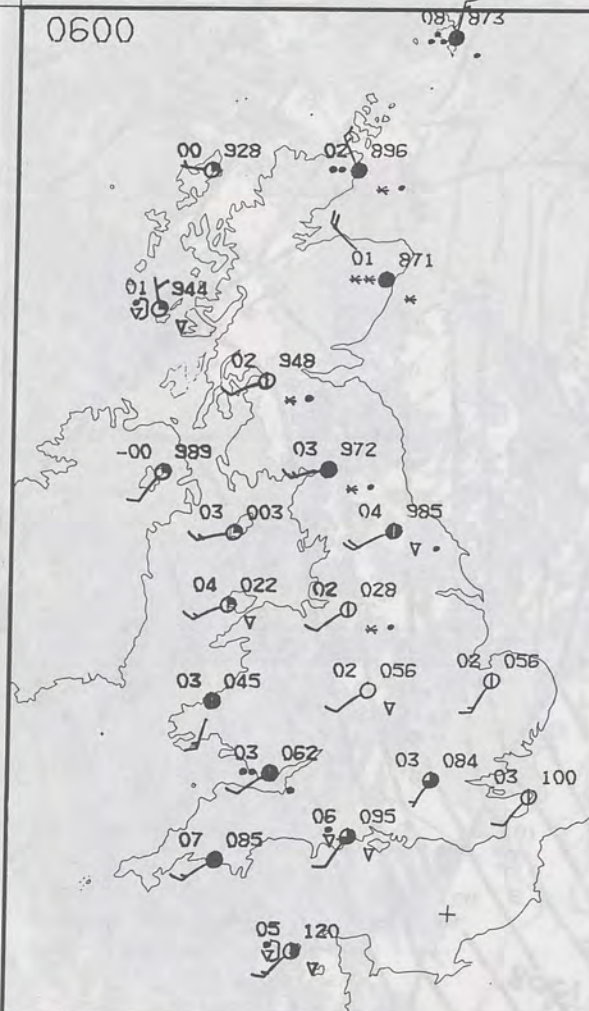
DUPLICATE ALSO
DAILY WEATHER SUMMARY
NOT FOR LOAN FOR
FRIDAY 22 FEBRUARY 1991

London Weather Centre 284-286 High Holborn London WC1V 7HX
© Crown Copyright 1986 All rights reserved

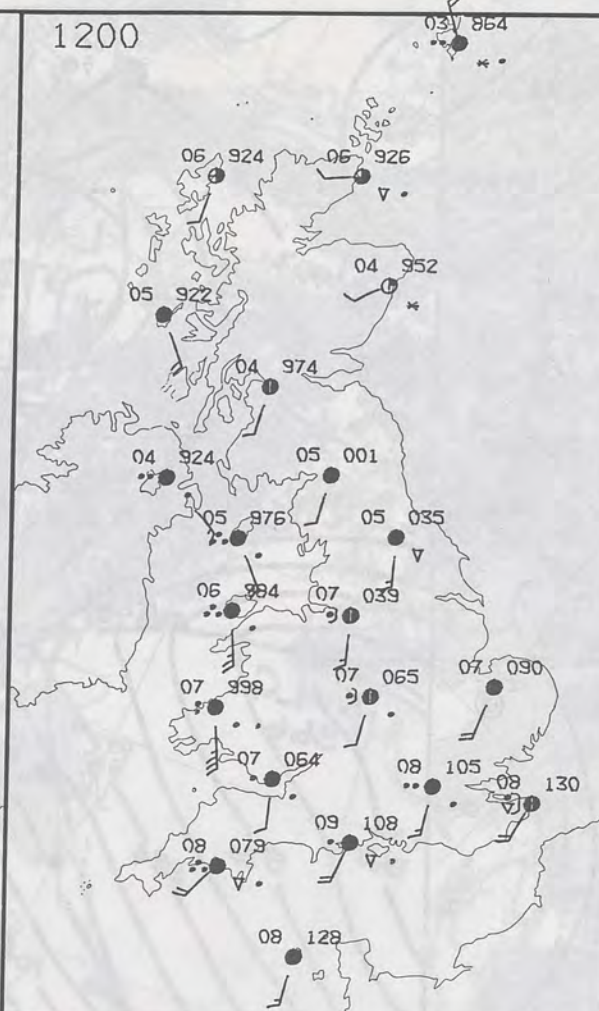
METEOLOGICAL OFFICE
05 MAR 1991
LIBRARY

Warm front Cold front Occlusion

0600



1200



FRIDAY
22 FEBRUARY 1991

The eastern half of Scotland and much of northern England was wet early in the day, with quite heavy snow for a time in places, especially on the higher ground. Drier weather further south and west gradually spread north-east. There were showers in the west. Strong winds slowly eased during the early hours, and there was a touch of frost with icy roads in places by morning.

Shetland stayed wet for much of the day, otherwise most of the British Isles had a dry, bright spell before wet and windy weather spread from the south-west during the day. This had reached much of Northern Ireland, Wales and south-west England by midday, and most of the country by evening. Snow fell for a time in some northern districts, but the snow cover here melted rapidly in the evening as much milder air invaded the country to bring the highest temperatures country-wide, since early January. Nevertheless, over the snow in Scotland, temperatures only reached the normal.

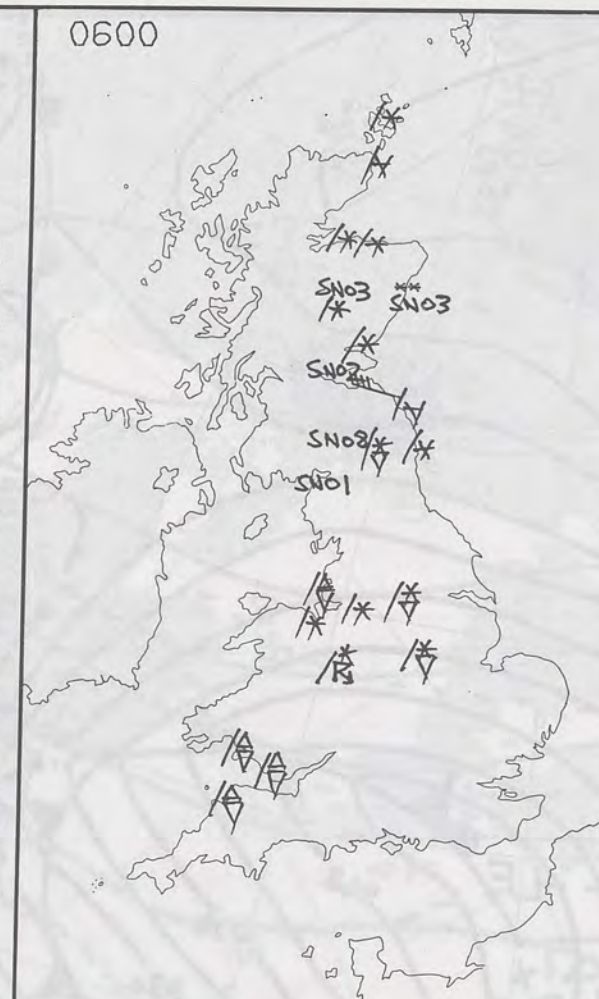
Some places in the west and south - especially the Welsh hills - had considerable amounts of rain, and there were gales in the more exposed districts. Except in some hilly regions, both rain and wind eased somewhat in the evening.

It became mild in most areas, however, north-east Scotland was rather cold for much of the day.

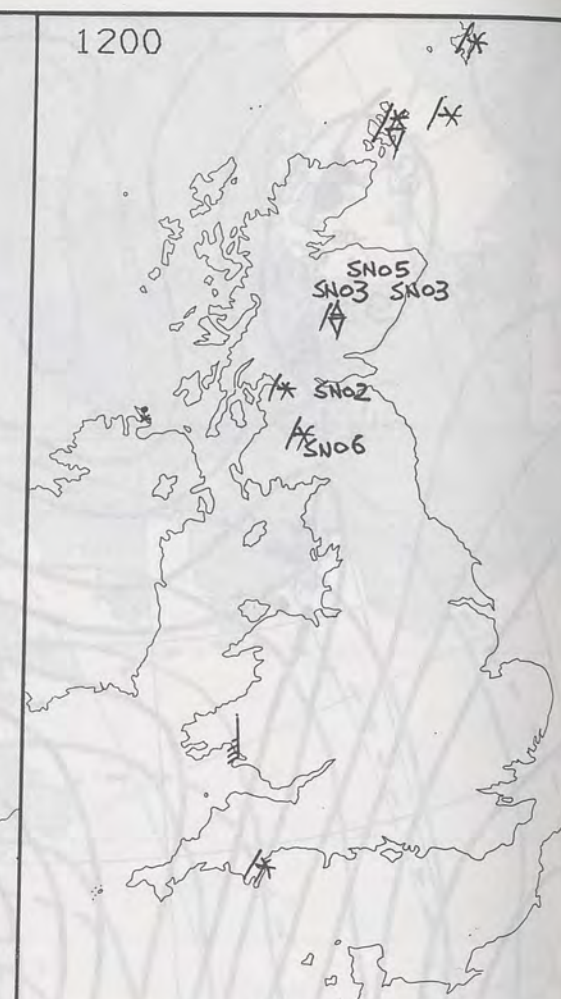
London Weather Centre
284-286 High Holborn
London WC1V 7HX
All times are GMT

© Crown Copyright 1986 All rights reserved

0600

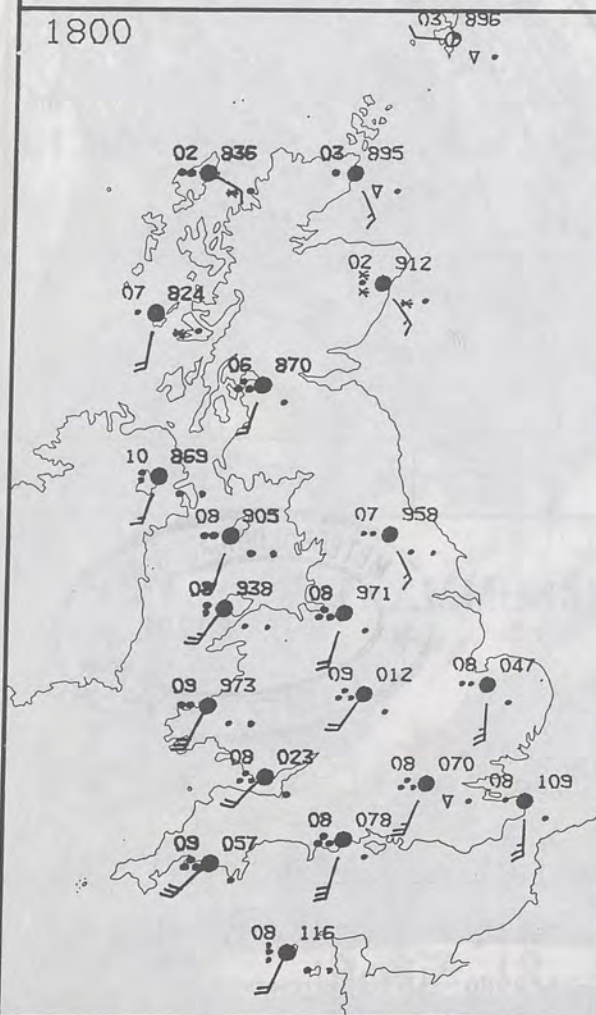


1200

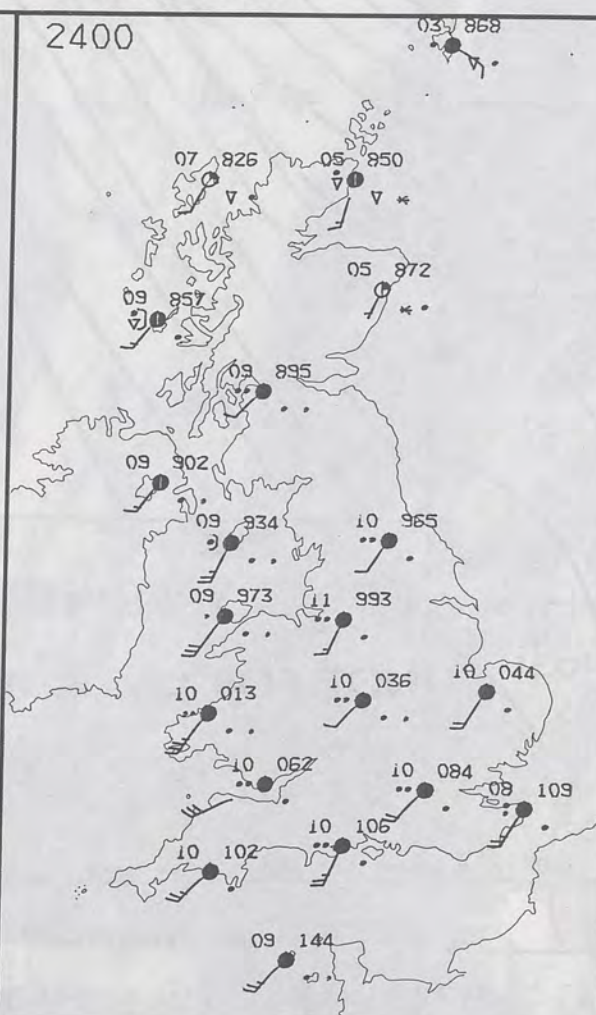


PLOTTED SURFACE OBSERVATIONS

1800

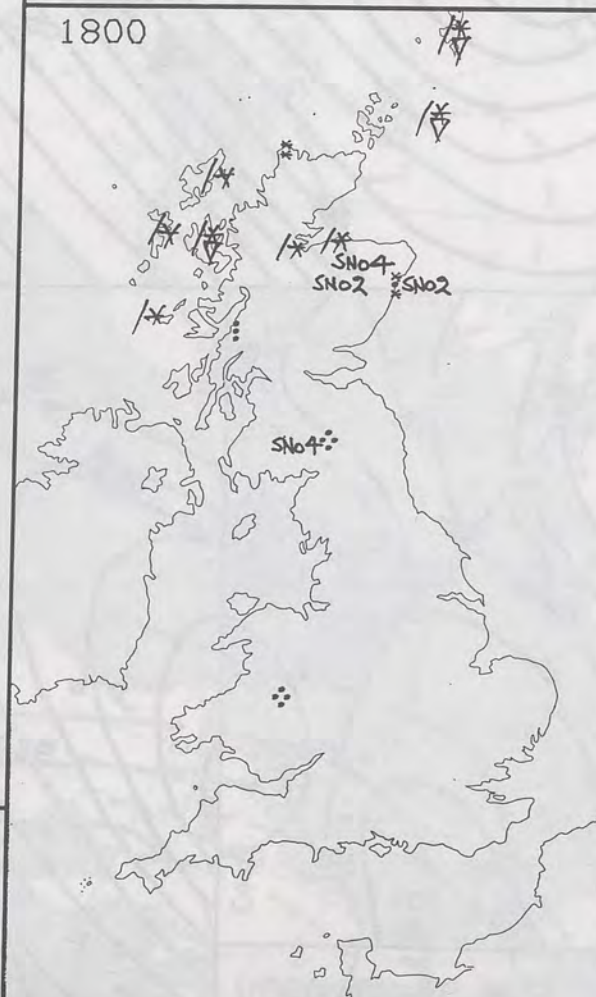


2400



SIGNIFICANT WEATHER CHARTS

1800



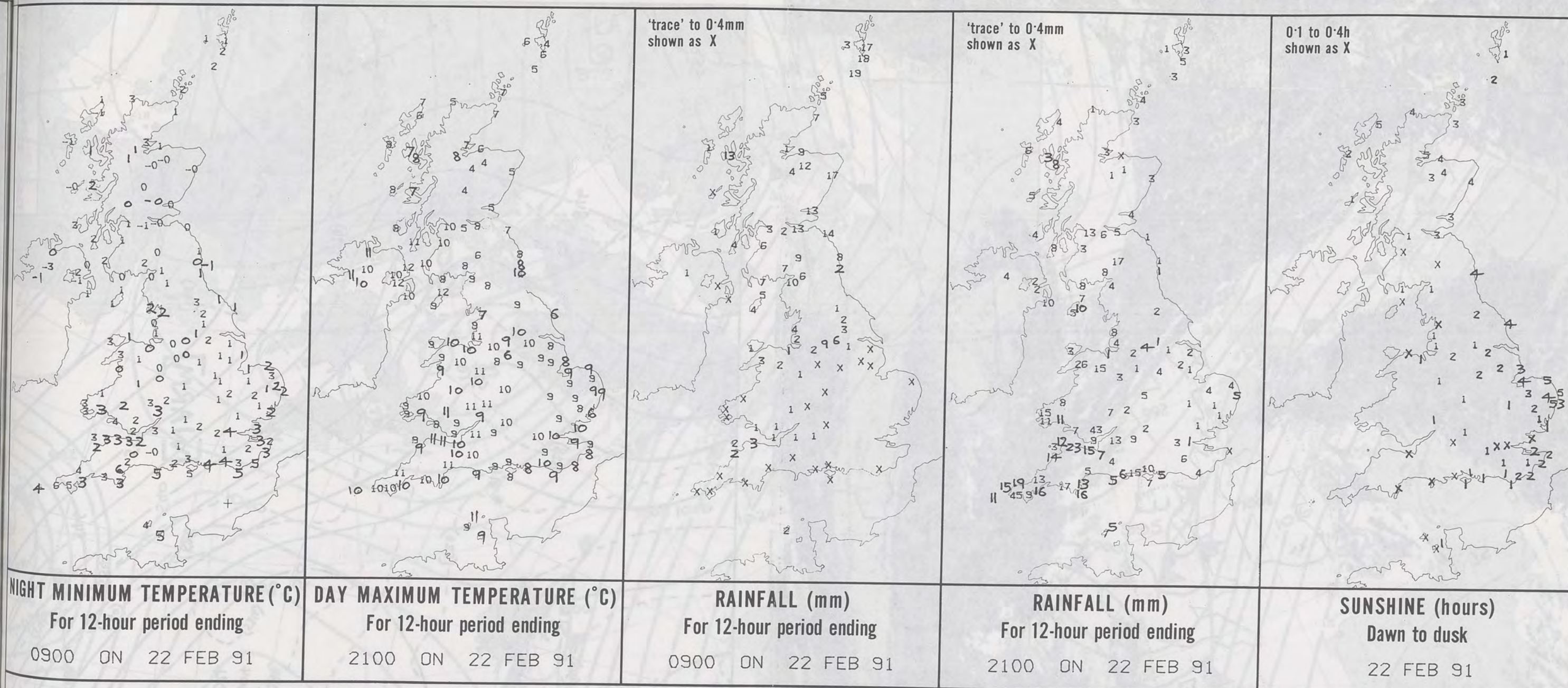
2400



NIGHT

09

London We



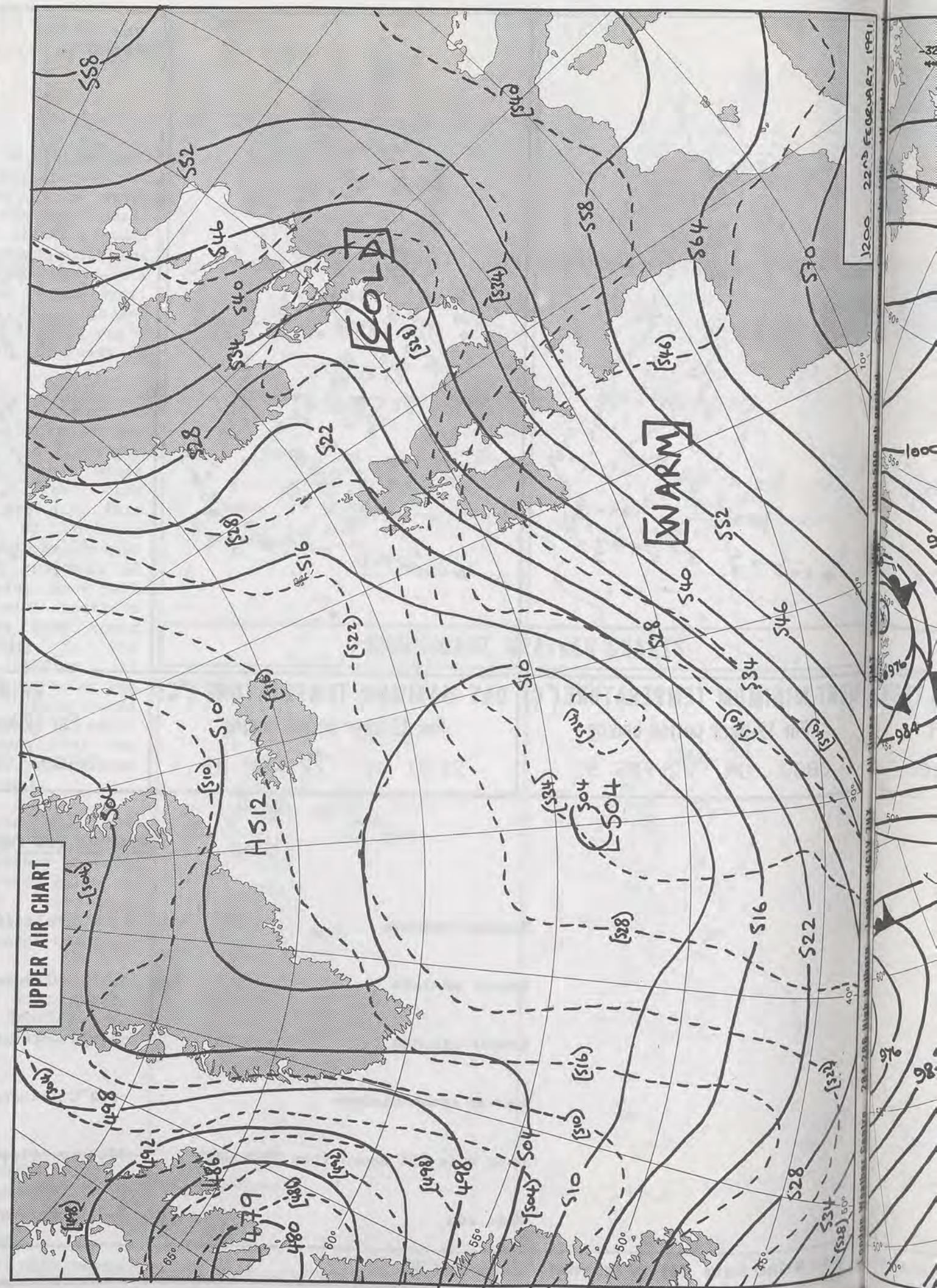
EXTREMES FOR FRIDAY 22ND FEBRUARY 1991

Highest maximum	: 11.8°C Belfast
Lowest maximum	: 3.8°C Aviemore (Highland)
Lowest minimum	: -2.6°C Carrigans (Co Tyrone)
Lowest grass minimum	: -6.2°C Benbecula (Outer Hebrides)
Most rain (24 hours from 0900 GMT)	: 57.5 mm Cilfynydd (Mid Glamorgan) ^{133.5 mm} <i>Machynlleth (Powys)</i>
Most sun	: 5.3 hours Invergordon Harbour (Cromarty Firth)

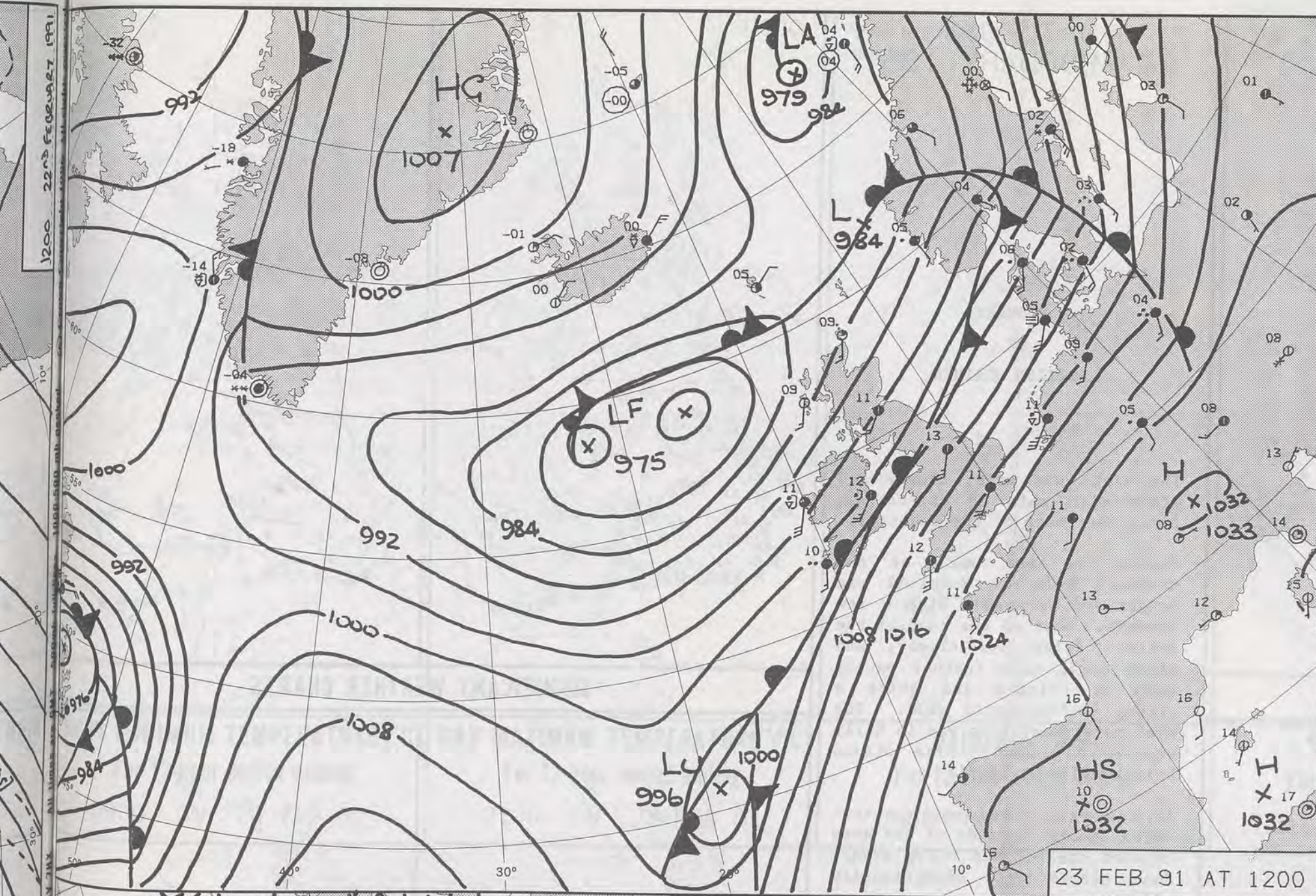
**DAILY
WEATHER
SUMMARY**



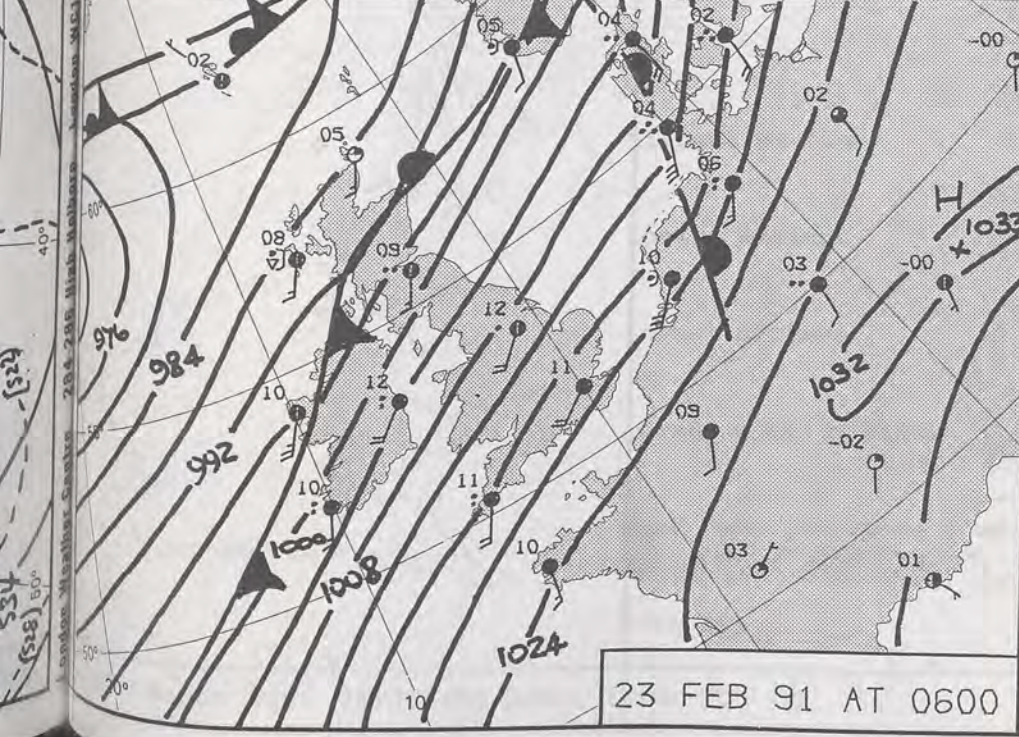
© Crown Copyright 1986
All rights reserved



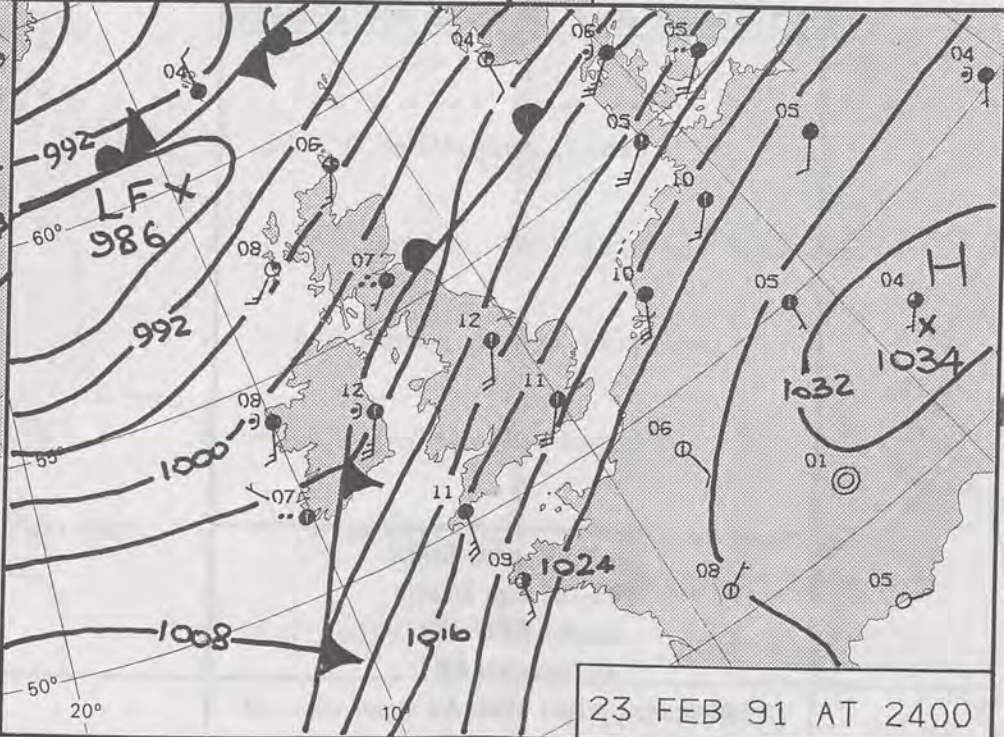
1200 22 FEB 91 1991



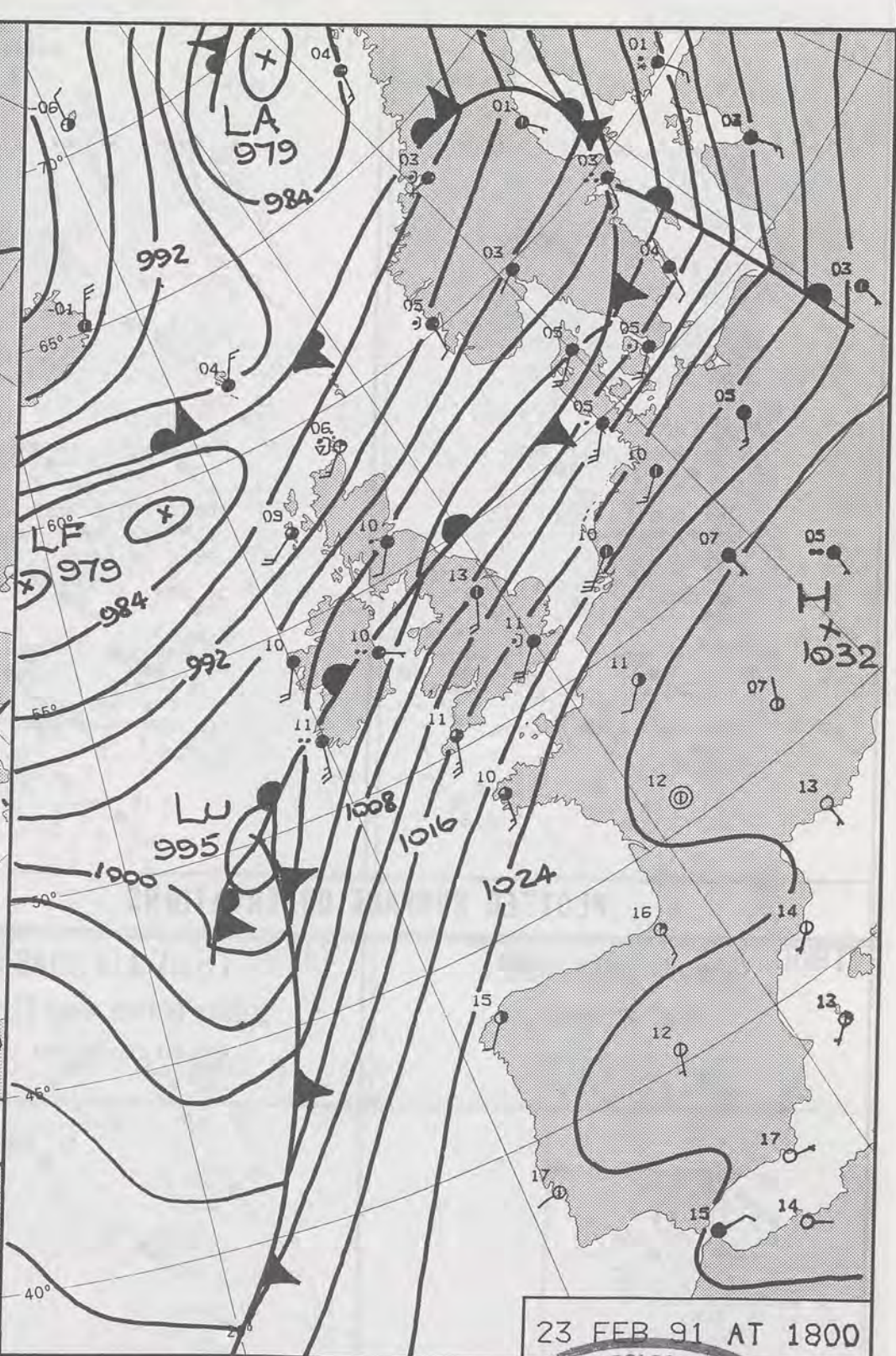
23 FEB 91 AT 1200



23 FEB 91 AT 0600



23 FEB 91 AT 2400



23 FEB 91 AT 1800

DUPLICATE ALSO
DAILY WEATHER SUMMARY 05 MAR 1991


NOT FOR LOAN FOR

SATURDAY 23 FEBRUARY 1991

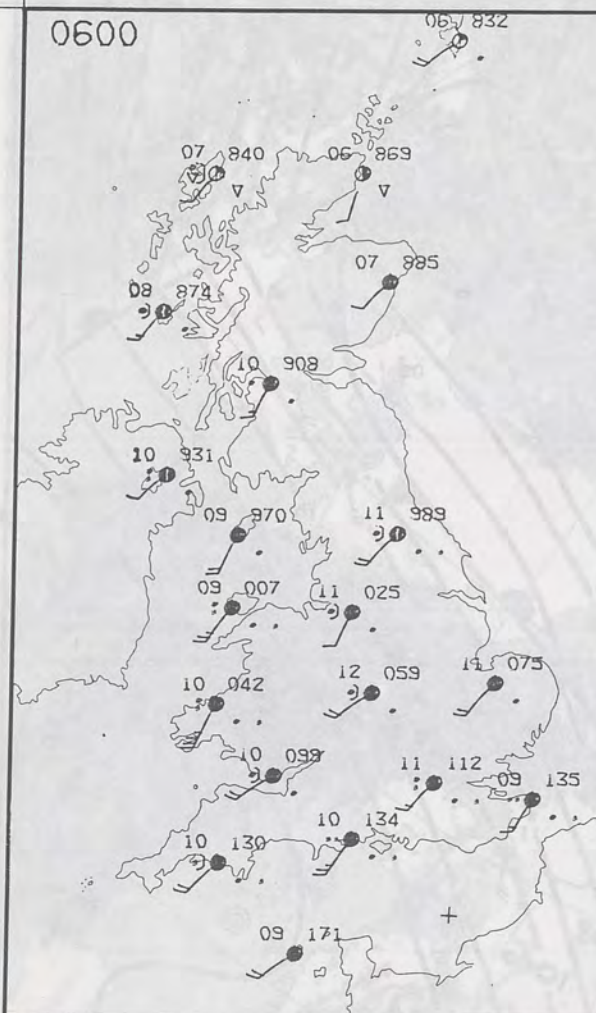
Warm front Cold front Occlusion

London Weather Centre 284-286 High Holborn London WC1V 7HX

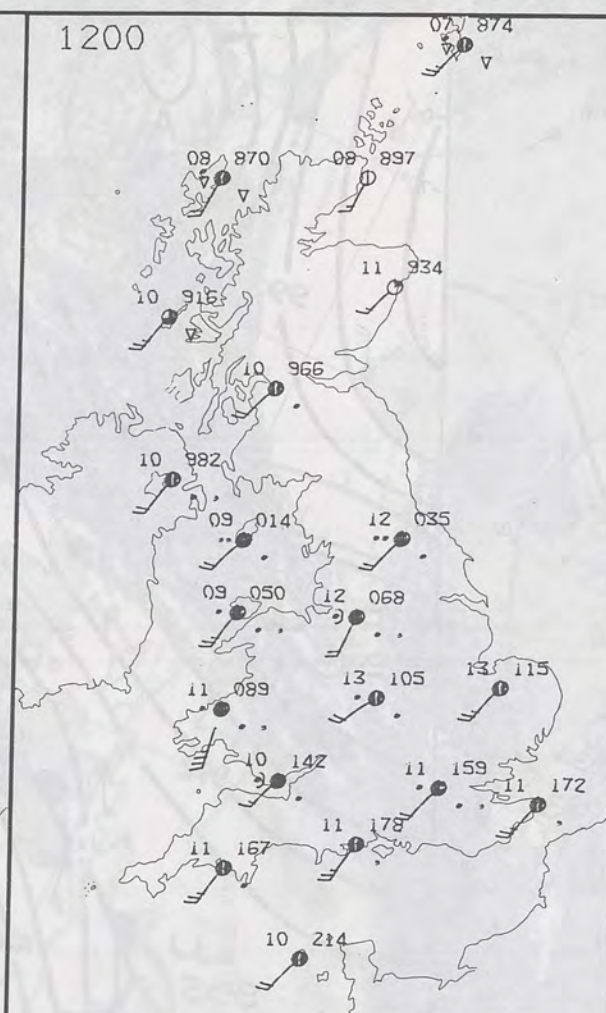
© Crown Copyright 1986 All rights reserved



0600



1200



SATURDAY
23 FEBRUARY 1991

SUMMARY OF BRITISH WEATHER

The night was mild, cloudy and windy with rain or drizzle at times over much of the country.

During the day, much of the northern half of Scotland was bright and very mild with a few showers. Most of the rest of the British Isles was cloudy, and often dull, with further patchy rain or drizzle and quite a strong southwesterly wind. The most persistent rain was in hilly western regions. Some places brightened up a little.

It was very mild nearly everywhere, except in some of the more exposed coastal and hilly areas. Some places were exceptionally mild.

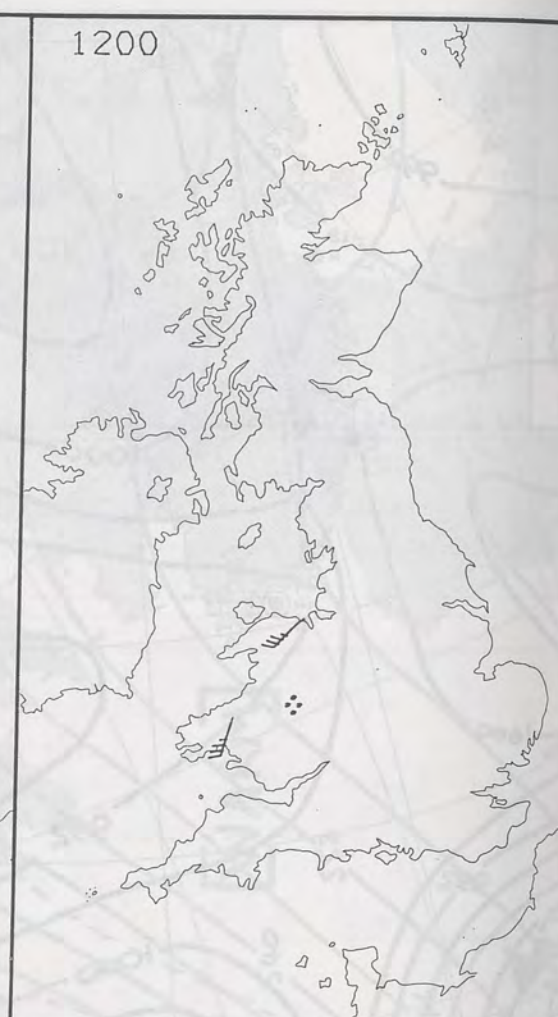
London Weather Centre
284-286 High Holborn
London WC1V 7HX
All times are GMT

© Crown Copyright 1986 All rights reserved

0600

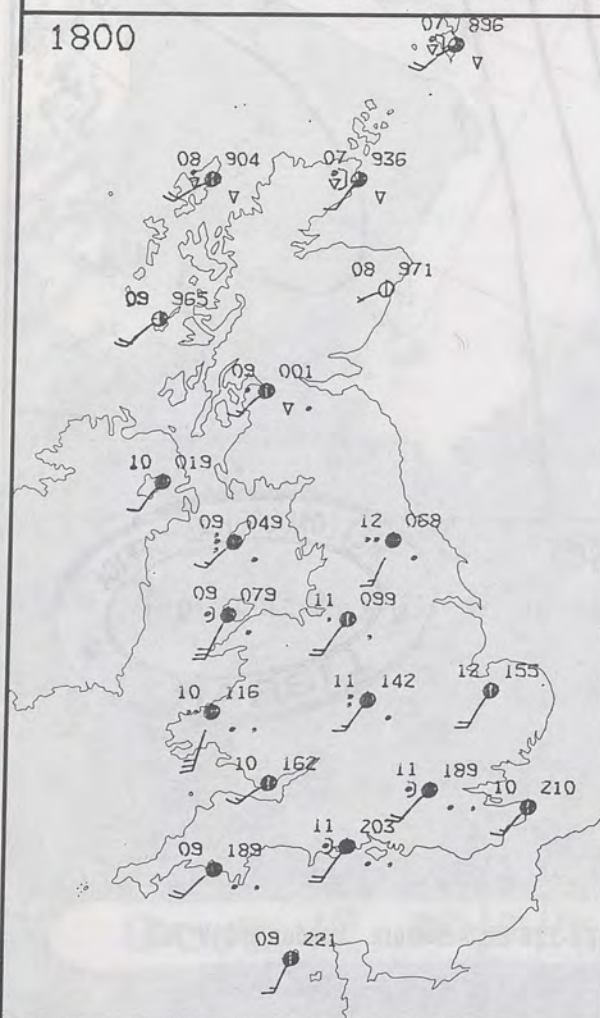


1200

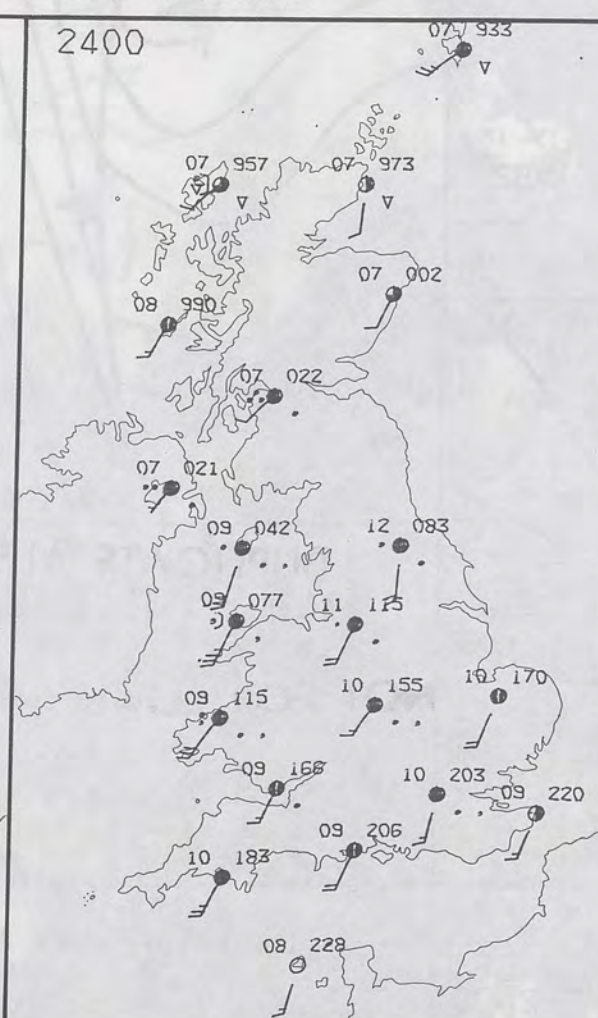


PLOTTED SURFACE OBSERVATIONS

1800



2400

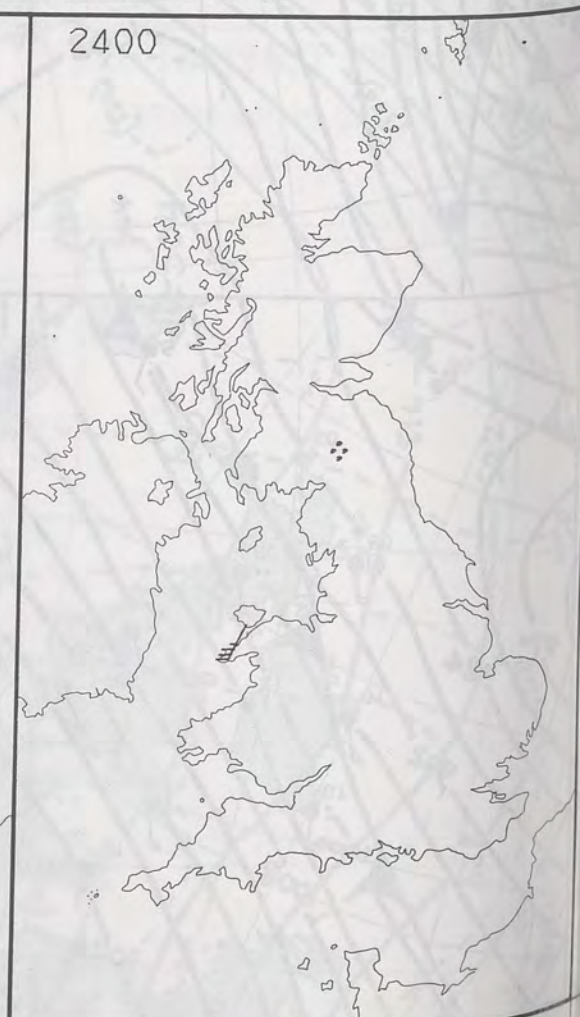


SIGNIFICANT WEATHER CHARTS

1800



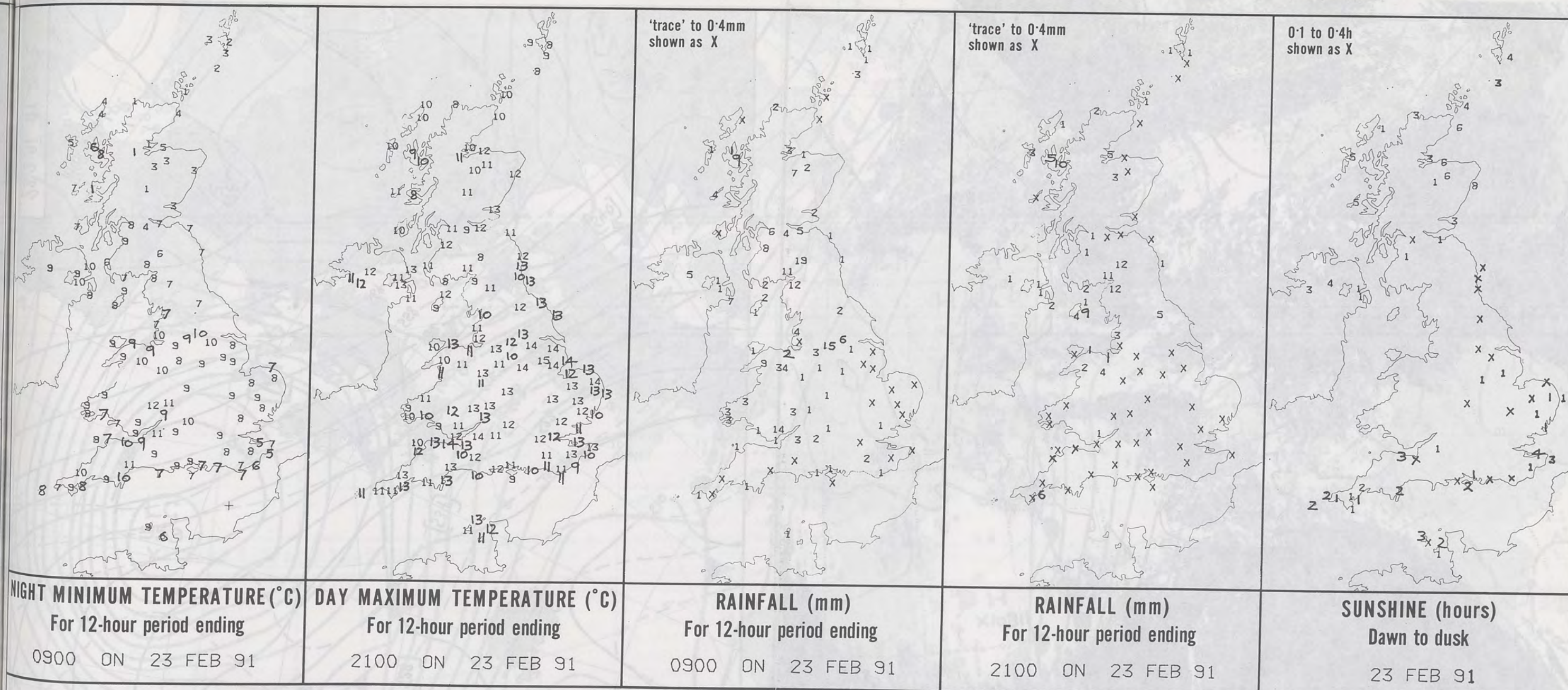
2400



NIGHT

09

London Wea



EXTREMES FOR SATURDAY 23RD FEBRUARY 1991

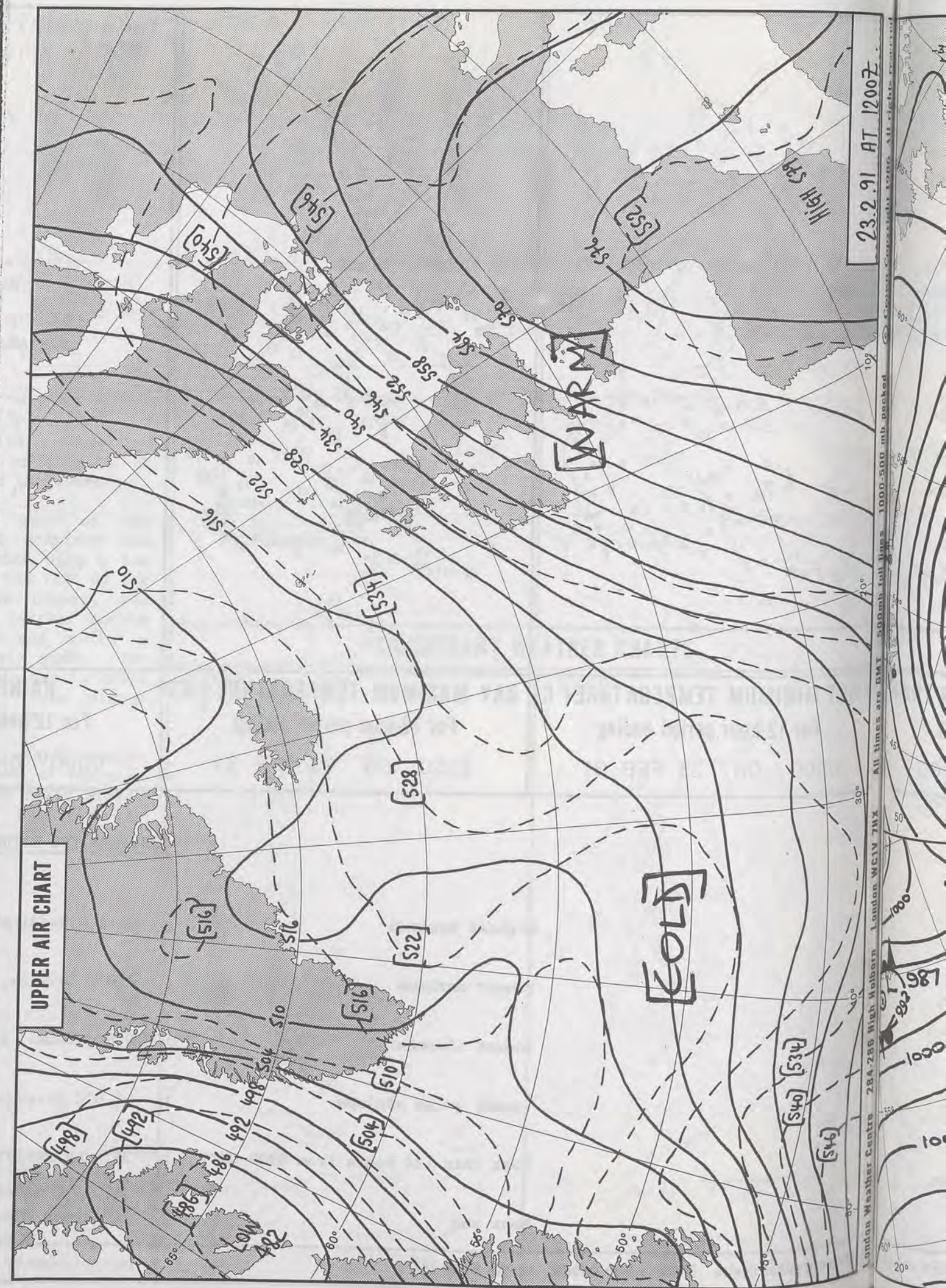
Highest maximum	: 14.5°C Waddington (Lincs)
Lowest maximum	: 8.0°C Lerwick, Fair Isle and Eskdalemuir
Lowest minimum	: 0.6°C Tummel Bridge (Tayside)
Lowest grass minimum	: -2.0°C Invergordon Harbour
Most rain (24 hours from 0900 GMT)	: 37.4 mm Eskdalemuir (Dumfries and Galloway)
Most sun	: 7.7 hours Aberdeen/Dyce

**DAILY
WEATHER
SUMMARY**



© Crown Copyright 1986
All rights reserved

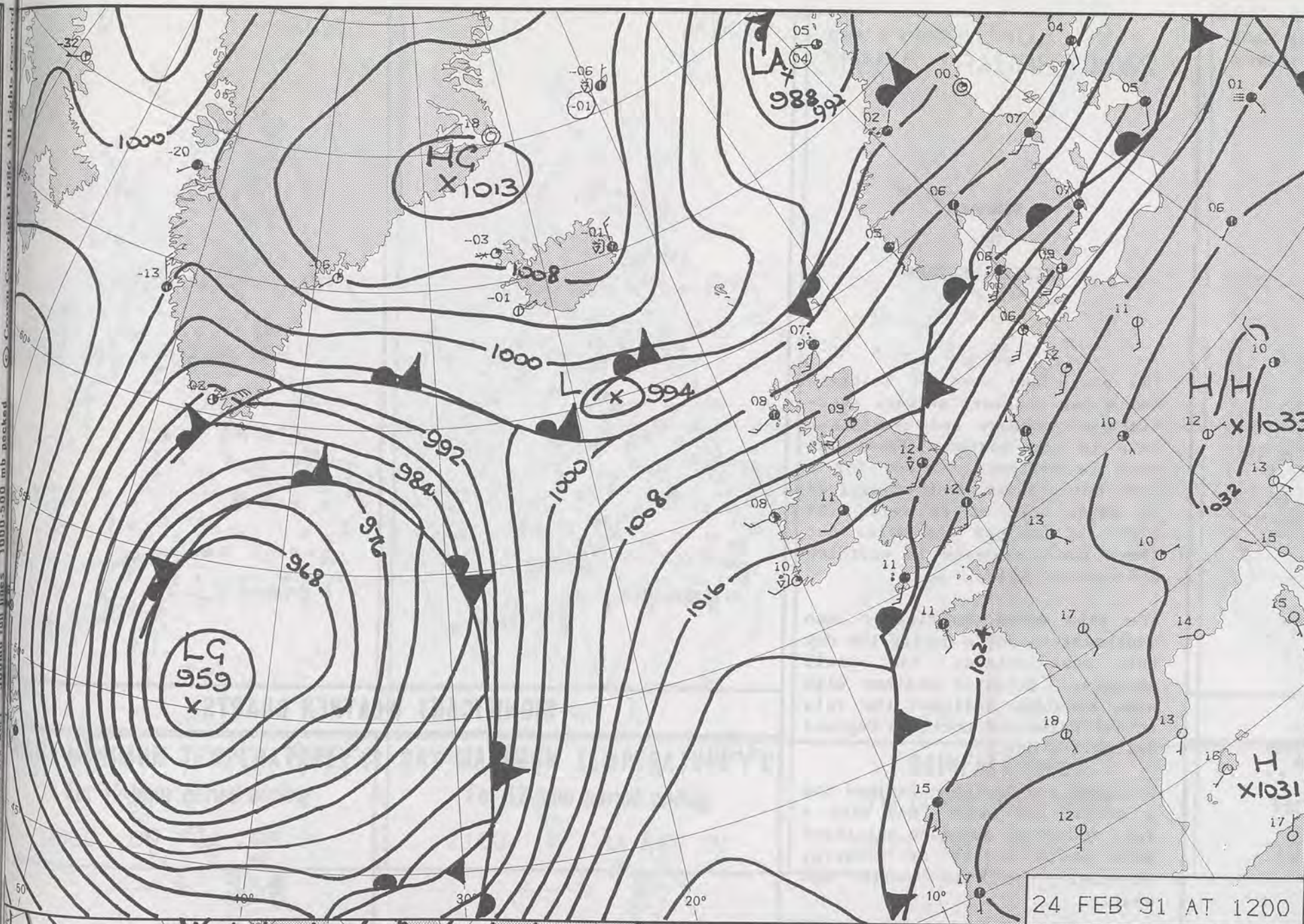
A black and white satellite image of a tropical region, likely the Indian Ocean, showing cloud patterns and landmasses. A white rectangular box at the bottom contains the text '1316Z 1R 23/2/91'. The image shows a large, dark, textured area representing cloud cover, with some lighter, more defined shapes indicating landmasses or specific cloud features. A grid of dotted lines is visible across the image, suggesting a coordinate system. The text '1316Z 1R 23/2/91' is written in a bold, sans-serif font within the white box.



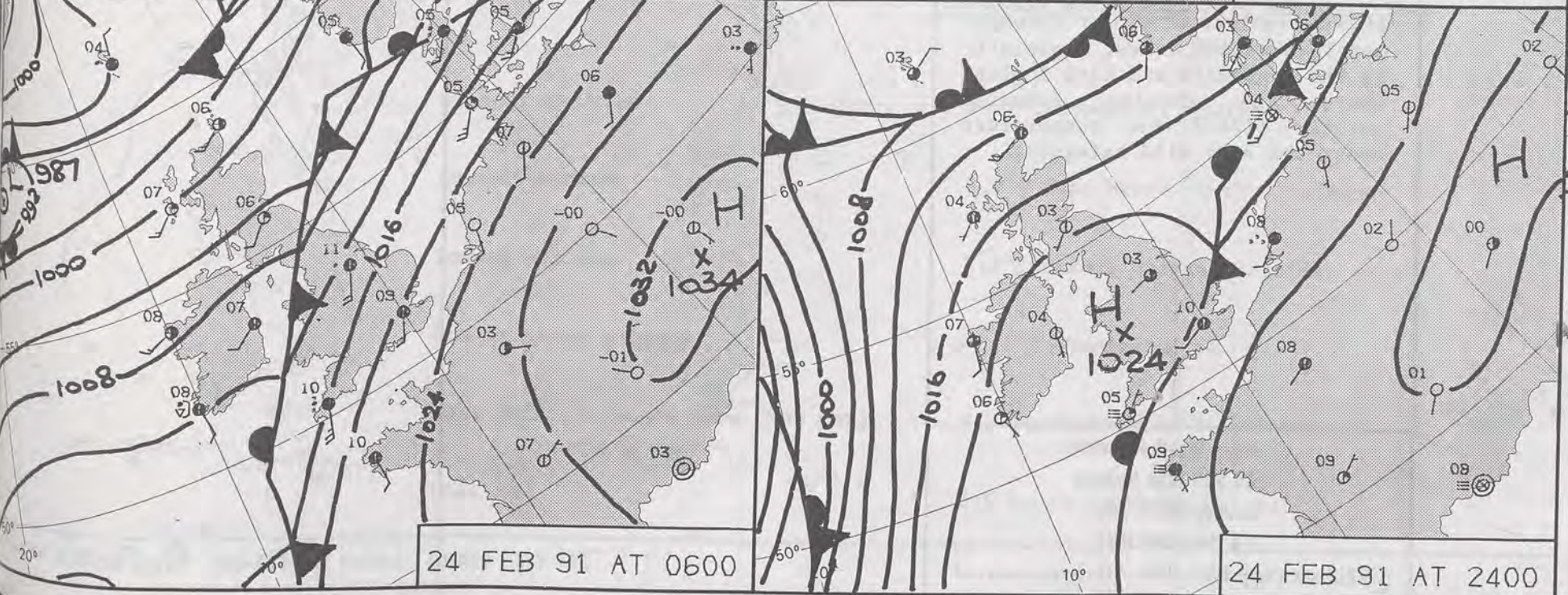
23.2.91 AT 1200Z

All times are GMT 500mb full lines 1000-500 mb peaked

London Weather Centre 284-286 High Holborn London WC1V 7HX

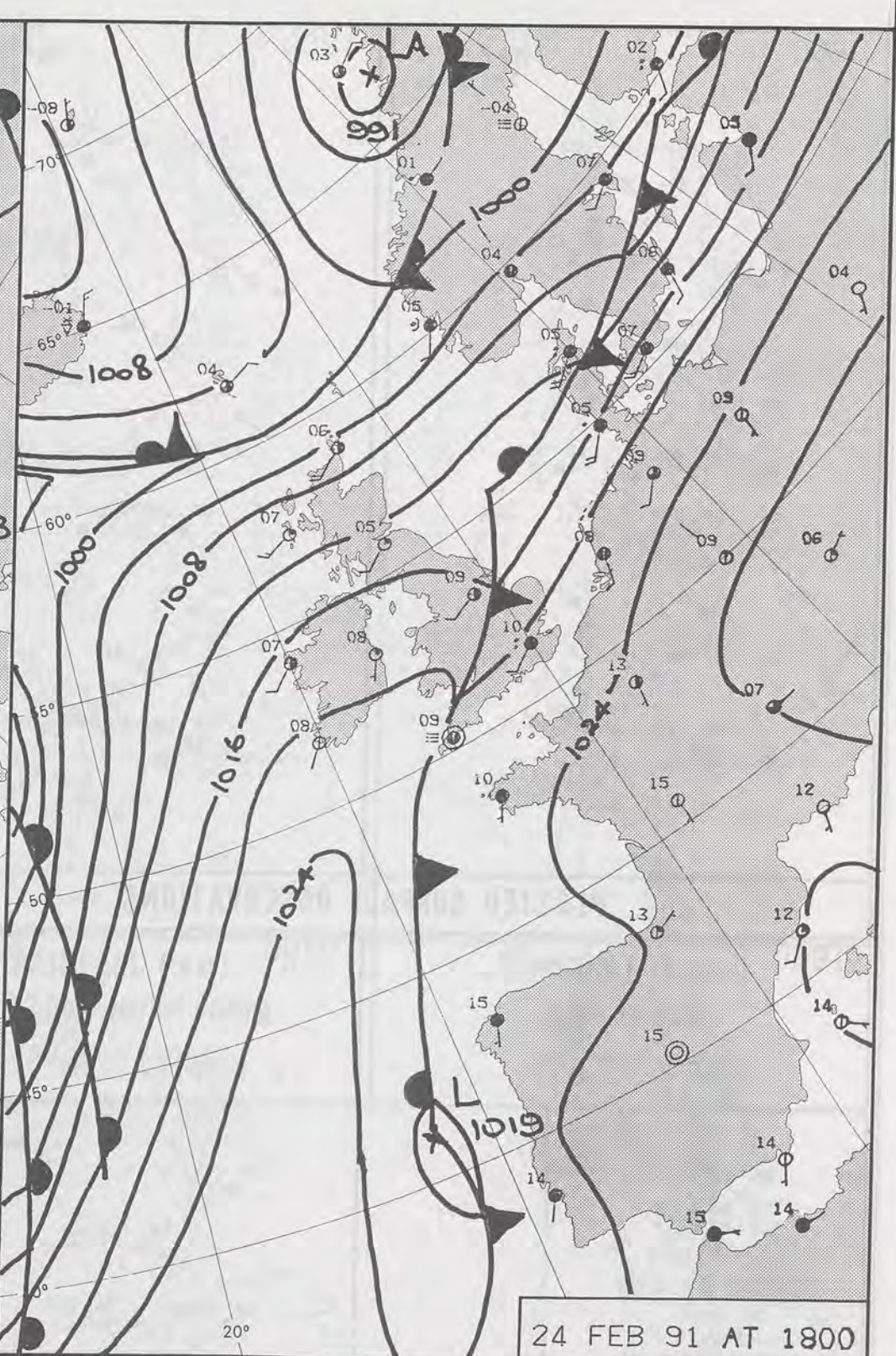


24 FEB 91 AT 1200



24 FEB 91 AT 0600

24 FEB 91 AT 2400



24 FEB 91 AT 1800

DUPLICATE ALSO
DAILY WEATHER SUMMARY

NOT FOR LOAN FOR

SUNDAY 24 FEBRUARY 1991

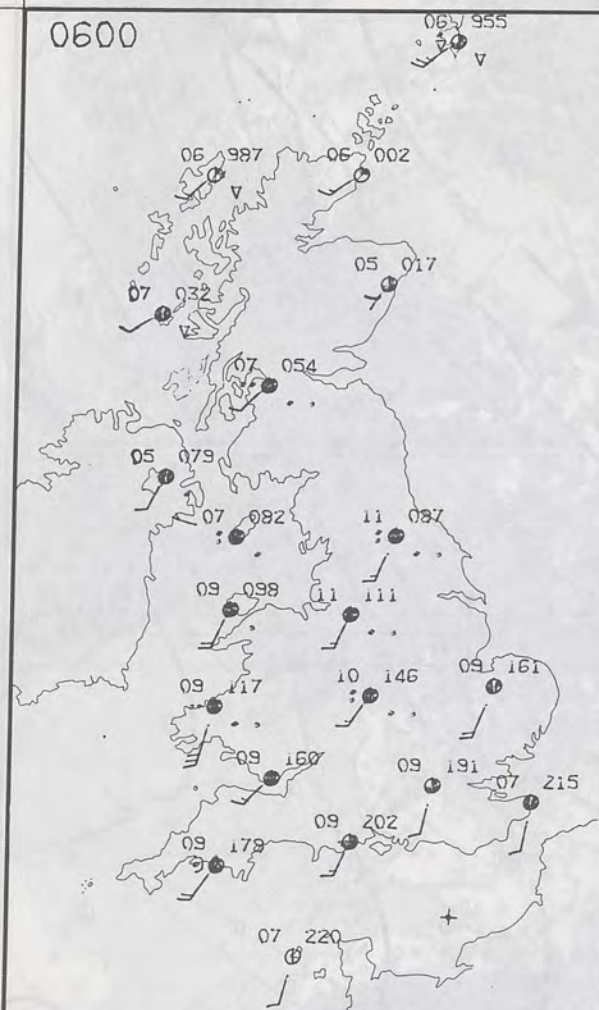


Warm front Cold front Occlusion

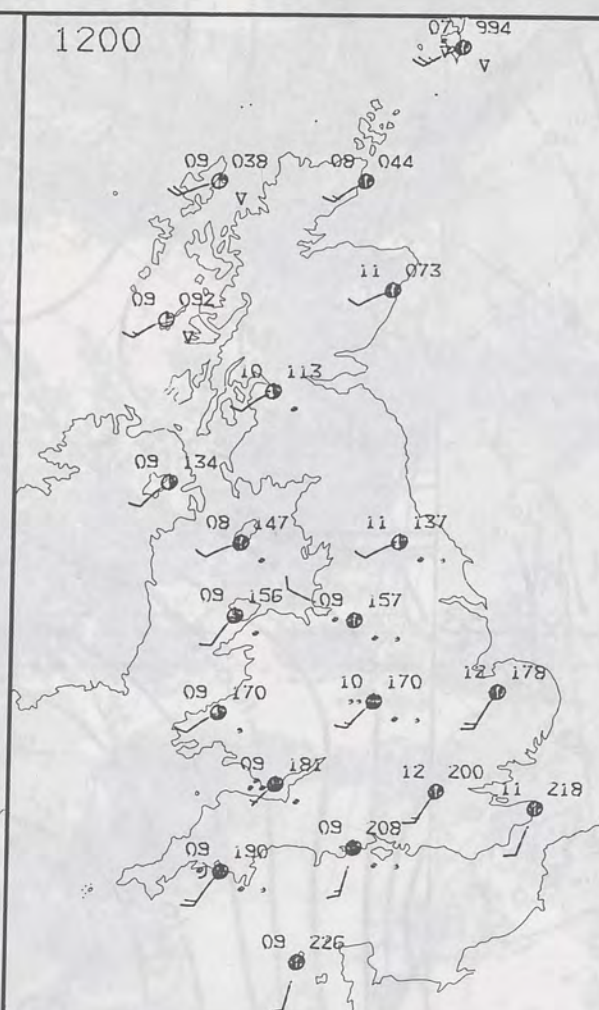
London Weather Centre 284-286 High Holborn London WC1V 7HX

© Crown Copyright 1986 All rights reserved

0600

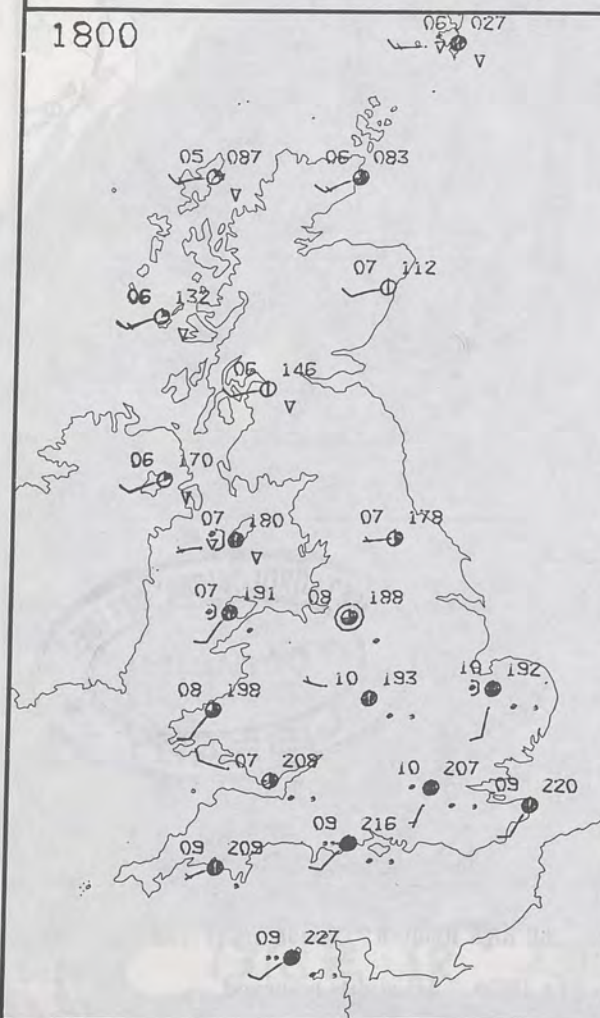


1200

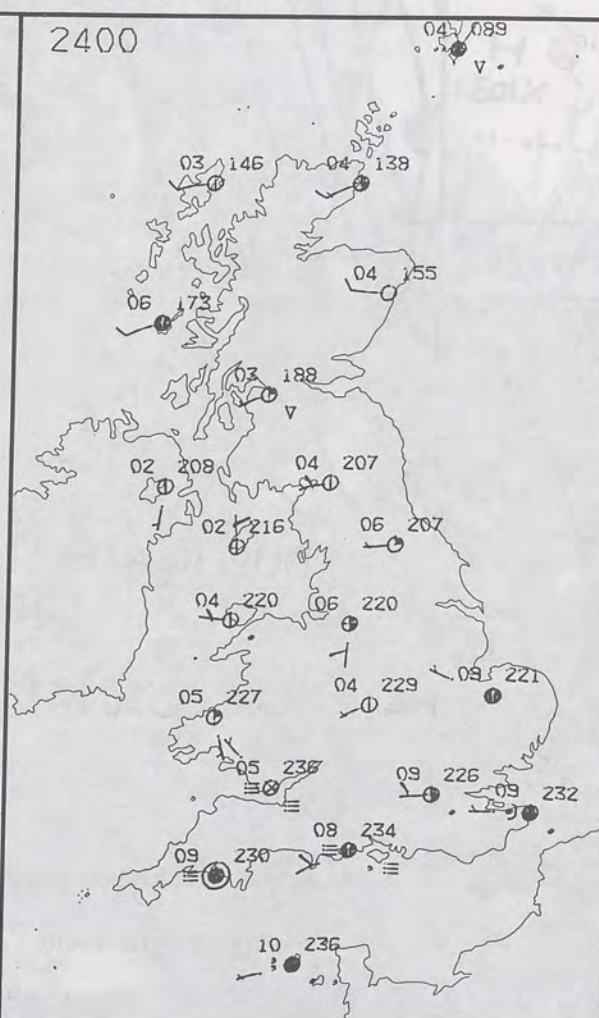


PLOTTED SURFACE OBSERVATIONS

1800



2400



SUNDAY
24 FEBRUARY 1991

SUMMARY
OF
BRITISH WEATHER

The north and west of Scotland had a few blustery showers overnight with heavy and persistent rain in the south. There was rain in Northern Ireland for a time but clearer weather arrived by dawn. It was a very mild night in England and Wales but there was some rain in northern and western areas.

The rain moved erratically into southeastern parts during the day but most places had small amounts. Brighter weather with some sunshine followed the rain across Wales and northern England during the day.

Scotland and Northern Ireland had a bright and breezy day with a fair amount of sunshine but there were quite a lot of showers, especially in the north and west.

It was another mild day throughout the British Isles, especially in the southeast and East Anglia, where the morning sunshine quickly lifted the temperature above the very mild category.

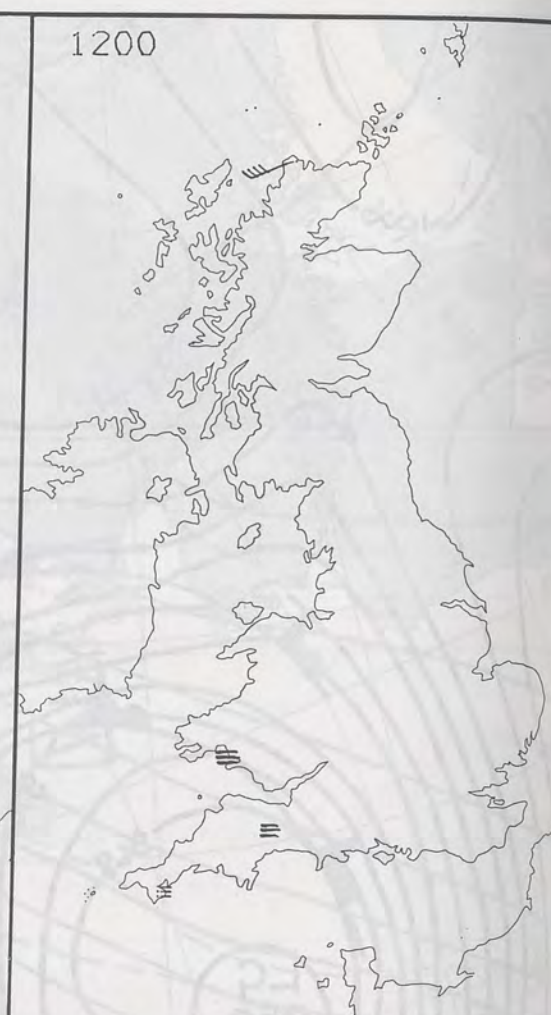
London Weather Centre
284-286 High Holborn
London WC1V 7HX
All times are GMT

© Crown Copyright 1986 All rights reserved

0600

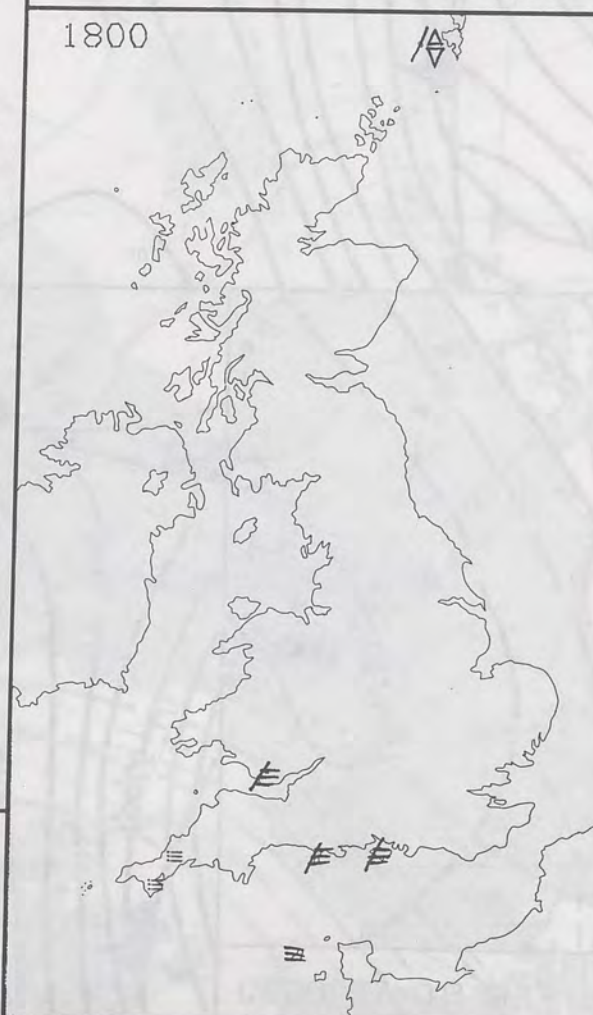


1200

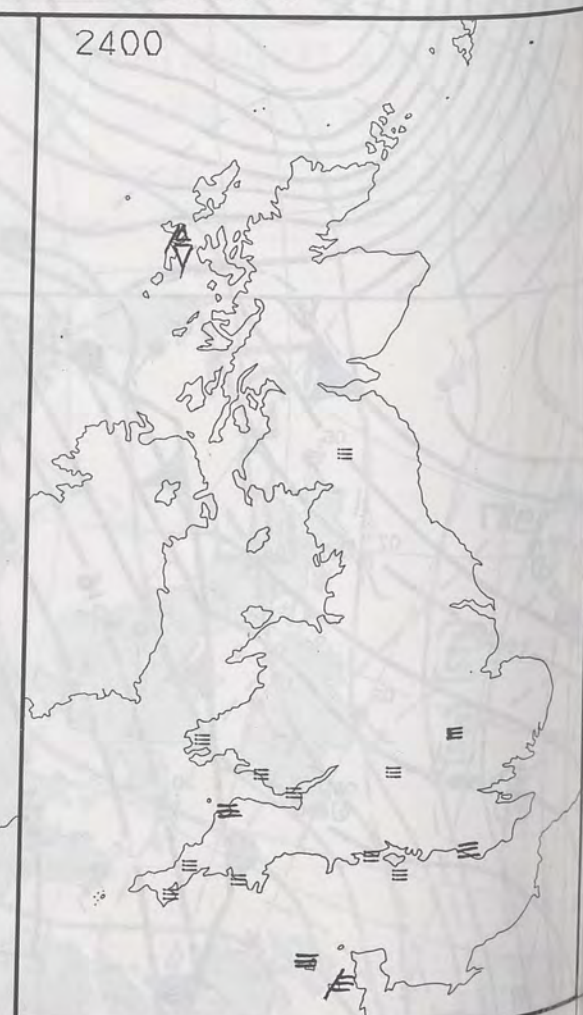


SIGNIFICANT WEATHER CHARTS

1800



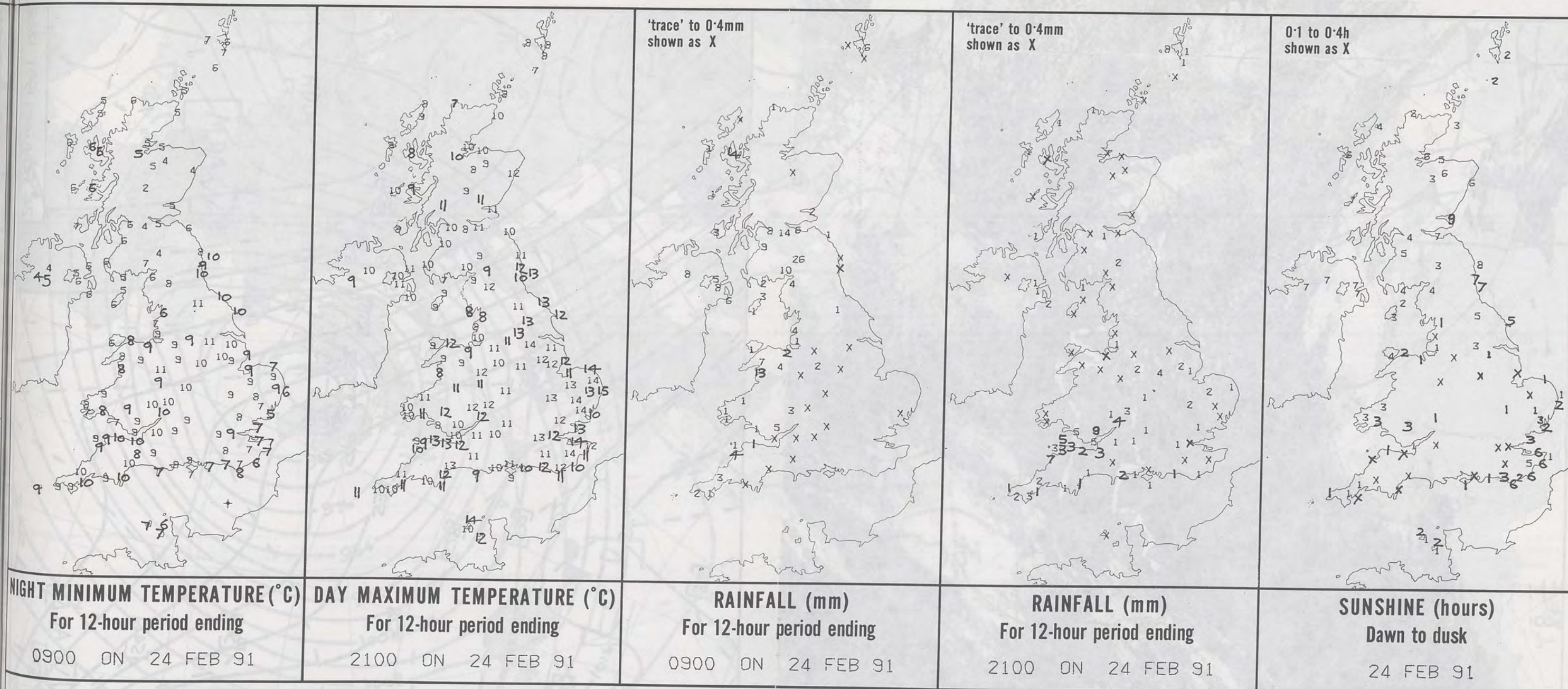
2400



NIGHT

09

London We



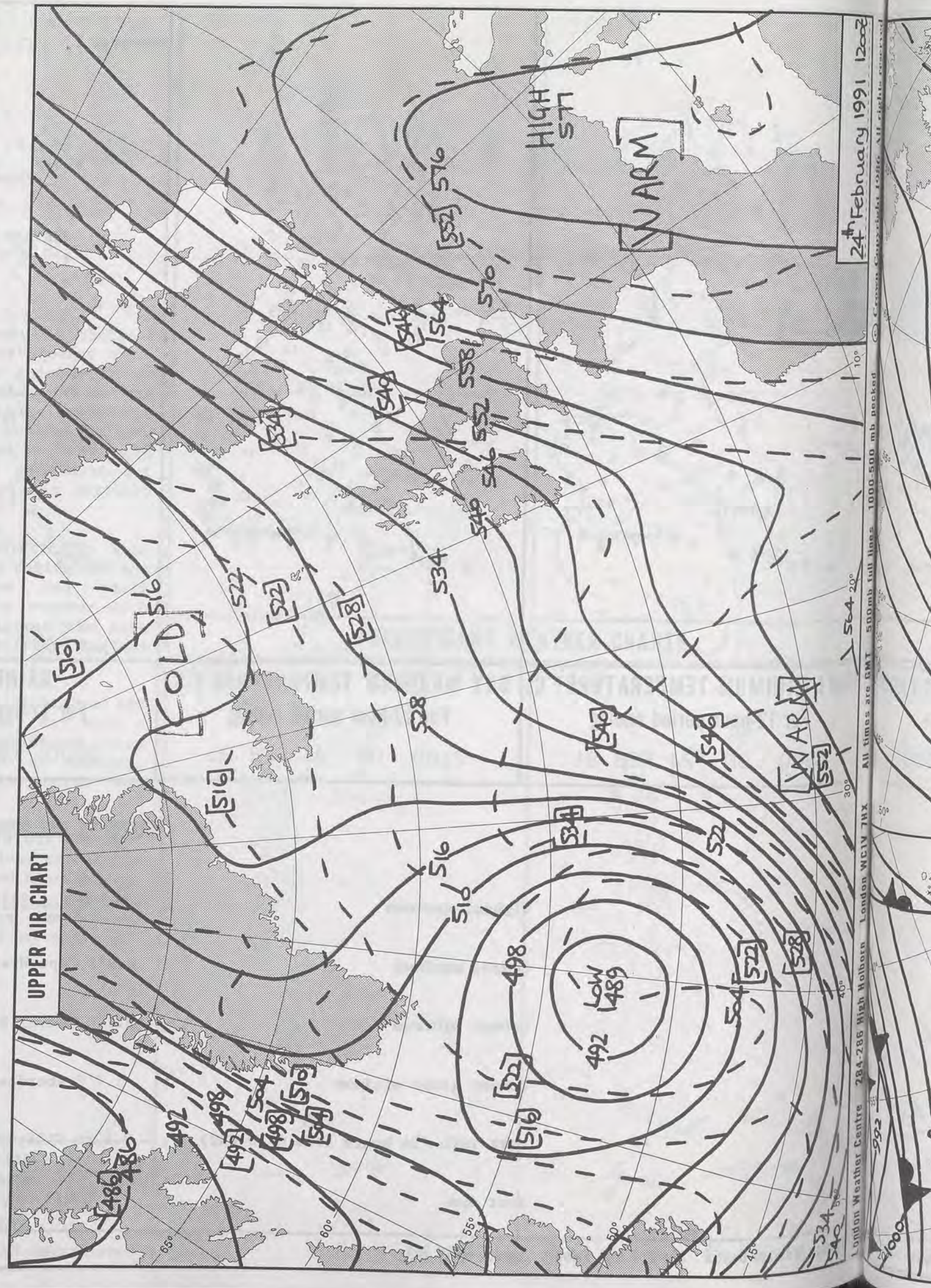
EXTREMES FOR SUNDAY 24TH FEBRUARY 1991

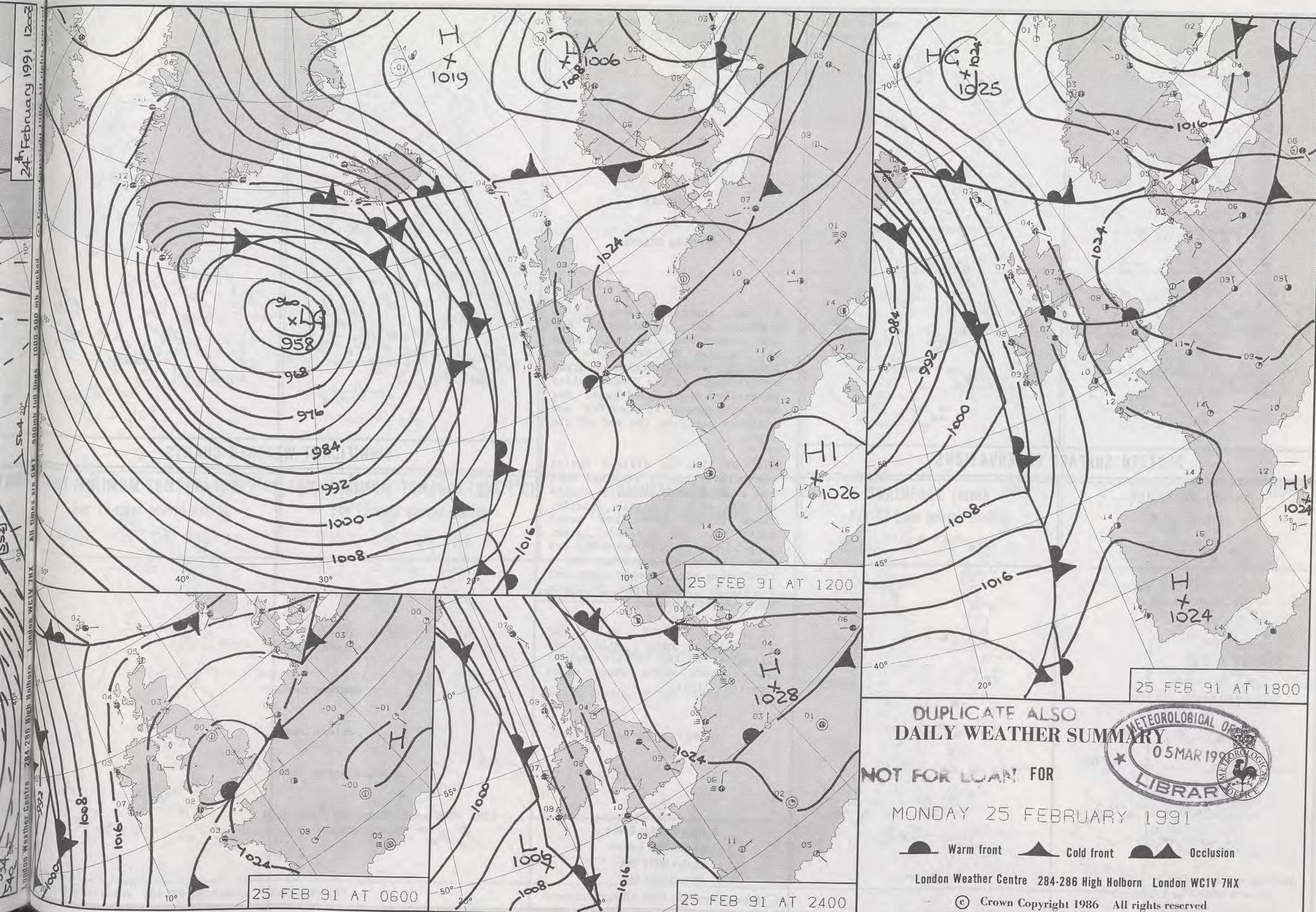
Highest maximum	: 14.7°C Lowestoft (Suffolk)
Lowest maximum	: 6.9°C Cape Wrath (North Scotland)
Lowest minimum	: 2.2°C Tummel Bridge (Tayside)
Lowest grass minimum	: -1.7°C Aberdeen/Dyce
Most rain (24 hours from 0900 GMT)	: 9.5 mm Cilfynydd (Mid Glamorgan)
Most sun	: 8.6 hours Leuchars (Fife)

**DAILY
WEATHER
SUMMARY**



© Crown Copyright 1986
All rights reserved





DUPLICATE ALSO
DAILY WEATHER SUMMARY

NOT FOR LEAN! FOR

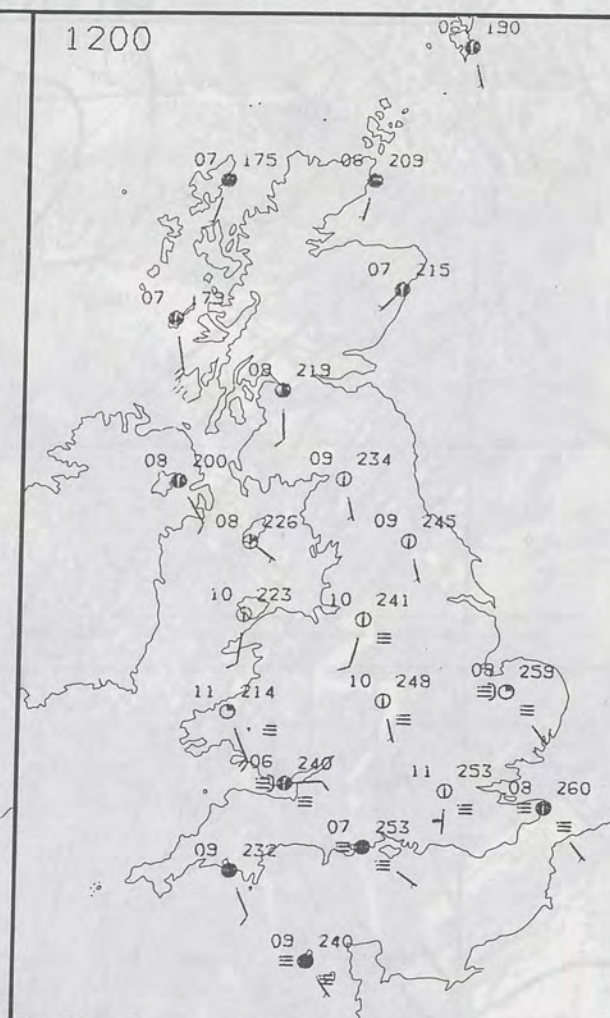
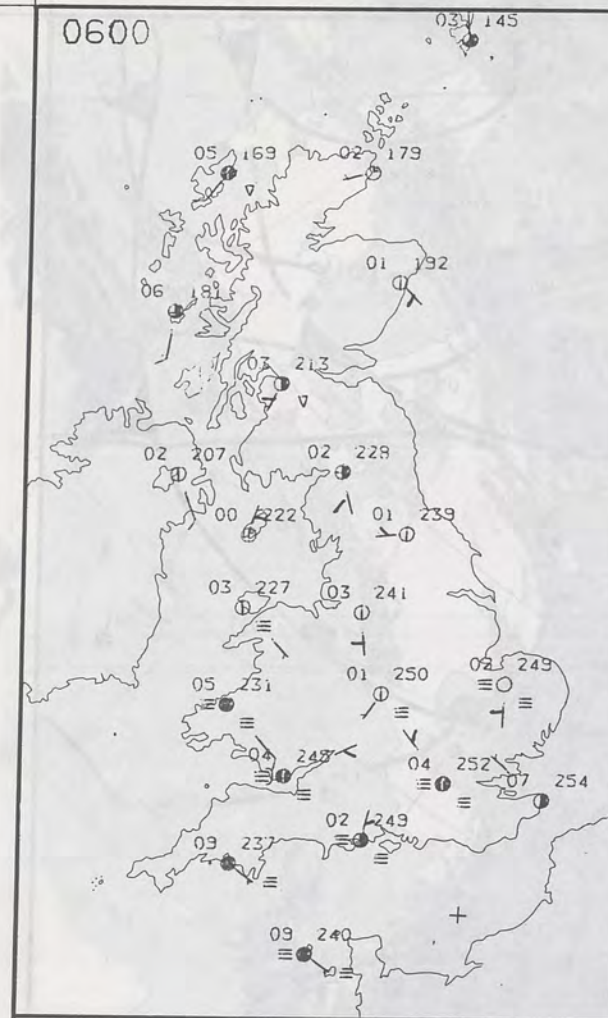
MONDAY 25 FEBRUARY 1991

 Warm front Cold front Occlusion

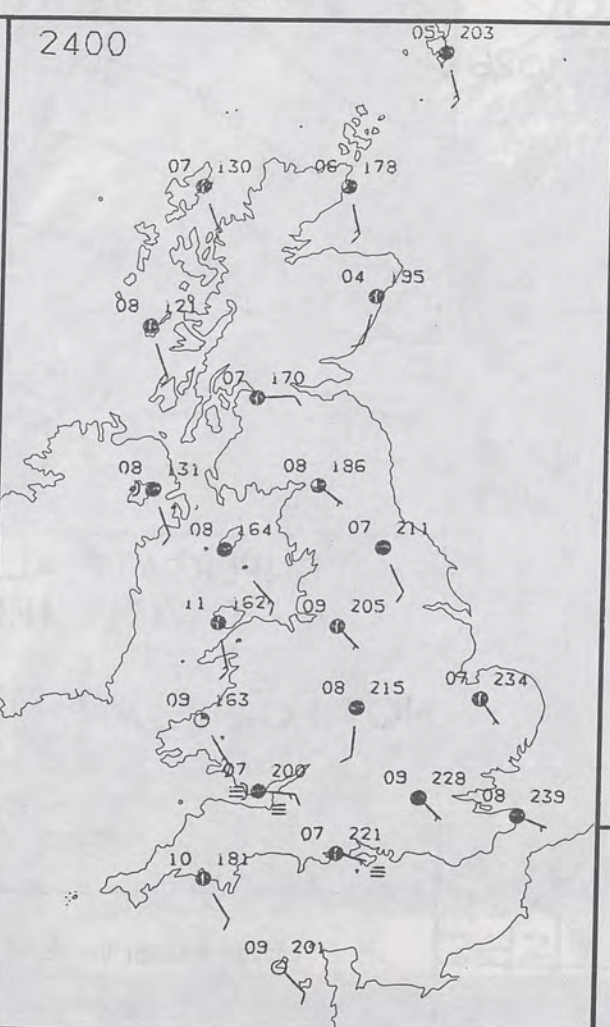
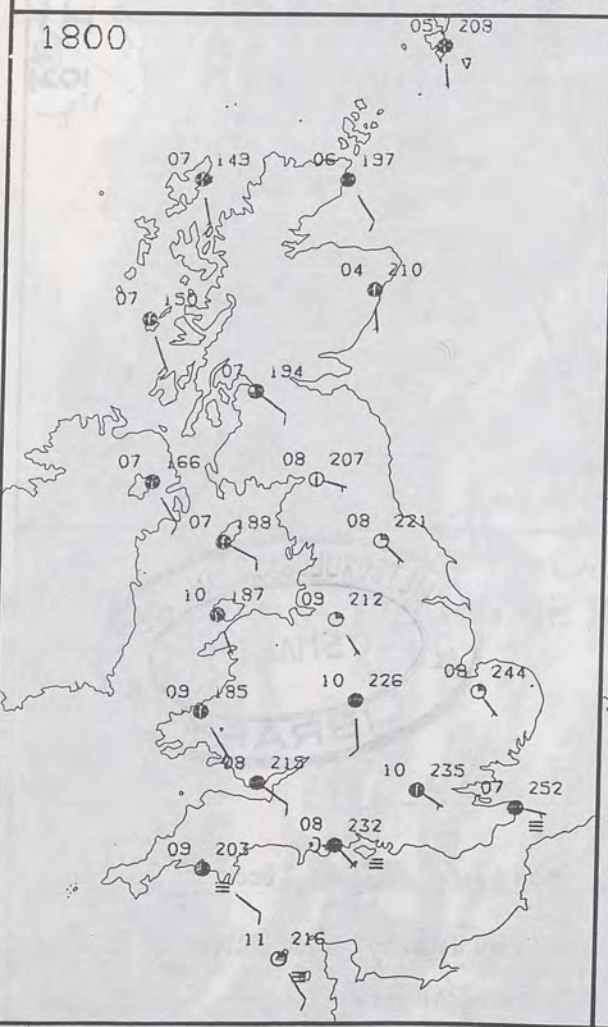
London Weather Centre 284-286 High Holborn London WC1V 7HX

© Crown Copyright 1986 All rights reserved





PLOTTED SURFACE OBSERVATIONS



MONDAY
25 FEBRUARY 1991

**SUMMARY
OF
BRITISH WEATHER**

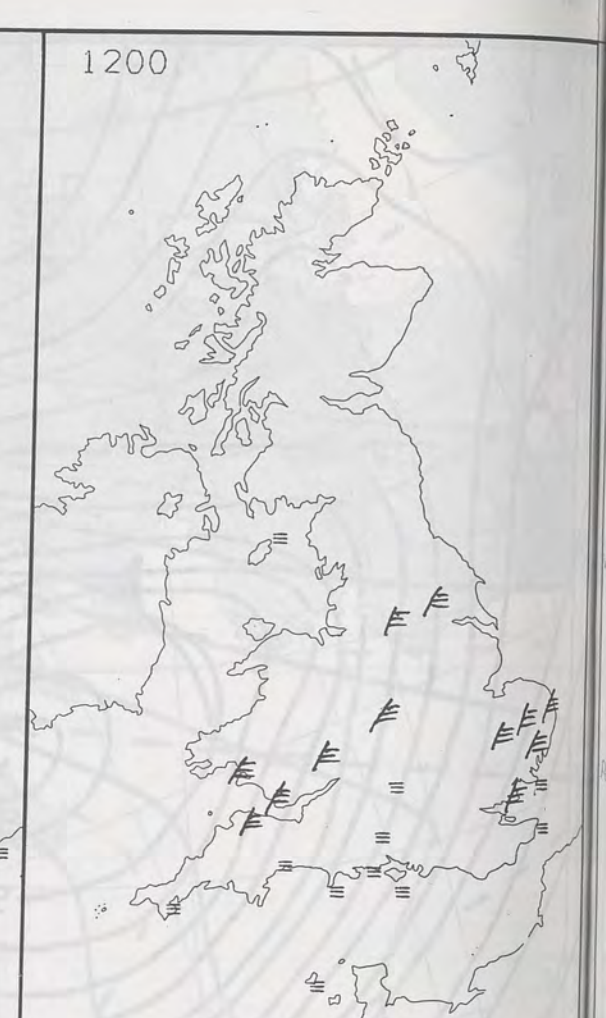
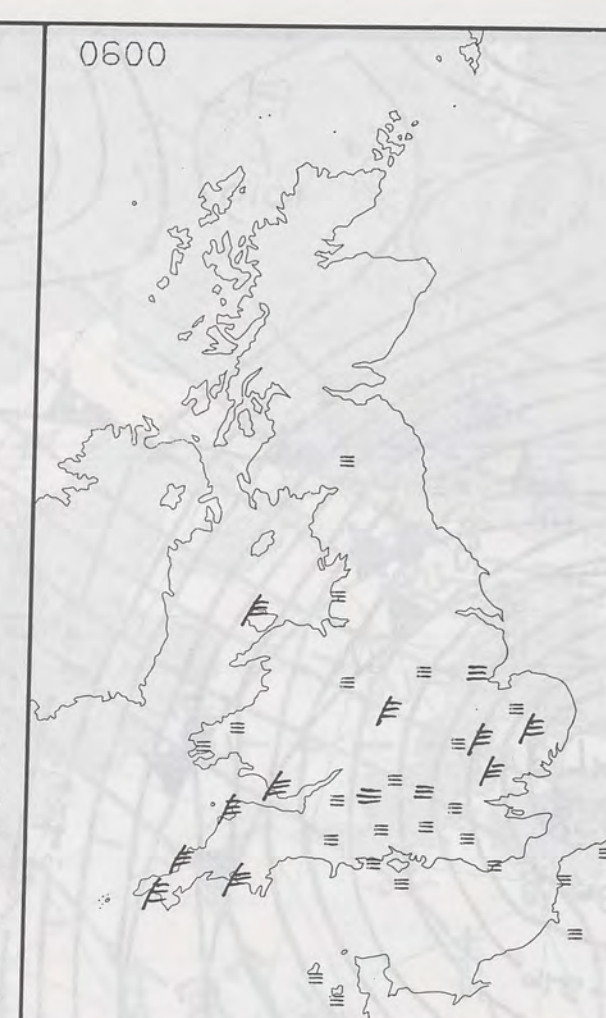
A few showers continued in northern Britain overnight but most places had a dry night with temperatures falling close to freezing. A slight frost occurred as far south as the Thames Valley as earlier cloud moved away. Fog was widespread in central and southern parts by the end of the night.

Most of the fog cleared during the morning but it remained dull and misty over southern coasts all day with a little drizzle. These cloudy conditions moved north into the Midlands later. Much of the country had a dry day with plenty of sunshine but a freshening wind brought cloud and a little rain into Northern Ireland after dark.

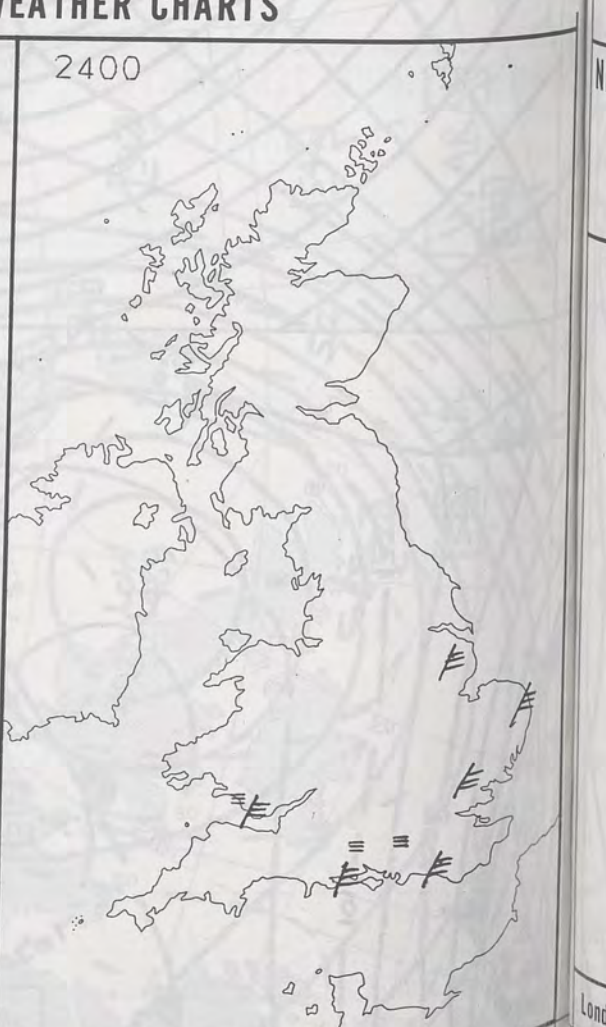
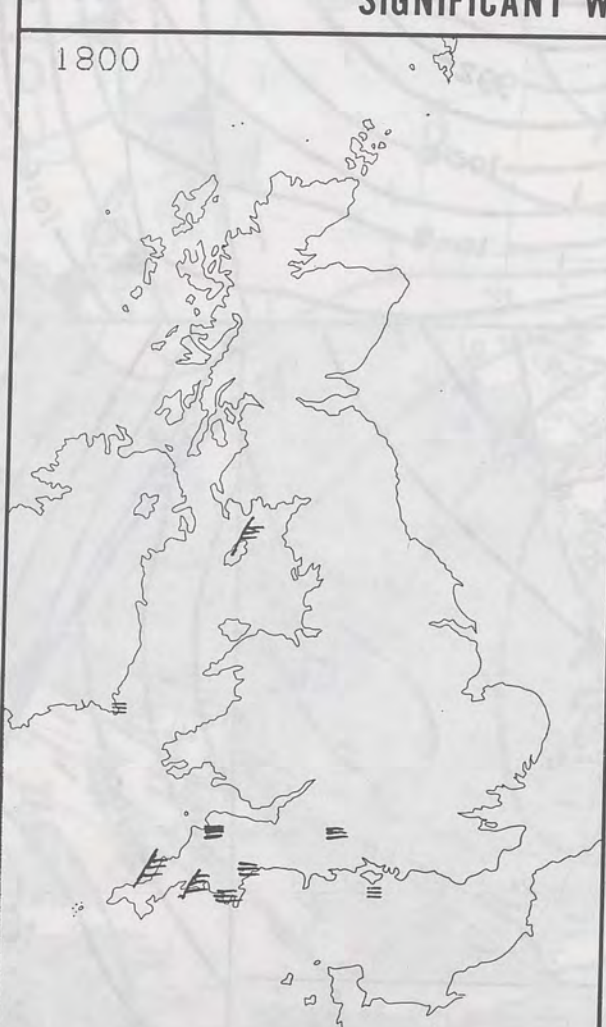
It was another mild day generally, very mild and spinglike in the sunnier central and eastern parts where winds remained light.

London Weather Centre
284-286 High Holborn
London WC1V 7HX
All times are GMT

© Crown Copyright 1986 All rights reserved

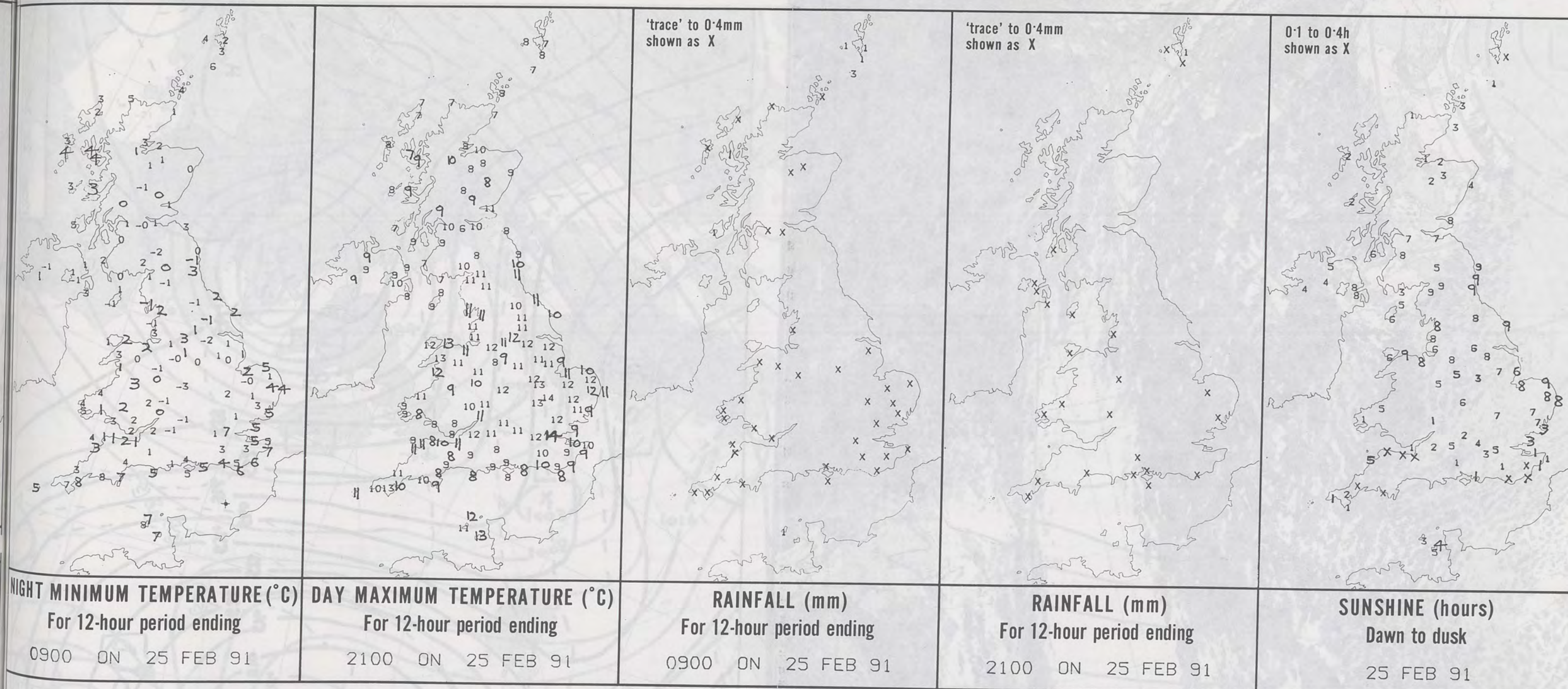


SIGNIFICANT WEATHER CHARTS



NIGHT M
F
090

London Wea



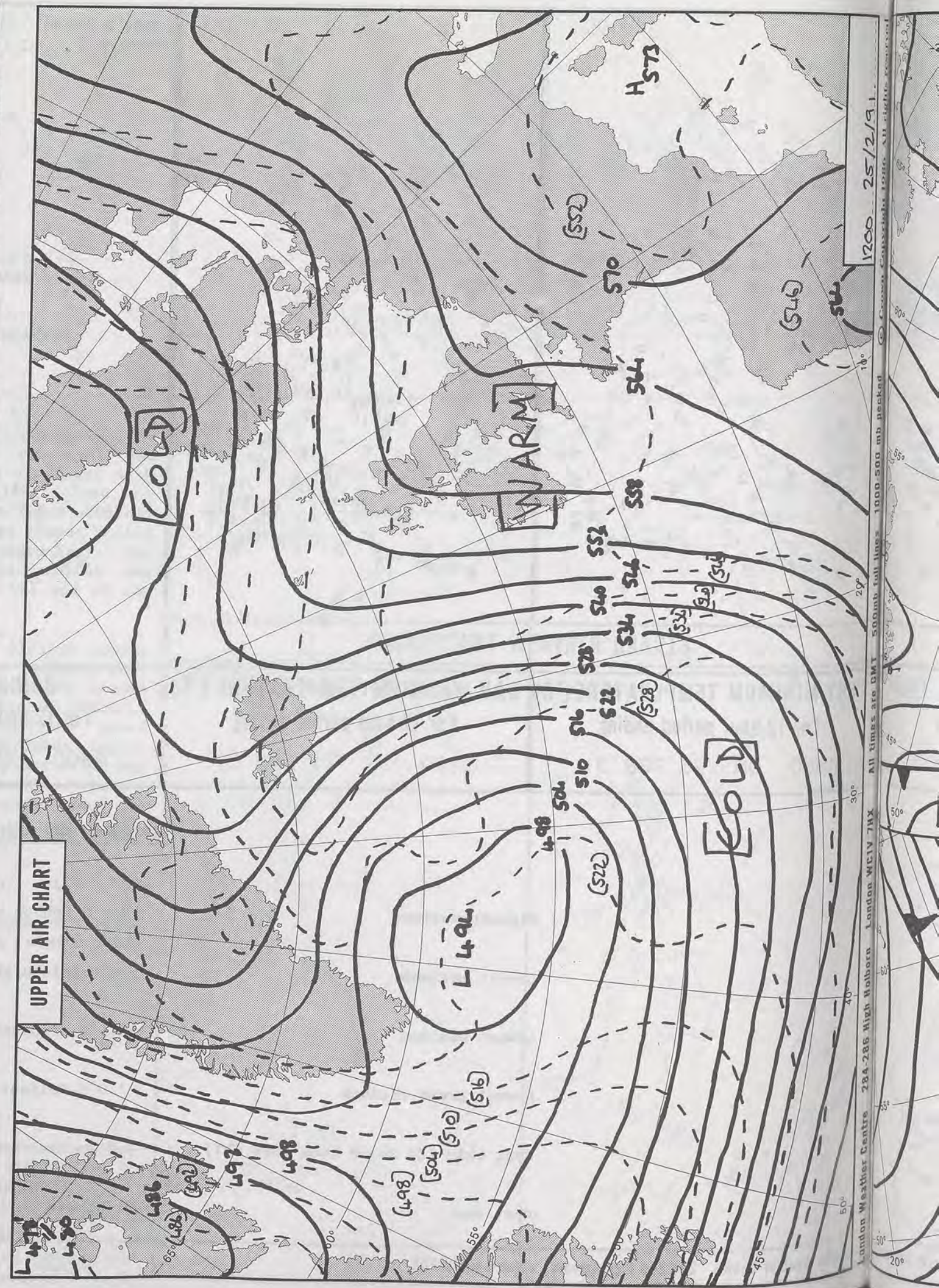
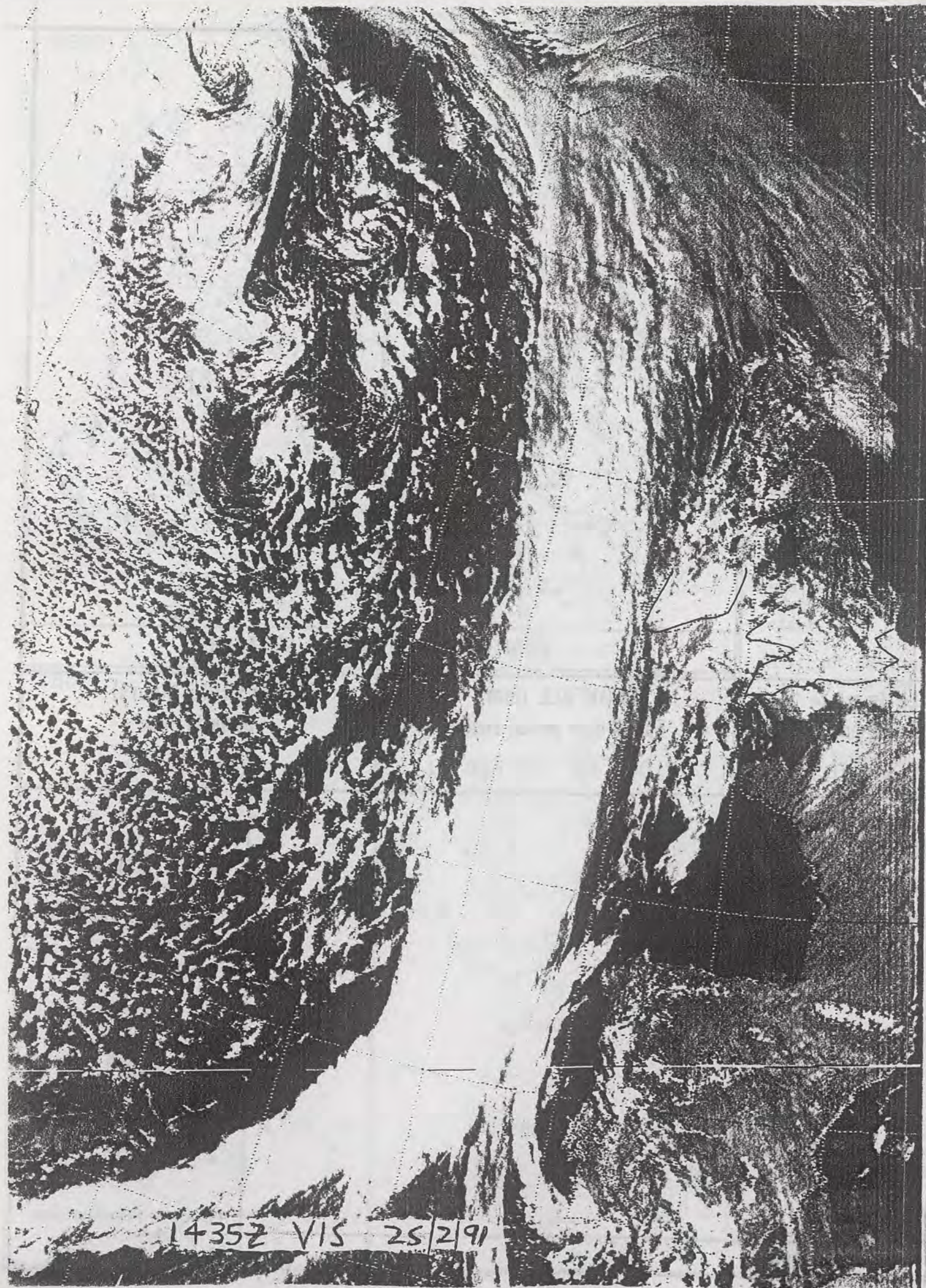
EXTREMES FOR MONDAY 25TH FEBRUARY 1991

Highest maximum	: 13.9°C London Weather Centre
Lowest maximum	: 6.4°C Salsburgh (Nr Glasgow)
Lowest minimum	: -2.5°C Birmingham (Elmdon)
Lowest grass minimum	: -7.0°C Belfast
Most rain (24 hours from 0900 GMT)	: 8.5 mm Sloy (Nr Loch Lomond)
Most sun	: 9.2 hours Carlisle

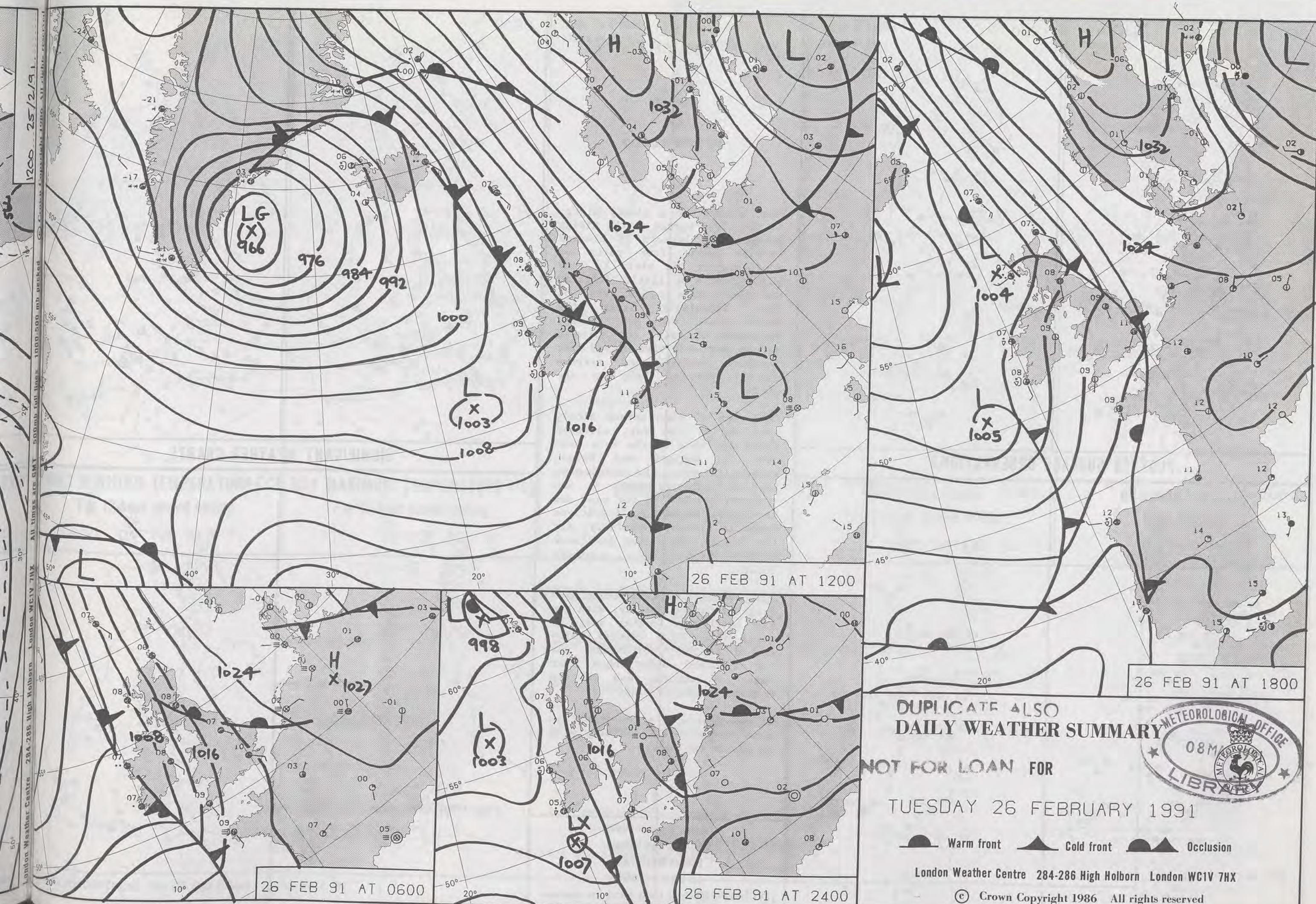
**DAILY
WEATHER
SUMMARY**



© Crown Copyright 1986
All rights reserved






London Weather Centre	284-286 High Holborn	London WC1V 7HX
-----------------------	----------------------	-----------------



DUPLICATE ALSO
DAILY WEATHER SUMMARY

NOT FOR LOAN FOR

TUESDAY 26 FEBRUARY 1991

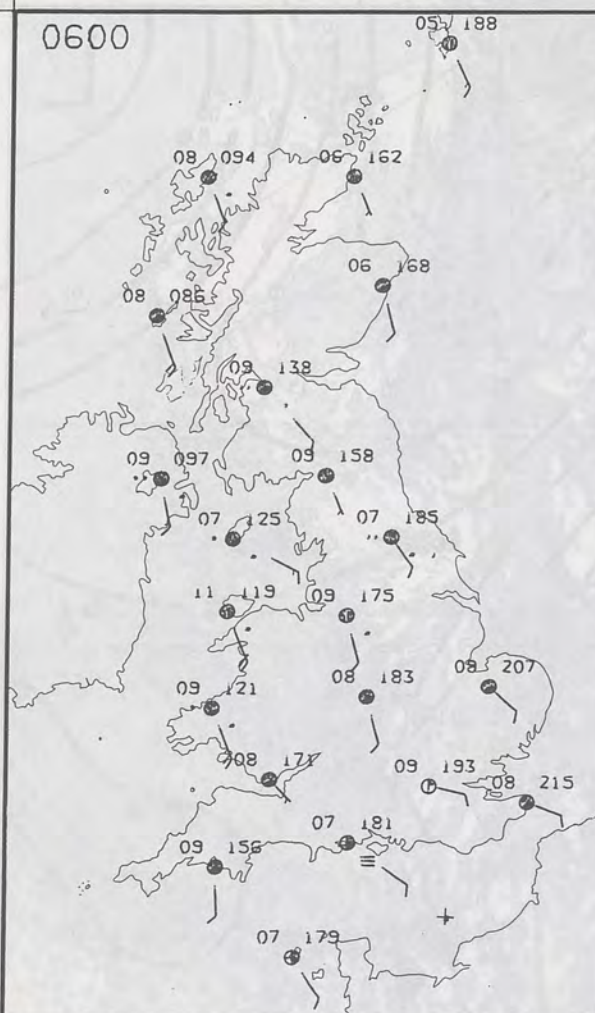
 Warm front  Cold front  Occlusion

London Weather Centre 284-286 High Holborn London WC1V 7HX

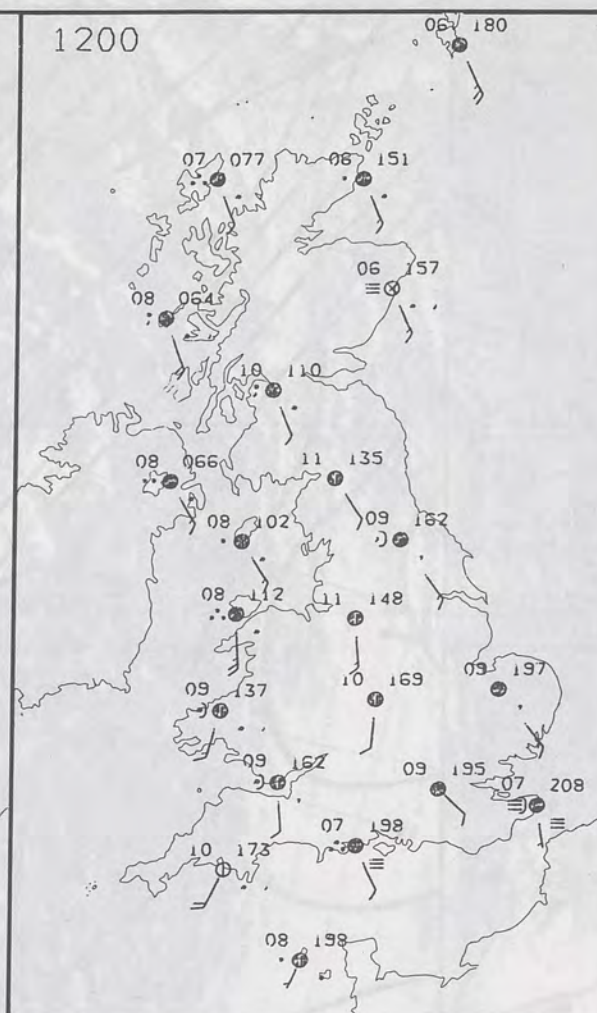
© Crown Copyright 1986 All rights reserved



0600

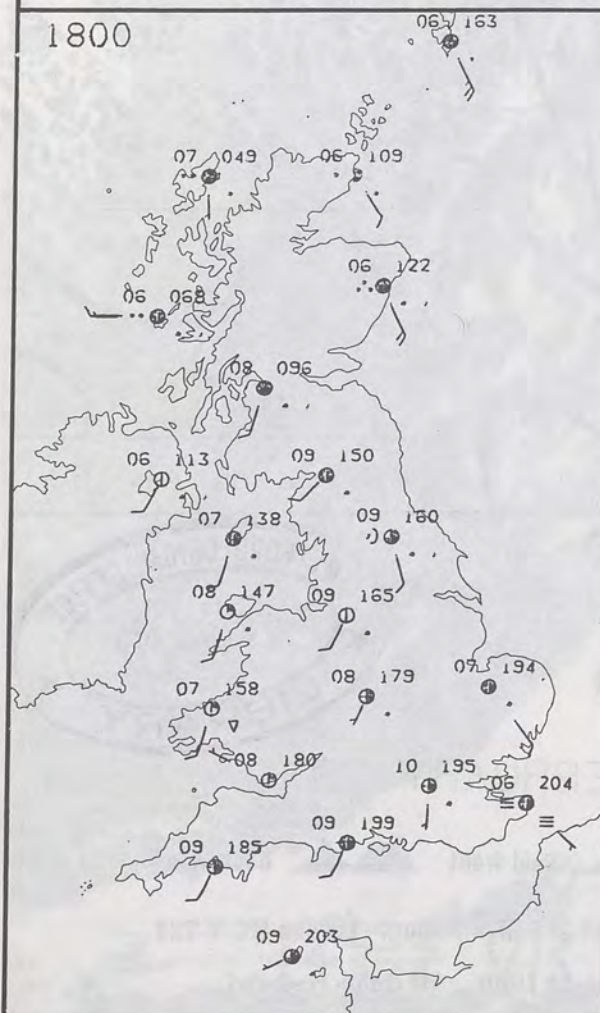


1200

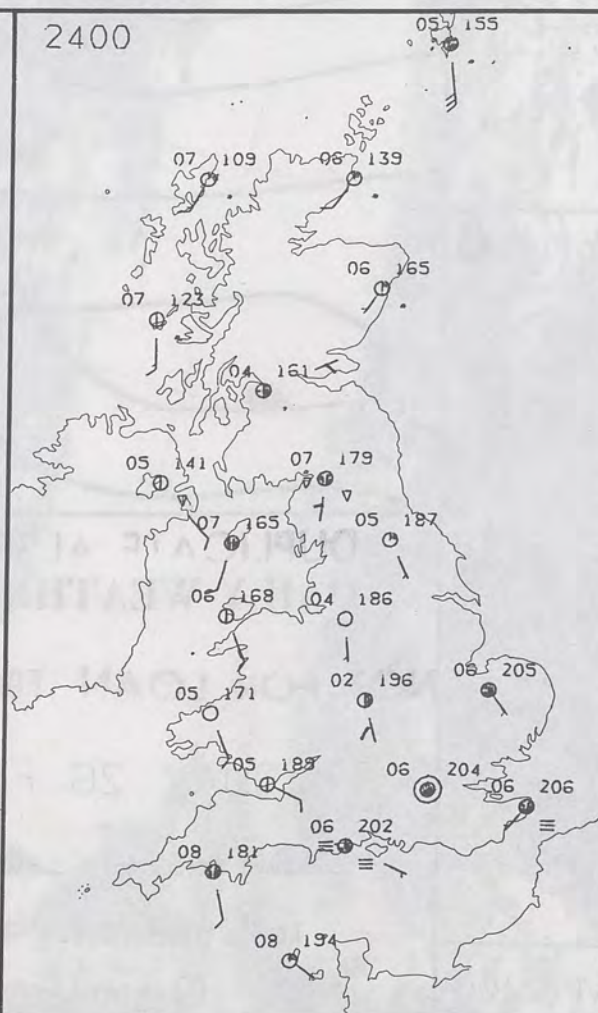


PLOTTED SURFACE OBSERVATIONS

1800



2400

TUESDAY
26 FEBRUARY 1991SUMMARY
OF
BRITISH WEATHER

Most places had a cloudy night; as the cloud spread north, rising temperatures beneath it cleared earlier frost from parts of Scotland. It was misty in many places, with a little drizzle, and there were a few areas of fog, especially along the south coast and over hills. Outbreaks of rain, and quite a strong southerly wind spread into Northern Ireland and extreme western Britain late in the night.

Outbreaks of rain spread slowly east during the day, although there was very little rain over most of England and Wales, especially east and south-east England. There were a few brighter patches in the east and south-east, although it stayed foggy in places, especially, for the second consecutive day, near south-eastern and southern coasts.

South-western Britain became much brighter during the day, with the far south-west having quite a sunny day. These clearer skies spread steadily north-east, and fog reformed under them over parts of central and eastern England in the evening.

It was generally mild, except in some coastal areas and very mild in one or two places.

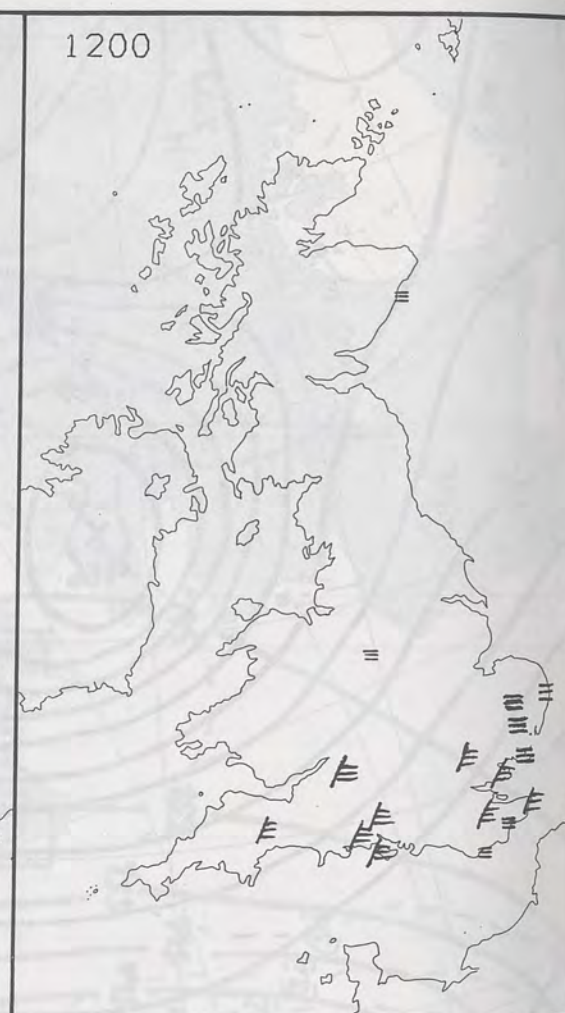
London Weather Centre
284-286 High Holborn
London WC1V 7HX
All times are GMT

© Crown Copyright 1986 All rights reserved

0600



1200

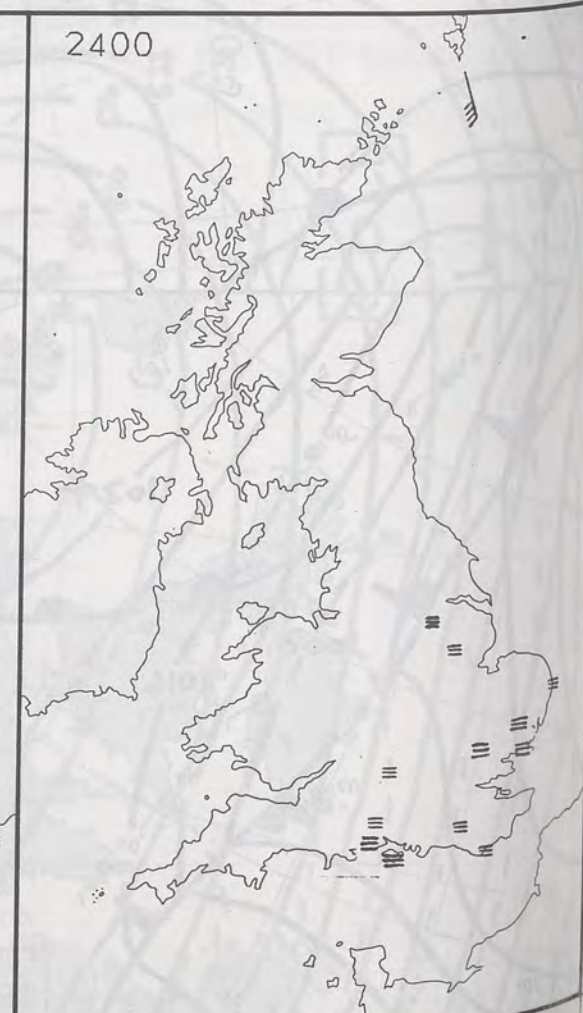


SIGNIFICANT WEATHER CHARTS

1800



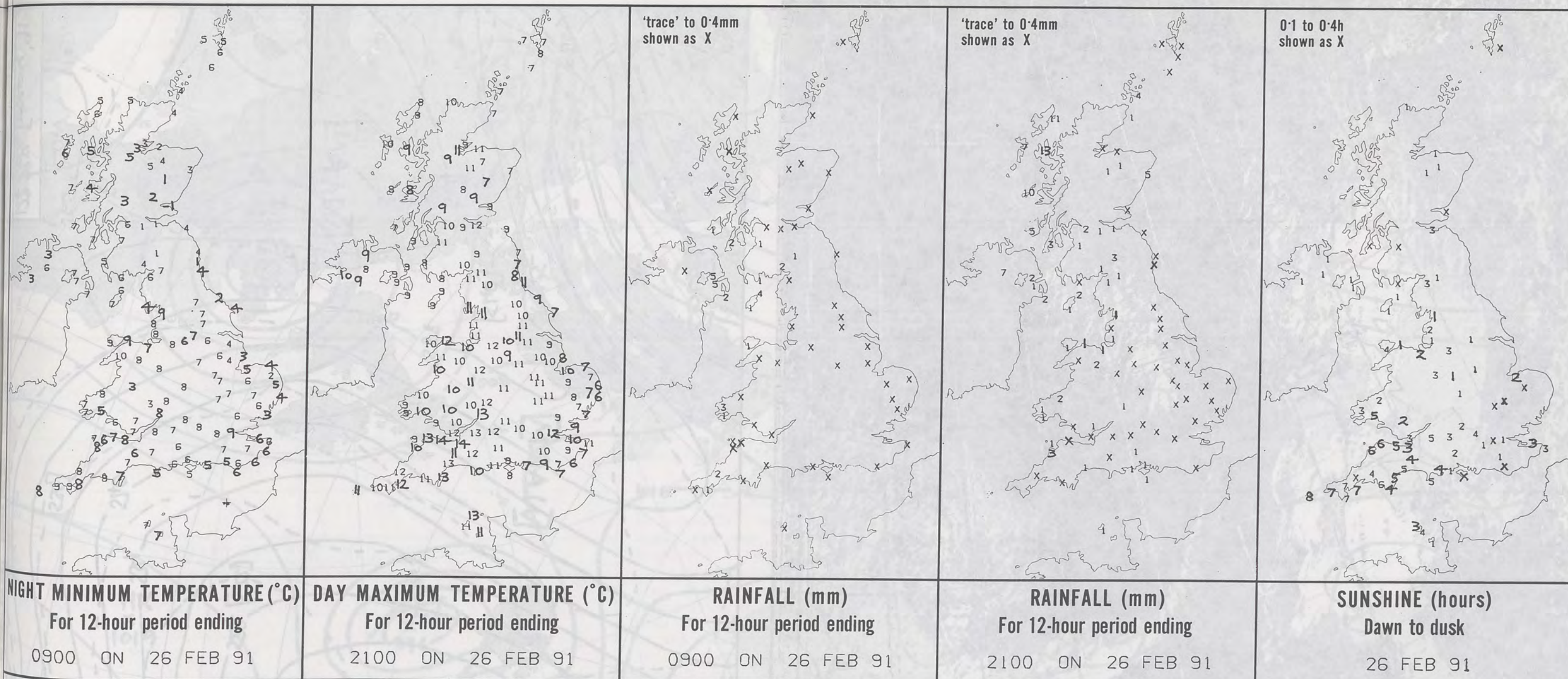
2400



NIGHT

09

London W



EXTREMES FOR TUESDAY 26TH FEBRUARY 1991

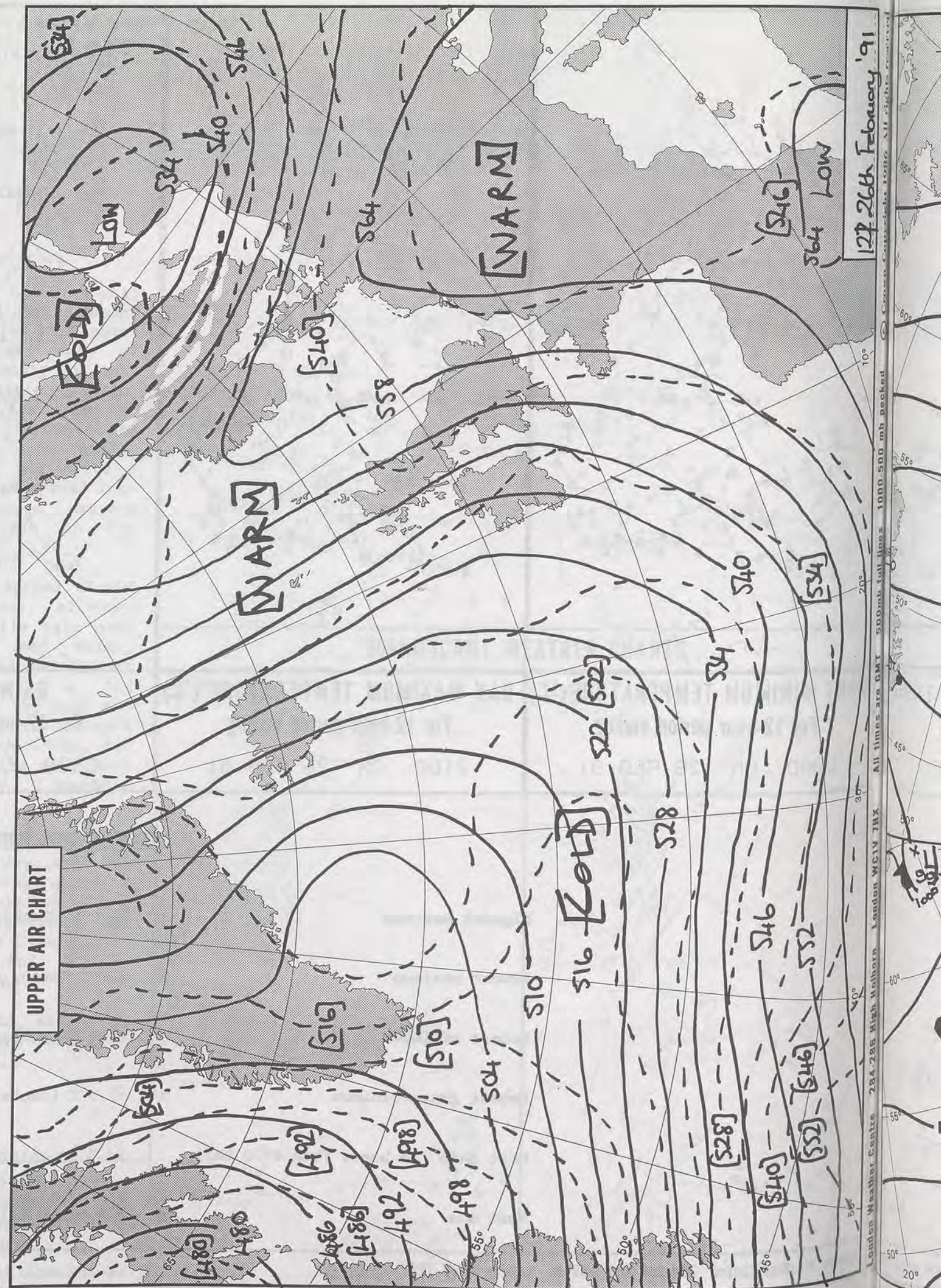
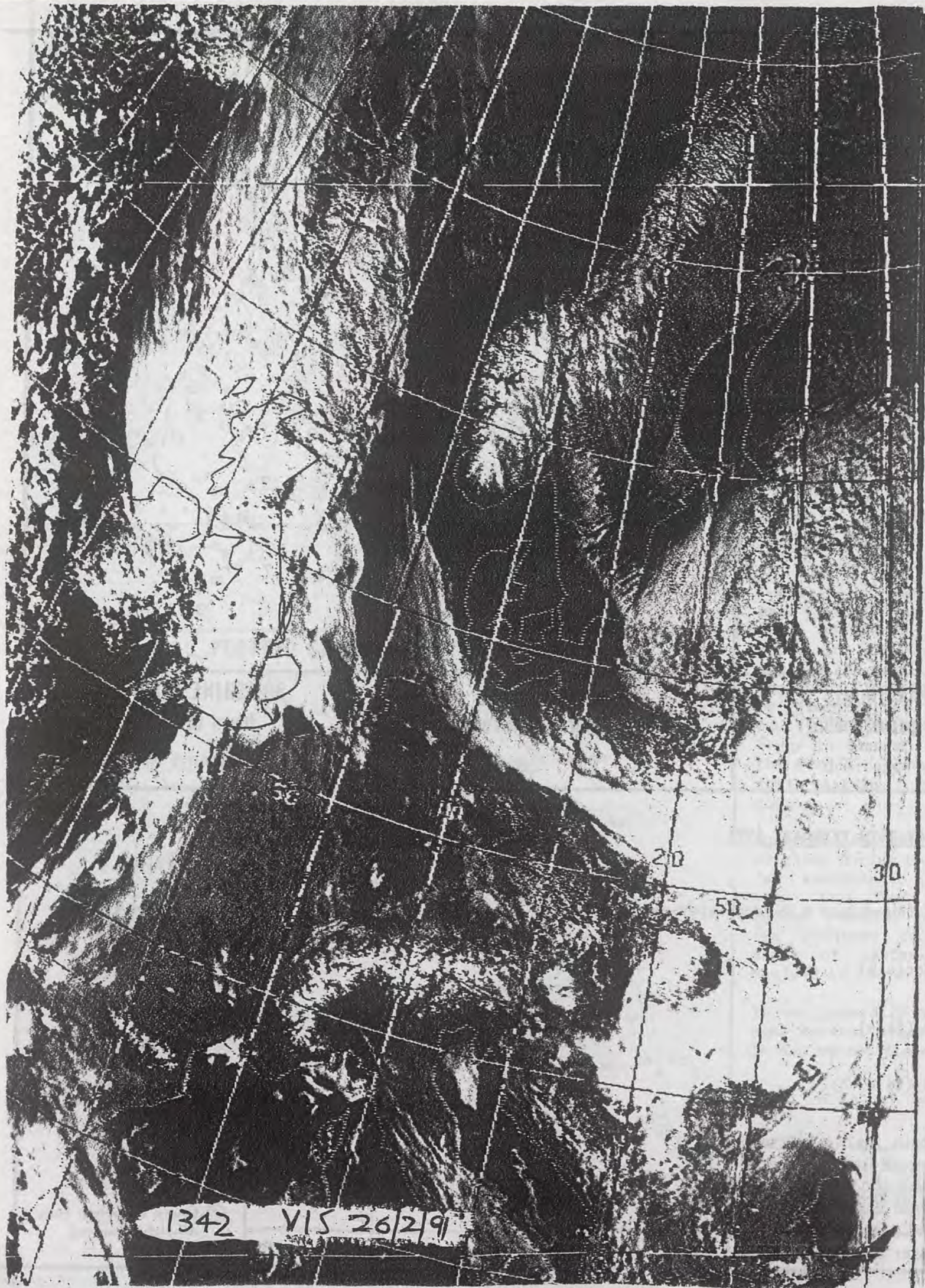
Highest maximum	: 14.0°C Minehead (Somerset) & Weston-Super-Mare (Avon)
Lowest maximum	: 6.0°C Hemsby (Norfolk)
Lowest minimum	: -1.0°C Leuchars (Fife)
Lowest grass minimum	: -5.9°C Leuchars (Fife)
Most rain (24 hours from 0900 GMT)	: 13.5 mm Waterstein (Isle of Skye)
Most sun	: 8.4 hours Isles of Scilly

**DAILY
WEATHER
SUMMARY**



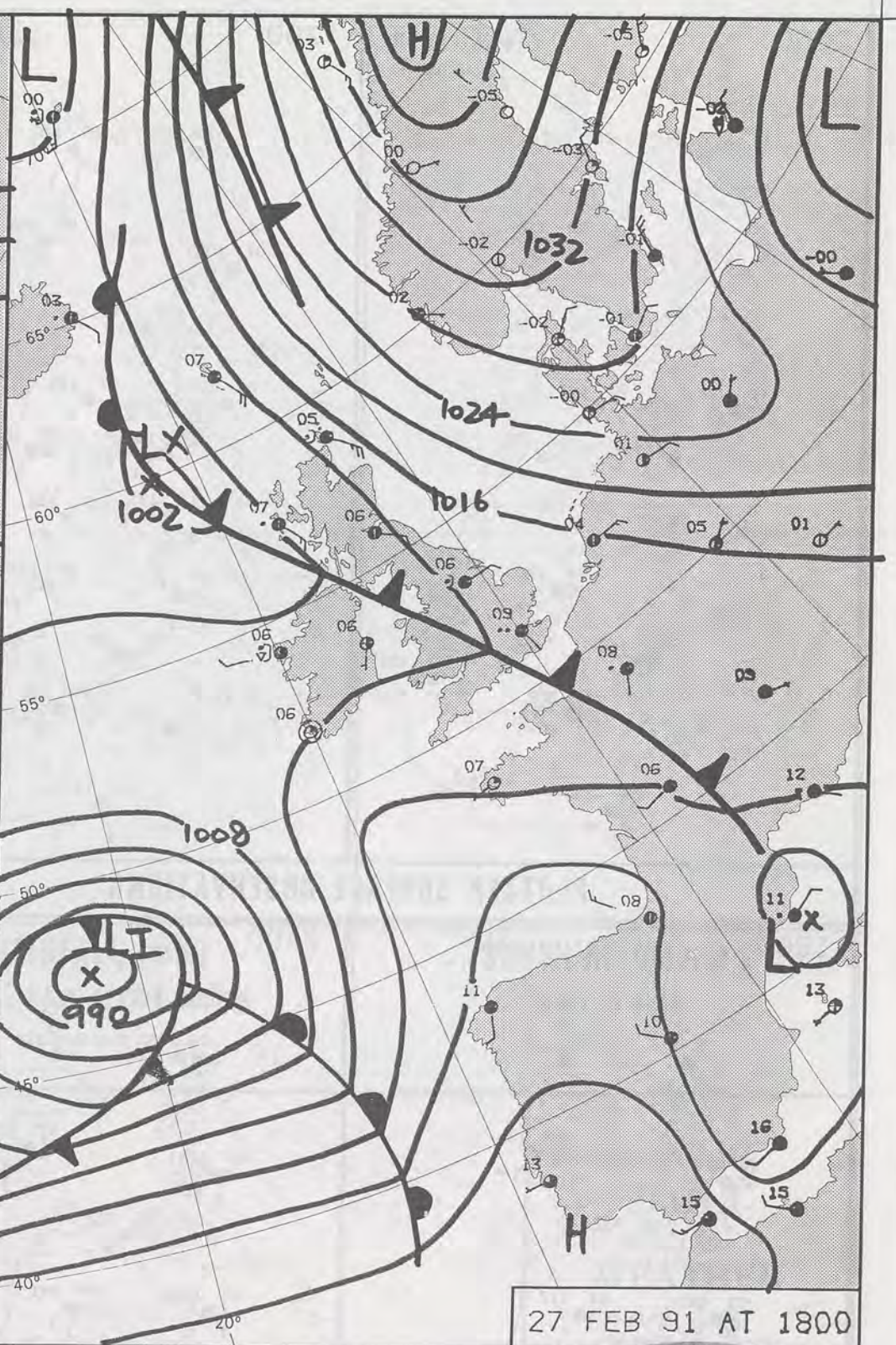

© Crown Copyright 1986
All rights reserved

V15 26/2/91



127 26th February '91

London Weather Centre 284-286 High Holborn London WC1V 7HX All times are GMT 500mb full lines 1000-500 mb plotted



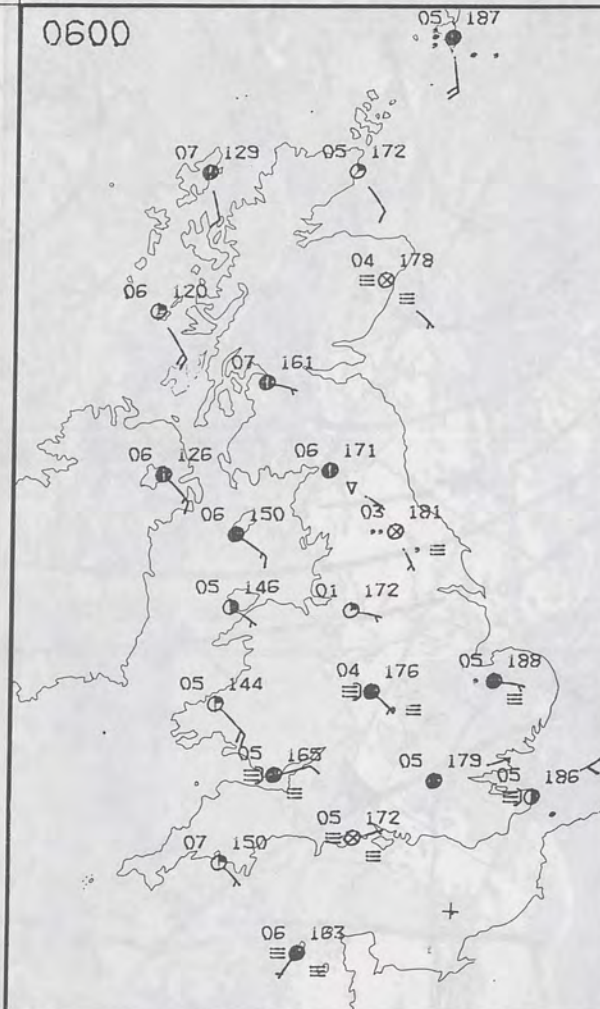
DUPLICATE ALSO
DAILY WEATHER SUMMARY
NOT FOR LOAN FOR
WEDNESDAY 27 FEBRUARY 1991

London Weather Centre 284-286 High Holborn London WC1V 7HX
© Crown Copyright 1986 All rights reserved

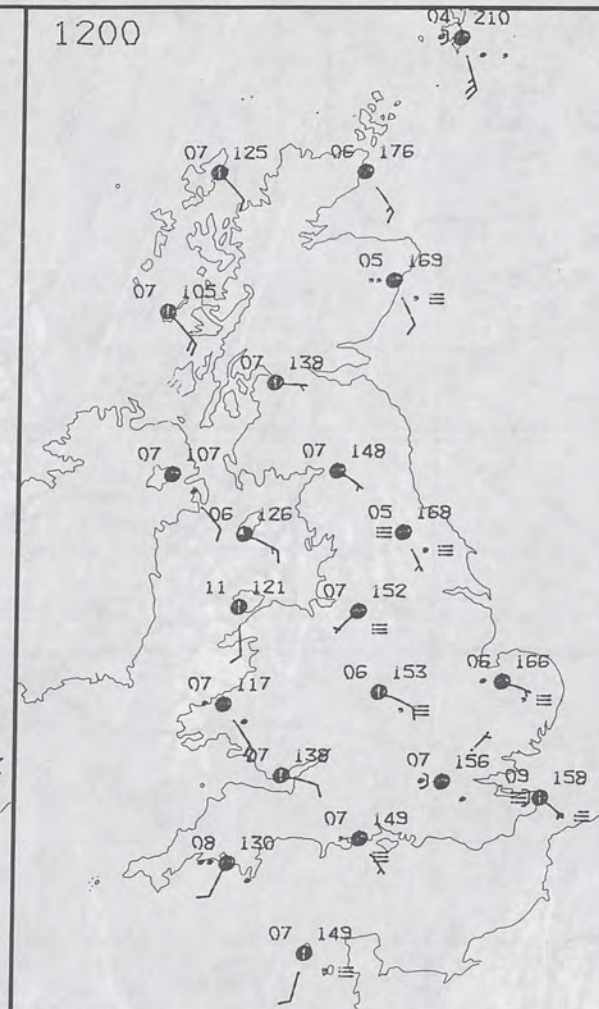
METEOROLOGICAL OFFICE
08 MAR 1991
LIBRARY

Warm front Cold front Occlusion

0600



1200



WEDNESDAY
27 FEBRUARY 1991

SUMMARY
OF
BRITISH WEATHER

There were isolated outbreaks of rain during the night but most places were dry and fog was widespread over England and Wales. In Shetland winds continued to reach gale force with rain at times.

During the day there was rather a lot of cloud and outbreaks of rain moved from the west into Northern Ireland, western Scotland, Wales and western parts of England while further rain broke out further east. Some of the rain was heavy. There were sunny intervals in places but in eastern parts of England it remained grey and misty. Clearer weather with a few showers followed into the west.

Temperatures were near or rather below normal in the east and rather above in western areas.

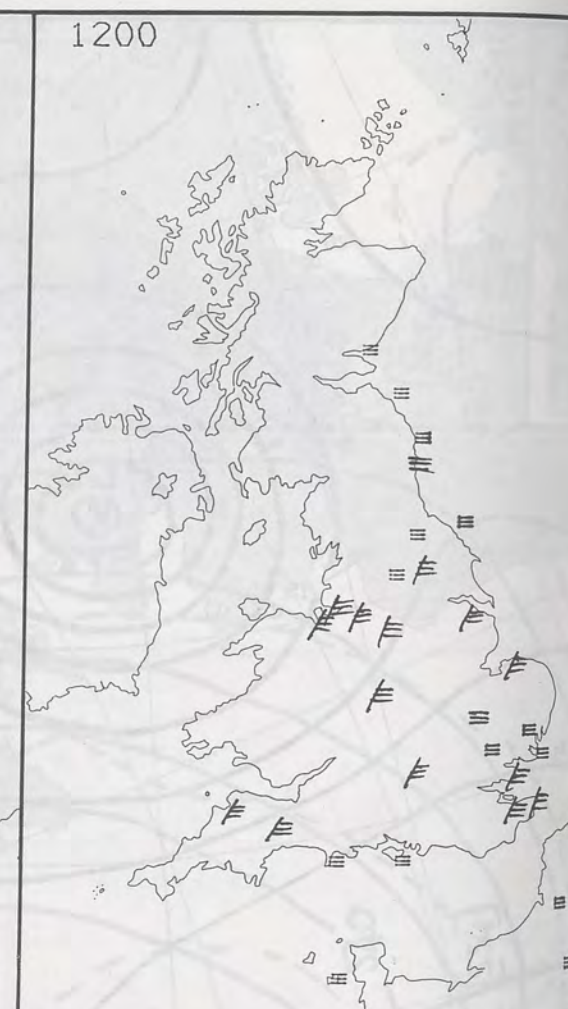
London Weather Centre
284-286 High Holborn
London WC1V 7HX
All times are GMT

© Crown Copyright 1986 All rights reserved

0600

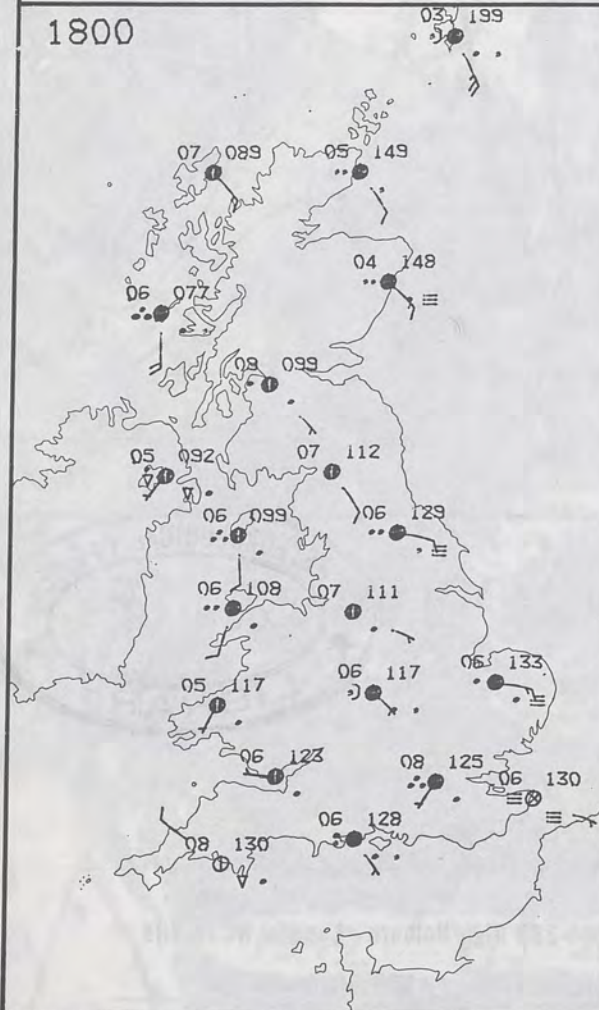


1200

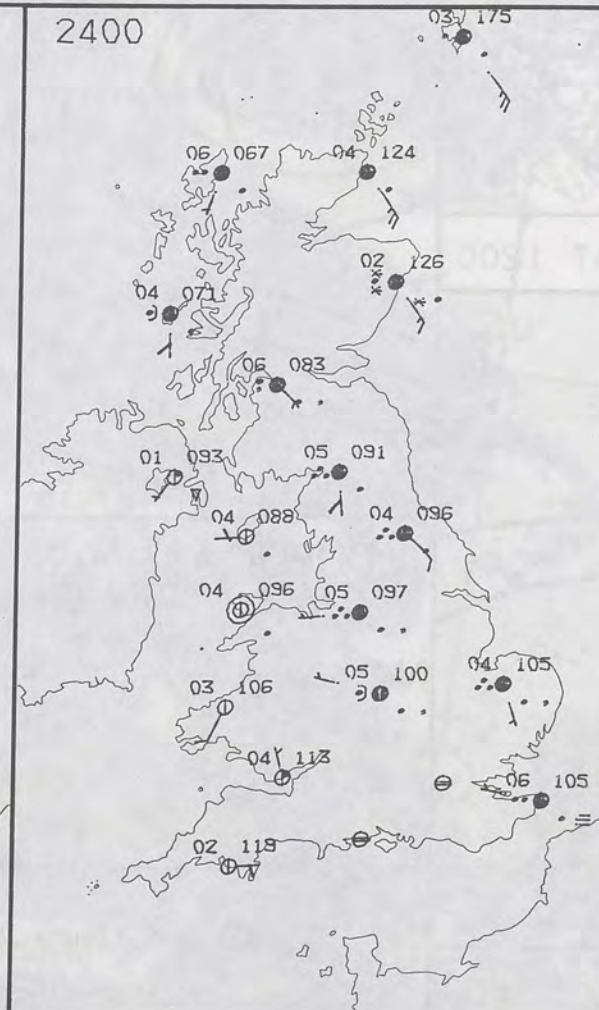


PLOTTED SURFACE OBSERVATIONS

1800

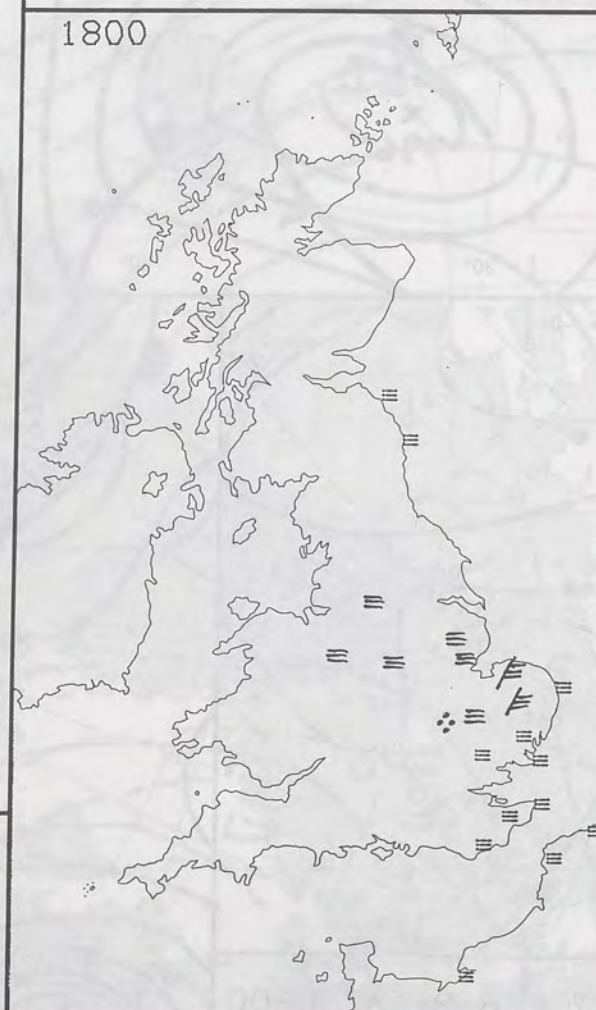


2400

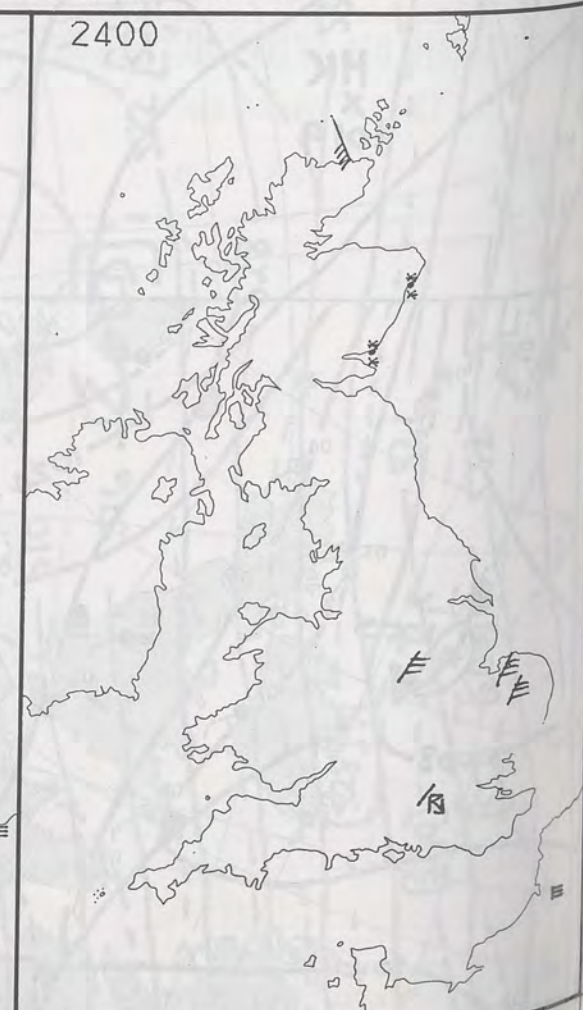


SIGNIFICANT WEATHER CHARTS

1800



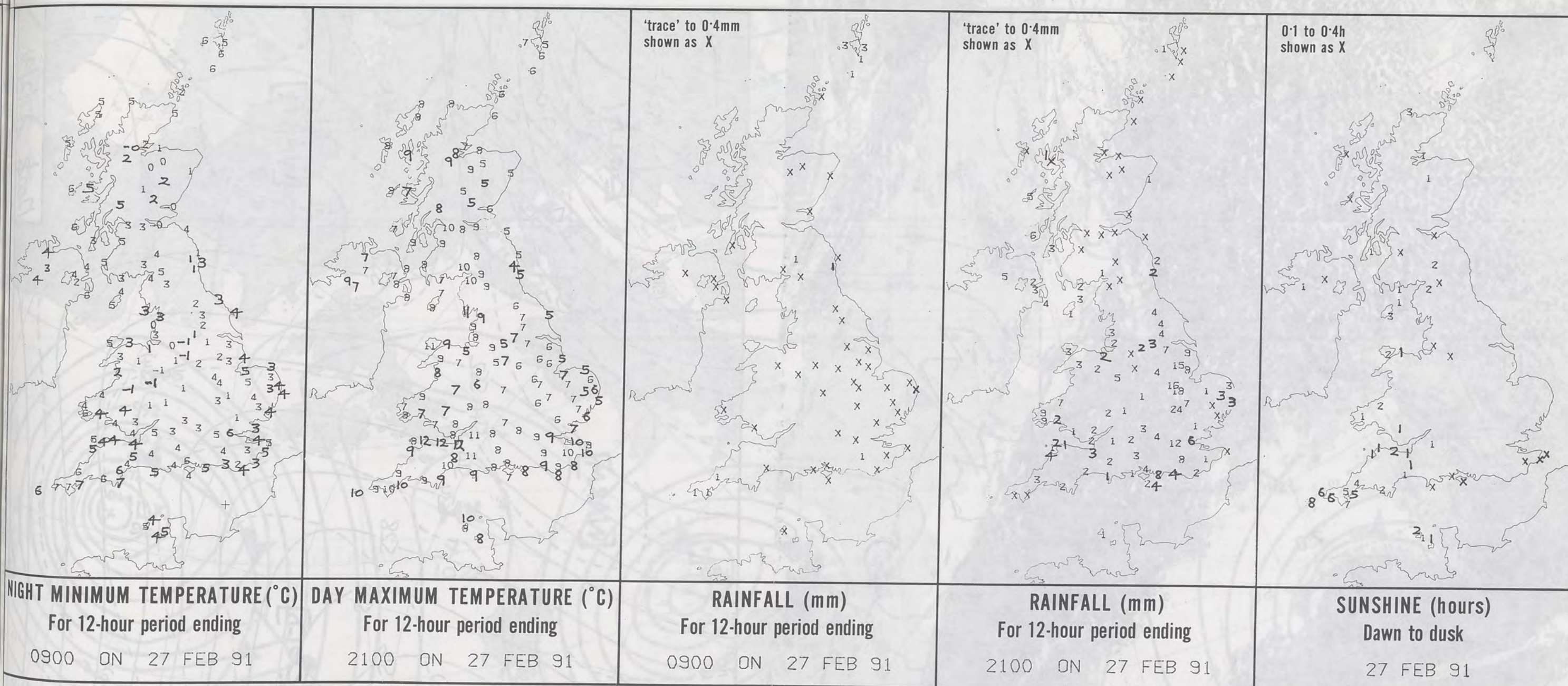
2400



NIGHT

09

London We



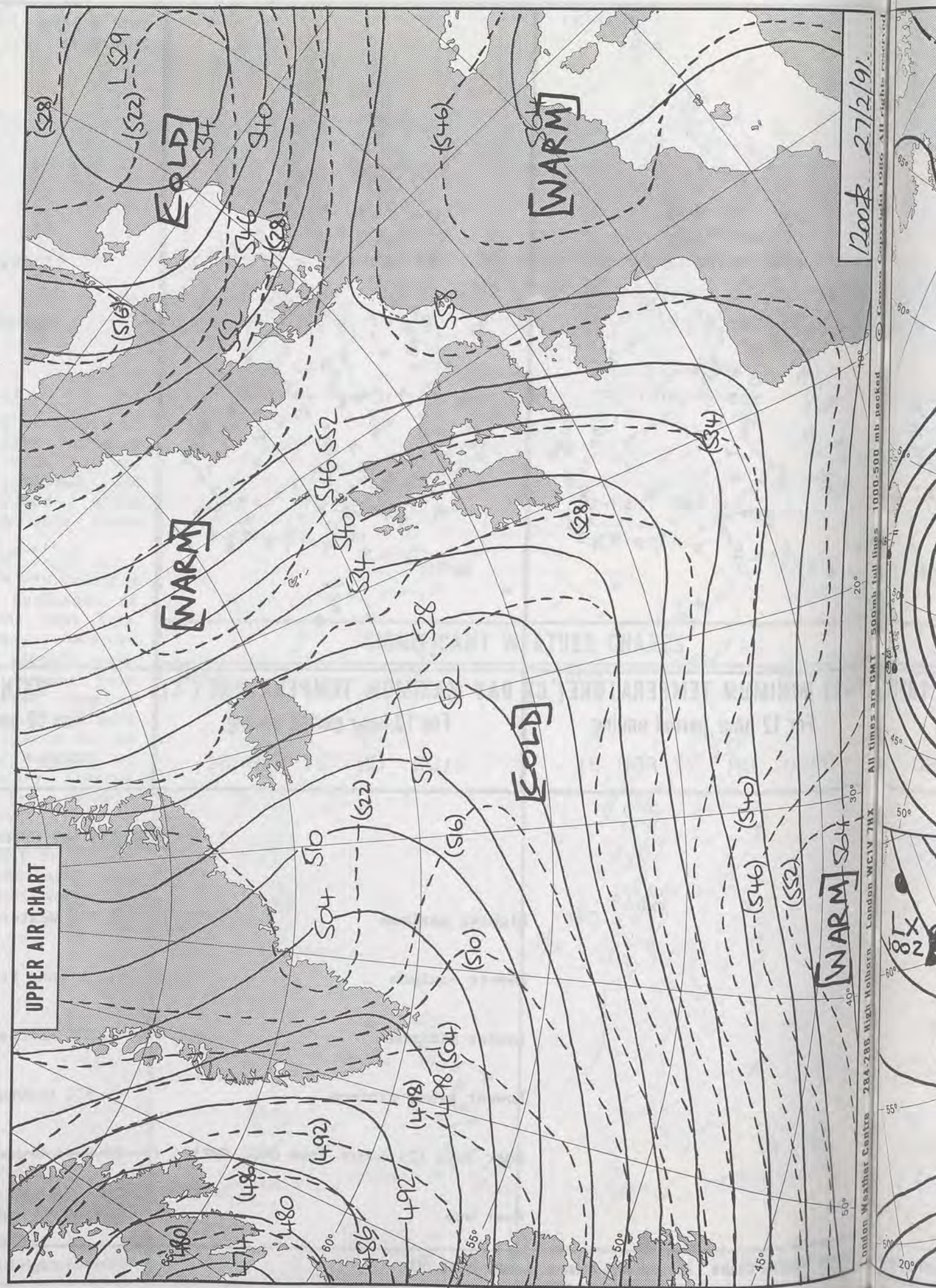
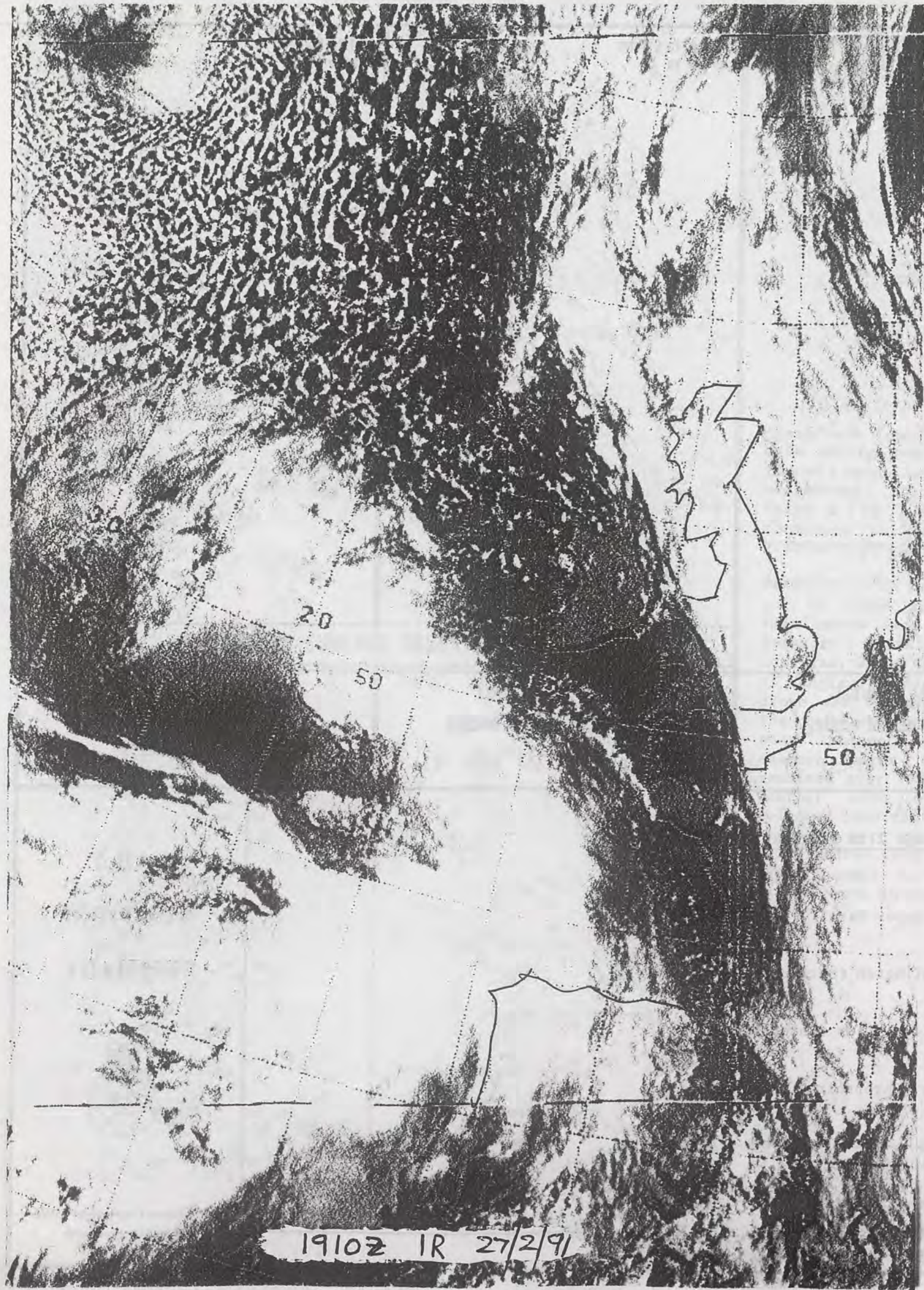
EXTREMES FOR WEDNESDAY 27TH FEBRUARY 1991

Highest maximum	: 11.9°C Western Super Mare
Lowest maximum	: 4.1°C Long Framlington (Northumberland)
Lowest minimum	: -1.3°C Newcastle-on-Clun (Shropshire)
Lowest grass minimum	: -6.9°C Shawbury (Shropshire)
Most rain (24 hours from 0900 GMT)	: 29.4 mm Bedford
Most sun	: 7.8 hours Isles of Scilly

**DAILY
WEATHER
SUMMARY**



© Crown Copyright 1986
All rights reserved



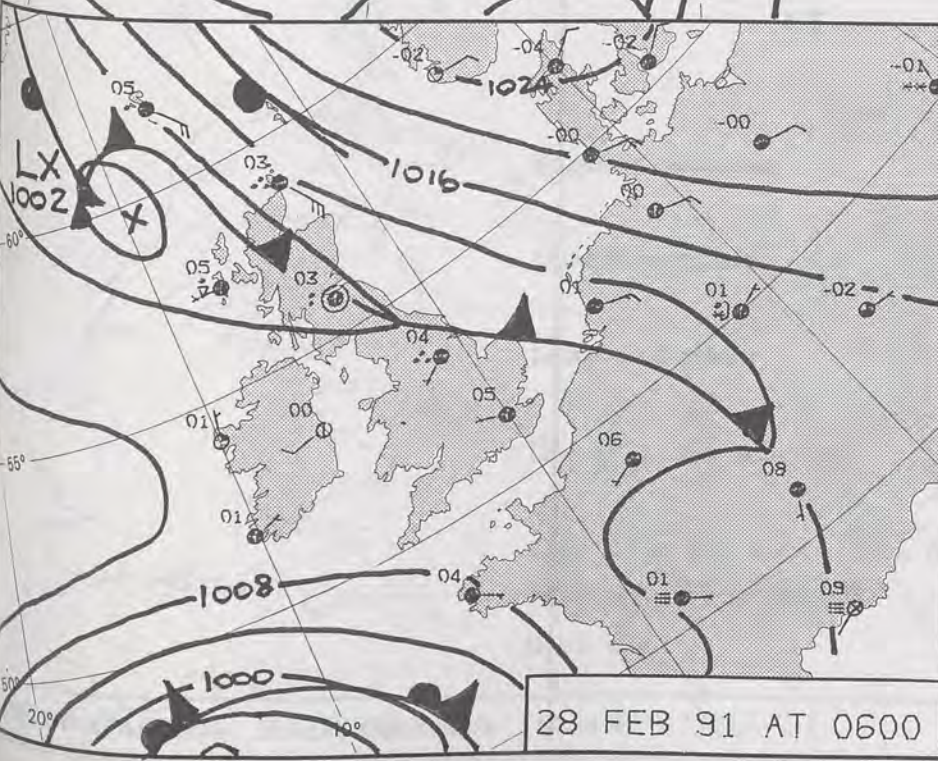
1200Z 27/2/91

WARM 204

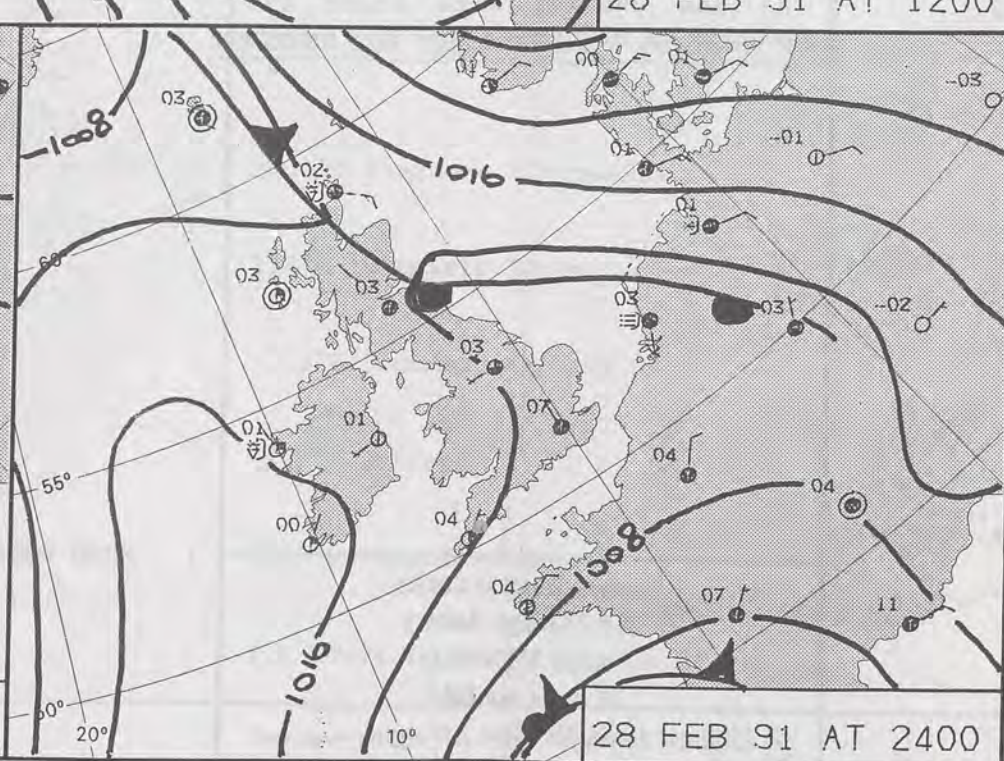
London Weather Centre 284-286 High Holborn London WC1V 7HX



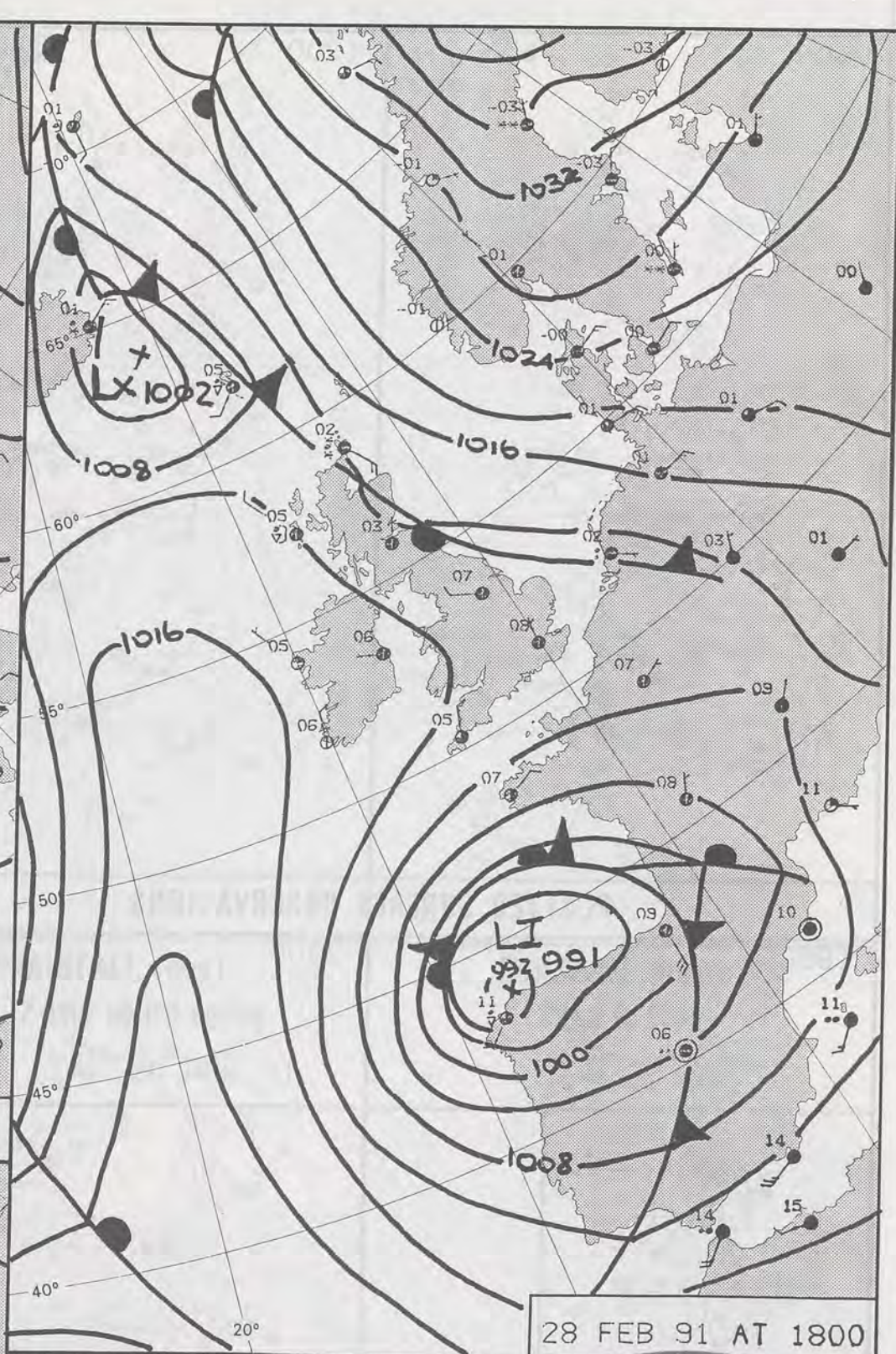
28 FEB 91 AT 1200



28 FEB 91 AT 0600



28 FEB 91 AT 2400



28 FEB 91 AT 1800

DUPLICATE ALSO
DAILY WEATHER SUMMARY

NOT FOR LOAN FOR

THURSDAY 28 FEBRUARY 1991

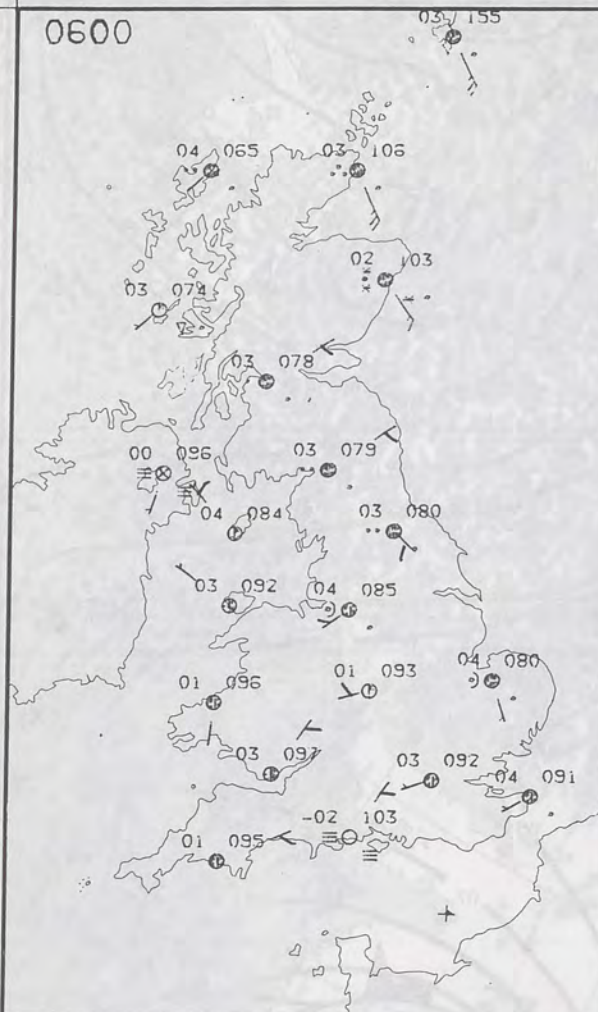
London Weather Centre 284-286 High Holborn London WC1V 7HX

© Crown Copyright 1986 All rights reserved

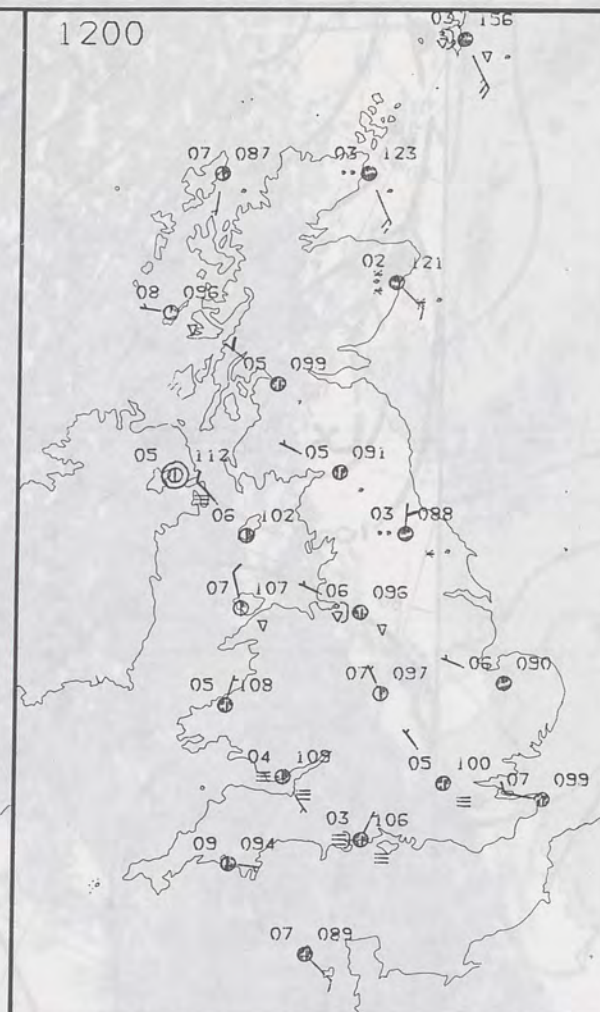
METEOROLOGICAL OFFICE
08 MAR 1991
LIBRARY

Warm front Cold front Occlusion

0600

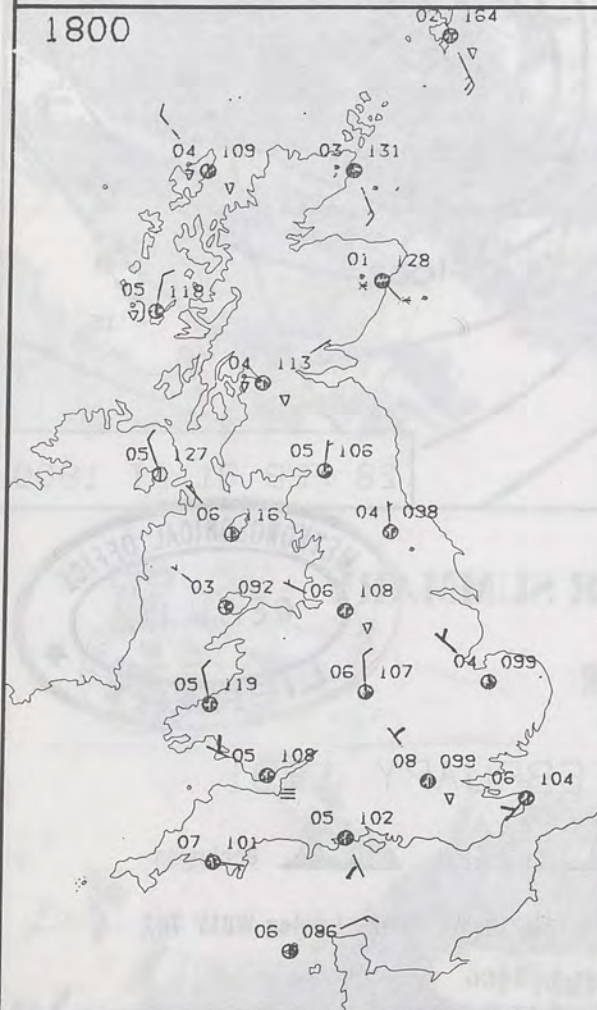


1200

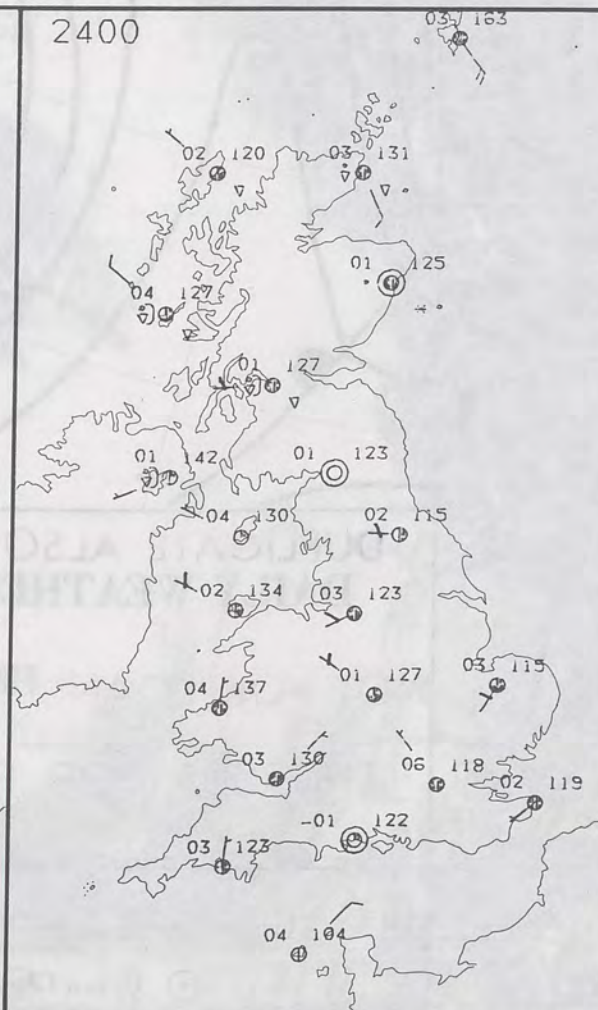


PLOTTED SURFACE OBSERVATIONS

1800



2400



THURSDAY
28 FEBRUARY 1991

SUMMARY OF BRITISH WEATHER

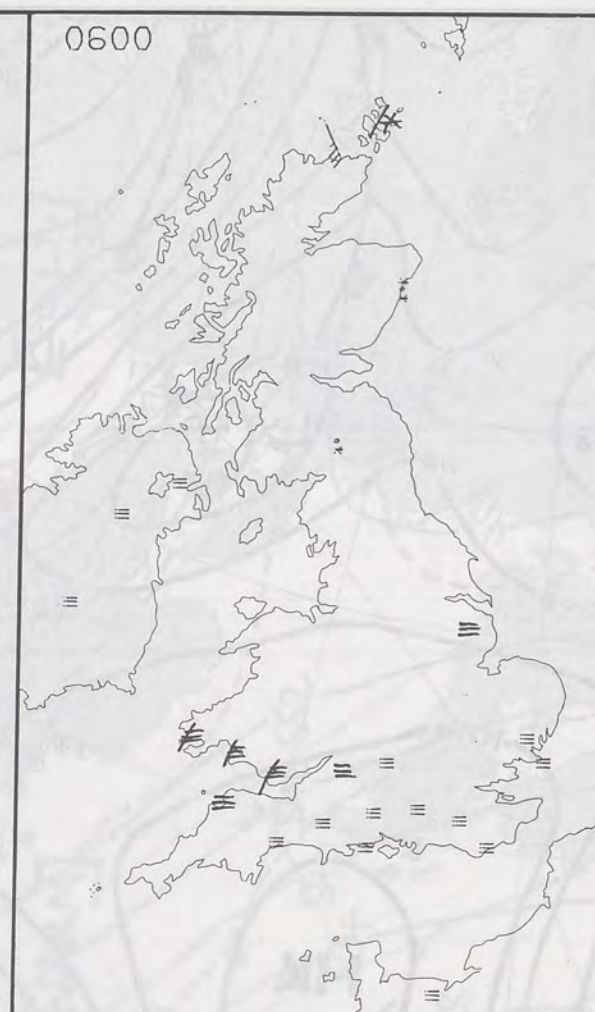
Overnight there was quite a bit of rain over Scotland and eastern England and there was snow on the hills. To the west and south the cloud broke which gave rise to fog and frost quite widely.

During the day the rain, sleet and snow persisted in eastern England and eastern Scotland, although by mid afternoon it had finally cleared from northeast England. It was also cold and raw in these areas. Apart from the odd shower the day was dry elsewhere with some sunshine, once any fog had cleared, and temperatures were generally close to normal. This was followed by a fine evening with frost in places by midnight.

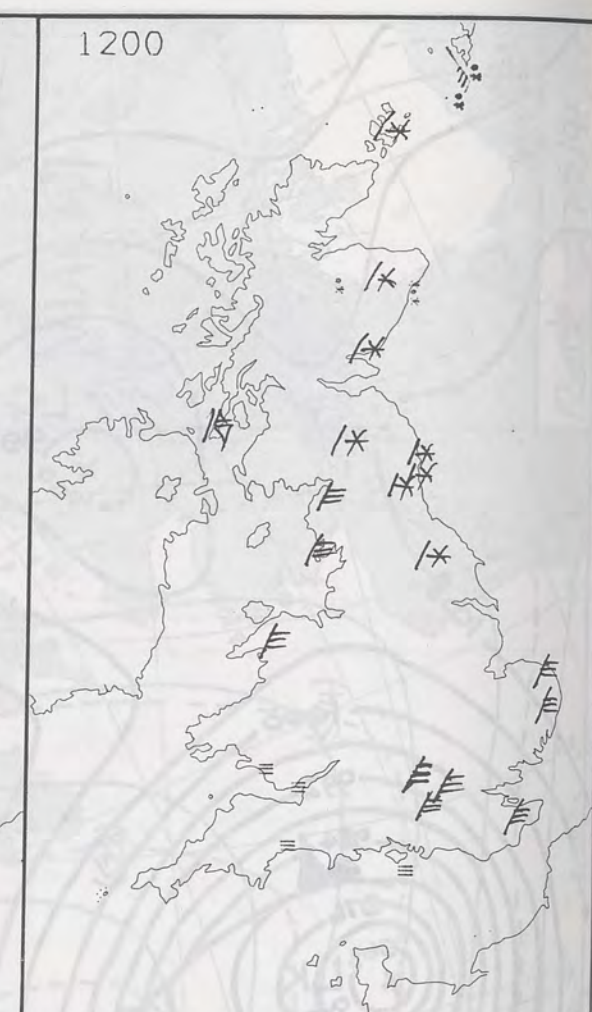
London Weather Centre
284-286 High Holborn
London WC1V 7HX
All times are GMT

© Crown Copyright 1986 All rights reserved

0600



1200

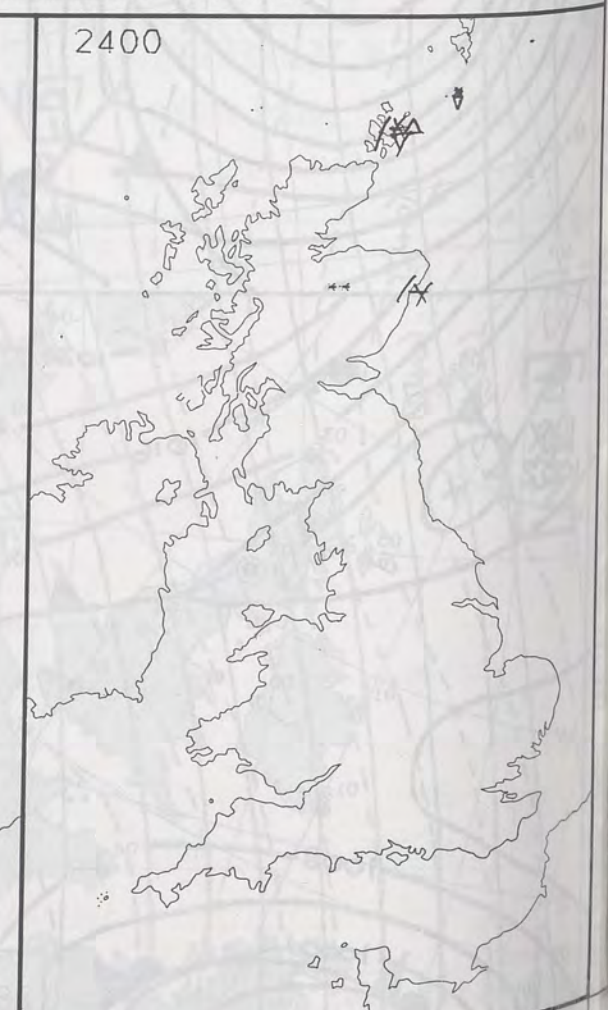


SIGNIFICANT WEATHER CHARTS

1800



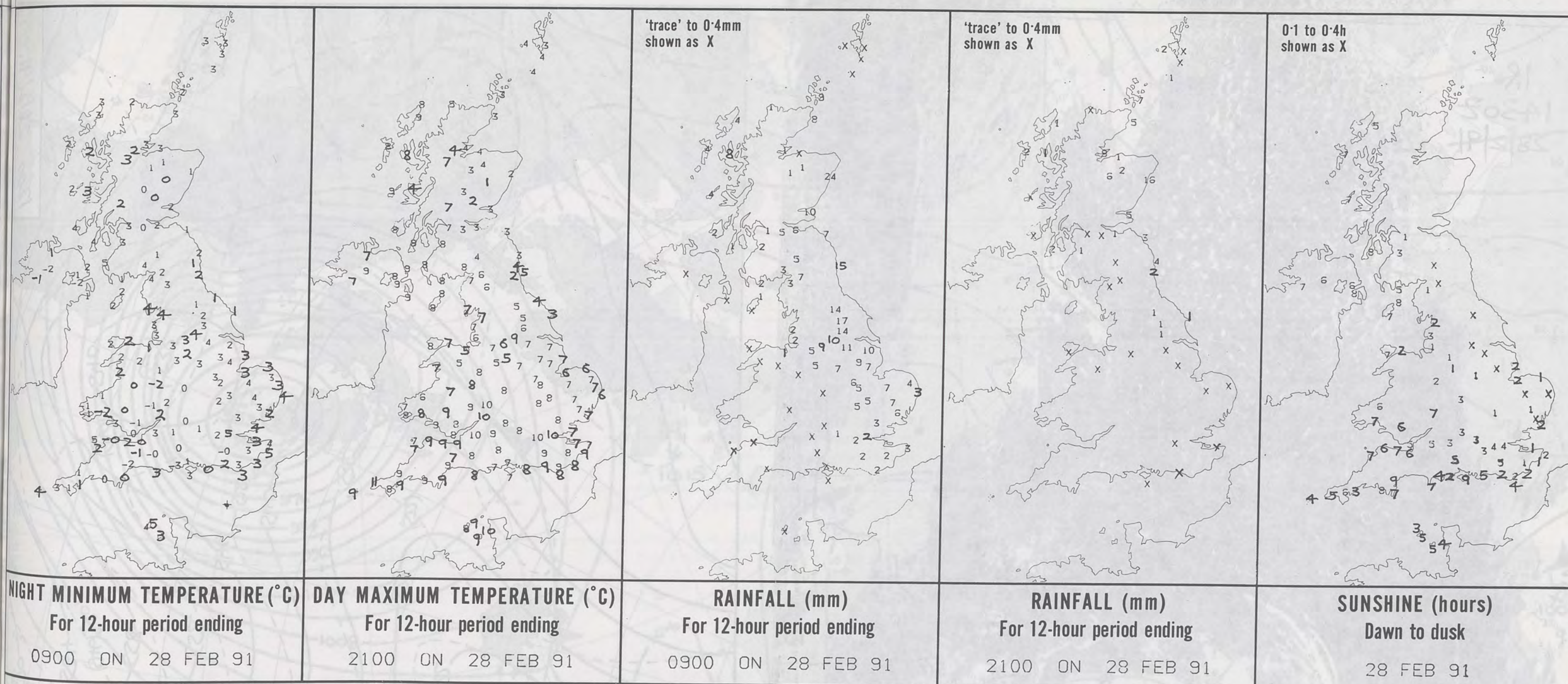
2400



NIGHT

09

London W



EXTREMES FOR THURSDAY 28TH FEBRUARY 1991

Highest maximum	: 10.5°C Penzance (Cornwall)
Lowest maximum	: 1.4°C Inchmarlo (Grampian)
Lowest minimum	: -2.5°C Bournemouth/Hurn
Lowest grass minimum	: -7.2°C Belfast
Most rain (24 hours from 0900 GMT)	: 17.7 mm Aberdeen/Dyce
Most sun	: 9.1 hours Ventnor (Isle of Wight)

**DAILY
WEATHER
SUMMARY**



© Crown Copyright 1986
All rights reserved

IR
1430Z
28/2/91

