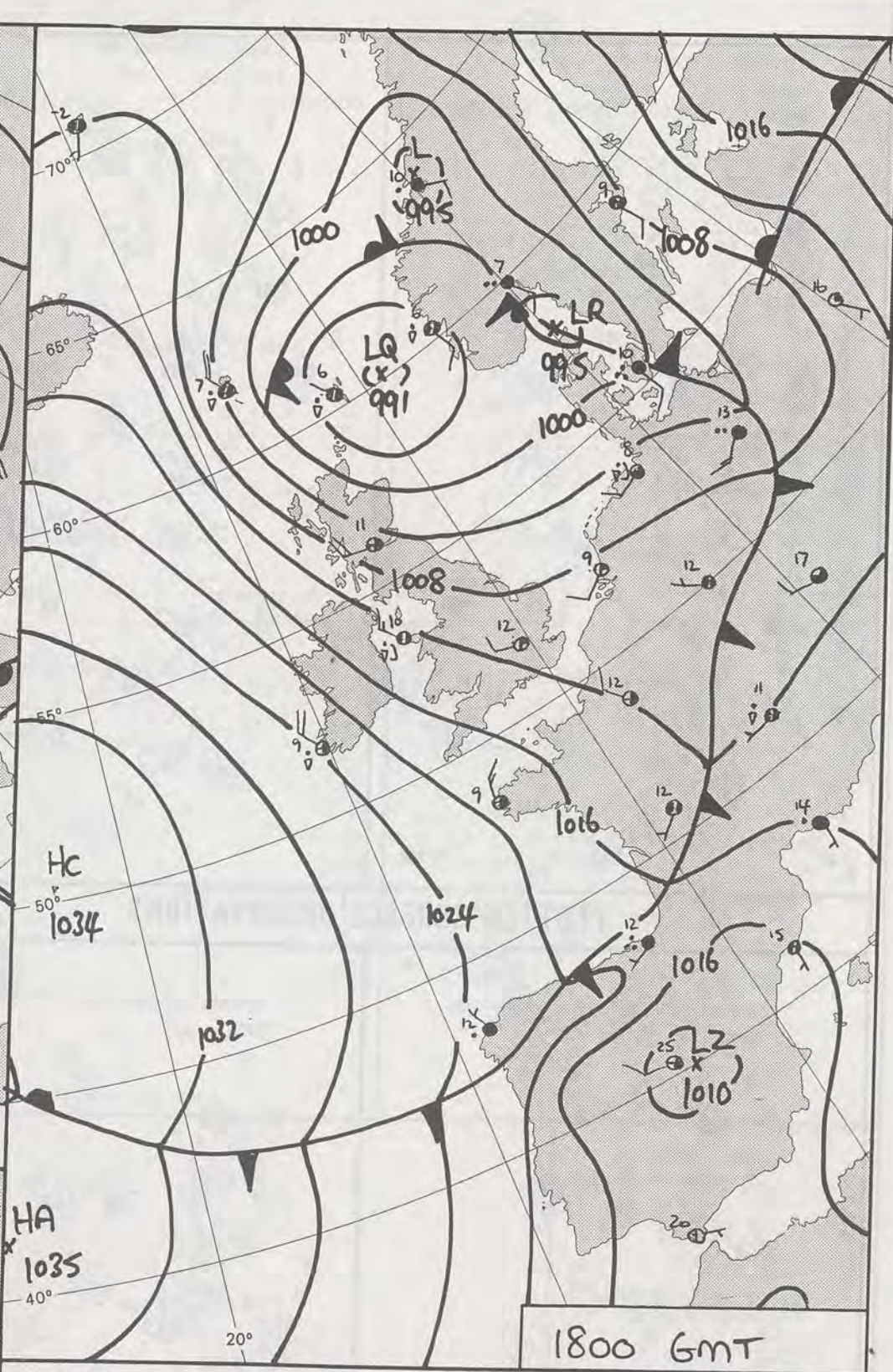
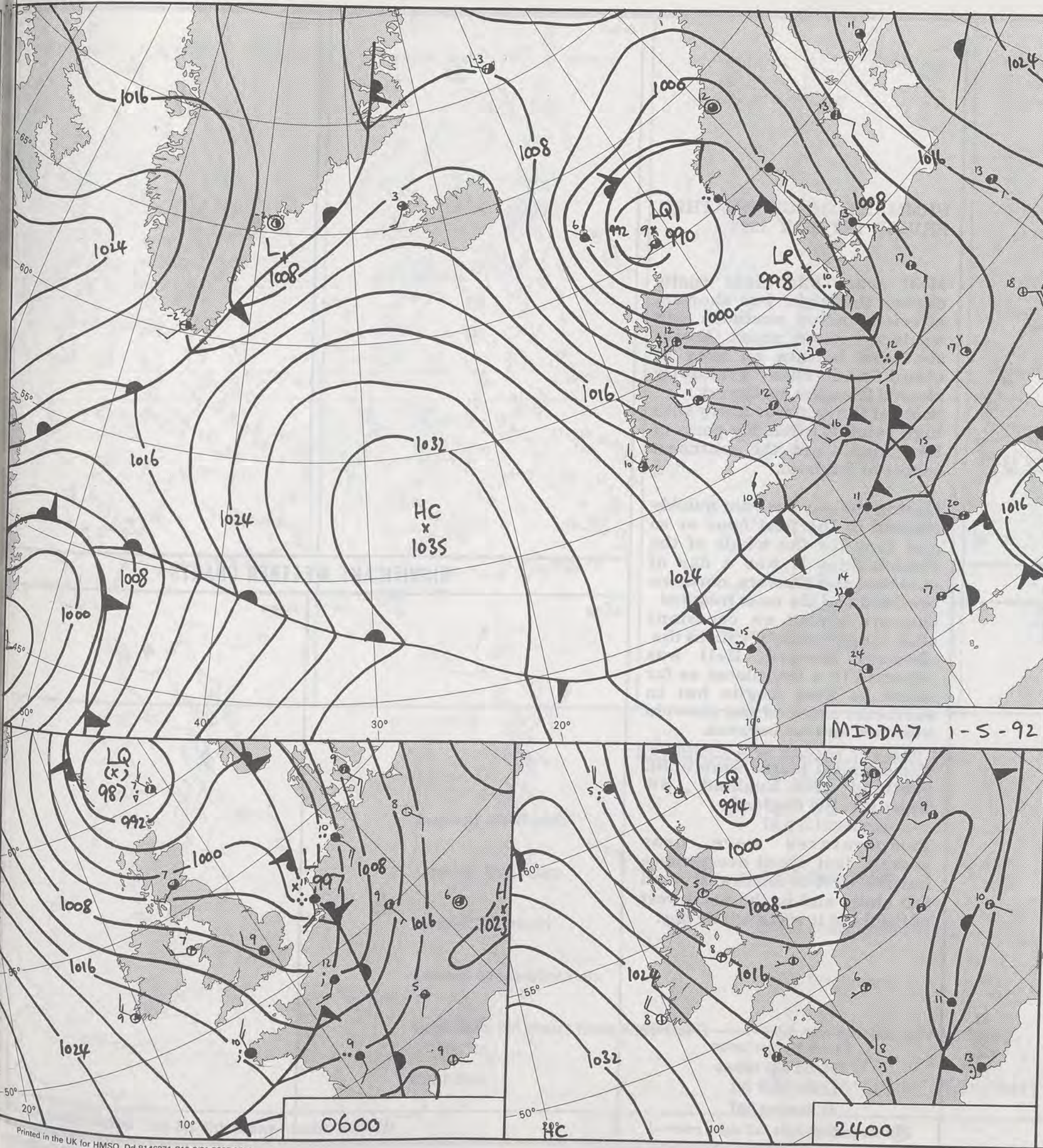


30th April 1992 12Z



DUPLICATE ALSO  
DAILY WEATHER SUMMARY  
NOT FOR LOAN FOR  
FRIDAY 1ST MAY 1992

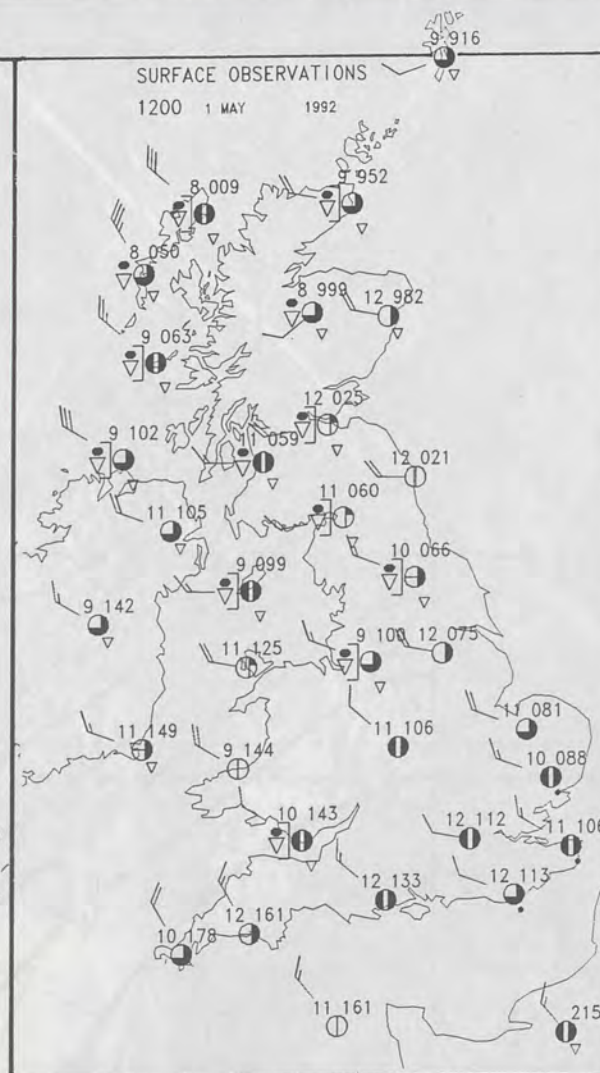
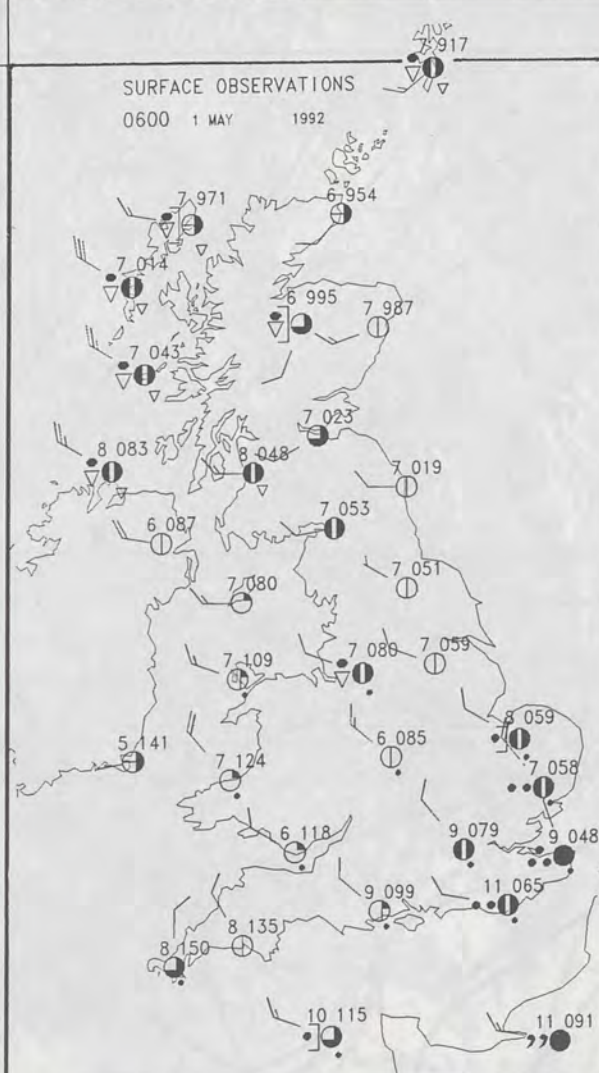
20 MAY 1992

WARM FRONT COLD FRONT OCCLUSION

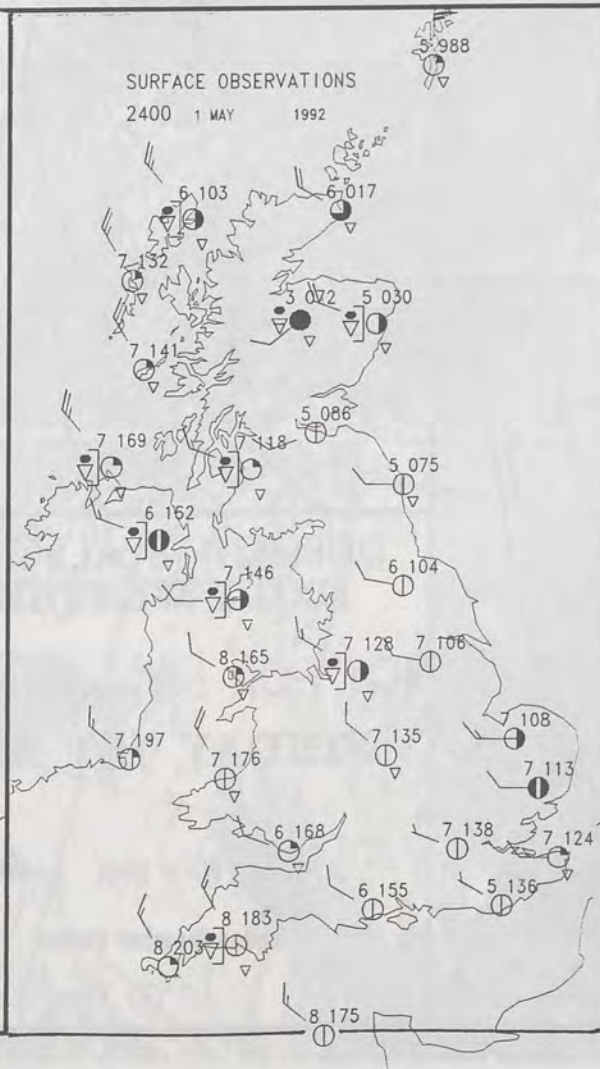
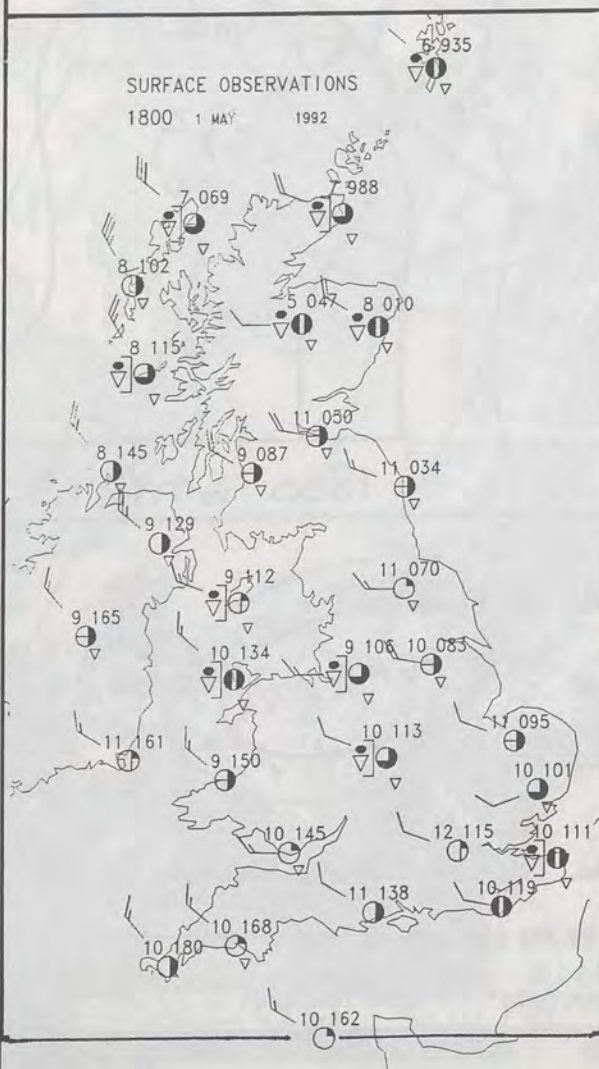
London Weather Centre 284-286 High Holborn London WC1V 7HX

© Crown Copyright All rights reserved





### PLOTTED SURFACE OBSERVATIONS



### SUMMARY OF UK WEATHER FRIDAY 1ST MAY 1992

Most areas had clear spells during the night but showers affected many northern and western coastal areas. Across southern Britain an area of cloud and rain gradually cleared from the northwest. Some of the rain was heavy with high rainfall totals for parts of East Anglia and the southeast corner of England.

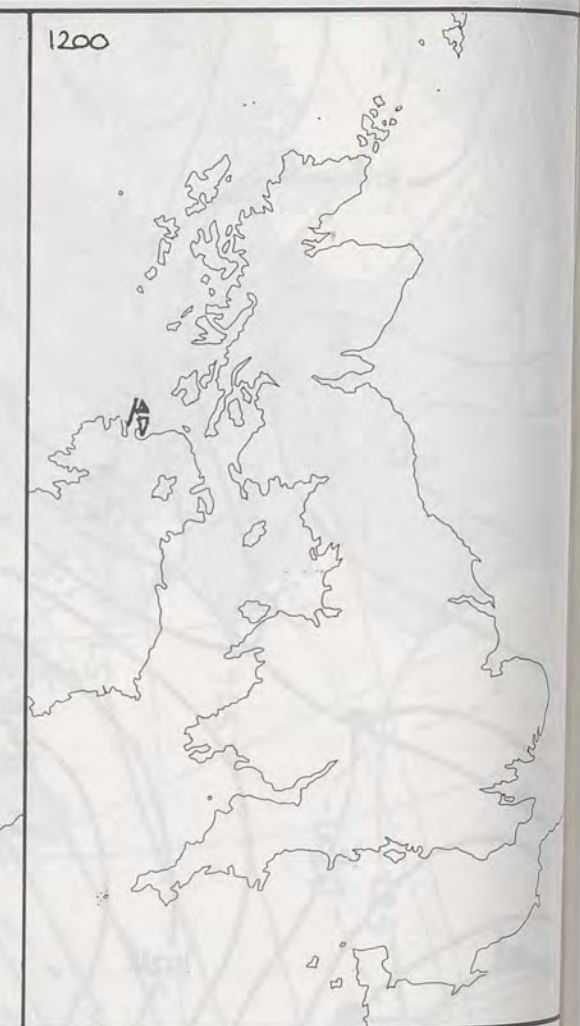
During the day the rain quickly cleared in the first hour or so and then for the whole of the British Isles it was a day of sunshine and showers. northern Scotland had the most frequent showers giving on occasions some longer spells of rain as the showers merged. Hail was reported in a few places as far south as East Anglia but in southeast England the showers were few and far between.

The sunniest places were in SE Scotland, NE England, SW Wales and SW England.

Temperatures were near average just about everywhere but the west to northwest wind felt chilly and in the northwest of Scotland it was a windy day.

London Weather Centre  
284-286 High Holborn  
London WC1V 7HX  
All times are GMT

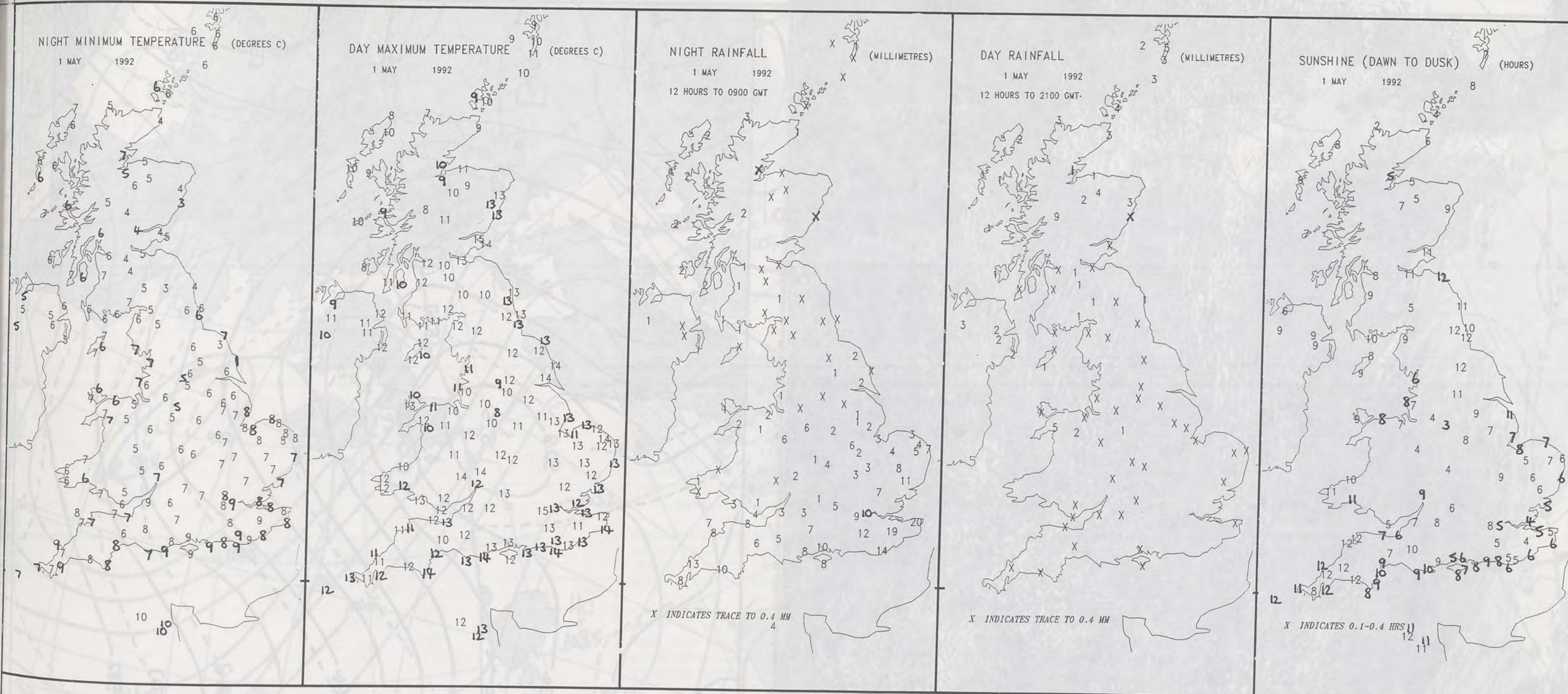
© Crown Copyright All rights reserved



### SIGNIFICANT WEATHER CHARTS







#### EXTREMES FOR FRIDAY 1ST MAY 1992

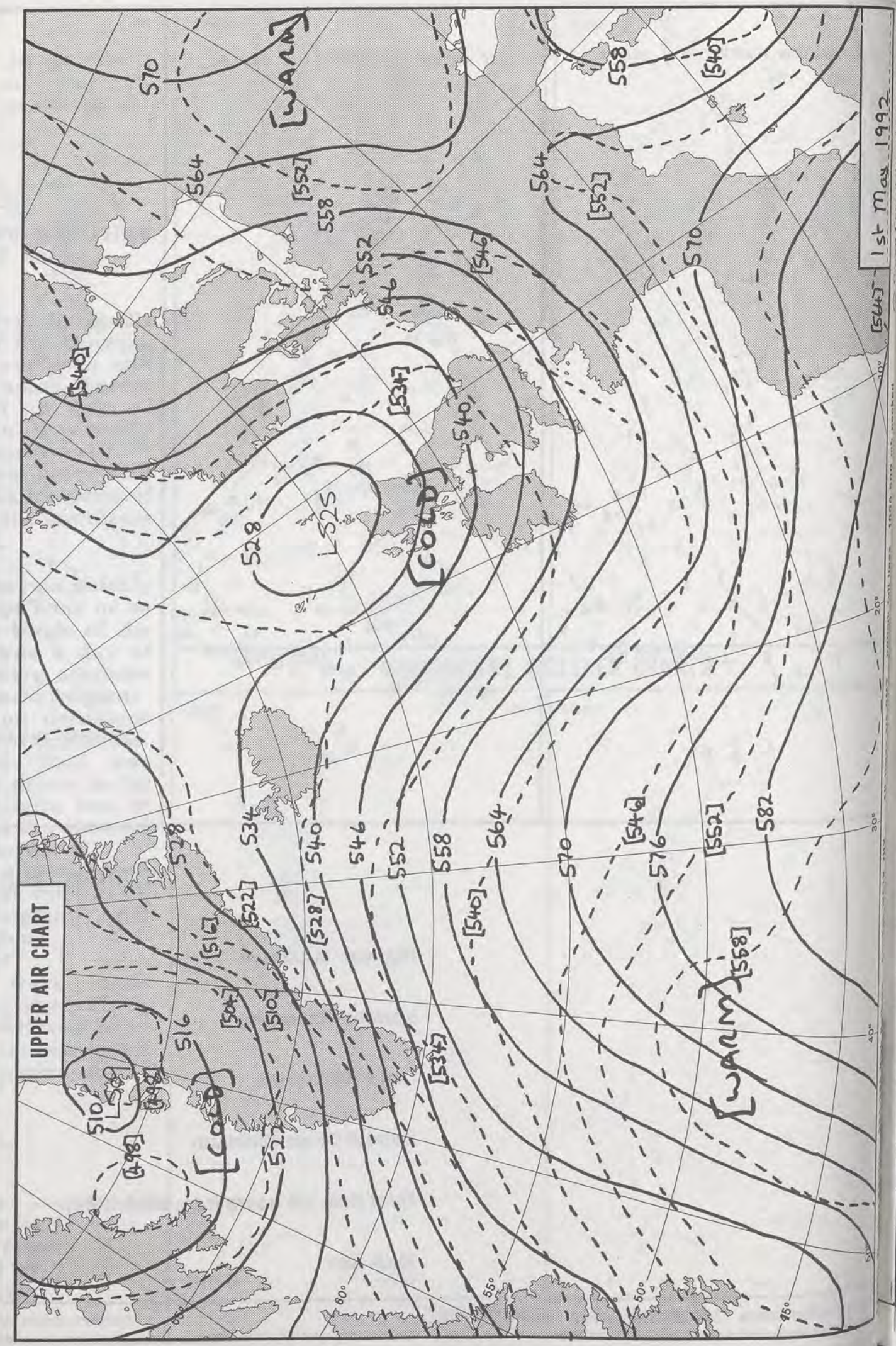
Highest Maximum	: 15.0 C Heathrow
Lowest Maximum	: 7.4 C Cape Wrath
Lowest Minimum	: 1.4 C Bridlington [ Yorks ] -
Lowest Grass Minimum	: -1.5 C Bridlington
Most Rain (24 hours from 0900 GMT)	: 18.1 mm Aviemore [ Highland ]
Most Sun	: 12.3 Hrs Newcastle [ NE England ]

#### DAILY WEATHER SUMMARY



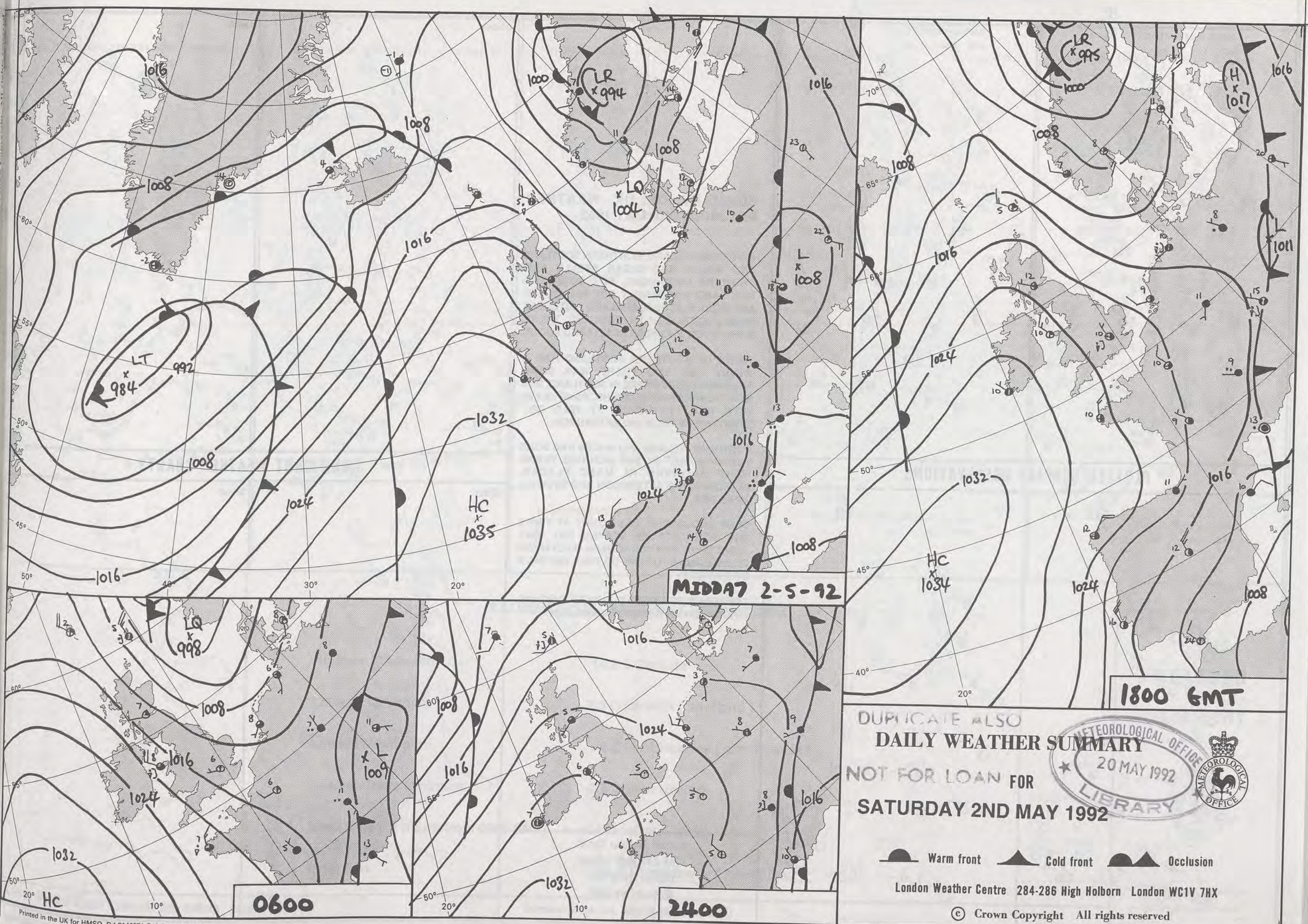
© Crown Copyright  
All rights reserved








1st May 1992

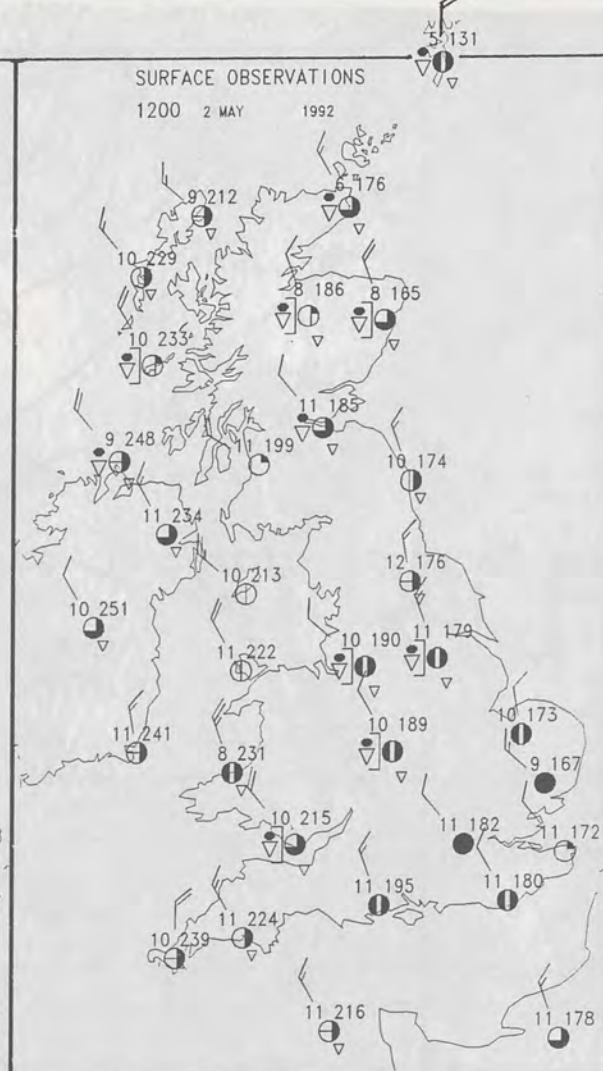
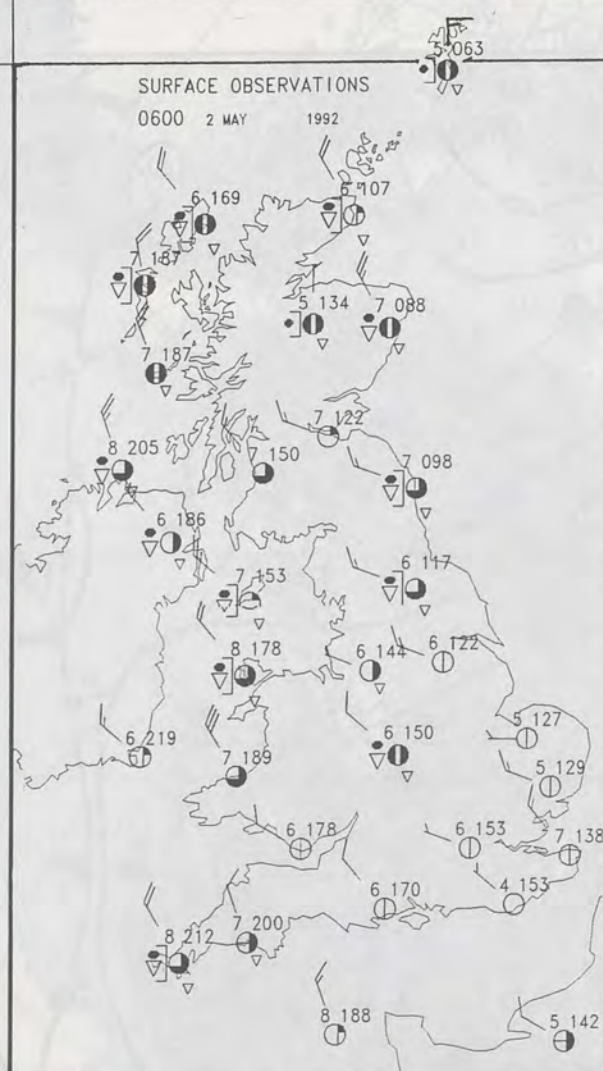


DUPLICATE ALSO  
DAILY WEATHER SUMMARY  
NOT FOR LOAN FOR  
SATURDAY 2ND MAY 1992

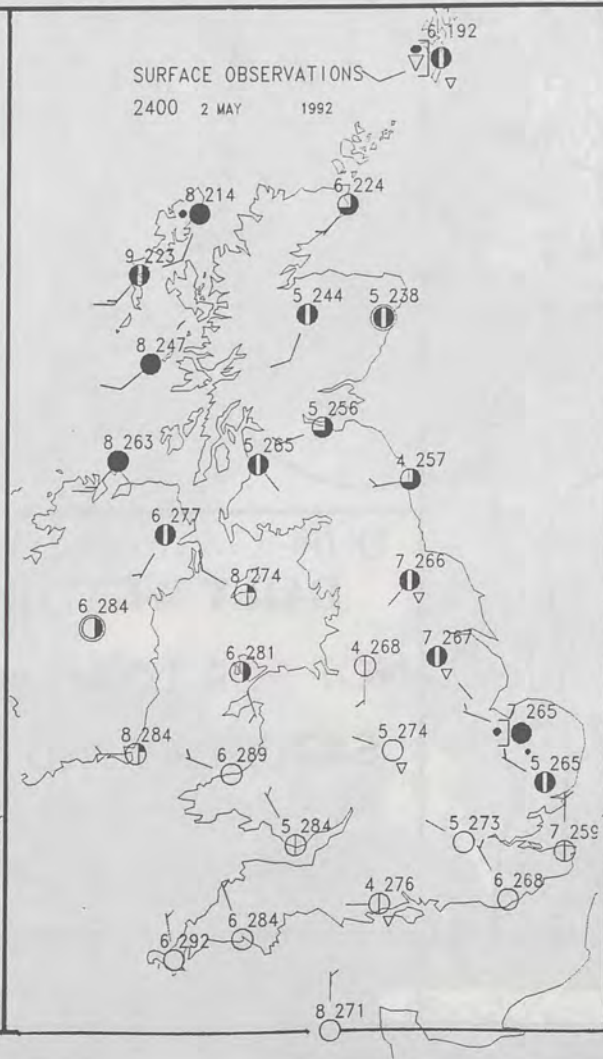
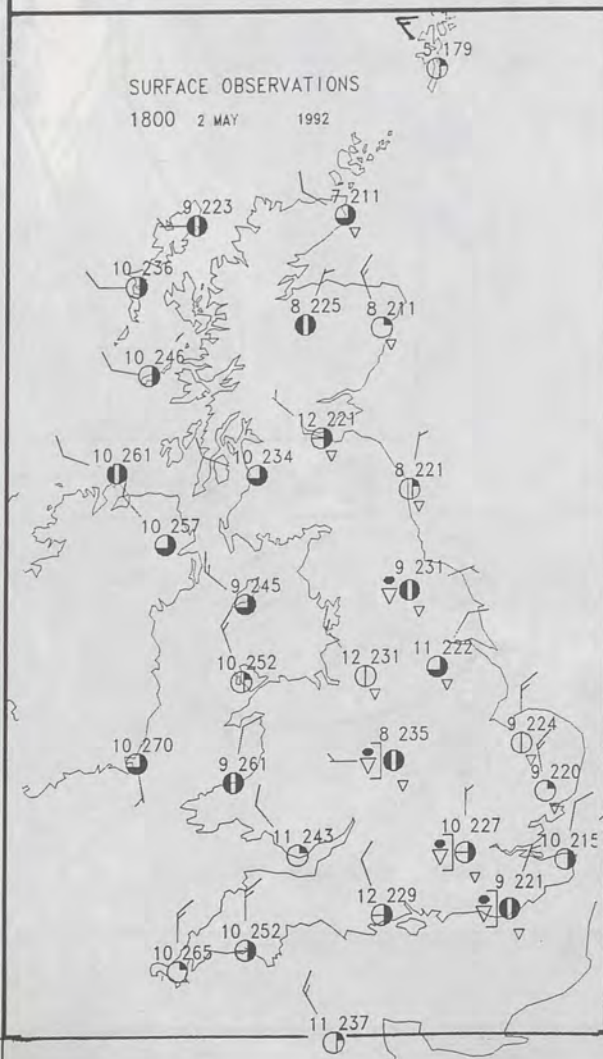


Warm front Cold front Occlusion  
London Weather Centre 284-286 High Holborn London WC1V 7HX  
© Crown Copyright All rights reserved





### PLOTTED SURFACE OBSERVATIONS



### SUMMARY OF UK WEATHER SATURDAY 2ND MAY 1992

NORTHERN IRELAND, NORTHERN SCOTLAND AND WALES HAD CLEAR SPELLS AND SHOWERS OVERNIGHT, BUT SOUTHERN SCOTLAND WAS MAINLY DRY AND CLEAR AND MOST PLACES IN ENGLAND HAD CLEAR SKIES, ALTHOUGH IN ENGLAND THERE WERE A FEW SHOWERS SCATTERED ABOUT.

PARTS OF SOUTHERN SCOTLAND HAD A SUNNY DAY AND THERE WAS SOME SUNSHINE EVERYWHERE IN SCOTLAND, BUT MOST PLACES HAD SHOWERS, SOME HEAVY WITH HAIL, ALTHOUGH IT WAS DRY EVERYWHERE FROM MID-AFTERNOON.

NORTHERN IRELAND AND WALES HAD SOME SUNSHINE, BUT IN THE MORNING THERE WERE SHOWERS IN MOST PLACES, ALTHOUGH THE AFTERNOON AND EVENING WERE DRY.

OVER ENGLAND IT WAS SUNNY AT TIMES AND SOME PLACES STAYED DRY, BUT THERE WERE HEAVY SHOWERS OVER MUCH OF ENGLAND WITH ONE OR TWO REPORTS OF THUNDER.

TEMPERATURES WERE CLOSE TO AVERAGE OVER MUCH OF THE UNITED KINGDOM.

London Weather Centre  
284-286 High Holborn  
London WC1V 7HX  
All times are GMT

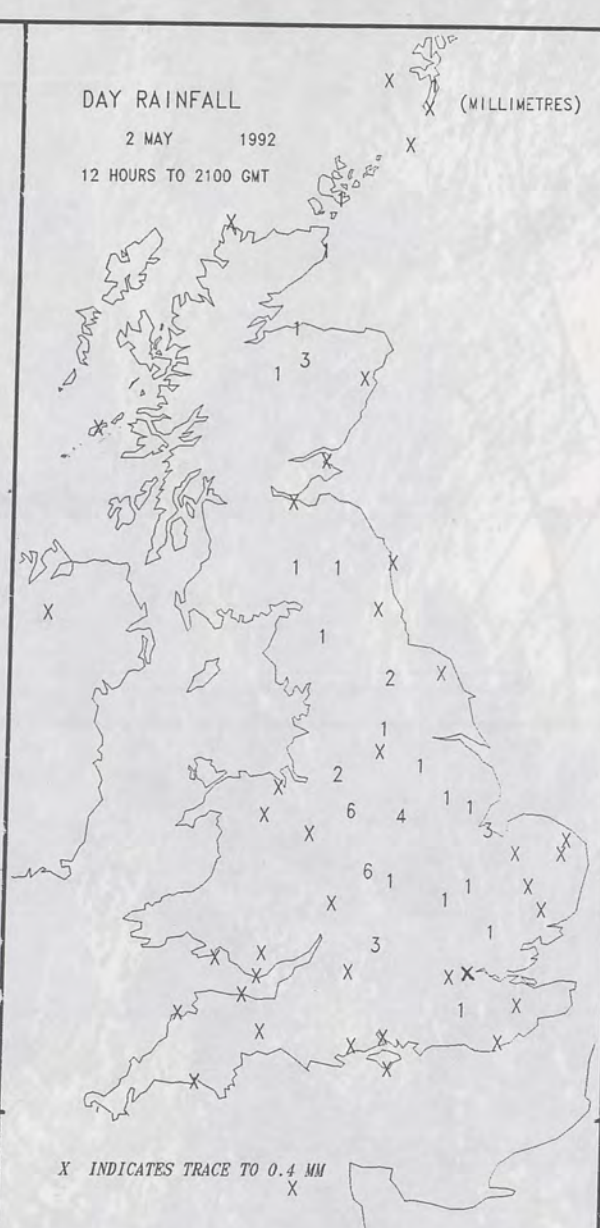
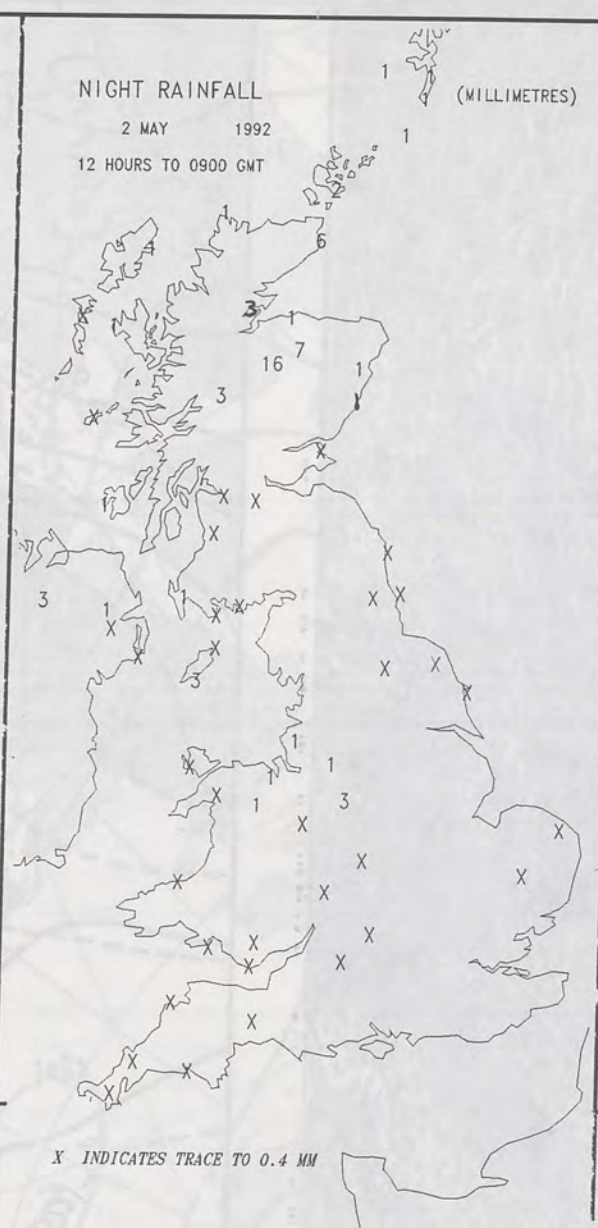
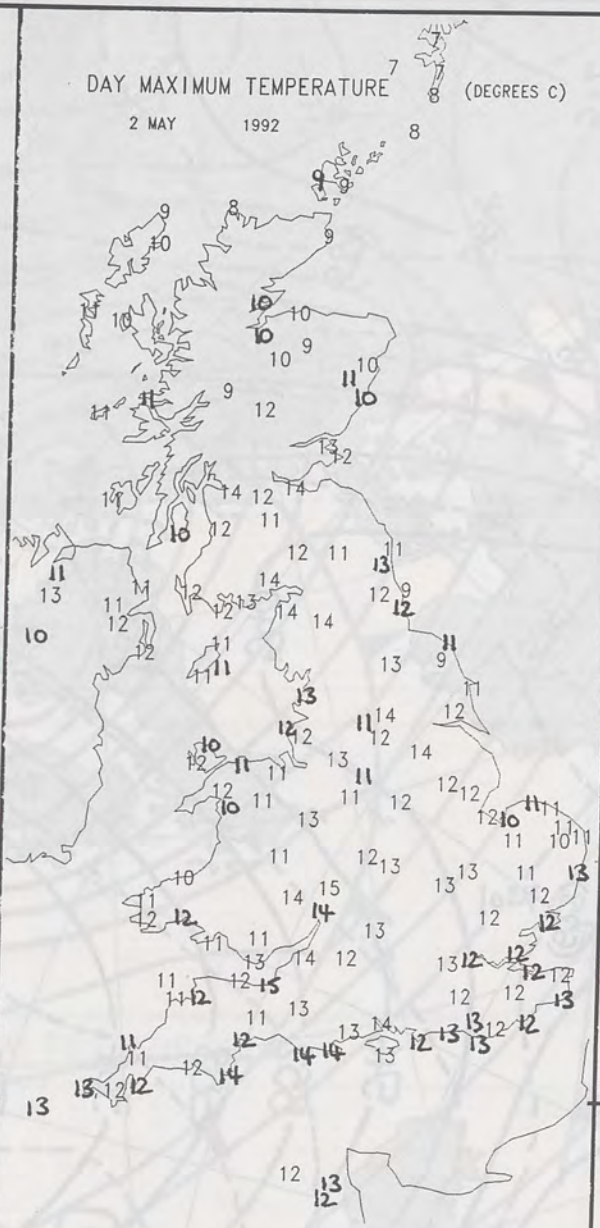
© Crown Copyright All rights reserved



### SIGNIFICANT WEATHER CHARTS







**EXTREMES FOR SATURDAY 2ND MAY 1992**

Highest Maximum	: 14.9 C Carlisle
Lowest Maximum	: 7.3 C Lerwick [ shetland ]
Lowest Minimum	: 1.6 C East Hoathly [ east Sussex ] -
Lowest Grass Minimum	: -2.9 C East Hoathly
Most Rain (24 hours from 0900 GMT)	: 9.1 mm Cape Wrath
Most Sun	: 12.2 C Ronaldsway [ Isle of Man ]

**DAILY  
WEATHER  
SUMMARY**

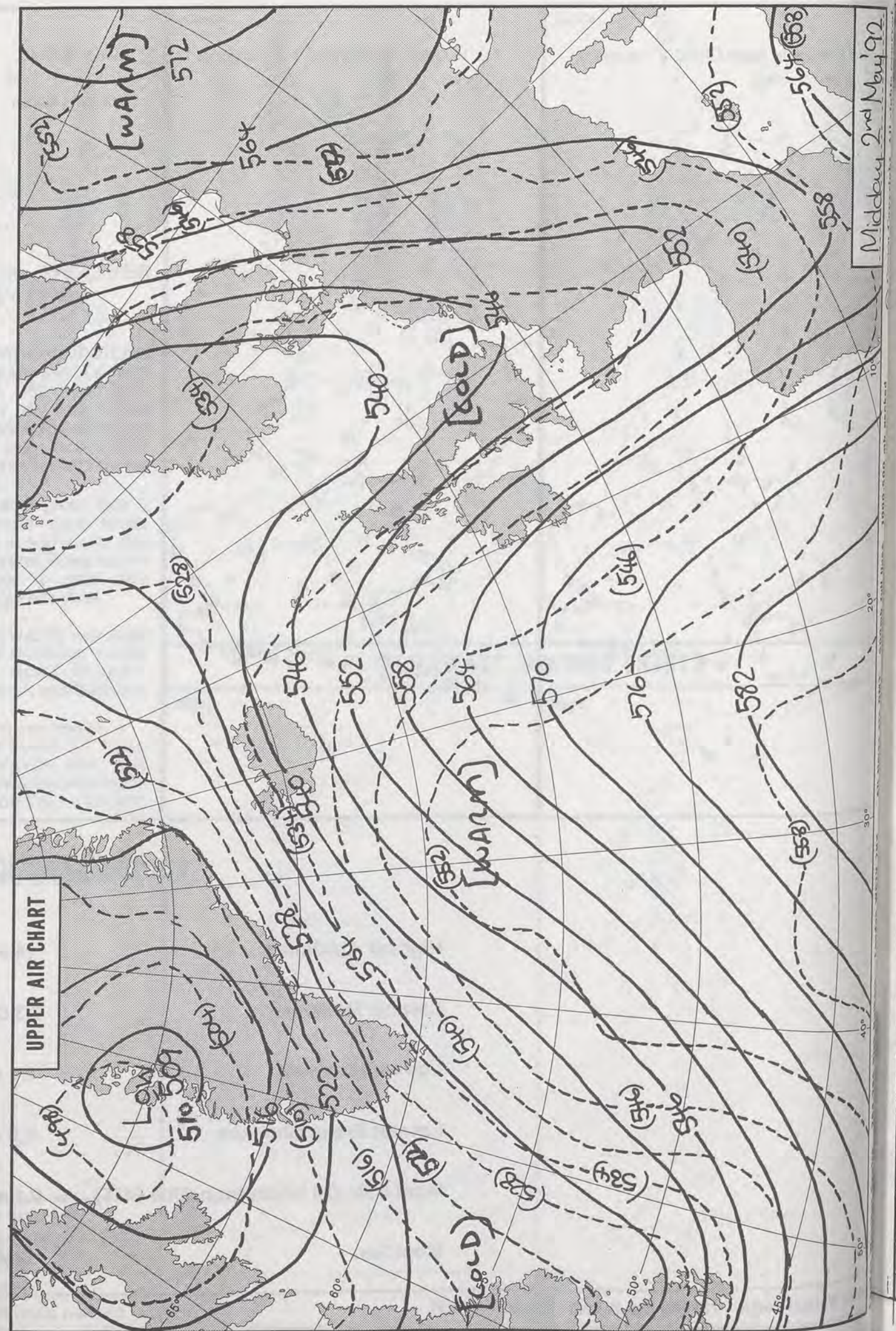


© Crown Copyright  
All rights reserved

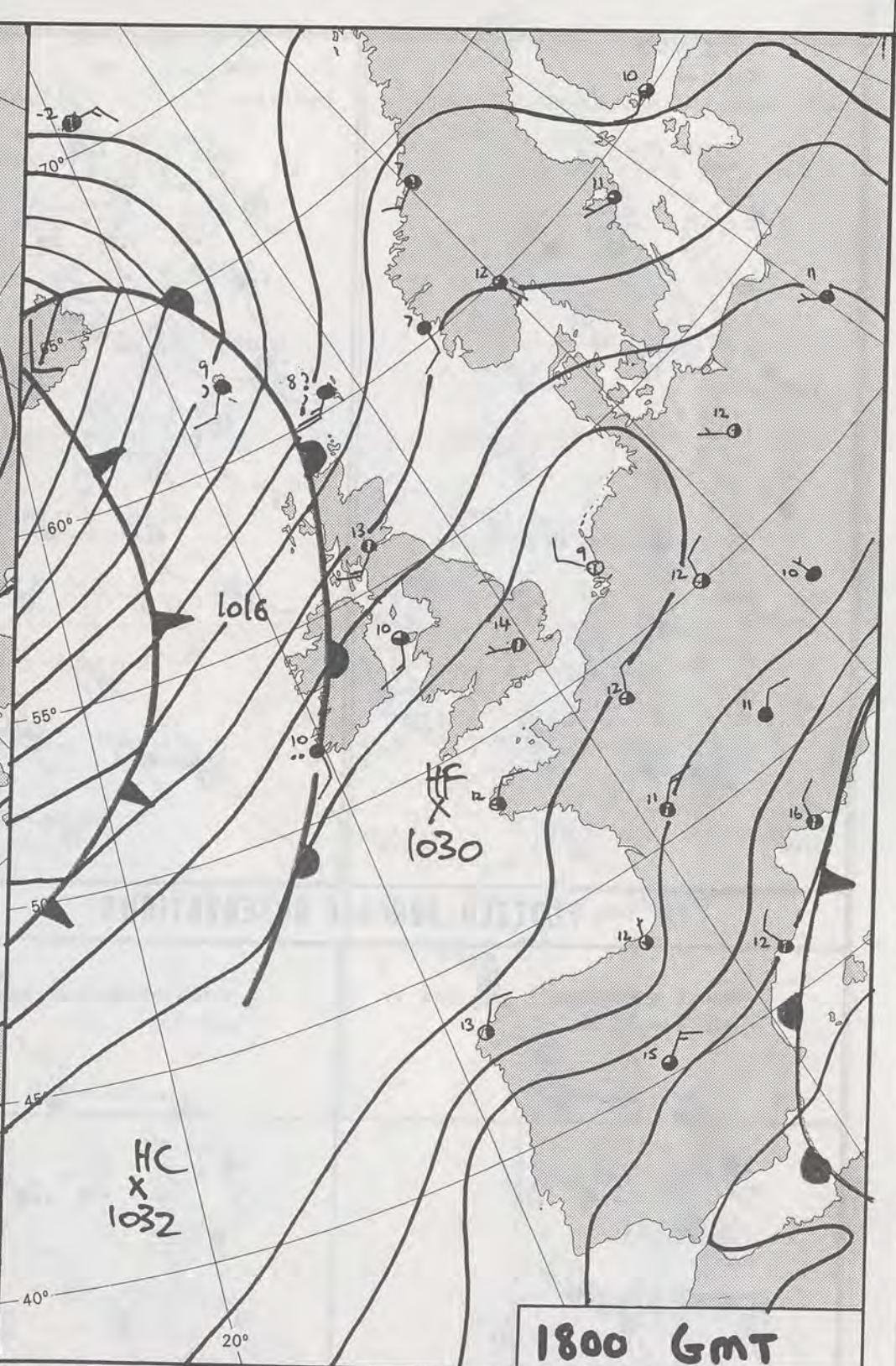
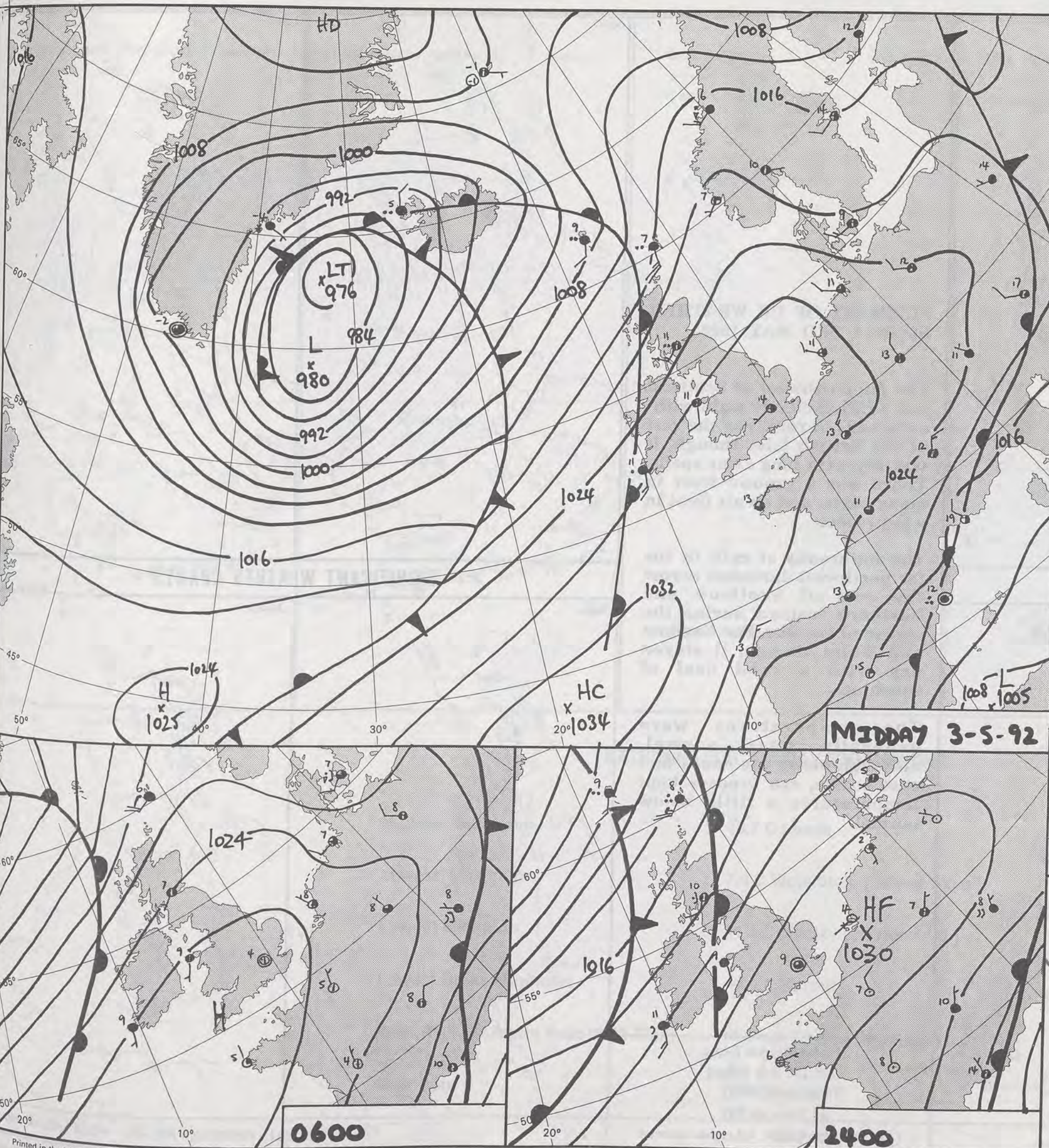
London Weather Centre 284-286 High Holborn London WC1V 7HX

All times are GMT










**MIDDAY 3-5-92**




$$\begin{array}{r} \text{HC} \\ \times \\ 1032 \end{array}$$

1800 GMT

DUPLICATE ALSO  
DAILY WEATHER SUMMARY

NOT FOR LOAN FOR ★ 20 MA  
SUNDAY 3RD MAY 1992

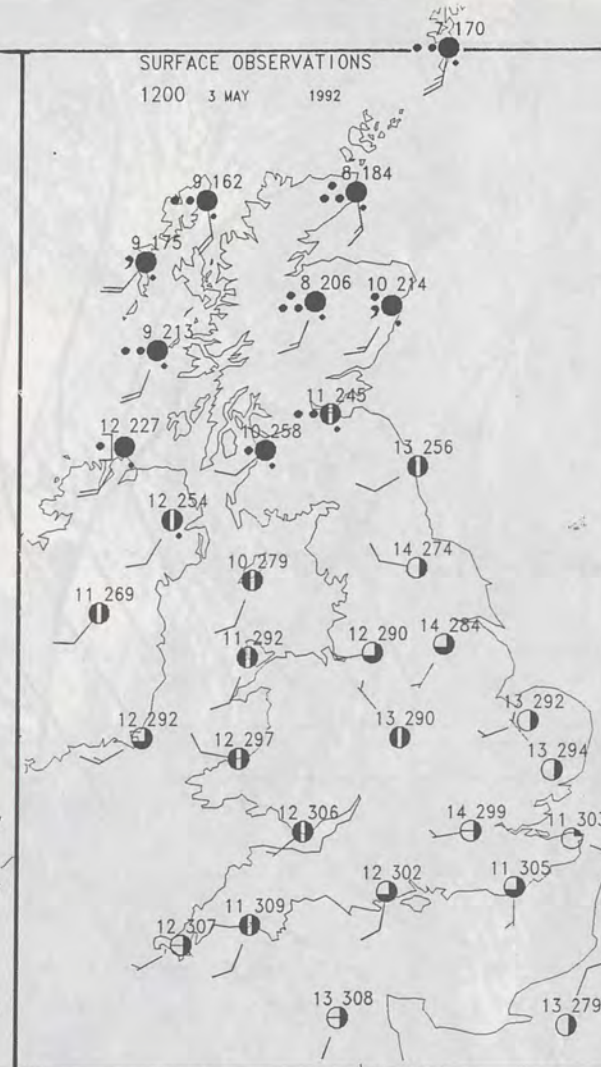
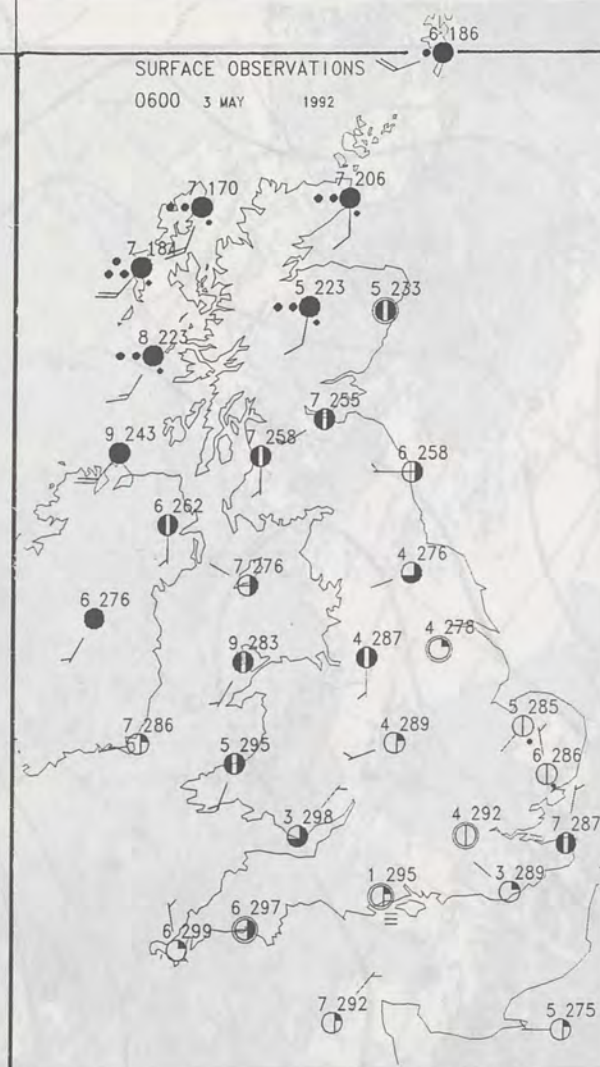


 Warm front    Cold front    Occlusion

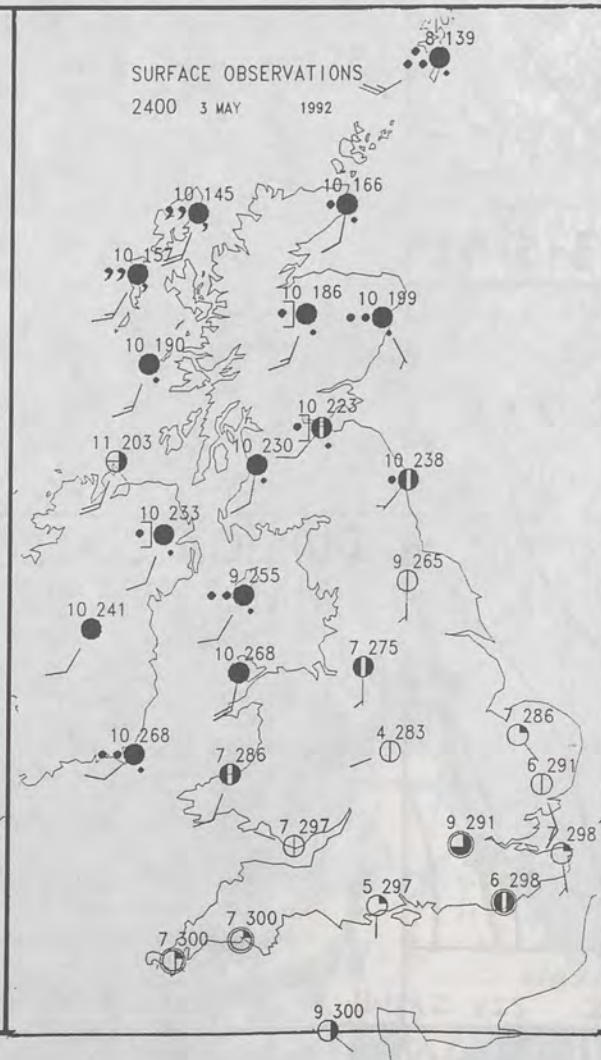
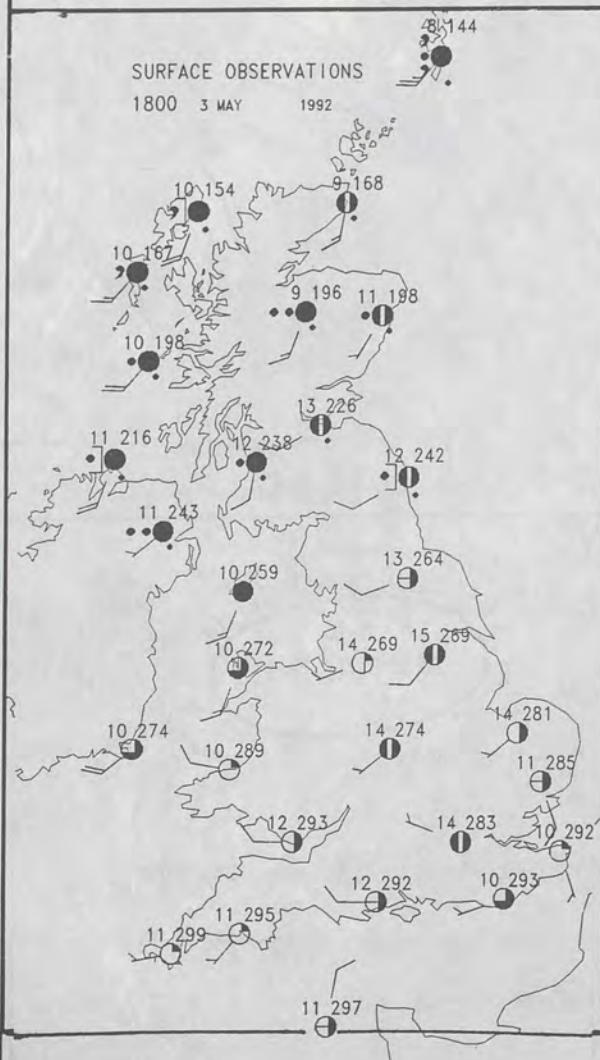
**London Weather Centre 284-286 High Holborn London WC1V 7HX**

© Crown Copyright All rights reserved





### PLOTTED SURFACE OBSERVATIONS



### SUMMARY OF UK WEATHER SUNDAY 3RD MAY 1992

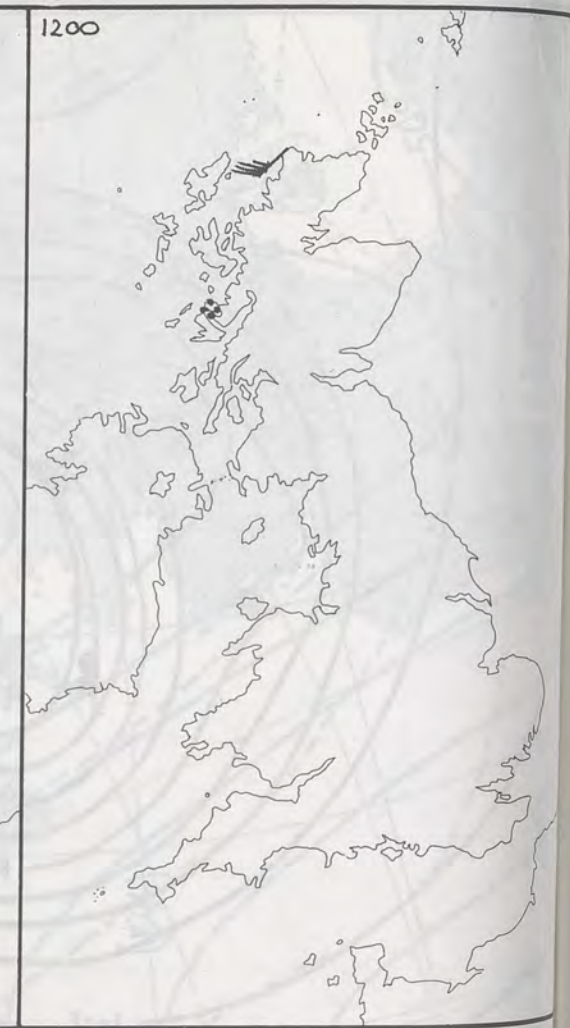
The far northwest of Scotland had a rather cloudy night with outbreaks of rain. For the rest of the British Isles though, it was dry with long clear spells. There was a ground frost in many parts, and an air frost in a few places.

The outbreaks of rain in the far northwest extended across the rest of Scotland and Northern Ireland during the course of the day. For England and Wales though, it stayed dry with a good deal of sunshine.

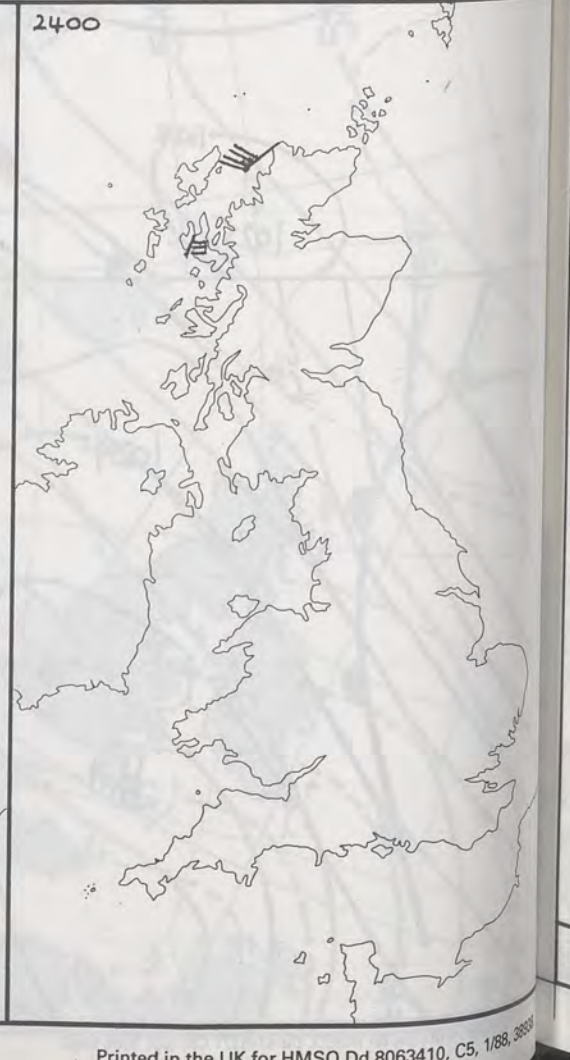
The temperatures were generally near normal, although along the south and east coasts, sea breezes kept temperatures a little below normal.

London Weather Centre  
284-286 High Holborn  
London WC1V 7HX  
All times are GMT

© Crown Copyright All rights reserved



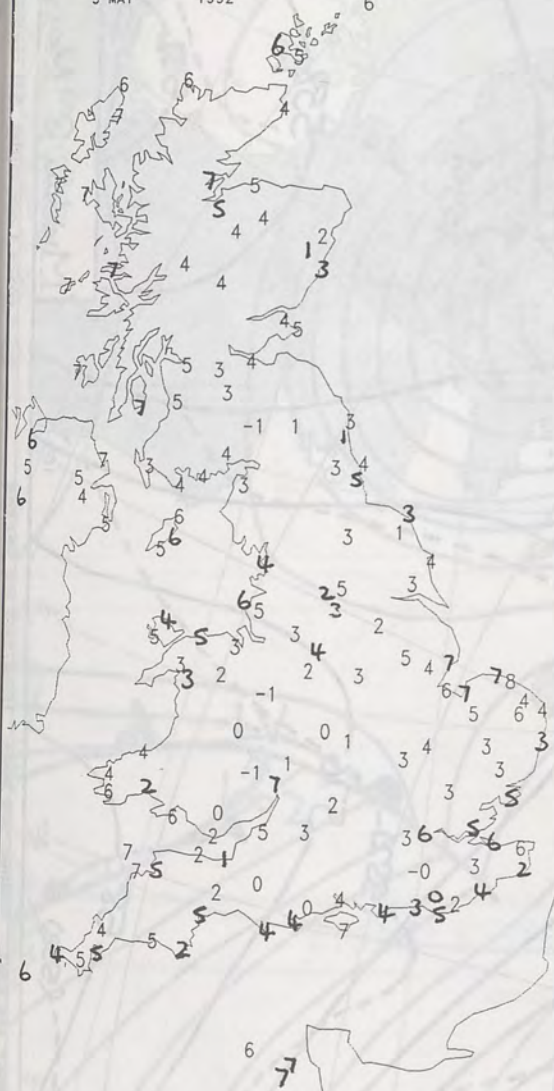
### SIGNIFICANT WEATHER CHARTS





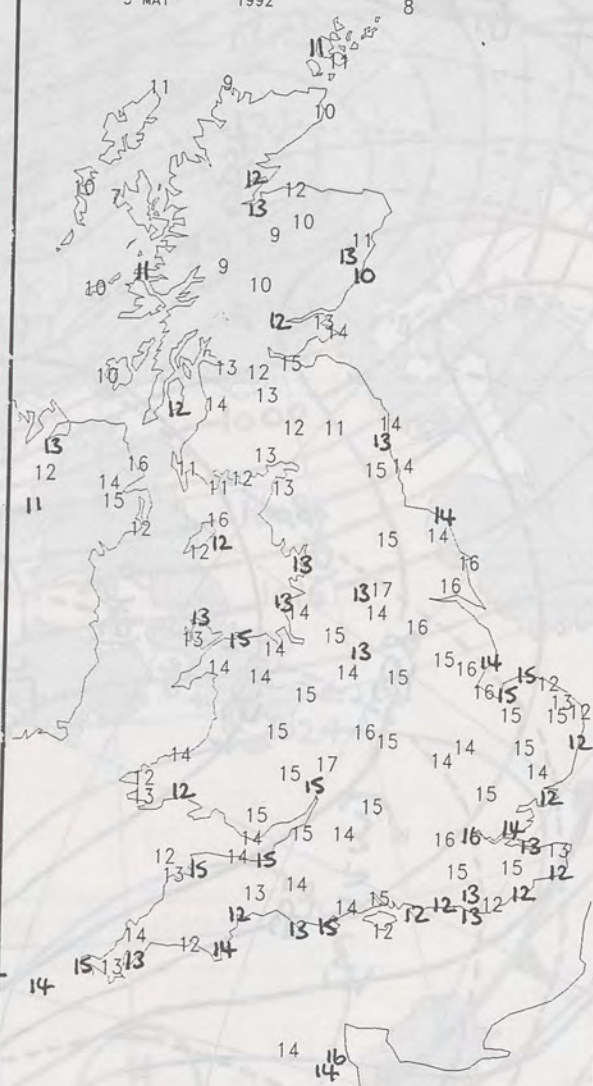
# NIGHT MINIMUM TEMPERATURE (DEGREES C)

3 MAY 1992



# DAY MAXIMUM TEMPERATURE (DEGREES C)

3 MAY 1992



# NIGHT RAINFALL (MILLIMETRES)

3 MAY 1992

12 HOURS TO 0900 GMT



X INDICATES TRACE TO 0.4 MM

# DAY RAINFALL (MILLIMETRES)

3 MAY 1992

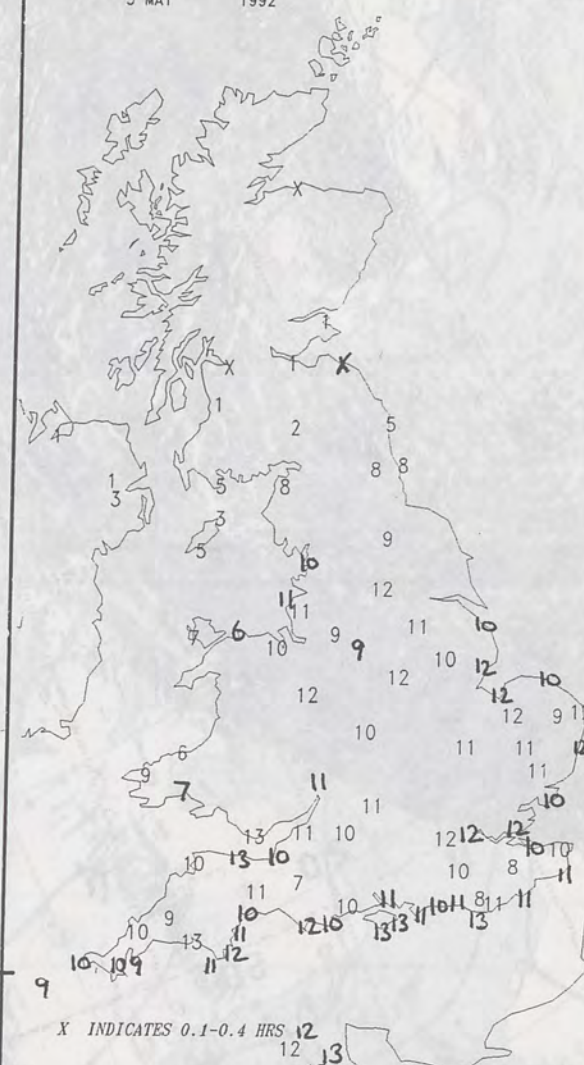
12 HOURS TO 2100 GMT



X INDICATES TRACE TO 0.4 MM

# SUNSHINE (DAWN TO DUSK) (HOURS)

3 MAY 1992



X INDICATES 0.1-0.4 HRS

## EXTREMES FOR SUNDAY 3RD MAY 1992

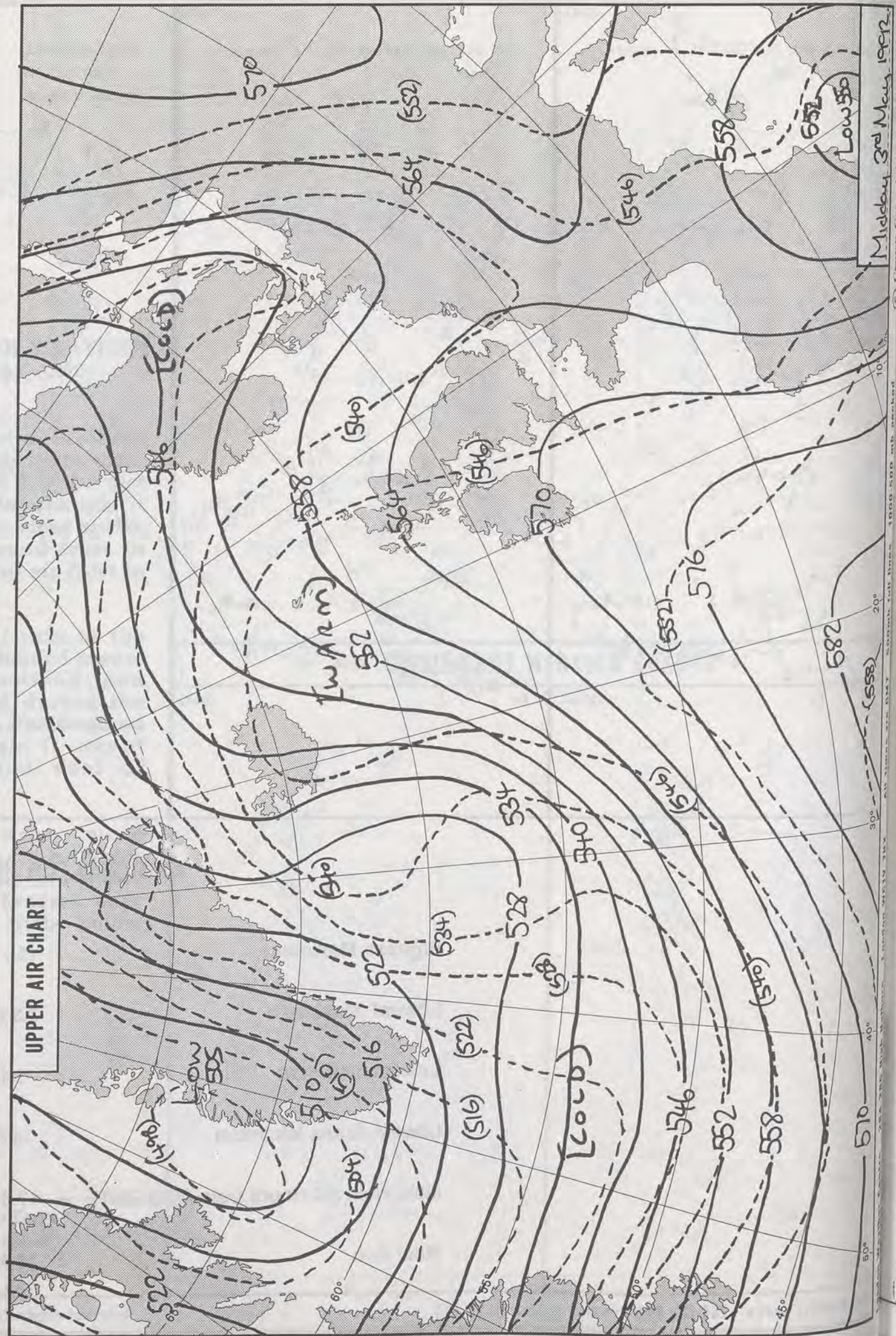

Highest Maximum	: 16.7 C Leeds
Lowest Maximum	: 7.3 C Waterstein [ Isle of Skye ]
Lowest Minimum	: -1.4 C Madley [ nr Hereford ] -
Lowest Grass Minimum	: -4.4 C Cardiff
Most Rain (24 hours from 0900 GMT)	: 17.3 mm Foula [ Shetland ]
Most Sun	: 13.3 Hrs Cardiff

## DAILY WEATHER SUMMARY



© Crown Copyright  
All rights reserved







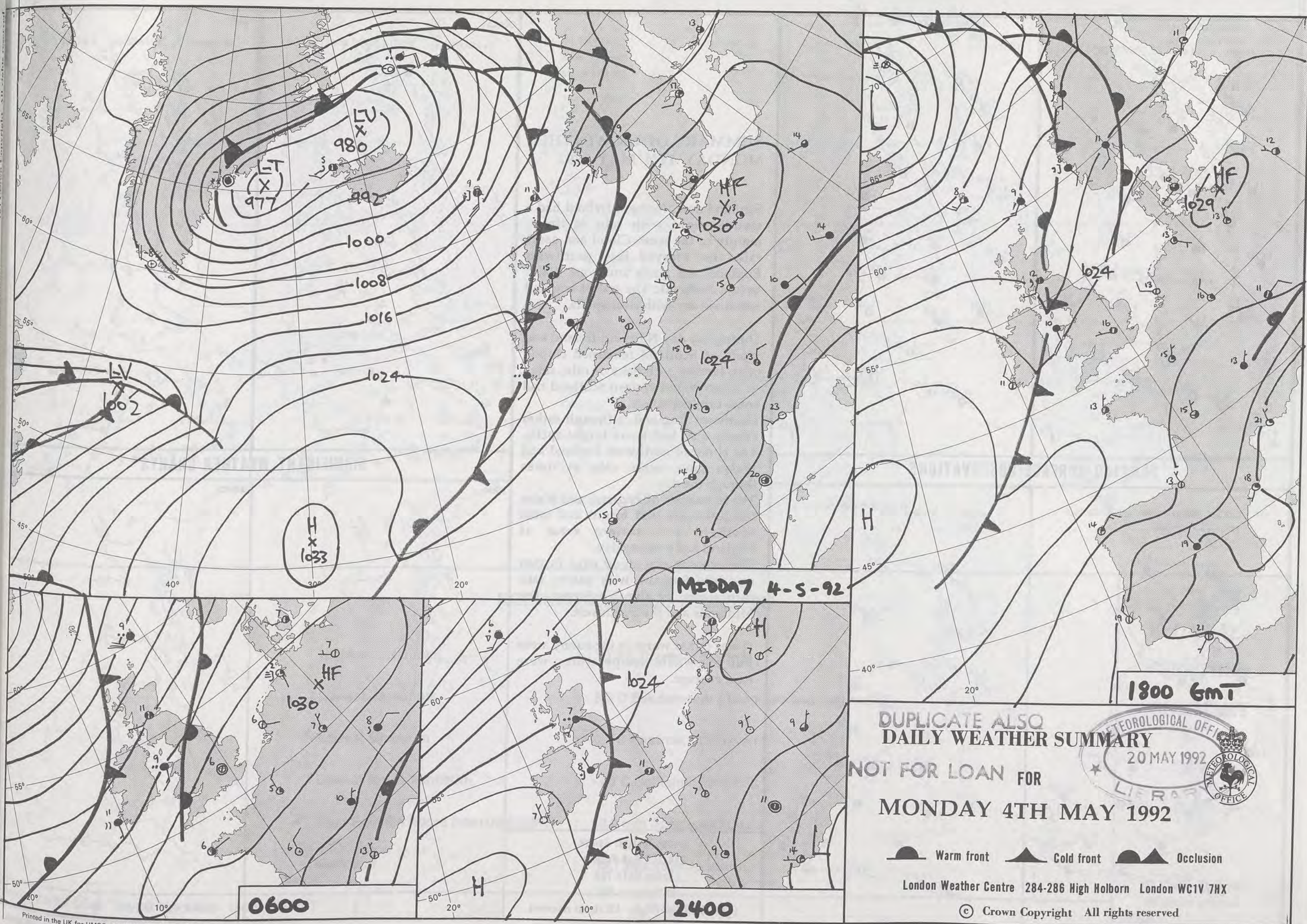
Midday 3rd May 1992

(558)

510

50°

Printed in the UK for HMSO, Dd 8146371 C10 3/91 9385 9590




MIDDAY 4-5-92

1800 GMT

0600

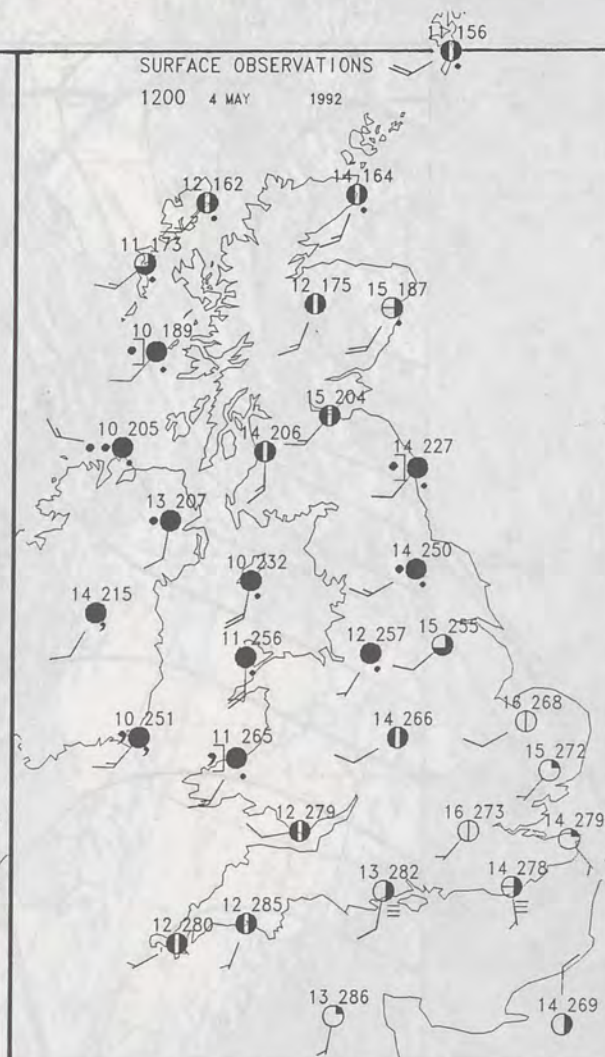
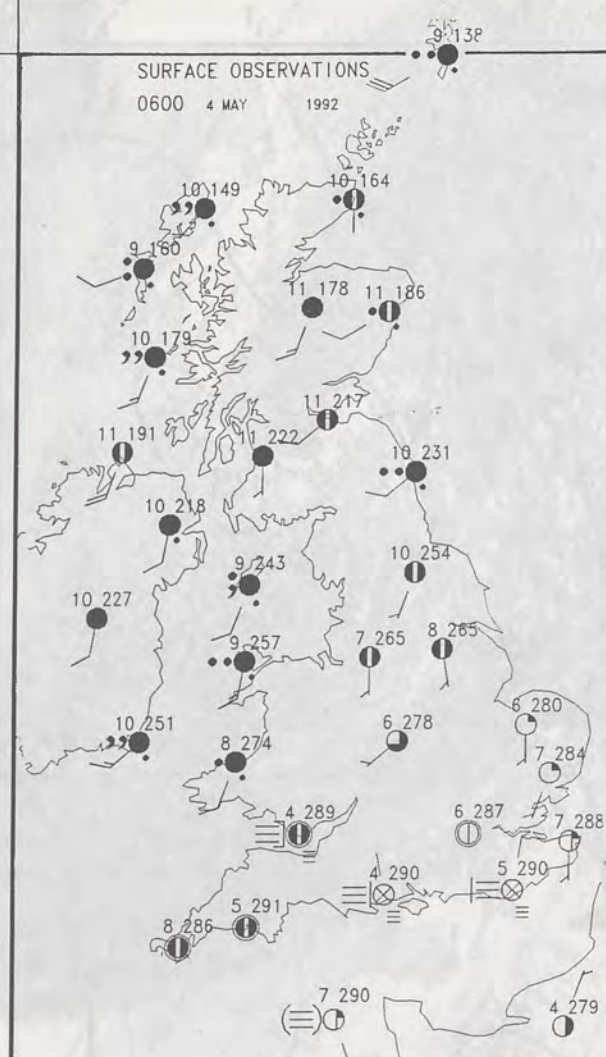
2400

DUPLICATE ALSO  
DAILY WEATHER SUMMARY  
NOT FOR LOAN FOR  
MONDAY 4TH MAY 1992

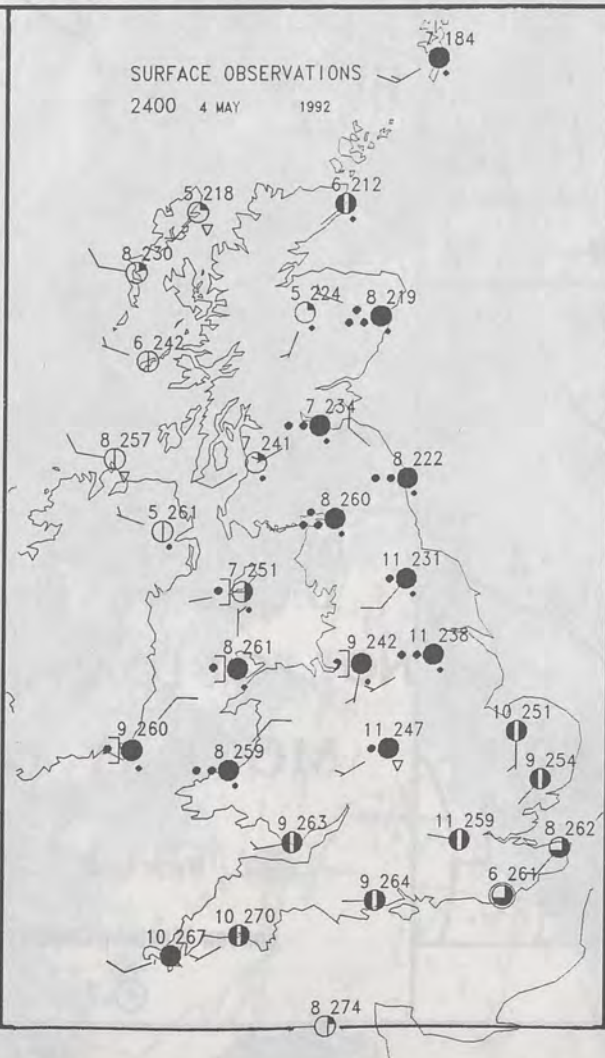
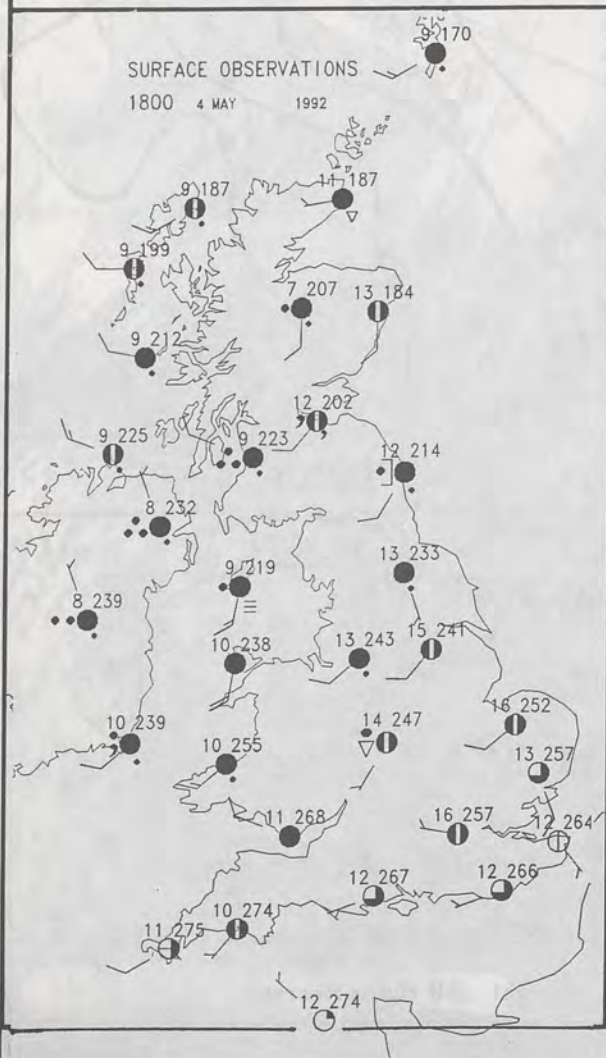


Warm front Cold front Occlusion  
London Weather Centre 284-286 High Holborn London WC1V 7HX  
© Crown Copyright All rights reserved





### PLOTTED SURFACE OBSERVATIONS



### SUMMARY OF UK WEATHER MONDAY 4TH MAY 1992

Scotland and Northern Ireland had a cloudy night with rain at times, mainly in the west. Cloud and some rain also strayed into northwest England and north and west Wales before daybreak. The rest of England remained dry with clear spells.

During the day Northern Ireland and much of Scotland remained cloudy with further outbreaks of rain, some of it heavy, but eastern Scotland had some brighter spells.

Northeast England, although rather cloudy also had some bright spells. The cloud in northwest England and Wales gave some rain at times through the day.

The remainder of England and Wales remained dry and bright and most southern and eastern areas of England had a sunny day.

The evening saw cloud edge further east into England with patchy rain into parts of the Northeast, the Midlands and the Southwest.

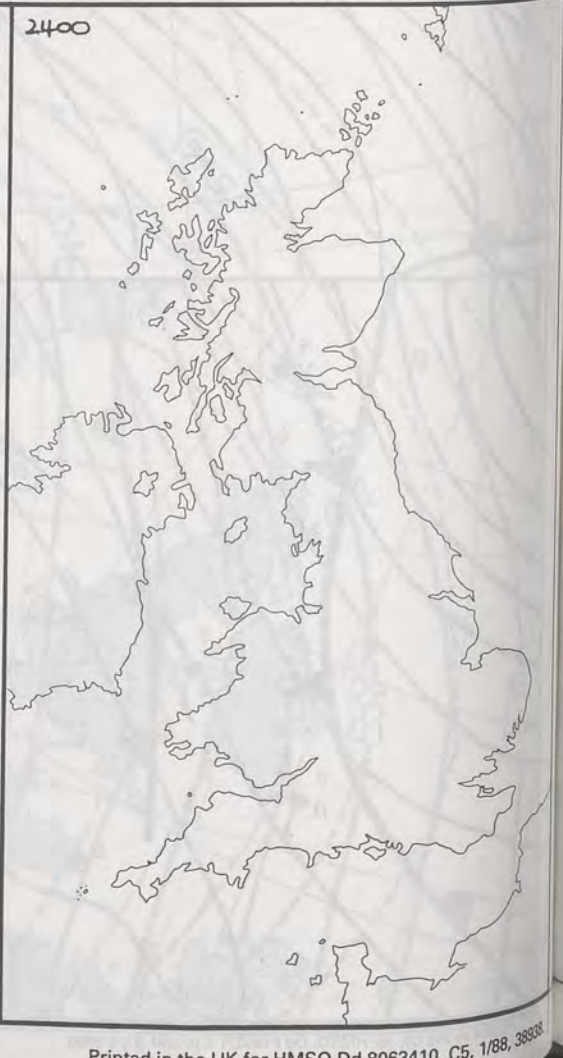
It was rather warm in the sunny areas but elsewhere temperatures were near average.

London Weather Centre  
284-286 High Holborn  
London WC1V 7HX  
All times are GMT

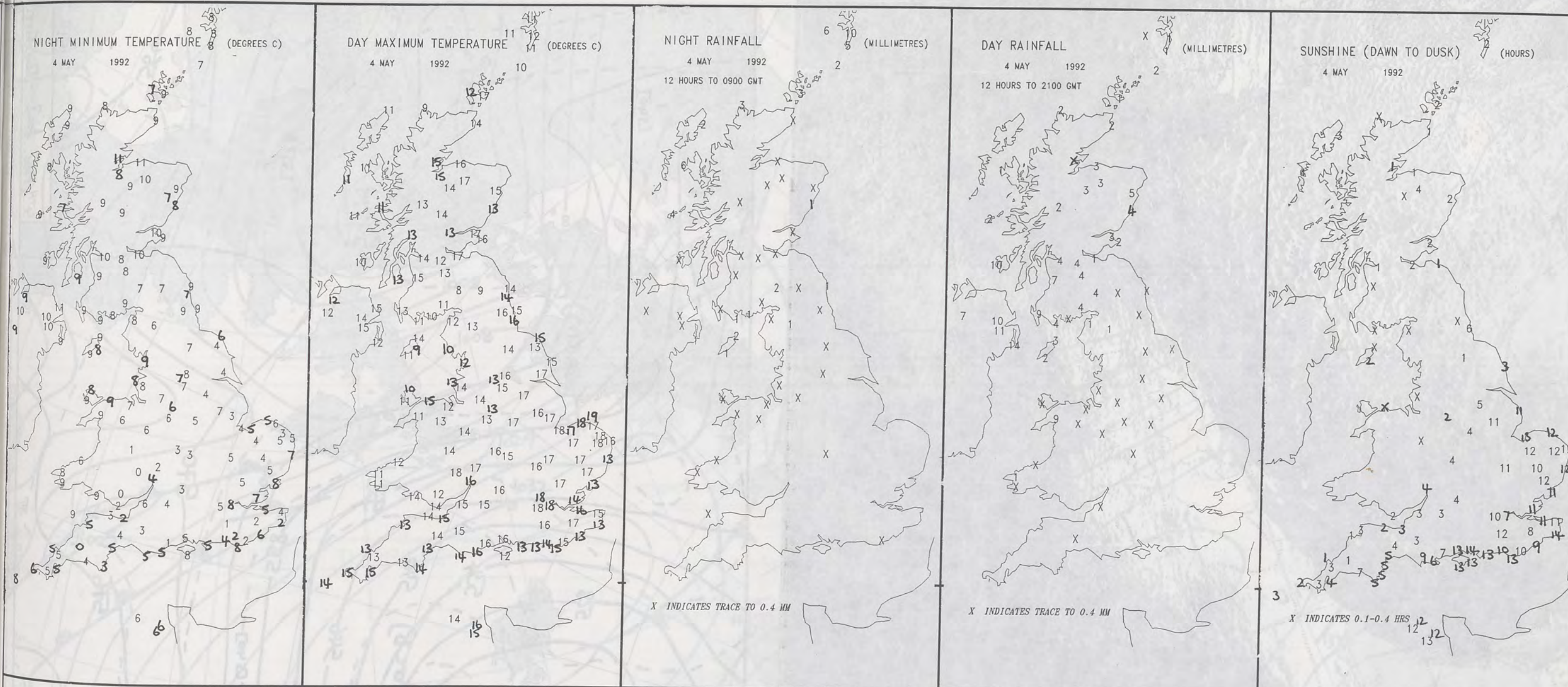
© Crown Copyright All rights reserved



### SIGNIFICANT WEATHER CHARTS







# **EXTREMES FOR MONDAY 4TH MAY 1992**

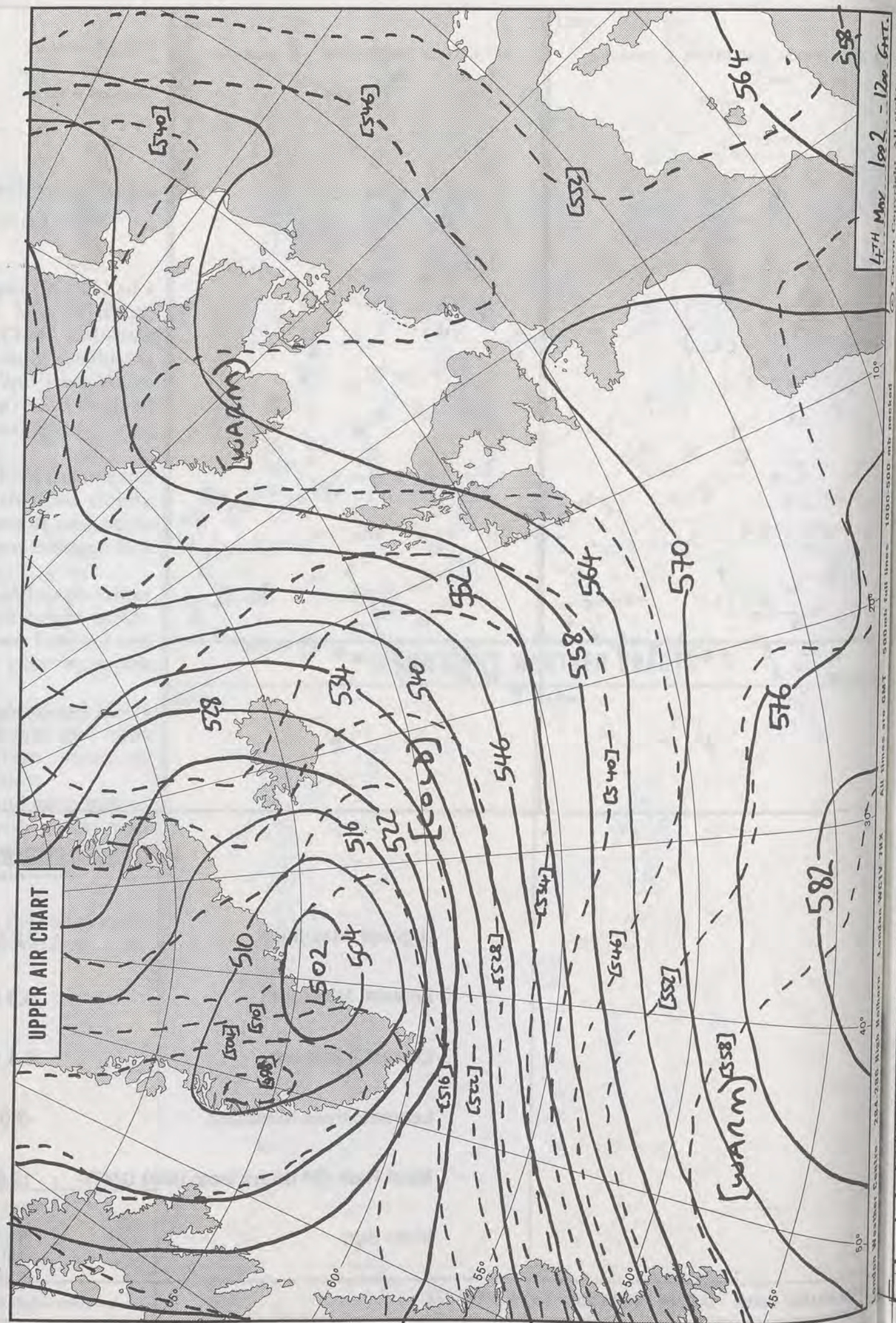
Highest Maximum	: 19.4 C Cromer [ Norfolk ]
Lowest Maximum	: 8.3 C Eskdalemuir [ Dumfries and Galloway ]
Lowest Minimum	: 0.1 C Bastreet [ Cornwall ] -
Lowest Grass Minimum	: -3.0 C Coltishall [ Norfolk ]
Most Rain (24 hours from 0900 GMT)	: 13.0 mm Aberdeen / Dyce
Most Sun	: 13.7 Hrs Hayling Island

## **DAILY WEATHER SUMMARY**

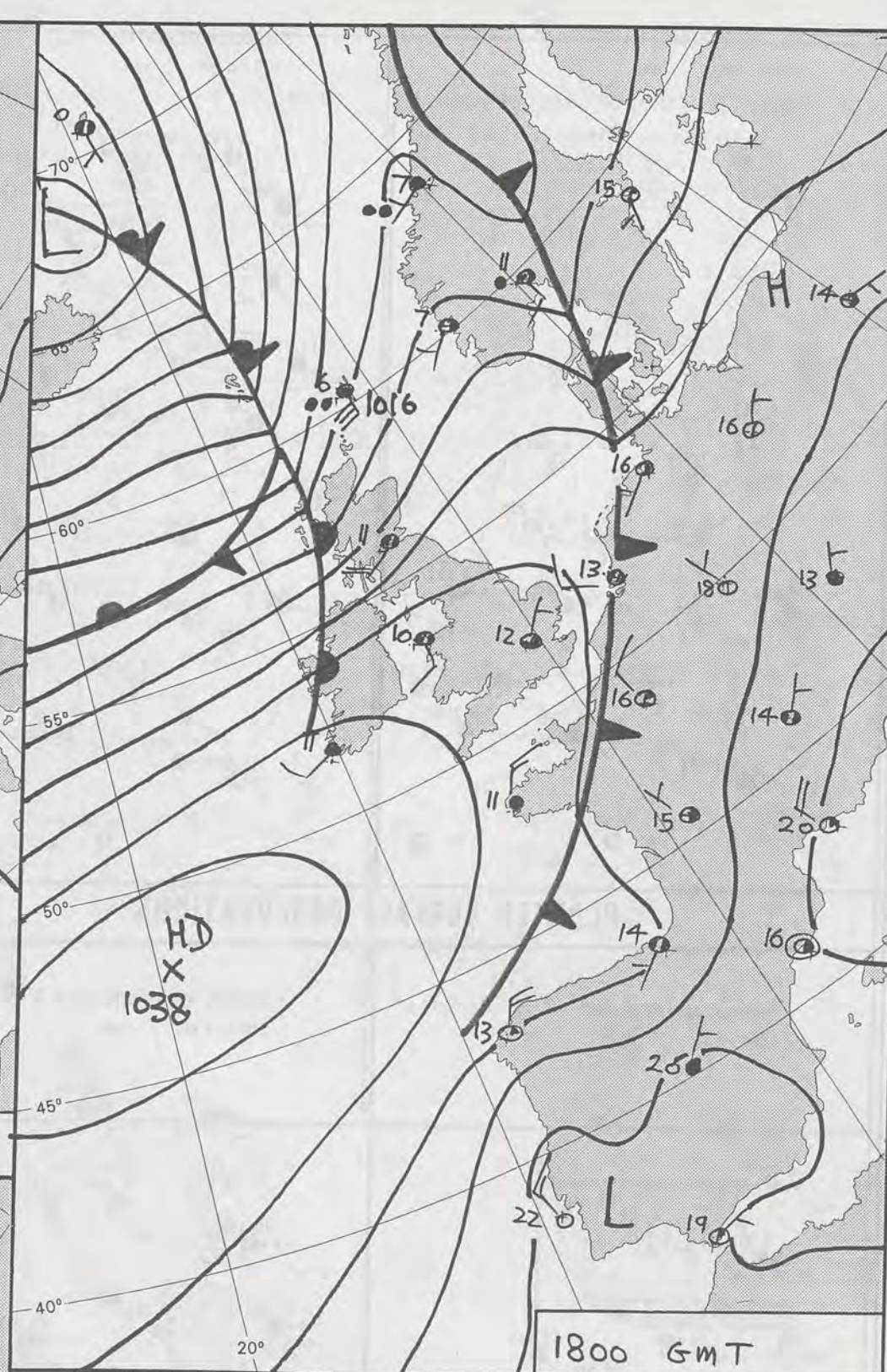
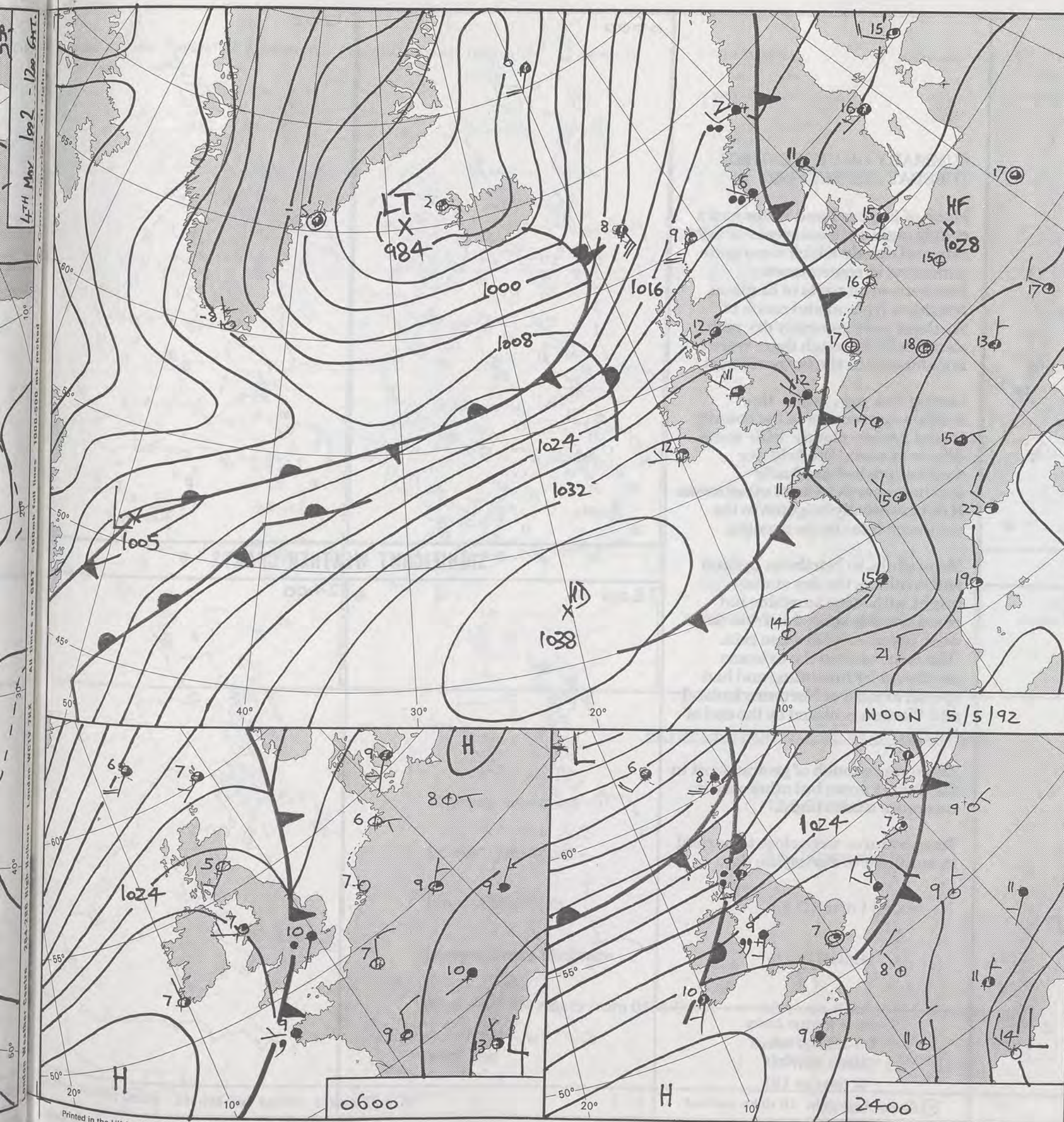


© Crown Copyright  
All rights reserved












DUPLICATE ALSO  
 DAILY WEATHER SUMMARY  
 NOT FOR LOAN FOR  
 TUESDAY 5TH MAY 1992

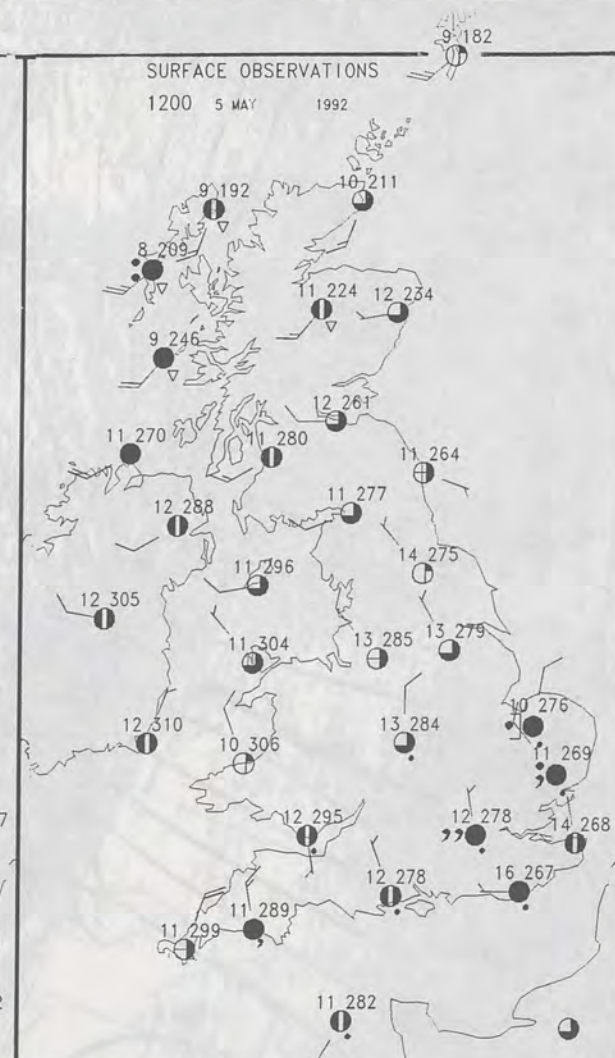
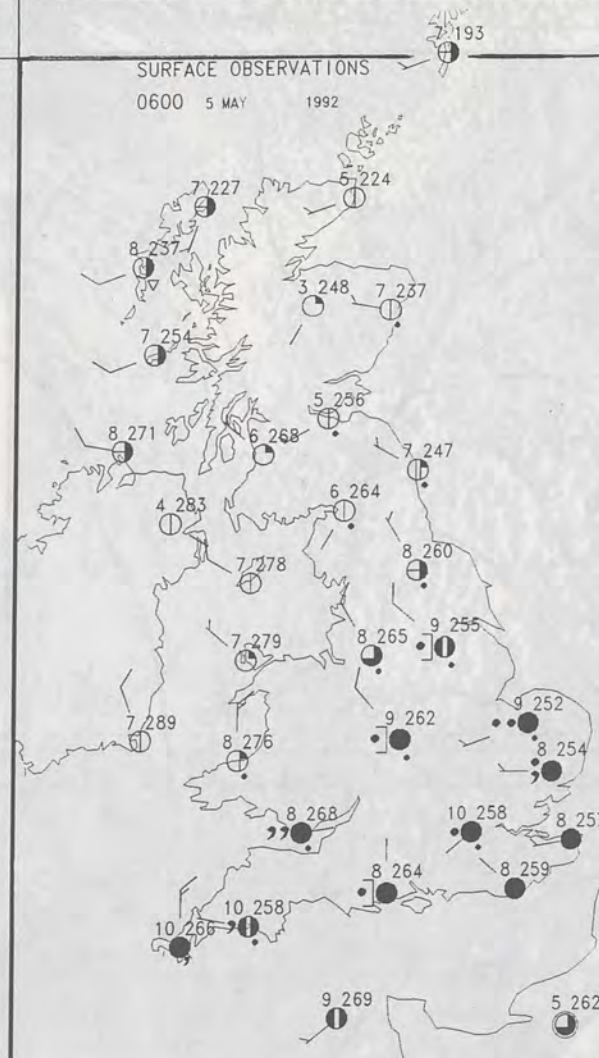
METEOROLOGICAL OFFICE  
 20 MAY 1992  
 LIBRARY

 Warm front
  Cold front
  Occlusion

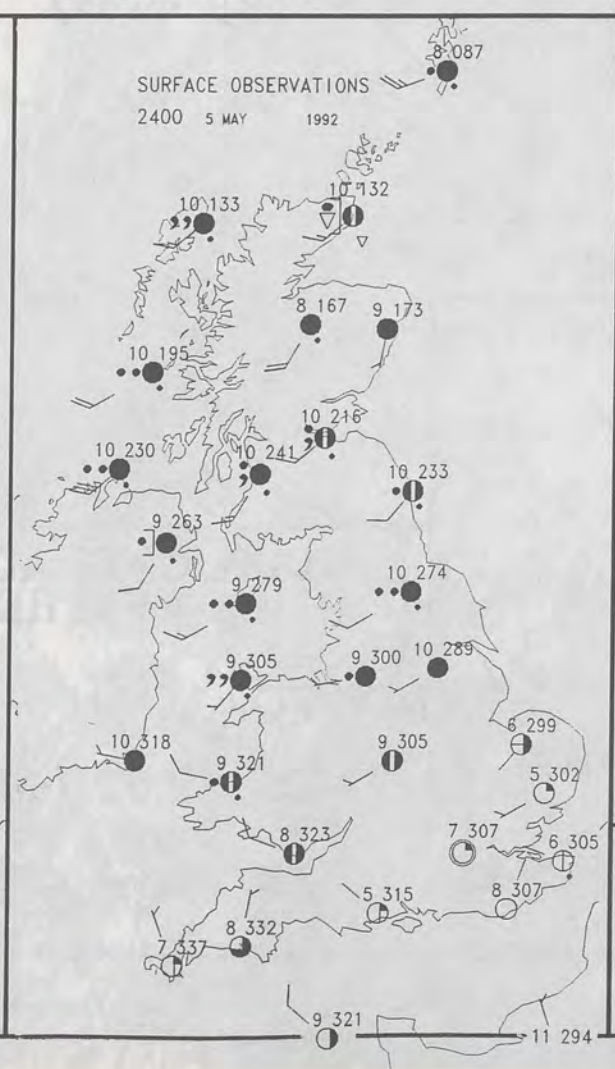
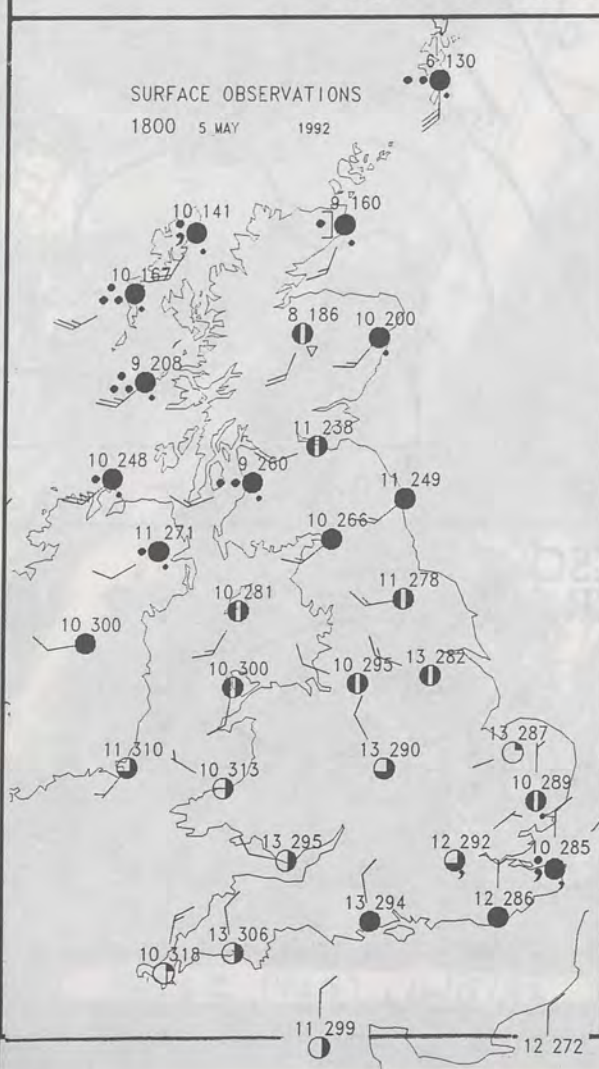
London Weather Centre 284-286 High Holborn London WC1V 7HX

© Crown Copyright All rights reserved





**PLOTTED SURFACE OBSERVATIONS**



**SUMMARY OF UK WEATHER  
TUESDAY 5TH MAY 1992**

Much of England and Wales had a cloudy night with outbreaks of light rain and drizzle which were quite persistent in some places. Northern-most parts of England, Northern Ireland and much of Scotland were generally dry with clear spells although there were a few showers in the far northwest.

During the day, while the southeastern corner of the country stayed rather cloudy with some drizzle at times, the brighter weather pushed gradually southeastwards to most other areas. It did eventually brighten in the southeast later in the evening.

Meanwhile, in Northern Ireland and Scotland, the day started bright with some sunshine but cloud steadily spread in from the west, together with some rain. The rain reached the extreme northwest by lunchtime and had spread to most of Northern Ireland and Western Scotland by the end of the day.

There was a touch of ground frost in the clearer areas but otherwise it was quite a mild night.

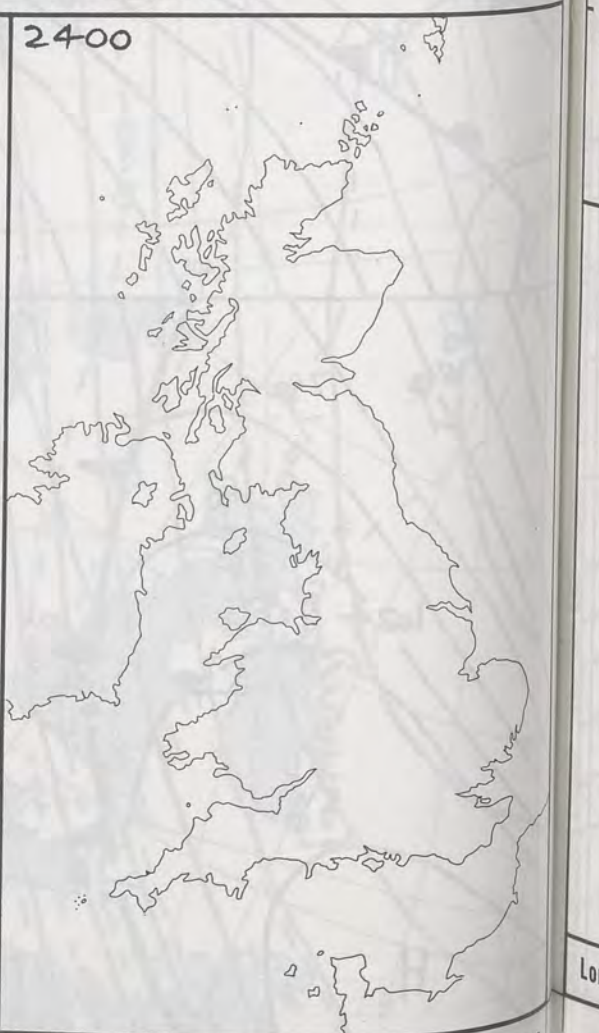
Temperatures were close to normal in most places during the day.

London Weather Centre  
284-286 High Holborn  
London WC1V 7HX  
All times are GMT

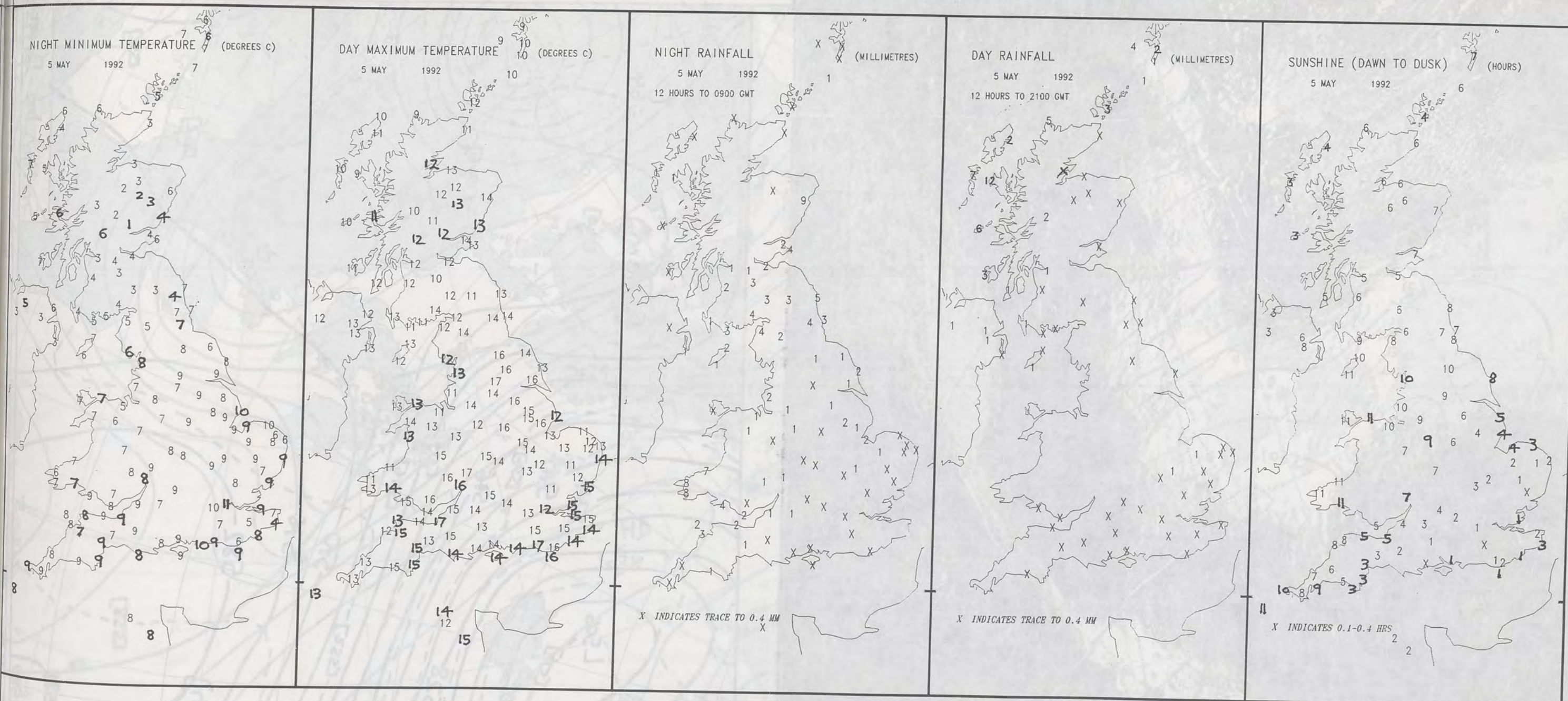
© Crown Copyright All rights reserved



**SIGNIFICANT WEATHER CHARTS**







### EXTREMES FOR TUESDAY 5TH MAY 1992

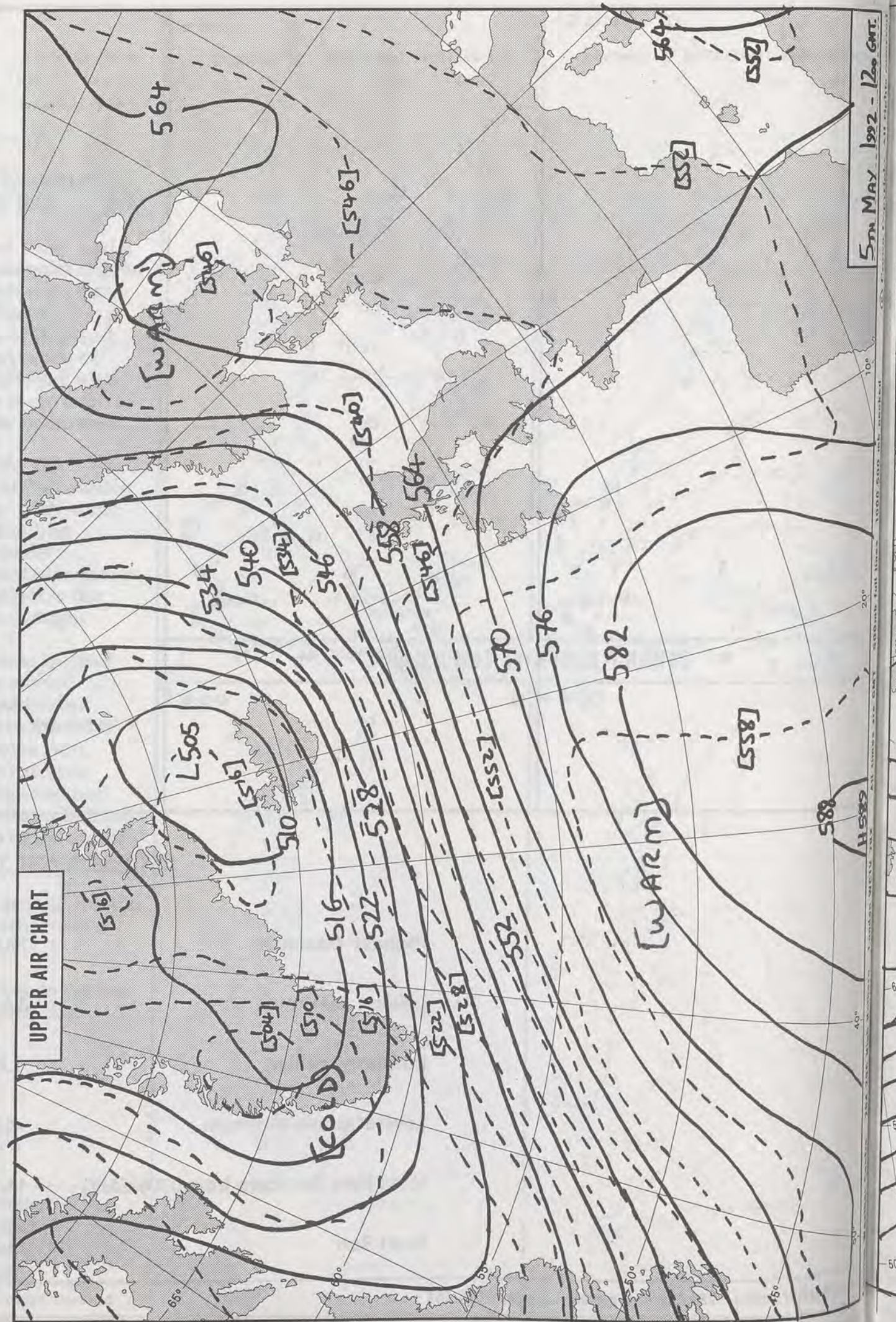
Highest Maximum	: 17.1 C Leeds
Lowest Maximum	: 8.6 C Cape Wrath
Lowest Minimum	: 1.4 C Perth / Scone -
Lowest Grass Minimum	: -4.0 C Belfast
Most Rain (24 hours from 0900 GMT)	: 18.1 mm Kilmory [ SW Highland ]
Most Sun	: 11.5 Hrs Tenby [ SW Wales ]

### DAILY WEATHER SUMMARY



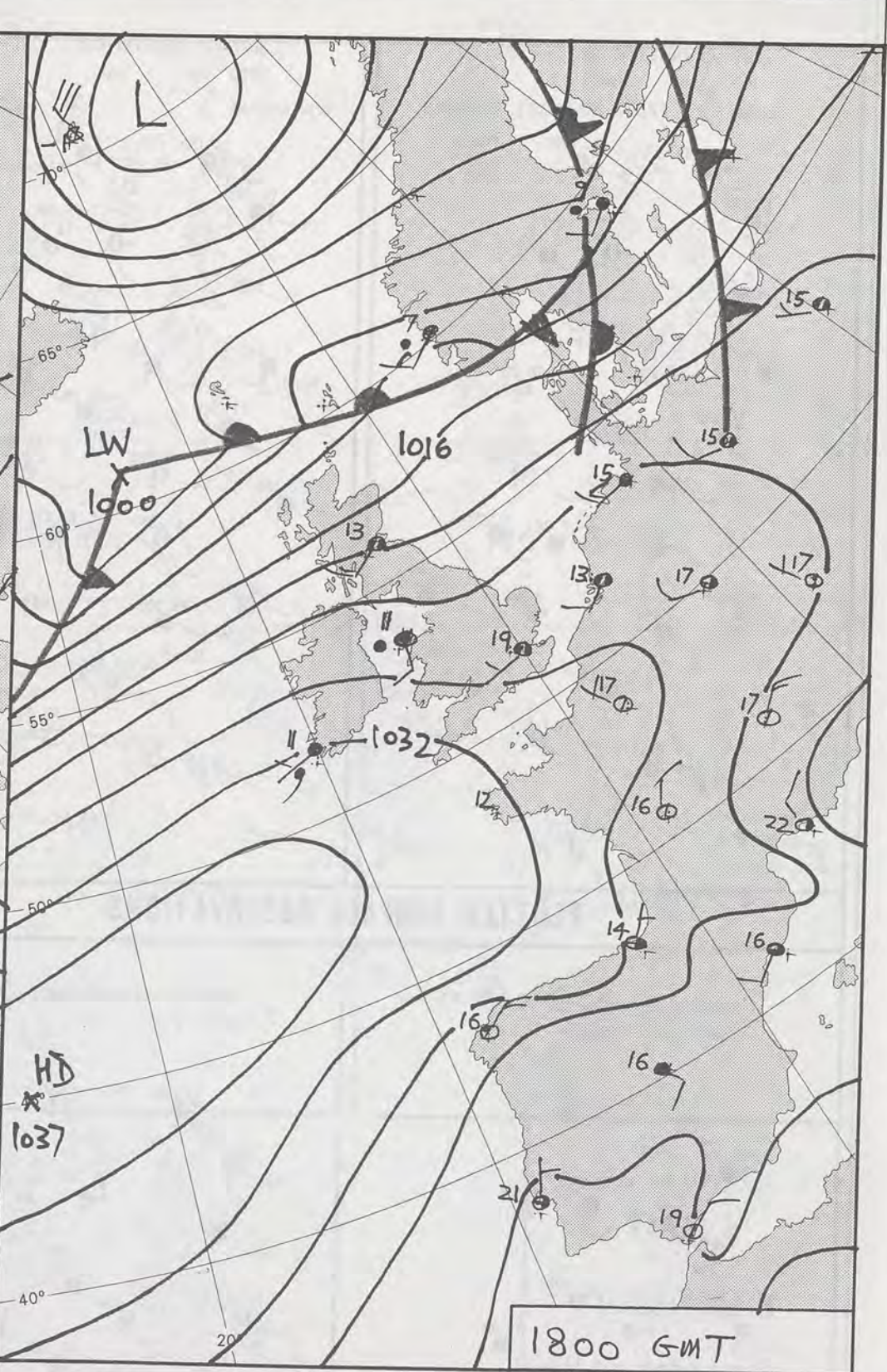
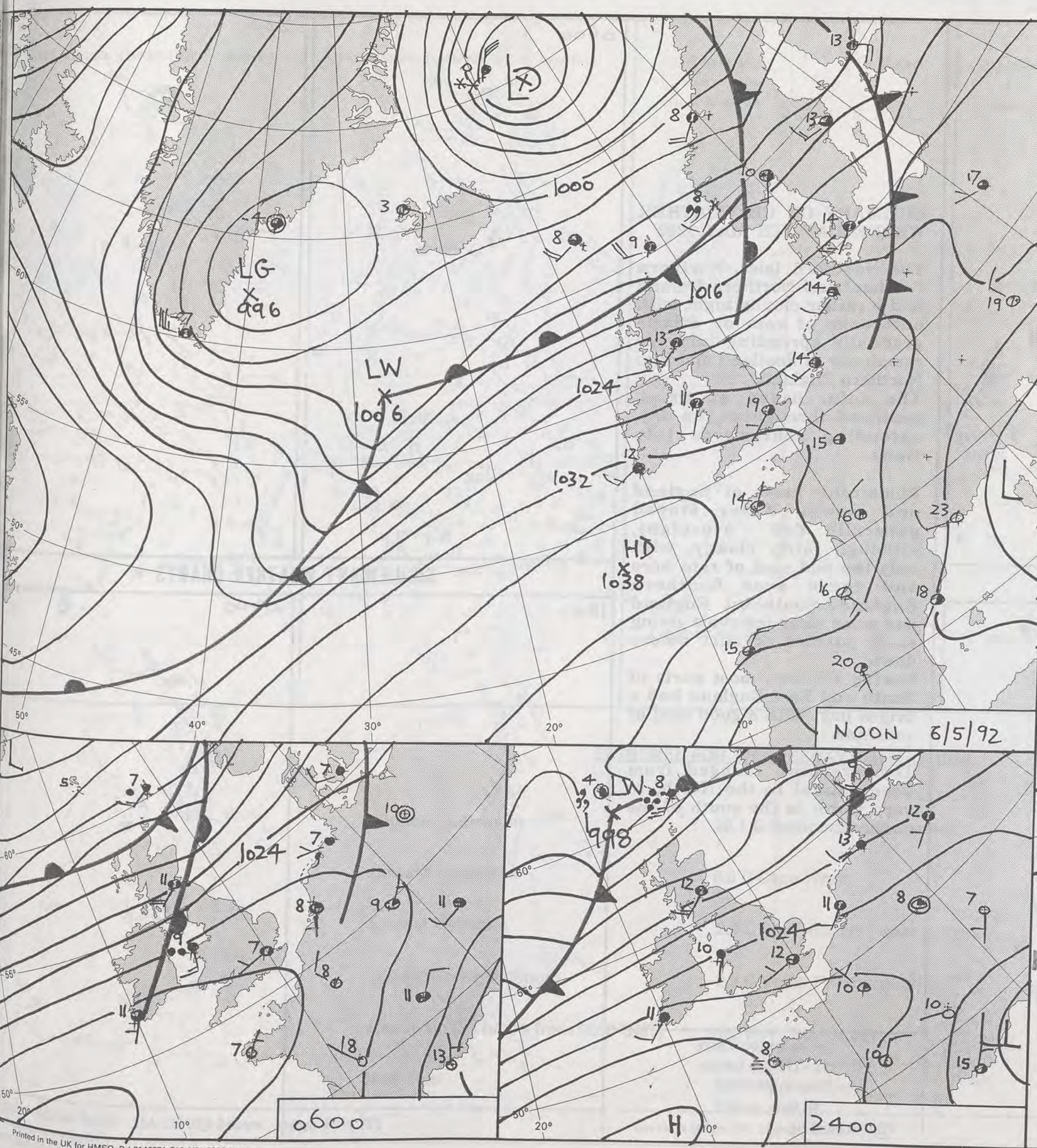
© Crown Copyright  
All rights reserved







5th May 1992 - 12.00 GMT



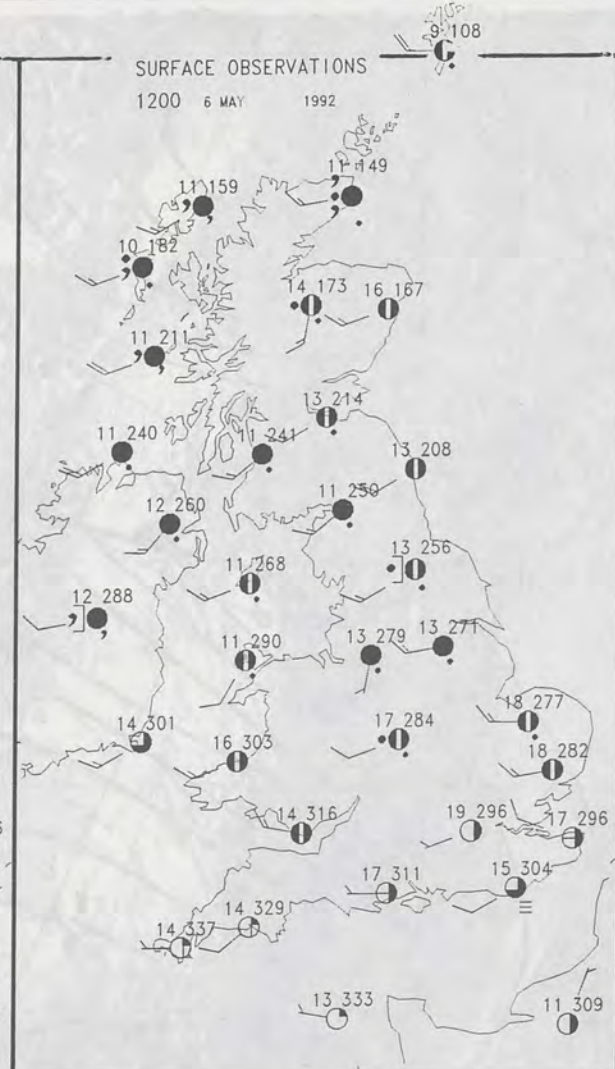
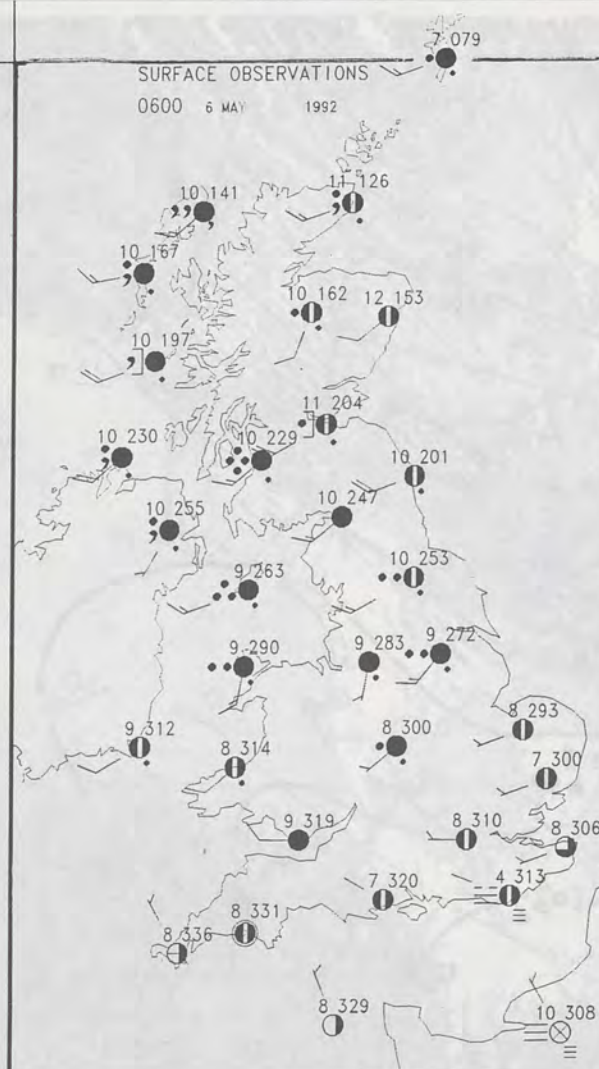
DUPLICATE ALSO  
DAILY WEATHER SUMMARY  
NOT FOR LOAN FOR  
WEDNESDAY 6TH MAY 1992

London Weather Centre 284-286 High Holborn London WC1V 7HX

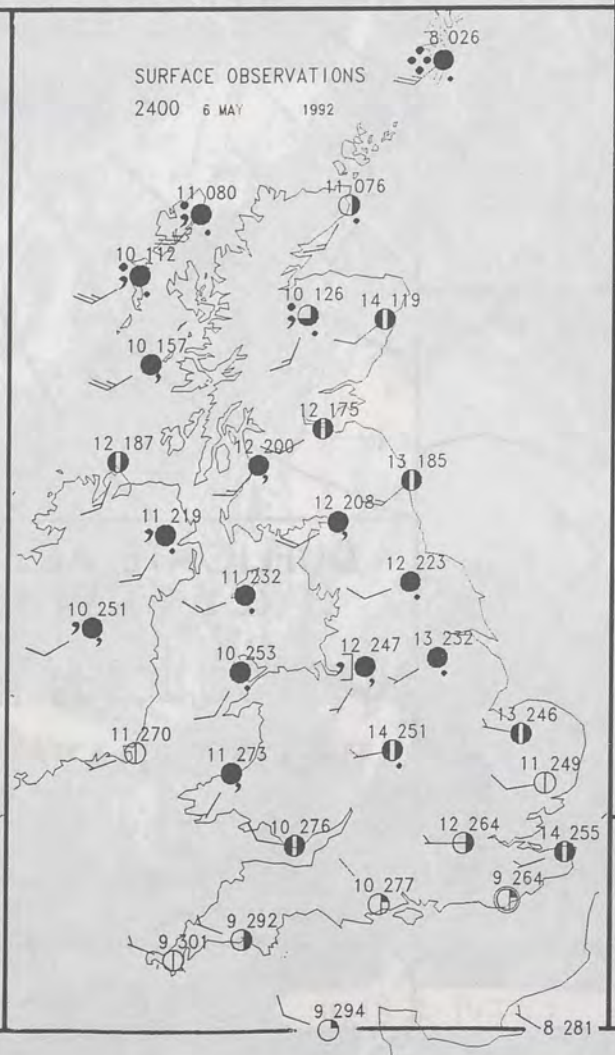
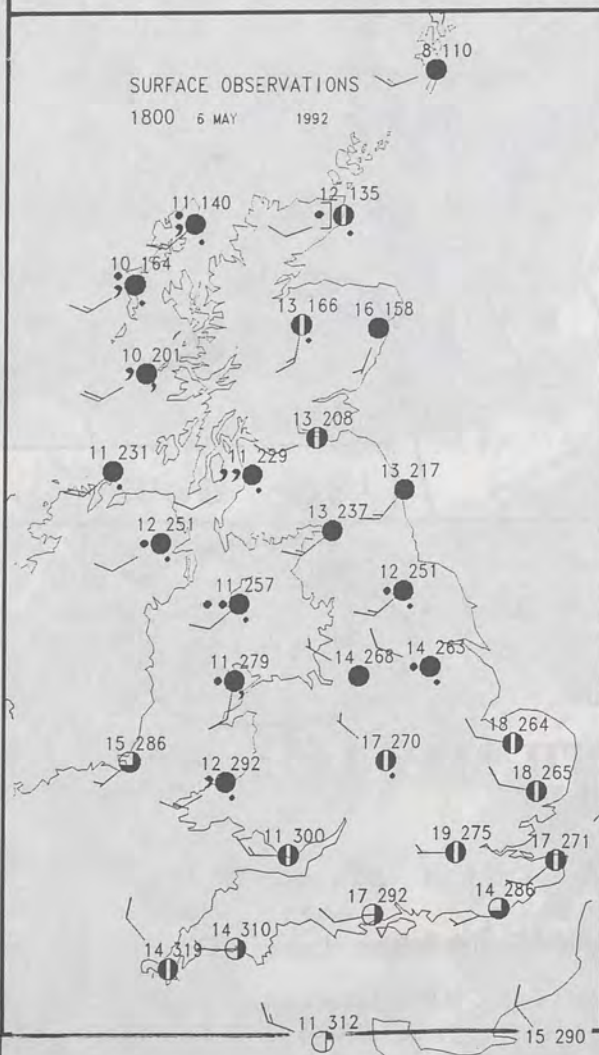
© Crown Copyright All rights reserved

Form File 561





**PLOTTED SURFACE OBSERVATIONS**



**SUMMARY OF UK WEATHER  
WEDNESDAY 6TH MAY 1992**

The Northern Isles, Northern Scotland and Northern Ireland had a rather cloudy night with outbreaks of rain or drizzle gradually spreading into the remainder of Scotland and into Northern England.

The rain, heavy at times, persisted throughout the day, extending southwards into Wales.

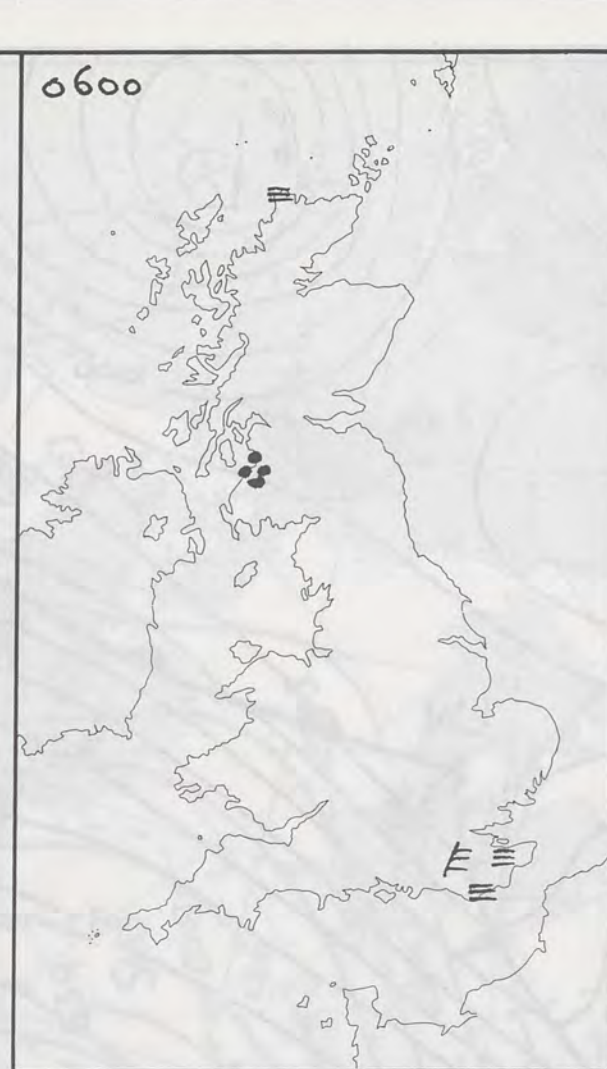
Remaining parts of England and South Wales stayed generally dry overnight, although fairly cloudy, with only the odd spot of rain here and there over Southern England. Southeast England had some clear intervals giving some patches of mist before dawn.

During the day, most parts of South and East England had a bright day, with a good deal of sunshine.

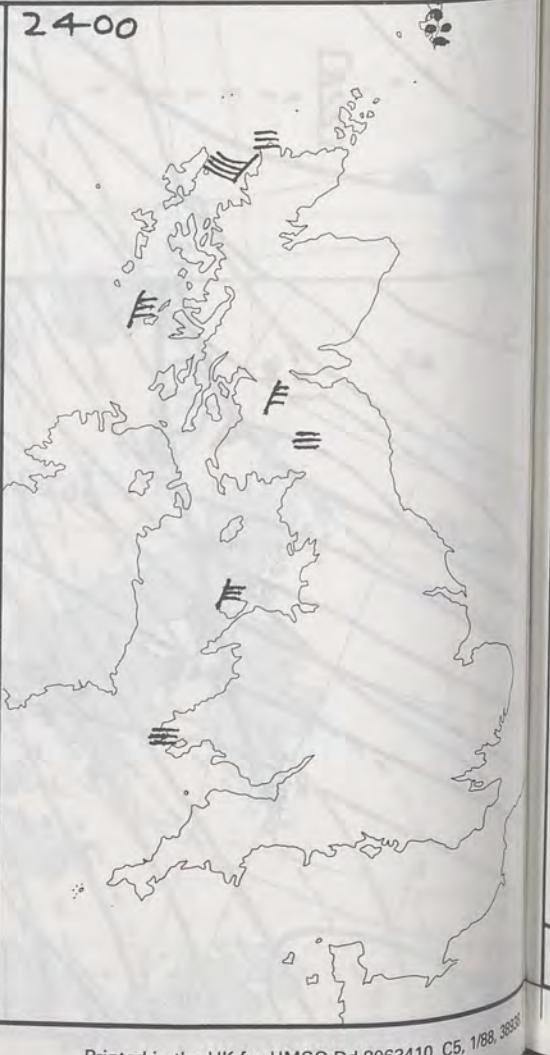
Temperatures ranged from near normal in the North, to very warm in the south of the country.

London Weather Centre  
284-286 High Holborn  
London WC1V 7HX  
All times are GMT

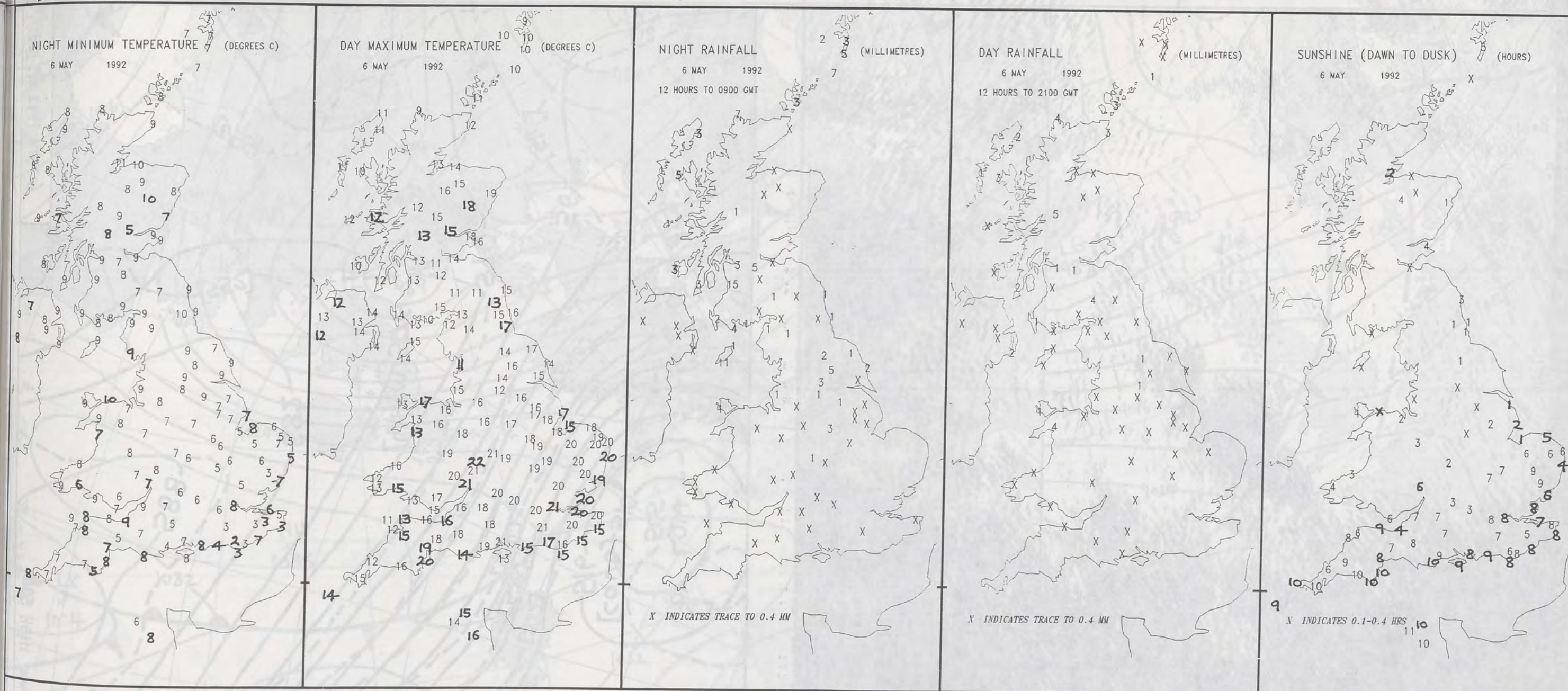
© Crown Copyright All rights reserved



**SIGNIFICANT WEATHER CHARTS**







# **EXTREMES FOR WEDNESDAY 6TH MAY 1992**

Highest Maximum	: 22.1 C Barbourne / Worcester
Lowest Maximum	: 8.6 C Cape Wrath
Lowest Minimum	: 2.4 C East Hoathly [ east Sussex ] -
Lowest Grass Minimum	: -2.2 C South Farnborough
Most Rain (24 hours from 0900 GMT)	: 16.5 mm Cape Wrath
Most Sun	: 11.2 Hrs Guernsey

## **DAILY WEATHER SUMMARY**



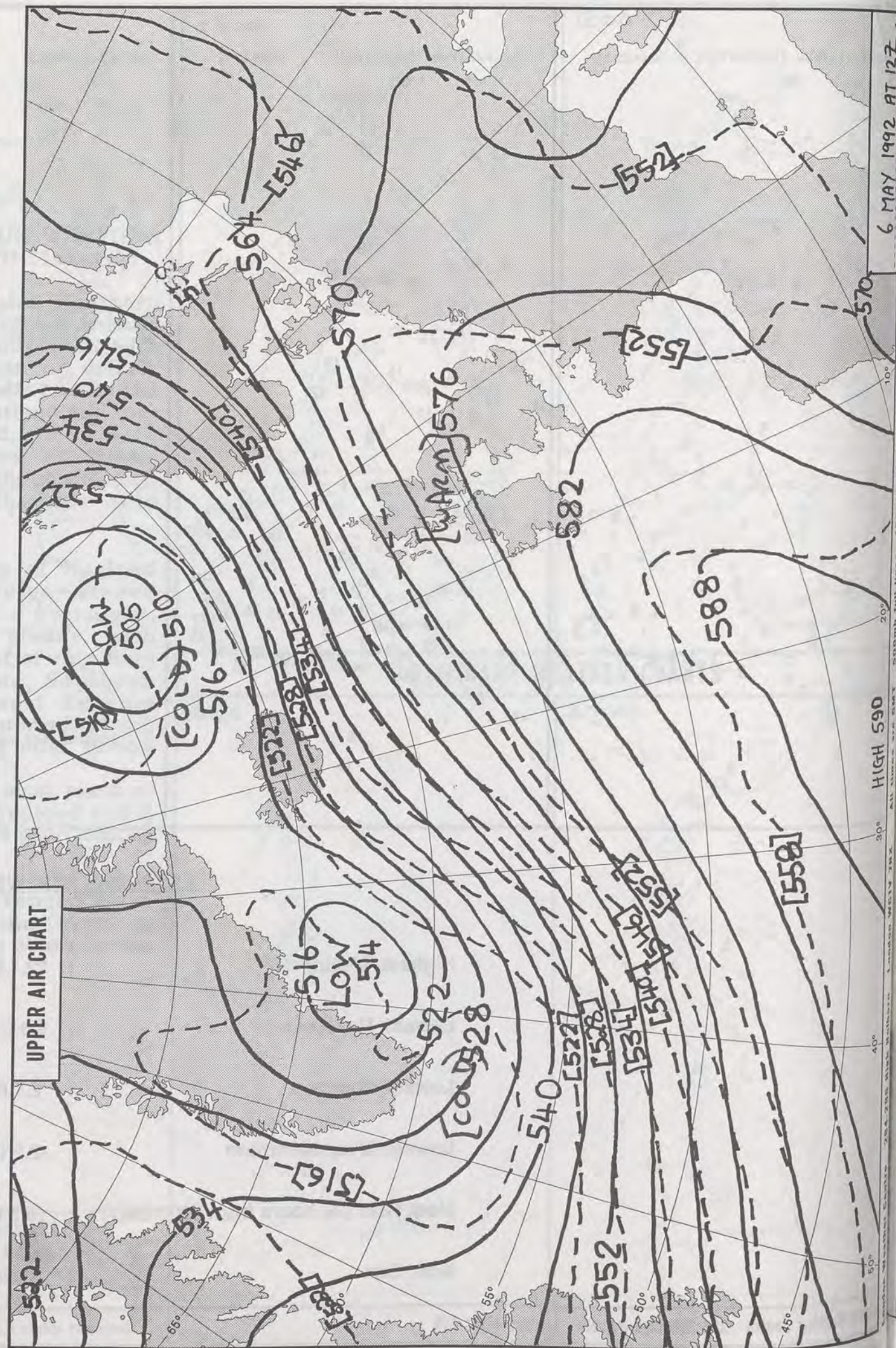
© Crown Copyright  
All rights reserved

London Weather Centre 284-286 High Holborn London WC1V 7HX

All times are GMT



1400Z (VIS) 6/5/92

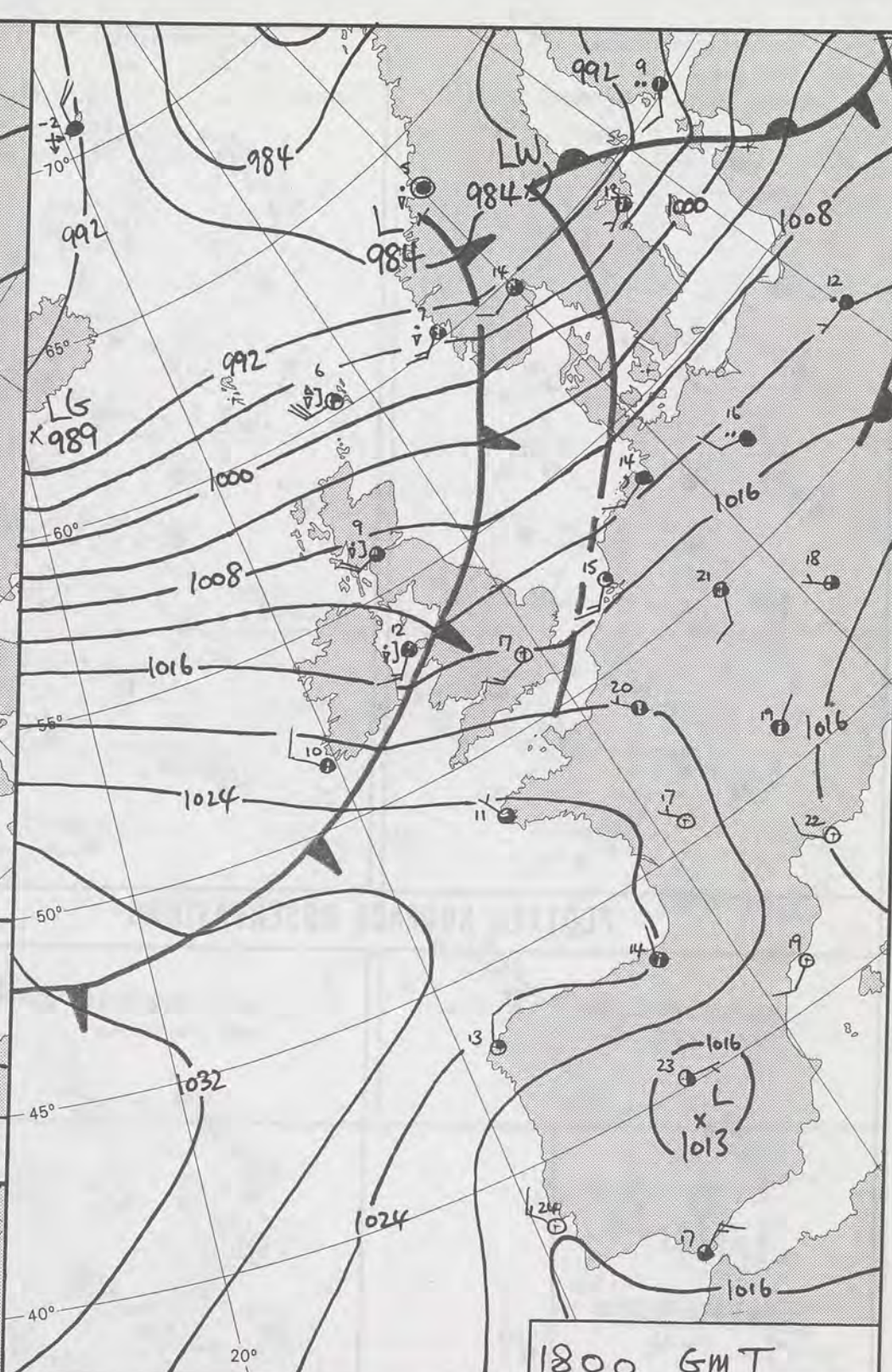
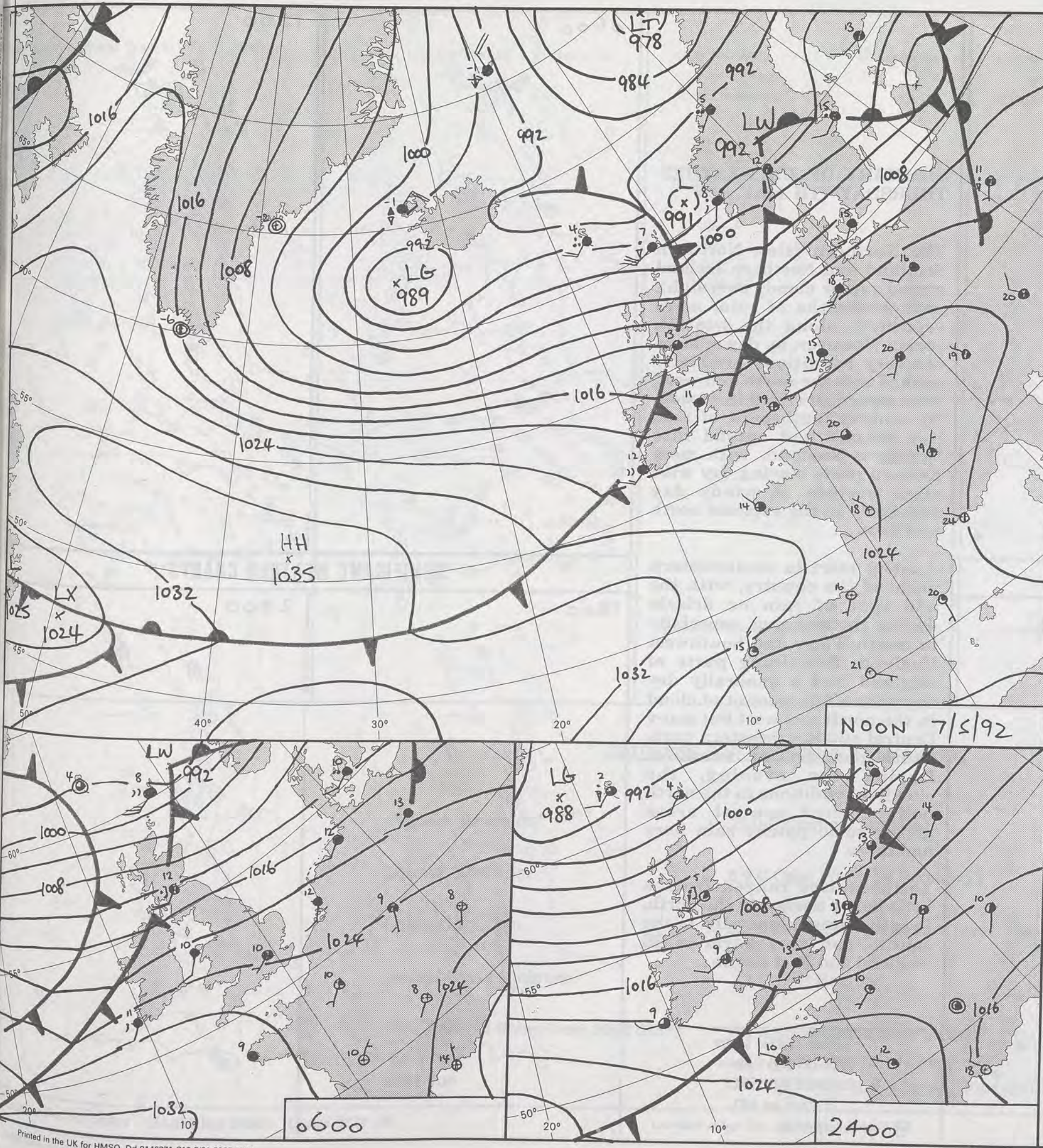




510  
6 MAY 1992 AT 12Z

HIGH 590

30°  
20°  
10°  
0°  
10°  
20°  
30°  
40°  
50°  
60°  
70°  
80°  
90°



DUPLICATE ALSO  
DAILY WEATHER SUMMARY  
NOT FOR LOAN FOR  
THURSDAY 7TH MAY 1992

28 MAY 1992  
METEOROLOGICAL OFFICE  
LIBRARY

Warm front Cold front Occlusion

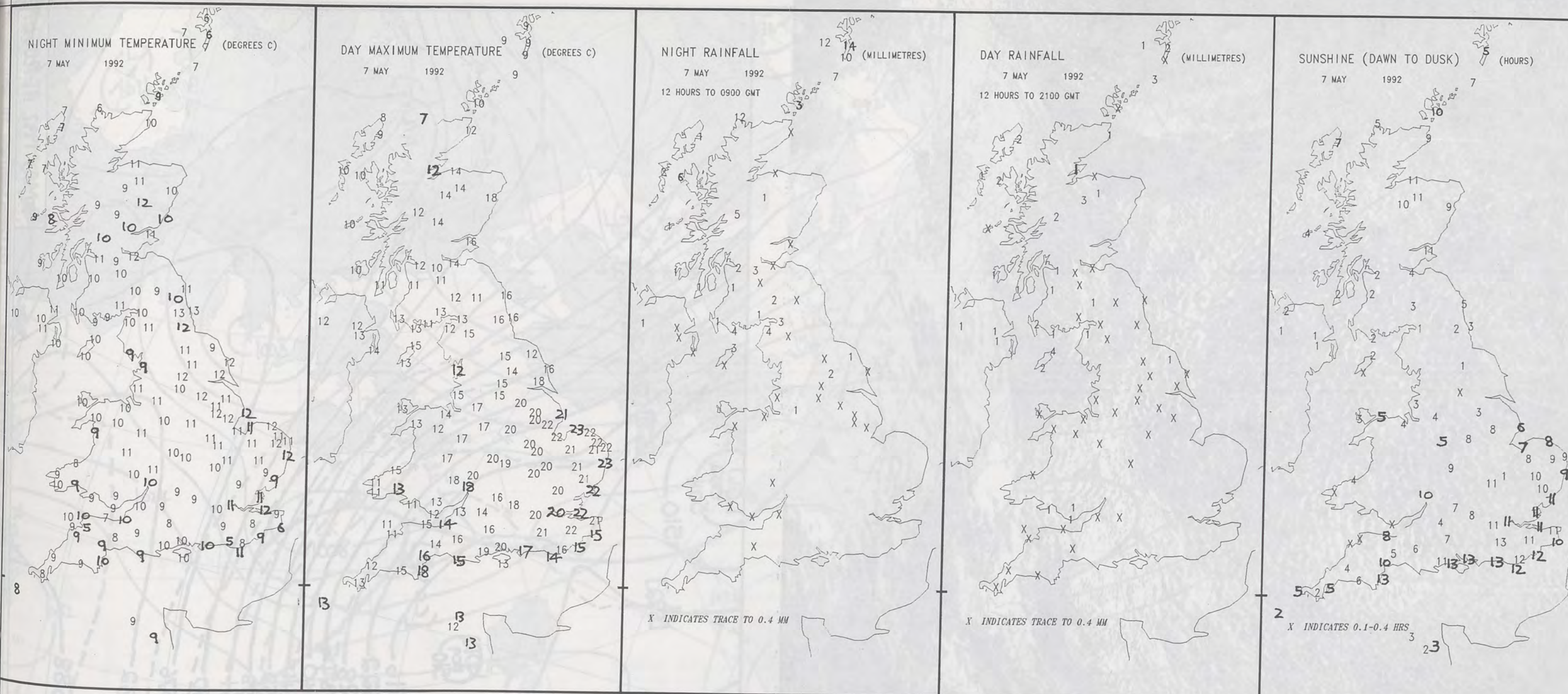
London Weather Centre 284-286 High Holborn London WC1V 7HX

© Crown Copyright All rights reserved









# **EXTREMES FOR THURSDAY 7TH MAY 1992**

Highest Maximum	: 23.0 C Cromer [ Norfolk ]
Lowest Maximum	: 6.9 C Cape Wrath [ n Scotland ]
Lowest Minimum	: 5.5 C Burrington [ n Devon ] and East Hoathly [ east Sussex ] -
Lowest Grass Minimum	: 2.7 C East Hoathly
Most Rain (24 hours from 0900 GMT)	: 9.0 mm Prestwick and Fair Isle
Most Sun	: 13.2 Hrs Torquay, Southsea, Bournemouth, and Littlehampton

## **DAILY WEATHER SUMMARY**

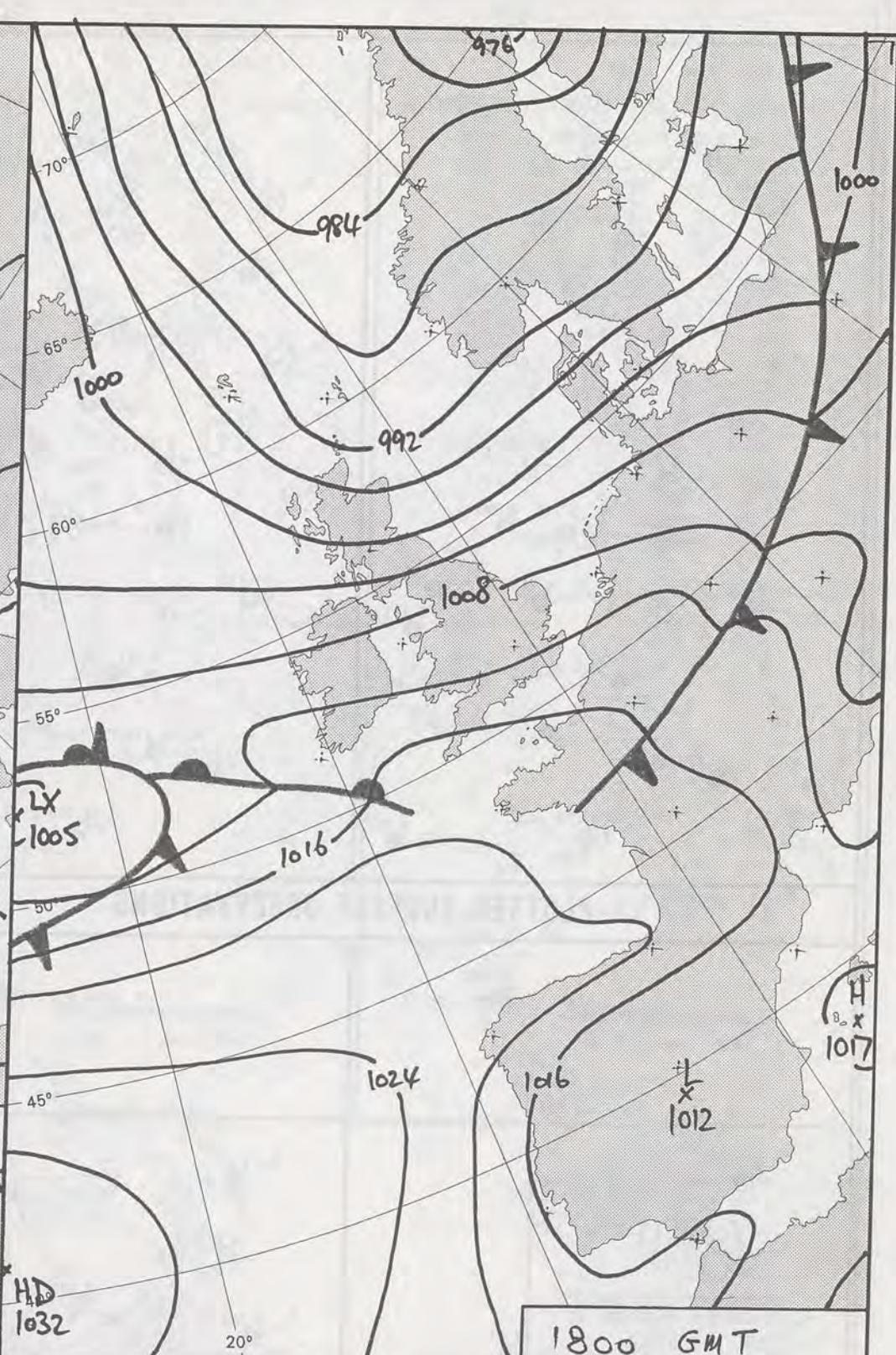


© Crown Copyright  
All rights reserved












1800 GMT

**DUPLICATE ALSO  
DAILY WEATHER SUMMARY**

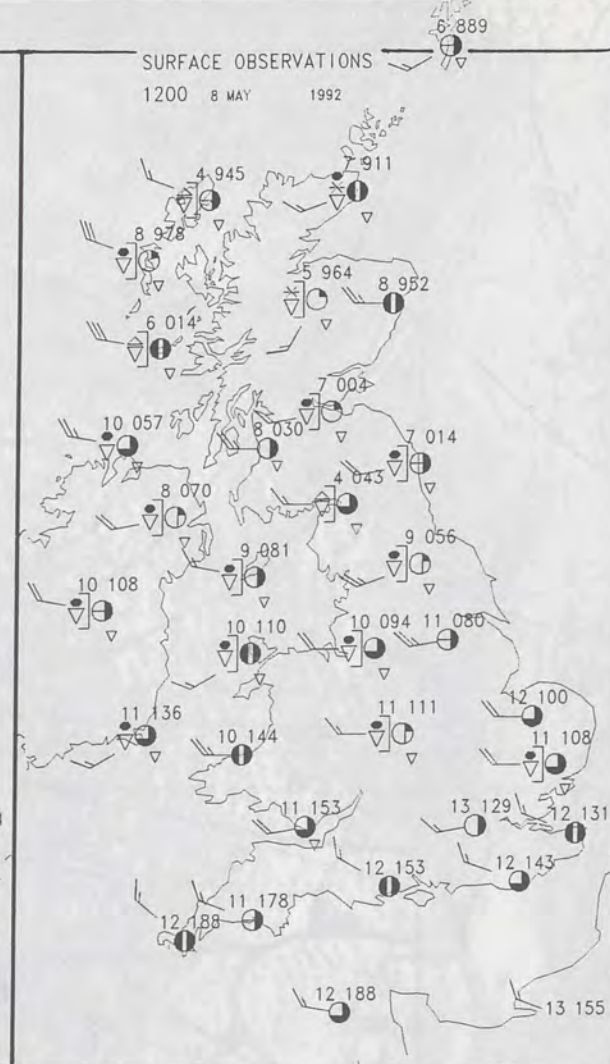
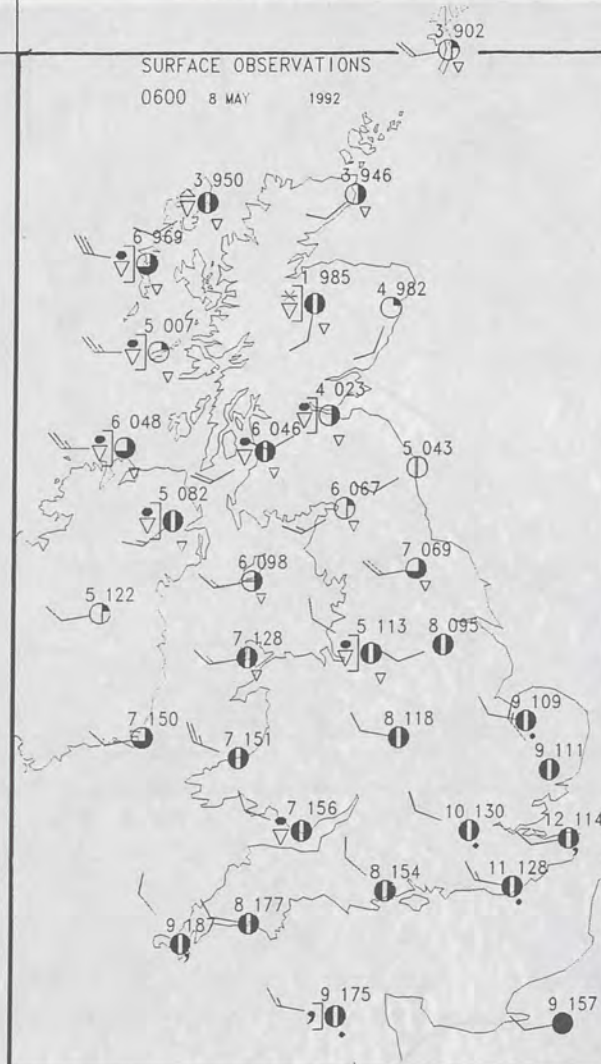
NOT FOR LOAN FOR  
FRIDAY 8TH MAY 1992

 Warm front     Cold front     Occlusion

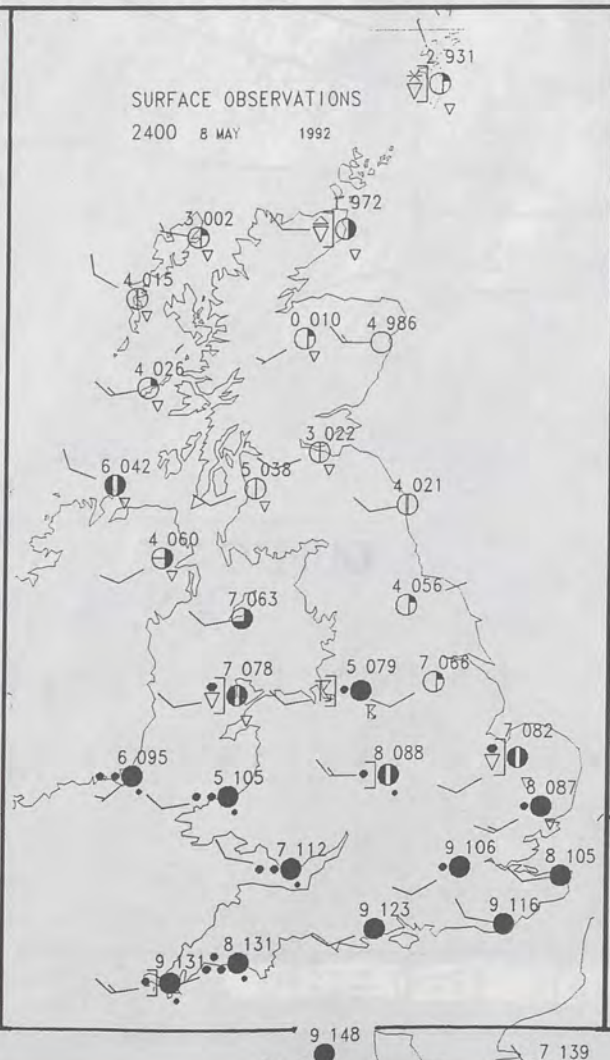
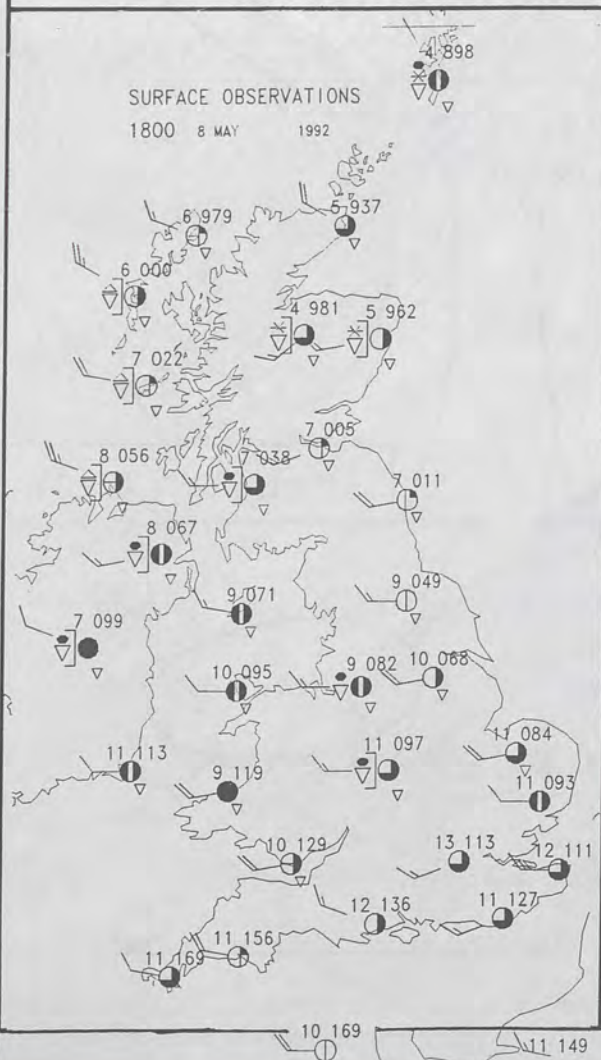
**London Weather Centre 284-286 High Holborn London WC1V 7HX**

© Crown Copyright All rights reserved





### PLOTTED SURFACE OBSERVATIONS



### SUMMARY OF UK WEATHER FRIDAY 8TH MAY 1992

IN SCOTLAND MOST PLACES HAD SHOWERS OVERNIGHT, SOME HEAVY AND WITH HAIL AND SNOW HERE AND THERE.

NORTHERN IRELAND WAS MAINLY DRY AND CLEAR, JUST ONE OR TWO SHOWERS AND WALES HAD A DRY, CLEAR NIGHT.

ENGLAND WAS MAINLY CLOUDY, BUT MANY PLACES STAYED DRY, ALTHOUGH IN THE SOUTH THERE WAS A LITTLE RAIN AND DRIZZLE, WHILE THE NORTH HAD SHOWERS.

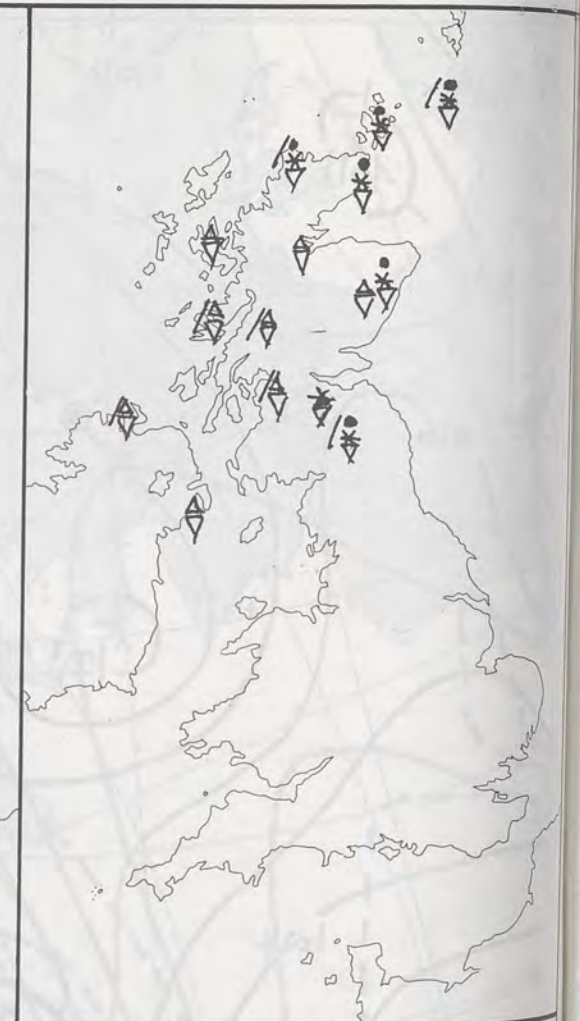
DURING THE DAY IN SCOTLAND AND NORTHERN IRELAND THERE WAS SOME SUNSHINE AND A FEW PLACES HAD A SUNNY DAY, BUT THERE WERE SHOWERS TOO, SOME HEAVY AND THERE WAS HAIL AND IN SCOTLAND SOME SNOW. IT WAS QUITE A WINDY DAY.

MANY PLACES IN ENGLAND AND WALES WERE DRY AND BRIGHT WITH SUNSHINE AT TIMES, BUT THERE WERE SHOWERS, MOSTLY IN NORTHERN ENGLAND AND IN WALES.

TEMPERATURES WERE CLOSE TO AVERAGE OVER MUCH OF THE UNITED KINGDOM, BUT MUCH OF SCOTLAND WAS RATHER COLD OR COLD

London Weather Centre  
284-286 High Holborn  
London WC1V 7HX  
All times are GMT

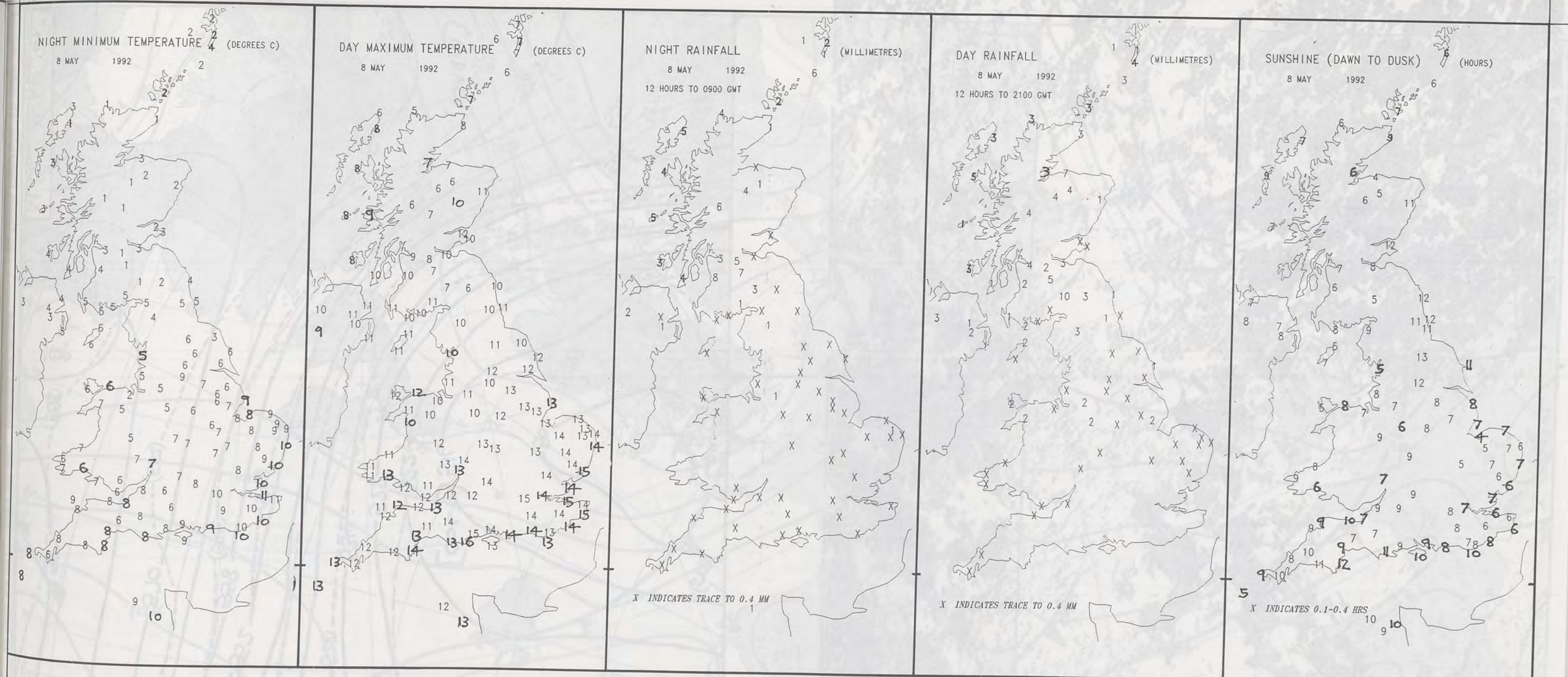
© Crown Copyright All rights reserved



### SIGNIFICANT WEATHER CHARTS







# **EXTREMES FOR FRIDAY 8TH MAY 1992**

Highest Maximum	: 15.8 C Poole [ Dorset ]
Lowest Maximum	: 4.8 C Cape Wrath
Lowest Minimum	: 0.6 C Aviemore [ Highland ] and Tummel Bridge [ Tayside ] -
Lowest Grass Minimum	: -2.7 C Aberdeen / Dyce
Most Rain (24 hours from 0900 GMT)	: 12.1 mm Trawsfynydd [ Gwynedd ]
Most Sun	: 13.1 Hrs Leeming [ Yorks ]

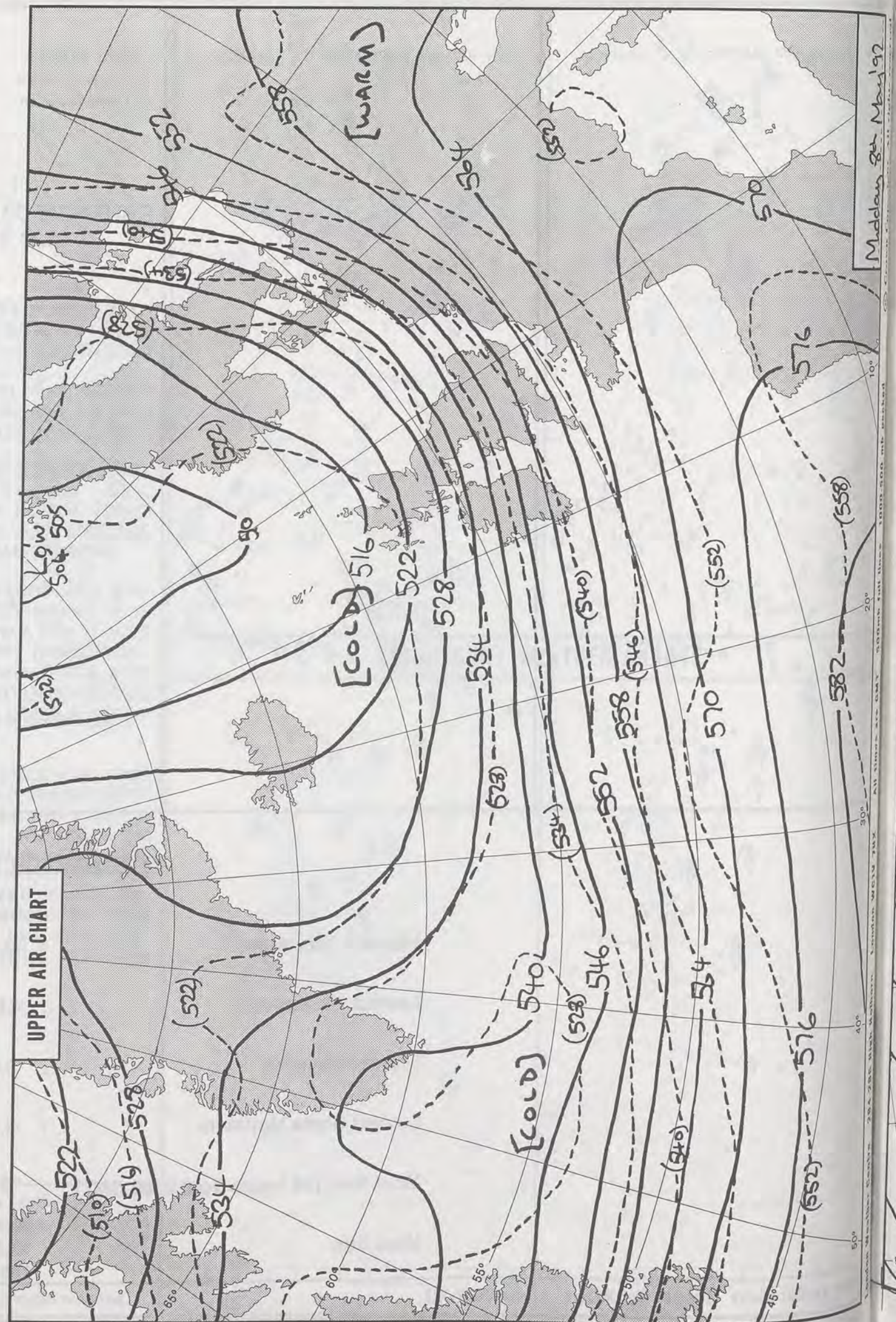
## **DAILY WEATHER SUMMARY**



© Crown Copyright  
All rights reserved



13352 (VIS) 8/5/92





Midday 8th May 92

(58)

20°

30°

40°

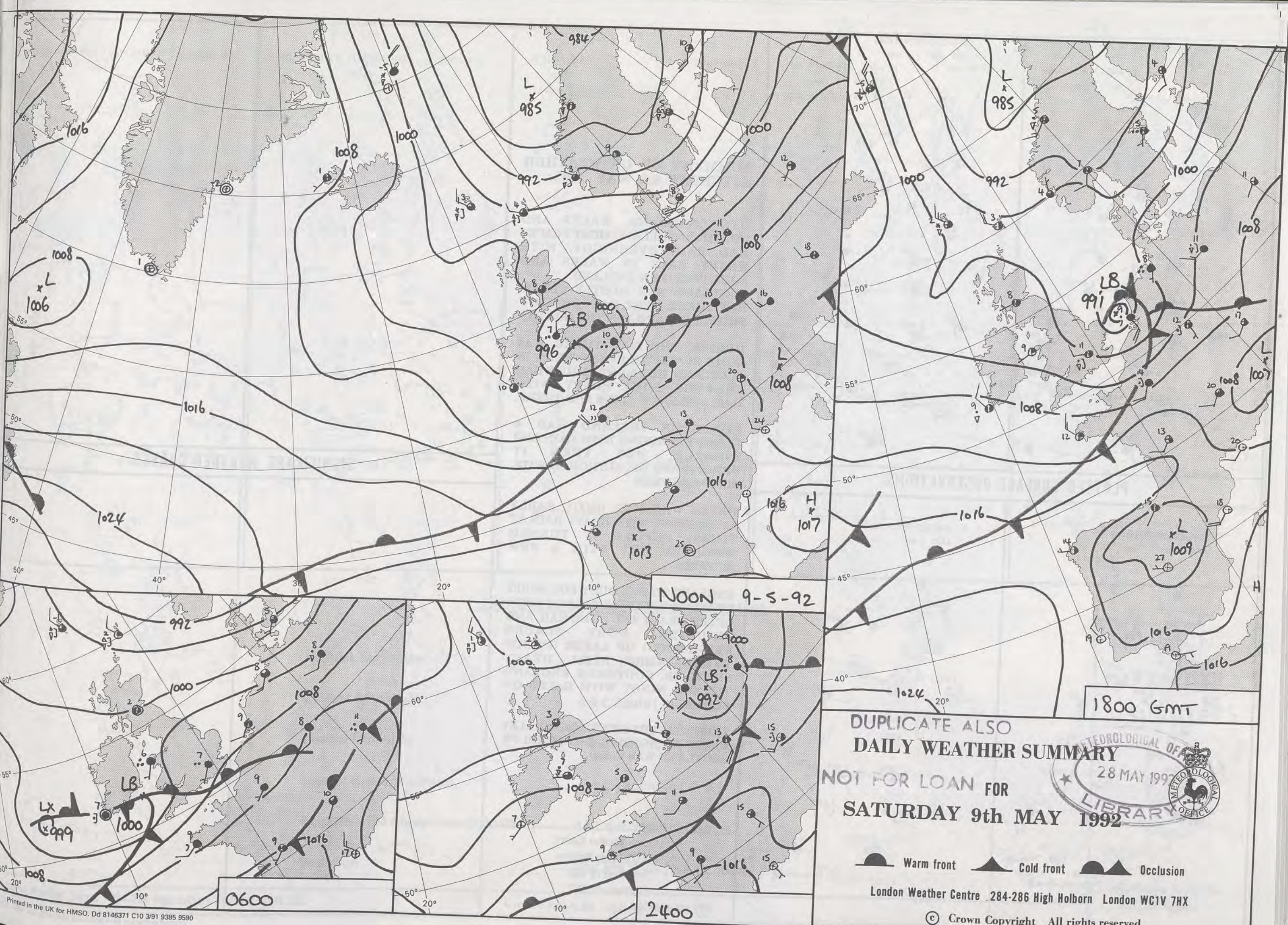
50°

60°

70°

80°

90°



NOON 9-5-92

1800 GMT

0600

2400

DUPLICATE ALSO  
DAILY WEATHER SUMMARY  
NOT FOR LOAN FOR  
SATURDAY 9th MAY 1992

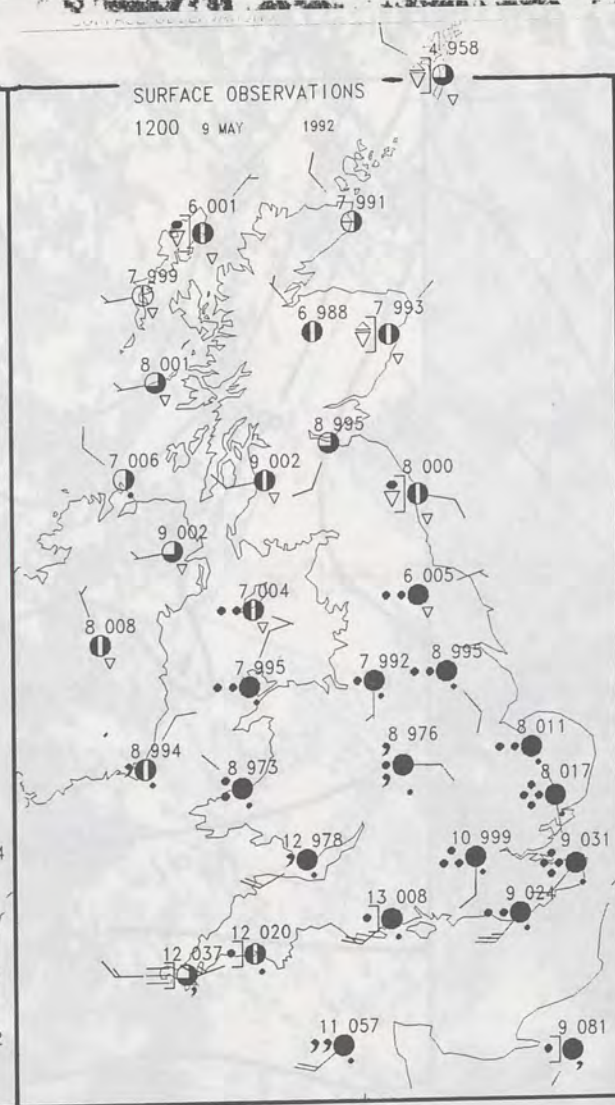
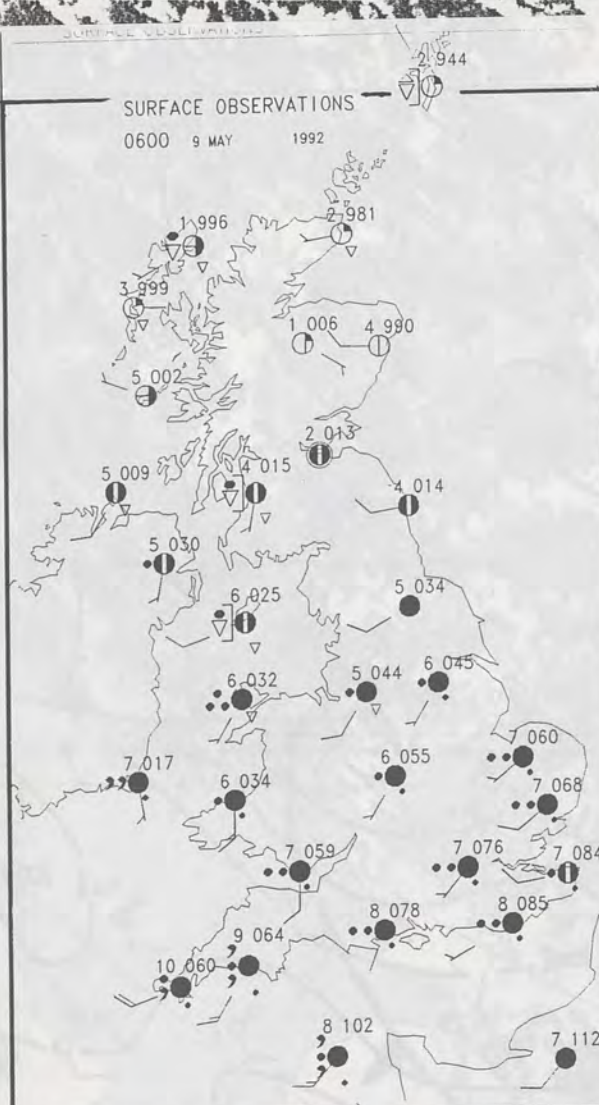


Warm front Cold front Occlusion

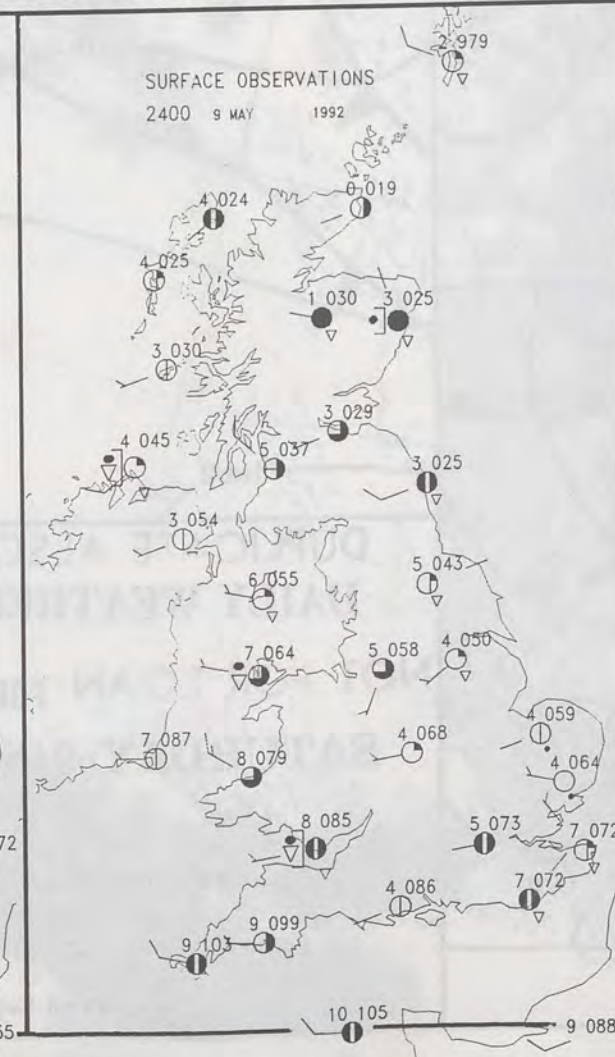
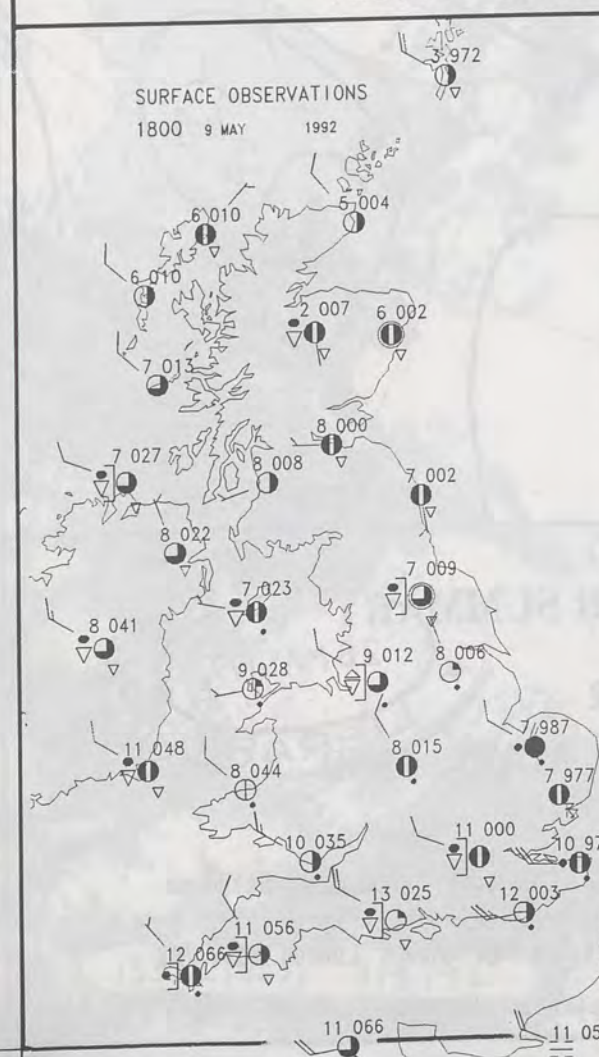
London Weather Centre 284-286 High Holborn London WC1V 7HX

© Crown Copyright All rights reserved





**PLOTTED SURFACE OBSERVATIONS**



**SUMMARY OF UK WEATHER  
SATURDAY 9th MAY 1992**

OVER ENGLAND, WALES AND NORTHERN IRELAND MOST PLACES HAD RAIN OVERNIGHT, WITH HEAVY RAIN IN WALES AND SOUTHWESTERN ENGLAND. SCOTLAND WAS MOSTLY CLEAR, BUT THERE WERE RAIN OR SNOW SHOWERS, MAINLY IN THE NORTH.

DURING THE DAY THERE WAS SOME SUNSHINE EVERYWHERE IN SCOTLAND, BUT MOST PLACES HAD SHOWERS, SOME HEAVY, WITH HAIL AND SNOW HERE AND THERE.

NORTHERN IRELAND HAD A CLOUDY MORNING WITH RAIN AND DRIZZLE, BUT THEN IT BRIGHTENED UP, ALTHOUGH WITH SOME SHOWERS.

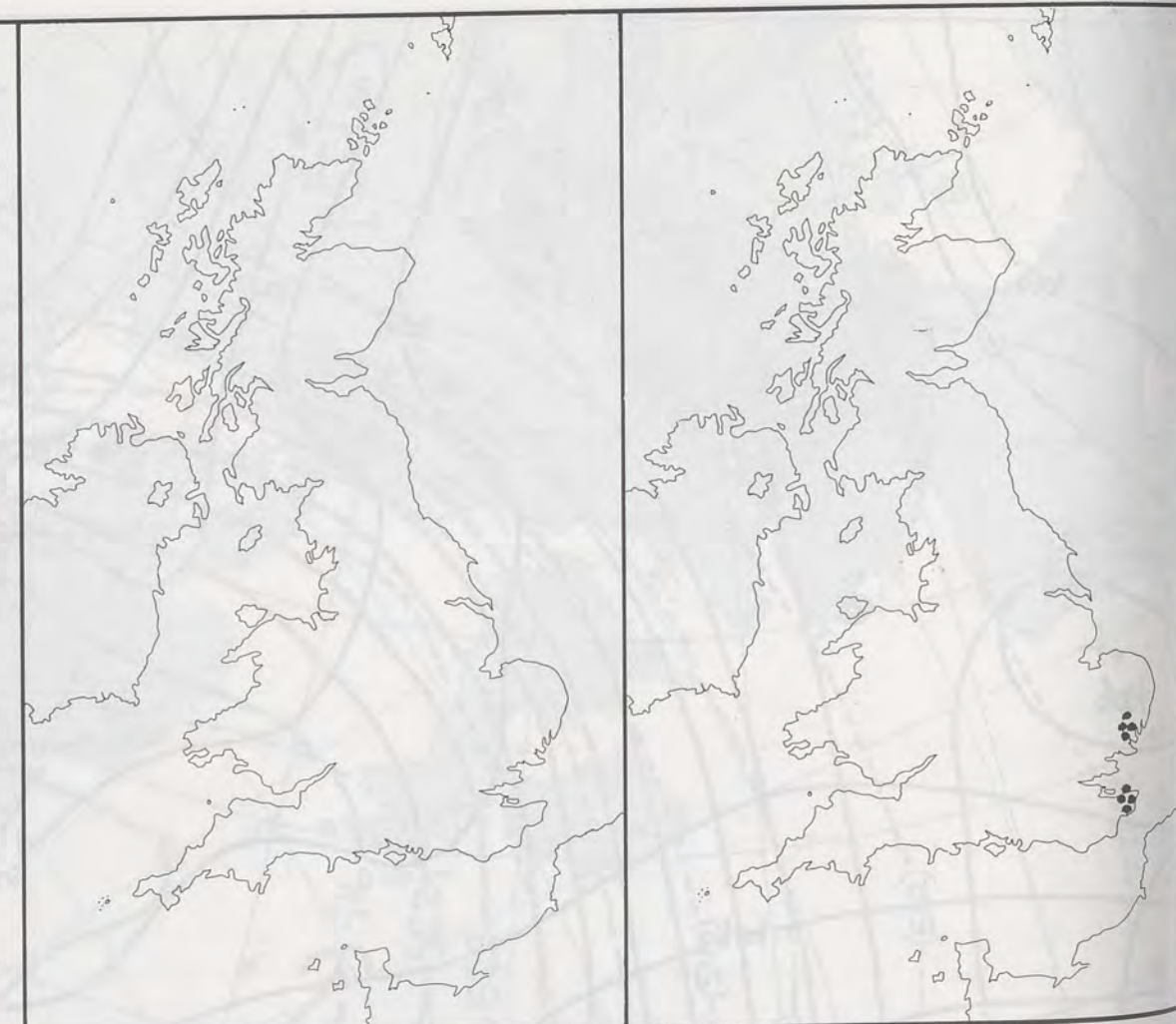
WALES WAS WET UNTIL EARLY AFTERNOON, WITH HEAVY RAIN AT TIMES, BEFORE IT TURNED BRIGHTER BUT WITH A FEW SHOWERS

ENGLAND WAS CLOUDY FOR MUCH OF THE DAY WITH SPELLS OF RAIN, OFTEN HEAVY AND SOME HAIL AND THUNDER. MOST PLACES BRIGHTENED UP LATER ON BUT THERE WERE STILL HEAVY SHOWERS. SOUTHERN ENGLAND TURNED WINDY WITH GALES ON COASTS.

TEMPERATURES WERE GENERALLY CLOSE TO NORMAL, BUT MUCH OF SCOTLAND WAS COLD.

London Weather Centre  
284-286 High Holborn  
London WC1V 7HX  
All times are GMT

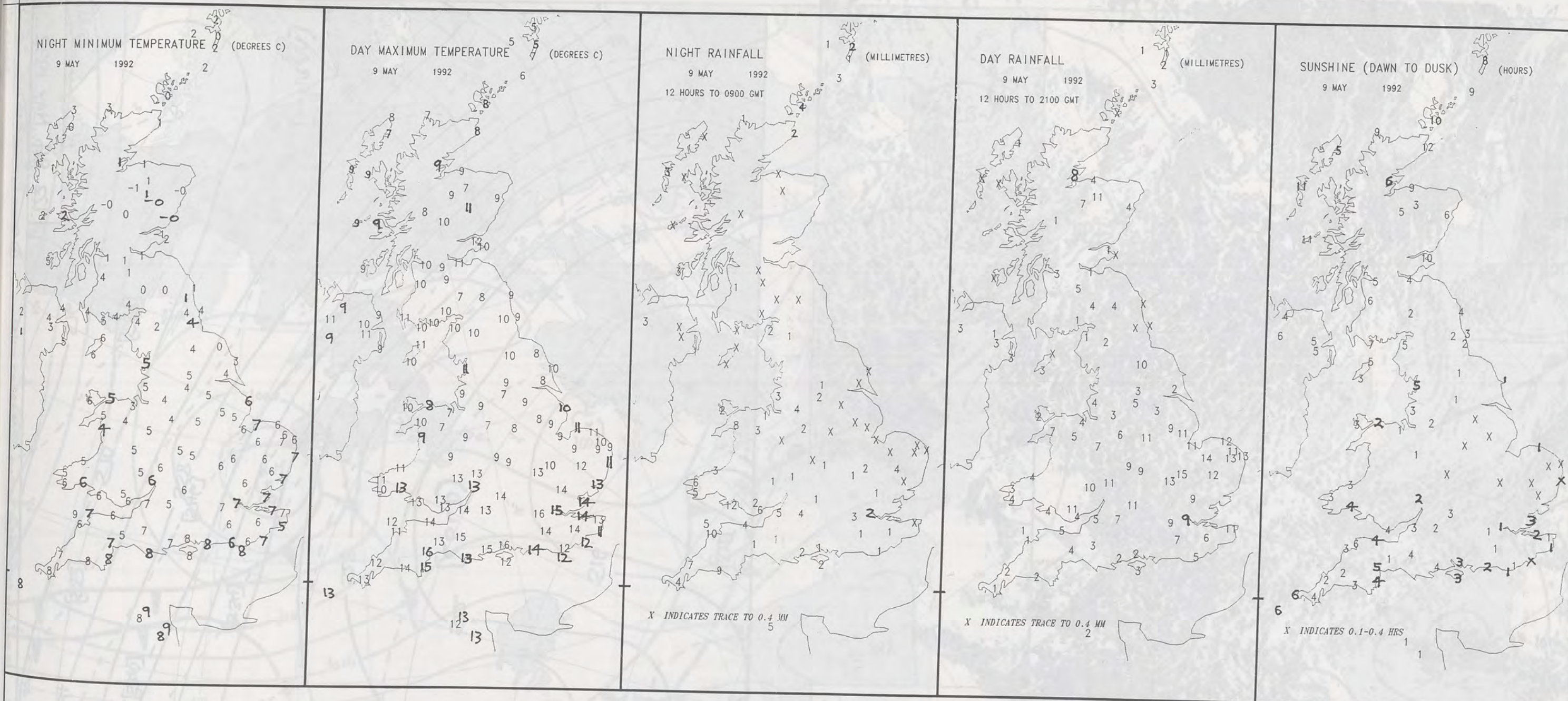
© Crown Copyright All rights reserved



**SIGNIFICANT WEATHER CHARTS**







#### EXTREMES FOR SATURDAY 9TH MAY 1992

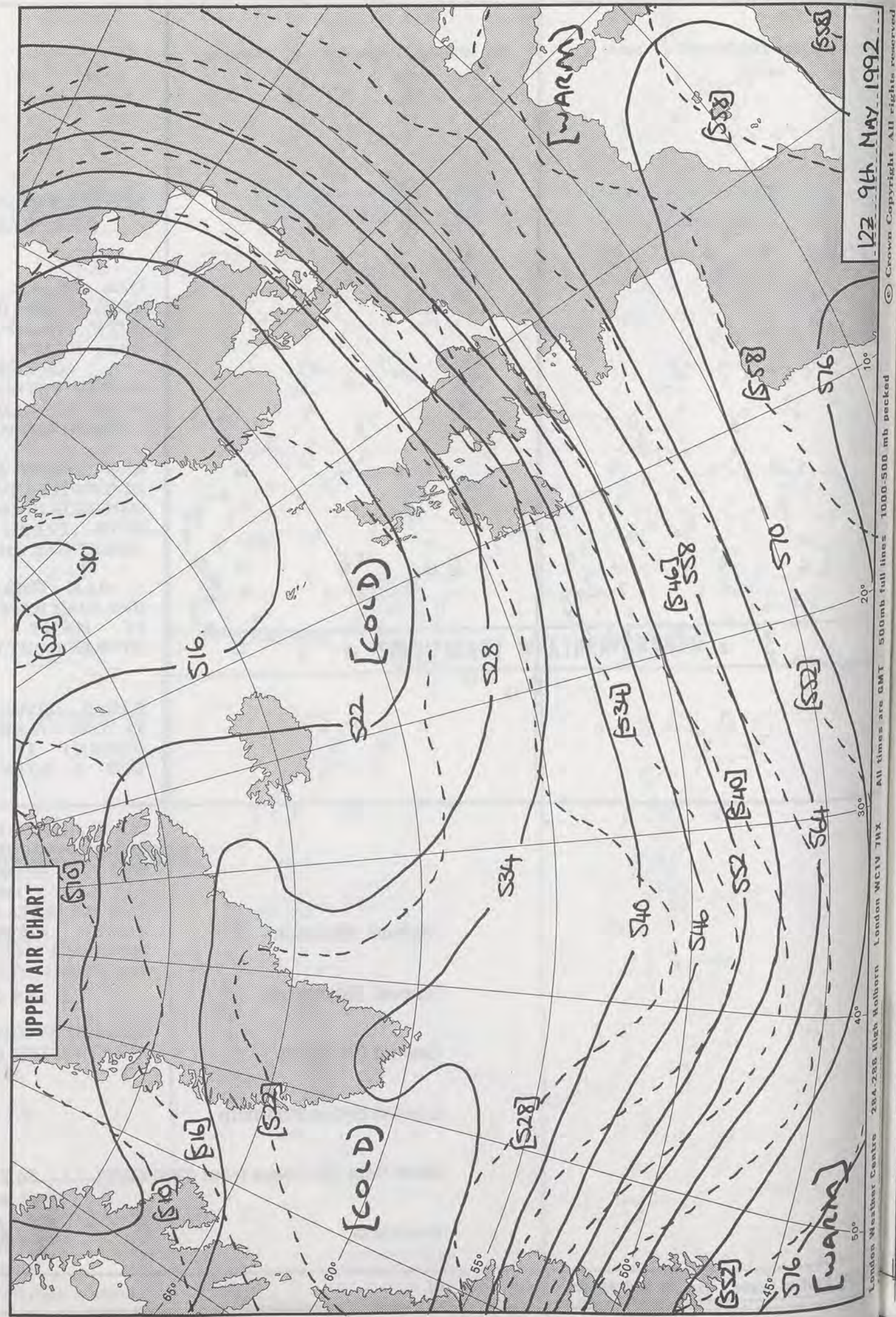
Highest Maximum	: 16.2 C Poole [ Dorset ]
Lowest Maximum	: 4.9 C Foula [ Shetland ]
Lowest Minimum	: -1.2 C Aviemore [ highland ] -
Lowest Grass Minimum	: -7.1 C Leuchers [ Fife ]
Most Rain (24 hours from 0900 GMT)	: 14.7 mm Wyton [ Cambs ]
Most Sun	: 12.4 Hrs Wick [ NE Scotland ]

#### DAILY WEATHER SUMMARY



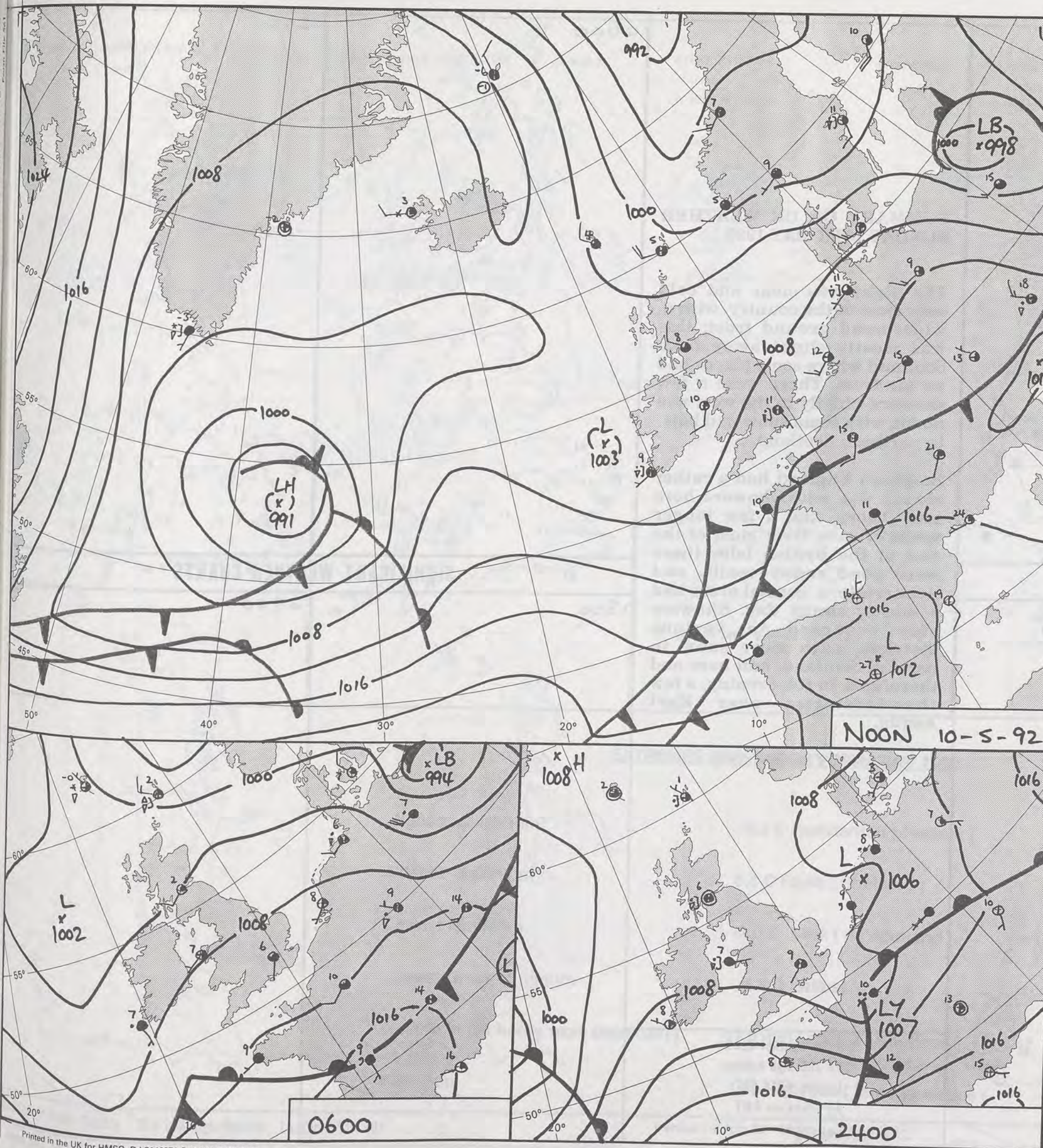
© Crown Copyright  
All rights reserved







122 9th MAY 1992  
Crown Copyright All rights reserved  
All times are GMT 500mb full lines 1000-500 mb pecked  
London Weather Centre 284-286 High Holborn London WC1V 7HX



1800 GMT

DUPLICATE ALSO  
DAILY WEATHER SUMMARY

NOT FOR LOAN FOR  
SUNDAY 10TH MAY 1992

LIBRARY

28 MAY 1992

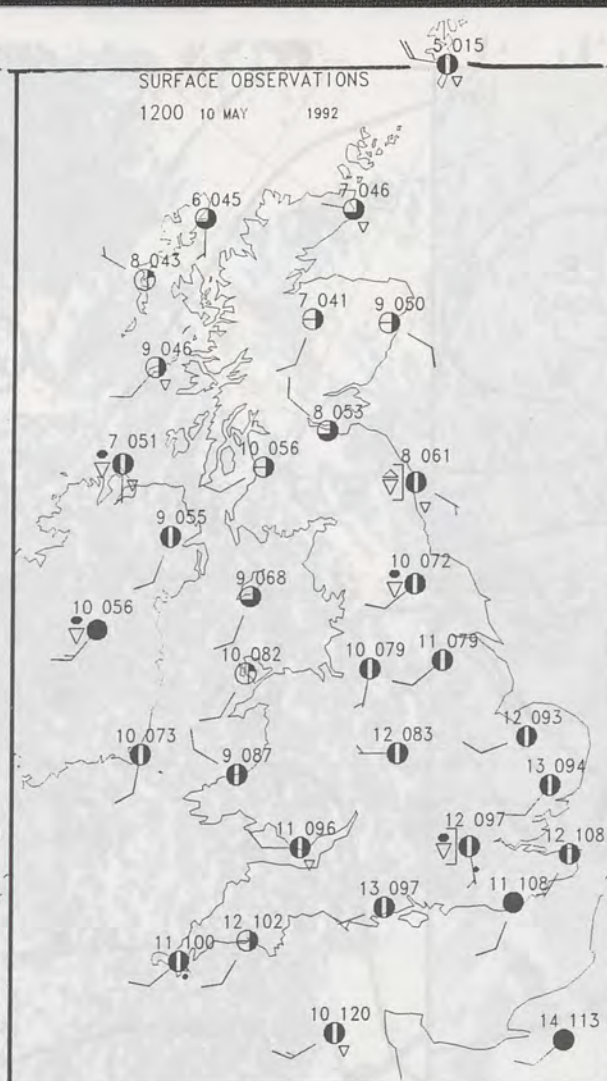
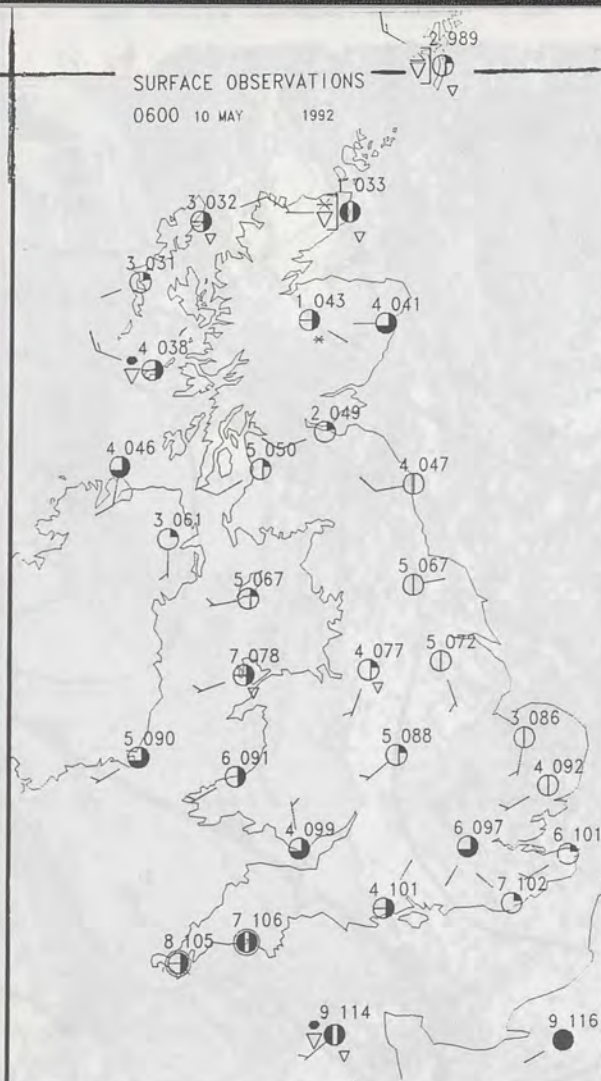
METEOROLOGICAL OFFICE

Warm front Cold front Occlusion

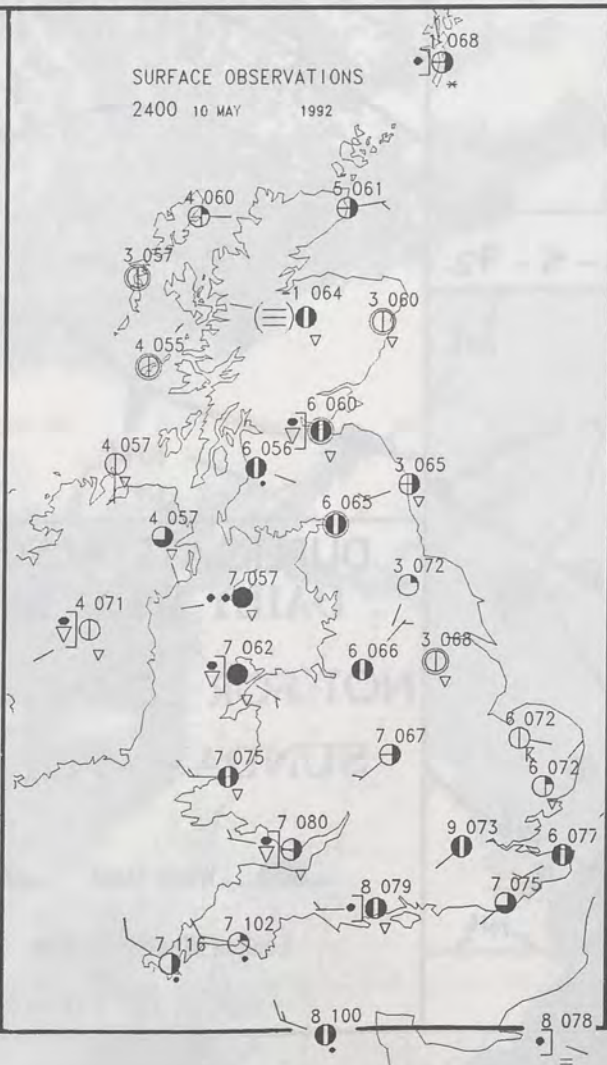
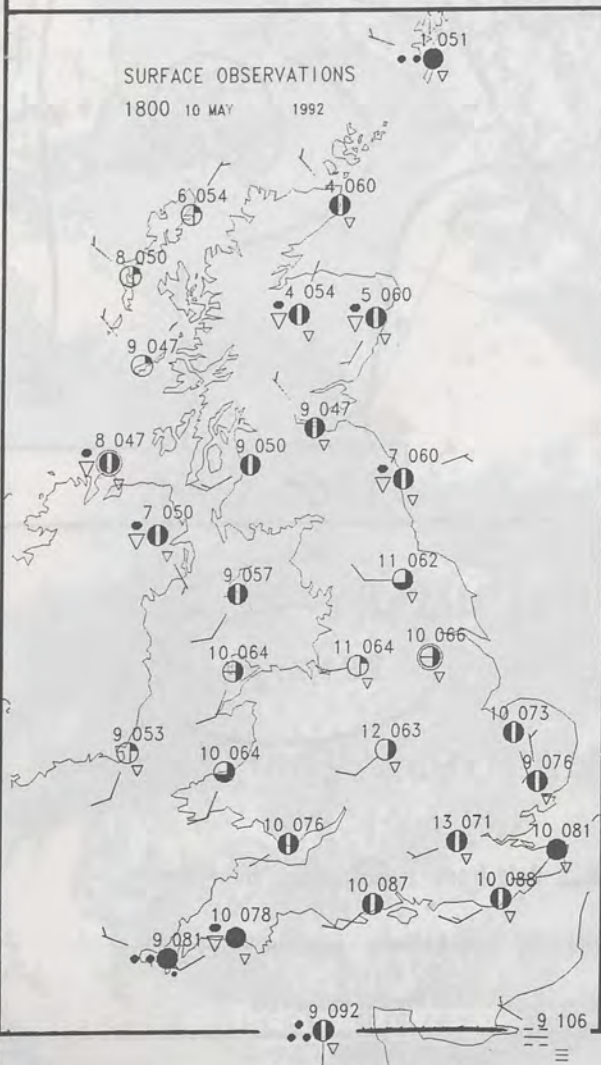
London Weather Centre 284-286 High Holborn London WC1V 7HX

© Crown Copyright All rights reserved





### PLOTTED SURFACE OBSERVATIONS



### SUMMARY OF UK WEATHER SUNDAY 10TH MAY 1992

The night was clear and cold over most of the country, with a widespread ground frost; this was mostly slight away from Scotland where some places had an air frost. There were a few showers, chiefly in the west and north, with some snow and hail in northern Scotland.

Southern England had a rather cloudy day with showers here and there, and a few longer spells of rain. Over most of the rest of the British Isles there were good sunny spells, and some western coastal areas had a mostly sunny day. Showers also occurred in various districts, with more snow in parts of Scotland, hail here and there, and, in the evening, a few thunderstorms over East Anglia.

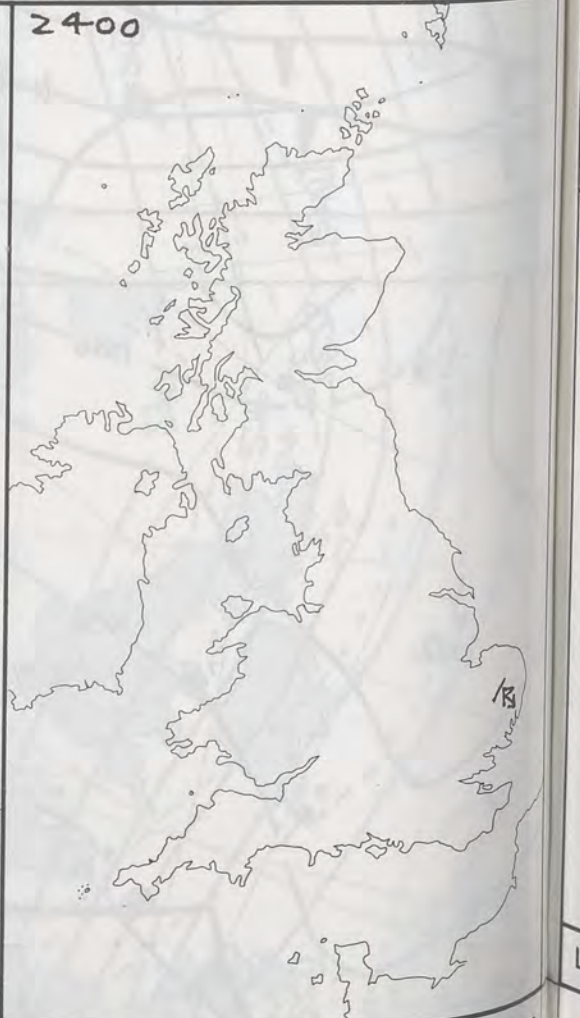
It was mostly rather cool.

London Weather Centre  
284-286 High Holborn  
London WC1V 7HX  
All times are GMT

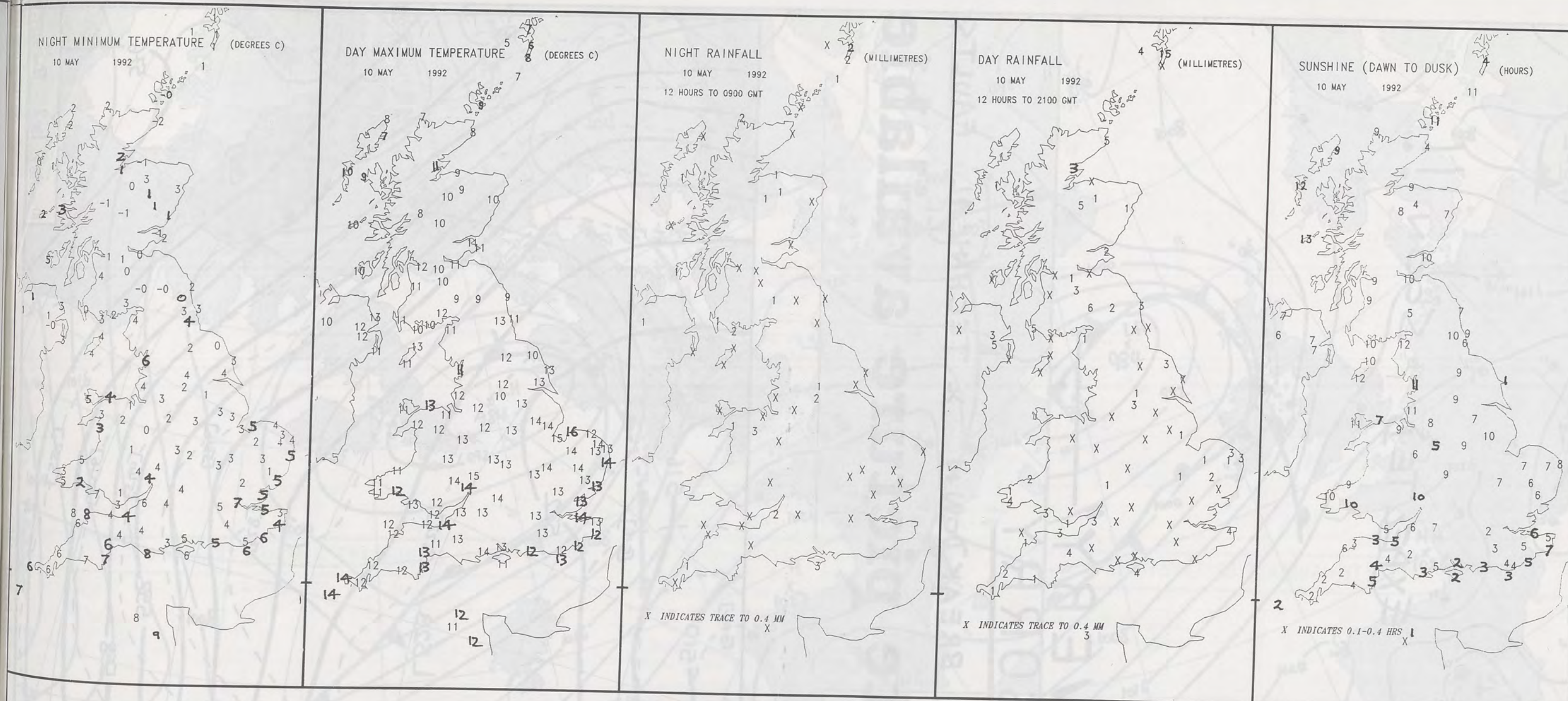
© Crown Copyright All rights reserved



### SIGNIFICANT WEATHER CHARTS







### EXTREMES FOR SUNDAY 10TH MAY 1992

Highest Maximum	: 16.0 C Hunstanton [ Norfolk ]
Lowest Maximum	: 5.4 C Foula [ Shetland ]
Lowest Minimum	: -2.0 C Wick [ ne Scotland ] -
Lowest Grass Minimum	: -5.9 C Belfast
Most Rain (24 hours from 0900 GMT)	: 17.0 mm Lerwick [ Shetland ]
Most Sun	: 12.6 Hrs Tiree [ Inner Hebrides ]

### DAILY WEATHER SUMMARY



© Crown Copyright  
All rights reserved

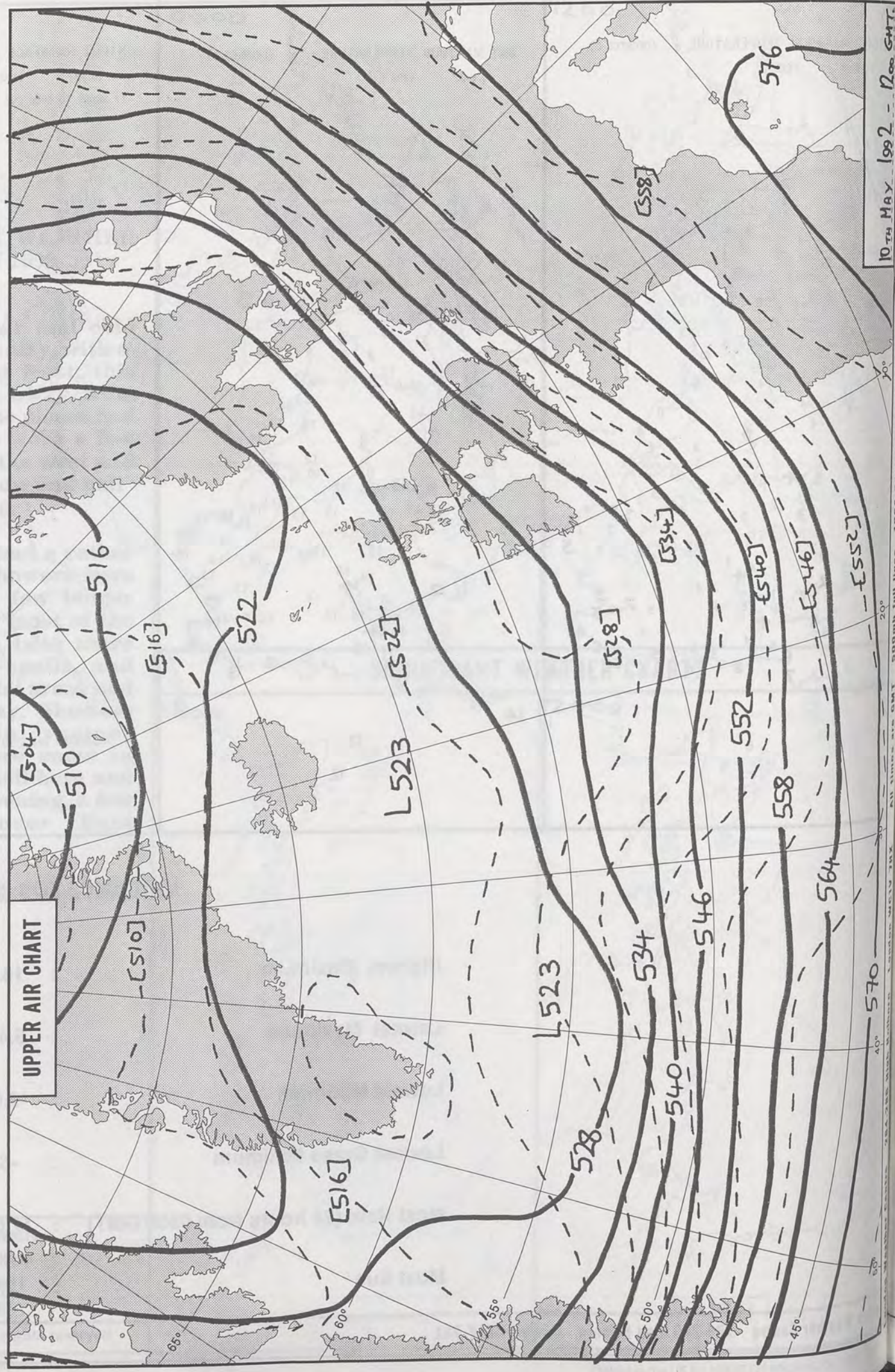


RESTORATION EXPECTED SOON !!

— "VERY" —  
SORRY

DUE TO MACHINE BREAKDOWN & TECHNICAL FAULTS

**no satellite picture available**

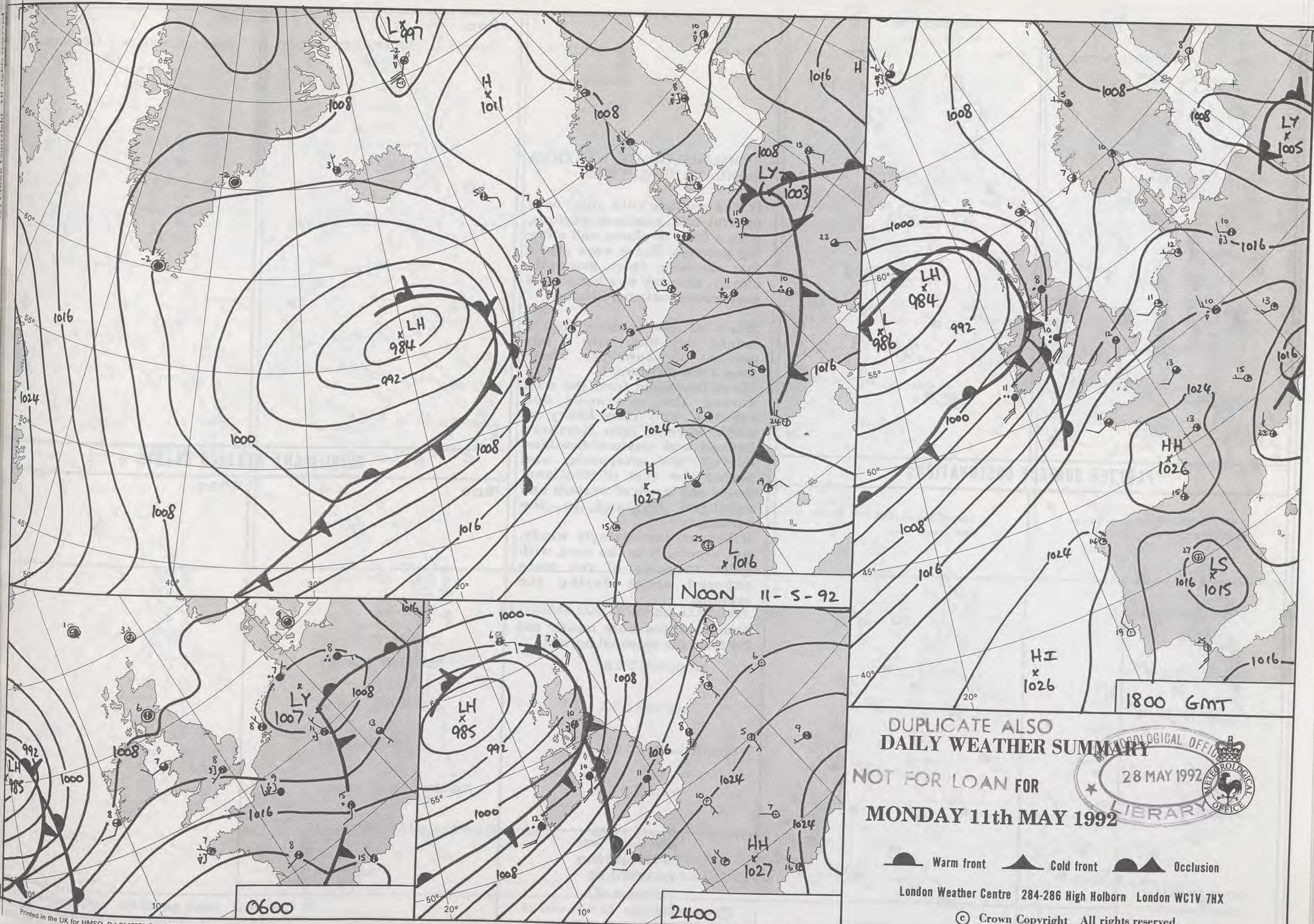




10th MAY 1992 - 1200 GMT

1555

075



NOON 11-5-92

0600

2400

1800 GMT

DUPLICATE ALSO  
DAILY WEATHER SUMMARY  
NOT FOR LOAN FOR  
MONDAY 11th MAY 1992

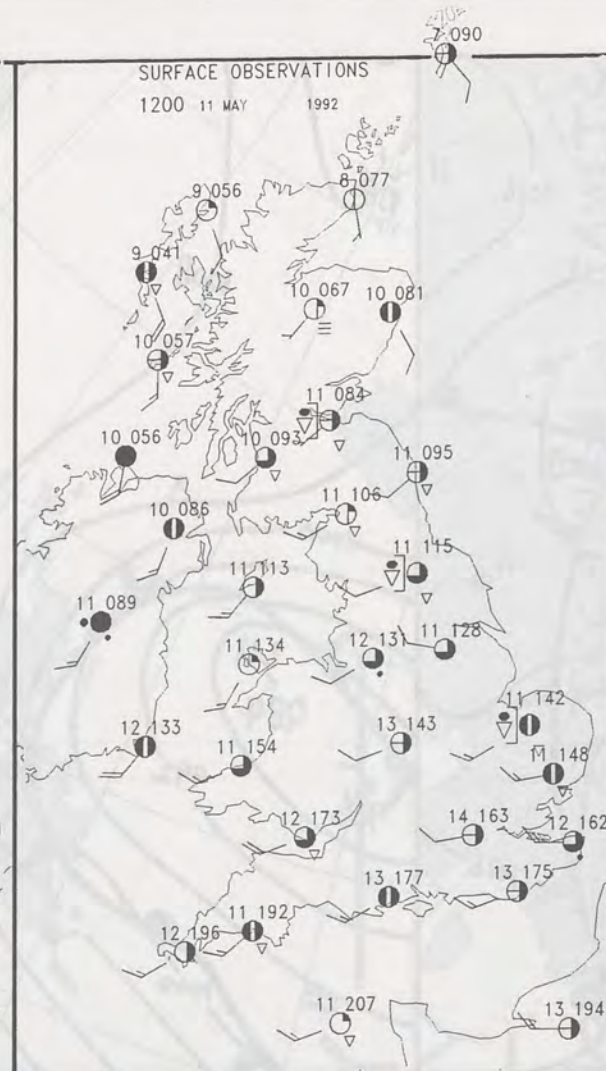


Warm front Cold front Occlusion

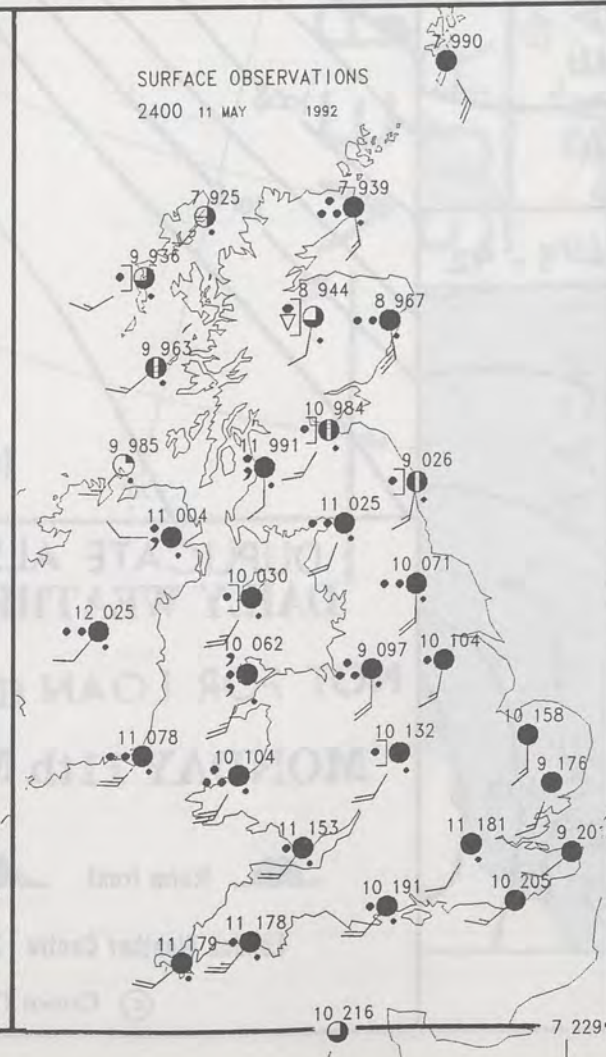
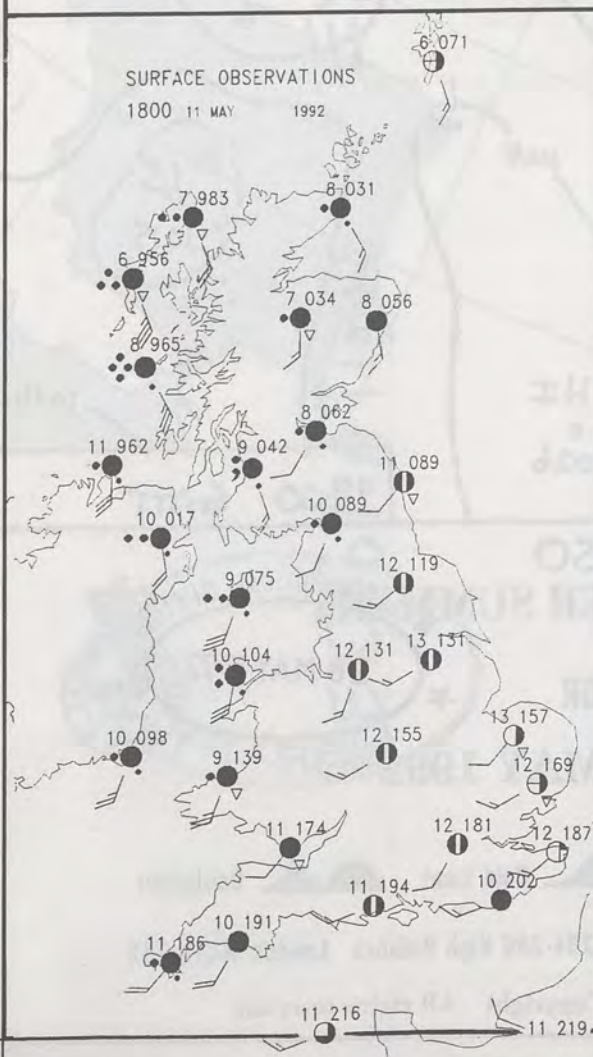
London Weather Centre 284-286 High Holborn London WC1V 7HX

© Crown Copyright All rights reserved





### PLOTTED SURFACE OBSERVATIONS



### SUMMARY OF UK WEATHER MONDAY 11th MAY 1992

It was another cold night over central and northern regions, with a frost in places and a few fog patches. There were also a few showers. More generally cloudy, showery weather moved east across southern Britain.

Much of the country had a bright, dry day, with a fair amount of sunshine. There were a few showers.

Cloud increased from the west during the afternoon and evening, and rain heavy at times spread into Northern Ireland and western Scotland during the afternoon, and across the rest of Scotland, Wales and much of western and northern England in the evening.

It became increasingly windy, too, especially in the west, with gales in some of the more exposed areas during the evening.

Temperatures were mostly not far from the seasonal normal.

London Weather Centre  
284-286 High Holborn  
London WC1V 7HX  
All times are GMT

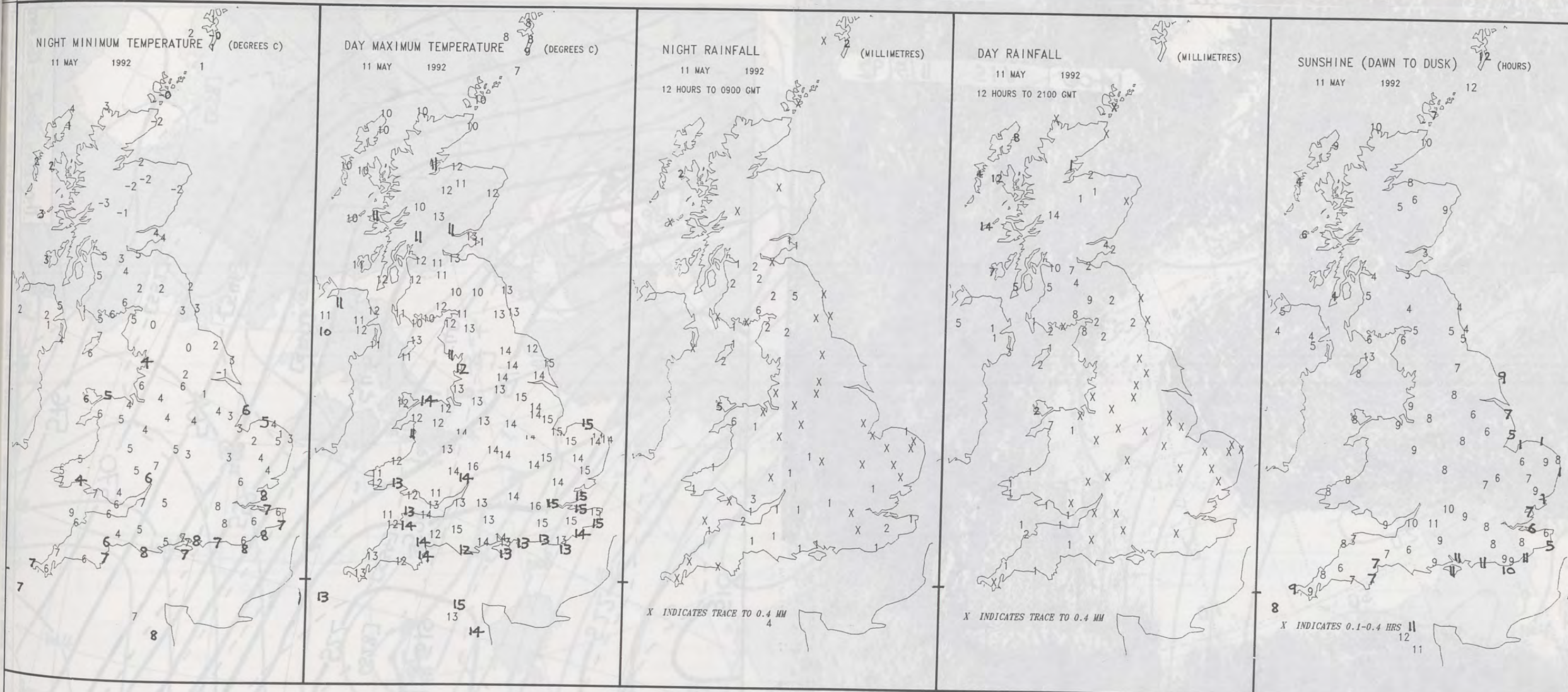
© Crown Copyright All rights reserved



### SIGNIFICANT WEATHER CHARTS







# **EXTREMES FOR MONDAY 11TH MAY 1992**

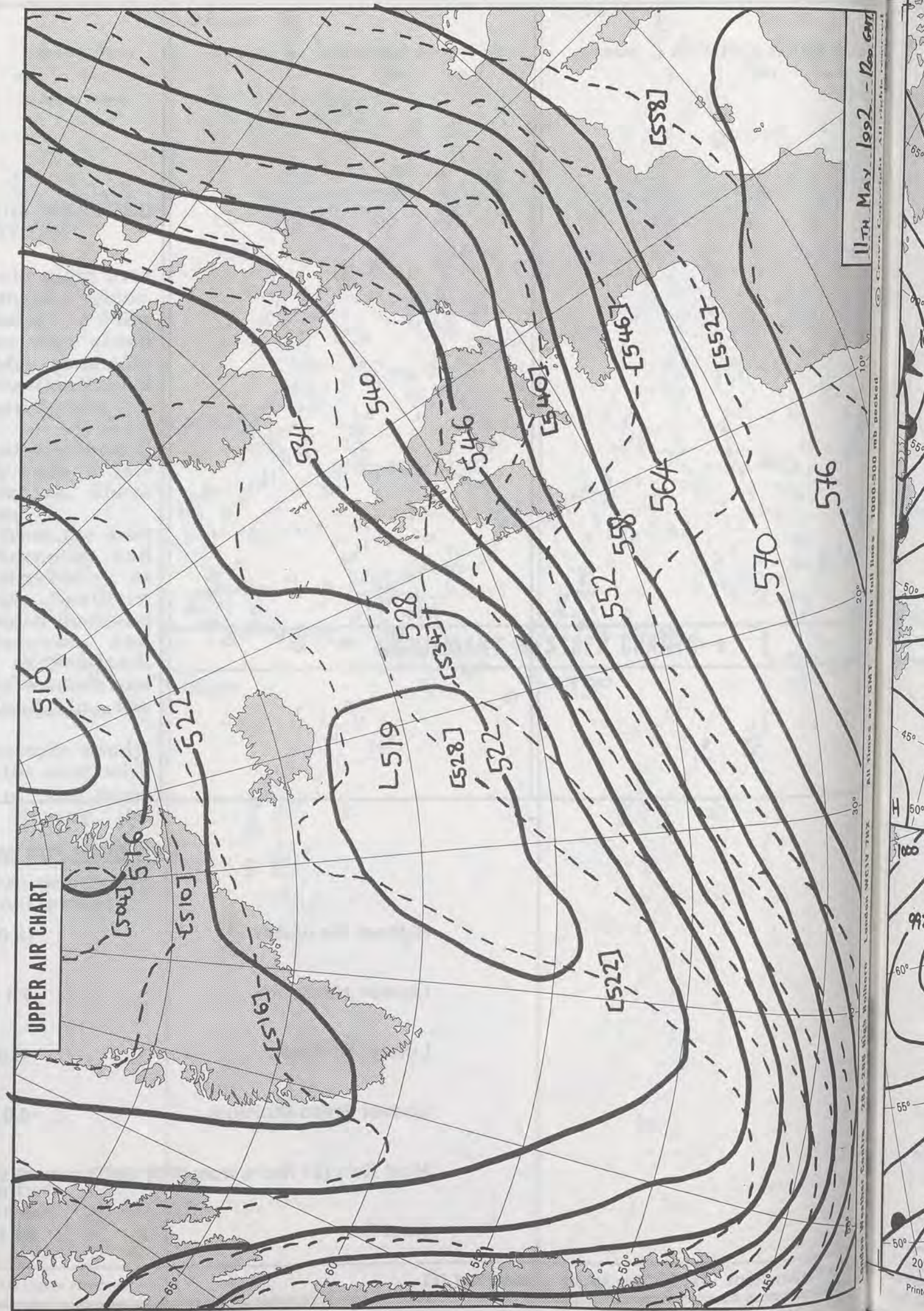
Highest Maximum	: 16.0 C Heathrow
Lowest Maximum	: 7.1 C Fair Isle
Lowest Minimum	: -3.0 C Tulloch Bridge -
Lowest Grass Minimum	: -6.0 C Belfast
Most Rain (24 hours from 0900 GMT)	: 40.9 C Nantmor [ Gwynedd ]
Most Sun	: 12.1 Hrs Lerwick [ Shetland ]

## **DAILY WEATHER SUMMARY**



© Crown Copyright  
All rights reserved



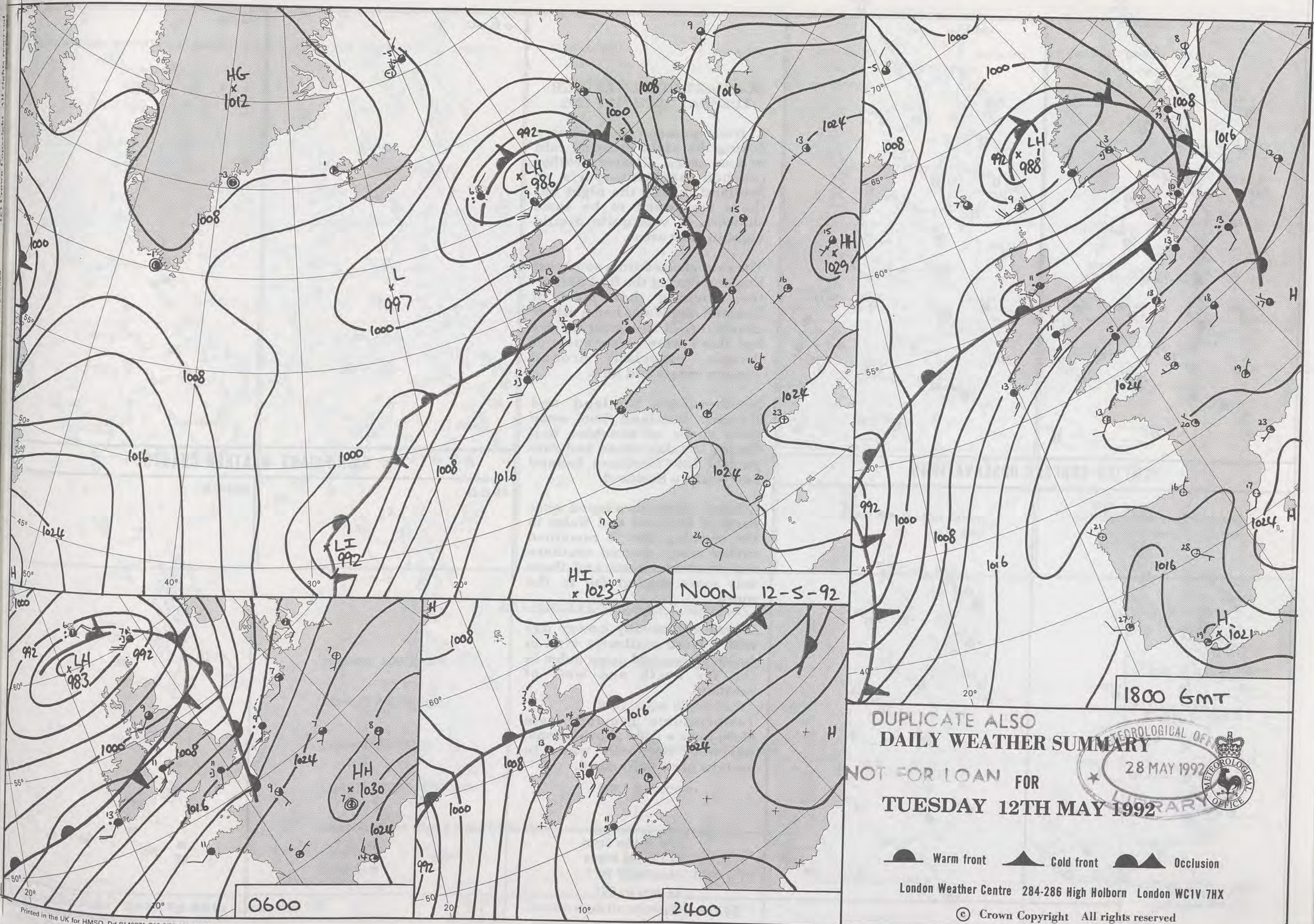




11TH MAY 1992 - 1200 GMT

10° 20° 30° 40° 50° 60° 70° 80° 90° 100° 110° 120° 130° 140° 150° 160° 170° 180°

0° 10° 20° 30° 40° 50° 60° 70° 80° 90° 100° 110° 120° 130° 140° 150° 160° 170° 180°



DUPLICATE ALSO  
DAILY WEATHER SUMMARY  
NOT FOR LOAN FOR  
TUESDAY 12TH MAY 1992

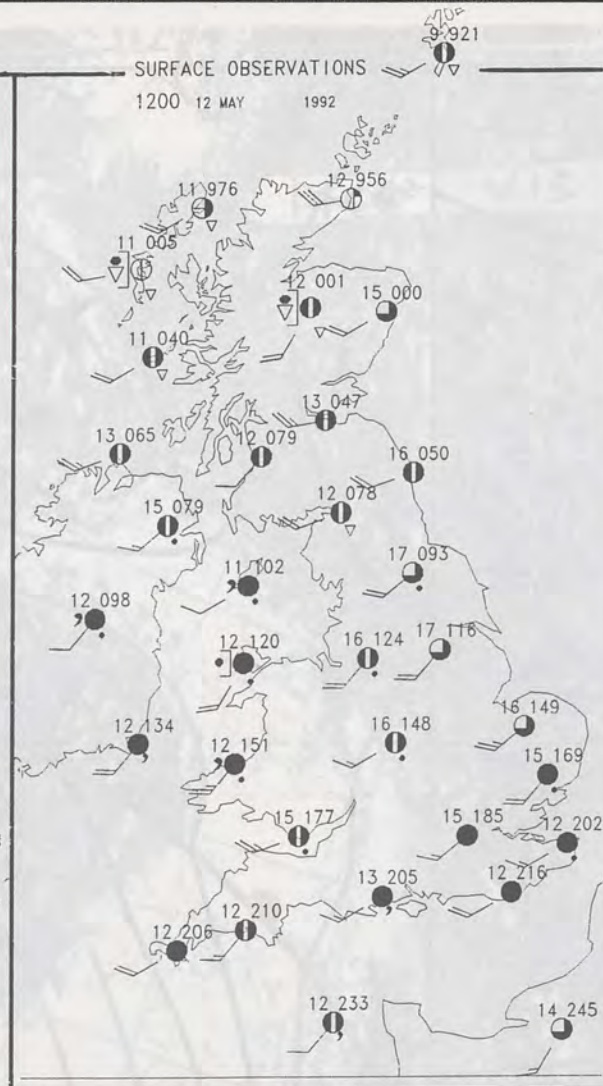
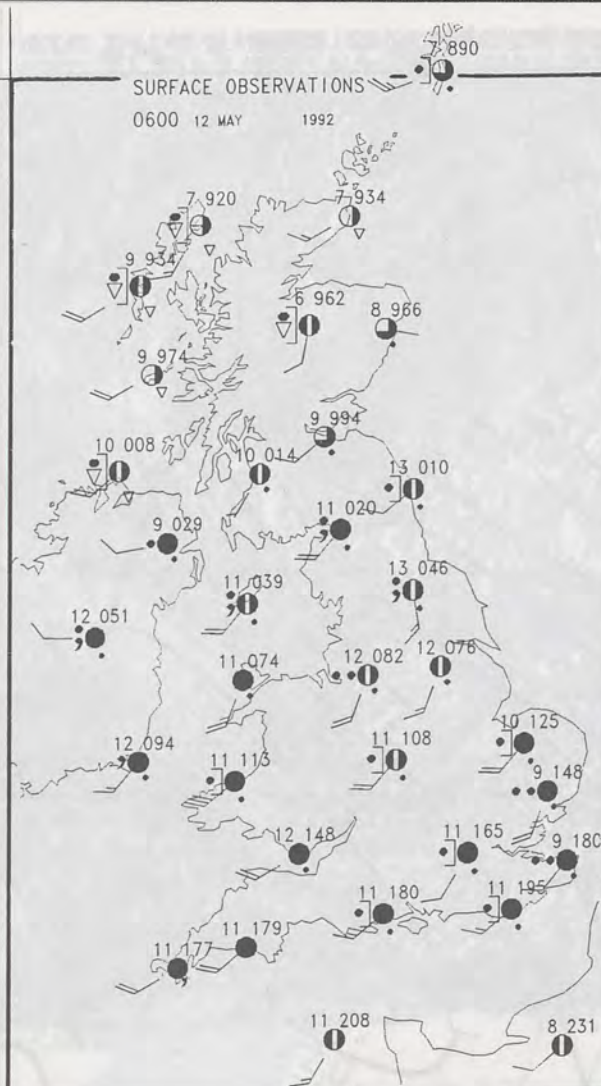
28 MAY 1992

WARM front COLD front OCCLUSION

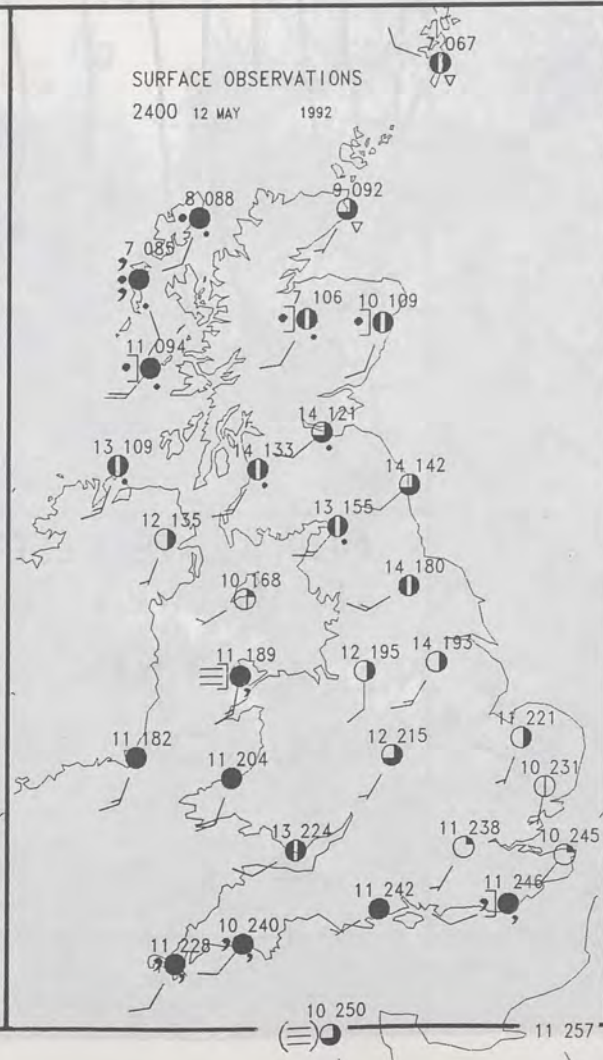
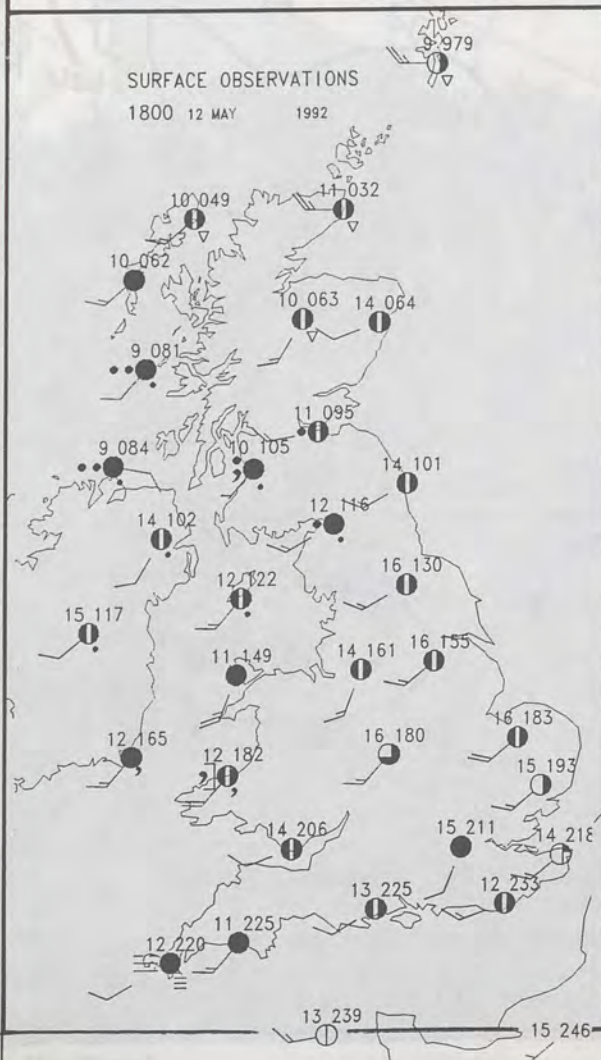
London Weather Centre 284-286 High Holborn London WC1V 7HX

© Crown Copyright All rights reserved





### PLOTTED SURFACE OBSERVATIONS



### SUMMARY OF UK WEATHER TUESDAY 12TH MAY 1992

A front crossed the country during the night bringing rain to most areas. Clearer weather reached northern parts of Scotland during the night but there continued to be some showers. It was quite a mild night in most areas.

The rain cleared from southeast England during the first part of the morning then most of England and Wales had a rather cloudy day. It was generally dry but there were a few spots of drizzle, especially around western coasts and hills.

Northeastern England and Eastern Scotland had some good spells of sunshine but, during the day, cloud and rain pushed into Northern Ireland and Western Scotland.

Clearer skies developed over parts of England and Wales in the evening but it remained rather misty around southern and western coasts and there was some coastal fog in the south.

It was a generally breezy day with a fresh southwest wind in many places and some gales in the far north and west of Scotland.

Temperatures generally were close to or a little above normal but were decidedly warm in eastern parts of England.

London Weather Centre  
284-286 High Holborn  
London WC1V 7HX  
All times are GMT

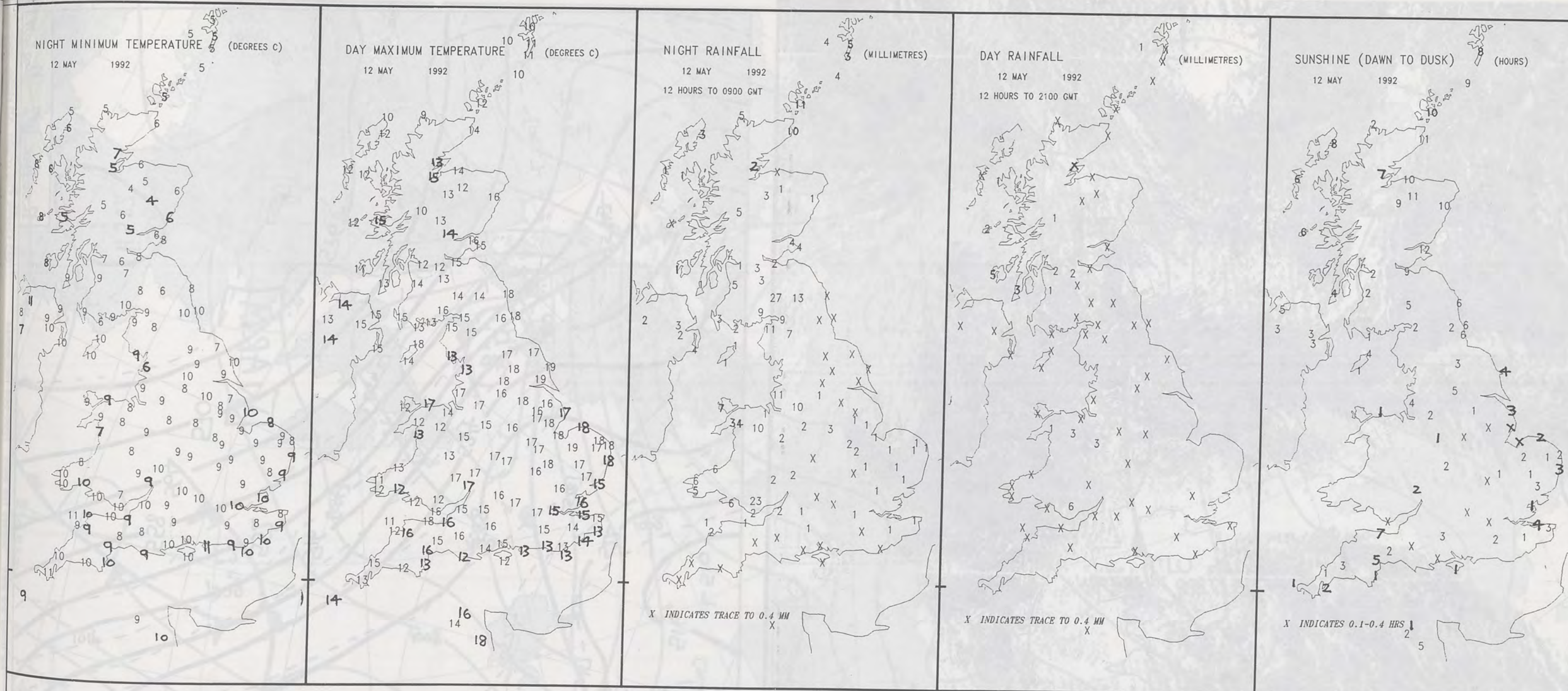
© Crown Copyright All rights reserved



### SIGNIFICANT WEATHER CHARTS







# **EXTREMES FOR TUESDAY 12TH MAY 1992**

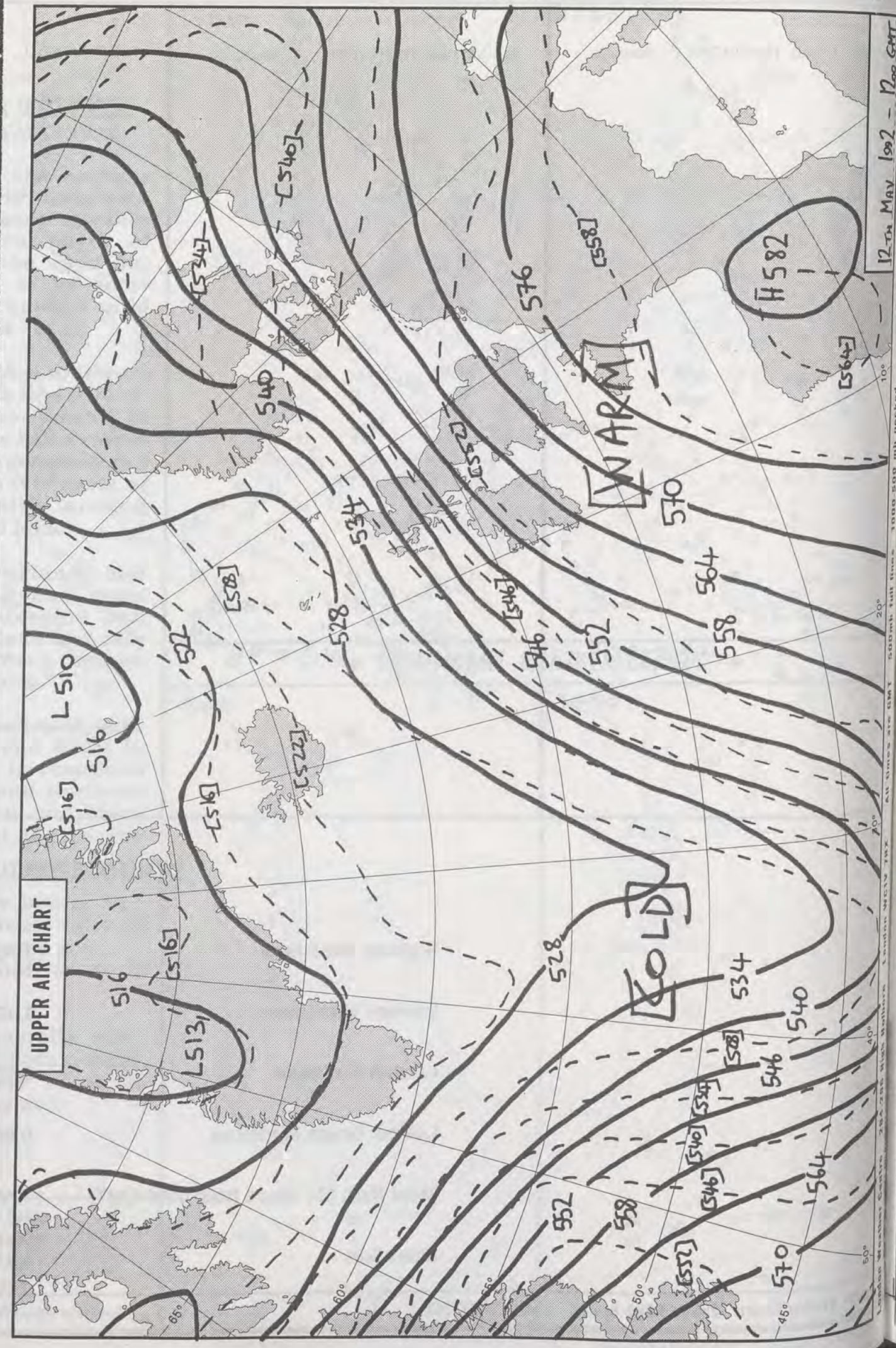
Highest Maximum	: 19.4C Bridlington (Yorkshire)
Lowest Maximum	: 9.0C Cape Wrath (N.Scotland)
Lowest Minimum	: 4.0C Inchmarlo (Grampian)
Lowest Grass Minimum	: 0.9C Aberdeen
Most Rain (24 hours from 0900 GMT)	: 10.7mm Cape Wrath
Most Sun	: 11.6 hours Leuchars (Fife)

## **DAILY WEATHER SUMMARY**



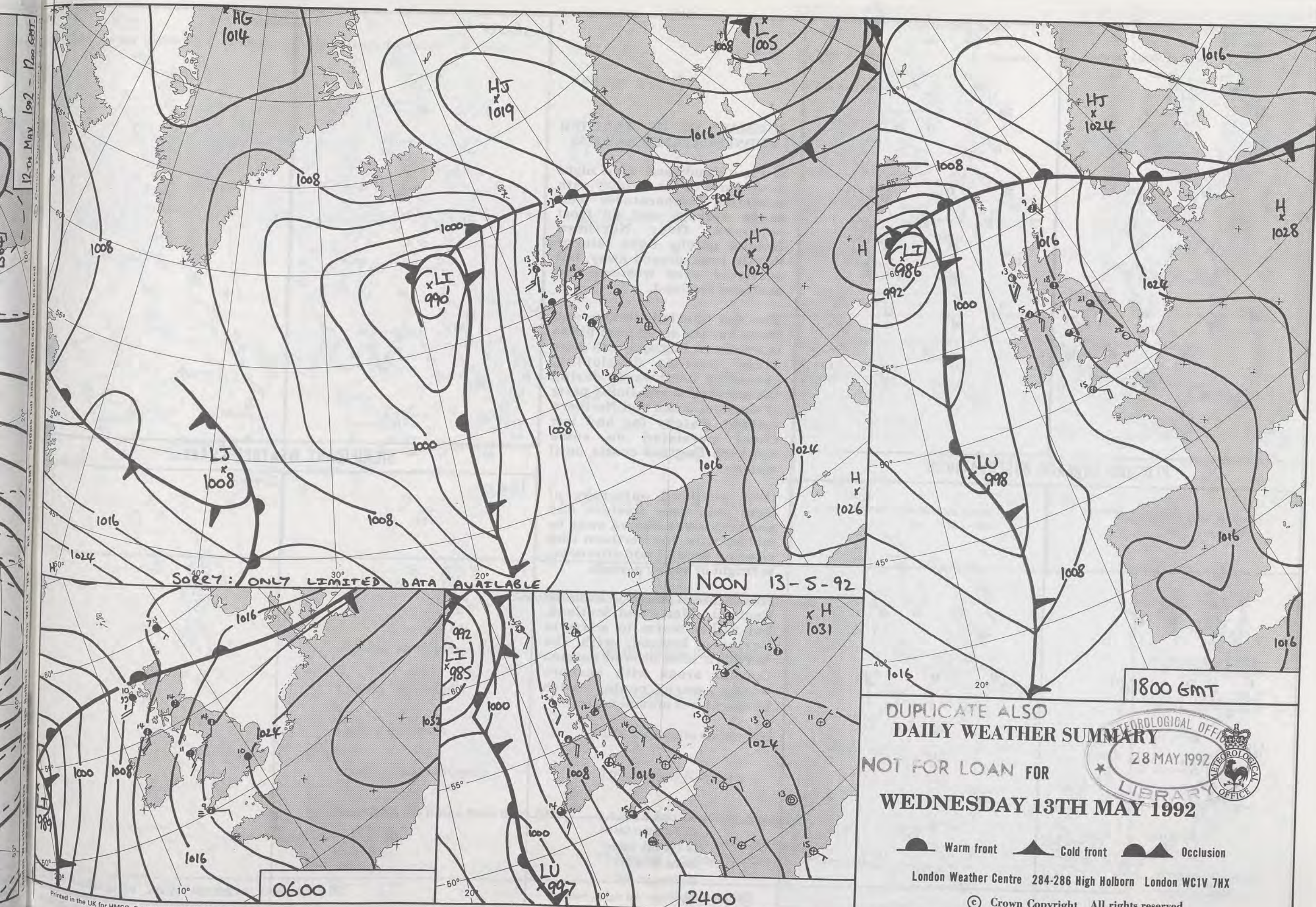
© Crown Copyright  
All rights reserved







12-04 May 1992 - 1200 GMT



SORRY: ONLY LIMITED DATA AVAILABLE


NOON 13-5-92

1800 GMT

0600

2400

DUPLICATE ALSO  
DAILY WEATHER SUMMARY  
NOT FOR LOAN FOR  
WEDNESDAY 13TH MAY 1992



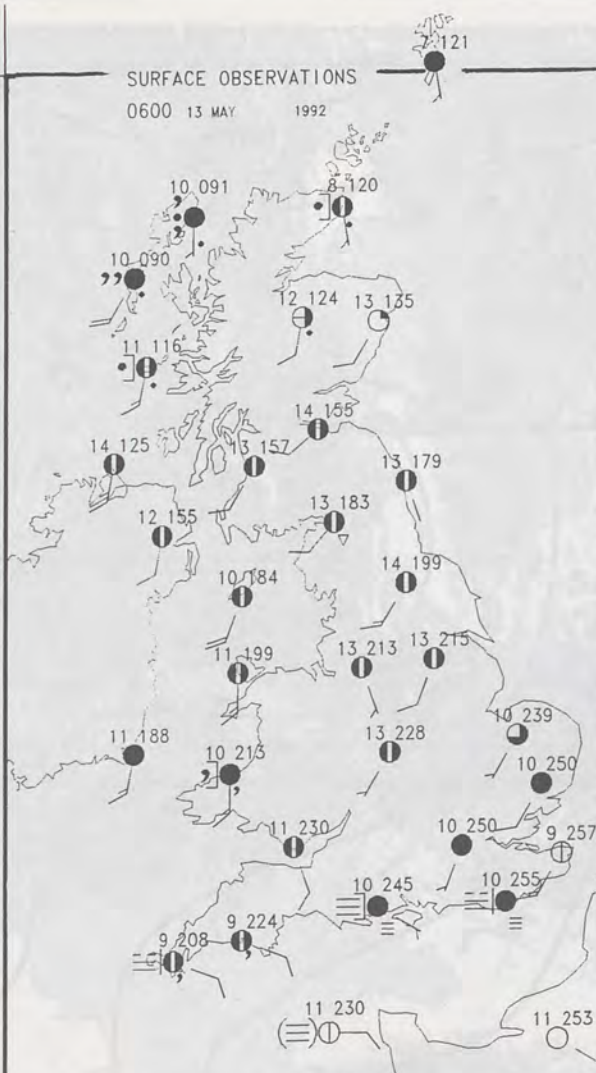
Warm front Cold front Occlusion

London Weather Centre 284-286 High Holborn London WC1V 7HX

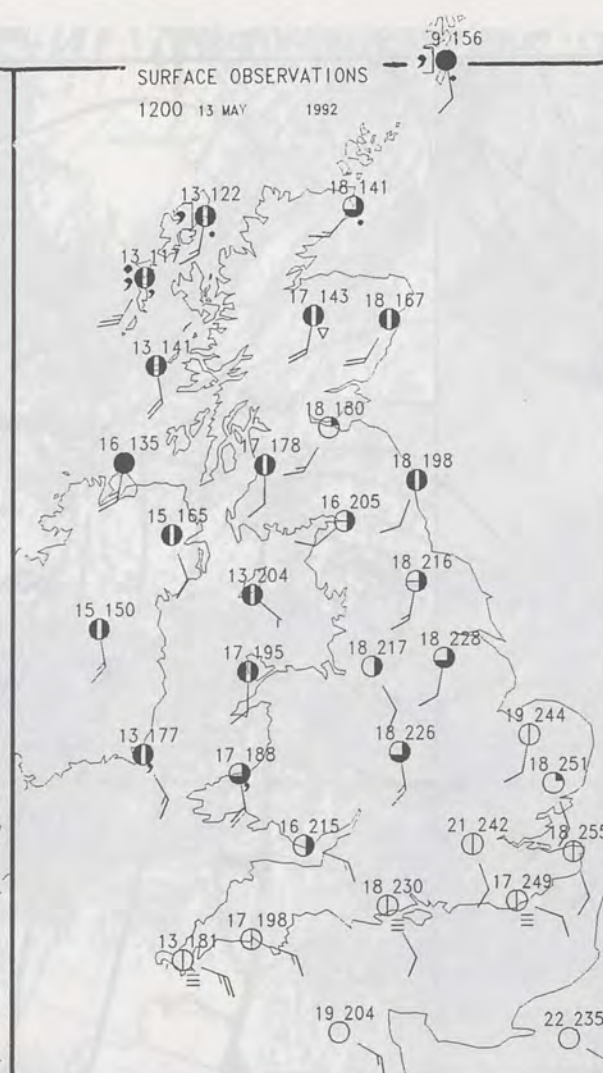
© Crown Copyright All rights reserved



SURFACE OBSERVATIONS  
0600 13 MAY 1992

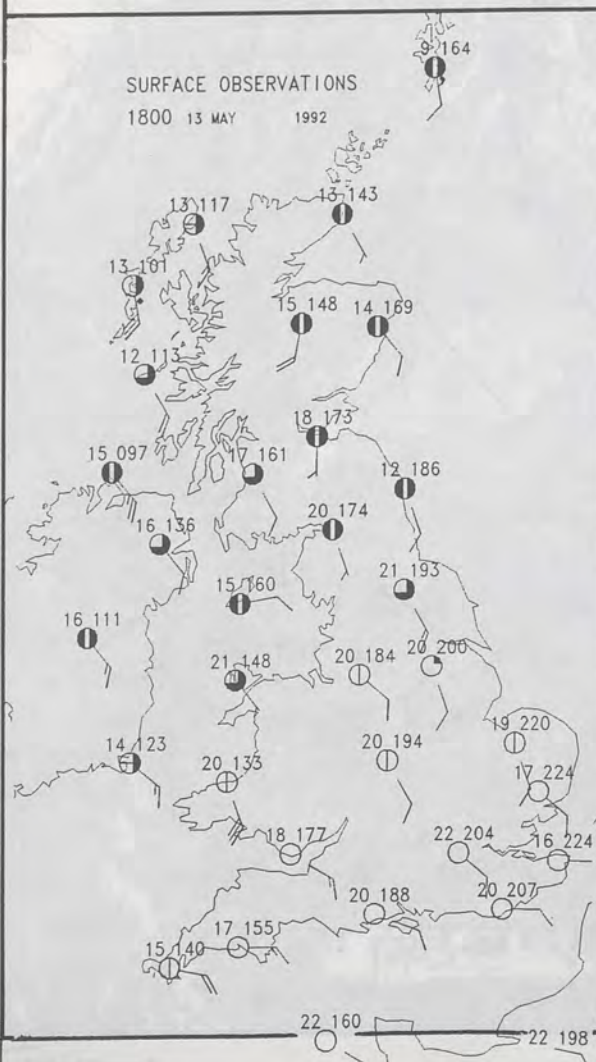


SURFACE OBSERVATIONS  
1200 13 MAY 1992

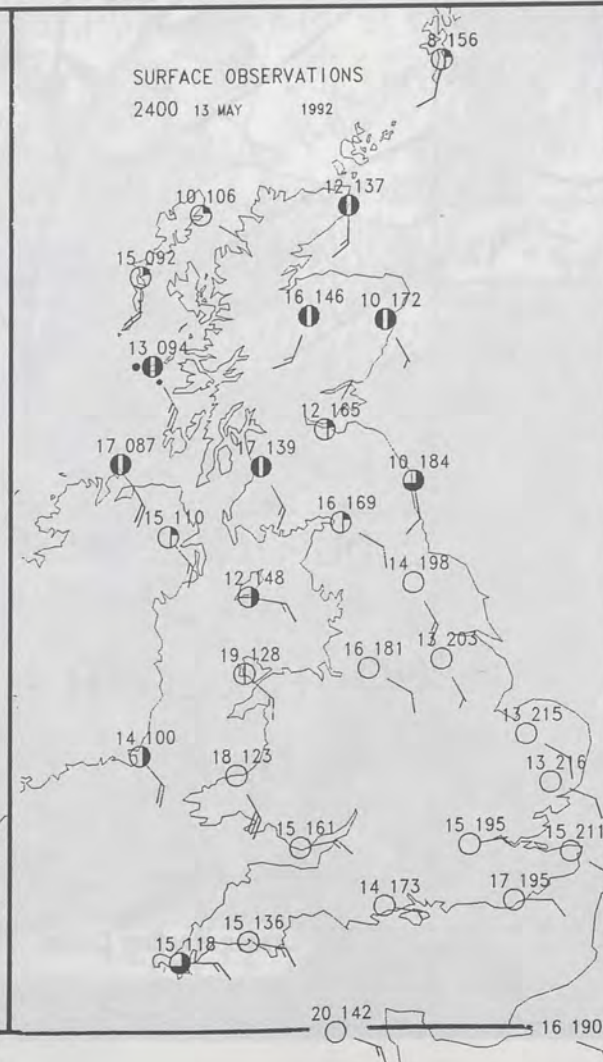


### PLOTTED SURFACE OBSERVATIONS

SURFACE OBSERVATIONS  
1800 13 MAY 1992



SURFACE OBSERVATIONS  
2400 13 MAY 1992



### SUMMARY OF UK WEATHER WEDNESDAY 13TH MAY 1992

It was a cloudy and warm night in all parts of the country with minimum temperatures well above average and no frost reported. Over Northern Ireland patchy light rain or drizzle soon cleared away, but persisted over western and northern Scotland.

The day started cloudy and misty but the cloud soon broke in Southern England with good sunny periods developing, spreading northwards during the morning to remaining parts of England, Wales and Northern Ireland. Patchy fog and low cloud persisted on some southern England coasts until midday.

Over Scotland outbreaks of light rain over western and northern areas cleared away by midday, with the Northern Isles clearing around mid-afternoon, to bright or sunny periods.

It was warm or very warm in England, Wales and Scotland, but rather warm to warm in Northern Ireland, with the Northern Isles around normal. Coastal areas with onshore winds were cooler with temperatures around normal.

London Weather Centre  
284-286 High Holborn  
London WC1V 7HX  
All times are GMT

© Crown Copyright All rights reserved

0600



1200



### SIGNIFICANT WEATHER CHARTS

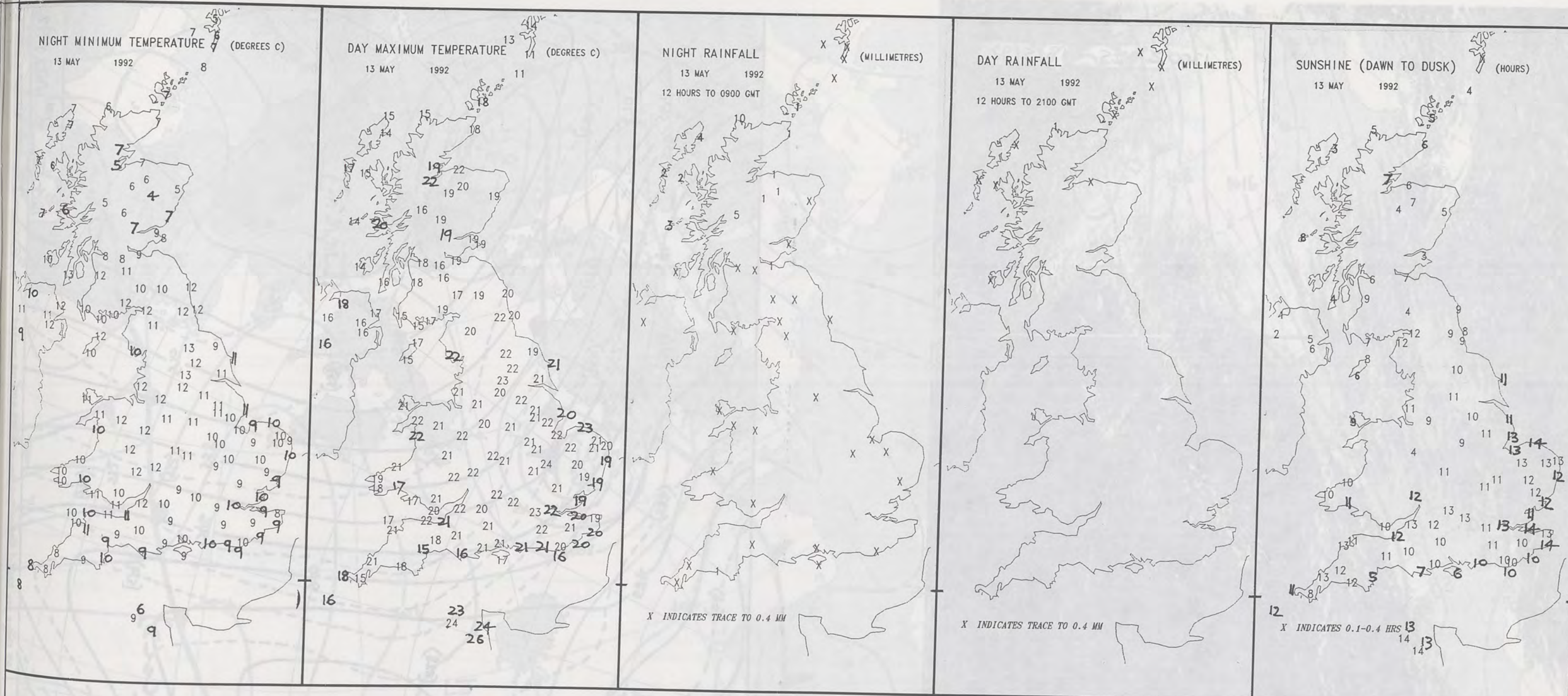
1800



2400







# **EXTREMES FOR WEDNESDAY 13TH MAY 1992**

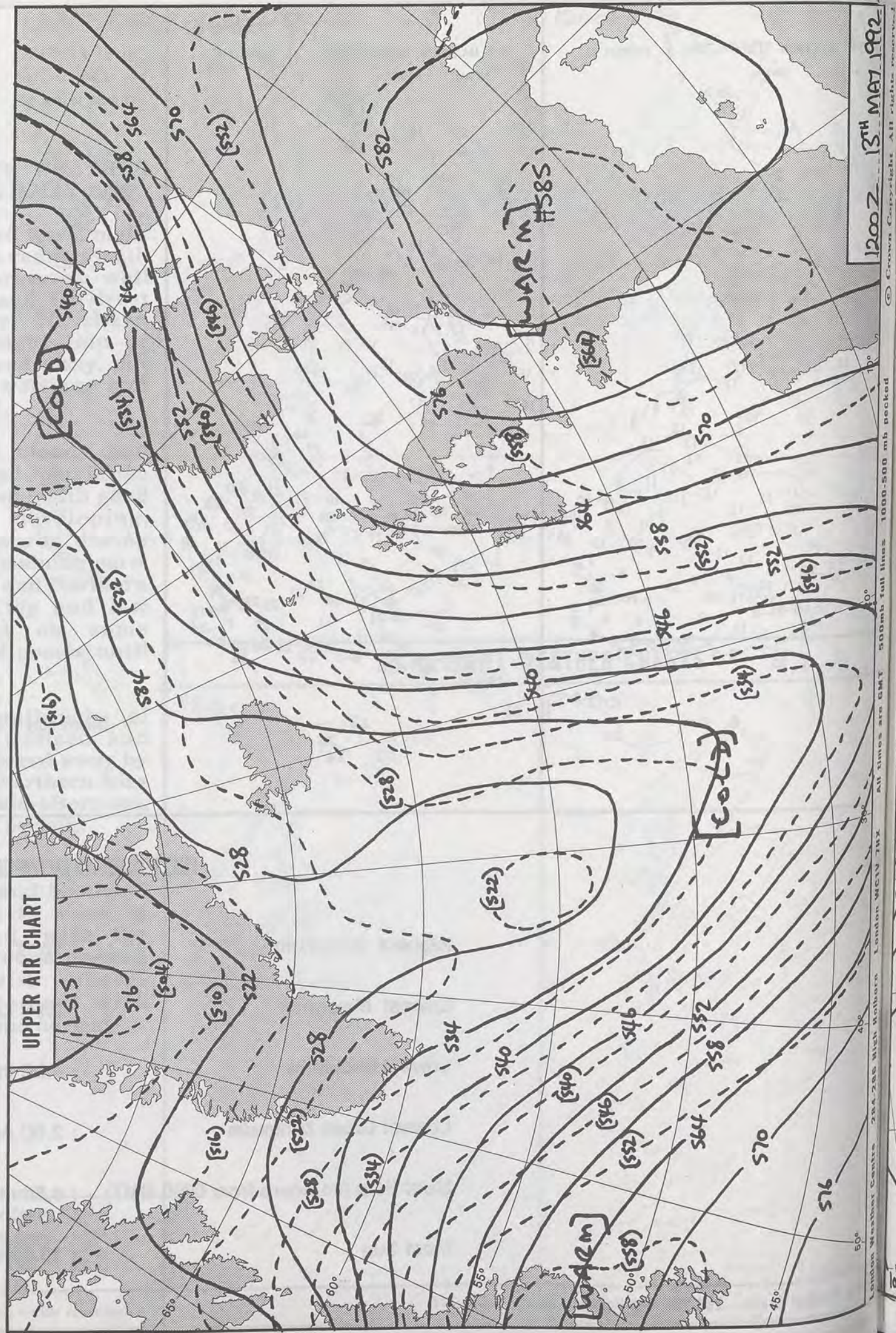

Highest Maximum	: 26.1C Jersey (St. Helier)
Lowest Maximum	: 9.9C Lerwick (Shetland)
Lowest Minimum	: 4.2C Inchmarlo (Grampian)
Lowest Grass Minimum	: 2.0C Aboyne (Grampian)
Most Rain (24 hours from 0900 GMT)	: 0.5mm Cape Wrath (N. Scotland)
Most Sun	: 13.8 hours Cromer (Norfolk)

## **DAILY WEATHER SUMMARY**



© Crown Copyright  
All rights reserved



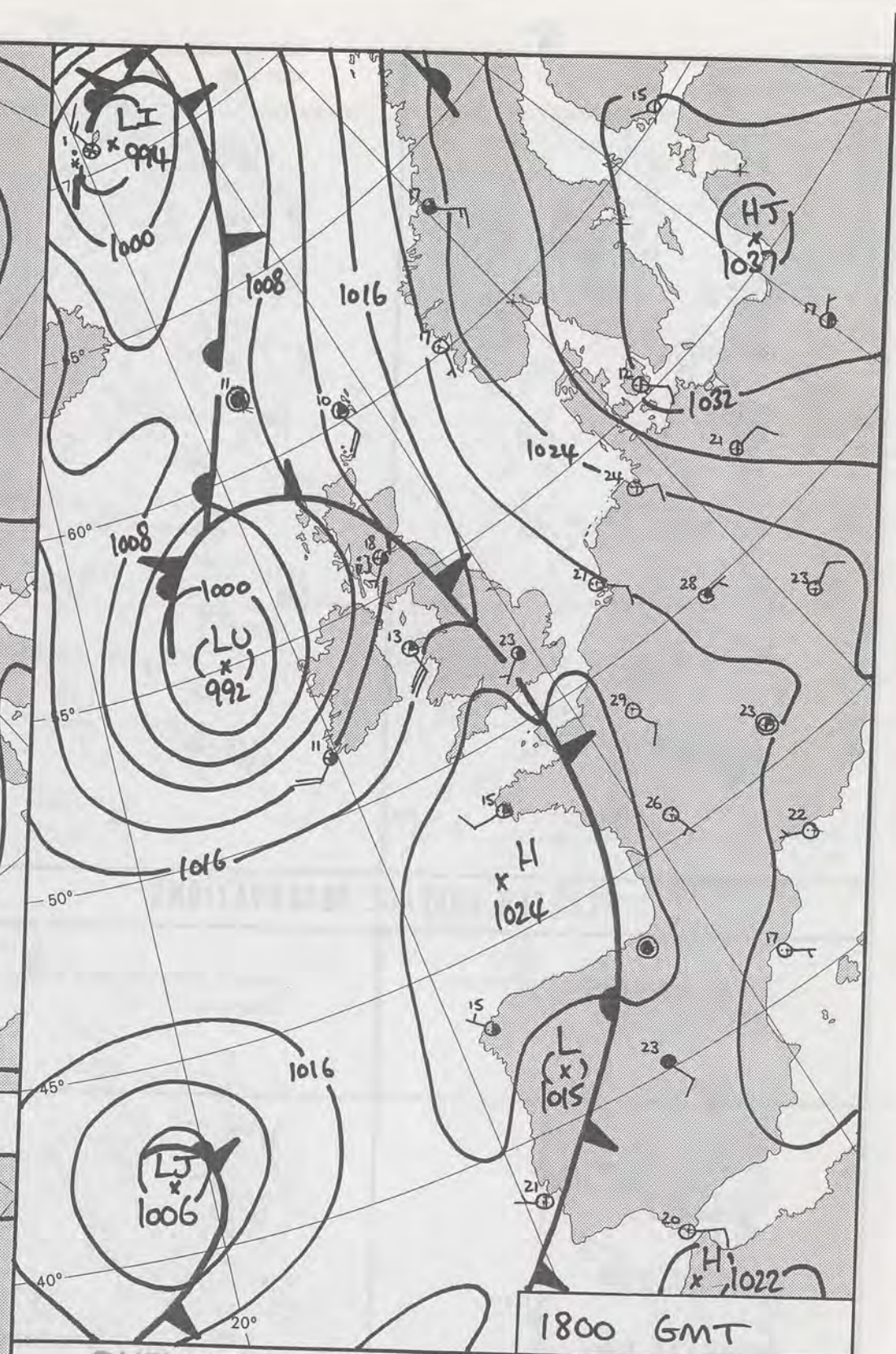
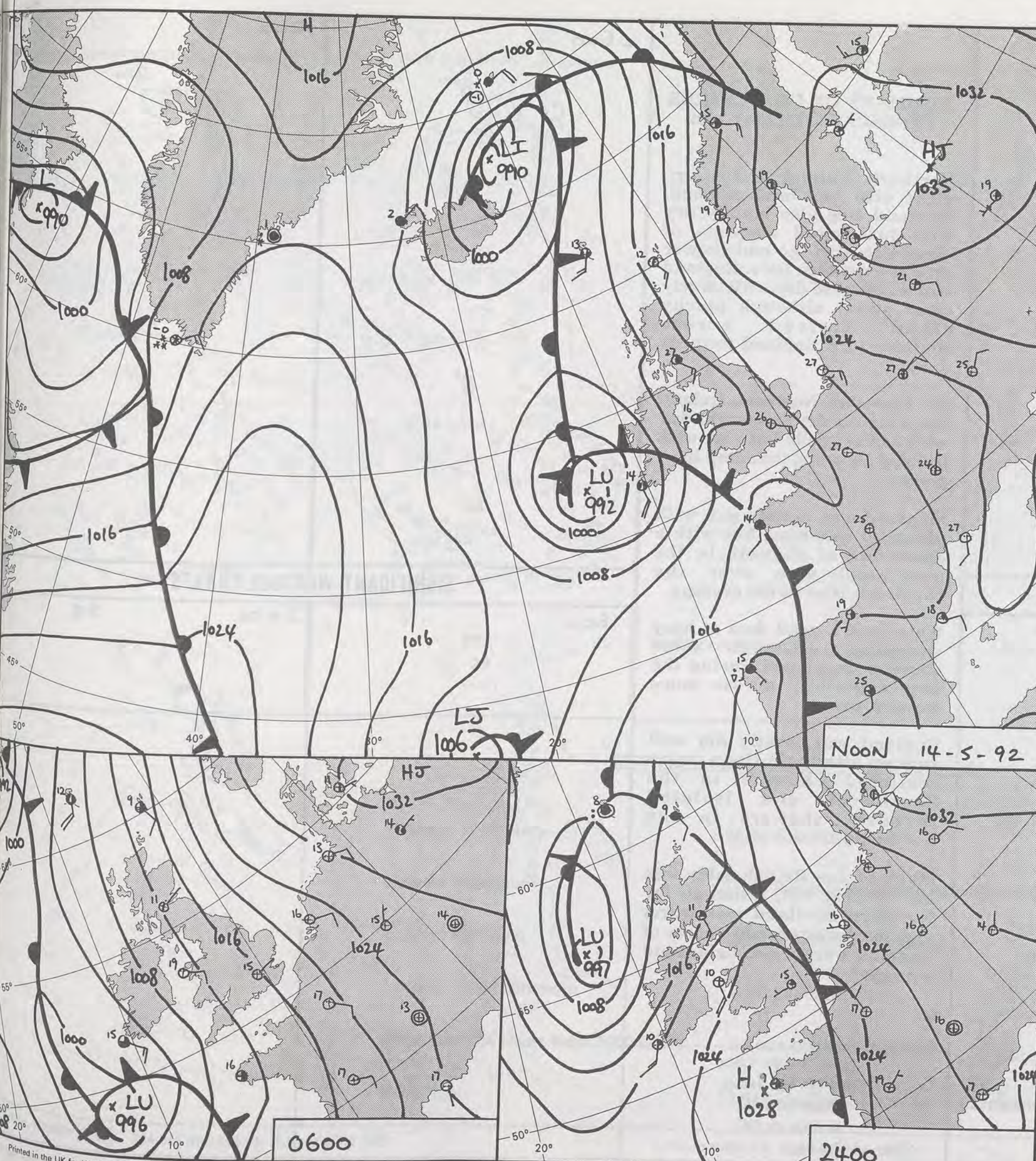




1200Z 13<sup>TH</sup> MAY 1992

500mb full lines 1000-500 mb packed  
All times are GMT  
London METN TXZ

London Weather Centre 284-286 High Holborn  
London WC1V 7HX



DUPLICATE ALSO  
DAILY WEATHER SUMMARY

NOT FOR LOAN FOR

**THURSDAY 14TH MAY 1992**

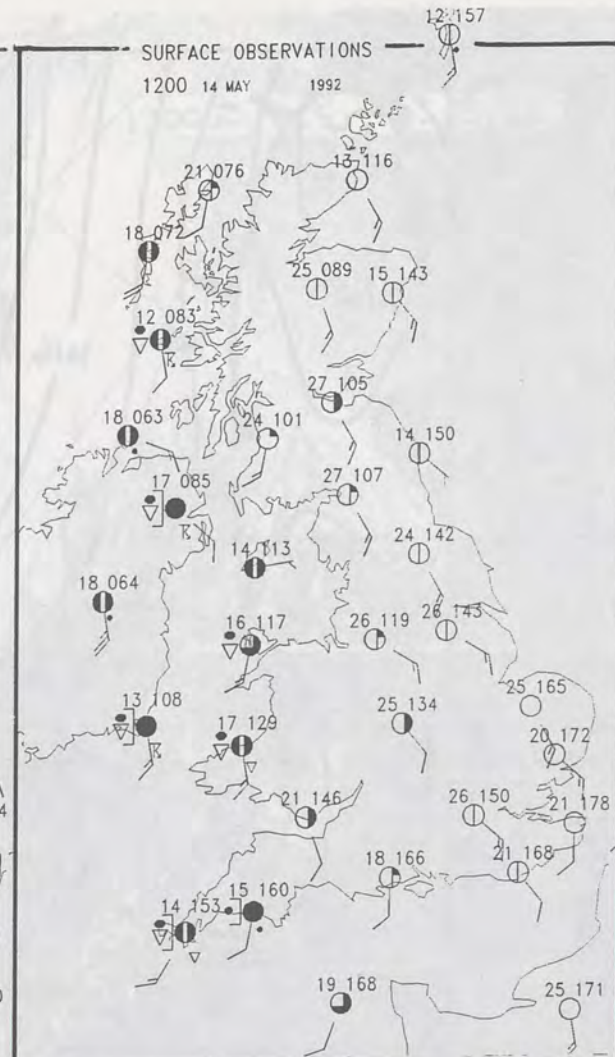
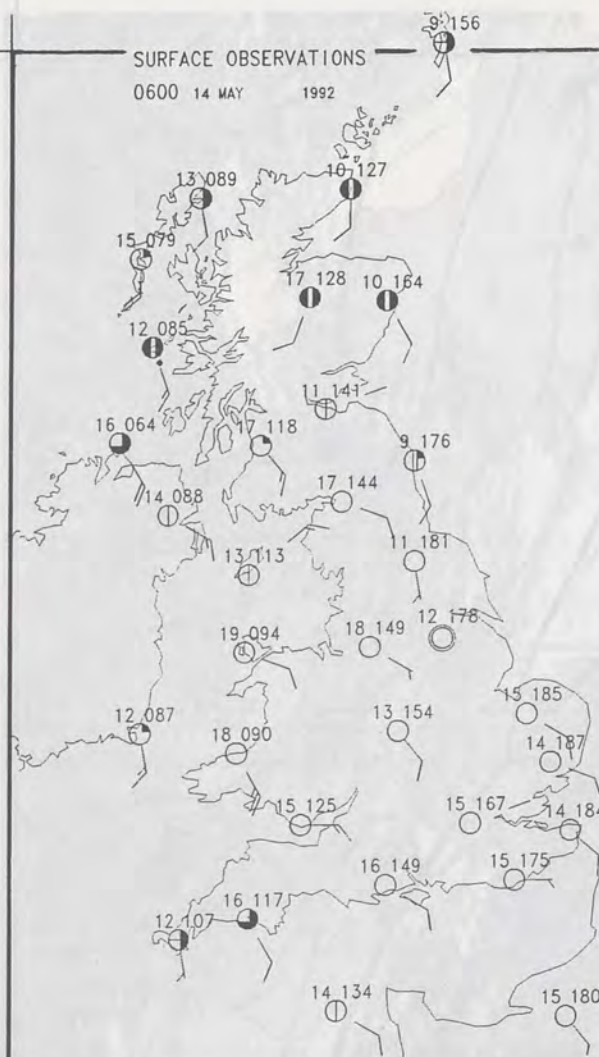
London Weather Centre 284-286 High Holborn London WC1V 7HX

© Crown Copyright All rights reserved

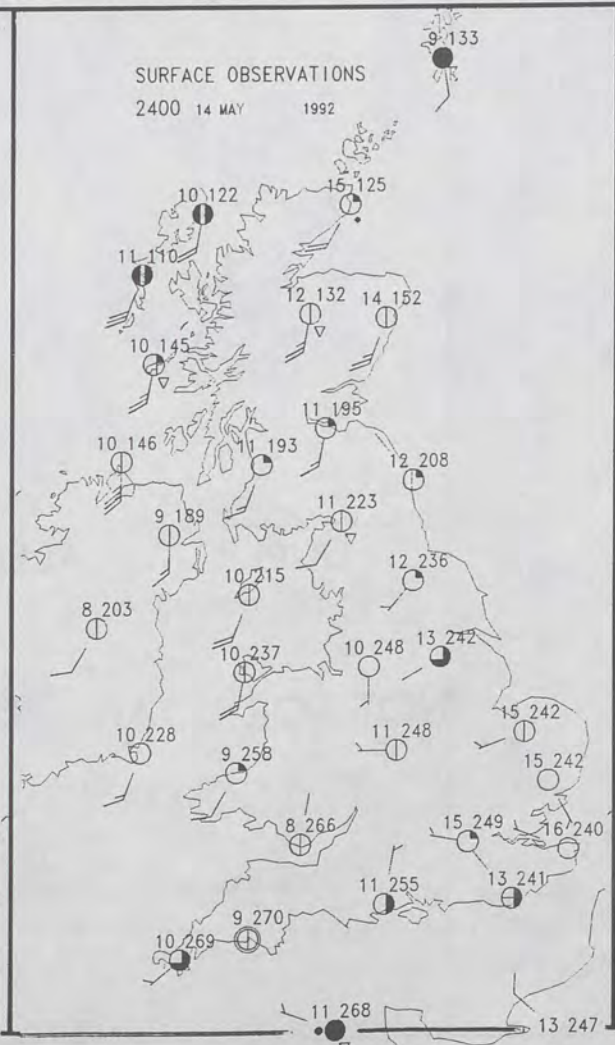
METEOROLOGICAL OFFICE  
28 MAY 1992  
LIBRARY

WARM FRONT COLD FRONT OCCLUSION





**PLOTTED SURFACE OBSERVATIONS**



**SUMMARY OF UK WEATHER  
THURSDAY 14TH MAY 1992**

Northern Ireland had a dry night with well broken cloud. Scotland was also mainly dry with just small amounts of cloud but with the odd shower over the western isles. England and Wales were dry with largely clear skies, although patchy cloud arrived across southwestern England towards dawn.

On Thursday, Northern Ireland had a mainly dry and bright day with sunny spells but also with isolated showers, thundery in places.

Scotland was mainly dry with plenty of sunshine, but with a scattering of showers in the west and also over the Highlands later in the evening.

Wales had a good deal of hazy sunshine, although some showers developed during the day, especially across more western parts.

England was mostly dry and sunny, although there were scattered showers in the Southwest and isolated thundery showers in the Northwest.

Much of the British Isles was hot or very hot, although far Northern Scotland was warm and southwesternmost parts of England were warm or around average.

London Weather Centre  
284-286 High Holborn  
London WC1V 7HX  
All times are GMT

© Crown Copyright All rights reserved



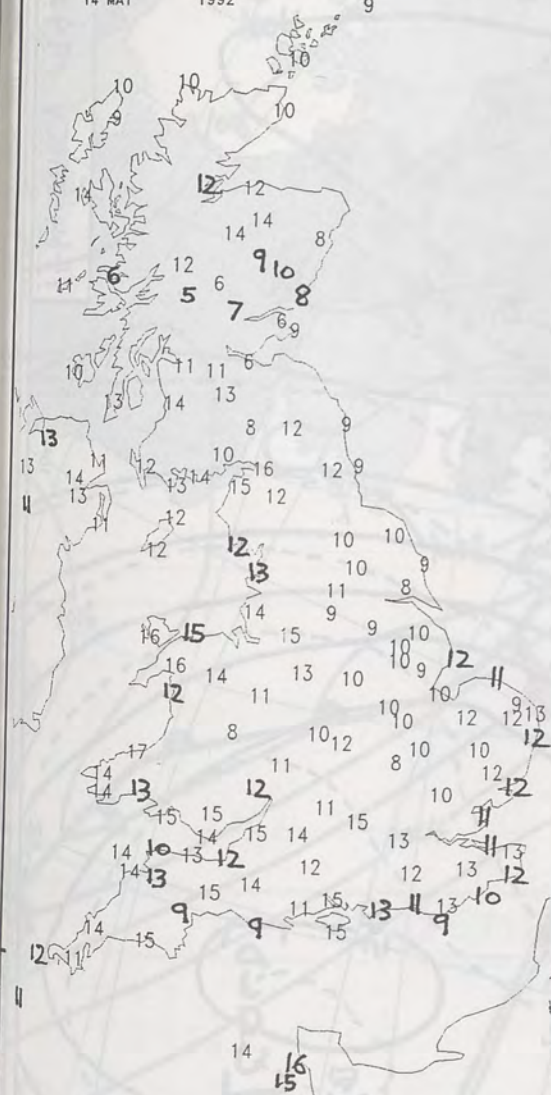
**SIGNIFICANT WEATHER CHARTS**





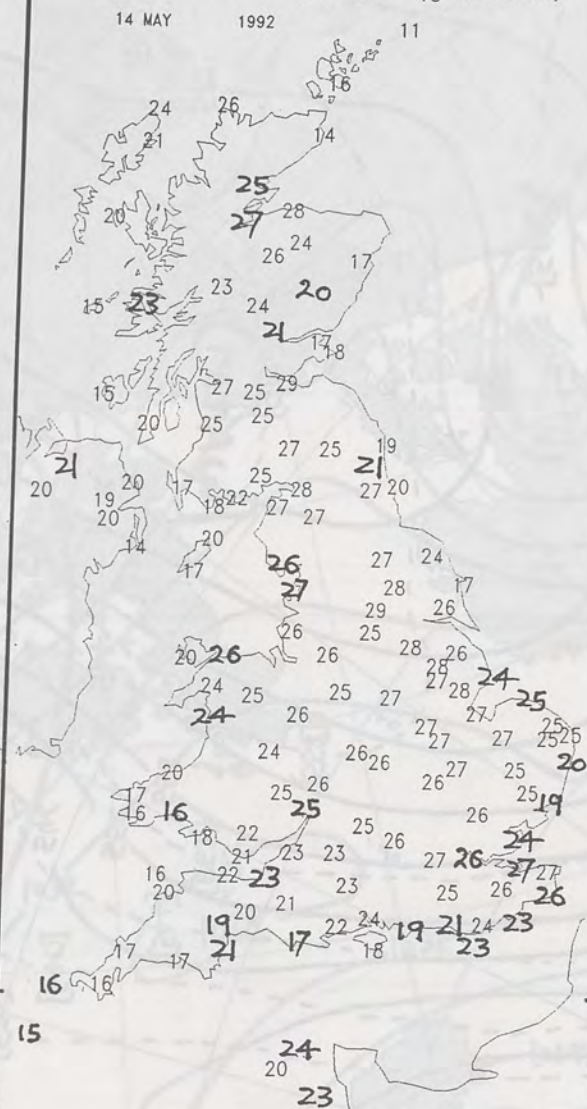
# NIGHT MINIMUM TEMPERATURE (DEGREES C)

14 MAY 1992



# DAY MAXIMUM TEMPERATURE (DEGREES C)

14 MAY 1992



# NIGHT RAINFALL

14 MAY 1992

12 HOURS TO 0900 GMT



X INDICATES TRACE TO 0.4 MM

# DAY RAINFALL

14 MAY 1992

12 HOURS TO 2100 GMT



X INDICATES TRACE TO 0.4 MM

# SUNSHINE (DAWN TO DUSK) (HOURS)

14 MAY 1992



X INDICATES 0.1-0.4 HRS

## EXTREMES FOR THURSDAY 14TH MAY 1992

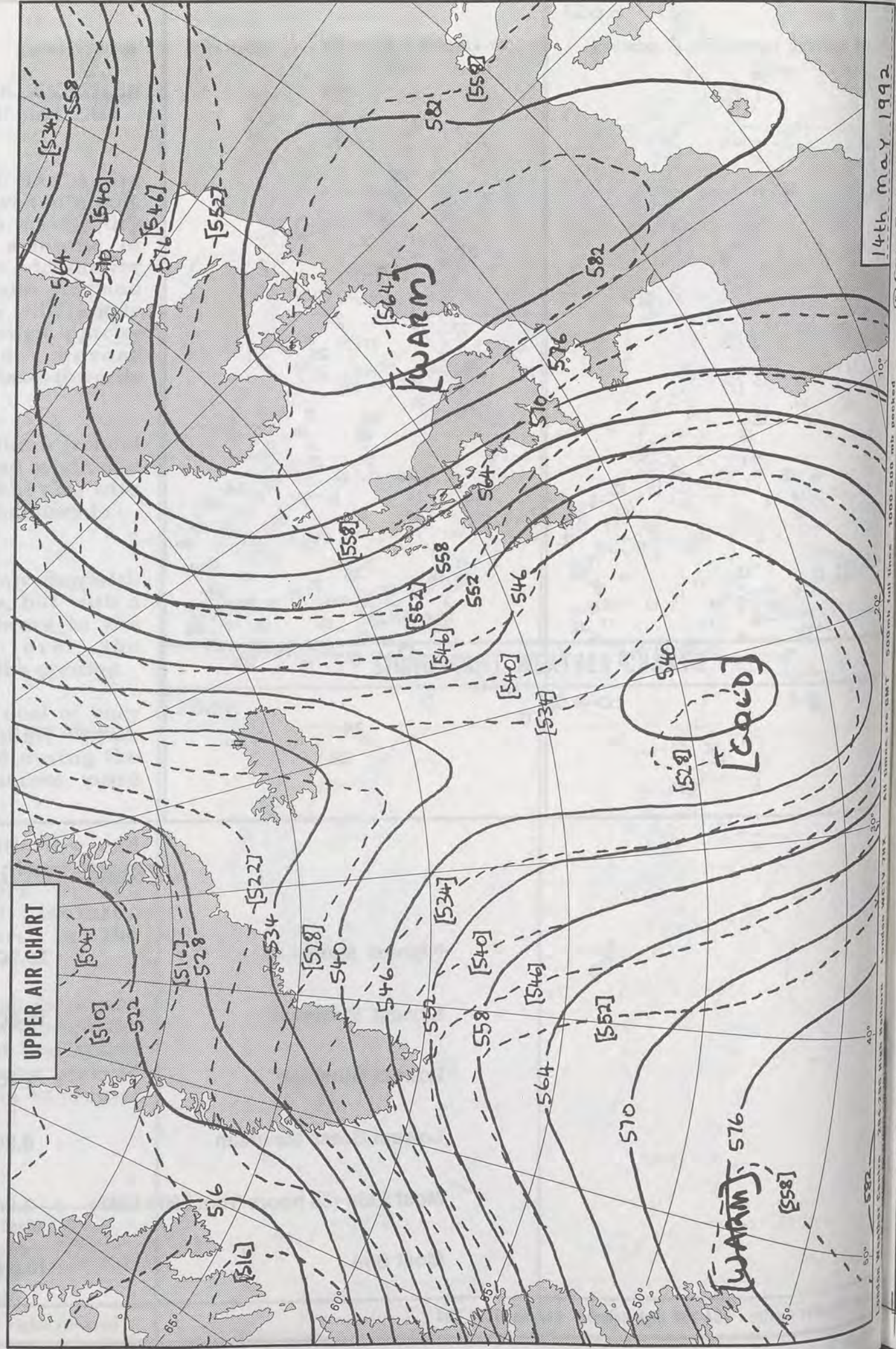
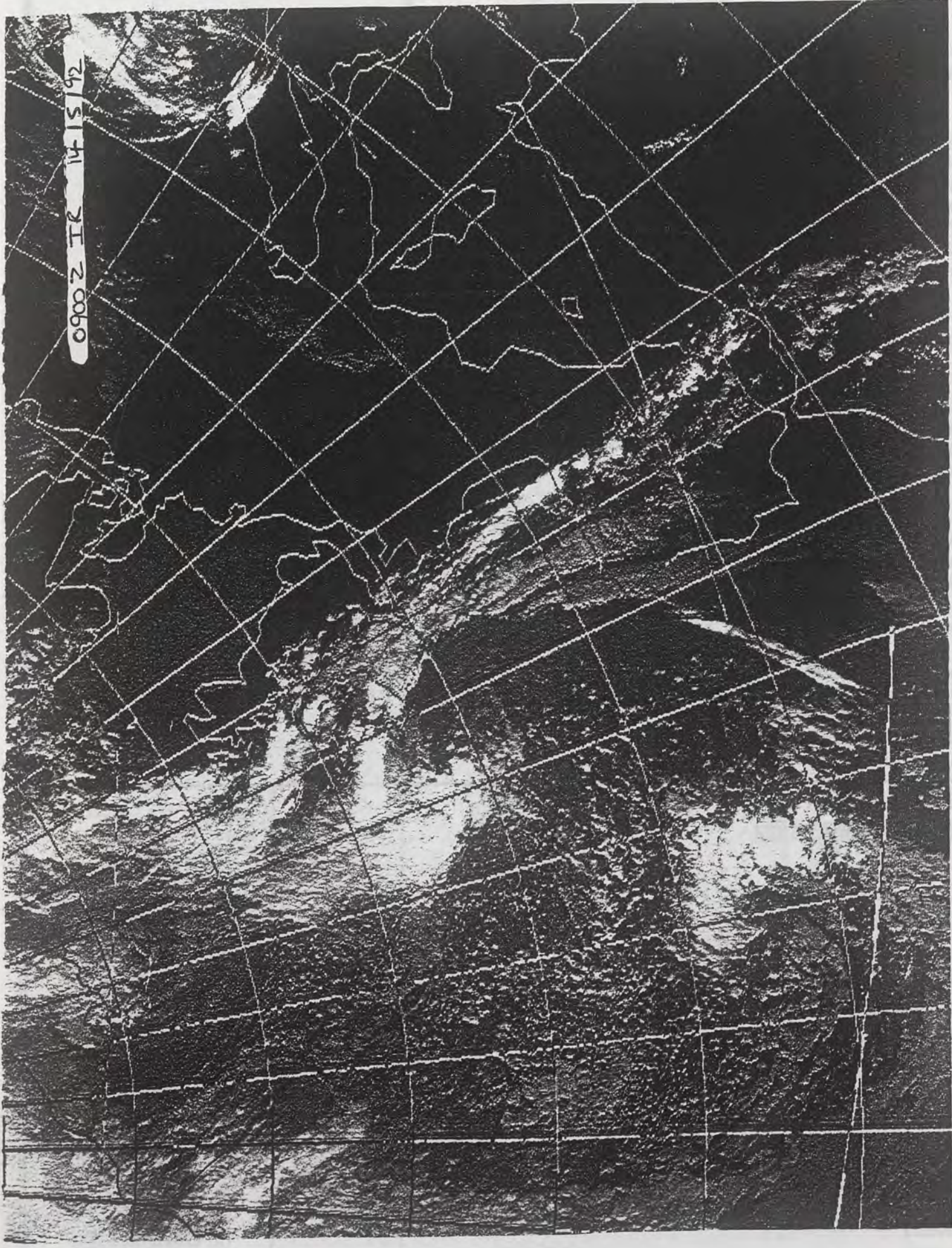
Highest Maximum	: 28.9C Edinburgh
Lowest Maximum	: 11.0C Fair Isle (Between Orkney and Shetland)
Lowest Minimum	: 5.1C Strathallan (Tayside)
Lowest Grass Minimum	: 0.2C Leuchars (Fife)
Most Rain (24 hours from 0900 GMT)	: 3.8mm Marham (Norfolk)
Most Sun	: 13.9 hours Folkestone, Eastbourne and Cromer (Norfolk)

## DAILY WEATHER SUMMARY



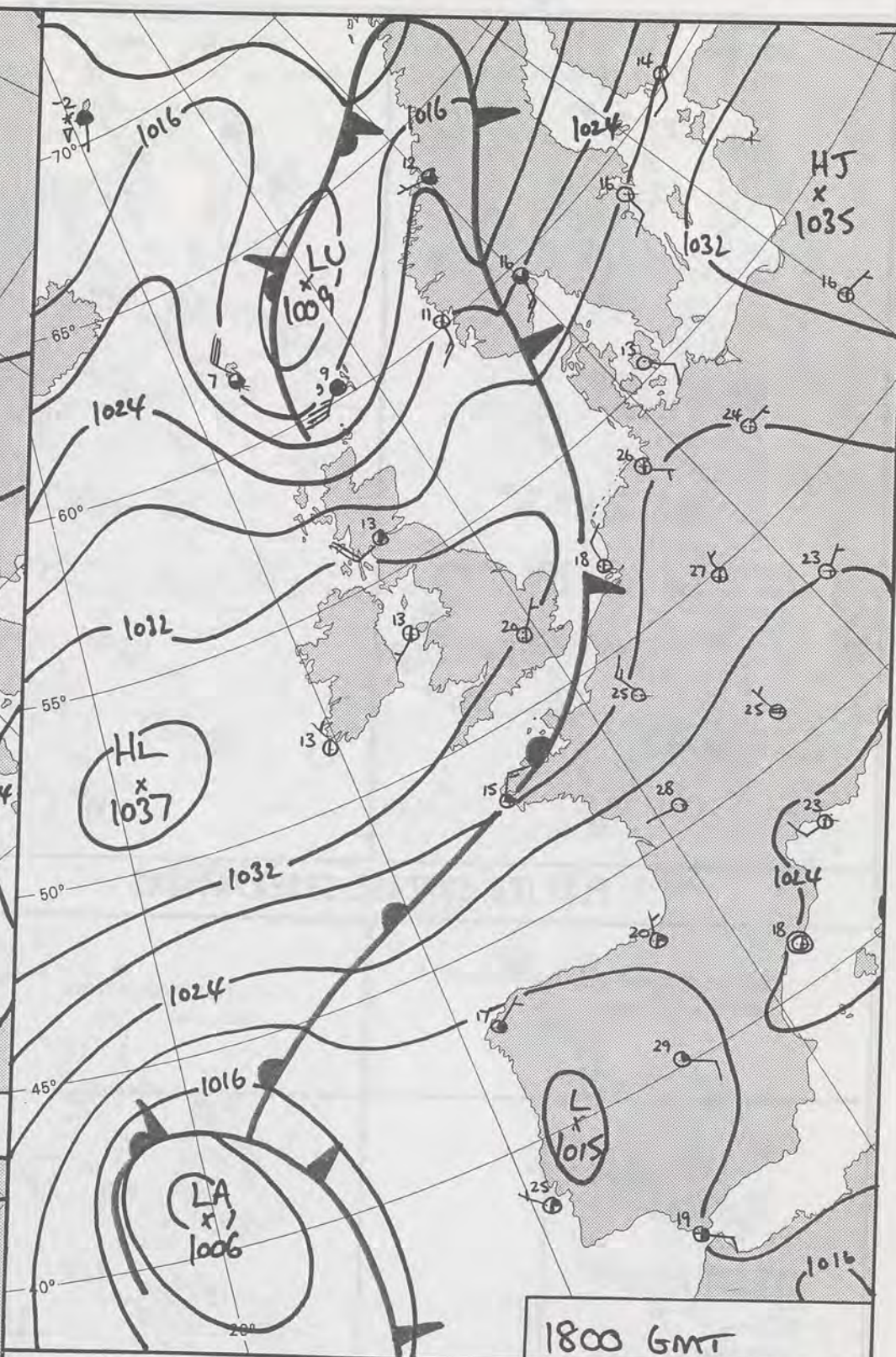
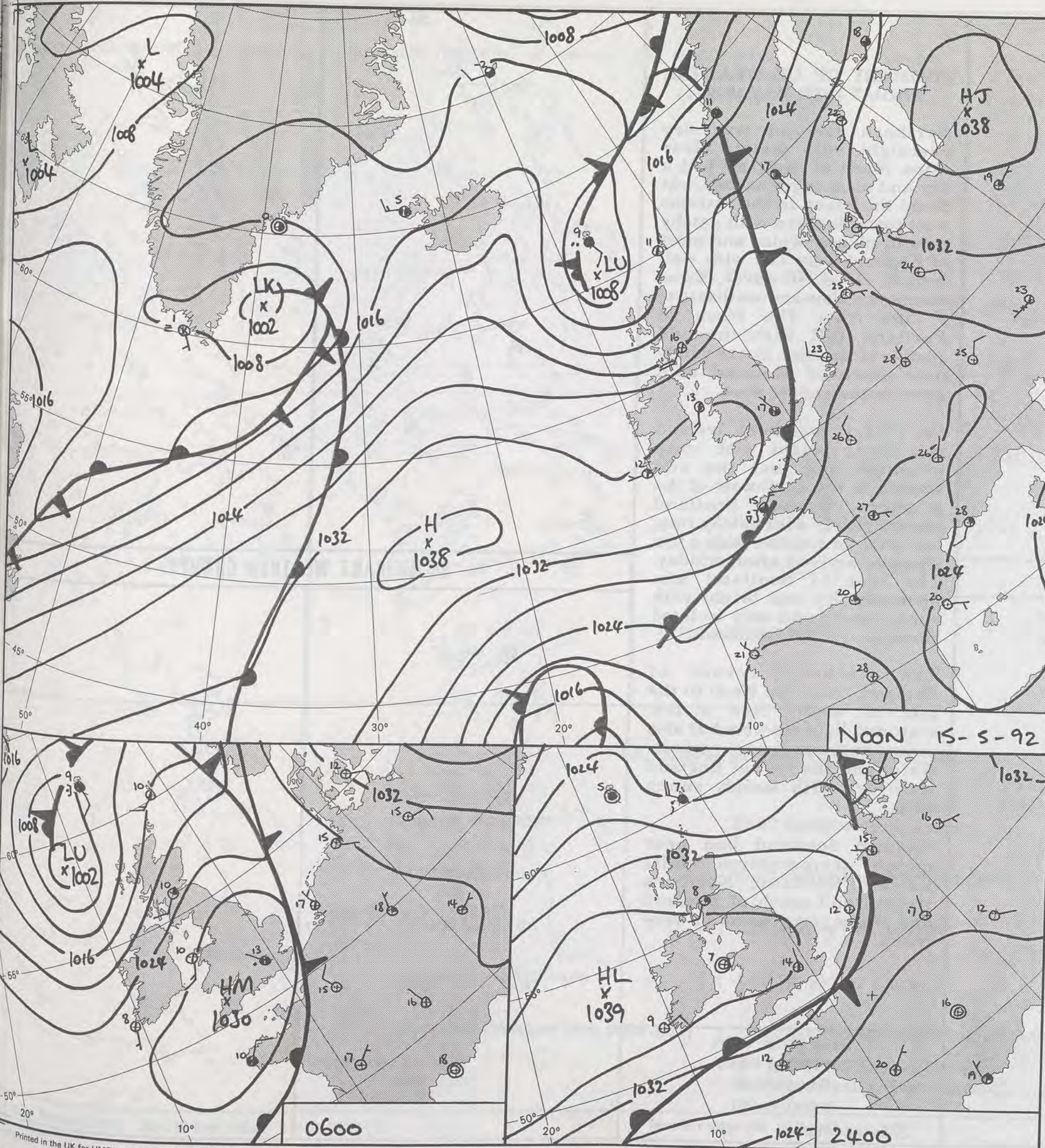
© Crown Copyright  
All rights reserved







14th May 1992



DUPLICATE ALSO  
DAILY WEATHER SUMMARY  
NOT FOR LOAN FOR  
FRIDAY 15TH MAY 1992

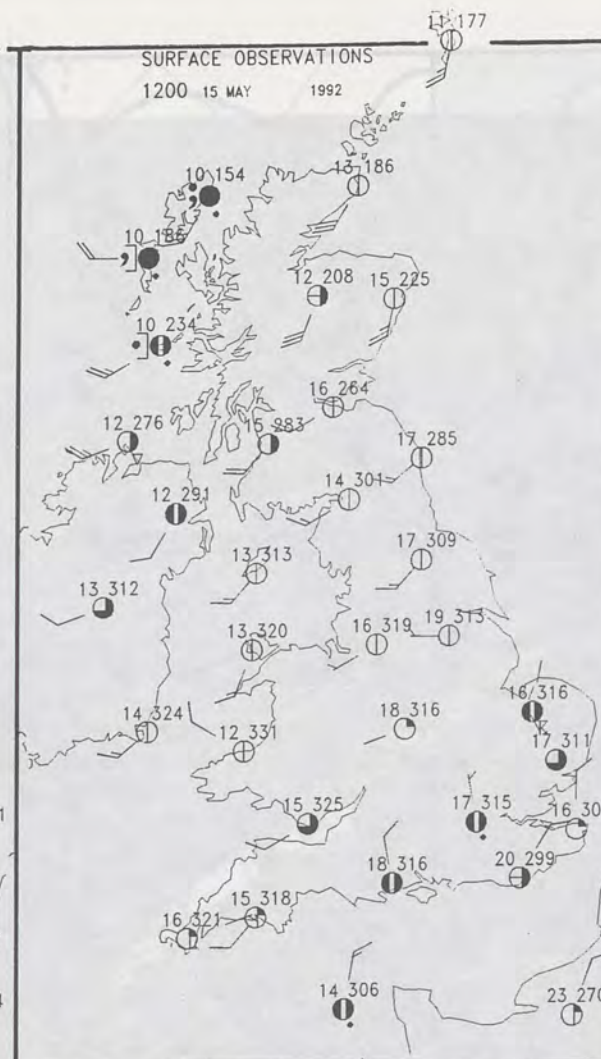
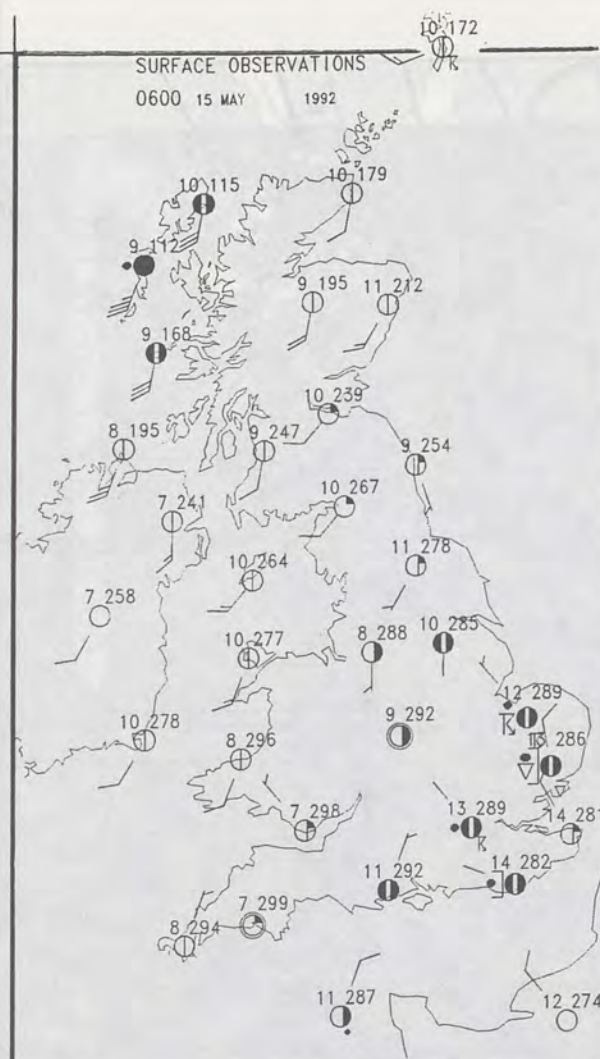


Warm front Cold front Occlusion

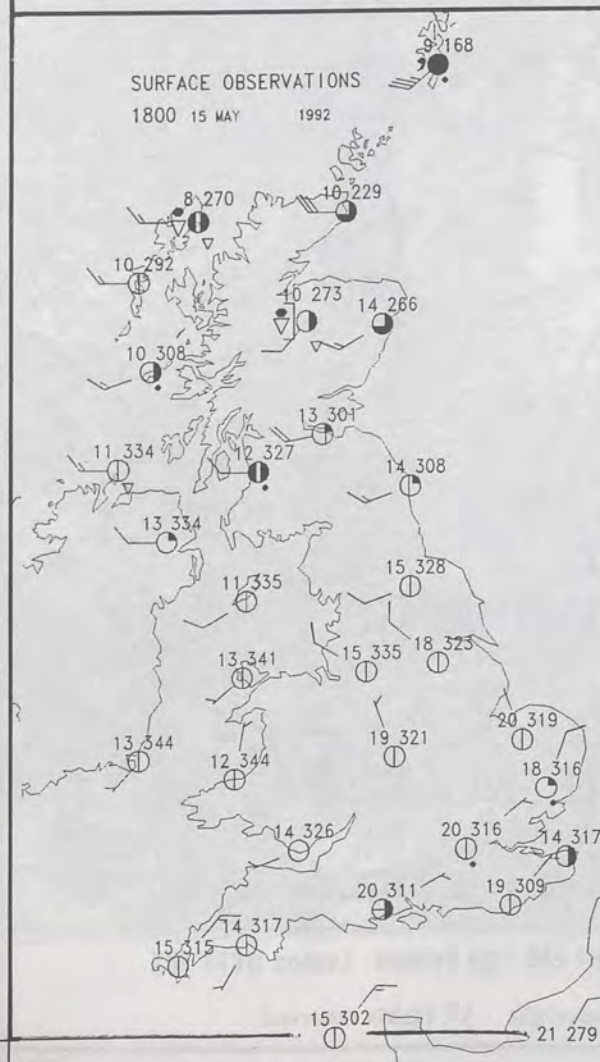
London Weather Centre 284-286 High Holborn London WC1V 7HX

© Crown Copyright All rights reserved





### PLOTTED SURFACE OBSERVATIONS



### SUMMARY OF UK WEATHER FRIDAY 15TH MAY 1992

Northern Ireland was dry overnight with mainly clear skies. Much of Scotland had a dry and clear night as well, but cloud thickened in the extreme west towards dawn with patchy rain in places. Wales and most of England were dry with well broken cloud. However, there were some showers southeast of a line from The Wash to Portland Bill with the odd rumble of thunder. It was windy over much of Scotland with gales in parts of the west.

On Friday, Northern Ireland was fairly bright with some sunshine and just the odd shower in the northwest of the province. Western Scotland started cloudy with patchy rain, but brighter weather with a few showers arrived after midday. The rest of Scotland was generally dry and bright with sunny spells and only isolated showers over the Highlands.

The southeast corner of England, from The Wash to the Isle of Wight, had a few scattered light showers but also some bright or sunny periods. Wales and the rest of England were dry with mainly sunny skies.

Western Scotland had near normal temperatures whilst Eastern Scotland, Northern Ireland and much of England and Wales were warm or very warm.

London Weather Centre  
284-286 High Holborn  
London WC1V 7HX  
All times are GMT

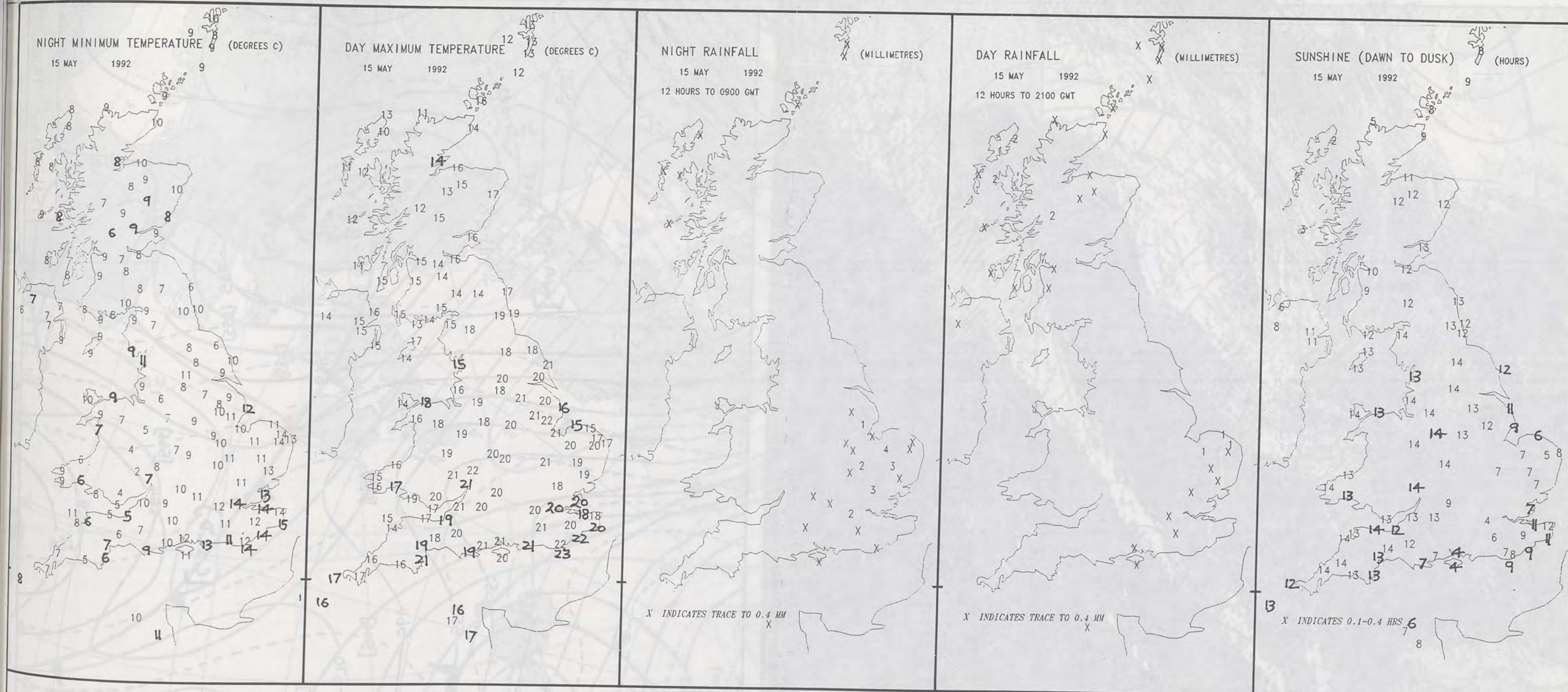
© Crown Copyright All rights reserved



### SIGNIFICANT WEATHER CHARTS







# **EXTREMES FOR FRIDAY 15TH MAY 1992**


Highest Maximum	: 23.0C Eastbourne (E. Sussex)
Lowest Maximum	: 10.4C Stornoway (Outer Hebrides)
Lowest Minimum	: 2.2C Madley (Nr. Hereford)
Lowest Grass Minimum	: -1.5C Camborne (Cornwall)
Most Rain (24 hours from 0900 GMT)	: 2.0mm Stornoway (Outer Hebrides) and Waterstein (Isle of Skye)
Most Sun	: 14.4 hours Buxton (Derbyshire)

## **DAILY WEATHER SUMMARY**

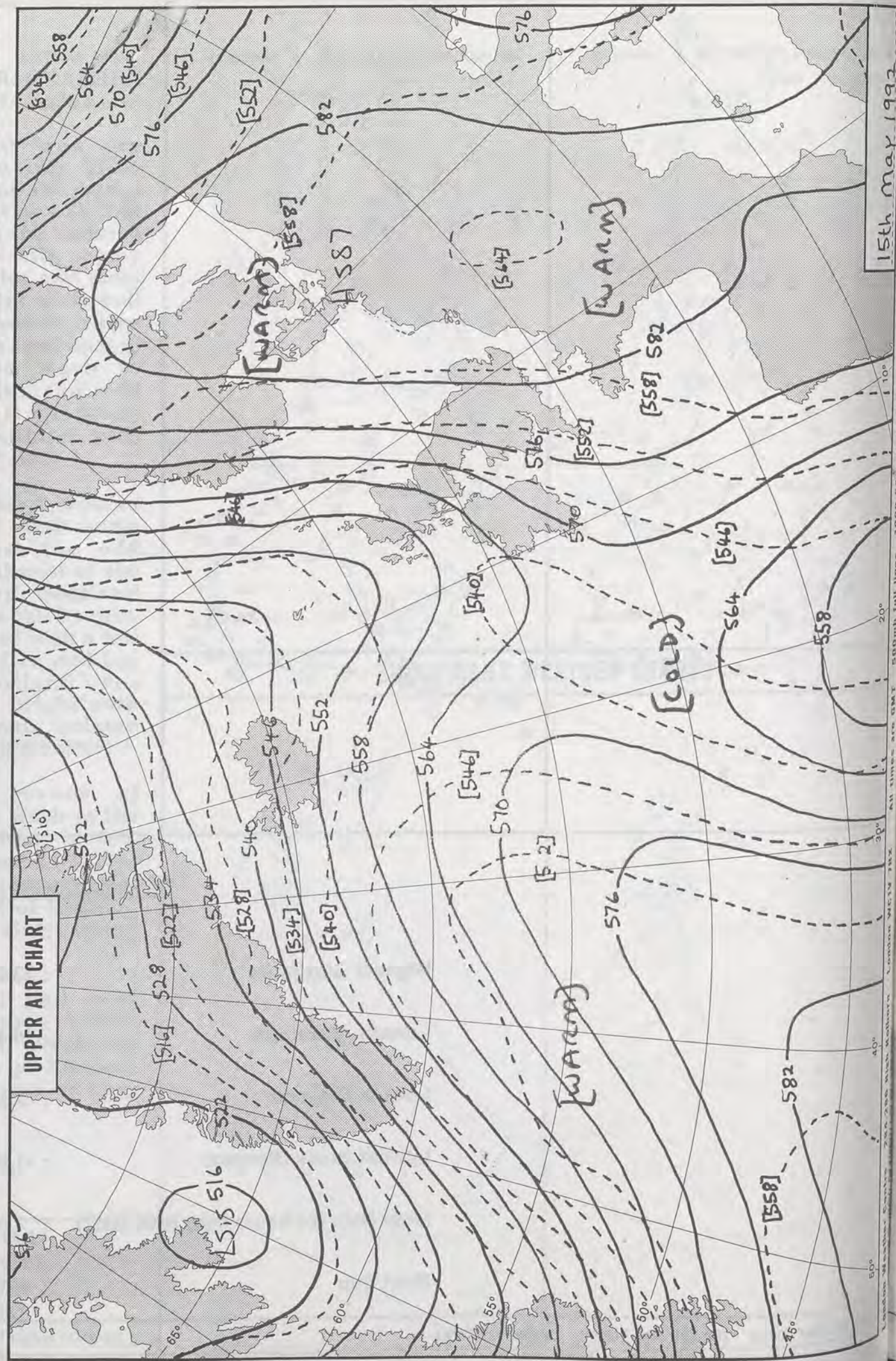


© Crown Copyright  
All rights reserved



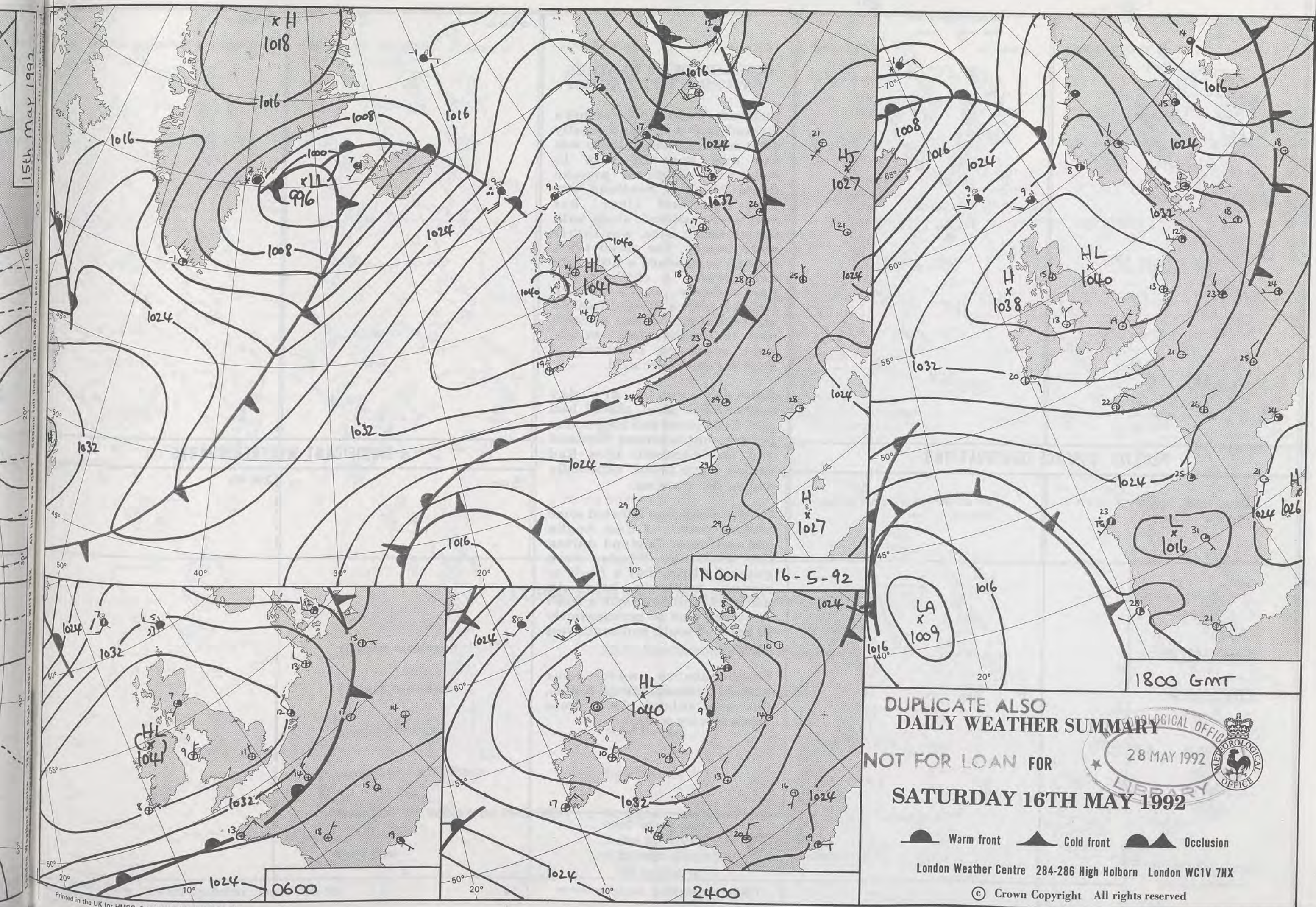


13822 VIS 15/5/92






15th May 1992

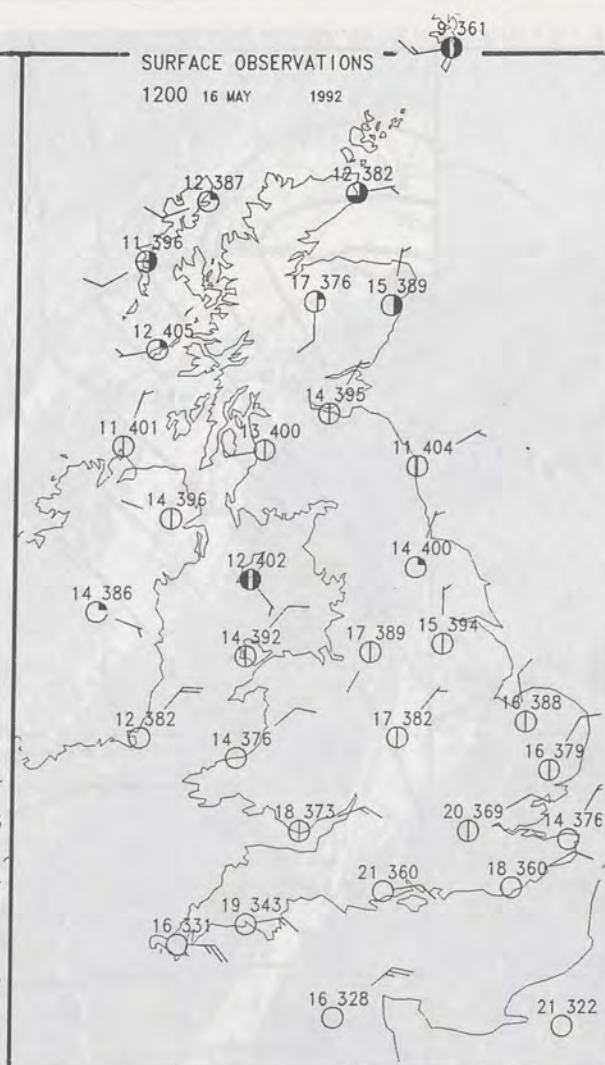
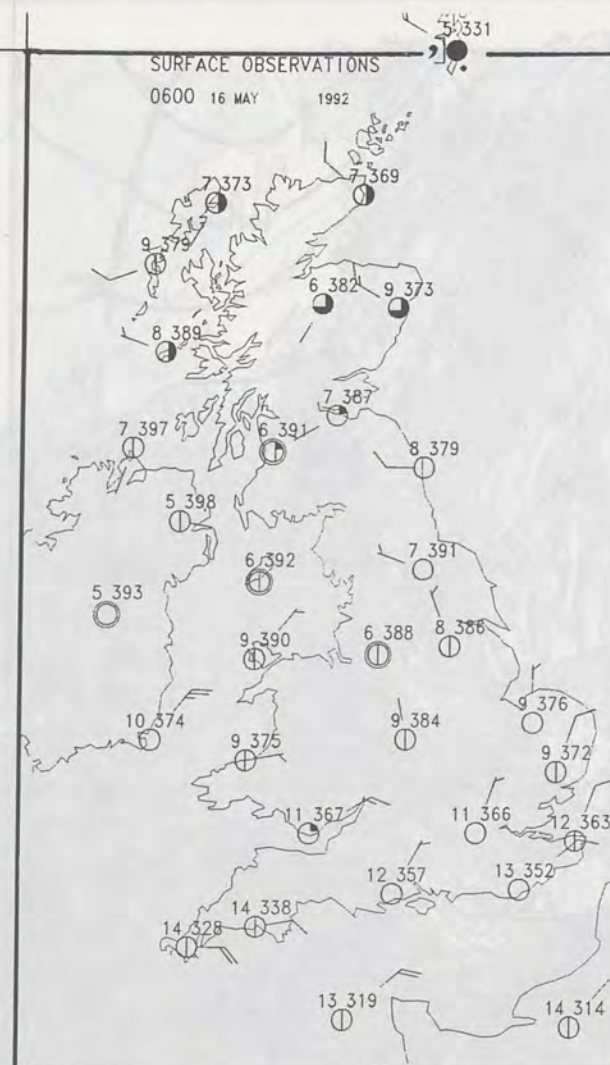


DUPLICATE ALSO  
DAILY WEATHER SUMMARY  
NOT FOR LOAN FOR  
SATURDAY 16TH MAY 1992

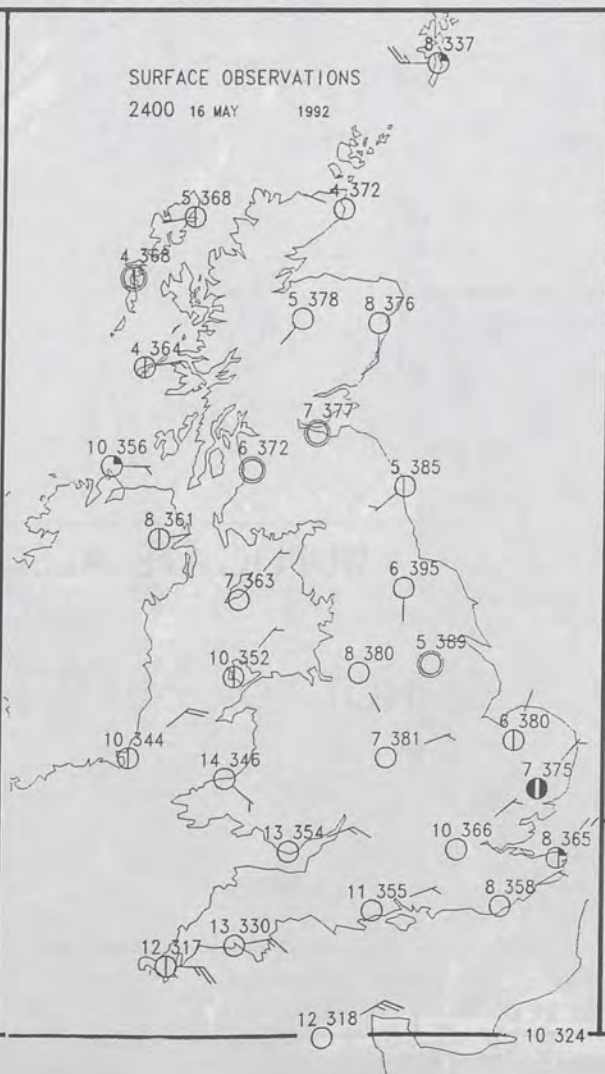
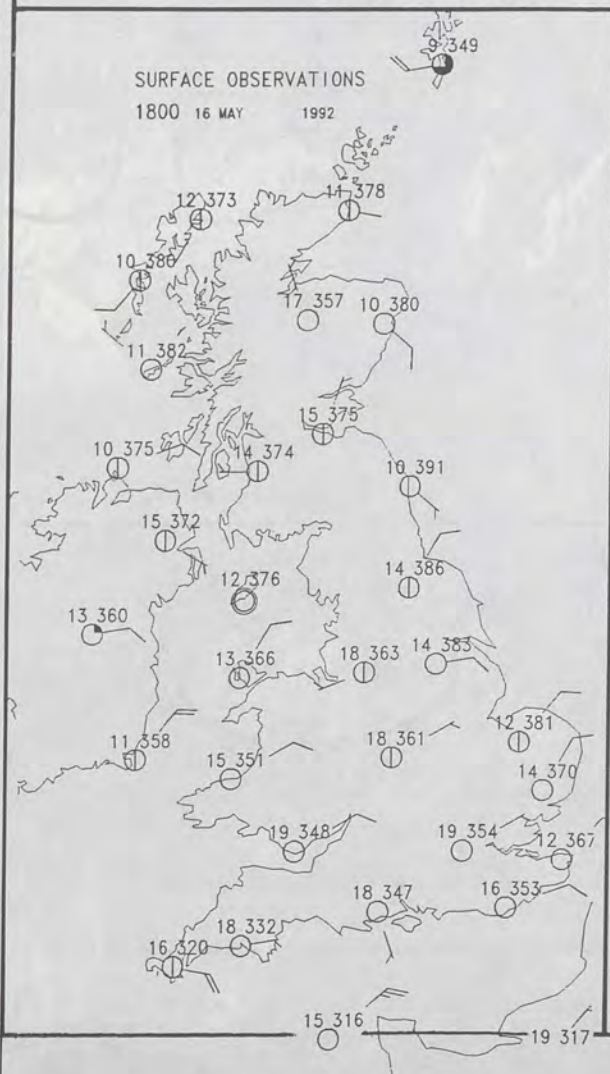


Warm front Cold front Occlusion  
London Weather Centre 284-286 High Holborn London WC1V 7HX  
© Crown Copyright All rights reserved





**PLOTTED SURFACE OBSERVATIONS**



**SUMMARY OF UK WEATHER  
SATURDAY 16TH MAY 1992**

England, Wales and Northern Ireland had a dry and mostly clear night, although there was the odd spot of rain in southwest England around dawn. Much of Scotland was also dry and clear, but northeast Scotland, along with the northern isles, was rather more cloudy, the cloud thick enough to produce a little rain and drizzle. A chilly night, particularly in Northern Ireland, with a ground frost in places, but a moderate or fresh east to northeasterly breeze kept southern counties of England and Wales mild.

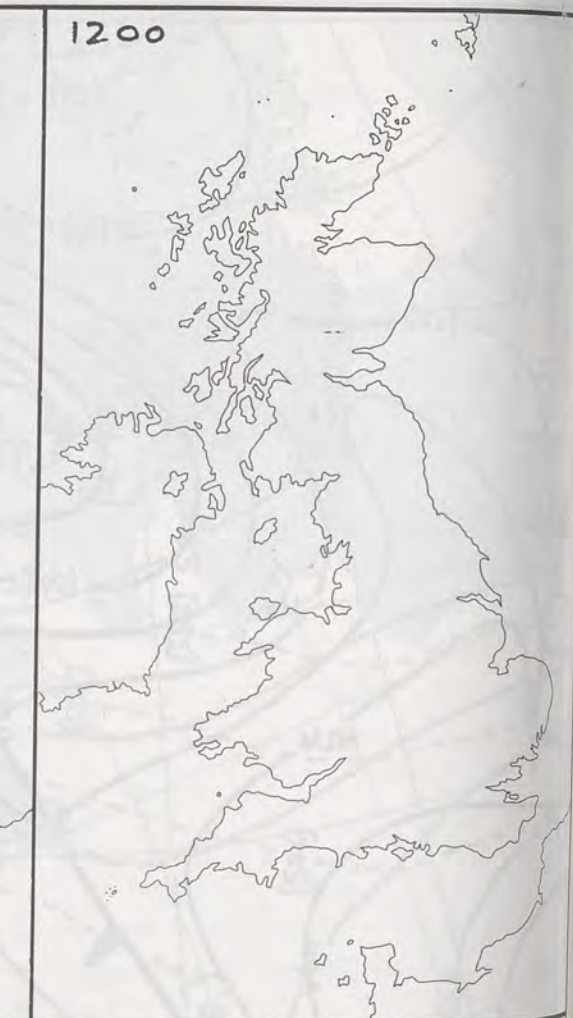
Saturday was a dry day everywhere. Most places had very little cloud and long sunny periods, but northern Scotland and the northern isles had rather more cloud, especially during the morning.

Patchy cloud also affected some eastern coasts of East Anglia and southeast England during the evening. Winds were generally light, but a fresh or strong westerly blew in northern Scotland, with a fresh or strong east to northeasterly in parts of south and southwest England.

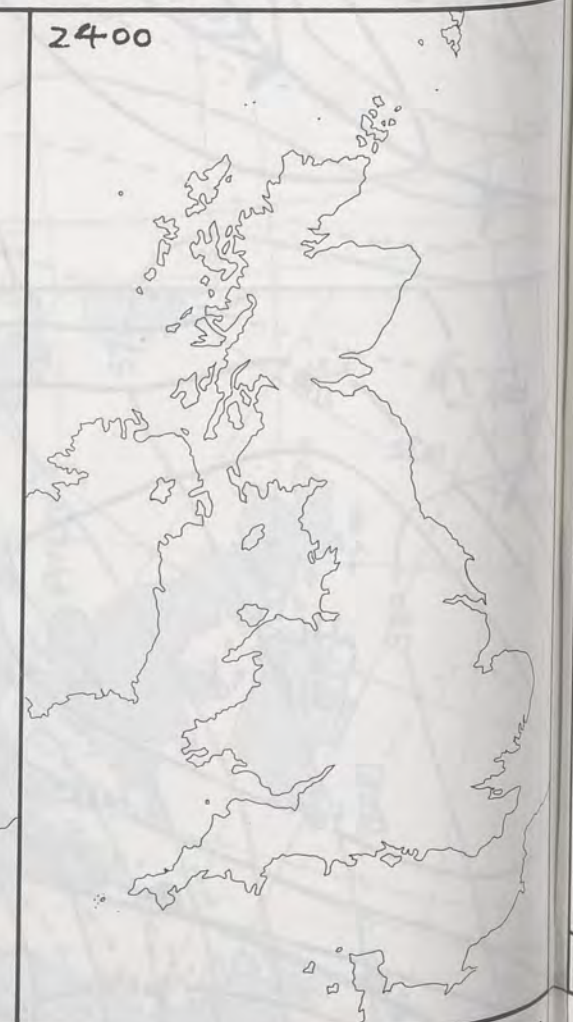
Temperatures were near normal around many coasts, but most inland places were warm or very warm.

London Weather Centre  
284-286 High Holborn  
London WC1V 7HX  
All times are GMT

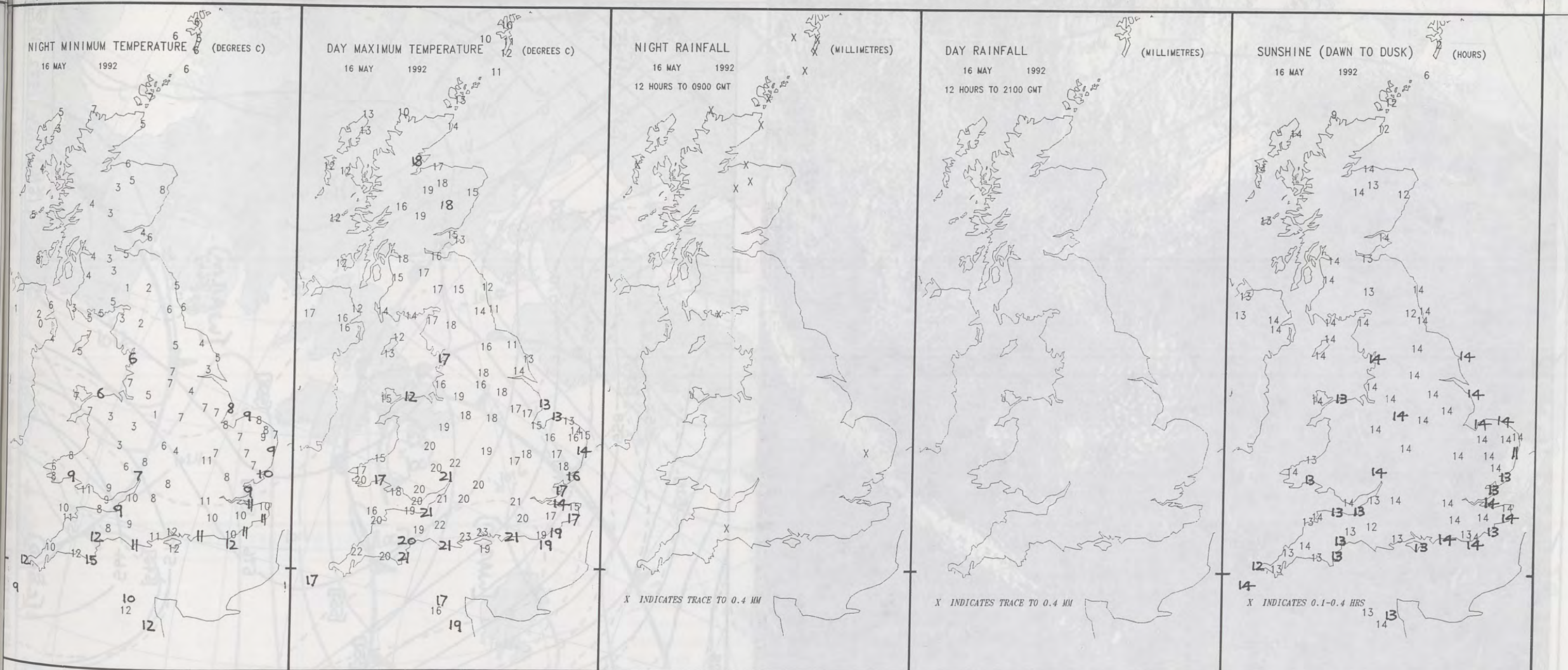
© Crown Copyright All rights reserved



**SIGNIFICANT WEATHER CHARTS**







# **EXTREMES FOR SATURDAY 16TH MAY 1992**

Highest Maximum	: 23.2C Southampton Weather Centre
Lowest Maximum	: 10.1C Cape Wrath (N. Scotland)
Lowest Minimum	: 0.0C Belfast
Lowest Grass Minimum	: -4.0C Belfast
Most Rain (24 hours from 0900 GMT)	: No significant rainfall
Most Sun	: 14.2 hours Cleethorpes (Humberside)

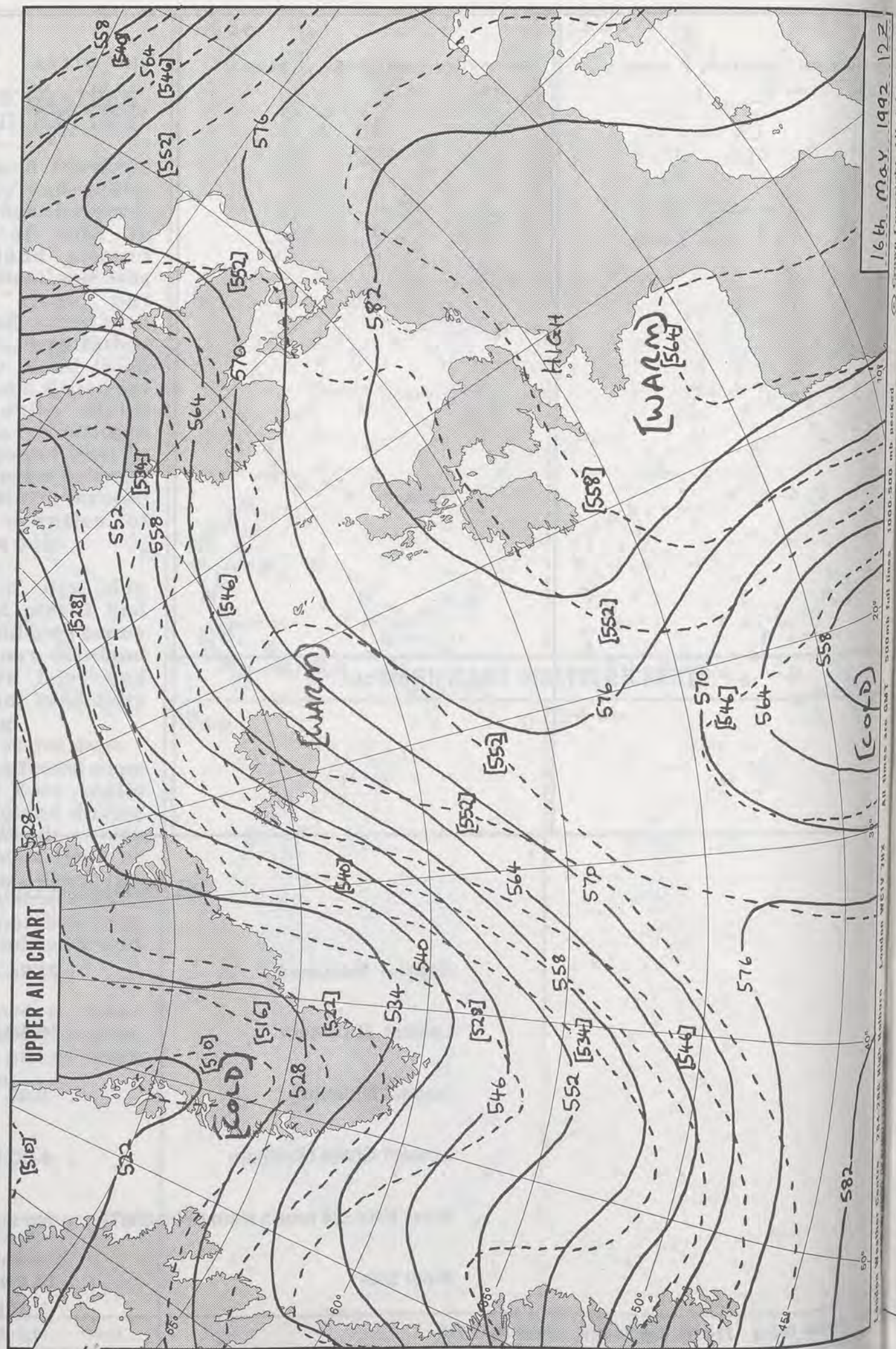
## **DAILY WEATHER SUMMARY**



© Crown Copyright  
All rights reserved



1400Z VTS 16/5/92

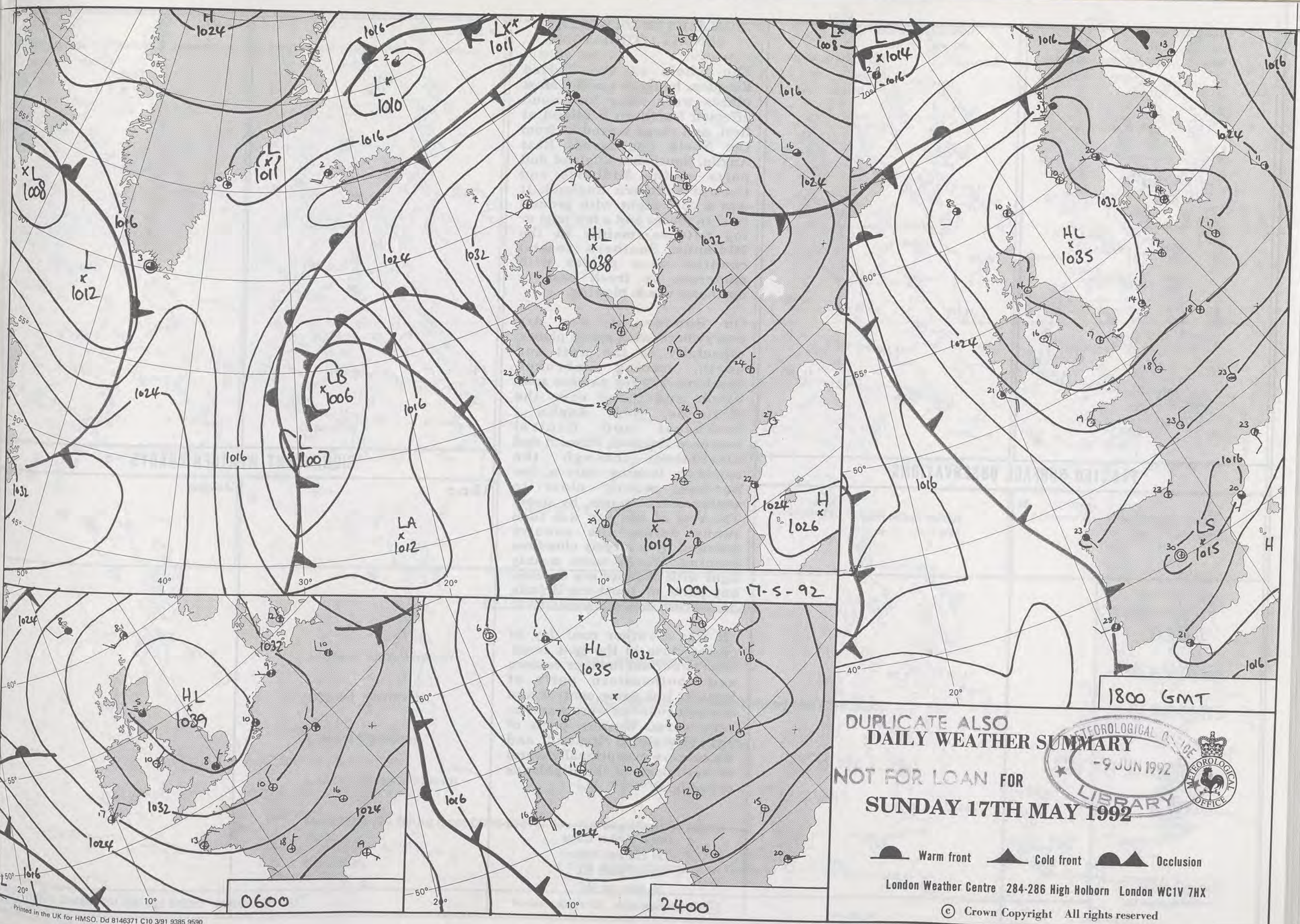




16th May 1992 123

(copy)


582



NOON 17-5-92

1800 GMT

DUPLICATE ALSO  
DAILY WEATHER SUMMARY  
NOT FOR LOAN FOR  
SUNDAY 17TH MAY 1992



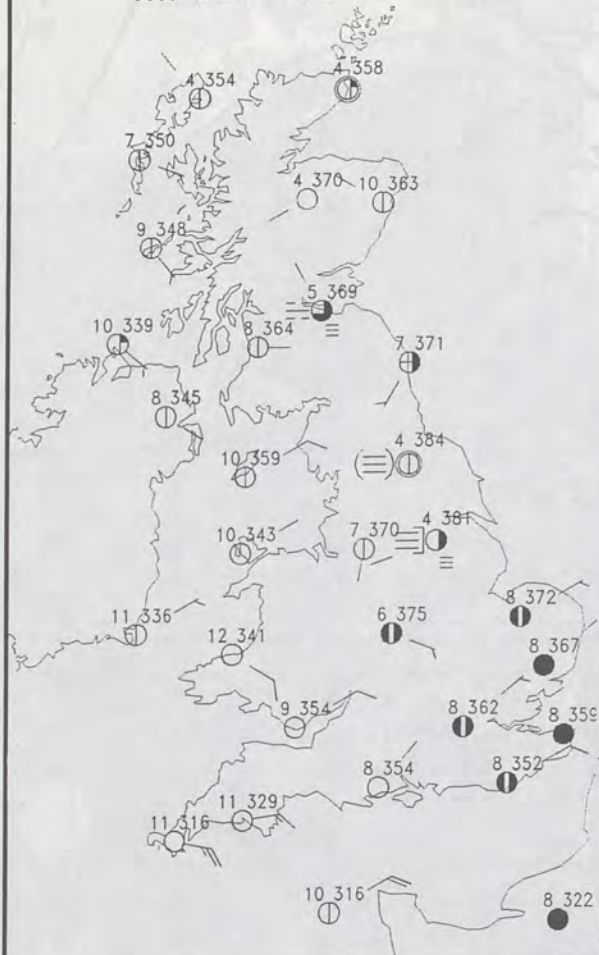
Warm front Cold front Occlusion

London Weather Centre 284-286 High Holborn London WC1V 7HX

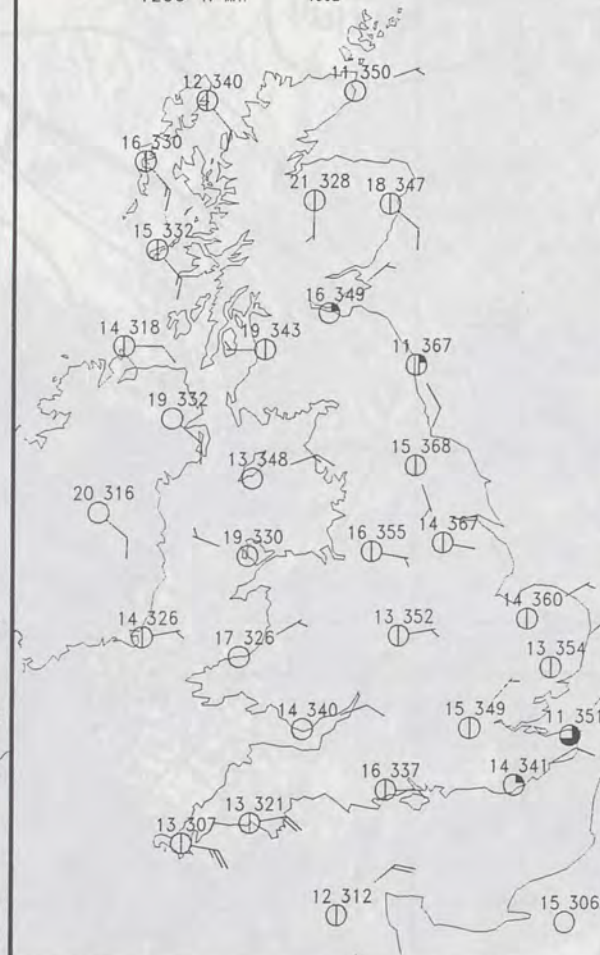
© Crown Copyright All rights reserved



SURFACE OBSERVATIONS  
0600 17 MAY 1992

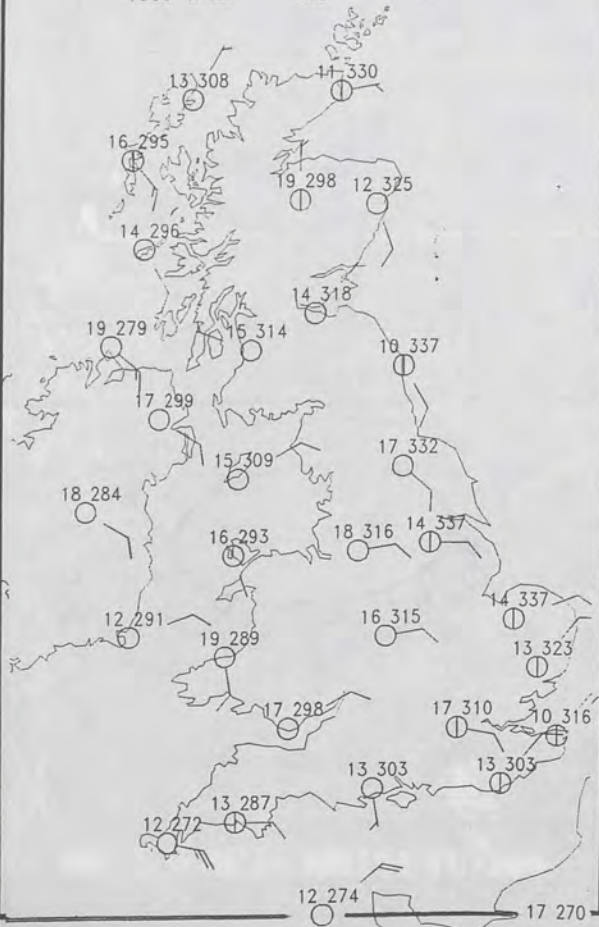


SURFACE OBSERVATIONS  
1200 17 MAY 1992

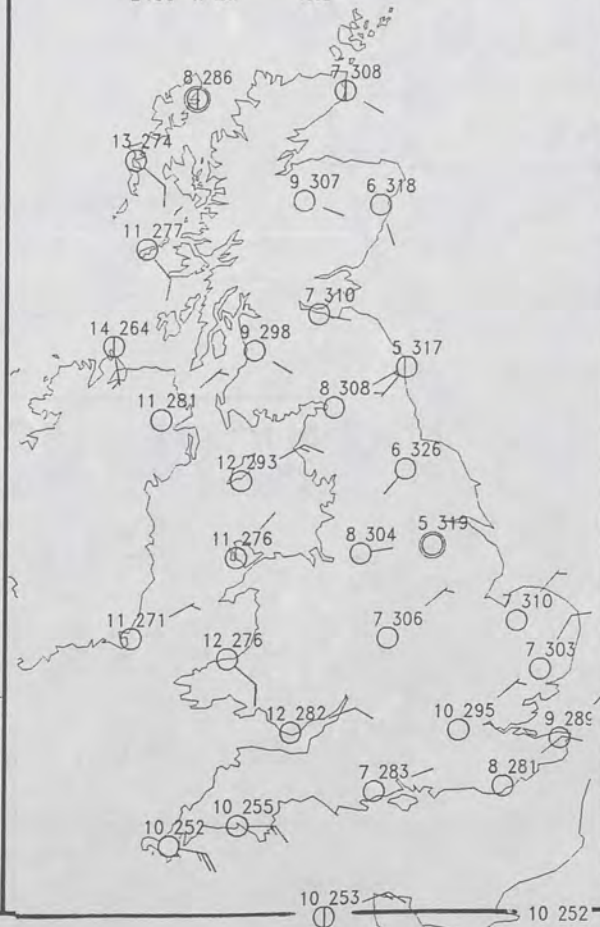


### PLOTTED SURFACE OBSERVATIONS

SURFACE OBSERVATIONS  
1800 17 MAY 1992



SURFACE OBSERVATIONS  
2400 17 MAY 1992



## SUMMARY OF UK WEATHER SUNDAY 17TH MAY 1992

The whole of the United Kingdom had a dry night. Most places were clear but cloud affected Northern Scotland at first, and cloud moved in from the North Sea across East Anglia, Southeast England and parts of the Midlands and Central Southern England. It was a cool night with ground frost in places and a few mist or fog patches, mainly in the Midlands. Southern coastal counties were milder with moderate or fresh east to northeast winds blowing.

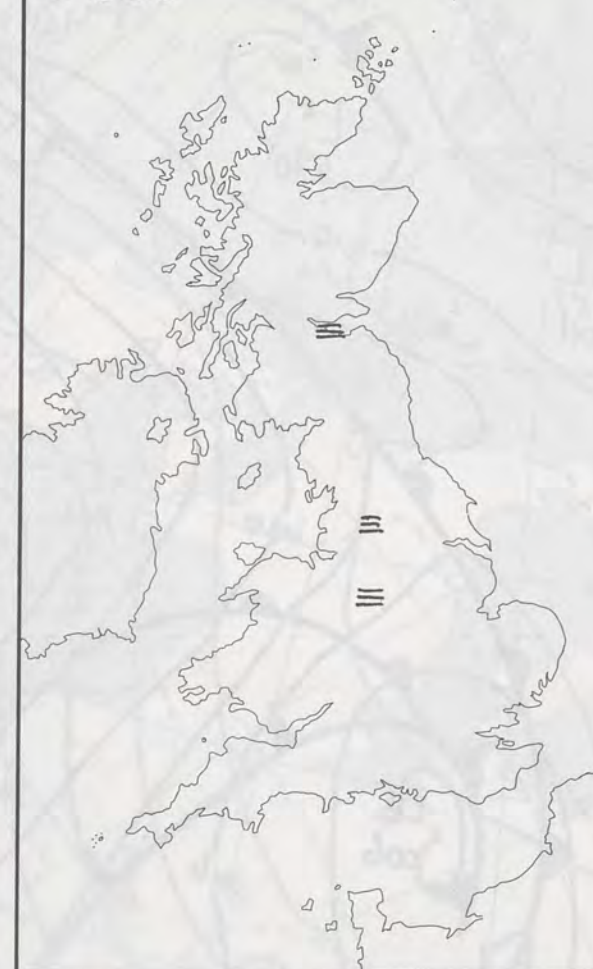
On Sunday, it was dry everywhere with many places, especially in the west and north, having unbroken sunshine. Any fog patches soon lifted, and cloud over the Midlands, East Anglia, Southeast and Central Southern England, thinned and dissipated through the morning, leaving only a few patches, mainly close to southeastern coasts, by noon. The rest of the day was then sunny across the country followed by a largely cloudless evening. Winds were mainly light with onshore sea breezes, but parts of southern Britain had a fresh easterly wind.

It was a rather cool day in places close to the east coast, near to normal in other eastern and southeastern parts of Britain, but some central and western counties were warm or very warm. Western parts of both Northern Ireland and Wales were exceptionally warm as were parts of the Highlands of Scotland.

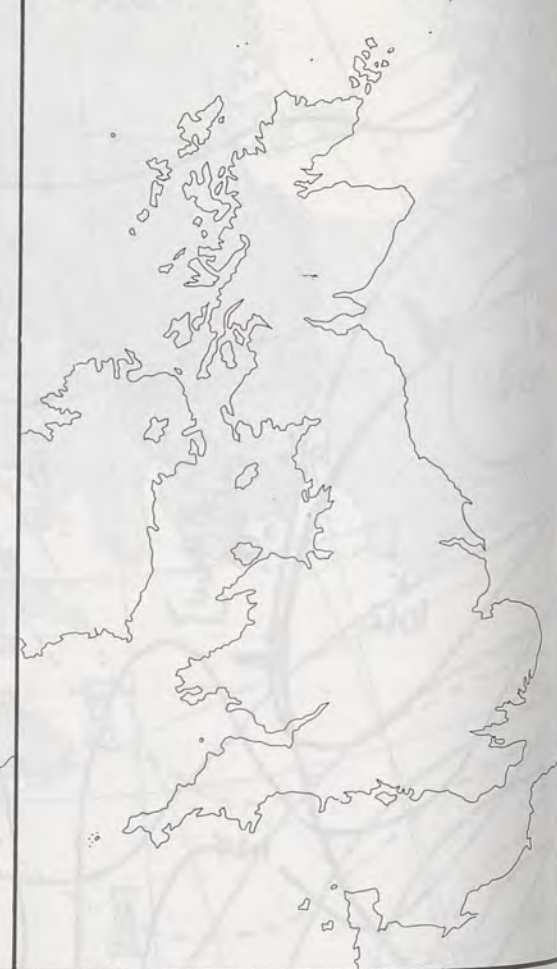
London Weather Centre  
284-286 High Holborn  
London WC1V 7HX  
All times are GMT

© Crown Copyright All rights reserved

0600



1200

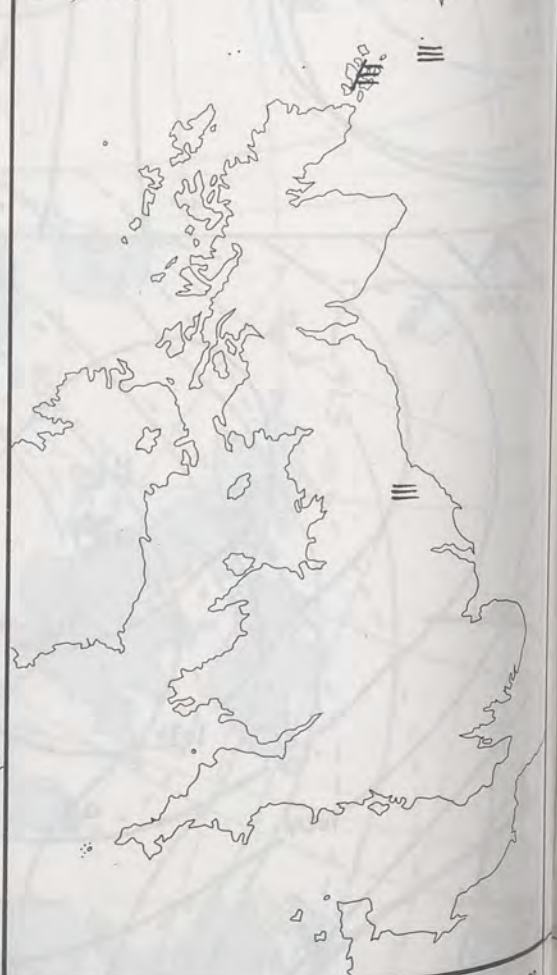


### SIGNIFICANT WEATHER CHARTS

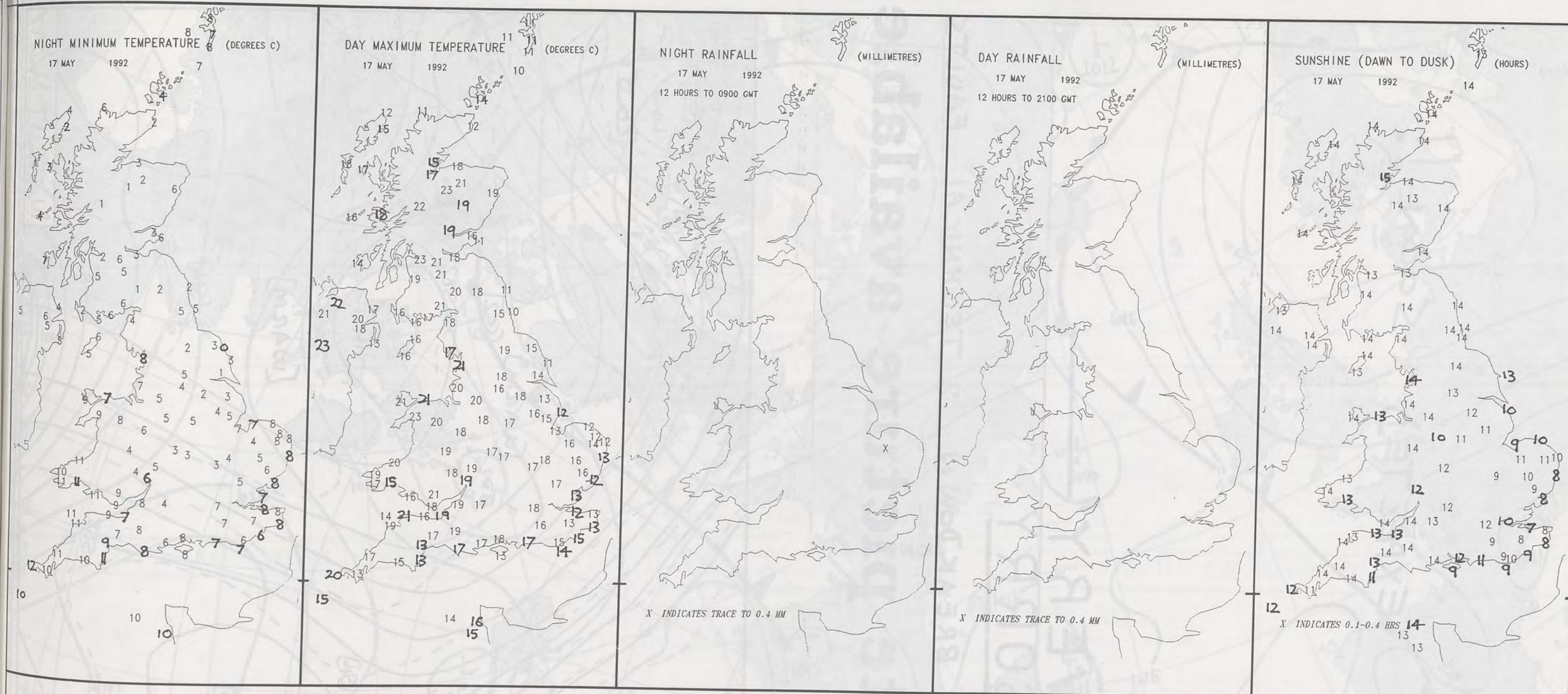
1800



2400







### EXTREMES FOR SUNDAY 17TH MAY 1992

Highest Maximum	: 23.4C Aviemore (Highland)
Lowest Maximum	: 10.0C Fair Isle (Between Orkney and Shetland)
Lowest Minimum	: 0.3C Whitby (N. Yorkshire)
Lowest Grass Minimum	: -4.4C Finningley (Nr. Doncaster)
Most Rain (24 hours from 0900 GMT)	: No Significant Rainfall
Most Sun	: 14.5 hours Invergordon Harbour

### DAILY WEATHER SUMMARY



© Crown Copyright  
All rights reserved

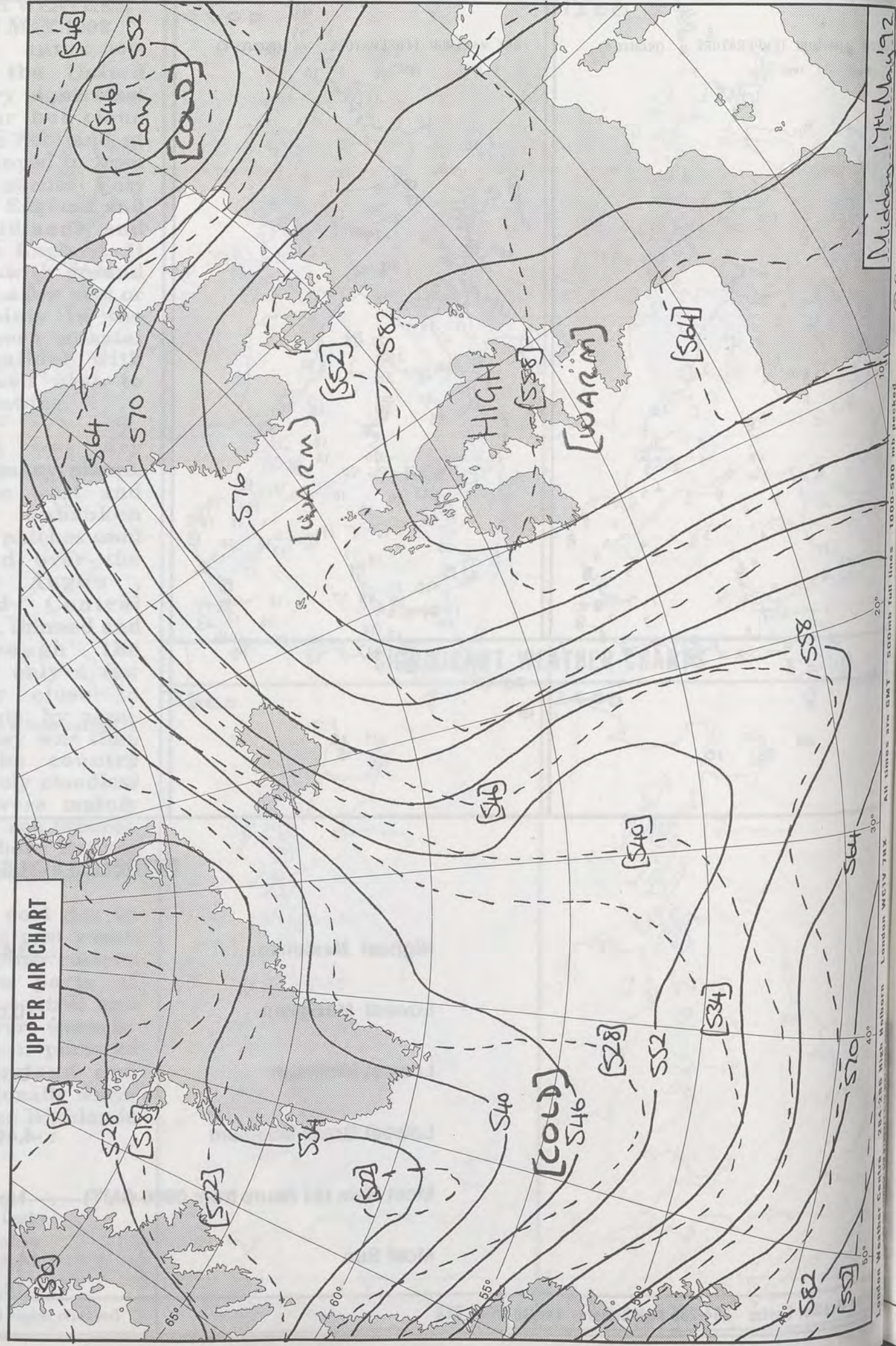


RESTORATION EXPECTED SOON !!

— "VERY" —  
SORRY

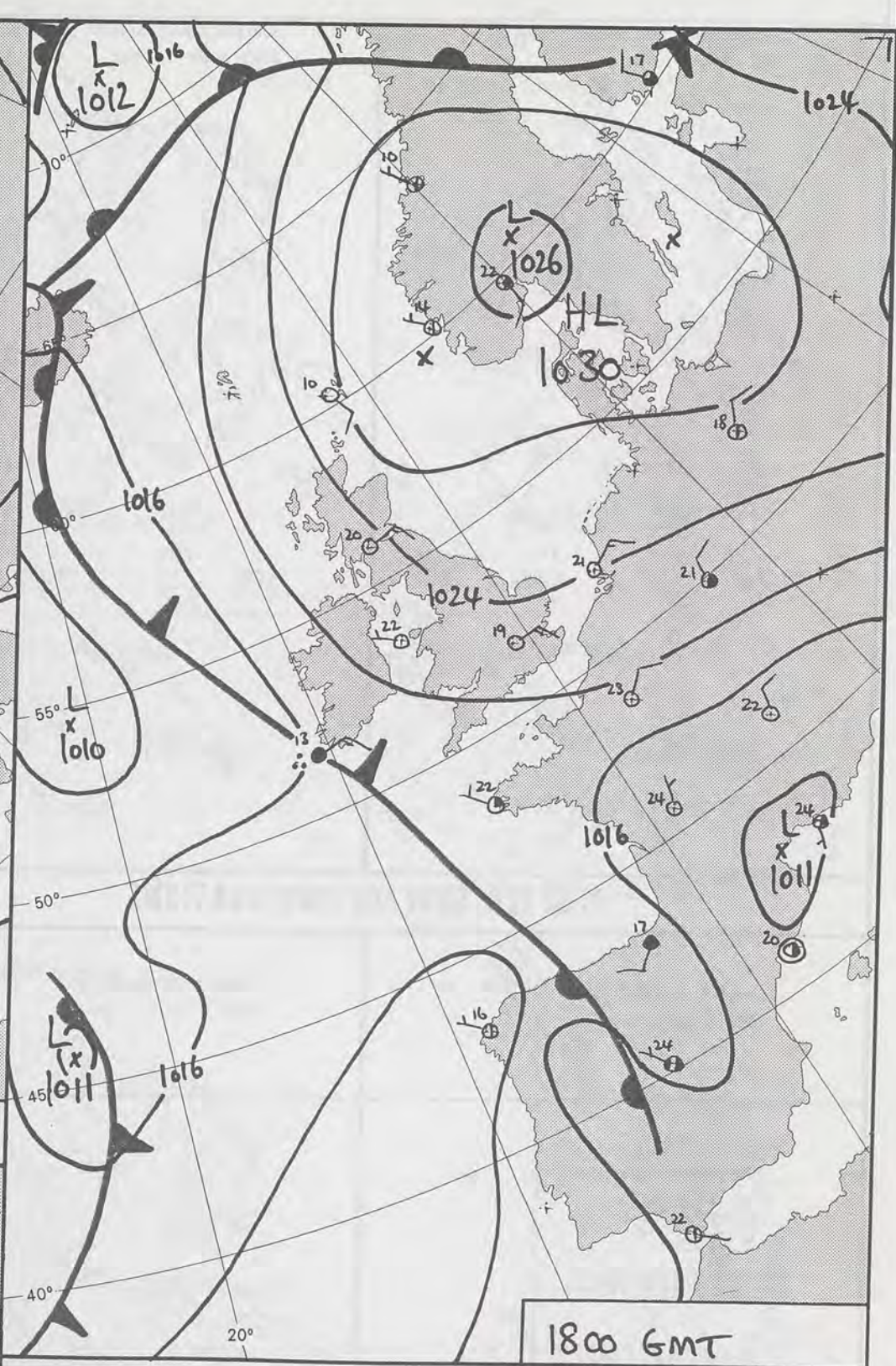
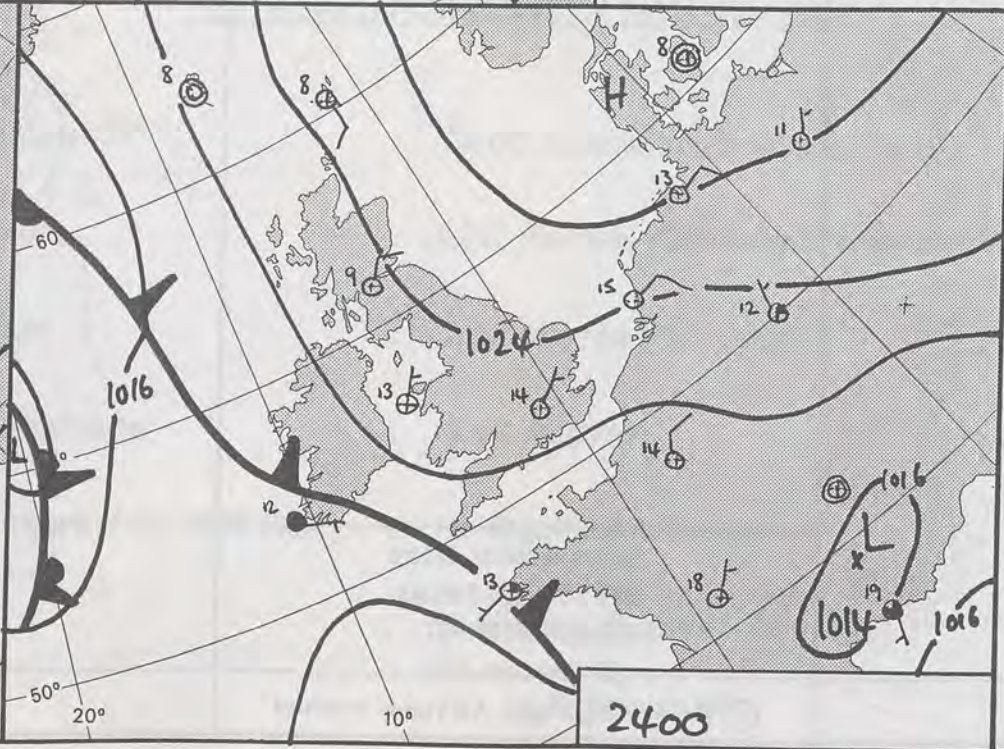
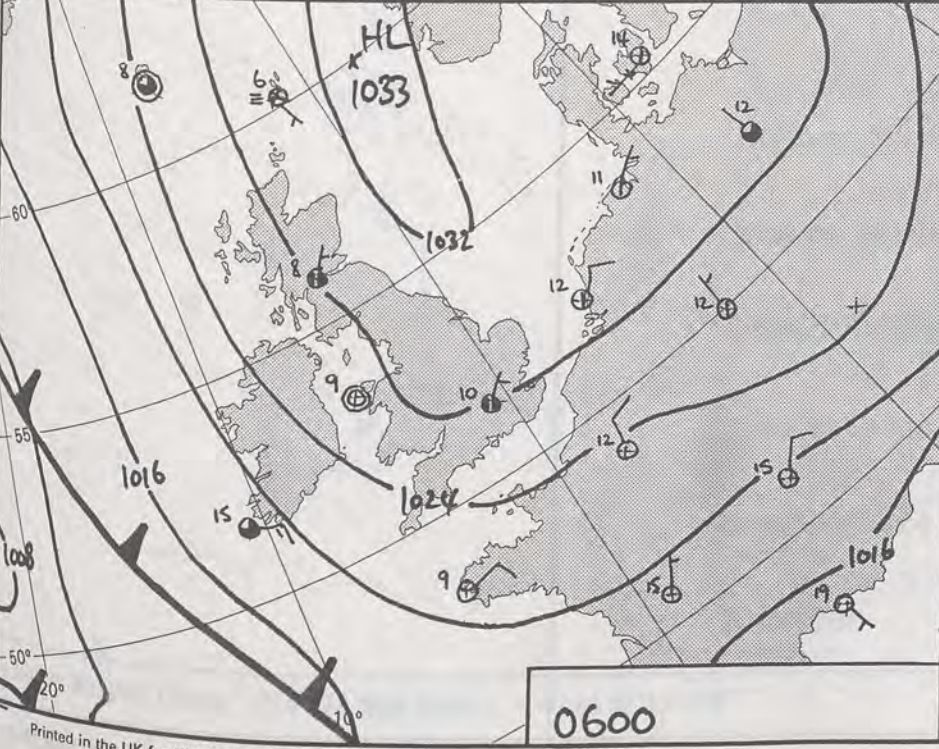
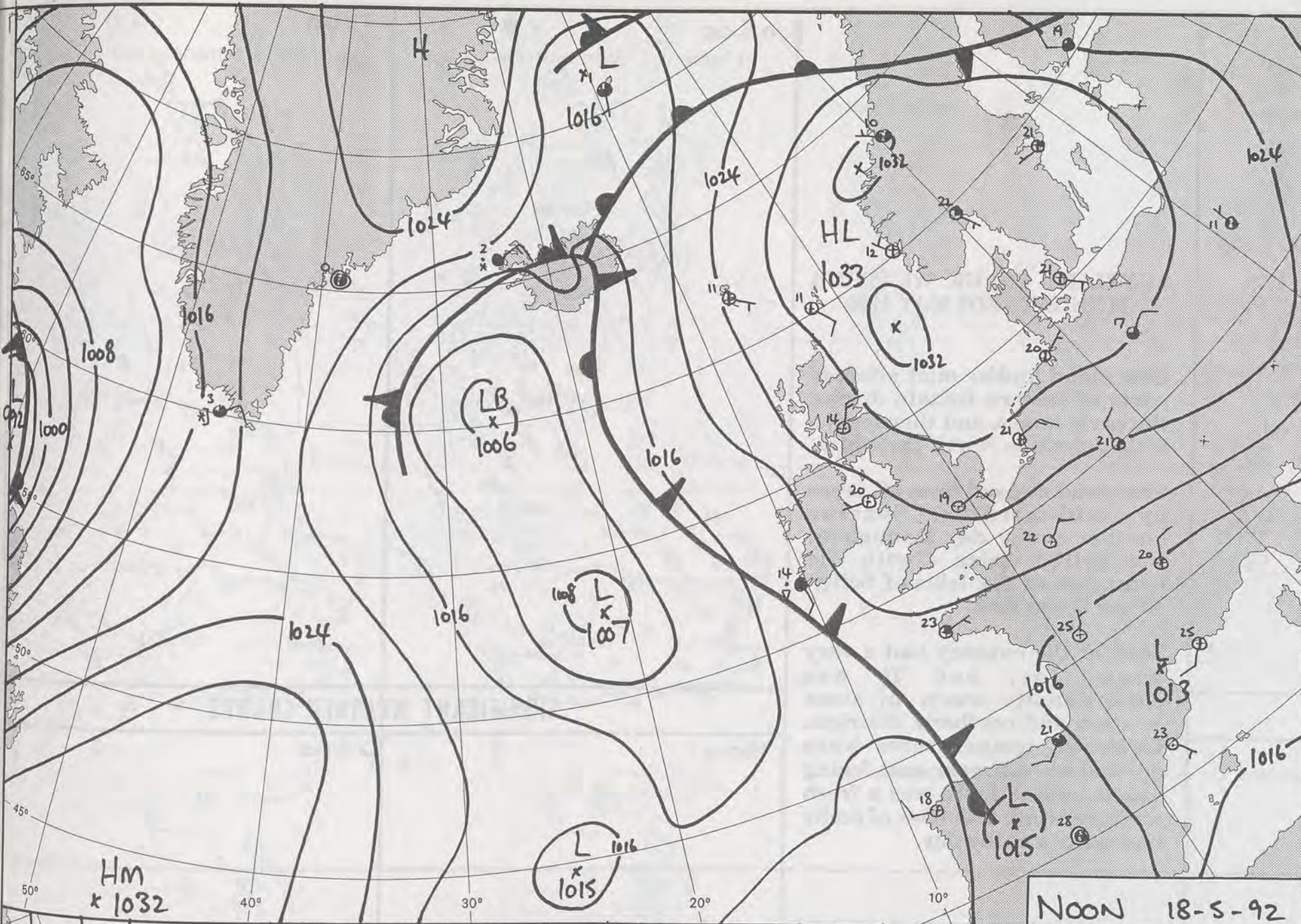
DUE TO MACHINE BREAKDOWN & TECHNICAL FAULTS

**no satellite picture available**





Niddon 17th May 92



DUPLICATE ALSO  
DAILY WEATHER SUMMARY  
NOT FOR LOAN FOR  
MONDAY 18TH MAY 1992

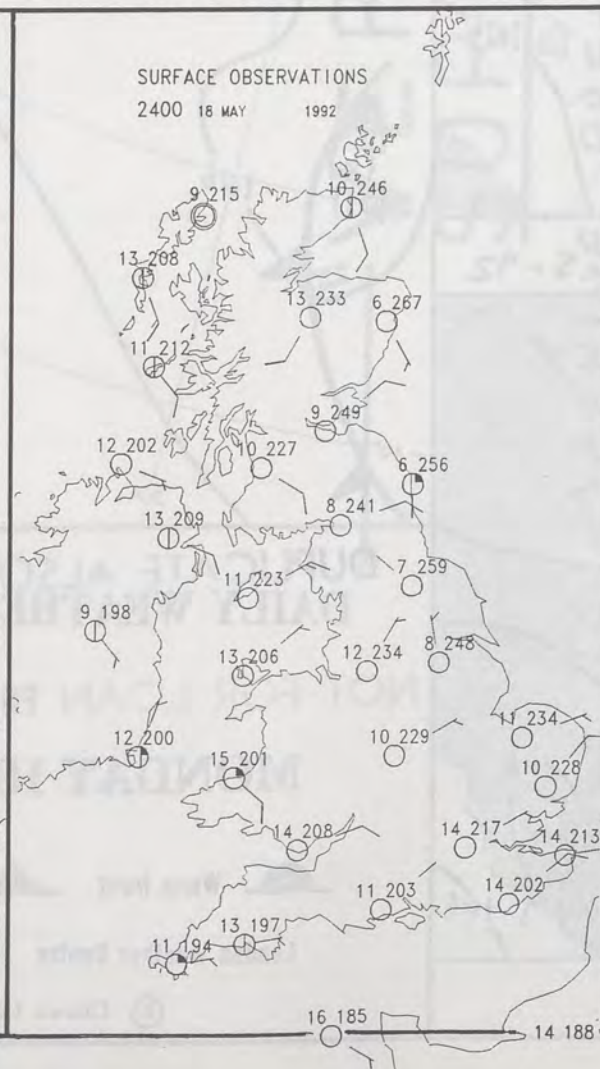
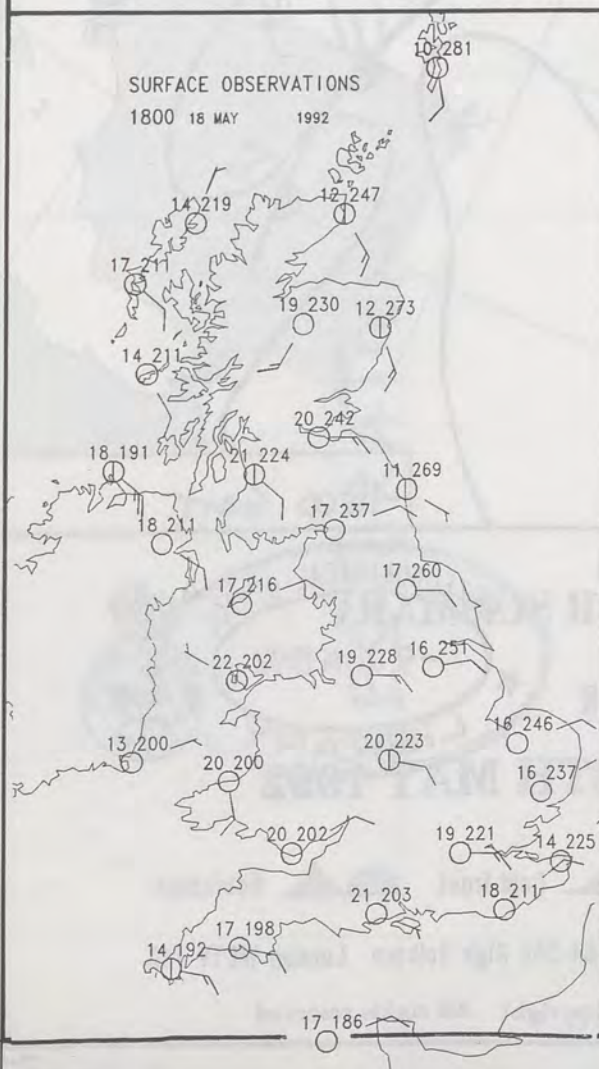
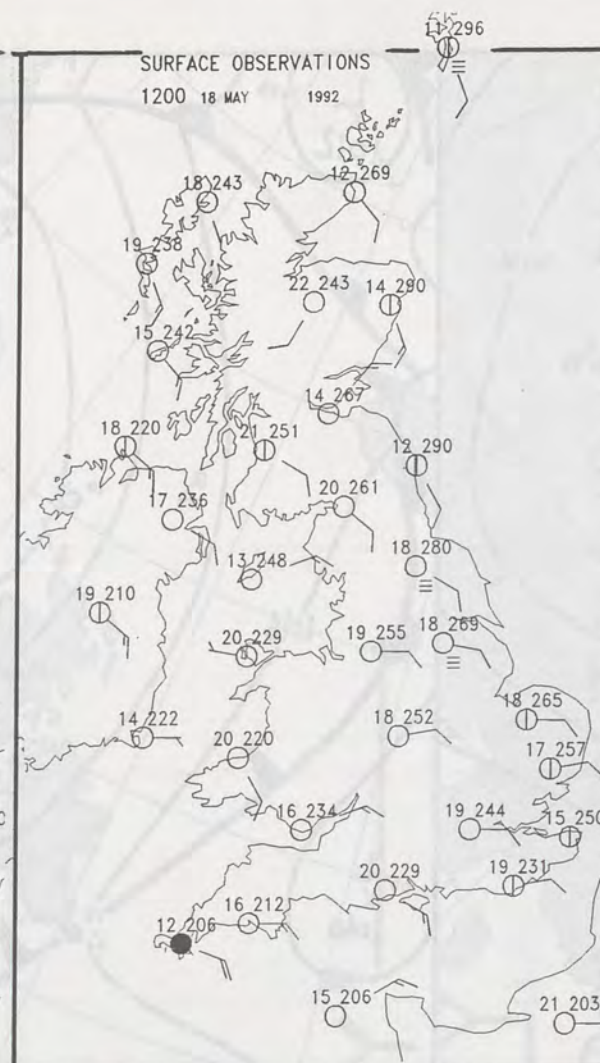
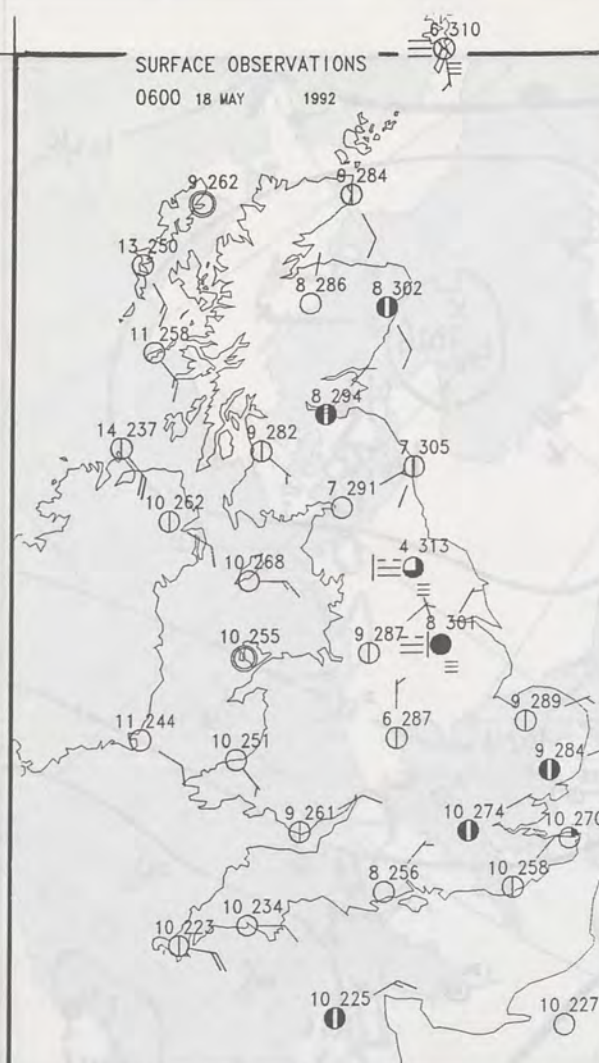
London Weather Centre 284-286 High Holborn London WC1V 7HX

© Crown Copyright All rights reserved

METEOLOGICAL OFFICE  
-9 JUN 1992  
LIBRARY  
METEOLOGICAL OFFICE

Warm front Cold front Occlusion





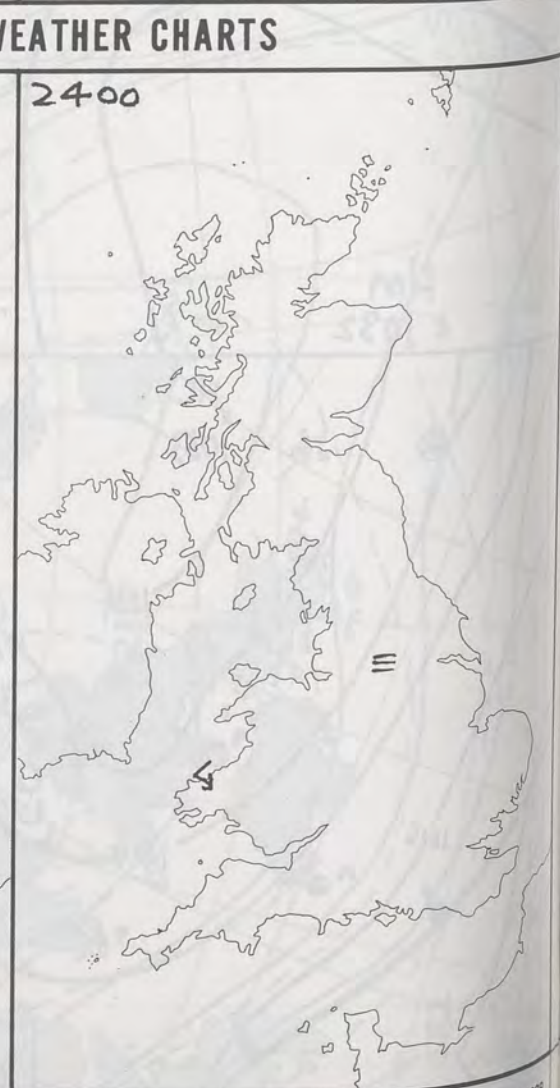
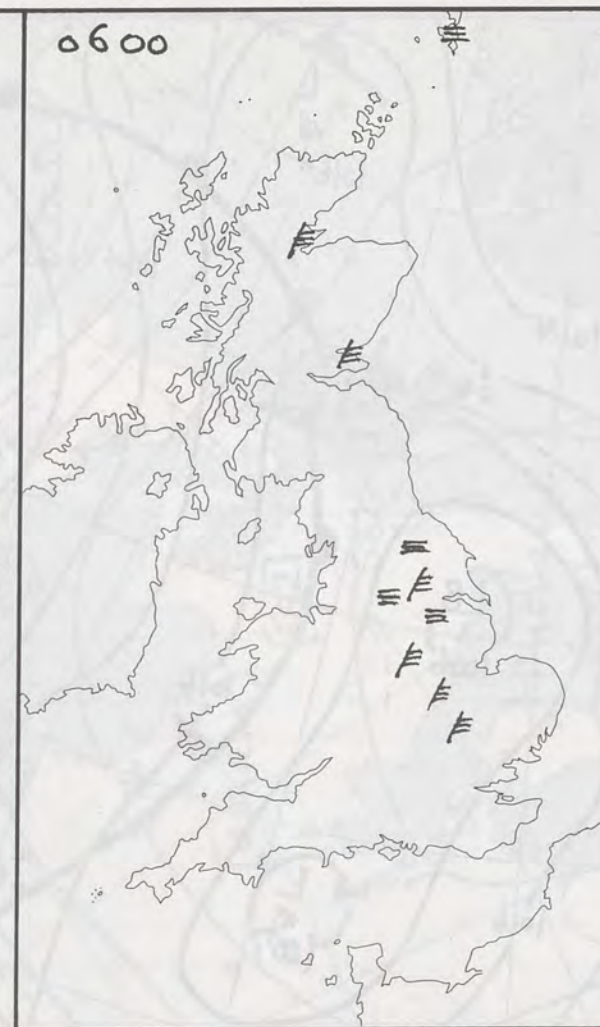
## SUMMARY OF UK WEATHER MONDAY 18TH MAY 1992

Low cloud and/or mist affected parts of eastern Britain during the early hours, and there was a little drizzle in North Yorkshire.

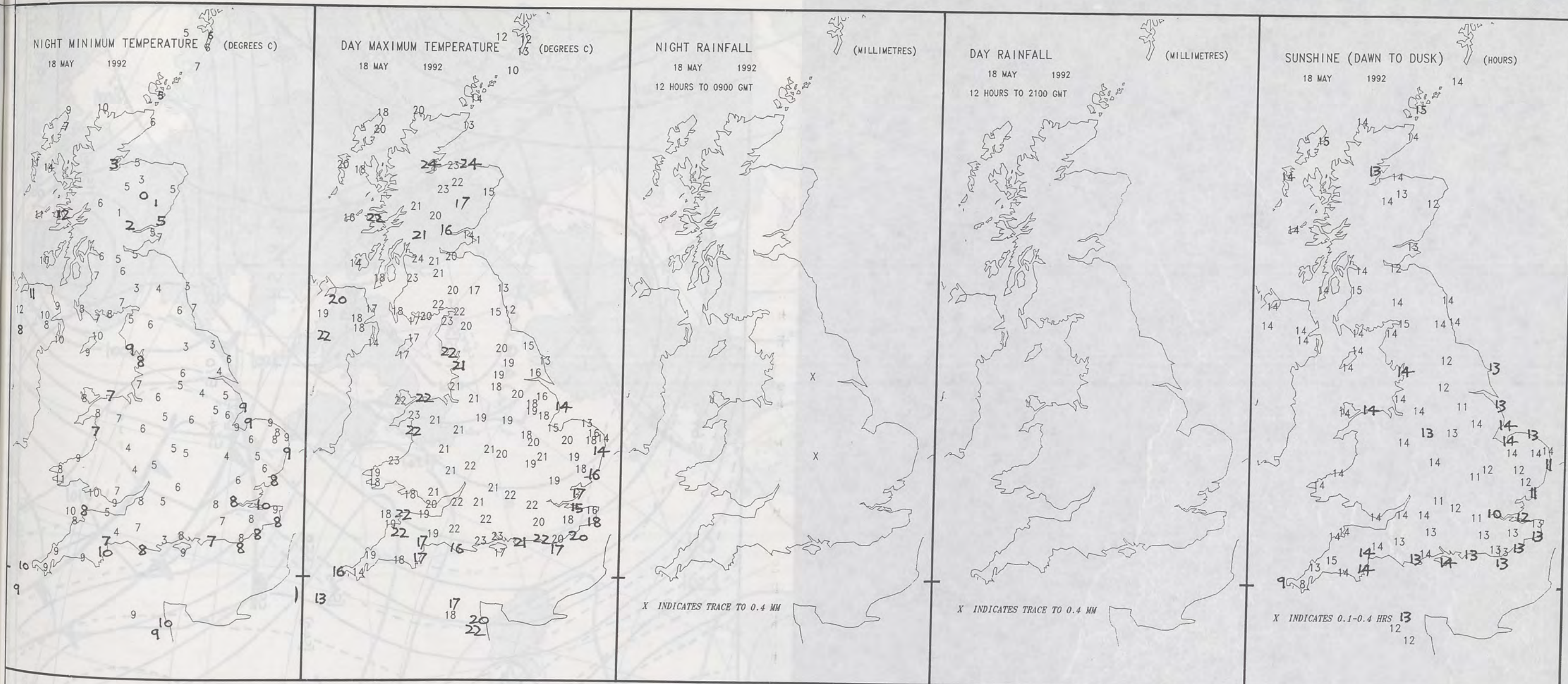
The cloud cleared from all areas by mid-morning, leaving another sunny day throughout the British Isles - with the exception of the Isles of Scilly, where it was dull.

Most of the country had a very warm day, and it was exceptionally warm in some western and northern districts. However, temperatures were around normal near east-facing coasts, where there was a fresh onshore wind. The Isles of Scilly had quite a chilly day.

London Weather Centre  
284-286 High Holborn  
London WC1V 7HX  
All times are GMT  
© Crown Copyright All rights reserved







# **EXTREMES FOR MONDAY 18TH MAY 1992**

Highest Maximum	: 24.0C Lossiemouth (Moray Firth)
Lowest Maximum	: 9.7C Fair Isle (Between Orkney and Shetland)
Lowest Minimum	: 0.2C Aboyne (Grampian)
Lowest Grass Minimum	: -2.9C Aboyne
Most Rain (24 hours from 0900 GMT)	: No Significant Rainfall
Most Sun	: 15.0 hours Bastreet (Cornwall)

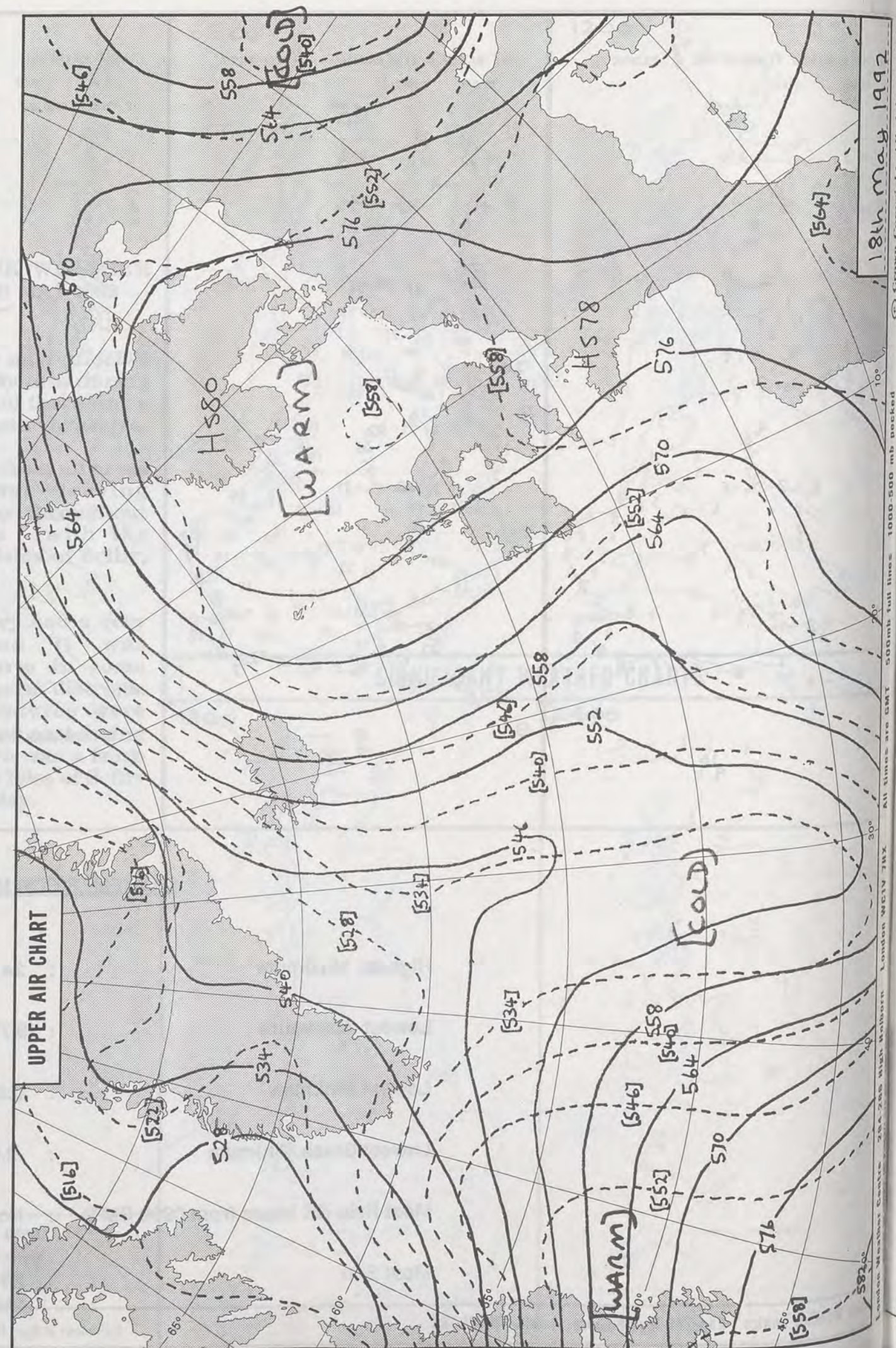
## **DAILY WEATHER SUMMARY**



© Crown Copyright  
All rights reserved

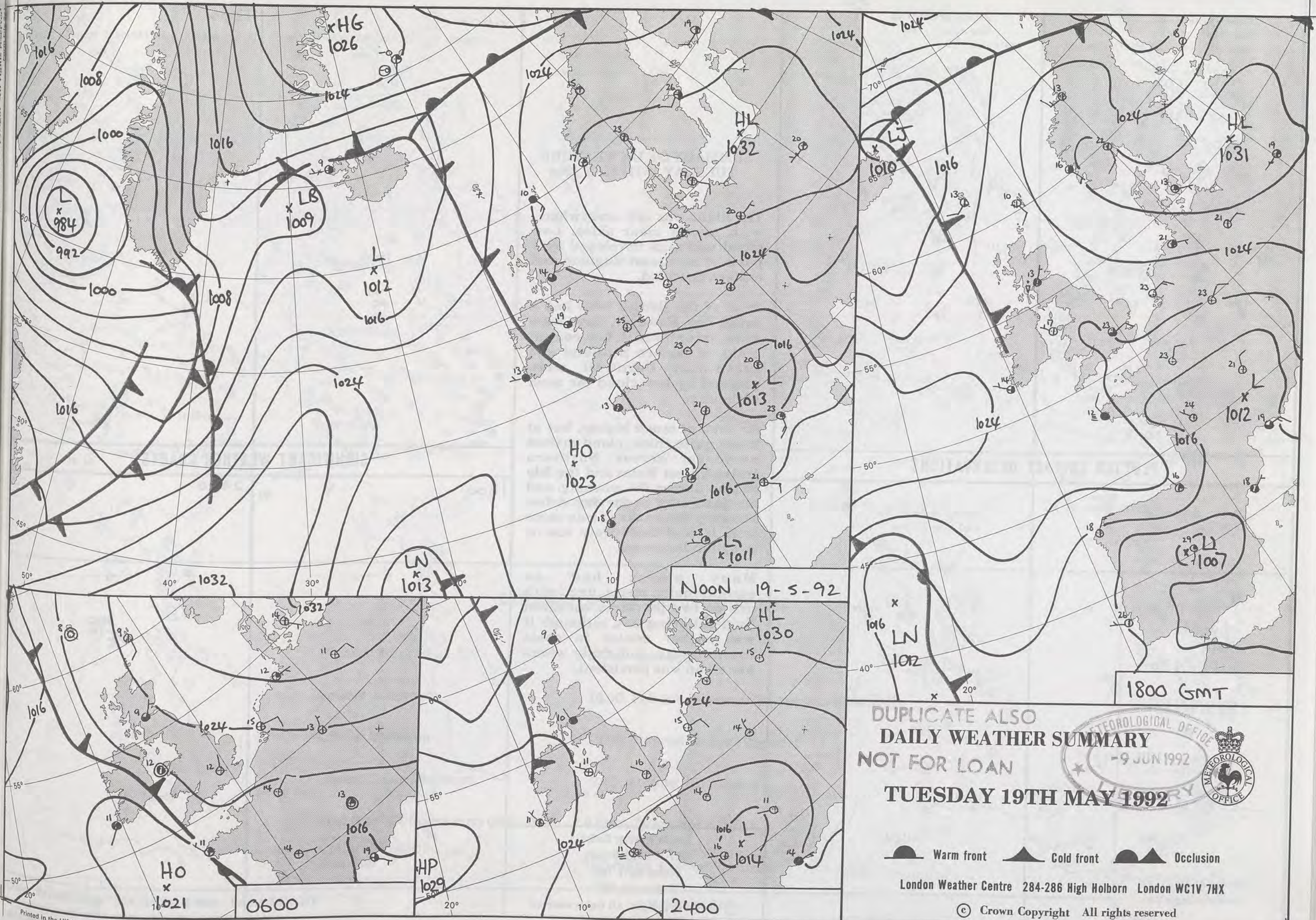


A black and white photograph of a large, irregularly shaped, light-colored object, possibly a piece of paper or a leaf, set against a dark background. The object has a rough, textured surface with many small holes and irregular edges. A small, white, rectangular label is visible in the bottom right corner of the image, containing the text "14002 VIS 18/5/92".





18th May 1992



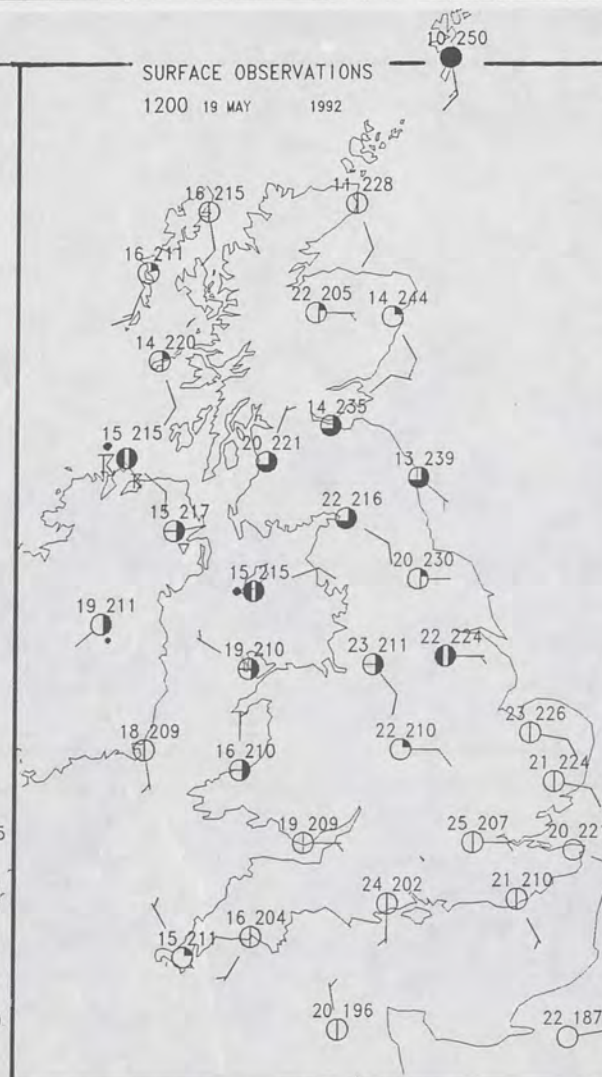
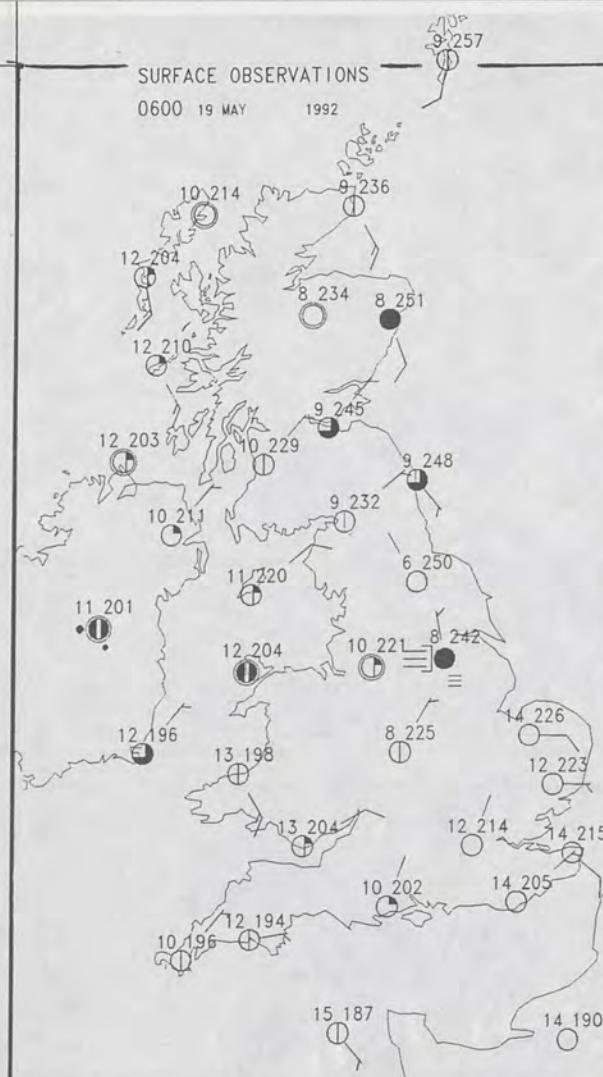
DUPLICATE ALSO  
DAILY WEATHER SUMMARY  
NOT FOR LOAN  
TUESDAY 19TH MAY 1992

London Weather Centre 284-286 High Holborn London WC1V 7HX

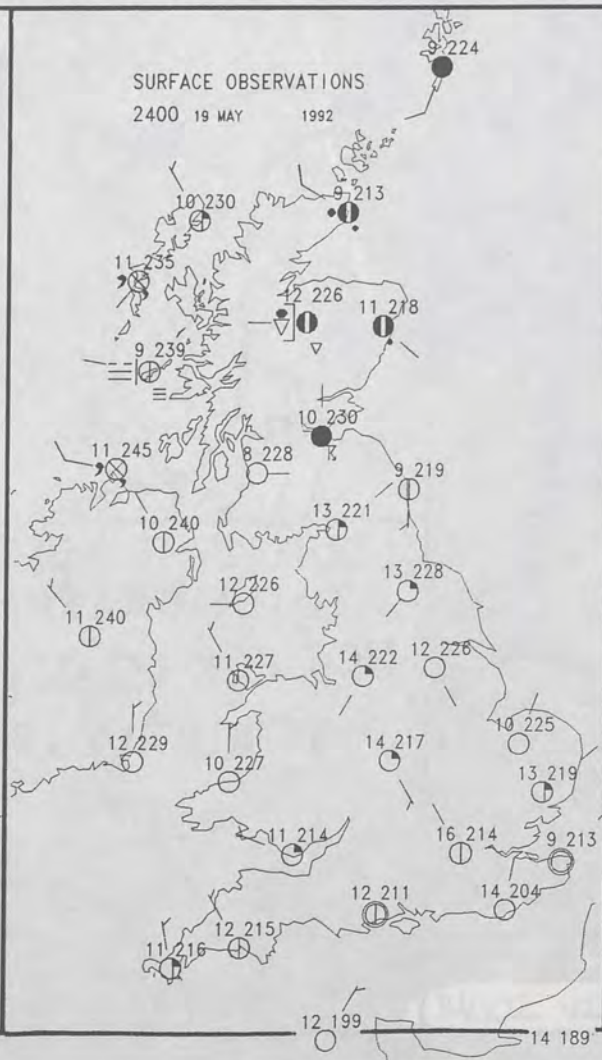
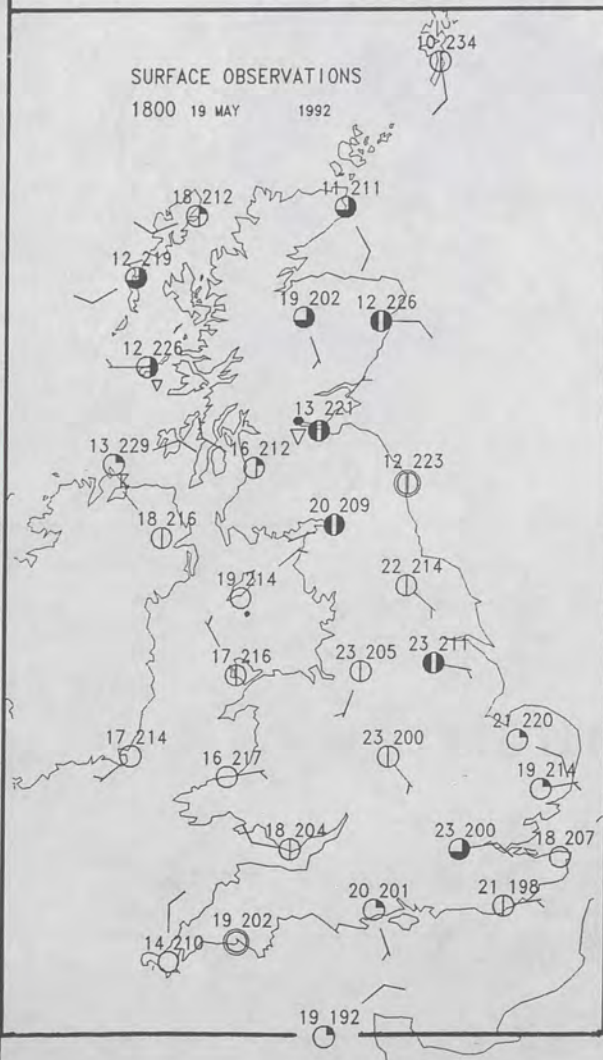
© Crown Copyright All rights reserved

Form File 561





### PLOTTED SURFACE OBSERVATIONS



### SUMMARY OF UK WEATHER TUESDAY 19TH MAY 1992

The night was dry everywhere, with mostly clear skies. Low cloud and mist developed over parts of northeast England and eastern Scotland.

Most of the British Isles had a sunny day. However, there were some exceptions. A few coastal areas of eastern Scotland and south-west Cornwall were plagued by low cloud for most of the day.

An area of much higher, but at times quite thick, cloud drifted northeast across Northern Ireland, west Wales and the Isle of Man during the morning, and Scotland later in the day. A few showery outbreaks of rain came from it, and there were one or two thunderstorms.

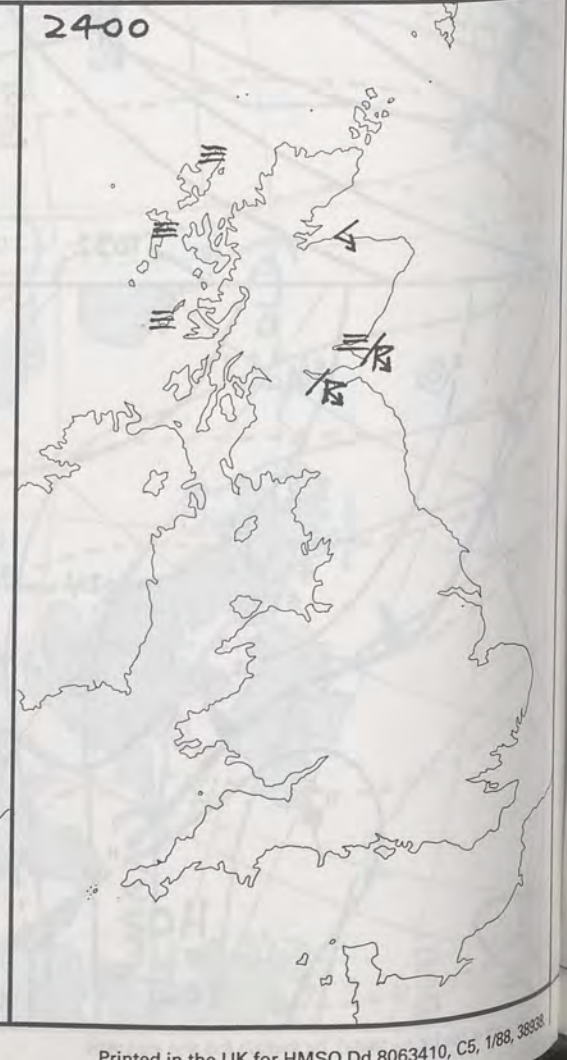
Many places had an exceptionally warm day, with one or two places in southern England being hot, although it was rather cooler in some coastal areas, and chilly where low cloud was persistent.

London Weather Centre  
284-286 High Holborn  
London WC1V 7HX  
All times are GMT

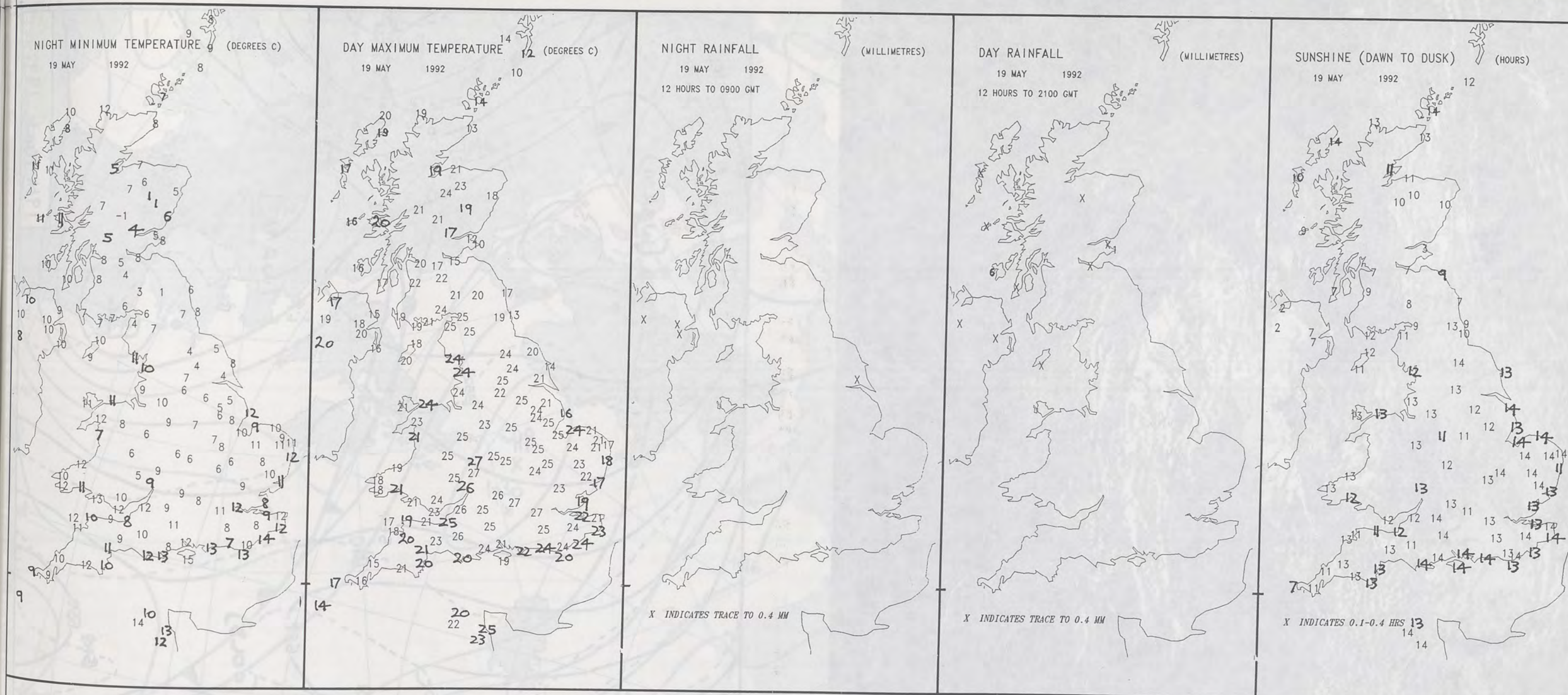
© Crown Copyright All rights reserved



### SIGNIFICANT WEATHER CHARTS







# **EXTREMES FOR TUESDAY 19TH MAY 1992**

Highest Maximum	: 27.5C Worcester
Lowest Maximum	: 10.0C Fair Isle (between Orkney and Shetland)
Lowest Minimum	: -0.5C Tummel Bridge (Tayside)
Lowest Grass Minimum	: -2.7C Aboyne (Grampian)
Most Rain (24 hours from 0900 GMT)	: 6.0mm Orsay (On Islay)
Most Sun	: 14.3 hours Cromer (Norfolk)

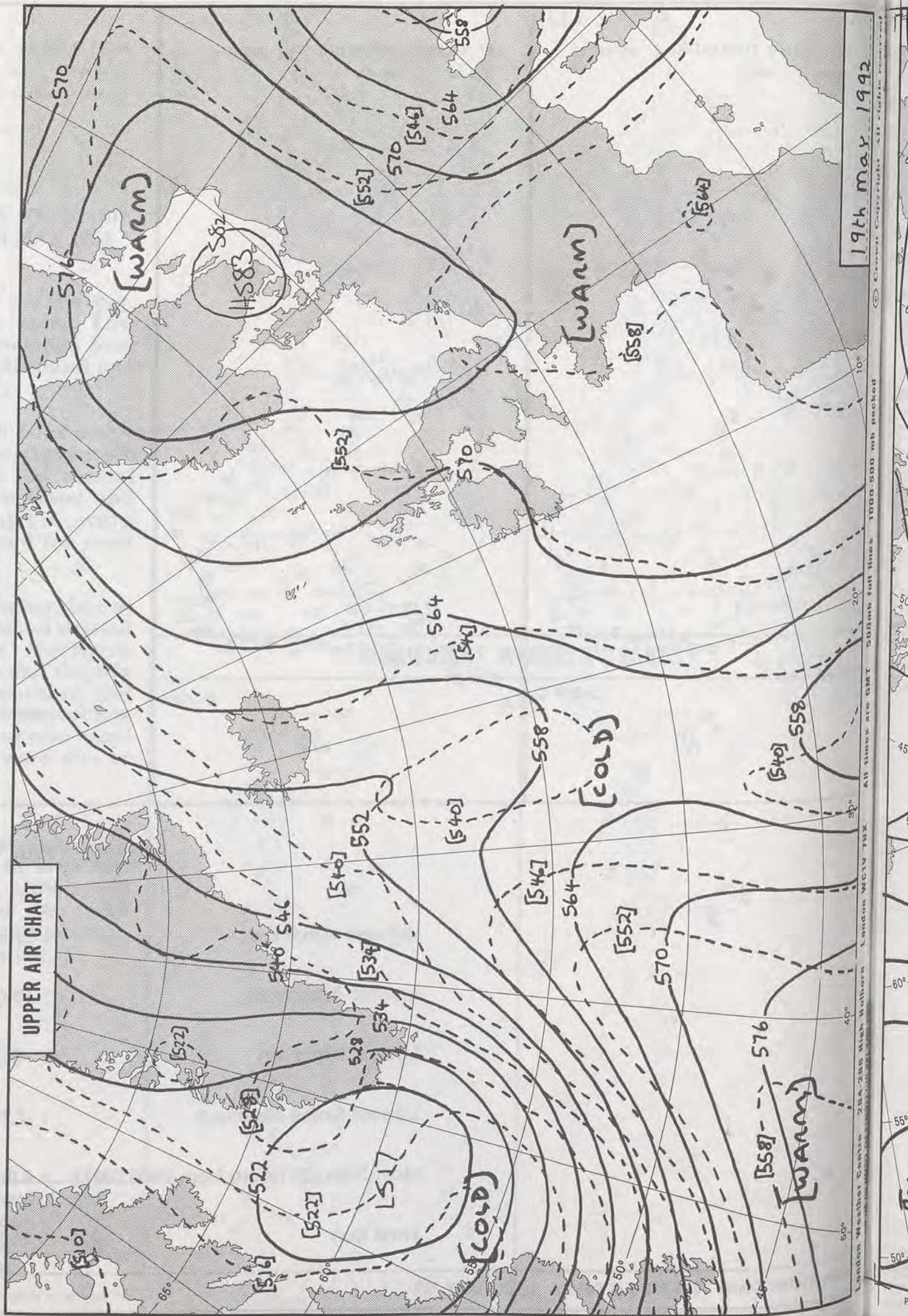
## **DAILY WEATHER SUMMARY**



© Crown Copyright  
All rights reserved



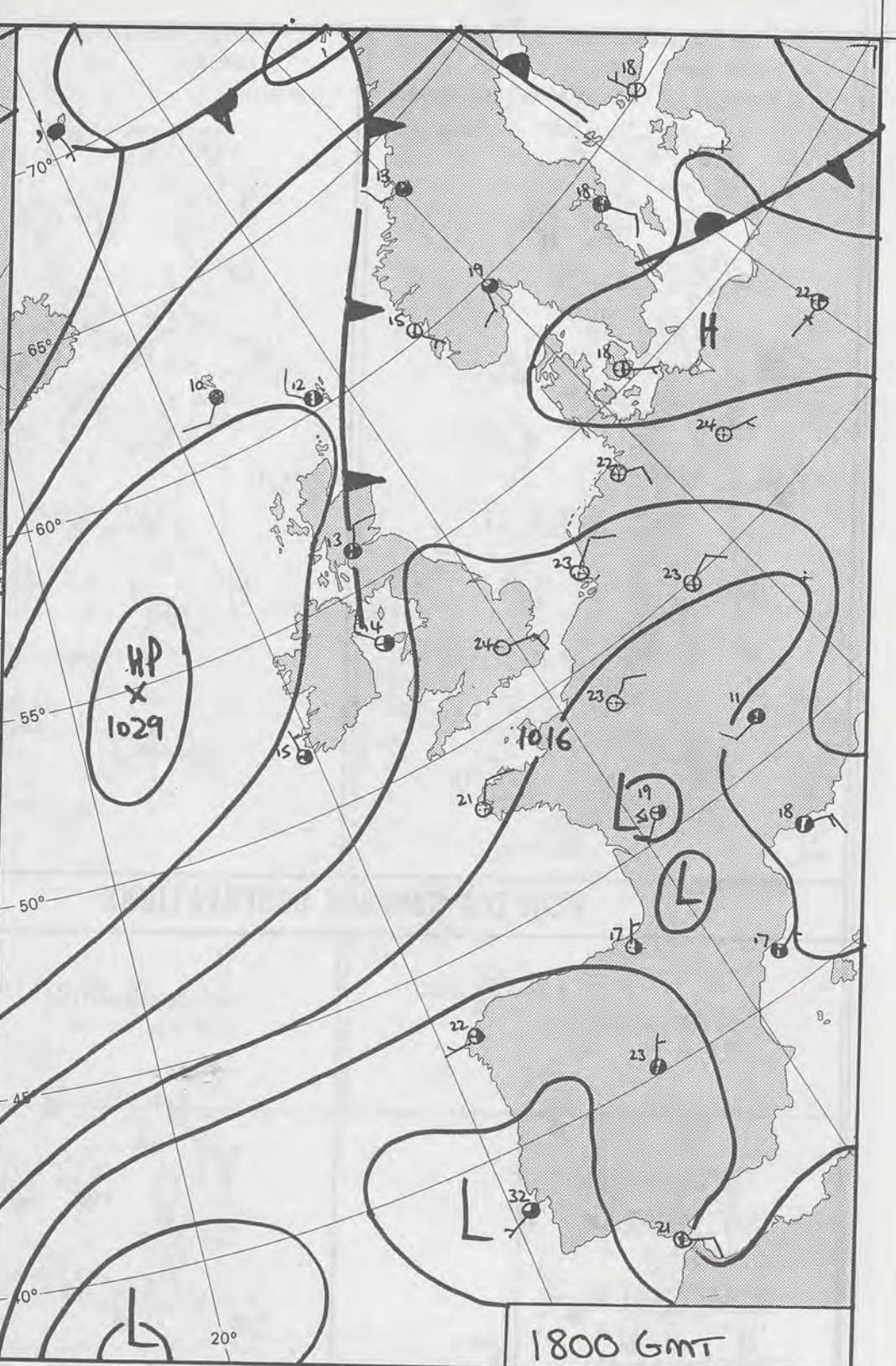

1400Z VIS 19/5/92





19th May 1992

London Weather Centre 284-286 High Holborn London WC1V 7HX  
All times are GMT  
500mb fall lines 1000-500 mb beaked  
Crown Copyright All rights reserved



DUPLICATE ALSO  
DAILY WEATHER SUMMARY  
NOT FOR LOAN FOR  
WEDNESDAY 20TH MAY 1992

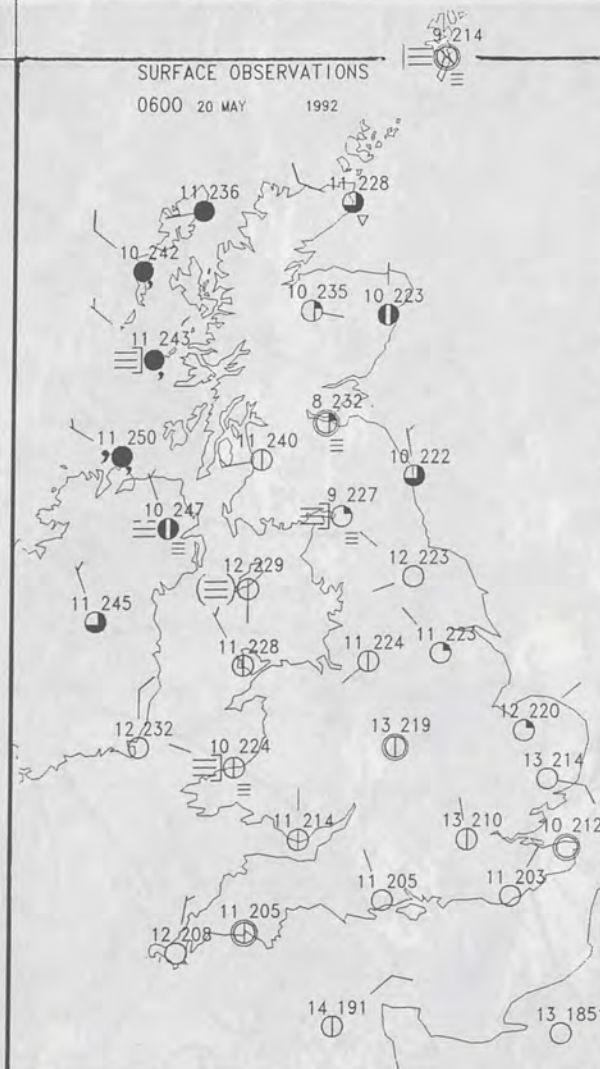
METEOROLOGICAL OFFICE  
-9 JUN 1992  
LIBRARY  
METEOROLOGICAL OFFICE

Warm front Cold front Occlusion

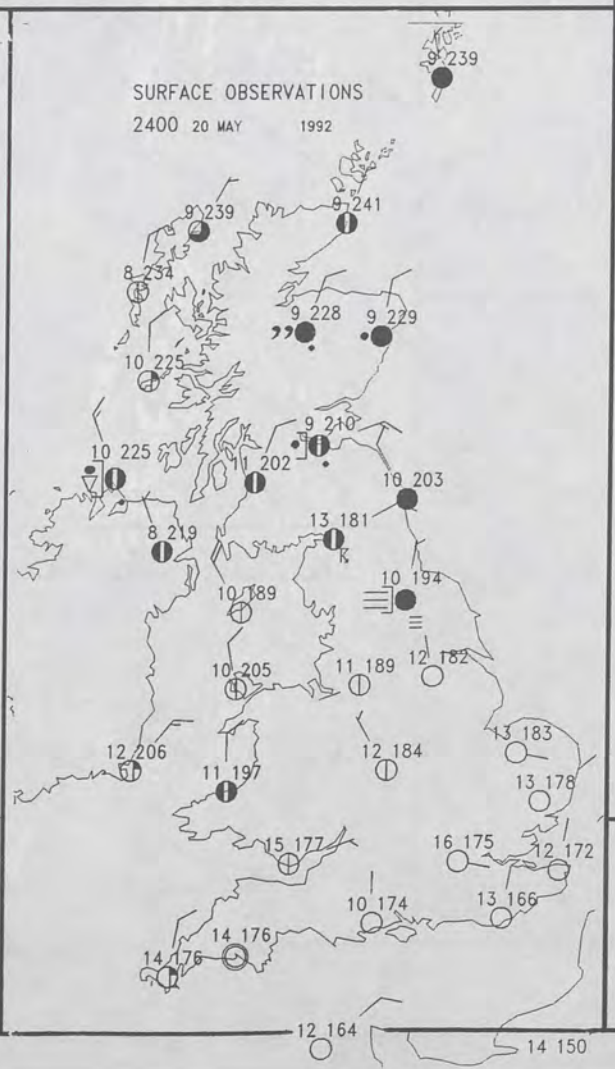
London Weather Centre 284-286 High Holborn London WC1V 7HX

© Crown Copyright All rights reserved





**PLOTTED SURFACE OBSERVATIONS**



**SUMMARY OF UK WEATHER  
WEDNESDAY 20TH MAY 1992**

The Northern Isles, Northern Ireland and most of Scotland had a rather cloudy night with some patchy rain or drizzle. Cloud and patchy mist pushed into the eastern-most coasts of Scotland during the course of the night.

During the day, Northern Ireland became gradually drier with a few sunny spells. However, in parts of Central and Southern Scotland outbreaks of rain, became more persistent and heavy towards late afternoon, with some thunderstorms in the evening in the south mixed in as well.

England and Wales had a dry, clear night for the most part, with some parts of the Southwest turning misty by dawn. It turned out to be another dry and sunny day in all parts. However there were some thunderstorms in Cumbria in the evening.

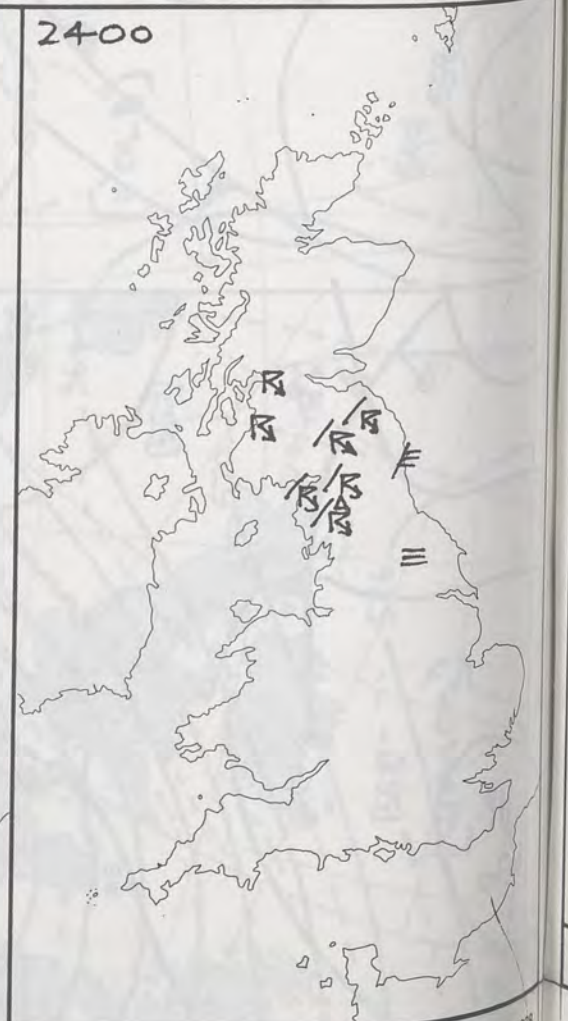
It was a very hot day in parts of the south, but closer to the average in the north.

London Weather Centre  
284-286 High Holborn  
London WC1V 7HX  
All times are GMT

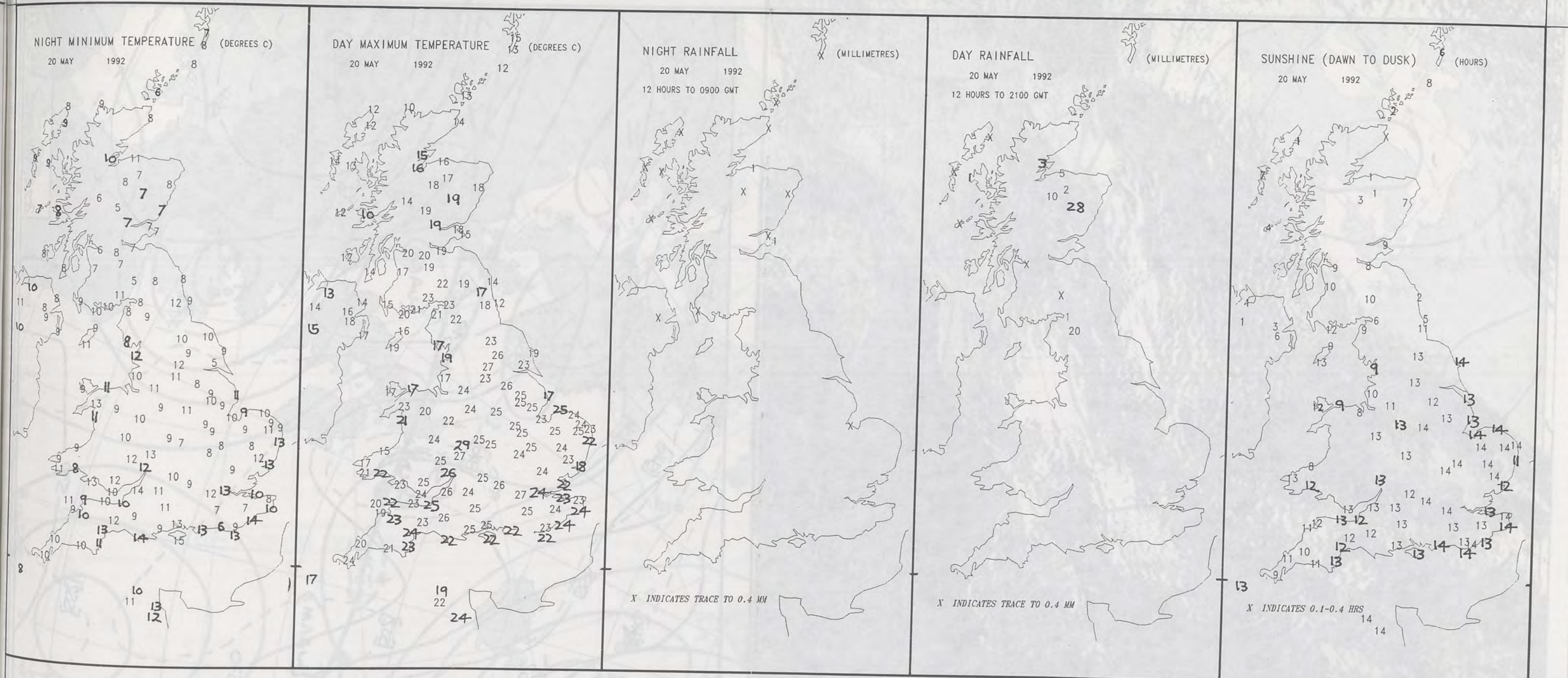
© Crown Copyright All rights reserved



**SIGNIFICANT WEATHER CHARTS**







# **EXTREMES FOR WEDNESDAY 20TH MAY 1992**

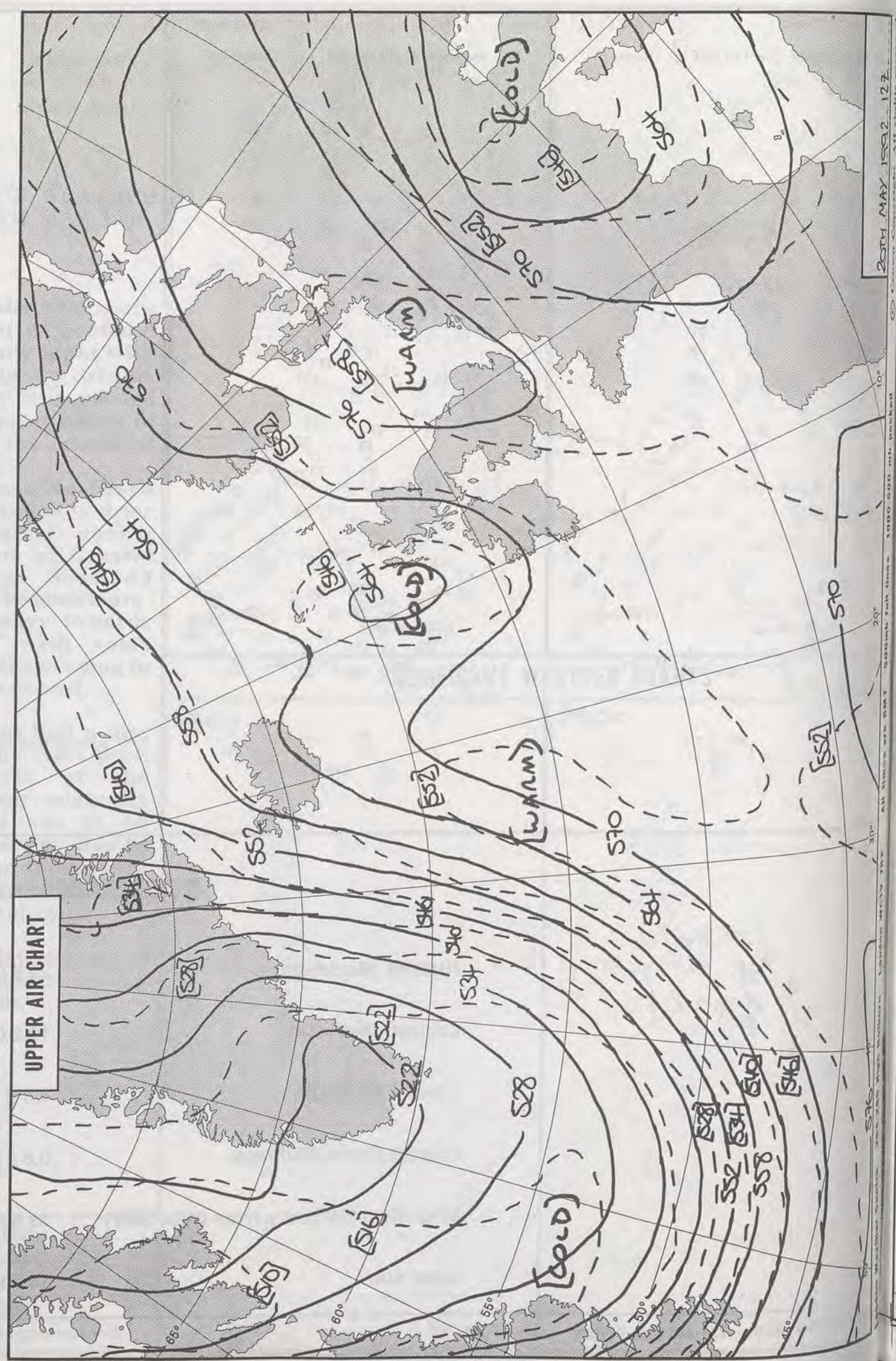

Highest Maximum	: 29.5 C Barbourne / Worcester
Lowest Maximum	: 10.2 C Cape Wrath
Lowest Minimum	: 4.6 C Leconfield [ Yorks ] -
Lowest Grass Minimum	: 0.8 c Inchmarlo [ Grampian ]
Most Rain (24 hours from 0900 GMT)	: 33.5 mm Greenock [ nr Glasgow ]
Most Sun	: 14.1 Hrs Scarborough [ Yorks ]

## **DAILY WEATHER SUMMARY**

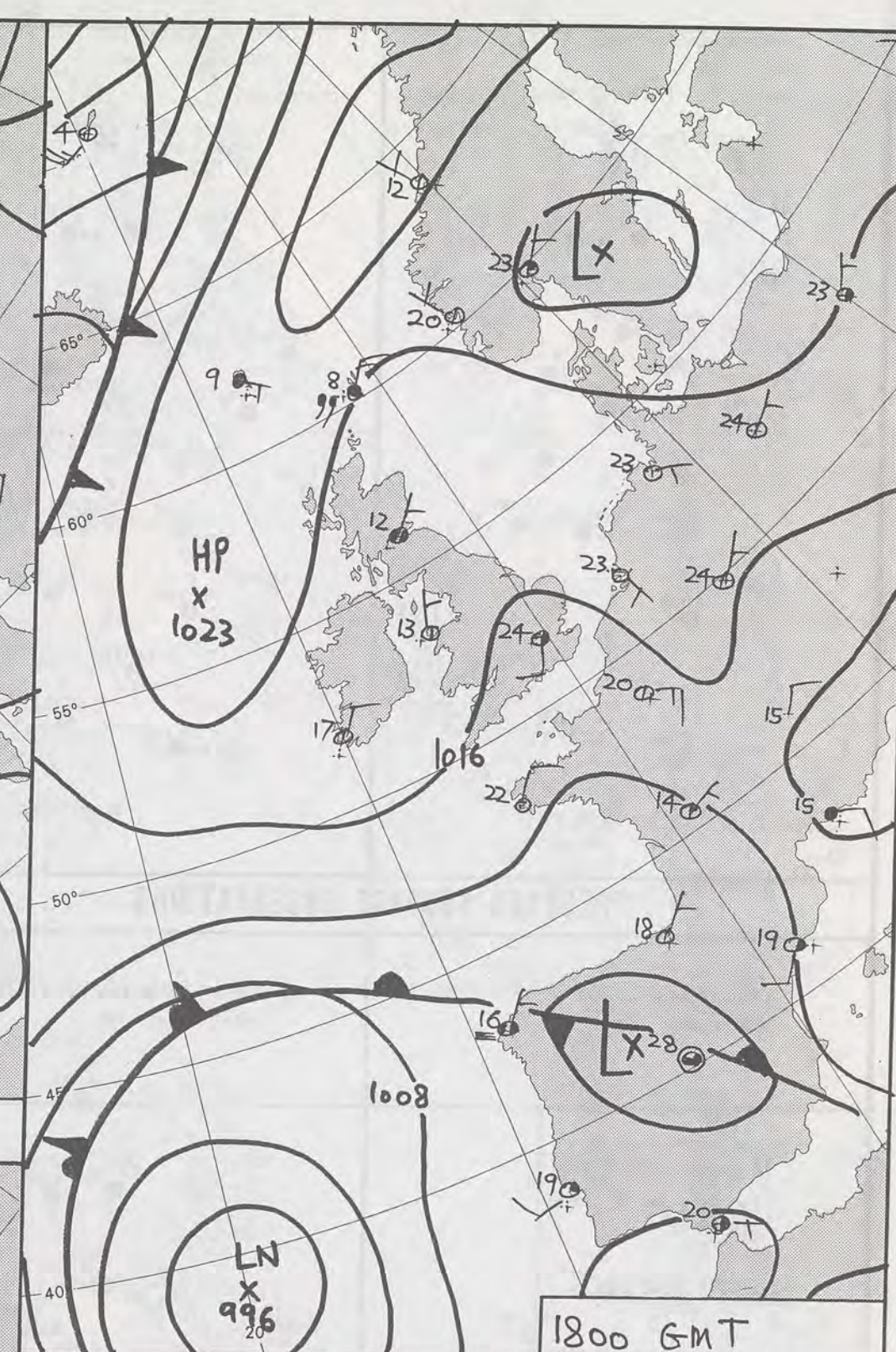
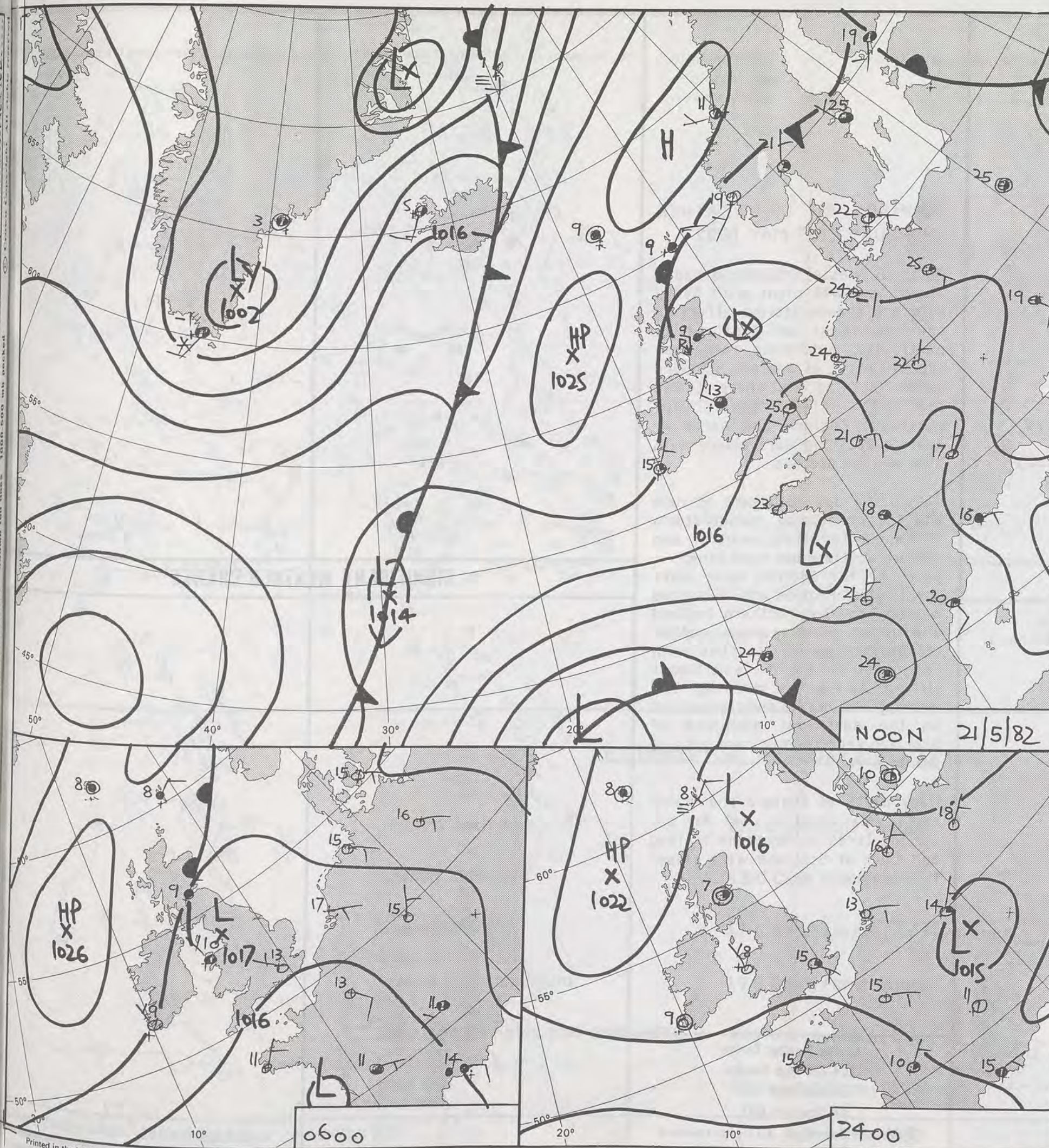


© Crown Copyright  
All rights reserved









DUPLICATE ALSO  
 DAILY WEATHER SUMMARY  
 NOT FOR LOAN FOR  
 THURSDAY 21ST MAY 1992

METEOROLOGICAL OFFICE  
 -9 JUN 1992  
 LIBRARY

METEOROLOGICAL OFFICE

Warm front Cold front Occlusion

London Weather Centre 284-286 High Holborn London WC1V 7HX

© Crown Copyright All rights reserved





### PLOTTED SURFACE OBSERVATIONS



### SUMMARY OF UK WEATHER THURSDAY 21ST MAY 1992

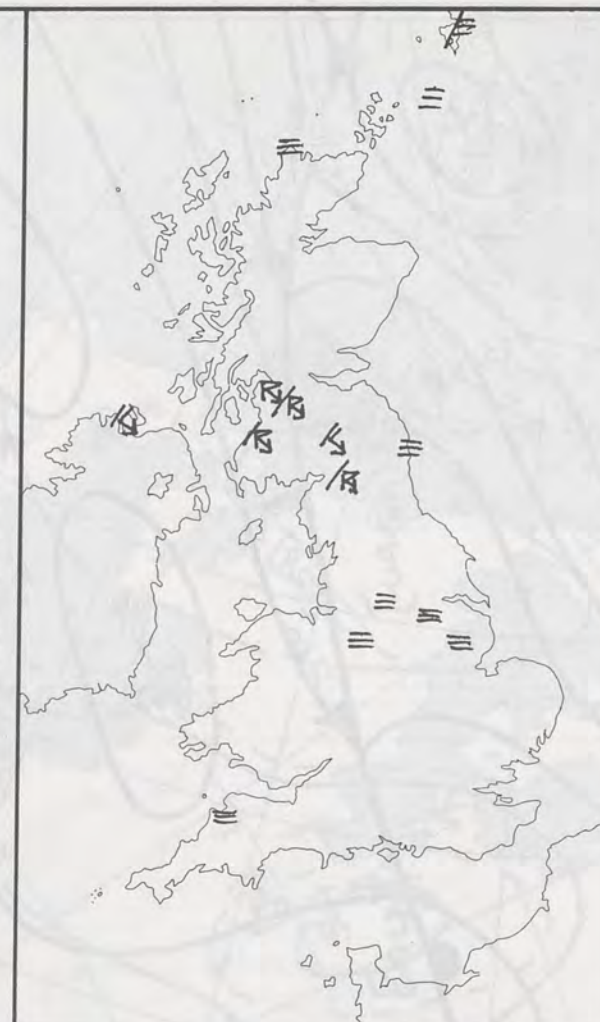
Parts of western Scotland had a cloudy and wet night with heavy rain and thunderstorms affecting the southwest of Scotland in particular, but some rain also reached parts of eastern Scotland before morning. Elsewhere it was dry with clear spells but northeast England and parts of eastern Scotland were cloudy with mist and fog patches.

During the day outbreaks of rain and the occasional thunderstorm continued to affect central and eastern Scotland but most other parts of the British Isles were dry. Most of England and Wales had a sunny day but northern England and north Wales were rather cloudy for part of the time with early mist and fog in the northeast lifting during the morning. The evening was dry in most areas but on the northeast mainland of Scotland kept the last remnants of the days' rain.

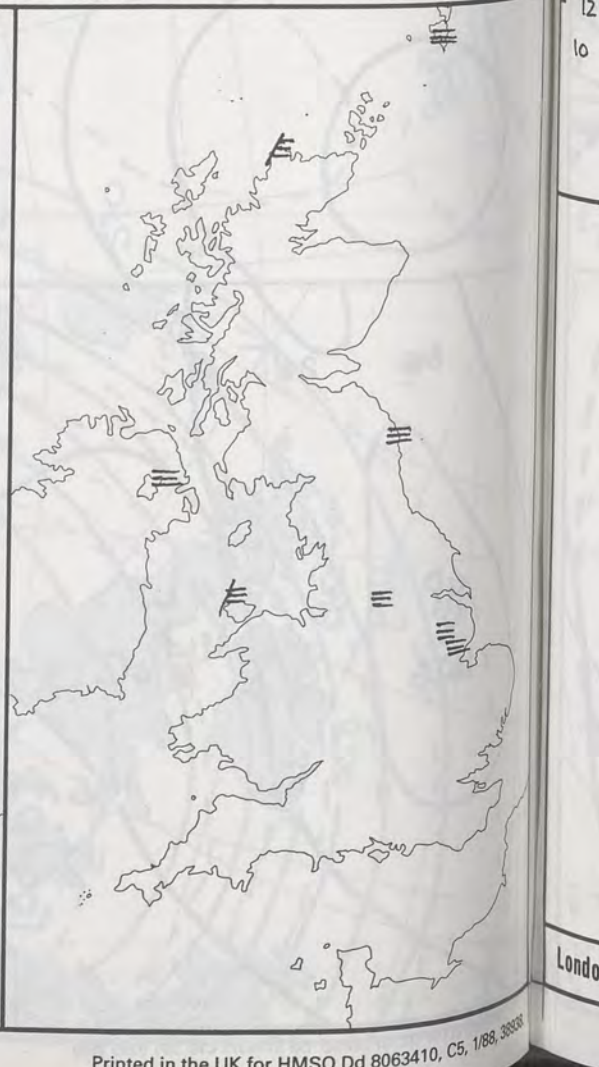
Many parts of England and Wales had a very warm or hot day but temperatures in Northern Ireland and much of Scotland were closer to average.

London Weather Centre  
284-286 High Holborn  
London WC1V 7HX  
All times are GMT

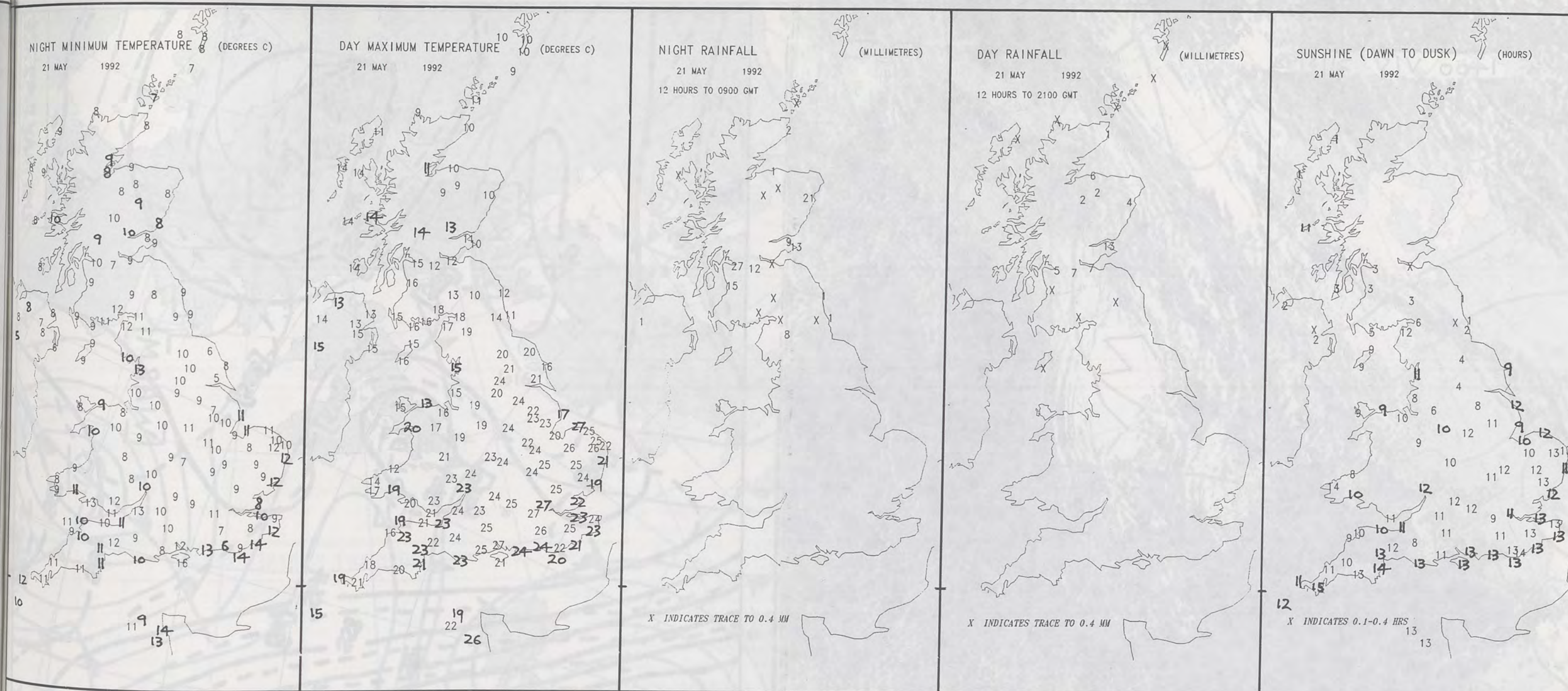
© Crown Copyright All rights reserved



### SIGNIFICANT WEATHER CHARTS







# **EXTREMES FOR THURSDAY 21ST MAY 1992**

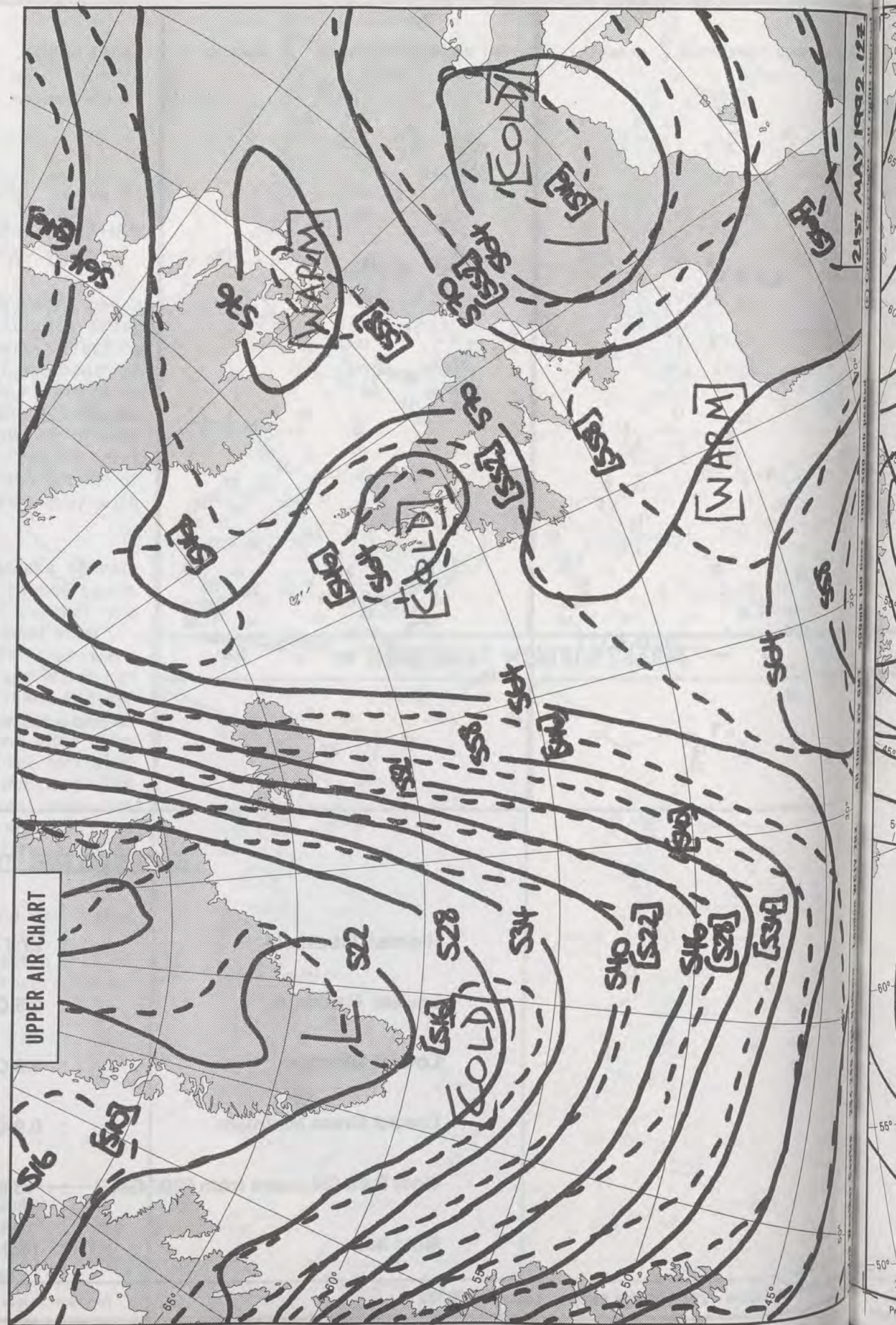

Highest Maximum	: 27.1 C Northolt / London
Lowest Maximum	: 8.5 C Cape Wrath
Lowest Minimum	: 4.8 C Knockarevan [ Co Fermanagh ] -
Lowest Grass Minimum	: 0.9 C South Farnborough
Most Rain (24 hours from 0900 GMT)	: 13.0 mm Leuchars [ Fife ]
Most Sun	: 15.0 Hrs Culdroze [ Cornwall ]

## **DAILY WEATHER SUMMARY**



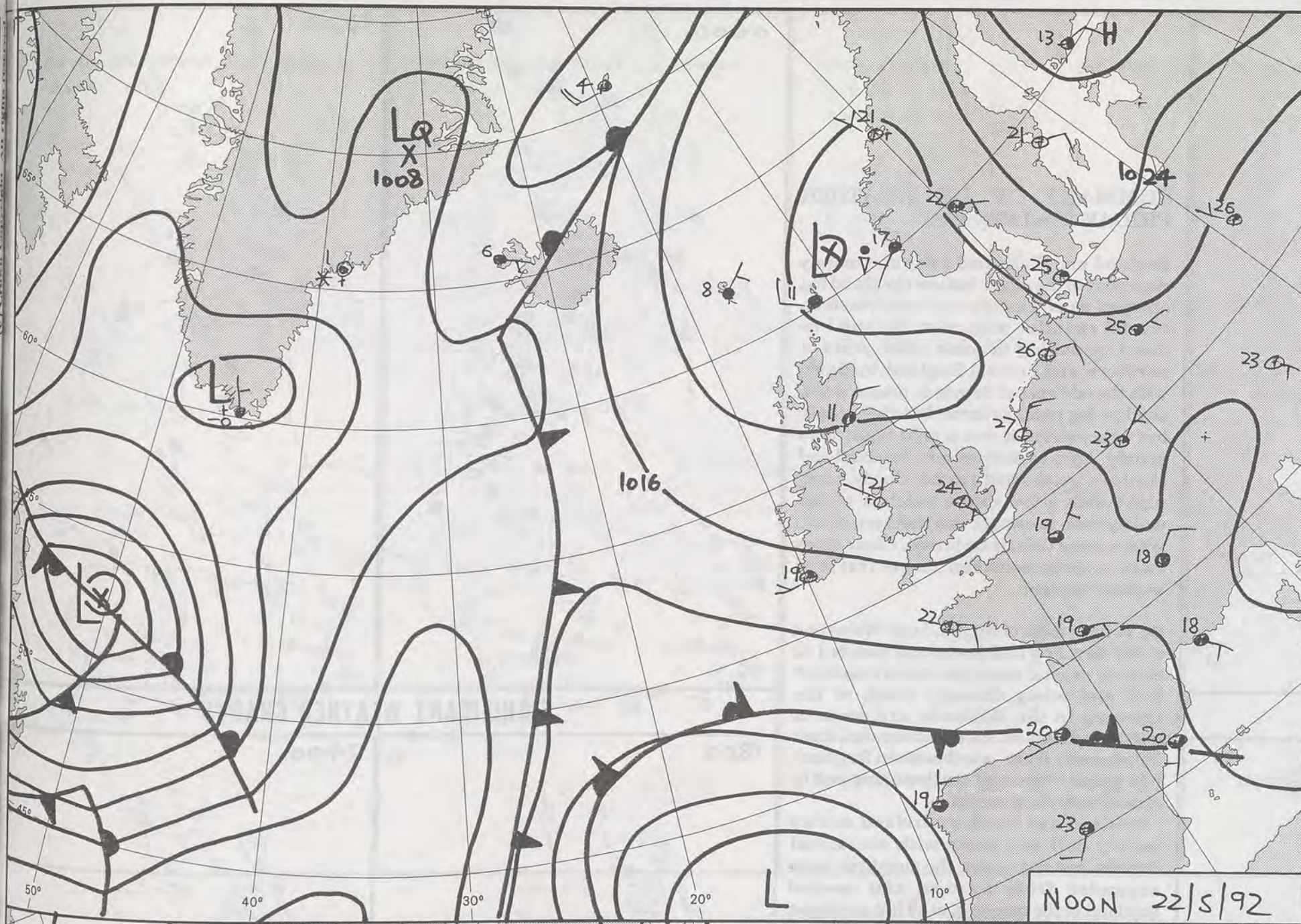
© Crown Copyright  
All rights reserved



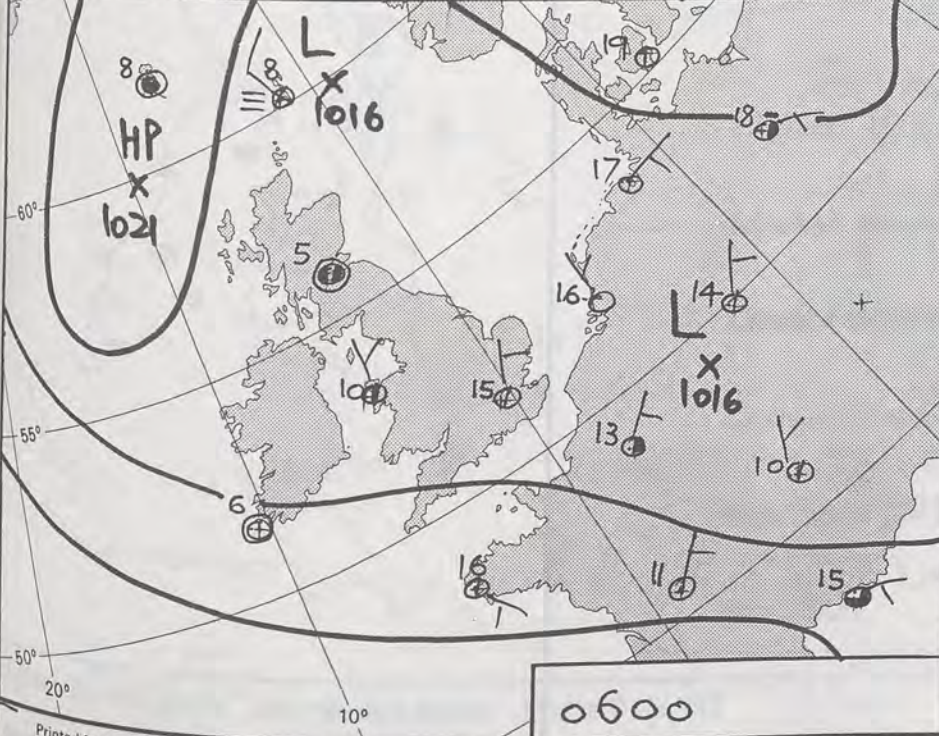




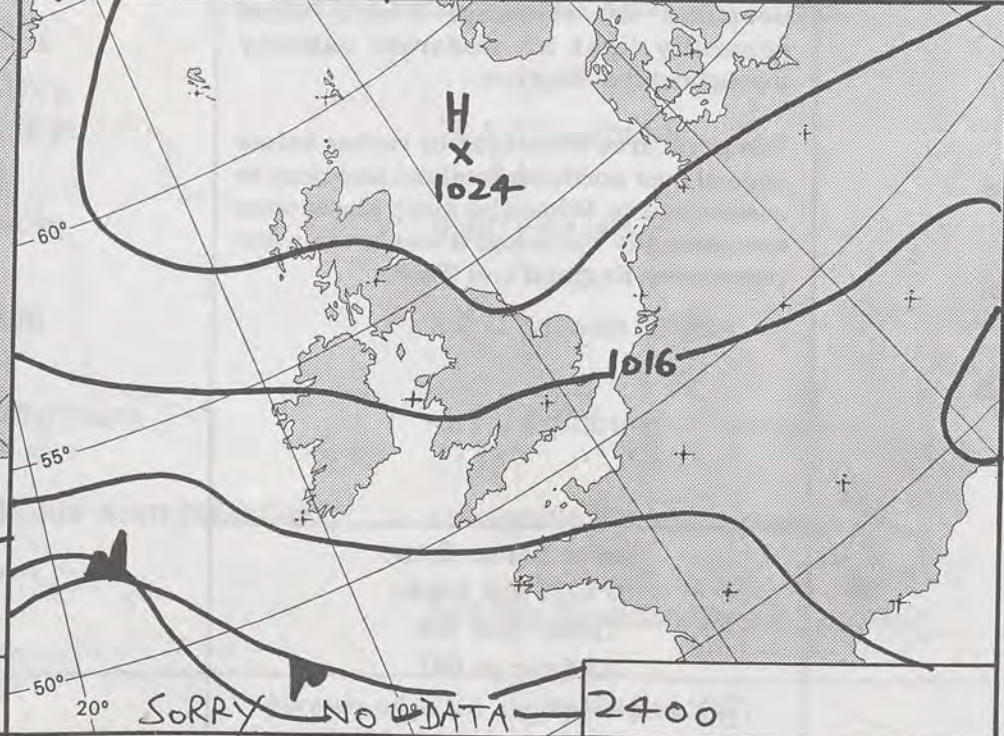
21ST MAY 1992 12Z



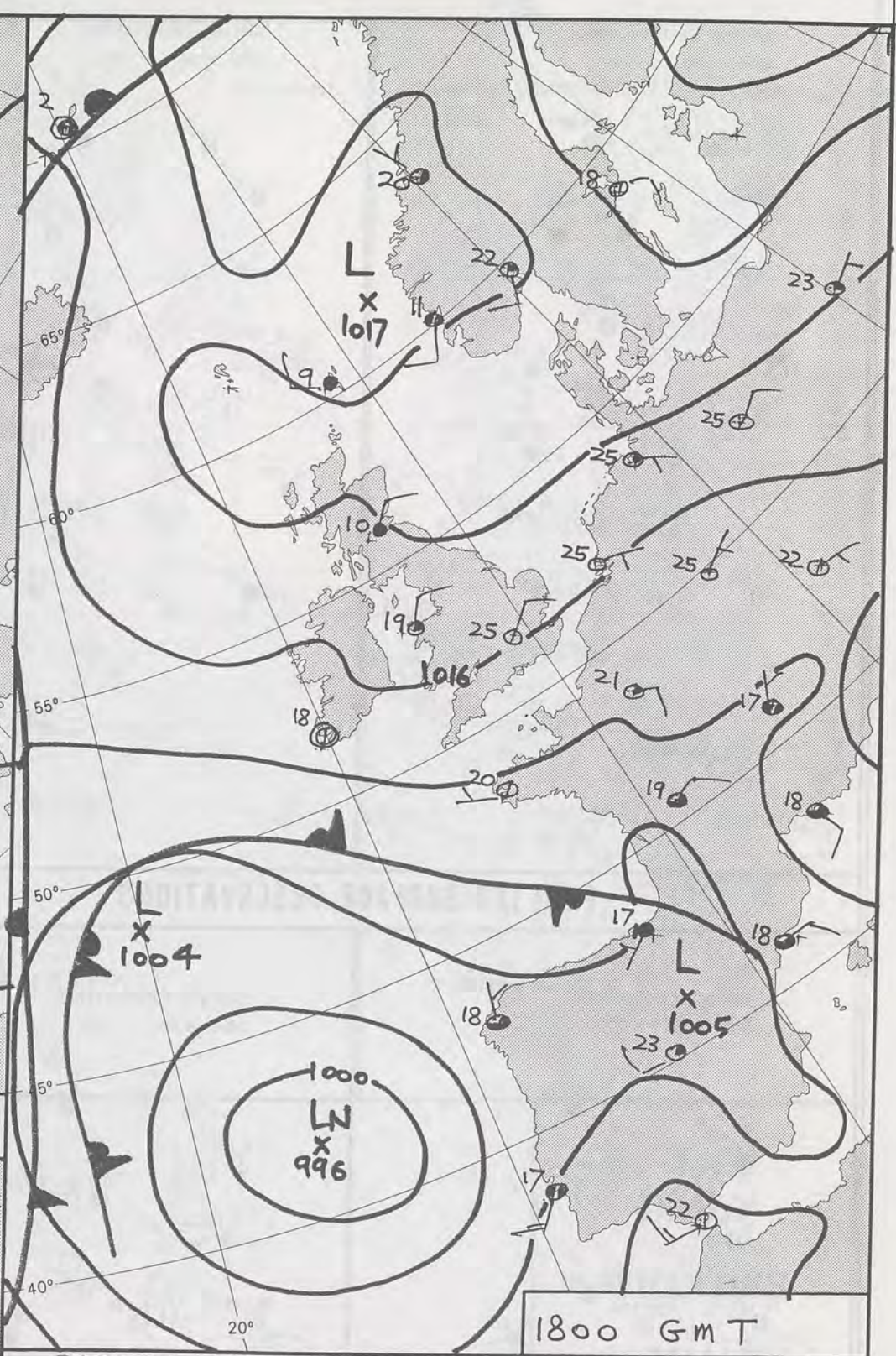
NOON 22/5/92



0600



2400 SORRY NO DATA



1800 GMT

DUPLICATE ALSO  
DAILY WEATHER SUMMARY  
NOT FOR LOAN FOR  
FRIDAY 22nd May 1992

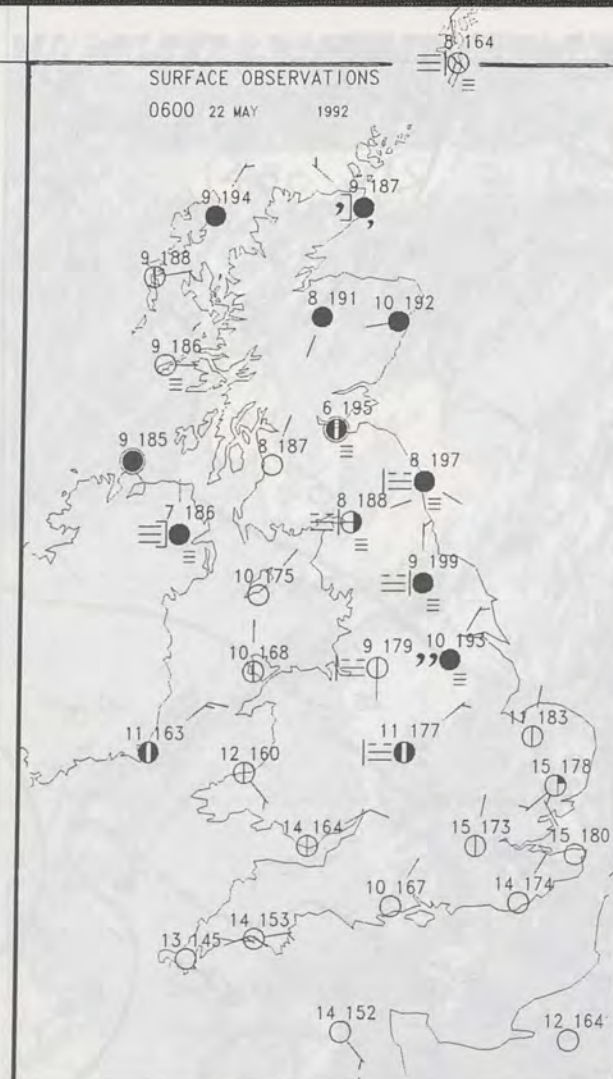
METEOROLOGICAL OFFICE  
-9 JUN 1992  
LIBRARY

Warm front Cold front Occlusion

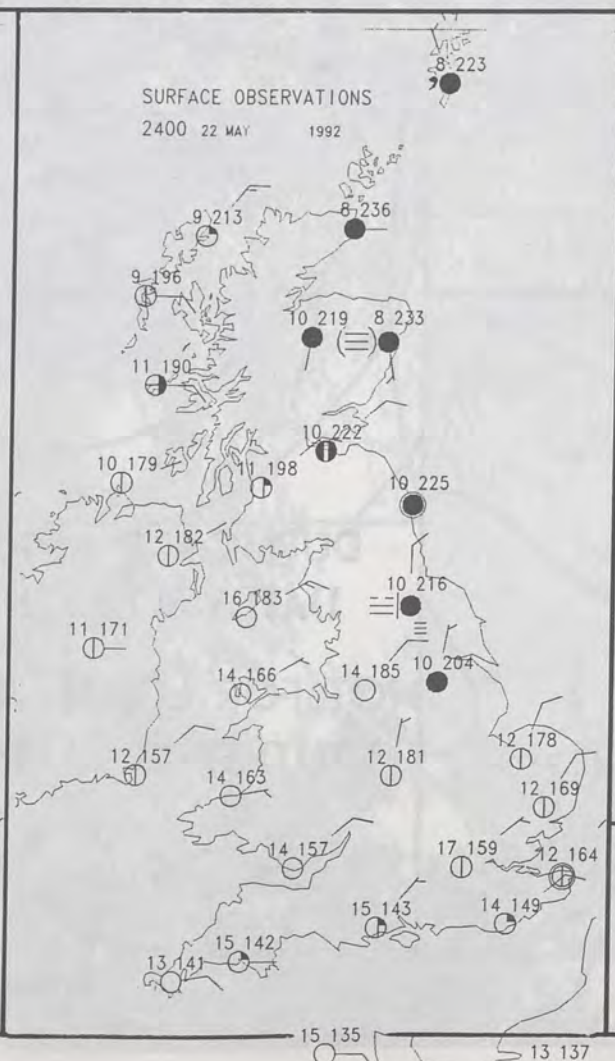
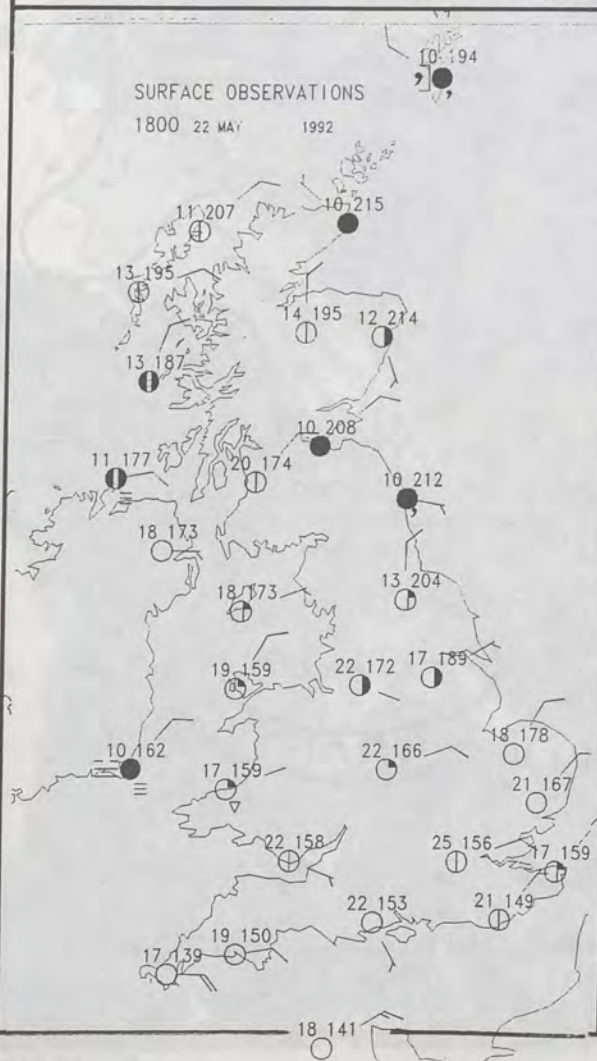
London Weather Centre 284-286 High Holborn London WC1V 7HX

© Crown Copyright All rights reserved





### PLOTTED SURFACE OBSERVATIONS



### SUMMARY OF UK WEATHER FRIDAY 22nd May 1992

England and Wales had a dry and mainly clear start to the night, but low cloud and fog affected some eastern and northeastern coastal counties with mist, fog and low cloud spreading to some other parts of northern and central England by dawn with the odd spot of drizzle in places. A few shallow fog patches formed further south, but everywhere it was a mild night with mainly light easterly winds. Scotland and Northern Ireland had a rather cloudy, misty night with a few dense patches of fog, mainly close to eastern and northern coasts where some drizzle occurred. Clear skies were mainly confined to central and western Scotland.

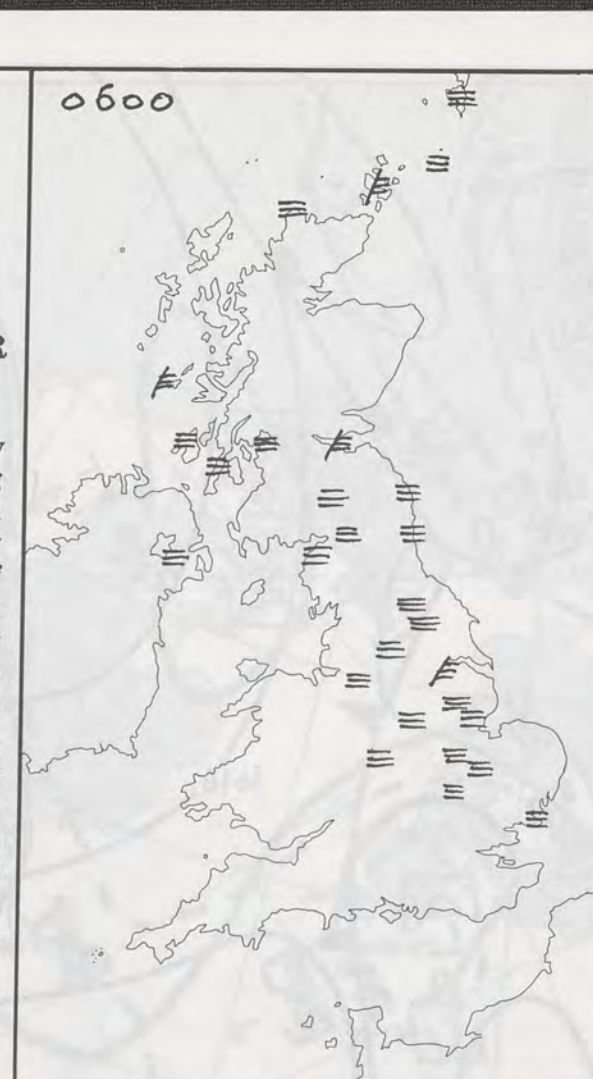
On Friday, most of England and Wales had a dry day. Fog and low cloud receded to eastern coastal counties, but it remained dull and misty through much of the morning in the Midlands and parts of northern England. By the afternoon, most places away from northeastern England, had joined Wales and southern England in almost unbroken sunshine.

Scotland and Northern Ireland started mainly dull and misty with occasional drizzle, but there too, the sunshine area expanded from western and central Scotland in the morning, to all but northeast Scotland by evening. Winds were generally light or moderate easterly throughout the Kingdom.

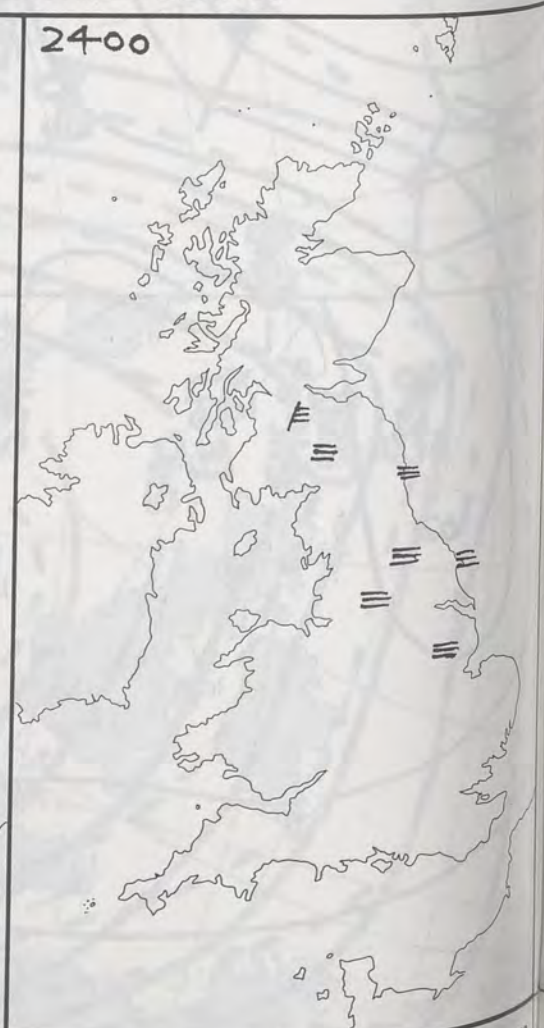
Temperatures were near or rather below normal over northern Scotland and close to eastern coasts. Otherwise many places were exceptionally warm and it was hot in a few places over England and Wales.

London Weather Centre  
284-286 High Holborn  
London WC1V 7HX  
All times are GMT

© Crown Copyright All rights reserved



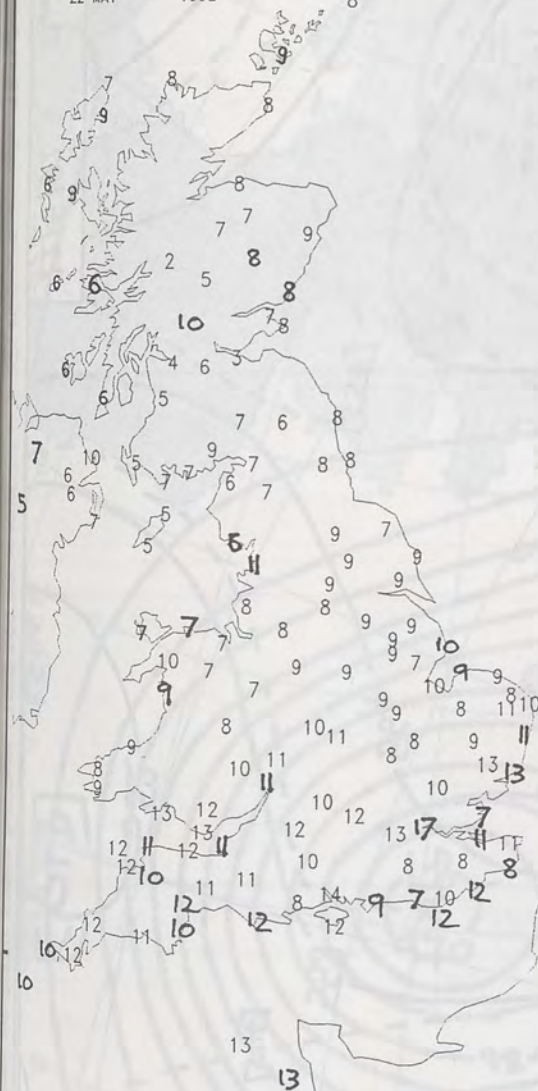
### SIGNIFICANT WEATHER CHARTS





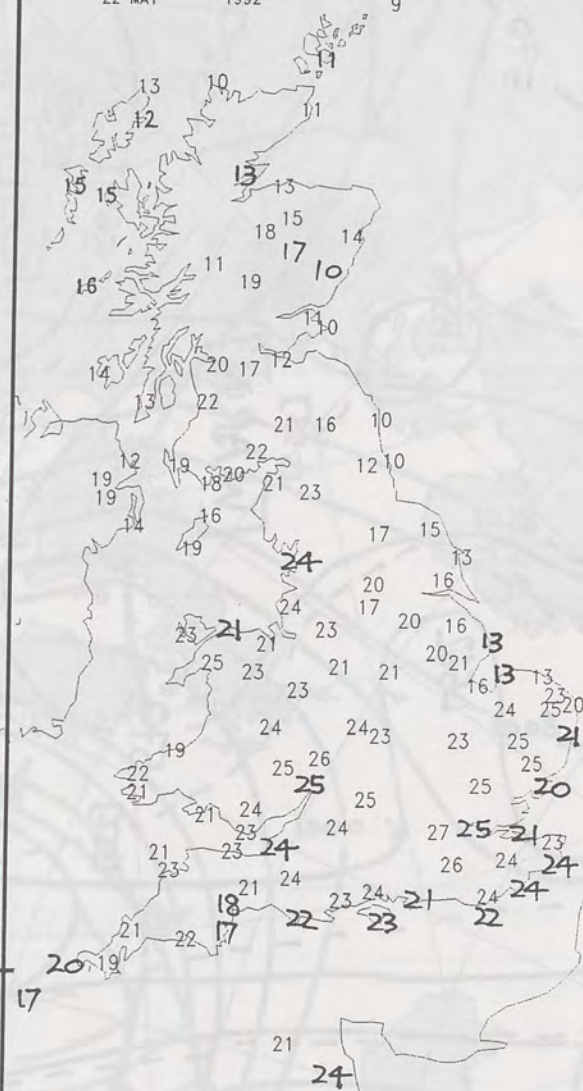
# NIGHT MINIMUM TEMPERATURE (DEGREES C)

22 MAY 1992



# DAY MAXIMUM TEMPERATURE (DEGREES C)

22 MAY 1992



# NIGHT RAINFALL

22 MAY 1992

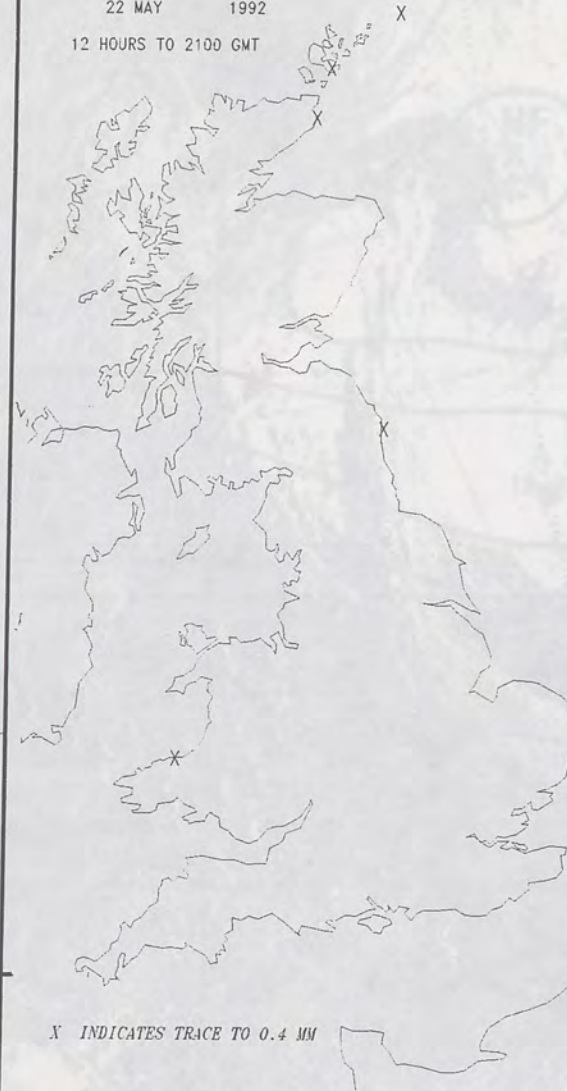
12 HOURS TO 0900 GMT



# DAY RAINFALL

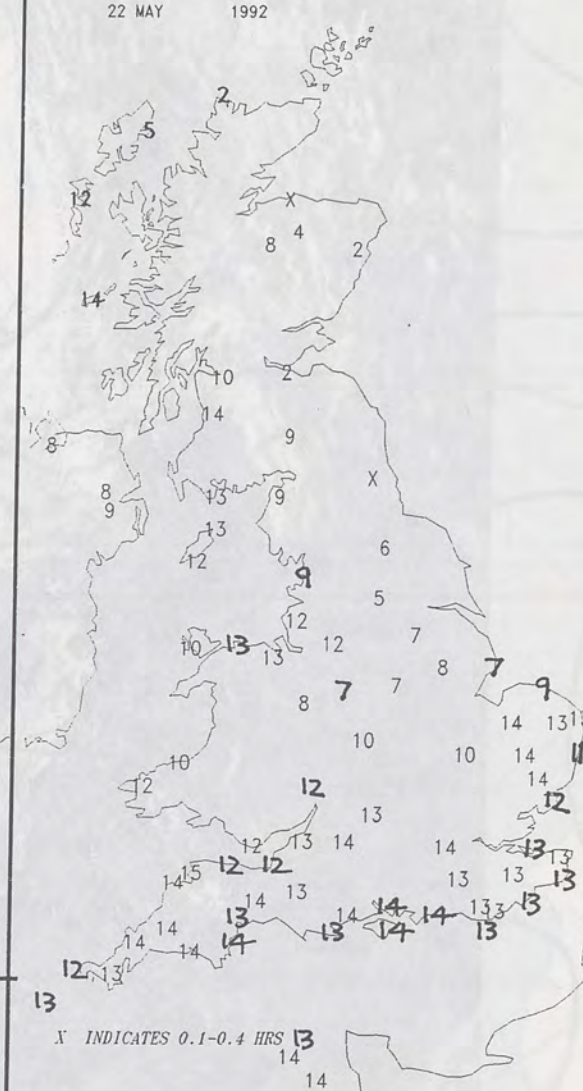
22 MAY 1992

12 HOURS TO 2100 GMT



# SUNSHINE (DAWN TO DUSK) (HOURS)

22 MAY 1992



## EXTREMES FOR FRIDAY 22ND MAY 1992

Highest Maximum	: 26.6 C Heathrow
Lowest Maximum	: 9.4 C Fair isle
Lowest Minimum	: 2.0 C Tulloch Bridge -
Lowest Grass Minimum	: -0.1 C Edinburgh / Turnhouse
Most Rain (24 hours from 0900 GMT)	: no significant rain reported
Most Sun	: 14.5 Hrs Saunton Sands [ devon ]

## DAILY WEATHER SUMMARY

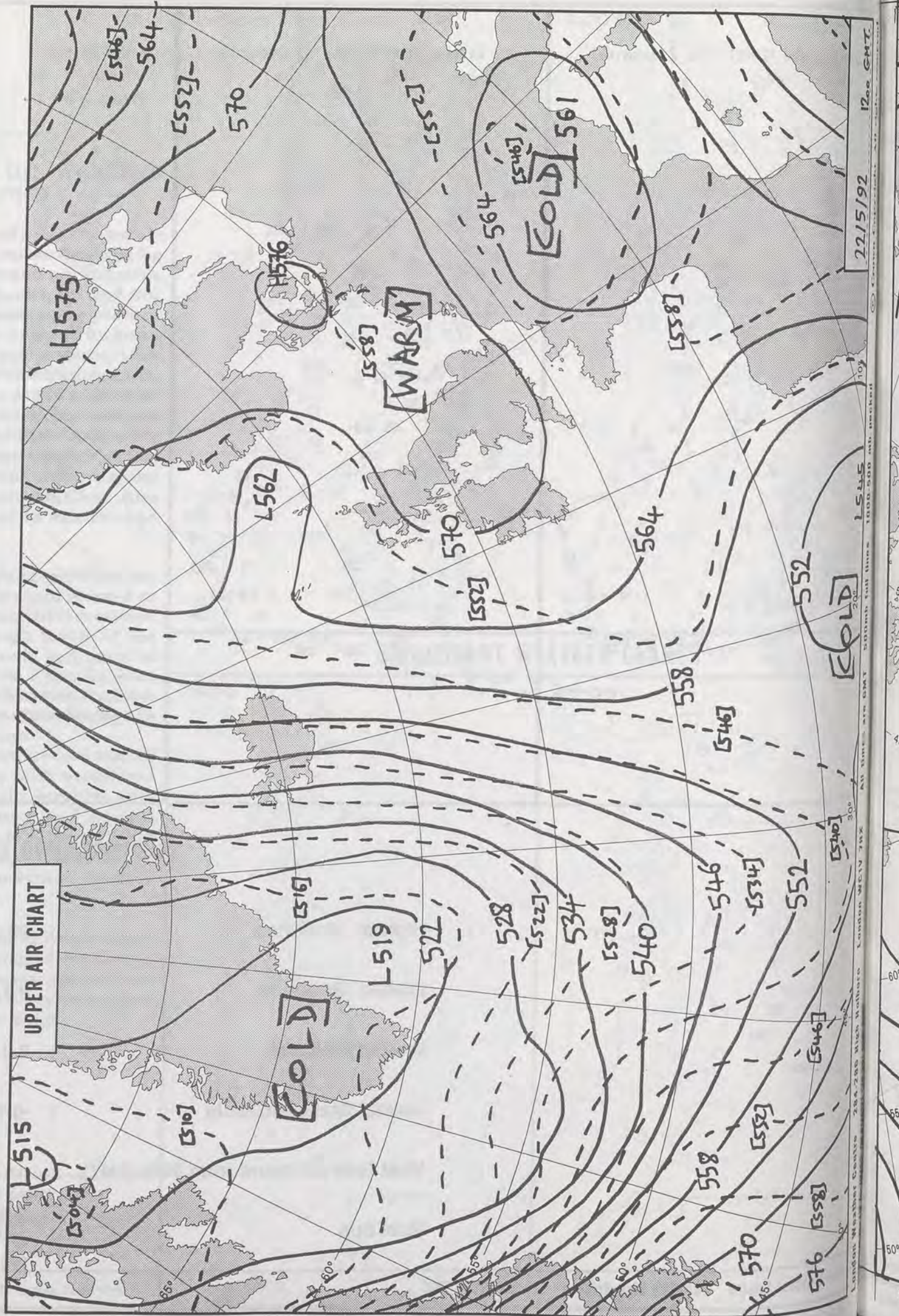


© Crown Copyright  
All rights reserved

London Weather Centre 284-286 High Holborn London WC1V 7HX

All times are GMT







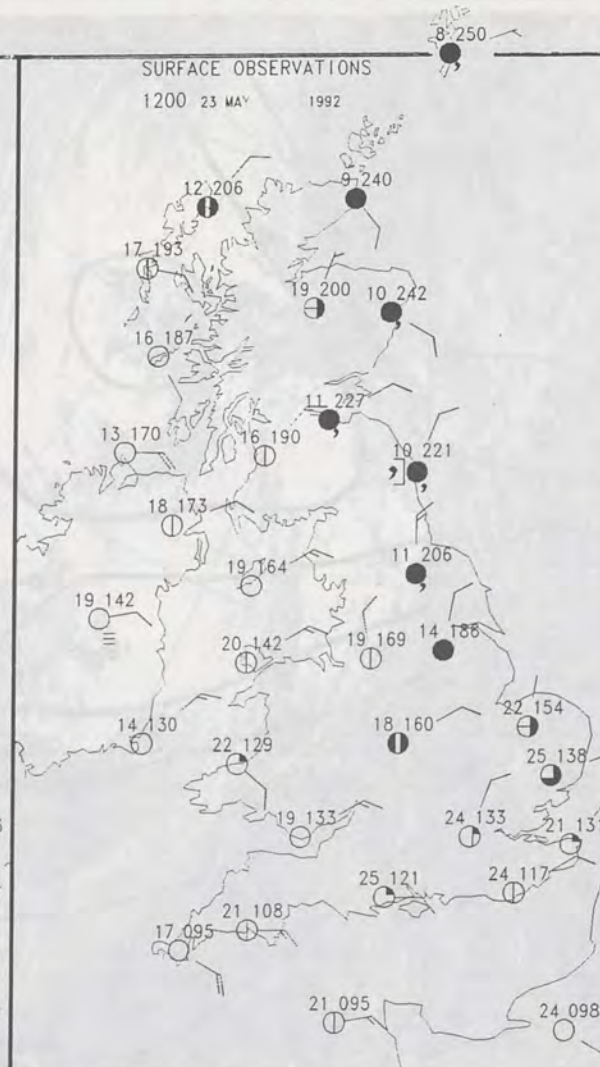




SURFACE OBSERVATIONS  
0600 23 MAY 1992



SURFACE OBSERVATIONS  
1200 23 MAY 1992



### PLOTTED SURFACE OBSERVATIONS

SURFACE OBSERVATIONS  
1800 23 MAY 1992



SURFACE OBSERVATIONS  
2400 23 MAY 1992



## SUMMARY OF UK WEATHER SATURDAY 23RD MAY 1992

The United Kingdom had a mainly dry night. In Northern Ireland, Wales, western and central Scotland, and southern and western England, skies were mostly clear allowing a few mist patches to form around dawn. Northeast Scotland and the northern isles were cloudy, and the rest of eastern Scotland, along with eastern England were cloudy and misty with hill and coastal fog, as well as a little drizzle in places. This cloudy, misty weather spread to much of the Midlands during the second half of the night. A mild night in most places, especially so in the south, where there was a moderate easterly wind, but some Scottish glens had a touch of ground frost.

On Saturday, the northern isles of Scotland, Eastern Scotland and much of eastern England remained dull and misty with hill and coastal fog and occasional drizzle.

The Midlands had a dull morning but sunny periods developed during the afternoon, although scattered thunderstorms occurred during the evening.

The remainder of the United Kingdom had a mostly dry day with sunny periods, the best of the sunshine during the morning. Thunderstorms, some heavy with hail and gusty winds, broke out over southeast England during the late afternoon, these moving into East Anglia and dying out. Further scattered thunderstorms affected central southern and southwest England, and Wales these also moved north during the evening and slowly died out. Winds generally, were east or northeast moderate or fresh but light southeasterly over parts of Scotland.

Temperatures were exceptionally warm or hot over most of the Kingdom but around some coasts they were near normal, with parts of eastern England and eastern Scotland having a rather cool day.

London Weather Centre  
284-286 High Holborn  
London WC1V 7HX  
All times are GMT

© Crown Copyright All rights reserved

0600



1200

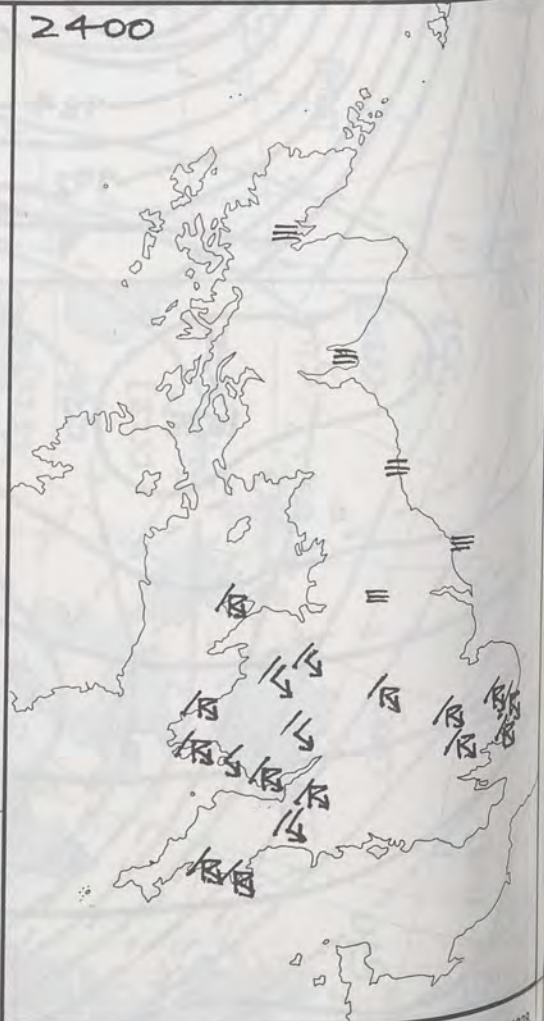


### SIGNIFICANT WEATHER CHARTS

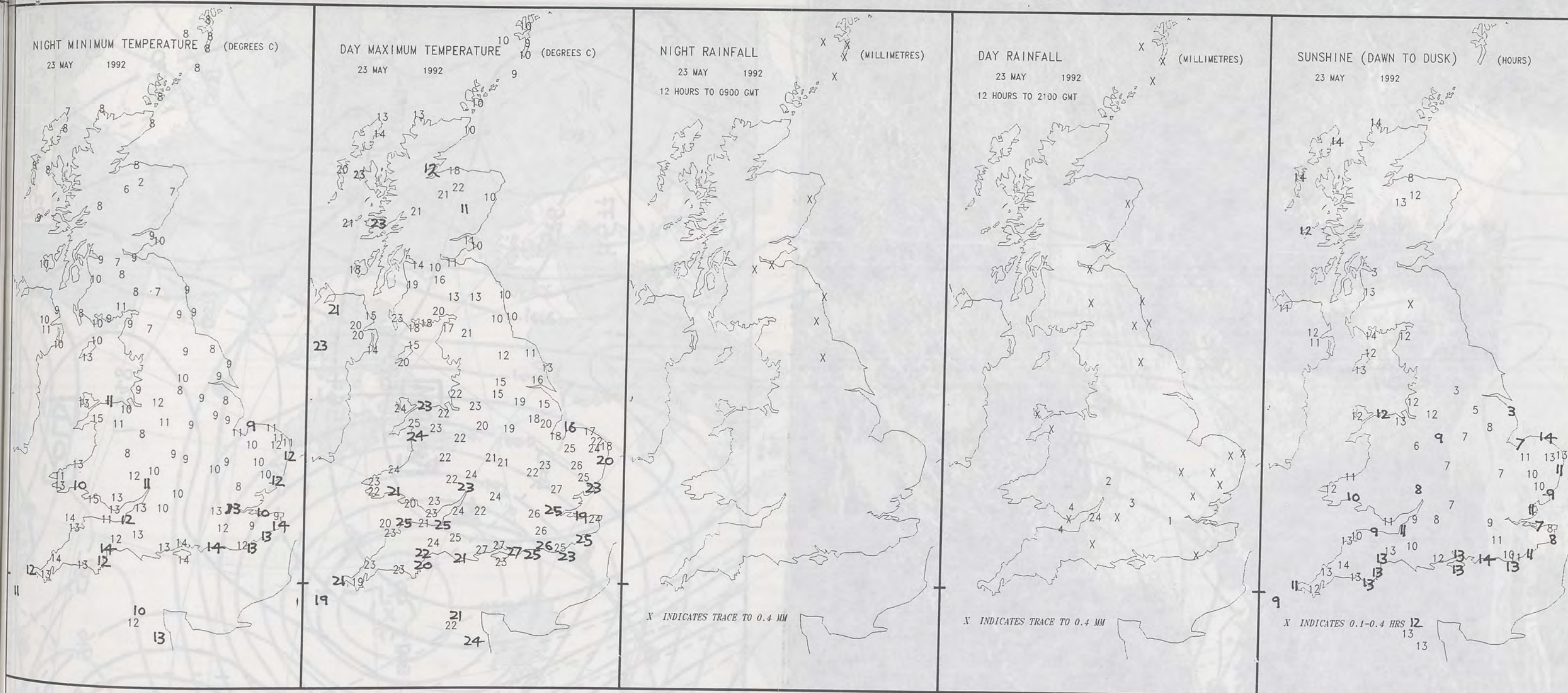
1800



2400







# **EXTREMES FOR SATURDAY 23RD MAY 1992**

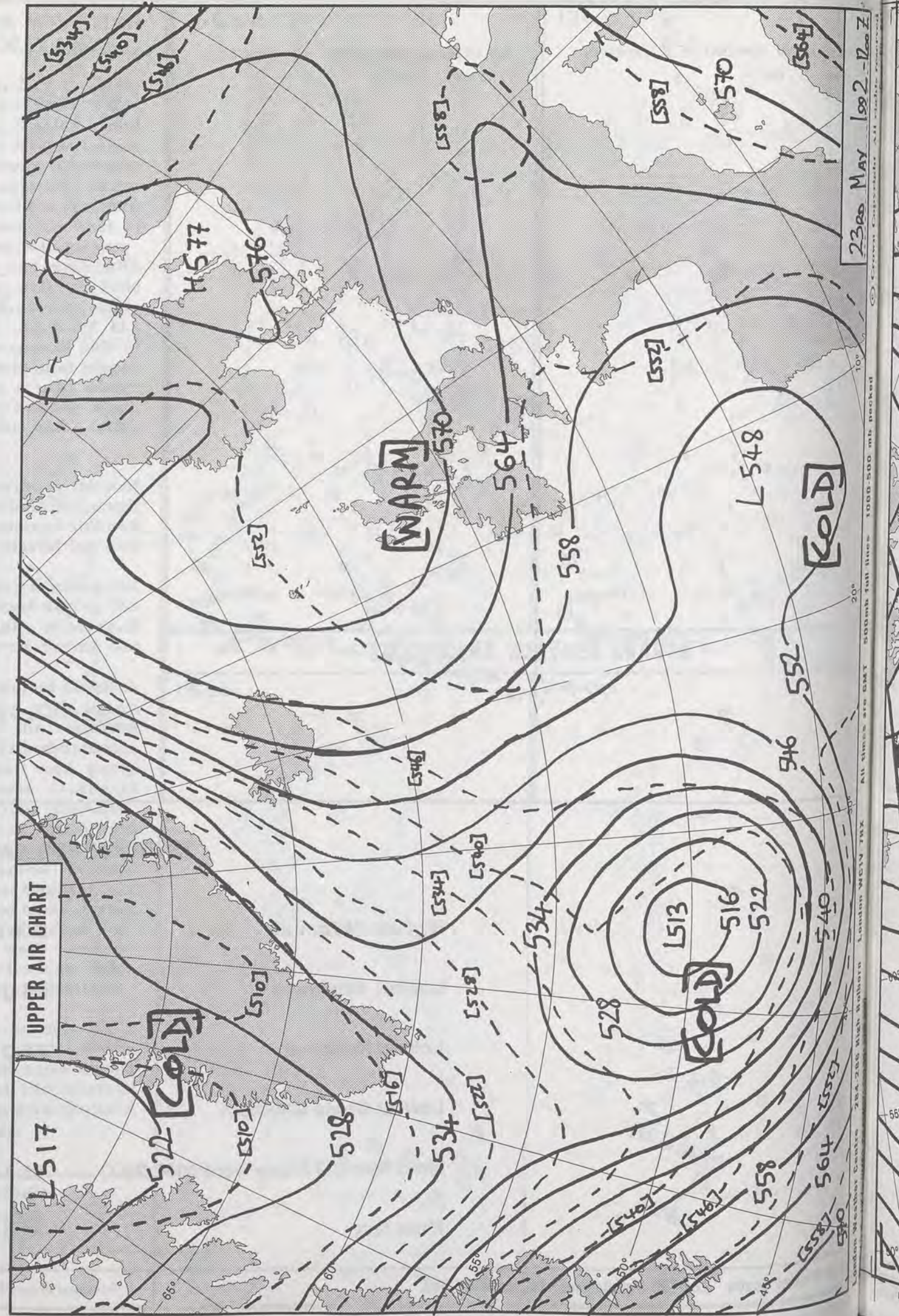
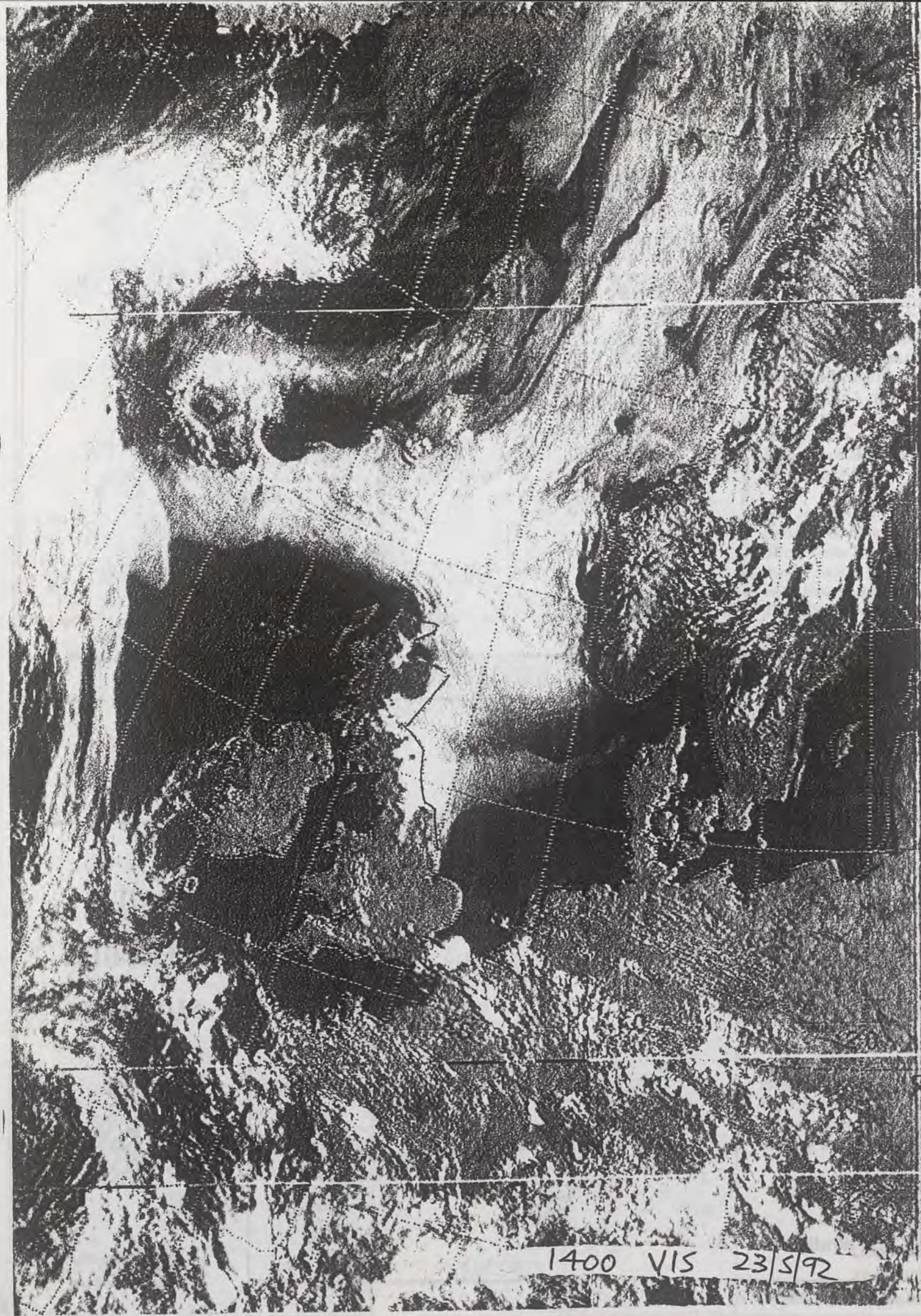
Highest Maximum	: 27.0 C Southampton weather Centre
Lowest Maximum	: 8.6 C Fair Isle
Lowest Minimum	: 2.3 C Glenlivet [ Grampian ] -
Lowest Grass Minimum	: -1.7 C Glenlivet
Most Rain (24 hours from 0900 GMT)	: 23.8 mm Bristol
Most Sun	: 13.9 Hrs Cape Wrath

## **DAILY WEATHER SUMMARY**



© Crown Copyright  
All rights reserved







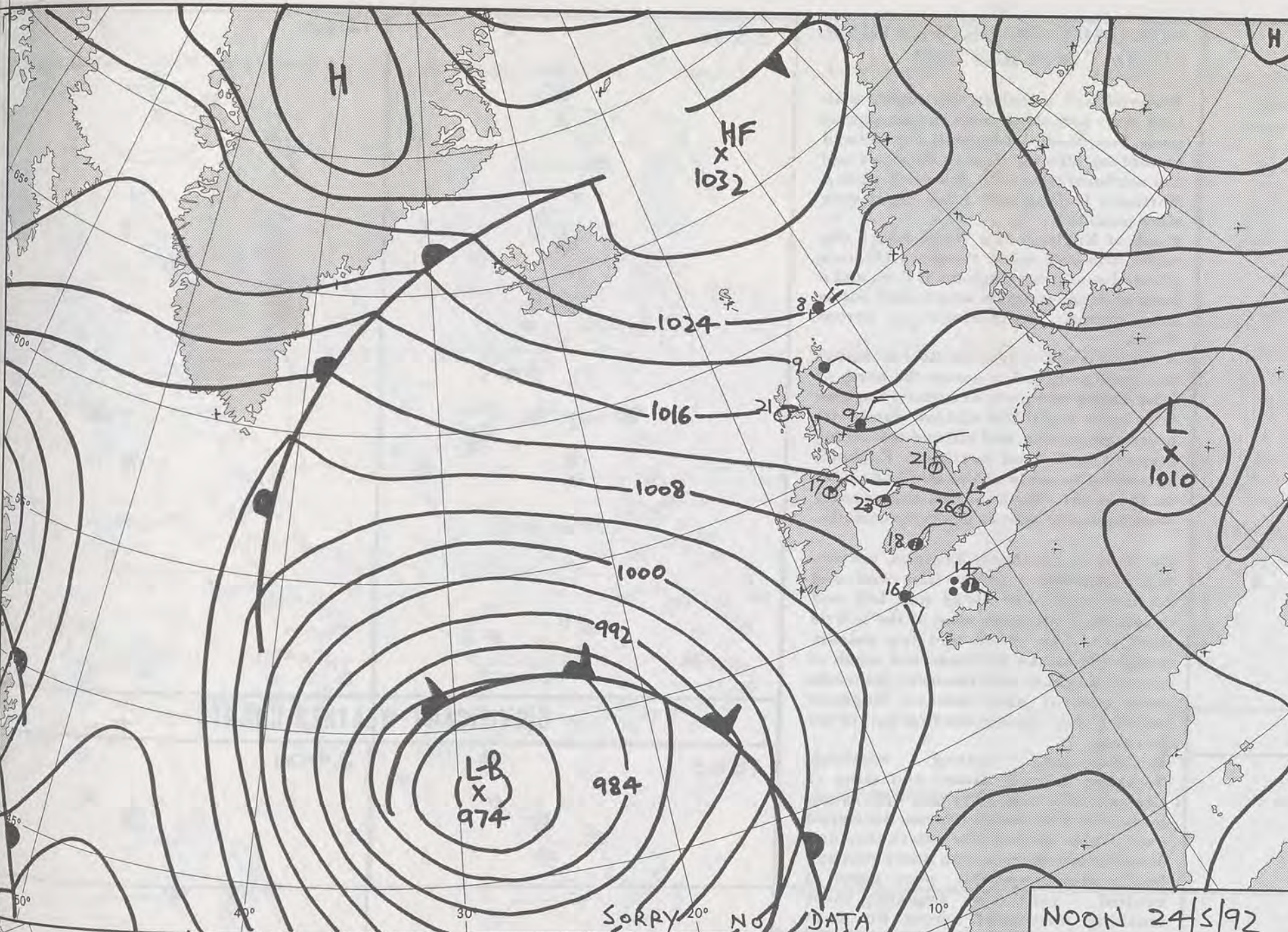
2300 MAY 1992 1200Z

[OLD]

540

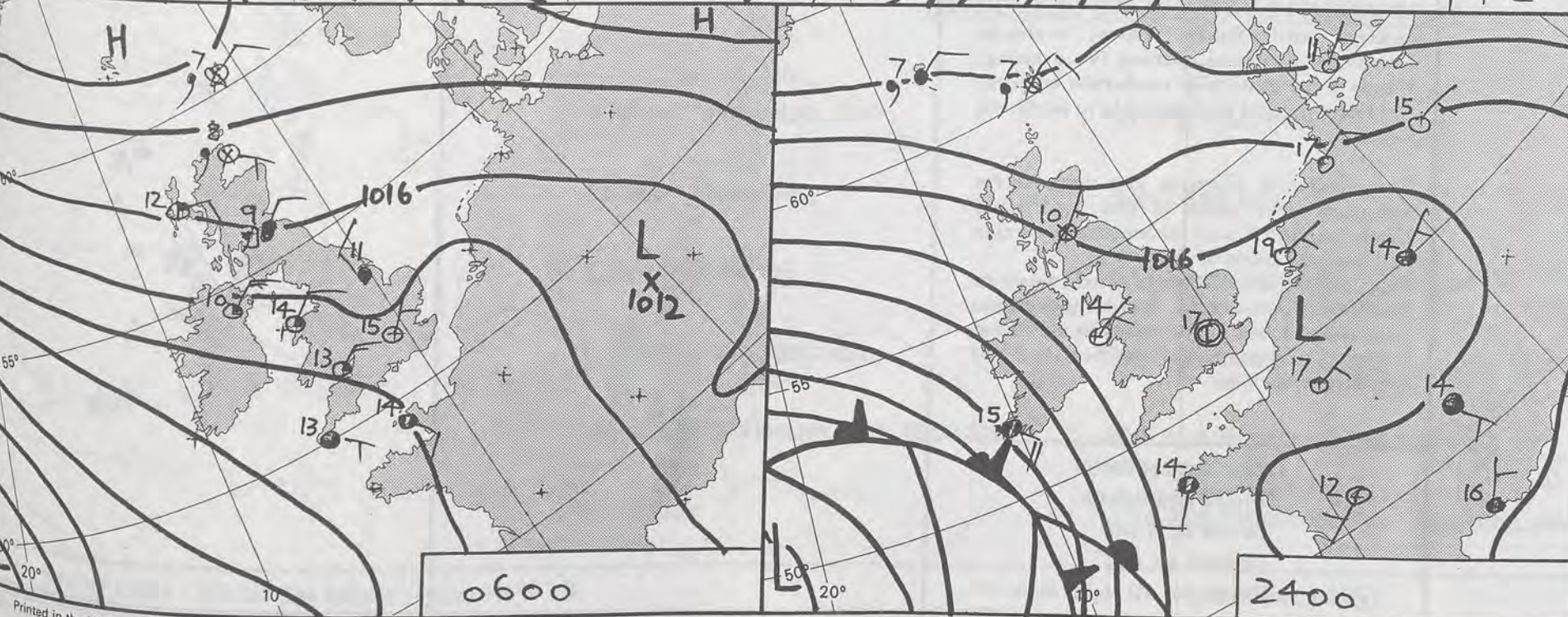
564

580



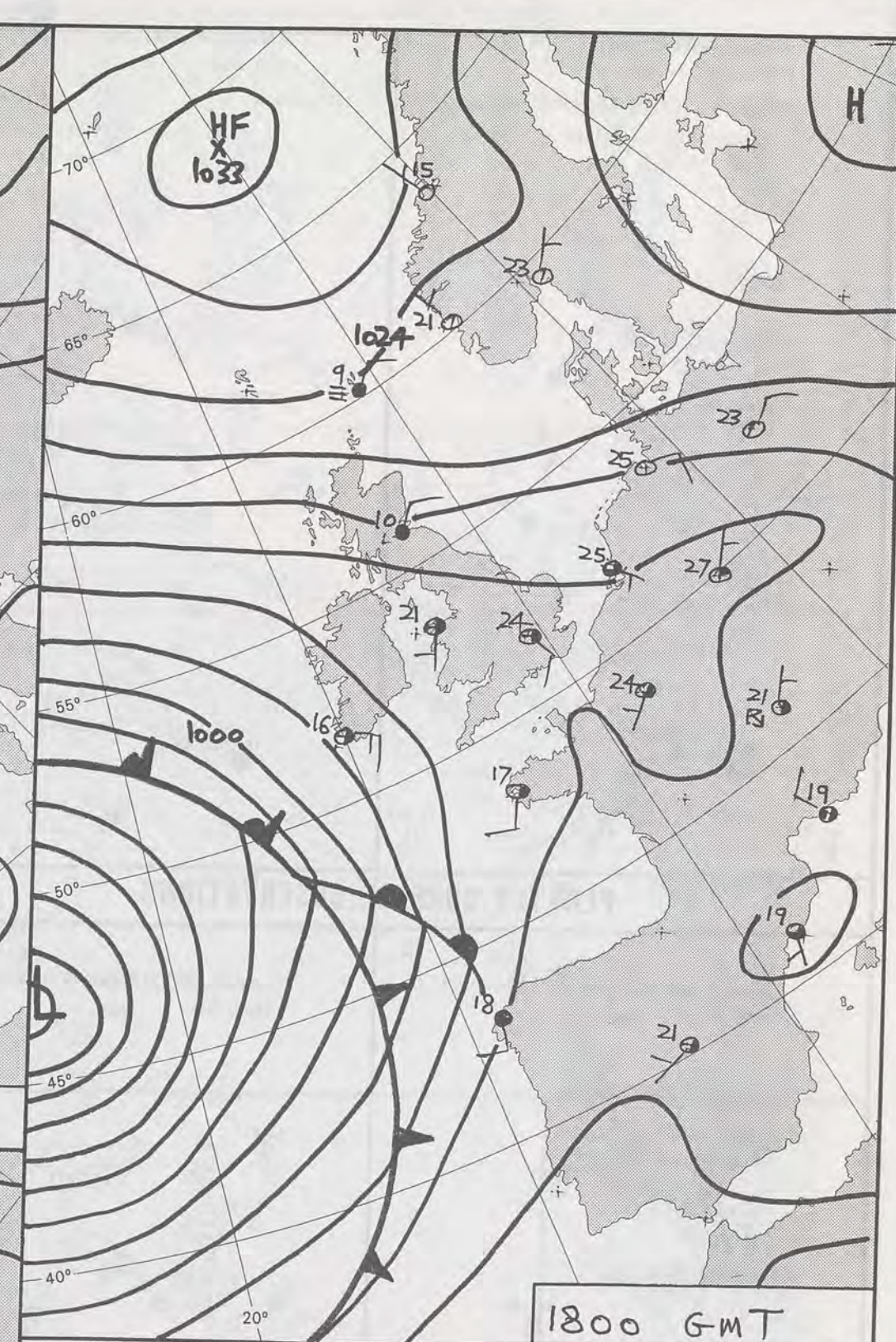
SORRY NO DATA

NOON 24/5/92



0600

2400



1800 GMT

DUPLICATE ALSO  
DAILY WEATHER SUMMARY  
NOT FOR LOAN FOR  
SUNDAY 24th MAY 1992

METEOROLOGICAL OFFICE  
-9 JUN 1992  
LIBRARY

Warm front Cold front Occlusion

London Weather Centre 284-286 High Holborn London WC1V 7HX

© Crown Copyright All rights reserved



SURFACE OBSERVATIONS  
0600 24 MAY 1992

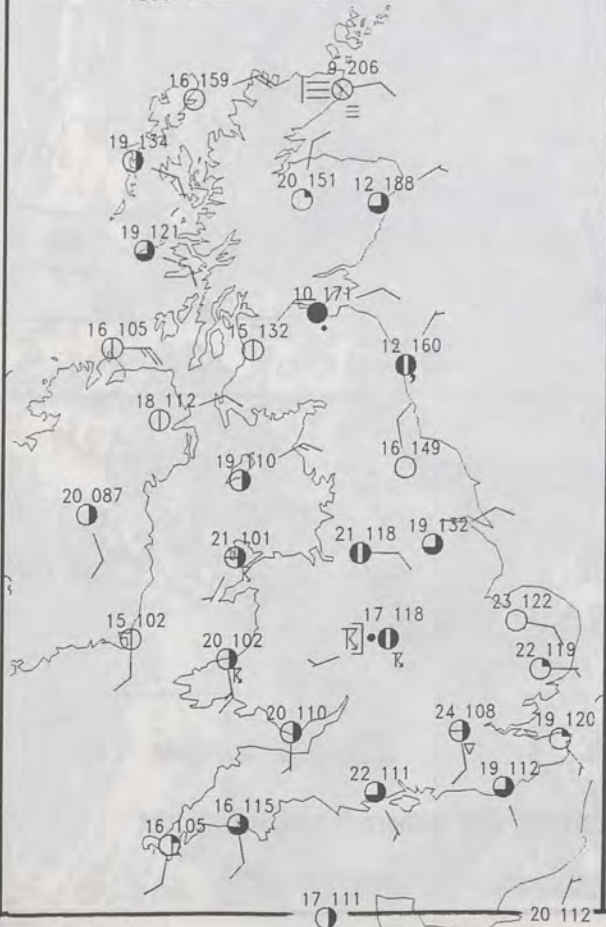


SURFACE OBSERVATIONS  
1200 24 MAY 1992

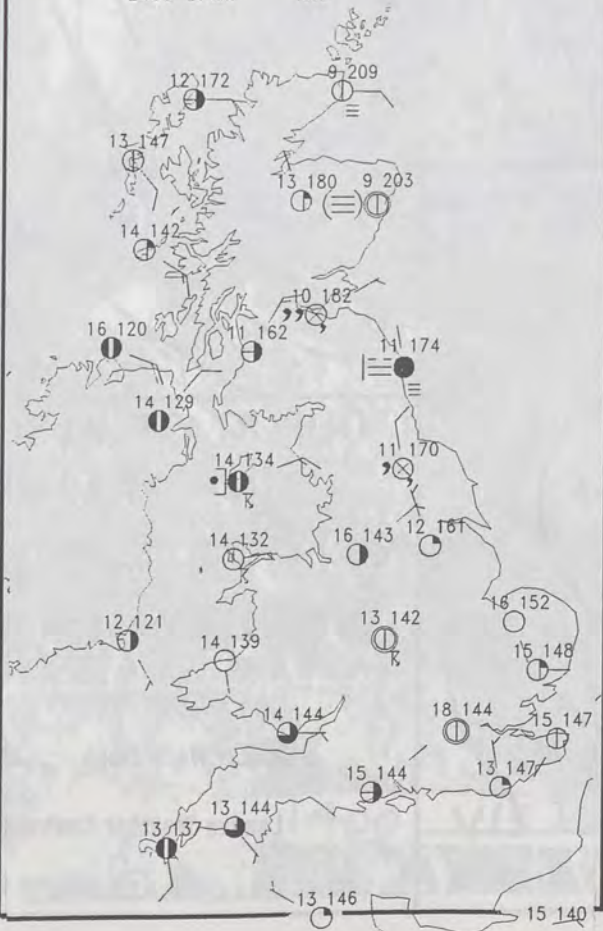


### PLOTTED SURFACE OBSERVATIONS

SURFACE OBSERVATIONS  
1800 24 MAY 1992



SURFACE OBSERVATIONS  
2400 24 MAY 1992



### SUMMARY OF UK WEATHER SUNDAY 24th MAY 1992

Scotland had a mainly dry night, with long clear periods in western and central parts. Low cloud, accompanied by hill and coastal fog affected eastern Scotland and the northern isles with drizzle in places. Northern Ireland had a dry night with clear periods.

Much of England and Wales had a dry night, although a few thundery showers affected southwest England at first, and a band of thunderstorms slowly died out as they moved northwestwards across Wales.

A further band of thunderstorms moved in a similar direction across the north of East Anglia into parts of eastern England later in the night. Mist and low cloud, with occasional drizzle, and hill and coastal fog affected east and northeast England, spreading to parts of the Midlands later in the night. Winds across the country were generally light or moderate easterly.

On Sunday, northeast England, eastern Scotland and the northern Isles continued to have mist, low cloud and hill and coastal fog, although most of the drizzle died out. Low cloud and fog quickly receded from the Midlands and much of eastern England, with thundery outbreaks over central and eastern England petering out during the first part of the morning.

Western and central Scotland, Northern Ireland, Wales and most of England then had a dry day with sunny periods. A few thunderstorms developed over Wales during the afternoon, and some thunderstorms, with heavy rain and hail in places occurred over parts of central southern England, these tracking northwest across the west Midlands, central and North Wales, towards southwest Scotland, during the evening. Winds were generally moderate easterly but became light and variable in southern Britain.

Temperatures were in the very warm category over most of the United Kingdom, but it was exceptionally warm or hot over parts of southern England, the Midlands and western Scotland. Some coasts, had temperatures near normal, but many coasts in northeast England, and north and east Scotland had a rather cool day.

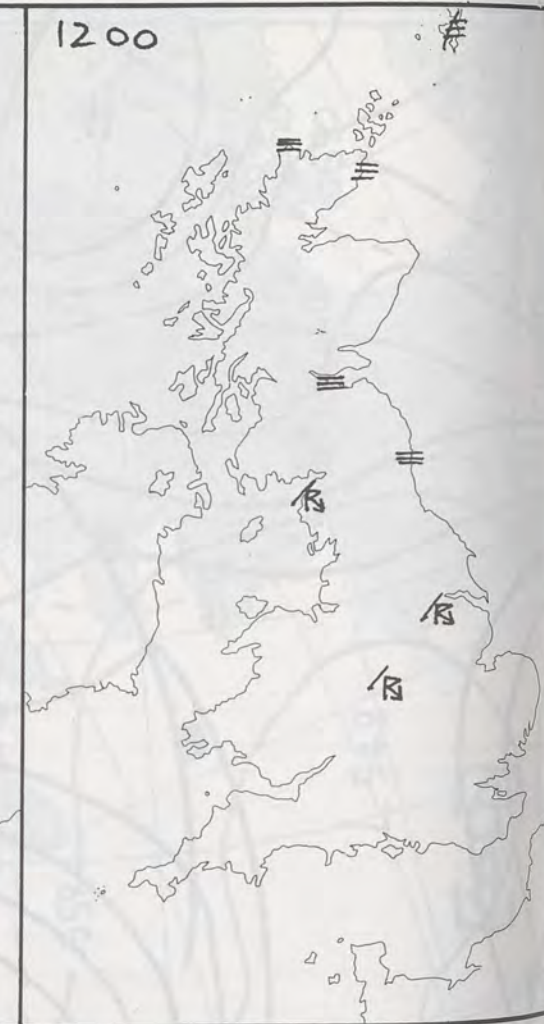
London Weather Centre  
284-286 High Holborn  
London WC1V 7HX  
All times are GMT

© Crown Copyright All rights reserved

0600



1200

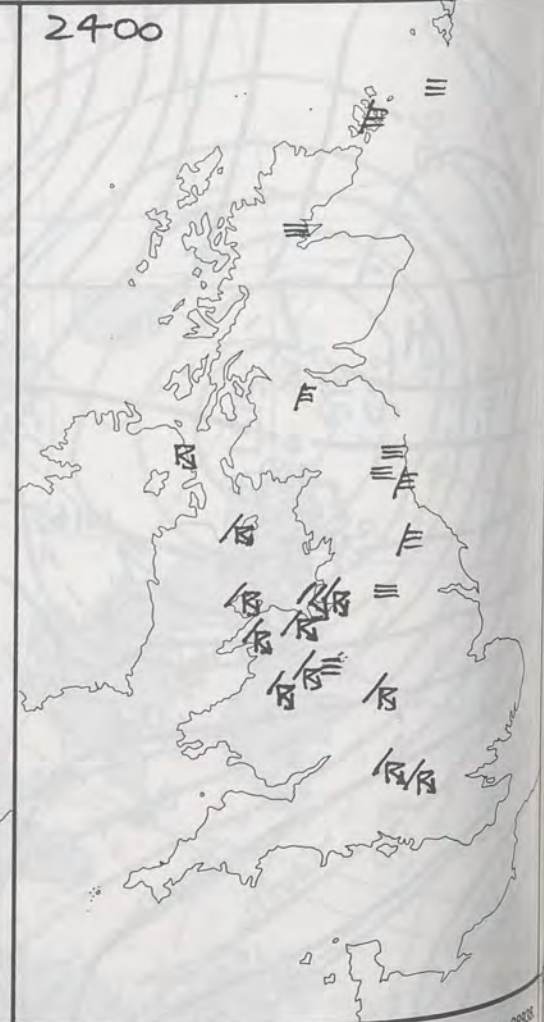


### SIGNIFICANT WEATHER CHARTS

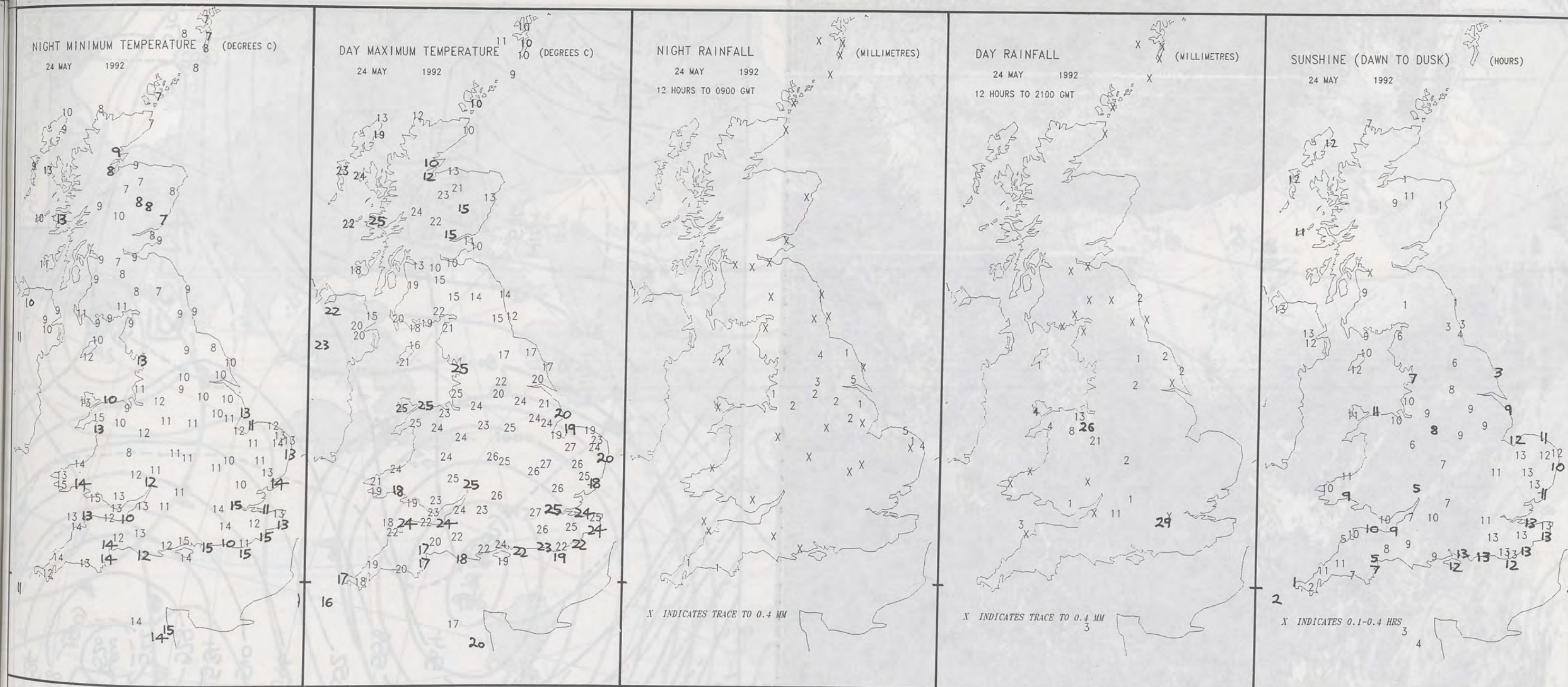
1800



2400







# **EXTREMES FOR SUNDAY 24TH MAY 1992**

Highest Maximum	: 27.3 C Heathrow / London
Lowest Maximum	: 9.2 C Fair Isle
Lowest Minimum	: 6.6 C Salsburgh [ nr Glasgow ] -
Lowest Grass Minimum	: 2.6 C Benbecula and Aviemore [ Scotland ]
Most Rain (24 hours from 0900 GMT)	: 28.6 mm Bracknell [ Berkshire ]
Most Sun	: 13.4 Hrs Littlehampton , Manston and Wattisham [SE England ]

## **DAILY WEATHER SUMMARY**




© Crown Copyright  
All rights reserved

London Weather Centre 284-286 High Holborn London WC1V 7HX

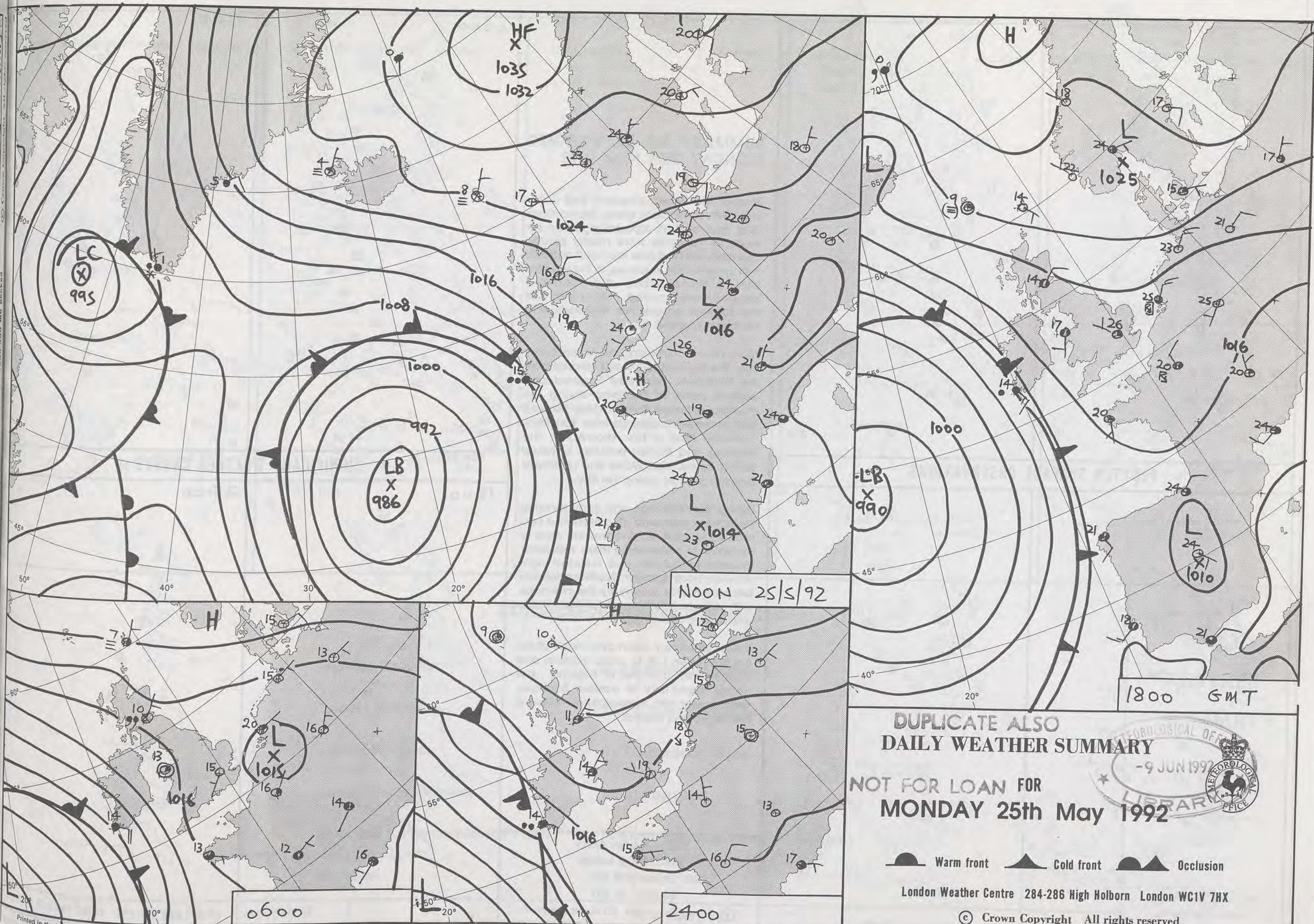
All times are GMT








Midday 24th May 92



DUPLICATE ALSO  
DAILY WEATHER SUMMARY

NOT FOR LOAN FOR  
MONDAY 25th May 1992



Warm front Cold front Occlusion

London Weather Centre 284-286 High Holborn London WC1V 7HX

© Crown Copyright All rights reserved



SURFACE OBSERVATIONS  
0600 25 MAY 1992

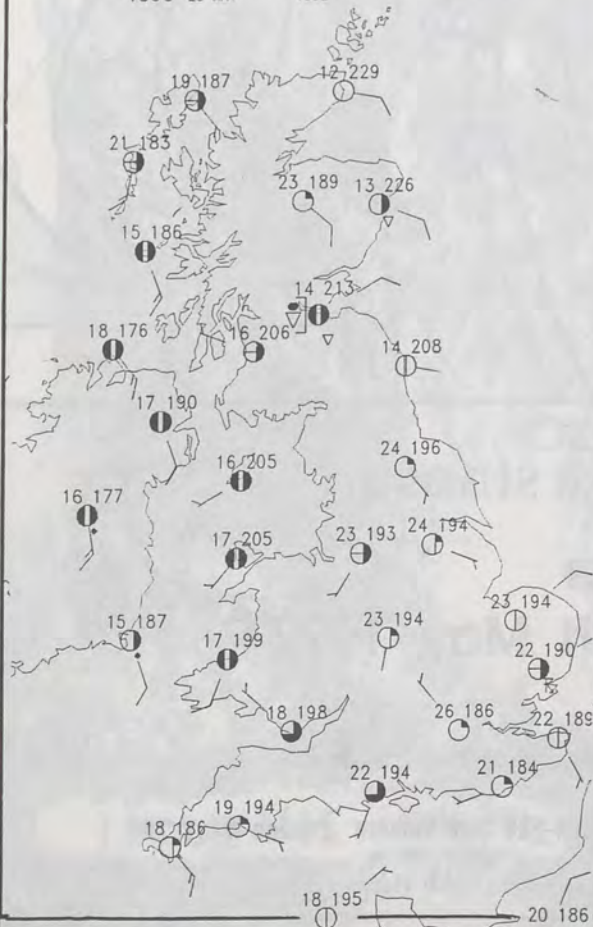


SURFACE OBSERVATIONS  
1200 25 MAY 1992

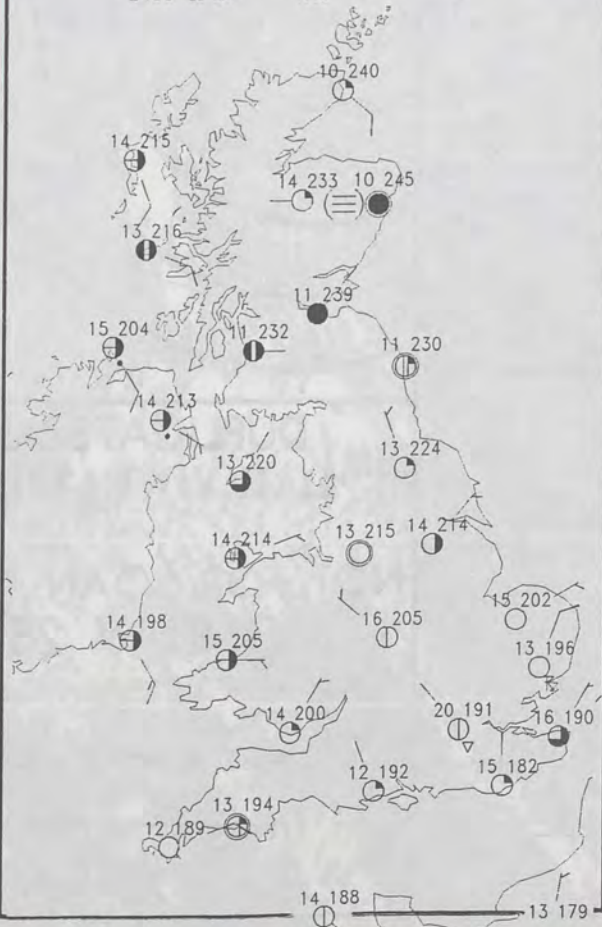


### PLOTTED SURFACE OBSERVATIONS

SURFACE OBSERVATIONS  
1800 25 MAY 1992



SURFACE OBSERVATIONS  
2400 25 MAY 1992



## SUMMARY OF UK WEATHER MONDAY 25th May 1992

Most of the United Kingdom had a dry night with some clear spells. The Northern Isles and eastern coastal parts as far south as Yorkshire were mostly cloudy and misty with fog over the coast and hills with some drizzle in places. In the Western Isles a thunderstorm and scattered showers were reported. Patchy mist and fog formed across the Midlands and southeast England.

Many places had a dry and mainly sunny day. The fog and low cloud cleared from the Midlands, northeast England and eastern parts of Scotland during the morning, although it was midday before it had completely cleared from Yorkshire. Cornwall had a few showers in the morning and thicker patches of cloud drifted across west Wales and southwest England at times during the day.

During the afternoon and early evening there were scattered thunderstorms and showers in southern and western parts of Scotland. In the evening there was some thunder in Suffolk and isolated light showers near London. Northern Ireland became mostly cloudy by the afternoon with some patchy light rain at times in the afternoon and evening.

It was extremely warm over much of the country even hot in some eastern and southeastern counties of England, but coasts especially in eastern Scotland were cooler with temperatures within a few degrees of normal.

London Weather Centre  
284-286 High Holborn  
London WC1V 7HX  
All times are GMT

© Crown Copyright All rights reserved

0600

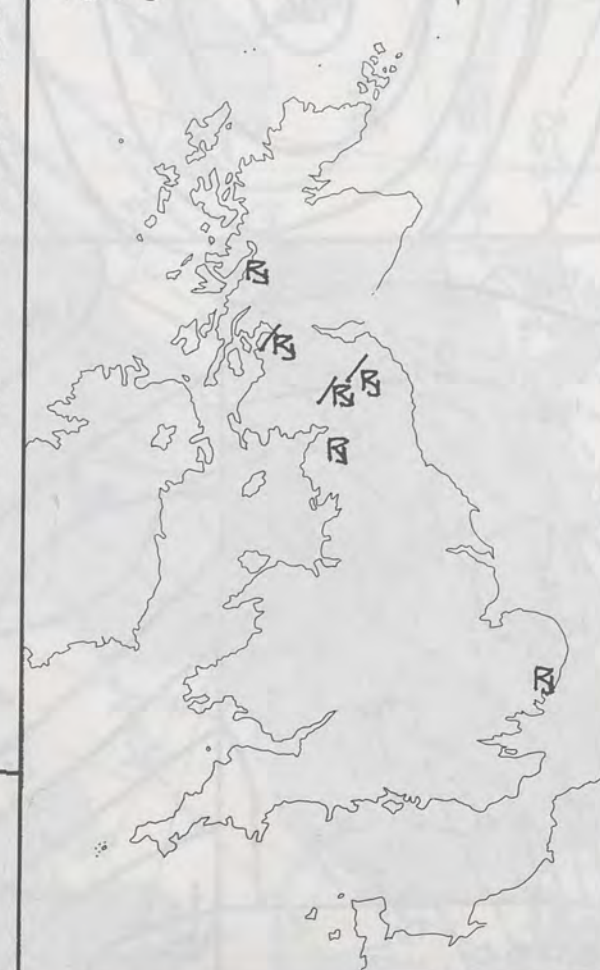


1200

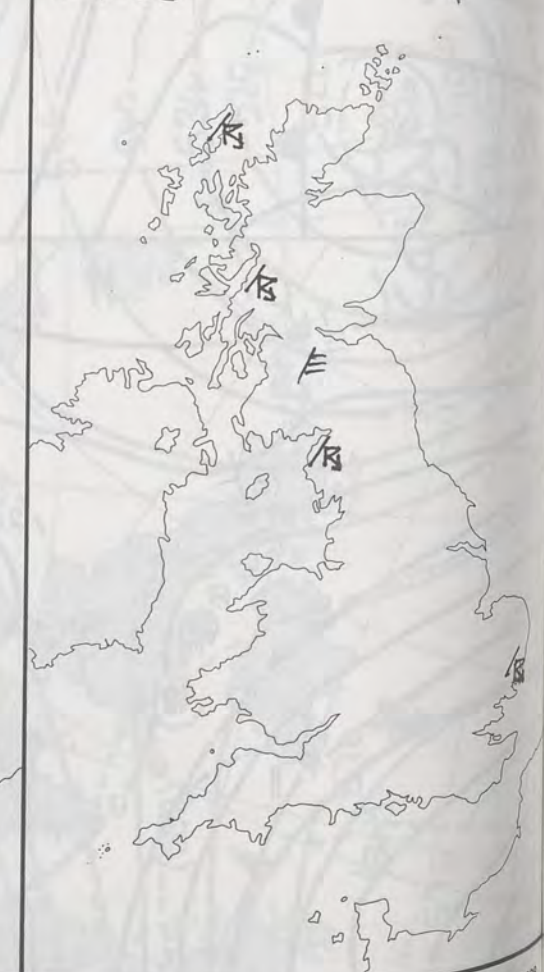


### SIGNIFICANT WEATHER CHARTS

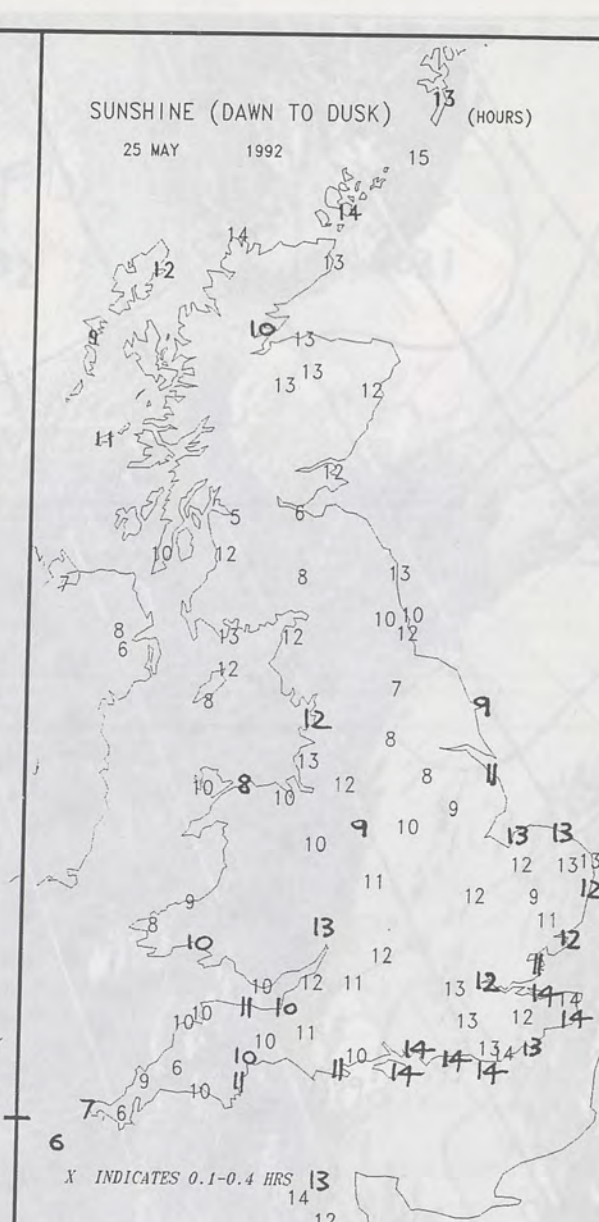
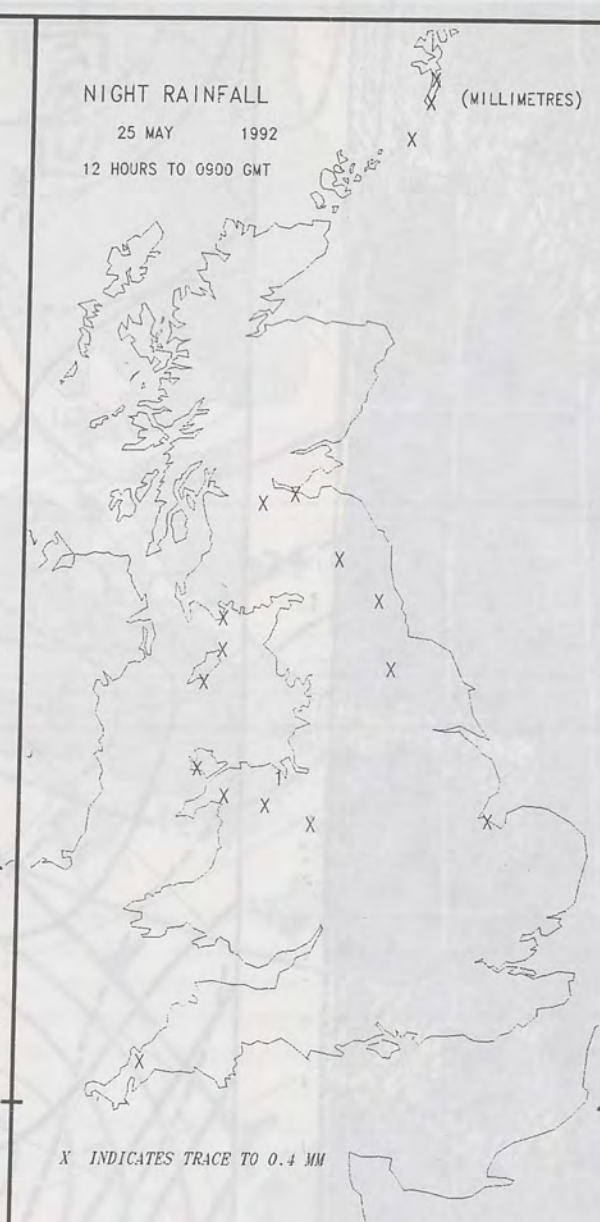
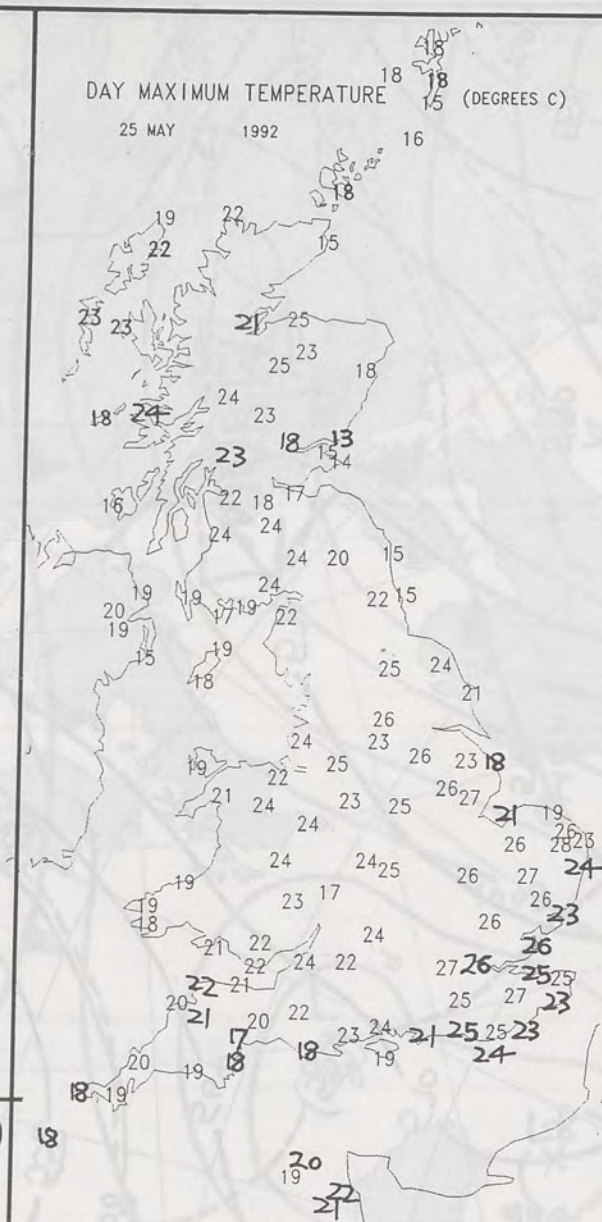
1800



2400







**EXTREMES FOR MONDAY 25TH MAY 1992**

Highest Maximum	: 28.2 C Norwich [ Norfolk ]
Lowest Maximum	: 13.0 C Dunbar [ Lothian ]
Lowest Minimum	: 5.4 C Aberdeen / Dyce -
Lowest Grass Minimum	: 1.6 C Aberdeen
Most Rain (24 hours from 0900 GMT)	: 14.0 mm Salsburgh [ east of Glasgow ]
Most Sun	: 14.8 Hrs Fair Isle

**DAILY  
WEATHER  
SUMMARY**

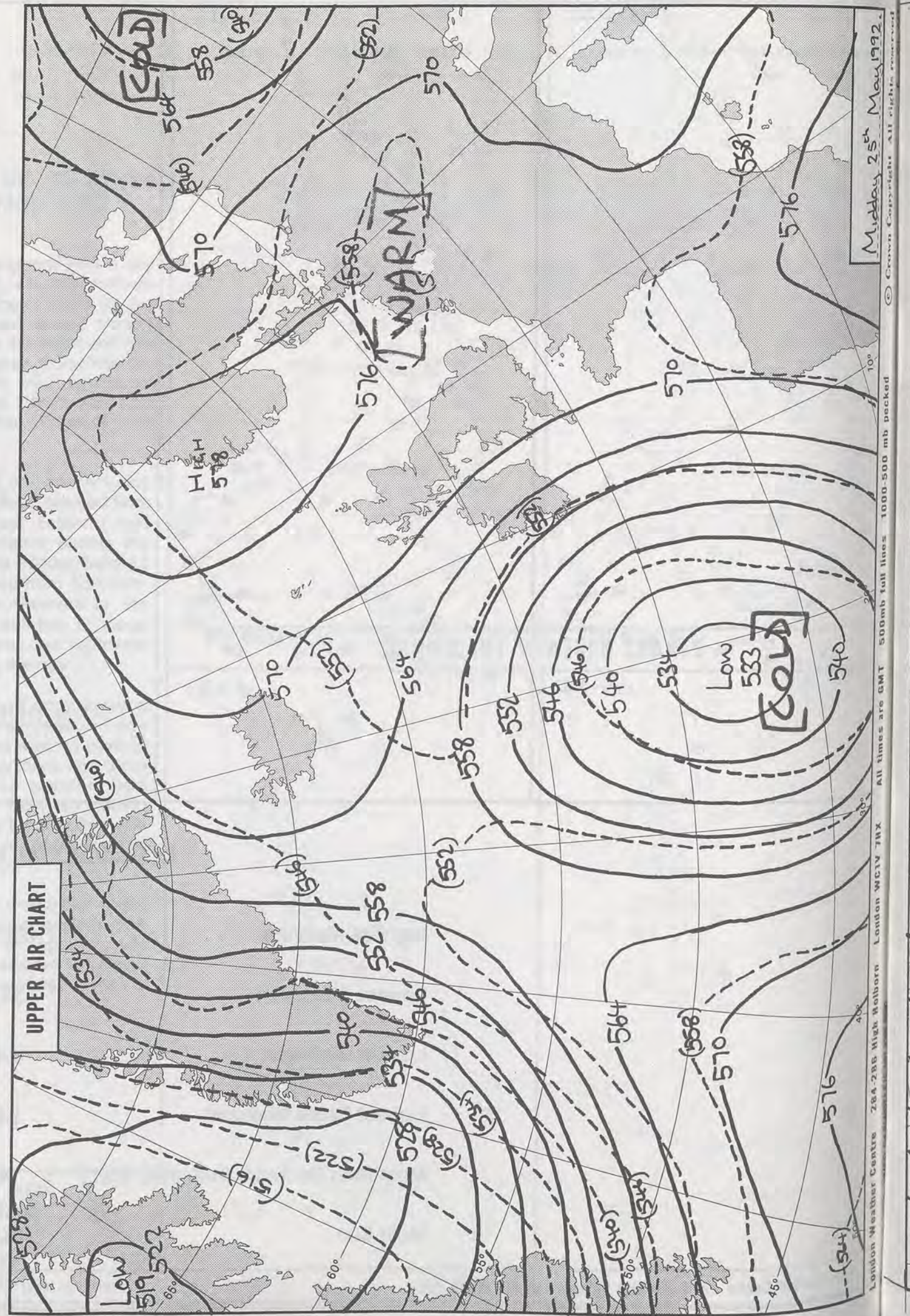



© Crown Copyright  
All rights reserved

London Weather Centre 284-286 High Holborn London WC1V 7HX

All times are GMT

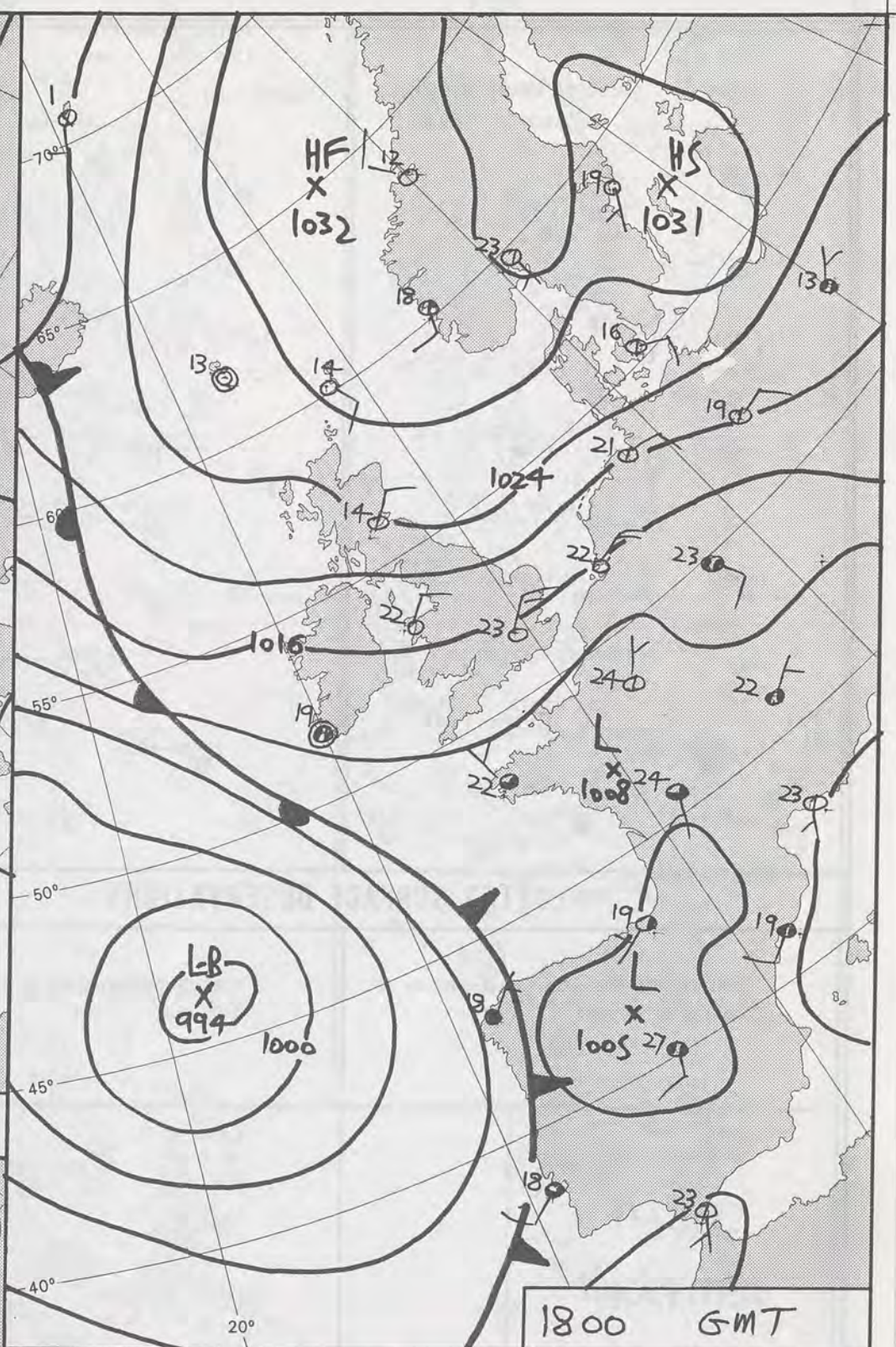
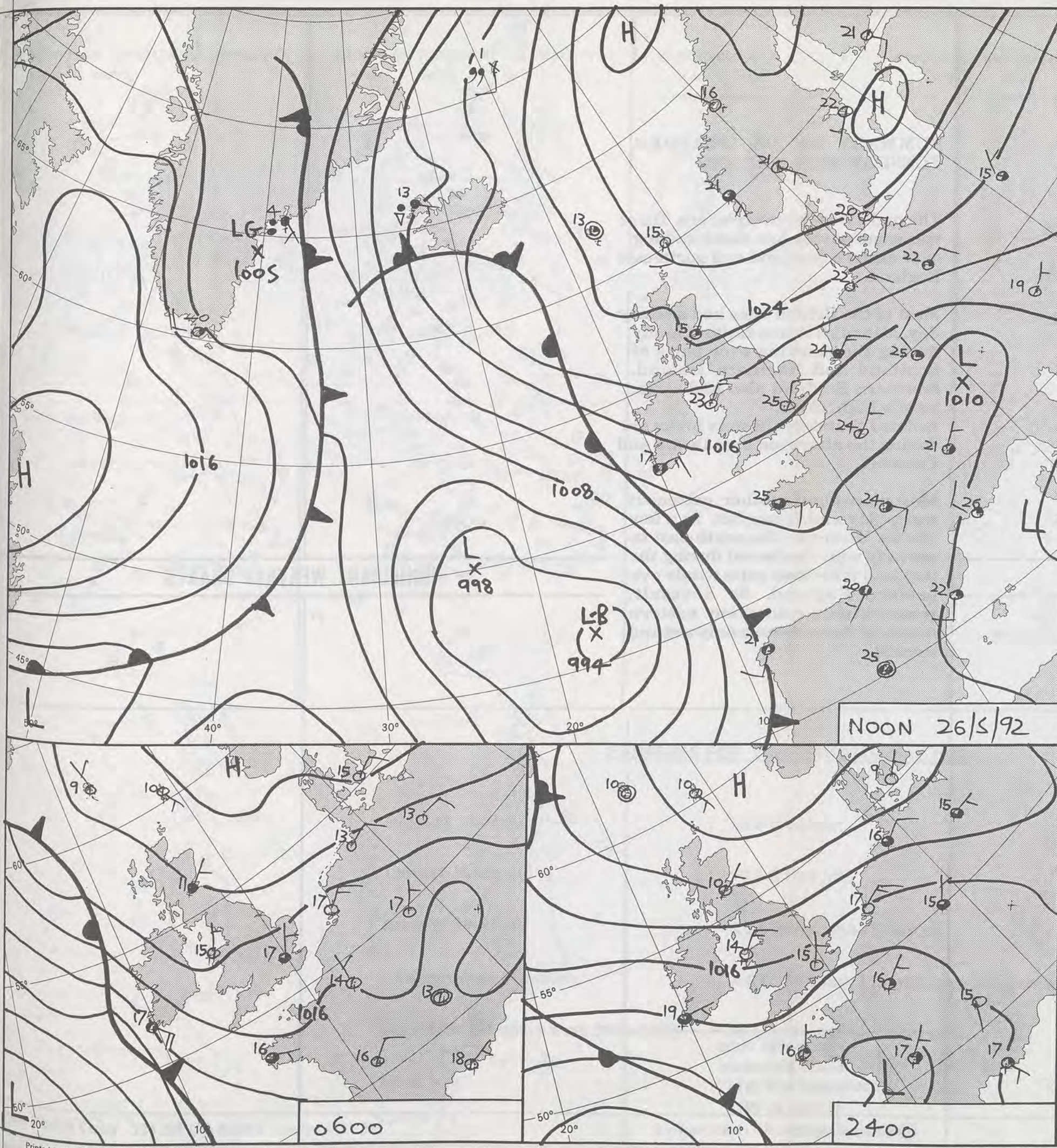






Midday 25<sup>th</sup> May 1992.

London Weather Centre 284-286 High Holborn London WC1V 7HX All times are GMT 500mb full lines 1000-500 mb packed



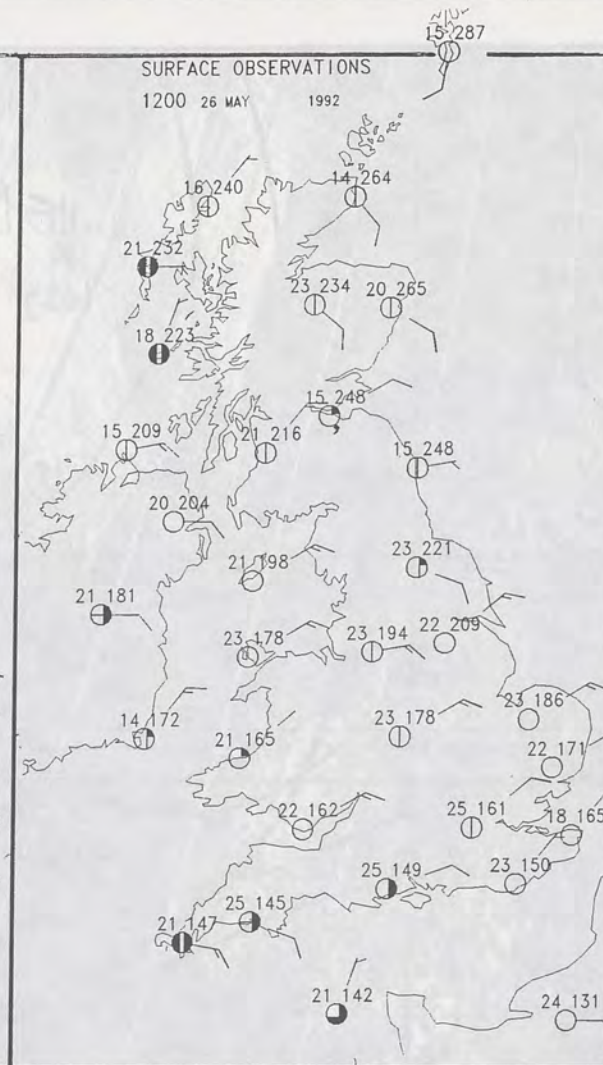
DUPLICATE ALSO  
DAILY WEATHER SUMMARY  
NOT FOR LOAN FOR  
TUESDAY 26TH MAY 1992

London Weather Centre 284-286 High Holborn London WC1V 7HX

© Crown Copyright All rights reserved

Form File 561



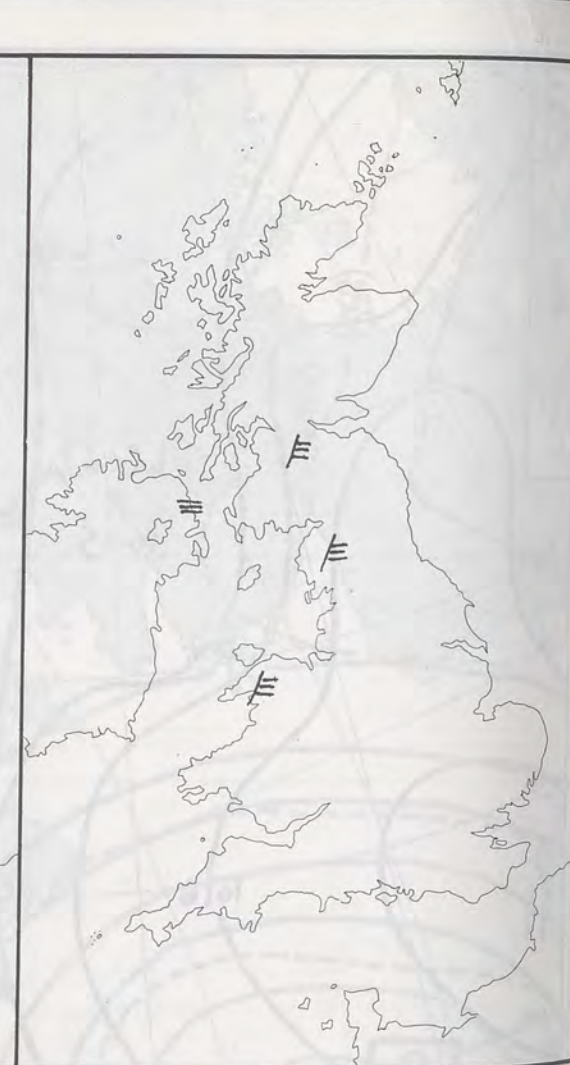


## SUMMARY OF UK WEATHER TUESDAY 26TH MAY 1992

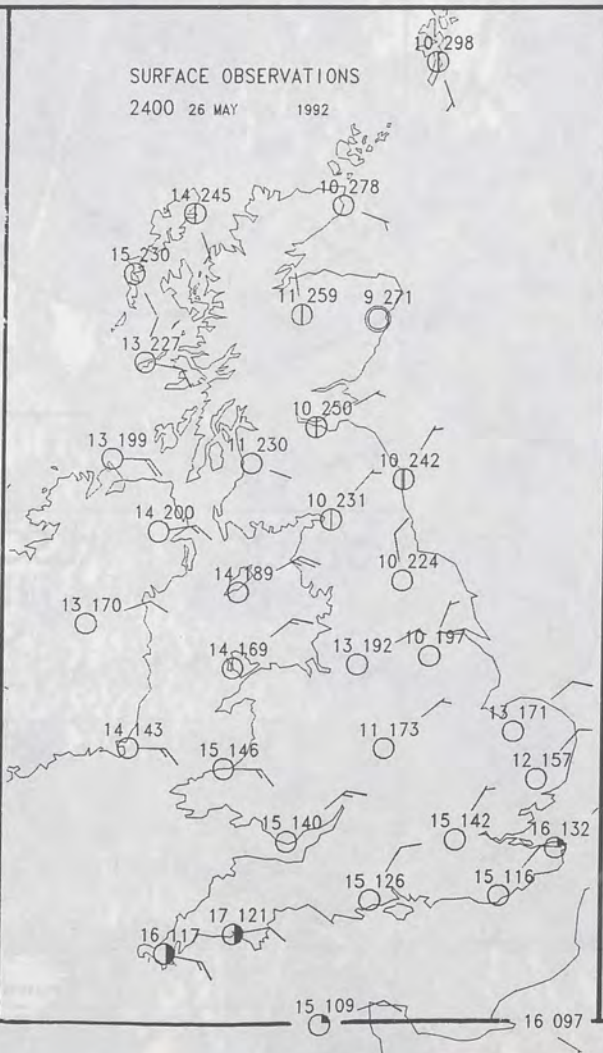
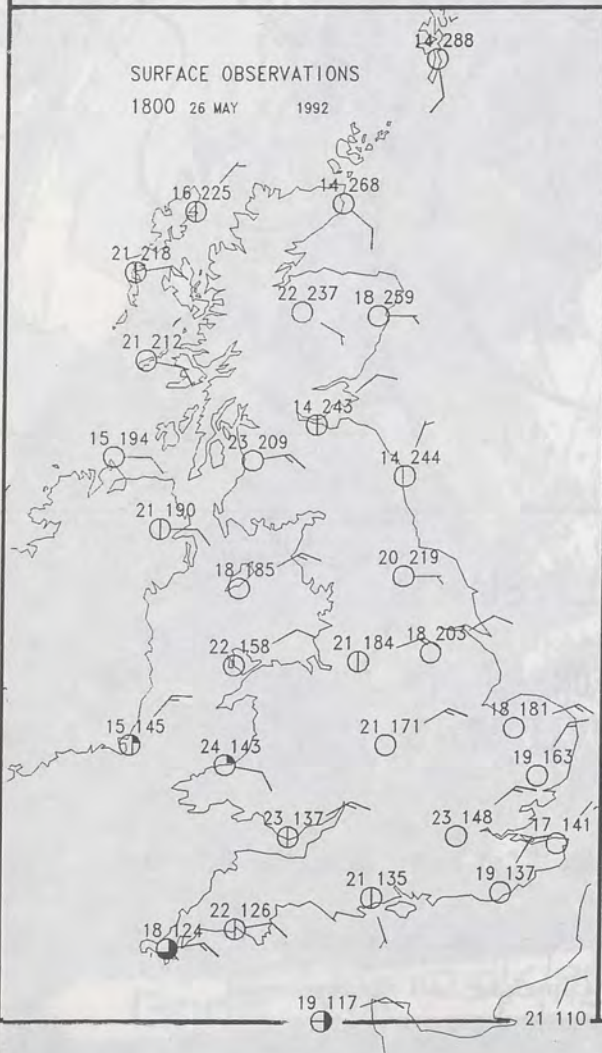
The night was dry everywhere. There was some patchy low cloud and fog over eastern Scotland and north-east England.

Most of the British Isles had a sunny day, although it was rather cloudy during the morning over parts of Scotland and Northern Ireland. Southern England also had some, mostly high, cloud. Isolated thundery showers broke out during the afternoon over Devon and Cornwall.

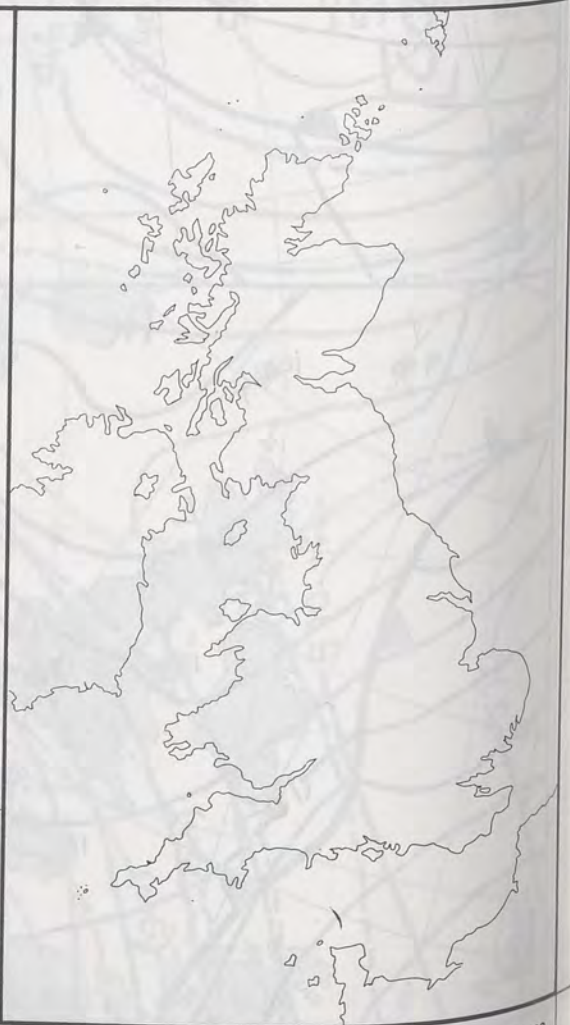
Most places had another extremely warm day and it was hot in a few places. However, the north-east to easterly wind freshened during the day, and it became quite windy over eastern England. As a result, temperatures near many eastern coasts of Britain were only around normal.



## PLOTTED SURFACE OBSERVATIONS



## SIGNIFICANT WEATHER CHARTS

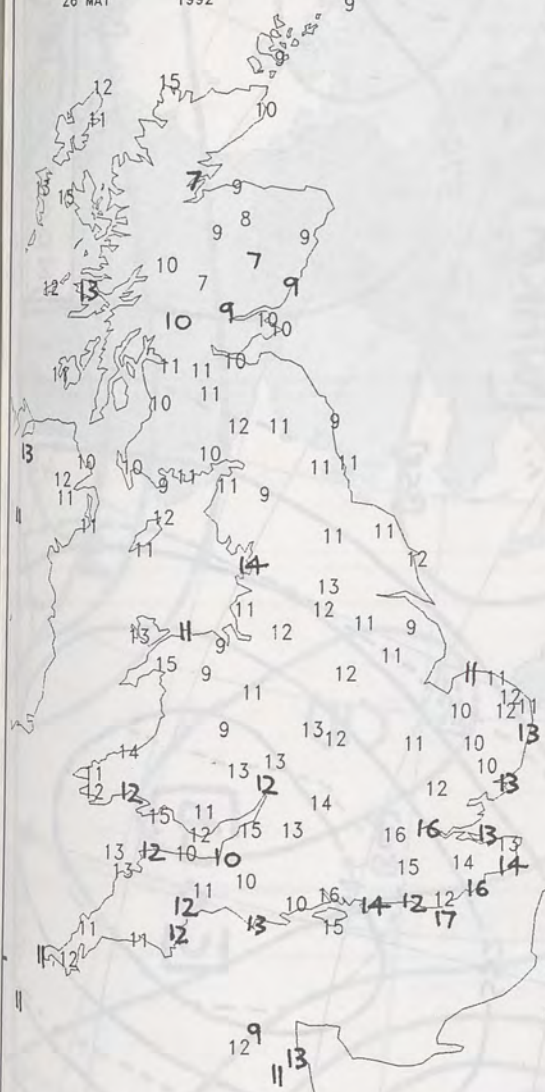


London Weather Centre  
284-286 High Holborn  
London WC1V 7HX  
All times are GMT

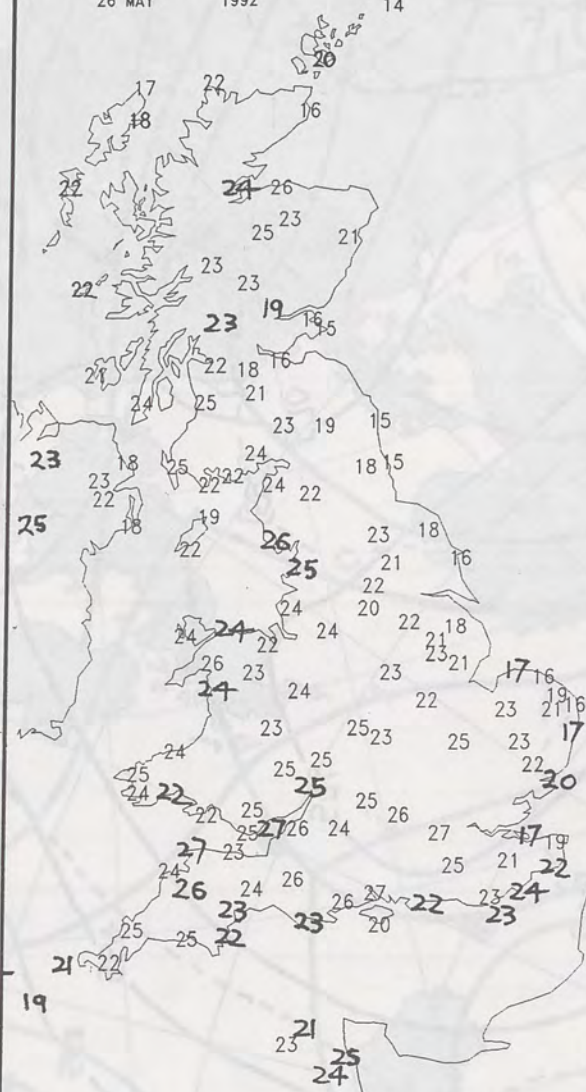
© Crown Copyright All rights reserved



NIGHT MINIMUM TEMPERATURE (DEGREES C)  
26 MAY 1992



DAY MAXIMUM TEMPERATURE (DEGREES C)  
26 MAY 1992



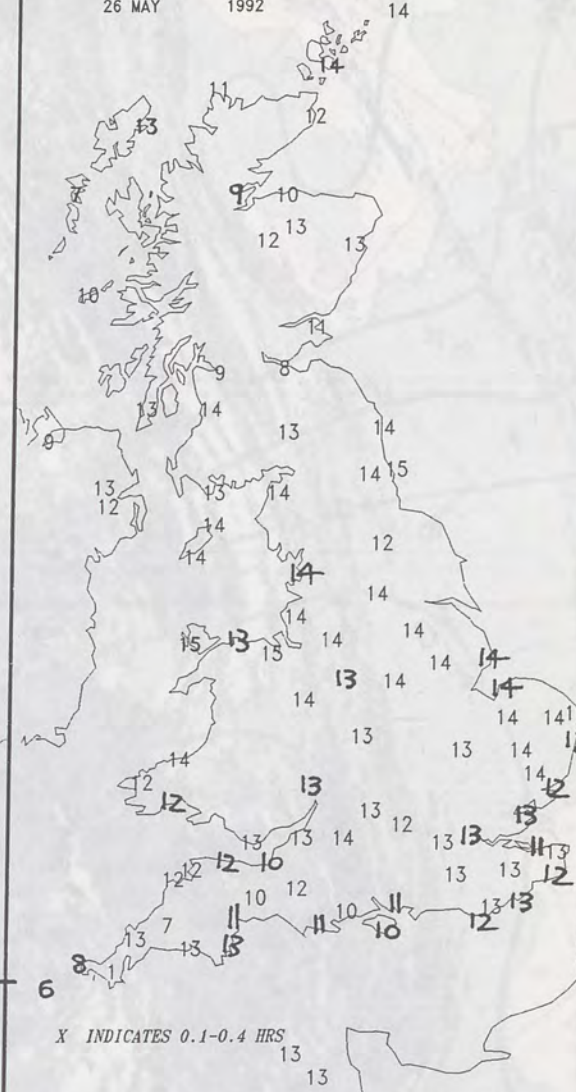
NIGHT RAINFALL (MILLIMETRES)  
26 MAY 1992  
12 HOURS TO 0900 GMT



DAY RAINFALL (MILLIMETRES)  
26 MAY 1992  
12 HOURS TO 2100 GMT



SUNSHINE (DAWN TO DUSK) (HOURS)  
26 MAY 1992



# EXTREMES FOR TUESDAY 26TH MAY 1992


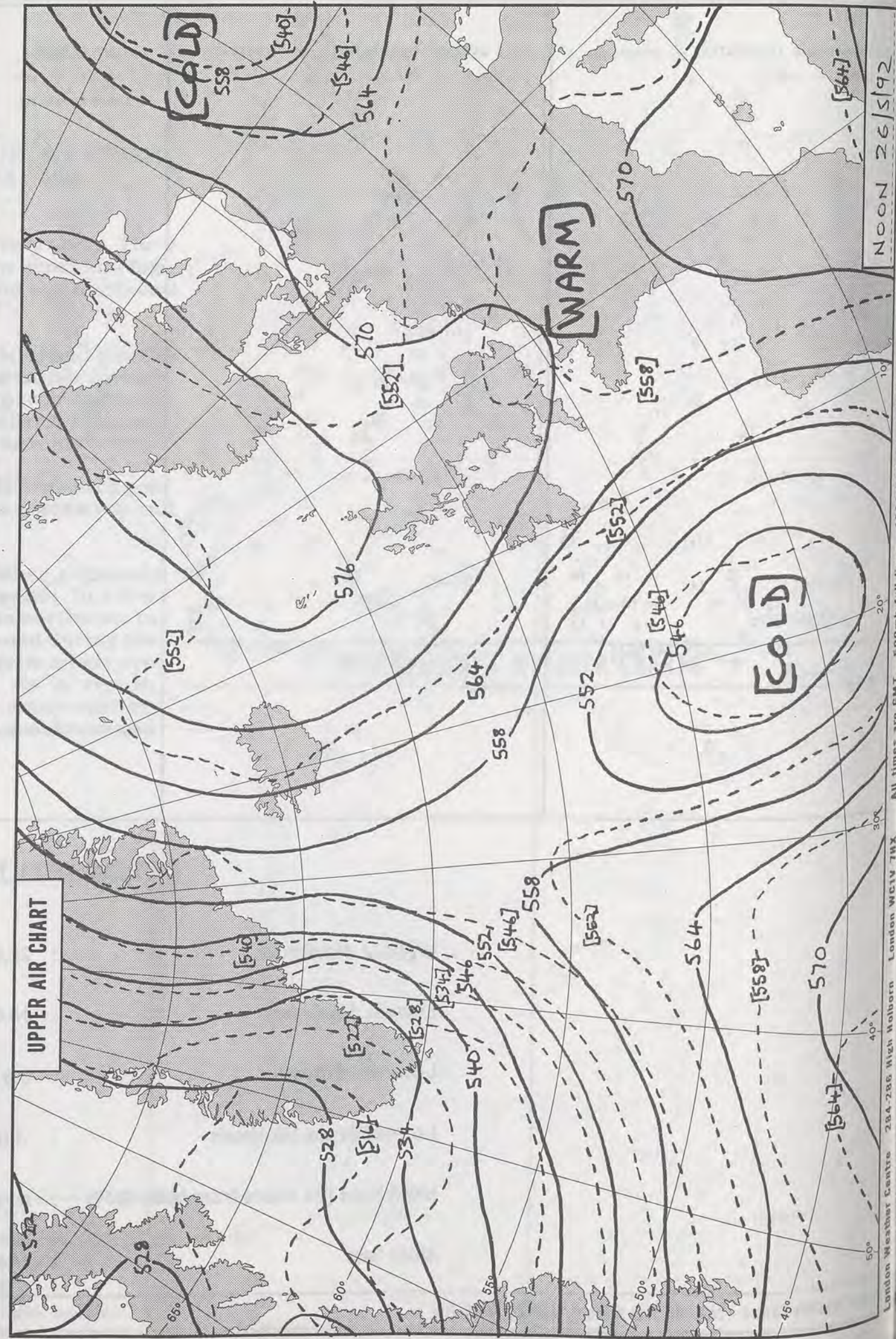
Highest Maximum	: 26.9 C Cardiff
Lowest Maximum	: 14.0 C Fair Isle
Lowest Minimum	: 6.6 C Inverness / Dalcross -
Lowest Grass Minimum	: 4.0 C Whithorn [ Dumfries and Galloway ]
Most Rain (24 hours from 0900 GMT)	: no significant rain reported
Most Sun	: 14.9 Hrs Tynemouth

## DAILY WEATHER SUMMARY



© Crown Copyright  
All rights reserved

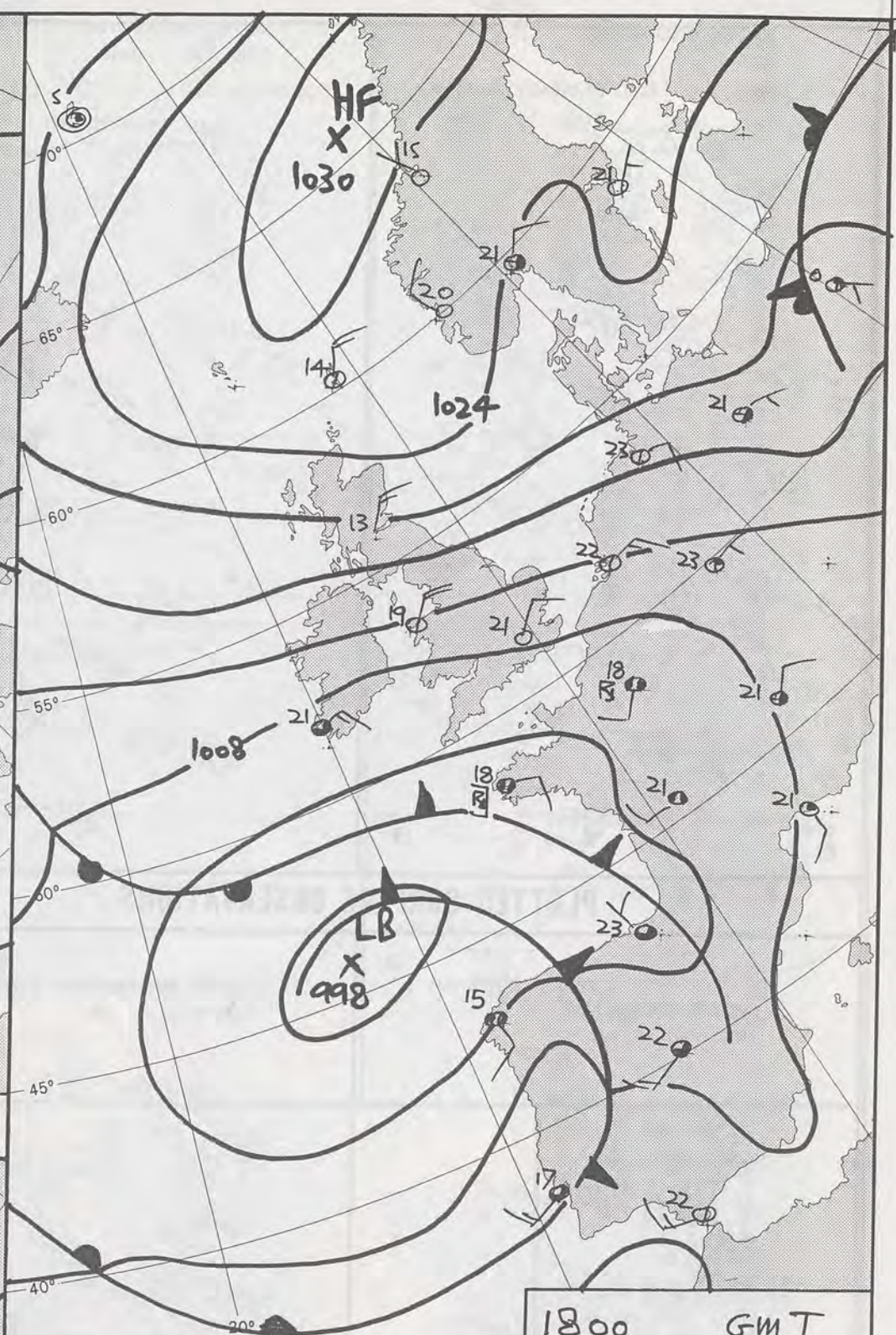
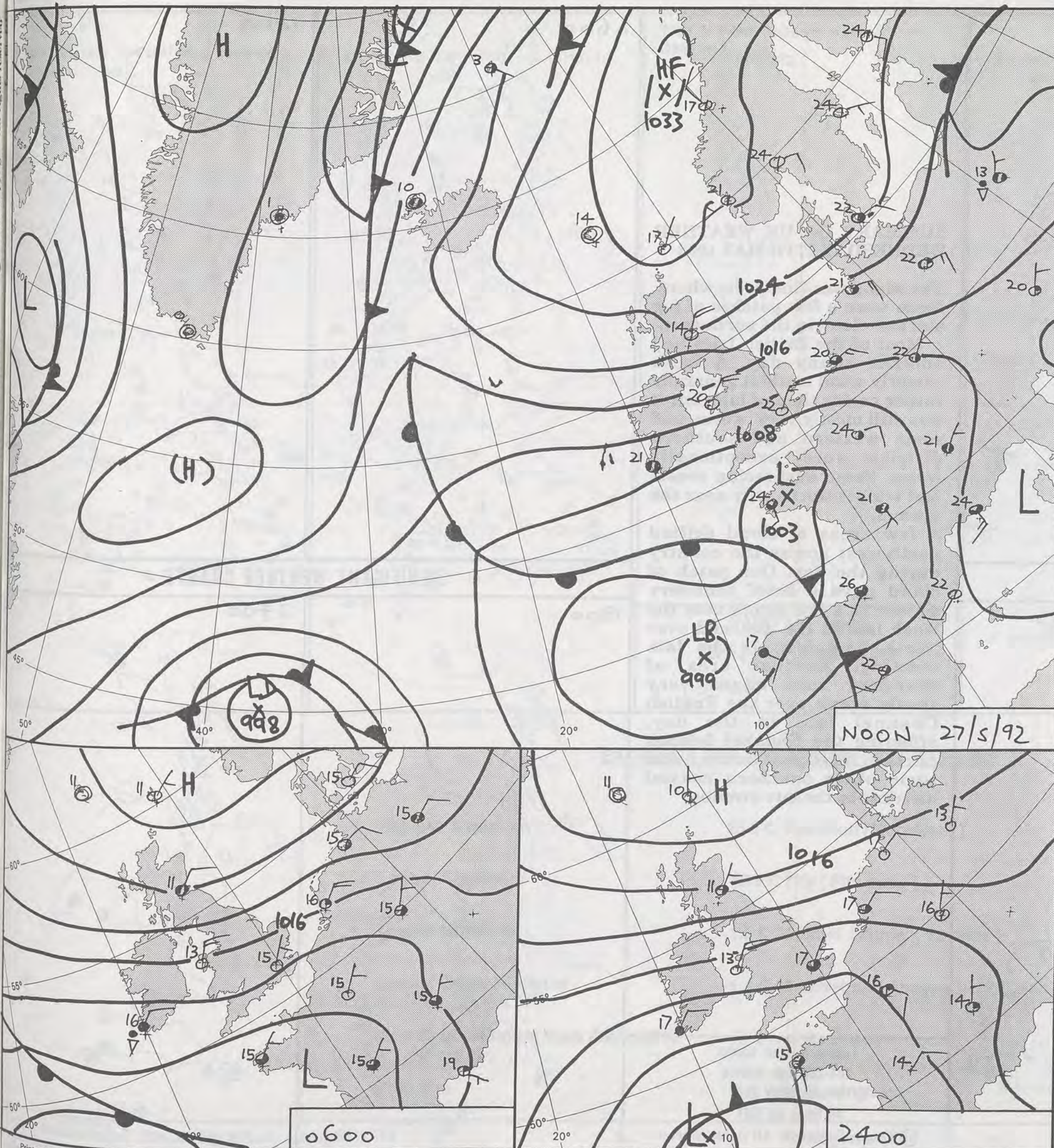






NOON 26/5/92

London Weather Centre 284-286 High Holborn London WC1V 7HX All times are GMT 500mb full lines 1000-500 mb packed



DUPLICATE ALSO  
DAILY WEATHER SUMMARY  
NOT FOR LOAN FOR  
WEDNESDAY 27TH MAY 1992

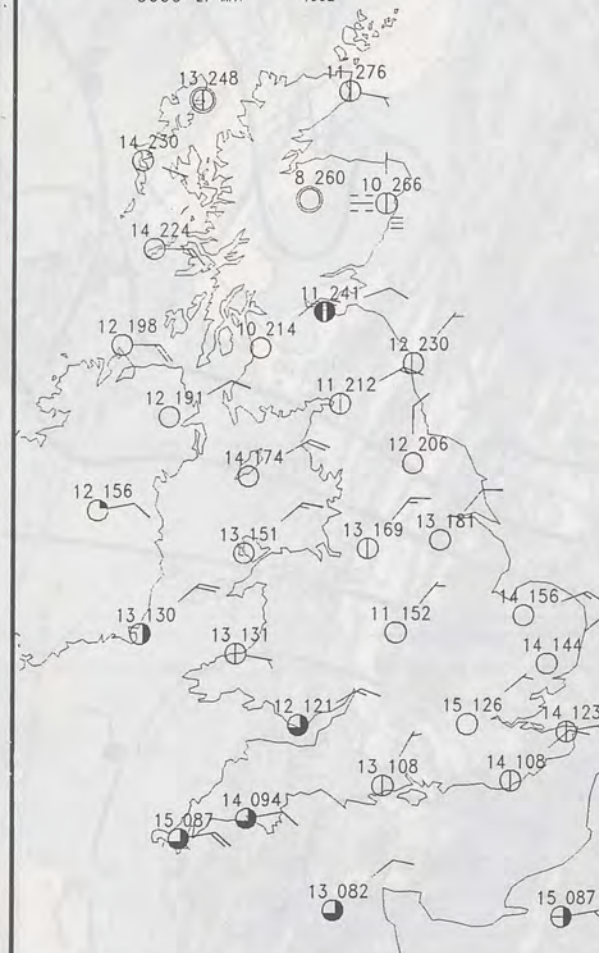
London Weather Centre 284-286 High Holborn London WC1V 7HX

© Crown Copyright All rights reserved

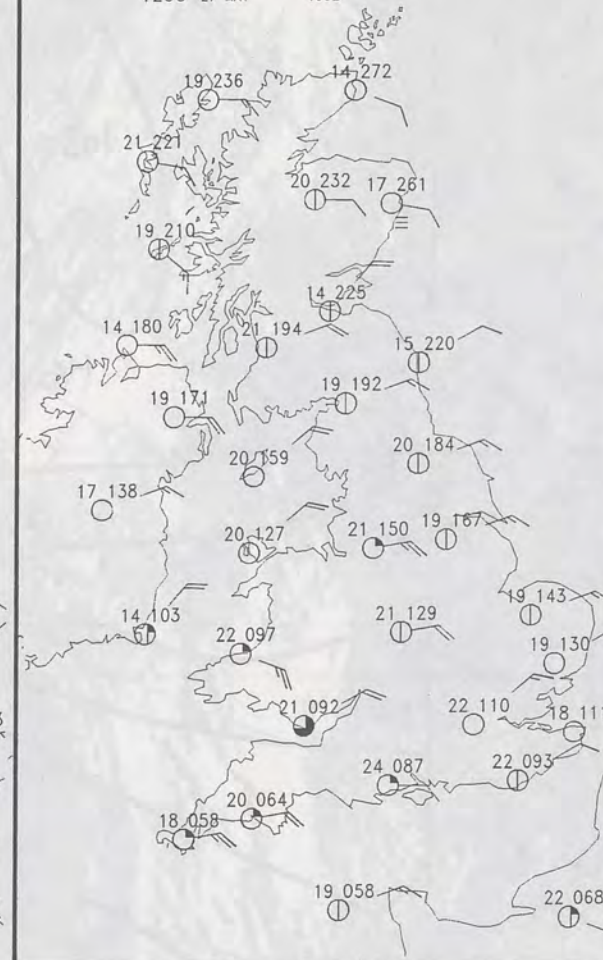
Form File 561



SURFACE OBSERVATIONS  
0600 27 MAY 1992

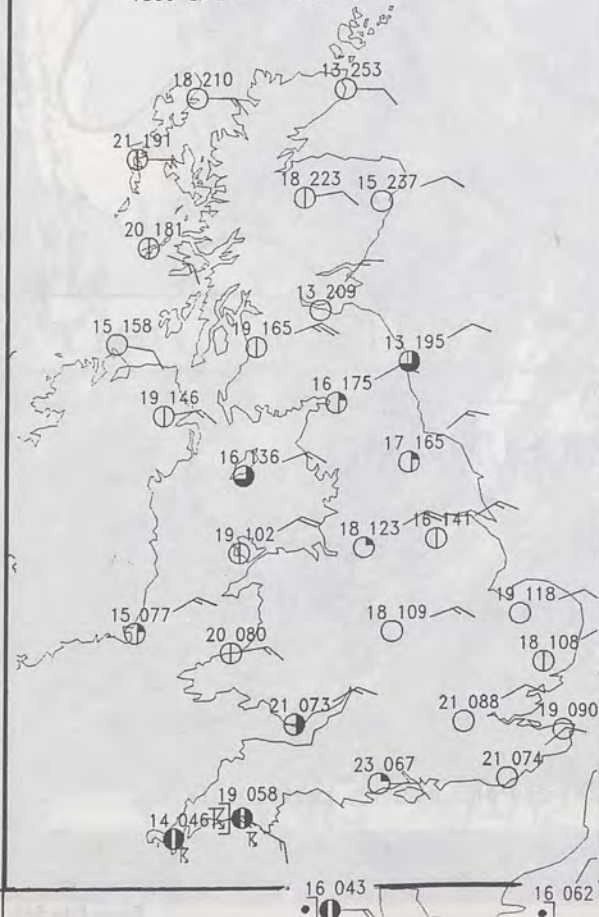


SURFACE OBSERVATIONS  
1200 27 MAY 1992

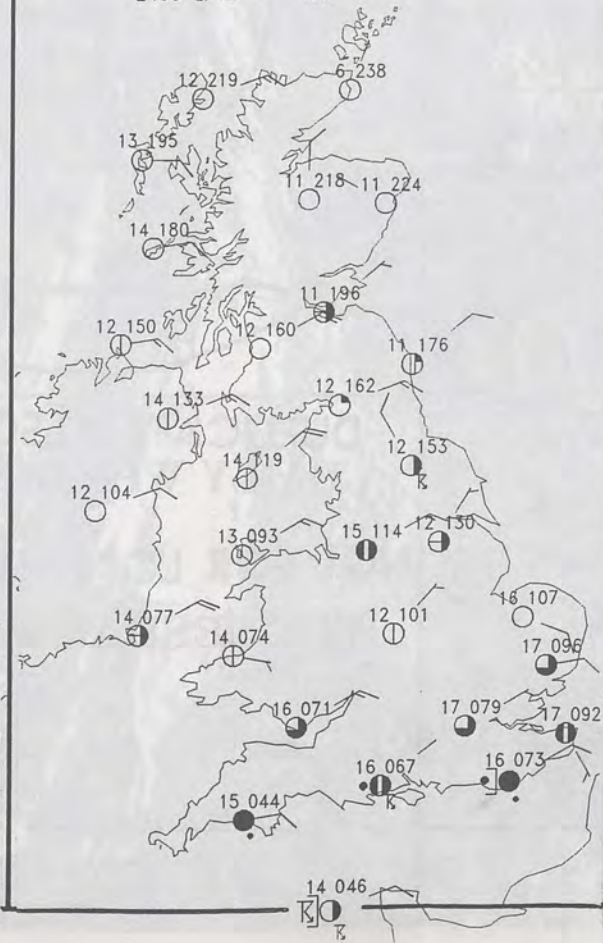


### PLOTTED SURFACE OBSERVATIONS

SURFACE OBSERVATIONS  
1800 27 MAY 1992



SURFACE OBSERVATIONS  
2400 27 MAY 1992



### SUMMARY OF UK WEATHER WEDNESDAY 27TH MAY 1992

The night was fine everywhere; there were a few patches of fog and low cloud in the north-east.

Most of the British Isles had another sunny day. A fresh easterly wind made it generally rather cooler than of late, but it was still mostly very warm, and some western and southern districts were exceptionally warm. Some east-facing coasts had temperatures only near the normal.

A few areas of cloud drifted north-west across the country during the day. One patch of cloud gave a brief thundery shower in a few places near the Wash late in the day, and over North Yorkshire in the late evening. Another area of thundery rain edged very slowly north over the English Channel late in the day, affecting the Channel Islands during daylight hours, and some other southern coastal districts in the late evening.

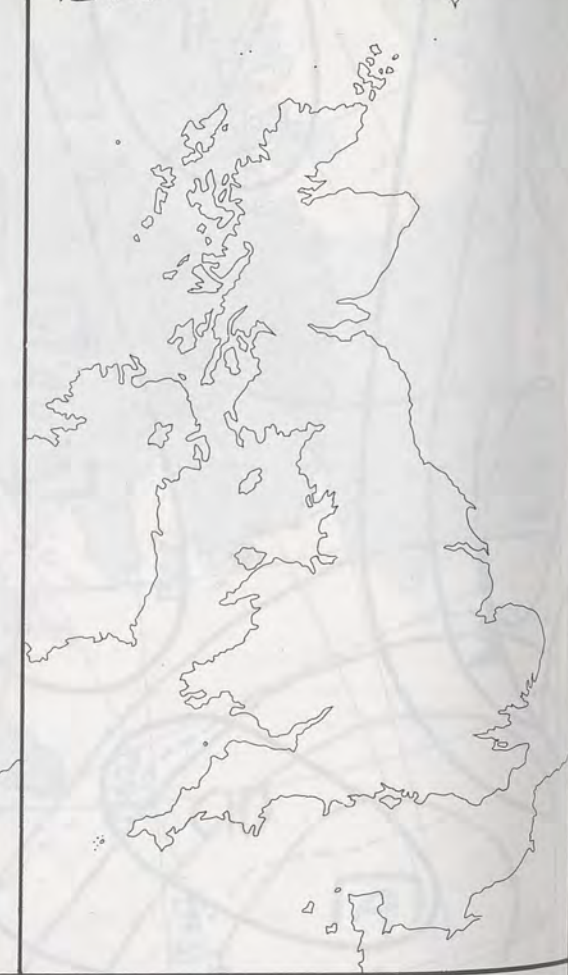
London Weather Centre  
284-286 High Holborn  
London WC1V 7HX  
All times are GMT

© Crown Copyright All rights reserved

0600



1200



### SIGNIFICANT WEATHER CHARTS

1800



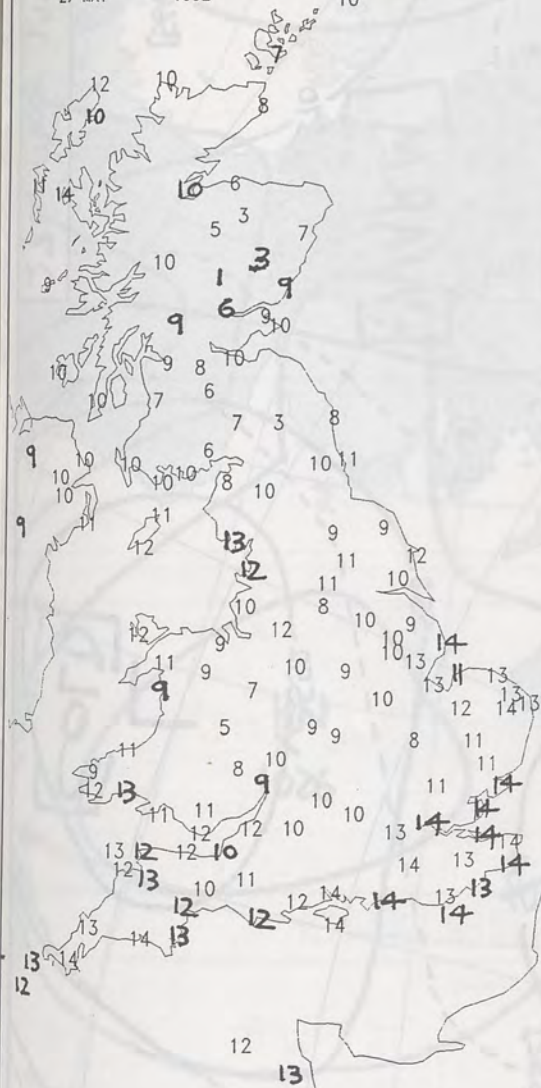
2400





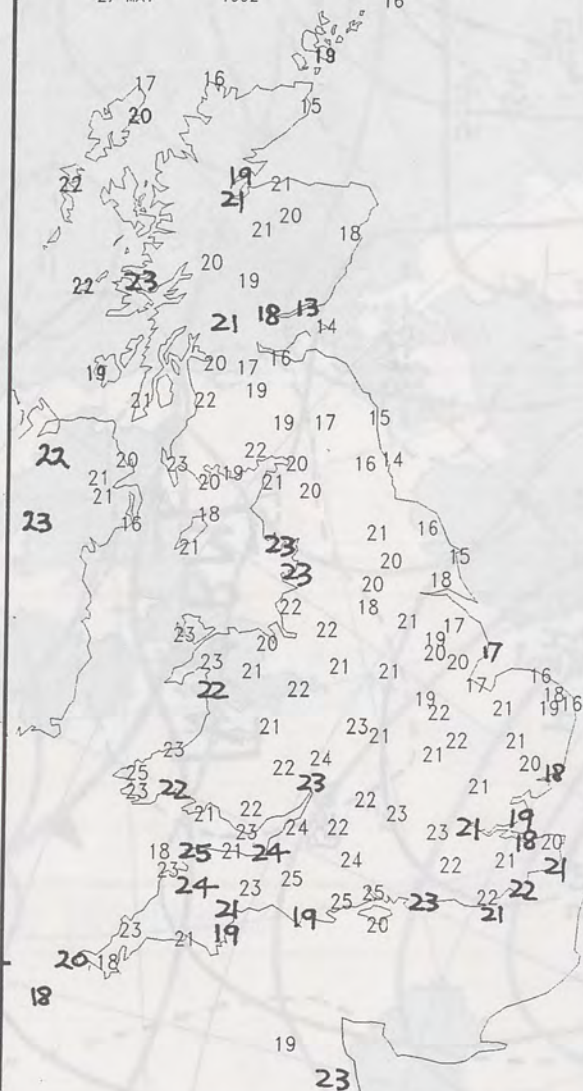
NIGHT MINIMUM TEMPERATURE (DEGREES C)

27 MAY 1992



DAY MAXIMUM TEMPERATURE (DEGREES C)

27 MAY 1992



'trace' to 0.4mm NIGHT RAIN mm's  
shown as X 27/5/92



RAINFALL (mm)  
For 12-hour period ending  
(0900)

DAY RAINFALL

27 MAY 1992

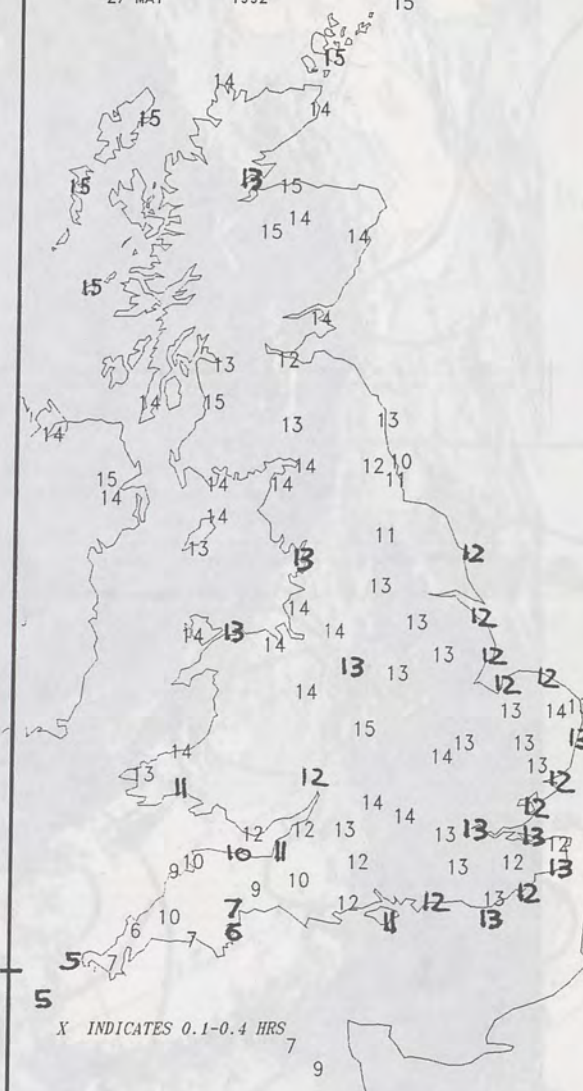
12 HOURS TO 2100 GMT



X INDICATES TRACE TO 0.4 MM

SUNSHINE (DAWN TO DUSK)

27 MAY 1992



X INDICATES 0.1-0.4 HRS

# EXTREMES FOR WEDNESDAY 27TH MAY 1992

Highest Maximum	: 25.3 C Yeovilton [ Somerset ]
Lowest Maximum	: 13.5 C Fife [ Fife ness ]
Lowest Minimum	: 1.5 C Tummel Bridge [ Tayside ]-
Lowest Grass Minimum	: -1.4 C Glenlivet and Aboyne [ Grampian ]
Most Rain (24 hours from 0900 GMT)	: 15.9 mm Guernsey
Most Sun	: 15.2 Hrs Birmingham

## DAILY WEATHER SUMMARY

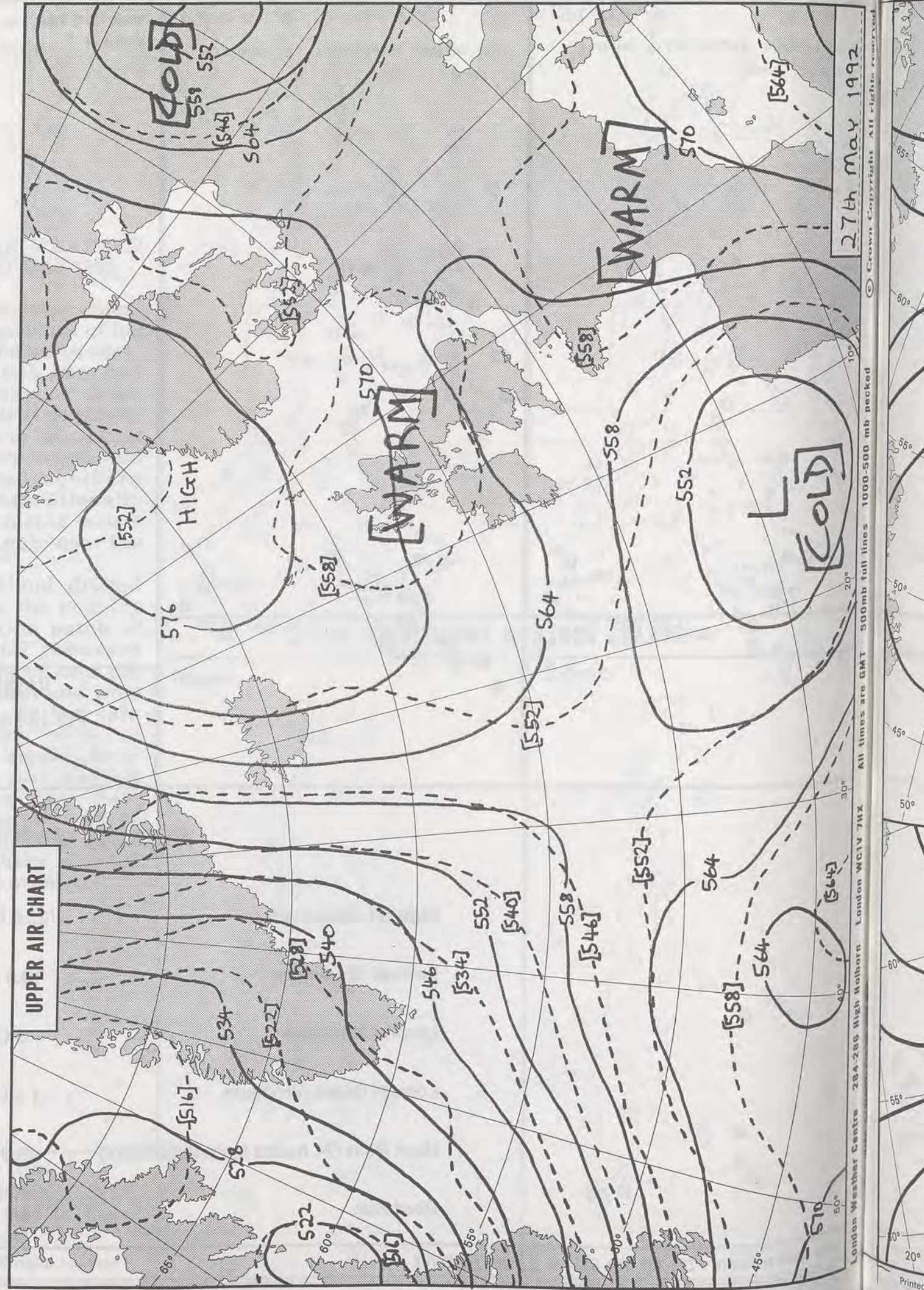
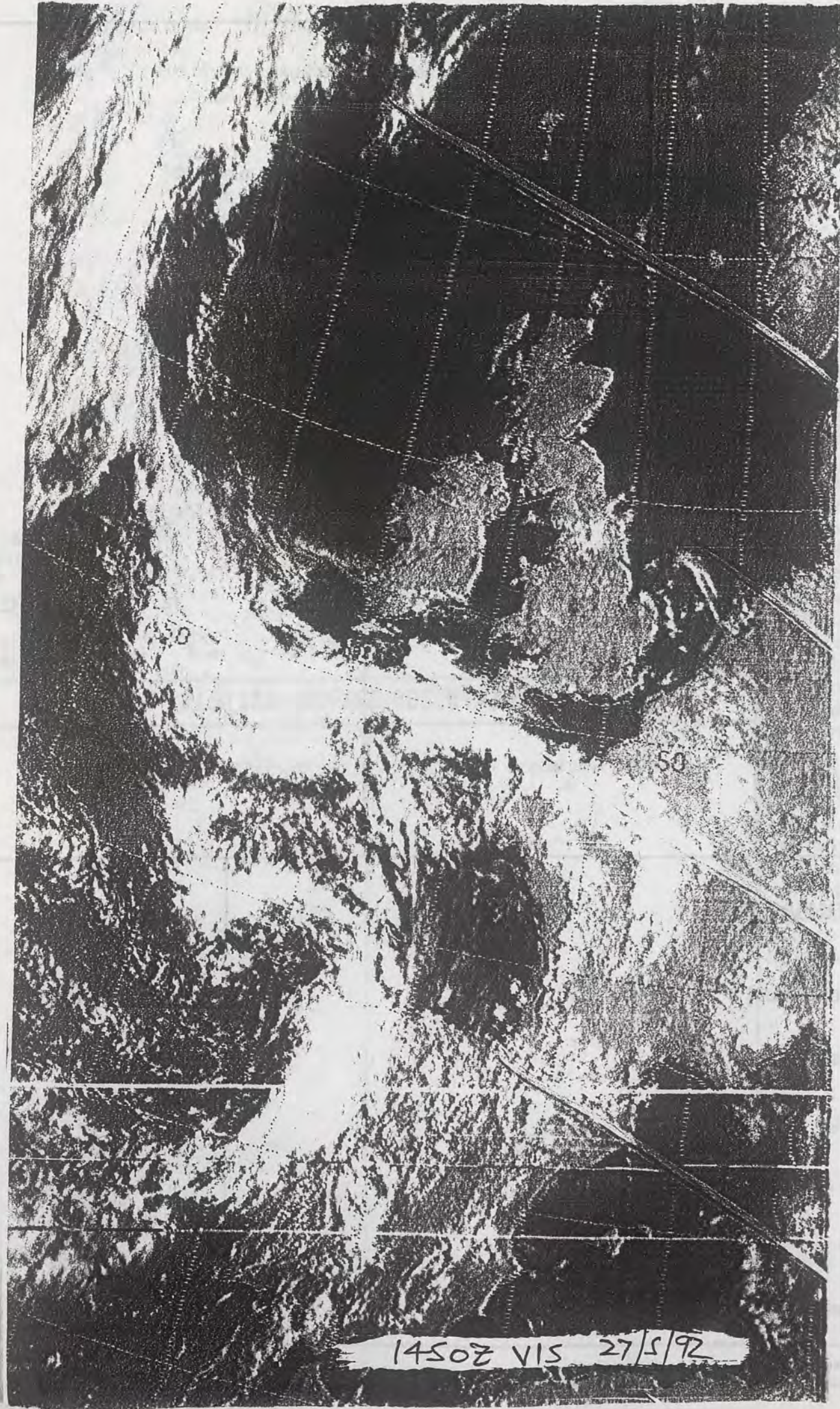


© Crown Copyright  
All rights reserved

London Weather Centre 284-286 High Holborn London WC1V 7HX

All times are GMT







27th May 1992

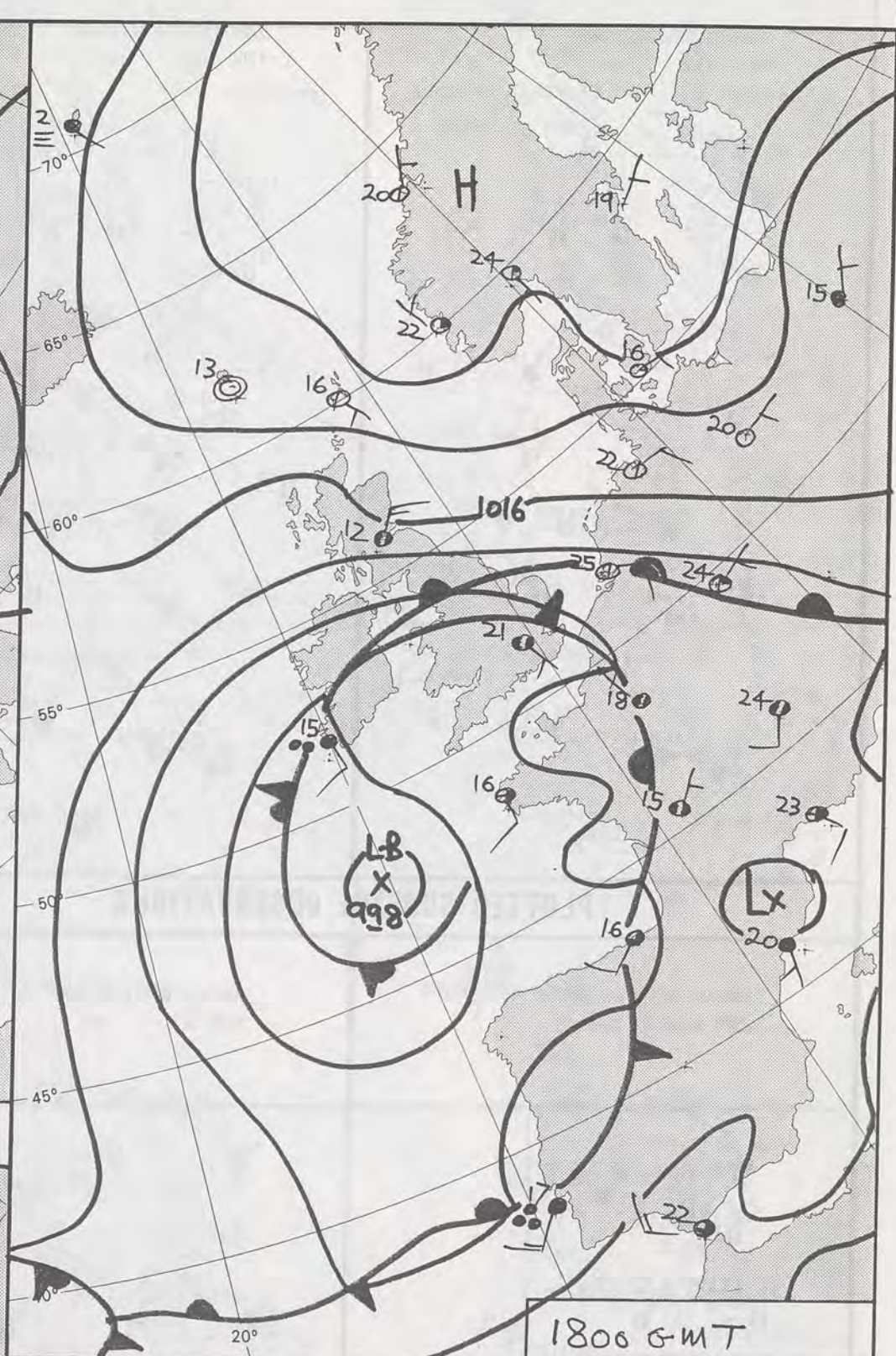
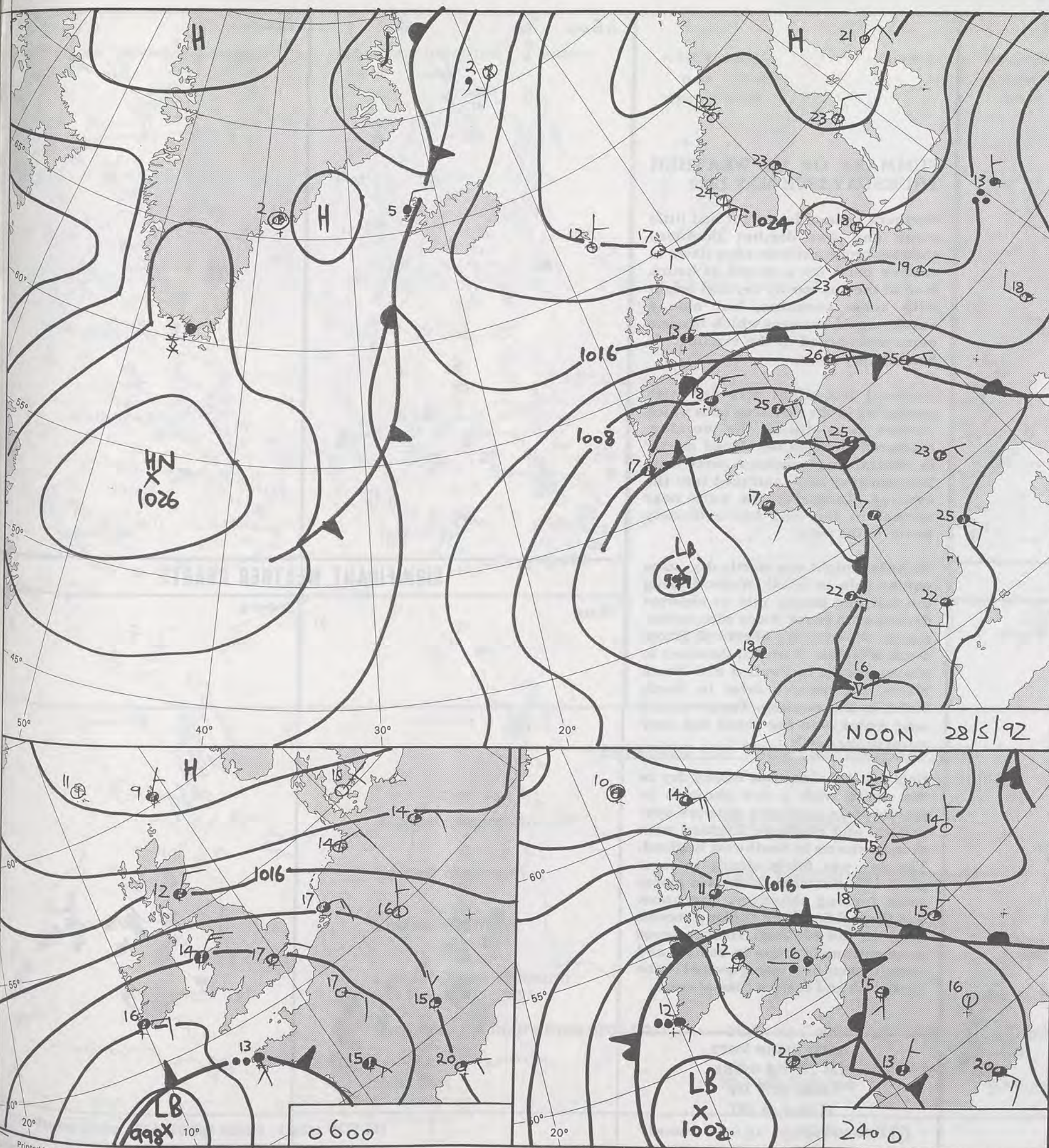
1016

1016

1016

1016

London Weather Centre 284-286 High Holborn London WC1V 7HX All times are GMT 500mb full lines 1000-500 mb packed Crown Copyright All rights reserved



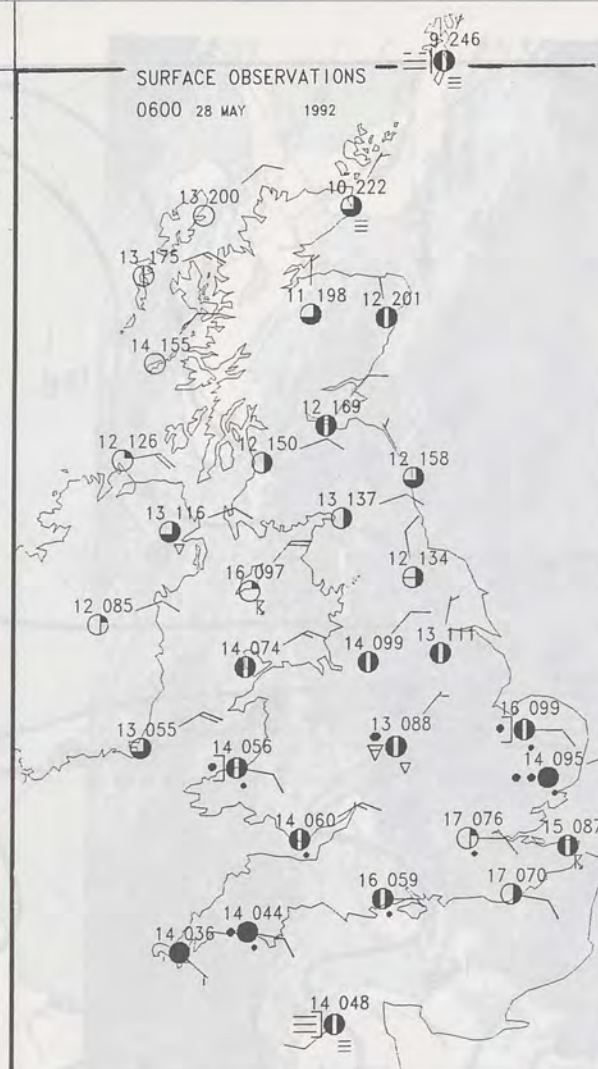
DUPLICATE ALSO  
DAILY WEATHER SUMMARY  
NOT FOR LOAN FOR  
THURSDAY 28TH MAY 1992

London Weather Centre 284-286 High Holborn London WC1V 7HX

© Crown Copyright All rights reserved

Form File 561





### SUMMARY OF UK WEATHER THURSDAY 28TH MAY 1992

Northern Ireland last night had little cloud and was dry, but thundery showers broke out soon after dawn in eastern parts for a couple of hours. Rest of the day mostly dry and bright with some sunshine, but also a scattering of showers, which became more widespread in the evening. It became very warm.

Scotland last night was dry with patchy fog in the Northern Isles which cleared away during the morning. Scattered showers developed mostly in central and southern parts from late morning and continued into the evening. Temperatures were near normal in the east but extremely warm in the west.

Wales last night was mostly dry, some patchy rain in South Wales. During the morning patchy rain or showers developed in North Wales with further rain or showers this afternoon across much of Wales. It turned thundery in places mostly in Central and North Wales, but became drier in South Wales in the evening. Temperatures near average in the south but very warm in the north.

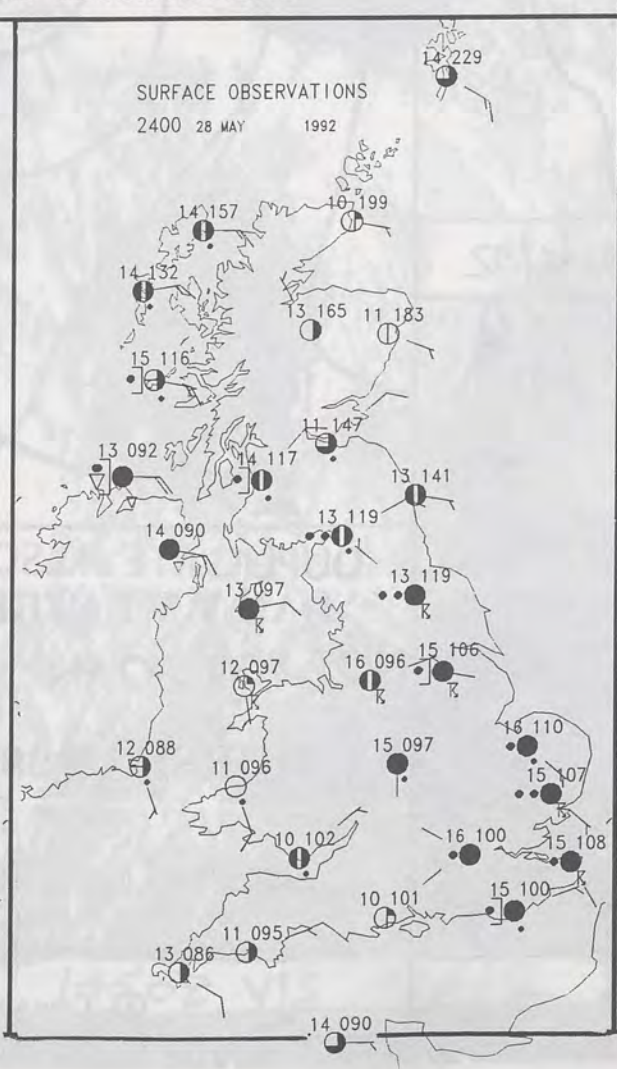
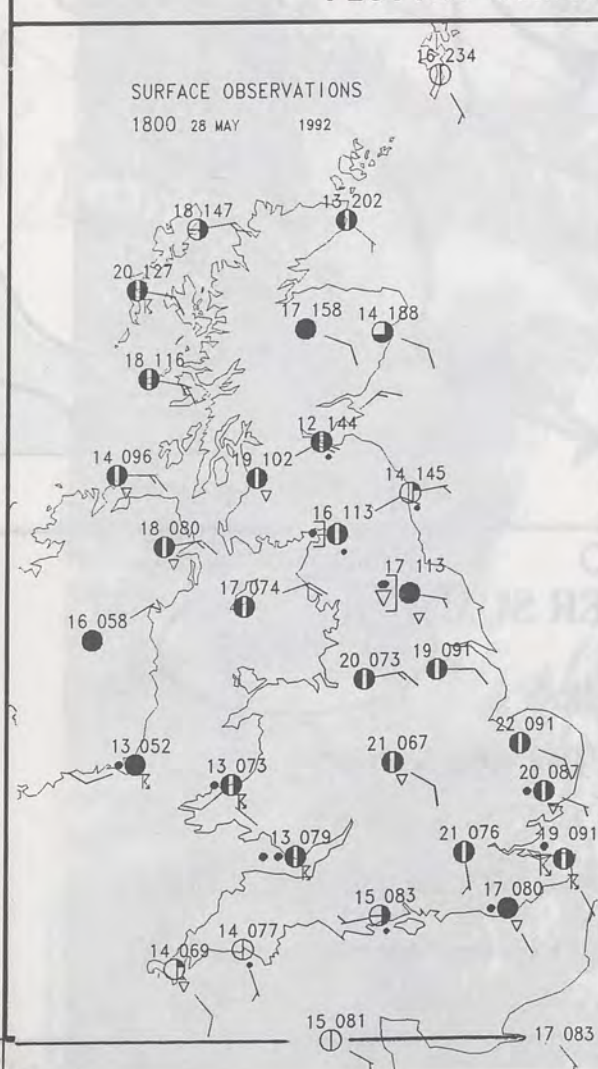
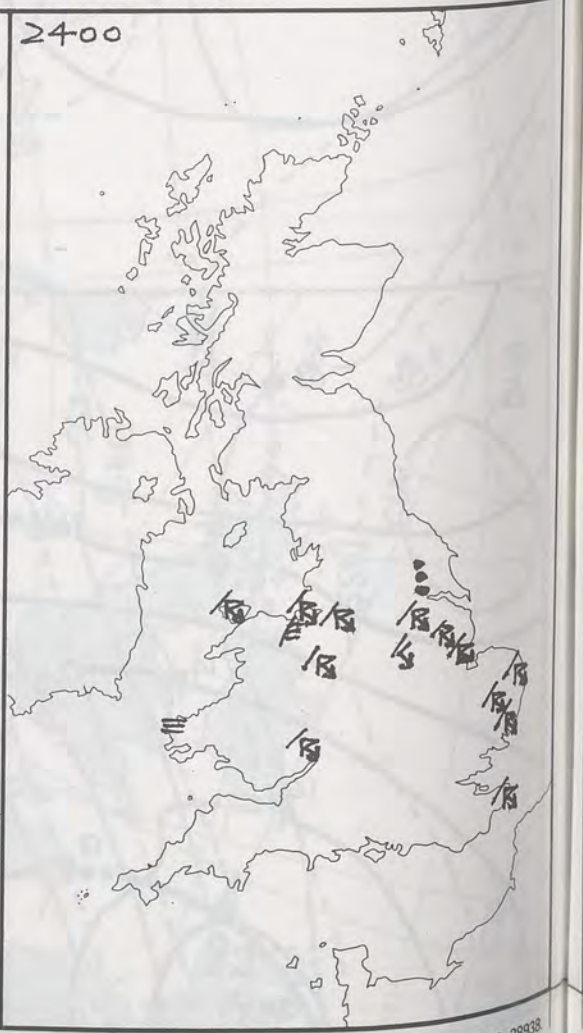
England last night was mostly dry in the north with a few showers in places. More scattered showers over Central and Southern England with thunderstorms in Southwest England. The day was fairly cloudy in most parts with scattered showers in places some turning thundery. Southwest and Central Southern England became drier in the evening. Temperatures were extremely warm in central and eastern parts but nearer normal in the southwest and eastern coastal areas.

London Weather Centre  
284-286 High Holborn  
London WC1V 7HX  
All times are GMT

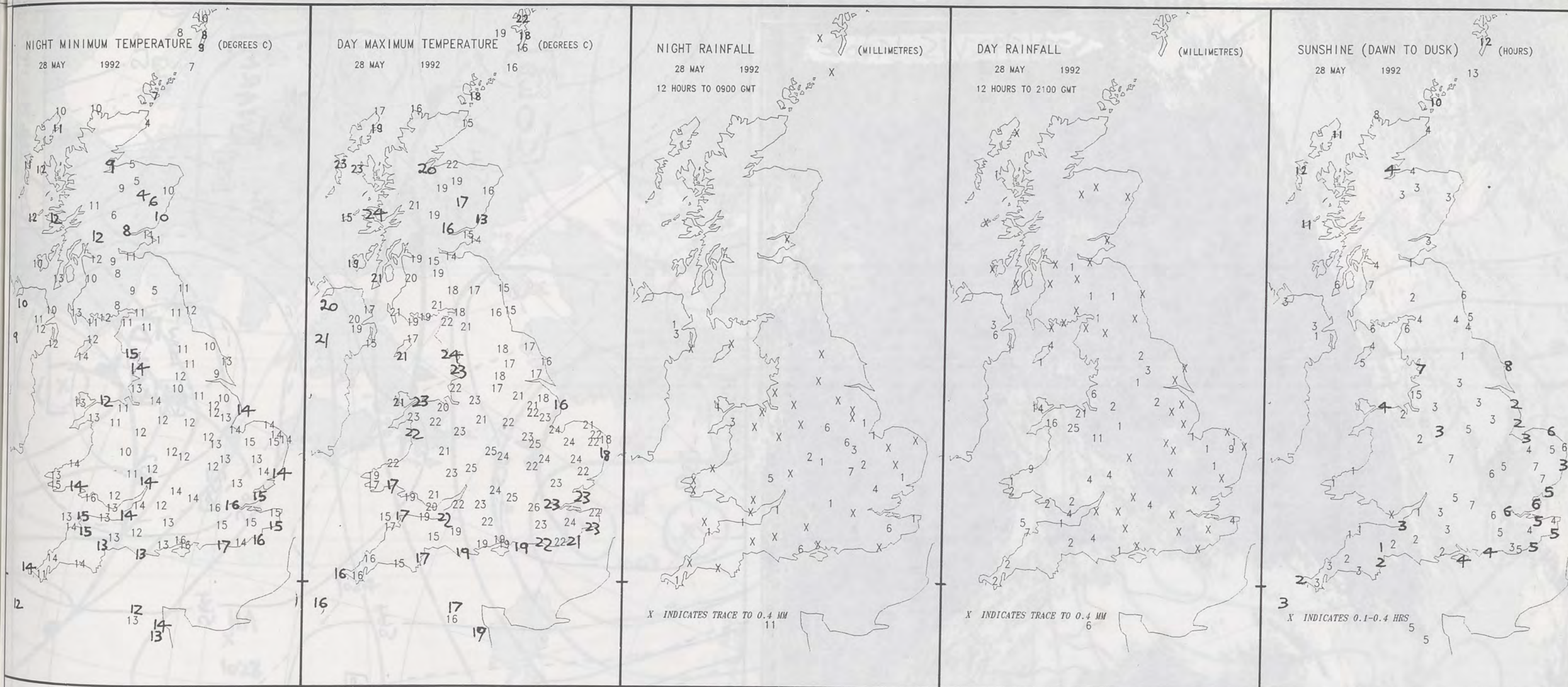
© Crown Copyright All rights reserved



### SIGNIFICANT WEATHER CHARTS







# **EXTREMES FOR THURSDAY 28TH MAY 1992**

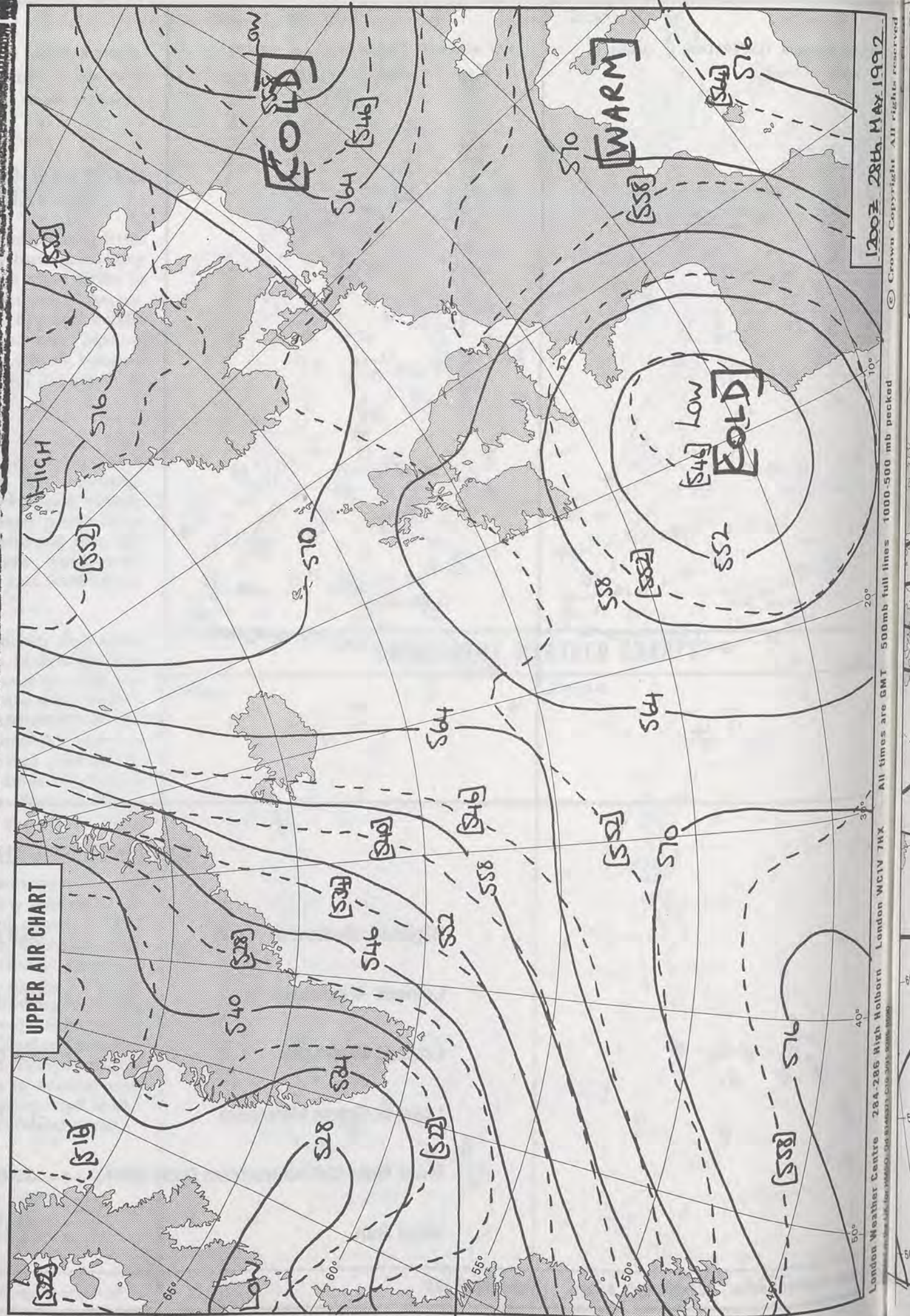

Highest Maximum	: 26.2 C Heathrow Airport
Lowest Maximum	: 13.4 C Inverberbie [ Grampian ]
Lowest Minimum	: 3.8 C Wick [ ne Scotland ] -
Lowest Grass Minimum	: -1.5 C Kinloss [ Moray Firth ]
Most Rain (24 hours from 0900 GMT)	: 39.0 mm Cellarhead [ nr Stoke on Trent ]
Most Sun	: 12.7 Hrs Fair Isle

## **DAILY WEATHER SUMMARY**



© Crown Copyright  
All rights reserved



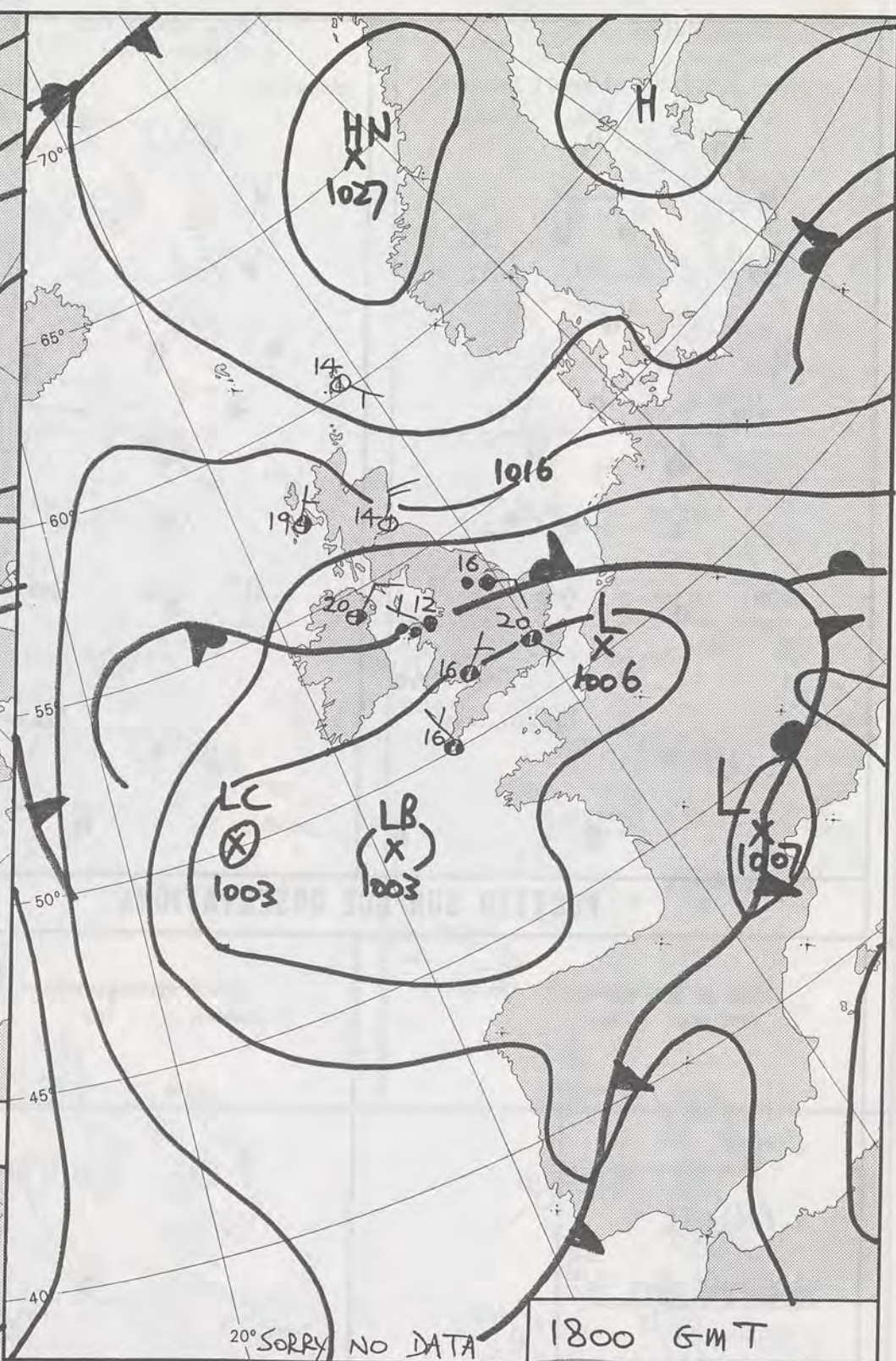
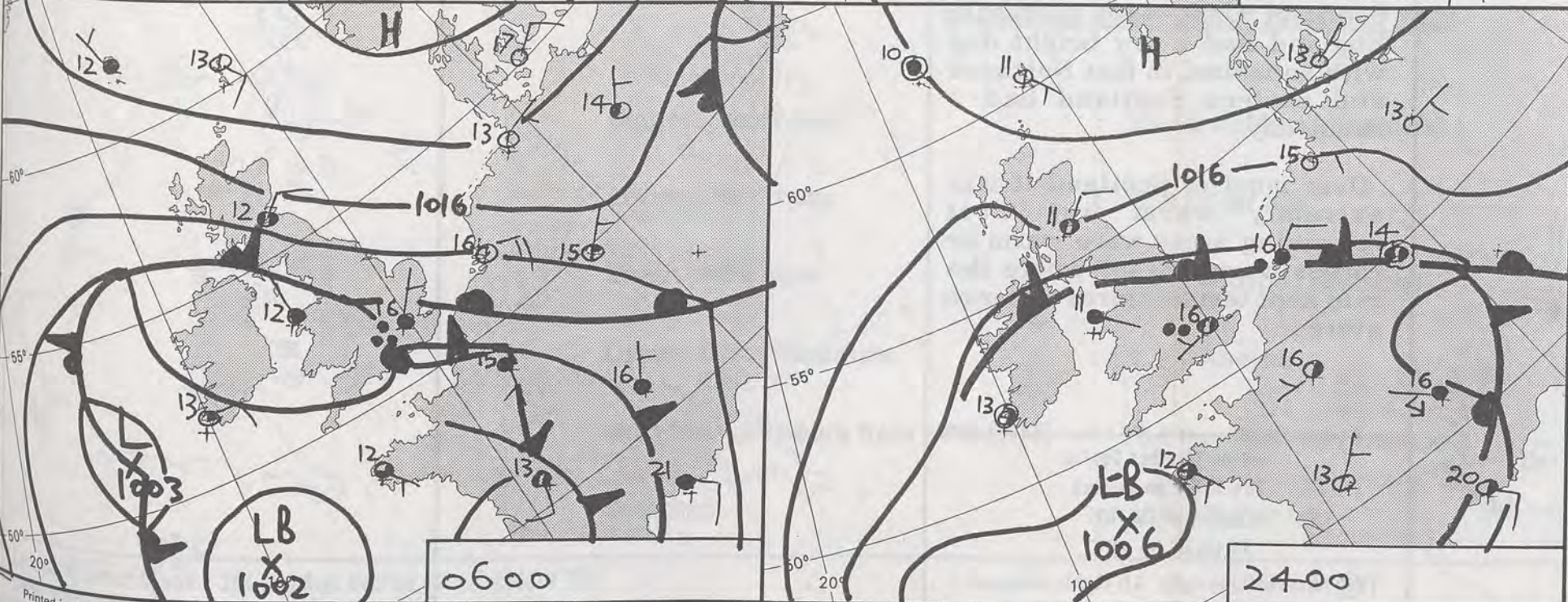
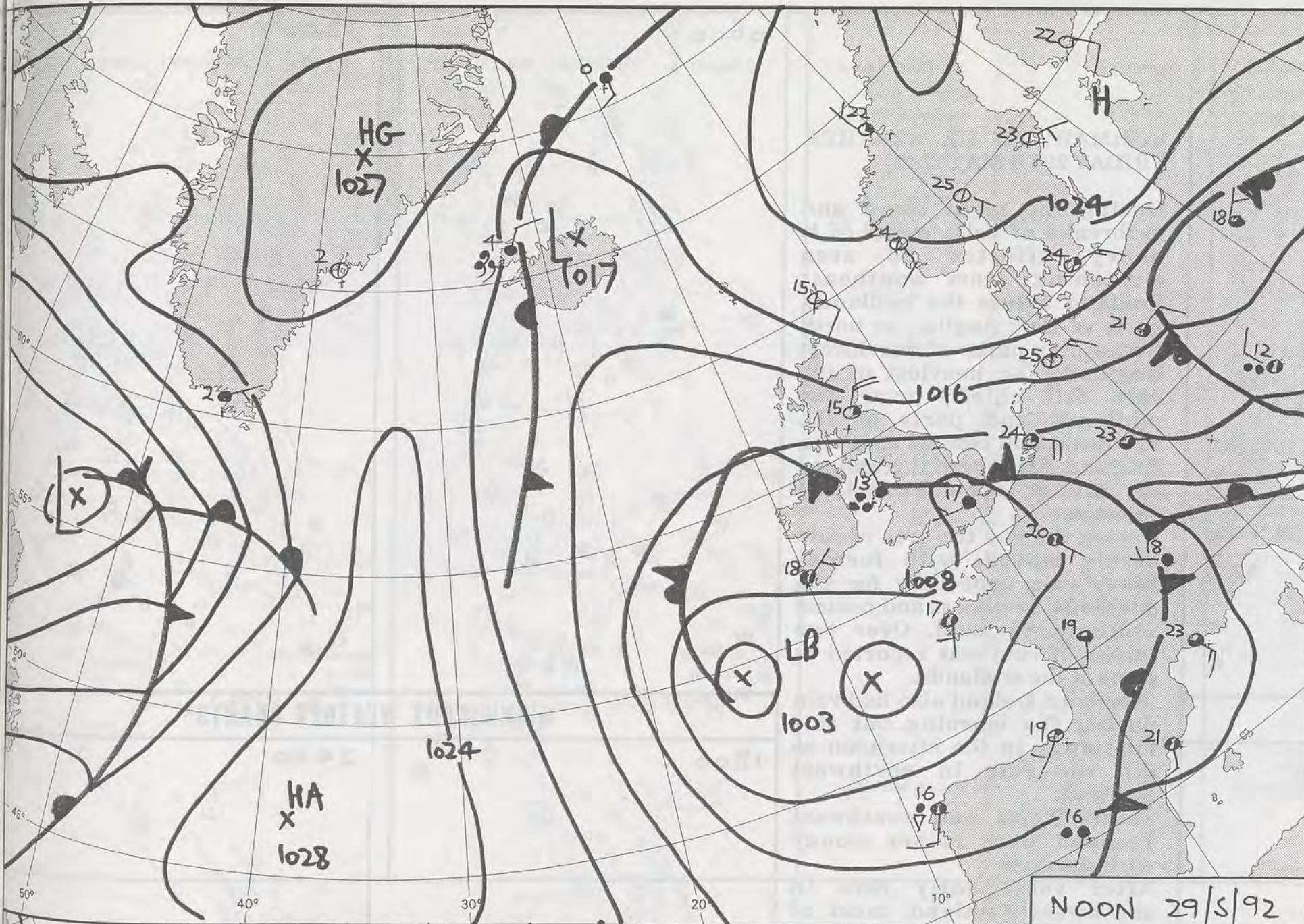




1200Z 28th MAY 1992

© Crown Copyright All rights reserved

London Weather Centre 284-286 High Holborn London WC1V 7HX All times are GMT 500mb full lines 1000-500 mb pecked



DUPLICATE ALSO  
DAILY WEATHER SUMMARY

NOT FOR LOAN FOR  
FRIDAY 29TH MAY 1992

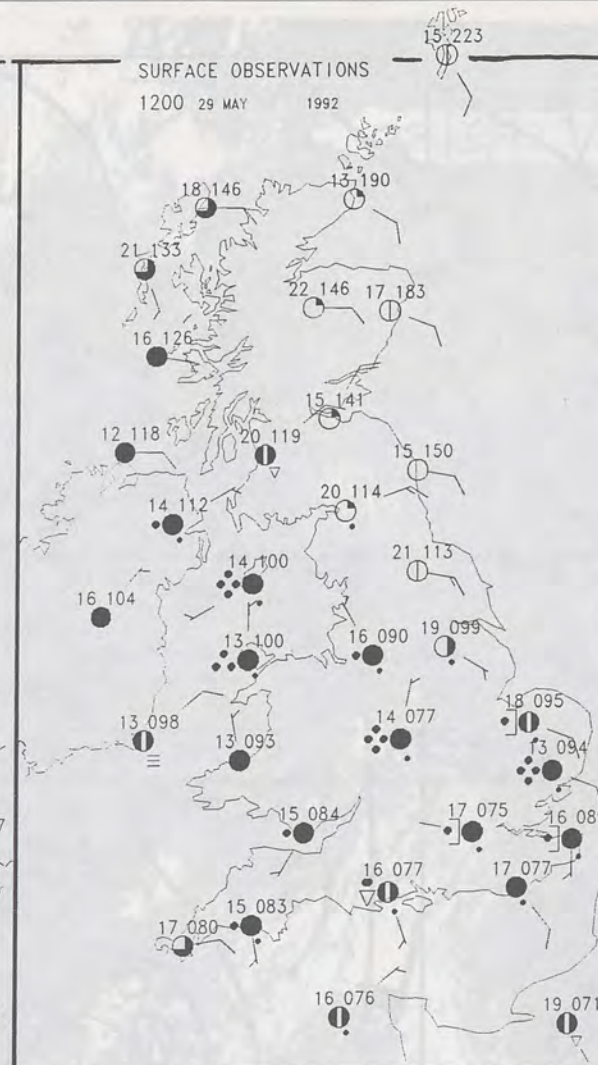
Warm front Cold front Occlusion

London Weather Centre 284-286 High Holborn London WC1V 7HX

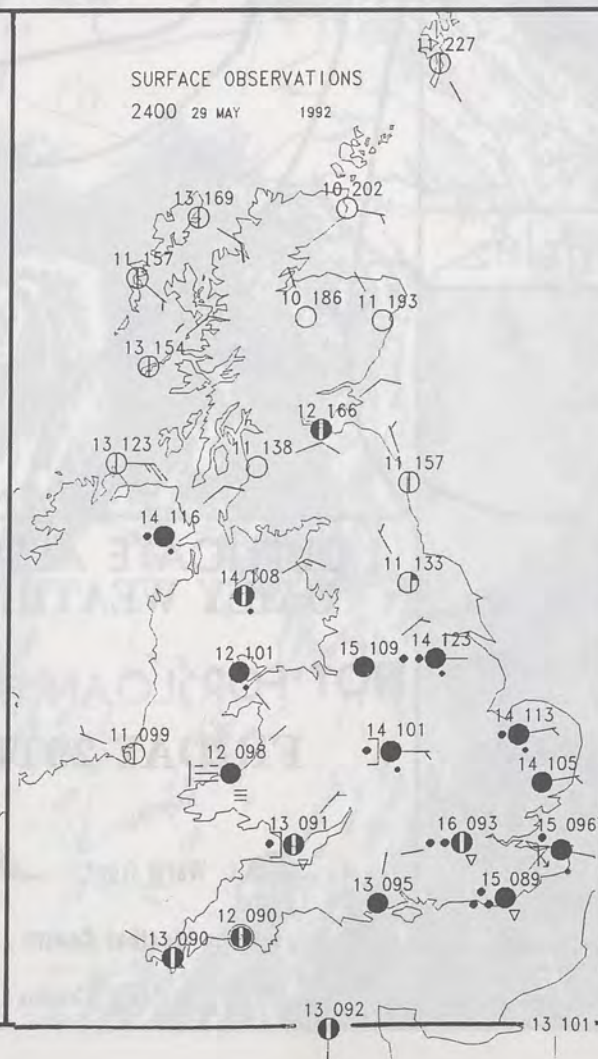
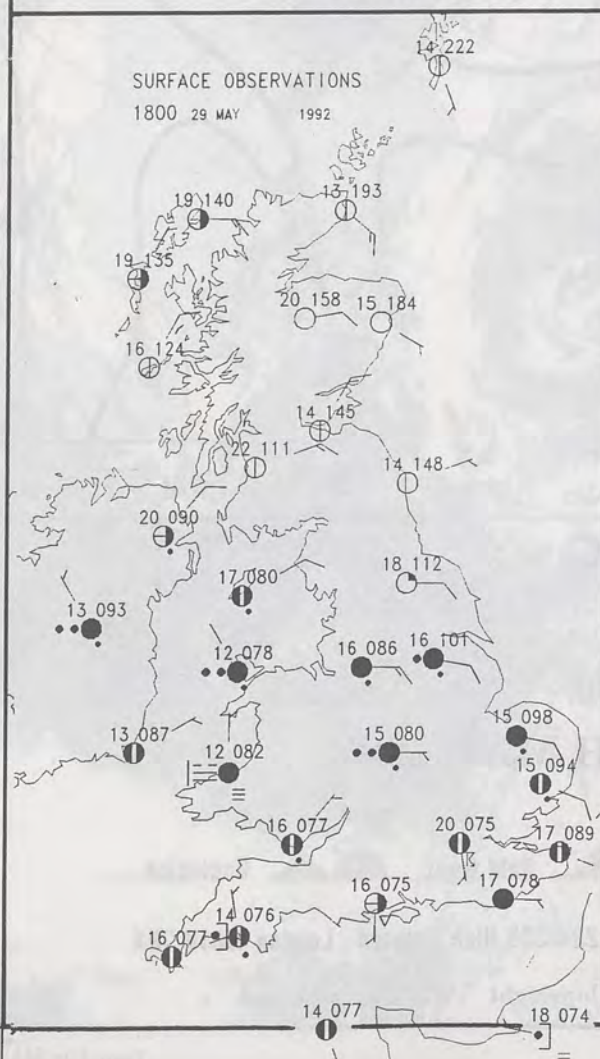
© Crown Copyright All rights reserved







### PLOTTED SURFACE OBSERVATIONS



### SUMMARY OF UK WEATHER FRIDAY 29TH MAY 1992

During the night cloud and outbreaks of rain, much of it heavy, affected an area stretching from southeast England across the midlands, parts of East Anglia, to north Wales and parts of northwest England. The heaviest of the rain fell chiefly over the midlands and parts of the southeast and central southern England. Elsewhere it remained dry, give or take a few isolated showers.

During the day the area of rain barely moved, with further heavy rain especially for the midlands, southeast and central southern England. Over two inches of rain was reported in parts of the midlands.

Northern Ireland also had rain during the morning but this died away in the afternoon as did the rain in northwest England.

South Wales and southwest England were rather cloudy with showers.

After some early rain in southwest Scotland, most of Scotland along with northeast England had a dry bright day with sunshine, in fact Northern and eastern Scotland had a sunny day.

Over most of Scotland it was extremely warm but most remaining areas were warm or rather warm except where the rain kept temperatures closer to average.

London Weather Centre  
284-286 High Holborn  
London WC1V 7HX  
All times are GMT

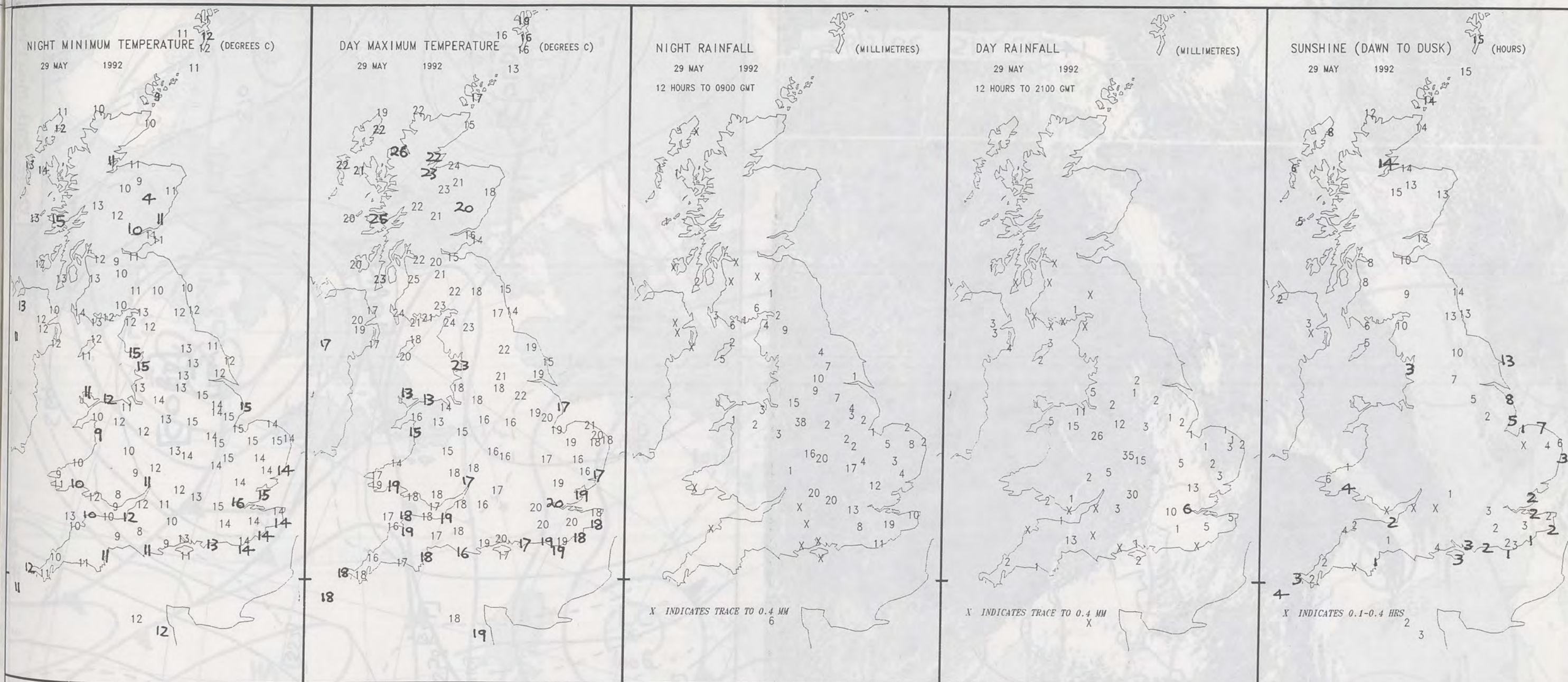
© Crown Copyright All rights reserved



### SIGNIFICANT WEATHER CHARTS







# **EXTREMES FOR FRIDAY 29TH MAY 1992**

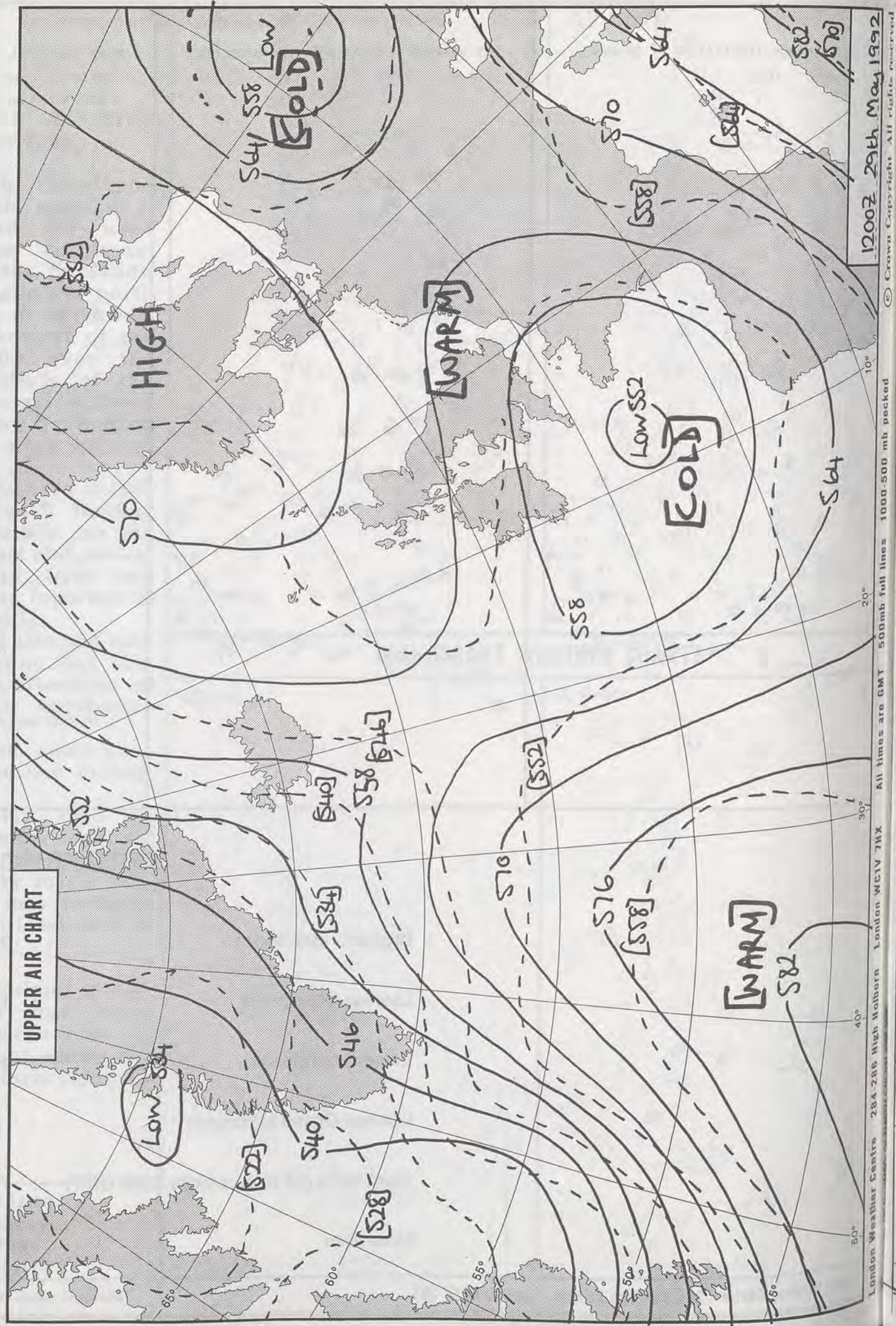

Highest Maximum	: 25.7 C Aultbea [ Highland ]
Lowest Maximum	: 13.0 C Fair Isle
Lowest Minimum	: 4.8 C Aboyne [ Grampian ] -
Lowest Grass Minimum	: 1.2 C Aboyne
Most Rain (24 hours from 0900 GMT)	: 70.4 mm Northolt [ London ]
Most Sun	: 15.2 Hrs Fair Isle

## **DAILY WEATHER SUMMARY**



© Crown Copyright  
All rights reserved



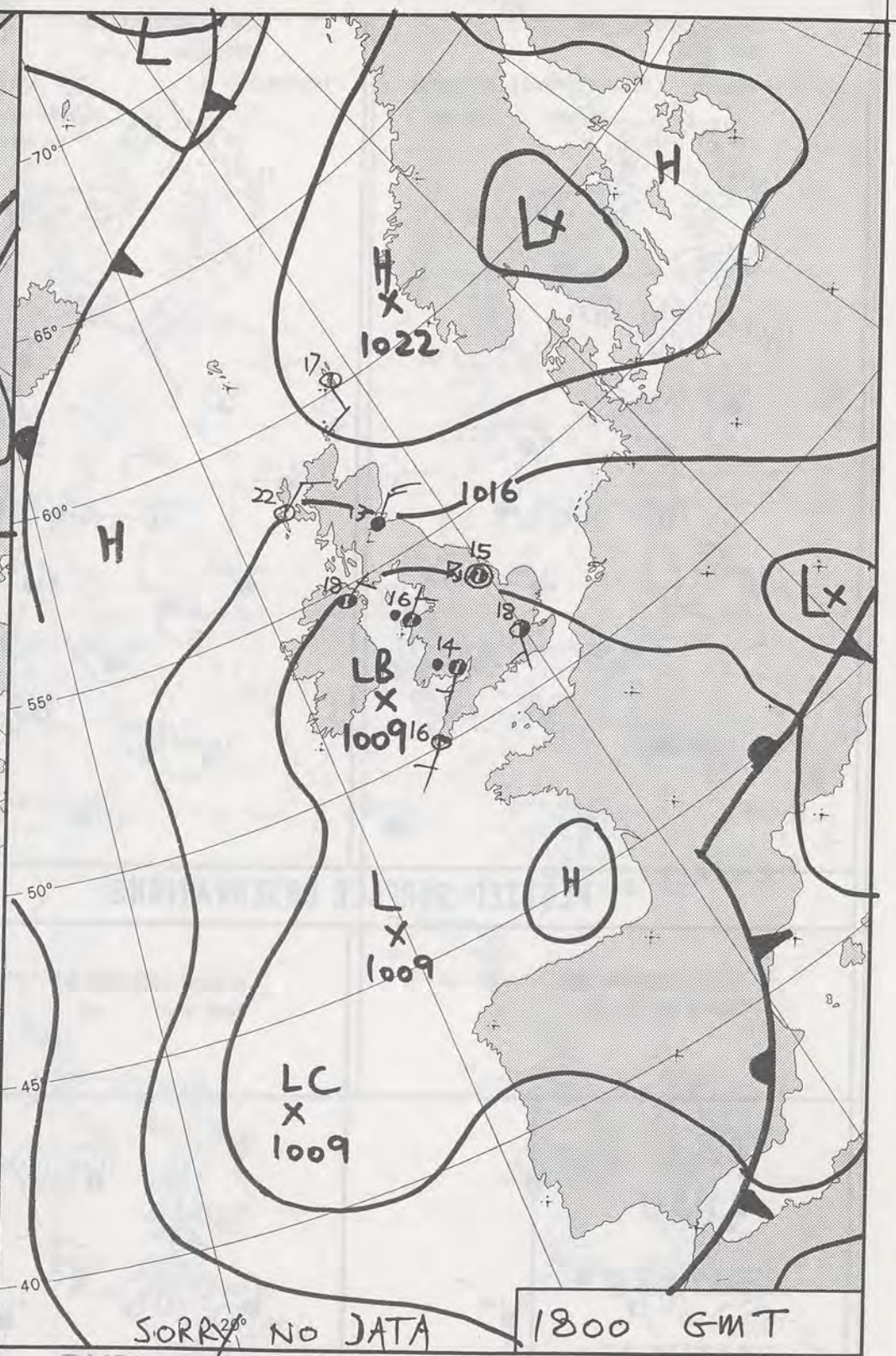
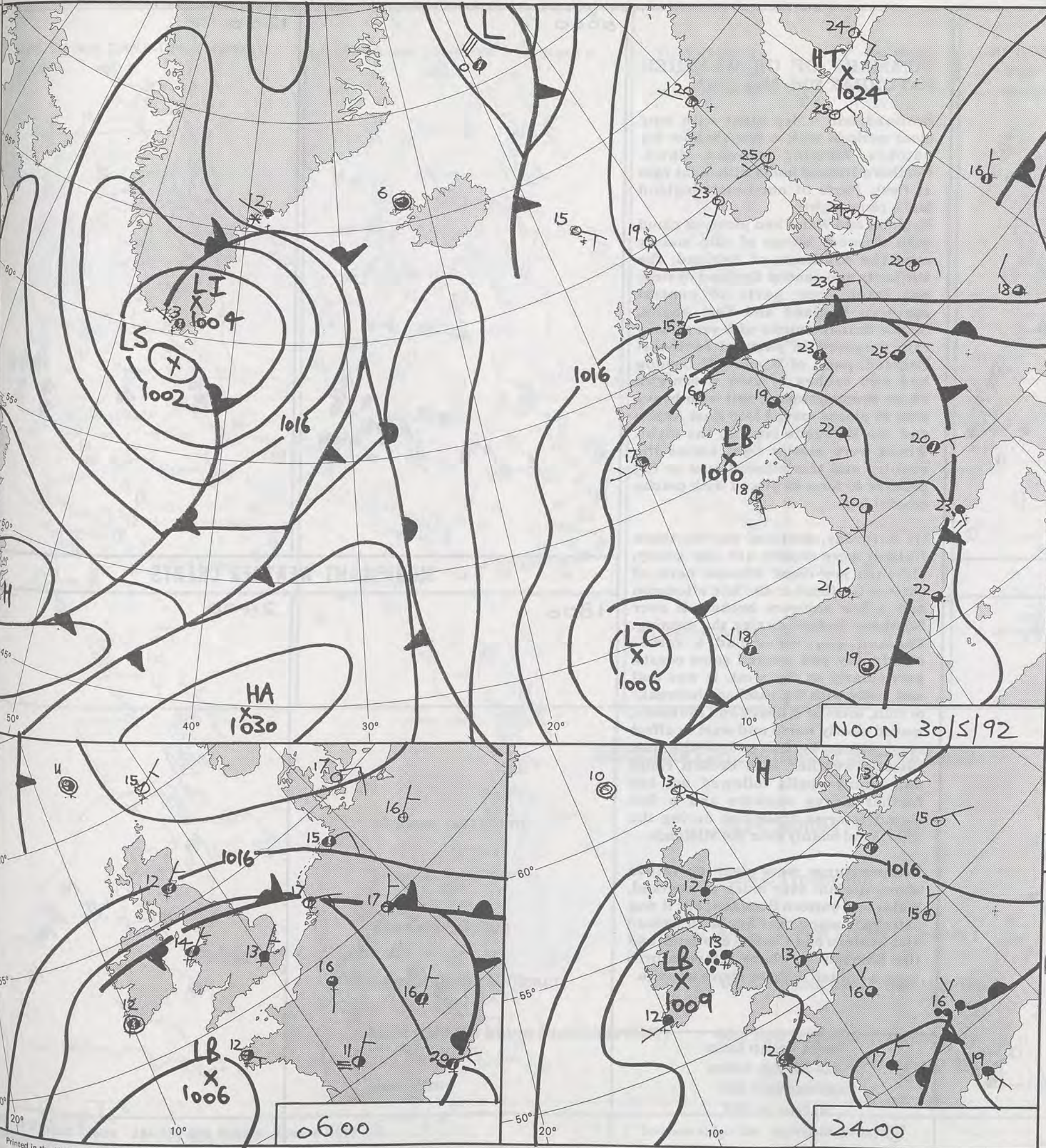




1200Z 29th May 1992

London Weather Centre 284-286 High Holborn London WC1V 7HX

London Weather Centre 284-286 High Holborn London WC1V 7HX



NOON 30/5/92

1800 GMT

Sorry No DATA

DUPLICATE ALSO

DAILY WEATHER SUMMARY

NOT FOR LOAN FOR

SATURDAY 30th May 1992

London Weather Centre 284-286 High Holborn London WC1V 7HX

© Crown Copyright All rights reserved

Printed in the UK for HMSO, Dd 8146371 C10 3/91 9385 9590

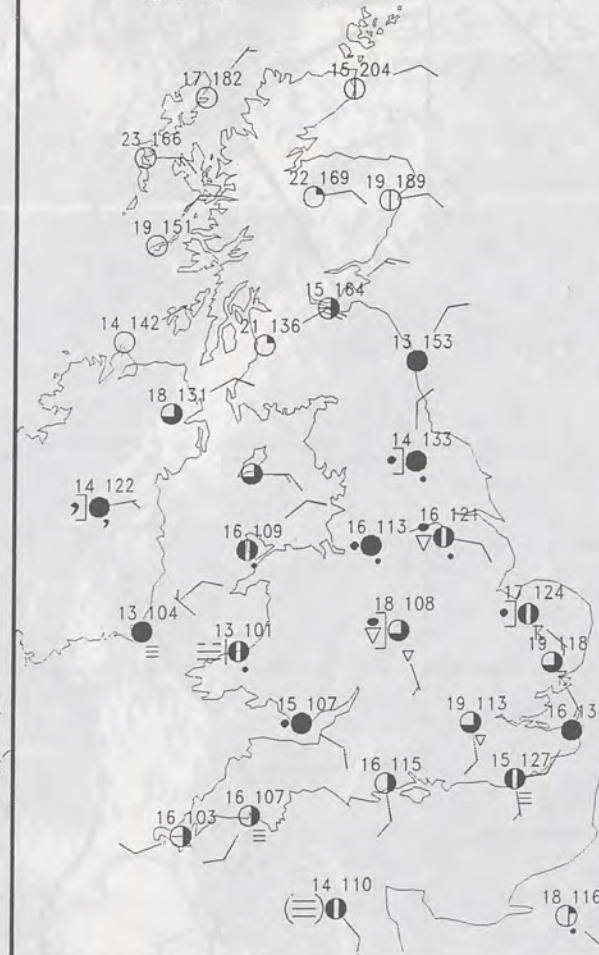
Form File 561



SURFACE OBSERVATIONS  
0600 30 MAY 1992



SURFACE OBSERVATIONS  
1200 30 MAY 1992



### PLOTTED SURFACE OBSERVATIONS

SURFACE OBSERVATIONS  
1800 30 MAY 1992



SURFACE OBSERVATIONS  
2400 30 MAY 1992



## SUMMARY OF UK WEATHER SATURDAY 30th May 1992

Scotland had a dry night with long clear periods with a few shallow fog patches forming around dawn. Northern Ireland had a little light rain at first. Parts of northeast England had a clear night.

England and Wales had plenty of cloud with showery bursts of rain mainly over the southeast of England, the Midlands and central England at first, but later over parts of central southern England and East Anglia. Severe thunderstorms with very heavy rain occurred in parts of southeast England, parts of W and NW London had two inches of rain overnight. These thunderstorms, still with heavy rain in places moved into East Anglia and the Midlands later in the night. Winds were mostly light across the country and this allowed mist or fog patches to form in places with patchy coastal fog.

On Saturday, Scotland and Northern Ireland were mostly dry and sunny, although low cloud affected parts of eastern Scotland in the late afternoon and a few showers broke out over Northern Ireland during the evening. England and Wales had a rather cloudy day and around some coasts, particularly in the west, it was dull and misty with fog patches. Outbreaks of rain, some of it heavy and thundery, moved slowly north and west to affect most places by the end of the day. Clearer weather with broken cloud and sunny spells followed on, but further heavy showers and a few thunderstorms broke out during the afternoon, mainly over the Midlands.

Temperatures were near or rather above normal over much of England, Wales and eastern Scotland, but it was extremely warm over Northern Ireland and western and Central Scotland, and the Shetlands, where temperatures were a full ten degrees above average.

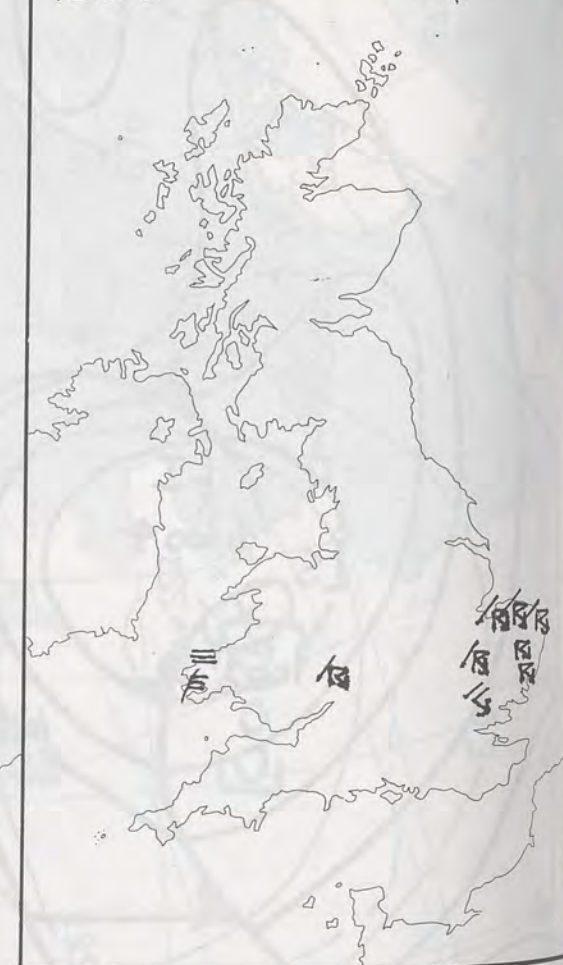
London Weather Centre  
284-286 High Holborn  
London WC1V 7HX  
All times are GMT

© Crown Copyright All rights reserved

0600



1200

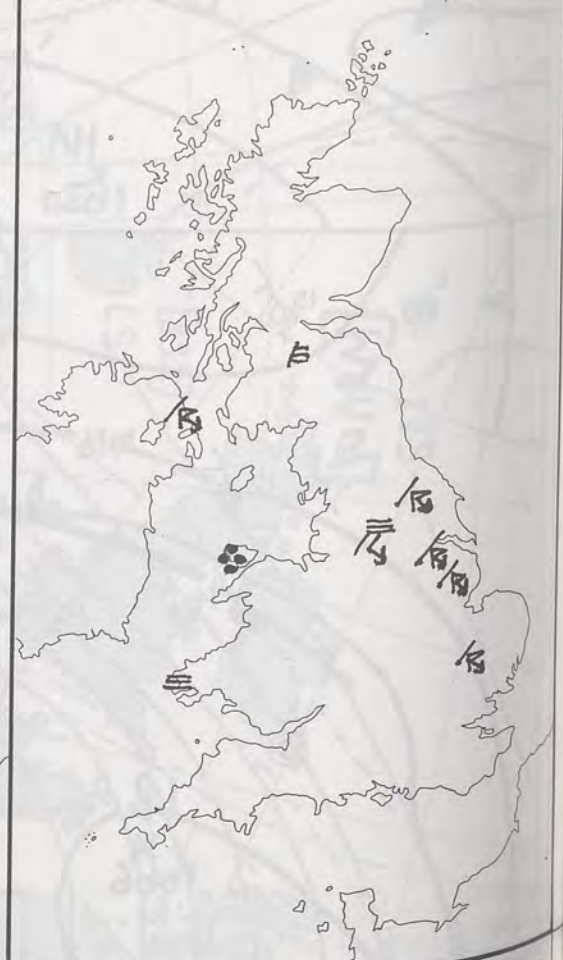


### SIGNIFICANT WEATHER CHARTS

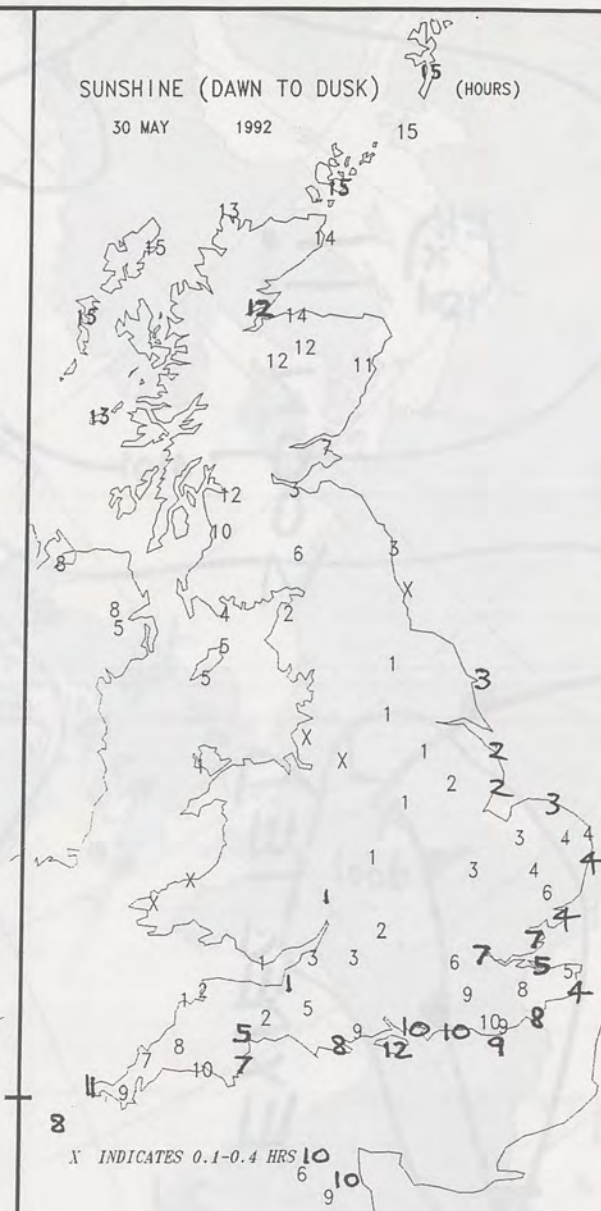
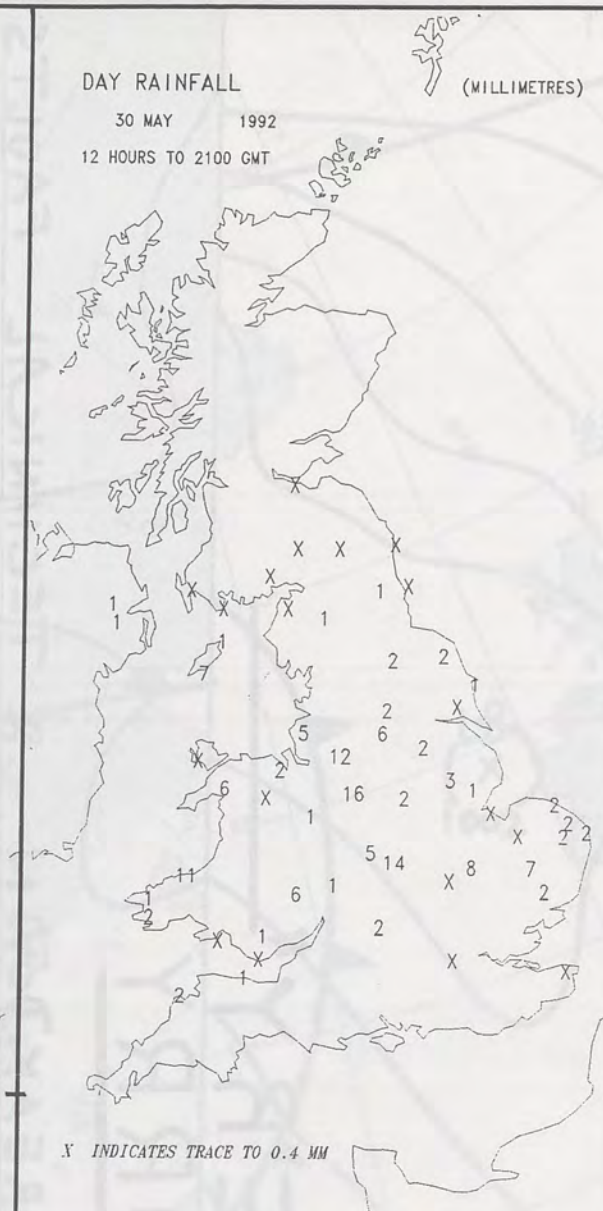
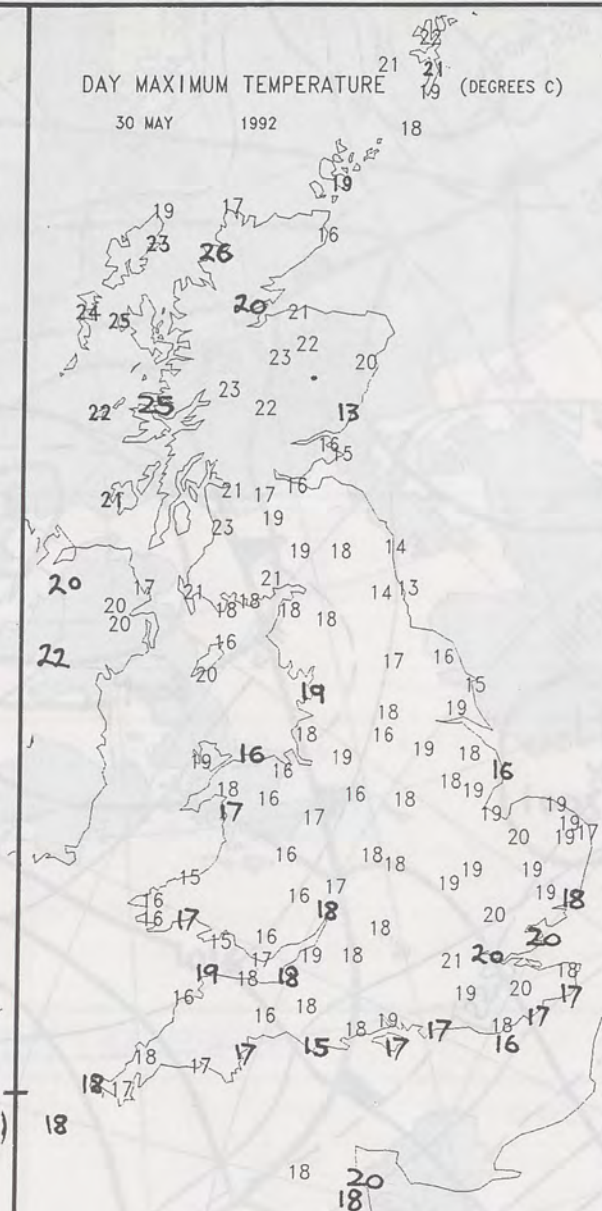
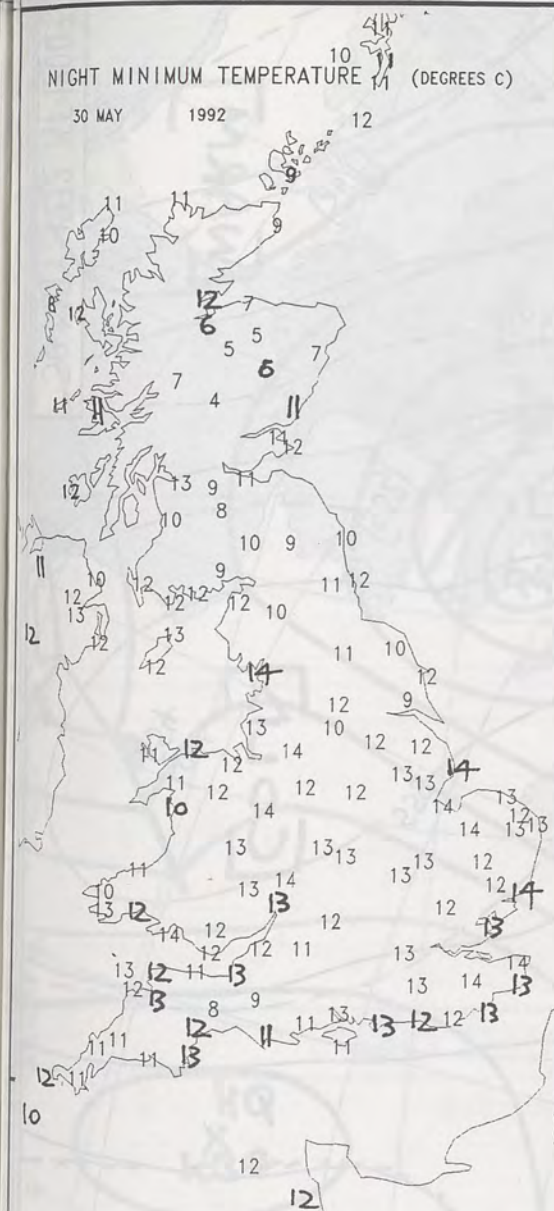
1800



2400







# **EXTREMES FOR SATURDAY 30TH MAY 1992**

Highest Maximum	: 25.9 C Aultbea [ Highland ]
Lowest Maximum	: 12.6 C Tynemouth
Lowest Minimum	: 4.3 C Tummel bridge [ Tayside ] -
Lowest Grass Minimum	: 0.0 C Benbecula [ Outer Hebrides ]
Most Rain (24 hours from 0900 GMT)	: 40.6 mm Amlwch [ Anglesey ]
Most Sun	: 15.2 Hrs Fair Isle

## **DAILY WEATHER SUMMARY**



© Crown Copyright  
All rights reserved



# RESTORATION

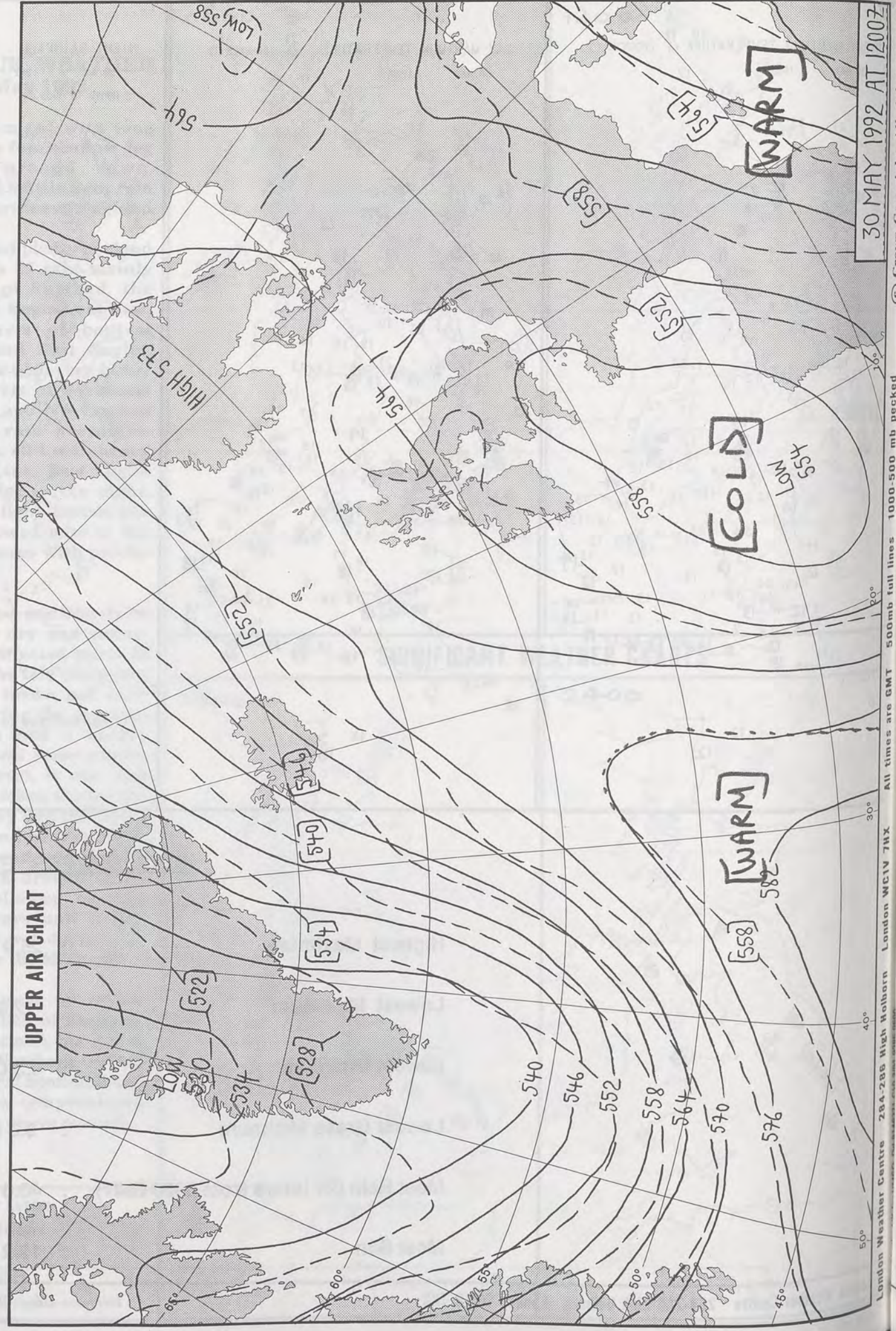
EXPECTED

2004

VERY " SORRY

DUE TO MACHINE

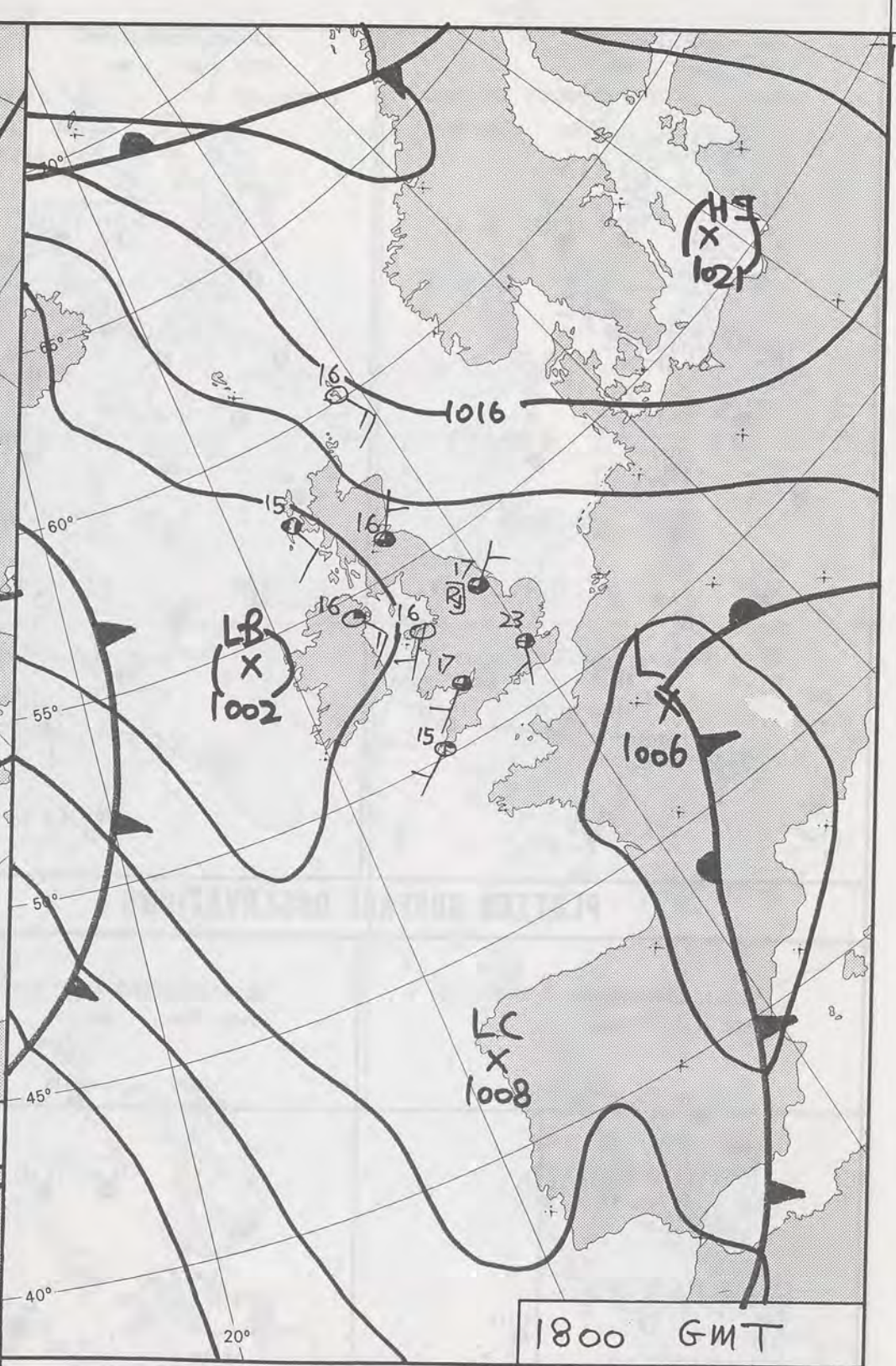

**no satellite picture available**





30 MAY 1992 AT 1200Z

London Weather Centre 284-286 High Holborn London WC1V 7HX All times are GMT 500mb full lines 1000-500 mb pecked Crown Copyright All rights reserved



DUPLICATE ALSO  
DAILY WEATHER SUMMARY  
NOT FOR LOAN FOR  
SUNDAY 31st May 1992

London Weather Centre 284-286 High Holborn London WC1V 7HX

© Crown Copyright All rights reserved

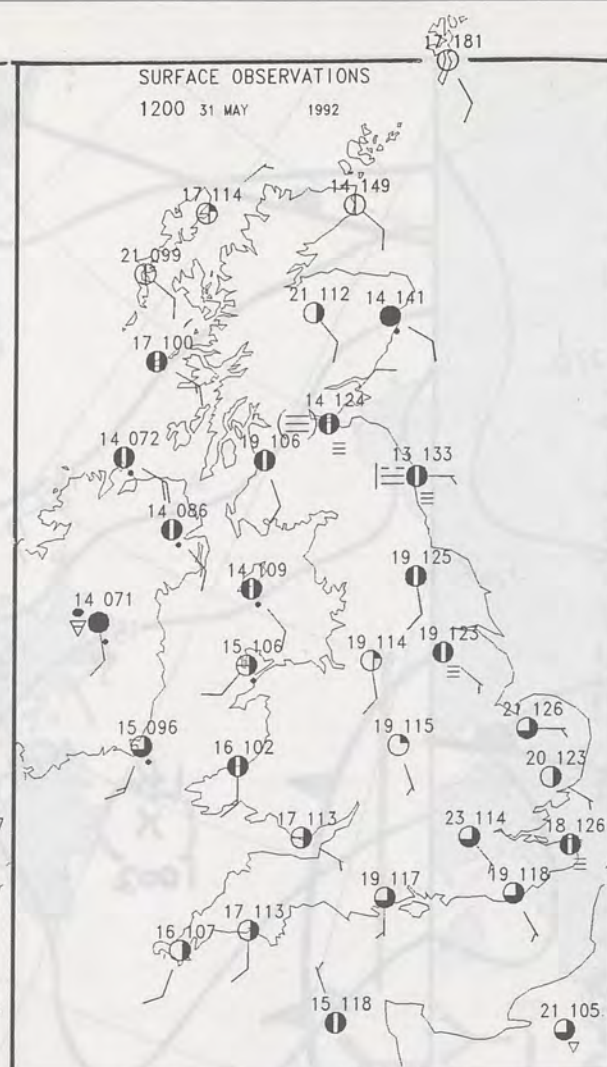
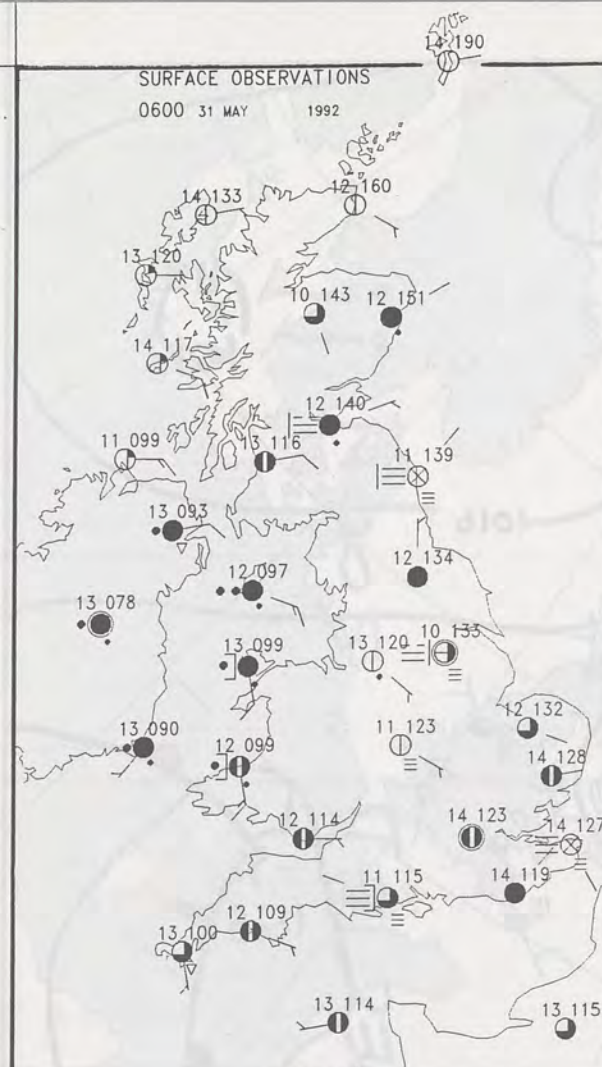
15 JUN 1992

METEOLOGICAL OFFICE

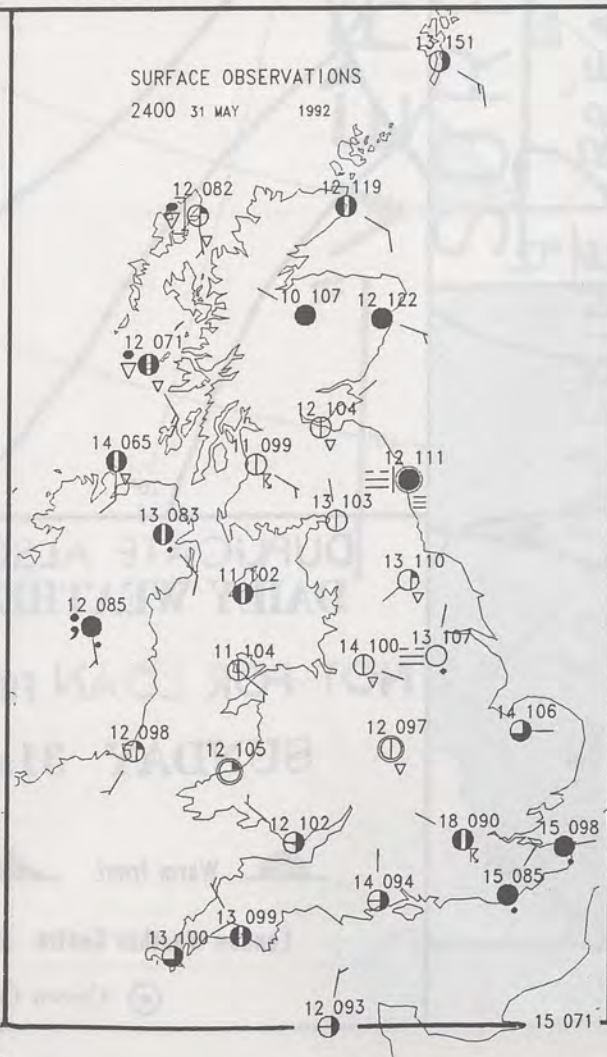
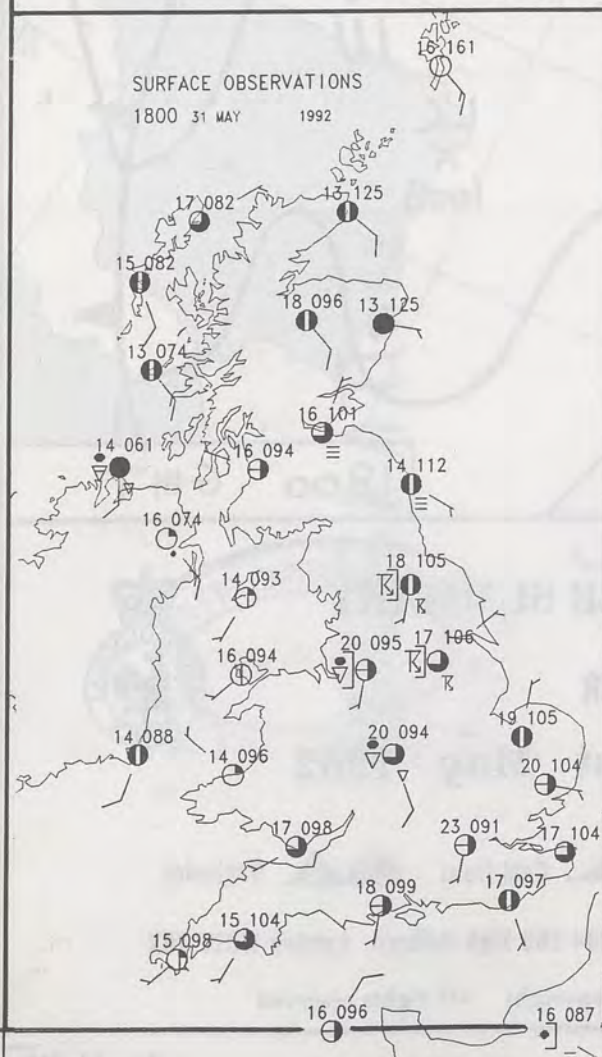
Warm front Cold front Occlusion

Form File 561





### PLOTTED SURFACE OBSERVATIONS



## SUMMARY OF UK WEATHER SUNDAY 31st May 1992

Much of the country had a dry night. There was some rain over south and west Wales and across into Northern Ireland with a few showers over southwest England. Heavy rain was reported for a time on Anglesey and the Isle of Man. Fog and low cloud affected parts of the east coast and patchy mist and fog formed over southern parts of England.

The fog and low cloud cleared during the morning from southern parts and then most of England and Wales had a dry and mostly sunny morning. During the afternoon there were scattered showers especially over the Midlands, East Anglia and across the Pennines with thunder in places. During the evening thunderstorms and showers developed more widely over Cumbria, parts of Northern England, the Midlands and to the north of London. Some very heavy rain was reported from Hertfordshire, parts of Buckinghamshire and into Northamptonshire in association with a slow moving thunderstorm. (73mm of rain in about 130 minutes at Gayton).

Northern Ireland, northwest Wales and the Isle of Man had rain during the morning but it became dry later with some sunshine. Northern Ireland had further rain in the evening. Northern and northwestern parts of Scotland had a dry and mainly sunny day but over southern Scotland a few showers developed in the evening. In eastern Scotland low cloud and fog affected the coast at times.

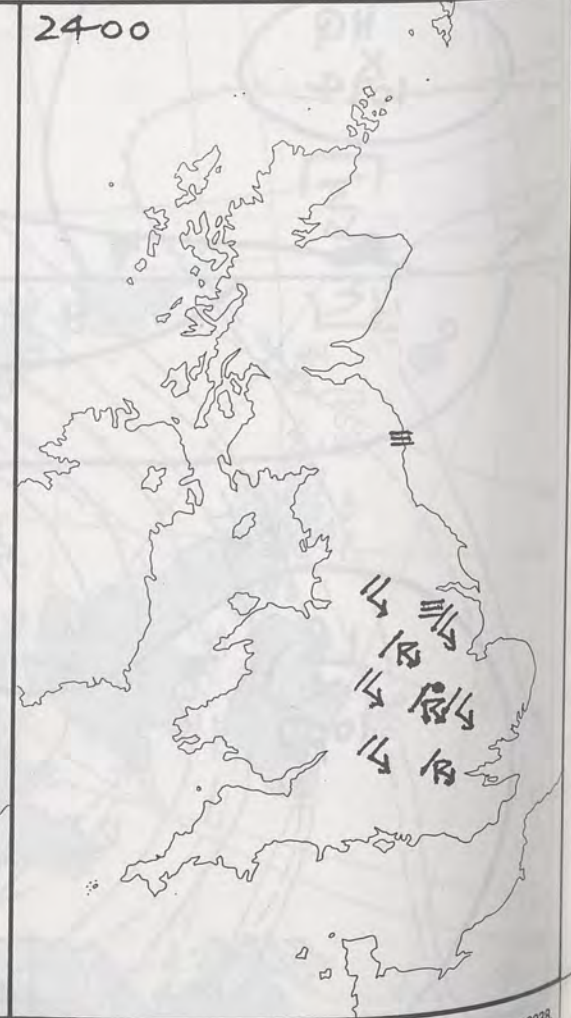
It was warm or very warm in most places but near the east coast temperatures were close to normal.

London Weather Centre  
284-286 High Holborn  
London WC1V 7HX  
All times are GMT

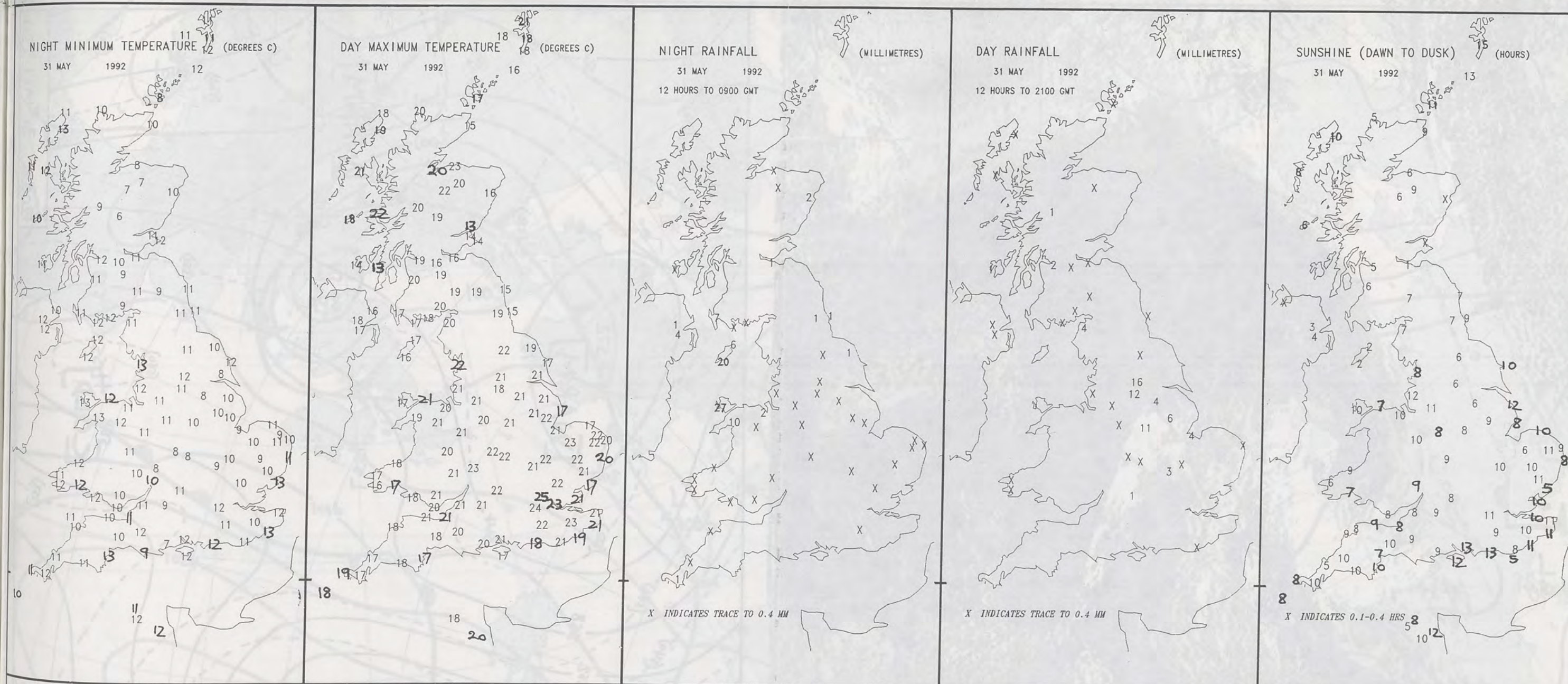
© Crown Copyright All rights reserved



### SIGNIFICANT WEATHER CHARTS







# **EXTREMES FOR SUNDAY 31ST MAY 1992**

Highest Maximum	: 24.9 C Northolt [ London ]
Lowest Maximum	: 13.5 C Leuchars and Orsay on Islay
Lowest Minimum	: 6.1 C Tummel Bridge [ Tayside ]
Lowest Grass Minimum	: 2.4 C Aviemore [ Highland ] and Kinloss [ Moray firth ]
Most Rain (24 hours from 0900 GMT)	: 16.2 mm Jersey
Most Sun	: 14.6 Hrs Lerwick [ Shetland ]

## **DAILY WEATHER SUMMARY**



© Crown Copyright  
All rights reserved



