


AIR MINISTRY.

METEOROLOGICAL OFFICE.
LONDON.

DAILY WEATHER REPORTS

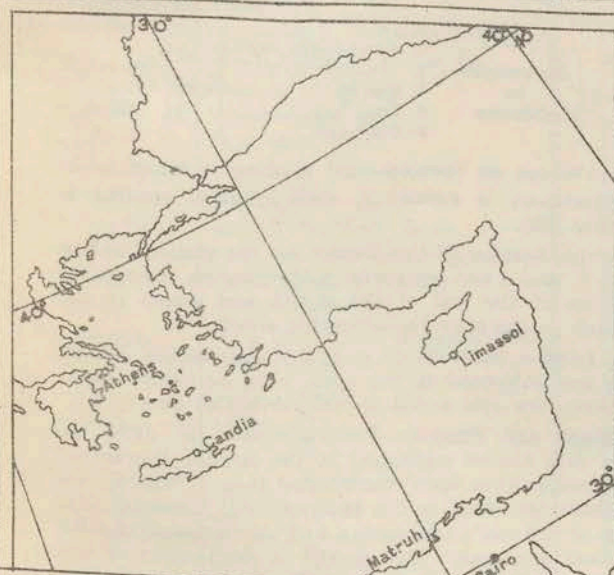
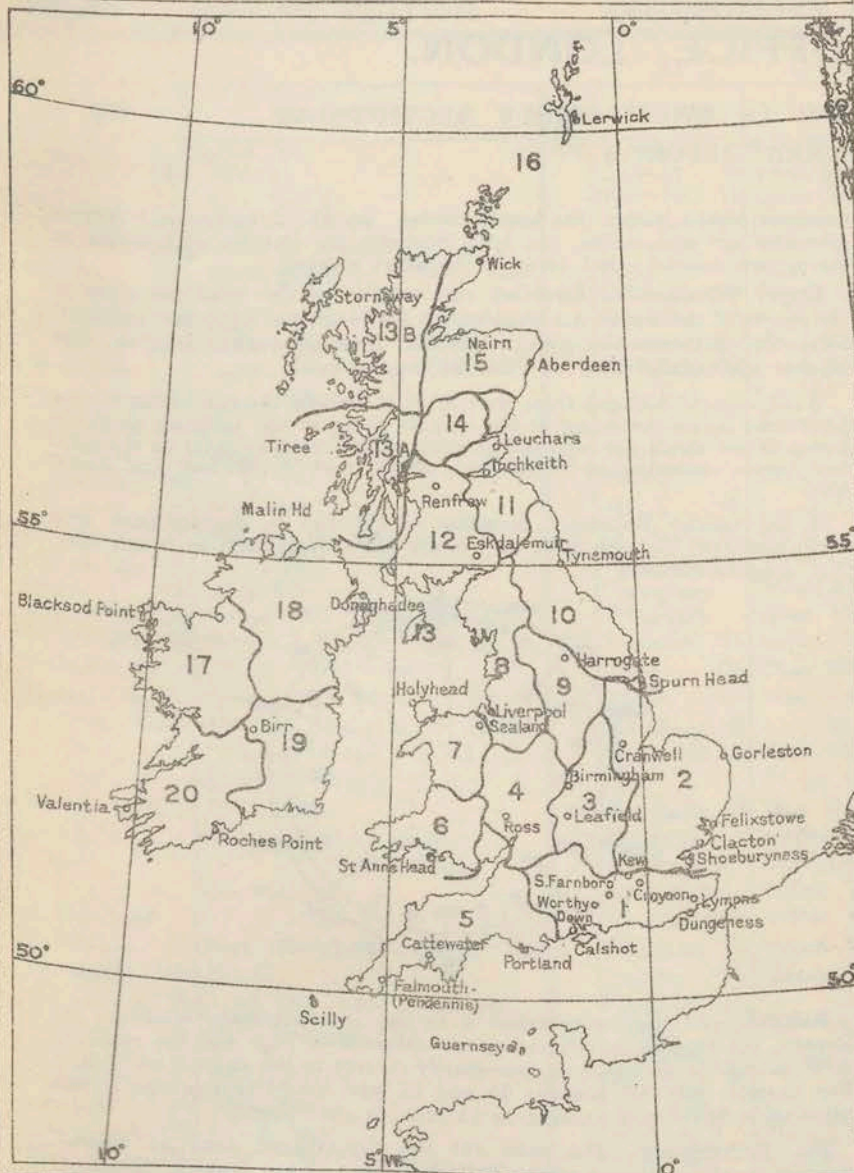
1ST OCTOBER TO 31ST DECEMBER, 1927.

METEOROLOGICAL STATIONS.



FORECAST DISTRICTS AND BRITISH STATIONS

STATIONS USED FOR UPPER AIR SUPPLEMENT.



FORECAST DISTRICTS

1. *England, S.E.*
Kent.
Sussex.
Surrey.
Hampshire.
Berkshire.
Wiltshire.
2. *England, E.*
Essex.
Middlesex.
Hertford.
Bedford.
Huntingdon.
Cambridge.
Suffolk.
Norfolk.
Lincoln.
3. *Midlands, E.*
Buckingham.
Oxford.
Northampton.
Warwick.
Leicester.
Rutland.
Nottingham.
4. *Midlands, W.*
Gloucester.
Hereford.
Worcester.
Shropshire.
Stafford.
5. *England, S.W.*
Dorset.
Somerset.
Monmouth.
Devon.
Cornwall.
6. *Wales, S.*
Glamorgan.
Brecknock.
Carmarthen.
Pembroke.
Cardigan.
Radnor.
7. *Wales, N.*
Montgomery.
Merioneth.
Flint.
Denbigh.
Carnarvon.
Anglesey.
8. *England, N.W.*
Cheshire.
Lancashire.
Westmorland.
Cumberland.
9. *Midlands, N.*
Derby.
Yorkshire, W.
10. *England, N.E.*
Yorkshire, N. & E.
Durham.
Northumberland.
11. *Scotland, S.E.*
Roxburgh.
Selkirk.
 Peebles.
 Berwick.
 Haddington.
 Edinburgh.
 Linlithgow.
 Clackmannan.
 Kinross.
 Fife.
 Forfar.
12. *Scotland, S.W., and Isle of Man.*
Isle of Man.
Dumfries.
Kirkcudbright.
Wigtown.
Ayr.
Lanark.
Renfrew.
Dumbarton.
Stirling.
- 13A. *Scotland, W.*
Argyll.
Bute.
- 13B. *Scotland, N.W.*
Hebrides.
Western parts of
Inverness.
Ross and Cromarty.
Sutherland.
(Boundary line runs
from Rannoch Station
through Fort Augustus,
Beauly and Lairg
to Melville).
14. *Mid. Scotland.*
Perth.
15. *Scotland, N.E.*
Kincardine.
Aberdeen.
Banff.
Elgin.
Nairn.
Caithness.
Eastern parts of
Inverness.
Ross.
Sutherland.
16. *Orkneys and Shetlands.*
17. *Ireland, N.W.*
Galway.
Roscommon.
Mayo.
Sligo.
Leitrim.
18. *Ireland, N.E.*
Meath.
West Meath.
Longford.
Cavan.
Fermanagh.
Monaghan.
Louth.
Armagh.
Down.
Antrim.
Londonderry.
Tyrone.
Donegal.
19. *Ireland, S.E.*
Waterford.
Wexford.
Kilkenny.
Carlow.
Wicklow.
Queen's County.
King's County.
Kildare.
Dublin.
20. *Ireland, S.W.*
Cork.
Kerry.
Limerick.
Tipperary.
Clare.

BEAUFORT NOTATION OF WEATHER.

h blue sky (not more than a quarter covered).
bc sky partly cloudy (one half covered).
c generally cloudy.
d drizzle.
e wet air. h hail. KQ line squall.
i lightning.
m mist, visibility 1000-10000 m.
o overcast sky.
f fog. " 200-1000 m.
F thick fog. " less than 200 m.
gr gloomy.
jp precipitation within sight of station.
p passing showers.
r rain. s snow. rs sleet. t thunder.
u ugly, threatening.
v unusual visibility.
w dew. x hoar frost.
y dry air. z dust haze; the turbid atmosphere of dry weather.

With present weather is combined, whenever possible, the general character of the weather.
A "solidus" divides actual existing weather from preceding conditions, thus: -bc/r = fair weather after rain; i = intermittent; - = "decreasing"; + = "increasing"; h(r) = "hail" or "rain and hail";
Capital letters indicate intensity suffix o indicates slight; and repetition of letters continuity thus: -
R = heavy rain.
rr = continuous moderate rain.
rro = continuous light rain.

AIR MINISTRY.

METEOROLOGICAL OFFICE, LONDON.

NOTES ON THE INFORMATION CONTAINED IN THE VARIOUS SECTIONS OF THE DAILY WEATHER REPORT.

Heights of Stations.—The heights of British Stations above M.S.L. published in the British Section of the Daily Weather Report refer to the plot of ground on which the rain gauge is situated.

Pressure.—The distribution of barometric pressure at Mean Sea Level is shown by means of isobars which are drawn for intervals of 2 millibars on the British Section of the Report and for intervals of 4 millibars on the International Section.

The wind at a height of 1,500–2,000 feet above ground usually blows along the isobars and, for the same temperature, pressure and latitude, the speed of the wind is inversely proportional to the distance between the isobars, e.g., for isobars 1 inch apart in the Daily Weather Report the speed of the upper wind is about 12 m.p.h. in latitude 55°, with a temperature of 50° F. and a pressure of 1,015 mb; if, however, the isobars are $\frac{1}{2}$ inch apart the corresponding speed is 24 m.p.h.

The scale below can be used with both the International and the British Sections. If the distance between consecutive isobars is measured along the rule from the left-hand extremity the geostrophic wind is shown by the scale in miles per hour.

GEOSTROPHIC WIND SCALE FOR

4 mb isobars on 1 : 2 × 10⁷ Charts.
or 2 mb " " 1 : 10⁷ " "
or 1 mb " " 1 : 5 × 10⁶ " "



This scale applies under the following conditions:—

Pressure, 1,015 mb. Temperature, 50° F. Latitude, 55°.

Corrections.—For an increase of 10 mb pressure, subtract 1% from velocity; for an increase of 10° F. add 2%. From Latitude 55° to Latitude 65° subtract 1% for each degree above 55°. From Latitude 55° to Latitude 45° add 1½% for each degree below 55°.

Temperature.—Temperature is specified in degrees Fahrenheit, and is shown on the charts by means of figures written alongside the circles which indicate the positions of the stations.

Relative Humidity.—From January 1st 1926, relative humidity at British stations has been calculated from the following hygrometric formulae:

$$x = f - .444(t - t') \text{ for wet bulb readings above } 32^\circ \text{ F.}$$

$$x = f - .400(t - t') \text{ for wet bulb readings below } 32^\circ \text{ F.}$$

where x is the vapour pressure in mb;

f the saturation vapour pressure at the temperature of the wet bulb;

t the dry bulb temperature; and

t' " wet " "

The use of Glaisher's tables has been discontinued.

The tables used for calculating humidities from the readings of the dry and wet bulb thermometers on aeroplanes, are based on a formula similar to the above, but allowance is made for the variation of barometric pressure with height and for the increased ventilation of the thermometers.

Upper Air Temperature.—The British observations are made normally, one at 1,000 feet above the level of the aerodrome, and the remainder at pressures of 950, 900, 850, 800, etc., millibars. Heights are then computed and, apart from instrumental error, are correct heights: they do not require modification for differences of temperature from normal as these are allowed for in the computation. The values are shown graphically and in tabular form in the Upper Air Supplement. On the diagram, temperatures are given in degrees Fahrenheit and Absolute. The oblique line marked "Dry Adiabatic" shows the lapse rate of temperature for dry air ascending or descending under adiabatic conditions, i.e., without communication of heat from external sources. The lapse rate under these circumstances is very approximately 5.5° F. per 1,000 feet, or 10°a per kilometre. A lapse rate greater than this value indicates instability in a dry atmosphere.

The broken lines marked Saturated Adiabatic show lapse rates for saturated air. These are for air masses which contain just sufficient moisture at 1,015 mb. pressure to become saturated after rising 1 km. in an environment having the dry adiabatic lapse rate. The condensed moisture is assumed to be retained thereafter in the air as it rises.

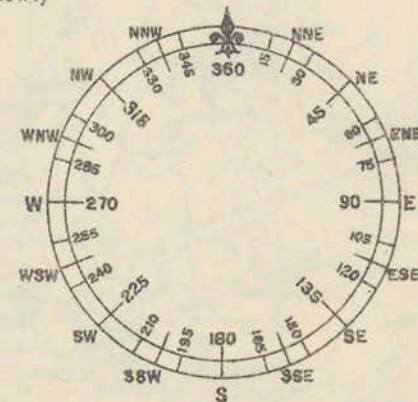
Wind.—All wind directions specified in the reports are "true," as distinguished from "magnetic." The arrows indicating wind direction are drawn to fly with the wind. Wind velocities are shown on the charts of the British Section and Upper Air Supplement in m.p.h. by the

numbers placed within the small circles. In the International Section velocities are not shown. In both Sections the number of feathers on the arrows denotes wind force by Beaufort number.

Upper Winds.—The direction and velocity of the wind are given in the charts of the Upper Air Supplement for heights of 2,000 feet and 6,000 feet. The data are also given in tabular form for various heights. The reports are usually based on Pilot Balloon ascents.

Wind reports deduced from British Pilot Balloon Ascents refer to the 1,000 feet layers centering at the heights given in the table up to 16,000 feet. When winds are reported at greater heights, they refer to the 5,000 feet layers centering at 20,000 feet, 25,000 feet, 30,000 feet and 35,000 feet.

In the tabular statement direction is specified in degrees from true north measured through East 90°, South 180°, West 270° to North 360°. (See diagram below.)



Rainfall.—At Stations marked † in the International Section of the Report, the rainfall is received in an abbreviated code and the measurement entered is therefore not necessarily correct to the nearest millimetre. For example any fall between 11 and 15 mm. would be reported by the same code figure and entered as 13 mm. in the Report.

Sea Disturbance.—The code for sea disturbance used at coastal stations is given on p. 1 of the British Section of the Report. Ships at sea use the following code:—

| | | | |
|-----------------------|--|-----------------------|--------------------------------------|
| 0. No or slight swell | } and { Sea smooth to moderate. | 5. No or slight swell | } and { Sea rough or above. |
| 1. Moderate swell | | 6. Moderate swell | |
| 2. Heavy " " | | 7. Heavy " " | |
| 3. Long low " " | | 8. Long low " " | |
| 4. Confused " " | | 9. Confused " " | |

Adjusted Readings.—Where an instrumental reading is found to be in error and some adjustment is necessary, such adjusted reading is published in brackets thus (59).

The entries in the British Section of the Report for the stations in the main tables on pages 1, 2, and 4 are compared with those in the returns received from the stations at the end of the month and errors in the Report so found are noted in the monthly correction sheets.

The reports from the London Stations on page 1 and from the Health Resorts on page 4 are not subjected to the same close scrutiny but if any errors are found these are also noted in the correction sheets.

Times of Sunrise, Noon and Sunset.—From January 1st, 1926, the times of Sunrise, Noon and Sunset published in the British Section of the Report for certain stations have been recalculated from (1) the figures for the duration of sunshine contained in the International Meteorological Tables and (2) the value of the sun's declination and the equation of time published in the Nautical Almanac. The change of declination of the sun on the same day from year to year over a cycle of four years is now taken into account. This change was formerly neglected.

Valentia.—The observations at 1 a.m. are taken at the Post Office Wireless Station on Valentia Island. Those at all other hours at the Observatory near Cahirciveen on the mainland.

Guernsey.—The observations at 7h., 13h., and 18h. are taken at Fort George, the station being situated at 295 feet above M.S.L. on the high ground to the south of St. Peter Port and outside the town. The observations at 1h. together with the sunshine readings are taken at the station of the States Meteorological Service which is situated in St. Peter Port at 173 feet above M.S.L.

SUPPLEMENT TO THE DAILY WEATHER REPORT OF THE METEOROLOGICAL OFFICE, LONDON.
SUMMARY OF METEOROLOGICAL OBSERVATIONS AT SELECTED STATIONS ISSUED ON THE 1st DAY OF EACH MONTH.

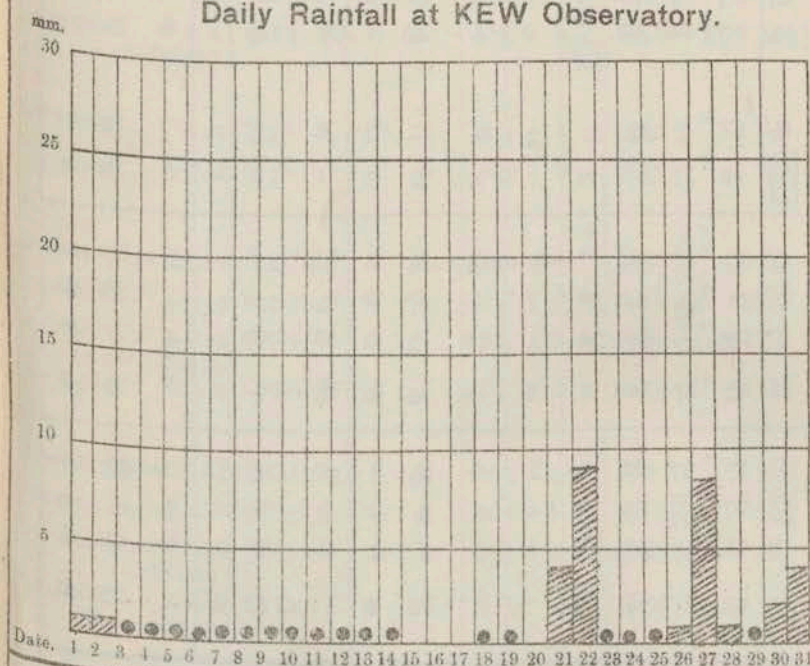
Notes on the Weather of **OCTOBER, 1927.**

Rough, unsettled weather prevailed at the opening and again during the latter part of the month but in between, mainly dry, quiet conditions lasted for nearly a fortnight. A depression which passed rapidly towards Scandinavia on the 2nd. caused heavy rain in Scotland and gales on many parts of our coasts but in its rear an anticyclone spread in from the Atlantic and remained centred over or near our islands until the 14th. Much fog developed locally at night or in the early morning and persisted upon some occasions during the daytime also in a few places. In many parts, however, the weather was very fine and rather warm by day, though cold at night.

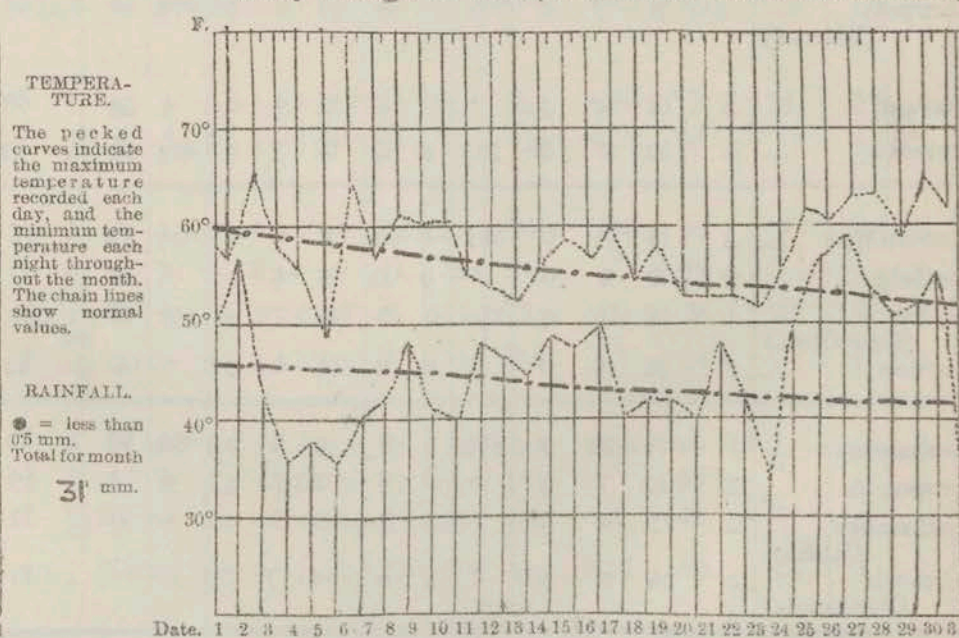
About the 12th. the centre of the anticyclone was shifting westwards to the Atlantic and conditions began to deteriorate while by the 20th. pressure was becoming low off Southwest Ireland and a very unsettled type of weather spread gradually over the country. Heavy rain occurred on the 21st. and 22nd. Warm currents of equatorial air caused temperature to rise above 60°F repeatedly after the 25th. and some remarkably high night minima were recorded, especially on the morning of the 27th. when 59°F. was read in many parts and 60°F. at Gorleston. A good deal of rain fell at times and the winds were frequently very rough. Widespread, destructive gales were experienced on the 28th. - 29th. when an intense depression passed rapidly across Southern Scotland to Norway. Gusts of over 70 miles per hour were registered at various stations and one of 85 miles per hour at Holyhead.

The total rainfall was well above the average in some northwest districts but was less than half the average at Kew Observatory and some other parts of Southern England. At Shoeburyness it was the driest month so far this year.

Daily Rainfall at KEW Observatory.



Daily Range of Temperature at KEW Observatory.



MEAN VALUES FOR THE MONTH.*

| | PRESSURE | | TEMPERATURE | |
|----------|------------|-------------------------|-------------|-------------------------|
| | Mean | Difference from average | Mean | Difference from average |
| Aberdeen | mb. 1012.3 | mb. +1.5 | °F. 48.7 | °F. +1.2 |
| Valentia | 1014.3 | +2.2 | 54.4 | +2.7 |
| Kew | 1017.7 | +3.7 | 51.9 | +1.7 |

* Pressure—mean for the 24 hours.

Temperature—mean of Max. and Min.

WIND FREQUENCIES AT 7h.

| Aberdeen | Valentia | Kew |
|----------|----------|-----|
| | | |

Forces 1-3 — ; forces 4-7 — — — ; force 8 or above — — — — — . Scale, 10mm. to 10 observations.

The figure in the centre of the circle gives the number of calms.

SUMMARY OF RECORDS OF TEMPERATURE, SUNSHINE, RA

| | TEMPERATURE. | | | | | | | | | | | | | | LOW CLOUD. | | | | | | | | | | | | | | | | |
|------------------------------|---|----|----|----|-------------|------------|----|----|----|-------------------------------|--------------|------|--------------|---------|--------------------------|---|--------------|---------------|-------------|-----------------|-----------------|-----------------|-----------------|-----------------|-----------------|-----------------|-----------------|-----------------|-----------------|---|---|
| | Number of daily readings within fixed limits. | | | | | | | | | Extremes—Warmest and Coldest. | | | | | Number of Ground Frosts. | Number of observations within fixed limits. | | | | | | | | | | | | | | | |
| | | | | | | | | | | Days. | | | | | | Nights. | | | | | 7H. | | | 13H. | | | 18H. | | | | |
| | † Maximum. | | | | Normal Max. | † Minimum. | | | | Normal Min. | Highest Max. | | Lowest Max. | | | Highest Min. | | Lowest Min. | | Below 1,000 ft. | 1,000-5,000 ft. | 5,000-8,000 ft. | Below 1,000 ft. | 1,000-5,000 ft. | 5,000-8,000 ft. | Below 1,000 ft. | 1,000-5,000 ft. | 5,000-8,000 ft. | | | |
| 42 | 50 | 59 | 68 | 77 | | 24 | 32 | 41 | 50 | | 59 | 68 | Highest Max. | Date. | Lowest Max. | Date. | Highest Min. | Date. | Lowest Min. | Date. | Below 1,000 ft. | 1,000-5,000 ft. | 5,000-8,000 ft. | Below 1,000 ft. | 1,000-5,000 ft. | 5,000-8,000 ft. | Below 1,000 ft. | 1,000-5,000 ft. | 5,000-8,000 ft. | | |
| | | | | | | °F. | | | | | °F. | °F. | | °F. | °F. | °F. | °F. | | | | | | | | | | | | | | |
| Stornoway ... | 11 | 18 | 2 | 0 | | 52.2 | 2 | 12 | 14 | 3 | 0 | 41.2 | 60 | 7 8 | 44 | 22 | 54 | 6 | 27 | 21 | * | 1 | 26 | 0 | 1 | 25 | 0 | 1 | 27 | 0 | |
| Aberdeen ... | 8 | 20 | 3 | 0 | | 53.0 | 3 | 5 | 19 | 4 | 0 | 41.6 | 66 | 6 | 45 | 2 | 51 | 9 10 26 | 30 | 21 | 4 | 4 | 22 | 1 | 2 | 27 | 1 | 3 | 25 | 0 | |
| Edinburgh (Inchkeith) | 4 | 22 | 5 | 0 | * | | 0 | 3 | 25 | 3 | 0 | * | 63 | 7 | 48 | 21 | 53 | 26 | 37 | 21 | 1 | 15 | 13 | 1 | 9 | 9 | 3 | 16 | 11 | 1 | |
| Renfrew ... | 4 | 21 | 6 | 0 | * | | 4 | 7 | 17 | 3 | 0 | * | 66 | 7 | 44 | 21 | 53 | 26 | 25 | 21 | 5 | 8 | 18 | 2 | 5 | 23 | 0 | 9 | 17 | 1 | |
| Eskdalemuir ... | 10 | 19 | 2 | 0 | * | | 5 | 12 | 13 | 1 | 0 | * | 67 | 7 | 44 | 21 | 51 | 27 | 25 | 21 | 6 | 9 | 16 | 2 | 4 | 24 | 0 | 6 | 20 | 1 | |
| Dublin ... (Phoenix Park) | 2 | 15 | 14 | 0 | | 55.3 | 1 | 16 | 12 | 2 | 0 | 41.2 | 66 | 6 | 48 | 22 | 58 | 25 | 31 | 20 | 4 | * | * | * | * | * | * | * | * | * | * |
| Birr Castle ... | 2 | 18 | 10 | 1 | | 55.0 | 1 | 11 | 13 | 6 | 0 | 40.7 | 70 | 7 | 49 | 22 | 58 | 25 | 31 | 20 | 9 | 10 | 20 | 0 | 1 | 29 | 0 | 3 | 25 | 0 | |
| Valentia ... (Cahiriveen) | 1 | 16 | 13 | 1 | | 56.4 | 0 | 2 | 12 | 17 | 0 | 46.6 | 69 | 7 | 50 | 20 | 57 | 25 | 39 | 3 | 0 | 10 | 17 | 1 | 7 | 20 | 2 | 9 | 19 | 2 | |
| Tynemouth ... | 5 | 19 | 7 | 0 | | 54.1 | 0 | 6 | 18 | 7 | 0 | 42.4 | 66 | 2 | 48 | 12 | 55 | 26 | 35 | 20 21 | 2 | 7 | 24 | 0 | 4 | 27 | 0 | 8 | 23 | 0 | |
| Holyhead ... | 0 | 22 | 9 | 0 | | 55.1 | 0 | 0 | 16 | 15 | 0 | 46.3 | 64 | 8 | 51 | 20 | 57 | 27 | 42 | 4 | 0 | 8 | 18 | 2 | 4 | 21 | 2 | 5 | 16 | 4 | |
| Liverpool ... (Bidston) | 3 | 21 | 7 | 0 | | 54.1 | 0 | 3 | 17 | 11 | 0 | 44.8 | 64 | 2 | 47 | 12 | 57 | 26 | 40 | 4 21 24 | 0 | 4 | 23 | 1 | 3 | 20 | 2 | 4 | 22 | 1 | |
| Cranwell ... | 3 | 18 | 10 | 0 | * | | 1 | 11 | 15 | 4 | 0 | * | 68 | 7 | 49 | 12 | 58 | 7 | 32 | 21 | 2 | 11 | 12 | 2 | 4 | 22 | 1 | 7 | 19 | 1 | |
| Gorleston ... | 0 | 22 | 9 | 0 | | 55.2 | 0 | 8 | 15 | 7 | 1 | 45.3 | 66 | 6 2 | 52 | 13 20 23 | 60 | 27 | 37 | 21 | 1 | 1 | 21 | 2 | 1 | 20 | 3 | 3 | 15 | 0 | |
| Ross-on-Wye ... | 3 | 14 | 14 | 0 | | 56.1 | 0 | 11 | 11 | 9 | 0 | 42.1 | 66 | 6 | 48 | 12 | 57 | 26 27 | 33 | 4 24 | 2 | 13 | 16 | 0 | 3 | 25 | 1 | 3 | 21 | 0 | |
| Leafield ... | 4 | 19 | 8 | 0 | * | | 0 | 12 | 15 | 4 | 0 | * | 62 | 6 7 | 47 | 12 | 55 | 26 27 | 36 | 24 | 7 | 6 | 17 | 0 | 2 | 25 | 1 | 1 | 19 | 4 | |
| London ... (Kew Obsy.) | 1 | 18 | 12 | 0 | | 56.1 | 0 | 9 | 15 | 7 | 0 | 43.5 | 65 | 2 30 | 49 | 5 | 59 | 27 | 34 | 24 | 3 | 14 | 12 | 2 | 6 | 15 | 0 | 4 | 17 | 0 | |
| Croydon ... | 1 | 16 | 14 | 0 | * | | 0 | 11 | 14 | 6 | 0 | * | 66 | 30 | 50 | 13 | 59 | 27 | 34 | 5 | 8 | 14 | 10 | 0 | 8 | 14 | 1 | 9 | 14 | 0 | |
| Shoeburyness ... | 1 | 16 | 14 | 0 | | 57.3 | 1 | 8 | 16 | 6 | 0 | 45.4 | 65 | 2 | 50 | 13 | 59 | 27 | 32 | 4 | 3 | 4 | 16 | 1 | 0 | 20 | 2 | 0 | 22 | 0 | |
| Lympne ... | 2 | 22 | 7 | 0 | * | | 0 | 11 | 15 | 5 | 0 | * | 62 | 2 7 | 49 | 13 23 | 57 | 27 28 | 35 | 24 | 4 | 11 | 11 | 0 | 11 | 14 | 0 | 9 | 15 | 0 | |
| Southampton ... (Calshot) | 0 | 17 | 14 | 0 | * | | 0 | 3 | 19 | 9 | 0 | * | 63 | 7 31 | 52 | 13 | 58 | 27 | 39 | 6 24 | 1 | 9 | 11 | 2 | 4 | 19 | 0 | 4 | 13 | 1 | |
| Falmouth ... (Pendennis) | 0 | 26 | 5 | 0 | * | | 0 | 0 | 14 | 17 | 0 | * | 62 | 2 | 51 | 13 | 58 | 27 | 43 | 24 | * | 1 | 30 | 0 | 1 | 28 | 0 | 2 | 29 | 0 | |

| UPPER AIR TEMPERATURE. | | | | | | | | | UPPER WINDS. No. of records of Velocity (m.p.h.) within fixed limits. | | | | | | | | | | | | | | | | | | | |
|------------------------|----------------|--------------------|----------|-----------------|----------------|-----------------|------------|-----------------|--|---------------|-------------|-----------------|--------------|--------------|--------------|-----------------|-------------|-----------------|--------------|--------------|--------------|-----------------|-------------|-----------------|--------------|--------------|--------------|-----------------|
| Pressure. | Normal Height. | Normal Temperature | DUXFORD. | | S.FARNBOROUGH. | | ALDERGROVE | | STATION. | RENFREW. | | | | | | CATTEWATER. | | | | LYMPNE. | | | | | | | | |
| | | | Mean. | No. of Reports. | Mean. | No. of Reports. | Mean. | No. of Reports. | | Height. Feet. | No. of Obs. | Under 10 m.p.h. | 10-25 m.p.h. | 26-45 m.p.h. | 46-75 m.p.h. | Above 75 m.p.h. | No. of Obs. | Under 20 m.p.h. | 20-25 m.p.h. | 26-45 m.p.h. | 46-75 m.p.h. | Above 75 m.p.h. | No. of Obs. | Under 10 m.p.h. | 10-25 m.p.h. | 26-45 m.p.h. | 46-75 m.p.h. | Above 75 m.p.h. |
| mb. | feet. | °F. | °F. | | °F. | | °F. | | | Feet. | | | | | | | | | | | | | | | | | | |
| 950 | 1760 | 46 | 50 | 35 | 48 | 8 | 51 | 5 | | 2,000 | 42 | 4 | 22 | 14 | 2 | - | 51 | 11 | 31 | 8 | 1 | - | 68 | 17 | 30 | 17 | 3 | 1 |
| 850 | 4740 | 40 | 43 | 35 | 41 | 8 | 45 | 5 | | 5,000 | 22 | 1 | 13 | 6 | 2 | - | 21 | 7 | 14 | - | - | - | 23 | 8 | 11 | 8 | 1 | - |
| 750 | 8040 | 31 | 36 | 35 | 37 | 6 | 38 | 5 | | 10,000 | 7 | - | 4 | 3 | - | - | 2 | 1 | 1 | - | - | - | 5 | 1 | 3 | 1 | - | - |
| 650 | 11,750 | 21 | 25 | 35 | 27 | 5 | 33 | 1 | | 15,000 | 5 | 1 | 2 | - | 2 | - | 1 | 1 | - | - | - | - | - | - | - | - | - | - |
| 550 | 15,960 | 6 | 10 | 34 | 13 | 4 | - | - | | | | | | | | | | | | | | | | | | | | |

* The readings used are, except in the case of Phoenix Park, the maximum for the period 7h.-18h., and the minimum for the period 18h.-7h. The normal values given above are based on extremes taken over the 24 hours.

RAINFALL, HUMIDITY AND LOW CLOUD, OCTOBER, 1927.

| | SUNSHINE. | | | | | | | | | | | | RAINFALL. | | | | | | | | | | | | Days with Thunder. | Days with Snow or Sleet. |
|------------------------------|-------------------------------|---------|---------|---------|-----------|-------------------|-------|---------------------------|--------------------------|------------------|--------------------------|------------------------------|-----------|-----------|------------|-------------|-------------------------|-----|---------------------------|--------------------------|-------------------|--------------------------|-------|---|--------------------|--------------------------|
| | Number of Days with duration. | | | | | Maximum Duration. | | Total for past 12 months. | Difference from average. | Total for Month. | Difference from average. | Number of days with amount.† | | | | | Maximum fall in 24 hrs. | | Total for past 12 months. | Difference from Average. | Total for Month ‡ | Difference from Average. | | | | |
| | Nil. | 0.1—3h. | 3.1—6h. | 6.1—9h. | Above 9h. | Hours. | Data. | | | | | 0, trace or 0.1 mm. | 0.2—1 mm. | 1.1—5 mm. | 5.1—15 mm. | 15.1—25 mm. | Above 25 mm. | mm. | | | | | Data. | | | |
| | | | | | | | | | | | | | | | | | | | | | | | | | | |
| | | | | | | | | hours. | hours. | hours. | hours. | | | | | | | mm. | mm. | mm. | mm. | | | | | |
| Stornoway ... | 7 | 10 | 9 | 5 | 0 | 8.5 | 4 | 1289 | +30 | 91 | +5 | 9 | 4 | 6 | 8 | 3 | 1 | 34 | 23 | 1379 | +113 | 187 | +55 | 1 | 0 | |
| Aberdeen ... | 9 | 10 | 2 | 8 | 2 | 9.3 | 7 | 1261 | -126 | 99 | +4 | 14 | 4 | 9 | 3 | 0 | 1 | 27 | 2 | 819 | +71 | 85 | +9 | 0 | 0 | |
| Edinburgh (Inchkeith) ... | 8 | 10 | 7 | 4 | 2 | 9.3 | 7 | 1393 | * | 95 | * | 17 | 3 | 6 | 4 | 1 | 0 | 17 | 21 | 738 | +184 | 65 | +7 | 0 | 0 | |
| Renfrew ... | 10 | 7 | 10 | 2 | 2 | 9.6 | 7 | 1218 | * | 85 | * | 14 | 3 | 6 | 6 | 1 | 1 | 31 | 21 | 1226 | +301 | 136 | +52 | 0 | 0 | |
| Eskdalemuir ... | 7 | 14 | 4 | 4 | 2 | 9.6 | 10 | 1102 | * | 80 | * | 12 | 5 | 3 | 4 | 4 | 3 | 36 | 28 | 1783 | * | 203 | * | 1 | 0 | |
| Dublin ... (Phoenix Park) | 8 | 10 | 7 | 3 | 3 | 9.6 | 3 | 1381 | -126 | 102 | -2 | 18 | 3 | 6 | 3 | 1 | 0 | 25 | 21 | 841 | +136 | 70 | +3 | 0 | * | |
| Birr Castle ... | 6 | 14 | 6 | 4 | 1 | 9.4 | 6 | 1279 | -64 | 78 | -20 | 16 | 5 | 6 | 4 | 0 | 0 | 9 | 28 | 841 | +12 | 58 | -16 | 0 | 0 | |
| Valentia ... (Cahiriveen) | 7 | 9 | 5 | 6 | 4 | 9.5 | 6 | 1319 | -126 | 112 | +11 | 12 | 4 | 5 | 8 | 2 | 0 | 16 | 27 | 1315 | -99 | 110 | -32 | 0 | 0 | |
| Tynemouth ... | * | * | * | * | * | * | * | * | * | * | * | 13 | 8 | 6 | 4 | 0 | 0 | 11 | 21 | 762 | +141 | 51 | -25 | 0 | 0 | |
| Holyhead ... | 7 | 12 | 5 | 4 | 3 | 9.7 | 6 | 1471 | * | 93 | * | 18 | 3 | 5 | 4 | 1 | 0 | 18 | 1 | 967 | +79 | 75 | -26 | 0 | 0 | |
| Liverpool ... (Bidston) | 5 | 8 | (13) | 4 | 1 | 9.3 | 6 | 1369 | -87 | (108) | +22 | 13 | 6 | 9 | 2 | 1 | 0 | 15 | 1 | 862 | +153 | 59 | -24 | 0 | 0 | |
| Cranwell ... | 7 | 11 | 7 | 5 | 1 | 9.3 | 3 | 1370 | * | 93 | * | 16 | 9 | 3 | 2 | 0 | 1 | 26 | 22 | 624 | +34 | 49 | -24 | 0 | 0 | |
| Gorleston ... | 10 | 6 | 5 | 7 | 3 | 10.0 | 9 | 1525 | * | 113 | * | 14 | 8 | 6 | 2 | 1 | 0 | 23 | 22 | 730 | +108 | 54 | -20 | 0 | 0 | |
| Ross-on-Wye ... | 7 | 14 | 6 | 3 | 1 | 10.0 | 3 | 1301 | * | 77 | * | 17 | 3 | 9 | 1 | 0 | 1 | 25 | 22 | 941 | +223 | 65 | -18 | 0 | 0 | |
| Leafield ... | 8 | 7 | 10 | 3 | 3 | 9.9 | 3 | 1368 | * | 100 | * | 13 | 7 | 9 | 2 | 0 | 0 | 12 | 22 | 909 | * | 46 | * | 0 | 0 | |
| London ... (Kew Obsy.) | 8 | 14 | 7 | 1 | 1 | 9.9 | 3 | 1338 | -137 | 70 | -22 | 19 | 4 | 6 | 2 | 0 | 0 | 9 | 22 | 787 | +181 | 31 | -38 | 0 | 0 | |
| Croydon ... | 6 | 14 | 5 | 5 | 1 | 9.1 | 3 | 1438 | * | 88 | * | 13 | 7 | 4 | 2 | 0 | 0 | 11 | 22 | 860 | * | 34 | * | 0 | 0 | |
| Shoeburyness ... | 5 | 12 | 5 | 7 | 2 | 10.2 | 3 | 1611 | * | 108 | * | 21 | 4 | 5 | 1 | 0 | 0 | 9 | 22 | 616 | +136 | 26 | -31 | 0 | 0 | |
| Lympne ... | 8 | 9 | 3 | 5 | 6 | 10.6 | 3 | 1622 | * | 120 | * | 19 | 8 | 2 | 1 | 1 | 0 | 19 | 22 | 995 | * | 39 | * | 0 | 0 | |
| Southampton ... (Calshot) | 5 | 9 | 6 | 9 | 2 | 9.4 | 3 | 1658 | * | 127 | * | 20 | 4 | 5 | 1 | 1 | 0 | 19 | 27 | 824 | * | 42 | * | 0 | 0 | |
| Falmouth Observatory | 5 | 12 | 5 | 5 | 4 | 10.4 | 3 | 1634 | -125 | 119 | +3 | 18 | 2 | 5 | 5 | 1 | 0 | 17 | 27 | 1133 | +26 | 63 | -63 | 1 | 0 | |

MINIMUM SURFACE HUMIDITY.

| No. of Days (MDT. TO MDT.) WITH MINIMA BETWEEN FIXED LIMITS. | | | | | | | | | |
|--|-----------|----------|----------|----------|----------|----------|----------|----------|----------|
| Station. | 95-100 %. | 90-94 %. | 80-89 %. | 70-79 %. | 60-69 %. | 50-59 %. | 40-49 %. | 30-39 %. | 20-29 %. |
| Aberdeen ... | 0 | 1 | 7 | 7 | 9 | 6 | 1 | 0 | 0 |
| Renfrew ... | 0 | 1 | 7 | 12 | 7 | 4 | 0 | 0 | 0 |
| Eskdalemuir ... | 1 | 0 | 4 | 10 | 7 | 4 | 0 | 1 | 0 |
| Valentia ... | 0 | 3 | 6 | 4 | 12 | 2 | 3 | 1 | 0 |
| Ross on Wye ... | 0 | 2 | 3 | 4 | 5 | 11 | 1 | 0 | 0 |
| London (Kew Obsy.) ... | 0 | 1 | 6 | 8 | 10 | 5 | 1 | 0 | 0 |
| Falmouth ... | 0 | 7 | 6 | 15 | 3 | 0 | 0 | 0 | 0 |

STATE OF GROUND AT 13 H.


| Station. | 0 | 1 | 2 | 3 | 4 | 5 | 6 | 7 | 8 | 9 | 0=Dry ground. 1=Wet ground. 2=Soft (muddy) wet ground. 3=Bare ground frozen (but less than 2 ins. deep). 4=Bare ground frozen (but more than 2 ins. deep). 5=Dew (or wet grass but not wet ground). 6=Slating to-day in 1860 and 1860 reports (Hear frost in 0100 and 0700 reports). 7=Snow (thin layer, often not continuous). 8=Snow (deep, impeding traffic, usually a continuous layer). 9=Glated roads (ice on roads from frozen rain or melted snow). |
|---------------------------|----|----|----|---|---|---|---|---|---|---|--|
| Aberdeen ... | 6 | 22 | 9 | 0 | 0 | 0 | 0 | 0 | 0 | 0 | |
| Renfrew... | 7 | 7 | 17 | 0 | 0 | 0 | 0 | 0 | 0 | 0 | |
| Eskdalemuir ... | 0 | 16 | 15 | 0 | 0 | 0 | 0 | 0 | 0 | 0 | |
| Valentia ... | 14 | 7 | 7 | 0 | 0 | 3 | 0 | 0 | 0 | 0 | |
| Ross on Wye ... | 1 | 22 | 8 | 0 | 0 | 0 | 0 | 0 | 0 | 0 | |
| London ... (Kew Obsy.) | 0 | 9 | 22 | 0 | 0 | 0 | 0 | 0 | 0 | 0 | |
| Falmouth ... | 11 | 16 | 4 | 0 | 0 | 0 | 0 | 0 | 0 | 0 | |

0=Dry ground.
1=Wet ground.
2=Soft (muddy) wet ground.
3=Bare ground frozen (but less than 2 ins. deep).
4=Bare ground frozen (but more than 2 ins. deep).
5=Dew (or wet grass but not wet ground).
6=Skating to-day in 1800 and 1800 reports (Hear frost in 0100 and 0700 reports).
7=Snow (thin layer, often not continuous).
8=Snow (deep, impeding traffic, usually a continuous layer).
9=Gleed roads (ice on roads from frozen rain or melted snow).

* The average sunshine for Liverpool & the average rainfall for Edinburgh, Renfrew, & Cranwell have been computed from the records available for those stations by reference to the nearest stations with long records.

† Based in part on reports made by telegraph in which the day & night measurements are rounded off to the nearest whole millimetre. Small discrepancies may arise between these totals and those given in the Monthly Weather Report which are based on readings taken to 0.1 mm.

PRESSURE: ICELAND TO GULF OF LIONS OCTOBER, 1927.
ISOPLETHS* BASED ON SIX-HOURLY OBSERVATIONS.



NOTE: The diagram is obtained by drawing a line from Akureyri in Iceland to the South of France, near Marseilles. The points at which the isobars drawn for 4 mb. pressure intervals intersect this line at 1h, 7h, 13h, and 19h are plotted consecutively and joined to show the variation of pressure from day to day at any point in the line. The line terminates at Lat. 66° N., Long. 18° W. in the north, at Lat. 44½° N., Long. 4° E. in the south.



AIR MINISTRY.

DAILY WEATHER REPORT OF THE METEOROLOGICAL OFFICE, LONDON:

BRITISH SECTION.

No. B.24.054

Saturday, 1st October 1927.

Page 1.

| Observations at 11h. G.M.T. 30 th | | | | | | | | | | | | | | | Observations at 11h. G.M.T. 30 th | | | | | | | | | | | | | | |
|--|----------------------------|-----------------------|--------|-------|----------|--------------|----------------|--------------------|----------------|------|------|----------------|----------------------------|-----------------------|--|--------|----------|--------------|----------------|--------------------|--------|----------------|------|------|------|----------------|---------------|--|--|
| STATIONS. (For heights see p.4.) | Barom. at M.S.L. mb. | Change in 3 Hours. | Wind. | | Weather. | Temp. °F. | Humidity. % | Visibility. 0-9 | Cloud. | | | | Barom. at M.S.L. mb. | Change in 3 Hours. | Wind. | | Weather. | Temp. °F. | Humidity. % | Visibility. 0-9 | Cloud. | | | | Sea. | | | | |
| | | | Direc. | Force | | | | | Height Feet | Low. | | Upper Form. | | | Total Amt. | Direc. | | | | | Force | Height Feet | Low. | | | Upper Form. | Total Amt. | | |
| | | | | | | | | | | 0-10 | 0-10 | | | | | | | | | | | | 0-10 | 0-10 | | | | | |
| Lerwick | 995.1 | +2 | SW | 2 | Cy | 49 | 85 | 8 | 4000 | CuNb | 4 | ASr | 8 | 995.0 | 0 | SW | 1 | Cy | 50 | 85 | 8 | 4000 | CuNb | 10 | - | 10 | - | | |
| Stornoway | 997.1 | 0 | SW | 4 | O/PR | 48 | 85 | 7 | 1500 | St | 10 | - | 10 | 996.1 | 0 | WSW | 2 | O | 48 | 92 | 7 | 1500 | St | 10 | - | 10 | 1 | | |
| Wick | 999.2 | +1 | SW | 4 | C | 51 | 97 | 8 | 1500 | CuNb | 6 | Ci | 8 | 999.7 | -1 | SW | 2 | C | 47 | 97 | 7 | 2500 | CuNb | 6 | ASr | 10 | 1 | | |
| Tiree | 1002.3 | -1 | WS | 6 | O/PR | 51 | 97 | 7 | 800 | Nb | 10 | - | 10 | 1000.8 | 0 | WS | 6 | O/PR | 52 | 97 | 8 | 1500 | Nb | 10 | - | 10 | 7 | | |
| Nairn | 1002.5 | 0 | SW | 3 | C | 53 | 65 | 7 | 2500 | Cu | 1 | Alu | 9 | 1000.4 | -3 | SWS | 4 | C+ | 51 | 75 | 8 | 2500 | St | 1 | ASr | 9 | 0 | | |
| Aberdeen | 1002.5 | 0 | SW | 3 | C | 53 | 65 | 7 | 2500 | Cu | 1 | Alu | 9 | 1000.4 | -3 | SWS | 4 | C+ | 51 | 75 | 8 | 2500 | St | 1 | ASr | 9 | 0 | | |
| Malin Head | 1005.3 | -1 | WS | 5 | Cy | 52 | 92 | 7 | 4000 | Nb | 4 | ASr | 10 | 1003.7 | -1 | SWW | 5 | CR | 53 | 92 | 7 | 4000 | Nb | 9 | - | 9 | 5 | | |
| Renfrew | 1005.4 | -1 | SW | 3 | C/PR | 52 | 85 | 7 | 2500 | CuNb | 4 | ASr | 10 | 1004.1 | -2 | WSW | 4 | CR | 50 | 85 | 6 | 800 | Nb | 7 | ASr | 10 | 2 | | |
| Edinburgh (Inchkeith) | 1004.3 | 0 | SW | 4 | Cy | 53 | 75 | 8 | 4000 | CuNb | 5 | Ci | (8) | 1002.6 | -2 | SW | 4 | C | 50 | 85 | 8 | 800 | CuNb | 5 | ASr | 10 | 2 | | |
| Leuchars | 1004.3 | 0 | WSW | 5 | C | 54 | 75 | 7 | 2500 | CuNb | 2 | Ci | 7 | 1001.8 | -4 | SSW | 5 | C | 49 | 85 | 7 | 2500 | St | 3 | ASr | 10 | 2 | | |
| Bakdalemuir | 1007.3 | 0 | SW | 5 | C/PR | 50 | 75 | 8 | 1500 | StCu | 9 | ASr | 10 | 1006.0 | -2 | SW | 5 | O/PR | 47 | 92 | 7 | 1500 | Nb | 10 | - | 10 | 1 | | |
| Tynemouth | 1008.0 | +1 | WSW | 4 | C | 55 | 65 | 6 | 800 | St | 5 | Ci | 7 | 1008.6 | 0 | SSW | 2 | C+ | 52 | 85 | 6 | 800 | St | 9 | - | 9 | 1 | | |
| Blackad Point | 1008.9 | -1 | W | 6 | C+ | 55 | 85 | 7 | 2500 | St | 10 | - | 10 | 1007.4 | -1 | W | 6 | C+ | 54 | 85 | 7 | 2500 | St | 10 | - | 10 | 6 | | |
| Donaghadee | 1009.4 | - | W | 4 | C/PR | 53 | 92 | 8 | 2500 | Nb | 8 | - | 8 | 1008.4 | - | SW | 4 | C- | 51 | 92 | 8 | 2500 | Nb | 5 | ASr | 8 | 3 | | |
| Birr Castle | 1011.3 | - | S | 4 | C/PR | 53 | 75 | 7 | 1500 | Cu | 8 | - | 8 | 1010.1 | - | W | 4 | C | 53 | 85 | 7 | 2500 | St | 8 | - | 8 | 4 | | |
| Holyhead | 1012.3 | -1 | SW | 5 | C/PR | 55 | 75 | 8 | 1500 | St | 1 | ASr | 10 | 1010.8 | -1 | SWW | 4 | CR | 55 | 85 | 7 | 2500 | Nb | 7 | ASr | 10 | 4 | | |
| Liverpool (Bidston) | 1012.5 | 0 | WSW | 5 | C/PR | 55 | 65 | 8 | 4000 | Cu | 1 | Alu | 9 | 1011.9 | -1 | SW | 3 | C/PR | 52 | 85 | 7 | 4000 | Nb | 7 | ASr | 10 | 4 | | |
| Chester (Sealand) | 1013.0 | 0 | WSW | 4 | C | 56 | 65 | 8 | 4000 | St | 7 | Alu | 9 | 1012.0 | -2 | SW | 4 | CR | 53 | 75 | 7 | 4000 | Nb | 5 | ASr | 9 | 4 | | |
| Haregate | 1011.3 | +1 | SW | 5 | C | 52 | 65 | 8 | 4000 | CuNb | 3 | ASr | 9 | 1010.2 | -1 | SSW | 5 | CR | 50 | 75 | 5 | 5700 | Nb | 4 | CiSt | 9 | 4 | | |
| Spurn Head | 1011.8 | 0 | SW | 5 | bc | 55 | 85 | 7 | 4000 | Cu | 4 | Alu | 6 | 1011.6 | 0 | SW | 5 | C+ | 53 | 85 | 7 | 4000 | Nb | 8 | ASr | 10 | 2 | | |
| Birmingham (Edgbaston) | 1014.6 | 0 | WSW | 5 | bc | 56 | 65 | 8 | 2500 | Cu | 3 | Alu | 6 | 1014.9 | 0 | SW | 3 | C | 51 | 75 | 8 | 5700 | St | 8 | - | 8 | 4 | | |
| Cranwell | 1014.3 | +1 | WS | 4 | bc | 57 | 75 | 7 | 2500 | Cu | 3 | Alu | 5 | 1014.2 | 0 | SW | 3 | C | 51 | 85 | 6 | 2500 | St | 6 | ASr | 9 | 4 | | |
| Gorleston | 1014.5 | +2 | WS | 4 | bc | 58 | 75 | 6 | 4000 | Cu | 6 | - | 6 | 1014.0 | +2 | SWS | 2 | C | 54 | 65 | 6 | 5700 | St | 10 | - | 10 | 0 | | |
| Valentia (Cahiriveen) | 1015.5 | -1 | SWS | 4 | bc | 57 | 75 | 8 | 2500 | St | 6 | Alu | 7 | 1014.1 | -1 | SWS | 3 | bc | 53 | 85 | 8 | 2500 | St | 3 | Ci | 6 | 4 | | |
| Roche Point | 1016.1 | -1 | WNW | 3 | C | 53 | 65 | 8 | 2500 | St | 9 | - | 9 | 1015.3 | -1 | W | 3 | C/PR | 58 | 65 | 8 | 1500 | Nb | 8 | - | 8 | 4 | | |
| Pembroke (St. Ann's H.) | 1015.8 | +1 | W | 5 | bc | 56 | 65 | 8 | 1500 | Cu | 5 | Alu | 7 | 1015.2 | -1 | SW | 5 | C/PR | 55 | 75 | 8 | 1500 | St | 8 | - | 8 | 4 | | |
| Ross-on-Wye | 1015.5 | 0 | WS | 3 | C+ | 57 | 55 | 8 | 4000 | Cu | 4 | Alu | 8 | 1015.7 | 0 | WSW | 4 | C | 53 | 85 | 8 | 2500 | Nb | 5 | ASr | 9 | 4 | | |
| Leafield | 1015.5 | 0 | WSW | 4 | bc | 56 | 55 | 8 | 4000 | Cu | 4 | Alu | 6 | 1015.9 | 0 | SW | 4 | C | 50 | 85 | 8 | 5700 | St | 4 | Alu | 9 | 4 | | |
| Winchester (Worthy Dn) | 1017.5 | 0 | WSW | 3 | bc | 55 | 65 | 8 | 2500 | Cu | 7 | - | 7 | 1017.0 | +1 | SWS | 2 | C | 52 | 85 | 8 | 5700 | St | 6 | ASr | 8 | 4 | | |
| S. Farnborough | 1016.0 | -1 | WSW | 4 | bc | 61 | 55 | 8 | 2500 | Cu | 4 | CiSt | 5 | 1015.5 | +2 | WSW | 3 | C | 53 | 75 | 8 | 5700 | St | 2 | Alu | 10 | 4 | | |
| London (Kew Obsy.) | 1016.9 | 0 | W | 3 | bc | 56 | 55 | 8 | 2500 | Cu | 5 | - | 5 | 1016.6 | +1 | SW | 2 | C+ | 53 | 75 | 5 | 1500 | St | 5 | ASr | 5 | 4 | | |
| Croydon | 1016.7 | -1 | WN | 3 | bc | 59 | 55 | 8 | 4000 | Cu | 6 | - | 6 | 1017.8 | +2 | SWW | 2 | CR | 52 | 75 | 6 | 4000 | Nb | 4 | CiSt | 9 | 4 | | |
| Shoeburyness | 1016.7 | +1 | WN | 2 | bc | 58 | 75 | 7 | 5700 | Cu | 3 | - | 3 | 1017.7 | +1 | SWW | 1 | C/PR | 53 | 92 | 6 | 4000 | Nb | 3 | CiSt | 9 | 4 | | |
| Clacton-on-Sea | 1015.9 | 0 | WSW | 3 | bc | 57 | 55 | 8 | 4000 | Cu | 4 | Alu | 5 | 1016.9 | +2 | SW | 2 | C | 54 | 75 | 6 | 2500 | Cu | 3 | CiSt | 8 | 4 | | |
| Folkestone | 1015.9 | 0 | WSW | 3 | bc | 57 | 55 | 8 | 4000 | Cu | 4 | Alu | 5 | 1016.8 | +1 | SW | 2 | C | 55 | 75 | 6 | 2500 | St | 3 | ASr | 8 | 4 | | |
| Lympe | 1016.9 | 0 | SW | 4 | bc | 58 | 65 | 8 | 2500 | Cu | 4 | Ci | 5 | 1018.4 | +1 | SW | 3 | C+ | 50 | 85 | 6 | 2500 | Cu | 6 | Alu | 8 | 4 | | |
| Soilly (St. Mary's) | 1020.3 | 0 | WS | 5 | C+ | 57 | 75 | 8 | 4000 | CuNb | 4 | ASr | 8 | 1019.5 | -1 | WS | 5 | C/PR | 53 | 85 | 7 | 4000 | St | 8 | - | 8 | 5 | | |
| Falmouth (Pendennis) | 1019.4 | -1 | W | 6 | bc | 57 | 75 | 8 | 4000 | CuNb | 3 | CiSt | 6 | 1020.0 | 0 | WSW | 4 | bc | 54 | 92 | 8 | 4000 | Cu | 4 | Alu | 6 | 5 | | |
| Plymouth (Cattewater) | 1018.8 | 0 | WSW | 4 | bc/PR | 58 | 65 | 8 | 2500 | CuNb | 5 | Alu | 6 | 1019.0 | +1 | W | 5 | C/PR | 55 | 75 | 8 | 4000 | CuNb | 6 | ASr | 9 | 3 | | |
| Portland Bill | 1018.1 | +1 | SWW | 4 | bc | 58 | 75 | 8 | 2500 | CuNb | 3 | Alu | 7 | 1017.5 | +1 | SWW | 4 | C/PR | 57 | 75 | 8 | 2500 | St | 8 | ASr | 10 | 4 | | |
| Southampton (Calshot) | 1018.1 | -1 | WS | 5 | bc | 59 | 45 | 8 | 4000 | Cu | 7 | - | 7 | 1018.7 | +2 | WSW | 4 | C/PR | 54 | 75 | 7 | 2500 | Cu | 7 | Alu | 9 | 4 | | |
| Dungeness | 1017.4 | +1 | W | 3 | bc | 60 | 65 | 8 | 2500 | Cu | 4 | CiSt | 6 | 1018.0 | +1 | W | 3 | C/PR | 56 | 75 | 7 | 800 | St | 7 | ASr | 10 | 4 | | |
| Guernsey (Fort George) | 1020.9 | -1 | W | 5 | bc | 58 | 65 | 8 | 4000 | Cu | 3 | Alu | 6 | 1021.2 | +1 | (W) | 4 | bc | 54 | 75 | 8 | 2500 | Cu | 5 | Alu | 7 | 3 | | |

| LONDON OBSERVATIONS. | | | | | | | | | | | | | | | WEATHER. | | | | | | | | | | | | | | | TEMPERATURE. | | | | | | | | | | | | | | | RAIN-FALL. | | | | | | | | | | | | | | | SUN-SHINE. | | | | | | | | | | | | | | | HUMIDITY. | | | | | | | | | | | | | | | ATMOSPHERIC POLLUTION. | | | | | | | | | | | | | | | POLE STAR RECORD at Greenwich Obsy. | | | | | | | | | | | | | | | CODE FOR STATE OF GROUND. | | | | | | | | | | | | | | | | | | | | | | | | | | | | | | | | | | | | | | | | | | | | | | | | | | | | | | | | | | | | | | | | | | | | | | | | | | | | | | | | | | | | | | | | | | | | | | | | | | | | | | | | | | | | | | | | | | | | | | | | | | | | | | | | | | | | | | | | | | | | | | | | | | | | | | | | | | | | | | | | | | | | | | | | | | | | | | | | | | | | | | | | | | | | | | | | | | | | | | | | | | | | | | | | | | | | | | | | | | | | | | | | | | | | | | | | | | | | | | | | | | | | | | | | | | | | | | | | | | | | | | | | | | | | | | | | | | | | | | | | | | | | | | | | | | | | | | | | | | | | | | | | | | | | | | | | | | | | | | | | | | | | | | | | | | | | | | | | | | | | | | | | | | | | | | | | | | | | | | | | | | | | | | | | | | | | | | | | | | | | | | | | | | | | | | | | | | | | | | | | | | | | | | | | | | | | | | | | | | | | | | | | | | | | | | | | | | | | | | | | | | | | | | | | | | | | | | | | | | | | | | | | | | | | | | | | | | | | | | | | | | | | | | | | | | | | | | | | | | | | | | | | | | | | | | | | | | | | | | | | | | | | | | | | | | | | | | | | | | | | | | | | | | | | | | | | | | | | | | | | | | | | | | | | | | | | | | | | | | | | | | | | | | | | | | | | | | | | | | | | | | | | | | | | | | | | | | | | | | | | | | | | | | | | | | | | | | | | | | | | | | | | | | | | | | | | | | | | | | | | | | | | | | | | | | | | | | | | | | | | | | | | | | | | | | | | | | | | | | | | | | | | | | | | | | | | | | | | | | | | | | | | | | | | | | | | | | | | | | | | | | | | | | | | | | | | | | | | | | | | | | | | | | | | | | | | | | | | | | | | | | | | | | | | | | | | | | | | | | | | | | | | | | | | | | | | | | | | | | | | | | | | | | | | | | | | | | | | | | | | | | | | | | | | | | | | | | | | | | | | | | | | | | | | | | | | | | | | | | | | | | | | | | | | | | | | | | | | | | | | | | | | | | | | | | | | | | | | | | | | | | | | | | | | | | | | | | | | | | | | | | | | | | | | | | | | | | | | | | | | | | | | | | | | | | | | | | | | | | | | | | | | | | | | | | | | | | | | | | | | | | | | | | | | | | | | | | | | | | | | | | | | | | | | | | | | | | | | | | | | | | | | | | | | | | | | | | | | | | | | | | | | | | | | | | | | | | | | | | | | | | | | | | | | | | | | | | | | | | | | | | | | | | | | | | | | | | | | | | | | | | | | | | | | | | | | | | | | | | | | | | | | | | | | | | | | | | | | | | | | | | | | | | | | | | | | | | | | | | | | | | | | | | | | | | | | | | | | | | | | | | | | | | | | | | | | | | | | | | | | | | | | | | | | | | | | | | | | | | | | | | | | | | | | | | | | | | | | | | | | | | | | | | | | | | | | | | | | | | | | | | | | | | | | | | | | | | | | | | | | | | | | | | | | | | | | | | | | | | | | | | | | | | | | | | | | | | | | | | | | | | | | | | | | | | | | | | | | | | | | | | | | | | | | | | | | | | | | | | | | | | | | | | | | | | | | | | | | | | | | | | | | | | | | | | | | | | | | | | | | | | | | | | | | | | | | | | | | | | | | | | | | | | | | | | | | | | | | | | | | | | | | | | | | | | | | | | | | | | | | | | | | | | | | | | | | | | | | | | | | | | | | | | | | | | | | | | | | | | | | | | | | | | | | | | | | | | | | | | | | | | | | | | | | | | | | | | | | | | | | | | | | | | | | | | | | | | | | | | | | | | | | | | | | | | | | | | | | | | | | | | | | | | | | | | | | | | | | | | | | | | | | | | | | | | | | | | | | | | | | | | | | | | | | | | | | | | | | | | | | | | | | | | | | | | | | | | | | | | | | | | | | | | | | | | | | | | | | | | | | | | | | | | | | | | | | | | | | | | | | | | | | | | | | | | | | | | | | | | | | | | | | | | | | | | | | | | | | | | | | | | | | | | | | | | | | | | | | | | | | | | | | | | | | | | | | | | | | | | | | | | | | | | | | | | | | | | | | | | | | | | | | | | | | | | | | | | | | | | | | | | | | | | | | | | | | | | | | | | | | | | | | | | | | | | | | | | | | | | | | | | | | | | | | | | | | | | | | | | | | | | | | | | | | | | | | | | | | | | | | | | | | | | | | | | | | | | | | | | | | | | | | | | | | | | | | | | | | | | | | | | | | | | | | | | | | | | | | | | | | | | | | | | | | | | | | | | | | | | | | | | | | | | | | | | | | | | | | | | | | | | | | | | | | | | | | | | | | | | | | | | | | | | | | | | | | | | | | | | | | | | | | | | | | | | | | | | | | | | | | | | | | | | | | | | | | | | | | | | | | | | | | | | | | | | | | | | | | | | | | | | | | | | | | | | | | | | | | | | | | | | | | | | | | | | | | | | | | | | | | | | | | | | | | | | | | | | | | | | | | | | | | | | | | | | | | | | | | | | | | | | | | | | | | | | | | | | | | | | | | | | | | | | | | | | | | | | | | | | | | | | | | | | | | | | | | | | | | | | | | | | | | | | | | | | | | | | | | | | | |
|----------------------|--|--|--|--|--|--|--|--|--|--|--|--|--|--|----------|--|--|--|--|--|--|--|--|--|--|--|--|--|--|--------------|--|--|--|--|--|--|--|--|--|--|--|--|--|--|------------|--|--|--|--|--|--|--|--|--|--|--|--|--|--|------------|--|--|--|--|--|--|--|--|--|--|--|--|--|--|-----------|--|--|--|--|--|--|--|--|--|--|--|--|--|--|------------------------|--|--|--|--|--|--|--|--|--|--|--|--|--|--|-------------------------------------|--|--|--|--|--|--|--|--|--|--|--|--|--|--|---------------------------|--|--|--|--|--|--|--|--|--|--|--|--|--|--|--|--|--|--|--|--|--|--|--|--|--|--|--|--|--|--|--|--|--|--|--|--|--|--|--|--|--|--|--|--|--|--|--|--|--|--|--|--|--|--|--|--|--|--|--|--|--|--|--|--|--|--|--|--|--|--|--|--|--|--|--|--|--|--|--|--|--|--|--|--|--|--|--|--|--|--|--|--|--|--|--|--|--|--|--|--|--|--|--|--|--|--|--|--|--|--|--|--|--|--|--|--|--|--|--|--|--|--|--|--|--|--|--|--|--|--|--|--|--|--|--|--|--|--|--|--|--|--|--|--|--|--|--|--|--|--|--|--|--|--|--|--|--|--|--|--|--|--|--|--|--|--|--|--|--|--|--|--|--|--|--|--|--|--|--|--|--|--|--|--|--|--|--|--|--|--|--|--|--|--|--|--|--|--|--|--|--|--|--|--|--|--|--|--|--|--|--|--|--|--|--|--|--|--|--|--|--|--|--|--|--|--|--|--|--|--|--|--|--|--|--|--|--|--|--|--|--|--|--|--|--|--|--|--|--|--|--|--|--|--|--|--|--|--|--|--|--|--|--|--|--|--|--|--|--|--|--|--|--|--|--|--|--|--|--|--|--|--|--|--|--|--|--|--|--|--|--|--|--|--|--|--|--|--|--|--|--|--|--|--|--|--|--|--|--|--|--|--|--|--|--|--|--|--|--|--|--|--|--|--|--|--|--|--|--|--|--|--|--|--|--|--|--|--|--|--|--|--|--|--|--|--|--|--|--|--|--|--|--|--|--|--|--|--|--|--|--|--|--|--|--|--|--|--|--|--|--|--|--|--|--|--|--|--|--|--|--|--|--|--|--|--|--|--|--|--|--|--|--|--|--|--|--|--|--|--|--|--|--|--|--|--|--|--|--|--|--|--|--|--|--|--|--|--|--|--|--|--|--|--|--|--|--|--|--|--|--|--|--|--|--|--|--|--|--|--|--|--|--|--|--|--|--|--|--|--|--|--|--|--|--|--|--|--|--|--|--|--|--|--|--|--|--|--|--|--|--|--|--|--|--|--|--|--|--|--|--|--|--|--|--|--|--|--|--|--|--|--|--|--|--|--|--|--|--|--|--|--|--|--|--|--|--|--|--|--|--|--|--|--|--|--|--|--|--|--|--|--|--|--|--|--|--|--|--|--|--|--|--|--|--|--|--|--|--|--|--|--|--|--|--|--|--|--|--|--|--|--|--|--|--|--|--|--|--|--|--|--|--|--|--|--|--|--|--|--|--|--|--|--|--|--|--|--|--|--|--|--|--|--|--|--|--|--|--|--|--|--|--|--|--|--|--|--|--|--|--|--|--|--|--|--|--|--|--|--|--|--|--|--|--|--|--|--|--|--|--|--|--|--|--|--|--|--|--|--|--|--|--|--|--|--|--|--|--|--|--|--|--|--|--|--|--|--|--|--|--|--|--|--|--|--|--|--|--|--|--|--|--|--|--|--|--|--|--|--|--|--|--|--|--|--|--|--|--|--|--|--|--|--|--|--|--|--|--|--|--|--|--|--|--|--|--|--|--|--|--|--|--|--|--|--|--|--|--|--|--|--|--|--|--|--|--|--|--|--|--|--|--|--|--|--|--|--|--|--|--|--|--|--|--|--|--|--|--|--|--|--|--|--|--|--|--|--|--|--|--|--|--|--|--|--|--|--|--|--|--|--|--|--|--|--|--|--|--|--|--|--|--|--|--|--|--|--|--|--|--|--|--|--|--|--|--|--|--|--|--|--|--|--|--|--|--|--|--|--|--|--|--|--|--|--|--|--|--|--|--|--|--|--|--|--|--|--|--|--|--|--|--|--|--|--|--|--|--|--|--|--|--|--|--|--|--|--|--|--|--|--|--|--|--|--|--|--|--|--|--|--|--|--|--|--|--|--|--|--|--|--|--|--|--|--|--|--|--|--|--|--|--|--|--|--|--|--|--|--|--|--|--|--|--|--|--|--|--|--|--|--|--|--|--|--|--|--|--|--|--|--|--|--|--|--|--|--|--|--|--|--|--|--|--|--|--|--|--|--|--|--|--|--|--|--|--|--|--|--|--|--|--|--|--|--|--|--|--|--|--|--|--|--|--|--|--|--|--|--|--|--|--|--|--|--|--|--|--|--|--|--|--|--|--|--|--|--|--|--|--|--|--|--|--|--|--|--|--|--|--|--|--|--|--|--|--|--|--|--|--|--|--|--|--|--|--|--|--|--|--|--|--|--|--|--|--|--|--|--|--|--|--|--|--|--|--|--|--|--|--|--|--|--|--|--|--|--|--|--|--|--|--|--|--|--|--|--|--|--|--|--|--|--|--|--|--|--|--|--|--|--|--|--|--|--|--|--|--|--|--|--|--|--|--|--|--|--|--|--|--|--|--|--|--|--|--|--|--|--|--|--|--|--|--|--|--|--|--|--|--|--|--|--|--|--|--|--|--|--|--|--|--|--|--|--|--|--|--|--|--|--|--|--|--|--|--|--|--|--|--|--|--|--|--|--|--|--|--|--|--|--|--|--|--|--|--|--|--|--|--|--|--|--|--|--|--|--|--|--|--|--|--|--|--|--|--|--|--|--|--|--|--|--|--|--|--|--|--|--|--|--|--|--|--|--|--|--|--|--|--|--|--|--|--|--|--|--|--|--|--|--|--|--|--|--|--|--|--|--|--|--|--|--|--|--|--|--|--|--|--|--|--|--|--|--|--|--|--|--|--|--|--|--|--|--|--|--|--|--|--|--|--|--|--|--|--|--|--|--|--|--|--|--|--|--|--|--|--|--|--|--|--|--|--|--|--|--|--|--|--|--|--|--|--|--|--|--|--|--|--|--|--|--|--|--|--|--|--|--|--|--|--|--|--|--|--|--|--|--|--|--|--|--|--|--|--|--|--|--|--|--|--|--|--|--|--|--|--|--|--|--|--|--|--|--|--|--|--|--|--|--|--|--|--|--|--|--|--|--|--|--|--|--|--|--|--|--|--|--|--|--|--|--|--|--|--|--|--|--|--|--|--|--|--|--|--|--|--|--|--|--|--|--|--|--|--|--|--|--|--|--|--|--|--|--|--|--|--|--|--|--|--|--|--|--|--|--|--|--|--|--|--|--|--|--|--|--|--|--|--|--|--|--|--|--|--|--|--|--|--|--|--|--|--|--|--|--|--|--|--|--|--|--|--|--|--|--|--|--|--|--|--|--|--|--|--|--|--|--|--|--|--|--|--|--|--|--|--|--|--|--|--|--|--|--|--|--|--|--|--|--|--|--|--|--|--|--|--|--|--|--|--|--|--|--|--|--|--|--|--|--|--|--|--|--|--|--|--|--|--|--|--|--|--|--|--|--|--|--|--|--|--|--|--|--|--|--|--|--|--|--|--|--|--|--|--|--|--|--|--|--|--|--|--|--|--|--|--|--|--|--|--|--|--|--|--|--|--|--|--|--|--|--|--|--|--|--|--|--|--|--|--|--|--|--|--|--|--|--|--|--|--|--|--|--|--|--|--|--|--|--|--|--|--|--|--|--|--|--|--|--|--|--|--|--|--|--|--|--|--|--|--|--|--|--|--|--|--|--|--|--|--|--|--|--|--|--|--|--|--|--|--|--|--|--|--|--|--|--|--|--|--|--|--|--|--|--|--|--|--|--|--|--|--|--|--|--|--|--|--|--|--|--|--|--|--|--|--|--|--|--|--|--|--|--|--|--|--|--|--|--|--|--|--|--|--|--|--|--|--|--|--|--|--|--|--|--|--|--|--|--|--|--|--|--|--|--|--|--|--|--|--|--|--|--|--|--|--|--|--|--|--|--|--|--|--|--|--|--|--|--|--|--|--|--|--|--|--|--|--|--|--|--|--|--|--|--|--|--|--|--|--|--|--|--|--|--|--|--|--|--|--|--|--|--|--|--|--|--|--|--|--|--|--|--|--|--|--|--|--|--|--|--|--|--|--|--|--|--|--|--|--|--|--|--|--|--|--|--|--|--|--|--|--|--|--|--|--|--|--|--|--|--|--|--|--|--|--|--|--|--|--|--|--|--|--|--|--|--|--|--|--|--|--|--|--|--|--|--|--|--|--|--|--|--|--|--|--|--|--|--|--|--|--|--|--|--|--|--|--|--|--|--|--|--|--|--|--|--|--|--|--|--|--|--|--|--|--|--|--|--|--|--|--|--|--|--|--|--|--|--|--|--|--|--|--|--|--|--|--|--|--|--|--|--|--|--|--|--|--|--|--|--|--|--|--|--|--|--|--|--|--|--|--|--|--|--|--|--|--|--|--|--|--|--|--|--|--|--|--|--|--|--|--|--|--|--|--|--|--|--|--|--|--|--|--|--|--|--|--|--|--|--|--|--|--|--|--|--|--|--|--|--|--|--|--|--|--|--|--|--|--|--|--|--|--|--|--|--|--|--|--|--|--|--|--|--|--|--|--|--|--|--|--|--|--|--|--|--|--|--|--|--|--|--|--|--|--|--|--|--|--|--|--|--|--|--|--|--|--|--|--|--|--|--|--|--|--|--|--|--|--|--|--|--|--|--|--|--|--|--|--|--|--|--|--|--|--|--|--|--|--|--|--|--|--|--|--|--|--|--|--|--|--|--|--|--|--|--|--|--|--|--|--|--|--|--|--|--|--|--|--|--|--|--|--|--|--|--|--|--|--|--|--|--|--|--|--|--|--|--|--|--|--|--|--|--|--|--|--|--|--|--|--|--|--|--|--|--|--|--|--|--|--|--|--|--|--|--|--|--|--|--|--|--|--|--|--|--|--|--|--|--|--|--|--|--|--|--|--|--|--|--|--|--|--|--|--|--|--|--|--|--|--|--|--|--|--|--|--|--|--|--|--|--|--|--|--|--|--|--|--|--|--|--|--|--|--|--|--|--|--|--|--|--|--|--|--|--|--|--|--|--|--|--|--|--|--|--|--|--|--|--|--|--|--|--|--|--|--|--|--|--|--|--|--|--|--|--|--|--|--|--|--|--|--|--|--|--|--|--|--|--|--|--|--|--|--|--|--|--|--|--|--|--|--|--|--|--|--|--|--|--|--|--|--|--|--|--|--|--|--|--|--|--|--|--|--|--|--|--|--|--|--|--|--|--|--|
| | | | | | | | | | | | | | | | | | | | | | | | | | | | | | | | | | | | | | | | | | | | | | | | | | | | | | | | | | | | | | | | | | | | | | | | | | | | | | | | | | | | | | | | | | | | | | | | | | | | | | | | | | | | | | | | | | | | | | | | | | | | | | | | | | | | | | | | | | | | | | | | | | | | | | | | | | | | | | | | | | | | | | | | | | | | | | | | | | | | | | | | | | | | | | | | | | | | | | | | | | | | | | | | | | | | | | | | | | | | | | | | | | | | | | | | | | | | | | | | | | | | | | | | | | | | | | | | | | | | | | | | | | | | | | | | | | | | | | | | | | | | | | | | | | | | | | | | | | | | | | | | | | | | | | | | | | | | | | | | | | | | | | | | | | | | | | | | | | | | | | | | | | | | | | | | | | | | | | | | | | | | | | | | | | | | | | | | | | | | | | | | | | | | | | | | | | | | | | | | | | | | | | | | | | | | | | | | | | | | | | | | | | | | | | | | | | | | | | | | | | | | | | | | | | | | | | | | | | | | | | | | | | | | | | | | | | | | | | | | | | | | | | | | | | | | | | | | | | | | | | | | | | | | | | | | | | | | | | | | | | | | | | | | | | | | | | | | | | | | | | | | | | | | | | | | | | | | | | | | | | | | | | | | | | | | | | | | | | | | | | | | | | | | | | | | | | | | | | | | | | | | | | | | | | | | | | | | | | | | | | | | | | | | | | | | | | | | | | | | | | | | | | | | | | | | | | | | | | | | | | | | | | | | | | | | | | | | | | | | | | | | | | | | | | | | | | | | | | | | | | | | | | | | | | | | | | | | | | | | | | | | | | | | | | | | | | | | | | | | | | | | | | | | | | | | | | | | | | | | | | | | | | | | | | | | | | | | | | | | | | | | | | | | | | | | | | | | | | | | | | | | | | | | | | | | | | | | | | | | | | | | | | | | | | | | | | | | | | | | | | | | | | | | | | | | | | | | | | | | | | | | | | | | | | | | | | | | | | | | | | | | | | | | | | | | | | | | | | | | | | | | | | | | | | | | | | | | | | | | | | | | | | | | | | | | | | | | | | | | | | | | | | | | | | | | | | | | | | | | | | | | | | | | | | | | | | | | | | | | | | | | | | | | | | | | | | | | | | | | | | | | | | | | | | | | | | | | | | | | | | | | | | | | | | | | | | | | | | | | | | | | | | | | | | | | | | | | | | | | | | | | | | | | | | | | | | | | | | | | | | | | | | | | | | | | | | | | | | | | | | | | | | | | | | | | | | | | | | | | | | | | | | | | | | | | | | | | | | | | | | | | | | | | | | | | | | | | | | | | | | | | | | | | | | | | | | | | | | | | | | | | | | | | | | | | | | | | | | | | | | | | | | | | | | | | | | | | | | | | | | | | | | | | | | | | | | | | | | | | | | | | | | | | | | | | | | | | | | | | | | | | | | | | | | | | | | | | | | | | | | | | | | | | | | | | | | | | | | | | | | | | | | | | | | | | | | | | | | | | | | | | | | | | | | | | | | | | | | | | | | | | | | | | | | | | | | | | | | | | | | | | | | | | | | | | | | | | | | | | | | | | | | | | | | | | | | | | | | | | | | | | | | | | | | | | | | | | | | | | | | | | | | | | | | | | | | | | | | | | | | | | | | | | | | | | | | | | | | | | | | | | | | | | | | | | | | | | | | | | | | | | | | | | | | | | | | | | | | | | | | | | | | | | | | | | | | | | | | | | | | | | | | | | | | | | | | | | | | | | | | | | | | | | | | | | | | | | | | | | | | | | | | | | | | | | | | | | | | | | | | | | | | | | | | | | | | | | | | | | | | | | | | | | | | | | | | | | | | | | | | | | | | | | | | | | | | | | | | | | | | | | | | | | | | | | | | | | | | | | | | | | | | | | | | | | | | | | | | | | | | | | | | | | | | | | | | | | | | | | | | | | | | | | | | | | | | | | | | | | | | | | | | | | | | | | | | | | | | | | | | | | | | | | | | | | | | | | | | | | | | | | | | | | | | | | | | | | | | | | | | | | | | | | | | | | | | | | | | | | | | | | | | | | | | | | | | | | | | | | | | | | | | | | | | | | | | | | | | | | | | | | | | | | | | | | | | | | | | | | | | | | | | | | | | | | | | | | | | | | | | | | | | | | | | | | | | | | | | | | | | | | | | | | | | | | | | | | | | | | | | | | | | | | | | | | | | | | | | | | | | | | | | | | | | | | | | | | | | | | | | | | | | | | | | | | | | | | | | | | | | | | | | | | | | | | | | | | | | | | | | | | | | | | | | | | | | | | | | | | | | | | | | | | | | | | | | | | | | | | | | | | | | | | | | | | | | | | | | | | | | | | | | | | | | | | | | | | | | | | | | | | | | | | | | | | | | | | | | | | | | | | | | | | | | | | | | | | | | | | | | | | | | | | | | | | | | | | | | | | | | | | | | | | | | | | | | | | | | | | | | | | | | | | | | | | | | | | | | | | | | | | | | | | | | | | | | | | | | | | | | | | | | | | | | | | | | | | | | | | | | | | | | | | | | | | | | | | | | | | | | | | | | | | | | | | | | | | | | | | | | | | | | | | | | | | | | | | | | | | | | | | | | | | | | | | | | | | | | | | | | | | | | | | | | | | | | | | | | | | | | | | | | | | | | | | | | | | | | | | | | | | | | | | | | | | | | | | | | | | | | | | | | | | | | | | | | | | | | | | | | | | | | | | | | | | | | | | | | | | |

SUMMARIES FOR THE PAST 24 HOURS.

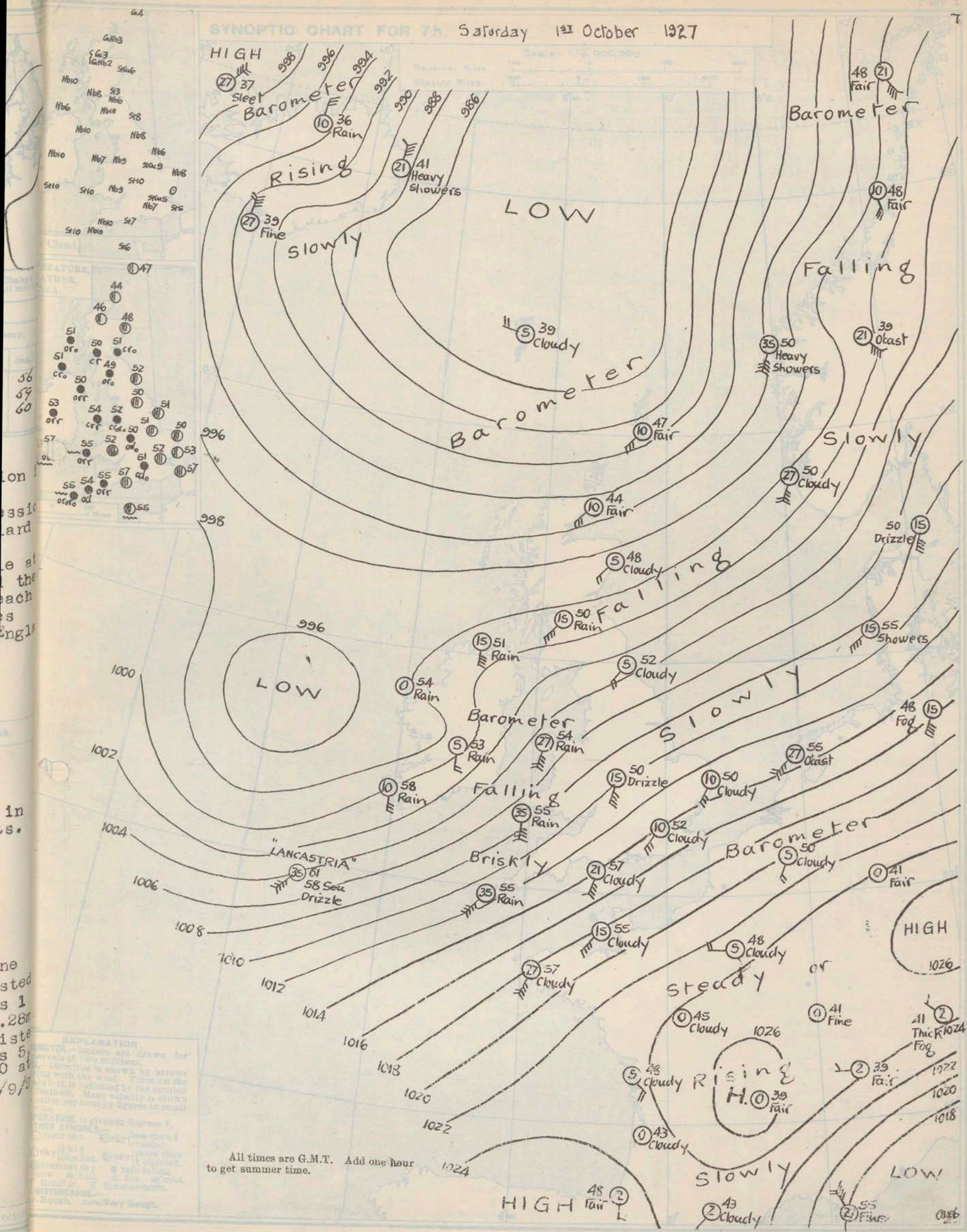
SUN

30th

Hours.

10th11th12th13th14th15th16th17th18th19th20th21st22nd23rd24th25th26th27th28th29th30th31st1st2nd3rd4th5th6th7th8th9th10th11th12th13th14th15th16th17th18th19th20th21st22nd23rd24th25th26th27th28th29th30th31st1st2nd3rd4th5th6th7th8th9th10th11th12th13th14th15th16th17th18th19th20th21st22nd23rd24th25th26th27th28th29th30th31st1st2nd3rd4th5th6th7th8th9th10th11th12th13th14th15th16th17th18th19th20th21st22nd23rd24th25th26th27th28th29th30th31st1st2nd3rd4th5th6th7th8th9th10th11th12th13th14th15th16th17th18th19th20th21st22nd23rd24th25th26th27th28th29th30th31st1st2nd3rd4th5th6th7th8th9th10th11th12th13th14th15th16th17th18th19th20th21st22nd23rd24th25th26th27th28th29th30th31st1st2nd3rd4th5th6th7th8th9th10th11th12th13th14th15th16th17th18th19th20th21st22nd23rd24th25th26th27th28th29th30th31st1st2nd3rd4th5th6th7th8th9th10th11th12th13th14th15th16th17th18th19th20th21st22nd23rd24th25th26th27th28th29th30th31st1st2nd3rd4th5th6th7th8th9th10th11th12th13th14th15th16th17th18th19th20th21st22nd23rd24th25th26th27th28th29th30th31st1st2nd3rd4th5th6th7th8th9th10th11th12th13th14th15th16th17th18th19th20th21st22nd23rd24th25th26th27th28th29th30th31st1st2nd3rd4th5th6th7th8th9th10th11th

SYNOPTIC CHART FOR 7h. Saturday 1st October 1927



AIR MINISTRY.

DAILY WEATHER REPORT OF THE METEOROLOGICAL OFFICE, LONDON:

Page 4.

BRITISH SECTION. Saturday, 1st October.

1927.

No. 274.

| STATIONS. | Height above M.S.L. in feet | Observations at 1h. G.M.T. | | | | | | | | | | Observations at 7h. G.M.T. | | | | | | | | | | | | | |
|--------------------------|-----------------------------|----------------------------|--------------------|--------|-------|----------|-----------|-------------|-----------------|---------|---------|----------------------------|------------------|--------------------|--------|-------|----------|-----------|-------------|-----------------|---------|---------|------|---------|------|
| | | Barom. at M.S.L. | Change in 3 Hours. | Wind. | | Weather. | Temp. °F. | Humidity. % | Visibility. 0-9 | Cloud. | | | Barom. at M.S.L. | Change in 3 Hours. | Wind. | | Weather. | Temp. °F. | Humidity. % | Visibility. 0-9 | Cloud. | | | | |
| | | | | Direc. | Force | | | | | Height. | Form. | Amt. | | | Direc. | Force | | | | | Height. | Form. | Amt. | | |
| | | | | | | | | | | | | | | | | | | | | | | | | 0-12 | 0-10 |
| Lerwick | 54 | 993.3 | -1 | SSW | 1 | clb | 49 | 85 | 8 | 4000 | CuNb | 10 | 998.2 | -3 | SW | 3 | bc | 47 | 85 | 8 | 4000 | Cu. | 4 | Cl. St. | 6 |
| Stornoway | 30 | 995.0 | -2 | WSW | 5 | PR | 46 | 95 | 8 | 1500 | CuNb | 3 | 992.3 | 0 | SW | 4 | bc | 45 | 85 | 7 | 4000 | CuNb | 6 | - | 6 |
| Wick | 21 | 995.8 | -1 | SW | 3 | bc | 46 | 95 | 8 | 1500 | CuNb | 3 | 992.9 | -3 | SW | 3 | bc | 44 | 92 | 8 | 1500 | CuNb | 3 | Cl. St. | 5 |
| Tirree | 22 | . | . | . | . | . | . | . | . | . | . | . | 996.6 | -2 | WSW | 4 | or | 51 | 97 | 8 | 1500 | Nb. | 10 | - | 10 |
| Nairn | 82 | . | . | . | . | . | . | . | . | . | . | . | 994.1 | . | 0 | bc | 46 | 92 | 8 | 4000 | Cu. | 5 | - | 5 | |
| Aberdeen | 46 | . | . | . | . | . | . | . | . | . | . | . | 997.2 | -1 | SW | 2 | c | 48 | 75 | 8 | 2500 | St. Cu. | 6 | Cl. Cu. | 8 |
| Main Head | 51 | 1001.8 | -2 | SW | 6 | cr | 52 | 97 | 7 | 5700 | Nb | 2 | 998.7 | -3 | S | 4 | cr | 51 | 97 | 6 | 4000 | Nb. | 6 | Cl. St. | 10 |
| Renfrew | 36 | . | . | . | . | . | . | . | . | . | . | . | 999.7 | -2 | SW | 4 | cr | 50 | 92 | 6 | 1500 | Nb. | 8 | Cl. St. | 10 |
| Edinburgh (Inchkeith) | 190 | 1001.3 | -2 | WSW | 4 | bc+ | 51 | 95 | 8 | 1500 | St. | 4 | 998.2 | -3 | SW | 4 | cr | 51 | 85 | 8 | 800 | Nb. | 9 | - | 9 |
| Leuchars | 40 | . | . | . | . | . | . | . | . | . | . | . | 998.4 | -1 | SW | 3 | cr | 50 | 92 | 7 | 1500 | Nb. | 7 | Cl. St. | 10 |
| Eskdalemuir | 794 | . | . | . | . | . | . | . | . | . | . | . | 1000.8 | -3 | SW | 7 | or | 49 | 85 | 6 | 1500 | Nb. | 10 | - | 10 |
| Tynemouth | 87 | 1006.0 | -1 | SW | 3 | bc | 51 | 85 | 7 | 1500 | Cu | 3 | 1003.5 | -2 | SW | 2 | c | 52 | 85 | 7 | 1500 | St. | 8 | - | 8 |
| Blackod Point | 18 | 1004.0 | -3 | W | 6 | c | 54 | 85 | 7 | . | CuNb | 10 | 998.0 | -3 | . | 0 | orr | 54 | 92 | 6 | . | Nb. | 10 | - | 10 |
| Donaghadee | 40 | . | . | . | . | . | . | . | . | . | . | . | 1002.7 | . | SW | 3 | orr | 50 | 97 | 7 | 1500 | Nb. | 10 | - | 10 |
| Birr Castle | 173 | . | . | . | . | . | . | . | . | . | . | . | 998.1 | . | S | 2 | orr | 53 | 97 | 6 | 1500 | Nb. | 10 | - | 10 |
| Holyhead | 20 | 1003.4 | -2 | SW | 5 | c | 55 | 85 | 7 | 1500 | St. Cu. | 9 | 1004.8 | -5 | SW | 6 | cr | 54 | 97 | 6 | 1500 | Nb. | 7 | Cl. St. | 10 |
| Liverpool (Bidston) | 189 | . | . | . | . | . | . | . | . | . | . | . | 1006.4 | -3 | S | 3 | cr | 52 | 85 | 8 | 2500 | Nb. | 9 | Cl. St. | 10 |
| Chester (Sealand) | 16 | . | . | . | . | . | . | . | . | . | . | . | 1007.4 | -4 | SSE | 2 | cr | 52 | 92 | 8 | 1500 | St. | 8 | - | 8 |
| Harrogate | 478 | . | . | . | . | . | . | . | . | . | . | . | 1009.1 | -2 | SSW | 4 | c | 50 | 92 | 6 | 2500 | Nb. | 8 | Cl. St. | 9 |
| Spurn Head | 39 | 1010.2 | 0 | SSW | 5 | o | 51 | 92 | 7 | 4000 | Nb | 10 | 1009.2 | -1 | S | 5 | c | 51 | 92 | 7 | 4000 | Nb. | 6 | Cl. St. | 9 |
| Birmingham (Edgbaston) | 535 | . | . | . | . | . | . | . | . | . | . | . | 1010.7 | -3 | SSW | 4 | or | 50 | 92 | 6 | 800 | St. | 10 | - | 10 |
| Cranwell | 226 | 1013.2 | -1 | SWW | 4 | c | 50 | 92 | 6 | 2500 | St. Cu. | 6 | 1011.7 | -2 | SW | 4 | c | 51 | 92 | 8 | 2500 | St. Cu. | 9 | - | 9 |
| Gorleston | 14 | 1014.7 | -2 | SW | 4 | c | 52 | 85 | 7 | . | . | 0 | 1013.1 | -1 | SSW | 3 | cr | 50 | 85 | 7 | 2500 | Nb. | 8 | Cl. St. | 9 |
| Valentia (Cahirvee) | 30 | 1006.5 | -5 | SW | 3 | orr | 54 | 97 | 3 | . | St. | 10 | 1000.3 | -3 | S | 3 | orr | 58 | 92 | 6 | 800 | St. | 10 | - | 10 |
| Roches Point | 32 | . | . | . | . | . | . | . | . | . | . | . | 1002.7 | -7 | SW | 2 | odd | 57 | 97 | 5 | 800 | St. | 10 | - | 10 |
| Pembroke (St. Ann's H.) | 150 | 1012.7 | -3 | SW | 6 | c | 56 | 85 | 8 | 500 | St. Cu. | 8 | 1006.3 | -9 | S | 7 | orr | 55 | 97 | 6 | 1500 | St. | 10 | - | 10 |
| Ross-on-Wye | 223 | . | . | . | . | . | . | . | . | . | . | . | 1010.6 | -3 | SW/S | 4 | cr | 52 | 85 | 7 | 1500 | Nb. | 9 | Cl. St. | 10 |
| Leafeld | 612 | . | . | . | . | . | . | . | . | . | . | . | 1012.5 | -2 | SW | 4 | cr | 50 | 92 | 7 | 1500 | St. | 9 | Cl. St. | 10 |
| Winchester (Wortley Dn.) | 272 | . | . | . | . | . | . | . | . | . | . | . | 1014.9 | -2 | SW | 3 | cr | 52 | 92 | 8 | 1500 | St. | 10 | - | 10 |
| S. Farnborough | 230 | . | . | . | . | . | . | . | . | . | . | . | 1014.6 | -2 | SW | 2 | cr | 51 | 92 | 6 | 2500 | Nb. | 7 | Cl. St. | 10 |
| London (Kew Obs.) | 28 | . | . | . | . | . | . | . | . | . | . | . | 1014.7 | -2 | SW/S | 3 | c | 52 | 85 | 8 | 4000 | St. Cu. | 5 | Cl. St. | 10 |
| Croydon | 244 | 1017.0 | -1 | WSW | 3 | c | 51 | 85 | 7 | 1000 | St. Cu. | 5 | 1015.0 | -1 | SWW | 3 | c | 52 | 85 | 7 | 4000 | St. Cu. | 4 | Cl. St. | 9 |
| Shoeburyness | 11 | . | . | . | . | . | . | . | . | . | . | . | 1015.1 | -1 | SW | 3 | cr | 53 | 97 | 7 | . | . | 0 | Cl. St. | 9 |
| Clacton-on-Sea | 54 | . | . | . | . | . | . | . | . | . | . | . | 1015.3 | -1 | SSW | 4 | bc+ | 53 | 85 | 7 | . | . | 0 | Cl. St. | 7 |
| Felixstowe | 15 | . | . | . | . | . | . | . | . | . | . | . | 1016.9 | -2 | SSW | 4 | c | 53 | 85 | 6 | 5700 | St. Cu. | 6 | Cl. St. | 9 |
| Lympe | 260 | 1017.7 | 0 | SW | 3 | bc | 49 | 92 | 6 | . | . | 0 | 1016.2 | -1 | SW | 3 | c | 51 | 92 | 7 | 2500 | St. Cu. | 5 | Cl. | 8 |
| Scilly (St. Mary's) | 163 | 1017.2 | -2 | WSW | 5 | c | 54 | 92 | 7 | 4000 | St. Cu. | 8 | 1011.6 | -6 | SW | 7 | or | 55 | 97 | 5 | 2500 | St. | 10 | - | 10 |
| Falmouth (Pendennis) | 200 | 1017.7 | -3 | WSW | 5 | cr | 54 | 85 | 7 | 4000 | St. Cu. | 8 | 1012.2 | -3 | SW | 8 | or | 54 | 97 | 6 | 2500 | Nb. | 10 | - | 10 |
| Plymouth (Cattewater) | 82 | . | . | . | . | . | . | . | . | . | . | . | 1013.2 | -2 | SW | 6 | orr | 55 | 92 | 5 | 2500 | Nb. | 10 | - | 10 |
| Portland Bill | 32 | 1016.6 | -1 | WSW | 5 | c | 57 | 75 | 8 | 2500 | St. Cu. | 5 | 1013.8 | -1 | SW/S | 5 | cr | 57 | 85 | 8 | 1500 | St. | 7 | Cl. St. | 10 |
| Southampton (Calshot) | 10 | 1017.8 | -1 | WSW | 3 | bc- | 53 | 85 | 8 | 2500 | Cu | 5 | 1015.4 | -2 | SWW | 4 | cr | 54 | 85 | 7 | 1500 | St. | 10 | - | 10 |
| Dungeness | 20 | 1017.8 | 0 | W | 3 | c | 56 | 85 | 8 | 2500 | St. Cu. | 8 | 1016.3 | -1 | SW | 4 | c | 57 | 92 | 8 | 800 | St. | 5 | Cl. St. | 8 |
| Guernsey (Fort George) | 265 | 1020.0 | -1 | WSW | 3 | bc+ | 54 | 85 | 8 | 2500 | Cu | 4 | 1018.4 | -1 | SWW | 4 | cr | 55 | 85 | 8 | 2500 | St. | 6 | Cl. St. | 10 |

WEATHER, TEMPERATURE, RAINFALL AND SUNSHINE AT HEALTH RESORTS FOR 30th September

| STATIONS. | WEATHER. | | TEMPERATURE. | | RAINFALL† | | SUNSHINE. | | (1) | (2) | (3) | (4) | (5) | (6) | (7) | (8) | (9) |
|--------------------------|------------|-------------|---------------|----------------|----------------|--------------|-----------------|--------------------|------------------------|-------|-------|------|-----|-------|-------|-----|-----|
| | Fore-noon. | After-noon. | Min. 9h.-12h. | Max. 12h.-17h. | Night 17h.-9h. | Day 9h.-17h. | Sunrise to 17h. | Sunrise to Sunset. | | | | | | | | | |
| | | | | | | | | | | | | | | | | | |
| (1) | (2) | (3) | (4) | (5) | (6) | (7) | (8) | (9) | | | | | | | | | |
| Berwick-on-Tweed | bc | c | 42 | 55 | - | - | 4.8 | 2.0 | Hilfracombe ... | cbcb | bcbcb | 51 | 57 | 1 | 1 | 4.7 | 2.1 |
| Douglas (I.O.M.) ... | bc | op | 46 | 55 | - | 4 | 1.0 | 5.6 | Bude ... | a, bc | bbc | 55 | 58 | - | 0.3 | 6.4 | 4.0 |
| Llandudno ... | bc | bcb | 48 | 56 | - | - | 3.7 | 4.6 | Penzance ... | b | bbr | 49 | 57 | - | 0.3 | 6.3 | 5.5 |
| Gwyn Bay ... | bcb | bcb | 49 | 58 | - | - | 3.1 | 3.1 | Paignton ... | b | bbr | 42 | 57 | Trace | 0.5 | 5.2 | 3.6 |
| Rhyl ... | bc | bcb | 49 | 58 | - | - | 4.1 | 4.0 | Torquay ... | b | bcbcb | 45 | 58 | 0.1 | 0.4 | 4.7 | 3.5 |
| Walsley ... | bc | cbcb | 47 | 58 | 3 | 0.3 | 1.4 | 2.9 | Jersey ... | bcb | bc | 52 | 60 | Trace | 0.1 | 8.2 | 0.0 |
| Southport ... | cbcb | cbcb | 49 | 55 | 2 | 3 | 2.0 | 4.0 | Weymouth ... | b | bcbcb | 45 | 62 | 0.1 | 1 | 6.6 | 1.8 |
| Blackpool ... | c | or | 49 | 55 | 1 | 1 | 2.4 | 3.3 | Bournemouth ... | bc | bc | 42 | 60 | - | - | 7.4 | 1.7 |
| Ilkley ... | bcb | pc | 40 | 55 | 0.2 | 0.4 | 2.2 | 3.4 | Ventnor ... | bc | bc | 46 | 59 | - | Trace | 8.0 | 0.2 |
| Cleethorpes ... | b | o | 42 | 58 | - | - | 6.6 | 0.2 | Portsmouth (S'hea) ... | b | bcb | 43 | 61 | - | - | 8.8 | 0.7 |
| Skegness ... | bcb | bcb | 40 | 57 | Trace | - | 7.3 | 0.0 | Bognor ... | b | bc | 42 | 61 | 0.3 | - | 9.4 | 0.2 |
| Aberystwyth ... | cb | bcb | 50 | 57 | - | - | 5.3 | 3.9 | Littlehampton ... | b | bcb | 40 | 61 | 0.1 | - | 9.6 | 0.2 |
| Bath ... | bcb | bcb | 39 | 58 | - | 0.3 | 5.5 | 2.5 | Worthing ... | bcb | bcb | 40 | 61 | - | - | 9.7 | 0.0 |
| Cheltenham ... | cb | bcb | 43 | 59 | - | - | 6.4 | 1.7 | Brighton ... | bc | bc | 44 | 60 | - | - | 9.7 | 0.0 |
| Leamington Spa ... | cb | c | 39 | 57 | - | - | 3.8 | 1.5 | Eastbourne ... | b | bcb | 46 | 60 | 0.1 | - | 9.6 | 0.0 |
| Lowestoft ... | b | b | 40 | 60 | - | - | 8.2 | 0.0 | Haastings ... | bcb | bcb | 42 | 60 | 3 | - | 8.3 | 0.0 |
| Felixstowe ... | b | bcb | 42 | 59 | - | - | 8.8 | 0.0 | Folkestone ... | b | bc | 43 | 61 | 8 | - | 9.2 | 0.0 |
| Harwich & Dovercourt ... | b | bcb | 42 | 59 | - | - | 8.8 | 0.0 | Dover ... | b | bcb | 45 | 60 | 5 | - | 9.8 | 0.1 |
| Southend ... | bc | b | 42 | 61 | - | - | 8.5 | 0.0 | Tunbridge Wells ... | b | bcb | 38 | 61 | 0.3 | Trace | 8.3 | 0.0 |
| | | | | | | | | | Ramsgate ... | b | bcb | 43 | 60 | 3 | - | 9.6 | 0.6 |
| | | | | | | | | | Margate ... | b | b | (44) | 60 | 8 | - | 9.6 | 0.2 |
| | | | | | | | | | Deal ... | b | b | 43 | 62 | 5 | - | 9.2 | 0.3 |

TERMS OF SUBSCRIPTION.—6/6 per quarter or 25/- per year, post free. Single copies may be obtained at the Meteorological Office, price 1d.

* Information not usually received.

† The observations at 1h. G.M.T. and, at Guernsey, the sunshine readings are from an auxiliary station.

‡ For code see page 1.

§ See footnote page 1.



AIR MINISTRY.

DAILY WEATHER REPORT OF THE METEOROLOGICAL OFFICE, LONDON:

BRITISH SECTION.

No. B24055.

Sunday, 2nd October 1927.

Page 1.

75.

Cal!

Night

mm.

24

13

Unusual
Phenomena.

y

ad

y

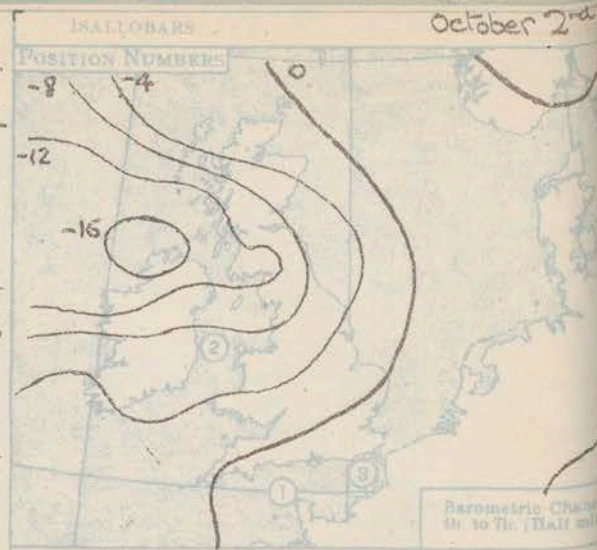
ad

ad

| Observations at 13h. G.M.T. /st | | | | | | | | | | | | | | | Observations at 12h. G.M.T. /st | | | | | | | | | | | | | | | | | | | | | | | | | |
|---------------------------------|-----|------------------|--------------------|-------|----------|-------|-----------|-------------|--------|--------|--------|------------------|------------------|--------------------|---------------------------------|----------|-------|-----------|-------------|--------|--------|--------|------------------|-------|--------|--------|--------|------|-----|-----|-----|-----|-----|-----|------|-----|-----|-----|-----|---|
| STATIONS. | | Barom. at M.S.L. | Change in 3 Hours. | Wind. | Weather. | Temp. | Humidity. | Visibility. | Cloud. | | | | Barom. at M.S.L. | Change in 3 Hours. | Wind. | Weather. | Temp. | Humidity. | Visibility. | Cloud. | | | | Sea. | | | | | | | | | | | | | | | | |
| | | | | | | | | | Low. | Upper. | Total. | State of ground. | | | | | | | | Low. | Upper. | Total. | State of ground. | | | | | | | | | | | | | | | | | |
| (For heights see p.4). | | mb. | | Dir. | Force | °F. | % | 0-9 | Height | Form | Amt. | Form. | Amt. | mb. | | Dir. | Force | °F. | % | 0-9 | Height | Form | Amt. | Form. | Amt. | 0-10 | 0-10 | 0-10 | 0-9 | | | | | | | | | | | |
| Lerwick | ... | 997.3 | +2 | W | 3 | 47 | 85 | 8 | 4000 | Cu | 6 | Ci | 7 | 999.9 | +2 | W | 2 | 60 | 47 | 85 | 8 | 4000 | Cu | 5 | - | 7 | 999.9 | +2 | W | 2 | 60 | 47 | 85 | 8 | 4000 | Cu | 5 | - | 7 | 0 |
| Stornoway | ... | 993.0 | +1 | WNW | 5 | 40 | 85 | 7 | 4000 | Cu | 6 | - | 6 | 996.4 | +1 | WNW | 1 | 60 | 46 | 85 | 7 | 4000 | Cu | 4 | - | 6 | 996.4 | +1 | WNW | 1 | 60 | 46 | 85 | 7 | 4000 | Cu | 4 | - | 6 | 0 |
| Wick | ... | 993.0 | 0 | WSW | 5 | 53 | 85 | 9 | 2500 | Cu | 8 | As | 9 | 995.1 | +2 | WNW | 3 | 60 | 45 | 85 | 8 | 1500 | Cu | 3 | As | 4 | 995.1 | +2 | WNW | 3 | 60 | 45 | 85 | 8 | 1500 | Cu | 3 | As | 4 | 0 |
| Tiree | ... | 997.6 | 0 | WNW | 5 | 53 | 85 | 9 | 2500 | Cu | 1 | Ci | 3 | 1000.1 | +1 | WNW | 3 | 60 | 45 | 85 | 8 | 2500 | Cu | 1 | As | 3 | 1000.1 | +1 | WNW | 3 | 60 | 45 | 85 | 8 | 2500 | Cu | 1 | As | 3 | 0 |
| Nairn | ... | ... | ... | ... | ... | ... | ... | ... | ... | ... | ... | ... | ... | 997.2 | ... | ... | ... | ... | ... | ... | ... | ... | ... | ... | ... | 997.2 | ... | ... | ... | ... | ... | ... | ... | ... | ... | ... | ... | ... | 0 | |
| Aberdeen | ... | 995.6 | -2 | WSW | 1 | 52 | 85 | 7 | 2500 | Nb | 3 | As | 9 | 997.6 | +4 | SW | 2 | 60 | 48 | 85 | 7 | 2500 | Str | 1 | Ci | 3 | 997.6 | +4 | SW | 2 | 60 | 48 | 85 | 7 | 2500 | Str | 1 | Ci | 3 | 0 |
| Malin Head | ... | 999.0 | +1 | WNW | 4 | 54 | 85 | 8 | 4000 | Cu | 3 | As | 8 | 1001.9 | +3 | WNW | 3 | 60 | 51 | 85 | 8 | 5700 | Str | 6 | Ci | 8 | 1001.9 | +3 | WNW | 3 | 60 | 51 | 85 | 8 | 5700 | Str | 6 | Ci | 8 | 1 |
| Renfrow | ... | 997.6 | -1 | WNW | 2 | 49 | 92 | 8 | 4500 | Str | 10 | - | 10 | 1001.2 | +6 | WSW | 1 | 60 | 48 | 85 | 8 | 4000 | Cu | 1 | Ci | 2 | 1001.2 | +6 | WSW | 1 | 60 | 48 | 85 | 8 | 4000 | Cu | 1 | Ci | 2 | 1 |
| Edinburgh (Inchkeith) | ... | 995.6 | -2 | SW | 3 | 51 | 92 | 7 | 1500 | Str | 10 | - | 10 | 998.6 | +3 | W | 3 | 60 | 45 | 85 | 8 | 4000 | Cu | 2 | As | 1 | 998.6 | +3 | W | 3 | 60 | 45 | 85 | 8 | 4000 | Cu | 2 | As | 1 | 1 |
| Leuchars | ... | 996.1 | -2 | SW | 3 | 51 | 92 | 7 | 1500 | Str | 10 | - | 10 | 998.7 | +4 | W | 3 | 60 | 45 | 85 | 8 | 4000 | Cu | 2 | As | 1 | 998.7 | +4 | W | 3 | 60 | 45 | 85 | 8 | 4000 | Cu | 2 | As | 1 | 1 |
| Eskeleminir | ... | 996.2 | -4 | SSW | 2 | 52 | 92 | 7 | 1500 | Str | 10 | - | 10 | 1001.6 | +1 | WS | 2 | 60 | 47 | 85 | 8 | 1500 | Str | 5 | As | 1 | 1001.6 | +1 | WS | 2 | 60 | 47 | 85 | 8 | 1500 | Str | 5 | As | 1 | 1 |
| Tynemouth | ... | 998.4 | -6 | SSW | 2 | 52 | 92 | 7 | 1500 | Str | 10 | - | 10 | 998.9 | +2 | W | 2 | 60 | 47 | 85 | 7 | 1500 | Str | 8 | - | 1 | 998.9 | +2 | W | 2 | 60 | 47 | 85 | 7 | 1500 | Str | 8 | - | 1 | 1 |
| Blackod Point | ... | 1001.5 | +3 | N | 2 | 55 | 85 | 7 | ... | ... | ... | ... | ... | 1003.9 | +3 | NW | 2 | 60 | 52 | 85 | 7 | ... | ... | ... | ... | 1003.9 | +3 | NW | 2 | 60 | 52 | 85 | 7 | ... | ... | ... | ... | ... | ... | |
| Donaghadee | ... | 998.8 | ... | WNW | ... | ... | ... | ... | 5700 | ... | ... | As | 7 | 1003.3 | ... | NW | ... | 60 | 52 | 85 | ... | ... | ... | ... | 1003.3 | ... | NW | ... | 60 | 52 | 85 | ... | ... | ... | ... | ... | ... | ... | | |
| Birr Castle | ... | 998.7 | ... | W | ... | ... | ... | ... | 1500 | ... | ... | ... | ... | 1003.3 | ... | NW | ... | 60 | 52 | 85 | ... | ... | ... | ... | 1003.3 | ... | NW | ... | 60 | 52 | 85 | ... | ... | ... | ... | ... | ... | ... | | |
| Holyhead | ... | 1000.2 | -1 | SW | 5 | 50 | 92 | 7 | 4500 | ... | ... | ... | ... | 1003.1 | +4 | NW | ... | 60 | 52 | 85 | ... | ... | ... | ... | 1003.1 | +4 | NW | ... | 60 | 52 | 85 | ... | ... | ... | ... | ... | ... | ... | | |
| Liverpool (Bidston) | ... | 1000.0 | ... | SW | ... | ... | ... | ... | 2500 | ... | ... | ... | ... | 1001.9 | +3 | NW | ... | 60 | 52 | 85 | ... | ... | ... | ... | 1001.9 | +3 | NW | ... | 60 | 52 | 85 | ... | ... | ... | ... | ... | ... | ... | | |
| Chester (Sealand) | ... | 1000.0 | ... | SW | ... | ... | ... | ... | 2500 | ... | ... | ... | ... | 1001.8 | +4 | NW | ... | 60 | 52 | 85 | ... | ... | ... | ... | 1001.8 | +4 | NW | ... | 60 | 52 | 85 | ... | ... | ... | ... | ... | ... | ... | | |
| Harrogate | ... | 1000.5 | -1 | SW | ... | ... | ... | ... | 2500 | ... | ... | ... | ... | 1000.9 | +1 | SW | 3 | 60 | 51 | 85 | ... | ... | ... | ... | 1000.9 | +1 | SW | 3 | 60 | 51 | 85 | ... | ... | ... | ... | ... | ... | | | |
| Spurn Head | ... | 1002.8 | -4 | SW | ... | ... | ... | ... | 4000 | ... | ... | ... | ... | 1000.8 | 0 | SW | ... | 60 | 51 | 85 | ... | ... | ... | ... | 1000.8 | 0 | SW | ... | 60 | 51 | 85 | ... | ... | ... | ... | ... | ... | | | |
| Birmingham (Edgbaston) | ... | 1004.4 | ... | SW | ... | ... | ... | ... | 800 | ... | ... | ... | ... | 1003.4 | ... | SW | ... | 60 | 51 | 85 | ... | ... | ... | ... | 1003.4 | ... | SW | ... | 60 | 51 | 85 | ... | ... | ... | ... | ... | ... | | | |
| Cranwell | ... | 1005.2 | ... | SW | ... | ... | ... | ... | 800 | ... | ... | ... | ... | 1002.9 | -1 | SW | ... | 60 | 51 | 85 | ... | ... | ... | ... | 1002.9 | -1 | SW | ... | 60 | 51 | 85 | ... | ... | ... | ... | ... | ... | | | |
| Gorleston | ... | 1008.4 | ... | SW | ... | ... | ... | ... | 800 | ... | ... | ... | ... | 1005.5 | -4 | SW | ... | 60 | 51 | 85 | ... | ... | ... | ... | 1005.5 | -4 | SW | ... | 60 | 51 | 85 | ... | ... | ... | ... | ... | ... | | | |
| Valentia (Cahirciveen) | ... | 1002.2 | +1 | NW | ... | ... | ... | ... | 2200 | ... | ... | ... | ... | 1007.2 | +6 | WNW | ... | 60 | 51 | 85 | ... | ... | ... | ... | 1007.2 | +6 | WNW | ... | 60 | 51 | 85 | ... | ... | ... | ... | ... | ... | | | |
| Roche Point | ... | 1000.4 | -2 | NW | ... | ... | ... | ... | 1500 | ... | ... | ... | ... | 1005.8 | +5 | NW | ... | 60 | 51 | 85 | ... | ... | ... | ... | 1005.8 | +5 | NW | ... | 60 | 51 | 85 | ... | ... | ... | ... | ... | ... | | | |
| Fembroke (St. Ann's II.) | ... | 1001.5 | -4 | SW | ... | ... | ... | ... | 800 | ... | ... | ... | ... | 1005.1 | +3 | SW | ... | 60 | 51 | 85 | ... | ... | ... | ... | 1005.1 | +3 | SW | ... | 60 | 51 | 85 | ... | ... | ... | ... | ... | ... | | | |
| Ross-on-Wye | ... | 1004.7 | ... | SW | ... | ... | ... | ... | 2500 | ... | ... | ... | ... | 1004.1 | -1 | SW | ... | 60 | 51 | 85 | ... | ... | ... | ... | 1004.1 | -1 | SW | ... | 60 | 51 | 85 | ... | ... | ... | ... | ... | ... | | | |
| Leafield | ... | 1006.6 | ... | SW | ... | ... | ... | ... | 800 | ... | ... | ... | ... | 1004.3 | -2 | SW | ... | 60 | 51 | 85 | ... | ... | ... | ... | 1004.3 | -2 | SW | ... | 60 | 51 | 85 | ... | ... | ... | ... | ... | ... | | | |
| Winchester (Worthy Dn.) | ... | 1009.9 | -6 | SW | ... | ... | ... | ... | 2200 | ... | ... | ... | ... | 1007.5 | -3 | SW | ... | 60 | 51 | 85 | ... | ... | ... | ... | 1007.5 | -3 | SW | ... | 60 | 51 | 85 | ... | ... | ... | ... | ... | ... | | | |
| S. Farnborough | ... | 1009.6 | ... | SW | ... | ... | ... | ... | 800 | ... | ... | ... | ... | 1007.4 | -3 | SW | ... | 60 | 51 | 85 | ... | ... | ... | ... | 1007.4 | -3 | SW | ... | 60 | 51 | 85 | ... | ... | ... | ... | ... | ... | | | |
| London (Kew Obsy.) | ... | 1010.0 | ... | SW | ... | ... | ... | ... | 800 | ... | ... | ... | ... | 1007.5 | -3 | SW | ... | 60 | 51 | 85 | ... | ... | ... | ... | 1007.5 | -3 | SW | ... | 60 | 51 | 85 | ... | ... | ... | ... | ... | ... | | | |
| Croydon | ... | 1010.4 | ... | SW | ... | ... | ... | ... | 800 | ... | ... | ... | ... | 1008.0 | -3 | SW | ... | 60 | 51 | 85 | ... | ... | ... | ... | 1008.0 | -3 | SW | ... | 60 | 51 | 85 | ... | ... | ... | ... | ... | ... | | | |
| Shoeburyness | ... | 1010.9 | -5 | SSW | 4 | 56 | 97 | 6 | 800 | ... | ... | ... | ... | 1008.5 | -3 | SSW | ... | 60 | 51 | 85 | ... | ... | ... | ... | 1008.5 | -3 | SSW | ... | 60 | 51 | 85 | ... | ... | ... | ... | ... | ... | | | |
| Clacton-on-Sea | ... | 1011.3 | -7 | SW | 6 | 56 | 85 | 7 | 2500 | ... | ... | ... | ... | 1008.1 | -3 | SW | ... | 60 | 51 | 85 | ... | ... | ... | ... | 1008.1 | -3 | SW | ... | 60 | 51 | 85 | ... | ... | ... | ... | ... | ... | | | |
| Felixstowe | ... | 1011.3 | -7 | SW | 6 | 56 | 85 | 7 | 2500 | ... | ... | ... | ... | 1008.6 | -3 | SW | ... | 60 | 51 | 85 | ... | ... | ... | ... | 1008.6 | -3 | SW | ... | 60 | 51 | 85 | ... | ... | ... | ... | ... | ... | | | |
| Lympne | ... | 1012.9 | -5 | SSW | 6 | 56 | 85 | 7 | 800 | ... | ... | ... | ... | 1008.9 | -3</ | | | | | | | | | | | | | | | | | | | | | | | | | |

SUMMARIES FOR THE PAST 24 HOURS.

| STATIONS. | WEATHER. | | | | TEMPERATURE. | | | RAINFALL† | | | | SUN. Hours. |
|-------------------------|----------------|-----------------|-----------------|---------------|-------------------------|---------------------------|---------------------|-------------|-------------------|---------------|-------------------|----------------|
| | 7h-13h. /at | 13h-18h. /at | 18h-24h. /at | 1h-7h. /at | MAX. Day. 7h-18h. | MIN. Night. 18h-7h. | MIN. on GRASS | Day. mm. | 7h-18h. began. | Night. mm. | 18h-7h. began. | |
| Lerwick | dr | bc | bc | bc | 48 | 45 | . | 7 | 8.00 | . | . | 0.4 |
| Stornoway | b | c | b | b | 52 | 43 | . | 2 | 8.00 | . | . | 6.4 |
| Wick | bc | bc | bc | bc | 54 | 42 | . | 0.4 | 8.00 | 0.2 | 5.30 | 5.3 |
| Tiree | bc | bc | bc | bc | 55 | 42 | 38 | 0.2 | 11.00 | . | 2.30 | 6.3 |
| Nairn | bc | bc | bc | bc | 52 | 40 | . | 0.2 | 11.00 | . | 2.30 | 6.3 |
| Aberdeen | bc | bc | bc | bc | 53 | 43 | 25 | 1 | 11.00 | . | 5.30 | 2.3 |
| Malin Head | dr | c | c | c | 55 | 45 | . | 3 | 8.00 | 13 | 22.00 | 1.7 |
| Renfrew | dr | c | c | c | 55 | 45 | 40 | 0.1 | 8.00 | 10 | 2.30 | 2.6 |
| Edinburgh (Inchkeith) | dr | c | c | c | 55 | 44 | 43 | 0.4 | 8.00 | 4 | 2.30 | 0.1 |
| Leuchars | dr | c | c | c | 55 | 45 | 40 | 1 | 8.00 | 4 | 2.30 | 0.0 |
| Bakdalemuir | dr | c | c | c | 54 | 45 | 40 | 10 | 8.00 | . | 2.30 | 0.5 |
| Tynemouth | dr | c | c | c | 57 | 48 | 45 | 0.1 | 12.30 | 2 | 4.30 | . |
| Blacksod Point | bc | bc | bc | bc | 56 | 49 | . | 1 | 8.00 | . | . | . |
| Donaghadee | bc | bc | bc | bc | 60 | 46 | . | 2 | 8.00 | 2 | 24.00 | 0.1 |
| Birr Castle | bc | bc | bc | bc | 60 | 51 | 50 | 4 | 8.00 | . | 24.00 | 0.0 |
| Holyhead | bc | bc | bc | bc | 60 | 54 | 52 | 17 | 8.00 | 1 | 24.00 | 0.0 |
| Liverpool (Bidston) | bc | bc | bc | bc | 61 | 55 | 50 | 15 | 8.00 | 0.4 | 21.00 | 0.0 |
| Chester (Sealand) | bc | bc | bc | bc | 64 | 53 | 51 | 7 | 8.00 | 0.6 | 21.00 | 0.9 |
| Harrogate | bc | bc | bc | bc | 57 | 51 | 45 | 4 | 9.00 | 0.4 | 21.00 | 0.0 |
| Spurn Head | bc | bc | bc | bc | 57 | 53 | 50 | 4 | 8.00 | Trace | 21.00 | 0.0 |
| Birmingham (Edgbaston) | bc | bc | bc | bc | 57 | 55 | 50 | 2 | 8.00 | 0.3 | 21.00 | 0.0 |
| Crawwell | bc | bc | bc | bc | 58 | 54 | 50 | 6 | 9.00 | 0.1 | 21.00 | 0.0 |
| Gorleston | bc | bc | bc | bc | 58 | 54 | 50 | 4 | 11.00 | 0.5 | 21.00 | 0.0 |
| Valentia (Cahirciveel) | bc | bc | bc | bc | 60 | 53 | 53 | 8 | 8.00 | 2 | 21.00 | 0.2 |
| Roches Point | bc | bc | bc | bc | 62 | 54 | 53 | 8 | 8.00 | 2 | 2.30 | . |
| Pembroke (St. Ann's H.) | bc | bc | bc | bc | 58 | 55 | 50 | 7 | 8.00 | 0.1 | 2.30 | 0.0 |
| Ross-on-Wye | bc | bc | bc | bc | 60 | 55 | 50 | 1 | 9.00 | Trace | 21.00 | 0.0 |
| Leafeld | bc | bc | bc | bc | 60 | 54 | 53 | 3 | 8.00 | 0.2 | . | 0.0 |
| Winchester (Worthy Dn) | bc | bc | bc | bc | 58 | 55 | 50 | 7 | 8.00 | 0.1 | 21.00 | 0.0 |
| S. Farnborough | bc | bc | bc | bc | 58 | 55 | 50 | 7 | 8.00 | 0.1 | 21.00 | 0.0 |
| London (Kew Obsy.) | bc | bc | bc | bc | 57 | 55 | 50 | 1 | 8.00 | 0.1 | 21.00 | 0.0 |
| Croydon | bc | bc | bc | bc | 57 | 55 | 50 | 2 | 8.00 | 0.6 | 21.00 | 0.0 |
| Shoeburyness | bc | bc | bc | bc | 57 | 55 | 50 | 2 | 8.00 | 0.2 | 1.30 | 0.0 |
| Clacton-on-Sea | bc | bc | bc | bc | 57 | 55 | 50 | 2 | 9.00 | 0.5 | 21.00 | 0.0 |
| Felixstowe | bc | bc | bc | bc | 57 | 55 | 50 | 2 | 9.00 | 0.5 | 21.00 | 0.2 |
| Lympe | bc | bc | bc | bc | 56 | 54 | 50 | 2 | 9.00 | 2 | 21.00 | 0.0 |
| Scilly (St. Mary's) | bc | bc | bc | bc | 58 | 55 | . | 1 | 8.00 | 0.5 | 21.00 | 0.2 |
| Falmouth (Pendennis) | bc | bc | bc | bc | 59 | 55 | . | 2 | 8.00 | 0.1 | 21.00 | 0.0 |
| Plymouth (Cattewater) | bc | bc | bc | bc | 59 | 55 | 55 | 2 | 8.00 | 0.2 | 21.00 | 0.0 |
| Portland Bill | bc | bc | bc | bc | 59 | 56 | . | 2 | 9.00 | Trace | 21.00 | 0.0 |
| Southampton (Calshot) | bc | bc | bc | bc | 59 | 57 | 56 | 1 | 8.00 | 0.1 | 21.00 | 0.0 |
| Dungeness | bc | bc | bc | bc | 59 | 57 | . | 1 | 8.00 | . | 21.00 | 0.0 |
| Guernsey | bc | bc | bc | bc | 59 | 57 | . | 1 | 8.00 | 2 | 21.00 | 0.0 |



| Observations from Cross Channel Steamers. | | | | | | | |
|---|---------------------|------------|--------|--------|----------|-------|------|
| Position. | Date and Time. | Steamship. | Wind. | | Weather. | Temp. | |
| | | | Dirac. | Force. | | Air. | Sea. |
| 2 | 1st. 10h Hibernia | SW | 7 | R | 57 | 56 | |
| 1 | 1st. 11p St. Julien | SW | 7 | DD | 55 | 55 | |
| 3 | 2nd. 2b Brigles | W | 4 | C+ | 59 | 59 | |

GENERAL INFERENCE.

A very deep depression of rapidly increasing intensity is centred over Northwest Ireland, and is moving quickly east-north-east. Weather will be unsettled and stormy with strong winds or gales from between south and west, some rain or showers occurring in all districts. Temperature will be moderate to mild generally.

Districts.

Forecasts for the 24 hours commencing 15h. G.M.T. Sunday, 2nd October, 1927.

Further Outlook.

| | |
|---------------------------------|--|
| 1. S.E. England | Wind S.W. to W. strong to moderate; cloudy, some rain or showers; fairer periods; mild. |
| 2. E. England | |
| 3. E. Midlands | |
| 4. W. Midlands | |
| 5. S.W. England | |
| 6. South Wales | Wind westerly, strong to gale, moderating; probably backing and increasing again to-morrow; showers and fair periods to-day, some rain again to-morrow; mild. |
| 7. North Wales | |
| 8. N.W. England | |
| 9. N. Midlands | |
| 10. N.E. England | |
| 11. S.E. Scotland | |
| 12. S.W. Scotland & Isle of Man | Wind westerly, strong to gale; dull, some rain or showers, then improving temporarily; mild. |
| 13. N.W. Scotland | |
| 14. Mid-Scotland | |
| 15. N.E. Scotland | |
| 16. Orkneys and Shetlands | Wind easterly, strong to gale, becoming from a westerly direction later; dull, some rain; showers and fairer periods later; mild. |
| 17. N.W. Ireland | |
| 18. N.E. Ireland | Strong westerly winds, backing again with probable renewal of gales to-morrow; cloudy, some rain or showers, fairer periods, dull with rain again to-morrow; mild. |
| 19. S.E. Ireland | |
| 20. S.W. Ireland | |

South Cone hoisted 2h.45m. G.M.T. 2.10.27. districts 7, 8, 11, 12, 13, 15, 17, 18, 19 and still flying off coasts.

AIR MINISTRY.

DAILY WEATHER REPORT OF THE METEOROLOGICAL OFFICE, LONDON:

Sunday 2nd October 1927.

No. 275.

Page 4.

BRITISH SECTION.

| STATIONS. | Height above M.S.L. in feet. | Observations at 1h. G.M.T. | | | | | | | | | | | Observations at 7h. G.M.T. | | | | | | | | | | | | | | |
|----------------------------|------------------------------|----------------------------|--------------------|--------------|------------|----------|---------------|-------------|-----------------|-------------|------|-------------|----------------------------|--------------------|--------------|------------|----------|---------------|-------------|-----------------|------------|-----------|-------------|-------------|------------|------|-----------|
| | | Barom. at M.S.L. mb. | Change in 3 Hours. | Wind. Direc. | Force 0-12 | Weather. | Temp. of air. | Humidity. % | Visibility. 0-9 | Cloud. | | | Barom. at M.S.L. mb. | Change in 3 Hours. | Wind. Direc. | Force 0-12 | Weather. | Temp. of air. | Humidity. % | Visibility. 0-9 | Cloud. | | | | | | |
| | | | | | | | | | | Low. | | Upper Form. | | | | | | | | | Total Amt. | Low. | | Upper Form. | Total Amt. | | |
| | | | | | | | | | | Height Feet | Form | | | | | | | | | | | Amt. 0-10 | Height Feet | | | Form | Amt. 0-10 |
| | | | | | | | | | | | | | | | | | | | | | | | | | | | |
| Lerwick ... | 54 | 994.7 | +5 | W | 2 | b | 47 | 75 | 7 | 4000 | Cu | 2 | - | 2 | 995.3 | +1 | SW | 2 | 0 | 46 | 85 | 7 | 4000 | St | 2 | - | 2 |
| Stornoway ... | 30 | 990.4 | 0 | SW | 2 | b | 43 | 87 | 8 | 2500 | St | 3 | - | 3 | 994.8 | -3 | SW | 2 | 0 | 44 | 85 | 7 | 1500 | St | 1 | - | 1 |
| Wick ... | 81 | 999.3 | +2 | SW | 2 | b | 43 | 87 | 8 | 2500 | St | 3 | - | 3 | 997.3 | -2 | SW | 2 | 0 | 44 | 85 | 7 | 800 | St | 1 | - | 1 |
| Tirree ... | 22 | . | . | . | . | . | . | . | . | . | . | . | . | . | 990.1 | -5 | NE | 6 | 0 | 43 | 85 | 7 | 800 | St | 1 | - | 1 |
| Nairn ... | 82 | . | . | . | . | . | . | . | . | . | . | . | . | . | 996.4 | -1 | 0 | 0 | 44 | 85 | 7 | 800 | St | 1 | - | 1 | |
| Aberdeen ... | 46 | . | . | . | . | . | . | . | . | . | . | . | . | . | 997.8 | -4 | SSW | 1 | 0 | 43 | 85 | 7 | 2500 | St | 1 | - | 1 |
| Malin Head ... | 51 | 1001.7 | -4 | SSE | 1 | cr | 47 | 85 | 7 | 4000 | Nb | 4 | Asr | 10 | 993.6 | -1.8 | SW | 5 | 0 | 47 | 85 | 7 | 4000 | St | 2 | - | 2 |
| Renfrew ... | 30 | . | . | . | . | . | . | . | . | . | . | . | . | . | 992.2 | -1.0 | E | 0 | 43 | 85 | 7 | 2500 | St | 1 | - | 1 | |
| Edinburgh(Inchkeith) | 190 | 1002.6 | +2 | WSW | 3 | c | 46 | 85 | 8 | 1500 | St | 4 | Asr | 9 | 994.2 | -1.0 | ESE | 1 | 0 | 44 | 85 | 7 | 2500 | St | 1 | - | 1 |
| Leuchars ... | 40 | . | . | . | . | . | . | . | . | . | . | . | . | . | 995.1 | -1.0 | E | 0 | 44 | 85 | 7 | 2500 | St | 1 | - | 1 | |
| Exdalemuir ... | 794 | . | . | . | . | . | . | . | . | . | . | . | . | . | 994.8 | -1.2 | SSE | 1 | 0 | 45 | 85 | 7 | 2500 | St | 1 | - | 1 |
| Tynemouth ... | 87 | 1005.2 | +3 | W | 1 | bc | 49 | 85 | 7 | 1500 | St | 6 | - | 6 | 997.8 | -1.0 | S | 1 | 0 | 43 | 85 | 7 | 2500 | St | 1 | - | 1 |
| Blacksod Point ... | 18 | 995.5 | -5 | S | 6 | cr | 49 | 85 | 5 | . | Nb | 10 | - | 10 | 986.9 | -8.6 | SW | 8 | 0 | 47 | 85 | 7 | 2500 | St | 1 | - | 1 |
| Donaghadee ... | 40 | . | . | . | . | . | . | . | . | . | . | . | . | . | 991.6 | -1.0 | SW | 0 | 0 | 47 | 85 | 7 | 1500 | St | 1 | - | 1 |
| Birr Castle ... | 173 | . | . | . | . | . | . | . | . | . | . | . | . | . | 993.5 | -1.0 | SW | 0 | 0 | 47 | 85 | 7 | 800 | St | 1 | - | 1 |
| Holyhead ... | 26 | 1005.4 | 0 | SSE | 1 | 0 | 54 | 87 | 7 | 1500 | St | 10 | - | 10 | 999.7 | -1.0 | SSW | 6 | 0 | 49 | 85 | 7 | 2500 | St | 1 | - | 1 |
| Liverpool (Bidston) ... | 189 | . | . | . | . | . | . | . | . | . | . | . | . | . | 999.4 | -1.0 | SW | 0 | 0 | 49 | 85 | 7 | 2500 | St | 1 | - | 1 |
| Chester (Sealand) ... | 16 | . | . | . | . | . | . | . | . | . | . | . | . | . | 1000.7 | -1.0 | SW | 0 | 0 | 49 | 85 | 7 | 2500 | St | 1 | - | 1 |
| Harrogate ... | 478 | . | . | . | . | . | . | . | . | . | . | . | . | . | 999.6 | -1.0 | SSW | 5 | 0 | 47 | 85 | 7 | 2500 | St | 1 | - | 1 |
| Spurn Head ... | 39 | 1006.4 | +1 | WN | 3 | 0 | 58 | 87 | 6 | 4000 | Nb | 10 | - | 10 | 1002.9 | -1.0 | SW | 4 | 0 | 47 | 85 | 7 | 2500 | St | 1 | - | 1 |
| Birmingham (Edgbaston) | 535 | . | . | . | . | . | . | . | . | . | . | . | . | . | 1005.5 | -1.0 | SSW | 4 | 0 | 47 | 85 | 7 | 2500 | St | 1 | - | 1 |
| Cranwell ... | 236 | 1007.1 | +3 | WSW | 1 | 0 | 57 | 87 | 6 | 800 | St | 10 | - | 10 | 1005.5 | -1.0 | SW | 4 | 0 | 47 | 85 | 7 | 2500 | St | 1 | - | 1 |
| Gorleston ... | 14 | 1007.2 | +2 | SSW | 2 | 0 | 57 | 87 | 6 | 1500 | Nb | 10 | - | 10 | 1007.3 | 0 | SSW | 4 | 0 | 47 | 85 | 7 | 2500 | St | 1 | - | 1 |
| Valentia(Cahirveen) ... | 30 | 1003.9 | -3 | SW | 7 | DD | 58 | 87 | 5 | . | St | 10 | - | 10 | 998.7 | -5.2 | SW | 7 | 0 | 47 | 85 | 7 | 800 | St | 1 | - | 1 |
| Roches Point ... | 32 | . | . | . | . | . | . | . | . | . | . | . | . | . | 1001.9 | -1.0 | SW | 0 | 0 | 47 | 85 | 7 | 450 | St | 1 | - | 1 |
| Pembroke(St. Ann's II.) | 150 | 1007.5 | +2 | SW | 5 | c | 57 | 87 | 6 | 800 | St | 9 | - | 9 | 1004.8 | -2.7 | SW | 5 | 0 | 47 | 85 | 7 | 800 | St | 1 | - | 1 |
| Ross-on-Wye ... | 228 | . | . | . | . | . | . | . | . | . | . | . | . | . | 1006.0 | -1.0 | SW | 6 | 0 | 47 | 85 | 7 | 2500 | St | 1 | - | 1 |
| Leafeld ... | 612 | . | . | . | . | . | . | . | . | . | . | . | . | . | 1007.9 | -1.0 | SW | 5 | 0 | 47 | 85 | 7 | 2500 | St | 1 | - | 1 |
| Winchester(Worthy Dk.) | 272 | . | . | . | . | . | . | . | . | . | . | . | . | . | 1011.0 | 0 | SSW | 3 | 0 | 47 | 85 | 7 | 450 | St | 1 | - | 1 |
| S. Farnborough ... | 230 | . | . | . | . | . | . | . | . | . | . | . | . | . | 1010.0 | 0 | SW | 4 | 0 | 47 | 85 | 7 | 800 | St | 1 | - | 1 |
| London (Kew Obs.) ... | 18 | . | . | . | . | . | . | . | . | . | . | . | . | . | 1010.2 | 0 | SW | 4 | 0 | 47 | 85 | 7 | 1500 | St | 1 | - | 1 |
| Croydon ... | 244 | 1010.0 | +2 | WSW | 3 | c | 59 | 87 | 7 | 800 | St | 4 | Asr | 10 | 1010.2 | 0 | WSW | 3 | 0 | 47 | 85 | 7 | 800 | St | 1 | - | 1 |
| Shoeburyness ... | 11 | . | . | . | . | . | . | . | . | . | . | . | . | . | 1010.2 | +2 | SW | 3 | 0 | 47 | 85 | 7 | 1500 | St | 1 | - | 1 |
| Clacton-on-Sea ... | 54 | . | . | . | . | . | . | . | . | . | . | . | . | . | 1009.7 | +1 | SSW | 4 | 0 | 47 | 85 | 7 | 2500 | St | 1 | - | 1 |
| Felixstowe ... | 15 | . | . | . | . | . | . | . | . | . | . | . | . | . | 1009.5 | +1 | SSW | 3 | 0 | 47 | 85 | 7 | 800 | St | 1 | - | 1 |
| Lympne ... | 350 | 1010.7 | 0 | SW | 4 | 0 | 58 | 87 | 6 | 1500 | St | 10 | - | 10 | 1011.9 | +1 | SW | 4 | 0 | 47 | 85 | 7 | 1500 | St | 1 | - | 1 |
| Scilly (St. Mary's) ... | 163 | 1012.4 | +2 | SW | 5 | DD | 58 | 87 | 1 | 450 | St | 10 | - | 10 | 1011.6 | -2 | SW | 7 | 0 | 47 | 85 | 7 | 4000 | St | 1 | - | 1 |
| Falmouth (Pendennis) | 200 | 1012.6 | +3 | W | 4 | 0 | 56 | 87 | 6 | 2500 | Nb | 10 | - | 10 | 1011.3 | -1 | W | 0 | 0 | 47 | 85 | 7 | 4000 | St | 1 | - | 1 |
| Plymouth(Cattewater) | 82 | . | . | . | . | . | . | . | . | . | . | . | . | . | 1011.8 | 0 | SW | 0 | 0 | 47 | 85 | 7 | 1500 | St | 1 | - | 1 |
| Portland Bill ... | 32 | 1010.8 | +2 | SW | 5 | 0 | 58 | 87 | 8 | 2500 | St | 10 | - | 10 | 1010.8 | +2 | SW | 0 | 0 | 47 | 85 | 7 | 1500 | St | 1 | - | 1 |
| Southampton(Calsot) | 10 | 1011.2 | +2 | SW | 4 | 0 | 58 | 87 | 6 | 800 | St | 10 | - | 10 | 1011.7 | +2 | SW | 0 | 0 | 47 | 85 | 7 | 800 | St | 1 | - | 1 |
| Dunegness ... | 20 | 1010.4 | +2 | SW | 4 | 0 | 58 | 87 | 6 | 800 | St | 10 | Asr | 10 | 1011.5 | +2 | SW | 0 | 0 | 47 | 85 | 7 | 800 | St | 1 | - | 1 |
| Guernsey(Fort, George) ... | 285 | 1014.0 | +2 | WSW | 3 | 0 | 58 | 87 | 6 | 4000 | St | 8 | - | 8 | 1014.7 | 0 | SW | 0 | 0 | 47 | 85 | 7 | 450 | St | 1 | - | 1 |

WEATHER, TEMPERATURE, RAINFALL AND SUNSHINE AT HEALTH RESORTS FOR 1st OCTOBER 1927.

| STATIONS. | WEATHER. | | TEMPERATURE. | | RAINFALL† | | SUNSHINE. | | (1) | (2) | (3) | (4) | (5) | (6) | (7) | (8) | (9) |
|------------------------|------------|-------------|--------------|------------|-----------------------|----------------|-----------|-----------------|--------------------------|-----|-----|-----|-----|-----|-----|-----|-----|
| | Fore-noon. | After-noon. | Min. | Max. | Night | Day | Sunrise | Sunset | | | | | | | | | |
| | | | 9h. - 30h. | 9h. - 17h. | 17h. - 9h. 30h. - 1st | 9h. - 17h. 1st | 17h. 1st | to Sunset. 30th | | | | | | | | | |
| (1) | (2) | (3) | (4) | (5) | (6) | (7) | (8) | (9) | | | | | | | | | |
| Berwick-on-Tweed | crs | cbe | 48 | 55 | - | 1 | 0.1 | 4.8 | Ilfracombe ... | or | or | or | or | or | or | or | or |
| Douglas (I. o. M.) ... | ob | c | 50 | 57 | 0 | 4 | 0.0 | 1.8 | Bude ... | r | r | r | r | r | r | r | r |
| Llandudno ... | ob | ob | 50 | 57 | 0 | 4 | 0.0 | 1.8 | Penzance ... | ad | ord | ord | ord | ord | ord | ord | ord |
| Colwyn Bay ... | ob | ob | 50 | 57 | 0 | 4 | 0.0 | 1.8 | Paignton ... | ad | ad | ad | ad | ad | ad | ad | ad |
| Rhyl ... | ob | ob | 50 | 57 | 0 | 4 | 0.0 | 1.8 | Torquay ... | ad | ad | ad | ad | ad | ad | ad | ad |
| Wallaasey ... | ob | ob | 50 | 57 | 0 | 4 | 0.0 | 1.8 | Jersey ... | ad | ad | ad | ad | ad | ad | ad | ad |
| Southport ... | ob | ob | 50 | 57 | 0 | 4 | 0.0 | 1.8 | Weymouth ... | ad | ad | ad | ad | ad | ad | ad | ad |
| Blackpool ... | ob | ob | 50 | 57 | 0 | 4 | 0.0 | 1.8 | Bournemouth ... | ad | ad | ad | ad | ad | ad | ad | ad |
| Ilkley ... | ob | ob | 50 | 57 | 0 | 4 | 0.0 | 1.8 | Ventnor ... | ad | ad | ad | ad | ad | ad | ad | ad |
| Cleethorpes ... | ob | ob | 50 | 57 | 0 | 4 | 0.0 | 1.8 | Portsmouth (S'thsea) ... | ad | ad | ad | ad | ad | ad | ad | ad |
| Skegness ... | ob | ob | 50 | 57 | 0 | 4 | 0.0 | 1.8 | Bognor ... | ad | ad | ad | ad | ad | ad | ad | ad |
| Aberystwyth ... | PR | rr | 50 | 57 | 0 | 4 | 0.0 | 1.8 | Littlehampton ... | ad | ad | ad | ad | ad | ad | ad | ad |
| Bath ... | ob | ob | 50 | 57 | 0 | 4 | 0.0 | 1.8 | Worthing ... | ad | ad | ad | ad | ad | ad | ad | ad |
| Cheltenham ... | ob | ob | 50 | 57 | 0 | 4 | 0.0 | 1.8 | Brighton ... | ad | ad | ad | ad | ad | ad | ad | ad |
| Leamington Spa ... | ob | ob | 50 | 57 | 0 | 4 | 0.0 | 1.8 | Eastbourne ... | ad | ad | ad | ad | ad | ad | ad | ad |
| Lowestoft ... | ob | ob | 50 | 57 | 0 | 4 | 0.0 | 1.8 | Hastings ... | ad | ad | ad | ad | ad | ad | ad | ad |
| Felixstowe ... | ob | ob | 50 | 57 | 0 | 4 | 0.0 | 1.8 | Folkestone ... | ad | ad | ad | ad | ad | ad | ad | ad |
| Harwich & Dovercourt | ob | ob | 50 | 57 | 0 | 4 | 0.0 | 1.8 | Dover ... | ad | ad | ad | ad | ad | ad | ad | ad |
| Southend ... | ob | ob | 50 | 57 | 0 | 4 | 0.0 | 1.8 | Tunbridge Wells ... | ad | ad | ad | ad | ad | ad | ad | ad |
| | | | | | | | | | Ramsgate ... | ad | ad | ad | ad | ad | ad | ad | ad |
| | | | | | | | | | Margate ... | ad | ad | ad | ad | ad | ad | ad | ad |
| | | | | | | | | | Deal ... | ad | ad | ad | ad | ad | ad | ad | ad |

BRITISH SECTION.

No. B.24056

Monday, 3rd October 1927.

Page 1.

| Observations at 11h. G.M.T. 2nd | | | | | | | | | | | | | | | Observations at 11h. G.M.T. 2nd | | | | | | | | | | | | | | | | | | | | | | | | | | | | | | | | | | | | | | | | | | | | | | | | | | | | | | | | | | | | | | | | | | | | | | | | | | | | | | | | | | | | | | | | | | | | | | | | | | | | | | | | | | | | | | | | | | | | | | | | | | | | | | | | | | | | | | | | | | | | | | | | | | | | | | | | | | | | | | | | | | | | | | | | | | | | | | | | | | | | | | | | | | | | | | | | | | | | | | | | | | | | | | | | | | | | | | | | | | | | | | | | | | | | | | | | | | | | | | | | | | | | | | | | | | | | | | | | | | | | | | | | | | | | | | | | | | | | | | | | | | | | | | | | | | | | | | | | | | | | | | | | | | | | | | | | | | | | | | | | | | | | | | | | | | | | | | | | | | | | | | | | | | | | | | | | | | | | | | | | | | | | | | | | | | | | | | | | | | | | | | | | | | | | | | | | | | | | | | | | | | | | | | | | | | | | | | | | | | | | | | | | | | | | | | | | | | | | | | | | | | | | | | | | | | | | | | | | | | | | | | | | | | | | | | | | | | | | | | | | | | | | | | | | | | | | | | | | | | | | | | | | | | | | | | | | | | | | | | | | | | | | | | | | | | | | | | | | | | | | | | | | | | | | | | | | | | | | | | | | | | | | | | | | | | | | | | | | | | | | | | | | | | | | | | | | | | | | | | | | | | | | | | | | | | | | | | | | | | | | | | | | | | | | | | | | | | | | | | | | | | | | | | | | | | | | | | | | | | | | | | | | | | | | | | | | | | | | | | | | | | | | | | | | | | | | | | | | | | | | | | | | | | | | | | | | | | | | | | | | | | | | | | | | | | | | | | | | | | | | | | | | | | | | | | | | | | | | | | | | | | | | | | | | | | | | | | | | | | | | | | | | | | | | | | | | | | | | | | | | | | | | | | | | | | | | | | | | | | | | | | | | | | | | | | | | | | | | | | | | | | | | | | | | | | | | | | | | | | | | | | | | | | | | | | | | | | | | | | | | | | | | | | | | | | | | | | | | | | | | | | | | | | | | | | | | | | | | | | | | | | | | | | | | | | | | | | | | | | | | | | | | | | | | | | | | | | | | | | | | | | | | | | | | | | | | | | | | | | | | | | | | | | | | | | | | | | | | | | | | | | | | | | | | | | | | | | | | | | | | | | | | | | | | | | | | | | | | | | | | | | | | | | | | | | | | | | | | | | | | | | | | | | | | | | | | | | | | | | | | | | | | | | | | | | | | | | | | | | | | | | | | | | | | | | | | | | | | | | | | | | | | | | | | | | | | | | | | | | | | | | | | | | | | | | | | | | | | | | | | | | | | | | | | | | | | | | | | | | | | | | | | | | | | | | | | | | | | | | | | | | | | | | | | |
|---------------------------------|----------------------|--------------------|--------|-------|----------|-----------|-------------|-----------------|-------------|------|-----------|-------------|------------------|----------------------|---------------------------------|------------|--------|----------|-----------|-------------|-----------------|--------|-------------|------|-----------|------|-------------|------------|-------------|------|-----------|-------------|------|-----------|--|--|--|--|--|--|--|--|--|--|--|--|--|--|--|--|--|--|--|--|--|--|--|--|--|--|--|--|--|--|--|--|--|--|--|--|--|--|--|--|--|--|--|--|--|--|--|--|--|--|--|--|--|--|--|--|--|--|--|--|--|--|--|--|--|--|--|--|--|--|--|--|--|--|--|--|--|--|--|--|--|--|--|--|--|--|--|--|--|--|--|--|--|--|--|--|--|--|--|--|--|--|--|--|--|--|--|--|--|--|--|--|--|--|--|--|--|--|--|--|--|--|--|--|--|--|--|--|--|--|--|--|--|--|--|--|--|--|--|--|--|--|--|--|--|--|--|--|--|--|--|--|--|--|--|--|--|--|--|--|--|--|--|--|--|--|--|--|--|--|--|--|--|--|--|--|--|--|--|--|--|--|--|--|--|--|--|--|--|--|--|--|--|--|--|--|--|--|--|--|--|--|--|--|--|--|--|--|--|--|--|--|--|--|--|--|--|--|--|--|--|--|--|--|--|--|--|--|--|--|--|--|--|--|--|--|--|--|--|--|--|--|--|--|--|--|--|--|--|--|--|--|--|--|--|--|--|--|--|--|--|--|--|--|--|--|--|--|--|--|--|--|--|--|--|--|--|--|--|--|--|--|--|--|--|--|--|--|--|--|--|--|--|--|--|--|--|--|--|--|--|--|--|--|--|--|--|--|--|--|--|--|--|--|--|--|--|--|--|--|--|--|--|--|--|--|--|--|--|--|--|--|--|--|--|--|--|--|--|--|--|--|--|--|--|--|--|--|--|--|--|--|--|--|--|--|--|--|--|--|--|--|--|--|--|--|--|--|--|--|--|--|--|--|--|--|--|--|--|--|--|--|--|--|--|--|--|--|--|--|--|--|--|--|--|--|--|--|--|--|--|--|--|--|--|--|--|--|--|--|--|--|--|--|--|--|--|--|--|--|--|--|--|--|--|--|--|--|--|--|--|--|--|--|--|--|--|--|--|--|--|--|--|--|--|--|--|--|--|--|--|--|--|--|--|--|--|--|--|--|--|--|--|--|--|--|--|--|--|--|--|--|--|--|--|--|--|--|--|--|--|--|--|--|--|--|--|--|--|--|--|--|--|--|--|--|--|--|--|--|--|--|--|--|--|--|--|--|--|--|--|--|--|--|--|--|--|--|--|--|--|--|--|--|--|--|--|--|--|--|--|--|--|--|--|--|--|--|--|--|--|--|--|--|--|--|--|--|--|--|--|--|--|--|--|--|--|--|--|--|--|--|--|--|--|--|--|--|--|--|--|--|--|--|--|--|--|--|--|--|--|--|--|--|--|--|--|--|--|--|--|--|--|--|--|--|--|--|--|--|--|--|--|--|--|--|--|--|--|--|--|--|--|--|--|--|--|--|--|--|--|--|--|--|--|--|--|--|--|--|--|--|--|--|--|--|--|--|--|--|--|--|--|--|--|--|--|--|--|--|--|--|--|--|--|--|--|--|--|--|--|--|--|--|--|--|--|--|--|--|--|--|--|--|--|--|--|--|--|--|--|--|--|--|--|--|--|--|--|--|--|--|--|--|--|--|--|--|--|--|--|--|--|--|--|--|--|--|--|--|--|--|--|--|--|--|--|--|--|--|--|--|--|--|--|--|--|--|--|--|--|--|--|--|--|--|--|--|--|--|--|--|--|--|--|--|--|--|--|--|--|--|--|--|--|--|--|--|--|--|--|--|--|--|--|--|--|--|--|--|--|--|--|--|--|--|--|--|--|--|--|--|--|--|--|--|--|--|--|--|--|--|--|--|--|--|--|--|--|--|--|--|--|--|--|--|--|--|--|--|--|--|--|--|--|--|--|--|--|--|--|--|--|--|--|--|--|--|--|--|--|--|--|--|--|--|--|--|--|--|--|--|--|--|--|--|--|--|--|--|--|--|--|--|--|--|--|--|--|--|--|--|--|--|--|--|--|--|--|--|--|--|--|--|--|--|--|--|--|--|--|--|--|--|--|--|--|--|--|--|--|--|--|--|--|--|--|--|--|--|--|--|--|--|--|--|--|--|--|--|--|--|--|--|--|--|--|--|--|--|--|--|--|--|--|--|--|--|--|--|--|--|--|--|--|--|--|--|--|--|--|--|--|--|--|--|--|--|--|--|--|--|--|--|--|--|--|--|--|--|--|--|--|--|--|--|--|--|--|--|--|--|--|--|--|--|--|--|--|--|--|--|--|--|--|--|--|--|--|--|--|--|--|--|--|--|--|--|--|--|--|--|--|--|--|--|--|--|--|--|--|--|--|--|--|--|--|--|--|--|--|--|--|--|--|--|--|--|--|--|--|--|--|--|--|--|--|--|--|--|--|--|--|--|--|--|--|--|--|--|--|--|--|--|--|--|--|--|--|--|--|--|--|--|--|--|--|--|--|--|--|--|--|--|--|--|--|--|--|--|--|--|--|--|--|--|--|--|--|--|--|--|--|--|--|--|--|--|--|--|--|--|--|--|--|--|--|--|--|--|--|--|--|--|--|--|--|--|--|--|--|--|--|--|--|--|--|--|--|--|--|--|--|--|--|--|--|--|--|--|--|--|--|--|--|--|--|--|--|--|--|--|--|--|--|--|--|--|--|--|--|--|--|--|--|--|--|--|--|--|--|--|--|--|--|--|--|--|--|--|--|--|--|--|--|--|--|--|--|
| STATIONS. | Barom. at M.S.L. mb. | Change in 3 Hours. | Wind. | | Weather. | Temp. °F. | Humidity. % | Visibility. 0-9 | Cloud. | | | | State of ground. | Barom. at M.S.L. mb. | Change in 3 Hours. | Wind. | | Weather. | Temp. °F. | Humidity. % | Visibility. 0-9 | Cloud. | | | | Sea. | | | | | | | | | | | | | | | | | | | | | | | | | | | | | | | | | | | | | | | | | | | | | | | | | | | | | | | | | | | | | | | | | | | | | | | | | | | | | | | | | | | | | | | | | | | | | | | | | | | | | | | | | | | | | | | | | | | | | | | | | | | | | | | | | | | | | | | | | | | | | | | | | | | | | | | | | | | | | | | | | | | | | | | | | | | | | | | | | | | | | | | | | | | | | | | | | | | | | | | | | | | | | | | | | | | | | | | | | | | | | | | | | | | | | | | | | | | | | | | | | | | | | | | | | | | | | | | | | | | | | | | | | | | | | | | | | | | | | | | | | | | | | | | | | | | | | | | | | | | | | | | | | | | | | | | | | | | | | | | | | | | | | | | | | | | | | | | | | | | | | | | | | | | | | | | | | | | | | | | | | | | | | | | | | | | | | | | | | | | | | | | | | | | | | | | | | | | | | | | | | | | | | | | | | | | | | | | | | | | | | | | | | | | | | | | | | | | | | | | | | | | | | | | | | | | | | | | | | | | | | | | | | | | | | | | | | | | | | | | | | | | | | | | | | | | | | | | | | | | | | | | | | | | | | | | | | | | | | | | | | | | | | | | | | | | | | | | | | | | | | | | | | | | | | | | | | | | | | | | | | | | | | | | | | | | | | | | | | | | | | | | | | | | | | | | | | | | | | | | | | | | | | | | | | | | | | | | | | | | | | | | | | | | | | | | | | | | | | | | | | | | | | | | | | | | | | | | | | | | | | | | | | | | | | | | | | | | | | | | | | | | | | | | | | | | | | | | | | | | | | | | | | | | | | | | | | | | | | | | | | | | | | | | | | | | | | | | | | | | | | | | | | | | | | | | | | | | | | | | | | | | | | | | | | | | | | | | | | | | | | | | | | | | | | | | | | | | | | | | | | | | | | | | | | | | | | | | | | | | | | | | | | | | | | | | | | | | | | | | | | | | | | | | | | | | | | | | | | | | | | | | | | | | | | | | | | | | | | | | | | | | | | | | | | | | | | | | | | | | | | | | | | | | | | | | | | | | | | | | | | | | | | | | | | | | | | | | | | | | | | | | | | | | | | | | | | | | | | | | | | | | | | | | | | | | | | | | | | | | | | | | | | | | | | | | | | | | | | | | | | | | | | | | | | | | | | | | | | | | | | | | | | | | | | | | | | | | | | | | | | | | | | | | | | | | | | | | | | | | | | | | | | | | | | | | | | | | | | | | | | | | | | | | | | | | | | | | | | | | | | | | | | | | | | | | | | | | | | | | | | | | | | | | | | | | | | | | | | | | | | | | | | | | | | | | | | | | | | | | | | | | | | | | | | | | | | | | | | | | | | | | | | | | | | | | | | | | | | |
| | | | Direc. | Force | | | | | Low. | | | Upper Form. | | | | Total Amt. | Direc. | | | | | Force | Low. | | | | Upper Form. | Total Amt. | | | | | | | | | | | | | | | | | | | | | | | | | | | | | | | | | | | | | | | | | | | | | | | | | | | | | | | | | | | | | | | | | | | | | | | | | | | | | | | | | | | | | | | | | | | | | | | | | | | | | | | | | | | | | | | | | | | | | | | | | | | | | | | | | | | | | | | | | | | | | | | | | | | | | | | | | | | | | | | | | | | | | | | | | | | | | | | | | | | | | | | | | | | | | | | | | | | | | | | | | | | | | | | | | | | | | | | | | | | | | | | | | | | | | | | | | | | | | | | | | | | | | | | | | | | | | | | | | | | | | | | | | | | | | | | | | | | | | | | | | | | | | | | | | | | | | | | | | | | | | | | | | | | | | | | | | | | | | | | | | | | | | | | | | | | | | | | | | | | | | | | | | | | | | | | | | | | | | | | | | | | | | | | | | | | | | | | | | | | | | | | | | | | | | | | | | | | | | | | | | | | | | | | | | | | | | | | | | | | | | | | | | | | | | | | | | | | | | | | | | | | | | | | | | | | | | | | | | | | | | | | | | | | | | | | | | | | | | | | | | | | | | | | | | | | | | | | | | | | | | | | | | | | | | | | | | | | | | | | | | | | | | | | | | | | | | | | | | | | | | | | | | | | | | | | | | | | | | | | | | | | | | | | | | | | | | | | | | | | | | | | | | | | | | | | | | | | | | | | | | | | | | | | | | | | | | | | | | | | | | | | | | | | | | | | | | | | | | | | | | | | | | | | | | | | | | | | | | | | | | | | | | | | | | | | | | | | | | | | | | | | | | | | | | | | | | | | | | | | | | | | | | | | | | | | | | | | | | | | | | | | | | | | | | | | | | | | | | | | | | | | | | | | | | | | | | | | | | | | | | | | | | | | | | | | | | | | | | | | | | | | | | | | | | | | | | | | | | | | | | | | | | | | | | | | | | | | | | | | | | | | | | | | | | | | | | | | | | | | | | | | | | | | | | | | | | | | | | | | | | | | | | | | | | | | | | | | | | | | | | | | | | | | | | | | | | | | | | | | | | | | | | | | | | | | | | | | | | | | | | | | | | | | | | | | | | | | | | | | | | | | | | | | | | | | | | | | | | | | | | | | | | | | | | | | | | | | | | | | | | | | | | | | | | | | | | | | | | | | | | | | | | | | | | | | | | | | | | | | | | | | | | | | | | | | | | | | | | | | | | | | | | | | | | | | | | | | | | | | | | | | | | | | | | | | | | | | | | | | | | | | | | | | | | | | | | | | | | | | | | | | | | | | | | | | | | | | | | | | | | | | | | | | | | | | | | | | | | | | | | | | | | | | | | | | | | | | | | | | | | | | | | | | | | | | | | | | | | | | | | | | | | | | | | | | | | | | |
| | | | | | | | | | Height Feet | Form | Amt. 0-10 | | | | | | | | | | | | Height Feet | Form | Amt. 0-10 | | | | Height Feet | Form | Amt. 0-10 | Height Feet | Form | Amt. 0-10 | | | | | | | | | | | | | | | | | | | | | | | | | | | | | | | | | | | | | | | | | | | | | | | | | | | | | | | | | | | | | | | | | | | | | | | | | | | | | | | | | | | | | | | | | | | | | | | | | | | | | | | | | | | | | | | | | | | | | | | | | | | | | | | | | | | | | | | | | | | | | | | | | | | | | | | | | | | | | | | | | | | | | | | | | | | | | | | | | | | | | | | | | | | | | | | | | | | | | | | | | | | | | | | | | | | | | | | | | | | | | | | | | | | | | | | | | | | | | | | | | | | | | | | | | | | | | | | | | | | | | | | | | | | | | | | | | | | | | | | | | | | | | | | | | | | | | | | | | | | | | | | | | | | | | | | | | | | | | | | | | | | | | | | | | | | | | | | | | | | | | | | | | | | | | | | | | | | | | | | | | | | | | | | | | | | | | | | | | | | | | | | | | | | | | | | | | | | | | | | | | | | | | | | | | | | | | | | | | | | | | | | | | | | | | | | | | | | | | | | | | | | | | | | | | | | | | | | | | | | | | | | | | | | | | | | | | | | | | | | | | | | | | | | | | | | | | | | | | | | | | | | | | | | | | | | | | | | | | | | | | | | | | | | | | | | | | | | | | | | | | | | | | | | | | | | | | | | | | | | | | | | | | | | | | | | | | | | | | | | | | | | | | | | | | | | | | | | | | | | | | | | | | | | | | | | | | | | | | | | | | | | | | | | | | | | | | | | | | | | | | | | | | | | | | | | | | | | | | | | | | | | | | | | | | | | | | | | | | | | | | | | | | | | | | | | | | | | | | | | | | | | | | | | | | | | | | | | | | | | | | | | | | | | | | | | | | | | | | | | | | | | | | | | | | | | | | | | | | | | | | | | | | | | | | | | | | | | | | | | | | | | | | | | | | | | | | | | | | | | | | | | | | | | | | | | | | | | | | | | | | | | | | | | | | | | | | | | | | | | | | | | | | | | | | | | | | | | | | | | | | | | | | | | | | | | | | | | | | | | | | | | | | | | | | | | | | | | | | | | | | | | | | | | | | | | | | | | | | | | | | | | | | | | | | | | | | | | | | | | | | | | | | | | | | | | | | | | | | | | | | | | | | | | | | | | | | | | | | | | | | | | | | | | | | | | | | | | | | | | | | | | | | | | | | | | | | | | | | | | | | | | | | | | | | | | | | | | | | | | | | | | | | | | | | | | | | | | | | | | | | | | | | | | | | | | | | | | | | | | | | | | | | | | | | | | | | | | | | | | | | | | | | | | | | | | | | | | | | | | | | | | | | | | | | | | | | | | | | | | | | | | | | | | | | | | | | | | | | | | | | | | | | | | | | | | | | | | | | | | | | | | | | | | | | |
| (For heights see p. 4.) | | | 0-12 | | | | | | | | | | | | | 0-12 | | | | | | | | | | | | | | | | | | | | | | | | | | | | | | | | | | | | | | | | | | | | | | | | | | | | | | | | | | | | | | | | | | | | | | | | | | | | | | | | | | | | | | | | | | | | | | | | | | | | | | | | | | | | | | | | | | | | | | | | | | | | | | | | | | | | | | | | | | | | | | | | | | | | | | | | | | | | | | | | | | | | | | | | | | | | | | | | | | | | | | | | | | | | | | | | | | | | | | | | | | | | | | | | | | | | | | | | | | | | | | | | | | | | | | | | | | | | | | | | | | | | | | | | | | | | | | | | | | | | | | | | | | | | | | | | | | | | | | | | | | | | | | | | | | | | | | | | | | | | | | | | | | | | | | | | | | | | | | | | | | | | | | | | | | | | | | | | | | | | | | | | | | | | | | | | | | | | | | | | | | | | | | | | | | | | | | | | | | | | | | | | | | | | | | | | | | | | | | | | | | | | | | | | | | | | | | | | | | | | | | | | | | | | | | | | | | | | | | | | | | | | | | | | | | | | | | | | | | | | | | | | | | | | | | | | | | | | | | | | | | | | | | | | | | | | | | | | | | | | | | | | | | | | | | | | | | | | | | | | | | | | | | | | | | | | | | | | | | | | | | | | | | | | | | | | | | | | | | | | | | | | | | | | | | | | | | | | | | | | | | | | | | | | | | | | | | | | | | | | | | | | | | | | | | | | | | | | | | | | | | | | | | | | | | | | | | | | | | | | | | | | | | | | | | | | | | | | | | | | | | | | | | | | | | | | | | | | | | | | | | | | | | | | | | | | | | | | | | | | | | | | | | | | | | | | | | | | | | | | | | | | | | | | | | | | | | | | | | | | | | | | | | | | | | | | | | | | | | | | | | | | | | | | | | | | | | | | | | | | | | | | | | | | | | | | | | | | | | | | | | | | | | | | | | | | | | | | | | | | | | | | | | | | | | | | | | | | | | | | | | | | | | | | | | | | | | | | | | | | | | | | | | | | | | | | | | | | | | | | | | | | | | | | | | | | | | | | | | | | | | | | | | | | | | | | | | | | | | | | | | | | | | | | | | | | | | | | | | | | | | | | | | | | | | | | | | | | | | | | | | | | | | | | | | | | | | | | | | | | | | | | | | | | | | | | | | | | | | | | | | | | | | | | | | | | | | | | | | | | | | | | | | | | | | | | | | | | | | | | | | | | | | | | | | | | | | | | | | | | | | | | | | | | | | | | | | | | | | | | | | | | | | | | | | | | | | | | | | | | | | | | | | | | | | | | | | | | | | | | | | | | | | | | | | | | | | | | | | | | | | | | | | | | | | | | | | | | | | | | | | | | | | | | | | | | | | | | | | | | | | | | | | | | | | | | | | | | | | | | | | | | | | | |

| LONDON OBSERVATIONS. | | Height above sea level, in feet. | WEATHER. | | | TEMPERATURE. | | | RAIN-FALL, in. Day. | SUN-SHINE, to Sunset, hrs. | HUMIDITY. | | Atmospheric Pollution. Milligrams of Solid Impurity per cubic metre. | POLE STAR RECORD at Greenwich Obsy. | CODE FOR STATE OF GROUND. |
|--|--------------------|----------------------------------|-----------|-------------|--------|---------------|-----------------|--------------------|---------------------|----------------------------|-------------|------------|--|--|---|
| | | | Morn-ing. | After-noon. | Night. | Max. Day, of. | Min. Night, of. | Min. on Grass, of. | | | 10h. G.M.T. | 9h. G.M.T. | | | |
| 24 HOURS ENDED 9h. | | | | | | | | | | | | | 24 Hrs. ended 7h. G.M.T. | Exposure from | |
| Kew | 24 hours ended 7h. | 18 | cl | bc | bm | 65 | 42 | 32 | 1 | 1.3 | | | 6 | 2nd | 1 |
| Croydon | | 244 | cl | bc | bm | 64 | 42 | 32 | 1 | 1.4 | | | 5 | 3rd | 2 |
| Greenwich (Royal Obsy.) | | 149 | c | bc | bm | 65 | 39 | 30 | 1 | 0.8 | 90 | 74 | 6 | 4th | 3 |
| City (Bunhill Row) | | 80 | | | | | | | | 0.6 | | | | 5th | 4 |
| Westminster (St. James' Pk.) | | 27 | | | | 64 | 41 | 31 | 2 | 0.8 | 85 | 69 | | 6th | 5 |
| Regent's Pk. (Botanic Gdns.) | | 168 | | | | | | | | 0.5 | | | | 7th | 6 |
| Camden Square | | 110 | oc | bc | bc | 63 | 42 | 30 | 2 | - | | 80 | | 8th | 7 |
| Kensington Palace | | 80 | or | c | | 64 | 41 | 31 | 2 | - | (At 12h) | 79 | | 9th | 8 |
| Hampstead Observatory | | 450 | | | | 61 | 39 | 29 | 1 | 0.3 | | 73 | | 10th | 9 |
| South Kensington Max. Time Min. Time. Defective record. New Observatory Max. Time Min. Time. 403 whole period | | | | | | | | | | | | | | Stars. Expo-sure. Record. h. m. h. m. % Polaris 10 45 10 38 99 δ Urae 10 45 10 38 99 Minoris | 0=Dry ground. 1=Wet ground. 2=Soft (muddy) wet ground. 3=Bare ground frozen (but less than 2 ins. deep). 4=Bare ground frozen (but more than 2 ins. deep). 5=Dew or wet grass but not wet ground. 6=Stating to-day in 13h. and 14h. reports (Hour trust in 1h. and 7h. reports). 7=Snow (thin layer, often not continuous). 8=Snow deep, impeding traffic, usually a continuous layer). 9=Grazed roads (ice on roads from frozen rain or melted snow). |

| TABLE SHOWING THE GREENWICH TIMES OF SUNRISE, NOON, AND SUNSET. | | | | BEAUFORT NOTATION OF WEATHER. | | THE BEAUFORT SCALE OF WIND is used only for surface observations. In the accompanying table the speed of the wind corresponding with the different numbers, is the speed at about 30 feet above the ground. | | BEAUFORT No. | | Statute miles per hour. | | TELEGRAPHIC CODE FOR SURFACE VISIBILITY. | |
|---|-------------|--------------|--------------|---|--|---|--|--|--|--|--|---|--|
| 3rd October, 1887. | | | | b blue sky (not more than a quarter covered with cloud). bc sky partly cloudy (one half covered). c generally cloudy. | | x hoar frost. y dry air. z dust haze: the turbid atmosphere of dry weather. h(r) = "hail" or "rain and hail." Capital letters indicate intense; suffix o indicates slight; repetition of letters indicates continuity. R = heavy rain. r _o = slight rain. rr = continuous rain. | | SEA DISTURBANCE. 0=no swell } Calm or 1=mod. swell } slight 2=heavy swell } sea. 3=no swell } Moderate 4=mod. swell } sea. 5=heavy swell } 6=rather rough sea. 7=rough sea. 8=very rough sea. 9=mountainous sea. | | 0 Less than 1 1 1-3 2 4-7 3 8-12 4 13-16 5 17-24 6 25-31 7 32-38 8 39-45 9 47-54 10 55-63 11 64-75 12 Above 75 | | 0. Dense fog. at 55 yards. 220 " 1. Thick fog. 550 " 2. Fog. 1,100 " 3. Moderate fog. 1,100 " 4. Mist or haze. 1,100 " 5. Poor visibility. 24 " 6. Moderate. 64 " 7. Good. 124 " 8. Very good. 31 " 9. Excellent visibility, beyond 31 " | |
| STATIONS. | Sunrise. | Noon. | Sunset. | d drizzle. e wet air. z gloomy. f fog, visibility 200-1000 m. F thick fog, " less than 200 m. m mist, 1000-12000 m. h hail. i intermittent. jp precipitation within sight of station. | | < = (less than (for cloud height). ⊕ = solar halo. ⊙ = lunar halo. With present weather is combined, whenever possible, the general character of the weather. A "clouds" divides actual existing weather from preceding conditions, thus: -bc/r = fair weather after rain; - = has decreased; + = has increased. | | | | | | | |
| Yarmouth | G.M.T. 5:57 | G.M.T. 11:42 | G.M.T. 17:26 | KQ fine squall. i lightning. o overcast sky. p passing showers. q squally. r rain. s snow. ra sleet. t thunder. | | | | | | | | | |
| Greenwich | G.M.T. 5:53 | G.M.T. 11:42 | G.M.T. 17:24 | u ugly, threatening sky. v unusual visibility. w dew. | | | | | | | | | |
| Wick | G.M.T. 6:3 | G.M.T. 11:43 | G.M.T. 17:34 | | | | | | | | | | |
| Valentia | G.M.T. 6:5 | G.M.T. 11:45 | G.M.T. 17:31 | | | | | | | | | | |
| | G.M.T. 6:20 | G.M.T. 12:2 | G.M.T. 17:41 | | | | | | | | | | |
| | G.M.T. 6:22 | G.M.T. 12:1 | G.M.T. 17:38 | | | | | | | | | | |
| | G.M.T. 6:44 | G.M.T. 12:30 | G.M.T. 18:14 | | | | | | | | | | |
| | G.M.T. 6:46 | G.M.T. 12:30 | G.M.T. 18:12 | | | | | | | | | | |

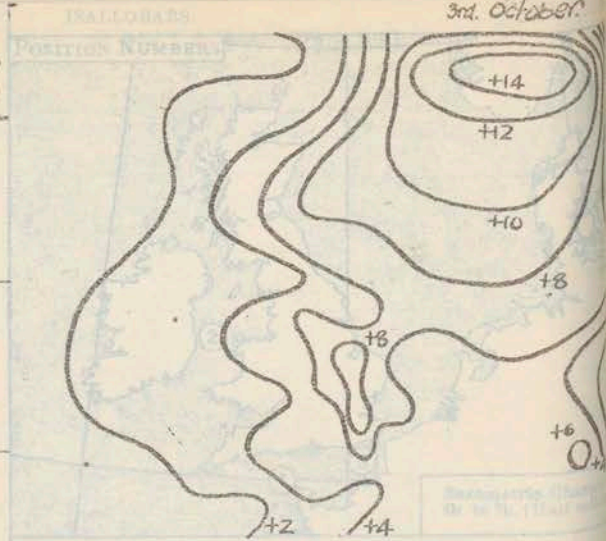
Trace = rain has fallen, but amount less than 0.1 mm.

* Information for these columns not usually received

1 The barometric change is expressed in half millibars

SUMMARIES FOR THE PAST 24 HOURS.

| STATIONS. | WEATHER. | | | | | TEMPERATURE. | | | RAINFALL† | | | | SUN. 2nd Hours. |
|-------------------------|-----------|-----------|-----------|-----------|-----------|--------------|----------------|----------------------|-----------|----------|--------|---------|-----------------------|
| | Th. 15h. | 15h-18h. | 18h-21h. | 21h-24h. | 24h-1h. | MAX. Day. | MIN. Night. | MIN. on Grass. | Day. | Th. 15h. | Night. | 15h-7h. | |
| | 2 | 2 | 2 | 2 | 2 | Th. 15h. | 15h-7h. | (GRASS) | mm. | began. | mm. | began. | |
| Lerwick | c | c r b c | c r b c | c r b c | c r b c | 47 | 39 | . | Trace | 15.30 | 1 | 3.30 | 0.0 |
| Stornoway | r-d | b | b | b | b | 48 | 39 | . | 6 | 12.30 | 0.5 | - | 1.8 |
| Wick | r-r | c r b b | c r b b | c r b b | c r b b | 47 | 39 | . | 14 | 18.00 | 1 | 21.00 | . |
| Tiree | R-r | r-r | r-r | r-r | r-r | 49 | 42 | 38 | 17 | 18.00 | Trace | 21.00 | 1.0 |
| Nairn | R-R | r-r | r-r | r-r | r-r | 44 | 38 | . | 29 | 11.00 | - | - | 0.0 |
| Aberdeen | c r r m g | c r r m g | c r r m g | c r r m g | c r r m g | 45 | 39 | 33 | 26 | 18.00 | 0.4 | 21.00 | 0.0 |
| Malin Head | c r r m g | c r r m g | c r r m g | c r r m g | c r r m g | 58 | 42 | . | 5 | 18.00 | - | - | 2.7 |
| Renfrew | c r r m g | c r r m g | c r r m g | c r r m g | c r r m g | 60 | 39 | 32 | 15 | 18.00 | - | - | 2.9 |
| Edinburgh (Inchkeith) | c r r m g | c r r m g | c r r m g | c r r m g | c r r m g | 62 | 42 | 39 | 7 | 18.00 | - | - | 1.7 |
| Leuchars | c r r m g | c r r m g | c r r m g | c r r m g | c r r m g | 50 | 36 | 33 | 33 | 18.00 | - | - | 0.0 |
| Blackdumfriesshire | c r r m g | c r r m g | c r r m g | c r r m g | c r r m g | 57 | 39 | 34 | 16 | 18.00 | - | - | 0.1 |
| Tynemouth | c r r m g | c r r m g | c r r m g | c r r m g | c r r m g | 66 | 40 | 35 | 1 | 18.00 | - | - | . |
| Blackhead Point | b c | b c b c | b | b | b | 60 | 41 | . | 2 | 4 | - | - | . |
| Donaghadee | b c | b c b c | b c b c | b c b c | b c b c | 64 | 40 | . | 0.5 | 9.00 | 0.5 | 21.00 | 6.3 |
| Birr Castle | b c | b c b c | b c b c | b c b c | b c b c | 62 | 34 | 22 | 0.5 | 8.00 | - | - | 3.6 |
| Holyhead | b c | b c b c | b c b c | b c b c | b c b c | 61 | 50 | 46 | Trace | 18.00 | - | - | 3.6 |
| Liverpool (Bidston) | b c | b c b c | b c b c | b c b c | b c b c | 64 | 49 | 42 | 1 | 18.00 | 0.1 | 21.00 | 2.5 |
| Chester (Sealand) | b c | b c b c | b c b c | b c b c | b c b c | 67 | 43 | 36 | 0.4 | 18.00 | 0.2 | 21.00 | 6.6 |
| Harrogate | c r r m g | c r r m g | c r r m g | c r r m g | c r r m g | 62 | 39 | 35 | 1 | 9.00 | - | - | 3.7 |
| Spurn Head | b c | b c b c | b c b c | b c b c | b c b c | 65 | 46 | . | Trace | 13.30 | - | - | 3.9 |
| Birmingham (Edgbaston) | b c | b c b c | b c b c | b c b c | b c b c | 62 | 42 | 34 | 1 | 11.00 | - | - | 2.9 |
| Cranwell | b c | b c b c | b c b c | b c b c | b c b c | 64 | 40 | 37 | 0.3 | 13.30 | - | - | 5.1 |
| Gorleston | b c | b c b c | b c b c | b c b c | b c b c | 64 | 41 | 41 | 0.2 | 16.30 | - | - | 4.0 |
| Valentia (Cahirciveen) | b c | b c b c | b c b c | b c b c | b c b c | 61 | 39 | 34 | 0.5 | 18.00 | - | - | 6.8 |
| Roches Point | b c | b c b c | b c b c | b c b c | b c b c | 59 | 41 | . | 1 | 18.00 | Trace | - | 2.8 |
| Pembroke (St. Ann's H.) | b c | b c b c | b c b c | b c b c | b c b c | 59 | 45 | . | 1 | 11.00 | - | - | 2.8 |
| Ross-on-Wye | b c | b c b c | b c b c | b c b c | b c b c | 62 | 40 | 32 | 0.3 | 9.00 | - | - | 1.8 |
| Leafield | b c | b c b c | b c b c | b c b c | b c b c | 61 | 39 | 33 | 2 | 18.00 | Trace | - | 0.9 |
| Winchester (Worthy Dm.) | b c | b c b c | b c b c | b c b c | b c b c | 61 | 37 | 30 | 0.2 | 18.00 | Trace | - | 0.1 |
| S. Farnborough | b c | b c b c | b c b c | b c b c | b c b c | 62 | 36 | 34 | 1 | 18.00 | Trace | - | 0.6 |
| London (Kew Obs.) | b c | b c b c | b c b c | b c b c | b c b c | 65 | 42 | 32 | 1 | 9.00 | - | - | 1.3 |
| Croydon | b c | b c b c | b c b c | b c b c | b c b c | 64 | 42 | . | 1 | 9.00 | 2 | 21.00 | 1.4 |
| Shoeburyness | b c | b c b c | b c b c | b c b c | b c b c | 65 | 42 | 39 | Trace | 11.00 | 0.4 | - | 2.1 |
| Clacton-on-Sea | b c | b c b c | b c b c | b c b c | b c b c | 63 | 43 | 40 | - | - | 0.3 | - | 2.8 |
| Felixstowe | b c | b c b c | b c b c | b c b c | b c b c | 64 | 46 | 42 | Trace | 11.00 | - | - | 3.9 |
| Lympne | b c | b c b c | b c b c | b c b c | b c b c | 62 | 39 | 33 | 0.5 | 18.00 | 0.3 | 21.00 | 0.0 |
| Seilly (St. Mary's) | b c | b c b c | b c b c | b c b c | b c b c | 60 | 43 | . | 0.6 | 12.30 | - | - | 1.4 |
| Falmouth (Pendennis) | b c | b c b c | b c b c | b c b c | b c b c | 62 | 45 | . | 2 | 11.00 | - | - | 0.7 |
| Plymouth (Cattewater) | b c | b c b c | b c b c | b c b c | b c b c | 60 | 40 | 35 | 2 | 18.00 | Trace | - | 0.0 |
| Portland Bill | b c | b c b c | b c b c | b c b c | b c b c | 61 | 48 | . | 0.6 | 18.00 | - | - | 7 |
| Southampton (Calshot) | b c | b c b c | b c b c | b c b c | b c b c | 61 | 43 | 38 | 0.1 | 18.00 | - | - | 0.2 |
| Dungeness | b c | b c b c | b c b c | b c b c | b c b c | 61 | 40 | . | 0.3 | 18.00 | 0.3 | 21.00 | . |
| Guernsey | b c | b c b c | b c b c | b c b c | b c b c | 60 | 51 | . | 1 | 18.00 | 0.4 | 21.00 | 0.0 |



| Position | Time | Steamship | Wind | Force | Weather | Air | Sea |
|----------|--------|-----------|------|-------|---------|-----|-----|
| 3 | 3rd 2h | Dieppe | NNW | 4 | b c p | 57 | 58 |

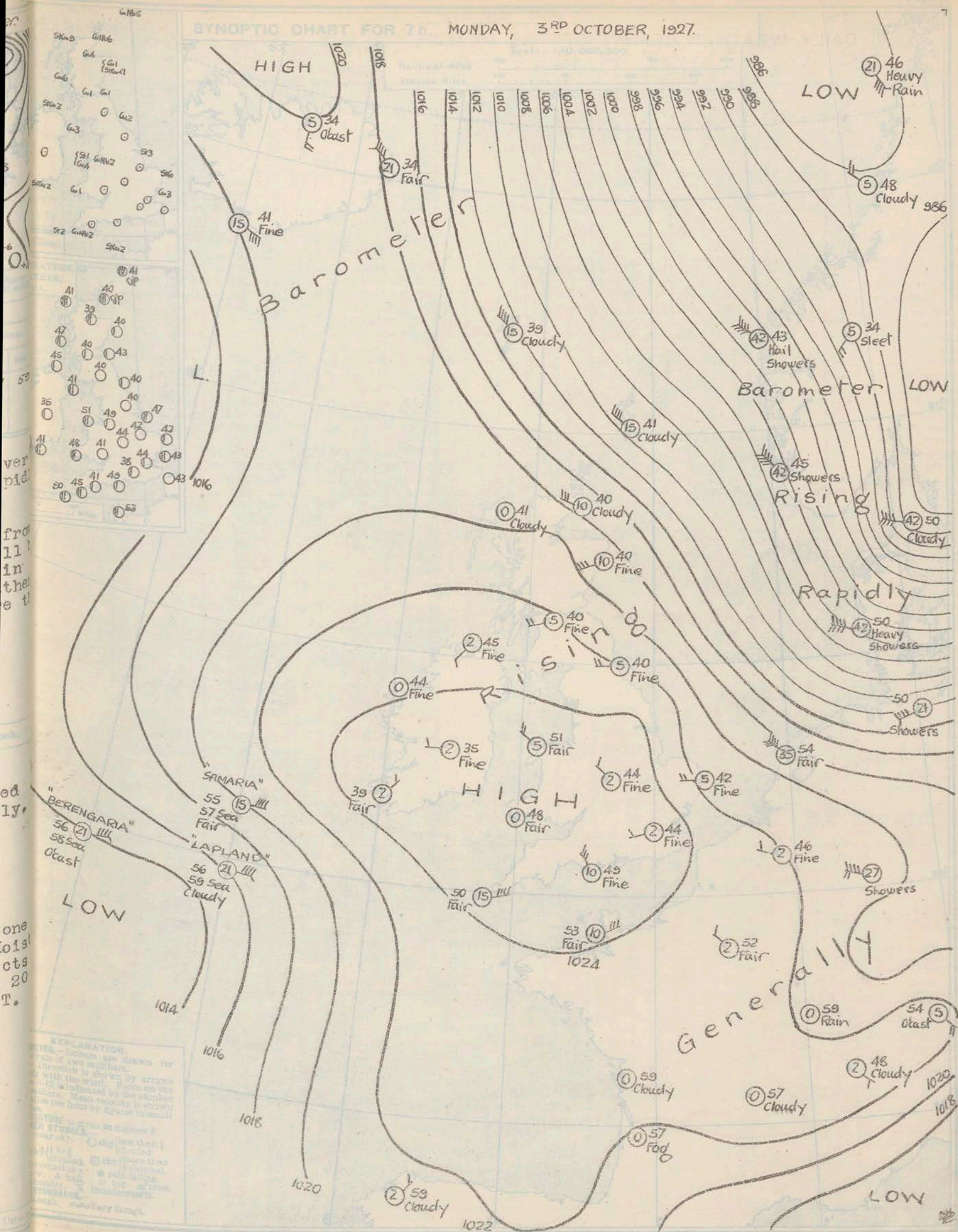
A small anticyclone over British Isles is moving rapidly eastward and increasing in intensity, while another depression is approaching from the Atlantic. Weather will generally be fine today, and in eastern districts fair weather will probably last for more than 24 hours.

Districts. Forecasts for the 24 hours commencing 15h G.M.T. Monday, 3rd October, 1927.

| | | |
|---------------------------------|---|------------|
| 1. S.E. England | Wind variable, light, then S.E., freshening somewhat; fine, but increasing amount of high cloud tomorrow; local morning fog; moderate day temperature, but ground frost at night. | As 8 - 15. |
| 2. E. England | | |
| 3. E. Midlands | | |
| 4. W. Midlands | | |
| 5. S.W. England | Wind S.E., moderate to strong; fair today, some rain tomorrow; moderate temperature. | As 8 - 15. |
| 6. South Wales | | |
| 7. North Wales | | |
| 8. N.W. England | Wind becoming S.E., light to fresh; fine today, increasing cloud tomorrow, and perhaps some rain later; local morning fog; moderate day temperature, but ground frost locally at night. | As 8 - 15. |
| 9. N. Midlands | | |
| 10. N.E. England | | |
| 11. S.E. Scotland | | |
| 12. S.W. Scotland & Isle of Man | | |
| 13. W. Scotland | | |
| 14. N.W. Scotland | Wind N.W., becoming variable; light, mainly fair; moderate temperature. | As 5 - 7. |
| 15. Mid-Scotland | | |
| 16. N.E. Scotland | | |
| 17. Lakes and Shetlands | | |
| 18. N.W. Ireland | As 5 - 7. | As 5 - 7. |
| 19. S.E. Ireland | | |
| 20. S.W. Ireland | | |

Unsettled generally.

South Coast flying. Hoist in districts 5, 19 and 20 2005 G.M.T. 30/9/27.



DAILY WEATHER REPORT OF THE METEOROLOGICAL OFFICE, LONDON:

No. 276

WEATHER, TEMPERATURE, RAINFALL AND SUNSHINE AT HEALTH RESORTS FOR Sunday, 2nd October

TERMS OF SUBSCRIPTION.—6/6 per quarter or 25/- per year, post free. Single copies may be obtained at the Meteorological Office, price 1d.

† See footnote 234

† At stations marked thus the maximum temperature is for the period 21h.-17h., the minimum for the period 21h.-06h. ‡ 17h.-9h.

BRITISH SECTION.

No. B24057

Tuesday 4th October....1927.

Page 1.

[illegible]

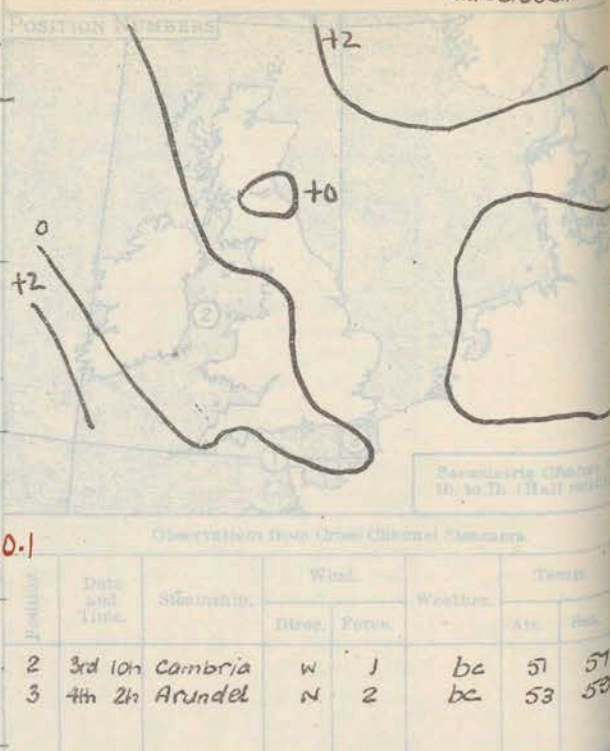
! Trace = rain has fallen, but amount less than 0.1 mm. * Information for these columns not usually received. † The barometric change is expressed in half millibars.

SUMMARY FOR THE PAST 24 HOURS.

TRAILWAYS.

4th October.

| STATION. | WEATHER. | | | | TEMPERATURE. | | | RAINFALL† | | | | SUN. 3rd. Hours. |
|-----------------------|-----------------|------------------|-----------------|----------------|-------------------------|---------------------------|----------------------|------------------------|--------------------------|-------------------|-------------------|------------------------|
| | 7h-12h. 3rd. | 12h-12h. 3rd. | 12h-3h. 3rd. | 3h-7h. 4th. | MAX. Day. 7h-12h. | MIN. Night. 12h-7h. | MIN. on Grass. | Day. 7h-12h. mm. | Night. 12h-7h. mm. | 12h-7h. began. | 12h-7h. began. | |
| Lerwick | c | cpr | cpr | c | 48 | 41 | . | Trace | 16.30 | Trace | 21.00 | 3.5 |
| Stornoway | c | c | b-bc | bc | 54 | 31 | . | 2 | * | Trace | 3. | 5.9 |
| Wick | cpr | cpr | c | c | 50 | 34 | . | 3 | 18.00 | - | - | . |
| Thurso | cpr | cpr | bc | bc | 54 | 30 | 27 | 0.1 | 11.00 | - | - | 5.5 |
| Na h-Eilean Siar | bc | bcp | bcp | bc | 52 | 30 | . | 0.2 | 16.30 | 0.1 | 22.00 | 6.5 |
| Aberdeen | b | bcp | bcp | bcw | 53 | 42 | 35 | - | - | - | - | 3.1 |
| Malin Head | b | b | b | b | 55 | 40 | . | - | - | - | - | 3.2 |
| Ben Bulbin | b | b | b | b | 57 | 32 | 28 | - | - | - | - | 3.5 |
| Edinburgh(Inchkeith) | bc | c | c | bc | 53 | 42 | 39 | - | - | Trace | - | 6.0 |
| Leuchars | b-bc | bcp | c | bc | 56 | 32 | 26 | - | - | - | - | 7.0 |
| Edinburgh | b-bc | bcp | bc | bc | 53 | 30 | 27 | - | - | - | - | 3.1 |
| Tynemouth | b | bc | bc | bc | 58 | 42 | 36 | - | - | - | - | . |
| Blackhead Point | b | b | b | b | 56 | 48 | . | - | - | - | - | . |
| Donaghadee | bc | bc | b | bcw | 57 | 41 | . | - | - | - | - | . |
| Birr Castle | bc | bc | bc | c | 59 | 44 | 30 | - | - | - | - | 8.3 |
| Holyhead | bc | bc | bc | bcw | 58 | 42 | 36 | - | - | 0.1 | - | 8.5 |
| Liverpool(Bidston) | b-bc | bcp | bcp | bcp | 56 | 40 | 36 | - | - | - | - | 10.1 |
| Chester(Sealand) | c | b | b | b | 57 | 34 | 31 | - | - | Trace | - | 8.9 |
| Harrogate | b | b | b | b | 57 | 38 | 33 | - | - | - | - | 9.9 |
| Spurn Head | b-bc | b-bc | b-bc | b-bc | 54 | 44 | . | - | - | - | - | 9.0 |
| Birmingham(Edgbaston) | b | b | b | b | 59 | 30 | 25 | - | - | - | - | 8.0 |
| Crawwell | b-bc | bcp | bcp | bcp | 59 | 37 | 34 | - | - | - | - | 9.3 |
| Corlestone | b | b | b | b | 57 | 38 | 37 | - | - | - | - | 9.6 |
| Valentia(Cahirciveen) | b | b | b | b | 60 | 52 | 50 | - | - | 2 | 21.00 | 7.4 |
| Roches Point | bc | bc | bc | bc | 56 | 50 | . | - | - | 2 | 1.30 | . |
| Pembroke(St Ann's H.) | bc | bc | bc | bc | 57 | 46 | . | - | - | Trace | 5.30 | 10.1 |
| Rose-on-Wye | b | b | b | b | 60 | 33 | 30 | - | - | 0.1 | - | 10.0 |
| Leefield | b | b | b | b | 58 | 38 | 26 | Trace | - | Trace | - | 9.9 |
| Winchester(Worthy Dn) | b | b | b | b | 59 | 33 | 27 | - | - | - | - | 10.1 |
| S. Farnborough | b | b | b | b | 61 | 30 | 28 | - | - | Trace | - | 9.0 |
| London(Kew Obs.) | b | b | b | b | 58 | 36 | 30 | - | - | Trace | - | 9.9 |
| Croydon | b | b | b | b | 59 | 36 | 26 | - | - | Trace | - | 9.1 |
| Shoeburyness | b | b | b | b | 59 | 32 | 28 | - | - | Trace | - | 10.2 |
| Orleton-on-Sea | b | b | b | b | 58 | 41 | 35 | - | - | - | - | 10.6 |
| Felixstowe | b | b | b | b | 58 | 39 | 28 | - | - | Trace | - | 10.3 |
| Lympne | b | b | b | b | 56 | 40 | 25 | - | - | - | - | 10.6 |
| Seilly(St. Mary's) | b | b | b | b | 59 | 53 | . | - | - | - | - | 8.3 |
| Falmouth(Pendennis) | b | b | b | b | 55 | 54 | . | - | - | - | - | 10.3 |
| Plymouth(Cattewater) | b | b | b | b | 58 | 45 | 40 | Trace | - | Trace | - | 10.5 |
| Portland Bill | b | b | b | b | 58 | 51 | . | - | - | - | - | . |
| Southampton(Calshot) | b | b | b | b | 60 | 43 | 31 | - | - | Trace | - | 9.4 |
| Dungeness | b | b | b | b | 57 | 34 | . | - | - | - | - | . |
| Guernsey | b | b | b | b | 58 | 53 | . | - | - | - | - | 10.2 |



GENERAL INFERENCE.

An elongated anticyclone over Great Britain is almost stationary, and will maintain fair weather for at least two days over Great Britain. In West Ireland conditions are rather unsettled.

| Districts. | Forecast for the 24 hours commencing 15h. G.M.T. | Tuesday, 4th October, 1927 | Further Outlook. |
|---------------------------|--|----------------------------|--|
| 1. S.E. England | Wind variable, light; fine; local morning fog; moderate day temperature, but ground frost at night. | | Continuing fair for a time in eastern and midland districts. |
| 2. E. England | | | |
| 3. E. Midlands | | | |
| 4. W. Midlands | | | |
| 5. S.W. England | Wind S.E., moderate to light; cloudy to fair, perhaps slight local rain at first; local morning mist or fog; moderate day temperature; slight ground frost locally at night. | | |
| 6. South Wales | | | |
| 7. North Wales | | | |
| 8. N.W. England | | | |
| 9. N. Midlands | As 1 - 4. | | |
| 10. N.E. England | | | |
| 11. S.E. Scotland | | | |
| 12. S.W. Scotland | | | |
| 13. A.W. Scotland | Wind variable, light; fair to cloudy; rather cold. | | |
| 14. N.W. Scotland | | | |
| 15. Mid-Scotland | | | |
| 16. N.E. Scotland | | | |
| 17. Orkneys and Shetlands | Wind S.E., light to fresh; mainly cloudy, occasional rain; moderate temperature. | | |
| 18. N.W. Ireland | | | |
| 19. S.E. Ireland | | | |
| 20. S.W. Ireland | | | |

Meteorological Office: Air Ministry, Kingsway, London, W.C.2.

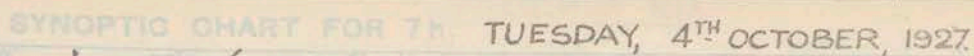
Forecast issued at

0925 G.M.T.

G. C. SIMPSON F.R.S. Director

† For code see page 1

† Trace = rain has fallen, but amount less than 0.1 mm.

in.
s

time
and
trio

LOW

DAILY WEATHER REPORT OF THE METEOROLOGICAL OFFICE, LONDON:

No 277....

WEATHER, TEMPERATURE, RAINFALL AND SUNSHINE AT HEALTH RESORTS FOR 3rd October.....

TERMS OF SUBSCRIPTION.—6/6 per quarter or 25/- per year, post free. Single copies may be obtained at the Meteorological Office, price 1d.

†† See footnote p.

At stations marked thus the maximum temperature is for the period 21h.-17h., the minimum for the period 21h.-9h. * 17h.-9h.

BRITISH SECTION.

No. B24058

Wednesday 5th October 1927.

Page 1.

[illegible]

† Trace = rain has fallen, but amount less than 0.1 mm.

* Information for these columns not usually received.

‡ The barometric change is expressed in half millibars.

SUMMARIES FOR THE PAST 24 HOURS.

SUN.

ISALLOBAR

5th October.

| STATIONS. | WEATHER. | | | | TEMPERATURE. | | | RAINFALL† | | | | Hours. |
|-----------------------------|----------|----------|------------|---------|--------------|-------------|----------------|-----------|---------|--------|---------|--------|
| | 7h-13h. | 13h-18h. | 18h-4th. | 4th-7h. | MAX. Day. | MIN. Night. | MIN. on GRASS. | Day. | 7h-18h. | Night. | 18h-7h. | |
| | 4th. | 4th. | to 1h. 5h. | 5h. | 7h-18h. | 18h-7h. | | mm. | began. | mm. | began. | |
| Lerwick ... | c/b | c | c | c/b | 47 | 41 | . | Trace | 18.00 | - | - | 3.0 |
| Stornoway ... | b/bc | b/bc | b-bc | c | 53 | 34 | . | - | - | Trace | - | 8.5 |
| Wick ... | c | b/bc | b-bc | b-bc | 49 | 32 | . | - | - | - | - | . |
| Tiree ... | bc | bc | bco | o/mo | 55 | 50 | 44 | - | - | 1 | 3.30 | 9.7 |
| Nairn ... | bc | bc/b | b/bc | bc | 50 | 32 | . | - | - | - | - | 8.3 |
| Aberdeen ... | c/bc/b | b | b/bc | b/mo | 52 | 32 | 29 | - | - | - | - | 8.4 |
| Malin Head ... | b/bc | c | c/bc | c | 58 | 52 | . | - | - | Trace | 12.00 | 4.3 |
| Renfrew ... | c/bc | b/mo | b/bc | c/bc | 55 | 31 | 27 | - | - | - | - | 4.1 |
| Edinburgh(Inchkeith) ... | b/bc | b/bc | b/mo | F/bc | 55 | 40 | (34) | - | - | Trace | 22.00 | 8.9 |
| Leuchars ... | b | b/bc | b/bc | b/bc | 56 | 32 | 28 | - | - | - | - | 9.6 |
| Eskdalemuir ... | b/bc | b/bc | b/bc | b/bc | 56 | 30 | 24 | - | - | - | - | 6.6 |
| Tynemouth ... | bc | b/c | b/bc | b/bc | 55 | 36 | 32 | - | - | - | - | . |
| Blackad Point ... | c | c/b | c/b | b | 60 | 47 | . | - | - | - | - | . |
| Donaghadee ... | bc | b/bc | c | c | 58 | 50 | . | - | - | - | - | . |
| Birr Castle ... | c | c | c | c | 59 | 54 | 53 | - | - | - | - | 0.0 |
| Holyhead ... | b/bc | b/bc | b/bc | b/bc | 60 | 46 | 39 | - | - | Trace | - | 4.8 |
| Liverpool (Bidston) ... | b/bc | b/bc | b/bc | b/bc | 57 | 42 | 40 | - | - | - | - | 6.9.5 |
| Chester (Sealand) ... | b/bc | b/bc | b/bc | b/bc | 56 | 35 | 32 | - | - | Trace | - | 8.9 |
| Harrogate ... | b/bc | b/bc | b/bc | b/bc | 57 | 38 | 32 | - | - | Trace | 8.30 | 8.0 |
| Spurn Head ... | b/bc | b/bc | b/bc | b/bc | 56 | 45 | . | - | - | - | - | 5.6 |
| Birmingham (Edgbaston) ... | b | b | b | b | 61 | 39 | 27 | - | - | Trace | - | 8.6 |
| Cranwell ... | b/bc | b/bc | b/bc | b/bc | 59 | 33 | 31 | - | - | - | - | 6.4 |
| Gorleston ... | b/bc | b/bc | b/bc | b/bc | 59 | 33 | 37 | - | - | Trace | - | 8.2 |
| Valentia (Cahirciveen) ... | c/bc | c/bc | c/bc | c/bc | 63 | 57 | 53 | 1 | 18.00 | - | - | 3.3 |
| Roche's Point ... | c/bc | c/bc | c/bc | c/bc | 56 | 54 | . | 1 | 18.00 | 1 | 12.00 | 0.9 |
| Pembroke (St. Ann's H.) ... | c/bc | c/bc | c/bc | c/bc | 60 | 48 | . | Trace | 11.00 | - | - | 0.9 |
| Ross-on-Wye ... | b/bc | b/bc | b/bc | b/bc | 61 | 39 | 36 | - | - | 0.1 | - | 4.2 |
| Loafield ... | b/bc | b/bc | b/bc | b/bc | 60 | 40 | 28 | Trace | - | Trace | - | 9.7 |
| Winchester (Worthy Dn) ... | c/bc | c/bc | c/bc | c/bc | 61 | 32 | 26 | - | - | - | - | 8.9 |
| S. Farnborough ... | c/bc | c/bc | c/bc | c/bc | 62 | 33 | 31 | Trace | - | Trace | - | 7.7 |
| London (Kew Obs.) ... | c/bc | c/bc | c/bc | c/bc | 56 | 38 | 36 | - | - | Trace | - | 4.7 |
| Croydon ... | c/bc | c/bc | c/bc | c/bc | 62 | 34 | 28 | - | - | - | - | 5.8 |
| Shoeburyness ... | b/bc | b/bc | b/bc | b/bc | 60 | 38 | 32 | - | - | Trace | - | 8.0 |
| Clacton-on-Sea ... | b/bc | b/bc | b/bc | b/bc | 58 | 43 | 40 | - | - | - | - | 8.3 |
| Felixstowe ... | b/bc | b/bc | b/bc | b/bc | 59 | 39 | 29 | - | - | - | - | 6.2 |
| Lymington ... | c/bc | c/bc | c/bc | c/bc | 57 | 39 | 28 | - | - | - | - | 9.6 |
| Scilly (St. Mary's) ... | c/bc | c/bc | c/bc | c/bc | 59 | 51 | . | 1 | 18.00 | - | - | 0.0 |
| Falmouth (Pendennis) ... | b/bc | b/bc | b/bc | b/bc | 59 | 53 | . | - | - | - | - | 8.2 |
| Plymouth (Cattewater) ... | c/bc | c/bc | c/bc | c/bc | 62 | 43 | 39 | - | - | Trace | - | 8.6 |
| Portland Bill ... | c/bc | c/bc | c/bc | c/bc | 61 | 50 | . | - | - | - | - | . |
| Southampton (Calshot) ... | b/bc | b/bc | b/bc | b/bc | 58 | 40 | 32 | - | - | Trace | - | 8.9 |
| Dungeness ... | c/bc | c/bc | c/bc | c/bc | 58 | 36 | . | - | - | - | - | . |
| Guernsey ... | b/bc | b/bc | b/bc | b/bc | 58 | 51 | . | - | - | - | - | 10.5 |

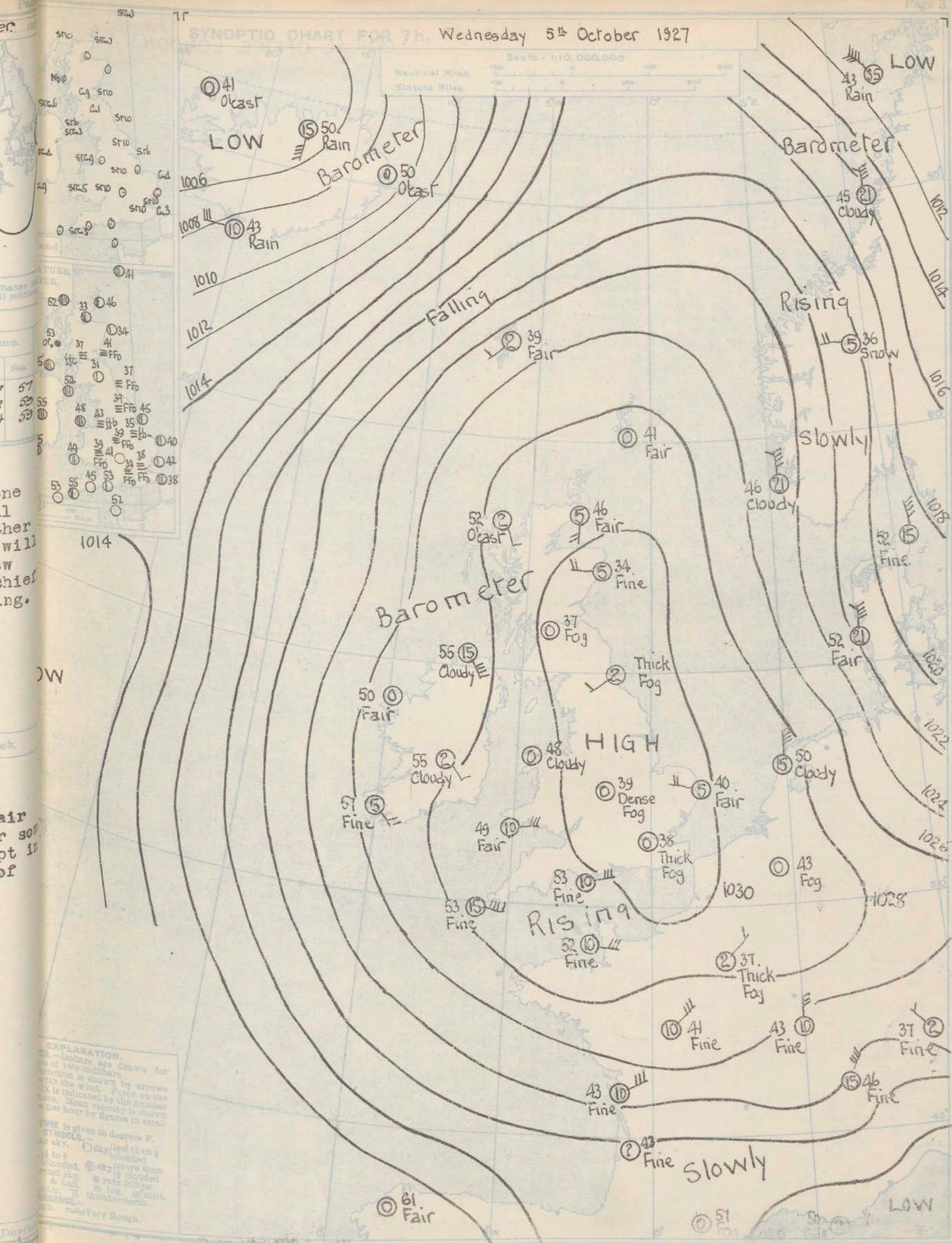
| Position. | Date and Time. | Steamship. | Wind. | | Weather. | Temp. | |
|-----------|----------------|------------|-------|--------|----------|-------|------|
| | | | Dir. | Force. | | Air. | Sea. |
| 2 | 4th 10h | Cambria | S | 3 | c/b | 57 | 57 |
| 1 | " 12h | St. Helier | SE | 2 | b/c | 58 | 59 |
| 3 | 5th 2h | Dieppe | SE | 2 | bc | 54 | 59 |

GENERAL INFERENCE.

The stationary anticyclone over the British Isles will maintain settled fair weather for some days, though fog will be rather widespread on low ground in Great Britain, chief during the night and morning.

DW

| Districts. | Forecast for the 24 hours commencing 15h. G.M.T. Wednesday, 5th October, 1927. | Further Outlook. |
|---------------------------------|---|--|
| 1. S.E. England | Wind variable, light; fine apart from local fog, chiefly during night and morning; moderate day temperature but ground frost at night. | Settled fair weather for some days, except in the north of Scotland. |
| 2. E. England | | |
| 3. E. Midlands | | |
| 4. W. Midlands | | |
| 5. S.W. England | Wind E, light or moderate; fine; local morning mist or fog; moderate temperature; slight ground frost locally at night. | |
| 6. South Wales | | |
| 7. North Wales | | |
| 8. N.W. England | | |
| 9. N. Midlands | As 1 - 4 | |
| 10. N.E. England | | |
| 11. S.E. Scotland | | |
| 12. S.W. Scotland & Isle of Man | | |
| 13. W. Scotland | Wind southerly to variable, light; fair or fine; local morning mist or fog; moderate day temperature; but ground frost locally inland at night. | |
| 14. N.W. Scotland | | |
| 15. Mid-Scotland | | |
| 16. N.E. Scotland | | |
| 17. Orkney and Shetlands | As 1 - 4 | |
| 18. N.W. Ireland | | |
| 19. N.E. Ireland | | |
| 20. S.W. Ireland | | |



AIR MINISTRY.

DAILY WEATHER REPORT OF THE METEOROLOGICAL OFFICE, LONDON:

Page 4.

BRITISH SECTION... Wednesday 5th October... 1927.

No. 278...

| STATIONS. | Height above M.S.L. in feet. | Observations at 1h. G.M.T. 5th. | | | | | | | | | | | | Observations at 7h. G.M.T. 5th. | | | | | | | | | | | | | | | | | | | | | |
|------------------------|---------------------------------|---------------------------------|-----------------------|--------|-------|----------|--------------|----------------|--------------------|----------------|------|------|----------------|---------------------------------|----------------------------|-----------------------|--------|-------|----------|--------------|----------------|--------------------|----------------|------|------|----------------|---------------|------|------|------|------|------|------|------|------|
| | | Barom. at M.S.L. mb. | Change in 3 Hours. | Wind. | | Weather. | Temp. °F. | Humidity. % | Visibility. 0-9 | Cloud. | | | | | Barom. at M.S.L. mb. | Change in 3 Hours. | Wind. | | Weather. | Temp. °F. | Humidity. % | Visibility. 0-9 | Cloud. | | | | | | | | | | | | |
| | | | | Direc. | Force | | | | | Height Feet | Form | Amt. | Upper Form. | Total Amt. | | | Direc. | Force | | | | | Height Feet | Form | Amt. | Upper Form. | Total Amt. | | | | | | | | |
| | | | | | | | | | | | | | | | | | | | | | | | | | | | | 0-12 | 0-10 | 0-10 | 0-10 | 0-12 | 0-10 | 0-10 | 0-10 |
| | | | | | | | | | | | | | | | | | | | | | | | | | | | | | | | | | | | |
| Lerwick | 54 | 1028.4 | +1 | N | 1 | C | 43 | 75 | 7 | 5700 | Stn | 4 | Act | 9 | 1028.2 | 0 | - | 0 | bc | 41 | 85 | 8 | 5700 | Stn | 3 | Act | 7 | | | | | | | | |
| Stornoway | 30 | 1028.5 | 0 | - | 0 | bc | . | . | 8 | . | . | . | . | . | 1028.1 | +2 | SSE | 1 | 0+ | 52 | 85 | 7 | 1500 | St | 10 | - | 10 | | | | | | | | |
| Wick | 81 | 1028.8 | 0 | SW | 1 | b | 33 | 97 | 8 | 1500 | CuNb | 2 | - | 2 | 1028.8 | 0 | S | 2 | bc | 46 | 92 | 8 | 2500 | Stn | 3 | CiSt | 5 | | | | | | | | |
| Tiree | 22 | . | . | . | . | . | . | . | . | . | . | . | . | . | 1028.2 | +1 | S | 4 | 0+ | 53 | 92 | 5 | 800 | Nb | 10 | - | 10 | | | | | | | | |
| Nairn | 82 | . | . | . | . | . | . | . | . | . | . | . | . | . | 1028.6 | . | - | 0 | bc | 33 | 85 | 7 | - | - | 0 | Act | 4 | | | | | | | | |
| Aberdeen | 46 | . | . | . | . | . | . | . | . | . | . | . | . | . | 1030.2 | +1 | W | 2 | b | 34 | 97 | 5 | - | - | 0 | Ci | 1 | | | | | | | | |
| Malin Head | 51 | 1027.5 | +1 | SSE | 4 | C | 55 | 85 | 7 | 5700 | Stn | 3 | - | 9 | 1027.7 | +1 | SSE | 4 | C | 55 | 92 | 7 | 5700 | Stn | 6 | Act | 8 | | | | | | | | |
| RAF | 36 | . | . | . | . | . | . | . | . | . | . | . | . | . | 1031.1 | +2 | - | 0 | Sfc | 37 | 97 | 2 | 4000 | Cu | 3 | - | 3 | | | | | | | | |
| Edinburgh(Inchkeith) | 190 | 1029.0 | +2 | SW | 1 | b | 44 | 97 | 5 | - | - | 0 | - | 0 | 1030.2 | +1 | WSW | 1 | FFO | 41 | 97 | 1 | 4150 | St | 10 | - | 10 | | | | | | | | |
| Leuchars | 40 | . | . | . | . | . | . | . | . | . | . | . | . | . | 1030.6 | +1 | W | 1 | Sfc | 36 | 97 | 3 | 4150 | St | 10 | - | 10 | | | | | | | | |
| Blackdunmill | 794 | . | . | . | . | . | . | . | . | . | . | . | . | . | 1031.8 | +1 | - | 0 | b | 31 | 97 | 7 | 4000 | Cu | 1 | CiSt | 2 | | | | | | | | |
| Tynemouth | 67 | 1030.6 | 0 | SW | 1 | Sfb | 42 | 97 | 2 | 1500 | St | 2 | - | 2 | 1031.5 | +1 | SW | 1 | FFO | 37 | 97 | 1 | 800 | St | 10 | - | 10 | | | | | | | | |
| Blackod Point | 18 | 1025.8 | +2 | SW | 4 | bc | 56 | 92 | 7 | . | St | 4 | - | 4 | 1026.7 | +2 | - | 0 | bc | 60 | 92 | 7 | . | Cu | 3 | - | 3 | | | | | | | | |
| Donaghadee | 40 | . | . | . | . | . | . | . | . | . | . | . | . | . | 1028.4 | +2 | SE | 2 | C | 54 | 92 | 7 | 2600 | St | 9 | - | 9 | | | | | | | | |
| Birr Castle | 173 | . | . | . | . | . | . | . | . | . | . | . | . | . | 1027.8 | . | SE | 1 | C | 55 | 97 | 7 | 2600 | Stn | 4 | Act | 9 | | | | | | | | |
| Holyhead | 29 | 1028.7 | +1 | - | 0 | b | 49 | 97 | 6 | 7200 | Stn | 1 | - | 1 | 1028.9 | +1 | - | 0 | C | 48 | 92 | 8 | 7200 | Stn | 3 | - | 3 | | | | | | | | |
| Liverpool (Bidston) | 189 | . | . | . | . | . | . | . | . | . | . | . | . | . | 1030.8 | +2 | SE | 3 | Sfb | 43 | 92 | 3 | - | - | 0 | Act | 1 | | | | | | | | |
| Chester (Sealand) | 16 | . | . | . | . | . | . | . | . | . | . | . | . | . | 1030.5 | +2 | SES | 2 | Sfb | 38 | 97 | 3 | - | - | 0 | Act | 1 | | | | | | | | |
| Harrogate | 474 | . | . | . | . | . | . | . | . | . | . | . | . | . | 1032.0 | 0 | - | 0 | FFO | 39 | 97 | 1 | 4150 | St | 10 | - | 10 | | | | | | | | |
| Spurn Head | 39 | 1029.4 | 0 | NW | 1 | b | 48 | 92 | 7 | - | - | 0 | - | 0 | 1030.7 | +1 | W | 2 | bc | 45 | 97 | 6 | 4150 | St | 6 | - | 6 | | | | | | | | |
| Birmingham (Edgbaston) | 535 | . | . | . | . | . | . | . | . | . | . | . | . | . | 1031.8 | +2 | - | 0 | FFO | 39 | 97 | 0 | 4150 | St | 10 | - | 10 | | | | | | | | |
| Glanwell | 236 | 1030.3 | +2 | - | 0 | mmb | 40 | 97 | 4 | - | - | 0 | - | 0 | 1031.3 | +1 | - | 0 | Sfb | 35 | 97 | 2 | - | - | 0 | - | 0 | | | | | | | | |
| Gorleston | 14 | 1029.7 | +1 | WN | 2 | b | 44 | 92 | 6 | - | - | 0 | - | 0 | 1030.8 | 0 | WNW | 2 | bc | 40 | 97 | 6 | 5700 | Cu | 4 | - | 4 | | | | | | | | |
| Valentia(Cahirveen) | 30 | 1025.4 | 0 | SE | 4 | 0 | 57 | 97 | 8 | - | St | 10 | - | 10 | 1027.4 | +2 | SES | 2 | bc | 57 | 85 | 8 | 1500 | St | 4 | CiSt | 16 | | | | | | | | |
| Roches Point | 22 | . | . | . | . | . | . | . | . | . | . | . | . | . | 1028.2 | +1 | SE | 2 | C | 55 | 97 | 8 | 1500 | Stn | 3 | - | 3 | | | | | | | | |
| Pembroke(St. Ann's H.) | 160 | 1028.1 | +1 | E | 2 | b | 52 | 92 | 7 | - | - | 0 | - | 0 | 1028.6 | +1 | E | 3 | bc | 49 | 97 | 6 | 2500 | Stn | 5 | - | 5 | | | | | | | | |
| Rosa-on-Wye | 223 | . | . | . | . | . | . | . | . | . | . | . | . | . | 1031.1 | +2 | NW | 1 | FFO | 39 | 97 | 1 | 4150 | St | 10 | - | 10 | | | | | | | | |
| Leafeld | 612 | . | . | . | . | . | . | . | . | . | . | . | . | . | 1031.2 | +2 | - | 0 | b | 41 | 97 | 7 | - | - | 0 | - | 0 | | | | | | | | |
| Winchester(Worthy Dn.) | 273 | . | . | . | . | . | . | . | . | . | . | . | . | . | 1031.1 | +2 | NWN | 1 | nb/f | 34 | 97 | 4 | - | - | 0 | - | 0 | | | | | | | | |
| S. Farnborough | 230 | . | . | . | . | . | . | . | . | . | . | . | . | . | 1031.2 | +2 | - | 0 | FFO | 34 | 97 | 1 | 4150 | St | 10 | - | 10 | | | | | | | | |
| London (Kew Obs.) | 18 | . | . | . | . | . | 38 | . | . | . | . | . | . | . | 1031.7 | +2 | - | 0 | FFO | 38 | 97 | 1 | 4150 | St | 10 | - | 10 | | | | | | | | |
| Croydon | 244 | 1029.6 | 0 | SW | 2 | b | 38 | 92 | 5 | - | - | 0 | - | 0 | 1031.4 | +3 | - | 0 | Sot | 35 | 97 | 3 | 4150 | St | 10 | - | 10 | | | | | | | | |
| Shoeburyness | 11 | . | . | . | . | . | . | . | . | . | . | . | . | . | 1031.1 | +1 | NNW | 1 | Sfb | 41 | 97 | 3 | 4150 | Stn | 3 | - | 3 | | | | | | | | |
| Olaeton-on-Sea | 54 | . | . | . | . | . | . | . | . | . | . | . | . | . | 1030.8 | +3 | N | 3 | bc | 44 | 92 | 7 | 4000 | Stn | 4 | Ci | 6 | | | | | | | | |
| Felixstowe | 15 | . | . | . | . | . | . | . | . | . | . | . | . | . | 1031.3 | +3 | N | 1 | b | 42 | 97 | 5 | - | - | 0 | Act | 2 | | | | | | | | |
| Lymington | 350 | 1029.5 | +1 | NW | 1 | b | 44 | 92 | 7 | - | - | 0 | - | 0 | 1030.8 | +2 | N | 3 | Sfb | 40 | 97 | 3 | 1500 | St | 2 | - | 2 | | | | | | | | |
| Scilly (St. Mary's) | 103 | 1028.8 | 0 | E | 3 | b | 51 | 97 | 8 | - | - | 0 | - | 0 | 1028.2 | +1 | ES | 4 | b | 53 | 92 | 6 | - | - | 0 | - | 0 | | | | | | | | |
| Falmouth (Pendennis) | 200 | 1028.4 | 0 | ESE | 4 | b | 55 | 85 | 8 | - | - | 0 | - | 0 | 1029.7 | +2 | E | 4 | bc | 55 | 85 | 7 | 4000 | Stn | 3 | - | 3 | | | | | | | | |
| Plymouth(Cattewater) | 82 | . | . | . | . | . | . | . | . | . | . | . | . | . | 1029.8 | +2 | - | 0 | b | 45 | 97 | 6 | - | - | 0 | - | 0 | | | | | | | | |
| Portland Bill | 82 | 1027.8 | +1 | E | 3 | b | 56 | 75 | 8 | - | - | 0 | - | 0 | 1029.3 | +2 | ENE | 3 | b | 53 | 85 | 6 | - | - | 0 | CiSt | 1 | | | | | | | | |
| Southampton(Calshot) | 10 | 1029.3 | 0 | NWN | 8 | Sfb | 43 | 97 | 1 | - | - | 0 | - | 0 | 1030.8 | +2 | NW | 2 | FFO | 40 | 97 | 1 | - | - | 0 | - | 0 | | | | | | | | |
| Dungeness | 20 | 1028.5 | +1 | N | 2 | b | 40 | 97 | 6 | - | - | 0 | - | 0 | 1030.1 | +3 | N | 2 | Sfb | 38 | 97 | 5 | 1500 | Cu | 3 | CiSt | 5 | | | | | | | | |
| Guernsey(Fort George) | 295 | 1027.6 | 0 | ESE | 2 | b | 54 | 85 | 6 | - | - | 0 | - | 0 | 1029.3 | +2 | ESE | 3 | b | 52 | 75 | 6 | - | - | 0 | - | 0 | | | | | | | | |

WEATHER, TEMPERATURE, RAINFALL AND SUNSHINE AT HEALTH RESORTS FOR... 4th October.

| STATIONS. | WEATHER. | | TEMPERATURE. | | RAINFALL† | | SUNSHINE. | | (1) | (2) | (3) | (4) | (5) | (6) | (7) | (8) | (9) | | |
|----------------------|------------|-------------|---------------------|-----------------|----------------------|---------------|--------------|------------|----------------------|-------|-----|-----|-----|-------|-----|------|------|--|--|
| | Fore-noon. | After-noon. | Min. | Max. | Night | Day | Sunrise | Sunrise | | | | | | | | | | | |
| | | | 9h. 3rd to 9h. 4th. | 9h. 4th to 4th. | 17h. 9h. 3rd to 4th. | 9h. 17h. 4th. | to 17h. 3rd. | to Sunset. | | | | | | | | | | | |
| (1) | (2) | (3) | (4) | (5) | (6) | (7) | (8) | (9) | | | | | | | | | | | |
| Berwick-on-Tweed | bcb | b | 36 | 53 | - | - | 9.4 | 8.9 | Alfracombe ... | c bcb | b | 43 | 62 | - | - | 6.9 | 9.6 | | |
| Douglas (I.o.M.)... | b | b | 41 | 57 | - | - | 8.6 | 10.1 | Bude ... | ocbcb | b | 43 | 60 | - | - | 8.0 | 10.2 | | |
| Llandudno ... | bcb | cb | 41 | 61 | - | - | 4.5 | 10.0 | Penzance ... | c | c | 53 | 60 | 0.2 | - | 6.0 | 10.3 | | |
| Colwyn Bay ... | b | bcb | 39 | 58 | - | - | 5.5 | 9.3 | Paignton ... | bwm | b | 40 | 60 | - | - | 9.5 | 9.9 | | |
| Rhyl... .. | bc | bcc | 38 | 62 | - | - | 6.9 | 9.6 | Torquay ... | bcm | b | 45 | 63 | - | - | 9.4 | 10.5 | | |
| Wallasey ... | f. b | b | 41 | 60 | - | - | 7.9 | 10.1 | Jersey ... | b | b | 46 | 62 | - | - | 10.0 | 9.7 | | |
| Southport ... | bcb | b | 37 | 61 | - | - | 7.8 | 10.4 | Weymouth ... | bcb | cb | 45 | 62 | - | - | 7.4 | 8.1 | | |
| Blackpool ... | b | by | 38 | 59 | - | - | 8.9 | 10.1 | Bournemouth ... | b | b | 38 | 62 | - | - | 8.0 | 8.7 | | |
| Ilkley ... | b | b | 30 | 60 | - | - | 7.0 | 8.9 | Ventnor ... | bc | bz | 50 | 62 | - | - | 8.4 | 9.7 | | |
| Cleethorpes... | c | b | 39 | 55 | - | - | 5.7 | 9.7 | Portsmouth (S'thsea) | b | b | 44 | 60 | - | - | 9.0 | 9.8 | | |
| Skegness ... | bcb | bcb | 36 | 62 | Trace | - | 6.6 | 9.5 | Bognor ... | b | b | 44 | 60 | - | - | 9.2 | 9.8 | | |
| Aberystwyth ... | c bc | bc | 42 | 59 | - | - | 4.6 | 10.2 | Littlehampton ... | b | b | 40 | 58 | - | - | 9.4 | 9.8 | | |
| Bath ... | b bc | bc b | 34 | 63 | - | - | 9.2 | 8.1 | Worthing ... | b | b | 41 | 61 | - | - | 9.2 | 9.5 | | |
| Cheltenham | b bm | b bm | 37 | 61 | - | - | 9.4 | 10.1 | Brighton ... | b | b | 40 | 61 | - | - | 9.0 | 9.5 | | |
| Leamington Spa ... | bm | b | 33 | 60 | - | - | 8.0 | 7.5 | Eastbourne ... | bcb | b | 39 | 60 | - | - | 9.0 | 10.5 | | |
| Lowestoft ... | b | bcbcb | 40 | 57 | - | - | 8.1 | 10.2 | Hastings | abc b | b | 42 | 59 | Trace | - | 9.0 | 10.8 | | |
| Felixstowe ... | bmb | bcbm | 39 | 58 | Trace | - | 5.6 | 10.2 | Folkestone ... | bc | b | 39 | 60 | - | - | 8.9 | 10.1 | | |
| Harwich & Dovercourt | bm | bcm | 39 | 60 | - | - | 6.3 | 10.2 | Dover ... | bcb | b | 36 | 57 | - | - | 9.5 | 10.3 | | |
| Southend ... | c.b | b | 41 | 61 | - | - | 8.2 | 10.3 | Tunbridge Wells ... | b | b | 32 | 60 | - | - | 8.5 | 10.2 | | |
| | | | | | | | | | Ramsgate ... | b | bm | 43 | 58 | - | - | 9.2 | 10.1 | | |
| | | | | | | | | | Margate ... | b | b | 44 | 57 | - | - | 9.3 | 10.1 | | |
| | | | | | | | | | Deal ... | b | b | 35 | 59 | - | - | 8.4 | 9.2 | | |



DAILY WEATHER REPORT OF THE METEOROLOGICAL OFFICE, LONDON:

Page 1.

* Information for these columns not usually received. † Trace = rain has fallen, but amount less than 0.1 mm. ‡ The barometric change is expressed in half millibars.

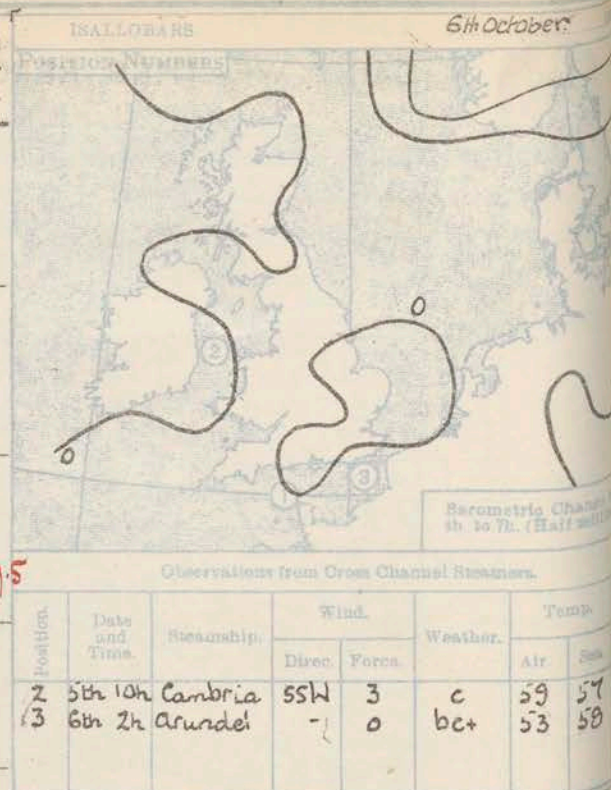
SUMMARIES FOR THE PAST 24 HOURS.

SUN.

ISALLOBAR

6th October

| STATIONS. | WEATHER. | | | | TEMPERATURE. | | | RAINFALL† | | | | SUN. 5th... Hours. |
|-------------------------|----------|----------|----------|----------|--------------|----------------|----------------------|-----------|---------|--------|---------|--------------------------|
| | 7h-13h. | 13h-18h. | 18h-5th. | 5th-6th. | MAX. Day. | MIN. Night. | MIN. on GRASS. | Day. | 7h-13h. | Night. | 18h-7h. | |
| Lerwick | bcc | c | odmf | codd | 51 | 49 | . | - | - | 2 | 3.30 | 30 |
| Stornoway | bcc | c | c | c | 57 | 54 | . | - | - | Trace | - | 17 |
| Wick | bcc | c | c | c | 52 | 49 | . | - | - | - | - | 04 |
| Tirce | omc | cobcc | co | offbc | 59 | 48 | 38 | - | - | - | - | 2.6 |
| Nairn | bcc | bcc | cbe | bc | 56 | 52 | . | - | - | - | - | 8.6 |
| Aberdeen | bm | bmcm | cm | c | 58 | 49 | 47 | - | - | - | - | 04 |
| Malin Head | bcc | bcc | b | b | 58 | 49 | . | - | - | - | - | 00 |
| Reufrew | off | off | off | off | 53 | 46 | 41 | Trace | 15.30 | Trace | - | 3.3 |
| Edinburgh(Inchkeith) | off | off | off | off | 54 | 50 | 49 | - | - | - | - | 3.8 |
| Leuchars | off | off | off | off | 57 | 46 | 46 | - | - | - | - | 64 |
| Eskdalemuir | off | off | off | off | 57 | 46 | 46 | - | - | - | - | 38 |
| Tynemouth | off | off | off | off | 53 | 48 | 38 | - | - | - | - | 30 |
| Blackod Point | bcc | b | b | b | 61 | 49 | . | - | - | - | - | 3.7 |
| Donaghadee | cfmbe | co | bcm | bcm | 60 | 49 | . | - | - | - | - | 1.5 |
| Birr Castle | c | eb3 | b | bcm | 66 | 41 | 30 | - | - | - | - | 1.5 |
| Holyhead | ebcm | cm | ebcm | bmw | 63 | 49 | 40 | - | - | 0.1 | - | 1.5 |
| Liverpool (Bidston) | fb3 | bybee | ofeb | ofeb | 59 | 51 | 45 | - | - | - | - | 29.5 |
| Chester (Sealand) | fb3 | byb | bomf | ofbFF | 64 | 44 | 38 | - | - | Trace | - | 8.7 |
| Harrogate | off | off | off | off | 46 | 42 | 37 | - | - | - | - | 04 |
| Spurn Head | bcc | bcc | bcc | FF | 53 | 43 | . | - | - | - | - | 7.8 |
| Birmingham (Edgbaston) | bcc | b | b | bmc | 60 | 47 | 32 | - | - | - | - | 5.3 |
| Crawwell | fb | bcc | b | F | 58 | 41 | 36 | - | - | - | - | 6.6 |
| Garlestone | bey | bey3 | bcbw | bwz | 55 | 39 | 38 | - | - | Trace | - | 8.4 |
| Valentia (Cahirciveen) | berby | by | b | byw | 65 | 47 | 45 | - | - | - | - | 8.3 |
| Roches Point | bcc | bcb | bw | bccoff | 59 | 45 | . | - | - | Trace | - | 9.5 |
| Pembroke (St. Ann's H.) | b | b | b | bm | 61 | 46 | . | - | - | - | - | 5.2 |
| Ross-on-Wye | fbm | b3 | bmbfw | FFe | 62 | 38 | 36 | - | - | 0.1 | - | 9.3 |
| Leafield | b | b | b | bcm | 60 | 40 | 30 | - | - | Trace | - | 8.0 |
| Winchester (Worthy Dn) | bcm | bcm | bcm | FF | 59 | 34 | 31 | - | - | 0.1 | - | 4.4 |
| S. Farnborough | off | off | off | bFe | 57 | 32 | 31 | Trace | - | Trace | - | 0.0 |
| London (Kew Obs.) | off | off | off | off | 49 | 36 | 35 | Trace | - | Trace | - | 4.7 |
| Croydon | off | off | off | off | 55 | 36 | 28 | - | - | - | - | 7.0 |
| Shoeburyness | off | off | off | off | 56 | 33 | 28 | - | - | Trace | - | 9.7 |
| Clacton-on-Sea | bcc | bcc | bcc | bcm | 59 | 41 | 35 | - | - | Trace | - | 9.1 |
| Felixstowe | bcc | bcc | bcc | b | 56 | 41 | 28 | - | - | Trace | - | 9.4 |
| Lympe | bcc | bcc | bcc | b | 54 | 40 | 28 | - | - | - | - | 10.2 |
| Scilly (St. Mary's) | b | b | b | b | 58 | 48 | . | - | - | - | - | 10.0 |
| Falmouth (Pendennis) | bcc | bcc | bz | bcm | 62 | 39 | 37 | Trace | - | Trace | - | 9.9 |
| Plymouth (Castewater) | bcc | bcc | bz | bz | 60 | 48 | . | - | - | - | - | 7.3 |
| Portland Bill | bcc | bcc | bz | bz | 59 | 39 | 33 | - | - | Trace | - | 10.1 |
| Southampton (Calshot) | bcc | bcc | bz | bz | 58 | 37 | . | - | - | - | - | 10.1 |
| Bungay | bcc | bcc | bz | bz | 58 | 37 | . | - | - | - | - | 10.1 |
| Guernsey | bcc | bcc | bz | bz | 58 | 37 | . | - | - | - | - | 10.1 |



Observations from Cross Channel Steamers.

| Position | Date and Time | Steamship | Wind | Weather | Temp |
|----------|---------------|-----------|------------|---------|-------|
| | | | Dir. Force | Air Sea | |
| 2 | 5th 10h | Cambria | SSW 3 | c | 59 57 |
| 3 | 6th 2h | Arundel | - 0 | bcc | 53 50 |

GENERAL INFERENCE.

The anticyclone centred over Southern England is moving very slowly southward but still covers the British Isles, and settled fair weather will continue except in the extreme North.

| Districts. | Forecasts for the 24 hours commencing 15h. G.M.T. Thursday, 6th September, 1927. | Further Outlook. |
|---------------------------------|---|--|
| 1. S.E. England | Light wind, mainly westerly; fair or fine; local morning mist or fog; moderate day temperature, but slight ground frost locally at night. | Fair except in North Scotland and perhaps Northwest Ireland. Fog and ground frost less prevalent than of late. |
| 2. E. England | | |
| 3. E. Midlands | | |
| 4. W. Midlands | | |
| 5. S.W. England | Wind S.E. to variable, light; fine; local morning mist or fog; mild during day, but slight frost locally at night. | |
| 6. South Wales | | |
| 7. North Wales | | |
| 8. N.W. England | | |
| 9. N. Midlands | As 1 - 4. | |
| 10. N.E. England | | |
| 11. S.E. Scotland | | |
| 12. S.W. Scotland & Isle of Man | | |
| 13. N.W. Scotland | Wind S.W., light or moderate, freshening somewhat; fair; mild. | |
| 14. N.E. Scotland | | |
| 15. N.W. Scotland | | |
| 16. Orkneys and Shetlands | | |
| 17. N.W. Ireland | As 13A. | |
| 18. N.E. Ireland | | |
| 19. S.E. Ireland | | |
| 20. S.W. Ireland | | |
| | Wind S., light or moderate; fair or fine; local morning mist or fog; mild during day, slight ground frost locally at night. | |

DAILY WEATHER REPORT OF THE METEOROLOGICAL OFFICE, LONDON:

No. 279.

WEATHER, TEMPERATURE, RAINFALL AND SUNSHINE AT HEALTH RESORTS FOR *5th October*.....

†† See footnote p. 29

(At stations marked thus the maximum temperature is for the period 21h.-47h., the minimum for the period 21h.-0h. * 17h.-20h.



AIR MINISTRY.

DAILY WEATHER REPORT OF THE METEOROLOGICAL OFFICE, LONDON:

BRITISH SECTION.

No. B.24060

Friday 7th October 1927.

Page 1.

| Observations at 13h. G.M.T. 6h | | | | | | | | | | | | | | Observations at 13h. G.M.T. 6h | | | | | | | | | | | | | |
|--------------------------------|--------------------|-------|-------|----------|-------|-----------|-------------|--------|-------|-------|------|------------------|------------------|--------------------------------|-------|------|----------|-------|-----------|-------------|--------|-------|----|--|------------------|--|--|
| STATIONS. | | | | | | | | | | | | | | STATIONS. | | | | | | | | | | | | | |
| (For heights see p. 4). | | | | | | | | | | | | | | (For heights see p. 4). | | | | | | | | | | | | | |
| Barom. at M.S.L. | Change in 3 Hours. | Wind. | | Weather. | Temp. | Humidity. | Visibility. | Cloud. | | | | State of ground. | Barom. at M.S.L. | Change in 3 Hours. | Wind. | | Weather. | Temp. | Humidity. | Visibility. | Cloud. | | | | State of ground. | | |
| | | Dir. | Force | | | | | Low. | Upper | Total | Dir. | | | | Force | Low. | | | | | Upper | Total | | | | | |
| mb. | | 0-13 | | | °F. | % | 0-9 | Feet | 0-10 | 0-10 | | mb. | | 0-13 | | | °F. | % | 0-9 | Feet | 0-10 | 0-10 | | | | | |
| Lerwick | 621.8 | -1 | SW | 1 | 63 | 85 | 6 | 800 | St | 10 | 10 | 621.4 | 0 | SW | 1 | 63 | 85 | 85 | 6 | 4000 | St | 10 | 10 | | | | |
| Stornoway | 625.5 | -2 | SW | 3 | 63 | 85 | 6 | 800 | St | 10 | 10 | 625.2 | -1 | SW | 3 | 63 | 85 | 85 | 6 | 4000 | St | 10 | 10 | | | | |
| Wick | 626.3 | 0 | SW | 3 | 63 | 85 | 6 | 2500 | St | 6 | 8 | 626.0 | -1 | SW | 3 | 63 | 85 | 85 | 6 | 4000 | St | 10 | 10 | | | | |
| Tiree | 628.8 | 0 | SW | 3 | 63 | 85 | 6 | 2500 | St | 6 | 8 | 628.5 | -1 | SW | 3 | 63 | 85 | 85 | 6 | 4000 | St | 10 | 10 | | | | |
| Nairn | 627.0 | -1 | SW | 1 | 63 | 85 | 6 | 2500 | St | 6 | 8 | 627.0 | -1 | SW | 1 | 63 | 85 | 85 | 6 | 4000 | St | 10 | 10 | | | | |
| Aberdeen | 627.0 | -1 | SW | 1 | 63 | 85 | 6 | 2500 | St | 6 | 8 | 626.9 | -1 | SW | 1 | 63 | 85 | 85 | 6 | 4000 | St | 10 | 10 | | | | |
| Malin Head | 629.6 | 0 | SW | 1 | 63 | 85 | 6 | 5700 | St | 1 | 1 | 629.5 | 0 | SW | 1 | 63 | 85 | 85 | 6 | 5700 | St | 1 | 1 | | | | |
| Renfrew | 629.6 | -1 | SW | 1 | 63 | 85 | 6 | 2500 | St | 1 | 1 | 629.5 | -1 | SW | 1 | 63 | 85 | 85 | 6 | 4000 | St | 1 | 1 | | | | |
| Edinburgh (Inchkeith) | 628.0 | -2 | SW | 1 | 63 | 85 | 6 | 4000 | St | 1 | 1 | 627.8 | -2 | SW | 1 | 63 | 85 | 85 | 6 | 4000 | St | 1 | 1 | | | | |
| Leuchars | 628.0 | -2 | SW | 1 | 63 | 85 | 6 | 4000 | St | 1 | 1 | 627.8 | -2 | SW | 1 | 63 | 85 | 85 | 6 | 4000 | St | 1 | 1 | | | | |
| Baldernair | 628.1 | 0 | SW | 1 | 63 | 85 | 6 | 4000 | St | 1 | 1 | 628.0 | 0 | SW | 1 | 63 | 85 | 85 | 6 | 4000 | St | 1 | 1 | | | | |
| Tynemouth | 629.4 | -2 | SW | 1 | 63 | 85 | 6 | 4000 | St | 1 | 1 | 629.3 | -2 | SW | 1 | 63 | 85 | 85 | 6 | 4000 | St | 1 | 1 | | | | |
| Blackod Point | 628.9 | 0 | SW | 1 | 63 | 85 | 6 | 4000 | St | 1 | 1 | 628.8 | 0 | SW | 1 | 63 | 85 | 85 | 6 | 4000 | St | 1 | 1 | | | | |
| Donaghadee | 628.4 | -1 | SW | 1 | 63 | 85 | 6 | 4000 | St | 1 | 1 | 628.3 | -1 | SW | 1 | 63 | 85 | 85 | 6 | 4000 | St | 1 | 1 | | | | |
| Birr Castle | 628.4 | -1 | SW | 1 | 63 | 85 | 6 | 4000 | St | 1 | 1 | 628.3 | -1 | SW | 1 | 63 | 85 | 85 | 6 | 4000 | St | 1 | 1 | | | | |
| Holyhead | 628.4 | -1 | SW | 1 | 63 | 85 | 6 | 4000 | St | 1 | 1 | 628.3 | -1 | SW | 1 | 63 | 85 | 85 | 6 | 4000 | St | 1 | 1 | | | | |
| Liverpool (Bidston) | 628.4 | -1 | SW | 1 | 63 | 85 | 6 | 4000 | St | 1 | 1 | 628.3 | -1 | SW | 1 | 63 | 85 | 85 | 6 | 4000 | St | 1 | 1 | | | | |
| Chester (Sealand) | 628.4 | -1 | SW | 1 | 63 | 85 | 6 | 4000 | St | 1 | 1 | 628.3 | -1 | SW | 1 | 63 | 85 | 85 | 6 | 4000 | St | 1 | 1 | | | | |
| Harrogate | 629.8 | 0 | SW | 1 | 63 | 85 | 6 | 4000 | St | 1 | 1 | 629.7 | 0 | SW | 1 | 63 | 85 | 85 | 6 | 4000 | St | 1 | 1 | | | | |
| Spurn Head | 629.8 | 0 | SW | 1 | 63 | 85 | 6 | 4000 | St | 1 | 1 | 629.7 | 0 | SW | 1 | 63 | 85 | 85 | 6 | 4000 | St | 1 | 1 | | | | |
| Birmingham (Edgbaston) | 630.3 | -1 | SW | 1 | 63 | 85 | 6 | 4000 | St | 1 | 1 | 630.2 | -1 | SW | 1 | 63 | 85 | 85 | 6 | 4000 | St | 1 | 1 | | | | |
| Cranwell | 630.3 | -1 | SW | 1 | 63 | 85 | 6 | 4000 | St | 1 | 1 | 630.2 | -1 | SW | 1 | 63 | 85 | 85 | 6 | 4000 | St | 1 | 1 | | | | |
| Gorleston | 630.3 | -1 | SW | 1 | 63 | 85 | 6 | 4000 | St | 1 | 1 | 630.2 | -1 | SW | 1 | 63 | 85 | 85 | 6 | 4000 | St | 1 | 1 | | | | |
| Valentia (Cahiriveen) | 629.6 | -1 | SE | 4 | 63 | 85 | 6 | 4000 | St | 1 | 1 | 629.5 | -1 | SE | 4 | 63 | 85 | 85 | 6 | 4000 | St | 1 | 1 | | | | |
| Roches Point | 631.1 | -1 | SE | 4 | 63 | 85 | 6 | 4000 | St | 1 | 1 | 631.0 | -1 | SE | 4 | 63 | 85 | 85 | 6 | 4000 | St | 1 | 1 | | | | |
| Pembroke (St. Ann's IL) | 632.0 | -1 | SE | 4 | 63 | 85 | 6 | 4000 | St | 1 | 1 | 631.9 | -1 | SE | 4 | 63 | 85 | 85 | 6 | 4000 | St | 1 | 1 | | | | |
| Ross-on-Wye | 632.0 | -1 | SE | 4 | 63 | 85 | 6 | 4000 | St | 1 | 1 | 631.9 | -1 | SE | 4 | 63 | 85 | 85 | 6 | 4000 | St | 1 | 1 | | | | |
| Leamfield | 632.0 | -1 | SE | 4 | 63 | 85 | 6 | 4000 | St | 1 | 1 | 631.9 | -1 | SE | 4 | 63 | 85 | 85 | 6 | 4000 | St | 1 | 1 | | | | |
| Winchester (Worthy Dn) | 631.0 | -1 | SE | 4 | 63 | 85 | 6 | 4000 | St | 1 | 1 | 630.9 | -1 | SE | 4 | 63 | 85 | 85 | 6 | 4000 | St | 1 | 1 | | | | |
| S. Farnborough | 631.0 | -1 | SE | 4 | 63 | 85 | 6 | 4000 | St | 1 | 1 | 630.9 | -1 | SE | 4 | 63 | 85 | 85 | 6 | 4000 | St | 1 | 1 | | | | |
| London (Kew Obsy.) | 631.0 | -1 | SE | 4 | 63 | 85 | 6 | 4000 | St | 1 | 1 | 630.9 | -1 | SE | 4 | 63 | 85 | 85 | 6 | 4000 | St | 1 | 1 | | | | |
| Groydon | 630.8 | -2 | SE | 4 | 63 | 85 | 6 | 4000 | St | 1 | 1 | 630.7 | -2 | SE | 4 | 63 | 85 | 85 | 6 | 4000 | St | 1 | 1 | | | | |
| Shoeburyness | 630.7 | -3 | SE | 4 | 63 | 85 | 6 | 4000 | St | 1 | 1 | 630.6 | -3 | SE | 4 | 63 | 85 | 85 | 6 | 4000 | St | 1 | 1 | | | | |
| Clacton-on-Sea | 630.7 | -3 | SE | 4 | 63 | 85 | 6 | 4000 | St | 1 | 1 | 630.6 | -3 | SE | 4 | 63 | 85 | 85 | 6 | 4000 | St | 1 | 1 | | | | |
| Felixstowe | 630.7 | -3 | SE | 4 | 63 | 85 | 6 | 4000 | St | 1 | 1 | 630.6 | -3 | SE | 4 | 63 | 85 | 85 | 6 | 4000 | St | 1 | 1 | | | | |
| Lymington | 630.7 | -3 | SE | 4 | 63 | 85 | 6 | 4000 | St | 1 | 1 | 630.6 | -3 | SE | 4 | 63 | 85 | 85 | 6 | 4000 | St | 1 | 1 | | | | |
| Scilly (St. Mary's) | 630.6 | -2 | SE | 4 | 63 | 85 | 6 | 4000 | St | 1 | 1 | 630.5 | -2 | SE | 4 | 63 | 85 | 85 | 6 | 4000 | St | 1 | 1 | | | | |
| Falmouth (Pendennis) | 631.6 | -1 | SE | 4 | 63 | 85 | 6 | 4000 | St | 1 | 1 | 631.5 | -1 | SE | 4 | 63 | 85 | 85 | 6 | 4000 | St | 1 | 1 | | | | |
| Plymouth (Cattewater) | 631.2 | -1 | SE | 4 | 63 | 85 | 6 | 4000 | St | 1 | 1 | 631.1 | -1 | SE | 4 | 63 | 85 | 85 | 6 | 4000 | St | 1 | 1 | | | | |
| Portland Bill | 631.2 | -1 | SE | 4 | 63 | 85 | 6 | 4000 | St | 1 | 1 | 631.1 | -1 | SE | 4 | 63 | 85 | 85 | 6 | 4000 | St | 1 | 1 | | | | |
| Southampton (Calshot) | 631.2 | -1 | SE | 4 | 63 | 85 | 6 | 4000 | St | 1 | 1 | 631.1 | -1 | SE | 4 | 63 | 85 | 85 | 6 | 4000 | St | 1 | 1 | | | | |
| Dunegess | 631.2 | -1 | SE | 4 | 63 | 85 | 6 | 4000 | St | 1 | 1 | 631.1 | -1 | SE | 4 | 63 | 85 | 85 | 6 | 4000 | St | 1 | 1 | | | | |
| Guernsey (Fort George) | 631.1 | -2 | SE | 4 | 63 | 85 | 6 | 4000 | St | 1 | 1 | 631.0 | -2 | SE | 4 | 63 | 85 | 85 | 6 | 4000 | St | 1 | 1 | | | | |

| LONDON OBSERVATIONS. | | | | | | | | | | | | | | LONDON OBSERVATIONS. | | | | | | | | | | | | | |
|------------------------------|-----|----|----|----|----|----|----|----|----|----|----|----|----|------------------------------|-----|----|----|----|----|----|----|----|----|----|----|----|----|
| HEIGHT ABOVE M.S.L. IN FEET. | | | | | | | | | | | | | | HEIGHT ABOVE M.S.L. IN FEET. | | | | | | | | | | | | | |
| 24 HOURS ENDED 7h. | | | | | | | | | | | | | | 24 HOURS ENDED 7h. | | | | | | | | | | | | | |
| Kew | 244 | 64 | 40 | 39 | 64 | 40 | 39 | 64 | 40 | 39 | 64 | 40 | 39 | Kew | 244 | 64 | 40 | 39 | 64 | 40 | 39 | 64 | 40 | 39 | 64 | 40 | 39 |
| Groydon | 149 | 63 | 39 | 31 | 63 | 39 | 31 | 63 | 39 | 31 | 63 | 39 | 31 | Groydon | 149 | 63 | 39 | 31 | 63 | 39 | 31 | 63 | 39 | 31 | 63 | 39 | 31 |
| Greenwich (Royal Obsy.) | 88 | 64 | 40 | 36 | 64 | 40 | 36 | 64 | 40 | 36 | 64 | 40 | 36 | Greenwich (Royal Obsy.) | 88 | 64 | 40 | 36 | 64 | 40 | 36 | 64 | 40 | 36 | 64 | 40 | 36 |
| City (Bunhill Row) | 97 | 64 | 40 | 36 | 64 | 40 | 36 | 64 | 40 | 36 | 64 | 40 | 36 | City (Bunhill Row) | 97 | 64 | 40 | 36 | 64 | 40 | 36 | 64 | 40 | 36 | 64 | 40 | 36 |
| Westminster (St. James' Pk.) | 108 | 64 | 40 | 36 | 64 | 40 | 36 | 64 | 40 | 36 | 64 | 40 | 36 | Westminster (St. James' Pk.) | 108 | 64 | 40 | 36 | 64 | 40 | 36 | 64 | 40 | 36 | 64 | 40 | 36 |
| Regent's Pk. (Botanic Gds.) | 110 | 64 | 40 | 36 | 64 | 40 | 36 | 64 | 40 | 36 | 64 | 40 | 36 | Regent's Pk. (Botanic Gds.) | 110 | 64 | 40 | 36 | 64 | 40 | 36 | 64 | 40 | 36 | 64 | 40 | 36 |
| Camden Square | 80 | 64 | 40 | 36 | 64 | 40 | 36 | 64 | 40 | 36 | 64 | 40 | 36 | Camden Square | 80 | 64 | 40 | 36 | 64 | 40 | 36 | 64 | 40 | 36 | 64 | 40 | 36 |
| Kensington Palace | 450 | 64 | 40 | 36 | 64 | 40 | 36 | 64 | 40 | 36 | 64 | 40 | 36 | Kensington Palace | 450 | 64 | 40 | 36 | 64 | 40 | 36 | 64 | 40 | 36 | 64 | 40 | 36 |
| Hamstead Observatory | 450 | 64 | 40 | 36 | 64 | 40 | 36 | 64 | 40 | 36 | 64 | 40 | 36 | Hamstead Observatory | 450 | 64 | 40 | 36 | 64 | 40 | 36 | 64 | 40 | 36 | 64 | 40 | 36 |

| BEAUFORT NOTATION OF WEATHER. | | | | | | | | | | | | | | BEAUFORT NOTATION OF WEATHER. | | | | | | | | | | | | | |
|---|--|--|--|--|--|--|--|--|--|--|--|--|--|---|--|--|--|--|--|--|--|--|--|--|--|--|--|
| b blue sky (not more than a quarter covered with cloud). | | | | | | | | | | | | | | b blue sky (not more than a quarter covered with cloud). | | | | | | | | | | | | | |
| be sky partly cloudy (one half covered). | | | | | | | | | | | | | | be sky partly cloudy (one half covered). | | | | | | | | | | | | | |
| c generally cloudy | | | | | | | | | | | | | | c generally cloudy | | | | | | | | | | | | | |
| d drizzle. e wet air. g gloomy. f fog, visibility 200-1000 m. F thick fog. " less than 200 m. m mist. 1000-12000 m. h hail. i intermittent. j precipitation within sight of station. k line squall. l lightning. o overcast sky. p passing snow or rain. q squally. r rain. s snow. re sleet. t thunder. u dry, threatening sky. v unusual visibility. w dew. | | | | | | | | | | | | | | d drizzle. e wet air. g gloomy. f fog, visibility 200-1000 m. F thick fog. " less than 200 m. m mist. 1000-12000 m. h hail. i intermittent. j precipitation within sight of station. k line squall. l lightning. o overcast sky. p passing snow or rain. q squally. r rain. s snow. re sleet. t thunder. u dry, threatening sky. v unusual visibility. w dew. | | | | | | | | | | | | | |
| x hour frost. y dry air. z dust haze; the turbid atmosphere of dry weather. h(r) " hail " or " rain and hail." Capital letters indicate intense; suffix o indicates slight; repetition of letters indicates continuity. R = heavy rain. ro = slight rain. rr = continuous rain. | | | | | | | | | | | | | | x hour frost. y dry air. z dust haze; the turbid atmosphere of dry weather. h(r) " hail " or " rain and hail." Capital letters indicate intense; suffix o indicates slight; repetition of letters indicates continuity. R = heavy rain. ro = slight rain. rr = continuous rain. | | | | | | | | | | | | | |
| SYMBOLS. < = before (for cloud height). @ = solar halo. W = lunar halo. With present weather is combined, whenever possible | | | | | | | | | | | | | | | | | | | | | | | | | | | |

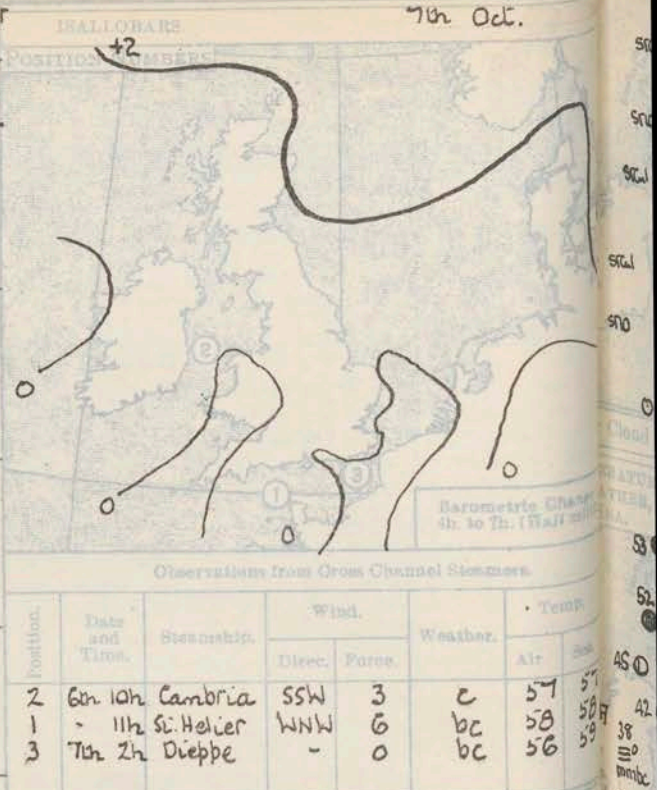
SUMMARIES FOR THE PAST 24 HOURS.

SUN.

6th.

Hours.

| STATIONS. | WEATHER. | | | | TEMPERATURE. | | | RAINFALL. | | | |
|-------------------------|----------|-----------|-------------|------------|--------------|-------------|----------------|-----------|----------|--------|----------|
| | 7h.-13h. | 13h.-18h. | 18h. to 6h. | 6h. to 1h. | MAX. Day. | MIN. Night. | MIN. on GRASS. | Day. | 7h.-18h. | Night. | 18h.-7h. |
| Lerwick | oddm | od | oddm | oddm | 53 | 52 | . | 1 | <3.0 | 1 | 2.00 |
| Stornoway | o | c | c | c | 58 | 53 | . | - | - | - | - |
| Wick | fc | bcc | bcc | bcc | 63 | 46 | . | - | - | - | - |
| Tiree | fb | bcc | bcc | bcc | 59 | 45 | 34 | - | - | - | - |
| Nairn | bc | bcc | bcc | bcc | 61 | 44 | . | - | - | - | - |
| Aberdeen | cm | cm | bcm | bcm | 66 | 43 | 37 | - | - | Trace | 2.00 |
| Malin Head | b | b | b | b | 63 | 44 | . | - | - | - | - |
| Renfrew | ofc | bcc | bcc | bcc | 62 | 44 | 36 | - | - | - | - |
| Edinburgh (Inchkeith) | mm | mm | bcc | bcc | 67 | 50 | 46 | - | - | - | - |
| Leuchars | cm | bcc | bcc | bcc | 66 | 45 | 39 | - | - | - | - |
| Eskdalemuir | cm | bcc | bcc | bcc | 62 | 40 | 36 | - | - | - | - |
| Tynemouth | cc | bcc | bcc | bcc | 65 | 51 | 46 | - | - | - | - |
| Blacksod Point | b | b | b | b | 60 | 40 | . | - | - | - | - |
| Donaghadee | b | b | b | b | 63 | 41 | . | - | - | - | - |
| Birr Castle | b | b | b | b | 67 | 38 | 27 | - | - | - | - |
| Holyhead | b | b | b | b | 61 | 49 | 41 | - | - | 0.2 | - |
| Liverpool (Bidston) | b | b | b | b | 59 | 45 | 38 | - | - | Trace | - |
| Chester (Sealand) | b | b | b | b | 63 | 35 | 32 | - | - | Trace | - |
| Harrogate | c | bcc | bcc | bcc | 61 | 46 | 44 | - | - | - | - |
| Spurn Head | FFc | FFc | bcc | bcc | 58 | 50 | . | - | - | - | - |
| Birmingham (Edgbaston) | bcc | bcc | bcc | bcc | 65 | 45 | 31 | - | - | 0.1 | - |
| Cranwell | cm | cm | cm | cm | 63 | 42 | 39 | - | - | - | - |
| Gorleston | b3 | b3 | b3 | b3 | 66 | 49 | 48 | - | - | - | - |
| Valentia (Cahiriveel) | by | by | b | b | 66 | 43 | 39 | - | - | - | - |
| Roches Point | offenb | b3 | b3 | b3 | 58 | 48 | . | Trace | - | Trace | - |
| Pembroke (St. Ann's H.) | bm | bm | bm | bm | 61 | 47 | . | - | - | - | - |
| Rose-on-Wye | offenb | b3 | b3 | b3 | 66 | 35 | 35 | - | - | Trace | - |
| Leafeld | mbcc | b3 | b3 | b3 | 62 | 42 | 36 | Trace | - | 0.1 | - |
| Winchester (Worthy Dn) | b | b | b | b | 62 | 36 | 32 | Trace | - | - | - |
| S. Farnborough | b | b | b | b | 65 | 36 | 34 | Trace | - | Trace | - |
| London (Kew Obsy.) | b | b | b | b | 64 | 40 | 39 | Trace | - | Trace | - |
| Croydon | b | b | b | b | 64 | 38 | 30 | - | - | Trace | - |
| Shoeburyness | b | b | b | b | 64 | 40 | 36 | - | - | - | - |
| Glaughton-on-Sea | b | b | b | b | 59 | 48 | 45 | - | - | - | - |
| Felixstowe | b | b | b | b | 58 | 47 | 37 | - | - | - | - |
| Lympne | b | b | b | b | 61 | 45 | 33 | - | - | Trace | - |
| Seilly (St. Mary's) | b | b | b | b | 60 | 50 | . | - | - | - | - |
| Falmouth (Pendennis) | b | b | b | b | 58 | 44 | . | - | - | - | - |
| Plymouth (Cattewater) | b | b | b | b | 61 | 40 | 38 | Trace | - | Trace | - |
| Portland Bill | b | b | b | b | 61 | 50 | . | - | - | - | - |
| Southampton (Calshot) | b | b | b | b | 62 | 42 | 37 | Trace | - | 0.1 | - |
| Dungeness | b | b | b | b | 58 | 39 | . | - | - | - | - |
| Guernsey | b | b | b | b | 56 | 53 | . | - | - | Trace | - |

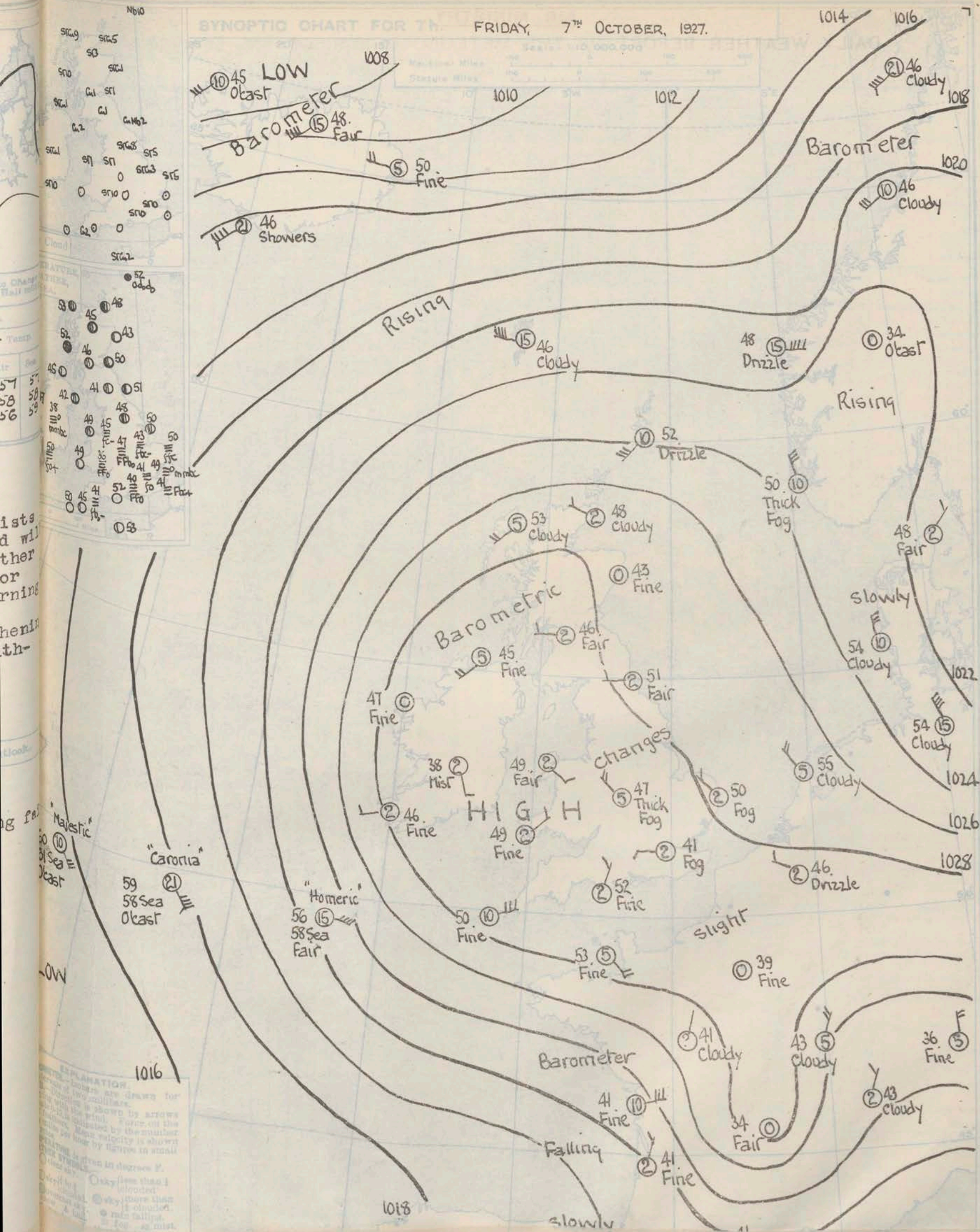


GENERAL INFERENCE.

The anticyclone persists over the British Isles and will maintain settled fair weather for at least another two or three days, apart from morning fog. A depression far to southwest will cause freshening easterly winds on our south-west coasts.

Further Outlook.

| Districts. | Forecast for the 24 hours commencing 15h. GMT Friday, 7th October, 1927. | Further Outlook. |
|-----------------------------------|--|---|
| 1. S.E. England | Wind variable, light; fair or fine; rather widespread fog night and morning; rather warm during day; slight ground frost locally at night. | Continuing fair |
| 2. E. England | | |
| 3. E. Midlands | | |
| 4. W. Midlands | | |
| 5. S.W. England | Wind E., freshening; fine; rather warm during day. | |
| 6. South Wales | | As 1 - 4. |
| 7. North Wales | | |
| 8. N.W. England | | |
| 9. N. Midlands | | |
| 10. N.E. England | | |
| 11. S.E. Scotland | | Wind westerly to variable, light; fair; mild. |
| 12. S.W. Scotland & Isle of Man | | |
| 13. A.W. Scotland & N.W. Scotland | | |
| 14. Mid-Scotland | | |
| 15. N.E. Scotland | | |
| 16. Orkneys and Shetlands | | As 1 - 4. |
| 17. N.W. Ireland | | |
| 18. N.E. Ireland | | |
| 19. S.E. Ireland | | |
| 20. S.W. Ireland | | |



AIR MINISTRY.

DAILY WEATHER REPORT OF THE METEOROLOGICAL OFFICE, LONDON:

Page 4.

BRITISH SECTION. Friday, 7th October 1927.

No. 280.

| STATIONS. | Height above M.S.L. in feet. | Observations at 1h. G.M.T. 7 th | | | | | | | | | | | Observations at 7h. G.M.T. 7 th | | | | | | | | | | | | | | |
|--------------------------|------------------------------|--|--------------------|--------|-------|----------|-----------|-------------|-----------------|--------|-------|--------|--|--------------------|-------|-------|----------|-----------|-------------|-----------------|--------|--------|------|------|--------|------|------|
| | | Barom. at M.S.L. in mb. | Change in 3 Hours. | Wind. | | Weather. | Temp. °F. | Humidity. % | Visibility. 0-3 | Cloud. | | | Barom. at M.S.L. in mb. | Change in 3 Hours. | Wind. | | Weather. | Temp. °F. | Humidity. % | Visibility. 0-3 | Cloud. | | | | | | |
| | | | | Direc. | Force | | | | | Low. | Upper | Total | | | Low. | Upper | | | | | Total | | | | | | |
| | | | | | | | | | | | | | | | | | | | | | | Height | Form | Amt. | Height | Form | Amt. |
| | | | | | | | | | | | | | | | | | | | | | | | | | | | |
| Lerwick | 54 | 1020.7 | -1 | SW | 4 | or | 52 | 97 | 6 | 5700 | Nb | 10 | 1023.0 | +2 | SW | 3 | odd | 52 | 97 | 6 | 4000 | Nb | 10 | | | | |
| Stornoway | 30 | 1026.0 | 0 | SW | 2 | bc | 49 | 97 | 7 | 2500 | Sc | 3 | 1026.5 | +1 | SW | 2 | c | 53 | 92 | 7 | 2500 | Sc | 9 | | | | |
| Wick | 81 | 1025.2 | 0 | WNW | 1 | bc | 49 | 97 | 8 | 2500 | Sc | 3 | 1026.5 | +1 | WNW | 1 | c | 48 | 97 | 8 | 4000 | Sc | 5 | | | | |
| Tiree | 22 | 1025.2 | 0 | WNW | 1 | bc | 49 | 97 | 8 | 2500 | Sc | 3 | 1026.5 | +1 | WNW | 1 | c | 48 | 97 | 8 | 4000 | Sc | 5 | | | | |
| Nairn | 82 | 1025.2 | 0 | WNW | 1 | bc | 49 | 97 | 8 | 2500 | Sc | 3 | 1026.5 | +1 | WNW | 1 | c | 48 | 97 | 8 | 4000 | Sc | 5 | | | | |
| Aberdeen | 46 | 1025.2 | 0 | WNW | 1 | bc | 49 | 97 | 8 | 2500 | Sc | 3 | 1026.5 | +1 | WNW | 1 | c | 48 | 97 | 8 | 4000 | Sc | 5 | | | | |
| Malin Head | 51 | 1028.9 | +1 | SW | 1 | b | 48 | 75 | 8 | 5700 | Sc | 1 | 1029.1 | 0 | SW | 2 | b | 45 | 85 | 8 | 5700 | Sc | 1 | | | | |
| Renfrew | 30 | 1026.1 | -1 | WSW | 4 | bc | 53 | 85 | 7 | 800 | Sc | 2 | 1026.9 | +1 | WSW | 3 | bc | 50 | 92 | 7 | 800 | Sc | 1 | | | | |
| Edinburgh (Inchkeith) | 190 | 1026.1 | -1 | WSW | 4 | bc | 53 | 85 | 7 | 800 | Sc | 2 | 1026.9 | +1 | WSW | 3 | bc | 50 | 92 | 7 | 800 | Sc | 1 | | | | |
| Leuchars | 40 | 1029.2 | 0 | W | 2 | bc | 52 | 85 | 7 | 800 | Sc | 6 | 1027.9 | 0 | W | 1 | bc | 51 | 85 | 7 | 2500 | Cu | 2 | | | | |
| Eskdalemuir | 794 | 1029.2 | 0 | W | 2 | bc | 52 | 85 | 7 | 800 | Sc | 6 | 1027.9 | 0 | W | 1 | bc | 51 | 85 | 7 | 2500 | Cu | 2 | | | | |
| Tynemouth | 87 | 1029.2 | 0 | W | 2 | bc | 52 | 85 | 7 | 800 | Sc | 6 | 1027.9 | 0 | W | 1 | bc | 51 | 85 | 7 | 2500 | Cu | 2 | | | | |
| Blacksod Point | 18 | 1028.1 | -1 | SW | 1 | b | 54 | 85 | 6 | 1500 | Sc | 5 | 1028.8 | -1 | SW | 2 | c | 48 | 75 | 8 | 4000 | Sc | 8 | | | | |
| Donaghadee | 40 | 1028.1 | -1 | SW | 1 | b | 54 | 85 | 6 | 1500 | Sc | 5 | 1028.8 | -1 | SW | 2 | c | 48 | 75 | 8 | 4000 | Sc | 8 | | | | |
| Birr Castle | 173 | 1029.8 | 0 | S | 1 | b | 51 | 97 | 5 | 800 | Sc | 1 | 1029.6 | 0 | SE | 1 | bc | 49 | 97 | 5 | 800 | Sc | 1 | | | | |
| Holyhead | 26 | 1029.8 | 0 | S | 1 | b | 51 | 97 | 5 | 800 | Sc | 1 | 1029.6 | 0 | SE | 1 | bc | 49 | 97 | 5 | 800 | Sc | 1 | | | | |
| Liverpool (Bidston) | 189 | 1029.8 | 0 | S | 1 | b | 51 | 97 | 5 | 800 | Sc | 1 | 1029.6 | 0 | SE | 1 | bc | 49 | 97 | 5 | 800 | Sc | 1 | | | | |
| Chester (Sealand) | 16 | 1029.8 | 0 | S | 1 | b | 51 | 97 | 5 | 800 | Sc | 1 | 1029.6 | 0 | SE | 1 | bc | 49 | 97 | 5 | 800 | Sc | 1 | | | | |
| Harrogate | 478 | 1028.2 | 0 | WNW | 3 | bc | 52 | 97 | 5 | 1500 | Sc | 8 | 1028.1 | 0 | W | 3 | c | 50 | 97 | 5 | 1500 | Sc | 5 | | | | |
| Spurn Head | 39 | 1028.2 | 0 | WNW | 3 | bc | 52 | 97 | 5 | 1500 | Sc | 8 | 1028.1 | 0 | W | 3 | c | 50 | 97 | 5 | 1500 | Sc | 5 | | | | |
| Birmingham (Edgbaston) | 535 | 1029.6 | -1 | W | 2 | ffbc | 49 | 97 | 3 | 1500 | Sc | 10 | 1029.3 | -1 | W | 2 | ffbc | 49 | 97 | 3 | 1500 | Sc | 10 | | | | |
| Cranwell | 238 | 1029.6 | -1 | W | 2 | ffbc | 49 | 97 | 3 | 1500 | Sc | 10 | 1029.3 | -1 | W | 2 | ffbc | 49 | 97 | 3 | 1500 | Sc | 10 | | | | |
| Gorleston | 14 | 1028.6 | 0 | W | 1 | mmb | 54 | 85 | 4 | 1500 | Sc | 10 | 1028.0 | -1 | W | 1 | ffc | 50 | 97 | 3 | 1500 | Sc | 5 | | | | |
| Valentia (Cahirveean) | 30 | 1028.8 | 0 | SE | 2 | b | 52 | 92 | 8 | 1500 | Sc | 10 | 1028.2 | 0 | W'S | 1 | b | 46 | 75 | 8 | 5700 | Sc | 2 | | | | |
| Roches Point | 32 | 1028.8 | 0 | SE | 2 | b | 52 | 92 | 8 | 1500 | Sc | 10 | 1028.2 | 0 | W'S | 1 | b | 46 | 75 | 8 | 5700 | Sc | 2 | | | | |
| Pembroke (St. Ann's II) | 150 | 1029.8 | 0 | ENE | 1 | bc | 49 | 85 | 6 | 800 | Sc | 3 | 1029.1 | 0 | ENE | 1 | bc | 49 | 85 | 6 | 800 | Sc | 3 | | | | |
| Ross-on-Wye | 283 | 1029.8 | 0 | ENE | 1 | bc | 49 | 85 | 6 | 800 | Sc | 3 | 1029.1 | 0 | ENE | 1 | bc | 49 | 85 | 6 | 800 | Sc | 3 | | | | |
| Leafeld | 612 | 1029.8 | 0 | ENE | 1 | bc | 49 | 85 | 6 | 800 | Sc | 3 | 1029.1 | 0 | ENE | 1 | bc | 49 | 85 | 6 | 800 | Sc | 3 | | | | |
| Winchester (Wortley Dn.) | 272 | 1029.3 | -1 | SSW | 1 | mmb | 43 | 97 | 4 | 1500 | Sc | 10 | 1029.3 | -1 | SSW | 1 | mmb | 43 | 97 | 4 | 1500 | Sc | 10 | | | | |
| S. Wainborough | 230 | 1029.3 | -1 | SSW | 1 | mmb | 43 | 97 | 4 | 1500 | Sc | 10 | 1029.3 | -1 | SSW | 1 | mmb | 43 | 97 | 4 | 1500 | Sc | 10 | | | | |
| London (Kew Obs.) | 18 | 1029.3 | -1 | SSW | 1 | mmb | 43 | 97 | 4 | 1500 | Sc | 10 | 1029.3 | -1 | SSW | 1 | mmb | 43 | 97 | 4 | 1500 | Sc | 10 | | | | |
| Croydon | 244 | 1029.3 | -1 | SSW | 1 | mmb | 43 | 97 | 4 | 1500 | Sc | 10 | 1029.3 | -1 | SSW | 1 | mmb | 43 | 97 | 4 | 1500 | Sc | 10 | | | | |
| Shoeburyness | 11 | 1029.3 | 0 | NW | 2 | b | 50 | 92 | 5 | 1500 | Sc | 10 | 1028.9 | +1 | N | 2 | ffc | 47 | 97 | 3 | 1500 | Sc | 5 | | | | |
| Glaston-on-Sea | 54 | 1029.3 | 0 | NW | 2 | b | 50 | 92 | 5 | 1500 | Sc | 10 | 1028.9 | +1 | N | 2 | ffc | 47 | 97 | 3 | 1500 | Sc | 5 | | | | |
| Felixstowe | 15 | 1029.3 | 0 | NW | 2 | b | 50 | 92 | 5 | 1500 | Sc | 10 | 1028.9 | +1 | N | 2 | ffc | 47 | 97 | 3 | 1500 | Sc | 5 | | | | |
| Lympe | 350 | 1029.3 | 0 | NW | 2 | b | 50 | 92 | 5 | 1500 | Sc | 10 | 1028.9 | +1 | N | 2 | ffc | 47 | 97 | 3 | 1500 | Sc | 5 | | | | |
| Seilly (St. Mary's) | 163 | 1028.8 | -1 | E | 3 | b | 51 | 97 | 7 | 1500 | Sc | 10 | 1028.4 | -1 | ENE | 3 | b | 50 | 97 | 6 | 1500 | Sc | 10 | | | | |
| Falmouth (Pendennis) | 200 | 1029.7 | -2 | 0 | ffbc | 46 | 97 | 2 | 4150 | Sc | 5 | 1029.4 | 0 | 0 | 0 | ffbc | 45 | 97 | 6 | 2500 | Cu | 2 | | | | | |
| Plymouth (Cattewater) | 82 | 1029.7 | -2 | 0 | ffbc | 46 | 97 | 2 | 4150 | Sc | 5 | 1029.4 | 0 | 0 | 0 | ffbc | 45 | 97 | 6 | 2500 | Cu | 2 | | | | | |
| Portland Bill | 32 | 1028.9 | -1 | NW | 2 | b | 54 | 85 | 6 | 2500 | Sc | 2 | 1028.0 | 0 | NE | 1 | ffbc | 41 | 97 | 4 | 2500 | Cu | 2 | | | | |
| Southampton (Calshot) | 10 | 1029.8 | -1 | NW | 1 | FFo | 45 | 97 | 1 | 4150 | Sc | 10 | 1028.8 | 0 | NW | 2 | FFb | 45 | 97 | 1 | 4150 | Sc | 10 | | | | |
| Dungeness | 20 | 1029.3 | -1 | NW | 2 | ffbc | 44 | 97 | 3 | 1500 | Sc | 10 | 1028.8 | +1 | N | 2 | FFb | 45 | 97 | 1 | 4150 | Sc | 10 | | | | |
| Guernsey (Fort George) | 225 | 1029.0 | 0 | 0 | 0 | b | 54 | 92 | 5 | 1500 | Sc | 10 | 1028.6 | 0 | SE | 2 | b | 53 | 92 | 6 | 4000 | Sc | 2 | | | | |

WEATHER, TEMPERATURE, RAINFALL AND SUNSHINE AT HEALTH RESORTS FOR 6th October

| STATIONS. | WEATHER. | | TEMPERATURE. | | RAINFALL. | | SUNSHINE. | | (1) | (2) | (3) | (4) | (5) | (6) | (7) | (8) |
|----------------------|-----------|------------|--------------|--------------|---------------|-------------|--------------------|--------------------|--------------------|------|------|------|------|-------|------|------|
| | Forenoon. | Afternoon. | Min. 9h.-5h. | Max. 5h.-9h. | Night 9h.-6h. | Day 6h.-9h. | Sunrise to Sunset. | Sunrise to Sunset. | (1) | (2) | (3) | (4) | (5) | (6) | (7) | (8) |
| | (1) | (2) | (3) | (4) | (5) | (6) | (7) | (8) | (9) | (10) | (11) | (12) | (13) | (14) | (15) | (16) |
| Berwick-on-Tweed | c | cbcb | 36 | 65 | - | - | 2.1 | 8.0 | Ilfracombe | b | bz | 47 | 62 | - | - | 9.6 |
| Douglas (I.O. M.) | cvb | bcv | 51 | 62 | - | - | 9.1 | 0.0 | Bude | mbcb | bz | 50 | 62 | - | - | 9.4 |
| Llandudno | b | bc | 42 | 62 | - | - | 9.5 | 5.5 | Penzance | b | bz | 50 | 62 | - | - | 8.3 |
| Colwyn Bay | cb | b | 48 | 63 | - | - | 9.5 | 5.6 | Paignton | bwmb | bz | 38 | 59 | - | - | 8.5 |
| Rhyl | cbcb | b | 45 | 60 | - | - | 8.9 | 5.5 | Torquay | bwmb | b | 43 | 62 | - | - | 8.7 |
| Wallasey | b | b | 48 | 62 | - | - | 9.6 | 8.7 | Jersey | b | b | 43 | 60 | - | - | 10.0 |
| Southport | cbcb | b | 50 | 61 | - | - | 7.7 | 6.5 | Weymouth | mb | bm | 42 | 63 | - | - | 8.5 |
| Blackpool | cbcb | b | 50 | 62 | - | - | 5.3 | 4.5 | Bournemouth | fb | b | 37 | 62 | - | - | 6.5 |
| Ilkley | cbcb | b | 44 | 62 | - | - | 0.4 | 2.9 | Ventnor | bz | bz | 46 | 61 | - | - | 8.6 |
| Cleethorpes | off | off | 35 | 60 | Trace | - | 0.0 | 8.0 | Portsmouth (S'hea) | bm | b | 39 | 61 | - | - | 8.3 |
| Skegness | cfm | c:cm | 24 | 61 | Trace | - | 0.7 | 7.4 | Bognor | b | b | 40 | 62 | - | - | 9.0 |
| Aberystwyth | zb | b | 44 | 58 | - | - | 8.2 | 9.8 | Littlehampton | bcmb | bz | 37 | 60 | - | - | 8.7 |
| Bath | bm | bm | 38 | 65 | - | - | 7.3 | 7.5 | Worthing | b | bz | 39 | 61 | - | - | 8.5 |
| Cheltenham | bcm | b | 40 | 65 | - | - | 7.1 | 7.7 | Brighton | b | b | 39 | 60 | - | - | 8.0 |
| Leamington Spa | cm | cbm | 36 | 62 | - | - | 7.3 | 8.9 | Eastbourne | mb | bm | 38 | 61 | - | - | 8.0 |
| Lowestoft | bm | bz | 40 | 62 | - | - | 7.6 | 8.6 | Haslemere | wb | b | 43 | 61 | Trace | - | 8.9 |
| Felixstowe | bm | bm | 40 | 58 | - | - | 6.8 | 9.1 | Folkestone | bwz | bz | 42 | 61 | - | - | 8.0 |
| Harwich & Dovercourt | fbm | bm | 40 | 61 | Trace | - | 6.3 | 9.2 | Dover | mb | bz | 39 | 58 | - | - | 8.7 |
| Southend | f | b | 40 | 65 | - | - | 5.4 | 6.2 | Tunbridge Wells | b | bz | 33 | 63 | - | - | 7.6 |
| | | | | | | | | | Ramsgate | bm | bm | 43 | 61 | - | - | 9.0 |
| | | | | | | | | | Margate | bcz | bcz | 42 | 63 | - | - | 9.2 |
| | | | | | | | | | Deal | b | b | 38 | 61 | - | - | 8.1 |

TERMS OF SUBSCRIPTION.—6/6 per quarter or 25/- per year, post free. Single copies may be obtained at the Meteorological Office, price 1d.

* Information not usually received.

† The observations at 1h. G.M.T. and at Guernsey, the sunshine readings are from an auxiliary station.

‡ For code see page 1.

†: See footnote page 1.

‡ At stations marked thus the maximum temperature is for the period 21h.-17h., the minimum for the period 21h.-9h. † 17h.-9h.

BRITISH SECTION

No. B. 24061

Saturday 8th October 1927.

Page 1.

| Observations at 13h. G.M.T. 7h | | | | | | | | | | | | | | | Observations at 13h. G.M.T. 7h | | | | | | | | | | | | | | |
|--------------------------------------|-------------------------|-----------------------|--------|-------|----------|--------------|----------------|--------------------|--------|--------|------|---------------------|-------------------------|-----------------------|--------------------------------|------|----------|--------------|----------------|--------------------|---------------------|------|------|-------------|------|------|---|--|--|
| STATIONS. (For heights see p. 4.) | Barom. M.S.L. mb. | Change in 3 Hours. | Wind. | | Weather. | Temp. °F. | Humidity. % | Visibility. 0-9 | Cloud. | | | State of ground. | Barom. M.S.L. mb. | Change in 3 Hours. | Wind. | | Weather. | Temp. °F. | Humidity. % | Visibility. 0-9 | Cloud. | | | Sea. 0-9 | | | | | |
| | | | Direc. | Force | | | | | 0-12 | Height | Form | | | | Amt. | 0-10 | | | | | Total Form. Amt. | 0-10 | | | | | | | |
| | | | | | | | | | | | | | | | | | | | | | | | 0-12 | | 0-10 | 0-10 | | | |
| Lerwick | 1025.4 | +0.3 | W | 2 | bc | 53 | 97 | 6 | 5700 | Str | 5 | As | 10 | 1027.6 | +0.2 | W | 0 | bc | 53 | 97 | 6 | 800 | Str | 7 | As | 10 | 0 | | |
| Stornoway | 1024.5 | +1.1 | SSW | 1 | bc | 53 | 97 | 6 | 4000 | Str | 5 | As | 10 | 1028.9 | +1.1 | SSW | 0 | bc | 53 | 97 | 6 | 4000 | Str | 7 | As | 10 | 0 | | |
| Wick | 1023.6 | +0.3 | W | 1 | bc | 53 | 97 | 6 | 2500 | Str | 5 | As | 10 | 1031.2 | +1.1 | W | 0 | bc | 53 | 97 | 6 | 2500 | Str | 7 | As | 10 | 0 | | |
| Tree | 1023.5 | +0.3 | W | 1 | bc | 53 | 97 | 6 | 1500 | Str | 5 | As | 10 | 1030.2 | 0 | SE | 2 | bc | 53 | 97 | 6 | 1500 | Str | 7 | As | 10 | 0 | | |
| Nairn | 1023.5 | +0.3 | W | 1 | bc | 53 | 97 | 6 | 1500 | Str | 5 | As | 10 | 1030.4 | 0 | SE | 2 | bc | 53 | 97 | 6 | 1500 | Str | 7 | As | 10 | 0 | | |
| Aberdeen | 1023.3 | +0.2 | NNE | 2 | bc | 53 | 97 | 6 | 4000 | Cu | 1 | - | 1 | 1030.8 | +0.2 | SE | 1 | bc | 53 | 97 | 6 | 4000 | Str | 7 | As | 10 | 0 | | |
| Malin Head | 1023.6 | 0 | ENE | 2 | bc | 53 | 97 | 6 | 5700 | Str | 1 | As | 2 | 1028.9 | 0 | ESE | 1 | bc | 53 | 97 | 6 | 5700 | Str | 2 | As | 4 | 0 | | |
| Renfrew | 1023.4 | 0 | W | 2 | bc | 53 | 97 | 6 | - | - | - | As | 2 | 1029.7 | +1.1 | W | 0 | bc | 53 | 97 | 6 | - | - | - | As | 2 | 0 | | |
| Edinburgh (Inchkeith) | 1023.1 | 0 | WSW | 2 | bc | 53 | 97 | 6 | - | - | - | As | 2 | 1029.1 | +1.1 | W | 0 | bc | 53 | 97 | 6 | - | - | - | As | 2 | 0 | | |
| Leuchars | 1023.4 | +0.2 | ESE | 2 | bc | 53 | 97 | 6 | - | - | - | As | 2 | 1029.6 | +0.2 | ESE | 2 | bc | 53 | 97 | 6 | - | - | - | As | 2 | 0 | | |
| Beldalemair | 1023.4 | 0 | SSE | 1 | bc | 53 | 97 | 6 | - | - | - | As | 2 | 1030.1 | +0.2 | Z | 2 | bc | 53 | 97 | 6 | - | - | - | As | 2 | 0 | | |
| Tynemouth | 1030.4 | +1 | NW | 1 | bc | 53 | 97 | 6 | 1500 | St | - | C | 0 | 1030.5 | 0 | Z | 1 | bc | 53 | 97 | 6 | 1500 | St | 2 | C | 3 | 1 | | |
| Blackhead Point | 1028.4 | 0 | - | 0 | bc | 53 | 97 | 6 | - | - | - | C | 4 | 1027.5 | -1 | - | 0 | bc | 53 | 97 | 6 | - | - | - | C | 4 | 0 | | |
| Donaghadee | 1029.3 | -1 | - | 0 | bc | 53 | 97 | 6 | 4000 | Cu | 2 | C | 2 | 1029.3 | 0 | - | 0 | bc | 53 | 97 | 6 | 4000 | Cu | 2 | C | 2 | 0 | | |
| Birr Castle | 1028.7 | -1 | NE | 1 | bc | 53 | 97 | 6 | 1500 | Cu | 1 | C | 4 | 1027.7 | 0 | NNE | 1 | bc | 53 | 97 | 6 | 4000 | Cu | 2 | C | 4 | 0 | | |
| Holyhead | 1029.7 | -1 | NE | 1 | bc | 53 | 97 | 6 | - | - | - | C | 4 | 1029.3 | 0 | NNE | 1 | bc | 53 | 97 | 6 | - | - | - | C | 4 | 0 | | |
| Liverpool (Bidston) | 1030.2 | 0 | WSW | 1 | bc | 53 | 97 | 6 | - | - | - | As | 2 | 1029.3 | 0 | NNE | 1 | bc | 53 | 97 | 6 | - | - | - | C | 4 | 0 | | |
| Chester (Sealand) | 1029.7 | -1 | NNW | 2 | bc | 53 | 97 | 6 | - | - | - | As | 2 | 1029.1 | 0 | NNE | 2 | bc | 53 | 97 | 6 | - | - | - | C | 4 | 0 | | |
| Harrogate | 1029.0 | +0.2 | ESE | 2 | bc | 53 | 97 | 6 | - | - | - | As | 1 | 1029.9 | 0 | ESE | 1 | bc | 53 | 97 | 6 | - | - | - | C | 4 | 0 | | |
| Spurn Head | 1028.6 | 0 | N | 2 | bc | 53 | 97 | 6 | 4000 | Str | 4 | As | 6 | 1028.9 | 0 | NNE | 2 | bc | 53 | 97 | 6 | 4000 | Str | 4 | As | 6 | 1 | | |
| Birmingham (Edgbaston) | 1029.4 | -1 | NNW | 2 | bc | 53 | 97 | 6 | - | - | - | As | 2 | 1029.1 | 0 | NNW | 2 | bc | 53 | 97 | 6 | - | - | - | As | 2 | 0 | | |
| Cranwell | 1029.3 | -1 | - | 0 | bc | 53 | 97 | 6 | - | - | - | As | 2 | 1029.5 | +1 | NNE | 2 | bc | 53 | 97 | 6 | - | - | - | As | 2 | 0 | | |
| Gorleston | 1028.6 | +1 | - | 0 | bc | 53 | 97 | 6 | - | - | - | As | 2 | 1028.8 | 0 | - | 0 | bc | 53 | 97 | 6 | - | - | - | As | 2 | 0 | | |
| Valentia (Cahiriveen) | 1027.8 | -2 | SE | 2 | bc | 53 | 97 | 6 | 5700 | Str | 1 | - | 1 | 1026.7 | -1 | SE | 2 | bc | 53 | 97 | 6 | 5700 | Str | 1 | As | 3 | 0 | | |
| Roches Point | 1029.2 | 0 | E | 1 | bc | 53 | 97 | 6 | 4500 | Str | 1 | - | 1 | 1028.1 | -1 | SE | 2 | bc | 53 | 97 | 6 | 4500 | Str | 1 | As | 3 | 0 | | |
| Pembroke (St. Ann's IL) | 1028.8 | -1 | E | 1 | bc | 53 | 97 | 6 | - | - | - | C | 4 | 1027.9 | -1 | SE | 2 | bc | 53 | 97 | 6 | - | - | - | As | 3 | 0 | | |
| Rosa-on-Wye | 1028.2 | -1 | E | 1 | bc | 53 | 97 | 6 | - | - | - | C | 4 | 1027.9 | -1 | E | 1 | bc | 53 | 97 | 6 | - | - | - | As | 3 | 0 | | |
| Leafield | 1029.1 | 0 | NW | 1 | bc | 53 | 97 | 6 | - | - | - | As | 2 | 1028.8 | 0 | NNE | 1 | bc | 53 | 97 | 6 | - | - | - | As | 2 | 0 | | |
| St. Helier (Worthy Dn) | 1028.5 | -1 | NNE | 2 | bc | 53 | 97 | 6 | 4000 | Str | 4 | As | 4 | 1028.2 | 0 | - | 0 | bc | 53 | 97 | 6 | 4000 | Str | 2 | - | 2 | - | | |
| S. Farnborough | 1028.6 | -1 | - | 0 | bc | 53 | 97 | 6 | - | - | - | As | 2 | 1028.4 | +1 | NE | 1 | bc | 53 | 97 | 6 | - | - | - | As | 2 | 0 | | |
| London (Kew Obsy.) | 1028.7 | -1 | - | 0 | bc | 53 | 97 | 6 | - | - | - | As | 2 | 1028.6 | 0 | - | 0 | bc | 53 | 97 | 6 | - | - | - | As | 2 | 0 | | |
| Croydon | 1028.7 | -1 | - | 0 | bc | 53 | 97 | 6 | - | - | - | As | 2 | 1028.1 | +1 | - | 0 | bc | 53 | 97 | 6 | - | - | - | As | 2 | 0 | | |
| Southbury | 1028.7 | 0 | SE | 1 | bc | 53 | 97 | 6 | 5700 | Str | 2 | - | 2 | 1028.7 | 0 | NE | 0 | bc | 53 | 97 | 6 | 4000 | Str | 3 | As | 3 | 0 | | |
| Ordnance-on-Sea | 1028.4 | 0 | - | 0 | bc | 53 | 97 | 6 | 4000 | Cu | 1 | As | 2 | 1028.9 | +1 | NE | 2 | bc | 53 | 97 | 6 | - | - | - | As | 2 | 0 | | |
| Falstowe | 1028.4 | 0 | - | 0 | bc | 53 | 97 | 6 | 4000 | Cu | 1 | As | 2 | 1028.9 | +1 | NE | 2 | bc | 53 | 97 | 6 | - | - | - | As | 2 | 0 | | |
| Tynpne | 1028.1 | -1 | ESE | 1 | bc | 53 | 97 | 6 | - | - | - | As | 2 | 1028.3 | +1 | NE | 2 | bc | 53 | 97 | 6 | - | - | - | As | 2 | 0 | | |
| Scilly (St. Mary's) | 1027.5 | -1 | E | 3 | bc | 53 | 97 | 6 | - | - | - | As | 2 | 1026.4 | -1 | E | 3 | bc | 53 | 97 | 6 | - | - | - | As | 2 | 0 | | |
| Falmouth (Pendennis) | 1028.3 | -1 | NE | 1 | bc | 53 | 97 | 6 | - | - | - | As | 2 | 1027.4 | +1 | NE | 1 | bc | 53 | 97 | 6 | 4000 | Str | 4 | - | 4 | 0 | | |
| Plymouth (Cattewater) | 1028.0 | +0.2 | NE | 1 | bc | 53 | 97 | 6 | 4000 | Cu | 1 | As | 2 | 1027.4 | +1 | NE | 1 | bc | 53 | 97 | 6 | - | - | - | As | 2 | 0 | | |
| Portland Bill | 1028.0 | +0.2 | NE | 1 | bc | 53 | 97 | 6 | 4000 | Cu | 1 | As | 2 | 1027.4 | +1 | NE | 1 | bc | 53 | 97 | 6 | - | - | - | As | 2 | 0 | | |
| Southampton (Calshot) | 1028.4 | -1 | NE | 1 | bc | 53 | 97 | 6 | 4000 | Cu | 1 | As | 2 | 1027.9 | 0 | NE | 1 | bc | 53 | 97 | 6 | - | - | - | As | 2 | 0 | | |
| Dunegness | 1028.0 | -1 | NE | 1 | bc | 53 | 97 | 6 | 4000 | Cu | 1 | As | 2 | 1028.5 | 0 | NE | 1 | bc | 53 | 97 | 6 | - | - | - | As | 2 | 0 | | |
| Guernsey (Fort George) | 1027.8 | -1 | E | 3 | bc | 53 | 97 | 6 | - | - | - | As | 2 | 1027.1 | -1 | E | 3 | bc | 53 | 97 | 6 | - | - | - | As | 2 | 0 | | |

| LONDON OBSERVATIONS. | | | | | | | | | | | | | | | ATMOSPHERIC POLLUTION. | | | | | | | | | | | | | | | POLE STAR RECORD at Greenwich Obsy. | | | | | | | | | | | | | | | CODE FOR STATE OF GROUND. | | | | | | | | | | | | | | | | | | | | | | | | | | | | | | | | | | | | | | | | | | | | | | | | | | | | | | | | | | | | | | | | | | | | | | | | | | | | | | | | | | | | | | | | | | | | | | | | | | | | | | | | |
|----------------------|--|--|--|--|--|--|--|--|--|--|--|--|--|--|------------------------|--|--|--|--|--|--|--|--|--|--|--|--|--|--|-------------------------------------|--|--|--|--|--|--|--|--|--|--|--|--|--|--|---------------------------|--|--|--|--|--|--|--|--|--|--|--|--|--|--|-----------|--|--|--|--|--|--|--|--|--|--|--|--|--|--|---|--|--|--|--|--|--|--|--|--|--|--|--|--|--|-------------------------------------|--|--|--|--|--|--|--|--|--|--|--|--|--|--|---------------------------|--|--|--|--|--|--|--|--|--|--|--|--|--|--|-------------------------------------|--|--|--|--|--|--|--|--|--|--|--|--|--|--|---------------------------|--|--|--|--|--|--|--|--|--|--|--|--|--|--|
| WEATHER. | | | | | | | | | | | | | | | TEMPERATURE. | | | | | | | | | | | | | | | RAIN-FALL. | | | | | | | | | | | | | | | SUN-SHINE. | | | | | | | | | | | | | | | HUMIDITY. | | | | | | | | | | | | | | | MILLIGRAMS OF SOLID IMPURITY per cubic metre. | | | | | | | | | | | | | | | POLE STAR RECORD at Greenwich Obsy. | | | | | | | | | | | | | | | CODE FOR STATE OF GROUND. | | | | | | | | | | | | | | | | | | | | | | | | | | | | | | | | | | | | | | | | | | | | |
| MORNING. | | | | | | | | | | | | | | | AFTER-NOON. | | | | | | | | | | | | | | | NIGHT. | | | | | | | | | | | | | | | DAY. | | | | | | | | | | | | | | | NIGHT. | | | | | | | | | | | | | | | 15h. | | | | | | | | | | | | | | | 8h. | | | | | | | | | | | | | | | 24 Hrs. ended 7h. G.M.T. | | | | | | | | | | | | | | | POLE STAR RECORD at Greenwich Obsy. | | | | | | | | | | | | | | | CODE FOR STATE OF GROUND. | | | | | | | | | | | | | | |
| MORNING. | | | | | | | | | | | | | | | AFTER-NOON. | | | | | | | | | | | | | | | NIGHT. | | | | | | | | | | | | | | | DAY. | | | | | | | | | | | | | | | NIGHT. | | | | | | | | | | | | | | | 15h. | | | | | | | | | | | | | | | 8h. | | | | | | | | | | | | | | | 24 Hrs. ended 7h. G.M.T. | | | | | | | | | | | | | | | POLE STAR RECORD at Greenwich Obsy. | | | | | | | | | | | | | | | CODE FOR STATE OF GROUND. | | | | | | | | | | | | | | |
| MORNING. | | | | | | | | | | | | | | | AFTER-NOON. | | | | | | | | | | | | | | | NIGHT. | | | | | | | | | | | | | | | DAY. | | | | | | | | | | | | | | | NIGHT. | | | | | | | | | | | | | | | 15h. | | | | | | | | | | | | | | | 8h. | | | | | | | | | | | | | | | 24 Hrs. ended 7h. G.M.T. | | | | | | | | | | | | | | | POLE STAR RECORD at Greenwich Obsy. | | | | | | | | | | | | | | | CODE FOR STATE OF GROUND. | | | | | | | | | | | | | | |
| MORNING. | | | | | | | | | | | | | | | AFTER-NOON. | | | | | | | | | | | | | | | NIGHT. | | | | | | | | | | | | | | | DAY. | | | | | | | | | | | | | | | NIGHT. | | | | | | | | | | | | | | | 15h. | | | | | | | | | | | | | | | 8h. | | | | | | | | | | | | | | | 24 Hrs. ended 7h. G.M.T. | | | | | | | | | | | | | | | POLE STAR RECORD at Greenwich Obsy. | | | | | | | | | | | | | | | CODE FOR STATE OF GROUND. | | | | | | | | | | | | | | |
| MORNING. | | | | | | | | | | | | | | | AFTER-NOON. | | | | | | | | | | | | | | | NIGHT. | | | | | | | | | | | | | | | DAY. | | | | | | | | | | | | | | | NIGHT. | | | | | | | | | | | | | | | 15h. | | | | | | | | | | | | | | | 8h. | | | | | | | | | | | | | | | 24 Hrs. ended 7h. G.M.T. | | | | | | | | | | | | | | | POLE STAR RECORD at Greenwich Obsy. | | | | | | | | | | | | | | | CODE FOR STATE OF GROUND. | | | | | | | | | | | | | | |
| MORNING. | | | | | | | | | | | | | | | AFTER-NOON. | | | | | | | | | | | | | | | NIGHT. | | | | | | | | | | | | | | | DAY. | | | | | | | | | | | | | | | NIGHT. | | | | | | | | | | | | | | | 15h. | | | | | | | | | | | | | | | 8h. | | | | | | | | | | | | | | | 24 Hrs. ended 7h. G.M.T. | | | | | | | | | | | | | | | POLE STAR RECORD at Greenwich Obsy. | | | | | | | | | | | | | | | CODE FOR STATE OF GROUND. | | | | | | | | | | | | | | |
| MORNING. | | | | | | | | | | | | | | | AFTER-NOON. | | | | | | | | | | | | | | | NIGHT. | | | | | | | | | | | | | | | DAY. | | | | | | | | | | | | | | | NIGHT. | | | | | | | | | | | | | | | 15h. | | | | | | | | | | | | | | | 8h. | | | | | | | | | | | | | | | 24 Hrs. ended 7h. G.M.T. | | | | | | | | | | | | | | | POLE STAR RECORD at Greenwich Obsy. | | | | | | | | | | | | | | | CODE FOR STATE OF GROUND. | | | | | | | | | | | | | | |
| MORNING. | | | | | | | | | | | | | | | AFTER-NOON. | | | | | | | | | | | | | | | NIGHT. | | | | | | | | | | | | | | | DAY. | | | | | | | | | | | | | | | NIGHT. | | | | | | | | | | | | | | | 15h. | | | | | | | | | | | | | | | 8h. | | | | | | | | | | | | | | | 24 Hrs. ended 7h. G.M.T. | | | | | | | | | | | | | | | POLE STAR RECORD at Greenwich Obsy. | | | | | | | | | | | | | | | CODE FOR STATE OF GROUND. | | | | | | | | | | | | | | |
| MORNING. | | | | | | | | | | | | | | | AFTER-NOON. | | | | | | | | | | | | | | | NIGHT. | | | | | | | | | | | | | | | DAY. | | | | | | | | | | | | | | | NIGHT. | | | | | | | | | | | | | | | 15h. | | | | | | | | | | | | | | | 8h. | | | | | | | | | | | | | | | 24 Hrs. ended 7h. G.M.T. | | | | | | | | | | | | | | | POLE STAR RECORD at Greenwich Obsy. | | | | | | | | | | | | | | | CODE FOR STATE OF GROUND. | | | | | | | | | | | | | | |
| MORNING. | | | | | | | | | | | | | | | AFTER-NOON. | | | | | | | | | | | | | | | NIGHT. | | | | | | | | | | | | | | | DAY. | | | | | | | | | | | | | | | NIGHT. | | | | | | | | | | | | | | | 15h. | | | | | | | | | | | | | | | 8h. | | | | | | | | | | | | | | | 24 Hrs. ended 7h. G.M.T. | | | | | | | | | | | | | | | POLE STAR RECORD at Greenwich Obsy. | | | | | | | | | | | | | | | CODE FOR STATE OF GROUND. | | | | | | | | | | | | | | |
| MORNING. | | | | | | | | | | | | | | | AFTER-NOON. | | | | | | | | | | | | | | | NIGHT. | | | | | | | | | | | | | | | DAY. | | | | | | | | | | | | | | | NIGHT. | | | | | | | | | | | | | | | 15h. | | | | | | | | | | | | | | | 8h. | | | | | | | | | | | | | | | 24 Hrs. ended 7h. G.M.T. | | | | | | | | | | | | | | | POLE STAR RECORD at Greenwich Obsy. | | | | | | | | | | | | | | | CODE FOR STATE OF GROUND. | | | | | | | | | | | | | | |
| MORNING. | | | | | | | | | | | | | | | AFTER-NOON. | | | | | | | | | | | | | | | NIGHT. | | | | | | | | | | | | | | | DAY. | | | | | | | | | | | | | | | NIGHT. | | | | | | | | | | | | | | | 15h. | | | | | | | | | | | | | | | 8h. | | | | | | | | | | | | | | | 24 Hrs. ended 7h. G.M.T. | | | | | | | | | | | | | | | POLE STAR RECORD at Greenwich Obsy. | | | | | | | | | | | | | | | CODE FOR STATE OF GROUND. | | | | | | | | | | | | | | |
| MORNING. | | | | | | | | | | | | | | | AFTER-NOON. | | | | | | | | | | | | | | | NIGHT. | | | | | | | | | | | | | | | DAY. | | | | | | | | | | | | | | | NIGHT. | | | | | | | | | | | | | | | 15h. | | | | | | | | | | | | | | | 8h. | | | | | | | | | | | | | | | 24 Hrs. ended 7h. G.M.T. | | | | | | | | | | | | | | | POLE STAR RECORD at Greenwich Obsy. | | | | | | | | | | | | | | | CODE FOR STATE OF GROUND. | | | | | | | | | | | | | | |
| MORNING. | | | | | | | | | | | | | | | AFTER-NOON. | | | | | | | | | | | | | | | NIGHT. | | | | | | | | | | | | | | | DAY. | | | | | | | | | | | | | | | NIGHT. | | | | | | | | | | | | | | | 15h. | | | | | | | | | | | | | | | 8h. | | | | | | | | | | | | | | | 24 Hrs. ended 7h. G.M.T. | | | | | | | | | | | | | | | POLE STAR RECORD at Greenwich Obsy. | | | | | | | | | | | | | | | CODE FOR STATE OF GROUND. | | | | | | | | | | | | | | |
| MORNING. | | | | | | | | | | | | | | | AFTER-NOON. | | | | | | | | | | | | | | | NIGHT. | | | | | | | | | | | | | | | DAY. | | | | | | | | | | | | | | | NIGHT. | | | | | | | | | | | | | | | 15h. | | | | | | | | | | | | | | | 8h. | | | | | | | | | | | | | | | 24 Hrs. ended 7h. G.M.T. | | | | | | | | | | | | | | | POLE STAR RECORD at Greenwich Obsy. | | | | | | | | | | | | | | | CODE FOR STATE OF GROUND. | | | | | | | | | | | | | | |
| MORNING. | | | | | | | | | | | | | | | AFTER-NOON. | | | | | | | | | | | | | | | NIGHT. | | | | | | | | | | | | | | | DAY. | | | | | | | | | | | | | | | NIGHT. | | | | | | | | | | | | | | | 15h. | | | | | | | | | | | | | | | 8h. | | | | | | | | | | | | | | | 24 Hrs. ended 7h. G.M.T. | | | | | | | | | | | | | | | POLE STAR RECORD at Greenwich Obsy. | | | | | | | | | | | | | | | CODE FOR STATE OF GROUND. | | | | | | | | | | | | | | |
| MORNING. | | | | | | | | | | | | | | | AFTER-NOON. | | | | | | | | | | | | | | | NIGHT. | | | | | | | | | | | | | | | DAY. | | | | | | | | | | | | | | | NIGHT. | | | | | | | | | | | | | | | 15h. | | | | | | | | | | | | | | | 8h. | | | | | | | | | | | | | | | 24 Hrs. ended 7h. G.M.T. | | | | | | | | | | | | | | | POLE STAR RECORD at Greenwich Obsy. | | | | | | | | | | | | | | | CODE FOR STATE OF GROUND. | | | | | | | | | | | | | | |
| MORNING. | | | | | | | | | | | | | | | AFTER-NOON. | | | | | | | | | | | | | | | NIGHT. | | | | | | | | | | | | | | | DAY. | | | | | | | | | | | | | | | NIGHT. | | | | | | | | | | | | | | | 15h. | | | | | | | | | | | | | | | 8h. | | | | | | | | | | | | | | | 24 Hrs. ended 7h. G.M.T. | | | | | | | | | | | | | | | POLE STAR RECORD at Greenwich Obsy. | | | | | | | | | | | | | | | CODE FOR STATE OF GROUND. | | | | | | | | | | | | | | |
| MORNING. | | | | | | | | | | | | | | | AFTER-NOON. | | | | | | | | | | | | | | | NIGHT. | | | | | | | | | | | | | | | DAY. | | | | | | | | | | | | | | | NIGHT. | | | | | | | | | | | | | | | 15h. | | | | | | | | | | | | | | | 8h. | | | | | | | | | | | | | | | 24 Hrs. ended 7h. G.M.T. | | | | | | | | | | | | | | | POLE STAR RECORD at Greenwich Obsy. | | | | | | | | | | | | | | | CODE FOR STATE OF GROUND. | | | | | | | | | | | | | | |
| MORNING. | | | | | | | | | | | | | | | AFTER-NOON. | | | | | | | | | | | | | | | NIGHT. | | | | | | | | | | | | | | | DAY. | | | | | | | | | | | | | | | NIGHT. | | | | | | | | | | | | | | | 15h. | | | | | | | | | | | | | | | 8h. | | | | | | | | | | | | | | | 24 Hrs. ended 7h. G.M.T. | | | | | | | | | | | | | | | POLE STAR RECORD at Greenwich Obsy. | | | | | | | | | | | | | | | CODE FOR STATE OF GROUND. | | | | | | | | | | | | | | |
| MORNING. | | | | | | | | | | | | | | | AFTER-NOON. | | | | | | | | | | | | | | | NIGHT. | | | | | | | | | | | | | | | DAY. | | | | | | | | | | | | | | | NIGHT. | | | | | | | | | | | | | | | 15h. | | | | | | | | | | | | | | | 8h. | | | | | | | | | | | | | | | 24 Hrs. ended 7h. G.M.T. | | | | | | | | | | | | | | | POLE STAR RECORD at Greenwich Obsy. | | | | | | | | | | | | | | | CODE FOR STATE OF GROUND. | | | | | | | | | | | | | | |
| MORNING. | | | | | | | | | | | | | | | AFTER-NOON. | | | | | | | | | | | | | | | NIGHT. | | | | | | | | | | | | | | | DAY. | | | | | | | | | | | | | | | NIGHT. | | | | | | | | | | | | | | | 15h. | | | | | | | | | | | | | | | 8h. | | | | | | | | | | | | | | | 24 Hrs. ended 7h. G.M.T. | | | | | | | | | | | | | | | POLE STAR RECORD at Greenwich Obsy. | | | | | | | | | | | | | | | CODE FOR STATE OF GROUND. | | | | | | | | | | | | | | |
| MORNING. | | | | | | | | | | | | | | | AFTER-NOON. | | | | | | | | | | | | | | | NIGHT. | | | | | | | | | | | | | | | DAY. | | | | | | | | | | | | | | | NIGHT. | | | | | | | | | | | | | | | 15h. | | | | | | | | | | | | | | | 8h. | | | | | | | | | | | | | | | 24 Hrs. ended 7h. G.M.T. | | | | | | | | | | | | | | | POLE STAR RECORD at Greenwich Obsy. | | | | | | | | | | | | | | | CODE FOR STATE OF GROUND. | | | | | | | | | | | | | | |
| MORNING. | | | | | | | | | | | | | | | AFTER-NOON. | | | | | | | | | | | | | | | NIGHT. | | | | | | | | | | | | | | | DAY. | | | | | | | | | | | | | | | NIGHT. | | | | | | | | | | | | | | | 15h. | | | | | | | | | | | | | | | 8h. | | | | | | | | | | | | | | | 24 Hrs. ended 7h. G.M.T. | | | | | | | | | | | | | | | POLE STAR RECORD at Greenwich Obsy. | | | | | | | | | | | | | | | CODE FOR STATE OF GROUND. | | | | | | | | | | | | | | |
| MORNING. | | | | | | | | | | | | | | | AFTER-NOON. | | | | | | | | | | | | | | | NIGHT. | | | | | | | | | | | | | | | DAY. | | | | | | | | | | | | | | | NIGHT. | | | | | | | | | | | | | | | 15h. | | | | | | | | | | | | | | | 8h. | | | | | | | | | | | | | | | 24 Hrs. ended 7h. G.M.T. | | | | | | | | | | | | | | | POLE STAR RECORD at Greenwich Obsy. | | | | | | | | | | | | | | | CODE FOR STATE OF GROUND. | | | | | | | | | | | | | | |
| MORNING. | | | | | | | | | | | | | | | AFTER-NOON. | | | | | | | | | | | | | | | NIGHT. | | | | | | | | | | | | | | | DAY. | | | | | | | | | | | | | | | NIGHT. | | | | | | | | | | | | | | | 15h. | | | | | | | | | | | | | | | 8h. | | | | | | | | | | | | | | | 24 Hrs. ended 7h. G.M.T. | | | | | | | | | | | | | | | POLE STAR RECORD at Greenwich Obsy. | | | | | | | | | | | | | | | CODE FOR STATE OF GROUND. | | | | | | | | | | | | | | |
| MORNING. | | | | | | | | | | | | | | | AFTER-NOON. | | | | | | | | | | | | | | | NIGHT. | | | | | | | | | | | | | | | DAY. | | | | | | | | | | | | | | | | | | | | | | | | | | | | | | | | | | | | | | | | | | | | | | | | | | | | | | | | | | | | | | | | | | | | | | | | | | | | | | | | | | | | | | | | | | | | | | | | | | | | | | | | |

Trace of rain has fallen, but amount less than 0.1 mm.

* Information for these columns not usually received.

‡ The barometric change is expressed in half millibars.

8th Oct.

| SUMMARIES FOR THE PAST 24 HOURS. | | | | | | | | | | | | | SUN. 7h. |
|----------------------------------|----------|---------|---------|--------|--------------|----------------|---------------------|-----------|---------|--------|---------|--------|-------------|
| STATIONS. | WEATHER. | | | | TEMPERATURE. | | | RAINFALL† | | | | Hours. | |
| | 7h-18h. | 18h-7h. | 18h-7h. | 1h-7h. | MAX. Day. | MIN. Night. | MIN. on GRASS | Day. | 7h-18h. | Night. | 18h-7h. | | |
| | 7h. | 7h. | to 1h. | to 1h. | 7h-18h. | 18h-7h. | | mm. | began. | mm. | began. | | |
| Lerwick ... | cm. | cm | cid. | cid. | 53 | 52 | . | - | - | 1 | 22.00 | 0.0 | |
| Stornoway ... | c | c | bcc | bcc | 60 | 37 | . | - | - | - | - | 1.50 | |
| Wick ... | c | c | bcc | bcc | 58 | 40 | . | - | - | - | - | 5.30 | |
| Tiree ... | cc | cc | bcc | bcc | 60 | 43 | 31 | - | - | - | - | 9.30 | |
| Nairn ... | cc | cc | bcc | bcc | 60 | 40 | . | - | - | - | - | 9.30 | |
| Aberdeen ... | bm. | bm. | bcm. | bm. | 62 | 39 | 35 | - | - | - | - | 9.30 | |
| Malin Head ... | b | b | b | b | 59 | 50 | . | - | - | - | - | 9.30 | |
| Renfrew ... | bcc | bcc | bcc | bcc | 66 | 35 | 31 | - | - | Trace | - | 9.30 | |
| Edinburgh(Inchkeith) ... | bm. | bcc | bcc | bcc | 63 | 43 | 31 | - | - | Trace | - | 9.30 | |
| Leuchars ... | bcc | bcc | bcc | bcc | 61 | 35 | 32 | - | - | Trace | - | 8.1 | |
| Eskdalemuir ... | bcc | bcc | bcc | bcc | 67 | 40 | 34 | - | - | - | - | . | |
| Tyne-mouth ... | bcc | bcc | bcc | bcc | 62 | 48 | 44 | - | - | 0.2 | - | . | |
| Blacksod Point ... | b | b | b | b | 65 | 50 | . | - | - | - | - | . | |
| Donaghadee ... | bcc | bcc | bcc | bcc | 62 | 40 | 30 | - | - | - | - | 7.0 | |
| Birr Castle ... | bcc | bcc | bcc | bcc | 70 | 40 | 30 | - | - | - | - | 7.0 | |
| Holyhead ... | bm. | bcc | bcc | bcc | 60 | 50 | 42 | - | - | 0.1 | - | 7.0 | |
| Liverpool (Bidston) ... | bcc | bcc | bcc | bcc | 57 | 46 | 42 | - | - | 0.1 | - | 7.0 | |
| Chester (Sealand) ... | bcc | bcc | bcc | bcc | 62 | 38 | 36 | Trace | - | 0.3 | - | 5.5 | |
| Harrogate ... | bcc | bcc | bcc | bcc | 64 | 46 | 40 | - | - | Trace | 3.30 | 7.8 | |
| Spurn Head ... | bcc | bcc | bcc | bcc | 61 | 47 | 37 | - | - | Trace | 2.30 | 6.7 | |
| Birmingham(Edgbaston) ... | bcc | bcc | bcc | bcc | 64 | 45 | 36 | - | - | Trace | - | 6.1 | |
| Cranwell ... | bcc | bcc | bcc | bcc | 68 | 41 | 38 | - | - | 0.2 | - | 5.9 | |
| Gorleston ... | bcc | bcc | bcc | bcc | 61 | 42 | 41 | - | - | Trace | - | 6.2 | |
| Valentia (Cahirciveel) ... | bcc | bcc | bcc | bcc | 69 | 55 | 49 | - | - | - | - | 9.4 | |
| Roches Point ... | bcc | bcc | bcc | bcc | 57 | 49 | . | Trace | - | Trace | - | 9.3 | |
| Fernbrooke(St. Ann's H.) ... | bcc | bcc | bcc | bcc | 62 | 50 | . | - | - | - | - | 7.3 | |
| Ross-on-Wye ... | bcc | bcc | bcc | bcc | 64 | 38 | 36 | - | - | - | - | 7.3 | |
| Leadfield ... | bcc | bcc | bcc | bcc | 62 | 41 | 39 | Trace | - | 0.1 | - | 7.0 | |
| Winchester (Worthy Dn) ... | bcc | bcc | bcc | bcc | 60 | 42 | 36 | - | - | Trace | - | 7.1 | |
| S. Farnborough ... | bcc | bcc | bcc | bcc | 63 | 39 | 38 | - | - | Trace | - | 4.8 | |
| London (Kew Obs.) ... | bcc | bcc | bcc | bcc | 62 | 42 | 41 | Trace | - | Trace | - | 3.0 | |
| Groydon ... | bcc | bcc | bcc | bcc | 61 | 43 | 35 | Trace | - | 0.1 | - | 2.2 | |
| Bhooburness ... | bcc | bcc | bcc | bcc | 63 | 42 | 42 | - | - | Trace | - | 4.5 | |
| Glaughton-on-Sea ... | bcc | bcc | bcc | bcc | 64 | 46 | 44 | - | - | - | - | 4.7 | |
| Felixstowe ... | bcc | bcc | bcc | bcc | 63 | 43 | 37 | - | - | Trace | - | 5.1 | |
| Lympe ... | bcc | bcc | bcc | bcc | 62 | 46 | 42 | - | - | Trace | - | 7.6 | |
| Scilly (St. Mary's) ... | bcc | bcc | bcc | bcc | 62 | 53 | . | - | - | - | - | 9.0 | |
| Falmouth (Pendennis) ... | bcc | bcc | bcc | bcc | 61 | 53 | . | - | - | - | - | 9.7 | |
| Plymouth(Cattewater) ... | bcc | bcc | bcc | bcc | 64 | 51 | 47 | Trace | - | Trace | - | 9.6 | |
| Portland Bill ... | bcc | bcc | bcc | bcc | 62 | 42 | 37 | - | - | - | - | 7.7 | |
| Southampton(Calshot) ... | bcc | bcc | bcc | bcc | 63 | 45 | 37 | Trace | - | Trace | - | 7.7 | |
| Dungeness ... | bcc | bcc | bcc | bcc | 62 | 43 | 37 | - | - | - | - | 9.6 | |
| Guernsey ... | bcc | bcc | bcc | bcc | 59 | 55 | . | Trace | - | Trace | - | 9.6 | |



| Position | Date and Time | Steamship | Wind. | Weather. | Temp. |
|----------|---------------|-----------|-------|----------|-------|
| | | | Dir. | Force | Air |
| 2 | 7h 10h | Cambria | - | 0 | 56 |
| 3 | 8h 2h | Arundel | NE | 3 | 57 |

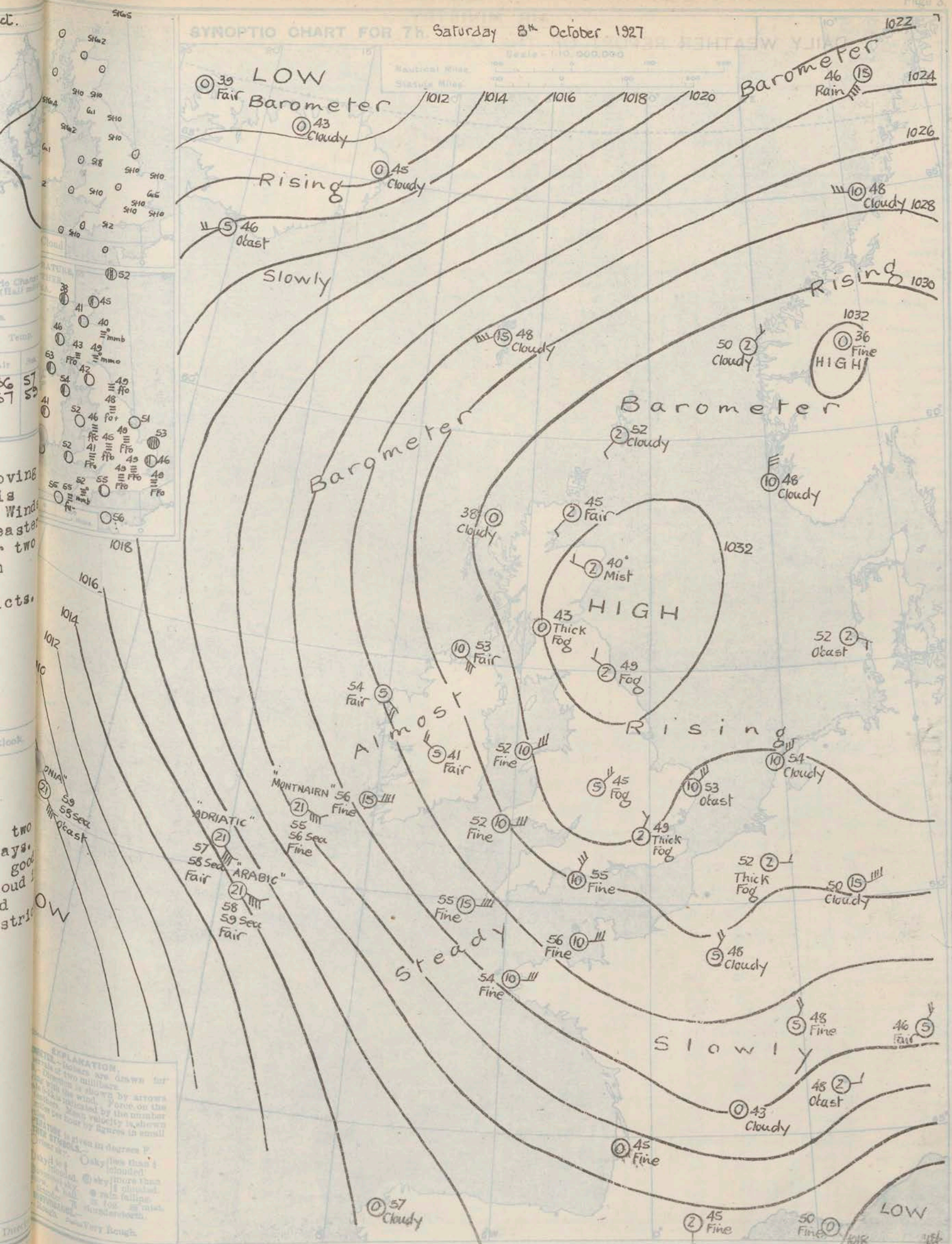
GENERAL INFERENCE.

The anticyclone is moving Southern Scandinavia but is increasing in intensity. Wind will be mainly from some easterly point and weather fair for two or three days, but with an increase of cloudiness in eastern and midland districts.

| Districts. | Forecasts for the 24 hours commencing 15h.G.M.T. Saturday, 8th October, 1927. | Further Outlook. |
|---------------------------------|---|------------------|
| 1. S.E. England | Wind N.E., light; mainly cloudy; mild. | |
| 2. E. England | | |
| 3. E. Midlands | | |
| 4. W. Midlands | As 8 - 12. | |
| 5. S.W. England | Wind E. to S.E., freshening; fair or fine; mild. | |
| 6. South Wales | Wind S.E., light or moderate; fair or fine; local morning mist or fog; warm during day. | |
| 7. North Wales | | |
| 8. N.W. England | Wind E. or S.E., light; fair to cloudy; local morning fog; mild. | |
| 9. N. Midlands | | |
| 10. N.E. England | | |
| 11. S.E. Scotland | | |
| 12. S.W. Scotland & Isle of Man | | |
| 13. A.W. Scotland | Wind S. to S.E., light; fine; local morning fog; warm during day. | |
| 14. N.W. Scotland | | |
| 15. N.E. Scotland | | |
| 16. Orkneys and Shetlands | | |
| 17. N.W. Ireland | | |
| 18. N.E. Ireland | As 6 - 7. | |
| 19. S.E. Ireland | | |
| 20. S.W. Ireland | As 5. | |

Fair for two or three days. Probably a good deal of cloud in eastern and midland districts.

cloud



DAILY WEATHER REPORT OF THE METEOROLOGICAL OFFICE, LONDON:

BRITISH SECTION. Saturday 8th October

No. 281

WEATHER, TEMPERATURE, RAINFALL AND SUNSHINE AT HEALTH RESORTS FOR... 7th October

TERMS OF SUBSCRIPTION.—6/6 per quarter or 25/- per year, post free. Single copies may be obtained at the Meteorological Office, price 1d.

† See footnote 9

[At stations marked thus the maximum temperature is for the period 21h.-17h., the minimum for the period 21h.-9h. * 17h.-9h.]



DAILY WEATHER REPORT OF THE METEOROLOGICAL OFFICE, LONDON:

Sunday 9th October 1927.

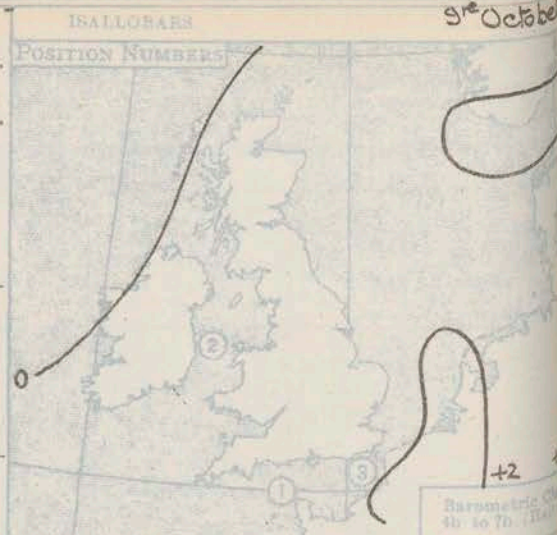
Page 1.

stet

* Information for these columns not usually received. † The barometric change is expressed in half millibars.

SUMMARIES FOR THE PAST 24 HOURS.

| STATIONS. | WEATHER. | | | | TEMPERATURE. | | | RAINFALL† | | | | SUN. 8 ^h Hours. |
|-------------------------|---------------------------|----------------------------|----------------------------|--------------------------|-------------------------|---------------------------|---------------------|------------------------|--------------------------|----------------|----------------|----------------------------------|
| | 7h-18h. 8 ^h | 18h-18h. 8 ^h | 18h-18h. 8 ^h | 1h-7h. 8 ^h | MAX. Day. 7h-18h. | MIN. Night. 18h-7h. | MIN. on GRASS | Day. 7h-18h. mm. | Night. 18h-7h. mm. | 18h-7h. mm. | 18h-7h. mm. | |
| Lerwick ... | c | cbc | cofec | c | 55 | 49 | . | - | - | - | - | 1.2 |
| Stornoway ... | c | c | b.bc | b | 60 | 37 | . | - | - | - | - | 6.8 |
| Wick ... | c | b.bc | b.bc | b.bc | 55 | 50 | . | - | - | - | - | . |
| Tiree ... | bc | bem | m.bc | bco | 61 | 52 | 48 | - | - | - | - | 6.9 |
| Nairn ... | bcc | bcm | bcm | bc | 55 | 38 | . | - | - | - | - | 9.6 |
| Aberdeen ... | bmg | bcc | com.d | oddm | 59 | 51 | 48 | - | - | 0.3 | 42.00 | 6.8 |
| Malin Head ... | bcz | bcz | bz | bz | 64 | 50 | . | - | - | - | - | 6.6 |
| Renfrew ... | FFb | bz | om | om.d | 60 | 52 | 51 | - | - | Trace | 4.30 | 5.2 |
| Edinburgh(Inchkeith) | offec | c | c | c | 53 | 50 | 46 | - | - | - | - | 0.0 |
| Leuchars ... | bom | omw | omw | ofec | 52 | 49 | 47 | Trace | - | - | - | 0.1 |
| Sakdalemuir ... | bom | oz | com | om.c | 54 | 49 | 49 | - | - | - | - | 2.2 |
| Tynemouth ... | offid | om | om | o | 53 | 51 | 48 | 0.3 | 48.00 | 0.2 | 22.00 | . |
| Blackod Point ... | b | b | b | b | 62 | 54 | . | - | - | - | - | . |
| Donaghadee ... | bcz | bcz | bcz | bcz | 59 | 53 | . | - | - | - | - | . |
| Birr Castle ... | bcbz | bcm | bcm | off | 60 | 40 | 36 | - | - | - | - | 8.5 |
| Holyhead ... | bm | bm | bm | bm | 64 | 46 | 39 | - | - | 0.1 | - | 8.2 |
| Liverpool (Bidston) ... | offbz | bcc | com | ofe | 55 | 52 | 49 | - | - | - | - | 6.0 |
| Chester (Sealand) ... | bifeo | cm | cm | com | 54 | 51 | 48 | - | - | Trace | 6.30 | 3.7 |
| Harrogate ... | offd | f.d | offd | offd | 53 | 50 | 50 | 0.1 | 9.00 | Trace | 42.00 | 0.0 |
| Spurn Head ... | obc | bco | opd | odbc | 56 | 52 | . | - | - | Trace | 22.00 | 1.3 |
| Birmingham(Edgbaston) | bom | bcm | com | odc | 54 | 51 | 48 | - | - | 0.3 | 22.00 | 0.0 |
| Cranwell ... | ofdm | com | com | com | 56 | 50 | 48 | Trace | 48.00 | 0.3 | 42.00 | 0.0 |
| Gorleston ... | bccz | c | c | b | 61 | 54 | 48 | - | - | Trace | 42.00 | 1.8 |
| Valentia (Cahiroiveer) | by | by | by | bbc | 66 | 56 | 54 | - | - | - | - | 9.4 |
| Roches Point ... | bmm | bmm | bmm | bmm | 60 | 53 | . | - | - | Trace | - | . |
| Pembroke(St. Ann's H.) | bm | bm | bm | bcm | 62 | 49 | . | - | - | - | - | 7.3 |
| Rose-on-Wye ... | offbm | com | bmc | mc | 53 | 48 | 39 | - | - | - | - | 2.2 |
| Leafeld ... | Fbcc | cbc | bccw | cw | 52 | 48 | 43 | Trace | - | Trace | - | 1.8 |
| Winchester (Worthy Dn) | offbm | bm | bmm | cm | 61 | 48 | 41 | Trace | - | - | - | 6.0 |
| S. Farnborough ... | offbz | bz | bmm | bmm | 61 | 49 | 39 | - | - | - | - | 5.8 |
| London (Kew Obs.) ... | offw | bz | cm | bcm | 61 | 48 | 39 | Trace | - | Trace | - | 5.6 |
| Groydon ... | offbm | bccz | bcm | bmm | 60 | 45 | 34 | Trace | - | - | - | 5.5 |
| Shoeburyness ... | b | bcc | cm | cm | 61 | 46 | 41 | - | - | - | - | 6.6 |
| Clacton-on-Sea ... | bcm | bcm | ocbc | bc | 62 | 53 | 51 | - | - | - | - | 6.3 |
| Felixstowe ... | bfeb | bcm | cbcc | b | 61 | 52 | 49 | - | - | - | - | 7.0 |
| Lympe ... | bmbz | bcm | bmm | bmm | 61 | 43 | 36 | - | - | Trace | - | 8.2 |
| Scilly (St. Mary's) ... | bm | bm | bm | bcm | 61 | 55 | . | - | - | - | - | 9.5 |
| Falmouth (Peydennis) | offbm | bm | bmm | bmm | 60 | 55 | . | - | - | - | - | 8.9 |
| Plymouth(Cattewater) | bm | bz | bm | bmm | 64 | 54 | 47 | - | - | - | - | 8.5 |
| Portland Bill ... | com | obcz | bccz | cbz | 61 | 52 | . | - | - | - | - | . |
| Southampton(Calshot) | offbm | bcm | bmm | bmm | 62 | 48 | 43 | - | - | Trace | - | 7.7 |
| Danegess ... | offbm | bz | c | cbc | 62 | 43 | . | - | - | - | - | . |
| Guernsey ... | bm | bm | bm | bcm | 62 | 54 | . | - | - | Trace | - | 10.1 |



Observations from Cross Channel Steamers.

| Position | Date and Time | Steamship | Wind | | Weather | Air |
|----------|---------------|------------|------|-------|---------|-----|
| | | | Dir. | Force | | |
| 2 | 8hr 10hr | Cambria | ENE | 2 | bc | 58 |
| 1 | 11hr | St. Helier | E | 3 | bc | 62 |
| 3 | 9hr 2hr | Dieppe | ENE | 3 | bc | 56 |

GENERAL INFERENCE.

The anticyclone now centred over Northern Germany and the North Sea will probably move southeast but is still increasing in intensity. Winds will be generally from between south east and the weather mainly though cloudier conditions. Slight local drizzle are probable at first in Scotland and Northern England. Temperature will be rather high during the day but some ground frost will probably occur locally at night.

Districts.

Forecasts for the 24 hours commencing 15h GMT. Sunday, 9th October, 1927.

Further Outlook.

| | |
|---------------------------------|---|
| 1. S.E. England | Light to fresh east to southeast winds; fair or fine; rather high day temperature, some local ground frost probable at night. |
| 2. E. England | |
| 3. E. Midlands | |
| 4. W. Midlands | |
| 5. S.W. England | |
| 6. South Wales | |
| 7. North Wales | |
| 8. N.W. England | Light or moderate south to southeast winds; fine to cloudy, perhaps slight drizzle locally; some local mist or fog at night; warm during day, frost locally in early morning. |
| 9. N. Midlands | |
| 10. N.E. England | |
| 11. S.E. Scotland | |
| 12. S.W. Scotland & Isle of Man | |
| 13. A.W. Scotland | |
| 14. N.W. Scotland | |
| 15. Mid-Scotland | Moderate or fresh southeasterly winds; mainly fair; some local mist or fog at night; rather high day temperature, perhaps frost locally at night. |
| 16. N.E. Scotland | |
| 17. Orkneys and Shetlands | |
| 18. N.W. Ireland | |
| 19. N.E. Ireland | |
| 20. S.E. Ireland | |
| 21. S.W. Ireland | |

Mainly or fine with rather high day temperature but cold at night.

AIR MINISTRY.

DAILY WEATHER REPORT OF THE METEOROLOGICAL OFFICE, LONDON:

Page 4.

BRITISH SECTION. Sunday, October 9th 1927.

No. 282

| STATIONS. | Height above M.S.L. in feet. | Observations at 1h. G.M.T. <i>SK</i> | | | | | | | | | | Observations at 7h. G.M.T. <i>SK</i> | | | | | | | | | | | | | | | | | |
|-------------------------|------------------------------|--------------------------------------|--------------------|--------|-------|----------|-----------|-------------|-----------------|-------------|------|--------------------------------------|-------------------------|--------------------|--------|-------|----------|-----------|-------------|-----------------|-------------|------|-----------|------|------|------|------|------|------|
| | | Barom. at M.S.L. in mb. | Change in 3 Hours. | Wind. | | Weather. | Temp. °F. | Humidity. % | Visibility. 0-9 | Cloud. | | | Barom. at M.S.L. in mb. | Change in 3 Hours. | Wind. | | Weather. | Temp. °F. | Humidity. % | Visibility. 0-9 | Cloud. | | | | | | | | |
| | | | | Direc. | Force | | | | | Height Feet | Form | Amt. 0-10 | | | Direc. | Force | | | | | Height Feet | Form | Amt. 0-10 | | | | | | |
| | | | | | | | | | | | | | | | | | | | | | | | | 0-12 | 0-10 | 0-10 | 0-12 | 0-10 | 0-10 |
| | | | | | | | | | | | | | | | | | | | | | | | | | | | | | |
| Lerwick | 54 | 1032.2 | +1 | S | 2 | c | 51 | 97 | 7 | - | - | 0 | asc | 10 | 1032.6 | 0 | S | 2 | c | 50 | 97 | 8 | 5700 | Sc | 4 | asc | 8 | | |
| Stornoway | 30 | 1030.4 | 0 | - | 0 | bc- | - | - | 8 | - | - | - | - | - | 1030.5 | 0 | - | 0 | b | 39 | 97 | 7 | - | - | 0 | asc | 2 | | |
| Wick | 81 | 1032.4 | 0 | SSE | 3 | o+ | 51 | 97 | 8 | 1500 | Sc | 10 | - | 10 | 1031.2 | 0 | SSW | 2 | bc | 50 | 97 | 8 | 2500 | Sc | 2 | C.S. | 5 | | |
| Tirree | 22 | - | - | - | - | - | - | - | - | - | - | - | - | - | 1030.3 | 0 | SSE | 3 | c | 53 | 97 | 6 | 1500 | Sc | 8 | - | 5 | | |
| Nairn | 83 | - | - | - | - | - | - | - | - | - | - | - | - | - | 1031.0 | - | - | 0 | bc | 40 | 85 | 6 | 1500 | Sc | 5 | - | 10 | | |
| Aberdeen | 46 | - | - | - | - | - | - | - | - | - | - | - | - | - | 1033.5 | 0 | S | 2 | odg | 51 | 97 | 6 | 450 | Nb | 10 | - | 5 | | |
| Malin Head | 51 | 1028.4 | 0 | SSE | 6 | b | 53 | 92 | 6 | - | - | 0 | asc | 1 | 1028.7 | 0 | SSE | 5 | b | 52 | 92 | 6 | 5700 | Sc | 2 | - | 2 | | |
| Renfrew | 36 | - | - | - | - | - | - | - | - | - | - | - | - | - | 1032.3 | 0 | ENE | 2 | odg | 52 | 97 | 4 | 450 | Nb | 10 | - | 10 | | |
| Edinburgh (Inchkeith) | 190 | 1032.2 | 0 | SE | 1 | c- | 51 | 97 | 8 | 1500 | Sc | 8 | - | 8 | 1032.1 | 0 | E | 2 | c | 51 | 92 | 9 | 1500 | Sc | 10 | - | 10 | | |
| Leuchars | 40 | - | - | - | - | - | - | - | - | - | - | - | - | - | 1033.0 | 0 | - | 0 | c | 51 | 97 | 8 | 1500 | Sc | 10 | - | 10 | | |
| Eskdalemuir | 794 | - | - | - | - | - | - | - | - | - | - | - | - | - | 1032.9 | 0 | - | 0 | c | 50 | 92 | 7 | 800 | Sc | 9 | - | 9 | | |
| Tynemouth | 67 | 1033.5 | 0 | SSE | 2 | oip | 51 | 97 | 7 | 1500 | Nb | 10 | - | 10 | 1033.6 | 0 | S | 1 | o | 52 | 97 | 7 | 1500 | Nb | 10 | - | 10 | | |
| Blackod Point | 18 | 1025.5 | 0 | SE | 3 | b- | 50 | 75 | 6 | - | - | 0 | - | 0 | 1025.5 | -1 | SE | 4 | b | 53 | 85 | 6 | - | - | 0 | - | 0 | | |
| Donaghadee | 40 | - | - | - | - | - | - | - | - | - | - | - | - | - | 1030.1 | 0 | SSE | 3 | bc- | 55 | 92 | 6 | 1500 | Sc | 5 | - | 5 | | |
| Birr Castle | 173 | - | - | - | - | - | - | - | - | - | - | - | - | - | 1026.9 | - | S | 3 | ffo | 52 | 92 | 3 | 2150 | Sc | 10 | - | 10 | | |
| Holyhead | 28 | 1029.8 | +1 | SSE | 1 | b | 49 | 92 | 5 | - | - | 0 | - | 0 | 1030.2 | +1 | - | 0 | b | 49 | 97 | 6 | 2500 | Sc | 1 | - | 1 | | |
| Liverpool (Bidston) | 189 | - | - | - | - | - | - | - | - | - | - | - | - | - | 1031.7 | 0 | ESE | 3 | c | 52 | 97 | 6 | 4000 | Sc | 10 | - | 10 | | |
| Chester (Sealand) | 16 | - | - | - | - | - | - | - | - | - | - | - | - | - | 1031.5 | 0 | SE | 2 | clg | 53 | 97 | 6 | 4000 | Sc | 10 | - | 10 | | |
| Harrogate | 478 | - | - | - | - | - | - | - | - | - | - | - | - | - | 1033.4 | 0 | SE | 1 | od | 50 | 97 | 1 | 2150 | Sc | 10 | - | 10 | | |
| Spurn Head | 29 | 1032.6 | 0 | NE'E | 3 | o | 53 | 97 | 6 | 4000 | Sc | 10 | - | 10 | 1033.1 | 0 | ENE | 3 | bc- | 53 | 92 | 6 | 4000 | Sc | 4 | asc | 8 | | |
| Birmingham (Edgbaston) | 535 | - | - | - | - | - | - | - | - | - | - | - | - | - | 1031.9 | 0 | E | 3 | c- | 52 | 85 | 6 | 2500 | Sc | 8 | - | 8 | | |
| Cranwell | 238 | 1032.7 | +1 | E | 2 | od | 53 | 97 | 5 | 800 | Nb | 10 | - | 10 | 1032.7 | 0 | E | 2 | fo | 51 | 97 | 2 | 220 | Sc | 10 | - | 10 | | |
| Gorleston | 14 | 1032.2 | 0 | ESE | 3 | b- | 55 | 92 | 7 | 4000 | Sc | 2 | - | 2 | 1032.2 | 0 | ESE | 4 | b | 54 | 75 | 6 | - | - | 0 | - | 0 | | |
| Valentia (Cahiriveen) | 30 | 1024.5 | 0 | S'E | 3 | b | 50 | 85 | 7 | - | - | 0 | - | 0 | 1023.8 | +1 | E | 4 | bc | 57 | 75 | 8 | 2500 | Sc | 3 | asc | 4 | | |
| Roche's Point | 22 | - | - | - | - | - | - | - | - | - | - | - | - | - | 1026.7 | 0 | SE | 3 | o | 55 | 97 | 6 | 800 | Sc | 10 | - | 10 | | |
| Pembroke (St. Ann's H.) | 150 | 1028.6 | +1 | SE'E | 4 | b | 51 | 92 | 6 | - | - | 0 | - | 0 | 1029.0 | 0 | SE'E | 4 | bc+ | 53 | 92 | 7 | 1500 | Sc | 4 | - | 4 | | |
| Ross-on-Wye | 223 | - | - | - | - | - | - | - | - | - | - | - | - | - | 1030.5 | 0 | E'N | 1 | c | 51 | 92 | 7 | 4000 | Sc | 8 | - | 8 | | |
| Leafeld | 612 | - | - | - | - | - | - | - | - | - | - | - | - | - | 1030.9 | 0 | ENE | 2 | c- | 49 | 97 | 7 | 4000 | Sc | 8 | - | 8 | | |
| Winchester (Worthy Dn.) | 272 | - | - | - | - | - | - | - | - | - | - | - | - | - | 1030.0 | 0 | NE | 3 | c- | 51 | 97 | 6 | 1500 | Sc | 9 | - | 9 | | |
| S. Farnborough | 230 | - | - | - | - | - | - | - | - | - | - | - | - | - | 1030.3 | 0 | ENE | 2 | o | 49 | 97 | 5 | 450 | Sc | 10 | - | 10 | | |
| London (Kew Obs.) | 18 | - | - | - | - | - | - | - | - | - | - | - | - | - | 1030.6 | 0 | NE'E | 2 | bc | 49 | 92 | 5 | 5700 | Sc | 1 | C.S. | 3 | | |
| Croydon | 244 | 1030.8 | +1 | E'N | 1 | b | 47 | 92 | 6 | - | - | 0 | - | 0 | 1030.6 | 0 | E'N | 1 | mbc | 45 | 97 | 4 | 4000 | Sc | 6 | - | 6 | | |
| Shoeburyness | 11 | - | - | - | - | - | - | - | - | - | - | - | - | - | 1031.2 | +1 | E'N | 3 | c | 52 | 92 | 6 | 5700 | Sc | 8 | - | 8 | | |
| Olaeton-on-Sea | 54 | - | - | - | - | - | - | - | - | - | - | - | - | - | 1031.4 | 0 | E | 4 | bc | 53 | 85 | 7 | 4000 | Sc | 4 | - | 4 | | |
| Felixstowe | 15 | - | - | - | - | - | - | - | - | - | - | - | - | - | 1031.7 | +1 | ENE | 4 | b | 54 | 85 | 7 | 1500 | Sc | 1 | - | 1 | | |
| Lympne | 350 | 1030.1 | 0 | NE | 2 | b | 52 | 92 | 7 | - | - | 0 | - | 0 | 1030.5 | +1 | ENE | 3 | mmb | 45 | 97 | 4 | - | - | 0 | - | 0 | | |
| Seilly (St. Mary's) | 163 | 1025.0 | 0 | E'S | 4 | b | 55 | 97 | 5 | - | - | 0 | - | 0 | 1026.0 | 0 | E'S | 5 | c+ | 55 | 97 | 5 | 4000 | Sc | 9 | - | 9 | | |
| Falmouth (Pendennis) | 200 | 1027.4 | 0 | E'S | 6 | bc+ | 56 | 92 | 6 | 2500 | Sc | 6 | - | 6 | 1027.9 | +1 | E'S | 5 | bc | 56 | 97 | 6 | 2500 | Sc | 7 | - | 7 | | |
| Plymouth (Cattewater) | 82 | - | - | - | - | - | - | - | - | - | - | - | - | - | 1027.8 | 0 | NE | 3 | c | 55 | 85 | 6 | 1500 | Sc | 9 | - | 9 | | |
| Portland Bill | 32 | 1028.3 | 0 | NE | 4 | c+ | 56 | 85 | 6 | 2500 | Sc | 10 | - | 10 | 1028.0 | 0 | NE'N | 4 | b- | 54 | 92 | 6 | 1500 | Sc | 2 | - | 2 | | |
| Southampton (Calshot) | 10 | 1029.7 | 0 | NE'E | 3 | c | 55 | 85 | 7 | 2500 | Sc | 9 | - | 9 | 1029.8 | 0 | NE'N | 4 | mb- | 49 | 97 | 5 | - | - | 0 | - | 0 | | |
| Dungeness | 20 | 1029.5 | +1 | E | 3 | b- | 55 | 85 | 7 | 2500 | Sc | 2 | - | 2 | 1030.2 | +1 | E | 2 | b | 53 | 75 | 7 | - | - | 0 | - | 0 | | |
| Guernsey (Fort George) | 205 | 1027.5 | 0 | E'NE | 3 | bc | 57 | 92 | 4 | 1500 | Sc | 4 | - | 4 | 1027.5 | 0 | E'NE | 3 | bc | 55 | 92 | 6 | 2500 | Sc | 4 | - | 4 | | |

WEATHER, TEMPERATURE, RAINFALL AND SUNSHINE AT HEALTH RESORTS FOR Saturday, 8th Oct.

| STATIONS. | WEATHER. | | TEMPERATURE. | | RAINFALL† | | SUNSHINE. | | (1) | (2) | (3) | (4) | (5) | (6) | (7) | (8) |
|------------------------|-----------|------------|--------------|----------|-----------|----------|-----------|------------|----------------------|------|-------|-----|-----|-------|-----|-----|
| | Forenoon. | Afternoon. | Min. | Max. | Night | Day | Sunrise | Sunrise | | | | | | | | |
| | | | 9h.-12h. | 12h.-3h. | 12h.-3h. | 3h.-12h. | to 12h. | to Sunset. | | | | | | | | |
| (1) | (2) | (3) | (4) | (5) | (6) | (7) | (8) | (9) | | | | | | | | |
| Berwick-on-Tweed | cd | cdc | 40 | 52 | - | Trace | 00 | 86 | Ilfracombe ... | bzb | b | 51 | 58 | - | - | 72 |
| Douglas (I. o. M.) ... | b | bo | 50 | 57 | - | - | 85 | 90 | Bude ... | mb | bm | 45 | 60 | - | - | 84 |
| Llandudno ... | b | b | 42 | 62 | - | - | 79 | 81 | Penzance ... | bz | bz | 52 | 63 | - | - | 91 |
| Colwyn Bay ... | bmzb | bzb | 44 | 62 | - | - | 73 | 77 | Paignton ... | owm | omcb | 46 | 59 | - | - | 61 |
| Rhyl ... | bc | bcc | 41 | 61 | - | - | 73 | 60 | Torquay ... | om | afcb | 50 | 62 | - | - | 65 |
| Wallasey ... | fbcc | bcc | 46 | 59 | - | - | 51 | 63 | Jersey ... | b | b | 52 | 66 | - | - | 100 |
| Southport ... | wb | bcco | 43 | 59 | - | - | 68 | 56 | Weymouth ... | mb | b | 49 | 63 | - | - | 87 |
| Blackpool ... | be | be | 45 | 59 | - | - | 85 | 60 | Bournemouth ... | fb | bm | 43 | 59 | - | - | 77 |
| Hikley ... | ? | ? | 38 | 55 | - | - | 00 | 51 | Ventnor ... | bz | bz | 53 | 62 | - | - | 77 |
| Cleethorpes ... | oc | cb | 47 | 55 | - | - | 13 | 54 | Portsmouth (S'thsea) | b | bm | 49 | 65 | - | - | 75 |
| Skegness ... | omo | o | 44 | 55 | Trace | - | 00 | 60 | Bognor ... | b | b | 48 | 64 | - | - | 96 |
| Aberystwyth ... | zb | b | 46 | 64 | - | - | 85 | 88 | Littlehampton ... | bcm | bc | 45 | 63 | - | - | 82 |
| Bath ... | fmc | cbcb | 42 | 56 | - | - | 31 | 65 | Worthing ... | b | b | 48 | 63 | - | - | 94 |
| Cheltenham ... | omb | bcco | 39 | 56 | - | - | 36 | 40 | Brighton ... | cb | b | 49 | 65 | - | - | 94 |
| Leamington Spa ... | om | cm | 40 | 57 | - | - | 02 | 41 | Eastbourne ... | mbcb | bm | 47 | 63 | - | - | 53 |
| Lowestoft ... | cbcb | bcc | 43 | 59 | - | - | 38 | 58 | Hastings ... | fmbc | bcbcb | 48 | 63 | 0.3 | - | 72 |
| Felixstowe ... | bmcc | bccm | 43 | 60 | Trace | - | 66 | 54 | Folkestone ... | bc | bc | 50 | 64 | - | - | 75 |
| Harwich & Dovercourt | fbcn | bcc | 43 | 61 | Trace | - | 61 | 43 | Dover ... | cb | b | 43 | 64 | Trace | - | 80 |
| Southend ... | bc | b | 47 | 62 | - | - | 74 | 54 | Tunbridge Wells ... | b | b | 41 | 63 | Trace | - | 78 |
| | | | | | | | | | Ramsgate ... | bm | bccm | 47 | 61 | - | - | 84 |
| | | | | | | | | | Margate ... | bc | bc | 48 | 60 | - | - | 81 |
| | | | | | | | | | Deal ... | fb | b | 48 | 63 | - | - | 62 |



AIR MINISTRY.

DAILY WEATHER REPORT OF THE METEOROLOGICAL OFFICE, LONDON:

BRITISH SECTION.

No. B.24063

Monday 10th October 1927.

Page 1.

| Observations at 11h. G.M.T. 9m | | | | | | | | | | | | | | | Observations at 11h. G.M.T. 9m | | | | | | | | | | | | | | |
|--------------------------------|-------------------------------------|--------|-------|----------|-----------|-------------|-----------------|--------|------|-------|-------|------------------|-------------------------------------|--------|--------------------------------|----------|-----------|-------------|-----------------|--------|------|-------|-------|----------|--------|------|--------|------|--|
| STATIONS. | Barom. at M.S.L. Change in 3 Hours. | Wind. | | Weather. | Temp. °F. | Humidity. % | Visibility. 0-9 | Cloud. | | | | State of ground. | Barom. at M.S.L. Change in 3 Hours. | Wind. | | Weather. | Temp. °F. | Humidity. % | Visibility. 0-9 | Cloud. | | | | Sea. 0-9 | | | | | |
| | | Direc. | Force | | | | | Low. | | Upper | Total | | | Direc. | Force | | | | | Low. | | Upper | Total | | | | | | |
| | | | | | | | | Height | Form | | | | | | | | | | | Height | Form | | | | Height | Form | Height | Form | |
| (For heights see p. 4). | mb. | 0-12 | | | | | | Feet | St. | 0-10 | | mb. | 0-12 | | | | | | Feet | St. | 0-10 | | | | | | | | |
| Lerwick | 1031.7 | -1 | S | 1 | c | 50 | 97 | 7 | 800 | CuNb | 6 | AST | 1030.2 | -1 | - | 0 | c | 50 | 97 | 6 | 800 | CuNb | 5 | AST | 10 | 0 | | | |
| Sornoway | 1030.3 | 0 | S | 1 | ct | 56 | 83 | 7 | 4000 | Cu | 8 | - | 8 | 1030.2 | 0 | - | 0 | ct | 52 | 92 | 6 | 2500 | StCu | 9 | - | 9 | 0 | | |
| Wick | 1031.6 | 0 | SSW | 2 | bcl | 52 | 97 | 7 | 800 | St | 4 | - | 4 | 1030.9 | -1 | SW | 1 | bcl | 51 | 97 | 8 | 2500 | StCu | 7 | - | 7 | 0 | | |
| Tirree | 1029.9 | 0 | SSE | 4 | b | 58 | 85 | 6 | - | 0 | - | 0 | 1029.3 | 0 | SSE | 4 | b | 54 | 97 | 5 | - | 0 | - | 0 | 4 | 0 | | | |
| Nairn | 1033.0 | -1 | SSE | 2 | cd | 53 | 92 | 7 | 1500 | Nb | 9 | - | 9 | 1032.4 | - | 0 | bcl | 52 | 92 | 7 | 1500 | St | 2 | AST | 7 | 0 | | | |
| Aberdeen | 1033.0 | -1 | SSE | 2 | cd | 53 | 92 | 7 | 1500 | Nb | 9 | - | 9 | 1032.8 | 0 | S | 3 | c | 52 | 92 | 6 | 1500 | StCu | 8 | - | 8 | 0 | | |
| Malin Head | 1028.9 | 0 | SE | 4 | b | 60 | 85 | 6 | 4000 | Cu | 1 | - | 1 | 1028.6 | 0 | SE | 3 | b | 55 | 92 | 6 | 5700 | StCu | 2 | - | 2 | 0 | | |
| Renfrew | 1032.2 | 0 | SE | 2 | cl | 56 | 92 | 7 | 2500 | StCu | 10 | - | 10 | 1031.5 | -1 | E | 2 | mmo | 55 | 92 | 4 | 800 | St | 10 | - | 10 | 0 | | |
| Edinburgh (Nechkeith) | 1032.2 | 0 | - | 0 | c | 54 | 92 | 8 | 800 | St | 9 | - | 9 | 1031.4 | 0 | ESE | 2 | c | 54 | 85 | 7 | 1500 | St | 10 | - | 10 | 0 | | |
| Leuchars | 1032.9 | -1 | SE | 1 | c | 56 | 85 | 7 | 2500 | StCu | 10 | - | 10 | 1032.4 | -1 | S | 1 | c | 53 | 92 | 7 | 2500 | StCu | 10 | - | 10 | 0 | | |
| Bekdalemnir | 1032.0 | -1 | SSE | 3 | c | 55 | 75 | 8 | 2500 | StCu | 10 | - | 10 | 1032.2 | 0 | NE/N | 2 | bcl | 47 | 85 | 7 | - | 0 | AST | 10 | 0 | | | |
| Tyne-mouth | 1032.7 | -1 | SE | 2 | bc | 55 | 85 | 8 | 1500 | CuNb | 5 | - | 5 | 1032.7 | 0 | SE | 2 | bc | 52 | 92 | 7 | 800 | St | 5 | - | 5 | 0 | | |
| Blackod Point | 1026.0 | +1 | E | 4 | b | 59 | 85 | 6 | - | 0 | Ci | 1 | - | 1026.0 | 0 | SE | 3 | b | 58 | 85 | 6 | - | 0 | Ci | 1 | 3 | 0 | | |
| Donaghadee | 1030.6 | +1 | S | 2 | bc | 60 | 85 | 7 | 4000 | CuNb | 3 | - | 3 | 1030.1 | 0 | SSE | 2 | bcl | 55 | 92 | 7 | 1500 | St | 4 | - | 4 | 0 | | |
| Birr Castle | 1027.4 | - | S | 3 | c | 58 | 76 | 6 | 2500 | Cu | 3 | AST | 8 | 1027.3 | - | S | 2 | ct | 52 | 65 | 7 | - | 0 | AST | 3 | 2 | 0 | | |
| Holyhead | 1030.0 | -1 | WNW | 1 | b | 59 | 92 | 7 | 2500 | Cu | 1 | - | 1 | 1029.6 | 0 | WNW | 1 | b | 55 | 97 | 7 | - | 0 | - | 0 | 0 | 0 | | |
| Liverpool (Bidston) | 1031.0 | -1 | ESE | 4 | b | 57 | 75 | 6 | 5700 | StCu | 1 | - | 1 | 1030.8 | -1 | ESE | 2 | (c) | 54 | 75 | 5 | 2500 | StCu | 4 | AST | 10 | 0 | | |
| Chester (Sealand) | 1031.0 | -1 | SSE | 4 | b | 59 | 65 | 8 | 4000 | Cu | 2 | - | 2 | 1030.6 | 0 | SE | 2 | b | 52 | 85 | 6 | - | - | - | 0 | 0 | 0 | | |
| Harrogate | 1032.9 | 0 | SE | 3 | bc | 56 | 65 | 7 | 4000 | Cu | 4 | - | 4 | 1032.7 | 0 | SE | 1 | b | 51 | 85 | 5 | - | - | 0 | Ci | 1 | 0 | | |
| Spurn Head | 1033.3 | 0 | E/N | 3 | bc | 56 | 85 | 7 | 4000 | Cu | 3 | - | 3 | 1032.3 | 0 | E | 4 | bc | 53 | 85 | 6 | 2500 | St | 3 | - | 3 | 1 | | |
| Birmingham (Edgbaston) | 1031.4 | -1 | E | 3 | b | 57 | 65 | 6 | 2500 | Cu | 1 | - | 1 | 1031.1 | 0 | E | 2 | (mb) | 53 | 75 | 4 | - | - | 0 | - | 0 | 0 | | |
| Crawley | 1032.7 | 0 | SE/E | 2 | bc | 60 | 75 | 6 | 2500 | Cu | 5 | - | 5 | 1031.7 | -2 | E | 1 | b | 52 | 92 | 6 | - | - | 0 | - | 0 | 0 | | |
| Gorleston | 1033.2 | 0 | SE/E | 4 | b | 56 | 75 | 7 | - | 0 | - | 0 | 1032.1 | -1 | E | 3 | b | 55 | 85 | 7 | - | - | 0 | - | 0 | 0 | 0 | | |
| Valentia (Cahirveen) | 1024.5 | 0 | ESE | 4 | bc | 65 | 65 | 8 | 4000 | Cu | 1 | Ci | 3 | 0 | 1024.5 | 0 | E/S | 4 | bc | 59 | 75 | 7 | 4000 | Cu | 1 | Ci | 3 | 0 | |
| Roches Point | 1027.6 | 0 | SE | 2 | b | 59 | 85 | 7 | 1500 | St | 1 | - | 1 | 1027.2 | 0 | SE | 3 | b | 56 | 82 | 7 | 1500 | St | 2 | - | 2 | 4 | | |
| Pembroke (St. Ann's H.) | 1028.8 | 0 | ESE | 4 | b | 57 | 85 | 7 | 2500 | Cu | 1 | AST | 1 | 0 | 1028.0 | -1 | ESE | 4 | bcl | 56 | 85 | 6 | - | 0 | AST | 3 | 2 | 0 | |
| Rose-on-Wye | 1030.0 | -1 | E | 3 | b | 58 | 65 | 7 | 4000 | Cu | 2 | - | 2 | 1029.7 | 0 | NE | 1 | b | 53 | 85 | 6 | - | 0 | - | 0 | 0 | 0 | | |
| Lenfield | 1030.5 | -1 | E/N | 3 | bc | 57 | 75 | 7 | 2500 | Cu | 4 | - | 4 | 1030.7 | -1 | E | 2 | b | 50 | 85 | 7 | - | - | 0 | Ci | 1 | 0 | | |
| Winchester (Worthy Dn) | 1029.7 | -2 | NEE | 3 | b | 60 | 75 | 7 | - | 0 | - | 0 | 1029.5 | 0 | NE | 2 | b | 52 | 97 | 6 | - | - | 0 | - | 0 | 0 | 0 | | |
| S. Farnborough | 1030.1 | -1 | E/N | 3 | b | 60 | 65 | 6 | - | 0 | - | 0 | 1030.1 | +1 | ENE | 1 | b | 51 | 75 | 6 | - | - | 0 | - | 0 | 0 | 0 | | |
| London (Kew Obsy.) | 1030.6 | -2 | E/N | 4 | b | 58 | 65 | 5 | - | 0 | - | 0 | 1030.5 | 0 | ENE | 3 | b | 54 | 75 | 5 | - | - | 0 | - | 0 | 0 | 0 | | |
| Croydon | 1030.4 | -3 | NE | 3 | b+ | 60 | 65 | 6 | 4000 | Cu | 1 | - | 1 | 1030.2 | 0 | NE | 2 | b | 51 | 85 | 5 | - | - | 0 | - | 0 | 0 | | |
| Slough | 1031.5 | 0 | ENE | 4 | b | 58 | 85 | 6 | - | 0 | - | 0 | 1031.3 | 0 | ENE | 2 | b | 51 | 97 | 6 | - | - | 0 | - | 0 | 0 | 0 | | |
| Chesham-on-Sea | 1032.1 | -1 | NE/E | 3 | b | 58 | 75 | 8 | - | 0 | - | 0 | 1031.5 | -1 | NE | 4 | b | 55 | 85 | 7 | - | - | 0 | - | 0 | 0 | 3 | | |
| Folkestone | 1032.1 | -1 | NE/E | 3 | b | 58 | 75 | 8 | - | 0 | - | 0 | 1031.8 | -2 | NE/E | 4 | b | 55 | 85 | 8 | - | - | 0 | - | 0 | 0 | 1 | | |
| Lymington | 1030.2 | -1 | NEE | 4 | b | 58 | 65 | 7 | - | 0 | - | 0 | 1030.3 | 0 | NE/N | 4 | b | 51 | 85 | 6 | - | - | 0 | - | 0 | 0 | 0 | | |
| Scilly (St. Mary's) | 1026.1 | +1 | E/S | 5 | b | 61 | 85 | 6 | - | 0 | - | 0 | 1026.2 | 0 | E | 5 | b | 54 | 92 | 6 | 4000 | Cu | 2 | - | 2 | 4 | 0 | | |
| Falmouth (Pendennis) | 1027.6 | 0 | E/S | 6 | bc | 67 | 85 | 6 | 2500 | StCu | 6 | - | 6 | 1027.3 | 0 | E/S | 6 | bc | 56 | 85 | 7 | 4000 | StCu | 4 | - | 4 | 2 | 0 | |
| Plymouth (Cattewater) | 1027.7 | -2 | E | 4 | bc | 57 | 75 | 6 | 2500 | Cu | 4 | - | 4 | 1027.7 | +1 | E | 4 | b | 55 | 65 | 7 | - | - | 0 | Ci | 1 | 0 | 0 | |
| Portland Bill | 1028.1 | 0 | NE | 4 | bc | 58 | 75 | 6 | 1500 | StCu | 3 | - | 3 | 1027.8 | -1 | ENE | 4 | b | 55 | 75 | 6 | 1500 | St | 0 | - | 0 | 0 | 0 | |
| Southampton (Calshot) | 1029.7 | -1 | E/N | 4 | b | 59 | 65 | 6 | - | 0 | - | 0 | 1029.2 | 0 | ENE | 3 | b | 55 | 75 | 6 | - | - | 0 | - | 0 | 0 | 0 | | |
| Dungeness | 1030.6 | -1 | E | 4 | b | 59 | 65 | 7 | - | 0 | - | 0 | 1030.2 | +1 | E | 4 | bc | 57 | 85 | 7 | - | - | 0 | Ci | 4 | 3 | 0 | | |
| Guernsey (Fort George) | 1026.7 | -2 | ENE | 6 | b | 58 | 75 | 6 | - | 0 | - | 0 | 1027.9 | +1 | ENE | 5 | b | 56 | 85 | 6 | - | - | 0 | - | 0 | 0 | 0 | | |

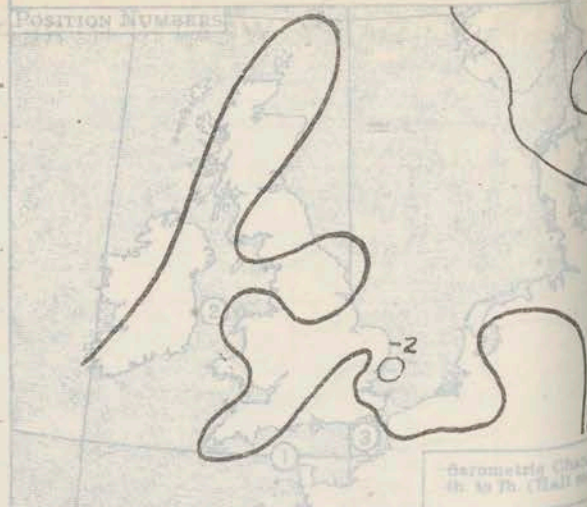
| LONDON OBSERVATIONS. | | | Height above M.S.L. in feet. | WEATHER. | | | TEMPERATURE. | | | RAIN-FALL in inch. | SUNSHINE to Sunset hrs. | HUMIDITY. | | ATMOSPHERIC POLLUTION. Milligrams of Solid Impurity per cubic metre. | POLAR STAR RECORDED at Greenwich Obsy. | | | | CHINA FOR STATE OF GROUND. | | |
|---|-------------------------------|--------|------------------------------|----------|------------|--------|--------------|-------------|-----------------|--------------------|-------------------------|------------|------------|--|--|----|--|--|----------------------------|--|--|
| | | | | Morning. | Afternoon. | Night. | Max. Day. | Min. Night. | Min. on Ground. | | | 1h. G.M.T. | 2h. G.M.T. | | | | | | | | |
| 24 HOURS ENDED At | | | | | | | | | | | | | | | | | | | | | |
| | | | | | | | | | | | | | | | | | | | | | |
| Kew | { 24 hours ended 7h. Oxydon } | 18 | bcwb | b2wb | b2wb | 60 | 41 | 35 | - | Tr. | 78 | | | | | | | | | | |
| Greenwich (Royal Obsy.) | | 144 | bcwb | b2wb | b2wb | 60 | 36 | 32 | Tr. | Tr. | 83 | | | | | | | | | | |
| City (Bunhill Row) | | 140 | cb | b | b2wb | 60 | 38 | 28 | - | Tr. | 78 | | | 58 | | 98 | | | | | |
| Westminster (St. James' Pl.) | | 80 | | | | | | | | | 84 | | | 46 | | 92 | | | | | |
| Regent's Pl. (Botanic Obsy.) | | 27 | | | | | 61 | 46 | 33 | - | | 56 | | | | | | | | | |
| Camden Square | 188 | | | | | | | | | | | | | | | | | | | | |
| Kensington Palace | 110 | b | b | | | 63 | 43 | 35 | - | | | | | | | | | | | | |
| Rampstead Observatory | 89 | b | b | | | 62 | 42 | 31 | - | | | | | | | | | | | | |
| | 450 | | | | | 58 | 42 | 34 | - | 03 | 83 | | | | | | | | | | |
| TABLE SHOWING THE GREENWICH TIMES OF SUNRISE, NOON AND SUNSET. | | | | | | | | | | | | | | | | | | | | | |
| 1911 - 110. 00 | | 1912. | | | | | | | | | | | | | | | | | | | |
| STATIONS. | Sunrise | Noon. | Sunset. | | | | | | | | | | | | | | | | | | |
| Yarmouth | G.M.T. | G.M.T. | G.M.T. | | | | | | | | | | | | | | | | | | |
| | 6-9 | 1140 | 1710 | | | | | | | | | | | | | | | | | | |
| | 6-11 | 1140 | 1717 | | | | | | | | | | | | | | | | | | |
| | 6-15 | 1147 | 1718 | | | | | | | | | | | | | | | | | | |
| | 6-16 | 1147 | 1716 | | | | | | | | | | | | | | | | | | |
| Wick | 6-36 | 120 | 1721 | | | | | | | | | | | | | | | | | | |
| | 6-38 | 1159 | 1721 | | | | | | | | | | | | | | | | | | |
| | 6-58 | 1228 | 1758 | | | | | | | | | | | | | | | | | | |
| | 6-58 | 1228 | 1758 | | | | | | | | | | | | | | | | | | |
| | 6-58 | 1228 | 1758 | | | | | | | | | | | | | | | | | | |
| BEAUFORT NOTATION OF WEATHER. | | | | | | | | | | | | | | | | | | | | | |
| a blue sky (not more than a quarter covered with cloud). | | | | | | | | | | | | | | | | | | | | | |
| bc sky partly cloudy (one half covered). | | | | | | | | | | | | | | | | | | | | | |
| c generally cloudy | | | | | | | | | | | | | | | | | | | | | |
| d drizzle. e wetspr. g gloomy. | | | | | | | | | | | | | | | | | | | | | |
| f fog, visibility 200-1000 m. | | | | | | | | | | | | | | | | | | | | | |
| g thick fog, less than 200 m. | | | | | | | | | | | | | | | | | | | | | |
| h mist, 1000-12000 m. | | | | | | | | | | | | | | | | | | | | | |
| i hail. j intermittent. | | | | | | | | | | | | | | | | | | | | | |
| k precipitation within eight of season | | | | | | | | | | | | | | | | | | | | | |
| KQ line squall. l lightning. | | | | | | | | | | | | | | | | | | | | | |
| o overcast sky. p passing showers. | | | | | | | | | | | | | | | | | | | | | |
| q actually. r rain. s snow. | | | | | | | | | | | | | | | | | | | | | |
| ts sheet. u thunder. | | | | | | | | | | | | | | | | | | | | | |
| v no v. thunder. w sky. | | | | | | | | | | | | | | | | | | | | | |
| x unusual rainbow. y dew. | | | | | | | | | | | | | | | | | | | | | |
| z hoar frost. 1 dry air. | | | | | | | | | | | | | | | | | | | | | |
| 2 dust haze; the turbid atmosphere of dry weather. | | | | | | | | | | | | | | | | | | | | | |
| 3 "hail" or "rains and hail" | | | | | | | | | | | | | | | | | | | | | |
| Capital letters indicate intensities. | | | | | | | | | | | | | | | | | | | | | |
| Suffix o indicates slight; repetition of letters indicates continuity. | | | | | | | | | | | | | | | | | | | | | |
| R = heavy rain. r = slight rain. | | | | | | | | | | | | | | | | | | | | | |
| rr = continuous rain. | | | | | | | | | | | | | | | | | | | | | |
| SYMBOLS. | | | | | | | | | | | | | | | | | | | | | |
| X = (less than (for cloud height). | | | | | | | | | | | | | | | | | | | | | |
| Y = (more for precipitation). | | | | | | | | | | | | | | | | | | | | | |
| S = solar halo. L = lunar halo. | | | | | | | | | | | | | | | | | | | | | |
| With present weather is combined, whenever possible, the general character of the wind. | | | | | | | | | | | | | | | | | | | | | |
| A = breeze. B = divided wind existing in different directions. | | | | | | | | | | | | | | | | | | | | | |
| C = calm. D = rain. E = rain after rain. | | | | | | | | | | | | | | | | | | | | | |
| F = fog. G = fog. H = fog. I = fog. | | | | | | | | | | | | | | | | | | | | | |
| J = fog. K = fog. L = fog. M = fog. | | | | | | | | | | | | | | | | | | | | | |
| N = fog. O = fog. P = fog. Q = fog. | | | | | | | | | | | | | | | | | | | | | |
| R = fog. S = fog. T = fog. U = fog. | | | | | | | | | | | | | | | | | | | | | |
| V = fog. W = fog. X = fog. Y = fog. | | | | | | | | | | | | | | | | | | | | | |
| Z = fog. 1 = fog. 2 = fog. 3 = fog. | | | | | | | | | | | | | | | | | | | | | |
| 4 = fog. 5 = fog. 6 = fog. 7 = fog. | | | | | | | | | | | | | | | | | | | | | |
| 8 = fog. 9 = fog. 10 = fog. 11 = fog. | | | | | | | | | | | | | | | | | | | | | |
| 12 = fog. 13 = fog. 14 = fog. 15 = fog. | | | | | | | | | | | | | | | | | | | | | |
| 16 = fog. 17 = fog. 18 = fog. 19 = fog. | | | | | | | | | | | | | | | | | | | | | |
| 20 = fog. 21 = fog. 22 = fog. 23 = fog. | | | | | | | | | | | | | | | | | | | | | |
| 24 = fog. 25 = fog. 26 = fog. 27 = fog. | | | | | | | | | | | | | | | | | | | | | |
| 28 = fog. 29 = fog. 30 = fog. 31 = fog. | | | | | | | | | | | | | | | | | | | | | |
| 32 = fog. 33 = fog. 34 = fog. 35 = fog. | | | | | | | | | | | | | | | | | | | | | |
| 36 = fog. 37 = fog. 38 = fog. 39 = fog. | | | | | | | | | | | | | | | | | | | | | |
| 40 = fog. 41 = fog. 42 = fog. 43 = fog. | | | | | | | | | | | | | | | | | | | | | |
| 44 = fog. 45 = fog. 46 = fog. 47 = fog. | | | | | | | | | | | | | | | | | | | | | |
| 48 = fog. 49 = fog. 50 = fog. 51 = fog. | | | | | | | | | | | | | | | | | | | | | |
| 52 = fog. 53 = fog. 54 = fog. 55 = fog. | | | | | | | | | | | | | | | | | | | | | |
| 56 = fog. 57 = fog. 58 = fog. 59 = fog. | | | | | | | | | | | | | | | | | | | | | |
| 60 = fog. 61 = fog. 62 = fog. 63 = fog. | | | | | | | | | | | | | | | | | | | | | |
| 64 = fog. 65 = fog. 66 = fog. 67 = fog. | | | | | | | | | | | | | | | | | | | | | |
| 68 = fog. 69 = fog. 70 = fog. 71 = fog. | | | | | | | | | | | | | | | | | | | | | |
| 72 = fog. 73 = fog. 74 = fog. 75 = fog. | | | | | | | | | | | | | | | | | | | | | |
| 76 = fog. 77 = fog. 78 = fog. 79 = fog. | | | | | | | | | | | | | | | | | | | | | |
| 80 = fog. 81 = fog. 82 = fog. 83 = fog. | | | | | | | | | | | | | | | | | | | | | |
| 84 = fog. 85 = fog. 86 = fog. 87 = fog. | | | | | | | | | | | | | | | | | | | | | |
| 88 = fog. 89 = fog. 90 = fog. 91 = fog. | | | | | | | | | | | | | | | | | | | | | |
| 92 = fog. 93 = fog. 94 = fog. 95 = fog. | | | | | | | | | | | | | | | | | | | | | |
| 96 = fog. 97 = fog. 98 = fog. 99 = fog. | | | | | | | | | | | | | | | | | | | | | |
| 100 = fog. 101 = fog. 102 = fog. 103 = fog. | | | | | | | | | | | | | | | | | | | | | |
| 104 = fog. 105 = fog. 106 = fog. 107 = fog. | | | | | | | | | | | | | | | | | | | | | |
| 108 = fog. 109 = fog. 110 = fog. 111 = fog. | | | | | | | | | | | | | | | | | | | | | |
| 112 = fog. 113 = fog. 114 = fog. 115 = fog. | | | | | | | | | | | | | | | | | | | | | |
| 116 = fog. 117 = fog. 118 = fog. 119 = fog. | | | | | | | | | | | | | | | | | | | | | |
| 120 = fog. 121 = fog. 122 = fog. 123 = fog. | | | | | | | | | | | | | | | | | | | | | |
| 124 = fog. 125 = fog. 126 = fog. 127 = fog. | | | | | | | | | | | | | | | | | | | | | |
| 128 = fog. 129 = fog. 130 = fog. 131 = fog. | | | | | | | | | | | | | | | | | | | | | |
| 132 = fog. 133 = fog. 134 = fog. 135 = fog. | | | | | | | | | | | | | | | | | | | | | |
| 136 = fog. 137 = fog. 138 = fog. 139 = fog. | | | | | | | | | | | | | | | | | | | | | |
| 140 = fog. 141 = fog. 142 = fog. 143 = fog. | | | | | | | | | | | | | | | | | | | | | |
| 144 = fog. 145 = fog. 146 = fog. 147 = fog. | | | | | | | | | | | | | | | | | | | | | |
| 148 = fog. 149 = fog. 150 = fog. 151 = fog. | | | | | | | | | | | | | | | | | | | | | |
| 152 = fog. 153 = fog. 154 = fog. 155 = fog. | | | | | | | | | | | | | | | | | | | | | |
| 156 = fog. 157 = fog. 158 = fog. 159 = fog. | | | | | | | | | | | | | | | | | | | | | |
| 160 = fog. 161 = fog. 162 = fog. 163 = fog. | | | | | | | | | | | | | | | | | | | | | |
| 164 = fog. 165 = fog. 166 = fog. 167 = fog. | | | | | | | | | | | | | | | | | | | | | |
| 168 = fog. 169 = fog. 170 = fog. 171 = fog. | | | | | | | | | | | | | | | | | | | | | |
| 172 = fog. 173 = fog. 174 = fog. 175 = fog. | | | | | | | | | | | | | | | | | | | | | |
| 176 = fog. 177 = fog. 178 = fog. 179 = fog. | | | | | | | | | | | | | | | | | | | | | |
| 180 = fog. 181 = fog. 182 = fog. 183 = fog. | | | | | | | | | | | | | | | | | | | | | |
| 184 = fog. 185 = fog. 186 = fog. 187 = fog. | | | | | | | | | | | | | | | | | | | | | |
| 188 = fog. 189 = fog. 190 = fog. 191 = fog. | | | | | | | | | | | | | | | | | | | | | |
| 192 = fog. 193 = fog. 194 = fog. 195 = fog. | | | | | | | | | | | | | | | | | | | | | |
| 196 = fog. 197 = fog. 198 = fog. 199 = fog. | | | | | | | | | | | | | | | | | | | | | |
| 200 = fog. 201 = fog. 202 = fog. 203 = fog. | | | | | | | | | | | | | | | | | | | | | |
| 204 = fog. 205 = fog. 206 = fog. 207 = fog. | | | | | | | | | | | | | | | | | | | | | |
| 208 = fog. 209 = fog. 210 = fog. 211 = fog. | | | | | | | | | | | | | | | | | | | | | |
| 212 = fog. 213 = fog. 214 = fog. 215 = fog. | | | | | | | | | | | | | | | | | | | | | |
| 216 = fog. 217 = fog. 218 = fog. 219 = fog. | | | | | | | | | | | | | | | | | | | | | |
| 220 = fog. 221 = fog. 222 = fog. 223 = fog. | | | | | | | | | | | | | | | | | | | | | |
| 224 = fog. 225 = fog. 226 = fog. 227 = fog. | | | | | | | | | | | | | | | | | | | | | |
| 228 = fog. 229 = fog. 230 = fog. 231 = fog. | | | | | | | | | | | | | | | | | | | | | |
| 232 = fog. 233 = fog. 234 = fog. 235 = fog. | | | | | | | | | | | | | | | | | | | | | |
| 236 = fog. 237 = fog. 238 = fog. 239 = fog. | | | | | | | | | | | | | | | | | | | | | |
| 240 = fog. 241 = fog. 242 = fog. 243 = fog. | | | | | | | | | | | | | | | | | | | | | |
| 244 = fog. 245 = fog. 246 = fog. 247 = fog. | | | | | | | | | | | | | | | | | | | | | |
| 248 = fog. 249 = fog. 250 = fog. 251 = fog. | | | | | | | | | | | | | | | | | | | | | |
| 252 = fog. 253 = fog. 254 = fog. 255 = fog. | | | | | | | | | | | | | | | | | | | | | |
| 256 = fog. 257 = fog. 258 = fog. 259 = fog. | | | | | | | | | | | | | | | | | | | | | |
| 260 = fog. 261 = fog. 262 = fog. 263 = fog. | | | | | | | | | | | | | | | | | | | | | |
| 264 = fog. 265 = fog. 266 = fog. 267 = fog. | | | | | | | | | | | | | | | | | | | | | |
| 268 = fog. 269 = fog. 270 = fog. 271 = fog. | | | | | | | | | | | | | | | | | | | | | |
| 272 = fog. 273 = fog. 274 = fog. 275 = fog. | | | | | | | | | | | | | | | | | | | | | |
| 276 = fog. 277 = fog. 278 = fog. 279 = fog. | | | | | | | | | | | | | | | | | | | | | |
| 280 = fog. 281 = fog. 282 = fog. 283 = fog. | | | | | | | | | | | | | | | | | | | | | |
| 284 = fog. 285 = fog. 286 = fog. 287 = fog. | | | | | | | | | | | | | | | | | | | | | |
| 288 = fog. 289 = fog. 290 = fog. 291 = fog. | | | | | | | | | | | | | | | | | | | | | |
| 292 = fog. 293 = fog. 294 = fog. 295 = fog. | | | | | | | | | | | | | | | | | | | | | |
| 296 = fog. 297 = fog. 298 = fog. 299 = fog. | | | | | | | | | | | | | | | | | | | | | |
| 300 = fog. 301 = fog. 302 = fog. 303 = fog. | | | | | | | | | | | | | | | | | | | | | |
| 304 = fog. 305 = fog. 306 = fog. 307 = fog. | | | | | | | | | | | | | | | | | | | | | |
| 308 = fog. 309 = fog. 310 = fog. 311 = fog. | | | | | | | | | | | | | | | | | | | | | |
| 312 = fog. 313 = fog. 314 = fog. 315 = fog. | | | | | | | | | | | | | | | | | | | | | |
| 316 = fog. 317 = fog. 318 = fog. 319 = fog. | | | | | | | | | | | | | | | | | | | | | |
| 320 = fog. 321 = fog. 322 = fog. 323 = fog. | | | | | | | | | | | | | | | | | | | | | |
| 324 = fog. 325 = fog. 326 = fog. 327 = fog. | | | | | | | | | | | | | | | | | | | | | |
| 328 = fog. 329 = fog. 330 = fog. 331 = fog. | | | | | | | | | | | | | | | | | | | | | |
| 332 = fog. 333 = fog. 334 = fog. 335 = fog. | | | | | | | | | | | | | | | | | | | | | |
| 336 = fog. 337 = fog. 338 = fog. 339 = fog. | | | | | | | | | | | | | | | | | | | | | |
| 340 = fog. 341 = fog. 342 = fog. 343 = fog. | | | | | | | | | | | | | | | | | | | | | |
| 344 = fog. 345 = fog. 346 = fog. 347 = fog. | | | | | | | | | | | | | | | | | | | | | |
| 348 = fog. 349 = fog. 350 = fog. 351 = fog. | | | | | | | | | | | | | | | | | | | | | |
| 352 = fog. 353 = fog. 354 = fog. 355 = fog. | | | | | | | | | | | | | | | | | | | | | |
| 356 = fog. 357 = fog. 358 = fog. 359 = fog. | | | | | | | | | | | | | | | | | | | | | |
| 360 = fog. 361 = fog. 362 = fog. 363 = fog. | | | | | | | | | | | | | | | | | | | | | |
| 364 = fog. 365 = fog. 366 = fog. 367 = fog. | | | | | | | | | | | | | | | | | | | | | |
| 368 = fog. 369 = fog. 370 = fog. 371 = fog. | | | | | | | | | | | | | | | | | | | | | |
| 372 = fog. 373 = fog. 374 = fog. 375 = fog. | | | | | | | | | | | | | | | | | | | | | |
| 376 = fog. 377 = fog. 378 = fog. 379 = fog. | | | | | | | | | | | | | | | | | | | | | |
| 380 = fog. 381 = fog. 382 = fog. 383 = fog. | | | | | | | | | | | | | | | | | | | | | |
| 384 = fog. 385 = fog. 386 = fog. 387 = fog. | | | | | | | | | | | | | | | | | | | | | |
| 388 = fog. 389 = fog. 390 = fog. 391 = fog. | | | | | | | | | | | | | | | | | | | | | |
| 392 = fog. 393 = fog. 394 = fog. 395 = fog. | | | | | | | | | | | | | | | | | | | | | |
| 396 = fog. 397 = fog. 398 = fog. 399 = fog. | | | | | | | | | | | | | | | | | | | | | |
| 400 = fog. 401 = fog. 402 = fog. 403 = fog. | | | | | | | | | | | | | | | | | | | | | |
| 404 = fog. 405 = fog. 406 = fog. 407 = fog. | | | | | | | | | | | | | | | | | | | | | |
| 408 = fog. 409 = fog. 410 = fog. 411 = fog. | | | | | | | | | | | | | | | | | | | | | |
| 412 = fog. 413 = fog. 414 = fog. 415 = fog. | | | | | | | | | | | | | | | | | | | | | |
| 416 = fog. 417 = fog. 418 = fog. 419 = fog. | | | | | | | | | | | | | | | | | | | | | |
| 420 = fog. 421 = fog. 422 = fog. 423 = fog. | | | | | | | | | | | | | | | | | | | | | |
| 424 = fog. 425 = fog. 426 = fog. 427 = fog. | | | | | | | | | | | | | | | | | | | | | |
| 428 = fog. 429 = fog. 430 = fog. 431 = fog. | | | | | | | | | | | | | | | | | | | | | |
| 432 = fog. 433 = fog. 434 = fog. 435 = fog. | | | | | | | | | | | | | | | | | | | | | |
| 436 = fog. 437 = fog. 438 = fog. 439 = fog. | | | | | | | | | | | | | | | | | | | | | |
| 440 = fog. 441 = fog. 442 = fog. 443 = fog. | | | | | | | | | | | | | | | | | | | | | |
| 444 = fog. 445 = fog. 446 = fog. 447 = fog. | | | | | | | | | | | | | | | | | | | | | |
| 448 = fog. 449 = fog. 450 = fog. 451 = fog. | | | | | | | | | | | | | | | | | | | | | |
| 452 = fog. 453 = fog. 454 = fog. 455 = fog. | | | | | | | | | | | | | | | | | | | | | |
| 456 = fog. 457 = fog. 458 = fog. 459 = fog. | | | | | | | | | | | | | | | | | | | | | |
| 460 = fog. 461 = fog. 462 = fog. 463 = fog. | | | | | | | | | | | | | | | | | | | | | |
| 464 = fog. 465 = fog. 466 = fog. 467 = fog. | | | | | | | | | | | | | | | | | | | | | |
| 468 = fog. 469 = fog. 470 = fog. 471 = fog. | | | | | | | | | | | | | | | | | | | | | |
| 472 = fog. 473 = fog. 474 = fog. 475 = fog. | | | | | | | | | | | | | | | | | | | | | |
| 476 = fog. 477 = fog. 478 = fog. 479 = fog. | | | | | | | | | | | | | | | | | | | | | |
| 480 = fog. 481 = fog. 482 = fog. 483 = fog. | | | | | | | | | | | | | | | | | | | | | |
| 484 = fog. 485 = fog. 486 = fog. 487 = fog. | | | | | | | | | | | | | | | | | | | | | |
| 488 = fog. 489 = fog. 490 = fog. 491 = fog. | | | | | | | | | | | | | | | | | | | | | |
| 492 = fog. 493 = fog. 494 = fog. 495 = fog. | | | | | | | | | | | | | | | | | | | | | |
| 496 = fog. 497 = fog. 498 = fog. 499 = fog. | | | | | | | | | | | | | | | | | | | | | |
| 500 = fog. 501 = fog. 502 = fog. 503 = fog. | | | | | | | | | | | | | | | | | | | | | |
| 504 = fog. 505 = fog. 506 = fog. 507 = fog. | | | | | | | | | | | | | | | | | | | | | |
| 508 = fog. 509 = fog. 510 = fog. 511 = fog. | | | | | | | | | | | | | | | | | | | | | |
| 512 = fog. 513 = fog. 514 = fog. 515 = fog. | | | | | | | | | | | | | | | | | | | | | |
| 516 = fog. 517 = fog. 518 = fog. 519 = fog. | | | | | | | | | | | | | | | | | | | | | |
| 520 = fog. 521 = fog. 522 = fog. 523 = fog. | | | | | | | | | | | | | | | | | | | | | |
| 524 = fog. 525 = fog. 526 = fog. 527 = fog. | | | | | | | | | | | | | | | | | | | | | |
| 528 = fog. 529 = fog. 530 = fog. 531 = fog. | | | | | | | | | | | | | | | | | | | | | |
| 532 = fog. 533 = fog. 534 = fog. 535 = fog. | | | | | | | | | | | | | | | | | | | | | |
| 536 = fog. 537 = fog. 538 = fog. 539 = fog. | | | | | | | | | | | | | | | | | | | | | |
| 540 = fog. 541 = fog. 542 = fog. 543 = fog. | | | | | | | | | | | | | | | | | | | | | |
| 544 = fog. 545 = fog. 546 = fog. 547 = fog. | | | | | | | | | | | | | | | | | | | | | |
| 548 = fog. 549 = fog. 550 = fog. 551 = fog. | | | | | | | | | | | | | | | | | | | | | |
| 552 = fog. 553 = fog. 554 = fog. 555 = fog. | | | | | | | | | | | | | | | | | | | | | |
| 556 = fog. 557 = fog. 558 = fog. 559 = fog. | | | | | | | | | | | | | | | | | | | | | |
| 560 = fog. 561 = fog. 562 = fog. 563 = fog. | | | | | | | | | | | | | | | | | | | | | |
| 564 = fog. 565 = fog. 566 = fog. 567 = fog. | | | | | | | | | | | | | | | | | | | | | |
| 568 = fog. 569 = fog. 570 = fog. 571 = fog. | | | | | | | | | | | | | | | | | | | | | |
| 572 = fog. 573 = fog. 574 = fog. 575 = fog. | | | | | | | | | | | | | | | | | | | | | |
| 576 = fog. 577 = fog. 578 = fog. 579 = fog. | | | | | | | | | | | | | | | | | | | | | |
| 580 = fog. 581 = fog. 582 = fog. 583 = fog. | | | | | | | | | | | | | | | | | | | | | |
| 584 = fog. 585 = fog. 586 = fog. 587 = fog. | | | | | | | | | | | | | | | | | | | | | |
| 588 = fog. 589 = fog. 590 = fog. 591 = fog. | | | | | | | | | | | | | | | | | | | | | |
| 592 = fog. 593 = fog. 594 = fog. 595 = fog. | | | | | | | | | | | | | | | | | | | | | |
| 596 = fog. 597 = fog. 598 = fog. 599 = fog. | | | | | | | | | | | | | | | | | | | | | |
| 600 = fog. 601 = fog. 602 = fog. 603 = fog. | | | | | | | | | | | | | | | | | | | | | |
| 604 = fog. 605 = fog. 606 = fog. 607 = fog. | | | | | | | | | | | | | | | | | | | | | |
| 608 = fog. 609 = fog. 610 = fog. 611 = fog. | | | | | | | | | | | | | | | | | | | | | |
| 612 = fog. 613 = fog. 614 = fog. 615 = fog. | | | | | | | | | | | | | | | | | | | | | |
| 616 = fog. 617 = fog. 618 = fog. 619 = fog. | | | | | | | | | | | | | | | | | | | | | |
| 620 = fog. 621 = fog. 622 = fog. 623 = fog. | | | | | | | | | | | | | | | | | | | | | |
| 624 = fog. 625 = fog. 626 = fog. 627 = fog. | | | | | | | | | | | | | | | | | | | | | |
| 628 = fog. 629 = fog. 630 = fog. 631 = fog. | | | | | | | | | | | | | | | | | | | | | |
| 632 = fog. 633 = fog. 634 = fog. 635 = fog. | | | | | | | | | | | | | | | | | | | | | |
| 636 = fog. 637 = fog. 638 = fog. 639 = fog. | | | | | | | | | | | | | | | | | | | | | |
| 640 = fog. 641 = fog. 642 = fog. 643 = fog. | | | | | | | | | | | | | | | | | | | | | |
| 644 = fog. 645 = fog. 646 = fog. 647 = fog. | | | | | | | | | | | | | | | | | | | | | |
| 648 = fog. 649 = fog. 650 = fog. 651 = fog. | | | | | | | | | | | | | | | | | | | | | |
| 652 = fog. 653 = fog. 654 = fog. 655 = fog. | | | | | | | | | | | | | | | | | | | | | |
| 656 = fog. 657 = fog. 658 = fog. 659 = fog. | | | | | | | | | | | | | | | | | | | | | |
| 660 = fog. 661 = fog. 662 = fog. 663 = fog. | | | | | | | | | | | | | | | | | | | | | |
| 664 = fog. 665 = fog. 666 = fog. 667 = fog. | | | | | | | | | | | | | | | | | | | | | |
| 668 = fog. 669 = fog. 670 = fog. 671 = fog. | | | | | | | | | | | | | | | | | | | | | |
| 672 = fog. 673 = fog. 674 = fog. 675 = fog. | | | | | | | | | | | | | | | | | | | | | |
| 676 = fog. 677 = fog. 678 = fog. 679 = fog. | | | | | | | | | | | | | | | | | | | | | |
| 680 = fog. 681 = fog. 682 = fog. 683 = fog. | | | | | | | | | | | | | | | | | | | | | |
| 684 = fog. 685 = fog. 686 = fog. 687 = fog. | | | | | | | | | | | | | | | | | | | | | |
| 688 = fog. 689 = fog. 690 = fog. 691 = fog. | | | | | | | | | | | | | | | | | | | | | |
| 692 = fog. 693 = fog. 694 = fog. 695 = fog. | | | | | | | | | | | | | | | | | | | | | |
| 696 = fog. 697 = fog. 698 = fog. 699 = fog. | | | | | | | | | | | | | | | | | | | | | |
| 700 = fog. 701 = fog. 702 = fog. 703 = fog. | | | | | | | | | | | | | | | | | | | | | |
| 704 = fog. 705 = fog. 706 = fog. 707 = fog. | | | | | | | | | | | | | | | | | | | | | |
| 708 = fog. 709 = fog. 710 = fog. 711 = fog. | | | | | | | | | | | | | | | | | | | | | |
| 712 = fog. 713 = fog. 714 = fog. 715 = fog. | | | | | | | | | | | | | | | | | | | | | |
| 716 = fog. 717 = fog. 718 = fog. 719 = fog. | | | | | | | | | | | | | | | | | | | | | |
| 720 = fog. 721 = fog. 722 = fog. 723 = fog. | | | | | | | | | | | | | | | | | | | | | |
| 724 = fog. 725 = fog. 726 = fog. 727 = fog. | | | | | | | | | | | | | | | | | | | | | |
| 728 = fog. 729 = fog. 730 = fog. 731 = fog. | | | | | | | | | | | | | | | | | | | | | |
| 732 = fog. 733 = fog. 734 = fog. 735 = fog. | | | | | | | | | | | | | | | | | | | | | |
| 736 = fog. 737 = fog. 738 = fog. 739 = fog. | | | | | | | | | | | | | | | | | | | | | |
| 740 = fog. 741 = fog. 742 = fog. 743 = fog. | | | | | | | | | | | | | | | | | | | | | |
| 744 = fog. 745 = fog. 746 = fog. 747 = fog. | | | | | | | | | | | | | | | | | | | | | |
| 748 = fog. 749 = fog. 750 = fog. 751 = fog. | | | | | | | | | | | | | | | | | | | | | |
| 752 = fog. 753 = fog. 754 = fog. 755 = fog. | | | | | | | | | | | | | | | | | | | | | |
| 756 = fog. 757 = fog. 758 = fog. 759 = fog. | | | | | | | | | | | | | | | | | | | | | |
| 760 = fog. 761 = fog. 762 = fog. 763 = fog. | | | | | | | | | | | | | | | | | | | | | |
| 764 = fog. 765 = fog. 766 = fog. 767 = fog. | | | | | | | | | | | | | | | | | | | | | |
| 768 = fog. 769 = fog. 770 = fog. 771 = fog. | | | | | | | | | | | | | | | | | | | | | |
| 772 = fog. 773 = fog. 774 = fog. 775 = fog. | | | | | | | | | | | | | | | | | | | | | |
| 776 = fog. 777 = fog. 778 = fog. 779 = fog. | | | | | | | | | | | | | | | | | | | | | |
| 780 = fog. 781 = fog. 782 = fog. 783 = fog. | | | | | | | | | | | | | | | | | | | | | |
| 784 = fog. 785 = fog. 786 = fog. 787 = fog. | | | | | | | | | | | | | | | | | | | | | |
| 788 = fog. 789 = fog. 790 = fog. 791 = fog. | | | | | | | | | | | | | | | | | | | | | |
| 792 = fog. 793 = fog. 794 = fog. 795 = fog. | | | | | | | | | | | | | | | | | | | | | |
| 796 = fog. 797 = fog. 798 = fog. 799 = fog. | | | | | | | | | | | | | | | | | | | | | |
| 800 = fog. 801 = fog. 802 = fog. 803 = fog. | | | | | | | | | | | | | | | | | | | | | |
| 804 = fog. 805 = fog. 806 = fog. 807 = fog. | | | | | | | | | | | | | | | | | | | | | |
| 808 = fog. 809 = fog. 810 = fog. 811 = fog. | | | | | | | | | | | | | | | | | | | | | |
| 812 = fog. 813 = fog. 814 = fog. 815 = fog. | | | | | | | | | | | | | | | | | | | | | |
| 816 = fog. 817 = fog. 818 = fog. 819 = fog. | | | | | | | | | | | | | | | | | | | | | |
| 820 = fog. 821 = fog. 822 = fog. 823 = fog. | | | | | | | | | | | | | | | | | | | | | |
| 824 = fog. 825 = fog. 826 = fog. 827 = fog. | | | | | | | | | | | | | | | | | | | | | |
| 828 = fog. 829 = fog. 830 = fog. 831 = fog. | | | | | | | | | | | | | | | | | | | | | |
| 832 = fog. 833 = fog. 834 = fog. 835 = fog. | | | | | | | | | | | | | | | | | | | | | |
| 836 = fog. 837 = fog. 838 = fog. 839 = fog. | | | | | | | | | | | | | | | | | | | | | |
| 840 = fog. 841 = fog. 842 = fog. 843 = fog. | | | | | | | | | | | | | | | | | | | | | |
| 844 = fog. 845 = fog. 846 = fog. 847 = fog. | | | | | | | | | | | | | | | | | | | | | |
| 848 = fog. 849 = fog. 850 = fog. 851 = fog. | | | | | | | | | | | | | | | | | | | | | |
| 852 = fog. 853 = fog. 854 = fog. 855 = fog. | | | | | | | | | | | | | | | | | | | | | |
| 856 = fog. 857 = fog. 858 = fog. 859 = fog. | | | | | | | | | | | | | | | | | | | | | |
| 860 = fog. 861 = fog. 862 = fog. 863 = fog. | | | | | | | | | | | | | | | | | | | | | |
| 864 = fog. 865 = fog. 866 = fog. 867 = fog. | | | | | | | | | | | | | | | | | | | | | |
| 868 = fog. 869 = fog. 870 = fog. 871 = fog. | | | | | | | | | | | | | | | | | | | | | |
| 872 = fog. 873 = fog. 874 = fog. 875 = fog. | | | | | | | | | | | | | | | | | | | | | |
| 876 = fog. 877 = fog. 878 = fog. 879 = fog. | | | | | | | | | | | | | | | | | | | | | |
| 880 = fog. 881 = fog. 882 = fog. 883 = fog. | | | | | | | | | | | | | | | | | | | | | |
| 884 = fog. 885 = fog. 886 = fog. 887 = fog. | | | | | | | | | | | | | | | | | | | | | |
| 888 = fog. 889 = fog. 890 = fog. 891 = fog. | | | | | | | | | | | | | | | | | | | | | |
| 892 = fog. 893 = fog. 894 = fog. 895 = fog. | | | | | | | | | | | | | | | | | | | | | |
| 896 = fog. 897 = fog. 898 = fog. 899 = fog. | | | | | | | | | | | | | | | | | | | | | |
| 900 = fog. 901 = fog. 902 = fog. 903 = fog. | | | | | | | | | | | | | | | | | | | | | |
| 904 = fog. 905 = fog. 906 = fog. 907 = fog. | | | | | | | | | | | | | | | | | | | | | |
| 908 = fog. 909 = fog. 910 = fog. 911 = fog. | | | | | | | | | | | | | | | | | | | | | |
| 912 = fog. 913 = fog. 914 = fog. 915 = fog. | | | | | | | | | | | | | | | | | | | | | |
| 916 = fog. 917 = fog. 918 = fog. 919 = fog. | | | | | | | | | | | | | | | | | | | | | |
| 920 = fog. 921 = fog. 922 = fog. 923 = fog. | | | | | | | | | | | | | | | | | | | | | |
| 924 = fog. 925 = fog. 926 = fog. 927 = fog. | | | | | | | | | | | | | | | | | | | | | |
| 928 = fog. 929 = fog. 930 = fog. 931 = fog. | | | | | | | | | | | | | | | | | | | | | |
| 932 = fog. 933 = fog. 934 = fog. 935 = fog. | | | | | | | | | | | | | | | | | | | | | |
| 936 = fog. 937 = fog. 938 = fog. 939 = fog. | | | | | | | | | | | | | | | | | | | | | |
| 940 = fog. 941 = fog. 942 = fog. 943 = fog. | | | | | | | | | | | | | | | | | | | | | |
| 944 = fog. 945 = fog. 946 = fog. 947 = fog. | | | | | | | | | | | | | | | | | | | | | |
| 948 = fog. 949 = fog. 950 = fog. 951 = fog. | | | | | | | | | | | | | | | | | | | | | |
| 952 = fog. 953 = fog. 954 = fog. 955 = fog. | | | | | | | | | | | | | | | | | | | | | |
| 956 = fog. 957 = fog. 958 = fog. 959 = fog. | | | | | | | | | | | | | | | | | | | | | |
| 960 = fog. 961 = fog. 962 = fog. 963 = fog. | | | | | | | | | | | | | | | | | | | | | |
| 964 = fog. 965 = fog. 966 = fog. 967 = fog. | | | | | | | | | | | | | | | | | | | | | |
| 968 = fog. 969 = fog. 970 = fog. 971 = fog. | | | | | | | | | | | | | | | | | | | | | |
| 972 = fog. 973 = fog. 974 = fog. 975 = fog. | | | | | | | | | | | | | | | | | | | | | |
| 976 = fog. 977 = fog. 978 = fog. 979 = fog. | | | | | | | | | | | | | | | | | | | | | |
| 980 = fog. 981 = fog. 982 = fog. 983 = fog. | | | | | | | | | | | | | | | | | | | | | |
| 984 = fog. 985 = fog. 986 = fog. 987 = fog. | | | | | | | | | | | | | | | | | | | | | |
| 988 = fog. 989 = fog. 990 = fog. 991 = fog. | | | | | | | | | | | | | | | | | | | | | |
| 992 = fog. 993 = fog. 994 = fog. 995 = fog. | | | | | | | | | | | | | | | | | | | | | |
| 996 = fog. 997 = fog. 998 = fog. 999 = fog. | | | | | | | | | | | | | | | | | | | | | |
| 1000 = fog. 1 | | | | | | | | | | | | | | | | | | | | | |

SUMMARIES FOR THE PAST 24 HOURS.

| STATIONS. | WEATHER. | | | | TEMPERATURE. | | | RAINFALL† | | | | SUN. 9h. Hours. |
|-----------------------------|----------|----------|----------|----------|--------------|----------------|----------------------|-----------|---------|--------|---------|-----------------------|
| | 7h-15h. | 15h-18h. | 18h-21h. | 21h-24h. | MAX. Day. | MIN. Night. | MIN. on Grass. | Day. | 7h-18h. | Night. | 24h-7h. | |
| | 9h. | 9h. | 9h. | 10h. | 7h-15h. | 15h-21h. | 21h-7h. | mm. | began. | mm. | began. | |
| Lerwick ... | cld. | amd. | c | c | 50 | 43 | . | Trace | 9.00 | - | - | 0.0 |
| Stornoway ... | c | c | bbc | s-m | 50 | 37 | . | - | - | - | - | 5.2 |
| Wick ... | c | b-bc | c | c | 53 | 51 | . | - | - | - | - | . |
| Tirree ... | bcm. | cbcm. | bcm. | bcm. | 58 | 43 | 45 | - | - | - | - | 5.5 |
| Nairn ... | bpec | cbaz | bcm. | c | 52 | 43 | . | 0.1 | - | - | - | 2.0 |
| Aberdeen ... | cld. | cm. | cm. | cm. | 54 | 51 | 43 | 0.2 | 18.00 | - | - | 0.0 |
| Malin Head ... | bz. | bz. | bcbz. | bz. | 60 | 47 | . | - | - | - | - | 8.2 |
| Renfrew ... | amd. | c comg | amoff | ffe | 57 | 36 | 31 | Trace | 18.00 | Trace | - | 0.0 |
| Edinburgh (Inchkeith) ... | c | c | c | amffe | 55 | 47 | 42 | - | - | Trace | - | 0.0 |
| Leuchars ... | c | c | c | amoff | 56 | 38 | 34 | Trace | - | - | - | 0.0 |
| Eskdalemuir ... | coc | c-bc | b | bwm | 55 | 32 | 26 | - | - | Trace | - | 0.0 |
| Tynemouth ... | ocbc | bc | bcom. | am. | 57 | 47 | 39 | - | - | - | - | . |
| Blackad Point ... | b | b | b | b | 60 | 50 | . | - | - | - | - | . |
| Donaghadee ... | zobc | bcb | bccc | orne | 60 | 48 | . | - | - | 0.1 | - | 1.8 |
| Birr Castle ... | cz. | cm. | cm. | off | 53 | 37 | 27 | - | - | - | - | 2.6 |
| Holyhead ... | bm. | b | bwm | ffe | 60 | 45 | 40 | - | - | 0.1 | - | 5.6 |
| Liverpool (Bidston) ... | cbcb | bcm. | cffe | bwm | 59 | 42 | 41 | - | - | Trace | - | 6.4 |
| Chester (Sealand) ... | cmcb | b | amffe | bwm | 61 | 36 | 30 | - | - | 0.1 | - | . |
| Harrogate ... | ofabc | bcb | bfff | offdo | 57 | 43 | 37 | 0.1 | 18.00 | Trace | 12.00 | 5.5 |
| Spurn Head ... | b-bc | b-bc | bbc | offc | 57 | 47 | . | - | - | - | - | 9.4 |
| Birmingham (Edgbaston) ... | cb | b | b | bff | 59 | 42 | 31 | - | - | - | - | 6.3 |
| Cranwell ... | fmcb | bcb | b | b | 62 | 36 | 35 | - | - | 0.1 | - | 7.8 |
| Gorleston ... | b | b | b | b43 | 56 | 48 | 47 | - | - | - | - | 10.0 |
| Valentia (Cahircivee) ... | bc | bcb | bcb | b | 65 | 43 | 42 | - | - | - | - | 7.5 |
| Roche Point ... | bcbm. | bz. | bccc | czw | 53 | 51 | . | - | - | Trace | - | 7.8 |
| Pembroke (St. Ann's H.) ... | cbcb | bm. | bm. | bcm. | 53 | 47 | . | - | - | - | - | 7.7 |
| Ross-on-Wye ... | cbcb | b | bwm | ffe | 59 | 35 | 32 | - | - | Trace | - | 7.2 |
| Leafield ... | cbc | b | bwm | bwm | 58 | 37 | 35 | - | - | 0.2 | - | . |
| Winchester (Worthy Dn) ... | cmcb | b | bmsm | off | 61 | 42 | 33 | - | - | Trace | - | 8.0 |
| S. Farnborough ... | cmcbz. | bz. | bzwm | bffe | 62 | 43 | 33 | - | - | Trace | - | 7.7 |
| London (Kew Obs.) ... | bcb | bzbm. | bwm | offw | 60 | 41 | 35 | - | - | Trace | - | 7.8 |
| Croydon ... | bcbm. | bz. | bzwm | bffe | 60 | 36 | 30 | Trace | - | Trace | - | 8.3 |
| Shoeburyness ... | bm | bm. | bm | af | 59 | 37 | 33 | - | - | - | - | 9.6 |
| Clacton-on-Sea ... | bcb | b | b | bm | 58 | 48 | 42 | - | - | - | - | 9.6 |
| Felixstowe ... | b | b | bmw | bmw | 58 | 43 | 33 | - | - | Trace | - | 9.9 |
| Lympne ... | bmz. | bzm. | bmw | bmw | 58 | 42 | 32 | - | - | Trace | - | 9.7 |
| Scilly (St. Mary's) ... | cbcbm. | bm. | b | b | 61 | 51 | . | - | - | - | - | 7.5 |
| Falmouth (Pendennis) ... | bcm. | bcm. | bcm. | bcm. | 58 | 55 | . | - | - | - | - | 8.8 |
| Plymouth (Cattewater) ... | cbcm. | bcbz. | bcbz. | bmw | 59 | 48 | 39 | - | - | Trace | - | 8.3 |
| Portland Bill ... | bz. | bz. | bcm. | cm. | 59 | 53 | . | - | - | - | - | . |
| Southampton (Calshot) ... | cmcbm. | bcm. | bwm. | bmw | 60 | 46 | 33 | - | - | Trace | - | 8.4 |
| Dungeness ... | b-bc | bbc | b | b | 59 | 52 | . | - | - | - | - | 9.2 |
| Guernsey ... | bcbm. | bm. | bm. | bmw | 59 | 53 | . | - | - | - | - | . |

ISALOBARS

10th October



Observations from Cross Channel Stations.

| Station | Date and Time | Direction | Force | Weather | Temp |
|---------|---------------|-----------|-------|---------|------|
| 3 | 10th 2h | Arundel | ESE | 3 | bc |

GENERAL INFERENCES.

A large anticyclone remained centred over the North Sea and Germany. Mainly fine to fair weather will continue but there will be some further local fog the eastern and midland districts of England and in Southern Scotland.

Districts. Forecasts for the 24 hours commencing 15h. G.M.T. Monday, 10th October, 1927.

Further Outlook

| | |
|---------------------------------|---|
| 1. S.E. England | Variable or southeasterly winds, light; fine to fair; local fog; moderate day temperature, slight ground frost locally at night. |
| 2. E. England | |
| 3. E. Midlands | |
| 4. W. Midlands | |
| 5. S.W. England | Southeasterly winds, fresh at times, moderating; fine; morning mist or fog in places; rather high day temperature. |
| 6. South Wales | |
| 7. North Wales | Variable or southerly winds, mainly light or moderate; fine to fair apart from local mist or fog, particularly at night and in morning; rather high day temperature, ground frost locally at night. |
| 8. N.W. England | |
| 9. N. Midlands | |
| 10. N.E. England | |
| 11. S.E. Scotland | |
| 12. S.W. Scotland & Isle of Man | |
| 13. A.W. Scotland | |
| 14. N.W. Scotland | |
| 15. Mid-Scotland | |
| 16. N.E. Scotland | |
| 17. Orkneys and Shetlands | |
| 18. N.W. Ireland | |
| 19. N.E. Ireland | |
| 20. S.E. Ireland | |
| 21. S.W. Ireland | |

Continuing mainly fair & further local

AIR MINISTRY.

DAILY WEATHER REPORT OF THE METEOROLOGICAL OFFICE, LONDON:

Page 4.

BRITISH SECTION Monday 10th October 1927.

No. 283.

| STATIONS. | Height above M.S.L. in feet. | Observations at 10 ^h G.M.T. | | | | | | | | | | | Observations at 7 ^h G.M.T. | | | | | | | | | | | | | | | | |
|-------------------------|------------------------------|--|--------------------|--------|-------|----------|-----------|-------------|----------------|--------|-------|-------|---------------------------------------|--------------------|--------|-------|----------|-----------|-------------|----------------|--------|-------|-------|---------|-------|------|---------|-------|------|
| | | Barom. at M.S.L. mb. | Change in 3 Hours. | Wind. | | Weather. | Temp. °F. | Humidity. % | Visibility. \$ | Cloud. | | | Barom. at M.S.L. mb. | Change in 3 Hours. | Wind. | | Weather. | Temp. °F. | Humidity. % | Visibility. \$ | Cloud. | | | | | | | | |
| | | | | Direc. | Force | | | | | Low. | Upper | Total | | | Direc. | Force | | | | | Low. | Upper | Total | | | | | | |
| | | | | | | | | | | | | | | | | | | | | | | | | Height. | Form. | Amt. | Height. | Form. | Amt. |
| | | | | | | | | | | | | | | | | | | | | | | | | | | | | | |
| Lerwick | 54 | 1029.5 | 0 | - | 0 | C | 51 | 97 | 8 | 5700 | Str | 5 | A. Str | 10 | 1028.6 | 0 | - | 0 | C | 49 | 92 | 8 | - | - | 0 | Ast | 10 | | |
| Stornoway | 30 | 1029.9 | -1 | - | 0 | bc | 51 | 97 | 8 | 5700 | Str | 5 | A. Str | 10 | 1029.5 | 0 | - | 0 | mm | 37 | 97 | 4 | - | - | 0 | - | 0 | | |
| Wick | 81 | 1030.4 | 0 | W | 1 | C | 51 | 97 | 8 | 2500 | Str | 8 | - | 8 | 1030.3 | 0 | NNE | 1 | C | 51 | 97 | 7 | 1500 | Str | 6 | Am | 4 | | |
| Tirree | 22 | - | - | - | - | - | - | - | - | - | - | - | - | - | 1029.1 | 0 | SSE | 4 | bc | 50 | 97 | 5 | 1500 | Str | 2 | C | 8 | | |
| Nairn | 82 | - | - | - | - | - | - | - | - | - | - | - | - | - | 1029.7 | - | - | 0 | C+ | 51 | 85 | 7 | 1500 | Str | 3 | - | 8 | | |
| Aberdeen | 46 | - | - | - | - | - | - | - | - | - | - | - | - | - | 1030.8 | 0 | SSW | 2 | C | 51 | 92 | 6 | 1500 | Str | 3 | - | 8 | | |
| Malin Head | 51 | 1028.6 | 0 | SSE | 3 | b | 51 | 92 | 6 | - | - | 0 | - | 0 | 1028.1 | 0 | SE | 3 | b | 50 | 92 | 6 | 5700 | Str | 2 | - | 2 | | |
| Renfrew | 30 | - | - | - | - | - | - | - | - | - | - | - | - | - | 1031.1 | 0 | - | 0 | FFO | 39 | 97 | 1 | 450 | Str | 10 | - | 10 | | |
| Edinburgh (Inchkeith) | 190 | 1030.5 | -1 | SE | 2 | C+ | 47 | 97 | 7 | 4000 | Cu | 3 | A. Cu | 9 | 1030.4 | -1 | E | 1 | 0/5 | 48 | 97 | 6 | 450 | Str | 10 | - | 10 | | |
| Leuchars | 40 | - | - | - | - | - | - | - | - | - | - | - | - | - | 1030.8 | 0 | ESE | 1 | SSO | 45 | 97 | 2 | 450 | Str | 10 | - | 10 | | |
| Eskdalemuir | 794 | - | - | - | - | - | - | - | - | - | - | - | - | - | 1031.8 | 0 | N | 1 | b | 33 | 97 | 6 | - | - | 0 | Am | 10 | | |
| Tynemouth | 67 | 1032.7 | 0 | S | 2 | 0 | 49 | 92 | 6 | 1500 | Nb | 10 | - | 10 | 1031.2 | 0 | S | 1 | 0 | 48 | 92 | 6 | 1500 | Str | 10 | - | 10 | | |
| Blackod Point | 18 | 1026.3 | 0 | SE | 3 | b | 53 | 85 | 6 | - | - | 0 | - | 0 | 1025.7 | 0 | SE | 3 | b | 51 | 85 | 6 | - | - | 0 | C | 10 | | |
| Donaghadee | 40 | - | - | - | - | - | - | - | - | - | - | - | - | - | 1029.0 | 0 | - | 0 | FFO | 50 | 97 | 4 | 1500 | Str | 10 | - | 10 | | |
| Birr Castle | 173 | - | - | - | - | - | - | - | - | - | - | - | - | - | 1026.8 | - | - | 0 | FFO | 39 | 97 | 1 | 450 | Str | 10 | - | 10 | | |
| Holyhead | 26 | 1029.4 | 0 | S'E | 1 | Fb+ | 48 | 97 | 1 | - | - | 0 | - | 0 | 1028.6 | 0 | ENE | 1 | b | 50 | 97 | 5 | - | - | 0 | C | 10 | | |
| Liverpool (Bidston) | 189 | - | - | - | - | - | - | - | - | - | - | - | - | - | 1030.1 | 0 | SSE | 3 | FFO | 42 | 97 | 1 | 450 | Str | 10 | - | 10 | | |
| Chester (Sealand) | 16 | - | - | - | - | - | - | - | - | - | - | - | - | - | 1030.2 | 0 | SSE | 2 | FFO | 43 | 97 | 1 | 220 | Str | 10 | - | 10 | | |
| Harrogate | 478 | - | - | - | - | - | - | - | - | - | - | - | - | - | 1031.9 | 0 | SE | 0 | Od. | 50 | 97 | 1 | 450 | Str | 10 | - | 10 | | |
| Spurn Head | 39 | 1031.0 | 0 | - | 0 | b | 53 | 92 | 7 | - | - | 0 | - | 0 | 1031.9 | 0 | WNW | 2 | C | 48 | 97 | 6 | 2500 | Str | 9 | - | 10 | | |
| Birmingham (Edgbaston) | 535 | - | - | - | - | - | - | - | - | - | - | - | - | - | 1030.6 | 0 | ENE | 1 | FFO | 43 | 97 | 0 | 450 | Str | 10 | - | 10 | | |
| Granwell | 230 | 1032.3 | +1 | - | 0 | Fb+ | 39 | 97 | 1 | - | - | 0 | - | 0 | 1031.6 | -1 | - | 0 | FFO | 43 | 97 | 1 | 450 | Str | 10 | - | 10 | | |
| Gorleston | 14 | 1031.7 | -1 | SE | 3 | b | 55 | 92 | 7 | - | - | 0 | - | 0 | 1030.5 | -1 | S'E | 2 | b | 49 | 92 | 6 | - | - | 0 | - | 0 | | |
| Valentia (Cahirveen) | 30 | 1025.1 | 0 | SE | 4 | b | 54 | 92 | 9 | - | - | 0 | - | 0 | 1024.3 | 0 | E'S | 2 | b | 52 | 75 | 8 | - | - | 0 | Cu | 2 | | |
| Roches Point | 22 | - | - | - | - | - | - | - | - | - | - | - | - | - | 1026.0 | 0 | SE | 3 | C | 55 | 92 | 7 | 1500 | Str | 9 | - | 10 | | |
| Pembroke (St. Ann's H.) | 150 | 1028.3 | 0 | SE | 3 | b | 50 | 97 | 6 | - | - | 0 | - | 0 | 1027.1 | +1 | ESE | 4 | bc+ | 50 | 97 | 5 | 450 | Str | 6 | - | 10 | | |
| Boss-on-Wye | 223 | - | - | - | - | - | - | - | - | - | - | - | - | - | 1029.1 | -1 | N | 2 | FFO | 43 | 97 | 1 | 450 | Str | 10 | - | 10 | | |
| Leafeld | 612 | - | - | - | - | - | - | - | - | - | - | - | - | - | 1030.0 | 0 | NE | 1 | Fb | 41 | 97 | 1 | - | - | 0 | - | 0 | | |
| Winchester (Worthy Dn.) | 272 | - | - | - | - | - | - | - | - | - | - | - | - | - | 1029.2 | 0 | N | 1 | FFO | 45 | 97 | 1 | 450 | Str | 10 | - | 10 | | |
| S. Farnborough | 230 | - | - | - | - | - | - | - | - | - | - | - | - | - | 1029.5 | 0 | - | 0 | FFO | 44 | 97 | 1 | 450 | Str | 10 | - | 10 | | |
| London (Kew Obs.) | 18 | - | - | - | - | - | - | - | - | - | - | - | - | - | 1030.0 | 0 | ENE | 2 | FFO | 45 | 97 | 1 | 450 | Str | 10 | - | 10 | | |
| Croydon | 244 | 1030.4 | -1 | NE'E | 1 | FFb | 44 | 97 | 1 | - | - | 0 | - | 0 | 1030.1 | +1 | - | 0 | Fb+ | 36 | 97 | 0 | - | - | 0 | - | 0 | | |
| Shoeburyness | 11 | - | - | - | - | - | - | - | - | - | - | - | - | - | 1030.1 | -1 | - | 0 | FFb | 39 | 97 | 1 | - | - | 0 | - | 0 | | |
| Olaeton-on-Sea | 54 | - | - | - | - | - | - | - | - | - | - | - | - | - | 1029.9 | -1 | NW | 1 | Fb | 49 | 97 | 6 | - | - | 0 | - | 0 | | |
| Felixstowe | 15 | - | - | - | - | - | - | - | - | - | - | - | - | - | 1029.7 | -2 | NNE | 1 | Sb | 45 | 97 | 4 | - | - | 0 | - | 0 | | |
| Lympna | 350 | 1030.0 | 0 | NE'E | 3 | b | 49 | 92 | 6 | - | - | 0 | - | 0 | 1029.3 | 0 | NNE | 3 | b | 44 | 97 | 5 | - | - | 0 | - | 0 | | |
| Scilly (St. Mary's) | 163 | 1025.7 | -2 | E | 5 | b | 54 | 92 | 6 | - | - | 0 | - | 0 | 1024.7 | 0 | E | 4 | b | 52 | 97 | 6 | - | - | 0 | - | 0 | | |
| Falmouth (Pendennis) | 209 | 1026.4 | 0 | E | 5 | b | 56 | 92 | 6 | - | - | 0 | - | 0 | 1025.8 | -1 | ESE | 5 | bc+ | 55 | 92 | 7 | 4000 | Str | 3 | - | 10 | | |
| Plymouth (Cattewater) | 82 | - | - | - | - | - | - | - | - | - | - | - | - | - | 1026.0 | 0 | E | 4 | b | 53 | 92 | 6 | - | - | 0 | Am | 10 | | |
| Portland Bill | 32 | 1027.4 | 0 | NE | 4 | C | 56 | 92 | 6 | 1500 | Str | 9 | - | 9 | 1026.9 | 0 | NE | 4 | bc | 54 | 92 | 6 | 1500 | Str | 4 | - | 10 | | |
| Southampton (Calshot) | 10 | 1023.2 | -1 | NE'E | 3 | b | 51 | 92 | 6 | - | - | 0 | - | 0 | 1028.1 | 0 | NNE | 1 | b | 46 | 97 | 6 | - | - | 0 | - | 0 | | |
| Dungeness | 20 | 1030.5 | 0 | SE | 2 | b | 56 | 75 | 7 | - | - | 0 | - | 0 | 1030.1 | +1 | ESE | 1 | b | 53 | 85 | 7 | - | - | 0 | - | 0 | | |
| Guernsey (Fort George) | 245 | 1027.2 | 0 | ESE | 1 | b | 54 | 85 | 6 | - | - | 0 | - | 0 | 1026.7 | 0 | ESE | 2 | b | 55 | 85 | 6 | - | - | 0 | - | 0 | | |

WEATHER, TEMPERATURE, RAINFALL AND SUNSHINE AT HEALTH RESORTS FOR 9th October

| STATIONS. | WEATHER. | | TEMPERATURE. | | RAINFALL* | | SUNSHINE. | | (1) | (2) | (3) | (4) | (5) | (6) | (7) | (8) |
|--------------------------|-----------|------------|---------------------|---------------------|----------------------|---------------------|--------------------|--------------------|--------------------------|-----|-------|-----|-----|-----|-----|-----|
| | Forenoon. | Afternoon. | Min. 9h. to 9h. 9h. | Max. 9h. - 17h. 9h. | Night 17h. - 9h. 9h. | Day. 9h. - 17h. 9h. | Sunrise to 9h. 9h. | Sunrise to Sunset. | | | | | | | | |
| | | | | | | | | | | | | | | | | |
| (1) | (2) | (3) | (4) | (5) | (6) | (7) | (8) | (9) | Ilfracombe ... | b | b | 52 | 58 | - | - | 8.2 |
| | | | | | | | | | Bude ... | wmb | b | 50 | 61 | - | - | 9.5 |
| | | | | | | | | | Penzance ... | b2 | b2 | 56 | 61 | - | - | 7.5 |
| | | | | | | | | | Paignton ... | oz | ocbcb | 55 | 59 | - | - | 6.4 |
| Berwick-on-Tweed | c | cbcc | 44 | 54 | Trace | - | 1.0 | 0.0 | Torquay ... | oc | b | 54 | 59 | - | - | 7.1 |
| Douglas (I.O. M.) ... | o | c | 53 | 57 | - | - | 3.1 | 3.5 | Jersey ... | b | b | 53 | 66 | - | - | 9.0 |
| Llandudno ... | cb | b | 49 | 60 | - | - | 6.7 | 7.7 | Weymouth ... | bcb | b | 50 | 60 | - | - | 7.2 |
| Colwyn Bay ... | bcb | cb | 46 | 62 | - | - | 6.2 | 7.3 | Bournemouth ... | cb | b | 46 | 60 | - | - | 7.7 |
| Rhyl ... | bcb | bcb | 51 | 62 | - | - | 6.6 | 7.7 | Ventnor ... | bc | b2 | 51 | 59 | - | - | 7.7 |
| Wallasey ... | cb | b | 50 | 62 | - | - | 5.1 | 5.1 | Portsmouth (S'chsea) ... | b | b | 49 | 62 | - | - | 8.3 |
| Southport ... | obcb | bco | 52 | 62 | - | - | 5.7 | 5.8 | Bognor ... | b | b | 48 | 61 | - | - | 8.6 |
| Blackpool ... | oc | bcc | 53 | 61 | - | - | 4.0 | 5.5 | Littlehampton ... | b | b | 47 | 61 | - | - | 9.3 |
| Ilkley ... | amo | bc | 47 | 58 | 0.3 | - | 5.5 | 0.0 | Worthing ... | b | b | 47 | 61 | - | - | 9.1 |
| Cleethorpes ... | b | b | 51 | 57 | 0.1 | - | 9.6 | 1.3 | Brighton ... | b | b | 48 | 63 | - | - | 9.5 |
| Skegness ... | cbcb | b | 53 | 59 | Trace | - | 9.4 | 0.0 | Eastbourne ... | b | b | 45 | 60 | - | - | 9.0 |
| Aberystwyth ... | cbcb | b | 50 | 61 | - | - | 5.2 | 3.1 | Hastings ... | wmb | b | 47 | 60 | 0.1 | - | 9.4 |
| Bath ... | cbcb | b | 50 | 61 | - | - | 8.0 | 3.6 | Folkestone ... | bw | b | 49 | 62 | - | - | 9.1 |
| Cheltenham ... | bcb | b | 50 | 61 | - | - | 8.0 | 3.6 | Dover ... | b | b | 50 | 61 | - | - | 9.8 |
| Leamington Spa ... | cmcb | bc | 43 | 57 | - | - | 9.9 | 3.8 | Tanbridge Wells ... | b | b | 46 | 61 | - | - | 9.5 |
| Lowestoft ... | b | b | 53 | 57 | - | - | 9.6 | 6.6 | Ramsgate ... | bm | bm | 51 | 60 | - | - | 9.4 |
| Felixstowe ... | b | b | 52 | 58 | - | - | 9.3 | 6.1 | Margate ... | bcb | bc | 50 | 59 | - | - | 9.7 |
| Harwich & Dovercourt ... | bc | b | 52 | 58 | - | - | 9.3 | 6.1 | Deal ... | b | b | 50 | 60 | - | - | 8.6 |
| Southend ... | b | b | 49 | 58 | - | - | 9.0 | 7.4 | | | | | | | | |



AIR MINISTRY.

DAILY WEATHER REPORT OF THE METEOROLOGICAL OFFICE, LONDON:

BRITISH SECTION.

No. B.24064

Tuesday, 11th October, 1927.

Page 1.

| Observations at 11h. G.M.T. 10th | | | | | | | | | | | | | | | Observations at 11h. G.M.T. 10th | | | | | | | | | | | | | | | | | | | | | | | | | | | | | | | | | | | | | | | | | | | | | | | | | | | | | | | | | | | | | | | | | | | | | | | | | | | | | | | | | | | | | | | | | | | | | | | | | | | | | | | | | | | | | | | | | | | | | | | | | | | | | | | | | | | | | | | | | | | | | | | | | | | | | | | | | | | | | | | | | | | | | | | | | | | | | | | | | | | | | | | | | | | | | | | | | | | | | | | | | | | | | | | | | | | | | | | | | | | | | | | | | | | | | | | | | | | | | | | | | | | | | | | | | | | | | | | | | | | | | | | | | | | | | | | | | | | | | | | | | | | | | | | | | | | | | | | | | | | | | | | | | | | | | | | | | | | | | | | | | | | | | | | | | | | | | | | | | | | | | | | | | | | | | | | | | | | | | | | | | | | | | | | | | | | | | | | | | | | | | | | | | | | | | | | | | | | | | | | | | | | | | | | | | | | | | | | | | | | | | | | | | | | | | | | | | | | | | | | | | | | | | | | | | | | | | | | | | | | | | | | | | | | | | | | | | | | | | | | | | | | | | | | | | | | | | | | | | | | | | | | | | | | | | | | | | | | | | | | | | | | | | | | | | | | | | | | | | | | | | | | | | | | | | | | | | | | | | | | | | | | | | | | | | | | | | | | | | | | | | | | | | | | | | | | | | | | | | | | | | | | | | | | | | | | | | | | | | | | | | | | | | | | | | | | | | | | | | | | | | | | | | | | | | | | | | | | | | | | | | | | | | | | | | | | | | | | | | | | | | | | | | | | | | | | | | | | | | | | | | | | | | | | | | | | | | | | | | | | | | | | | | | | | | | | | | | | | | | | | | | | | | | | | | | | | | | | | | | | | | | | | | | | | | | | | | | | | | | | | | | | | | | | | | | | | | | | | | | | | | | | | | | | | | | | | | | | | | | | | | | | | | | | | | | | | | | | | | | | | | | | | | | | | | | | | | | | | | | | | | | | | | | | | | | | | | | | | | | | | | | | | | | | | | | | | | | | | | | | | | | | | | | | | | | | | | | | | | | | | | | | | | | | | | | | | | | | | | | | | | | | | | | | | | | | | | | | | | | | | | | | | | | | | | | | | | | | | | | | | | | | | | | | | | | | | | | | | | | | | | | | | | | | | | | | | | | | | | | | | | | | | | | | | | | | | | | | | | | | | | | | | | | | | | | | | | | | | | | | | | | | | | | | | | | | | | | | | | | | | | | | | | | | | | | | | | | | | | | | | | | | | | | | | | | | | | | | | | | | | | | | | | | | | | | | | | | | | | | | | | | | | | | | | | | | | | | | | | | | | | | | | | | | | | | | | | | | | | | | | | | | | | | | | | | | | | | | | | | | | | | | | | | | | | | | | | | | | | | | | | | | | | | | | | | | | | | | | | | | | | | | | | | | | | | | | | | | | | | | | | | | | | | | | | | | | | | | | | | | | | | | | | | | | | | | | | | | | | | | | | | | | | | | | | | | | | | | | | | | | | | | | | | | | | | | | | | | | | | |
|----------------------------------|----------------------|--------------------|--------|-------|----------|-----------|-------------|-----------------|--------|------|--------|------------------|----------------------|--------------------|----------------------------------|-------|----------|-----------|-------------|-----------------|--------|------|--------|------------------|------|------|------|------|------|------|------|------|------|------|------|--|--|--|--|--|--|--|--|--|--|--|--|--|--|--|--|--|--|--|--|--|--|--|--|--|--|--|--|--|--|--|--|--|--|--|--|--|--|--|--|--|--|--|--|--|--|--|--|--|--|--|--|--|--|--|--|--|--|--|--|--|--|--|--|--|--|--|--|--|--|--|--|--|--|--|--|--|--|--|--|--|--|--|--|--|--|--|--|--|--|--|--|--|--|--|--|--|--|--|--|--|--|--|--|--|--|--|--|--|--|--|--|--|--|--|--|--|--|--|--|--|--|--|--|--|--|--|--|--|--|--|--|--|--|--|--|--|--|--|--|--|--|--|--|--|--|--|--|--|--|--|--|--|--|--|--|--|--|--|--|--|--|--|--|--|--|--|--|--|--|--|--|--|--|--|--|--|--|--|--|--|--|--|--|--|--|--|--|--|--|--|--|--|--|--|--|--|--|--|--|--|--|--|--|--|--|--|--|--|--|--|--|--|--|--|--|--|--|--|--|--|--|--|--|--|--|--|--|--|--|--|--|--|--|--|--|--|--|--|--|--|--|--|--|--|--|--|--|--|--|--|--|--|--|--|--|--|--|--|--|--|--|--|--|--|--|--|--|--|--|--|--|--|--|--|--|--|--|--|--|--|--|--|--|--|--|--|--|--|--|--|--|--|--|--|--|--|--|--|--|--|--|--|--|--|--|--|--|--|--|--|--|--|--|--|--|--|--|--|--|--|--|--|--|--|--|--|--|--|--|--|--|--|--|--|--|--|--|--|--|--|--|--|--|--|--|--|--|--|--|--|--|--|--|--|--|--|--|--|--|--|--|--|--|--|--|--|--|--|--|--|--|--|--|--|--|--|--|--|--|--|--|--|--|--|--|--|--|--|--|--|--|--|--|--|--|--|--|--|--|--|--|--|--|--|--|--|--|--|--|--|--|--|--|--|--|--|--|--|--|--|--|--|--|--|--|--|--|--|--|--|--|--|--|--|--|--|--|--|--|--|--|--|--|--|--|--|--|--|--|--|--|--|--|--|--|--|--|--|--|--|--|--|--|--|--|--|--|--|--|--|--|--|--|--|--|--|--|--|--|--|--|--|--|--|--|--|--|--|--|--|--|--|--|--|--|--|--|--|--|--|--|--|--|--|--|--|--|--|--|--|--|--|--|--|--|--|--|--|--|--|--|--|--|--|--|--|--|--|--|--|--|--|--|--|--|--|--|--|--|--|--|--|--|--|--|--|--|--|--|--|--|--|--|--|--|--|--|--|--|--|--|--|--|--|--|--|--|--|--|--|--|--|--|--|--|--|--|--|--|--|--|--|--|--|--|--|--|--|--|--|--|--|--|--|--|--|--|--|--|--|--|--|--|--|--|--|--|--|--|--|--|--|--|--|--|--|--|--|--|--|--|--|--|--|--|--|--|--|--|--|--|--|--|--|--|--|--|--|--|--|--|--|--|--|--|--|--|--|--|--|--|--|--|--|--|--|--|--|--|--|--|--|--|--|--|--|--|--|--|--|--|--|--|--|--|--|--|--|--|--|--|--|--|--|--|--|--|--|--|--|--|--|--|--|--|--|--|--|--|--|--|--|--|--|--|--|--|--|--|--|--|--|--|--|--|--|--|--|--|--|--|--|--|--|--|--|--|--|--|--|--|--|--|--|--|--|--|--|--|--|--|--|--|--|--|--|--|--|--|--|--|--|--|--|--|--|--|--|--|--|--|--|--|--|--|--|--|--|--|--|--|--|--|--|--|--|--|--|--|--|--|--|--|--|--|--|--|--|--|--|--|--|--|--|--|--|--|--|--|--|--|--|--|--|--|--|--|--|--|--|--|--|--|--|--|--|--|--|--|--|--|--|--|--|--|--|--|--|--|--|--|--|--|--|--|--|--|--|--|--|--|--|--|--|--|--|--|--|--|--|--|--|--|--|--|--|--|--|--|--|--|--|--|--|--|--|--|--|--|--|--|--|--|--|--|--|--|--|--|--|--|--|--|--|--|--|--|--|--|--|--|--|--|--|--|--|--|--|--|--|--|--|--|--|--|--|--|--|--|--|--|--|--|--|--|--|--|--|--|--|--|--|--|--|--|--|--|--|--|--|--|--|--|--|--|--|--|--|--|--|--|--|--|--|--|--|--|--|--|--|--|--|--|--|--|--|--|--|--|--|--|--|--|--|--|--|--|--|--|--|--|--|--|--|--|--|--|--|--|--|--|--|--|--|--|--|--|--|--|--|--|--|--|--|--|--|--|--|--|--|--|--|--|--|--|--|--|--|--|--|--|--|--|--|--|--|--|--|--|--|--|--|--|--|--|--|--|--|--|--|--|--|--|--|--|--|--|--|--|--|--|--|--|--|--|--|--|--|--|--|--|--|--|--|--|--|--|--|--|--|--|--|--|--|--|--|--|--|--|--|--|--|--|--|--|--|--|--|--|--|--|--|--|--|--|--|--|--|--|--|--|--|--|--|--|--|--|--|--|--|--|--|--|--|--|--|--|--|--|--|--|--|--|--|--|--|--|--|--|--|--|--|--|--|--|--|--|--|--|--|--|--|--|--|--|--|--|--|--|--|--|--|--|--|--|--|--|--|--|--|--|--|--|--|--|--|--|--|--|--|--|--|--|--|--|--|--|--|--|--|--|--|--|--|--|--|--|--|--|--|--|--|--|--|--|--|--|--|--|--|--|--|--|--|--|--|--|--|--|--|--|--|--|--|--|--|--|--|--|--|--|--|--|--|--|--|--|--|--|--|--|--|--|--|--|--|--|--|--|--|--|--|--|--|--|--|--|--|--|--|--|--|--|--|--|--|--|--|--|--|--|--|--|--|--|--|--|--|--|--|--|--|--|--|--|--|--|--|--|--|--|--|--|--|--|--|--|--|--|--|--|--|--|--|--|--|--|--|--|--|--|--|--|--|--|--|--|--|--|--|--|--|--|--|--|--|--|--|--|--|--|--|--|--|--|--|--|
| STATIONS. | Barom. at M.S.L. mb. | Change in 3 Hours. | Wind. | | Weather. | Temp. °F. | Humidity. % | Visibility. 0-9 | Cloud. | | | State of ground. | Barom. at M.S.L. mb. | Change in 3 Hours. | Wind. | | Weather. | Temp. °F. | Humidity. % | Visibility. 0-9 | Cloud. | | | State of ground. | | | | | | | | | | | | | | | | | | | | | | | | | | | | | | | | | | | | | | | | | | | | | | | | | | | | | | | | | | | | | | | | | | | | | | | | | | | | | | | | | | | | | | | | | | | | | | | | | | | | | | | | | | | | | | | | | | | | | | | | | | | | | | | | | | | | | | | | | | | | | | | | | | | | | | | | | | | | | | | | | | | | | | | | | | | | | | | | | | | | | | | | | | | | | | | | | | | | | | | | | | | | | | | | | | | | | | | | | | | | | | | | | | | | | | | | | | | | | | | | | | | | | | | | | | | | | | | | | | | | | | | | | | | | | | | | | | | | | | | | | | | | | | | | | | | | | | | | | | | | | | | | | | | | | | | | | | | | | | | | | | | | | | | | | | | | | | | | | | | | | | | | | | | | | | | | | | | | | | | | | | | | | | | | | | | | | | | | | | | | | | | | | | | | | | | | | | | | | | | | | | | | | | | | | | | | | | | | | | | | | | | | | | | | | | | | | | | | | | | | | | | | | | | | | | | | | | | | | | | | | | | | | | | | | | | | | | | | | | | | | | | | | | | | | | | | | | | | | | | | | | | | | | | | | | | | | | | | | | | | | | | | | | | | | | | | | | | | | | | | | | | | | | | | | | | | | | | | | | | | | | | | | | | | | | | | | | | | | | | | | | | | | | | | | | | | | | | | | | | | | | | | | | | | | | | | | | | | | | | | | | | | | | | | | | | | | | | | | | | | | | | | | | | | | | | | | | | | | | | | | | | | | | | | | | | | | | | | | | | | | | | | | | | | | | | | | | | | | | | | | | | | | | | | | | | | | | | | | | | | | | | | | | | | | | | | | | | | | | | | | | | | | | | | | | | | | | | | | | | | | | | | | | | | | | | | | | | | | | | | | | | | | | | | | | | | | | | | | | | | | | | | | | | | | | | | | | | | | | | | | | | | | | | | | | | | | | | | | | | | | | | | | | | | | | | | | | | | | | | | | | | | | | | | | | | | | | | | | | | | | | | | | | | | | | | | | | | | | | | | | | | | | | | | | | | | | | | | | | | | | | | | | | | | | | | | | | | | | | | | | | | | | | | | | | | | | | | | | | | | | | | | | | | | | | | | | | | | | | | | | | | | | | | | | | | | | | | | | | | | | | | | | | | | | | | | | | | | | | | | | | | | | | | | | | | | | | | | | | | | | | | | | | | | | | | | | | | | | | | | | | | | | | | | | | | | | | | | | | | | | | | | | | | | | | | | | | | | | | | | | | | | | | | | | | | | | | | | | | | | | | | | | | | | | | | | | | | | | | | | | | | | | | | | | | | | | | | | | | | | | | | | | | | | | | | | | | | | | | | | | | | | | | | | | | | | | | | | | | | | | | | | | | | | | | | | | | | | | | | | | | | | | | | | | | | | | | | | | | | | | | | | | | | | | | | | | | | | | | | | | | | | | | | | | | | | | | | | | | | | | | | | | | | | | | | | | | | | | | | | | | | | | | | | | | | | | | | | | | | | | | | | | | | | | |
| | | | Direc. | Force | | | | | Height | Form | Amount | | | | Direc. | Force | | | | | Height | Form | Amount | | | | | | | | | | | | | | | | | | | | | | | | | | | | | | | | | | | | | | | | | | | | | | | | | | | | | | | | | | | | | | | | | | | | | | | | | | | | | | | | | | | | | | | | | | | | | | | | | | | | | | | | | | | | | | | | | | | | | | | | | | | | | | | | | | | | | | | | | | | | | | | | | | | | | | | | | | | | | | | | | | | | | | | | | | | | | | | | | | | | | | | | | | | | | | | | | | | | | | | | | | | | | | | | | | | | | | | | | | | | | | | | | | | | | | | | | | | | | | | | | | | | | | | | | | | | | | | | | | | | | | | | | | | | | | | | | | | | | | | | | | | | | | | | | | | | | | | | | | | | | | | | | | | | | | | | | | | | | | | | | | | | | | | | | | | | | | | | | | | | | | | | | | | | | | | | | | | | | | | | | | | | | | | | | | | | | | | | | | | | | | | | | | | | | | | | | | | | | | | | | | | | | | | | | | | | | | | | | | | | | | | | | | | | | | | | | | | | | | | | | | | | | | | | | | | | | | | | | | | | | | | | | | | | | | | | | | | | | | | | | | | | | | | | | | | | | | | | | | | | | | | | | | | | | | | | | | | | | | | | | | | | | | | | | | | | | | | | | | | | | | | | | | | | | | | | | | | | | | | | | | | | | | | | | | | | | | | | | | | | | | | | | | | | | | | | | | | | | | | | | | | | | | | | | | | | | | | | | | | | | | | | | | | | | | | | | | | | | | | | | | | | | | | | | | | | | | | | | | | | | | | | | | | | | | | | | | | | | | | | | | | | | | | | | | | | | | | | | | | | | | | | | | | | | | | | | | | | | | | | | | | | | | | | | | | | | | | | | | | | | | | | | | | | | | | | | | | | | | | | | | | | | | | | | | | | | | | | | | | | | | | | | | | | | | | | | | | | | | | | | | | | | | | | | | | | | | | | | | | | | | | | | | | | | | | | | | | | | | | | | | | | | | | | | | | | | | | | | | | | | | | | | | | | | | | | | | | | | | | | | | | | | | | | | | | | | | | | | | | | | | | | | | | | | | | | | | | | | | | | | | | | | | | | | | | | | | | | | | | | | | | | | | | | | | | | | | | | | | | | | | | | | | | | | | | | | | | | | | | | | | | | | | | | | | | | | | | | | | | | | | | | | | | | | | | | | | | | | | | | | | | | | | | | | | | | | | | | | | | | | | | | | | | | | | | | | | | | | | | | | | | | | | | | | | | | | | | | | | | | | | | | | | | | | | | | | | | | | | | | | | | | | | | | | | | | | | | | | | | | | | | | | | | | | | | | | | | | | | | | | | | | | | | | | | | | | | | | | | | | | | | | | | | | | | | | | | | | | | | | | | | | | | | | | | | | | | | | | | | | | | | | | | | | | | | | | | | | | | | | | | | | | | | | | | | | | | | | | | | | | | | | | | | | | | | | | | | | | | | | | | | | | | | | | | | | | | | | | | | | | | | | | | | | | | | | | | | | | | | | | | | | | | | | | | | | | | | | | | | | | | | | | | | | | | |
| | | | | | | | | | | | | | | | | | | | | | | | | | 0-12 | 0-10 | 0-10 | 0-10 | 0-10 | 0-10 | 0-10 | 0-10 | 0-10 | 0-10 | 0-10 | | | | | | | | | | | | | | | | | | | | | | | | | | | | | | | | | | | | | | | | | | | | | | | | | | | | | | | | | | | | | | | | | | | | | | | | | | | | | | | | | | | | | | | | | | | | | | | | | | | | | | | | | | | | | | | | | | | | | | | | | | | | | | | | | | | | | | | | | | | | | | | | | | | | | | | | | | | | | | | | | | | | | | | | | | | | | | | | | | | | | | | | | | | | | | | | | | | | | | | | | | | | | | | | | | | | | | | | | | | | | | | | | | | | | | | | | | | | | | | | | | | | | | | | | | | | | | | | | | | | | | | | | | | | | | | | | | | | | | | | | | | | | | | | | | | | | | | | | | | | | | | | | | | | | | | | | | | | | | | | | | | | | | | | | | | | | | | | | | | | | | | | | | | | | | | | | | | | | | | | | | | | | | | | | | | | | | | | | | | | | | | | | | | | | | | | | | | | | | | | | | | | | | | | | | | | | | | | | | | | | | | | | | | | | | | | | | | | | | | | | | | | | | | | | | | | | | | | | | | | | | | | | | | | | | | | | | | | | | | | | | | | | | | | | | | | | | | | | | | | | | | | | | | | | | | | | | | | | | | | | | | | | | | | | | | | | | | | | | | | | | | | | | | | | | | | | | | | | | | | | | | | | | | | | | | | | | | | | | | | | | | | | | | | | | | | | | | | | | | | | | | | | | | | | | | | | | | | | | | | | | | | | | | | | | | | | | | | | | | | | | | | | | | | | | | | | | | | | | | | | | | | | | | | | | | | | | | | | | | | | | | | | | | | | | | | | | | | | | | | | | | | | | | | | | | | | | | | | | | | | | | | | | | | | | | | | | | | | | | | | | | | | | | | | | | | | | | | | | | | | | | | | | | | | | | | | | | | | | | | | | | | | | | | | | | | | | | | | | | | | | | | | | | | | | | | | | | | | | | | | | | | | | | | | | | | | | | | | | | | | | | | | | | | | | | | | | | | | | | | | | | | | | | | | | | | | | | | | | | | | | | | | | | | | | | | | | | | | | | | | | | | | | | | | | | | | | | | | | | | | | | | | | | | | | | | | | | | | | | | | | | | | | | | | | | | | | | | | | | | | | | | | | | | | | | | | | | | | | | | | | | | | | | | | | | | | | | | | | | | | | | | | | | | | | | | | | | | | | | | | | | | | | | | | | | | | | | | | | | | | | | | | | | | | | | | | | | | | | | | | | | | | | | | | | | | | | | | | | | | | | | | | | | | | | | | | | | | | | | | | | | | | | | | | | | | | | | | | | | | | | | | | | | | | | | | | | | | | | | | | | | | | | | | | | | | | | | | | | | | | | | | | | | | | | | | | | | | | | | | | | | | | | | | | | | | | | | | | | | | | | | | | | | | | | | | | | | | | | | | | | | | | | | | | | | | | | | | | | | | | | | | | | | | | | | | | | | | | | | | | | | | | | | | | | | | | | | | | | | | | | | | | | | | | | | | | | | | | | | | | | | | | | | | | | | | | | | | | | |
| (For heights see p. 4). | | | | | | | | | | | | | | | | | | | | | | | | | | | | | | | | | | | | | | | | | | | | | | | | | | | | | | | | | | | | | | | | | | | | | | | | | | | | | | | | | | | | | | | | | | | | | | | | | | | | | | | | | | | | | | | | | | | | | | | | | | | | | | | | | | | | | | | | | | | | | | | | | | | | | | | | | | | | | | | | | | | | | | | | | | | | | | | | | | | | | | | | | | | | | | | | | | | | | | | | | | | | | | | | | | | | | | | | | | | | | | | | | | | | | | | | | | | | | | | | | | | | | | | | | | | | | | | | | | | | | | | | | | | | | | | | | | | | | | | | | | | | | | | | | | | | | | | | | | | | | | | | | | | | | | | | | | | | | | | | | | | | | | | | | | | | | | | | | | | | | | | | | | | | | | | | | | | | | | | | | | | | | | | | | | | | | | | | | | | | | | | | | | | | | | | | | | | | | | | | | | | | | | | | | | | | | | | | | | | | | | | | | | | | | | | | | | | | | | | | | | | | | | | | | | | | | | | | | | | | | | | | | | | | | | | | | | | | | | | | | | | | | | | | | | | | | | | | | | | | | | | | | | | | | | | | | | | | | | | | | | | | | | | | | | | | | | | | | | | | | | | | | | | | | | | | | | | | | | | | | | | | | | | | | | | | | | | | | | | | | | | | | | | | | | | | | | | | | | | | | | | | | | | | | | | | | | | | | | | | | | | | | | | | | | | | | | | | | | | | | | | | | | | | | | | | | | | | | | | | | | | | | | | | | | | | | | | | | | | | | | | | | | | | | | | | | | | | | | | | | | | | | | | | | | | | | | | | | | | | | | | | | | | | | | | | | | | | | | | | | | | | | | | | | | | | | | | | | | | | | | | | | | | | | | | | | | | | | | | | | | | | | | | | | | | | | | | | | | | | | | | | | | | | | | | | | | | | | | | | | | | | | | | | | | | | | | | | | | | | | | | | | | | | | | | | | | | | | | | | | | | | | | | | | | | | | | | | | | | | | | | | | | | | | | | | | | | | | | | | | | | | | | | | | | | | | | | | | | | | | | | | | | | | | | | | | | | | | | | | | | | | | | | | | | | | | | | | | | | | | | | | | | | | | | | | | | | | | | | | | | | | | | | | | | | | | | | | | | | | | | | | | | | | | | | | | | | | | | | | | | | | | | | | | | | | | | | | | | | | | | | | | | | | | | | | | | | | | | | | | | | | | | | | | | | | | | | | | | | | | | | | | | | | | | | | | | | | | | | | | | | | | | | | | | | | | | | | | | | | | | | | | | | | | | | | | | | | | | | | | | | | | | | | | | | | | | | | | | | | | | | | | | | | | | | | | | | | | | | | | | | | | | | | | | | | | | | | | | | | | | | | | | | | | | | | | | | | | | | | | | | | | | | | | | | | | | | | | | | | | | | | | | | | | | | | | | | | | | | | | | | | | | | | | | | | | | | | | | | | | | | | | | | | | | | | | | | | | | | | | | | | | | | | | | | | | | | | | | | | | | | | | | | | | | | | | | | | | | | | | | | | | | | | | | | | | |

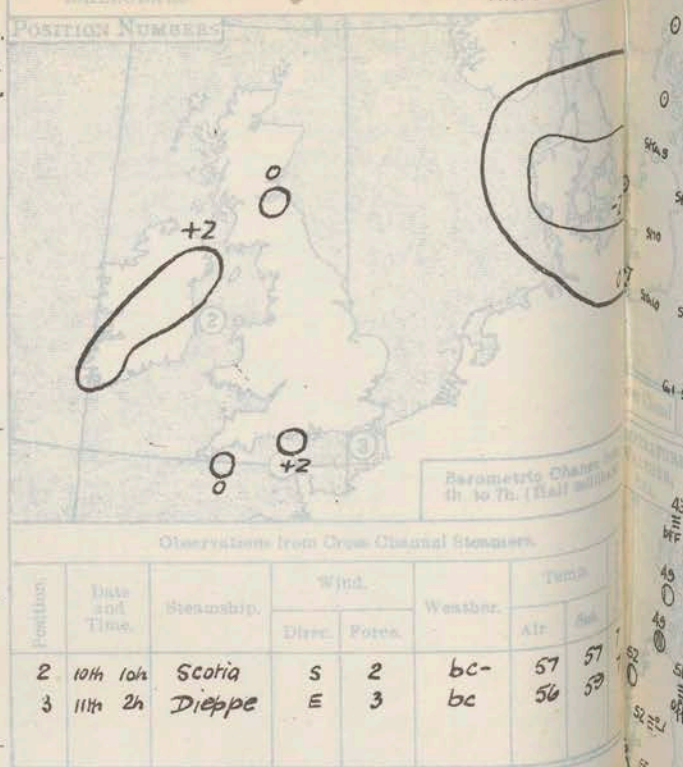
SUMMARIES FOR THE PAST 24 HOURS.

SUN.

DUBLIN

11th October

| STATIONS. | WEATHER. | | | | TEMPERATURE. | | | RAINFALL† | | | | 10th... Hours. |
|-------------------------|----------|-----------|--------------|--------------|--------------|-------------|---------------|-----------|----------|--------|----------|-------------------|
| | 7h.-13h. | 13h.-18h. | 18h. to 10th | 10th to 11h. | MAX. Day. | MIN. Night. | MIN. on GRASS | Day. | 7h.-18h. | Night. | 18h.-7h. | |
| | 10th | 10th | 10th | 11th | 7h.-18h. | 18h.-7h. | 18h.-7h. | mm. | began. | mm. | began. | |
| Lerwick | C | cof cz | CZ | CZ | 52 | 49 | . | - | - | - | - | 0.0 |
| Sornoway | b. bc | C | S-m | F | 57 | 37 | . | - | - | - | - | 7.4 |
| Wick | C | C | mo sfc | OFF | 55 | 47 | . | - | - | - | - | 7.6 |
| Tiree | cbc | bc m | S. bc | bc m | 58 | 44 | 30 | - | - | - | - | 5.7 |
| Nairn | cbc | bc f c | Sfcw | C | 54 | 45 | . | - | - | - | - | 0.0 |
| Aberdeen | cm | cm m | cm | cm | 56 | 47 | 43 | - | - | - | - | 8.7 |
| Malin Head | bm | bm | bm | bm | 60 | 44 | . | - | - | - | - | 3.6 |
| Renfrew | b ff | b ff | b ff | b ff | 57 | 39 | 31 | 0.1 | - | Trace | - | 1.7 |
| Edinburgh (Inchkeith) | F m | bc m | bc m | 0 | 51 | 47 | 38 | - | - | Trace | - | 3.4 |
| Lenchars | of c m | bm f w | bf w b m | bc m w | 56 | 44 | 35 | - | - | - | - | 2.6 |
| Esksdalemuir | bm | bm | b f | b f | 57 | 41 | 41 | - | - | - | - | . |
| Tynemouth | off | bc f | bc f | om | 50 | 47 | 42 | - | - | - | - | . |
| Blackhead Point | b | b | b | ob | 56 | 45 | . | - | - | - | - | . |
| Donaghadee | cm m | bm m | off | off | 57 | 44 | . | - | - | - | - | 2.5 |
| Birr Castle | cm | cm | cm | om | 57 | 45 | 31 | - | - | - | - | 2.5 |
| Holyhead | bm | bm | bm m | bm m | 62 | 48 | 39 | - | - | 0.1 | - | 3.4 |
| Liverpool (Bidston) | off | bc c | off | off | 52 | 44 | 43 | - | - | - | - | 0.1 |
| Chester (Sealand) | off | bc m | bc m | bc m | 50 | 43 | 38 | Trace | 48.00 | Trace | 42.00 | 0.1 |
| Harrogate | off | oc | off | off | 51 | 43 | 40 | 0.1 | 48.00 | Trace | 4.30 | 0.0 |
| Turn Head | b. bc | b. bc | ow z | S-m | 58 | 47 | . | - | - | - | - | 6.4 |
| Birmingham (Edgbaston) | F b | bm f | b f | off | 54 | 46 | 46 | - | - | 0.1 | - | 1.1 |
| Canwell | off | bc f | S-m | bc m w | 54 | 41 | 40 | - | - | Trace | 42.00 | 0.7 |
| Garlestone | bz | bm | bm w | bc m | 53 | 43 | 41 | - | - | Trace | - | 2.1 |
| Valentia (Cahiriveel) | b | bc | bc | oc | 62 | 54 | 52 | - | - | - | - | 2.2 |
| Roches Point | cg z | cg z | bc w | bc w | 58 | 49 | . | - | - | Trace | - | 3.9 |
| Pembroke (St. Ann's H.) | bc m | bc m | bc m | bc m | 58 | 47 | . | - | - | - | - | 0.0 |
| Ross-on-Wye | off | om | off | off | 49 | 46 | 46 | 0.1 | - | 0.3 | 5.30 | 5.0 |
| Laafeld | f m bc | bw | b m | bm w | 56 | 45 | 44 | 0.1 | - | 0.2 | - | 5.0 |
| Winchester (Worthy Dn) | off | by b | bm f | off | 63 | 39 | 32 | - | - | Trace | - | 7.5 |
| S. Farnborough | off | bz bm | bm f | off | 63 | 38 | 33 | - | - | Trace | - | 5.0 |
| London (Kew Obs.) | off | bm | bm f | off | 60 | 40 | 34 | Trace | - | 0.4 | - | 3.0 |
| Groydon | off | bz yz | bz f | off | 64 | 38 | 28 | Trace | - | 0.2 | - | 7.2 |
| Shoeburyness | b f bz | bm | bm f | bm | 59 | 41 | 40 | - | - | - | - | 8.3 |
| Glaughton-on-Sea | bm | bm | bm | bm | 61 | 43 | 41 | - | - | 0.3 | - | 9.2 |
| Felixstowe | b | b | bm w | bm w | 61 | 41 | 33 | - | - | Trace | - | 9.3 |
| Lympe | bm by | bz m | bm f | bm f | 59 | 41 | 33 | - | - | 0.1 | - | 9.7 |
| Seilly (St. Mary's) | bc b | b | bm | bm | 61 | 51 | 53 | - | - | - | - | 8.3 |
| Falmouth (Pendennis) | bc b | bc z | bc z | bc z | 59 | 49 | 40 | - | - | - | - | 9.0 |
| Plymouth (Oastwater) | bc m | bz | bm | bm | 61 | 49 | 40 | - | - | - | - | 9.2 |
| Portland Bill | bc b | bz | bm | bm | 60 | 46 | . | - | - | - | - | 9.3 |
| Southampton (Calshot) | bm | bm | bm w | bm w | 59 | 42 | 36 | - | - | Trace | - | 9.3 |
| Dungeness | b | bc | bc b | bc b | 60 | 39 | . | - | - | - | - | 9.8 |
| Guernsey | bm | bm | bm | bm | 62 | 54 | . | - | - | Trace | - | 9.8 |

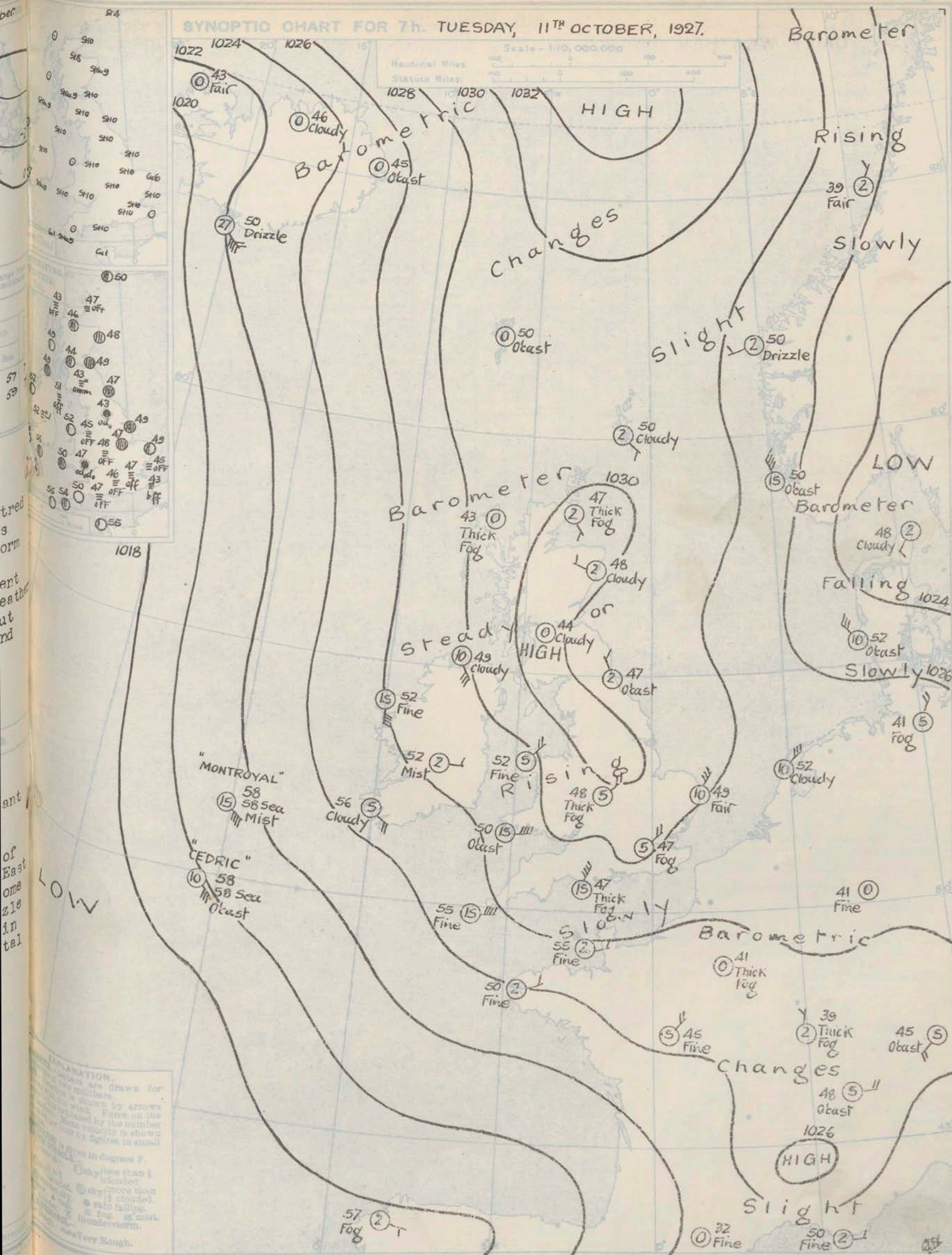


The anticyclone is centred again over the British Isles but it will probably soon form part of a more intense anticyclone centred at present to the North of Iceland. Weather will continue mainly fair but there will be more cloud and less fog than of late.

| Districts. | Forecast for the 24 hours commencing 15h G.M.T. Tuesday, 11th October, 1927. |
|---------------------------------|--|
| 1. S.E. England | Northerly winds, veering E. or S.E., light to moderate; fair to cloudy, perhaps local drizzle in coastal districts tomorrow; local fog during night but less, generally, than of late; moderate temperature. |
| 2. E. England | |
| 3. E. Midlands | |
| 4. W. Midlands | |
| 5. S.W. England | Easterly winds, light to moderate; fair to cloudy; local mist or fog, night and morning; moderate day temperature; ground frost locally at night. |
| 6. South Wales | |
| 7. North Wales | Variable to southeasterly or southerly winds, light to moderate, stronger locally; mainly fair to cloudy; local fog, night and morning; moderate day temperature, slight ground frost locally at night. |
| 8. N.W. England | |
| 9. N. Midlands | |
| 10. N.E. England | |
| 11. S.E. Scotland | |
| 12. S.W. Scotland & Isle of Man | |
| 13. A.W. Scotland | |
| 14. N.W. Scotland | |
| 15. N.E. Scotland | |
| 16. Orkney and Shetlands | |
| 17. N.W. Ireland | Southerly winds, moderate; fine to fair; local mist; rather high day temperature, slight ground frost inland at night. |
| 18. N.E. Ireland | |
| 19. S.E. Ireland | |
| 20. S.W. Ireland | |

Further Outlook

No important change but cloudier and cooler than of late in the East and South; some rain or drizzle is probable in eastern coastal districts.



DAILY WEATHER REPORT OF THE METEOROLOGICAL OFFICE. LONDON:

No. 284...

WEATHER, TEMPERATURE, RAINFALL AND SUNSHINE AT HEALTH RESORTS FOR...10th...October.

TERMS OF SUBSCRIPTION.—6/6 per quarter or 25/- per year, post free. Single copies may be obtained at the Meteorological Office, price 1d.

†1. See footnote 1.

(At stations marked thus the maximum temperature is for the period 21h.-17h., the minimum for the period 21h.-9h. @ 17h.-9h.)

BRITISH SECTION.

No. B24065

Wednesday 12th October... 1927.

Page 1.

| Observations at 11h. G.M.T. 11th | | | | | | | | | | | | | | Observations at 12h. G.M.T. 11th | | | | | | | | | | | | | | | | | | | | | | | | | | | | | | | | | | | | | | | | | |
|---|----------------------|--------------------|--------|-------|----------|-----------|-------------|-----------------|--------|------|------|--------|------------------|---|--------------------|-------|--------|----------|-----------|-------------|-----------------|--------|------|------|------|------|------|--|------|------|------|------|------|--|--|--|--|--|--|--|--|--|--|--|--|--|--|--|--|--|--|--|--|--|--|
| STATIONS. | Barom. at M.S.L. mb. | Change in 3 hours. | Wind. | | Weather. | Temp. °F. | Humidity. % | Visibility. 0-9 | Cloud. | | | | State of ground. | Barom. at M.S.L. mb. | Change in 3 hours. | Wind. | | Weather. | Temp. °F. | Humidity. % | Visibility. 0-9 | Cloud. | | | | Sea. | | | | | | | | | | | | | | | | | | | | | | | | | | | | | |
| | | | Direc. | Force | | | | | Height | Form | Amt. | Direc. | | | | Force | Height | | | | | Form | Amt. | | | | | | | | | | | | | | | | | | | | | | | | | | | | | | | | |
| | | | | | | | | | | | | | | | | | | | | | | | | 0-12 | 0-10 | | 0-10 | 0-10 | 0-10 | 0-10 | 0-10 | 0-10 | 0-10 | | | | | | | | | | | | | | | | | | | | | | |
| (For heights see p.4.) | | | | | | | | | | | | | | | | | | | | | | | | | | | | | | | | | | | | | | | | | | | | | | | | | | | | | | | |
| Lerwick | 1029.8 | 0 | N | 1 | c | 50 | 97 | 6 | 800 | Sc | 4 | As | 10 | 1029.8 | +1 | - | 0 | c | 49 | 92 | 6 | 800 | Sc | 4 | As | 10 | - | | | | | | | | | | | | | | | | | | | | | | | | | | | | |
| Stornoway | 1029.7 | 0 | - | 0 | bc | 57 | 85 | 7 | - | - | 0 | Cs | 3 | 1029.7 | 0 | - | 0 | fb | 46 | 92 | 3 | 1500 | Sc | 10 | - | 10 | 0 | | | | | | | | | | | | | | | | | | | | | | | | | | | | |
| Wick | 1031.2 | +1 | SSW | 2 | bc | 50 | 97 | 8 | - | - | 0 | Cs | 4 | 1030.3 | 0 | SSE | 1 | bc | 50 | 92 | 7 | 1500 | Sc | 2 | Cs | 4 | 0 | | | | | | | | | | | | | | | | | | | | | | | | | | | | |
| Tiree | 1030.1 | -1 | SSE | 4 | b | 55 | 85 | 6 | - | - | 0 | - | 0 | 1030.1 | 0 | S | 1 | c+ | 49 | 85 | 6 | 1500 | Sc | 10 | - | 10 | 0 | | | | | | | | | | | | | | | | | | | | | | | | | | | | |
| Nairn | 1030.3 | 0 | - | - | - | - | - | - | - | - | - | - | - | 1030.3 | 0 | - | 0 | c | 49 | 85 | 7 | 1500 | Sc | 9 | - | 9 | - | | | | | | | | | | | | | | | | | | | | | | | | | | | | |
| Aberdeen | 1031.4 | 0 | ENE | 1 | c | 53 | 85 | 6 | 1500 | Sc | 9 | - | 9 | 1031.3 | 0 | SSE | 2 | c+ | 51 | 85 | 6 | 1500 | Sc | 10 | - | 10 | 0 | | | | | | | | | | | | | | | | | | | | | | | | | | | | |
| Malin Head | 1029.3 | +1 | E | 3 | bc | 55 | 92 | 5 | 5700 | Sc | 2 | Ac | 6 | 1029.2 | 0 | SE | 4 | bc | 53 | 92 | 5 | 5700 | Sc | 5 | - | 5 | 0 | | | | | | | | | | | | | | | | | | | | | | | | | | | | |
| Renfrew | 1030.8 | 0 | NE | 2 | o | 51 | 85 | 5 | 1500 | Sc | 10 | - | 10 | 1030.5 | 0 | NE | 1 | mmd | 50 | 85 | 4 | 1500 | Sc | 10 | - | 10 | 0 | | | | | | | | | | | | | | | | | | | | | | | | | | | | |
| Edinburgh (Inchkeith) | 1030.1 | +1 | E | 1 | o | 49 | 85 | 6 | 450 | Sc | 10 | - | 10 | 1030.0 | 0 | ESE | 1 | o | 48 | 85 | 6 | 450 | Sc | 10 | - | 10 | 0 | | | | | | | | | | | | | | | | | | | | | | | | | | | | |
| Leuchars | 1031.4 | +1 | E | 2 | o | 51 | 85 | 6 | 800 | Sc | 10 | - | 10 | 1031.0 | -1 | SE | 1 | o | 49 | 85 | 6 | 1500 | Sc | 10 | - | 10 | 0 | | | | | | | | | | | | | | | | | | | | | | | | | | | | |
| Bakdalemuir | 1030.3 | 0 | NE | 2 | c | 48 | 85 | 6 | 1500 | Sc | 9 | - | 9 | 1030.9 | +1 | NNE | 2 | o | 44 | 85 | 5 | 450 | Sc | 10 | - | 10 | 0 | | | | | | | | | | | | | | | | | | | | | | | | | | | | |
| Tynemouth | 1030.8 | +1 | E | 1 | o/m | 51 | 85 | 6 | 800 | Sc | 10 | - | 10 | 1031.0 | 0 | N | 1 | o | 48 | 85 | 6 | 1500 | No | 10 | - | 10 | 0 | | | | | | | | | | | | | | | | | | | | | | | | | | | | |
| Blacksod Point | 1027.5 | +2 | ESE | 3 | c | 56 | 85 | 6 | - | Sc | 8 | - | 8 | 1028.0 | 0 | SE | 1 | c | 56 | 85 | 6 | - | Sc | 8 | - | 8 | 3 | | | | | | | | | | | | | | | | | | | | | | | | | | | | |
| Donaghadee | 1029.9 | +1 | E | 3 | mmd | 48 | 92 | 4 | 1500 | Sc | 10 | - | 10 | 1030.0 | 0 | - | 1 | mmd | 48 | 92 | 4 | 1500 | Sc | 10 | - | 10 | 1 | | | | | | | | | | | | | | | | | | | | | | | | | | | | |
| Birr Castle | 1027.5 | - | E | 2 | bc | 62 | 75 | 6 | 2500 | Sc | 7 | - | 7 | 1027.7 | - | E | 1 | mmd | 57 | 85 | 4 | 2500 | Sc | 3 | As | 10 | - | | | | | | | | | | | | | | | | | | | | | | | | | | | | |
| Holyhead | 1028.8 | 0 | NE | 3 | bc | 55 | 85 | 5 | 800 | Sc | 7 | - | 7 | 1028.9 | 0 | NEN | 2 | bc | 53 | 92 | 5 | 800 | Sc | 2 | Cs | 5 | - | | | | | | | | | | | | | | | | | | | | | | | | | | | | |
| Liverpool (Bidston) | 1029.3 | 0 | SE | 3 | b | 52 | 92 | 5 | - | - | 0 | - | 0 | 1029.5 | 0 | SE | 2 | m+b | 51 | 92 | 4 | - | - | 0 | Cs | 1 | - | | | | | | | | | | | | | | | | | | | | | | | | | | | | |
| Chester (Sealand) | 1029.3 | 0 | SSE | 3 | bc | 55 | 85 | 6 | 800 | Sc | 4 | - | 4 | 1029.2 | +1 | SE'S | 2 | fb+ | 45 | 92 | 3 | - | - | 0 | - | 0 | - | | | | | | | | | | | | | | | | | | | | | | | | | | | | |
| Harrogate | 1031.2 | 0 | N | 1 | o | 46 | 85 | 5 | 2500 | Sc | 10 | - | 10 | 1031.3 | 0 | - | 0 | o | 47 | 85 | 5 | 2500 | Sc | 10 | - | 10 | - | | | | | | | | | | | | | | | | | | | | | | | | | | | | |
| Spurn Head | 1030.2 | 0 | N.E | 3 | o | 52 | 75 | 6 | 2500 | Sc | 10 | - | 10 | 1030.1 | 0 | N | 3 | o | 50 | 75 | 6 | 2500 | Sc | 10 | - | 10 | 0 | | | | | | | | | | | | | | | | | | | | | | | | | | | | |
| Birmingham (Edgbaston) | 1030.1 | 0 | E | 2 | bc | 50 | 75 | 5 | 2500 | Cu | 6 | - | 6 | 1030.4 | 0 | EENE | 3 | c+ | 47 | 85 | 5 | 4000 | Sc | 9 | - | 9 | - | | | | | | | | | | | | | | | | | | | | | | | | | | | | |
| Cranwell | 1030.5 | -1 | N.E | 2 | c | 51 | 85 | 6 | 1500 | Sc | 9 | - | 9 | 1030.5 | 0 | EENE | 2 | c | 49 | 85 | 6 | 1500 | Sc | 10 | - | 10 | - | | | | | | | | | | | | | | | | | | | | | | | | | | | | |
| Gorleston | 1028.6 | 0 | N.E | 2 | c | 55 | 75 | 6 | 2500 | Sc | 9 | - | 9 | 1029.0 | 0 | NNE | 4 | c | 53 | 75 | 7 | 4000 | Sc | 10 | - | 10 | 0 | | | | | | | | | | | | | | | | | | | | | | | | | | | | |
| Valentia (Cahiriveen) | 1026.2 | 0 | SE | 1 | b | 66 | 65 | 8 | 4000 | Cu | 1 | - | 1 | 1027.8 | +2 | - | 0 | b | 56 | 85 | 8 | 4000 | Cu | 1 | - | 1 | 0 | | | | | | | | | | | | | | | | | | | | | | | | | | | | |
| Roches Point | 1027.3 | +1 | SE | 2 | bc | 60 | 92 | 7 | 2500 | Sc | 7 | - | 7 | 1028.0 | +1 | E | 2 | b | 54 | 97 | 6 | 800 | Sc | 2 | - | 2 | 1 | | | | | | | | | | | | | | | | | | | | | | | | | | | | |
| Penbroke (St. Ann's II.) | 1027.9 | 0 | E | 2 | bc | 53 | 92 | 5 | 1500 | Sc | 4 | - | 4 | 1027.9 | 0 | E | 2 | bc | 53 | 92 | 5 | 1500 | Sc | 4 | - | 4 | 1 | | | | | | | | | | | | | | | | | | | | | | | | | | | | |
| Ross-on-Wye | 1028.7 | 0 | E | 3 | o | 50 | 85 | 5 | 800 | Sc | 10 | - | 10 | 1029.0 | 0 | E | 1 | b | 47 | 92 | 4 | 450 | Sc | 1 | - | 1 | - | | | | | | | | | | | | | | | | | | | | | | | | | | | | |
| Leafield | 1029.4 | 0 | NNE | 2 | o | 46 | 97 | 5 | 800 | Sc | 10 | - | 10 | 1029.4 | 0 | NNE | 2 | b | 45 | 97 | 6 | - | - | 0 | Cs | 1 | - | | | | | | | | | | | | | | | | | | | | | | | | | | | | |
| Winchester (Worthy Dn.) | 1028.3 | -1 | NNE | 3 | o | 48 | 97 | 6 | 800 | Sc | 10 | - | 10 | 1028.2 | 0 | N | 2 | b | 47 | 92 | 5 | - | - | 0 | - | 0 | - | | | | | | | | | | | | | | | | | | | | | | | | | | | | |
| S. Earnborough | 1028.6 | 0 | NNE | 2 | bc | 48 | 85 | 5 | 450 | Sc | 7 | - | 7 | 1028.5 | 0 | NNE | 1 | b | 46 | 92 | 5 | - | - | 0 | - | 0 | - | | | | | | | | | | | | | | | | | | | | | | | | | | | | |
| London (Kew Obsy.) | 1028.7 | -1 | NNE | 3 | bc | 51 | 75 | 6 | 1500 | Sc | 5 | - | 5 | 1028.4 | 0 | N | 1 | fb | 52 | 85 | 3 | - | - | 0 | - | 0 | - | | | | | | | | | | | | | | | | | | | | | | | | | | | | |
| Croydon | 1028.7 | -1 | NE | 3 | bc/m | 53 | 75 | 5 | 2500 | Sc | 6 | - | 6 | 1028.6 | 0 | NNE | 1 | mmb | 47 | 85 | 4 | - | - | 0 | - | 0 | - | | | | | | | | | | | | | | | | | | | | | | | | | | | | |
| Shoeburyness | 1028.5 | 0 | ENE | 3 | bc | 56 | 85 | 6 | 5700 | Sc | 6 | - | 6 | 1028.4 | 0 | E.N | 3 | b | 50 | 97 | 6 | - | - | 0 | - | 0 | - | | | | | | | | | | | | | | | | | | | | | | | | | | | | |
| Clacton-on-Sea | 1028.3 | +1 | NEN | 3 | bc+ | 58 | 85 | 7 | 4000 | Sc | 6 | - | 6 | 1029.0 | +1 | NNE | 3 | c | 54 | 75 | 6 | 5700 | Sc | 8 | - | 8 | 2 | | | | | | | | | | | | | | | | | | | | | | | | | | | | |
| Felixstowe | 1028.3 | +1 | NEN | 3 | bc | 58 | 85 | 7 | 4000 | Sc | 6 | - | 6 | 1029.0 | +1 | NNE | 3 | c | 52 | 85 | 6 | 4000 | Sc | 10 | - | 10 | - | | | | | | | | | | | | | | | | | | | | | | | | | | | | |
| Lympe | 1027.0 | -1 | N.W | 4 | bc | 57 | 75 | 7 | 1500 | Cu | 6 | - | 6 | 1027.4 | +1 | NNW | 4 | bc | 50 | 85 | 6 | 2500 | Sc | 6 | - | 6 | - | | | | | | | | | | | | | | | | | | | | | | | | | | | | |
| Scilly (St. Mary's) | 1025.4 | +1 | E | 4 | b | 60 | 85 | 6 | - | - | 0 | - | 0 | 1025.8 | +1 | E | 4 | bc | 54 | 92 | 6 | 4000 | Cu | 5 | - | 5 | 2 | | | | | | | | | | | | | | | | | | | | | | | | | | | | |
| Falmouth (Pendennis) | 1027.3 | 0 | E.N | 5 | c | 55 | 92 | 6 | 4000 | Sc | 10 | - | 10 | 1027.3 | +1 | E | 3 | c | 53 | 92 | 6 | 1500 | Sc | 7 | As | 10 | 2 | | | | | | | | | | | | | | | | | | | | | | | | | | | | |
| Plymouth (Cattewater) | 1026.7 | -1 | ESE | 4 | b+ | 53 | 85 | 5 | 800 | Sc | 2 | - | 2 | 1027.1 | +2 | E | 1 | b | 52 | 85 | 6 | - | - | 0 | - | 0 | 2 | | | | | | | | | | | | | | | | | | | | | | | | | | | | |
| Portland Bill | 1026.7 | -1 | NE | 3 | c | 53 | 85 | 5 | 1500 | Sc | 9 | - | 9 | 1026.9 | +1 | NE | 4 | c | 51 | 85 | 6 | 1500 | Sc | 2 | Cs | 10 | 0 | | | | | | | | | | | | | | | | | | | | | | | | | | | | |
| Southampton (Calshot) | 1028.1 | -1 | NE | 3 | bc | 55 | 75 | 6 | 1500 | Sc | 5 | - | 5 | 1028.2 | -1 | NE | 2 | b | 49 | 85 | 4 | - | - | 0 | - | 0 | 3 | | | | | | | | | | | | | | | | | | | | | | | | | | | | |
| Dungeness | 1027.8 | +1 | NE | 3 | bc/m | 60 | 75 | 7 | 1500 | Cu | 4 | - | 4 | 1027.5 | -1 | NE | 4 | bc+ | 55 | 85 | 7 | 1500 | Cu | 7 | - | 7 | 0 | | | | | | | | | | | | | | | | | | | | | | | | | | | | |
| Guernsey (Fort George) | 1025.9 | -1 | ENE | 4 | b | 57 | 85 | 6 | 4000 | Cu | 1 | - | 1 | 1026.1 | -1 | ENE | 5 | c | 56 | 85 | 5 | 2500 | Sc | 9 | - | 9 | 4 | | | | | | | | | | | | | | | | | | | | | | | | | | | | |
| LONDON OBSERVATIONS. | | | | | | | | | | | | | | ATMOSPHERIC POLLUTION. | | | | | | | | | | | | | | POLE STAR RECORD at Greenwich Obsy. | | | | | | | | | | | | | | CODE FOR STATE OF GROUND. | | | | | | | | | | | | | |
| Height above M.S.L. in feet. | | | | | | | | | | | | | | MILLIGRAMS OF SOLID IMPURITY per cubic metre. | | | | | | | | | | | | | | Exposure from | | | | | | | | | | | | | | 0=Dry ground. | | | | | | | | | | | | | |
| MORNING. AFTERNOON. NIGHT. | | | | | | | | | | | | | | 24 HR. ended Th. G.M.T. 12h. | | | | | | | | | | | | | | 14h. 18h. 15m. | | | | | | | | | | | | | | 1=Wet ground. | | | | | | | | | | | | | |
| 24 HOURS ENDED 9h. | | | | | | | | | | | | | | South Kensington | | | | | | | | | | | | | | 10 18h 11h < 0.3 1h 12h | | | | | | | | | | | | | | 2=Soft (muddy) wet ground. | | | | | | | | | | | | | |
| Kew | | | | | | | | | | | | | | Max. Time Min. Time | | | | | | | | | | | | | | Stars Expo. Record. | | | | | | | | | | | | | | 3=Bare ground frozen (but less than 2 ins. deep). | | | | | | | | | | | | | |
| Croydon | | | | | | | | | | | | | | Kew Observatory | | | | | | | | | | | | | | Polaris 11.15 2.10 15 | | | | | | | | | | | | | | 4=Bare ground frozen (but more than 2 ins. deep). | | | | | | | | | | | | | |
| Greenwich (Royal Obsy.) | | | | | | | | | | | | | | Max. Time Min. Time | | | | | | | | | | | | | | J Ursae 11.15 2.10 15 | | | | | | | | | | | | | | 5=Dew (or wet grass but not wet ground). | | | | | | | | | | | | | |
| City (Bunhill Row) | | | | | | | | | | | | | | 0.4 18h 11h < 0.3 5h 12h | | | | | | | | | | | | | | Minoris 11.15 2.10 15 | | | | | | | | | | | | | | 6=Shading in day in 15h. and 18h. reports (Hour frost in 1p. and 1h. reports). | | | | | | | | | | | | | |
| Westminster (St. James' Pk.) | | | | | | | | | | | | | | The BEAUFORT SCALE OF WIND is used only for surface observations. In the accompanying table the speed of the wind corresponding with the different numbers, is the speed at about 30 feet above the ground. | | | | | | | | | | | | | | 7=Snow (thin layer often not continuous). | | | | | | | | | | | | | | | | | | | | | | | | | | | |
| Regent's Pk. (Botanic Gdns.) | | | | | | | | | | | | | | Beaufort No. Statute miles per hour. | | | | | | | | | | | | | | 8=Snow (deep, impeding traffic, usually a continuous layer). | | | | | | | | | | | | | | | | | | | | | | | | | | | |
| Camden Square | | | | | | | | | | | | | | 0 Less than 1 | | | | | | | | | | | | | | 9=Glazed roads (ice on roads from frozen rain or melted snow). | | | | | | | | | | | | | | | | | | | | | | | | | | | |
| Kensington Palace | | | | | | | | | | | | | | 1 1-3 | | | | | | | | | | | | | | 1. Thick fog. 220 " | | | | | | | | | | | | | | | | | | | | | | | | | | | |
| Rampstead Observatory | | | | | | | | | | | | | | 2 3-7 | | | | | | | | | | | | | | 2. Fog. 550 " | | | | | | | | | | | | | | | | | | | | | | | | | | | |
| TABLE SHOWING THE GREENWICH TIMES OF SUNRISE, NOON, AND SUNSET. | | | | | | | | | | | | | | 3 5-12 | | | | | | | | | | | | | | 3. Moderate fog. 1,160 " | | | | | | | | | | | | | | | | | | | | | | | | | | | |
| 12h. 13h. October 1897. | | | | | | | | | | | | | | 4 13-18 | | | | | | | | | | | | | | 4. Mist or haze. 1 1/2 miles. | | | | | | | | | | | | | | | | | | | | | | | | | | | |
| STATIONS. Sunrise. Noon. Sunset. | | | | | | | | | | | | | | 5 19-24 | | | | | | | | | | | | | | 5. Poor visibility. 24 " | | | | | | | | | | | | | | | | | | | | | | | | | | | |
| G.M.T. G.M.T. G.M.T. | | | | | | | | | | | | | | 6 25-31 | | | | | | | | | | | | | | 6. Moderate. 64 " | | | | | | | | | | | | | | | | | | | | | | | | | | | |
| Yarmouth | | | | | | | | | | | | | | 7 32-38 | | | | | | | | | | | | | | 7. Good. 124 " | | | | | | | | | | | | | | | | | | | | | | | | | | | |
| Greenwich | | | | | | | | | | | | | | 8 39-46 | | | | | | | | | | | | | | 8. Very good. 31 " | | | | | | | | | | | | | | | | | | | | | | | | | | | |
| Wick | | | | | | | | | | | | | | 9 47-54 | | | | | | | | | | | | | | 9. Excellent visibility, beyond 31 | | | | | | | | | | | | | | | | | | | | | | | | | | | |
| Valentia | | | | | | | | | | | | | | 10 55-63 | | | | | | | | | | | | | | | | | | | | | | | | | | | | | | | | | | | | | | | | | |
| | | | | | | | | | | | | | | 11 64-75 | | | | | | | | | | | | | | | | | | | | | | | | | | | | | | | | | | | | | | | | | |
| | | | | | | | | | | | | | | 12 Above 75 | | | | | | | | | | | | | | | | | | | | | | | | | | | | | | | | | | | | | | | | | |
| | | | | | | | | | | | | | | | | | | | | | | | | | | | | | | | | | | | | | | | | | | | | | | | | | | | | | | | |
| | | | | | | | | | | | | | | | | | | | | | | | | | | | | | | | | | | | | | | | | | | | | | | | | | | | | | | | |
| | | | | | | | | | | | | | | | | | | | | | | | | | | | | | | | | | | | | | | | | | | | | | | | | | | | | | | | |
| | | | | | | | | | | | | | | | | | | | | | | | | | | | | | | | | | | | | | | | | | | | | | | | | | | | | | | | |
| | | | | | | | | | | | | | | | | | | | | | | | | | | | | | | | | | | | | | | | | | | | | | | | | | | | | | | | |
| | | | | | | | | | | | | | | | | | | | | | | | | | | | | | | | | | | | | | | | | | | | | | | | | | | | | | | | |
| | | | | | | | | | | | | | | | | | | | | | | | | | | | | | | | | | | | | | | | | | | | | | | | | | | | | | | | |
| | | | | | | | | | | | | | | | | | | | | | | | | | | | | | | | | | | | | | | | | | | | | | | | | | | | | | | | |
| | | | | | | | | | | | | | | | | | | | | | | | | | | | | | | | | | | | | | | | | | | | | | | | | | | | | | | | |
| | | | | | | | | | | | | | | | | | | | | | | | | | | | | | | | | | | | | | | | | | | | | | | | | | | | | | | | |
| | | | | | | | | | | | | | | | | | | | | | | | | | | | | | | | | | | | | | | | | | | | | | | | | | | | | | | | |
| | | | | | | | | | | | | | | | | | | | | | | | | | | | | | | | | | | | | | | | | | | | | | | | | | | | | | | | |
| | | | | | | | | | | | | | | | | | | | | | | | | | | | | | | | | | | | | | | | | | | | | | | | | | | | | | | | |
| | | | | | | | | | | | | | | | | | | | | | | | | | | | | | | | | | | | | | | | | | | | | | | | | | | | | | | | |
| | | | | | | | | | | | | | | | | | | | | | | | | | | | | | | | | | | | | | | | | | | | | | | | | | | | | | | | |
| | | | | | | | | | | | | | | | | | | | | | | | | | | | | | | | | | | | | | | | | | | | | | | | | | | | | | | | |
| | | | | | | | | | | | | | | | | | | | | | | | | | | | | | | | | | | | | | | | | | | | | | | | | | | | | | | | |
| | | | | | | | | | | | | | | | | | | | | | | | | | | | | | | | | | | | | | | | | | | | | | | | | | | | | | | | |
| | | | | | | | | | | | | | | | | | | | | | | | | | | | | | | | | | | | | | | | | | | | | | | | | | | | | | | | |
| | | | | | | | | | | | | | | | | | | | | | | | | | | | | | | | | | | | | | | | | | | | | | | | | | | | | | | | |
| | | | | | | | | | | | | | | | | | | | | | | | | | | | | | | | | | | | | | | | | | | | | | | | | | | | | | | | |
| | | | | | | | | | | | | | | | | | | | | | | | | | | | | | | | | | | | | | | | | | | | | | | | | | | | | | | | |
| | | | | | | | | | | | | | | | | | | | | | | | | | | | | | | | | | | | | | | | | | | | | | | | | | | | | | | | |
| | | | | | | | | | | | | | | | | | | | | | | | | | | | | | | | | | | | | | | | | | | | | | | | | | | | | | | | |
| | | | | | | | | | | | | | | | | | | | | | | | | | | | | | | | | | | | | | | | | | | | | | | | | | | | | | | | |
| | | | | | | | | | | | | | | | | | | | | | | | | | | | | | | | | | | | | | | | | | | | | | | | | | | | | | | | |
| | | | | | | | | | | | | | | | | | | | | | | | | | | | | | | | | | | | | | | | | | | | | | | | | | | | | | | | |
| | | | | | | | | | | | | | | | | | | | | | | | | | | | | | | | | | | | | | | | | | | | | | | | | | | | | | | | |
| | | | | | | | | | | | | | | | | | | | | | | | | | | | | | | | | | | | | | | | | | | | | | | | | | | | | | | | |
| | | | | | | | | | | | | | | | | | | | | | | | | | | | | | | | | | | | | | | | | | | | | | | | | | | | | | | | |
| | | | | | | | | | | | | | | | | | | | | | | | | | | | | | | | | | | | | | | | | | | | | | | | | | | | | | | | |
| | | | | | | | | | | | | | | | | | | | | | | | | | | | | | | | | | | | | | | | | | | | | | | | | | | | | | | | |
| | | | | | | | | | | | | | | | | | | | | | | | | | | | | | | | | | | | | | | | | | | | | | | | | | | | | | | | |
| | | | | | | | | | | | | | | | | | | | | | | | | | | | | | | | | | | | | | | | | | | | | | | | | | | | | | | | |
| | | | | | | | | | | | | | | | | | | | | | | | | | | | | | | | | | | | | | | | | | | | | | | | | | | | | | | | |
| | | | | | | | | | | | | | | | | | | | | | | | | | | | | | | | | | | | | | | | | | | | | | | | | | | | | | | | |
| | | | | | | | | | | | | | | | | | | | | | | | | | | | | | | | | | | | | | | | | | | | | | | | | | | | | | | | |
| | | | | | | | | | | | | | | | | | | | | | | | | | | | | | | | | | | | | | | | | | | | | | | | | | | | | | | | |
| | | | | | | | | | | | | | | | | | | | | | | | | | | | | | | | | | | | | | | | | | | | | | | | | | | | | | | | |
| | | | | | | | | | | | | | | | | | | | | | | | | | | | | | | | | | | | | | | | | | | | | | | | | | | | | | | | |
| | | | | | | | | | | | | | | | | | | | | | | | | | | | | | | | | | | | | | | | | | | | | | | | | | | | | | | | |
| | | | | | | | | | | | | | | | | | | | | | | | | | | | | | | | | | | | | | | | | | | | | | | | | | | | | | | | |
| | | | | | | | | | | | | | | | | | | | | | | | | | | | | | | | | | | | | | | | | | | | | | | | | | | | | | | | |
| | | | | | | | | | | | | | | | | | | | | | | | | | | | | | | | | | | | | | | | | | | | | | | | | | | | | | | | |
| | | | | | | | | | | | | | | | | | | | | | | | | | | | | | | | | | | | | | | | | | | | | | | | | | | | | | | | |
| | | | | | | | | | | | | | | | | | | | | | | | | | | | | | | | | | | | | | | | | | | | | | | | | | | | | | | | |
| | | | | | | | | | | | | | | | | | | | | | | | | | | | | | | | | | | | | | | | | | | | | | | | | | | | | | | | |
| | | | | | | | | | | | | | | | | | | | | | | | | | | | | | | | | | | | | | | | | | | | | | | | | | | | | | | | |
| | | | | | | | | | | | | | | | | | | | | | | | | | | | | | | | | | | | | | | | | | | | | | | | | | | | | | | | |
| | | | | | | | | | | | | | | | | | | | | | | | | | | | | | | | | | | | | | | | | | | | | | | | | | | | | | | | |
| | | | | | | | | | | | | | | | | | | | | | | | | | | | | | | | | | | | | | | | | | | | | | | | | | | | | | | | |
| | | | | | | | | | | | | | | | | | | | | | | | | | | | | | | | | | | | | | | | | | | | | | | | | | | | | | | | |
| | | | | | | | | | | | | | | | | | | | | | | | | | | | | | | | | | | | | | | | | | | | | | | | | | | | | | | | |
| | | | | | | | | | | | | | | | | | | | | | | | | | | | | | | | | | | | | | | | | | | | | | | | | | | | | | | | |
| | | | | | | | | | | | | | | | | | | | | | | | | | | | | | | | | | | | | | | | | | | | | | | | | | | | | | | | |
| | | | | | | | | | | | | | | | | | | | | | | | | | | | | | | | | | | | | | | | | | | | | | | | | | | | | | | | |
| | | | | | | | | | | | | | | | | | | | | | | | | | | | | | | | | | | | | | | | | | | | | | | | | | | | | | | | |
| | | | | | | | | | | | | | | | | | | | | | | | | | | | | | | | | | | | | | | | | | | | | | | | | | | | | | | | |
| | | | | | | | | | | | | | | | | | | | | | | | | | | | | | | | | | | | | | | | | | | | | | | | | | | | | | | | |
| | | | | | | | | | | | | | | | | | | | | | | | | | | | | | | | | | | | | | | | | | | | | | | | | | | | | | | | |
| | | | | | | | | | | | | | | | | | | | | | | | | | | | | | | | | | | | | | | | | | | | | | | | | | | | | | | | |
| | | | | | | | | | | | | | | | | | | | | | | | | | | | | | | | | | | | | | | | | | | | | | | | | | | | | | | | |
| | | | | | | | | | | | | | | | | | | | | | | | | | | | | | | | | | | | | | | | | | | | | | | | | | | | | | | | |
| | | | | | | | | | | | | | | | | | | | | | | | | | | | | | | | | | | | | | | | | | | | | | | | | | | | | | | | |
| | | | | | | | | | | | | | | | | | | | | | | | | | | | | | | | | | | | | | | | | | | | | | | | | | | | | | | | |
| | | | | | | | | | | | | | | | | | | | | | | | | | | | | | | | | | | | | | | | | | | | | | | | | | | | | | | | |
| | | | | | | | | | | | | | | | | | | | | | | | | | | | | | | | | | | | | | | | | | | | | | | | | | | | | | | | |
| | | | | | | | | | | | | | | | | | | | | | | | | | | | | | | | | | | | | | | | | | | | | | | | | | | | | | | | |
| | | | | | | | | | | | | | | | | | | | | | | | | | | | | | | | | | | | | | | | | | | | | | | | | | | | | | | | |
| | | | | | | | | | | | | | | | | | | | | | | | | | | | | | | | | | | | | | | | | | | | | | | | | | | | | | | | |
| | | | | | | | | | | | | | | | | | | | | | | | | | | | | | | | | | | | | | | | | | | | | | | | | | | | | | | | |
| | | | | | | | | | | | | | | | | | | | | | | | | | | | | | | | | | | | | | | | | | | | | | | | | | | | | | | | |
| | | | | | | | | | | | | | | | | | | | | | | | | | | | | | | | | | | | | | | | | | | | | | | | | | | | | | | | |
| | | | | | | | | | | | | | | | | | | | | | | | | | | | | | | | | | | | | | | | | | | | | | | | | | | | | | | | |
| | | | | | | | | | | | | | | | | | | | | | | | | | | | | | | | | | | | | | | | | | | | | | | | | | | | | | | | |

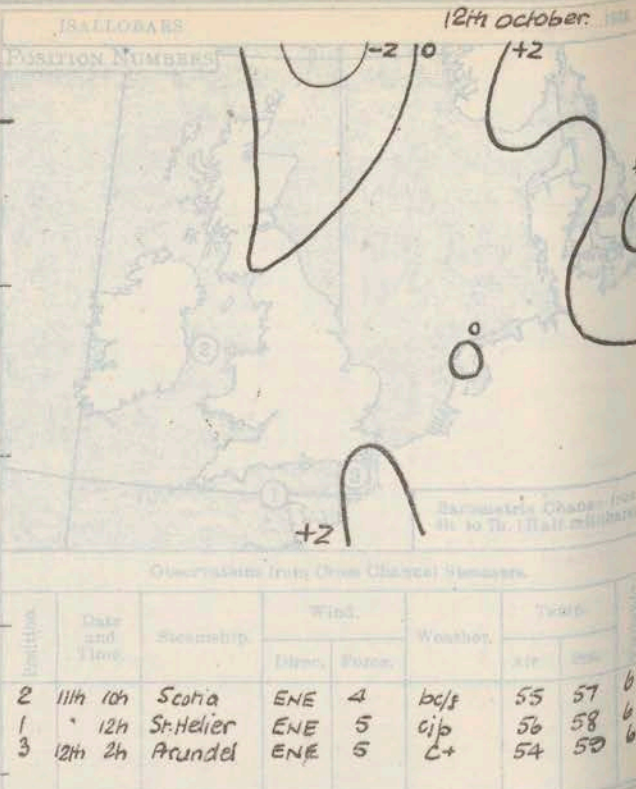
[†] Trace = rain has fallen, but amount less than 0.1 mm.

* Information for these columns not usually received.

‡ The barometric change is expressed in half millibars.

SUMMARIES FOR THE PAST 24 HOURS.

| STATIONS | WEATHER | | | | TEMPERATURE | | | RAINFALL† | | | | Sun. 11th Hours. |
|-------------------------|---------|---------|-----------|--------|-------------|---------------|---------------------|-----------|--------|-------|--------|------------------------|
| | 7h-13h | 13h-18h | 18h-11h | 11h-7h | MAX. Day | MIN. Night | MIN. on Grass | Day | 7h-18h | Night | 18h-7h | |
| | 11th | 11th | to 1h 12h | 12h | 7h-18h | 18h-7h | Grass | mm. | began | mm. | began | |
| Lerwick | cz | cz | c | c | 51 | 48 | . | - | - | - | - | 0.1 |
| Stornoway | f-m | c | f-m | c | 57 | 41 | . | - | - | - | - | 51 |
| Wick | FFbc | b-bc | b-bc | c | 51 | 47 | . | - | - | - | - | . |
| Tiree | cobc | bcom | com | pro | 55 | 49 | 47 | - | - | 0.1 | 1.30 | 45 |
| Nairn | cbcc | cm | cm | c | 50.5 | 44 | . | - | - | - | - | 0.0 |
| Aberdeen | cm | cm | cm | cm | 53 | 44 | 41 | - | - | - | - | 0.0 |
| Malin Head | cbcm | bcm | bcm | cm | 56 | 49 | . | Trace | 48.00 | - | - | 28 |
| Renfrew | comz | czom | om | om | 51 | 45 | 44 | - | - | - | - | 0.0 |
| Edinburgh (Inchkeith) | o | o | o | o | 51 | 44 | 44 | - | - | - | - | 0.0 |
| Leuchars | om | om | om | om | 51 | 44 | 43 | - | - | - | - | 0.0 |
| Exdalemuir | omcm | cm | omcm | omcm | 49 | 39 | 40 | - | - | - | - | 0.2 |
| Tynemouth | om | o | o | o | 51 | 45 | 44 | - | - | - | - | . |
| Blacksod Point | bc | bc | bcb | bcb | 57 | 47 | . | - | - | - | - | . |
| Donaghadee | ffom | om | om | om | 51 | 46 | . | - | - | - | - | . |
| Birr Castle | cbcz | bcm | cm | off | 68 | 41 | 33 | - | - | - | - | 3.7 |
| Holyhead | fmc | bcm | bcm | com | 56 | 49 | 48 | - | - | - | - | 4.0 |
| Liverpool (Bidston) | ofe | bcb | com | com | 55 | 43 | 41 | - | - | - | - | 3.7 |
| Choster (Sealand) | ofem | bcm | bss | om | 56 | 42 | 38 | - | - | - | - | 4.8 |
| Harrogate | o | o | o | o | 47 | 42 | 43 | - | - | - | - | 0.0 |
| Spurn Head | f-m | o | o | o | 53 | 48 | . | - | - | - | - | 0.0 |
| Birmingham (Edgbaston) | oc | bc | co | o | 51 | 42 | 42 | - | - | - | - | 0.2 |
| Granwell | oc | b-bc | c | co | 53 | 45 | 40 | - | - | - | - | 1.5 |
| Gorleston | bcc | c | c | c | 56 | 51 | 49 | - | - | - | - | 2.2 |
| Valentia (Cahirciveen) | ocbcb | b | bw | bw | 67 | 43 | 38 | - | - | Trace | - | 6.4 |
| Roshea Point | cbcz | bcbz | bcom | om | 60 | 48 | . | - | - | 0.1 | - | . |
| Pembroke (St. Ann's H.) | ocm | bcm | bm | bcb | 57 | 46 | . | - | - | - | - | 4.3 |
| Ross-on-Wye | dfom | omcm | bcm | om | 51 | 43 | 36 | 0.1 | 48.00 | - | - | 0.1 |
| Leafield | omo | bcb | bwc | o | 52 | 40 | 34 | - | - | Trace | - | 3.2 |
| Winchester (Worthy Dn) | ofm | om | bm | bm | 51 | 40 | 38 | Trace | - | - | - | 2.6 |
| S. Farborough | ofedbc | bcbz | bm | bm | 51 | 41 | 34 | 0.1 | 48.00 | - | - | 3.4 |
| London (Kew Obsy.) | ofwbc | bcbz | bm | bm | 55 | 48 | 43 | Trace | - | - | - | 4.2 |
| Croydon | ofembc | bcbz | bm | bm | 55 | 44 | 33 | Trace | - | - | - | 3.2 |
| Shoeburyness | ofbcm | bcm | bm | bm | 58 | 48 | 46 | - | - | - | - | 3.3 |
| Ordnance-on-Sea | ofbcm | bcc | c | co | 58 | 49 | 48 | - | - | - | - | 7.4 |
| Felixstowe | bcm | dc | cm | cm | 53 | 49 | 47 | Trace | - | - | - | 7.3 |
| Lympe | embcm | bc | bcc | cc | 58 | 49 | 46 | Trace | 48.00 | Trace | 6.30 | 7.2 |
| Soilly (St. Mary's) | bm | bcm | bcm | bm | 61 | 49 | . | - | - | - | - | 8.9 |
| Plymouth (Pendennis) | cbccz | oz | cm | bcm | 57 | 46 | . | - | - | - | - | 3.3 |
| Plymouth (Cattewater) | bm | bm | bm | bm | 56 | 46 | 35 | - | - | - | - | 8.8 |
| Portland Bill | ofcm | cm | cm | cm | 56 | 47 | . | - | - | - | - | . |
| Southampton (Calshot) | ofbcm | bm | bm | bm | 55 | 47 | 37 | - | - | Trace | - | 5.7 |
| Dungeness | fmc | bc | bc | bcb | 60 | 53 | . | - | - | - | - | . |
| Guernsey | bcbcm | bcbcm | bcb | cm | 59 | 55 | . | Trace | 48.00 | - | - | 7.4 |



The anticyclone continues to cover the British Isles and will maintain mainly fair to cloudy weather with some further mist or fog locally during the night and early morning.

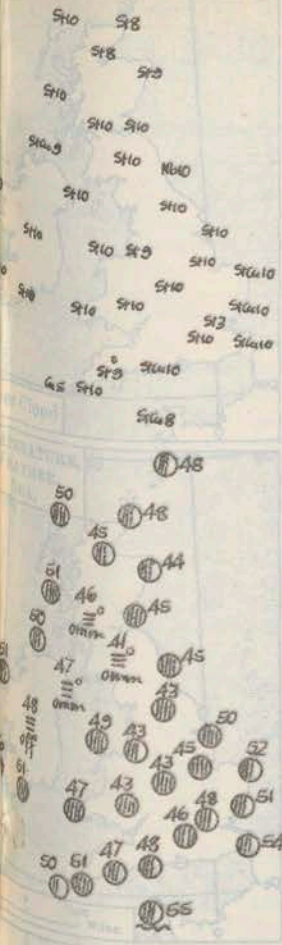
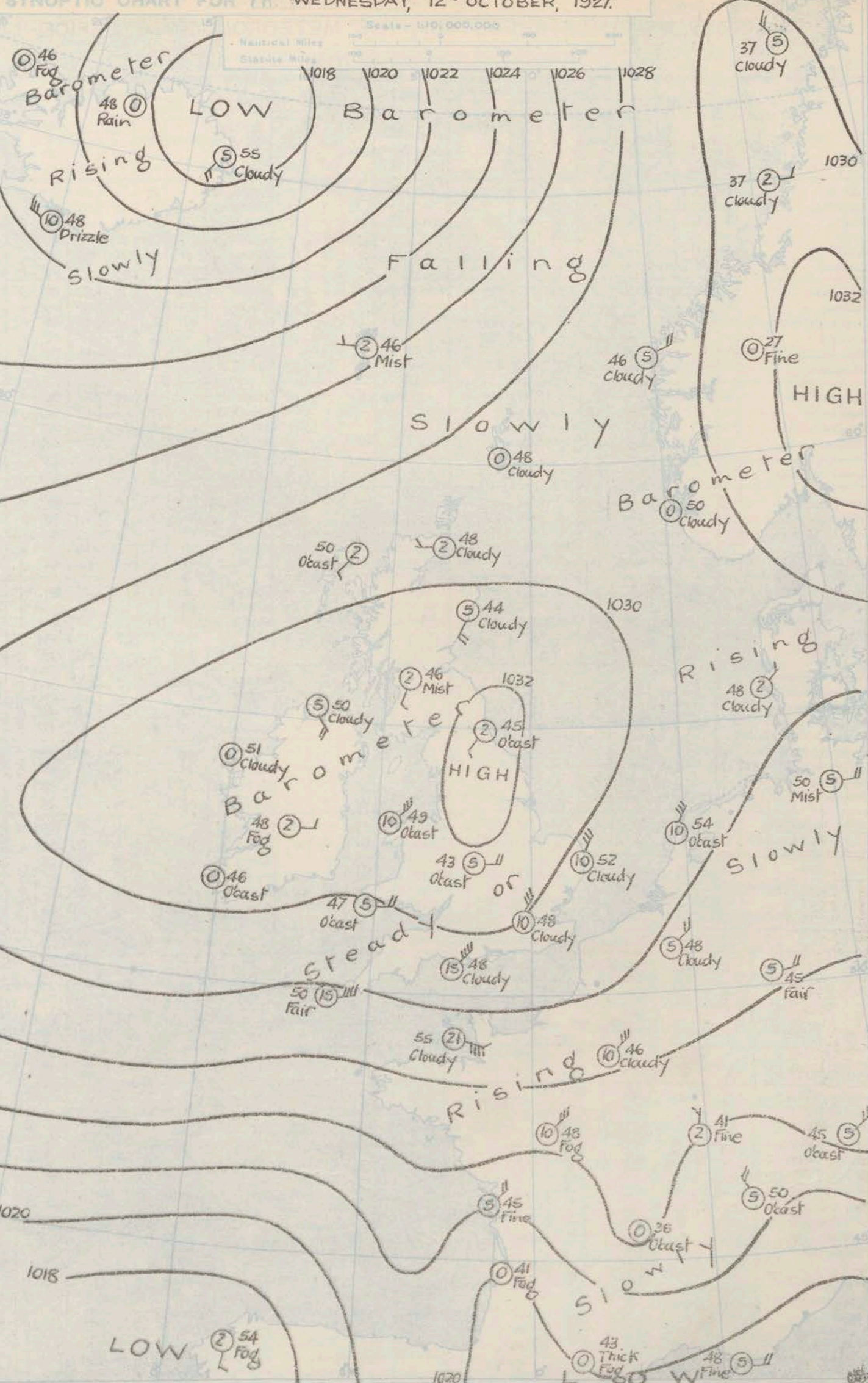
| Districts | Forecast for the 24 hours commencing 15h GMT Wednesday, 12th October, 1927. | Further Outlook |
|---------------------------|--|-----------------|
| 1. E.E. England | Northeasterly to easterly winds, light to moderate; mainly fair to cloudy; local mist or fog, night and morning; moderate temperature. | |
| 2. E. England | | |
| 3. E. Midlands | | |
| 4. W. Midlands | | |
| 5. S.W. England | Easterly winds, fresh at times; mainly fair; local mist at night; moderate temperature. | |
| 6. South Wales | | |
| 7. North Wales | Light indefinite winds; fair to cloudy; mist or fog locally at night and in morning; moderate day temperature, slight ground frost at night locally. | |
| 8. N.W. England | | |
| 9. N. Midlands | | |
| 10. N.E. England | | |
| 11. S.E. Scotland | Variable to southwesterly winds, light, freshening; mainly fair to cloudy, perhaps slight local drizzle; mist in places; moderate temperature. | |
| 12. E.W. Scotland | | |
| 13. W. Scotland | | |
| 14. N.W. Scotland | | |
| 15. N.E. Scotland | As 6 - 12. | |
| 16. Orkneys and Shetlands | | |
| 17. N.W. Ireland | As 13A & B. | |
| 18. N.E. Ireland | | |
| 19. S.E. Ireland | | |
| 20. S.W. Ireland | As 6 - 12. | |

No important change; becoming cooler in eastern and southern districts.

SYNOPTIC CHART FOR 7th WEDNESDAY, 12th OCTOBER, 1927.

Scale - 1:10,000,000

Nautical Miles
Statute Miles



EXPLANATION:
 Symbols are shown for
 clouds, rain, fog, etc.
 Direction is shown by arrows
 Force is indicated by the number
 Speed is shown by figures in small
 circles.
 Wind is shown in degrees F.
 Sky is shown by the number
 Clouds are shown by the number
 Rain is shown by the number
 Fog is shown by the number
 Thunder is shown by the number
 Very Rough

AIR MINISTRY.

DAILY WEATHER REPORT OF THE METEOROLOGICAL OFFICE, LONDON:

Page 4.

BRITISH SECTION.....Wednesday, 12th October.....1927.

No 285...

| STATIONS. | Height above M.S.L. in feet. | Observations at 1h. G.M.T. 12th..... | | | | | | | | | | | Observations at 7h. G.M.T. 12th..... | | | | | | | | | | | | | | | | |
|-------------------------|------------------------------|--------------------------------------|--------------------|--------|-------|----------|-----------|-------------|-----------------|--------|------|------|--------------------------------------|--------------------|--------|-------|----------|-----------|-------------|-----------------|--------|------|------|------|------|------|------|------|------|
| | | Barom. at M.S.L. mb. | Change in 3 Hours. | Wind. | | Weather. | Temp. of. | Humidity. % | Visibility. 0-9 | Cloud. | | | Barom. at M.S.L. mb. | Change in 3 Hours. | Wind. | | Weather. | Temp. of. | Humidity. % | Visibility. 0-9 | Cloud. | | | | | | | | |
| | | | | Direc. | Force | | | | | Height | Form | Amt. | | | Direc. | Force | | | | | Height | Form | Amt. | | | | | | |
| | | | | | | | | | | | | | | | | | | | | | | | | 0-12 | 0-10 | 0-10 | 0-12 | 0-10 | 0-10 |
| | | | | | | | | | | | | | | | | | | | | | | | | | | | | | |
| Lerwick | 54 | 1031.4 | 0 | - | 0 | C | 49 | 92 | 8 | 5700 | Str | 5 | As+ | 10 | 1028.6 | -2 | - | 0 | C | 48 | 97 | 8 | 5700 | Str | 5 | As+ | 10 | | |
| Stornoway | 30 | 1030.9 | +1 | - | 0 | Sc | 49 | 92 | 8 | 1500 | St | 8 | 1028.4 | 0 | SW | 1 | 0 | 50 | 85 | 6 | 2500 | St | 10 | - | 10 | | | | |
| Wick | 81 | 1030.1 | 0 | SW | 2 | C | 49 | 92 | 8 | 1500 | St | 8 | 1028.5 | -1 | W | 1 | 0 | 48 | 92 | 7 | 1500 | St | 8 | - | 8 | | | | |
| Tiree | 22 | 1030.0 | 0 | - | 0 | C | 49 | 92 | 8 | 1500 | St | 8 | 1030.6 | 0 | SW | 3 | 0+ | 51 | 85 | 6 | 800 | St | 10 | - | 10 | | | | |
| Nairn | 82 | 1030.0 | 0 | - | 0 | C | 49 | 92 | 8 | 1500 | St | 8 | 1030.0 | 0 | - | 0 | C | 45 | 92 | 6 | 1500 | St | 8 | - | 8 | | | | |
| Aberdeen | 46 | 1030.0 | 0 | - | 0 | C | 49 | 92 | 8 | 1500 | St | 8 | 1030.8 | -1 | SSW | 2 | C | 44 | 85 | 6 | 2500 | St | 9 | - | 9 | | | | |
| Malin Head | 51 | 1030.3 | +2 | SSE | 3 | C | 52 | 92 | 5 | 5700 | Str | 9 | 1030.4 | 0 | SSE | 2 | C | 50 | 97 | 5 | 5700 | Str | 9 | - | 9 | | | | |
| Renfrew | 30 | 1030.6 | +1 | S | 1 | 0 | 45 | 85 | 6 | 450 | St | 10 | 1031.0 | -1 | SSW | 1 | mmo | 46 | 92 | 4 | 800 | St | 10 | - | 10 | | | | |
| Edinburgh (Inchkeith) | 190 | 1030.6 | +1 | S | 1 | 0 | 45 | 85 | 6 | 450 | St | 10 | 1030.7 | 0 | W | 2 | 0 | 45 | 85 | 6 | 450 | St | 10 | - | 10 | | | | |
| Leuchars | 40 | 1030.6 | +1 | S | 1 | 0 | 45 | 85 | 6 | 450 | St | 10 | 1030.7 | 0 | - | 0 | 0 | 45 | 92 | 6 | 800 | St | 10 | - | 10 | | | | |
| Bekdalemuir | 794 | 1031.3 | 0 | SE | 1 | 0 | 47 | 85 | 7 | 1500 | Nb | 10 | 1031.1 | 0 | - | 0 | mmo | 41 | 97 | 4 | 220 | St | 10 | - | 10 | | | | |
| Tynemouth | 67 | 1031.3 | 0 | SE | 1 | 0 | 47 | 85 | 7 | 1500 | Nb | 10 | 1032.7 | 0 | SW | 1 | 0 | 45 | 92 | 6 | 1500 | Nb | 10 | - | 10 | | | | |
| Blackad Point | 18 | 1030.2 | +1 | - | 0 | C | 52 | 92 | 6 | 1500 | Str | 8 | 1030.3 | +1 | - | 0 | mc | 51 | 92 | 4 | 1500 | Str | 8 | - | 8 | | | | |
| Donaghadee | 40 | 1030.2 | +1 | - | 0 | C | 52 | 92 | 6 | 1500 | Str | 8 | 1030.9 | 0 | - | 0 | mmo | 47 | 97 | 4 | 1500 | St | 10 | - | 10 | | | | |
| Birr Castle | 173 | 1030.2 | +1 | - | 0 | C | 52 | 92 | 6 | 1500 | Str | 8 | 1030.2 | 0 | E | 1 | Sc | 48 | 95 | 3 | 450 | St | 10 | - | 10 | | | | |
| Holyhead | 26 | 1030.4 | +2 | NEN | 4 | C | 63 | 92 | 5 | 450 | St | 8 | 1030.8 | +1 | NE | 3 | 0 | 49 | 97 | 5 | 450 | St | 10 | - | 10 | | | | |
| Liverpool (Bidston) | 189 | 1030.4 | +2 | NEN | 4 | C | 63 | 92 | 5 | 450 | St | 8 | 1031.7 | 0 | SE | 2 | c/m | 43 | 92 | 5 | 4000 | St | 9 | - | 9 | | | | |
| Chester (Sealand) | 16 | 1030.4 | +2 | NEN | 4 | C | 63 | 92 | 5 | 450 | St | 8 | 1031.1 | +1 | SSE | 3 | 0 | 43 | 85 | 5 | 800 | St | 10 | - | 10 | | | | |
| Harrogate | 478 | 1030.4 | 0 | NW | 1 | 0 | 49 | 85 | 7 | 2500 | St | 10 | 1033.0 | 0 | - | 0 | 0 | 43 | 92 | 5 | 2500 | St | 10 | - | 10 | | | | |
| Spurn Head | 29 | 1030.4 | 0 | NW | 1 | 0 | 49 | 85 | 7 | 2500 | St | 10 | 1030.4 | 0 | NW | 2 | 0 | 50 | 85 | 6 | 4000 | St | 10 | - | 10 | | | | |
| Birmingham (Edgbaston) | 535 | 1031.8 | +2 | NNE | 1 | C | 46 | 82 | 6 | 1500 | Str | 10 | 1031.8 | 0 | E | 2 | 0 | 43 | 92 | 5 | 1500 | St | 10 | - | 10 | | | | |
| Cranwell | 238 | 1031.8 | +2 | NNE | 1 | C | 46 | 82 | 6 | 1500 | Str | 10 | 1031.7 | 0 | - | 0 | 0 | 45 | 97 | 6 | 1500 | St | 10 | - | 10 | | | | |
| Gorleston | 14 | 1029.7 | +1 | NNE | 3 | C | 51 | 85 | 7 | 4000 | Str | 4 | 1029.6 | 0 | NNE | 3 | C | 52 | 85 | 6 | 4000 | Str | 10 | - | 10 | | | | |
| Valentia (Cahirciveen) | 30 | 1029.8 | +1 | - | 0 | b | 53 | 97 | 9 | 1500 | Str | 4 | 1030.8 | +1 | - | 0 | 0 | 46 | 97 | 5 | 1500 | St | 10 | - | 10 | | | | |
| Roches Point | 22 | 1030.3 | +3 | E | 3 | bct | 49 | 97 | 5 | 1500 | Str | 4 | 1030.5 | +1 | SE | 1 | 0 | 51 | 97 | 6 | 450 | St | 10 | - | 10 | | | | |
| Pembroke (St. Ann's H.) | 150 | 1030.3 | +3 | E | 3 | bct | 49 | 97 | 5 | 1500 | Str | 4 | 1029.9 | 0 | E | 2 | 0+ | 47 | 97 | 5 | 800 | St | 10 | - | 10 | | | | |
| Ross-on-Wye | 228 | 1030.3 | +3 | E | 3 | bct | 49 | 97 | 5 | 1500 | Str | 4 | 1031.7 | 0 | ENE | 2 | 0 | 43 | 92 | 5 | 800 | St | 10 | - | 10 | | | | |
| Leafeld | 612 | 1030.3 | +3 | E | 3 | bct | 49 | 97 | 5 | 1500 | Str | 4 | 1031.7 | 0 | NE | 2 | 0 | 44 | 92 | 7 | 800 | St | 10 | - | 10 | | | | |
| Winchester (Worthy Dn.) | 273 | 1030.0 | 0 | NNE | 3 | C | 45 | 92 | 6 | 800 | Str | 9 | 1030.0 | 0 | NNE | 3 | C | 45 | 92 | 6 | 800 | Str | 9 | - | 9 | | | | |
| S. Farnborough | 230 | 1030.0 | 0 | N | 1 | 0 | 46 | 85 | 6 | 2500 | St | 10 | 1030.1 | 0 | N | 1 | 0 | 46 | 85 | 6 | 2500 | St | 10 | - | 10 | | | | |
| London (Kew Obs.) | 18 | 1030.0 | 0 | N | 1 | 0 | 46 | 85 | 6 | 2500 | St | 10 | 1030.0 | 0 | N | 1 | 0 | 46 | 85 | 6 | 2500 | St | 10 | - | 10 | | | | |
| Croydon | 244 | 1030.1 | +1 | NNE | 3 | C | 48 | 85 | 6 | 1500 | Str | 10 | 1029.9 | 0 | N | 2 | 0 | 48 | 85 | 6 | 800 | St | 10 | - | 10 | | | | |
| Shoeburyness | 11 | 1029.8 | +2 | N | 2 | C | 50 | 85 | 7 | 4000 | Str | 9 | 1030.0 | 0 | NNE | 2 | c/m | 49 | 97 | 7 | 2500 | Str | 10 | - | 10 | | | | |
| Clacton-on-Sea | 54 | 1029.8 | +2 | N | 2 | C | 50 | 85 | 7 | 4000 | Str | 9 | 1029.1 | 0 | N | 3 | C | 51 | 85 | 6 | 4000 | Str | 10 | - | 10 | | | | |
| Felixstowe | 15 | 1029.8 | +2 | N | 2 | C | 50 | 85 | 7 | 4000 | Str | 9 | 1029.9 | 0 | N | 3 | 0 | 51 | 97 | 6 | 800 | St | 10 | - | 10 | | | | |
| Lympe | 360 | 1029.8 | +2 | N | 2 | C | 50 | 85 | 7 | 4000 | Str | 9 | 1028.5 | 0 | N | 2 | cd | 52 | 85 | 7 | 1500 | Str | 10 | - | 10 | | | | |
| Scilly (St. Mary's) | 163 | 1027.4 | 0 | EN | 4 | bc | 52 | 85 | 6 | 4000 | Str | 4 | 1027.9 | 0 | EN | 4 | bc | 50 | 85 | 6 | 4000 | Str | 4 | - | 4 | | | | |
| Falmouth (Pendennis) | 200 | 1029.0 | +1 | EN | 4 | bc | 47 | 97 | 6 | 2500 | Str | 6 | 1029.5 | +1 | E | 4 | 0 | 51 | 85 | 6 | 1500 | St | 10 | - | 10 | | | | |
| Plymouth (Cattewater) | 82 | 1028.5 | +2 | NEN | 4 | 0 | 50 | 92 | 5 | 1500 | St | 10 | 1029.3 | +1 | NE | 4 | C | 47 | 85 | 6 | 1500 | St | 9 | - | 9 | | | | |
| Portland Bill | 53 | 1028.5 | +2 | NEN | 4 | 0 | 50 | 92 | 5 | 1500 | St | 10 | 1028.3 | +1 | NE | 4 | C | 48 | 85 | 6 | 2500 | Str | 10 | - | 10 | | | | |
| Southampton (Calshot) | 10 | 1029.8 | +2 | NNE | 2 | C | 50 | 85 | 6 | 1500 | St | 9 | 1030.0 | 0 | NE | 4 | C | 47 | 85 | 6 | 1500 | St | 9 | - | 9 | | | | |
| Dungeness | 20 | 1029.2 | +3 | E | 3 | bc | 55 | 75 | 8 | 1500 | Str | 7 | 1028.7 | +2 | E | 2 | C | 54 | 85 | 7 | 1500 | Str | 10 | - | 10 | | | | |
| Guernsey (Fort George) | 285 | 1027.4 | +1 | NE | 3 | C+ | 55 | 85 | 5 | 2500 | Str | 10 | 1027.1 | +1 | ESE | 5 | C | 55 | 85 | 7 | 4000 | Str | 8 | - | 8 | | | | |

WEATHER, TEMPERATURE, RAINFALL AND SUNSHINE AT HEALTH RESORTS FOR 11th October

| STATIONS. | WEATHER. | | TEMPERATURE. | | RAINFALL† | | SUNSHINE. | | (1) | (2) | (3) | (4) | (5) | (6) | (7) | (8) |
|----------------------|-----------|------------|------------------|-------------------|-------------------|-----------------|-----------------|---------|-----|-----|-----|-----|-----|-----|-----|-----|
| | Forenoon. | Afternoon. | Min. 9h. to 11h. | Max. 11h. to 17h. | Night 17h. to 9h. | Day 9h. to 17h. | Sunrise to 17h. | Sunset. | hr. | hr. | hr. | hr. | hr. | hr. | hr. | hr. |
| | | | | | | | | | | | | | | | | |
| Ilfracombe | | | | | | | | | | | | | | | | |
| Bude | | | | | | | | | | | | | | | | |
| Penzance | | | | | | | | | | | | | | | | |
| Paignton | | | | | | | | | | | | | | | | |
| Torquay | | | | | | | | | | | | | | | | |
| Jersey | | | | | | | | | | | | | | | | |
| Weymouth | | | | | | | | | | | | | | | | |
| Bournemouth | | | | | | | | | | | | | | | | |
| Ventnor | | | | | | | | | | | | | | | | |
| Portsmouth (S'thsea) | | | | | | | | | | | | | | | | |
| Bognor | | | | | | | | | | | | | | | | |
| Littlehampton | | | | | | | | | | | | | | | | |
| Worthing | | | | | | | | | | | | | | | | |
| Brighton | | | | | | | | | | | | | | | | |
| Eastbourne | | | | | | | | | | | | | | | | |
| Hastings | | | | | | | | | | | | | | | | |
| Folkestone | | | | | | | | | | | | | | | | |
| Dover | | | | | | | | | | | | | | | | |
| Tunbridge Wells | | | | | | | | | | | | | | | | |
| Ramsgate | | | | | | | | | | | | | | | | |
| Margate | | | | | | | | | | | | | | | | |
| Deal | | | | | | | | | | | | | | | | |
| Berwick-on-Tweed | C | C | 45 | 50 | - | - | 0.0 | 0.0 | | | | | | | | |
| Douglas (I. o. M.) | oc | oc | 47 | 53 | - | - | 0.8 | 3.7 | | | | | | | | |
| Llandudno | oc | oc | 43 | 53 | - | - | 0.7 | 3.4 | | | | | | | | |
| Colwyn Bay | oc | oc | 42 | 53 | - | - | 0.8 | 3.4 | | | | | | | | |
| Rhyl | oc | oc | 43 | 53 | - | - | 0.8 | 3.4 | | | | | | | | |
| Wainsey | oc | oc | 43 | 53 | - | - | 0.8 | 3.4 | | | | | | | | |
| Southport | oc | oc | 43 | 53 | - | - | 0.8 | 3.4 | | | | | | | | |
| Blackpool | oc | oc | 42 | 53 | - | - | 0.8 | 3.4 | | | | | | | | |
| Ilkley | oc | oc | 40 | 48 | - | - | 0.0 | 0.0 | | | | | | | | |
| Cleethorpes | oc | oc | 44 | 53 | - | - | 0.0 | 0.0 | | | | | | | | |
| Skegness | oc | oc | 40 | 53 | - | - | 0.0 | 0.0 | | | | | | | | |
| Aberystwyth | oc | oc | 43 | 53 | - | - | 0.8 | 3.4 | | | | | | | | |

BRITISH SECTION.

No. B.24066

Thursday... 13th October..... 1927.

Page 1.

| Observations at 11h. G.M.T. 12th | | | | | | | | | | | | | | | Observations at 12h. G.M.T. 12th | | | | | | | | | | | | | | |
|----------------------------------|------------------|--------------------|--------|-------|----------|-------|-----------|-------------|--------|------|------|------------------|------------------|--------------------|----------------------------------|--------|----------|-------|-----------|-------------|--------|--------|------|------|------|-------|-------|------|------|
| STATIONS. | Barom. at M.S.L. | Change in 3 Hours. | Wind. | | Weather. | Temp. | Humidity. | Visibility. | Cloud. | | | | Barom. at M.S.L. | Change in 3 Hours. | Wind. | | Weather. | Temp. | Humidity. | Visibility. | Cloud. | | | | Sea. | | | | |
| | | | Direc. | Force | | | | | Height | Low. | | Upper | | | Total | Direc. | | | | | Force | Height | Low. | | | Upper | Total | | |
| | | | | | | | | | | Form | Amt. | | | | | | | | | | | | Form | Amt. | | | | Form | Amt. |
| (For heights see p.4). | mb. | | 0-12 | | | °F. | % | 0-9 | Feet | 0-10 | 0-10 | State of ground. | mb. | | 0-12 | | | °F. | % | 0-9 | Feet | 0-10 | 0-10 | 0-9 | | | | | |
| Lerwick | 10267 | -2 | 0 | 0 | c | 50 | 92 | 8 | 5700 | Sc | 5 | 0-10 | 10239 | -3 | 0 | 0 | cd | 50 | 92 | 7 | 4000 | Cb | 5 | 0-10 | 0 | | | | |
| Stornoway | 10287 | -1 | 0 | 0 | c | 55 | 75 | 7 | 2500 | Sc | 10 | 0-10 | 10279 | -1 | 0 | 0 | c | 53 | 85 | 6 | 2500 | Sc | 10 | 0-10 | 0 | | | | |
| Wick | 10289 | -1 | W | 1 | c | 53 | 85 | 8 | 1500 | Sc | 8 | 0-10 | 10270 | -2 | W | 2 | c | 52 | 85 | 7 | 1500 | Sc | 6 | 0-10 | 0 | | | | |
| Tiree | 10302 | 0 | SW | 3 | o+ | 55 | 85 | 6 | 450 | Sc | 10 | 0-10 | 10297 | 0 | NW | 2 | mmc | 54 | 97 | 4 | 450 | Sc | 10 | 0-10 | 0 | | | | |
| Nairn | 10294 | -2 | SSW | 1 | c+ | 53 | 85 | 6 | 1500 | Sc | 9 | 0-10 | 10276 | 0 | W | 1 | c | 51 | 85 | 6 | 1500 | Sc | 8 | 0-10 | 0 | | | | |
| Aberdeen | 10294 | -2 | SSW | 1 | c+ | 53 | 85 | 6 | 1500 | Sc | 9 | 0-10 | 10279 | -2 | SSW | 1 | mmc | 50 | 92 | 4 | 2500 | Sc | 9 | 0-10 | 0 | | | | |
| Malin Head | 10300 | 0 | SW | 2 | c | 56 | 92 | 5 | 5700 | Sc | 4 | 0-10 | 10299 | 0 | NNW | 1 | c | 55 | 97 | 5 | 5700 | Sc | 9 | 0-10 | 0 | | | | |
| Renfrew | 10303 | -1 | W | 2 | c | 53 | 75 | 5 | 1500 | Sc | 9 | 0-10 | 10293 | -1 | NW | 1 | c | 51 | 85 | 5 | 1500 | Sc | 10 | 0-10 | 0 | | | | |
| Edinburgh (Inchkeith) | 10290 | -1 | 0 | 0 | b | 50 | 75 | 6 | 0 | 0 | 0 | 0-10 | 10280 | -1 | 0 | 0 | bc | 48 | 85 | 6 | 450 | Sc | 2 | 0-10 | 0 | | | | |
| Leuchars | 10299 | -2 | 0 | 0 | o | 49 | 75 | 6 | 1500 | Sc | 10 | 0-10 | 10282 | -2 | WSW | 2 | c | 48 | 85 | 5 | 2500 | Sc | 4 | 0-10 | 0 | | | | |
| Blackdale | 10300 | -2 | NW | 2 | o | 46 | 85 | 6 | 1500 | Sc | 10 | 0-10 | 10292 | -1 | N | 1 | c | 47 | 95 | 4 | 450 | Sc | 9 | 0-10 | 0 | | | | |
| Tynemouth | 10306 | -1 | SW | 1 | ffo | 47 | 92 | 3 | 1500 | Sc | 10 | 0-10 | 10298 | -1 | NNW | 1 | off | 46 | 92 | 6 | 1500 | Nb | 10 | 0-10 | 0 | | | | |
| Blackad Point | 10307 | +1 | 0 | 0 | bc | 55 | 85 | 6 | 0 | Sc | 7 | 0-10 | 10296 | -1 | 0 | 0 | bc | 52 | 92 | 4 | 0 | 0 | 0 | 0-10 | 0 | | | | |
| Donaghadee | 10303 | -1 | SW | 1 | b | 55 | 85 | 6 | 1500 | Sc | 2 | 0-10 | 10296 | -1 | 0 | 0 | bc | 52 | 85 | 6 | 1500 | Sc | 3 | 0-10 | 0 | | | | |
| Birr Castle | 10301 | -1 | E | 1 | c | 55 | 92 | 6 | 1500 | Sc | 3 | 0-10 | 10297 | 0 | NW | 1 | fo+ | 52 | 97 | 3 | 1500 | Sc | 10 | 0-10 | 0 | | | | |
| Holyhead | 10306 | -1 | E | 1 | o | 51 | 85 | 5 | 1500 | Sc | 10 | 0-10 | 10299 | -1 | ENE | 1 | c | 50 | 85 | 5 | 800 | Sc | 10 | 0-10 | 0 | | | | |
| Liverpool (Bidston) | 10311 | 0 | SE | 2 | o | 47 | 85 | 5 | 2500 | Sc | 10 | 0-10 | 10301 | -1 | 0 | 0 | c | 45 | 92 | 5 | 4000 | Sc | 10 | 0-10 | 0 | | | | |
| Chester (Sealand) | 10309 | -1 | S | 2 | o | 47 | 85 | 6 | 1500 | Sc | 10 | 0-10 | 10298 | -1 | S | 1 | mmc | 46 | 85 | 4 | 1500 | Sc | 10 | 0-10 | 0 | | | | |
| Harrogate | 10314 | -1 | 0 | 0 | 0 | 46 | 92 | 5 | 2500 | Sc | 10 | 0-10 | 10296 | -1 | S | 1 | mo | 45 | 92 | 4 | 2500 | Sc | 10 | 0-10 | 0 | | | | |
| Spurn Head | 10303 | -1 | W | 3 | o | 50 | 85 | 6 | 0 | 0 | 0 | 0-10 | 10290 | -1 | NW | 3 | c | 50 | 92 | 6 | 0 | 0 | 0 | 0-10 | 0 | | | | |
| Birmingham (Edgbaston) | 10311 | -1 | SSW | 1 | mmc | 47 | 75 | 4 | 2500 | Sc | 10 | 0-10 | 10297 | -1 | 0 | 0 | c | 47 | 85 | 5 | 1500 | Sc | 10 | 0-10 | 0 | | | | |
| Cannwell | 10308 | -2 | NNE | 1 | 0 | 48 | 92 | 6 | 800 | Sc | 10 | 0-10 | 10306 | -1 | 0 | 0 | c | 47 | 92 | 6 | 800 | Sc | 10 | 0-10 | 0 | | | | |
| Gorleston | 10295 | 0 | N | 2 | c | 54 | 92 | 6 | 1500 | Sc | 10 | 0-10 | 10285 | -2 | NE | 2 | c | 53 | 85 | 7 | 1500 | Nb | 6 | 0-10 | 0 | | | | |
| Valentia (Cahiriveen) | 10316 | 0 | 0 | 0 | 0 | 53 | 92 | 6 | 800 | Sc | 10 | 0-10 | 10306 | -1 | 0 | 0 | c | 53 | 97 | 5 | 450 | Sc | 10 | 0-10 | 0 | | | | |
| Roche Point | 10309 | 0 | E | 1 | 0 | 53 | 92 | 7 | 800 | Sc | 10 | 0-10 | 10299 | -1 | SSE | 1 | c | 53 | 92 | 7 | 1500 | Sc | 10 | 0-10 | 0 | | | | |
| Pembroke (St. Ann's Il.) | 10302 | -1 | E | 2 | 0 | 50 | 97 | 5 | 800 | Sc | 10 | 0-10 | 10288 | -2 | 0 | 0 | c+ | 49 | 97 | 5 | 0 | 0 | 0 | 0-10 | 0 | | | | |
| Ross-on-Wye | 10302 | -1 | NNE | 2 | 0 | 48 | 75 | 6 | 800 | Sc | 10 | 0-10 | 10290 | -2 | NNW | 2 | o | 47 | 85 | 6 | 800 | Sc | 10 | 0-10 | 0 | | | | |
| Leafield | 10302 | -1 | NNE | 2 | 0 | 47 | 92 | 7 | 800 | Sc | 10 | 0-10 | 10294 | -1 | N | 1 | o | 46 | 92 | 6 | 800 | Sc | 10 | 0-10 | 0 | | | | |
| Winchester (Worthy Dn.) | 10297 | -1 | N | 3 | 0 | 51 | 92 | 6 | 1500 | Sc | 10 | 0-10 | 10288 | -1 | N | 1 | o | 50 | 97 | 6 | 1500 | Sc | 10 | 0-10 | 0 | | | | |
| S. Farnborough | 10295 | -1 | NN | 1 | 0 | 51 | 85 | 6 | 800 | Sc | 10 | 0-10 | 10288 | -1 | N | 2 | o | 50 | 92 | 5 | 450 | Sc | 10 | 0-10 | 0 | | | | |
| London (Kew Obsy.) | 10295 | -1 | NN | 3 | c | 53 | 85 | 5 | 2500 | Sc | 10 | 0-10 | 10290 | -1 | N | 2 | c | 51 | 85 | 5 | 2500 | Sc | 10 | 0-10 | 0 | | | | |
| Croydon | 10296 | -2 | NEN | 2 | cd | 53 | 85 | 5 | 1500 | Sc | 10 | 0-10 | 10288 | -1 | N | 2 | ffo | 51 | 85 | 3 | 800 | Sc | 10 | 0-10 | 0 | | | | |
| Shoeburyness | 10294 | -1 | ENE | 2 | o | 53 | 92 | 6 | 2500 | Sc | 10 | 0-10 | 10285 | -1 | ENE | 2 | od | 51 | 97 | 6 | 800 | Sc | 10 | 0-10 | 0 | | | | |
| Clacton-on-Sea | 10295 | -1 | N | 2 | od | 52 | 97 | 6 | 1500 | Nb | 10 | 0-10 | 10288 | -1 | NNW | 3 | o | 52 | 92 | 6 | 2500 | Sc | 10 | 0-10 | 0 | | | | |
| Felixstowe | 10295 | -1 | N | 2 | od | 52 | 97 | 6 | 1500 | Nb | 10 | 0-10 | 10289 | 0 | NNW | 2 | od | 51 | 97 | 4 | 800 | Nb | 10 | 0-10 | 0 | | | | |
| Lympe | 10283 | -1 | N | 3 | c | 54 | 85 | 7 | 1500 | Sc | 10 | 0-10 | 10278 | 0 | N | 3 | cd | 52 | 97 | 5 | 800 | Sc | 10 | 0-10 | 0 | | | | |
| Silly (St. Mary's) | 10283 | 0 | NEE | 4 | c | 53 | 85 | 6 | 4000 | Sc | 8 | 0-10 | 10282 | -2 | NEN | 4 | c | 51 | 92 | 7 | 4000 | Sc | 8 | 0-10 | 2 | | | | |
| Falmouth (Pendennis) | 10294 | 0 | E | 4 | c | 50 | 85 | 6 | 4000 | Sc | 8 | 0-10 | 10278 | -1 | ENE | 2 | c | 51 | 85 | 6 | 2500 | Sc | 10 | 0-10 | 1 | | | | |
| Plymouth (Cattewater) | 10294 | -1 | E | 4 | b | 51 | 75 | 6 | 0 | 0 | 0 | 0-10 | 10281 | 0 | ENE | 3 | c+ | 52 | 85 | 6 | 800 | Sc | 9 | 0-10 | 0 | | | | |
| Portland Bill | 10284 | -1 | NN | 3 | c | 53 | 85 | 6 | 2500 | Sc | 10 | 0-10 | 10274 | -1 | NN | 3 | c | 53 | 85 | 6 | 2500 | Sc | 10 | 0-10 | 0 | | | | |
| Southampton (Calshot) | 10293 | -1 | N | 3 | c | 53 | 85 | 6 | 2500 | Sc | 10 | 0-10 | 10284 | 0 | N | 3 | c | 52 | 85 | 6 | 1500 | Sc | 10 | 0-10 | 0 | | | | |
| Dungeness | 10284 | -1 | ENE | 2 | c | 55 | 85 | 7 | 1500 | Sc | 10 | 0-10 | 10275 | -1 | NNE | 3 | c | 55 | 97 | 7 | 1500 | Sc | 10 | 0-10 | 0 | | | | |
| Guernsey (Fort George) | 10270 | -2 | NEE | 5 | c | 56 | 85 | 7 | 2500 | Sc | 10 | 0-10 | 10268 | 0 | NEE | 6 | c | 55 | 85 | 7 | 2500 | Sc | 9 | 0-10 | 0 | | | | |

| LONDON OBSERVATIONS. | | | | | | | | | | BEAUFORT NOTATION OF WEATHER. | | | | | | | | | | The BEAUFORT SCALE of WIND is used only for surface observations. In the accompanying table the speed of the wind corresponding with the different numbers, is the speed at about 30 feet above the ground. | | | | | | | | | | SEA DISTURBANCE. | | | | | | | | | | TELEGRAPHIC CODE FOR SURFACE VISIBILITY. | | | | | | | | | | | | | | | | | | | | | | | | | | | | | | | | | | | | | | | | | | | | | | | | | | | | | | | | | | | | | | | | | | | | | | | | | | | | | | | | | | | | | | | | | | | | | | | | | | | | | | | | | | | | | | | | | | | | | | | | | | | | | | | | | | | | | | | | | | | | | | | | | | | | | | | | | | | | | | | | | | | | | | | | | | | | | | | | | | | | | | | | | | | | | | | | | | | | | | | | | | | | | | | | | | | | | | | | | | | | | | | | | | | | | | | | | | | | | | | | | | | | | | | | | | | | | | | | | | | | | | | | | | | | | | | | | | | | | | | | | | | | | | | | | | | | | | | | | | | | | | | | | | | | | | | | | | | | | | | | | | | | | | | | | | | | | | | | | | | | | | | | | | | | | | | | | | | | | | | | | | | | | | | | | | | | | | | | | | | | | | | | | | | | | | | | | | | | | | | | | | | | | | | | | | | | | | | | | | | | | | | | | | | | | | | | | | | | | | | | | | | | | | | | | | | | | | | | | | | | | | | | | | | | | | | | | | | | | | | | | | | | | | | | | | | | | | | | | | | | | | | | | | | | | | | | | | | | | | | | | | | | | | | | | | | | | | | | | | | | | | | | | | | | | | | | | | | | | | | | | | | | | | | | | | | | | | | | | | | | | | | | | | | | | | | | | | | | | | | | | | | | | | | | | | | | | | | | | | | | | | | | | | | | | | | | | | | | | | | | | | | | | | | | | | | | | | | | | | | | | | | | | | | | | | | | | | | | | | | | | | | | | | | | | | | | | | | | | | | | | | | | | | | | | | | | |
|----------------------|------------|--------|--------------|-------------|----------------|-------------------------|--------|--------------------|--------|-------------------------------|-----|--------------------------------|------|--|------|---|----------------|--|--|---|----|--|--|---------------------------------|--|--|------|--|--|---|--|---|------|---|--|------|--|--|-------|--|--|------|--|--|------|--|--|-------|--|--|-------|--|--|------|--|--|-------|--|--|-------|--|--|------|--|--|-------|--|--|-------|--|--|-----|--|--|-------|--|--|-------|--|--|-----|--|--|-------|--|--|-------|--|--|----|--|--|----|--|--|----|--|--|----|--|--|----|--|--|----|--|--|----|--|--|----|--|--|----|--|--|----|--|--|----|--|--|----|--|--|----|--|--|----|--|--|----|--|--|----|--|--|----|--|--|----|--|--|----|--|--|----|--|--|----|--|--|----|--|--|----|--|--|----|--|--|----|--|--|----|--|--|----|--|--|----|--|--|----|--|--|----|--|--|----|--|--|----|--|--|----|--|--|----|--|--|----|--|--|----|--|--|----|--|--|----|--|--|----|--|--|----|--|--|----|--|--|----|--|--|----|--|--|----|--|--|----|--|--|----|--|--|----|--|--|----|--|--|----|--|--|----|--|--|----|--|--|----|--|--|----|--|--|----|--|--|----|--|--|----|--|--|----|--|--|----|--|--|----|--|--|----|--|--|----|--|--|----|--|--|----|--|--|----|--|--|----|--|--|----|--|--|----|--|--|----|--|--|----|--|--|----|--|--|----|--|--|----|--|--|----|--|--|----|--|--|----|--|--|----|--|--|----|--|--|----|--|--|----|--|--|----|--|--|----|--|--|----|--|--|----|--|--|----|--|--|----|--|--|----|--|--|----|--|--|----|--|--|----|--|--|----|--|--|----|--|--|----|--|--|----|--|--|----|--|--|----|--|--|----|--|--|----|--|--|----|--|--|----|--|--|----|--|--|----|--|--|----|--|--|----|--|--|----|--|--|----|--|--|----|--|--|----|--|--|----|--|--|----|--|--|----|--|--|----|--|--|----|--|--|----|--|--|----|--|--|----|--|--|----|--|--|----|--|--|----|--|--|----|--|--|----|--|--|----|--|--|----|--|--|----|--|--|----|--|--|----|--|--|----|--|--|----|--|--|----|--|--|----|--|--|----|--|--|----|--|--|----|--|--|----|--|--|----|--|--|----|--|--|----|--|--|----|--|--|----|--|--|----|--|--|----|--|--|----|--|--|----|--|--|----|--|--|----|--|--|----|--|--|----|--|--|----|--|--|----|--|--|----|--|--|----|--|--|----|--|--|----|--|--|----|--|--|----|--|--|----|--|--|----|--|--|----|--|--|----|--|--|----|--|--|----|--|--|----|--|--|----|--|--|----|--|--|----|--|--|----|--|--|----|--|--|----|--|--|----|--|--|----|--|--|----|--|--|----|--|--|----|--|--|----|--|--|----|--|--|----|--|--|----|--|--|----|--|--|----|--|--|----|--|--|----|--|--|----|--|--|----|--|--|----|--|--|----|--|--|----|--|--|----|--|--|----|--|--|----|--|--|----|--|--|----|--|--|----|--|--|----|--|--|----|--|--|----|--|--|----|--|--|----|--|--|----|--|--|----|--|--|----|--|--|----|--|--|----|--|--|----|--|--|----|--|--|----|--|--|----|--|--|----|--|--|----|--|--|----|--|--|----|--|--|----|--|--|----|--|--|----|--|--|----|--|--|----|--|--|----|--|--|----|--|--|----|--|--|----|--|--|----|--|--|----|--|--|----|--|--|
| WEATHER. | | | TEMPERATURE. | | | RAIN-FALL. | | SUN-SHINE. | | HUMIDITY. | | ATMOSPHERIC POLLUTION. | | POLE STAR RECORD at Greenwich Obsy. | | CODE FOR STATE OF GROUND. | | WEATHER. | | TEMPERATURE. | | RAIN-FALL. | | SUN-SHINE. | | HUMIDITY. | | ATMOSPHERIC POLLUTION. | | POLE STAR RECORD at Greenwich Obsy. | | CODE FOR STATE OF GROUND. | | | | | | | | | | | | | | | | | | | | | | | | | | | | | | | | | | | | | | | | | | | | | | | | | | | | | | | | | | | | | | | | | | | | | | | | | | | | | | | | | | | | | | | | | | | | | | | | | | | | | | | | | | | | | | | | | | | | | | | | | | | | | | | | | | | | | | | | | | | | | | | | | | | | | | | | | | | | | | | | | | | | | | | | | | | | | | | | | | | | | | | | | | | | | | | | | | | | | | | | | | | | | | | | | | | | | | | | | | | | | | | | | | | | | | | | | | | | | | | | | | | | | | | | | | | | | | | | | | | | | | | | | | | | | | | | | | | | | | | | | | | | | | | | | | | | | | | | | | | | | | | | | | | | | | | | | | | | | | | | | | | | | | | | | | | | | | | | | | | | | | | | | | | | | | | | | | | | | | | | | | | | | | | | | | | | | | | | | | | | | | | | | | | | | | | | | | | | | | | | | | | | | | | | | | | | | | | | | | | | | | | | | | | | | | | | | | | | | | | | | | | | | | | | | | | | | | | | | | | | | | | | | | | | | | | | | | | | | | | | | | | | | | | | | | | | | | | | | | | | | | | | | | | | | | | | | | | | | | | | | | | | | | | | | | | | | | | | | | | | | | | | | | | | | | | | | | | | | | | | | | | | | | | | | | | | | | | | | | | | | | | | | | | | | | | | | | | | | | | | | | | | | | | | | | | | | | | | | | | | | | | | | | | | | | | | | | | | | | | | | | | | | | | | | | | | | | | | | | | | | | | | | | | | | | | | | | | | | | | | | | | | | | | | | | | | | | | | | | | | | | | | | | | | | | | | | | | | | | | | |
| Morning. | Afternoon. | Night. | Max. Day. | Min. Night. | Min. on Grass. | Day. | Night. | Day. | Night. | 15h. | 9h. | 24 Hr. ended Th. G.M.T. 12th. | Max. | Time. | Min. | Time. | 0= Dry ground. | WEATHER. | | TEMPERATURE. | | RAIN-FALL. | | SUN-SHINE. | | HUMIDITY. | | ATMOSPHERIC POLLUTION. | | POLE STAR RECORD at Greenwich Obsy. | | CODE FOR STATE OF GROUND. | | | | | | | | | | | | | | | | | | | | | | | | | | | | | | | | | | | | | | | | | | | | | | | | | | | | | | | | | | | | | | | | | | | | | | | | | | | | | | | | | | | | | | | | | | | | | | | | | | | | | | | | | | | | | | | | | | | | | | | | | | | | | | | | | | | | | | | | | | | | | | | | | | | | | | | | | | | | | | | | | | | | | | | | | | | | | | | | | | | | | | | | | | | | | | | | | | | | | | | | | | | | | | | | | | | | | | | | | | | | | | | | | | | | | | | | | | | | | | | | | | | | | | | | | | | | | | | | | | | | | | | | | | | | | | | | | | | | | | | | | | | | | | | | | | | | | | | | | | | | | | | | | | | | | | | | | | | | | | | | | | | | | | | | | | | | | | | | | | | | | | | | | | | | | | | | | | | | | | | | | | | | | | | | | | | | | | | | | | | | | | | | | | | | | | | | | | | | | | | | | | | | | | | | | | | | | | | | | | | | | | | | | | | | | | | | | | | | | | | | | | | | | | | | | | | | | | | | | | | | | | | | | | | | | | | | | | | | | | | | | | | | | | | | | | | | | | | | | | | | | | | | | | | | | | | | | | | | | | | | | | | | | | | | | | | | | | | | | | | | | | | | | | | | | | | | | | | | | | | | | | | | | | | | | | | | | | | | | | | | | | | | | | | | | | | | | | | | | | | | | | | | | | | | | | | | | | | | | | | | | | | | | | | | | | | | | | | | | | | | | | | | | | | | | | | | | | | | | | | | | | | | | | | | | | | | | | | | | | | | | | | | | | | | | | | | | | | | | | | | | | | | | | | | | | | | | | | | | | | | |
| 24 HOURS ENDED 9h. | | | | | | | | | | | | South Kensington | | Exposure from 12th 18h. 5m. to 13th 5h. 30m. | | 5= Dew (or wet grass but not wet ground). | | b blue sky (not more than a quarter covered with cloud). | | x hoar frost. y dry air. | | z dust haze; the turbid atmosphere of dry weather. | | h(=) "hail" or "rain and hail." | | Capital letters indicate intense; suffix o indicates slight; repetition of letters indicates continuity. | | R = heavy rain. r = slight rain. rr = continuous rain. | | 0= no swell. 1= mod. swell. 2= heavy swell. 3= no swell. 4= mod. swell. 5= heavy swell. 6= rather rough sea. 7= rough sea. 8= very rough sea. 9= mountainous sea. | | 0= Calm or slight sea. 1= Moderate sea. 2= Moderate rough sea. 3= Rough sea. 4= Very rough sea. 5= Mountainous sea. | | 0= Dense fog. 1= Thick fog. 2= Fog. 3= Moderate fog. 4= Mist or haze. 5= Poor visibility. 6= Moderate. 7= Good. 8= Very good. 9= Excellent visibility, beyond 31 miles. | | | | | | | | | | | | | | | | | | | | | | | | | | | | | | | | | | | | | | | | | | | | | | | | | | | | | | | | | | | | | | | | | | | | | | | | | | | | | | | | | | | | | | | | | | | | | | | | | | | | | | | | | | | | | | | | | | | | | | | | | | | | | | | | | | | | | | | | | | | | | | | | | | | | | | | | | | | | | | | | | | | | | | | | | | | | | | | | | | | | | | | | | | | | | | | | | | | | | | | | | | | | | | | | | | | | | | | | | | | | | | | | | | | | | | | | | | | | | | | | | | | | | | | | | | | | | | | | | | | | | | | | | | | | | | | | | | | | | | | | | | | | | | | | | | | | | | | | | | | | | | | | | | | | | | | | | | | | | | | | | | | | | | | | | | | | | | | | | | | | | | | | | | | | | | | | | | | | | | | | | | | | | | | | | | | | | | | | | | | | | | | | | | | | | | | | | | | | | | | | | | | | | | | | | | | | | | | | | | | | | | | | | | | | | | | | | | | | | | | | | | | | | | | | | | | | | | | | | | | | | | | | | | | | | | | | | | | | | | | | | | | | | | | | | | | | | | | | | | | | | | | | | | | | | | | | | | | | | | | | | | | | | | | | | | | | | | | | | | | | | | | | | | | | | | | | | | | | | | | | | | | | | | | | | | | | | | | | | | | | | | | | | | | | | | | | | | | | | | | | | | | | | | | | | | | | | | | | | | | | | | | | | | | | | | | | | | | | | | | | | | | | | | | | | | | | | | | | | | | | | | | | | | | | | | | | | | | | | | | | | | | | | | | | | | | | | | | | | | | | | | | | | | | | | | | | | | | | | | |
| Kew | | | Croydon | | | Greenwich (Royal Obsy.) | | City (Bunhill Row) | | Westminster (St. James' Park) | | Regent's Park (Botanic Garden) | | Camden Square | | Kennington Palace | | Rampstead Observatory | | Yarmouth | | Greenwich | | Wick | | Valentia | | | | | | | | | | | | | | | | | | | | | | | | | | | | | | | | | | | | | | | | | | | | | | | | | | | | | | | | | | | | | | | | | | | | | | | | | | | | | | | | | | | | | | | | | | | | | | | | | | | | | | | | | | | | | | | | | | | | | | | | | | | | | | | | | | | | | | | | | | | | | | | | | | | | | | | | | | | | | | | | | | | | | | | | | | | | | | | | | | | | | | | | | | | | | | | | | | | | | | | | | | | | | | | | | | | | | | | | | | | | | | | | | | | | | | | | | | | | | | | | | | | | | | | | | | | | | | | | | | | | | | | | | | | | | | | | | | | | | | | | | | | | | | | | | | | | | | | | | | | | | | | | | | | | | | | | | | | | | | | | | | | | | | | | | | | | | | | | | | | | | | | | | | | | | | | | | | | | | | | | | | | | | | | | | | | | | | | | | | | | | | | | | | | | | | | | | | | | | | | | | | | | | | | | | | | | | | | | | | | | | | | | | | | | | | | | | | | | | | | | | | | | | | | | | | | | | | | | | | | | | | | | | | | | | | | | | | | | | | | | | | | | | | | | | | | | | | | | | | | | | | | | | | | | | | | | | | | | | | | | | | | | | | | | | | | | | | | | | | | | | | | | | | | | | | | | | | | | | | | | | | | | | | | | | | | | | | | | | | | | | | | | | | | | | | | | | | | | | | | | | | | | | | | | | | | | | | | | | | | | | | | | | | | | | | | | | | | | | | | | | | | | | | | | | | | | | | | | | | | | | | | | | | | | | | | | | | | | | | | | | | | | | | | | | | | | | | | | | | | | | | | | | | | | | | | | | | | | | | | | | | | | | | |
| 24 hours ended 7h. | | | 24h | | | 149 | | | 80 | | | 27 | | | 168 | | | 110 | | | 80 | | | 450 | | | 6:15 | | | 11:40 | | | 17:3 | | | 6:16 | | | 11:39 | | | 17:1 | | | 6:21 | | | 11:47 | | | 17:11 | | | 6:43 | | | 11:59 | | | 17:13 | | | 6:48 | | | 11:59 | | | 17:10 | | | 7:1 | | | 12:27 | | | 17:32 | | | 7:3 | | | 12:27 | | | 17:50 | | | | | | | | | | | | | | | | | | | | | | | | | | | | | | | | | | | | | | | | | | | | | | | | | | | | | | | | | | | | | | | | | | | | | | | | | | | | | | | | | | | | | | | | | | | | | | | | | | | | | | | | | | | | | | | | | | | | | | | | | | | | | | | | | | | | | | | | | | | | | | | | | | | | | | | | | | | | | | | | | | | | | | | | | | | | | | | | | | | | | | | | | | | | | | | | | | | | | | | | | | | | | | | | | | | | | | | | | | | | | | | | | | | | | | | | | | | | | | | | | | | | | | | | | | | | | | | | | | | | | | | | | | | | | | | | | | | | | | | | | | | | | | | | | | | | | | | | | | | | | | | | | | | | | | | | | | | | | | | | | | | | | | | | | | | | | | | | | | | | | | | | | | | | | | | | | | | | | | | | | | | | | | | | | | | | | | | | | | | | | | | | | | | | | | | | | | | | | | | | | | | | | | | | | | | | | | | | | | | | | | | | | | | | | | | | | | | | | | | | | | | | | | | | | | | | | | | | | | | | | | | | | | | | | | | | | | | | | | | | | | | | | | | | | | | | | | | | | | | | | | | | | | | | | | | | | | | | | | | | | | | | | | | | | | | | | | | | | | | | | | | | | | | | | | | | | | | | | | | | | | | | | | | | | | | | | | | | | | | | | | | | | | | | | | | | | | | | | | | | | | | | | | | | | | | | | | | | | | | | | | | | | | | | | | | | | | | | | | | | | | | | | | | | | | | | | | | | | | | | | | | | | |
| cm | | | cm | | | cm | | | cm | | | cm | | | cm | | | cm | | | cm | | | cm | | | cm | | | cm | | | cm | | | cm | | | cm | | | cm | | | cm | | | cm | | | cm | | | cm | | | cm | | | cm | | | cm | | | cm | | | cm | | | cm | | | cm | | | cm | | | cm | | | cm | | | cm | | | cm | | | cm | | | cm | | | cm | | | cm | | | cm | | | cm | | | cm | | | cm | | | cm | | | cm | | | cm | | | cm | | | cm | | | cm | | | cm | | | cm | | | cm | | | cm | | | cm | | | cm | | | cm | | | cm | | | cm | | | cm | | | cm | | | cm | | | cm | | | cm | | | cm | | | cm | | | cm | | | cm | | | cm | | | cm | | | cm | | | cm | | | cm | | | cm | | | cm | | | cm | | | cm | | | cm | | | cm | | | cm | | | cm | | | cm | | | cm | | | cm | | | cm | | | cm | | | cm | | | cm | | | cm | | | cm | | | cm | | | cm | | | cm | | | cm | | | cm | | | cm | | | cm | | | cm | | | cm | | | cm | | | cm | | | cm | | | cm | | | cm | | | cm | | | cm | | | cm | | | cm | | | cm | | | cm | | | cm | | | cm | | | cm | | | cm | | | cm | | | cm | | | cm | | | cm | | | cm | | | cm | | | cm | | | cm | | | cm | | | cm | | | cm | | | cm | | | cm | | | cm | | | cm | | | cm | | | cm | | | cm | | | cm | | | cm | | | cm | | | cm | | | cm | | | cm | | | cm | | | cm | | | cm | | | cm | | | cm | | | cm | | | cm | | | cm | | | cm | | | cm | | | cm | | | cm | | | cm | | | cm | | | cm | | | cm | | | cm | | | cm | | | cm | | | cm | | | cm | | | cm | | | cm | | | cm | | | cm | | | cm | | | cm | | | cm | | | cm | | | cm | | | cm | | | cm | | | cm | | | cm | | | cm | | | cm | | | cm | | | cm | | | cm | | | cm | | | cm | | | cm | | | cm | | | cm | | | cm | | | cm | | | cm | | | cm | | | cm | | | cm | | | cm | | | cm | | | cm | | | cm | | | cm | | | cm | | | cm | | | cm | | | cm | | | cm | | | cm | | | cm | | | cm | | | cm | | | cm | | | cm | | | cm | | | cm | | | cm | | | cm | | | cm | | | cm | | | cm | | | cm | | | cm | | | cm | | | cm | | | cm | | | cm | | | cm | | | cm | | | cm | | | cm | | | cm | | | cm | | | cm | | | cm | | | cm | | | cm | | | cm | | | cm | | | cm | | | cm | | | cm | | | cm | | | cm | | | cm | | | cm | | | cm | | | cm | | | cm | | | cm | | | cm | | | cm | | | cm | | | cm | | | cm | | | cm | | | cm | | | cm | | | cm | | | cm | | | cm | | | cm | | | cm | | | cm | | | cm | | | cm | | |

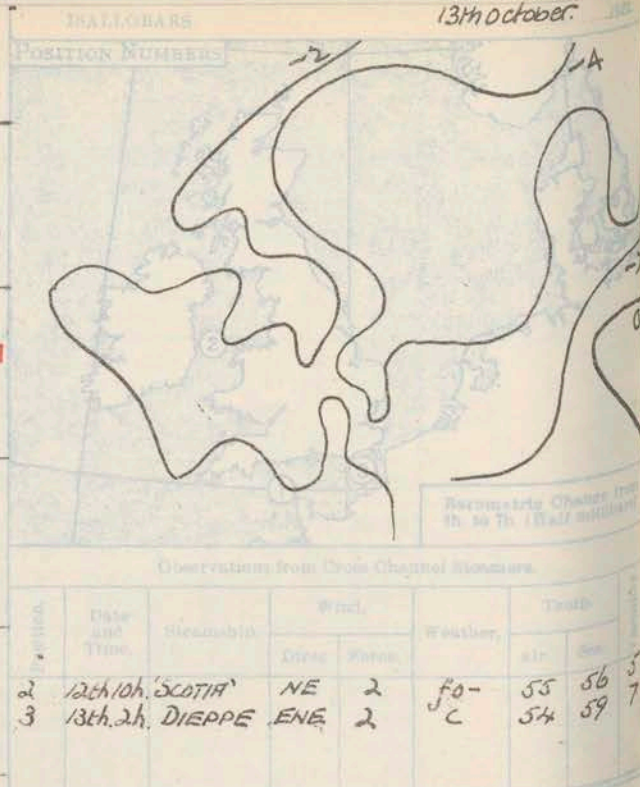
† Trace = rain has fallen, but amount less than 0.1 mm.

* Information for these columns not usually received.

1 The barometric change is expressed in half millibars

SUMMARIES FOR THE PAST 24 HOURS.

| STATIONS. | WEATHER. | | | | TEMPERATURE. | | | RAINFALL† | | | | SUN. 12hr... Hours. |
|-------------------------|------------------|-------------------|-----------------------|-----------------|-------------------------|---------------------------|---------------------|-----------------|-------------------|---------|-------|---------------------------|
| | 7h-13h. 12hr. | 13h-18h. 12hr. | 18h-12h. 10hr-2hr. | 1h-7h. 13hr. | MAX. Day. 7h-13h. | MIN. Night. 13h-7h. | MIN. on GRASS | Day. 7h-13h. | Night. 13h-7h. | 18h-7h. | 12hr. | |
| Lerwick | C | COLD | COR | GRD | 52 | 49 | | Trace | 17.30 | 0.2 | 24.00 | 0.0 |
| Stornoway | C | C | R-d. | R-d. | 50 | 51 | | - | - | 2 | 1.30 | 0.1 |
| Wick | C | C | C | CRD | 54 | 50 | | - | - | 1 | 3.30 | 0.0 |
| Tiree | om | om | CO | OPRF | 55 | 50 | 43 | - | - | 2 | 1.30 | 0.0 |
| Nairn | cg | C | CPR | BB | 54 | 49 | | - | - | 1 | 22.00 | 0.0 |
| Aberdeen | cm | cm | cm | cmir | (53) | 49 | 44 | - | - | 0.3 | 5.30 | 0.5 |
| Malin Head | cm | cm | cm | cm | 56 | 50 | | - | - | - | - | 0.3 |
| Renfrew | om | cm | cm | cm | 53 | 46 | 38 | - | - | - | - | 0.0 |
| Edinburgh(Inchkeith) | oc | oc | oc | cm | 52 | 47 | 40 | - | - | - | - | 2.2 |
| Leuchars | om | bccm | cm | C | 51 | 45 | 40 | - | - | - | - | 1.4 |
| Eskdalemuir | ome | om | cb | bcz | 48 | 42 | 36 | - | - | - | - | 0.0 |
| Tynemouth | off | off | O | bc | 48 | 45 | 44 | - | - | - | - | 0.0 |
| Blackad Point | Fbc | Fcf | Fo | O | 56 | 49 | | - | - | - | - | 0.0 |
| Donaghadee | m | bccz | cm | bcz | 56 | 48 | | - | - | - | - | 0.0 |
| Birr Castle | om | off | off | off | 57 | 46 | 36 | - | - | - | - | 0.0 |
| Holyhead | om | om | om | om | 52 | 48 | 39 | - | - | Trace | - | 0.0 |
| Liverpool (Bidston) | om | om | om | om | 47 | 44 | 42 | - | - | - | - | 0.0 |
| Chester (Sealand) | om | om | om | bff | 47 | 39 | 33 | - | - | - | - | 0.0 |
| Harrogate | O | om | ob | bcc | 46 | 41 | 36 | - | - | - | - | 0.0 |
| Spurn Head | O | O | O | O | 51 | 46 | | - | - | - | - | 0.0 |
| Birmingham (Edgbaston) | om | om | om | omb | 47 | 41 | 36 | - | - | - | - | 0.0 |
| Cranwell | O | O | O | om | 49 | 43 | 41 | - | - | - | - | 0.0 |
| Gorleston | C | cm | od | od | 54 | 46 | 45 | - | - | 0.2 | 1.30 | 0.0 |
| Valentia (Cahireevan) | om | om | om | om | 56 | 51 | 50 | Trace | 18.00 | Trace | 21.00 | 0.0 |
| Roches Point | om | C | cz | cbc | 54 | 46 | | - | - | 0.1 | 1.30 | 0.0 |
| Pembroke (St. Ann's H.) | om | cbccm | om | cm | 51 | 45 | | - | - | - | - | 0.8 |
| Ross-on-Wye | om | om | gom | gom | 48 | 43 | 42 | - | - | - | - | 0.0 |
| Laafeld | O | O | ow | ow | 47 | 42 | 41 | Trace | - | 0.1 | - | 0.0 |
| Winchester (Worthy Dn) | om | om | om | om | 51 | 45 | 45 | Trace | - | 0.1 | 5.30 | 0.0 |
| S. Farnborough | om | om | om | om | 51 | 45 | 45 | Trace | 9.00 | 0.3 | 21.00 | 0.0 |
| London (Kew Obsy.) | om | om | om | om | 54 | 47 | 46 | - | - | 0.2 | 24.00 | 0.0 |
| Croydon | om | om | om | om | 53 | 47 | 46 | Trace | 8.00 | 0.5 | 24.00 | 0.0 |
| Shoeburyness | om | om | om | om | 53 | 46 | 47 | Trace | 12.30 | Trace | 21.00 | 0.0 |
| Clacton-on-Sea | om | om | om | om | 53 | 48 | 47 | - | - | 0.6 | 21.00 | 0.0 |
| Felixstowe | om | om | om | om | 53 | 47 | 46 | Trace | 11.00 | 0.3 | 21.00 | 0.0 |
| Lymington | om | om | om | om | 54 | 48 | 47 | Trace | 18.00 | 0.4 | 21.00 | 0.0 |
| Scilly (St. Mary's) | bccm | C | C | cm | 54 | 50 | | - | - | - | - | 2.2 |
| Falmouth (Pendennis) | om | cbccz | cm | cz | 55 | 49 | | - | - | - | - | 3.1 |
| Plymouth (Cattewater) | om | bz | cm | om | 55 | 47 | 46 | - | - | Trace | 6.30 | 7.7 |
| Portland Bill | om | cz | om | om | 54 | 48 | | - | - | - | - | 0.0 |
| Southampton (Calshot) | O | C | C | cm | 53 | 48 | 47 | - | - | Trace | 6.30 | 0.0 |
| Dungeness | C | C | cd | cd | 56 | 50 | | - | - | 2 | 21.00 | 0.0 |
| Guernsey | cg | cg | O | cg | 56 | 55 | | - | - | - | - | 0.7 |



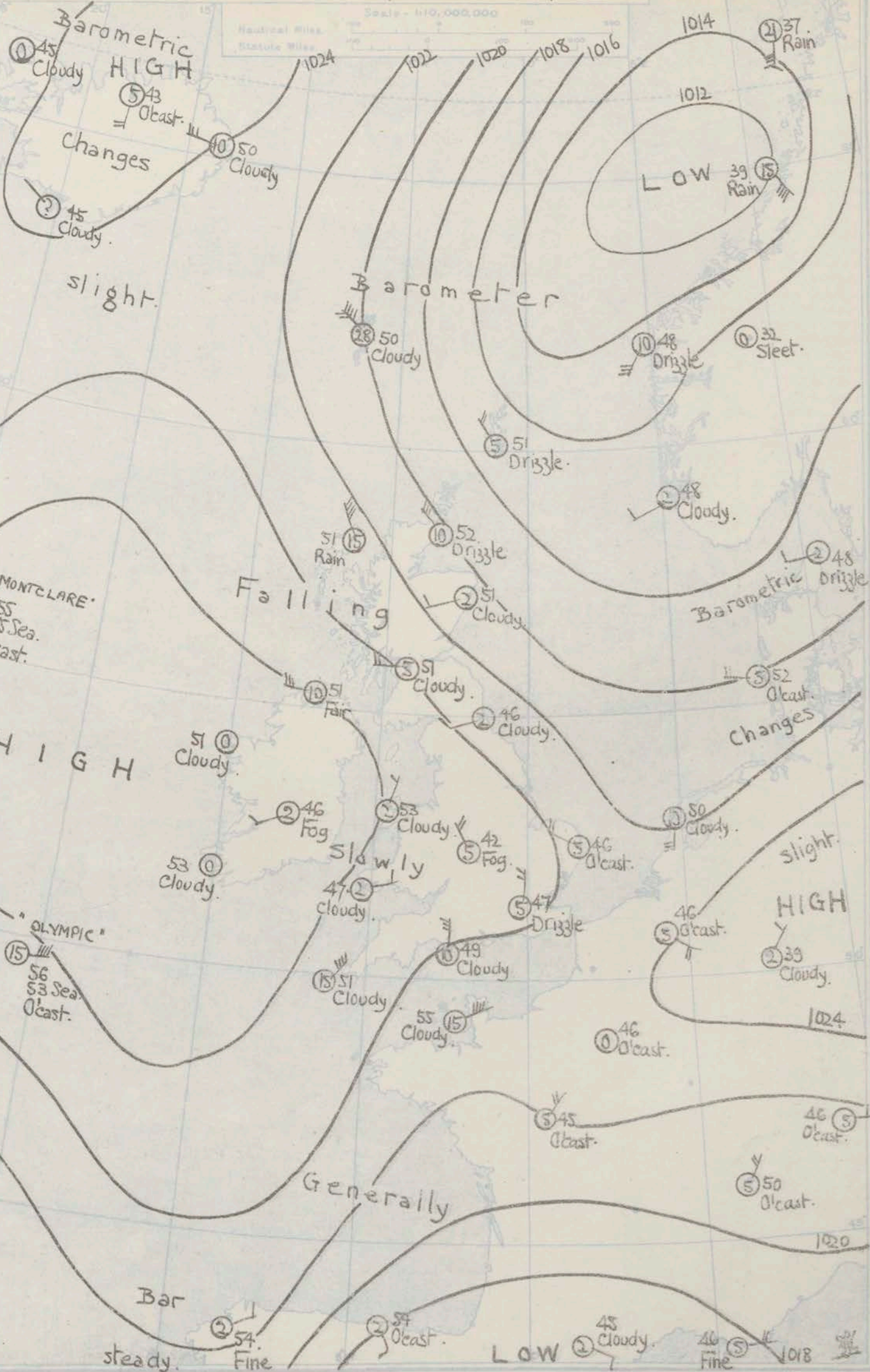
The anticyclone, now centred off Western Ireland, is moving away and decreasing in intensity. Meanwhile a depression centred off the western coast of Norway is moving southeastwards and deepening. Weather will gradually become less settled than of late generally.

| Districts | Forecast for the 24 hours commencing 12h GMT Thursday, 13th October, 1927. | Further Outlook |
|---------------------------|---|--------------------------------------|
| 1. S.E. England | Winds northwest to west, light to fresh; fair to cloudy, occasional local drizzle or rain; moderate temperature. | Less settled generally than of late. |
| 2. E. England | | |
| 3. E. Midlands | | |
| 4. W. Midlands | | |
| 5. S.W. England | Winds northeast, backing northwest or west, light to moderate or fresh; mainly fair to cloudy; local mist or fog near coasts; moderate temperature. | |
| 6. South Wales | | |
| 7. North Wales | As 1 - 4. | |
| 8. N.W. England | | |
| 9. N. Midlands | | |
| 10. N.E. England | | |
| 11. S.E. Scotland | Northerly winds, backing west, light to moderate or fresh; fair to cloudy, some rain or drizzle and mist; rather high to moderate temperature. | |
| 12. S.W. Scotland | | |
| 13. W. Scotland | | |
| 14. N.W. Scotland | | |
| 15. N.E. Scotland | Winds variable to northwesterly, light, freshening; mainly fair to cloudy; local mist or fog, night and morning; moderate temperature. | |
| 16. Orkneys and Shetlands | | |
| 17. N.W. Ireland | | |
| 18. N.E. Ireland | | |
| 19. S.E. Ireland | As 17. | |
| 20. S.W. Ireland | | |

SYNOPTIC CHART FOR 7th. THURSDAY, 13th OCTOBER, 1927.

Scale - 1:10,000,000

Nautical Miles
Statute Miles



AIR MINISTRY.

DAILY WEATHER REPORT OF THE METEOROLOGICAL OFFICE, LONDON:

Page 4.

BRITISH SECTION.....Thursday, 13th October.....1927.

No. 286...

| STATIONS. | Height above M.S.L. in feet. | Observations at 1h. G.M.T. 13th | | | | | | | | | | | Observations at 7h. G.M.T. 13th | | | | | | | | | | | Sea. | | | | |
|--------------------------|------------------------------|---------------------------------|--------------------|--------|-------|----------|---------------|-------------|-----------------|--------|-------------|------|---------------------------------|--------------------|-------------|------------|----------|---------------|-------------|-----------------|--------|-------|------|---------|-----------|-------------|-------------|------------|
| | | Barom. at M.S.L. | Change in 3 Hours. | Wind. | | Weather. | Temp. of air. | Humidity. % | Visibility. 3/4 | Cloud. | | | Barom. at M.S.L. | Change in 3 Hours. | Wind. | | Weather. | Temp. of air. | Humidity. % | Visibility. 3/4 | Cloud. | | | | | | | |
| | | | | Direc. | Force | | | | | 0-12 | Low. | | | | Upper Form. | Total Amt. | | | | | Direc. | Force | 0-12 | | Low. | | Upper Form. | Total Amt. |
| | | | | | | | | | | | Height Feet | Form | | | | | | | | | | | | | Amt. 0-10 | Height Feet | | |
| Lerwick | 54 | 1019.2 | -4 | W/S | 2 | cl | 51 | 97 | 7 | 4000 | Nb. | 10 | - | 10 | 1017.5 | -1 | NW | 2 | od | 51 | 97 | 7 | 4000 | Nb. | 10 | - | 10 | 3 |
| Sternoway | 30 | 1024.8 | -3 | W | 4 | 10 | 51 | 85 | 6 | | | | | | 1022.5 | -1 | NNW | 4 | 0/10 | 51 | 97 | 6 | 1500 | St. | 10 | - | 10 | 10 |
| Wick | 81 | 1023.4 | -3 | WNW | 2 | C | 51 | 85 | 8 | 2500 | St. Cu. | 8 | Ci. St. | 10 | 1019.9 | -4 | NW | 3 | cd | 52 | 97 | 8 | 1500 | St. | 8 | Ci. St. | 10 | 10 |
| Tiree | 22 | | | | | | | | | | | | | | 1023.2 | -2 | WNW | 4 | ft | 54 | 97 | 3 | 220 | Nb. | 10 | - | 10 | 10 |
| Nairn | 82 | | | | | | | | | | | | | | 1021.0 | - | 0 | c/p | 51 | 92 | 8 | 1500 | St. | 8 | - | 8 | 8 | |
| Aberdeen | 46 | | | | | | | | | | | | | | 1020.9 | -5 | WSW | 1 | c/r | 51 | 85 | 6 | 1500 | Nb. | 6 | A. Cu. | 8 | 8 |
| Malin Head | 61 | 1029.1 | -1 | W/N | 2 | mc | 51 | 97 | 4 | 5700 | St. Cu. | 9 | - | 9 | 1026.1 | -2 | W | 3 | bc | 51 | 97 | 6 | 5700 | St. Cu. | 5 | A. Cu. | 6 | 0 |
| Renfrew | 36 | | | | | | | | | | | | | | 1024.4 | -2 | W | 2 | C | 51 | 85 | 6 | 2500 | St. Cu. | 8 | - | 8 | 2 |
| Edinburgh (Inchkeith) | 190 | 1026.0 | -2 | W | 2 | C+ | 50 | 92 | 6 | 800 | St. | 9 | - | 9 | 1023.0 | -3 | WSW | 3 | C | 50 | 85 | 5 | 4000 | St. Cu. | 6 | A. Cu. | 8 | 8 |
| Leuchars | 40 | | | | | | | | | | | | | | 1022.3 | -4 | SW | 3 | C | 51 | 85 | 8 | 4000 | St. Cu. | 8 | - | 8 | 8 |
| Esksdalemuir | 794 | | | | | | | | | | | | | | 1024.5 | -3 | SE | 2 | bc | 45 | 92 | 7 | 2500 | St. Cu. | 7 | - | 7 | 1 |
| Tynemouth | 87 | 1026.2 | -2 | WNW | 2 | C- | 46 | 97 | 7 | 1500 | Nb. | 8 | - | 8 | 1023.5 | -2 | WSW | 1 | bc+ | 46 | 97 | 6 | 1500 | St. | 3 | A. Cu. | 7 | 1 |
| Blackod Point | 18 | 1029.4 | -2 | - | 0 | C | 52 | 92 | 6 | | - | 0 | A. St. | 10 | 1026.6 | -3 | - | 0 | C | 51 | 92 | 6 | | St. Cu. | 10 | - | 10 | 0 |
| Donaghadee | 40 | | | | | | | | | | | | | | 1025.6 | -3 | W | 1 | b- | 48 | 97 | 6 | 5700 | St. Cu. | 2 | - | 2 | 1 |
| Birr Castle | 173 | | | | | | | | | | | | | | 1026.5 | - | WSW | 1 | ffo | 46 | 97 | 3 | 1500 | St. | 10 | - | 10 | 0 |
| Holyhead | 26 | 1028.2 | -2 | - | 0 | bc+ | 50 | 85 | 8 | 800 | St. Cu. | 5 | - | 5 | 1025.7 | -2 | N/E | 1 | C | 53 | 85 | 6 | 4000 | St. Cu. | 10 | - | 10 | 0 |
| Liverpool (Bidston) | 189 | | | | | | | | | | | | | | 1025.5 | -3 | SW | 1 | C- | 48 | 92 | 5 | 2500 | St. | 9 | - | 9 | 0 |
| Chester (Sealand) | 16 | | | | | | | | | | | | | | 1025.4 | -2 | WNW | 1 | Fb+ | 40 | 97 | 0 | - | - | 0 | - | 0 | 0 |
| Harrogate | 478 | | | | | | | | | | | | | | 1024.5 | -1 | SW | 2 | C | 43 | 85 | 5 | - | St. | 0 | A. Cu. | 8 | 0 |
| Spurn Head | 29 | 1026.4 | -1 | W/S | 3 | 0 | 47 | 85 | 6 | 2500 | St. | 10 | - | 10 | 1023.9 | -3 | NNW | 4 | C- | 47 | 92 | 6 | 2500 | St. | 7 | Ci. | 9 | 0 |
| Birmingham (Edgbaston) | 535 | | | | | | | | | | | | | | 1025.5 | -2 | NW | 2 | ffo | 42 | 92 | 3 | - | - | 0 | - | 0 | 0 |
| Cranwell | 236 | 1028.1 | -3 | W | 1 | mo | 45 | 92 | 4 | 800 | St. | 10 | - | 10 | 1025.4 | -4 | NW | 3 | mmo | 43 | 97 | 4 | 800 | St. | 9 | - | 9 | 0 |
| Gorleston | 14 | 1026.0 | -2 | WNW | 3 | od | 50 | 92 | 6 | 1500 | Nb. | 10 | - | 10 | 1023.2 | -3 | WNW | 2 | mo | 46 | 92 | 6 | 800 | Nb. | 10 | - | 10 | 0 |
| Valentia (Shirciveen) | 30 | 1028.7 | 0 | N | 1 | mmo | 52 | 97 | 4 | | St. | 10 | - | 10 | 1027.0 | -1 | - | 0 | C | 53 | 92 | 6 | 800 | St. | 10 | - | 10 | 0 |
| Roches Point | 22 | | | | | | | | | | | | | | 1027.8 | -2 | NE | 2 | bc | 48 | 92 | 8 | 2500 | St. Cu. | 4 | Ci. Cu. | 5 | 1 |
| Pembroke (St. Ann's II.) | 150 | 1027.5 | -2 | ENE | 2 | 0 | 51 | 85 | 5 | 800 | St. | 10 | - | 10 | 1025.7 | -2 | E | 1 | C | 47 | 92 | 5 | 800 | St. Cu. | 9 | - | 9 | 0 |
| Ross-on-Wye | 223 | | | | | | | | | | | | | | 1025.1 | -3 | WSW | 1 | mmo | 43 | 92 | 4 | 450 | St. | 10 | - | 10 | 0 |
| Leafeld | 612 | | | | | | | | | | | | | | 1025.2 | -2 | NW | 2 | mmo | 42 | 97 | 4 | 800 | St. | 10 | - | 10 | 0 |
| Winchester (Worthy Dn.) | 272 | | | | | | | | | | | | | | 1024.8 | -2 | NNW | 2 | od | 45 | 97 | 5 | 450 | St. | 10 | - | 10 | 0 |
| S. Farnborough | 230 | | | | | | | | | | | | | | 1024.6 | -3 | N | 1 | od | 46 | 97 | 5 | 450 | St. | 10 | - | 10 | 0 |
| London (Kew Obs.) | 18 | | | | | | | | | | | | | | 1024.5 | -1 | N | 2 | cd | 47 | 92 | 5 | 1500 | Nb. | 9 | A. St. | 10 | 0 |
| Croydon | 244 | 1026.9 | -3 | NNW | 1 | od | 49 | 97 | 2 | 150 | St. | 10 | - | 10 | 1024.6 | -2 | NW | 2 | od | 47 | 97 | 4 | 220 | St. | 10 | - | 10 | 0 |
| Shoeburyness | 11 | | | | | | | | | | | | | | 1023.9 | -4 | NNW | 2 | o/d | 48 | 97 | 6 | 800 | St. | 10 | - | 10 | 0 |
| Clacton-on-Sea | 54 | | | | | | | | | | | | | | 1023.8 | -3 | NW | 3 | 0 | 48 | 97 | 6 | 2500 | St. | 10 | - | 10 | 0 |
| Felixstowe | 15 | | | | | | | | | | | | | | 1023.9 | -4 | NNW | 2 | c/r | 47 | 97 | 5 | 1500 | St. Cu. | 9 | - | 9 | 0 |
| Lympne | 350 | 1025.6 | -2 | NNW | 3 | C | 51 | 97 | 5 | 2500 | St. Cu. | 7 | A. Cu. | 9 | 1023.3 | -2 | NW | 3 | cd | 48 | 97 | 5 | 220 | Nb. | 10 | - | 10 | 0 |
| Scilly (St. Mary's) | 163 | 1026.1 | -2 | NE/E | 4 | C | 51 | 85 | 7 | 4000 | St. Cu. | 8 | - | 8 | 1024.6 | -2 | NE/N | 4 | C | 51 | 85 | 6 | 4000 | St. Cu. | 10 | - | 10 | 2 |
| Falmouth (Pendennis) | 206 | 1026.6 | -2 | NE | 3 | C | 50 | 92 | 6 | 2500 | St. Cu. | 10 | - | 10 | 1025.6 | -1 | N/E | 4 | C | 49 | 85 | 6 | 2500 | St. Cu. | 9 | - | 9 | 2 |
| Plymouth (Cattewater) | 82 | | | | | | | | | | | | | | 1025.1 | -1 | NNE | 3 | od | 47 | 92 | 6 | 800 | St. | 10 | - | 10 | 0 |
| Portland B.H. | 52 | 1026.0 | -1 | NNE | 2 | ot | 51 | 92 | 6 | 1500 | St. | 10 | - | 10 | 1023.3 | -2 | N | 3 | C | 49 | 92 | 5 | 1500 | St. | 8 | A. St. | 10 | 0 |
| Southampton (Calshot) | 10 | 1026.5 | -3 | N | 3 | C | 50 | 92 | 6 | 1500 | St. Cu. | 10 | - | 10 | 1024.2 | -3 | NW | 3 | od | 48 | 92 | 5 | 450 | St. | 10 | - | 10 | 0 |
| Dungeness | 20 | 1026.1 | -3 | SE | 1 | od | 54 | 97 | 7 | 1500 | Nb. | 10 | - | 10 | 1024.9 | -4 | NE | 2 | cd | 50 | 97 | 7 | 800 | St. | 7 | A. St. | 10 | 3 |
| Guernsey (Fort George) | 285 | 1025.0 | -1 | ENE | 3 | C+ | 55 | 85 | 5 | 4000 | St. Cu. | 10 | - | 10 | 1023.4 | -1 | ENE | 4 | C | 55 | 85 | 7 | 2500 | St. Cu. | 10 | - | 10 | 4 |

WEATHER, TEMPERATURE, RAINFALL AND SUNSHINE AT HEALTH RESORTS FOR 12th October

| STATIONS. | WEATHER. | | TEMPERATURE. | | RAINFALL† | | SUNSHINE. | | (1) | (2) | (3) | (4) | (5) | (6) | (7) | (8) | (9) |
|----------------------|------------|-------------|---------------|---------------|-----------------|--------------|-----------------|----------------|----------------------|-----|-------|-----|-----|-----|-----|-----|-----|
| | Fore-noon. | After-noon. | Min. 9h.-11h. | Max. 5h.-17h. | Night 11h.-12h. | Day 9h.-17h. | Sunrise to 17h. | Sunset to 17h. | (1) | (2) | (3) | (4) | (5) | (6) | (7) | (8) | (9) |
| | (1) | (2) | (3) | (4) | (5) | (6) | (7) | (8) | (9) | (1) | (2) | (3) | (4) | (5) | (6) | (7) | (8) |
| Berwick-on-Tweed | 0 | 0 | 42 | 46 | - | - | 0.0 | 0.0 | Ilfracombe ... | cb | b | 45 | 52 | - | - | - | 7.6 |
| Douglas (I.o.M.) ... | om | cm | 45 | 53 | - | Trace | 0.2 | 0.8 | Bude | wm | b | 45 | 52 | - | - | - | 4.6 |
| Llandudno | foms | none | 43 | 50 | - | - | 0.0 | 8.7 | Penzance ... | cb | b3 | 45 | 52 | - | - | - | 4.6 |
| Colwyn Bay | bbs | oco | 43 | 49 | - | - | 0.0 | 8.8 | Paignton ... | o3c | om3 | 45 | 52 | - | - | - | 4.8 |
| Rhyl ... | fo | fo | 38 | 53 | - | - | 0.0 | 8.2 | Torquay ... | pm | obcom | 46 | 54 | - | - | - | 4.4 |
| Wallasey | fo | fo | 43 | 47 | - | - | 0.0 | 3.1 | Jersey | bc | bc | 53 | 60 | - | - | - | 7.0 |
| Southport | o3c3 | o3o3 | 42 | 49 | - | - | 0.0 | 3.7 | Weymouth ... | cbc | co | 45 | 54 | - | - | - | 7.7 |
| Blackpool | one | cm | 44 | 49 | 0.1 | - | 0.0 | 4.4 | Bournemouth | o | o | 42 | 52 | - | - | - | 0.0 |
| Ilkley | o | o | 41 | 48 | - | - | 0.0 | 0.0 | Ventnor | o3 | o3 | 46 | 52 | - | - | - | 0.0 |
| Cleethorpes... | of | of | 48 | 52 | - | - | 0.0 | 0.0 | Portsmouth (S'thsea) | om | om | 45 | 52 | - | - | - | 0.0 |
| Skegness | of | of | 48 | 52 | - | - | 0.0 | 1.9 | Bognor | o | o | 46 | 52 | - | - | - | 0.0 |
| Aberystwyth | off | fo | 40 | 52 | - | - | 0.0 | 8.7 | Littlehampton | c | cm | 46 | 52 | - | - | - | 0.0 |
| Bath | cf | c | 39 | 51 | - | - | 0.0 | 0.0 | Worthing | c | c | 47 | 52 | - | - | - | 0.0 |
| Cheltenham | omg | omg | 44 | 49 | - | - | 0.0 | 0.0 | Brighton | o | o | 48 | 52 | - | - | - | 0.0 |
| Leamington Spa | omg | omg | 45 | 49 | - | - | 0.0 | 0.0 | Eastbourne | mo | od | 49 | 52 | - | - | - | 0.0 |
| Lowestoft | o | o | 51 | 53 | - | - | 0.0 | 3.1 | Hastings | om | om | 49 | 52 | - | - | - | 0.0 |
| Felixstowe | cm | cm | 43 | 52 | - | Trace | 0.0 | 7.3 | Folkestone | od | o | 55 | 52 | - | - | - | 0.0 |
| Harwich & Dovercourt | c | cm | 43 | 52 | - | - | 0.0 | 7.3 | Dover | od | o | 55 | 52 | - | - | - | 0.0 |
| Southend | o | o | 48 | 57 | - | - | 0.0 | 4.7 | Tunbridge Wells | od | o | 56 | 52 | - | - | - | 0.0 |
| | | | | | | | | | Ramsgate | od | o | 55 | 52 | - | - | - | 0.0 |
| | | | | | | | | | Margate | od | o | 55 | 52 | - | - | - | 0.0 |
| | | | | | | | | | Deal | o | o | 55 | 52 | - | - | - | 0.0 |



AIR MINISTRY.

DAILY WEATHER REPORT OF THE METEOROLOGICAL OFFICE, LONDON:

BRITISH SECTION.

No. B24067

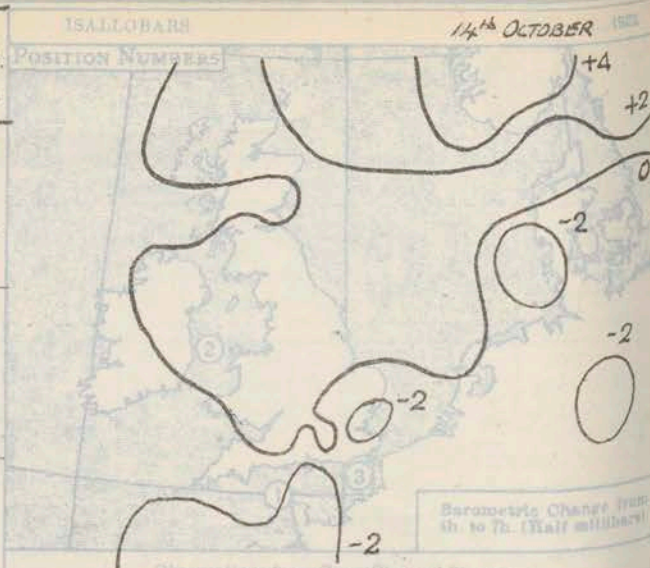
Friday, 14th October, 1927.

Page 1

| Observations at 13h. G.M.T. 13 th | | | | | | | | | | | | | | Observations at 12h. G.M.T. 13 th | | | | | | | | | | | | | | |
|--|----------------------|--------------------|--------|-------|----------|-----------|-------------|-----------------|-------------|------|-----------|-------------|------------------|--|--------------------|-----------------|--------|----------|-----------|-------------|-----------------|--------|-------------|------|-----------|------------------|-------------|-----------------|
| STATIONS. | Barom. at M.S.L. mb. | Change in 3 Hours. | Wind. | | Weather. | Temp. °F. | Humidity. % | Visibility. 0-9 | Cloud. | | | | State of ground. | Barom. at M.S.L. mb. | Change in 3 Hours. | Wind. | | Weather. | Temp. °F. | Humidity. % | Visibility. 0-9 | Cloud. | | | | State of ground. | | |
| | | | Direc. | Force | | | | | Height Feet | Form | Amt. 0-10 | Upper Form. | | | | Total Amt. 0-10 | Direc. | | | | | Force | Height Feet | Form | Amt. 0-10 | | Upper Form. | Total Amt. 0-10 |
| | | | | | | | | | | | | | | | | | | | | | | | | | | | | |
| (For heights see p. 4). | | | | | | | | | | | | | | | | | | | | | | | | | | | | |
| Lerwick | 1015.9 | 0 | NW | 3 | c | 49 | 92 | 7 | - | - | 0 | asc | 9 | 1014.7 | 0 | N | 3 | c | 49 | 85 | 8 | 5700 | Sc | 5 | asc | 10 | - | 1 |
| Stornoway | 1022.7 | 0 | NNW | 2 | od | 52 | 92 | 7 | 2500 | Sc | 10 | - | 10 | 1022.1 | 0 | NNW | 2 | c | 50 | 85 | 7 | 2500 | CuNb | 9 | - | 9 | - | 1 |
| Wick | 1020.1 | 0 | NNW | 3 | c | 51 | 92 | 8 | 1500 | CuNb | 8 | Cu | 10 | 1019.7 | -1 | NNW | 3 | od | 50 | 92 | 7 | 1500 | Sc | 10 | - | 10 | - | 4 |
| Tiree | 1023.3 | 0 | NW | 5 | bc | 54 | 85 | 8 | 1500 | Cu | 6 | - | 6 | 1022.1 | -1 | N | 5 | bc | 52 | 85 | 9 | 2500 | CuNb | 6 | - | 6 | - | 4 |
| Nairn | 1019.2 | -1 | NW | 4 | c | 55 | 85 | 8 | 1500 | Cu | 8 | - | 8 | 1020.3 | 0 | NNW | 2 | cip | 51 | 92 | 7 | 4000 | CuNb | 8 | - | 8 | - | 4 |
| Aberdeen | 1019.2 | -1 | NW | 4 | c | 55 | 85 | 8 | 1500 | Cu | 8 | - | 8 | 1018.7 | 0 | NW | 3 | cd | 51 | 92 | 7 | 1500 | Nb | 10 | - | 10 | - | 0 |
| Malin Head | 1023.4 | -3 | NNW | 3 | od | 55 | 97 | 5 | 450 | Sc | 10 | - | 10 | 1021.7 | -1 | N | 4 | bc | 51 | 92 | 8 | 5700 | Sc | 4 | - | 4 | - | 1 |
| Renfrew | 1020.3 | -5 | NW | 2 | c | 59 | 85 | 6 | 1500 | Cu | 5 | asc | 8 | 1019.0 | 0 | NNE | 2 | fbcc | 53 | 85 | 4 | 4000 | Sc | 3 | - | 3 | - | 1 |
| Edinburgh (Inchkeith) | 1019.0 | -4 | NW | 3 | c | 54 | 85 | 7 | 800 | Sc | 8 | asc | 9 | 1018.8 | 0 | E | 1 | c | 54 | 85 | 9 | 1500 | Sc | 9 | - | 9 | - | 1 |
| Leuchars | 1018.8 | -4 | NNW | 3 | cip | 60 | 85 | 8 | 1500 | CuNb | 7 | asc | 9 | 1018.7 | 0 | NNW | 3 | c | 54 | 75 | 9 | 1500 | Nb | 8 | - | 8 | - | 1 |
| Edinburgh (Leith) | 1020.0 | -5 | NNW | 3 | cip | 52 | 85 | 6 | 1500 | Sc | 8 | - | 9 | 1018.7 | -1 | N | 3 | b | 47 | 85 | 6 | 1500 | Cu | 2 | - | 2 | - | 1 |
| Tynemouth | 1019.8 | -3 | NW | 1 | off | 52 | 97 | 6 | 1500 | Nb | 10 | - | 10 | 1018.0 | -1 | N | 3 | ojp | 53 | 92 | 7 | 1500 | Nb | 10 | - | 10 | - | 4 |
| Blacksod Point | 1025.5 | -3 | NW | 2 | c | 55 | 85 | 6 | - | - | 0 | asc | 10 | 1023.2 | -3 | NW | 4 | mc | 55 | 92 | 4 | - | - | 0 | asc | 10 | - | 3 |
| Donaghadee | 1022.4 | -6 | NW | 2 | cip | 54 | 92 | 7 | 4000 | Nb | 9 | - | 9 | 1020.2 | -2 | NW | 3 | belpr | 53 | 92 | 8 | 2500 | Nb | 4 | - | 4 | - | 2 |
| Birr Castle | 1024.4 | -1 | NW | 1 | fbcc | 53 | 97 | 3 | 4150 | Sc | 10 | - | 10 | 1021.4 | -3 | NNW | 2 | od | 55 | 97 | 4 | 450 | Sc | 10 | - | 10 | - | 2 |
| Holyhead | 1022.5 | -4 | NW | 3 | bc | 55 | 85 | 6 | 2500 | Sc | 3 | - | 7 | 1019.3 | -3 | NNW | 4 | ojp | 55 | 92 | 6 | 1500 | Sc | 10 | - | 10 | - | 3 |
| Liverpool (Bidston) | 1022.0 | -5 | NNW | 3 | c | 54 | 75 | 6 | 4000 | Sc | 9 | - | 9 | 1018.3 | -3 | NNW | 2 | off | 51 | 97 | 6 | 1500 | Nb | 10 | - | 10 | - | 3 |
| Chester (Sealand) | 1021.7 | -5 | NNW | 3 | c | 54 | 85 | 6 | 1500 | Sc | 10 | - | 10 | 1019.0 | -2 | NNW | 2 | cip | 52 | 92 | 6 | 2500 | Sc | 10 | - | 10 | - | 3 |
| Harrogate | 1020.6 | -1 | N | 1 | c | 56 | 65 | 7 | 5700 | Nb | 2 | asc | 9 | 1018.5 | -1 | SW | 1 | od | 51 | 97 | 5 | 4000 | Nb | 10 | - | 10 | - | 3 |
| Spurn Head | 1020.4 | -2 | NE | 1 | bc | 56 | 75 | 6 | 4000 | Cu | 5 | asc | 6 | 1017.8 | -1 | SE | 1 | off | 53 | 92 | 6 | 4000 | Nb | 10 | - | 10 | - | 3 |
| Birmingham (Edgbaston) | 1021.2 | -5 | NNW | 4 | b | 55 | 55 | 6 | 4000 | Cu | 2 | - | 2 | 1018.9 | -3 | NW | 2 | c | 51 | 85 | 5 | 2500 | Sc | 9 | - | 9 | - | 3 |
| Cranwell | 1022.2 | -5 | NW | 2 | bc | 56 | 65 | 6 | 2500 | Cu | 3 | - | 3 | 1019.0 | -2 | - | 0 | off | 51 | 92 | 4 | 1500 | Sc | 10 | - | 10 | - | 3 |
| Gorleston | 1020.0 | -3 | NNW | 2 | mno | 49 | 92 | 4 | 1500 | Sc | 10 | - | 10 | 1017.5 | -2 | NW | 2 | fbcc | 49 | 92 | 4 | - | - | 0 | asc | 5 | - | 3 |
| Valentia (Cahiriveen) | 1025.7 | -3 | NW | 2 | c | 56 | 75 | 7 | 1500 | Sc | 10 | - | 10 | 1023.1 | -2 | NNE | 3 | c | 54 | 85 | 6 | 1500 | Sc | 10 | - | 10 | - | 3 |
| Roches Point | 1024.6 | -4 | NW | 2 | bc | 58 | 75 | 8 | 2500 | Cu | 3 | Cu | 4 | 1022.2 | -2 | NNE | 2 | c | 55 | 85 | 8 | 2500 | Sc | 10 | - | 10 | - | 3 |
| Pembroke (St. Ann's Hl.) | 1022.7 | -4 | NW | 2 | bc | 55 | 85 | 6 | 2500 | Cu | 5 | Cu | 7 | 1020.1 | -2 | NNE | 1 | cd | 53 | 92 | 6 | 1500 | Sc | 10 | - | 10 | - | 3 |
| Ross-on-Wye | 1021.1 | -5 | NW | 2 | bc | 56 | 65 | 5 | 4000 | Cu | 6 | - | 6 | 1018.6 | -2 | NW | 1 | c | 52 | 85 | 5 | 4000 | Sc | 10 | - | 10 | - | 3 |
| Leamfield | 1020.7 | -6 | NW | 3 | bc | 53 | 75 | 6 | 4000 | Cu | 3 | - | 3 | 1018.7 | -1 | NNW | 2 | c | 49 | 85 | 5 | 800 | Sc | 8 | - | 8 | - | 3 |
| Winchester (Worthy Dn.) | 1021.9 | -4 | NW | 2 | o | 48 | 85 | 5 | 2500 | Sc | 10 | - | 10 | 1019.1 | -3 | - | 0 | b | 43 | 97 | 5 | - | - | 0 | - | 0 | - | 3 |
| S. Farnborough | 1021.7 | -5 | NW | 1 | o | 49 | 75 | 6 | 800 | Sc | 10 | - | 10 | 1018.9 | -2 | - | 0 | o | 44 | 92 | 5 | 2500 | Sc | 10 | - | 10 | - | 3 |
| London (Kew Obs.) | 1021.3 | -5 | NW | 1 | o | 50 | 75 | 5 | 1500 | Sc | 10 | - | 10 | 1018.6 | -2 | - | 0 | c | 47 | 92 | 5 | 2500 | Sc | 9 | - | 9 | - | 3 |
| Croydon | 1021.5 | -5 | NNW | 1 | c | 47 | 85 | 5 | 1500 | Sc | 10 | - | 10 | 1018.7 | -2 | - | 0 | fbcc | 44 | 97 | 3 | 450 | Sc | 4 | - | 4 | - | 3 |
| Shoeburyness | 1020.8 | -4 | NW | 1 | c | 49 | 85 | 6 | 800 | Sc | 8 | asc | 10 | 1018.4 | -2 | NNW | 2 | mo | 48 | 92 | 4 | 800 | Sc | 10 | - | 10 | - | 3 |
| Clacton-on-Sea | 1021.0 | -3 | NNW | 2 | o | 49 | 85 | 5 | 1500 | Sc | 10 | - | 10 | 1018.3 | -4 | NNW | 2 | c | 49 | 92 | 6 | 4000 | Sc | 10 | - | 10 | - | 3 |
| Felixstowe | 1021.0 | -3 | NNW | 2 | o | 49 | 85 | 5 | 1500 | Sc | 10 | - | 10 | 1018.2 | -2 | - | 0 | mc | 48 | 97 | 4 | 1500 | Sc | 9 | - | 9 | - | 3 |
| Lympe | 1020.4 | -4 | NW | 4 | c | 49 | 85 | 6 | 800 | Sc | 10 | - | 10 | 1018.1 | -1 | NW | 2 | mc | 45 | 92 | 4 | 1500 | Sc | 10 | - | 10 | - | 3 |
| Scilly (St. Mary's) | 1022.9 | -4 | NE | 4 | c | 51 | 92 | 6 | 4000 | Sc | 10 | - | 10 | 1019.3 | -3 | NEN | 5 | bc | 52 | 85 | 6 | 4000 | Sc | 4 | - | 4 | - | 3 |
| Falmouth (Pendennis) | 1022.1 | -3 | NE | 4 | bc | 50 | 85 | 6 | 2500 | Sc | 4 | asc | 7 | 1020.0 | -2 | NNE | 2 | bc | 49 | 85 | 4 | 1500 | Sc | 5 | - | 5 | - | 3 |
| Plymouth (Cattewater) | 1021.3 | -6 | ENE | 3 | b | 52 | 75 | 6 | 1500 | Sc | 1 | - | 1 | 1019.4 | -1 | ENE | 1 | b | 51 | 75 | 5 | - | - | 0 | - | 0 | - | 3 |
| Portland Bill | 1020.6 | -4 | NW | 2 | c | 51 | 85 | 5 | 2500 | Sc | 10 | - | 10 | 1018.4 | -2 | N | 1 | c | 49 | 85 | 5 | 1500 | Sc | 4 | - | 4 | - | 3 |
| Southampton (Calshot) | 1021.4 | -5 | NNW | 3 | c | 52 | 75 | 6 | 2500 | Sc | 10 | - | 10 | 1019.0 | -2 | - | 0 | b | 47 | 85 | 6 | - | - | 0 | - | 0 | - | 3 |
| Dungeness | 1020.3 | -4 | NW | 2 | o | 50 | 92 | 7 | 800 | Sc | 10 | - | 10 | 1017.1 | -1 | N | 1 | mo | 49 | 85 | 4 | 450 | Sc | 10 | - | 10 | - | 3 |
| Guernsey (Fort George) | 1020.2 | -4 | ENE | 3 | c | 54 | 92 | 6 | 1500 | Sc | 10 | - | 10 | 1018.6 | -3 | E | 3 | c | 54 | 97 | 6 | 1500 | Sc | 5 | - | 5 | - | 3 |
| LONDON OBSERVATIONS. | | | | | | | | | | | | | | LONDON OBSERVATIONS. | | | | | | | | | | | | | | |
| Height above M.S.L. in feet. | | | | | | | | | | | | | | Height above M.S.L. in feet. | | | | | | | | | | | | | | |
| WEATHER. | | | | | | | | | | | | | | WEATHER. | | | | | | | | | | | | | | |
| Morning. Afternoon. Night. | | | | | | | | | | | | | | Morning. Afternoon. Night. | | | | | | | | | | | | | | |
| 24 HOURS ENDED 9h. | | | | | | | | | | | | | | 24 HOURS ENDED 9h. | | | | | | | | | | | | | | |
| Kew | 18 | cdpm | cm | cfw | 53 | 45 | 36 | Tr. | 0.2 | 0.0 | - | - | 5 | 18 | cdpm | cm | cfw | 53 | 45 | 36 | Tr. | 0.2 | 0.0 | - | - | 5 | | |
| Croydon | 244 | ofc | dc | zff | 50 | 41 | 38 | 0.2 | - | 0.0 | - | - | 2 | 244 | ofc | dc | zff | 50 | 41 | 38 | 0.2 | - | 0.0 | - | - | 2 | | |
| Greenwich (Royal Obs.) | 149 | o | bc | cof | 53 | 43 | 33 | - | 0.3 | 0.0 | 75 | 91 | 4 | 149 | o | bc | cof | 53 | 43 | 33 | - | 0.3 | 0.0 | 75 | 91 | 4 | | |
| City (Rushmill Row) | 80 | - | - | - | - | - | - | - | - | 0.0 | 64 | 86 | - | 80 | - | - | - | - | - | - | - | - | - | - | - | - | - | 4 |
| Westminster (St. James' Pk.) | 27 | - | - | - | - | - | - | - | - | 0.0 | - | - | - | 27 | - | - | - | - | - | - | - | - | - | - | - | - | - | 4 |
| Regent's Pk. (Botanic Gdns.) | 168 | - | - | - | - | - | - | - | - | 0.0 | - | - | - | 168 | - | - | - | - | - | - | - | - | - | - | - | - | - | 4 |
| Osborne Square | 110 | o | c | - | 51 | 46 | 35 | - | 0.3 | - | - | 90 | - | 110 | o | c | - | 51 | 46 | 35 | - | 0.3 | - | - | 90 | - | - | 4 |
| Kensington Palace | 80 | o | o | - | 51 | 46 | 38 | - | 0.2 | - | - | 100 | - | 80 | o | o | - | 51 | 46 | 3 | | | | | | | | |

SUMMARIES FOR THE PAST 24 HOURS.

| STATIONS. | WEATHER. | | | | TEMPERATURE. | | | RAINFALL† | | | | SUN. 13th Hours. |
|----------------------------|-----------------|-----------------|-----------------|-----------------|--------------|----------------|---------------------|-----------|---------|--------|---------|------------------------|
| | 7h-18h. | 18h-18h. | 18h-18h. | 18h-18h. | MAX. Day. | MIN. Night. | MIN. on GRASS | Day. | 7h-18h. | Night. | 18h-7h. | |
| | 13th to 14th | 13th to 14th | 13th to 14th | 13th to 14th | 7h-18h. | 18h-7h. | GRASS | mm. | began. | mm. | began. | |
| Lerwick ... | od c | c | cir | o/c | 51 | 44 | . | Trace | 48.00 | 0.3 | 22.00 | 0.0 |
| Stornoway ... | r d | c | c | o/c | 52 | 40 | . | 0.2 | - | 0.2 | - | 1.5 |
| Wick ... | od c | o/c | d/c | c/d | 52 | 46 | . | 0.2 | 48.00 | 1 | 21.00 | 0.0 |
| Tiree ... | ocobc | cobc | cobc | cobc | 55 | 49 | 44 | - | - | 0.1 | 1.30 | 4.2 |
| Nairn ... | berc | cpjp | cpbc | bc | 54 | 48 | . | 2 | 48.00 | 0.2 | 21.00 | 0.5 |
| Aberdeen ... | embc | pcp | cd | cir | 56 | 48 | 46 | 0.2 | 9.00 | 2 | 21.00 | 0.9 |
| Malin Head ... | becom | dmir | bcc | c | 55 | 50 | . | 2 | 9.00 | - | - | 0.1 |
| Renfrew ... | cir | cz | bczbc | bcwm | 62 | 36 | 29 | 0.1 | 11.00 | Trace | - | 4.1 |
| Edinburgh(Inchkeith) ... | b | bccpr | c | c | 57 | 49 | 45 | 1 | 48.00 | - | - | 1.7 |
| Leuchars ... | cir | ccjp | cc | c | 60 | 43 | 39 | 1 | 9.00 | - | - | 2.3 |
| Edinburgh ... | bccp | cpbm | dmcp | cbcc | 53 | 45 | 39 | 1 | 11.00 | 0.2 | 22.00 | 0.3 |
| Tynemouth ... | bccpr | o/c | o/c | o/c | 56 | 48 | 47 | 6 | 11.00 | 3 | 21.00 | . |
| Blackhead Point ... | o | FF | omo | d/o | 56 | 50 | . | - | - | Trace | - | . |
| Donaghadee ... | cp | bccp | prbc | bc | 57 | 52 | . | 1 | 12.30 | Trace | 21.00 | . |
| Birr Castle ... | ocff | coidm | oid | opm | 58 | 44 | 34 | 0.1 | 17.30 | 1 | 21.00 | 0.9 |
| Holyhead ... | cid | bcc | d/bcc | c | 57 | 53 | 50 | Trace | 12.30 | Trace | 21.00 | 1.7 |
| Liverpool (Bidston) ... | om | bcc | ro/c | ro/c | 55 | 48 | 46 | 1 | 16.30 | 4 | 21.00 | 1.3 |
| Chorley (Sealand) ... | bF | om | om | om | 56 | 45 | 41 | 0.1 | 17.30 | 4 | 21.00 | 0.9 |
| Harrogate ... | cbcc | corrd | mdoc | ocir | 58 | 47 | 46 | 4 | 14.30 | 2 | 21.00 | 4.0 |
| Spurn Head ... | bcc | bcc | r-d | opdc | 58 | 50 | . | 1 | 16.30 | 1 | 21.00 | 5.6 |
| Birmingham(Edgbaston) ... | fb | bcc | od/d | o/c | 56 | 48 | 47 | - | - | 1 | 21.00 | 2.6 |
| Cranwell ... | emb | dor | or/d | o/c | 58 | 46 | 41 | 0.1 | 17.30 | 2 | 21.00 | 6.1 |
| Gorleston ... | m | o | om | om | 52 | 47 | 46 | - | - | 1 | 21.00 | 0.0 |
| Valentia (Cashreiveen) ... | o | o | ocbc | bcco | 56 | 52 | 48 | - | - | - | - | 0.0 |
| Roche Point ... | bc | bcc | c/c | bc | 59 | 47 | . | - | - | - | - | 0.0 |
| Pembroke(St. Ann's H.) ... | cbem | cdm | cmd | cid | 57 | 49 | . | Trace | 16.30 | 1 | 21.00 | 5.2 |
| Ross-on-Wye ... | omcb | bcc | cmidpr | oror | 57 | 49 | 48 | - | - | 3 | 21.00 | 4.1 |
| Leafield ... | mbc | bc | cmopr | omr | 54 | 47 | 45 | - | - | 3 | 22.00 | 4.6 |
| Winchester (Worthy Dn) ... | odm | om | om | om | 50 | 41 | 32 | 0.1 | 18.00 | 0.1 | 24.00 | 1.3 |
| S. Farnborough ... | odm | om | om | om | 50 | 41 | 36 | 0.1 | 18.00 | 0.6 | 24.00 | 0.4 |
| London (Kew Obsy.) ... | odm | om | om | om | 53 | 45 | 36 | Trace | 18.00 | 0.2 | 24.00 | 0.0 |
| Croydon ... | odm | om | om | om | 50 | 41 | 38 | 0.2 | 18.00 | - | - | 0.0 |
| Shoeburyness ... | o | omd | om | od/o | 50 | 44 | 41 | 0.3 | 12.30 | Trace | 3.30 | 0.0 |
| Clacton-on-Sea ... | ogm | ogm | ogm | ogm | 49 | 46 | 43 | - | - | 1 | 4.30 | 0.0 |
| Felixstowe ... | com | om | om | om | 50 | 46 | 41 | - | - | Trace | - | 0.0 |
| Lymington ... | com | om | om | om | 49 | 44 | 43 | Trace | 18.00 | 0.2 | 4.30 | 0.0 |
| Seilly (St. Mary's) ... | cm | cm | bcc | c | 52 | 51 | . | - | - | - | - | 0.0 |
| Falmouth (Pendennis) ... | cm | cm | bccm | comr | 51 | 49 | . | - | - | 1 | 5.30 | 2.4 |
| Plymouth(Catwater) ... | cm | cm | bccm | bccm | 57 | 46 | 42 | Trace | 18.00 | Trace | 6.30 | 2.6 |
| Portland Bill ... | cm | cm | com | om | 54 | 48 | . | - | - | Trace | 24.00 | . |
| Southampton(Calshot) ... | cm | cm | bccm | com | 52 | 43 | 33 | Trace | 18.00 | 1 | 24.00 | 1.2 |
| Dungeness ... | cm | cm | om | om | 52 | 45 | . | 0.3 | 18.00 | - | - | . |
| Guernsey ... | cm | cm | om | om | 55 | 52 | . | Trace | 15.30 | - | - | 0.0 |



| Observations from U.S. Coast Channel Steamers. | | | | | | | | |
|--|----------------|-------------|--------|--------|----------|-------|------|-----------|
| Position. | Date and Time. | Steamship. | Wind. | | Weather. | Temp. | | Position. |
| | | | Dirac. | Force. | | Air. | Sea. | |
| 1 | 13th 12h | 'ST. HELEN' | NE | 5 | cjb | 52 | 58 | 5 |
| 2 | " 10h | 'SCOTIA' | NNE | 6 | fo- | 54 | 56 | 6 |
| 3 | 14th 2h | 'FRUNDEL' | WSW | 5 | c/r | 54 | 59 | 5 |

GENERAL INFERENCE.

Anticyclones centred to the northwest of Ireland and over Scandinavia and a belt of low pressure stretching from Northwest Russia across the Baltic and Denmark to Spain are all moving southwards slowly. Winds will become easterly again for a time and weather fair to cloudy. Some rain or showers will occur locally, chiefly in coastal districts.

| Districts. | Forecast for the 24 hours commencing 15h. G.M.T. Friday, 14th October, 1927. | Further Outlook. | |
|--|---|----------------------------|-----|
| 1. S.E. England 2. E. England 3. E. Midlands 4. W. Midlands 5. S.W. England 6. South Wales 7. North Wales 8. N.W. England 9. N. Midlands 10. N.E. England | Northeast to east winds, moderate to fresh at times; fair to cloudy; local rain or showers, particularly near coasts; morning mist; moderate temperature, slight ground frost locally at night. | Considerable fair periods. | |
| 11. S.E. Scotland 12. S.W. Scotland Isle of Man 13. N.W. Scotland 14. Mid-Scotland 15. N.E. Scotland 16. Orkneys and Shetlands | Northerly to variable winds, light to moderate; local showers, but considerable fair periods; morning mist or fog; moderate day temperature, ground frost at night. | | |
| 17. N.W. Ireland 18. N.E. Ireland 19. S.E. Ireland 20. S.W. Ireland | Variable to westerly winds, light, freshening; mainly fair but some local drizzle and mist later; moderate temperature. | | |
| | As 1 - 10. | | 16. |

Bar.

LOW

fall

30 Rain

briskly

Barometric

H I G H

$c \quad h \quad a \quad n \quad g \quad e$

s t i g h t

Barometer

falling

LOW

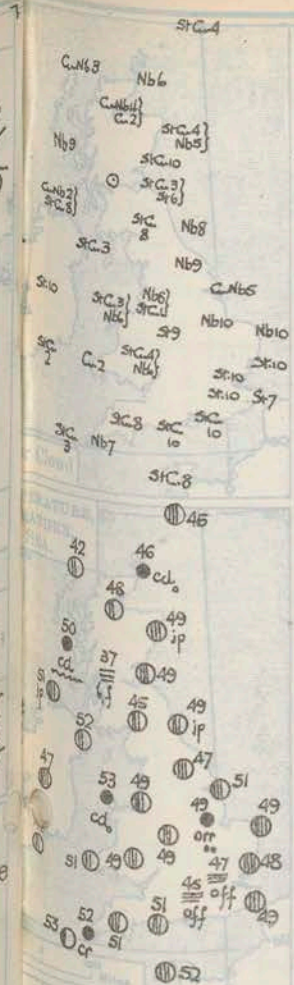
HIGH

LOW

4.

HIGH

slowly



AIR MINISTRY.

DAILY WEATHER REPORT OF THE METEOROLOGICAL OFFICE, LONDON:

Page 4.

BRITISH SECTION

Friday, 14th October

1927.

No. 287.

| STATIONS. | Height above M.S.L. in feet. | Observations at 1h. G.M.T. 14 th | | | | | | | | | | | Observations at 7h. G.M.T. 14 th | | | | | | | | | | | | | | | | |
|-------------------------|------------------------------|---|--------------------|--------|-------|----------|-----------|------------|--------------------|--------|--------|------|---|--------------------|--------|-------|----------|-----------|------------|--------------------|--------|------|------|--------|-------|--------|------|------|------|
| | | Barom. at M.S.L. | Change in 3 Hours. | Wind. | | Weather. | Temp. °F. | Humidity % | Visibility 1/4 mi. | Cloud. | | | Barom. at M.S.L. | Change in 3 Hours. | Wind. | | Weather. | Temp. °F. | Humidity % | Visibility 1/4 mi. | Cloud. | | | | | | | | |
| | | | | Direc. | Force | | | | | Height | Form | Amt. | | | Direc. | Force | | | | | Height | Form | Amt. | | | | | | |
| | | | | | | | | | | | | | | | | | | | | | | | | 0-12 | 0-10 | 0-10 | 0-12 | 0-10 | 0-10 |
| | | | | | | | | | | | | | | | | | | | | | | | | | | | | | |
| Lerwick | 54 | 1017.7 | 0 | N | 3 | cjb | 49 | 92 | 7 | 5700 | cu.Nb. | 10 | - | 10 | 1019.1 | +2 | N | 3 | c | 45 | 92 | 8 | 5700 | St.Cu. | 4 | A.St. | 9 | | |
| Stornoway | 30 | 1022.4 | 0 | N | 2 | bc | 49 | 97 | 7 | 1500 | Nb. | 6 | A.St. | 10 | 1020.3 | 0 | NNW | 2 | bc | 42 | 92 | 7 | 4000 | cu.Nb. | 3 | A.Cu. | 4 | | |
| Wick | 81 | 1019.1 | 0 | NW | 3 | cd. | 49 | 97 | 8 | 1500 | Nb. | 6 | A.St. | 10 | 1020.5 | +1 | NW | 3 | cd. | 46 | 97 | 8 | 1500 | Nb. | 6 | C.St. | 8 | | |
| Tirree | 22 | | | | | | | | | | | | | | 1020.6 | 0 | NNE | 5 | cd. | 50 | 85 | 9 | 2500 | Nb. | 9 | - | 9 | | |
| Nairn | 83 | | | | | | | | | | | | | | 1020.3 | | NNE | 2 | bc | 48 | 85 | 8 | 4000 | cu.Nb. | 6 | - | 6 | | |
| Aberdeen | 46 | | | | | | | | | | | | | | 1019.1 | -1 | N | 3 | cjb | 49 | 97 | 7 | 800 | Nb. | 9 | - | 9 | | |
| Malin Head | 51 | 1021.1 | -1 | N | 4 | c | 52 | 92 | 8 | 5700 | St.Cu. | 8 | - | 8 | 1020.2 | 0 | N | 4 | cjb | 51 | 92 | 8 | 5700 | St.Cu. | 8 | - | 8 | | |
| Renfrew | 30 | | | | | | | | | | | | | | 1019.4 | +1 | | 0 | mm | 37 | 97 | 4 | - | 0 | A.Cu. | 1 | | | |
| Edinburgh (Inchkeith) | 190 | 1018.1 | 0 | NW | 2 | c | 51 | 85 | 9 | 1500 | cu. | 9 | - | 9 | 1019.0 | +1 | N | 1 | c | 49 | 85 | 8 | 1500 | St. | 9 | - | 9 | | |
| Leuchars | 40 | | | | | | | | | | | | | | 1018.8 | 0 | NW | 1 | c | 48 | 92 | 8 | 2500 | St.Cu. | 10 | - | 10 | | |
| Bakdalemuir | 794 | | | | | | | | | | | | | | 1018.6 | +1 | NE | 1 | c | 45 | 85 | 8 | 2500 | St.Cu. | 8 | - | 8 | | |
| Tynemouth | 87 | 1017.4 | -1 | N | 3 | o/c | 50 | 97 | 7 | 1500 | Nb. | 10 | - | 10 | 1017.0 | 0 | N | 3 | cjb | 49 | 92 | 7 | 1500 | Nb. | 8 | - | 8 | | |
| Blackad Point | 18 | 1021.3 | -2 | N | 5 | c | 53 | 85 | 7 | | St.Cu. | 10 | - | 10 | 1021.0 | -1 | N | 5 | c | 52 | 85 | 7 | | St.Cu. | 10 | - | 10 | | |
| Donaghadee | 40 | | | | | | | | | | | | | | 1019.4 | +1 | N | 2 | bc | 52 | 92 | 8 | 5700 | St.Cu. | 3 | Li.Cu. | 5 | | |
| Birr Castle | 173 | | | | | | | | | | | | | | 1018.8 | | N | 2 | o | 47 | 97 | 5 | 4500 | St. | 10 | - | 10 | | |
| Holyhead | 26 | 1017.3 | -2 | NNE | 4 | c | 55 | 92 | 7 | 4000 | St.Cu. | 9 | - | 9 | 1017.2 | +1 | NE | 3 | cd. | 53 | 92 | 8 | 2500 | Nb. | 9 | - | 9 | | |
| Liverpool (Bidston) | 189 | | | | | | | | | | | | | | 1017.5 | 0 | N | 2 | cl | 49 | 92 | 5 | 2500 | Nb. | 9 | - | 9 | | |
| Chester (Sealand) | 16 | | | | | | | | | | | | | | 1016.9 | +1 | NW | 2 | cd. | 49 | 92 | 5 | 1500 | St. | 9 | A.St. | 10 | | |
| Harrogate | 478 | | | | | | | | | | | | | | 1017.1 | 0 | NW | 3 | c | 47 | 92 | 7 | 2500 | Nb. | 9 | A.St. | 10 | | |
| Spurn Head | 29 | 1015.4 | -1 | NNW | 4 | c | 50 | 85 | 8 | 2500 | St.Cu. | 8 | - | 8 | 1014.6 | 0 | NW | 5 | c | 51 | 92 | 7 | 2500 | cu.Nb. | 5 | A.St. | 8 | | |
| Birmingham (Edgbaston) | 535 | | | | | | | | | | | | | | 1016.4 | 0 | N | 2 | c | 49 | 92 | 5 | 1500 | St. | 9 | - | 9 | | |
| Cranwell | 236 | 1016.8 | -3 | NNE | 3 | o/c | 50 | 97 | 5 | 800 | Nb. | 10 | - | 10 | 1016.6 | 0 | NE | 3 | o/c | 49 | 97 | 5 | 800 | Nb. | 10 | - | 10 | | |
| Gorleston | 14 | 1014.9 | -2 | WNW | 1 | o | 49 | 92 | 6 | 1500 | St. | 10 | - | 10 | 1013.6 | -1 | NW | 2 | o | 49 | 97 | 6 | 1500 | Nb. | 10 | - | 10 | | |
| Valentia (Cahirveen) | 30 | 1020.9 | -3 | | 0 | ct | 53 | 97 | 6 | | St. | 8 | - | 8 | 1018.8 | -1 | NE | 3 | ct | 52 | 85 | 8 | 1500 | St.Cu. | 8 | A.Cu. | 9 | | |
| Roches Point | 22 | | | | | | | | | | | | | | 1018.4 | -1 | NNE | 2 | bc | 49 | 85 | 8 | 4000 | St.Cu. | 2 | Li.Cu. | 3 | | |
| Pembroke (St. Ann's II) | 150 | 1016.7 | -3 | NNE | 4 | cd. | 54 | 97 | 8 | 1500 | St.Cu. | 9 | - | 9 | 1015.3 | -1 | NNE | 3 | bcd | 51 | 97 | 7 | 2500 | cu. | 2 | Li.Cu. | 6 | | |
| Ross-on-Wye | 223 | | | | | | | | | | | | | | 1015.6 | +1 | E'N | 3 | c | 49 | 92 | 6 | 2500 | Nb. | 10 | - | 10 | | |
| Leafeld | 612 | | | | | | | | | | | | | | 1015.4 | +1 | NE | 3 | cl | 47 | 97 | 7 | 800 | St. | 9 | - | 9 | | |
| Winchester (Worthy Dn.) | 272 | | | | | | | | | | | | | | 1014.4 | -1 | NW | 2 | fc | 47 | 97 | 4 | 800 | St.Cu. | 10 | - | 10 | | |
| S. Farnborough | 250 | | | | | | | | | | | | | | 1014.5 | 0 | | 0 | mo | 45 | 97 | 4 | 800 | St. | 10 | - | 10 | | |
| London (Kew Obs.) | 18 | | | | | | | | | | | | | | 1014.6 | 0 | | 0 | ffo | 47 | 97 | 3 | 1500 | St. | 10 | - | 10 | | |
| Croydon | 244 | 1016.2 | -2 | | 0 | ffc | 43 | 97 | 3 | 4000 | St.Cu. | 9 | - | 9 | 1014.8 | 0 | | 0 | fc | 45 | 97 | 3 | 1500 | St. | 10 | - | 10 | | |
| Shoeburyness | 11 | | | | | | | | | | | | | | 1014.4 | -1 | NNW | 2 | o | 48 | 97 | 6 | 1500 | St. | 10 | - | 10 | | |
| Olaeton-on-Sea | 54 | | | | | | | | | | | | | | 1014.1 | -2 | NNW | 3 | o | 48 | 92 | 6 | 4000 | St. | 10 | - | 10 | | |
| Felixstowe | 15 | | | | | | | | | | | | | | 1014.3 | -3 | NNW | 1 | c | 48 | 97 | 5 | 4000 | St.Cu. | 8 | A.Cu. | 9 | | |
| Lymington | 350 | 1014.6 | -3 | WNW | 2 | mmo | 47 | 97 | 4 | 800 | St. | 10 | - | 10 | 1013.6 | 0 | NW | 4 | c/f | 48 | 92 | 5 | 1500 | St.Cu. | 8 | A.Cu. | 9 | | |
| Scilly (St. Mary's) | 163 | 1017.1 | -3 | NE | 5 | ct | 53 | 92 | 6 | 4000 | St.Cu. | 9 | - | 9 | 1014.8 | -2 | NNE | 5 | bc | 53 | 97 | 7 | 4000 | St.Cu. | 3 | A.Cu. | 7 | | |
| Falmouth (Pendennis) | 200 | 1016.7 | -3 | NNE | 3 | ct | 51 | 85 | 6 | 2500 | St.Cu. | 10 | - | 10 | 1014.7 | -2 | NNE | 2 | cl | 52 | 97 | 4 | 1500 | Nb. | 7 | A.St. | 10 | | |
| Plymouth (Cattewater) | 82 | | | | | | | | | | | | | | 1014.2 | -1 | NE | 1 | c | 51 | 92 | 6 | 4000 | St.Cu. | 8 | - | 8 | | |
| Portland Bill | 32 | 1014.9 | -4 | NNW | 3 | o/c | 52 | 85 | 5 | 1500 | Nb. | 10 | - | 10 | 1013.4 | -1 | N | 2 | c | 51 | 92 | 5 | 2500 | St.Cu. | 10 | - | 10 | | |
| Southampton (Calshot) | 10 | 1015.7 | -3 | NW | 1 | o/c | 48 | 92 | 6 | 2500 | Nb. | 10 | - | 10 | 1014.2 | -2 | N | 2 | c | 48 | 92 | 6 | 4000 | St.Cu. | 10 | - | 10 | | |
| Dunegesa | 30 | 1015.0 | -3 | N | 1 | fo+ | 48 | 97 | 3 | 220 | St. | 10 | - | 10 | 1013.4 | (-2) | N | 3 | c/f | 49 | 97 | 6 | 800 | St. | 7 | A.Cu. | 10 | | |
| Guernsey (Fort George) | 295 | 1015.2 | -4 | NE | 1 | ct | 52 | 85 | 5 | 4000 | St.Cu. | 10 | - | 10 | 1013.5 | -2 | NNE | 3 | c | 52 | 85 | 6 | 2500 | St.Cu. | 8 | A.St. | 10 | | |

WEATHER, TEMPERATURE, RAINFALL AND SUNSHINE AT HEALTH RESORTS FOR 13th OCTOBER 1927.

| STATIONS. | WEATHER. | | TEMPERATURE. | | RAINFALL† | | SUNSHINE. | | (1) | (2) | (3) | (4) | (5) | (6) | (7) | (8) | (9) |
|------------------------|-----------|------------|--------------|----------|-----------|---------|-----------|------------|----------------------|-----|-------|-----|-----|-----|-----|-----|-----|
| | Forenoon. | Afternoon. | Min. | Max. | Night | Day | Sunrise | Sunrise | | | | | | | | | |
| | | | 9h.-12h. | 12h.-3h. | 12h.-3h. | 3h.-6h. | to 17h. | to Sunset. | | | | | | | | | |
| (1) | (2) | (3) | (4) | (5) | (6) | (7) | (8) | (9) | | | | | | | | | |
| Berwick-on-Tweed | cRR | c | 43 | 55 | - | 5 | 0.0 | 0.0 | Ilfracombe ... | ocb | bbc | 47 | 55 | - | - | - | 7.6 |
| Douglas (I. o. M.) ... | bco | cd | 48 | 58 | - | Trace | 3.4 | 0.2 | Bude ... | moc | bcom | 45 | 54 | - | - | - | 8.3 |
| Llandudno ... | o | bcdo | 42 | 57 | - | Trace | 1.2 | 0.0 | Penzance ... | om | om | 49 | 55 | - | - | - | 4.8 |
| Golwyn Bay ... | occo | occo | 45 | 56 | - | - | 1.0 | 0.0 | Paignton ... | om | ocbom | 46 | 55 | - | - | - | 1.4 |
| Rhyl ... | bcc | co | 41 | 56 | - | - | 1.0 | 0.0 | Torquay ... | om | om | 47 | 55 | - | - | - | 7.0 |
| Wallasey ... | fc | bber | 44 | 56 | - | - | 1.0 | 0.0 | Jersey ... | c3 | c3 | 53 | 55 | - | - | - | 1.7 |
| Southport ... | bc | bcof | 42 | 56 | - | - | 1.0 | 0.0 | Weymouth ... | oc | com | 47 | 55 | - | - | - | 0.3 |
| Blackpool ... | cmbe | or | 41 | 56 | - | - | 1.0 | 0.0 | Bournemouth | dc | bc | 45 | 55 | - | - | - | 0.0 |
| Ilkley ... | mbe | or | 38 | 56 | - | - | 1.0 | 0.0 | Ventnor ... | odf | bc | 47 | 55 | - | - | - | 0.0 |
| Cleethorpes ... | b | ofc | 44 | 56 | - | - | 1.0 | 0.0 | Portsmouth (S'thsea) | o | oc | 52 | 55 | - | - | - | 0.0 |
| Skewness ... | cbc | bcc | 45 | 56 | - | - | 1.0 | 0.0 | Bognor ... | dcc | ebc | 48 | 55 | - | - | - | 0.0 |
| Aberystwyth ... | bcc | om | 41 | 56 | - | - | 1.0 | 0.0 | Littlehampton | c | cbe | 48 | 55 | - | - | - | 0.0 |
| Bath ... | ncbc | com | 44 | 56 | - | - | 1.0 | 0.0 | Worthing | c | c | 49 | 55 | - | - | - | 0.0 |
| Cheltenham ... | cm | om | 44 | 56 | - | - | 1.0 | 0.0 | Brighton | o | c | 50 | 55 | - | - | - | 0.0 |
| Leamington Spa ... | bc | c | 43 | 56 | - | - | 1.0 | 0.0 | Eastbourne | iao | om | 49 | 55 | - | - | - | 0.0 |
| Lowestoft ... | c | c | 46 | 56 | - | - | 1.0 | 0.0 | Hastings | moc | com | 48 | 55 | - | - | - | 0.0 |
| Felixstowe ... | om | om | 47 | 56 | - | - | 1.0 | 0.0 | Folkestone | ofo | om | 49 | 55 | - | - | - | 0.0 |
| Harwich & Dovercourt | cm | cmf | 46 | 56 | - | - | 1.0 | 0.0 | Dover | cd | com | 50 | 55 | - | - | - | 0.0 |
| Southend ... | bc | o | 46 | 56 | - | - | 1.0 | 0.0 | Tunbridge Wells | om | oc | 47 | 55 | - | - | - | 0.0 |
| Ilfracombe ... | ocb | bbc | 47 | 55 | - | - | 1.0 | 0.0 | Ramsgate | om | om | 49 | 55 | - | - | - | 0.0 |
| Bude ... | moc | bcom | 45 | 54 | - | - | 1.0 | 0.0 | Margate | cd | c | 48 | 55 | - | - | - | 0.0 |
| Penzance ... | om | om | 49 | 55 | - | - | 1.0 | 0.0 | Deal ... | odf | o | 49 | 55 | - | - | - | 0.0 |
| Paignton ... | om | ocbom | 46 | 55 | - | - | 1.0 | 0.0 | | | | | | | | | |
| Torquay ... | om | om | 47 | 55 | - | - | 1.0 | 0.0 | | | | | | | | | |
| Jersey ... | c3 | c3 | 53 | 55 | - | - | 1.0 | 0.0 | | | | | | | | | |
| Weymouth ... | oc | com | 47 | 55 | - | - | 1.0 | 0.0 | | | | | | | | | |
| Bournemouth | dc | bc | 45 | 55 | - | - | 1.0 | 0.0 | | | | | | | | | |
| Ventnor ... | odf | bc | 47 | 55 | - | - | 1.0 | 0.0 | | | | | | | | | |
| Portsmouth (S'thsea) | o | oc | 52 | 55 | - | - | 1.0 | 0.0 | | | | | | | | | |
| Bognor ... | dcc | ebc | 48 | 55 | - | - | 1.0 | 0.0 | | | | | | | | | |
| Littlehampton | c | cbe | 48 | 55 | - | - | 1.0 | 0.0 | | | | | | | | | |
| Worthing | c | c | 49 | 55 | - | - | 1.0 | 0.0 | | | | | | | | | |
| Brighton | o | c | 50 | 55 | - | - | 1.0 | 0.0 | | | | | | | | | |
| Eastbourne | iao | om | 49 | 55 | - | - | 1.0 | 0.0 | | | | | | | | | |
| Hastings | moc | com | 48 | 55 | - | - | 1.0 | 0.0 | | | | | | | | | |
| Folkestone | ofo | om | 49 | 55 | - | - | 1.0 | 0.0 | | | | | | | | | |
| Dover | cd | com | 50 | 55 | - | - | 1.0 | 0.0 | | | | | | | | | |
| Tunbridge Wells | om | oc | 47 | 55 | - | - | 1.0 | 0.0 | | | | | | | | | |
| Ramsgate | om | om | 49 | 55 | - | - | 1.0 | 0.0 | | | | | | | | | |
| Margate | cd | c | 48 | 55 | - | - | 1.0 | 0.0 | | | | | | | | | |
| Deal ... | odf | o | 49 | 55 | - | - | 1.0 | 0.0 | | | | | | | | | |



AIR MINISTRY.

DAILY WEATHER REPORT OF THE METEOROLOGICAL OFFICE, LONDON:

BRITISH SECTION.

No. B24068

Saturday, 15th October, 1927.

Page 1.

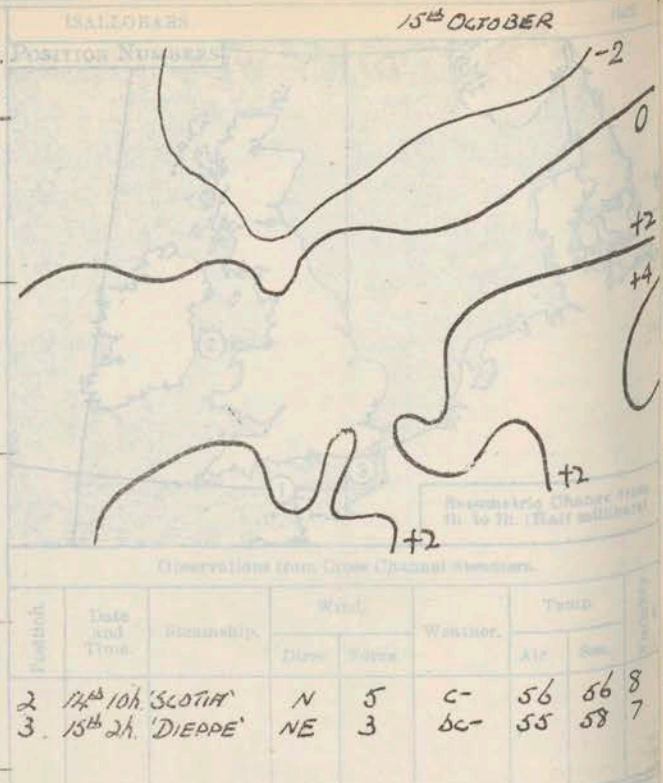
| Observations at 11h. G.M.T. 14 th | | | | | | | | | | | | | | Observations at 12h. G.M.T. 14 th | | | | | | | | | | | | | | | | | | | | | | |
|--|----------------------|--------------------|--------|-------|----------|-----------|-------------|-----------------|--------|--------|--------|------------------|----------------------|--|--------|-------|----------|-----------|-------------|-----------------|--------|--------|--------|------------------|---------|-------|---------|---------|-------|---------|----|---|------|------|------|----|
| STATIONS. | Barom. at M.S.L. mb. | Change in 3 Hours. | Wind. | | Weather. | Temp. °F. | Humidity. % | Visibility. 0-8 | Cloud. | | | State of ground. | Barom. at M.S.L. mb. | Change in 3 Hours. | Wind. | | Weather. | Temp. °F. | Humidity. % | Visibility. 0-8 | Cloud. | | | State of ground. | | | | | | | | | | | | |
| | | | Direc. | Force | | | | | Low. | Upper. | Total. | | | | Direc. | Force | | | | | Low. | Upper. | Total. | | | | | | | | | | | | | |
| | | | | | | | | | | | | | | | | | | | | | | | | | Height. | Form. | Amount. | Height. | Form. | Amount. | | | | | | |
| (For heights see p. 4.) | | | 0-12 | | | | | | Feet | 0-10 | 0-10 | | | | 0-12 | | | | | | | Feet | 0-10 | 0-10 | | | | 0-12 | | | | | | 0-10 | 0-10 | |
| Lerwick | 1019.1 | 0 | N | 2 | c/b | 47 | 85 | 8 | 4000 | Sc | 8 | - | 1018.2 | 0 | - | 0 | c | 46 | 85 | 8 | 5700 | Sc | 6 | - | 1018.2 | 0 | - | 0 | c | 46 | 85 | 8 | 5700 | Sc | 6 | - |
| Stornoway | 1021.6 | -1 | N | 1 | bc | 50 | 85 | 8 | 4000 | Cu | 4 | - | 1021.1 | 0 | - | 0 | c | 46 | 92 | 8 | 4000 | Sc | 8 | - | 1021.1 | 0 | - | 0 | c | 46 | 92 | 8 | 4000 | Sc | 8 | - |
| Wick | 1021.5 | +1 | NW | 2 | c | 50 | 75 | 8 | 1500 | Cu | 6 | CS | 1020.8 | +1 | WNW | 1 | c | 47 | 92 | 8 | 2500 | Sc | 8 | CS | 1020.8 | +1 | WNW | 1 | c | 47 | 92 | 8 | 2500 | Sc | 8 | CS |
| Three | 1021.0 | 0 | NE | 4 | bc | 54 | 75 | 9 | 4000 | Cu | 3 | C | 1021.0 | 0 | NNE | 2 | b- | 48 | 85 | 8 | - | 0 | Cu | 1 | 1021.0 | 0 | NNE | 2 | b- | 48 | 85 | 8 | - | 0 | Cu | 1 |
| Nairn | 1020.5 | +2 | N | 2 | c/b | 50 | 92 | 8 | 1500 | Cu | 8 | - | 1021.3 | +1 | N | 2 | c | 48 | 92 | 8 | 1500 | Sc | 8 | - | 1021.3 | +1 | N | 2 | c | 48 | 92 | 8 | 1500 | Sc | 8 | - |
| Aberdeen | 1020.5 | +2 | N | 2 | c/b | 50 | 92 | 8 | 1500 | Cu | 8 | - | 1021.3 | +1 | N | 2 | c | 48 | 92 | 8 | 1500 | Sc | 8 | - | 1021.3 | +1 | N | 2 | c | 48 | 92 | 8 | 1500 | Sc | 8 | - |
| Malin Head | 1020.2 | 0 | N | 3 | c | 53 | 85 | 9 | 4000 | Sc | 8 | - | 1020.6 | +1 | NW | 1 | c | 52 | 85 | 9 | 5700 | Sc | 9 | - | 1020.6 | +1 | NW | 1 | c | 52 | 85 | 9 | 5700 | Sc | 9 | - |
| Renfrew | 1019.9 | 0 | NE | 2 | c | 55 | 65 | 7 | 4000 | Sc | 10 | - | 1020.7 | +1 | - | 0 | mc | 51 | 92 | 4 | 2500 | Sc | 10 | - | 1020.7 | +1 | - | 0 | mc | 51 | 92 | 4 | 2500 | Sc | 10 | - |
| Edinburgh (Inchkeith) | 1019.8 | 0 | NE | 3 | od | 51 | 85 | 8 | 800 | Nb | 10 | - | 1019.9 | +1 | NE | 3 | c | 49 | 92 | 8 | 1500 | Sc | 10 | - | 1019.9 | +1 | NE | 3 | c | 49 | 92 | 8 | 1500 | Sc | 10 | - |
| Leuchars | 1020.1 | +1 | N | 1 | c | 53 | 75 | 8 | 1500 | Sc | 10 | - | 1020.9 | +1 | NE | 1 | cd | 49 | 97 | 7 | 1500 | Nb | 10 | - | 1020.9 | +1 | NE | 1 | cd | 49 | 97 | 7 | 1500 | Nb | 10 | - |
| Rosedalemuir | 1019.1 | 0 | NE | 4 | c/b | 50 | 85 | 8 | 1500 | Sc | 9 | - | 1020.3 | +2 | NE | 2 | c | 47 | 92 | 7 | 1500 | Sc | 9 | - | 1020.3 | +2 | NE | 2 | c | 47 | 92 | 7 | 1500 | Sc | 9 | - |
| Tynemouth | 1018.0 | +1 | NE | 3 | od | 51 | 97 | 8 | 1500 | Nb | 10 | - | 1019.3 | +1 | NE | 3 | od | 51 | 92 | 7 | 1500 | Nb | 10 | - | 1019.3 | +1 | NE | 3 | od | 51 | 92 | 7 | 1500 | Nb | 10 | - |
| Blackod Point | 1021.2 | 0 | N | 1 | c | 53 | 85 | 8 | 5700 | Sc | 9 | - | 1021.2 | +1 | N | 3 | bc | 51 | 85 | 8 | - | Cu | 5 | - | 1021.2 | +1 | N | 3 | bc | 51 | 85 | 8 | - | Cu | 5 | - |
| Donaghadee | 1019.7 | +1 | N | 1 | c | 54 | 85 | 8 | 5700 | Sc | 8 | - | 1020.2 | +1 | NE | 2 | c | 54 | 85 | 8 | 5700 | Sc | 8 | - | 1020.2 | +1 | NE | 2 | c | 54 | 85 | 8 | 5700 | Sc | 8 | - |
| Birr Castle | 1019.1 | 0 | N | 2 | c | 54 | 85 | 7 | 1500 | Cu | 3 | AS | 1018.9 | 0 | N | 2 | bc | 52 | 85 | 7 | 2500 | Sc | 9 | 7 | 1018.9 | 0 | N | 2 | bc | 52 | 85 | 7 | 2500 | Sc | 9 | 7 |
| Holyhead | 1018.0 | 0 | NE | 3 | c | 54 | 85 | 9 | 2500 | Sc | 9 | - | 1018.4 | +1 | NE | 4 | cd | 53 | 85 | 5 | 4000 | Sc | 10 | AS | 1018.4 | +1 | NE | 4 | cd | 53 | 85 | 5 | 4000 | Sc | 10 | AS |
| Liverpool (Bidston) | 1017.7 | 0 | NE | 3 | od | 52 | 75 | 9 | 1500 | Nb | 10 | - | 1018.6 | +1 | NE | 2 | c | 51 | 85 | 5 | 1500 | Sc | 10 | - | 1018.6 | +1 | NE | 2 | c | 51 | 85 | 5 | 1500 | Sc | 10 | - |
| Chester (Sealand) | 1017.4 | 0 | NE | 3 | c | 53 | 75 | 6 | 2500 | Sc | 8 | AS | 1018.3 | +2 | NE | 1 | c | 50 | 85 | 6 | 1500 | Sc | 8 | AS | 1018.3 | +2 | NE | 1 | c | 50 | 85 | 6 | 1500 | Sc | 8 | AS |
| Harrogate | 1017.3 | +1 | ESE | 3 | o | 48 | 92 | 7 | 2500 | Nb | 10 | - | 1018.9 | +1 | ENE | 3 | od | 47 | 92 | 5 | 2500 | Nb | 10 | - | 1018.9 | +1 | ENE | 3 | od | 47 | 92 | 5 | 2500 | Nb | 10 | - |
| Spurn Head | 1015.8 | +1 | N | 4 | c | 53 | 75 | 8 | 2500 | Cu | 9 | - | 1016.8 | +2 | N | 3 | od | 51 | 92 | 8 | 4000 | Nb | 10 | - | 1016.8 | +2 | N | 3 | od | 51 | 92 | 8 | 4000 | Nb | 10 | - |
| Birmingham (Edgbaston) | 1016.5 | 0 | NE | 3 | c | 51 | 75 | 5 | 2500 | Nb | 9 | - | 1017.9 | +1 | NE | 3 | c | 49 | 85 | 5 | 2500 | Sc | 9 | - | 1017.9 | +1 | NE | 3 | c | 49 | 85 | 5 | 2500 | Sc | 9 | - |
| Cranwell | 1016.4 | 0 | NE | 3 | c | 51 | 85 | 7 | 1500 | Sc | 10 | - | 1017.5 | +2 | NE | 1 | c | 48 | 92 | 7 | 1500 | Sc | 8 | - | 1017.5 | +2 | NE | 1 | c | 48 | 92 | 7 | 1500 | Sc | 8 | - |
| Gorleston | 1014.4 | +1 | NE | 3 | bc | 57 | 75 | 7 | 2500 | Cu | 5 | - | 1015.2 | +1 | NE | 4 | c | 53 | 92 | 7 | 2500 | Nb | 10 | - | 1015.2 | +1 | NE | 4 | c | 53 | 92 | 7 | 2500 | Nb | 10 | - |
| Valentia (Cahirciveen) | 1019.3 | 0 | NE | 4 | bc | 55 | 75 | 8 | 1500 | Cu | 1 | C | 1020.1 | +2 | NE | 3 | bc | 53 | 85 | 8 | 1500 | Cu | 2 | Cu | 1020.1 | +2 | NE | 3 | bc | 53 | 85 | 8 | 1500 | Cu | 2 | Cu |
| Roches Point | 1018.4 | -1 | NE | 2 | c | 55 | 85 | 8 | 2500 | Sc | 6 | AS | 1018.8 | 0 | NE | 2 | c | 55 | 85 | 8 | 2500 | Sc | 9 | - | 1018.8 | 0 | NE | 2 | c | 55 | 85 | 8 | 2500 | Sc | 9 | - |
| Pembroke (St. Ann's II.) | 1016.1 | -1 | NE | 3 | c | 58 | 75 | 8 | 2500 | Cu | 7 | AS | 1016.8 | +1 | NE | 3 | c | 54 | 85 | 8 | 2500 | Sc | 10 | - | 1016.8 | +1 | NE | 3 | c | 54 | 85 | 8 | 2500 | Sc | 10 | - |
| Rose-on-Wye | 1015.7 | 0 | NE | 3 | c | 53 | 85 | 6 | 1500 | Sc | 10 | - | 1016.3 | +1 | NE | 3 | o | 50 | 85 | 5 | 1500 | Sc | 10 | - | 1016.3 | +1 | NE | 3 | o | 50 | 85 | 5 | 1500 | Sc | 10 | - |
| Leafield | 1015.4 | 0 | NE | 3 | c | 52 | 85 | 8 | 2500 | Cu | 8 | AS | 1016.7 | +2 | NE | 3 | c | 48 | 92 | 7 | 4000 | Sc | 10 | - | 1016.7 | +2 | NE | 3 | c | 48 | 92 | 7 | 4000 | Sc | 10 | - |
| Winchester (Worthy Dn) | 1014.3 | -1 | N | 4 | bc | 54 | 85 | 7 | 1500 | Sc | 6 | - | 1015.3 | +2 | NW | 3 | b- | 49 | 97 | 7 | 2500 | Sc | 1 | - | 1015.3 | +2 | NW | 3 | b- | 49 | 97 | 7 | 2500 | Sc | 1 | - |
| S. Farnborough | 1014.7 | 0 | NE | 2 | bc | 54 | 75 | 7 | 2500 | Sc | 7 | - | 1015.4 | +2 | NE | 2 | b- | 50 | 92 | 6 | 5700 | Sc | 2 | - | 1015.4 | +2 | NE | 2 | b- | 50 | 92 | 6 | 5700 | Sc | 2 | - |
| London (Kew Obsy.) | 1014.6 | -1 | NE | 2 | c | 55 | 75 | 6 | 2500 | Sc | 7 | AS | 1015.5 | +2 | NE | 2 | c | 53 | 85 | 5 | 1500 | Sc | 7 | AS | 1015.5 | +2 | NE | 2 | c | 53 | 85 | 5 | 1500 | Sc | 7 | AS |
| Croydon | 1014.8 | 0 | NE | 2 | c | 54 | 75 | 6 | 1500 | Sc | 8 | AS | 1015.5 | +2 | NE | 3 | mo | 52 | 85 | 4 | 1500 | Sc | 10 | - | 1015.5 | +2 | NE | 3 | mo | 52 | 85 | 4 | 1500 | Sc | 10 | - |
| Shoeburyness | 1014.4 | 0 | NE | 2 | bc | 56 | 85 | 8 | 5700 | Cu | 3 | AS | 1015.0 | +1 | NE | 1 | c | 52 | 97 | 8 | 800 | Sc | 7 | AS | 1015.0 | +1 | NE | 1 | c | 52 | 97 | 8 | 800 | Sc | 7 | AS |
| Clacton-on-Sea | 1014.3 | 0 | NE | 2 | c | 55 | 92 | 7 | 1500 | Nb | 8 | - | 1015.1 | +2 | N | 2 | bc | 53 | 85 | 7 | 4000 | Cu | 6 | - | 1015.1 | +2 | N | 2 | bc | 53 | 85 | 7 | 4000 | Cu | 6 | - |
| Pelissiers | 1014.3 | 0 | NE | 2 | c | 55 | 92 | 7 | 1500 | Nb | 8 | - | 1015.5 | +2 | NE | 2 | c | 51 | 97 | 7 | 1500 | Sc | 8 | AS | 1015.5 | +2 | NE | 2 | c | 51 | 97 | 7 | 1500 | Sc | 8 | AS |
| Lymington | 1013.6 | 0 | NW | 3 | cd | 52 | 85 | | | | | | | | | | | | | | | | | | | | | | | | | | | | | |

SUMMARIES FOR THE PAST 24 HOURS.

SUN.

15th OCTOBER

| STATIONS. | WEATHER. | | | | TEMPERATURE. | | | RAINFALL. | | | SUN. Hours. |
|----------------------------|----------|----------|----------|---------|--------------|-------------|------------------|-----------|------------|----------------|-------------|
| | 7h-13h. | 13h-18h. | 18h-19h. | 19h-7h. | MAX. Day. | MIN. Night. | MIN. on G.E.A.S. | Day. mm. | Night. mm. | 18h-7h. began. | |
| Lerwick ... | c | c | cod | cod | 50 | 43 | . | - | - | 22.00 | 1.4 |
| Stornoway ... | c | c | c | r-d | 50 | 42 | . | - | - | 1 | 3.5 |
| Wick ... | cd | c | c | c | 50 | 43 | . | 0.1 | 48.00 | - | . |
| Tiree ... | bd | bc | bc | bcc | 54 | 40 | 28 | Trace | 48.00 | - | 8.2 |
| Nairn ... | bc | bcc | bcw | bc | 51 | 41 | . | - | - | - | 0.3 |
| Aberdeen ... | cc | c | cp | cm | 51 | 46 | 43 | 0.1 | 48.00 | Trace | 0.2 |
| Malin Head ... | cb | cv | c | cbc | 54 | 47 | . | Trace | 48.00 | - | 0.2 |
| Renfrew ... | bfc | cz | cm | cm | 56 | 45 | 44 | - | - | - | 1.9 |
| Edinburgh(Inchkeith) ... | cd | c | c | c | 53 | 47 | 46 | Trace | 13.30 | - | 0.0 |
| Leuchars ... | cd | cm | cd | c | 53 | 47 | 45 | Trace | 9.00 | Trace | 0.0 |
| Eskelemaur ... | cd | cd | cd | c | 50 | 41 | 39 | 0.2 | 9.00 | Trace | 0.0 |
| Tynemouth ... | cd | cd | cd | o | 51 | 48 | 46 | 1 | 48.00 | - | . |
| Blacksod Point ... | do | bc | bcc | bc | 53 | 44 | . | 1 | - | Trace | . |
| Donaghadee ... | bcc | c | c | c | 55 | 49 | . | - | - | - | . |
| Birr Castle ... | cm | c | cm | cm | 55 | 48 | 46 | - | - | - | 0.2 |
| Holyhead ... | cv | c | c | c | 55 | 52 | 49 | Trace | 17.30 | - | 0.6 |
| Liverpool (Bidston) ... | m | cm | cm | cm | 53 | 48 | 44 | - | - | Trace | 1.3 |
| Chester (Sealand) ... | cd | cm | cm | cm | 55 | 43 | 35 | Trace | 48.00 | - | 0.3 |
| Harrogate ... | cd | cd | cd | cd | 49 | 45 | 39 | Trace | 11.00 | Trace | 0.0 |
| Spurn Head ... | cd | cd | cd | cd | 55 | 50 | . | Trace | 48.00 | Trace | 2.2 |
| Birmingham(Edgbaston) ... | cd | c | cd | cd | 52 | 46 | 45 | - | - | Trace | 0.2 |
| Cranwell ... | cd | cd | cd | cd | 52 | 42 | 39 | 0.1 | 48.00 | Trace | 0.1 |
| Gorleston ... | cd | cd | cd | cd | 57 | 52 | 48 | 0.3 | 48.00 | 1 | 5.0 |
| Valentia (Cahirciveel) ... | cd | bc | bcc | cd | 56 | 49 | 45 | - | - | - | 7.9 |
| Roches Point ... | bcc | c | c | c | 58 | 51 | . | - | - | - | . |
| Pembroke(St. Ann's H.) ... | bc | c | cm | cm | 59 | 49 | . | - | - | - | 4.4 |
| Ross-on-Wye ... | cd | cd | cd | cd | 53 | 47 | 43 | Trace | 9.00 | 0.1 | 0.1 |
| Leafield ... | bcc | c | cd | cd | 53 | 45 | 44 | 0.5 | 9.00 | - | 1.1 |
| Winchester (Worthy Dn) ... | cd | cd | cd | cd | 56 | 45 | 39 | - | - | - | 4.9 |
| S. Farnborough ... | cd | cd | cd | cd | 56 | 44 | 37 | - | - | - | 0.7 |
| London (Kew Obsy.) ... | cd | cd | cd | cd | 56 | 49 | 45 | - | - | Trace | 0.2 |
| Croydon ... | cd | cd | cd | cd | 56 | 49 | 45 | - | - | - | 0.3 |
| Shoeburyness ... | cd | c | cd | cd | 57 | 45 | 43 | - | - | - | 0.9 |
| Clacton-on-Sea ... | cd | cd | cd | cd | 58 | 49 | 47 | - | - | 0.4 | 2.5 |
| Felixstowe ... | cd | cd | cd | cd | 56 | 49 | 45 | - | - | 1 | 1.9 |
| Lympne ... | cd | cd | cd | cd | 55 | 47 | 43 | Trace | 11.00 | 0.3 | 2.4 |
| Seilly (St. Mary's) ... | cd | cd | cd | cd | 58 | 50 | . | - | - | - | 6.3 |
| Falmouth (Pendennis) ... | cd | cd | cd | cd | 57 | 47 | . | 1 | 48.00 | - | 2.4 |
| Plymouth(Cattewater) ... | cd | cd | cd | cd | 58 | 47 | 44 | - | - | - | 1.8 |
| Portland Bill ... | cd | cd | cd | cd | 57 | 48 | . | - | - | - | . |
| Southampton(Calshot) ... | cd | cd | cd | cd | 56 | 48 | 43 | - | - | Trace | 1.7 |
| Dungeness ... | cd | cd | cd | cd | 56 | 50 | . | Trace | 11.00 | 0.6 | 2.30 |
| Guernsey ... | cd | cd | cd | cd | 55 | 54 | . | 0.1 | 11.00 | 0.1 | 0.0 |



Anticyclones centred off Ireland and over Denmark are moving slowly southwards while a deep depression between Iceland and Northern Scandinavia is moving eastward and deepening. Weather in southern districts will, apart from local showers, perhaps of a thundery type, be mainly fair to cloudy. In the northern half of the Kingdom conditions will be rather unsettled with rain at times.

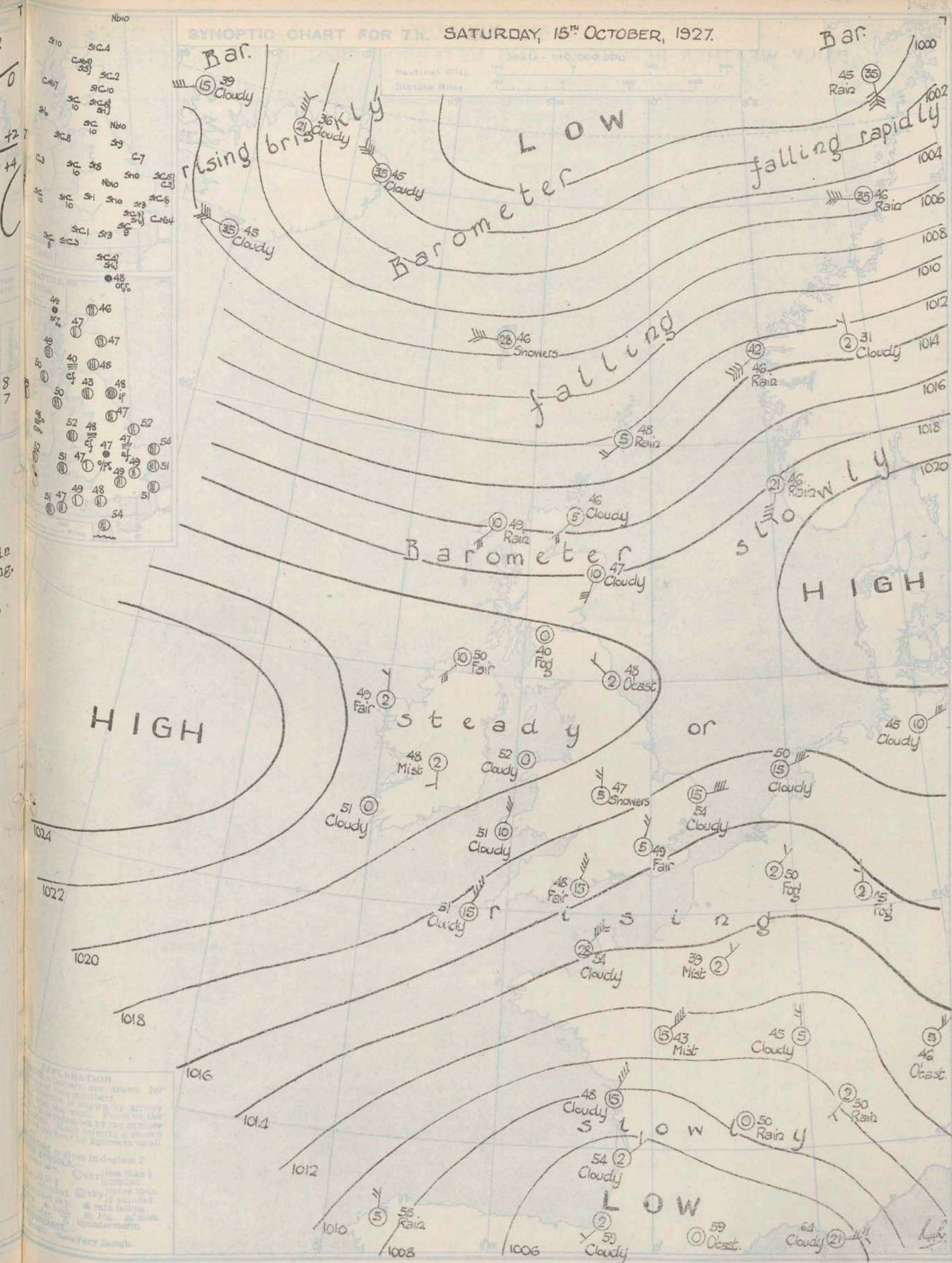
Districts. Forecasts for the 24 hours commencing 15h G.M.T. Saturday, 15th October, 1927.

Further Outlook

| | |
|---------------------------------|---|
| 1. S.E. England | Easterly to variable winds, moderate to light; mainly fair to cloudy, perhaps a few scattered showers; morning mist or fog locally; moderate day temperature, slight ground frost at night. |
| 2. E. England | |
| 3. E. Midlands | |
| 4. W. Midlands | |
| 5. S.W. England | |
| 6. South Wales | Variable to westerly winds, light, freshening; cloudy, occasional local rain or drizzle; morning mist or fog; moderate temperature. |
| 7. North Wales | |
| 8. N.W. England | |
| 9. N. Midlands | As 1 - 6. |
| 10. N.E. England | As 7 - 8. |
| 11. S.E. Scotland | Westerly winds, strong at times locally; occasional rain or drizzle; some fair periods; moderate temperature. |
| 12. S.W. Scotland & Isle of Man | |
| 13. A.W. Scotland | |
| 14. N.W. Scotland | |
| 15. N.E. Scotland | |
| 16. Orkneys and Shetlands | As 7 - 8. |
| 17. N.W. Ireland | |
| 18. N.E. Ireland | |
| 19. S.E. Ireland | As 1 - 6. |
| 20. S.W. Ireland | |

Considerable fair periods, but rain at times in the North.

SYNOPTIC CHART FOR THE SATURDAY, 15TH OCTOBER, 1927.



AIR MINISTRY.

DAILY WEATHER REPORT OF THE METEOROLOGICAL OFFICE, LONDON:

Page 4.

BRITISH SECTION. Saturday, 15th October 1927.

No. 288.

| STATIONS. | Height above M.S.L. in feet. | Observations at 1h. G.M.T. 15 th | | | | | | | | | | | Observations at 7h. G.M.T. 15 th | | | | | | | | | | |
|-------------------------|---------------------------------|---|-----------------------|--------|-------|----------|--------------|----------------|--------------------|--------|------|------|---|-----------------------|--------|-------|----------|--------------|----------------|--------------------|--------|------|------|
| | | Barom. at M.S.L. | Change in 3 Hours. | Wind. | | Weather. | Temp. °F. | Humidity. % | Visibility. 0-9 | Cloud. | | | Barom. at M.S.L. | Change in 3 Hours. | Wind. | | Weather. | Temp. °F. | Humidity. % | Visibility. 0-9 | Cloud. | | |
| | | | | Direc. | Force | | | | | Height | Form | Amt. | | | Direc. | Force | | | | | Height | Form | Amt. |
| | | | | | | | | | | | | | | | | | | | | | | | |
| Lerwick | 54 | 10150 | -2 | S | 2 | od | 46 | 92 | 7 | 4000 | Nb | 10 | 10110 | -3 | SW | 2 | bc | 48 | 92 | 7 | 4000 | Nb | 10 |
| Stornoway | 80 | 10195 | -2 | SW | 3 | c | 45 | 85 | 7 | 4000 | St | 6 | 10159 | -3 | SW | 3 | bc | 49 | 97 | 5 | 1500 | St | 10 |
| Wick | 81 | 10190 | -2 | SW | 2 | c | 45 | 85 | 8 | 4000 | St | 6 | 10157 | -2 | SW | 2 | c | 46 | 92 | 8 | 4000 | St | 10 |
| Tiree | 22 | . | . | . | . | . | . | . | . | . | . | . | 10199 | 0 | WSW | 3 | c | 49 | 92 | 8 | 1500 | cu | 7 |
| Nairn | 82 | . | . | . | . | . | . | . | . | . | . | . | 10166 | . | 0 | bc | 47 | 92 | 8 | 1500 | cu | 7 | |
| Aberdeen | 46 | . | . | . | . | . | . | . | . | . | . | . | 10179 | -3 | SSW | 3 | c | 47 | 85 | 6 | 4000 | St | 10 |
| Malin Head | 51 | 10212 | 0 | SW | 1 | c | 49 | 92 | 8 | 5700 | St | 5 | 10205 | -1 | SW | 3 | bc | 50 | 92 | 7 | 1500 | St | 6 |
| Renfrew | 36 | . | . | . | . | . | . | . | . | . | . | . | 10200 | -1 | 0 | mc | 46 | 97 | 4 | 2500 | St | 10 | |
| Edinburgh (Inchkeith) | 190 | 10215 | 0 | S | 1 | cv | 48 | 92 | 9 | 2500 | St | 10 | 10190 | -2 | WSW | 3 | c | 48 | 92 | 8 | 800 | St | 9 |
| Leuchars | 40 | . | . | . | . | . | . | . | . | . | . | . | 10188 | -1 | SW | 3 | c | 48 | 92 | 7 | 2500 | St | 10 |
| Bekdalemuir | 794 | . | . | . | . | . | . | . | . | . | . | . | 10208 | 0 | 0 | c | 43 | 97 | 8 | 2500 | St | 10 | |
| Tynemouth | 67 | 10206 | 0 | NE | 2 | c | 50 | 92 | 7 | 1500 | Nb | 8 | 10214 | + | NW | 1 | qfb | 48 | 92 | 7 | 1500 | Nb | 10 |
| Blackod Point | 18 | 10221 | + | 0 | 0 | bc | 50 | 85 | 8 | . | cu | 7 | 10217 | 0 | N | 1 | bc | 49 | 92 | 7 | . | St | 7 |
| Donaghadee | 40 | . | . | . | . | . | . | . | . | . | . | . | 10209 | 0 | NW | 1 | mc | 50 | 92 | 8 | 5700 | St | 10 |
| Birr Castle | 173 | . | . | . | . | . | . | . | . | . | . | . | 10206 | . | 0 | mmc | 48 | 97 | 4 | 1500 | cu | 3 | |
| Holyhead | 26 | 10197 | 0 | E | 3 | c | 52 | 85 | 7 | 4000 | St | 10 | 10201 | + | 0 | c | 52 | 85 | 7 | 2500 | St | 10 | |
| Liverpool (Bidston) | 189 | . | . | . | . | . | . | . | . | . | . | . | 10207 | 0 | NE | 1 | mmc | 48 | 92 | 4 | 4000 | St | 8 |
| Chester (Sealand) | 16 | . | . | . | . | . | . | . | . | . | . | . | 10200 | + | 0 | bc | 43 | 92 | 5 | . | 0 | cu | 3 |
| Harrogate | 478 | . | . | . | . | . | . | . | . | . | . | . | 10208 | 0 | N'E | 1 | c | 47 | 97 | 5 | 2500 | St | 9 |
| Spurn Head | 29 | 10183 | 0 | N'E | 3 | bc | 50 | 97 | 7 | 2500 | cu | 7 | 10191 | + | NE | 3 | bc | 52 | 92 | 7 | 4000 | cu | 7 |
| Birmingham (Edgbaston) | 535 | . | . | . | . | . | . | . | . | . | . | . | 10198 | + | N | 2 | qfb | 47 | 97 | 5 | 1500 | Nb | 10 |
| Cranwell | 236 | 10190 | + | N'E | 2 | b | 44 | 97 | 6 | . | 0 | 0 | 10197 | + | NW | 2 | fo | 47 | 97 | 2 | 1500 | St | 10 |
| Gorleston | 14 | 10164 | + | NE | 3 | c | 52 | 85 | 7 | 1500 | cu | 6 | 10171 | + | E'N | 4 | c | 54 | 85 | 6 | 1500 | St | 8 |
| Valentia (Cahirveen) | 30 | 10206 | 0 | 0 | 0 | ct | 56 | 97 | 8 | . | St | 8 | 10214 | + | 0 | c | 51 | 85 | 9 | 2500 | St | 10 | |
| Roche Point | 22 | . | . | . | . | . | . | . | . | . | . | . | 10207 | 0 | NNE | 2 | c | 52 | 92 | 8 | 2500 | St | 10 |
| Pembroke (St. Ann's H.) | 150 | 10182 | + | E'N | 3 | c | 50 | 92 | 6 | 2500 | St | 9 | 10191 | + | N'E | 3 | c | 51 | 85 | 7 | 2500 | St | 10 |
| Rosa-on-Wye | 223 | . | . | . | . | . | . | . | . | . | . | . | 10190 | + | N'E | 2 | 0 | 47 | 92 | 5 | 800 | St | 1 |
| Leafield | 612 | . | . | . | . | . | . | . | . | . | . | . | 10185 | + | NW | 3 | 0 | 45 | 97 | 7 | 800 | St | 10 |
| Winchester (Worthy Dn.) | 272 | . | . | . | . | . | . | . | . | . | . | . | 10174 | + | N'W | 2 | c | 47 | 97 | 6 | 2500 | St | 9 |
| S. Farnborough | 230 | . | . | . | . | . | . | . | . | . | . | . | 10173 | + | NE | 2 | c | 49 | 92 | 6 | 450 | St | 9 |
| London (Kew Obs.) | 18 | . | . | . | . | . | 50 | . | . | . | . | . | 10177 | + | N'E | 2 | bc | 49 | 92 | 5 | 2500 | St | 3 |
| Croydon | 244 | 10170 | 0 | N'E | 2 | c | 49 | 92 | 6 | 1500 | St | 10 | 10175 | + | NE | 2 | mo | 49 | 92 | 4 | 800 | St | 10 |
| Shoeburyness | 11 | . | . | . | . | . | . | . | . | . | . | . | 10173 | + | NNE | 2 | c | 52 | 97 | 8 | 1500 | St | 9 |
| Olacton-on-Sea | 54 | . | . | . | . | . | . | . | . | . | . | . | 10171 | + | N | 4 | c | 51 | 92 | 6 | 5700 | St | 8 |
| Felixstowe | 15 | . | . | . | . | . | . | . | . | . | . | . | 10170 | + | N'E | 3 | c | 51 | 97 | 6 | 1500 | St | 8 |
| Lympne | 350 | 10154 | 0 | N | 3 | bc | 50 | 92 | 8 | 4000 | St | 4 | 10156 | + | N'E | 3 | c | 51 | 92 | 8 | 4000 | St | 9 |
| Scilly (St. Mary's) | 163 | 10163 | + | NE | 5 | b | 51 | 85 | 7 | . | 0 | 0 | 10180 | + | NEN | 4 | c | 51 | 85 | 7 | 4000 | St | 8 |
| Falmouth (Pendennis) | 200 | 10160 | + | NNE | 3 | b | 48 | 92 | 7 | . | 0 | 0 | 10178 | + | NEN | 3 | bc | 47 | 92 | 7 | 4000 | St | 3 |
| Plymouth (Cattewater) | 82 | . | . | . | . | . | . | . | . | . | . | . | 10173 | + | NE | 4 | b | 49 | 85 | 7 | 4000 | St | 1 |
| Portland Bill | 32 | 10155 | 0 | NNE | 4 | bc | 50 | 92 | 8 | 2500 | St | 4 | 10162 | + | NNE | 4 | bc | 48 | 92 | 8 | 1500 | St | 3 |
| Southampton (Calebot) | 10 | 10167 | 0 | NNE | 2 | c | 51 | 85 | 7 | 2500 | St | 8 | 10172 | + | N'E | 2 | c | 50 | 85 | 7 | 2500 | St | 9 |
| Dungeness | 20 | 10153 | 0 | NNE | 3 | bc | 52 | 97 | 8 | 1500 | cu | 4 | 10160 | + | N | 2 | ct | 51 | 97 | 7 | 2500 | cu | 4 |
| Guernsey (Fort George) | 205 | 10140 | 0 | NE | 4 | ct | 56 | 85 | 8 | 2500 | St | 10 | 10148 | + | NE | 6 | c | 54 | 92 | 7 | 1500 | St | 10 |

WEATHER, TEMPERATURE, RAINFALL AND SUNSHINE AT HEALTH RESORTS FOR 14th OCTOBER 1927.

| STATIONS. | WEATHER. | | TEMPERATURE. | | RAINFALL† | | SUNSHINE. | | (1) | (2) | (3) | (4) | (5) | (6) | (7) | (8) | (9) |
|------------------------|------------|-------------|---------------|----------------|----------------|--------------|-----------------|--------------------|--------------------------|------|-------|-----|-----|-------|-------|-----|-----|
| | Fore-noon. | After-noon. | Min. 9h.-12h. | Max. 12h.-17h. | Night 17h.-9h. | Day 9h.-17h. | Sunrise to 17h. | Sunrise to Sunset. | | | | | | | | | |
| | | | | | | | | | | | | | | | | | |
| (1) | (2) | (3) | (4) | (5) | (6) | (7) | (8) | (9) | Ilfracombe ... | cbc | bcco | 49 | 57 | 0.5 | - | 2.5 | 5.2 |
| | | | | | | | | | Bude ... | cr | cb | 44 | 58 | 0.4 | - | 5.0 | 4.5 |
| | | | | | | | | | Penzance ... | cbc | cb | 48 | 60 | 0.1 | - | 2.7 | 0.3 |
| | | | | | | | | | Paignton ... | om | mp | 43 | 55 | - | Trace | 1.1 | 1.1 |
| | | | | | | | | | Torquay ... | om | om | 47 | 58 | - | - | 2.2 | 0.0 |
| | | | | | | | | | Jersey ... | cdz | cdz | 51 | 54 | 0.4 | 2 | 0.0 | 1.3 |
| | | | | | | | | | Weymouth ... | cc | cb | 46 | 55 | - | - | 3.0 | - |
| Berwick-on-Tweed | cr | cc | 48 | 51 | 1 | 0.4 | 0.0 | 0.0 | Bournemouth ... | cbc | b | 42 | 57 | 0.3 | - | 3.8 | 2.5 |
| Douglas (I. o. M.) ... | bc | cc | 48 | 58 | - | - | 1.6 | 3.4 | Ventnor ... | rop | c | 43 | 55 | 1 | Trace | 0.9 | 0.0 |
| Llandudno ... | c | cbcc | 49 | 56 | 3 | - | 1.2 | 1.2 | Portsmouth (S'thsea) ... | om | cbc | 44 | 56 | 1 | - | 1.0 | 0.0 |
| Colwyn Bay ... | cr | cbcc | 50 | 55 | 2 | - | 0.4 | 1.0 | Bognor ... | cc | cbc | 44 | 56 | 0.3 | - | 1.7 | 0.0 |
| Rhyl ... | cbcc | cc | 47 | 55 | 2 | - | 0.3 | 1.5 | Littlehampton ... | c | cbc | 44 | 56 | 0.2 | - | 1.8 | 0.0 |
| Wallasey ... | cbcc | c | 47 | 53 | 4 | - | 0.1 | 1.3 | Worthing ... | c | cbc | 44 | 56 | 0.3 | - | 1.9 | 0.0 |
| Southport ... | bbcc | o | 46 | 55 | 0.6 | - | 1.3 | 2.3 | Brighton ... | ocbc | bcbb | 46 | 56 | Trace | - | 0.7 | 0.0 |
| Blackpool ... | cbc | c | 45 | 56 | 0.2 | - | 2.6 | 2.6 | Eastbourne ... | mo | ocbcm | 47 | 55 | - | - | 0.0 | 0.0 |
| Ilkley ... | c | c | 40 | 51 | 2 | - | 0.2 | 3.5 | Hastings ... | cc | cbcb | 47 | 55 | 0.1 | - | 1.7 | 0.0 |
| Cleethorpes ... | odo | cod | 49 | 53 | 3 | Trace | 1.3 | 5.7 | Folkestone ... | cco | c | 46 | 57 | Trace | - | 0.7 | 0.0 |
| Skegness ... | cdc | c | 47 | 53 | 3 | Trace | 0.1 | 5.6 | Dover ... | cc | cc | 48 | 57 | Trace | Trace | 0.9 | 0.0 |
| Aberystwyth ... | c | c | 47 | 55 | - | - | 1.6 | 3.3 | Tunbridge Wells ... | oc | cbc | 44 | 56 | - | - | 2.3 | 0.0 |
| Bath ... | cbcb | bcc | 46 | 57 | 1 | - | 2.6 | 1.7 | Ramsgate ... | cbc | bc | 48 | 56 | - | - | 2.5 | 0.0 |
| Cheltenham ... | bcro | omg | 49 | 54 | 2 | 0.3 | 0.4 | 5.9 | Margate ... | bc | bc | 48 | 56 | - | - | 3.3 | 0.0 |
| Leamington Spa ... | cr | c | 44 | 55 | 1 | 0.1 | 0.3 | 4.5 | Deal ... | o | ocbc | 48 | 51 | - | - | 1.3 | 0.0 |
| Lowestoft ... | cbcb | bcpr | 47 | 56 | 1 | Trace | 5.3 | 0.2 | | | | | | | | | |
| Felixstowe ... | bcmb | bcm | 46 | 56 | 0.2 | Trace | 2.0 | 0.0 | | | | | | | | | |
| Harwich & Dovercourt | cbcc | cbc | 46 | 56 | Trace | - | 1.7 | 0.0 | | | | | | | | | |
| Southend ... | oe | obcc | 46 | 57 | 0.2 | Trace | 1.6 | 0.0 | | | | | | | | | |

TERMS OF SUBSCRIPTION.—6/6 per quarter or 25/- per year, post free. Single copies may be obtained at the Meteorological Office, price 1d.

* Information not usually received.

† The observations at 1h G.M.T. and, at Guernsey, the sunshine readings are from an auxiliary station.

‡ For code see page 1.

§ See footnote page 1.

¶ At stations marked thus the maximum temperature is for the period 21h.-17h. the minimum for the period 21h.-9h. * 17h.-9h.



AIR MINISTRY.

DAILY WEATHER REPORT OF THE METEOROLOGICAL OFFICE, LONDON:

BRITISH SECTION.

No. B24069.

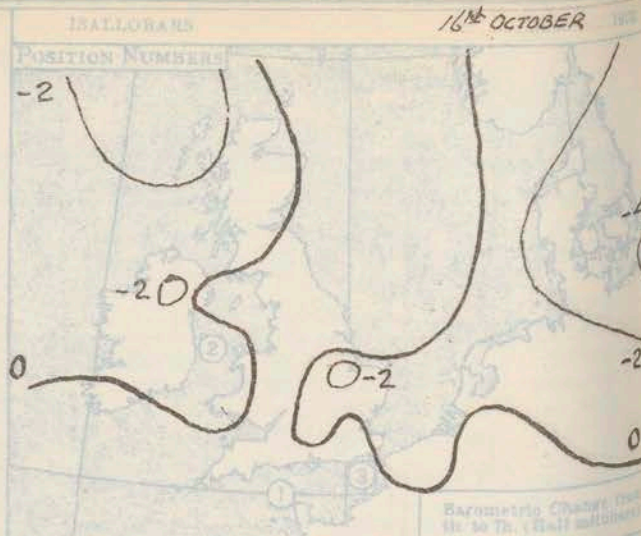
Sunday, 16th October, 1927.

Page 1.

| Observations at 13h. G.M.T. 15th | | | | | | | | | | | | | | | Observations at 13h. G.M.T. 15th | | | | | | | | | | | | | | |
|---|----------------------|--------------------|--------|-------|----------|-----------|-------------|-----------------|-------------|------|-----------|-------------|------------------|----------------------|---|-----------------|--------|----------|-----------|-------------|-----------------|--------|-------------|------|-----------|------------------|-------------|-----------------|--|
| STATIONS. | Barom. at M.S.L. mb. | Change in 3 Hours. | Wind. | | Weather. | Temp. °F. | Humidity. % | Visibility. 0-9 | Cloud. | | | | State of ground. | Barom. at M.S.L. mb. | Change in 3 Hours. | Wind. | | Weather. | Temp. °F. | Humidity. % | Visibility. 0-9 | Cloud. | | | | State of ground. | | | |
| | | | Direc. | Force | | | | | Height Feet | Form | Amt. 0-10 | Upper Form. | | | | Total Amt. 0-10 | Direc. | | | | | Force | Height Feet | Form | Amt. 0-10 | | Upper Form. | Total Amt. 0-10 | |
| | | | | | | | | | | | | | | | | | | | | | | | | | | | | | |
| (For heights see p. 4). | | | | | | | | | | | | | | | | | | | | | | | | | | | | | |
| Lerwick | 1009.3 | -2 | W | 2 | Cip | 50 | 75 | 8 | 4000 | Cum | 5 | ASr | 10 | | 1007.2 | -2 | W | 2 | Cip | 49 | 75 | 8 | 4000 | Cum | 5 | ASr | 10 | | |
| Stornoway | 1012.8 | -1 | NW | 2 | C | 50 | 75 | 6 | 4000 | Cum | 9 | | 9 | | 1013.4 | -1 | WNW | 2 | or | 47 | 97 | 6 | 2500 | Nb | 10 | | 10 | 1 | |
| Wick | 1014.2 | -2 | NW | 2 | C | 50 | 85 | 8 | 1500 | Cum | 6 | CiSr | 8 | | 1011.9 | -2 | WNW | 2 | Cip | 47 | 85 | 8 | 1500 | Nb | 6 | ASr | 10 | 0 | |
| Tiree | 1017.8 | -2 | NW | 4 | or | 52 | 97 | 6 | 800 | Nb | 10 | | 10 | 2 | 1016.7 | -1 | NW | 4 | or | 49 | 97 | 6 | 800 | Nb | 10 | | 10 | 4 | |
| Nairn | 1014.7 | -3 | WSW | 2 | C | 53 | 85 | 6 | 4000 | Nb | 3 | ACu | 10 | 1 | 1013.6 | -1 | | 0 | Cip | 47 | 85 | 7 | 1500 | Nb | 8 | | 8 | | |
| Aberdeen | 1014.7 | -3 | WSW | 2 | C | 53 | 85 | 6 | 4000 | Nb | 3 | ACu | 10 | 1 | 1013.5 | -1 | WNW | 2 | C | 47 | 92 | 7 | 2500 | Nb | 5 | ACu | 10 | 0 | |
| Malin Head | 1019.4 | -1 | W | 4 | C | 51 | 92 | 7 | 1500 | St | 9 | | 9 | 0 | 1017.6 | -1 | NW | 4 | C | 51 | 85 | 8 | 4000 | St | 9 | | 9 | | |
| Benfrew | 1018.1 | -2 | W | 3 | C | 53 | 75 | 7 | 4000 | St | 5 | ASr | 9 | 0 | 1015.2 | -2 | W | 3 | C | 51 | 97 | 6 | 450 | St | 10 | | 10 | | |
| Edinburgh (Inchkeith) | 1016.0 | -3 | WSW | 4 | C | 52 | 85 | 7 | 800 | St | 10 | | 10 | 0 | 1013.4 | -3 | WSW | 4 | or | 51 | 85 | 8 | 1500 | Nb | 10 | | 10 | 2 | |
| Leuchars | 1016.2 | -3 | WSW | 4 | C | 54 | 75 | 8 | 2500 | St | 8 | ASr | 10 | 0 | 1013.7 | -2 | WSW | 3 | C | 50 | 92 | 7 | 2500 | St | 10 | | 10 | | |
| Baldernair | 1018.8 | -3 | SW | 3 | O | 47 | 85 | 7 | 1500 | St | 10 | | 10 | 1 | 1016.0 | -3 | WSW | 4 | Cip | 48 | 85 | 7 | 1500 | Nb | 7 | ASr | 9 | | |
| Tynemouth | 1019.1 | -3 | SW | 1 | ffo | 51 | 85 | 3 | 1500 | Nb | 10 | | 10 | | 1016.0 | -3 | WSW | 2 | off | 50 | 85 | 6 | 1500 | Nb | 10 | | 10 | 1 | |
| Blackod Point | 1021.7 | 0 | N | 2 | bc | 53 | 85 | 9 | | St | 7 | | 7 | | 1021.3 | 0 | WN | 4 | ADD | 51 | 97 | 6 | | Nb | 10 | | 10 | 4 | |
| Donaghadee | 1020.0 | -3 | W | 2 | bc | 57 | 75 | 8 | 4000 | Cu | 4 | | 4 | | 1020.8 | -2 | WSW | 1 | C | 52 | 85 | 8 | 5700 | St | 8 | | 8 | 1 | |
| Birr Castle | 1021.1 | | S | 1 | C | 52 | 92 | 6 | 1500 | Cu | 3 | ASr | 8 | | 1020.5 | | NW | 2 | C | 52 | 85 | 7 | 2500 | Cu | 5 | ACu | 8 | | |
| Holyhead | 1020.1 | -1 | ESE | 1 | C | 53 | 85 | 7 | 4000 | St | 10 | | 10 | 0 | 1018.4 | -2 | WN | 3 | C | 53 | 75 | 7 | 5700 | St | 9 | | 9 | 1 | |
| Liverpool (Bidston) | 1019.8 | -2 | NE | 2 | C | 53 | 75 | 6 | 4000 | St | 1 | ASr | 8 | | 1018.1 | 0 | NW | 2 | C | 51 | 85 | 7 | 2500 | Nb | 9 | | 9 | | |
| Chester (Sealand) | 1019.7 | -1 | | 0 | bc | 59 | 55 | 7 | 4000 | Cu | 4 | | 4 | 1 | 1018.5 | 0 | WNW | 2 | C | 51 | 85 | 6 | 5700 | St | 10 | | 10 | | |
| Harrogate | 1019.1 | 0 | W's | 2 | C | 56 | 65 | 7 | 4000 | Nb | 7 | ACu | 9 | | 1017.4 | -1 | SW | 1 | C | 47 | 85 | 7 | 4000 | St | 4 | ACu | 8 | | |
| Spurn Head | 1018.7 | -2 | E's | 2 | b- | 56 | 75 | 8 | | | 0 | Cu | 1 | | 1017.2 | 0 | ESE | 2 | bc | 52 | 85 | 7 | 4000 | Cum | 4 | ACu | 6 | 3 | |
| Birmingham (Edgbaston) | 1019.2 | -1 | NNE | 2 | bc | 53 | 75 | 8 | 4000 | Cu | 7 | | 7 | 1 | 1018.7 | 0 | NNW | 2 | C | 52 | 85 | 5 | 2500 | St | 9 | | 9 | | |
| Cranwell | 1019.2 | -2 | SE | 1 | C | 62 | 65 | 7 | 1500 | St | 8 | | 8 | 0 | 1018.2 | -1 | | 0 | C | 51 | 97 | 6 | 1500 | | 0 | | 9 | | |
| Gorleston | 1019.9 | +1 | E'N | 3 | bc | 59 | 85 | 7 | 4000 | Cu | 6 | | 6 | | 1016.9 | -1 | NNE | 3 | bc | 53 | 85 | 7 | | | 0 | ASr | 4 | 1 | |
| Valentia (Cahirciveen) | 1022.5 | -1 | NW | 2 | C | 55 | 75 | 8 | 2500 | St | 8 | | 8 | 0 | 1022.8 | +1 | NNW | 3 | bc | 51 | 85 | 8 | 800 | St | 4 | | 4 | 0 | |
| Roches Point | 1020.8 | +1 | NNE | 2 | C | 55 | 85 | 8 | 4000 | St | 10 | | 10 | | 1020.3 | +1 | NNE | 2 | C | 55 | 85 | 8 | 2500 | St | 10 | | 10 | 1 | |
| Pembroke (St. Ann's Hl.) | 1019.5 | +1 | N | 3 | C | 57 | 75 | 8 | 2500 | Cu | 9 | | 9 | | 1019.1 | -1 | N | 2 | bc | 50 | 85 | 8 | 2500 | St | 4 | ASr | 6 | 0 | |
| Ross-on-Wye | 1018.4 | -1 | NNE | 3 | C | 53 | 85 | 6 | 2500 | St | 10 | | 10 | 1 | 1018.0 | -1 | NNW | 1 | bc | 51 | 85 | 5 | 4000 | St | 7 | | 7 | | |
| Leafield | 1018.0 | -1 | N | 2 | C | 53 | 92 | 7 | 4000 | St | 9 | | 9 | 5 | 1018.5 | 0 | NNW | 1 | C | 49 | 92 | 7 | 4000 | St | 7 | | 7 | | |
| Winchester (Worthy Dn) | 1017.3 | -1 | N | 3 | C | 55 | 85 | 8 | 2500 | St | 9 | | 9 | 0 | 1017.0 | 0 | N'W | 2 | bc | 51 | 97 | 7 | 2500 | St | 6 | ACu | 7 | | |
| S. Farnborough | 1017.4 | -1 | N | 2 | C | 56 | 75 | 7 | 2500 | St | 9 | | 9 | 0 | 1017.0 | +1 | NNE | 1 | bc | 52 | 75 | 7 | 4000 | St | 7 | | 7 | | |
| London (Kew Obsy.) | 1017.1 | -2 | N | 2 | bc | 57 | 75 | 6 | 4000 | St | 5 | ACu | 6 | 1 | 1016.8 | 0 | N'E | 2 | C | 54 | 85 | 5 | 4000 | St | 3 | | 3 | | |
| Croydon | 1017.2 | -2 | NEN | 3 | bc | 56 | 65 | 6 | 2500 | St | 7 | | 7 | 1 | 1016.9 | +1 | N'E | 1 | C | 52 | 85 | 5 | 2500 | St | 9 | | 9 | | |
| Shoeburyness | 1017.2 | 0 | ENE | 3 | C | 57 | 85 | 8 | 2500 | St | 9 | | 9 | 2 | 1016.8 | -1 | NNE | 1 | bc | 50 | 97 | 7 | 1500 | St | 4 | | 4 | | |
| Clacton-on-Sea | 1017.5 | 0 | N | 4 | C | 57 | 85 | 7 | 4000 | St | 8 | | 8 | 1 | 1016.7 | 0 | NNE | 3 | bc | 52 | 85 | 6 | 4000 | Cu | 2 | ASr | 3 | 2 | |
| Felixstowe | 1017.5 | 0 | N | 4 | C | 57 | 85 | 7 | 4000 | St | 8 | | 8 | 1 | 1017.3 | 0 | N'E | 1 | mbc | 49 | 97 | 4 | 2500 | Cu | 3 | | 3 | | |
| Lympe | 1016.3 | 0 | NNE | 3 | C | 55 | 75 | 7 | 2500 | St | 9 | | 9 | 1 | 1015.9 | 0 | NEN | 2 | C | 51 | 92 | 7 | 4000 | St | 8 | | 8 | | |
| Seilly (St. Mary's) | 1018.4 | 0 | NEN | 4 | C | 53 | 75 | 8 | 4000 | St | 8 | | 8 | | 1018.4 | 0 | N'E | 4 | bc | 51 | 75 | 8 | 4000 | Cu | 5 | | 5 | 2 | |
| Falmouth (Pendennis) | 1018.2 | -1 | NNE | 3 | bc | 55 | 85 | 8 | 4000 | Cu | 5 | | 5 | | 1017.7 | 0 | N | 4 | bc | 52 | 85 | 7 | 4000 | St | 3 | CST | 7 | 1 | |
| Plymouth (Cattewater) | 1017.6 | -1 | NNE | 2 | bc | 57 | 55 | 8 | 4000 | Cu | 5 | | 5 | 0 | 1017.7 | +1 | N'W | 3 | bc | 54 | 65 | 7 | 4000 | St | 6 | C | 6 | 0 | |
| Portland Bill | 1016.8 | +1 | NNE | 4 | bc | 58 | 75 | 8 | 2500 | St | 3 | | 3 | 0 | 1016.0 | +1 | NNR | 3 | bc | 54 | 75 | 6 | 2500 | St | 3 | | 3 | | |
| Southampton (Calshot) | 1017.1 | -1 | N'E | 3 | C | 59 | 65 | 7 | 2500 | St | 8 | | 8 | 0 | 1016.5 | 0 | NW | 2 | bc | 54 | 85 | 7 | 5700 | St | 8 | | 8 | | |
| Dungeness | 1016.2 | 0 | NNE | 3 | C | 57 | 85 | 8 | 1500 | St | 10 | | 10 | | 1016.2 | 0 | N'E | 3 | C | 54 | 92 | 7 | 1500 | Cu | 8 | | 8 | 2 | |
| Guernsey (Fort George) | 1016.0 | -1 | N | 5 | C | 56 | 85 | 8 | 2500 | Cu | 5 | ACu | 8 | | 1016.3 | +1 | N | 3 | bc | 55 | 85 | 8 | 4000 | Cu | 3 | | 3 | 4 | |
| LONDON OBSERVATIONS. | | | | | | | | | | | | | | | LONDON OBSERVATIONS. | | | | | | | | | | | | | | |
| Height above M.S.L. in feet. | | | | | | | | | | | | | | | Height above M.S.L. in feet. | | | | | | | | | | | | | | |
| WEATHER. | | | | | | | | | | | | | | | WEATHER. | | | | | | | | | | | | | | |
| Morning. Afternoon. Night. | | | | | | | | | | | | | | | Morning. Afternoon. Night. | | | | | | | | | | | | | | |
| 24 HOURS ENDED 9h. | | | | | | | | | | | | | | | 24 HOURS ENDED 9h. | | | | | | | | | | | | | | |
| Kew 18 4m bc Cum 3m w 59 48 44 | | | | | | | | | | | | | | | Kew 18 4m bc Cum 3m w 59 48 44 | | | | | | | | | | | | | | |
| Croydon 244 4m bc Cum 3m w 59 48 44 | | | | | | | | | | | | | | | Croydon 244 4m bc Cum 3m w 59 48 44 | | | | | | | | | | | | | | |
| Greenwich (Royal Obsy.) 149 4m bc Cum 3m w 61 45 37 | | | | | | | | | | | | | | | Greenwich (Royal Obsy.) 149 4m bc Cum 3m w 61 45 37 | | | | | | | | | | | | | | |
| City (Bunhill Row) 80 60 49 44 | | | | | | | | | | | | | | | City (Bunhill Row) 80 60 49 44 | | | | | | | | | | | | | | |
| Westminster (St. James' Pk.) 27 60 49 44 | | | | | | | | | | | | | | | Westminster (St. James' Pk.) 27 60 49 44 | | | | | | | | | | | | | | |
| Regent's Pk. (Botanic Gdns.) 168 61 48 44 | | | | | | | | | | | | | | | Regent's Pk. (Botanic Gdns.) 168 61 48 44 | | | | | | | | | | | | | | |
| Oandem Square 110 60 48 44 | | | | | | | | | | | | | | | Oandem Square 110 60 48 44 | | | | | | | | | | | | | | |
| Kensington Palace 80 60 48 44 | | | | | | | | | | | | | | | Kensington Palace 80 60 48 44 | | | | | | | | | | | | | | |
| Hampstead Observatory 450 58 44 39 | | | | | | | | | | | | | | | Hampstead Observatory 450 58 44 39 | | | | | | | | | | | | | | |
| TABLE SHOWING THE GREENWICH TIMES OF SUNRISE, NOON, AND SUNSET. | | | | | | | | | | | | | | | TABLE SHOWING THE GREENWICH TIMES OF SUNRISE, NOON, AND SUNSET. | | | | | | | | | | | | | | |
| 1914-15-16-17-18-19-20-21-22-23-24-25-26-27-28-29-30-31-1-2-3-4-5-6-7-8-9-10-11-12-13-14-15-16-17-18-19-20-21-22-23-24-25-26-27-28-29-30-31-1-2-3-4-5-6-7-8-9-10-11-12-13-14-15-16-17-18-19-20-21-22-23-24-25-26-27-28-29-30-31-1-2-3-4-5-6-7-8-9-10-11-12-13-14-15-16-17-18-19-20-21-22-23-24-25-26-27-28-29-30-31-1-2-3-4-5-6-7-8-9-10-11-12-13-14-15-16-17-18-19-20-21-22-23-24-25-26-27-28-29-30-31-1-2-3-4-5-6-7-8-9-10-11-12-13-14-15-16-17-18-19-20-21-22-23-24-25-26-27-28-29-30-31-1-2-3-4-5-6-7-8-9-10-11-12-13-14-15-16-17-18-19-20-21-22-23-24-25-26-27-28-29-30-31-1-2-3-4-5-6-7-8-9-10-11-12-13-14-15-16-17-18-19-20-21-22-23-24-25-26-27-28-29-30-31-1-2-3-4-5-6-7-8-9-10-11-12-13-14-15-16-17-18-19-20-21-22-23-24-25-26-27-28-29-30-31-1-2-3-4-5-6-7-8-9-10-11-12-13-14-15-16-17-18-19-20-21-22-23-24-25-26-27-28-29-30-31-1-2-3-4-5-6-7-8-9-10-11-12-13-14-15-16-17-18-19-20-21-22-23-24-25-26-27-28-29-30-31-1-2-3-4-5-6-7-8-9-10-11-12-13-14-15-16-17-18-19-20-21-22-23-24-25-26-27-28-29-30-31-1-2-3-4-5-6-7-8-9-10-11-12-13-14-15-16-17-18-19-20-21-22-23-24-25-26-27-28-29-30-31-1-2-3-4-5-6-7-8-9-10-11-12-13-14-15-16-17-18-19-20-21-22-23-24-25-26-27-28-29-30-31-1-2-3-4-5-6-7-8-9-10-11-12-13-14-15-16-17-18-19-20-21-22- | | | | | | | | | | | | | | | | | | | | | | | | | | | | | |

SUMMARY FOR THE PAST 24 HOURS.

| STATIONS. | WEATHER. | | | | TEMPERATURE. | | | RAINFALL† | | | | SUN. 16th. Hours. |
|-----------------------------|---------------------|-------------------|---------------------|-------------------|--------------|----------------|----------------------|-----------|---------|--------|---------|-------------------------|
| | 7h-13h. 13h-18h. | 18h-1h. 1h-7h. | 7h-13h. 13h-18h. | 18h-1h. 1h-7h. | MAX. Day. | MIN. Night. | MIN. on Grass. | Day. | 7h-13h. | Night. | 18h-7h. | |
| | mm. | mm. | mm. | mm. | mm. | mm. | mm. | mm. | mm. | mm. | mm. | |
| Lerwick ... | crrc | cpr | cpr | c | 50 | 39 | . | 3 | 8.00 | 2 | 21.00 | 0.2 |
| Stornoway ... | c | r-d | c | oro | 51 | 46 | . | 4 | * | 1 | * | 0.5 |
| Wick ... | crrc | crr | crr | crrc | 50 | 43 | . | 0.6 | 11.00 | 0.4 | 21.00 | . |
| Tirree ... | br r | obr | obr | bro | 53 | 48 | 4.4 | 2 | 8.00 | 2 | 21.00 | 0.1 |
| Nairn ... | bcc | cdr | bcc | bc | 53 | 45 | . | 0.5 | 14.30 | - | - | 0.4 |
| Aberdeen ... | crrc | crr | crr | bcc | 53 | 42 | 3.4 | 2 | 12.30 | 0.3 | 21.00 | 0.3 |
| Malin Head ... | bcc | crr | crr | bc | 51 | 48 | . | 0.2 | 14.30 | 1 | 21.00 | 0.1 |
| Renfrew ... | crrc | crr | crr | bccw | 56 | 43 | 3.5 | Trace | 8.00 | - | - | 1.2 |
| Edinburgh (Inchkeith) ... | c | crr | crr | c | 53 | 45 | 4.2 | Trace | 17.30 | 1 | 21.00 | 1.4 |
| Leuchars ... | crrc | crr | crr | bccw | 56 | 39 | 3.3 | - | - | 1 | 21.00 | 0.0 |
| Eskeleamuir ... | crrc | crr | crr | bc | 49 | 39 | 3.4 | Trace | 13.30 | 3 | 21.00 | 0.1 |
| Tynemouth ... | off | off | off | bc | 54 | 42 | 3.9 | - | - | 2 | 21.00 | . |
| Blackhead Point ... | c | dd | dd | dc | 56 | 49 | . | 1 | * | 1 | * | . |
| Donaghadee ... | bcc | bcc | bcc | c | 58 | 47 | . | - | - | - | - | . |
| Birr Castle ... | crrc | crr | crr | c | 56 | 48 | 4.2 | - | - | Trace | 22.00 | 1.1 |
| Holyhead ... | c | c | c | c | 54 | 52 | 4.9 | - | - | 1 | 24.00 | 0.0 |
| Liverpool (Bidston) ... | crrc | crr | crr | bc | 53 | 48 | 4.6 | - | - | 2 | 22.00 | 1.8 |
| Chester (Sealand) ... | bccw | bcc | bcc | oro | 60 | 48 | 4.6 | - | - | 3 | 24.00 | 6.3 |
| Harrogate ... | crrc | crr | crr | bc | 57 | 43 | 3.7 | - | - | 0.5 | 21.00 | 2.3 |
| Spurn Head ... | bcc | bcc | bcc | bc | 56 | 49 | . | - | - | Trace | 24.00 | 6.3 |
| Birmingham (Edgbaston) ... | crrc | crr | crr | c | 57 | 47 | 4.1 | - | - | - | - | 1.0 |
| Crawwell ... | c | c | c | c | 62 | 46 | 4.3 | - | - | Trace | 2.30 | 2.8 |
| Gorleston ... | crrc | crr | crr | bcw | 59 | 42 | 4.1 | Trace | 14.30 | Trace | 21.00 | 5.7 |
| Valentia (Cahirevee) ... | crrc | crr | crr | bc | 56 | 49 | 4.6 | - | - | 0.2 | 22.00 | 1.6 |
| Roches Point ... | c | c | c | bcc | 57 | 49 | . | - | - | - | - | . |
| Pembroke (St. Ann's H.) ... | c | c | c | c | 57 | 48 | . | - | - | - | - | 2.2 |
| Ross-on-Wye ... | bccw | bcc | bcc | cm | 54 | 40 | 3.5 | Trace | 9.00 | - | - | 0.6 |
| Leafeld ... | crrc | crr | crr | c | 54 | 45 | 3.6 | 0.1 | 11.00 | - | - | 0.2 |
| Winchester (Worthy Dn) ... | c | crrc | crr | cm | 56 | 46 | 4.3 | - | - | - | - | 0.3 |
| S. Farnborough ... | c | crrc | crr | cm | 56 | 47 | 4.3 | Trace | 15.30 | - | - | 1.5 |
| London (New Obay.) ... | crrc | crr | crr | cm | 59 | 48 | 4.4 | - | - | - | - | 1.0 |
| Croydon ... | crrc | crr | crr | cm | 59 | 46 | 4.2 | Trace | 13.30 | - | - | 1.8 |
| Shoeburyness ... | c | crrc | crr | bc | 60 | 42 | 3.9 | - | - | Trace | - | 3.3 |
| Cleaton-on-Sea ... | crrc | crr | crr | bc | 55 | 43 | 4.1 | - | - | - | - | 4.2 |
| Felixstowe ... | crrc | crr | crr | bcw | 59 | 44 | 3.3 | - | - | Trace | 21.00 | 3.0 |
| Lympne ... | c | crrc | crr | cm | 56 | 45 | 4.0 | Trace | 13.30 | - | - | 0.8 |
| Scilly (St. Mary's) ... | c | crrc | crr | c | 54 | 51 | . | - | - | - | - | 0.2 |
| Falmouth (Pendennis) ... | bc | bc | bc | bcc | 57 | 48 | . | - | - | 0.3 | 2.30 | 5.5 |
| Plymouth (Cattewater) ... | bcc | bcc | bcc | bcc | 59 | 45 | 3.7 | - | - | - | - | 4.9 |
| Portland Bill ... | bcc | bcc | bcc | bcc | 58 | 50 | . | - | - | - | - | . |
| Southampton (Calshot) ... | crrc | crr | crr | cm | 60 | 48 | 4.6 | - | - | Trace | - | 1.8 |
| Dungeness ... | crrc | crr | crr | cm | 58 | 55 | 4.5 | Trace | 8.00 | - | - | . |
| Guernsey ... | crrc | crr | crr | bcc | 58 | 52 | . | 0.4 | 8.00 | - | - | 3.5 |



| Position | | Ship | Wind | | Weather | Temp | |
|----------|---------|------------|------|-------|---------|------|-----|
| Lat | Long | | Dir | Force | | Air | Sea |
| 2 | 15h 10h | Scania | ENE | 3 | o/r | 54 | 56 |
| 1 | 12h | St. Helier | ENE | 6 | c/r | 58 | 58 |
| 3 | 16h 2h | Arundel | NNE | 3 | c | 55 | 53 |

GENERAL INFERENCE.

The trough of low pressure over the North Sea is moving eastward and a new depression west of Iceland will move east or southeast. Winds will be between southwest and northwest. Some showers will occur in most districts but there will be fair periods. Rain will occur later in the North.

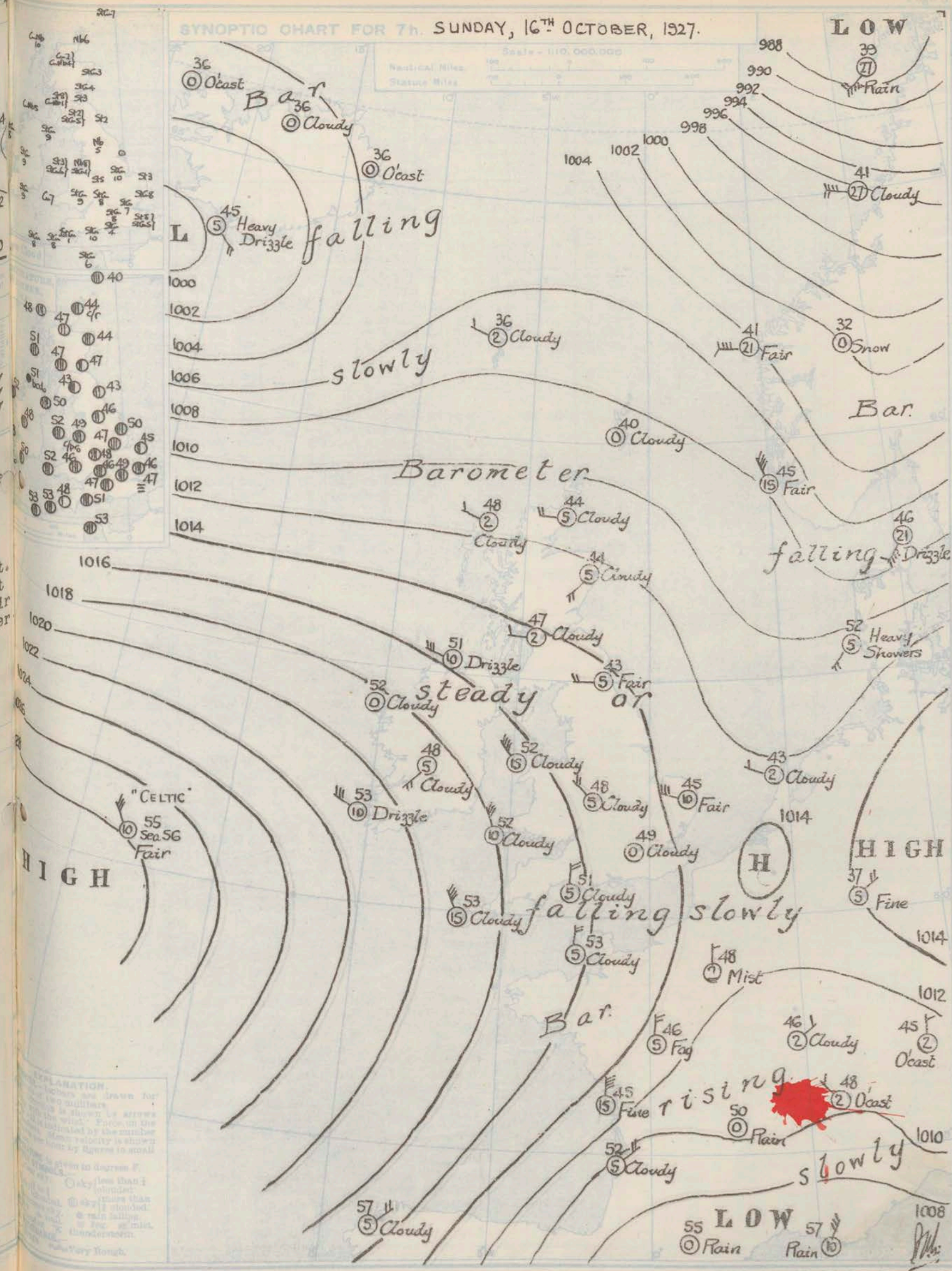
| Districts. | Forecast for the 24 hours commencing 15h G.M.T. Sunday, 16th October, 1927. | Further Outlook. |
|---------------------------|---|-------------------|
| 1. S.E. England | Northwesterly winds, backing, mainly light or moderate; fair to cloudy; local showers; moderate temperature. | Rather unsettled. |
| 2. E. England | | |
| 3. E. Midlands | | |
| 4. W. Midlands | | |
| 5. S.W. England | | |
| 6. South Wales | Moderate N.W. winds, backing; fair to cloudy, local showers or drizzle; moderate temperature. | |
| 7. North Wales | | |
| 8. N.W. England | | |
| 9. N. Midlands | | |
| 10. N.E. England | | |
| 11. S.E. Scotland | Moderate westerly wind, backing and freshening; mainly cloudy with occasional rain or drizzle; temperature moderate to rather mild. | |
| 12. S.W. Scotland | | |
| 13. Isle of Man | | |
| 14. W. Scotland | | |
| 15. N.W. Scotland | | |
| 16. Mid-Scotland | As 1 - 6. | |
| 17. N.E. Scotland | | |
| 18. Orkneys and Shetlands | | |
| 19. N.W. Ireland | | |
| 20. N.E. Ireland | | |
| 21. S.W. Ireland | | |

SYNOPTIC CHART FOR 7th SUNDAY, 16th OCTOBER, 1927.

Nautical Miles
Statute Miles

Scale = 1:110,000,000

LOW



EXPLANATION.
Isobars are drawn for
every two millibars.
The wind is shown by arrows
with the number in the
middle. Force in the
middle is indicated by the number.
When velocity is shown
by a flag it is in knots.
The direction is given in degrees.
Clouds are shown by the number
in the middle. Less than 1
clouded means than
1 clouded.
Rain falling.
Mist.
Fog.
Thunderstorm.
Very Rough.

AIR MINISTRY.

DAILY WEATHER REPORT OF THE METEOROLOGICAL OFFICE, LONDON:

Page 4.

BRITISH SECTION... Sunday, 16th October 1927.

No. 289.

| STATIONS. | Height above M.S.L. in feet. | Observations at 1h. G.M.T. 16 th . | | | | | | | | | | | Observations at 7h. G.M.T. 16 th . | | | | | | | | | | | Total Amt. | | | | | | |
|-----------------------------|------------------------------|---|--------------------|--------|--------|----------|---------------|--------------|------------------|---------|-------|------|---|--------------------|--------|--------|----------|---------------|--------------|------------------|---------|-------|------|------------|-------|-------|-------|-------|-------|-------|
| | | Barom. at M.S.L. mb. | Change in 3 Hours. | Wind. | | Weather. | Temp. of air. | Humidity. %. | Visibility. 0-9. | Cloud. | | | Barom. at M.S.L. mb. | Change in 3 Hours. | Wind. | | Weather. | Temp. of air. | Humidity. %. | Visibility. 0-9. | Cloud. | | | | | | | | | |
| | | | | Direc. | Force. | | | | | Height. | Form. | Amt. | | | Direc. | Force. | | | | | Height. | Form. | Amt. | | | | | | | |
| | | | | | | | | | | | | | | | | | | | | | | | | | 0-12. | 0-10. | 0-10. | 0-12. | 0-10. | 0-10. |
| | | | | | | | | | | | | | | | | | | | | | | | | | | | | | | |
| Lerwick ... | 54 | 1008.4 | +1 | NW | 1 | cl | 44 | 85 | 8 | 4000 | cu | 5 | Act | 8 | 1008.6 | 0 | - | 0 | c | 40 | 85 | 8 | 5700 | Sten | 7 | ci | 8 | | | |
| Stornoway ... | 30 | 1013.8 | 0 | NW | 3 | c | 44 | 85 | 7 | - | - | - | - | - | 1010.9 | -2 | WNW | 1 | c | 48 | 92 | 7 | 4000 | cuNb | 10 | - | 10 | | | |
| Wick ... | 81 | 1011.5 | +1 | WNW | 2 | c | 45 | 87 | 8 | 1500 | cuNb | 6 | Act | 8 | 1011.1 | -1 | W | 2 | cl | 44 | 97 | 8 | 1500 | Nb | 6 | Act | 10 | | | |
| Tirree ... | 22 | . | . | . | . | . | . | . | . | . | . | . | . | . | 1014.0 | -1 | W | 3 | c | 51 | 85 | 7 | 2500 | cuNb | 7 | Act | 10 | | | |
| Nairn ... | 82 | . | . | . | . | . | . | . | . | . | . | . | . | . | 1011.4 | . | - | 0 | bc | 47 | 85 | 8 | 1500 | cuNb | 6 | - | 6 | | | |
| Aberdeen ... | 40 | . | . | . | . | . | . | . | . | . | . | . | . | . | 1012.4 | -1 | WSW | 2 | c | 44 | 92 | 8 | 2500 | Sten | 3 | Act | 8 | | | |
| Malin Head ... | 51 | 1016.6 | -2 | NW | 3 | cd | 51 | 92 | 7 | 4000 | Sten | 9 | - | 9 | 1015.5 | -1 | WNW | 3 | bc | 51 | 97 | 7 | 4000 | cuNb | 5 | Act | 6 | | | |
| Renfrew ... | 30 | 1013.8 | 0 | NW | 3 | c | 47 | 85 | 8 | - | - | - | Act | 5 | 1014.0 | -1 | W | 1 | c | 47 | 92 | 8 | 4000 | Sten | 3 | - | 3 | | | |
| Edinburgh (Inchkeith) ... | 190 | 1012.7 | -1 | WNW | 4 | bc | 47 | 85 | 8 | - | - | - | Act | 5 | 1013.3 | 0 | WSW | 3 | bc | 47 | 92 | 8 | 2500 | St | 3 | Act | 7 | | | |
| Leuchars ... | 40 | . | . | . | . | . | . | . | . | . | . | . | . | . | 1013.5 | 0 | SW | 2 | c | 42 | 97 | 8 | 5700 | Sten | 4 | Act | 9 | | | |
| Bakdalemuir ... | 794 | . | . | . | . | . | . | . | . | . | . | . | . | . | 1014.2 | 0 | - | 0 | bc | 43 | 85 | 8 | 1500 | Sten | 7 | - | 7 | | | |
| Tynemouth ... | 87 | 1014.1 | -2 | W | 2 | bc | 49 | 92 | 7 | 1500 | cuNb | 6 | - | 6 | 1014.4 | 0 | W | 2 | bc | 43 | 92 | 7 | 1500 | St | 2 | ci | 4 | | | |
| Blackod Point ... | 18 | 1019.9 | -1 | WN | 4 | od | 52 | 92 | 6 | - | Nb | 10 | - | 10 | 1018.1 | 0 | - | 0 | c | 52 | 92 | 9 | - | Sten | 8 | - | 8 | | | |
| Donaghadee ... | 40 | . | . | . | . | . | . | . | . | . | . | . | . | . | 1017.0 | 0 | NW | 2 | c | 50 | 92 | 8 | 5700 | Sten | 9 | - | 9 | | | |
| Birr Castle ... | 173 | . | . | . | . | . | . | . | . | . | . | . | . | . | 1018.4 | 0 | SW | 2 | c | 48 | 97 | 7 | 2500 | Sten | 9 | - | 9 | | | |
| Holyhead ... | 26 | 1016.7 | -3 | NNW | 4 | c | 53 | 92 | 7 | 1500 | St | 7 | Act | 10 | 1016.3 | 0 | NNW | 4 | c | 52 | 85 | 8 | 2500 | Sten | 9 | - | 9 | | | |
| Liverpool (Bidston) ... | 189 | . | . | . | . | . | . | . | . | . | . | . | . | . | 1015.8 | 0 | NW | 4 | c/pr | 49 | 97 | 8 | 2500 | Nb | 9 | - | 9 | | | |
| Chester (Sealand) ... | 10 | . | . | . | . | . | . | . | . | . | . | . | . | . | 1015.5 | 0 | N | 3 | cr. | 49 | 92 | 7 | 1500 | Nb | 9 | - | 9 | | | |
| Harrogate ... | 178 | . | . | . | . | . | . | . | . | . | . | . | . | . | 1014.8 | 0 | SW | 2 | bc | 46 | 85 | 8 | 5700 | Nb | 5 | Act | 6 | | | |
| Spurn Head ... | 20 | 1015.0 | -2 | WSW | 3 | 0 | 50 | 85 | 6 | 1500 | St | 10 | - | 10 | 1013.8 | 0 | W | 3 | c | 50 | 92 | 6 | - | 0 | Act | 10 | | | | |
| Birmingham (Edgbaston) ... | 535 | . | . | . | . | . | . | . | . | . | . | . | . | . | 1015.9 | 0 | NW | 2 | c | 48 | 92 | 7 | 2500 | St | 5 | Act | 8 | | | |
| Cranwell ... | 238 | 1016.8 | -3 | W | 2 | cl | 48 | 97 | 5 | 800 | Nb | 7 | Act | 10 | 1015.4 | -2 | W | 2 | c | 47 | 97 | 6 | 800 | Sten | 10 | - | 10 | | | |
| Gorleston ... | 14 | 1015.5 | -1 | WNW | 2 | cl | 45 | 92 | 7 | - | - | - | Act | 8 | 1013.9 | -3 | WN | 3 | bc | 45 | 97 | 6 | 1500 | St | 3 | Act | 4 | | | |
| Valentia (Cahiriveen) ... | 30 | 1022.4 | -1 | NW | 3 | cl | 52 | 92 | 8 | - | Nb | 10 | - | 10 | 1021.4 | +1 | NNW | 3 | od | 53 | 97 | 6 | 220 | St | 10 | - | 10 | | | |
| Roches Point ... | 32 | . | . | . | . | . | . | . | . | . | . | . | . | . | 1020.1 | +1 | N | 2 | c | 50 | 97 | 8 | 2500 | Sten | 9 | - | 9 | | | |
| Pembroke (St. Ann's H.) ... | 150 | 1018.7 | -1 | NNW | 3 | cl | 53 | 85 | 8 | 2500 | cu | 5 | Act | 9 | 1018.1 | -1 | NNW | 3 | c | 52 | 85 | 8 | 2500 | cu | 7 | Act | 9 | | | |
| Ross-on-Wye ... | 229 | . | . | . | . | . | . | . | . | . | . | . | . | . | 1016.1 | -1 | E | 1 | c | 46 | 97 | 7 | 4000 | Sten | 9 | - | 9 | | | |
| Leafield ... | 612 | . | . | . | . | . | . | . | . | . | . | . | . | . | 1015.8 | -1 | WNW | 1 | c | 46 | 92 | 7 | 4000 | Sten | 8 | Act | 10 | | | |
| Winchester (Worthy Dk.) ... | 272 | . | . | . | . | . | . | . | . | . | . | . | . | . | 1016.0 | 0 | W | 1 | c | 46 | 97 | 5 | 1500 | Sten | 9 | - | 9 | | | |
| S. Farnborough ... | 230 | . | . | . | . | . | . | . | . | . | . | . | . | . | 1015.6 | 0 | - | 0 | c | 47 | 97 | 5 | 5700 | Sten | 8 | - | 8 | | | |
| London (Kew Obs.) ... | 18 | . | . | . | . | . | . | . | . | . | . | . | . | . | 1015.5 | 0 | - | 0 | c | 49 | 92 | 5 | 4000 | Sten | 7 | Act | 9 | | | |
| Croydon ... | 244 | 1016.6 | -2 | SWW | 1 | mc | 48 | 97 | 4 | 4000 | Sten | 10 | - | 10 | 1015.8 | 0 | W | 1 | c | 47 | 97 | 5 | 5700 | Sten | 10 | - | 10 | | | |
| Shoeburyness ... | 11 | . | . | . | . | . | . | . | . | . | . | . | . | . | 1015.1 | -2 | WNW | 1 | bc | 46 | 97 | 5 | 5700 | Sten | 6 | - | 6 | | | |
| Olaeton-on-Sea ... | 54 | . | . | . | . | . | . | . | . | . | . | . | . | . | 1013.6 | -1 | WNW | 1 | c | 46 | 97 | 6 | 7200 | Sten | 8 | - | 8 | | | |
| Felixstowe ... | 15 | . | . | . | . | . | . | . | . | . | . | . | . | . | 1014.8 | -1 | WN | 1 | c | 47 | 97 | 6 | 5700 | Sten | 4 | Act | 9 | | | |
| Lympne ... | 350 | 1016.1 | 0 | NNW | 3 | c | 48 | 92 | 7 | 2500 | cu | 8 | - | 8 | 1014.7 | -1 | NW | 3 | cl | 47 | 97 | 6 | 2500 | Sten | 9 | - | 9 | | | |
| Seilly (St. Mary's) ... | 163 | 1019.0 | -3 | N | 4 | cl | 52 | 85 | 7 | 4000 | Sten | 8 | - | 8 | 1018.5 | 0 | NNW | 4 | c | 53 | 85 | 8 | 4000 | Sten | 8 | - | 8 | | | |
| Falmouth (Pendennis) ... | 200 | 1018.9 | -2 | N | 4 | b | 49 | 92 | 7 | - | - | - | - | - | 1018.2 | 0 | NW | 2 | c | 53 | 85 | 8 | 4000 | Sten | 8 | - | 8 | | | |
| Plymouth (Cattewater) ... | 82 | . | . | . | . | . | . | . | . | . | . | . | . | . | 1017.4 | 0 | - | 0 | b | 48 | 92 | 7 | 2500 | Sten | 1 | ci | 10 | | | |
| Portland Bill ... | 32 | 1016.1 | 0 | NW | 3 | c | 52 | 85 | 6 | 4000 | Sten | 10 | - | 10 | 1016.9 | +1 | N | 2 | c | 51 | 75 | 6 | 4000 | Sten | 10 | - | 10 | | | |
| Southampton (Calshot) ... | 10 | 1017.2 | 0 | NNW | 3 | c | 51 | 85 | 7 | 2500 | Sten | 9 | - | 9 | 1016.3 | 0 | NNW | 3 | c | 48 | 92 | 6 | 4000 | Sten | 4 | Act | 8 | | | |
| Dungeness ... | 20 | 1017.8 | +2 | NE | 1 | c | 48 | 97 | 8 | - | - | - | Act | 8 | 1014.8 | 0 | N | 1 | sc | 47 | 97 | 4 | 450 | St | 10 | - | 10 | | | |
| Guernsey (Fort George) ... | 295 | 1016.8 | 0 | - | 0 | c | 54 | 85 | 6 | 4000 | Sten | 8 | - | 8 | 1016.9 | +1 | N | 2 | cl | 53 | 85 | 7 | 4000 | Sten | 6 | Act | 8 | | | |

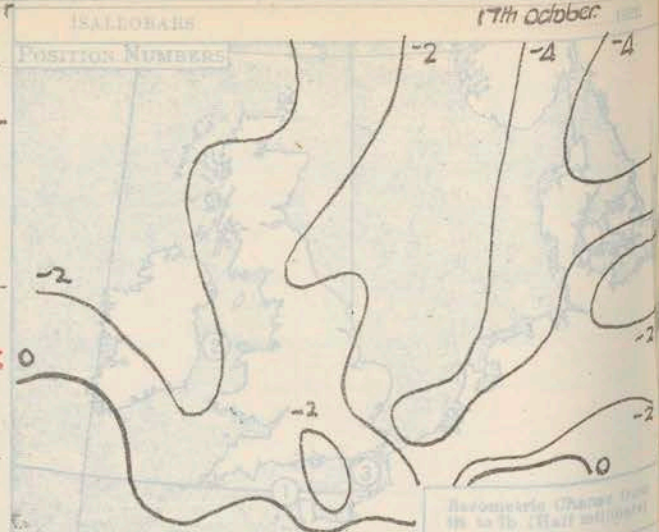
WEATHER, TEMPERATURE, RAINFALL AND SUNSHINE AT HEALTH RESORTS FOR 15th OCTOBER 1927.

| STATIONS. | WEATHER. | | TEMPERATURE. | | RAINFALL.† | | SUNSHINE. | | (1) | (2) | (3) | (4) | (5) | (6) | (7) | (8) | (9) |
|------------------------|------------|-------------|---------------------------------------|---------------------------------|---------------------------------|-------------------------------|----------------------------------|-------------------------------------|----------------------|-----|-----|-----|-----|-----|-----|-----|-----|
| | Fore-noon. | After-noon. | Min. 9h.-12h. to 9h. 15 th | Max. 12h.-17h. 15 th | Night 17h.-9h. 15 th | Day 9h.-17h. 15 th | Sunrise to 17h. 15 th | Sunrise to Sunset. 14 th | | | | | | | | | |
| | | | | | | | | | | | | | | | | | |
| (1) | (2) | (3) | (4) | (5) | (6) | (7) | (8) | (9) | | | | | | | | | |
| Berwick-on-Tweed | C | CO | 45 | 53 | 1 | - | 0.8 | 0.0 | Ilfracombe ... | ac | b | 51 | 58 | - | - | 2.5 | 2.5 |
| Douglas (I. o. M.) ... | CO | CO | 47 | 54 | 0.5 | - | 0.0 | 1.6 | Bude ... | ac | bce | ? | 56 | - | - | 2.5 | 5.0 |
| Llandudno ... | bc | bce | 49 | 57 | - | - | 4.2 | 1.2 | Penzance ... | cb | b | 46 | 59 | - | - | 5.3 | 2.1 |
| Colwyn Bay ... | cb | bce | 50 | 57 | - | - | 5.2 | 0.4 | Paignton ... | buz | bce | 46 | 56 | - | - | 7.0 | 1.2 |
| Rhyl... .. | bc | bce | 48 | 58 | - | - | 5.9 | 0.4 | Torquay ... | b | bce | 47 | 59 | - | - | 7.9 | 2.2 |
| Wallasey ... | f.c. | bce | 48 | 55 | - | - | 0.0 | 0.1 | Jersey ... | bce | bc | 52 | 62 | 0.6 | - | 6.5 | 0.0 |
| Southport ... | b | bce | 45 | 56 | - | - | 7.3 | 1.3 | Weymouth ... | bce | b | 47 | 60 | - | - | 7.2 | 3.0 |
| Blackpool ... | cb | bce | 44 | 58 | - | - | 6.8 | 2.6 | Bournemouth ... | bc | bce | 46 | 60 | - | - | 4.2 | 3.8 |
| Ilkley ... | bce | bc | 43 | 58 | 0.3 | - | 4.2 | 0.2 | Ventnor ... | bce | b | 47 | 60 | - | - | 6.1 | 0.9 |
| Cleethorpe... | cb | bc | 51 | 58 | Trace | 3 | 5.4 | 1.3 | Portsmouth (S'thsea) | bc | bce | 47 | 60 | - | - | 3.0 | 1.0 |
| Skegness ... | bc | bc | 50 | 52 | - | - | 8.7 | 0.1 | Bognor ... | bc | bc | 48 | 59 | - | - | 2.6 | 1.8 |
| Aberystwyth ... | bce | c | 49 | 55 | - | - | 2.9 | 1.6 | Littlehampton ... | bc | bc | 48 | 58 | - | - | 2.6 | 1.9 |
| Bath ... | c | c | 49 | 56 | - | - | 0.0 | 2.5 | Worthing ... | bce | bce | 49 | 59 | - | - | 2.9 | 0.1 |
| Cheltenham ... | om | omco | 47 | 55 | - | - | 0.2 | 0.4 | Brighton ... | bce | bc | 48 | 60 | - | - | 2.8 | 0.0 |
| Leamington Spa ... | c | c | 47 | 59 | 0.1 | - | 0.5 | 0.3 | Eastbourne... .. | bce | bce | 47 | 59 | - | - | 2.2 | |
| Lowestoft ... | bce | bce | 51 | 55 | - | 2 | 3.7 | 5.3 | Hastings ... | bce | bce | 49 | 57 | - | 0.1 | 2.4 | 1.7 |
| Felixstowe ... | bc | bc | 48 | 56 | - | - | 3.2 | 2.0 | Folkestone ... | c | bce | 50 | 58 | 0.2 | - | 1.4 | 0.9 |
| Harwich & Dovercourt | bc | bc | 49 | 57 | - | - | 2.4 | 1.7 | Dover ... | c | bce | 51 | 58 | - | - | 1.8 | 2.3 |
| Southend ... | b | bce | 49 | 59 | - | - | 5.5 | 1.6 | Tunbridge Wells ... | bce | bce | 48 | 60 | - | - | 3.0 | 2.5 |
| | | | | | | | | | Ramsgate ... | c | bce | 51 | 57 | 2 | - | 1.6 | 3.3 |
| | | | | | | | | | Margate ... | bce | bc | 51 | 57 | 1 | - | 1.4 | 1.3 |
| | | | | | | | | | Deal ... | bce | bce | 50 | 59 | - | - | 1.7 | |

† The barometric change is expressed in half millibars.

SUMMARIES FOR THE PAST 24 HOURS.

| STATIONS. | WEATHER. | | | | TEMPERATURE. | | | RAINFALL. | | | | SUN 16th... Hours. |
|-------------------------|----------|----------|------------|----------|--------------|----------------|---------------------|-----------|---------|--------|---------|--------------------------|
| | 7h-13h. | 13h-18h. | 18h-16th. | 16th-7h. | MAX. Day. | MIN. Night. | MIN. on GRASS | Day. | 7h-13h. | Night. | 18h-7h. | |
| | 16th... | 16th... | to 16th... | 17th... | 7h-13h. | 13h-18h. | 18h-7h. | mm. | began. | mm. | began. | |
| Lerwick | c | arrc | cpbcc | cbc | 46 | 42 | . | 1 | 16.30 | 0.6 | <21.00 | 0.0 |
| Stornoway | r-d | r-d | c | b | 52 | 47 | . | 5 | . | 3 | . | 0.0 |
| Wick | cld | id. | r.p. | crpr | 51 | 47 | . | 5 | <8.00 | 3 | <21.00 | 0.0 |
| Tirree | pdog | pdog | pr.oq | pdog | 53 | 50 | 47 | 0.6 | <8.00 | 1 | <21.00 | 0.0 |
| Nairn | bcp | cp | cbcc | bc | 52 | 48 | . | 4 | 11.00 | - | . | 0.1 |
| Aberdeen | cbccr | grrcm | cgmbe | bc | 52 | 49 | 43 | 5 | 11.00 | Trace | <21.00 | 1.5 |
| Malin Head | bccr | cdm | cdm | bcpb | 54 | 51 | . | 0.4 | <8.00 | 2 | <21.00 | 0.4 |
| Renfrew | cwcb | cdg | cdg | cag | 53 | 51 | 49 | 0.1 | 11.00 | 0.1 | <21.00 | 0.0 |
| Edinburgh (Inchkeith) | cpr | rcg | cbc | bccg | 53 | 51 | 48 | 2 | <8.00 | - | . | 0.45 |
| Leuchars | c | rcg | cbc | bccg | 52 | 48 | 45 | 2 | <8.00 | - | . | 0.0 |
| Eskdalemuir | bccld | cdm | cdm | cdm | 51 | 48 | 46 | 2 | 11.00 | 1 | <21.00 | 0.5 |
| Tynemouth | bc | bccr | oibc | bccg | 55 | 52 | 46 | 1 | 15.30 | 2 | <21.00 | . |
| Blacksd Point | Do | Do | dood | d.R | 56 | 51 | . | 1 | . | 1 | . | . |
| Donaghadee | c | c | bcp | cpr | 56 | 51 | . | - | - | 1 | <21.00 | . |
| Birr Castle | c | c | c | c | 56 | 52 | 49 | - | - | - | . | 0.1 |
| Holyhead | bpc | d.c | c | c | 56 | 54 | 53 | Trace | 9.00 | Trace | 6.30 | 0.2 |
| Liverpool (Bidston) | corde | ocbid | gopc | c | 53 | 51 | 50 | 1 | 9.00 | 1 | 12.00 | 1.1 |
| Chester (Sealand) | orrmc | c | c | orrmc | 55 | 52 | 51 | 1 | <8.00 | 2 | 1.30 | 1.0 |
| Harrogate | bcb | bccr | cir | cbcp | 56 | 50 | 48 | 0.6 | 17.30 | 1 | <21.00 | 5.1 |
| Spurn Head | cbc | bcc | opr | c | 54 | 51 | . | - | - | 0.5 | <21.00 | 5.2 |
| Birmingham (Edgbaston) | cbcc | c | c | cod | 56 | 50 | 49 | - | - | 0.2 | 1.30 | 1.8 |
| Cranwell | c | bcb | cbcc | c | 55 | 50 | 46 | - | - | Trace | 24.00 | 5.2 |
| Gorleston | bccm | c | orrmc | c | 55 | 48 | 48 | - | - | 0.2 | 22.00 | 0.0 |
| Valentia (Cahirciveen) | op.c | cop | oid | oupo | 56 | 52 | 50 | 0.2 | <8.00 | 0.4 | <21.00 | 0.4 |
| Boches Point | c | c | c | c | 58 | 52 | . | - | - | - | - | . |
| Pembroke (St. Ann's H.) | cbc | bcc | cq | cqd | 56 | 53 | . | - | - | Trace | 3.30 | 4.7 |
| Ross-on-Wye | cbcc | c | c | bcc | 58 | 51 | 46 | - | - | - | - | 1.6 |
| Leafield | cbcc | bcc | cbc | cd | 56 | 48 | 45 | Trace | 2.00 | 0.1 | - | 3.6 |
| Winchester (Worthy Dn) | c | cbcc | c | c | 58 | 46 | 43 | - | - | - | - | 1.9 |
| S. Farnborough | cmcb | cbcc | cbc | bcc | 59 | 47 | 40 | Trace | 11.00 | - | - | 3.4 |
| London (Kew Obsy.) | cmw | bcm | bccw | c | 57 | 50 | 43 | - | - | - | - | 1.5 |
| Croydon | cmz | cz | cz | c | 57 | 49 | 43 | - | - | - | - | 1.0 |
| Bhoebaryness | bcc | bcc | c | cm | 58 | 49 | 44 | - | - | - | - | 1.6 |
| Clacton-on-Sea | cbcm | bccm | cbcm | bcm | 57 | 49 | 46 | - | - | - | - | 2.4 |
| Felixstowe | cmcm | cbcm | bcm | bcc | 57 | 50 | 46 | - | - | - | - | 1.9 |
| Lympe | cbcm | bccm | cm | cbcm | 56 | 47 | 43 | - | - | Trace | 6.30 | 3.9 |
| Scilly (St. Mary's) | cb | cbcc | cp | c | 56 | 53 | . | 1 | <8.00 | Trace | <21.00 | 1.8 |
| Falmouth (Pendennis) | cpr | bc | bccr | cr | 57 | 50 | . | 0.3 | <8.00 | Trace | <21.00 | 3.9 |
| Plymouth (Cattewater) | bcp | bcr | bc | cod | 59 | 51 | 50 | Trace | 11.00 | Trace | 4.30 | 7.3 |
| Portland Bill | c | c | bcc | c | 58 | 53 | . | - | - | - | - | . |
| Southampton (Calshot) | cbcc | cbcc | bcc | c | 57 | 48 | 44 | - | - | - | - | 3.6 |
| Dungeness | cmmb | bcc | cbc | bcc | 58 | 49 | . | - | - | - | - | . |
| Guernsey | cbcm | bcc | cbcc | ccco | 58 | 51 | . | - | - | 0.1 | - | 7.6 |



| Post. | Date and Time | Barometric | Wind | Weather | Temp. |
|-------|----------------|------------|------|---------|----------|
| | | | Dir. | Force | Air |
| 3 | 17th 2h DIEPPE | | NW | 3 | bc 56 58 |

GENERAL INFERENCE.

An elongated depression which extends from southeast Iceland to Denmark will probably move east-south-east and be followed by other depressions from the region southwest of Iceland. Winds will be mainly from between west and northwest during the next day or two, fresh to strong at times, with occasional rain in most places but considerable fair periods, especially in the Southwest parts of England and Ireland.

Districts.

Forecast for the 24 hours commencing 15h G.M.T. Monday, 17th October, 1927.

Further Outlook.

| | |
|-------------------------|---|
| 1. S.E. England | Wind between W. and N.W., moderate to fresh, stronger at times; mainly cloudy, but some sunny periods, slight rain at times locally; rather mild. |
| 2. E. England | |
| 3. E. Midlands | |
| 4. W. Midlands | |
| 5. S.W. England | |
| 6. South Wales | Fresh to strong northwesterly winds; mainly cloudy but some sunny periods, occasional rain in most places; rather mild. |
| 7. North Wales | |
| 8. N.W. England | |
| 9. N. Midlands | |
| 10. N.E. England | |
| 11. S.E. Scotland | Fresh to strong northwesterly winds; mainly cloudy but some sunny periods; occasional rain in most places; rather mild, becoming colder. |
| 12. S.W. Scotland | |
| 13. W. Scotland | |
| 14. N.W. Scotland | |
| 15. N.E. Scotland | |
| 16. Orkney and Shetland | As 7 - 10. |
| 17. N. Ireland | |
| 18. S.E. Ireland | |
| 19. S.W. Ireland | As 1 - 6. |

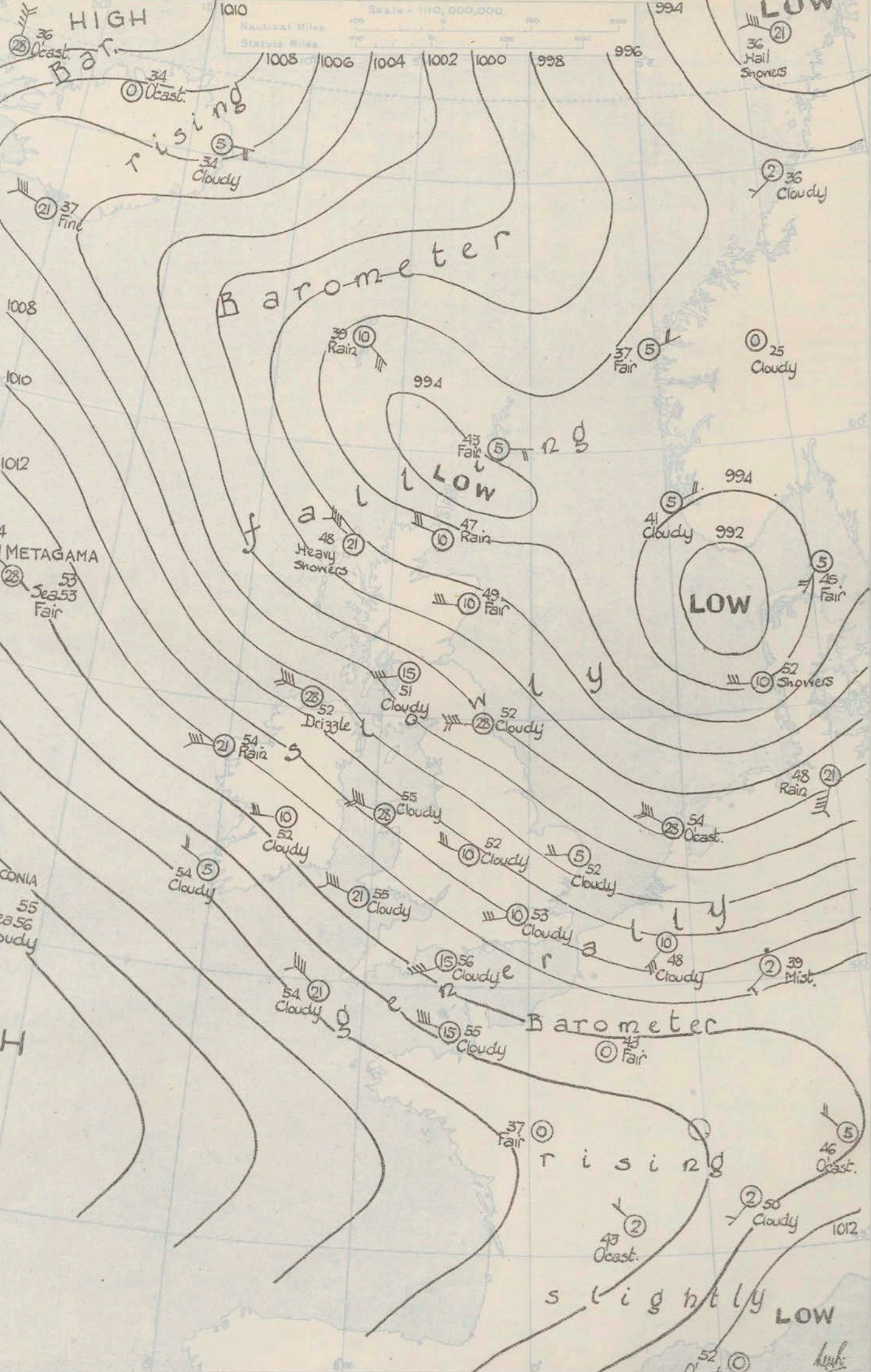
Unsettled in the North, but considerable fair periods; mainly fair in the South.

▼ South Cone hoisted 1915 GMT. 16.10.27.

SYNOPTIC CHART FOR 7h. Monday, 17th October, 1927.

Scale - 1:110,000,000

Nautical Miles
Statute Miles



SFC 37
C23

CAN 9

Nb 10

Nb 4

Nb 6

Nb 8

Nb 5

Nb 4

Nb 6

Nb 8

Nb 5

Nb 4

Nb 6

Nb 8

Nb 5

Nb 4

Nb 6

Nb 8

Nb 5

Nb 4

Nb 6

Nb 8

Nb 5

Nb 4

Nb 6

Nb 8

Nb 5

Nb 4

Nb 6

Nb 8

Nb 5

Nb 4

Nb 6

Nb 8

Nb 5

Nb 4

Nb 6

Nb 8

Nb 5

Nb 4

Nb 6

Nb 8

Nb 5

Nb 4

Nb 6

Nb 8

Nb 5

Nb 4

Nb 6

Nb 8

Nb 5

Nb 4

Nb 6

Nb 8

Nb 5

Nb 4

Nb 6

Nb 8

Nb 5

Nb 4

Nb 6

Nb 8

Nb 5

Nb 4

Nb 6

Nb 8

Nb 5

Nb 4

Nb 6

Nb 8

Nb 5

Nb 4

Nb 6

Nb 8

Nb 5

Nb 4

Nb 6

Nb 8

Nb 5

Nb 4

Nb 6

Nb 8

Nb 5

Nb 4

Nb 6

Nb 8

Nb 5

Nb 4

Nb 6

Nb 8

Nb 5

Nb 4

Nb 6

Nb 8

Nb 5

Nb 4

Nb 6

Nb 8

Nb 5

Nb 4

Nb 6

Nb 8

Nb 5

Nb 4

Nb 6

Nb 8

Nb 5

Nb 4

Nb 6

Nb 8

Nb 5

Nb 4

Nb 6

Nb 8

Nb 5

Nb 4

Nb 6

Nb 8

Nb 5

Nb 4

Nb 6

Nb 8

Nb 5

Nb 4

Nb 6

Nb 8

Nb 5

Nb 4

Nb 6

Nb 8

Nb 5

Nb 4

Nb 6

Nb 8

Nb 5

Nb 4

Nb 6

Nb 8

Nb 5

Nb 4

Nb 6

Nb 8

Nb 5

Nb 4

Nb 6

Nb 8

Nb 5

Nb 4

Nb 6

Nb 8

Nb 5

Nb 4

Nb 6

Nb 8

Nb 5

Nb 4

Nb 6

Nb 8

Nb 5

Nb 4

Nb 6

Nb 8

Nb 5

Nb 4

Nb 6

Nb 8

Nb 5

Nb 4

Nb 6

Nb 8

Nb 5

Nb 4

Nb 6

Nb 8

Nb 5

Nb 4

Nb 6

Nb 8

Nb 5

Nb 4

Nb 6

Nb 8

Nb 5

Nb 4

Nb 6

Nb 8

Nb 5

Nb 4

Nb 6

Nb 8

Nb 5

Nb 4

Nb 6

Nb 8

Nb 5

Nb 4

Nb 6

Nb 8

Nb 5

Nb 4

Nb 6

Nb 8

Nb 5

Nb 4

Nb 6

Nb 8

Nb 5

Nb 4

Nb 6

Nb 8

Nb 5

Nb 4

Nb 6

Nb 8

Nb 5

Nb 4

Nb 6

Nb 8

Nb 5

Nb 4

Nb 6

Nb 8

Nb 5

Nb 4

Nb 6

Nb 8

Nb 5

Nb 4

Nb 6

Nb 8

Nb 5

Nb 4

Nb 6

Nb 8

Nb 5

Nb 4

Nb 6

Nb 8

Nb 5

Nb 4

Nb 6

Nb 8

Nb 5

Nb 4

Nb 6

Nb 8

Nb 5

Nb 4

Nb 6

Nb 8

Nb 5

Nb 4

Nb 6

Nb 8

Nb 5

Nb 4

Nb 6

Nb 8

Nb 5

Nb 4

Nb 6

Nb 8

Nb 5

Nb 4

Nb 6

Nb 8

Nb 5

Nb 4

Nb 6

Nb 8

Nb 5

Nb 4

Nb 6

Nb 8

Nb 5

Nb 4

Nb 6

Nb 8

Nb 5

Nb 4

Nb 6

Nb 8

Nb 5

Nb 4

Nb 6

Nb 8

Nb

AIR MINISTRY.

DAILY WEATHER REPORT OF THE METEOROLOGICAL OFFICE, LONDON:

Page 4.

BRITISH SECTION... Monday 17th October... 1927.

No 292...

| STATIONS. | Height above M.S.L. in feet. | Observations at 1h. G.M.T. 17th. | | | | | | | | | | | Observations at 7h. G.M.T. 17th. | | | | | | | | | | | Sea. | | | | | | |
|-------------------------|------------------------------|----------------------------------|--------------------|--------|-------|----------|-----------|-------------|------------------|--------|------|------|----------------------------------|--------------------|--------|-------|----------|-----------|-------------|------------------|--------|------|------|------|------|------|------|------|------|------|
| | | Barom. at M.S.L. mb. | Change in 3 Hours. | Wind. | | Weather. | Temp. °F. | Humidity. % | Visibility. 0-3. | Cloud. | | | Barom. at M.S.L. mb. | Change in 3 Hours. | Wind. | | Weather. | Temp. °F. | Humidity. % | Visibility. 0-3. | Cloud. | | | | | | | | | |
| | | | | Direc. | Force | | | | | Height | Form | Amt. | | | Direc. | Force | | | | | Height | Form | Amt. | | | | | | | |
| | | | | | | | | | | | | | | | | | | | | | | | | | 0-12 | 0-10 | 0-10 | 0-12 | 0-10 | 0-10 |
| | | | | | | | | | | | | | | | | | | | | | | | | | | | | | | |
| Lerwick | 54 | 997.4 | 0 | NE | 1 | c | 45 | 85 | 7 | 4000 | cu | 6 | 994.2 | -1 | E | 2 | bc | 43 | 75 | 8 | 4000 | str | 5 | - | 5 | 4 | | | | |
| Stornoway | 30 | 1002.5 | 0 | W | 4 | c | . | . | 7 | . | . | . | 998.9 | -2 | NW | 5 | c/pr | 48 | 92 | 6 | 4000 | cu | 9 | - | 9 | . | | | | |
| Wick | 81 | 998.4 | -1 | WNW | 3 | c | 49 | 92 | 8 | 1500 | cu | 6 | 996.7 | -3 | WNW | 3 | c/r | 47 | 92 | 8 | 1500 | cu | 6 | clsr | 8 | 6 | | | | |
| Tirree | 22 | . | . | . | . | . | . | . | . | . | . | . | 1003.9 | -1 | WNW | 6 | od. | 51 | 85 | 6 | 1500 | Nb | 10 | - | 10 | . | | | | |
| Nairn | 82 | . | . | . | . | . | . | . | . | . | . | . | 998.3 | . | NW | 2 | bc | 48 | 92 | 8 | 4000 | cu | 6 | - | 6 | 0 | | | | |
| Aberdeen | 46 | . | . | . | . | . | . | . | . | . | . | . | 998.6 | -1 | W | 3 | bct | 49 | 85 | 8 | 2500 | str | 4 | - | 4 | . | | | | |
| Malin Head | 61 | 1009.0 | -1 | WNW | 6 | bc/pr | 53 | 92 | 7 | 4000 | cu | 6 | 1007.0 | -2 | WNW | 6 | cd | 52 | 97 | 5 | 4000 | Nb | 4 | ASr | 10 | 6 | | | | |
| Renfrew | 38 | . | . | . | . | . | . | . | . | . | . | . | 1002.8 | -1 | W'S | 4 | c | 51 | 92 | 7 | 2500 | str | 6 | ASr | 9 | 3 | | | | |
| Edinburgh (Inchkeith) | 190 | 1002.1 | -2 | W | 4 | bc | 52 | 85 | 8 | 5700 | str | 2 | 1000.4 | -1 | WSW | 4 | c | 52 | 85 | 8 | 2500 | str | 9 | - | 9 | . | | | | |
| Leuchars | 40 | . | . | . | . | . | . | . | . | . | . | . | 1002.4 | -1 | SW | 3 | c | 49 | 85 | 8 | 2500 | str | 9 | - | 9 | . | | | | |
| Eskealemuir | 794 | . | . | . | . | . | . | . | . | . | . | . | 1003.0 | -1 | W | 5 | cd | 49 | 85 | 6 | 1500 | str | 9 | - | 9 | 2 | | | | |
| Tynemouth | 87 | 1003.5 | 0 | W | 3 | bc | 53 | 92 | 8 | 2500 | cu | 2 | 1001.6 | -2 | W | 6 | c+ | 52 | 85 | 7 | 1500 | Nb | 8 | - | 8 | . | | | | |
| Blacksod Point | 18 | 1014.6 | -2 | W | 4 | od | 54 | 85 | 7 | . | Nb | 10 | 1012.6 | -2 | W | 5 | ort | 54 | 85 | 6 | . | Nb | 10 | - | 10 | 6 | | | | |
| Donaghadee | 40 | . | . | . | . | . | . | . | . | . | . | . | 1009.0 | -1 | WNW | 4 | c/pr | 52 | 92 | 8 | 1500 | Nb | 8 | - | 8 | 3 | | | | |
| Birr Castle | 173 | . | . | . | . | . | . | . | . | . | . | . | 1013.4 | . | W | 3 | c | 52 | 85 | 7 | 1500 | Nb | 4 | ASr | 9 | 5 | | | | |
| Holyhead | 26 | 1009.8 | -3 | WNW | 7 | c | 55 | 92 | 8 | 1500 | str | 9 | 1009.6 | 0 | WNW | 6 | c/r | 55 | 92 | 7 | 2500 | str | 8 | ASr | 9 | . | | | | |
| Liverpool (Bidston) | 189 | . | . | . | . | . | . | . | . | . | . | . | 1008.1 | -1 | W | 5 | c/r | 53 | 97 | 6 | 1500 | Nb | 9 | - | 9 | . | | | | |
| Ochester (Sealand) | 16 | . | . | . | . | . | . | . | . | . | . | . | 1008.5 | -1 | WNW | 4 | od. | 53 | 92 | 6 | 1500 | str | 10 | - | 10 | . | | | | |
| Harrogate | 478 | . | . | . | . | . | . | . | . | . | . | . | 1004.1 | -1 | WN | 5 | c | 52 | 85 | 8 | 2500 | Nb | 5 | ACu | 8 | 10 | | | | |
| Spurn Head | 38 | 1005.2 | -1 | WSW | 6 | o | 53 | 92 | 6 | 2500 | Nb | 10 | 1003.7 | -1 | W'S | 6 | c | 54 | 85 | 7 | 4000 | str | 9 | clsr | 10 | . | | | | |
| Birmingham (Edgbaston) | 535 | . | . | . | . | . | . | . | . | . | . | . | 1009.0 | -1 | WNW | 3 | c | 52 | 85 | 7 | 1500 | str | 9 | - | 9 | . | | | | |
| Cranwell | 236 | 1008.3 | -5 | W | 4 | cd. | 51 | 97 | 6 | 800 | str | 8 | 1007.1 | -1 | W | 4 | c | 53 | 85 | 8 | 1500 | str | 9 | - | 9 | 0 | | | | |
| Gorleston | 14 | 1007.1 | -4 | SW'S | 3 | c | 50 | 92 | 7 | 2500 | str | 10 | 1004.9 | -2 | W | 2 | c | 52 | 92 | 6 | 1500 | str | 10 | - | 10 | . | | | | |
| Valentia (Cahirciveen) | 30 | 1019.3 | 0 | W | 2 | od | 53 | 97 | 7 | . | str | 10 | 1018.4 | 0 | NW'W | 2 | c | 54 | 85 | 8 | 1500 | str | 10 | - | 10 | 0 | | | | |
| Roches Point | 32 | . | . | . | . | . | . | . | . | . | . | . | 1016.9 | -1 | N | 3 | c | 55 | 85 | 8 | 2500 | str | 10 | - | 10 | 2 | | | | |
| Pembroke (St. Ann's H.) | 150 | 1014.4 | -3 | W | 4 | c | 55 | 92 | 8 | 1500 | str | 10 | 1012.4 | -3 | WNW | 5 | c | 55 | 85 | 8 | 1500 | str | 10 | - | 10 | . | | | | |
| Boss-on-Wye | 223 | . | . | . | . | . | . | . | . | . | . | . | 1010.2 | -1 | W'N | 4 | bc | 54 | 85 | 8 | 4000 | str | 6 | - | 6 | . | | | | |
| Leafeld | 612 | . | . | . | . | . | . | . | . | . | . | . | 1010.2 | -1 | W | 4 | cd. | 51 | 97 | 7 | 4000 | str | 9 | - | 9 | . | | | | |
| Winchester (Worthy Dn.) | 272 | . | . | . | . | . | . | . | . | . | . | . | 1011.1 | -2 | WSW | 3 | c | 54 | 92 | 8 | 1500 | str | 9 | - | 9 | . | | | | |
| S. Farnborough | 230 | . | . | . | . | . | . | . | . | . | . | . | 1010.2 | -2 | W | 3 | c | 53 | 92 | 7 | 2500 | str | 9 | - | 9 | . | | | | |
| London (Kew Obs.) | 18 | . | . | . | . | . | . | . | . | . | . | . | 1009.6 | -1 | W'S | 3 | c | 53 | 92 | 6 | 1500 | str | 9 | - | 9 | . | | | | |
| Croydon | 244 | 1012.1 | -3 | SW'W | 3 | c+ | 51 | 85 | 7 | 4000 | str | 8 | 1010.2 | -1 | W'S | 3 | c | 53 | 85 | 7 | 1500 | str | 10 | - | 10 | . | | | | |
| Shoeburyness | 11 | . | . | . | . | . | . | . | . | . | . | . | 1009.0 | -1 | WSW | 3 | c | 53 | 92 | 5 | 4000 | str | 10 | - | 10 | . | | | | |
| Olaeton-on-Sea | 54 | . | . | . | . | . | . | . | . | . | . | . | 1008.0 | -2 | W | 3 | c | 53 | 85 | 7 | 4000 | str | 10 | - | 10 | 2 | | | | |
| Felixstowe | 15 | . | . | . | . | . | . | . | . | . | . | . | 1007.4 | -3 | WSW | 4 | c | 54 | 92 | 7 | 1500 | str | 8 | ASr | 9 | . | | | | |
| Lympne | 350 | 1011.9 | -2 | SW | 3 | bc | 48 | 92 | 7 | 4000 | cu | 6 | 1009.8 | -1 | SW | 3 | cd. | 51 | 92 | 7 | 1500 | str | 9 | - | 9 | . | | | | |
| Scilly (St. Mary's) | 163 | 1017.9 | -1 | NW'W | 4 | c | 54 | 97 | 8 | 4000 | str | 9 | 1017.0 | -1 | NW | 5 | c | 54 | 97 | 7 | 4000 | str | 9 | - | 9 | 2 | | | | |
| Falmouth (Pendennis) | 200 | 1017.0 | -2 | NW | 3 | c | 55 | 92 | 8 | 4000 | str | 10 | 1016.0 | -1 | NW'W | 4 | cd. | 53 | 97 | 7 | 2500 | Nb | 7 | ASr | 9 | 0 | | | | |
| Plymouth (Cattewater) | 32 | . | . | . | . | . | . | . | . | . | . | . | 1014.4 | -1 | W | 4 | cd. | 54 | 92 | 7 | 1500 | str | 10 | - | 10 | 0 | | | | |
| Portland Bill | 32 | 1014.3 | -3 | W | 3 | c | 55 | 85 | 8 | 2500 | str | 8 | 1012.1 | -1 | W'S | 4 | c | 56 | 85 | 8 | 1500 | str | 8 | ASr | 10 | 0 | | | | |
| Southampton (Calshot) | 10 | 1013.6 | -3 | WNW | 4 | c | 52 | 85 | 8 | 4000 | str | 9 | 1011.6 | -2 | W'S | 4 | c | 54 | 85 | 8 | 2500 | str | 10 | - | 10 | 0 | | | | |
| Dungeness | 20 | 1012.0 | -4 | W | 3 | bc | 52 | 85 | 8 | 2500 | str | 4 | 1010.1 | -1 | W | 3 | c+ | 54 | 85 | 8 | 800 | cu | 10 | - | 10 | 3 | | | | |
| Guernsey (Fort George) | 205 | 1016.6 | -1 | WNW | 1 | bc | 52 | 85 | 9 | 4000 | cu | 2 | 1015.5 | 0 | WNW | 4 | c | 55 | 92 | 8 | 2500 | str | 9 | - | 9 | . | | | | |

WEATHER, TEMPERATURE, RAINFALL AND SUNSHINE AT HEALTH RESORTS FOR 16th October.

| STATIONS. | WEATHER. | | TEMPERATURE. | | RAINFALL. | | SUNSHINE. | | (1) | (2) | (3) | (4) | (5) | (6) | (7) | (8) | |
|----------------------|------------|-------------|--------------|---------------|----------------|--------------|-----------------|--------------------|--------------------------|------|-------|-----|-----|-----|-----|-----|-----|
| | Fore-noon. | After-noon. | Min. 9h.-5h. | Max. 5h.-17h. | Night 17h.-9h. | Day 9h.-17h. | Sunrise to 17h. | Sunrise to Sunset. | | | | | | | | | |
| | | | | | | | | | | | | | | | | | |
| (1) | (2) | (3) | (4) | (5) | (6) | (7) | (8) | (9) | | | | | | | | | |
| | | | of. | of. | mm. | mm. | hr. | hr. | | | | | | | | | |
| Berwick-on-Tweed | crr | o | 41 | 54 | 5 | 4 | 1.2 | 0.8 | Ilfracombe ... | ac | cbc | 48 | 58 | - | - | 1.8 | 2.5 |
| | | | | | | | | | Bude ... | bbe | bc | ? | 57 | 0.3 | - | 6.7 | 2.5 |
| | | | | | | | | | Penzance ... | prcb | bprcb | 50 | 58 | - | 0.5 | 1.8 | 5.3 |
| | | | | | | | | | Paignton ... | bw | bbe | 42 | 55 | - | - | 2.6 | 7.0 |
| | | | | | | | | | Torquay ... | bw2 | bbe | 45 | 60 | - | - | 3.6 | 7.9 |
| | | | | | | | | | Jersey ... | o | bc | 53 | 61 | - | - | 5.3 | 6.5 |
| | | | | | | | | | Weymouth ... | bbe | cb | 48 | 60 | - | - | 3.1 | 7.2 |
| Douglas (I.o.M.) ... | acid | acid | 43 | 54 | 3 | Trace | 0.4 | 0.0 | Bournemouth ... | c | cbbe | 47 | 58 | - | - | 3.5 | 4.2 |
| Llandudno ... | cdor | bade | 51 | 55 | 4 | 0.3 | 0.2 | 4.2 | Ventnor ... | b | bca | 47 | 58 | - | - | 3.3 | 6.1 |
| Colwyn Bay ... | acrc | cdpo | 50 | 55 | 3 | 0.3 | 0.1 | 5.2 | Portsmouth (S'thsea) ... | bac | oede | 49 | 57 | - | - | 2.8 | 3.0 |
| Rhyl ... | ac | c | 49 | 56 | 4 | - | 0.0 | 5.9 | Bognor ... | cbc | bc | 49 | 58 | - | - | 1.8 | 2.6 |
| Wainsey ... | ur | ur | 49 | 55 | 3 | 1 | 0.7 | 0.0 | Littlehampton ... | c | bc | 49 | 58 | - | - | 3.3 | 2.9 |
| Southport ... | abbe | bcco | 47 | 56 | 2 | 0.3 | 1.7 | 7.3 | Worthing ... | c | cbc | 48 | 58 | - | - | 2.0 | 2.8 |
| Blackpool ... | c | o | 47 | 56 | 1 | - | 1.7 | 6.8 | Brighton ... | cbc | bcc | 49 | 59 | - | - | 2.6 | 2.8 |
| Hikley ... | bc | bc | 40 | 57 | 1 | - | 4.2 | 4.2 | Eastbourne ... | acbc | bcc | 47 | 60 | - | - | 4.0 | 2.2 |
| Cleethorpes ... | c | cm | 48 | 56 | - | - | 3.5 | 5.4 | Hastings ... | ccbc | bbe | 47 | 58 | - | - | 4.3 | 2.4 |
| Skewness ... | bcb | bcc | 47 | 57 | - | - | 3.0 | 8.7 | Folkestone ... | c | bccof | 48 | 58 | - | - | 2.9 | 1.4 |
| Aberystwyth ... | prcu | bbe | 51 | 55 | 1 | 0.3 | 0.7 | 2.9 | Dover ... | mccb | ccm | 48 | 59 | - | - | 3.5 | 3.0 |
| Bath ... | pc | cic | 45 | 58 | - | 0.3 | 2.0 | 0.0 | Tunbridge Wells ... | bccb | bbeo | 39 | 60 | - | - | 3.3 | 1.6 |
| Cheltenham ... | cbcc | cbcc | 43 | 58 | 0.3 | - | 2.4 | 0.4 | Ramsgate ... | cbe | bc | 48 | 56 | - | - | 3.1 | 1.4 |
| Leamington Spa ... | c | b | 46 | 56 | - | - | 3.0 | 0.5 | Margate ... | zbc | bcz | 50 | 56 | - | - | 3.8 | 1.7 |
| Lowestoft ... | c | c | 43 | 54 | Trace | - | 1.5 | 3.7 | Deal ... | oac | cbcc | 46 | 59 | - | - | 2.6 | |
| Felixstowe ... | cmbe | bccm | 42 | 57 | - | - | 1.8 | 3.2 | | | | | | | | | |
| Harwich & Dovercourt | bc | moc | 43 | 56 | - | - | 1.2 | 2.4 | | | | | | | | | |
| Southend ... | abc | o | 46 | 59 | - | - | 1.8 | 6.5 | | | | | | | | | |

TERMS OF SUBSCRIPTION.—6/6 per quarter or 25/- per year, post free. Single copies may be obtained at the Meteorological Office, price 1d.

* Information not usually received.

P The observations at 1h G.M.T. and, at Guernsey, the sunshine readings are from an auxiliary station.

S For details see page 1.

M See footnote page 1.

At stations marked thus the maximum temperature is for the period 9h.-17h., the minimum for the period 21h.-5h. + 17h. 5h.



AIR. MINISTRY.

DAILY WEATHER REPORT OF THE METEOROLOGICAL OFFICE, LONDON:

BRITISH SECTION.

No. B. 24071

TUESDAY 18TH OCTOBER 1927.

Page 1.

| Observations at 13h. G.M.T. 17 TH | | | | | | | | | | | | | | Observations at 13h. G.M.T. 17 TH | | | | | | | | | | | | | |
|--|------------------|--------------------|--------|-------|----------|-------|-----------|-------------|--------|--------|--------|------------------|------------------|--|--------|-------|----------|-------|-----------|-------------|--------|--------|--------|------------------|--------|------|------|
| STATIONS. | Barom. at M.S.L. | Change in 3 Hours. | Wind. | | Weather. | Temp. | Humidity. | Visibility. | Cloud. | | | State of ground. | Barom. at M.S.L. | Change in 3 Hours. | Wind. | | Weather. | Temp. | Humidity. | Visibility. | Cloud. | | | State of ground. | | | |
| | | | Direc. | Force | | | | | Low. | Upper. | Total. | | | | Direc. | Force | | | | | Low. | Upper. | Total. | | | | |
| | | | | | | | | | | | | | | | | | | | | | | | | | Height | Form | Amt. |
| (For heights see p. 2). | mb. | | 0-12 | | | °F. | % | 0-9 | Feet | 0-10 | 0-10 | | mb. | | 0-12 | | | °F. | % | 0-9 | Feet | 0-10 | 0-10 | | | | |
| Lerwick | 994.9 | 0 | E | 2 | bc | 45 | 65 | 8 | 4000 | C | 3 | Asr | 7 | 997.1 | +4 | N | 2 | bc | 45 | 65 | 8 | 4000 | C | 3 | Asr | 10 | |
| Stornoway | 1000.6 | +2 | NW | 2 | bc | 45 | 75 | 7 | 4000 | CuNc | 4 | - | 4 | 1003.4 | +2 | NW | 2 | bc | 45 | 75 | 7 | 4000 | CuNc | 4 | - | 4 | |
| Wick | 996.5 | 0 | NNW | 2 | bc | 45 | 75 | 8 | 1500 | CuNc | 6 | Asr | 6 | 1007.9 | +2 | NW | 2 | bc | 45 | 75 | 8 | 1500 | CuNc | 6 | Asr | 10 | |
| Three | 1005.4 | +1 | NW | 2 | bc | 45 | 75 | 8 | 2500 | CuNc | 6 | - | 6 | 1007.9 | +1 | NW | 2 | bc | 45 | 75 | 8 | 2500 | CuNc | 6 | - | 6 | |
| Nairn | 1007.9 | 0 | NNW | 4 | bc | 51 | 75 | 8 | 1500 | CuNc | 7 | - | 7 | 1000.0 | +3 | NNW | 4 | bc | 51 | 75 | 8 | 1500 | CuNc | 7 | - | 7 | |
| Aberdeen | 997.9 | 0 | NNW | 4 | bc | 51 | 75 | 8 | 1500 | CuNc | 7 | - | 7 | 1000.0 | +3 | NNW | 4 | bc | 51 | 75 | 8 | 1500 | CuNc | 7 | - | 7 | |
| Malin Head | 1008.3 | +2 | NW | 6 | bc | 45 | 95 | 8 | 4000 | CuNc | 7 | Ac | 8 | 1010.4 | +1 | NW | 6 | bc | 45 | 95 | 8 | 4000 | CuNc | 7 | Ac | 10 | |
| Renfrew | 1002.7 | +1 | NW | 2 | bc | 45 | 75 | 8 | 2500 | CuNc | 6 | - | 6 | 1005.7 | +4 | NNW | 6 | bc | 45 | 75 | 8 | 2500 | CuNc | 6 | - | 6 | |
| Edinburgh (Inchkeith) | 999.3 | -1 | NW | 2 | bc | 45 | 75 | 8 | 500 | CuNc | 1 | Ac | 1 | 1005.7 | +4 | NNW | 6 | bc | 45 | 75 | 8 | 500 | CuNc | 1 | Ac | 1 | |
| Leuchars | 999.3 | +1 | NNW | 2 | bc | 45 | 75 | 8 | 4000 | CuNc | 1 | - | 1 | 1005.7 | +4 | NNW | 6 | bc | 45 | 75 | 8 | 4000 | CuNc | 1 | - | 1 | |
| Eskdalemuir | 1002.2 | -1 | NNW | 2 | bc | 45 | 75 | 8 | 2500 | CuNc | 1 | - | 1 | 1005.7 | +4 | NNW | 6 | bc | 45 | 75 | 8 | 2500 | CuNc | 1 | - | 1 | |
| Tynemouth | 1000.6 | -1 | NW | 2 | bc | 45 | 75 | 8 | 1500 | CuNc | 4 | - | 4 | 1005.7 | +4 | NNW | 6 | bc | 45 | 75 | 8 | 1500 | CuNc | 4 | - | 4 | |
| Blackod Point | 1014.9 | +1 | NW | 2 | bc | 45 | 75 | 8 | 2500 | CuNc | 6 | - | 6 | 1015.4 | 0 | NW | 2 | bc | 45 | 75 | 8 | 2500 | CuNc | 6 | - | 6 | |
| Donaghadee | 1008.8 | +1 | NW | 2 | bc | 45 | 75 | 8 | 2500 | CuNc | 6 | - | 6 | 1010.2 | +2 | NW | 2 | bc | 45 | 75 | 8 | 2500 | CuNc | 6 | - | 6 | |
| Birr Castle | 1013.4 | -1 | NW | 2 | bc | 45 | 75 | 8 | 1500 | CuNc | 6 | - | 6 | 1014.7 | -1 | NW | 2 | bc | 45 | 75 | 8 | 1500 | CuNc | 6 | - | 6 | |
| Holyhead | 1003.5 | -1 | NW | 2 | bc | 45 | 75 | 8 | 1500 | CuNc | 6 | - | 6 | 1011.1 | +1 | NW | 2 | bc | 45 | 75 | 8 | 1500 | CuNc | 6 | - | 6 | |
| Liverpool (Bidston) | 1007.1 | -1 | NW | 2 | bc | 45 | 75 | 8 | 1500 | CuNc | 6 | - | 6 | 1008.9 | +2 | NNW | 4 | bc | 45 | 75 | 8 | 1500 | CuNc | 6 | - | 6 | |
| Chester (Sealand) | 1007.6 | -1 | NW | 2 | bc | 45 | 75 | 8 | 1500 | CuNc | 6 | - | 6 | 1008.8 | +2 | NNW | 4 | bc | 45 | 75 | 8 | 1500 | CuNc | 6 | - | 6 | |
| Harrogate | 1003.7 | +1 | NW | 2 | bc | 45 | 75 | 8 | 2500 | CuNc | 6 | - | 6 | 1006.0 | +1 | NW | 2 | bc | 45 | 75 | 8 | 2500 | CuNc | 6 | - | 6 | |
| Spurn Head | 1002.0 | -1 | NW | 2 | bc | 45 | 75 | 8 | 4000 | CuNc | 6 | Ac | 7 | 1003.1 | +1 | NW | 2 | bc | 45 | 75 | 8 | 4000 | CuNc | 6 | Ac | 7 | |
| Birmingham (Edgbaston) | 1008.2 | -1 | NNW | 2 | bc | 45 | 75 | 8 | 2500 | CuNc | 6 | - | 6 | 1009.6 | +1 | NW | 2 | bc | 45 | 75 | 8 | 2500 | CuNc | 6 | - | 6 | |
| Cranwell | 1006.0 | -1 | NNW | 2 | bc | 45 | 75 | 8 | 2500 | CuNc | 6 | - | 6 | 1006.8 | +2 | NNW | 4 | bc | 45 | 75 | 8 | 2500 | CuNc | 6 | - | 6 | |
| Gorleston | 1004.2 | -1 | NNW | 2 | bc | 45 | 75 | 8 | 2500 | CuNc | 6 | - | 6 | 1002.9 | -1 | NW | 2 | bc | 45 | 75 | 8 | 2500 | CuNc | 6 | - | 6 | |
| Valentia (Cahirciveen) | 1016.6 | -1 | NW | 4 | bc | 45 | 75 | 8 | 1500 | CuNc | 6 | - | 6 | 1016.7 | 0 | NW | 4 | bc | 45 | 75 | 8 | 1500 | CuNc | 6 | - | 6 | |
| Roches Point | 1015.8 | -1 | NW | 4 | bc | 45 | 75 | 8 | 1500 | CuNc | 6 | - | 6 | 1016.7 | 0 | NW | 4 | bc | 45 | 75 | 8 | 1500 | CuNc | 6 | - | 6 | |
| Pembroke (St. Ann's Hl.) | 1012.9 | -1 | NW | 4 | bc | 45 | 75 | 8 | 1500 | CuNc | 6 | - | 6 | 1013.4 | +1 | NW | 4 | bc | 45 | 75 | 8 | 1500 | CuNc | 6 | - | 6 | |
| Ross-on-Wye | 1010.0 | -1 | NW | 4 | bc | 45 | 75 | 8 | 1500 | CuNc | 6 | - | 6 | 1010.1 | +1 | NW | 4 | bc | 45 | 75 | 8 | 1500 | CuNc | 6 | - | 6 | |
| Leamfield | 1009.3 | -1 | NW | 4 | bc | 45 | 75 | 8 | 1500 | CuNc | 6 | - | 6 | 1010.1 | +1 | NW | 4 | bc | 45 | 75 | 8 | 1500 | CuNc | 6 | - | 6 | |
| Winchester (Worthy Dn) | 1010.7 | -1 | NW | 4 | bc | 45 | 75 | 8 | 1500 | CuNc | 6 | - | 6 | 1010.8 | +1 | NW | 4 | bc | 45 | 75 | 8 | 1500 | CuNc | 6 | - | 6 | |
| E. Farnborough | 1009.6 | -1 | NW | 4 | bc | 45 | 75 | 8 | 1500 | CuNc | 6 | - | 6 | 1009.8 | +1 | NW | 4 | bc | 45 | 75 | 8 | 1500 | CuNc | 6 | - | 6 | |
| London (Kew Obsy.) | 1009.1 | -1 | NW | 4 | bc | 45 | 75 | 8 | 1500 | CuNc | 6 | - | 6 | 1009.4 | +1 | NW | 4 | bc | 45 | 75 | 8 | 1500 | CuNc | 6 | - | 6 | |
| Croydon | 1009.4 | -1 | NW | 4 | bc | 45 | 75 | 8 | 2500 | CuNc | 6 | - | 6 | 1009.5 | 0 | NW | 4 | bc | 45 | 75 | 8 | 2500 | CuNc | 6 | - | 6 | |
| Shoeburyness | 1007.8 | -1 | NNW | 3 | bc | 60 | 75 | 8 | 4000 | CuNc | 5 | Ac | 7 | 1008.0 | 0 | NW | 3 | bc | 60 | 75 | 8 | 4000 | CuNc | 5 | Ac | 7 | |
| Olveston-on-Sea | 1006.8 | -1 | NW | 2 | bc | 45 | 75 | 8 | 2500 | CuNc | 6 | - | 6 | 1006.9 | 0 | NW | 2 | bc | 45 | 75 | 8 | 2500 | CuNc | 6 | - | 6 | |
| Felixstowe | 1006.8 | -1 | NW | 2 | bc | 45 | 75 | 8 | 2500 | CuNc | 6 | - | 6 | 1006.9 | 0 | NW | 2 | bc | 45 | 75 | 8 | 2500 | CuNc | 6 | - | 6 | |
| Lynne | 1003.3 | -3 | NNW | 4 | bc | 45 | 75 | 8 | 1500 | CuNc | 6 | - | 6 | 1003.0 | +1 | NNW | 4 | bc | 45 | 75 | 8 | 1500 | CuNc | 6 | - | 6 | |
| Scilly (St. Mary's) | 1016.6 | 0 | NW | 4 | bc | 45 | 75 | 8 | 4000 | CuNc | 6 | - | 6 | 1016.5 | 0 | NW | 4 | bc | 45 | 75 | 8 | 4000 | CuNc | 6 | - | 6 | |
| Falmouth (Pendennis) | 1015.6 | -1 | NW | 4 | bc | 45 | 75 | 8 | 4000 | CuNc | 6 | - | 6 | 1015.1 | +1 | NW | 4 | bc | 45 | 75 | 8 | 4000 | CuNc | 6 | - | 6 | |
| Plymouth (Cattewater) | 1014.0 | -1 | NW | 4 | bc | 45 | 75 | 8 | 4000 | CuNc | 6 | - | 6 | 1013.8 | 0 | NW | 4 | bc | 45 | 75 | 8 | 4000 | CuNc | 6 | - | 6 | |
| Portland Bill | 1011.4 | -1 | NW | 4 | bc | 45 | 75 | 8 | 2500 | CuNc | 6 | - | 6 | 1011.4 | +1 | NW | 4 | bc | 45 | 75 | 8 | 2500 | CuNc | 6 | - | 6 | |
| Southampton (Calshot) | 1010.8 | -1 | NW | 4 | bc | 45 | 75 | 8 | 2500 | CuNc | 6 | - | 6 | 1011.3 | +1 | NW | 4 | bc | 45 | 75 | 8 | 2500 | CuNc | 6 | - | 6 | |
| Dunegess | 1009.3 | -1 | NW | 4 | bc | 45 | 75 | 8 | 2500 | CuNc | 6 | - | 6 | 1008.9 | +2 | NW | 4 | bc | 45 | 75 | 8 | 2500 | CuNc | 6 | - | 6 | |
| Guernsey (Fort George) | 1015.2 | -1 | NW | 4 | bc | 45 | 75 | 8 | 1500 | CuNc | 6 | - | 6 | 1014.6 | -1 | NW | 4 | bc | 45 | 75 | 8 | 1500 | CuNc | 6 | - | 6 | |

| LONDON OBSERVATIONS. | | | | | | | | | | ATMOSPHERIC POLLUTION. | | | | | | | | | | POLE STAR RECORD at Greenwich Obsy. | | | | | | | | | | CODE FOR STATE OF GROUND. | | | | | | | | | | | | | | | | | | | | | | | | | | | | | | | | | | | | |
|------------------------------|----------|------------|--------|--------------|-------------|----------------|------------|--------|------------|------------------------|-----------|---|---|-------|---|-------|--------|-------|----------|-------------------------------------|----------|-------|----------|-------|---------------|-------|---------------|-------|---------|---------------------------|------------------|-------|------------------|-------|---------------------|-------|--------------|-------|----------|-------|---------------|-------|---|-------|-------|-------|-------|-------|-------|-------|-------|-------|-------|-------|-------|-------|-------|-------|-------|-------|-------|-------|-------|-------|-------|-------|
| Height above M.S.L. in feet. | WEATHER. | | | TEMPERATURE. | | | RAIN-FALL. | | SUN-SHINE. | | HUMIDITY. | | Milligrams of Solid Impurity per cubic metre. | | Exposure from 17 TH to 18 TH 5 ⁴⁵ m. | | Stars. | | Polaris. | | δ Ursae. | | Minoris. | | 0. Dense fog. | | 1. Thick fog. | | 2. Fog. | | 3. Moderate fog. | | 4. Mist or haze. | | 5. Poor visibility. | | 6. Moderate. | | 7. Good. | | 8. Very good. | | 9. Excellent visibility, beyond 31 miles. | | | | | | | | | | | | | | | | | | | | | | | |
| | Morning. | Afternoon. | Night. | Max. Day. | Min. Night. | Min. on Grass. | Day. | Night. | h. | m. | % | % | 24 HR. ended 7h. G.M.T. 17 TH . | Time. | Time. | Time. | Time. | h. m. | h. m. | h. m. | h. m. | h. m. | h. m. | h. m. | h. m. | h. m. | h. m. | h. m. | h. m. | h. m. | h. m. | h. m. | h. m. | h. m. | h. m. | h. m. | h. m. | h. m. | h. m. | h. m. | h. m. | h. m. | h. m. | h. m. | h. m. | h. m. | h. m. | h. m. | h. m. | h. m. | h. m. | h. m. | h. m. | h. m. | h. m. | h. m. | h. m. | h. m. | h. m. | h. m. | h. m. | h. m. | h. m. | h. m. | h. m. | h. m. |

SUMMARIES FOR THE PAST 24 HOURS.

| STATIONS. | WEATHER. | | | | TEMPERATURE. | | | RAINFALL† | | | | SUN. 17TH Hours. |
|-------------------------|----------|----------|----------|---------|--------------|----------------|---------------------|-----------|---------|--------|---------|------------------------|
| | 7h-13h. | 13h-18h. | 18h-19h. | 19h-7h. | MAX. Day. | MIN. Night. | MIN. on Grass | Day. | 7h-18h. | Night. | 18h-7h. | |
| | 17TH | 17TH | 18TH | 18TH | 7h-18h. | 18h-7h. | Grass | mm. | began. | mm. | began. | |
| Lerwick | bc | bcc | becipr | c | 45 | 35 | . | 1 | 1 | Trace | 1 | 1.3 |
| Stornoway | b | b | bcc | cbrc | 51 | 35 | . | 2 | * | 0.5 | * | 5.3 |
| Wick | cbrc | cbrc | PRPR | cbrc | 51 | 38 | . | 1 | <8.00 | 4 | <21.00 | 5.2 |
| Tiree | ptbc | ptbc | colbc | ptbc | 53 | 46 | 40 | 0.5 | <8.00 | 1 | <24.00 | 5.2 |
| Nairn | bcpr | bcRq | Cqpr | bcx | 53 | 37 | . | 2 | 11.00 | 1 | <21.00 | 2.1 |
| Aberdeen | bcpr | bcprbc | bcprq | bcpr | 52 | 40 | 34 | Trace | <8.00 | 1 | <24.00 | 4.3 |
| Malin Head | oidmbo | cbbc | bcprR | bcpr | 54 | 47 | . | 2 | <8.00 | 1 | <21.00 | 3.1 |
| Renfrew | cbprbc | cbprbc | bcprbc | bcpr | 51 | 37 | 31 | 0.2 | 9.00 | 1 | — | 3.9 |
| Edinburgh(Inchkeith) | c | bcq | bcq | bcc | 43 | 43 | 41 | 0.2 | — | 1 | — | 4.4 |
| Leuchars | cbprbc | bcq | bcq | bcpr | 51 | 33 | 33 | 0.2 | <8.00 | 1 | — | 2.6 |
| Blackdunmill | cbpr | bcprbc | bcc | bcc | 51 | 38 | 33 | 1 | <8.00 | 1 | — | 2.8 |
| Tynemouth | cbprbc | bcq | bcprq | bcpr | 57 | 41 | 33 | 0.3 | 11.00 | 1 | — | 1.8 |
| Blackod Point | Re | cbcc | bcpr | bcpr | 56 | 49 | . | 1 | 1 | Trace | * | . |
| Donaghadee | bcpr | bcpr | bcc | c | 44 | 44 | . | 0.5 | <8.00 | 1 | — | . |
| Birr Castle | cbpr | c | c | c | 40 | 29 | 29 | Trace | 11.00 | 1 | — | 2.4 |
| Holyhead | idmbo | bcprbc | bcq | bcpr | 51 | 49 | 49 | 0.1 | 9.00 | 1 | — | 3.0 |
| Liverpool (Bidston) | idmbo | bcprbc | bcq | bcpr | 55 | 49 | 44 | 1 | <8.00 | Trace | <21.00 | 2.0 |
| Chester (Sealand) | idmbo | bcprbc | bcq | bcpr | 57 | 48 | 44 | 1 | <8.00 | Trace | <21.00 | 1.7 |
| Harrogate | cbpr | cbcc | b | bcc | 56 | 42 | 38 | Trace | 13.30 | 1 | — | 4.1 |
| Spurn Head | bcpr | bcpr | b | bcc | 45 | 45 | . | 1 | — | 1 | — | 1.3 |
| Birmingham(Edgbaston) | c | c | b | bcc | 42 | 39 | 39 | 1 | — | 1 | — | 0.9 |
| Cranwell | c | c | b | bcc | 41 | 33 | 33 | 1 | — | 1 | — | 1.2 |
| Gorleston | cq | cq | b | b | 37 | 41 | 33 | 1 | — | 1 | — | 0.0 |
| Valentia (Cahireveel) | oco | cbcc | bcc | cbcc | 57 | 51 | 47 | — | — | 0.1 | 3.30 | 0.8 |
| Roches Point | c | cbcc | b | bcc | 58 | 46 | . | — | — | 1 | — | 1.3 |
| Pembroke (St. Ann's H.) | cq | cbcc | bq | bcc | 50 | 50 | . | — | — | 1 | — | 1.3 |
| Ross-on-Wye | c | c | bcc | b | 43 | 35 | 35 | Trace | <8.00 | Trace | 1 | 1.2 |
| Leafield | cb | cb | b | b | 55 | 41 | 36 | Trace | <8.00 | Trace | 1 | 0.2 |
| Winchester (Worthy Dn) | c | c | cbcc | cbcc | 58 | 36 | 29 | — | — | 1 | — | 0.2 |
| S. Farnborough | cbcc | cbcc | cbw | cbw | 59 | 35 | 29 | — | — | 1 | — | 1.6 |
| London (Kew Obsv.) | c | cbcc | cbw | cbw | 60 | 40 | 39 | — | — | 1 | — | 2.0 |
| Croydon | cbcc | cbcc | cbw | cbw | 60 | 41 | 37 | Trace | <8.00 | — | — | 2.1 |
| Shoeburyness | cbcc | cbcc | c | cbcc | 61 | 43 | 39 | — | — | 1 | — | 1.0 |
| Clacton-on-Sea | c | cbcc | cb | cbcc | 58 | 42 | 39 | — | — | 1 | — | 0.3 |
| Felixstowe | c | c | cbcc | cb | 58 | 45 | 40 | — | — | 1 | — | 0.7 |
| Lympne | cbcc | cbcc | cbcc | b | 60 | 36 | 32 | Trace | <8.00 | — | — | 0.4 |
| Scilly (St. Mary's) | c | cbcc | cbcc | bcc | 58 | 50 | . | — | — | 1 | — | 2.5 |
| Falmouth (Pendennis) | cbcc | cbcc | bc | bcc | 57 | 48 | . | Trace | <8.00 | — | — | 0.3 |
| Plymouth (Cattewater) | cbcc | cbcc | bc | bcc | 58 | 40 | 36 | Trace | <8.00 | — | — | 0.8 |
| Portland Bill | cbcc | cbcc | b | b | 58 | 43 | 38 | 1 | 9.00 | 1 | — | 0.4 |
| Southampton (Calshot) | c | cbcc | cbcc | cbw | 58 | 42 | 38 | Trace | 14.30 | Trace | 1 | 0.4 |
| Dungeness | c | cbcc | cbcc | b | 58 | 42 | 38 | Trace | <8.00 | — | — | 0.2 |
| Guernsey | cbcc | cbcc | cbcc | cbcc | 57 | 50 | . | Trace | <8.00 | — | — | 0.2 |

Districts.

Forecasts for the 24 hours commencing 15h G.M.T. Tuesday, 18th October, 1927.

Further Outlook.

1. S.E. England
2. E. England
3. E. Midlands
4. W. Midlands

Wind S.W., light to moderate; mainly fine, considerable sunny periods; moderate day temperature, slight frost locally at night.

5. S.W. England
6. South Wales

Wind westerly, probably backing to S.W., light to moderate; mainly fine, considerable sunny periods; moderate day temperature, slight frost locally at night.

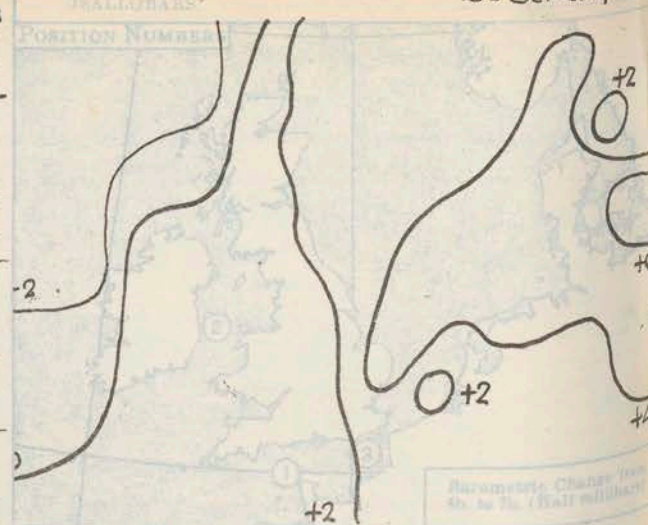
7. North Wales
8. N.W. England
9. N. Midlands

Wind westerly, backing to S.W., moderate to fresh; mainly fair but a dew local showers today; rather cold, slight frost locally at night.

10. N.E. England
11. S.E. Scotland
12. S.W. Scotland
13. A.W. Scotland
14. H. N.W. Scotland
15. Mid-Scotland
16. N.E. Scotland
17. Orkneys and Shetlands
18. N.W. Ireland
19. S.E. Ireland
20. S.W. Ireland

Wind westerly, probably backing to S.W., light to moderate; fair to cloudy; moderate temperature.

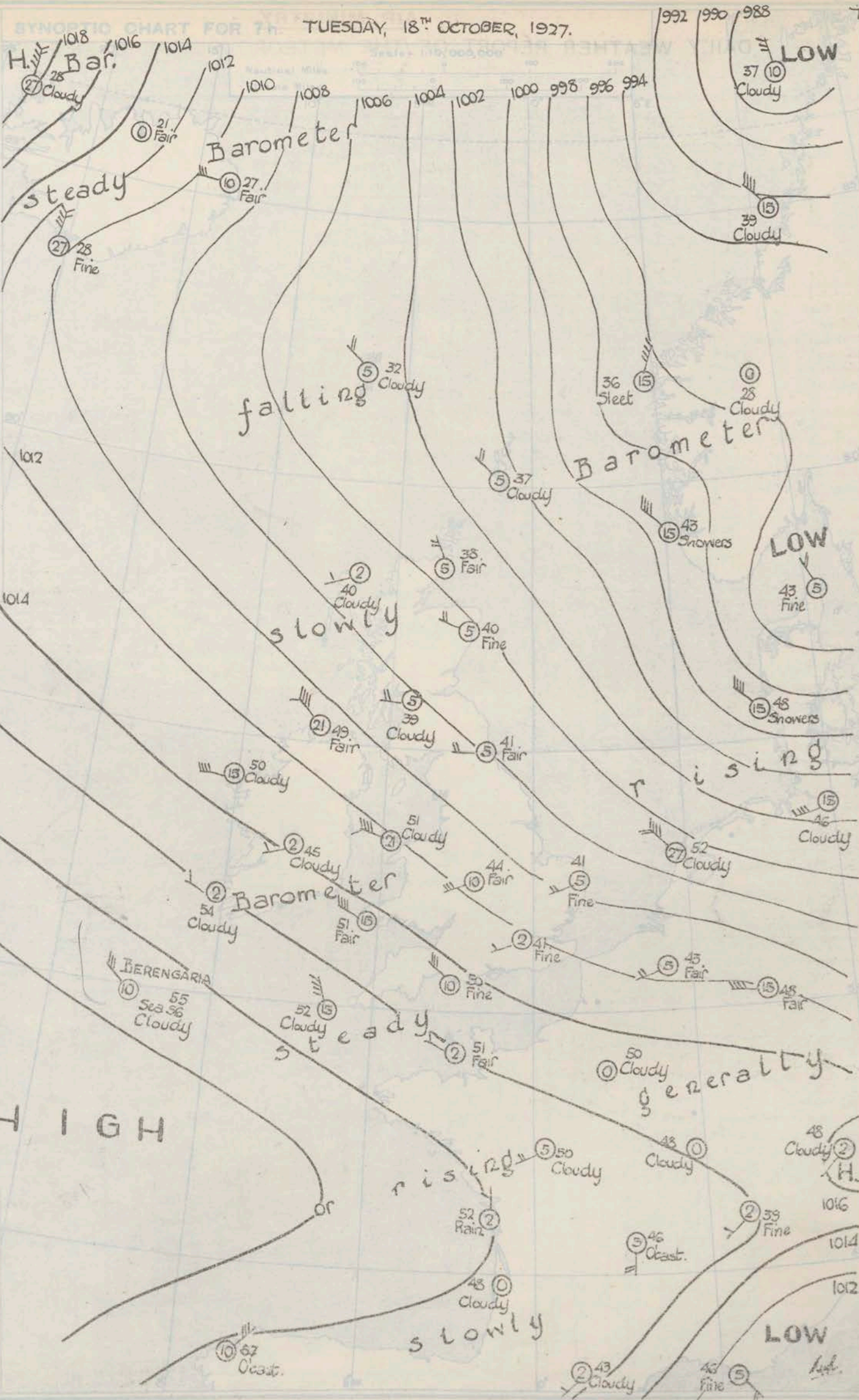
18TH October, 1927.



An anticyclone north of Azores will probably spread eastwards across Southern England, France and Germany. There are some indications that a new depression will develop south of Greenland and approach Iceland before very long. Winds will probably back to between W. and S.W. over the British Isles in the course of the next day or two, but the weather should be mainly fine during the next 24 hours at least, with, however, a few local showers in the North.

Rather unsettled in the North and probably milder; mainly fine in the South.

TUESDAY, 18TH OCTOBER, 1927.



- C.8 C.Nb2
- C.Nb3 C.Nb1
- C.Nb4 C.Nb5
- C.Nb6 C.Nb7
- C.Nb8 C.Nb9
- C.Nb10 C.Nb11
- C.Nb12 C.Nb13
- C.Nb14 C.Nb15
- C.Nb16 C.Nb17
- C.Nb18 C.Nb19
- C.Nb20 C.Nb21
- C.Nb22 C.Nb23
- C.Nb24 C.Nb25
- C.Nb26 C.Nb27
- C.Nb28 C.Nb29
- C.Nb30 C.Nb31
- C.Nb32 C.Nb33
- C.Nb34 C.Nb35
- C.Nb36 C.Nb37
- C.Nb38 C.Nb39
- C.Nb40 C.Nb41
- C.Nb42 C.Nb43
- C.Nb44 C.Nb45
- C.Nb46 C.Nb47
- C.Nb48 C.Nb49
- C.Nb50 C.Nb51
- C.Nb52 C.Nb53
- C.Nb54 C.Nb55
- C.Nb56 C.Nb57
- C.Nb58 C.Nb59
- C.Nb60 C.Nb61
- C.Nb62 C.Nb63
- C.Nb64 C.Nb65
- C.Nb66 C.Nb67
- C.Nb68 C.Nb69
- C.Nb70 C.Nb71
- C.Nb72 C.Nb73
- C.Nb74 C.Nb75
- C.Nb76 C.Nb77
- C.Nb78 C.Nb79
- C.Nb80 C.Nb81
- C.Nb82 C.Nb83
- C.Nb84 C.Nb85
- C.Nb86 C.Nb87
- C.Nb88 C.Nb89
- C.Nb90 C.Nb91
- C.Nb92 C.Nb93
- C.Nb94 C.Nb95
- C.Nb96 C.Nb97
- C.Nb98 C.Nb99
- C.Nb100 C.Nb101
- C.Nb102 C.Nb103
- C.Nb104 C.Nb105
- C.Nb106 C.Nb107
- C.Nb108 C.Nb109
- C.Nb110 C.Nb111
- C.Nb112 C.Nb113
- C.Nb114 C.Nb115
- C.Nb116 C.Nb117
- C.Nb118 C.Nb119
- C.Nb120 C.Nb121
- C.Nb122 C.Nb123
- C.Nb124 C.Nb125
- C.Nb126 C.Nb127
- C.Nb128 C.Nb129
- C.Nb130 C.Nb131
- C.Nb132 C.Nb133
- C.Nb134 C.Nb135
- C.Nb136 C.Nb137
- C.Nb138 C.Nb139
- C.Nb140 C.Nb141
- C.Nb142 C.Nb143
- C.Nb144 C.Nb145
- C.Nb146 C.Nb147
- C.Nb148 C.Nb149
- C.Nb150 C.Nb151
- C.Nb152 C.Nb153
- C.Nb154 C.Nb155
- C.Nb156 C.Nb157
- C.Nb158 C.Nb159
- C.Nb160 C.Nb161
- C.Nb162 C.Nb163
- C.Nb164 C.Nb165
- C.Nb166 C.Nb167
- C.Nb168 C.Nb169
- C.Nb170 C.Nb171
- C.Nb172 C.Nb173
- C.Nb174 C.Nb175
- C.Nb176 C.Nb177
- C.Nb178 C.Nb179
- C.Nb180 C.Nb181
- C.Nb182 C.Nb183
- C.Nb184 C.Nb185
- C.Nb186 C.Nb187
- C.Nb188 C.Nb189
- C.Nb190 C.Nb191
- C.Nb192 C.Nb193
- C.Nb194 C.Nb195
- C.Nb196 C.Nb197
- C.Nb198 C.Nb199
- C.Nb200 C.Nb201
- C.Nb202 C.Nb203
- C.Nb204 C.Nb205
- C.Nb206 C.Nb207
- C.Nb208 C.Nb209
- C.Nb210 C.Nb211
- C.Nb212 C.Nb213
- C.Nb214 C.Nb215
- C.Nb216 C.Nb217
- C.Nb218 C.Nb219
- C.Nb220 C.Nb221
- C.Nb222 C.Nb223
- C.Nb224 C.Nb225
- C.Nb226 C.Nb227
- C.Nb228 C.Nb229
- C.Nb230 C.Nb231
- C.Nb232 C.Nb233
- C.Nb234 C.Nb235
- C.Nb236 C.Nb237
- C.Nb238 C.Nb239
- C.Nb240 C.Nb241
- C.Nb242 C.Nb243
- C.Nb244 C.Nb245
- C.Nb246 C.Nb247
- C.Nb248 C.Nb249
- C.Nb250 C.Nb251
- C.Nb252 C.Nb253
- C.Nb254 C.Nb255
- C.Nb256 C.Nb257
- C.Nb258 C.Nb259
- C.Nb260 C.Nb261
- C.Nb262 C.Nb263
- C.Nb264 C.Nb265
- C.Nb266 C.Nb267
- C.Nb268 C.Nb269
- C.Nb270 C.Nb271
- C.Nb272 C.Nb273
- C.Nb274 C.Nb275
- C.Nb276 C.Nb277
- C.Nb278 C.Nb279
- C.Nb280 C.Nb281
- C.Nb282 C.Nb283
- C.Nb284 C.Nb285
- C.Nb286 C.Nb287
- C.Nb288 C.Nb289
- C.Nb290 C.Nb291
- C.Nb292 C.Nb293
- C.Nb294 C.Nb295
- C.Nb296 C.Nb297
- C.Nb298 C.Nb299
- C.Nb300 C.Nb301
- C.Nb302 C.Nb303
- C.Nb304 C.Nb305
- C.Nb306 C.Nb307
- C.Nb308 C.Nb309
- C.Nb310 C.Nb311
- C.Nb312 C.Nb313
- C.Nb314 C.Nb315
- C.Nb316 C.Nb317
- C.Nb318 C.Nb319
- C.Nb320 C.Nb321
- C.Nb322 C.Nb323
- C.Nb324 C.Nb325
- C.Nb326 C.Nb327
- C.Nb328 C.Nb329
- C.Nb330 C.Nb331
- C.Nb332 C.Nb333
- C.Nb334 C.Nb335
- C.Nb336 C.Nb337
- C.Nb338 C.Nb339
- C.Nb340 C.Nb341
- C.Nb342 C.Nb343
- C.Nb344 C.Nb345
- C.Nb346 C.Nb347
- C.Nb348 C.Nb349
- C.Nb350 C.Nb351
- C.Nb352 C.Nb353
- C.Nb354 C.Nb355
- C.Nb356 C.Nb357
- C.Nb358 C.Nb359
- C.Nb360 C.Nb361
- C.Nb362 C.Nb363
- C.Nb364 C.Nb365
- C.Nb366 C.Nb367
- C.Nb368 C.Nb369
- C.Nb370 C.Nb371
- C.Nb372 C.Nb373
- C.Nb374 C.Nb375
- C.Nb376 C.Nb377
- C.Nb378 C.Nb379
- C.Nb380 C.Nb381
- C.Nb382 C.Nb383
- C.Nb384 C.Nb385
- C.Nb386 C.Nb387
- C.Nb388 C.Nb389
- C.Nb390 C.Nb391
- C.Nb392 C.Nb393
- C.Nb394 C.Nb395
- C.Nb396 C.Nb397
- C.Nb398 C.Nb399
- C.Nb400 C.Nb401
- C.Nb402 C.Nb403
- C.Nb404 C.Nb405
- C.Nb406 C.Nb407
- C.Nb408 C.Nb409
- C.Nb410 C.Nb411
- C.Nb412 C.Nb413
- C.Nb414 C.Nb415
- C.Nb416 C.Nb417
- C.Nb418 C.Nb419
- C.Nb420 C.Nb421
- C.Nb422 C.Nb423
- C.Nb424 C.Nb425
- C.Nb426 C.Nb427
- C.Nb428 C.Nb429
- C.Nb430 C.Nb431
- C.Nb432 C.Nb433
- C.Nb434 C.Nb435
- C.Nb436 C.Nb437
- C.Nb438 C.Nb439
- C.Nb440 C.Nb441
- C.Nb442 C.Nb443
- C.Nb444 C.Nb445
- C.Nb446 C.Nb447
- C.Nb448 C.Nb449
- C.Nb450 C.Nb451
- C.Nb452 C.Nb453
- C.Nb454 C.Nb455
- C.Nb456 C.Nb457
- C.Nb458 C.Nb459
- C.Nb460 C.Nb461
- C.Nb462 C.Nb463
- C.Nb464 C.Nb465
- C.Nb466 C.Nb467
- C.Nb468 C.Nb469
- C.Nb470 C.Nb471
- C.Nb472 C.Nb473
- C.Nb474 C.Nb475
- C.Nb476 C.Nb477
- C.Nb478 C.Nb479
- C.Nb480 C.Nb481
- C.Nb482 C.Nb483
- C.Nb484 C.Nb485
- C.Nb486 C.Nb487
- C.Nb488 C.Nb489
- C.Nb490 C.Nb491
- C.Nb492 C.Nb493
- C.Nb494 C.Nb495
- C.Nb496 C.Nb497
- C.Nb498 C.Nb499
- C.Nb500 C.Nb501
- C.Nb502 C.Nb503
- C.Nb504 C.Nb505
- C.Nb506 C.Nb507
- C.Nb508 C.Nb509
- C.Nb510 C.Nb511
- C.Nb512 C.Nb513
- C.Nb514 C.Nb515
- C.Nb516 C.Nb517
- C.Nb518 C.Nb519
- C.Nb520 C.Nb521
- C.Nb522 C.Nb523
- C.Nb524 C.Nb525
- C.Nb526 C.Nb527
- C.Nb528 C.Nb529
- C.Nb530 C.Nb531
- C.Nb532 C.Nb533
- C.Nb534 C.Nb535
- C.Nb536 C.Nb537
- C.Nb538 C.Nb539
- C.Nb540 C.Nb541
- C.Nb542 C.Nb543
- C.Nb544 C.Nb545
- C.Nb546 C.Nb547
- C.Nb548 C.Nb549
- C.Nb550 C.Nb551
- C.Nb552 C.Nb553
- C.Nb554 C.Nb555
- C.Nb556 C.Nb557
- C.Nb558 C.Nb559
- C.Nb560 C.Nb561
- C.Nb562 C.Nb563
- C.Nb564 C.Nb565
- C.Nb566 C.Nb567
- C.Nb568 C.Nb569
- C.Nb570 C.Nb571
- C.Nb572 C.Nb573
- C.Nb574 C.Nb575
- C.Nb576 C.Nb577
- C.Nb578 C.Nb579
- C.Nb580 C.Nb581
- C.Nb582 C.Nb583
- C.Nb584 C.Nb585
- C.Nb586 C.Nb587
- C.Nb588 C.Nb589
- C.Nb590 C.Nb591
- C.Nb592 C.Nb593
- C.Nb594 C.Nb595
- C.Nb596 C.Nb597
- C.Nb598 C.Nb599
- C.Nb600 C.Nb601
- C.Nb602 C.Nb603
- C.Nb604 C.Nb605
- C.Nb606 C.Nb607
- C.Nb608 C.Nb609
- C.Nb610 C.Nb611
- C.Nb612 C.Nb613
- C.Nb614 C.Nb615
- C.Nb616 C.Nb617
- C.Nb618 C.Nb619
- C.Nb620 C.Nb621
- C.Nb622 C.Nb623
- C.Nb624 C.Nb625
- C.Nb626 C.Nb627
- C.Nb628 C.Nb629
- C.Nb630 C.Nb631
- C.Nb632 C.Nb633
- C.Nb634 C.Nb635
- C.Nb636 C.Nb637
- C.Nb638 C.Nb639
- C.Nb640 C.Nb641
- C.Nb642 C.Nb643
- C.Nb644 C.Nb645
- C.Nb646 C.Nb647
- C.Nb648 C.Nb649
- C.Nb650 C.Nb651
- C.Nb652 C.Nb653
- C.Nb654 C.Nb655
- C.Nb656 C.Nb657
- C.Nb658 C.Nb659
- C.Nb660 C.Nb661
- C.Nb662 C.Nb663
- C.Nb664 C.Nb665
- C.Nb666 C.Nb667
- C.Nb668 C.Nb669
- C.Nb670 C.Nb671
- C.Nb672 C.Nb673
- C.Nb674 C.Nb675
- C.Nb676 C.Nb677
- C.Nb678 C.Nb679
- C.Nb680 C.Nb681
- C.Nb682 C.Nb683
- C.Nb684 C.Nb685
- C.Nb686 C.Nb687
- C.Nb688 C.Nb689
- C.Nb690 C.Nb691
- C.Nb692 C.Nb693
- C.Nb694 C.Nb695
- C.Nb696 C.Nb697
- C.Nb698 C.Nb699
- C.Nb700 C.Nb701
- C.Nb702 C.Nb703
- C.Nb704 C.Nb705
- C.Nb706 C.Nb707
- C.Nb708 C.Nb709
- C.Nb710 C.Nb711
- C.Nb712 C.Nb713
- C.Nb714 C.Nb715
- C.Nb716 C.Nb717
- C.Nb718 C.Nb719
- C.Nb720 C.Nb721
- C.Nb722 C.Nb723
- C.Nb724 C.Nb725
- C.Nb726 C.Nb727
- C.Nb728 C.Nb729
- C.Nb730 C.Nb731
- C.Nb732 C.Nb733
- C.Nb734 C.Nb735
- C.Nb736 C.Nb737
- C.Nb738 C.Nb739
- C.Nb740 C.Nb741
- C.Nb742 C.Nb743
- C.Nb744 C.Nb745
- C.Nb746 C.Nb747
- C.Nb748 C.Nb749
- C.Nb750 C.Nb751
- C.Nb752 C.Nb753
- C.Nb754 C.Nb755
- C.Nb756 C.Nb757
- C.Nb758 C.Nb759
- C.Nb760 C.Nb761
- C.Nb762 C.Nb763
- C.Nb764 C.Nb765
- C.Nb766 C.Nb767
- C.Nb768 C.Nb769
- C.Nb770 C.Nb771
- C.Nb772 C.Nb773
- C.Nb774 C.Nb775
- C.Nb776 C.Nb777
- C.Nb778 C.Nb779
- C.Nb780 C.Nb781
- C.Nb782 C.Nb783
- C.Nb784 C.Nb785
- C.Nb786 C.Nb787
- C.Nb788 C.Nb789
- C.Nb790 C.Nb791
- C.Nb792 C.Nb793
- C.Nb794 C.Nb795
- C.Nb796 C.Nb797
- C.Nb798 C.Nb799
- C.Nb800 C.Nb801
- C.Nb802 C.Nb803
- C.Nb804 C.Nb805
- C.Nb806 C.Nb807
- C.Nb808 C.Nb809
- C.Nb810 C.Nb811
- C.Nb812 C.Nb813
- C.Nb814 C.Nb815
- C.Nb816 C.Nb817
- C.Nb818 C.Nb819
- C.Nb820 C.Nb821
- C.Nb822 C.Nb823
- C.Nb824 C.Nb825
- C.Nb826 C.Nb827
- C.Nb828 C.Nb829
- C.Nb830 C.Nb831
- C.Nb832 C.Nb833
- C.Nb834 C.Nb835
- C.Nb836 C.Nb837
- C.Nb838 C.Nb839
- C.Nb840 C.Nb841
- C.Nb842 C.Nb843
- C.Nb844 C.Nb845
- C.Nb846 C.Nb847
- C.Nb848 C.Nb849
- C.Nb850 C.Nb851
- C.Nb852 C.Nb853
- C.Nb854 C.Nb855
- C.Nb856 C.Nb857
- C.Nb858 C.Nb859
- C.Nb860 C.Nb861
- C.Nb862 C.Nb863
- C.Nb864 C.Nb865
- C.Nb866 C.Nb867
- C.Nb868 C.Nb869
- C.Nb870 C.Nb871
- C.Nb872 C.Nb873
- C.Nb874 C.Nb875
- C.Nb876 C.Nb877
- C.Nb878 C.Nb879
- C.Nb880 C.Nb881
- C.Nb882 C.Nb883
- C.Nb884 C.Nb885
- C.Nb886 C.Nb887
- C.Nb888 C.Nb889
- C.Nb890 C.Nb891
- C.Nb892 C.Nb893
- C.Nb894 C.Nb895
- C.Nb896 C.Nb897
- C.Nb898 C.Nb899
- C.Nb900 C.Nb901
- C.Nb902 C.Nb903
- C.Nb904 C.Nb905
- C.Nb906 C.Nb907
- C.Nb908 C.Nb909
- C.Nb910 C.Nb911
- C.Nb912 C.Nb913
- C.Nb914 C.Nb915
- C.Nb916 C.Nb917
- C.Nb918 C.Nb919
- C.Nb920 C.Nb921
- C.Nb922 C.Nb923
- C.Nb924 C.Nb925
- C.Nb926 C.Nb927
- C.Nb928 C.Nb929
- C.Nb930 C.Nb931
- C.Nb932 C.Nb933
- C.Nb934 C.Nb935
- C.Nb936 C.Nb937
- C.Nb938 C.Nb939
- C.Nb940 C.Nb941
- C.Nb942 C.Nb943
- C.Nb944 C.Nb945
- C.Nb946 C.Nb947
- C.Nb948 C.Nb949
- C.Nb950 C.Nb951
- C.Nb952 C.Nb953
- C.Nb954 C.Nb955
- C.Nb956 C.Nb957
- C.Nb958 C.Nb959
- C.Nb960 C.Nb961
- C.Nb962 C.Nb963
- C.Nb964 C.Nb965
- C.Nb966 C.Nb967
- C.Nb968 C.Nb969
- C.Nb970 C.Nb971
- C.Nb972 C.Nb973
- C.Nb974 C.Nb975
- C.Nb976 C.Nb977
- C.Nb978 C.Nb979
- C.Nb980 C.Nb981
- C.Nb982 C.Nb983
- C.Nb984 C.Nb985
- C.Nb986 C.Nb987
- C.Nb988 C.Nb989
- C.Nb990 C.Nb991
- C.Nb992 C.Nb993
- C.Nb994 C.Nb995
- C.Nb996 C.Nb997
- C.Nb998 C.Nb999
- C.Nb1000 C.Nb1001
- C.Nb1002 C.Nb1003
- C.Nb1004 C.Nb1005
- C.Nb1006 C.Nb1007
- C.Nb1008 C.Nb1009
- C.Nb1010 C.Nb1011
- C.Nb1012 C.Nb1013
- C.Nb1014 C.Nb1015
- C.Nb1016 C.Nb1017
- C.Nb1018 C.Nb1019
- C.Nb1020 C.Nb1021
- C.Nb1022 C.Nb1023
- C.Nb1024 C.Nb1025
- C.Nb1026 C.Nb1027
- C.Nb1028 C.Nb1029
- C.Nb1030 C.Nb1031
- C.Nb1032 C.Nb1033
- C.Nb1034 C.Nb1035
- C.Nb1036 C.Nb1037
- C.Nb1038 C.Nb1039
- C.Nb1040 C.Nb1041
- C.Nb1042 C.Nb1043
- C.Nb1044 C.Nb1045
- C.Nb1046 C.Nb1047
- C.Nb1048 C.Nb1049
- C.Nb1050 C.Nb1051
- C.Nb1052 C.Nb1053
- C.Nb1054 C.Nb1055
- C.Nb1056 C.Nb1057
- C.Nb1058 C.Nb1059
- C.Nb1060 C.Nb1061
- C.Nb1062 C.Nb1063
- C.Nb1064 C.Nb1065
- C.Nb1066 C.Nb1067
- C.Nb1068 C.Nb1069
- C.Nb1070 C.Nb1071
- C.Nb1072 C.Nb1073
- C.Nb1074 C.Nb1075
- C.Nb1076 C.Nb1077
- C.Nb1078 C.Nb1079
- C.Nb1080 C.Nb1081
- C.Nb1082 C.Nb1083
- C.Nb1084 C.Nb1085
- C.Nb1086 C.Nb1087
- C.Nb1088 C.Nb1089
- C.Nb1090 C.Nb1091
- C.Nb1092 C.Nb1093
- C.Nb1094 C.Nb1095
- C.Nb1096 C.Nb1097
- C.Nb1098 C.Nb1099
- C.Nb1100 C.Nb1101
- C.Nb1102 C.Nb1103
- C.Nb1104 C.Nb1105
- C.Nb1106 C.Nb1107
- C.Nb1108 C.Nb1109
- C.Nb1110 C.Nb1111
- C.Nb1112 C.Nb1113
- C.Nb1114 C.Nb1115
- C.Nb1116 C.Nb1117
- C.Nb1118 C.Nb1119
- C.Nb1120 C.Nb1121
- C.Nb1122 C.Nb1123
- C.Nb1124 C.Nb1125
- C.Nb1126 C.Nb1127
- C.Nb1128 C.Nb1129
- C.Nb1130 C.Nb1131
- C.Nb1132 C.Nb1133
- C.Nb1134 C.Nb1135
- C.Nb1136 C.Nb1137
- C.Nb1138 C.Nb1139
- C.Nb1140 C.Nb1141
- C.Nb1142 C.Nb1143
- C.Nb1144 C.Nb1145
- C.Nb1146 C.Nb1147
- C.Nb1148 C.Nb1149
- C.Nb1150 C.Nb1151
- C.Nb1152 C.Nb1153
- C.Nb1154 C.Nb1155
- C.Nb1156 C.Nb1157
- C.Nb1158 C.Nb1159
- C.Nb1160 C.Nb1161
- C.Nb1162 C.Nb1163
- C.Nb1164 C.Nb1165
- C.Nb1166 C.Nb1167
- C.Nb1168 C.Nb1169
- C.Nb1170 C.Nb1171
- C.Nb1172 C.Nb1173
- C.Nb1174 C.Nb1175
- C.Nb1176 C.Nb1177
- C.Nb1178 C.Nb1179
- C.Nb1180 C.Nb1181
- C.Nb1182 C.Nb1183
- C.Nb1184 C.Nb1185
- C.Nb1186 C.Nb1187
- C.Nb1188 C.Nb1189
- C.Nb1190 C.Nb1191
- C.Nb1192 C.Nb1193
- C.Nb1194 C.Nb1195
- C.Nb1196 C.Nb1197
- C.Nb1198 C.Nb1199
- C.Nb1200 C.Nb1201
- C.Nb1202 C.Nb1203
- C.Nb1204 C.Nb1205
- C.Nb1206 C.Nb1207
- C.Nb1208 C.Nb1209
- C.Nb1210 C.Nb1211
- C.Nb1212 C.Nb1213
- C.Nb1214 C.Nb1215
- C.Nb1216 C.Nb1217
- C.Nb1218 C.Nb1219
- C.Nb1220 C.Nb1221
- C.Nb1222 C.Nb1223
- C.Nb1224 C.Nb1225
- C.Nb1226 C.Nb1227
- C.Nb1228 C.Nb1229
- C.Nb1230 C.Nb1231
- C.Nb1232 C.Nb1233
- C.Nb1234 C.Nb1235
- C.Nb1236 C.Nb1237
- C.Nb1238 C.Nb1239
- C.Nb1240 C.Nb1241
- C.Nb1242 C.Nb1243
- C.Nb1244 C.Nb1245
- C.Nb1246 C.Nb1247
- C.Nb1248 C.Nb1249
- C.Nb1250 C.Nb1251
- C.Nb1252 C.Nb1253
- C.Nb1254 C.Nb1255
- C.Nb1256 C.Nb1257
- C.Nb1258 C.Nb1259
- C.Nb1260 C.Nb1261
- C.Nb1262 C.Nb1263
- C.Nb1264 C.Nb1265
- C.Nb1266 C.Nb1267
- C.Nb1268 C.Nb1269
- C.Nb1270 C.Nb1271
- C.Nb1272 C.Nb1273
- C.Nb1274 C.Nb1275
- C.Nb1276 C.Nb1277
- C.Nb1278 C.Nb1279
- C.Nb1280 C.Nb1281
- C.Nb1282 C.Nb1283
- C.Nb1284 C.Nb1285
- C.Nb1286 C.Nb1287
- C.Nb1288 C.Nb1289
- C.Nb1290 C.Nb1291
- C.Nb1292 C.Nb1293
- C.Nb1294 C.Nb1295
- C.Nb1296 C.Nb1297
- C.Nb1298 C.Nb1299
- C.Nb1300 C.Nb1301
- C.Nb1302 C.Nb1303
- C.Nb1304 C.Nb1305
- C.Nb1306 C.Nb1307
- C.Nb1308 C.Nb1309
- C.Nb1310 C.Nb1311
- C.Nb1312 C.Nb1313
- C.Nb1314 C.Nb1315
- C.Nb1316 C.Nb1317
- C.Nb1318 C.Nb1319
- C.Nb1320 C.Nb1321
- C.Nb1322 C.Nb1323
- C.Nb1324 C.Nb1325
- C.Nb1326 C.Nb1327
- C.Nb1328 C.Nb1329
- C.Nb1330 C.Nb1331
- C.Nb1332 C.Nb1333
- C.Nb1334 C.Nb1335
- C.Nb1336 C.Nb1337
- C.Nb1338 C.Nb1339
- C.Nb1340 C.Nb1341
- C.Nb1342 C.Nb1343
- C.Nb1344 C.Nb1345
- C.Nb1346 C

AIR MINISTRY.

DAILY WEATHER REPORT OF THE METEOROLOGICAL OFFICE, LONDON:

Page 4.

BRITISH SECTION. TUESDAY, 18TH OCTOBER 1927.

No. 291...

| STATIONS. | Height above M.S.L. in feet. | Observations at 1h. G.M.T. 18TH | | | | | | | | | | | Observations at 7h. G.M.T. 18TH | | | | | | | | | | | Sea. | |
|-------------------------|------------------------------|---------------------------------|--------------------|--------|-------|----------|-----------|-------------|-----------------|--------|------|------|---------------------------------|--------------------|--------|-------|----------|-----------|-------------|-----------------|--------|------|------|------|------|
| | | Barom. at M.S.L. | Change in 3 Hours. | Wind. | | Weather. | Temp. of. | Humidity. % | Visibility. 0-3 | Cloud. | | | Barom. at M.S.L. | Change in 3 Hours. | Wind. | | Weather. | Temp. of. | Humidity. % | Visibility. 0-3 | Cloud. | | | | |
| | | | | Direc. | Force | | | | | Height | Form | Amt. | | | Direc. | Force | | | | | Height | Form | Amt. | | |
| | | | | | | | | | | | | | | | | | | | | | | | | | 0-12 |
| Lerwick | 54 | 1001.4 | +4 | NNW | 2 | cb | 39 | 75 | 8 | 4000 | Cn | 8 | 1003.1 | +2 | NW | 2 | c | 37 | 85 | 8 | 4000 | Cn | 4 | As | 8 |
| Stornoway | 30 | 1008.2 | +2 | NW | 2 | cb | 41 | 92 | 7 | 1500 | Cn | 6 | 1006.2 | +2 | WSW | 2 | c | 40 | 85 | 8 | 4000 | Cn | 8 | As | 8 |
| Wick | 81 | 1005.4 | +8 | NNE | 3 | CR | 41 | 92 | 8 | 1500 | Cn | 6 | 1006.1 | +1 | NNW | 2 | c | 38 | 85 | 8 | 1500 | Cn | 6 | As | 8 |
| Tirree | 32 | 1005.4 | +8 | NNE | 3 | CR | 41 | 92 | 8 | 1500 | Cn | 6 | 1006.1 | +1 | NNW | 2 | c | 38 | 85 | 8 | 1500 | Cn | 6 | As | 8 |
| Nairn | 82 | 1005.4 | +8 | NNE | 3 | CR | 41 | 92 | 8 | 1500 | Cn | 6 | 1006.1 | +1 | NNW | 2 | c | 38 | 85 | 8 | 1500 | Cn | 6 | As | 8 |
| Aberdeen | 49 | 1005.4 | +8 | NNE | 3 | CR | 41 | 92 | 8 | 1500 | Cn | 6 | 1006.1 | +1 | NNW | 2 | c | 38 | 85 | 8 | 1500 | Cn | 6 | As | 8 |
| Malin Head | 51 | 1011.1 | 0 | WNW | 5 | b, p | 51 | 85 | 8 | 4000 | Cn | 4 | 1010.2 | 0 | NW | 2 | c | 49 | 85 | 8 | 4000 | Cn | 4 | As | 8 |
| Renfrew | 36 | 1006.0 | +4 | W | 3 | b, c | 47 | 75 | 8 | 1500 | Cn | 6 | 1007.5 | +2 | WNW | 2 | c | 43 | 85 | 8 | 1500 | Cn | 6 | As | 8 |
| Edinburgh (Inchkeith) | 190 | 1006.0 | +4 | W | 3 | b, c | 47 | 75 | 8 | 1500 | Cn | 6 | 1007.5 | +2 | WNW | 2 | c | 43 | 85 | 8 | 1500 | Cn | 6 | As | 8 |
| Leuchars | 40 | 1006.0 | +4 | W | 3 | b, c | 47 | 75 | 8 | 1500 | Cn | 6 | 1007.5 | +2 | WNW | 2 | c | 43 | 85 | 8 | 1500 | Cn | 6 | As | 8 |
| Eskdalemuir | 794 | 1006.0 | +4 | W | 3 | b, c | 47 | 75 | 8 | 1500 | Cn | 6 | 1007.5 | +2 | WNW | 2 | c | 43 | 85 | 8 | 1500 | Cn | 6 | As | 8 |
| Tynemouth | 67 | 1006.1 | +1 | W | 4 | b | 44 | 85 | 7 | 1500 | Cn | 6 | 1009.0 | +2 | W | 2 | c | 41 | 85 | 8 | 1500 | Cn | 6 | As | 8 |
| Blackhead Point | 18 | 1014.9 | -1 | NW | 4 | b, c | 51 | 65 | 7 | 1500 | Cn | 7 | 1013.1 | -2 | W | 4 | c | 55 | 75 | 8 | 1500 | Cn | 7 | As | 8 |
| Donaghadee | 40 | 1014.9 | -1 | NW | 4 | b, c | 51 | 65 | 7 | 1500 | Cn | 7 | 1013.1 | -2 | W | 4 | c | 55 | 75 | 8 | 1500 | Cn | 7 | As | 8 |
| Birr Castle | 173 | 1012.1 | +1 | NW | 6 | b, c | 52 | 85 | 8 | 1500 | St | 5 | 1012.3 | 0 | WNW | 5 | c | 51 | 85 | 8 | 1500 | St | 5 | As | 8 |
| Holyhead | 26 | 1012.1 | +1 | NW | 6 | b, c | 52 | 85 | 8 | 1500 | St | 5 | 1012.3 | 0 | WNW | 5 | c | 51 | 85 | 8 | 1500 | St | 5 | As | 8 |
| Liverpool (Bidston) | 189 | 1011.5 | 0 | W | 3 | b, c | 50 | 85 | 8 | 1500 | St | 5 | 1011.5 | 0 | W | 3 | c | 50 | 85 | 8 | 1500 | St | 5 | As | 8 |
| Chester (Sealand) | 16 | 1011.7 | +1 | WNW | 3 | b, p | 49 | 85 | 8 | 1500 | St | 5 | 1011.7 | +1 | WNW | 3 | c | 49 | 85 | 8 | 1500 | St | 5 | As | 8 |
| Harrogate | 178 | 1006.8 | +1 | W | 6 | b | 47 | 75 | 7 | 1500 | St | 5 | 1008.8 | 0 | SW | 3 | b, c | 43 | 85 | 8 | 1500 | St | 5 | As | 8 |
| Spurn Head | 29 | 1006.8 | +1 | W | 6 | b | 47 | 75 | 7 | 1500 | St | 5 | 1008.8 | 0 | SW | 3 | b, c | 43 | 85 | 8 | 1500 | St | 5 | As | 8 |
| Birmingham (Edgbaston) | 535 | 1003.9 | +3 | WS | 3 | b | 43 | 97 | 7 | 1500 | St | 5 | 1003.9 | +3 | WS | 3 | b | 43 | 97 | 7 | 1500 | St | 5 | As | 8 |
| Cranwell | 236 | 1003.9 | +3 | WS | 3 | b | 43 | 97 | 7 | 1500 | St | 5 | 1003.9 | +3 | WS | 3 | b | 43 | 97 | 7 | 1500 | St | 5 | As | 8 |
| Gorleston | 14 | 1008.1 | +3 | WS | 2 | b | 45 | 92 | 7 | 1500 | St | 5 | 1008.1 | +3 | WS | 2 | b | 45 | 92 | 7 | 1500 | St | 5 | As | 8 |
| Valentia (Cahirciveen) | 30 | 1018.5 | -1 | SW | 2 | vo | 53 | 92 | 9 | 1500 | St | 10 | 1017.0 | -1 | W, N | 1 | c | 54 | 85 | 8 | 1500 | St | 10 | As | 8 |
| Roches Point | 32 | 1014.7 | +2 | NW | 5 | b | 51 | 75 | 8 | 1500 | St | 2 | 1014.7 | +2 | NW | 5 | c | 51 | 75 | 8 | 1500 | St | 2 | As | 8 |
| Pembroke (St. Ann's H.) | 150 | 1014.7 | +2 | NW | 5 | b | 51 | 75 | 8 | 1500 | St | 2 | 1014.7 | +2 | NW | 5 | c | 51 | 75 | 8 | 1500 | St | 2 | As | 8 |
| Ross-on-Wye | 223 | 1013.2 | +1 | WS | 4 | b | 43 | 97 | 7 | 1500 | St | 5 | 1013.2 | +1 | WS | 4 | b | 43 | 97 | 7 | 1500 | St | 5 | As | 8 |
| Leafield | 612 | 1013.2 | +1 | WS | 4 | b | 43 | 97 | 7 | 1500 | St | 5 | 1013.2 | +1 | WS | 4 | b | 43 | 97 | 7 | 1500 | St | 5 | As | 8 |
| Winchester (Worthy Dn.) | 273 | 1013.2 | +1 | WS | 4 | b | 43 | 97 | 7 | 1500 | St | 5 | 1013.2 | +1 | WS | 4 | b | 43 | 97 | 7 | 1500 | St | 5 | As | 8 |
| S. Farnborough | 330 | 1013.2 | +1 | WS | 4 | b | 43 | 97 | 7 | 1500 | St | 5 | 1013.2 | +1 | WS | 4 | b | 43 | 97 | 7 | 1500 | St | 5 | As | 8 |
| London (Kew Obs.) | 18 | 1012.6 | +2 | W | 3 | b | 45 | 95 | 7 | 1500 | St | 5 | 1012.6 | +2 | W | 3 | b | 45 | 95 | 7 | 1500 | St | 5 | As | 8 |
| Croydon | 244 | 1012.6 | +2 | W | 3 | b | 45 | 95 | 7 | 1500 | St | 5 | 1012.6 | +2 | W | 3 | b | 45 | 95 | 7 | 1500 | St | 5 | As | 8 |
| Shoeburyness | 11 | 1011.7 | +2 | W | 3 | b | 43 | 92 | 8 | 1500 | St | 5 | 1011.7 | +2 | W | 3 | b | 43 | 92 | 8 | 1500 | St | 5 | As | 8 |
| Olaeton-on-Sea | 54 | 1011.7 | +2 | W | 3 | b | 43 | 92 | 8 | 1500 | St | 5 | 1011.7 | +2 | W | 3 | b | 43 | 92 | 8 | 1500 | St | 5 | As | 8 |
| Felixstowe | 15 | 1011.7 | +2 | W | 3 | b | 43 | 92 | 8 | 1500 | St | 5 | 1011.7 | +2 | W | 3 | b | 43 | 92 | 8 | 1500 | St | 5 | As | 8 |
| Lymington | 350 | 1011.7 | +2 | W | 3 | b | 43 | 92 | 8 | 1500 | St | 5 | 1011.7 | +2 | W | 3 | b | 43 | 92 | 8 | 1500 | St | 5 | As | 8 |
| Scilly (St. Mary's) | 163 | 1017.6 | +1 | NNW | 5 | b | 52 | 75 | 7 | 4000 | Cn | 1 | 1017.1 | 0 | NNW | 4 | c | 52 | 75 | 8 | 4000 | Cn | 1 | As | 8 |
| Falmouth (Pendennis) | 200 | 1016.7 | +1 | NNW | 2 | b | 51 | 85 | 8 | 4000 | Cn | 4 | 1016.9 | 0 | NNW | 3 | b, c | 49 | 85 | 8 | 4000 | Cn | 4 | As | 8 |
| Plymouth (Cattewater) | 82 | 1013.3 | +1 | NNW | 4 | b | 53 | 75 | 8 | 4000 | Cn | 1 | 1013.3 | +1 | NNW | 4 | b | 53 | 75 | 8 | 4000 | Cn | 1 | As | 8 |
| Portland Bill | 32 | 1013.3 | +1 | NNW | 4 | b | 53 | 75 | 8 | 4000 | Cn | 1 | 1013.3 | +1 | NNW | 4 | b | 53 | 75 | 8 | 4000 | Cn | 1 | As | 8 |
| Southampton (Calshot) | 16 | 1013.3 | +1 | NNW | 4 | b | 53 | 75 | 8 | 4000 | Cn | 1 | 1013.3 | +1 | NNW | 4 | b | 53 | 75 | 8 | 4000 | Cn | 1 | As | 8 |
| Dungannon | 20 | 1011.6 | +2 | NNE | 2 | b | 44 | 85 | 8 | 4000 | St | 6 | 1011.6 | +2 | NNE | 2 | b | 44 | 85 | 8 | 4000 | St | 6 | As | 8 |
| Guernsey (Fort George) | 295 | 1013.2 | 0 | NW | 2 | b, c | 53 | 85 | 8 | 4000 | St | 6 | 1013.2 | 0 | NW | 2 | b, c | 53 | 85 | 8 | 4000 | St | 6 | As | 8 |

| WEATHER, TEMPERATURE, RAINFALL AND SUNSHINE AT HEALTH RESORTS FOR 17TH JULY 1937 | | | | | | | | | | | | | | | | | |
|--|-----------|------------|--------------------|---------------------|--------------------------|-------------------|----------------------|-------------------------|----------------------|-------|--------|-----|-----|-------|-------|-----|-------|
| STATIONS. | WEATHER. | | TEMPERATURE. | | RAINFALL. | | SUNSHINE. | | (1) | (2) | (3) | (4) | (5) | (6) | (7) | (8) | (9) |
| | Forenoon. | Afternoon. | Min. 9h.-16h. 17th | Max. 16h.-17h. 17th | Night 17h.-9h. 16th-17th | Day 9h.-17h. 17th | Sunrise to 17h. 17th | Sunrise to Sunset. 16th | | | | | | | | | |
| (1) | (2) | (3) | (4) | (5) | (6) | (7) | (8) | (9) | | | | | | | | | |
| Berwick-on-Tweed | cbc | bc | 49 | 56 | 0.5 | - | 7.2 | 1.2 | Ilfracombe | co | oco | 54 | 57 | - | - | 0.6 | 1.8 |
| Douglas (I. o. M.) | cpbc | cpbc | 50 | 54 | 0.3 | 2 | 3.8 | 0.4 | Bude | ocp | oc | 52 | 57 | - | - | 0.4 | (6.7) |
| Llandudno | cde | cdcc | 52 | 57 | 0.2 | Trace | 1.1 | 0.2 | Penzance | c | cbc | 52 | 61 | 0.3 | - | 1.2 | 1.8 |
| Colwyn Bay | ododd | docbc | 52 | 56 | 2 | 0.3 | 1.0 | 0.1 | Paignton | od | pc | 49 | 53 | Trace | Trace | 0.5 | (2.6) |
| Rhyl | c | cbc | 52 | 56 | 1 | - | 0.6 | 0.0 | Torquay | odp | cd, pc | 50 | 60 | - | Trace | 1.0 | 3.6 |
| Wallasey | cirbc | cirbc | 50 | 55 | 3 | 1 | 1.5 | 0.7 | Jersey | dc | c | 50 | 58 | Trace | - | 0.0 | 5.3 |
| Southport | ocor | rcobc | 53 | 57 | - | 2 | 2.0 | 1.7 | Weymouth | cdp | cb | 49 | 53 | - | Trace | 0.5 | 3.1 |
| Blackpool | cp | c | 52 | 57 | - | 0.5 | 2.0 | 1.7 | Bournemouth | oud | bc | 47 | 53 | - | - | 2.7 | 3.5 |
| Ilkley | cpc | bc | 48 | 56 | Trace | 0.1 | 2.5 | 4.2 | Venator | c | co | 49 | 60 | - | Trace | 2.1 | 2.8 |
| Cleethorpes | oc | c | 50 | 58 | 1 | - | 2.3 | 3.5 | Portsmouth (S' thea) | c | co | 50 | 58 | - | - | 0.2 | 1.8 |
| Skegness | cbc | bc, cb | 50 | 58 | Trace | Trace | 2.7 | 5.0 | Bognor | bc | cbcc | 48 | 53 | - | - | 3.5 | 3.3 |
| Aberystwyth | prc | cbe | 52 | 56 | 1 | - | 0.3 | 0.7 | Littlehampton | bc | bcc | 46 | 60 | - | - | 2.1 | 2.0 |
| Bath | cbe | c | 51 | 58 | - | - | 0.5 | 2.0 | Worthing | cbcc | c | 47 | 53 | - | - | 2.1 | 2.6 |
| Cheltenham | coco | cbcco | 50 | 59 | - | - | 0.7 | 2.4 | Brighton | bc | bcco | 49 | 60 | - | - | 1.5 | 4.0 |
| Leamington Spa | cb | cb | 50 | 57 | 0.1 | - | 0.3 | 3.0 | Eastbourne | ococo | cbcco | 50 | 59 | - | - | 1.8 | - |
| Lowestoft | cbe | cpdc | 48 | 57 | Trace | Trace | 0.1 | 1.5 | Hastings | coc | cbcc | 47 | 60 | - | - | 1.8 | 4.3 |
| Felixstowe | cbcc | cbc | 48 | 58 | - | - | 0.7 | 1.8 | Folkestone | omgem | com | 48 | 60 | - | - | 0.4 | 3.5 |
| Harwich & Dovercourt | cbcc | c | 48 | 58 | Trace | - | 0.5 | 1.2 | Dover | oid | ocod | 51 | 53 | Trace | Trace | 0.0 | 3.8 |
| Southend | c | cbc | 46 | 61 | - | - | 0.3 | 1.8 | Tunbridge Wells | oc | becc | 46 | 53 | - | Trace | 0.8 | 3.1 |
| | | | | | | | | | Ramsgate | c | co | 49 | 58 | - | - | 0.1 | (3.8) |
| | | | | | | | | | Margate | cbc | c | 60 | 58 | - | - | 0.1 | 2.6 |
| | | | | | | | | | Deal | coc | c | 49 | 58 | - | - | 0.1 | - |

WEATHER, TEMPERATURE, RAINFALL AND SUNSHINE AT HEALTH RESORTS FOR 17TH TUESDAY

| STATIONS. | WEATHER. | | TEMPERATURE. | | RAINFALL.† | | SUNSHINE. | | (1) | (2) | (3) | (4) | (5) | (6) | (7) | (8) | (9) |
|----------------------|------------|-------------|------------------|------------------|--------------------|-----------------|-----------------|--------------------|----------------------|-------|-------|-----|-----|-------|-------|-----|-------|
| | Fore-noon. | After-noon. | Min. 9h. to 12h. | Max. 12h. to 3h. | Night 12h. to 17h. | Day 9h. to 17h. | Sunrise to 17h. | Sunrise to Sunset. | | | | | | | | | |
| | | | | | | | | | | | | | | | | | |
| (1) | (2) | (3) | (4) | (5) | (6) | (7) | (8) | (9) | Ilfracombe ... | co | oco | 54 | 57 | - | - | 0.6 | 1.8 |
| | | | | | | | | | Bude ... | ocp | oc | 52 | 57 | - | 0.3 | 0.4 | (6.7) |
| | | | | | | | | | Penzance ... | c | cbc | 52 | 61 | 0.3 | - | 1.2 | 1.8 |
| Berwick-on-Tweed | cbc | bc | 49 | 56 | 0.5 | - | 7.2 | 1.2 | Paignton ... | od. | pc | 49 | 53 | Trace | Trace | 0.5 | (2.6) |
| | | | | | | | | | Torquay ... | odp | cdpc | 50 | 60 | - | Trace | 1.0 | 3.6 |
| Douglas (I.o.M.)... | cpbc | cpbc | 50 | 54 | 0.3 | 2 | 3.8 | 0.4 | Jersey ... | dc | c | 50 | 58 | Trace | - | 0.0 | 5.3 |
| Llandudno ... | cde | cdcc | 52 | 57 | 0.2 | Trace | 1.1 | 0.2 | Weymouth ... | cdp. | cb | 49 | 53 | - | Trace | 0.5 | 3.1 |
| Colwyn Bay ... | ododd | odcbe | 52 | 56 | 2 | 0.3 | 1.0 | 0.1 | | | | | | | | | |
| Rhyl... .. | c | cbc | 52 | 56 | 1 | - | 0.6 | 0.0 | Bournemouth ... | ob | o | 47 | 53 | - | - | 2.7 | 3.5 |
| Wallasey ... | cirbc | cirbc | 50 | 55 | 3 | 1 | 1.5 | 0.7 | Ventnor ... | oud | bc | 49 | 60 | - | Trace | 2.1 | 2.8 |
| Southport ... | ocor | rcobe | *53 | 57 | - | 2 | 2.0 | 1.7 | Portsmouth (S'thsea) | c | co | 50 | 58 | - | - | 0.2 | 1.8 |
| Blackpool ... | cp | c | 52 | 57 | - | 0.5 | 2.0 | 1.7 | Bognor ... | bc | cbcc | 48 | 53 | - | - | 3.5 | 3.3 |
| Ilkley ... | cpc | bc | 48 | 56 | Trace | 0.1 | 2.5 | 4.2 | Littlehampton ... | bc | bcc | 46 | 60 | - | - | 2.5 | 2.0 |
| Cleethorpes... .. | oc | c | 50 | 58 | 1 | - | 2.3 | 3.5 | Worthing ... | cbcc | c | 47 | 53 | - | - | 2.1 | 2.6 |
| Skegness ... | cbc | bcccb | 50 | 58 | Trace | Trace | 2.7 | 5.0 | Brighton ... | bc | beco | 49 | 60 | - | - | 1.5 | 4.0 |
| | | | | | | | | | Eastbourne... | ococo | cbcc | 50 | 59 | - | - | 1.8 | |
| Aberystwyth ... | prc | cbc | 52 | 56 | 1 | - | 0.3 | 0.7 | | | | | | | | | 4.3 |
| Bath ... | cbc | c | 51 | 58 | - | - | 0.5 | 2.0 | Hastings ... | coc | cbcc | 47 | 60 | - | - | 1.8 | 2.9 |
| Cheltenham ... | coco | cbcco | 50 | 59 | - | - | 0.7 | 2.4 | Folkestone ... | omgcm | com | 48 | 60 | - | - | 0.4 | 3.5 |
| Leamington Spa ... | cb | cb | 50 | 57 | 0.1 | - | 0.9 | 3.0 | Dover ... | oid. | ocod. | 51 | 53 | Trace | Trace | 0.0 | 3.8 |
| Lowestoft ... | cbc | cpdc | 48 | 57 | Trace | Trace | 0.1 | 1.5 | Tunbridge Wells ... | oc | beco | 46 | 53 | - | Trace | 0.8 | 3.1 |
| Felixstowe ... | cbcc | cbc | 48 | 58 | - | - | 0.7 | 1.8 | Ramsgate ... | c | co | 49 | 58 | - | - | 0.1 | (3.8) |
| Harwich & Dovercourt | cbcc | c | 48 | 58 | Trace | - | 0.5 | 1.2 | Margate ... | cbc | c | 60 | 58 | - | - | 0.1 | 2.6 |
| Southend ... | o | cbc | 46 | 61 | - | - | 0.3 | 1.8 | Deal ... | coc | o | 49 | 58 | - | - | 0.1 | |



AIR MINISTRY.

DAILY WEATHER REPORT OF THE METEOROLOGICAL OFFICE, LONDON:

BRITISH SECTION.

No. B.24072

Wednesday 19 October 1927.

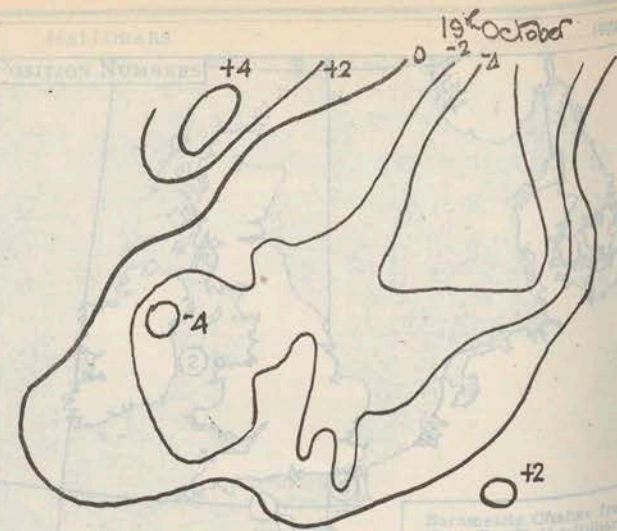
Page 1.

| Observations at 13h. G.M.T. 18h | | | | | | | | | | | | | | Observations at 18h. G.M.T. 18h | | | | | | | | | | | | | | |
|---------------------------------|----------------------|--------------------|--------|-------|----------|-----------|-------------|-----------------|-------------|--------|-----------|-------------|------------------|---------------------------------|--------------------|------------|--------|----------|-----------|-------------|-----------------|--------|-------------|-------|-----------|----------|-------------|------------|
| STATIONS. | Barom. at M.S.L. mb. | Change in 3 Hours. | Wind. | | Weather. | Temp. °F. | Humidity. % | Visibility. 0-9 | Cloud. | | | | State of ground. | Barom. at M.S.L. mb. | Change in 3 Hours. | Wind. | | Weather. | Temp. °F. | Humidity. % | Visibility. 0-9 | Cloud. | | | | Sea. 0-9 | | |
| | | | Direc. | Force | | | | | Low. | | | Upper Form. | | | | Total Amt. | Direc. | | | | | Force | Low. | | | | Upper Form. | Total Amt. |
| | | | | | | | | | Height Feet | Form | Amt. 0-10 | | | | | | | | | | | | Height Feet | Form | Amt. 0-10 | | | |
| (For heights see p. 4.) | | | 0-12 | | | | | | | | | | | | | 0-12 | | | | | | | | | | | | |
| Lerwick | 1003.0 | 0 | NW | 2 | C | 43 | 65 | 8 | 5700 | St. Cu | 4 | A. Cu | 8 | 1000.1 | -4 | SE | 1 | Cc | 38 | 85 | 7 | 4000 | CuNb | 10 | - | 10 | | |
| Stornoway | 1002.8 | -3 | WNW | 3 | bc/pr | 47 | 92 | 8 | 4000 | CuNb | 5 | - | 5 | 1001.5 | -1 | WNW | 4 | bc/pr | 43 | 92 | 7 | 4000 | CuNb | 7 | - | 7 | | |
| Wick | 1004.6 | -2 | SSW | 3 | c/pr | 43 | 85 | 8 | 1500 | CuNb | 6 | C. r | 5 | 1000.8 | -3 | WSW | 3 | bc | 40 | 85 | 8 | 1500 | CuNb | 5 | - | 5 | | |
| Tirre | 1006.8 | -1 | W | 4 | bc | 50 | 75 | 9 | 2500 | Cu | 3 | Ci | 5 | 1005.4 | -1 | WNW | 4 | c/pr | 49 | 75 | 8 | 2500 | CuNb | 7 | A. Cu | 8 | | |
| Nairn | 1006.4 | -3 | S | 1 | C+ | 49 | 75 | 8 | 2500 | Cu | 1 | A. Cu | 8 | 1002.6 | -3 | W | 1 | C. r | 42 | 92 | 8 | 1500 | CuNb | 8 | - | 8 | | |
| Aberdeen | 1006.4 | -3 | S | 1 | C+ | 49 | 75 | 8 | 2500 | Cu | 1 | A. Cu | 8 | 1003.6 | -3 | SW | 2 | bc | 46 | 85 | 7 | 4000 | St. Cu | 3 | A. Cu | 5 | | |
| Malin Head | 1009.0 | -2 | WNW | 3 | bc/pr | 51 | 85 | 7 | 5700 | CuNb | 4 | A. Cu | 6 | 1007.0 | -2 | WNW | 4 | c/pr | 50 | 85 | 7 | 4000 | CuNb | 6 | A. Cu | 8 | | |
| Renfrew | 1008.1 | -2 | WSW | 4 | bc | 51 | 75 | 8 | 4000 | St. Cu | 4 | Ci | 5 | 1006.0 | -2 | WSW | 2 | bc/pr | 45 | 85 | 7 | 2500 | CuNb | 4 | Ci | 5 | | |
| Edinburgh (Inchkeith) | 1006.6 | -1 | W | 3 | bc+ | 50 | 75 | 7 | 5700 | Cu | 2 | Ci | 4 | 1004.7 | -1 | WSW | 3 | bc | 45 | 92 | 8 | 4000 | Cu | 4 | - | 4 | | |
| Leuchars | 1006.8 | -3 | WSW | 2 | C+ | 50 | 75 | 8 | 4000 | Cu | 3 | Ci | 5 | 1004.7 | -1 | WSW | 3 | bc | 44 | 85 | 8 | 4000 | St. Cu | 4 | Ci | 5 | | |
| Eskdalemuir | 1008.2 | -2 | WNW | 2 | C | 47 | 85 | 8 | 4000 | St. Cu | 8 | - | 8 | 1007.2 | -2 | SW | 2 | b | 41 | 85 | 7 | 2500 | Cu | 1 | - | 1 | | |
| Tynemouth | 1009.7 | +2 | W | 2 | bc | 54 | 65 | 7 | 1500 | CuNb | 5 | - | 5 | 1008.4 | -1 | W | 3 | bc | 49 | 85 | 7 | 1500 | CuNb | 4 | A. Cu | 5 | | |
| Blackod Point | 1011.1 | -1 | W | 4 | C | 54 | 65 | 9 | St. Cu | 8 | - | 8 | 0 | 1009.6 | -2 | W | 4 | C | 52 | 65 | 7 | St. Cu | 10 | - | 10 | | | |
| Donaghadee | 1011.1 | -1 | W | 3 | bc | 54 | 85 | 8 | 2500 | Cu | 3 | A. Cu | 5 | 1009.8 | -1 | W | 2 | bc+ | 47 | 92 | 7 | 5700 | St. Cu | 7 | - | 7 | | |
| Birr Castle | 1012.3 | -1 | W | 3 | c/pr | 52 | 92 | 7 | 1500 | Cu | 8 | - | 8 | 1010.9 | -1 | WSW | 2 | c/pr | 51 | 92 | 7 | 1500 | St. Cu | 8 | - | 8 | | |
| Holyhead | 1011.9 | -1 | WNW | 4 | bc | 55 | 75 | 8 | 2500 | St. Cu | 6 | - | 6 | 1010.1 | -2 | SW | 4 | c/pr | 51 | 92 | 7 | 2500 | St. Cu | 9 | - | 9 | | |
| Liverpool (Bidston) | 1011.3 | -1 | W | 5 | b | 52 | 65 | 7 | 1500 | CuNb | 1 | Ci | 1 | 1010.4 | -1 | W | 3 | C | 50 | 75 | 7 | 4000 | St. Cu | 9 | - | 9 | | |
| Chester (Sealand) | 1011.4 | -1 | WNW | 4 | bc | 53 | 65 | 7 | 2500 | Cu | 5 | A. Cu | 7 | 1010.6 | 0 | WSW | 1 | bc | 46 | 85 | 7 | 5700 | St. Cu | 3 | - | 3 | | |
| Harrogate | 1009.6 | 0 | SW | 4 | C+ | 52 | 75 | 8 | 4000 | Cu | 1 | A. Cu | 8 | 1009.8 | 0 | SW | 2 | b+ | 45 | 85 | 8 | 4000 | CuNb | 1 | A. Cu | 2 | | |
| Spurn Head | 1009.9 | 0 | WNW | 4 | C+ | 51 | 65 | 7 | 5700 | St. Cu | 9 | - | 9 | 1009.2 | 0 | WSW | 4 | bc | 50 | 85 | 6 | 4000 | St. Cu | 6 | - | 6 | | |
| Birmingham (Edgbaston) | 1012.4 | -1 | WNW | 3 | bc | 54 | 55 | 8 | 4000 | Cu | 3 | - | 3 | 1012.1 | 0 | W | 2 | b | 48 | 75 | 6 | - | 0 | A. Cu | 1 | - | | |
| Cranwell | 1011.2 | 0 | WNW | 4 | c/pr | 53 | 65 | 6 | 1500 | CuNb | 10 | - | 10 | 1011.2 | +1 | WSW | 2 | bc | 46 | 85 | 6 | 4000 | St. Cu | 7 | - | 7 | | |
| Gorleston | 1010.7 | 0 | WNW | 3 | bc | 56 | 65 | 7 | 5700 | Cu | 4 | - | 4 | 1010.9 | +1 | WSW | 1 | C | 50 | 85 | 6 | 1500 | St. Cu | 10 | - | 10 | | |
| Valentia (Cahirciveen) | 1015.1 | -3 | W's | 3 | C | 55 | 75 | 8 | 1500 | St. Cu | 10 | - | 10 | 1013.3 | -2 | WS | 3 | C | 53 | 85 | 8 | 1500 | St. Cu | 9 | - | 9 | | |
| Roches Point | 1014.9 | -2 | WNW | 2 | C | 55 | 85 | 8 | 2500 | St. Cu | 9 | - | 9 | 1013.4 | -1 | NW | 2 | C | 53 | 92 | 8 | 2500 | St. Cu | 9 | - | 9 | | |
| Pembroke (St. Ann's H.) | 1013.9 | -1 | WNW | 4 | C | 54 | 75 | 8 | 2500 | St. Cu | 8 | - | 8 | 1012.3 | -2 | W | 5 | C+ | 54 | 85 | 8 | 1500 | St. Cu | 10 | - | 10 | | |
| Ross-on-Wye | 1012.8 | -1 | W | 3 | c/pr | 54 | 55 | 8 | 4000 | St. Cu | 8 | - | 8 | 1012.5 | -1 | W's | 2 | bc | 48 | 75 | 8 | 4000 | St. Cu | 5 | - | 5 | | |
| Leafield | 1012.9 | -1 | WNW | 4 | bc | 52 | 75 | 8 | 4000 | Cu | 2 | A. Cu | 4 | 1012.9 | 0 | SW | 1 | bc | 45 | 85 | 7 | 5700 | St. Cu | 2 | A. Cu | 3 | | |
| Manchester (Worthy Dn) | 1013.5 | -2 | W | 3 | bc | 56 | 65 | 8 | 4000 | Cu | 5 | - | 5 | 1013.5 | +1 | WSW | 2 | b | 45 | 92 | 7 | 4000 | St. Cu | 2 | - | 2 | | |
| S. Farnborough | 1013.3 | -1 | WNW | 3 | bc | 56 | 55 | 8 | 2500 | Cu | 6 | A. Cu | 9 | 1013.2 | +1 | - | 0 | bc | 47 | 85 | 8 | 4000 | St. Cu | 5 | - | 5 | | |
| London (Kew Obsy.) | 1013.1 | -1 | WSW | 2 | C | 53 | 55 | 6 | 2500 | St. Cu | 6 | - | 6 | 1013.0 | -1 | W | 1 | mc | 50 | 75 | 4 | 2500 | St. Cu | 9 | - | 9 | | |
| Croydon | 1013.3 | -1 | W | 3 | C+ | 53 | 55 | 7 | 4000 | St. Cu | 9 | - | 9 | 1012.8 | 0 | SW's | 2 | bc | 47 | 75 | 6 | 5700 | St. Cu | 7 | - | 7 | | |
| Shoeburyness | 1012.5 | -1 | WNW | 4 | bc+ | 55 | 75 | 8 | 1500 | Cu | 3 | A. Cu | 6 | 1012.8 | 0 | WSW | 2 | bc | 48 | 85 | 8 | 4000 | Cu | 4 | - | 4 | | |
| Clacton-on-Sea | 1012.0 | -1 | WNW | 1 | C | 53 | 75 | 7 | 1500 | St. Cu | 8 | - | 8 | 1012.2 | +1 | WNW | 3 | bc | 49 | 75 | 7 | 7200 | Cu | 5 | - | 5 | | |
| Felixstowe | 1012.0 | -1 | WNW | 1 | C | 53 | 75 | 7 | 1500 | St. Cu | 8 | - | 8 | 1012.1 | +1 | WSW | 2 | mb | 51 | 85 | 4 | 5700 | Cu | 1 | A. St | 2 | | |
| Lympe | 1012.8 | -1 | WSW | 3 | bc+ | 53 | 55 | 8 | 4000 | Cu | 6 | C | 7 | 1013.1 | +1 | SW's | 2 | C | 47 | 85 | 7 | 4000 | St. Cu | 9 | - | 9 | | |
| Seilly (St. Mary's) | 1016.8 | -2 | WSW | 3 | C | 55 | 75 | 7 | 4000 | St. Cu | 10 | - | 10 | 1015.4 | -1 | WNW | 3 | C | 53 | 92 | 8 | 4000 | St. Cu | 10 | - | 10 | | |
| Falmouth (Pendennis) | 1016.4 | -1 | NW | 2 | C+ | 54 | 85 | 8 | 4000 | St. Cu | 10 | - | 10 | 1014.8 | -1 | WSW | 3 | C | 51 | 92 | 7 | 4000 | St. Cu | 10 | - | 10 | | |
| Plymouth (Cattewater) | 1015.4 | -2 | NW | 2 | bc | 55 | 55 | 8 | 4000 | St. Cu | 6 | - | 6 | 1014.6 | -1 | W | 3 | C | 53 | 75 | 7 | 4000 | St. Cu | 10 | - | 10 | | |
| Portland Bill | 1014.4 | -1 | W | 2 | C | 56 | 65 | 8 | 2500 | St. Cu | 8 | - | 8 | 1013.4 | +1 | W | 3 | C+ | 54 | 65 | 8 | 2500 | St. Cu | 7 | A. Cu | 8 | | |
| Southampton (Calshot) | 1013.9 | -2 | WNW | 4 | bc+ | 54 | 65 | 8 | 4000 | St. Cu | 5 | - | 5 | 1013.9 | +1 | WSW | 3 | b | 49 | 75 | 7 | 4000 | St. Cu | 1 | C | 2 | | |
| Dungeness | 1013.5 | -2 | NW | 2 | bc+ | 51 | 55 | 8 | 2500 | Cu | 7 | - | 7 | 1013.5 | -2 | WNW | 2 | bc | 50 | 75 | 8 | 2500 | St. Cu | 5 | A. Cu | 7 | | |
| Guernsey (Fort George) | 1016.1 | -2 | NW | 2 | bc | 55 | 65 | 8 | 4000 | Cu | 5 | - | 5 | 1016.3 | 0 | WNW | 1 | C | 52 | 65 | 8 | 4000 | Cu | 8 | - | 8 | | |

| LONDON OBSERVATIONS. | | | | | | | | | | ATMOSPHERIC POLLUTION. | | | | | | | | | | CODE FOR STATE OF GROUND. | | | | | | | | | |
|------------------------------|--|--|--|--|--|--|--|--|--|--|--|--|--|--|--|--|--|--|--|--|--|--|--|--|--|--|--|--|--|
| HEIGHT ABOVE M.S.L. in feet. | | | | | | | | | | MILIGRAMS OF SOLID IMPURITY per cubic metre. | | | | | | | | | | POLE STAR RECORD at Greenwich Obsy. | | | | | | | | | |
| WEATHER. | | | | | | | | | | 24 HOURS ENDED 7h. | | | | | | | | | | Exposure from Oct 18 18.0 to Oct 19 5.45 | | | | | | | | | |
| MORNING. AFTERNOON. NIGHT. | | | | | | | | | | Max. Time. Min. Time. | | | | | | | | | | Stars. Expo. Record. | | | | | | | | | |
| 24 HOURS ENDED 7h. | | | | | | | | | | South Kensington | | | | | | | | | | Kew Observatory | | | | | | | | | |
| Max. Time. Min. Time. | | | | | | | | | | Polaris | | | | | | | | | | Uranus | | | | | | | | | |
| Max. Time. Min. Time. | | | | | | | | | | Mars | | | | | | | | | | | | | | | | | | | |
| Max. Time. Min. Time. | | | | | | | | | | | | | | | | | | | | | | | | | | | | | |
| Max. Time. Min. Time. | | | | | | | | | | | | | | | | | | | | | | | | | | | | | |
| Max. Time. Min. Time. | | | | | | | | | | | | | | | | | | | | | | | | | | | | | |
| Max. Time. Min. Time. | | | | | | | | | | | | | | | | | | | | | | | | | | | | | |
| Max. Time. Min. Time. | | | | | | | | | | | | | | | | | | | | | | | | | | | | | |
| Max. Time. Min. Time. | | | | | | | | | | | | | | | | | | | | | | | | | | | | | |
| Max. Time. Min. Time. | | | | | | | | | | | | | | | | | | | | | | | | | | | | | |
| Max. Time. Min. Time. | | | | | | | | | | | | | | | | | | | | | | | | | | | | | |
| Max. Time. Min. Time. | | | | | | | | | | | | | | | | | | | | | | | | | | | | | |
| Max. Time. Min. Time. | | | | | | | | | | | | | | | | | | | | | | | | | | | | | |
| Max. Time. Min. Time. | | | | | | | | | | | | | | | | | | | | | | | | | | | | | |
| Max. Time. Min. Time. | | | | | | | | | | | | | | | | | | | | | | | | | | | | | |
| Max. Time. Min. Time. | | | | | | | | | | | | | | | | | | | | | | | | | | | | | |
| Max. Time. Min. Time. | | | | | | | | | | | | | | | | | | | | | | | | | | | | | |
| Max. Time. Min. Time. | | | | | | | | | | | | | | | | | | | | | | | | | | | | | |
| Max. Time. Min. Time. | | | | | | | | | | | | | | | | | | | | | | | | | | | | | |
| Max. Time. Min. Time. | | | | | | | | | | | | | | | | | | | | | | | | | | | | | |
| Max. Time. Min. Time. | | | | | | | | | | | | | | | | | | | | | | | | | | | | | |
| Max. Time. Min. Time. | | | | | | | | | | | | | | | | | | | | | | | | | | | | | |
| Max. Time. Min. Time. | | | | | | | | | | | | | | | | | | | | | | | | | | | | | |
| Max. Time. Min. Time. | | | | | | | | | | | | | | | | | | | | | | | | | | | | | |
| Max. Time. Min. Time. | | | | | | | | | | | | | | | | | | | | | | | | | | | | | |
| Max. Time. Min. Time. | | | | | | | | | | | | | | | | | | | | | | | | | | | | | |
| Max. Time. Min. Time. | | | | | | | | | | | | | | | | | | | | | | | | | | | | | |
| Max. Time. Min. Time. | | | | | | | | | | | | | | | | | | | | | | | | | | | | | |
| Max. Time. Min. Time. | | | | | | | | | | | | | | | | | | | | | | | | | | | | | |
| Max. Time. Min. Time. | | | | | | | | | | | | | | | | | | | | | | | | | | | | | |
| Max. Time. Min. Time. | | | | | | | | | | | | | | | | | | | | | | | | | | | | | |
| Max. Time. Min. Time. | | | | | | | | | | | | | | | | | | | | | | | | | | | | | |
| Max. Time. Min. Time. | | | | | | | | | | | | | | | | | | | | | | | | | | | | | |
| Max. Time. Min. Time. | | | | | | | | | | | | | | | | | | | | | | | | | | | | | |
| Max. Time. Min. Time. | | | | | | | | | | | | | | | | | | | | | | | | | | | | | |
| Max. Time. Min. Time. | | | | | | | | | | | | | | | | | | | | | | | | | | | | | |
| Max. Time. Min. Time. | | | | | | | | | | | | | | | | | | | | | | | | | | | | | |
| Max. Time. Min. Time. | | | | | | | | | | | | | | | | | | | | | | | | | | | | | |
| Max. Time. Min. Time. | | | | | | | | | | | | | | | | | | | | | | | | | | | | | |
| Max. Time. Min. Time. | | | | | | | | | | | | | | | | | | | | | | | | | | | | | |
| Max. Time. Min. Time. | | | | | | | | | | | | | | | | | | | | | | | | | | | | | |
| Max. Time. Min. Time. | | | | | | | | | | | | | | | | | | | | | | | | | | | | | |
| Max. Time. Min. Time. | | | | | | | | | | | | | | | | | | | | | | | | | | | | | |
| Max. Time. Min. Time. | | | | | | | | | | | | | | | | | | | | | | | | | | | | | |
| Max. Time. Min. Time. | | | | | | | | | | | | | | | | | | | | | | | | | | | | | |
| Max. Time. Min. Time. | | | | | | | | | | | | | | | | | | | | | | | | | | | | | |
| Max. Time. Min. Time. | | | | | | | | | | | | | | | | | | | | | | | | | | | | | |
| Max. Time. Min. Time. | | | | | | | | | | | | | | | | | | | | | | | | | | | | | |
| Max. Time. Min. Time. | | | | | | | | | | | | | | | | | | | | | | | | | | | | | |
| Max. Time. Min. Time. | | | | | | | | | | | | | | | | | | | | | | | | | | | | | |
| Max. Time. Min. Time. | | | | | | | | | | | | | | | | | | | | | | | | | | | | | |
| Max. Time. Min. Time. | | | | | | | | | | | | | | | | | | | | | | | | | | | | | |
| Max. Time. Min. Time. | | | | | | | | | | | | | | | | | | | | | | | | | | | | | |
| Max. Time. Min. Time. | | | | | | | | | | | | | | | | | | | | | | | | | | | | | |
| Max. Time. Min. Time. | | | | | | | | | | | | | | | | | | | | | | | | | | | | | |
| Max. Time. Min. Time. | | | | | | | | | | | | | | | | | | | | | | | | | | | | | |
| Max. Time. Min. Time. | | | | | | | | | | | | | | | | | | | | | | | | | | | | | |
| Max. Time. Min. Time. | | | | | | | | | | | | | | | | | | | | | | | | | | | | | |
| Max. Time. Min. Time. | | | | | | | | | | | | | | | | | | | | | | | | | | | | | |
| Max. Time. Min. Time. | | | | | | | | | | | | | | | | | | | | | | | | | | | | | |
| Max. Time. Min. Time. | | | | | | | | | | | | | | | | | | | | | | | | | | | | | |
| Max. Time. Min. Time. | | | | | | | | | | | | | | | | | | | | | | | | | | | | | |
| Max. Time. Min. Time. | | | | | | | | | | | | | | | | | | | | | | | | | | | | | |
| Max. Time. Min. Time. | | | | | | | | | | | | | | | | | | | | | | | | | | | | | |
| Max. Time. Min. Time. | | | | | | | | | | | | | | | | | | | | | | | | | | | | | |
| Max. Time. Min. Time. | | | | | | | | | | | | | | | | | | | | | | | | | | | | | |
| Max. Time. Min. Time. | | | | | | | | | | | | | | | | | | | | | | | | | | | | | |
| Max. Time. Min. Time. | | | | | | | | | | | | | | | | | | | | | | | | | | | | | |
| Max. Time. Min. Time. | | | | | | | | | | | | | | | | | | | | | | | | | | | | | |
| Max. Time. Min. Time. | | | | | | | | | | | | | | | | | | | | | | | | | | | | | |
| Max. Time. Min. Time. | | | | | | | | | | | | | | | | | | | | | | | | | | | | | |
| Max. Time. Min. Time. | | | | | | | | | | | | | | | | | | | | | | | | | | | | | |
| Max. Time. Min. Time. | | | | | | | | | | | | | | | | | | | | | | | | | | | | | |
| Max. Time. Min. Time. | | | | | | | | | | | | | | | | | | | | | | | | | | | | | |
| Max. Time. Min. Time. | | | | | | | | | | | | | | | | | | | | | | | | | | | | | |
| Max. Time. Min. Time. | | | | | | | | | | | | | | | | | | | | | | | | | | | | | |
| Max. Time. Min. Time. | | | | | | | | | | | | | | | | | | | | | | | | | | | | | |
| Max. Time. Min. Time. | | | | | | | | | | | | | | | | | | | | | | | | | | | | | |
| Max. Time. Min. Time. | | | | | | | | | | | | | | | | | | | | | | | | | | | | | |
| Max. Time. Min. Time. | | | | | | | | | | | | | | | | | | | | | | | | | | | | | |
| Max. Time. Min. Time. | | | | | | | | | | | | | | | | | | | | | | | | | | | | | |
| Max. Time. Min. Time. | | | | | | | | | | | | | | | | | | | | | | | | | | | | | |
| Max. Time. Min. Time. | | | | | | | | | | | | | | | | | | | | | | | | | | | | | |
| Max. Time. Min. Time. | | | | | | | | | | | | | | | | | | | | | | | | | | | | | |
| Max. Time. Min. Time. | | | | | | | | | | | | | | | | | | | | | | | | | | | | | |
| Max. Time. Min. Time. | | | | | | | | | | | | | | | | | | | | | | | | | | | | | |
| Max. Time. Min. Time. | | | | | | | | | | | | | | | | | | | | | | | | | | | | | |
| Max. Time. Min. Time. | | | | | | | | | | | | | | | | | | | | | | | | | | | | | |
| Max. Time. Min. Time. | | | | | | | | | | | | | | | | | | | | | | | | | | | | | |
| Max. Time. Min. Time. | | | | | | | | | | | | | | | | | | | | | | | | | | | | | |
| Max. Time. Min. Time. | | | | | | | | | | | | | | | | | | | | | | | | | | | | | |
| Max. Time. Min. Time. | | | | | | | | | | | | | | | | | | | | | | | | | | | | | |
| Max. Time. Min. Time. | | | | | | | | | | | | | | | | | | | | | | | | | | | | | |
| Max. Time. Min. Time. | | | | | | | | | | | | | | | | | | | | | | | | | | | | | |
| Max. Time. Min. Time. | | | | | | | | | | | | | | | | | | | | | | | | | | | | | |
| Max. Time. Min. Time. | | | | | | | | | | | | | | | | | | | | | | | | | | | | | |
| Max. Time. Min. Time. | | | | | | | | | | | | | | | | | | | | | | | | | | | | | |
| Max. Time. Min. Time. | | | | | | | | | | | | | | | | | | | | | | | | | | | | | |
| Max. Time. Min. Time. | | | | | | | | | | | | | | | | | | | | | | | | | | | | | |
| Max. Time. Min. Time. | | | | | | | | | | | | | | | | | | | | | | | | | | | | | |
| Max. Time. Min. Time. | | | | | | | | | | | | | | | | | | | | | | | | | | | | | |
| Max. Time. Min. Time. | | | | | | | | | | | | | | | | | | | | | | | | | | | | | |
| Max. Time. Min. Time. | | | | | | | | | | | | | | | | | | | | | | | | | | | | | |
| Max. Time. Min. Time. | | | | | | | | | | | | | | | | | | | | | | | | | | | | | |
| Max. Time. Min. Time. | | | | | | | | | | | | | | | | | | | | | | | | | | | | | |
| Max. Time. Min. Time. | | | | | | | | | | | | | | | | | | | | | | | | | | | | | |
| Max. Time. Min. Time. | | | | | | | | | | | | | | | | | | | | | | | | | | | | | |
| Max. Time. Min. Time. | | | | | | | | | | | | | | | | | | | | | | | | | | | | | |
| Max. Time. Min. Time. | | | | | | | | | | | | | | | | | | | | | | | | | | | | | |
| Max. Time. Min. Time. | | | | | | | | | | | | | | | | | | | | | | | | | | | | | |
| Max. Time. Min. Time. | | | | | | | | | | | | | | | | | | | | | | | | | | | | | |
| Max. Time. Min. Time. | | | | | | | | | | | | | | | | | | | | | | | | | | | | | |
| Max. Time. Min. Time. | | | | | | | | | | | | | | | | | | | | | | | | | | | | | |
| Max. Time. Min. Time. | | | | | | | | | | | | | | | | | | | | | | | | | | | | | |
| Max. Time. Min. Time. | | | | | | | | | | | | | | | | | | | | | | | | | | | | | |
| Max. Time. Min. Time. | | | | | | | | | | | | | | | | | | | | | | | | | | | | | |
| Max. Time. Min. Time. | | | | | | | | | | | | | | | | | | | | | | | | | | | | | |
| Max. Time. Min. Time. | | | | | | | | | | | | | | | | | | | | | | | | | | | | | |
| Max. Time. Min. Time. | | | | | | | | | | | | | | | | | | | | | | | | | | | | | |
| Max. Time. Min. Time. | | | | | | | | | | | | | | | | | | | | | | | | | | | | | |
| Max. Time. Min. Time. | | | | | | | | | | | | | | | | | | | | | | | | | | | | | |
| Max. Time. Min. Time. | | | | | | | | | | | | | | | | | | | | | | | | | | | | | |

SUMMARIES FOR THE PAST 24 HOURS.

| STATIONS. | WEATHER. | | | | TEMPERATURE. | | | RAINFALL† | | | | SUN. 18th Hours. |
|-------------------------|------------------|-------------------|---------------------|-----------------|--------------------------|----------------------------|---------------------|-------------|--------------------|---------------|--------------------|------------------------|
| | 7h.-13h. 18h. | 13h.-18h. 18h. | 18h. to 1h. 19h. | 1h.-7h. 19h. | MAX. Day. 7h.-18h. | MIN. Night. 18h.-7h. | MIN. on GRASS | Day. mm. | 7h.-18h. began. | Night. mm. | 18h.-7h. began. | |
| Lerwick | c | c or r | or r | c or r | 44 | 36 | . | Trace | + | 11 | 2.30 | 4.1 |
| Stornoway | c | b | c | b | 48 | 38 | . | 8 | * | 1 | 4.30 | 3.4 |
| Wick | c or r | b or c | c | b or r | 45 | 33 | . | 1 | 12.30 | 2 | 4.30 | 5.0 |
| Tiree | b or c | b or r | b or c | b or r | 53 | 44 | 39 | 2 | 11.00 | 2 | 22.00 | 3.3 |
| Nairn | b or c | c or r | c | c | 48 | 37 | . | 0.4 | 17.30 | 2 | 22.00 | 4.5 |
| Aberdeen | b or c | c or r | c | b or r | (49) | 41 | 34 | Trace | 15.30 | 0.1 | 5.30 | . |
| Malin Head | b or r | b or r | b or r | b or r | 53 | 44 | . | 0.6 | 8.00 | 3 | 21.00 | 3.2 |
| Renfrew | c or r | b or c | b or c | b or c | 54 | 42 | 35 | 0.1 | 15.30 | 2 | 22.00 | 5.0 |
| Edinburgh (Inchkeith) | b or c | b or c | b or c | b or c | 52 | 45 | 41 | 4.0 | 16.30 | 0.2 | 21.00 | 7.2 |
| Leuchars | b or c | b or c | b or c | b or c | 53 | 37 | 31 | . | . | 0.2 | 21.00 | 7.2 |
| Eskdalemuir | b or c | b or c | b or c | b or c | 51 | 37 | 33 | Trace | 13.30 | 2 | 21.00 | 4.2 |
| Tynemouth | b or c | b or c | b or c | b or c | 55 | 46 | 40 | . | . | 0.3 | 1.30 | . |
| Blacksod Point | c | o | b or r | b or r | 55 | 46 | . | . | . | 1 | . | . |
| Donaghadee | c or r | b or c | b or c | b or c | 55 | 45 | . | . | . | Trace | 24.00 | 0.6 |
| Birr Castle | c or r | b or c | b or c | b or c | 54 | 47 | 41 | 0.1 | 11.00 | 2 | 21.00 | 0.6 |
| Holyhead | c or r | b or c | b or c | b or c | 56 | 50 | 47 | 0.1 | 15.30 | 2 | 21.00 | 2.2 |
| Liverpool (Bidston) | c or r | b or c | b or c | b or c | 53 | 47 | 43 | 0.3 | 8.00 | 2 | 4.30 | 5.3 |
| Chester (Sealand) | b or r | b or c | b or c | b or c | 55 | 45 | 39 | 1 | 8.00 | 0.6 | 6.30 | 3.4 |
| Harrogate | b or c | b or c | b or c | b or c | 53 | 44 | 38 | . | . | 3 | 21.00 | 6.4 |
| Spurn Head | b or c | b or c | b or c | b or c | 52 | 44 | . | . | . | 1 | 1.30 | 1.7 |
| Birmingham (Edgbaston) | b or c | b or c | b or c | b or c | 56 | 44 | 40 | . | . | 1 | 24.00 | 3.4 |
| Cranwell | b or c | b or c | b or c | b or c | 54 | 41 | 37 | Trace | 12.30 | 0.1 | 6.30 | 3.8 |
| Gorleston | b or c | b or c | b or c | b or c | 56 | 41 | 40 | . | . | . | . | 6.8 |
| Valentia (Cahirveen) | b or c | b or c | b or c | b or c | 55 | 50 | 45 | 0.3 | 8.00 | 3 | 22.00 | 0.0 |
| Roches Point | c | c | c | c | 56 | 46 | . | . | . | 0.1 | 3.30 | 2.0 |
| Pembroke (St. Ann's H.) | c | c or r | c | c | 55 | 51 | . | Trace | 14.30 | Trace | 2.30 | 2.0 |
| Ross-on-Wye | c or r | b or c | b or c | b or c | 56 | 46 | 40 | . | . | . | . | 3.0 |
| Leafield | b or c | b or c | b or c | b or c | 54 | 39 | 29 | Trace | 13.30 | . | . | 6.6 |
| Winchester (Worthy Dn) | b or c | b or c | b or c | b or c | 56 | 41 | 35 | . | . | . | . | 6.6 |
| S. Farnborough | b or c | b or c | b or c | b or c | 58 | 38 | 32 | . | . | . | . | 4.1 |
| London (Kew Obs.) | b or c | b or c | b or c | b or c | 55 | 42 | 35 | . | . | 0.1 | 5.30 | 2.1 |
| Croydon | b or c | b or c | b or c | b or c | 57 | 42 | 32 | . | . | Trace | 6.30 | 4.3 |
| Shoeburyness | b or c | b or c | b or c | b or c | 57 | 44 | 37 | . | . | . | . | 5.6 |
| Glaughton-on-Sea | b or c | b or c | b or c | b or c | 56 | 43 | 39 | . | . | . | . | 5.6 |
| Felixstowe | b or c | b or c | b or c | b or c | 54 | 44 | 39 | . | . | . | . | 4.9 |
| Lympne | b or c | b or c | b or c | b or c | 55 | 38 | 28 | . | . | Trace | 5.30 | 5.2 |
| Scilly (St. Mary's) | c | c | c | c | 55 | 50 | . | . | . | 0.2 | 4.30 | 0.1 |
| Falmouth (Pendennis) | b or c | b or c | b or c | b or c | 55 | 51 | . | Trace | 15.30 | 0.6 | 22.00 | 1.3 |
| Plymouth (Cattewater) | b or c | b or c | b or c | b or c | 58 | 52 | 50 | . | . | . | . | 4.3 |
| Portland Bill | b or c | b or c | b or c | b or c | 57 | 53 | . | . | . | . | . | . |
| Southampton (Calshot) | b or c | b or c | b or c | b or c | 57 | 46 | 40 | . | . | . | . | 8.9 |
| Dungeness | b or c | b or c | b or c | b or c | 57 | 40 | . | . | . | . | . | . |
| Guernsey | b or c | b or c | b or c | b or c | 56 | 51 | . | . | . | Trace | 21.00 | 7.2 |




A depression centred slightly southeast of the Shetlands will probably pass slowly away across the Baltic, but further disturbance will probably advance from the neighbourhood of Iceland before long. Rather unsettled weather is probable for the next day or two, but there will be considerable fair periods.

Forecast for the 24 hours commencing 15h. G.M.T. Wednesday, 19th October, 1927.

| Division | Forecast | Further Outlook |
|---------------------------|--|-----------------|
| 1. S.E. England | Wind westerly, mainly moderate to fresh but stronger at times; occasional local showers today with considerable fair periods, mainly fine tomorrow; moderate day temperature, slight ground frost locally at night. | |
| 2. E. England | | |
| 3. E. Midlands | | |
| 4. W. Midlands | | |
| 5. S.W. England | | |
| 6. South Wales | | |
| 7. North Wales | Wind between W. and N.W., mainly moderate to fresh but stronger at times; occasional local showers, considerable fair periods, improving tomorrow; moderate to rather low temperature, slight ground frost locally at night. | |
| 8. N.W. England | | |
| 9. N. Midlands | | |
| 10. N.E. England | | |
| 11. S.E. Scotland | Wind northwesterly, mainly moderate to fresh but stronger at times; occasional showers, considerable fine periods; rather cold, frost locally at night. | |
| 12. S.W. Scotland | | |
| 13. W. Scotland | | |
| 14. N.W. Scotland | Wind between N.W. and N., mainly moderate to fresh, but stronger at times; occasional showers, considerable fine periods; rather cold, frost locally at night. | |
| 15. Mid-Scotland | | |
| 16. N.E. Scotland | | |
| 17. Orkneys and Shetlands | | |
| 18. N.W. Ireland | As 11 - 12. | |
| 19. N.E. Ireland | | |
| 20. S.W. Ireland | As 7 - 10. | |

Rather unsettled but considerable fine periods, especially in the South.



AIR MINISTRY.

DAILY WEATHER REPORT OF THE METEOROLOGICAL OFFICE, LONDON:

Page 4.

BRITISH SECTION Wednesday 19th October 1927.

No. 292

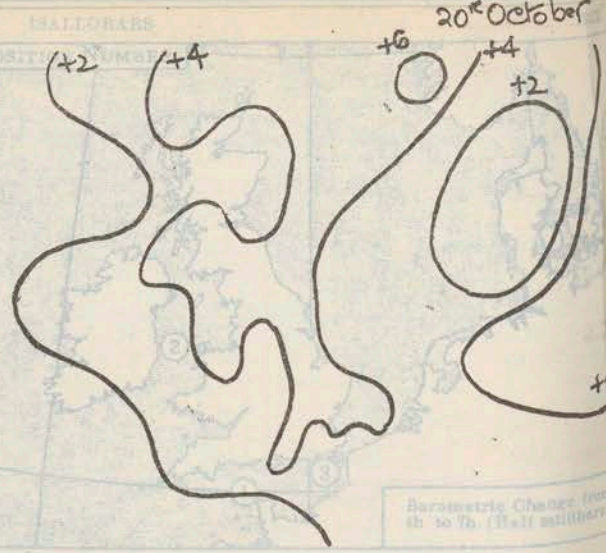
| STATIONS. | Height above M.S.L. in feet. | Observations at 1h. G.M.T. 1912 | | | | | | | | | | | Observations at 7h. G.M.T. 1912 | | | | | | | | | | | Sea. | | | | | | |
|-------------------------|------------------------------|---------------------------------|--------------------|--------|-------|----------|-----------|-------------|--------------------|-------------|------|-----------|---------------------------------|--------------------|--------|-------|----------|-----------|-------------|--------------------|-------------|------|-----------|------|-----------------|-------------|------|-----------------|-------------|------|
| | | Barom. at M.S.L. | Change in 3 Hours. | Wind. | | Weather. | Temp. °F. | Humidity. % | Visibility. Miles. | Cloud. | | | Barom. at M.S.L. | Change in 3 Hours. | Wind. | | Weather. | Temp. °F. | Humidity. % | Visibility. Miles. | Cloud. | | | | | | | | | |
| | | | | Direc. | Force | | | | | Height Feet | Form | Amt. 0-10 | | | Direc. | Force | | | | | Height Feet | Form | Amt. 0-10 | | | | | | | |
| | | | | | | | | | | | | | | | | | | | | | | | | | Total Amt. 0-10 | Low. | | Total Amt. 0-10 | Low. | |
| | | | | | | | | | | | | | | | | | | | | | | | | | | Upper Form. | 0-10 | | Upper Form. | 0-10 |
| Lerwick | 54 | 992.8 | -0.1 | E.N. | 3 | clp | 43 | 92 | 7 | 4000 | Cn | 5 | As | 8 | 991.9 | +0.9 | NE | 5 | OR | 38 | 92 | 7 | 4000 | Nb | 0 | - | 10 | | | |
| Stornoway | 30 | 992.5 | -0.1 | W | 4 | clp | 41 | 92 | 8 | 2500 | Sc | 6 | Ci | 8 | 992.2 | -0.3 | NNW | 5 | clp | 40 | 92 | 7 | 4000 | Cn | 0 | - | 10 | | | |
| Wick | 81 | 997.0 | -0.1 | SW | 3 | C | 41 | 92 | 8 | 2500 | Sc | 6 | Ci | 8 | 995.3 | -1.7 | W | 4 | clp | 41 | 92 | 7 | 1500 | Cn | 0 | - | 10 | | | |
| Tirree | 22 | | | | | | | | | | | | | 993.9 | 0 | W | 4 | clp | 47 | 92 | 7 | 1500 | Cn | 0 | - | 10 | | | | |
| Nairn | 82 | | | | | | | | | | | | | 997.9 | | W | 4 | clp | 40 | 92 | 7 | 4000 | Cn | 0 | - | 10 | | | | |
| Aberdeen | 46 | | | | | | | | | | | | | 996.9 | -1.1 | W | 4 | clp | 41 | 92 | 7 | 2500 | Cn | 0 | - | 10 | | | | |
| Malin Head | 51 | 1003.1 | -2 | W | 5 | clp | 49 | 92 | 7 | 4000 | Cn | 5 | Ac | 6 | 1001.9 | -1.2 | W | 4 | clp | 47 | 92 | 7 | 4000 | Nb | 0 | - | 10 | | | |
| Reufrew | 30 | | | | | | | | | | | | | 1000.4 | -1.0 | W | 4 | clp | 47 | 92 | 7 | 1500 | Cn | 0 | - | 10 | | | | |
| Edinburgh (Inchkeith) | 100 | 1001.0 | -3 | W | 3 | C+ | 47 | 85 | 8 | 1500 | Sc | 3 | As | 9 | 997.7 | -3.3 | W | 4 | clp | 46 | 92 | 7 | 800 | Cn | 0 | - | 10 | | | |
| Leuchars | 40 | | | | | | | | | | | | | 998.2 | -1.2 | W | 4 | clp | 43 | 92 | 7 | 5700 | Sc | 0 | - | 10 | | | | |
| Esksdalemuir | 794 | | | | | | | | | | | | | 1000.3 | -1.1 | W | 4 | clp | 44 | 92 | 7 | 1500 | Cn | 0 | - | 10 | | | | |
| Tynemouth | 87 | 1005.6 | -2 | SW | 1 | clp | 47 | 92 | 7 | 1500 | Nb | 10 | - | 10 | 1001.7 | -2 | W | 4 | clp | 46 | 92 | 7 | 1500 | Cn | 0 | - | 10 | | | |
| Blackhead Point | 18 | 1006.3 | -2 | SSW | 5 | OR | 50 | 85 | 7 | | Nb | 10 | - | 10 | 1006.2 | 0 | W | 4 | clp | 49 | 92 | 7 | 2500 | Sc | 0 | - | 10 | | | |
| Donaghadee | 40 | | | | | | | | | | | | | 1004.5 | -1.8 | W | 4 | clp | 47 | 92 | 7 | 2500 | Sc | 0 | - | 10 | | | | |
| Birr Castle | 175 | | | | | | | | | | | | | 1006.8 | -1.5 | W | 4 | clp | 48 | 92 | 7 | 2500 | Sc | 0 | - | 10 | | | | |
| Holyhead | 26 | 1007.8 | -1 | W.S | 4 | clp | 53 | 85 | 8 | 2500 | Sc | 9 | - | 9 | 1006.2 | -1.6 | W | 4 | clp | 48 | 92 | 7 | 2500 | Sc | 0 | - | 10 | | | |
| Liverpool (Bidston) | 189 | | | | | | | | | | | | | 1005.8 | -2.0 | W | 4 | clp | 46 | 92 | 7 | 4000 | Sc | 0 | - | 10 | | | | |
| Chester (Sealand) | 16 | | | | | | | | | | | | | 1003.8 | -1 | W | 4 | clp | 50 | 92 | 7 | 1500 | Sc | 0 | - | 10 | | | | |
| Harrogate | 478 | | | | | | | | | | | | | 1004.0 | -1 | SW | 4 | clp | 47 | 92 | 7 | 2500 | Nb | 0 | - | 10 | | | | |
| Spurn Head | 39 | 1007.9 | -1 | SW | 4 | C+ | 47 | 85 | 6 | 5700 | Sc | 9 | - | 9 | 1005.4 | -2.5 | W | 4 | clp | 48 | 92 | 7 | 4000 | Sc | 0 | - | 10 | | | |
| Birmingham (Edgbaston) | 595 | | | | | | | | | | | | | 1006.0 | -1 | W | 4 | clp | 47 | 92 | 7 | 2500 | Nb | 0 | - | 10 | | | | |
| Cravenwell | 236 | 1010.3 | -2 | SW | 4 | C+ | 47 | 92 | 7 | 2500 | Sc | 9 | - | 9 | 1007.3 | -7 | W | 4 | clp | 46 | 92 | 7 | 4000 | Sc | 0 | - | 10 | | | |
| Gorleston | 14 | 1010.5 | 0 | SW | 2 | C | 43 | 92 | 7 | | | 0 | - | 0 | 1007.9 | -2.4 | SW | 4 | clp | 47 | 92 | 7 | 2500 | Sc | 0 | - | 10 | | | |
| Valentia (Cahiriveen) | 30 | | -2 | NNW | 3 | clp | 51 | 97 | 9 | | Cn | 5 | - | 5 | 1010.7 | -1 | W | 4 | clp | 53 | 92 | 7 | 1500 | Sc | 4 | Ac | 5 | | | |
| Roches Point | 22 | | | | | | | | | | | | | 1011.1 | -1 | W | 4 | clp | 47 | 92 | 7 | 2500 | Sc | 0 | - | 10 | | | | |
| Pembroke (St. Ann's H.) | 150 | 1010.1 | -3 | W | 5 | C | 54 | 85 | 8 | 2500 | C | 8 | - | 8 | 1009.4 | -0.7 | W | 4 | clp | 53 | 92 | 7 | 1500 | Sc | 0 | - | 10 | | | |
| Ross-on-Wye | 223 | | | | | | | | | | | | | 1009.4 | -1.2 | W | 4 | clp | 53 | 92 | 7 | 4000 | Sc | 0 | - | 10 | | | | |
| Leafield | 612 | | | | | | | | | | | | | 1009.4 | -1.2 | W | 4 | clp | 46 | 92 | 7 | 5700 | Sc | 0 | - | 10 | | | | |
| Winchester (Worthy Dn.) | 272 | | | | | | | | | | | | | 1011.2 | -1 | SW | 4 | clp | 49 | 92 | 7 | 4000 | Sc | 0 | - | 10 | | | | |
| S. Farnborough | 230 | | | | | | | | | | | | | 1010.8 | -0.4 | W | 4 | clp | 48 | 92 | 7 | 5700 | Sc | 0 | - | 10 | | | | |
| London (Kew Obs.) | 18 | | | | | | | | | | | | | 1010.5 | -0.3 | W | 4 | clp | 47 | 92 | 7 | 1500 | Sc | 0 | - | 10 | | | | |
| Croydon | 244 | 1012.4 | -1 | SW | 2 | C | 45 | 85 | 7 | | | 0 | - | 0 | 1011.1 | -1.3 | W | 4 | clp | 46 | 92 | 7 | 4000 | Sc | 0 | - | 10 | | | |
| Shoeburyness | 11 | | | | | | | | | | | | | 1010.7 | -2 | SW | 4 | clp | 48 | 92 | 7 | 2500 | Sc | 0 | - | 10 | | | | |
| Olaeton-on-Sea | 54 | | | | | | | | | | | | | 1009.8 | -0.9 | W | 4 | clp | 48 | 92 | 7 | 5700 | Sc | 0 | - | 10 | | | | |
| Felixstowe | 15 | | | | | | | | | | | | | 1009.9 | -1 | SW | 4 | clp | 49 | 92 | 7 | 4000 | Sc | 0 | - | 10 | | | | |
| Lympne | 350 | 1012.9 | 0 | WSW | 3 | C | 43 | 92 | 8 | | | 0 | - | 0 | 1011.5 | -1.4 | SW | 4 | clp | 46 | 92 | 7 | 2500 | C | 0 | - | 10 | | | |
| Scilly (St. Mary's) | 163 | 1014.0 | -2 | W | 4 | C | 53 | 85 | 9 | 4000 | Sc | 10 | - | 10 | 1013.5 | -0.5 | W | 4 | clp | 53 | 92 | 7 | 4000 | Sc | 0 | - | 10 | | | |
| Lalmonth (Pendennis) | 200 | 1013.5 | -2 | W | 3 | C | 53 | 92 | 8 | 4000 | Sc | 7 | - | 7 | 1012.3 | -1.2 | W | 4 | clp | 53 | 92 | 7 | 4000 | Sc | 0 | - | 10 | | | |
| Plymouth (Cattewater) | 62 | | | | | | | | | | | | | 1012.3 | 0 | W | 4 | clp | 53 | 92 | 7 | 4000 | Sc | 0 | - | 10 | | | | |
| Portland Bill | 32 | 1012.4 | -1 | W | 3 | C | 54 | 85 | 8 | 4000 | Sc | 10 | - | 10 | 1011.0 | -1.4 | W | 4 | clp | 53 | 92 | 7 | 1500 | Sc | 0 | - | 10 | | | |
| Southampton (Calshot) | 10 | 1012.9 | -2 | WSW | 3 | C | 49 | 92 | 7 | 4000 | Sc | 9 | - | 9 | 1011.4 | -1.5 | WSW | 4 | clp | 53 | 92 | 7 | 2500 | C | 0 | - | 10 | | | |
| Dungeness | 20 | 1012.7 | -1 | NNW | 1 | C | 43 | 92 | 8 | | | 0 | - | 0 | 1011.7 | -1 | W | 4 | clp | 53 | 92 | 7 | 2500 | C | 0 | - | 10 | | | |
| Guernsey (Fort George) | 205 | 1014.8 | -1 | W | 2 | C | 53 | 85 | 8 | 2500 | Sc | 8 | - | 8 | 1014.3 | -0.5 | SW | 4 | clp | 53 | 92 | 7 | 2500 | Cn | 0 | - | 10 | | | |

WEATHER, TEMPERATURE, RAINFALL AND SUNSHINE AT HEALTH RESORTS FOR Tuesday 18th October

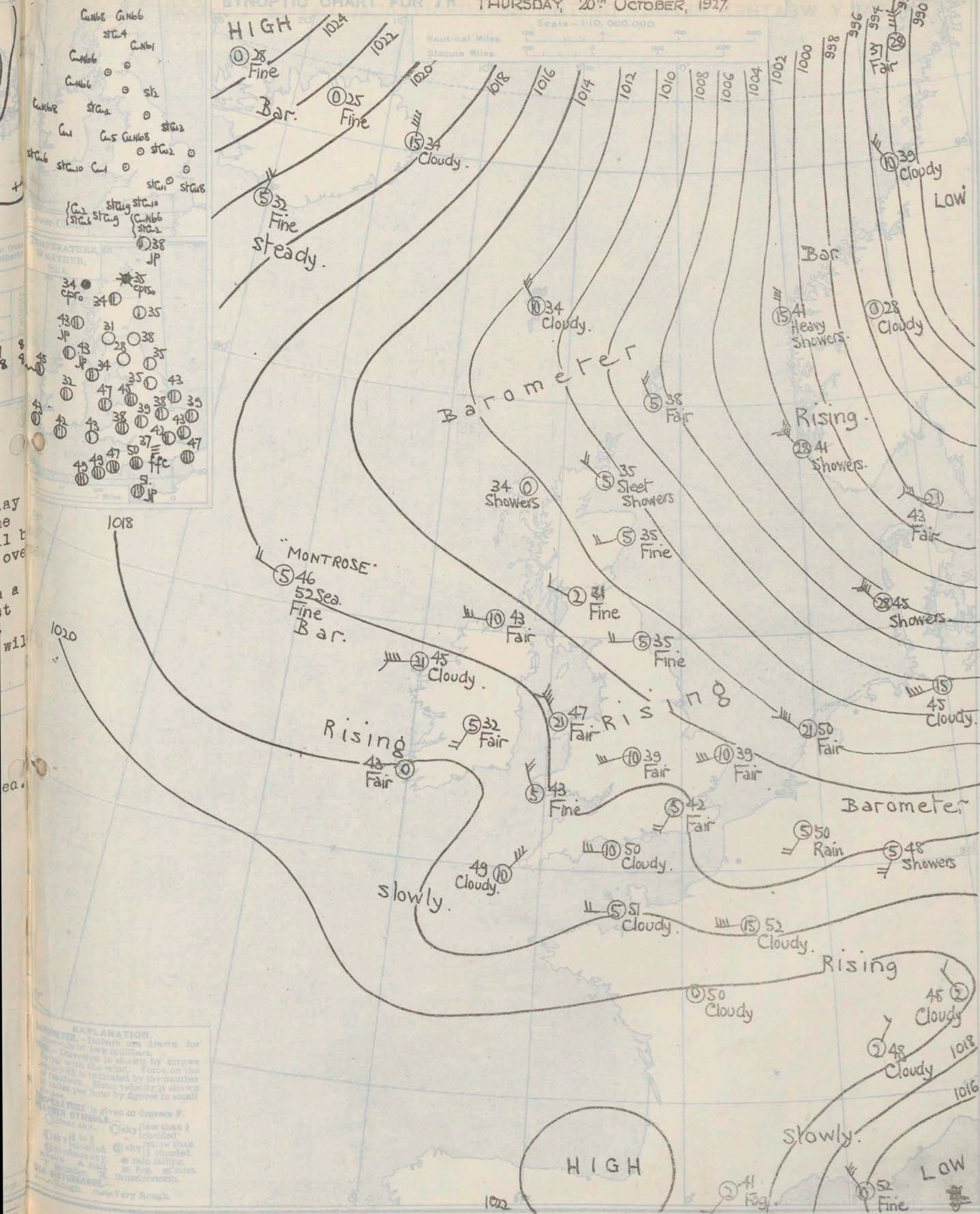
| STATIONS. | WEATHER. | | TEMPERATURE. | | RAINFALL. | | SUNSHINE. | | (1) | (2) | (3) | (4) | (5) | (6) | (7) | (8) | (9) |
|----------------------|------------|-------------|---------------|----------------|----------------|--------------|-----------------|--------------------|----------------------|------|-------|-----|-----|-----|-----|-----|-----|
| | Fore-noon. | After-noon. | Min. 9h.-12h. | Max. 12h.-17h. | Night 17h.-9h. | Day 9h.-17h. | Sunrise to 17h. | Sunrise to Sunset. | | | | | | | | | |
| | | | | | | | | | | | | | | | | | |
| (1) | (2) | (3) | (4) | (5) | (6) | (7) | (8) | (9) | Ilfracombe ... | bcb | bcco | 52 | 56 | - | - | 3.2 | 0.6 |
| | | | | | | | | | Bude ... | obc | bccro | 52 | 56 | - | 0.6 | 4.0 | 0.4 |
| | | | | | | | | | Penzance ... | bc | cd.0 | 47 | 56 | - | 0.2 | 0.6 | 1.2 |
| | | | | | | | | | Paignton ... | om | bcc | 41 | 58 | - | - | 3.2 | 0.5 |
| Berwick-on-Tweed | b | b | 40 | 52 | - | - | 5.8 | 7.2 | Torquay ... | c | bcc | 43 | 59 | - | - | 3.5 | 1.1 |
| Douglas (I.O.M.) ... | cbcp | cbcp | 46 | 53 | 0.3 | 0.5 | 3.2 | 3.8 | Jersey ... | bc | bc | 60 | 59 | - | - | 8.0 | 0.0 |
| Llandudno ... | cbc | pcbc | 49 | 55 | - | 1 | 4.4 | 1.1 | Weymouth ... | b | cb | 41 | 59 | - | - | 4.0 | 0.6 |
| Colwyn Bay ... | cb | bpc | 48 | 55 | - | 1 | 4.3 | 1.0 | Bournemouth ... | b | b | 47 | 57 | - | - | 8.1 | 2.7 |
| Rhyl ... | cbc | c | 49 | 56 | - | - | 4.0 | 0.7 | Ventnor ... | b3 | b | 44 | 57 | - | - | 9.2 | 2.1 |
| Wallasey ... | pbc | cbco | 49 | 55 | 0.5 | 1 | 4.0 | 1.5 | Portsmouth (S'thsea) | b | b | 42 | 57 | - | - | 8.9 | 0.2 |
| Southport ... | bcco | rbcco | 49 | 54 | 0.3 | 0.6 | 4.1 | 2.0 | Bognor ... | b | bcc | 41 | 56 | - | - | 6.9 | 3.5 |
| Blackpool ... | c | c | 48 | 55 | 87 | - | 4.2 | 2.0 | Littlehampton ... | b | bbe | 40 | 56 | - | - | 6.1 | 2.6 |
| Ilkley ... | bcc | pc | 37 | 56 | - | 0.3 | 3.2 | 2.5 | Worthing ... | bbe | cbc | 39 | 58 | - | - | 6.3 | 2.1 |
| Cleethorpes ... | oc | c | 39 | 53 | - | - | 1.6 | 2.3 | Brighton ... | b | c | 44 | 57 | - | - | 5.7 | 1.5 |
| Skegness ... | b | bccc | 39 | 55 | - | - | 5.5 | 2.7 | Eastbourne ... | bcco | ocbce | 45 | 56 | - | - | 5.1 | 1.8 |
| Aberystwyth ... | bc | bcc | 51 | 55 | - | - | 4.2 | 0.3 | Hastings ... | bbe | bcbce | 41 | 59 | - | - | 6.1 | 1.8 |
| Bath ... | cbcb | b | 42 | 57 | - | - | 6.2 | 0.5 | Polkestone ... | b | c | 43 | 56 | - | - | 5.5 | 0.4 |
| Cheltenham ... | bcbce | bcbce | 41 | 54 | - | - | 4.5 | 0.9 | Dover ... | bbe | bcc | 46 | 56 | - | - | 4.8 | 0.0 |
| Leamington Spa ... | bc | bc | 40 | 56 | - | - | 6.3 | 0.9 | Tunbridge Wells ... | bco | cbcb | 37 | 58 | - | - | 5.9 | 0.8 |
| Lowestoft ... | b | b | 41 | 55 | - | - | 6.8 | 0.1 | Ramsgate ... | bc | bcc | 43 | 56 | - | - | 5.0 | 0.1 |
| Felixstowe ... | bc | bcbcc | 44 | 55 | - | - | 5.0 | 0.7 | Margate ... | bcc | bc | 47 | 55 | - | - | 5.0 | 0.1 |
| Harwich & Dovercourt | bm b | bcc | 42 | 55 | - | - | 5.1 | 0.5 | Deal ... | b | bcc | 43 | 58 | - | - | 5.0 | 0.1 |
| Southend ... | b | bc | 42 | 58 | - | - | 5.6 | 0.9 | | | | | | | | | |

SUMMARIES FOR THE PAST 24 HOURS.

| STATIONS. | WEATHER. | | | | TEMPERATURE. | | | RAINFALL† | | | | SUN. 19 th Hours. |
|----------------------------|------------------|------------------|------------------|------------------|--------------|----------------|---------------------|-----------|---------|--------|---------|------------------------------------|
| | 7h-13h. | 13h-18h. | 18h-19h. | 19h-7h. | MAX. Day. | MIN. Night. | MIN. on GRASS | Day. | 7h-18h. | Night. | 18h-7h. | |
| | 19 th | 19 th | 19 th | 19 th | 7h-18h. | 18h-7h. | | mm. | began. | mm. | began. | |
| Lerwick ... | ocirbc | c p | cpo b | bprbc | 43 | 37 | . | 1 | 8.00 | 1 | 21.00 | 2.1 |
| Stornoway ... | p | c | b-bc | p | 46 | 33 | . | 0.5 | . | 0.5 | . | 5.5 |
| Wick ... | cprbc | prbc | bcprrs | cpr | 44 | 33 | . | 3 | 8.00 | 3 | 21.00 | . |
| Tiree ... | prbc | prbc | prbc | prbc | 49 | 41 | 30 | 0.4 | 11.00 | 0.1 | 21.00 | 4.4 |
| Nairn ... | cprbc | bc | bcx | bc | 45 | 34 | . | Trace | 11.00 | - | - | 3.1 |
| Aberdeen ... | bcbpr | bcbpr | b | bx | 47 | 35 | 27 | Trace | 11.00 | - | - | 6.3 |
| Malin Head ... | bcbpr | bcbpr | bcbpr | bcbpr | 49 | 40 | . | 1 | 8.00 | 2 | 21.00 | 4.7 |
| Renfrew ... | cprbc | bcb | bcb | bcb | 50 | 30 | 21 | 0.5 | 8.00 | - | - | 3.7 |
| Edinburgh(Inchkeith) ... | b-bc | bcb | bcb | b-bc | 50 | 38 | 35 | Trace | 8.00 | - | - | 3.5 |
| Leuchars ... | b-bc | bcb | bcb | bx | 50 | 30 | 24 | - | - | - | - | 7.1 |
| Eskdalemuir ... | cpr | bcb | b-bx | bx | 48 | 28 | 23 | 5 | 8.00 | - | - | 1.3 |
| Tynemouth ... | cir | cir | bcb | bmi | 52 | 35 | 30 | 1 | 8.00 | - | - | . |
| Blacksod Point ... | cbe | bcb | co | pc | 52 | 40 | . | Trace | - | Trace | - | . |
| Donaghadee ... | bcb | bcb | bc | bcb | 53 | 34 | . | 1 | 9.00 | - | - | . |
| Birr Castle ... | cir | bc | bcb | bcb | 54 | 31 | 19 | 1 | 8.00 | - | - | 4.4 |
| Holyhead ... | cpr | bcb | bc | bc | 55 | 47 | 44 | - | - | - | - | 2.7 |
| Liverpool (Bidston) ... | cprbc | bcb | cprbc | cprbc | 55 | 44 | 39 | 0.1 | 11.00 | 0.2 | 21.00 | 2.6 |
| Chester (Sealand) ... | bcb | bcb | bcb | bcb | 55 | 41 | 36 | 0.1 | 13.00 | 1 | 21.00 | 3.3 |
| Harrogate ... | bcb | bcb | b | b | 51 | 35 | 30 | 2 | 8.00 | - | - | 4.5 |
| Spurn Head ... | bcb | bcb | b-bc | b-bc | 55 | 42 | . | Trace | 9.00 | - | - | 2.6 |
| Birmingham(Edgbaston) ... | bcb | bcb | bcb | bcb | 57 | 38 | 33 | 0.3 | 11.00 | - | - | 2.8 |
| Cranwell ... | cpr | bcb | b-bc | b-bc | 57 | 37 | 34 | 1 | 8.00 | - | - | 4.3 |
| Garlestone ... | cpr | bcb | bcb | bcb | 56 | 39 | 37 | 0.2 | 12.30 | Trace | 21.00 | 1.0 |
| Valentia (Cahirveer) ... | bcb | bcb | bcb | bcb | 54 | 41 | 36 | 0.4 | 8.00 | - | - | 2.8 |
| Boches Point ... | bcb | bcb | bcb | bcb | 56 | 41 | . | Trace | 13.30 | Trace | - | . |
| Pembroke(St. Ann's H.) ... | bcb | bcb | bcb | bcb | 56 | 43 | . | Trace | 15.30 | - | - | 5.7 |
| Ross-on-Wye ... | bcb | bcb | bcb | bcb | 60 | 38 | 31 | 0.1 | 12.30 | 0.1 | 21.00 | 3.7 |
| Leafield ... | bcb | bcb | bcb | bcb | 56 | 37 | 30 | 0.3 | 14.30 | 0.1 | 21.00 | 3.6 |
| Winchester (Worthy Dn) ... | c | cprbc | bcb | bcb | 58 | 37 | 34 | 0.1 | 13.30 | 1 | 21.00 | 1.9 |
| S. Farnborough ... | bcb | bcb | bcb | bcb | 57 | 36 | 30 | Trace | 12.30 | - | - | 1.0 |
| London (Kew Obsy.) ... | bcb | bcb | bcb | bcb | 58 | 42 | 32 | 0.3 | 9.00 | - | - | 1.4 |
| Croydon ... | bcb | bcb | bcb | bcb | 58 | 41 | 35 | Trace | 12.30 | Trace | - | 0.6 |
| Shoeburyness ... | bcb | bcb | bcb | bcb | 59 | 41 | 34 | Trace | 8.00 | - | - | 1.8 |
| Clacton-on-Sea ... | c | c | c | c | 58 | 42 | 38 | - | - | - | - | 2.6 |
| Felixstowe ... | bcb | bcb | bcb | bcb | 58 | 43 | 39 | Trace | 9.00 | Trace | - | 2.0 |
| Lympne ... | bcb | bcb | bcb | bcb | 57 | 41 | 37 | Trace | 12.30 | Trace | - | 3.0 |
| Scilly (St. Mary's) ... | bcb | bcb | bcb | bcb | 58 | 49 | . | 0.2 | 14.30 | Trace | 5.30 | 6.4 |
| Falmouth (Pendennis) ... | bcb | bcb | bcb | bcb | 58 | 49 | . | 0.1 | 8.00 | Trace | 1.30 | 3.8 |
| Plymouth(Cattewater) ... | bcb | bcb | bcb | bcb | 57 | 47 | 43 | 0.1 | 11.00 | 0.4 | 21.00 | 2.2 |
| Portland Bill ... | c | c | c | c | 58 | 49 | . | Trace | 12.30 | - | - | . |
| Southampton(Calshot) ... | bcb | bcb | bcb | bcb | 60 | 48 | 45 | Trace | 17.30 | Trace | 22.00 | 5.7 |
| Dungeness ... | bcb | bcb | bcb | bcb | 59 | 46 | . | 0.1 | 9.00 | Trace | 21.00 | . |
| Guernsey ... | bcb | bcb | bcb | bcb | 58 | 50 | . | 0.1 | 8.00 | 3 | 21.00 | 4.3 |



SYNOPTIC CHART FOR 7h. THURSDAY, 20th OCTOBER, 1927.



AIR MINISTRY.

DAILY WEATHER REPORT OF THE METEOROLOGICAL OFFICE, LONDON:

Page 4.

BRITISH SECTION. Thursday, 20th October 1927.

No. 293.

| STATIONS. | Height above M.S.L. in feet. | Observations at 1h. G.M.T. 20 th | | | | | | | | | | | Observations at 7h. G.M.T. 20 th | | | | | | | | | | | Sea. | | | | | | |
|--------------------------|---------------------------------|---|-----------------------|--------|-------|----------|--------------|----------------|--------------------|--------|------|------|---|-----------------------|--------|-------|----------|--------------|----------------|--------------------|--------|------|------|------|------|------|------|------|------|------|
| | | Barom. at M.S.L. mb. | Change in 3 Hours. | Wind. | | Weather. | Temp. °F. | Humidity. % | Visibility. 1/2 | Cloud. | | | Barom. at M.S.L. mb. | Change in 3 Hours. | Wind. | | Weather. | Temp. °F. | Humidity. % | Visibility. 1/2 | Cloud. | | | | | | | | | |
| | | | | Direc. | Force | | | | | Height | Form | Amt. | | | Direc. | Force | | | | | Height | Form | Amt. | | | | | | | |
| | | | | | | | | | | | | | | | | | | | | | | | | | 0-12 | 0-10 | 0-10 | 0-12 | 0-10 | 0-10 |
| | | | | | | | | | | | | | | | | | | | | | | | | | | | | | | |
| Lerwick | 54 | 1003.0 | +4 | NNW | 2 | bc | 39 | 85 | 8 | 4000 | Cu | 3 | - | 3 | 1006.6 | +4 | N'W | 2 | bcjp | 38 | 85 | 8 | 4000 | CuNb | 4 | - | 4 | 0 | | |
| Stornoway | 30 | 1010.1 | +3 | NNW | 2 | bc | 36 | 92 | 8 | 1500 | CuNb | 6 | C-St | 8 | 1012.9 | +4 | - | 0 | c/p | 34 | 85 | 7 | 4000 | CuNb | 8 | - | 8 | 0 | | |
| Wick | 81 | 1007.8 | +5 | WNW | 2 | c/p | 36 | 92 | 8 | 1500 | CuNb | 6 | C-St | 8 | 1011.0 | +3 | WNW | 2 | c/p | 35 | 97 | 8 | 1500 | CuNb | 6 | C-St | 8 | 3 | | |
| Tiree | 22 | 1007.8 | +5 | WNW | 2 | c/p | 36 | 92 | 8 | 1500 | CuNb | 6 | C-St | 8 | 1013.1 | +1 | N | 3 | bcjp | 43 | 75 | 9 | 4000 | CuNb | 6 | FG | 7 | 4 | | |
| Nairn | 82 | 1007.8 | +5 | WNW | 2 | c/p | 36 | 92 | 8 | 1500 | CuNb | 6 | C-St | 8 | 1012.5 | +1 | W | 1 | bc | 34 | 85 | 8 | 5700 | StCu | 4 | - | 4 | 0 | | |
| Aberdeen | 46 | 1007.8 | +5 | WNW | 2 | c/p | 36 | 92 | 8 | 1500 | CuNb | 6 | C-St | 8 | 1011.9 | +3 | WSW | 2 | b | 35 | 85 | 8 | 2500 | CuNb | 1 | - | 1 | 0 | | |
| Malin Head | 51 | 1011.9 | +3 | NW | 5 | b | 45 | 75 | 9 | 4000 | Cu | 2 | - | 2 | 1014.6 | +2 | W | 3 | bcjp | 43 | 75 | 8 | 5700 | CuNb | 6 | C-G | 6 | 1 | | |
| Renfrew | 36 | 1011.9 | +3 | NW | 5 | b | 45 | 75 | 9 | 4000 | Cu | 2 | - | 2 | 1014.2 | +5 | WNW | 1 | b | 31 | 97 | 8 | - | - | 0 | - | 0 | 1 | | |
| Edinburgh (Inchkeith) | 130 | 1009.1 | +5 | WNW | 2 | b | 42 | 75 | 8 | - | - | 0 | FG | 1 | 1012.8 | +3 | W | 3 | b | 38 | 92 | 7 | - | - | 0 | - | 0 | 1 | | |
| Leuchars | 40 | 1009.1 | +5 | WNW | 2 | b | 42 | 75 | 8 | - | - | 0 | FG | 1 | 1013.5 | +3 | W | 3 | b | 32 | 85 | 8 | 4000 | StCu | 1 | - | 1 | 0 | | |
| Esksdalemuir | 794 | 1009.5 | +3 | W | 1 | b | 39 | 92 | 7 | 1500 | St | 2 | - | 2 | 1015.3 | +4 | - | 0 | b | 28 | 92 | 8 | - | - | 0 | - | 0 | 0 | | |
| Tynemouth | 67 | 1009.5 | +3 | W | 1 | b | 39 | 92 | 7 | 1500 | St | 2 | - | 2 | 1014.0 | +4 | W | 2 | b | 35 | 92 | 6 | 800 | St | 2 | - | 2 | 1 | | |
| Blacksod Point | 18 | 1015.6 | +2 | W | 6 | ct | 44 | 55 | 7 | - | - | 10 | - | 10 | 1016.7 | +2 | W | 5 | c | 45 | 65 | 7 | - | - | 0 | - | 8 | 6 | | |
| Donaghadee | 40 | 1015.6 | +2 | W | 6 | ct | 44 | 55 | 7 | - | - | 10 | - | 10 | 1016.6 | +3 | W | 1 | bct | 34 | 97 | 8 | 5700 | StCu | 2 | C-G | 3 | 1 | | |
| Birr Castle | 173 | 1015.6 | +2 | W | 6 | ct | 44 | 55 | 7 | - | - | 10 | - | 10 | 1017.7 | +3 | SW | 2 | bc | 32 | 97 | 8 | 2500 | Cu | 1 | C-G | 5 | 4 | | |
| Holyhead | 26 | 1012.7 | +2 | NW | 5 | bc | 48 | 65 | 8 | 2500 | Cu | 4 | - | 4 | 1015.9 | +4 | NW | 5 | bc | 47 | 55 | 8 | 2500 | Cu | 5 | C-G | 6 | 4 | | |
| Liverpool (Bidston) | 189 | 1012.7 | +2 | NW | 5 | bc | 48 | 65 | 8 | 2500 | Cu | 4 | - | 4 | 1015.9 | +3 | WNW | 4 | c | 45 | 65 | 9 | 5700 | CuNb | 8 | FG | 49 | 0 | | |
| Chester (Sealand) | 16 | 1012.7 | +2 | NW | 5 | bc | 48 | 65 | 8 | 2500 | Cu | 4 | - | 4 | 1015.3 | +4 | W | 3 | bc | 43 | 75 | 7 | 4000 | StCu | 4 | C-G | 7 | 0 | | |
| Harrogate | 478 | 1010.0 | +2 | W'S | 5 | b | 46 | 85 | 5 | - | - | 0 | - | 0 | 1015.5 | +4 | W | 2 | b | 35 | 85 | 8 | - | - | 0 | FG | 1 | 0 | | |
| Spurn Head | 29 | 1010.0 | +2 | W'S | 5 | b | 46 | 85 | 5 | - | - | 0 | - | 0 | 1013.8 | +3 | W | 5 | bct | 43 | 85 | 6 | 4000 | StCu | 3 | C-G | 5 | 3 | | |
| Birmingham (Edgbaston) | 535 | 1012.1 | +3 | WSW | 3 | b | 42 | 92 | 6 | 2500 | StCu | 2 | - | 2 | 1017.4 | +2 | WSW | 3 | bc | 39 | 85 | 8 | - | - | 0 | C-St | 7 | 0 | | |
| Cravenwell | 236 | 1012.1 | +3 | WSW | 3 | b | 42 | 92 | 6 | 2500 | StCu | 2 | - | 2 | 1015.6 | +4 | WSW | 3 | bct | 38 | 97 | 6 | 4000 | StCu | 2 | C-G | 4 | 0 | | |
| Gorleston | 14 | 1011.4 | +2 | WSW | 2 | b+ | 45 | 85 | 7 | - | - | 0 | FG | 1 | 1014.4 | +3 | W'S | 3 | bc | 39 | 92 | 6 | - | - | 0 | C-G | 5 | 0 | | |
| Valentia (Cahirvee) | 30 | 1012.1 | +3 | WSW | 3 | b | 42 | 92 | 6 | 2500 | StCu | 2 | - | 2 | 1017.9 | +1 | - | 0 | bc | 43 | 92 | 8 | 4000 | StCu | 6 | - | 6 | 0 | | |
| Roches Point | 32 | 1012.1 | +3 | WSW | 3 | b | 42 | 92 | 6 | 2500 | StCu | 2 | - | 2 | 1018.3 | +1 | N | 2 | c | 42 | 92 | 8 | 2500 | StCu | 10 | - | 10 | 1 | | |
| Pembroke (St. Ann's Il.) | 150 | 1015.2 | +3 | NW | 3 | b | 48 | 75 | 8 | 1500 | Cu | 1 | - | 1 | 1016.4 | +3 | NNW | 2 | b | 43 | 75 | 8 | 1500 | Cu | 1 | - | 1 | 1 | | |
| Ross-on-Wye | 223 | 1015.2 | +3 | NW | 3 | b | 48 | 75 | 8 | 1500 | Cu | 1 | - | 1 | 1017.1 | +3 | - | 0 | c | 38 | 92 | 8 | - | - | 0 | C-G | 8 | 0 | | |
| Leafeld | 612 | 1015.2 | +3 | NW | 3 | b | 48 | 75 | 8 | 1500 | Cu | 1 | - | 1 | 1017.1 | +3 | NW | 2 | bc | 37 | 97 | 9 | 5700 | StCu | 1 | C-G | 7 | 0 | | |
| Winchester (Worthy Dk.) | 272 | 1014.2 | +2 | WSW | 2 | bc | 47 | 97 | 7 | 4000 | StCu | 1 | FG | 3 | 1017.4 | +3 | NNW | 2 | Fbc | 37 | 97 | 1 | 2500 | StCu | 4 | - | 4 | 0 | | |
| S. Farnborough | 230 | 1014.2 | +2 | WSW | 2 | bc | 47 | 97 | 7 | 4000 | StCu | 1 | FG | 3 | 1017.2 | +3 | - | 0 | ffc | 37 | 97 | 2 | 5700 | StCu | 1 | C-St | 7 | 0 | | |
| London (Kew Obs.) | 18 | 1014.2 | +2 | WSW | 2 | bc | 47 | 97 | 7 | 4000 | StCu | 1 | FG | 3 | 1017.3 | +4 | SW | 2 | bct | 42 | 97 | 5 | - | - | 0 | C-G | 6 | 0 | | |
| Croydon | 244 | 1014.2 | +2 | WSW | 2 | bc | 47 | 97 | 7 | 4000 | StCu | 1 | FG | 3 | 1017.1 | +3 | W'S | 1 | c | 43 | 92 | 6 | - | - | 0 | C-G | 9 | 0 | | |
| Shoeburyness | 11 | 1014.2 | +2 | WSW | 2 | bc | 47 | 97 | 7 | 4000 | StCu | 1 | FG | 3 | 1016.8 | +4 | W | 2 | c | 43 | 97 | 5 | - | - | 0 | C-St | 9 | 0 | | |
| Clacton-on-Sea | 54 | 1014.2 | +2 | WSW | 2 | bc | 47 | 97 | 7 | 4000 | StCu | 1 | FG | 3 | 1015.4 | +4 | WNW | 3 | bc | 43 | 85 | 7 | - | - | 0 | C-St | 6 | 2 | | |
| Felixstowe | 15 | 1014.2 | +2 | WSW | 2 | bc | 47 | 97 | 7 | 4000 | StCu | 1 | FG | 3 | 1016.0 | +5 | NW | 3 | bc | 44 | 92 | 7 | - | - | 0 | C-G | 7 | 3 | | |
| Lympe | 350 | 1014.0 | +3 | WSW | 3 | ct | 48 | 92 | 6 | 1500 | Nb | 8 | - | 8 | 1016.4 | +3 | W'N | 2 | bct | 42 | 97 | 7 | 4000 | StCu | 2 | FG | 7 | 0 | | |
| Scilly (St. Mary's) | 163 | 1015.8 | 0 | NW | 3 | bc | 52 | 92 | 8 | 4000 | Cu | 3 | FG | 5 | 1016.8 | +1 | NE'E | 3 | c | 49 | 92 | 8 | 4000 | StCu | 8 | - | 8 | 1 | | |
| Falmouth (Pendennis) | 200 | 1015.9 | +1 | NNW | 2 | ct | 51 | 92 | 8 | 4000 | StCu | 8 | FG | 10 | 1017.8 | +2 | N'E | 1 | c | 49 | 97 | 8 | 4000 | StCu | 9 | - | 9 | 0 | | |
| Plymouth (Cattewater) | 82 | 1015.9 | +1 | NNW | 2 | ct | 51 | 92 | 8 | 4000 | StCu | 8 | FG | 10 | 1017.6 | +3 | - | 0 | c | 47 | 97 | 8 | 2500 | StCu | 9 | C-G | 9 | 0 | | |
| Portland Bill | 32 | 1014.3 | +1 | W'S | 4 | o | 54 | 85 | 8 | 2500 | Nb | 10 | - | 10 | 1016.4 | +3 | W | 3 | c | 50 | 85 | 8 | 2500 | StCu | 10 | - | 10 | 0 | | |
| Southampton (Calshot) | 10 | 1014.7 | +1 | W | 3 | c | 50 | 85 | 8 | 1500 | StCu | 10 | - | 10 | 1017.0 | +4 | NNW | 3 | c | 49 | 75 | 7 | 5700 | StCu | 6 | FG | 8 | 0 | | |
| Dungeness | 20 | 1013.8 | +1 | W | 3 | bc | 49 | 92 | 8 | 1500 | StCu | 5 | - | 5 | 1016.8 | +3 | NNW | 2 | c | 47 | 92 | 8 | 2500 | StCu | 8 | - | 8 | 2 | | |
| Guernsey (Fort George) | 295 | 1016.2 | 0 | WSW | 2 | bc | 52 | 92 | 8 | 4000 | StCu | 6 | - | 6 | 1017.5 | +1 | W | 2 | c/p | 51 | 97 | 7 | 800 | CuNb | 8 | - | 8 | 0 | | |

WEATHER, TEMPERATURE, RAINFALL AND SUNSHINE AT HEALTH RESORTS FOR Wednesday, 19th Oct.

| STATIONS. | WEATHER. | | TEMPERATURE. | | RAINFALL.† | | SUNSHINE. | | (1) | (2) | (3) | (4) | (5) | (6) | (7) | (8) | (9) |
|------------------------|------------|-------------|----------------------|-----------------------|-------------------------|----------------------|----------------------|----------------------|------------------------|-------|--------|-----|-----|-------|-------|-----|-----|
| | Fore-noon. | After-noon. | Min. 9h. to 9h. 19h. | Max. 9h. to 17h. 19h. | Night 17h. to 19h. 19h. | Day 9h. to 17h. 19h. | Sunrise to 19h. 19h. | Sunrise to 19h. 19h. | | | | | | | | | |
| (1) | (2) | (3) | (4) | (5) | (6) | (7) | (8) | (9) | | | | | | | | | |
| Berwick-on-Tweed | bc | c | 42 | 50 | Trace | - | 3.2 | 5.8 | Ilfracombe ... | code | cod | 52 | 56 | 0.6 | 0.6 | 2.7 | 3.2 |
| Douglas (I. o. M.) ... | bcc | bcc | 46 | 53 | 0.5 | - | 5.5 | 3.2 | Bude ... | p.bcc | cbe | 51 | 57 | - | 1.1 | 3.1 | 4.0 |
| Llandudno ... | cb | bcepb | 49 | 55 | 2 | 0.2 | 3.5 | 4.4 | Penzance ... | b | bprcb | 49 | 60 | 1 | 0.3 | 5.9 | 0.6 |
| Colwyn Bay ... | corcb | bcb | 48 | 53 | 5 | - | 1.3 | 4.3 | Paignton ... | cpbcc | pdbce | 48 | 59 | Trace | Trace | 3.1 | 3.2 |
| Rhyl ... | bcc | bc | 47 | 55 | 1 | 0.2 | 3.4 | 4.5 | Torquay ... | ocbce | p. bce | 48 | 59 | - | Trace | 3.3 | 3.5 |
| Wallasey ... | bcpce | bcepb | 47 | 54 | 0.5 | 1 | 2.3 | 4.0 | Jersey ... | pcr | bap | 50 | 59 | 0.2 | 2 | 2.2 | 3.0 |
| Southport ... | ocapcc | bcepo | 49 | 56 | 3 | 0.5 | 4.5 | 4.1 | Weymouth ... | cpcb | bcc | 49 | 61 | - | Trace | 2.6 | 4.5 |
| Blackpool ... | oc | pc | 50 | 55 | 8 | 0.4 | 4.5 | 4.2 | Bournemouth ... | cbe | bc | 47 | 60 | - | - | 3.8 | 8.1 |
| Hikley ... | rc | pbc | 42 | 52 | 4 | 3 | 2.5 | 3.2 | Ventnor ... | rc | cu | 47 | 58 | Trace | - | 3.0 | 9.2 |
| Cleethorpes ... | co | c | 39 | 56 | - | - | 2.1 | 1.6 | Portsmouth (St. Helen) | cbe | bcc | 45 | 61 | - | - | 4.2 | 8.9 |
| Skegness ... | bc | cbe | 40 | 57 | Trace | - | 4.5 | 5.5 | Bognor ... | cbe | bc | 44 | 60 | - | - | 3.6 | 6.9 |
| Aberystwyth ... | pbc | p. c | 62 | 55 | 1 | 0.5 | 1.5 | 4.2 | Littlehampton ... | bc | bc | 41 | 59 | - | - | 4.1 | 6.1 |
| Bath ... | dcbcr | cbeb | 47 | 57 | 1 | 2 | 2.8 | 6.2 | Worthing ... | cbe | cbe | 40 | 58 | - | - | 3.4 | 6.3 |
| Cheltenham ... | bc | bcc | 46 | 59 | - | - | 2.5 | 4.9 | Brighton ... | pbc | bcbce | 40 | 59 | - | 0.3 | 3.7 | 5.7 |
| Leamington Spa ... | cd | cd | 40 | 58 | - | 0.1 | 2.6 | 6.3 | Eastbourne ... | ococ | bcbce | 44 | 59 | - | 1 | 3.4 | 5.1 |
| Lowestoft ... | cprc | cbecc | 41 | 57 | - | Trace | 1.5 | 6.8 | Hastings ... | cbecc | bcc | 43 | 59 | - | 0.2 | 4.6 | 6.1 |
| Felixstowe ... | bc | bcm | 47 | 59 | - | - | 2.3 | 5.0 | Folkestone ... | bcpcc | cpcu | 41 | 59 | - | Trace | 3.3 | 6.5 |
| Harwich & Dovercourt | bc | bc | 41 | 58 | - | - | 2.6 | 5.1 | Dover ... | bcd | cpbcc | 45 | 58 | - | Trace | 3.4 | 4.8 |
| Southend ... | o | bcbuc | 43 | 60 | - | - | 1.9 | 5.6 | Tunbridge Wells ... | ocbc | bccpo | 38 | 59 | - | 0.5 | 1.7 | 5.9 |
| | | | | | | | | | Ramsgate ... | bc | bcc | 43 | 60 | - | - | 2.1 | 6.0 |
| | | | | | | | | | Margate ... | bc | bcp | 43 | 59 | - | Trace | 1.3 | 6.0 |
| | | | | | | | | | Deal ... | bc | bce | 42 | 59 | - | - | 3.0 | 6.0 |

SUMMARIES FOR THE PAST 24 HOURS.

21st October

| STATIONS. | WEATHER. | | | | TEMPERATURE. | | | RAINFALL. | | | | SUN. Hours. |
|-------------------------|----------|-----------|-----------|---------|--------------|----------------|---------------------|-----------|----------|--------|----------|----------------|
| | 7h.-18h. | 18h.-18h. | 18h.-20h. | 1h.-7h. | MAX. Day. | MIN. Night. | MIN. on Grass | Day. | 7h.-18h. | Night. | 18h.-7h. | |
| | 20h. | 20h. | 20h. | 21st | 7h.-18h. | 18h.-7h. | Grass | mm. | began. | mm. | began. | |
| Lerwick | bepg | bepg | bepg | bepg | 42 | 35 | . | 2 | <8.00 | Trace | 21.00 | 3.6 |
| Sornoway | b | b | b-bc | b | 47 | 27 | . | 3 | . | Trace | . | 3.9 |
| Wick | cprs | cprs | pr, bc | pr, bc | 49 | 32 | . | 5 | <8.00 | 1 | 21.00 | 7.5 |
| Tiree | bc | bc | bc | b | 44 | 29 | 22 | 0.2 | 15.30 | - | - | 5.1 |
| Nairn | bxbbe | bcb | b | bx | 48 | 30 | 22 | - | - | - | - | 8.3 |
| Aberdeen | bxbbe | bcb | b | bx | 48 | 30 | 22 | - | - | - | - | 8.3 |
| Malin Head | bepg | bepg | bepg | bepg | 49 | 37 | . | 0.5 | 16.30 | 8 | 21.00 | 5.1 |
| Benfrew | bepg | bepg | bepg | bepg | 50 | 25 | 20 | - | - | - | - | 7.1 |
| Edinburgh (Inchkeith) | bepg | bepg | bepg | bepg | 49 | 37 | 29 | - | - | - | - | 9.1 |
| Leuchars | bxb | bxb | bxb | bxb | 49 | 27 | 20 | - | - | - | - | 9.4 |
| Eskdalemuir | bxbbe | bxbbe | bxbbe | bxbbe | 47 | 25 | 20 | Trace | 16.30 | - | - | 7.6 |
| Tynemouth | b | b | b | b | 50 | 35 | 29 | - | - | - | - | . |
| Blackad Point | bbe | b | b | b | 51 | 41 | . | - | - | 2 | - | . |
| Donaghadee | b | b | b | b | 50 | 34 | . | - | - | - | - | 3.3 |
| Birr Castle | b | b | b | b | 50 | 40 | 36 | - | - | 5 | - | 3.9 |
| Holyhead | bepg | bepg | bepg | bepg | 51 | 43 | 40 | - | - | - | - | 4.6 |
| Liverpool (Bidston) | cupg | vyc | rope | rope | 49 | 40 | 37 | Trace | <8.00 | 0.6 | 22.00 | 1.8 |
| Chester (Sealand) | cupg | cupg | b | b | 50 | 35 | 31 | 2 | <8.00 | Trace | 6.30 | 1.8 |
| Harrogate | bbe | b | b | b | 49 | 33 | 27 | - | - | - | - | 7.0 |
| Spurn Head | b | b | b | b | 49 | 40 | . | - | - | - | - | 7.0 |
| Birmingham (Edgbaston) | b | b | b | b | 49 | 37 | 25 | - | - | - | - | 2.2 |
| Cranwell | bbe | b | b | b | 49 | 32 | 27 | - | - | - | - | 4.6 |
| Garlestone | bxbbe | bxbbe | bxbbe | bxbbe | 52 | 37 | 25 | Trace | - | - | - | 5.3 |
| Valentia (Cahirveel) | bepg | bepg | bepg | bepg | 50 | 45 | 41 | 1 | 14.30 | 6 | 21.00 | 0.0 |
| Roches Point | b | b | b | b | 52 | 47 | . | Trace | 17.30 | 13 | 21.00 | 0.5 |
| Pembroke (St. Ann's H.) | b | b | b | b | 54 | 45 | . | - | - | - | - | 1.7 |
| Rosa-on-Wye | b | b | b | b | 50 | 37 | 33 | - | - | - | - | 5.2 |
| Leafeld | b | b | b | b | 50 | 37 | 29 | Trace | - | Trace | - | 5.2 |
| Winchester (Worthy Dn) | bepg | bepg | bepg | bepg | 51 | 37 | 29 | - | - | - | - | 3.4 |
| S. Farnborough | bepg | bepg | bepg | bepg | 54 | 35 | 31 | - | - | Trace | - | 4.9 |
| London (Kew Obs.) | bepg | bepg | bepg | bepg | 53 | 40 | 31 | - | - | - | - | 3.5 |
| Croydon | bepg | bepg | bepg | bepg | 51 | 37 | 28 | - | - | - | - | 2.6 |
| Shoeburyness | bepg | bepg | bepg | bepg | 54 | 36 | 29 | - | - | - | - | 2.6 |
| Clacton-on-Sea | b | b | b | b | 52 | 40 | 35 | - | - | - | - | 5.1 |
| Felixstowe | b | b | b | b | 52 | 37 | 27 | - | - | - | - | 5.7 |
| Lympne | b | b | b | b | 53 | 40 | 31 | - | - | - | - | 5.6 |
| Seilly (St. Mary's) | cp | c | cp | cp | 55 | 50 | . | Trace | 12.30 | 3 | 24.00 | 0.6 |
| Falmouth (Pendennis) | c | c | c | c | 53 | 49 | . | 1 | 15.30 | 8 | 21.00 | 0.1 |
| Plymouth (Cattewater) | c | c | c | c | 55 | 46 | 44 | Trace | 15.30 | 3 | 22.00 | 0.1 |
| Portland Bill | c | c | c | c | 57 | 49 | . | - | - | 0.4 | 24.00 | . |
| Southampton (Calsbet) | chey | c | c | c | 55 | 45 | 40 | - | - | 0.1 | 3.30 | 5.6 |
| Dunegess | c | c | c | c | 55 | 40 | . | - | - | - | - | 0.4 |
| Guernsey | cpr | cpr | cpr | cpr | 56 | 52 | . | 2 | <8.00 | 1 | 21.00 | 0.4 |

2 20th 10k Cambria NW'W 4 C- 47 56 7
 1 20th 12k St Helier NE 1 C- 55 58 8
 3 21st 2k Dieppe ENE 2 C 55 58

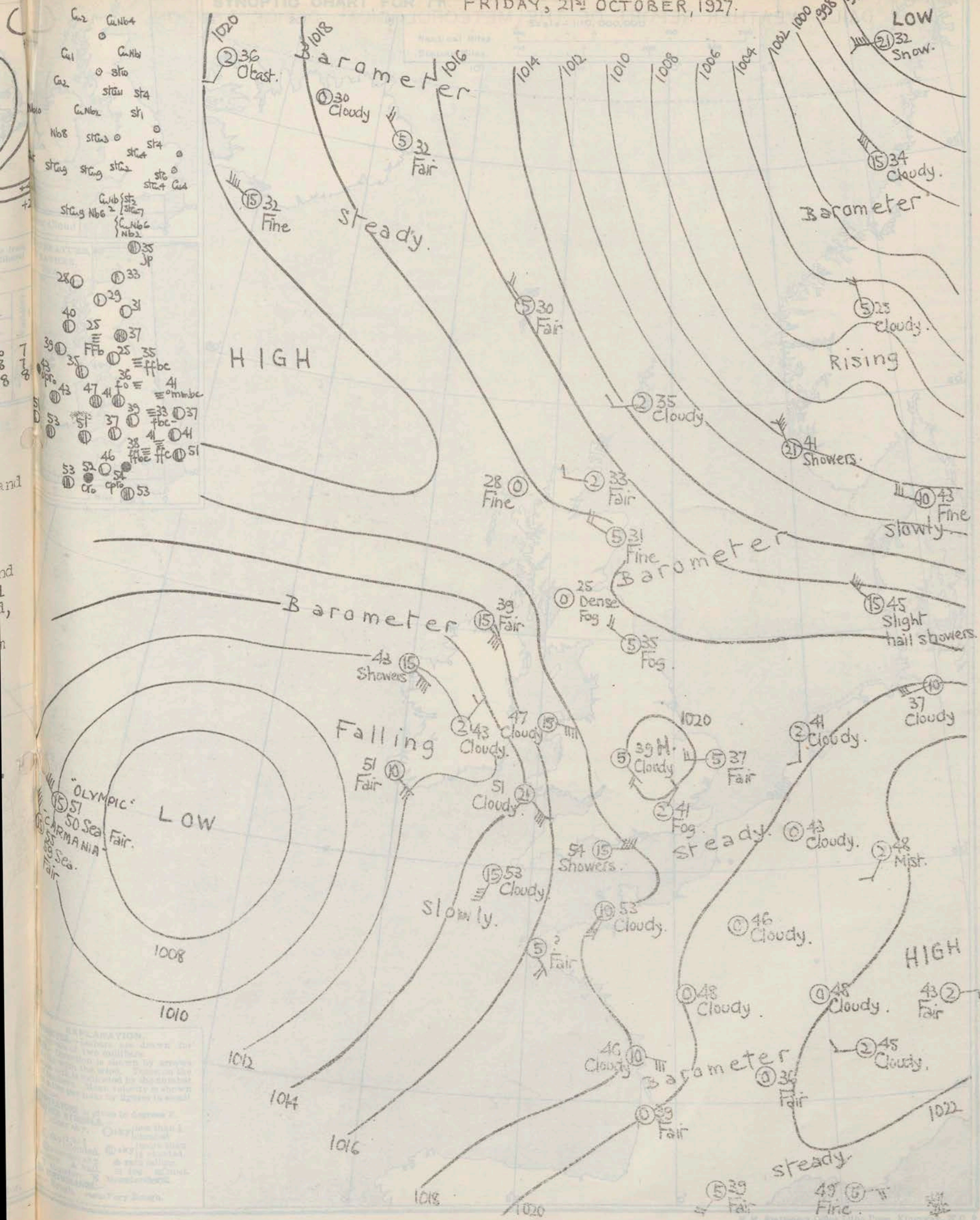
The depression southwest of Ireland is growing deeper and winds will probably become easterly over practically the whole of the British Isles. Further rain is expected in Ireland and Western England and may extend to parts of Central England and Southwest Scotland, but elsewhere the weather is expected to be fine apart from local fog, with frost in most places at night.

Friday, 21st October, 1927.

Further Outlook

None issued.

| Districts. | Forecast for the 24 hours commencing 15h GMT |
|-------------------------|--|
| 1. S.E. England | Wind variable to easterly, light to moderate; mainly fine, mist or fog and frost locally at night; moderate day temperature. |
| 2. E. England | |
| 3. E. Midlands | |
| 4. W. Midlands | Moderate to fresh easterly winds: mainly fair today with perhaps slight local rain, rain possibly more general tomorrow; moderate to rather low temperature. |
| 5. S.W. England | |
| 6. South Wales | |
| 7. North Wales | Southeasterly winds, moderate to fresh, becoming stronger; occasional rain; moderate to rather low temperature. |
| 8. N.W. England | |
| 9. N. Midlands | As 4. |
| 10. N.E. England | |
| 11. S.E. Scotland | Wind variable to easterly, light to moderate; mainly fine, mist or fog at night; rather cold, frost in most places at night. |
| 12. S.W. Scotland | |
| 13. N.W. Scotland | |
| 14. N.E. Scotland | |
| 15. N.W. Scotland | |
| 16. Orkney and Shetland | |
| 17. S.W. Ireland | Wind easterly, moderate to fresh, becoming stronger; occasional rain; moderate to rather low temperature. |
| 18. N.E. Ireland | |
| 19. S.E. Ireland | |
| 20. N.W. Ireland | |



DAILY WEATHER REPORT OF THE METEOROLOGICAL OFFICE, LONDON:

No. 294.

WEATHER, TEMPERATURE, RAINFALL AND SUNSHINE AT HEALTH RESORTS FOR 20th October



AIR MINISTRY.

DAILY WEATHER REPORT OF THE METEOROLOGICAL OFFICE, LONDON:

BRITISH SECTION.

No. B.24075

Saturday, 22nd October 1927

Page 1.

| Observations at 13h. G.M.T. 21 st | | | | | | | | | | | | | | | Observations at 18h. G.M.T. 21 st | | | | | | | | | | | | | | |
|--|----------------------|--------------------|--------|-------|----------|-----------|-------------|-----------------|---------|-------|------|--------|------------------|------------------------------|--|-------|---------|----------|-----------|-------------|-----------------|--------|------|------|------|------------------|------|------|------|
| STATIONS. | Barom. at M.S.L. mb. | Change in 3 Hours. | Wind. | | Weather. | Temp. °F. | Humidity. % | Visibility. 0-9 | Cloud. | | | | State of ground. | Barom. at M.S.L. mb. | Change in 3 Hours. | Wind. | | Weather. | Temp. °F. | Humidity. % | Visibility. 0-9 | Cloud. | | | | State of ground. | Sea. | | |
| | | | Direc. | Force | | | | | Height. | Form. | Amt. | Direc. | | | | Force | Height. | | | | | Form. | Amt. | | | | | | |
| | | | | | | | | | | | | | | | | | | | | | | | | 0-12 | 0-10 | | | 0-10 | 0-10 |
| (For heights see p. 4.) | | | | | | | | | | | | | | | | | | | | | | | | | | | | | |
| Lerwick | 1014.2 | -1 | W | 1 | cjb | 41 | 85 | 8 | 4000 | CuNb | 6 | ASr | 8 | | 1014.0 | 0 | W | 1 | cjb | 36 | 92 | 8 | 4000 | CuNb | 8 | - | 8 | | |
| Stornoway | 1016.8 | -2 | - | 0 | bc | 46 | 75 | 8 | 4000 | Cu | 3 | - | 3 | | 1014.6 | -1 | E | 1 | bc | 36 | 97 | 8 | 4000 | Cu | 2 | - | 2 | | |
| Wick | 1017.3 | 0 | NW | 2 | c | 45 | 65 | 8 | 1500 | CuNb | 6 | CSr | 8 | | 1016.0 | -2 | NNW | 2 | bc | 40 | 85 | 8 | 1500 | CuNb | 4 | - | 4 | | |
| Tiree | 1014.7 | -1 | ESE | 3 | bc+ | 45 | 85 | 9 | 4000 | CuNb | 4 | Ci | 6 | | 1011.4 | -3 | E'S | 4 | c | 45 | 65 | 9 | 2500 | StCu | 8 | - | 8 | | |
| Nairn | 1018.1 | -1 | - | 0 | b | 45 | 55 | 8 | 4000 | Cu | 1 | - | 1 | | 1015.4 | - | 0 | 0 | b- | 36 | 75 | 8 | 4000 | Cu | 1 | - | 1 | | |
| Aberdeen | 1018.1 | -1 | - | 0 | b | 45 | 55 | 8 | 4000 | Cu | 1 | - | 1 | | 1016.4 | -1 | - | 0 | b | 36 | 85 | 7 | 4000 | Cu | 1 | - | 1 | | |
| Malin Head | 1012.7 | -4 | ESE | 4 | crr | 45 | 92 | 7 | 4000 | Nb | 4 | ASr | 10 | | 1007.6 | -5 | SE | 5 | crr | 47 | 92 | 6 | 4000 | Nb | 6 | ASr | 10 | | |
| Renfrew | 1015.4 | -3 | ENE | 2 | mhc | 42 | 75 | 4 | 4000 | Cu | 2 | ACu | 7 | | 1013.5 | -2 | ENE | 2 | o/c | 43 | 92 | 5 | 1500 | St | 10 | - | 10 | | |
| Edinburgh (Inchkeith) | 1016.1 | -1 | E | 2 | bc+ | 47 | 75 | 8 | - | - | 0 | Cu | 6 | | 1013.7 | -2 | ESE | 3 | c+ | 45 | 85 | 7 | 800 | St | 10 | - | 10 | | |
| Leuchars | 1017.8 | -2 | - | 0 | bc+ | 48 | 45 | 7 | 4000 | Cu | 1 | Ci | 3 | | 1015.3 | -2 | E | 3 | c | 44 | 85 | 8 | 2500 | StCu | 9 | ASr | 10 | | |
| Eskdalemuir | 1016.4 | -4 | - | 0 | c+ | 43 | 75 | 8 | 4000 | Cu | 1 | ASr | 9 | | 1013.7 | -3 | ENE | 3 | o/c | 40 | 92 | 5 | 1500 | St | 10 | - | 10 | | |
| Tynemouth | 1017.6 | -1 | SE | 2 | bef | 48 | 75 | 7 | 800 | St | 3 | ACu | 5 | | 1014.7 | -3 | SSE | 3 | o | 48 | 75 | 7 | 1500 | Nb | 10 | - | 10 | | |
| Blacksod Point | 1006.5 | -2 | SE | 4 | c | 48 | 85 | 8 | - | CuNb | 9 | - | 9 | | 999.9 | -2 | SE | 4 | c | 52 | 85 | 7 | - | CuNb | 8 | - | 8 | | |
| Donaghadee | 1014.8 | -4 | SSE | 4 | or | 45 | 92 | 8 | 1500 | Nb | 10 | - | 10 | | 1000.6 | -7 | SE | 6 | orr | 49 | 97 | 6 | 1500 | Nb | 10 | - | 10 | | |
| Birr Castle | 1008.7 | - | W | 1 | c | 53 | 92 | 6 | 1500 | Nb | 4 | ASr | 8 | | 1002.2 | - | E | 1 | orr | 50 | 92 | 6 | 1500 | Nb | 10 | - | 10 | | |
| Holyhead | 1012.3 | -6 | SE | 4 | c | 52 | 75 | 8 | 2500 | St | 7 | ASr | 10 | | 1008.1 | -5 | SSE | 4 | c-r | 52 | 92 | 6 | 1500 | Nb | 7 | ASr | 10 | | |
| Liverpool (Bidston) | 1015.1 | -4 | SE | 3 | bc- | 48 | 65 | 5 | - | - | 0 | ACu | 5 | | 1011.6 | -3 | ESE | 4 | or | 46 | 92 | 5 | 800 | St | 10 | - | 10 | | |
| Chester (Sealand) | 1015.0 | -5 | SSE | 3 | c | 47 | 75 | 5 | 4000 | StCu | 5 | ACu | 9 | | 1011.8 | -3 | SE | 3 | or | 47 | 92 | 5 | 1500 | Nb | 10 | - | 10 | | |
| Harrogate | 1017.5 | -1 | SE | 1 | ffo | 45 | 85 | 3 | 1500 | St | 10 | - | 10 | | 1014.6 | -1 | SE | 2 | or+ | 44 | 85 | 5 | 2500 | Nb | 10 | - | 10 | | |
| Spurn Head | 1017.8 | 0 | SE | 1 | c+ | 50 | 65 | 7 | 500 | Cu | 5 | ACu | 8 | | 1015.0 | -2 | ESE | 4 | c | 50 | 75 | 7 | 4000 | CuNb | 5 | ASr | 8 | | |
| Birmingham (Edgbaston) | 1015.8 | -5 | SSE | 4 | bc | 50 | 65 | 6 | 4000 | StCu | 4 | ACu | 6 | | 1013.1 | -3 | SSE | 3 | c | 49 | 85 | 5 | 2500 | StCu | 9 | - | 9 | | |
| Cranwell | 1018.8 | -1 | SE | 2 | c- | 51 | 65 | 6 | 4000 | StCu | 4 | ACu | 9 | | 1016.1 | -4 | ESE | 2 | c | 45 | 97 | 5 | 1500 | StCu | 5 | ASr | 9 | | |
| Gorleston | 1018.8 | -1 | SE | 3 | bc | 52 | 75 | 6 | - | - | 0 | Cu | 5 | | 1016.2 | -4 | SSE | 4 | or | 52 | 75 | 7 | 1500 | Nb | 10 | - | 10 | | |
| Valentia (Cahiriveen) | 1006.1 | -7 | SE | 4 | crr | 52 | 92 | 7 | 800 | St | 6 | ASr | 10 | | 1002.3 | -1 | SW | 4 | c- | 52 | 85 | 8 | 1500 | St | 9 | - | 9 | | |
| Roches Point | 1009.1 | -6 | SW | 2 | c | 55 | 92 | 8 | 800 | Nb | 9 | - | 9 | | 1004.7 | -5 | SW | 3 | crr | 55 | 97 | 8 | 800 | StCu | 10 | - | 10 | | |
| Pembroke (St. Ann's H.) | 1011.8 | -3 | SW | 4 | c- | 56 | 85 | 8 | 2500 | StCu | 5 | Cu | 8 | | 1008.6 | -3 | SW | 4 | c | 55 | 85 | 8 | 2500 | StCu | 6 | ACu | 8 | | |
| Ross-on-Wye | 1015.2 | -4 | SE | 2 | c | 50 | 75 | 5 | 4000 | StCu | 8 | ACu | 9 | | 1011.7 | -3 | SSE | 2 | c/r | 52 | 85 | 5 | 2500 | StCu | 9 | - | 9 | | |
| Leafield | 1014.9 | -2 | ESE | 4 | bc | 51 | 75 | 5 | 4000 | StCu | 3 | Ci | 6 | | 1013.7 | -1 | SE | 3 | mhc | 49 | 92 | 4 | 4000 | StCu | 5 | Ci | 7 | | |
| Winchester (Worthy Dn.) | 1016.2 | -3 | ESE | 2 | c | 54 | 85 | 7 | 4000 | StCu | 8 | - | 8 | | 1014.2 | -2 | SE | 2 | c | 51 | 97 | 7 | 2500 | StCu | 8 | - | 8 | | |
| S. Farnborough | 1016.3 | -4 | E | 1 | bc- | 54 | 85 | 6 | 4000 | Cu | 4 | ACu | 5 | | 1014.4 | -2 | SE | 1 | bc | 51 | 92 | 6 | 4000 | StCu | 3 | CSr | 7 | | |
| London (Kew Obs.) | 1016.9 | -3 | E'S | 3 | or | 51 | 85 | 4 | 1500 | St | 10 | - | 10 | | 1015.0 | -3 | E'S | 3 | ffo | 51 | 92 | 3 | 1500 | StCu | 9 | - | 9 | | |
| Croydon | 1016.8 | -4 | E'S | 3 | crr | 51 | 85 | 6 | 800 | StCu | 10 | - | 10 | | 1015.1 | -2 | SSE | 1 | mhc | 50 | 97 | 4 | 1500 | StCu | 7 | - | 7 | | |
| Shoeburyness | 1018.2 | -2 | SE | 3 | c+ | 54 | 85 | 7 | 4000 | StCu | 6 | ACu | 8 | | 1015.7 | -4 | SSE | 1 | c | 52 | 97 | 6 | 4000 | StCu | 8 | - | 8 | | |
| Clacton-on-Sea | 1018.5 | -2 | ESE | 2 | bc | 55 | 75 | 6 | - | - | 0 | ACu | 5 | | 1015.9 | -3 | SE | 4 | c | 53 | 92 | 6 | 1500 | Nb | 8 | - | 8 | | |
| Felixstowe | 1018.5 | -2 | ESE | 2 | bc | 55 | 75 | 6 | - | - | 0 | ACu | 5 | | 1016.2 | -3 | SE | 3 | c | 52 | 97 | 6 | 1500 | Nb | 10 | - | 10 | | |
| Lymington | 1017.2 | -4 | E'N | 3 | crr | 52 | 85 | 7 | 1500 | St | 10 | - | 10 | | 1015.4 | -2 | SSE | 3 | c | 52 | 92 | 6 | 800 | Nb | 9 | - | 9 | | |
| Scilly (St. Mary's) | 1013.3 | -2 | SSW | 4 | bc- | 53 | 75 | 8 | 4000 | StCu | 2 | Ci | 3 | | 1010.2 | -4 | S | 5 | bc | 54 | 97 | 7 | 4000 | StCu | 4 | - | 4 | | |
| Plymouth (Pendennis) | 1013.8 | -2 | SW | 5 | bc- | 57 | 85 | 8 | 4000 | StCu | 5 | ACu | 7 | | 1011.1 | -3 | SSW | 4 | bc+ | 55 | 97 | 8 | 4000 | StCu | 7 | - | 7 | | |
| Plymouth (Cattewater) | 1014.4 | -3 | SSE | 4 | c- | 57 | 85 | 8 | 1500 | Nb | 8 | ACu | 9 | | 1011.4 | -4 | S | 4 | c+ | 55 | 92 | 7 | 1500 | Nb | 6 | Ci | 8 | | |
| Portland Bill | 1015.4 | -1 | S | 2 | c | 58 | 75 | 8 | 2500 | StCu | 3 | Ci | 8 | | 1012.5 | -3 | S | 3 | c | 57 | 85 | 8 | 2500 | StCu | 3 | Ci | 8 | | |
| Southampton (Calshot) | 1016.0 | -3 | SSW | 4 | bc- | 60 | 75 | 8 | 1500 | Cu | 6 | ASr | 10 | | 1014.0 | -3 | SE | 3 | bc | 54 | 92 | 8 | - | - | 0 | Ci | 7 | | |
| Dungeness | 1017.9 | -3 | SE | 3 | c/r | 55 | 85 | 7 | 1500 | Cu | 6 | ASr | 10 | | 1015.7 | -3 | SW | 3 | c | 57 | 85 | 8 | 1500 | StCu | 9 | - | 9 | | |
| Guernsey (Fort George) | 1016.4 | -2 | S | 5 | bc | 57 | 92 | 8 | 2500 | StCu | 5 | - | 5 | | 1013.8 | -3 | S | 4 | c | 56 | 97 | 7 | 1500 | StCu | 10 | - | 10 | | |
| LONDON OBSERVATIONS. | | | | | | | | | | | | | | | LONDON OBSERVATIONS. | | | | | | | | | | | | | | |
| Heights above M.S.L. in feet. | | | | | | | | | | | | | | | Heights above M.S.L. in feet. | | | | | | | | | | | | | | |
| WEATHER. | | | | | | | | | | | | | | | WEATHER. | | | | | | | | | | | | | | |
| Morning. Afternoon. Night. | | | | | | | | | | | | | | | Morning. Afternoon. Night. | | | | | | | | | | | | | | |
| 24 HOURS ENDED 9h. | | | | | | | | | | | | | | | 24 HOURS ENDED 9h. | | | | | | | | | | | | | | |
| Kew | 244 | omf. | cmf. | cfb. | 53 | 48 | 43 | 0.2 | 4 | 0.3 | - | - | 5 | | Kew | 244 | omf. | cmf. | cfb. | 53 | 48 | 43 | 0.2 | 4 | 0.3 | - | - | 5 | |
| Croydon | 149 | bcf. | ccf. | bcf. | 55 | 48 | 37 | 0.5 | 4 | 1.8 | - | - | 6 | | Croydon | 149 | bcf. | ccf. | bcf. | 55 | 48 | 37 | 0.5 | 4 | 1.8 | - | - | 6 | |
| Greenwich (Royal Obs.) | 80 | cf. | cf. | cf. | 54 | 45 | 35 | 1.2 | 0.7 | 92 | 91 | 6 | | Greenwich (Royal Obs.) | 80 | cf. | cf. | cf. | 54 | 45 | 35 | 1.2 | 0.7 | 92 | 91 | 6 | | | |
| City (Bunhill Row) | 27 | . | . | . | 58 | 47 | 36 | -3 | 0.1 | 85 | 91 | | | City (Bunhill Row) | 27 | . | . | . | 58 | 47 | 36 | -3 | 0.1 | 85 | 91 | | | | |
| Westminster (St. James' Pk.) | 27 | . | . | . | 58 | 47 | 36 | -3 | 0.1 | 85 | 91 | | | Westminster (St. James' Pk.) | 27 | . | . | . | 58 | 47 | 36 | -3 | 0.1 | 85 | 91 | | | | |
| Regent's Pk. (Botanic Gdns.) | 168 | . | . | . | 58 | 47 | 36 | -3 | 0.1 | 85 | 91 | | | Regent's Pk. (Botanic Gdns.) | 168 | . | . | . | 58 | 47 | 36 | -3 | 0.1 | 85 | 91 | | | | |
| Camden Square | 110 | bc | or | . | 51 | 48 | 39 | 0.3 | 5 | . | . | 93 | | Camden Square | 110 | bc | or | . | 51 | 48 | 39 | 0.3 | 5 | . | . | 93 | | | |
| Kensington Palace | 80 | of | or | . | 53 | 47 | | | | | | | | | | | | | | | | | | | | | | | |

SUMMARIES FOR THE PAST 24 HOURS.

ISALLOHARS

22ND October

| STATIONS. | WEATHER. | | | | TEMPERATURE. | | | RAINFALL† | | | | 21 ST Hours. |
|-------------------------|------------------|------------------|--------------------------------|-----------------------------|--------------|----------------|----------------------|-----------|----------|--------|---------|----------------------------|
| | 7h.-13h. | 13h.-18h. | 18h.-21 ST to 1b | 1h.-7h. 21 ST | MAX. Day. | MIN. Night. | MIN. on Grass. | Day. | 7h.-13h. | Night. | 18h.-Th | |
| | 21 ST | 21 ST | 21 ST | 21 ST | 7h.-13h. | 13h.-18h. | 18h.-24h. | mm. | began. | mm. | began. | |
| Lerwick ... | cprh | cprh | bcb | b | 42 | 34 | . | Trace | 8.00 | - | - | 6.0 |
| Stornoway ... | bbc | bbc | btc | c | 46 | 35 | . | - | - | - | - | 7.2 |
| Wick ... | bbc | bbc | btc | prbc | 47 | 30 | . | - | - | 0.3 | 4.30 | . |
| Tiree ... | bc | co | bco | prbc | 48 | 43 | 30 | - | - | 1 | 24.00 | 5.5 |
| Nairn ... | b | bx | bxbc | cprq | 43 | 29 | . | - | - | 1 | 3.30 | 9.2 |
| Aberdeen ... | bxby | b | bwm | corr | 47 | 32 | 27 | - | - | 3 | 3.30 | 8.9 |
| Malin Head ... | bccor | orrm | orrm | orrc | 47 | 41 | . | 2 | 11.00 | 6 | 21.00 | 0.1 |
| Renfrew ... | bfxbf | bccor | orrm | orrc | 44 | 39 | 38 | 0.1 | 16.30 | 31 | 21.00 | 0.0 |
| Edinburgh(Inchkeith) | bc | c | orr | r-d | 48 | 42 | 40 | Trace | - | 17 | 21.00 | 4.9 |
| Leuchars ... | bx b | beycc | c, prr | RR | 48 | 42 | 40 | - | - | 17 | 21.00 | 5.6 |
| Bakdalemuir ... | bcc | cor | orrm | orrm | 44 | 37 | 37 | 1 | 16.30 | 18 | 21.00 | 2.9 |
| Tynemouth ... | bfff | bco | orrc | orrc | 50 | 45 | 40 | - | - | 11 | 21.00 | . |
| Blackod Point ... | bc | bc | pbc | pbc | 52 | 40 | . | 3 | * | 1 | * | . |
| Donaghadee ... | cor | orrc | orrc | orrc | 49 | 48 | . | 7 | 11.00 | 19 | 21.00 | . |
| Birr Castle ... | cm | cor | orrc | cm | 53 | 40 | 34 | 1 | 14.30 | 1 | 21.00 | 0.0 |
| Holyhead ... | cc | cir | orrm | orrm | 53 | 51 | 50 | 3 | 18.00 | 5 | 21.00 | 0.1 |
| Liverpool (Bidston)... | cmfm | orrm | orrm | orrm | 49 | 45 | 45 | 1 | 15.30 | 3 | 21.00 | 0.2 |
| Chester (Sealand) ... | cmz | c, orrm | om | cmrm | 50 | 46 | 45 | 1 | 16.30 | 3 | 5.30 | 1.0 |
| Harrogate ... | coff | ofor | orr | ffrid | 46 | 42 | 41 | Trace | 17.30 | 8 | 21.00 | 0.0 |
| Spurn Head ... | bbc | c | c | or | 52 | 49 | . | - | - | 0.2 | 24.00 | 1.5 |
| Birmingham (Edgbaston) | cprbc | cpr | cir | corr | 51 | 48 | 46 | 0.5 | 11.00 | 5 | 21.00 | 0.5 |
| Cranwell ... | c | cpr | bcm | orrm | 52 | 43 | 40 | 0.1 | 16.30 | 0.3 | 4.30 | 1.2 |
| Garlestone ... | bcm | bco | orrc | orrc | 53 | 50 | 49 | Trace | 17.30 | 5 | 21.00 | 5.7 |
| Valentin (Cahirevee)... | or | cir | orrc | c | 55 | 42 | 37 | 6 | 9.00 | 1 | 22.00 | 0.1 |
| Roches Point ... | cir | crr | orrc | c | 56 | 43 | . | 6 | 9.00 | 13 | 21.00 | . |
| Pembroke (St. Ann's R.) | cd | cd | orrc | crr | 57 | 49 | . | Trace | 11.00 | 6 | 21.00 | 2.3 |
| Rose-on-Wye ... | bccor | bccor | bccor | orrc | 53 | 51 | 47 | 0.4 | 9.00 | 14 | 1.30 | 0.4 |
| Leafeld ... | cm | cm | bcc | orrc | 51 | 46 | 43 | - | - | 7 | 24.00 | 0.7 |
| Winchester (Worthy Dn) | cmcc | cc | cir | corr | 58 | 49 | 42 | Trace | 12.30 | 6 | 22.00 | 2.7 |
| S. Farnborough ... | befor | bcm | bccor | orrm | 55 | 46 | 38 | Trace | 12.30 | 4 | 22.00 | 1.6 |
| London (Kew Obs.)... | cm | cm | bccor | orrm | 53 | 48 | 43 | 0.2 | 11.00 | 4 | 24.00 | 0.3 |
| Croydon ... | bccor | bccor | bccor | orrm | 55 | 48 | 37 | 0.5 | 11.00 | 4 | 24.00 | 1.8 |
| Shoeburyness ... | cmble | orrc | cbe | cod | 56 | 47 | 43 | 1 | 13.30 | 3 | ? | 2.7 |
| Clacton-on-Sea ... | bcmz | bcc | cbe | bccor | 54 | 52 | 50 | 0.3 | 16.30 | 3 | 3.30 | 2.6 |
| Felixstowe ... | bmybc | bcc | c | crr | 55 | 52 | 49 | 0.1 | 15.30 | 4 | 21.00 | 5.2 |
| Lympe ... | cm, cc | cmrm | cmrm | orrm | 53 | 50 | 43 | 3 | 9.00 | 3 | 21.00 | 0.1 |
| Seilly (St. Mary's) ... | cbe | bccbe | bccp | corr | 59 | 49 | . | - | - | 10 | 21.00 | 6.6 |
| Falmouth (Pendennis) | cprbc | bc | bccp | orrc | 58 | 54 | . | 1 | 18.00 | 1 | 2.30 | 4.6 |
| Plymouth (Cattewater) | bccpr | bcc | bccp | orrc | 58 | 53 | 51 | 0.3 | 9.00 | 7 | 24.00 | 1.8 |
| Portland Bill ... | c | c | cor | orrc | 60 | 54 | . | - | - | 2 | 24.00 | . |
| Southampton (Calshot) | bmybc | c | cpr | orrc | 53 | 49 | 0.3 | 11.00 | 3 | 21.00 | 4.9 | |
| Dungeness ... | cpr | crc | crr | orrc | 57 | 53 | . | 0.4 | 11.00 | 3 | 21.00 | . |
| Guernsey ... | cbe | bccr | cpror | crr | 57 | 52 | . | Trace | 8.00 | 3 | 21.00 | 5.9 |

A complex depression is moving very slowly eastwards across the British Isles while growing deeper. Very unsettled weather is probable, and winds will probably reach a gale at times in the Channel, Eastern England and Scotland.

Districts. Forecasts for the 24 hours commencing 15h. G.M.T. Saturday, 22nd. October, 1927.

Further Outlook.

| | |
|---------------------------|--|
| 1. S.E. England | Wind southerly, probably veering to southwest later, strong at times, perhaps reaching a gale; intermittent rain; moderate temperature. |
| 2. E. England | |
| 3. E. Midlands | |
| 4. W. Midlands | |
| 5. E.W. England | Wind southerly, probably veering to southwest or west later, strong at times, perhaps reaching a gale; intermittent rain today, showers and bright intervals tomorrow; moderate temperature. |
| 6. South Wales | |
| 7. North Wales | |
| 8. N.W. England | Wind varying considerably in force and direction; intermittent rain, some fairer periods; moderate temperature. |
| 9. N. Midlands | |
| 10. N.E. England | |
| 11. S.E. Scotland | |
| 12. S.W. Scotland | Wind mainly easterly, strong at times, perhaps reaching a gale; intermittent rain; moderate temperature. |
| 13. Isle of Man | |
| 14. W. Scotland | |
| 15. N.W. Scotland | |
| 16. N.E. Scotland | |
| 17. Orkneys and Shetlands | |
| 18. N.W. Ireland | |
| 19. N.E. Ireland | |
| 20. S.W. Ireland | |

Unsettled.

South Cone hoisted 3h. G.M.T. today in districts 1, 2, 5, 6, 7, 8, 10, 11, 12, 18 and 19.

North Cone hoisted at 9h. 40m. G.M.T. today in districts 15 and

As 6 - 10.

ENN

SYNOPTIC CHART FOR 7H. SATURDAY, 22ND OCTOBER, 1927.

Scale - 1:10,000,000

Nautical Miles
Statute Miles

LOW
Barometric

changes

slight

H

Barometer

HIGH
steady.

Fair

Cloudy

Fine

sleet
showers.

Fair

1008

1010

1012

1014

1016

1018

1020

1022

1024

1026

1028

1030

1032

1034

1036

1038

1040

1042

1044

1046

1048

1050

1052

1054

1056

1058

1060

1062

1064

1066

1068

1070

1072

1074

1076

1078

1080

1082

1084

1086

1088

1090

1092

1094

1096

1098

1100

1102

1104

1106

1108

1110

1112

1114

1116

1118

1120

1122

1124

1126

1128

1130

1132

1134

1136

1138

1140

1142

1144

1146

1148

1150

1152

1154

1156

1158

1160

1162

1164

1166

1168

1170

1172

1174

1176

1178

1180

1182

1184

1186

1188

1190

1192

1194

1196

1198

1200

1202

1204

1206

1208

1210

1212

1214

1216

1218

1220

1222

1224

1226

1228

1230

1232

1234

1236

1238

1240

1242

1244

1246

1248

1250

1252

1254

1256

1258

1260

1262

1264

1266

1268

1270

1272

1274

1276

1278

1280

1282

1284

1286

1288

1290

1292

1294

1296

1298

1300

1302

1304

1306

1308

1310

1312

1314

1316

1318

1320

1322

1324

1326

1328

1330

1332

1334

1336

1338

1340

1342

1344

1346

1348

1350

1352

1354

1356

1358

1360

1362

1364

1366

1368

1370

1372

1374

1376

1378

1380

1382

1384

1386

1388

1390

1392

1394

1396

1398

1400

1402

1404

1406

1408

1410

1412

1414

1416

1418

1420

1422

1424

1426

1428

1430

1432

1434

1436

1438

1440

1442

1444

1446

1448

1450

1452

1454

1456

1458

1460

1462

1464

1466

1468

1470

1472

1474

1476

1478

1480

1482

1484

1486

1488

1490

1492

1494

1496

1498

1500

1502

1504

1506

1508

1510

1512

1514

1516

1518

1520

1522

1524

1526

1528

1530

1532

1534

1536

1538

1540

1542

1544

1546

1548

1550

1552

1554

1556

DAILY WEATHER REPORT OF THE METEOROLOGICAL OFFICE, LONDON.

No. 295

WEATHER, TEMPERATURE, RAINFALL AND SUNSHINE AT HEALTH RESORTS FOR..... 21st October.

TERMS OF SUBSCRIPTION.—6/6 per quarter or 25/- per year, post free. Single copies may be obtained at the Meteorological Office, price 1d.

²⁴ See footnote page 1.

*At stations marked thus the maximum temperature is for the period 3th-4th., the minimum for the period 2th-3th. @ 17h-2h.



AIR MINISTRY.

DAILY WEATHER REPORT OF THE METEOROLOGICAL OFFICE, LONDON:

BRITISH SECTION.

No. B.24.076

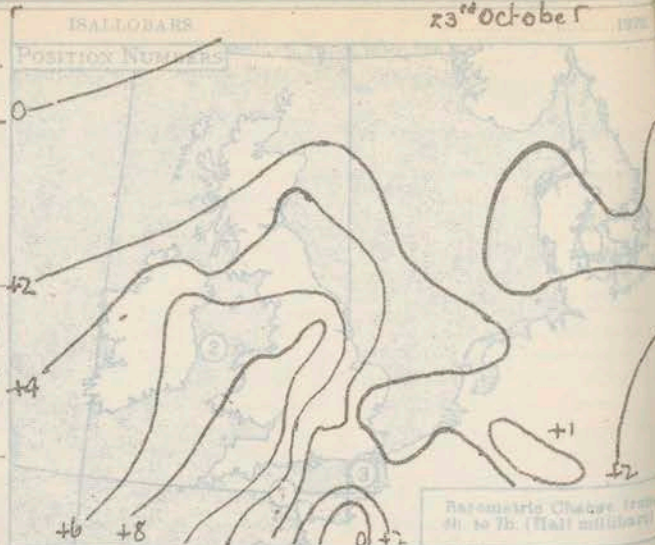
Sunday, 23rd October, 1927.

Page 1.

| Observations at 13h. G.M.T. 22nd | | | | | | | | | | | | | | | Observations at 13h. G.M.T. 22nd | | | | | | | | | | | | | | |
|---|----------------------|--------------------|--------|-------|----------|-----------|-------------|-----------------|--------|-------|-------|------------------|--------|----------------------|---|-------|------|----------|-----------|-------------|-----------------|--------|-------|------------------|-------------|-------|-----------|------|-----------|
| STATIONS. | Barom. at M.S.L. mb. | Change in 3 hours. | Wind. | | Weather. | Temp. °F. | Humidity. % | Visibility. 0-9 | Cloud. | | | | | Barom. at M.S.L. mb. | Change in 3 hours. | Wind. | | Weather. | Temp. °F. | Humidity. % | Visibility. 0-9 | Cloud. | | | | | | | |
| | | | Direc. | Force | | | | | Low. | Upper | Total | State of ground. | Direc. | | | Force | Low. | | | | | Upper | Total | State of ground. | | | | | |
| | | | | | | | | | | | | | | | | | | | | | | | | | Height Feet | Form | Amt. 0-10 | Form | Amt. 0-10 |
| (For heights see p. 4). | | | 0-12 | | | | | | | | | | | | 0-12 | | | | | | | | | | | | | | |
| Lerwick | 1010.4 | -1 | NE | 3 | c | 42 | 75 | 8 | 4000 | Cu | 6 | Ci-St | 8 | | 1009.2 | -2 | E | 3 | cjp | 42 | 65 | 8 | 4000 | Cu-Nb | 8 | - | 8 | | |
| Sarnoway | 1004.3 | -2 | E | 6 | c | 44 | 65 | 7 | 4000 | St-Cu | 10 | - | 10 | | 1004.2 | +1 | E | 6 | o | 43 | 85 | 7 | 2500 | Nb | 10 | - | 10 | 5 | |
| Wick | 1006.9 | -3 | ENE | 4 | c | 45 | 65 | 8 | 1500 | Cu-Nb | 6 | Ci-St | 8 | | 1005.3 | -2 | ENE | 6 | o | 45 | 39 | 8 | 1500 | Nb | 10 | - | 10 | 4 | |
| Tirree | 996.3 | -2 | ENE | 7 | o | 44 | 85 | 6 | 1500 | Nb | 10 | - | 10 | 2 | 996.0 | 0 | NNE | 8 | o | 45 | 85 | 6 | 1500 | Nb | 10 | - | 10 | 7 | |
| Nairn | 1002.2 | -6 | ENE | 6 | o | 44 | 97 | 6 | 800 | Nb | 10 | - | 10 | 2 | 1002.0 | 0 | ENE | 5 | o | 41 | 92 | 7 | 800 | Nb | 10 | - | 10 | 6 | |
| Aberdeen | 1002.2 | -6 | ENE | 6 | o | 44 | 97 | 6 | 800 | Nb | 10 | - | 10 | 2 | 1002.0 | -2 | ENE | 7 | o | 46 | 97 | 6 | 800 | Nb | 10 | - | 10 | 6 | |
| Malin Head | 992.3 | -4 | NE | 5 | CR | 49 | 97 | 6 | 4000 | Nb | 8 | HSt | 10 | | 992.4 | +1 | NNE | 5 | c/r | 50 | 97 | 6 | 4000 | Nb | 6 | HSt | 9 | 4 | |
| Renfrew | 994.6 | -6 | NE | 4 | CR | 48 | 97 | 5 | 450 | Nb | 7 | HSt | 10 | 2 | 993.8 | +1 | ENE | 4 | o | 50 | 97 | 4 | 450 | Nb | 10 | - | 10 | | |
| Edinburgh (Leith) | 994.9 | -5 | ESE | 4 | o | 50 | 97 | 7 | 450 | Nb | 10 | - | 10 | | 993.9 | +1 | SE | 4 | o | 49 | 97 | 7 | 450 | Nb | 10 | - | 10 | 2 | |
| Leuchars | 996.9 | -6 | E | 5 | o | 51 | 97 | 5 | 450 | Nb | 10 | - | 10 | 2 | 996.3 | +2 | E | 5 | o | 49 | 97 | 6 | 450 | Nb | 10 | - | 10 | | |
| Esksdalemuir | 993.3 | -6 | ESE | 4 | o | 50 | 85 | 6 | 1500 | Nb | 10 | - | 10 | 2 | 993.3 | +1 | ENE | 3 | o | 46 | 92 | 5 | 800 | Nb | 10 | - | 10 | | |
| Tynemouth | 995.7 | -3 | SSE | 3 | o | 51 | 97 | 7 | 1500 | Nb | 10 | - | 10 | | 993.9 | -1 | E | 3 | o | 51 | 92 | 7 | 1500 | Nb | 10 | - | 10 | 6 | |
| Blacksod Point | 995.0 | -1 | W | 4 | bc | 52 | 75 | 8 | | St-Cu | 7 | - | 7 | | 994.7 | +3 | N | 5 | c | 50 | 75 | 7 | | Cu-Nb | 8 | - | 8 | 6 | |
| Donaghadee | 991.4 | -5 | ESE | 5 | o | 51 | 92 | 7 | 1500 | Nb | 10 | - | 10 | | 989.9 | +2 | ESE | 5 | o | 52 | 92 | 7 | 1500 | Nb | 10 | - | 10 | 4 | |
| Birr Castle | 992.3 | -3 | WSW | 1 | bc | 46 | 97 | 7 | 2500 | Cu | 3 | Ci | 7 | | 990.6 | 0 | NW | 2 | c | 47 | 85 | 7 | 1500 | Cu | 2 | HSt | 9 | | |
| Holyhead | 989.6 | -6 | E | 3 | c/r | 52 | 92 | 6 | 800 | Nb | 6 | HSt | 10 | 2 | 989.6 | -2 | E | 3 | c/r | 50 | 92 | 6 | 1500 | Nb | 7 | HSt | 10 | 1 | |
| Liverpool (Bidston) | 989.7 | -7 | ESE | 5 | c/r | 51 | 92 | 5 | 800 | Nb | 8 | HSt | 10 | | 989.6 | -2 | E | 4 | c/r | 49 | 92 | 5 | 800 | Nb | 9 | HSt | 10 | | |
| Chester (Sealand) | 989.9 | -7 | SE | 4 | c/r | 52 | 92 | 6 | 800 | Nb | 8 | HSt | 10 | 2 | 989.6 | -3 | E | 3 | o | 49 | 92 | 6 | 800 | Nb | 10 | - | 10 | | |
| Harrogate | 994.1 | -4 | SE'S | 3 | o | 48 | 97 | 5 | 2500 | Nb | 10 | - | 10 | | 991.1 | -2 | E'S | 3 | o | 45 | 97 | 5 | 2500 | Nb | 10 | - | 10 | | |
| Spurn Head | 995.3 | -7 | ESE | 6 | c/r | 52 | 85 | 6 | | | 0 | HSt | 10 | | 990.4 | -5 | ESE | 6 | o | 50 | 85 | 7 | 2500 | Nb | 10 | - | 10 | 6 | |
| Birmingham (Edgbaston) | 991.2 | -8 | SE | 4 | o | 49 | 97 | 5 | 800 | Nb | 10 | - | 10 | 2 | 986.1 | -5 | WNW | 2 | o | 46 | 92 | 5 | 800 | Nb | 10 | - | 10 | | |
| Cranwell | 995.1 | -8 | SE'E | 4 | c/r | 50 | 97 | 6 | 800 | Nb | 5 | HSt | 10 | 2 | 989.3 | -4 | E'S | 5 | o | 48 | 97 | 6 | 800 | Nb | 10 | - | 10 | | |
| Gorleston | 996.7 | -7 | SE | 6 | c | 54 | 85 | 6 | 4000 | Nb | 5 | HSt | 10 | | 989.6 | -8 | ESE | 6 | o | 51 | 92 | 6 | 800 | Nb | 10 | - | 10 | 6 | |
| Valentia (Cahirvee) | 995.2 | +2 | N'W | 4 | bc | 52 | 75 | 8 | 2500 | St-Cu | 2 | HSt | 3 | 1 | 996.6 | +1 | NW'W | 5 | c/p | 51 | 75 | 8 | 1500 | St | 9 | - | 9 | 3 | |
| Roches Point | 992.7 | -2 | N | 2 | bc | 52 | 75 | 9 | 2500 | Cu | 2 | Ci-Cu | 4 | | 993.8 | +2 | NNW | 3 | bc | 49 | 85 | 9 | 2500 | St-Cu | 3 | Ci-Cu | 7 | 1 | |
| Pembroke (St. Ann's IL) | 989.4 | -4 | W | 4 | c | 51 | 85 | 3 | 1500 | Cu | 7 | HSt | 9 | | 988.7 | -1 | WNW | 6 | c | 50 | 85 | 8 | 800 | Cu-Nb | 8 | - | 8 | 4 | |
| Ross-on-Wye | 989.0 | -10 | SE | 3 | o | 51 | 92 | 6 | 1500 | Nb | 10 | - | 10 | 2 | 987.1 | -1 | WSW | 2 | c | 46 | 97 | 6 | 1500 | Nb | 10 | - | 10 | 9 | |
| Leafield | 990.5 | -8 | ESE | 4 | o | 49 | 97 | 7 | 450 | Nb | 10 | - | 10 | 1 | 987.3 | -3 | SW | 3 | c/r | 45 | 97 | 8 | 1500 | Nb | 8 | HSt | 10 | | |
| Winchester (Worthy Dn) | 992.7 | -8 | SSE | 3 | o | 51 | 97 | 6 | 450 | Nb | 10 | - | 10 | 2 | 989.5 | 0 | SW | 1 | c/r | 47 | 97 | 7 | 800 | St | 8 | - | 8 | | |
| S. Farnborough | 991.6 | -10 | SSE | 2 | cd | 52 | 97 | 6 | 450 | Nb | 8 | HSt | 10 | 1 | 989.2 | +1 | SW | 3 | bc | 47 | 97 | 7 | 2500 | St-Cu | 3 | - | 3 | | |
| London (Kew Obs.) | 992.2 | -12 | SE | 4 | c/r | 52 | 92 | 5 | 800 | Nb | 9 | HSt | 10 | 2 | 987.9 | 0 | SW | 3 | c/r | 49 | 92 | 6 | 800 | Nb | 6 | HSt | 9 | | |
| Croydon | 992.7 | -11 | SE'E | 4 | o | 51 | 97 | 6 | 800 | Nb | 10 | - | 10 | 2 | 988.7 | -2 | SSW | 3 | c/r | 47 | 92 | 6 | 800 | St | 6 | HSt | 9 | | |
| Shoeburyness | 995.2 | -10 | SE | 6 | o | 50 | 97 | 6 | 1500 | Nb | 10 | - | 10 | 2 | 987.9 | -5 | SE | 3 | o | 49 | 97 | 7 | 1500 | Nb | 10 | - | 10 | | |
| Clacton-on-Sea | 996.5 | -9 | SE | 6 | o | 51 | 97 | 6 | 800 | Nb | 10 | - | 10 | 1 | 988.3 | -9 | SSE | 5 | o | 52 | 92 | 6 | 2500 | St | 10 | - | 10 | 4 | |
| Felixstowe | 996.5 | -9 | SE | 6 | o | 51 | 97 | 6 | 800 | Nb | 10 | - | 10 | 1 | 988.9 | -8 | SE | 5 | o | 51 | 97 | 5 | 800 | Nb | 10 | - | 10 | 6 | |
| Lympne | 994.5 | -10 | E'S | 5 | o | 49 | 97 | 5 | 800 | Nb | 10 | - | 10 | 2 | 988.9 | -6 | SW'S | 3 | c/r | 47 | 92 | 8 | 1500 | St-Cu | 9 | - | 9 | | |
| Scilly (St. Mary's) | 992.9 | -5 | W | 5 | c/PR | 49 | 85 | 8 | 4000 | Cu-Nb | 9 | - | 9 | | 994.2 | +4 | NNW | 7 | bc/p | 50 | 85 | 8 | 4000 | Cu-Nb | 5 | - | 5 | 6 | |
| Falmouth (Pendennis) | 991.1 | -4 | WSW | 4 | bc | 54 | 85 | 9 | 4000 | Cu | 3 | Ci-St | 5 | | 991.5 | +1 | NW'N | 4 | bc/p | 48 | 92 | 7 | 4000 | Cu | 4 | HSt | 7 | 1 | |
| Plymouth (Cattewater) | 991.3 | -4 | W | 5 | bc | 53 | 65 | 8 | 2500 | Cu | 6 | - | 6 | 2 | 990.8 | +1 | NW | 5 | bc | 49 | 85 | 7 | 2500 | Cu-Nb | 7 | Ci | 7 | 1 | |
| Portland Bill | 989.9 | -4 | SW'W | 6 | o | 51 | 85 | 8 | 1500 | Nb | 10 | - | 10 | 2 | 988.2 | +1 | WSW | 4 | c | 50 | 75 | 8 | 1500 | St | 4 | HSt | 3 | 0 | |
| Southampton (Calshot) | 990.9 | -10 | SE'E | 3 | o | 54 | 92 | 6 | 1500 | Nb | 10 | - | 10 | 2 | 989.0 | -1 | WSW | 3 | bc | 48 | 85 | 8 | 1500 | St-Cu | 3 | - | 3 | 0 | |
| Dungeness | 992.7 | -9 | S | 5 | o | 52 | 92 | 7 | 4000 | Nb | 10 | - | 10 | | 989.0 | -3 | W | 4 | c/r | 51 | 92 | 8 | 800 | St | 6 | HSt | 10 | 6 | |
| Guernsey (Fort George) | 993.4 | -5 | WSW | 3 | c/r | 50 | 85 | 8 | 1500 | St-Cu | 9 | - | 9 | | 990.4 | -4 | WSW | 6 | c | 52 | 85 | 8 | 2500 | Cu-Nb | 6 | HSt | 8 | 6 | |
| LONDON OBSERVATIONS. | | | | | | | | | | | | | | | ATMOSPHERIC POLLUTION. | | | | | | | | | | | | | | |
| 24 HOURS ENDED 9h. | | | | | | | | | | | | | | | Milligrams of Solid Impurity per cubic metre. | | | | | | | | | | | | | | |
| Kew | | | | | | | | | | | | | | | South Kensington | | | | | | | | | | | | | | |
| Croydon | | | | | | | | | | | | | | | Max. Time Min. Time | | | | | | | | | | | | | | |
| Greenwich (Royal Obs.) | | | | | | | | | | | | | | | 1.3 16h 22' 40.3 3h 23' | | | | | | | | | | | | | | |
| City (Sunhill Row) | | | | | | | | | | | | | | | Kew Observatory | | | | | | | | | | | | | | |
| Westminster (St. James' Pk.) | | | | | | | | | | | | | | | Max. Time Min. Time | | | | | | | | | | | | | | |
| Regent's Pk. (Botanic Gdn.) | | | | | | | | | | | | | | | Polaris 12.0 7.1861 | | | | | | | | | | | | | | |
| Camden Square | | | | | | | | | | | | | | | J. Urnes 12.0 7.10 60 | | | | | | | | | | | | | | |
| Kensington Palace | | | | | | | | | | | | | | | Minoris | | | | | | | | | | | | | | |
| Rampstead Observatory | | | | | | | | | | | | | | | 0.3 whole period. | | | | | | | | | | | | | | |
| TABLE SHOWING THE GREENWICH TIMES OF SUNRISE, NOON, AND SUNSET. | | | | | | | | | | | | | | | THE BEAUFORT NOTATION OF WEATHER. | | | | | | | | | | | | | | |
| 23rd-24th October, 1927. | | | | | | | | | | | | | | | The BEAUFORT SCALE OF WIND is used only for surface observations. In the accompanying table the speed of the wind corresponding with the different numbers, is the speed at about 30 feet above the ground. | | | | | | | | | | | | | | |
| STATIONS. | | | | | | | | | | | | | | | SEA DISTURBANCE. | | | | | | | | | | | | | | |
| Sunrise. Noon. Sunset. | | | | | | | | | | | | | | | 1=no swell 2=mod. swell 3=heavy swell 4=no swell 5=mod. swell 6=heavy swell 7=rough sea 8=very rough sea 9=mountainous sea | | | | | | | | | | | | | | |
| G.M.T. G.M.T. G.M.T. | | | | | | | | | | | | | | | 1=mod. swell 2=mod. swell 3=heavy swell 4=no swell 5=mod. swell 6=heavy swell 7=rough sea 8=very rough sea 9=mountainous sea | | | | | | | | | | | | | | |
| Yarmouth | | | | | | | | | | | | | | | 1=mod. swell 2=mod. swell 3=heavy swell 4=no swell 5=mod. swell 6=heavy swell 7=rough sea 8=very rough sea 9=mountainous sea | | | | | | | | | | | | | | |
| Greenwich | | | | | | | | | | | | | | | 1=mod. swell 2=mod. swell 3=heavy swell 4=no swell 5=mod. swell 6=heavy swell 7=rough sea 8=very rough sea 9=mountainous sea | | | | | | | | | | | | | | |
| Wick | | | | | | | | | | | | | | | 1=mod. swell 2=mod. swell 3=heavy swell 4=no swell 5=mod. swell 6=heavy swell 7=rough sea 8=very rough sea 9=mountainous sea | | | | | | | | | | | | | | |
| Valentia | | | | | | | | | | | | | | | 1=mod. swell 2=mod. swell 3=heavy swell 4=no swell 5=mod. swell 6=heavy swell 7=rough sea 8=very rough sea 9=mountainous sea | | | | | | | | | | | | | | |

SUMMARIES FOR THE PAST 24 HOURS.

| STATIONS. | WEATHER. | | | | TEMPERATURE. | | | RAINFALL† | | | | SUN. 22nd Hours. |
|-------------------------|-----------------|------------------|------------------|----------------|-------------------------|----------------------------|----------------------|-------------|-------------------|---------------|-------------------|------------------------|
| | 7h-13h. 22nd | 13h-18h. 22nd | 18h-22nd 23rd | 1h-7h. 23rd | MAX. Day. 7h-13h. | MIN. Night. 13h-18h. | MIN. on GRASS. | Day. mm. | 7h-13h. began. | Night. mm. | 18h-7h. began. | |
| Lerwick | bcc | cp | cipr | c | 42 | 40 | . | Trace | 17.30 | Trace | 21.00 | 3.2 |
| Stornoway | o | cp | r-d | r-d | 44 | 42 | . | 0.5 | 16.30 | 9 | 21.00 | 0.0 |
| Wick | c | coir | cir | ir | 45 | 42 | . | 9 | 18.00 | 5 | 21.00 | 0.0 |
| Tiree | to | to | to | to | 45 | 45 | 41 | 6 | 18.00 | 5 | 21.00 | 0.0 |
| Nairn | to | to | to | to | 41 | 41 | . | 13 | 18.00 | 5 | 21.00 | 0.0 |
| Aberdeen | orm | orm | orm | orm | 46 | 45 | 44 | 13 | 18.00 | 2 | 21.00 | 0.0 |
| Malin Head | orm | orm | orm | orm | 50 | 47 | . | 12 | 18.00 | 1 | 21.00 | 0.0 |
| Renfrew | orm | orm | orm | orm | 51 | 47 | 45 | 11 | 18.00 | 2 | 21.00 | 0.0 |
| Edinburgh(Inchkeith) | orm | orm | orm | orm | 51 | 48 | 45 | 11 | 18.00 | 0.5 | 21.00 | 0.0 |
| Leuchars | orm | orm | orm | orm | 50 | 47 | 46 | 21 | 18.00 | 3 | 21.00 | 0.0 |
| Esksdalemuir | orm | orm | orm | orm | 50 | 44 | 43 | 10 | 18.00 | 0.3 | 21.00 | 0.0 |
| Tynemouth | orm | orm | orm | orm | 52 | 49 | 46 | 6 | 9.00 | - | - | . |
| Blacksd Point | cbc | bcc | po | c | 54 | 41 | . | Trace | * | * | * | . |
| Donaghadee | orm | orm | orm | orm | 53 | 50 | . | 12 | 18.00 | 2 | 21.00 | 0.0 |
| Birr Castle | cmb | cd | cd | cm | 49 | 46 | 44 | 0.1 | 14.30 | 0.1 | 21.00 | 0.3 |
| Holyhead | to | to | to | to | 53 | 49 | 48 | 12 | 18.00 | 2 | 21.00 | 0.0 |
| Liverpool (Bidston) | to | to | to | to | 51 | 47 | 43 | 8 | 18.00 | 3 | 21.00 | 0.0 |
| Chester (Sealand) | to | to | to | to | 52 | 48 | 44 | 10 | 18.00 | 6 | 21.00 | 0.0 |
| Harrogate | of | of | of | of | 50 | 45 | 44 | 9 | 18.00 | 7 | 21.00 | 0.0 |
| Spurn Head | of | of | of | of | 53 | 49 | . | 5 | 18.00 | 11 | 21.00 | 0.0 |
| Birmingham(Edgbaston) | orm | orm | orm | orm | 51 | 44 | 44 | 11 | 18.00 | 11 | 21.00 | 0.0 |
| Cranwell | orm | orm | orm | orm | 51 | 46 | 46 | 8 | 18.00 | 18 | 21.00 | 0.0 |
| Gorleston | orm | orm | orm | orm | 55 | 44 | 43 | 5 | 18.00 | 18 | 21.00 | 0.0 |
| Valentia (Cahiroivee) | bc | bccp | bccp | cop | 53 | 49 | 45 | 0.2 | 17.30 | 1 | 21.00 | 4.4 |
| Roches Point | bcv | bcc | bcc | bcc | 54 | 47 | . | . | . | . | . | . |
| Pembroke (St. Ann's H.) | cp | cp | cp | cp | 53 | 49 | . | 6 | 18.00 | 1 | 21.00 | 1.3 |
| Ross-on-Wye | rr | rr | rr | rr | 52 | 45 | 44 | 21 | 18.00 | 4 | 21.00 | 0.0 |
| Leafield | orm | orm | orm | orm | 50 | 43 | 41 | 11 | 18.00 | 1 | 21.00 | 0.0 |
| Winchester (Worthy Dn) | orm | orm | orm | orm | 52 | 41 | 37 | 10 | 18.00 | 0.4 | 21.00 | 0.0 |
| S. Farnborough | orm | orm | orm | orm | 52 | 39 | 32 | 5 | 18.00 | 0.4 | 6.30 | 0.0 |
| London (Kew Obs.) | orm | orm | orm | orm | 53 | 42 | 38 | 9 | 18.00 | 0.1 | 6.30 | 0.0 |
| Croydon | orm | orm | orm | orm | 53 | 43 | 38 | 11 | 18.00 | Trace | 24.00 | 0.0 |
| Shoeburyness | orm | orm | orm | orm | 51 | 42 | 39 | 9 | 18.00 | Trace | 21.00 | 0.0 |
| Clacton-on-Sea | orm | orm | orm | orm | 53 | 43 | 40 | 10 | 18.00 | 3 | 21.00 | 0.0 |
| Felixstowe | orm | orm | orm | orm | 54 | 43 | 41 | 12 | 18.00 | 3 | 21.00 | 0.0 |
| Lympe | orm | orm | orm | orm | 52 | 38 | 32 | 19 | 18.00 | 0.3 | - | 0.0 |
| Scilly (St. Mary's) | orm | orm | orm | orm | 55 | 47 | . | 5 | 18.00 | 2 | 21.00 | 4.1 |
| Falmouth (Pendennis) | orm | orm | orm | orm | 54 | 47 | . | 6 | 9.00 | 2 | 22.00 | 2.4 |
| Plymouth (Cattewater) | orm | orm | orm | orm | 55 | 47 | 44 | 9 | 18.00 | 3 | 21.00 | 2.1 |
| Portland Bill | orm | orm | orm | orm | 56 | 49 | . | 4 | 18.00 | 0.2 | 24.00 | . |
| Southampton (Calshot) | orm | orm | orm | orm | 54 | 44 | 41 | 4 | 18.00 | Trace | 6.30 | 0.3 |
| Dungeness | orm | orm | orm | orm | 54 | 45 | . | 15 | 18.00 | 0.3 | 21.00 | . |
| Guernsey | orm | orm | orm | orm | 54 | 47 | . | 4 | 18.00 | 9 | 21.00 | 1.8 |



| Position | Date and Time | Steamship | Wind | Force | Weather | Air | Sea |
|----------|---------------|-----------|------|-------|---------|-----|-----|
| 2 | 22nd 10h. | Cambria | ENE | 3 | orm | 51 | 56 |
| 1 | 12h. | S. Helier | WSW | 7 | or | 52 | 58 |
| 3 | 23rd 2h. | Dieppe | WNW | 5 | bcti | 52 | 57 |

GENERAL INFERENCE.

A depression over the Southern North Sea is moving slowly eastward and is being followed by a wedge of relatively high pressure. A shallow depression is indicated off N.W. Ireland, and another depression on the Atlantic is advancing eastward. Some brief fair periods associated with showers, today in most districts, will be followed by a renewal of generally unsettled and stormy conditions.

| Districts | Forecast for the 24 hours commencing 15h. G.M.T. Sunday, 23rd October, 1927. |
|---------------------------|--|
| 1. S.E. England | Moderate to strong N.W. winds, decreasing temporarily, backing tomorrow to W. or S.W.; cloudy, some showers, fairer periods today, probably rain again tomorrow; moderate temperature. |
| 2. E. England | |
| 3. E. Midlands | |
| 4. W. Midlands | |
| 5. S.W. England | Strong northerly winds, decreasing temporarily, backing to W. or S.W.; cloudy, some showers; fairer periods today, some rain again tomorrow; moderate temperature. |
| 6. South Wales | |
| 7. North Wales | |
| 8. N.W. England | |
| 9. N. Midlands | |
| 10. N.E. England | |
| 11. S.E. Scotland | |
| 12. S.W. Scotland | |
| 13. A.W. Scotland | |
| 14. M.W. Scotland | Easterly winds, mainly moderate to strong; showers, with some fair periods, today; dull to rainy tomorrow; moderate temperature. |
| 15. N.E. Scotland | |
| 16. Orkneys and Shetlands | |
| 17. N.W. Ireland | |
| 18. N.E. Ireland | |
| 19. S.E. Ireland | Wind westerly, moderate or fresh, backing towards south, and becoming strong to gale, cloudy or dull, some rain; moderate temperature. |
| 20. S.W. Ireland | |

Further Outlook.

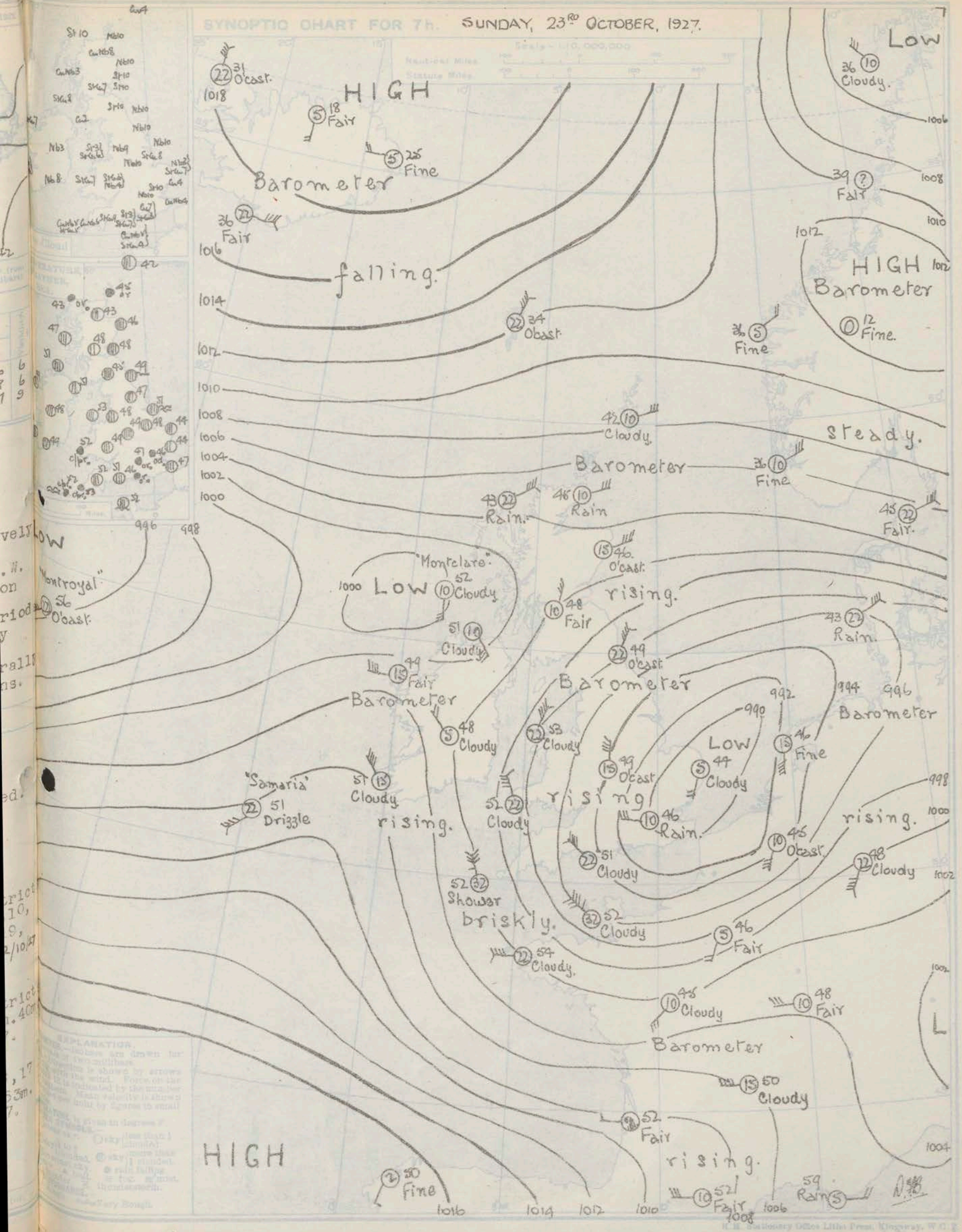
Very unsettled.

South Cone
hoisted in district
1, 2, 5, 6, 7, 8, 10,
11, 12, 18, and 19,
at 3h. G.M.T. 22/10/27.

North Cone
hoisted in district
15 and 16 at 9h. 40m.
G.M.T. 22/10/27.

and
in districts 13, 17
and 20 at 19h. 53m.
G.M.T. 22/10/27.

SYNOPTIC CHART FOR 7h. SUNDAY, 23RD OCTOBER, 1927.



AIR MINISTRY.

DAILY WEATHER REPORT OF THE METEOROLOGICAL OFFICE, LONDON:

Page 4.

BRITISH SECTION Sunday, 23rd October 1927.

No. 296.

| STATIONS. | Height above M.S.L. in feet. | Observations at 1h. G.M.T. 23rd | | | | | | | | | | | Observations at 7h. G.M.T. 23rd | | | | | | | | | | | Sea State. | | | | |
|--------------------------|------------------------------|---------------------------------|--------------------|--------|-------|----------|-----------|--------------|------------------|---------|-------|------|---------------------------------|------------------|--------------------|-------|---------|----------|-----------|--------------|------------------|--------|------|------------|------|------|------|------|
| | | Barom. at M.S.L. | Change in 3 Hours. | Wind. | | Weather. | Temp. °F. | Humidity. %. | Visibility. 0-9. | Cloud. | | | | Barom. at M.S.L. | Change in 3 Hours. | Wind. | | Weather. | Temp. °F. | Humidity. %. | Visibility. 0-9. | Cloud. | | | | | | |
| | | | | Direc. | Force | | | | | Height. | Form. | Amt. | Direc. | | | Force | Height. | | | | | Form. | Amt. | | | | | |
| | | | | | | | | | | | | | | | | | | | | | | | | | 0-12 | 0-10 | 0-10 | 0-10 |
| Lerwick | 54 | 1008.9 | 0 | E'N | 4 | C | 42 | 65 | 8 | 4000 | Cu | 5 | Acu | 8 | 1008.8 | 0 | E'N | 3 | C | 42 | 75 | 8 | 4000 | Cu | 4 | Acu | 9 | 4 |
| Stornoway | 30 | 1005.6 | 0 | NE | 4 | orr | 42 | 65 | 8 | 4000 | Cu | 5 | Acu | 8 | 1004.3 | 0 | ENE | 5 | orr | 43 | 97 | 6 | 800 | St | 10 | - | 10 | 4 |
| Wick | 81 | 1005.4 | 0 | ENE | 6 | cr | 45 | 85 | 8 | 1500 | Nb | 6 | Acu | 10 | 1006.2 | +1 | ENE | 3 | orr | 45 | 75 | 8 | 1500 | Nb | 10 | - | 10 | 4 |
| Tiree | 32 | 1005.4 | 0 | ENE | 6 | cr | 45 | 85 | 8 | 1500 | Nb | 6 | Acu | 10 | 1002.0 | +1 | ESE | 3 | cip | 47 | 92 | 8 | 1500 | CuNb | 3 | Acu | 10 | 4 |
| Nairn | 82 | 1005.4 | 0 | ENE | 6 | cr | 45 | 85 | 8 | 1500 | Nb | 6 | Acu | 10 | 1004.8 | 0 | E | 2 | c/r | 43 | 92 | 8 | 1500 | CuNb | 8 | - | 8 | 4 |
| Aberdeen | 46 | 1005.4 | 0 | ENE | 6 | cr | 45 | 85 | 8 | 1500 | Nb | 6 | Acu | 10 | 1003.6 | +2 | ENE | 4 | 0 | 46 | 85 | 7 | 1500 | Nb | 10 | - | 10 | 4 |
| Malin Head | 51 | 998.8 | +4 | ENE | 4 | bc | 52 | 92 | 7 | 5700 | Nb | 3 | Acu | 7 | 1001.9 | +2 | SE | 2 | C | 51 | 85 | 7 | 4000 | StCu | 8 | - | 8 | 2 |
| Renfrew | 30 | 997.1 | +3 | SE | 4 | bc | 50 | 97 | 7 | 800 | St | 7 | - | 7 | 1002.2 | +3 | NNE | 3 | bc | 48 | 85 | 6 | 4000 | StCu | 7 | - | 7 | 2 |
| Edinburgh(Inchkeith) | 190 | 997.1 | +3 | SE | 4 | bc | 50 | 97 | 7 | 800 | St | 7 | - | 7 | 1000.5 | +3 | ESE | 4 | 0 | 48 | 92 | 7 | 800 | St | 10 | - | 10 | 2 |
| Leuchars | 40 | 997.1 | +3 | SE | 4 | bc | 50 | 97 | 7 | 800 | St | 7 | - | 7 | 1002.2 | +4 | NE | 4 | 0 | 49 | 92 | 7 | 800 | St | 10 | - | 10 | 2 |
| Esksdalemuir | 794 | 997.1 | +3 | SE | 4 | bc | 50 | 97 | 7 | 800 | St | 7 | - | 7 | 1000.6 | +5 | NE | 4 | 0 | 45 | 85 | 7 | 1500 | St | 10 | - | 10 | 6 |
| Tynemouth | 67 | 994.8 | +1 | NE | 3 | 0 | 51 | 85 | 8 | 1500 | Nb | 10 | - | 10 | 998.4 | +4 | NE | 5 | 0 | 49 | 85 | 7 | 1500 | Nb | 10 | - | 10 | 6 |
| Blacksod Point | 18 | 1000.0 | +2 | N | 4 | C | 49 | 85 | 6 | - | - | 0 | Acu | 10 | 1003.0 | +3 | W | 4 | bc | 49 | 85 | 8 | - | StCu | 7 | - | 7 | 3 |
| Donaghadee | 40 | 1000.0 | +2 | N | 4 | C | 49 | 85 | 6 | - | - | 0 | Acu | 10 | 1001.6 | +3 | NE | 4 | bc | 51 | 92 | 8 | 2500 | Cu | 2 | Acu | 4 | 3 |
| Birr Castle | 173 | 1000.0 | +2 | N | 4 | C | 49 | 85 | 6 | - | - | 0 | Acu | 10 | 1001.7 | +3 | NW | 2 | C | 48 | 97 | 6 | 1500 | Nb | 3 | Acu | 10 | 4 |
| Holyhead | 26 | 991.8 | +6 | NE | 6 | b | 52 | 75 | 7 | 1500 | Cu | 2 | - | 2 | 999.4 | +6 | N'E | 5 | C | 53 | 75 | 7 | 2500 | StCu | 9 | - | 9 | 4 |
| Liverpool (Bidston) | 189 | 991.8 | +6 | NE | 6 | b | 52 | 75 | 7 | 1500 | Cu | 2 | - | 2 | 997.7 | +7 | N'E | 4 | C | 48 | 85 | 6 | 4000 | Nb | 9 | - | 9 | 4 |
| Chester (Sealand) | 16 | 991.8 | +6 | NE | 6 | b | 52 | 75 | 7 | 1500 | Cu | 2 | - | 2 | 997.0 | +9 | N'W | 3 | C | 48 | 85 | 6 | 4000 | StCu | 9 | - | 9 | 4 |
| Harrogate | 478 | 986.9 | -1 | NE | 6 | orr | 50 | 92 | 6 | 2500 | Nb | 10 | - | 10 | 996.5 | +8 | N | 4 | C | 47 | 85 | 7 | 2500 | Nb | 9 | - | 9 | 1 |
| Spurn Head | 29 | 986.9 | -1 | NE | 6 | orr | 50 | 92 | 6 | 2500 | Nb | 10 | - | 10 | 990.2 | +4 | NNE | 7 | 0 | 51 | 85 | 6 | 4000 | Nb | 10 | - | 10 | 1 |
| Birmingham (Edgbaston) | 525 | 986.9 | -2 | NE'N | 4 | orr | 48 | 97 | 6 | 450 | Nb | 10 | - | 10 | 994.4 | +8 | N | 4 | 0 | 49 | 85 | 8 | 1500 | Nb | 10 | - | 10 | 1 |
| Cranwell | 238 | 986.9 | -2 | NE'N | 4 | orr | 48 | 97 | 6 | 450 | Nb | 10 | - | 10 | 991.4 | +7 | NNE | 5 | C | 48 | 97 | 6 | 450 | StCu | 8 | Acu | 10 | 1 |
| Gorleston | 14 | 985.9 | +1 | SSW | 3 | 0 | 48 | 92 | 6 | 2500 | Nb | 10 | - | 10 | 988.0 | +2 | SW'S | 2 | C | 44 | 92 | 6 | 2500 | StCu | 10 | - | 10 | 1 |
| Valentia(Cahiriveen)W | 30 | 985.9 | +1 | SSW | 3 | 0 | 48 | 92 | 6 | 2500 | Nb | 10 | - | 10 | 988.0 | +2 | SW'S | 2 | C | 44 | 92 | 6 | 2500 | StCu | 10 | - | 10 | 1 |
| Roches Point | 22 | 985.9 | +1 | SSW | 3 | 0 | 48 | 92 | 6 | 2500 | Nb | 10 | - | 10 | 988.0 | +2 | SW'S | 2 | C | 44 | 92 | 6 | 2500 | StCu | 10 | - | 10 | 1 |
| Pembroke (St. Ann's II.) | 160 | 985.9 | +1 | SSW | 3 | 0 | 48 | 92 | 6 | 2500 | Nb | 10 | - | 10 | 988.0 | +2 | SW'S | 2 | C | 44 | 92 | 6 | 2500 | StCu | 10 | - | 10 | 1 |
| Rose-on-Wye | 228 | 985.9 | +1 | SSW | 3 | 0 | 48 | 92 | 6 | 2500 | Nb | 10 | - | 10 | 988.0 | +2 | SW'S | 2 | C | 44 | 92 | 6 | 2500 | StCu | 10 | - | 10 | 1 |
| Leafeld | 812 | 985.9 | +1 | SSW | 3 | 0 | 48 | 92 | 6 | 2500 | Nb | 10 | - | 10 | 988.0 | +2 | SW'S | 2 | C | 44 | 92 | 6 | 2500 | StCu | 10 | - | 10 | 1 |
| Winchester (Worthy Dn.) | 273 | 985.9 | +1 | SSW | 3 | 0 | 48 | 92 | 6 | 2500 | Nb | 10 | - | 10 | 988.0 | +2 | SW'S | 2 | C | 44 | 92 | 6 | 2500 | StCu | 10 | - | 10 | 1 |
| S. Farnborough | 230 | 985.9 | +1 | SSW | 3 | 0 | 48 | 92 | 6 | 2500 | Nb | 10 | - | 10 | 988.0 | +2 | SW'S | 2 | C | 44 | 92 | 6 | 2500 | StCu | 10 | - | 10 | 1 |
| London (Kew Obs.) | 18 | 985.9 | +1 | SSW | 3 | 0 | 48 | 92 | 6 | 2500 | Nb | 10 | - | 10 | 988.0 | +2 | SW'S | 2 | C | 44 | 92 | 6 | 2500 | StCu | 10 | - | 10 | 1 |
| Croydon | 244 | 985.9 | +1 | SSW | 3 | 0 | 48 | 92 | 6 | 2500 | Nb | 10 | - | 10 | 988.0 | +2 | SW'S | 2 | C | 44 | 92 | 6 | 2500 | StCu | 10 | - | 10 | 1 |
| Shoeburyness | 11 | 985.9 | +1 | SSW | 3 | 0 | 48 | 92 | 6 | 2500 | Nb | 10 | - | 10 | 988.0 | +2 | SW'S | 2 | C | 44 | 92 | 6 | 2500 | StCu | 10 | - | 10 | 1 |
| Olaeton-on-Sea | 54 | 985.9 | +1 | SSW | 3 | 0 | 48 | 92 | 6 | 2500 | Nb | 10 | - | 10 | 988.0 | +2 | SW'S | 2 | C | 44 | 92 | 6 | 2500 | StCu | 10 | - | 10 | 1 |
| Felixstowe | 16 | 985.9 | +1 | SSW | 3 | 0 | 48 | 92 | 6 | 2500 | Nb | 10 | - | 10 | 988.0 | +2 | SW'S | 2 | C | 44 | 92 | 6 | 2500 | StCu | 10 | - | 10 | 1 |
| Lympne | 350 | 985.9 | +1 | SSW | 3 | 0 | 48 | 92 | 6 | 2500 | Nb | 10 | - | 10 | 988.0 | +2 | SW'S | 2 | C | 44 | 92 | 6 | 2500 | StCu | 10 | - | 10 | 1 |
| Seilly (St. Mary's) | 163 | 995.1 | 0 | NW | 8 | c/pr | 52 | 85 | 7 | 4000 | CuNb | 10 | - | 10 | 1002.5 | +8 | NNW | 7 | c/pr | 52 | 85 | 7 | 4000 | CuNb | 10 | - | 10 | 7 |
| Falmouth (Pendennis) | 290 | 993.0 | -7 | WNW | 6 | c/PH | 50 | 85 | 8 | 5700 | CuNb | 5 | Acu | 8 | 999.0 | +5 | NW | 6 | c/PR | 53 | 92 | 7 | 4000 | CuNb | 6 | Acu | 8 | 2 |
| Plymouth (Cattewater) | 82 | 993.0 | -7 | WNW | 6 | c/PH | 50 | 85 | 8 | 5700 | CuNb | 5 | Acu | 8 | 999.0 | +5 | NW | 6 | c/PR | 53 | 92 | 7 | 4000 | CuNb | 6 | Acu | 8 | 2 |
| Portland Bill | 32 | 989.5 | +1 | W | 6 | or | 52 | 85 | 8 | 1500 | St | 10 | - | 10 | 997.8 | +9 | NW | 4 | C | 52 | 75 | 7 | 4000 | StCu | 9 | - | 9 | 5 |
| Southampton (Calshot) | 10 | 989.6 | +1 | WSW | 5 | b | 46 | 85 | 8 | 5700 | StCu | 2 | - | 2 | 993.4 | +8 | NNW | 5 | C | 51 | 75 | 7 | 1500 | StCu | 9 | - | 9 | 5 |
| Dungeness | 20 | 988.4 | 0 | WNW | 3 | bc/r | 46 | 92 | 8 | 4000 | StCu | 3 | - | 3 | 991.5 | +3 | NW | 5 | c/r | 49 | 85 | 7 | 1500 | Cu | 10 | - | 10 | 5 |
| Guernsey (Fort. George)W | 295 | 994.0 | +1 | W | 4 | bcv | 51 | 75 | 9 | 2500 | Cu | 4 | - | 4 | 989.7 | +2 | W | 3 | C | 47 | 85 | 8 | 1500 | CuNb | 4 | Acu | 9 | 5 |
| Guernsey (Fort. George) | 295 | 994.0 | +1 | W | 4 | bcv | 51 | 75 | 9 | 2500 | Cu | 4 | - | 4 | 995.7 | +5 | NW | 7 | C | 52 | 85 | 8 | 2500 | CuNb | 9 | - | 9 | 5 |

| WEATHER, TEMPERATURE, RAINFALL AND SUNSHINE AT HEALTH RESORTS FOR 22nd October | | | | | | | | | | | | | | | | | |
|--|------------|-------------|-----------------------|--------------------|--------------------------|-------------------|----------------------|-------------------------|----------------------|------|------|-----|-----|-----|-----|-----|-----|
| STATIONS. | WEATHER. | | TEMPERATURE. | | RAINFALL. | | SUNSHINE. | | (1) | (2) | (3) | (4) | (5) | (6) | (7) | (8) | (9) |
| | Fore-noon. | After-noon. | Min. 9h.-21st to 22nd | Max. 9h.-17h. 22nd | Night 17h.-9h. 21st-22nd | Day 9h.-17h. 22nd | Sunrise to 17h. 22nd | Sunrise to Sunset. 21st | | | | | | | | | |
| (1) | (2) | (3) | (4) | (5) | (6) | (7) | (8) | (9) | | | | | | | | | |
| Berwick-on-Tweed | 07.0 | 07.0 | 32 | 51 | 10 | 2 | 0.0 | 6.1 | Alfracombe | roc | bc | 50 | 53 | 6 | 8 | 0.5 | 1.4 |
| Douglas (I. o. M.) | 07.0 | 07.0 | 45 | 53 | 34 | 8 | 0.0 | 0.0 | Bude | r | bc | 48 | 54 | 8 | 2 | 2.5 | 1.4 |
| Llandudno | 07.0 | 07.0 | 45 | 53 | 1 | 5 | 0.0 | 0.5 | Penzance | c | bc/r | 48 | 56 | 12 | 3 | 2.7 | 2.3 |
| Golwyn Bay | 07.0 | 07.0 | 44 | 53 | 3 | 4 | 0.0 | 0.3 | Paignton | 07.0 | 07.0 | 48 | 51 | 28 | 3 | 1.9 | 5.9 |
| Rhyl | 07.0 | 07.0 | 43 | 52 | 1 | 4 | 0.0 | 0.4 | Torquay | 07.0 | 07.0 | 52 | 55 | 23 | 3 | 1.5 | 5.8 |
| Wallasey | 07.0 | 07.0 | 44 | 52 | 3 | 6 | 0.0 | 0.0 | Jersey | 07.0 | 07.0 | 52 | 56 | 4 | 6 | 2.0 | 4.3 |
| Southport | 07.0 | 07.0 | 44 | 51 | 7 | 4 | 0.0 | 0.0 | Weymouth | 07.0 | 07.0 | 54 | 55 | 5 | 6 | 0.7 | 5.5 |
| Blackpool | 07.0 | 07.0 | 44 | 52 | 6 | 5 | 0.0 | 0.2 | Bournemouth | 07.0 | 07.0 | 49 | 53 | 5 | 4 | 0.9 | 3.7 |
| Ilkley | 07.0 | 07.0 | 31 | 50 | 11 | 8 | 0.0 | 0.0 | Ventnor | 07.0 | 07.0 | 51 | 54 | 5 | 8 | 0.4 | 4.6 |
| Cleethorpes | 07.0 | 07.0 | 40 | 52 | 2 | 2 | 0.0 | 1.4 | Portsmouth (S' thea) | 07.0 | 07.0 | 51 | 54 | 5 | 6 | 0.3 | 3.6 |
| Skewness | 07.0 | 07.0 | 46 | 53 | 3 | 2 | 0.0 | 4.9 | Bognor | 07.0 | 07.0 | 50 | 55 | 4 | 9 | 0.0 | 4.1 |
| Aberystwyth | 07.0 | 07.0 | 49 | 51 | 2 | 11 | 0.0 | 1.2 | Littlehampton | 07.0 | 07.0 | 51 | 54 | 4 | 11 | 0.0 | 4.0 |
| Bath | 07.0 | 07.0 | 46 | 53 | 11 | 15 | 0.0 | 1.1 | Worthing | 07.0 | 07.0 | 50 | 54 | 6 | 11 | 0.0 | 3.6 |
| Cheltenham | 07.0 | | | | | | | | | | | | | | | | |

WEATHER, TEMPERATURE, RAINFALL AND SUNSHINE AT HEALTH RESORTS FOR 22nd October

| STATIONS. | WEATHER. | | TEMPERATURE. | | RAINFALL† | | SUNSHINE. | | (1) | (2) | (3) | (4) | (5) | (6) | (7) | (8) | (9) |
|----------------------|------------|-------------|-----------------------|--------------------|--------------------------|-------------------|----------------------|-------------------------|----------------------|---------|-----------|-----|-----|-----|-----|-----|-----|
| | Fore-noon. | After-noon. | Min. 9h.-21h. to 22nd | Max. 9h.-17h. 22nd | Night 17h.-9h. 21st-22nd | Day 9h.-17h. 22nd | Sunrise to 17h. 22nd | Sunrise to Sunset. 21st | | | | | | | | | |
| | | | | | | | | | | | | | | | | | |
| (1) | (2) | (3) | (4) | (5) | (6) | (7) | (8) | (9) | Ilfracombe ... | rrc | bc | 50 | 53 | 6 | 8 | 0.5 | 1.4 |
| | | | °F. | °F. | mm. | mm. | hr. | hr. | Bude ... | r | bc or | 48 | 54 | 8 | 2 | 2.3 | 1.4 |
| | | | | | | | | | Penzance ... | c | bc or | 48 | 56 | 12 | 3 | 2.7 | 2.3 |
| Berwick-on-Tweed | or, r | or, r | 32 | 51 | 10 | 2 | 0.0 | 6.1 | Paignton ... | rro | or, p, bc | 48 | 51 | 28 | 3 | 1.9 | 5.9 |
| Douglas (I.o.M.) ... | orr | orr | 45 | 53 | 34 | 8 | 0.0 | 0.0 | Torquay ... | dor | op, bc | 52 | 55 | 23 | 3 | 1.5 | 5.8 |
| Llandudno ... | dcr | cr, cr | 45 | 53 | 1 | 5 | 0.0 | 0.5 | Jersey ... | b, r, q | co | 52 | 56 | 4 | 6 | 2.0 | 4.3 |
| Colwyn Bay ... | cdodd | oddd | 44 | 53 | 3 | 4 | 0.0 | 0.3 | Weymouth ... | rr | p, c, b | 54 | 55 | 5 | 6 | 0.7 | 5.5 |
| Rhyl ... | oro | oro | 43 | 52 | 1 | 4 | 0.0 | 0.4 | Bournemouth ... | or | oc | 49 | 55 | 5 | 4 | 0.9 | 3.7 |
| Wallasey ... | rr | orr | 44 | 52 | 3 | 6 | 0.0 | 0.0 | Ventnor ... | or | c | 51 | 53 | 4 | 8 | 0.4 | 4.6 |
| Southport ... | rr | rr | 45 | 51 | 7 | 4 | 0.0 | 0.0 | Portsmouth (S'thsea) | orr | or, bc | 51 | 54 | 5 | 6 | 0.3 | 3.6 |
| Blackpool ... | or | or | 44 | 52 | 6 | 5 | 0.0 | 0.2 | Bognor ... | rrr | c, bc | 50 | 55 | 4 | 9 | 0.0 | 4.1 |
| Ilkley ... | r | r | 31 | 50 | 11 | 8 | 0.0 | 0.0 | Littlehampton ... | cr | bc | 51 | 54 | 4 | 11 | 0.0 | 4.0 |
| Cleethorpes ... | od | od | 40 | 52 | 2 | 2 | 0.0 | 1.4 | Worthing ... | cr | orc | 50 | 54 | 6 | 11 | 0.0 | 3.6 |
| Skegness ... | cor | r | 46 | 53 | 3 | 2 | 0.0 | 4.8 | Brighton ... | rr | rr | 50 | 54 | 7 | 18 | 0.0 | 1.0 |
| Aberystwyth ... | pr or | R | 49 | 51 | 2 | 11 | 0.0 | 1.2 | Eastbourne ... | orr | orr | 50 | 57 | 6 | 11 | 0.0 | 0.8 |
| Bath ... | rrc | rrc | 46 | 53 | 11 | 15 | 0.0 | 1.1 | Hastings ... | or | or | 51 | 57 | 4 | 16 | 0.0 | 0.7 |
| Cheltenham ... | orr | or | 51 | 54 | 7 | 9 | 0.0 | 0.4 | Folkestone ... | orr | orr | 50 | 53 | 2 | 15 | 0.0 | 0.3 |
| Leamington Spa ... | or | or | 44 | 52 | 3 | 9 | 0.0 | 0.7 | Dover ... | orr | orr | 51 | 53 | 1 | 16 | 0.0 | 0.1 |
| Lowestoft ... | c | cr | 43 | 55 | 7 | 3 | 0.0 | 5.9 | Tunbridge Wells ... | r | r | 45 | 52 | 7 | 19 | 0.0 | 0.5 |
| Felixstowe ... | cr | cr | 44 | 54 | 4 | 6 | 0.0 | 5.9 | Ramsgate ... | d | dr | 50 | 54 | 1 | 7 | 0.0 | 2.7 |
| Harwich & Dovercourt | ocr | ocr | 44 | 53 | 5 | 13 | 0.0 | 5.0 | Margate ... | cr | c, cr | 51 | 56 | 1 | 8 | 0.0 | 3.6 |
| Southend ... | ocr | ocr | 50 | 51 | 5 | 9 | 0.0 | 2.4 | Deal ... | od | orr | 46 | 53 | - | 16 | 0.0 | 1.5 |



AIR MINISTRY.

DAILY WEATHER REPORT OF THE METEOROLOGICAL OFFICE, LONDON:

BRITISH SECTION.

No. B.24.07.7.

Monday, 24th October, 1927.

Page 1.

| Observations at 13h. G.M.T. 23 rd | | | | | | | | | | | | | | Observations at 18h. G.M.T. 23 rd | | | | | | | | | | | | | | |
|--|------------------|--------------------|--------|-------|----------|-----------|-------------|-----------------|--------|------|------|-------------|------------------|--|--------------------|------------|--------|----------|-----------|-------------|-----------------|--------|--------|------|------|------------------|-------------|------------|
| STATIONS. | Barom. at M.S.L. | Change in 3 Hours. | Wind. | | Weather. | Temp. °F. | Humidity. % | Visibility. 0-9 | Cloud. | | | | State of ground. | Barom. at M.S.L. | Change in 3 Hours. | Wind. | | Weather. | Temp. °F. | Humidity. % | Visibility. 0-9 | Cloud. | | | | State of ground. | | |
| | | | Direc. | Force | | | | | Low. | | | Upper Form. | | | | Total Amt. | Direc. | | | | | Force | Low. | | | | Upper Form. | Total Amt. |
| | | | | | | | | | Height | Form | Amt. | | | | | | | | | | | | Height | Form | Amt. | | | |
| (For heights see p. 4.) | mb. | | 0-12 | | | | | | Feet | 0-10 | 0-10 | | mb. | | 0-12 | | | | | | | Feet | 0-10 | 0-10 | | | | |
| Lerwick | 1008.4 | -1 | ENE | 2 | C | 44 | 65 | 8 | 4000 | Ca | 4 | As | 9 | 1007.6 | 0 | ENE | 2 | C | 44 | 65 | 8 | 4000 | Ca | 5 | As | 10 | | |
| Stornoway | 1003.7 | 0 | SSE | 3 | OR | 46 | 97 | 6 | 1500 | St | 10 | - | 10 | 1002.7 | -2 | SSE | 3 | OR | 45 | 97 | 6 | 800 | St | 10 | - | 10 | | |
| Wick | 1007.3 | +1 | E | 3 | CG | 47 | 65 | 8 | 1500 | Nb | 8 | As | 10 | 1005.6 | -1 | ESE | 3 | OR | 45 | 97 | 7 | 1500 | St | 6 | As | 10 | | |
| Tiree | 1003.0 | 0 | SSE | 4 | C | 51 | 85 | 7 | 1500 | Stn | 10 | - | 10 | 1003.5 | 0 | S | 2 | OR | 49 | 92 | 7 | 1500 | Nb | 10 | - | 10 | | |
| Nairn | 1005.5 | -1 | SE | 2 | CR | 47 | 85 | 7 | 1500 | Nb | 5 | As | 10 | 1004.7 | 0 | S | 2 | OR | 45 | 92 | 7 | 800 | Nb | 10 | - | 10 | | |
| Aberdeen | 1005.5 | -1 | SE | 2 | CR | 47 | 85 | 7 | 1500 | Nb | 5 | As | 10 | 1006.0 | +1 | SE | 2 | CR | 46 | 85 | 6 | 1500 | Nb | 8 | As | 10 | | |
| Malin Head | 1003.4 | +1 | S | 3 | C | 52 | 85 | 7 | 5700 | Stn | 9 | - | 9 | 1004.5 | +2 | N | 2 | CD | 49 | 97 | 7 | 4000 | Stn | 8 | - | 8 | | |
| Renfrew | 1004.4 | 0 | ENE | 3 | C | 50 | 75 | 5 | 2500 | Ca | 8 | As | 10 | 1005.5 | +1 | ESE | 2 | mm | 46 | 85 | 4 | 2500 | St | 10 | - | 10 | | |
| Edinburgh (Inchkeith) | 1004.2 | +2 | E | 3 | bc | 50 | 75 | 8 | 4000 | Ca | 3 | As | 10 | 1004.8 | +1 | SE | 2 | ct | 48 | 85 | 8 | 800 | Ca | 3 | - | 3 | | |
| Leuchars | 1005.0 | +1 | E | 3 | bc | 52 | 63 | 7 | 4000 | Ca | 5 | As | 10 | 1006.2 | +1 | - | 0 | C | 46 | 85 | 7 | 4000 | Stn | 9 | As | 10 | | |
| Beckdalemuir | 1003.5 | +2 | NE | 4 | bc | 49 | 65 | 7 | 4000 | Ca | 2 | C | 7 | 1006.4 | +2 | N | 1 | bc | 40 | 52 | 7 | 5700 | Stn | 1 | As | 7 | | |
| Tynemouth | 1002.4 | +3 | NNE | 4 | C | 49 | 75 | 7 | 1500 | Ca | 8 | - | 8 | 1005.3 | +2 | NNE | 3 | bc | 48 | 75 | 7 | 1500 | Ca | 3 | - | 3 | | |
| Blackrod Point | 1004.8 | +2 | W | 3 | bc | 52 | 65 | 8 | 4000 | Ca | 7 | - | 7 | 1006.0 | +1 | W | 1 | bc | 48 | 85 | 9 | 4000 | Ca | 5 | - | 5 | | |
| Donaghadee | 1004.7 | +3 | SE | 2 | bc | 54 | 85 | 8 | 4000 | Ca | 3 | C | 10 | 1006.2 | +2 | SW | 2 | ct | 48 | 92 | 7 | 5700 | Stn | 5 | As | 8 | | |
| Birr Castle | 1004.4 | 0 | NW | 2 | C | 50 | 85 | 7 | 1500 | Nb | 7 | As | 10 | 1006.1 | 0 | W | 1 | C | 49 | 85 | 7 | 2500 | Ca | 9 | - | 9 | | |
| Holyhead | 1003.4 | +2 | NEE | 3 | bc | 54 | 65 | 8 | - | - | 0 | As | 5 | 1006.1 | +2 | - | 0 | C | 50 | 85 | 6 | 800 | St | 2 | C | 8 | | |
| Liverpool (Bidston) | 1002.9 | +3 | NNW | 3 | C | 51 | 75 | 7 | 2500 | St | 9 | - | 9 | 1005.7 | +3 | NNE | 2 | ct | 48 | 75 | 7 | 800 | St | 2 | C | 8 | | |
| Chester (Sealand) | 1001.9 | +3 | NNW | 3 | bc | 51 | 75 | 6 | 4000 | Stn | 6 | - | 6 | 1005.1 | +3 | NNW | 2 | bc | 47 | 85 | 6 | - | - | 0 | C | 5 | | |
| Harrogate | 1001.4 | +4 | N | 5 | C | 48 | 75 | 7 | 4000 | Nb | 9 | As | 10 | 1005.3 | +4 | NNW | 2 | b | 43 | 85 | 7 | - | - | 0 | As | 1 | | |
| Spurn Head | 995.6 | +3 | N | 7 | C | 50 | 85 | 7 | 4000 | Ca | 6 | As | 10 | 1001.4 | +4 | NW | 6 | C | 49 | 85 | 7 | 4000 | Ca | 10 | - | 10 | | |
| Birmingham (Edgbaston) | 1001.2 | +6 | NNW | 4 | O | 49 | 75 | 6 | 1500 | Nb | 10 | - | 10 | 1006.2 | +5 | NW | 3 | mbc | 46 | 85 | 4 | 800 | St | 3 | - | 3 | | |
| Cranwell | 997.7 | +5 | N | 5 | CR | 48 | 97 | 6 | 800 | Nb | 10 | - | 10 | 1003.6 | +8 | NNW | 4 | O | 47 | 85 | 6 | 800 | St | 10 | - | 10 | | |
| Gorleston | 991.3 | +3 | NNE | 1 | C | 50 | 85 | 6 | 2500 | Stn | 10 | - | 10 | 997.0 | +5 | NNW | 5 | OR | 50 | 92 | 7 | 2500 | Nb | 10 | - | 10 | | |
| Valentia (Cahirciveon) | 1007.3 | 0 | WNW | 2 | C | 52 | 65 | 9 | 2500 | Ca | 5 | As | 8 | 1007.8 | +1 | - | 0 | C | 49 | 85 | 8 | 4000 | Stn | 7 | As | 10 | | |
| Roches Point | 1007.2 | +4 | NW | 3 | C | 52 | 85 | 8 | 2500 | Stn | 9 | - | 9 | 1008.1 | +2 | NW | 2 | C | 52 | 85 | 9 | 2500 | Stn | 8 | As | 10 | | |
| Pembroke (St. Ann's H.) | 1003.8 | +4 | W | 4 | C | 54 | 92 | 7 | 2500 | Ca | 7 | As | 8 | 1006.7 | +3 | W | 4 | C | 52 | 92 | 7 | 1500 | Ca | 7 | C | 8 | | |
| Ross-on-Wye | 1001.2 | +5 | NNW | 3 | b | 54 | 65 | 7 | 4000 | Ca | 2 | - | 2 | 1005.9 | +5 | NW | 1 | b | 47 | 85 | 6 | 4000 | Stn | 7 | - | 7 | | |
| Leafield | 999.9 | +8 | NNW | 5 | OR | 47 | 92 | 6 | 1500 | Nb | 10 | - | 10 | 1005.4 | +6 | NNW | 2 | C | 45 | 85 | 7 | 5700 | Stn | 7 | As | 8 | | |
| Winchester (Worthy Dn.) | 993.6 | +7 | NW | 5 | OR | 50 | 85 | 6 | 800 | St | 10 | - | 10 | 1004.9 | +6 | NW | 3 | bc | 49 | 85 | 7 | 1500 | St | 6 | - | 6 | | |
| S. Farnborough | 997.8 | +7 | NW | 4 | C/d | 50 | 85 | 6 | 800 | Nb | 10 | - | 10 | 1004.1 | +8 | NW | 3 | C | 48 | 85 | 7 | 2500 | Stn | 8 | - | 8 | | |
| London (Kew Obsy.) | 997.0 | +8 | NW | 3 | C | 51 | 85 | 5 | 800 | St | 7 | As | 10 | 1003.9 | +9 | NW | 3 | C | 50 | 75 | 6 | 1500 | St | 10 | - | 10 | | |
| Croydon | 996.4 | +9 | NNW | 4 | O | 50 | 85 | 6 | 800 | Nb | 10 | - | 10 | 1003.1 | +9 | NW | 3 | OR | 49 | 75 | 4 | 450 | St | 10 | - | 10 | | |
| Shoeburyness | 993.5 | +6 | NNW | 6 | OR | 51 | 92 | 7 | 800 | Stn | 10 | - | 10 | 1000.5 | +9 | NNW | 6 | C/pb | 49 | 92 | 6 | 800 | Stn | 10 | - | 10 | | |
| Clacton-on-Sea | 993.5 | +6 | NNW | 6 | OR | 51 | 92 | 7 | 800 | St | 9 | - | 9 | 998.2 | +13 | NW | 5 | O | 48 | 92 | 6 | 4000 | Nb | 10 | - | 10 | | |
| Felixstowe | 991.8 | +3 | NW | 4 | C/d | 51 | 92 | 6 | 800 | St | 9 | - | 9 | 998.7 | +9 | NNW | 5 | OR | 49 | 85 | 6 | 1500 | Stn | 9 | - | 9 | | |
| Lymington | 993.5 | +5 | W | 5 | C | 49 | 92 | 6 | 800 | St | 8 | As | 10 | 1000.1 | +8 | WNW | 6 | O | 48 | 85 | 5 | 450 | St | 10 | - | 10 | | |
| Seilly (St. Mary's) | 1007.0 | +4 | NW | 6 | C | 53 | 85 | 8 | 4000 | Stn | 9 | - | 9 | 1009.3 | +2 | NNW | 4 | C | 52 | 85 | 8 | 4000 | Stn | 9 | - | 9 | | |
| Falmouth (Pendennis) | 1006.1 | +3 | NNW | 5 | C | 54 | 92 | 8 | 4000 | Ca | 4 | As | 8 | 1008.9 | +2 | NNW | 2 | bc | 50 | 92 | 8 | 4000 | Stn | 4 | As | 6 | | |
| Plymouth (Cattewater) | 1003.8 | +5 | NNW | 4 | OR | 55 | 75 | 7 | 4000 | Stn | 8 | As | 10 | 1007.4 | +4 | NNW | 4 | C | 53 | 85 | 7 | 2500 | Nb | 3 | - | 3 | | |
| Portland Bill | 1001.0 | +7 | NW | 5 | C | 55 | 65 | 6 | 2500 | Stn | 9 | - | 9 | 1005.4 | +5 | NNW | 5 | bc | 55 | 75 | 6 | 2500 | Stn | 3 | C | 5 | | |
| Southampton (Calshot) | 993.0 | +7 | NNW | 6 | C | 52 | 85 | 6 | 1500 | St | 10 | - | 10 | 1004.9 | +7 | NNW | 4 | C | 51 | 75 | 6 | 2500 | Stn | 9 | - | 9 | | |
| Dungeness | 993.0 | +3 | NW | 4 | C | 52 | 85 | 8 | 1500 | Ca | 6 | As | 10 | 1000.5 | +10 | NW | 5 | C | 50 | 85 | 8 | 1500 | Ca | 7 | As | 10 | | |
| Guernsey (Fort George) | 1002.7 | +3 | NW | 6 | bc | 55 | 85 | 8 | 2500 | Ca | 4 | - | 4 | 1007.4 | +5 | NW | 6 | C | 54 | 85 | 8 | 1500 | Ca | 9 | - | 9 | | |

| LONDON OBSERVATIONS. | | | | | | | | | | ATMOSPHERIC POLLUTION. | | | | | | | | | | POLE STAR RECORD. | | | | | | | | | | | | | | | | | | | |
|----------------------------|--|--|--|--|--|--|--|--|--|--|--|--|--|--|--|--|--|--|--|--|--|--|--|--|--|--|--|--|--|---|--|--|--|--|--|--|--|--|--|
| 24 HOURS ENDED 9h. | | | | | | | | | | 24 HOURS ENDED 7h. G.M.T. 24 th | | | | | | | | | | Exposure from 23 rd 17 ^h 45 ^m to 24 th 05 ^h 45 ^m | | | | | | | | | | | | | | | | | | | |
| WEATHER. | | | | | | | | | | TEMPERATURE. | | | | | | | | | | RAIN-FALL. | | | | | | | | | | HUMIDITY. | | | | | | | | | |
| Morning. Afternoon. Night. | | | | | | | | | | Max. Min. Min. on Grass. of. of. | | | | | | | | | | Sun-shine to Sunset. hrs. % G.M.T. G.M.T. | | | | | | | | | | Milligrams of Solid Impurity per cubic metre. | | | | | | | | | |
| 24 HOURS ENDED 9h. | | | | | | | | | | 24 HOURS ENDED 7h. G.M.T. 24 th | | | | | | | | | | 24 HOURS ENDED 7h. G.M.T. 24 th | | | | | | | | | | | | | | | | | | | |
| 24 HOURS ENDED 9h. | | | | | | | | | | 24 HOURS ENDED 7h. G.M.T. 24 th | | | | | | | | | | 24 HOURS ENDED 7h. G.M.T. 24 th | | | | | | | | | | | | | | | | | | | |
| 24 HOURS ENDED 9h. | | | | | | | | | | 24 HOURS ENDED 7h. G.M.T. 24 th | | | | | | | | | | 24 HOURS ENDED 7h. G.M.T. 24 th | | | | | | | | | | | | | | | | | | | |
| 24 HOURS ENDED 9h. | | | | | | | | | | 24 HOURS ENDED 7h. G.M.T. 24 th | | | | | | | | | | 24 HOURS ENDED 7h. G.M.T. 24 th | | | | | | | | | | | | | | | | | | | |
| 24 HOURS ENDED 9h. | | | | | | | | | | 24 HOURS ENDED 7h. G.M.T. 24 th | | | | | | | | | | 24 HOURS ENDED 7h. G.M.T. 24 th | | | | | | | | | | | | | | | | | | | |
| 24 HOURS ENDED 9h. | | | | | | | | | | 24 HOURS ENDED 7h. G.M.T. 24 th | | | | | | | | | | 24 HOURS ENDED 7h. G.M.T. 24 th | | | | | | | | | | | | | | | | | | | |
| 24 HOURS ENDED 9h. | | | | | | | | | | 24 HOURS ENDED 7h. G.M.T. 24 th | | | | | | | | | | 24 HOURS ENDED 7h. G.M.T. 24 th | | | | | | | | | | | | | | | | | | | |
| 24 HOURS ENDED 9h. | | | | | | | | | | 24 HOURS ENDED 7h. G.M.T. 24 th | | | | | | | | | | 24 HOURS ENDED 7h. G.M.T. 24 th | | | | | | | | | | | | | | | | | | | |
| 24 HOURS ENDED 9h. | | | | | | | | | | 24 HOURS ENDED 7h. G.M.T. 24 th | | | | | | | | | | 24 HOURS ENDED 7h. G.M.T. 24 th | | | | | | | | | | | | | | | | | | | |
| 24 HOURS ENDED 9h. | | | | | | | | | | 24 HOURS ENDED 7h. G.M.T. 24 th | | | | | | | | | | 24 HOURS ENDED 7h. G.M.T. 24 th | | | | | | | | | | | | | | | | | | | |
| 24 HOURS ENDED 9h. | | | | | | | | | | 24 HOURS ENDED 7h. G.M.T. 24 th | | | | | | | | | | 24 HOURS ENDED 7h. G.M.T. 24 th | | | | | | | | | | | | | | | | | | | |
| 24 HOURS ENDED 9h. | | | | | | | | | | 24 HOURS ENDED 7h. G.M.T. 24 th | | | | | | | | | | 24 HOURS ENDED 7h. G.M.T. 24 th | | | | | | | | | | | | | | | | | | | |
| 24 HOURS ENDED 9h. | | | | | | | | | | 24 HOURS ENDED 7h. G.M.T. 24 th | | | | | | | | | | 24 HOURS ENDED 7h. G.M.T. 24 th | | | | | | | | | | | | | | | | | | | |
| 24 HOURS ENDED 9h. | | | | | | | | | | 24 HOURS ENDED 7h. G.M.T. 24 th | | | | | | | | | | 24 HOURS ENDED 7h. G.M.T. 24 th | | | | | | | | | | | | | | | | | | | |
| 24 HOURS ENDED 9h. | | | | | | | | | | 24 HOURS ENDED 7h. G.M.T. 24 th | | | | | | | | | | 24 HOURS ENDED 7h. G.M.T. 24 th | | | | | | | | | | | | | | | | | | | |
| 24 HOURS ENDED 9h. | | | | | | | | | | 24 HOURS ENDED 7h. G.M.T. 24 th | | | | | | | | | | 24 HOURS ENDED 7h. G.M.T. 24 th | | | | | | | | | | | | | | | | | | | |
| 24 HOURS ENDED 9h. | | | | | | | | | | 24 HOURS ENDED 7h. G.M.T. 24 th | | | | | | | | | | 24 HOURS ENDED 7h. G.M.T. 24 th | | | | | | | | | | | | | | | | | | | |
| 24 HOURS ENDED 9h. | | | | | | | | | | 24 HOURS ENDED 7h. G.M.T. 24 th | | | | | | | | | | 24 HOURS ENDED 7h. G.M.T. 24 th | | | | | | | | | | | | | | | | | | | |
| 24 HOURS ENDED 9h. | | | | | | | | | | 24 HOURS ENDED 7h. G.M.T. 24 th | | | | | | | | | | 24 HOURS ENDED 7h. G.M.T. 24 th | | | | | | | | | | | | | | | | | | | |
| 24 HOURS ENDED 9h. | | | | | | | | | | 24 HOURS ENDED 7h. G.M.T. 24 th | | | | | | | | | | 24 HOURS ENDED 7h. G.M.T. 24 th | | | | | | | | | | | | | | | | | | | |
| 24 HOURS ENDED 9h. | | | | | | | | | | 24 HOURS ENDED 7h. G.M.T. 24 th | | | | | | | | | | 24 HOURS ENDED 7h. G.M.T. 24 th | | | | | | | | | | | | | | | | | | | |
| 24 HOURS ENDED 9h. | | | | | | | | | | 24 HOURS ENDED 7h. G.M.T. 24 th | | | | | | | | | | 24 HOURS ENDED 7h. G.M.T. 24 th | | | | | | | | | | | | | | | | | | | |
| 24 HOURS ENDED 9h. | | | | | | | | | | 24 HOURS ENDED 7h. G.M.T. 24 th | | | | | | | | | | 24 HOURS ENDED 7h. G.M.T. 24 th | | | | | | | | | | | | | | | | | | | |
| 24 HOURS ENDED 9h. | | | | | | | | | | 24 HOURS ENDED 7h. G.M.T. 24 th | | | | | | | | | | 24 HOURS ENDED 7h. G.M.T. 24 th | | | | | | | | | | | | | | | | | | | |
| 24 HOURS ENDED 9h. | | | | | | | | | | 24 HOURS ENDED 7h. G.M.T. 24 th | | | | | | | | | | 24 HOURS ENDED 7h. G.M.T. 24 th | | | | | | | | | | | | | | | | | | | |
| 24 HOURS ENDED 9h. | | | | | | | | | | 24 HOURS ENDED 7h. G.M.T. 24 th | | | | | | | | | | 24 HOURS ENDED 7h. G.M.T. 24 th | | | | | | | | | | | | | | | | | | | |
| 24 HOURS ENDED 9h. | | | | | | | | | | 24 HOURS ENDED 7h. G.M.T. 24 th | | | | | | | | | | 24 HOURS ENDED 7h. G.M.T. 24 th | | | | | | | | | | | | | | | | | | | |
| 24 HOURS ENDED 9h. | | | | | | | | | | 24 HOURS ENDED 7h. G.M.T. 24 th | | | | | | | | | | 24 HOURS ENDED 7h. G.M.T. 24 th | | | | | | | | | | | | | | | | | | | |
| 24 HOURS ENDED 9h. | | | | | | | | | | 24 HOURS ENDED 7h. G.M.T. 24 th | | | | | | | | | | 24 HOURS ENDED 7h. G.M.T. 24 th | | | | | | | | | | | | | | | | | | | |
| 24 HOURS ENDED 9h. | | | | | | | | | | 24 HOURS ENDED 7h. G.M.T. 24 th | | | | | | | | | | 24 HOURS ENDED 7h. G.M.T. 24 th | | | | | | | | | | | | | | | | | | | |
| 24 HOURS ENDED 9h. | | | | | | | | | | 24 HOURS ENDED 7h. G.M.T. 24 th | | | | | | | | | | 24 HOURS ENDED 7h. G.M.T. 24 th | | | | | | | | | | | | | | | | | | | |
| 24 HOURS ENDED 9h. | | | | | | | | | | 24 HOURS ENDED 7h. G.M.T. 24 th | | | | | | | | | | 24 HOURS ENDED 7h. G.M.T. 24 th | | | | | | | | | | | | | | | | | | | |
| 24 HOURS ENDED 9h. | | | | | | | | | | 24 HOURS ENDED 7h. G.M.T. 24 th | | | | | | | | | | 24 HOURS ENDED 7h. G.M.T. 24 th | | | | | | | | | | | | | | | | | | | |
| 24 HOURS ENDED 9h. | | | | | | | | | | 24 HOURS ENDED 7h. G.M.T. 24 th | | | | | | | | | | 24 HOURS ENDED 7h. G.M.T. 24 th | | | | | | | | | | | | | | | | | | | |
| 24 HOURS ENDED 9h. | | | | | | | | | | 24 HOURS ENDED 7h. G.M.T. 24 th | | | | | | | | | | 24 HOURS ENDED 7h. G.M.T. 24 th | | | | | | | | | | | | | | | | | | | |
| 24 HOURS ENDED 9h. | | | | | | | | | | 24 HOURS ENDED 7h. G.M.T. 24 th | | | | | | | | | | 24 HOURS ENDED 7h. G.M.T. 24 th | | | | | | | | | | | | | | | | | | | |
| 24 HOURS ENDED 9h. | | | | | | | | | | 24 HOURS ENDED 7h. G.M.T. 24 th | | | | | | | | | | 24 HOURS ENDED 7h. G.M.T. 24 th | | | | | | | | | | | | | | | | | | | |
| 24 HOURS ENDED 9h. | | | | | | | | | | 24 HOURS ENDED 7h. G.M.T. 24 th | | | | | | | | | | 24 HOURS ENDED 7h. G.M.T. 24 th | | | | | | | | | | | | | | | | | | | |
| 24 HOURS ENDED 9h. | | | | | | | | | | 24 HOURS ENDED 7h. G.M.T. 24 th | | | | | | | | | | 24 HOURS ENDED 7h. G.M.T. 24 th | | | | | | | | | | | | | | | | | | | |
| 24 HOURS ENDED 9h. | | | | | | | | | | 24 HOURS ENDED 7h. G.M.T. 24 th | | | | | | | | | | 24 HOURS ENDED 7h. G.M.T. 24 th | | | | | | | | | | | | | | | | | | | |
| 24 HOURS ENDED 9h. | | | | | | | | | | 24 HOURS ENDED 7h. G.M.T. 24 th | | | | | | | | | | 24 HOURS ENDED 7h. G.M.T. 24 th | | | | | | | | | | | | | | | | | | | |
| 24 HOURS ENDED 9h. | | | | | | | | | | 24 HOURS ENDED 7h. G.M.T. 24 th | | | | | | | | | | 24 HOURS ENDED 7h. G.M.T. 24 th | | | | | | | | | | | | | | | | | | | |
| 24 HOURS ENDED 9h. | | | | | | | | | | 24 HOURS ENDED 7h. G.M.T. 24 th | | | | | | | | | | 24 HOURS ENDED 7h. G.M.T. 24 th | | | | | | | | | | | | | | | | | | | |
| 24 HOURS ENDED 9h. | | | | | | | | | | 24 HOURS ENDED 7h. G.M.T. 24 th | | | | | | | | | | 24 HOURS ENDED 7h. G.M.T. 24 th | | | | | | | | | | | | | | | | | | | |
| 24 HOURS ENDED 9h. | | | | | | | | | | 24 HOURS ENDED 7h. G.M.T. 24 th | | | | | | | | | | 24 HOURS ENDED 7h. G.M.T. 24 th | | | | | | | | | | | | | | | | | | | |
| 24 HOURS ENDED 9h. | | | | | | | | | | 24 HOURS ENDED 7h. G.M.T. 24 th | | | | | | | | | | 24 HOURS ENDED 7h. G.M.T. 24 th | | | | | | | | | | | | | | | | | | | |
| 24 HOURS ENDED 9h. | | | | | | | | | | 24 HOURS ENDED 7h. G.M.T. 24 th | | | | | | | | | | 24 HOURS ENDED 7h. G.M.T. 24 th | | | | | | | | | | | | | | | | | | | |
| 24 HOURS ENDED 9h. | | | | | | | | | | 24 HOURS ENDED 7h. G.M.T. 24 th | | | | | | | | | | 24 HOURS ENDED 7h. G.M.T. 24 th | | | | | | | | | | | | | | | | | | | |
| 24 HOURS ENDED 9h. | | | | | | | | | | 24 HOURS ENDED 7h. G.M.T. 24 th | | | | | | | | | | 24 HOURS ENDED 7h. G.M.T. 24 th | | | | | | | | | | | | | | | | | | | |
| 24 HOURS ENDED 9h. | | | | | | | | | | 24 HOURS ENDED 7h. G.M.T. 24 th | | | | | | | | | | 24 HOURS ENDED 7h. G.M.T. 24 th | | | | | | | | | | | | | | | | | | | |
| 24 HOURS ENDED 9h. | | | | | | | | | | 24 HOURS ENDED 7h. G.M.T. 24 th | | | | | | | | | | 24 HOURS ENDED 7h. G.M.T. 24 th | | | | | | | | | | | | | | | | | | | |
| 24 HOURS ENDED 9h. | | | | | | | | | | 24 HOURS ENDED 7h. G.M.T. 24 th | | | | | | | | | | 24 HOURS ENDED 7h. G.M.T. 24 th | | | | | | | | | | | | | | | | | | | |
| 24 HOURS ENDED 9h. | | | | | | | | | | 24 HOURS ENDED 7h. G.M.T. 24 th | | | | | | | | | | 24 HOURS ENDED 7h. G.M.T. 24 th | | | | | | | | | | | | | | | | | | | |
| 24 HOURS ENDED 9h. | | | | | | | | | | 24 HOURS ENDED 7h. G.M.T. 24 th | | | | | | | | | | 24 HOURS ENDED 7h. G.M.T. 24 th | | | | | | | | | | | | | | | | | | | |
| 24 HOURS ENDED 9h. | | | | | | | | | | 24 HOURS ENDED 7h. G.M.T. 24 th | | | | | | | | | | 24 HOURS ENDED 7h. G.M.T. 24 th | | | | | | | | | | | | | | | | | | | |
| 24 HOURS ENDED 9h. | | | | | | | | | | 24 HOURS ENDED 7h. G.M.T. 24 th | | | | | | | | | | 24 HOURS ENDED 7h. G.M.T. 24 th | | | | | | | | | | | | | | | | | | | |
| 24 HOURS ENDED 9h. | | | | | | | | | | 24 HOURS ENDED 7h. G.M.T. 24 th | | | | | | | | | | 24 HOURS ENDED 7h. G.M.T. 24 th | | | | | | | | | | | | | | | | | | | |
| 24 HOURS ENDED 9h. | | | | | | | | | | 24 HOURS ENDED 7h. G.M.T. 24 th | | | | | | | | | | 24 HOURS ENDED 7h. G.M.T. 24 th | | | | | | | | | | | | | | | | | | | |
| 24 HOURS ENDED 9h. | | | | | | | | | | 24 HOURS ENDED 7h. G.M.T. 24 th | | | | | | | | | | 24 HOURS ENDED 7h. G.M.T. 24 th | | | | | | | | | | | | | | | | | | | |
| 24 HOURS ENDED 9h. | | | | | | | | | | 24 HOURS ENDED 7h. G.M.T. 24 th | | | | | | | | | | 24 HOURS ENDED 7h. G.M.T. 24 th | | | | | | | | | | | | | | | | | | | |
| 24 HOURS ENDED 9h. | | | | | | | | | | 24 HOURS ENDED 7h. G.M.T. 24 th | | | | | | | | | | 24 HOURS ENDED 7h. G.M.T. 24 th | | | | | | | | | | | | | | | | | | | |
| 24 HOURS ENDED 9h. | | | | | | | | | | 24 HOURS ENDED 7h. G.M.T. 24 th | | | | | | | | | | 24 HOURS ENDED 7h. G.M.T. 24 th | | | | | | | | | | | | | | | | | | | |
| 24 HOURS ENDED 9h. | | | | | | | | | | 24 HOURS ENDED 7h. G.M.T. 24 th | | | | | | | | | | 24 HOURS ENDED 7h. G.M.T. 24 th | | | | | | | | | | | | | | | | | | | |
| 24 HOURS ENDED 9h. | | | | | | | | | | 24 HOURS ENDED 7h. G.M.T. 24 th | | | | | | | | | | 24 HOURS ENDED 7h. G.M.T. 24 th | | | | | | | | | | | | | | | | | | | |
| 24 HOURS ENDED 9h. | | | | | | | | | | 24 HOURS ENDED 7h. G.M.T. 24 th | | | | | | | | | | 24 HOURS ENDED 7h. G.M.T. 24 th | | | | | | | | | | | | | | | | | | | |
| 24 HOURS ENDED 9h. | | | | | | | | | | 24 HOURS ENDED 7h. G.M.T. 24 th | | | | | | | | | | 24 HOURS ENDED 7h. G.M.T. 24 th | | | | | | | | | | | | | | | | | | | |
| 24 HOURS EN | | | | | | | | | | | | | | | | | | | | | | | | | | | | | | | | | | | | | | | |

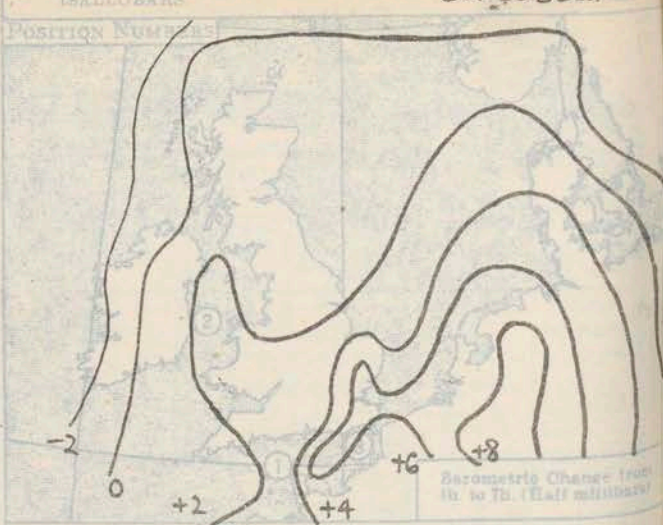
SUMMARIES FOR THE PAST 24 HOURS.

SUN

12 ALLOBAR

24th October

| STATIONS. | WEATHER. | | | | TEMPERATURE. | | | RAINFALL. | | | | SUN 23rd Hours. |
|-------------------------|----------|---------|---------|-------|--------------|----------------|----------------------|-----------|---------|--------|---------|-----------------------|
| | 7h-13h | 13h-18h | 18h-23h | 1h-7h | MAX. Day. | MIN. Night. | MIN. on Grass. | Day. | 7h-13h. | Night. | 13h-7h. | |
| | 23rd | 23rd | 23rd | 24th | 7h-13h | 13h-7h | Grass. | mm. | began. | mm. | began. | |
| Lerwick | ... | c | bcc | cod | 44 | 39 | . | - | - | Trace | 6.30 | 0.0 |
| Stornoway | ... | r | c | r-d | 46 | 43 | . | 21 | - | 13 | - | 0.0 |
| Wick | ... | cir | cir | irc | 47 | 42 | . | 5 | 4.00 | 10 | 21.00 | 0.0 |
| Tiree | ... | pro | pro | pro | 51 | 43 | 39 | 1 | 4.00 | 1 | 21.00 | 0.0 |
| Nairn | ... | cd | cfo | rc | 46 | 40 | . | 3 | 4.00 | 1 | 21.00 | 0.0 |
| Aberdeen | ... | cir | cir | cfo | 48 | 45 | 43 | 2 | 4.00 | 2 | 21.00 | 0.0 |
| Malin Head | ... | c | cd | pcc | 52 | 42 | . | 0.3 | 16.30 | Trace | 1.30 | 0.0 |
| Renfrew | ... | bcc | om | om | 51 | 45 | 43 | Trace | 3.00 | 1 | 2.30 | 0.3 |
| Edinburgh (Inchkeith) | ... | c | c | cfo | 52 | 46 | 43 | Trace | - | 0.3 | 4.30 | 2.2 |
| Leuchars | ... | ocbc | cp | cp | 53 | 44 | 42 | Trace | 14.30 | Trace | 6.30 | 1.3 |
| Eskdalemuir | ... | cbc | bc | cop | 43 | 33 | 26 | - | - | 0.4 | 6.30 | 5.5 |
| Tynemouth | ... | ocq | ocq | bc | 50 | 40 | 36 | - | - | - | - | . |
| Blacksod Point | ... | cbc | bcb | b | 53 | 42 | . | - | - | - | - | . |
| Donaghadee | ... | bc | bcc | c | 55 | 42 | . | - | - | - | - | . |
| Birr Castle | ... | cd | c | c | 52 | 34 | 24 | 0.4 | 11.00 | - | - | 0.0 |
| Holyhead | ... | cbc | bcc | om | 55 | 43 | 38 | - | - | Trace | - | 6.6 |
| Liverpool (Bidston) | ... | cbbc | cbbc | cme | 51 | 40 | 37 | - | - | - | - | 4.6 |
| Chester (Sealand) | ... | co | bco | bco | 53 | 33 | 28 | - | - | - | - | 1.9 |
| Harrogate | ... | c | cb | b | 48 | 36 | 31 | - | - | - | - | 0.9 |
| Spurn Head | ... | r | p | bcb | 51 | 43 | . | Trace | 14.30 | - | - | 0.0 |
| Birmingham (Edgbaston) | ... | pro | obc | bcb | 50 | 38 | 24 | 0.6 | - | - | - | 0.0 |
| Cranwell | ... | cir | r | bcb | 43 | 35 | 30 | 3 | 4.00 | - | - | 0.0 |
| Gorleston | ... | c | cor | ogc | 52 | 43 | 41 | 0.1 | 16.30 | 0.3 | 21.00 | 0.0 |
| Valentia (Cahirveean) | ... | obcc | co | ob | 53 | 46 | 39 | - | - | Trace | 5.30 | 2.0 |
| Roche's Point | ... | c | cv | bcc | 53 | 51 | . | - | - | 0.1 | 5.30 | 3.1 |
| Pembroke (St. Ann's H.) | ... | p | c | bcc | 56 | 50 | . | Trace | 8.00 | - | - | 2.3 |
| Ross-on-Wye | ... | c | bcc | bcc | 54 | 33 | 28 | - | - | - | - | 0.0 |
| Leafeld | ... | cir | cbc | bcc | 49 | 36 | 25 | 1 | 4.00 | 0.1 | - | 0.0 |
| Winchester (Worthy Dn) | ... | cir | om | bcb | 52 | 30 | 25 | 0.2 | 4.00 | Trace | - | 0.1 |
| S Farnborough | ... | pro | dc | cbw | 50 | 29 | 26 | 0.3 | 4.00 | Trace | - | 0.0 |
| London (Kew Obs) | ... | cir | cir | cbw | 52 | 34 | 27 | 0.1 | 4.00 | Trace | - | 0.0 |
| Croydon | ... | ocd | om | om | 51 | 35 | 29 | 0.2 | 4.00 | Trace | - | 0.0 |
| Shoeburyness | ... | ocir | pro | bcc | 52 | 37 | 33 | 0.4 | 12.30 | Trace | - | 0.5 |
| Clacton-on-Sea | ... | bcc | pro | obc | 51 | 39 | 36 | 2 | 4.00 | 0.1 | - | 0.2 |
| Felixstowe | ... | ocir | om | bcc | 51 | 40 | 37 | 1 | 9.00 | - | - | 0.0 |
| Lymington | ... | ocir | om | bcc | 49 | 35 | 31 | 1 | 4.00 | Trace | 21.00 | 0.4 |
| Scilly (St. Mary's) | ... | cb | c | cb | 54 | 48 | . | 0.1 | 4.00 | Trace | 22.00 | 1.5 |
| Falmouth (Pendennis) | ... | cb | cb | bc | 55 | 43 | . | 0.4 | 4.00 | - | - | 2.2 |
| Plymouth (Cattewater) | ... | cbcc | cbcc | bc | 56 | 39 | 37 | Trace | 13.30 | Trace | - | 2.5 |
| Portland Bill | ... | co | cbcc | bc | 56 | 49 | . | - | - | - | - | . |
| Southampton (Calshot) | ... | c | cb | bc | 53 | 39 | 28 | Trace | 11.00 | Trace | 21.00 | 0.6 |
| Dungeness | ... | c | cb | bc | 52 | 36 | . | 0.2 | 3.00 | - | - | 4.4 |
| Guernsey | ... | cbcc | cbcc | bcc | 56 | 50 | . | - | - | 0.6 | 21.00 | 4.4 |

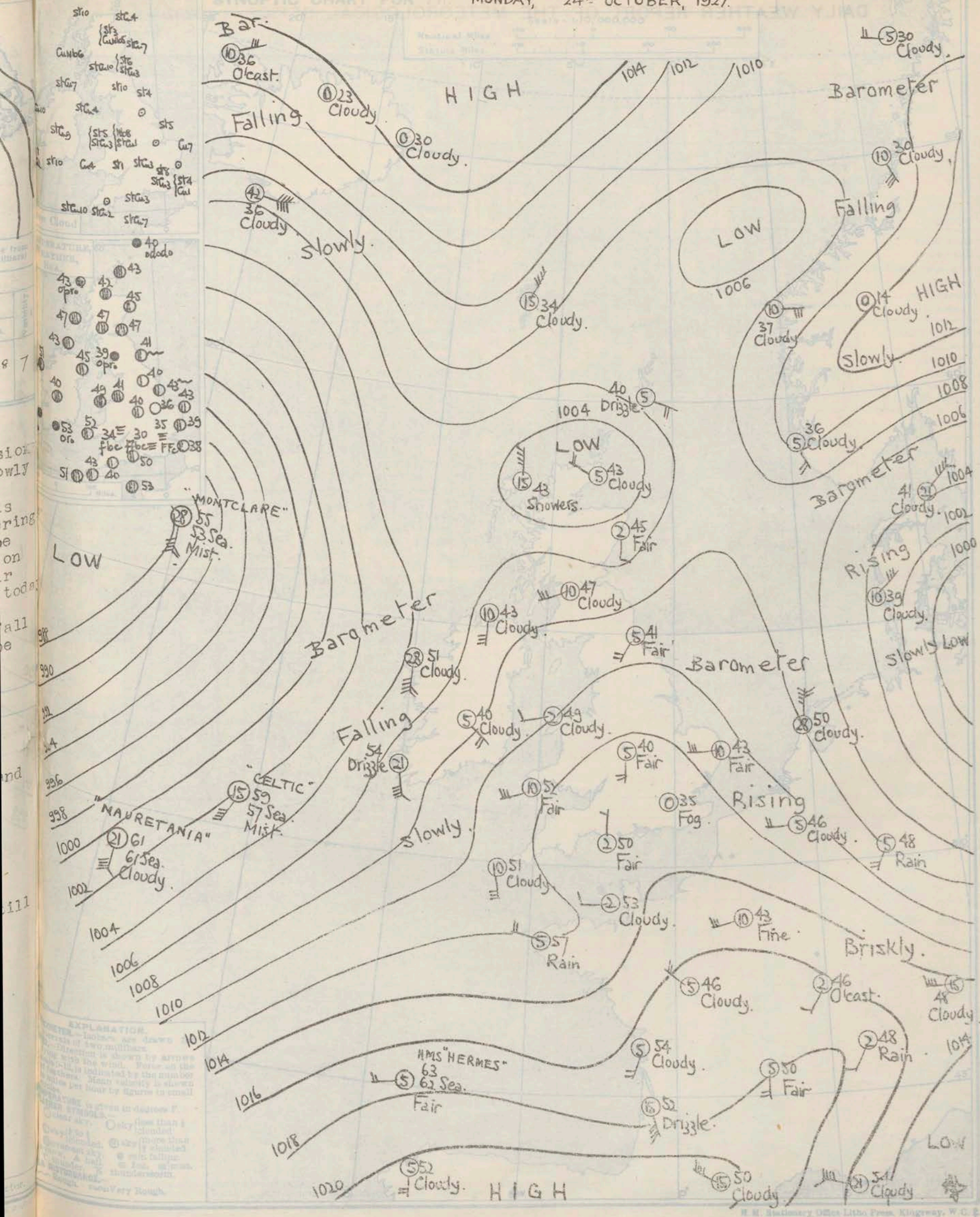


| Observations from Cross Channel Steamers. | | | | | | | | |
|---|----------------|------------|--------|--------|----------|-------|-----|----------|
| Footfall. | Date and Time. | Steamship. | Wind. | | Weather. | Temp. | | Remarks. |
| | | | Dirac. | Force. | | Air | Sea | |
| 2 | 26 24th | Arundel | NNW | 4 | bc- | 52 | 58 | 7 |

GENERAL INFERENCE.

A large and deep depression on the Atlantic will move slowly northeastward, while the anticyclone over Spain extends into an elongated system covering Central Europe. Winds will be S. to S.W., strong to a gale on our N.W. seaboard. After fair weather in eastern districts today conditions will be generally unsettled and mild, but rainfall tomorrow is not expected to be heavy in the south.

| Districts. | Forecasts for the 24 hours commencing 15h.G.M.T. Monday, 24th October, 1927. | Further Outlook. |
|---------------------------------|---|--------------------------|
| 1. S.E. England | Wind S. to S.W., freshening; fair today, then cloudy with occasional rain; but rainfall probably not large; milder. | Unsettled and mild. |
| 2. E. England | | |
| 3. E. Midlands | | |
| 4. W. Midlands | | |
| 5. S.W. England | Wind S. to S.W., becoming fresh or strong; cloudy, rain at times; milder. | |
| 6. South Wales | | |
| 7. North Wales | | |
| 8. N.W. England | | |
| 9. N. Midlands | Wind S. to S.W., freshening; fair today, occasional rain later; milder. | South cone still flying. |
| 10. N.E. England | | |
| 11. S.E. Scotland | | |
| 12. S.W. Scotland & Isle of Man | | |
| 13. A.W. Scotland | As 5 - 8. | |
| 14. N.W. Scotland | | |
| 15. N.E. Scotland | | |
| 16. Orkneys and Shetlands | | |
| 17. N.W. Ireland | Wind S. to S.W., strong to a gale; rain at times; mild. | |
| 18. N.E. Ireland | | |
| 19. S.E. Ireland | | |
| 20. S.W. Ireland | | |



AIR MINISTRY.

DAILY WEATHER REPORT OF THE METEOROLOGICAL OFFICE, LONDON:

Page 4.

BRITISH SECTION... Monday, 24th October... 1927.

No. 227...

| STATIONS. | Height above M.S.L. in feet. | Observations at 1h. G.M.T. 24 th | | | | | | | | | | Observations at 7h. G.M.T. 24 th | | | | | | | | | | Sea. | | | | | | |
|-----------------------------|------------------------------|---|--------------------|--------|-------|----------|-----------|-------------|-----------------|--------|------|---|----------------------|--------------------|--------|-------|----------|-----------|-------------|-----------------|--------|------|------|-------|------------|------|------|------|
| | | Barom. at M.S.L. mb. | Change in 3 Hours. | Wind. | | Weather. | Temp. °F. | Humidity. % | Visibility. 0-9 | Cloud. | | | Barom. at M.S.L. mb. | Change in 3 Hours. | Wind. | | Weather. | Temp. °F. | Humidity. % | Visibility. 0-9 | Cloud. | | | | | | | |
| | | | | Direc. | Force | | | | | Height | Form | Amt. | | | Direc. | Force | | | | | Height | | Form | Amt. | Total Amt. | | | |
| | | | | | | | | | | | | | | | | | | | | | | | | | | 0-12 | 0-10 | 0-10 |
| Lerwick ... | 64 | 1006.9 | -1 | E | 2 | C | 43 | 65 | 8 | 4000 | Cu | 3 | AS | 10 | 1006.7 | 0 | E'S | 2 | od. d. | 40 | 85 | 8 | 4000 | Nb | 10 | - | 10 | 3 |
| Stornoway ... | 30 | 1003.9 | +1 | NE | 4 | C | 47 | 92 | 8 | 1500 | Nb | 6 | AS | 10 | 1003.3 | +1 | N | 4 | op. f. | 43 | 92 | 7 | 1500 | St | 10 | - | 10 | 1 |
| Wick ... | 81 | 1003.9 | -1 | S | 3 | CR | 47 | 92 | 8 | 1500 | Nb | 6 | AS | 10 | 1003.5 | 0 | WNW | 2 | c | 43 | 92 | 8 | 2500 | StCu | 4 | A-St | 10 | 0 |
| Three ... | 22 | . | . | . | . | . | . | . | . | . | . | . | . | . | 1004.5 | 0 | W'S | 3 | c | 47 | 85 | 9 | 2500 | Cu Nb | 6 | Cu | 10 | 0 |
| Nairn ... | 82 | . | . | . | . | . | . | . | . | . | . | . | . | . | 1003.4 | . | W | 1 | cld | 42 | 85 | 8 | 1500 | Cu Nb | 8 | - | 8 | 0 |
| Aberdeen ... | 48 | . | . | . | . | . | . | . | . | . | . | . | . | . | 1005.3 | +1 | S | 1 | bc- | 45 | 85 | 6 | 4000 | StCu | 7 | - | 7 | 0 |
| Malin Head ... | 61 | 1006.1 | +1 | SW | 3 | cy | 48 | 92 | 8 | 5700 | SK | 8 | - | 8 | 1006.1 | 0 | S | 3 | c | 43 | 97 | 8 | 5700 | StCu | 7 | ACu | 8 | 1 |
| Kenfrew ... | 36 | . | . | . | . | . | . | . | . | . | . | . | . | . | 1006.7 | +1 | WSW | 3 | cl | 47 | 85 | 7 | 2500 | StCu | 10 | - | 10 | 1 |
| Edinburgh (Inchkeith) ... | 180 | 1005.8 | +1 | S | 2 | 0 | 47 | 75 | 8 | 800 | St | 10 | - | 10 | 1005.8 | 0 | SW | 3 | c- | 47 | 92 | 7 | 1500 | St | 9 | - | 9 | 1 |
| Leuchars ... | 40 | . | . | . | . | . | . | . | . | . | . | . | . | . | 1006.6 | 0 | SW | 3 | cl | 45 | 85 | 7 | 5700 | StCu | 5 | C-St | 8 | 0 |
| Eskdalemuir ... | 794 | . | . | . | . | . | . | . | . | . | . | . | . | . | 1008.8 | 0 | - | 0 | op. f. | 39 | 92 | 6 | 1500 | St | 10 | - | 10 | 0 |
| Tynemouth ... | 07 | 1008.1 | +1 | SW | 2 | bc | 42 | 92 | 6 | 800 | St | 4 | - | 4 | 1008.4 | +1 | SW | 2 | bc | 41 | 85 | 6 | 800 | St | 4 | - | 4 | 0 |
| Blacksod Point ... | 18 | 1007.7 | +1 | - | 0 | b- | 46 | 92 | 8 | . | Cu | 1 | - | 1 | 1004.0 | -3 | S | 6 | c+ | 51 | 75 | 8 | . | StCu | 10 | - | 10 | 6 |
| Donaghadee ... | 40 | . | . | . | . | . | . | . | . | . | . | . | . | . | 1008.9 | +2 | WSW | 1 | bc- | 45 | 92 | 8 | 5700 | StCu | 4 | A-Cu | 5 | 1 |
| Birr Castle ... | 173 | . | . | . | . | . | . | . | . | . | . | . | . | . | 1007.3 | . | SSE | 2 | c | 40 | 97 | 7 | 2500 | StCu | 9 | - | 9 | 1 |
| Holyhead ... | 26 | 1008.1 | +2 | - | 0 | 0 | 46 | 92 | 5 | 1500 | St | 10 | - | 10 | 1009.4 | +2 | W'S | 1 | c | 49 | 85 | 7 | 1500 | St | 8 | - | 8 | 1 |
| Liverpool (Bidston) ... | 189 | . | . | . | . | . | . | . | . | . | . | . | . | . | 1010.5 | +1 | SE | 2 | c | 41 | 85 | 5 | 1500 | Nb | 9 | - | 9 | 0 |
| Chester (Sealand) ... | 16 | . | . | . | . | . | . | . | . | . | . | . | . | . | 1009.7 | +2 | SE | 2 | c+ | 38 | 97 | 6 | 4000 | StCu | 9 | C | 9 | 0 |
| Harrogate ... | 478 | . | . | . | . | . | . | . | . | . | . | . | . | . | 1011.1 | +1 | SW'S | 3 | b | 40 | 85 | 7 | - | - | 0 | ACu | 2 | 6 |
| Spurn Head ... | 29 | 1007.1 | +2 | NW | 4 | bc | 46 | 85 | 7 | 4000 | Cu | 3 | - | 3 | 1010.4 | +2 | W | 4 | bc | 43 | 85 | 5 | 1500 | St | 5 | - | 5 | 6 |
| Birmingham (Edgbaston) ... | 535 | . | . | . | . | . | . | . | . | . | . | . | . | . | 1012.1 | +2 | S | 2 | bc | 40 | 92 | 5 | 4000 | StCu | 3 | ACu | 5 | 0 |
| Cranwell ... | 230 | 1005.2 | +4 | WNW | 2 | b | 38 | 67 | 6 | . | - | 0 | - | 0 | 1011.6 | +3 | W'S | 2 | b | 36 | 97 | 6 | - | - | 0 | - | 0 | 0 |
| Gorleston ... | 14 | 1007.5 | +7 | NW | 4 | 0 | 48 | 85 | 7 | 1500 | Nb | 10 | - | 10 | 1010.9 | +3 | W | 3 | bc | 43 | 92 | 6 | 2500 | Cu | 7 | - | 7 | 0 |
| Valentia (Cahiriveen) ... | 30 | . | 0 | SW | 3 | 0 | 49 | 97 | 8 | . | St | 10 | - | 10 | 1007.0 | -3 | S'E | 5 | cd | 54 | 92 | 7 | 800 | St | 10 | - | 10 | 3 |
| Roches Point ... | 22 | . | . | . | . | . | . | . | . | . | . | . | . | . | 1009.4 | 0 | SW | 2 | o. f. | 53 | 97 | 7 | 800 | St | 10 | - | 10 | 4 |
| Pembroke (St. Ann's H.) ... | 160 | 1009.1 | +2 | WSW | 2 | b- | 52 | 85 | 8 | 2500 | StCu | 2 | - | 2 | 1010.2 | +2 | WSW | 3 | bc+ | 52 | 85 | 8 | 1500 | Cu | 4 | Cu | 6 | 1 |
| Ross-on-Wye ... | 228 | . | . | . | . | . | . | . | . | . | . | . | . | . | 1011.9 | +2 | NW | 1 | fbct | 34 | 97 | 2 | 220 | St | 1 | Cu | 3 | 0 |
| Leafeld ... | 612 | . | . | . | . | . | . | . | . | . | . | . | . | . | 1012.3 | +2 | S'E | 2 | bc | 37 | 97 | 6 | 5700 | StCu | 2 | C-St | 5 | 0 |
| Winchester (Worthy D.) ... | 272 | . | . | . | . | . | . | . | . | . | . | . | . | . | 1013.2 | +3 | - | 0 | fe | 33 | 97 | 4 | 4000 | StCu | 9 | - | 9 | 0 |
| S. Farnborough ... | 230 | . | . | . | . | . | . | . | . | . | . | . | . | . | 1013.0 | +3 | - | 0 | ffbc | 30 | 97 | 3 | 7200 | StCu | 3 | C-St | 5 | 0 |
| London (Kew Obs.) ... | 18 | . | . | . | . | . | . | . | . | . | . | . | . | . | 1013.6 | +5 | - | 0 | FFC | 35 | 97 | 1 | <150 | St | 8 | - | 8 | 0 |
| Croydon ... | 244 | 1009.9 | +6 | - | 0 | b- | 39 | 92 | 6 | . | - | 0 | - | 0 | 1013.3 | +4 | S'W | 2 | bc+ | 35 | 97 | 5 | - | - | 0 | Cu | 3 | 0 |
| Shoeburyness ... | 11 | . | . | . | . | . | . | . | . | . | . | . | . | . | 1013.4 | +6 | WNW | 1 | bc | 38 | 97 | 4 | - | - | 0 | C-St | 3 | 0 |
| Olacton-on-Sea ... | 34 | . | . | . | . | . | . | . | . | . | . | . | . | . | 1011.8 | +6 | WNW | 3 | bc | 39 | 97 | 6 | - | - | 0 | ACu | 4 | 0 |
| Felixstowe ... | 15 | . | . | . | . | . | . | . | . | . | . | . | . | . | 1012.6 | +5 | WNW | 3 | b | 40 | 92 | 5 | - | - | 0 | ACu | 1 | 0 |
| Lympne ... | 360 | 1008.3 | +6 | W'N | 4 | bc | 40 | 97 | 7 | 1500 | St | 6 | - | 6 | 1013.3 | +5 | WNW | 3 | b+ | 36 | 97 | 5 | - | - | 0 | Cu | 2 | 0 |
| Seilly (St. Mary's) ... | 163 | 1010.8 | 0 | SE'S | 2 | c | 50 | 92 | 8 | 4000 | StCu | 10 | - | 10 | 1011.8 | +1 | S'E | 3 | c | 51 | 97 | 7 | 4000 | StCu | 10 | - | 10 | 1 |
| Falmouth (Pendennis) ... | 200 | 1010.6 | 0 | - | 0 | bc | 47 | 97 | 8 | 4000 | Cu | 4 | - | 4 | 1011.6 | +1 | - | 0 | bc | 43 | 97 | 8 | 4000 | StCu | 2 | Cu | 5 | 0 |
| Plymouth (Cattewater) ... | 82 | . | . | . | . | . | . | . | . | . | . | . | . | . | 1012.5 | +2 | NE | 2 | bc | 40 | 97 | 8 | - | - | 0 | Cu | 5 | 0 |
| Portland Bill ... | 32 | 1009.8 | +2 | W | 3 | c | 53 | 85 | 8 | 1500 | St | 6 | AS | 8 | 1011.7 | +2 | N | 1 | bc | 50 | 92 | 8 | 2500 | StCu | 3 | C-St | 7 | 0 |
| Southampton (Calshot) ... | 10 | 1010.8 | +4 | W | 1 | b | 42 | 92 | 7 | . | - | 0 | - | 0 | 1013.4 | +3 | N | 1 | bc | 40 | 85 | 6 | 5700 | Cu | 1 | ACu | 3 | 0 |
| Dungeness ... | 20 | 1008.8 | +5 | NW | 3 | c | 47 | 85 | 6 | 1500 | StCu | 10 | - | 10 | 1013.9 | +7 | N | 2 | bc+ | 38 | 97 | 6 | 800 | St | 5 | - | 5 | 0 |
| Guernsey (Fort George) ... | 295 | 1011.5 | +3 | W | 1 | bc+ | 51 | 85 | 8 | 2500 | StCu | 4 | - | 4 | 1013.0 | +2 | W | 1 | c | 53 | 92 | 8 | 2500 | StCu | 7 | A-St | 9 | 0 |

WEATHER, TEMPERATURE, RAINFALL AND SUNSHINE AT HEALTH RESORTS FOR 23rd October.

| STATIONS. | WEATHER. | | TEMPERATURE. | | RAINFALL.† | | SUN- SHINE. | (1) | (2) | (3) | (4) | (5) | (6) | (7) | (8) |
|----------------------|----------------|-----------------|------------------------------------|--------------------------|------------------------------|-------------------------|----------------------------------|---------------------------|------|-------|-----|-----|-----|-------|-------|
| | Fore- noon. | After- noon. | Min. 9h. 22h. to 9h. 23h. | Max. 9h. 17h. 23h. | Night 17h. 9h. 22-23h. | Day 9h. 17h. 23h. | Sunrise to Sunset. 23h. | | | | | | | | |
| | | | | | | | | | | | | | | | |
| (1) | (2) | (3) | (4) | (5) | (6) | (7) | (8) | Ilfracombe ... | bcb | bcd | 48 | 57 | 4 | 0.1 | 4.8 |
| | | | | | | | | Bude ... | bc | c | 46 | 58 | 5 | - | 1.7 |
| | | | | | | | | Penzance ... | cpr | cprbc | 48 | 55 | 1 | 0.3 | 1.5 |
| | | | | | | | | Paignton ... | cabc | c | 45 | ? | 1 | - | 3.6 |
| | | | | | | | | Torquay ... | coc | c | 46 | 60 | 1 | - | 3.6 |
| Berwick-on-Tweed | c | c | 48 | 49 | - | - | 0.2 | Jersey ... | obc | g | 49 | 58 | 6 | - | 2.0 |
| Douglas (I.o.M.) ... | b | c | 47 | 52 | 2 | - | 7.3 | Weymouth ... | cob | b | 46 | 57 | 1 | - | 3.8 |
| Llandudno ... | cb | b | 49 | 54 | 5 | - | 5.2 | | | | | | | | |
| Colwyn Bay ... | ode | cb | 49 | 54 | 6 | - | 5.3 | Bournemouth ... | o | c | 43 | 54 | - | - | 0.6 |
| Rhyl ... | bc | bc | 49 | 54 | 6 | - | 5.7 | Ventnor ... | cu | bc | 44 | 53 | 0.3 | - | 1.4 |
| Wallasey ... | bcabc | bc | 47 | 53 | 4 | - | 3.3 | Portsmouth (St. Ives) ... | o | bcc | 46 | 53 | - | - | 1.0 |
| Southport ... | cb | bc | 47 | 53 | 2 | - | 3.8 | Bognor ... | obcc | cbcc | 44 | 54 | - | - | 0.6 |
| Blackpool ... | cbc | c | 47 | 53 | 0.5 | - | 5.4 | Littlehampton ... | c | c | 40 | 52 | - | - | 0.6 |
| Ilkley ... | oc | cbc | 44 | 50 | 13 | - | 0.4 | Worthing ... | c | c | 42 | 53 | 1 | - | 0.6 |
| Cleethorpes ... | od | do | 47 | 50 | 12 | 1 | 0.0 | Brighton ... | oco | cbcpo | 50 | 52 | 2 | Trace | 0.7 |
| Skegness ... | Ro | oRo | 46 | 51 | 22 | Trace | 0.0 | Eastbourne ... | wco | cbco | 45 | 54 | 3 | - | 2.4 |
| Aberystwyth ... | abc | bc | 51 | 55 | 5 | - | 5.7 | | | | | | | | |
| Bath ... | c | bc | 44 | 56 | 3 | - | 1.4 | Hastings ... | obco | opco | 42 | 53 | 3 | Trace | 0.7 |
| Cheltenham ... | oc | bco | 45 | 54 | 3 | - | 1.5 | Folkestone ... | crre | opco | 40 | 52 | 2 | 1 | 0.6 |
| Leamington Spa ... | o | oc | 45 | 52 | 5 | - | 0.0 | Dover ... | ccoc | cpco | 43 | 52 | 1 | 0.2 | 1.6 |
| Lowestoft ... | c | c | 48 | 56 | 15 | - | 0.2 | Tunbridge Wells ... | odc | oror | 38 | 51 | 0.5 | 0.3 | 0.8 |
| Felixstowe ... | cpr | cpr | 46 | 54 | 6 | 0.5 | 0.0 | Ramsgate ... | bco | od | 41 | 53 | 2 | 0.5 | 1.3 |
| Harwich & Dovercourt | ocm | roc | 41 | 51 | 3 | 1 | 0.0 | Margate ... | cd | erc | 41 | 55 | 4 | 1 | 0.0.9 |
| Southend ... | ocd | oc | 42 | 51 | 1 | 0.3 | 0.6 | Deal ... | ccoc | odco | 41 | 52 | 4 | 0.3 | 1.3 |

TERMS OF SUBSCRIPTION.—6/6 per quarter or 25/- per year, post free. Single copies may be obtained at the Meteorological Office, price 1d.

* Information not usually received.

† The observations at 1h. G.M.T. and at Guernsey, the sunshine readings are from an auxiliary station.

‡ For code see page 1.



AIR MINISTRY.

DAILY WEATHER REPORT OF THE METEOROLOGICAL OFFICE, LONDON:

BRITISH SECTION.

No. B.2.1.978

Tuesday, 25th October, 1927.

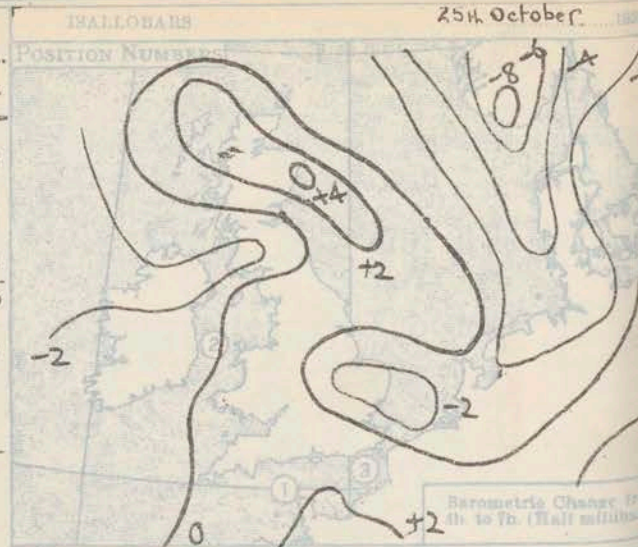
Page 1.

| Observations at 12h. G.M.T. 24th | | | | | | | | | | | | | | Observations at 12h. G.M.T. 24th | | | | | | | | | | | | | | | | | | | | | | | | | | | | | | | | | | | | | | | | | | | | | | | | | | | | | | | | | | | | | | | | | | | | | | | | | | | | | | | | | | | | | | | | | | | | | | | | | | | | | | | | | | | | | | | | | | | | | | | | | | | | | | | | | | | | | | | | | | | | | | | | | | | | | | | | | | | | | | | | | | | | | | | | | | | | | | | | | | | | | | | | | | | | | | | | | | | | | | | | | | | | | | | | | | | | | | | | | | | | | | | | | | | | | | | | | | | | | | | | | | | | | | | | | | | | | | | | | | | | | | | | | | | | | | | | | | | | | | | | | | | | | | | | | | | | | | | | | | | | | | | | | | | | | | | | | | | | | | | | | | | | | | | | | | | | | | | | | | | | | | | | | | | | | | | | | | | | | | | | | | | | | | | | | | | | | | | | | | | | | | | | | | | | | | | | | | | | | | | | | | | | | | | | | | | | | | | | | | | | | | | | | | | | | | | | | | | | | | | | | | | | | | | | | | | | | | | | | | | | | | | | | | | | | | | | | | | | | | | | | | | | | | | | | | | | | | | | | | | | | | | | | | | | | | | | | | | | | | | | | | | | | | | | | | | | | | | | | | | | | | | | | | | | | | | | | | | | | | | | | | | | | | | | | | | | | | | | | | | | | | | | | | | | | | | | | | | | | | | | | | | | | | | | | | | | | | | | | | | | | | | | | | | | | | | | | | | | | | | | | | | | | | | | | | | | | | | | | | | | | | | | | | | | | | | | | | | | | | | | | | | | | | | | | | | | | | | | | | | | | | | | | | | | | | | | | | | | | | | | | | | | | | | | | | | | | | | | | | | | | | | | | | | | | | | | | | | | | | | | | | | | | | | | | | | | | | | | | | | | | | | | | | | | | | | | | | | | | | | | | | | | | | | | | | | | | | | | | | | | | | | | | | | | | | | | | | | | | | | | | | | | | | | | | | | | | | | | | | | | | | | | | | | | | | | | | | | | | | | | | | | | | | | | | | | | | | | | | | | | | | | | | | | | | | | | | | | | | | | | | | | | | | | | | | | | | | | | | | | | | | | | | | | | | | | | | | | | | | | | | | | | | | | | | | | | | | | | | | | | | | | | | | | | | | | | | | | | | | | | | | | | | | | | | | | | | | | | | | | | | | | | | | | | | | | | | | | | | | | | | | | | | | | | | | | | | | | | | | | | | | | | | | | | | | | | | | | | | | | | | | | | | | | | | | | | | | | | | | | | | | | | | | | | | | | | | | | | | | | | | | | | | | | | | | | | | | | | | | | | | | | | | | | | | | | | | | | | | | | | | | | | | | | | | | | | | | | | |
|----------------------------------|------------------|--------------------|--------|-------|----------|-----------|-------------|-----------------|-------------|------|-----------|--------|-------|----------------------------------|--------------------|-------------|------|----------|-----------|-------------|-----------------|-----------|--------|-------|-------------|------|------------------|--------------------|-----------|--------|----------|-----------|-------------|-----------------|-------|-------------|------|-----------|------|-------|-------|------|-------|-------|--|--|--|--|--|--|--|--|--|--|--|--|--|--|--|--|--|--|--|--|--|--|--|--|--|--|--|--|--|--|--|--|--|--|--|--|--|--|--|--|--|--|--|--|--|--|--|--|--|--|--|--|--|--|--|--|--|--|--|--|--|--|--|--|--|--|--|--|--|--|--|--|--|--|--|--|--|--|--|--|--|--|--|--|--|--|--|--|--|--|--|--|--|--|--|--|--|--|--|--|--|--|--|--|--|--|--|--|--|--|--|--|--|--|--|--|--|--|--|--|--|--|--|--|--|--|--|--|--|--|--|--|--|--|--|--|--|--|--|--|--|--|--|--|--|--|--|--|--|--|--|--|--|--|--|--|--|--|--|--|--|--|--|--|--|--|--|--|--|--|--|--|--|--|--|--|--|--|--|--|--|--|--|--|--|--|--|--|--|--|--|--|--|--|--|--|--|--|--|--|--|--|--|--|--|--|--|--|--|--|--|--|--|--|--|--|--|--|--|--|--|--|--|--|--|--|--|--|--|--|--|--|--|--|--|--|--|--|--|--|--|--|--|--|--|--|--|--|--|--|--|--|--|--|--|--|--|--|--|--|--|--|--|--|--|--|--|--|--|--|--|--|--|--|--|--|--|--|--|--|--|--|--|--|--|--|--|--|--|--|--|--|--|--|--|--|--|--|--|--|--|--|--|--|--|--|--|--|--|--|--|--|--|--|--|--|--|--|--|--|--|--|--|--|--|--|--|--|--|--|--|--|--|--|--|--|--|--|--|--|--|--|--|--|--|--|--|--|--|--|--|--|--|--|--|--|--|--|--|--|--|--|--|--|--|--|--|--|--|--|--|--|--|--|--|--|--|--|--|--|--|--|--|--|--|--|--|--|--|--|--|--|--|--|--|--|--|--|--|--|--|--|--|--|--|--|--|--|--|--|--|--|--|--|--|--|--|--|--|--|--|--|--|--|--|--|--|--|--|--|--|--|--|--|--|--|--|--|--|--|--|--|--|--|--|--|--|--|--|--|--|--|--|--|--|--|--|--|--|--|--|--|--|--|--|--|--|--|--|--|--|--|--|--|--|--|--|--|--|--|--|--|--|--|--|--|--|--|--|--|--|--|--|--|--|--|--|--|--|--|--|--|--|--|--|--|--|--|--|--|--|--|--|--|--|--|--|--|--|--|--|--|--|--|--|--|--|--|--|--|--|--|--|--|--|--|--|--|--|--|--|--|--|--|--|--|--|--|--|--|--|--|--|--|--|--|--|--|--|--|--|--|--|--|--|--|--|--|--|--|--|--|--|--|--|--|--|--|--|--|--|--|--|--|--|--|--|--|--|--|--|--|--|--|--|--|--|--|--|--|--|--|--|--|--|--|--|--|--|--|--|--|--|--|--|--|--|--|--|--|--|--|--|--|--|--|--|--|--|--|--|--|--|--|--|--|--|--|--|--|--|--|--|--|--|--|--|--|--|--|--|--|--|--|--|--|--|--|--|--|--|--|--|--|--|--|--|--|--|--|--|--|--|--|--|--|--|--|--|--|--|--|--|--|--|--|--|--|--|--|--|--|--|--|--|--|--|--|--|--|--|--|--|--|--|--|--|--|--|--|--|--|--|--|--|--|--|--|--|--|--|--|--|--|--|--|--|--|--|--|--|--|--|--|--|--|--|--|--|--|--|--|--|--|--|--|--|--|--|--|--|--|--|--|--|--|--|--|--|--|--|--|--|--|--|--|--|--|--|--|--|--|--|--|--|--|--|--|--|--|--|--|--|--|--|--|--|--|--|--|--|--|--|--|--|--|--|--|--|--|--|--|--|--|--|--|--|--|--|--|--|--|--|--|--|--|--|--|--|--|--|--|--|--|--|--|--|--|--|--|--|--|--|--|--|--|--|--|--|--|--|--|--|--|--|--|--|--|--|--|--|--|--|--|--|--|--|--|--|--|--|--|--|--|--|--|--|--|--|--|--|--|--|--|--|--|--|--|--|--|--|--|--|--|--|--|--|--|--|--|--|--|--|--|--|--|--|--|--|--|--|--|--|--|--|--|--|--|--|--|--|--|--|--|--|--|--|--|--|--|--|--|--|--|--|--|--|--|--|--|--|--|--|--|--|--|--|--|--|--|--|--|--|--|--|--|--|--|--|--|--|--|--|--|--|--|--|--|--|--|--|--|--|--|--|--|--|--|--|--|--|--|--|--|--|--|--|--|--|--|--|--|--|--|--|--|--|--|--|--|--|--|--|--|--|--|--|--|--|--|--|--|--|--|--|--|--|--|--|--|--|--|--|--|--|--|--|--|--|--|--|--|--|--|--|--|--|--|--|--|--|--|--|--|--|--|--|--|--|--|--|--|--|--|--|--|--|--|--|--|--|--|--|--|--|--|--|--|--|--|--|--|--|--|--|--|--|--|--|--|--|--|--|--|--|--|--|--|--|--|--|--|--|--|--|--|--|--|--|--|--|--|--|--|--|--|--|--|--|--|--|--|--|--|--|--|--|--|--|--|--|--|--|--|--|--|--|--|--|--|--|--|--|--|--|--|--|--|--|--|--|--|--|--|--|--|--|--|--|--|--|--|--|--|--|--|
| STATIONS. | Barom. at M.S.L. | Change in 3 Hours. | Wind. | | Weather. | Temp. °F. | Humidity. % | Visibility. 0-9 | Cloud. | | | | | Barom. at M.S.L. | Change in 3 Hours. | Wind. | | Weather. | Temp. °F. | Humidity. % | Visibility. 0-9 | Cloud. | | | | | Barom. at M.S.L. | Change in 3 Hours. | Wind. | | Weather. | Temp. °F. | Humidity. % | Visibility. 0-9 | | | | | | | | | | | | | | | | | | | | | | | | | | | | | | | | | | | | | | | | | | | | | | | | | | | | | | | | | | | | | | | | | | | | | | | | | | | | | | | | | | | | | | | | | | | | | | | | | | | | | | | | | | | | | | | | | | | | | | | | | | | | | | | | | | | | | | | | | | | | | | | | | | | | | | | | | | | | | | | | | | | | | | | | | | | | | | | | | | | | | | | | | | | | | | | | | | | | | | | | | | | | | | | | | | | | | | | | | | | | | | | | | | | | | | | | | | | | | | | | | | | | | | | | | | | | | | | | | | | | | | | | | | | | | | | | | | | | | | | | | | | | | | | | | | | | | | | | | | | | | | | | | | | | | | | | | | | | | | | | | | | | | | | | | | | | | | | | | | | | | | | | | | | | | | | | | | | | | | | | | | | | | | | | | | | | | | | | | | | | | | | | | | | | | | | | | | | | | | | | | | | | | | | | | | | | | | | | | | | | | | | | | | | | | | | | | | | | | | | | | | | | | | | | | | | | | | | | | | | | | | | | | | | | | | | | | | | | | | | | | | | | | | | | | | | | | | | | | | | | | | | | | | | | | | | | | | | | | | | | | | | | | | | | | | | | | | | | | | | | | | | | | | | | | | | | | | | | | | | | | | | | | | | | | | | | | | | | | | | | | | | | | | | | | | | | | | | | | | | | | | | | | | | | | | | | | | | | | | | | | | | | | | | | | | | | | | | | | | | | | | | | | | | | | | | | | | | | | | | | | | | | | | | | | | | | | | | | | | | | | | | | | | | | | | | | | | | | | | | | | | | | | | | | | | | | | | | | | | | | | | | | | | | | | | | | | | | | | | | | | | | | | | | | | | | | | | | | | | | | | | | | | | | | | | | | | | | | | | | | | | | | | | | | | | | | | | | | | | | | | | | | | | | | | | | | | | | | | | | | | | | | | | | | | | | | | | | | | | | | | | | | | | | | | | | | | | | | | | | | | | | | | | | | | | | | | | | | | | | | | | | | | | | | | | | | | | | | | | | | | | | | | | | | | | | | | | | | | | | | | | | | | | | | | | | | | | | | | | | | | | | | | | | | | | | | | | | | | | | | | | | | | | | | | | | | | | | | | | | | | | | | | | | | | | | | | | | | | | | | | | | | | | | | | | | | | | | | | | | | | | | | | | | | | | | | | | | | | | | | | | | | | | | | | | | | | | | | | | | | | | | | | | | | | | | | | | | | | | | | | | | | | | | | | | | | | | | | | | | | | | | | | | | | | | | | | | | | | | | | | | | | | | | | | | | | | | | | | | | | | | | | | | | | | | | | | | | | |
| | | | Direc. | Force | | | | | Height Feet | Form | Amt. 0-10 | Direc. | Force | | | Height Feet | Form | | | | | Amt. 0-10 | Direc. | Force | Height Feet | Form | | | Amt. 0-10 | Direc. | | | | | Force | Height Feet | Form | Amt. 0-10 | | | | | | | | | | | | | | | | | | | | | | | | | | | | | | | | | | | | | | | | | | | | | | | | | | | | | | | | | | | | | | | | | | | | | | | | | | | | | | | | | | | | | | | | | | | | | | | | | | | | | | | | | | | | | | | | | | | | | | | | | | | | | | | | | | | | | | | | | | | | | | | | | | | | | | | | | | | | | | | | | | | | | | | | | | | | | | | | | | | | | | | | | | | | | | | | | | | | | | | | | | | | | | | | | | | | | | | | | | | | | | | | | | | | | | | | | | | | | | | | | | | | | | | | | | | | | | | | | | | | | | | | | | | | | | | | | | | | | | | | | | | | | | | | | | | | | | | | | | | | | | | | | | | | | | | | | | | | | | | | | | | | | | | | | | | | | | | | | | | | | | | | | | | | | | | | | | | | | | | | | | | | | | | | | | | | | | | | | | | | | | | | | | | | | | | | | | | | | | | | | | | | | | | | | | | | | | | | | | | | | | | | | | | | | | | | | | | | | | | | | | | | | | | | | | | | | | | | | | | | | | | | | | | | | | | | | | | | | | | | | | | | | | | | | | | | | | | | | | | | | | | | | | | | | | | | | | | | | | | | | | | | | | | | | | | | | | | | | | | | | | | | | | | | | | | | | | | | | | | | | | | | | | | | | | | | | | | | | | | | | | | | | | | | | | | | | | | | | | | | | | | | | | | | | | | | | | | | | | | | | | | | | | | | | | | | | | | | | | | | | | | | | | | | | | | | | | | | | | | | | | | | | | | | | | | | | | | | | | | | | | | | | | | | | | | | | | | | | | | | | | | | | | | | | | | | | | | | | | | | | | | | | | | | | | | | | | | | | | | | | | | | | | | | | | | | | | | | | | | | | | | | | | | | | | | | | | | | | | | | | | | | | | | | | | | | | | | | | | | | | | | | | | | | | | | | | | | | | | | | | | | | | | | | | | | | | | | | | | | | | | | | | | | | | | | | | | | | | | | | | | | | | | | | | | | | | | | | | | | | | | | | | | | | | | | | | | | | | | | | | | | | | | | | | | | | | | | | | | | | | | | | | | | | | | | | | | | | | | | | | | | | | | | | | | | | | | | | | | | | | | | | | | | | | | | | | | | | | | | | | | | | | | | | | | | | | | | | | | | | | | | | | | | | | | | | | | | | | | | | | | | | | | | | | | | | | | | | | | | | | | | | | | | | | | | | | | | | | | | | | | | | | | | | | | | | | | | | | | | | | | | | | | | | | | | | | | | | | | | | | | | | | | | | | | | | | | | | | | | | | | | | | | | | | | | | | | | | | | | | | | | | | | | | | | | | |
| | | | | | | | | | | | | | | | | | | | | | | | | | | | | | | | | | | | | | | | Low. | Upper | Total | Low. | Upper | Total | | | | | | | | | | | | | | | | | | | | | | | | | | | | | | | | | | | | | | | | | | | | | | | | | | | | | | | | | | | | | | | | | | | | | | | | | | | | | | | | | | | | | | | | | | | | | | | | | | | | | | | | | | | | | | | | | | | | | | | | | | | | | | | | | | | | | | | | | | | | | | | | | | | | | | | | | | | | | | | | | | | | | | | | | | | | | | | | | | | | | | | | | | | | | | | | | | | | | | | | | | | | | | | | | | | | | | | | | | | | | | | | | | | | | | | | | | | | | | | | | | | | | | | | | | | | | | | | | | | | | | | | | | | | | | | | | | | | | | | | | | | | | | | | | | | | | | | | | | | | | | | | | | | | | | | | | | | | | | | | | | | | | | | | | | | | | | | | | | | | | | | | | | | | | | | | | | | | | | | | | | | | | | | | | | | | | | | | | | | | | | | | | | | | | | | | | | | | | | | | | | | | | | | | | | | | | | | | | | | | | | | | | | | | | | | | | | | | | | | | | | | | | | | | | | | | | | | | | | | | | | | | | | | | | | | | | | | | | | | | | | | | | | | | | | | | | | | | | | | | | | | | | | | | | | | | | | | | | | | | | | | | | | | | | | | | | | | | | | | | | | | | | | | | | | | | | | | | | | | | | | | | | | | | | | | | | | | | | | | | | | | | | | | | | | | | | | | | | | | | | | | | | | | | | | | | | | | | | | | | | | | | | | | | | | | | | | | | | | | | | | | | | | | | | | | | | | | | | | | | | | | | | | | | | | | | | | | | | | | | | | | | | | | | | | | | | | | | | | | | | | | | | | | | | | | | | | | | | | | | | | | | | | | | | | | | | | | | | | | | | | | | | | | | | | | | | | | | | | | | | | | | | | | | | | | | | | | | | | | | | | | | | | | | | | | | | | | | | | | | | | | | | | | | | | | | | | | | | | | | | | | | | | | | | | | | | | | | | | | | | | | | | | | | | | | | | | | | | | | | | | | | | | | | | | | | | | | | | | | | | | | | | | | | | | | | | | | | | | | | | | | | | | | | | | | | | | | | | | | | | | | | | | | | | | | | | | | | | | | | | | | | | | | | | | | | | | | | | | | | | | | | | | | | | | | | | | | | | | | | | | | | | | | | | | | | | | | | | | | | | | | | | | | | | | | | | | | | | | | | | | | | | | | | | | | | | | | | | | | | | | | | | | | | | | | | | | | | | | | | | | | | | | | | | | | | | | | | | | | | | | | | | | | | | | | | | | | | | | | | | | | | | | | | | | | | | | | | | | | | | | | | | | | | | | | | | | | | | | | | | | | | | | |
| (For heights see p. 4) | mb. | | 0-12 | | | | | | | | | | | | | | | | | | | | | | | | | | | | | | | | | | | | | | | | | | | | | | | | | | | | | | | | | | | | | | | | | | | | | | | | | | | | | | | | | | | | | | | | | | | | | | | | | | | | | | | | | | | | | | | | | | | | | | | | | | | | | | | | | | | | | | | | | | | | | | | | | | | | | | | | | | | | | | | | | | | | | | | | | | | | | | | | | | | | | | | | | | | | | | | | | | | | | | | | | | | | | | | | | | | | | | | | | | | | | | | | | | | | | | | | | | | | | | | | | | | | | | | | | | | | | | | | | | | | | | | | | | | | | | | | | | | | | | | | | | | | | | | | | | | | | | | | | | | | | | | | | | | | | | | | | | | | | | | | | | | | | | | | | | | | | | | | | | | | | | | | | | | | | | | | | | | | | | | | | | | | | | | | | | | | | | | | | | | | | | | | | | | | | | | | | | | | | | | | | | | | | | | | | | | | | | | | | | | | | | | | | | | | | | | | | | | | | | | | | | | | | | | | | | | | | | | | | | | | | | | | | | | | | | | | | | | | | | | | | | | | | | | | | | | | | | | | | | | | | | | | | | | | | | | | | | | | | | | | | | | | | | | | | | | | | | | | | | | | | | | | | | | | | | | | | | | | | | | | | | | | | | | | | | | | | | | | | | | | | | | | | | | | | | | | | | | | | | | | | | | | | | | | | | | | | | | | | | | | | | | | | | | | | | | | | | | | | | | | | | | | | | | | | | | | | | | | | | | | | | | | | | | | | | | | | | | | | | | | | | | | | | | | | | | | | | | | | | | | | | | | | | | | | | | | | | | | | | | | | | | | | | | | | | | | | | | | | | | | | | | | | | | | | | | | | | | | | | | | | | | | | | | | | | | | | | | | | | | | | | | | | | | | | | | | | | | | | | | | | | | | | | | | | | | | | | | | | | | | | | | | | | | | | | | | | | | | | | | | | | | | | | | | | | | | | | | | | | | | | | | | | | | | | | | | | | | | | | | | | | | | | | | | | | | | | | | | | | | | | | | | | | | | | | | | | | | | | | | | | | | | | | | | | | | | | | | | | | | | | | | | | | | | | | | | | | | | | | | | | | | | | | | | | | | | | | | | | | | | | | | | | | | | | | | | | | | | | | | | | | | | | | | | | | | | | | | | | | | | | | | | | | | | | | | | | | | | | | | | | | | | | | | | | | | | | | | | | | | | | | | | | | | | | | | | | | | | | | | | | | | | | | | | | | | | | | | | | | | | | | | | | | | | | | | | | | | | | | | | | | | | | | | | | | | | | | | | | | | | | | | | | | | | | | | | | | | | | | | | | | | | | | | | | | | | | | | | | | | | | | | | | | | |

| LONDON OBSERVATIONS. | | | | Height above M.S.L. in feet. | WEATHER. | | | TEMPERATURE. | | | RAIN- FALL. mm. | SUN- SHINE to Sunset hrs. | HUMIDITY. | | 5 S WIND DIRECTION in MILES PER HOUR. | ATMOSPHERIC POLLUTION. Milligrams of Solid Impurity per cubic metre. | | FOUL STAB RECORD at Greenwich Observatory. | | CODE FOR STATE OF GROUND. | | | | | | | | | | | | | | | | | | | | | | | | | | | | | | | | | | | | | | | | | | | | | | | |
|---|--|--|--|--|------------|-----------------|--------------|--------------|----------------|-------------------|-----------------------|------------------------------------|----------------|---------------|--|--|-----------------------|---|---------|---|--|--|--|--|--|--|--|--|--|--|--|--|--|--|--|--|--|--|--|--|--|--|--|--|--|--|--|--|--|--|--|---|--|--|--|--|--|--|--|--|--|--|--|--|--|--|--|
| | | | | | Morning. | After- noon. | Night. | Max. Day. | Min. Night. | Min. on Grass. | | | 1st. G.M.T. | 2d. G.M.T. | | 24 HR. ended Th. G.M.T. 24th. | | Exposure from 24th 17 145 to 25th 6 h 48 m. | | State Exposure Record. | | 9=Dry ground. 1=Wet ground. 2=Soft (muddy) wet ground. 3=Bare ground frozen (but less than 2 ins. deep). 4=Bare ground frozen (but more than 2 ins. deep). 5=Dew (or wet grass but not wet ground). 6=Skating to-day in 1st. and 18h. reports (Star frost in 1h. and 7h. reports). 7=Snow (thin layer, often not continuous). 8=Snow (deep, impeding traffic, usually a con- tinuous layer). 9=Glaced roads (ice on roads from frozen rain or melted snow). | | | | | | | | | | | | | | | | | | | | | | | | | | | | | | | | | | | | | | | | | | | | | |
| 24 HOURS ENDED 25. | | | | | | | | | | | | | YESTERDAY. | | | TO-DAY. | | | | | | | | | | | | | | | | | | | | | | | | | | | | | | | | | | | | | | | | | | | | | | | | | | | |
| | | | | | | | | | | | | | | | | | | | | | | | | | | | | | | | | | | | | | | | | | | | | | | | | | | | | | | | | | | | | | | | | | | | |
| Kew .. 24 hours ended 7h. | | | | 18 | b f b c | c m, b m | b c m, c f c | 56 | 49 | 43 | - | Tr | 3.7 | | | 6 | South Kensington | | | | | | | | | | | | | | | | | | | | | | | | | | | | | | | | | | | | | | | | | | | | | | | | | | |
| Croydon .. 244 | | | | 244 | b c m, c a | c b c 2 | b c m, c f c | 57 | 47 | 41 | - | Tr | 6.3 | | | 7 | Max. Time Min. Time | | | | | | | | | | | | | | | | | | | | | | | | | | | | | | | | | | | | | | | | | | | | | | | | | | |
| Greenwich (Royal Obsv.) .. 149 | | | | 149 | b b c 2 | c b | b c p d c | 53 | 50 | 39 | - | Tr | 4.2 | 75 | 30 | 6 | 20 4h 24 4 0.3 3 25 | | | | | | | | | | | | | | | | | | | | | | | | | | | | | | | | | | | | | | | | | | | | | | | | | | |
| City (Bunhill Row) .. 80 | | | | 80 | | | | | | | | | 2.0 | | | | | | | | | | | | | | | | | | | | | | | | | | | | | | | | | | | | | | | | | | | | | | | | | | | | | | |
| Westminster (St. James' Pk.) .. 37 | | | | 37 | | | | 61 | 45 | 44 | - | | 2.6 | 69 | 90 | | Elev Observatory | | | | | | | | | | | | | | | | | | | | | | | | | | | | | | | | | | | | | | | | | | | | | | | | | | |
| Regent's Pk. (Botanic Gdns.) .. 162 | | | | 162 | | | | | | | | | | | | 89 | Max. Time Min. Time | | | | | | | | | | | | | | | | | | | | | | | | | | | | | | | | | | | | | | | | | | | | | | | | | | |
| Camden Square .. 110 | | | | 110 | b f b | b b c | | 56 | 51 | 42 | - | | | | | 89 | 0.8 10h 24 4 0.3 3 25 | | Polaris | | | | | | | | | | | | | | | | | | | | | | | | | | | | | | | | | | | | | | | | | | | | | | | | |
| Kensington Palace .. 80 | | | | 80 | c b o | o | | 58 | 50 | 45 | - | | | (At 18h) | 94 | | 0.8 10h 24 4 0.3 3 25 | | δ Ursae | | | | | | | | | | | | | | | | | | | | | | | | | | | | | | | | | | | | | | | | | | | | | | | | |
| Hampton Observatory .. 450 | | | | 450 | | | | 58 | 43 | 37 | - | Tr | 4.6 | | 93 | 0 | | | Mfnoris | | | | | | | | | | | | | | | | | | | | | | | | | | | | | | | | | | | | | | | | | | | | | | | | |
| TABLE SHOWING THE GREENWICH TIMES OF SUNRISE, NOON, AND SUNSET. | | | | BEAUFORT NOTATION OF WEATHER. | | | | | | | | | | | | | | | | THE BEAUFORT SCALE OF WIND is used only for surface observations. In the accom- panying table the speed of the wind corresponding with the different numbers, is the speed at about 30 feet above the ground. | | | | | | | | | | | | | | | | SEA DISTURBANCE. | | | | | | | | | | | | | | | | TELEGRAPHIC CODE FOR SURFACE VISIBILITY. | | | | | | | | | | | | | | | |
| 25th October, 1927. | | | | b blue sky (not more than a quarter covered with cloud). bc sky partly cloudy (one half covered). c generally cloudy d drizzle. e wet air. f gloomy. f fog, visibility 200-1000 m. P thick fog. less than 200 m. m mist. 1000-12000 m. h hail. i intermittent. jp precipitation within sight of station. EQ line squall. l lightning. o overcast sky. p passing showers. q squally. r rain. s snow. rs fleet thunder. u light threatening sky. v unusual visibility. w dew. | | | | | | | | | | | | | | | | x hear frost. y dry air. z dust haze; the turbid atmo- sphere of dry weather. h(r)="hail" or "rain and hail." Capital letters indicate intense; suffix o indicates slight; repetition of letters indicates continuity. R = heavy rain. r ₀ = slight rain. rr = continuous rain. SYMBOLS. < = (less than (for cloud height). @ = before (for precipitation). ☾ = solar halo. ☾ = lunar halo. With present weather is recorded, whenever possible, the general character of the weather. "a" "b" "c" "d" "e" "f" "g" "h" "i" "j" "k" "l" "m" "n" "o" "p" "q" "r" "s" "t" "u" "v" "w" "x" "y" "z" "aa" "ab" "ac" "ad" "ae" "af" "ag" "ah" "ai" "aj" "ak" "al" "am" "an" "ao" "ap" "aq" "ar" "as" "at" "au" "av" "aw" "ax" "ay" "az" "ba" "bb" "bc" "bd" "be" "bf" "bg" "bh" "bi" "bj" "bk" "bl" "bm" "bn" "bo" "bp" "bq" "br" "bs" "bt" "bu" "bv" "bw" "bx" "by" "bz" "ca" "cb" "cc" "cd" "ce" "cf" "cg" "ch" "ci" "cj" "ck" "cl" "cm" "cn" "co" "cp" "cq" "cr" "cs" "ct" "cu" "cv" "cw" "cx" "cy" "cz" "da" "db" "dc" "dd" "de" "df" "dg" "dh" "di" "dj" "dk" "dl" "dm" "dn" "do" "dp" "dq" "dr" "ds" "dt" "du" "dv" "dw" "dx" "dy" "dz" "ea" "eb" "ec" "ed" "ee" "ef" "eg" "eh" "ei" "ej" "ek" "el" "em" "en" "eo" "ep" "eq" "er" "es" "et" "eu" "ev" "ew" "ex" "ey" "ez" "fa" "fb" "fc" "fd" "fe" "ff" "fg" "fh" "fi" "fj" "fk" "fl" "fm" "fn" "fo" "fp" "fq" "fr" "fs" "ft" "fu" "fv" "fw" "fx" "fy" "fz" "ga" "gb" "gc" "gd" "ge" "gf" "gg" "gh" "gi" "gj" "gk" "gl" "gm" "gn" "go" "gp" "gq" "gr" "gs" "gt" "gu" "gv" "gw" "gx" "gy" "gz" "ha" "hb" "hc" "hd" "he" "hf" "hg" "hh" "hi" "hj" "hk" "hl" "hm" "hn" "ho" "hp" "hq" "hr" "hs" "ht" "hu" "hv" "hw" "hx" "hy" "hz" "ia" "ib" "ic" "id" "ie" "if" "ig" "ih" "ii" "ij" "ik" "il" "im" "in" "io" "ip" "iq" "ir" "is" "it" "iu" "iv" "iw" "ix" "iy" "iz" "ja" "jb" "jc" "jd" "je" "jf" "jg" "jh" "ji" "jj" "jk" "jl" "jm" "jn" "jo" "jp" "jq" "jr" "js" "jt" "ju" "jv" "jw" "jx" "jy" "jz" "ka" "kb" "kc" "kd" "ke" "kf" "kg" "kh" "ki" "kj" "kk" "kl" "km" "kn" "ko" "kp" "kq" "kr" "ks" "kt" "ku" "kv" "kw" "kx" "ky" "kz" "la" "lb" "lc" "ld" "le" "lf" "lg" "lh" "li" "lj" "lk" "ll" "lm" "ln" "lo" "lp" "lq" "lr" "ls" "lt" "lu" "lv" "lw" "lx" "ly" "lz" "ma" "mb" "mc" "md" "me" "mf" "mg" "mh" "mi" "mj" "mk" "ml" "mm" "mn" "mo" "mp" "mq" "mr" "ms" "mt" "mu" "mv" "mw" "mx" "my" "mz" "na" "nb" "nc" "nd" "ne" "nf" "ng" "nh" "ni" "nj" "nk" "nl" "nm" "nn" "no" "np" "nq" "nr" "ns" "nt" "nu" "nv" "nw" "nx" "ny" "nz" "oa" "ob" "oc" "od" "oe" "of" "og" "oh" "oi" "oj" "ok" "ol" "om" "on" "oo" "op" "oq" "or" "os" "ot" "ou" "ov" "ow" "ox" "oy" "oz" "pa" "pb" "pc" "pd" "pe" "pf" "pg" "ph" "pi" "pj" "pk" "pl" "pm" "pn" "po" "pp" "pq" "pr" "ps" "pt" "pu" "pv" "pw" "px" "py" "pz" "qa" "qb" "qc" "qd" "qe" "qf" "qg" "qh" "qi" "qj" "qk" "ql" "qm" "qn" "qo" "qp" "qq" "qr" "qs" "qt" "qu" "qv" "qw" "qx" "qy" "qz" "ra" "rb" "rc" "rd" "re" "rf" "rg" "rh" "ri" "rj" "rk" "rl" "rm" "rn" "ro" "rp" "rq" "rr" "rs" "rt" "ru" "rv" "rw" "rx" "ry" "rz" "sa" "sb" "sc" "sd" "se" "sf" "sg" "sh" "si" "sj" "sk" "sl" "sm" "sn" "so" "sp" "sq" "sr" "ss" "st" "su" "sv" "sw" "sx" "sy" "sz" "ta" "tb" "tc" "td" "te" "tf" "tg" "th" "ti" "tj" "tk" "tl" "tm" "tn" "to" "tp" "tq" "tr" "ts" "tt" "tu" "tv" "tw" "tx" "ty" "tz" "ua" "ub" "uc" "ud" "ue" "uf" "ug" "uh" "ui" "uj" "uk" "ul" "um" "un" "uo" "up" "uq" "ur" "us" "ut" "uu" "uv" "uw" "ux" "uy" "uz" "va" "vb" "vc" "vd" "ve" "vf" "vg" "vh" "vi" "vj" "vk" "vl" "vm" "vn" "vo" "vp" "vq" "vr" "vs" "vt" "vu" "vv" "vw" "vx" "vy" "vz" "wa" "wb" "wc" "wd" "we" "wf" "wg" "wh" "wi" "wj" "wk" "wl" "wm" "wn" "wo" "wp" "wq" "wr" "ws" "wt" "wu" "wv" "ww" "wx" "wy" "wz" "xa" "xb" "xc" "xd" "xe" "xf" "xg" "xh" "xi" "xj" "xk" "xl" "xm" "xn" "xo" "xp" "xq" "xr" "xs" "xt" "xu" "xv" "xw" "xx" "xy" "xz" "ya" "yb" "yc" "yd" "ye" "yf" "yg" "yh" "yi" "yj" "yk" "yl" "ym" "yn" "yo" "yp" "yq" "yr" "ys" "yt" "yu" "yv" "yw" "yx" "yy" "yz" "za" "zb" "zc" "zd" "ze" "zf" "zg" "zh" "zi" "zj" "zk" "zl" "zm" "zn" "zo" "zp" "zq" "zr" "zs" "zt" "zu" "zv" "zw" "zx" "zy" "zz" | | | | | | | | | | | | | | | | SEA DISTURBANCE. 0=no swell } Calm or 1=mod. swell } slight 2=heavy swell } ea. 3=no swell } 4=mod. swell } Moderate 5=heavy swell } sm. 6=rudder rough sea. 7=rough sea. 8=very rough sea. 9=irregular sea. | | | | | | | | | | | | | | | | TELEGRAPHIC CODE FOR SURFACE VISIBILITY. Objects not visible at 55 yards. 0. Dense fog. 280 .. 1. Thick fog. 550 .. 2. Fog. 1100 .. 3. Moderate fog. 1100 .. 4. Mist or haze. 11 miles .. 5. Poor visibility. 54 .. 6. Moderate. 54 .. 7. Good. 154 .. 8. Very good. 51 .. 9. Excellent visibility, beyond 31 .. | | | | | | | | | | | | | | | |

SUMMARIES FOR THE PAST 24 HOURS.

| STATIONS. | WEATHER. | | | | TEMPERATURE. | | | RAINFALL† | | | | SUN 24h Hours. |
|-----------------------------|----------|----------|----------|-------|--------------|----------------|----------------------|-----------|---------|--------|---------|----------------------|
| | 7h-13h. | 13h-18h. | 18h-24h. | 24h. | MAX. Day. | MIN. Night. | MIN. on GRASS. | Day. | 7h-13h. | Night. | 18h-7h. | |
| | 7h-13h. | 13h-18h. | 18h-24h. | 24h. | 7h-13h. | 13h-18h. | 18h-24h. | mm. | began. | mm. | began. | |
| Lerwick ... | odprc | c | corf | orr | 42 | 38 | . | 4 | 18.00 | 5 | 22.00 | 0.0 |
| Stornoway ... | r-d | r-d | r-d | r-d | 48 | 43 | . | 4 | 12.30 | 12 | 22.00 | 0.0 |
| Wick ... | c | cprc | corr | circ | 49 | 46 | . | 0.3 | 14.30 | 4 | 22.00 | 0.0 |
| Tiree ... | prc | prc | prc | prc | 52 | 51 | 49 | 4 | 18.00 | 3 | 21.00 | 0.0 |
| Nairn ... | cd | cd | cd | cd | 47 | 44 | . | 0.6 | 9.00 | 4 | 21.00 | 0.0 |
| Aberdeen ... | ccmgo | oitm | oitm | orc | 48 | 46 | 44 | 1 | 12.30 | 2 | 21.00 | 0.0 |
| Malin Head ... | ccirgon | lorp | ccirgon | cir | 55 | 54 | . | 10 | 11.00 | 4 | 22.00 | 0.0 |
| Renfrew ... | ccirgon | lorp | ccirgon | cir | 49 | 48 | 48 | 3 | 12.30 | 7 | 21.00 | 0.0 |
| Edinburgh(Inchkeith) ... | c | p | ood | p | 50 | 48 | 47 | 0.6 | 12.30 | 0.5 | 21.00 | 0.0 |
| Leuchars ... | c | o | oif | oif | 49 | 46 | 45 | 2 | 11.30 | 2 | 21.00 | 0.0 |
| Eskdalemuir ... | omc | ccm | ofodm | ofodm | 49 | 48 | 49 | 5 | 14.30 | 14 | 21.00 | 0.2 |
| Tynemouth ... | bccf | oit | og | oif | 54 | 49 | 46 | 1 | 15.30 | 0.1 | 5.30 | . |
| Blacksod Point ... | MD. | DO | DO | DO | 54 | 56 | . | 1 | 12.30 | 3 | 21.00 | . |
| Donaghadee ... | cir | cir | cir | cir | 53 | 53 | . | 1 | 12.30 | 0.1 | 21.00 | . |
| Birr Castle ... | cir | cir | cir | cir | 59 | 58 | 55 | 0.1 | 11.00 | 7 | 21.00 | 0.0 |
| Holyhead ... | c | oif | oif | oif | 56 | 54 | 54 | 1 | 13.30 | 3 | 21.00 | 2.5 |
| Liverpool (Bidston) ... | cbe | cbe | cbe | cbe | 54 | 52 | 48 | 0.2 | 15.30 | 1 | 21.00 | 3.1 |
| Chester (Sealand) ... | cbe | cbe | cbe | cbe | 57 | 53 | 50 | 0.1 | 16.30 | 1 | 24.00 | 4.2 |
| Harrogate ... | bccbc | bccbc | cir | cir | 53 | 50 | 47 | Trace | 16.30 | 3 | 21.00 | 2.5 |
| Spurn Head ... | b | bcc | p | ogpr | 55 | 50 | . | - | - | 1 | 21.00 | 6.6 |
| Birmingham (Edgbaston) ... | bcc | bcc | cpr | opof | 54 | 50 | 49 | - | - | 0.3 | 22.00 | 4.2 |
| Cranwell ... | bmc | c | cpc | cir | 55 | 49 | 47 | - | - | 1 | 22.00 | 4.7 |
| Gorleston ... | bc | bcc | c | corq | 55 | 48 | 47 | - | - | 1 | 2.30 | 6.1 |
| Valentia (Cahirciveen) ... | oird | oird | oird | oird | 60 | 57 | 54 | 8 | 18.00 | 8 | 21.00 | 0.0 |
| Roche's Point ... | odd | odd | odd | odd | 57 | 56 | . | 3 | 18.00 | 4 | 21.00 | 0.0 |
| Pembroke (St. Ann's H.) ... | cd | cd | cd | cd | 55 | 54 | . | 1 | 12.30 | 4 | 21.00 | 0.6 |
| Ross-on-Wye ... | ffcc | ccbc | ccbc | ccbc | 56 | 53 | 50 | - | - | 2 | 3.30 | 1.9 |
| Leafield ... | bc | bc | bcp | cr | 53 | 45 | 43 | - | - | 1 | 21.00 | 5.2 |
| Winchester (Worthy Dn) ... | cmb | bccm | cmb | cmb | 58 | 49 | 44 | Trace | - | 1 | 21.00 | 6.7 |
| S. Farnborough ... | fcm | bccm | bccm | bccm | 57 | 49 | 45 | - | - | 0.5 | 22.00 | 4.3 |
| London (Kew Obs.) ... | bfb | bccm | bccm | bccm | 56 | 49 | 43 | - | - | Trace | 6.30 | 3.7 |
| Croydon ... | bccm | bccm | bccm | bccm | 57 | 47 | 41 | - | - | Trace | 6.30 | 6.3 |
| Shoeburyness ... | bccm | bccm | bccm | bccm | 55 | 46 | 44 | - | - | Trace | 5.30 | 7.3 |
| Olacton-on-Sea ... | bccm | bccm | bccm | bccm | 54 | 51 | 47 | - | - | 0.3 | 3.30 | 7.5 |
| Felixstowe ... | bccm | bccm | bccm | bccm | 54 | 51 | 47 | - | - | Trace | - | 6.8 |
| Lympne ... | bccm | bccm | bccm | bccm | 53 | 48 | 45 | Trace | 17.30 | 0.1 | 21.00 | 6.9 |
| Seilly (St. Mary's) ... | cir | cir | cir | cir | 57 | 56 | . | 2 | 9.00 | 0.1 | 21.00 | 0.0 |
| Falmouth (Pendennis) ... | bcc | cir | cir | cir | 55 | 55 | . | Trace | 12.30 | 2 | 21.00 | 2.1 |
| Plymouth (Cattewater) ... | bcc | cir | cir | cir | 55 | 54 | 54 | 0.1 | 15.30 | 3 | 21.00 | 4.0 |
| Portland Bill ... | bcc | cir | cir | cir | 59 | 55 | . | - | - | 0.3 | 22.00 | . |
| Southampton (Calshot) ... | bcc | cir | cir | cir | 58 | 51 | 47 | - | - | 0.6 | 22.00 | 7.5 |
| Dungeness ... | bcc | cir | cir | cir | 56 | 54 | . | - | - | Trace | 6.30 | . |
| Guernsey ... | bcc | cir | cir | cir | 54 | 53 | . | 0.1 | 11.00 | 1 | 21.00 | 3.1 |



| Location | Date and Time | Steamship | Wind | Temp |
|----------|---------------|-----------|------|------|
| 2 | 10h 24h | Scotia | SW | 5 |
| 3 | 02h 25h | Dieppe | WSW | 4 |

GENERAL INFERENCE.

Pressure is high from Spain to Central Europe and low on the Northeast Atlantic. A new cyclonic centre which has developed near the Shetlands will move eastwards and deepen, and secondaries will move north-eastwards over the northwest part of the British Isles. Winds will continue S.W., strong at exposed places, and weather will be mild and cloudy, with occasional rain in the N.W. and local drizzle elsewhere.

Districts. Forecasts for the 24 hours commencing 15h G.M.T. Tuesday, 25th October, 1927.


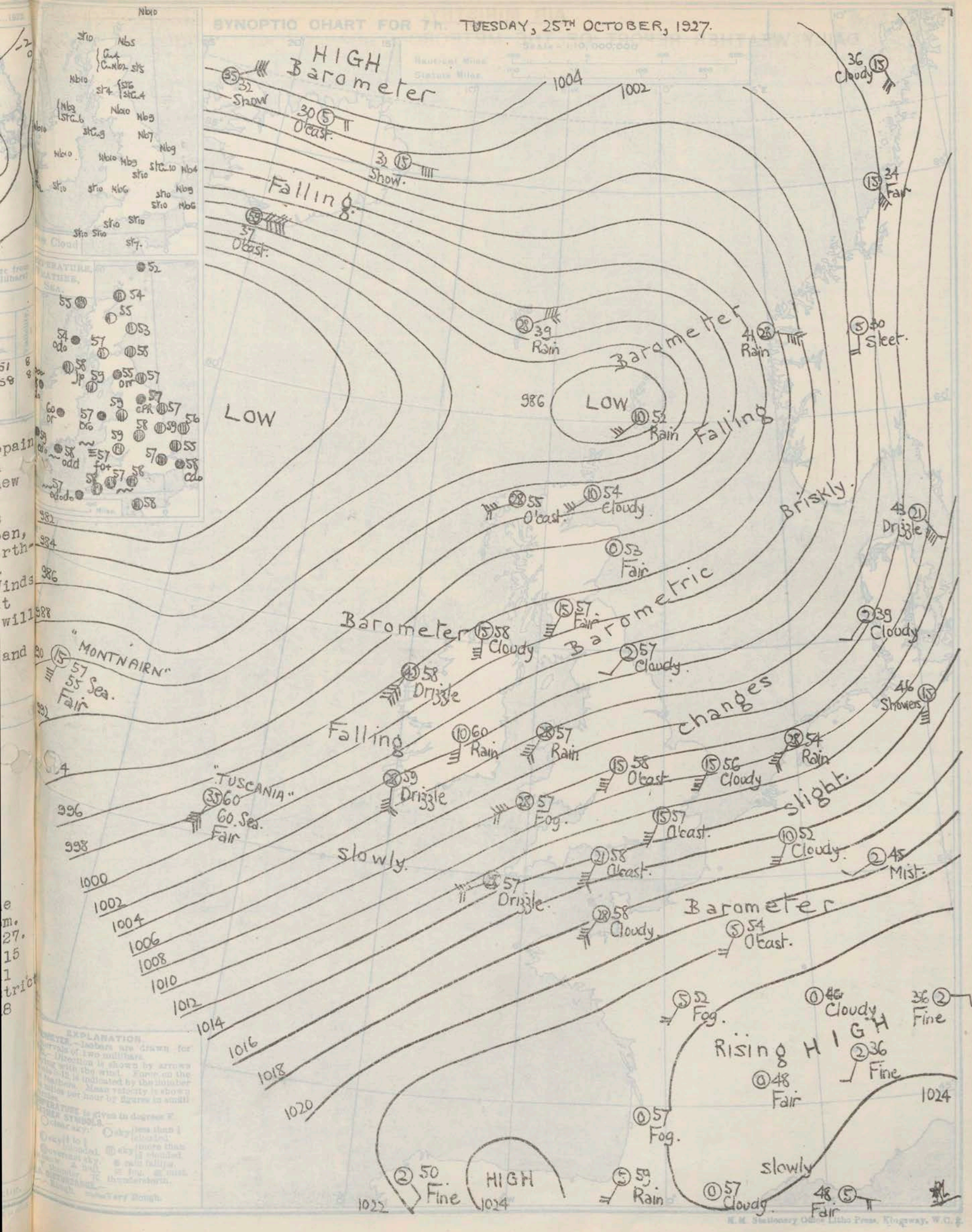
| | |
|-----------------------------------|---|
| 1. S.E. England | Wind S.W., moderate to strong; cloudy, occasional local drizzle; very mild. |
| 2. E. England | |
| 3. E. Midlands | |
| 4. W. Midlands | |
| 5. S.W. England | Wind S.W., fresh or strong; cloudy, some drizzle and local fog; very mild. |
| 6. South Wales | |
| 7. North Wales | Wind S.W., fresh or strong; cloudy, some rain; very mild. |
| 8. N.W. England | |
| 9. N. Midlands | |
| 10. N.E. England | Wind S.W., moderate to strong; occasional rain or drizzle but considerable cloudy to fair periods; very mild. |
| 11. S.E. Scotland | |
| 12. S.W. Scotland & Isle of Man | As 7 - 9. |
| 13. A.W. Scotland & N.W. Scotland | |
| 14. Mid-Scotland | |
| 15. N.E. Scotland | As 10 - 11. |
| 16. Orkneys and Shetlands | Wind mainly S.W., strong to a gale at times; rain at times; mainly mild but colder temporarily in Shetlands. |
| 17. N.W. Ireland | |
| 18. N.E. Ireland | As 7 - 9. |
| 19. S.E. Ireland | |
| 20. S.W. Ireland | |

Further Outlook.

Mild and unsettled.

South cone hoisted 9h.25m. G.M.T. 25.10.27. in districts 15 and 16; still flying in districts 12, 13, 17, 18 and 20.

SYNOPTIC CHART FOR THE TUESDAY, 25TH OCTOBER, 1927.



EXPLANATION
Isobars—lines are drawn for
pressure of two millibars.
Direction is shown by arrows
pointing with the wind. Force on the
scale is indicated by the number
of lines per hour by square in small
circles.
TEMPERATURE is given in degrees F.
OTHER SYMBOLS
Cloudy: Only less than 1
clouded (more than 1
clouded sky. 2 = full
clouds. 3 = fog. 4 = mist.
5 = rain. 6 = thunderstorm.
7 = snow. 8 = very rough.

AIR MINISTRY.

DAILY WEATHER REPORT OF THE METEOROLOGICAL OFFICE, LONDON:

Page 4.

BRITISH SECTION Tuesday, 25th October 1927.

No. 299.

| STATIONS. | Height above M.S.L. in feet. | Observations at 1h. G.M.T. 25th | | | | | | | | | | | Observations at 7h. G.M.T. 25th | | | | | | | | | | | Sea. | | | | | | | | | | | | |
|-----------------------------|------------------------------|---------------------------------|--------------------|--------|-------|----------|-----------|-------------|---------------|--------|--------|------|---------------------------------|--------------------|-------------|------------|----------|-----------|-------------|---------------|--------|-------|------|------|------|--------|------|-------------|------------|------|--------|------|------|--------|------|------|
| | | Barom. at M.S.L. in mb. | Change in 3 hours. | Wind. | | Weather. | Temp. °F. | Humidity. % | Visibility. 3 | Cloud. | | | Barom. at M.S.L. in mb. | Change in 3 hours. | Wind. | | Weather. | Temp. °F. | Humidity. % | Visibility. 3 | Cloud. | | | | | | | | | | | | | | | |
| | | | | Direc. | Force | | | | | 0-12 | Low. | | | | Upper Form. | Total Amt. | | | | | Direc. | Force | 0-12 | | Low. | | | Upper Form. | Total Amt. | | | | | | | |
| | | | | | | | | | | | Height | Form | | | | | | | | | | | | | Amt. | Height | Form | | | Amt. | Height | Form | Amt. | Height | Form | Amt. |
| | | | | | | | | | | | | | | | | | | | | | | | | | | | | | | | | | | | | |
| Lerwick ... | 54 | 996.0 | -6 | SE | 2 | or. 6 | 44 | 92 | 7 | 4000 | Nb | 10 | - | 10 | 995.4 | -10 | SW | 3 | or. 6 | 52 | 97 | 7 | 4000 | Nb | 10 | - | 10 | 5 | | | | | | | | |
| Stornoway ... | 30 | 990.8 | -5 | SW | 6 | rr | . | . | 5 | . | . | . | . | . | 990.3 | +3 | WSW | 6 | or | 55 | 97 | 6 | 2500 | St | 10 | - | 10 | 6 | | | | | | | | |
| Wick ... | 81 | 992.1 | -8 | S | 5 | or | 49 | 97 | 8 | 1500 | Nb | 10 | - | 10 | 990.1 | 0 | S'W | 3 | c | 54 | 97 | 8 | 1500 | Nb | 5 | Cst | 8 | 4 | | | | | | | | |
| Tiree ... | 22 | . | . | . | . | . | . | . | . | . | . | . | . | . | 994.9 | 0 | S'W | 4 | cd. | 54 | 97 | 5 | 220 | Nb | 10 | - | 10 | . | | | | | | | | |
| Nairn ... | 82 | . | . | . | . | . | . | . | . | . | . | . | . | . | 992.8 | . | WSW | 3 | bc/r | 55 | 97 | 8 | 4000 | Cu | 6 | - | 6 | . | | | | | | | | |
| Aberdeen ... | 46 | . | . | . | . | . | . | . | . | . | . | . | . | . | 994.0 | 0 | . | 0 | bc | 53 | 92 | 7 | . | . | 0 | AGu | 7 | 0 | | | | | | | | |
| Malin Head ... | 51 | 997.1 | -1 | SSW | 4 | cr | 57 | 97 | 7 | 4000 | Nb | 4 | AST | 9 | 996.5 | -1 | S | 4 | c/p | 58 | 92 | 7 | 2500 | StCu | 9 | - | 9 | 3 | | | | | | | | |
| Renfrew ... | 36 | . | . | . | . | . | . | . | . | . | . | . | . | . | 997.8 | 0 | SW | 4 | bc | 57 | 97 | 6 | 2500 | St | 4 | AST | 7 | 10 | | | | | | | | |
| Edinburgh (Inchkeith) ... | 180 | 997.4 | -5 | WSW | 4 | c/r | 55 | 75 | 9 | 1500 | St | 8 | AST | 10 | 995.8 | 0 | WSW | 4 | c | 58 | 92 | 8 | 2500 | St | 10 | - | 10 | 2 | | | | | | | | |
| Leuchars ... | 40 | . | . | . | . | . | . | . | . | . | . | . | . | . | 995.5 | 0 | WSW | 5 | c | 58 | 85 | 7 | 800 | Nb | 7 | AST | 10 | 4 | | | | | | | | |
| Eskdalemuir ... | 794 | . | . | . | . | . | . | . | . | . | . | . | . | . | 998.9 | -2 | SW | 6 | or. 6 | 55 | 97 | 5 | 450 | Nb | 10 | - | 10 | . | | | | | | | | |
| Tynemouth ... | 87 | 1002.7 | -3 | S | 4 | 0 | 53 | 92 | 7 | 1500 | Nb | 10 | - | 10 | 1000.5 | 0 | SW | 1 | c/r | 57 | 92 | 7 | 1500 | Nb | 9 | - | 9 | 2 | | | | | | | | |
| Blackod Point ... | 18 | 998.4 | -1 | SW | 7 | odd | 57 | 97 | 6 | . | Nb | 10 | - | 10 | 996.0 | -2 | SW | 8 | od. 6 | 58 | 92 | 6 | . | Nb | 10 | - | 10 | 8 | | | | | | | | |
| Donaghadee ... | 40 | . | . | . | . | . | . | . | . | . | . | . | . | . | 1001.5 | 0 | SW | 2 | c- | 59 | 97 | 9 | 5700 | StCu | 9 | - | 9 | 2 | | | | | | | | |
| Birr Castle ... | 173 | . | . | . | . | . | . | . | . | . | . | . | . | . | 1000.9 | . | S | 3 | or | 60 | 92 | 6 | 1500 | Nb | 10 | - | 10 | . | | | | | | | | |
| Holyhead ... | 26 | 1005.1 | -1 | SW'S | 5 | or | 57 | 97 | 5 | 800 | Nb | 10 | - | 10 | 1004.8 | 0 | SW'S | 6 | or | 57 | 97 | 6 | 800 | Nb | 10 | - | 10 | 3 | | | | | | | | |
| Liverpool (Bidston) ... | 189 | . | . | . | . | . | . | . | . | . | . | . | . | . | 1004.9 | 0 | SW | 5 | c+ | 59 | 95 | 9 | 1500 | Nb | 9 | Cu | 9 | . | | | | | | | | |
| Chester (Sealand) ... | 16 | . | . | . | . | . | . | . | . | . | . | . | . | . | 1005.2 | 0 | SW | 5 | c | 60 | 85 | 6 | 2500 | StCu | 9 | Cu | 9 | . | | | | | | | | |
| Harrogate ... | 478 | . | . | . | . | . | . | . | . | . | . | . | . | . | 1004.4 | 0 | SW'S | 3 | c/p | 57 | 97 | 7 | 2500 | Nb | 7 | AST | 10 | . | | | | | | | | |
| Spurn Head ... | 29 | 1006.9 | -1 | SW | 5 | bc- | 52 | 92 | 7 | 4000 | Nb | 7 | - | 7 | 1005.4 | 0 | SW'S | 5 | c | 57 | 92 | 8 | 4000 | Nb | 9 | - | 9 | 3 | | | | | | | | |
| Birmingham (Edgbaston) ... | 635 | . | . | . | . | . | . | . | . | . | . | . | . | . | 1005.0 | 0 | SSW | 4 | 0 | 58 | 92 | 8 | 1500 | St | 10 | - | 10 | . | | | | | | | | |
| Cranwell ... | 230 | 1009.1 | -3 | SW'S | 4 | c | 53 | 97 | 6 | 1500 | StCu | 7 | AST | 9 | 1007.8 | -2 | WSW | 5 | c/r | 59 | 92 | 7 | 1500 | StCu | 10 | - | 10 | . | | | | | | | | |
| Gorleston ... | 14 | 1011.5 | -2 | SSW | 4 | c- | 52 | 85 | 7 | . | . | 0 | AST | 8 | 1009.2 | -2 | SW'S | 4 | c- | 56 | 92 | 6 | 2500 | Nb | 4 | AST | 8 | 1 | | | | | | | | |
| Valentia (Cahiriveen) ... | 30 | . | 0 | SW'S | 5 | or | 58 | 97 | 7 | * | St | 10 | - | 10 | 1003.0 | -1 | S | 6 | cd. | 59 | 97 | 6 | 450 | St | 10 | - | 10 | 5 | | | | | | | | |
| Roches Point ... | 32 | . | . | . | . | . | . | . | . | . | . | . | . | . | 1006.3 | -1 | SW | 3 | odd | 58 | 97 | 7 | 800 | St | 10 | - | 10 | 6 | | | | | | | | |
| Pembroke (St. Ann's H.) ... | 150 | 1008.0 | -1 | SW | 5 | if | 57 | 97 | 3 | 1500 | St | 10 | - | 10 | 1007.6 | +1 | SW | 6 | fat | 57 | 97 | 3 | 800 | St | 10 | - | 10 | 6 | | | | | | | | |
| Ross-on-Wye ... | 228 | . | . | . | . | . | . | . | . | . | . | . | . | . | 1009.7 | 0 | WSW | 4 | c | 59 | 92 | 7 | 1500 | Nb | 6 | AGu | 8 | . | | | | | | | | |
| Leafeld ... | 612 | . | . | . | . | . | . | . | . | . | . | . | . | . | 1010.4 | 0 | SSW | 4 | or | 56 | 97 | 5 | 800 | St | 10 | - | 10 | . | | | | | | | | |
| Winchester (Worthy D.) ... | 272 | . | . | . | . | . | . | . | . | . | . | . | . | . | 1013.1 | +1 | SSW | 4 | or | 57 | 97 | 6 | 1500 | Nb | 10 | - | 10 | . | | | | | | | | |
| S. Farnborough ... | 230 | . | . | . | . | . | . | . | . | . | . | . | . | . | 1012.5 | 0 | SW'S | 4 | cd. | 58 | 97 | 6 | 450 | St | 10 | - | 10 | . | | | | | | | | |
| London (Kew Obs.) ... | 16 | . | . | . | . | . | . | . | . | . | . | . | . | . | 1012.8 | 0 | SW | 4 | or | 57 | 97 | 7 | 1500 | St | 10 | - | 10 | . | | | | | | | | |
| Croydon ... | 244 | 1013.6 | -2 | S'W | 4 | c+ | 54 | 92 | 8 | 4000 | StCu | 8 | - | 8 | 1012.8 | +1 | SSW | 4 | c/r | 58 | 97 | 8 | 450 | St | 9 | AST | 10 | . | | | | | | | | |
| Shoeburyness ... | 11 | . | . | . | . | . | . | . | . | . | . | . | . | . | 1010.5 | -1 | WSW | 3 | bc | 58 | 97 | 7 | 800 | St | 3 | Cst | 7 | . | | | | | | | | |
| Orleton-on-Sea ... | 54 | . | . | . | . | . | . | . | . | . | . | . | . | . | 1011.8 | -2 | SSW | 4 | c | 55 | 92 | 7 | 2500 | Nb | 9 | - | 9 | 3 | | | | | | | | |
| Felixstowe ... | 15 | . | . | . | . | . | . | . | . | . | . | . | . | . | 1011.7 | -2 | SSW | 5 | c | 56 | 97 | 6 | 450 | St | 9 | - | 9 | 3 | | | | | | | | |
| Lymington ... | 350 | 1014.7 | -1 | SW | 4 | bc/p | 52 | 97 | 7 | 1500 | StCu | 6 | - | 6 | 1014.1 | 0 | S'W | 5 | od. | 57 | 97 | 4 | 450 | St | 10 | - | 10 | . | | | | | | | | |
| Scilly (St. Mary's) ... | 183 | 1012.7 | 0 | SW | 6 | if | 57 | 97 | 3 | 450 | St | 10 | - | 10 | 1013.2 | 0 | SW'S | 6 | od. 6 | 57 | 97 | 5 | 2500 | St | 10 | - | 10 | 6 | | | | | | | | |
| Paimouth (Pendennis) ... | 200 | 1012.7 | -2 | W'S | 7 | or | 57 | 97 | 7 | 2500 | Nb | 10 | - | 10 | 1013.7 | +1 | SW'S | 6 | 0 | 58 | 97 | 6 | 1500 | St | 10 | - | 10 | 4 | | | | | | | | |
| Plymouth (Cattewater) ... | 68 | . | . | . | . | . | . | . | . | . | . | . | . | . | 1013.6 | 0 | SW | 6 | 0 | 57 | 97 | 6 | 1500 | St | 10 | - | 10 | . | | | | | | | | |
| Portland Bill ... | 33 | 1013.1 | -1 | SW | 4 | odd | 58 | 97 | 6 | 1500 | Nb | 10 | - | 10 | 1013.5 | 0 | SSW | 5 | 0 | 58 | 97 | 5 | 1500 | St | 10 | - | 10 | . | | | | | | | | |
| Southampton (Calshot) ... | 10 | 1014.2 | -1 | SW'S | 4 | od. | 57 | 97 | 8 | 1500 | St | 10 | - | 10 | 1014.2 | 0 | SW | 5 | or | 57 | 97 | 6 | 450 | Nb | 10 | - | 10 | . | | | | | | | | |
| Dungeness ... | 20 | 1014.3 | -1 | SW | 4 | bc | 56 | 97 | 8 | . | . | 0 | AGu | 5 | 1014.7 | +1 | SW | 4 | cd. | 58 | 97 | 6 | 800 | Nb | 6 | AST | 10 | 8 | | | | | | | | |
| Guernsey (Fort George) ... | 295 | 1017.0 | 0 | SW | 3 | c+ | 58 | 92 | 6 | 2500 | StCu | 10 | - | 10 | 1017.2 | 0 | SW | 6 | c | 58 | 92 | 9 | 1500 | St | 7 | AST | 10 | 8 | | | | | | | | |

WEATHER, TEMPERATURE, RAINFALL AND SUNSHINE AT HEALTH RESORTS FOR 24th October.

| STATIONS. | WEATHER. | | TEMPERATURE. | | RAINFALL. | | SUNSHINE. | (1) | (2) | (3) | (4) | (5) | (6) | (7) | (8) |
|------------------------|-----------|------------------|------------------|------------------|--------------------|-----------------|------------------------|----------------------------|-----|-----|-----|-----|-----|-----|-----|
| | Forenoon. | Afternoon. | Min. 9h. to 24h. | Max. 9h. to 24h. | Night 12h. to 24h. | Day 9h. to 24h. | Sunrise to Sunset 24h. | | | | | | | | |
| | | | (4) | (5) | (6) | (7) | (8) | | | | | | | | |
| (1) | (2) | (3) | (4) | (5) | (6) | (7) | (8) | | | | | | | | |
| Berwick-on-Tweed | c | c _o 0 | 40 | 50 | - | (Rain) | 0.0 | Ilfracombe ... | b | bcc | 47 | 53 | - | - | 4.9 |
| Douglas (L. o. M.) ... | bc | or | 40 | 54 | - | 4 | 2.6 | Bude ... | bc | coe | 40 | 57 | - | - | 5.6 |
| Islandudno ... | bcc | c | 40 | 50 | - | - | 2.2 | Penzance ... | bc | coe | 44 | 57 | - | - | 0.6 |
| Colwyn Bay ... | bcc | bcc | 39 | 50 | - | - | 2.7 | Paignton ... | bwm | bcc | 39 | 57 | - | - | 4.6 |
| Rhyl ... | bc | bcc | 36 | 50 | - | - | 2.7 | Torquay ... | bwm | bcc | 43 | 50 | - | - | 4.9 |
| Wallasey ... | bcc | cor | 41 | 50 | - | - | 2.7 | Jersey ... | d | c | 51 | 56 | - | - | 0.0 |
| Southport ... | bcc | cop | 36 | 50 | - | - | 2.7 | Weymouth ... | b | bcc | 39 | 56 | - | - | 2.1 |
| Blackpool ... | co | cop | 38 | 50 | - | - | 2.7 | Bournemouth ... | b | bcc | 35 | 50 | - | - | 6.0 |
| Llkeley ... | mc | bcc | 29 | 50 | - | - | 2.7 | Venrue ... | bc | bc | 43 | 50 | - | - | 6.6 |
| Cleethorpe ... | b | bcc | 27 | 50 | - | - | 2.7 | Portsmouth (S. thames) ... | bcc | bcc | 37 | 50 | - | - | 7.2 |
| Skewness ... | b | bcc | 26 | 50 | - | - | 2.7 | Bognor ... | bcc | bcc | 37 | 50 | - | - | 7.2 |
| Aberystwyth ... | bcc | com | 43 | 50 | - | - | 2.7 | Littlehampton ... | bc | bc | 35 | 50 | - | - | 7.2 |
| Bath ... | mb | bcc | 34 | 50 | - | - | 2.7 | Worthing ... | bcc | bcc | 36 | 50 | - | - | 7.2 |
| Cheltenham ... | bcc | bcc | 37 | 50 | - | - | 2.7 | Brighton ... | bcc | bcc | 37 | 50 | - | - | 6.4 |
| Leamington Spa ... | bcc | cb | 40 | 50 | - | - | 2.7 | Eastbourne ... | mb | bcc | 37 | 50 | - | - | 6.4 |
| Lowestoft ... | b | bcc | 33 | 50 | - | - | 2.7 | Hastings ... | mb | bcc | 33 | 50 | - | - | 5.8 |
| Felixstowe ... | b | bcc | 33 | 50 | - | - | 2.7 | Folkestone ... | b | bcc | 40 | 50 | - | - | 7.1 |
| Harwich & Dovercourt | bcc | bcc | 33 | 50 | - | - | 2.7 | Dover ... | 3b | bcc | 40 | 50 | - | - | 7.1 |
| Southend ... | b | bcc | 33 | 50 | - | - | 2.7 | Tunbridge Wells ... | b | bcc | 33 | 50 | - | - | 7.1 |
| | | | | | | | | Ramsgate ... | b | bcc | 40 | 50 | - | - | 7.1 |
| | | | | | | | | Margate ... | bc | bcc | 41 | 50 | - | - | 7.1 |
| | | | | | | | | Deal ... | b | b | 40 | 50 | - | - | 7.0 |

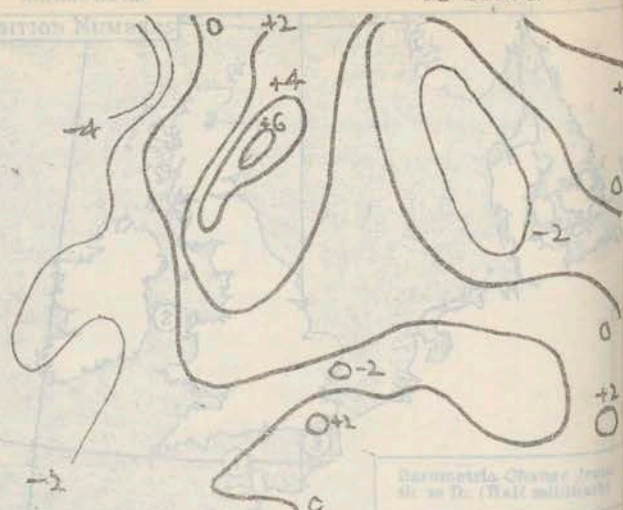
TERMS OF SUBSCRIPTION.—6/6 per quarter or 25/- per year,

SUMMARIES FOR THE PAST 24 HOURS.

| STATIONS. | WEATHER. | | | | TEMPERATURE. | | | RAINFALL† | | | | SUN 25th Hours. |
|-------------------------|----------|---------|----------|-------|--------------|---------------|---------------------|-----------|--------|-------|--------|-----------------------|
| | 7h-13h | 13h-18h | 18h-25th | 1h-7h | MAX. Day | MIN. Night | MIN. on GRASS | Day | 7h-18h | Night | 18h-7h | |
| | 25th | 25th | 25th | 25th | 7h-18h | 18h-7h | GRASS | mm. | began | mm. | began | |
| Lerwick | ofrcd | c | c | c | 53 | 45 | . | 1 | 48.00 | - | - | 0.0 |
| Stornoway | c | c | c | c | 55 | 46 | . | 3.1 | 4.30 | - | - | 0.2 |
| Wick | c | cprcc | cded | circ | 59 | 42 | . | 2 | 14.30 | 1 | 2.30 | . |
| Tiree | prco | prco | prco | prco | 56 | 51 | 48 | 11 | 48.00 | 3 | 21.00 | 0.9 |
| Nairn | bPR | PR | cprbc | bc | 57 | 48 | . | 13 | 9.00 | 3 | 21.00 | 1.0 |
| Aberdeen | bcc | bccir | igborr | orc | 63 | 51 | 47 | Trace | 17.30 | 3 | 21.00 | 0.9 |
| Malin Head | cirbc | cd,c | ceod | od,m | 60 | 52 | . | 1 | 48.00 | 0.4 | 22.00 | 1.7 |
| Renfrew | ccrcc | crrc | orrc | cr,m | 60 | 53 | 52 | 5 | 9.00 | 8 | 21.00 | 0.1 |
| Edinburgh (Inchkeith) | prq | prc | cprrr | p | 61 | 53 | 50 | 6 | 48.00 | 2 | 24.00 | 1.1 |
| Leuchars | bcc | c | bccr,c | c,r,c | 63 | 53 | 50 | Trace | 12.30 | 3 | 21.00 | 0.8 |
| Eskealemuir | ccrcc | ccrcc | ccrcc | ccrcc | 57 | 50 | 49 | 11 | 48.00 | 16 | 21.00 | 0.0 |
| Tynemouth | cir,c | cbc | bccq | bccir | 62 | 55 | 49 | 0.1 | 9.00 | 1 | 1.30 | . |
| Blacksd Point | PRcc | PRmr | od,q | P,qbc | 60 | 52 | . | 1 | 48.00 | 2 | 4.30 | . |
| Donaghadee | cpr,c | cpr,c | RRC | bcc | 63 | 53 | . | 2 | 9.00 | 9 | 21.00 | . |
| Birr Castle | cir,c | crr,c | crr,c | crr,c | 64 | 57 | 50 | 0.8 | 48.00 | 4 | 21.00 | 0.5 |
| Holyhead | ccrcc | ccrcc | ccrcc | c | 59 | 56 | 55 | 0.3 | 48.00 | 1 | 21.00 | 0.0 |
| Liverpool (Bidston) | cpr,c | cpr,c | cpr,c | cpr,c | 63 | 57 | 53 | 1 | 9.00 | 1 | 1.30 | 3.1 |
| Chester (Sealand) | cpr,c | cpr,c | cpr,c | cpr,c | 65 | 58 | 55 | 0.2 | 9.00 | 2 | 21.00 | 1.3 |
| Harrogate | cp | c | c | c | 63 | 57 | 54 | 3 | 48.00 | 0.2 | 1.30 | 0.2 |
| Spurn Head | b-bc | b-bc | c | p | 64 | 57 | 55 | Trace | 9.00 | 1 | 24.00 | 2.8 |
| Birmingham (Edgbaston) | cd,c | cd,c | cd,c | cd,c | 61 | 55 | 55 | Trace | 9.00 | 1 | 21.00 | 0.1 |
| Cranwell | c | c | c | c | 65 | 57 | 55 | Trace | 9.00 | 0.2 | 3.30 | 3.0 |
| Gorleston | ccrcc | ccrcc | ccrcc | ccrcc | 63 | 58 | 56 | 0.2 | 48.00 | 0.3 | 3.30 | 0.4 |
| Valentia (Cahiroiveen) | cd,c | cd,c | cd,c | cd,c | 60 | 56 | 52 | 1 | 48.00 | 6 | 21.00 | 0.0 |
| Roches Point | cd,c | cd,c | cd,c | cd,c | 59 | 56 | . | 2 | 48.00 | 3 | 21.00 | . |
| Pembroke (St. Ann's H.) | cd,c | cd,c | cd,c | cd,c | 58 | 56 | . | 1 | 48.00 | 3 | 21.00 | 0.0 |
| Ross-on-Wye | cd,c | cd,c | cd,c | cd,c | 61 | 57 | 55 | 1 | 9.00 | 4 | 21.00 | 0.0 |
| Leafeld | cd,c | cd,c | cd,c | cd,c | 60 | 55 | 54 | ? | 48.00 | 2 | 21.00 | 0.0 |
| Winchester (Worthy Dn) | cd,c | cd,c | cd,c | cd,c | 60 | 55 | 54 | 0.1 | 48.00 | 1 | 21.00 | 0.0 |
| S. Farnborough | cd,c | cd,c | cd,c | cd,c | 61 | 56 | 57 | Trace | 48.00 | 0.3 | 6.30 | 0.4 |
| London (Kew Obsy.) | cd,c | cd,c | cd,c | cd,c | 62 | 57 | 56 | Trace | 15.30 | 0.1 | 5.30 | 0.5 |
| Croydon | c | c | c | c | 63 | 56 | 55 | Trace | 15.30 | 0.1 | 5.30 | 0.5 |
| Shoeburyness | bcc | cbcc | c | c | 64 | 56 | 55 | - | - | - | - | 1.9 |
| Clacton-on-Sea | cc | c | c | c | 62 | 55 | 53 | - | - | - | - | 2.1 |
| Felixstowe | cc | cbcc | cm,bc | c | 63 | 55 | 54 | 0.4 | 48.00 | - | - | 1.4 |
| Lympe | cd,c | cd,c | cd,c | cd,c | 59 | 54 | 52 | 0.1 | 48.00 | Trace | 6.30 | 0.0 |
| Scilly (St. Mary's) | cd,c | cd,c | cd,c | cd,c | 58 | 56 | . | 0.1 | 48.00 | 0.1 | 21.00 | 0.0 |
| Falmouth (Pendennis) | cd,c | cd,c | cd,c | cd,c | 59 | 57 | . | 2 | 48.00 | 0.2 | 21.00 | 0.0 |
| Plymouth (Cattewater) | cd,c | cd,c | cd,c | cd,c | 58 | 56 | 55 | 5 | 9.00 | 1 | 22.00 | 0.0 |
| Portland Bill | cd,c | cd,c | cd,c | cd,c | 59 | 56 | . | Trace | 9.00 | 3 | 2.30 | . |
| Southampton (Calshot) | cd,c | cd,c | cd,c | cd,c | 59 | 56 | 54 | 1 | 48.00 | 2 | 21.00 | 0.0 |
| Dungeness | cd,c | cd,c | cd,c | cd,c | 59 | 56 | . | 0.1 | 48.00 | 0.2 | 4.30 | . |
| Guernsey | cd,c | cd,c | cd,c | cd,c | 60 | 56 | . | - | - | Trace | - | 0.0 |

TRAFFIC

26th October



Observations from Coast Channel Stations.

| Station | Date and Time | Direction | Force | Weather | Air | Sea |
|-----------------------|---------------|-----------|-------|---------|-----|-----|
| 2 10h 25th Scotia | SSW | 5 | C- | 60 | 57 | 8 |
| 1 12h 25th St. Helier | WSW | 6 | C | 61 | 51 | 8 |
| 3 2h 26th Arundel | SWW | 6 | C+ | 59 | 58 | 8 |

GENERAL INFERENCE.

Pressure is high over Switzerland and low southwest of Iceland. Small secondaries are moving rapidly northeastward over the British Isles. Strong southwest winds and mild unsettled weather will continue, the heaviest rainfall occurring in the hilly districts in the Northwest.

Districts

Forecasts for the 24 hours commencing 15h G.M.T.

Wednesday, 26th October, 1927.

Further Outlook

1. E.E. England
2. E. England
3. E. Midlands
4. W. Midlands
5. S.W. England
6. South Wales
7. North Wales
8. N.W. England
9. N. Midlands
10. N.E. England
11. S.E. Scotland
12. E.W. Scotland
13. W. Scotland
14. N.W. Scotland
15. N.E. Scotland
16. Orkneys and Shetlands
17. N.W. Ireland
18. N.E. Ireland
19. S.E. Ireland
20. S.W. Ireland

ALL DISTRICTS.

Wind S.W., fresh or strong, reaching gale force at times at exposed places; mainly cloudy, occasional rain; very mild.

Stormy and unsettled.

▼ South Cone hoisted 16h.40m. G.M.T. 25.10.27. in districts 1, 2, 5, 6, 7, 8, 10, 11 and 19; still flying in districts 12, 13, 15, 16, 17, 18 and 20.

7

AIR MINISTRY.

DAILY WEATHER REPORT OF THE METEOROLOGICAL OFFICE, LONDON:

Page 4.

BRITISH SECTION... Wednesday, 26th October..... 1927.

No. 299.

| STATIONS. | Height above M.S.L. in feet. | Observations at 1h. G.M.T. 26 th | | | | | | | | | | | | Observations at 7h. G.M.T. 26 th | | | | | | | | | | | | Sun. | | | |
|--------------------------|------------------------------|---|--------------------|--------|-------|----------|-----------|-------------|--------------------|-------------|------|-----------|----------------------|---|--------|--------|----------|-----------|-------------|--------------------|-------------|------|-----------|------|------|------|------|------|------|
| | | Barom. at M.S.L. mb. | Change in 3 Hours. | Wind. | | Weather. | Temp. °F. | Humidity. % | Visibility. Miles. | Cloud. | | | Barom. at M.S.L. mb. | Change in 3 Hours. | Wind. | | Weather. | Temp. °F. | Humidity. % | Visibility. Miles. | Cloud. | | | | | | | | |
| | | | | Direc. | Force | | | | | Height Feet | Form | Amt. 0-10 | | | Direc. | Force | | | | | Height Feet | Form | Amt. 0-10 | | | | | | |
| | | | | | | | | | | | | | | | | | | | | | | | | 0-12 | 0-10 | | 0-10 | | |
| | | | | | | | | | | | | | | | | | | | | | | | | | | | | 0-12 | 0-10 |
| Lerwick | 64 | 992.2 | +2 | - | 0 | c | 47 | 85 | 7 | 5700 | St | Gu | 7 | Ast | 8 | 993.5 | +2 | W | 1 | c | 46 | 97 | 2 | 4000 | Gu | 4 | Ast | | |
| Stornoway | 30 | 994.7 | +1 | W | 2 | c | . | . | 7 | . | . | . | . | . | 992.9 | -5 | SW | 3 | c+ | 50 | 97 | 2 | 2500 | St | Gu | 9 | - | 9 | |
| Wick | 81 | 993.7 | -1 | S | 1 | c/r | 50 | 97 | 8 | 1500 | St | 5 | Ast | 10 | 994.8 | +1 | SW | 1 | c | 43 | 97 | 8 | 1500 | St | Gu | 8 | - | 8 | |
| Tires | 32 | . | . | . | . | . | . | . | . | . | . | . | . | . | 993.9 | 0 | S | 4 | g/p | 53 | 97 | 5 | 800 | Nb | 10 | - | 10 | | |
| Nairn | 82 | . | . | . | . | . | . | . | . | . | . | . | . | . | 994.7 | . | - | 0 | bc | 48 | 92 | 8 | 4000 | Gu | 3 | Ast | 6 | 6 | |
| Aberdeen | 46 | . | . | . | . | . | . | . | . | . | . | . | . | . | 996.6 | +4 | WNW | 2 | bc | 51 | 92 | 7 | 1500 | St | Gu | 4 | Ast | 7 | |
| Malin Head | 61 | 994.4 | +3 | W | 4 | cd. | 53 | 97 | 7 | 4000 | Nb | 3 | Ast | 10 | 995.1 | -2 | S | 4 | c/r | 55 | 92 | 6 | 4000 | Nb | 6 | Ast | 10 | 10 | |
| Renfrew | 36 | . | . | . | . | . | . | . | . | . | . | . | . | . | 998.5 | +2 | WSW | 3 | of | 53 | 92 | 5 | 800 | Nb | 10 | - | 10 | | |
| Edinburgh (Inchkeith) | 190 | 993.8 | -2 | WSW | 3 | orr | 54 | 97 | 8 | 800 | Nb | 10 | - | 10 | 996.3 | +3 | WSW | 3 | bc | 53 | 95 | 8 | 800 | St | 3 | Ast | 6 | 6 | |
| Leuchars | 40 | . | . | . | . | . | . | . | . | . | . | . | . | . | 997.3 | +5 | WSW | 4 | c | 53 | 85 | 8 | 4000 | St | Gu | 6 | Ast | 9 | |
| Eskdalemuir | 794 | . | . | . | . | . | . | . | . | . | . | . | . | . | 1000.0 | +5 | SSW | 4 | od. | 51 | 92 | 6 | 450 | St | 10 | - | 10 | | |
| Tynemouth | 87 | 996.9 | -5 | SW | 5 | bc | 59 | 92 | 8 | 2500 | Gu | 5 | - | 5 | 1000.3 | 13 | W | 2 | c/r | 55 | 85 | 6 | 1500 | Nb | 8 | - | 8 | | |
| Blackod Point | 18 | 998.1 | +2 | SW | 6 | od. | 53 | 92 | 6 | . | Nb | 10 | - | 10 | 996.2 | -2 | SW | 6 | bc | 56 | 85 | 6 | . | St | 4 | - | 4 | | |
| Donaghadee | 40 | . | . | . | . | . | . | . | . | . | . | . | . | . | 1000.5 | -1 | SW | 3 | c+ | 54 | 97 | 8 | 5700 | St | Gu | 8 | - | 8 | |
| Birr Castle | 178 | . | . | . | . | . | . | . | . | . | . | . | . | . | 999.4 | . | S | 3 | c/r | 57 | 92 | 6 | 1500 | Nb | 8 | - | 8 | | |
| Holyhead | 20 | 1002.5 | -1 | SW | 6 | c- | 58 | 97 | 7 | 800 | St | 8 | - | 8 | 1004.2 | 0 | SSW | 4 | c/r | 57 | 97 | 6 | 800 | St | 9 | - | 9 | | |
| Liverpool (Bidston) ... | 189 | . | . | . | . | . | . | . | . | . | . | . | . | . | 1004.9 | +2 | SW | 4 | c | 59 | 85 | 7 | 2500 | Nb | 6 | Ast | 9 | 9 | |
| Chester (Sealand) | 16 | . | . | . | . | . | . | . | . | . | . | . | . | . | 1004.9 | +1 | SW | 1 | c | 59 | 85 | 8 | 1500 | St | 10 | - | 10 | | |
| Harrogate | 478 | . | . | . | . | . | . | . | . | . | . | . | . | . | 1002.9 | +2 | SW | 5 | c | 57 | 85 | 8 | 2500 | Nb | 9 | Ast | 10 | 10 | |
| Spurn Head | 29 | 1004.2 | -2 | SW | 6 | c | 59 | 85 | 7 | 5700 | St | Gu | 10 | - | 10 | 1004.3 | +1 | SSW | 5 | bc | 58 | 85 | 7 | 2500 | Gu | 4 | C | 7 | |
| Birmingham (Edgbaston) | 535 | . | . | . | . | . | . | . | . | . | . | . | . | . | 1007.7 | 0 | SSW | 4 | c | 58 | 92 | 8 | 800 | Nb | 9 | - | 9 | | |
| Cranwell | 238 | 1006.8 | -2 | SW | 6 | bc | 59 | 92 | 6 | 2500 | St | Gu | 5 | Ast | 7 | 1006.5 | +1 | SW | 5 | bc | 58 | 92 | 7 | 800 | Nb | 7 | - | 7 | |
| Gorleston | 14 | 1009.3 | -2 | SSW | 5 | bc | 59 | 85 | 7 | 4000 | St | Gu | 4 | - | 4 | 1008.8 | 0 | SSW | 5 | bc | 59 | 85 | 7 | 2500 | St | Gu | 7 | - | 7 |
| Valentia (Cahirveen) ... | 30 | . | +2 | S | 4 | orr | 56 | 97 | 8 | . | St | 10 | - | 10 | 1000.8 | -2 | S | 5 | c/r | 58 | 97 | 6 | 800 | St | 6 | Ast | 10 | 10 | |
| Roches Point | 22 | . | . | . | . | . | . | . | . | . | . | . | . | . | 1004.1 | -3 | SW | 4 | orr | 58 | 97 | 6 | 800 | St | 10 | - | 10 | | |
| Pembroke (St. Ann's H.) | 150 | 1006.3 | +1 | SW | 7 | o | 58 | 92 | 6 | 800 | St | 10 | - | 10 | 1006.7 | 0 | SW | 6 | For | 57 | 97 | 1 | 800 | St | 10 | - | 10 | | |
| Ross-on-Wye | 228 | . | . | . | . | . | . | . | . | . | . | . | . | . | 1008.5 | +1 | SW | 4 | od. | 58 | 97 | 6 | 1500 | Nb | 10 | - | 10 | | |
| Leafield | 612 | . | . | . | . | . | . | . | . | . | . | . | . | . | 1009.5 | 0 | SSW | 4 | od. | 55 | 97 | 2 | 1500 | Nb | 10 | - | 10 | | |
| Winchester (Worthy Dn.) | 272 | . | . | . | . | . | . | . | . | . | . | . | . | . | 1012.3 | -1 | SSW | 5 | of | 57 | 97 | 6 | 450 | Nb | 10 | - | 10 | | |
| S. Farnborough | 290 | . | . | . | . | . | . | . | . | . | . | . | . | . | 1012.2 | -1 | SSW | 5 | of | 57 | 92 | 6 | 450 | Nb | 10 | - | 10 | | |
| London (Kew Obs.) ... | 18 | . | . | . | . | . | 59 | . | . | . | . | . | . | . | 1012.0 | 0 | SW | 5 | of | 57 | 92 | 7 | 800 | Nb | 10 | - | 10 | | |
| Croydon | 244 | 1013.2 | -2 | SW | 5 | c | 57 | 85 | 7 | 1500 | St | Gu | 8 | - | 8 | 1012.6 | 0 | SW | 4 | od. | 56 | 92 | 6 | 450 | Nb | 10 | - | 10 | |
| Shoeburyness | 11 | . | . | . | . | . | . | . | . | . | . | . | . | . | 1012.5 | 0 | SW | 6 | bc | 57 | 92 | 7 | 1500 | St | 3 | Ast | 6 | 6 | |
| Olaeton-on-Sea | 54 | . | . | . | . | . | . | . | . | . | . | . | . | . | 1011.8 | 0 | SW | 4 | o | 56 | 92 | 7 | 2500 | Nb | 10 | - | 10 | | |
| Felixstowe | 15 | . | . | . | . | . | . | . | . | . | . | . | . | . | 1011.9 | -2 | SSW | 5 | c+ | 56 | 97 | 8 | 800 | St | 5 | C | 8 | 8 | |
| Lympne | 360 | 1015.3 | -1 | S | 5 | c | 56 | 92 | 8 | 800 | St | 9 | - | 9 | 1014.5 | 0 | SW | 6 | c/r | 55 | 97 | 7 | 800 | St | 10 | - | 10 | | |
| Seilly (St. Mary's) ... | 163 | 1011.7 | 0 | SW | 6 | orr | 57 | 97 | 6 | 4000 | St | 10 | - | 10 | 1011.1 | -1 | SW | 6 | ffo | 57 | 97 | 2 | 450 | St | 10 | - | 10 | | |
| Falmouth (Pendennis) | 200 | 1011.6 | -1 | WSW | 8 | od. | 57 | 97 | 6 | 2500 | Nb | 10 | - | 10 | 1011.0 | -1 | WSW | 7 | om | 58 | 97 | 4 | 1500 | St | 10 | - | 10 | | |
| Plymouth (Cattewater) | 82 | . | . | . | . | . | . | . | . | . | . | . | . | . | 1011.7 | 0 | SW | 7 | od. | 57 | 97 | 4 | 450 | St | 10 | - | 10 | | |
| Portland Bill | 52 | 1012.7 | -2 | SW | 7 | c | 58 | 92 | 8 | 2500 | St | 9 | Ast | 10 | 1012.0 | -1 | SW | 7 | od. | 58 | 92 | 6 | 1500 | Nb | 10 | - | 10 | | |
| Southampton (Cahlot) | 19 | 1014.2 | -2 | SW | 6 | o | 57 | 85 | 8 | 1500 | St | 10 | - | 10 | 1013.3 | -1 | SW | 6 | orr | 57 | 92 | 6 | 800 | St | 10 | - | 10 | | |
| Dungeness | 20 | 1014.5 | -3 | SW | 6 | bc | 58 | 85 | 8 | 1500 | Gu | 4 | - | 4 | 1015.4 | +2 | SW | 6 | c/r | 57 | 92 | 7 | 1500 | Nb | 7 | Ast | 10 | 10 | |
| Guernsey (Fort George) | 285 | 1017.2 | -2 | SSW | 5 | bc+ | 58 | 85 | 8 | 4000 | St | Gu | 6 | - | 6 | 1016.8 | 0 | SW | 6 | ys | 58 | 92 | 8 | 1500 | St | 8 | Ast | 9 | |

WEATHER, TEMPERATURE, RAINFALL AND SUNSHINE AT HEALTH RESORTS FOR 26th October.

| STATIONS. | WEATHER. | | TEMPERATURE. | | RAINFALL. | | SUNSHINE. | (1) | (2) | (3) | (4) | (5) | (6) | (7) | (8) |
|----------------------|-----------|------------|-----------------|-----------------|-------------------|-----------------|--------------------|-----------------------|----------|--------------|--------------|-------------|------------|--------------|-----------------|
| | Forenoon. | Afternoon. | Min. 9h. to 2h. | Max. 2h. to 9h. | Night 12h. to 1h. | Day 9h. to 12h. | Sunrise to Sunset. | Ilfracombe ... | Bude ... | Penzance ... | Paignton ... | Torquay ... | Jersey ... | Weymouth ... | Bournemouth ... |
| | | | 24-25. | 25-26. | 24-25. | 25-26. | 25-26. | | | | | | | | |
| (1) | (2) | (3) | (4) | (5) | (6) | (7) | (8) | (9) | (10) | (11) | (12) | (13) | (14) | (15) | (16) |
| Berwick-on-Tweed | cr | cr | 45 | 61 | Trace | 2 | 0.8 | Torquay ... | ord | ordp | 48 | 60 | 2 | 3 | 0.0 |
| Douglas (I.O.M.) ... | o | b | 48 | 58 | 4 | 1 | 0.0 | Jersey ... | bed | c | 53 | 61 | 0.2 | Trace | 0.0 |
| Llandudno ... | cpct | cbpcc | 52 | 63 | 1 | 0.1 | 3.1 | Weymouth ... | cbpc | cdpc | 50 | 60 | 1 | 0.2 | 0.0 |
| Colwyn Bay ... | bercb | bc o | 49 | 65 | 3 | - | 1.1 | Bournemouth ... | o | d | 44 | 59 | 1 | 0.3 | 0.0 |
| Rhyl ... | bc | bcrc | 51 | 64 | 1 | 0.2 | 5.3 | Venar ... | dm | d | 53 | 58 | 1 | Trace | 0.0 |
| Wallasey ... | bee | beor | 44 | 65 | 2 | 2 | 2.8 | Portsmouth (S. Isles) | adp | adp | 47 | 60 | 0.5 | 0.2 | 0.0 |
| Southport ... | roc | co | 51 | 62 | 8 | 0.4 | 0.8 | Bozcar ... | old | old | 46 | 58 | 0.5 | Trace | 0.0 |
| Blackpool ... | or | o | 47 | 59 | 6 | 0.2 | 0.0 | Littlehampton | cd | cdc | 46 | 58 | 0.3 | 0.2 | 0.0 |
| Ilkley ... | orcp | c | 36 | 65 | 3 | 1 | 1.8 | Worthing ... | o | oc | 46 | 58 | 0.5 | - | 0.0 |
| Cleethorpe ... | c | co | 49 | 66 | 0.5 | - | 2.6 | Brighton ... | d | do | 43 | 59 | 0.2 | Trace | 0.0 |
| Skewness ... | oract | beo | 46 | 65 | 3 | - | 1.2 | Eastbourne ... | d,ro | d,ro | 55 | 60 | 0.4 | 1 | 0.0 |
| Aberystwyth ... | obr | Pr | 48 | 59 | 3 | 8 | 0.0 | Heathings ... | mdce | omdd | 53 | 59 | 0.5 | 2 | 0.0 |
| Bath ... | d,cb | c | 42 | 64 | 1 | Trace | 0.3 | Folkestone ... | adm | ome | 51 | 59 | Trace | Trace | 0.0 |
| Cheltenham ... | oir | oir | 54 | 62 | 1 | 1 | 0.0 | Dover ... | sid | adp | 47 | 59 | Trace | Trace | 0.0 |
| Leamington Spa ... | o | od | 49 | 63 | 1 | 0.3 | 0.0 | Tunbridge Wells ... | od | od | 45 | 53 | Trace | Trace | 0.0 |
| Lowestoft ... | che | orc | 47 | 63 | 1 | Trace | 1.7 | Havsgate ... | abc | bc o | 49 | 63 | - | - | 1.0 |
| Felixstowe ... | cbct | bc | 43 | 63 | 0.5 | - | 1.3 | Margate ... | W,be | bee | 49 | 64 | Trace | - | 1.2 |
| Harwich & Dovercourt | cc | bc | 48 | 65 | 0.3 | - | 1.9 | Deal ... | ad,oc | o | 49 | 62 | - | Trace | 0.5 |
| Southend ... | oc | bc | 48 | 61 | 0.1 | - | 0.4 | | | | | | | | |



AIR MINISTRY.

DAILY WEATHER REPORT OF THE METEOROLOGICAL OFFICE, LONDON:

BRITISH SECTION.

No. B24.080

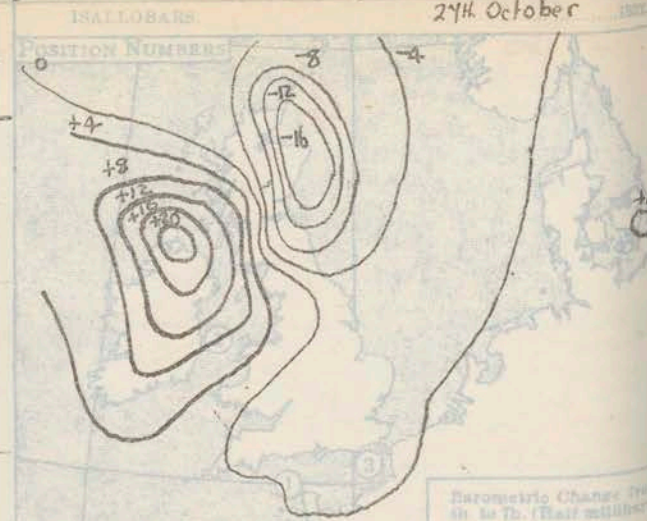
Thursday, 27th October 1927.

Page 1.

| Observations at 11h. G.M.T. 26h | | | | | | | | | | | | | | | Observations at 11h. G.M.T. 26h | | | | | | | | | | | | | | |
|---|--------|------------------|--------------------|-------|-------|----------|-------|-----------|-------------|--------|------|------|------|------------------|---|-------|--------|----------|-------|-----------|-------------|--------|------|------|-------|------|--------|------|------|
| STATIONS. | | Barom. at M.S.L. | Change in 3 Hours. | Wind. | | Weather. | Temp. | Humidity. | Visibility. | Cloud. | | | | Barom. at M.S.L. | Change in 3 Hours. | Wind. | | Weather. | Temp. | Humidity. | Visibility. | Cloud. | | | | Sea. | | | |
| (For heights see p. 4). | | | | Dir. | Force | | | | | Height | Form | Amt. | Dir. | | | Force | Height | | | | | Form | Amt. | Dir. | Force | | Height | Form | Amt. |
| | | mb. | | 0-12 | | °F. | % | 0-9 | Feet | 0-10 | 0-10 | 0-10 | mb. | | 0-12 | | °F. | % | 0-9 | Feet | 0-10 | 0-10 | 0-10 | 0-9 | | | | | |
| Lerwick | 993.4 | -2 | S | 2 | c | 50 | 85 | 8 | 4000 | Ca | 3 | HCu | 9 | 990.5 | -5 | SSE | 2 | otr | 49 | 92 | 7 | 4000 | Nb | 10 | - | 10 | - | | |
| Stornoway | 989.3 | -2 | SW | 3 | cd | 53 | 85 | 7 | 4000 | Ca | 8 | - | 8 | 991.2 | +3 | SW | 5 | lapp | 80 | 85 | 7 | 4000 | Ca | 6 | - | 6 | 4 | | |
| Wick | 992.8 | -2 | S | 3 | cd | 51 | 97 | 7 | 1500 | Nb | 8 | HCu | 10 | 992.8 | +3 | SW | 2 | bc | 49 | 85 | 8 | 2500 | St | 2 | Ca | 5 | 0 | | |
| Three | 994.7 | +1 | SW | 5 | b | 55 | 75 | 8 | 1500 | Ca | 1 | Cu | 2 | 996.1 | +1 | SW | 4 | bc | 52 | 92 | 8 | 1500 | Ca | 2 | Ca | 5 | 4 | | |
| Nairn | 995.2 | -4 | SSW | 3 | ct | 53 | 92 | 5 | 1500 | Nb | 8 | HCu | 10 | 994.2 | - | WSW | 2 | bc | 49 | 85 | 8 | 4000 | Ca | 6 | - | 6 | - | | |
| Aberdeen | 995.2 | -4 | SSW | 3 | ct | 53 | 92 | 5 | 1500 | Nb | 8 | HCu | 10 | 996.0 | +4 | SSW | 2 | b | 51 | 85 | 6 | 2500 | Ca | 1 | - | 1 | 0 | | |
| Malin Head | 996.6 | +2 | W | 4 | bc | 57 | 85 | 7 | 4000 | Ca | 1 | HCu | 4 | 997.7 | +1 | SW | 1 | bc | 53 | 92 | 8 | 4000 | St | 2 | HCu | 4 | 0 | | |
| Renfrew | 997.3 | 0 | WSW | 4 | cjp | 57 | 92 | 6 | 800 | Ca | 5 | HCu | 9 | 999.0 | +4 | S | 1 | bc | 52 | 85 | 7 | 4000 | Ca | 2 | Ca | 5 | - | | |
| Edinburgh (Inchkeith) | 995.2 | -3 | SW | 4 | bc | 56 | 92 | 8 | 1500 | Ca | 3 | HCu | 7 | 997.2 | +2 | SW | 3 | bc | 52 | 92 | 7 | 800 | St | 1 | Ca | 4 | 1 | | |
| Leuchars | 995.4 | -5 | WSW | 5 | bc | 57 | 85 | 7 | 1500 | Ca | 2 | Cu | 8 | 996.9 | +5 | WSW | 5 | bc | 52 | 85 | 8 | 4000 | St | 3 | Ca | 4 | - | | |
| Edinburgh | 997.7 | -3 | SW | 5 | otr | 55 | 97 | 6 | 450 | Nb | 10 | - | 10 | 999.8 | +4 | SWW | 4 | bc | 52 | 85 | 7 | 1500 | Ca | 4 | Ca | 7 | - | | |
| Tynemouth | 999.4 | -3 | SSW | 3 | cjp | 60 | 85 | 6 | 1500 | Nb | 9 | - | 9 | 1000.0 | +1 | W | 2 | otr | 57 | 85 | 6 | 1500 | Nb | 10 | - | 10 | 1 | | |
| Blackod Point | 997.6 | +2 | SW | 6 | bc | 58 | 85 | 7 | 4 | St | 7 | - | 7 | 997.4 | 0 | SW | 6 | c | 56 | 85 | 7 | 4 | Nb | 8 | - | 8 | 6 | | |
| Donaghadee | 999.4 | -1 | WSW | 3 | cd | 58 | 97 | 7 | 1500 | Nb | 8 | - | 8 | 1000.6 | +2 | WSW | 1 | bc | 55 | 92 | 7 | 2500 | St | 7 | - | 7 | 1 | | |
| Birr Castle | 999.6 | - | S | 3 | cd | 58 | 92 | 7 | 2500 | Ca | 8 | - | 8 | 1001.0 | - | S | 2 | c | 56 | 85 | 7 | 2500 | St | 8 | - | 8 | - | | |
| Holyhead | 1001.5 | -3 | SW | 6 | cd | 58 | 97 | 5 | 450 | Nb | 10 | - | 10 | 1003.5 | +3 | SSW | 4 | c | 57 | 97 | 6 | 450 | St | 9 | - | 9 | 4 | | |
| Liverpool (Bidston) | 1001.8 | -5 | SW | 4 | cd | 58 | 92 | 7 | 800 | Ca | 9 | HCu | 10 | 1003.9 | +4 | W | 3 | cd | 58 | 92 | 7 | 1500 | Ca | 3 | HCu | 8 | - | | |
| Chester (Sealand) | 1002.6 | -4 | SW | 4 | cd | 61 | 85 | 6 | 800 | St | 10 | - | 10 | 1004.1 | +5 | SW | 2 | c | 61 | 85 | 8 | 1500 | St | 7 | Ca | 9 | - | | |
| Harrogate | 1001.6 | -3 | SW | 6 | cd | 59 | 85 | 7 | 4000 | Nb | 8 | HCu | 10 | 1002.2 | +1 | SW | 5 | bc | 56 | 92 | 7 | 4000 | Nb | 1 | Ca | 7 | - | | |
| Spurn Head | 1003.9 | -3 | SSW | 5 | c | 60 | 85 | 7 | 4000 | Nb | 7 | HCu | 10 | 1002.4 | +1 | SW | 6 | c | 60 | 85 | 8 | 4000 | Nb | 8 | HCu | 10 | 4 | | |
| Birmingham (Edgbaston) | 1006.0 | -3 | SW | 5 | cd | 59 | 97 | 7 | 800 | Nb | 9 | - | 9 | 1007.1 | +3 | WSW | 4 | c | 61 | 85 | 9 | 1500 | Nb | 9 | - | 9 | - | | |
| Crawwell | 1006.2 | -2 | SW | 5 | c | 62 | 92 | 7 | 1500 | Ca | 8 | HCu | 10 | 1004.7 | +1 | SW | 6 | c | 60 | 97 | 6 | 1500 | St | 8 | HCu | 10 | - | | |
| Corleston | 1009.2 | 0 | SSW | 5 | c | 60 | 92 | 6 | 4000 | St | 10 | - | 10 | 1007.8 | -1 | SSW | 5 | c | 60 | 85 | 7 | 2500 | St | 10 | - | 10 | 1 | | |
| Valentia (Cahirciveen) | 1002.9 | +4 | SW | 4 | c | 58 | 85 | 8 | 1500 | St | 9 | - | 9 | 1002.2 | -2 | S | 4 | cd | 56 | 92 | 6 | 450 | St | 10 | - | 10 | 3 | | |
| Roches Point | 1003.2 | 0 | SW | 3 | cd | 59 | 97 | 8 | 1500 | St | 9 | - | 9 | 1005.1 | +1 | SW | 2 | c | 56 | 92 | 8 | 1500 | St | 9 | - | 9 | 6 | | |
| Pembroke (St. Ann's H.) | 1004.7 | -2 | SW | 7 | cd | 58 | 96 | 5 | 800 | St | 10 | - | 10 | 1006.8 | +2 | SW | 6 | c | 57 | 96 | 6 | 800 | St | 10 | - | 10 | 6 | | |
| Ross-on-Wye | 1007.6 | -2 | SW | 5 | otr | 60 | 92 | 6 | 1500 | Nb | 10 | - | 10 | 1007.2 | +1 | SW | 6 | cd | 60 | 85 | 7 | 2500 | Nb | 9 | - | 9 | - | | |
| Leafield | 1008.6 | -2 | SSW | 5 | cd | 58 | 97 | 8 | 1500 | Nb | 10 | - | 10 | 1008.6 | +2 | SW | 5 | cd | 57 | 97 | 5 | 800 | Nb | 10 | - | 10 | - | | |
| Winchester (Worthy De) | 1011.8 | -2 | SSW | 5 | cd | 58 | 97 | 6 | 450 | Nb | 10 | - | 10 | 1011.3 | 0 | SW | 5 | cd | 59 | 97 | 6 | 450 | Nb | 10 | - | 10 | - | | |
| S. Farnborough | 1011.8 | -1 | SW | 6 | cd | 59 | 92 | 6 | 450 | Nb | 10 | - | 10 | 1011.2 | +1 | SW | 6 | cd | 59 | 92 | 6 | 450 | Nb | 10 | - | 10 | - | | |
| London (Kew Obs.) | 1011.4 | -1 | SW | 5 | cd | 60 | 85 | 7 | 800 | St | 10 | - | 10 | 1011.4 | +1 | SW | 5 | cd | 59 | 92 | 7 | 800 | Nb | 10 | - | 10 | - | | |
| Croydon | 1012.0 | -1 | SSW | 5 | cd | 59 | 92 | 7 | 450 | Nb | 10 | - | 10 | 1011.7 | +1 | SW | 4 | cd | 59 | 92 | 6 | 450 | Nb | 10 | - | 10 | - | | |
| Shoeburyness | 1012.3 | -1 | SW | 6 | c | 60 | 92 | 7 | 1500 | St | 9 | HCu | 10 | 1011.9 | +1 | WSW | 5 | cd | 60 | 97 | 7 | 1500 | St | 9 | - | 9 | 0 | | |
| Orleton-on-Sea | 1012.3 | - | SW | 5 | c | 59 | 92 | 7 | 450 | St | 9 | HCu | 10 | 1010.8 | +1 | SSW | 4 | c | 57 | 92 | 7 | 4000 | St | 10 | - | 10 | 3 | | |
| Felixstowe | 1012.2 | +1 | SSW | 5 | cd | 58 | 97 | 7 | 450 | St | 9 | HCu | 10 | 1011.1 | +1 | SSW | 5 | cd | 58 | 85 | 7 | 450 | Nb | 8 | HCu | 10 | 6 | | |
| Lympe | 1014.4 | -1 | S | 5 | c | 57 | 92 | 6 | 450 | St | 10 | - | 10 | 1013.5 | +1 | SW | 5 | c | 58 | 92 | 7 | 800 | St | 10 | - | 10 | - | | |
| Seilly (St. Mary's) | 1010.5 | -2 | SW | 7 | c | 59 | 97 | 6 | 4000 | St | 10 | - | 10 | 1010.5 | -1 | SW | 7 | cd | 58 | 97 | 4 | 1500 | St | 10 | - | 10 | 7 | | |
| Falmouth (Pendennis) | 1010.5 | -1 | SW | 8 | c | 59 | 97 | 6 | 800 | St | 10 | - | 10 | 1010.9 | +1 | SW | 7 | cd | 58 | 97 | 6 | 1500 | St | 10 | - | 10 | 4 | | |
| Plymouth (Cattewater) | 1011.6 | -2 | SW | 6 | c | 58 | 97 | 6 | 450 | Nb | 10 | - | 10 | 1011.4 | 0 | SW | 8 | cd | 57 | 97 | 6 | 2200 | St | 10 | - | 10 | 6 | | |
| Portland Bill | 1012.0 | -1 | SW | 7 | c | 59 | 92 | 6 | 800 | St | 10 | - | 10 | 1011.6 | 0 | SW | 7 | c | 59 | 92 | 6 | 800 | St | 10 | - | 10 | 8 | | |
| Southampton (Calshot) | 1013.3 | -1 | SW | 6 | cd | 59 | 92 | 6 | 800 | St | 10 | - | 10 | 1012.6 | +1 | SW | 6 | c | 60 | 92 | 7 | 450 | St | 4 | HCu | 8 | 6 | | |
| Dunnet | 1014.6 | -1 | SW | 6 | c | 59 | 85 | 8 | 800 | St | 7 | HCu | 10 | 1013.5 | +1 | SW | 6 | c | 60 | 85 | 8 | 800 | St | 4 | HCu | 8 | 6 | | |
| Guernsey (Fort George) | 1016.5 | -2 | SW | 5 | c | 59 | 92 | 8 | 1500 | St | 10 | - | 10 | 1016.4 | 0 | SW | 4 | c | 59 | 92 | 8 | 1500 | St | 10 | - | 10 | 6 | | |
| LONDON OBSERVATIONS. | | | | | | | | | | | | | | | LONDON OBSERVATIONS. | | | | | | | | | | | | | | |
| Kew | | | | | | | | | | | | | | | Kew | | | | | | | | | | | | | | |
| Croydon | | | | | | | | | | | | | | | Croydon | | | | | | | | | | | | | | |
| Greenwich (Royal Obs.) | | | | | | | | | | | | | | | Greenwich (Royal Obs.) | | | | | | | | | | | | | | |
| City (Bunhill Row) | | | | | | | | | | | | | | | City (Bunhill Row) | | | | | | | | | | | | | | |
| Westminster (St. James' Pk.) | | | | | | | | | | | | | | | Westminster (St. James' Pk.) | | | | | | | | | | | | | | |
| Regent's Pk. (Botanic Gdns.) | | | | | | | | | | | | | | | Regent's Pk. (Botanic Gdns.) | | | | | | | | | | | | | | |
| Camden Square | | | | | | | | | | | | | | | Camden Square | | | | | | | | | | | | | | |
| Kensington Palace | | | | | | | | | | | | | | | Kensington Palace | | | | | | | | | | | | | | |
| Hamstead Observatory | | | | | | | | | | | | | | | Hamstead Observatory | | | | | | | | | | | | | | |
| TABLE SHOWING THE GREENWICH TIMES OF SUNRISE, NOON, AND SUNSET. | | | | | | | | | | | | | | | TABLE SHOWING THE GREENWICH TIMES OF SUNRISE, NOON, AND SUNSET. | | | | | | | | | | | | | | |
| 24th Oct. 1927. | | | | | | | | | | | | | | | 24th Oct. 1927. | | | | | | | | | | | | | | |
| STATIONS. | | | | | | | | | | | | | | | STATIONS. | | | | | | | | | | | | | | |
| Yarmouth | | | | | | | | | | | | | | | Yarmouth | | | | | | | | | | | | | | |
| Greenwich | | | | | | | | | | | | | | | Greenwich | | | | | | | | | | | | | | |
| Wick | | | | | | | | | | | | | | | Wick | | | | | | | | | | | | | | |
| Valentia | | | | | | | | | | | | | | | Valentia | | | | | | | | | | | | | | |
| 24th Oct. 1927. | | | | | | | | | | | | | | | 24th Oct. 1927. | | | | | | | | | | | | | | |
| STATIONS. | | | | | | | | | | | | | | | STATIONS. | | | | | | | | | | | | | | |
| Yarmouth | | | | | | | | | | | | | | | Yarmouth | | | | | | | | | | | | | | |
| Greenwich | | | | | | | | | | | | | | | Greenwich | | | | | | | | | | | | | | |
| Wick | | | | | | | | | | | | | | | Wick | | | | | | | | | | | | | | |
| Valentia | | | | | | | | | | | | | | | Valentia | | | | | | | | | | | | | | |
| 24th Oct. 1927. | | | | | | | | | | | | | | | 24th Oct. 1927. | | | | | | | | | | | | | | |
| STATIONS. | | | | | | | | | | | | | | | STATIONS. | | | | | | | | | | | | | | |
| Yarmouth | | | | | | | | | | | | | | | Yarmouth | | | | | | | | | | | | | | |
| Greenwich | | | | | | | | | | | | | | | Greenwich | | | | | | | | | | | | | | |
| Wick | | | | | | | | | | | | | | | Wick | | | | | | | | | | | | | | |
| Valentia | | | | | | | | | | | | | | | Valentia | | | | | | | | | | | | | | |
| 24th Oct. 1927. | | | | | | | | | | | | | | | 24th Oct. 1927. | | | | | | | | | | | | | | |
| STATIONS. | | | | | | | | | | | | | | | STATIONS. | | | | | | | | | | | | | | |
| Yarmouth | | | | | | | | | | | | | | | Yarmouth | | | | | | | | | | | | | | |
| Greenwich | | | | | | | | | | | | | | | Greenwich | | | | | | | | | | | | | | |
| Wick | | | | | | | | | | | | | | | Wick | | | | | | | | | | | | | | |
| Valentia | | | | | | | | | | | | | | | Valentia | | | | | | | | | | | | | | |
| 24th Oct. 1927. | | | | | | | | | | | | | | | 24th Oct. 1927. | | | | | | | | | | | | | | |
| STATIONS. | | | | | | | | | | | | | | | STATIONS. | | | | | | | | | | | | | | |
| Yarmouth | | | | | | | | | | | | | | | Yarmouth | | | | | | | | | | | | | | |
| Greenwich | | | | | | | | | | | | | | | Greenwich | | | | | | | | | | | | | | |
| Wick | | | | | | | | | | | | | | | Wick | | | | | | | | | | | | | | |
| Valentia | | | | | | | | | | | | | | | Valentia | | | | | | | | | | | | | | |
| 24th Oct. 1927. | | | | | | | | | | | | | | | 24th Oct. 1927. | | | | | | | | | | | | | | |
| STATIONS. | | | | | | | | | | | | | | | STATIONS. | | | | | | | | | | | | | | |
| Yarmouth | | | | | | | | | | | | | | | Yarmouth | | | | | | | | | | | | | | |
| Greenwich | | | | | | | | | | | | | | | Greenwich | | | | | | | | | | | | | | |
| Wick | | | | | | | | | | | | | | | Wick | | | | | | | | | | | | | | |
| Valentia | | | | | | | | | | | | | | | Valentia | | | | | | | | | | | | | | |
| 24th Oct. 1927. | | | | | | | | | | | | | | | 24th Oct. 1927. | | | | | | | | | | | | | | |
| STATIONS. | | | | | | | | | | | | | | | STATIONS. | | | | | | | | | | | | | | |
| Yarmouth | | | | | | | | | | | | | | | Yarmouth | | | | | | | | | | | | | | |
| Greenwich | | | | | | | | | | | | | | | Greenwich | | | | | | | | | | | | | | |
| Wick | | | | | | | | | | | | | | | Wick | | | | | | | | | | | | | | |
| Valentia | | | | | | | | | | | | | | | Valentia | | | | | | | | | | | | | | |
| 24th Oct. 1927. | | | | | | | | | | | | | | | 24th Oct. 1927. | | | | | | | | | | | | | | |
| STATIONS. | | | | | | | | | | | | | | | STATIONS. | | | | | | | | | | | | | | |
| Yarmouth | | | | | | | | | | | | | | | Yarmouth | | | | | | | | | | | | | | |
| Greenwich | | | | | | | | | | | | | | | Greenwich | | | | | | | | | | | | | | |
| Wick | | | | | | | | | | | | | | | Wick | | | | | | | | | | | | | | |
| Valentia | | | | | | | | | | | | | | | Valentia | | | | | | | | | | | | | | |
| 24th Oct. 1927. | | | | | | | | | | | | | | | 24th Oct. 1927. | | | | | | | | | | | | | | |
| STATIONS. | | | | | | | | | | | | | | | STATIONS. | | | | | | | | | | | | | | |
| Yarmouth | | | | | | | | | | | | | | | Yarmouth | | | | | | | | | | | | | | |
| Greenwich | | | | | | | | | | | | | | | Greenwich | | | | | | | | | | | | | | |
| Wick | | | | | | | | | | | | | | | Wick | | | | | | | | | | | | | | |
| Valentia | | | | | | | | | | | | | | | Valentia | | | | | | | | | | | | | | |
| 24th Oct. 1927. | | | | | | | | | | | | | | | 24th Oct. 1927. | | | | | | | | | | | | | | |
| STATIONS. | | | | | | | | | | | | | | | STATIONS. | | | | | | | | | | | | | | |
| Yarmouth | | | | | | | | | | | | | | | Yarmouth | | | | | | | | | | | | | | |
| Greenwich | | | | | | | | | | | | | | | Greenwich | | | | | | | | | | | | | | |
| Wick | | | | | | | | | | | | | | | Wick | | | | | | | | | | | | | | |
| Valentia | | | | | | | | | | | | | | | Valentia | | | | | | | | | | | | | | |
| 24th Oct. 1927. | | | | | | | | | | | | | | | 24th Oct. 1927. | | | | | | | | | | | | | | |
| STATIONS. | | | | | | | | | | | | | | | STATIONS. | | | | | | | | | | | | | | |
| Yarmouth | | | | | | | | | | | | | | | Yarmouth | | | | | | | | | | | | | | |
| Greenwich | | | | | | | | | | | | | | | Greenwich | | | | | | | | | | | | | | |
| Wick | | | | | | | | | | | | | | | Wick | | | | | | | | | | | | | | |
| Valentia | | | | | | | | | | | | | | | Valentia | | | | | | | | | | | | | | |
| 24th Oct. 1927. | | | | | | | | | | | | | | | 24th Oct. 1927. | | | | | | | | | | | | | | |
| STATIONS. | | | | | | | | | | | | | | | STATIONS. | | | | | | | | | | | | | | |
| Yarmouth | | | | | | | | | | | | | | | Yarmouth | | | | | | | | | | | | | | |
| Greenwich | | | | | | | | | | | | | | | Greenwich | | | | | | | | | | | | | | |
| Wick | | | | | | | | | | | | | | | Wick | | | | | | | | | | | | | | |
| Valentia | | | | | | | | | | | | | | | Valentia | | | | | | | | | | | | | | |
| 24th Oct. 1927. | | | | | | | | | | | | | | | 24th Oct. 1927. | | | | | | | | | | | | | | |
| STATIONS. | | | | | | | | | | | | | | | STATIONS. | | | | | | | | | | | | | | |
| Yarmouth | | | | | | | | | | | | | | | Yarmouth | | | | | | | | | | | | | | |
| Greenwich | | | | | | | | | | | | | | | Greenwich | | | | | | | | | | | | | | |
| Wick | | | | | | | | | | | | | | | Wick | | | | | | | | | | | | | | |
| Valentia | | | | | | | | | | | | | | | Valentia | | | | | | | | | | | | | | |
| 24th Oct. 1927. | | | | | | | | | | | | | | | 24th Oct. 1927. | | | | | | | | | | | | | | |
| STATIONS. | | | | | | | | | | | | | | | STATIONS. | | | | | | | | | | | | | | |
| Yarmouth | | | | | | | | | | | | | | | Yarmouth | | | | | | | | | | | | | | |
| Greenwich | | | | | | | | | | | | | | | Greenwich | | | | | | | | | | | | | | |
| Wick | | | | | | | | | | | | | | | Wick | | | | | | | | | | | | | | |
| Valentia | | | | | | | | | | | | | | | Valentia | | | | | | | | | | | | | | |
| 24th Oct. 1927. | | | | | | | | | | | | | | | 24th Oct. 1927. | | | | | | | | | | | | | | |
| STATIONS. | | | | | | | | | | | | | | | STATIONS. | | | | | | | | | | | | | | |
| Yarmouth | | | | | | | | | | | | | | | Yarmouth | | | | | | | | | | | | | | |
| Greenwich | | | | | | | | | | | | | | | Greenwich | | | | | | | | | | | | | | |
| Wick | | | | | | | | | | | | | | | Wick | | | | | | | | | | | | | | |
| Valentia | | | | | | | | | | | | | | | Valentia | | | | | | | | | | | | | | |
| 24th Oct. 1927. | | | | | | | | | | | | | | | | | | | | | | | | | | | | | |

SUMMARIES FOR THE PAST 24 HOURS.

| STATIONS. | WEATHER. | | | | TEMPERATURE. | | | RAINFALL. | | | | SUN 26 th Hours. |
|----------------------------|----------|----------|---------|--------|--------------|----------------|----------------------|-----------|---------|--------|---------|-----------------------------------|
| | 7h-18h. | 18h-24h. | 24h-1h. | 1h-7h. | MAX. Day. | MIN. Night. | MIN. on Grass. | Day. | 7h-18h. | Night. | 18h-7h. | |
| | 7h. | 18h. | 24h. | 1h. | Day. | Night. | on Grass. | mm. | began. | mm. | began. | |
| Lerwick ... | o | corr | bcir | bcir | 51 | 48 | . | 6 | 14.30 | 3 | 121.00 | 0.2 |
| Stornoway ... | r-d | p | b-bc | r | 53 | 47 | . | 4 | . | 2 | 121.00 | 0.3 |
| Wick ... | corr | cf | b-bc | r | 52 | 46 | . | 3 | 11.00 | 11 | 121.00 | . |
| Tiree ... | corr | bc | b-bc | Rrog | 56 | 49 | 47 | 4 | 18.00 | 20 | 121.00 | 4.7 |
| Fair ... | corr | bc | b-bc | bc | 55 | 47 | . | 0.3 | 18.00 | 6 | 121.00 | 2.8 |
| Aberdeen ... | corr | bc | b-bc | bc | 57 | 48 | 40 | 3 | 9.00 | 2 | 121.00 | 2.1 |
| Malin Head ... | corr | bc | b-bc | bc | 57 | 47 | . | 3 | 18.00 | 6 | 121.00 | 5.7 |
| Benfrew ... | corr | bc | b-bc | bc | 59 | 48 | 39 | 4 | 18.00 | 7 | 121.00 | 2.3 |
| Edinburgh(Inchkeith) ... | p | c | b-bc | bc | 59 | 46 | 46 | 1 | 11.00 | 1 | 121.00 | 1.7 |
| Leuchars ... | corr | bc | b-bc | bc | 59 | 47 | 38 | 0.4 | 9.00 | 7 | 121.00 | 1.3 |
| Eskeleauir ... | corr | bc | b-bc | bc | 55 | 51 | 48 | 9 | 18.00 | 17 | 121.00 | 0.1 |
| Tynemouth ... | c | corr | bc | bc | 61 | 53 | 44 | 5 | 13.30 | 0.2 | 121.00 | . |
| Blackhead Point ... | bc | c | RPA | Rbc | 58 | 52 | . | 0.4 | . | 15 | 121.00 | . |
| Donaghadee ... | corr | bc | bc | bc | 60 | 53 | . | 1 | 9.00 | 5 | 121.00 | . |
| Birr Castle ... | corr | bc | bc | bc | 64 | 51 | 47 | 2 | 18.00 | 4 | 121.00 | 1.5 |
| Holyhead ... | IR | corr | bc | bc | 63 | 57 | 54 | 9 | 18.00 | 4 | 121.00 | 0.2 |
| Liverpool(Bidston) ... | corr | bc | bc | bc | 60 | 56 | 51 | 8 | 9.00 | 0.1 | 121.00 | 0.0 |
| Chester (Sealand) ... | corr | bc | bc | bc | 63 | 57 | 54 | 5 | 9.00 | 1 | 121.00 | 0.2 |
| Harrogate ... | corr | bc | bc | bc | 60 | 55 | 51 | 6 | 12.30 | 3 | 121.00 | 0.5 |
| Spurn Head ... | corr | bc | bc | bc | 62 | 56 | . | 0.2 | 11.00 | 0.3 | 121.00 | 0.2 |
| Birmingham(Bdgaston) ... | corr | bc | bc | bc | 61 | 56 | 55 | 1 | 18.00 | 0.3 | 121.00 | 0.2 |
| Cranwell ... | c | corr | bc | bc | 64 | 58 | 55 | 0.5 | 13.30 | . | 121.00 | 0.7 |
| Gorleston ... | bc | corr | bc | bc | 62 | 60 | 53 | . | . | Trace | 121.00 | 0.0 |
| Valentia(Cahirciveen) ... | corr | bc | bc | bc | 60 | 53 | 50 | 1 | 18.00 | 5 | 121.00 | 0.8 |
| Roches Point ... | corr | bc | bc | bc | 59 | 52 | . | 5 | 18.00 | 6 | 121.00 | . |
| Pembroke(St. Ann's H.) ... | corr | bc | bc | bc | 58 | 57 | . | 2 | 18.00 | 1 | 121.00 | 0.0 |
| Ross-on-Wye ... | corr | bc | bc | bc | 61 | 57 | 56 | 3 | 18.00 | 2 | 121.00 | 0.0 |
| Leafeld ... | corr | bc | bc | bc | 58 | 55 | 54 | 1 | 18.00 | 1 | 121.00 | 0.0 |
| Winchester(Worthy Dn) ... | corr | bc | bc | bc | 59 | 57 | 54 | 1 | 18.00 | 0.1 | 121.00 | 0.0 |
| S Farnborough ... | corr | bc | bc | bc | 59 | 58 | 56 | 1 | 18.00 | 0.3 | 121.00 | 0.0 |
| London(Kew Obs.) ... | corr | bc | bc | bc | 61 | 59 | 58 | 0.3 | 18.00 | 1 | 121.00 | 0.0 |
| Croydon ... | corr | bc | bc | bc | 61 | 59 | 57 | 0.3 | 18.00 | 2 | 121.00 | 0.0 |
| Shoeburyness ... | bc | corr | bc | bc | 60 | 59 | 57 | 0.1 | 16.30 | 0.1 | 121.00 | 0.0 |
| Oulton-on-Sea ... | o | o | o | o | 58 | 57 | 55 | . | . | . | 121.00 | 0.1 |
| Felixstowe ... | corr | bc | bc | bc | 60 | 57 | 56 | Trace | 18.00 | Trace | 121.00 | 0.0 |
| Lympne ... | corr | bc | bc | bc | 58 | 57 | 51 | Trace | 9.00 | Trace | 121.00 | 0.0 |
| Seilly(St. Mary's) ... | corr | bc | bc | bc | 59 | 57 | . | Trace | 18.00 | 0.3 | 121.00 | 0.0 |
| Falmouth(Pendennis) ... | corr | bc | bc | bc | 59 | 58 | . | Trace | 9.00 | Trace | 121.00 | 0.0 |
| Plymouth(Cattewater) ... | corr | bc | bc | bc | 59 | 57 | 57 | Trace | 18.00 | 0.6 | 121.00 | 0.0 |
| Portland Bill ... | corr | bc | bc | bc | 60 | 58 | . | Trace | 18.00 | 0.2 | 121.00 | 0.0 |
| Southampton(Calshot) ... | corr | bc | bc | bc | 60 | 58 | 57 | Trace | 9.00 | 0.2 | 121.00 | 0.0 |
| Dungeness ... | corr | bc | bc | bc | 60 | 58 | . | Trace | 18.00 | . | 121.00 | 0.0 |
| Guernsey ... | corr | bc | bc | bc | 59 | 58 | . | . | . | 0.2 | 121.00 | 0.0 |



| Observations from Cross Channel Steamers. | | | | | | | |
|---|----------------|------------|--------|--------|----------|-------|------|
| Position. | Date and Time. | Steamship. | Wind. | | Weather. | Temp. | |
| | | | Dirac. | Force. | | Air. | Sea. |
| 2 | 26th 10h | Scotia | SW | 5 | o.d. | 58 | 56 |
| 3 | 27th 2h | Dieppe | S | 5 | c | 60 | 58 |

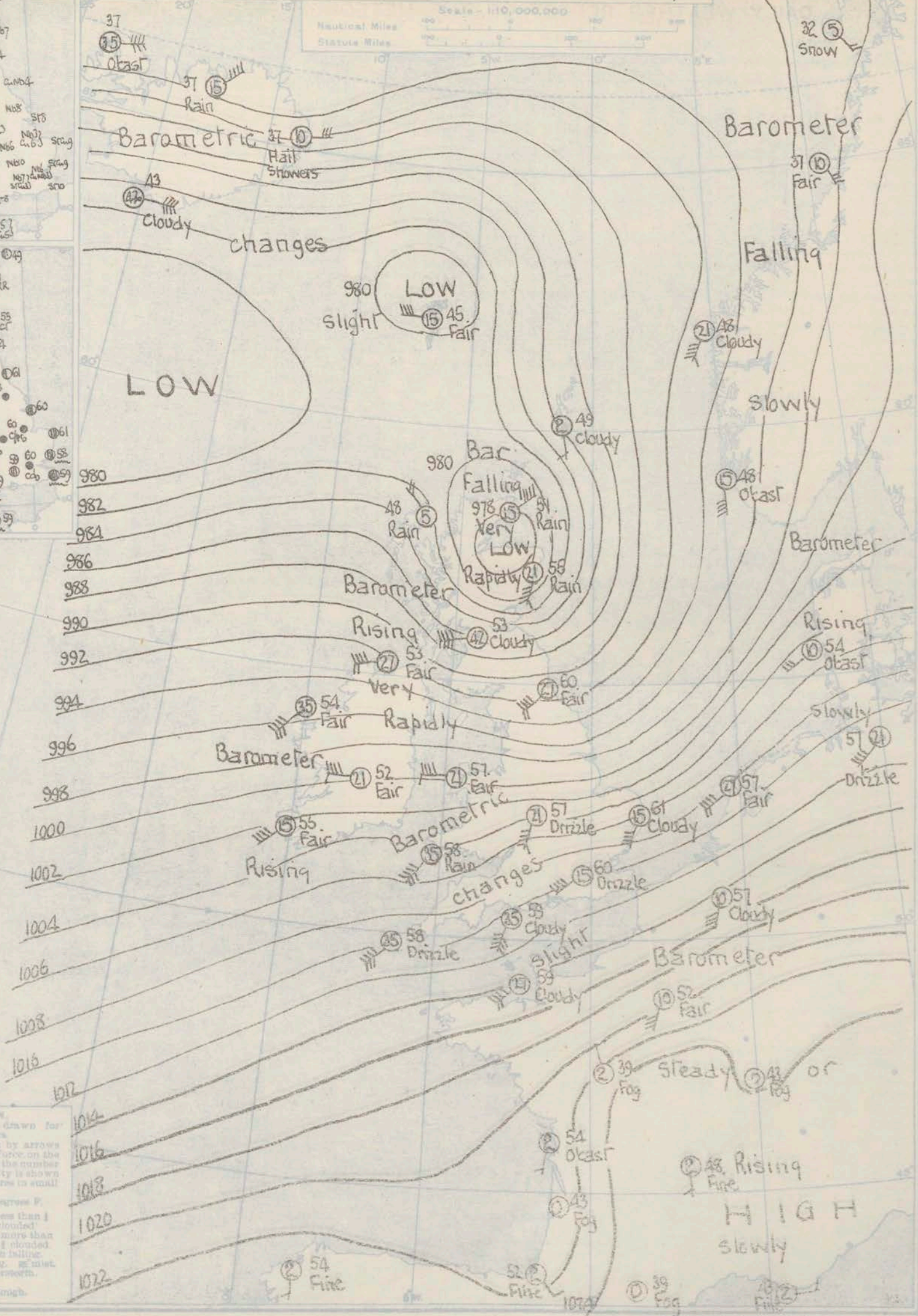
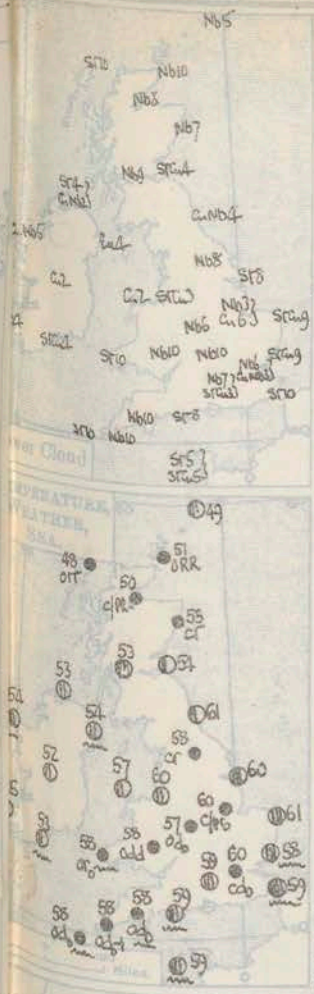
GENERAL INFERENCE.

The main depression is still centred south of Iceland. An intense secondary over N.E. Scotland is moving rapidly E.N.E. and another secondary north of the Azores will deepen and cross Ireland and Northern England tomorrow morning. Weather will continue stormy and unsettled, but today will be mainly fair except near the south coast of England.

| Districts. | Forecasts for the 24 hours commencing 15h GMT Thursday, 27th October, 1927. | Further Outlook. |
|---------------------------|---|--|
| 1. S.E. England | Wind S.W., fresh or strong, probably gale tomorrow; mainly cloudy, occasional rain or drizzle; very mild. | Unsettled; somewhat colder than of late, and less damp in the South. |
| 2. E. England | | |
| 3. E. Midlands | | |
| 4. W. Midlands | | |
| 5. S.W. England | | |
| 6. South Wales | | South Coast still flying all coasts. |
| 7. North Wales | Wind W., falling moderate, backing S.W. to S. later, probably a gale tomorrow; fair today, some rain tomorrow; mild. | |
| 8. N.W. England | | |
| 9. N. Midlands | | |
| 10. N.E. England | | |
| 11. S.E. Scotland | Wind W., moderating decidedly, perhaps temporarily easterly tomorrow, mainly light; fair today, some rain tomorrow; mild. | |
| 12. S.W. Scotland | | |
| 13. A. W. Scotland | Wind N.W. to W., strong to a gale, moderating decidedly; fair apart from local showers; mild. | |
| 14. Mid-Scotland | | |
| 15. N.E. Scotland | | |
| 16. Orkneys and Shetlands | Wind variable to N.W., finally W. to S.W., fresh or strong at times; variable sky, some showers; mild. | |
| 17. N.W. Ireland | | |
| 18. N.E. Ireland | As 11 - 12 | |
| 19. S.E. Ireland | Wind S.W., moderate or fresh, increasing to gale; fair most of today, then some rain; improving again tomorrow; mild. | |
| 20. S.W. Ireland | | |

SYNOPTIC CHART FOR 7h. THURSDAY, 27th OCTOBER, 1927.

Scale - 1:10,000,000
Nautical Miles 0 100 200 300 400 500
Statute Miles 0 100 200 300 400 500



EXPLANATION
Isobars are drawn for every two millibars.
The direction of the wind is shown by arrows.
The force of the wind is indicated by the number of flags.
The temperature is given in degrees F.
The weather is given by the symbols.
Cloudy less than 1/4 cloudy
Cloudy more than 1/4 cloudy
Rain falling
Thunder & lightning
Thunder & lightning & rain
Thunder & lightning & hail
Thunder & lightning & sleet
Thunder & lightning & snow
Thunder & lightning & very strong

AIR MINISTRY.

DAILY WEATHER REPORT OF THE METEOROLOGICAL OFFICE, LONDON:

Page 4.

BRITISH SECTION Thursday, 27th October 1927.

No. 300.

| STATIONS. | Height above sea level in feet. | Observations at 1h. G.M.T. 27th | | | | | | | | | | | Observations at 7h. G.M.T. 27th | | | | | | | | | | | | | | |
|----------------------------|---------------------------------|---------------------------------|--------------------|--------|-------|----------|-----------|------------|--------------|--------|------|--------|---------------------------------|--------------------|--------|-------|----------|-----------|------------|--------------|--------|------|--------|------|------|------|------|
| | | Barom. at M.S.L. | Change in 3 Hours. | Wind. | | Weather. | Temp. °F. | Humidity % | Visibility 4 | Cloud. | | | Barom. at M.S.L. | Change in 3 Hours. | Wind. | | Weather. | Temp. °F. | Humidity % | Visibility 4 | Cloud. | | | | | | |
| | | | | Direc. | Force | | | | | Height | Form | Amount | | | Direc. | Force | | | | | Height | Form | Amount | | | | |
| | | | | | | | | | | | | | | | | | | | | | | | | 0-12 | 0-10 | 0-10 | 0-12 |
| Lerwick ... | 54 | 30.05 | +2 | SSW | 3 | bclp | 50 | 92 | 8 | 4000 | CuNb | 3 | ASc | 5 | 30.05 | -3 | SE | 1 | clp | 40 | 92 | 8 | 4000 | Nb | 5 | ASc | 8 |
| Stornoway ... | 20 | 30.17 | -2 | WSW | 3 | cl | 49 | 85 | 6 | | | | | | 30.27 | -3 | NW | 4 | ORR | 48 | 97 | 6 | 2500 | St | 10 | | 10 |
| Wick ... | 81 | 30.43 | 0 | SW | 2 | bc | 49 | 85 | 8 | | | 0 | CiSc | 4 | 30.56 | -16 | ENE | 4 | ORR | 51 | 97 | 7 | 1500 | Nb | 10 | | 10 |
| Thurso ... | 22 | | | | | | | | | | | | | | 30.75 | +15 | LS | 7 | ORR | 50 | 97 | 6 | 1500 | Nb | 10 | | 10 |
| Nairn ... | 82 | | | | | | | | | | | | | | 30.61 | | | 0 | CiPR | 50 | 92 | 7 | 1500 | Nb | 8 | | 8 |
| Aberdeen ... | 46 | | | | | | | | | | | | | | 30.81 | -13 | SSW | 5 | cl | 53 | 97 | 7 | 800 | Nb | 7 | ASc | 8 |
| Malin Head ... | 51 | 30.76 | -16 | SSE | 4 | ORR | 53 | 92 | 6 | 4000 | Nb | 10 | | 10 | 30.20 | +22 | WSW | 6 | bclp | 53 | 92 | 7 | 2500 | St | 6 | | 6 |
| Kenfrew ... | 38 | | | | | | | | | | | | | | 30.77 | +0 | WSW | 8 | c | 53 | 85 | 7 | 800 | Nb | 8 | | 8 |
| Edinburgh (Inchkeith) | 190 | 30.54 | -3 | SSW | 1 | ORR | 53 | 92 | 8 | 800 | Nb | 10 | | 10 | 30.82 | -8 | SW | 8 | bc | 54 | 76 | 8 | 4000 | Stm | 4 | ASc | 9 |
| Leuchars ... | 40 | | | | | | | | | | | | | | 30.82 | -12 | SW | 8 | ORR | 55 | 76 | 7 | 1500 | Nb | 10 | | 10 |
| Exdalemuir ... | 794 | | | | | | | | | | | | | | 30.13 | +4 | SW | 8 | ORR | 51 | 75 | 7 | 1500 | Nb | 10 | | 10 |
| Tynemouth ... | 87 | 30.00 | -3 | SW | 2 | bc | 50 | 92 | 6 | 800 | St | 4 | ASc | 6 | 30.11 | -8 | SW | 6 | bclp | 60 | 83 | 7 | 1500 | CuNb | 4 | | 4 |
| Blackhead Point | 18 | 30.83 | -5 | S | 8 | a | 56 | 85 | 6 | | CuNb | 10 | | 10 | 30.65 | +5 | SW | 7 | bc | 54 | 85 | 7 | | CuNb | 5 | | 5 |
| Donaghadee ... | 40 | | | | | | | | | | | | | | 30.97 | +12 | NNW | 8 | bc | 54 | 85 | 8 | 2500 | Cu | 4 | | 4 |
| Birr Castle ... | 178 | | | | | | | | | | | | | | 30.92 | | W | 5 | bc | 52 | 85 | 7 | 2500 | Cu | 2 | ASc | 6 |
| Holyhead ... | 20 | 100.03 | -7 | SSW | 6 | od | 58 | 97 | 5 | 450 | St | 10 | | 10 | 30.97 | +6 | W | 5 | bc | 57 | 85 | 7 | 2500 | Cu | 2 | Ci | 7 |
| Liverpool (Bidston) ... | 189 | | | | | | | | | | | | | | 30.94 | +2 | SSW | 6 | bc | 60 | 75 | 7 | 2500 | Stm | 3 | Ci | 6 |
| Chester (Sealand) ... | 16 | | | | | | | | | | | | | | 30.93 | +2 | WSW | 5 | cl | 61 | 85 | 7 | 800 | St | 8 | ASc | 8 |
| Harrogate ... | 178 | | | | | | | | | | | | | | 30.77 | +1 | SW | 7 | C | 58 | 92 | 7 | 2500 | Nb | 8 | ASc | 8 |
| Spurn Head ... | 39 | 100.42 | -1 | SW | 5 | bc | 50 | 92 | 7 | 4000 | Nb | 10 | | 10 | 30.95 | -2 | SSW | 7 | C | 60 | 75 | 7 | 1500 | St | 8 | Ci | 9 |
| Birmingham (Edgbaston) | 535 | | | | | | | | | | | | | | 100.37 | -1 | SSW | 5 | od | 57 | 97 | 7 | 800 | Nb | 10 | | 10 |
| Cranwell ... | 238 | 100.63 | 0 | SW | 5 | C | 59 | 97 | 6 | 1500 | Stm | 4 | ASc | 8 | 100.24 | -2 | SWS | 7 | clp | 60 | 85 | 8 | 1500 | Cu | 9 | | 9 |
| Gorleston ... | 14 | 100.86 | 0 | SWS | 4 | C | 60 | 92 | 7 | 2500 | Nb | 4 | ASc | 8 | 100.66 | -2 | SSW | 4 | C | 61 | 85 | 6 | 4000 | Stm | 8 | | 8 |
| Valentia (Cahirvee) ... | 30 | 30.22 | -7 | SW | 6 | bc | 59 | 97 | 8 | | St | 7 | | 7 | 100.22 | +4 | SW | 4 | bc | 55 | 85 | 8 | 1500 | St | 4 | ASc | 6 |
| Roches Point ... | 22 | | | | | | | | | | | | | | 100.34 | +7 | W | 1 | bc | 53 | 97 | 8 | 2500 | Stm | 4 | Ci | 7 |
| Pembroke (St. Ann's H.) | 150 | 100.36 | -2 | SWS | 7 | clp | 57 | 97 | 6 | 800 | St | 10 | | 10 | 100.25 | +2 | SWS | 7 | ORR | 58 | 97 | 6 | 800 | St | 10 | | 10 |
| Boss-on-Wye ... | 228 | | | | | | | | | | | | | | 100.46 | -2 | SW | 6 | od | 58 | 97 | 6 | 800 | Nb | 10 | | 10 |
| Leafeld ... | 612 | | | | | | | | | | | | | | 100.61 | -3 | SSW | 6 | C | 58 | 92 | 8 | 1500 | Nb | 10 | | 10 |
| Winchester (Worthy Dk.) | 272 | | | | | | | | | | | | | | 100.95 | -3 | SSW | 6 | clp | 59 | 92 | 7 | 800 | Nb | 8 | | 8 |
| S. Farnborough ... | 230 | | | | | | | | | | | | | | 101.04 | 0 | SWS | 5 | clp | 59 | 92 | 8 | 800 | Nb | 10 | | 10 |
| London (Kew Obey.) ... | 18 | | | | | | 61 | | | | | | | | 100.96 | -1 | SW | 4 | cl | 60 | 85 | 8 | 800 | Nb | 8 | | 8 |
| Croydon ... | 244 | 101.15 | 0 | SW | 5 | cl | 60 | 85 | 8 | 450 | St | 10 | | 10 | 101.04 | -1 | SW | 5 | cl | 59 | 85 | 8 | 800 | Nb | 10 | | 10 |
| Shoeburyness ... | 11 | | | | | | | | | | | | | | 101.06 | -1 | SW | 5 | cl | 59 | 97 | 6 | 1500 | Nb | 8 | ASc | 10 |
| Clacton-on-Sea ... | 54 | | | | | | | | | | | | | | 100.96 | -2 | SW | 4 | C | 58 | 92 | 7 | 4000 | Stm | 10 | | 10 |
| Felixstowe ... | 15 | | | | | | | | | | | | | | 100.99 | -2 | SSW | 6 | C | 60 | 92 | 8 | 1500 | Stm | 8 | | 8 |
| Lymington ... | 350 | 101.32 | 0 | S | 5 | o | 58 | 97 | 7 | 800 | St | 10 | | 10 | 101.21 | -1 | S | 6 | od | 58 | 97 | 6 | 450 | St | 10 | | 10 |
| Scilly (St. Mary's) ... | 163 | 100.88 | -2 | SW | 8 | C | 58 | 92 | 7 | 4000 | Stm | 10 | | 10 | 100.84 | +1 | SW | 7 | od | 58 | 97 | 4 | 1500 | St | 10 | | 10 |
| Falmouth (Pendennis) | 200 | 100.83 | -2 | SW | 8 | C | 59 | 92 | 8 | 4000 | Stm | 8 | | 8 | 100.80 | 0 | SW | 8 | od | 58 | 97 | 6 | 2500 | Nb | 10 | | 10 |
| Plymouth (Cattewater) | 82 | | | | | | | | | | | | | | 100.93 | -1 | SW | 8 | od | 58 | 97 | 5 | 450 | Nb | 10 | | 10 |
| Portland Bill ... | 32 | 101.14 | 0 | SSW | 6 | od | 59 | 97 | 6 | 1500 | Nb | 10 | | 10 | 101.00 | 0 | SSW | 7 | C | 59 | 92 | 6 | 800 | St | 8 | ASc | 10 |
| Southampton (Calshot) | 10 | 101.23 | -2 | SWS | 6 | od | 59 | 92 | 8 | 800 | St | 10 | | 10 | 101.14 | -1 | SWS | 6 | ORR | 59 | 92 | 7 | 800 | Nb | 10 | | 10 |
| Bungay ... | 20 | 101.27 | 0 | SW | 7 | C | 59 | 92 | 8 | 800 | St | 10 | | 10 | 101.18 | -2 | SW | 7 | C | 59 | 92 | 7 | 800 | St | 10 | | 10 |
| Guernsey (Fort George) ... | 200 | 101.50 | -2 | SSW | 4 | C | 59 | 92 | 7 | 4000 | Stm | 8 | | 8 | 101.49 | 0 | SW | 6 | C | 59 | 92 | 8 | 1500 | St | 10 | | 10 |

WEATHER, TEMPERATURE, RAINFALL AND SUNSHINE AT HEALTH RESORTS FOR 27th October

| STATIONS. | WEATHER. | | TEMPERATURE. | | RAINFALL. | | SUNSHINE. | (1) | (2) | (3) | (4) | (5) | (6) | (7) | (8) |
|--------------------------|-----------|------------|-----------------|-----------------|-------------------|-----------------|--------------------|---------------------------|------|------|-----|-----|-------|-------|-----|
| | Forenoon. | Afternoon. | Min. 9h. to 2h. | Max. 2h. to 9h. | Night 11h. to 2h. | Day 2h. to 11h. | Sunrise to Sunset. | | | | | | | | |
| | | | 9h. to 2h. | 2h. to 9h. | 11h. to 2h. | 2h. to 11h. | 2h. to 11h. | | | | | | | | |
| (1) | (2) | (3) | (4) | (5) | (6) | (7) | (8) | | | | | | | | |
| | | | °F | °F | mm. | mm. | hr. | | | | | | | | |
| Berwick-on-Tweed | cg | rc | 53 | 59 | +3 | 1 | 0.6 | Ilfracombe ... | or | oro | 58 | 61 | 2 | 1 | 0.0 |
| | | | | | | | | Bude ... | popd | d | 56 | 62 | 3 | 3 | 0.0 |
| | | | | | | | | Penzance ... | a | o | 57 | 61 | 0.5 | - | 0.0 |
| | | | | | | | | Paignton ... | od | od | 57 | 59 | 2 | Trace | 0.0 |
| | | | | | | | | Torquay ... | od | od | 57 | 59 | 2 | 0.4 | 0.0 |
| | | | | | | | | Jersey ... | bc | c | 57 | 63 | - | 0.2 | 0.0 |
| | | | | | | | | Weymouth ... | pac | od | 57 | 60 | 4 | 0.2 | 0.0 |
| Douglas (I. o. M.) ... | ap | ap | 53 | 58 | 4 | 9 | 0.2 | Bournemouth ... | o | ofe | 56 | 59 | 4 | 0.3 | 0.0 |
| Llandudno ... | rogr | rc | 57 | 62 | 2 | 13 | 0.0 | Ventnor ... | oz | c | 55 | 58 | Trace | - | 0.0 |
| Colwyn Bay ... | corr | rorro | 59 | 61 | 7 | 11 | 0.0 | Portsmouth (S. Chas.) ... | o | o | 52 | 60 | 2 | - | 0.0 |
| Rhyl ... | rc | erc | 59 | 61 | 1 | 8 | 0.0 | Bognor ... | aid | aid | 54 | 59 | 0.3 | Trace | 0.0 |
| Wallasey ... | rorr | rarc | 57 | 60 | 1 | 11 | 0.0 | Littlehampton ... | c | c | 56 | 59 | - | - | 0.0 |
| Southport ... | orr | ro | *57 | 59 | 2 | 14 | 0.0 | Worthing ... | c | c | 56 | 59 | - | - | 0.0 |
| Blackpool ... | or | ro | 56 | 57 | 8 | 13 | 0.0 | Brighton ... | o | od | 56 | 59 | - | Trace | 0.0 |
| Hikley ... | cb | oro | 53 | 61 | 0.4 | 11 | 0.3 | Eastbourne ... | o | od | 57 | 60 | Trace | Trace | 0.0 |
| Cleethorpes ... | c | cd | 58 | 63 | - | 0.1 | 0.7 | | | | | | | | |
| Skegness ... | bxcco | cor | 56 | 63 | Trace | Trace | 0.9 | | | | | | | | |
| Aberystwyth ... | Pro | br | 56 | 59 | 9 | 4 | 0.0 | Hastings ... | o | oco | 56 | 59 | 0.4 | - | 0.0 |
| Bath ... | c | cr | 58 | 62 | 2 | Trace | 0.0 | Folkestone ... | a | adog | 56 | 59 | - | Trace | 0.0 |
| Cheltenham ... | airg | aid | 57 | 62 | 2 | 1 | 0.0 | Dover ... | bid | bid | 56 | 60 | - | Trace | 0.0 |
| Leamington Spa ... | od | o | 57 | 62 | 2 | 2 | 0.0 | Tunbridge Wells ... | od | od | 56 | 59 | 0.3 | Trace | 0.0 |
| Lowestoft ... | c | c | 57 | 61 | - | - | 0.0 | Ramsgate ... | co | o | 56 | 60 | - | - | 0.0 |
| Felixstowe ... | c | c | 55 | 59 | - | - | 0.0 | Margate ... | c | c | 55 | 60 | - | - | 0.0 |
| Harwich & Dovercourt ... | oc | co | 56 | 59 | - | - | 0.0 | Deal ... | o | o | 56 | 59 | - | - | 0.0 |
| Southend ... | c | oc | 57 | 60 | - | - | 0.2 | | | | | | | | |



AIR MINISTRY.

DAILY WEATHER REPORT OF THE METEOROLOGICAL OFFICE, LONDON:

BRITISH SECTION.

No. B24281

Friday 28th October 1927.

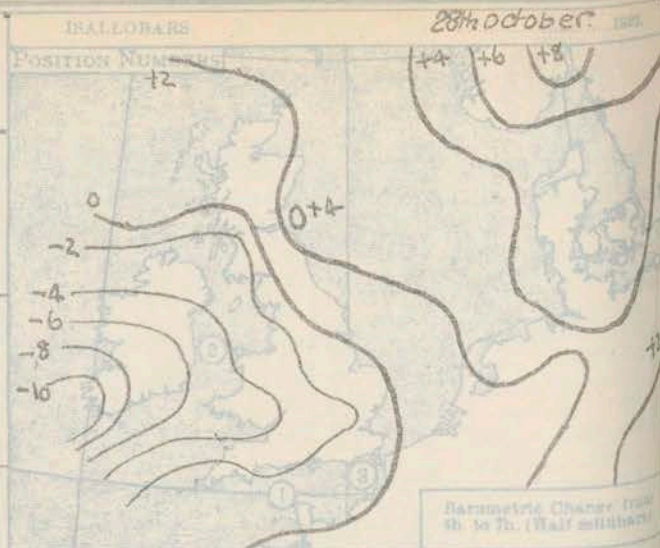
Page 1.

| Observations at 18h. G.M.T. 27th | | | | | | | | | | | | | | Observations at 18h. G.M.T. 27th | | | | | | | | | | | | | |
|--|------------------|--------------------|-------|-------|----------|---------------|-------------|--------------------|--------|--------|--------|------------------|------------------|--|-------|-------|----------|---------------|-------------|--------------------|--------|--------|--------|------------------|------|------|------|
| STATIONS. | Barom. at M.S.L. | Change in 3 Hours. | Wind. | | Weather. | Temp. of Air. | Humidity. % | Visibility. Miles. | Cloud. | | | State of ground. | Barom. at M.S.L. | Change in 3 Hours. | Wind. | | Weather. | Temp. of Air. | Humidity. % | Visibility. Miles. | Cloud. | | | State of ground. | | | |
| | | | Dir. | Force | | | | | Low. | Upper. | Total. | | | | Dir. | Force | | | | | Low. | Upper. | Total. | | | | |
| | | | | | | | | | | | | | | | | | | | | | | | | | Feet | 0-10 | 0-10 |
| (For heights see p. 4.) | mb. | | 0-12 | | | | | 0-9 | Feet | 0-10 | 0-10 | mb. | | | 0-12 | | | | | | 0-9 | Feet | 0-10 | 0-10 | mb. | | |
| Lerwick | 981.9 | -2 | S | 2 | orr | 47 | 92 | 8 | 4000 | Nb | 10 | 10 | 981.7 | +3 | SW | 1 | orr | 47 | 92 | 7 | 4000 | Nb | 10 | 10 | 10 | | |
| Stornoway | 981.7 | +2 | WSW | 5 | cPR | 53 | 85 | 6 | 4000 | CuNb | 8 | 8 | 991.2 | +4 | WSW | 5 | bcPR | 49 | 75 | 7 | 4000 | CuNb | 6 | 6 | 6 | | |
| Wick | 981.7 | +8 | NW | 3 | c | 50 | 86 | 8 | 1500 | CuNb | 6 | Cst | 8 | 993.8 | +5 | SW | 3 | bc | 47 | 92 | 8 | 1500 | CuNb | 5 | 5 | 5 | |
| Tiree | 993.5 | +2 | SWW | 6 | bc | 54 | 75 | 7 | 2500 | Cu | 3 | 3 | 996.4 | +2 | SWW | 6 | bc | 53 | 75 | 8 | 2500 | CuNb | 3 | Ci | 4 | | |
| Nairn | 991.4 | +15 | WSW | 4 | bc | 58 | 55 | 8 | 2500 | Cu | 3 | 3 | 993.9 | W | 3 | bct | 48 | 85 | 8 | 4000 | CuNb | 6 | 6 | 6 | | | |
| Aberdeen | 991.4 | +15 | WSW | 4 | bc | 58 | 55 | 8 | 2500 | Cu | 3 | 3 | 996.3 | +7 | SW | 4 | b | 49 | 75 | 7 | 2500 | Cu | 1 | 1 | 1 | | |
| Malin Head | 997.0 | +4 | SWW | 6 | bc | 55 | 85 | 7 | 4000 | Cu | 4 | 4 | 999.3 | +2 | SW | 6 | bc | 52 | 75 | 7 | 4000 | Cu | 2 | HCu | 4 | | |
| Renfrew | 997.2 | +5 | WSW | 7 | bcPR | 56 | 75 | 8 | 1500 | CuNb | 5 | 5 | 999.9 | +4 | W | 4 | bcfr | 51 | 92 | 7 | 2500 | CuNb | 4 | 4 | 4 | | |
| Edinburgh (Inchkeith) | 994.6 | +6 | SW | 7 | bc | 58 | 75 | 8 | 4000 | Cu | 2 | HCu | 3 | 997.6 | +3 | WSW | 5 | bcjp | 51 | 75 | 7 | 800 | CuNb | 3 | 3 | 3 | |
| Leuchars | 994.3 | +9 | WSW | 7 | bc | 56 | 65 | 8 | 2500 | Cu | 3 | 3 | 997.9 | +4 | WSW | 5 | bc | 49 | 75 | 8 | 2500 | StCu | 3 | 3 | 3 | | |
| Eskdalemuir | 999.1 | +5 | SW | 6 | c | 51 | 75 | 7 | 2500 | StCu | 8 | 8 | 1001.5 | +4 | SW | 4 | bcPR | 49 | 92 | 7 | 1500 | Nb | 6 | 6 | 6 | | |
| Tynemouth | 998.9 | +7 | W | 6 | bc | 59 | 65 | 8 | 1500 | CuNb | 4 | Ci | 5 | 1001.4 | +4 | SW | 3 | bc | 54 | 85 | 7 | 800 | St | 4 | 4 | 2 | |
| Blackad Point | 999.3 | +3 | SW | 6 | bc | 55 | 85 | 7 | 4000 | CuNb | 5 | 5 | 1000.9 | +2 | W | 6 | bc | 53 | 85 | 7 | 4000 | CuNb | 5 | 5 | 5 | | |
| Donaghadee | 1000.8 | +4 | W | 6 | bct | 57 | 85 | 8 | 2500 | Cu | 4 | Ci | 5 | 1002.8 | +3 | WSW | 3 | bt | 51 | 92 | 8 | 4000 | CuNb | 2 | 2 | 2 | |
| Birr Castle | 1002.7 | W | 4 | Ct | 55 | 75 | 7 | 1500 | Cu | 8 | 8 | 1004.3 | W | 3 | bc | 53 | 85 | 7 | 1500 | Cu | 4 | 4 | 4 | 4 | | | |
| Holyhead | 1004.9 | +2 | SW'S | 4 | c | 57 | 85 | 8 | 4000 | Cu | 1 | HCu | 9 | 1005.8 | +2 | SW'S | 4 | b | 55 | 92 | 7 | 4000 | StCu | 1 | Ci | 1 | |
| Liverpool (Bidston) | 1004.9 | +4 | SW | 5 | c | 58 | 65 | 8 | 2500 | Cu | 1 | Cst | 9 | 1006.5 | +3 | SWW | 4 | b | 54 | 16 | 7 | 2500 | Cu | 1 | Ci | 1 | |
| Chester (Sealand) | 1004.9 | +4 | SW | 3 | c | 59 | 65 | 8 | 1500 | St | 5 | Cst | 10 | 1006.7 | +4 | SE | 1 | b | 52 | 85 | 8 | 4000 | StCu | 1 | 1 | 1 | |
| Harrogate | 1002.9 | +2 | SW | 7 | Ct | 55 | 65 | 8 | 4000 | Cu | 1 | Cst | 9 | 1005.4 | +1 | SSW | 3 | b | 50 | 75 | 7 | 4000 | Cu | 3 | 3 | 2 | |
| Spurn Head | 1002.8 | +2 | WSW | 5 | bc | 60 | 75 | 7 | 4000 | Cu | 4 | Cu | 6 | 1005.7 | +1 | SW | 4 | bc | 56 | 75 | 7 | 4000 | Cu | 3 | 3 | 2 | |
| Birmingham (Edgbaston) | 1006.2 | +2 | WSW | 5 | bc | 62 | 65 | 8 | 1500 | Cu | 1 | Ci | 6 | 1009.3 | +4 | WSW | 3 | bc | 55 | 75 | 8 | 4000 | Cu | 3 | 3 | 2 | |
| Oranwell | 1005.3 | +3 | W | 4 | bc | 64 | 75 | 8 | 2500 | Cu | 3 | Cst | 7 | 1007.6 | +4 | W'S | 3 | bc | 55 | 85 | 7 | 4000 | Cu | 3 | 3 | 2 | |
| Gorleston | 1007.0 | +1 | SW'S | 6 | c | 63 | 92 | 7 | 2500 | StCu | 10 | 10 | 1008.4 | +1 | SWW | 3 | orr | 58 | 92 | 7 | 1500 | Nb | 10 | 10 | 1 | | |
| Valentia (Cahirciveen) | 1005.1 | +1 | SW | 4 | bc | 59 | 75 | 8 | 1500 | StCu | 7 | 7 | 1006.9 | +3 | SW'S | 4 | bc | 55 | 85 | 8 | 1500 | StCu | 5 | 5 | 3 | | |
| Roches Point | 1007.0 | +2 | W | 2 | c | 57 | 85 | 8 | 2500 | StCu | 5 | Cu | 8 | 1007.9 | +2 | W | 2 | bc | 55 | 92 | 8 | 2500 | StCu | 3 | 3 | 5 | |
| Pembroke (St. Ann's H.) | 1007.5 | +3 | WSW | 4 | bc | 56 | 92 | 6 | 1500 | Cu | 2 | HCu | 8 | 1008.5 | +1 | SWW | 5 | Ct | 55 | 92 | 7 | 1500 | StCu | 9 | 9 | 4 | |
| Ross-on-Wye | 1007.5 | +2 | SW | 3 | Ct | 60 | 75 | 7 | 2500 | Nb | 7 | HCst | 9 | 1009.3 | +3 | WSW | 2 | bc | 56 | 85 | 6 | 2500 | Nb | 1 | HCst | 7 | |
| Leafield | 1008.3 | +2 | SW | 5 | o | 59 | 85 | 8 | 1500 | Nb | 10 | 10 | 1009.0 | +1 | SSW | 3 | c | 54 | 97 | 8 | 4000 | StCu | 9 | 9 | 9 | | |
| Winchester (Worthy Dn.) | 1010.2 | -1 | SSW | 5 | oDD | 59 | 97 | 5 | 450 | Nb | 10 | 10 | 1011.1 | +2 | SSW | 4 | orr | 58 | 97 | 6 | 450 | Nb | 10 | 10 | 10 | | |
| S. Farnborough | 1010.3 | -1 | SW'S | 5 | oDD | 59 | 97 | 6 | 800 | Nb | 10 | 10 | 1010.3 | o | SSW | 5 | orr | 59 | 97 | 6 | 800 | Nb | 10 | 10 | 10 | | |
| London (Kew Obsy.) | 1009.7 | o | WSW | 4 | c | 61 | 85 | 8 | 800 | St | 10 | 10 | 1010.6 | +1 | SW | 4 | orr | 59 | 97 | 5 | 800 | Nb | 10 | 10 | 10 | | |
| Croydon | 1010.5 | +1 | SW | 5 | oDD | 61 | 85 | 8 | 800 | Nb | 10 | 10 | 1011.2 | +2 | SW | 4 | orr | 59 | 97 | 6 | 450 | Nb | 10 | 10 | 10 | | |
| Shoeburyness | 1010.7 | o | SW'S | 6 | oDD | 60 | 97 | 6 | 1500 | Nb | 8 | HCst | 10 | 1011.4 | o | WSW | 5 | oDD | 61 | 97 | 6 | 800 | St | 10 | 10 | 10 | |
| Clacton-on-Sea | 1010.0 | +1 | SSW | 5 | c | 59 | 97 | 7 | 800 | St | 10 | 10 | 1010.6 | +2 | SSW | 4 | o | 58 | 92 | 7 | 1500 | St | 10 | 10 | 3 | | |
| Felixstowe | 1010.0 | +1 | SSW | 5 | c | 59 | 97 | 7 | 800 | St | 10 | 10 | 1010.8 | +1 | SW'S | 4 | oDD | 58 | 97 | 6 | 800 | Nb | 10 | 10 | 6 | | |
| Lympe | 1012.6 | o | SW | 6 | oDD | 58 | 97 | 5 | 220 | St | 10 | 10 | 1013.2 | +2 | SW | 6 | oDD | 58 | 97 | 6 | 450 | St | 10 | 10 | 10 | | |
| Seilly (St. Mary's) | 1010.4 | +1 | WSW | 6 | orr | 57 | 97 | 2 | 450 | St | 10 | 10 | 1011.4 | +1 | W'S | 4 | FFo | 55 | 97 | 1 | 450 | St | 10 | 10 | 5 | | |
| Falmouth (Pendennis) | 1009.8 | -1 | SWW | 7 | oDD | 59 | 97 | 7 | 2500 | Nb | 10 | 10 | 1011.4 | +3 | WSW | 4 | oDD | 57 | 97 | 6 | 1500 | St | 10 | 10 | 2 | | |
| Plymouth (Cattewater) | 1010.1 | -1 | SW | 7 | oDD | 57 | 97 | 6 | 220 | St | 10 | 10 | 1011.2 | +2 | SW | 6 | oDD | 57 | 97 | 5 | 220 | St | 10 | 10 | 6 | | |
| Portland Bill | 1010.4 | -1 | SW'S | 7 | oDD | 59 | 97 | 5 | 1500 | Nb | 10 | 10 | 1010.5 | +1 | SW | 6 | oDD | 59 | 97 | 6 | 1500 | Nb | 10 | 10 | 8 | | |
| Southampton (Calshot) | 1011.6 | -1 | SW'S | 6 | oDD | 59 | 97 | 6 | 800 | Nb | 10 | 10 | 1011.8 | +2 | SW | 6 | orr | 59 | 97 | 7 | 450 | Nb | 10 | 10 | 6 | | |
| Dungeness | 1012.1 | -2 | SSW | 8 | oDD | 60 | 85 | 7 | 800 | St | 7 | HCst | 10 | 1012.8 | +2 | SSW | 8 | c | 61 | 85 | 7 | 800 | St | 8 | Cst | 10 | |
| Guernsey (Fort George) | 1014.6 | -1 | SW | 6 | c | 61 | 85 | 8 | 1500 | StCu | 8 | 8 | 1014.8 | +1 | SW | 6 | c | 60 | 85 | 8 | 2500 | StCu | 9 | 9 | 9 | | |
| LONDON OBSERVATIONS. | | | | | | | | | | | | | | LONDON OBSERVATIONS. | | | | | | | | | | | | | |
| Height above M.S.L. in feet. | | | | | | | | | | | | | | Height above M.S.L. in feet. | | | | | | | | | | | | | |
| WEATHER. | | | | | | | | | | | | | | WEATHER. | | | | | | | | | | | | | |
| Morning. Afternoon. Night. | | | | | | | | | | | | | | Morning. Afternoon. Night. | | | | | | | | | | | | | |
| 24 HOURS ENDED 9h. | | | | | | | | | | | | | | 24 HOURS ENDED 9h. | | | | | | | | | | | | | |
| Kew | | | | | | | | | | | | | | Kew | | | | | | | | | | | | | |
| Croydon | | | | | | | | | | | | | | Croydon | | | | | | | | | | | | | |
| Greenwich (Royal Obsy.) | | | | | | | | | | | | | | Greenwich (Royal Obsy.) | | | | | | | | | | | | | |
| City (Bunhill Row) | | | | | | | | | | | | | | City (Bunhill Row) | | | | | | | | | | | | | |
| Westminster (St. James' Pk.) | | | | | | | | | | | | | | Westminster (St. James' Pk.) | | | | | | | | | | | | | |
| Regent's Pk. (Botanic Gdns.) | | | | | | | | | | | | | | Regent's Pk. (Botanic Gdns.) | | | | | | | | | | | | | |
| Camden Square | | | | | | | | | | | | | | Camden Square | | | | | | | | | | | | | |
| Kensington Palace | | | | | | | | | | | | | | Kensington Palace | | | | | | | | | | | | | |
| Hampstead Observatory | | | | | | | | | | | | | | Hampstead Observatory | | | | | | | | | | | | | |
| TABLE SHOWING THE GREENWICH TIMES OF SUNRISE, NOON, AND SUNSET. | | | | | | | | | | | | | | TABLE SHOWING THE GREENWICH TIMES OF SUNRISE, NOON, AND SUNSET. | | | | | | | | | | | | | |
| 27th 27th 27th 1927. | | | | | | | | | | | | | | 27th 27th 27th 1927. | | | | | | | | | | | | | |
| STATIONS. | | | | | | | | | | | | | | STATIONS. | | | | | | | | | | | | | |
| Sunrise. Noon. Sunset. | | | | | | | | | | | | | | Sunrise. Noon. Sunset. | | | | | | | | | | | | | |
| Greenwich | | | | | | | | | | | | | | Greenwich | | | | | | | | | | | | | |
| Wick | | | | | | | | | | | | | | Wick | | | | | | | | | | | | | |
| Valentia | | | | | | | | | | | | | | Valentia | | | | | | | | | | | | | |
| BRAFORD NOTATION OF WEATHER. | | | | | | | | | | | | | | BRAFORD NOTATION OF WEATHER. | | | | | | | | | | | | | |
| b blue sky (not more than a quarter covered with cloud). | | | | | | | | | | | | | | b blue sky (not more than a quarter covered with cloud). | | | | | | | | | | | | | |
| bc sky partly cloudy (one half covered). | | | | | | | | | | | | | | bc sky partly cloudy (one half covered). | | | | | | | | | | | | | |
| c generally cloudy | | | | | | | | | | | | | | c generally cloudy | | | | | | | | | | | | | |
| d drizzle. e wet air. f gloomy. | | | | | | | | | | | | | | d drizzle. e wet air. f gloomy. | | | | | | | | | | | | | |
| f fog visibility 200-1000 m. | | | | | | | | | | | | | | f fog visibility 200-1000 m. | | | | | | | | | | | | | |
| F thick fog. less than 200 m. | | | | | | | | | | | | | | F thick fog. less than 200 m. | | | | | | | | | | | | | |
| m mist. 1000-12000 m. | | | | | | | | | | | | | | m mist. 1000-12000 m. | | | | | | | | | | | | | |
| n hail. i intermittent. | | | | | | | | | | | | | | n hail. i intermittent. | | | | | | | | | | | | | |
| o overcast sky. p passing showers. | | | | | | | | | | | | | | o overcast sky. p passing showers. | | | | | | | | | | | | | |
| q squally. r rain. s snow. | | | | | | | | | | | | | | q squally. r rain. s snow. | | | | | | | | | | | | | |
| t slight thunder. | | | | | | | | | | | | | | t slight thunder. | | | | | | | | | | | | | |
| u ugly threatening sky. | | | | | | | | | | | | | | u ugly threatening sky. | | | | | | | | | | | | | |
| v unusual visibility. w dew. | | | | | | | | | | | | | | v unusual visibility. w dew. | | | | | | | | | | | | | |
| z hour frost. y dry air. | | | | | | | | | | | | | | z hour frost. y dry air. | | | | | | | | | | | | | |
| Z dust haze; the turbid atmosphere of dry weather. | | | | | | | | | | | | | | Z dust haze; the turbid atmosphere of dry weather. | | | | | | | | | | | | | |
| h(r) "hail" or "rain and hail." | | | | | | | | | | | | | | h(r) "hail" or "rain and hail." | | | | | | | | | | | | | |
| Capital letters indicate intense; small r indicates slight; repetition of letters indicates continuity. | | | | | | | | | | | | | | Capital letters indicate intense; small r indicates slight; repetition of letters indicates continuity. | | | | | | | | | | | | | |
| R = heavy rain. r = slight rain. | | | | | | | | | | | | | | R = heavy rain. r = slight rain. | | | | | | | | | | | | | |
| rr = continuous rain. | | | | | | | | | | | | | | rr = continuous rain. | | | | | | | | | | | | | |
| SYMBOLS. | | | | | | | | | | | | | | SYMBOLS. | | | | | | | | | | | | | |
| < = (less than (for cloud height). | | | | | | | | | | | | | | < = (less than (for cloud height). | | | | | | | | | | | | | |
| Θ = solar halo. ☾ = lunar halo. | | | | | | | | | | | | | | Θ = solar halo. ☾ = lunar halo. | | | | | | | | | | | | | |
| With present weather is combined, whenever possible, the general character of the weather. | | | | | | | | | | | | | | With present weather is combined, whenever possible, the general character of the weather. | | | | | | | | | | | | | |
| A "cecius" divides actual existing weather from preceding conditions. | | | | | | | | | | | | | | A "cecius" divides actual existing weather from preceding conditions. | | | | | | | | | | | | | |
| dash - = fair weather after rain; - - = has decreased; + = has increased. | | | | | | | | | | | | | | dash - = fair weather after rain; - - = has decreased; + = has increased. | | | | | | | | | | | | | |
| The BRAFORD SCALE of WIND is used only for surface observations. In the accompanying table the speed of the wind corresponding with the different numbers, is the speed at about 20 feet above the ground. | | | | | | | | | | | | | | The BRAFORD SCALE of WIND is used only for surface observations. In the accompanying table the speed of the wind corresponding with the different numbers, is the speed at about 20 feet above the ground. | | | | | | | | | | | | | |
| SEA DISTURBANCE. | | | | | | | | | | | | | | SEA DISTURBANCE. | | | | | | | | | | | | | |
| 0 = no swell. 1 = mod. swell. 2 = heavy swell. 3 = no swell. 4 = mod. swell. 5 = heavy swell. 6 = rather rough sea. 7 = rough sea. 8 = very rough sea. 9 = mountainous sea. | | | | | | | | | | | | | | 0 = no swell. 1 = mod. swell. 2 = heavy swell. 3 = no swell. 4 = mod. swell. 5 = heavy swell. 6 = rather rough sea. 7 = rough sea. 8 = very rough sea. 9 = mountainous sea. | | | | | | | | | | | | | |
| Calm or slight sea. Moderate sea. | | | | | | | | | | | | | | Calm or slight sea. Moderate sea. | | | | | | | | | | | | | |
| Beaufort No. 0 1 2 3 4 5 6 7 8 9 10 11 12 | | | | | | | | | | | | | | Beaufort No. 0 1 2 3 4 5 6 7 8 9 10 11 12 | | | | | | | | | | | | | |
| Statute miles per hour. Less than 1 1-3 4-7 8-12 13-18 19-24 25-31 32-38 39-46 47-54 55-63 64-75 Above 75 | | | | | | | | | | | | | | Statute miles per hour. Less than 1 1-3 4-7 8-12 13-18 19-24 25-31 32-38 39-46 47-54 55-63 64-75 Above 75 | | | | | | | | | | | | | |
| TELEGRAPHIC CODE FOR SURFACE VISIBILITY. | | | | | | | | | | | | | | TELEGRAPHIC CODE FOR SURFACE VISIBILITY. | | | | | | | | | | | | | |
| 0. Dense fog. 1. Thick fog. 2. Fog. 3. Moderate fog. 4. Mist or haze. 5. Poor visibility. 6. Moderate. 7. Good. 8. Very good. 9. Excellent visibility, beyond 31 m. | | | | | | | | | | | | | | 0. Dense fog. 1. Thick fog. 2. Fog. 3. Moderate fog. 4. Mist or haze. 5. Poor visibility. 6. Moderate. 7. Good. 8. Very good. 9. Excellent visibility, beyond 31 m. | | | | | | | | | | | | | |

SUMMARIES FOR THE PAST 24 HRS.

SUN

| STATIONS. | WEATHER. | | | | TEMPERATURE. | | | RAINFALL. | | | | SUN Hours. |
|-------------------------|----------|----------|----------|---------|--------------|----------------|----------------------|-----------|---------|--------|----------|---------------|
| | 7h-13h. | 13h-18h. | 18h-24h. | 1h-7h. | MAX. Day. | MIN. Night. | MIN. on Grass. | Day. | 7h-13h. | Night. | 18h-24h. | |
| Lerwick | corr | orr | bc | cipob | 50 | 46 | . | 16 | 48.00 | 1 | 24.00 | 0.0 |
| Stornoway | P | clhr | | | | | | 7 | . | . | . | . |
| Wick | orr | b-bc | b-bc | b-bc | 52 | 42 | . | 3 | 48.00 | - | - | 5.0 |
| Tiree | prbc | bccog | bcl | co | 55 | 40 | 41 | 0.4 | 48.00 | - | - | 4.4 |
| Nairn | prybc | bca | bcbnq | bc | 53 | 43 | . | 0.2 | 48.00 | 0.5 | 42.00 | 4.4 |
| Aberdeen | ccbcg | bay | b | b-bc | 50 | 43 | 33 | Trace | 48.00 | - | - | 7.1 |
| Malin Head | bc | bc | bcbpr | bccg | 56 | 47 | . | - | - | 1 | 22.00 | 6.4 |
| Renfrew | cdg/P | bcp/c | bcbp | bccm | 56 | 48 | 43 | 4 | 48.00 | 0.1 | 42.00 | 3.0 |
| Edinburgh (Inchkeith) | chcag | py | bcbg | b-bc | 55 | 48 | 45 | 1 | 48.00 | 3.1 | 42.00 | 5.2 |
| Leuchars | cbcg | bca | bcbpr | bcc | 57 | 45 | 41 | - | - | 1 | 42.00 | 7.4 |
| Esksdalemuir | pc | capthg | bcbpr | ams | 52 | 46 | 45 | 7 | 13.30 | 2 | 42.00 | 0.4 |
| Tynemouth | bca | bca | bca | bc | 61 | 49 | 39 | - | - | - | - | . |
| Blacksd Point | Pcb | PHbc | bbc | ORR | 58 | 49 | . | 5 | . | 2 | . | . |
| Donaghadee | bca | bcb | bc | C | 58 | 48 | . | - | - | - | - | . |
| Birr Castle | bc | cbc | bcc | cir | 58 | 47 | 40 | - | - | 2 | - | 3.4 |
| Holyhead | c | cbc | b | b, c, r | 58 | 53 | 51 | - | - | 1 | 4.30 | 1.4 |
| Liverpool (Bidston) | bccpc | cbb | b | bop | 60 | 49 | 44 | Trace | 9.00 | Trace | 5.30 | 3.2 |
| Chester (Sealand) | bca/c | bcb | b | b, c | 62 | 47 | 41 | - | - | Trace | 6.30 | 3.6 |
| Harrogate | cbccg | cb | b | bccid | 59 | 47 | 43 | 0.3 | 48.00 | 0.1 | 4.30 | 4.1 |
| Spurn Head | b-bc | b-bc | b | bco | 62 | 48 | . | - | - | - | - | 3.1 |
| Birmingham (Edgbaston) | cd, bc | bcb | bcb | bop | 62 | 46 | 43 | 1 | 48.00 | 0.5 | 6.30 | 2.0 |
| Cranwell | cp | c | b-bc | bccp | 64 | 48 | 47 | Trace | 9.00 | Trace | 6.30 | 2.2 |
| Gorleston | cb | caporro | ourabc | bcc | 64 | 49 | 47 | 1 | 15.30 | 1 | 42.00 | 0.0 |
| Valentia (Cahiriveen) | bcb | bc | bcbp | or | 59 | 52 | 45 | 4 | 14.30 | 16 | 42.00 | 4.5 |
| Roche Point | bcc | cbc | bcb | cirad | 59 | 54 | . | - | - | 4 | 2.30 | . |
| Pembroke (St. Ann's H.) | ccr | c | c | ORRm | 58 | 49 | . | Trace | 48.00 | 3 | 3.30 | 2.8 |
| Ross-on-Wye | dcrp | c | bcbw | bccor | 63 | 49 | 40 | 2 | 48.00 | 1 | 6.30 | 1.0 |
| Leafield | orc | cp | cbcc | adfr | 60 | 46 | 45 | 0.5 | 48.00 | 2.1 | 24.00 | 0.1 |
| Winchester (Worthy Dn) | cd, bc | cd, bc | cd, bc | cd, bc | 60 | 55 | 53 | 10 | 48.00 | 4 | 42.00 | 0.0 |
| S Farnborough | cd, bc | cd, bc | cd, bc | cd, bc | 60 | 55 | 52 | 6 | 48.00 | 3 | 42.00 | 0.0 |
| London (Kew Obs.) | cd, bc | cd, bc | cd, bc | cd, bc | 63 | 54 | 46 | 4 | 48.00 | 4 | 42.00 | 0.4 |
| Croydon | cd, bc | cd, bc | cd, bc | cd, bc | 61 | 56 | 54 | 3 | 48.00 | 6 | 42.00 | 0.1 |
| Shoeburyness | cd, bc | cd, bc | cd, bc | cd, bc | 63 | 55 | 54 | Trace | 17.30 | 4 | 42.00 | 0.6 |
| Clacton-on-Sea | opd | opd | opd | opd | 60 | 54 | 51 | 0.4 | 11.00 | 5 | 42.00 | 0.5 |
| Felixstowe | c | cd, bc | cd, bc | cd, bc | 61 | 54 | 51 | 1 | 13.30 | 4 | 42.00 | 1.2 |
| Lympe | cd, bc | cd, bc | cd, bc | cd, bc | 58 | 57 | 56 | 1 | 48.00 | 3 | 42.00 | 0.0 |
| Scilly (St. Mary's) | orr | orr | orr | orr | 58 | 52 | . | 5 | 48.00 | 1 | 42.00 | 0.0 |
| Falmouth (Pendennis) | oddmg | oddmg | oddmg | oddmg | 58 | 53 | . | 5 | 48.00 | 4 | 42.00 | 0.0 |
| Plymouth (Cattewater) | oddmg | oddmg | oddmg | oddmg | 59 | 56 | 54 | 11 | 48.00 | 4 | 42.00 | 0.0 |
| Portland Bill | oddmg | oddmg | oddmg | oddmg | 60 | 57 | . | 8 | 48.00 | 4 | 42.00 | 0.0 |
| Southampton (Calshot) | cd, bc | cd, bc | cd, bc | cd, bc | 60 | 57 | 57 | 11 | 48.00 | 7 | 42.00 | 0.0 |
| Dungeness | cd, bc | cd, bc | cd, bc | cd, bc | 61 | 57 | . | Trace | 9.00 | 1 | 42.00 | . |
| Guernsey | cd, bc | cd, bc | cd, bc | cd, bc | 61 | 58 | . | - | - | 1 | 42.00 | 0.0 |

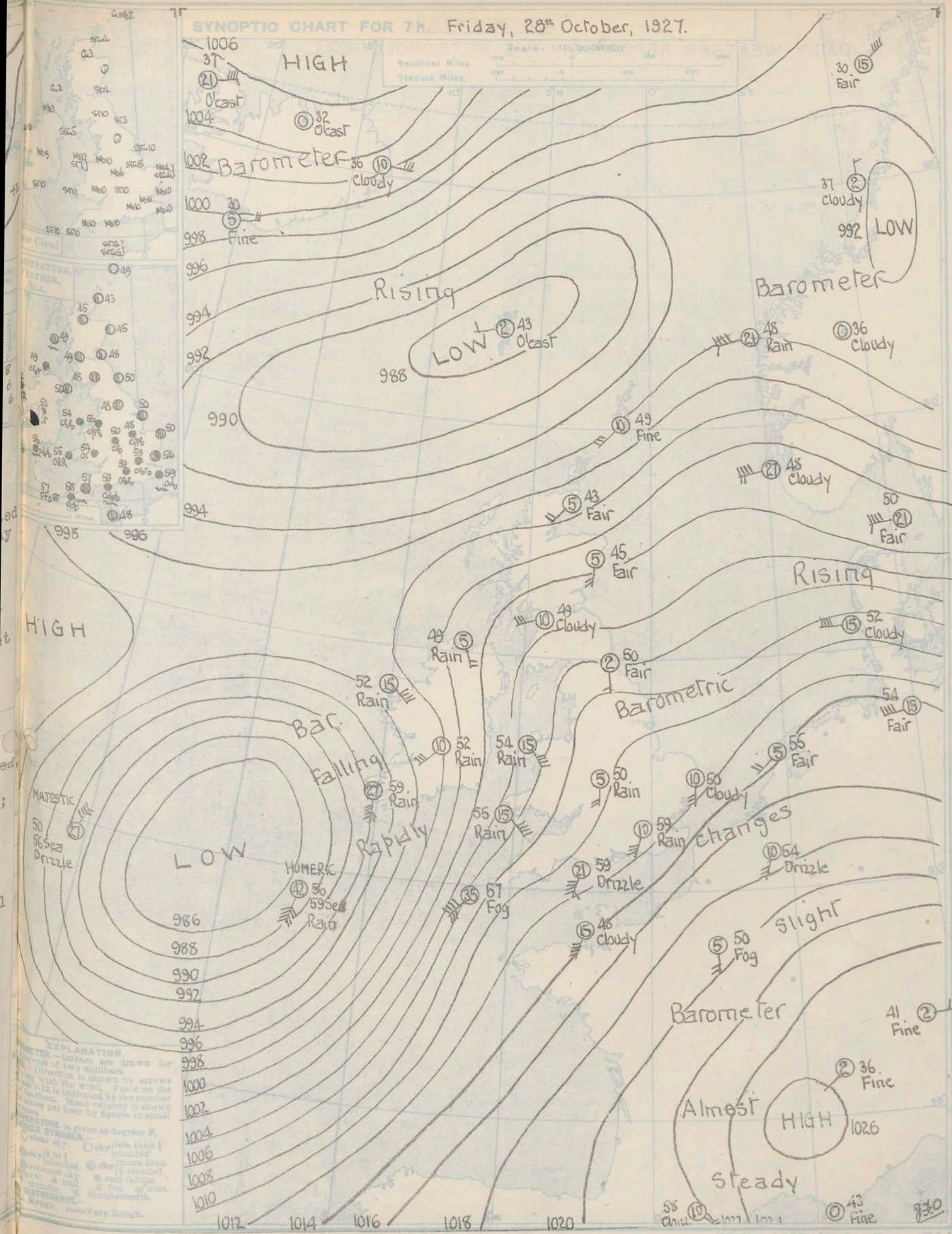


| Observations from Cross Channel Steamers | | | | | | | |
|--|---------------|------------|------|-------|---------|-------|-----|
| Position | Date and Time | Steamship | Wind | | Weather | Temp. | |
| | | | Dir. | Force | | Air | Sea |
| 2 | 27th 10h | Scotia | WSW | 5 | C | 54 | 56 |
| 1 | " 12h | St. Julien | SW | 7 | C | 63 | 59 |
| 3 | 28th 2h | Arundel | SW | 6 | cl | 60 | 58 |

GENERAL INFERENCE.

An intense depression off Southwest Ireland is moving rapidly northeast, and is expected to have passed to Southern Norway by tomorrow morning. A severe southwesterly gale will occur today over Southern Ireland, Wales and England, and rain will be general, but by tomorrow there will be decided improvement and a fall of temperature.

| Districts | Forecast for the 24 hours commencing 15h G.M.T. Friday, 28th October, 1927. | Further Outlook. |
|---------------------------|--|---|
| 1. S.E. England | Wind southwest, strong to gale, veering west, moderating decidedly by tomorrow; rain at first, mainly fine tomorrow; very mild today, cooler tomorrow. | Rather unsettled, but considerable bright intervals; cooler than of late. |
| 2. E. England | | |
| 3. E. Midlands | | |
| 4. W. Midlands | | |
| 5. S.W. England | Wind S.W., severe gale at exposed places; veering W. to N.W., moderating by tomorrow; rainy at first, showers and bright intervals tomorrow; mild today, cooler tomorrow. | South Cone still flying. |
| 6. South Wales | | |
| 7. North Wales | | |
| 8. N.W. England | | |
| 9. N. Midlands | | |
| 10. N.E. England | As 1 - 4 | |
| 11. S.E. Scotland | Wind S.E. or E, freshening; becoming variable, finally N.W., a gale locally, moderating tomorrow; rainy at first; fine intervals tomorrow but local showers; moderate temperature. | |
| 12. S.W. Scotland | | |
| 13. A.W. Scotland | Wind easterly, backing through north to west, fresh or strong at times locally; rain today, showers and bright intervals tomorrow; moderate temperature. | |
| 14. N.W. Scotland | | |
| 15. N.E. Scotland | | |
| 16. Orkneys and Shetlands | Wind S.W. to variable, light or moderate; showers, bright intervals; moderate temperature. | |
| 17. E.W. Ireland | Wind E, changing to N.W., strong at times, moderating by tomorrow; rain at first; showers and bright intervals later; moderate temperature. | |
| 18. N.E. Ireland | | |
| 19. S.E. Ireland | | |
| 20. S.W. Ireland | Wind veering N.W., gale, moderating by tomorrow; showers and bright intervals; cooler. | |



DAILY WEATHER REPORT OF THE METEOROLOGICAL OFFICE, LONDON.

No. 301...

WEATHER, TEMPERATURE, RAINFALL AND SUNSHINE AT HEALTH RESORTS FOR 27th October.

41. See footnote page 1.

† At stations marked thus the maximum temperature is for the period 21h.-17h., the minimum for the period 21h. 9h. ‡ 12h.-9h.



AIR MINISTRY.

DAILY WEATHER REPORT OF THE METEOROLOGICAL OFFICE, LONDON:

BRITISH SECTION.

No. B24082

Saturday 20th October 1927.

Page 1.

| Observations at 13h. G.M.T. 22h | | | | | | | | | | | | | | Observations at 15h. G.M.T. 22h | | | | | | | | | | | | | | | |
|---------------------------------|-------------------------------------|-------|-------|----------|-----------|-------------|-----------------|--------|------|------|------|------------------|-------------------------------------|---------------------------------|--------|----------|-----------|-------------|-----------------|--------|------|------|------|------------------|------|------|------|------|------|
| STATIONS. | Barom. at M.S.L. Change in 3 Hours. | Wind. | | Weather. | Temp. °F. | Humidity. % | Visibility. 0-9 | Cloud. | | | | State of ground. | Barom. at M.S.L. Change in 3 Hours. | Wind. | | Weather. | Temp. °F. | Humidity. % | Visibility. 0-9 | Cloud. | | | | State of ground. | | | | | |
| | | Dir. | Force | | | | | Height | Form | Amt. | Dir. | | | Force | Height | | | | | Form | Amt. | | | | | | | | |
| | | | | | | | | | | | | | | | | | | | | | | 0-10 | 0-10 | | 0-10 | 0-10 | 0-10 | 0-10 | 0-10 |
| (For heights see p. 4). | mb. | | | | | | | Feet | | | | mb. | | | | | | | Feet | | | | | | | | | | |
| Lerwick ... | 995.8 | +1 | SW | 3 | cl | 50 | 85 | 4000 | Cu | 10 | - | 10 | 993.8 | -1 | S | 1 | cl | 49 | 85 | 8 | 5700 | St | 7 | HSt | 9 | - | - | | |
| Stornoway ... | 994.6 | -3 | SW | 3 | cl | 50 | 85 | 2500 | St | 10 | - | 10 | 985.1 | -12 | SE | 4 | cl | 46 | 92 | 7 | 1500 | St | 10 | - | 10 | 3 | - | | |
| Wick ... | 998.4 | +1 | SW | 3 | cl | 49 | 85 | 1500 | St | 8 | AS | 10 | 991.3 | -8 | ESE | 3 | cl | 48 | 92 | 7 | 1500 | Nb | 10 | - | 10 | 4 | - | | |
| Thurso ... | 992.6 | -10 | E | 4 | cl | 49 | 97 | 1500 | Nb | 10 | - | 10 | 979.0 | -15 | SE | 6 | cl | 55 | 97 | 6 | 1500 | Nb | 8 | - | 8 | 6 | - | | |
| Nairn ... | 1000.2 | -4 | S | 2 | cl | 49 | 92 | 4000 | Nb | 10 | - | 10 | 985.7 | -14 | E | 3 | cl | 47 | 92 | 7 | 1500 | Cu | 9 | - | 9 | - | - | | |
| Aberdeen ... | 997.0 | -11 | SE | 3 | cl | 57 | 92 | 4000 | St | 8 | - | 8 | 976.7 | -11 | SE | 3 | cl | 51 | 85 | 7 | 4000 | Cu | 8 | - | 8 | 2 | - | | |
| Malin Head ... | 996.8 | -9 | ESE | 2 | cl | 51 | 97 | 800 | Nb | 9 | AS | 10 | 985.9 | -11 | SSE | 5 | cl | 57 | 92 | 6 | 800 | Nb | 10 | - | 10 | - | - | | |
| Edinburgh (Inchkeith) ... | 997.3 | -6 | E | 2 | cl | 50 | 92 | 2500 | Nb | 6 | AS | 10 | 987.2 | -10 | SSW | 3 | cl | 56 | 85 | 8 | 800 | Nb | 10 | - | 10 | 1 | - | | |
| Leuchars ... | 998.7 | -3 | SE | 3 | cl | 50 | 92 | 800 | Nb | 8 | AS | 10 | 988.7 | -11 | ESE | 4 | cl | 52 | 92 | 6 | 800 | Nb | 10 | - | 10 | - | - | | |
| Eskdalemuir ... | 998.1 | -9 | SE | 3 | cl | 48 | 97 | 1500 | Nb | 10 | - | 10 | 986.9 | -13 | S | 6 | cl | 55 | 92 | 6 | 1500 | St | 7 | - | 7 | - | - | | |
| Tynemouth ... | 1000.6 | -6 | SE | 2 | cl | 51 | 97 | 1500 | Nb | 10 | - | 10 | 992.4 | -8 | SSE | 3 | cl | 55 | 92 | 7 | 1500 | Nb | 10 | - | 10 | 2 | - | | |
| Blackrod Point ... | 982.1 | -5 | SE | 2 | C | 62 | 75 | 1500 | St | 10 | - | 10 | 974.2 | +2 | (NW) | 4 | cl | 54 | 92 | 6 | 1500 | Nb | 10 | - | 10 | 4 | - | | |
| Donaghadee ... | 994.0 | -14 | S | 6 | cl | 57 | 97 | 1500 | St | 10 | - | 10 | 982.2 | -14 | S | 8 | cl | 51 | 92 | 7 | 1500 | Nb | 10 | - | 10 | 6 | - | | |
| Birr Castle ... | 986.2 | -3 | S | 5 | cl | 59 | 92 | 1500 | Nb | 9 | - | 9 | 973.2 | -3 | S | 5 | cl | 54 | 92 | 6 | 800 | Nb | 9 | - | 9 | 7 | - | | |
| Holyhead ... | 997.5 | -8 | S | 6 | cl | 58 | 97 | 450 | Nb | 10 | - | 10 | 986.6 | -13 | SW | 8 | cl | 56 | 85 | 6 | 800 | Nb | 10 | - | 10 | - | - | | |
| Liverpool (Bidston) ... | 999.3 | -7 | SE | 5 | cl | 56 | 92 | 4000 | Nb | 7 | AS | 10 | 990.4 | -13 | SW | 7 | cl | 60 | 65 | 7 | 1500 | Nb | 8 | - | 8 | - | - | | |
| Chester (Sealand) ... | 999.8 | -8 | SSE | 4 | cl | 58 | 92 | 1500 | St | 3 | AS | 10 | 991.9 | -9 | SW | 6 | cl | 60 | 65 | 7 | 1500 | Nb | 8 | - | 8 | - | - | | |
| Harrogate ... | 1002.5 | -1 | SSE | 3 | cl | 51 | 97 | 4150 | St | 10 | - | 10 | 994.5 | -9 | SSE | 5 | cl | 57 | 75 | 5 | 2500 | Nb | 9 | AS | 10 | - | - | | |
| Spurn Head ... | 1004.6 | -4 | SSW | 2 | cl | 55 | 97 | 4000 | Nb | 6 | AS | 10 | 997.5 | -9 | SSE | 6 | cl | 58 | 85 | 8 | 4000 | Nb | 9 | AS | 10 | 4 | - | | |
| Birmingham (Edgbaston) ... | 1004.0 | -4 | SSW | 5 | C | 60 | 85 | 2500 | Nb | 9 | - | 9 | 997.3 | -7 | SSW | 7 | cl | 58 | 85 | 8 | 1500 | St | 6 | - | 6 | - | - | | |
| Cranwell ... | 1005.5 | -5 | SSW | 5 | cl | 61 | 97 | 1500 | St | 9 | AS | 10 | 999.4 | -8 | SW | 6 | C | 60 | 85 | 8 | 1500 | Nb | 5 | AS | 10 | - | - | | |
| Gorleston ... | 1008.4 | -3 | SSW | 5 | C | 59 | 92 | 2500 | Nb | 10 | - | 10 | 1004.9 | -4 | S | 5 | C | 57 | 92 | 7 | 2500 | St | 10 | - | 10 | 1 | - | | |
| Valentia (Cahirvean) ... | 979.9 | -17 | SE | 7 | cl | 58 | 92 | 1500 | St | 9 | - | 9 | 988.3 | +29 | WSW | 9 | cl | 50 | 85 | 6 | 800 | St | 10 | - | 10 | 8 | - | | |
| Roches Point ... | 988.7 | -13 | SW | 7 | cl | 56 | 97 | 800 | St | 10 | - | 10 | 984.0 | -10 | SW | 8 | cl | 53 | 97 | 6 | 800 | St | 10 | - | 10 | 8 | - | | |
| Pembroke (St. Ann's H.) ... | 998.2 | -6 | SSW | 8 | cl | 58 | 85 | 800 | St | 10 | - | 10 | 990.4 | -10 | SW | 9 | cl | 55 | 85 | 5 | 450 | St | 10 | - | 10 | - | - | | |
| Ross-on-Wye ... | 1004.1 | -5 | SW | 4 | cl | 60 | 85 | 2500 | Nb | 3 | AS | 9 | 999.3 | -4 | SW | 7 | cl | 59 | 75 | 8 | 2500 | Nb | 8 | - | 8 | - | - | | |
| Leafield ... | 1006.4 | -4 | SW | 6 | cl | 58 | 92 | 4000 | St | 7 | AS | 9 | 1001.8 | -6 | SW | 6 | cl | 55 | 97 | 8 | 1500 | Nb | 4 | - | 4 | - | - | | |
| Winchester (Worthy Dn.) ... | 1009.3 | -1 | S | 5 | C | 61 | 85 | 2500 | Cu | 4 | AS | 8 | 1005.2 | -5 | S | 7 | cl | 59 | 97 | 6 | 800 | Nb | 10 | - | 10 | - | - | | |
| S. Farnborough ... | 1009.2 | -2 | SSW | 5 | C | 62 | 85 | 800 | St | 9 | - | 9 | 1005.4 | -4 | SW | 6 | cl | 61 | 85 | 7 | 800 | St | 10 | - | 10 | - | - | | |
| London (Kew Obsy.) ... | 1009.6 | -2 | SW | 4 | cl | 61 | 85 | 800 | Nb | 5 | AS | 10 | 1005.2 | -6 | SW | 5 | cl | 62 | 75 | 7 | - | - | 0 | AS | 10 | 7 | - | - | |
| Croydon ... | 1010.0 | -3 | SW | 4 | cl | 60 | 85 | 800 | St | 10 | - | 10 | 1006.2 | -5 | SSW | 5 | C | 60 | 85 | 7 | 800 | St | 6 | AS | 10 | 9 | - | - | |
| Shoeburyness ... | 1010.9 | -2 | SW | 5 | cl | 60 | 97 | 1500 | St | 9 | AS | 10 | 1006.3 | -4 | SW | 6 | cl | 59 | 92 | 8 | - | - | 0 | AS | 10 | 3 | - | - | |
| Clacton-on-Sea ... | 1011.0 | -2 | SSW | 5 | cl | 58 | 97 | 450 | Nb | 10 | - | 10 | 1006.7 | -4 | S | 5 | cl | 58 | 85 | 7 | 4000 | St | 7 | - | 7 | 3 | - | - | |
| Felixstowe ... | 1011.0 | -2 | SSW | 5 | cl | 58 | 97 | 450 | St | 10 | - | 10 | 1007.1 | -5 | SW | 5 | cl | 58 | 92 | 8 | 4000 | St | 8 | - | 8 | 6 | - | - | |
| Lymington ... | 1012.1 | -2 | S | 5 | C | 58 | 97 | 450 | St | 10 | - | 10 | 1009.0 | -2 | SSE | 6 | cl | 58 | 92 | 7 | 2500 | St | 3 | - | 3 | - | - | - | |
| Scilly (St. Mary's) ... | 1001.0 | -8 | SSW | 9 | C | 58 | 85 | 2500 | St | 10 | - | 10 | 1003.0 | +7 | WSW | 10 | C | 56 | 75 | 6 | 4000 | St | 8 | - | 8 | 8 | - | - | |
| Falmouth (Pendennis) ... | 1002.2 | -7 | SW | 7 | C | 58 | 85 | 4000 | St | 10 | - | 10 | 1003.0 | +3 | SW | 9 | cl | 57 | 65 | 7 | 4000 | Cu | 6 | AS | 10 | 8 | 7 | - | - |
| Plymouth (Cattewater) ... | 1005.8 | -5 | SSW | 8 | C | 60 | 75 | 2500 | Nb | 6 | AS | 10 | 1004.7 | +3 | SW | 9 | cl | 58 | 75 | 7 | 450 | Nb | 1 | - | 1 | 6 | - | - | |
| Portland Bill ... | 1008.4 | -4 | SE | 6 | cl | 60 | 85 | 2500 | St | 3 | AS | 9 | 1004.6 | -4 | SW | 8 | cl | 60 | 85 | 7 | 1500 | St | 7 | - | 7 | 10 | - | - | |
| Southampton (Culshot) ... | 1009.9 | -3 | SW | 6 | C | 60 | 85 | - | - | 0 | AS | 9 | 1006.3 | -4 | SSW | 7 | cl | 61 | 85 | 7 | 1500 | St | 6 | AS | 10 | 6 | - | - | |
| Dungeness ... | 1012.1 | -3 | SW | 5 | cl | 59 | 92 | 1500 | St | 10 | - | 10 | 1007.7 | -7 | SW | 6 | cl | 60 | 85 | 8 | 800 | St | 3 | AS | 10 | 5 | - | - | |
| Guernsey (Fort George) ... | 1011.0 | -5 | S | 7 | C | 60 | 85 | 4000 | St | 6 | AS | 8 | 1010.6 | +1 | SW | 6 | cl | 59 | 92 | 6 | 800 | St | 5 | AS | 10 | 6 | - | - | |

| LONDON OBSERVATIONS. | | | | | | | | | | ATMOSPHERIC POLLUTION. | | | | | | | | | | CODE FOR STATE OF GROUND. | | | | | | | | | |
|--------------------------------------|-----|-----|-----|----|----|----|-----|-----|-----|---|-----|-----|-----|-----|-----|-----|-----|-----|-----|-------------------------------------|--------|--------|--------|--------|--------|--------|--------|--------|--------|
| HEIGHTS ABOVE M.S.L. IN FEET. | | | | | | | | | | MILLIGRAMS OF SOLID IMPURITY PER CUBIC METRE. | | | | | | | | | | POLE STAR RECORD at Greenwich Obsy. | | | | | | | | | |
| WEATHER. | | | | | | | | | | HUMIDITY. | | | | | | | | | | 24 HOURS ENDED 7h. | | | | | | | | | |
| TEMPERATURE. | | | | | | | | | | RAIN-FALL. | | | | | | | | | | SUNSHINE. | | | | | | | | | |
| MORNING. AFTERNOON. NIGHT. | | | | | | | | | | 15h. G.M.T. 9h. G.M.T. | | | | | | | | | | 24 HOURS ENDED 7h. G.M.T. 22h. | | | | | | | | | |
| Max. Day. Min. Night. Min. on Grass. | | | | | | | | | | Day. Night. | | | | | | | | | | Max. Time. Min. Time. | | | | | | | | | |
| Kew | 18 | 12 | 10 | 63 | 51 | 46 | 0.0 | 0.0 | 0.0 | 1.0 | 0.0 | 0.0 | 0.0 | 0.0 | 0.0 | 0.0 | 0.0 | 0.0 | 0.4 | 17h 28 | 40.3 | 24h 28 | 0.4 | 17h 28 | 40.3 | 24h 28 | 0.4 | 17h 28 | |
| Croydon | 244 | 149 | 149 | 62 | 50 | 44 | 1.0 | 0.0 | 0.0 | 1.0 | 0.0 | 0.0 | 0.0 | 0.0 | 0.0 | 0.0 | 0.0 | 0.0 | 0.0 | 0.4 | 17h 28 | 40.3 | 24h 28 | 0.4 | 17h 28 | 40.3 | 24h 28 | 0.4 | 17h 28 |
| Greenwich (Royal Obsy.) | 149 | 149 | 149 | 62 | 50 | 44 | 1.0 | 0.0 | 0.0 | 1.0 | 0.0 | 0.0 | 0.0 | 0.0 | 0.0 | 0.0 | 0.0 | 0.0 | 0.0 | 0.4 | 17h 28 | 40.3 | 24h 28 | 0.4 | 17h 28 | 40.3 | 24h 28 | 0.4 | 17h 28 |
| City (Bunhill Row) | 80 | 80 | 80 | 63 | 50 | 43 | 1.0 | 0.0 | 0.0 | 1.0 | 0.0 | 0.0 | 0.0 | 0.0 | 0.0 | 0.0 | 0.0 | 0.0 | 0.0 | 0.4 | 17h 28 | 40.3 | 24h 28 | 0.4 | 17h 28 | 40.3 | 24h 28 | 0.4 | 17h 28 |
| Westminster (St. James' Pk.) | 37 | 37 | 37 | 64 | 51 | 39 | 1.0 | 0.0 | 0.0 | 1.0 | 0.0 | 0.0 | 0.0 | 0.0 | 0.0 | 0.0 | 0.0 | 0.0 | 0.0 | 0.4 | 17h 28 | 40.3 | 24h 28 | 0.4 | 17h 28 | 40.3 | 24h 28 | 0.4 | 17h 28 |
| Regent's Pk. (Botanic Gdns.) | 168 | 168 | 168 | 64 | 51 | 39 | 1.0 | 0.0 | 0.0 | 1.0 | 0.0 | 0.0 | 0.0 | 0.0 | 0.0 | 0.0 | 0.0 | 0.0 | 0.0 | 0.4 | 17h 28 | 40.3 | 24h 28 | 0.4 | 17h 28 | 40.3 | 24h 28 | 0.4 | 17h 28 |
| Camden Square | 110 | 110 | 110 | 62 | 51 | 44 | 1.0 | 0.0 | 0.0 | 1.0 | 0.0 | 0.0 | 0.0 | 0.0 | 0.0 | 0.0 | 0.0 | 0.0 | 0.0 | 0.4 | 17h 28 | 40.3 | 24h 28 | 0.4 | 17h 28 | 40.3 | 24h 28 | 0.4 | 17h 28 |
| Kensington Palace | 60 | 60 | 60 | 63 | 51 | 45 | 0.5 | 0.0 | 0.0 | 1.0 | 0.0 | 0.0 | 0.0 | 0.0 | 0.0 | 0.0 | 0.0 | 0.0 | 0.0 | 0.4 | 17h 28 | 40.3 | 24h 28 | 0.4 | 17h 28 | 40.3 | 24h 28 | 0.4 | 17h 28 |
| Hampstead Observatory | 450 | 450 | 450 | 61 | 46 | 37 | 1.0 | 0.0 | 0.0 | 1.0 | 0.0 | 0.0 | 0.0 | 0.0 | 0.0 | 0.0 | 0.0 | 0.0 | 0.0 | 0.4 | 17h 28 | 40.3 | 24h 28 | 0.4 | 17h 28 | 40.3 | 24h 28 | 0.4 | 17h 28 |

| TABLE SHOWING THE GREENWICH TIMES OF SUNRISE, NOON, AND SUNSET. | | | | | | | | | | BEAUFORT NOTATION OF WEATHER. | | | | | | | | | | THE BEAUFORT SCALE OF WIND IS USED ONLY FOR SURFACE OBSERVATIONS. | | | | | | | | | | CODE FOR STATE OF GROUND. | | | | | | | | | |
|---|--|--|--|--|--|--|--|--|--|---|--|--|--|--|--|--|--|--|--|---|--|--|--|--|--|--|--|--|--|---------------------------|--|--|--|--|--|--|--|--|--|
| 23rd Jan. 1871. | | | | | | | | | | a blue sky (no. more than a quarter covered with cloud). | | | | | | | | | | x hoar frost. y dry air. | | | | | | | | | | 0=no swell | | | | | | | | | |
| STATIONS. | | | | | | | | | | b fog, visibility 200-1000 m. | | | | | | | | | | z dust haze; the turbid atmosphere of dry weather. | | | | | | | | | | 1=mod. swell | | | | | | | | | |
| Sunrise. | | | | | | | | | | bc sky partly cloudy (one half covered). | | | | | | | | | | b(r)="hall" or "rain and hail." | | | | | | | | | | 2=heavy swell | | | | | | | | | |
| Noon. | | | | | | | | | | c generally cloudy | | | | | | | | | | Capital letters indicate intense; suffix o indicates slight; repetition of letters indicates continuity. | | | | | | | | | | 3=no swell | | | | | | | | | |
| Sunset. | | | | | | | | | | d drizzle. e wet air. g gloomy. f fog, visibility 200-1000 m. | | | | | | | | | | R = heavy rain. r_o = slight rain. rr = continuous rain. | | | | | | | | | | 4=mod. swell | | | | | | | | | |
| G.M.T. | | | | | | | | | | m mist, 1000-12000 m. | | | | | | | | | | S YLMBOLS. | | | | | | | | | | 5=heavy swell | | | | | | | | | |
| G.M.T. | | | | | | | | | | h hall. i intermittent. | | | | | | | | | | < = { less than (for cloud height). = { before (for precipitation). | | | | | | | | | | 6=rather rough sea. | | | | | | | | | |
| G.M.T. | | | | | | | | | | ip precipitation within sight of station. | | | | | | | | | | With present weather is continued, wherever possible, the general character of the weather. | | | | | | | | | | 7=rough sea. | | | | | | | | | |
| G.M.T. | | | | | | | | | | KQ line equal. l lightning. | | | | | | | | | | A "solidus" divides actual existing weather from preceding conditions, thus: -bc/r = fair weather after rain; - = has decreased; + = has increased. | | | | | | | | | | 8=very rough sea. | | | | | | | | | |
| G.M.T. | | | | | | | | | | o overcast sky. p passing showers. | | | | | | | | | | | | | | | | | | | | 9=mountainous sea. | | | | | | | | | |
| G.M.T. | | | | | | | | | | q equally. r rain. s snow. | | | | | | | | | | | | | | | | | | | | | | | | | | | | | |
| G.M.T. | | | | | | | | | | rs sleet. t thunder. | | | | | | | | | | | | | | | | | | | | | | | | | | | | | |
| G.M.T. | | | | | | | | | | u ugly, threatening sky. | | | | | | | | | | | | | | | | | | | | | | | | | | | | | |
| G.M.T. | | | | | | | | | | v unusual visibility. w dew. | | | | | | | | | | | | | | | | | | | | | | | | | | | | | |

| STATIONS. | | | | | | | | | | BEAUFORT NOTATION OF WEATHER. | | | | | | | | | | THE BEAUFORT SCALE OF WIND IS USED ONLY FOR SURFACE OBSERVATIONS. | | | | | | | | | | CODE FOR STATE OF GROUND. | | | | | | | | | |
|-----------|--|--|--|--|--|--|--|--|--|---|--|--|--|--|--|--|--|--|--|---|--|--|--|--|--|--|--|--|--|---------------------------|--|--|--|--|--|--|--|--|--|
| Sunrise. | | | | | | | | | | b fog, visibility 200-1000 m. | | | | | | | | | | x hoar frost. y dry air. | | | | | | | | | | 0=no swell | | | | | | | | | |
| Noon. | | | | | | | | | | bc sky partly cloudy (one half covered). | | | | | | | | | | z dust haze; the turbid atmosphere of dry weather. | | | | | | | | | | 1=mod. swell | | | | | | | | | |
| Sunset. | | | | | | | | | | c generally cloudy | | | | | | | | | | b(r)="hall" or "rain and hail." | | | | | | | | | | 2=heavy swell | | | | | | | | | |
| G.M.T. | | | | | | | | | | d drizzle. e wet air. g gloomy. f fog, visibility 200-1000 m. | | | | | | | | | | Capital letters indicate intense; suffix o indicates slight; repetition of letters indicates continuity. | | | | | | | | | | 3=no swell | | | | | | | | | |
| G.M.T. | | | | | | | | | | m mist, 1000-12000 m. | | | | | | | | | | R = heavy rain. r_o = slight rain. rr = continuous rain. | | | | | | | | | | 4=mod. swell | | | | | | | | | |
| G.M.T. | | | | | | | | | | h hall. i intermittent. | | | | | | | | | | S YLMBOLS. | | | | | | | | | | 5=heavy swell | | | | | | | | | |
| G.M.T. | | | | | | | | | | ip precipitation within sight of station. | | | | | | | | | | < = { less than (for cloud height). = { before (for precipitation). | | | | | | | | | | 6=rather rough sea. | | | | | | | | | |
| G.M.T. | | | | | | | | | | KQ line equal. l lightning. | | | | | | | | | | With present weather is continued, wherever possible, the general character of the weather. | | | | | | | | | | 7=rough sea. | | | | | | | | | |
| G.M.T. | | | | | | | | | | o overcast sky. p passing showers. | | | | | | | | | | A "solidus" divides actual existing weather from preceding conditions, thus: -bc/r = fair weather after rain; - = has decreased; + = has increased. | | | | | | | | | | 8=very rough sea. | | | | | | | | | |
| G.M.T. | | | | | | | | | | q equally. r rain. s snow. | | | | | | | | | | | | | | | | | | | | 9=mountainous sea. | | | | | | | | | |
| G.M.T. | | | | | | | | | | rs sleet. t thunder. | | | | | | | | | | | | | | | | | | | | | | | | | | | | | |
| G.M.T. | | | | | | | | | | u ugly, threatening sky. | | | | | | | | | | | | | | | | | | | | | | | | | | | | | |
| G.M.T. | | | | | | | | | | v unusual visibility. w dew. | | | | | | | | | | | | | | | | | | | | | | | | | | | | | |

| STATIONS. | | | | | | | | | | BEAUFORT NOTATION OF WEATHER. | | | | | | | | | | THE BEAUFORT SCALE OF WIND IS USED ONLY FOR SURFACE OBSERVATIONS. | | | | | | | | | | CODE FOR STATE OF GROUND. | | | | | | | | | |
|-----------|--|--|--|--|--|--|--|--|--|---|--|--|--|--|--|--|--|--|--|---|--|--|--|--|--|--|--|--|--|---------------------------|--|--|--|--|--|--|--|--|--|
| Sunrise. | | | | | | | | | | b fog, visibility 200-1000 m. | | | | | | | | | | x hoar frost. y dry air. | | | | | | | | | | 0=no swell | | | | | | | | | |
| Noon. | | | | | | | | | | bc sky partly cloudy (one half covered). | | | | | | | | | | z dust haze; the turbid atmosphere of dry weather. | | | | | | | | | | 1=mod. swell | | | | | | | | | |
| Sunset. | | | | | | | | | | c generally cloudy | | | | | | | | | | b(r)="hall" or "rain and hail." | | | | | | | | | | 2=heavy swell | | | | | | | | | |
| G.M.T. | | | | | | | | | | d drizzle. e wet air. g gloomy. f fog, visibility 200-1000 m. | | | | | | | | | | Capital letters indicate intense; suffix o indicates slight; repetition of letters indicates continuity. | | | | | | | | | | 3=no swell | | | | | | | | | |
| G.M.T. | | | | | | | | | | m mist, 1000-12000 m. | | | | | | | | | | R = heavy rain. r_o = slight rain. rr = continuous rain. | | | | | | | | | | 4=mod. swell | | | | | | | | | |
| G.M.T. | | | | | | | | | | h hall. i intermittent. | | | | | | | | | | S YLMBOLS. | | | | | | | | | | 5=heavy swell | | | | | | | | | |
| G.M.T. | | | | | | | | | | ip precipitation within sight of station. | | | | | | | | | | < = { less than (for cloud height). = { before (for precipitation). | | | | | | | | | | 6=rather rough sea. | | | | | | | | | |
| G.M.T. | | | | | | | | | | KQ line equal. l lightning. | | | | | | | | | | With present weather is continued, wherever possible, the general character of the weather. | | | | | | | | | | 7=rough sea. | | | | | | | | | |
| G.M.T. | | | | | | | | | | o overcast sky. p passing showers. | | | | | | | | | | A "solidus" divides actual existing weather from preceding conditions, thus: -bc/r = fair weather after rain; - = has decreased; + = has increased. | | | | | | | | | | 8=very rough sea. | | | | | | | | | |
| G.M.T. | | | | | | | | | | q equally. r rain. s snow. | | | | | | | | | | | | | | | | | | | | 9=mountainous sea. | | | | | | | | | |
| G.M.T. | | | | | | | | | | rs sleet. t thunder. | | | | | | | | | | | | | | | | | | | | | | | | | | | | | |
| G.M.T. | | | | | | | | | | u ugly, threatening sky. | | | | | | | | | | | | | | | | | | | | | | | | | | | | | |
| G.M.T. | | | | | | | | | | v unusual visibility. w dew. | | | | | | | | | | | | | | | | | | | | | | | | | | | | | |

| STATIONS. | | | | | | | | | | BEAUFORT NOTATION OF WEATHER. | | | | | | | | | | THE BEAUFORT SCALE OF WIND IS USED ONLY FOR SURFACE OBSERVATIONS. | | | | | | | | | | CODE FOR STATE OF GROUND. | | | | | | | | | |
|-----------|--|--|--|--|--|--|--|--|--|---|--|--|--|--|--|--|--|--|--|---|--|--|--|--|--|--|--|--|--|---------------------------|--|--|--|--|--|--|--|--|--|
| Sunrise. | | | | | | | | | | b fog, visibility 200-1000 m. | | | | | | | | | | x hoar frost. y dry air. | | | | | | | | | | 0=no swell | | | | | | | | | |
| Noon. | | | | | | | | | | bc sky partly cloudy (one half covered). | | | | | | | | | | z dust haze; the turbid atmosphere of dry weather. | | | | | | | | | | 1=mod. swell | | | | | | | | | |
| Sunset. | | | | | | | | | | c generally cloudy | | | | | | | | | | b(r)="hall" or "rain and hail." | | | | | | | | | | 2=heavy swell | | | | | | | | | |
| G.M.T. | | | | | | | | | | d drizzle. e wet air. g gloomy. f fog, visibility 200-1000 m. | | | | | | | | | | Capital letters indicate intense; suffix o indicates slight; repetition of letters indicates continuity. | | | | | | | | | | 3=no swell | | | | | | | | | |
| G.M.T. | | | | | | | | | | m mist, 1000-12000 m. | | | | | | | | | | R = heavy rain. r_o = slight rain. rr = continuous rain. | | | | | | | | | | 4=mod. swell | | | | | | | | | |
| G.M.T. | | | | | | | | | | h hall. i intermittent. | | | | | | | | | | S YLMBOLS. | | | | | | | | | | 5=heavy swell | | | | | | | | | |
| G.M.T. | | | | | | | | | | ip precipitation within sight of station. | | | | | | | | | | < = { less than (for cloud height). = { before (for precipitation). | | | | | | | | | | 6=rather rough sea. | | | | | | | | | |
| G.M.T. | | | | | | | | | | KQ line equal. l lightning. | | | | | | | | | | With present weather is continued, wherever possible, the general character of the weather. | | | | | | | | | | 7=rough sea. | | | | | | | | | |
| G.M.T. | | | | | | | | | | o overcast sky. p passing showers. | | | | | | | | | | A "solidus" divides actual existing weather from preceding conditions, thus: -bc/r = fair weather after rain; - = has decreased; + = has increased. | | | | | | | | | | 8=very rough sea. | | | | | | | | | |
| G.M.T. | | | | | | | | | | q equally. r rain. s snow. | | | | | | | | | | | | | | | | | | | | 9=mountainous sea. | | | | | | | | | |
| G.M.T. | | | | | | | | | | rs sleet. t thunder. | | | | | | | | | | | | | | | | | | | | | | | | | | | | | |
| G.M.T. | | | | | | | | | | u ugly, threatening sky. | | | | | | | | | | | | | | | | | | | | | | | | | | | | | |
| G.M.T. | | | | | | | | | | v unusual visibility. w dew. | | | | | | | | | | | | | | | | | | | | | | | | | | | | | |

| STATIONS. | | | | | | | | | | BEAUFORT NOTATION OF WEATHER. | | | | | | | | | | THE BEAUFORT SCALE OF WIND IS USED ONLY FOR SURFACE OBSERVATIONS. | | | | | | | | | | CODE FOR STATE OF GROUND. | | | | | | | | | |
|-----------|--|--|--|--|--|--|--|--|--|---|--|--|--|--|--|--|--|--|--|---|--|--|--|--|--|--|--|--|--|---------------------------|--|--|--|--|--|--|--|--|--|
| Sunrise. | | | | | | | | | | b fog, visibility 200-1000 m. | | | | | | | | | | x hoar frost. y dry air. | | | | | | | | | | 0=no swell | | | | | | | | | |
| Noon. | | | | | | | | | | bc sky partly cloudy (one half covered). | | | | | | | | | | z dust haze; the turbid atmosphere of dry weather. | | | | | | | | | | 1=mod. swell | | | | | | | | | |
| Sunset. | | | | | | | | | | c generally cloudy | | | | | | | | | | b(r)="hall" or "rain and hail." | | | | | | | | | | 2=heavy swell | | | | | | | | | |
| G.M.T. | | | | | | | | | | d drizzle. e wet air. g gloomy. f fog, visibility 200-1000 m. | | | | | | | | | | Capital letters indicate intense; suffix o indicates slight; repetition of letters indicates continuity. | | | | | | | | | | 3=no swell | | | | | | | | | |
| G.M.T. | | | | | | | | | | m mist, 1000-12000 m. | | | | | | | | | | R = heavy rain. r_o = slight rain. rr = continuous rain. | | | | | | | | | | 4=mod. swell | | | | | | | | | |
| G.M.T. | | | | | | | | | | h hall. i intermittent. | | | | | | | | | | S YLMBOLS. | | | | | | | | | | 5=heavy swell | | | | | | | | | |
| G.M.T. | | | | | | | | | | ip precipitation within sight of station. | | | | | | | | | | < = { less than (for cloud height). = { before (for precipitation). | | | | | | | | | | 6=rather rough sea. | | | | | | | | | |
| G.M.T. | | | | | | | | | | KQ line equal. l lightning. | | | | | | | | | | With present weather is continued, wherever possible, the general character of the weather. | | | | | | | | | | 7=rough sea. | | | | | | | | | |
| G.M.T. | | | | | | | | | | o overcast sky. p passing showers. | | | | | | | | | | A "solidus" divides actual existing weather from preceding conditions, thus: -bc/r = fair weather after rain; - = has decreased; + = has increased. | | | | | | | | | | 8=very rough sea. | | | | | | | | | |
| G.M.T. | | | | | | | | | | q equally. r rain. s snow. | | | | | | | | | | | | | | | | | | | | 9=mountainous sea. | | | | | | | | | |
| G.M.T. | | | | | | | | | | rs sleet. t thunder. | | | | | | | | | | | | | | | | | | | | | | | | | | | | | |
| G.M.T. | | | | | | | | | | u ugly, threatening sky. | | | | | | | | | | | | | | | | | | | | | | | | | | | | | |
| G.M.T. | | | | | | | | | | v unusual visibility. w dew. | | | | | | | | | | | | | | | | | | | | | | | | | | | | | |

| STATIONS. | | | | | | | | | | BEAUFORT NOTATION OF WEATHER. | | | | | | | | | | THE BEAUFORT SCALE OF WIND IS USED ONLY FOR SURFACE OBSERVATIONS. | | | | | | | | | | CODE FOR STATE OF GROUND. | | | | | | | | | |
|-----------|--|--|--|--|--|--|--|--|--|---|--|--|--|--|--|--|--|--|--|---|--|--|--|--|--|--|--|--|--|---------------------------|--|--|--|--|--|--|--|--|--|
| Sunrise. | | | | | | | | | | b fog, visibility 200-1000 m. | | | | | | | | | | x hoar frost. y dry air. | | | | | | | | | | 0=no swell | | | | | | | | | |
| Noon. | | | | | | | | | | bc sky partly cloudy (one half covered). | | | | | | | | | | z dust haze; the turbid atmosphere of dry weather. | | | | | | | | | | 1=mod. swell | | | | | | | | | |
| Sunset. | | | | | | | | | | c generally cloudy | | | | | | | | | | b(r)="hall" or "rain and hail." | | | | | | | | | | 2=heavy swell | | | | | | | | | |
| G.M.T. | | | | | | | | | | d drizzle. e wet air. g gloomy. f fog, visibility 200-1000 m. | | | | | | | | | | Capital letters indicate intense; suffix o indicates slight; repetition of letters indicates continuity. | | | | | | | | | | 3=no swell | | | | | | | | | |
| G.M.T. | | | | | | | | | | m mist, 1000-12000 m. | | | | | | | | | | R = heavy rain. r_o = slight rain. rr = continuous rain. | | | | | | | | | | 4=mod. swell | | | | | | | | | |
| G.M.T. | | | | | | | | | | h hall. i intermittent. | | | | | | | | | | S YLMBOLS. | | | | | | | | | | 5=heavy swell | | | | | | | | | |
| G.M.T. | | | | | | | | | | ip precipitation within sight of station. | | | | | | | | | | < = { less than (for cloud height). = { before (for precipitation). | | | | | | | | | | 6=rather rough sea. | | | | | | | | | |
| G.M.T. | | | | | | | | | | KQ line equal. l lightning. | | | | | | | | | | With present weather is continued, wherever possible, the general character of the weather. | | | | | | | | | | 7=rough sea. | | | | | | | | | |
| G.M.T. | | | | | | | | | | o overcast sky. p passing showers. | | | | | | | | | | A "solidus" divides actual existing weather from preceding conditions, thus: -bc/r = fair weather after rain; - = has decreased; + = has increased. | | | | | | | | | | 8=very rough sea. | | | | | | | | | |
| G.M.T. | | | | | | | | | | q equally. r rain. s snow. | | | | | | | | | | | | | | | | | | | | 9=mountainous sea. | | | | | | | | | |
| G.M.T. | | | | | | | | | | rs sleet. t thunder. | | | | | | | | | | | | | | | | | | | | | | | | | | | | | |
| G.M.T. | | | | | | | | | | u ugly, threatening sky. | | | | | | | | | | | | | | | | | | | | | | | | | | | | | |
| G.M.T. | | | | | | | | | | v unusual visibility. w dew. | | | | | | | | | | | | | | | | | | | | | | | | | | | | | |

| STATIONS. | | | | | | | | | | BEAUFORT NOTATION OF WEATHER. | | | | | | | | | | THE BEAUFORT SCALE OF WIND IS USED ONLY FOR SURFACE OBSERVATIONS. | | | | | | | | | | CODE FOR STATE OF GROUND. | | | | | | | | | |
|-----------|--|--|--|--|--|--|--|--|--|---|--|--|--|--|--|--|--|--|--|---|--|--|--|--|--|--|--|--|--|---------------------------|--|--|--|--|--|--|--|--|--|
| Sunrise. | | | | | | | | | | b fog, visibility 200-1000 m. | | | | | | | | | | x hoar frost. y dry air. | | | | | | | | | | 0=no swell | | | | | | | | | |
| Noon. | | | | | | | | | | bc sky partly cloudy (one half covered). | | | | | | | | | | z dust haze; the turbid atmosphere of dry weather. | | | | | | | | | | 1=mod. swell | | | | | | | | | |
| Sunset. | | | | | | | | | | c generally cloudy | | | | | | | | | | b(r)="hall" or "rain and hail." | | | | | | | | | | 2=heavy swell | | | | | | | | | |
| G.M.T. | | | | | | | | | | d drizzle. e wet air. g gloomy. f fog, visibility 200-1000 m. | | | | | | | | | | Capital letters indicate intense; suffix o indicates slight; repetition of letters indicates continuity. | | | | | | | | | | 3=no swell | | | | | | | | | |
| G.M.T. | | | | | | | | | | m mist, 1000-12000 m. | | | | | | | | | | R = heavy rain. r_o = slight rain. rr = continuous rain. | | | | | | | | | | 4=mod. swell | | | | | | | | | |
| G.M.T. | | | | | | | | | | h hall. i intermittent. | | | | | | | | | | S YLMBOLS. | | | | | | | | | | 5=heavy swell | | | | | | | | | |
| G.M.T. | | | | | | | | | | ip precipitation within sight of station. | | | | | | | | | | < = { less than (for cloud height). = { before (for precipitation). | | | | | | | | | | 6=rather rough sea. | | | | | | | | | |
| G.M.T. | | | | | | | | | | KQ line equal. l lightning. | | | | | | | | | | With present weather is continued, wherever possible, the general character of the weather. | | | | | | | | | | 7=rough sea. | | | | | | | | | |
| G.M.T. | | | | | | | | | | o overcast sky. p passing showers. | | | | | | | | | | A "solidus" divides actual existing weather from preceding conditions, thus: -bc/r = fair weather after rain; - = has decreased; + = has increased. | | | | | | | | | | 8=very rough sea. | | | | | | | | | |
| G.M.T. | | | | | | | | | | q equally. r rain. s snow. | | | | | | | | | | | | | | | | | | | | 9=mountainous sea. | | | | | | | | | |
| G.M.T. | | | | | | | | | | rs sleet. t thunder. | | | | | | | | | | | | | | | | | | | | | | | | | | | | | |
| G.M.T. | | | | | | | | | | u ugly, threatening sky. | | | | | | | | | | | | | | | | | | | | | | | | | | | | | |
| G.M.T. | | | | | | | | | | v unusual visibility. w dew. | | | | | | | | | | | | | | | | | | | | | | | | | | | | | |

| STATIONS. | | | | | | | | | | BEAUFORT NOTATION OF WEATHER. | | | | | | | | | | THE BEAUFORT SCALE OF WIND IS USED ONLY FOR SURFACE OBSERVATIONS. | | | | | | | | | | CODE FOR STATE OF GROUND. | | | | | | | | | |
|-----------|--|--|--|--|--|--|--|--|--|---|--|--|--|--|--|--|--|--|--|---|--|--|--|--|--|--|--|--|--|---------------------------|--|--|--|--|--|--|--|--|--|
| Sunrise. | | | | | | | | | | b fog, visibility 200-1000 m. | | | | | | | | | | x hoar frost. y dry air. | | | | | | | | | | 0=no swell | | | | | | | | | |
| Noon. | | | | | | | | | | bc sky partly cloudy (one half covered). | | | | | | | | | | z dust haze; the turbid atmosphere of dry weather. | | | | | | | | | | 1=mod. swell | | | | | | | | | |
| Sunset. | | | | | | | | | | c generally cloudy | | | | | | | | | | b(r)="hall" or "rain and hail." | | | | | | | | | | 2=heavy swell | | | | | | | | | |
| G.M.T. | | | | | | | | | | d drizzle. e wet air. g gloomy. f fog, visibility 200-1000 m. | | | | | | | | | | Capital letters indicate intense; suffix o indicates slight; repetition of letters indicates continuity. | | | | | | | | | | 3=no swell | | | | | | | | | |
| G.M.T. | | | | | | | | | | m mist, 1000-12000 m. | | | | | | | | | | R = heavy rain. r_o = slight rain. rr = continuous rain. | | | | | | | | | | 4=mod. swell | | | | | | | | | |
| G.M.T. | | | | | | | | | | h hall. i intermittent. | | | | | | | | | | S YLMBOLS. | | | | | | | | | | 5=heavy swell | | | | | | | | | |
| G.M.T. | | | | | | | | | | ip precipitation within sight of station. | | | | | | | | | | < = { less than (for cloud height). = { before (for precipitation). | | | | | | | | | | 6=rather rough sea. | | | | | | | | | |
| G.M.T. | | | | | | | | | | KQ line equal. l lightning. | | | | | | | | | | With present weather is continued, wherever possible, the general character of the weather. | | | | | | | | | | 7=rough sea. | | | | | | | | | |
| G.M.T. | | | | | | | | | | o overcast sky. p passing showers. | | | | | | | | | | A "solidus" divides actual existing weather from preceding conditions, thus: -bc/r = fair weather after rain; - = has decreased; + = has increased. | | | | | | | | | | 8=very rough sea. | | | | | | | | | |
| G.M.T. | | | | | | | | | | q equally. r rain. s snow. | | | | | | | | | | | | | | | | | | | | 9=mountainous sea. | | | | | | | | | |
| G.M.T. | | | | | | | | | | rs sleet. t thunder. | | | | | | | | | | | | | | | | | | | | | | | | | | | | | |
| G.M.T. | | | | | | | | | | u ugly, threatening sky. | | | | | | | | | | | | | | | | | | | | | | | | | | | | | |
| G.M.T. | | | | | | | | | | v unusual visibility. w dew. | | | | | | | | | | | | | | | | | | | | | | | | | | | | | |

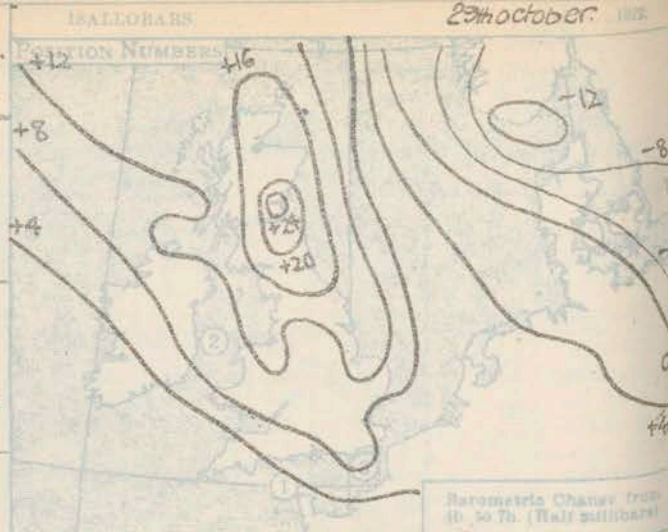
| STATIONS. | | | | | | | | | | BEAUFORT NOTATION OF WEATHER. | | | | | | | | | | THE BEAUFORT SCALE OF WIND IS USED ONLY FOR SURFACE OBSERVATIONS. | | | | | | | | | | CODE FOR STATE OF GROUND. | | | | | | | | | |
|-----------|--|--|--|--|--|--|--|--|--|---|--|--|--|--|--|--|--|--|--|---|--|--|--|--|--|--|--|--|--|---------------------------|--|--|--|--|--|--|--|--|--|
| Sunrise. | | | | | | | | | | b fog, visibility 200-1000 m. | | | | | | | | | | x hoar frost. y dry air. | | | | | | | | | | 0=no swell | | | | | | | | | |
| Noon. | | | | | | | | | | bc sky partly cloudy (one half covered). | | | | | | | | | | z dust haze; the turbid atmosphere of dry weather. | | | | | | | | | | 1=mod. swell | | | | | | | | | |
| Sunset. | | | | | | | | | | c generally cloudy | | | | | | | | | | b(r)="hall" or "rain and hail." | | | | | | | | | | 2=heavy swell | | | | | | | | | |
| G.M.T. | | | | | | | | | | d drizzle. e wet air. g gloomy. f fog, visibility 200-1000 m. | | | | | | | | | | Capital letters indicate intense; suffix o indicates slight; repetition of letters indicates continuity. | | | | | | | | | | 3=no swell | | | | | | | | | |
| G.M.T. | | | | | | | | | | m mist, 1000-12000 m. | | | | | | | | | | R = heavy rain. r_o = slight rain. rr = continuous rain. | | | | | | | | | | 4=mod. swell | | | | | | | | | |
| G.M.T. | | | | | | | | | | h hall. i intermittent. | | | | | | | | | | S YLMBOLS. | | | | | | | | | | 5=heavy swell | | | | | | | | | |
| G.M.T. | | | | | | | | | | ip precipitation within sight of station. | | | | | | | | | | < = { less than (for cloud height). = { before (for precipitation). | | | | | | | | | | 6=rather rough sea. | | | | | | | | | |
| G.M.T. | | | | | | | | | | KQ line equal. l lightning. | | | | | | | | | | With present weather is continued, wherever possible, the general character of the weather. | | | | | | | | | | 7=rough sea. | | | | | | | | | |
| G.M.T. | | | | | | | | | | o overcast sky. p passing showers. | | | | | | | | | | A "solidus" divides actual existing weather from preceding conditions, thus: -bc/r = fair weather after rain; - = has decreased; + = has increased. | | | | | | | | | | 8=very rough sea. | | | | | | | | | |
| G.M.T. | | | | | | | | | | q equally. r rain. s snow. | | | | | | | | | | | | | | | | | | | | 9=mountainous sea. | | | | | | | | | |
| G.M.T. | | | | | | | | | | rs sleet. t thunder. | | | | | | | | | | | | | | | | | | | | | | | | | | | | | |
| G.M.T. | | | | | | | | | | u ugly, threatening sky. | | | | | | | | | | | | | | | | | | | | | | | | | | | | | |
| G.M.T. | | | | | | | | | | v unusual visibility. w dew. | | | | | | | | | | | | | | | | | | | | | | | | | | | | | |

| STATIONS. | | | | | | | | | | BEAUFORT NOTATION OF WEATHER. | | | | | | | | | | THE BEAUFORT SCALE OF WIND IS USED ONLY FOR SURFACE OBSERVATIONS. | | | | | | | | | | CODE FOR STATE OF GROUND. | | | | | | | | | |
|-----------|--|--|--|--|--|--|--|--|--|---|--|--|--|--|--|--|--|--|--|---|--|--|--|--|--|--|--|--|--|---------------------------|--|--|--|--|--|--|--|--|--|
| Sunrise. | | | | | | | | | | b fog, visibility 200-1000 m. | | | | | | | | | | x hoar frost. y dry air. | | | | | | | | | | 0=no swell | | | | | | | | | |
| Noon. | | | | | | | | | | bc sky partly cloudy (one half covered). | | | | | | | | | | z dust haze; the turbid atmosphere of dry weather. | | | | | | | | | | 1=mod. swell | | | | | | | | | |
| Sunset. | | | | | | | | | | c generally cloudy | | | | | | | | | | b(r)="hall" or "rain and hail." | | | | | | | | | | 2=heavy swell | | | | | | | | | |
| G.M.T. | | | | | | | | | | d drizzle. e wet air. g gloomy. f fog, visibility 200-1000 m. | | | | | | | | | | Capital letters indicate intense; suffix o indicates slight; repetition of letters indicates continuity. | | | | | | | | | | 3=no swell | | | | | | | | | |
| G.M.T. | | | | | | | | | | m mist, 1000-12000 m. | | | | | | | | | | R = heavy rain. r_o = slight rain. rr = continuous rain. | | | | | | | | | | 4=mod. swell | | | | | | | | | |
| G.M.T. | | | | | | | | | | h hall. i intermittent. | | | | | | | | | | S YLMBOLS. | | | | | | | | | | 5=heavy swell | | | | | | | | | |
| G.M.T. | | | | | | | | | | ip precipitation within sight of station. | | | | | | | | | | < = { less than (for cloud height). = { before (for precipitation). | | | | | | | | | | 6=rather rough sea. | | | | | | | | | |
| G.M.T. | | | | | | | | | | KQ line equal. l lightning. | | | | | | | | | | With present weather is continued, wherever possible, the general character of the weather. | | | | | | | | | | 7=rough sea. | | | | | | | | | |
| G.M.T. | | | | | | | | | | o overcast sky. p passing showers. | | | | | | | | | | A "solidus" divides actual existing weather from preceding conditions, thus: -bc/r = fair weather after rain; - = has decreased; + = has increased. | | | | | | | | | | 8=very rough sea. | | | | | | | | | |
| G.M.T. | | | | | | | | | | q equally. r rain. s snow. | | | | | | | | | | | | | | | | | | | | 9=mountainous sea. | | | | | | | | | |
| G.M.T. | | | | | | | | | | rs sleet. t thunder. | | | | | | | | | | | | | | | | | | | | | | | | | | | | | |
| G.M.T. | | | | | | | | | | u ugly, threatening sky. | | | | | | | | | | | | | | | | | | | | | | | | | | | | | |
| G.M.T. | | | | | | | | | | v unusual visibility. w dew. | | | | | | | | | | | | | | | | | | | | | | | | | | | | | |

| STATIONS. | | | | | | | | | | BEAUFORT NOTATION OF WEATHER. | | | | | | | | | | THE BEAUFORT SCALE OF WIND IS USED ONLY FOR SURFACE OBSERVATIONS. | | | | | | | | | | CODE FOR STATE OF GROUND. | | | | | | | | | |
|-----------|--|--|--|--|--|--|--|--|--|---|--|--|--|--|--|--|--|--|--|--|--|--|--|--|--|--|--|--|--|---------------------------|--|--|--|--|--|--|--|--|--|
| Sunrise. | | | | | | | | | | b fog, visibility 200-1000 m. | | | | | | | | | | x hoar frost. y dry air. | | | | | | | | | | 0=no swell | | | | | | | | | |
| Noon. | | | | | | | | | | bc sky partly cloudy (one half covered). | | | | | | | | | | z dust haze; the turbid atmosphere of dry weather. | | | | | | | | | | 1=mod. swell | | | | | | | | | |
| Sunset. | | | | | | | | | | c generally cloudy | | | | | | | | | | b(r)="hall" or "rain and hail." | | | | | | | | | | 2=heavy swell | | | | | | | | | |
| G.M.T. | | | | | | | | | | d drizzle. e wet air. g gloomy. f fog, visibility 200-1000 m. | | | | | | | | | | Capital letters indicate intense; suffix o indicates slight; repetition of letters indicates continuity. | | | | | | | | | | 3=no swell | | | | | | | | | |
| G.M.T. | | | | | | | | | | m mist, 1000-12000 m. | | | | | | | | | | R = heavy rain. r_o = slight rain. rr = continuous rain. | | | | | | | | | | 4=mod. swell | | | | | | | | | |
| G.M.T. | | | | | | | | | | h hall. i intermittent. | | | | | | | | | | S YLMBOLS.</ | | | | | | | | | | | | | | | | | | | |

SUMMARY FOR THE PAST 24 HOURS.

| STATIONS. | WEATHER. | | | | | TEMPERATURE. | | | RAINFALL. | | | | SUN Hours. |
|------------------------------|----------|----------|----------|---------|---------|--------------|----------------|----------------------|-----------|---------|--------|----------|---------------|
| | 7h-13h. | 13h-18h. | 18h-23h. | 23h-7h. | 23h-7h. | MAX. Day. | MIN. Night. | MIN. on Grass. | Day. | 7h-13h. | Night. | 13h-23h. | |
| | 23h-7h. | 23h-7h. | 23h-7h. | 23h-7h. | 23h-7h. | 7h-13h. | 13h-18h. | 18h-23h. | mm. | began. | mm. | began. | |
| Lerwick ... | bcps | c | c | orc | orc | 51 | 45 | . | Trace | 12.30 | 11 | 22.00 | 1.3 |
| Sternoway ... | c | c | c | orc | orc | 50 | 44 | . | 2 | 15.30 | 17 | 21.00 | 0.0 |
| Wick ... | c | c | c | orc | orc | 49 | 47 | . | 2 | 15.30 | 3 | 21.00 | 0.0 |
| Thurso ... | c | c | c | orc | orc | 55 | 45 | 45 | 14 | 9.00 | 3 | 21.00 | 0.0 |
| Nairn ... | c | c | c | orc | orc | 48 | 47 | . | 6 | 12.30 | 1 | 21.00 | 0.0 |
| Aberdeen ... | c | c | c | orc | orc | 51 | 50 | 45 | 5 | 11.00 | 1 | 21.00 | 0.0 |
| Malin Head ... | c | c | c | orc | orc | 58 | 47 | . | 7 | 18.00 | 1 | 21.00 | 0.1 |
| Renfrew ... | c | c | c | orc | orc | 57 | 49 | 45 | 11 | 18.00 | 7 | 21.00 | 0.0 |
| Glenburgh (Inchkeith) ... | c | c | c | orc | orc | 57 | 43 | 43 | 4 | 18.00 | 4 | 21.00 | 0.0 |
| Leuchars ... | c | c | c | orc | orc | 52 | 50 | 45 | 4 | 9.00 | 12 | 21.00 | 0.0 |
| Eskeleair ... | c | c | c | orc | orc | 55 | 47 | 44 | 11 | 9.00 | 24 | 21.00 | 0.0 |
| Tynemouth ... | c | c | c | orc | orc | 56 | 51 | 46 | 3 | 9.00 | 2 | 21.00 | 0.0 |
| Blackhead Point ... | Rp | Rd | Rg | Rc | Rc | 62 | 46 | . | 22 | * | 4 | * | . |
| Donaghadee ... | c | c | c | orc | orc | 58 | 50 | . | 4 | 9.00 | 4 | 21.00 | 0.0 |
| Hill Castle ... | c | c | c | orc | orc | 60 | 44 | 36 | 3 | 18.00 | 6 | 21.00 | 0.0 |
| Holyhead ... | c | c | c | orc | orc | 59 | 52 | 50 | 3 | 18.00 | 3 | 21.00 | 0.0 |
| Liverpool (Bidston) ... | c | c | c | orc | orc | 61 | 51 | 47 | 1 | 18.00 | Trace | 21.00 | 0.0 |
| Chester (Sealand) ... | c | c | c | orc | orc | 62 | 52 | 46 | 1 | 18.00 | 2 | 21.00 | 0.4 |
| Harrington ... | c | c | c | orc | orc | 58 | 48 | 45 | 4 | 18.00 | 9 | 21.00 | 0.0 |
| Spurn Head ... | c | c | c | orc | orc | 59 | 53 | . | 3 | 18.00 | Trace | 9.00 | 0.0 |
| Swansea (Bogham) ... | c | c | c | orc | orc | 60 | 49 | 45 | 3 | 18.00 | 0.3 | 21.00 | 0.0 |
| Cranwell ... | c | c | c | orc | orc | 61 | 50 | 50 | 7 | 18.00 | Trace | 21.00 | 0.0 |
| Corlestone ... | c | c | c | orc | orc | 62 | 52 | 50 | 13 | 18.00 | . | 21.00 | 0.0 |
| Valencia (Cahirciveen) ... | c | c | c | orc | orc | 59 | 49 | 39 | 6 | 18.00 | 0.3 | 21.00 | 0.0 |
| Roches Point ... | c | c | c | orc | orc | 57 | 46 | . | 3 | 18.00 | 2 | 21.00 | 0.0 |
| Pembroke (St. Ann's H.) ... | c | c | c | orc | orc | 58 | 50 | . | 4 | 18.00 | . | 21.00 | 0.0 |
| Rose-on-Wye ... | c | c | c | orc | orc | 61 | 50 | 45 | 2 | 18.00 | 0.1 | 21.00 | 0.0 |
| Leamfield ... | c | c | c | orc | orc | 59 | 45 | 36 | 3 | 18.00 | . | 21.00 | 0.0 |
| Winchester (Worthy Hn) ... | c | c | c | orc | orc | 63 | 46 | 43 | 1 | 18.00 | 0.1 | 21.00 | 1.8 |
| 8 Farnborough ... | c | c | c | orc | orc | 62 | 47 | 43 | 1 | 18.00 | 0.1 | 21.00 | 1.7 |
| London (Kew Obs.) ... | c | c | c | orc | orc | 63 | 51 | 46 | 0.6 | 18.00 | 0.2 | 21.00 | 0.9 |
| Croydon ... | c | c | c | orc | orc | 62 | 50 | 44 | 1 | 18.00 | 0.3 | 21.00 | 0.7 |
| Sheerness ... | c | c | c | orc | orc | 62 | 51 | 48 | 0.1 | 18.00 | . | 21.00 | 0.5 |
| Clacton-on-Sea ... | c | c | c | orc | orc | 58 | 52 | 49 | 1 | 18.00 | . | 21.00 | 0.0 |
| Felixstowe ... | c | c | c | orc | orc | 59 | 52 | 49 | 2 | 18.00 | . | 21.00 | 0.1 |
| Gympse ... | c | c | c | orc | orc | 60 | 49 | 41 | 1 | 18.00 | . | 21.00 | 0.6 |
| Sally (St. Mary's) ... | c | c | c | orc | orc | 59 | 52 | . | Trace | 9.00 | . | 21.00 | 0.6 |
| St. Martin's (Pendennis) ... | c | c | c | orc | orc | 60 | 52 | . | 0.6 | 9.00 | . | 21.00 | 0.1 |
| Plymouth (Cattewater) ... | c | c | c | orc | orc | 60 | 53 | 50 | 1 | 18.00 | . | 21.00 | 0.2 |
| Portland Bill ... | c | c | c | orc | orc | 62 | 52 | . | 3 | 18.00 | . | 21.00 | 0.9 |
| Southampton (Calshot) ... | c | c | c | orc | orc | 62 | 50 | 46 | 1 | 18.00 | Trace | 21.00 | 0.9 |
| Dungeness ... | c | c | c | orc | orc | 61 | 54 | . | Trace | 18.00 | . | 21.00 | 0.0 |
| Gusbury ... | c | c | c | orc | orc | 62 | 53 | . | 1 | 15.30 | . | 21.00 | 0.0 |



Observations from Cross Channel Summers.

| Position. | Date and Time. | Steamship. | Wind. | | Weather. | Temp. | | Remarks. |
|-----------|----------------------|------------|-------|--------|----------|-------|------|----------|
| | | | Dir. | Force. | | Air. | Sea. | |
| 2 | 23 rd 10h | Scotia | SSW | 7 | d.d. | 58 | 57 | 6 |
| 3 | 24 th 2h | Dreppa | WSW | 8 | d.d. | 54 | 58 | 7 |

GENERAL INFERENCE.

A wedge of high pressure is moving quickly north-eastward over the British Isles. A new depression approaching from the Atlantic will renew generally unsettled weather, but will probably prove less intense than its predecessor.

Further Outlook.

Forecast for the 24 hours commencing 15h. GMT. Saturday, 29th October, 1927.

| | |
|--------------------------|---|
| 1. S.E. England | Wind backing S.W. to S., moderate, freshening again later; fine today, then cloudy with occasional rain; mild. |
| 2. E. England | |
| 3. E. Midlands | |
| 4. W. Midlands | |
| 5. S.W. England | Wind S.W. to S., fresh or strong, perhaps reaching gale force; becoming cloudy, some rain; mild. |
| 6. South Wales | |
| 7. North Wales | |
| 8. N.W. England | Wind W. moderating decidedly, backing S. later and freshening again tomorrow; mainly fair to fine at first; some rain tomorrow; mild. |
| 9. N. Midlands | |
| 10. N.E. England | |
| 11. S.E. Scotland | |
| 12. S.W. Scotland | Wind backing S.W. to S., fresh or strong at times; cloudy, some showers; rain later; mild. |
| 13. W. Scotland | |
| 14. N.W. Scotland | |
| 15. N.E. Scotland | |
| 16. Orkney and Shetlands | Wind N.W. moderating backing S. later; fair apart from showers; perhaps some rain tomorrow; moderate temperature. |
| 17. S.W. Ireland | |
| 18. N.E. Ireland | |
| 19. E.E. Ireland | |
| 20. S.W. Ireland | |

Unsettled and mild.

South cone still flying.

cloud

SYNOPTIC CHART FOR 7h. Saturday 29th October 1927

Scale - 1:10,000,000

NAUTICAL MILES
STATUTE MILES

Barometer

30 27 Fair

Falling

37 5 cloudy

slowly

32 snow

Barometer

Falling

Rapidly

LOW Rain

Barometer

48 Cloudy

39 Cloudy

45 Cloudy

Rising

Very

Rapidly

Fair

52 Fair

Barometer

50 Fine

52 Fine

51 Fair

55 Fair

53 Fine

55 Cloudy

53 Fair

50 Fine

45 Fine

57 Cloudy

Barometer

Falling

63 Fine Slowly

H

1023

57 Cloudy

Barometer

Falling

63 Fine Slowly

Barometer

1010

1008

1006

1004

1002

1000

998

996

994

992

990

988

986

984

982

980

978

976

974

972

970

968

966

964

962

960

958

956

954

952

950

948

946

944

942

940

938

936

934

932

930

928

926

924

922

920

918

916

914

912

910

908

906

904

902

900

898

896

894

892

890

888

886

884

882

880

878

876

874

872

870

868

866

864

862

860

858

856

854

852

850

848

846

844

842

840

838

836

834

832

830

828

826

824

822

820

818

816

814

812

810

808

806

804

802

800

798

796

794

792

790

788

786

784

782

780

778

776

774

772

770

768

766

764

762

760

758

756

754

752

750

748

746

744

742

740

738

736

734

732

730

728

726

724

722

720

718

716

714

712

710

708

706

704

702

700

698

696

694

692

690

688

686

684

682

680

678

676

674

672

670

668

666

664

662

660

658

656

654

652

650

648

646

644

642

640

638

636

634

632

630

628

626

624

622

620

618

616

614

612

610

608

606

604

602

600

598

596

594

592

590

588

586

584

582

580

578

576

574

572

570

568

566

564

562

560

558

556

554

552

550

548

546

544

542

540

538

536

534

532

530

528

526

524

522

520

518

516

514

512

510

508

506

504

AIR MINISTRY.

DAILY WEATHER REPORT OF THE METEOROLOGICAL OFFICE, LONDON:

Page 4.

BRITISH SECTION.....Saturday 29th October 1927.

No. 202...

| STATIONS. | Height above M.S.L. in feet. | Observations at 1h. G.M.T. 29th | | | | | | | | | | Observations at 7h. G.M.T. 29th | | | | | | | | | | | | | | | |
|-------------------------|------------------------------|---------------------------------|--------------------|--------|-------|----------|-----------|------------|---------------|--------|-------|---------------------------------|------------------|--------------------|--------|-------|----------|-----------|------------|---------------|--------|-------|-------|--------|------|--------|--------|
| | | Barom. at M.S.L. | Change in 3 Hours. | Wind. | | Weather. | Temp. °F. | Humidity % | Visibility 3. | Cloud. | | | Barom. at M.S.L. | Change in 3 Hours. | Wind. | | Weather. | Temp. °F. | Humidity % | Visibility 3. | Cloud. | | | | | | |
| | | | | Direc. | Force | | | | | Low. | Upper | Total | | | Direc. | Force | | | | | Low. | Upper | Total | | | | |
| | | | | | | | | | | | | | | | | | | | | | | | | Height | Form | Amt. | Height |
| | | mb. | | | | | | | | Feet | | 0-10 | | 0-10 | mb. | | | | | | | Feet | | 0-10 | | 0-10 | |
| Lerwick | 54 | 982.8 | -3 | SE | 6 | orr | 47 | 92 | 7 | 4000 | Nb | 10 | - | 10 | 985.0 | +8 | NW | 4 | cjp | 48 | 85 | 8 | 4000 | CuNb | 10 | - | 10 |
| Stornoway | 80 | 981.5 | +1 | W | 2 | rr | 51 | 97 | 5 | 1500 | St | 10 | - | 10 | 996.6 | +15 | - | 0 | cjr | 45 | 92 | 7 | 4000 | CuNb | 8 | - | 8 |
| Wick | 81 | 977.9 | -6 | WNW | 2 | o | 51 | 97 | 7 | 1500 | St | 10 | - | 10 | 989.4 | +11 | NNW | 3 | otg | 48 | 92 | 7 | 1500 | St | 10 | - | 10 |
| Tiree | 32 | . | . | . | . | . | . | . | . | . | . | . | . | . | 1001.5 | +11 | WNW | 6 | bc | 50 | 85 | 7 | 1500 | CuNb | 5 | - | 5 |
| Nairn | 89 | . | . | . | . | . | . | . | . | . | . | . | . | . | 996.2 | . | W | 5 | bc | 48 | 85 | 8 | 4000 | CuNb | 7 | - | 7 |
| Aberdeen | 46 | . | . | . | . | . | . | . | . | . | . | . | . | . | 991.3 | +16 | NW | 5 | c | 53 | 85 | 8 | 800 | Nb | 8 | HCu | 9 |
| Malin Head | 61 | 989.7 | +25 | WNW | 8 | cd | 46 | 75 | 7 | 4000 | Nb | 3 | CSt | 9 | 1004.3 | +12 | W | 6 | bcjp | 51 | 85 | 7 | 4000 | CuNb | 4 | HCu | 5 |
| Renfrew | 86 | . | . | . | . | . | . | . | . | . | . | . | . | . | 1001.4 | +15 | WSW | 5 | bc | 49 | 85 | 7 | 1500 | Cu | 6 | - | 6 |
| Edinburgh (Inchkeith) | 190 | 975.5 | -3 | WSW | 4 | otg | 51 | 97 | 8 | 800 | Nb | 10 | - | 10 | 995.6 | +20 | W | 8 | bc | 50 | 75 | 8 | 4000 | Cu | 2 | HCu | 4 |
| Leuchars | 40 | . | . | . | . | . | . | . | . | . | . | . | . | . | 995.9 | +24 | W | 5 | b | 50 | 65 | 8 | 4000 | StCu | 1 | - | 1 |
| Eskdalemuir | 794 | . | . | . | . | . | . | . | . | . | . | . | . | . | 1000.7 | +20 | WSW | 8 | cjr | 47 | 75 | 2 | 1500 | StCu | 9 | - | 9 |
| Tynemouth | 67 | 980.2 | -4 | WSW | 6 | otg | 55 | 85 | 7 | 1500 | Nb | 10 | - | 10 | 999.6 | +18 | W | 8 | bcjr | 52 | 75 | 7 | 1500 | Cu | 3 | - | 3 |
| Blackod Point | 18 | 1002.9 | +9 | W | 8 | bc | 49 | 85 | 7 | . | CuNb | 7 | - | 7 | 1007.5 | +3 | SW | 4 | c | 52 | 65 | 7 | . | StCu | 10 | - | 10 |
| Donaghadee | 40 | . | . | . | . | . | . | . | . | . | . | . | . | . | 1007.5 | +11 | WNW | 4 | bc | 51 | 92 | 8 | 2500 | Cu | 7 | - | 7 |
| Birr Castle | 173 | . | . | . | . | . | . | . | . | . | . | . | . | . | 1010.5 | . | SW | 1 | bc | 45 | 85 | 7 | 2500 | StCu | 2 | alcu | 3 |
| Holyhead | 29 | 998.4 | +24 | W | 9 | c | 53 | 75 | 6 | 1500 | St | 9 | - | 9 | 1011.3 | +8 | WSW | 5 | bc | 52 | 75 | 8 | 1500 | Cu | 5 | - | 5 |
| Liverpool (Bidston) | 189 | . | . | . | . | . | . | . | . | . | . | . | . | . | 1011.4 | +11 | W'S | 6 | bc | 52 | 75 | 8 | 1500 | CuNb | 7 | - | 7 |
| Chester (Sealand) | 16 | . | . | . | . | . | . | . | . | . | . | . | . | . | 1011.1 | +13 | SW | 4 | bc | 52 | 65 | 8 | 2500 | StCu | 4 | - | 4 |
| Harrogate | 478 | . | . | . | . | . | . | . | . | . | . | . | . | . | 1003.2 | +8 | SW | 8 | b/r | 49 | 85 | 8 | 2500 | Nb | 1 | - | 1 |
| Spurn Head | 29 | 991.6 | +1 | SW | 9 | bc | 54 | 75 | 7 | 4000 | CuNb | 6 | - | 6 | 1005.0 | +15 | WSW | 9 | b | 53 | 75 | 7 | 6700 | Cu | 1 | - | 1 |
| Birmingham (Edgbaston) | 535 | . | . | . | . | . | . | . | . | . | . | . | . | . | 1014.5 | +10 | W | 4 | b | 50 | 65 | 8 | 2500 | Cu | 1 | - | 1 |
| Cranwell | 236 | 996.9 | +4 | WSW | 9 | c | 55 | 65 | 8 | 1500 | StCu | 8 | - | 8 | 1008.1 | +9 | W'S | 7 | b | 50 | 97 | 8 | - | . | 0 | - | 0 |
| Gorleston | 14 | 1001.2 | -1 | SSW | 7 | bct | 57 | 92 | 7 | 2500 | Cu | 6 | - | 6 | 1008.9 | +8 | WSW | 5 | b | 52 | 65 | 7 | - | . | 0 | - | 0 |
| Valentia (Cahirciveen) | 30 | 1006.4 | +6 | SW | 6 | bcjps | 52 | 85 | 8 | . | St | 3 | - | 3 | 1010.6 | -1 | S | 4 | bc | 51 | 85 | 8 | 1500 | StCu | 3 | alcu | 7 |
| Roches Point | 22 | . | . | . | . | . | . | . | . | . | . | . | . | . | 1013.1 | +3 | SW | 2 | bc | 49 | 92 | 8 | 2500 | StCu | 3 | - | 3 |
| Pembroke (St. Ann's H.) | 150 | 1004.9 | +14 | SW | 9 | cjr | 54 | 97 | 6 | 800 | StCu | 9 | alcu | 9 | 1004.9 | +14 | WSW | 5 | cjr | 54 | 92 | 6 | 800 | StCu | 3 | (alcu) | 9 |
| Ross-on-Wye | 223 | . | . | . | . | . | . | . | . | . | . | . | . | . | 1015.4 | +8 | W'S | 2 | b | 50 | 75 | 8 | 4000 | Cu | 1 | - | 1 |
| Leafield | 612 | . | . | . | . | . | . | . | . | . | . | . | . | . | 1015.2 | +8 | SWW | 3 | b | 47 | 85 | 8 | - | . | 0 | CSt | 1 |
| Winchester (Worthy Dn.) | 272 | . | . | . | . | . | . | . | . | . | . | . | . | . | 1017.7 | +4 | SSW | 3 | b | 49 | 92 | 7 | - | . | 0 | CSt | 1 |
| S. Farnborough | 230 | . | . | . | . | . | . | . | . | . | . | . | . | . | 1015.4 | +7 | WSW | 3 | b | 48 | 85 | 8 | - | . | 0 | HCu | 1 |
| London (Kew Obs.) | 18 | . | . | . | . | . | . | . | . | . | . | . | . | . | 1016.5 | +8 | SWW | 4 | b | 51 | 75 | 8 | - | . | 0 | Cu | 1 |
| Croydon | 244 | 1009.1 | +4 | WSW | 6 | b | 55 | 65 | 8 | 1500 | St | 2 | - | 2 | 1016.6 | +8 | WSW | 4 | b | 50 | 75 | 7 | - | . | 0 | C | 1 |
| Shoeburyness | 11 | . | . | . | . | . | . | . | . | . | . | . | . | . | 1015.4 | +5 | WSW | 4 | b | 52 | 85 | 8 | - | . | 0 | - | 0 |
| Olaeton-on-Sea | 34 | . | . | . | . | . | . | . | . | . | . | . | . | . | 1013.2 | +7 | SW | 5 | b | 52 | 75 | 7 | 2500 | St | 2 | - | 2 |
| Felixstowe | 15 | . | . | . | . | . | . | . | . | . | . | . | . | . | 1013.8 | +9 | SWW | 6 | b | 52 | 85 | 7 | - | . | 0 | - | 0 |
| Lympe | 350 | 1010.5 | +3 | SSW | 7 | b | 54 | 80 | 7 | 1500 | St | 1 | - | 1 | 1017.1 | +6 | SW | 5 | b | 50 | 75 | 8 | - | . | 0 | - | 0 |
| Scilly (St. Mary's) | 163 | 1013.7 | +7 | W | 6 | b | 54 | 85 | 7 | 4000 | Cu | 2 | - | 2 | 1017.3 | +2 | SW | 4 | b | 53 | 92 | 6 | 4000 | Cu | 2 | - | 2 |
| Falmouth (Pendennis) | 200 | 1014.5 | +7 | W | 3 | bc | 54 | 97 | 7 | 4000 | StCu | 4 | - | 4 | 1018.6 | +1 | SSW | 2 | bc | 52 | 85 | 7 | 4000 | Cu | 3 | HCu | 5 |
| Plymouth (Cattewater) | 82 | . | . | . | . | . | . | . | . | . | . | . | . | . | 1018.3 | +4 | WSW | 3 | bc | 53 | 85 | 7 | 2500 | Cu | 1 | - | 1 |
| Portland Bill | 32 | 1011.5 | +6 | WSW | 8 | bc | 57 | 65 | 8 | 2500 | StCu | 4 | - | 4 | 1016.6 | +3 | WSW | 6 | bc | 55 | 75 | 8 | 2500 | Cu | 1 | - | 1 |
| Southampton (Calshot) | 10 | 1011.5 | +6 | WSW | 7 | b | 55 | 65 | 8 | - | . | 0 | - | 0 | 1018.1 | +7 | WSW | 3 | b | 51 | 75 | 7 | - | . | 0 | - | 0 |
| Gungahness | 20 | 1008.2 | +8 | WSW | 8 | b | 58 | 97 | 7 | 800 | Cu | 2 | - | 2 | 1017.2 | +10 | WSW | 7 | bc | 54 | 75 | 8 | 1500 | Cu | 2 | CSt | 4 |
| Guernsey (Fort George) | 255 | 1016.5 | +4 | WSW | 4 | bc | 55 | 75 | 6 | 2500 | Cu | 4 | - | 4 | 1020.1 | +3 | WSW | 3 | bc | 53 | 85 | 7 | 2500 | StCu | 3 | - | 3 |

WEATHER, TEMPERATURE, RAINFALL AND SUNSHINE AT HEALTH RESORTS FOR 29th October.

| STATIONS. | WEATHER. | | TEMPERATURE. | | RAINFALL.† | | SUNSHINE. | (1) | (2) | (3) | (4) | (5) | (6) | (7) | (8) |
|----------------------|-----------|------------|--------------|------------|--------------|------------|--------------------|----------------------|-------|--------|-----|-----|-------|-------|-----|
| | Forenoon. | Afternoon. | Min. | Max. | Night | Day | Sunrise to Sunset. | | | | | | | | |
| | | | 9h. - 27h. | 9h. - 17h. | 17h. - 9h. | 9h. - 17h. | | | | | | | | | |
| | | | to 27h. | 28th. | 27th - 28th. | 28th. | | | | | | | | | |
| | | | 9h. - 27h. | 28th. | 27th - 28th. | 28th. | | | | | | | | | |
| | | | (4) | (5) | (6) | (7) | (8) | | | | | | | | |
| | | | °F. | °F. | mm. | mm. | hr. | | | | | | | | |
| Berwick-on-Tweed | O | OR | 48 | 52 | 1 | 2 | 0.0 | Ilfracombe ... | o | odo | 53 | 61 | 3 | 0.1 | 0.0 |
| | | | | | | | | Bude ... | ro | oc | ? | 60 | 2 | - | 0.3 |
| | | | | | | | | Penzance ... | c | c | 52 | 60 | 4 | - | 0.0 |
| | | | | | | | | Paignton ... | oq | copqoq | 55 | 62 | 6 | 0.5 | 0.1 |
| | | | | | | | | Torquay ... | oq | ocqpcq | 55 | 61 | 5 | 0.6 | 0.3 |
| | | | | | | | | Jersey ... | bc | c | 59 | 64 | Trace | - | 2.5 |
| | | | | | | | | Weymouth ... | rocbe | code | 57 | 61 | 8 | 0.5 | 0.3 |
| Douglas (I.o.M.) ... | OPR | OPR | 50 | 57 | 0.5 | 7 | 0.0 | Bournemouth ... | ro | ber | 57 | 63 | 11 | 2 | 2.5 |
| Llandudno ... | ror | pcbq | 50 | 65 | 0.3 | 0.3 | 1.6 | Ventnor ... | orm | cu | 57 | 60 | 14 | Trace | 1.1 |
| Colwyn Bay ... | bcoc | cpc | 50 | 63 | 1 | 0.5 | 0.1 | Pertsmouth (S'thsea) | od | cbe | 58 | 63 | 11 | 0.5 | 1.0 |
| Rhyl... .. | cbe | cr | 49 | 65 | - | 1 | 1.1 | Bognor ... | orrc | d, bc | 58 | 60 | 6 | 1 | 0.8 |
| Wallasey ... | ro | ocbe | 50 | 62 | 1 | Trace | 0.0 | Littlehampton ... | cdc | cbe | 58 | 62 | 6 | 0.6 | 1.2 |
| Southport ... | rro | oro | * 48 | 60 | - | 2 | 0.0 | Worthing ... | c | cbe | 58 | 60 | 4 | - | 1.3 |
| Blackpool ... | oro | oro | 50 | 60 | 1 | 3 | 0.0 | Brighton ... | ocb | bcc | 57 | 60 | 3 | - | 1.1 |
| Elkley ... | ro | ro | 45 | 61 | 1 | 4 | 0.0 | Eastbourne ... | od, o | oc | 58 | 61 | 2 | Trace | 0.7 |
| Cleethorpes... .. | pr | dc | 46 | 60 | 1 | 1 | 0.0 | | | | | | | | |
| Stegness ... | coro | ocbe | 46 | 61 | 1 | 5 | 0.0 | | | | | | | | |
| Aberystwyth ... | crr | pro | 50 | 64 | 5 | 1 | 0.0 | Hastings ... | opdo | ocbec | 57 | 60 | 4 | 0.2 | 0.5 |
| Bath ... | c | cir. | 47 | 62 | 3 | 0.3 | 0.0 | Folkestone ... | orddo | oc | 57 | 61 | 1 | 0.2 | 0.6 |
| Cheltenham | cor | oq | 49 | 62 | 2 | 0.5 | 0.0 | Dover ... | o | odbc | 57 | 60 | 3 | Trace | 0.3 |
| Leamington Spa ... | o | o | 44 | 63 | 4 | - | 0.0 | Tunbridge Wells ... | or | cbe | 57 | 62 | 7 | 2 | 1.2 |
| Lowestoft ... | cd. | c | 49 | 60 | 7 | Trace | 0.0 | Ramsgate ... | oem | bc | 57 | 61 | 1 | 0.1 | 0.6 |
| Felixstowe ... | cp | cbe | 53 | 60 | 7 | 0.3 | 0.1 | Margate ... | cd. | bcc | 56 | 62 | 2 | Trace | 0.6 |
| Harwich & Dovercourt | oc | dbc | 52 | 60 | 6 | Trace | 0.0 | Deal ... | od, o | od, o | 58 | 61 | 2 | 0.3 | 0.6 |
| Southend ... | oc | cbe | 58 | 60 | 15 | - | 0.4 | | | | | | | | |

TERMS OF SUBSCRIPTION.—6/6 per quarter or 25/- per year, post free. Single copies may be obtained at the Meteorological Office, price 1d.

* Information not usually received.

† The observations at 1h. G.M.T. and at Guernsey, the sunshine readings are from an auxiliary station. ‡ For code see page 1.

†† See footnote page 1.

‡ At stations marked thus the maximum temperature is for the period 21h.-17h., the minimum for the period 21h.-9h. ‡† 17h.-9h.

BRITISH SECTION

No. B.24083

Sunday 30th October... 1927.

Page 1.

| Observations at 18h. G.M.T. 2.30h. | | | | | | | | | | | | | | | Observations at 18h. G.M.T. 2.30h. | | | | | | | | | | | | | | |
|------------------------------------|----------------------|--------------------|--------|-------|----------|-----------|-------------|---------------|-------------|------|------|-------------|------------------|----------------------|------------------------------------|------------|--------|----------|-----------|-------------|---------------|--------|-------------|------|------|------|-------------|------------|------|
| STATIONS. | Barom. at M.S.L. mb. | Change in 3 Hours. | Wind. | | Weather. | Temp. °F. | Humidity. % | Visibility. # | Cloud. | | | | State of Ground. | Barom. at M.S.L. mb. | Change in 3 Hours. | Wind. | | Weather. | Temp. °F. | Humidity. % | Visibility. # | Cloud. | | | | Sea. | | | |
| | | | Direc. | Force | | | | | Height Feet | Low. | | Upper Form. | | | | Total Amt. | Direc. | | | | | Force | Height Feet | Low. | | | Upper Form. | Total Amt. | |
| | | | | | | | | | | Form | Amt. | | | | | | | | | | | | | Form | Amt. | | | | Form |
| (For heights see p.4). | | | 0-12 | | | | 0-6 | | 0-10 | | 0-10 | | | | 0-12 | | | | | 0-6 | | 0-10 | | 0-10 | | 0-9 | | | |
| Lerwick ... | 338.6 | +8 | NW | 4 | Cc | 47 | 85 | 8 | 4000 | Cb | 5 | Cc | 8 | 005.8 | +8 | NW | 4 | Cc | 47 | 85 | 8 | 3700 | Cb | 5 | As | 10 | 0 | | |
| Stornoway ... | 1004.2 | +6 | W | 2 | Cc | 50 | 82 | 7 | 4000 | Cb | 6 | Cc | 8 | 005.6 | +4 | W | 2 | Cc | 48 | 82 | 7 | 4000 | Cb | 6 | As | 10 | 0 | | |
| Wick ... | 1004.1 | +6 | W | 2 | Cc | 51 | 85 | 8 | 1500 | Cb | 6 | Cc | 8 | 005.2 | +4 | W | 2 | Cc | 48 | 85 | 8 | 1500 | Cb | 6 | As | 10 | 0 | | |
| Tree ... | 1007.7 | +1 | W | 2 | Cc | 52 | 75 | 8 | 1500 | Cb | 6 | As | 10 | 006.6 | -1 | SW | 2 | Cc | 49 | 75 | 8 | 1500 | Cb | 6 | As | 10 | 0 | | |
| Nairn ... | 1005.8 | +9 | WSW | 3 | Cc | 56 | 65 | 8 | 2500 | Cb | 1 | Cc | 1 | 005.7 | +5 | WSW | 2 | Cc | 49 | 65 | 8 | 4000 | Cb | 6 | As | 8 | 0 | | |
| Aberdeen ... | 1005.8 | +9 | WSW | 3 | Cc | 56 | 65 | 8 | 2500 | Cb | 1 | Cc | 1 | 005.7 | +5 | WSW | 2 | Cc | 49 | 65 | 8 | 4000 | Cb | 6 | As | 8 | 0 | | |
| Malin Head ... | 1008.8 | +2 | S | 2 | Cc | 47 | 82 | 8 | 5700 | Nb | 2 | As | 9 | 005.4 | -2 | SW | 4 | Cc | 45 | 82 | 7 | 5700 | Cb | 4 | As | 6 | 4 | | |
| Renfrew ... | 1010.0 | +6 | WSW | 5 | Cc | 55 | 65 | 8 | 2500 | Cb | 4 | As | 7 | 010.4 | +1 | SW | 4 | Cc | 46 | 65 | 8 | 2500 | Cb | 4 | As | 6 | 4 | | |
| Edinburgh (Inchkeith) ... | 1007.8 | +2 | WSW | 5 | Cc | 55 | 65 | 8 | 4000 | Cb | 4 | As | 6 | 010.2 | +3 | WSW | 4 | Cc | 46 | 65 | 8 | 4000 | Cb | 4 | As | 6 | 4 | | |
| Leuchars ... | 1007.4 | +2 | W | 4 | Cc | 55 | 65 | 8 | 4000 | Cb | 4 | As | 6 | 011.4 | +3 | SW | 4 | Cc | 46 | 65 | 8 | 4000 | Cb | 4 | As | 6 | 4 | | |
| Raskalomuir ... | 1005.6 | +2 | WS | 4 | Cc | 55 | 65 | 8 | 2500 | Cb | 4 | As | 6 | 012.6 | +1 | SW | 4 | Cc | 44 | 65 | 8 | 2500 | Cb | 4 | As | 6 | 4 | | |
| Tynemouth ... | 1011.2 | +7 | W | 4 | Cc | 54 | 75 | 7 | 5700 | Cb | 4 | As | 6 | 014.0 | +2 | SW | 2 | Cc | 48 | 75 | 6 | 5700 | Cb | 4 | As | 6 | 4 | | |
| Blackod Point ... | 1005.6 | -2 | S | 6 | C | 57 | 65 | 8 | * | Cb | 9 | - | 9 | 1002.9 | -3 | SW | 7 | C | 56 | 65 | 7 | * | Cb | 8 | - | 8 | 7 | | |
| Donaghadee ... | 1012.2 | +3 | W | 2 | Cc | 55 | 85 | 8 | 4000 | Cb | 6 | - | 6 | 011.4 | -1 | SW | 2 | Cc | 55 | 85 | 8 | 4000 | Cb | 6 | - | 6 | 7 | | |
| Birr Castle ... | 1010.2 | +1 | WSW | 4 | Cc | 55 | 85 | 8 | 1500 | Cb | 6 | - | 6 | 007.3 | - | SW | 4 | Cc | 55 | 85 | 8 | 2500 | Cb | 6 | - | 6 | 7 | | |
| Holyhead ... | 1013.2 | +1 | WSW | 4 | Cc | 55 | 85 | 8 | | Cb | 6 | - | 6 | 012.1 | -2 | SW | 4 | Cc | 55 | 85 | 8 | 5700 | Cb | 6 | - | 6 | 7 | | |
| Liverpool (Bidston) ... | 0144 | +2 | WS | 4 | Cc | 55 | 85 | 8 | 2500 | Cb | 1 | Cc | 1 | 014.5 | -1 | SW | 4 | Cc | 55 | 85 | 8 | 4000 | Cb | 6 | - | 6 | 7 | | |
| Chester (Sealand) ... | 014.6 | +2 | WS | 2 | Cc | 55 | 85 | 8 | 4000 | Cb | 1 | As | 9 | 014.3 | -1 | SW | 2 | Cc | 55 | 85 | 8 | 4000 | Cb | 6 | - | 6 | 7 | | |
| Harrogate ... | 014.4 | +5 | SW | 3 | Cc | 55 | 75 | 8 | 2500 | Cb | 6 | Cc | 8 | 015.3 | +1 | SW | 3 | Cc | 49 | 75 | 7 | 4000 | Cb | 8 | As | 9 | 1 | | |
| Spurn Head ... | 014.8 | +4 | WSW | 4 | Cc | 55 | 65 | 8 | 4000 | Cb | 1 | As | 8 | 016.3 | +1 | WSW | 4 | Cc | 49 | 65 | 8 | 4000 | Cb | 4 | As | 9 | 1 | | |
| Birmingham (Edgbaston) ... | 016.7 | +3 | WSW | 4 | Cc | 55 | 65 | 8 | 4000 | Cb | 1 | As | 8 | 016.4 | 0 | WSW | 4 | Cc | 49 | 65 | 8 | 4000 | Cb | 4 | As | 9 | 1 | | |
| Cranwell ... | 016.8 | +3 | W | 4 | Cc | 55 | 65 | 7 | 2500 | Cb | 2 | Cc | 2 | 017.1 | +1 | WSW | 4 | Cc | 46 | 65 | 8 | 2500 | Cb | 4 | As | 9 | 1 | | |
| Gorleston ... | 017.2 | +6 | WSW | 4 | Cc | 55 | 65 | 7 | | Cb | 0 | Cc | 2 | 018.6 | +1 | WSW | 4 | Cc | 46 | 65 | 8 | 2500 | Cb | 4 | As | 9 | 1 | | |
| Valentia (Cahiriveen) ... | 1008.5 | -3 | SE | 5 | Cc | 59 | 75 | 8 | 2500 | St | 4 | As | 6 | 005.3 | -3 | SE | 4 | Cc | 46 | 75 | 8 | 2500 | St | 4 | As | 9 | 4 | | |
| Roches Point ... | 012.2 | -2 | SW | 3 | Cc | 55 | 82 | 7 | 2500 | St | 3 | As | 8 | 008.2 | -2 | SW | 4 | Cc | 46 | 82 | 7 | 2500 | St | 4 | As | 9 | 4 | | |
| Pembroke (St. Ann's H.) ... | 015.6 | +1 | WS | 4 | Cc | 55 | 95 | 8 | 2500 | Cb | 2 | Cc | 6 | 012.3 | -1 | WS | 4 | Cc | 46 | 95 | 8 | 2500 | Cb | 4 | As | 9 | 4 | | |
| Rose-on-Wye ... | 016.8 | +1 | SW | 4 | Cc | 55 | 65 | 8 | 4000 | Cb | 2 | Cc | 7 | 016.3 | 0 | SW | 4 | Cc | 46 | 65 | 8 | 4000 | Cb | 4 | As | 9 | 4 | | |
| Leafield ... | 017.6 | +3 | SW | 4 | Cc | 55 | 75 | 8 | 4000 | Cb | 2 | Cc | 4 | 017.8 | +1 | SW | 4 | Cc | 46 | 75 | 8 | 4000 | Cb | 4 | As | 9 | 4 | | |
| Winchester (Worthy Dn) ... | 019.1 | +2 | SW | 3 | Cc | 55 | 75 | 8 | 4000 | C | 3 | Cc | 7 | 018.8 | +1 | SW | 2 | Cc | 49 | 75 | 7 | 2500 | Cb | 6 | As | 9 | 4 | | |
| S. Farnborough ... | 018.9 | +1 | WSW | 3 | Cc | 55 | 65 | 8 | | C | 3 | Cc | 8 | 018.9 | 0 | WSW | 2 | Cc | 49 | 65 | 8 | 2500 | Cb | 6 | As | 9 | 4 | | |
| London (Kew Obs.) ... | 019.1 | +1 | WSW | 3 | Cc | 55 | 65 | 7 | | C | 3 | Cc | 8 | 019.3 | +1 | WSW | 2 | Cc | 49 | 65 | 8 | 4000 | Cb | 6 | As | 9 | 4 | | |
| Croydon ... | 018.9 | +1 | WSW | 3 | Cc | 55 | 65 | 7 | | C | 3 | Cc | 8 | 019.3 | +1 | WSW | 2 | Cc | 49 | 65 | 8 | 4000 | Cb | 6 | As | 9 | 4 | | |
| Shoeburyness ... | 019.5 | +4 | WS | 4 | Cc | 59 | 75 | 8 | | C | 3 | Cc | 8 | 020.1 | 0 | WS | 4 | Cc | 46 | 75 | 8 | | C | 3 | As | 9 | 4 | | |
| Clacton-on-Sea ... | 019.2 | +3 | WSW | 4 | Cc | 57 | 75 | 8 | | C | 3 | Cc | 8 | 019.3 | 0 | WSW | 4 | Cc | 46 | 75 | 8 | | C | 3 | As | 9 | 4 | | |
| Felzartowe ... | 019.2 | +3 | WSW | 4 | Cc | 57 | 75 | 8 | | C | 3 | Cc | 8 | 019.3 | 0 | WSW | 4 | Cc | 46 | 75 | 8 | | C | 3 | As | 9 | 4 | | |
| Lympne ... | 020.3 | +3 | SSW | 4 | Cc | 57 | 65 | 8 | 1500 | St | 1 | Cc | 6 | 020.5 | 0 | SSW | 4 | Cc | 46 | 65 | 8 | 2500 | Cb | 9 | As | 9 | 4 | | |
| Seilly (St. Mary's) ... | 016.2 | -3 | SE | 5 | Cc | 55 | 85 | 6 | 4000 | St | 6 | As | 8 | 012.3 | -3 | SE | 6 | Cc | 46 | 85 | 6 | 2500 | Cb | 9 | As | 9 | 4 | | |
| Falmouth (Pendennis) ... | 017.3 | -1 | SE | 5 | Cc | 55 | 85 | 6 | 4000 | St | 6 | As | 8 | 013.5 | -1 | SE | 6 | Cc | 46 | 85 | 6 | 2500 | Cb | 9 | As | 9 | 4 | | |
| Plymouth (Cattewater) ... | 018.0 | -2 | SE | 4 | Cc | 55 | 85 | 6 | 1500 | St | 6 | As | 8 | 016.1 | -1 | SE | 6 | Cc | 46 | 85 | 6 | 1500 | Cb | 9 | As | 9 | 4 | | |
| Portland Bill ... | 018.8 | +1 | SSW | 4 | Cc | 55 | 85 | 6 | 2500 | St | 6 | As | 8 | 017.6 | -1 | SSW | 4 | Cc | 46 | 85 | 6 | 2500 | Cb | 9 | As | 9 | 4 | | |
| Southampton (Calshot) ... | 019.7 | 0 | WS | 4 | Cc | 55 | 85 | 6 | 4000 | St | 6 | As | 8 | 019.3 | 0 | WS | 4 | Cc | 46 | 85 | 6 | 4000 | Cb | 9 | As | 9 | 4 | | |
| Dungeoona ... | 020.1 | -1 | WS | 4 | Cc | 55 | 85 | 6 | 1500 | St | 6 | As | 8 | 020.2 | -1 | WS | 4 | Cc | 46 | 85 | 6 | 1500 | Cb | 9 | As | 9 | 4 | | |
| Guernsey (Fort George) ... | 020.9 | -1 | WS | 4 | Cc | 55 | 85 | 6 | | St | 6 | As | 8 | 018.9 | -1 | WS | 4 | Cc | 46 | 85 | 6 | 2500 | Cb | 9 | As | 9 | 4 | | |

[illegible]

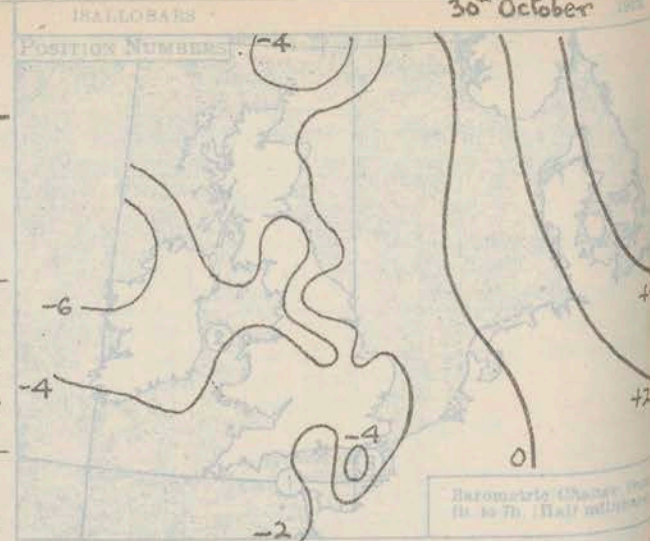
† Trace of rain has fallen, but amount less than 0.1 mm.

* Information for these columns not usually received.

The barometric change is expressed in half millibars

SUMMARIES FOR THE PAST 24 HOURS.

| STATIONS. | WEATHER. | | | | TEMPERATURE. | | | RAINFALL. | | | | Sun 29th. Hours. |
|-----------------------------|----------|---------|---------|-------|--------------|----------------|---------------------|-----------|---------|--------|---------|------------------------|
| | 7h-12h | 12h-18h | 18h-24h | 24h | MAX. Day. | MIN. Night. | MIN. on Grass | Day. | 7h-12h. | Night. | 18h-24h | |
| | 29th | 29th | 29th | 29th | 7h-12h | 12h-18h | 18h-24h | mm. | began. | mm. | began. | |
| Lerwick ... | oirc | oirc | c | corr | 48 | 42 | . | 1 | 18.00 | 4 | 2.30 | 0.8 |
| Stornoway ... | oirc | oirc | r-d | r-d | 50 | 46 | . | 2 | 18.00 | 12 | 2.00 | 2.4 |
| Wick ... | oirc | oirc | id.r | cfr | 51 | 46 | . | 3 | 18.00 | 2 | 21.00 | . |
| Tirree ... | oirc | oirc | cobc | cobc | 52 | 50 | 48 | 3 | 18.00 | - | - | 1.7 |
| Nairn ... | oirc | oirc | cayr | bc | 52 | 48 | . | - | - | 0.4 | 21.00 | 4.7 |
| Aberdeen ... | oirc | oirc | cayr | cm. | 56 | 48 | 43 | - | - | Trace | 21.00 | 7.3 |
| Malin Head ... | oirc | oirc | bcb | bcb | 53 | 50 | . | 1 | 9.00 | - | - | 0.4 |
| Renfrew ... | oirc | oirc | bcc | corr | 57 | 46 | 40 | Trace | 9.00 | 2 | 1.30 | 4.9 |
| Edinburgh (Inchkeith) ... | oirc | oirc | b-bc | c | 53 | 48 | 41 | - | - | - | - | 4.5 |
| Leuchars ... | oirc | oirc | bcc | c | 56 | 48 | 40 | - | - | - | - | 6.8 |
| Eskdalemuir ... | oirc | oirc | bcc | op. | 52 | 43 | 40 | 0.2 | 11.00 | 1 | 21.00 | 5.4 |
| Tynemouth ... | oirc | oirc | bcc | bc | 56 | 48 | 39 | - | - | - | - | . |
| Blacksod Point ... | pc | pc | oqom | RR | 57 | 52 | . | Trace | . | 6 | . | . |
| Donaghadee ... | oirc | oirc | bcc | oirc | 55 | 52 | . | - | - | 0.3 | 2.30 | . |
| Birr Castle ... | oirc | oirc | c | cpr | 58 | 44 | 42 | - | - | 0.1 | - | 2.5 |
| Holyhead ... | oirc | oirc | oadd | or | 58 | 52 | 51 | - | - | 3 | 21.00 | 2.2 |
| Liverpool (Bidston) ... | oirc | oirc | c.cop | op.p | 57 | 51 | 47 | - | - | 1 | 21.00 | 4.5 |
| Chester (Sealand) ... | oirc | oirc | c | corr | 60 | 52 | 49 | - | - | 1 | 21.30 | 6.4 |
| Harrogate ... | oirc | oirc | c bc | coid | 53 | 48 | 45 | - | - | 0.2 | 1.30 | 3.3 |
| Spurn Head ... | oirc | oirc | opbc | p | 54 | 50 | . | - | - | Trace | 21.00 | ? |
| Birmingham (Edgbaston) ... | oirc | oirc | oio | dr | 59 | 50 | 49 | Trace | 17.30 | 2 | 21.00 | 5.6 |
| Cranwell ... | oirc | oirc | bcc | c | 57 | 42 | 38 | - | - | 0.3 | 22.00 | 8.3 |
| Gorleston ... | oirc | oirc | bcc | corbc | 59 | 49 | 48 | - | - | 2 | 2.30 | 6.8 |
| Valentia (Cahirciveen) ... | oirc | oirc | o | oirc | 59 | 55 | . | - | - | 3 | 24.00 | 4.1 |
| Roches Point ... | oirc | oirc | cor | oirc | 56 | 53 | . | - | - | 2 | 22.00 | 1.4 |
| Pembroke (St. Ann's H.) ... | oirc | oirc | ofrr | Rrm | 57 | 53 | . | Trace | 16.30 | 8 | 21.00 | 1.4 |
| Ross-on-Wye ... | oirc | oirc | oio | oropo | 58 | 52 | 50 | Trace | 17.30 | 2 | 21.00 | 4.4 |
| Leafield ... | oirc | oirc | cpr | c | 55 | 49 | 47 | - | - | 1 | 21.00 | 5.4 |
| Winchester (Worthy Dn) ... | oirc | oirc | c | cor | 60 | 52 | 50 | - | - | Trace | 6.30 | 6.9 |
| S. Farnborough ... | oirc | oirc | cpr | oc | 60 | 52 | 49 | - | - | 0.1 | 21.00 | 7.3 |
| London (Kew Obs.) ... | oirc | oirc | cbr | c | 59 | 52 | 48 | - | - | 0.1 | 22.00 | 5.8 |
| Croydon ... | oirc | oirc | cpr | bcc | 60 | 51 | 44 | - | - | Trace | 21.00 | 6.6 |
| Shoeburyness ... | oirc | oirc | bcc | c | 61 | 49 | 46 | - | - | Trace | 21.00 | 7.0 |
| Olacton-on-Sea ... | oirc | oirc | bc | bc | 59 | 53 | 50 | - | - | - | - | 5.4 |
| Felixstowe ... | oirc | oirc | bcc | bcc | 59 | 53 | 49 | - | - | 0.1 | 2.30 | 6.4 |
| Lympne ... | oirc | oirc | bcc | bcc | 58 | 49 | 45 | - | - | - | - | 7.3 |
| Seilly (St. Mary's) ... | oirc | oirc | comir | orrec | 58 | 55 | . | 1 | 13.30 | 9 | 21.00 | 3.1 |
| Falmouth (Pendennis) ... | oirc | oirc | omir | omir | 58 | 56 | . | 4 | 14.30 | 2 | 21.00 | 3.3 |
| Plymouth (Cat. water) ... | oirc | oirc | omir | omir | 59 | 55 | 54 | 2 | 14.30 | 1 | 21.00 | 1.5 |
| Portland Bill ... | oirc | oirc | omir | omir | 59 | 55 | 54 | Trace | 16.30 | 2 | 21.00 | 1.5 |
| Southampton (Calshot) ... | oirc | oirc | cpr | cpr | 59 | 55 | 52 | - | - | 0.1 | 21.00 | 7.2 |
| Durgeness ... | oirc | oirc | bcc | bcc | 60 | 53 | . | - | - | - | - | . |
| Guernsey ... | oirc | oirc | bcc | bcc | 58 | 56 | . | - | - | - | - | 5.5 |



| Position | Date and Time | Steamship | Wind | | Weather | Temp. | |
|----------|---------------|-----------|------|-------|---------|-------|-----|
| | | | Dir. | Force | | Air | Sea |
| 1 | 29th 12h | St Julien | W | 3 | c- | 63 | 65 |
| 2 | 29th 10h | Scotia | SW | 5 | c- | 53 | 55 |
| 3 | 30th 2h | Atundel | S | 3 | bc- | 57 | 58 |

GENERAL INFERENCE.

A depression of moderate intensity over the Atlantic is moving in towards our western coasts. Winds will be southerly strong in the West, and weather very mild and cloudy with occasional rain or drizzle particularly in western and northern districts.

| Districts. | Forecasts for the 24 hours commencing 15h. GMT. Sunday, 30th October, 1927. | Further Outlook. |
|---------------------------------|--|--------------------------|
| 1. S.E. England | Wind south, light to moderate, backing and freshening somewhat; cloudy; slight local drizzle today, more general rain and drizzle tomorrow; very mild. | |
| 2. E. England | | |
| 3. E. Midlands | | |
| 4. W. Midlands | | |
| 5. S.W. England | Wind between S.E. and S., fresh or strong; cloudy, occasional rain or drizzle; very mild. | Unsettled and mild. |
| 6. South Wales | | |
| 7. North Wales | | |
| 8. N.W. England | | |
| 9. N. Midlands | Wind southerly, moderate or fresh; stronger locally; cloudy, occasional rain or drizzle; very mild. | South cone still flying. |
| 10. N.E. England | | |
| 11. S.E. Scotland | | |
| 12. S.W. Scotland & Isle of Man | | |
| 13. A.W. Scotland | As 5 - 7. | |
| 14. N.W. Scotland | | |
| 15. Mid. Scotland | | |
| 16. N.E. Scotland | | |
| 17. Orkneys and Shetlands | | |
| 18. N.W. Ireland | | |
| 19. N.E. Ireland | | |
| 20. S.W. Ireland | | |

AIR MINISTRY.

DAILY WEATHER REPORT OF THE METEOROLOGICAL OFFICE, LONDON:

BRITISH SECTION.....Sunday, 30th October.....1927.

No. 303...

Page 4.

| STATIONS | Height above M.S.L. in feet | Observations at 1h. G.M.T. 30th | | | | | | | | | | Observations at 7h. G.M.T. 30th | | | | | | | | | | | | | | | | | | | | | | | |
|-------------------------|-----------------------------|---------------------------------|-------------------|--------|-------|----------|-----------|-------------|-----------------|--------|------|---------------------------------|-------------------------|-------------------|------------|------------|----------|-----------|-------------|-----------------|--------|-------|--------|------|------|------------|------------|------|------|------|------|------|------|------|------|
| | | Barom. at M.S.L. in mb. | Change in 3 Hours | Wind. | | Weather. | Temp. °F. | Humidity. % | Visibility. 0-9 | Cloud. | | | Barom. at M.S.L. in mb. | Change in 3 Hours | Wind. | | Weather. | Temp. °F. | Humidity. % | Visibility. 0-9 | Cloud. | | | | | | | | | | | | | | |
| | | | | Direc. | Force | | | | | Height | Form | Amt. | | | Upper Form | Total Amt. | | | | | Direc. | Force | Height | Form | Amt. | Upper Form | Total Amt. | | | | | | | | |
| | | | | | | | | | | | | | | | | | | | | | | | | | | | | 0-12 | 0-10 | 0-10 | 0-10 | 0-10 | 0-10 | 0-10 | 0-10 |
| | | | | | | | | | | | | | | | | | | | | | | | | | | | | | | | | | | | |
| Lerwick | 54 | 1007.9 | 0 | NW | 1 | C | 44 | 85 | 8 | 5700 | StCu | 5 | Ast | 10 | 1002.8 | -5 | SE | 1 | ort | 49 | 92 | 7 | 4000 | Nb | 10 | - | 10 | | | | | | | | |
| Stornoway | 80 | 1002.2 | -5 | SW | 6 | R | 50 | 85 | 8 | 1500 | Nb | 6 | Ast | 10 | 997.2 | -2 | SW | 5 | cPR | 53 | 85 | 6 | 4000 | CaNb | 9 | - | 8 | | | | | | | | |
| Wick | 81 | 1005.7 | -3 | S | 3 | cr. | 50 | 85 | 8 | | | | | | 1001.3 | -2 | SSW | 3 | C | 50 | 92 | 8 | 4000 | StCu | 6 | CS | 8 | | | | | | | | |
| Tiree | 22 | | | | | | | | | | | | | | 998.9 | -2 | S'E | 6 | bc | 52 | 92 | 7 | 1500 | St | 2 | FG | 5 | | | | | | | | |
| Nairn | 82 | | | | | | | | | | | | | | 1001.1 | | | 0 | bc | 48 | 92 | 8 | 4000 | StCu | 2 | FG | 9 | | | | | | | | |
| Aberdeen | 46 | | | | | | | | | | | | | | 1004.4 | -2 | S | 2 | C | 51 | 92 | 6 | 1500 | St | 12 | FG | 9 | | | | | | | | |
| Malin Head | 61 | 1002.5 | -3 | SSE | 5 | b | 52 | 85 | 8 | 5700 | StCu | 2 | - | 2 | 997.8 | -6 | SSE | 6 | bet | 55 | 85 | 7 | 4000 | StCu | 6 | FG | 7 | | | | | | | | |
| Renfrew | 96 | | | | | | | | | | | | | | 1003.5 | -2 | SE | 2 | ct | 50 | 97 | 8 | 1500 | St | 8 | Ast | 10 | | | | | | | | |
| Edinburgh (Inchkeith) | 100 | 1007.8 | -3 | SE | 3 | bc | 51 | 85 | 8 | | | 0 | AG | 5 | 1002.9 | -5 | SSW | 3 | ct | 53 | 85 | 8 | 1500 | St | 6 | FG | 8 | | | | | | | | |
| Leuchars | 40 | | | | | | | | | | | | | | 1004.3 | -2 | | 0 | C | 50 | 92 | 8 | 4000 | StCu | 10 | - | 10 | | | | | | | | |
| Eskdalemuir | 794 | | | | | | | | | | | | | | 1005.1 | -2 | SSW | 4 | od | 52 | 92 | 6 | 800 | St | 10 | - | 10 | | | | | | | | |
| Tynemouth | 87 | 1010.6 | -4 | SW | 2 | bc | 51 | 85 | 6 | 800 | St | 4 | - | 4 | 1006.6 | -4 | SSW | 3 | ct | 53 | 97 | 7 | 1500 | Nb | 8 | - | 8 | | | | | | | | |
| Blackad Point | 18 | 999.5 | -2 | S | 4 | C | 56 | 85 | 7 | | CaNb | 10 | - | 10 | 995.8 | -2 | S | 6 | oRR | 57 | 85 | 6 | | Nb | 10 | - | 10 | | | | | | | | |
| Donaghadee | 40 | | | | | | | | | | | | | | 1003.9 | -4 | SSW | 3 | oR | 55 | 97 | 8 | 2500 | Nb | 10 | - | 10 | | | | | | | | |
| Birr Castle | 173 | | | | | | | | | | | | | | 999.0 | | S | 2 | C | 56 | 92 | 7 | 1500 | Nb | 6 | C | 8 | | | | | | | | |
| Holyhead | 28 | 1008.4 | -3 | SSW | 5 | ot | 56 | 92 | 6 | 800 | St | 10 | - | 10 | 1004.9 | -4 | S'E | 5 | oR | 57 | 97 | 7 | 800 | St | 10 | - | 10 | | | | | | | | |
| Liverpool (Bidston) | 189 | | | | | | | | | | | | | | 1006.9 | -3 | SE | 4 | oPR | 56 | 97 | 7 | 1500 | Nb | 10 | - | 10 | | | | | | | | |
| Chester (Sealand) | 16 | | | | | | | | | | | | | | 1006.9 | -3 | SSE | 3 | ct | 57 | 92 | 7 | 1500 | St | 6 | Ast | 10 | | | | | | | | |
| Harrogate | 478 | | | | | | | | | | | | | | 1008.6 | -1 | S | 3 | od | 54 | 97 | 5 | 2500 | Nb | 10 | - | 10 | | | | | | | | |
| Spurn Head | 20 | 1013.7 | -3 | SSE | 5 | ot | 51 | 92 | 7 | 2500 | St | 10 | - | 10 | 1015.0 | -2 | SSE | 5 | C | 53 | 97 | 6 | 4000 | Ca | 3 | Ast | 8 | | | | | | | | |
| Birmingham (Edgbaston) | 535 | | | | | | | | | | | | | | 1010.3 | -2 | S | 4 | o | 56 | 92 | 8 | 800 | St | 10 | - | 10 | | | | | | | | |
| Cranwell | 238 | 1015.7 | -3 | S'E | 3 | C | 50 | 97 | 6 | 1500 | StCu | 10 | - | 10 | 1011.7 | -5 | S | 3 | o | 53 | 97 | 6 | 1500 | St | 10 | - | 10 | | | | | | | | |
| Gorleston | 14 | 1017.7 | -2 | S | 4 | C+ | 53 | 85 | 7 | 2500 | Nb | 5 | Ast | 9 | 1014.9 | -3 | S'E | 5 | ct | 54 | 92 | 6 | 4000 | Nb | 9 | - | 9 | | | | | | | | |
| Valentia (Cahirciveen) | 30 | | -6 | S | 4 | O | 56 | 97 | 8 | | St | 10 | - | 10 | 996.8 | -4 | S'E | 4 | oR | 57 | 97 | 6 | 450 | St | 10 | - | 10 | | | | | | | | |
| Roches Point | 22 | | | | | | | | | | | | | | 1000.9 | -4 | SW | 2 | oR | 55 | 97 | 7 | 800 | St | 10 | - | 10 | | | | | | | | |
| Pembroke (St. Ann's H.) | 150 | 1008.5 | -3 | SSE | 5 | O | 57 | 97 | 6 | 800 | St | 10 | - | 10 | 1005.1 | -4 | SSE | 5 | oR | 57 | 97 | 6 | 1500 | StCu | 10 | - | 10 | | | | | | | | |
| Ross-on-Wye | 228 | | | | | | | | | | | | | | 1010.0 | -2 | SW | 4 | o | 58 | 92 | 7 | 1500 | Nb | 10 | - | 10 | | | | | | | | |
| Leafeld | 812 | | | | | | | | | | | | | | 1011.7 | -2 | S'E | 4 | o | 55 | 97 | 8 | 1500 | Nb | 10 | - | 10 | | | | | | | | |
| Winchester (Worthy Dn.) | 272 | | | | | | | | | | | | | | 1013.2 | -3 | SSE | 3 | oR | 56 | 97 | 7 | 800 | St | 10 | - | 10 | | | | | | | | |
| S. Farnborough | 230 | | | | | | | | | | | | | | 1013.1 | -2 | S | 4 | C | 57 | 92 | 7 | 800 | St | 7 | CS | 9 | | | | | | | | |
| London (Kew Obay.) | 18 | | | | | | 54 | | | | | | | | 1013.6 | -2 | SSW | 3 | C | 56 | 97 | 7 | 1500 | StCu | 4 | Ast | 10 | | | | | | | | |
| Croydon | 244 | 1016.9 | -3 | SSE | 3 | bc | 53 | 85 | 7 | 4000 | StCu | 6 | - | 6 | 1014.3 | -3 | S'W | 3 | ct | 55 | 92 | 7 | 1500 | St | 4 | Ast | 9 | | | | | | | | |
| Shoeburyness | 11 | | | | | | | | | | | | | | 1015.3 | -2 | S'E | 3 | C | 54 | 97 | 8 | - | - | 0 | FG | 9 | | | | | | | | |
| Clacton-on-Sea | 54 | | | | | | | | | | | | | | 1015.2 | -3 | SSE | 4 | bc | 54 | 85 | 7 | 7200 | StCu | 4 | FG | 6 | | | | | | | | |
| Felixstowe | 15 | | | | | | | | | | | | | | 1015.4 | -3 | SSW | 4 | C | 54 | 97 | 7 | - | - | 0 | C | 7 | | | | | | | | |
| Lympne | 350 | 1018.9 | -1 | SE | 3 | b | 53 | 97 | 7 | | | 0 | - | 0 | 1016.2 | -2 | SE | 3 | C | 54 | 97 | 5 | 450 | St | 8 | FG | 9 | | | | | | | | |
| Scilly (St. Mary's) | 163 | 1009.8 | -3 | S'W | 6 | or | 56 | 97 | 6 | 4000 | Nb | 10 | - | 10 | 1007.1 | -2 | S | 6 | C | 56 | 97 | 7 | 4000 | StCu | 10 | - | 10 | | | | | | | | |
| Falmouth (Pendennis) | 200 | 1010.9 | -2 | S'W | 6 | O | 57 | 92 | 6 | 1500 | St | 10 | - | 10 | 1008.8 | -2 | SSW | 6 | C | 57 | 92 | 7 | 4000 | StCu | 10 | - | 10 | | | | | | | | |
| Plymouth (Cattewater) | 82 | | | | | | | | | | | | | | 1010.4 | -3 | S | 5 | cdd | 57 | 97 | 6 | 1500 | St | 4 | Ast | 10 | | | | | | | | |
| Portland Bill | 32 | 1013.8 | -2 | SSE | 5 | cr. | 59 | 92 | 6 | 2500 | Nb | 8 | - | 8 | 1011.4 | -2 | S'E | 4 | C | 58 | 97 | 6 | 2500 | StCu | 10 | - | 10 | | | | | | | | |
| Southampton (Calshot) | 19 | 1016.2 | -3 | ESE | 4 | bc | 56 | 92 | 7 | 2500 | StCu | 3 | - | 3 | 1013.7 | -1 | SSW | 4 | C | 57 | 92 | 7 | 4000 | StCu | 5 | CS | 9 | | | | | | | | |
| Bungness | 20 | 1018.4 | -4 | S | 3 | bc | 56 | 92 | 8 | 1500 | StCu | 4 | - | 4 | 1015.7 | -4 | S | 3 | ct | 56 | 97 | 7 | - | - | 0 | FG | 10 | | | | | | | | |
| Guernsey (Port George) | 295 | 1016.0 | -3 | S | 3 | C+ | 58 | 92 | 5 | 4000 | StCu | 10 | - | 10 | 1013.4 | -2 | S | 5 | C | 57 | 97 | 6 | 800 | St | 8 | Ast | 10 | | | | | | | | |

WEATHER, TEMPERATURE, RAINFALL AND SUNSHINE AT HEALTH RESORTS FOR 29th October

| STATIONS. | WEATHER. | | TEMPERATURE. | | RAINFALL† | | SUNSHINE. | (1) | (2) | (3) | (4) | (5) | (6) | (7) |
|------------------------|-----------|------------|--------------|--------------|---------------|-------------|-------------------------|--------------------------|-----|-----|-----|-----|-----|-----|
| | Forenoon. | Afternoon. | Min. 9h-23h. | Max. 9h-17h. | Night 17h-9h. | Day 9h-17h. | Sunrise to Sunset. 22h. | | | | | | | |
| | | | | | | | | | | | | | | |
| (1) | (2) | (3) | (4) | (5) | (6) | (7) | (8) | | | | | | | |
| | | | of | of | mm. | mm. | hr. | | | | | | | |
| Berwick-on-Tweed | bc | bbb | 49 | 56 | 3 | - | 0.2 | Ilfracombe ... | co | o | 55 | 58 | - | - |
| Douglas (I. o. M.) ... | b | b | 49 | 56 | 4 | - | 7.2 | Bade ... | oR | oR | 53 | 58 | - | - |
| Llandudno ... | bc | cbbc | 50 | 56 | 3 | - | 6.1 | Penzance ... | b | bc | 48 | 58 | - | - |
| Colwyn Bay ... | bc | b | 50 | 56 | 3 | - | 6.1 | Paignton ... | bc | bc | 48 | 58 | - | - |
| Rhyl ... | bc | bc | 50 | 56 | 3 | - | 6.1 | Torquay ... | bc | bc | 51 | 60 | - | - |
| Wallasey ... | bc | bc | 51 | 56 | 3 | - | 6.1 | Jersey ... | bc | bc | 55 | 61 | - | - |
| Southport ... | bc | c | 51 | 56 | 3 | - | 6.1 | Weymouth ... | bc | bc | 53 | 61 | 0.1 | 0.1 |
| Blackpool ... | bc | bc | 49 | 56 | 3 | - | 6.1 | Bournemouth ... | b | bc | 50 | 60 | 0.3 | - |
| Ilkley ... | bc | bc | 49 | 56 | 3 | - | 6.1 | Ventnor ... | bc | bc | 51 | 58 | - | - |
| Cleethorpes ... | bc | b | 50 | 56 | 3 | - | 6.1 | Pertsmouth (S'thsea) ... | bc | bc | 52 | 58 | - | - |
| Skagness ... | bc | b | 50 | 56 | 3 | - | 6.1 | Bognor ... | bc | b | 52 | 58 | - | - |
| Aberystwyth ... | bc | bc | 50 | 56 | 3 | - | 6.1 | Littlehampton ... | bc | bc | 52 | 58 | - | - |
| Bath ... | bc | bc | 50 | 56 | 3 | - | 6.1 | Worthing ... | bc | bc | 52 | 58 | - | - |
| Cheltenham ... | bc | bc | 50 | 56 | 3 | - | 6.1 | Brighton ... | bc | bc | 52 | 58 | - | - |
| Leamington Spa ... | bc | bc | 50 | 56 | 3 | - | 6.1 | Eastbourne ... | bc | bc | 52 | 58 | - | - |
| Lowestoft ... | bc | bc | 50 | 56 | 3 | - | 6.1 | Hastings ... | b | bc | 52 | 58 | - | - |
| Felixstowe ... | bc | bc | 50 | 56 | 3 | - | 6.1 | Folkestone ... | b | bc | 52 | 58 | - | - |
| Harwich & Dovercourt | bc | bc | 50 | 56 | 3 | - | 6.1 | Dover ... | b | bc | 52 | 58 | - | - |
| Southend ... | bc | bc | 50 | 56 | 3 | - | 6.1 | Tunbridge Wells ... | b | bc | 52 | 58 | - | - |
| | | | | | | | | Ramsgate ... | b | bc | 52 | 58 | - | - |
| | | | | | | | | Margate ... | b | bc | 52 | 58 | - | - |
| | | | | | | | | Deal ... | b | bc | 52 | 58 | - | - |

TERMS OF SUBSCRIPTION.—6/6 per quarter or 25/- per year, post free. Single copies may be obtained at the Meteorological Office, price 1d.

* Information not usually received.

† The observations at 1h. G.M.T. and at Guernsey, the sunshine readings are from an auxiliary station. ‡ For code see page 1. § See footnotes page 1.

|| At stations marked thus the maximum temperature is for the period 21h.-17h., the minimum for the period 21h.-9h. + 17h.-9h.



AIR MINISTRY.

DAILY WEATHER REPORT OF THE METEOROLOGICAL OFFICE, LONDON:

BRITISH SECTION.

No. B24084

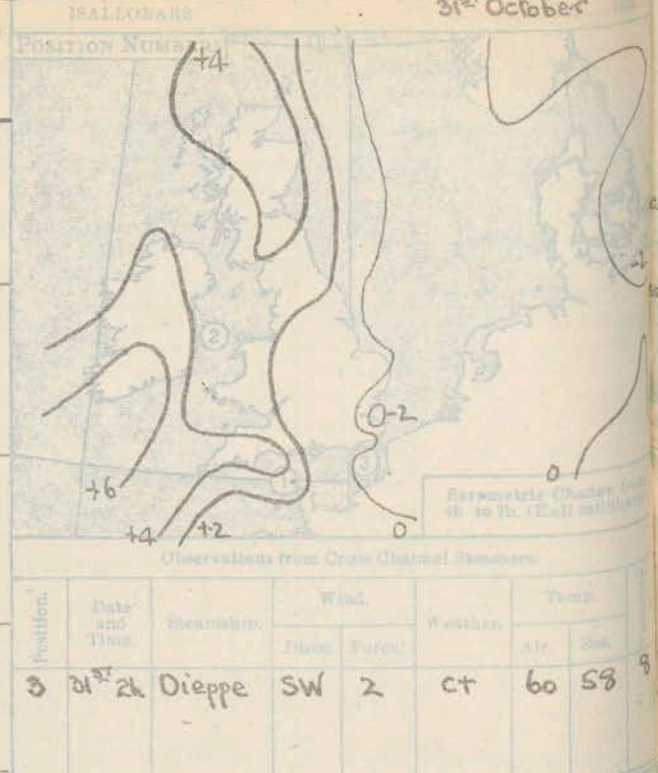
Monday, 31st October, 1927.

Page 1.

| Observations at 13h. G.M.T. 30 th | | | | | | | | | | | | | | Observations at 13h. G.M.T. 30 th | | | | | | | | | | | | | |
|--|----------------------|---------------------------------|------------|---------------------------------|-----------|---------------------------------|----------------|---------------------------------|--------|---------------------------------|------------|---|------------------|---|--------------------|---|------|----------|-----------|-------------|-----------------|--------|-------|--------|------|------------------|------|
| STATIONS. | Barom. at M.S.L. mb. | Change in 3 Hours. | Wind. | | Weather. | Temp. °F. | Humidity. % | Visibility. 0-9 | Cloud. | | | | State of ground. | Barom. at M.S.L. mb. | Change in 3 Hours. | Wind. | | Weather. | Temp. °F. | Humidity. % | Visibility. 0-9 | Cloud. | | | | State of ground. | |
| | | | Dir. | Force | | | | | Low. | Upper | Total | Dir. | | | | Force | Low. | | | | | Upper | Total | | | | |
| | | | | | | | | | | | | | | | | | | | | | | | | Height | Form | | Amt. |
| (For heights see p. 4). | | | | | | | | | Feet | | | | | | | | | | | | | Feet | | | | | |
| Lerwick | 999.4 | -3 | SSE | 1 | c/p | 51 | 92 | 7 | 4000 | Nb | 5 | AST | 8 | 994.5 | -4 | S | 1 | c | 50 | 97 | 7 | 4000 | Nb | 5 | AST | 9 | . |
| Stornoway | 994.5 | -5 | S | 3 | od | 53 | 92 | 5 | 2500 | Nb | 10 | - | 10 | 990.5 | -4 | S | 3 | ORR | 53 | 97 | 6 | 2500 | Nb | 10 | - | 10 | 2 |
| Wick | 998.6 | -4 | S | 3 | bc | 53 | 85 | 8 | 4000 | StCu | 4 | AST | 6 | 993.9 | -5 | S | 3 | c | 53 | 92 | 8 | 2500 | StCu | 8 | - | 8 | 3 |
| Tiree | 995.0 | -2 | SE | 5 | od | 55 | 92 | 7 | 1500 | Nb | 10 | - | 10 | 992.4 | +1 | SW | 4 | or | 53 | 97 | 7 | 800 | Nb | 10 | - | 10 | 1 |
| Nairn | ... | ... | ... | ... | ... | ... | ... | ... | ... | ... | ... | ... | ... | 992.7 | ... | ... | ... | ct | 58 | 85 | 8 | 4000 | Nb | 8 | - | 8 | . |
| Aberdeen | 1001.3 | -4 | S | 2 | cd | 54 | 92 | 6 | 800 | Nb | 7 | AST | 10 | 997.1 | -4 | S | 3 | c | 55 | 92 | 6 | 800 | Nb | 3 | AST | 9 | 0 |
| Malin Head | 994.9 | -1 | SSE | 4 | cd | 58 | 85 | 7 | 2500 | StCu | 9 | - | 9 | 993.7 | 0 | S | 3 | bc | 56 | 85 | 7 | 5700 | StCu | 7 | - | 7 | . |
| Benfrew | 999.9 | -4 | SW | 2 | or | 58 | 92 | 7 | 800 | St | 10 | - | 10 | 997.0 | -5 | SSW | 6 | cl | 58 | 92 | 7 | 450 | StCu | 10 | - | 10 | . |
| Edinburgh (Inchkeith) | 999.6 | -3 | SSW | 3 | c | 58 | 85 | 8 | 4000 | StCu | 9 | - | 9 | 996.8 | -3 | SW | 6 | c | 59 | 85 | 8 | 1500 | Nb | 9 | - | 9 | 2 |
| Leuchars | 1000.6 | -5 | ESE | 3 | orr | 54 | 97 | 6 | 800 | Nb | 10 | - | 10 | 997.9 | -2 | S | 4 | c | 58 | 85 | 8 | 1500 | StCu | 10 | - | 10 | . |
| Esdailemuir | 1001.3 | -4 | SW | 7 | odd | 55 | 97 | 6 | 450 | St | 10 | - | 10 | 999.8 | -2 | SW | 6 | orr | 56 | 97 | 6 | 450 | St | 10 | - | 10 | . |
| Tynemouta | 1005.8 | -3 | S | 3 | o | 59 | 85 | 7 | 1500 | Nb | 10 | - | 10 | 1001.9 | -2 | S | 3 | c | 58 | 92 | 7 | 1500 | Nb | 8 | - | 8 | 1 |
| Blackod Point | 993.4 | -2 | S | 3 | ORR | 55 | 92 | 6 | * | Nb | 10 | - | 10 | 995.0 | +2 | W | 4 | ORR | 54 | 92 | 6 | * | Nb | 10 | - | 10 | 5 |
| Donaghadee | 1000.3 | -3 | SSW | 5 | c | 58 | 92 | 8 | 2500 | Nb | 8 | - | 8 | 998.2 | -1 | SSW | 5 | bc | 57 | 97 | 8 | 5700 | StCu | 6 | - | 6 | 3 |
| Birr Castle | 996.4 | ... | ... | ... | cl/p | 58 | 85 | 7 | 1500 | Nb | 9 | - | 9 | 997.0 | ... | ... | ... | bc | 56 | 85 | 7 | 1500 | Nb | 7 | - | 7 | . |
| Holyhead | 1003.2 | -2 | S | 6 | or | 58 | 92 | 7 | 800 | St | 10 | - | 10 | 1002.3 | 0 | SSW | 5 | or | 58 | 97 | 6 | 800 | St | 10 | - | 10 | 4 |
| Liverpool (Bidston) | 1004.7 | -2 | S | 4 | cl/p | 60 | 92 | 6 | 1500 | StCu | 6 | AST | 9 | 1003.5 | -1 | SE | 3 | cl/p | 58 | 92 | 6 | 1500 | Nb | 10 | - | 10 | . |
| Chester (Sealand) | 1005.3 | -1 | S | 3 | c | 62 | 75 | 8 | 1500 | St | 10 | - | 10 | 1003.4 | -1 | SE | 3 | cl/p | 58 | 97 | 6 | 1500 | Nb | 10 | - | 10 | . |
| Harrogate | 1006.0 | -1 | S | 5 | cl | 60 | 85 | 7 | 4000 | Nb | 7 | AST | 10 | 1004.2 | -1 | S | 3 | bc | 58 | 85 | 7 | ... | ... | 0 | AST | 3 | . |
| Spurn Head | 1008.0 | -2 | SSE | 5 | c | 52 | 92 | 6 | 4000 | Nb | 2 | AST | 10 | 1006.4 | -1 | SSE | 5 | c | 56 | 92 | 5 | 2500 | StCu | 8 | - | 8 | 3 |
| Birmingham (Edgbaston) | 1008.9 | -2 | S | 4 | cl | 59 | 85 | 7 | 2500 | Nb | 6 | AST | 10 | 1006.8 | -1 | S | 3 | or | 59 | 85 | 6 | 800 | St | 10 | - | 10 | . |
| Cranwell | 1009.9 | -3 | S | 4 | c | 60 | 85 | 7 | 2500 | StCu | 7 | AST | 10 | 1008.3 | -2 | SSE | 3 | cl/r | 58 | 92 | 6 | 2500 | StCu | 6 | AST | 10 | . |
| Corleston | 1012.3 | -2 | S | 4 | c | 58 | 85 | 6 | ... | ... | 0 | AST | 10 | 1010.6 | -3 | S | 5 | c | 58 | 85 | 7 | 2500 | Nb | 3 | AST | 9 | 1 |
| Valentia (Cahirveen) | 995.8 | 0 | S | 4 | cl | 56 | 92 | 8 | 450 | StCu | 8 | AST | 10 | 999.3 | +6 | SW | 3 | c | 53 | 92 | 8 | 1500 | St | 7 | AST | 8 | 4 |
| Roche Point | 999.0 | -3 | SW | 4 | or | 56 | 97 | 6 | 800 | St | 10 | - | 10 | 1000.3 | +2 | SW | 4 | c | 55 | 97 | 8 | 1500 | StCu | 9 | - | 9 | 6 |
| Pembroke (St. Ann's H.) | 1003.9 | -3 | SSW | 6 | cl/p | 58 | 92 | 6 | 1500 | StCu | 10 | - | 10 | 1003.0 | -1 | SSW | 5 | c | 58 | 97 | 6 | 1500 | StCu | 10 | - | 10 | 6 |
| Ross-on-Wye | 1007.9 | -3 | SSW | 3 | cl/r | 61 | 85 | 7 | 4000 | StCu | 6 | AST | 10 | 1006.4 | -2 | S | 4 | c | 59 | 85 | 7 | 2500 | Nb | 10 | - | 10 | . |
| Leafield | 1009.5 | -1 | SE | 4 | c | 58 | 97 | 8 | 5700 | St | 9 | AST | 10 | 1008.4 | -1 | SE | 4 | cl/p | 57 | 92 | 7 | 4000 | StCu | 10 | - | 10 | . |
| Winchester (Worthy Dn.) | 1011.3 | -2 | SE | 3 | c | 61 | 92 | 7 | 1500 | St | 9 | - | 9 | 1010.3 | -1 | SSE | 3 | cl/p | 57 | 97 | 7 | 1500 | Nb | 10 | - | 10 | . |
| S. Farnborough | 1011.1 | -2 | SE | 4 | c | 63 | 75 | 7 | 4000 | StCu | 9 | - | 9 | 1010.4 | -1 | SE | 3 | c | 58 | 92 | 7 | 4000 | StCu | 5 | AST | 8 | . |
| London (Kew Obs.) | 1011.2 | -5 | SW | 4 | c | 64 | 75 | 6 | ... | ... | 0 | AST | 8 | 1010.7 | -1 | SW | 2 | bc | 58 | 92 | 6 | 2500 | StCu | 5 | AST | 7 | . |
| Croydon | 1011.6 | -4 | SW | 4 | c | 65 | 75 | 7 | 5700 | StCu | 4 | AST | 9 | 1010.8 | -1 | S | 4 | c | 58 | 92 | 7 | 4000 | StCu | 4 | AST | 9 | . |
| Shoeburyness | 1012.7 | -3 | SSW | 3 | c | 59 | 92 | 8 | 5700 | StCu | 5 | AST | 9 | 1011.4 | -1 | SW | 3 | c | 58 | 97 | 7 | 4000 | StCu | 6 | AST | 9 | . |
| Clutton-on-Sea | ... | ... | ... | ... | ... | ... | ... | ... | ... | ... | ... | ... | ... | 1011.7 | -1 | S | 3 | c | 57 | 85 | 6 | 5700 | StCu | 8 | - | 8 | 3 |
| Felixstowe | 1013.2 | -3 | SW | 3 | c | 57 | 97 | 6 | 4000 | St | 5 | AST | 9 | 1011.4 | -1 | SSW | 3 | c | 57 | 97 | 7 | 4000 | StCu | 10 | - | 10 | 4 |
| Lympne | 1013.3 | -4 | SE | 3 | c | 59 | 85 | 6 | 1500 | StCu | 3 | AST | 8 | 1012.5 | +1 | SE | 3 | ct | 57 | 97 | 6 | 4000 | StCu | 5 | AST | 8 | . |
| Scilly (St. Mary's) | 1005.8 | -2 | SSW | 6 | c | 58 | 92 | 6 | 4000 | StCu | 10 | - | 10 | 1006.0 | +1 | SW | 5 | bc | 57 | 97 | 6 | 4000 | StCu | 5 | - | 5 | 6 |
| Falmouth (Pendennis) | 1006.3 | -3 | SW | 7 | cl/r | 58 | 92 | 7 | 4000 | StCu | 4 | AST | 9 | 1006.0 | -1 | SW | 6 | cl | 58 | 92 | 7 | 4000 | StCu | 10 | - | 10 | 4 |
| Plymouth (Cattewater) | 1008.2 | -3 | S | 6 | orr | 59 | 92 | 7 | 2500 | Nb | 6 | AST | 10 | 1007.5 | 0 | S | 5 | cl | 58 | 92 | 7 | 1500 | Nb | 9 | AST | 10 | 4 |
| Portland Bill | 1009.6 | -1 | SE | 4 | c | 59 | 92 | 6 | 1500 | StCu | 7 | AST | 10 | 1008.4 | -1 | SSE | 4 | cl/p | 59 | 92 | 6 | 2500 | Nb | 10 | - | 10 | 6 |
| Southampton (Calshot) | 1011.5 | -2 | SSW | 4 | c | 61 | 85 | 7 | 2500 | Nb | 7 | AST | 10 | 1010.6 | -1 | SSW | 4 | cl | 59 | 92 | 6 | 2500 | Nb | 10 | - | 10 | 0 |
| Dungeness | 1013.8 | -3 | SSW | 3 | bc | 60 | 85 | 7 | 1500 | StCu | 7 | - | 7 | 1012.1 | -1 | S | 2 | ct | 60 | 92 | 7 | ... | ... | 0 | AST | 8 | 3 |
| Guernsey (Fort George) | 1011.9 | -1 | S | 4 | c | 58 | 97 | 6 | 800 | St | 7 | AST | 9 | 1011.0 | 0 | SW | 3 | c | 59 | 92 | 7 | 2500 | StCu | 9 | - | 9 | 4 |
| LONDON OBSERVATIONS. | | | | | | | | | | | | | | LONDON OBSERVATIONS. | | | | | | | | | | | | | |
| Height above M.S.L. in feet. | | WEATHER. | | TEMPERATURE. | | RAIN-FALL. | | SUNSHINE. | | HUMIDITY. | | ATMOSPHERIC POLLUTION. | | POLE STAR RECORD at Greenwich Obsy. | | CODE FOR STATE OF GROUND. | | | | | | | | | | | |
| | | Morning. | Afternoon. | Night. | Max. Day. | Min. Night. | Min. on Grass. | Day. | Night. | 15h. G.M.T. | 9h. G.M.T. | Milligrams of Solid Impurity per cubic metre. | | Exposure from 30 th to 31 st 17 th 30 th m. | | 9=Dry ground, 1=Wet ground, 2=Soft (muddy) wet ground, 3=Bare ground frozen (but less than 2 ins. deep), 4=Bare ground frozen (but more than 2 ins. deep), 5=Dew (or wet grass but not wet ground), 6=Skating to-day in 15h. and 18h. reports (Hoar frost in 1h. and 7h. reports), 7=Snow (thin layer, often not continuous), 8=Snow (deep, impeding traffic, usually a continuous layer), 9=Glazed roads (ice on roads from frozen rain or melted snow). | | | | | | | | | | | |
| 24 HOURS ENDED 31 st | | 34 HOURS ENDED 31 st | | 34 HOURS ENDED 31 st | | 34 HOURS ENDED 31 st | | 34 HOURS ENDED 31 st | | 34 HOURS ENDED 31 st | | 34 HOURS ENDED 31 st | | 34 HOURS ENDED 31 st | | 34 HOURS ENDED 31 st | | | | | | | | | | | |
| Kew | | Croydon | | Greenwich (Royal Obsy.) | | City (Bunhill Bow) | | Westminster (St. James' Pk.) | | Regent's Pk. (Botanic Gdns.) | | Oamden Square | | Kensington Palace | | Hamstead Observatory | | | | | | | | | | | |
| 24 hours ended 7h. | | 24 hours ended 7h. | | 24 hours ended 7h. | | 24 hours ended 7h. | | 24 hours ended 7h. | | 24 hours ended 7h. | | 24 hours ended 7h. | | 24 hours ended 7h. | | 24 hours ended 7h. | | | | | | | | | | | |
| 18 | | 244 | | 149 | | 30 | | 27 | | 188 | | 116 | | 80 | | 450 | | | | | | | | | | | |
| cm. | | cm. | | cm. | | cm. | | cm. | | cm. | | cm. | | cm. | | cm. | | | | | | | | | | | |
| c | | c | | c | | c | | c | | c | | c | | c | | c | | | | | | | | | | | |
| bc | | bc | | bc | | bc | | bc | | bc | | bc | | bc | | bc | | | | | | | | | | | |

SUMMARIES FOR THE PAST 24 HOURS.

| STATIONS. | WEATHER. | | | | TEMPERATURE. | | | RAINFALL† | | | | SUN 30th Hours. |
|-------------------------|----------------|-----------------|-------------------|---------------|--------------|---------------|---------------------|-----------|--------|-------|--------|-----------------------|
| | 7h-13h 30th | 13h-18h 30th | 18h-24h to 1st | 1h-7h 31st | MAX. Day | MIN. Night | MIN. on Grass | Day | 7h-18h | Night | 18h-7h | |
| | | | | | 7h-18h | 18h-7h | | mm. | began. | mm. | began. | |
| Lerwick ... | orrc | c | OFC | cprbc | 51 | 48 | . | Trace | 8.00 | 1 | 4.30 | 0.1 |
| Stornoway ... | p | p | c | orc | 54 | 47 | . | 19 | * | 4 | * | 0.0 |
| Wick ... | b-bc | p | prbc | b-bc | 53 | 49 | . | - | - | 0.1 | 21.00 | 0.0 |
| Tirree ... | cod. | opr | prco | prbc | 56 | 49 | 42 | 6 | 11.00 | 3 | 21.00 | 0.0 |
| Nairn ... | bc | bcc | cprp | prbc | 59 | 48 | . | - | - | 0.6 | 21.00 | 0.3 |
| Aberdeen ... | cm.do | cfc.cm | cm.b | bcc | 56 | 51 | 45 | 0.3 | 12.30 | - | - | 0.0 |
| Malin Head ... | bcc | cfc.b | cindc | bprbc | 59 | 48 | . | 0.1 | 12.30 | 6 | 21.00 | 0.7 |
| Renfrew ... | ofc | orgc | cprbc | cprbc | 58 | 48 | 45 | 1 | 9.00 | 0.5 | 21.00 | 0.0 |
| Edinburgh(Inchkeith) | cfc | p | bcc | bcc | 60 | 51 | 48 | Trace | 14.30 | - | - | 0.5 |
| Leuchars ... | cprc | ormc | cprc | c | 59 | 48 | 43 | 1 | 9.00 | Trace | 21.00 | 0.2 |
| Esksdalemuir ... | oddm | ormc | ormc | cm.c | 56 | 46 | 43 | 8 | 8.00 | #1 | 21.00 | 0.0 |
| Tynemouth ... | co | o | cprp | c | 60 | 52 | 46 | - | - | 0.2 | 24.00 | . |
| Blacksod Point ... | ORR | RRu | b | opbc | 58 | 49 | . | 23 | * | Trace | 21.00 | . |
| Donaghadee ... | oifc | cba | bprp | prbc | 58 | 48 | . | 0.1 | 8.00 | 0.6 | 21.00 | . |
| Birr Castle ... | cprc | cprc | bc | bm. | 62 | 45 | 32 | 1 | 8.00 | - | - | 1.8 |
| Holyhead ... | ifc | idm. | idbc | bcc | 59 | 53 | 52 | 3 | 8.00 | 1 | 21.00 | 0.0 |
| Liverpool (Bidston)... | cprp | ocprp | cprbc | bcc | 61 | 54 | 49 | 1 | 8.00 | 0.1 | 21.00 | 0.2 |
| Chester (Sealand) ... | ocifc | prfc | ccm | cm. | 63 | 51 | 46 | 2 | 8.00 | 0.1 | 21.00 | 0.0 |
| Harrogate ... | ocidc | bcc | bcc | bcc | 61 | 53 | 50 | 0.3 | 8.00 | Trace | 21.00 | 0.0 |
| Spurn Head ... | c | cprc | c | p | 58 | 54 | . | 0.3 | 13.30 | 0.6 | 4.30 | 0.0 |
| Birmingham (Edgbaston) | ocifc | bcc | cd. | p | 61 | 53 | 51 | 1 | 11.00 | Trace | 21.00 | 0.0 |
| Cranwell ... | c | circ | circ | crc | 61 | 55 | 53 | 0.4 | 12.30 | 1 | 3.30 | 0.0 |
| Gorleston ... | cq | cq | cq | cq | 60 | 56 | 54 | - | - | 2 | 2.30 | 1.4 |
| Valentia(Cahiroiveen) | ofc | cfc | cp. | bc | 58 | 51 | 39 | 14 | 8.00 | 0.1 | 22.00 | 1.3 |
| Roches Point ... | oifc | circ | cprc | bcb | 57 | 49 | . | 1 | 8.00 | 0.1 | 21.00 | . |
| Pembroke(St. Ann's H.) | cirm | cprc | cm. | c | 58 | 53 | . | 4 | 9.00 | - | - | 0.0 |
| Ross-on-Wye ... | dcprp | cprp | oidc | oc | 63 | 53 | 48 | 2 | 9.00 | 0.1 | 21.00 | 0.1 |
| Leafeld ... | cp. | cp. | p.c | cprc | 58 | 54 | 52 | Trace | 11.00 | 3 | 21.00 | 0.0 |
| Winchester (Worthy Dn) | oc | ocfc | ocfc | orm. | 61 | 55 | 54 | 0.4 | 15.30 | 5 | 21.00 | 0.8 |
| S Farnborough ... | c | c | cfc | cprc | 64 | 56 | 54 | - | - | 3 | 21.00 | 2.2 |
| London (Kew Obsy.)... | cm. | cba | bc | crr | 65 | 56 | 55 | Trace | - | 2 | 1.30 | 0.5 |
| Croydon ... | cm. | ba | crrm | crrm | 66 | 56 | 54 | - | - | 3 | 24.00 | 1.6 |
| Shoeburyness ... | c | c | o | orr | 61 | 54 | 51 | - | - | 2 | 1.30 | 0.2 |
| Olacton-on-Sea ... | bcc | c | c | cpc | 58 | 56 | 53 | - | - | 1 | 4.30 | 0.1 |
| Felixstowe ... | cm. | cm.c | c | crrc | 57 | 56 | 54 | - | - | 0.5 | 2.30 | 0.9 |
| Lympe ... | cm. | cbcm | cbcm | crrm | 61 | 56 | 53 | - | - | 1 | 22.00 | 1.58 |
| Seilly (St. Mary's) ... | cfc | cba | bcoif | crr | 59 | 51 | 38 | 0.1 | 8.00 | 10 | 24.00 | 0.6 |
| Falmouth (Pendennis) | crc | crc | crc | crr | 60 | 54 | . | 1 | 9.00 | 0.3 | 1.30 | 0.1 |
| Plymouth(Cattewater) | cdm | crc | crc | crr | 60 | 55 | 53 | 1 | 8.00 | 3 | 21.00 | 0.0 |
| Portland Bill ... | czo | cdm | oidc | oidc | 60 | 57 | . | 0.3 | 15.30 | 6 | 21.00 | 0.0 |
| Southampton(Calshot) | c | cdm | cdpr | orr | 62 | 57 | 55 | Trace | 16.30 | 3 | 21.00 | 1.0 |
| Dungeness ... | cba | bcc | cdm | oidc | 61 | 57 | . | - | - | 0.4 | 24.00 | . |
| Gaerney ... | com | cfc | ocrr | ocrr | 60 | 56 | . | Trace | 14.30 | 7 | 21.00 | 0.0 |



GENERAL REFERENCE.

A ridge of high pressure over Ireland will move eastwards across the British Isles and be followed by a depression from the Atlantic. Today, apart from some local rain or drizzle at first in southern coastal districts, weather will be mainly fair with sunny periods in most places. Tomorrow unsettled conditions will spread in again across western districts.

| Districts. | Forecasts for the 24 hours commencing 15h. GMT Monday, 31st October, 1927. | Further Outlook. |
|---------------------------------|---|---------------------|
| 1. S.E. England | Winds westerly, light to moderate; cloudy with rain locally at first, mainly fine to fair later; mild by day, cooler at night. | Mild and unsettled. |
| 2. E. England | | |
| 3. E. Midlands | | |
| 4. W. Midlands | Winds between southwest and northwest, mainly light to moderate; occasional rain or showers at first but mainly fair to fine later; mild by day, cooler at night. | |
| 5. S.W. England | As 1. | |
| 6. South Wales | Variable winds, mainly light today, freshening from south or southwest tomorrow; bright intervals but a few local showers today, cloudy with rain or drizzle at times tomorrow; mild by day, cooler at night. | |
| 7. North Wales | | |
| 8. N.W. England | | |
| 9. N. Midlands | Westerly or variable winds, light to moderate, backing southwest and freshening; mainly fine to fair today, cloudy with rain at times tomorrow; mild. | |
| 10. N.E. England | | |
| 11. S.E. Scotland | | |
| 12. S.W. Scotland & Isle of Man | Variable winds, freshening from southwest or south; mainly fine to fair today, cloudy with rain at times tomorrow; mild. | |
| 13. W. Scotland | | |
| 14. N.W. Scotland | | |
| 15. Mid-Scotland | Wind west, backing southwest or south, moderate to strong at times; mainly fine to fair at first, cloudy with some rain at times later; mild. | |
| 16. N.E. Scotland | | |
| 17. Orkneys and Shetlands | | |
| 18. N.W. Ireland | Variable winds, freshening from southwest or south; fine today, rain at times tomorrow; mild. | |
| 19. S.E. Ireland | | |
| 20. S.W. Ireland | | |
| | As 17 - 18. | |

AIR MINISTRY.

DAILY WEATHER REPORT OF THE METEOROLOGICAL OFFICE, LONDON:

Page 4.

BRITISH SECTION. Monday, 31st October 1927.

No. 304.

| STATIONS. | | Observations at 1h. G.M.T. 31 st | | | | | | | | | | | Observations at 2h. G.M.T. 31 st | | | | | | | | | | | | |
|--|--|---|------------------|-----------------------------------|-----------------|------------------|----------------|-----------|-------------|--------------------|--------|--------|---|------------------------------|------------------|--------------------|--------------------|--------|----------|-----------|-------------|--------------------|--------|--------|--------|
| | | Height above M.S.L. in feet. | Barom. at M.S.L. | Change in 3 Hours. | Wind. | | Weather. | Temp. °F. | Humidity. % | Visibility. Miles. | Cloud. | | | Height above M.S.L. in feet. | Barom. at M.S.L. | Change in 3 Hours. | Wind. | | Weather. | Temp. °F. | Humidity. % | Visibility. Miles. | Cloud. | | |
| | | | | | Direc. | Force. | | | | | Low. | Upper. | Total. | | | | Direc. | Force. | | | | | Low. | Upper. | Total. |
| | | | | | | | | | | | | | | | | | | | | | | | | | |
| WEATHER, TEMPERATURE, RAINFALL AND SUNSHINE AT HEALTH RESORTS FOR 30 th October | | | | | | | | | | | | | | | | | | | | | | | | | |
| STATIONS. | | WEATHER. | | TEMPERATURE. | | RAINFALL. | | SUNSHINE. | (1) | (2) | (3) | (4) | (5) | (6) | (7) | (8) | | | | | | | | | |
| | | Forenoon. | Afternoon. | Min. 9h. to 9h. 30 ^a . | Max. 9h. - 17h. | Night 17h. - 9h. | Day 9h. - 17h. | | | | | | | | | | Sunrise to Sunset. | | | | | | | | |
| Berwick-on-Tweed | | c | c/c | 48 | 62 | 0.2 | ? | 0.2 | | | | | | | | | | | | | | | | | |
| Douglas (I. o. M.) | | om | omp | 50 | 57 | 6 | 1 | 0.0 | | | | | | | | | | | | | | | | | |
| Llandudno | | rc | c/c | 52 | 63 | 0.4 | Trace | 1.4 | | | | | | | | | | | | | | | | | |
| Colwyn Bay | | bc/c | o/c | 52 | 62 | 3 | 3 | 0.0 | | | | | | | | | | | | | | | | | |
| Rhyll | | o/c | o/c | 51 | 61 | 6 | 0.4 | 0.0 | | | | | | | | | | | | | | | | | |
| Wallasey | | c/r | c/r | 52 | 62 | 1 | 2 | 0.2 | | | | | | | | | | | | | | | | | |
| Southport | | o/c | o/c | 51 | 60 | 3 | 7 | 0.0 | | | | | | | | | | | | | | | | | |
| Blackpool | | | | | | | | | | | | | | | | | | | | | | | | | |
| Hikley | | roc | pc | 45 | 62 | 2 | 0.2 | 0.0 | | | | | | | | | | | | | | | | | |
| Cleethorpes | | o | o | 46 | 60 | 0.2 | - | 0.0 | | | | | | | | | | | | | | | | | |
| Skegness | | dc/c | o/c | 49 | 59 | 1 | - | 0.0 | | | | | | | | | | | | | | | | | |
| Aberystwyth | | c/r | o/r | 53 | 62 | 7 | 1 | 0.2 | | | | | | | | | | | | | | | | | |
| Bath | | irc | irc | 53 | 61 | 1 | 1 | 0.0 | | | | | | | | | | | | | | | | | |
| Cheltenham | | c/r | c/r | 53 | 63 | - | Trace | 0.9 | | | | | | | | | | | | | | | | | |
| Leamington Spa | | cb | cr | 51 | 61 | 0.2 | 2 | 0.4 | | | | | | | | | | | | | | | | | |
| Lowestoft | | c/c | c | 49 | 58 | - | - | 1.4 | | | | | | | | | | | | | | | | | |
| Felixstowe | | bc | bcc | 52 | 57 | 0.2 | - | 1.2 | | | | | | | | | | | | | | | | | |
| Harwich & Dovercourt | | bc | oc | 50 | 58 | - | - | 0.7 | | | | | | | | | | | | | | | | | |
| Southend | | oc | c/c | 52 | 63 | 0.3 | - | 0.3 | | | | | | | | | | | | | | | | | |
| Ilfracombe | | | | | | | | | | | | | | | | | | | | | | | | | |
| Bude | | | | | | | | | | | | | | | | | | | | | | | | | |
| Penzance | | | | | | | | | | | | | | | | | | | | | | | | | |
| Paignton | | | | | | | | | | | | | | | | | | | | | | | | | |
| Torquay | | | | | | | | | | | | | | | | | | | | | | | | | |
| Jersey | | | | | | | | | | | | | | | | | | | | | | | | | |
| Weymouth | | | | | | | | | | | | | | | | | | | | | | | | | |
| Bournemouth | | | | | | | | | | | | | | | | | | | | | | | | | |
| Ventnor | | | | | | | | | | | | | | | | | | | | | | | | | |
| Portsmouth (Sithsea) | | | | | | | | | | | | | | | | | | | | | | | | | |
| Bognor | | | | | | | | | | | | | | | | | | | | | | | | | |
| Littlehampton | | | | | | | | | | | | | | | | | | | | | | | | | |
| Worthing | | | | | | | | | | | | | | | | | | | | | | | | | |
| Brighton | | | | | | | | | | | | | | | | | | | | | | | | | |
| Eastbourne | | | | | | | | | | | | | | | | | | | | | | | | | |
| Hastings | | | | | | | | | | | | | | | | | | | | | | | | | |
| Folkestone | | | | | | | | | | | | | | | | | | | | | | | | | |
| Dover | | | | | | | | | | | | | | | | | | | | | | | | | |
| Tanbridge Wells | | | | | | | | | | | | | | | | | | | | | | | | | |
| Ramsgate | | | | | | | | | | | | | | | | | | | | | | | | | |
| Margate | | | | | | | | | | | | | | | | | | | | | | | | | |
| Deal | | | | | | | | | | | | | | | | | | | | | | | | | |

WEATHER, TEMPERATURE, RAINFALL AND SUNSHINE AT HEALTH RESORTS FOR 30th October

| STATIONS. | WEATHER. | | TEMPERATURE. | | RAINFALL.† | | SUNSHINE. | (1) | (2) | (3) | (4) | (5) | (6) | (7) | (8) |
|------------------------|-----------|------------|-----------------|------------------|-------------------|-----------------|--------------------|------------------------|------|------|-----|-----|-------|-------|-----|
| | Forenoon. | Afternoon. | Min. 9h. to 3h. | Max. 9h. to 17h. | Night 17h. to 9h. | Day 9h. to 17h. | Sunrise to Sunset. | | | | | | | | |
| | | | 30° | 30° | 23-30° | 30° | 30° | | | | | | | | |
| (1) | (2) | (3) | (4) | (5) | (6) | (7) | (8) | | | | | | | | |
| Berwick-on-Tweed | c | c/c | 48 | 62 | 0.2 | 7 | 0.2 | Ilfracombe ... | o | oro | 54 | 63 | 1 | 2 | 0.0 |
| Douglas (I. o. M.) ... | om | omp | 50 | 57 | 6 | 1 | 0.0 | Bude ... | oed | opo | 53 | 63 | 2 | 2 | 0.2 |
| Llandudno ... | rc | c/c | 52 | 63 | 0.4 | Trace | 1.4 | Penzance ... | c/r | c/r | 54 | 60 | 10 | 1 | 0.0 |
| Colwyn Bay ... | bc/c | oro | 52 | 62 | 3 | 3 | 0.0 | Paignton ... | of | pdc | 54 | ? | 3 | 1 | 0.2 |
| Rhyl ... | oro | oro | ? 51 | 61 | 6 | 0.4 | 0.0 | Torquay ... | opm | orpc | 54 | 61 | 3 | 1 | 0.2 |
| Wallasay ... | c/r | c/r | 52 | 62 | 1 | 2 | 0.2 | Jersey ... | o | oc | 56 | 61 | - | - | 0.1 |
| Southport ... | oro | oor | * 51 | 60 | 3 | 7 | 0.0 | Weymouth ... | cpe | cr | 55 | 60 | 3 | 0.4 | 0.0 |
| Blackpool ... | roc | pc | 45 | 62 | 2 | 0.2 | 0.0 | Bournemouth ... | oc | or | 54 | 61 | 1 | 0.3 | 0.2 |
| Ilkley ... | o | o | 46 | 60 | 0.2 | - | 0.0 | Ventnor ... | rc | zr | 55 | 61 | Trace | Trace | 0.7 |
| Cleethorpes ... | o | o | 46 | 60 | 0.2 | - | 0.0 | Portsmouth (St. Helen) | bc | co | 55 | 62 | Trace | - | 1.4 |
| Skegness ... | dc/c | o/c | 49 | 59 | 1 | - | 0.0 | Bognor ... | bc | bec | 56 | 60 | 0.3 | - | 0.8 |
| Aberystwyth ... | c/r | or | 53 | 62 | 7 | 1 | 0.2 | Littlehampton ... | bc | c | 56 | 60 | - | - | 2.0 |
| Bath ... | irc | irc | 53 | 61 | 1 | 1 | 0.0 | Worthing ... | bec | bec | 50 | 61 | - | - | 1.5 |
| Cheltenham ... | c/r | c/r | 53 | 63 | - | Trace | 0.9 | Brighton ... | c | c | 58 | 61 | - | - | 0.9 |
| Leamington Spa ... | cb | cr | 51 | 61 | 0.2 | 2 | 0.4 | Eastbourne ... | c | oc | 50 | 61 | - | - | 1.4 |
| Lowestoft ... | cbc | c | 49 | 58 | - | - | 1.4 | Hastings ... | ebcc | coc | 55 | 61 | - | - | 2.0 |
| Felixstowe ... | bc | bec | 52 | 57 | 0.2 | - | 1.2 | Folkestone ... | c | c | 53 | 63 | - | - | 2.2 |
| Harwich & Dovercourt | bc | oc | 50 | 58 | - | - | 0.7 | Dover ... | c | ebcc | 54 | 63 | - | - | 1.0 |
| Southend ... | oc | c/c | 52 | 63 | 0.3 | - | 0.3 | Tanbridge Wells ... | oc | bec | 52 | 65 | - | - | 1.3 |
| | | | | | | | | Kamagrate ... | c | bc | 53 | 63 | - | - | 0.3 |
| | | | | | | | | Margate ... | c | bc | 51 | 64 | - | - | 0.5 |
| | | | | | | | | Deal ... | obco | obco | 50 | 64 | - | - | 1.0 |



AIR MINISTRY.

DAILY WEATHER REPORT OF THE METEOROLOGICAL OFFICE, LONDON:

BRITISH SECTION.

CORRECTIONS AND ADDITIONS, OCTOBER 1927.

Page 1.

I.—CORRECTIONS.

| Re- port for | STATION. | CORRECTION. | Re- port for | STATION. | CORRECTION. | Re- port for | STATION. | CORRECTION. |
|--------------------|------------------|------------------------------------|--------------------|------------------|---|--------------------|------------------|--|
| 1st | Spurn Hd 13h | Wthr. bc | 5th | Liverpool | Sun. 9.5 | 11th | Steghess | Max 58. |
| | Cranwell 13h | Hum. 75. | | Calshot 1h | Wind force 1. | 12th | Stamford 13h | Bar. 1029.7 |
| | Scilly 13h | Bar. 1020.2 | | Spurn Hd 7h | Wthr. bc | | Spurn Hd 13h | Wind force 3. |
| | Falmouth 13h | Hum. 75. Vis. 8. | | Valentia 7h | Cloud. - st 6. - 6. | | Birmingham 13h | Wthr bc- |
| | Wick 18h | Wthr. c. Vis. 8. | | Dungeness 7h | Wthr. bc | | Falmouth 13h | Cl. amt. low 7. |
| | Nairn 18h | Wind force 1. Wthr. cr. Temp. 47. | | Bude 6h | Max. 67. | | Nairn | Max. 50. |
| | Aberdeen | Sun. 1.5 | 6th | Gorleston 13h | Cl. d low Cu. Rain night. Trace | | Birr 7h | Hum 57. |
| | Chester | Rain night 0.1 | | Felixstowe 13h | Hum. 55. | | Weymouth | Wthr. forenoon fb. afternoon b. |
| | Winchester | Wthr. 1-7. csg Min 50. | | Clacton 18h | Temp. 52. Max. 57. | | " | Rain day -. |
| | Spurn Hd 7h | Bar. 1009.1 | | Portland 18h | " 56. | 13th | Wick 13h | Wind force 2. Temp. 54. |
| | Felixstowe 7h | Sea 3. | | Liverpool | Sun. 9.5 | | Harrogate 13h | Temp. 44. Max. 45. |
| | Falmouth 7h | Wthr. ad. | | Ross | Rain night 0.1. | | Birmingham 13h | Wthr. m.m.c. Cloud amt. 9. |
| | Plymouth 7h | Cl. ht. 800. | | Leaffield | Wthr. 7-13. b. | | Blackhead 18h | " m.c.t. |
| | Margate | Min. 44 | | Scilly | Max. 61. | | Pembroke 18h | Cloud upper A.st. |
| 2nd | Tiree 13h | Wthr. bc- | | Nairn 7h | Cloud low Cu. | | Guernsey 18h | Sea 6. |
| | Edinburgh 13h | " c/d/d | | Gorleston 7h | Vis 5. | | Edinburgh | Sun. 2.1 |
| | Birr 13h | Temp. 59. | | Pembroke 7h | Wthr. b+ | | Cranwell | Wthr. 1-7. omc m |
| | Spurn Hd 13h | Wind SE. 18h. Sea 3. | | Torquay | Min (45) | | Winchester | " 13-18. ome |
| | Winchester 13h | Ground 2. | | Margate | Sun. 10.0. | | Tynemouth 1h | Hum 92. |
| | Westminster | 60:55:52. 1: 91:87. | 7th | Lewick 13h | Wthr. o Rain began < 8.00 | | Spurn Hd 7h | Cloud low st. |
| | Cambs. Sq. | opo: ar: 57:55:3. 0.3. 93. | | Birr 13h | Bar. 1029.7 | 14th | Coblyn Bay | bcca: oco: 43:49: - - : 00:88 |
| | Pole Star Record | 1st 18h. 30m. to 2nd 5h. 15m. | | Spurn 13h | Wthr. m.m.c. | | Edinburgh 18h | Cloud: St 8. A. Cu 9 |
| | " | Polaris 10.45. 0.20. 3. | | Edinburgh 18h | " bc. Cloud total 6. | | Holyhead 13h | Wind NW'n. |
| | " | Sursae: 10.45: 0.6: 1. | | Spurn Hd 18h | Bar. 1027.4. Wthr. m.m.c. | | London 13h | Hum. 75 |
| | Harrogate | Min. 50 | | " | Cl. ht. 450. Cloud: St. 10. - 10. | | Birr 18h | Vis. 4. |
| | Leaffield | Past. Wthr. 7-13. id. D.D. | | Gorleston 18h | Sea 0 | | Renfrew | Past Wthr. 13-18. cz. bc bz |
| | " | " 13-18. DDrids | | Renfrew | Wthr 7-13. ofcm. Rain day -. | | Leuchars | " 1-7. c. |
| | " | Gr. Min. 52. | | Liverpool | Sun. 9.9. | | Holyhead | " 18-1 id. bc |
| | " | " 54 | | Winchester | Wthr. 7-13. bfbm | | Spurn | Max. 56. |
| | 3. Farnboro' | " 54 | | Spurn Hd. 1h | Wthr. bc. Cloud. amt. 5. | | Leaffield | Past Wthr 7-13. mcbc |
| | Felixstowe | Past. Wthr. 7-13. csg m.c. | | Shoebury 7h | Wind W's. | | Spurn Hd. 1h | Hum. 92 |
| | Cranwell 1h | Vis. 6. | | Scilly 7h | Temp. 51. | | Birmingham 7h | Bar. 1016.4 |
| | Edinburgh 7h | Cl. ht. 800. Low cloud Nb. | | Calshot 7h | " 44. | | Gorleston 7h | Wthr. bc. Cloud. total 7. |
| | Blackhead 7h | Bar. change -8. | 8th | Tiree 13h | " 57 18h. Bar. 1029.2 | | Ventnor | Rain day. Trace. |
| | Gorleston 7h | Vis. 7. | | Holyhead 13h | Hum. 97. | | Boghor | " " Trace |
| | Pembroke 7h | Wind SW's | | Harrogate 13h | " 35. 18h. Cloud upper 6st | 15th | Scilly 13h | Hum. 85. Vis. 7. |
| | Leaffield 7h | Temp 56. | | Regents Pt. | Sun. 1.1 | | Guernsey 13h | Bar. 1012.8. Wind ENE. |
| 3rd | Edinburgh 13h | Wind SW | | Hampstead | Max. 82 | | Esksdale 18h | Bar. change +2. |
| | Blackhead 13h | " SW | | Liverpool | Sun. 7.5 | | Felixstowe | Past Wthr. 18-1. c. |
| | Holyhead 13h | Temp 56. | | Spurn Hd. | Min. 50. Rain night. Trace. 2200 | | Lewick 7h | Wthr. orr |
| | Winchester 13h | Ground 2 Past. Wthr 7-13. id. m.c. | | " 7h | Wthr. o.D. Cloud. 1500. st. 10 - 10. | | Malin Hd 7h | Wind WNW |
| | Nairn 18h | Bar. 1000.7. Wthr. bc | | Pembroke 7h | Hum. 90 | | Birr 7h | Wthr. m.c.t. |
| | Harrogate 18h | Bar. change +11 | | Eastbourne | Sun. 7.0. Sunrise & sunset 6 ^h 9.0 | | Gorleston 7h | Cloud Cu Nb. |
| | Cranwell 18h | Wind force 6. | 9th | Spurn Hd 18h | Cl. ht. 2500 | | Tunbridge Wells | Max. 57. |
| | Regents Pt. | Sun. 0.5. | | Plymouth 18h | Hum. 92 | 16th | Malin Hd 18h | Wthr. cfr. |
| | Liverpool | " 5.0 | | Westminster | 63:48:45. - - : 78:75. | | Guernsey 18h | Temp. 54. |
| | Gorleston | Max. 66. | | Pole Star Record | 8 ^h 18h. 15m. to 9 ^h 5h. 30m. | | Kew 9h | Vis. 5 |
| | Roches Pt. | Past Wthr. 13-18. bc vb | | " | Polaris 11.15: 5.35: 50%. | | " | Pollution Max 0.3 19h. 15 ^h |
| | Leaffield | " 13-18. cirbc | | " | Sursae 11.15: 5.16: 47%. | | " | " Min. 0.3 12h. 15 ^h |
| | Winchester | Rain began < 8.00 | | Nairn | Wthr. 7-13. bbc Min. 39. | | Pole Star Record | 15 ^h 18h. 0m. to 16 ^h 5h. 45m. |
| | Clacton | " night 0.3. | | Blackhead | Min. 52. | | " | Polaris 11.45: 0.19: 3. |
| | Dungeness | Max. 62. Rain began < 8.00 | | Birr | Max. 66. | | " | Sursae 11.45: 0.19: 3. |
| | Wick 1h | Wthr. c/jr | | Harrogate | Rain day 0.1. night 0.4. | | Dungeness | Min. 45. |
| 4th | Gorleston 1h | Bar. 1015.8 | | Tynemouth 1h | Hum. 97. | | Edinburgh 1h | Bar. 1013.7 |
| | Lewick 13h | Wthr. cjp | | Spurn Hd. 7h | Wthr. bc. Cloud total 5. | | Leaffield | Past Wthr. 18-1. c. |
| | Birr 13h | " b+ | 10th | Lewick 13h | Cloud low st. 18h. Cloud st. | | Harrogate 7h | Temp. 45. |
| | Ross 13h | " b. Cl. total 2 | | Pembroke 13h | Wthr. b- 18h. Sea 2. | | Pembroke 7h | Bar. 1018.1 |
| | Hampstead | Min. 36. | | Esksdale 18h | Cloud total 3: Past Wthr 18-1. bwbfe | 17th | Wick 13h | Wthr. cd. 7h. Wthr. C. |
| | Liverpool | Sun 10.1 | | Liverpool 18h | Wthr. c. | | Birr 13h | Cl. ht. 2500 |
| | London | " 9.9 | | Birmingham 18h | " mb | | Dungeness 13h | Bar. change -3. 7h. bar. change -1 |
| | Calshot | Past Wthr. 7-13. b. by Max 60 | | Cranwell | Past Wthr. 13-18 cb. | | Leaffield 18h | Wind SW'n |
| | Malin 1h | Wthr. b. Cloud amt. 2. | | Gorleston | " 1-7 bz | | Edinburgh | Sun 0.5. |
| | Edinburgh 1h | Bar. 1026.1 7h. Wind force 2. | | Scilly 1h | Wind E's. | | Leaffield | Rain day trace 9.00. |
| | Pembroke 7h | Wthr. c. | | Harrogate 7h | " - 0. Temp 44. | | " | " night 0.1 |
| | Ilkley | Min. 32. | | Aberystwyth | Obs. not taken. | | 3. Farnboro' | Sun 4.3. |
| | Ilfracombe | " 52 | | Bath | Min 48. Sun 9 ^h 7.2. Sun | 18th | Bath | " 16 ^h 2.0. |
| | Bude | " 57 | | " | 8 ^h 3.1. | | Esksdale 13h | Hum. 74. |
| 5th | Leaffield 13h | Wind force 1. | 11th | Southend | Max. 63. | | Ross 13h | Temp 56. 18h. Bar. 1010.9 |
| | Wick 18h | Temp. 45. | | Renfrew 13h | Bar. 1029.5. | | Edinburgh 18h | Wind force 5. |
| | Tynemouth 18h | " 49 | | Roches Pt. 18h | Wthr. C. Cloud st. Cu. | | Cranwell 18h | Cloud Cu. 1. A. Cu 2. |
| | Gorleston 18h | " 50. | | London | Rain night Trace. | | Falmouth 18h | Wind force 3. |
| | Plymouth 18h | Cloud upper. Ci. 1. | | Felixstowe | Max. 62. | | Wick 1h | Wthr. cr. |
| | Edinburgh | Grass Min. 8. | | Falmouth | Min. 53. | | Steghess | Wthr. after noon bcab. Max 58 |
| | Tynemouth | Max. 58. | | Pembroke 1h | Hum 94. | | " | Rain day -. |

‡ The barometric change is expressed in half millibars.



I.—CORRECTIONS.

| Report for | STATION. | CORRECTION. | Report for | STATION. | CORRECTION. | Report for | STATION. | CORRECTION. |
|------------------|------------------|--|------------------|--------------|----------------------------------|------------------|--------------|---|
| 18 th | Weymouth | Wthr. forenoon c.p. | 23 rd | Westminster | 55. 54. 43. 6. 1. 0.0 94. 87 | 28 th | Dungeness | 13h Wind force 8 |
| 19 th | Tunbridge Wells | " afternoon bc. Rain day | " | Kew | 1h Temp 43° | " | Tynemouth | 13h Wind SW 3 Th force |
| " | Esksdalemuir | Hum. 75. | " | Stornoway | Day rain Nil | " | Ross-on-Wye | " " WSW |
| " | Harrrogate | Bar. 1009.6. 18h. Wind force 3. | " | Leafield | Weather 18-19 or | " | Edinburgh | 7h cloud 1500 |
| " | Gortleston | Cloud St. Cu. | " | Wick | 13h Temp 46° Max 46° | " | Harrrogate | " Wind 3 |
| " | Edinburgh | Rain day 0.4. | " | Three | " Vis 7 | " | Leafield | " Bar 1008.4 Wind SE 3 |
| " | Holyhead | Wthr. 7-13. C. | " | Birt Castle | " Temp 52° | " | Quernsey | Temp 52° Vis 2 Cloud 4150 |
| " | Falmouth | Rain night Trace. | " | Dolyhead | " Cloud 65 | " | Southend | 7h Temp 58° |
| " | Dungeness | Max. 59. | " | Malin Head | " Cloud St. Cu. 8. | " | Bude | Min 58° Day rain Trace |
| " | Birr | Wthr c.p. Cloud total 9 | " | Liverpool | " Bar 1005.7 mb. | " | Dover | Max 66° |
| " | Blackpool | Rain night 7. | " | Regent's Pk. | Sun 0.1 | " | Edinburgh | Min 52° |
| 20 th | Liverpool | 13h Temp 51. Max. 52. | " | Leafield | 7h Bar 1006.5 mb | " | Valentia | Max 55° Night rain 1 |
| " | Pembroke | Wthr bc | " | Wick | Sun 0.9 | " | Leafield | Weather 18-19 c.p. bc. q. |
| " | Lewisham | Max 43. | " | Malin Head | Night rain 0.1 mm. | " | Calshot | Day rain Nil |
| " | Winchester | Past Wthr. 18-1. bc p. | " | Dolyhead | 13h Cloud Nb 5 RSt 10 | " | Leafield | Night rain 1 |
| " | Calshot | Sun. 4. T. | " | Roches Pt | " St. Cu. 10. | " | Calshot | Max 60° |
| " | Birr | Vis. 7. | " | Salisbury | " Wind force 2 | 29 th | Leafield | 13h Bar 995.3 mb 1h Wind 11 |
| " | Liverpool | Cl. hr. 800. Cloud Cu Nb 8. Cu 9. | " | Leafield | " Weather c.p. | " | Spurn Head | " Wind SSE |
| " | Harrrogate | Wind SW. | " | Leafield | 18h Hum 97% Vis 6 | " | Harrrogate | " Cloud St 10. |
| " | Croydon | Cloud upper. C. St. | " | Leafield | " Wind SSE | " | Esksdalemuir | " Cloud Cu 7 |
| " | Bude | Rain day 1. | " | Leafield | " Weather mb | " | Croydon | " St 6 RSt 9. |
| " | Brighton | Wthr. forenoon P. bc. | " | Leafield | " Bar 1016.3 mb | " | Salisbury | " Weather c |
| 21 st | Roches Pt. | Hum. 92 Vis. 8. | " | Leafield | 7h Bar change 0 | " | Malin Head | 1h Temp 50° |
| " | Birr | Temp. 45 | " | Leafield | " Cloud Nb 7 RSt 10 | " | Lymington | " Hum 85% |
| " | Harrrogate | Cl. upper C. St. | " | Leafield | Day rain 1 | " | Cleethorpes | prdc 46.60. 1.1. 0.0 |
| " | Pole Star Record | Polaris 27%. | " | Leafield | " " 4 | " | Southend | Night rain 5mm. |
| " | Wick | Temp 35 | " | Leafield | Weather 13-18h or 0.5 mm | " | Calshot | Day " 3 " Weather 13-18 |
| " | Edinburgh | Wthr. bc. Cloud amt 5. | " | Leafield | Rain began 14.30 | " | Leafield | 13h Hum 95% |
| " | Tynemouth | Wind SW. | " | Leafield | Max 54° | " | Leafield | " Wind S.E. |
| " | Roches Pt. | " NW. | " | Leafield | Min 42° | " | Leafield | 18h Temp 53° |
| " | Southport | Max 49 | " | Leafield | Night rain 1. | " | Leafield | 61.59. 43. 0.3 5.3 82% 88% |
| " | Deal | " 56 | " | Leafield | Max 56° | " | Leafield | 12.30 12.30 0.50 7% |
| 22 nd | S. Bebborn | 13h Hum 85% Vis 5 | " | Leafield | 13h Wind SW | " | Leafield | 0.0 12.30 0.32 4% |
| " | Croydon | " Bar 1016.8 Hum 92% | " | Leafield | " Bar 1005.3 mb Cloud Cu St Cu 7 | " | Leafield | 1h Wind SSES Weather at |
| " | Greenwich | Min 46° | " | Leafield | 13h Vis 7 | " | Leafield | Th Bar change -2 |
| " | Edinburgh | 18h Bar change -2 | " | Leafield | " " 7 | " | Leafield | Min 44° |
| " | Croydon | " Hum 97% | " | Leafield | " " 7 | " | Leafield | Sun 4.5 hrs. |
| " | Wick | 7h Vis 7. | " | Leafield | " " 7 | " | Leafield | Max 58° |
| " | Harrrogate | " Bar 999.5 mb | " | Leafield | " " 7 | " | Leafield | Min 50° |
| " | Birmingham | " Temp 51° | " | Leafield | " " 7 | " | Leafield | Sun 0.1 hrs |
| " | Calvin Day | Weather c.p. c. bc. bc. | " | Leafield | " " 7 | " | Leafield | 18h Wind force 4. |
| " | Southport | Sun 17h 21.5 0.0 20.5 4. | " | Leafield | " " 7 | " | Leafield | " Vis 8 |
| " | Blackhead Pt | Max 52° | " | Leafield | " " 7 | " | Leafield | 1h Cloud Cu 5 RSt 8 |
| " | Plymouth | Day rain 0.3 mm. | " | Leafield | " " 7 | " | Leafield | 7h Bar 1008.6 mb |
| " | Calshot | Max 60° | " | Leafield | " " 7 | " | Leafield | " Cloud RSt 9 |
| 23 rd | Three | 13h Vis 7 | " | Leafield | " " 7 | " | Leafield | " Vis 6 |
| " | Roches Pt | " Bar 992.7 mb | " | Leafield | " " 7 | " | Leafield | Weather cb. c.p. |
| " | Dungeness | " Cloud height 800' | " | Leafield | " " 7 | " | Leafield | Day rain Trace. |
| " | Wick | 18h Hum 55% | " | Leafield | " " 7 | " | Leafield | Min 51° |
| " | Three | " Weather or 0.5 Vis 7 | " | Leafield | " " 7 | " | Leafield | Night rain 1mm. |
| " | Ross-on-Wye | " " " " " " | " | Leafield | " " 7 | " | Leafield | Weather 7-13h or 0.5 13-18h or 0.5 |
| " | Greenwich | 22 nd 17.45 Exposure 12.0 Record 7.1% 61% | " | Leafield | " " 7 | " | Leafield | Sun 1.8 hr |
| " | Pole Star | 23 rd 5.45 " " " " " " | " | Leafield | " " 7 | " | Leafield | Min 53° |
| " | | | " | Leafield | " " 7 | " | Leafield | Barometer readings at 0100 of 19 th to 26 th and 30 th mis- instrument out of action |

II.—ADDITIONS.

| Report for | STATION. | Barom. at M.S.L. m.b. | Change in 3 Hours. | Wind. | | Weather. | Temp. °F. | Humidity. % | Visibility. Miles. | Height of Low Cloud. Feet. | Cloud. | | | | SUMMARIES FOR THE PAST 24 HOURS. | | | | | | | | | | | | | | | | | | | | | | | | | | | | | | | | | | | | | | | | | | | | | | | | | | | | | | | | | | | | | | | | | | | | | | | | | | | | | | | | | | | | | | | | | | | | | | | | | | | | | | | | | | | | | | | | | | | | | | | | | | | | | | | | | | | | | | | | | | | | | | | | | | | | | | | | | | | | | | | | | | | | | | | | | | | | | | | | | | | | | | | | | | | | | | | | | | | | | | | | | | | | | | | | | | | | | | | | | | | | | | | | | | | | | | | | | | | | | | | | | | | | | | | | | | | | | | | | | | | | | | | | | | | | | | | | | | | | | | | | | | | | | | | | | | | | | | | | | | | | | | | | | | | | | | | | | | | | | | | | | | | | | | | | | | | | | | | | | | | | | | | | | | | | | | | | | | | | | | | | | | | | | | | | | | | | | | | | | | | | | | | | | | | | | | | | | | | | | | | | | | | | | | | | | | | | | | | | | | | | | | | | | | | | | | | | | | | | | | | | | | | | | | | | | | | | | | | | | | | | | | | | | | | | | | | | | | | | | | | | | | | | | | | | | | | | | | | | | | | | | | | | | | | | | | | | | | | | | | | | | | | | | | | | | | | | | | | | | | | | | | | | | | | | | | | | | | | | | | | | | | | | | | | | | | | | | | | | | | | | | | | | | | | | | | | | | | | | | | | | | | | | | | | | | | | | | | | | | | | | | | | | | | | | | | | | | | | | | | | | | | | | | | | | | | | | | | | | | | | | | | | | | | | | | | | | | | | | | | | | | | | | | | | | | | | | | | | | | | | | | | | | | | | | | | | | | | | | | | | | | | | | | | | | | | | | | | | | | | | | | | | | | | | | | | | | | | | | | | | | | | | | | | | | | | | | | | | | | | | | | | | | | | | | | | | | | | | | | | | | | | | | | | | | | | | | | | | | | | | | | | | | | | | | | | | | | | | | | | | | | | | | | | | | | | | | | | | | | | | | | | | | | | | | | | | | | | | | | | | | | | | | | | | | | | | | | | | | | | | | | | | | | | | | | | | | | | | | | | | | | | | | | | | | | | | | | | | | | | | | | | | | | | | | | | | | | | | | | | | | | | | | | | | | | | | | | | | | | | | | | | | | | | | | | | | | | | | | | | | | | | | | | | | | | | | | | | | | | | | | | | | | | | | | | | | | | | | | | | | | | | | | | | | | | | | | | | | | | | | | | | | | | | | | | | | | | | | | | | | | | | | | | | | | | | | | | | | | | | | | | | | | | | | | | | | | | | | | | | | | | | | | | | | | | | | | | | | | | | | | | | | | | | | | | | | | | | | | | | | | | | | | | | | | | | | | | | | | | | | | | | | | | | | | | | | | | | | | | | | | | |
|-----------------|-----------|-----------------------|--------------------|--------|-------|----------|-----------|-------------|--------------------|----------------------------|--------|--------|--------|------|----------------------------------|-----------|-------|-----------|--------------|-----------|----------|-----------|--------------------|----------------------|----------------------|------------------|---------------|-----------------|--|--|--|--|--|--|--|--|--|--|--|--|--|--|--|--|--|--|--|--|--|--|--|--|--|--|--|--|--|--|--|--|--|--|--|--|--|--|--|--|--|--|--|--|--|--|--|--|--|--|--|--|--|--|--|--|--|--|--|--|--|--|--|--|--|--|--|--|--|--|--|--|--|--|--|--|--|--|--|--|--|--|--|--|--|--|--|--|--|--|--|--|--|--|--|--|--|--|--|--|--|--|--|--|--|--|--|--|--|--|--|--|--|--|--|--|--|--|--|--|--|--|--|--|--|--|--|--|--|--|--|--|--|--|--|--|--|--|--|--|--|--|--|--|--|--|--|--|--|--|--|--|--|--|--|--|--|--|--|--|--|--|--|--|--|--|--|--|--|--|--|--|--|--|--|--|--|--|--|--|--|--|--|--|--|--|--|--|--|--|--|--|--|--|--|--|--|--|--|--|--|--|--|--|--|--|--|--|--|--|--|--|--|--|--|--|--|--|--|--|--|--|--|--|--|--|--|--|--|--|--|--|--|--|--|--|--|--|--|--|--|--|--|--|--|--|--|--|--|--|--|--|--|--|--|--|--|--|--|--|--|--|--|--|--|--|--|--|--|--|--|--|--|--|--|--|--|--|--|--|--|--|--|--|--|--|--|--|--|--|--|--|--|--|--|--|--|--|--|--|--|--|--|--|--|--|--|--|--|--|--|--|--|--|--|--|--|--|--|--|--|--|--|--|--|--|--|--|--|--|--|--|--|--|--|--|--|--|--|--|--|--|--|--|--|--|--|--|--|--|--|--|--|--|--|--|--|--|--|--|--|--|--|--|--|--|--|--|--|--|--|--|--|--|--|--|--|--|--|--|--|--|--|--|--|--|--|--|--|--|--|--|--|--|--|--|--|--|--|--|--|--|--|--|--|--|--|--|--|--|--|--|--|--|--|--|--|--|--|--|--|--|--|--|--|--|--|--|--|--|--|--|--|--|--|--|--|--|--|--|--|--|--|--|--|--|--|--|--|--|--|--|--|--|--|--|--|--|--|--|--|--|--|--|--|--|--|--|--|--|--|--|--|--|--|--|--|--|--|--|--|--|--|--|--|--|--|--|--|--|--|--|--|--|--|--|--|--|--|--|--|--|--|--|--|--|--|--|--|--|--|--|--|--|--|--|--|--|--|--|--|--|--|--|--|--|--|--|--|--|--|--|--|--|--|--|--|--|--|--|--|--|--|--|--|--|--|--|--|--|--|--|--|--|--|--|--|--|--|--|--|--|--|--|--|--|--|--|--|--|--|--|--|--|--|--|--|--|--|--|--|--|--|--|--|--|--|--|--|--|--|--|--|--|--|--|--|--|--|--|--|--|--|--|--|--|--|--|--|--|--|--|--|--|--|--|--|--|--|--|--|--|--|--|--|--|--|--|--|--|--|--|--|--|--|--|--|--|--|--|--|--|--|--|--|--|--|--|--|--|--|--|--|--|--|--|--|--|--|--|--|--|--|--|--|--|--|--|--|--|--|--|--|--|--|--|--|--|--|--|--|--|--|--|--|--|--|--|--|--|--|--|--|--|--|--|--|--|--|--|--|--|--|--|--|--|--|--|--|--|--|--|--|--|--|--|--|--|--|--|--|--|--|--|--|--|--|--|--|--|--|--|--|--|--|--|--|--|--|--|--|--|--|--|--|--|--|--|--|--|--|--|--|--|--|--|--|--|--|--|--|--|--|--|--|--|--|--|--|--|--|--|--|--|--|--|--|--|--|--|--|--|--|--|--|--|--|--|--|--|--|--|--|--|--|--|--|--|--|--|--|--|--|--|--|--|--|--|--|--|--|--|--|--|--|--|--|--|--|--|--|--|--|--|--|--|--|--|--|--|--|--|--|--|--|--|--|--|--|--|--|--|--|--|--|--|--|--|--|--|--|--|--|--|--|--|--|--|--|--|--|--|--|--|--|--|--|--|--|--|--|--|--|--|--|--|--|--|--|--|--|--|--|--|--|--|--|--|--|--|--|--|--|--|--|--|--|--|--|--|--|--|--|--|--|--|--|--|--|--|--|--|--|--|--|--|--|--|--|--|--|--|--|--|--|--|--|--|--|--|--|--|--|--|--|--|--|--|--|--|--|--|--|--|--|--|--|--|--|--|--|--|--|--|--|--|--|--|--|--|--|--|--|--|--|--|--|--|--|--|--|--|--|--|--|--|--|--|--|--|--|--|--|--|--|--|--|--|--|--|--|--|--|--|--|--|--|--|--|--|--|--|--|--|--|--|--|--|--|--|--|--|--|--|--|--|--|--|--|--|--|--|--|--|--|--|--|--|--|--|--|--|--|--|--|--|--|--|--|--|--|--|--|--|--|--|--|--|--|--|--|--|--|--|--|--|--|--|--|--|--|--|--|--|--|--|--|--|--|--|--|--|--|--|--|--|--|--|--|--|--|--|--|--|--|--|--|--|--|--|--|--|--|--|--|--|--|--|--|--|--|--|--|--|--|--|--|--|--|--|--|--|--|--|--|--|--|--|--|--|--|--|--|--|--|--|--|--|--|--|--|--|--|--|--|--|--|--|--|--|--|--|--|--|--|--|--|--|--|--|--|--|--|--|--|--|--|--|--|--|--|--|--|--|--|--|--|--|--|--|--|--|--|--|--|--|--|--|--|--|--|--|--|--|--|--|--|--|
| | | | | Direc. | Force | | | | | | Low. | Upper. | Total. | Sea. | WEATHER. | | | | TEMPERATURE. | | | RAINFALL. | | | Precipitation began. | | | | | | | | | | | | | | | | | | | | | | | | | | | | | | | | | | | | | | | | | | | | | | | | | | | | | | | | | | | | | | | | | | | | | | | | | | | | | | | | | | | | | | | | | | | | | | | | | | | | | | | | | | | | | | | | | | | | | | | | | | | | | | | | | | | | | | | | | | | | | | | | | | | | | | | | | | | | | | | | | | | | | | | | | | | | | | | | | | | | | | | | | | | | | | | | | | | | | | | | | | | | | | | | | | | | | | | | | | | | | | | | | | | | | | | | | | | | | | | | | | | | | | | | | | | | | | | | | | | | | | | | | | | | | | | | | | | | | | | | | | | | | | | | | | | | | | | | | | | | | | | | | | | | | | | | | | | | | | | | | | | | | | | | | | | | | | | | | | | | | | | | | | | | | | | | | | | | | | | | | | | | | | | | | | | | | | | | | | | | | | | | | | | | | | | | | | | | | | | | | | | | | | | | | | | | | | | | | | | | | | | | | | | | | | | | | | | | | | | | | | | | | | | | | | | | | | | | | | | | | | | | | | | | | | | | | | | | | | | | | | | | | | | | | | | | | | | | | | | | | | | | | | | | | | | | | | | | | | | | | | | | | | | | | | | | | | | | | | | | | | | | | | | | | | | | | | | | | | | | | | | | | | | | | | | | | | | | | | | | | | | | | | | | | | | | | | | | | | | | | | | | | | | | | | | | | | | | | | | | | | | | | | | | | | | | | | | | | | | | | | | | | | | | | | | | | | | | | | | | | | | | | | | | | | | | | | | | | | | | | | | | | | | | | | | | | | | | | | | | | | | | | | | | | | | | | | | | | | | | | | | | | | | | | | | | | | | | | | | | | | | | | | | | | | | | | | | | | | | | | | | | | | | | | | | | | | | | | | | | | | | | | | | | | | | | | | | | | | | | | | | | | | | | | | | | | | | | | | | | | | | | | | | | | | | | | | | | | | | | | | | | | | | | | | | | | | | | | | | | | | | | | | | | | | | | | | | | | | | | | | | | | | | | | | | | | | | | | | | | | | | | | | | | | | | | | | | | | | | | | | | | | | | | | | | | | | | | | | | | | | | | | | | | | | | | | | | | | | | | | | | | | | | | | | | | | | | | | | | | | | | | | | | | | | | | | | | | | | | | | | | | | | | | | | | | | | | | | | | | | | | | | | | | | | | | | | | | | | | | | | | | | | | | | | | | | | | | | | | | | | | | | | | | | | | | | | | | | | | | | | | | | | | | | | | | | | | | | | | | | | | | | | | | | | | | | | | | | | | | | | | | | | | | | | | | | | | | | | | | | | | | | | | | | | | | | | | | | | | | | | | | | | | | | | | | | | | | | | | | | | | | | | | | | | | |
| | | | | | | | | | | | | | | | Form. | Amt. 0-10 | Form. | Amt. 0-10 | 7h.-13h. | 13h.-18h. | 18h.-1h. | 1h.-7h. | MAX. Day. 7h.-18h. | MIN. Night. 18h.-7h. | | MIN. on G.B.A.S. | Day. 7h.-18h. | Night. 18h.-7h. | | | | | | | | | | | | | | | | | | | | | | | | | | | | | | | | | | | | | | | | | | | | | | | | | | | | | | | | | | | | | | | | | | | | | | | | | | | | | | | | | | | | | | | | | | | | | | | | | | | | | | | | | | | | | | | | | | | | | | | | | | | | | | | | | | | | | | | | | | | | | | | | | | | | | | | | | | | | | | | | | | | | | | | | | | | | | | | | | | | | | | | | | | | | | | | | | | | | | | | | | | | | | | | | | | | | | | | | | | | | | | | | | | | | | | | | | | | | | | | | | | | | | | | | | | | | | | | | | | | | | | | | | | | | | | | | | | | | | | | | | | | | | | | | | | | | | | | | | | | | | | | | | | | | | | | | | | | | | | | | | | | | | | | | | | | | | | | | | | | | | | | | | | | | | | | | | | | | | | | | | | | | | | | | | | | | | | | | | | | | | | | | | | | | | | | | | | | | | | | | | | | | | | | | | | | | | | | | | | | | | | | | | | | | | | | | | | | | | | | | | | | | | | | | | | | | | | | | | | | | | | | | | | | | | | | | | | | | | | | | | | | | | | | | | | | | | | | | | | | | | | | | | | | | | | | | | | | | | | | | | | | | | | | | | | | | | | | | | | | | | | | | | | | | | | | | | | | | | | | | | | | | | | | | | | | | | | | | | | | | | | | | | | | | | | | | | | | | | | | | | | | | | | | | | | | | | | | | | | | | | | | | | | | | | | | | | | | | | | | | | | | | | | | | | | | | | | | | | | | | | | | | | | | | | | | | | | | | | | | | | | | | | | | | | | | | | | | | | | | | | | | | | | | | | | | | | | | | | | | | | | | | | | | | | | | | | | | | | | | | | | | | | | | | | | | | | | | | | | | | | | | | | | | | | | | | | | | | | | | | | | | | | | | | | | | | | | | | | | | | | | | | | | | | | | | | | | | | | | | | | | | | | | | | | | | | | | | | | | | | | | | | | | | | | | | | | | | | | | | | | | | | | | | | | | | | | | | | | | | | | | | | | | | | | | | | | | | | | | | | | | | | | | | | | | | | | | | | | | | | | | | | | | | | | | | | | | | | | | | | | | | | | | | | | | | | | | | | | | | | | | | | | | | | | | | | | | | | | | | | | | | | | | | | | | | | | | | | | | | | | | | | | | | | | | | | | | | | | | | | | | | | | | | | | | | | | | | | | | | | | | | | | | | | | | | | | | | | | | | | | | | | | | | | | | | | | | | | | | | | | | | | | | | | | | | | | | | | | | | | | | | | | | | | | | | | | | | | | | | | | | | | | | | | | | | | | | | | | | | | | | | | | | | | | | | | | | | | | | | | | | | | | | | | | | | | | | | | | | | | | | | | | | | | |
| | | | | | | | | | | | | | | | | | | | | | | | | | | | | | | | | | | | | | | | | | | | | | | | | | | | | | | | | | | | | | | | | | | | | | | | | | | | | | | | | | | | | | | | | | | | | | | | | | | | | | | | | | | | | | | | | | | | | | | | | | | | | | | | | | | | | | | | | | | | | | | | | | | | | | | | | | | | | | | | | | | | | | | | | | | | | | | | | | | | | | | | | | | | | | | | | | | | | | | | | | | | | | | | | | | | | | | | | | | | | | | | | | | | | | | | | | | | | | | | | | | | | | | | | | | | | | | | | | | | | | | | | | | | | | | | | | | | | | | | | | | | | | | | | | | | | | | | | | | | | | | | | | | | | | | | | | | | | | | | | | | | | | | | | | | | | | | | | | | | | | | | | | | | | | | | | | | | | | | | | | | | | | | | | | | | | | | | | | | | | | | | | | | | | | | | | | | | | | | | | | | | | | | | | | | | | | | | | | | | | | | | | | | | | | | | | | | | | | | | | | | | | | | | | | | | | | | | | | | | | | | | | | | | | | | | | | | | | | | | | | | | | | | | | | | | | | | | | | | | | | | | | | | | | | | | | | | | | | | | | | | | | | | | | | | | | | | | | | | | | | | | | | | | | | | | | | | | | | | | | | | | | | | | | | | | | | | | | | | | | | | | | | | | | | | | | | | | | | | | | | | | | | | | | | | | | | | | | | | | | | | | | | | | | | | | | | | | | | | | | | | | | | | | | | | | | | | | | | | | | | | | | | | | | | | | | | | | | | | | | | | | | | | | | | | | | | | | | | | | | | | | | | | | | | | | | | | | | | | | | | | | | | | | | | | | | | | | | | | | | | | | | | | | | | | | | | | | | | | | | | | | | | | | | | | | | | | | | | | | | | | | | | | | | | | | | | | | | | | | | | | | | | | | | | | | | | | | | | | | | | | | | | | | | | | | | | | | | | | | | | | | | | | | | | | | | | | | | | | | | | | | | | | | | | | | | | | | | | | | | | | | | | | | | | | | | | | | | | | | | | | | | | | | | | | | | | | | | | | | | | | | | | | | | | | | | | | | | | | | | | | | | | | | | | | | | | | | | | | | | | | | | | | | | | | | | | | | | | | | | | | | | | | | | | | | | | | | | | | | | | | | | | | | | | | | | | | | | | | | | | | | | | | | | | | | | | | | | | | | | | | | | | | | | | | | | | | | | | | | | | | | | | | | | | | | | | | | | | | | | | | | | | | | | | | | | | | | | | | | | | | | | | | | | | | | | | | | | | | | | | | | | | | | | | | | | | | | | | | | | | | | | | | | | | | | | | | | | | | | | | | | | | | | | | | | | | | | | | | | | | | | | | | | | | | | | | | | | | | | | | | | | | | | | | | | | | | | | |
| 1 st | Stornoway | 1h 995.0 | -2 | WSW | 5 | PR | 45 | 85 | 7 | 4000 | CuNb | 6 | - | 6 | 3 | | | | | | | | | | | | | | | | | | | | | | | | | | | | | | | | | | | | | | | | | | | | | | | | | | | | | | | | | | | | | | | | | | | | | | | | | | | | | | | | | | | | | | | | | | | | | | | | | | | | | | | | | | | | | | | | | | | | | | | | | | | | | | | | | | | | | | | | | | | | | | | | | | | | | | | | | | | | | | | | | | | | | | | | | | | | | | | | | | | | | | | | | | | | | | | | | | | | | | | | | | | | | | | | | | | | | | | | | | | | | | | | | | | | | | | | | | | | | | | | | | | | | | | | | | | | | | | | | | | | | | | | | | | | | | | | | | | | | | | | | | | | | | | | | | | | | | | | | | | | | | | | | | | | | | | | | | | | | | | | | | | | | | | | | | | | | | | | | | | | | | | | | | | | | | | | | | | | | | | | | | | | | | | | | | | | | | | | | | | | | | | | | | | | | | | | | | | | | | | | | | | | | | | | | | | | | | | | | | | | | | | | | | | | | | | | | | | | | | | | | | | | | | | | | | | | | | | | | | | | | | | | | | | | | | | | | | | | | | | | | | | | | | | | | | | | | | | | | | | | | | | | | | | | | | | | | | | | | | | | | | | | | | | | | | | | | | | | | | | | | | | | | | | | | | | | | | | | | | | | | | | | | | | | | | | | | | | | | | | | | | | | | | | | | | | | | | | | | | | | | | | | | | | | | | | | | | | | | | | | | | | | | | | | | | | | | | | | | | | | | | | | | | | | | | | | | | | | | | | | | | | | | | | | | | | | | | | | | | | | | | | | | | | | | | | | | | | | | | | | | | | | | | | | | | | | | | | | | | | | | | | | | | | | | | | | | | | | | | | | | | | | | | | | | | | | | | | | | | | | | | | | | | | | | | | | | | | | | | | | | | | | | | | | | | | | | | | | | | | | | | | | | | | | | | | | | | | | | | | | | | | | | | | | | | | | | | | | | | | | | | | | | | | | | | | | | | | | | | | | | | | | | | | | | | | | | | | | | | | | | | | | | | | | | | | | | | | | | | | | | | | | | | | | | | | | | | | | | | | | | | | | | | | | | | | | | | | | | | | | | | | | | | | | | | | | | | | | | | | | | | | | | | | | | | | | | | | | | | | | | | | | | | | | | | | | | | | | | | | | | | | | | | | | | | | | | | | | | | | | | | | | | | | | | | | | | | | | | | | | | | | | | | | | | | | | | | | | | | | | | | | | | | | | | | | | | | | | | | | | | | | | | | | | | | | | | | | | | | | | | | | | | | | | | | | | | | | | | | | | | | | | | | | | | | | | | | | | | | | | | | | | | | | | | | | | | | | | | | | | | | | | | | | | | | | | | | | | | | | | | | | | | | | | | | | | | | | | | | | | | |

The barometric change is expressed in half millibars.