

0600 hours
1.4.83

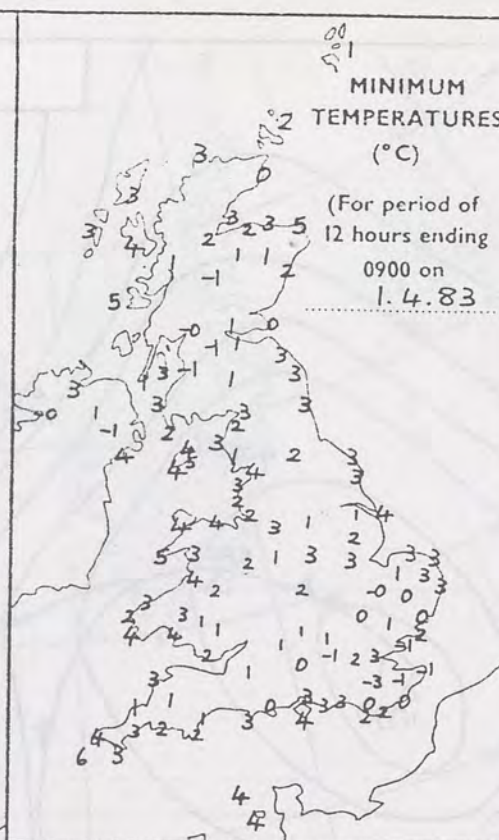


1200 hours
1.4.83



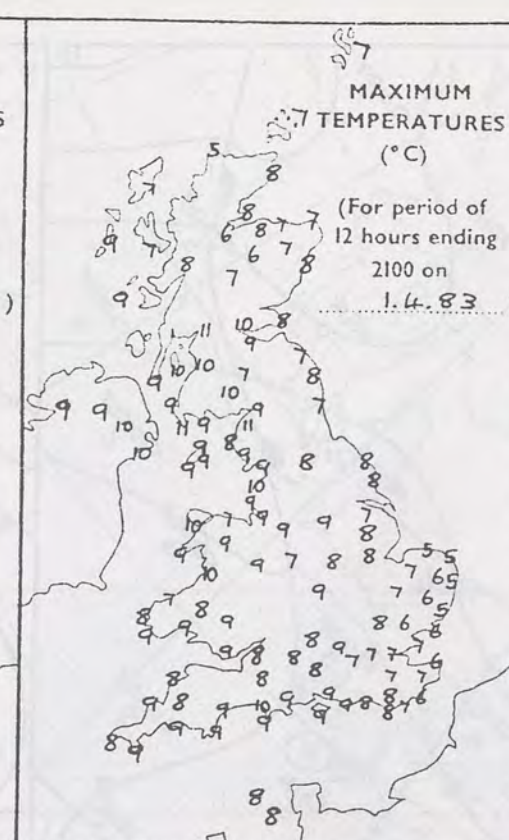
MINIMUM
TEMPERATURES
(°C)

(For period of
12 hours ending
0900 on
1.4.83)



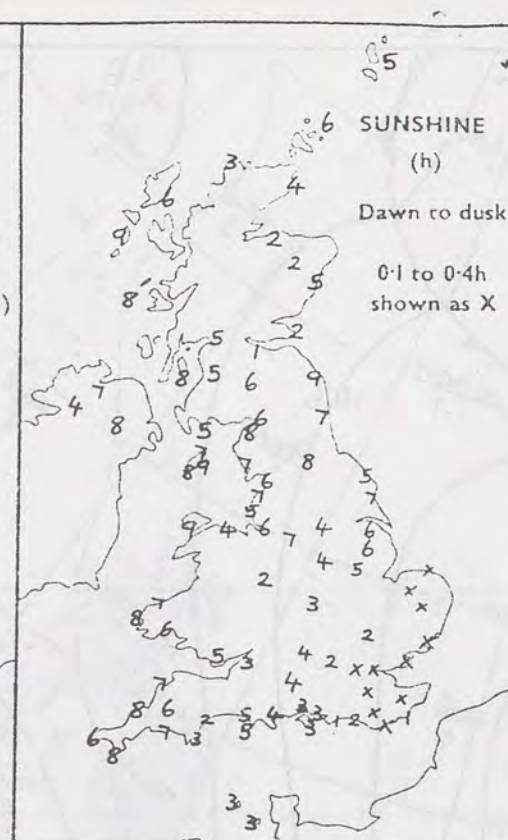
MAXIMUM
TEMPERATURES
(°C)

(For period of
12 hours ending
2100 on
1.4.83)



SUNSHINE
(h)


Dawn to dusk
0.1 to 0.4h
shown as X



1800 hours
1.4.83



2400 hours
1.4.83

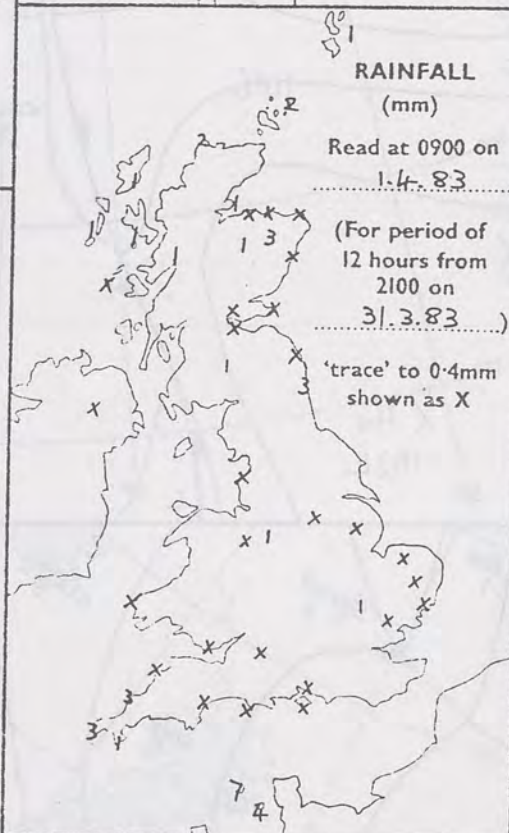


RAINFALL
(mm)

Read at 0900 on
1.4.83

(For period of
12 hours from
2100 on
31.3.83)

'trace' to 0.4mm
shown as X

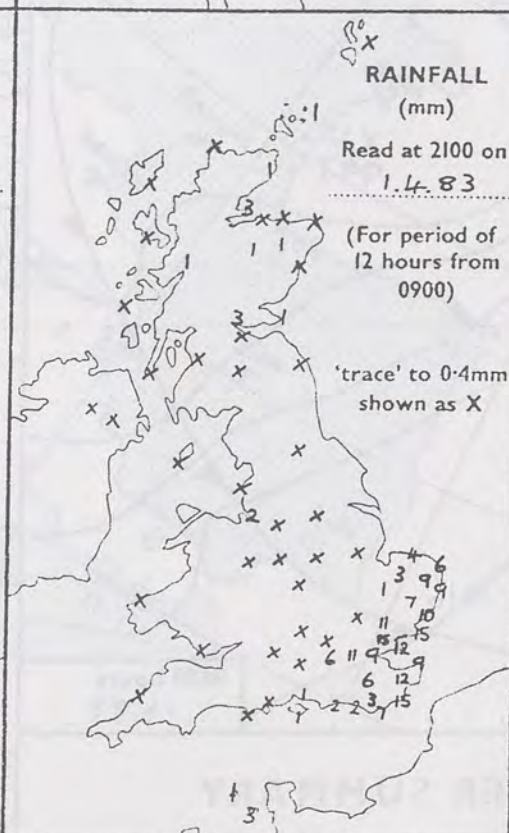


RAINFALL
(mm)

Read at 2100 on
1.4.83

(For period of
12 hours from
0900)

'trace' to 0.4mm
shown as X



SUMMARY OF BRITISH WEATHER

In northern and western Britain and in Northern Ireland there were clear or sunny periods and scattered showers of rain, hail, or sleet. In the southeast Midlands, East Anglia, southeast and central southern England, after a dry night with a slight frost in places at first it became cloudy in most parts by daybreak. It was dry much of the day with only isolated showers, but rain reached Kent and East Anglian coasts by late morning. During the afternoon and evening rain spread westward to all parts, the rain was heavy at times with sleet and over highest ground there were temporary accumulations of wet snow. Dry weather followed from the northeast to reach East Anglia, London and the southeast Midlands by midnight. It was cold in the southeast and East Anglia with a strong northeasterly wind. Elsewhere it was rather cold generally but temperatures were near normal in some sheltered western regions.

CORRECTIONS

17.3.83 Most rain: should read 22.2mm.

'Extremes' for FRIDAY 1st APRIL 1983

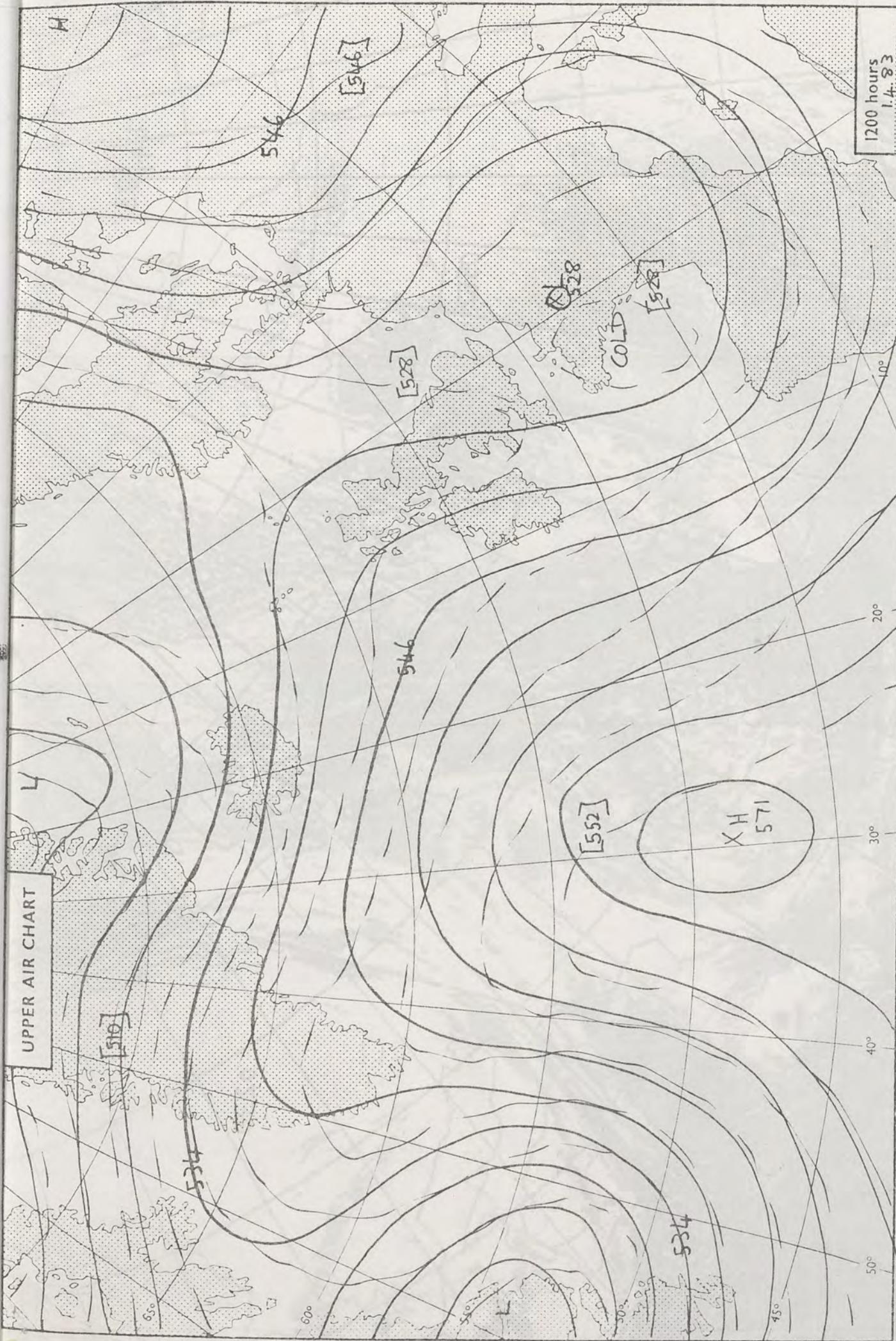
Highest maximum	: 10.9°C Glasgow Airport
Lowest minimum	: -2.5°C Gatwick Airport
Lowest grass minimum	: -6.6°C Glenlee
Most rain (24 hours from 0900 h)	: 19.7mm Charing (nr Maidstone)
Most sun	: 9.4 hr Douglas (Isle of Man)

London Weather Centre 284 High Holborn London WC1V 7HX

All times are GMT

© Crown Copyright

UPPER AIR CHART



UPPER AIR CHART

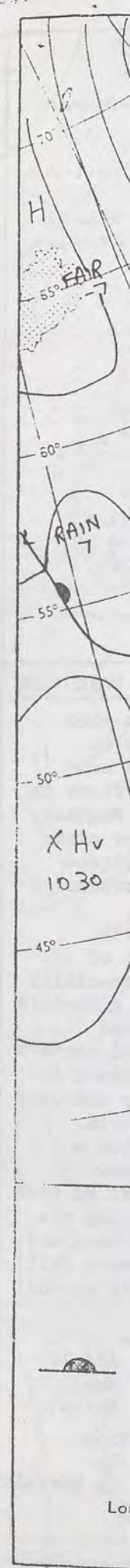
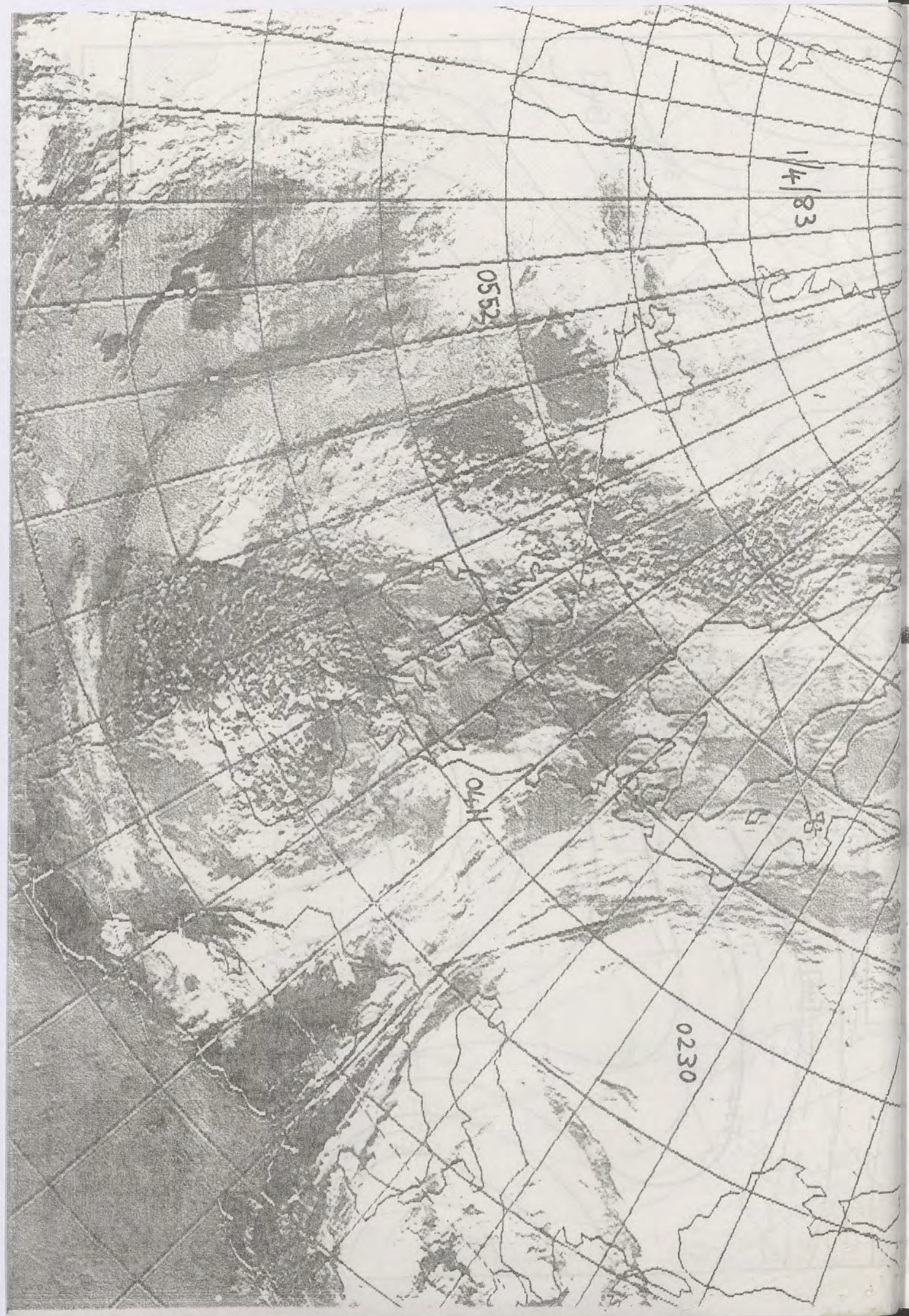
1200 hours
1.4.83

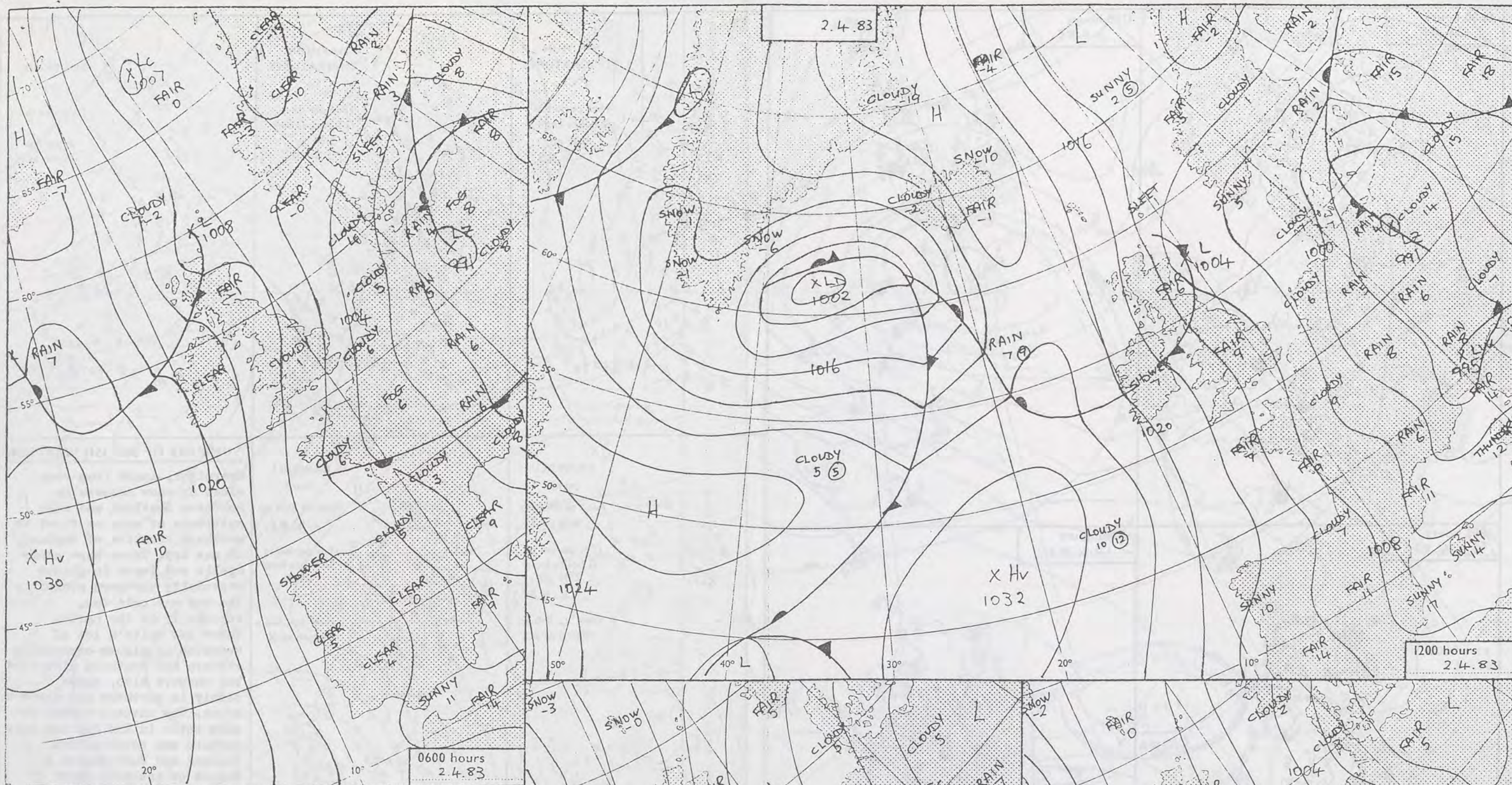
500 mb full lines
1000-500 mb pecked

© Crown copyright

All times are GMT




London Weather Centre 284 High Holborn London WC1V 7HX





DAILY WEATHER SUMMARY

FOR SATURDAY 2ND APRIL 1983

 Warm front
  Cold front
  Occlusion

All times are GMT

NOT FOR LOAN

London Weather Centre 284 High Holborn London WC1V 7HX

© Crown copyright

0600 hours
2.4.83




1200 hours
2.4.83



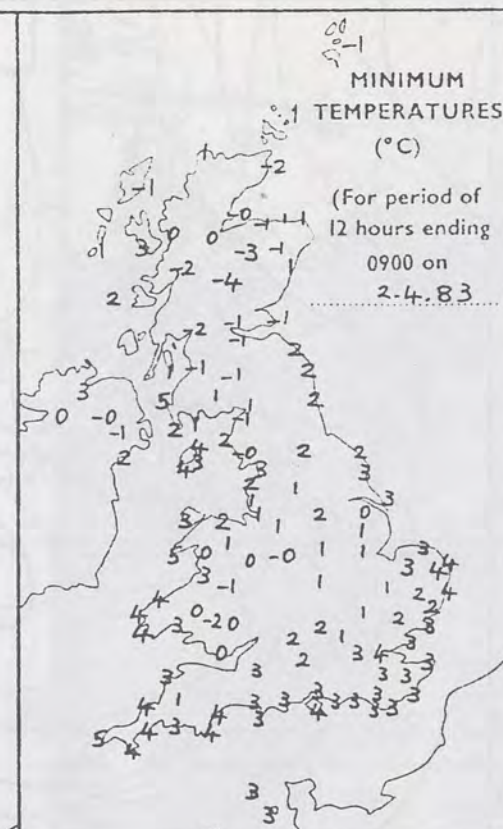
1800 hours
2.4.83



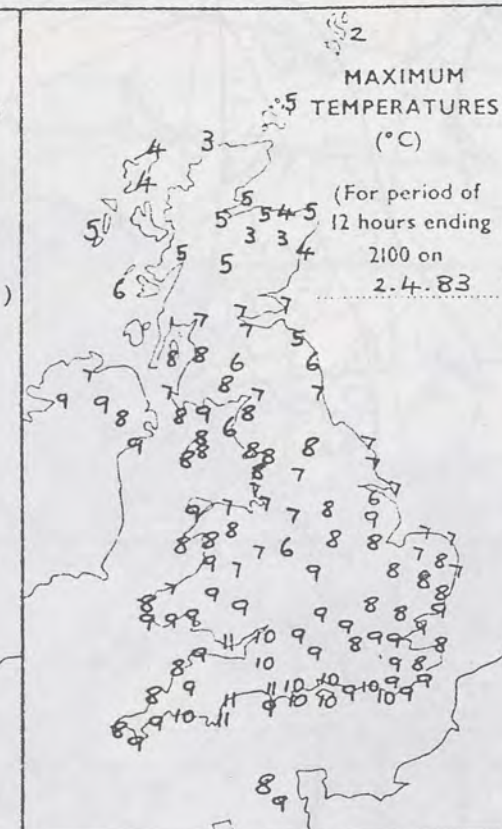
2400 hours
2.4.83



MINIMUM
TEMPERATURES
(°C)



MAXIMUM
TEMPERATURES
(°C)



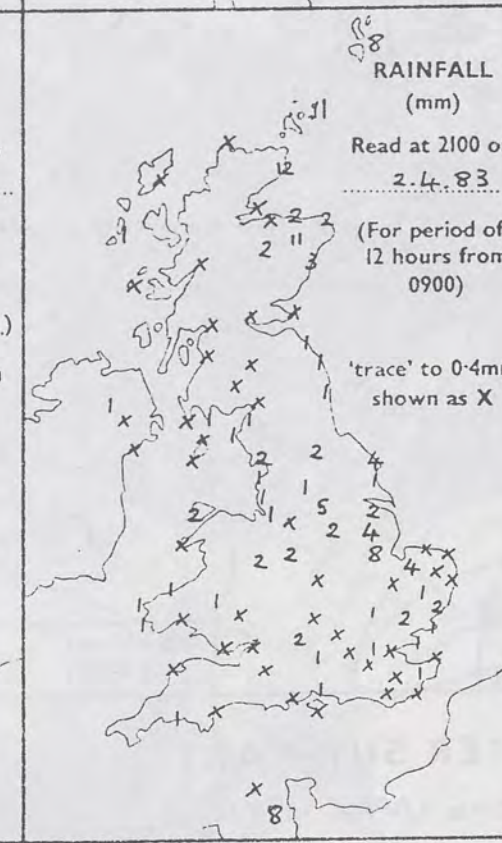
SUNSHINE
(h)



RAINFALL
(mm)



RAINFALL
(mm)

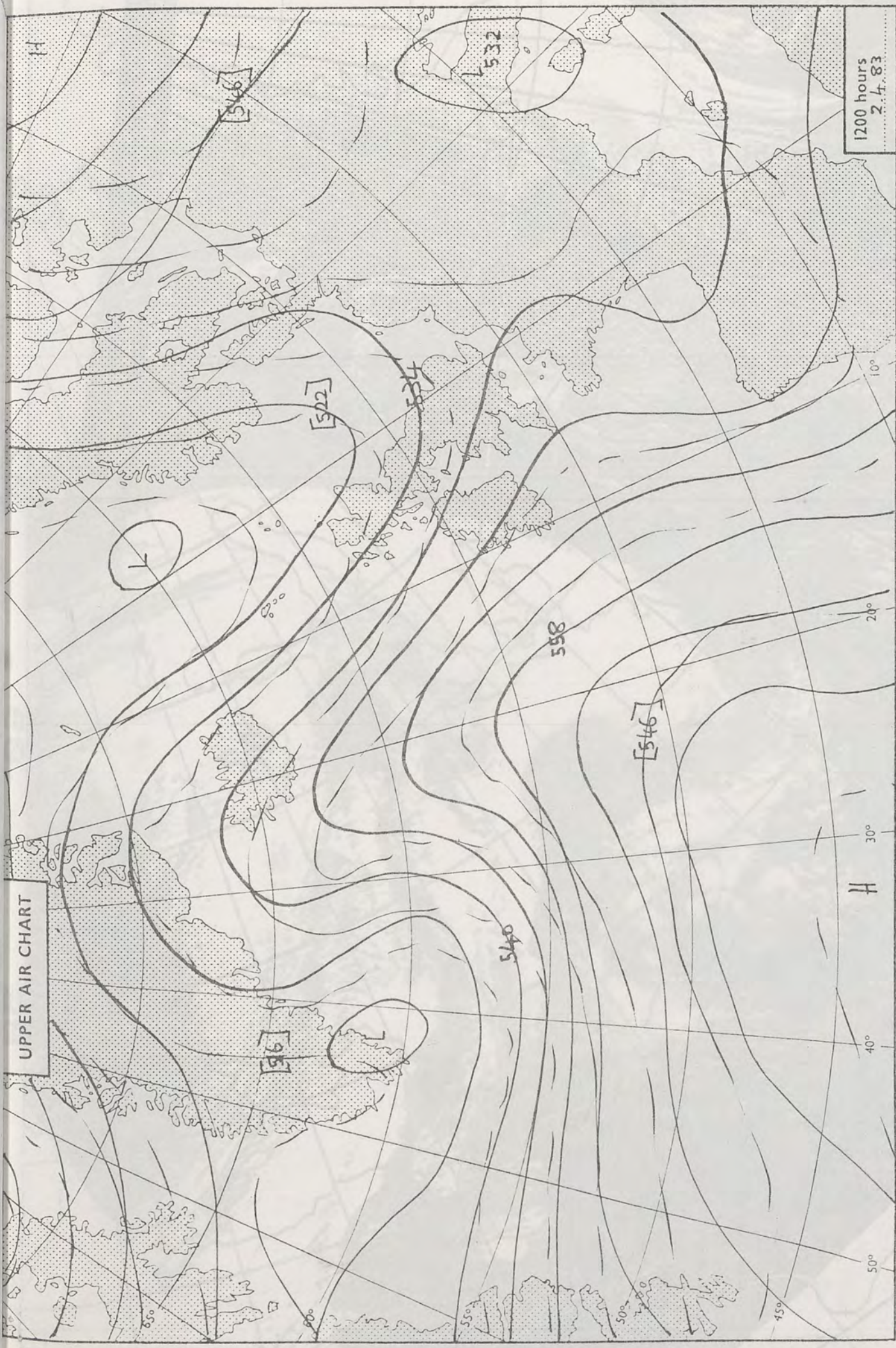


SUMMARY OF BRITISH WEATHER

Overnight, apart from some sleet or snow showers in northern Scotland and some outbreaks of rain at first in southern counties of England, it was dry. There were clear spells and frost in places especially northern areas. The day was cold too, especially in the north. There was quite a lot of sunshine in places especially western and southern districts but showers also, these mainly in northern and eastern areas. The showers turned to snow later in the day and over eastern and southeastern England and East Anglia a couple of hours of snow produced a covering of an inch or more in places during the evening. In northern Scotland too, quite a bit of snow fell in parts, particularly on the hilly regions.

CORRECTIONS: 31.3.83.
2100h. Rainfall Map: Add 10 for Douglas (Isle of Man) 6 for Colwyn Bay (N. Wales).
From 1.4.83. the station plotted on the 6-hourly British Isles Charts in Norfolk reverts to COLTISHALL

'Extremes' for SATURDAY 2ND APRIL 1983
Highest maximum : 11.3°C Weymouth
Lowest minimum : -4.4°C Tunnel Bridge
Lowest grass minimum : -9.6°C Edinburgh Airport
Most rain (24 hours from 0900 h) : 18.7mm Folkestone
Most sun : 10.5hrs Plymouth

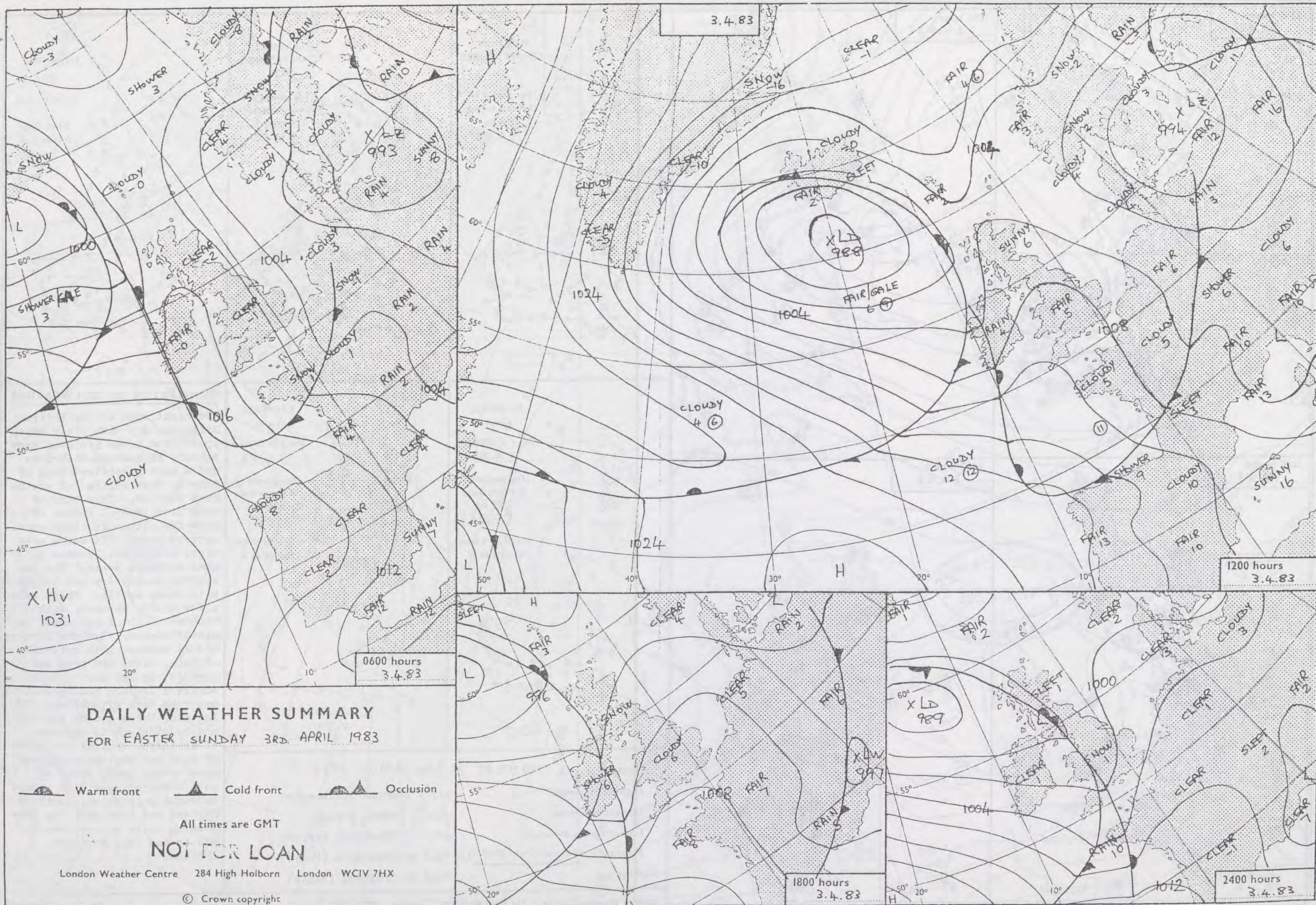


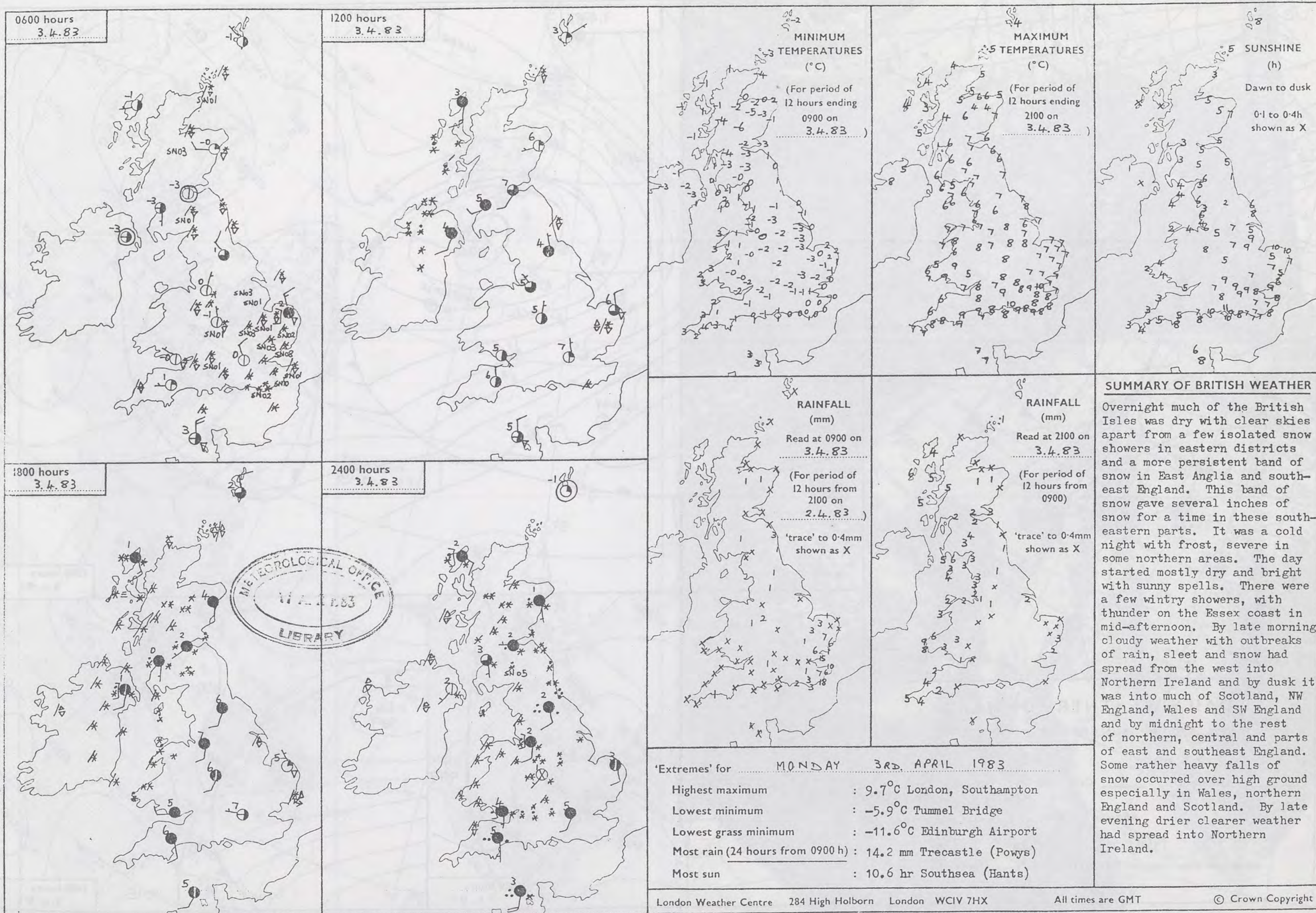
UPPER AIR CHART

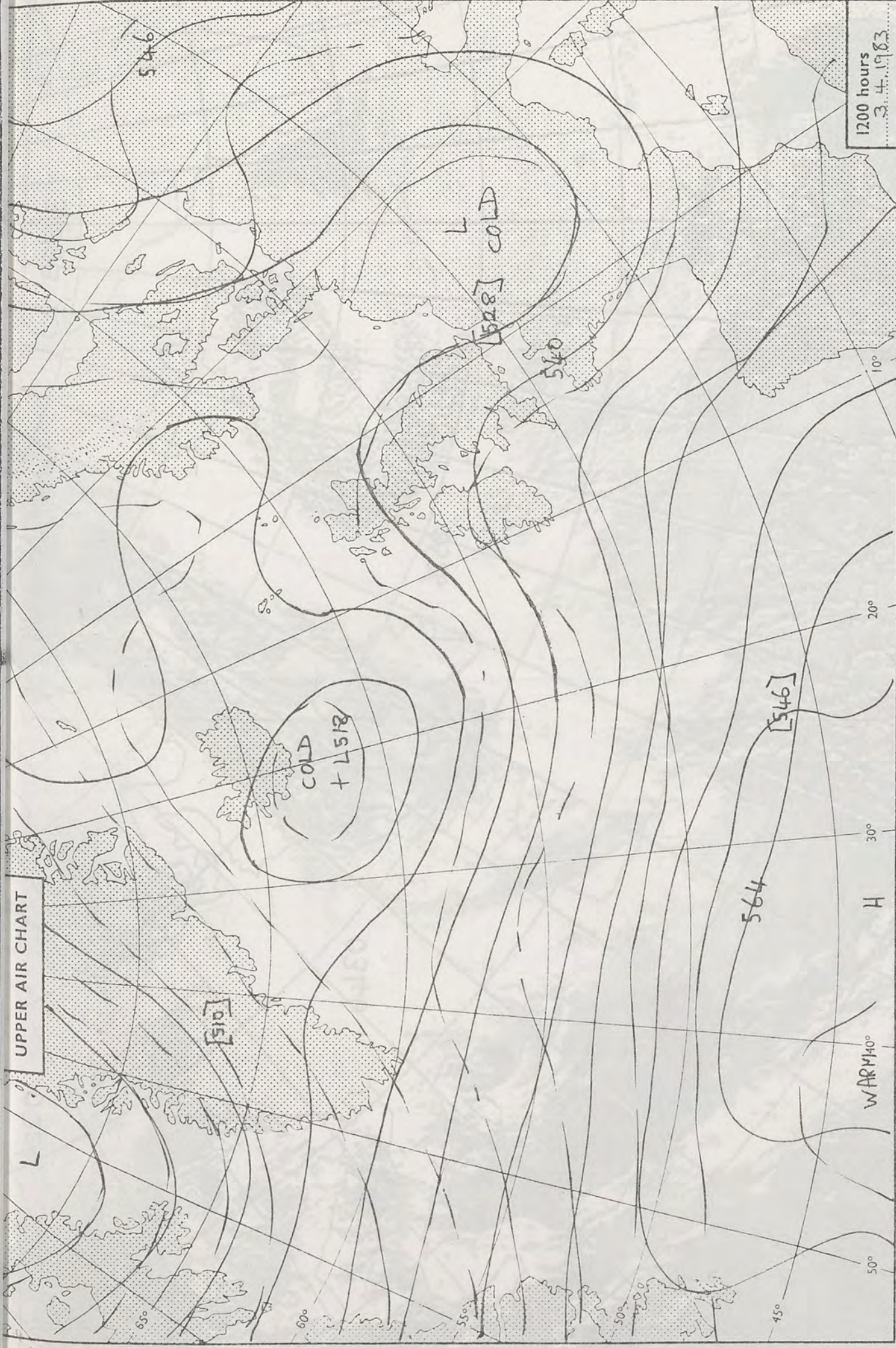
1200 hours
2.4.83

London Weather Centre 284 High Holborn London WC1V 7HX All times are GMT © Crown cop. 500 mb full lines 1000-500 mb pecked









UPPER AIR CHART

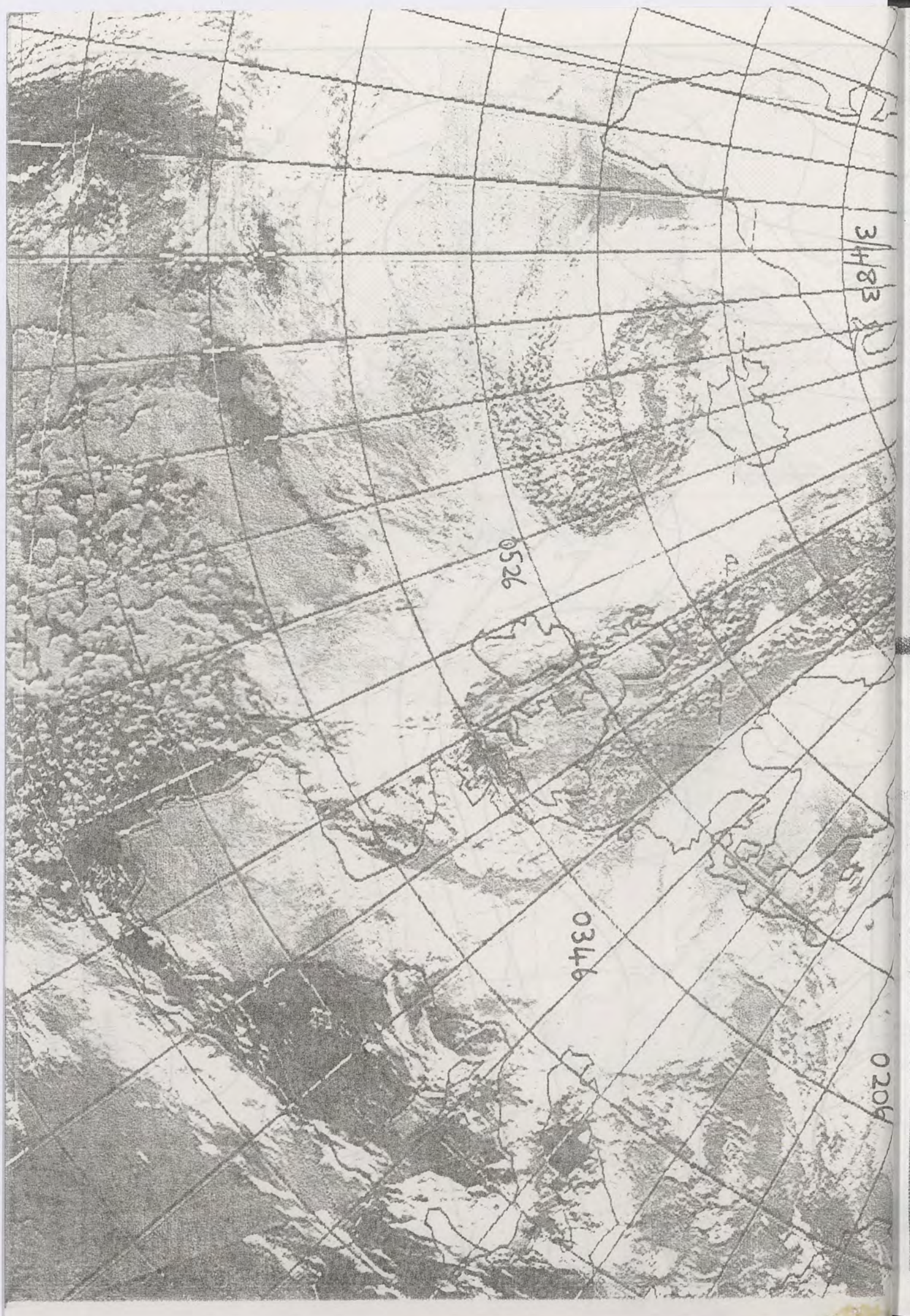
1200 hours
3 4 1983

500 mb full lines
1000-500 mb pecked

© Crown Copyright

All times are GMT

London Weather Centre 284 High Holborn London WC1V 7HX



3483

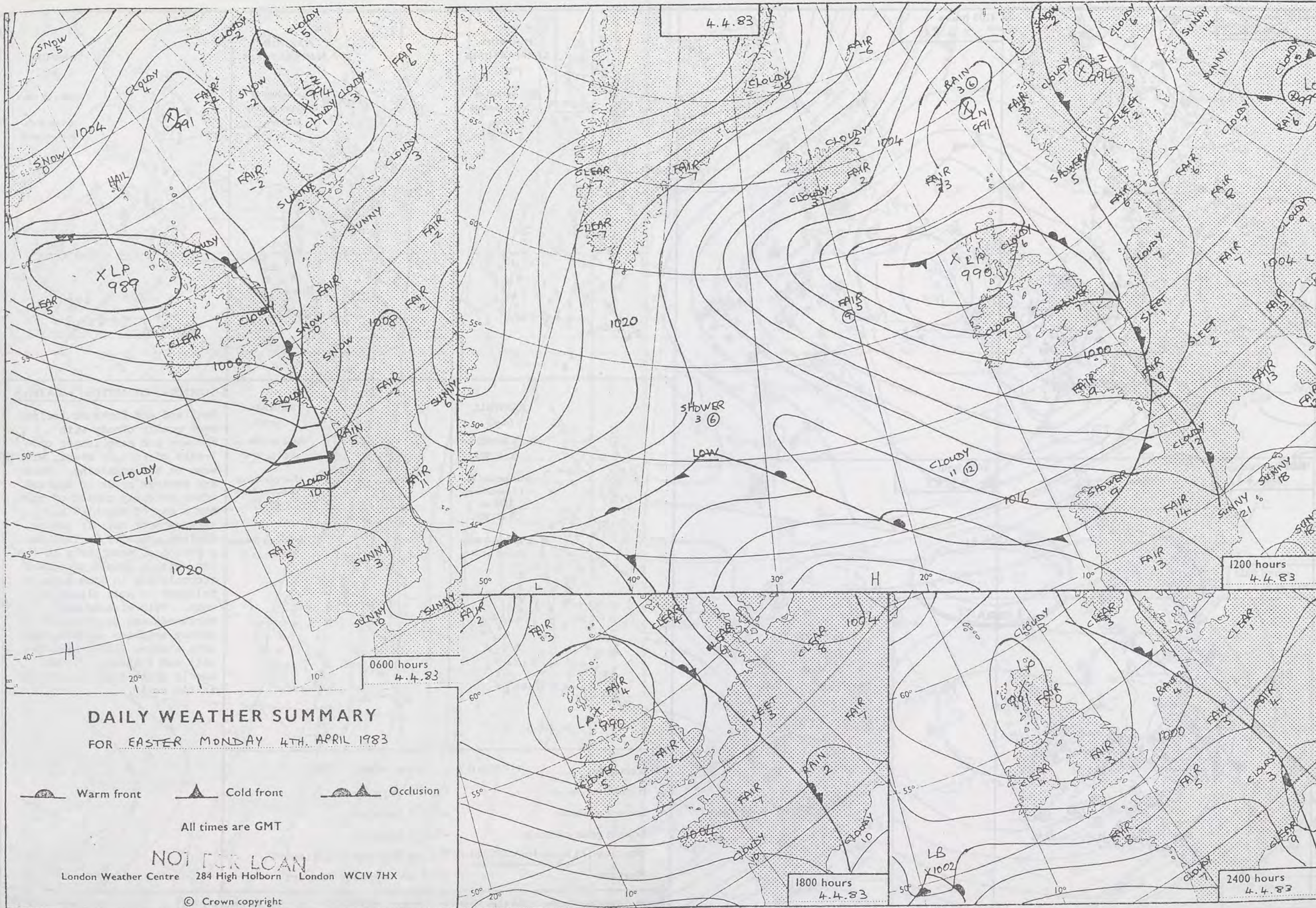
0526

0346

0206

3/4/83

0206



DAILY WEATHER SUMMARY

FOR EASTER MONDAY 4TH APRIL 1983

Warm front Cold front Occlusion

All times are GMT

NOT FOR LOAN

London Weather Centre 284 High Holborn London WC1V 7HX

© Crown copyright

0600 hours
4.4.83




1200 hours
4.4.83



1800 hours
4.4.83

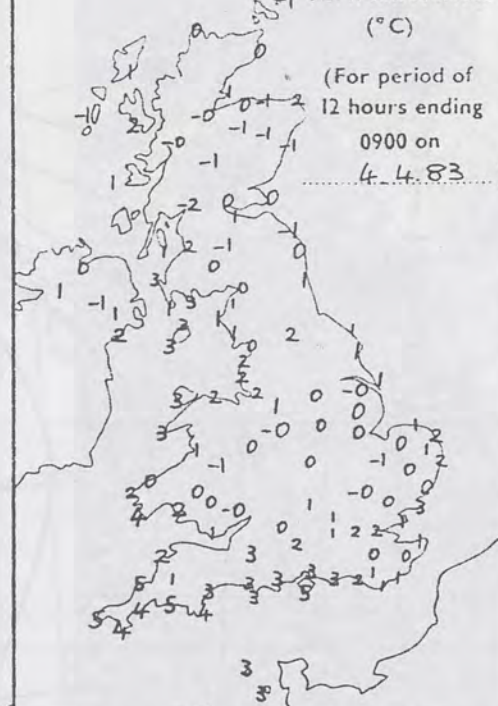


2400 hours
4.4.83



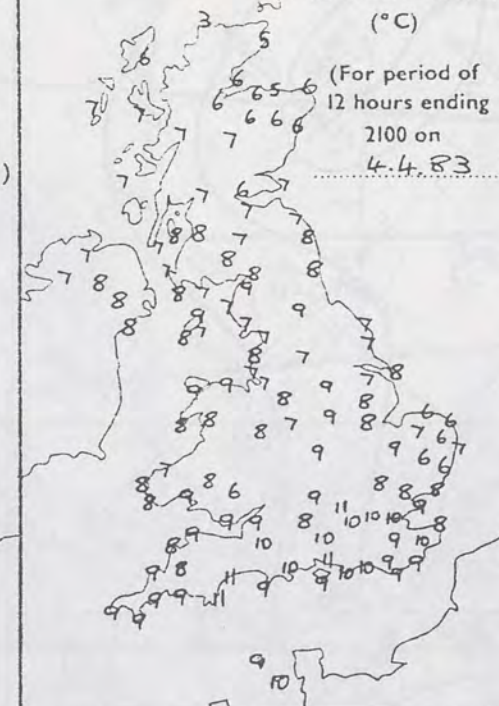
MINIMUM
TEMPERATURES
(°C)

(For period of
12 hours ending
0900 on
4.4.83.)



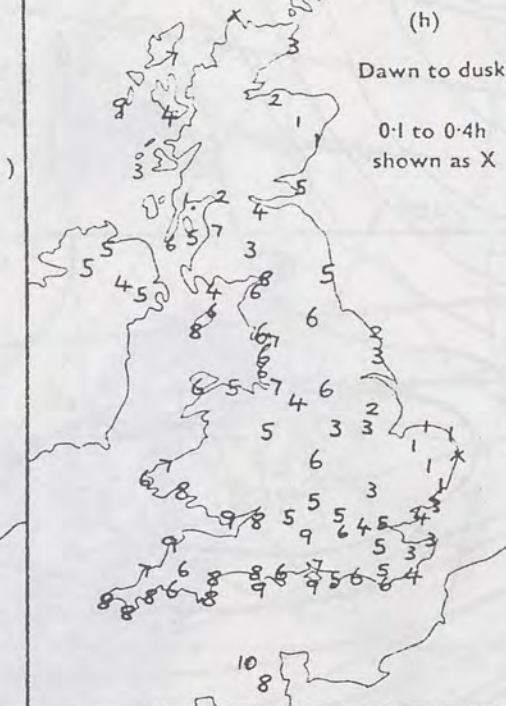
MAXIMUM
TEMPERATURES
(°C)

(For period of
12 hours ending
2100 on
4.4.83.)



SUNSHINE
(h)

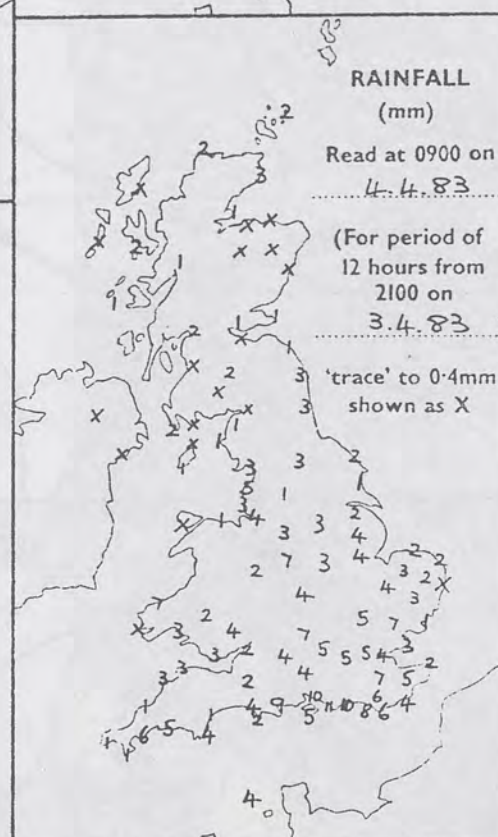
Dawn to dusk
0.1 to 0.4h
shown as X



RAINFALL
(mm)

Read at 0900 on
4.4.83

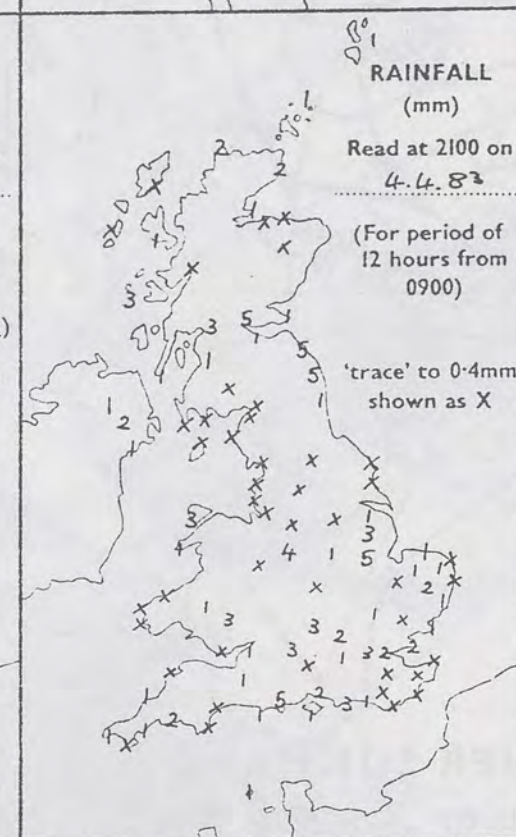
(For period of
12 hours from
2100 on
3.4.83.)



RAINFALL
(mm)

Read at 2100 on
4.4.83

(For period of
12 hours from
0900)



SUMMARY OF BRITISH WEATHER

Scotland and Northern Ireland were mostly cloudy with showers and some longer outbreaks of rain or sleet, with snow on the mountains. Wales and western areas of England, after an early period of rain, had a day of sunshine and showers with hail in places. Eastern areas of England had a period of snow early in the day, with a couple of inches accumulating in some areas - followed in most places by rain. This cleared away eastwards and was followed by rather brighter weather, but with showers later, and some hail and thunder. It was mostly quite cold, especially in the north.

'Extremes' for MONDAY 4TH APRIL 1983

Highest maximum : 11.1°C Torquay
Lowest minimum : -2.2°C Lerwick
Lowest grass minimum : -7.2°C Lerwick
Most rain (24 hours from 0900 h) : 7.5 mm Bournemouth Airport
Most sun : 10.2 hr Guernsey Airport

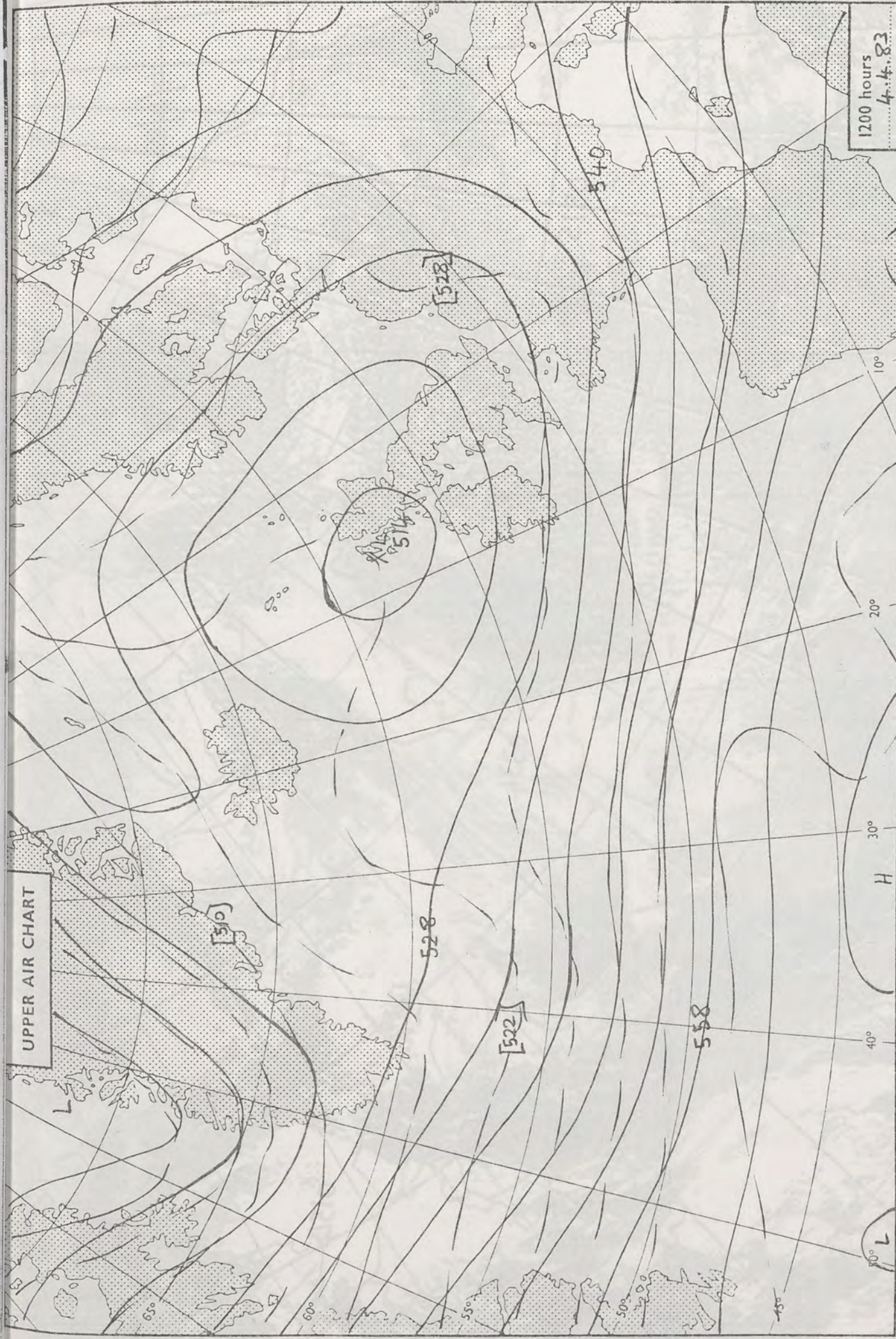
London Weather Centre 284 High Holborn London WC1V 7HX

All times are GMT

© Crown Copyright

UPPER AIR CHART

UPPER AIR CHART



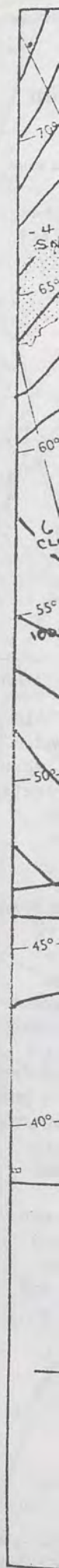
1200 hours
4.4.83

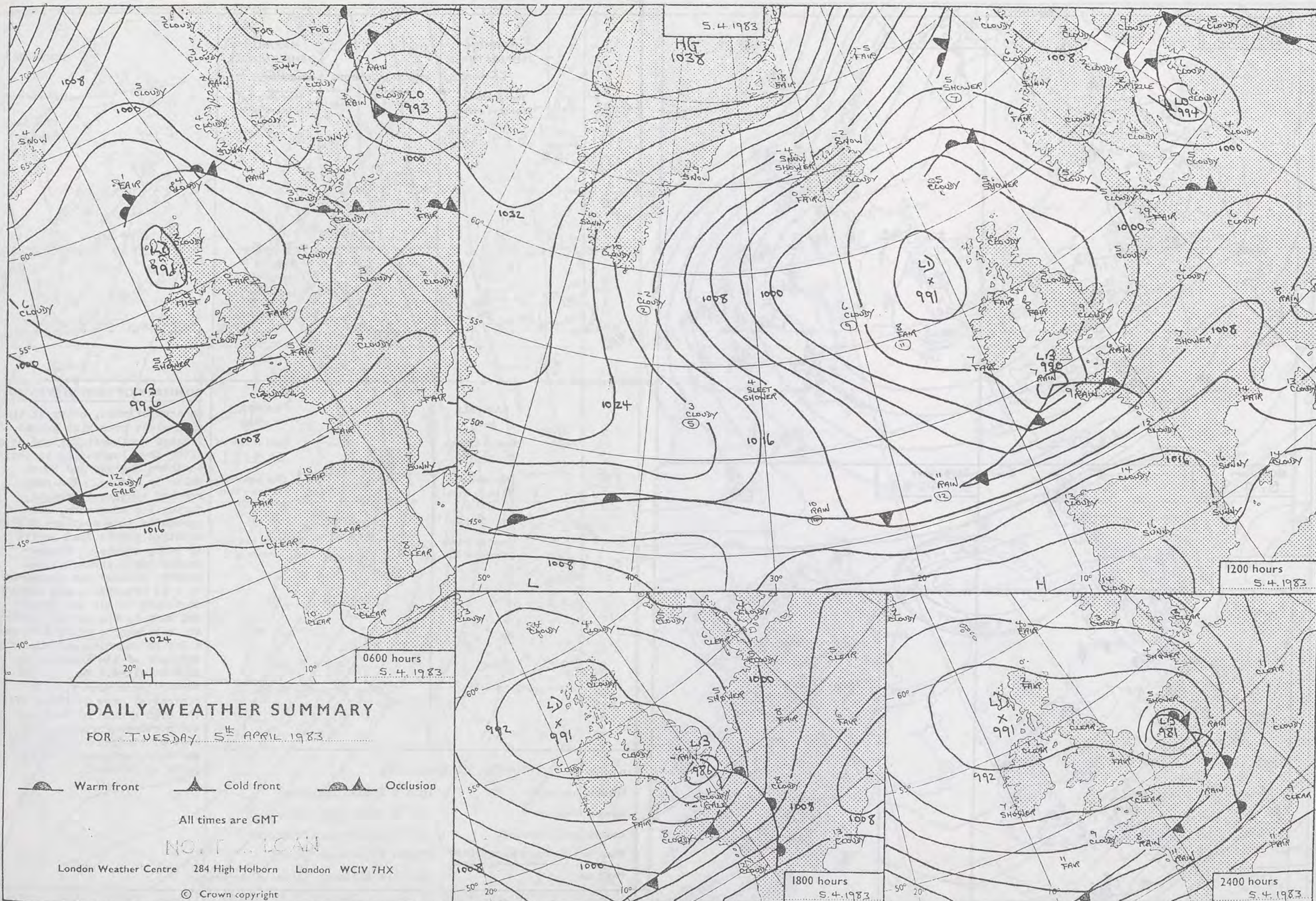
500 mb full lines
1000-500 mb pecked

© Crown copyright 1983

All times are GMT

London Weather Centre 284 High Holborn London WC1V 7HX





0600 hours
5.4.83




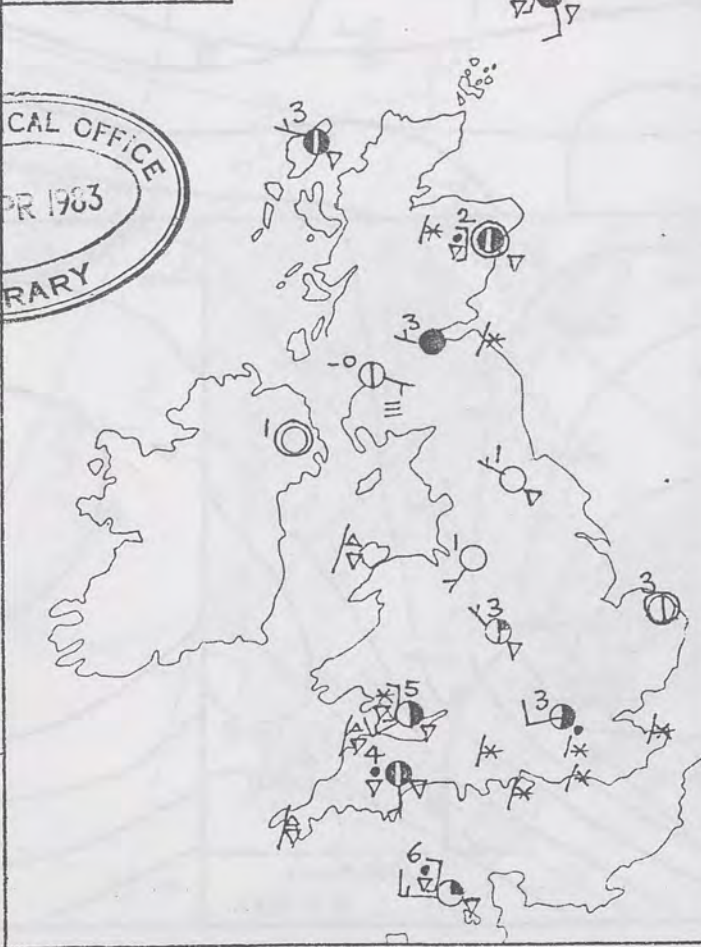
1200 hours
5.4.83



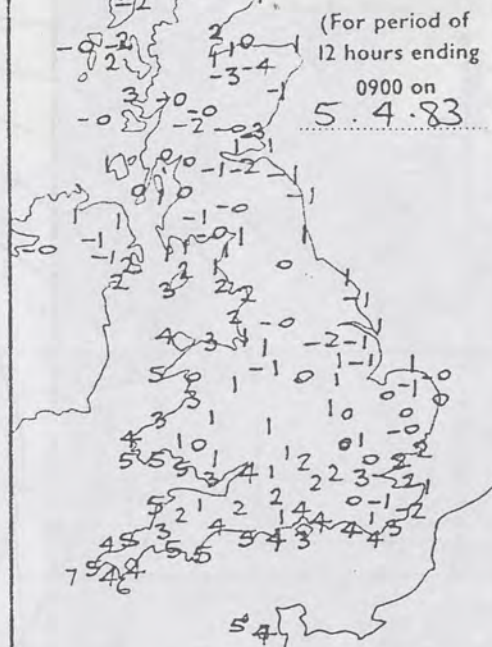
1800 hours
5.4.83



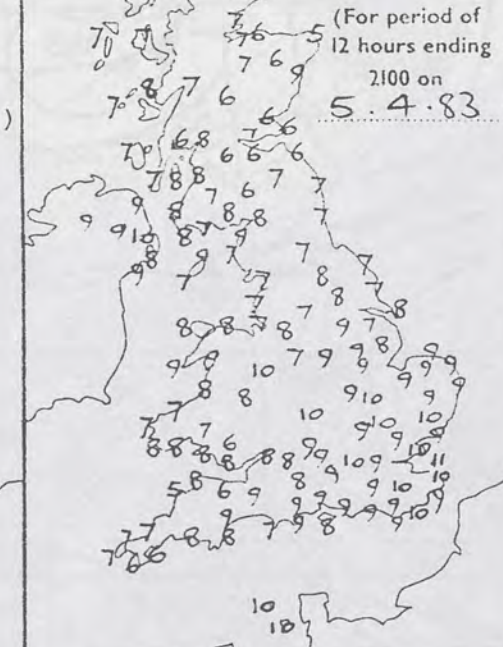
2400 hours
5.4.83



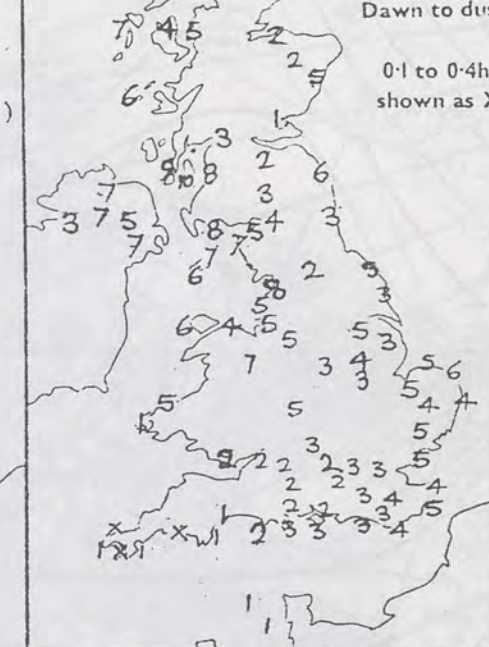
MINIMUM
TEMPERATURES
(°C)



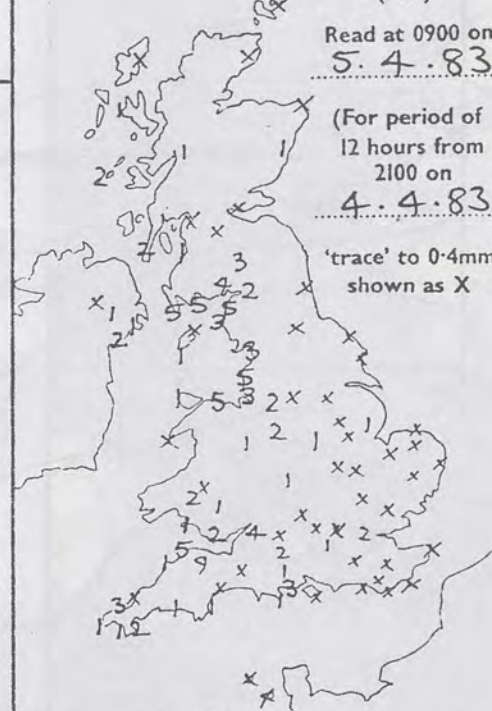
MAXIMUM
TEMPERATURES
(°C)



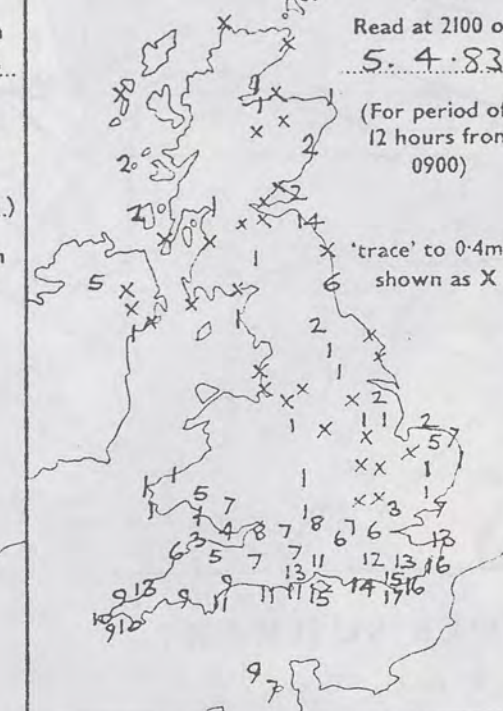
SUNSHINE
(h)



RAINFALL
(mm)



RAINFALL
(mm)



SUMMARY OF BRITISH WEATHER

An area of rain, heavy at times, with sleet over high ground, reached southwest England soon after dawn, spreading to central southern England and South Wales by midday. The rain reached southeast England during the afternoon, and spread to some southern Midland counties and to East Anglia by early evening. Clearer weather with showers, some wintry, reached the southwest by late afternoon, and spread eastwards to all but Essex and Kent by the end of the day. All other parts of Britain had a day of sunshine and showers, the best of the sunshine in west Scotland. Many of the showers were wintry, with periods of snow at times over the high ground of Scotland and northern England. Over most of the country, the day was cold, noticeably so in parts of Cornwall.

'Extremes' for Tuesday 5th April 1983

Highest maximum	: 10.6°C Thanet (Margate)
Lowest minimum	: -4.1°C Glenlivet (Grampian)
Lowest grass minimum	: -9.1°C Edinburgh (Turnhouse)
Most rain (24 hours from 0900 h)	: 25.0mm Folkestone (Kent)
Most sun	: 10.0 hrs Kildonan (Isle of Arran)

Copyright

er

day.
had
rs,

st
ad

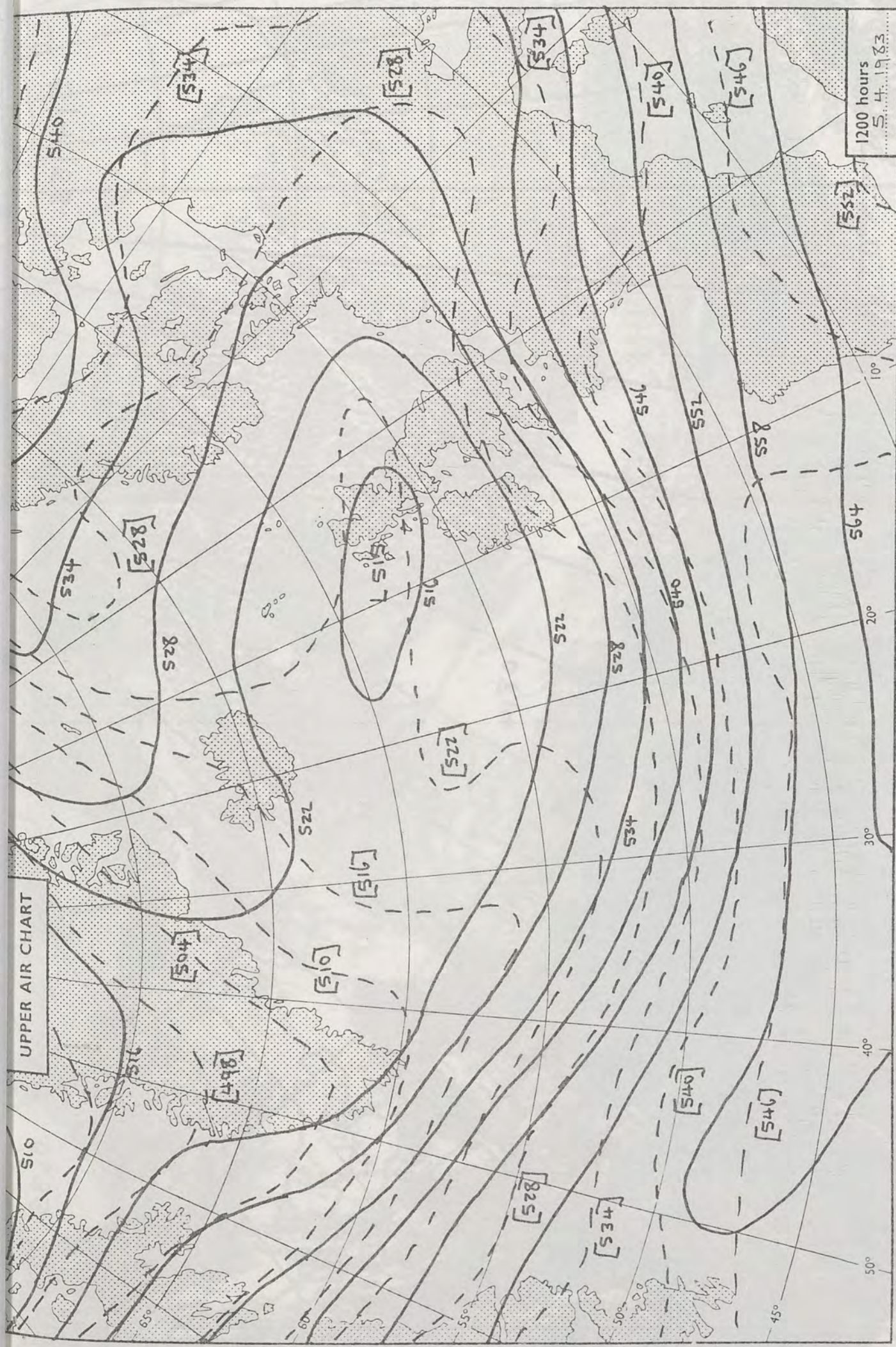
land
times,
oon
entral

HER

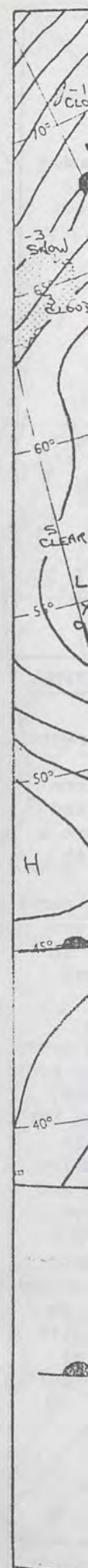

4h
as X

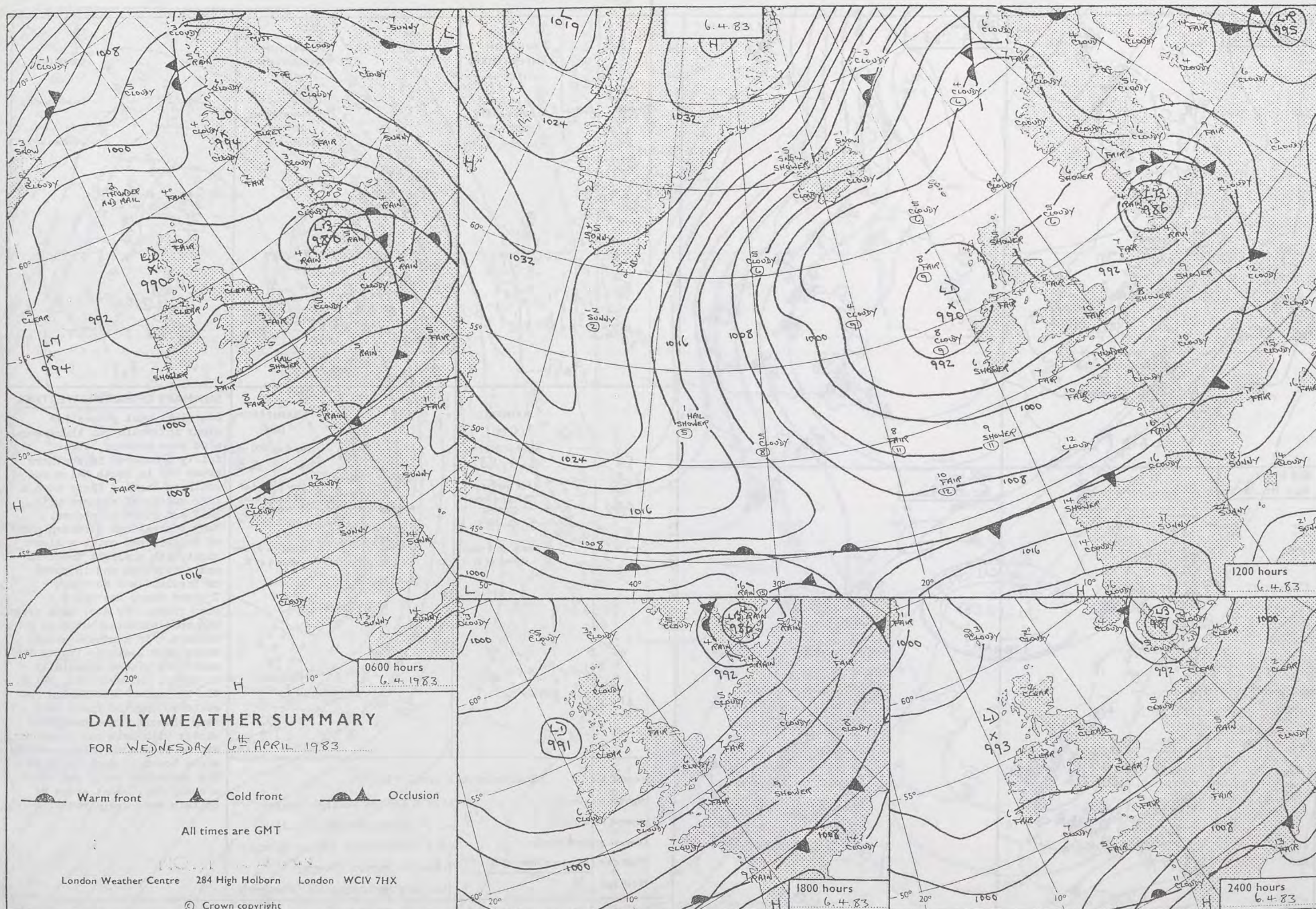
dusk

NE



London Weather Centre 284 High Holborn London WC1V 7HX All times are GMT Crown copyright 500 mb full lines 1000-500 mb pecked 1200 hours 5 4 3 2 1





0600 hours
6.4.83




1200 hours
6.4.83



1800 hours
6.4.83

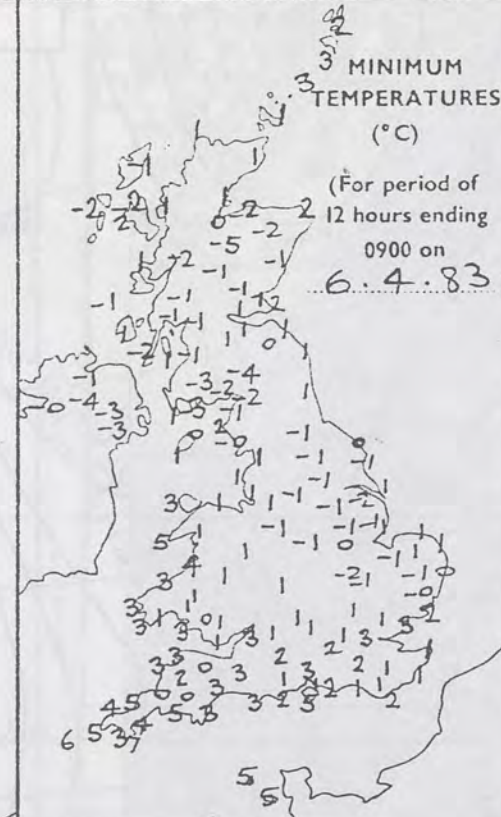


2400 hours
6.4.83



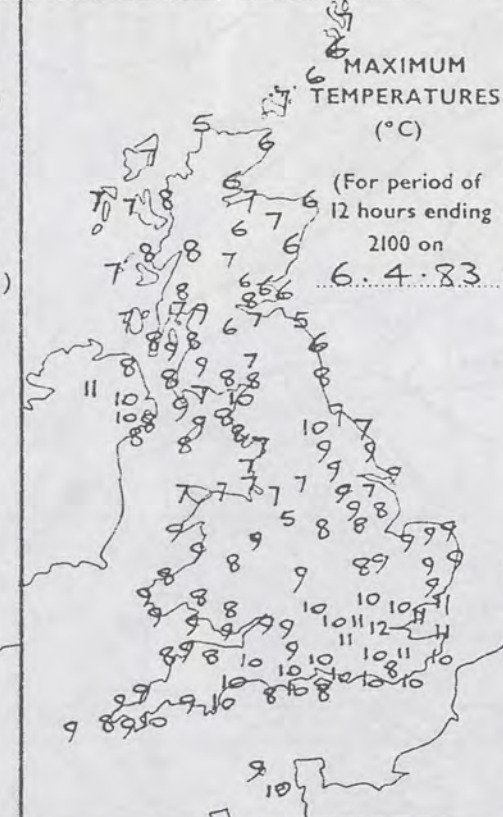
MINIMUM
TEMPERATURES
(°C)

(For period of
12 hours ending
0900 on
6.4.83)



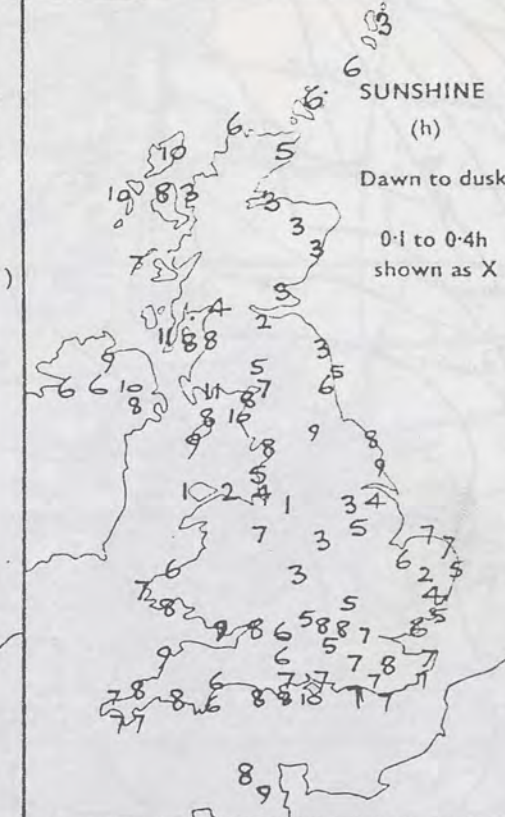
MAXIMUM
TEMPERATURES
(°C)

(For period of
12 hours ending
2100 on
6.4.83)



SUNSHINE
(h)

Dawn to dusk
0.1 to 0.4h
shown as X

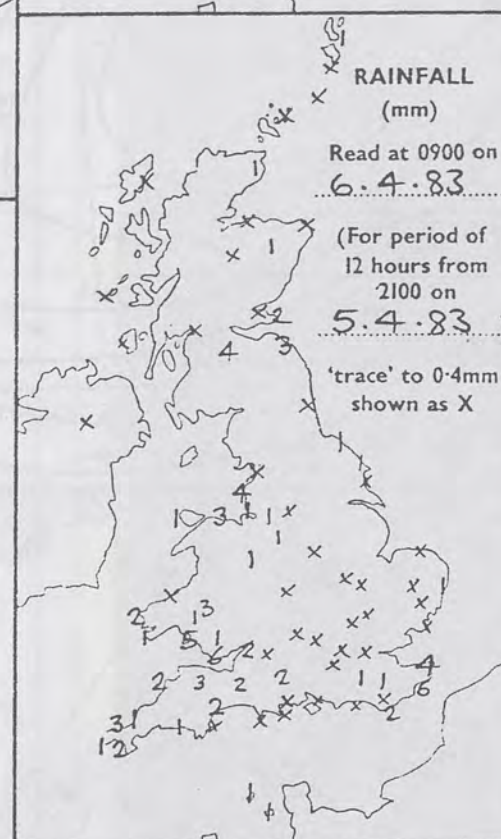


RAINFALL
(mm)

Read at 0900 on
6.4.83

(For period of
12 hours from
2100 on
5.4.83)

'trace' to 0.4mm
shown as X

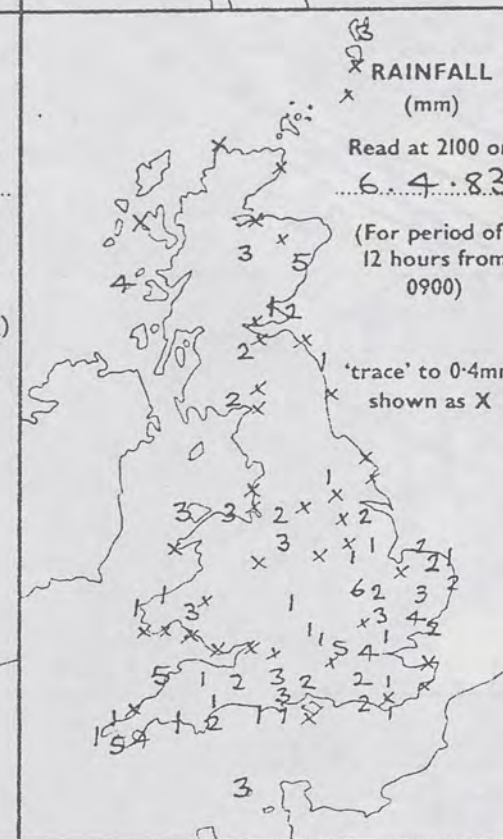


RAINFALL
(mm)

Read at 2100 on
6.4.83

(For period of
12 hours from
0900)

'trace' to 0.4mm
shown as X



SUMMARY OF BRITISH WEATHER

Overnight most places had clear intervals but there were also some showers, these fairly scattered in northern areas but in South Wales and southern England there were a fair number of showers with hail and sleet in places. Many central and northern parts of Britain had quite a clear night with a slight frost in many districts and in parts of Scotland and Northern Ireland there was quite a hard frost. By day, most areas had some sunshine but also some showers. In northern areas, these were again scattered but wintry in places especially on hills. However over Wales, the Midlands, East Anglia and southern England there were many showers, some heavy and wintry with hail and thunderstorms in places. Many coastal areas however, especially in the south and west, had quite a sunny day. Most areas of Britain were again rather cold.

'Extremes' for Wednesday 6th April 1983

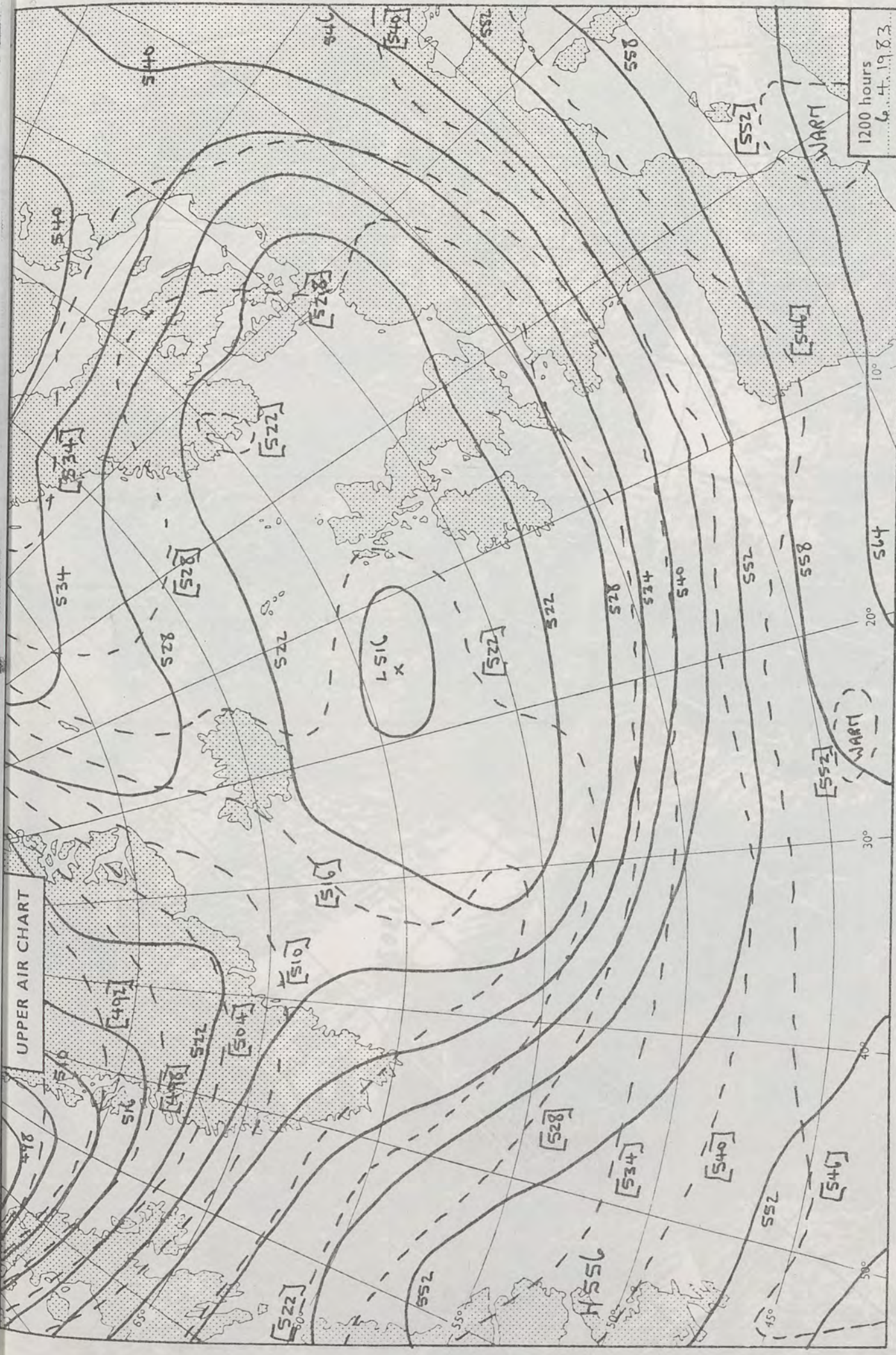
Highest maximum	: 11.8°C London Weather Centre
Lowest minimum	: -4.5°C Aviemore (Highland)
Lowest grass minimum	: -8.3°C Benbecula (Outer Hebrides)
Most rain (24 hours from 0900 h)	: 7.8mm St Harmon (Powys)
Most sun	: 10.6 hrs Machrihanish (Kintyre)

London Weather Centre 284 High Holborn London WC1V 7HX

All times are GMT

© Crown Copyright

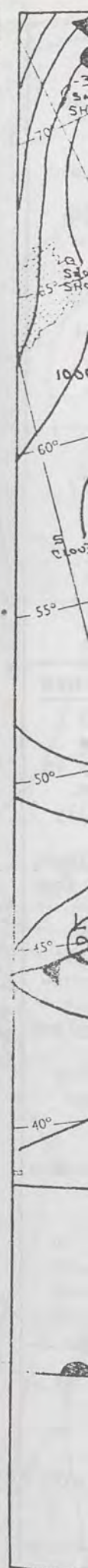
UPPER AIR CHART

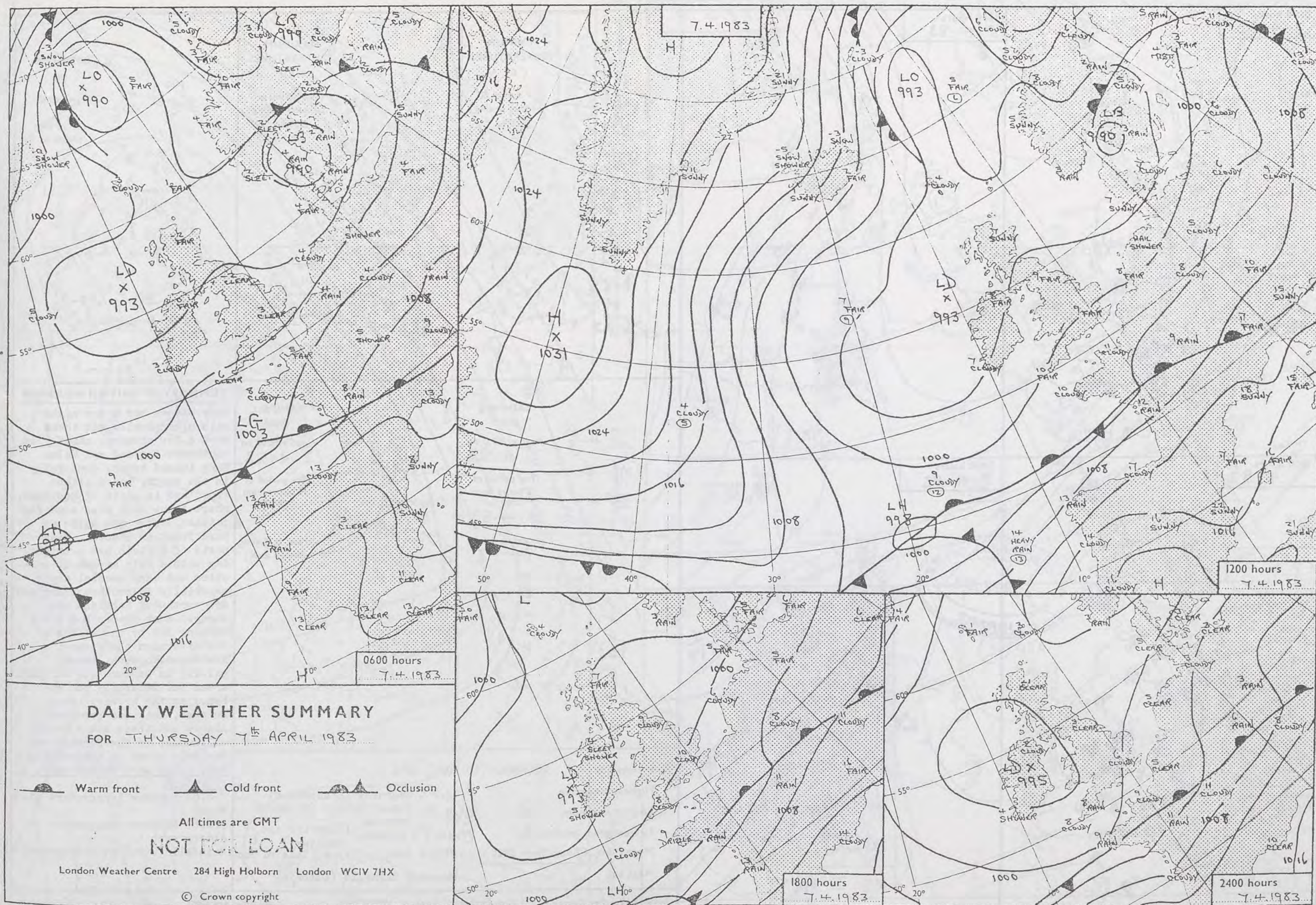


UPPER AIR CHART

1200 hours
6 4 1983

London Weather Centre 284 High Holborn London WC1V 7HX
All times are GMT
© Crown copyright
500 mb full lines
1000-500 mb pecked





0600 hours
7.4.83




1200 hours
7.4.83



1800 hours
7.4.83



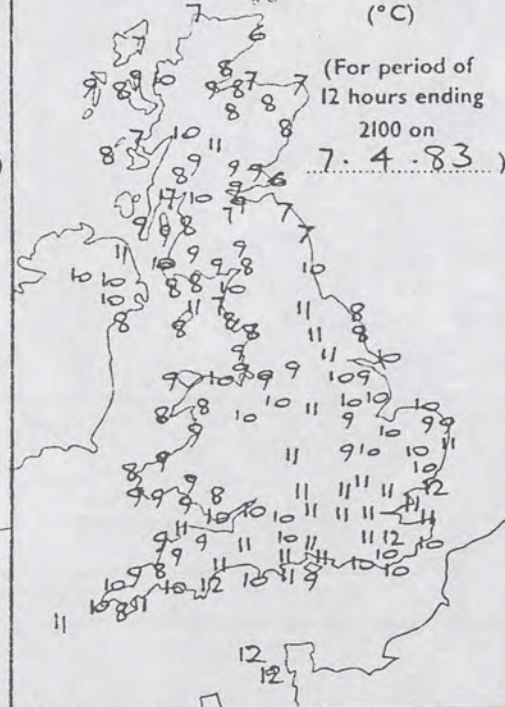
2400 hours
7.4.83



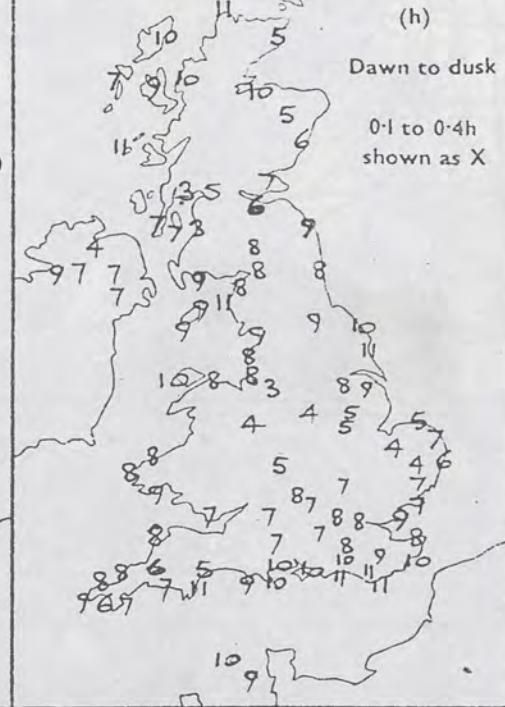
MINIMUM
TEMPERATURES
(°C)



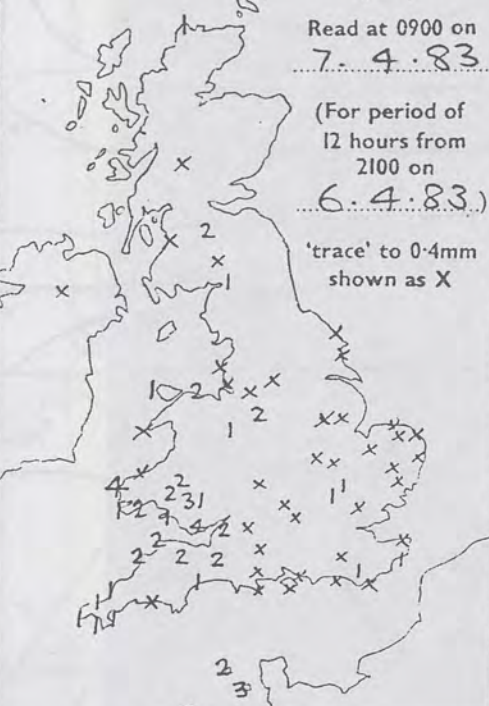
MAXIMUM
TEMPERATURES
(°C)



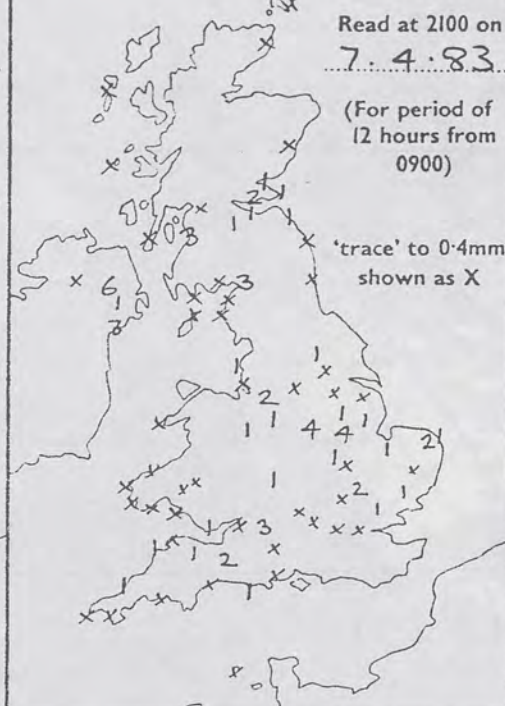
SUNSHINE
(h)
Dawn to dusk
0.1 to 0.4h
shown as X



RAINFALL
(mm)



RAINFALL
(mm)



SUMMARY OF BRITISH WEATHER

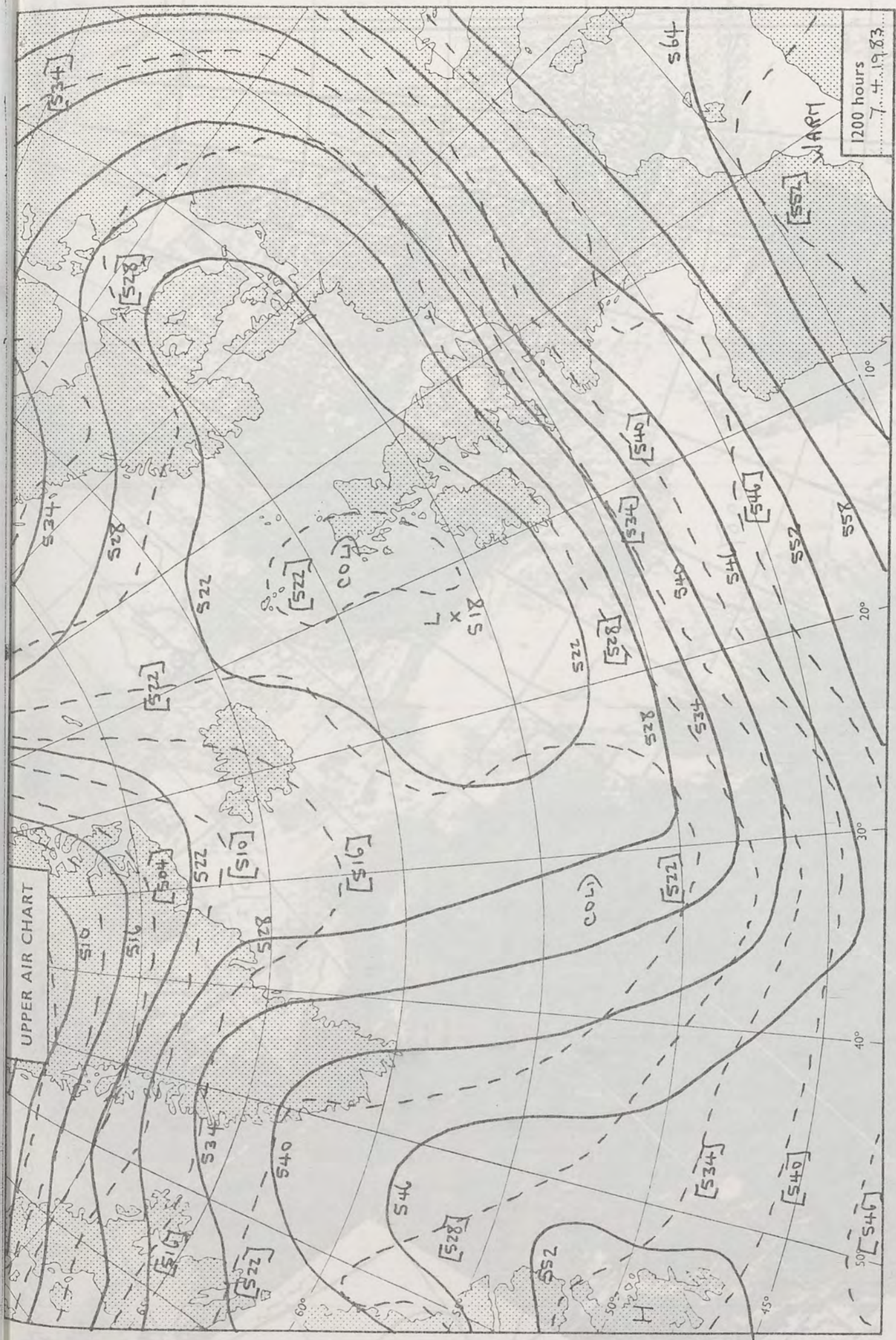
Many places had a dry night with clear spells but there were a few showers, chiefly in southwest England and Wales. Many inland areas, especially in the north, had a slight frost and in parts of Scotland, where there were also some fog patches, there was quite a hard frost in places. Many parts of Britain had a bright day with a fair amount of sunshine and many coastal areas especially in southeast England and northwest Scotland were sunny. Most places had a dry morning but by the middle of the afternoon there were scattered showers, these chiefly in western and northern areas but generally not so heavy as the previous day. However, hail was reported in places and there was a report of thunder in the Norwich and Carlisle areas in the evening. Most areas were rather cold.

ADDITIONS

2.4.83 Maximum temperature at Wick: 2.
3.4.83 Maximum temperature at Aldergrove: 5.
Rainfall (2100) at Aldergrove: 4

'Extremes' for Thursday 7th April 1983

Highest maximum	: 12.0°C Guernsey (L'Ancrese)
Lowest minimum	: -5.3°C Tummel Bridge (Nr Perth Tayside)
Lowest grass minimum	: -10.7°C Glenlee (Dumfries and Galloway)
Most rain (24 hours from 0900 h)	: 18.4mm Point of Ayre (Isle of Man)
Most sun	: 11.1 hrs Eskmeals (Cumbria)



London Weather Centre 284 High Holborn London WCIV 7HX

1200 hours 7.4.1983

500 mb full lines

1000-500 mb pecked

© Crown copyright

All times are GMT



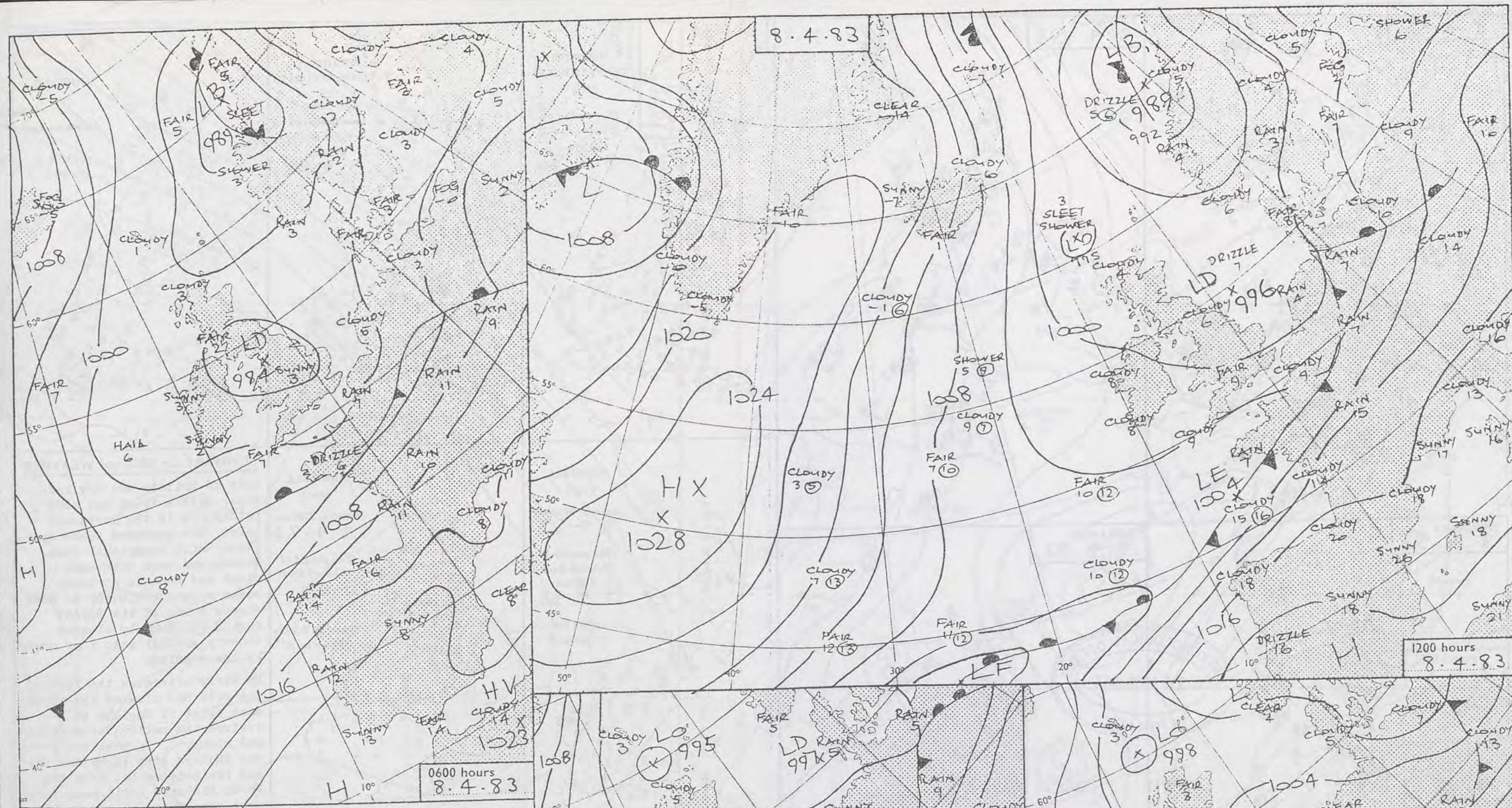
INTRA RED

0907

0121

0549

114 83
INTRA RE



DAILY WEATHER SUMMARY FOR Friday 8th April 1983

Warm front Cold front Occlusion

All times are GMT

NOT FOR LOAN

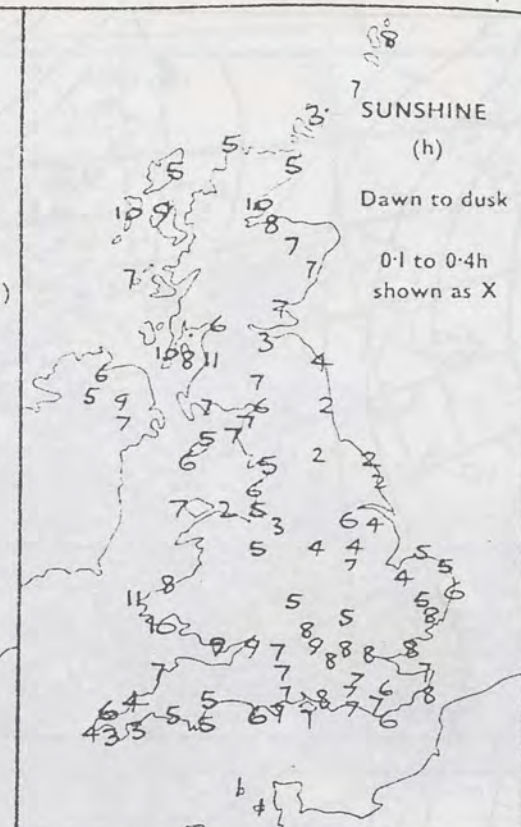
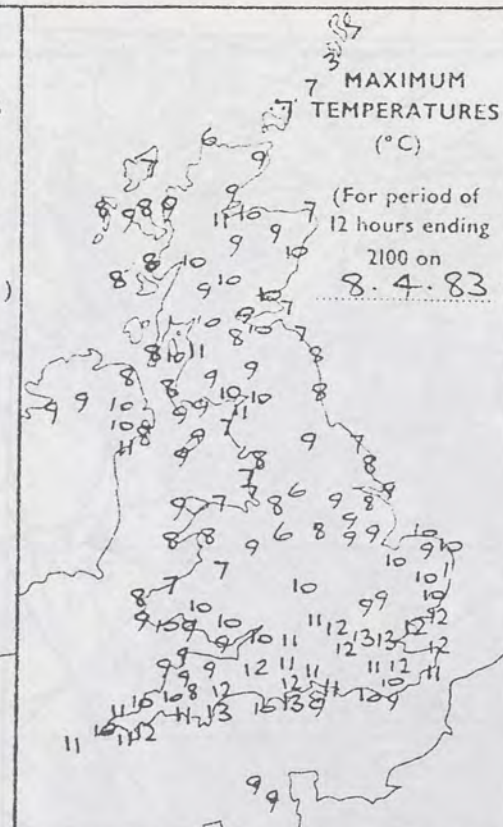
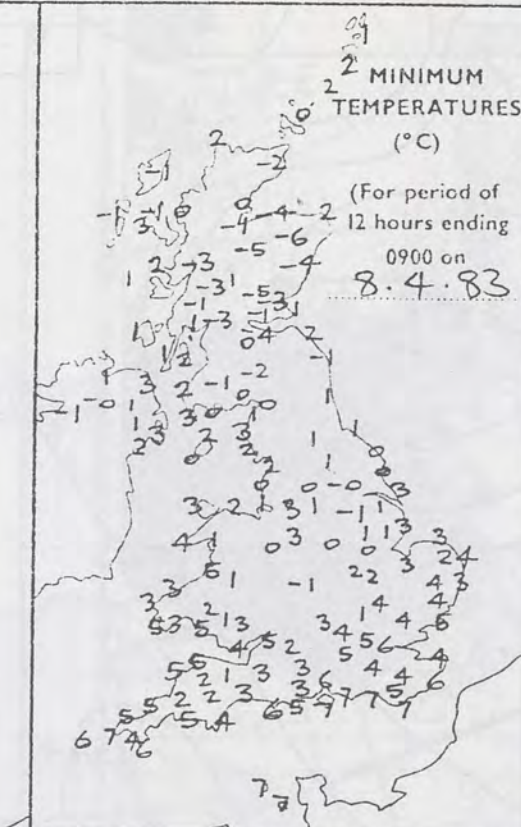
London Weather Centre 284 High Holborn London WC1V 7HX

© Crown copyright

0600 hours
8.4.83



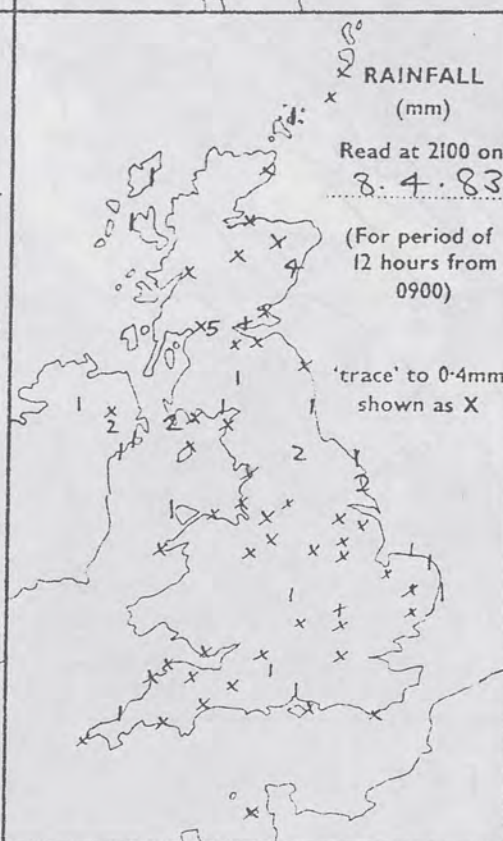
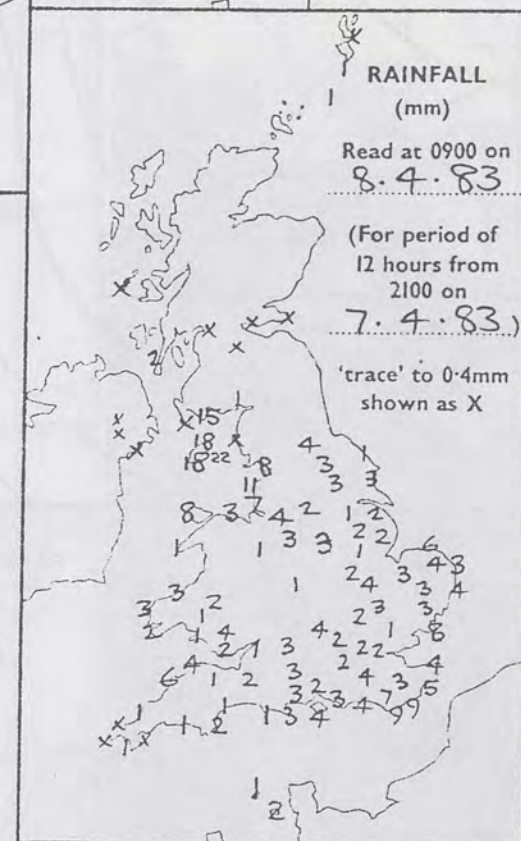

1200 hours
8.4.83



1800 hours
8.4.83



2400 hours
8.4.83



SUMMARY OF BRITISH WEATHER

Most of Britain was dry and clear with a frost and some patchy fog in the northeast later, but southern areas were cloudy with occasional rain. Widespread rain with some sleet and snow in northern areas spread eastwards to most places south of the Border region followed by clearer showery weather into most areas by the morning.

By early afternoon the last of the rain had cleared the north-east coast of England to restore the pattern of sunshine and showers. In southern areas the showers were light and few and far between but from the North Midlands northwards they were more frequent and heavier with some hail and thunder. Temperatures were near to normal.

'Extremes' for Friday 8th April 1983

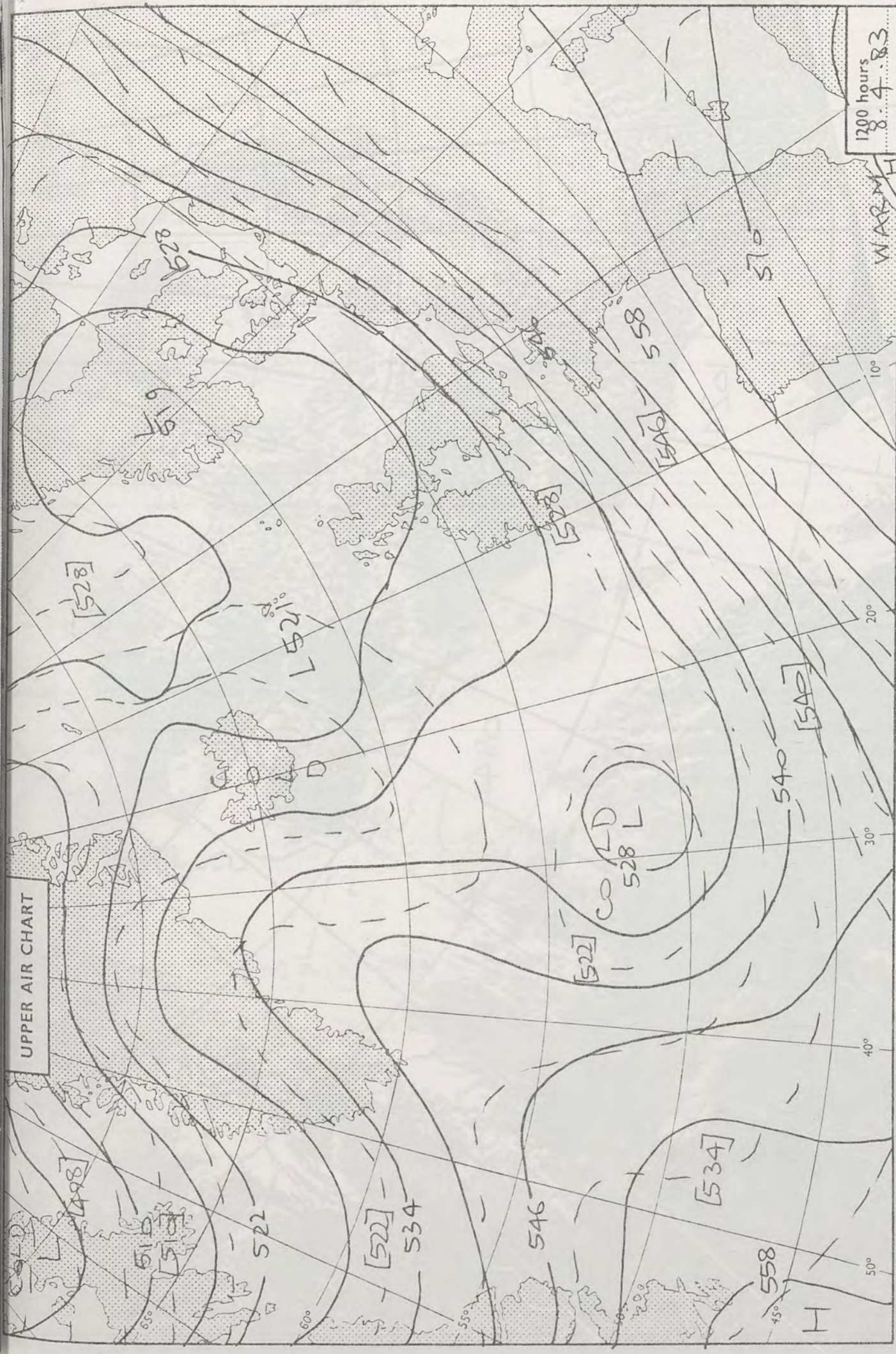
Highest maximum	: 13.0°C Torquay
Lowest minimum	: -5.6°C Glenlivet (Grampian)
Lowest grass minimum	: -10.0°C Edinburgh/Turnhouse
Most rain (24 hours from 0900 h)	: 5.0 mm Glasgow Weather Centre
Most sun	: 10.7 hr Brawdy (Dyfed)

NE
dusk
-4h
as X

HER

ere
ost
reas
of
th-
ine
reas
ew
ey
er

ight



1200 hours 8.4.83
© Crown copyright
All times are GMT
London Weather Centre 284 High Holborn London WC1V 7HX
500 mb full lines
1000-500 mb pecked

INFRARED
8-4-85

1024

0844

0704

40

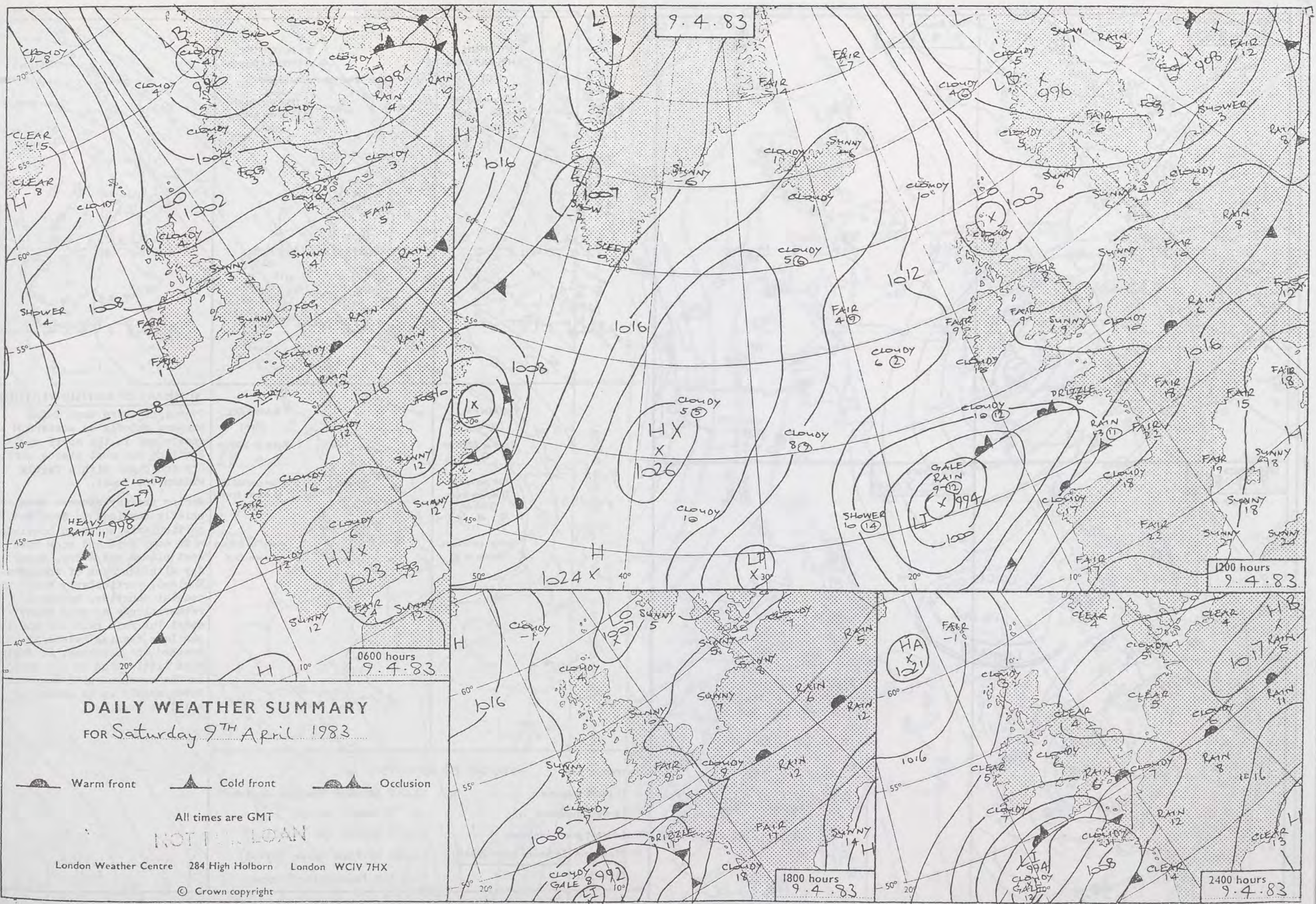
30

20

10

0

INRA-RED
9.4.83



DAILY WEATHER SUMMARY
FOR Saturday 9TH April 1983

Warm front Cold front Occlusion

All times are GMT

NOT FOR LOAN

London Weather Centre 284 High Holborn London WC1V 7HX

© Crown copyright

0600 hours
9.4.83



1200 hours
9.4.83



1800 hours
9.4.83

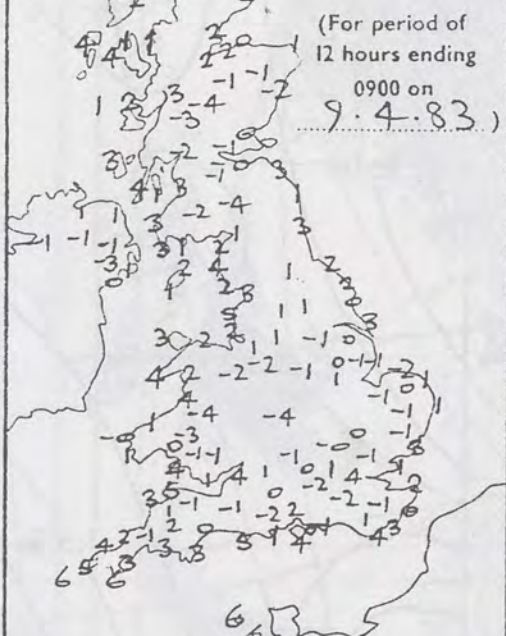


2400 hours
9.4.83

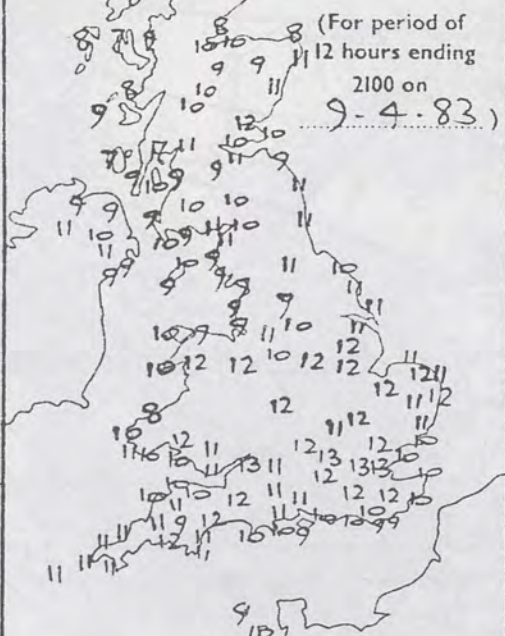


METEOROLOGICAL OFFICE
20 APR 1983
LIBRARY

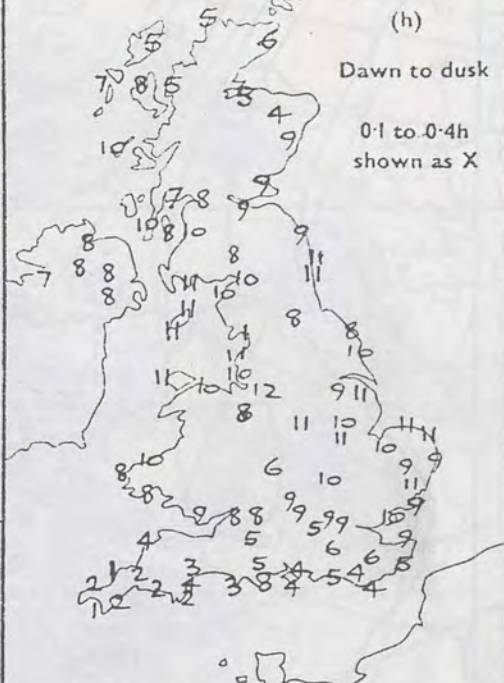
MINIMUM
TEMPERATURES
(°C)



MAXIMUM
TEMPERATURES
(°C)



SUNSHINE
(h)
Dawn to dusk
0.1 to 0.4h
shown as X

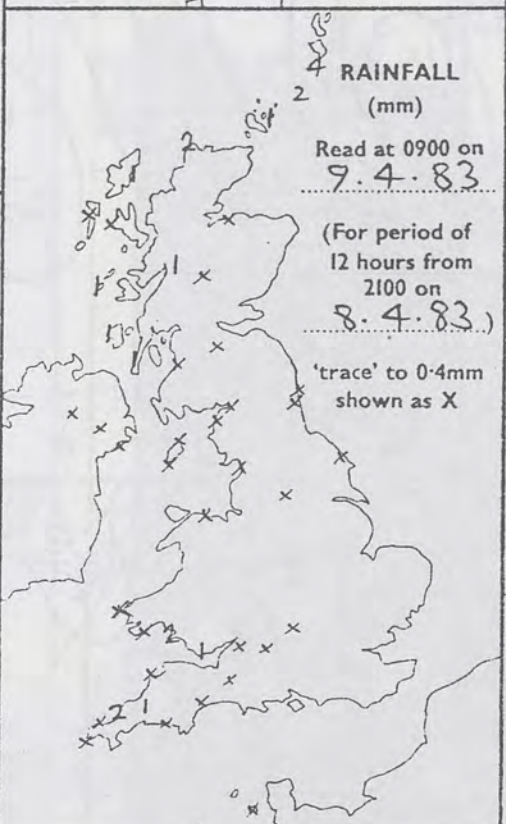


RAINFALL
(mm)

Read at 0900 on
9.4.83

(For period of
12 hours from
2100 on
8.4.83)

'trace' to 0.4mm
shown as X

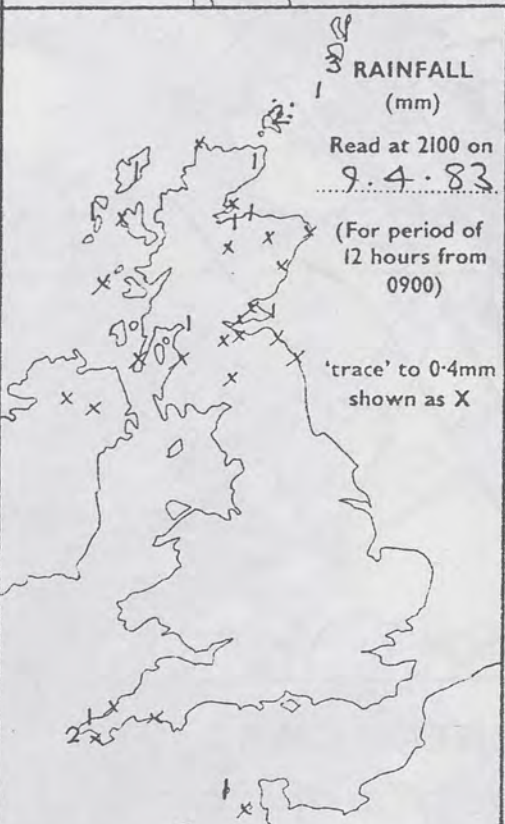


RAINFALL
(mm)

Read at 2100 on
9.4.83

(For period of
12 hours from
0900)

'trace' to 0.4mm
shown as X



SUMMARY OF BRITISH WEATHER

Overnight there were a few showers chiefly on western coasts and in the north of Scotland but most places were dry and clear with a fairly widespread frost.

During the day showers were chiefly confined to Scotland, particularly northern Scotland with some hail and snow but most places had a dry, sunny day although much of southern England, particularly the coastal counties, became rather cloudy after a sunny start but rain held off and it was late evening before it reached the southwest of England. With little wind it was warm in the sunshine with temperatures mainly up to normal or a little over.

'Extremes' for Saturday 9th April 1983

- Highest maximum : 13.2°C Bristol Weather Centre
- Lowest minimum : -4.1°C Tummel Bridge
- Lowest grass minimum : -8.0°C Killin (Nr Stirling)
- Most rain (24 hours from 0900 h) : 13.4mm Milford Haven (Dyfed)
- Most sun : 11.6 hrs Manchester/Ringway

NE
dusk
-4h
as X

HER

re

d,
and

y
rn

it

gland.
n
a-
r

right



London Weather Centre 284 High Holborn London WC1V 7HX
All times are GMT
© Crown copyright
500 mb full lines
1000-500 mb pecked

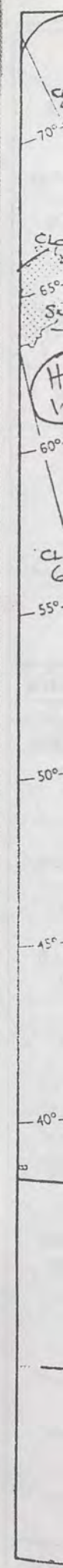


MERA-2ED
9-4-83

1547

1405

1220



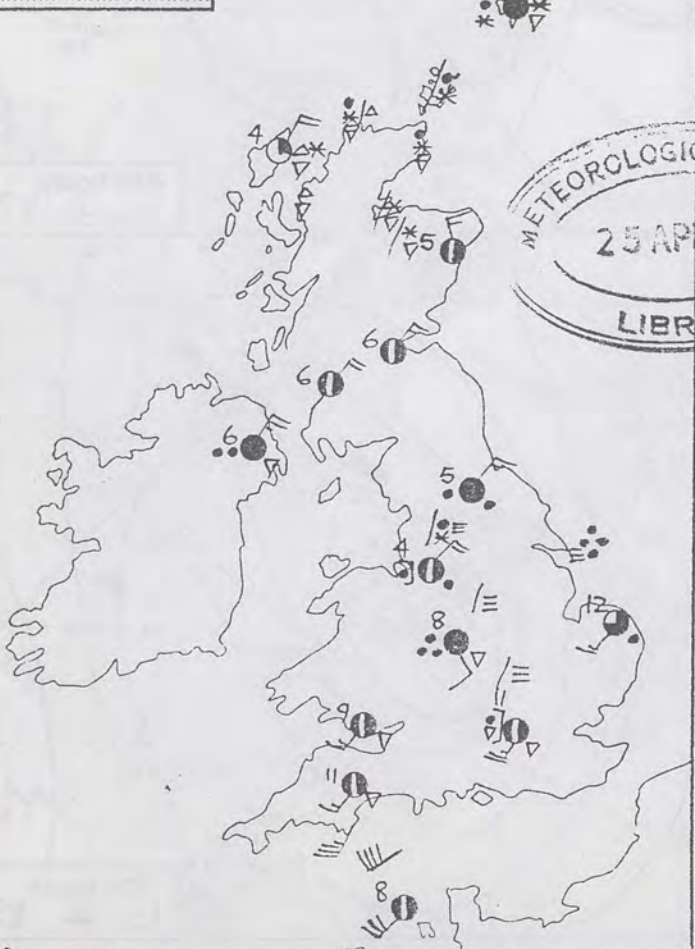
0600 hours
10.4.83




1200 hours
10.4.83



1800 hours
10.4.83

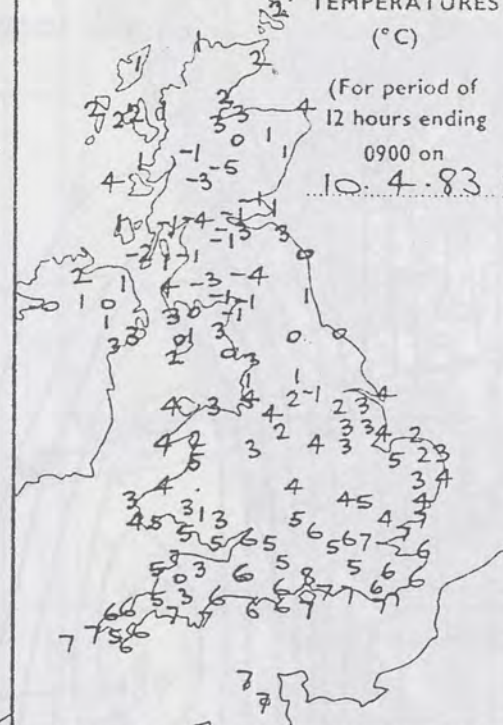


2400 hours
10.4.83



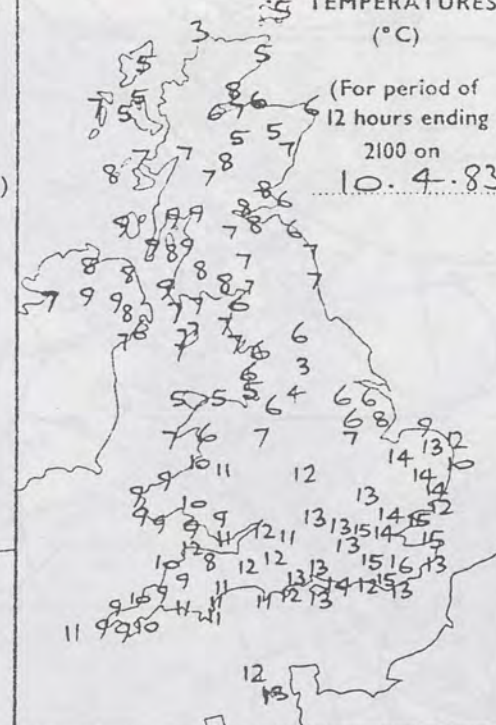
MINIMUM
TEMPERATURES
(°C)

(For period of
12 hours ending
0900 on
10.4.83)



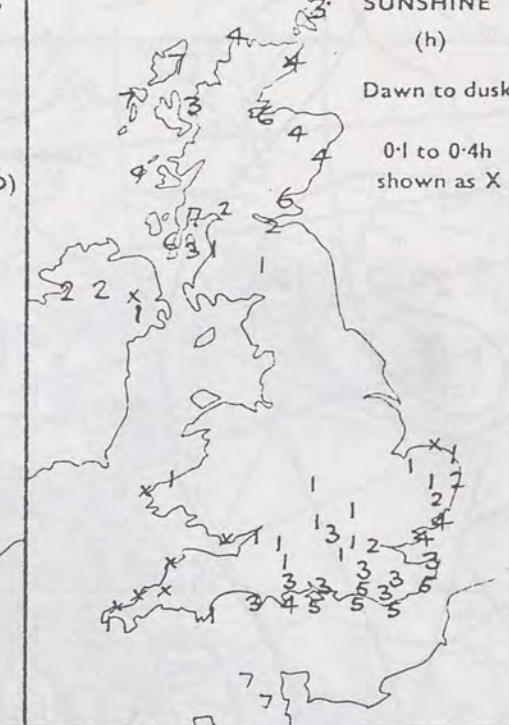
MAXIMUM
TEMPERATURES
(°C)

(For period of
12 hours ending
2100 on
10.4.83)



SUNSHINE
(h)

Dawn to dusk
0.1 to 0.4h
shown as X

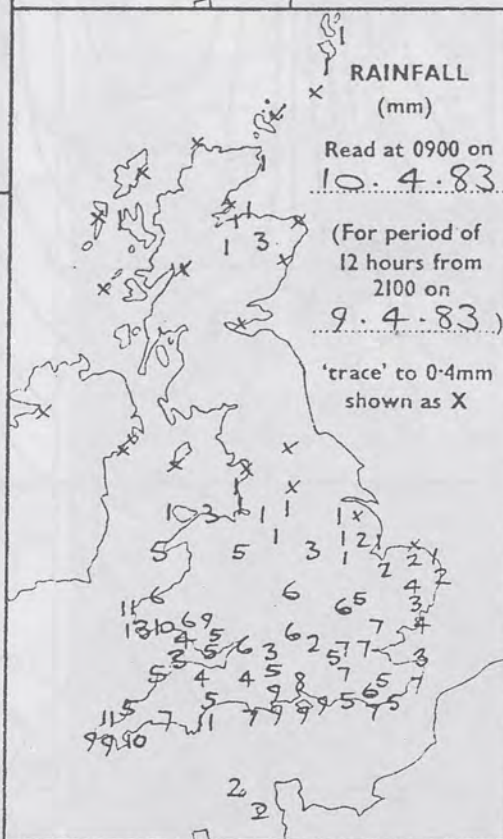


RAINFALL
(mm)

Read at 0900 on
10.4.83

(For period of
12 hours from
2100 on
9.4.83)

'trace' to 0.4mm
shown as X

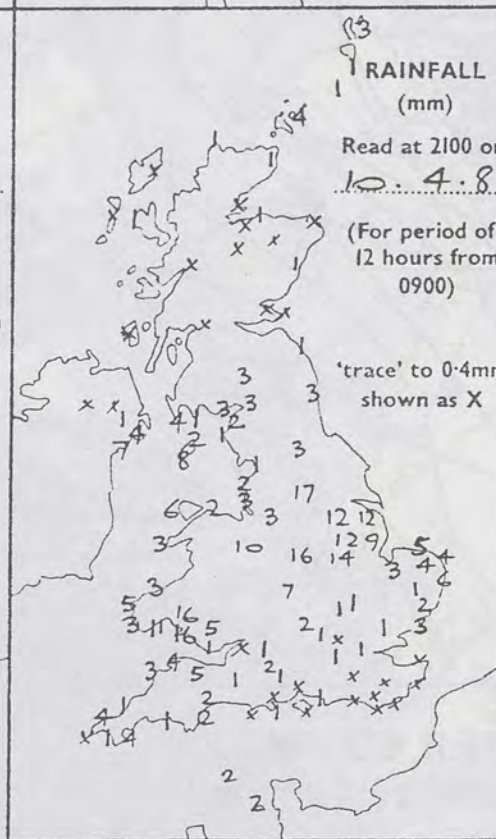


RAINFALL
(mm)

Read at 2100 on
10.4.83

(For period of
12 hours from
0900)

'trace' to 0.4mm
shown as X



SUMMARY OF BRITISH WEATHER

Over much of the United Kingdom the night started dry and cold with frost in places. The exceptions were in northern Scotland where a few wintry showers were falling and in southwest England where there was rain. During the night this rain spread on to much of the southern half of England and Wales, some of it heavy in places and of snow over northern hills.

As the day wore on the rain moved on to the rest of northern England and parts of Northern Ireland, and over the Pennines and Cumbrian hills, snow was reported. Scotland remained mostly dry and cold but rather cloudy at times.

It became quite windy in many places with gale force winds at times.

It became warm in parts of the southeast.

'Extremes' for Sunday 10th April 1983	
Highest maximum	: 15.9°C Jubilee Corner (Kent)
Lowest minimum	: -5.4°C Tummel Bridge
Lowest grass minimum	: -10.1°C Glasgow & Edinburgh A/Ps
Most rain (24 hours from 0900 h)	: 25.0mm Nottingham Weather Centre
Most sun	: 7.1 hrs Jersey (St Helier)

NE
dusk
0-4h
as X

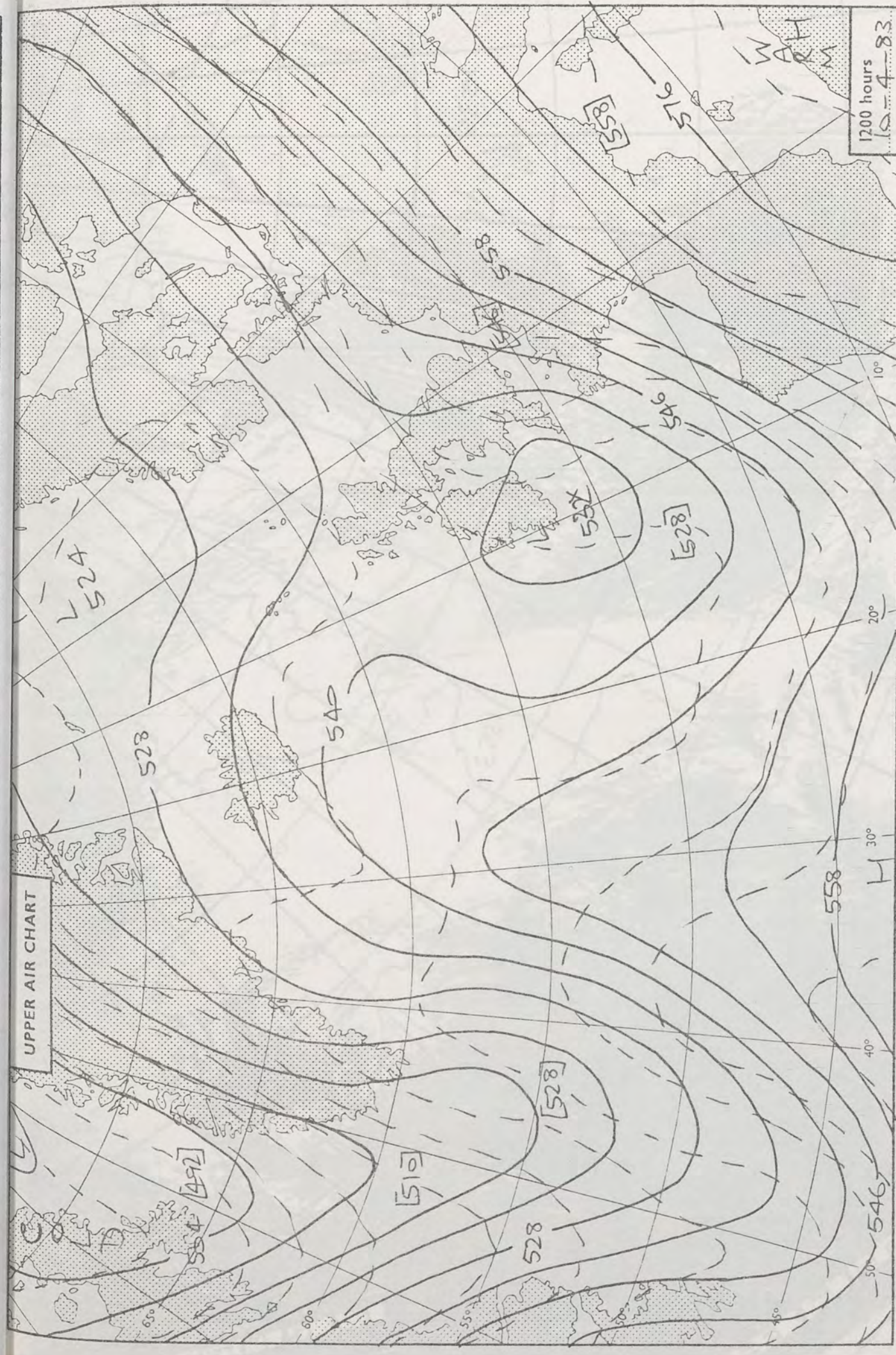
HER
gdom
old

re

it

of the
d
d
ny
s

right



1200 hours
10-4-83

500 mb full lines
1000-500 mb pecked

© Crown copyright

All times are GMT

London Weather Centre 284 High Holborn London WC1V 7HX


INFRARED
10-4-88

1535

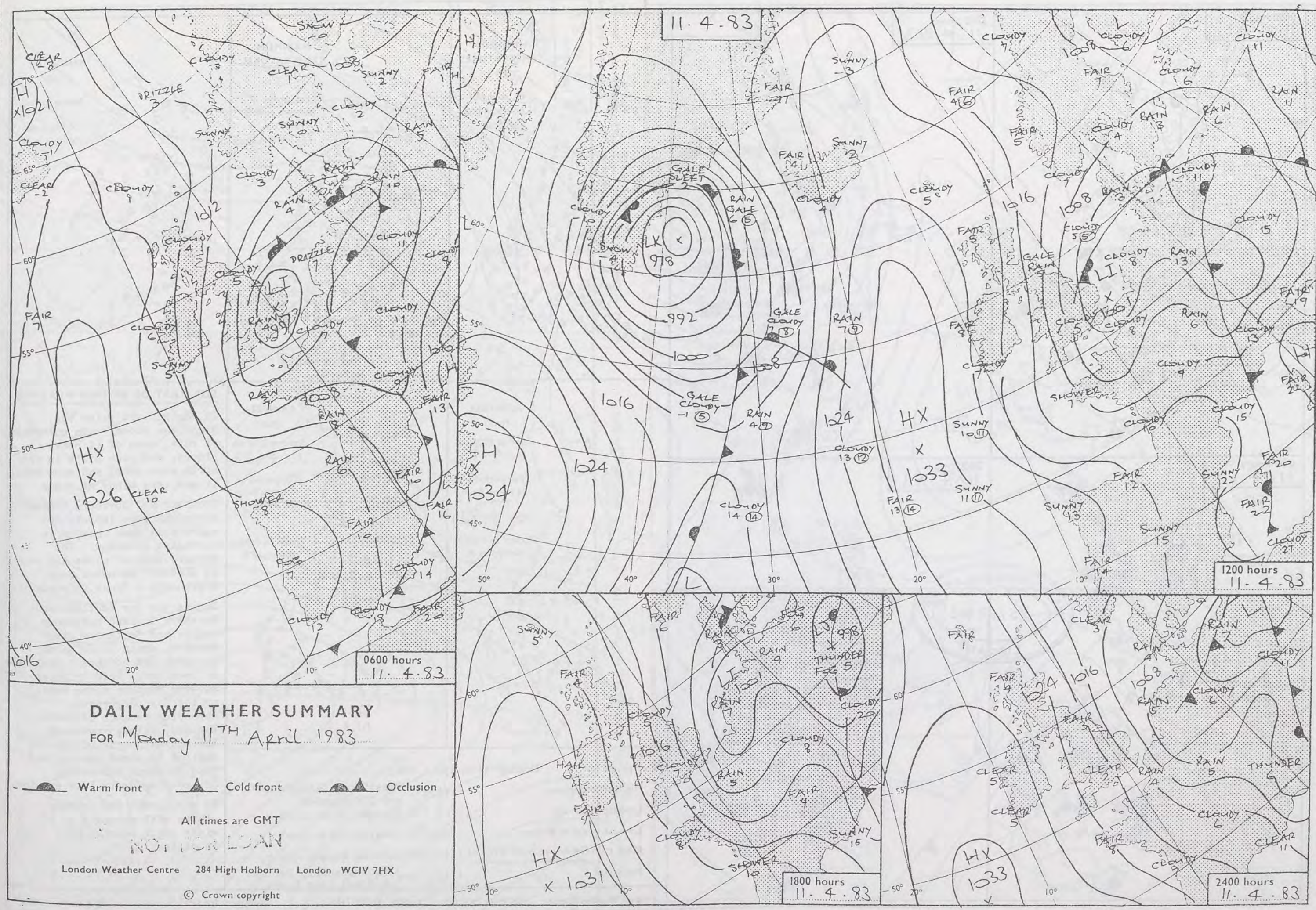
1353

1214

40 30 20 10 0



INFRARED
10-4-83



0800 hours
11.4.83



1200 hours
11.4.83



1800 hours
11.4.83



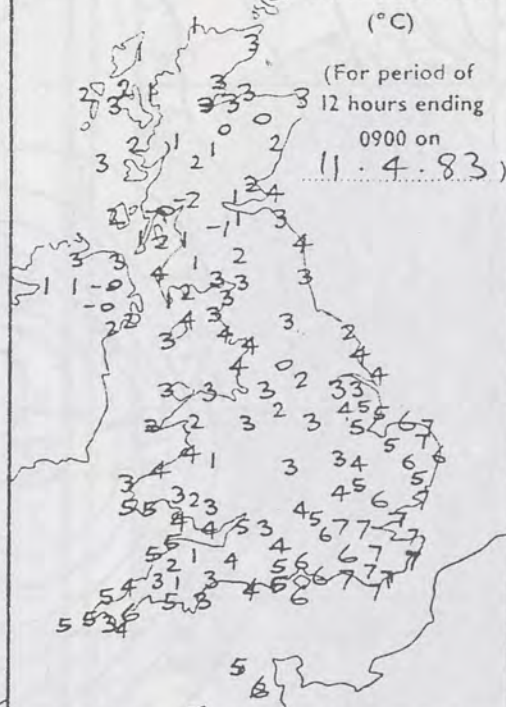
2400 hours
11.4.83



METEOROLOGICAL OFFICE
25 APR 1983
LIBRARY

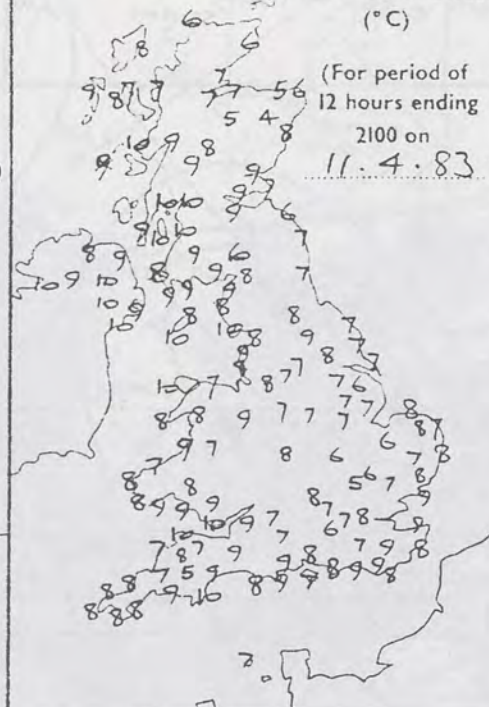
MINIMUM
TEMPERATURES
(°C)

(For period of
12 hours ending
0900 on
11.4.83)

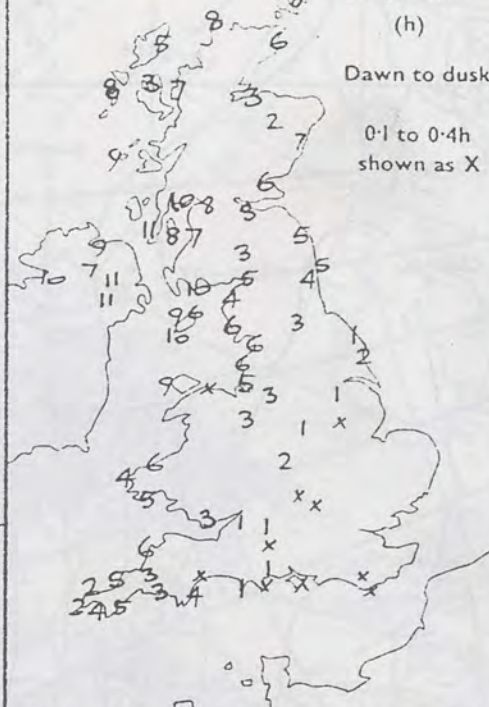


MAXIMUM
TEMPERATURES
(°C)

(For period of
12 hours ending
2100 on
11.4.83)



SUNSHINE
(h)
Dawn to dusk
0.1 to 0.4h
shown as X

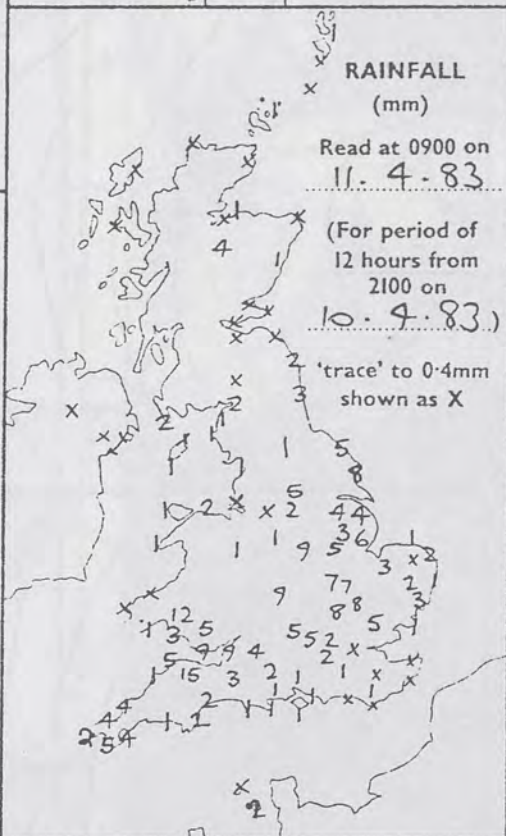


RAINFALL
(mm)

Read at 0900 on
11.4.83

(For period of
12 hours from
2100 on
10.4.83)

'trace' to 0.4mm
shown as X

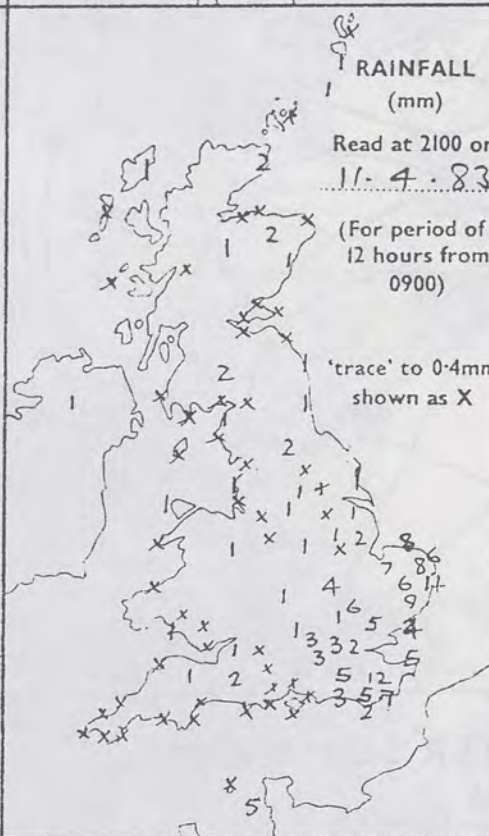


RAINFALL
(mm)

Read at 2100 on
11.4.83

(For period of
12 hours from
0900)

'trace' to 0.4mm
shown as X



SUMMARY OF BRITISH WEATHER

In England and Wales the night was cloudy with outbreaks of rain, some of it heavy in places, and over hills in the north some sleet and snow fell. It was very windy at times.

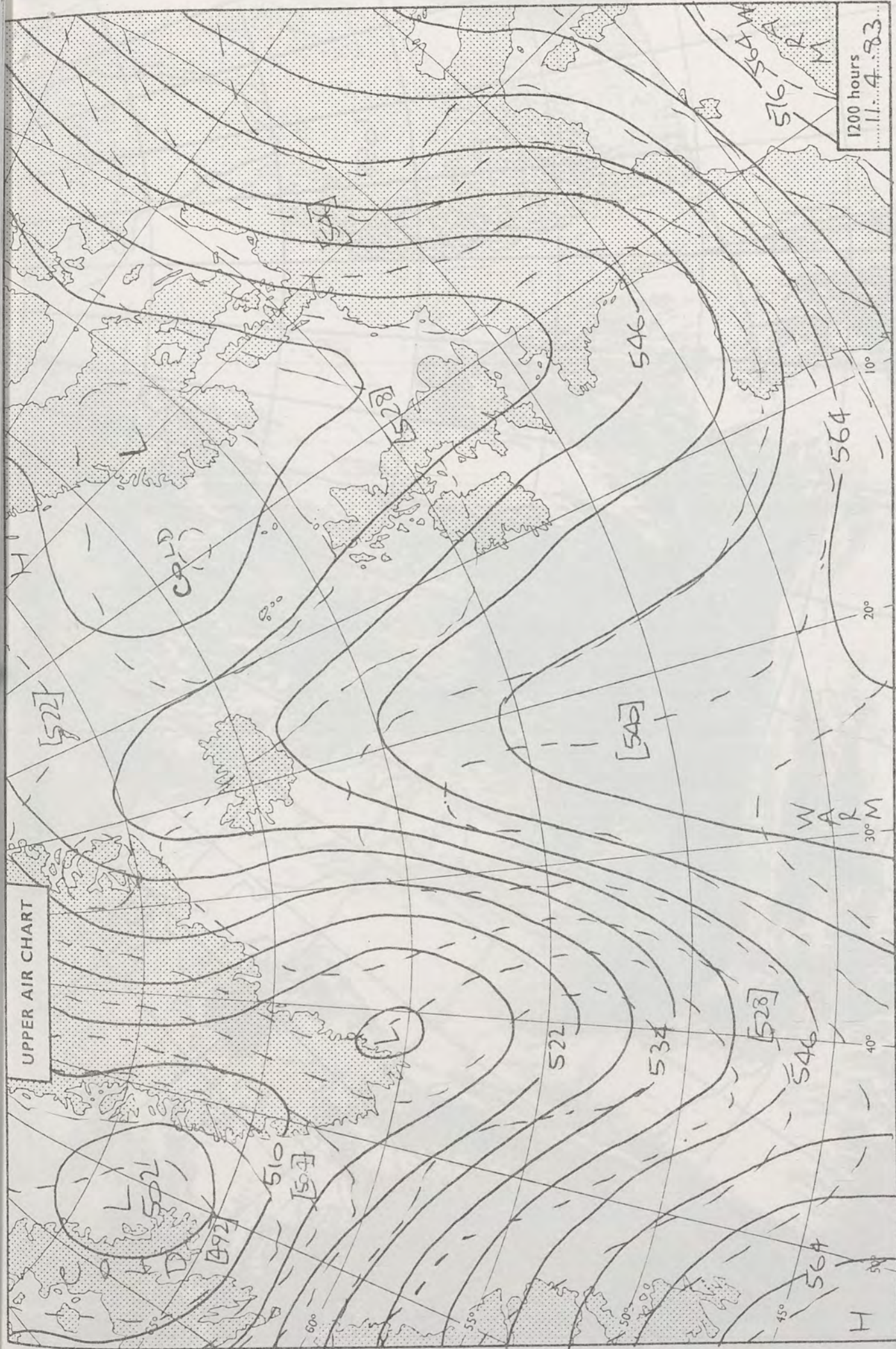
Scotland and Northern Ireland overnight were largely dry, apart from some showers in northeast Scotland. The showers were of sleet and snow in places. It was a cold night with a frost in places.

During the day Scotland and Northern Ireland had sunny spells and further wintry showers, again these mainly in north and northeast districts of Scotland. This brighter showery weather moved south as the day progressed, spreading to much of northern England, Wales, southwest England and parts of Central England by about midday, and just to about all of the United Kingdom by late evening.

It was a cold day in many places with strong N or NE winds which reached gale force in places.

'Extremes' for Monday 11th April 1983
Highest maximum : 10.4°C Prestwick, Glasgow A/P and Ilfracombe.
Lowest minimum : -2.2°C Glasgow/Abbotsinch
Lowest grass minimum : -6.6°C Prestwick (Nr Ayr)
Most rain (24 hours from 0900 h) : 12.4mm Jubilee Corner (Kent)
Most sun : 10.8 hrs Machrihanish, Belfast A/P and Long Kesh.

UPPER AIR CHART




1200 hours
11.4.83

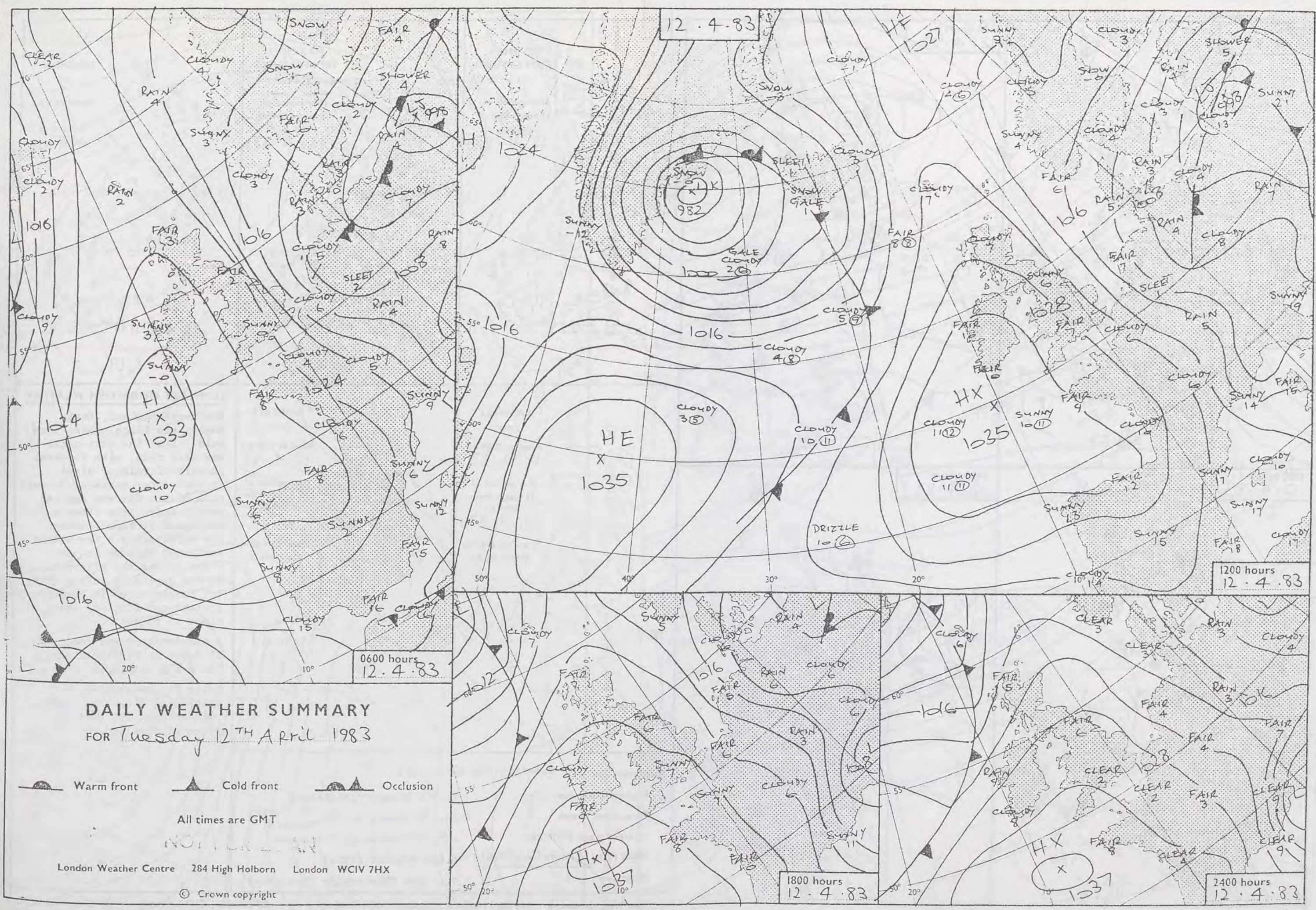
500 mb full lines
1000-500 mb pecked

© Crown copyright




All times are GMT

London Weather Centre 284 High Holborn London WC1V 7HX





DAILY WEATHER SUMMARY
FOR Tuesday 12TH April 1983

 Warm front  Cold front  Occlusion

All times are GMT

London Weather Centre 284 High Holborn London WC1V 7HX

© Crown copyright

0600 hours
12.4.83



1200 hours
12.4.83



1800 hours
12.4.83

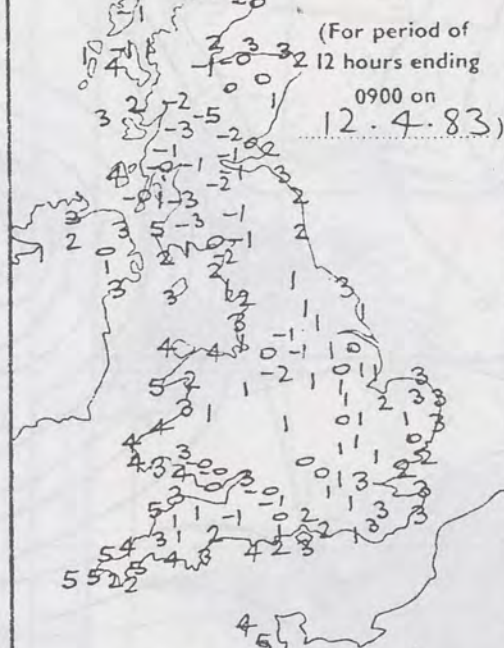


2400 hours
12.4.83

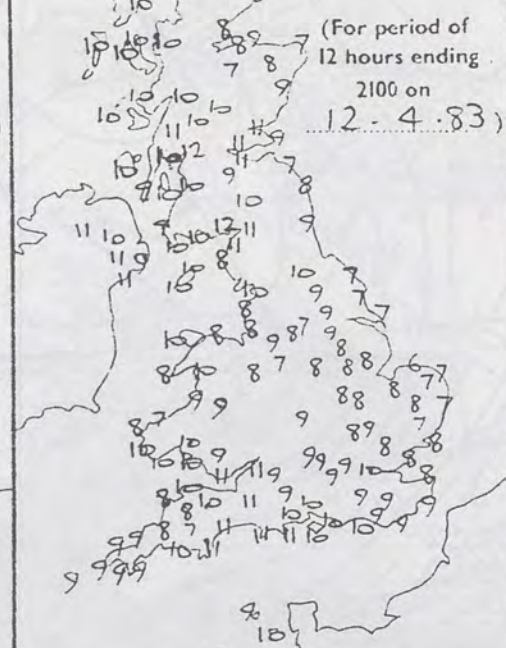


METEOROLOGICAL OFFICE
25 APR 1983
LIBRARY

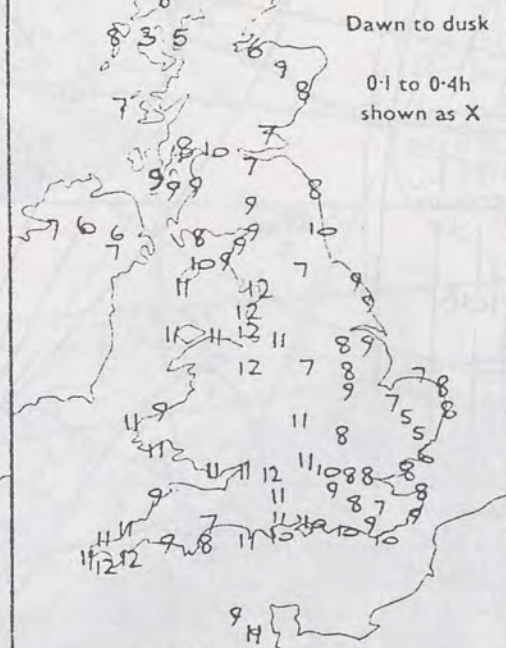
MINIMUM
TEMPERATURES
(°C)



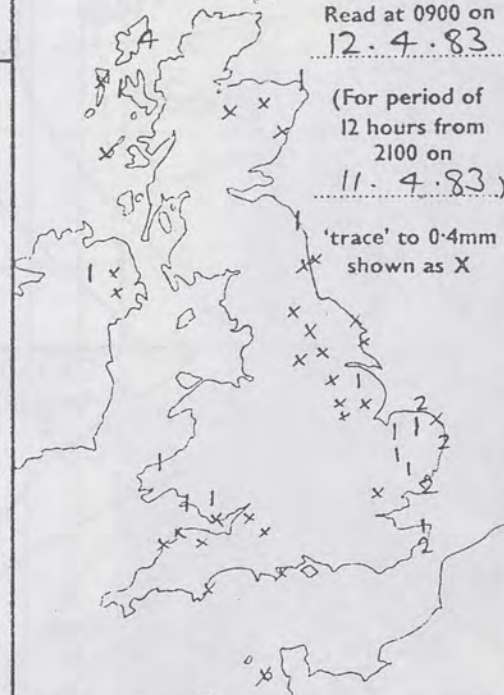
MAXIMUM
TEMPERATURES
(°C)



SUNSHINE
(h)



RAINFALL
(mm)



RAINFALL
(mm)



SUMMARY OF BRITISH WEATHER

Southeast England, East Anglia and Lincolnshire were cold. Near the east coast it was very cold, with frequent showers of rain or sleet. In most other parts of Britain much of the day was dry and sunny, apart from showers in northwest Scotland during the morning and a few widely scattered showers in other areas during the afternoon. It was generally rather cold, but temperatures in Northern Ireland and Scotland were close to normal.

A thunderstorm was reported at Hayes in Middlesex during the early evening.

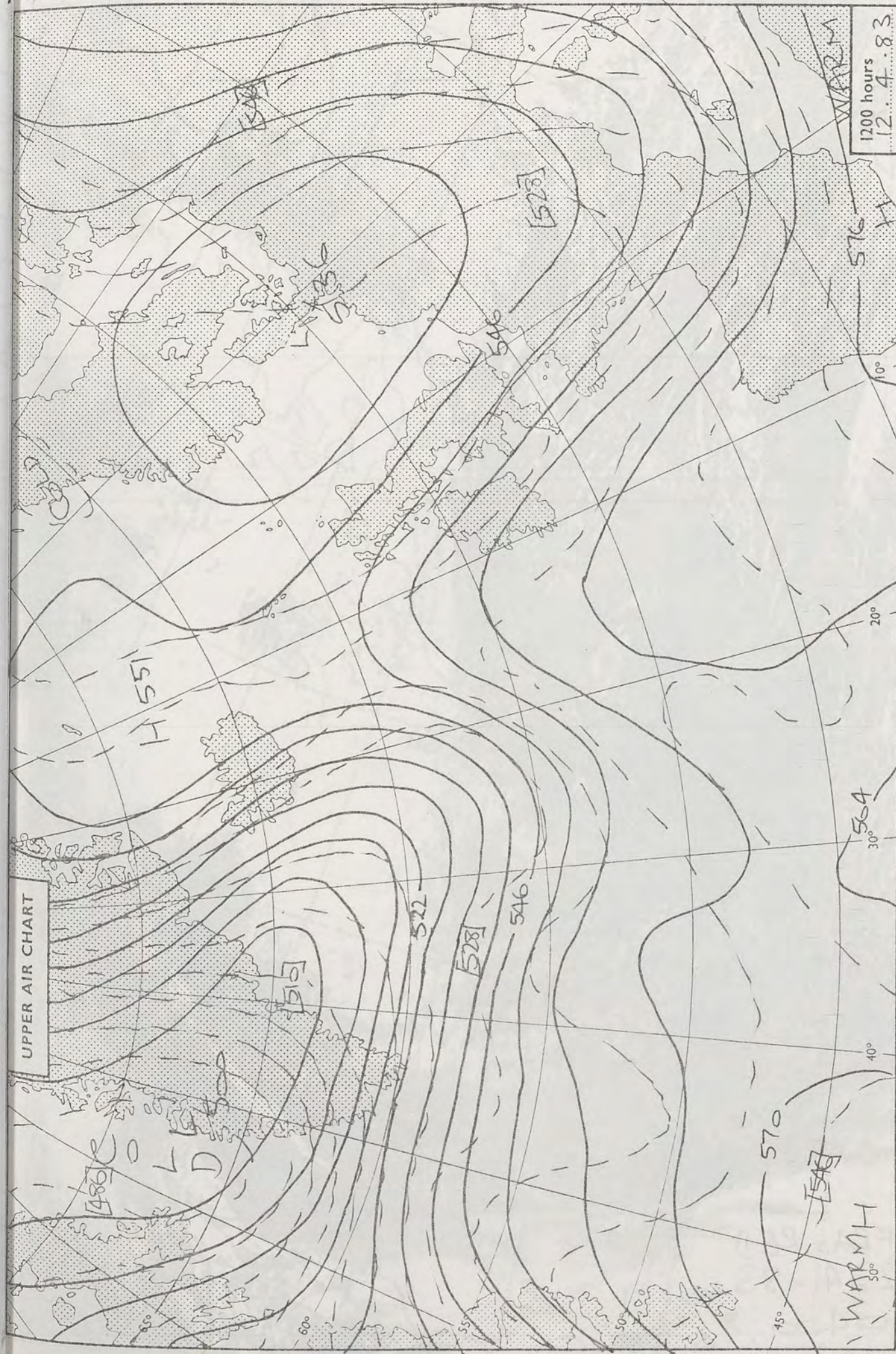
Later in the evening, thickening cloud and light rain reached the Western Isles of Scotland.

'Extremes' for Tuesday 12th April 1983

Highest maximum	: 11.7°C Glasgow/Abbotsinch
Lowest minimum	: -4.6°C Tummel Bridge (Nr Perth Tayside)
Lowest grass minimum	: -10.5°C Edinburgh/Turnhouse
Most rain (24 hours from 0900 h)	: 8.8mm Prabost (Skye)
Most sun	: 12.1 hrs Shawbury (Nr Shrewsbury)

UPPER AIR CHART

UPPER AIR CHART



1200 hours
12.4.83

500 mb full lines
1000-500 mb pecked

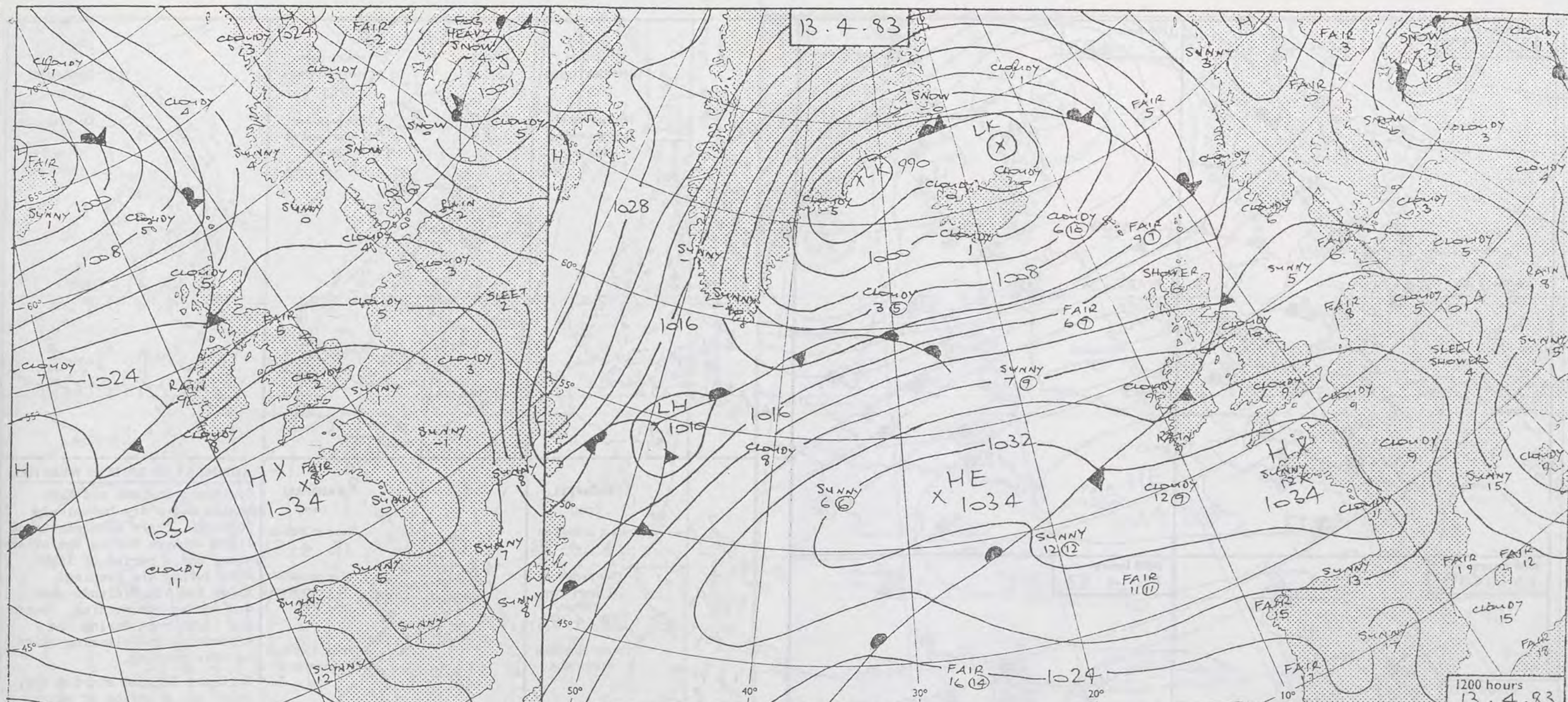
© Crown copyright

All times are GMT




London Weather Centre 284 High Holborn London WC1V 7HX



INFRA-RED
12-4-83
0400



DAILY WEATHER SUMMARY FOR Wednesday 13TH April 1983

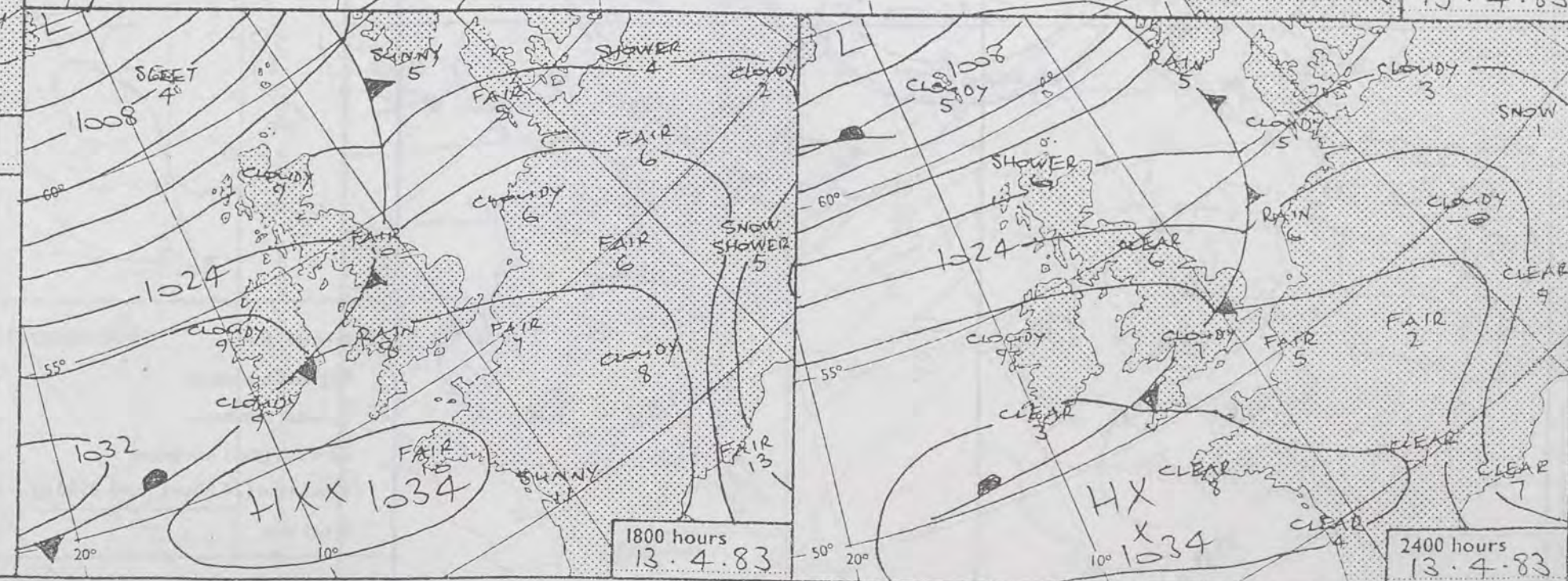
 Warm front
  Cold front
  Occlusion

All times are GMT

NOT FOR LOAN

London Weather Centre 284 High Holborn London WC1V 7HX

© Crown copyright



0600 hours
13.4.83




1200 hours
13.4.83



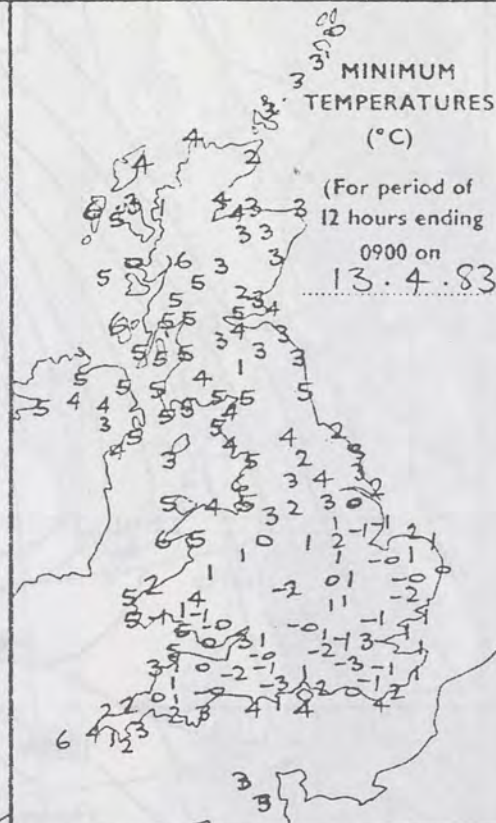
1800 hours
13.4.83



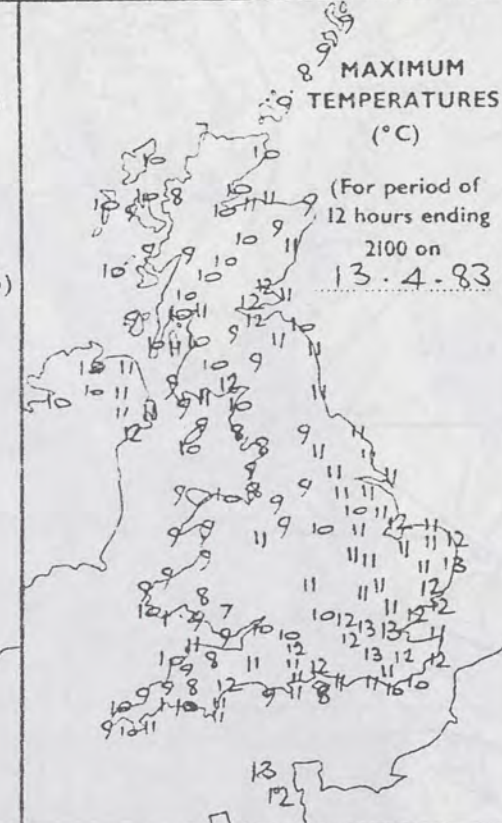
2400 hours
13.4.83



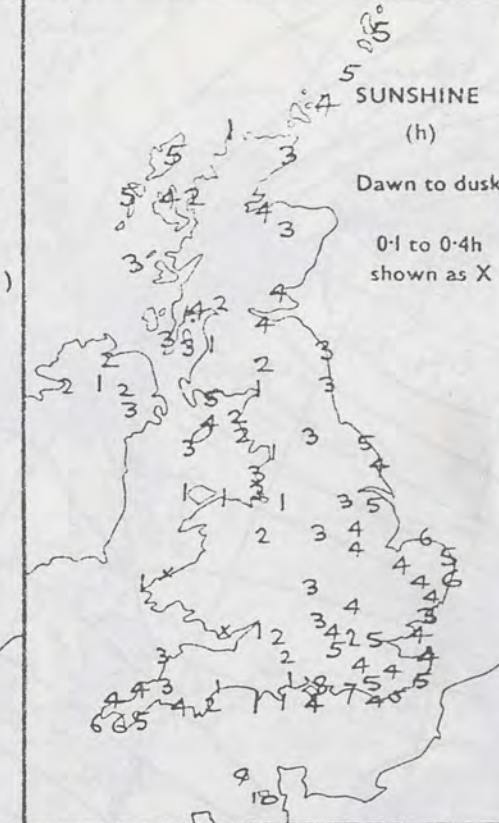
MINIMUM
TEMPERATURES
(°C)



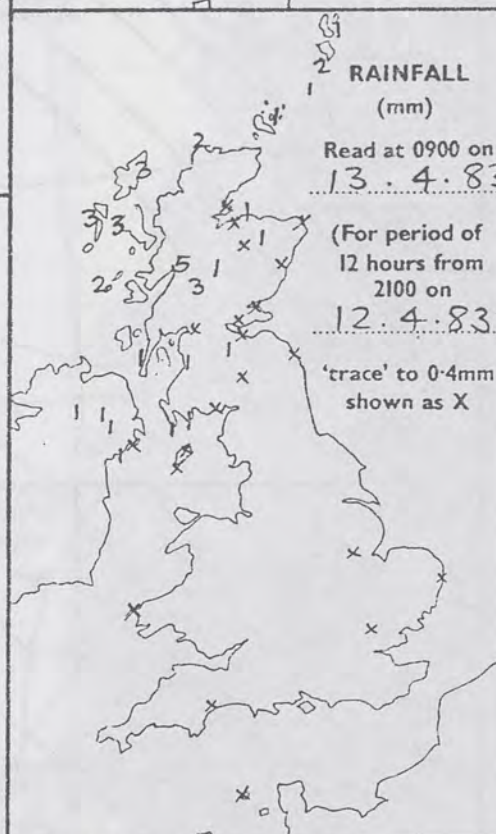
MAXIMUM
TEMPERATURES
(°C)



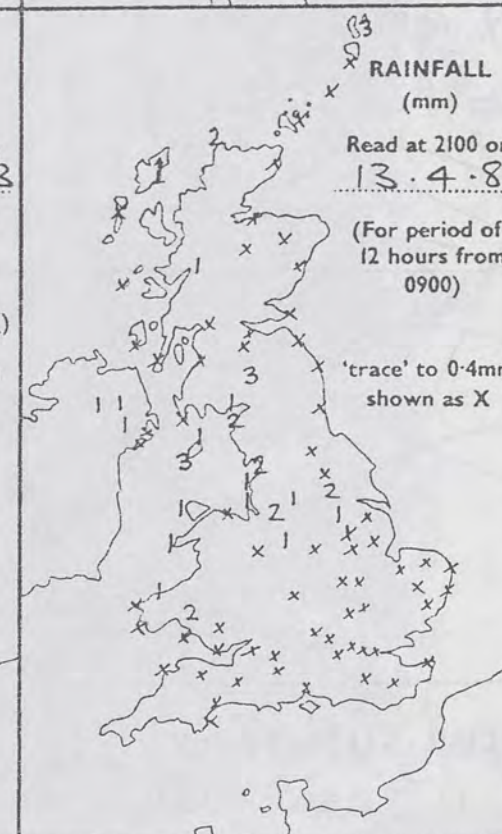
SUNSHINE
(h)



RAINFALL
(mm)



RAINFALL
(mm)



SUMMARY OF BRITISH WEATHER

Southeast England and East Anglia had a dry but cloudy morning. There were scattered light showers during the afternoon, and a period of light rain during the evening. Wales and the Midlands were dry during the morning, there was light rain during the afternoon, and clearing skies by late evening.

Northern England started dry, there was a period of rain during the middle of the day, mostly light but with heavier bursts. The rain cleared during the afternoon, and there were clear skies during the evening.

Scotland and Northern Ireland started the day with rain, sometimes moderate, but clearer weather followed during the morning. It remained generally cloudy with showers in northern and western Scotland. After an early frost in many inland areas of England, temperatures during the day were close to the seasonal normal.

Late Reports. Most Sun 12th April 12.5 hrs Falmouth. 10th April gust of 65 kts recorded at the Lizard in the morning.

'Extremes' for Wednesday 13th April 1983

Highest maximum	: 13.3°C London Weather Centre
Lowest minimum	: -2.6°C Gatwick & Hurn Airports
Lowest grass minimum	: -8.3°C South Farnborough, Hants)
Most rain (24 hours from 0900 h)	: 6.6mm Cape Wrath (N. Scotland)
Most sun	: 9.9 hrs Jersey Airport

London Weather Centre 284 High Holborn London WC1V 7HX

All times are GMT

© Crown Copyright

UPPER AIR CHART

HINE
h)
to dusk
o 0.4h
vn as X

ATHER
st
ady
tered
after-
ght

ere
here
skies

dry,
n
day,
vier

ring

land

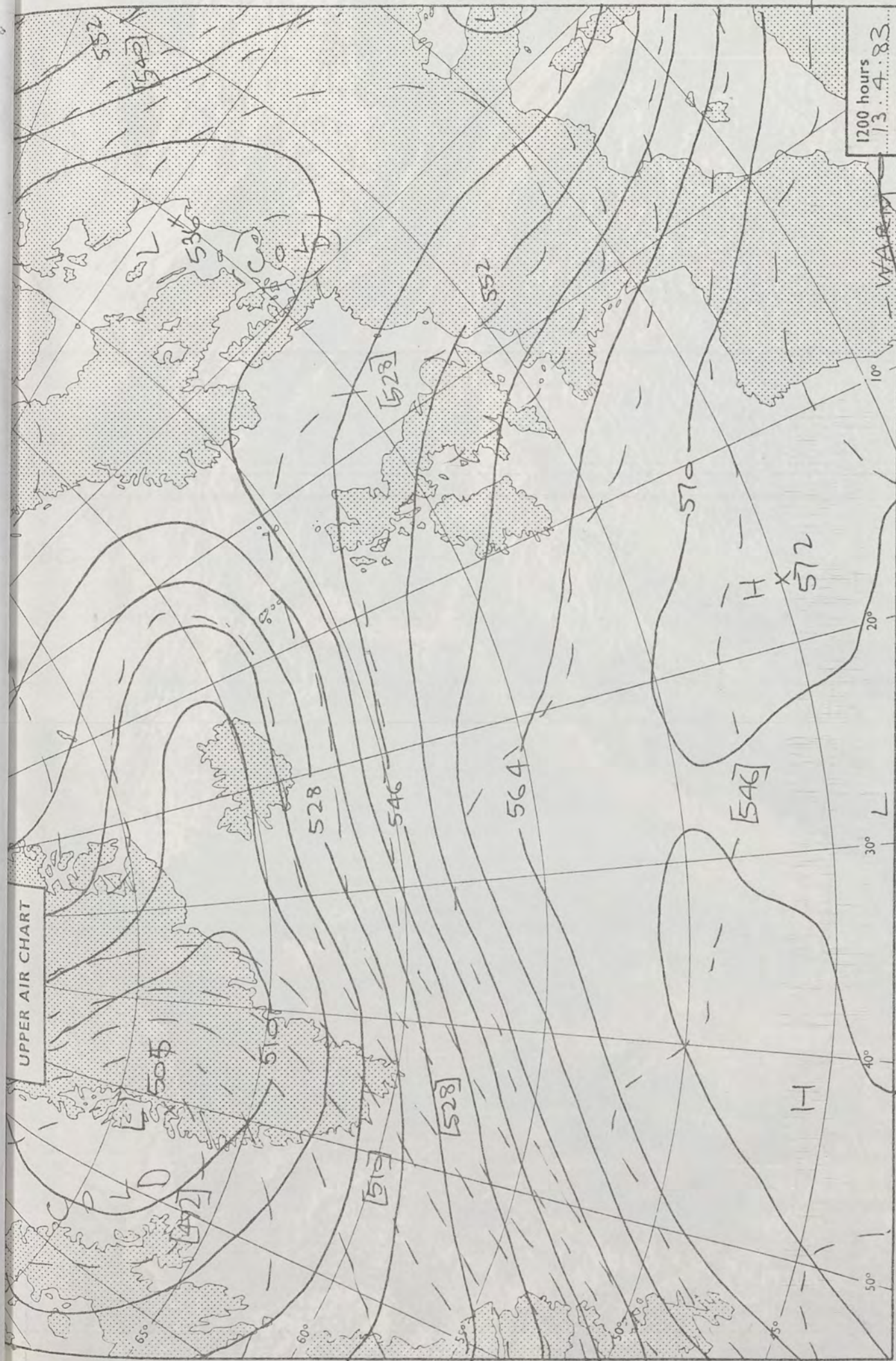
during

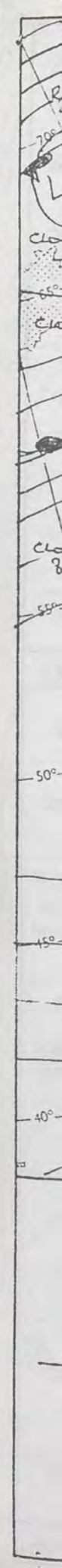
wers
cotland.
any

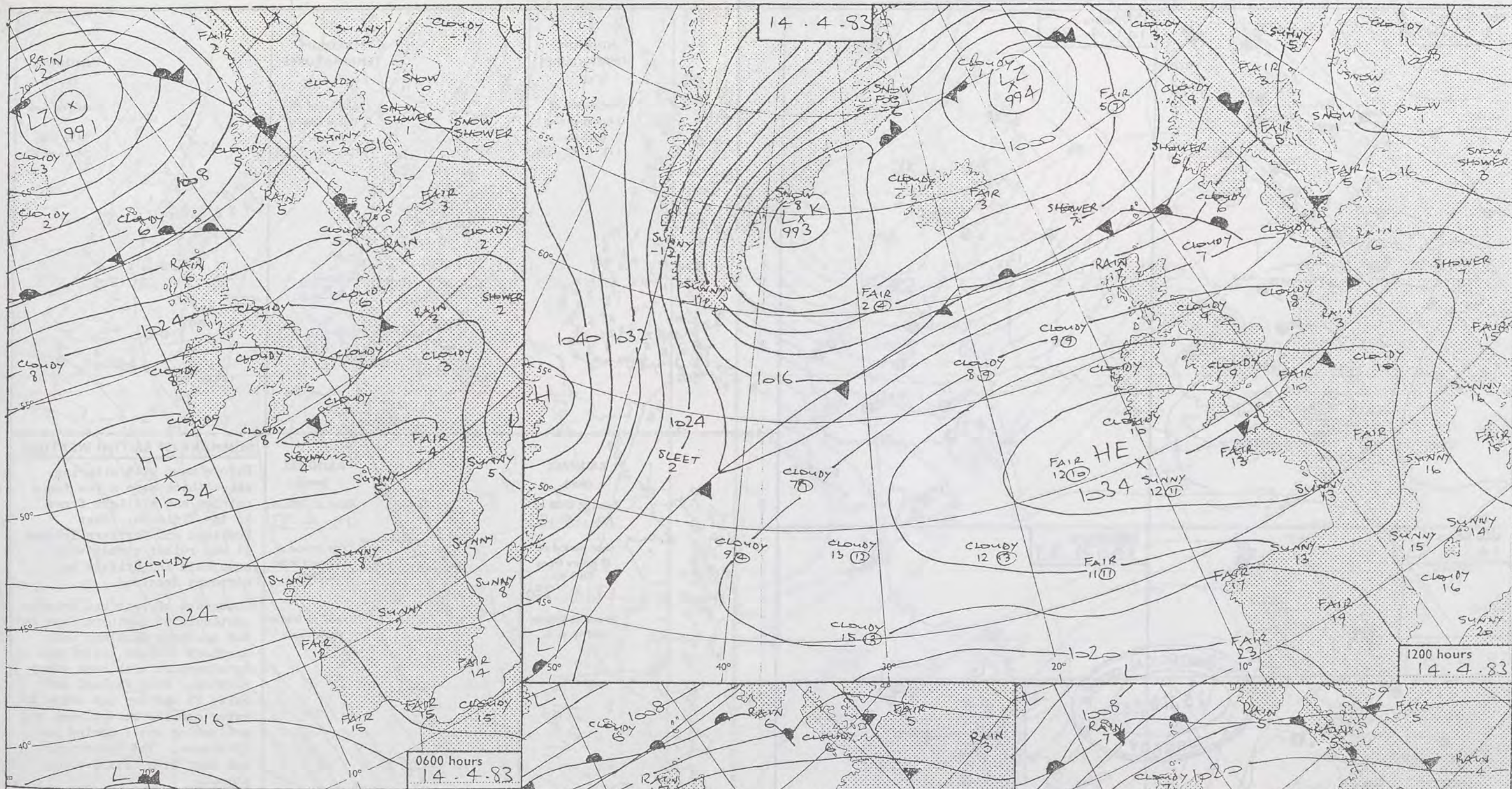
ay
l

th
10th
rded at



opyright







DAILY WEATHER SUMMARY FOR Thursday 14TH April 1983.

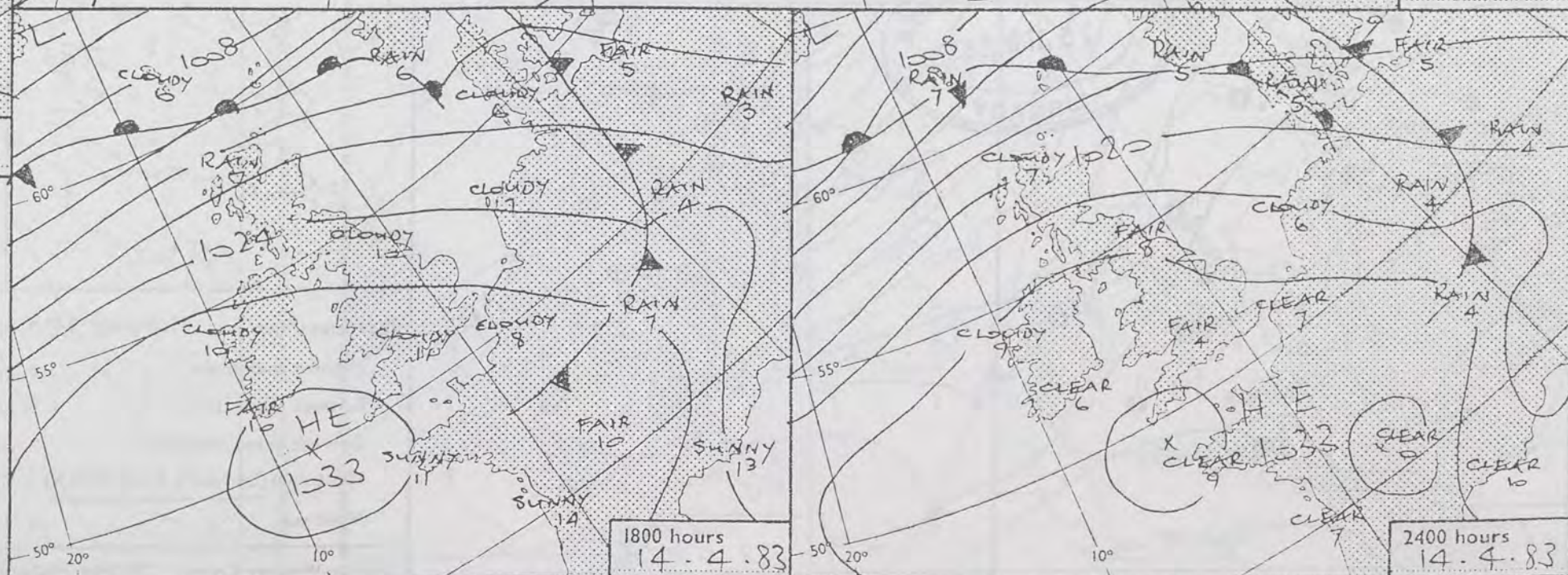
 Warm front
  Cold front
  Occlusion

All times are GMT

NOT FOR LOAN

London Weather Centre 284 High Holborn London WC1V 7HX

© Crown copyright



0600 hours
14.4.83



1200 hours
14.4.83



1800 hours
14.4.83



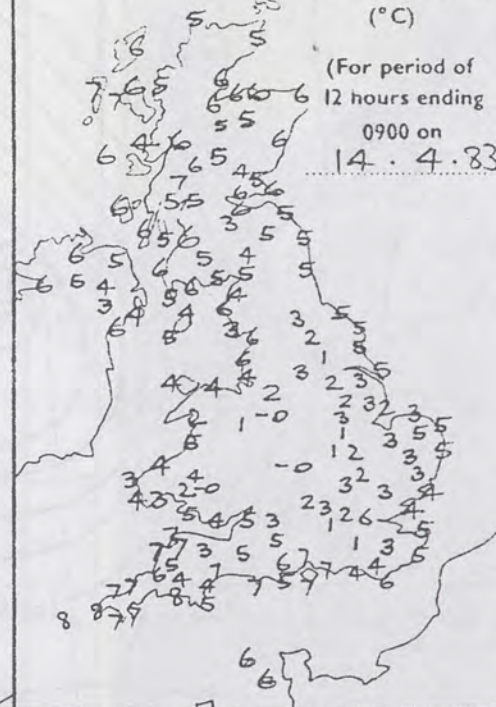
2400 hours
14.4.83



METEOROLOGICAL OFFICE
25 APR 1983
LIBRARY

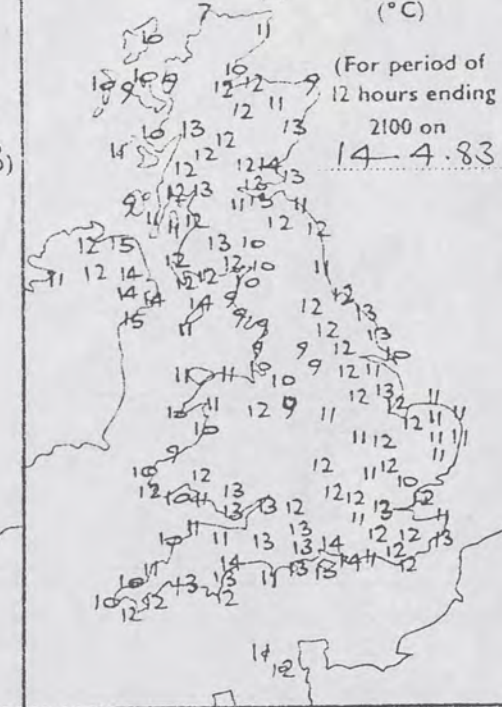
MINIMUM
TEMPERATURES
(°C)

(For period of
12 hours ending
0900 on
14.4.83)



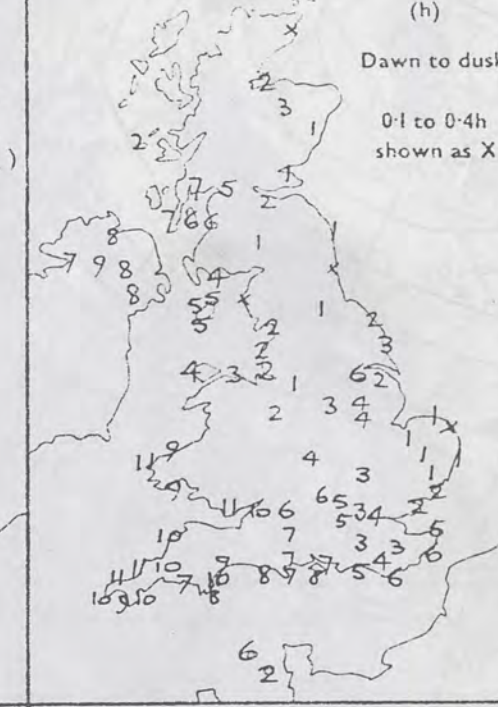
MAXIMUM
TEMPERATURES
(°C)

(For period of
12 hours ending
2100 on
14.4.83)



SUNSHINE
(h)

Dawn to dusk
0.1 to 0.4h
shown as X

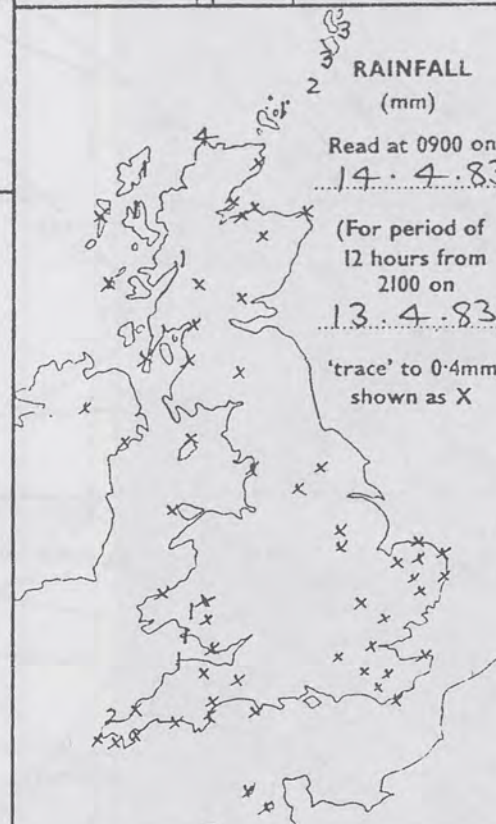


RAINFALL
(mm)

Read at 0900 on
14.4.83

(For period of
12 hours from
2100 on
13.4.83)

'trace' to 0.4mm
shown as X

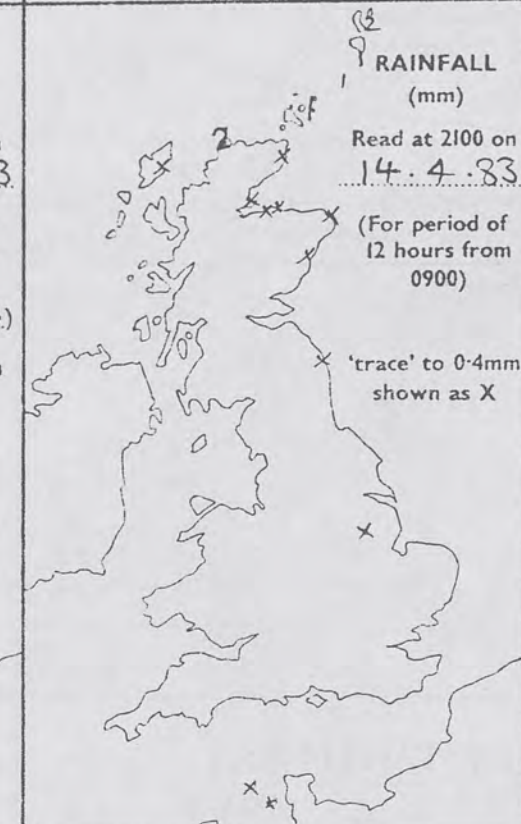


RAINFALL
(mm)

Read at 2100 on
14.4.83

(For period of
12 hours from
0900)

'trace' to 0.4mm
shown as X



SUMMARY OF BRITISH WEATHER

Before dawn with clearing skies there were a few fog patches and a slight frost in the Midlands. Over Scotland and Northern Ireland it was rather cloudy with some rain and drizzle in northern Scotland.

Outbreaks of rain and drizzle continued in northern Scotland but southern Scotland and Northern Ireland brightened up by afternoon with some sunny periods. Over England and Wales it was dry but after a sunny morning most places had a cloudier spell during the afternoon. The temperature was near or a little above normal.

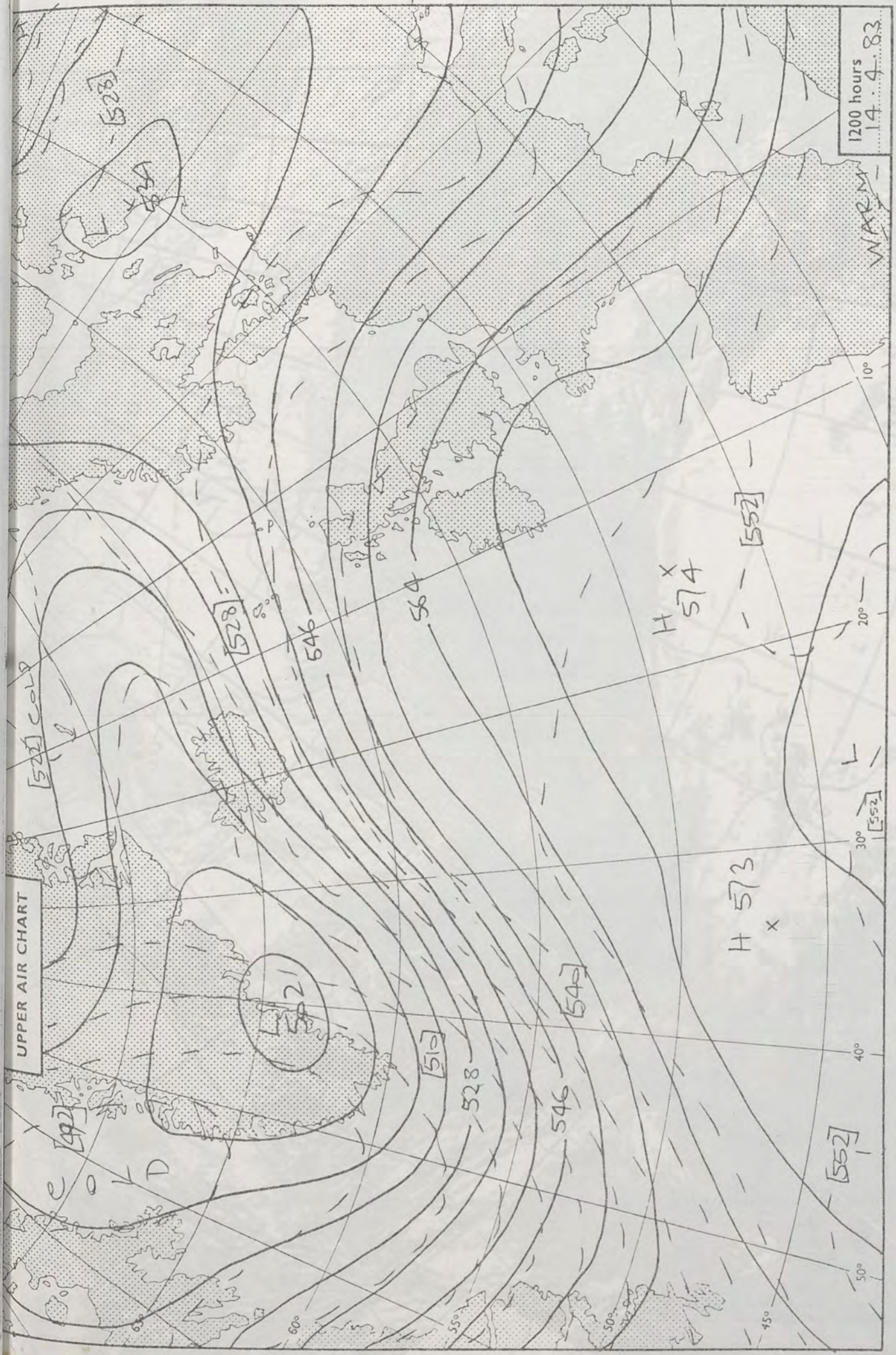
CORRECTION

11th April 1200 HX central pressure 1032 mb.

'Extremes' for Thursday 14th April 1983

Highest maximum	: 14.6°C Kilkeel (Co Down)
Lowest minimum	: -0.4°C Cellarhead & Birmingham/Elmdon
Lowest grass minimum	: -6.5°C Cwmbargoed (Mid Glamorgan)
Most rain (24 hours from 0900 h)	: 6.8mm Colla firch Hill (Shetland)
Most sun	: 11.5 hrs Brawdy (Dyfed)

UPPER AIR CHART




London Weather Centre 284 High Holborn London WC1V 7HX

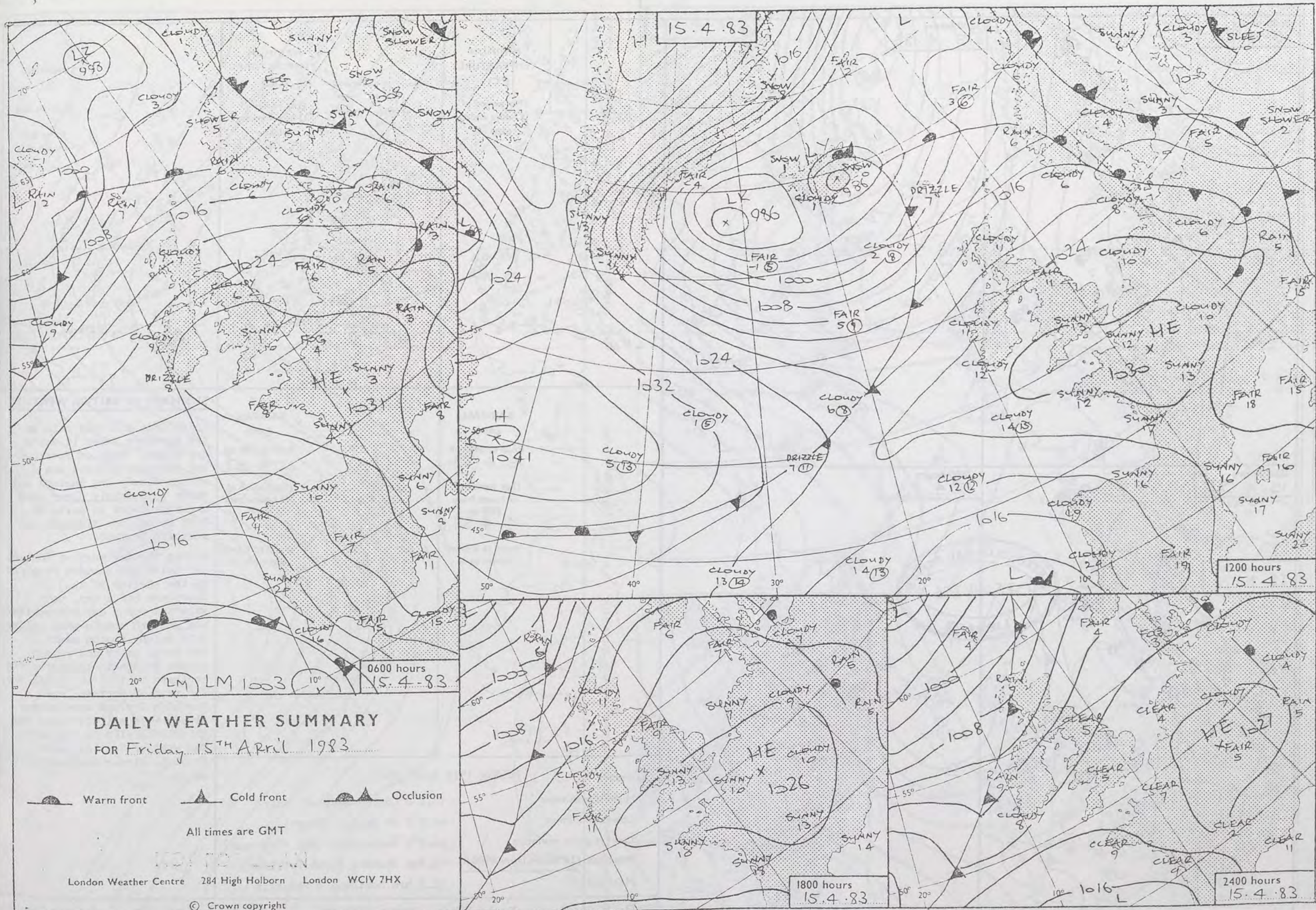
© Crown copyright

500 mb full lines
1000-500 mb pecked

All times are GMT



0/24



0600 hours
15.4.83




1200 hours
15.4.83



1800 hours
15.4.83

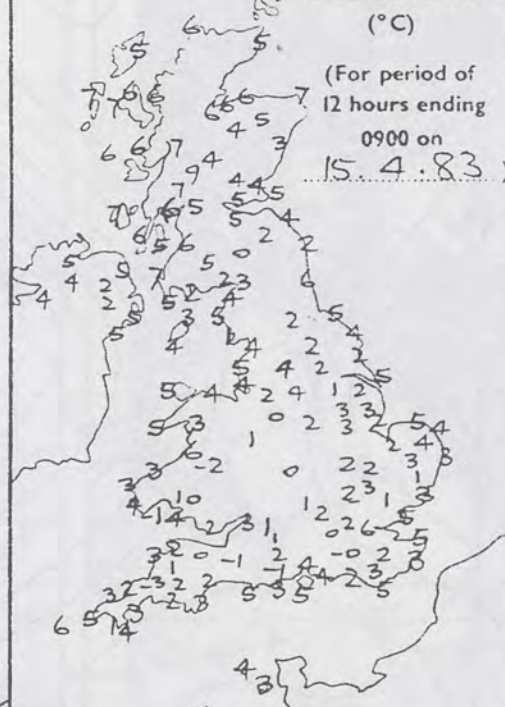


2400 hours
15.4.83



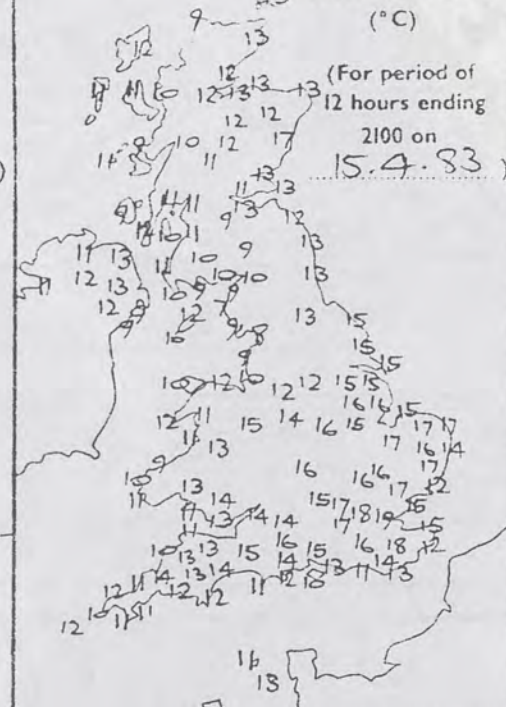
MINIMUM
TEMPERATURES
(°C)

(For period of
12 hours ending
0900 on
15.4.83.)



MAXIMUM
TEMPERATURES
(°C)

(For period of
12 hours ending
2100 on
15.4.83.)



SUNSHINE
(h)

Dawn to dusk
0.1 to 0.4h
shown as X

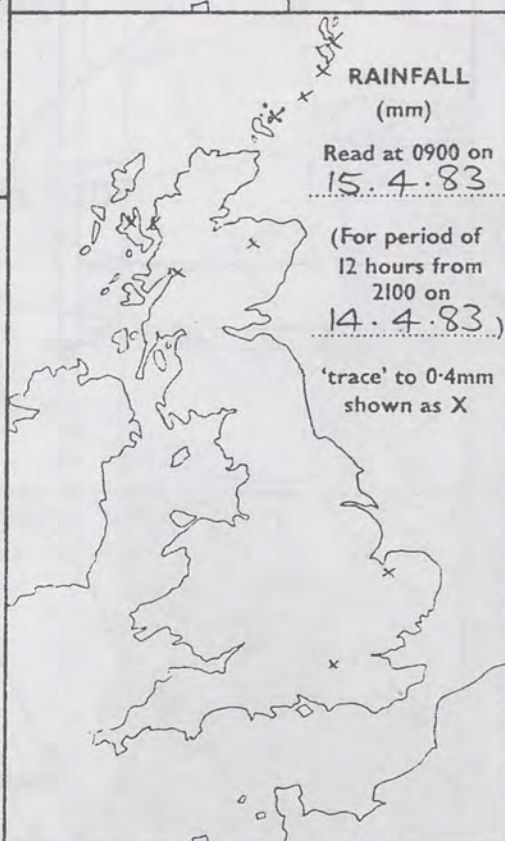


RAINFALL
(mm)

Read at 0900 on
15.4.83

(For period of
12 hours from
2100 on
14.4.83.)

'trace' to 0.4mm
shown as X

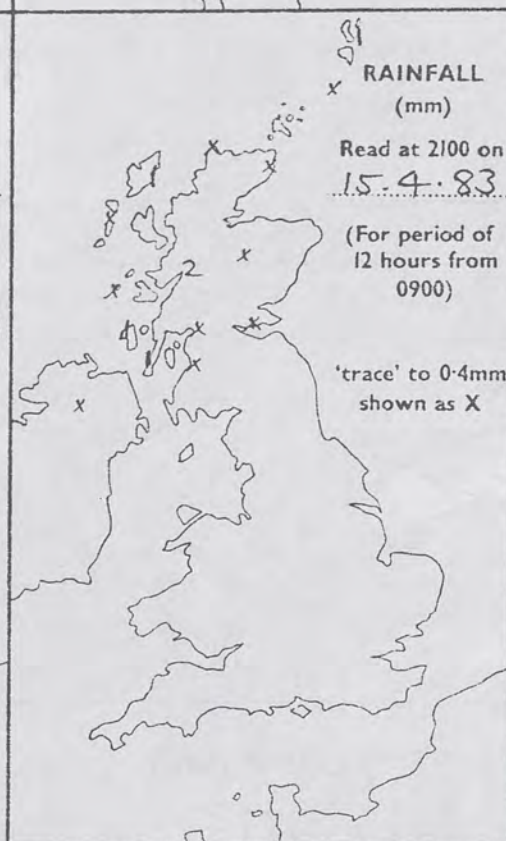


RAINFALL
(mm)

Read at 2100 on
15.4.83

(For period of
12 hours from
0900)

'trace' to 0.4mm
shown as X



SUMMARY OF BRITISH WEATHER

Apart from a little rain in the Northern Isles it was a dry night. Much of Scotland and Northern Ireland was rather cloudy but England and Wales were mainly clear with a slight frost in parts of East Wales, the Midlands and southern England.

During the day most of England and Wales and eastern Scotland in the shelter of the Grampians had a dry, very warm and sunny day but southern and western coasts were colder with patchy fog on parts of the south coast and rather cloudy on coasts bordering the northern part of the Irish Sea. The rest of Scotland and Northern Ireland were rather cloudy with a little rain and drizzle chiefly in the north and west of Scotland with fresh to strong southwesterly winds.

'Extremes' for Friday 15th April 1983

Highest maximum	: 18.8°C London Weather Centre
Lowest minimum	: -2.0°C St Harmon (Powys)
Lowest grass minimum	: -6.7°C Cwmbargoed (Mid Glamorgan)
Most rain (24 hours from 0900 h)	: 13.6mm Diabaig (Loch Torridon)
Most sun	: 12.6 hrs Southsea & Shanklin


London Weather Centre 284 High Holborn London WC1V 7HX

All times are GMT

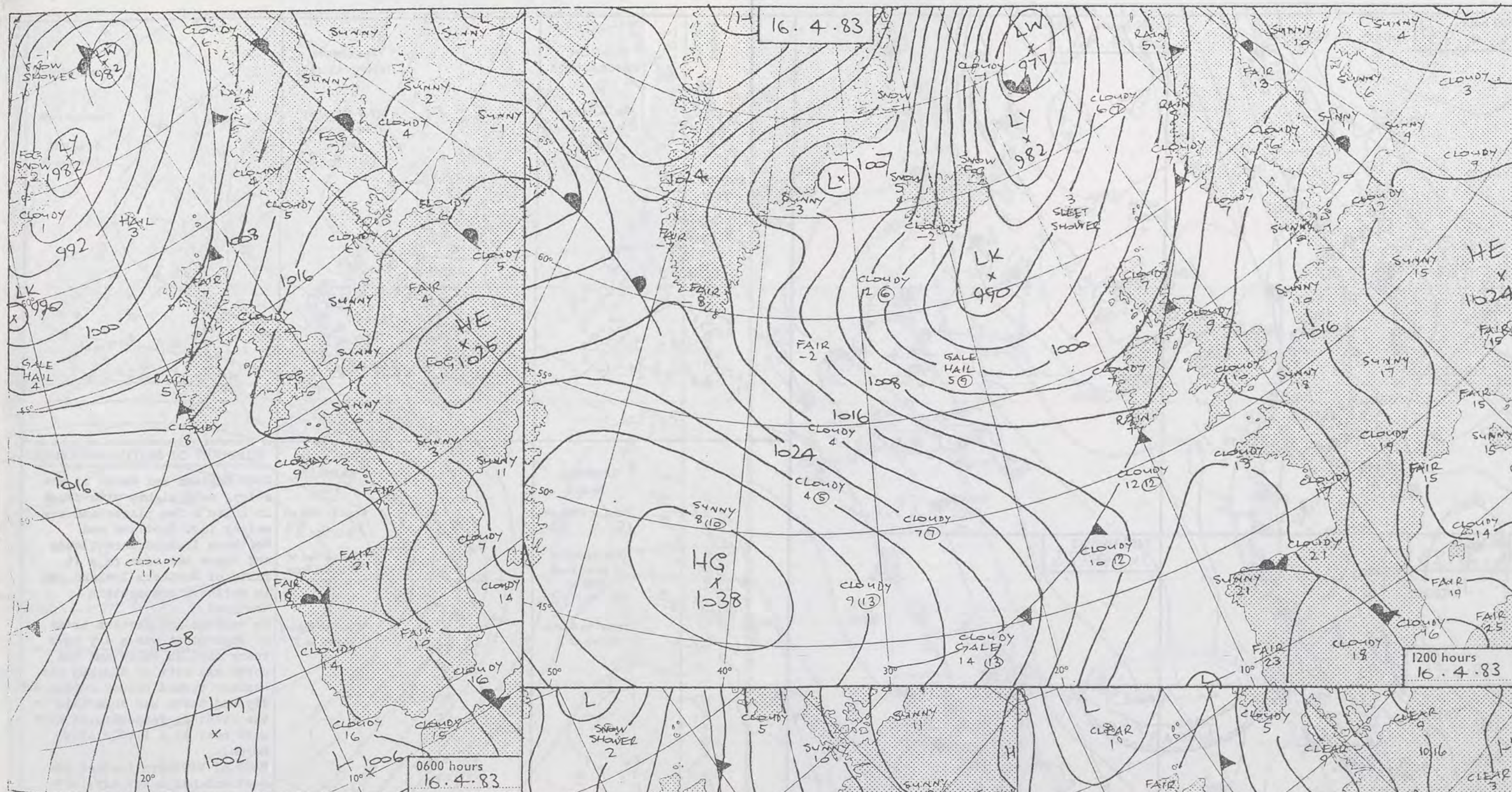
© Crown Copyright

UPPER AIR CHART




VISUAL
15.4.83
1426



-1
SND
-2
CLON
LK
99
SALE
HAUL
4
50



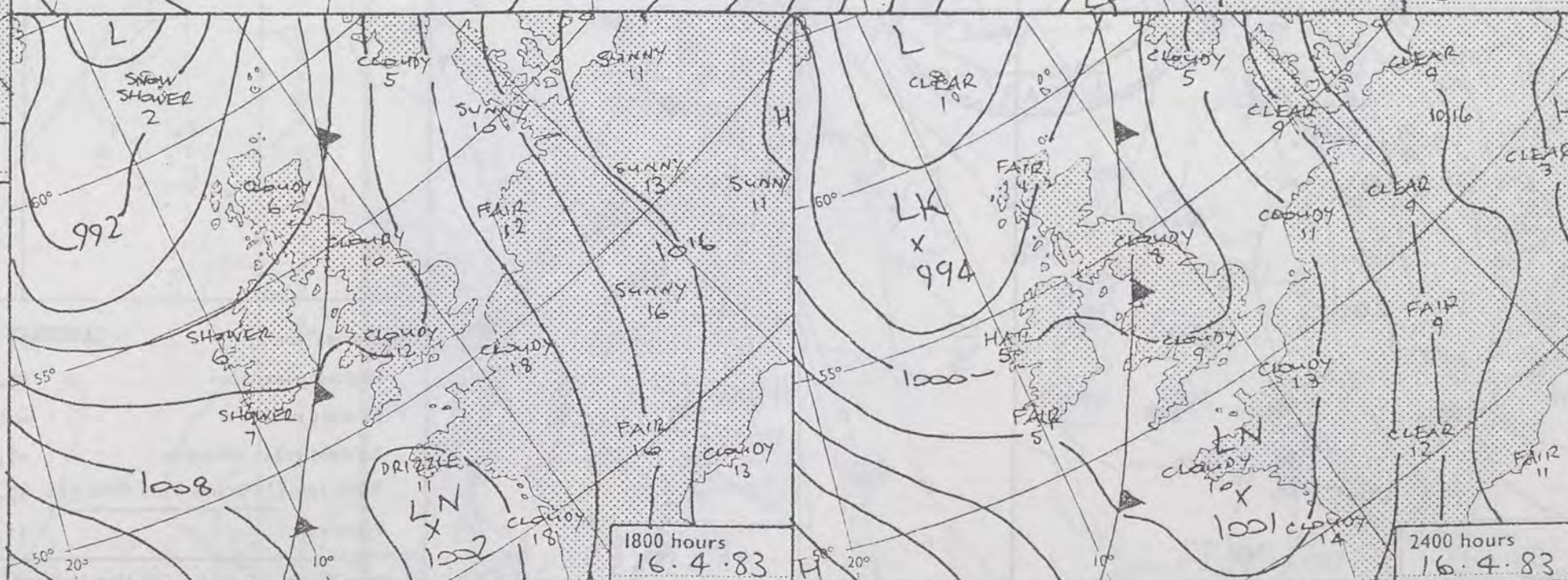
DAILY WEATHER SUMMARY FOR Saturday 16th April 1983

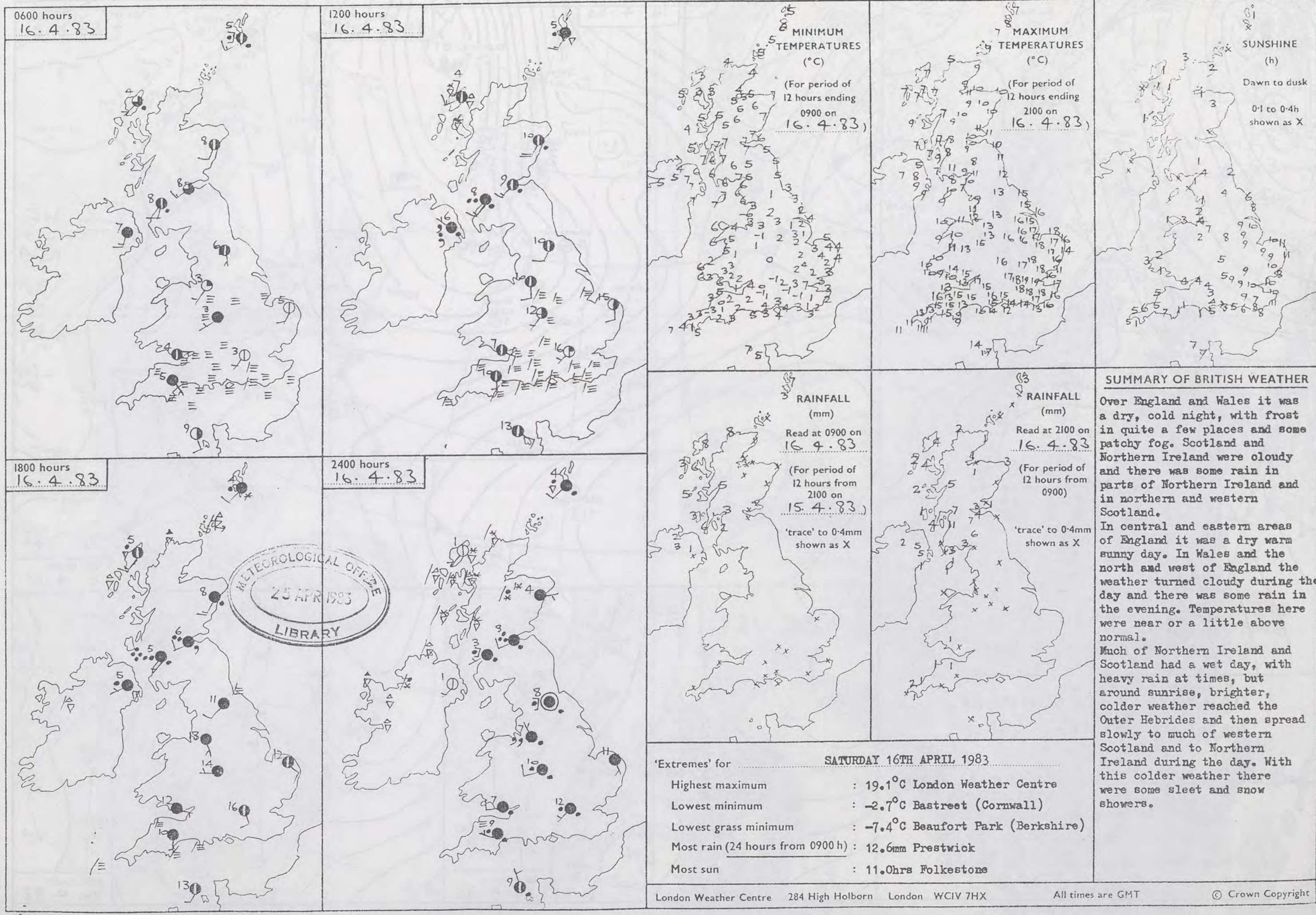
 Warm front
  Cold front
  Occlusion

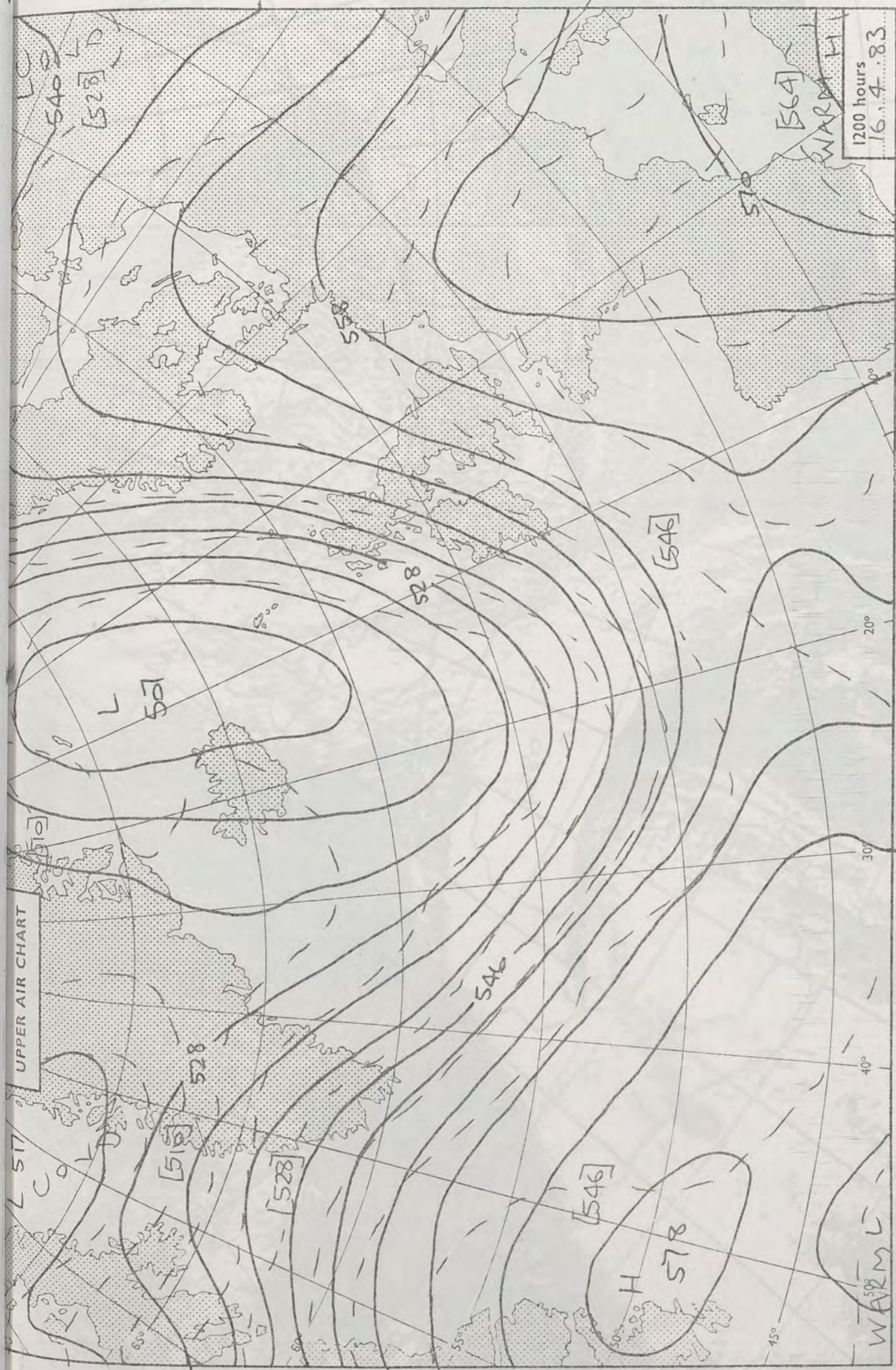
All times are GMT

London Weather Centre 284 High Holborn London WC1V 7HX

© Crown copyright








London Weather Centre 284 High Holborn London WC1V 7HX

All times are GMT

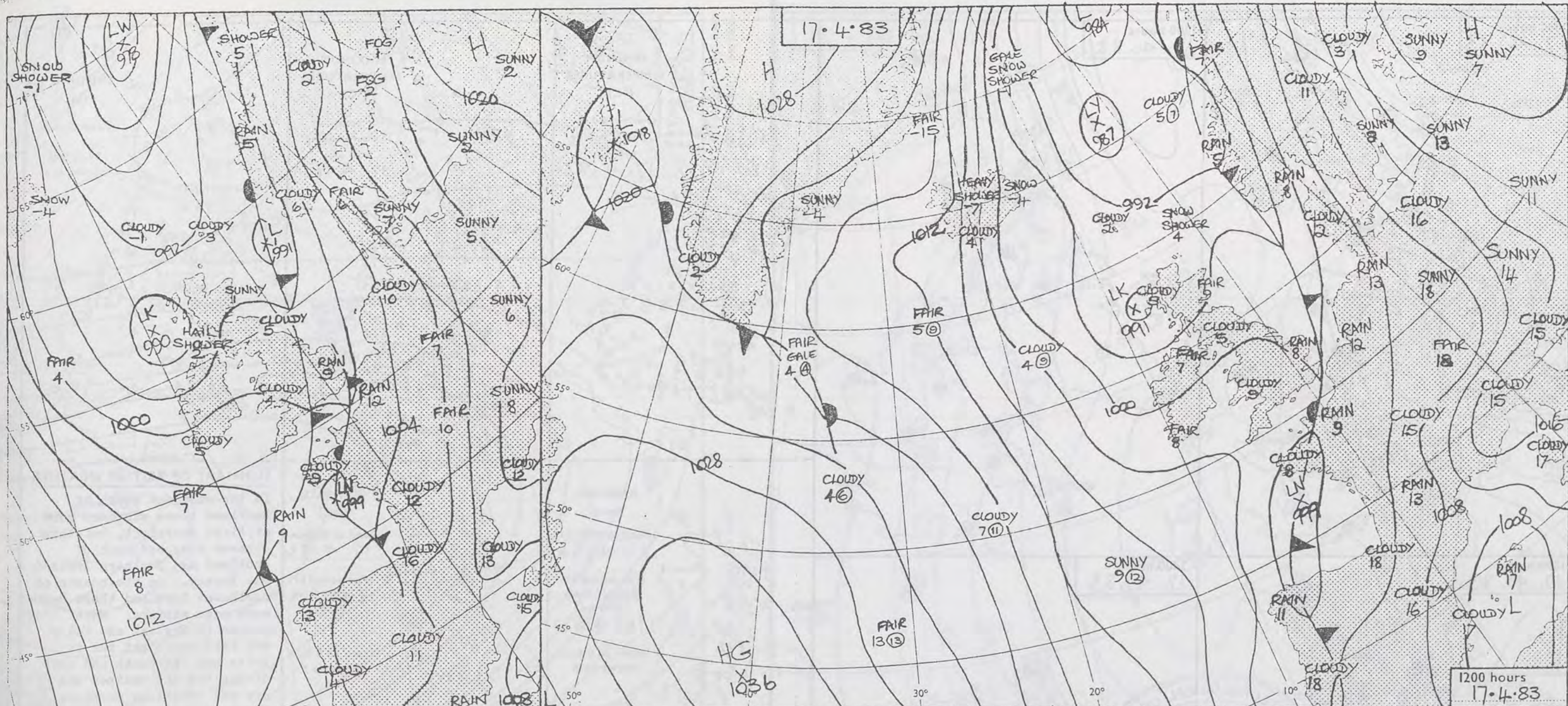
© Crown copyright

500 mb full lines
1000-500 mb pecked

1200 hours
16 4 83



16-4-83



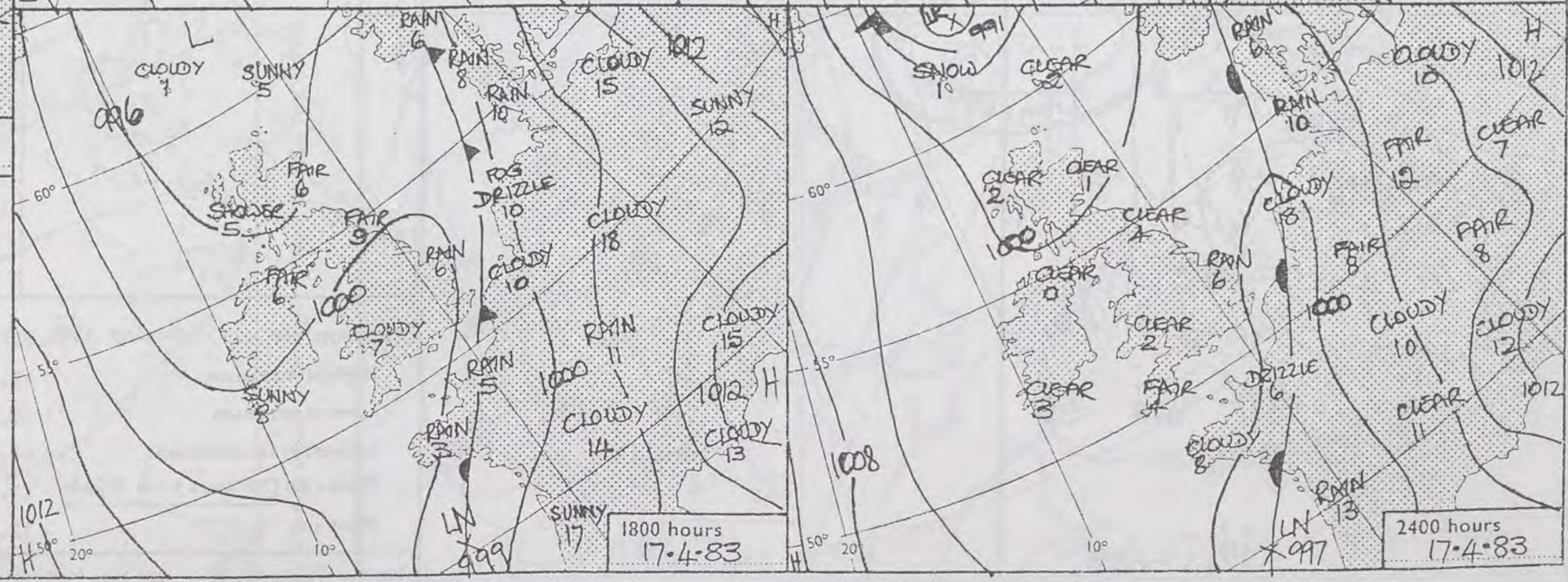
DAILY WEATHER SUMMARY
FOR SUNDAY 17th APRIL 1983

Warm front Cold front Occlusion

NOT FOR LOAN

London Weather Centre 284 High Holborn London WC1V 7HX

© Crown copyright



0600 hours
17.4.83



1200 hours
17.4.83



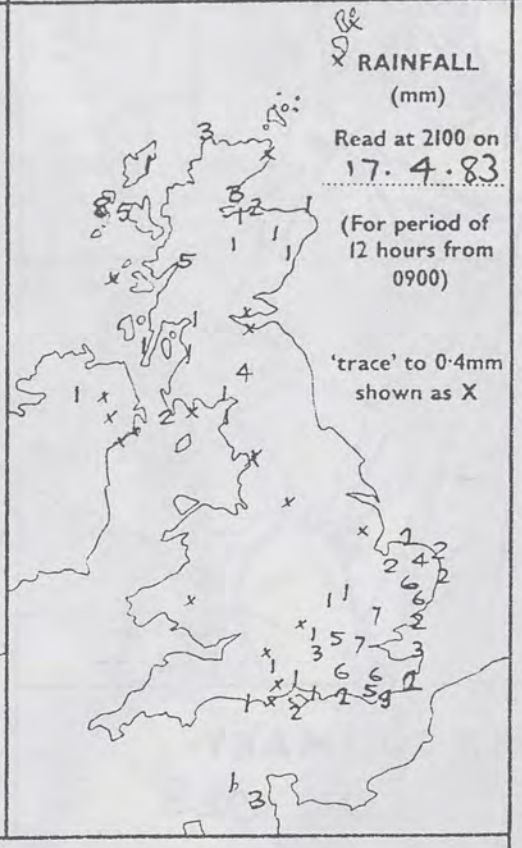
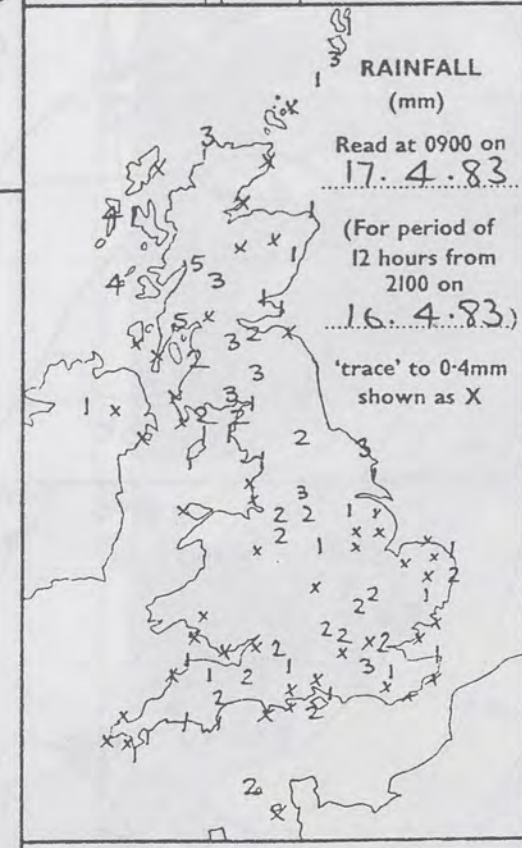
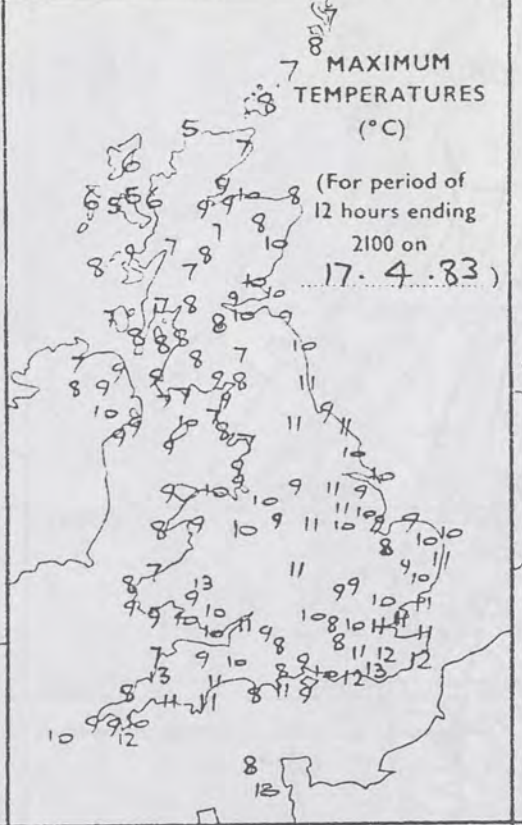
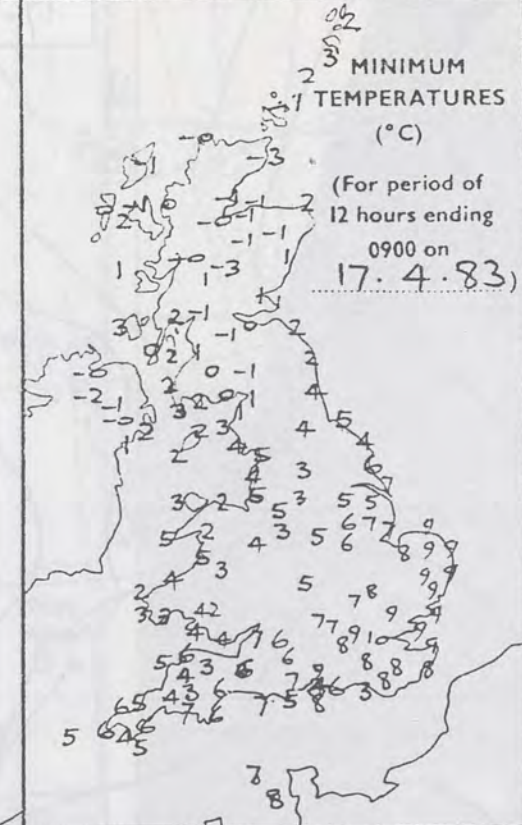
1800 hours
17.4.83



2400 hours
17.4.83



METEOROLOGICAL OFFICE
25 APR 1983
LIBRARY

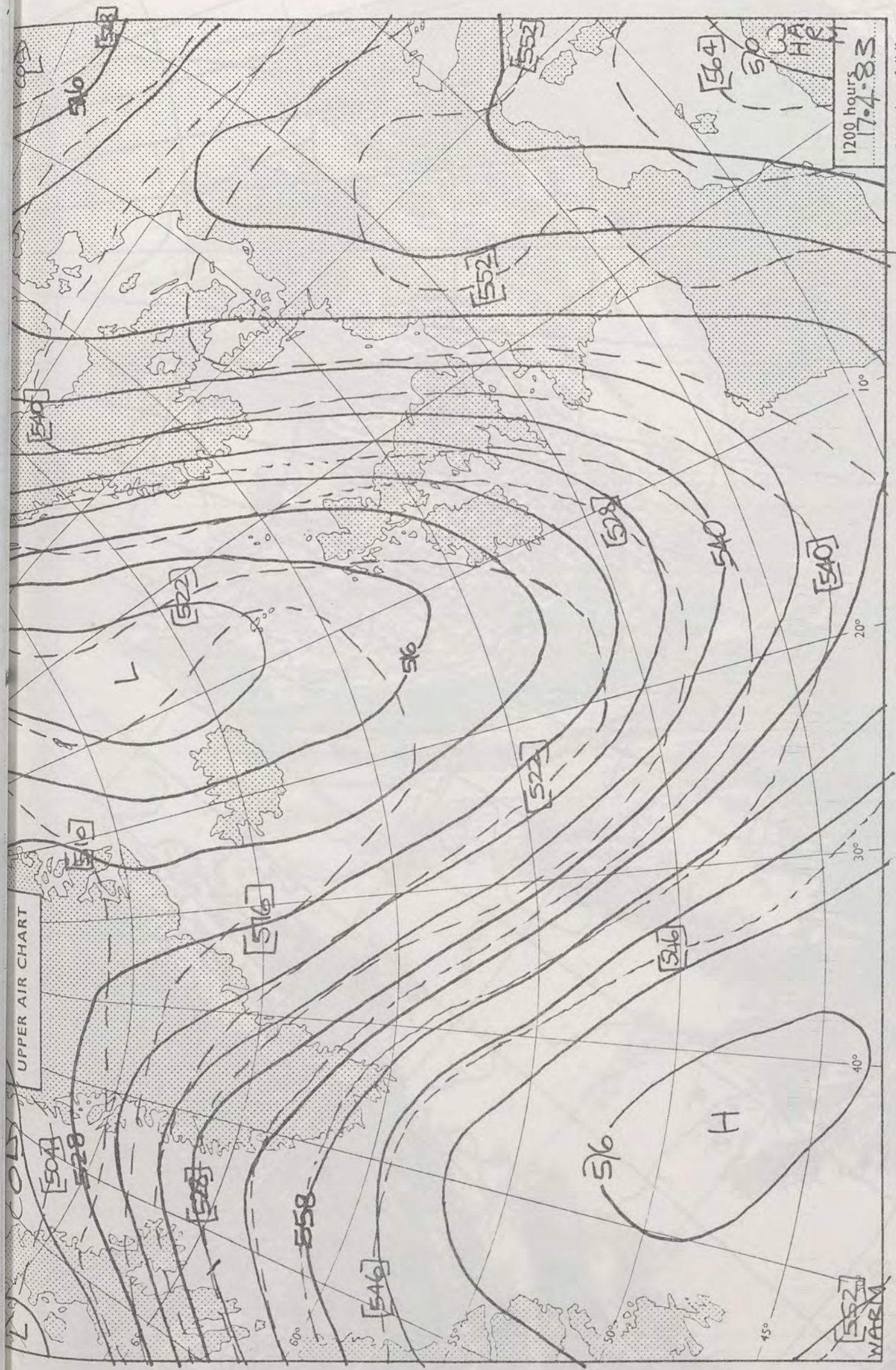


SUMMARY OF BRITISH WEATHER

In the east and south of Scotland there was some rain at first overnight, but this cleared away and much of Scotland and Northern Ireland was frosty. On the coasts of northwest Scotland there were some snow showers. Most places in England and Wales had rain overnight but in Wales and the north and west of England the weather was dry and bright by morning. Northern Ireland and Scotland had some sunny weather during the day but there were showers too, with some hail and snow. Wales and the north and west of England stayed dry and most places were quite sunny. In the south and east Midlands, East Anglia, southeast, central southern England and the Channel Islands it was a cloudy day with rain at times throughout the day, some of the rain heavy. Temperatures nearly everywhere were below normal.

'Extremes' for Sunday 17th April 1983

Highest maximum	: 13.5°C Burrington (N. Devon)
Lowest minimum	: -2.5°C Tummel Bridge and Wick
Lowest grass minimum	: -7.0°C Stornoway (Outer Hebrides)
Most rain (24 hours from 0900 h)	: 17.4mm Gatwick (West Sussex)
Most sun	: 12.2 hrs Morecambe

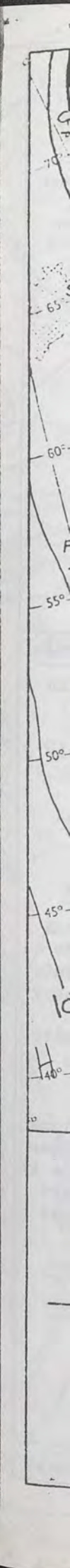


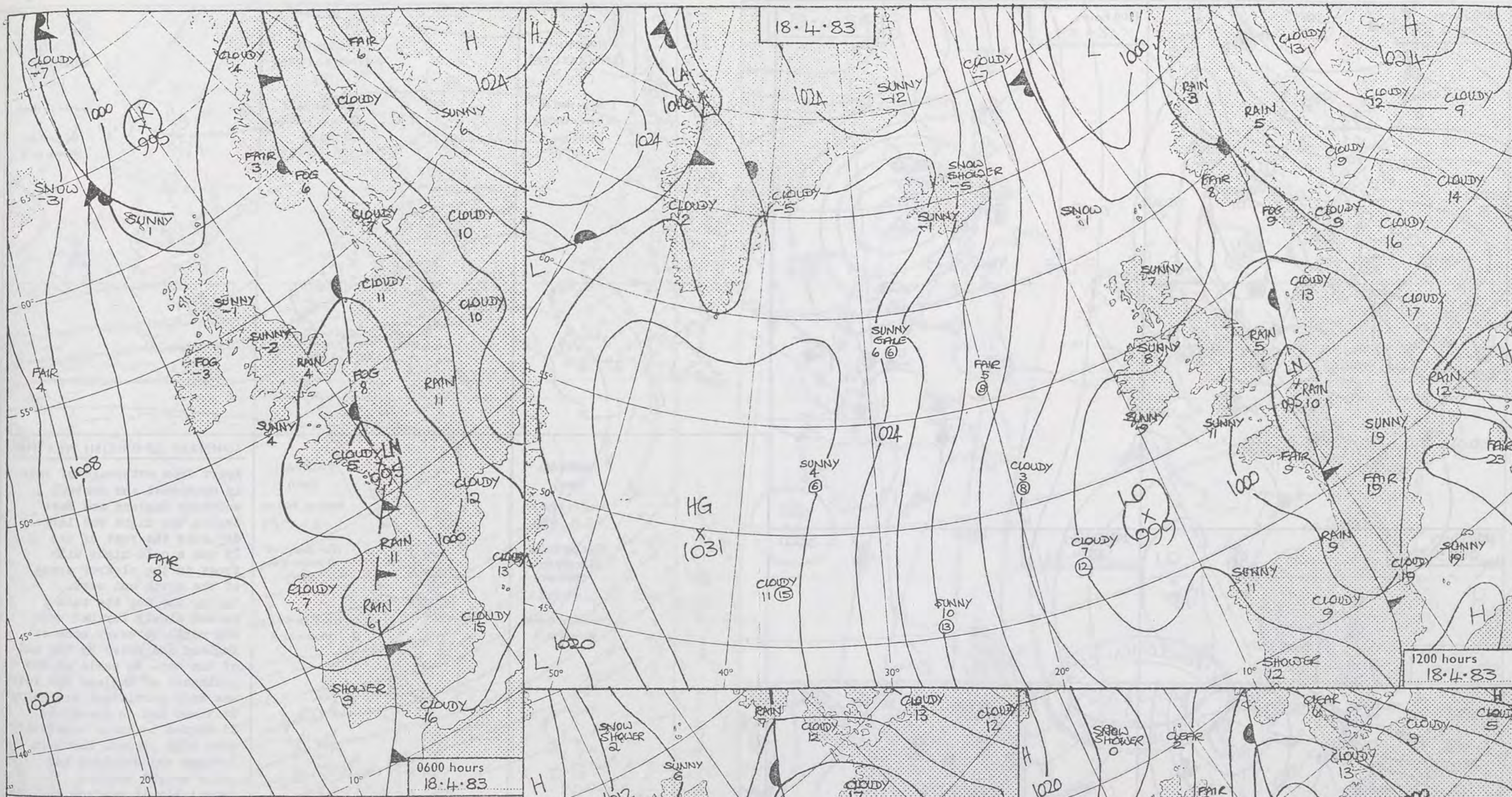
London Weather Centre 284 High Holborn London WC1V 7HX

All times are GMT

© Crown copyright




500 mb full lines
1000-500 mb pecked





DAILY WEATHER SUMMARY

FOR MONDAY 18th APRIL 1983

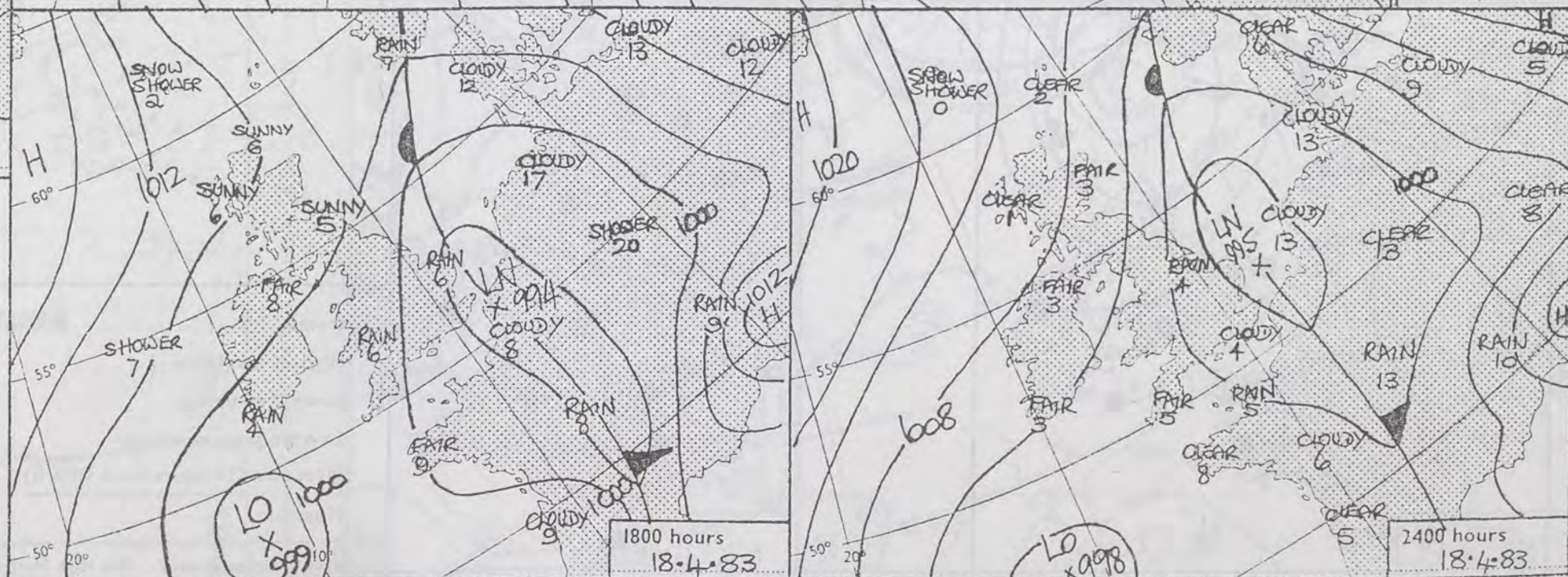
 Warm front
  Cold front
  Occlusion

All times are GMT

NOT FOR LOAN

London Weather Centre 284 High Holborn London WC1V 7HX

© Crown copyright



0600 hours
18.4.83




1200 hours
18.4.83



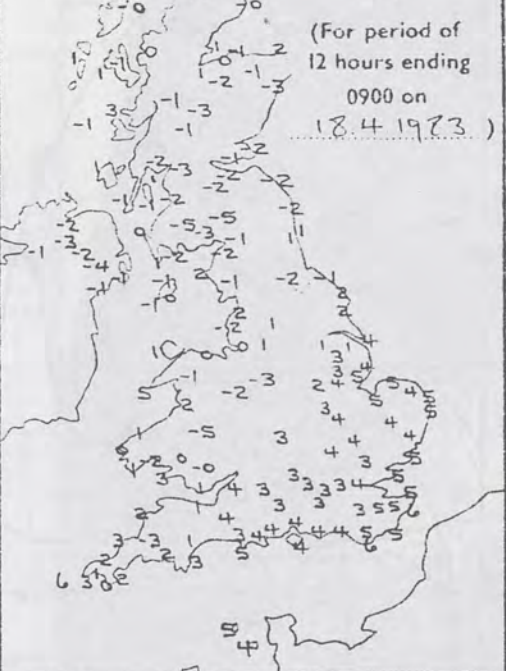
1800 hours
18.4.83



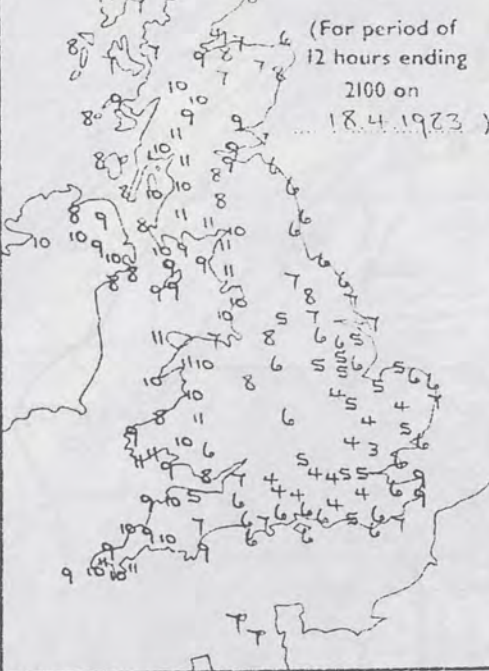
2400 hours
18.4.83



MINIMUM
TEMPERATURES
(°C)



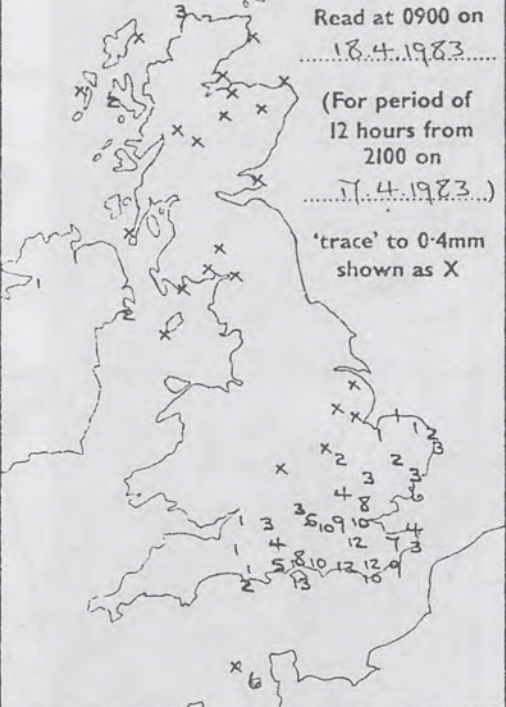
MAXIMUM
TEMPERATURES
(°C)



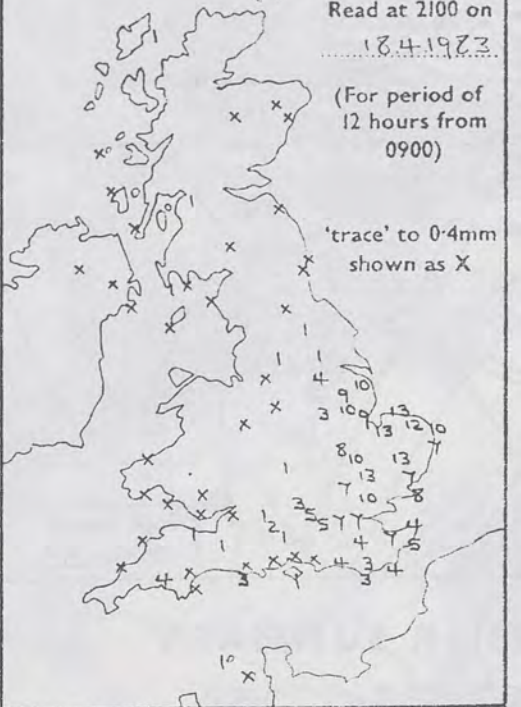
SUNSHINE
(h)



RAINFALL
(mm)



RAINFALL
(mm)



SUMMARY OF BRITISH WEATHER

Apart from outbreaks of rain in southeast and central southern England and East Anglia the night was largely dry over the rest of the UK. It was a cold night with frost in the clearer areas of the north and west. During the day the rain spread slowly further west and north to cover much of England and Wales by the end of the day. In parts of the southeast of England the rain was very persistent and heavy at times and on occasions it turned to snow, especially over high ground. Northern Ireland and Scotland had quite bright weather especially in western regions with a good deal of sunshine. Over the country as a whole it was rather cold, but in east and southeast England it was very cold.

'Extremes' for MONDAY 18TH APRIL 1983

Highest maximum	: 11.3°C Penzance & Aspatria (Cumbria)
Lowest minimum	: -5.5°C Eskdalemuir
Lowest grass minimum	: -10.8°C Glenlee (Dumfries & Galloway)
Most rain (24 hours from 0900 h)	: 16.6mm Wyton (Nr Huntingdon)
Most sun	: 12.8hrs Cape Wrath (N Sootland)

Copyright

as

st

ne.

ons

lly

avy

ain

e

nd

K.

ly

in

HER

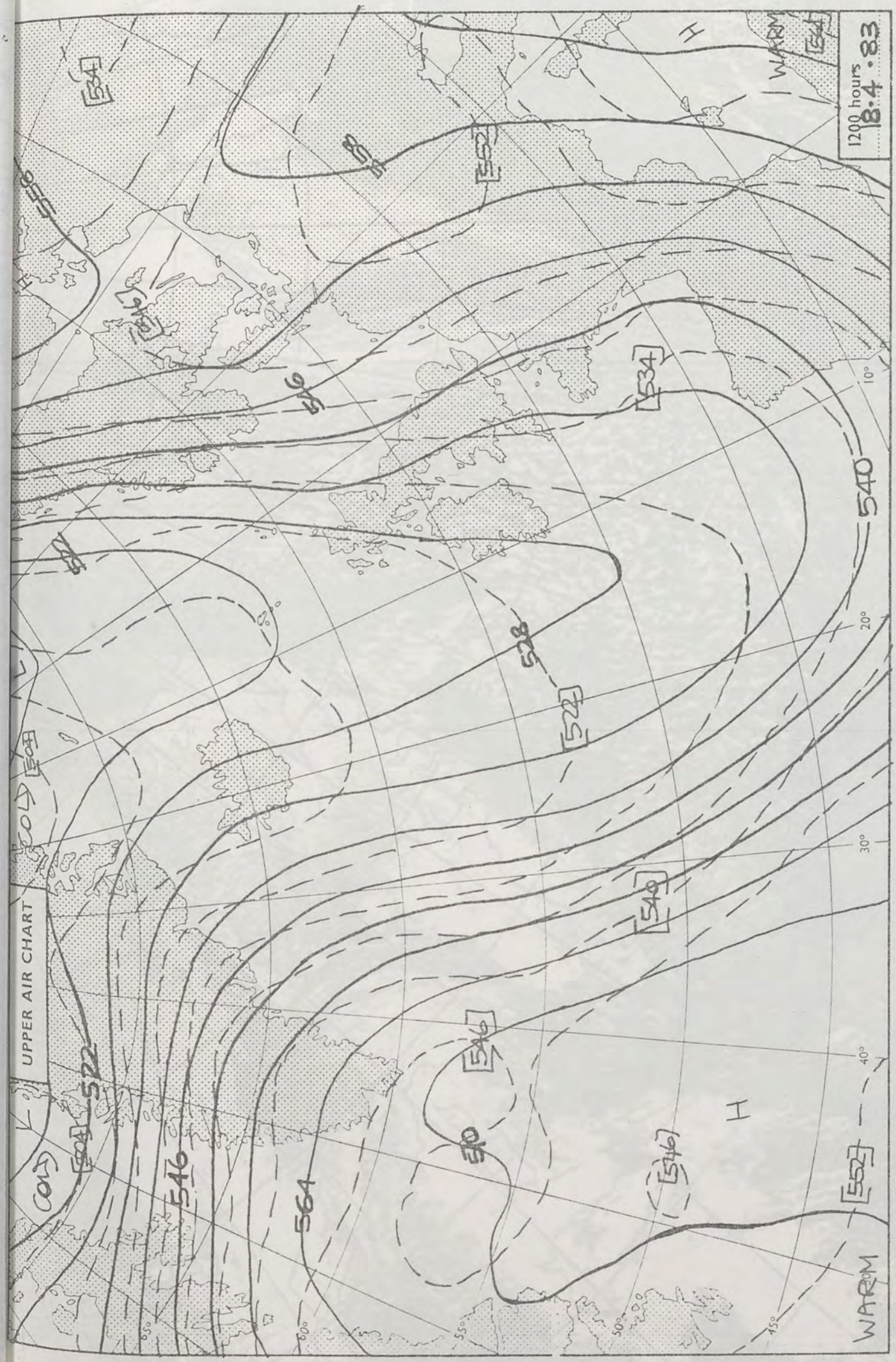
NE

is X

4h

dusk

NE



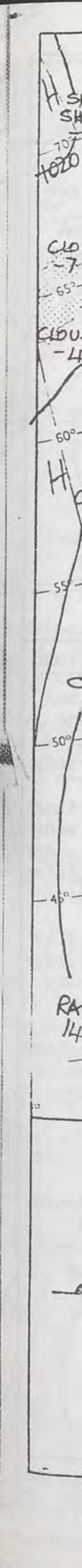
1200 hours
18.4.83

500 mb full lines
1000-500 mb pecked

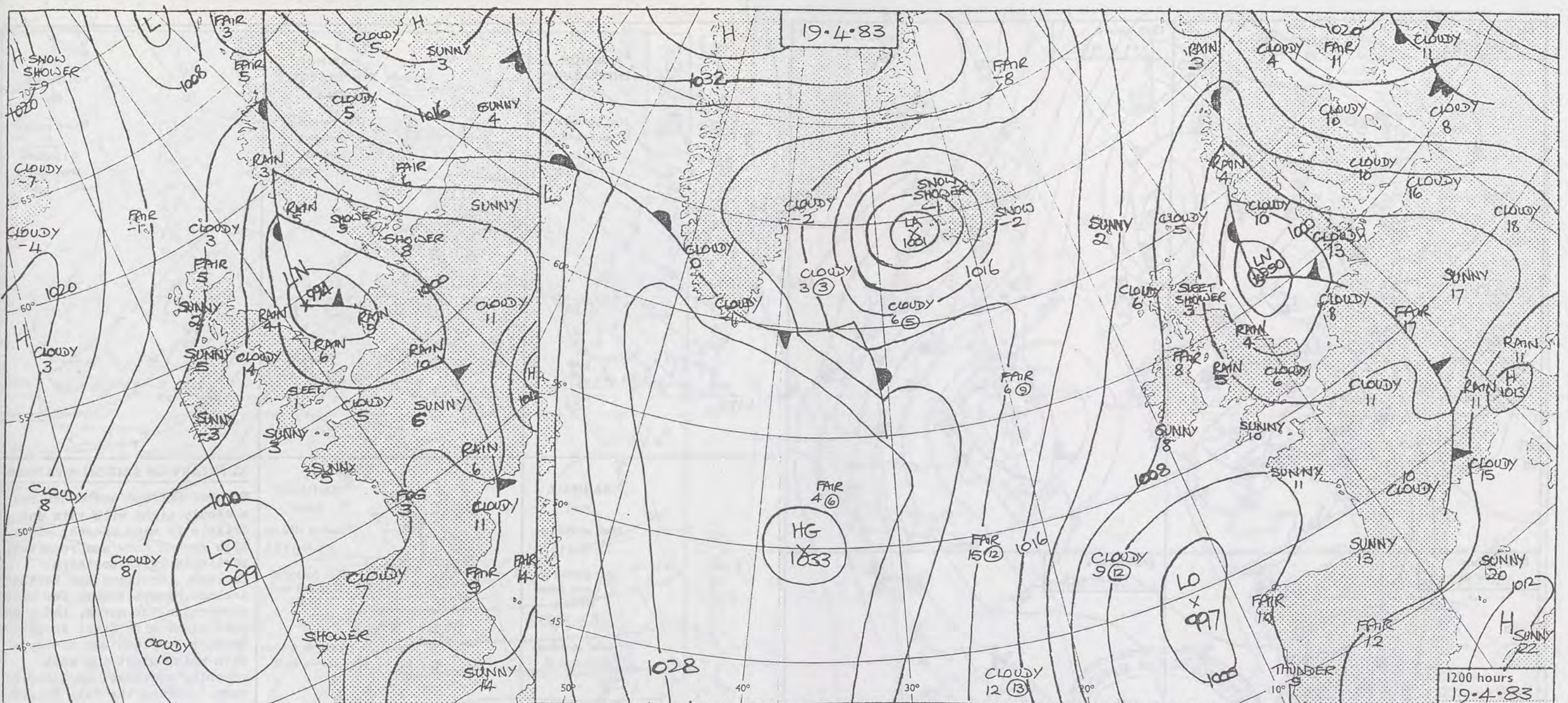
© Crown copyright

All times are GMT

London Weather Centre 284 High Holborn London WC1V 7HX



INTRA-RED



0600 hours
19.4.83

1200 hours
19.4.83

DAILY WEATHER SUMMARY FOR TUESDAY 19 APRIL 1983

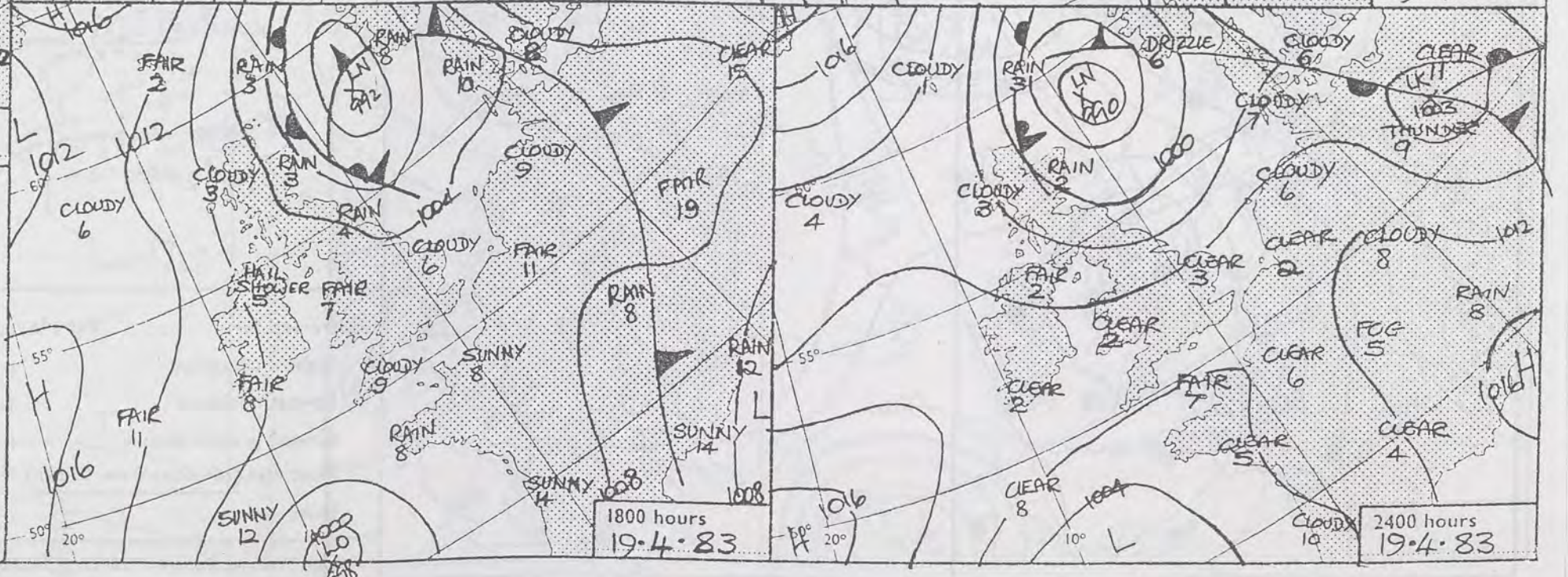
Warm front Cold front Occlusion

All times are GMT

NOT FOR LOAN

London Weather Centre 284 High Holborn London WC1V 7HX

© Crown copyright



1800 hours
19.4.83

2400 hours
19.4.83

0600 hours
19.4.1983



1200 hours
19.4.1983



1800 hours
19.4.1983

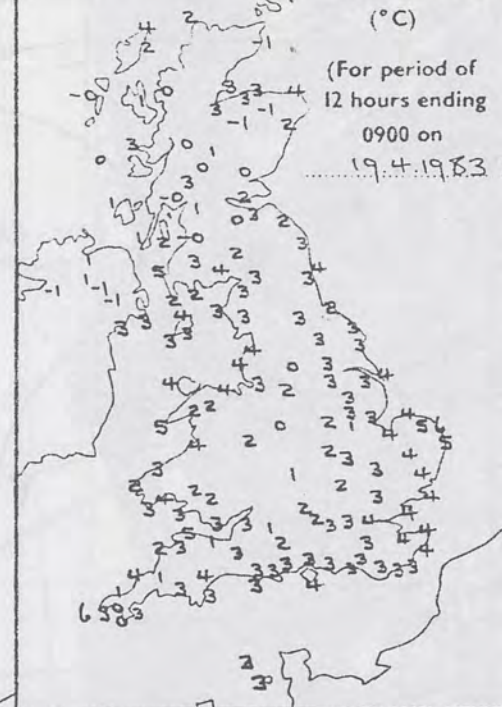


2400 hours
19.4.1983



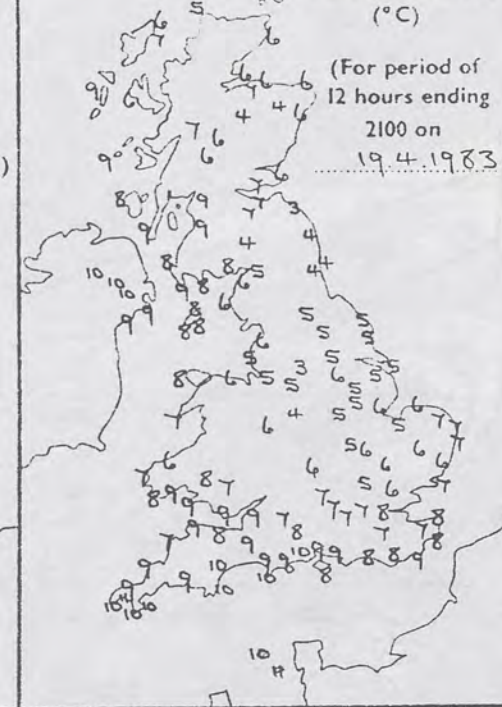
MINIMUM
TEMPERATURES
(°C)

(For period of
12 hours ending
0900 on
19.4.1983)



MAXIMUM
TEMPERATURES
(°C)

(For period of
12 hours ending
2100 on
19.4.1983)



SUNSHINE
(h)
Dawn to dusk
0.1 to 0.4h
shown as X

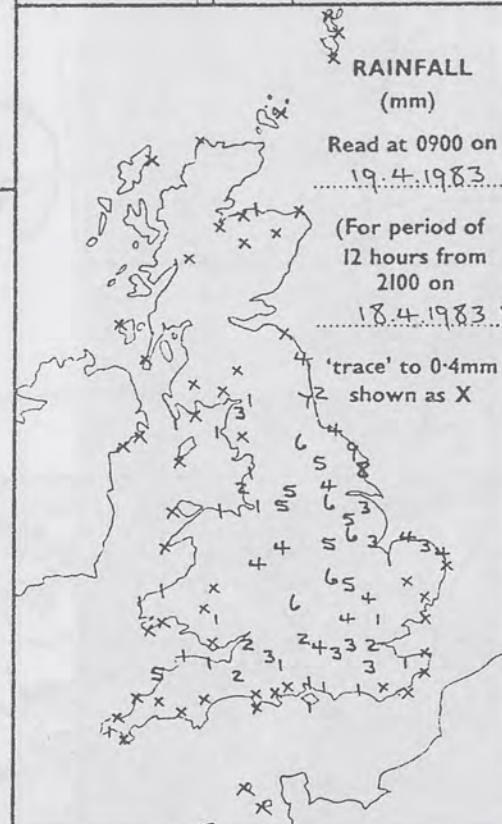


RAINFALL
(mm)

Read at 0900 on
19.4.1983

(For period of
12 hours from
2100 on
18.4.1983)

'trace' to 0.4mm
shown as X

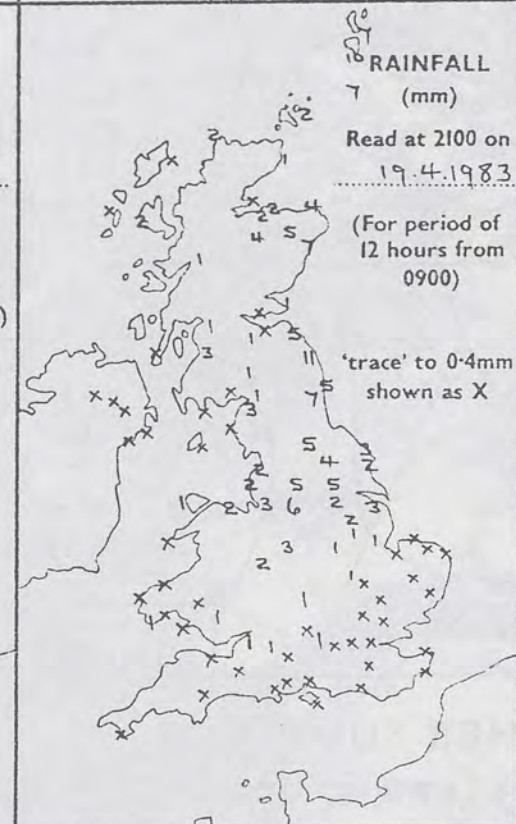


RAINFALL
(mm)

Read at 2100 on
19.4.1983

(For period of
12 hours from
0900)

'trace' to 0.4mm
shown as X

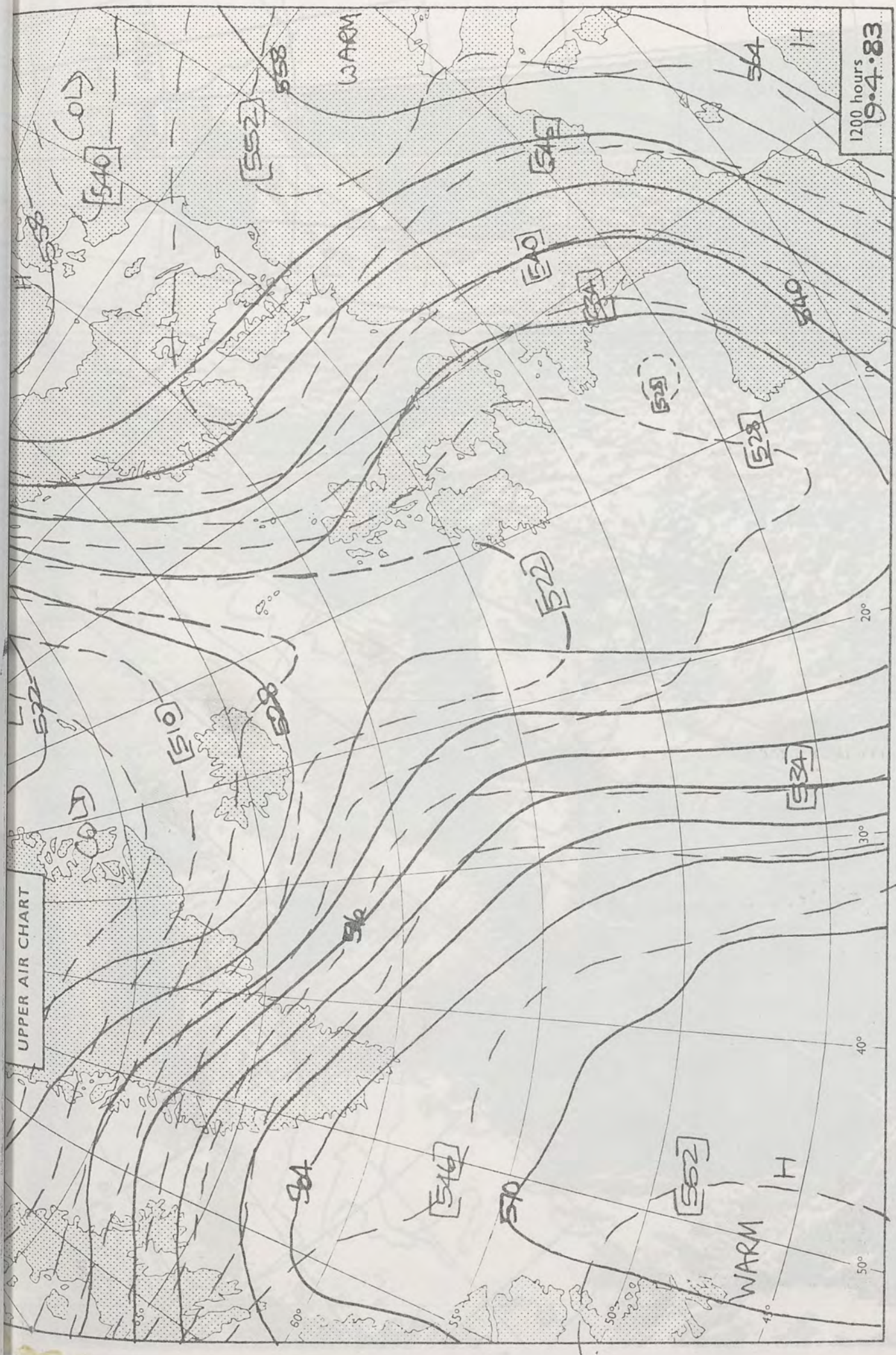


SUMMARY OF BRITISH WEATHER

Much of England and Wales had a cloudy night with rain and drizzle in many places. Over high ground snow was reported, particularly in northern England. Scotland and Northern Ireland, apart from a few wintry showers in the north, had a dry cold night with frost in places. Eastern Scotland was cloudy with rain, sleet and snow reaching southeast Scotland by dawn. During the day, brighter weather with showers, already in Devon and Cornwall, edged slowly east and north to much of southern and central England and South Wales by the evening. Northern Ireland and western and northern Scotland had sunny spells and wintry showers. Eastern Scotland was rather cloudy with more persistent rain, sleet or snow. It was generally cold. It was rather windy at times over the coasts of east Scotland and northeast England.

'Extremes' for Tuesday 19th April 1983

Highest maximum : 10.6°C Jersey (St Helier)
Lowest minimum : -1.3°C Glenlivet
Lowest grass minimum : -6.5°C Wick
Most rain (24 hours from 0900 h) : 15.4mm Fair Isle
Most sun : 12.8 hrs Benbecula & Tiree



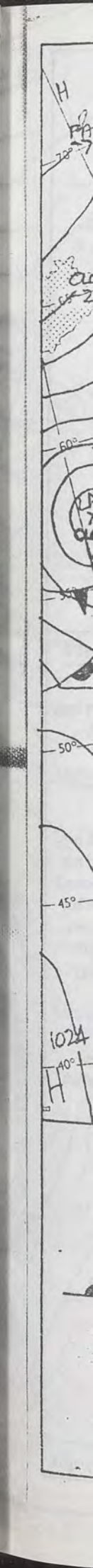

London Weather Centre 284 High Holborn London WC1V 7HX

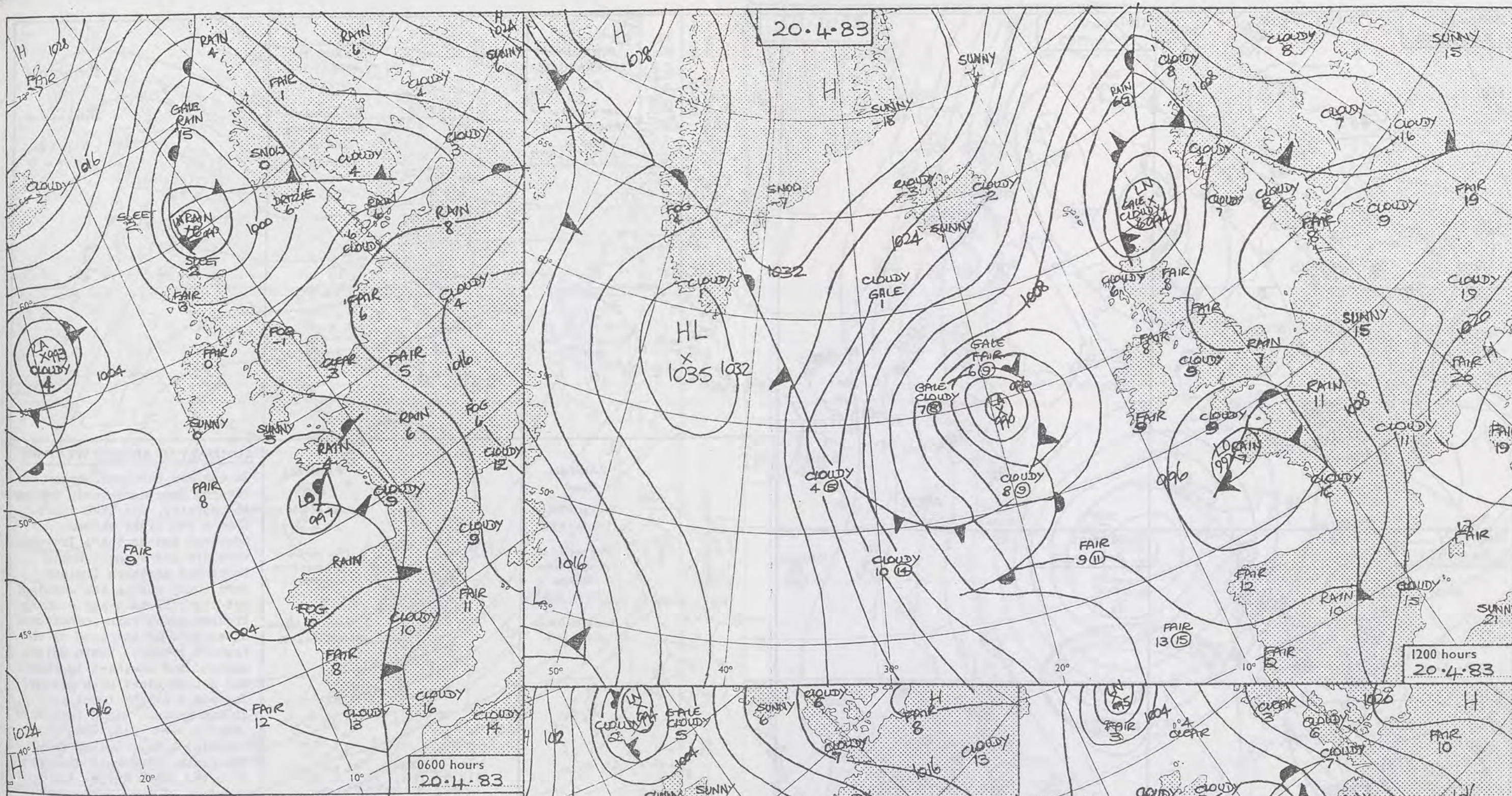
All times are GMT

© Crown copyright




500 mb full lines
1000-500 mb pecked

1200 hours 19:4:83





DAILY WEATHER SUMMARY FOR WEDNESDAY 20 APRIL 1983

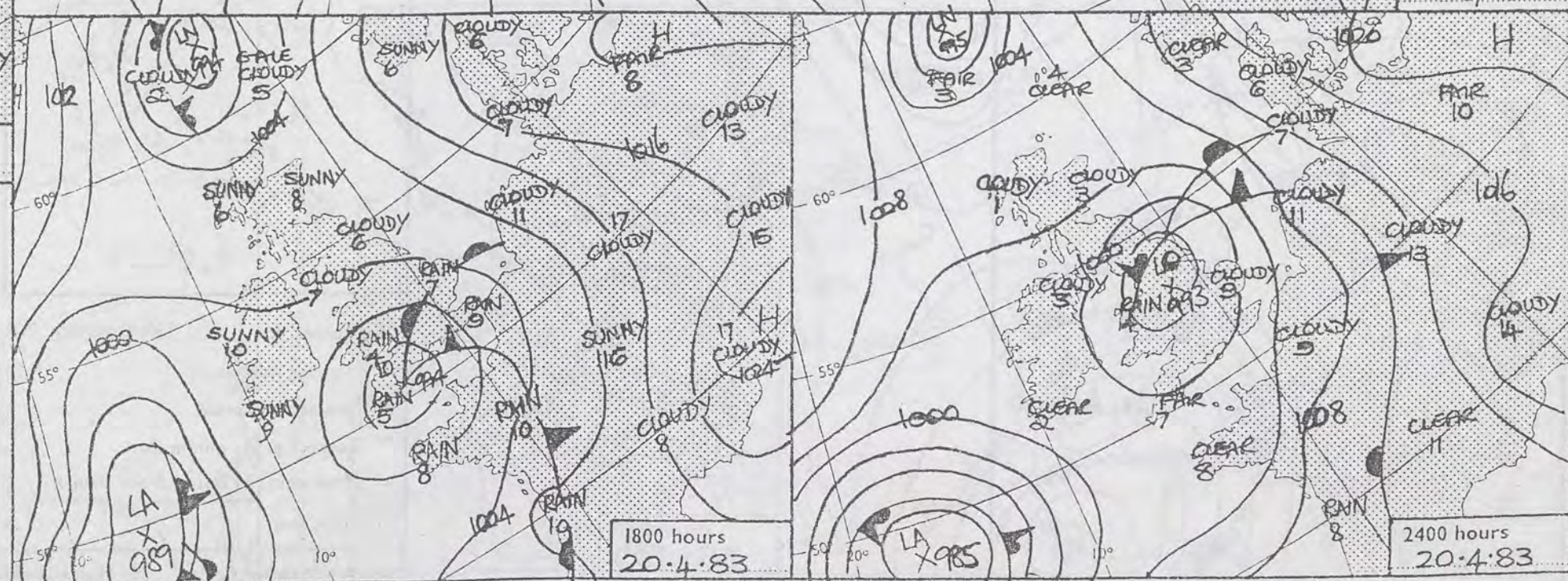
 Warm front
  Cold front
  Occlusion

All times are GMT

NOT FOR LOAN

London Weather Centre 284 High Holborn London WC1V 7HX

© Crown copyright



0600 hours
20.4.1983



1200 hours
20.4.1983



1800 hours
20.4.1983

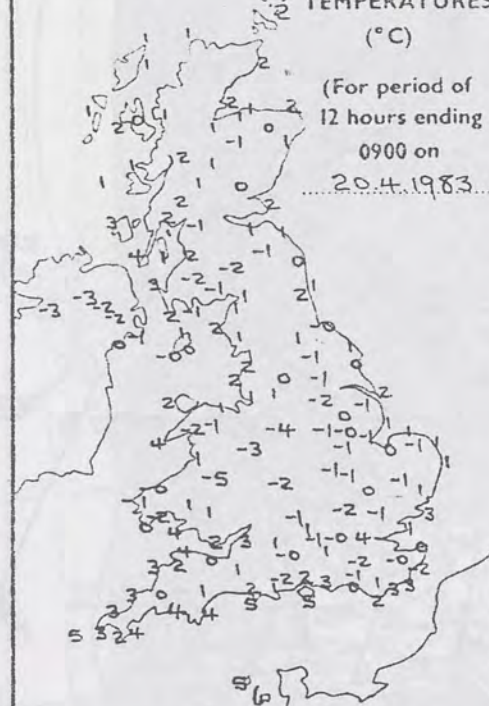


2400 hours
20.4.1983



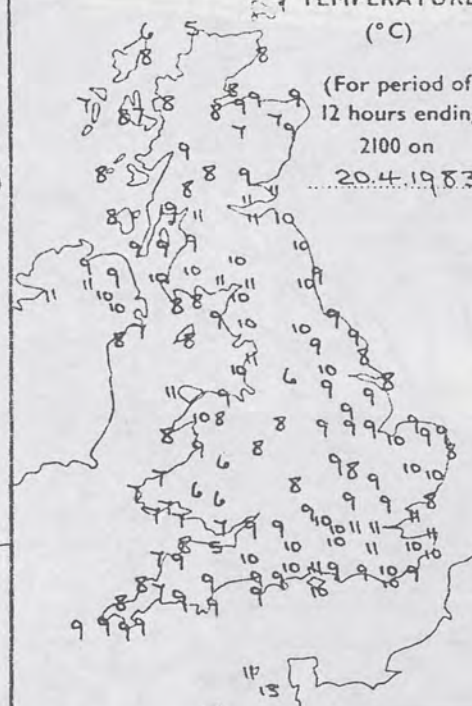
MINIMUM
TEMPERATURES
(°C)

(For period of
12 hours ending
0900 on
20.4.1983.)



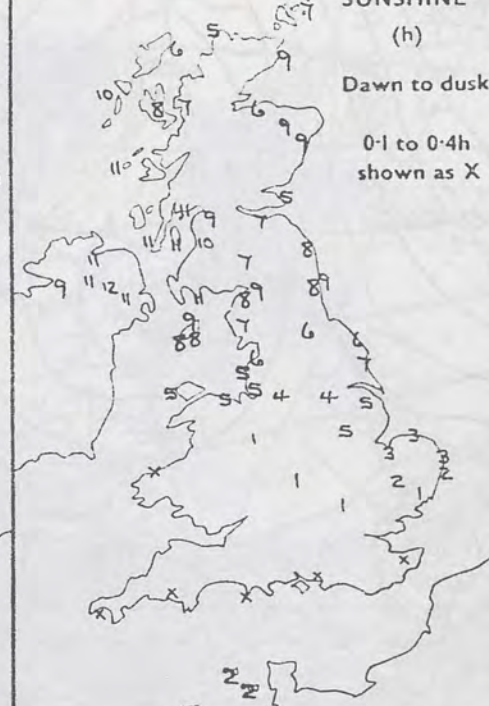
MAXIMUM
TEMPERATURES
(°C)

(For period of
12 hours ending
2100 on
20.4.1983.)



SUNSHINE
(h)

Dawn to dusk
0.1 to 0.4h
shown as X

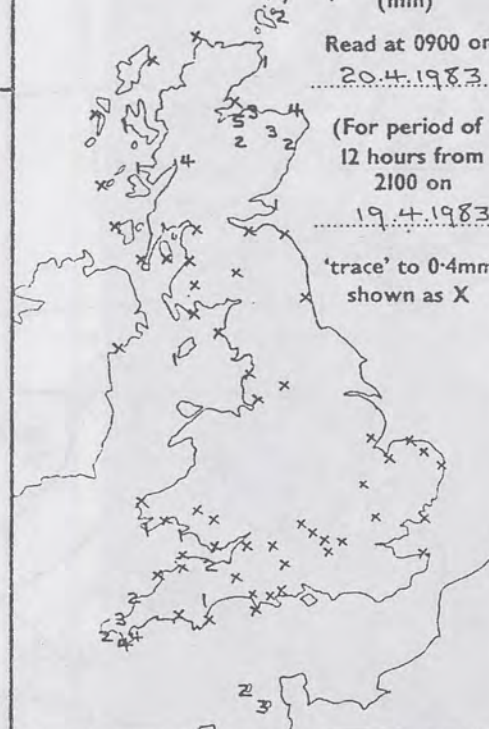


RAINFALL
(mm)

Read at 0900 on
20.4.1983

(For period of
12 hours from
2100 on
19.4.1983)

'trace' to 0.4mm
shown as X

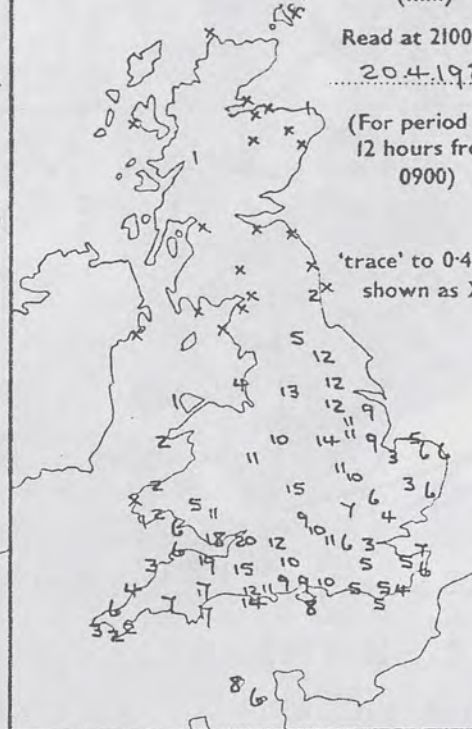


RAINFALL
(mm)

Read at 2100 on
20.4.1983

(For period of
12 hours from
0900)

'trace' to 0.4mm
shown as X



SUMMARY OF BRITISH WEATHER

In eastern Scotland, rain cleared away northwards during the morning, and then apart from a few light showers, Scotland and Northern Ireland were dry and sunny. North Wales and northern England were sunny during the morning, but the afternoon and evening brought heavy rain, occasional thunderstorms and snow on the highest ground. South Wales, central and southern England had a cold start with patchy fog and a slight frost in inland areas. Cloud increased rapidly, and rain, soon becoming heavy, spread from the south. The rain died out from the south during the evening. Temperatures were close to normal in parts of northwest England, southern Scotland and the Channel Islands but most other parts were cold.

'Extremes' for Wednesday 20th April 1983

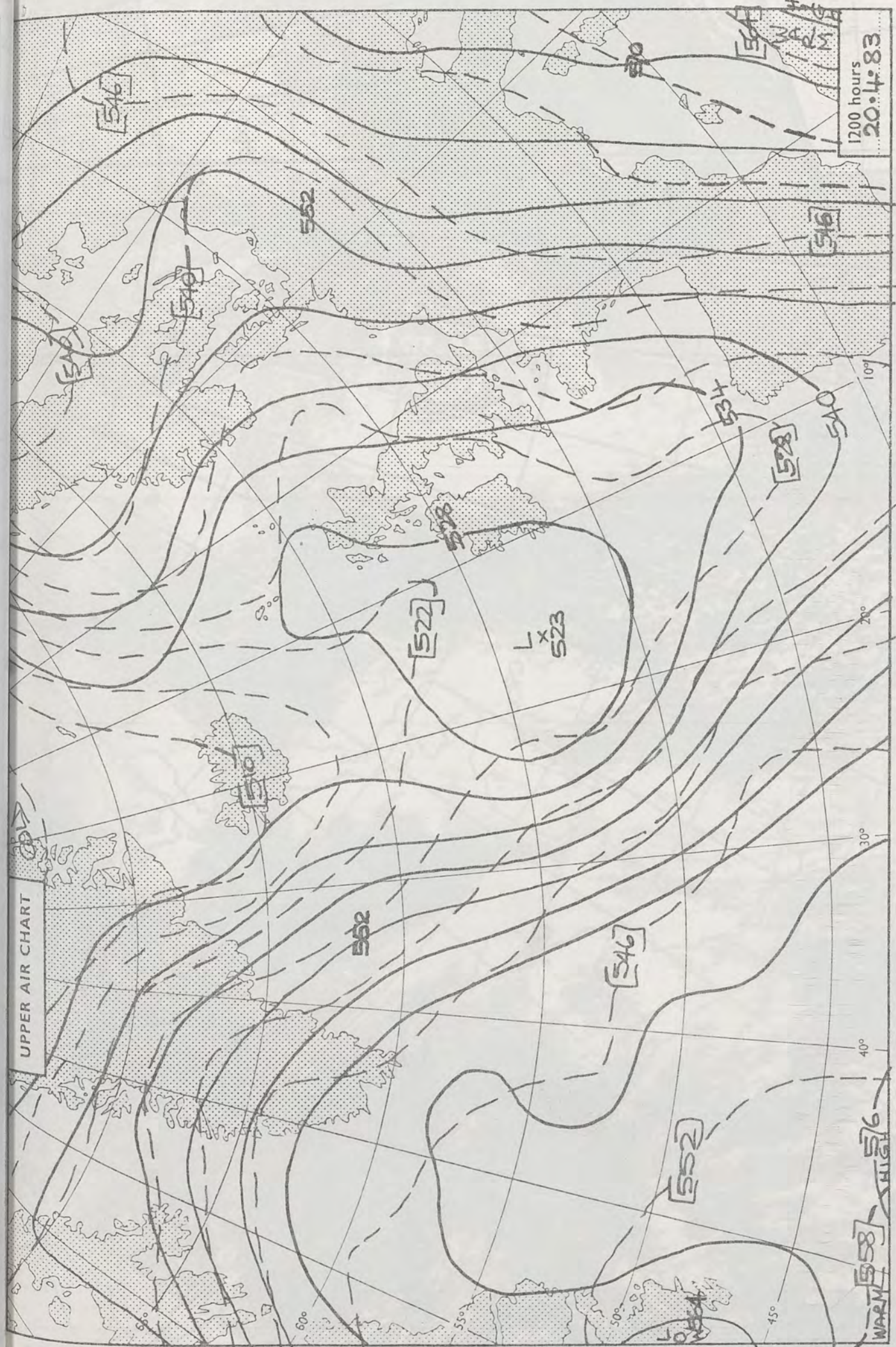
Highest maximum : 12.7°C Jersey (St Helier)
Lowest minimum : -4.6°C St Harmon (Powys)
Lowest grass minimum : -8.4°C Glenlee (Dumfries and Galloway)
Most rain (24 hours from 0900 h) : 26.1mm Emley Moor (nr Huddersfield)
Most sun : 11.9 hrs Belfast/Aldergrove

London Weather Centre 284 High Holborn London WC1V 7HX

All times are GMT

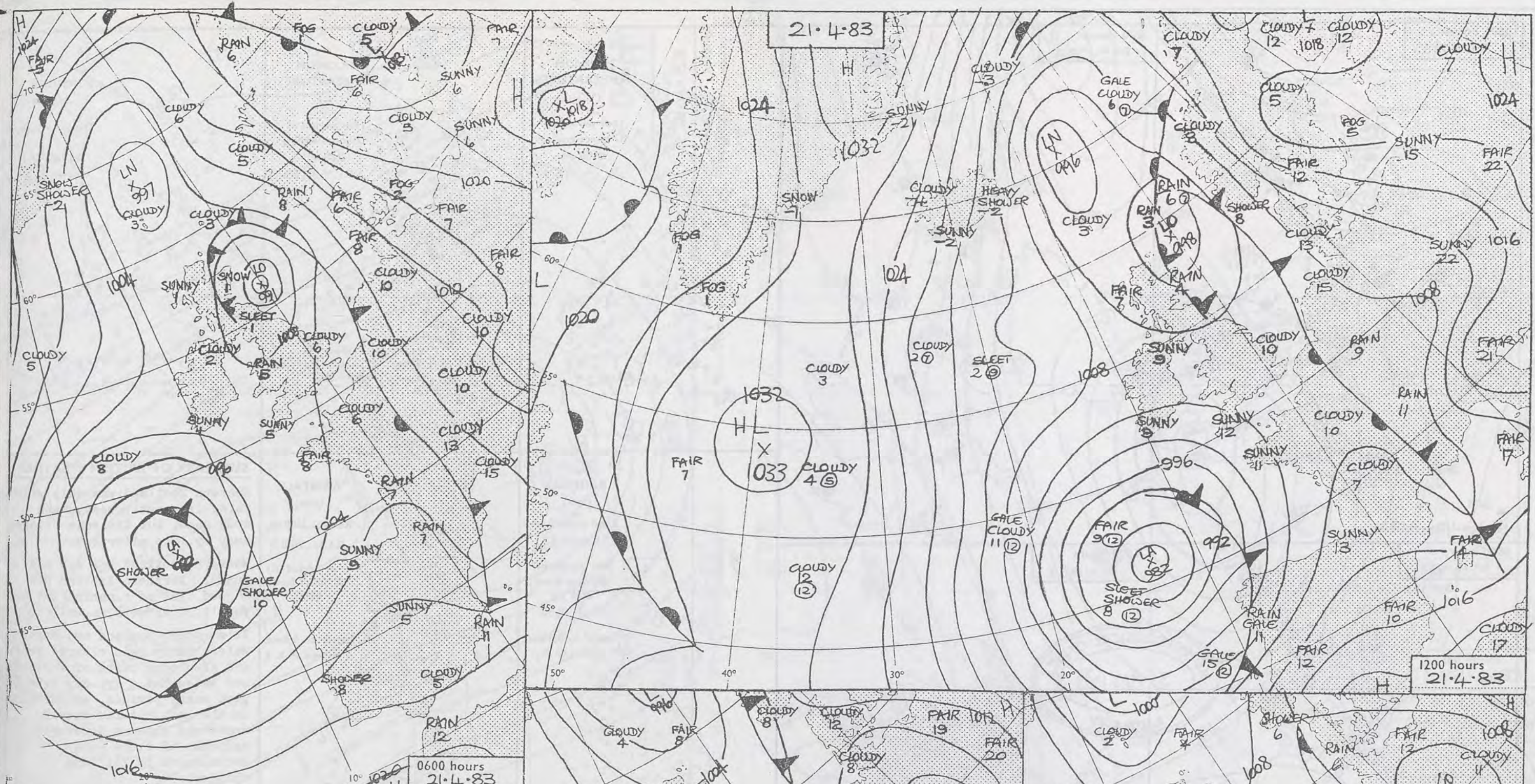
© Crown Copyright

UPPER AIR CHART






London Weather Centre 284 High Holborn London WCIV 7HX





DAILY WEATHER SUMMARY FOR THURSDAY 21 APRIL 1983

 Warm front
  Cold front
  Occlusion

All times are GMT

NOT FOR LOAN

London Weather Centre 284 High Holborn London WC1V 7HX

© Crown copyright

0600 hours
21.4.1983




1800 hours
21.4.1983



1200 hours
21.4.1983

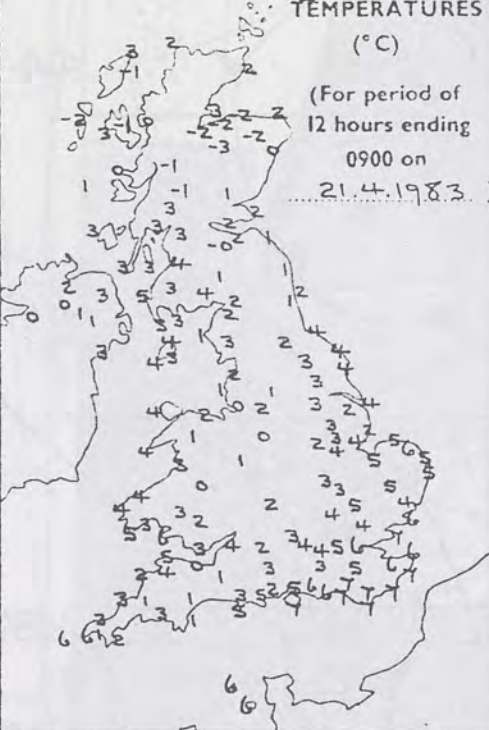


2400 hours
21.4.1983



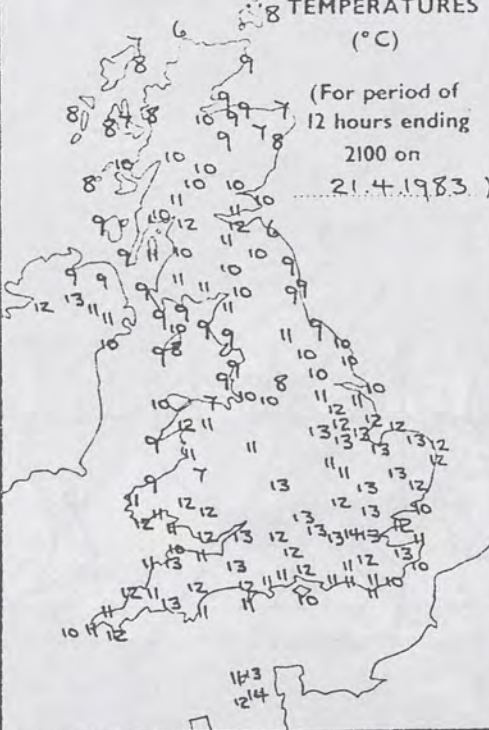
MINIMUM
TEMPERATURES
(°C)

(For period of
12 hours ending
0900 on
21.4.1983.)



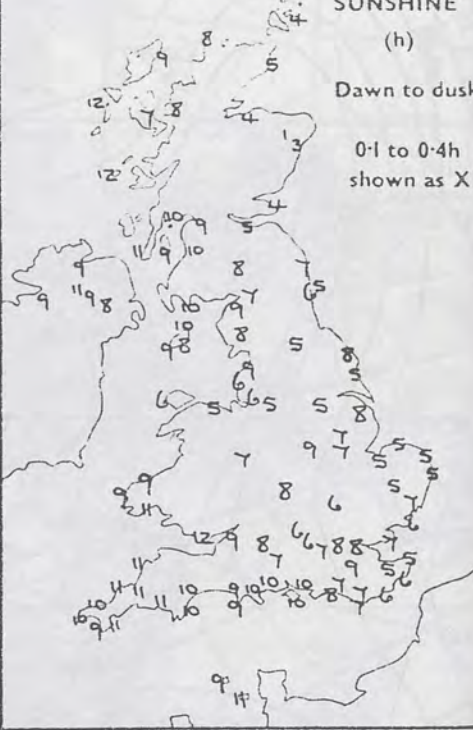
MAXIMUM
TEMPERATURES
(°C)

(For period of
12 hours ending
2100 on
21.4.1983.)



SUNSHINE
(h)

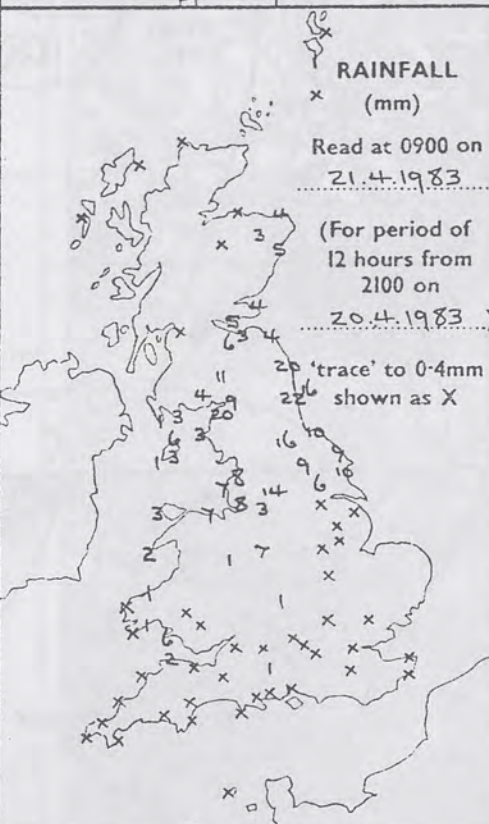
Dawn to dusk
0.1 to 0.4h
shown as X



RAINFALL
(mm)

Read at 0900 on
21.4.1983

(For period of
12 hours from
2100 on
20.4.1983.)



RAINFALL
(mm)

Read at 2100 on
21.4.1983

(For period of
12 hours from
0900)

'trace' to 0.4mm
shown as X



SUMMARY OF BRITISH WEATHER

Eastern Scotland was dull with rain, frequently heavy, and some snow, but the rain cleared away by late afternoon.

Western Scotland was dry and sunny. Northern Ireland had a good deal of sunshine but a few light showers as well.

In northern England and North Wales, early rain cleared away, and then many parts of England and Wales had a dry day with good sunny periods, especially in the west. A few widely scattered showers developed, and some of these were accompanied by hail and thunder.

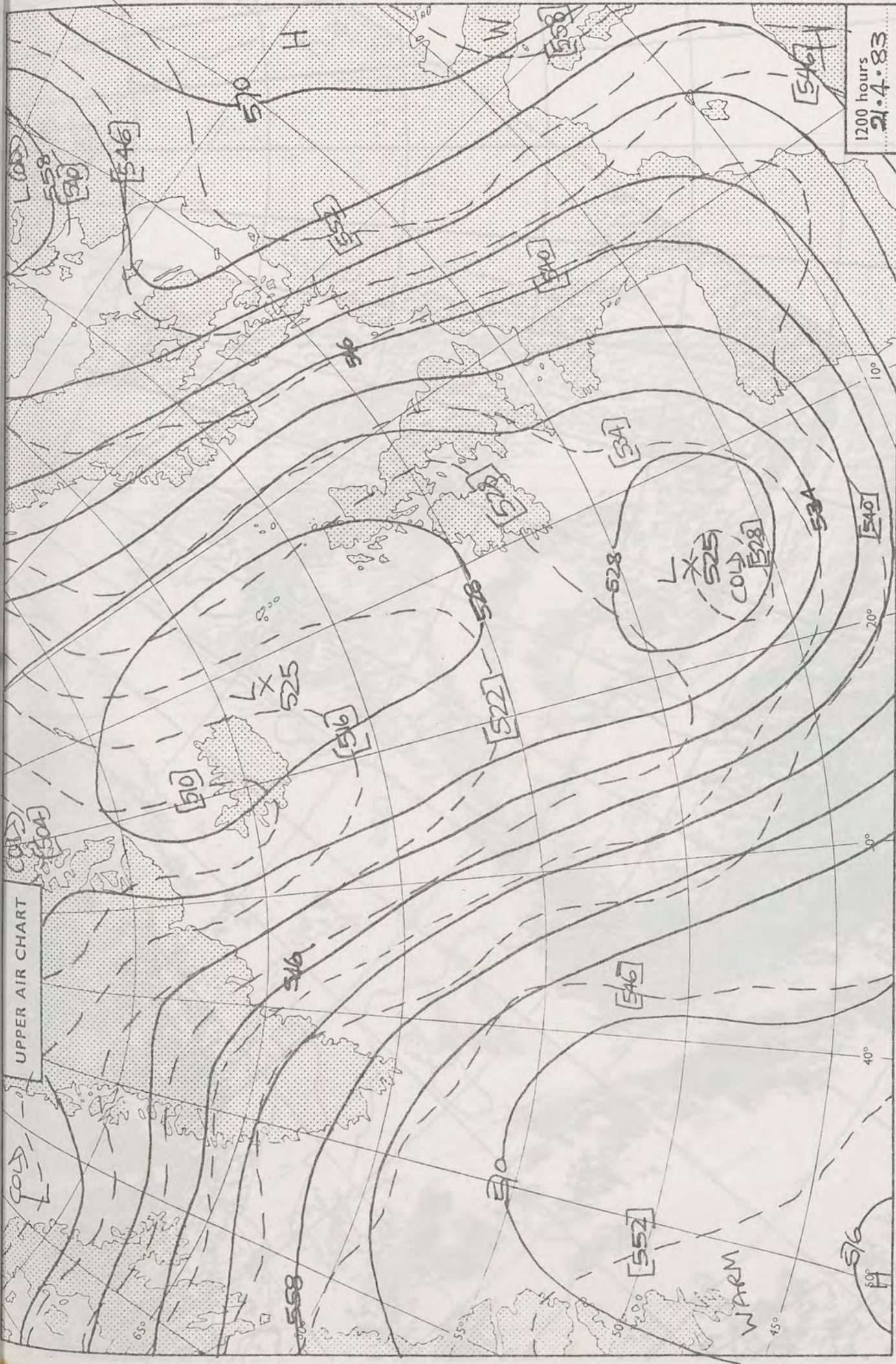
During the evening, outbreaks of rain, occasionally heavy, spread into the Channel Islands and southwest England.

It was rather cold in most places.

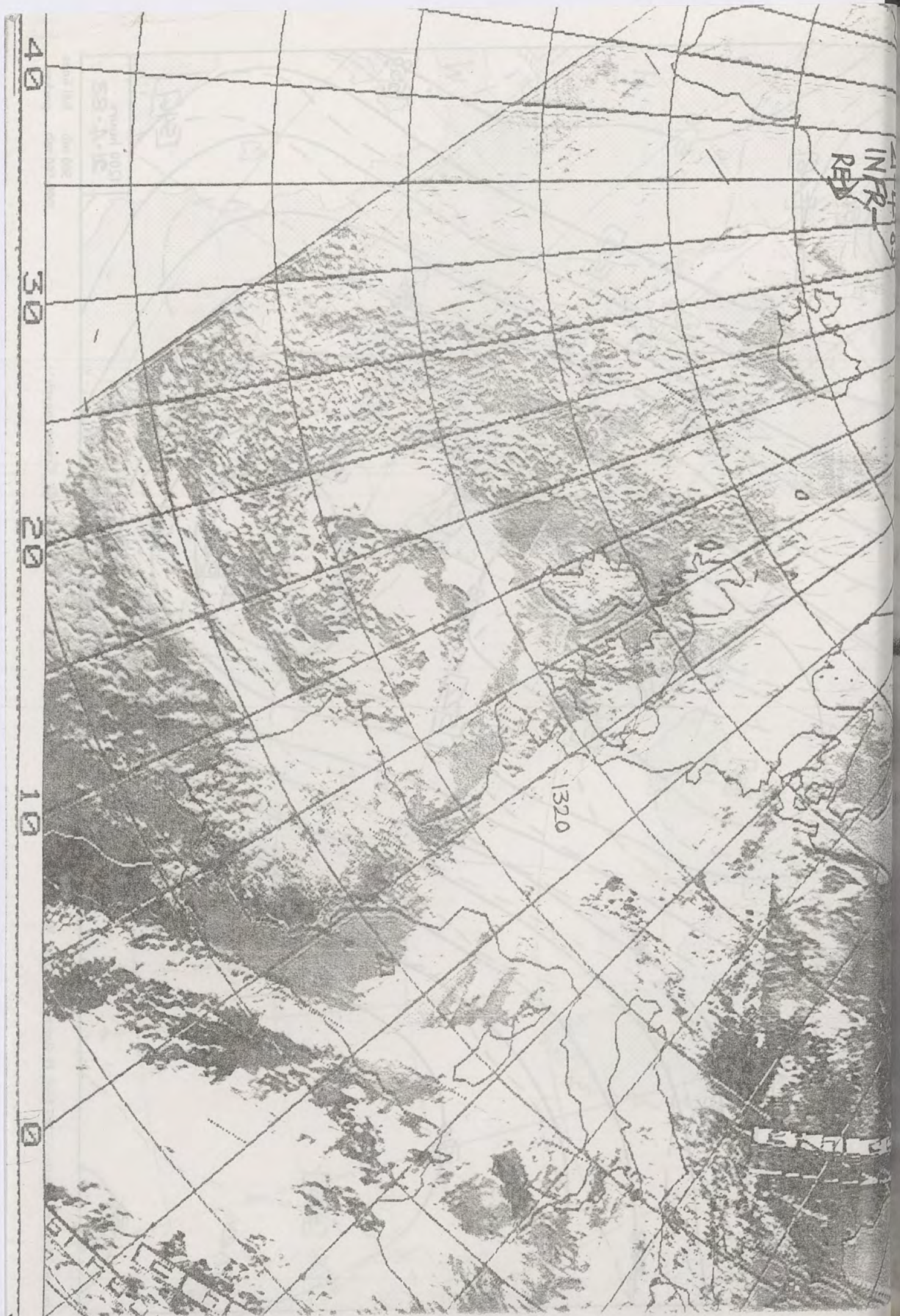
'Extremes' for Thursday 21st April 1983

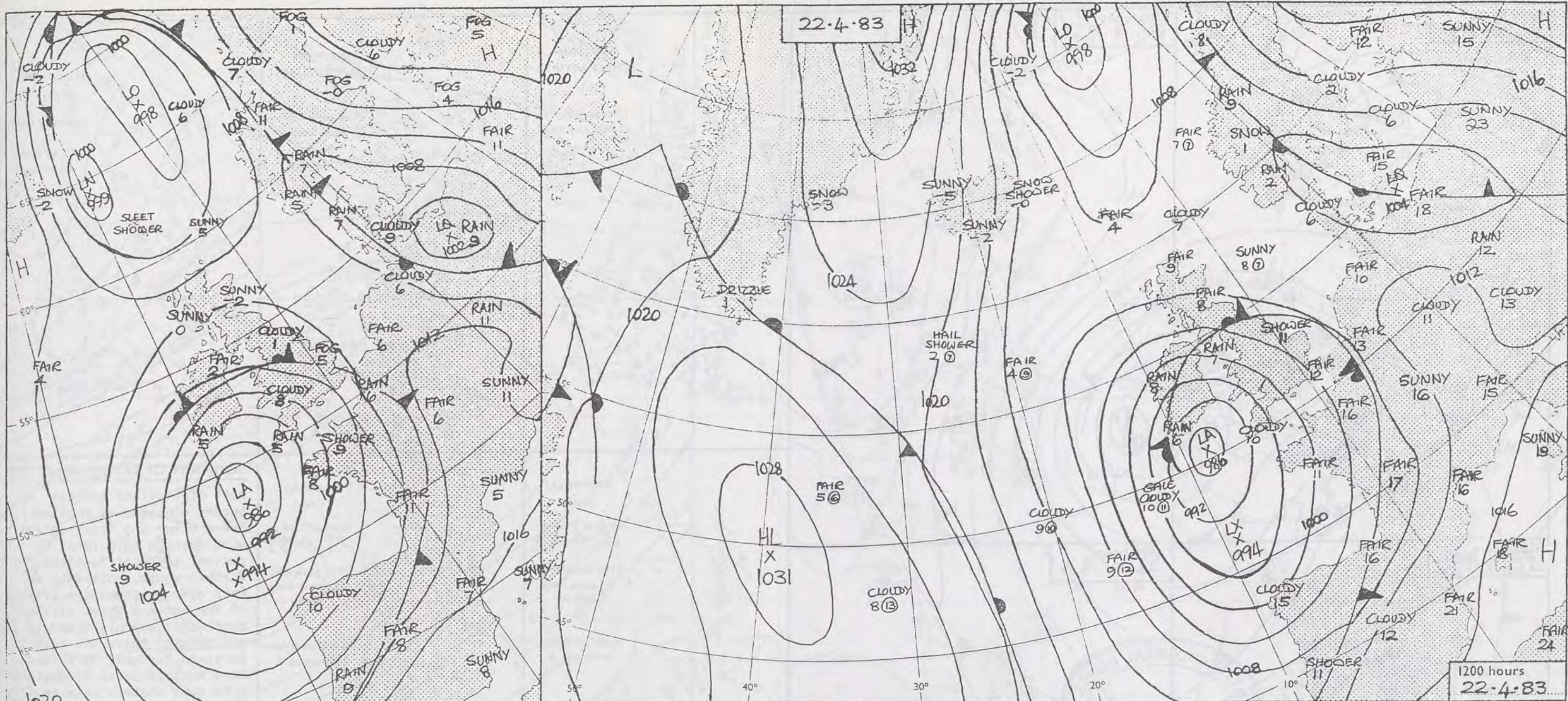
Highest maximum	:14.1°C Jersey (St Helier)
Lowest minimum	:-2.7°C Aviemore (Highland)
Lowest grass minimum	:-8.3°C Kinloss (Moray Firth)
Most rain (24 hours from 0900 h)	:27.6mm Scilly Isles (Round Island)
Most sun	:12.2 hrs Benbecula (Outer Hebrides)

INE
dusk
0-4h
as X
HER
with
ad
eared
and
had
at a
orth
away,
yland
th
ally
ed,
eaks
y,
ilands
yright






London Weather Centre 284 High Holborn London WC1V 7HX
All times are GMT
© Crown copyright
500 mb full lines
1000-500 mb pecked





DAILY WEATHER SUMMARY FOR FRIDAY 22 APRIL 1983

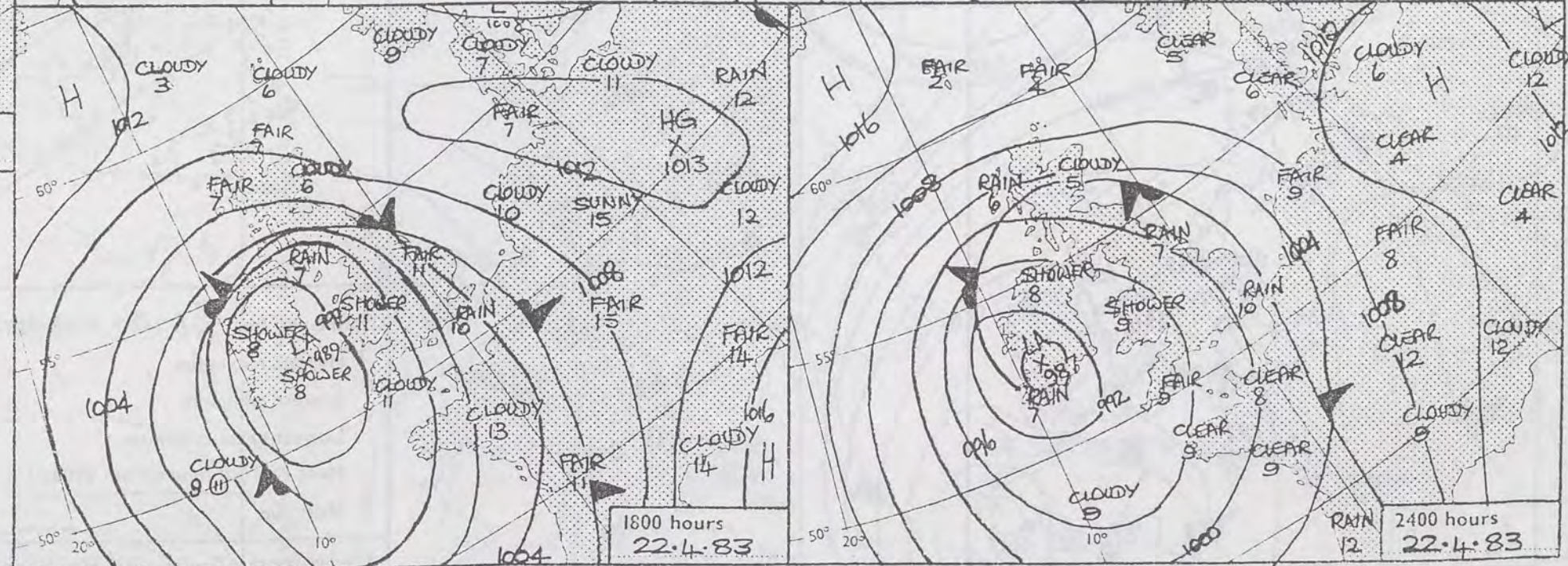
 Warm front
  Cold front
  Occlusion

All times are GMT

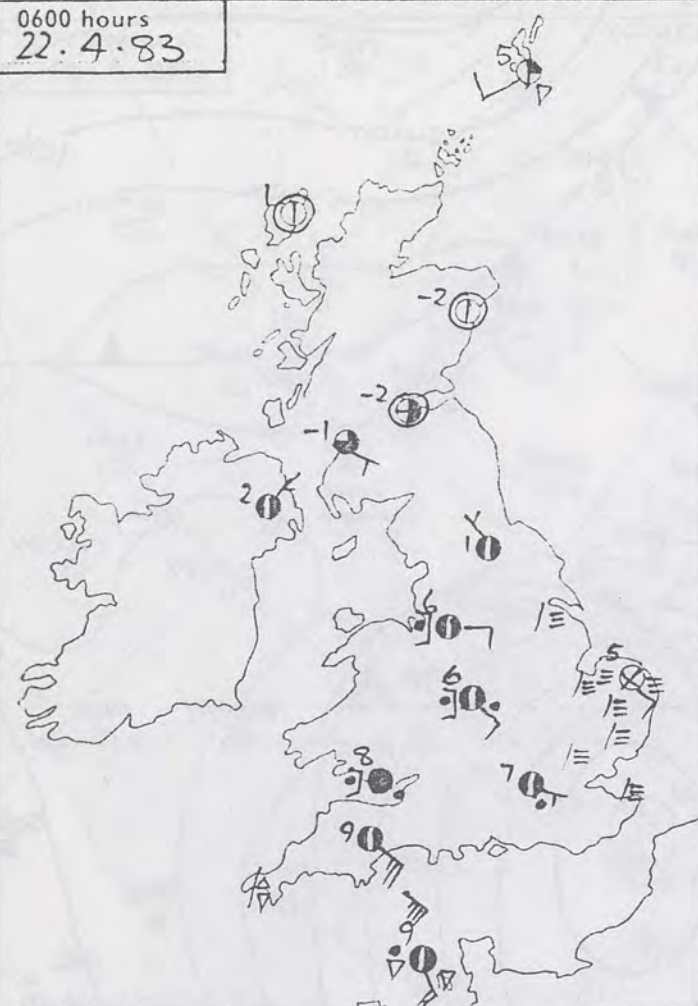
NOT FOR LOAN

London Weather Centre 284 High Holborn London WC1V 7HX

© Crown copyright



0600 hours
22.4.83




1200 hours
22.4.83



1800 hours
22.4.83

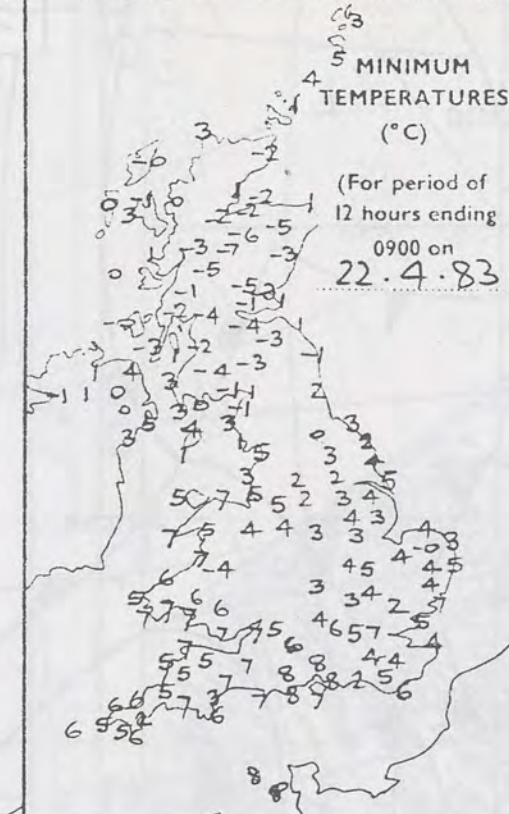


2400 hours
22.4.83



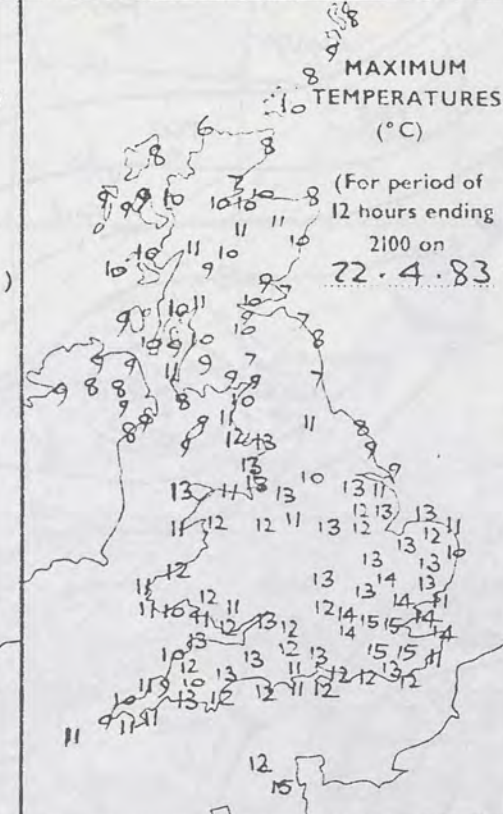
MINIMUM
TEMPERATURES
(°C)

(For period of
12 hours ending
0900 on
22.4.83)



MAXIMUM
TEMPERATURES
(°C)

(For period of
12 hours ending
2100 on
22.4.83)



SUNSHINE
(h)

Dawn to dusk
0.1 to 0.4h
shown as X

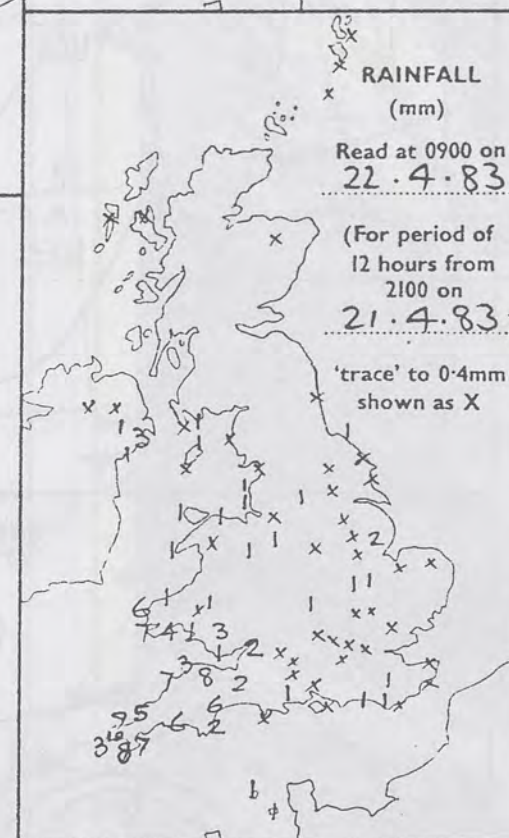


RAINFALL
(mm)

Read at 0900 on
22.4.83

(For period of
12 hours from
2100 on
21.4.83)

'trace' to 0.4mm
shown as X

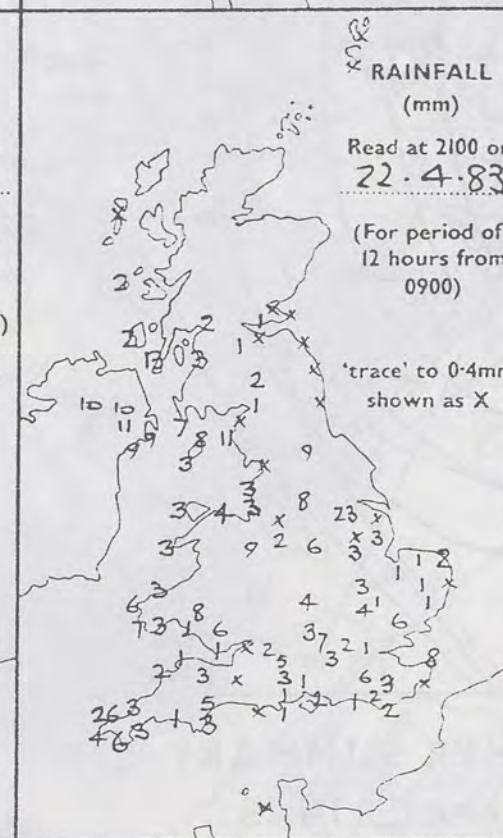


RAINFALL
(mm)

Read at 2100 on
22.4.83

(For period of
12 hours from
0900)

'trace' to 0.4mm
shown as X



SUMMARY OF BRITISH WEATHER

Most of Scotland and the border counties of England had a clear and frosty night with quite a hard frost in central areas of Scotland. Further south, outbreaks of rain over southwestern areas of England and Wales spread northwards overnight and by mid morning there was rain in Northern Ireland, Wales and most western parts of England with some showery rain in central and eastern areas of England as well. In Northern Ireland it rained for most of the day, some of it quite heavy and there was rain also in southern and central Scotland during the afternoon and evening. Northern Scotland, however, was mostly dry with some sunshine and northern coastal areas of Scotland had a sunny day. Over England and Wales there was some sunshine in most places, especially along the south coast and in the Channel Islands, but many areas had showers, heavy at times with scattered thunderstorms. Temperatures were mostly near normal.

'Extremes' for Friday 22nd April 1983

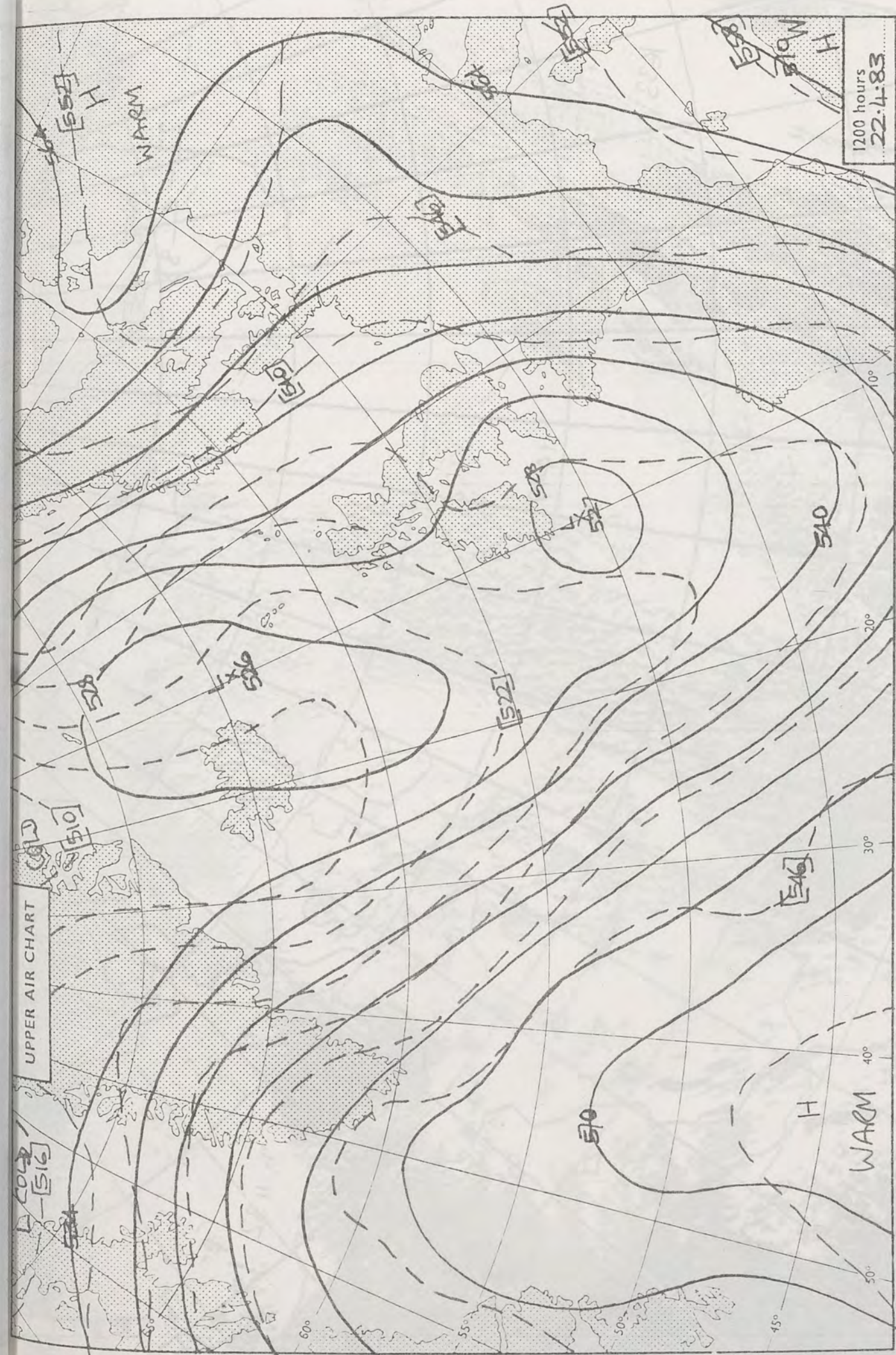
Highest maximum	: 15.3°C London/Heathrow
Lowest minimum	: -7.1°C Tummel Bridge (Nr Perth Tayside)
Lowest grass minimum	: -10.5°C Edinburgh/Turnhouse
Most rain (24 hours from 0900 h)	: 26.1mm Camborne (Cornwall)
Most sun	: 10.9 hrs Stornoway (Outer Hebrides)

London Weather Centre 284 High Holborn London WC1V 7HX


All times are GMT

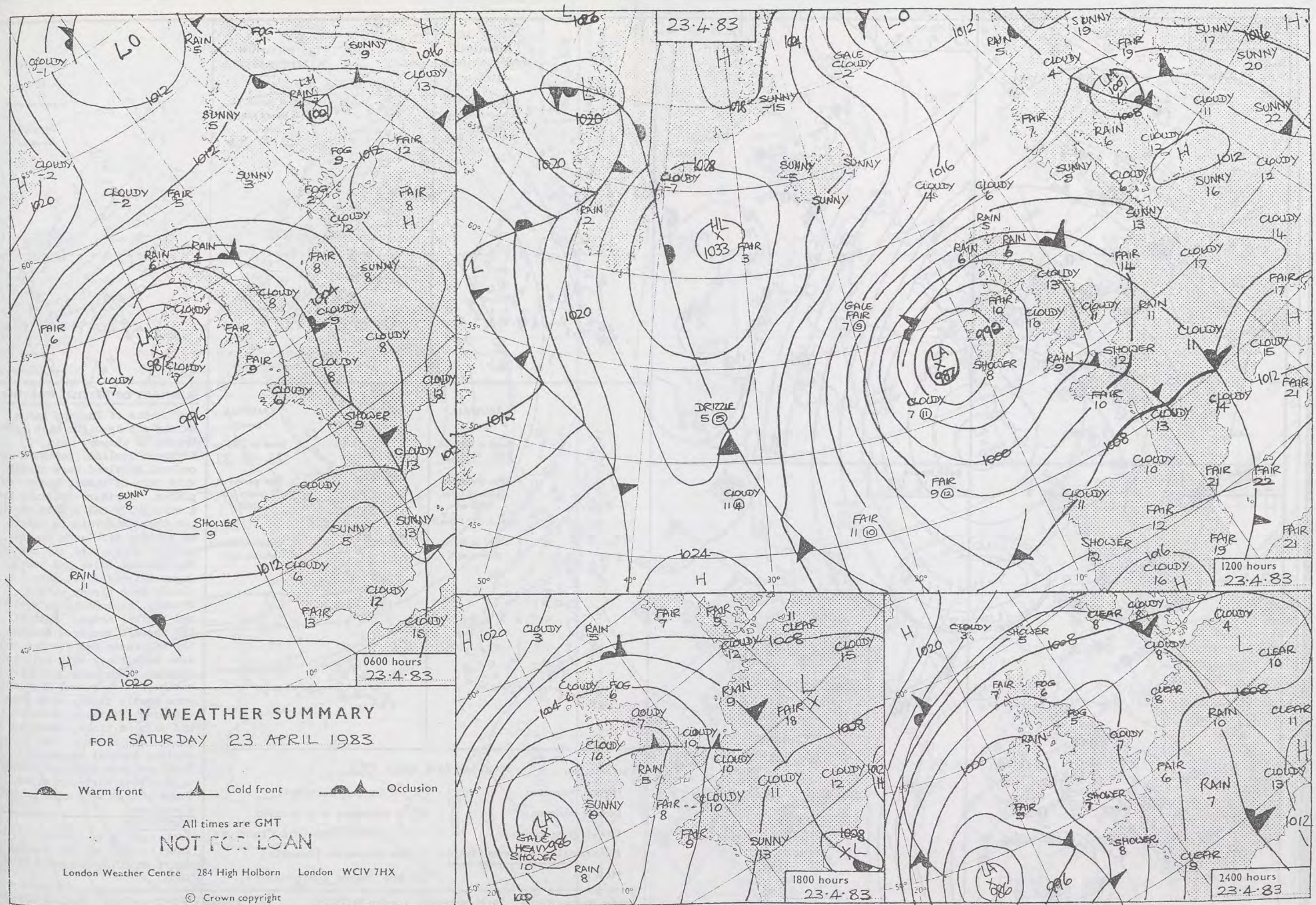
© Crown Copyright

NE
dusk
4h
as X
HER
ht
f
as
d
y
in
d
and
of
ern
of
heavy
and
d,
th
had
and
line
n
any
er-
right



London Weather Centre 284 High Holborn London WC1V 7HX
All times are GMT
© Crown copyright
1200 hours 22.4.83
500 mb full lines
1000-500 mb pecked





DAILY WEATHER SUMMARY
FOR SATURDAY 23 APRIL 1983

Warm front Cold front Occlusion

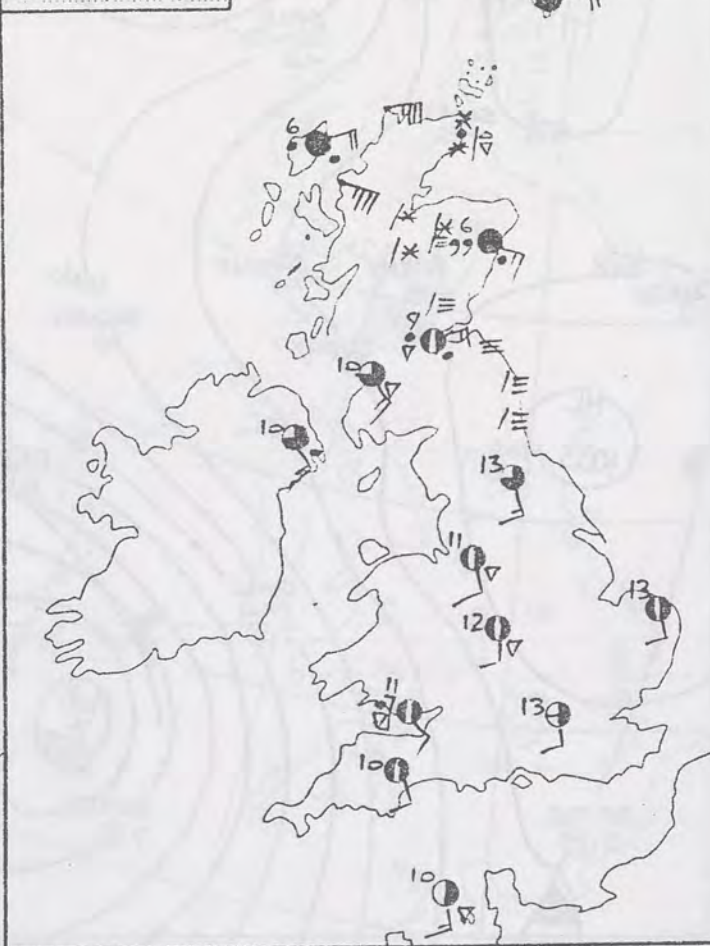
All times are GMT
NOT FOR LOAN

London Weather Centre 284 High Holborn London WC1V 7HX
© Crown copyright

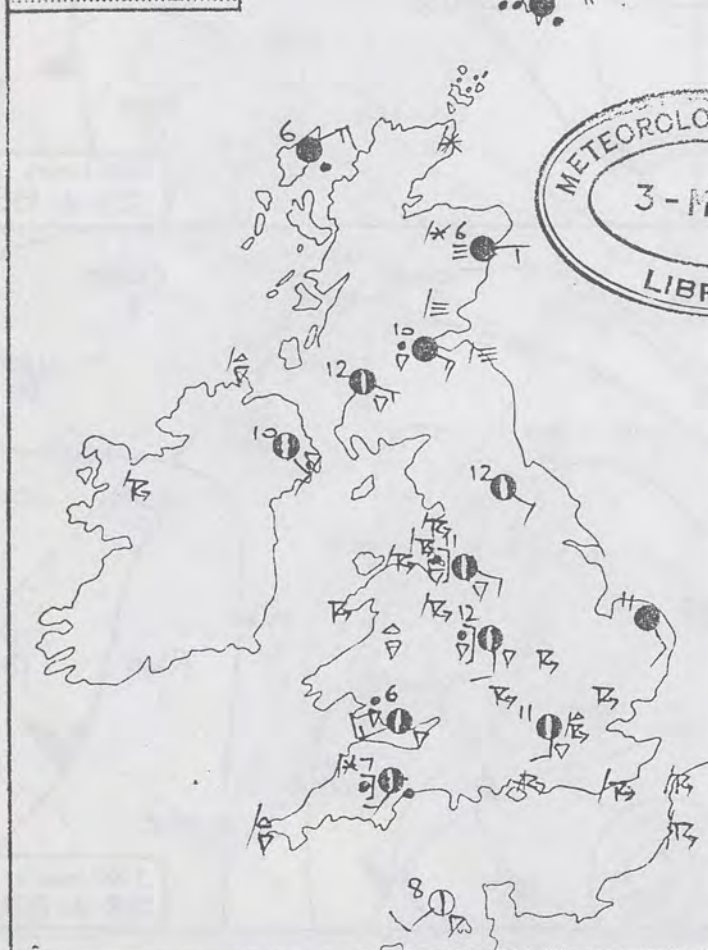
0600 hours
23.4.83




1200 hours
23.4.83



1800 hours
23.4.83

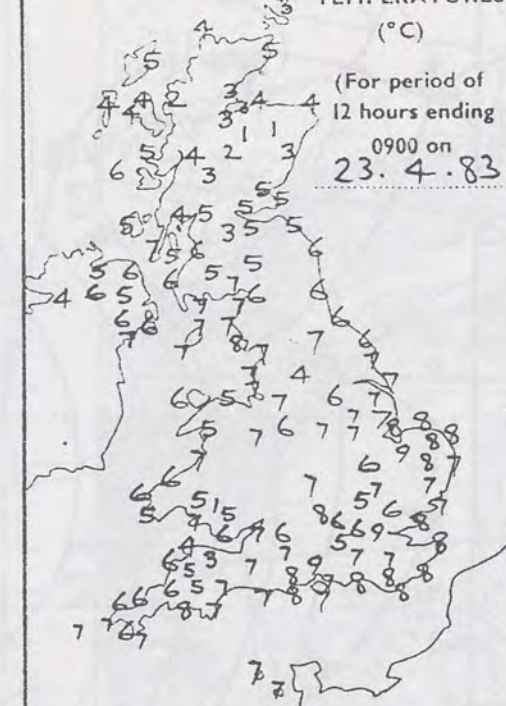


2400 hours
23.4.83



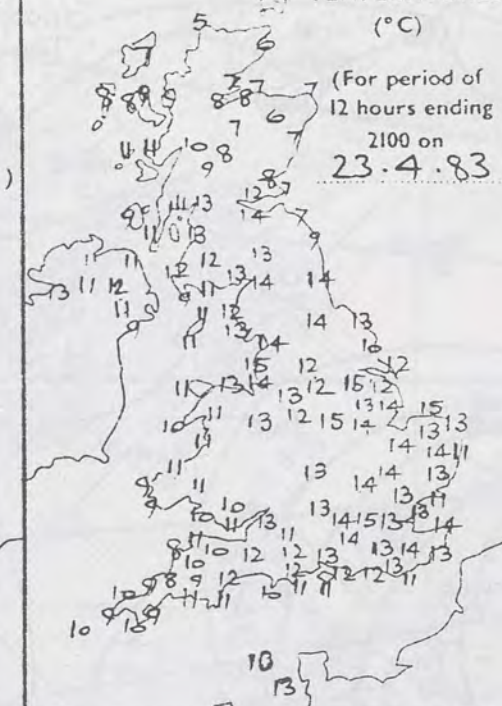
MINIMUM
TEMPERATURES
(°C)

(For period of
12 hours ending
0900 on
23.4.83)



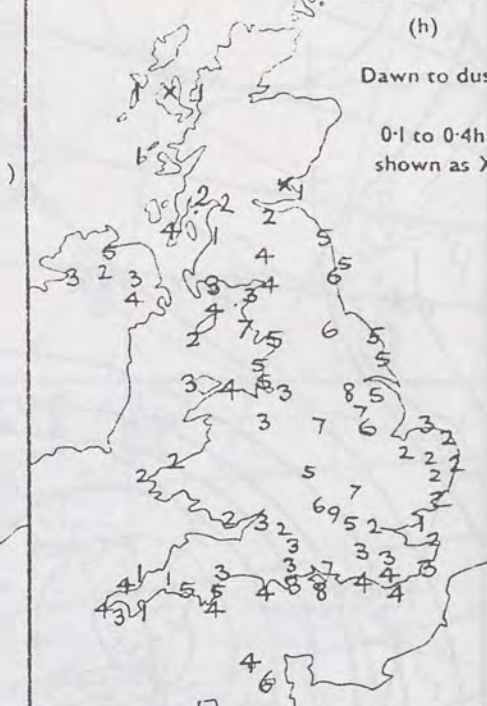
MAXIMUM
TEMPERATURES
(°C)

(For period of
12 hours ending
2100 on
23.4.83)



SUNSHINE
(h)

Dawn to dusk
0.1 to 0.4h
shown as X

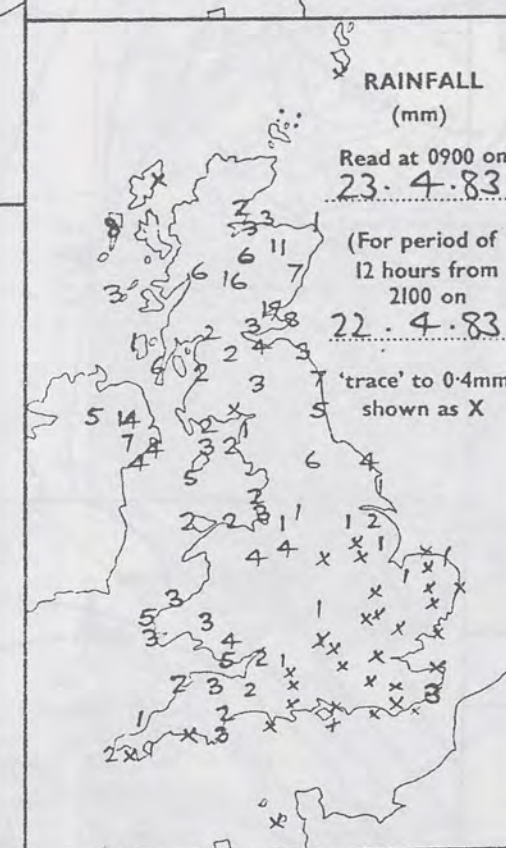


RAINFALL
(mm)

Read at 0900 on
23.4.83

(For period of
12 hours from
2100 on
22.4.83)

'trace' to 0.4mm
shown as X

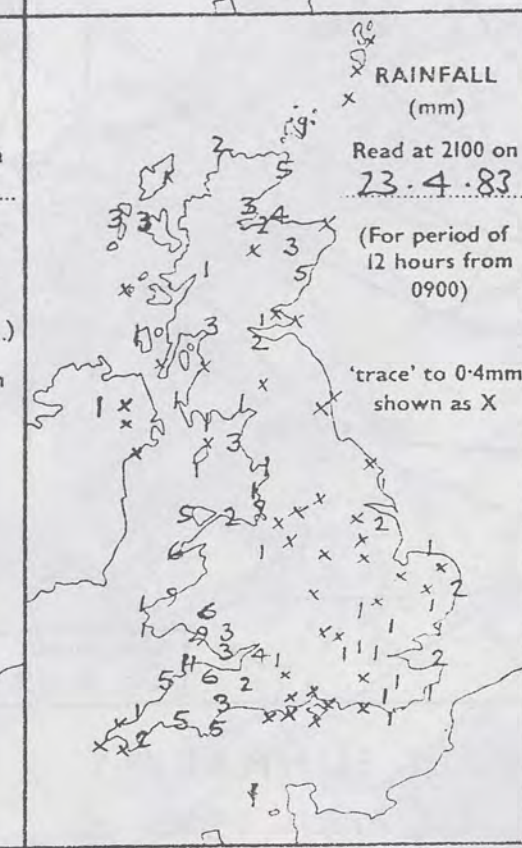


RAINFALL
(mm)

Read at 2100 on
23.4.83

(For period of
12 hours from
0900)

'trace' to 0.4mm
shown as X



SUMMARY OF BRITISH WEATHER

Most areas of England had a mainly cloudy night with out-breaks of showery rain. Northern Ireland, southern and central Scotland were cloudy with rain at times, heavy in places. Northern Scotland had a mainly dry and cloudy night, and there was rain in places by morning with snow on the hills. During the day most of England and Wales had some sunny intervals but many places were cloudy with showers, especially in western and central areas. Most of the showers occurred during the afternoon and evening and some were heavy with hail and thunder. Northern Ireland, southern and central Scotland were mostly cloudy with some showers. Northern Scotland had rain at times, heavy in places and northern and eastern coastal areas of Scotland were cold and misty with strong easterly winds. Temperatures were near normal elsewhere.

CORRECTION

Isobar south of Ireland labelled 996 on 1200 hours chart on 20.4.83 should read 1004.

'Extremes' for Saturday 23rd April 1983

Highest maximum : 15.5°C London/Heathrow
Lowest minimum : 0.5°C Aviemore & Glenlivet
Lowest grass minimum : -1.3°C Cwmbargoed (Mid Glamorgan)
Most rain (24 hours from 0900 h) : 17.5mm Eskmeals (Cumbria)
Most sun : 8.8 hrs Benson (Oxfordshire)

London Weather Centre 284 High Holborn London WC1V 7HX

All times are GMT

© Crown Copyright

UPPER AIR CHART

HINE
)
to dusk
0-4h
n as X

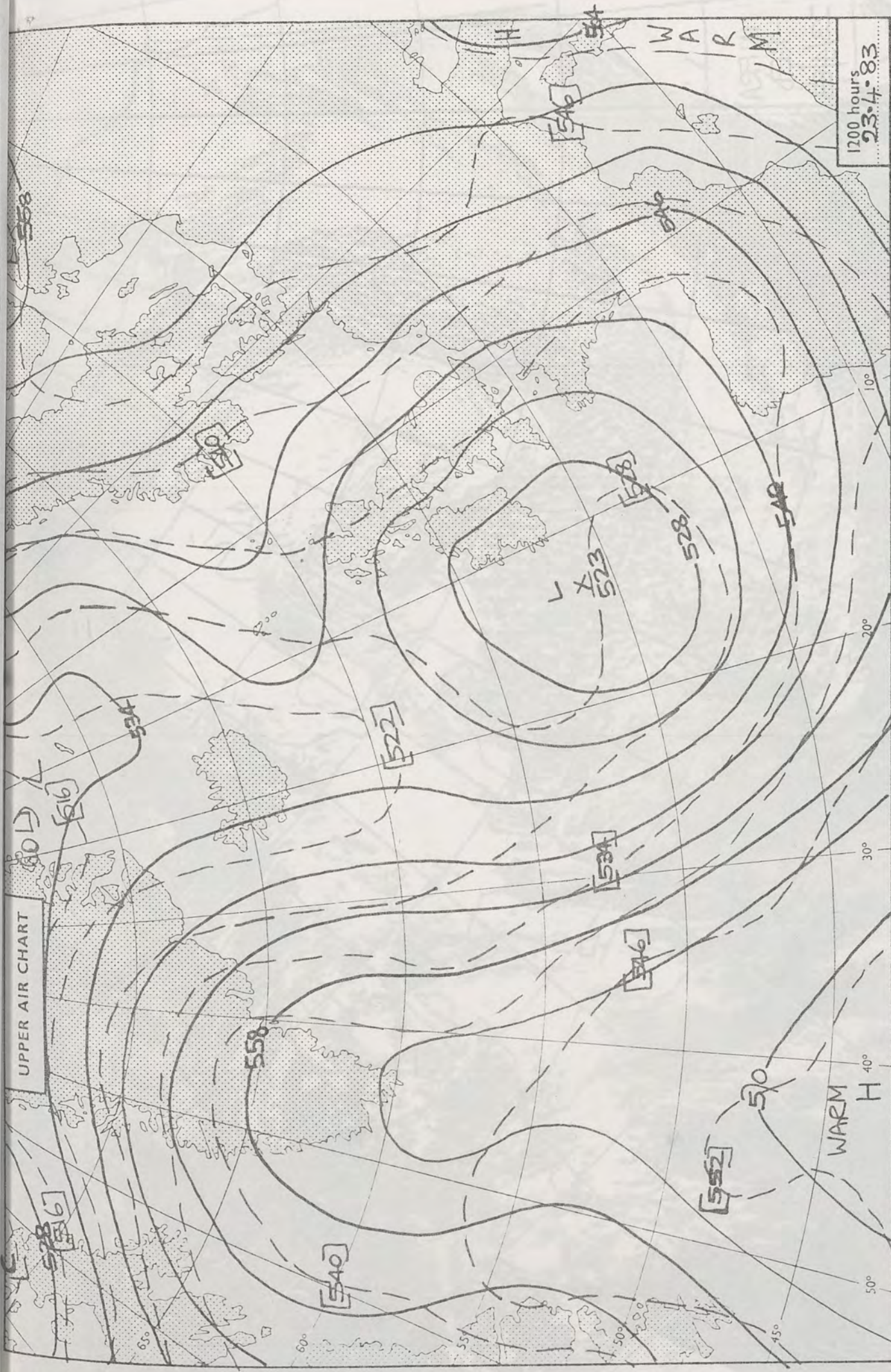
ATHER
d a
out-
rn and
oudy
y in
nd had
night,
aces
the
ost of
ne

estern
of
ing
g and
l and
nd,
tland
some
and
in

isty
ds.
ormal

rs
read

opyright




London Weather Centre 284 High Holborn London WC1V 7HX

All times are GMT

© Crown copyright

500 mb full lines
1000-500 mb pecked



INFRA
-RED

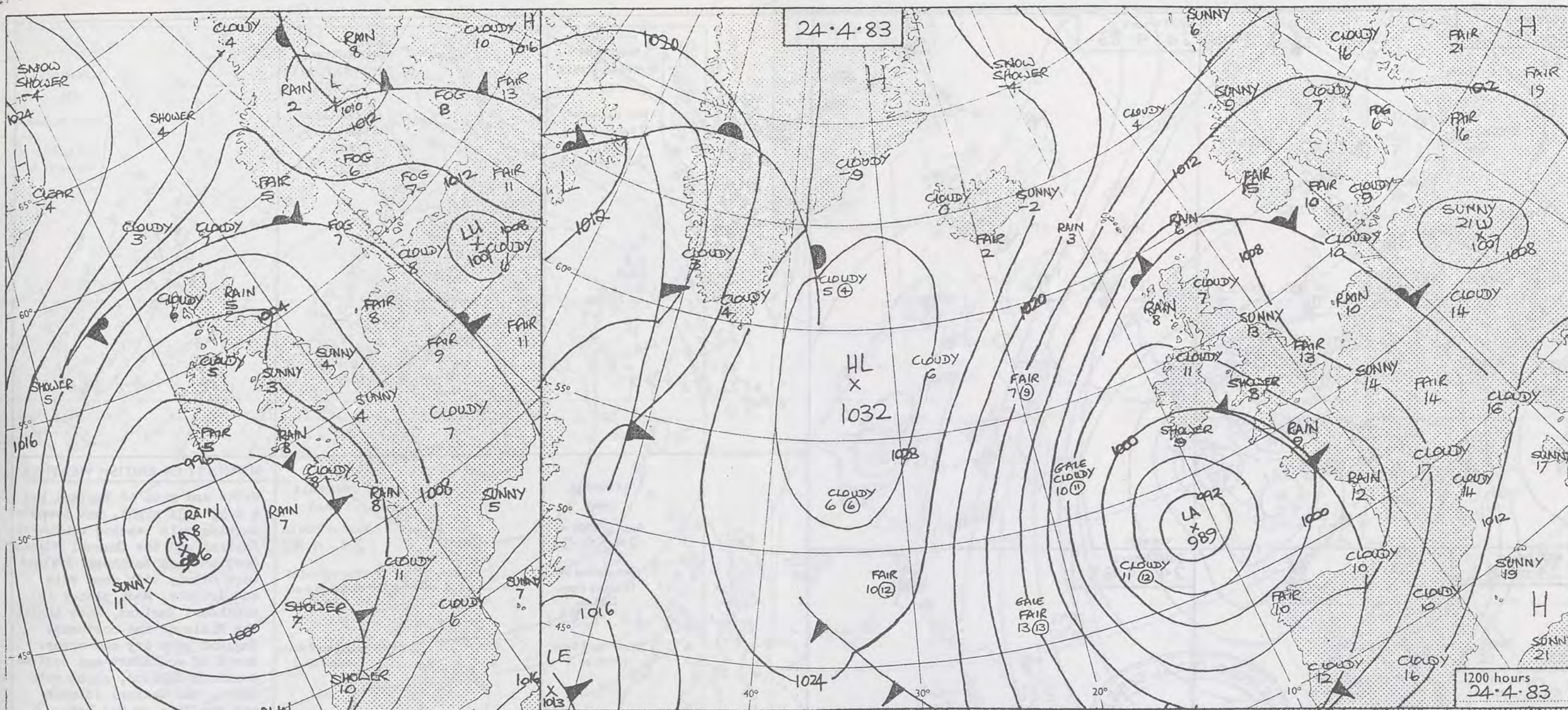
23/4/83

0628




0749

d
0609

5N
SHO
10-4
1024
H
65°
60°
55°
50°
45°
1016



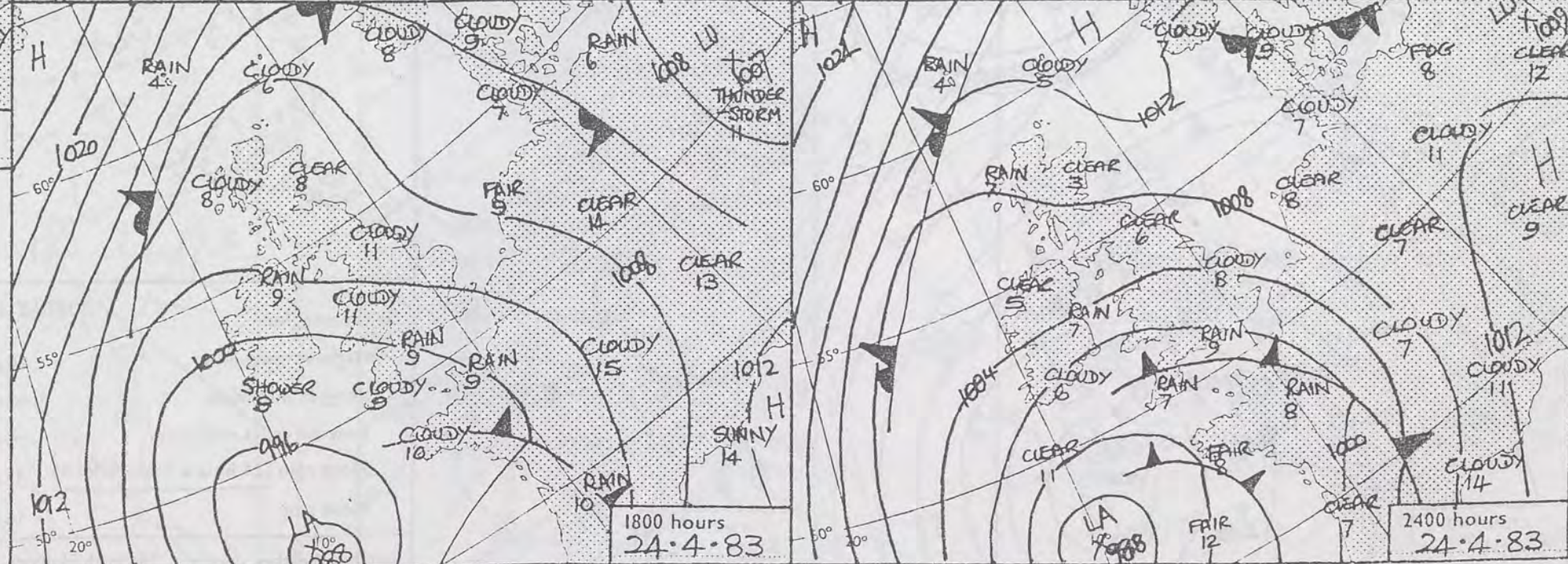
DAILY WEATHER SUMMARY FOR SUNDAY 24 APRIL 1983

 Warm front
  Cold front
  Occlusion

All times are GMT
 NOT FOR LOAN

London Weather Centre 284 High Holborn London WC1V 7HX

© Crown copyright



0600 hours
24.4.83




1200 hours
24.4.83



1800 hours
24.4.83

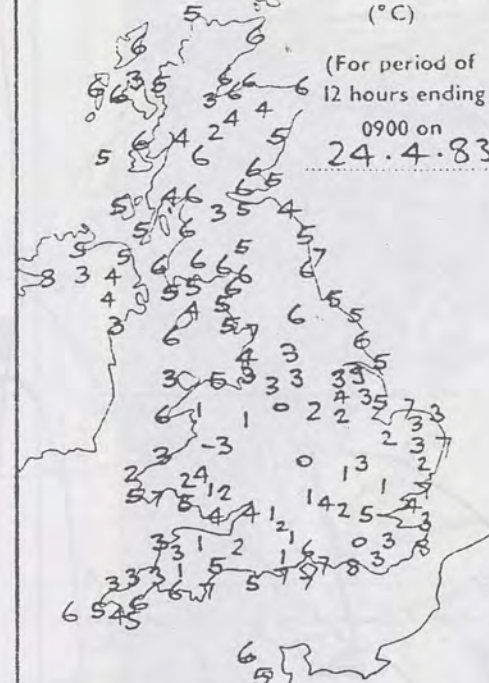


2400 hours
24.4.83



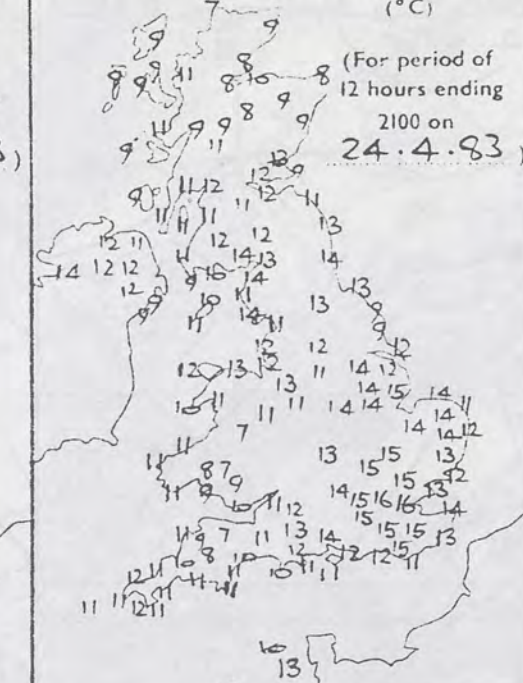
MINIMUM
TEMPERATURES
(°C)

(For period of
12 hours ending
0900 on
24.4.83)



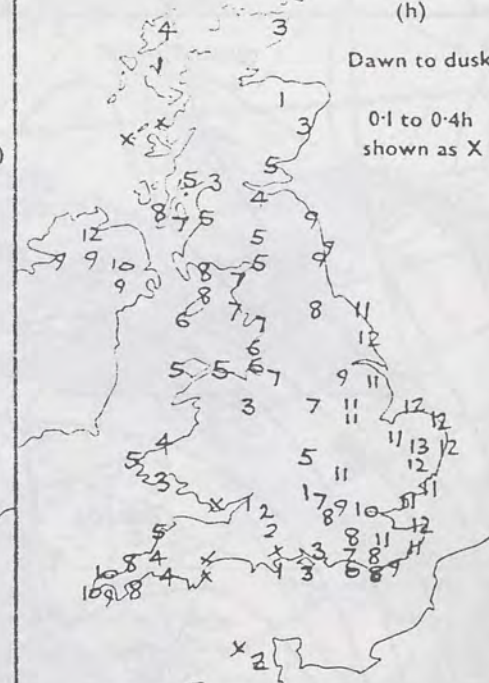
MAXIMUM
TEMPERATURES
(°C)

(For period of
12 hours ending
2100 on
24.4.83)



SUNSHINE
(h)

Dawn to dusk
0.1 to 0.4h
shown as X

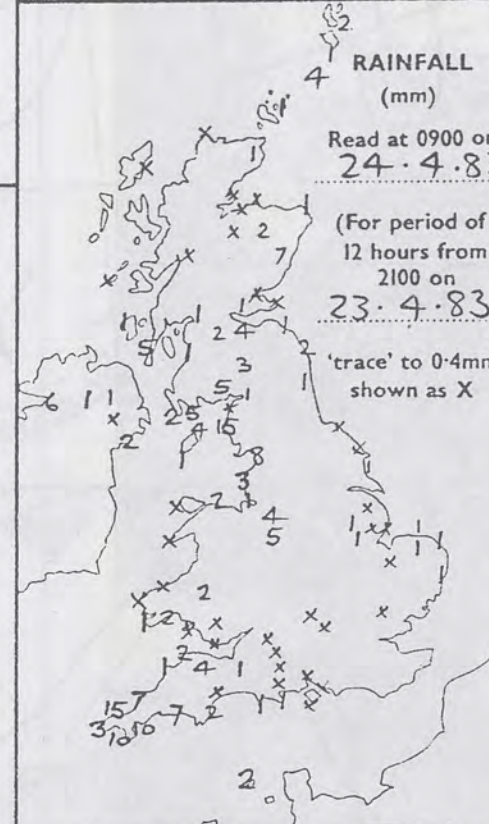


RAINFALL
(mm)

Read at 0900 on
24.4.83

(For period of
12 hours from
2100 on
23.4.83)

'trace' to 0.4mm
shown as X

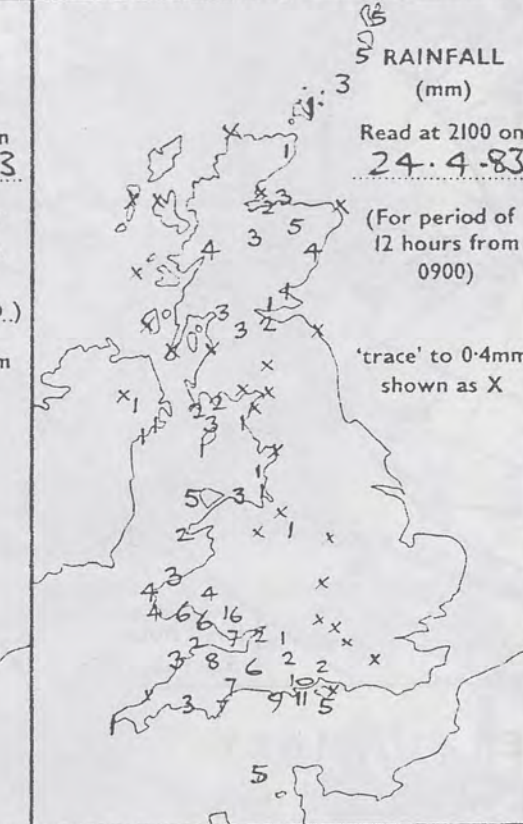


RAINFALL
(mm)

Read at 2100 on
24.4.83

(For period of
12 hours from
0900)

'trace' to 0.4mm
shown as X




SUMMARY OF BRITISH WEATHER

Wales and much of England had a dry, cold night, but towards morning rain reached southwest England and the Channel Islands. Scotland and Northern Ireland were cloudy with some rain and drizzle. Most places in southeast England, East Anglia the Midlands and northeast England were dry and sunny. Parts of southwest and central southern England, along with Wales, the Channel Islands and the Isle of Man had periods of rain, some of it heavy. The rain spread to most of southern England by the end of the day. Northern Ireland was dry and sunny for much of the day, but there was some rain in the evening. Scotland was cloudy in the morning with rain in many places, and some heavy rain in the east, but most places became drier and brighter during the afternoon. There was fog at times on the east coast. Over much of Britain temperatures were close to, or a little above normal, but in the wetter places temperatures were a few degrees below normal.

SUNDAY 24TH APRIL 1983	
'Extremes' for	
Highest maximum	: 16.4°C London/Northolt
Lowest minimum	: -2.5°C St Harmon (Powys)
Lowest grass minimum	: -5.0°C Brize Norton (Oxfordshire)
Most rain (24 hours from 0900 h)	: 31.1mm Cilfynydd (Mid Glamorgan)
Most sun	: 12.5hrs Honington (Suffolk)

right

6534




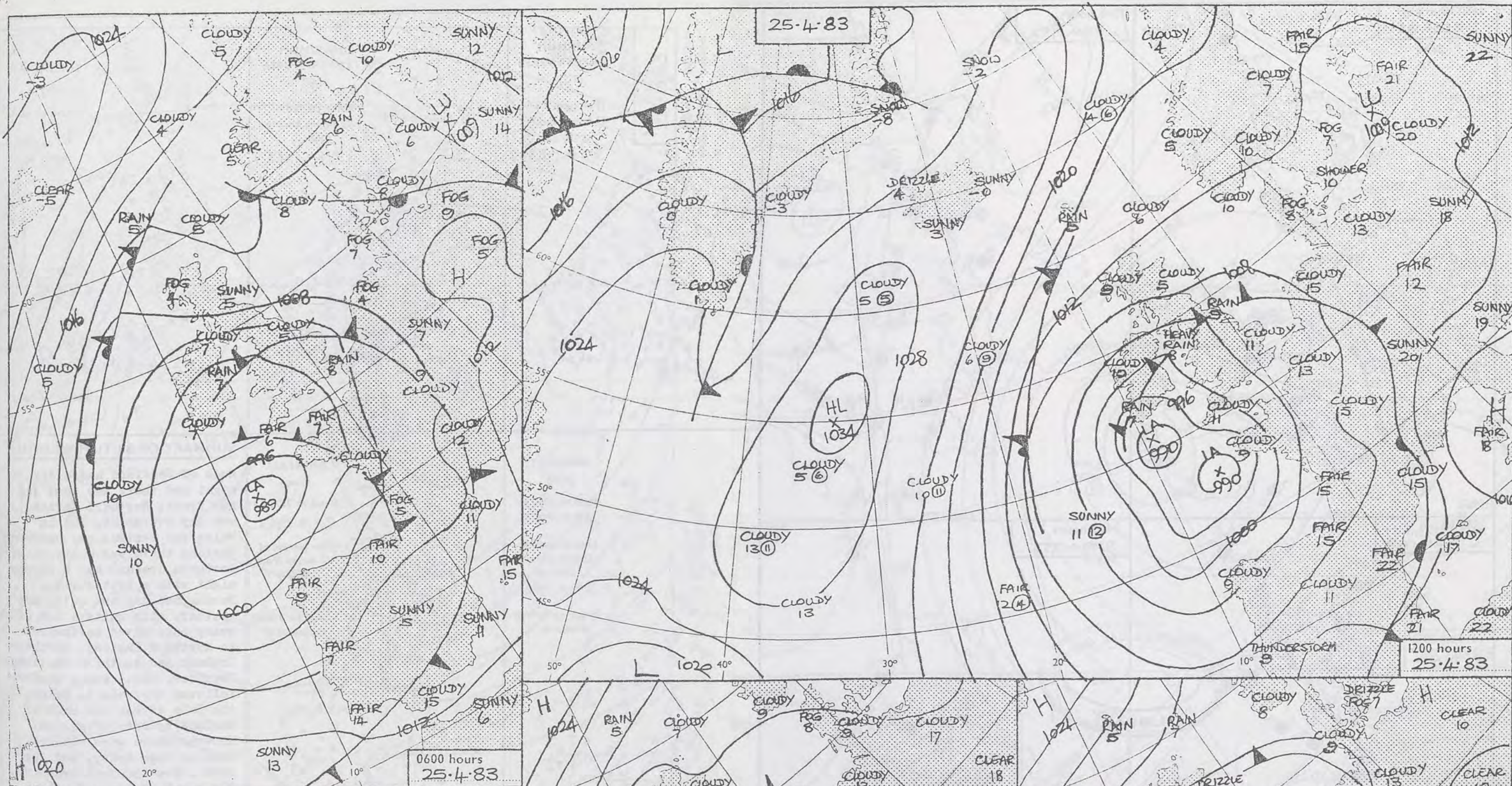
500 mb	full lines
1000-500 mb	pecked

© Crown copyright




All times are GMT

London Weather Centre 284 High Holborn London WC1V 7HX





DAILY WEATHER SUMMARY FOR MONDAY 25 APRIL 1983

 Warm front
  Cold front
  Occlusion

All times are GMT

London Weather Centre 284 High Holborn London WC1V 7HX

© Crown copyright

0600 hours
25.4.1983




1200 hours
25.4.1983



1800 hours
25.4.1983

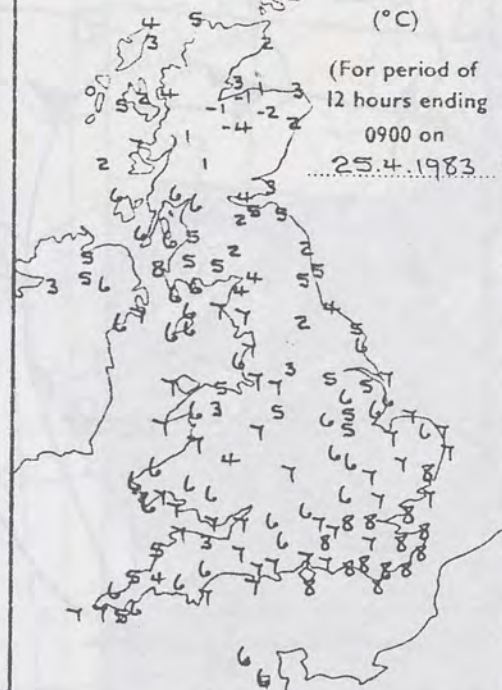


2400 hours
25.4.1983



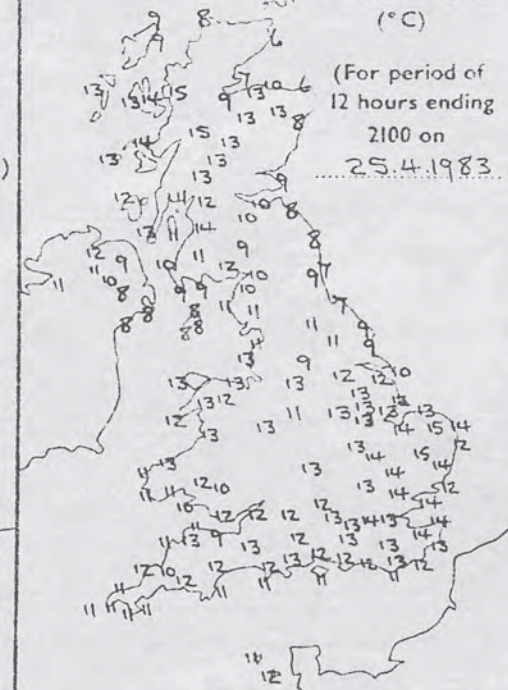
MINIMUM
TEMPERATURES
(°C)

(For period of
12 hours ending
0900 on
25.4.1983.)

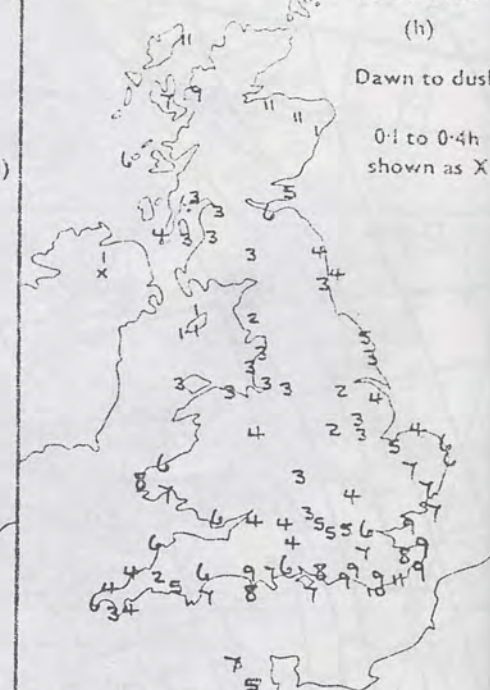


MAXIMUM
TEMPERATURES
(°C)

(For period of
12 hours ending
2100 on
25.4.1983.)



SUNSHINE
(h)
Dawn to dusk
0.1 to 0.4h
shown as X

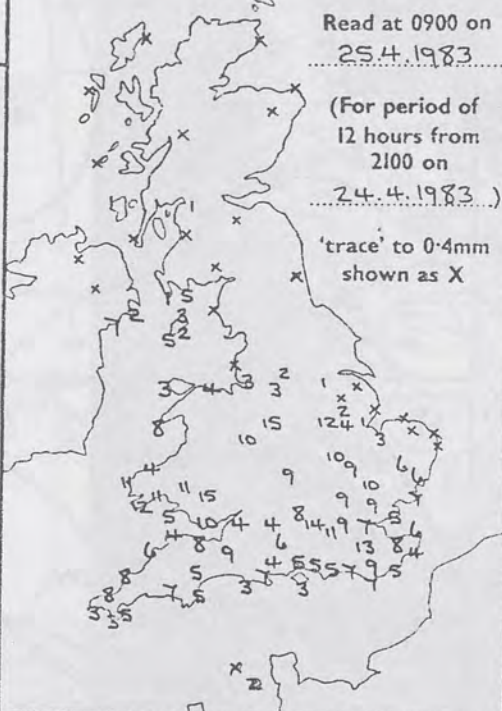


RAINFALL
(mm)

Read at 0900 on
25.4.1983

(For period of
12 hours from
2100 on
24.4.1983.)

'trace' to 0.4mm
shown as X

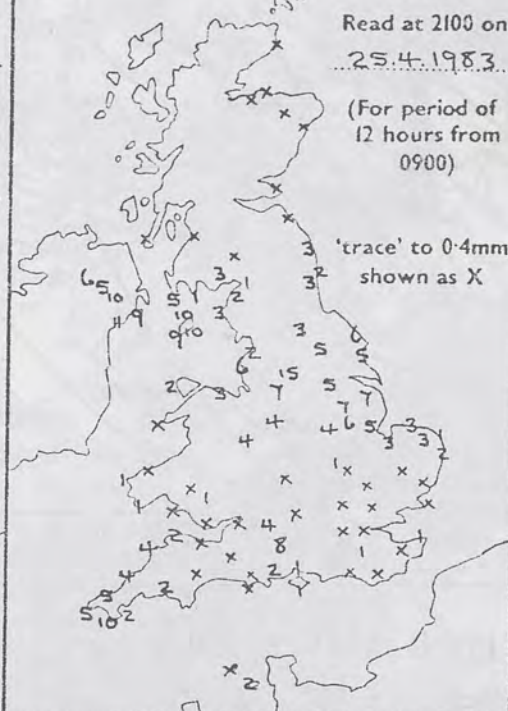


RAINFALL
(mm)

Read at 2100 on
25.4.1983

(For period of
12 hours from
0900)

'trace' to 0.4mm
shown as X



SUMMARY OF BRITISH WEATHER

Much of Scotland had a dry night and there was some fog and frost. Northern England was dry overnight, but in Wales and central and southern England there was heavy rain. Northern Ireland had a cloudy night with a little rain. During the day the dull, wet weather, with quite a lot of heavy rain moved northwards to northern England, Northern Ireland and southern Scotland. Brighter, quite sunny weather followed the rain to Wales, the Isle of Man and much of England by late afternoon. However there were showers, some of them heavy, and there were a few thunderstorms in the south. Eastern Scotland and the Northern Isles were dull and misty with some drizzle and fog, but other parts of Scotland had some sunshine. Temperatures in many places were close to normal, but ranged from rather cold to rather warm.

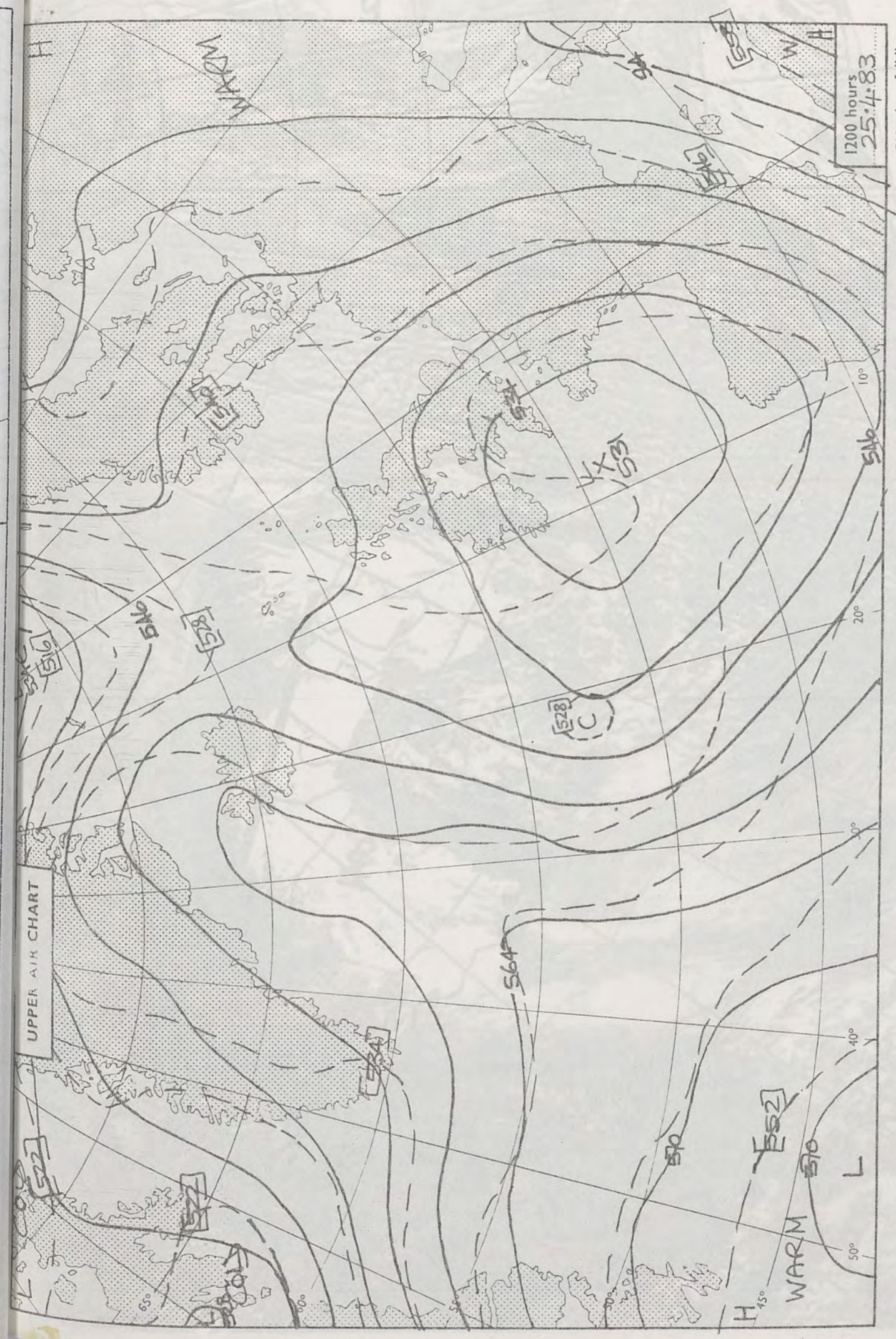
'Extremes' for MONDAY 25TH APRIL 1983

Highest maximum : 15.5°C Fort William (Lochaber)
Lowest minimum : -3.7°C Aviemore (Highland)
Lowest grass minimum : -6.0°C Kinloss (Moray Firth)
Most rain (24 hours from 0900 h) : 18.1mm Huddersfield/Oakes
Most sun : 11.1hrs Stornoway and Kinloss

CHINE
to dusk
0-4h
n as X

THER

y
fog
nd
thern
ain.
oudy
wet
of
ds
thern
land.
ther
s,
of
s,
here
in
ad
re
ather
yright




1200 hours
25.4.83

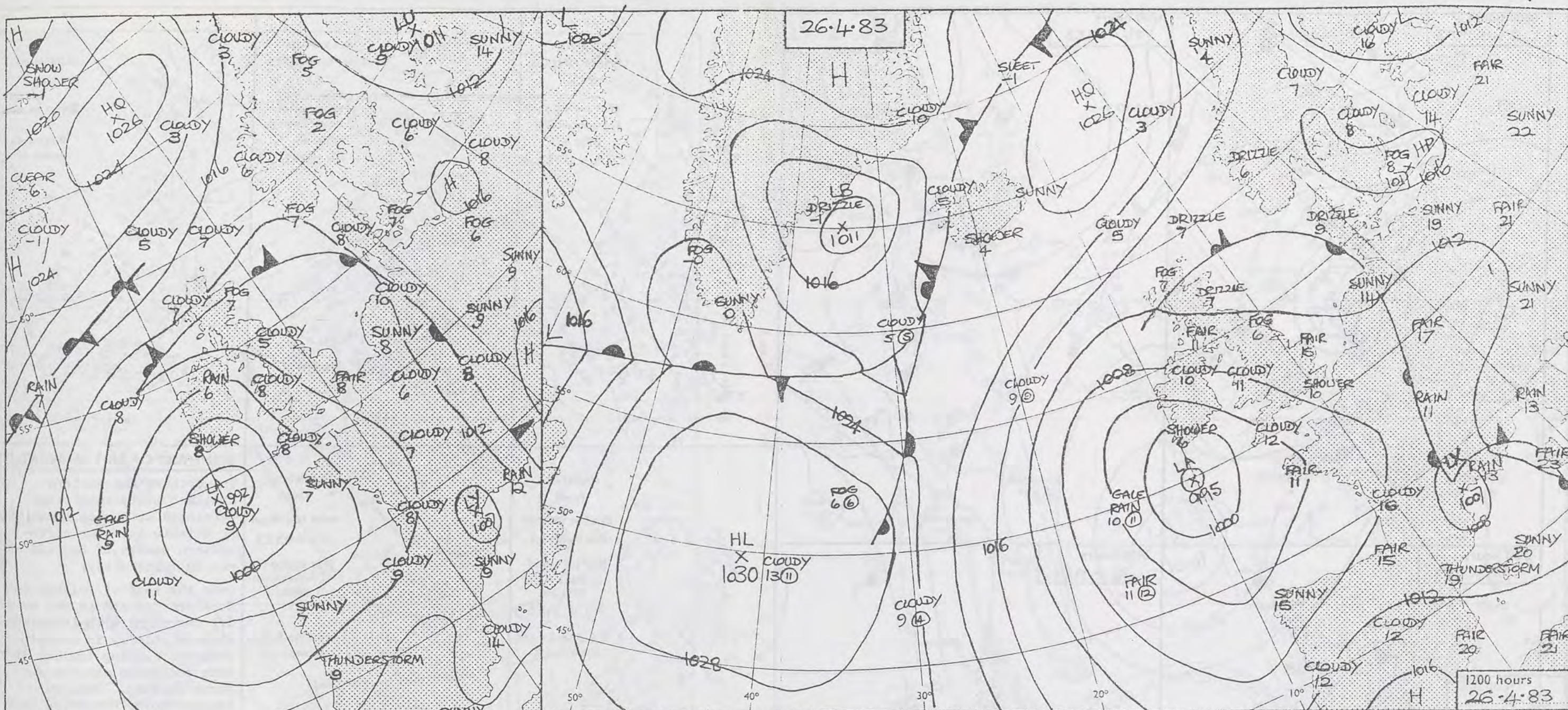
500 mb full lines
1000-500 mb pecked

© Crown copyright




All times are GMT

London Weather Centre 284 High Holborn London WC1V 7HX





DAILY WEATHER SUMMARY FOR TUESDAY 26 APRIL 1983

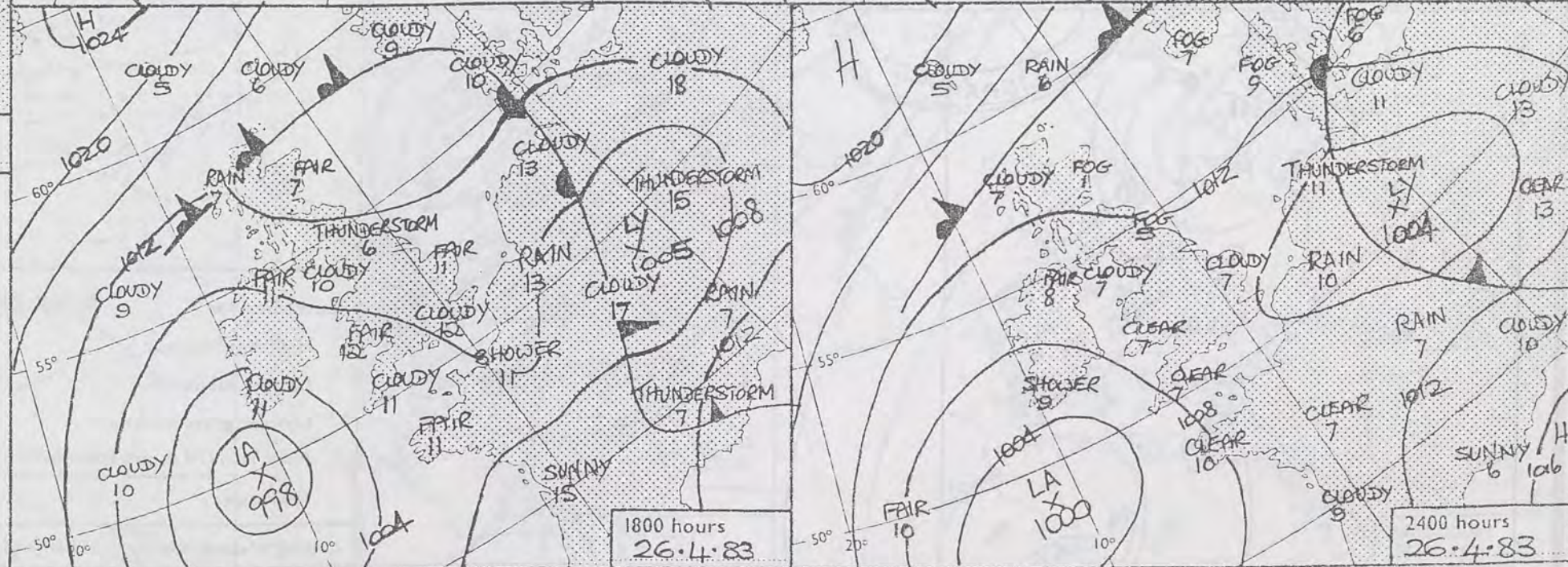
 Warm front
  Cold front
  Occlusion

All times are GMT

NOT FOR LOAN

London Weather Centre 284 High Holborn London WC1V 7HX

© Crown copyright



0600 hours
26.4.1983

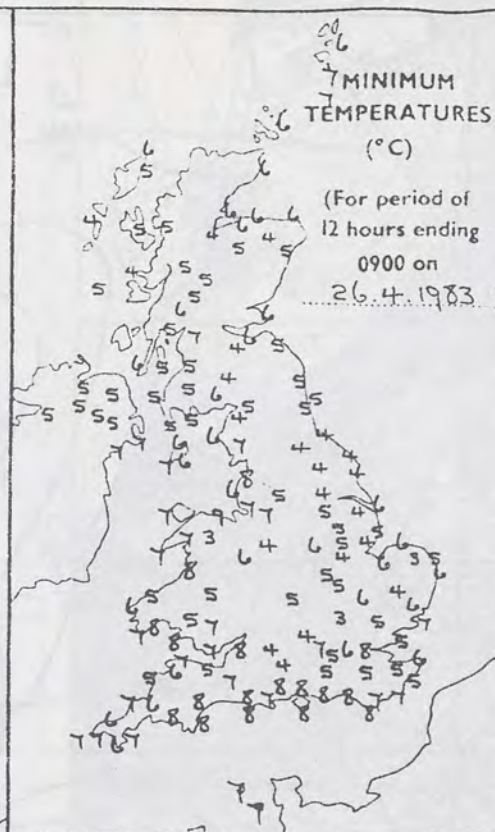


1200 hours
26.4.1983



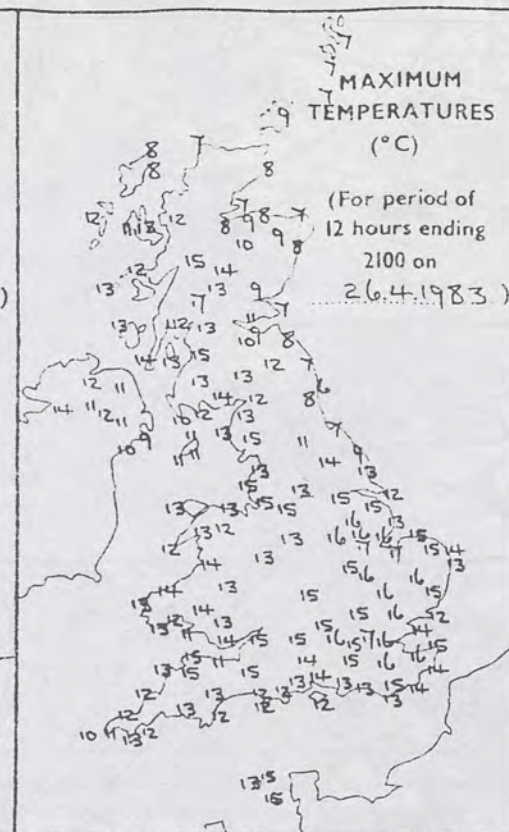
MINIMUM
TEMPERATURES
(°C)

(For period of
12 hours ending
0900 on
26.4.1983)



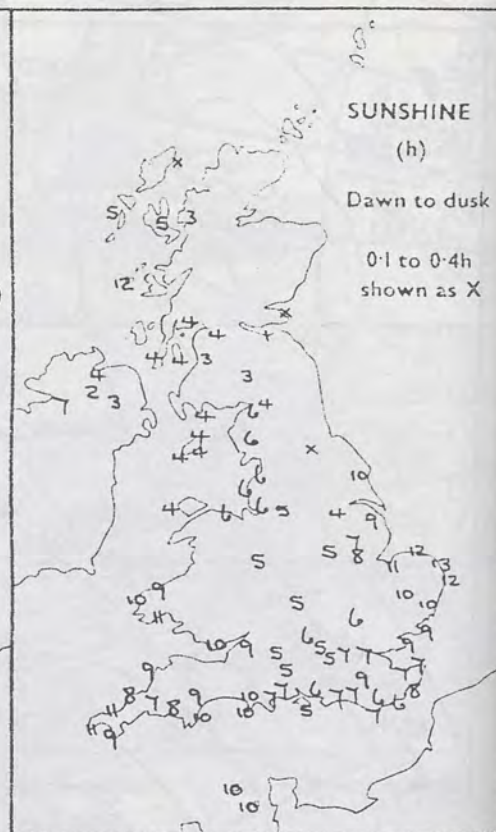
MAXIMUM
TEMPERATURES
(°C)

(For period of
12 hours ending
2100 on
26.4.1983)



SUNSHINE
(h)

Dawn to dusk
0.1 to 0.4h
shown as X



1800 hours
26.4.1983



2400 hours
26.4.1983

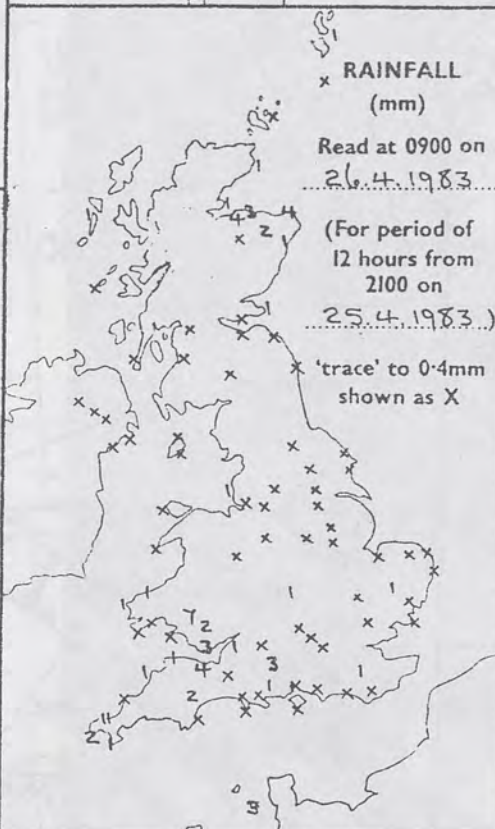


RAINFALL
(mm)

Read at 0900 on
26.4.1983

(For period of
12 hours from
2100 on
25.4.1983)

'trace' to 0.4mm
shown as X

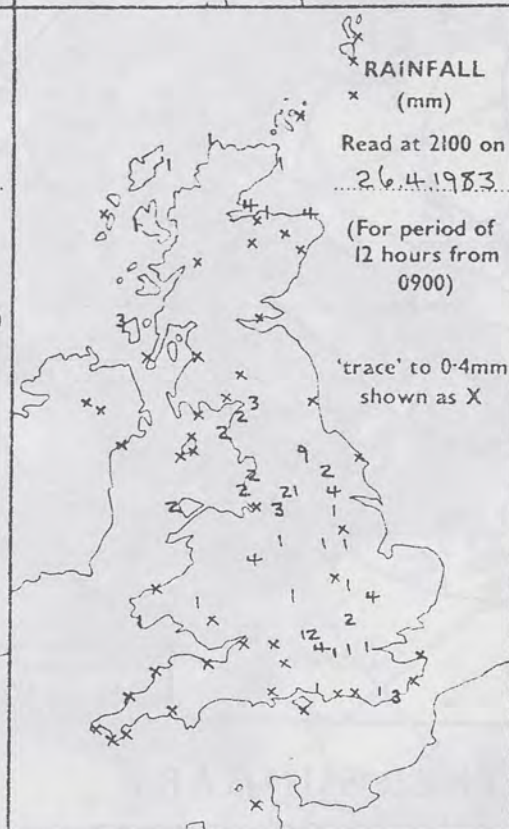


RAINFALL
(mm)

Read at 2100 on
26.4.1983

(For period of
12 hours from
0900)

'trace' to 0.4mm
shown as X



SUMMARY OF BRITISH WEATHER

In northern and eastern Scotland misty conditions persisted with occasional rain or drizzle and near north-eastern coasts of England it was dull and misty.

Over the rest of Britain and Northern Ireland it was mainly dry overnight with isolated showers chiefly in western regions. During the day there were scattered showers and sunny periods. Numerous thunderstorms developed from late morning onwards with hail in places. During the evening most of the showers died out but there were still isolated thunderstorms in the Midlands.

Temperatures were near or a little above normal in many regions but in north and east Scotland and northeast England it was rather cold.

'Extremes' for Tuesday 26th April 1983

Highest maximum : 17.1°C London/Heathrow
Lowest minimum : 3.0°C Bedford
Lowest grass minimum : -1.4°C Beaufort Park (Berkshire)
Most rain (24 hours from 0900 h) : 21.4mm Enley Moor (Nr Huddersfield)
Most sun : 12.7 hrs Hemsby (Norfolk)

London Weather Centre 284 High Holborn London WC1V 7HX

All times are GMT

© Crown Copyright



UPPER AIR CHART

SHINE
h)
to dusk
0-4h
own as X

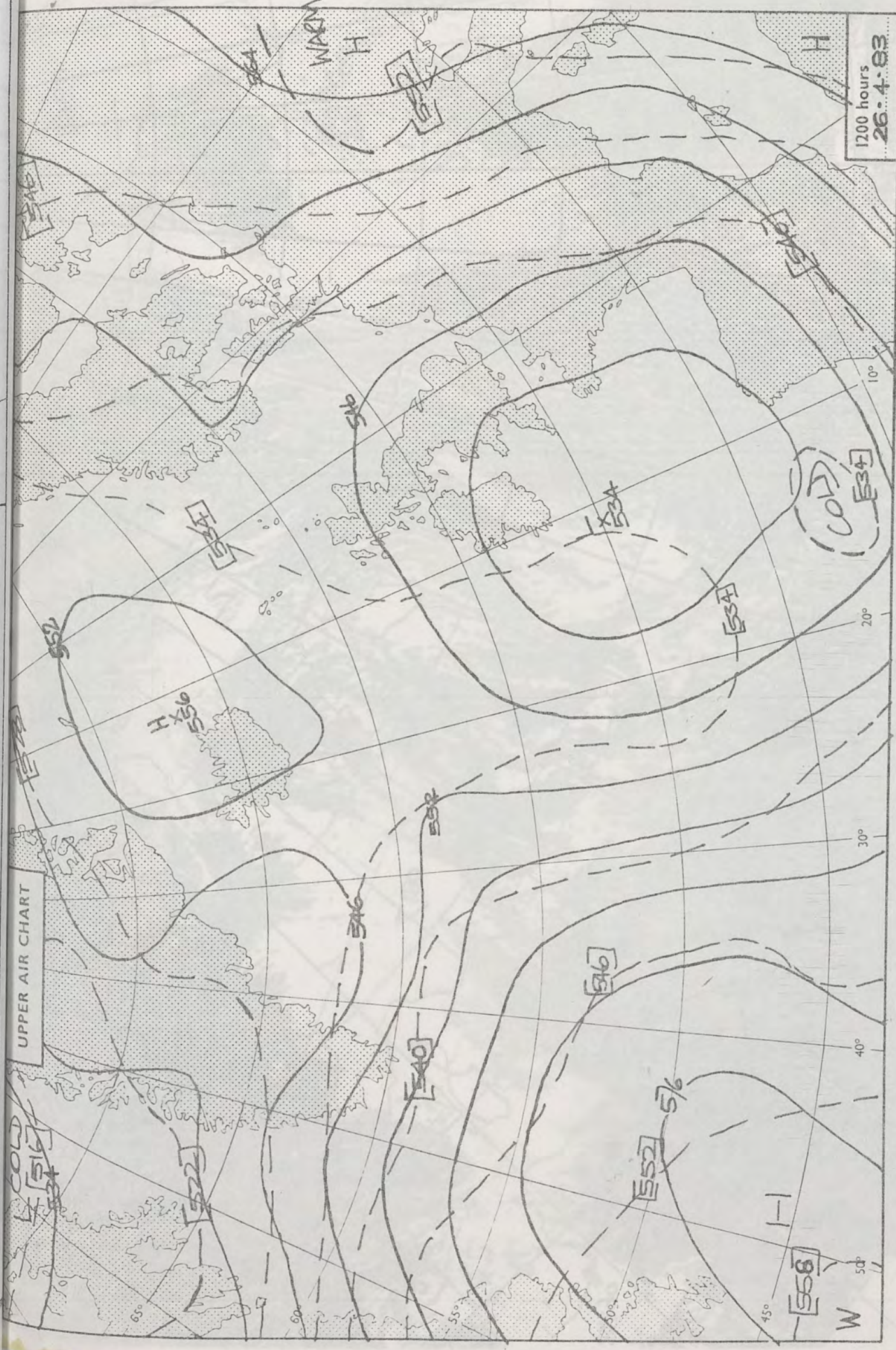
12
13
14
15
16
17
18
19
20
21
22
23
24
25
26
27
28
29
30
31
32
33
34
35
36
37
38
39
40
41
42
43
44
45
46
47
48
49
50
51
52
53
54
55
56
57
58
59
60
61
62
63
64
65
66
67
68
69
70
71
72
73
74
75
76
77
78
79
80
81
82
83
84
85
86
87
88
89
90
91
92
93
94
95
96
97
98
99
100

ATHER

rain
it
and
mainly
ted
rn
there
ad

from
hail
vening
out
ated
ands.
a
ny
east
gland

copyright




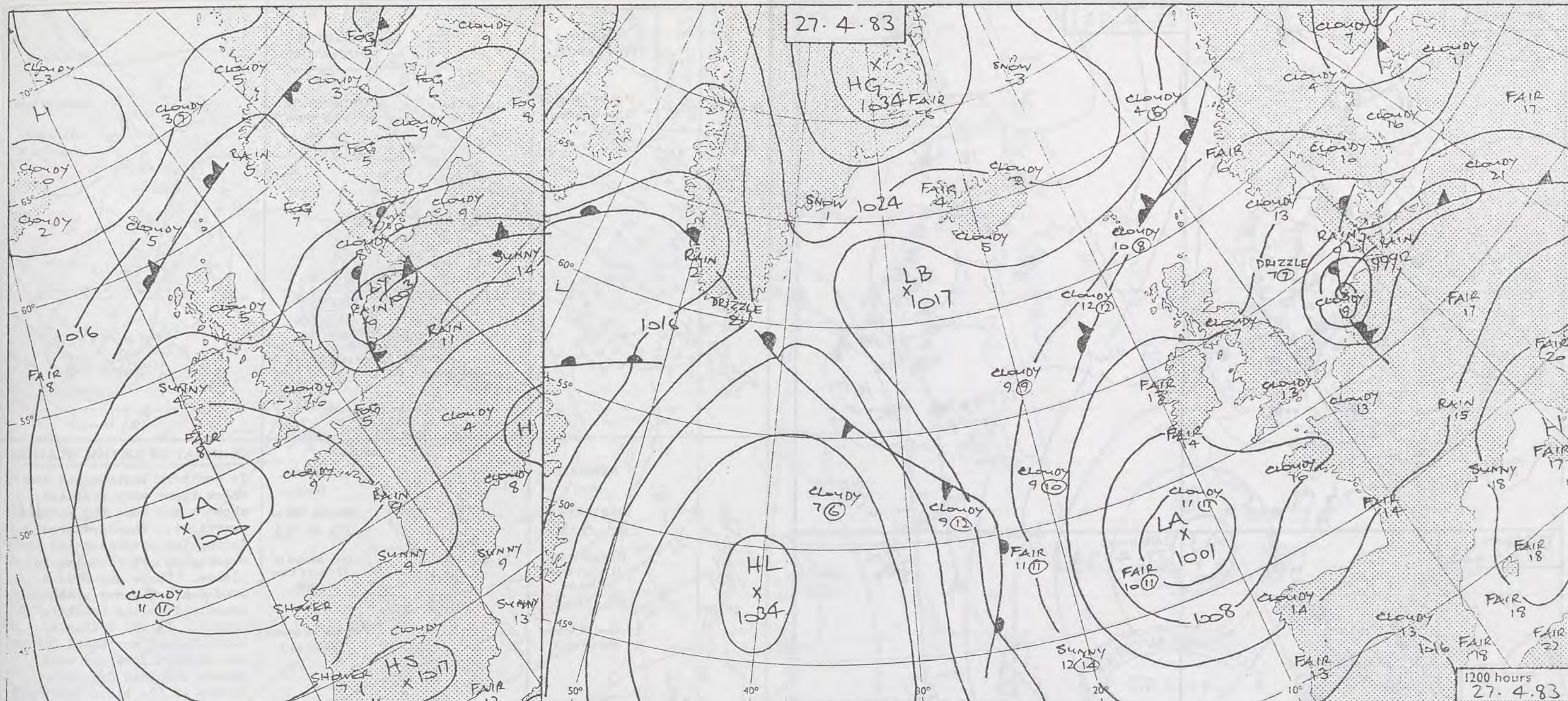
London Weather Centre 284 High Holborn London WC1V 7HX

All times are GMT




© Crown copyright

1200 hours
26.4.83
500 mb full lines
1000-500 mb pecked





DAILY WEATHER SUMMARY FOR Wednesday 27TH April 1983

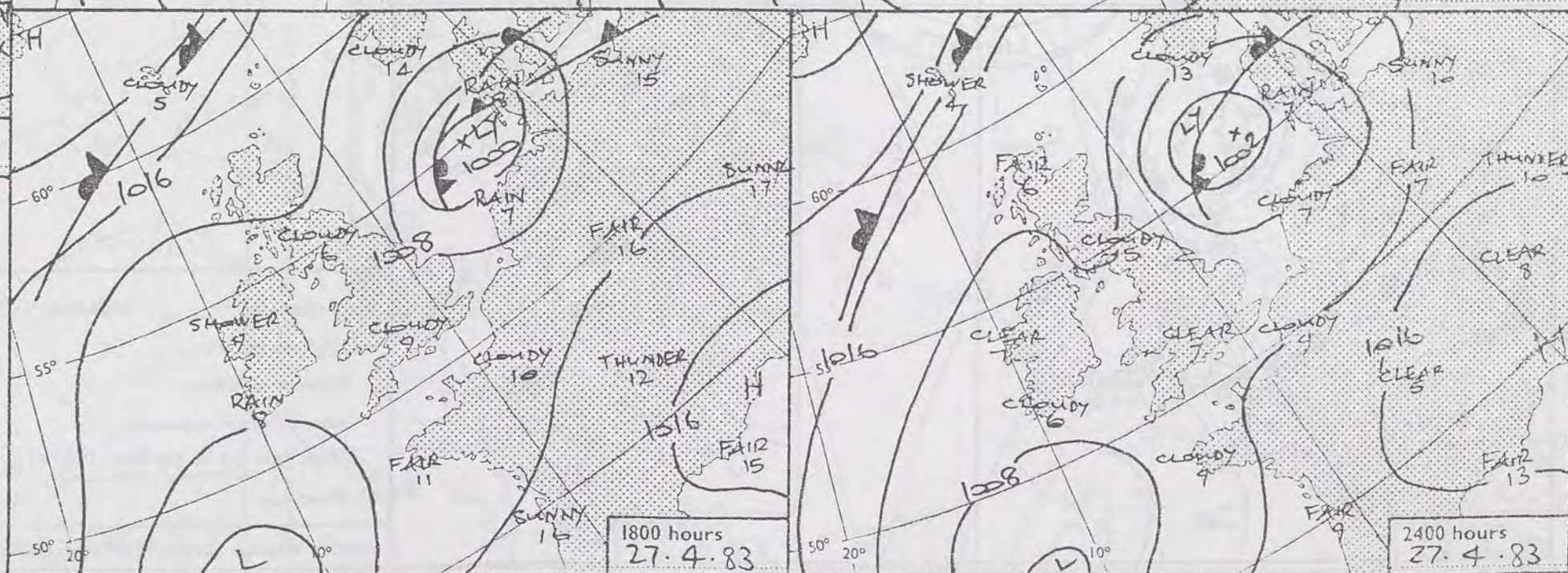
 Warm front
  Cold front
  Occlusion

All times are GMT

NOT FOR LOAN

London Weather Centre 284 High Holborn London WC1V 7HX

© Crown copyright



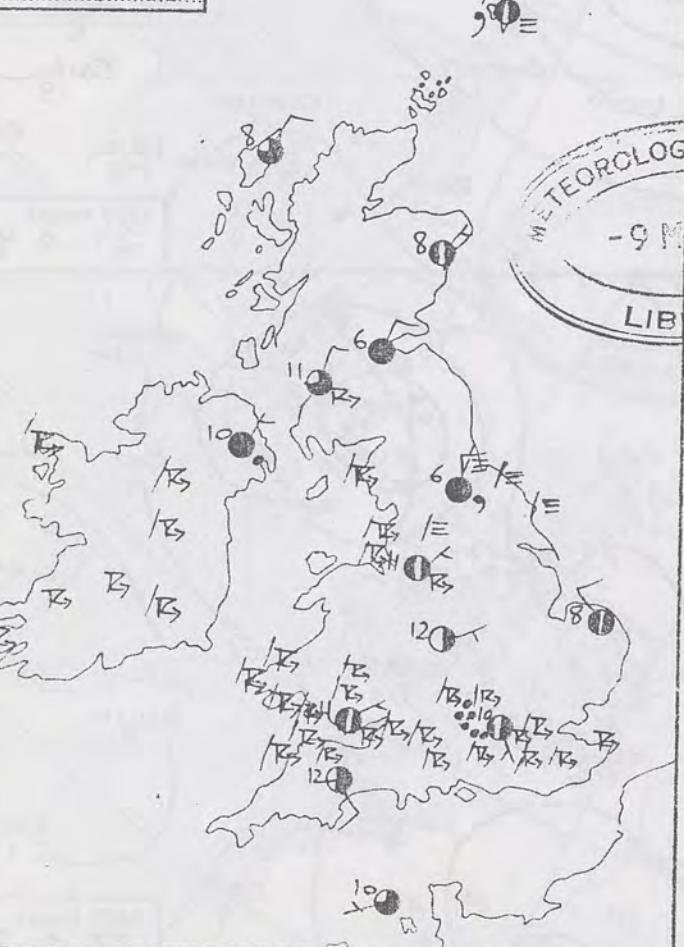
0600 hours
27.4.83




1200 hours
27.4.83



1800 hours
27.4.83

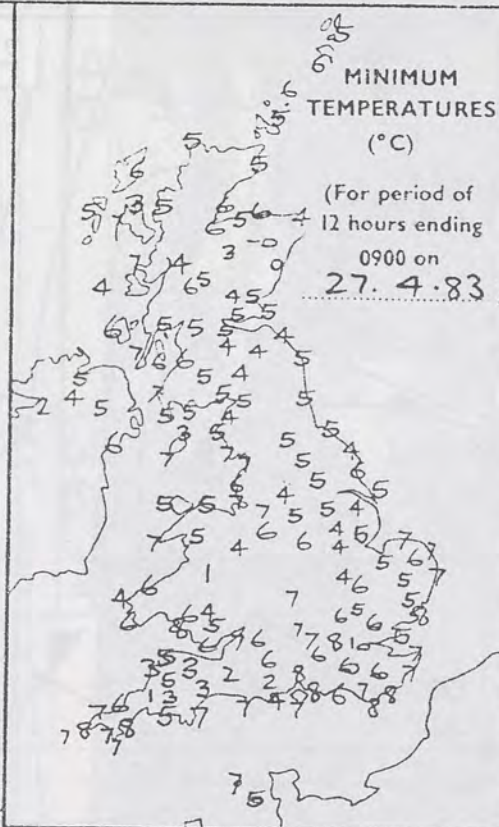


2400 hours
27.4.83



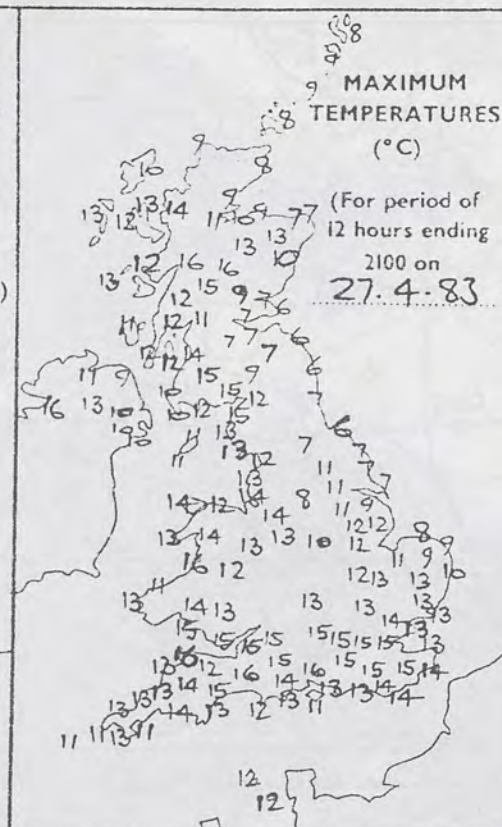
MINIMUM
TEMPERATURES
(°C)

(For period of
12 hours ending
0900 on
27.4.83)



MAXIMUM
TEMPERATURES
(°C)

(For period of
12 hours ending
2100 on
27.4.83)



SUNSHINE
(h)

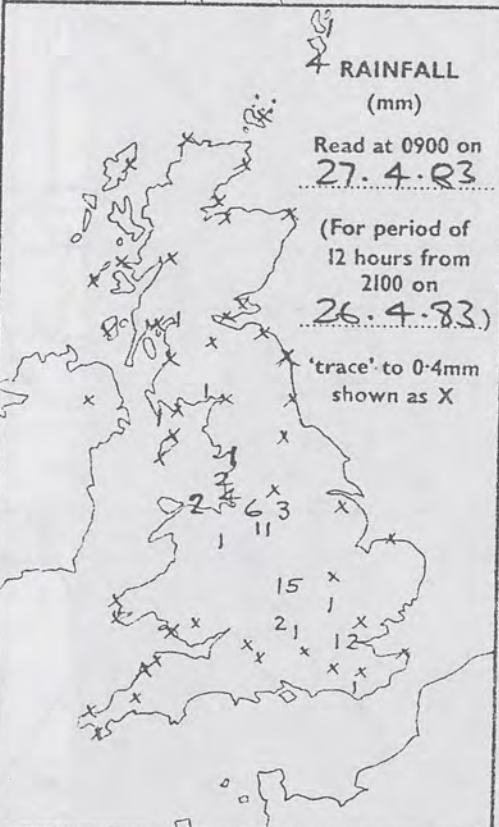
Dawn to dusk
0.1 to 0.4h
shown as X



RAINFALL
(mm)

Read at 0900 on
27.4.83

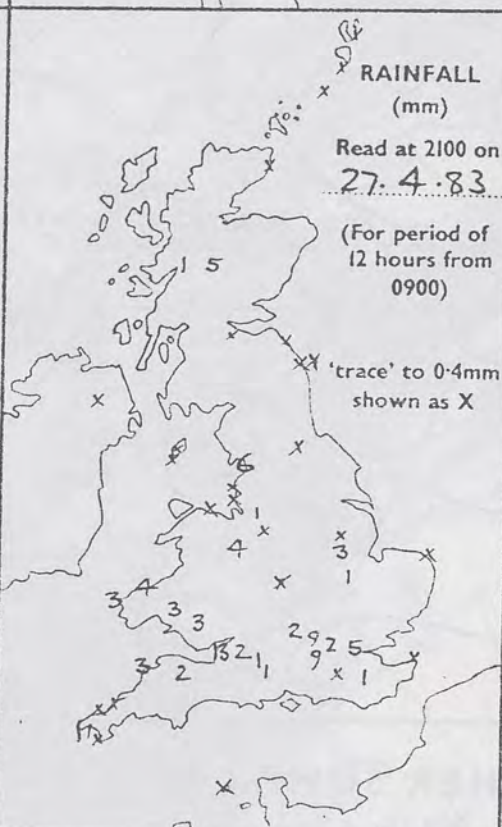
(For period of
12 hours from
2100 on
26.4.83)



RAINFALL
(mm)

Read at 2100 on
27.4.83

(For period of
12 hours from
0900)



SUMMARY OF BRITISH WEATHER

In southern England and South Wales there were isolated showers and some fog patches overnight. Thunderstorms during the afternoon and early evening caused flooding in places. There was also a good deal of sunny weather especially along southern coasts. In the Midlands, North Wales, northwest England and western Scotland many places remained dry with breaks in the cloud but there were one or two showers and isolated thunderstorms. In Northern Ireland it was mainly cloudy with isolated showers. Over eastern counties of England, eastern Scotland and the Northern Isles it was mainly cloudy, and near north-east coasts there was fog with patches of drizzle. In northeast England there was heavier and more persistent rain during the evening. Temperatures ranged from rather warm in parts of southern England and South Wales, to cold near northeast coasts of England.

'Extremes' for Wednesday 27th April 1983

Highest maximum : 17.0°C Cardiff Weather Centre
Lowest minimum : -0.2°C Glenlivet (Grampian)
Lowest grass minimum : -2.7°C Aberdeen
Most rain (24 hours from 0900 h) : 26.7mm Whitby (N. Yorkshire)
Most sun : 12.2hrs Benbecula (Outer Hebrides)

London Weather Centre 284 High Holborn London WC1V 7HX

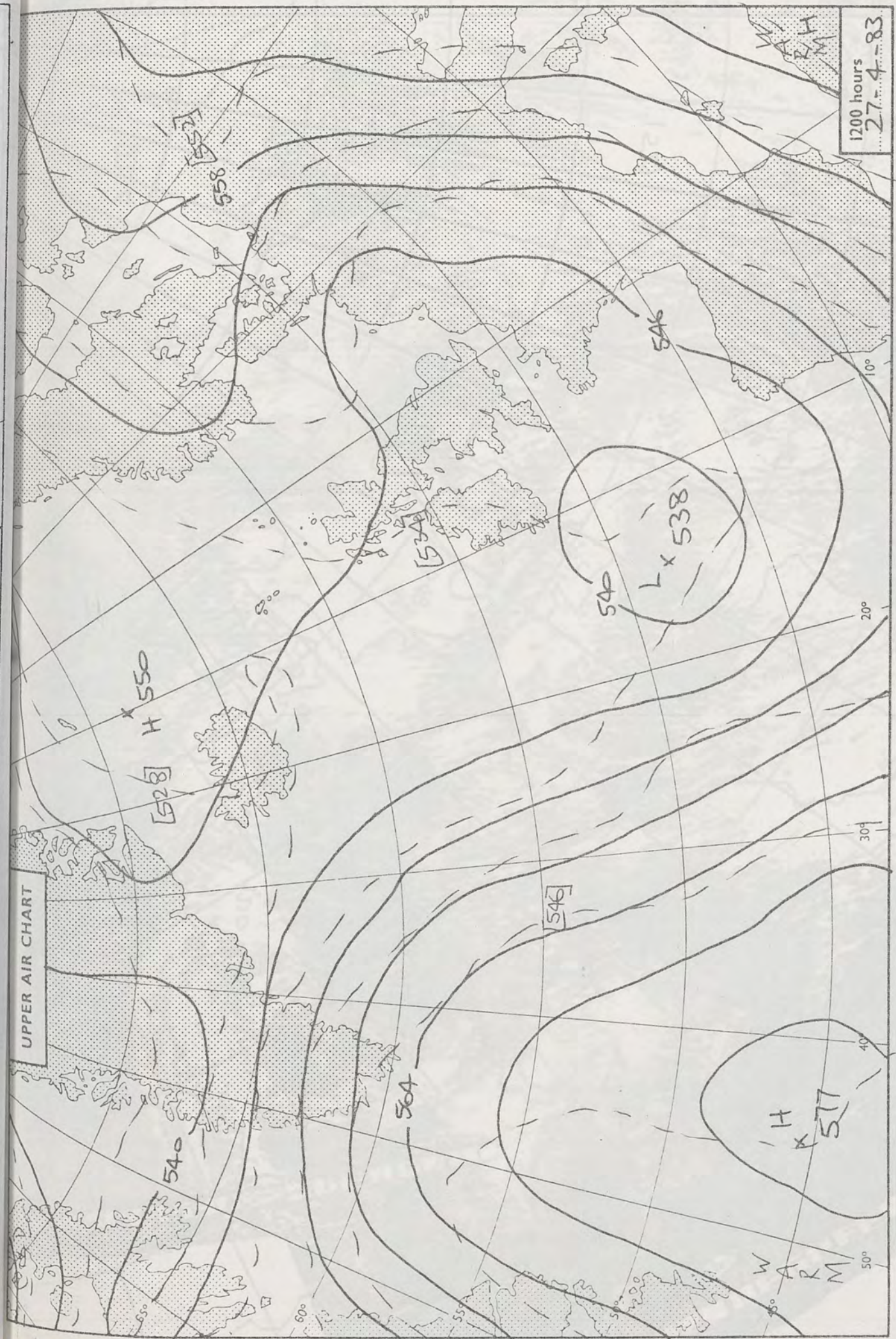
All times are GMT

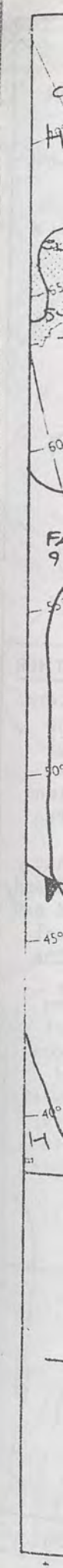

© Crown Copyright

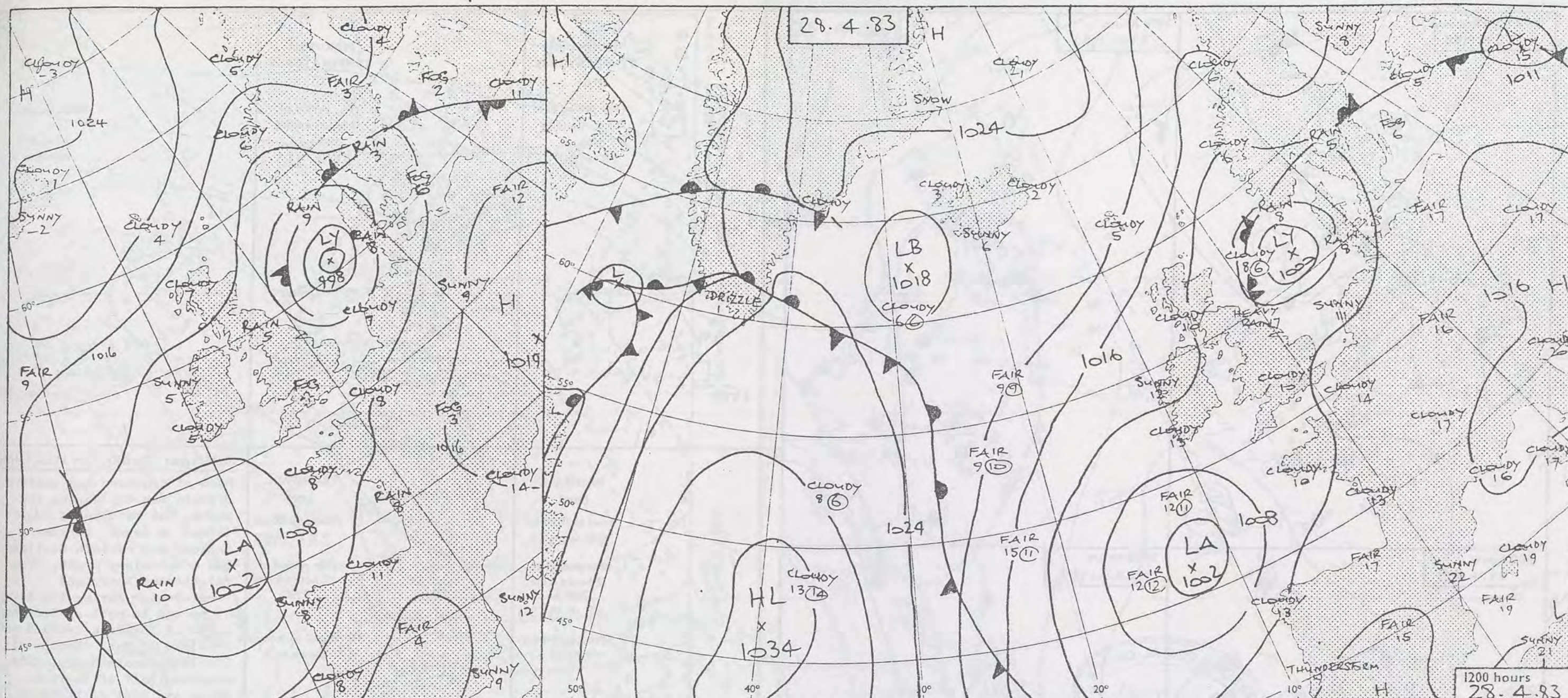
UPPER AIR CHART

HINE
)
to dusk
0.4h
n as X




THER
outh
hes
early
n
r
land
ere
nd
n
inly
rs.
and
rth-
In
s
t
ast
right







DAILY WEATHER SUMMARY FOR Thursday 28th April 1983

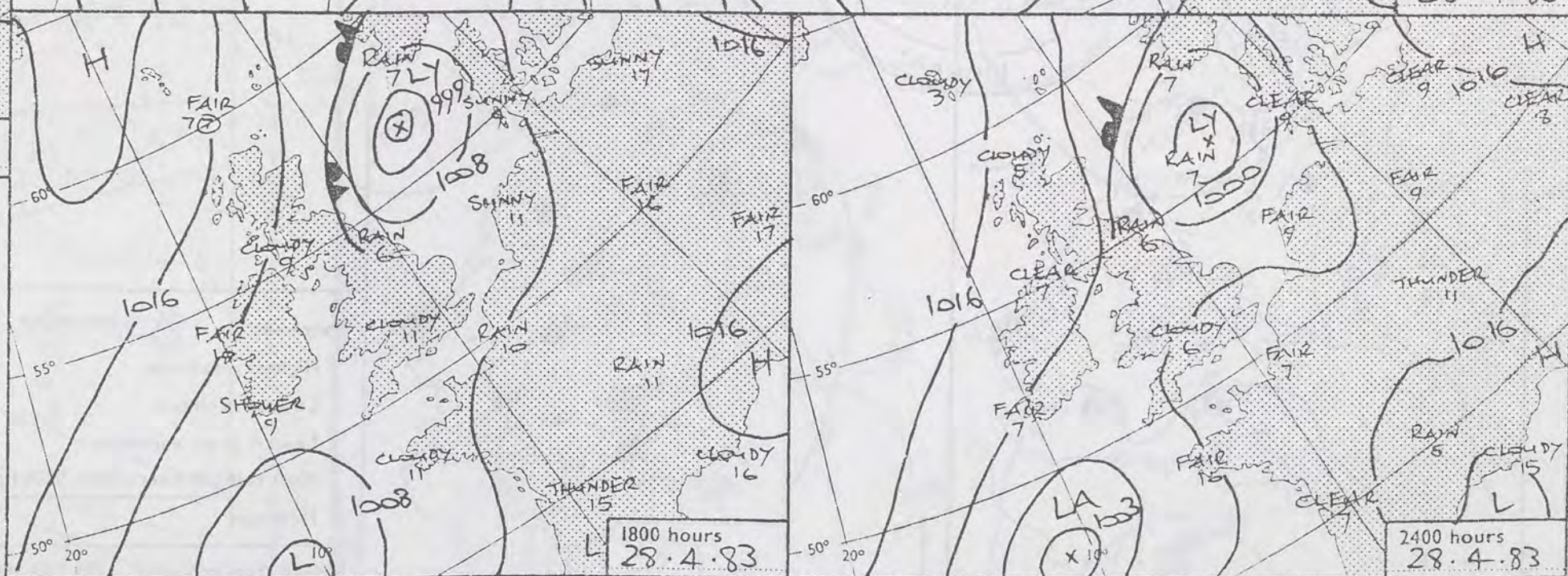
 Warm front
  Cold front
  Occlusion

All times are GMT

NOT FOR LOAN

London Weather Centre 284 High Holborn London WC1V 7HX

© Crown copyright



0600 hours
28.4.1983



1200 hours
28.4.1983



1800 hours
28.4.1983



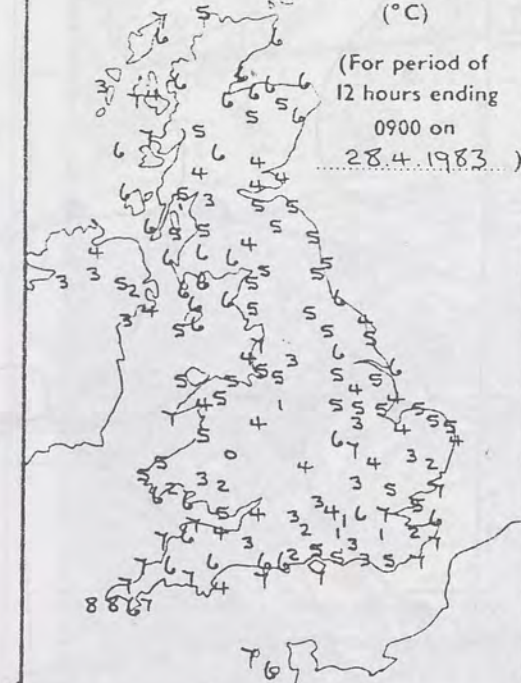
2400 hours
28.4.1983



METEOROLOGICAL OFFICE
-9 MAY 1983
LIBRARY

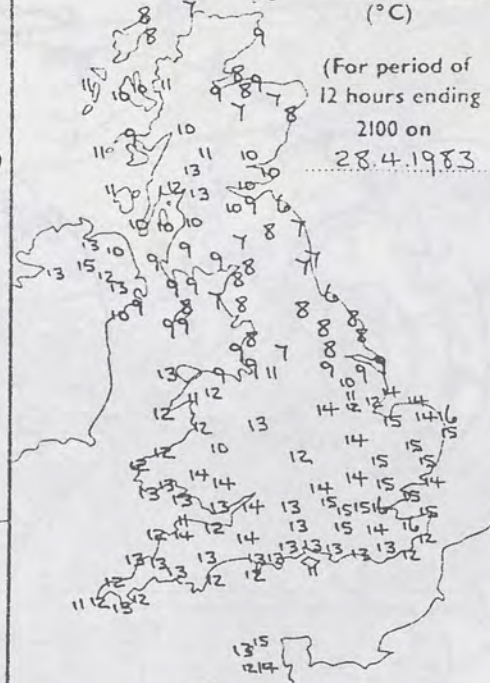
MINIMUM
TEMPERATURES
(°C)

(For period of
12 hours ending
0900 on
28.4.1983)



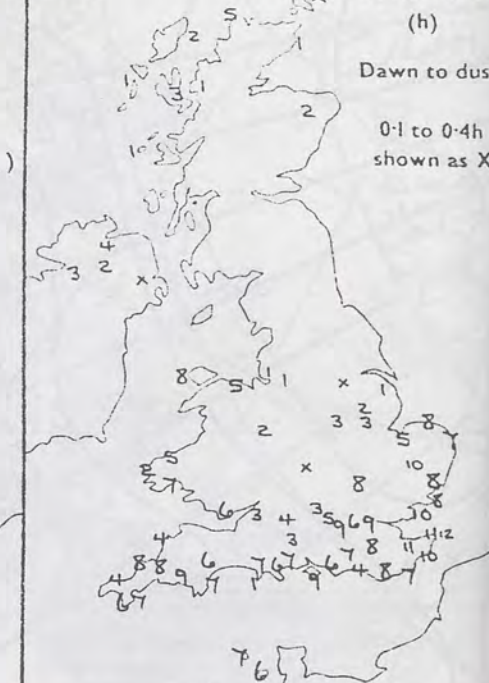
MAXIMUM
TEMPERATURES
(°C)

(For period of
12 hours ending
2100 on
28.4.1983)



SUNSHINE
(h)

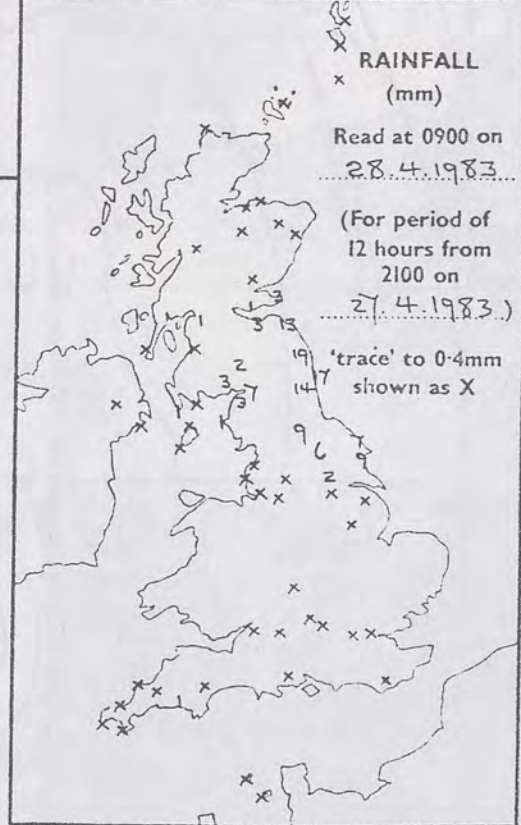
Dawn to dusk
0.1 to 0.4h
shown as X



RAINFALL
(mm)

Read at 0900 on
28.4.1983

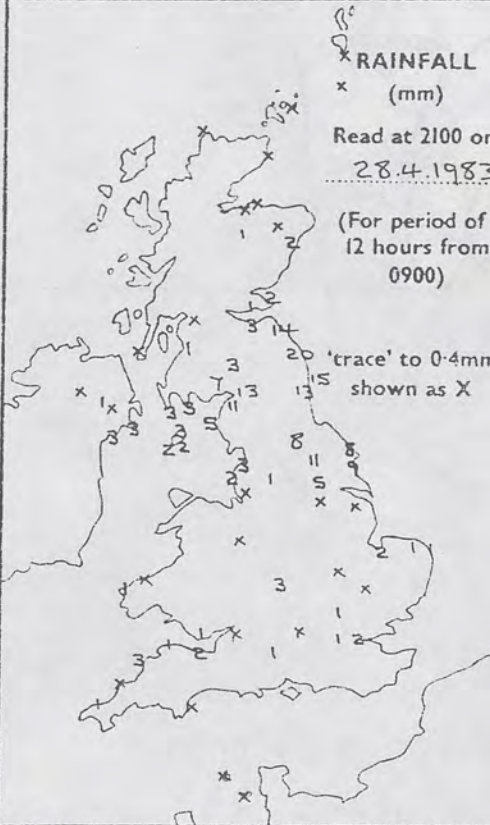
(For period of
12 hours from
2100 on
27.4.1983)



RAINFALL
(mm)

Read at 2100 on
28.4.1983

(For period of
12 hours from
0900)



SUMMARY OF BRITISH WEATHER

Much of southern and western Britain was dry during the night, but patches of fog formed by dawn. Northern England and eastern Scotland had a wet misty night. The rain became heavy and persistent. During the day it spread to much of Scotland, parts of Northern Ireland and the Isle of Man. Northwest Scotland remained dry. The southern half of England, Wales and most of Northern Ireland had another day of sunshine and showers. Some of these became heavy and thundery, mainly in the west, but many places stayed dry. Temperatures were close to normal in the south and west but the wetter northern counties were rather cold or cold.

CORRECTION

27th April Most Sun:
12.4 hrs Bournemouth.

'Extremes' for Thursday 28th April 1983

Highest maximum : 15.8°C Jubilee Corner (Kent)
Lowest minimum : 0.0°C St Harmon (Powys)
Lowest grass minimum : -4.9°C Cwmbargoed (Mid Glamorgan)
Most rain (24 hours from 0900 h) : 28.4mm Boulmer (Northumberland)
Most sun : 11.8 hours Margate.

London Weather Centre 284 High Holborn London WC1V 7HX

All times are GMT

© Crown Copyright

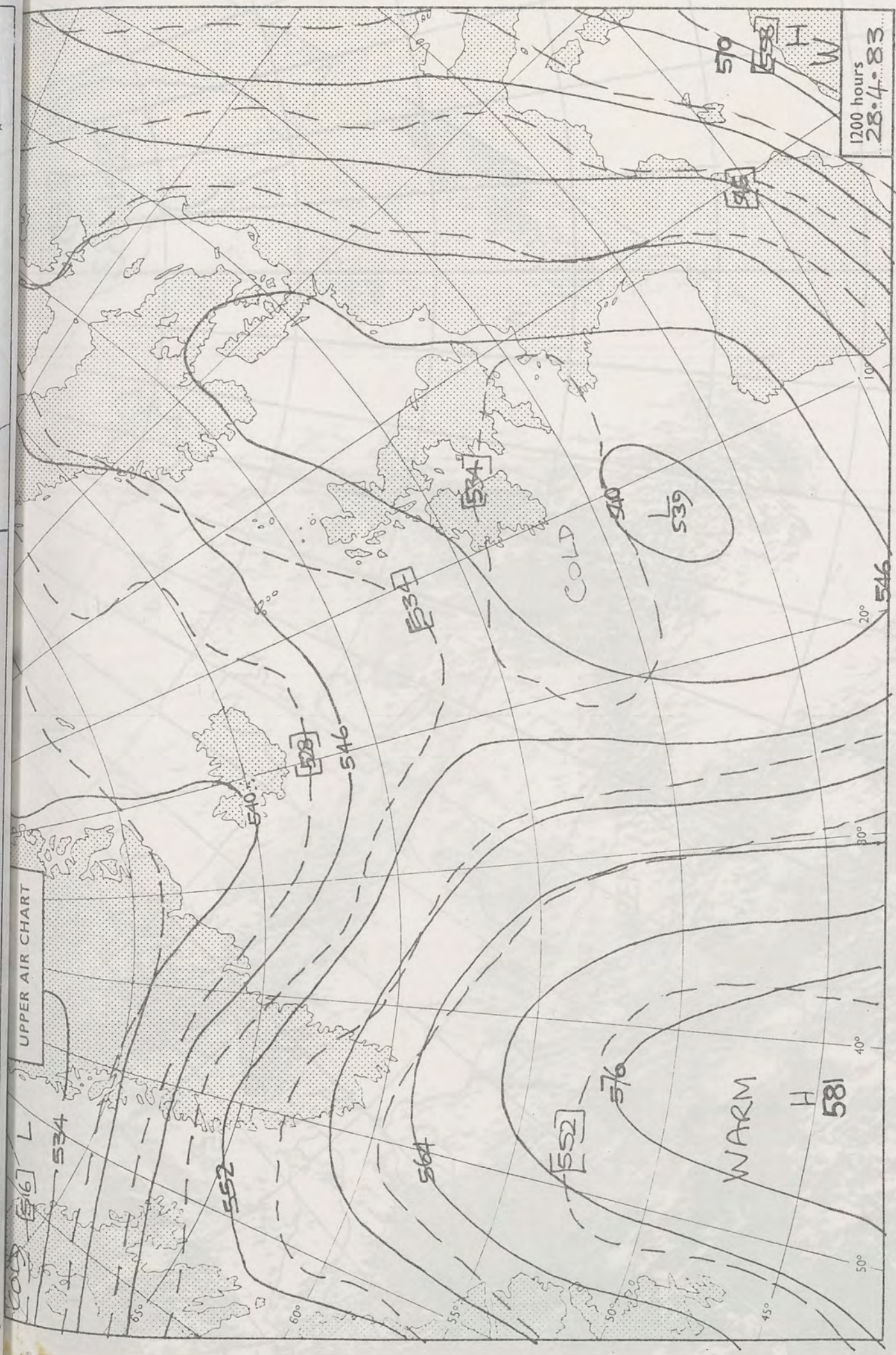
UPPER AIR CHART

SHINE
h)
to dusk
to 0.4h
own as X

0.6
0.4
0.2
0.1
0.0

ATHER
tern
he
g
n
land
The
day
tland,
d and
est
The
,
rn
of
ome
d
west,
ry.
to
west

pyright



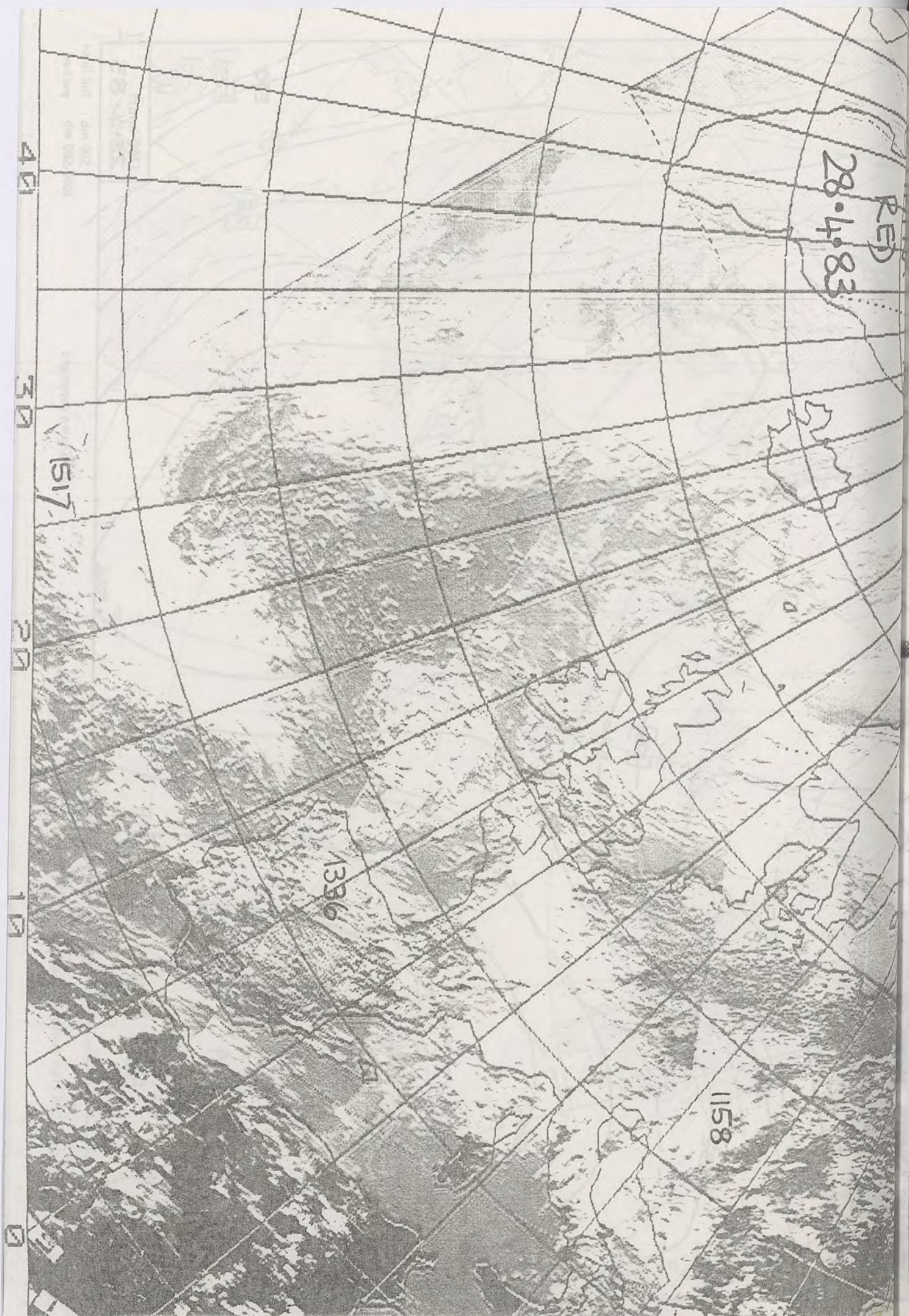
1200 hours
28.4.83

500 mb full lines
1000-500 mb pecked

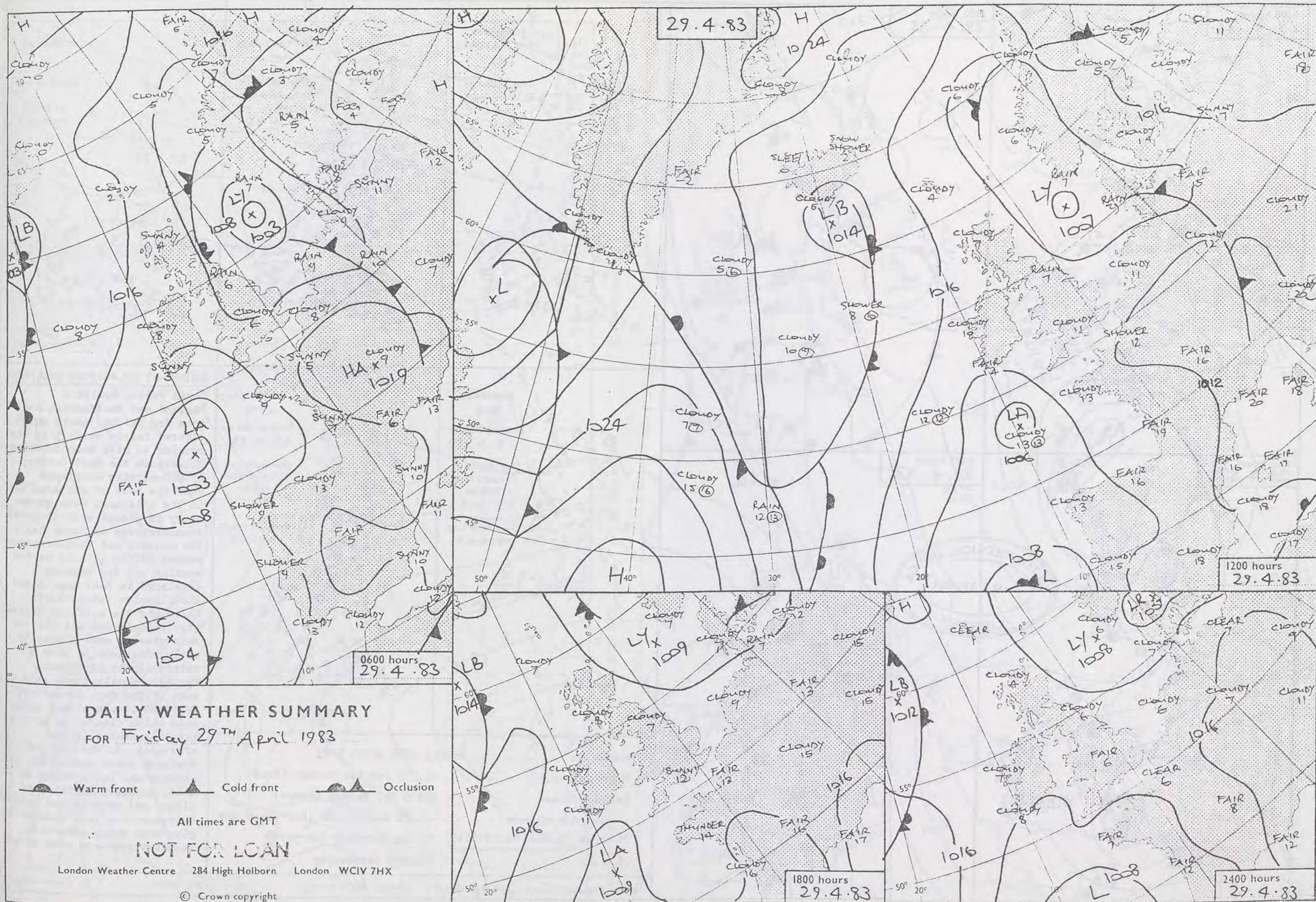
© Crown copyright

All times are GMT

London Weather Centre 284 High Holborn London WC1V 7HX



RED
29.4.83



0600 hours
29.4.83



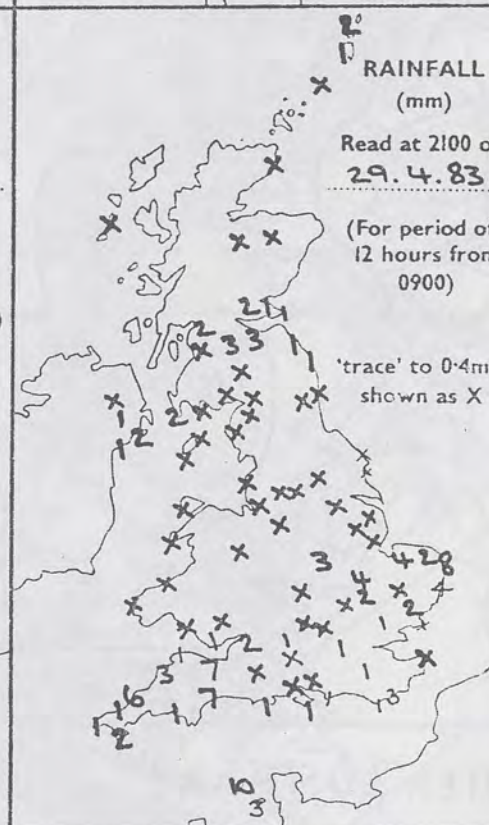
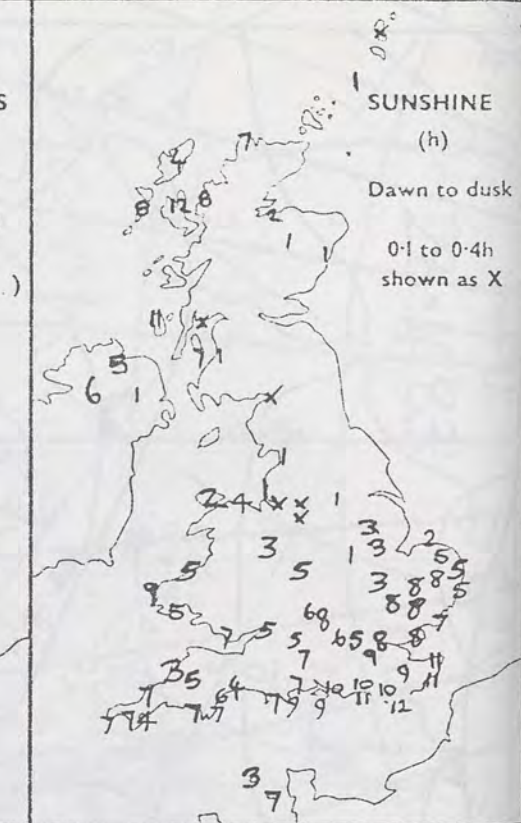
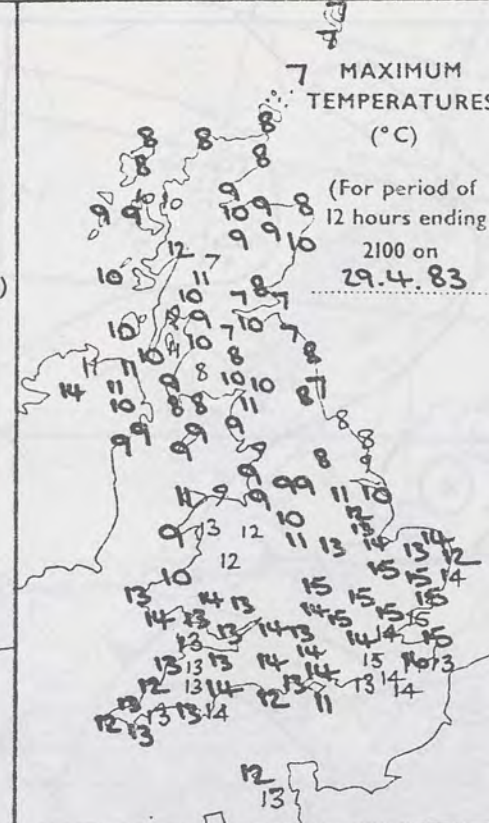
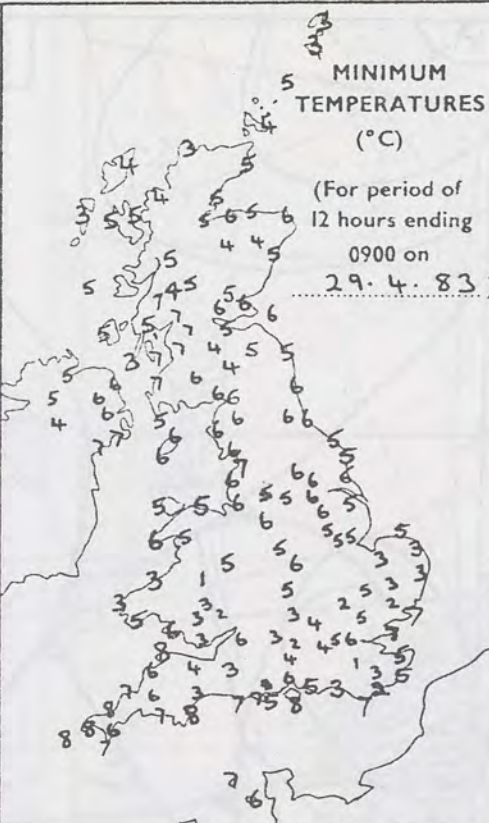
1200 hours
29.4.83



1800 hours
29.4.83



2400 hours
29.4.83



SUMMARY OF BRITISH WEATHER
South Wales, Southern England and East Anglia had some fog patches early which cleared fairly quickly in the morning to give some sunshine. Showers in the West Country by mid-morning developed over the rest of the area and in the afternoon were quite heavy in places with isolated thunderstorms and some hail. The showers and thunderstorms ceased fairly quickly in the evening and fog patches developed in East Anglia and Lincolnshire later. North Wales and the north of England started dull and wet but the rain cleared most places by early afternoon to give a mainly cloudy afternoon. Southern Scotland had rain for most of the day. In eastern Scotland it was cloudy with rain which cleared to give a little sunshine in the afternoon. In the rest of Scotland there was a few showers and quite sunny in the west. Northern Ireland had a cloudy wet morning and early afternoon the rain cleared to give some sunny intervals. Temperatures were near normal.

'Extremes' for **FRIDAY 29TH APRIL 1983**
Highest maximum : 16.2°C Jubilee Corner (Kent)
Lowest minimum : 0.8°C St. Harman (Powys)
Lowest grass minimum : -5.3°C Cwmbargoed (Mid Glamorgan)
Most rain (24 hours from 0900 h) : 12.1mm Guernsey (Airport)
Most sun : 12.0hrs Eastbourne

HINE
h)
to dusk
o 0-4h
vn as X

ATHER

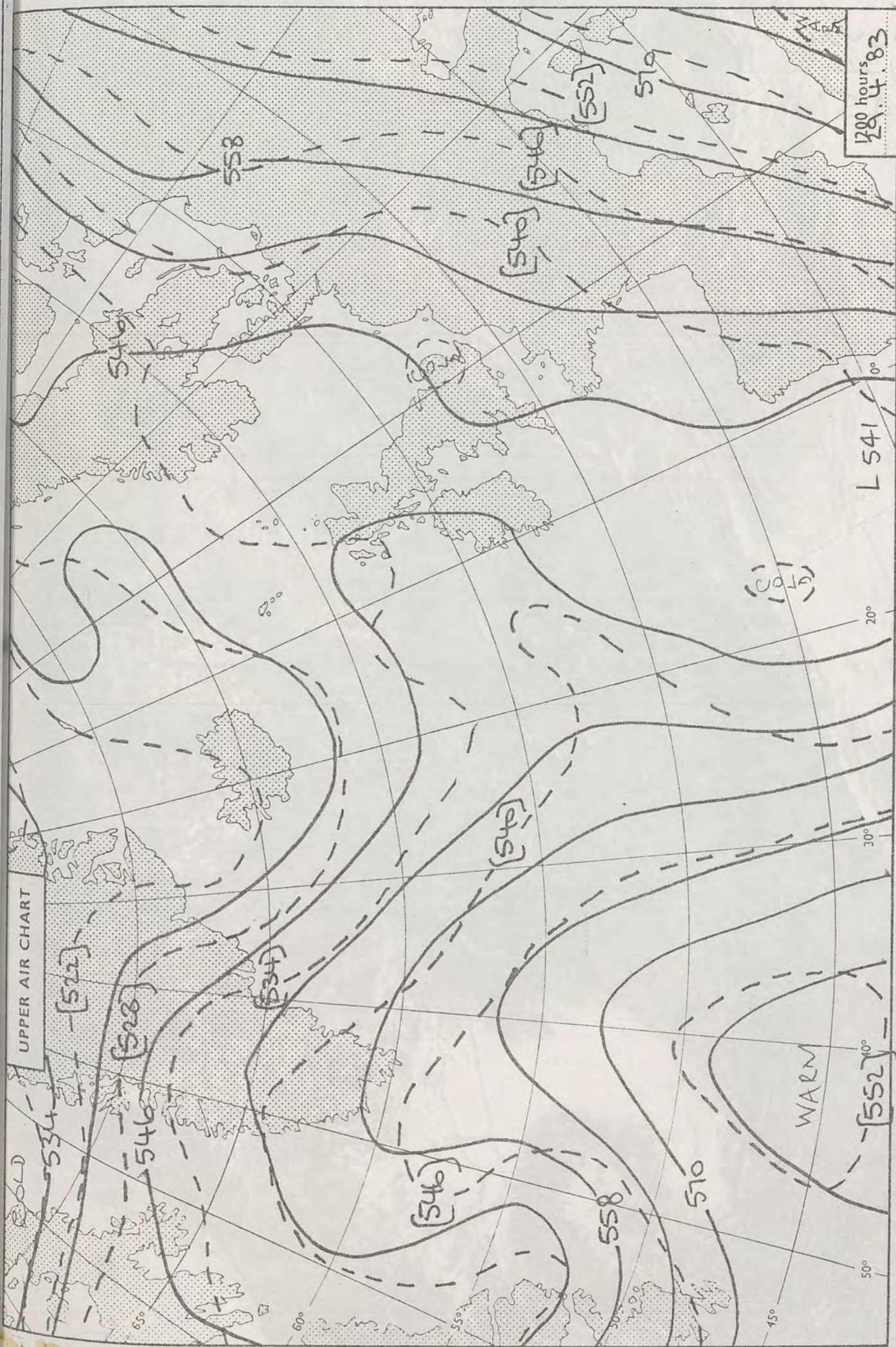
had
which
n the
shine.
try

a and
ite.
lated
ail.
torms
the

and
n
ngland
the
by

in the
ad a
arly
ed to
s.
ormal.

opyright



1200 hours
29.4.83

500 mb full lines
1000-500 mb pecked

© Crown copyright

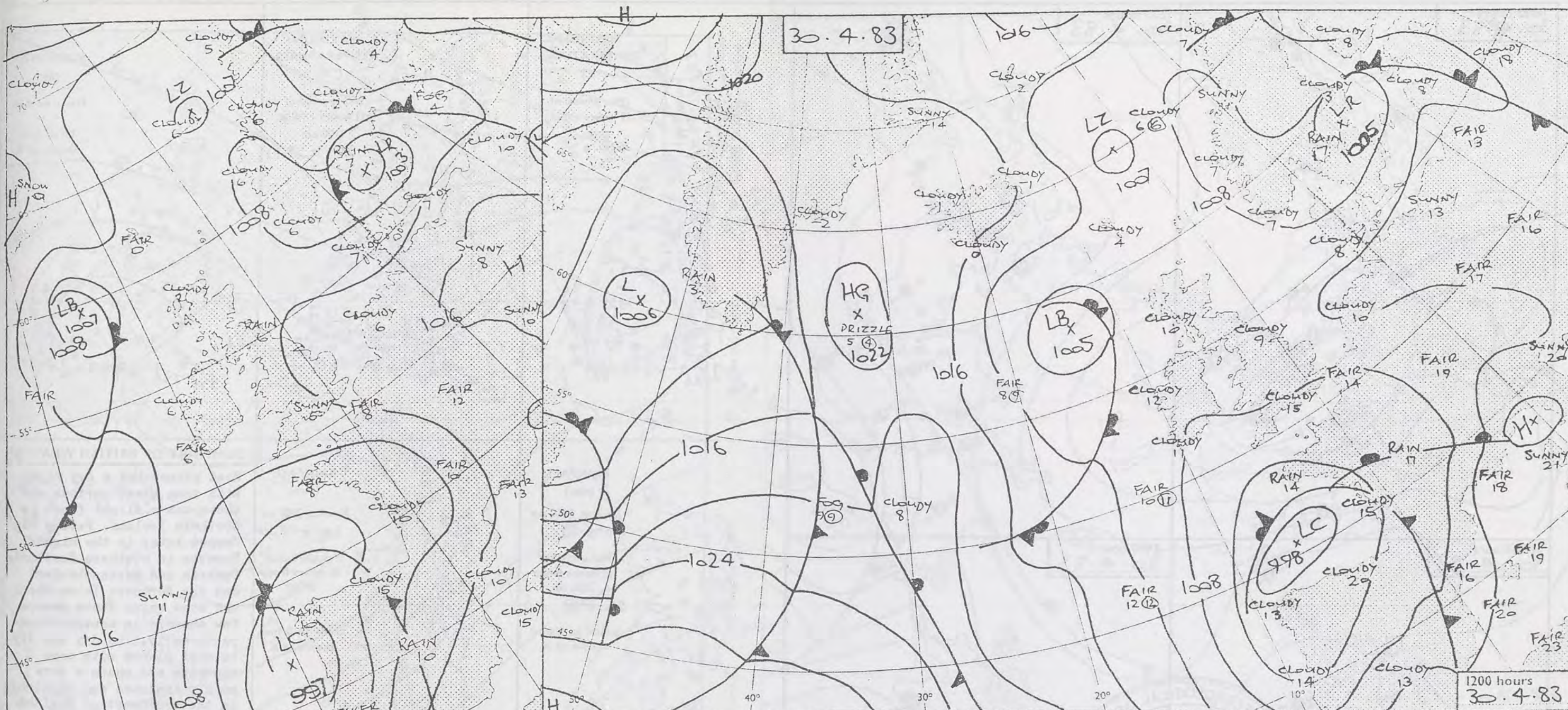
All times are GMT

London Weather Centre 284 High Holborn London WC1V 7HX




VISUAL
29-4-83
14.57



CLO
70
SN
H
60°
F
55°
50°
45°
40°
35°



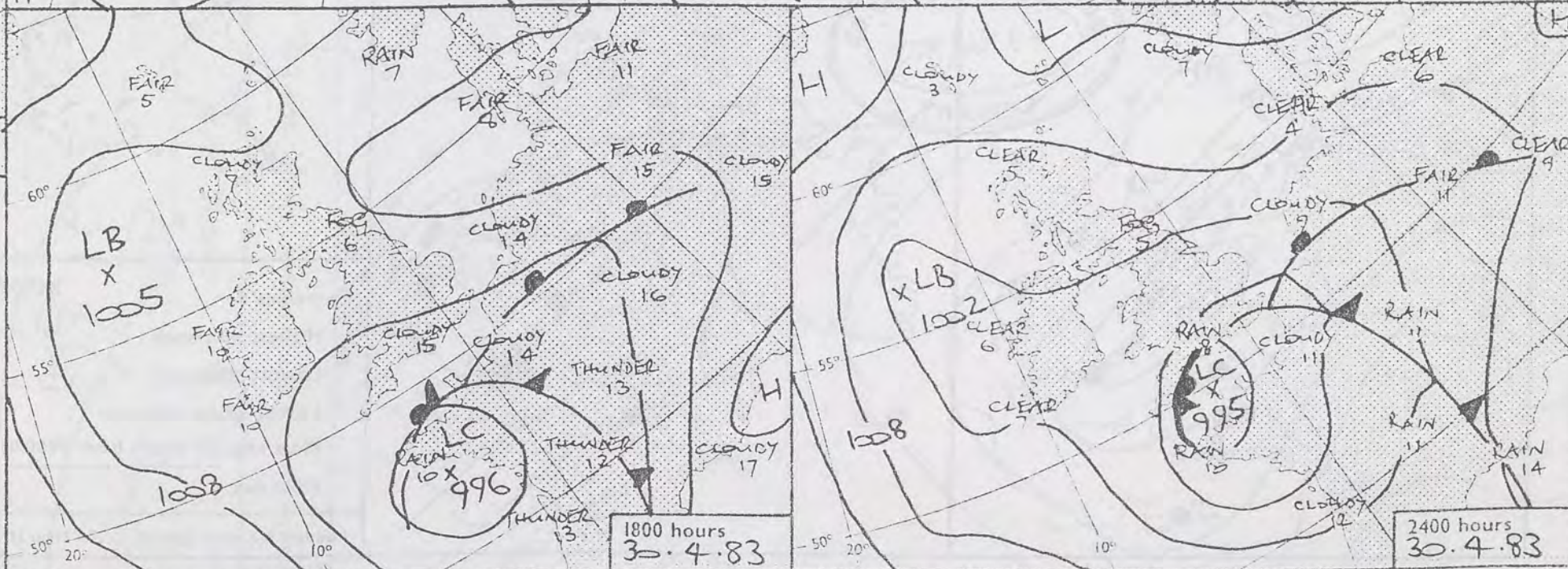
DAILY WEATHER SUMMARY FOR Saturday 30TH April 1983

 Warm front
  Cold front
  Occlusion

All times are GMT
NOT FOR LOAN

London Weather Centre 284 High Holborn London WC1V 7HX

© Crown copyright



0600 hours
30.4.83



1200 hours
30.4.83



1800 hours
30.4.83

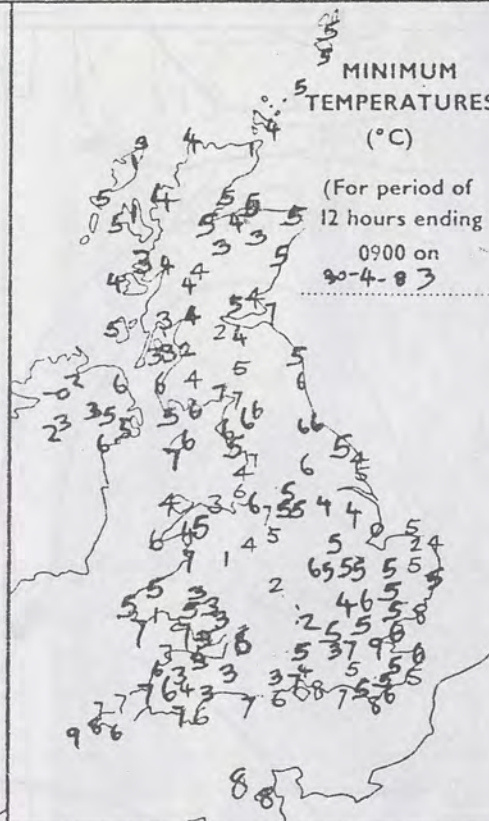


2400 hours
30.4.83



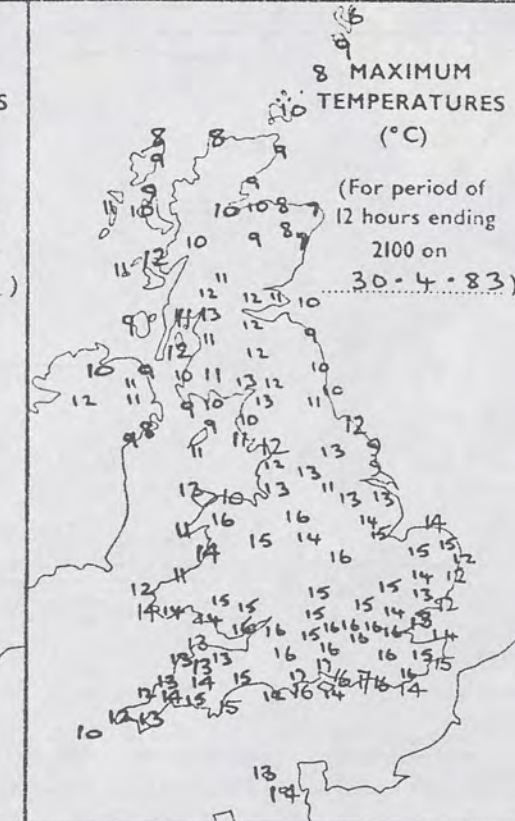
MINIMUM TEMPERATURES (°C)

(For period of 12 hours ending 0900 on 30.4.83)



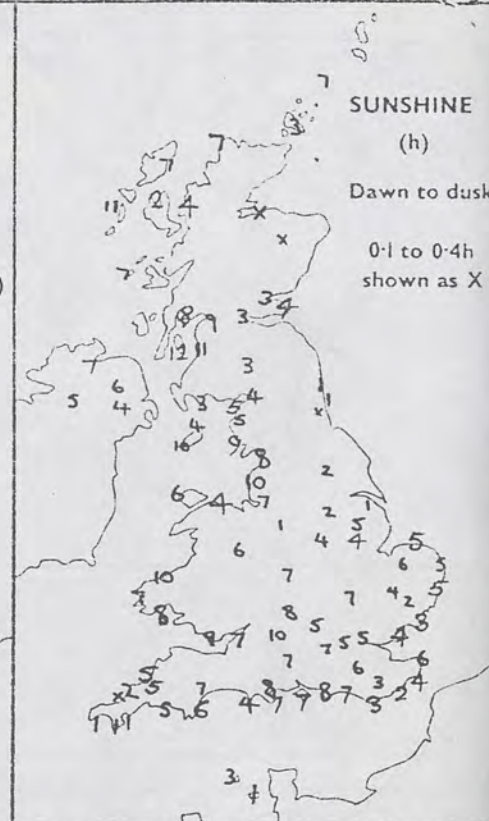
MAXIMUM TEMPERATURES (°C)

(For period of 12 hours ending 2100 on 30.4.83)



SUNSHINE (h)

Dawn to dusk
0.1 to 0.4h shown as X



RAINFALL (mm)

Read at 0900 on 30.4.83

(For period of 12 hours from 2100 on 29.4.83)

'trace' to 0.4mm shown as X

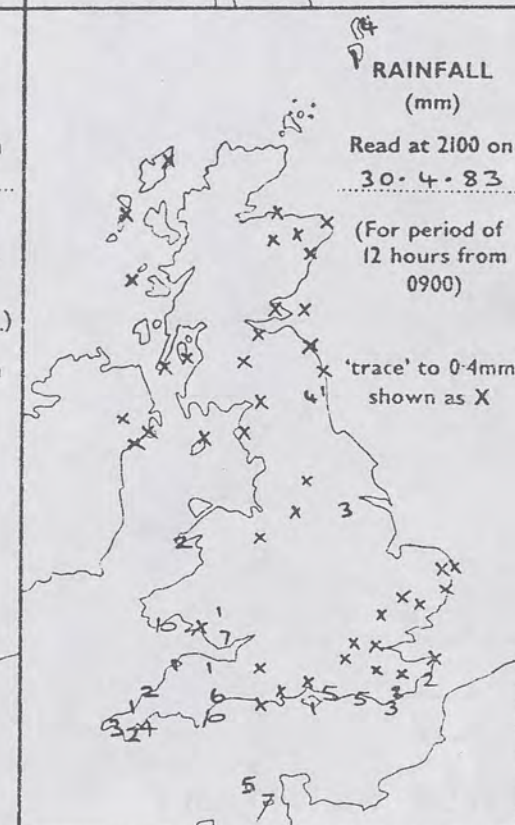


RAINFALL (mm)

Read at 2100 on 30.4.83

(For period of 12 hours from 0900)

'trace' to 0.4mm shown as X




SUMMARY OF BRITISH WEATHER

Most places had a dry night with some clear periods and there was a slight frost in Northern Ireland. Patchy fog formed later in the night. However in southern Scotland, Cumbria and Northumberland and the Northern Isles there was some rain. There were a few showers in southeastern parts early. The day was dry in most places with some sunshine and showers were mainly isolated and light but in the southwest of England showers were a little heavier and in northern England there were one or two thunderstorms in the afternoon. In the Northern Isles though and along the east coast of Scotland it remained cloudy with a little rain and sea fog persisted along the northeast coast of England. During the afternoon rain reached the Channel Islands and moved north to southern England and South Wales in the evening, it was heavy at times with isolated thunderstorms. Temperatures were near normal except for parts of Southern England where it was rather warm.

'Extremes' for SATURDAY 30TH APRIL 1983

Highest maximum	: 17.5°C Littlehampton
Lowest minimum	: -0.2°C Carrigans (Co Tyrone)
Lowest grass minimum	: -5.1°C Cwmbargoed (Mid Glamorgan)
Most rain (24 hours from 0900 h)	: 28.0mm Burrington (N. Devon)
Most sun	: 11.7hrs Kildonan (Isle of Arran)

pyright



500 mb	full lines
1000-500 mb	pecked

