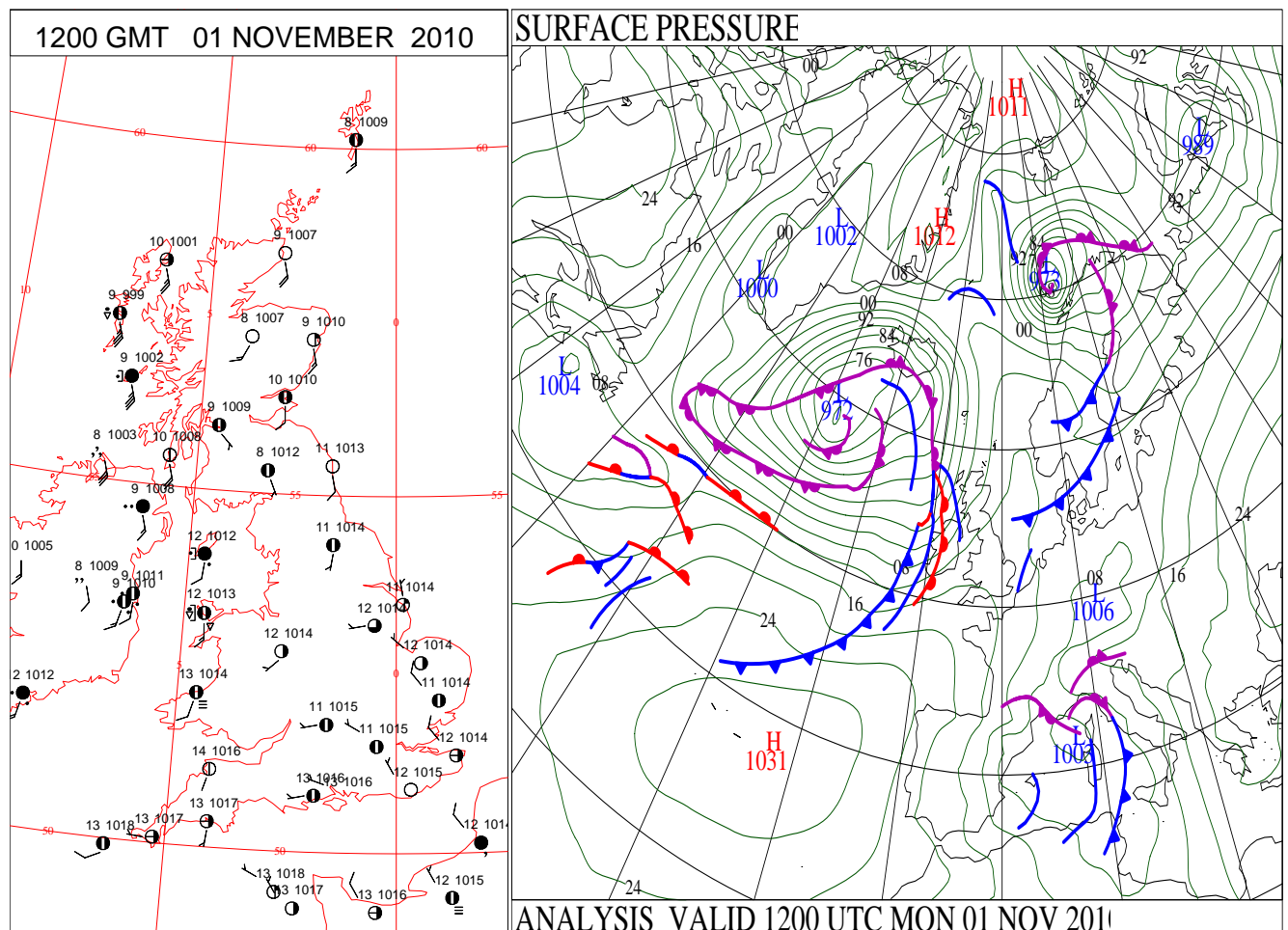
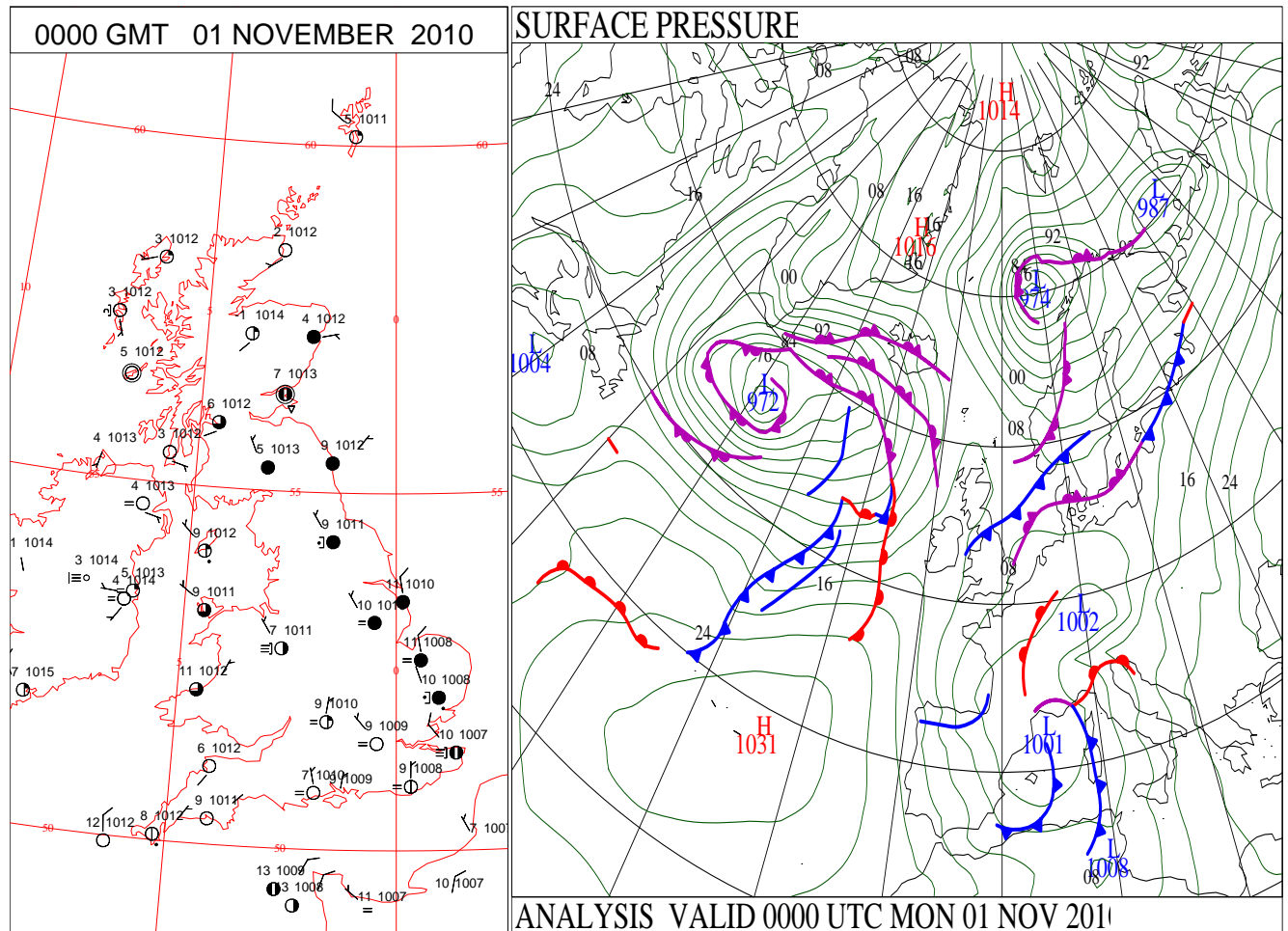


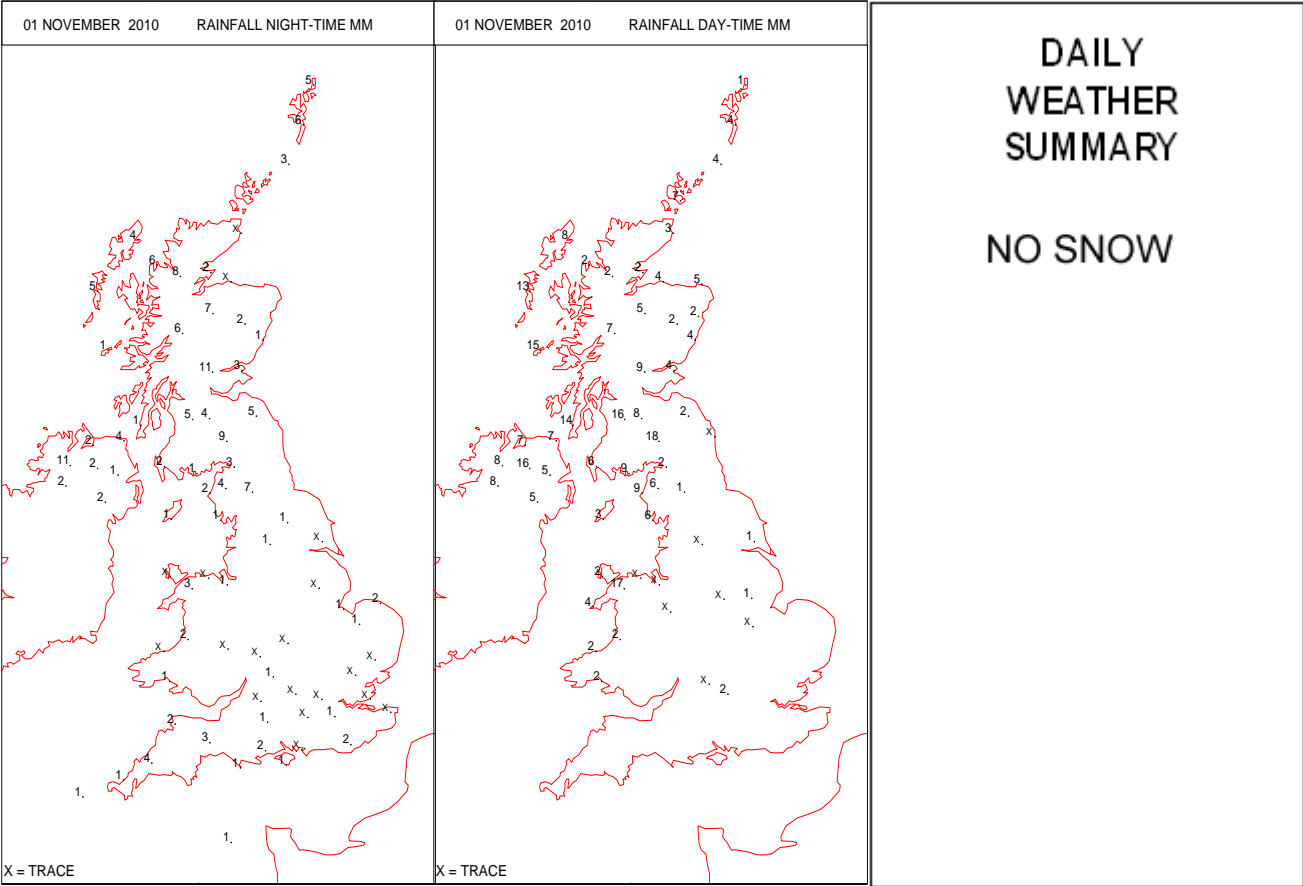
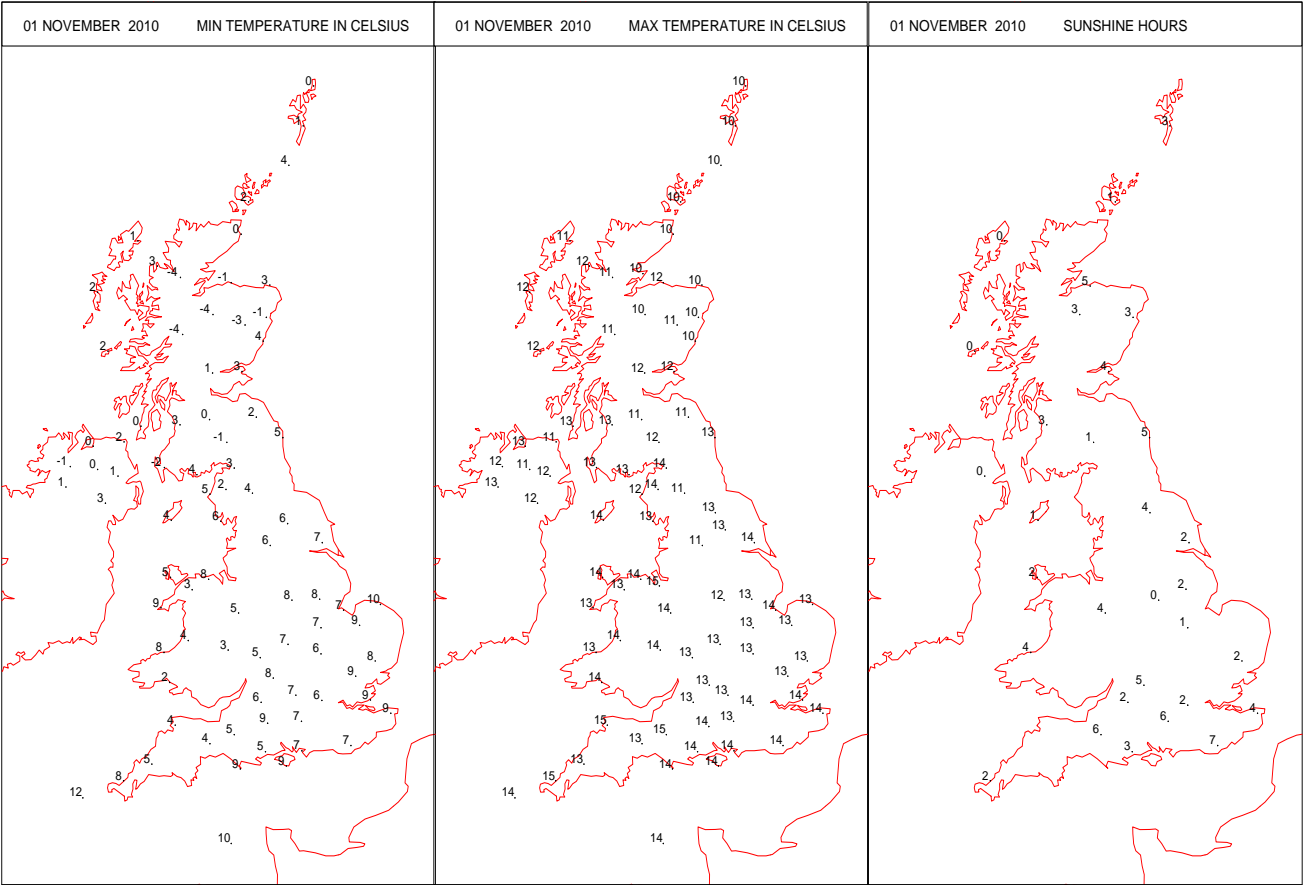
DAILY WEATHER SUMMARY



SIGNIFICANT WEATHER

0600 GMT 01 NOVEMBER 2010	SIG WEATHER	1200 GMT 01 NOVEMBER 2010	SIG WEATHER	<p>Summary of UK Weather for Monday 01 November 2010. Northern Ireland was cloudy from dawn, with rain soon spreading from the west to affect most parts during the morning. This rain cleared by late afternoon, but was followed by showers during the evening, with some of these becoming heavy at times.</p> <p>Scotland had a dry and bright start to the day, before cloud and rain spread into the west by lunchtime. This continued to spread eastwards during the afternoon, but cleared during the evening, although like Northern Ireland, showers continued to affect some parts into the night.</p> <p>England and Wales had a largely dry and bright start to the day, with fog clearing during the morning. During the afternoon and evening, cloud pushed across Wales and into England, bringing rain to central and northern parts, whilst southern counties remained mainly dry.</p> <p>Winds were generally light across the U.K., but increased across northern and western areas during the day.</p> <p>Maximum temperatures were at or above the average for the time of year, being warmest in the southern half of the U.K.</p>
1800 GMT 01 NOVEMBER 2010	SIG WEATHER	0000 GMT 02 NOVEMBER 2010	SIG WEATHER	<p>EXTREMES Highest Maximum: 15.2 Yeovilton, Somerset Lowest Maximum: 9.6 Aviemore, Inverness-Shire Lowest Minimum: -4.6 Tain Range, Ross & Cromarty Lowest Grass Minimum: -7.6 Tulloch Bridge, Inverness-Shire -7.6 Tain Range, Ross & Cromarty Most Rain: 26.6 Eskdalemuir, Dumfriesshire Most Sun: 7.6 Guernsey: Airport, Guernsey</p>

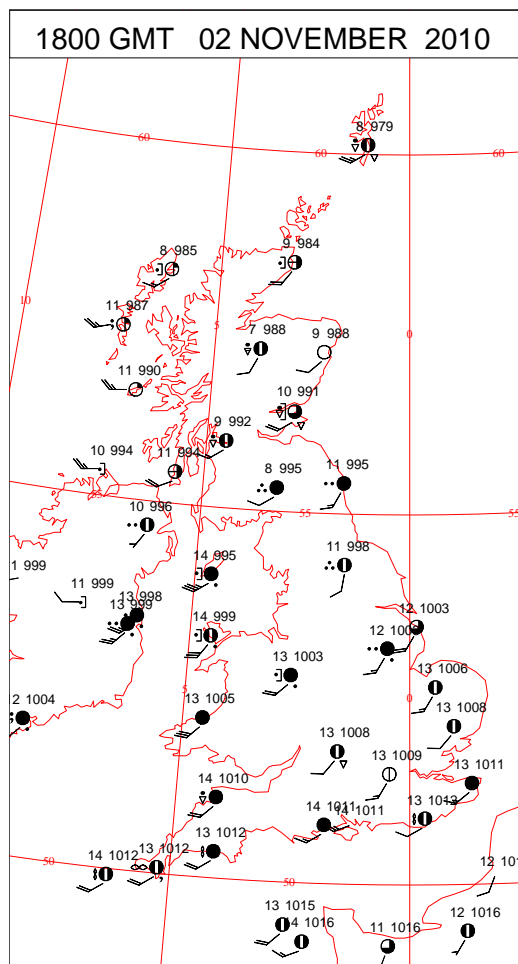
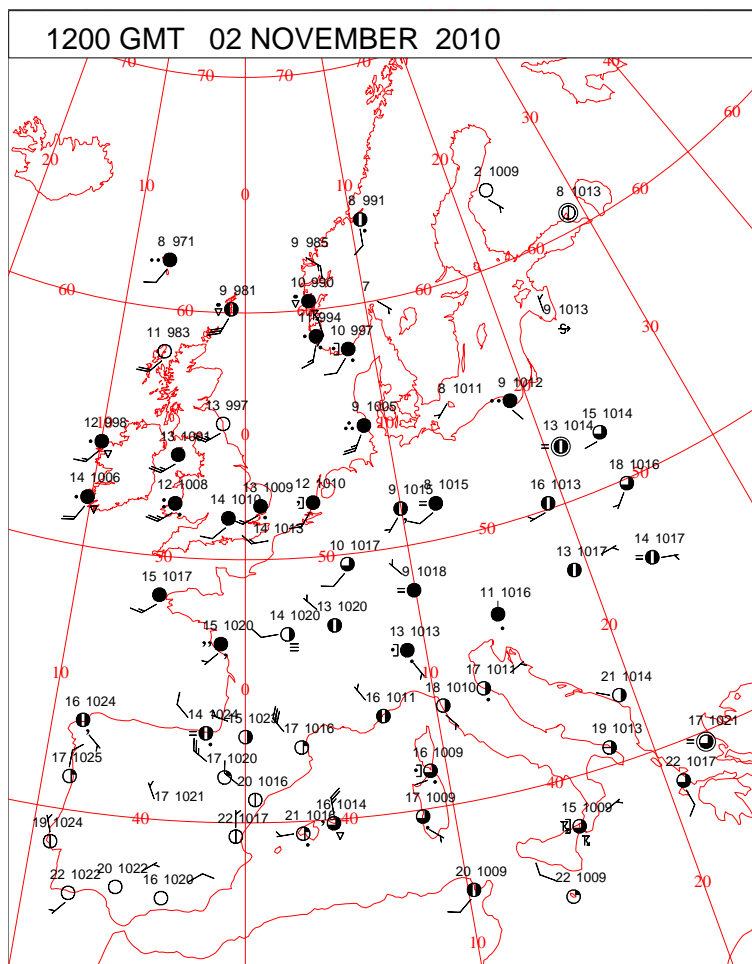
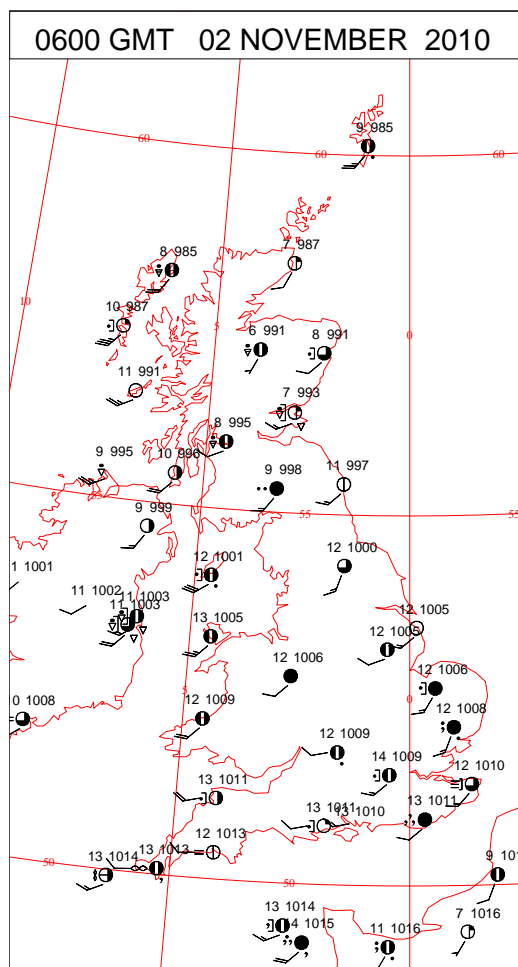
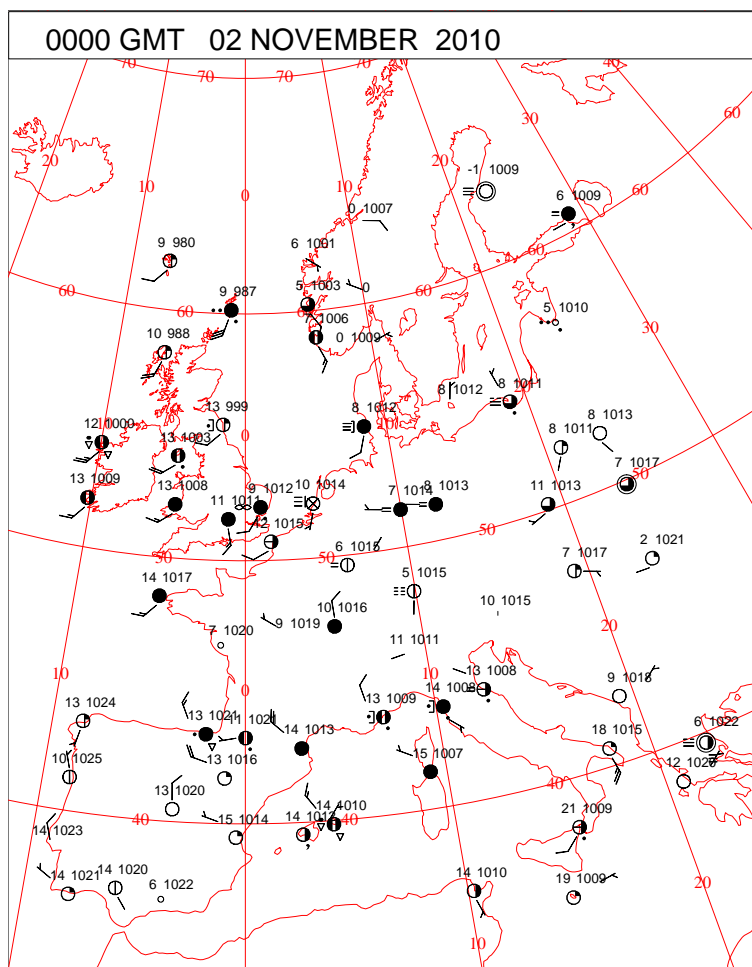
DAILY CLIMATE DATA



Crown Copyright 2010, All Rights Reserved

Tuesday 2 November 2010

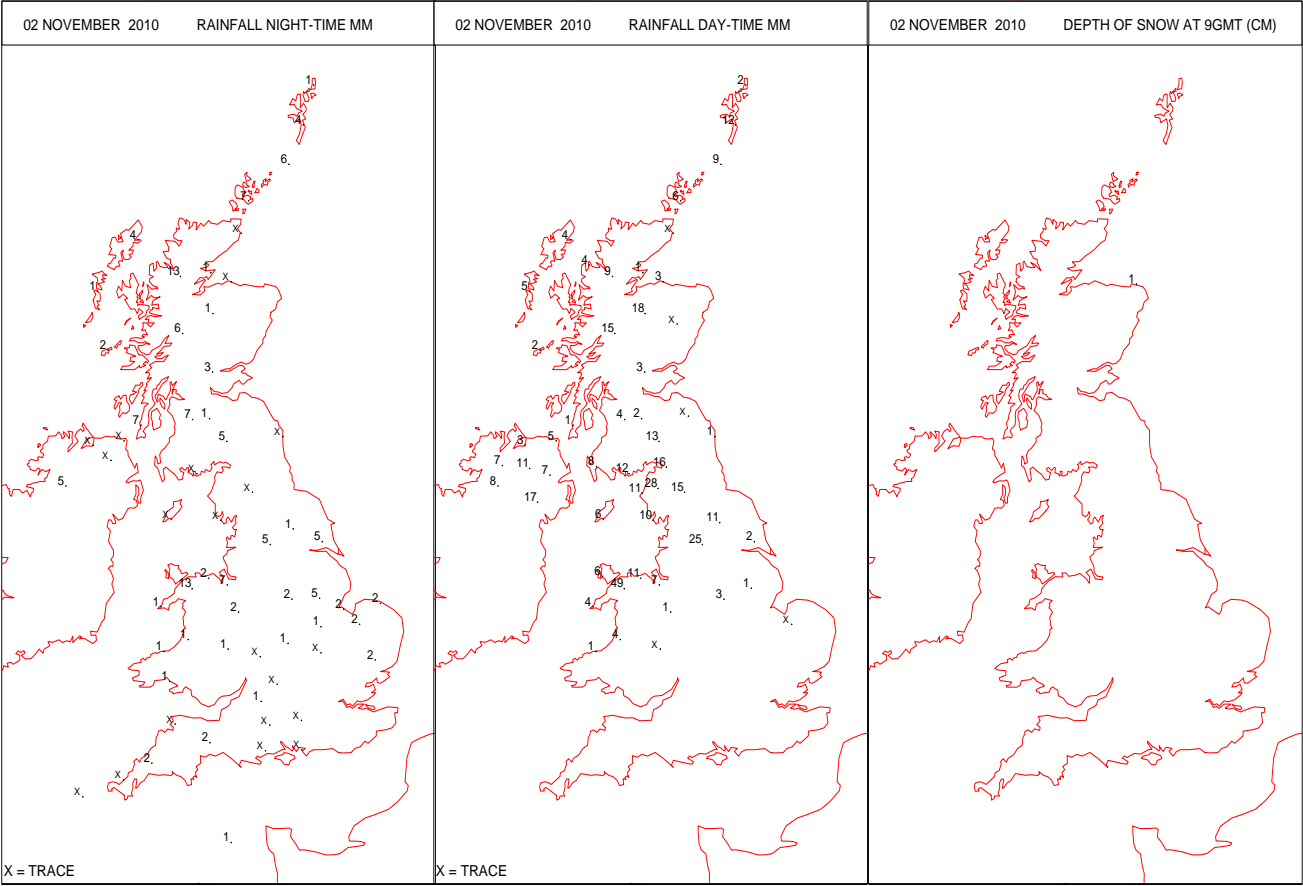
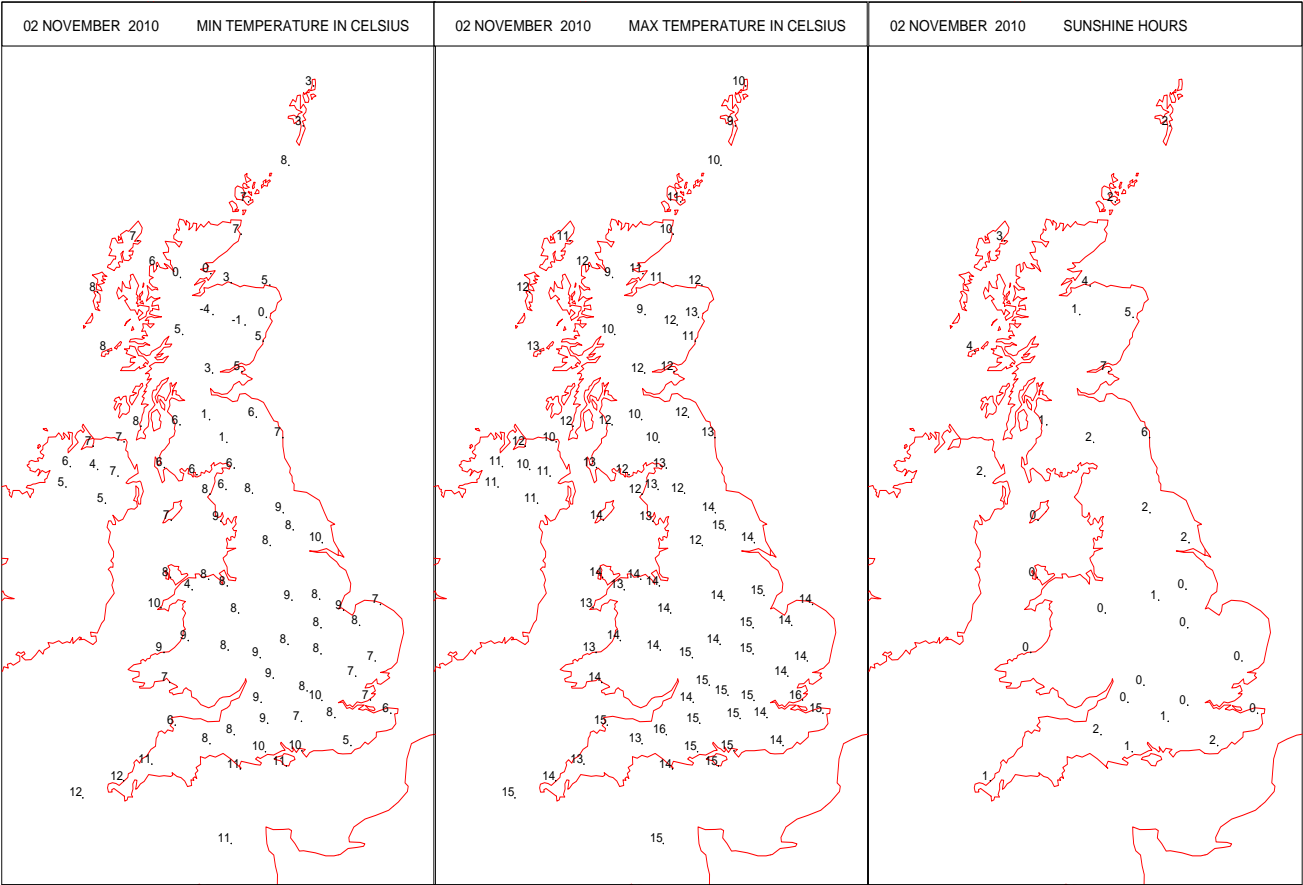
SURFACE REPORTS



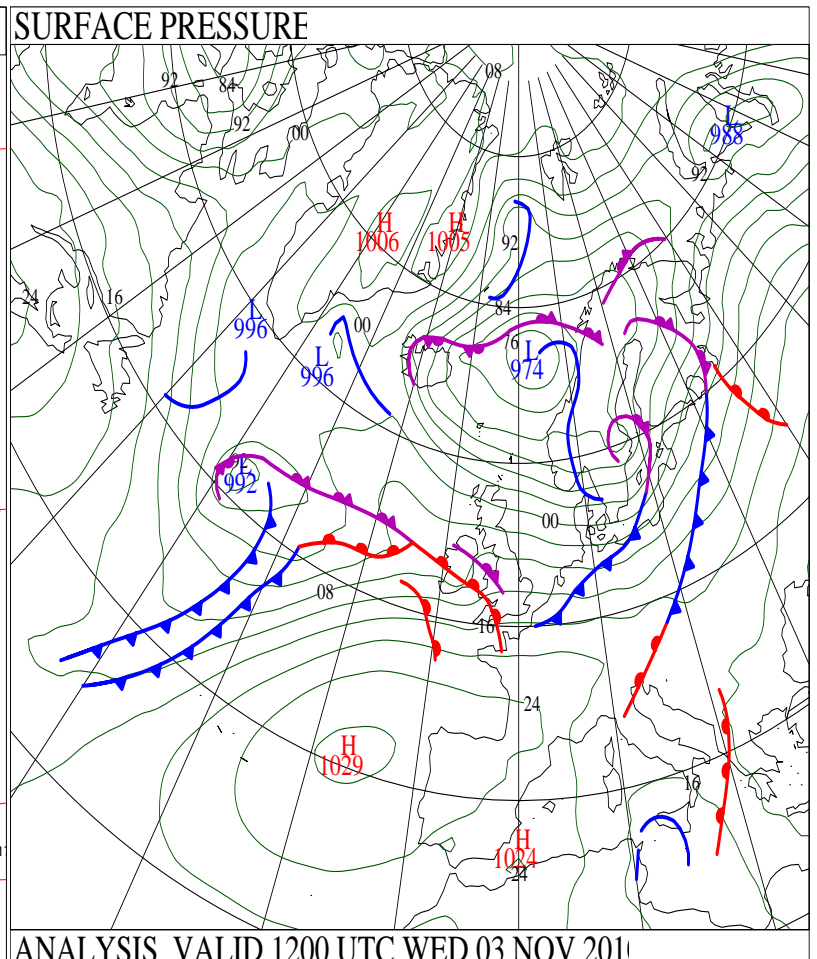
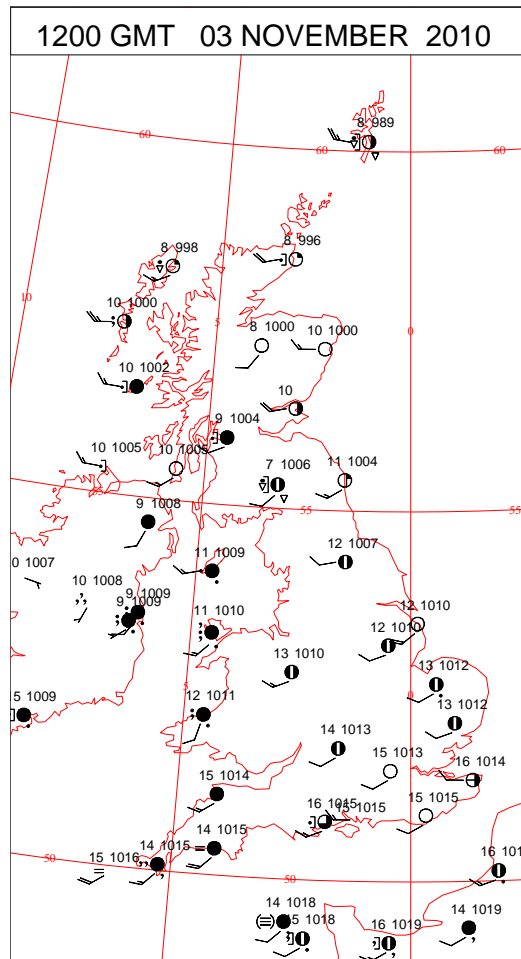
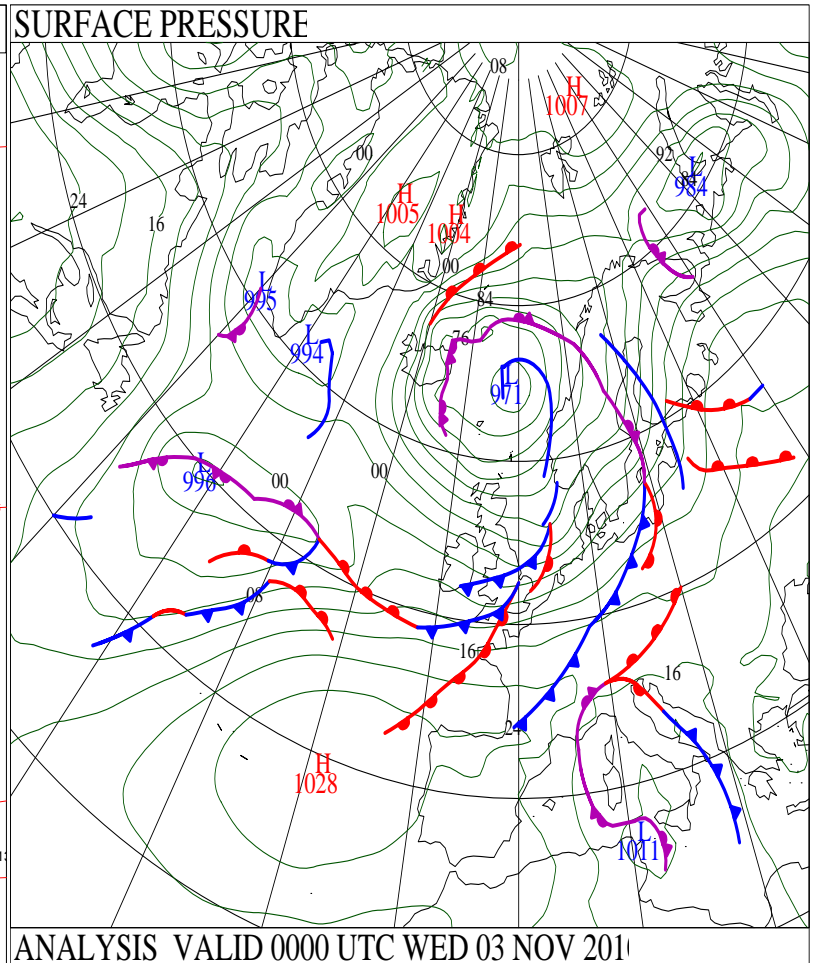
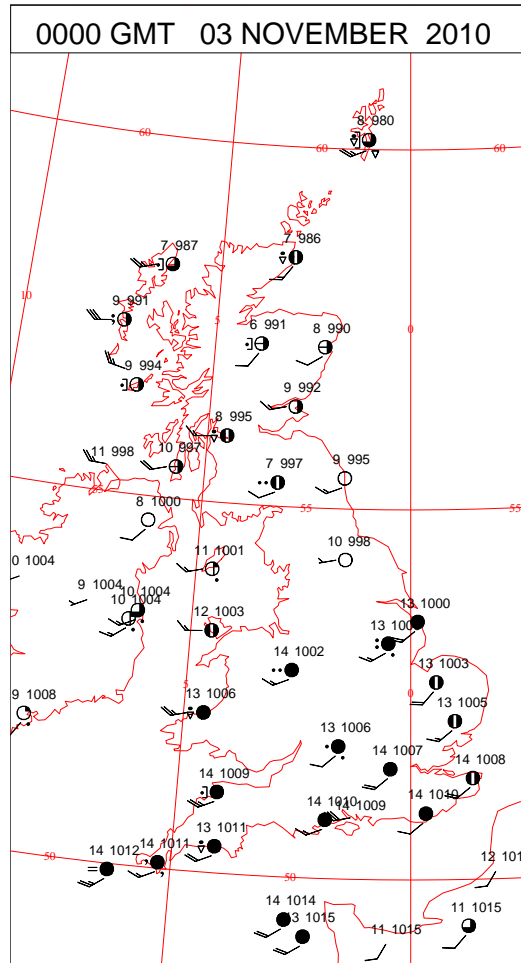
SIGNIFICANT WEATHER

0600 GMT 02 NOVEMBER 2010	SIG WEATHER	1200 GMT 02 NOVEMBER 2010	SIG WEATHER	<p>Summary of UK Weather for Tuesday 02 November 2010.</p> <p>An area of low pressure centred to the south-east of Iceland brought some wet and windy weather to parts of the U.K.</p> <p>Showers overnight continued during the morning in Scotland, and some of these were particularly heavy with isolated thunder.</p> <p>Eastern parts of Scotland remained driest, with extended sunny periods in Aberdeenshire, Angus, Moray and Fife.</p> <p>Northern Ireland, northern England and parts of Wales also saw outbreaks of rain at the start of the day, and these became more persistent during the morning. Rain became very heavy by mid-afternoon before gradually clearing away eastwards during the evening.</p> <p>The rest of the U.K. had a generally cloudy day with occasional outbreaks of light rain. There were some brighter intervals, especially in southern and eastern counties of England.</p> <p>Many areas had a windy day, with winds strongest across Scotland, Northern Ireland, Wales and northern England.</p> <p>It was very mild in the southern half of the U.K., with temperatures generally well above average for the time of year. It was cooler in the north, but still with temperatures around average, or slightly above average.</p>
1800 GMT 02 NOVEMBER 2010	SIG WEATHER	0000 GMT 03 NOVEMBER 2010	SIG WEATHER	
				<p>EXTREMES</p> <p>Highest Maximum: 15.5 Shoeburyness, Essex 15.5 Yeovilton, Somerset</p> <p>Lowest Maximum: 8.7 Aviemore, Inverness-Shire</p> <p>Lowest Minimum: -3.6 Aviemore, Inverness-Shire</p> <p>Lowest Grass Minimum: 0.3 Aboyne No 2, Aberdeenshire</p> <p>Most Rain: 62.2 Capel Curig No 3, Gwynedd</p> <p>Most Sun: 4.6 Dyce, Aberdeenshire</p>

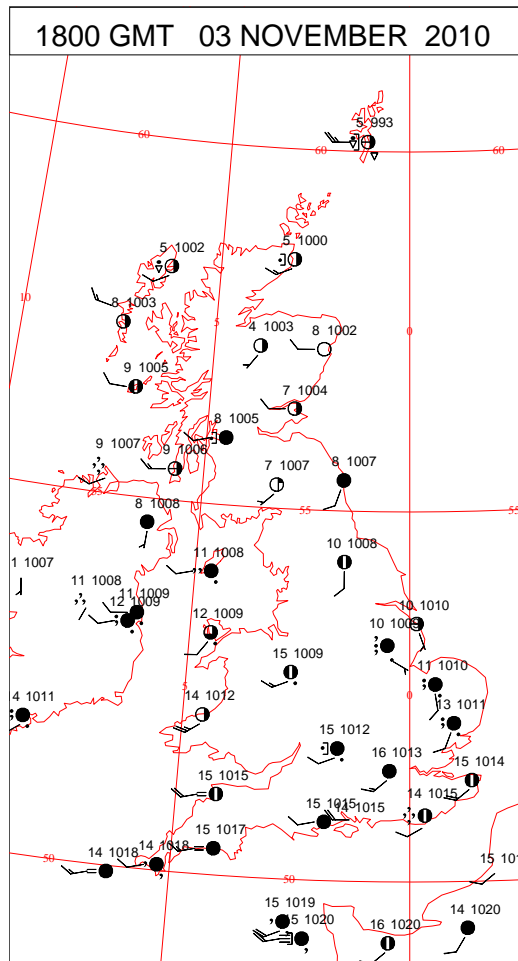
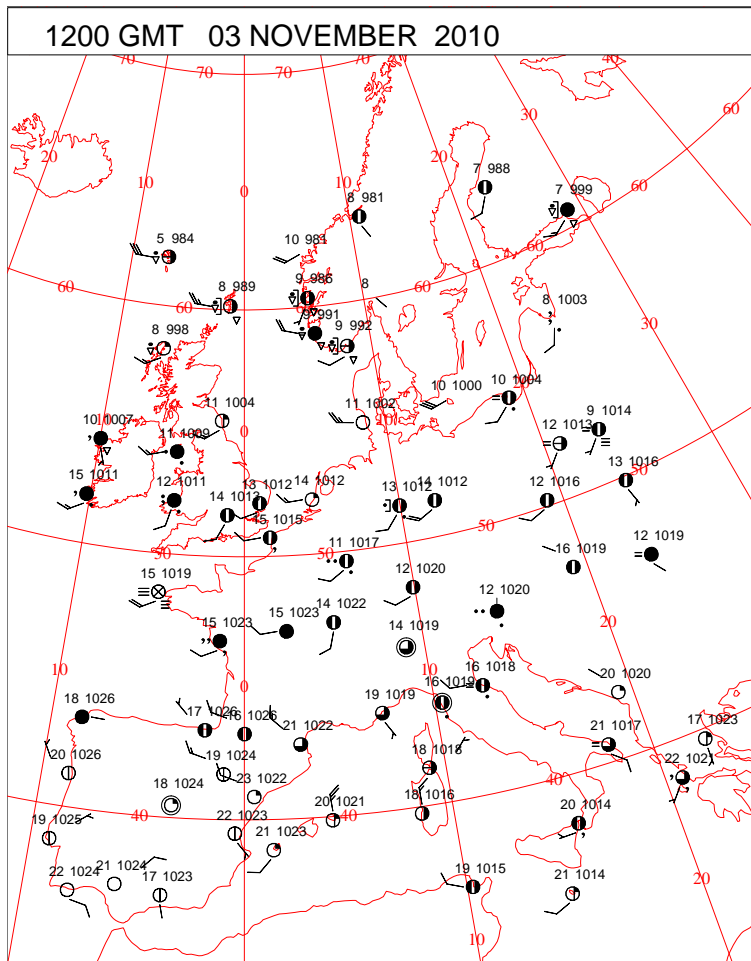
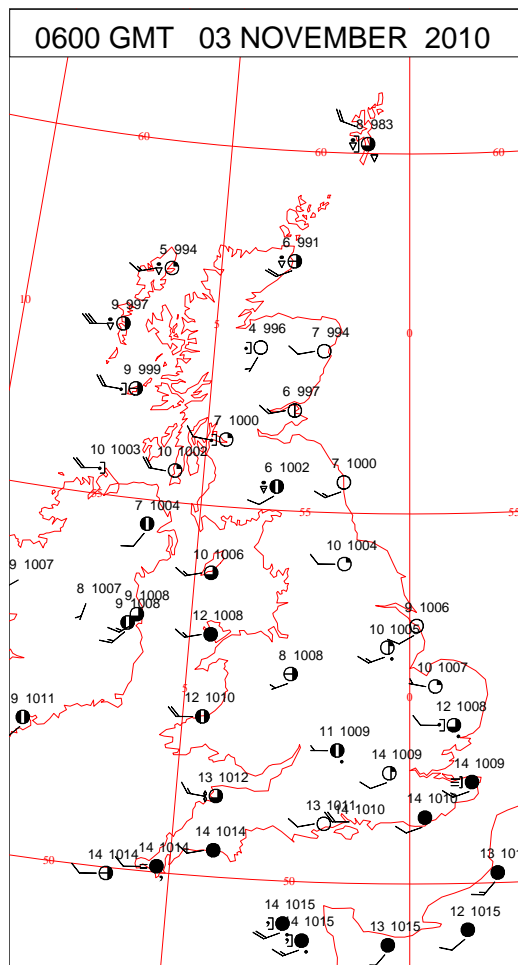
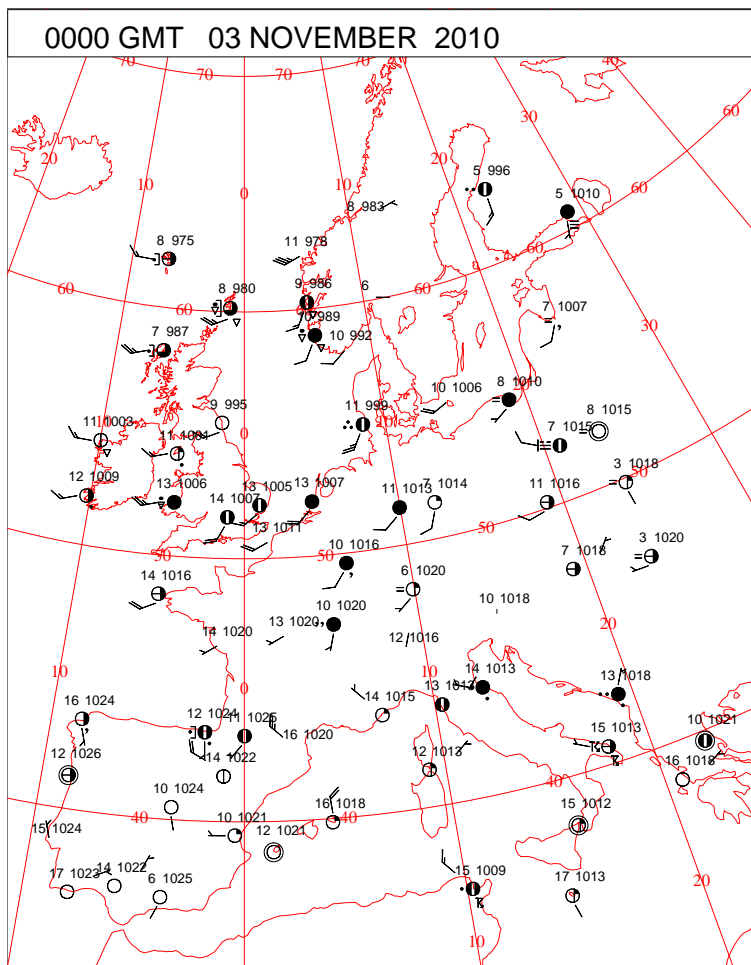
DAILY CLIMATE DATA



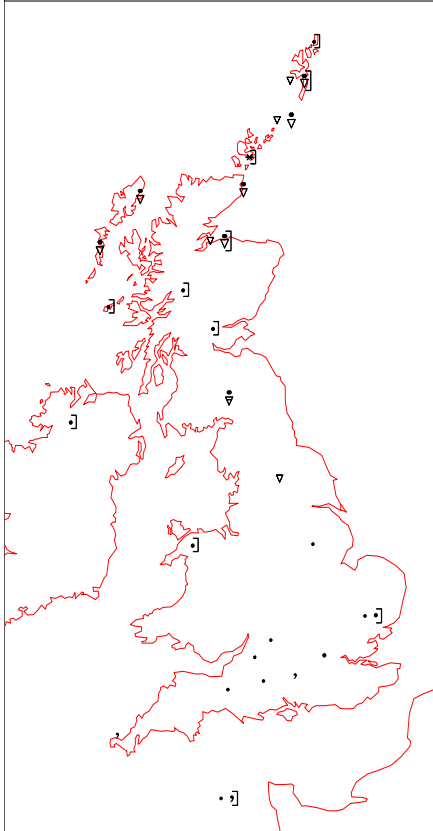
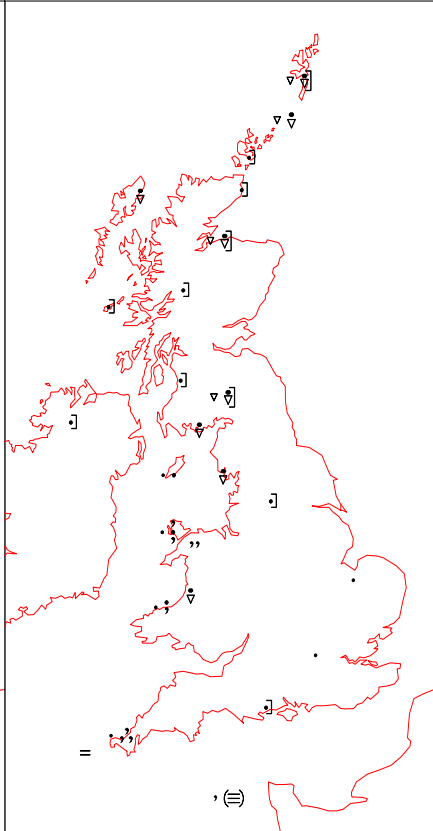
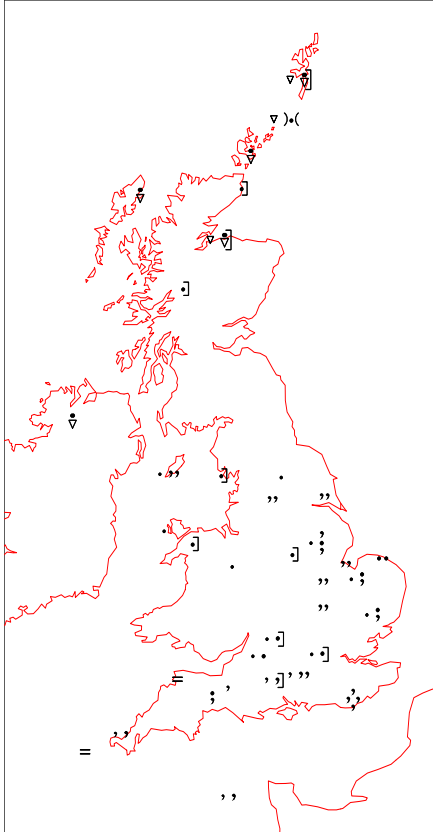
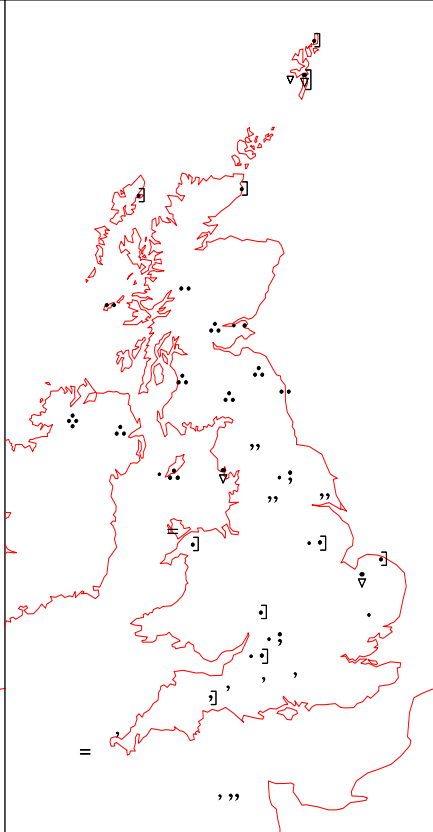
DAILY WEATHER SUMMARY



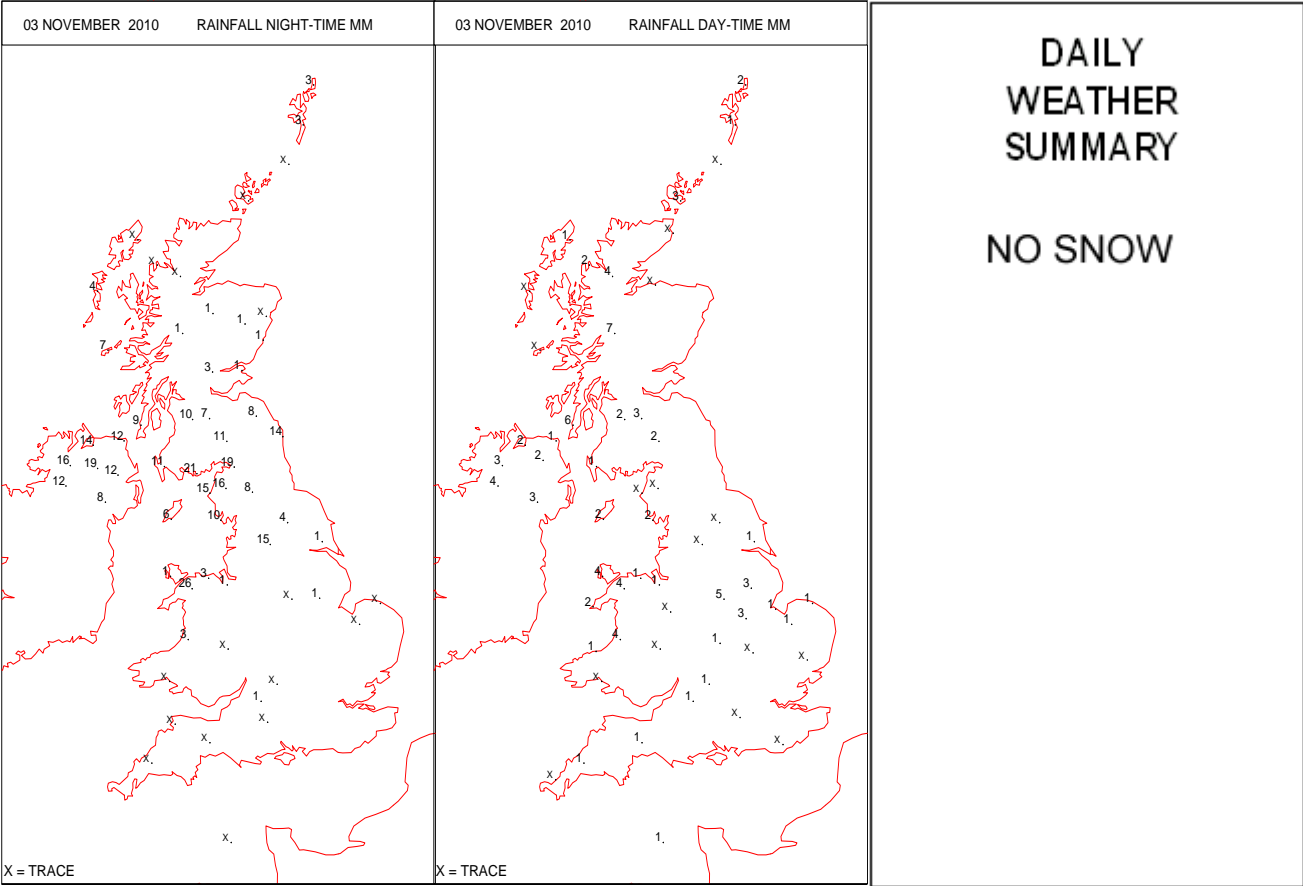
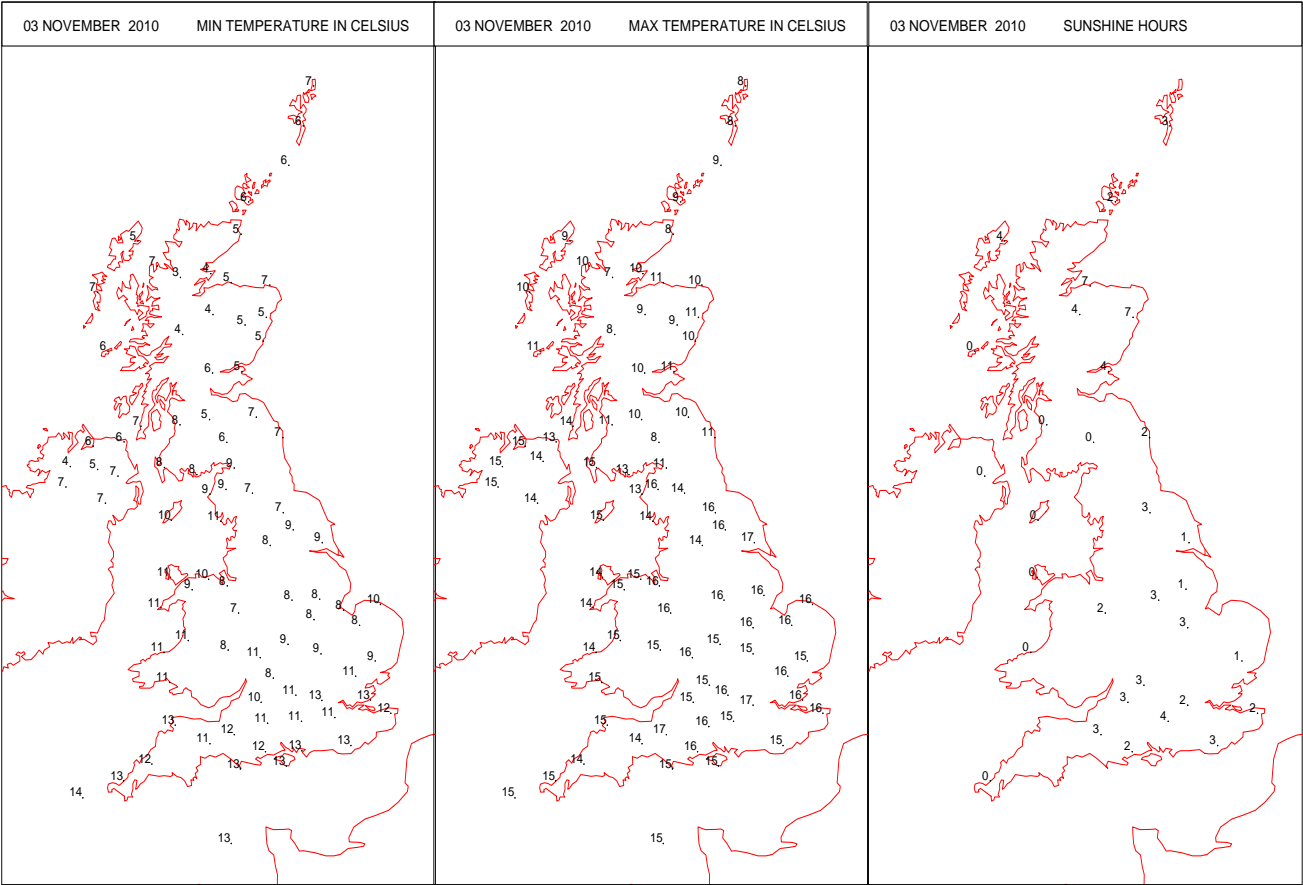
SURFACE REPORTS



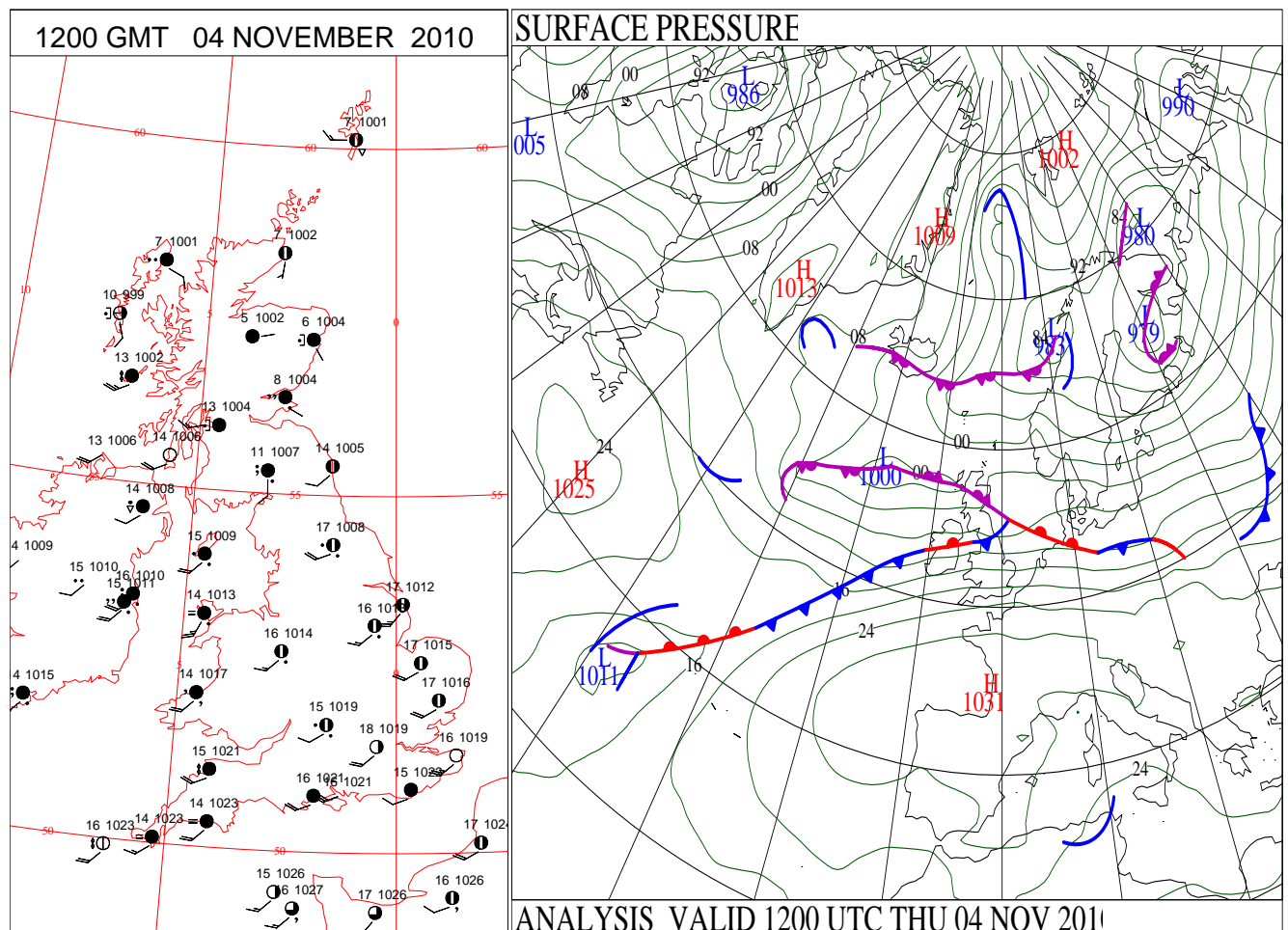
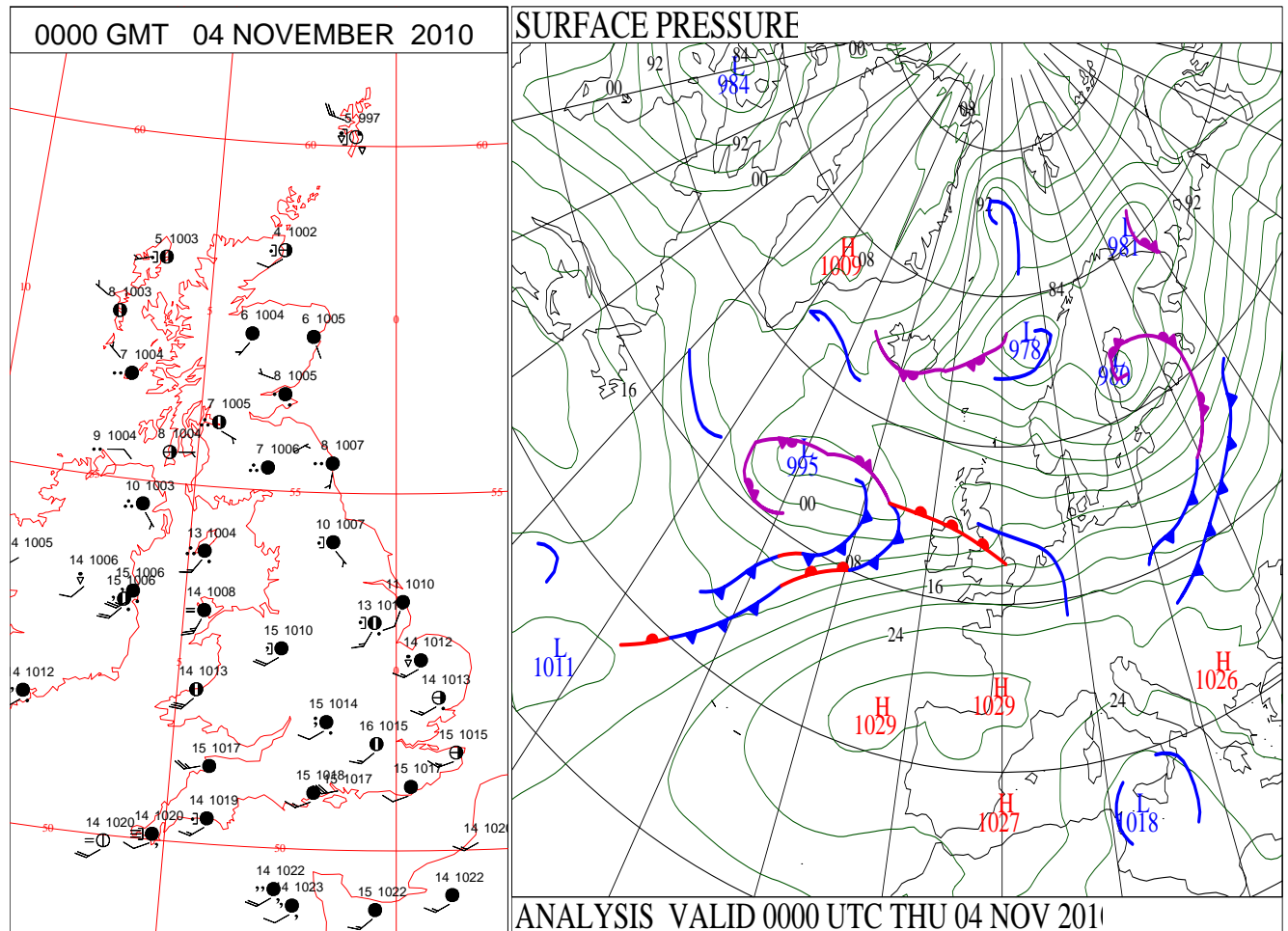
SIGNIFICANT WEATHER

0600 GMT 03 NOVEMBER 2010	SIG WEATHER	1200 GMT 03 NOVEMBER 2010	SIG WEATHER	<p>Summary of UK Weather for Wednesday 03 November 2010.</p> <p>Showers across Scotland and northern England became gradually confined to western parts through the morning, with some sunny spells developing in the east.</p> <p>Across the south of the U.K. outbreaks of rain were locally heavy in places. These generally eased through the early hours, leaving many places dry, with some sunny spells in the east.</p> <p>However, cloud became gradually more widespread through the day, with outbreaks of rain and drizzle developing across parts of southern and central U.K.</p> <p>During the evening and into the night, more persistent rain spread across Northern Ireland and into parts of north-west Wales, north-west England and parts of southern Scotland. This rain turned heavy at times, particularly over higher ground.</p> <p>It was a breezy day across the U.K., but particularly the far north of Scotland.</p> <p>It was also a mild day for many, particularly across south-western England, although it was cooler than recently across the north of the U.K.</p>
				
1800 GMT 03 NOVEMBER 2010	SIG WEATHER	0000 GMT 04 NOVEMBER 2010	SIG WEATHER	<p>EXTREMES</p> <p>Highest Maximum: 17.2 Yeovilton, Somerset</p> <p>Lowest Maximum: 7.3 Loch Glascarnoch, Ross & Cromarty</p> <p>Lowest Minimum: 2.8 Loch Glascarnoch, Ross & Cromarty</p> <p>Lowest Grass Minimum: 1.2 Loch Glascarnoch, Ross & Cromarty</p> <p>Most Rain: 29.8 Capel Curig No 3, Gwynedd</p> <p>Most Sun: 6.7 Dyce, Aberdeenshire</p>
				

DAILY CLIMATE DATA



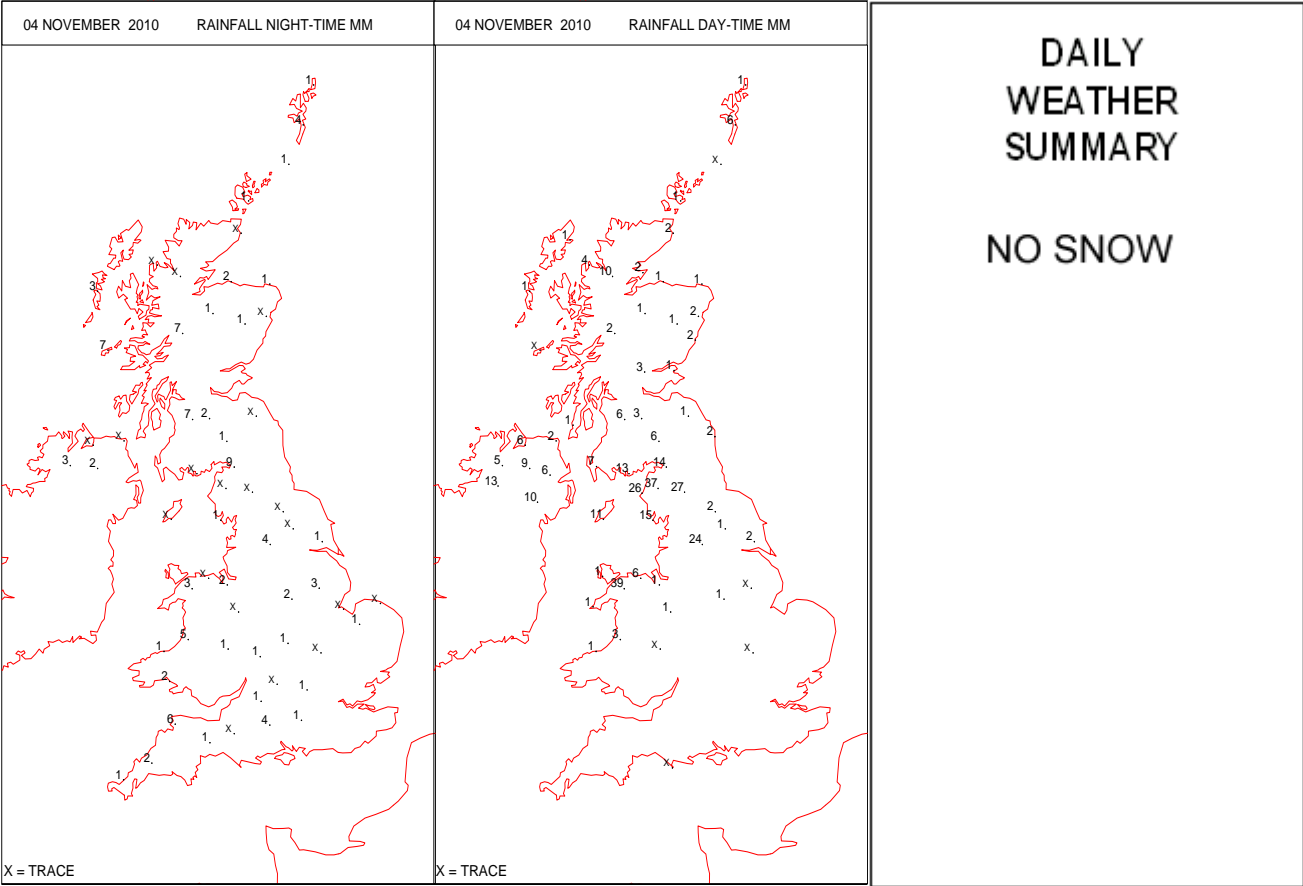
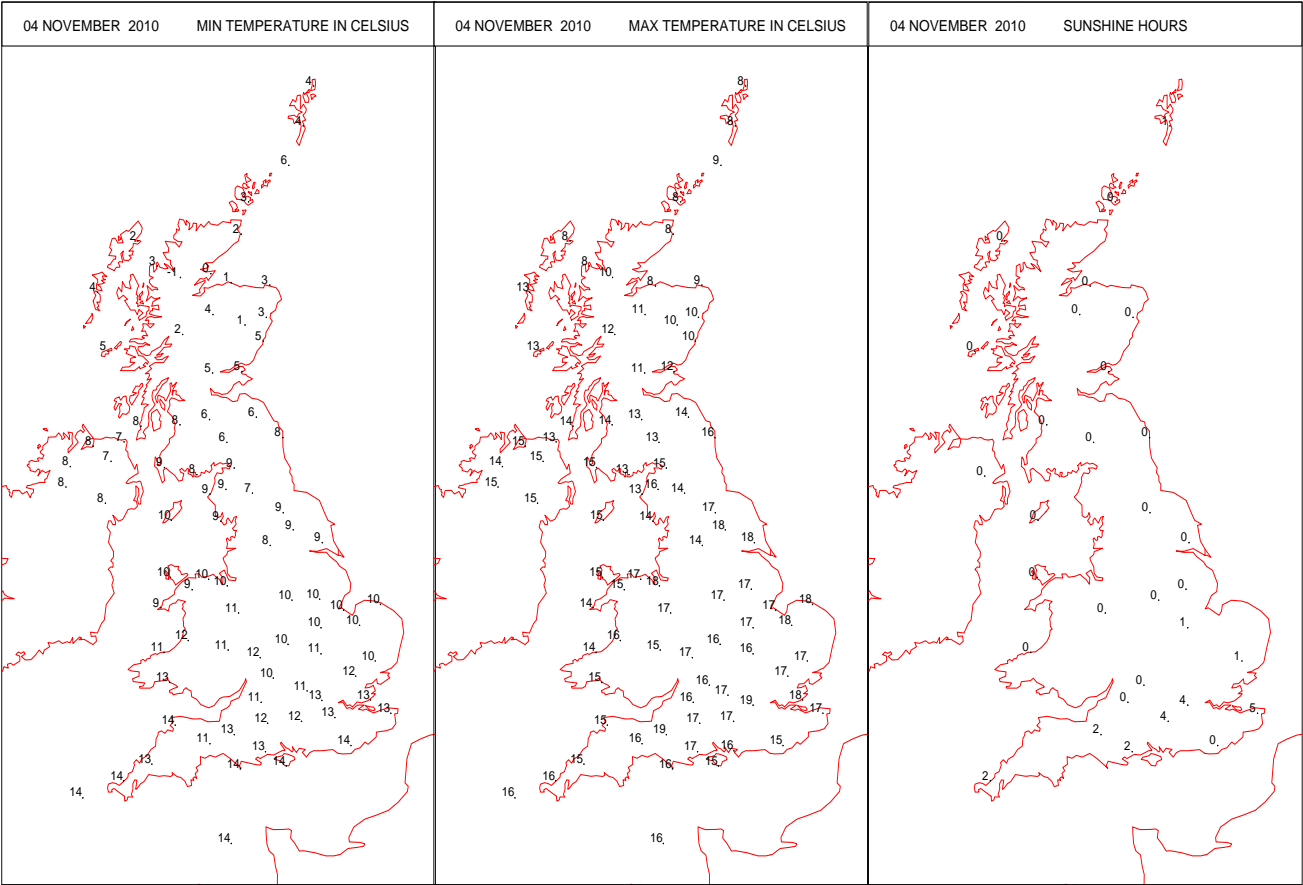
DAILY WEATHER SUMMARY



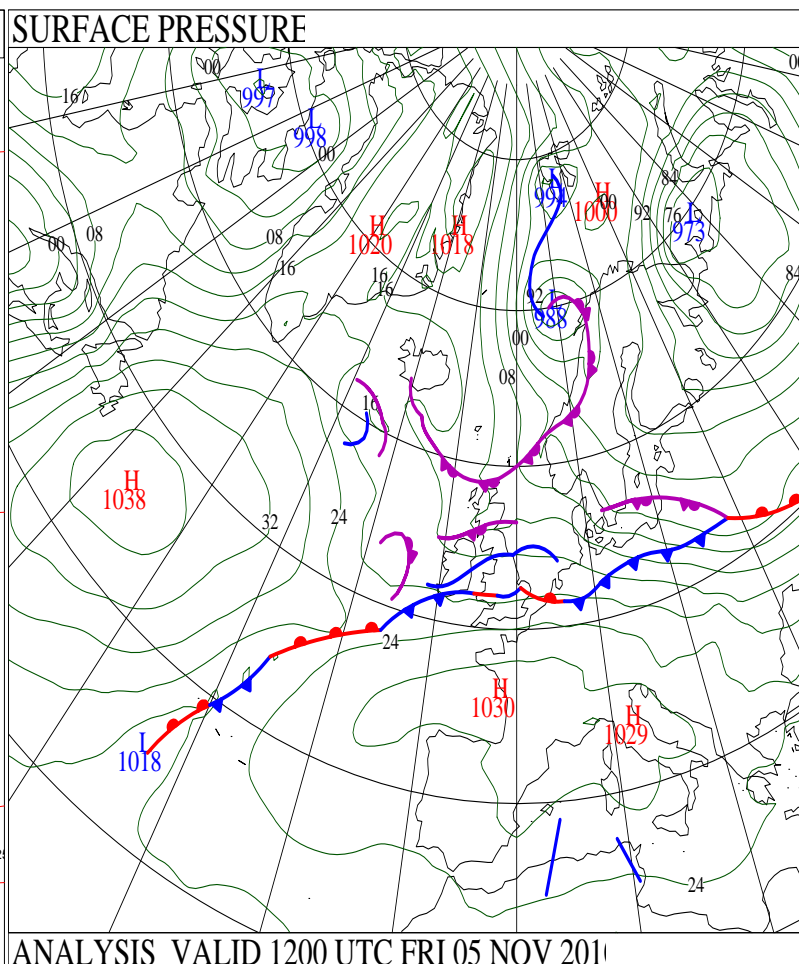
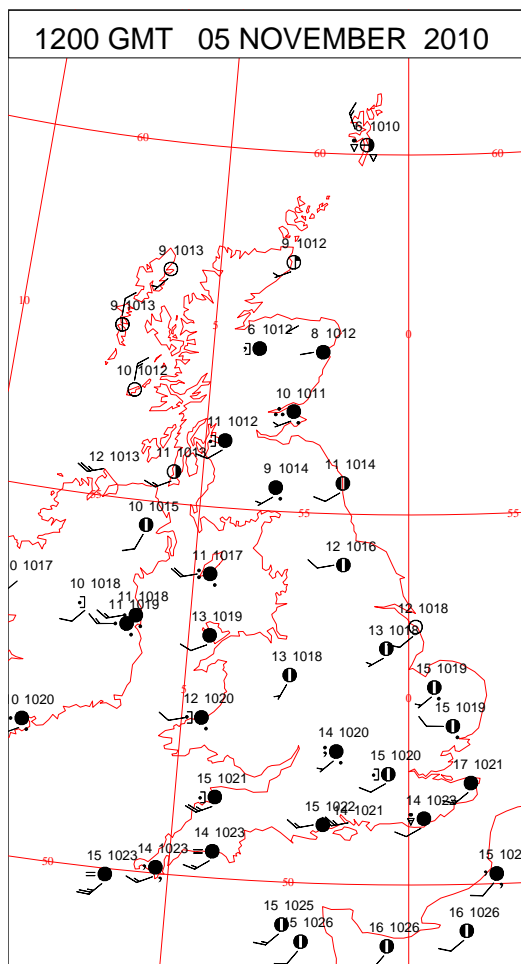
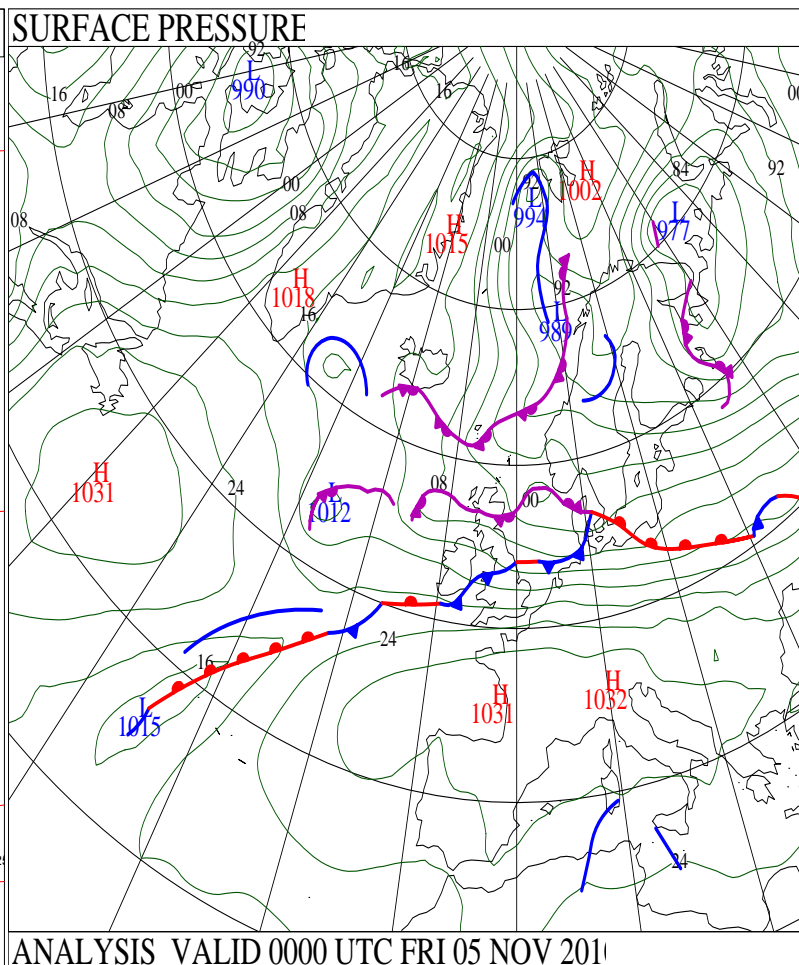
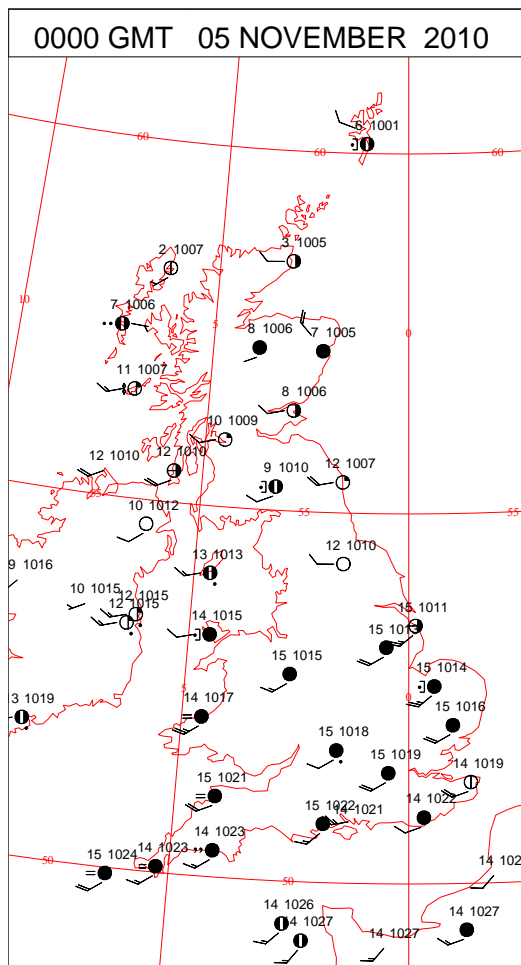
SIGNIFICANT WEATHER

0600 GMT 04 NOVEMBER 2010	SIG WEATHER	1200 GMT 04 NOVEMBER 2010	SIG WEATHER	<p>Summary of UK Weather for Thursday 04 November 2010.</p> <p>Through the early hours rain spread across many parts of north-west England, southern Scotland and also northern and western Wales. This rain persisted across these areas for much of the day, turning heavy at times, particularly across the hills of north-western England and Wales.</p> <p>However, through the evening and overnight this rain eased, but it remained fairly cloudy.</p> <p>Across Northern Ireland and north-western Scotland it was generally cloudy, with outbreaks of rain spreading intermittently from the west. However, eastern Scotland remained dry with some sunny spells.</p> <p>Across the south of the U.K. it was a generally cloudy day with isolated drizzle, mainly over hills, where it was also accompanied by hill fog. There were also some bright spells in places.</p> <p>South-westerly winds remained brisk across the country, with 61 knots recorded at Aberdaron, north Wales during the afternoon. However, winds eased into the night across Scotland.</p> <p>Temperatures were well above average in the south of the U.K., but were closer to average across northern parts.</p>
1800 GMT 04 NOVEMBER 2010	SIG WEATHER	0000 GMT 05 NOVEMBER 2010	SIG WEATHER	<p>EXTREMES</p> <p>Highest Maximum: 18.5 Heathrow, Greater London 18.5 Yeovilton, Somerset</p> <p>Lowest Maximum: 6.5 Tain Range, Ross & Cromarty</p> <p>Lowest Minimum: -0.8 Loch Glascarnoch, Ross & Cromarty</p> <p>Lowest Grass Minimum: -3.3 Lossiemouth, Moray</p> <p>Most Rain: 41.8 Capel Curig No 3, Gwynedd</p> <p>Most Sun: 6.1 Jersey Airport, Jersey</p>

DAILY CLIMATE DATA

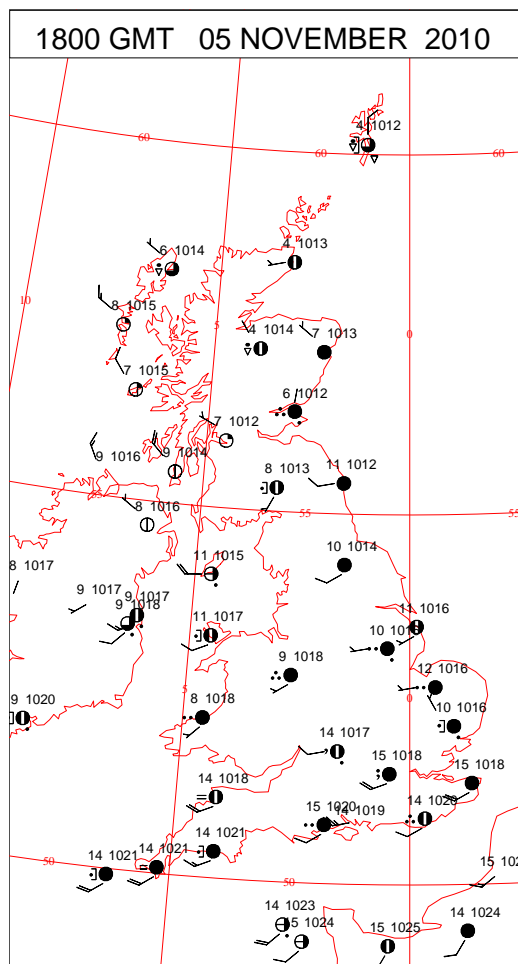
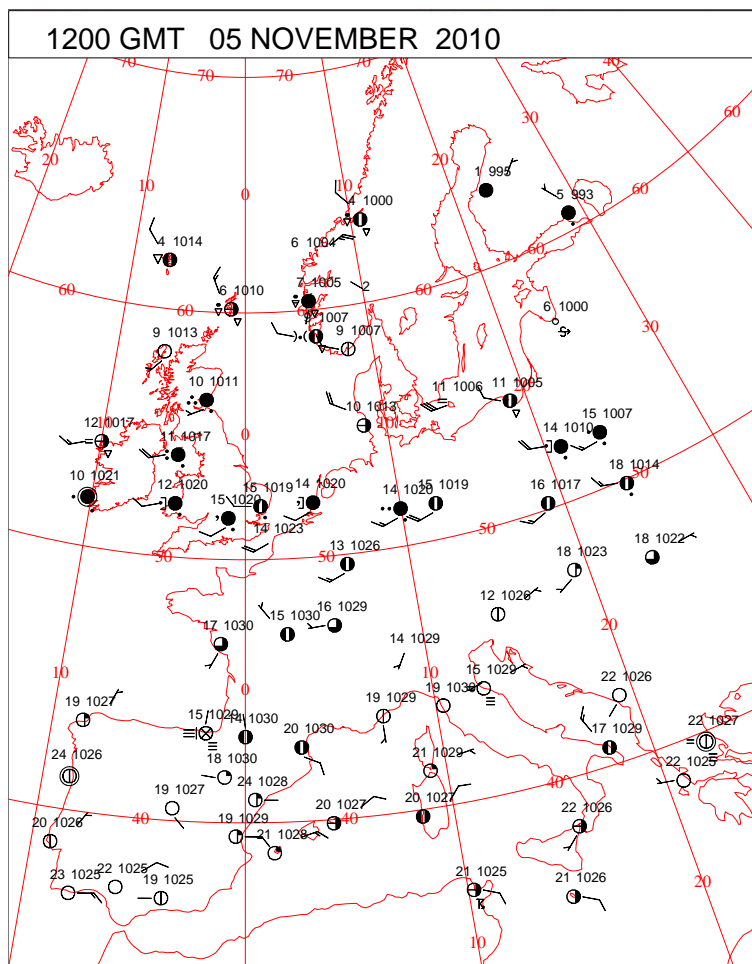
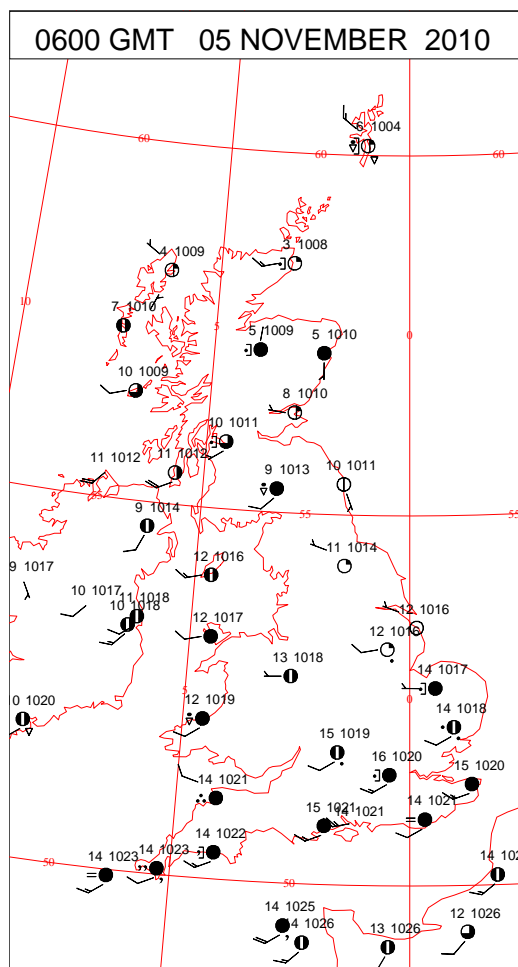
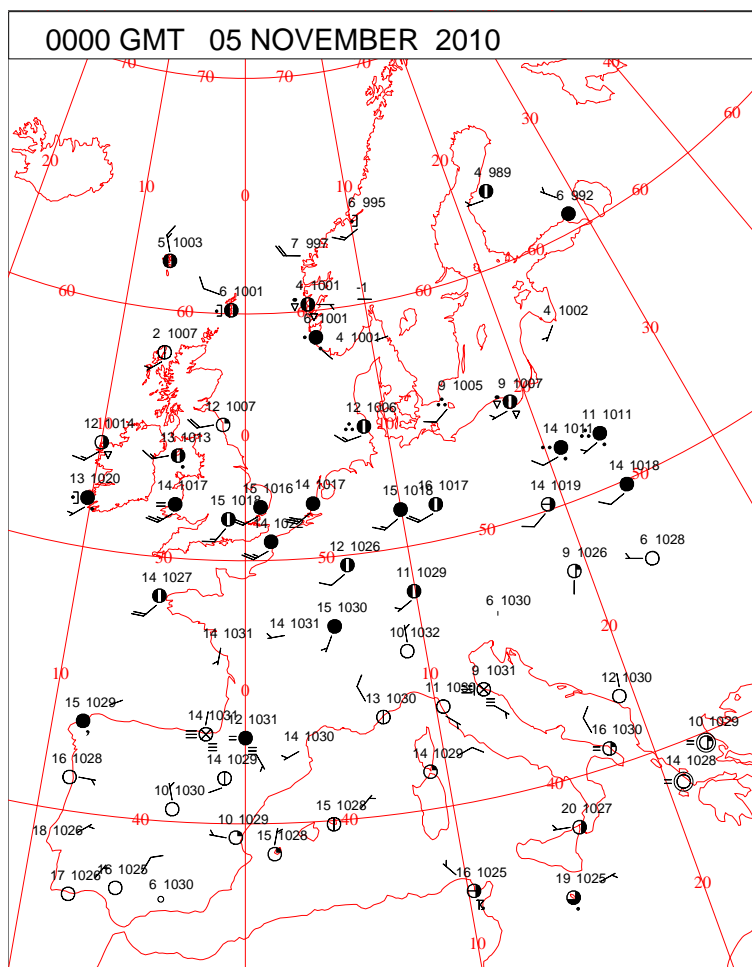


DAILY WEATHER SUMMARY



Friday 5 November 2010

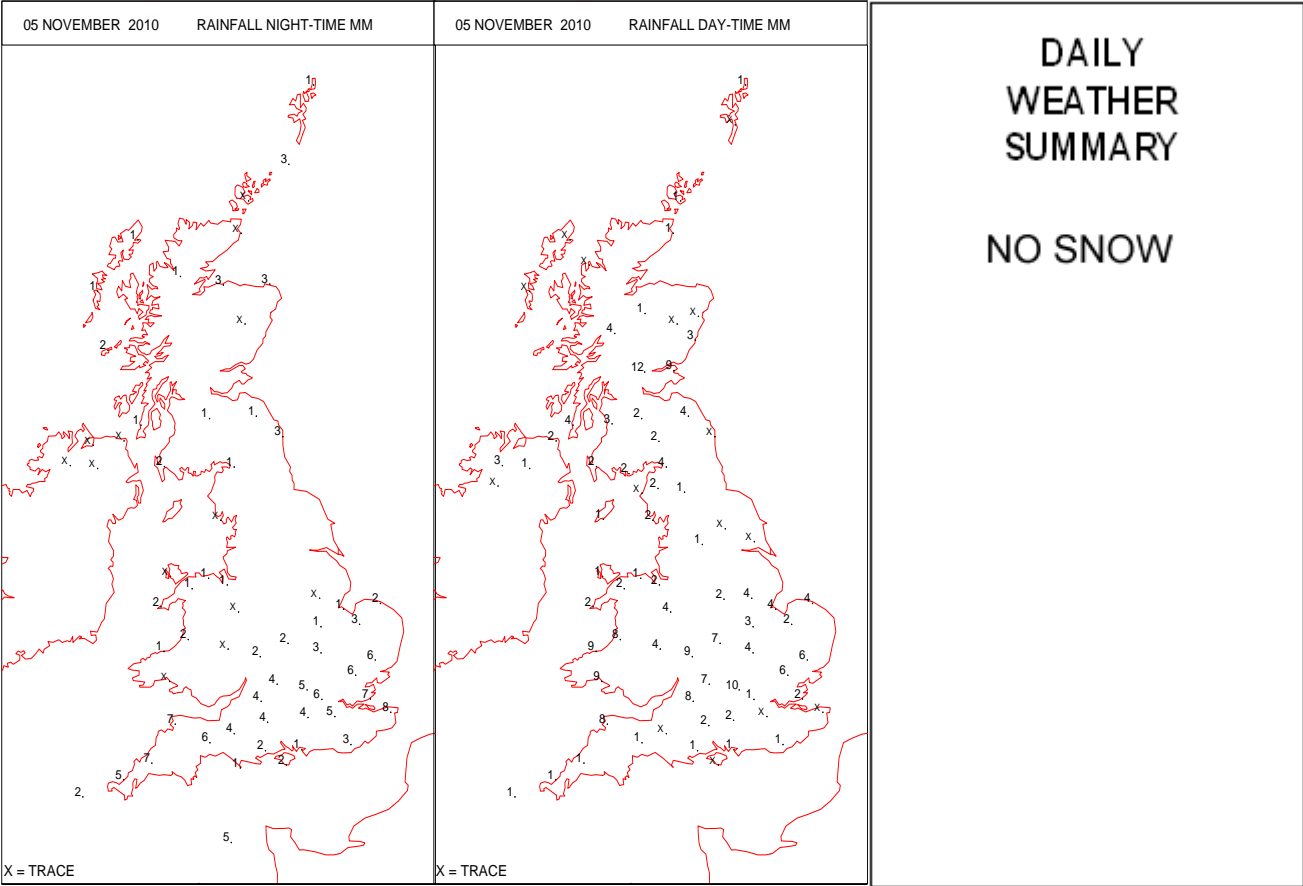
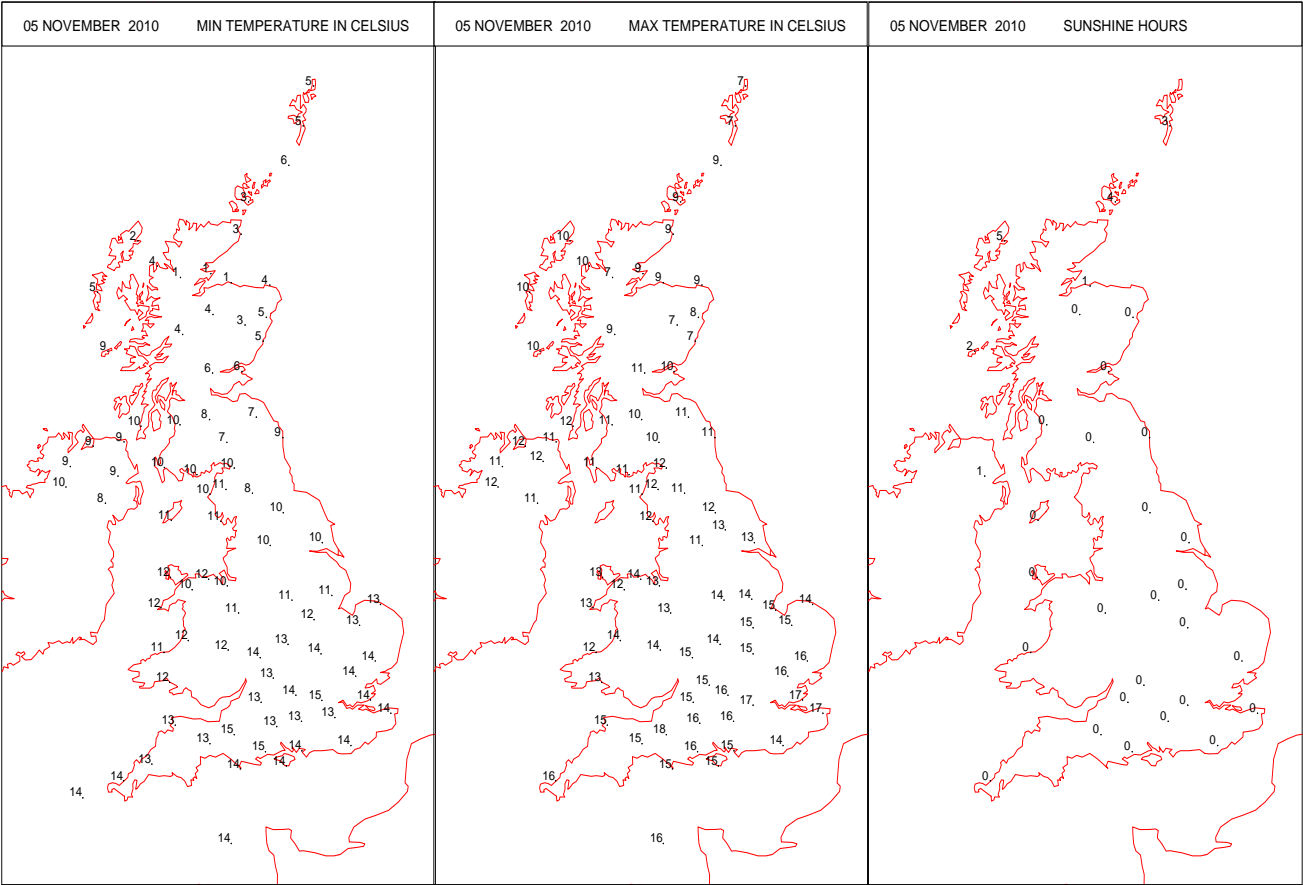
SURFACE REPORTS



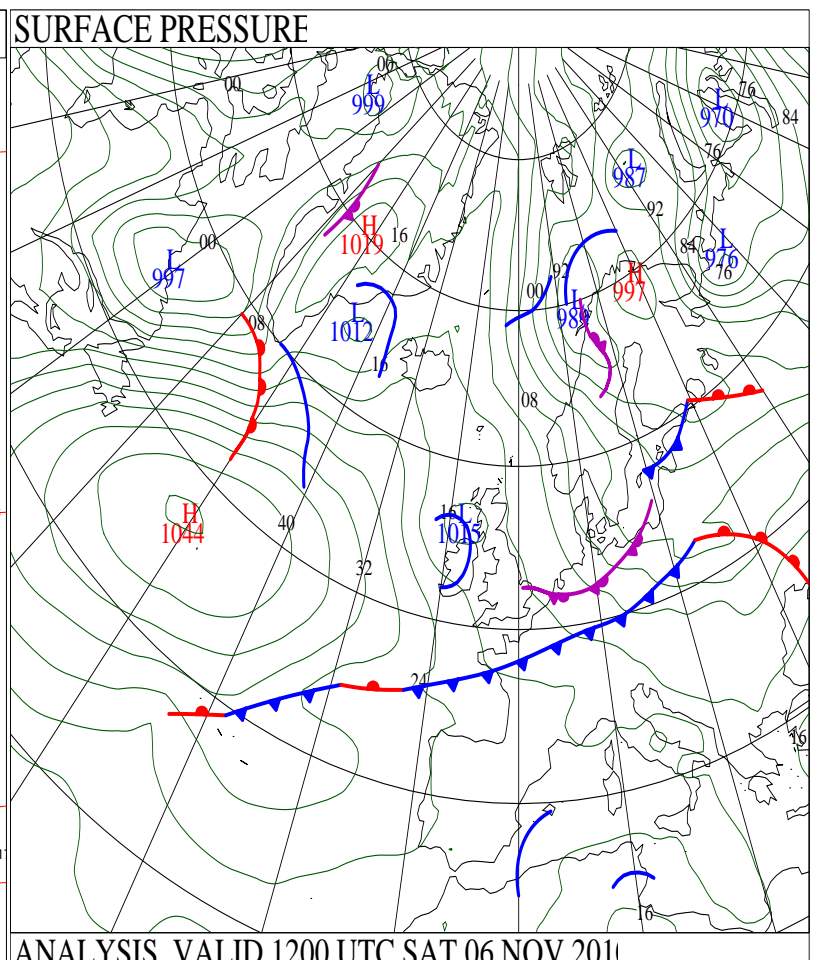
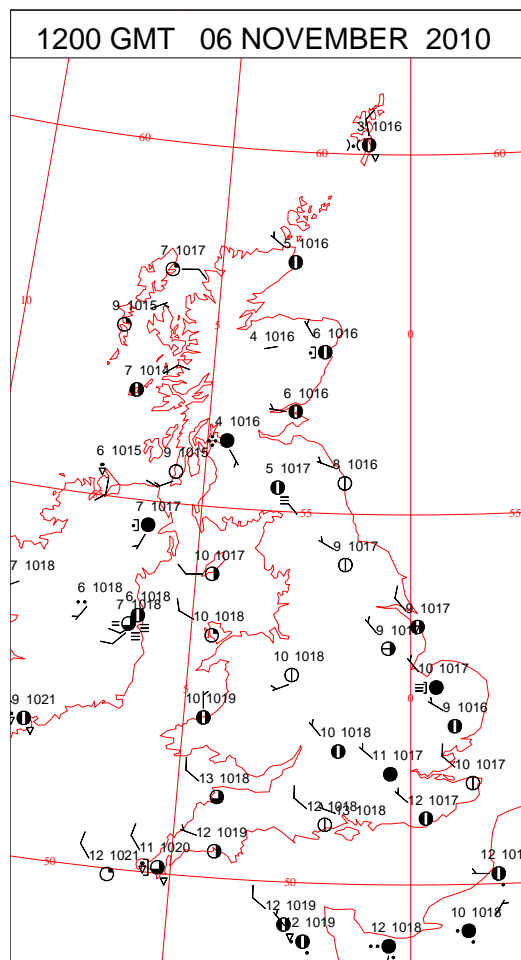
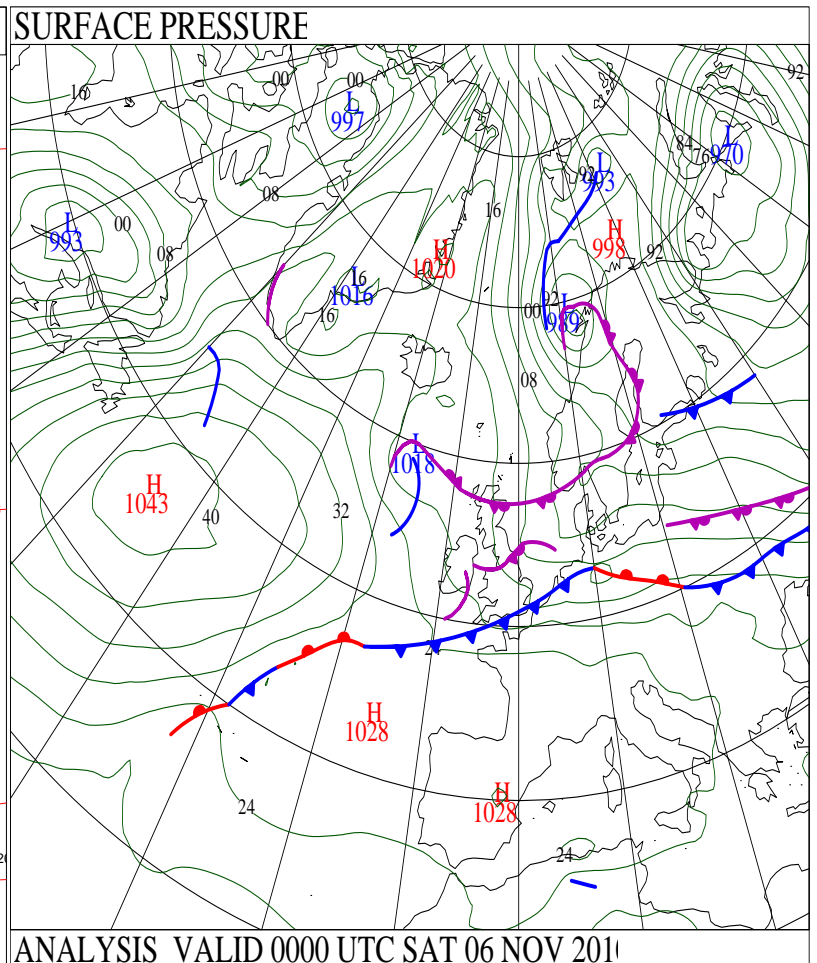
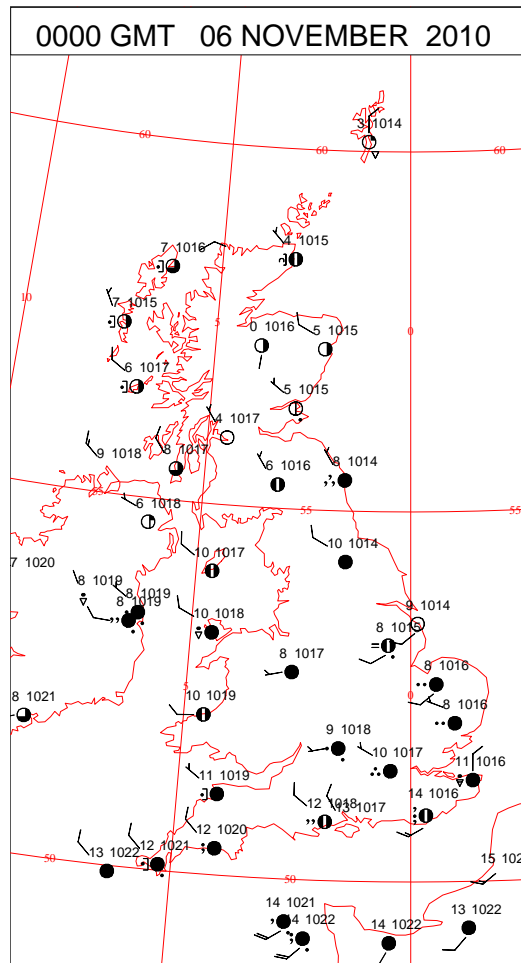
SIGNIFICANT WEATHER

0600 GMT 05 NOVEMBER 2010	SIG WEATHER	1200 GMT 05 NOVEMBER 2010	SIG WEATHER	<p>Summary of UK Weather for Friday 05 November 2010.</p> <p>It was generally dry with some clear intervals across the U.K. during the early hours, but with occasional outbreaks of rain in western Scotland, Northern Ireland, Wales and central England.</p> <p>This rain generally drifted southwards during the day, before a larger area of persistent rain moved into Wales, stretching across central England. This also moved south, slowly crossing all parts of Wales, and southern and central England by midnight.</p> <p>Cloudy conditions remained for a while after the rain had cleared, before gradually breaking, leaving some prolonged clear spells.</p> <p>Scotland and Northern Ireland saw some sunny or clear spells between showers and outbreaks of rain, with some more persistent rain moving into Northern Ireland by midnight.</p> <p>Winds were generally variable in direction, but quite breezy on occasion, especially during and ahead of any rainfall.</p> <p>Temperatures began mild for November but gradually cooled during the day to near normal temperatures, especially in northern areas.</p>
1800 GMT 05 NOVEMBER 2010	SIG WEATHER	0000 GMT 06 NOVEMBER 2010	SIG WEATHER	
				<p>EXTREMES</p> <p>Highest Maximum: 18.4 Yeovilton, Somerset</p> <p>Lowest Maximum: 6.3 Aviemore, Inverness-Shire</p> <p>Lowest Minimum: 0.8 Tain Range, Ross & Cromarty</p> <p>Lowest Grass Minimum: -2.6 Lossiemouth, Moray</p> <p>Most Rain: 15.0 Chivenor, Devon</p> <p>Most Sun: 4.9 Fair Isle, Shetland</p>

DAILY CLIMATE DATA

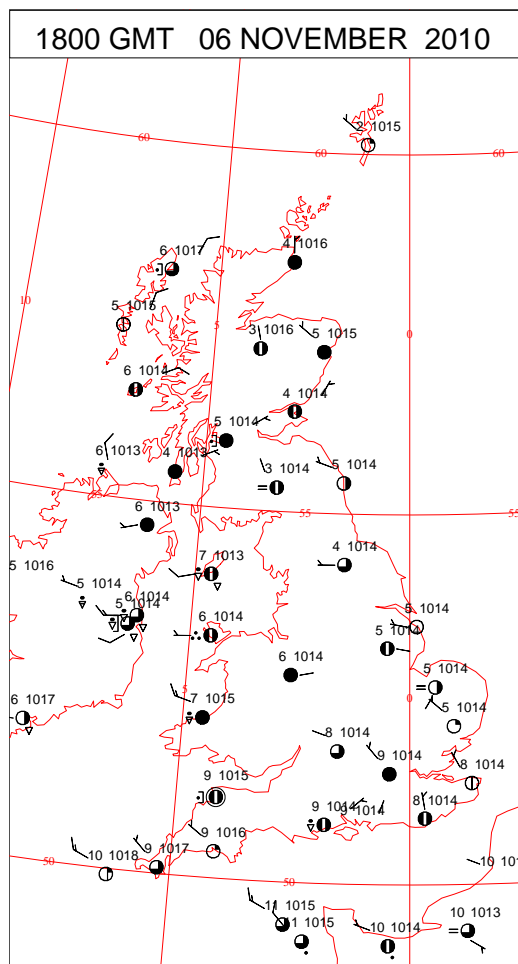
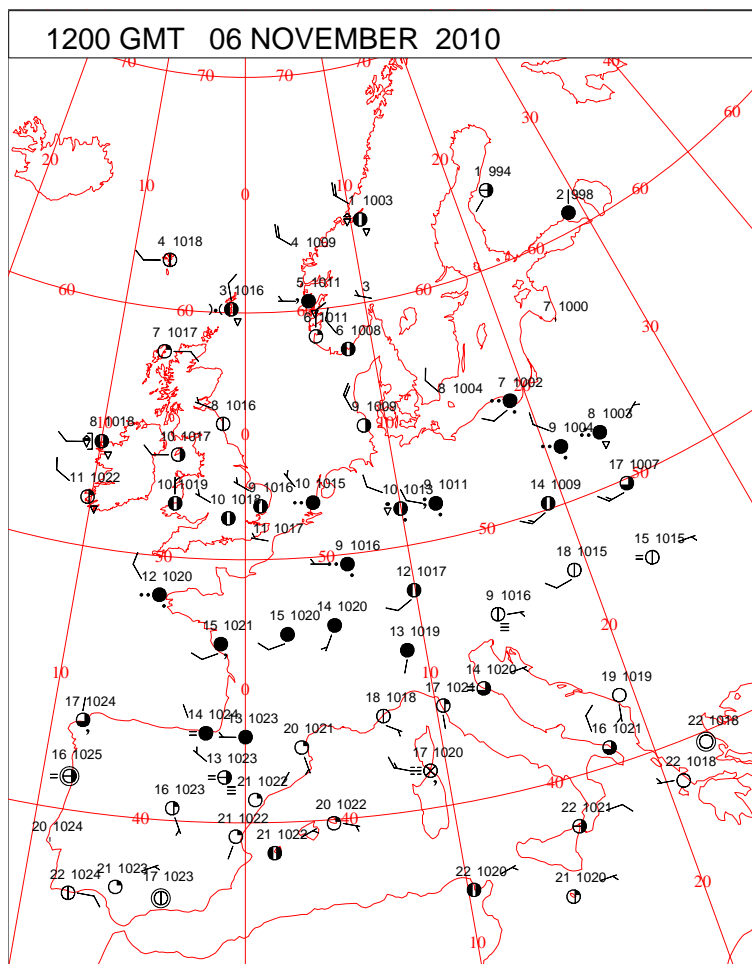
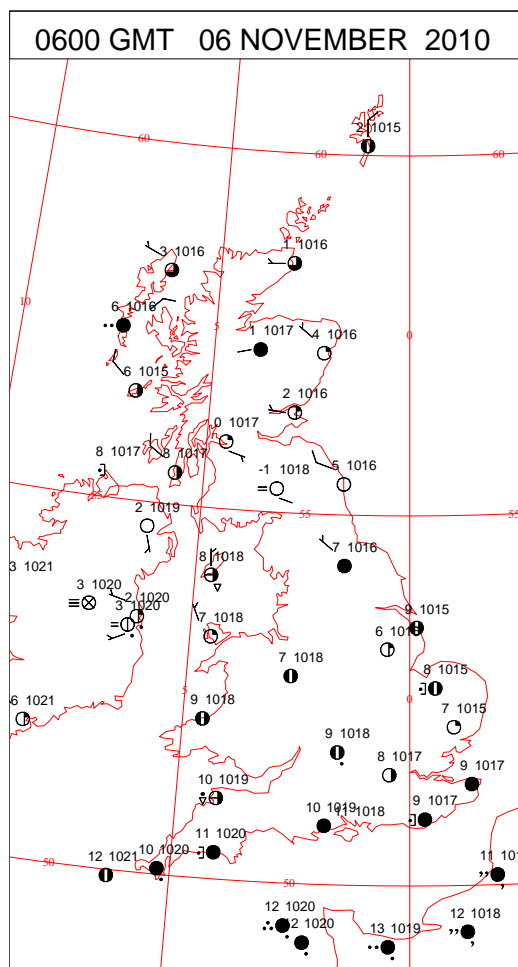
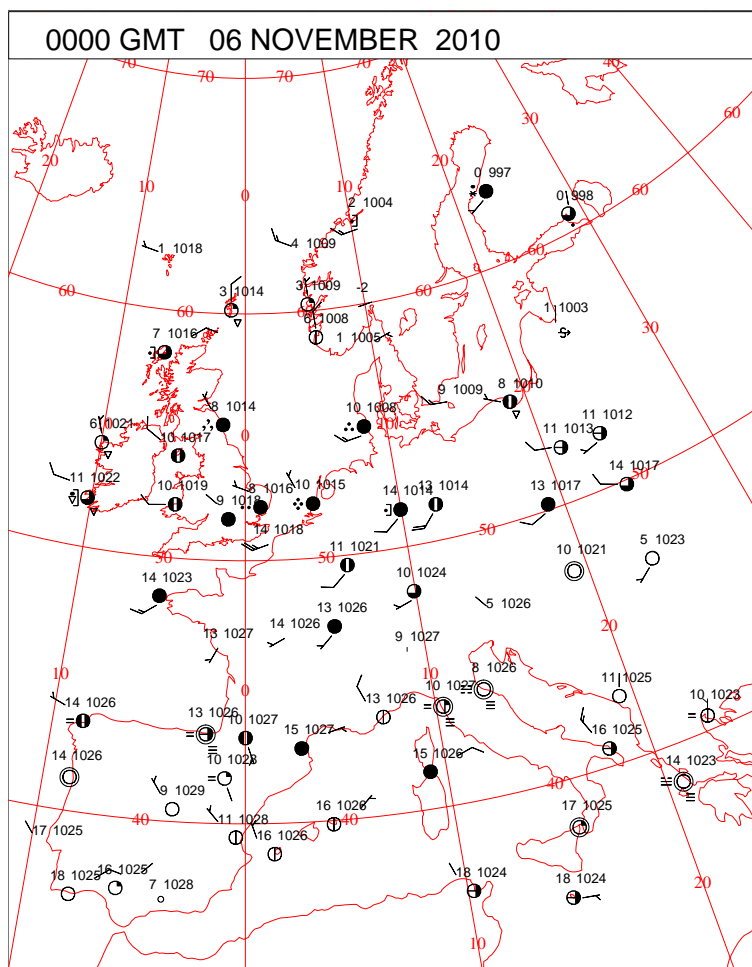


DAILY WEATHER SUMMARY



Saturday 6 November 2010

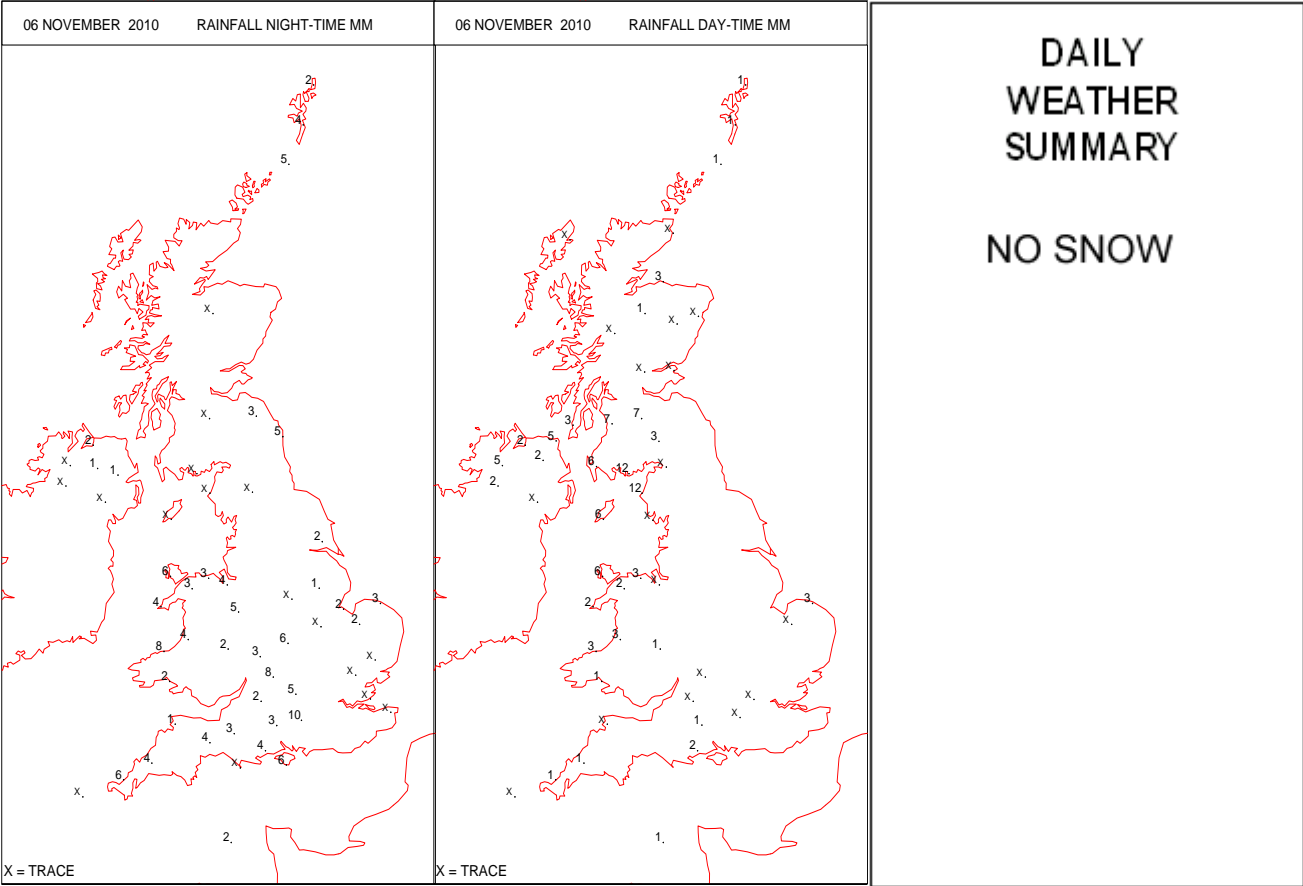
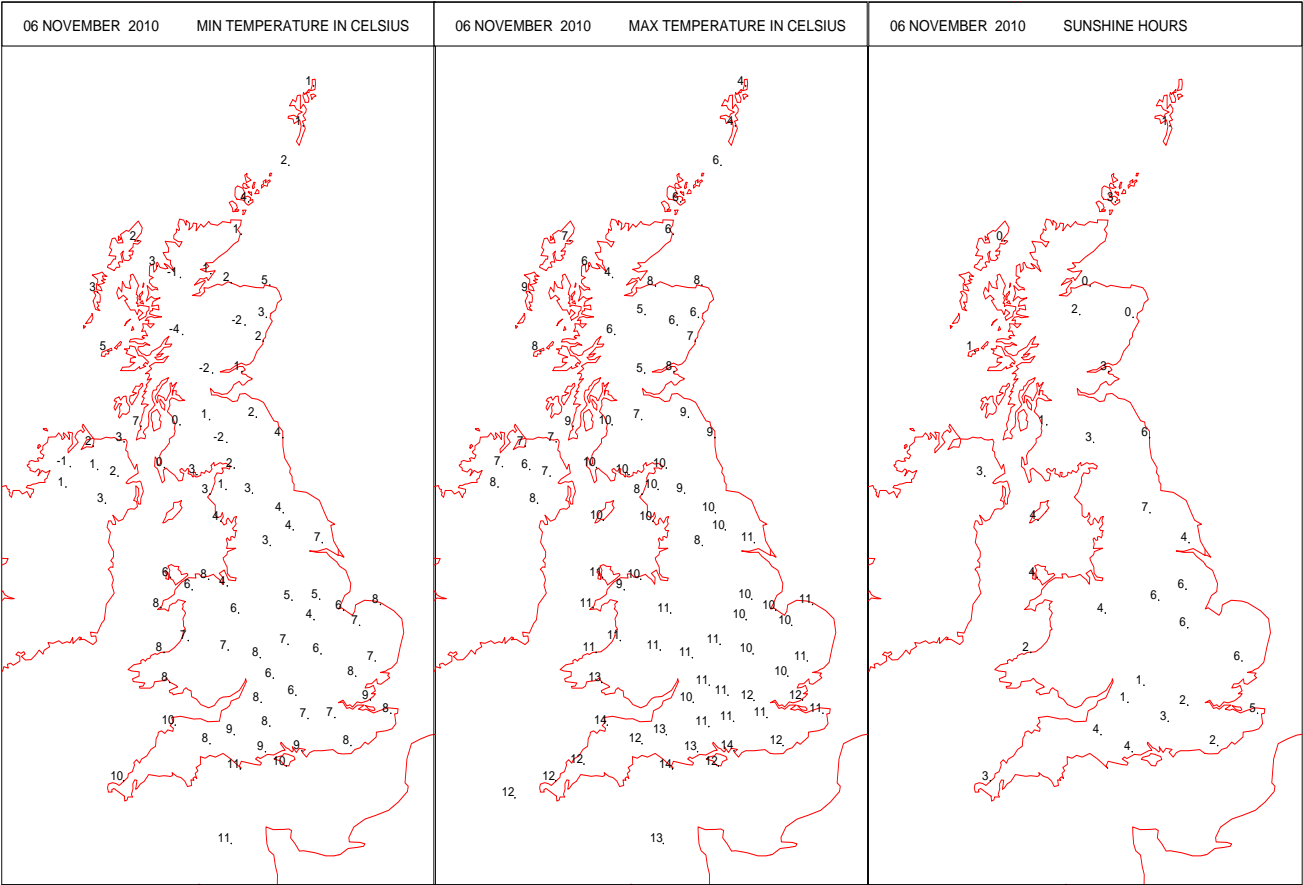
SURFACE REPORTS



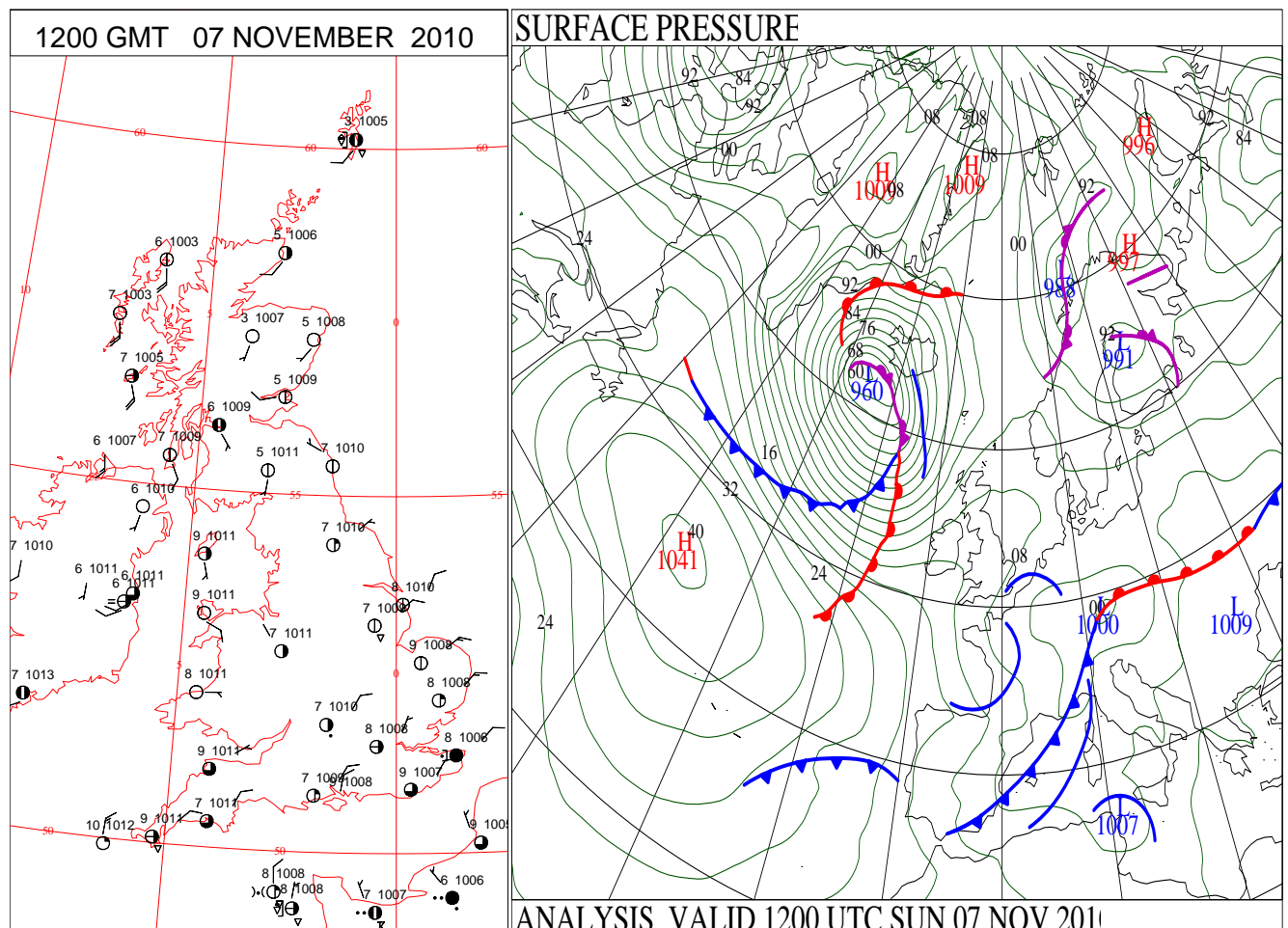
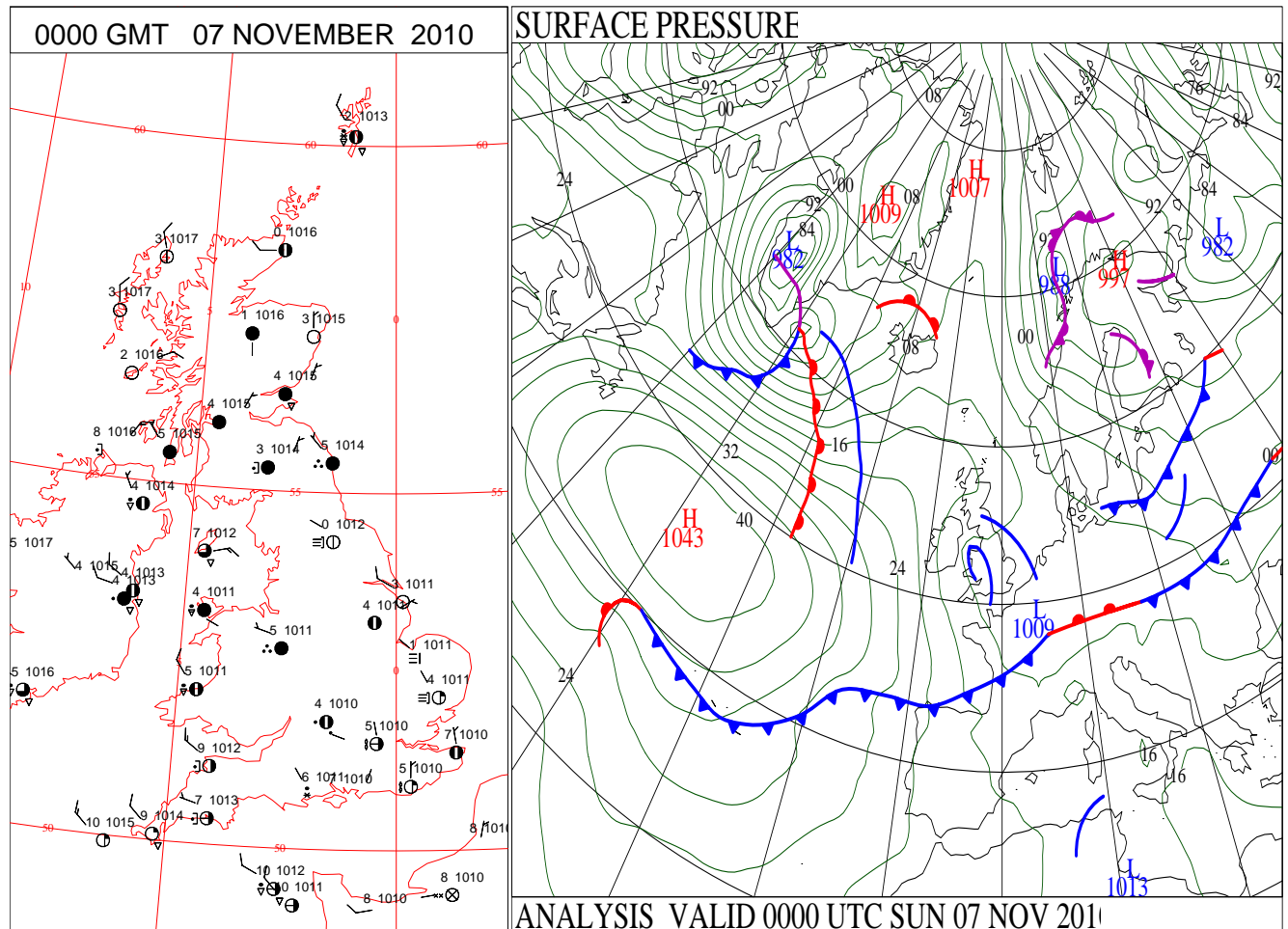
SIGNIFICANT WEATHER

0600 GMT 06 NOVEMBER 2010	SIG WEATHER	1200 GMT 06 NOVEMBER 2010	SIG WEATHER	<p>Summary of UK Weather for Saturday 06 November 2010.</p> <p>A band of cloud and rain cleared the south coast of England during the early hours, followed by overcast conditions for a time, before a day of broken cloud and sunny intervals for much of the U.K.</p> <p>Scattered showers in western coastal areas made their way inland during the morning, especially across Wales, the west Midlands and south-west England.</p> <p>By midday, an area of more organised, heavy and prolonged showers made their way across Northern Ireland, and into the west of England and Wales. These moved northwards to southern Scotland during the afternoon, with some isolated thunderstorms.</p> <p>Winds were mainly light and variable throughout the day, becoming occasionally breezy on western coasts.</p> <p>Temperatures were generally near average for November, apart from the far south of England, which was slightly warmer than average.</p>
1800 GMT 06 NOVEMBER 2010	SIG WEATHER	0000 GMT 07 NOVEMBER 2010	SIG WEATHER	
				<p>EXTREMES</p> <p>Highest Maximum: 13.7 Thorney Island, West Sussex</p> <p>Lowest Maximum: 3.8 Lerwick, Shetland</p> <p>Lowest Minimum: -3.7 Tulloch Bridge, Inverness-Shire</p> <p>Lowest Grass Minimum: -7.4 Tulloch Bridge, Inverness-Shire</p> <p>Most Rain: 12.2 Dundrennan, Kirkcudbrightshire</p> <p>Most Sun: 6.8 Leeming, North Yorkshire</p>

DAILY CLIMATE DATA

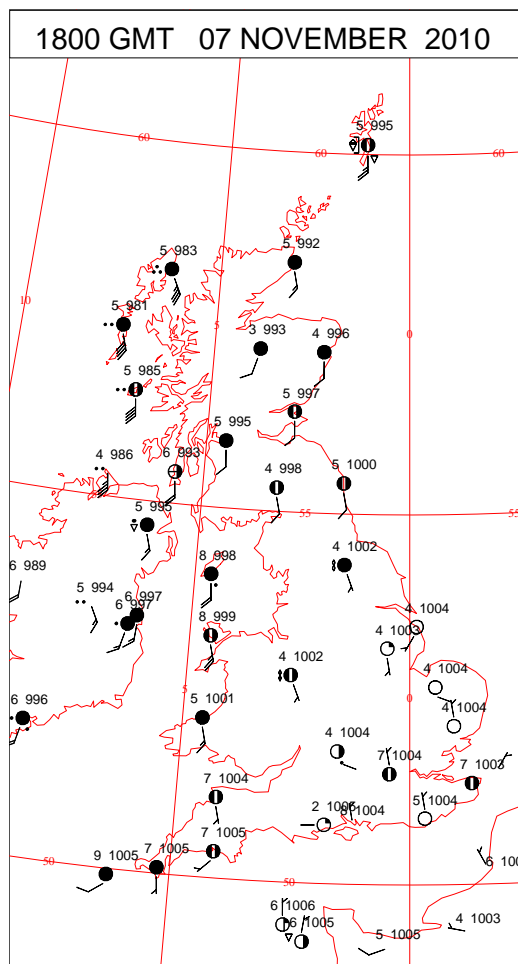
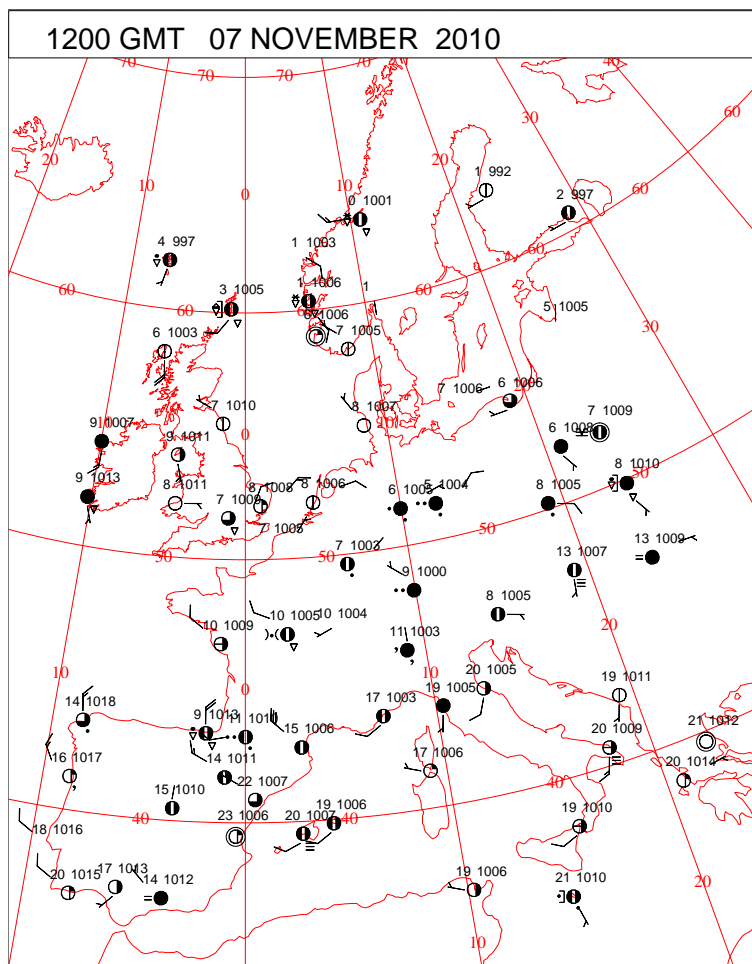
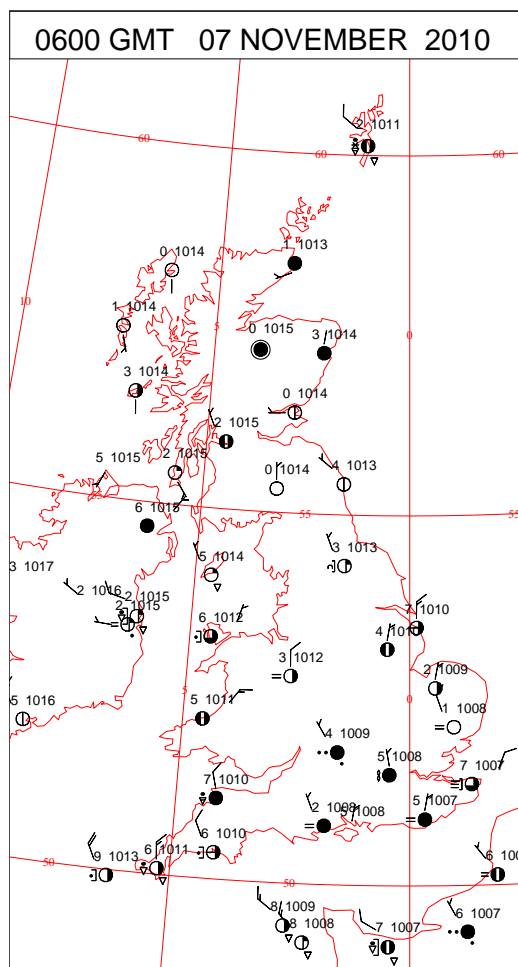
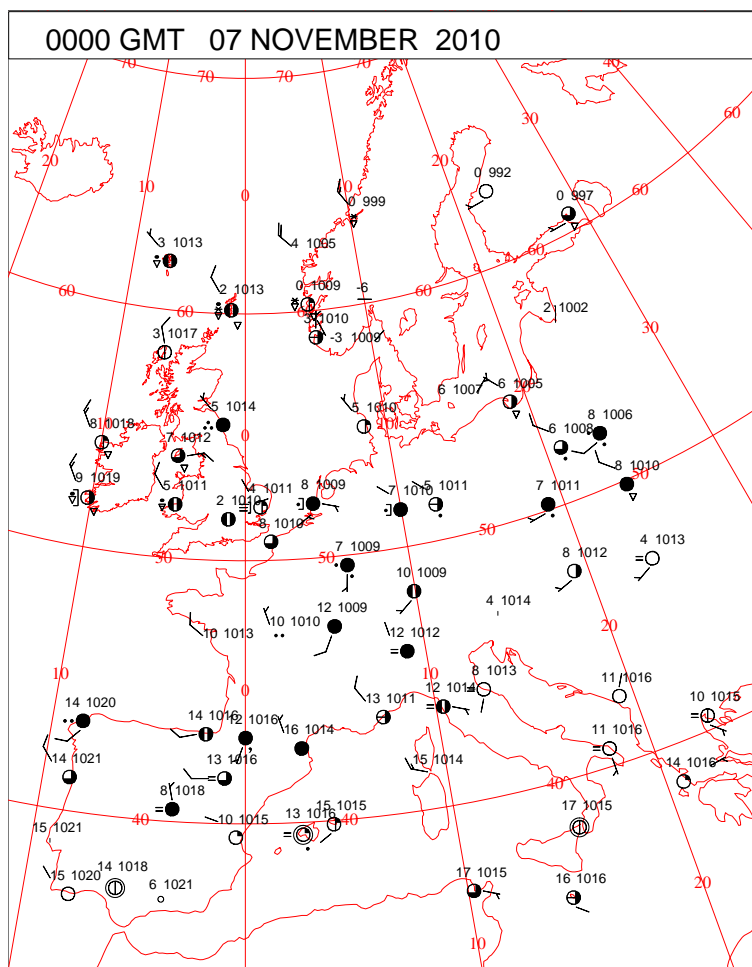


DAILY WEATHER SUMMARY



Sunday 7 November 2010

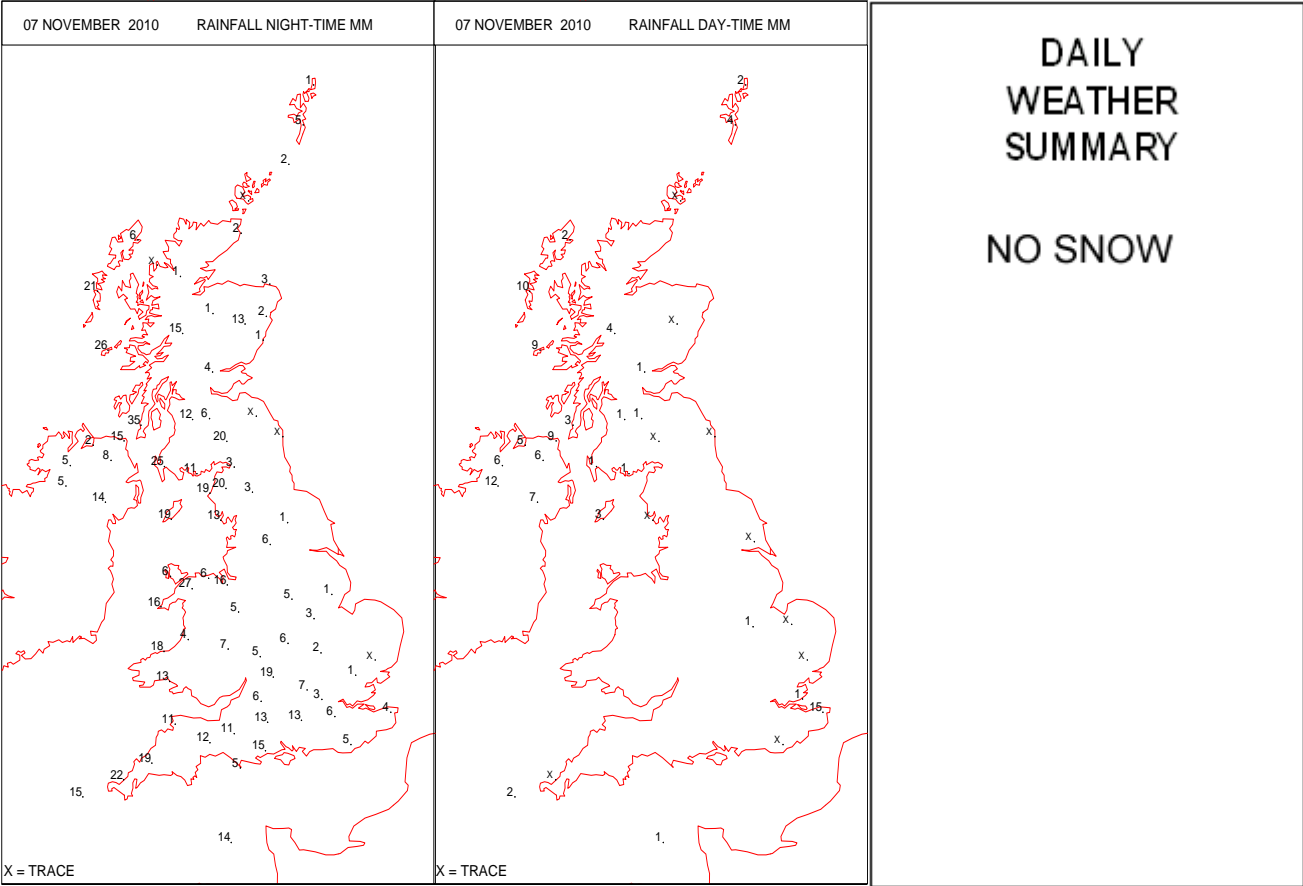
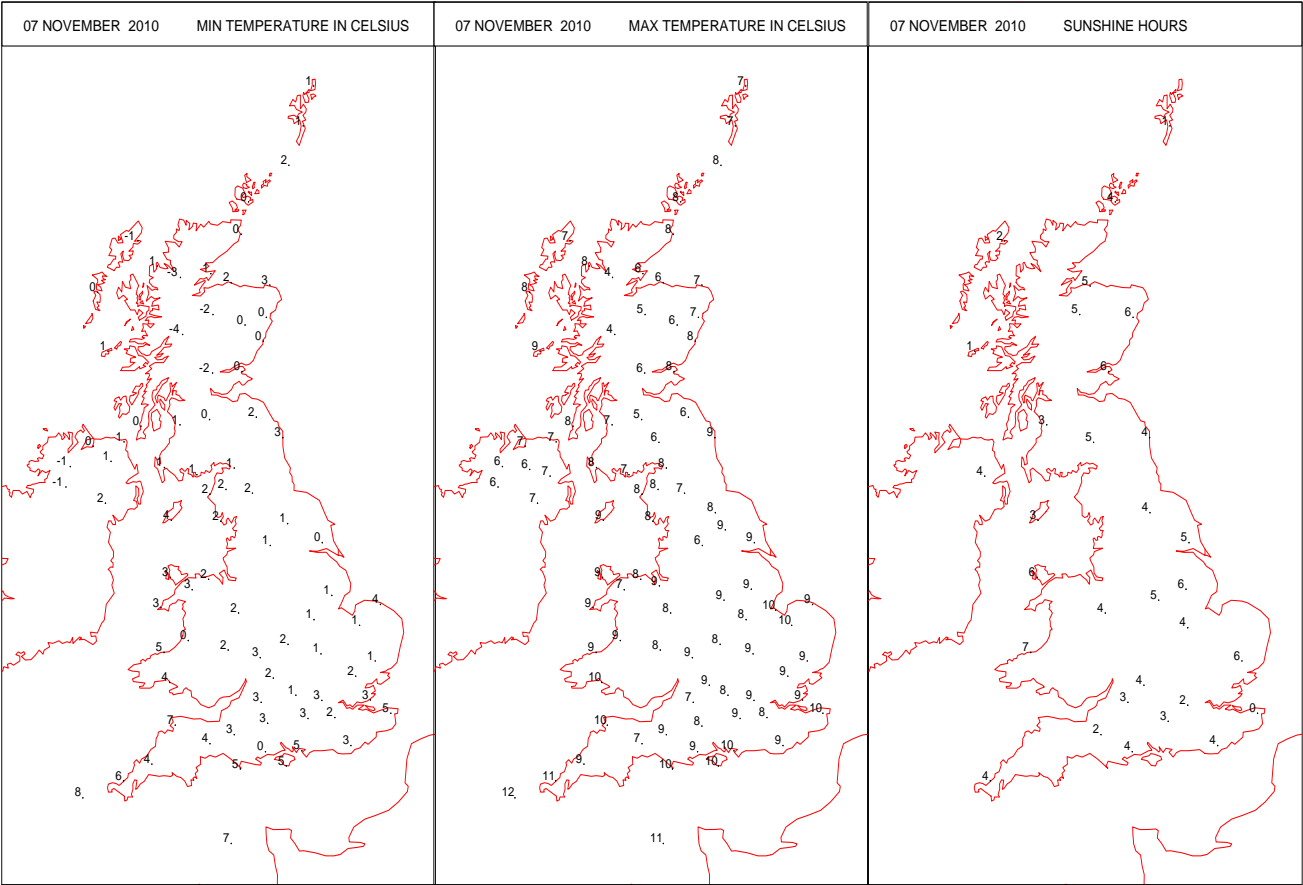
SURFACE REPORTS



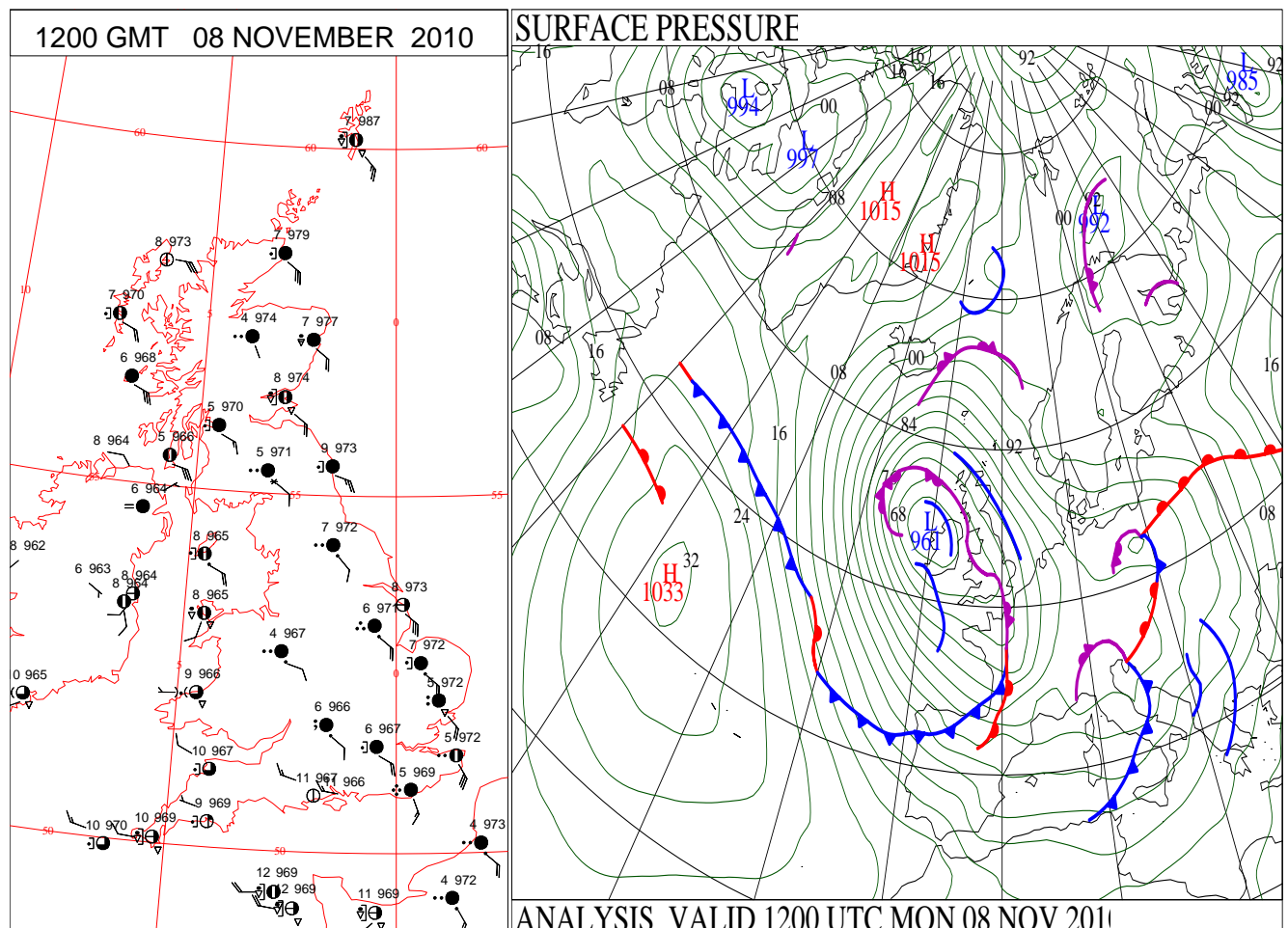
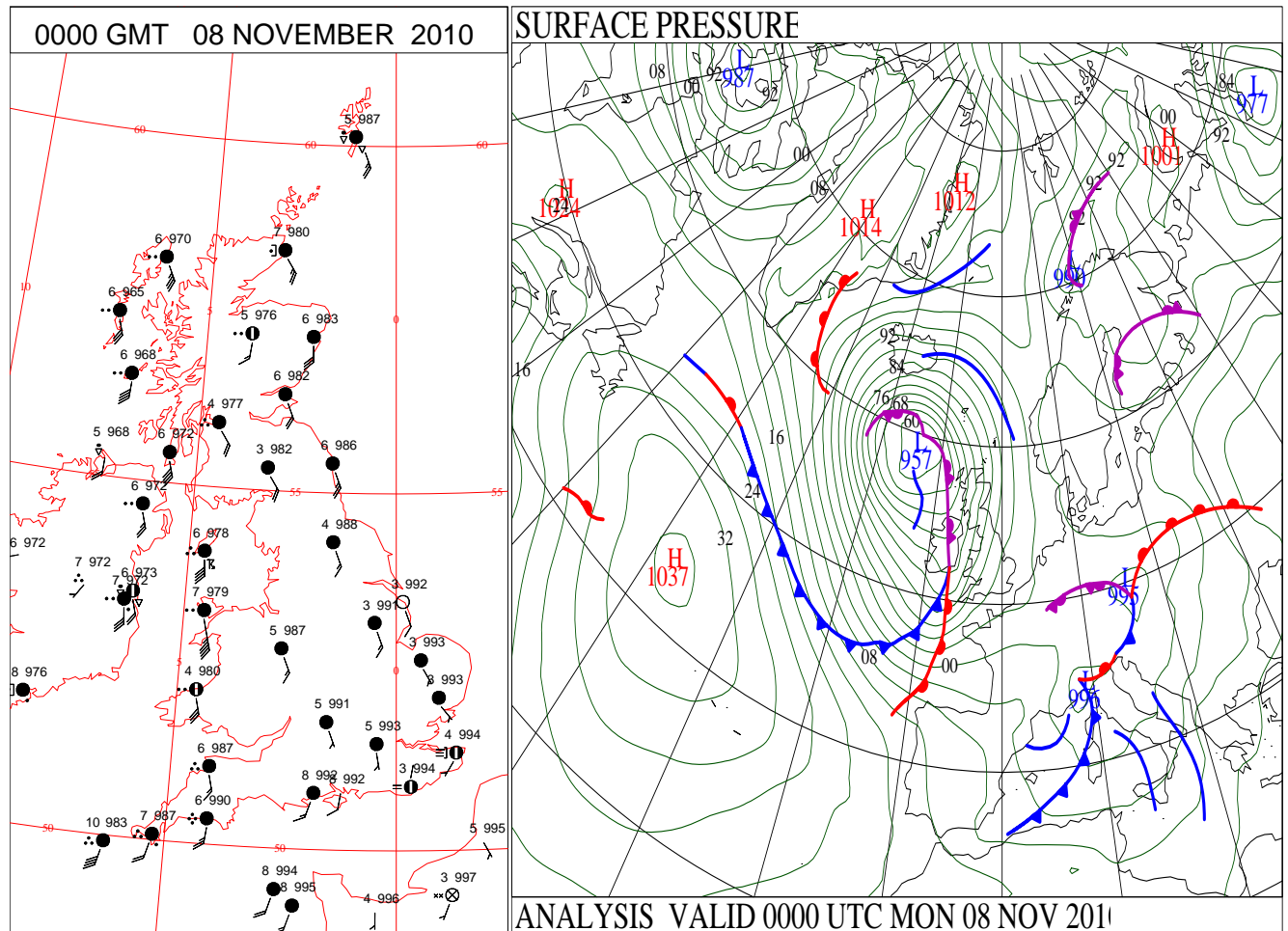
SIGNIFICANT WEATHER

0600 GMT 07 NOVEMBER 2010	SIG WEATHER	1200 GMT 07 NOVEMBER 2010	SIG WEATHER	<p>Summary of UK Weather for Sunday 07 November 2010.</p> <p>The early hours of the morning saw scattered, locally heavy showers, especially for England and Wales. There was also some patchy fog and frost under clearer skies, especially over East Anglia.</p> <p>For many in England and Wales the day began reasonably chilly, but bright with sunny spells. There were still some scattered showers in the south and east of England.</p> <p>Scotland and Northern Ireland were also chilly and bright, and reasonably dry through the majority of the day. It then clouded over during the afternoon, as an active low pressure system moved in from the west. This brought strong winds and persistent heavy rain into the evening period, which steadily spread westwards into western England and Wales during the latter part of the evening. Some snow preceded the rain over the highlands of Scotland.</p> <p>Temperatures were generally below average during the day across the U.K., especially inland.</p>
1800 GMT 07 NOVEMBER 2010	SIG WEATHER	0000 GMT 08 NOVEMBER 2010	SIG WEATHER	
				<p>EXTREMES</p> <p>Highest Maximum: 11.7 St Marys Airport, 11.8 Isles Of Scilly</p> <p>Lowest Maximum: 3.7 Loch Glascarnoch, Ross & Cromarty</p> <p>Lowest Minimum: -4.0 Tulloch Bridge, Inverness-Shire</p> <p>Lowest Grass Minimum: -7.8 Tulloch Bridge, Inverness-Shire</p> <p>Most Rain: 38.0 Machrihanish, Argyll</p> <p>Most Sun: 6.4 Dyce, Aberdeenshire</p>

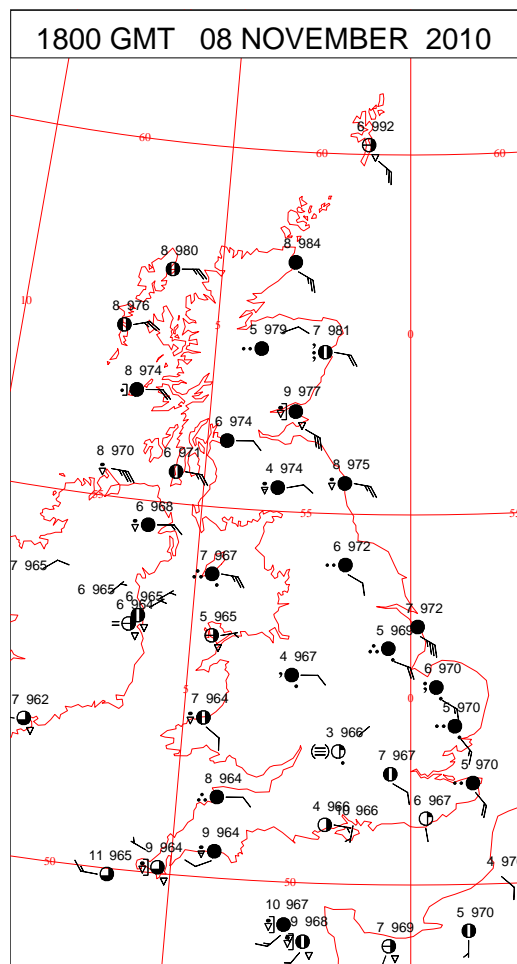
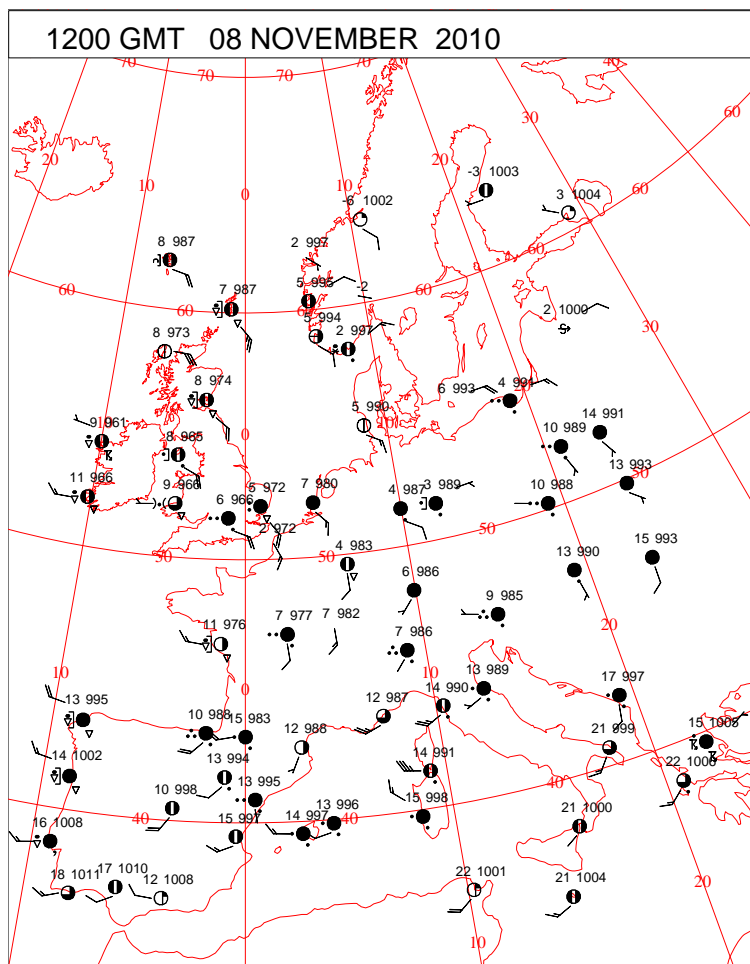
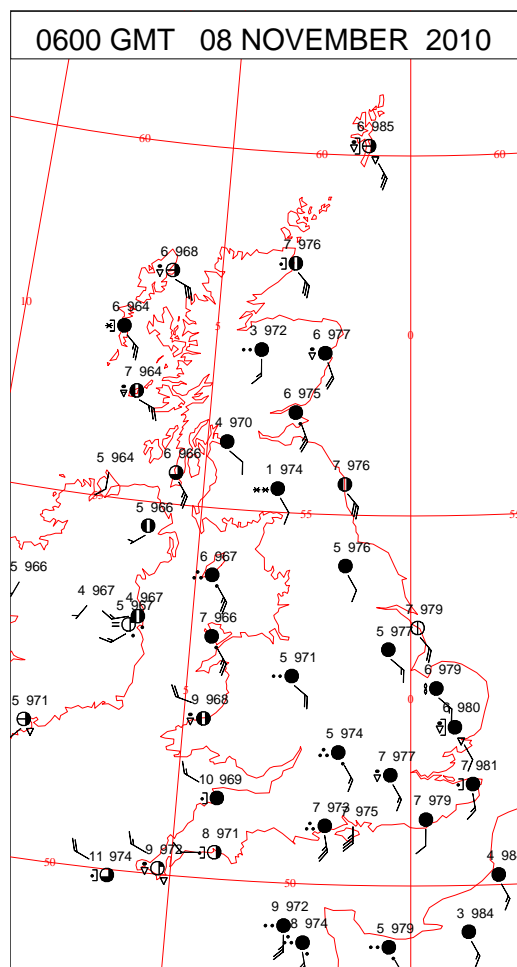
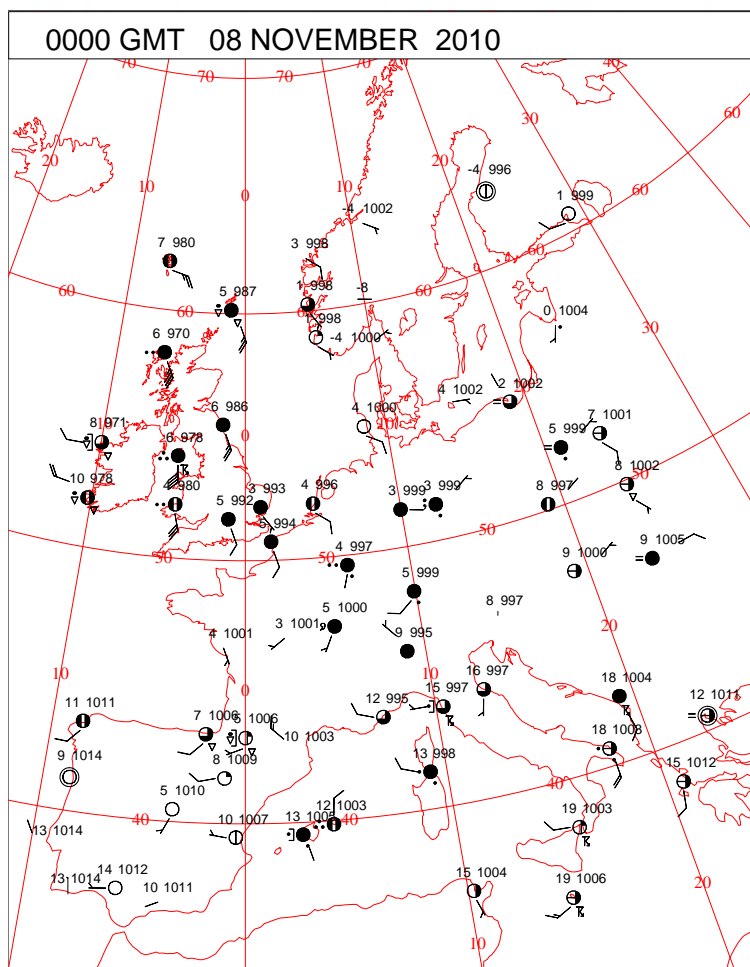
DAILY CLIMATE DATA



DAILY WEATHER SUMMARY



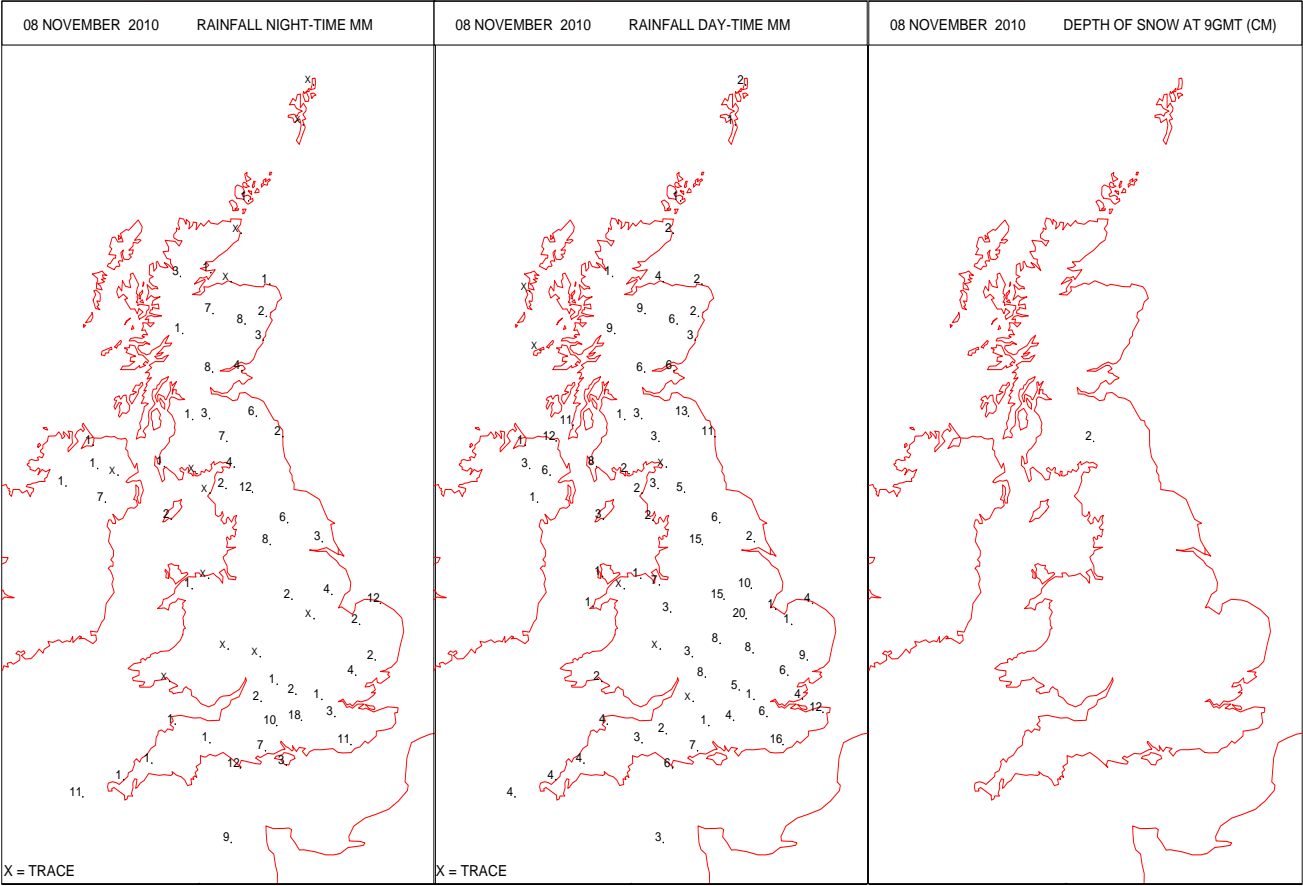
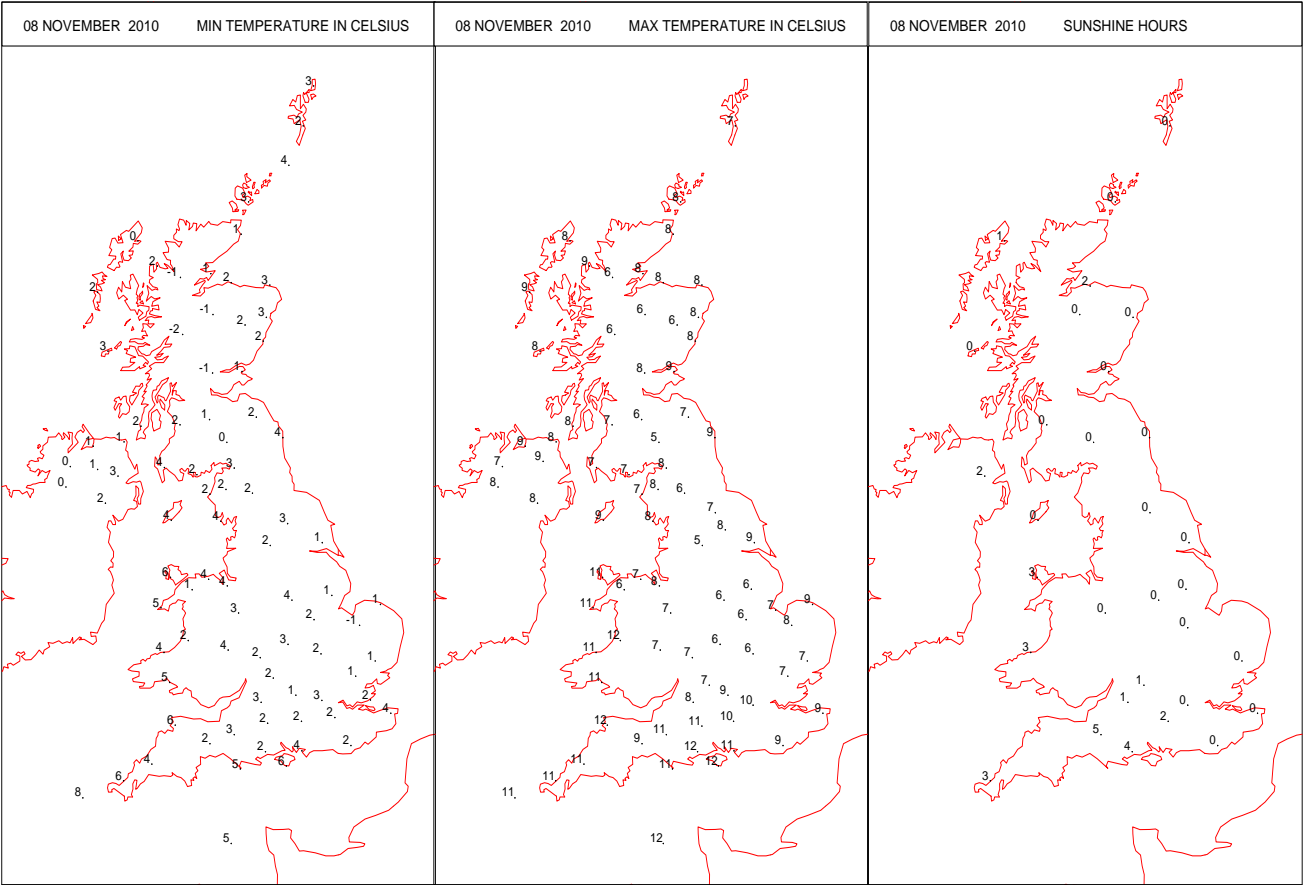
SURFACE REPORTS



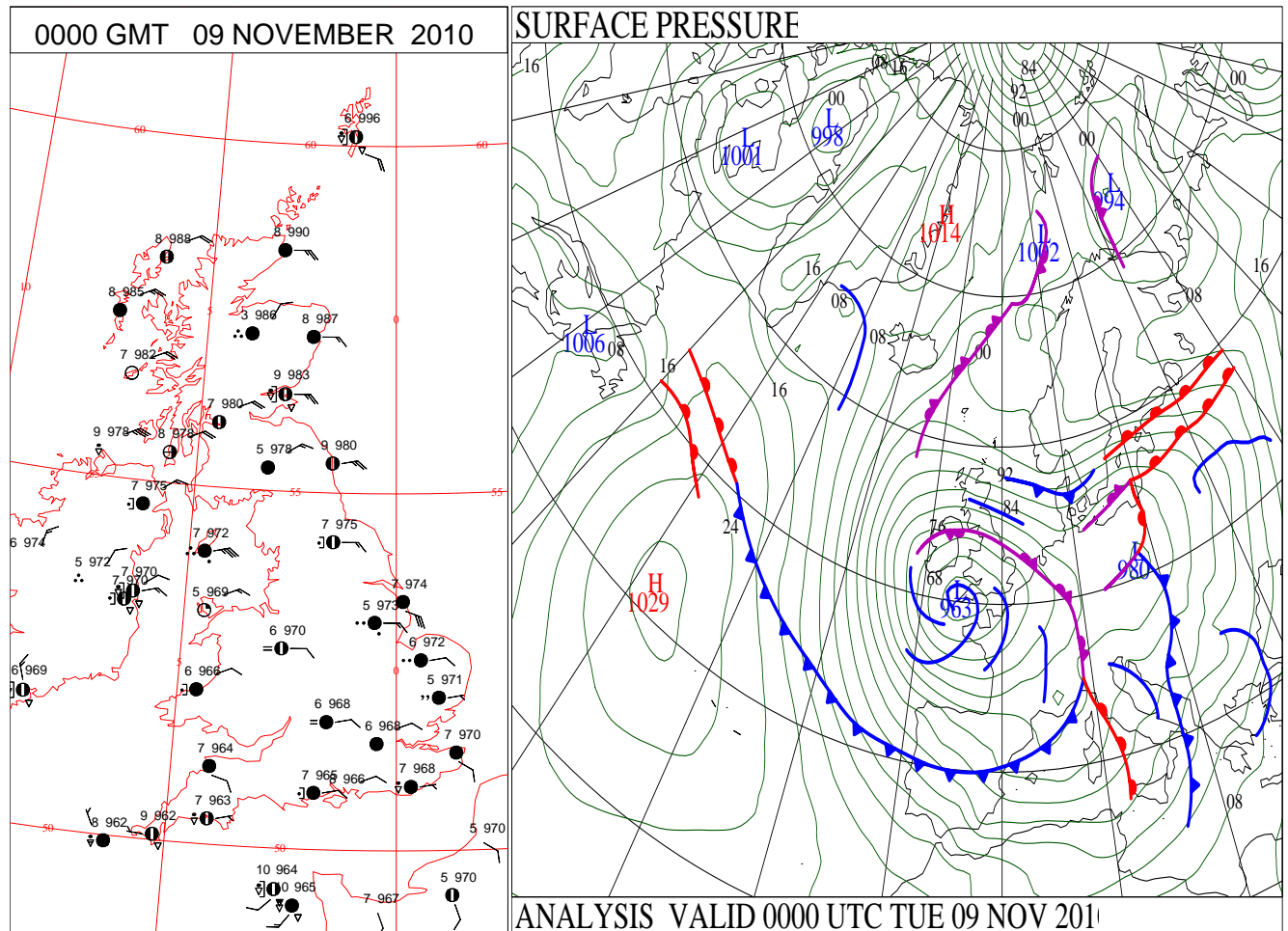
SIGNIFICANT WEATHER

0600 GMT 08 NOVEMBER 2010	SIG WEATHER	1200 GMT 08 NOVEMBER 2010	SIG WEATHER	<p>Summary of UK Weather for Monday 08 November 2010. A band of heavy rain associated with a deep low pressure system moved eastwards across the U.K. overnight. This became slow-moving during the morning and afternoon as it became aligned across the east and north of the U.K.</p> <p>The precipitation fell as snow on the higher ground of Scotland, northern England and Snowdonia.</p> <p>South and west of this it was a showery day, with showers turning heavy and thundery at times. During the evening, some of these showers merged together into a band of more persistent heavy rain that moved along southern coastal counties.</p> <p>It was a very windy day, particularly in the morning, with gusts in excess of 99 knots being reported at Cairngorm Summit on a number of occasions, though winds eased significantly in the south-west towards evening.</p> <p>South-western parts of the U.K. were mildest, with maximum temperatures around average for early November; elsewhere it was rather cold or cold, but felt particularly so in the heavy rain and strong winds.</p>
1800 GMT 08 NOVEMBER 2010	SIG WEATHER	0000 GMT 09 NOVEMBER 2010	SIG WEATHER	<p>EXTREMES Highest Maximum: 12.1 Hurn, Dorset Lowest Maximum: 4.7 Bingley No 2, West Yorkshire Lowest Minimum: -1.6 Tulloch Bridge, Inverness-Shire Lowest Grass Minimum: -5.1 High Wycombe Hqair, Buckinghamshire Most Rain: 27.8 Herstmonceux, East Sussex Most Sun: 5.1 Yeovilton, Somerset</p>

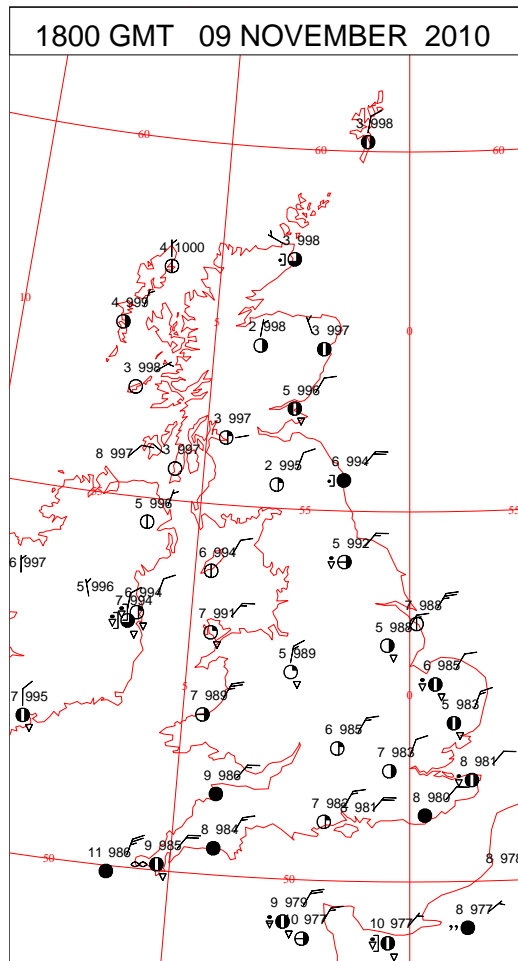
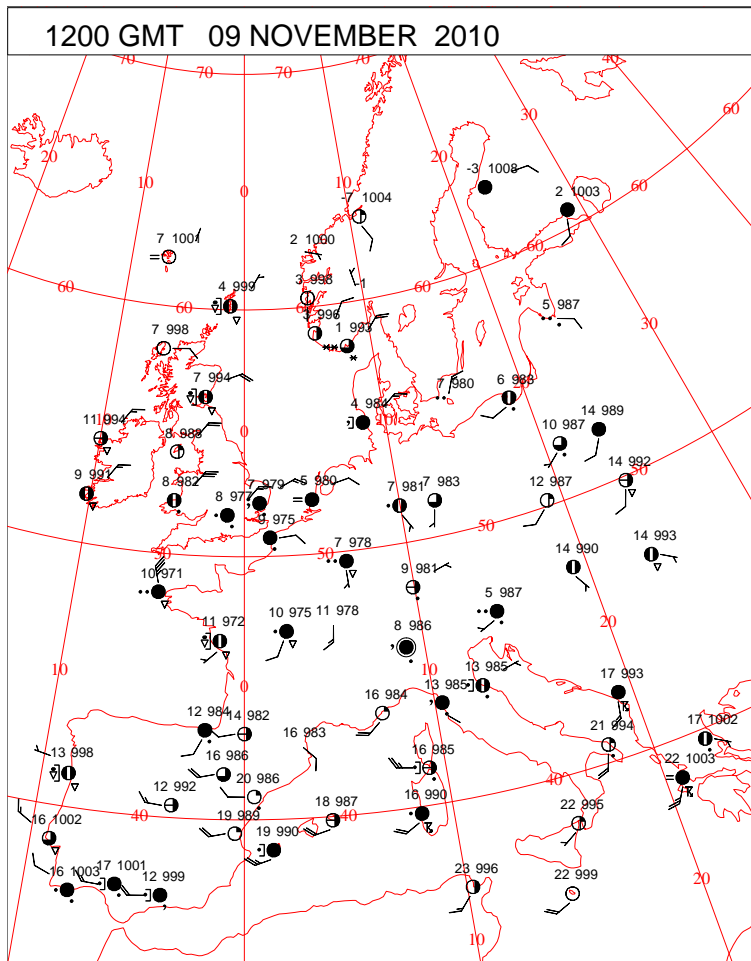
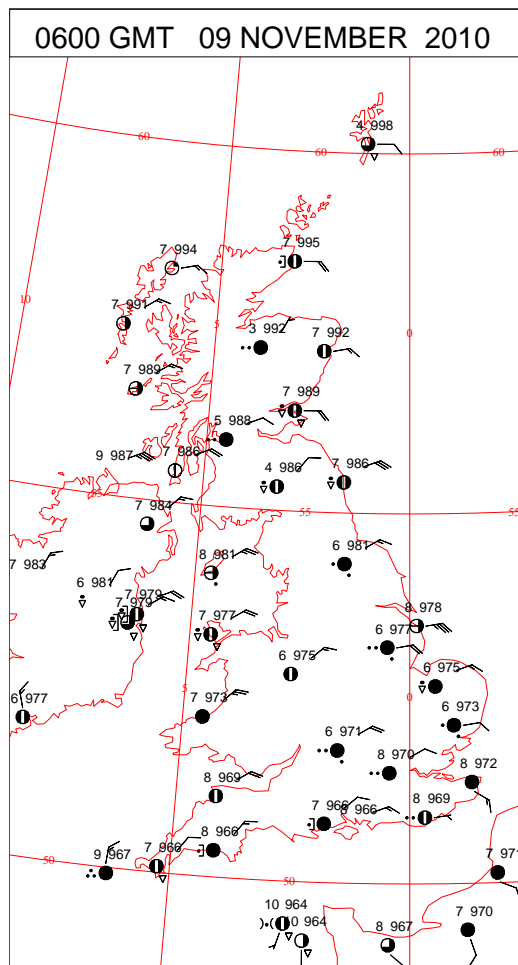
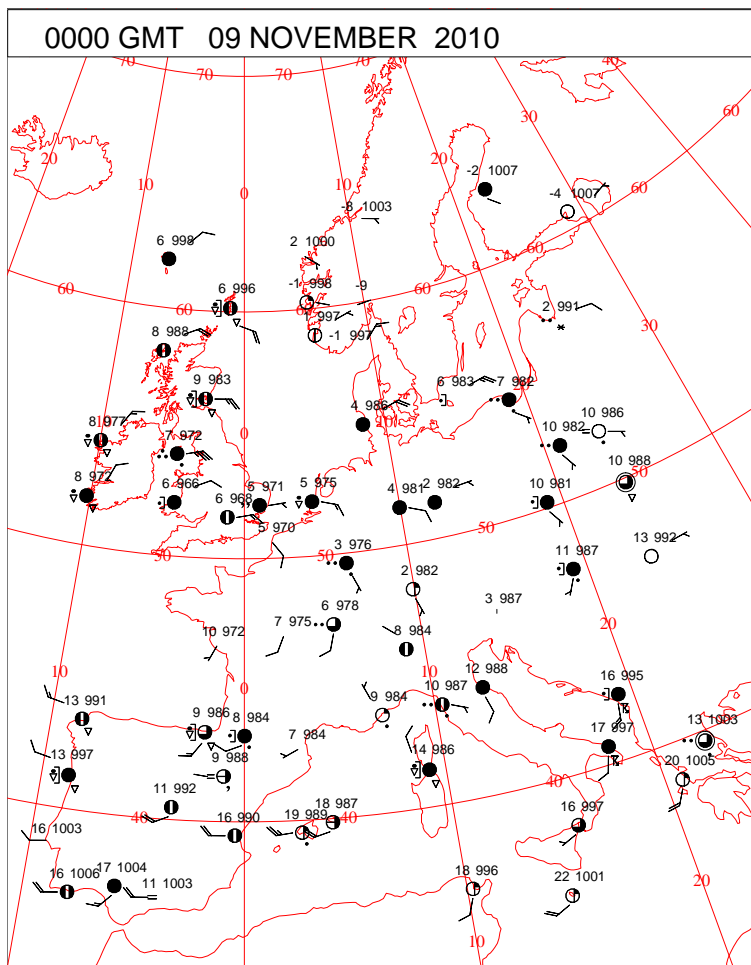
DAILY CLIMATE DATA



DAILY WEATHER SUMMARY



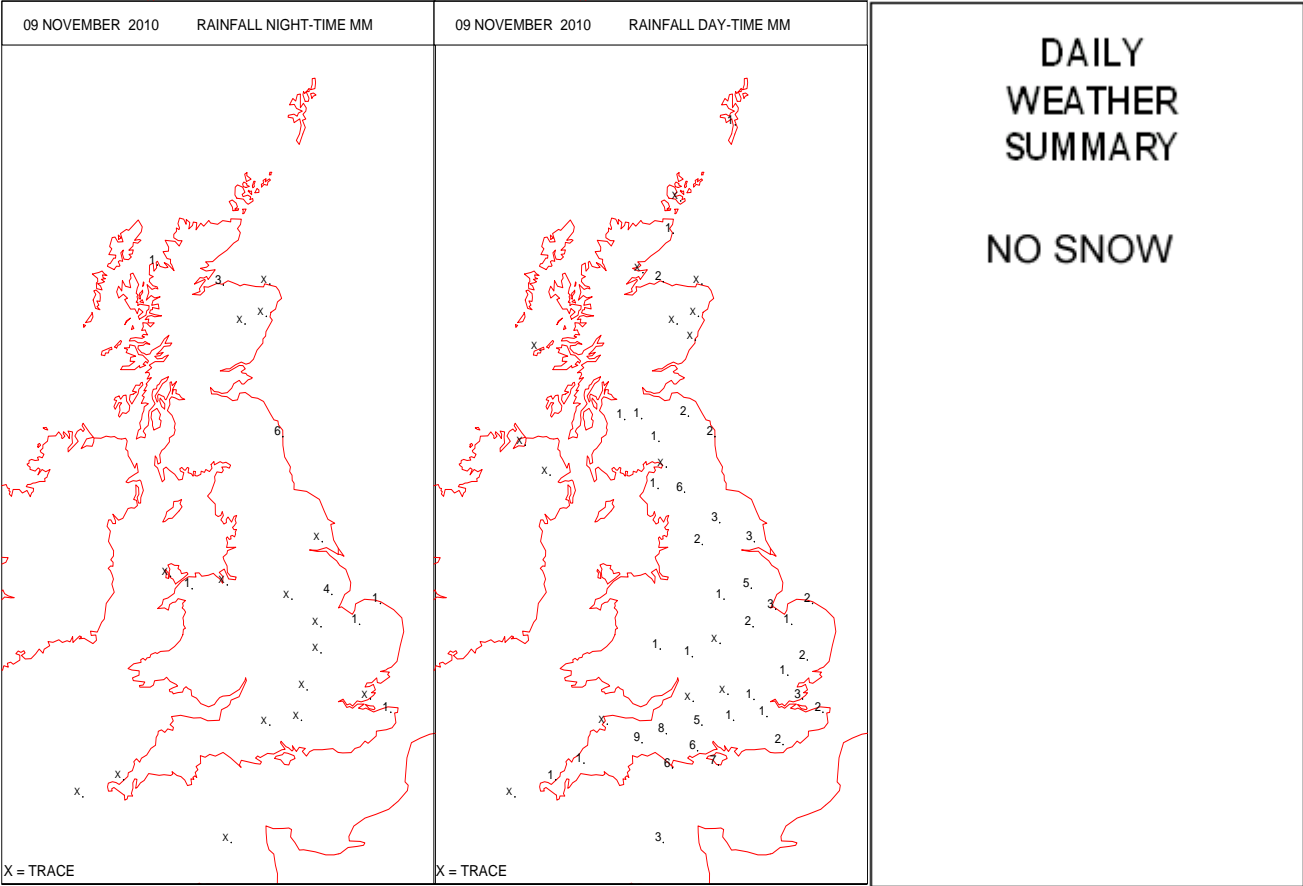
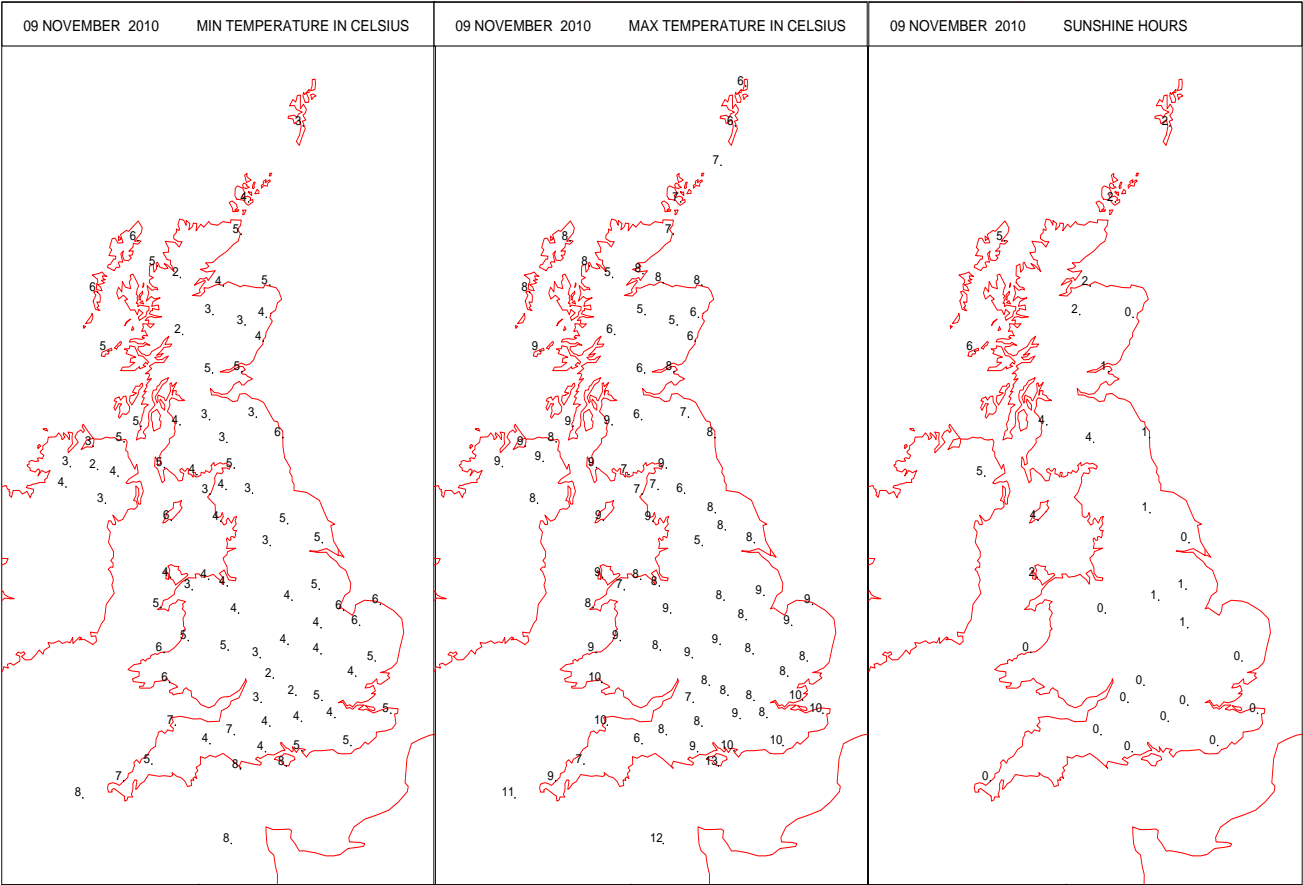
SURFACE REPORTS



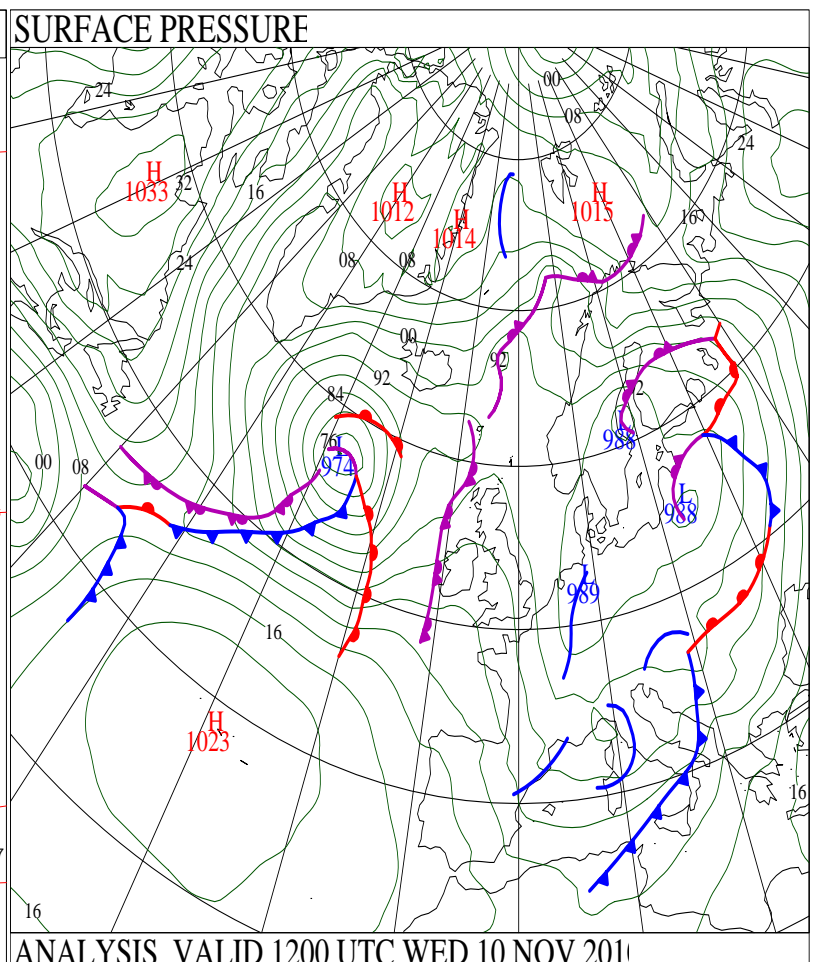
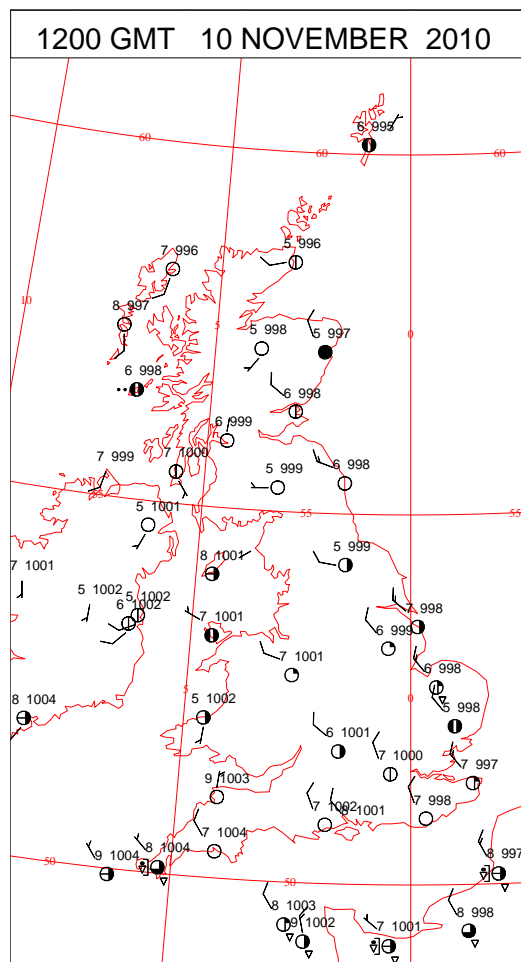
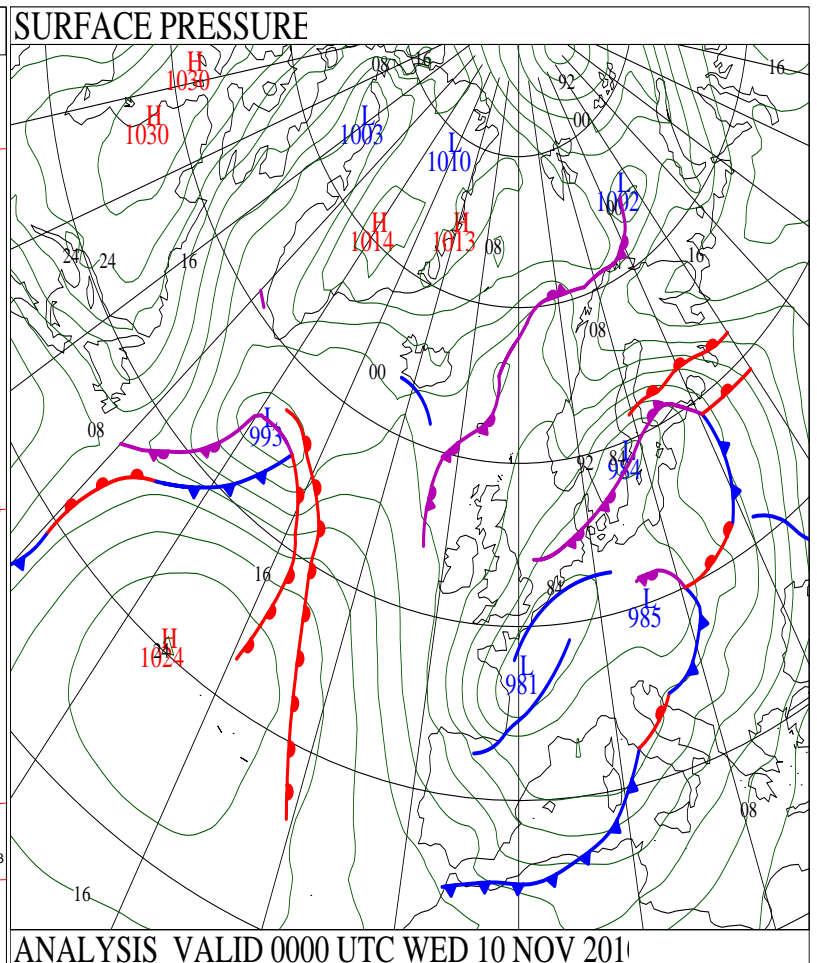
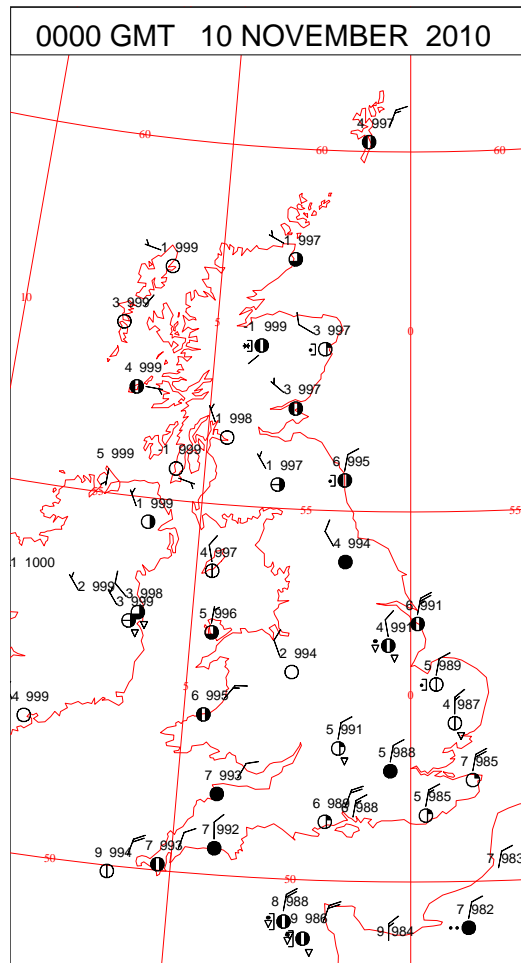
SIGNIFICANT WEATHER

0600 GMT 09 NOVEMBER 2010	SIG WEATHER	1200 GMT 09 NOVEMBER 2010	SIG WEATHER	<p>Summary of UK Weather for Tuesday 09 November 2010.</p> <p>It was an unsettled morning with showers across much of the U.K. Along the coast of central southern England these showers merged to form more organised areas of rain, which were heavy and thundery. Across Northern England and Scotland some of these showers turned wintry over higher ground.</p> <p>During the day the showers became increasingly confined to eastern coastal counties of the U.K., with most other places seeing a gradual thinning of the cloud cover, and clearing skies towards the evening.</p> <p>It was a windy start for most places, particularly across Northern England and Scotland, with a gust of 80 knots recorded at 0500 UTC at Great Dun Fell. However, through the day the winds eased over the north of the U.K., although it remained breezy in the south.</p> <p>It was a rather cold day with temperatures below average across the U.K.</p>
1800 GMT 09 NOVEMBER 2010	SIG WEATHER	0000 GMT 10 NOVEMBER 2010	SIG WEATHER	
				<p>EXTREMES</p> <p>Highest Maximum: 12.5 St Catherines, Isle Of Wight</p> <p>Lowest Maximum: 4.7 Aviemore, Inverness-Shire</p> <p>Lowest Minimum: 0.0 Baltasound No 2, Shetland</p> <p>Lowest Grass Minimum: -2.1 Baltasound No 2, Shetland</p> <p>Most Rain: 8.8 Dunkeswell Aerodrome, Devon</p> <p>Most Sun: 5.8 Tiree, Argyll</p>

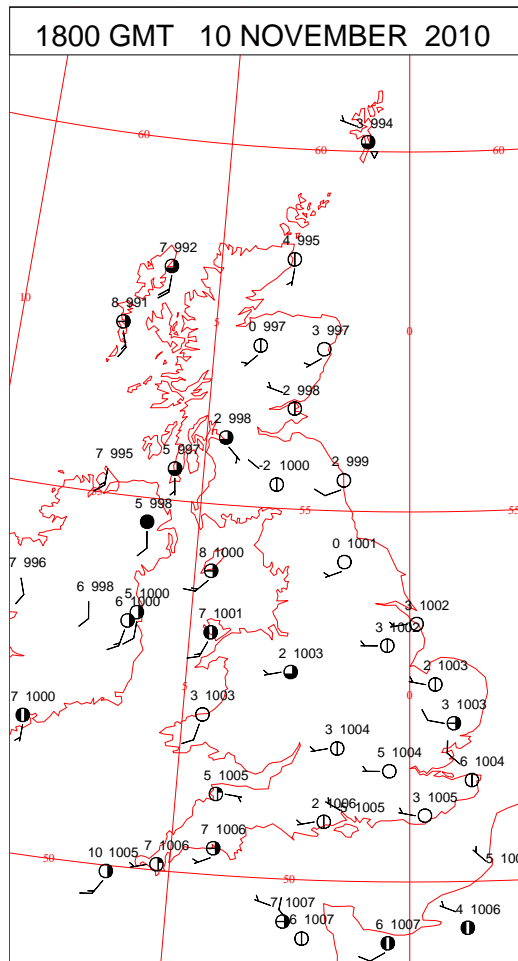
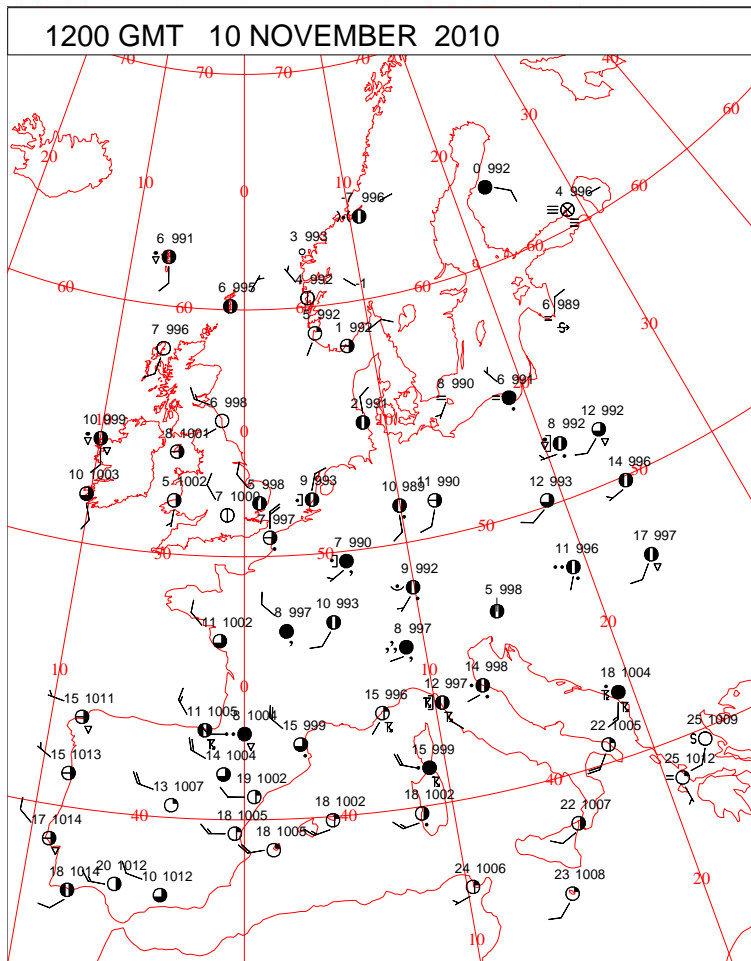
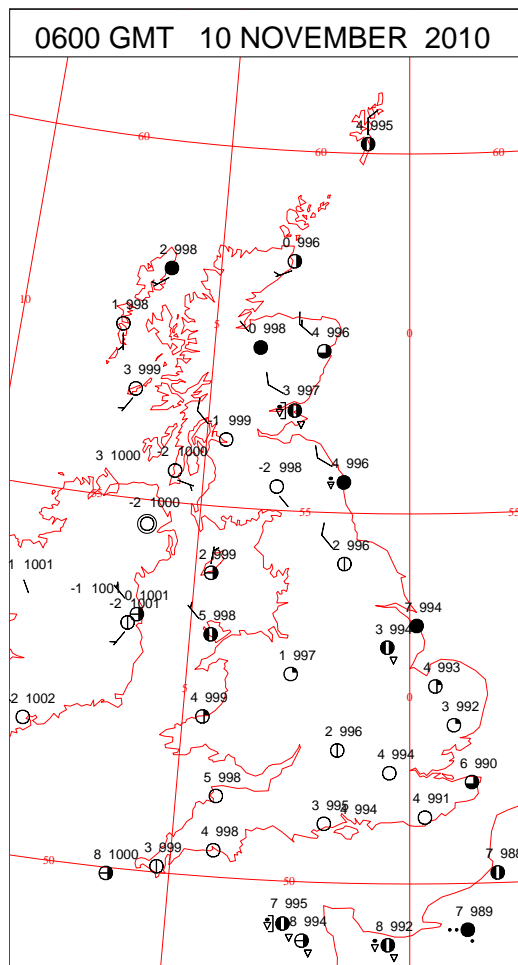
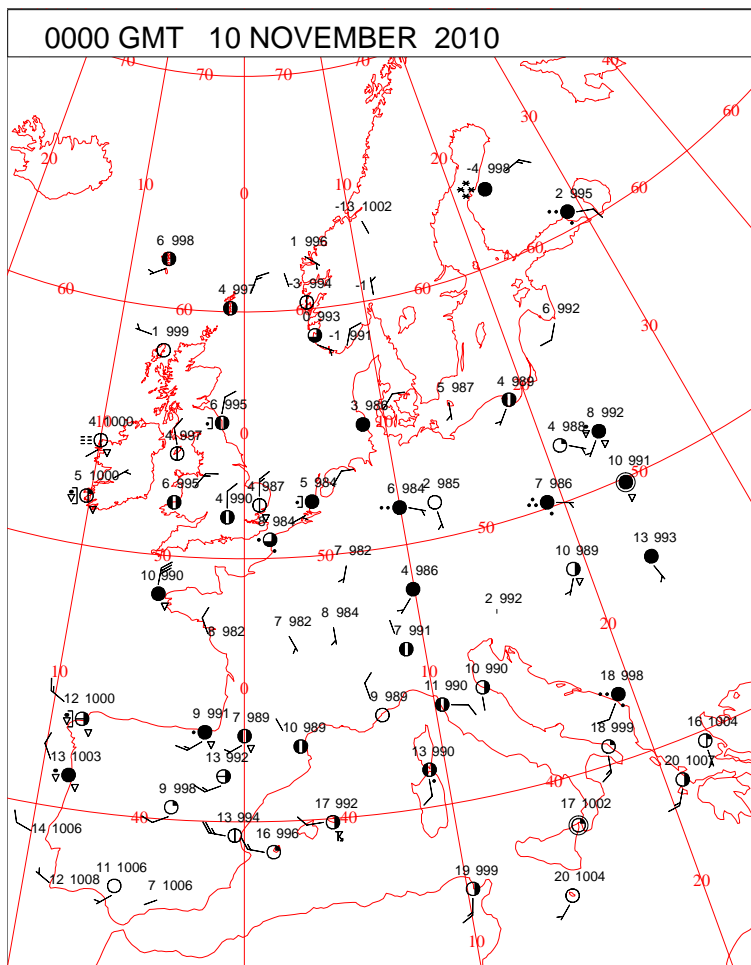
DAILY CLIMATE DATA



DAILY WEATHER SUMMARY



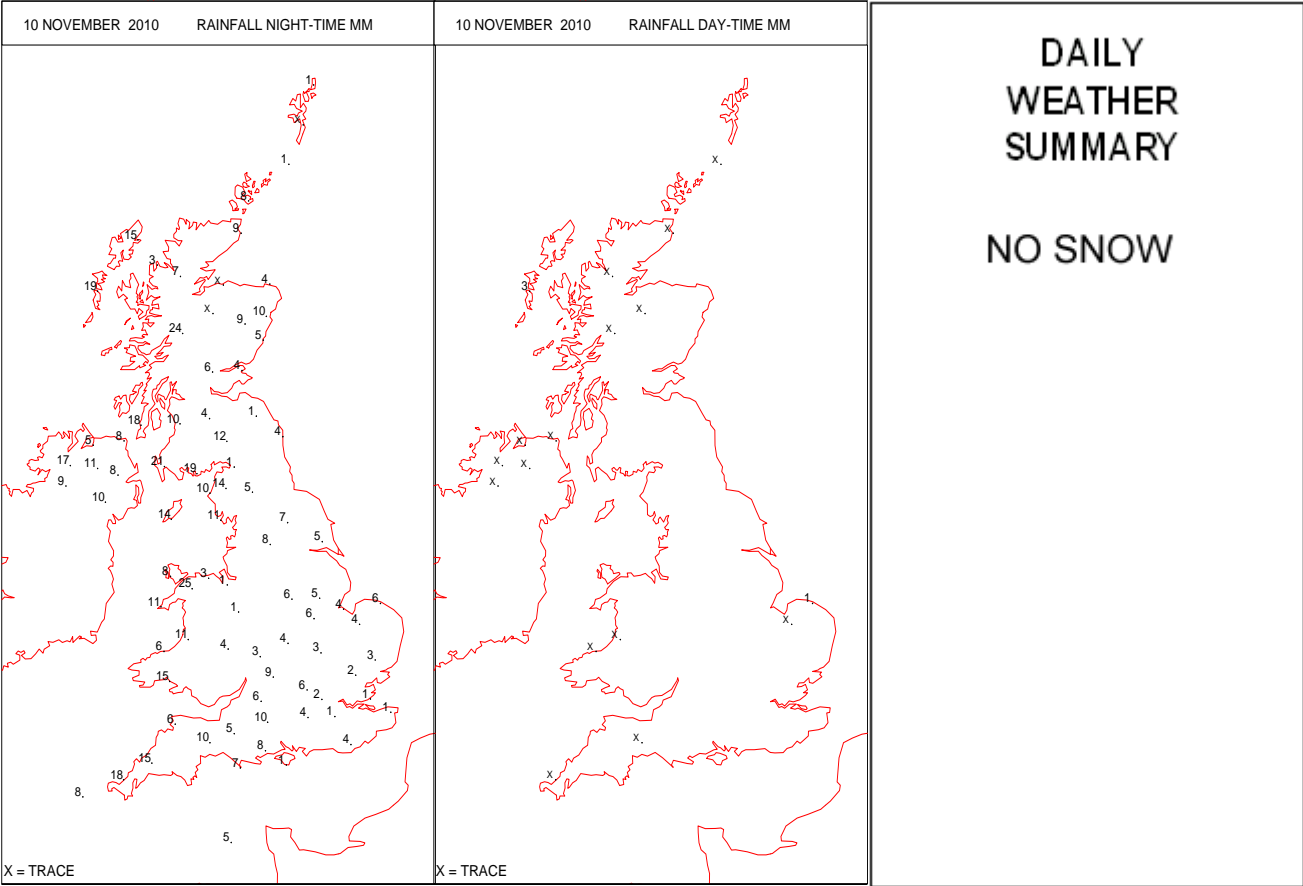
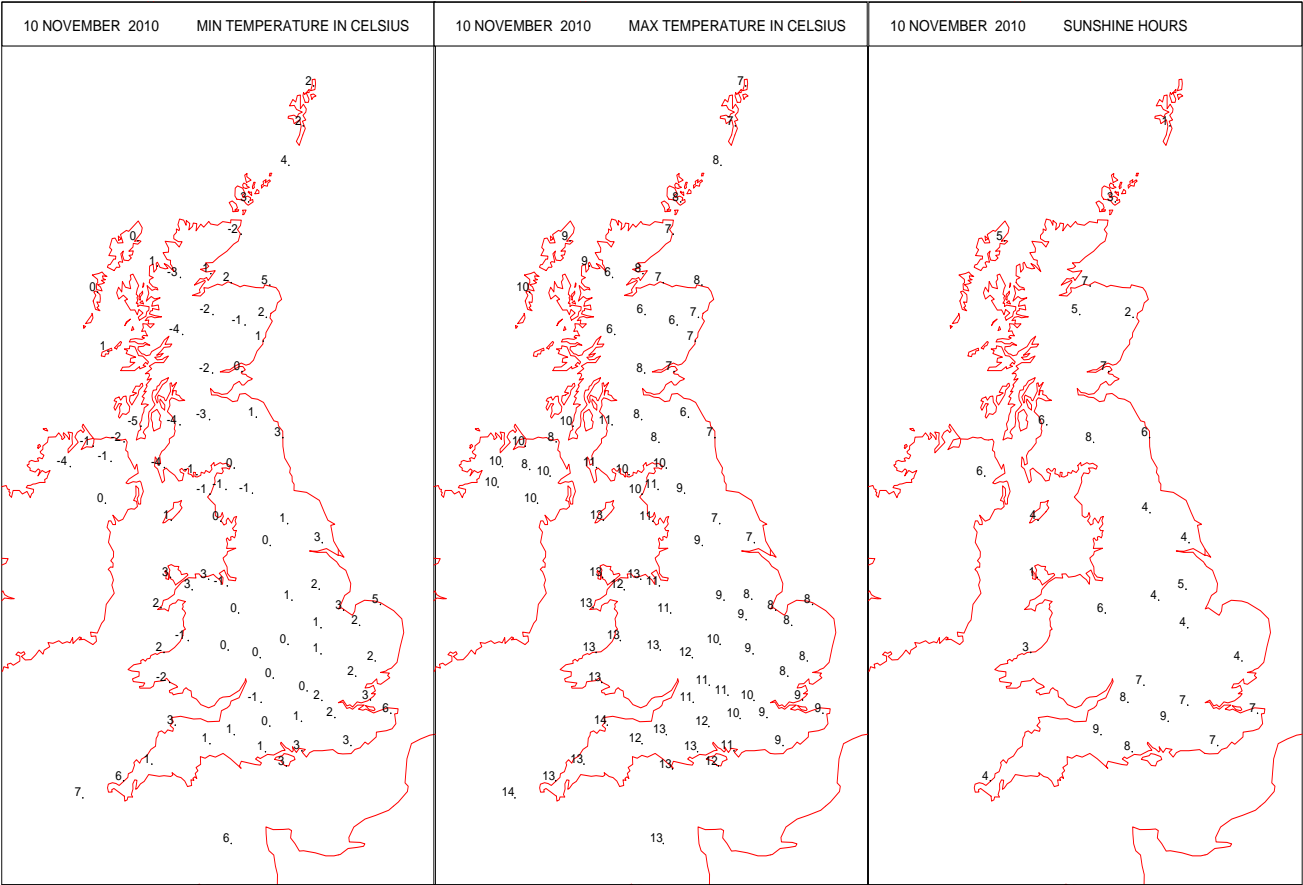
SURFACE REPORTS



SIGNIFICANT WEATHER

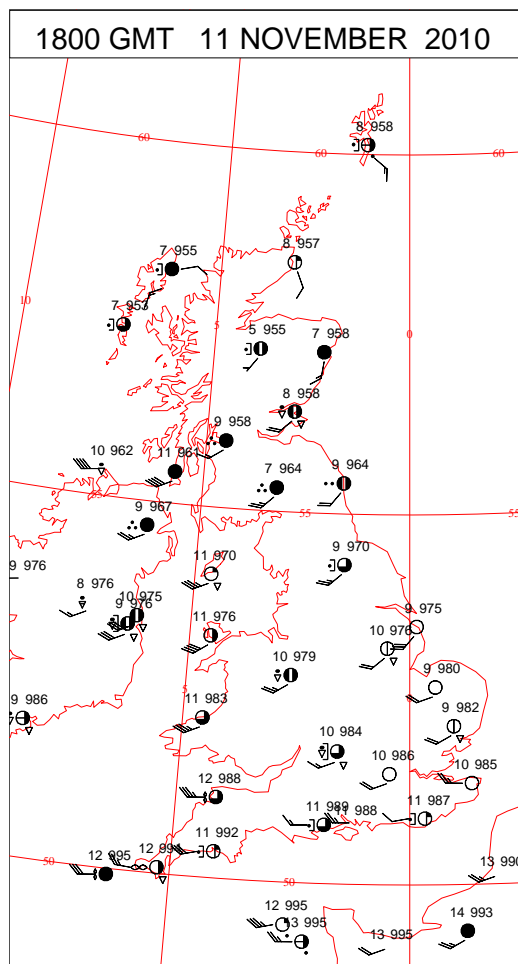
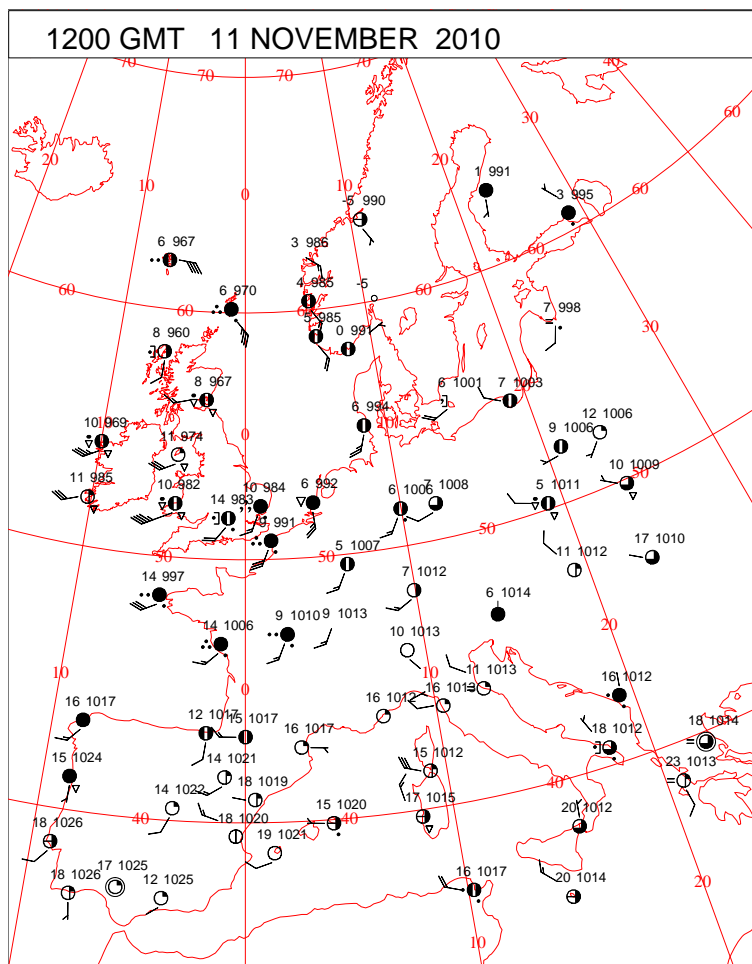
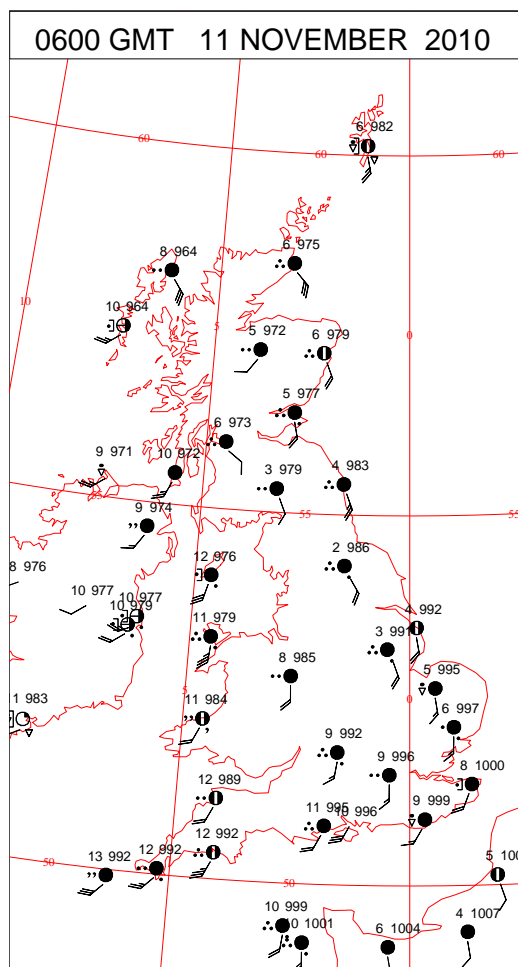
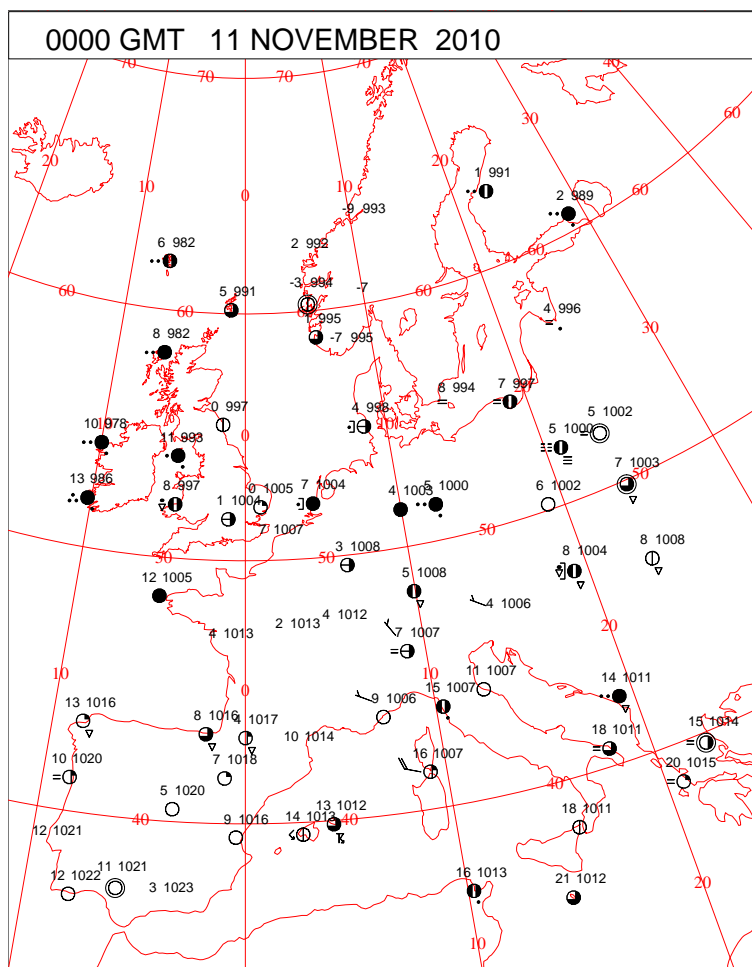
0600 GMT 10 NOVEMBER 2010	SIG WEATHER	1200 GMT 10 NOVEMBER 2010	SIG WEATHER	<p>Summary of UK Weather for Wednesday 10 November 2010.</p> <p>Most places were dry, cold and clear overnight, with the exception of some showers running down northern and eastern coasts, and also in parts of the west during the day.</p> <p>Temperatures in some prone spots in the west dipped to below freezing. However, a stronger wind down the east coast kept temperatures higher there.</p> <p>It became dry and bright for most during the day, with winds easing and turning westerly, and showers in the east gradually fading.</p> <p>During the evening southerly winds picked up in western areas with cloud thickening, before persistent and occasionally heavy rain moved in from the west, reaching Northern Ireland and western Scotland during the evening and many other western parts by midnight.</p> <p>It was cold for a time ahead of this heavy rain with some sub zero temperatures in many sheltered spots.</p>
1800 GMT 10 NOVEMBER 2010	SIG WEATHER	0000 GMT 11 NOVEMBER 2010	SIG WEATHER	<p>EXTREMES</p> <p>Highest Maximum: 13.8 Chivenor, Devon</p> <p>Lowest Maximum: 5.9 Aviemore, Inverness-Shire</p> <p>Lowest Minimum: -4.6 Machrihanish, Argyll</p> <p>Lowest Grass Minimum: -8.9 Machrihanish, Argyll</p> <p>Most Rain: 25.4 Capel Curig No 3, Gwynedd</p> <p>Most Sun: 8.5 Yeovilton, Somerset 8.5 Odiham, Hampshire</p>

DAILY CLIMATE DATA

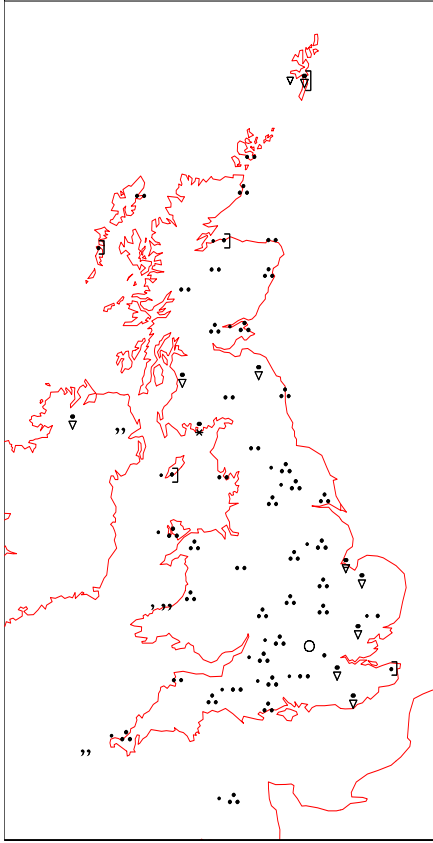
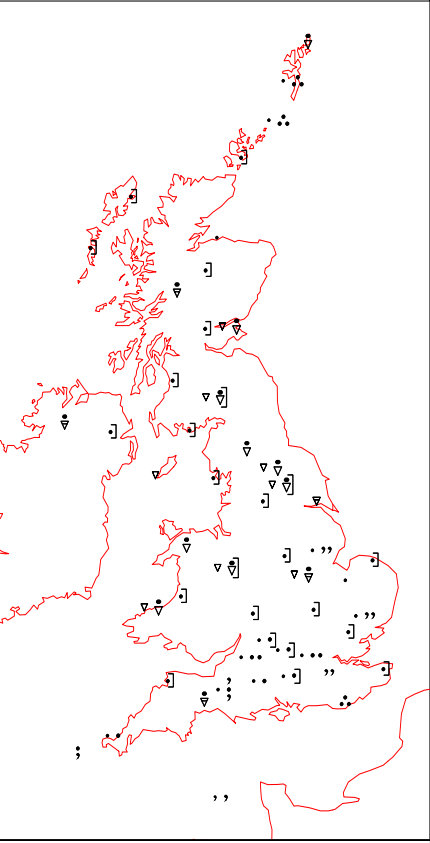
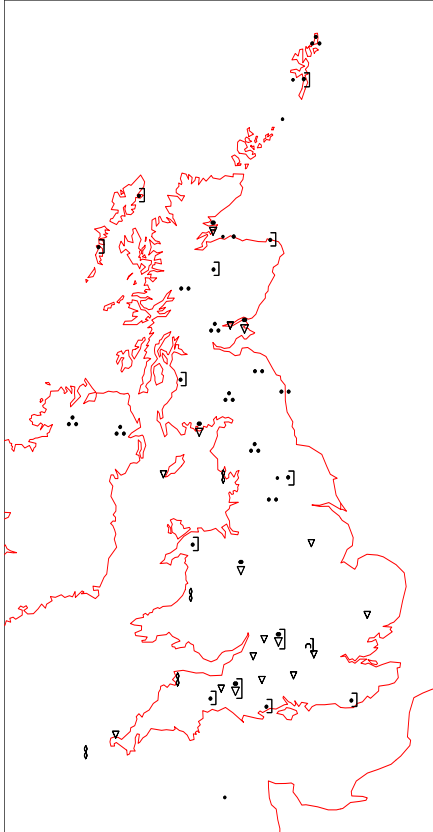
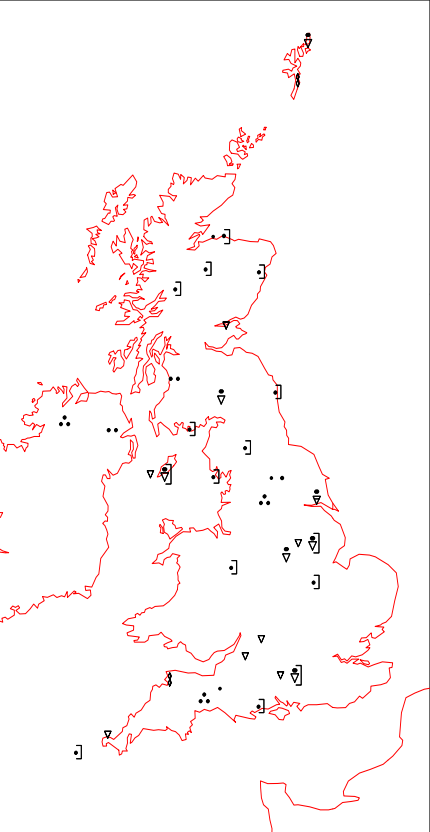


Crown Copyright 2010, All Rights Reserved

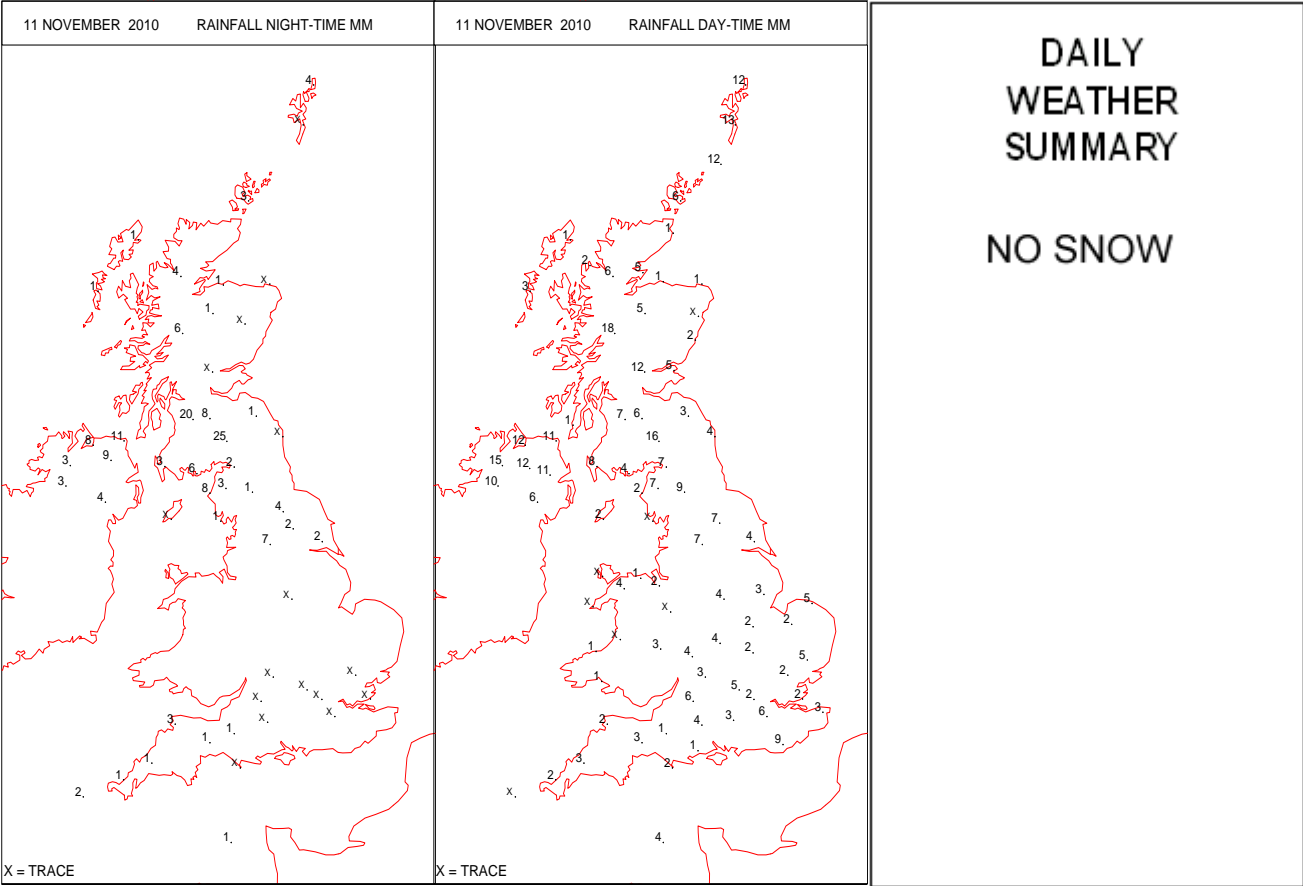
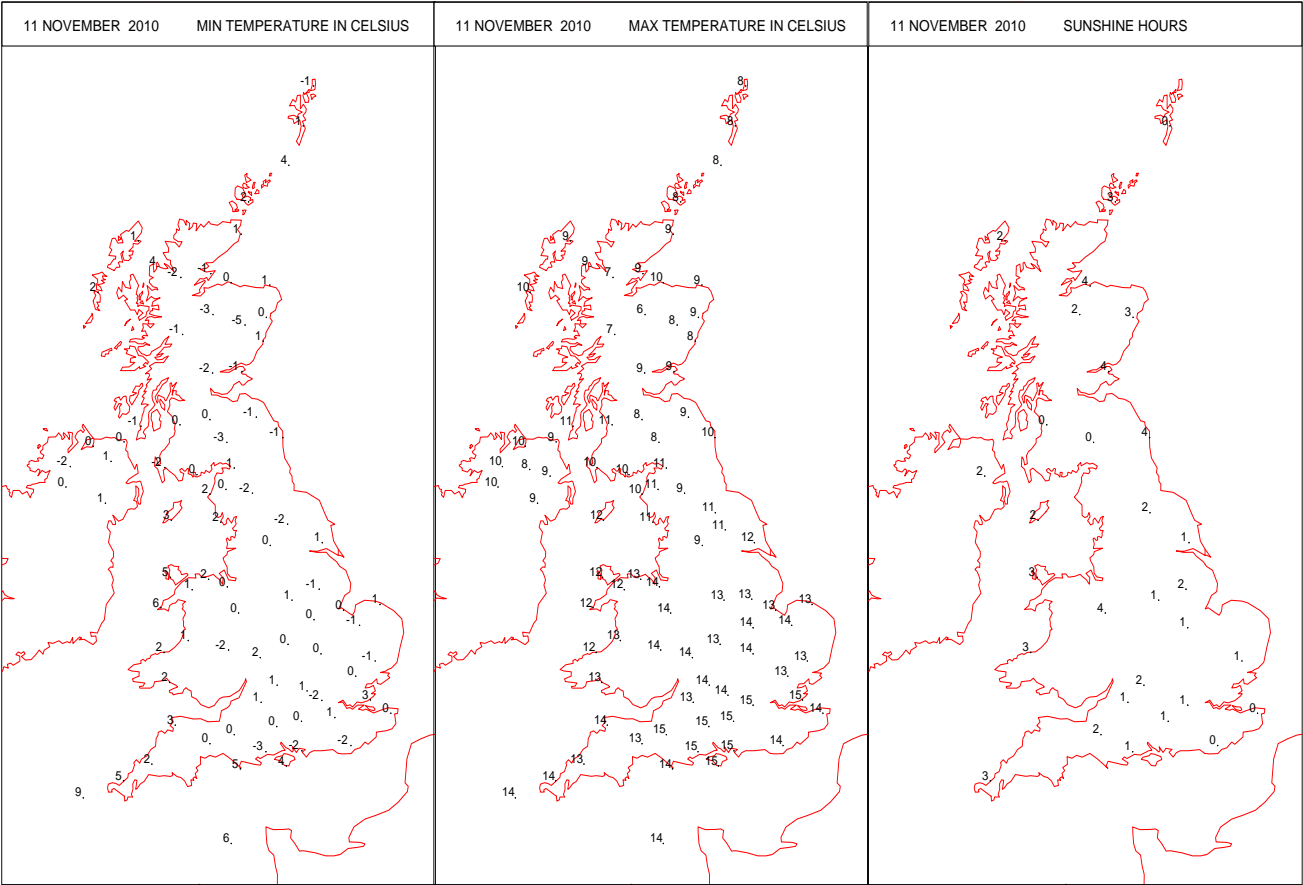
SURFACE REPORTS



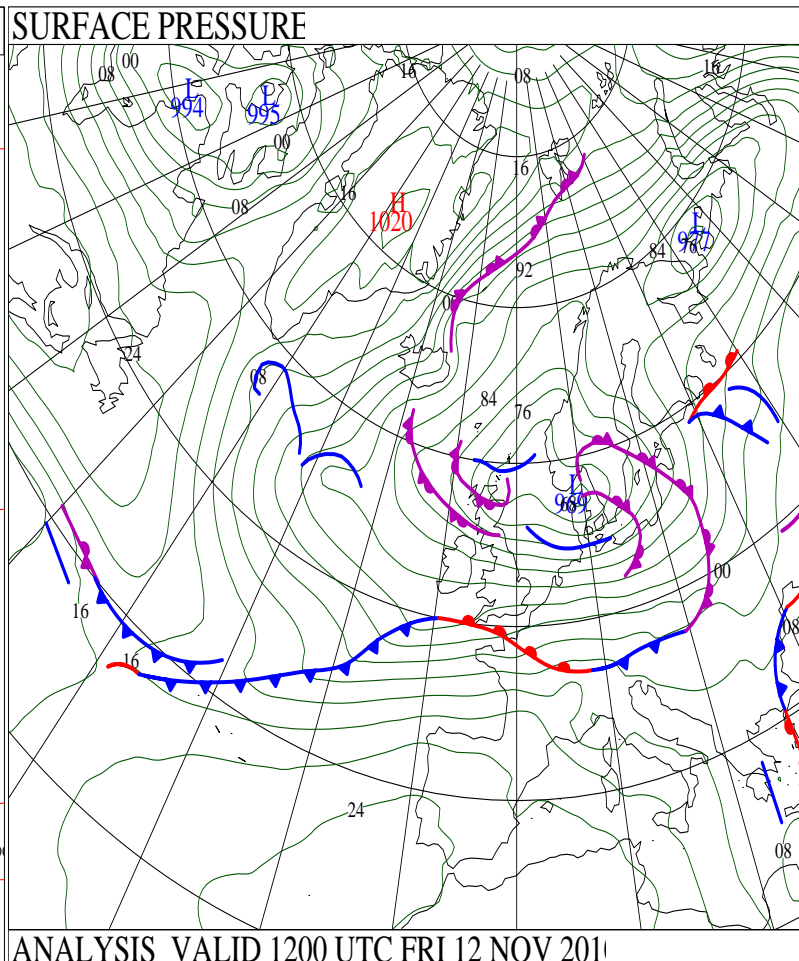
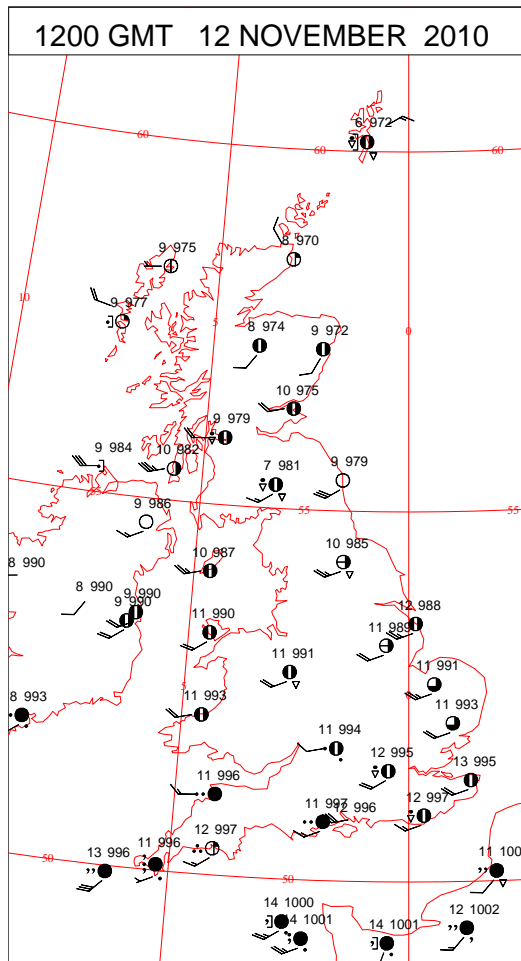
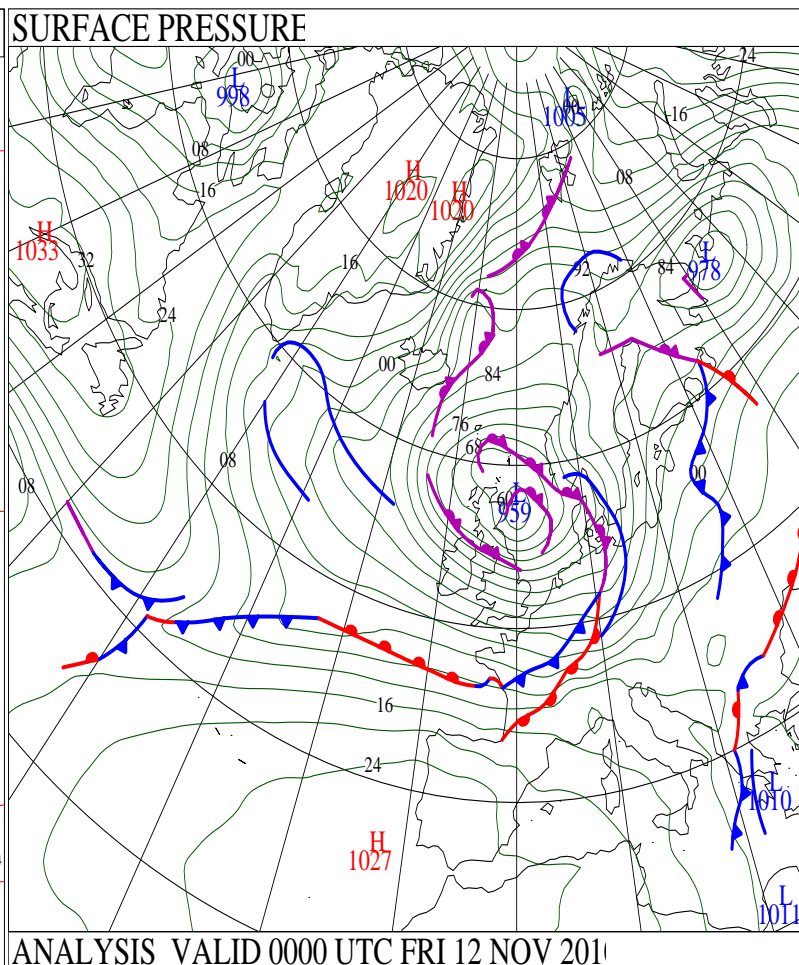
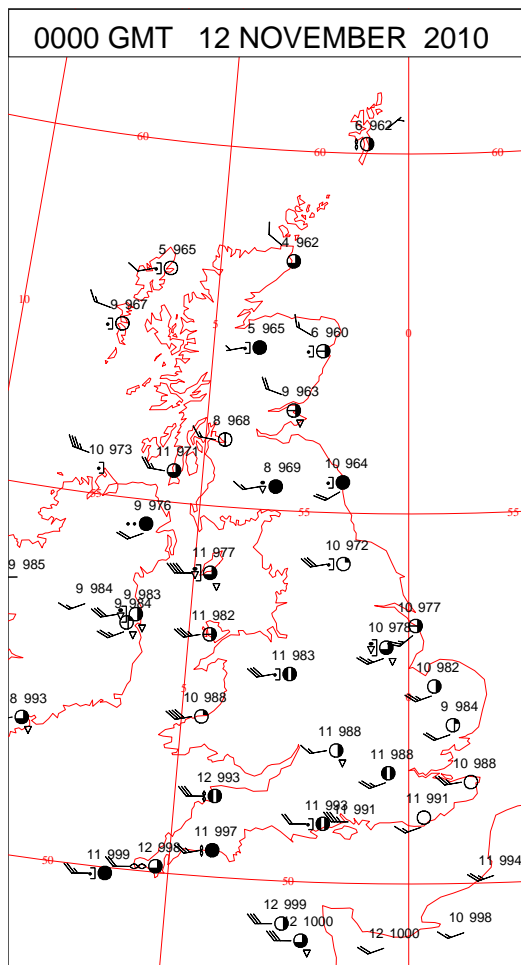
SIGNIFICANT WEATHER

0600 GMT 11 NOVEMBER 2010	SIG WEATHER	1200 GMT 11 NOVEMBER 2010	SIG WEATHER	<p>Summary of UK Weather for Thursday 11 November 2010.</p> <p>It was a chilly night for much of the U.K., with frost in many northern parts, and some icy roads in the far north.</p> <p>During the early hours, a band of occasionally heavy rain spread east across most of the U.K., falling as snow over the Scottish Highlands. This rain cleared from most regions during the morning, leaving some showers in its wake. These were most frequent, heavy and occasionally prolonged across north-western parts of the U.K., particularly Scotland and Northern Ireland.</p> <p>However, the wind was the main feature of the day. Widespread gale and severe gale force winds affected western parts, and more notably areas near to Irish Sea coasts during the evening. The strongest gust, 93 knots, was recorded over Cairngorm Summit just before dawn. Lower level sites also recorded strong winds later in the day, namely at Aberdaron, north-west Wales, with 70 knots observed during the early evening.</p> <p>Temperatures were widely above average for November.</p>
				
1800 GMT 11 NOVEMBER 2010	SIG WEATHER	0000 GMT 12 NOVEMBER 2010	SIG WEATHER	<p>EXTREMES</p> <p>Highest Maximum: 15.3 Shoeburyness, Essex</p> <p>Lowest Maximum: 6.1 Aviemore, Inverness-Shire</p> <p>Lowest Minimum: -4.9 Aboyne No 2, Aberdeenshire</p> <p>Lowest Grass Minimum: -8.3 Aboyne No 2, Aberdeenshire</p> <p>Most Rain: 40.8 Eskdalemuir, Dumfriesshire</p> <p>Most Sun: 4.1 Kinloss, Moray</p>
				

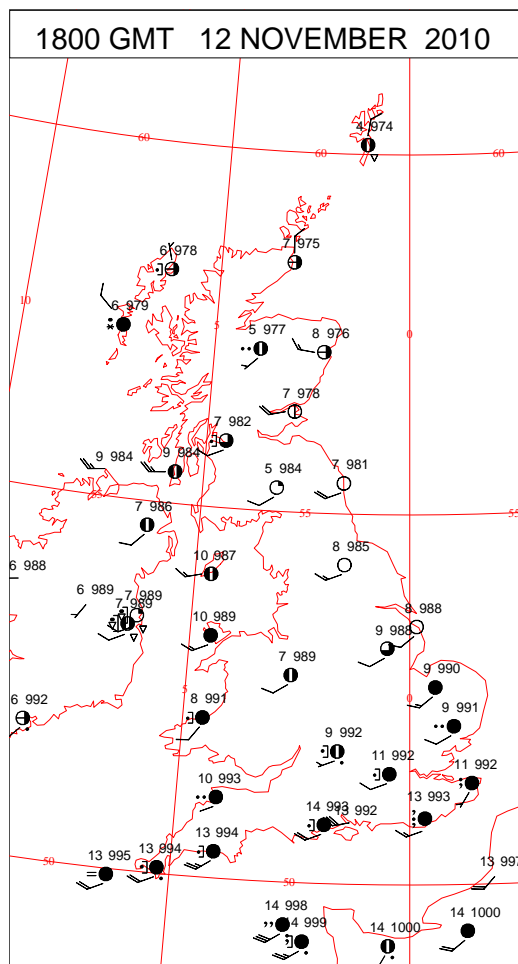
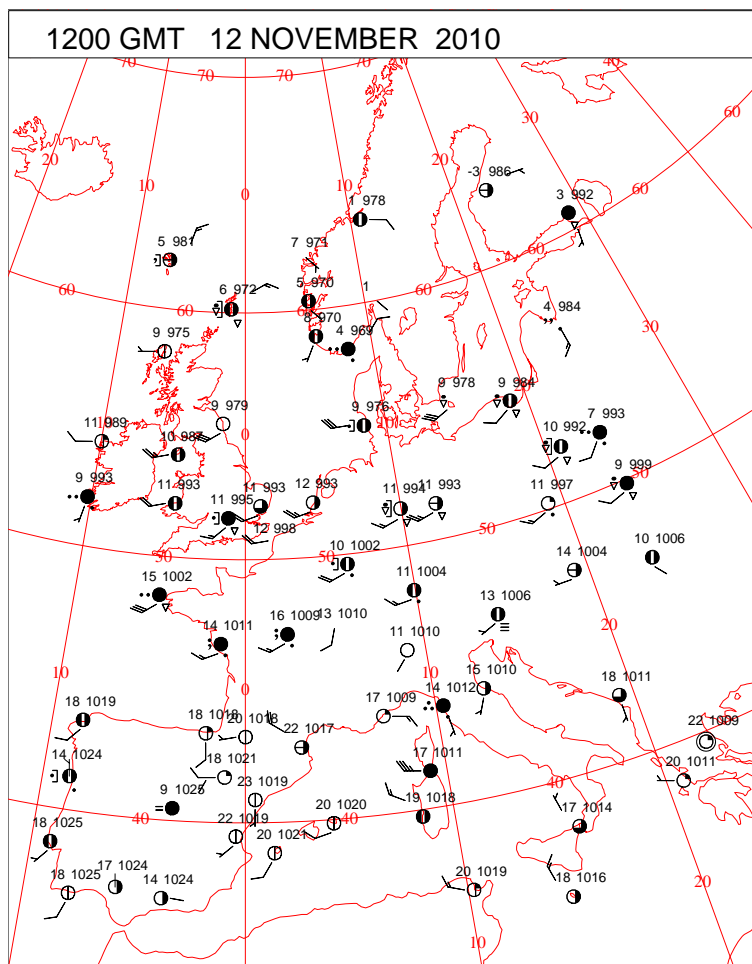
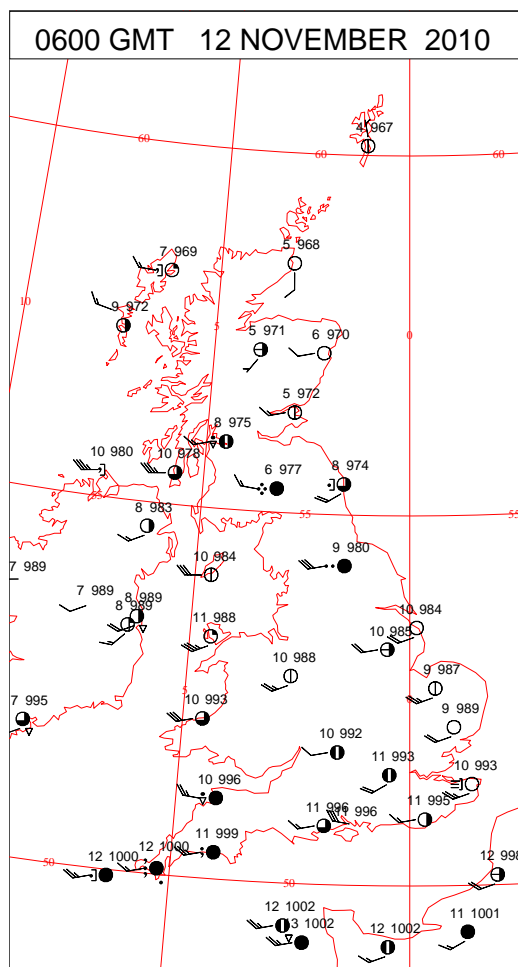
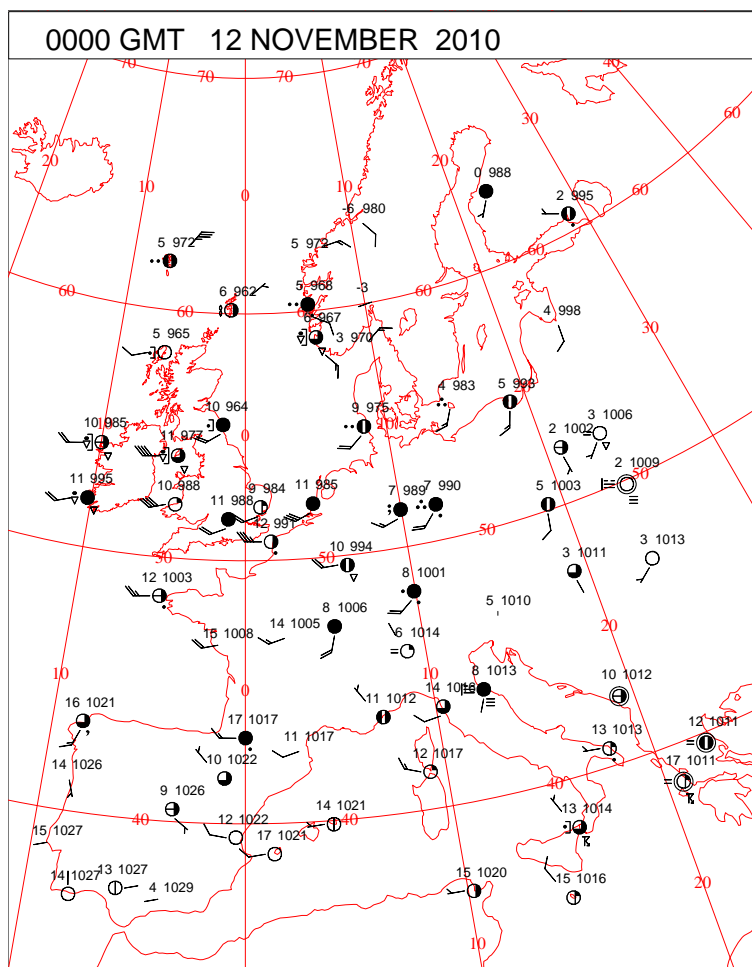
DAILY CLIMATE DATA



DAILY WEATHER SUMMARY



SURFACE REPORTS



SIGNIFICANT WEATHER

0600 GMT 12 NOVEMBER 2010	SIG WEATHER	1200 GMT 12 NOVEMBER 2010	SIG WEATHER	<p>Summary of UK Weather for Friday 12 November 2010.</p> <p>After a very windy night with widespread gales, severe in places, the morning dawned somewhat quieter, but still breezy for most.</p> <p>Overnight showers in the north and west continued all day over parts of Scotland, although north-eastern counties enjoyed some drier weather with sunny spells.</p> <p>Northern England and Northern Ireland also had a drier day with sunny spells and a few showers, although it remained windy, especially along the coasts. The strongest gust recorded was 70 knots, at Finner, Northern Ireland around mid-afternoon.</p> <p>Central southern and south-western parts had a cloudier day as outbreaks of rain spread erratically north and east. The rain was heavy in places, especially in south Wales.</p> <p>East Anglia and the south-east of England had a dry and bright morning with some sunshine, although through the afternoon it clouded over with some outbreaks of rain, which lasted well into the evening.</p> <p>Despite the rain, temperatures were rather mild in the south for mid November, with closer to average temperatures elsewhere.</p>
1800 GMT 12 NOVEMBER 2010	SIG WEATHER	0000 GMT 13 NOVEMBER 2010	SIG WEATHER	

EXTREMES

Highest Maximum:

14.6 Thorney Island,
West Sussex

Lowest Maximum:

6.4 Lerwick, Shetland

Lowest Minimum:

1.7 Wick Airport, Caithness

Lowest Grass Minimum:

-2.0 Aboyne No 2,
Aberdeenshire

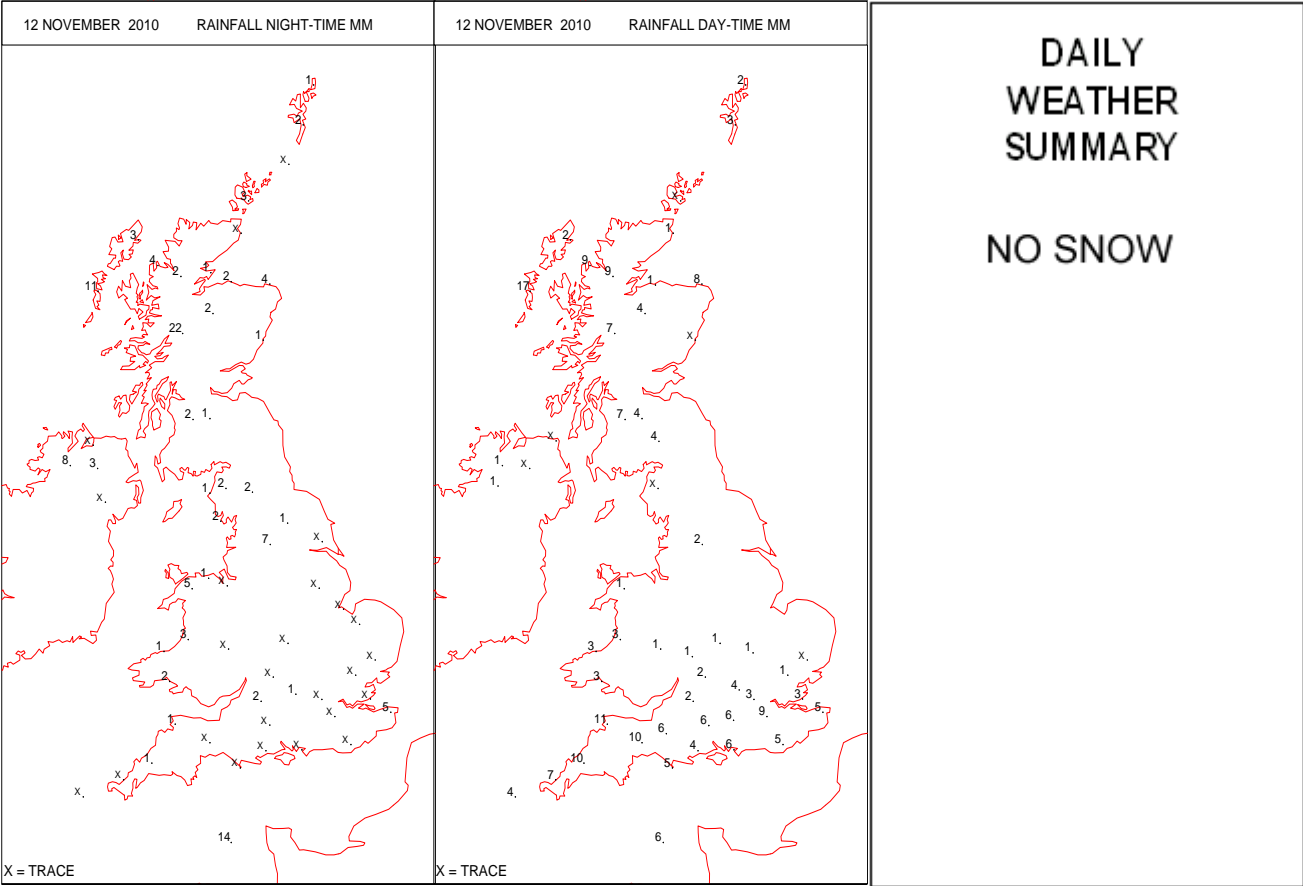
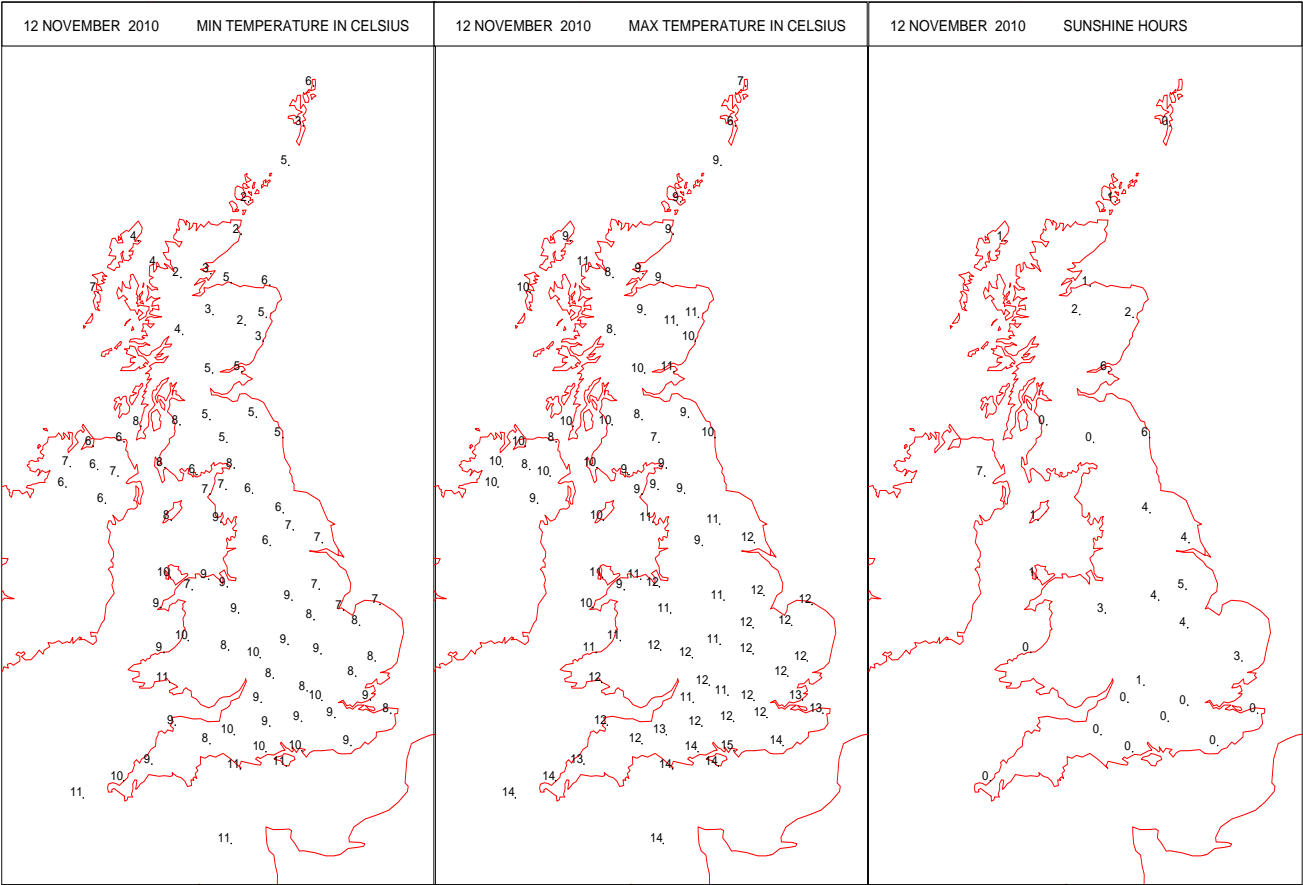
Most Rain:

28.4 Tulloch Bridge,
Inverness-Shire

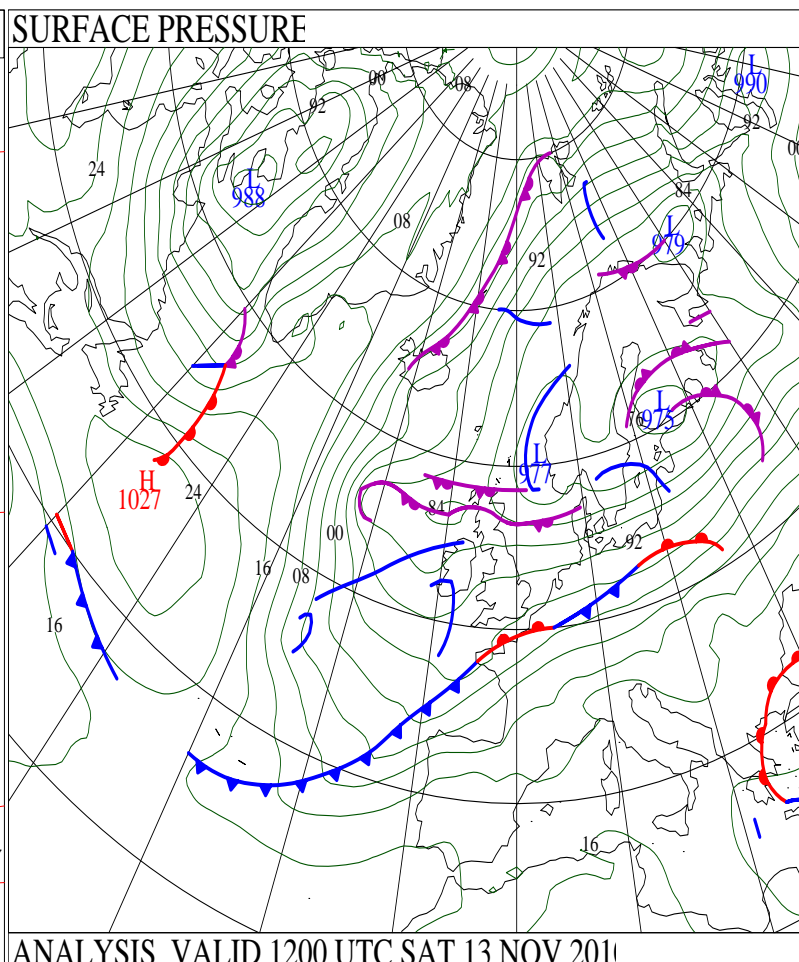
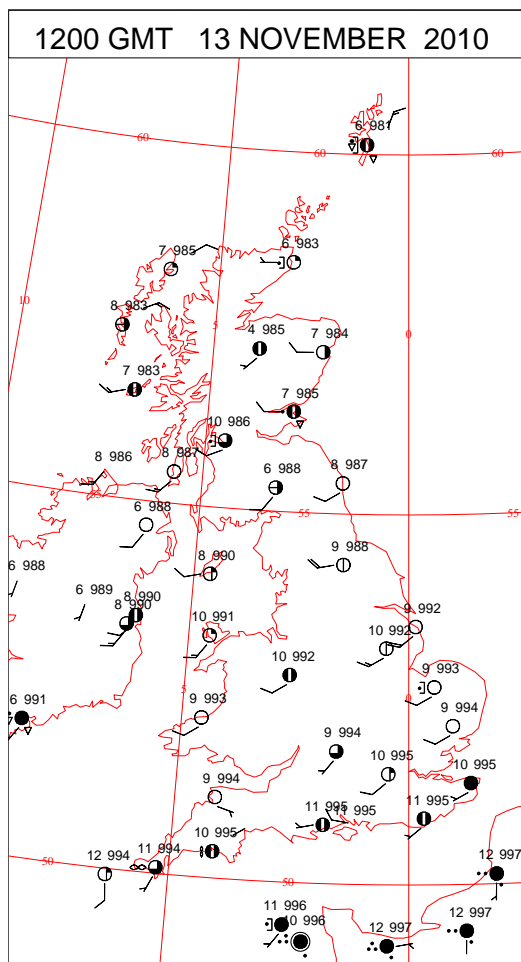
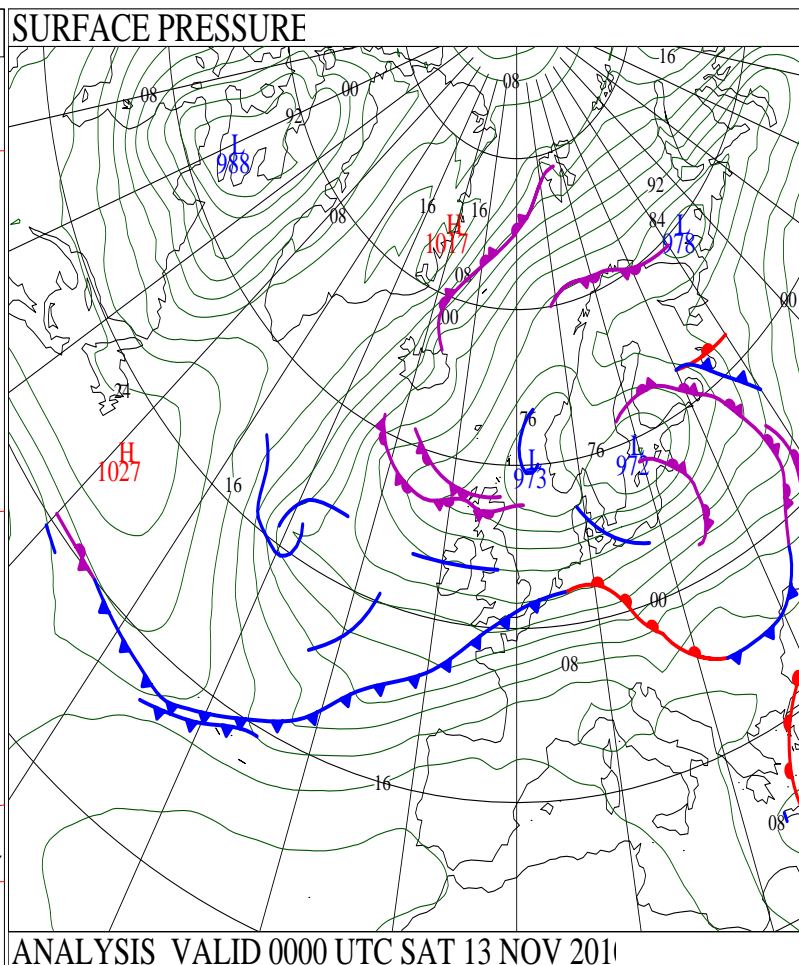
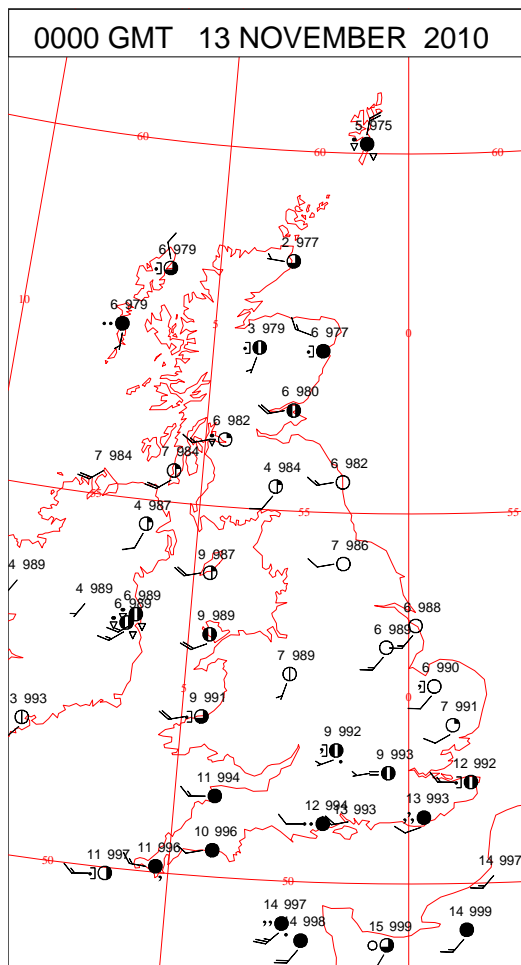
Most Sun:

6.8 Aldergrove, Antrim

DAILY CLIMATE DATA

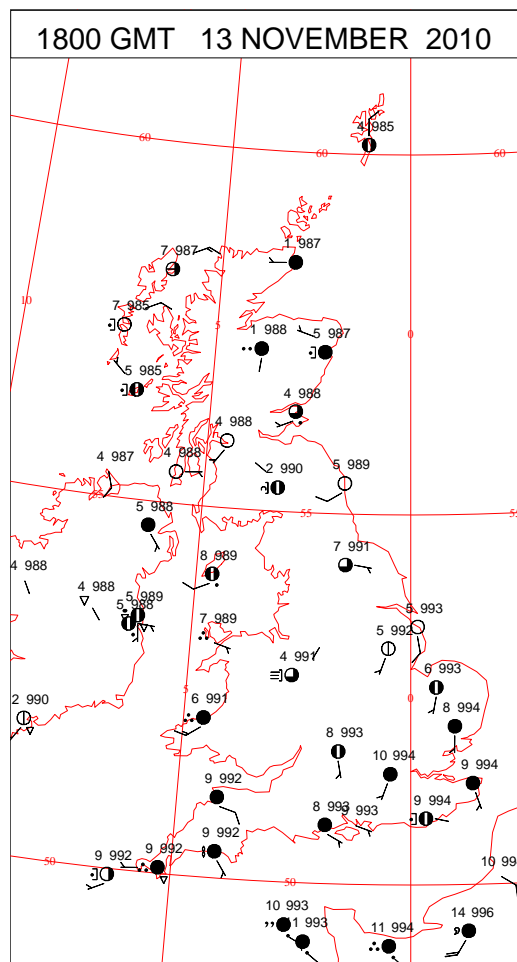
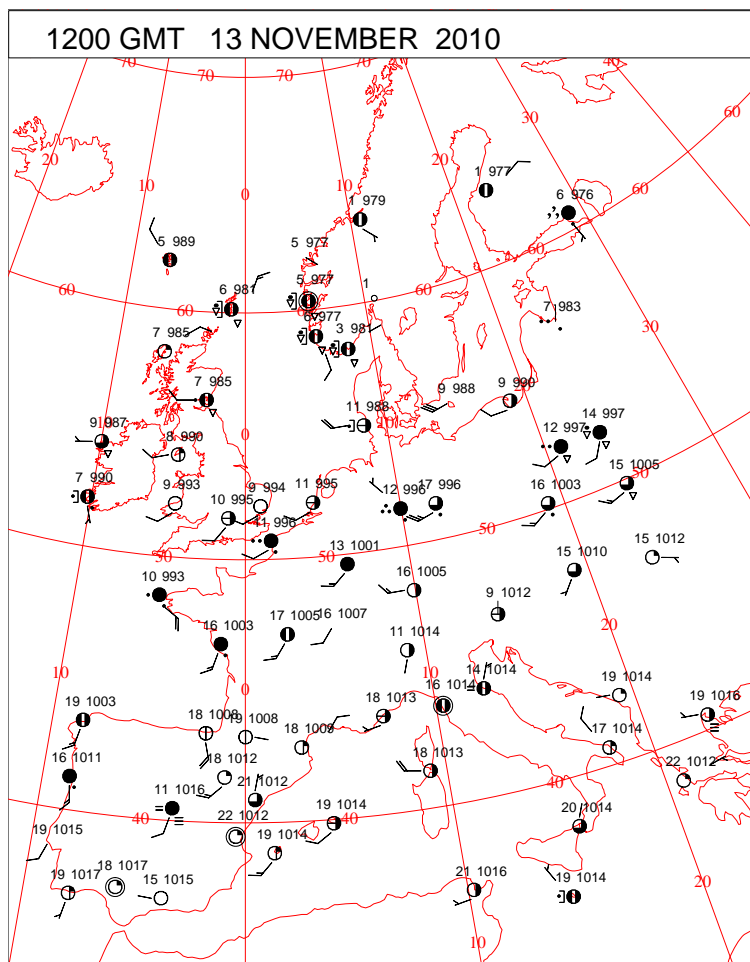
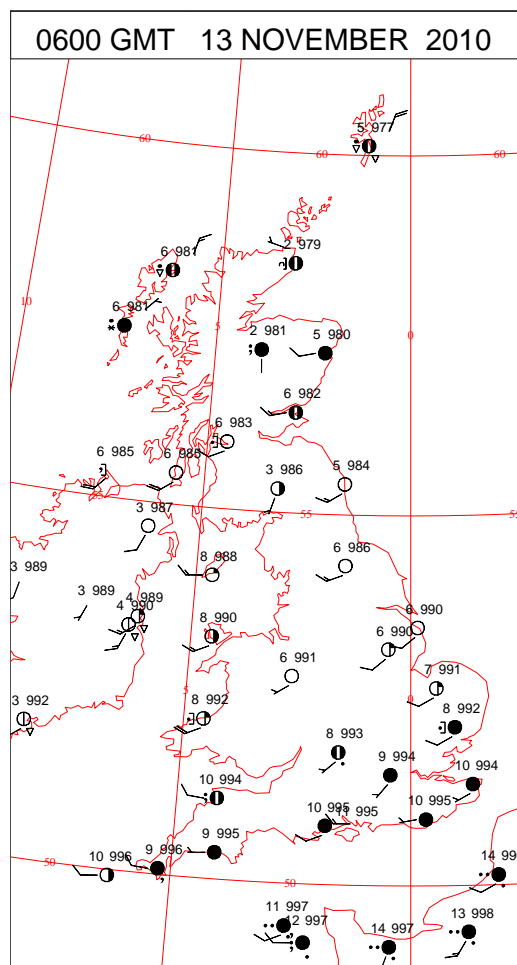
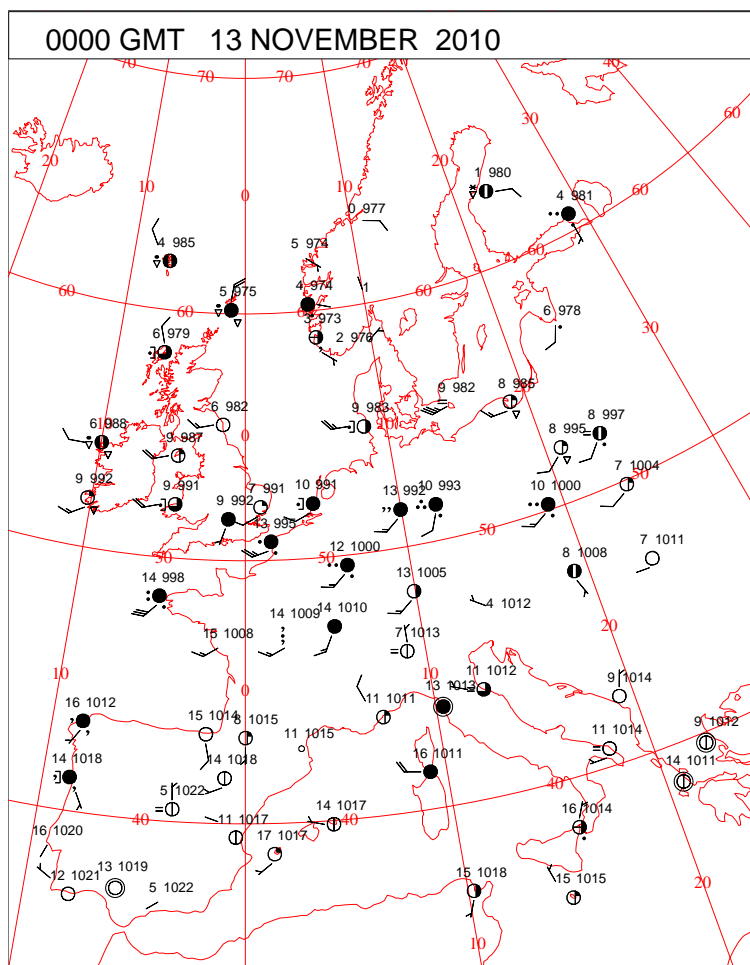


DAILY WEATHER SUMMARY



Saturday 13 November 2010

SURFACE REPORTS

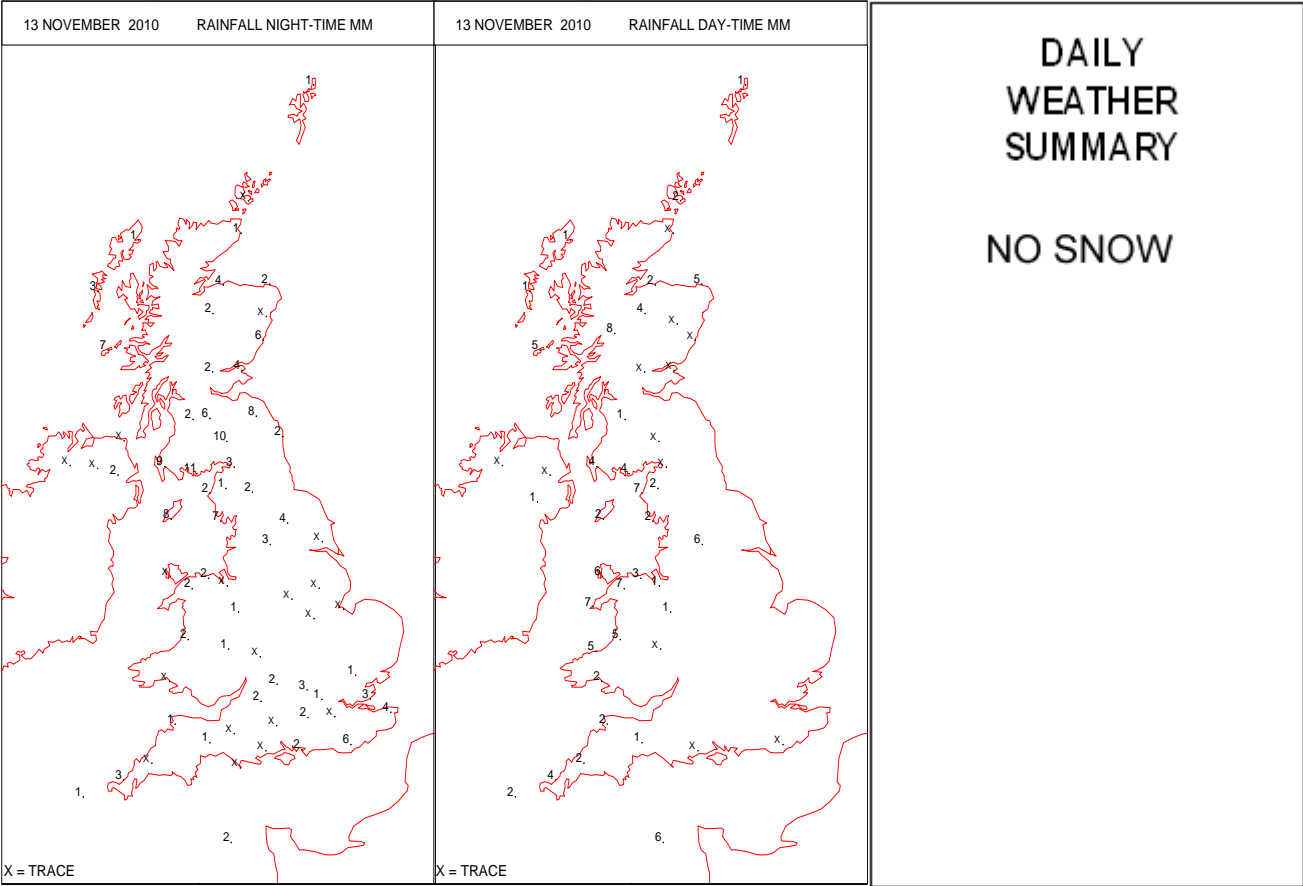
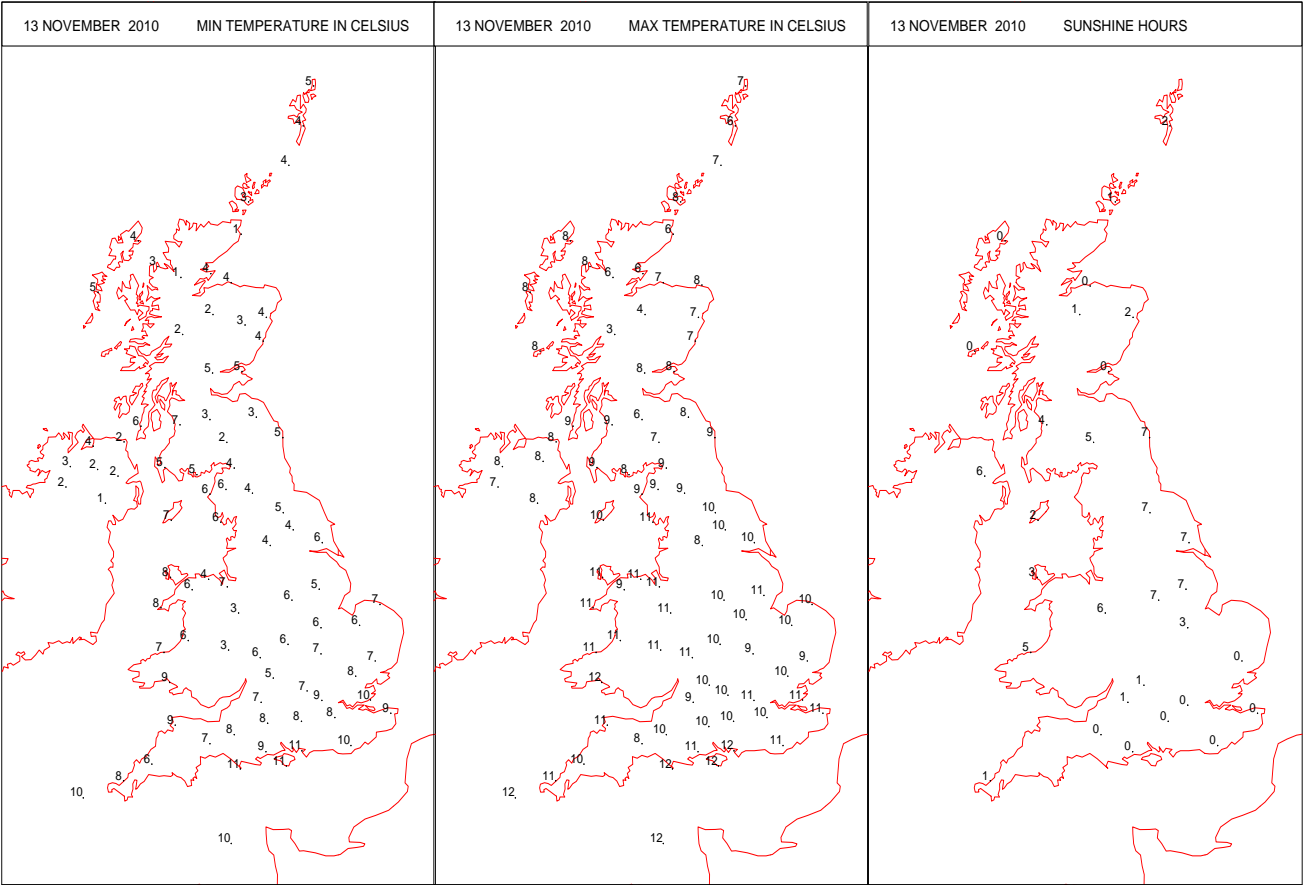


Crown Copyright 2010, All Rights Reserved

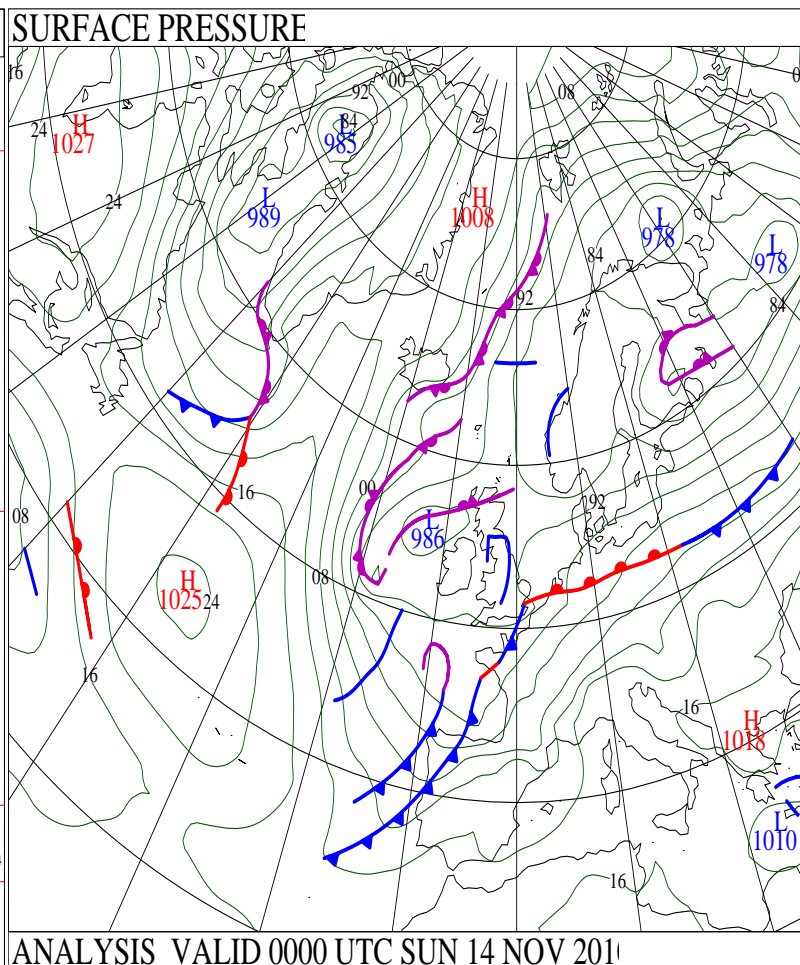
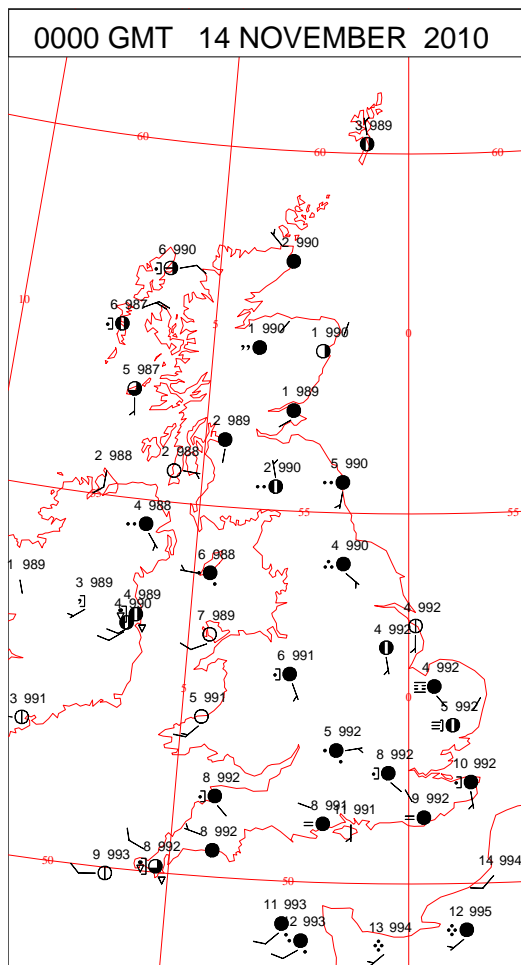
SIGNIFICANT WEATHER

0600 GMT 13 NOVEMBER 2010	SIG WEATHER	1200 GMT 13 NOVEMBER 2010	SIG WEATHER	<p>Summary of UK Weather for Saturday 13 November 2010.</p> <p>It was a mainly dry morning for many with long spells of sunshine in Wales, the Midlands, northern England and Northern Ireland, and just isolated showers.</p> <p>However, over southern parts of England and East Anglia it was much cloudier, although it stayed mainly dry, apart from some light intermittent rain over Sussex and Kent.</p> <p>Over Scotland it was fairly cloudy with showery outbreaks of rain, this occasionally fell as snow over the hills.</p> <p>Late in the afternoon and through the early evening a band of showery rain pushed into Wales and the south-west of England. This continued to track north-east into the West Midlands and parts of northern England and southern Scotland through the evening.</p> <p>The rain was locally heavy in places, but tended to ease and become more showery as it pushed north-east. The rain started to turn wintry over the higher ground of the Pennines and Southern Uplands.</p> <p>Winds were noticeably lighter than the previous day.</p> <p>Temperatures were generally close to average for mid-November.</p>
1800 GMT 13 NOVEMBER 2010	SIG WEATHER	0000 GMT 14 NOVEMBER 2010	SIG WEATHER	<p>EXTREMES</p> <p>Highest Maximum: 12.8 Jersey Airport, Jersey</p> <p>Lowest Maximum: 3.4 Tulloch Bridge, Inverness-Shire</p> <p>Lowest Minimum: 1.0 Wick Airport, Caithness</p> <p>Lowest Grass Minimum: -1.9 Shawbury, Shropshire -1.9 St Angelo, Fermanagh</p> <p>Most Rain: 14.2 Dundrennan, Kirkcudbrightshire</p> <p>Most Sun: 7.0 Boulmer, Northumberland</p>

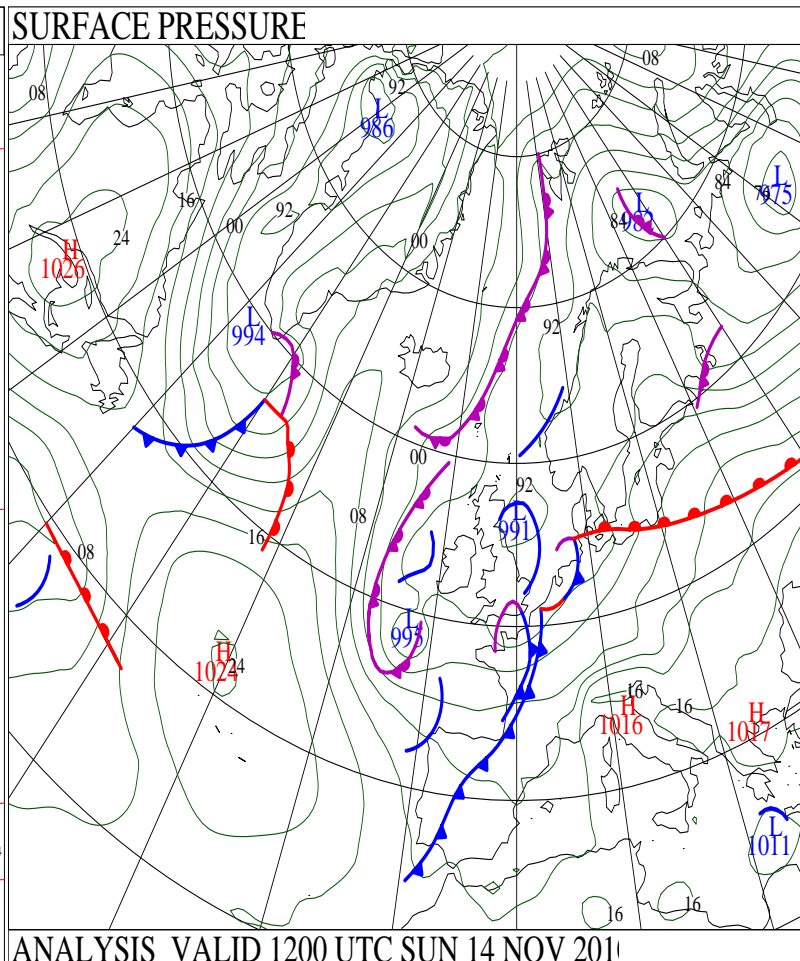
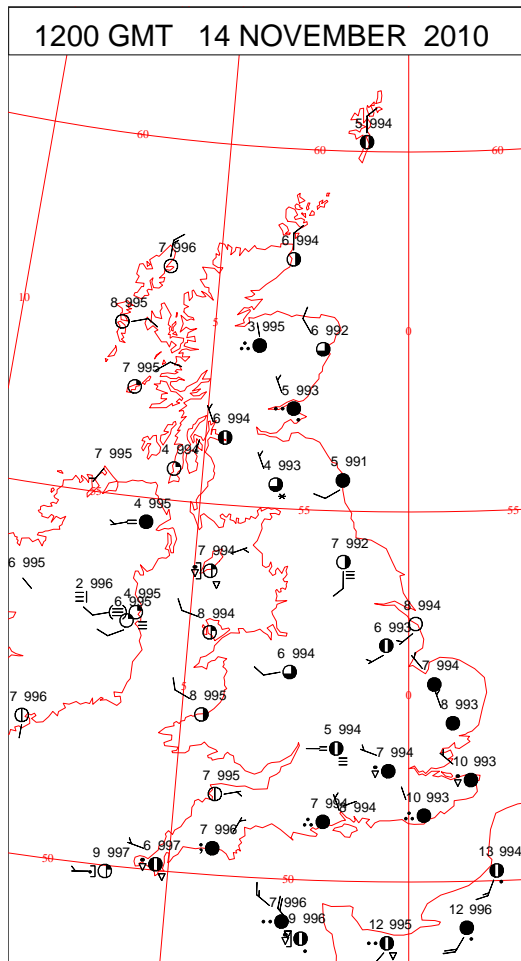
DAILY CLIMATE DATA



DAILY WEATHER SUMMARY



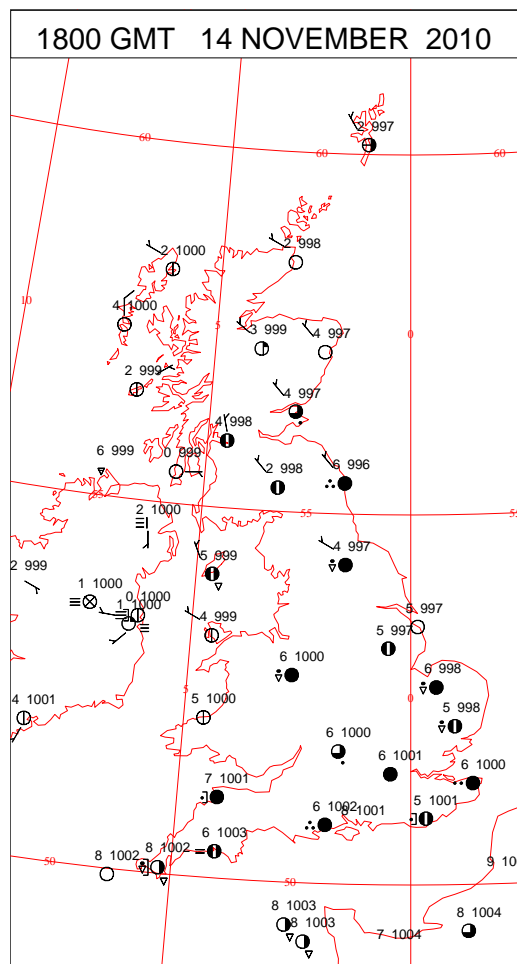
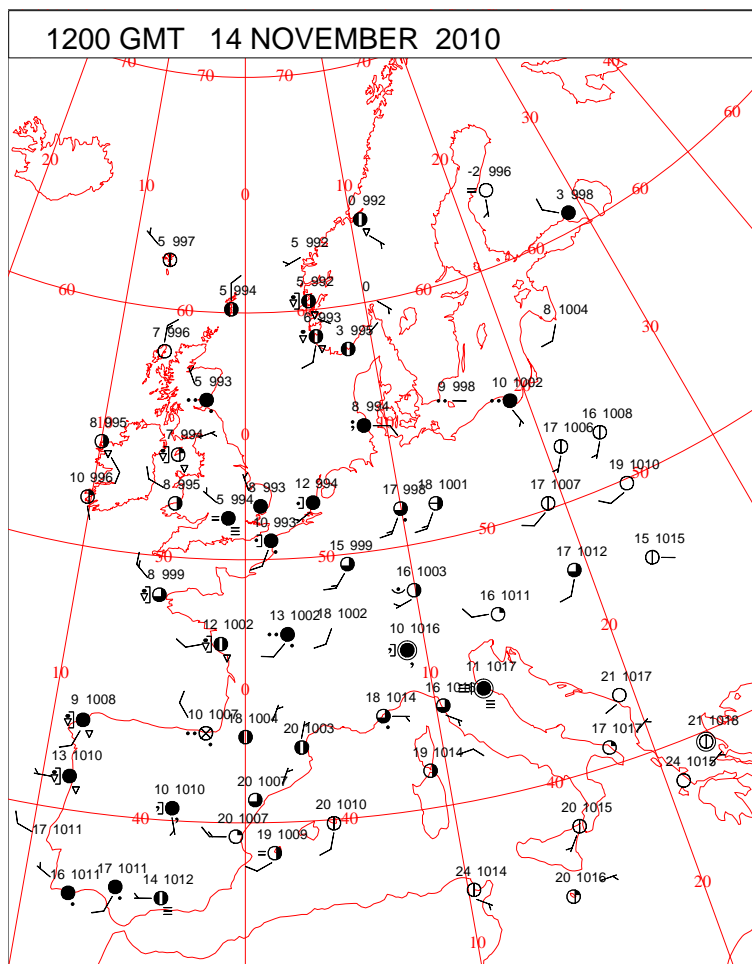
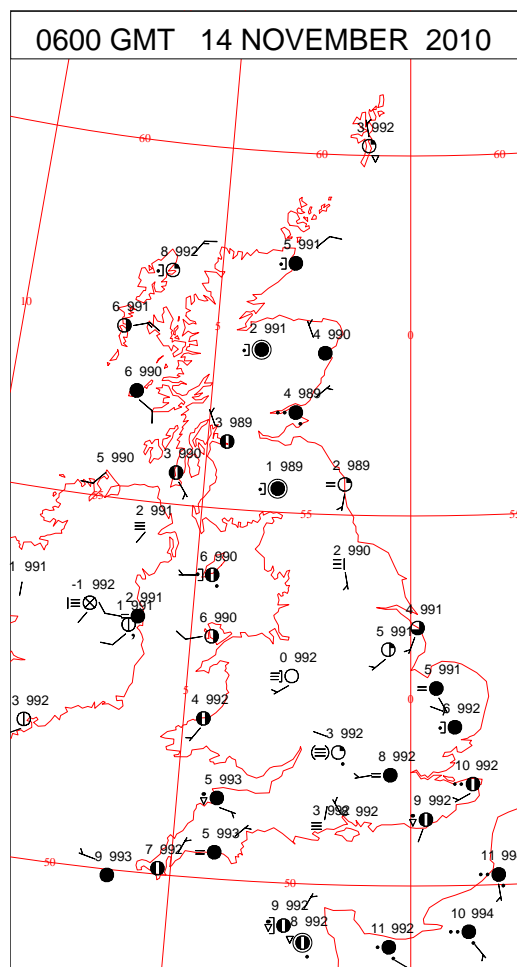
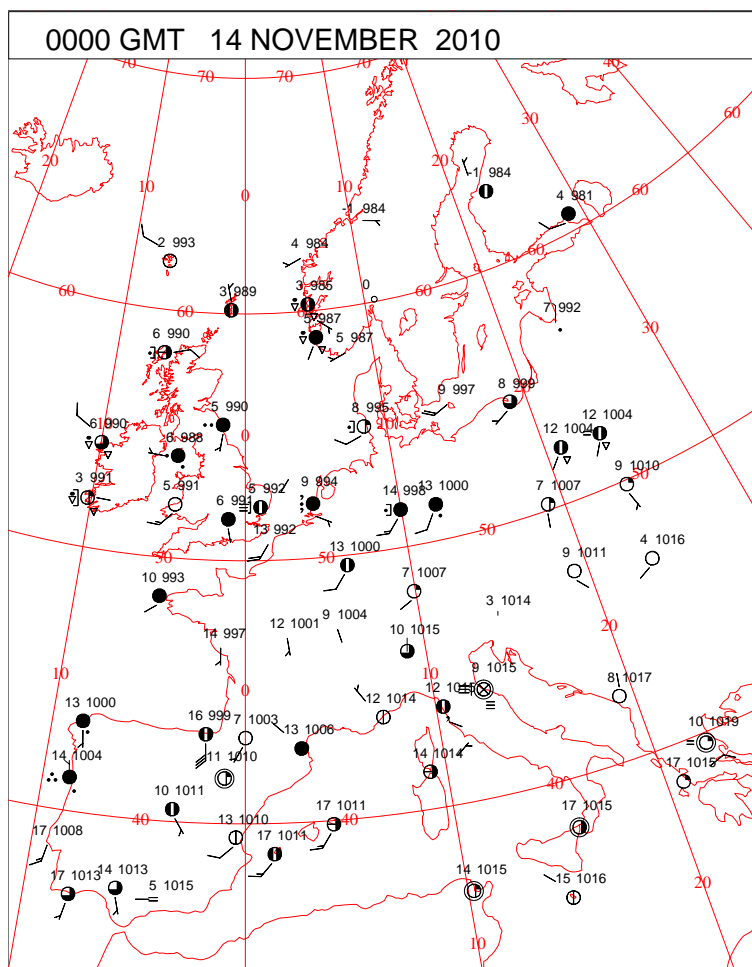
ANALYSIS VALID 0000 UTC SUN 14 NOV 2011



ANALYSIS VALID 1200 UTC SUN 14 NOV 2011

Sunday 14 November 2010

SURFACE REPORTS

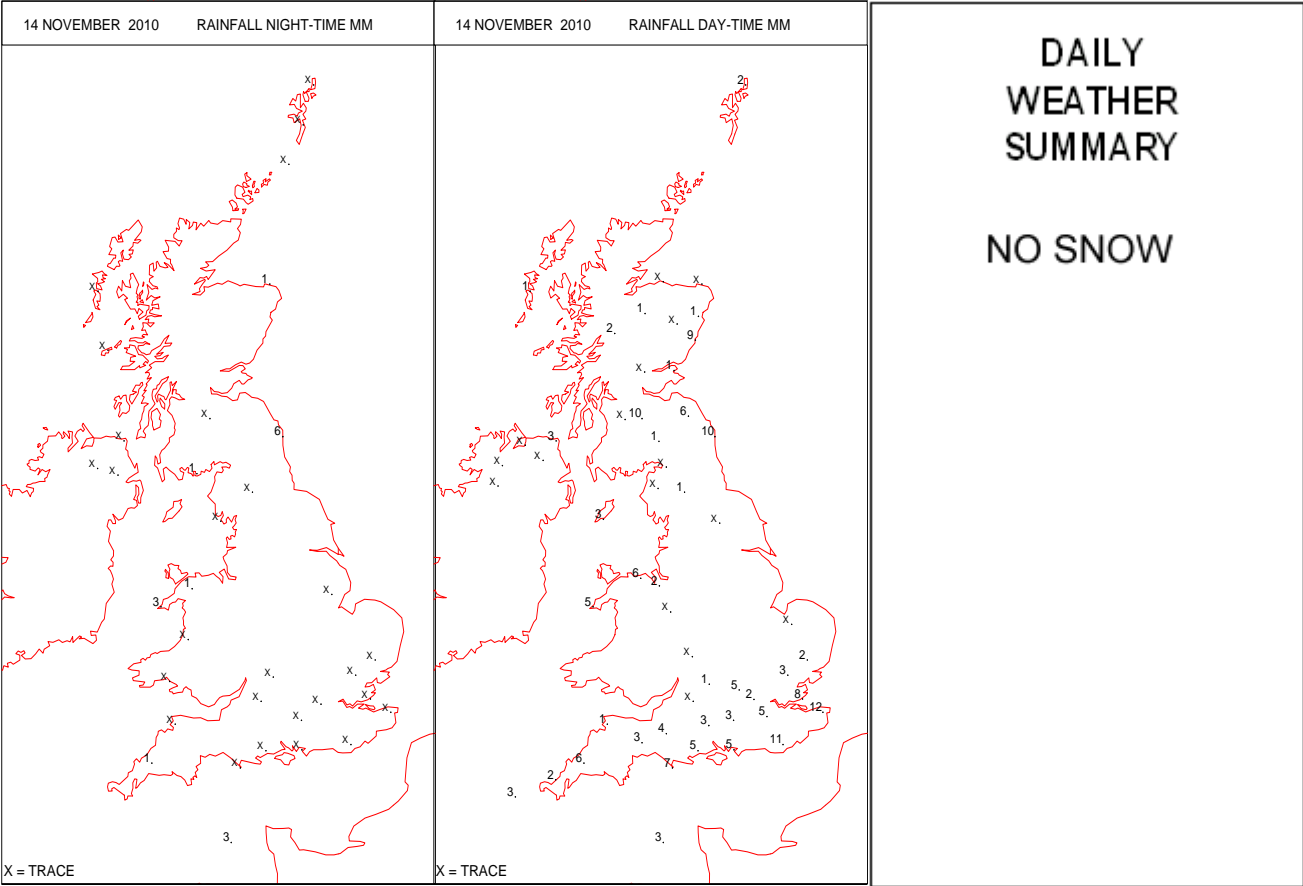
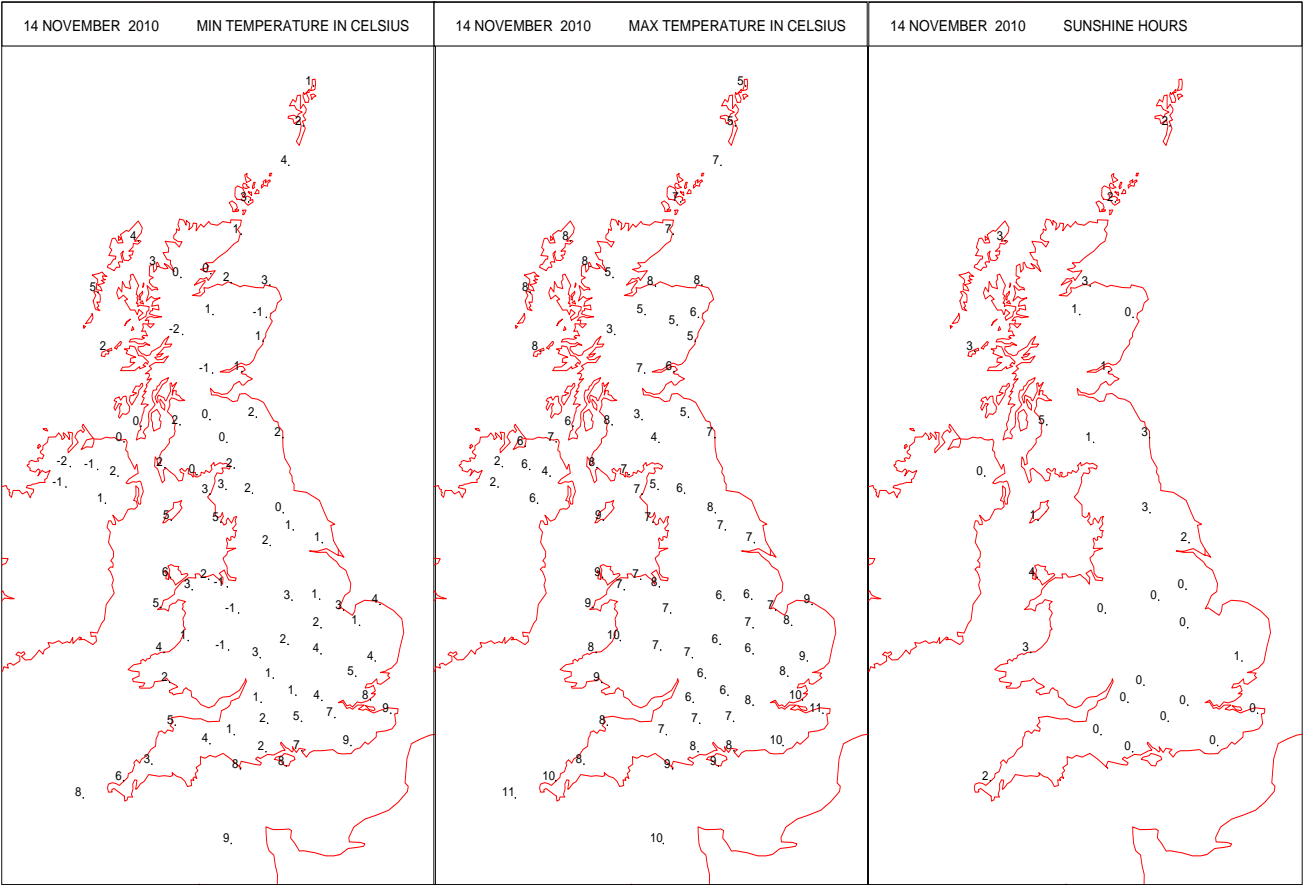


Crown Copyright 2010, All Rights Reserved

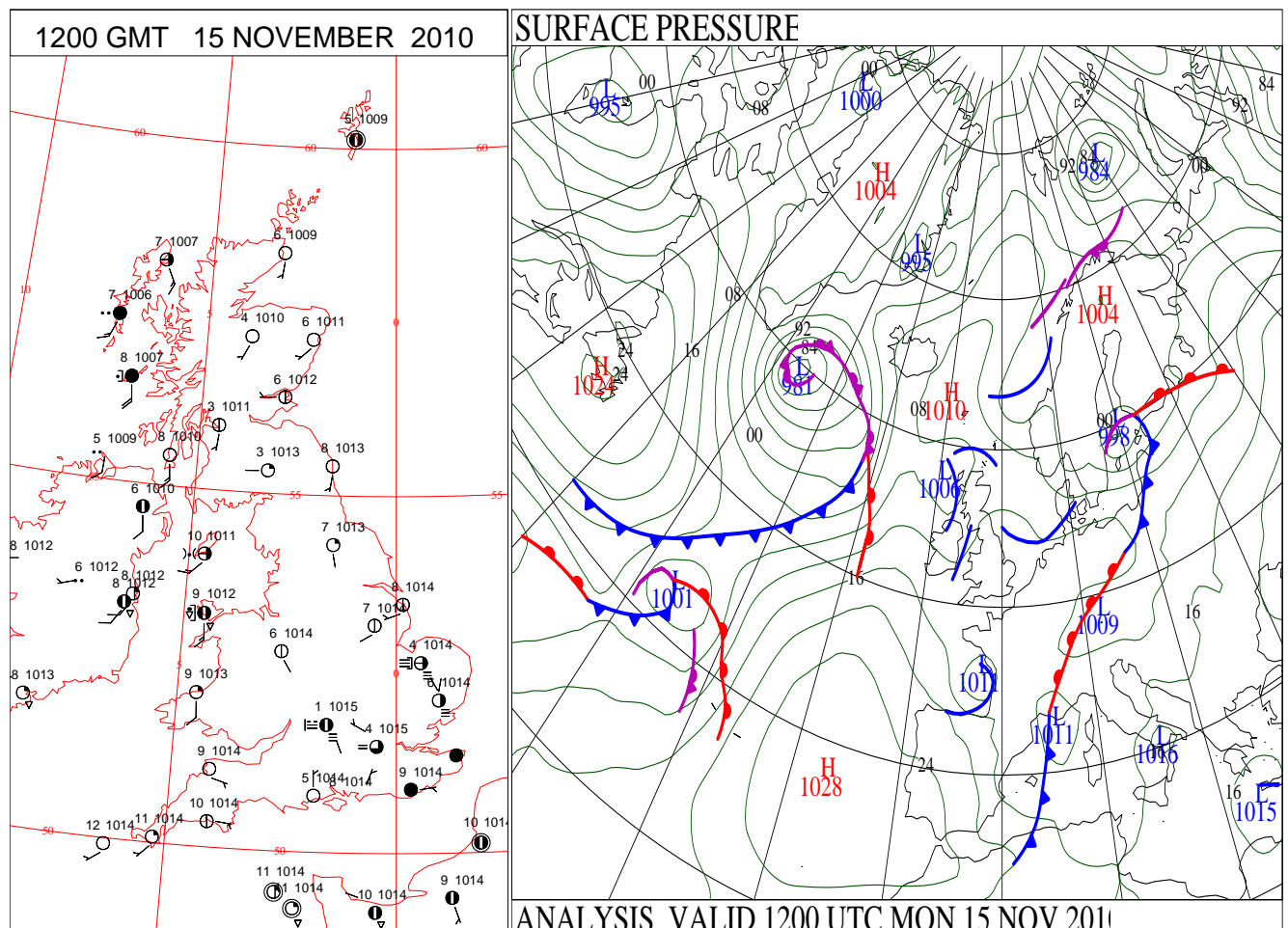
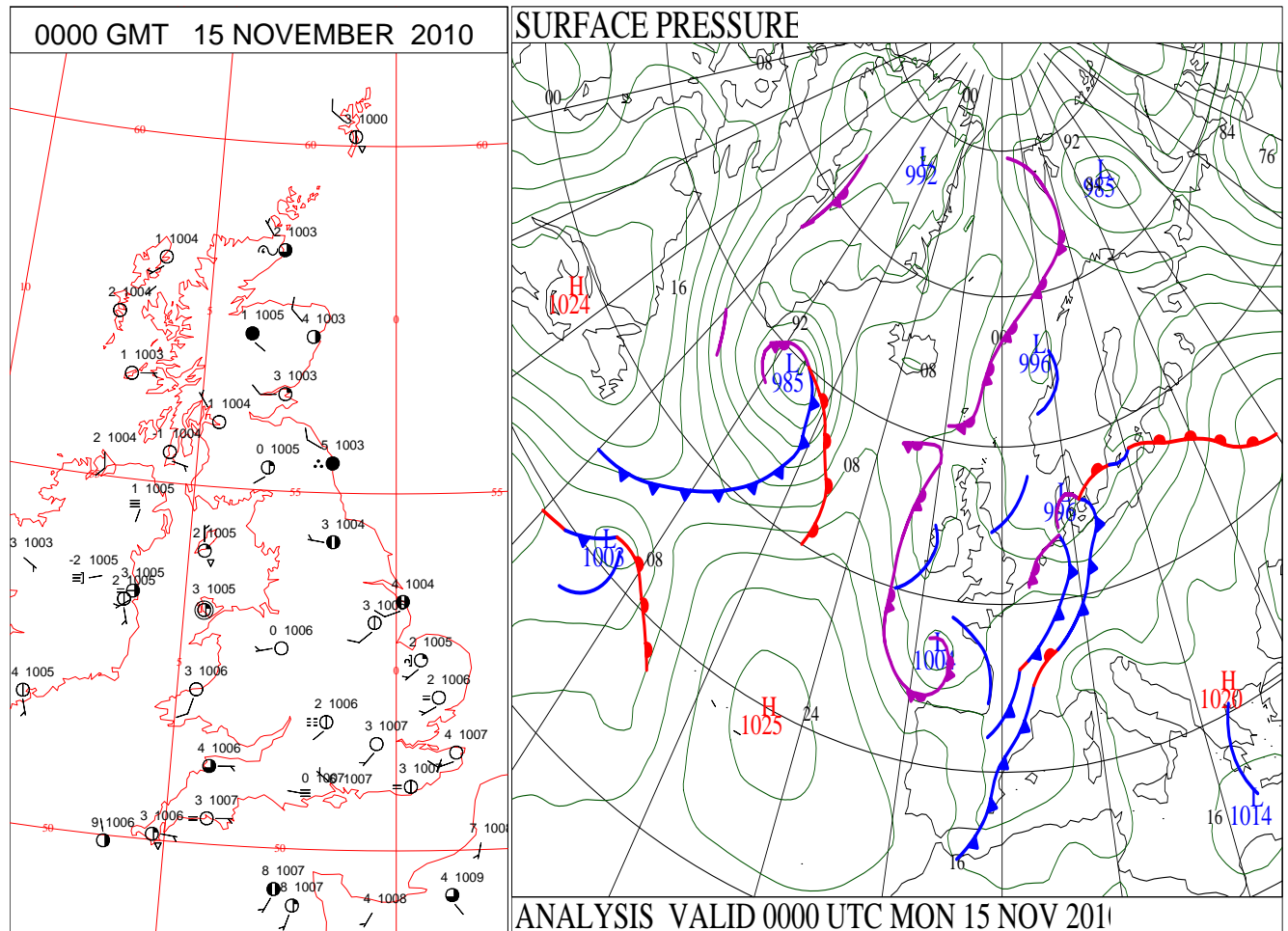
SIGNIFICANT WEATHER

0600 GMT 14 NOVEMBER 2010	SIG WEATHER	1200 GMT 14 NOVEMBER 2010	SIG WEATHER	<p>Summary of UK Weather for Sunday 14 November 2010.</p> <p>A cold morning with frost across much of the country, and fog in places, particularly across parts of the Midlands, south-east England and Northern Ireland. There were some dense patches of fog, and these were slow to clear, particularly across Northern Ireland, with Aldergrove failing to clear all day.</p> <p>A band of rain affected parts of Kent, Sussex, Essex and Suffolk at first, with a second band of showery rain spreading into south-western parts of England. This second band moved east through the morning and early afternoon, turning heavy for a time before clearing to the south-east by dusk.</p> <p>Showers affected the Scottish Borders and Northumberland for much of the day, turning wintry over higher ground, with snow reported on the M74 motorway.</p> <p>Further showers affected some western areas through the day, some of which were quite heavy.</p> <p>Most other places remained dry with sunny spells.</p> <p>It was a fairly cold day, particularly where fog lingered.</p>
1800 GMT 14 NOVEMBER 2010	SIG WEATHER	0000 GMT 15 NOVEMBER 2010	SIG WEATHER	
				<p>EXTREMES</p> <p>Highest Maximum: 10.6 Jersey Airport, Jersey 10.6 St Marys Airport, Isles Of Scilly</p> <p>Lowest Maximum: 2.0 St Angelo, Fermanagh</p> <p>Lowest Minimum: -2.3 Tulloch Bridge, Inverness-Shire</p> <p>Lowest Grass Minimum: -5.1 Tulloch Bridge, Inverness-Shire</p> <p>Most Rain: 16.0 Boulmer, Northumberland</p> <p>Most Sun: 4.5 Prestwick Gannet, Ayrshire</p>

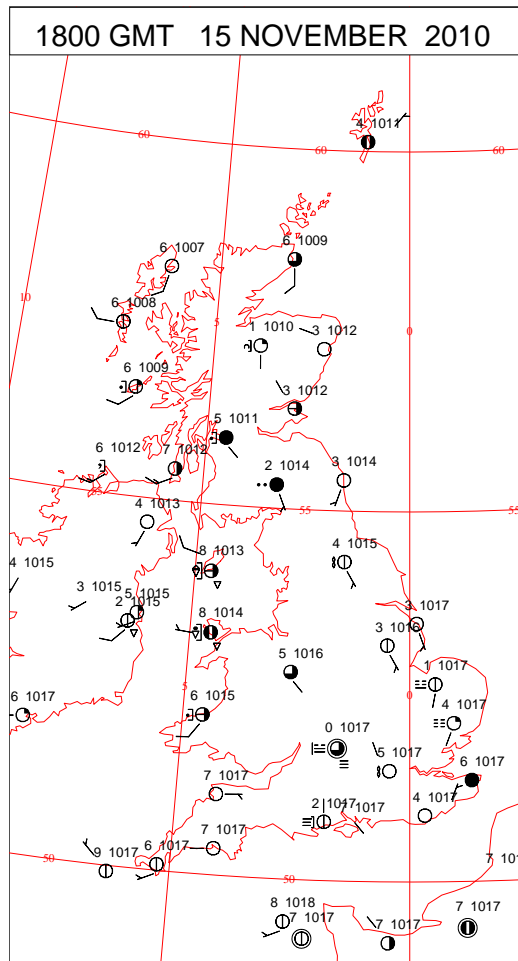
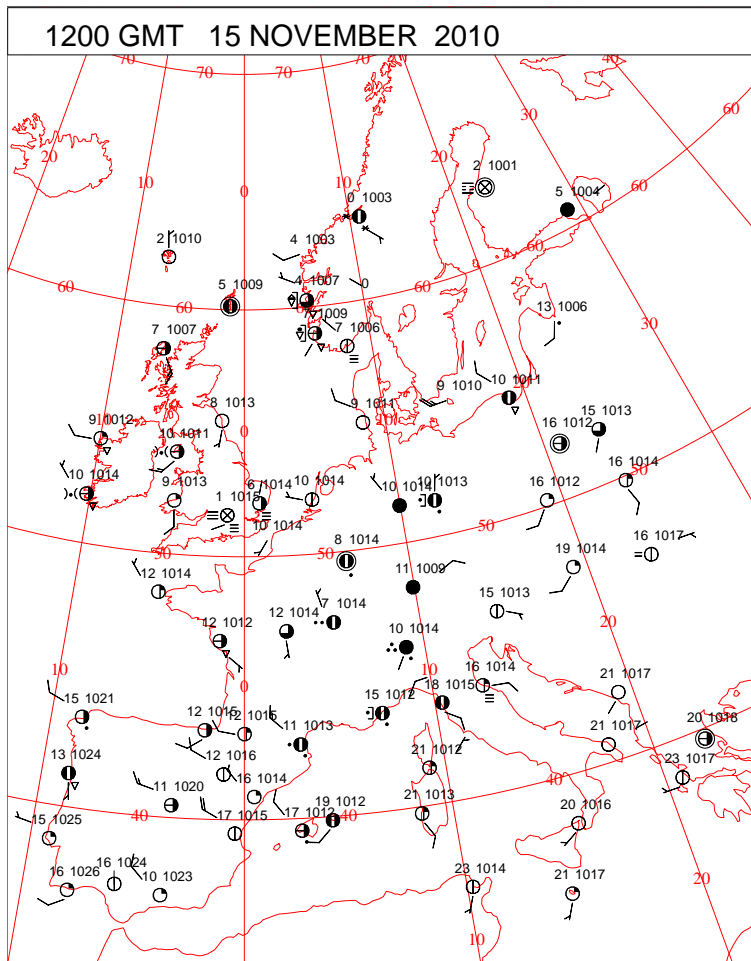
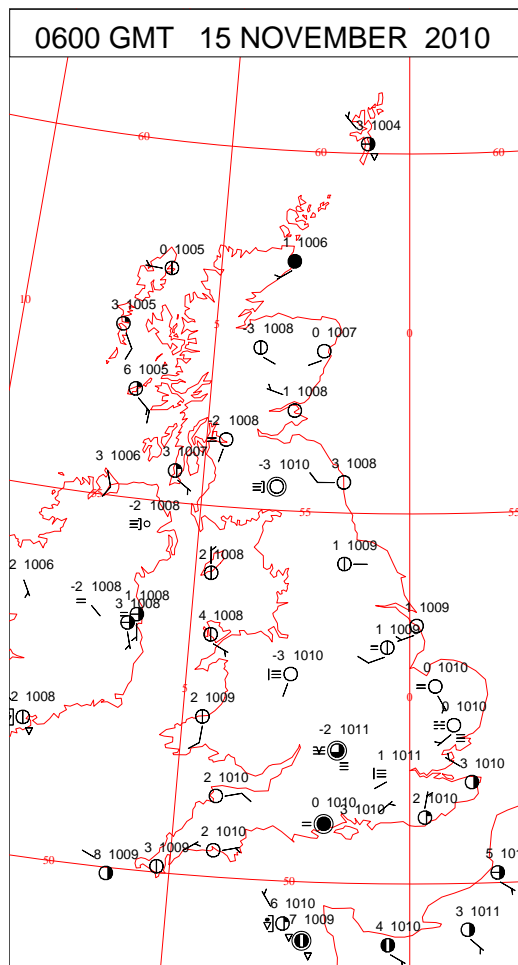
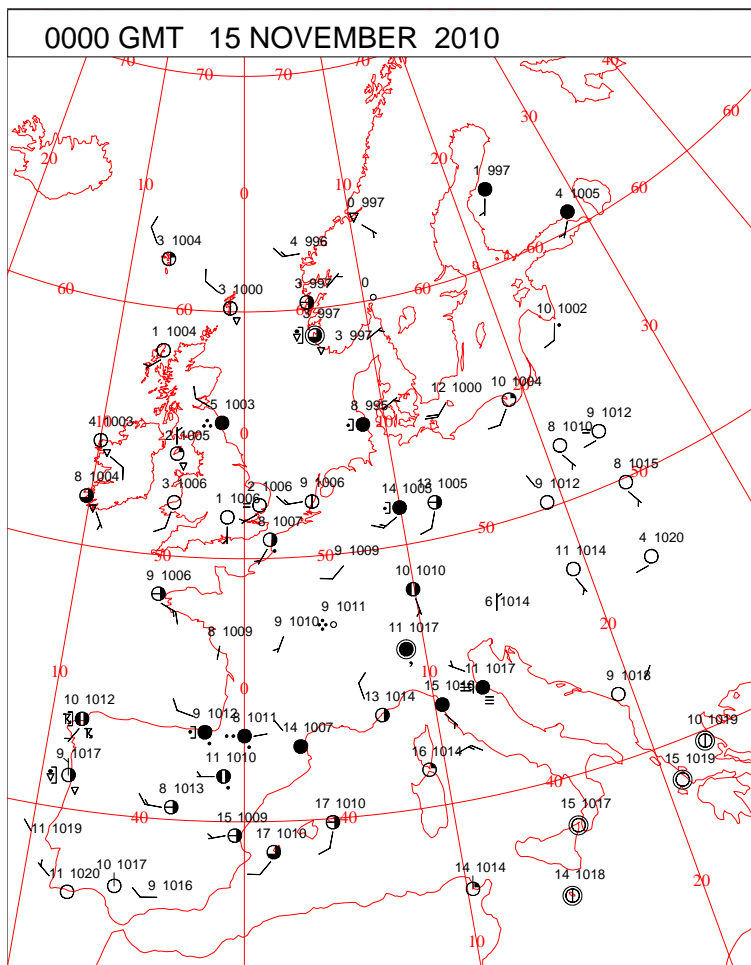
DAILY CLIMATE DATA



DAILY WEATHER SUMMARY



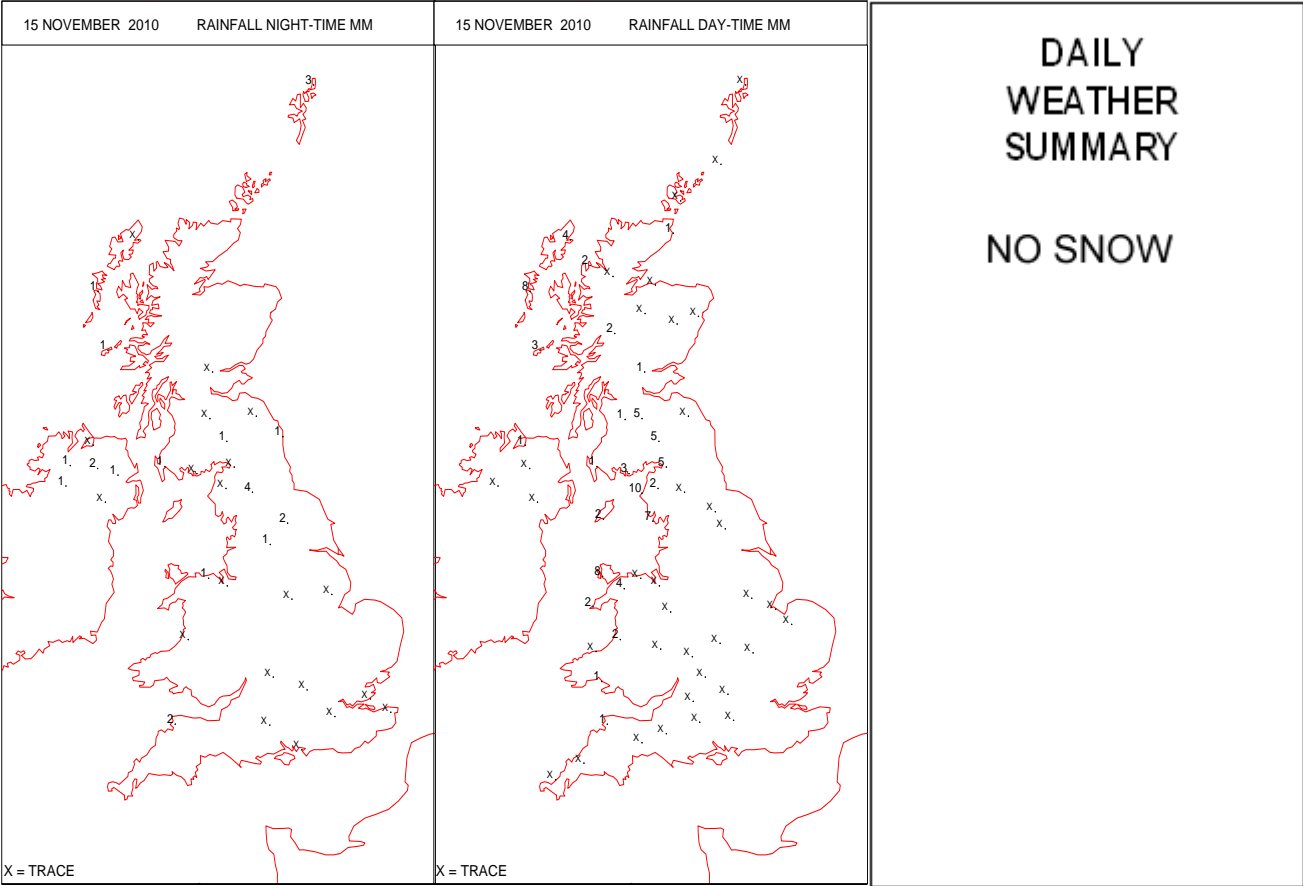
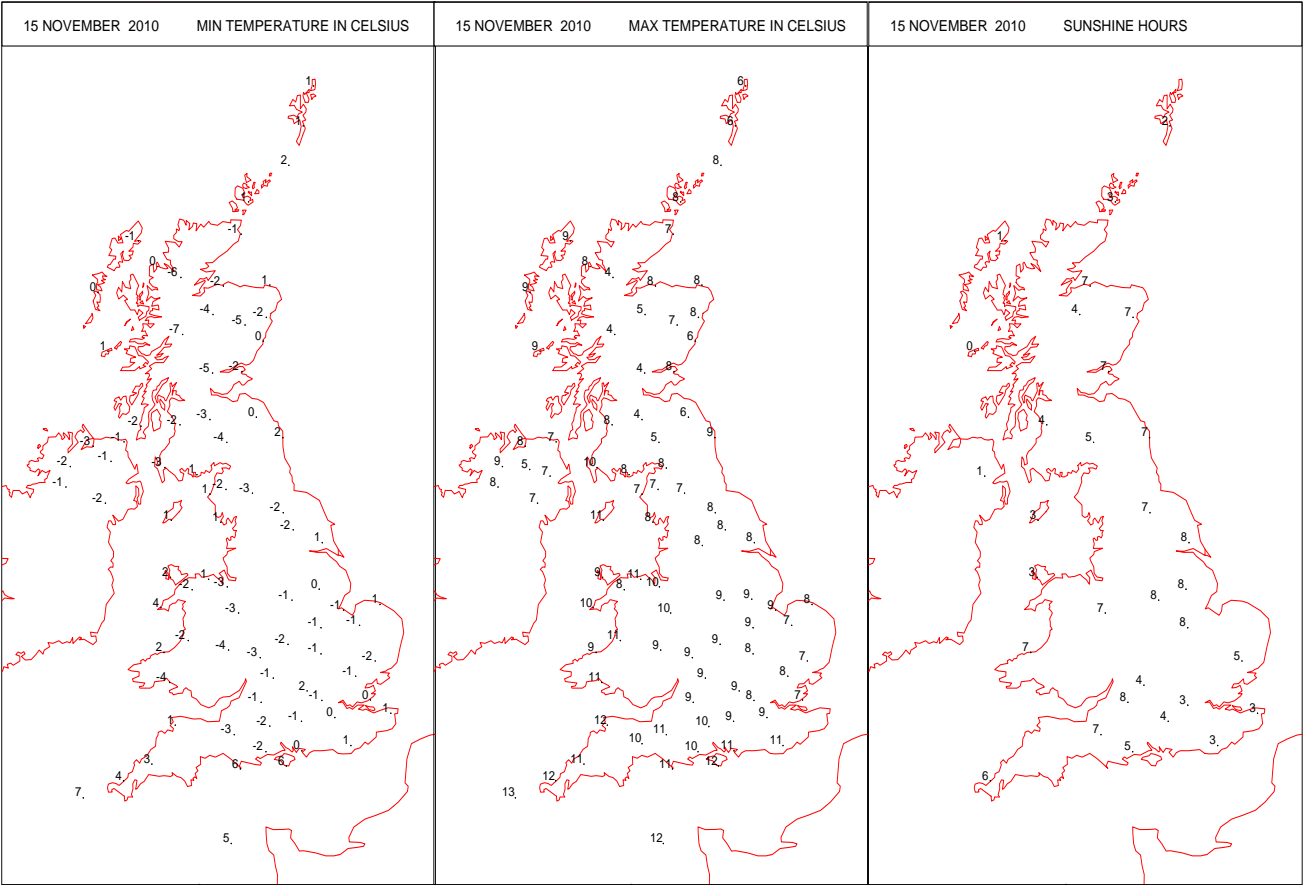
SURFACE REPORTS



SIGNIFICANT WEATHER

0600 GMT 15 NOVEMBER 2010	SIG WEATHER	1200 GMT 15 NOVEMBER 2010	SIG WEATHER	<p>Summary of UK Weather for Monday 15 November 2010.</p> <p>The U.K. was cold overnight, with areas of mist and fog forming in south-eastern and parts of northern England.</p> <p>The vast majority of the U.K. started dry, with bands of organised showers encircling the country, though largely staying offshore.</p> <p>During the morning, the mist and fog gradually dispersed, although the light winds and weak autumn sun struggled to clear the thickest fog from parts of eastern England.</p> <p>During the afternoon, the showers in the Irish Sea and west of Scotland became thundery and drifted more into coastal areas. At the same time, cloud associated with showers over the English Channel moved into much of south-eastern England. Here, as elsewhere, it was a cool day with the sunshine rendered weaker by banks of cloud.</p> <p>By evening, the showers in the west had encroached into much of the western U.K., with Northern Ireland also seeing some lighter bursts. Further east, fog began to reform, with temperatures falling across the country to give a widespread ground frost, and with ice also beginning to form behind the showers in the west.</p>
1800 GMT 15 NOVEMBER 2010	SIG WEATHER	0000 GMT 16 NOVEMBER 2010	SIG WEATHER	<p>EXTREMES</p> <p>Highest Maximum: 12.8 St Marys Airport, Isles Of Scilly</p> <p>Lowest Maximum: 4.0 Drumalbin, Lanarkshire</p> <p>Lowest Minimum: -6.8 Tulloch Bridge, Inverness-Shire</p> <p>Lowest Grass Minimum: -11.1 Tulloch Bridge, Inverness-Shire -11.1 Loch Glascarnoch, Ross & Cromarty</p> <p>Most Rain: 10.0 St Bees Head No 2, Cumbria</p> <p>Most Sun: 7.9 Waddington, Lincolnshire</p>

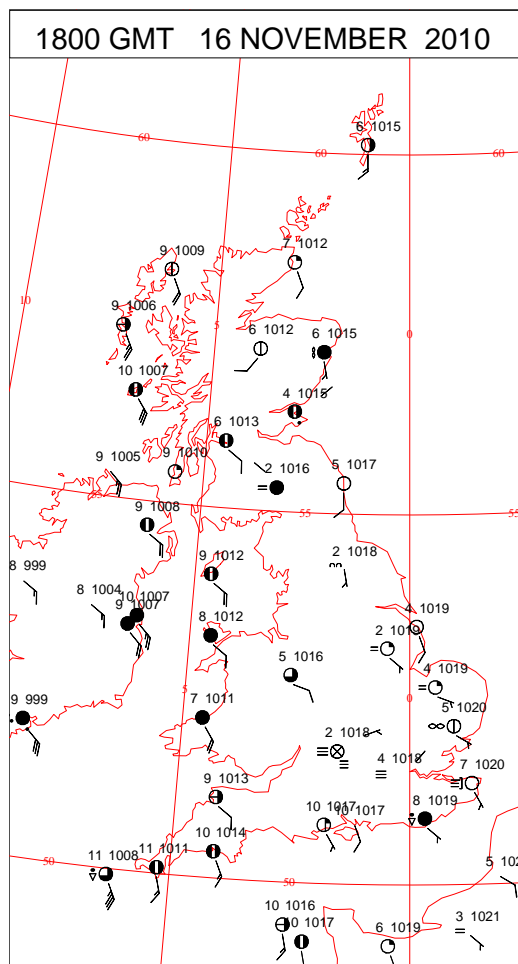
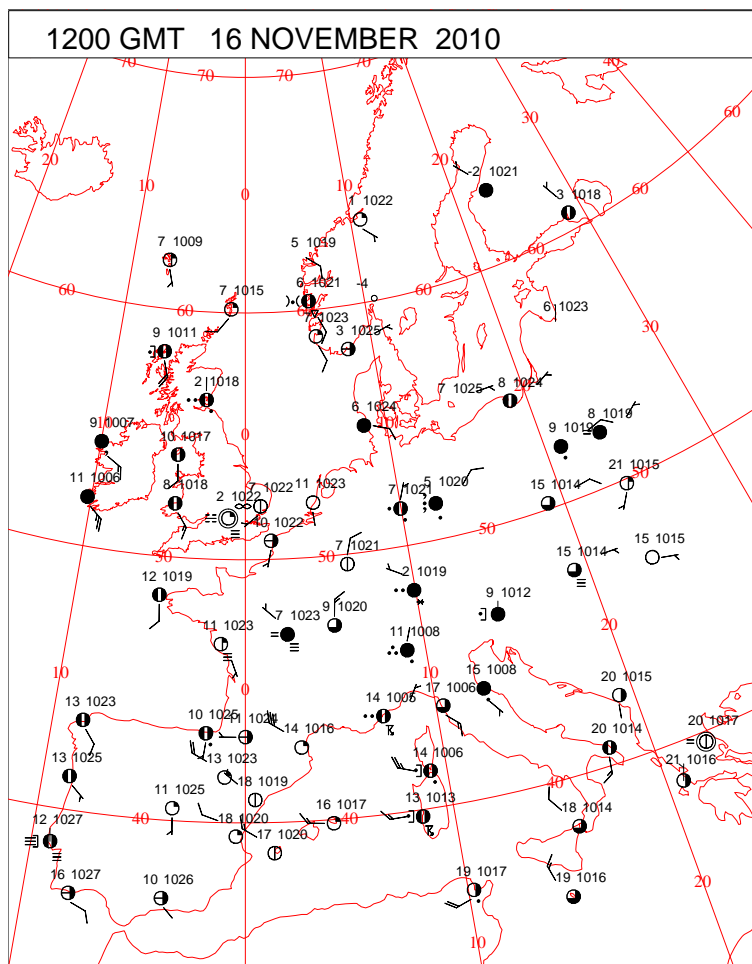
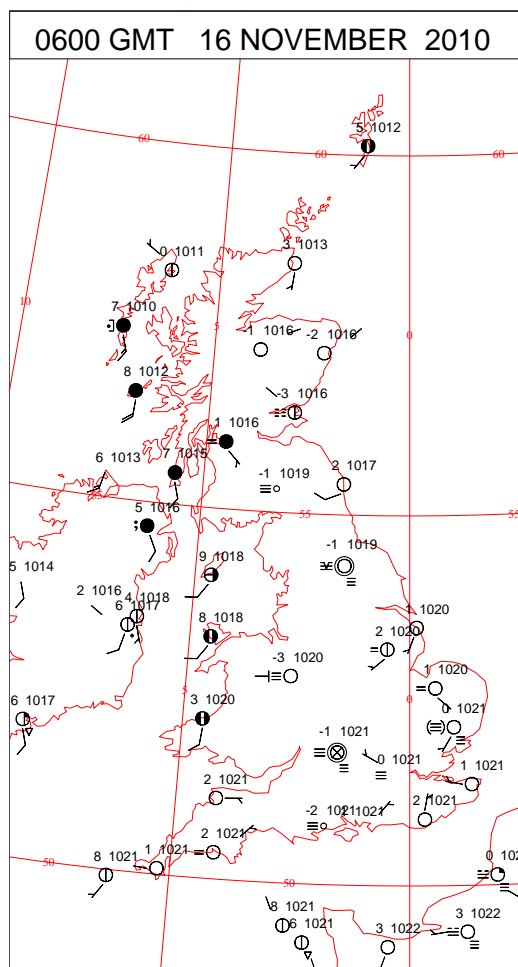
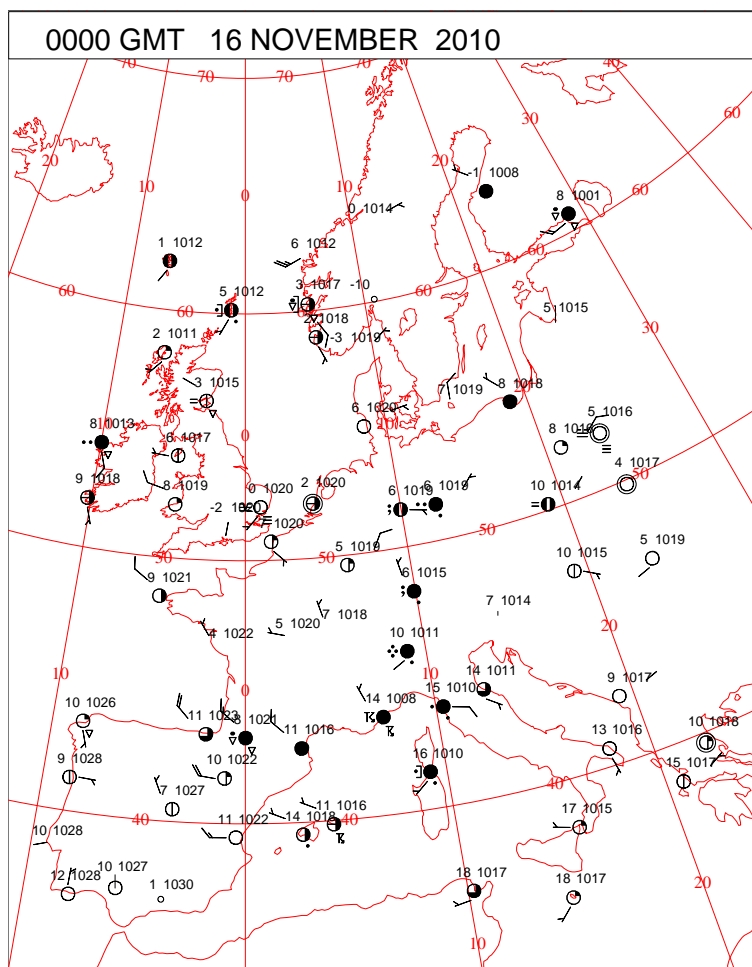
DAILY CLIMATE DATA



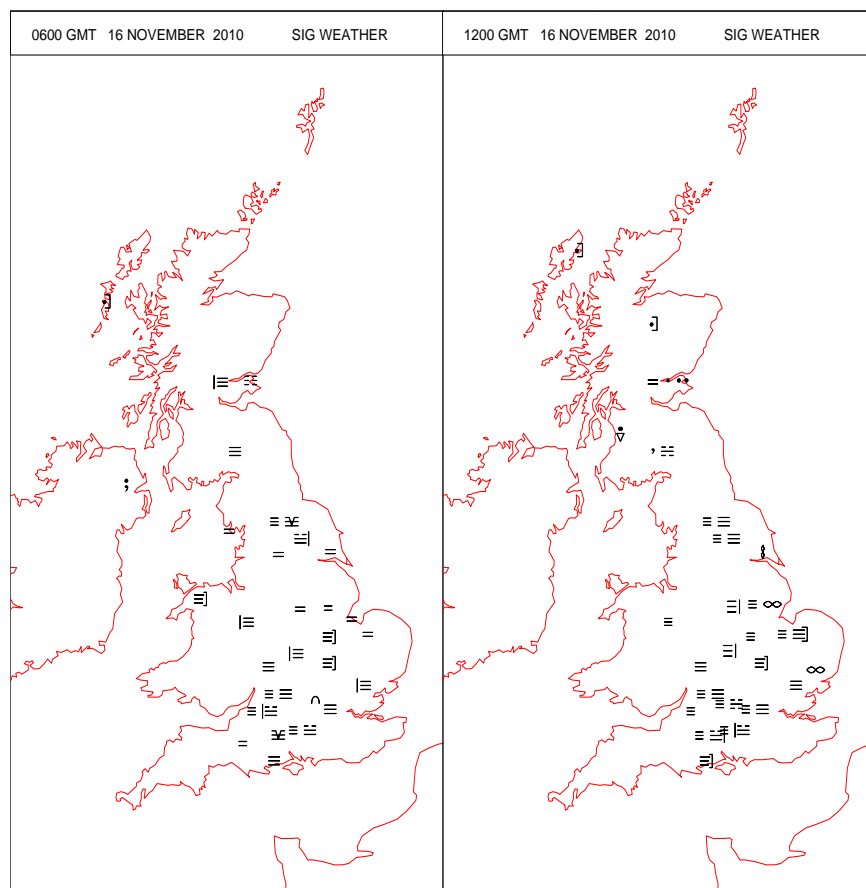
Crown Copyright 2010, All Rights Reserved

Tuesday 16 November 2010

SURFACE REPORTS



SIGNIFICANT WEATHER



Summary of UK Weather for Tuesday 16 November 2010.

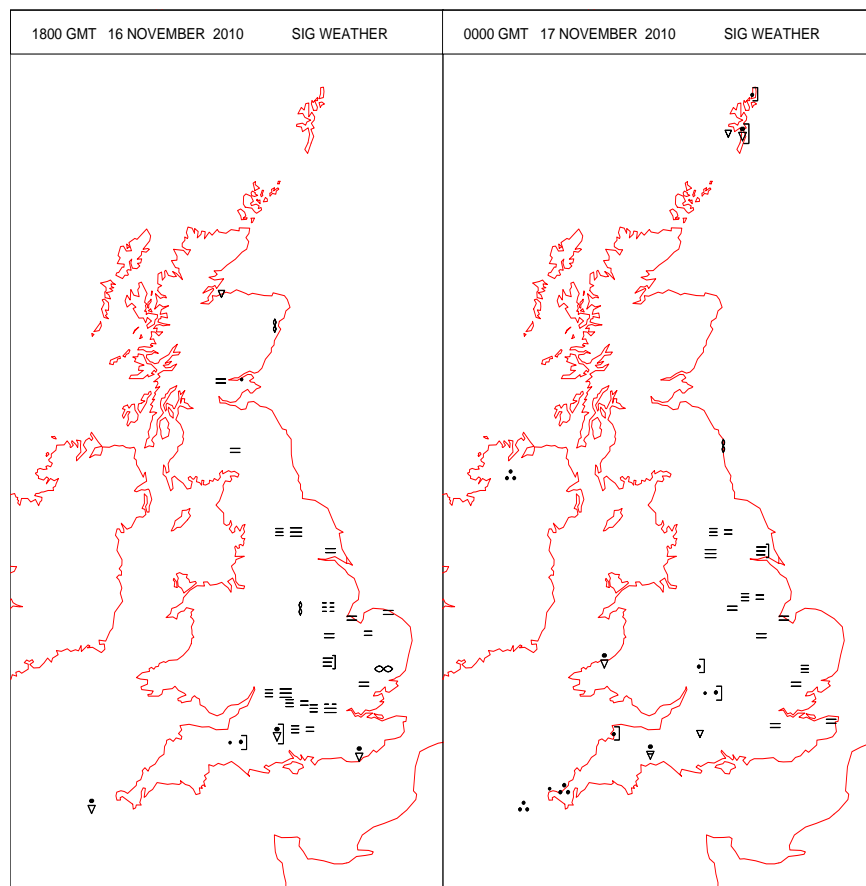
It was a cold, frosty start across much of the U.K., with temperatures below zero Celsius across central, southern and eastern parts. It was milder along western coasts of the U.K.

Fog developed across much of the country, lifting into low cloud through the morning in most places, but lingering into the afternoon in the Thames Valley, the Midlands, the Welsh Borders and the Vale of York. In these areas it remained rather cold throughout the day.

Away from this cloud and persistent fog brighter, sunnier spells developed, and here it felt rather warmer in the sunshine in sheltered areas.

It was a generally dry day to begin with, light rain in Northern Ireland moved into Scotland during the morning. There were also a few light showers along the south coast of England.

Later in the evening wet and windy weather pushed into Cornwall, Devon and the far south-west of Wales, with some strong gusts of wind on south-western coasts.



EXTREMES

Highest Maximum:

12.9 St Catherines, Isle Of Wight

Lowest Maximum:

5.4 Eskdalemuir, Dumfriesshire

Lowest Minimum:

-7.1 Aboyne No 2,
Aberdeenshire

Lowest Grass Minimum:

-11.6 Aboyne No 2,
Aberdeenshire

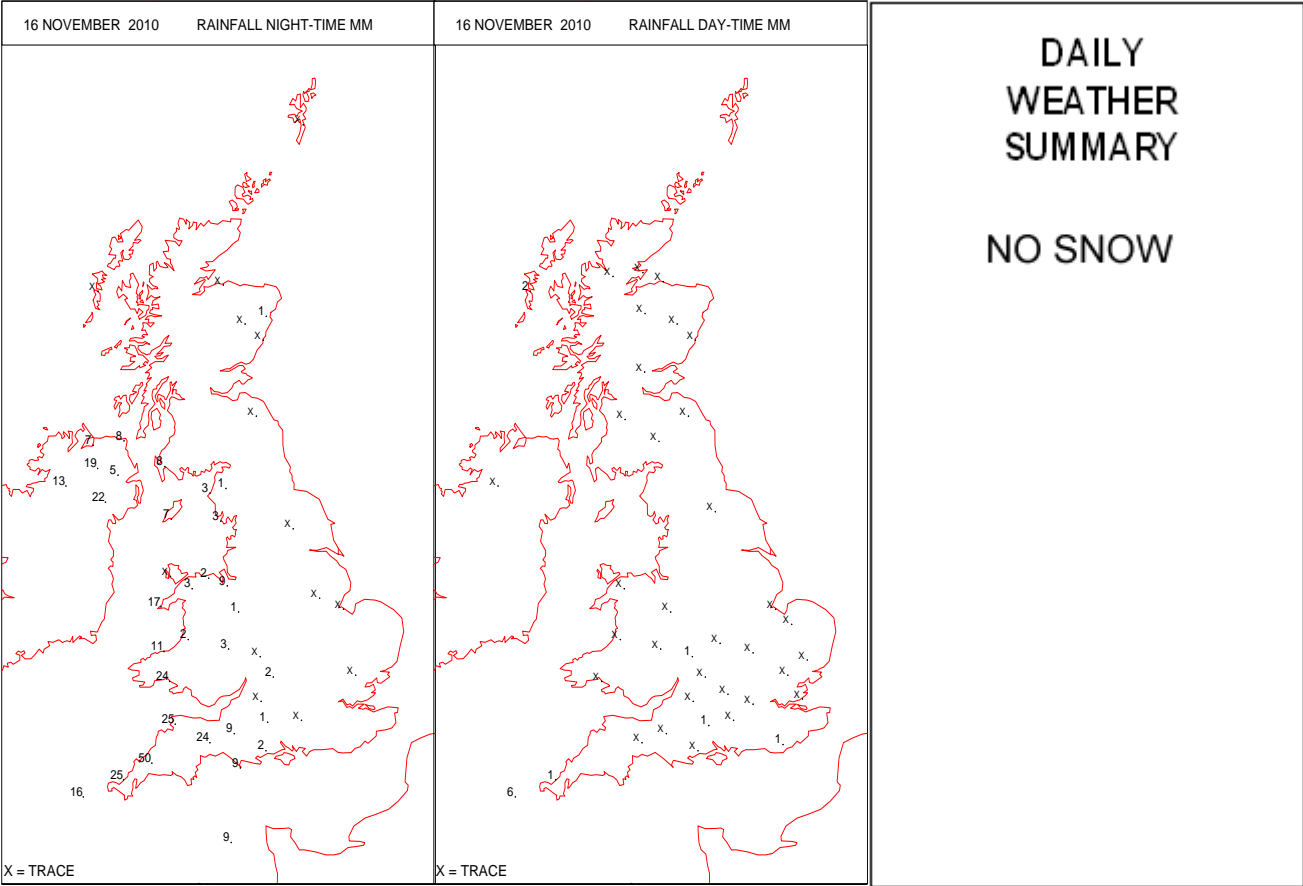
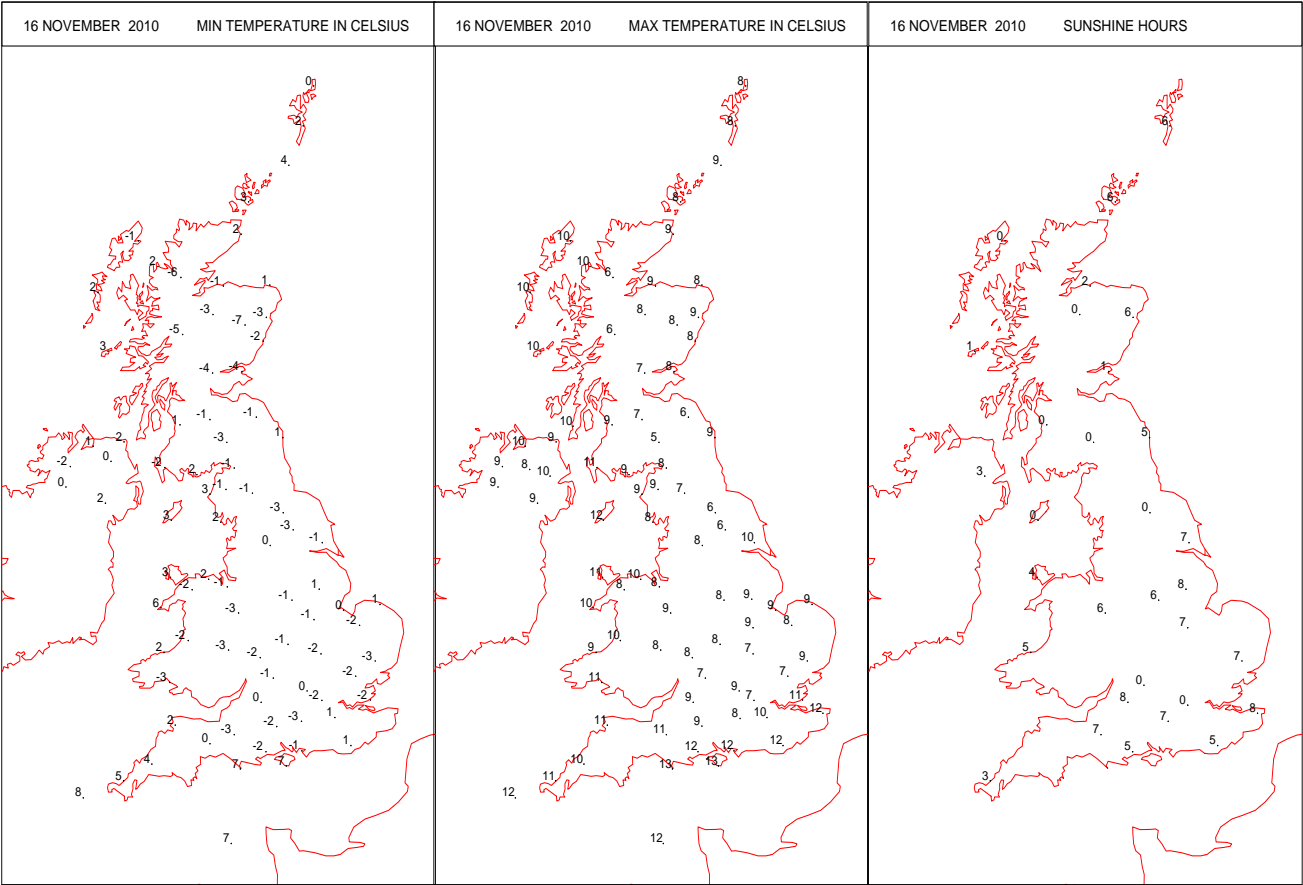
Most Rain:

50.2 Cardinham Bodmin,
Cornwall

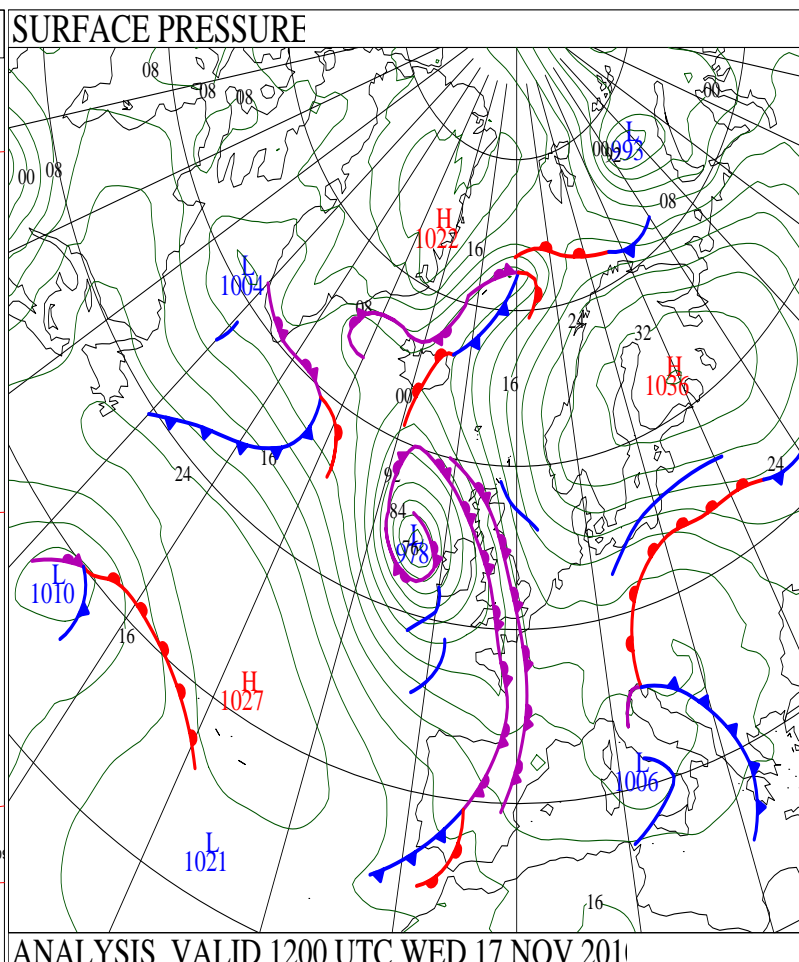
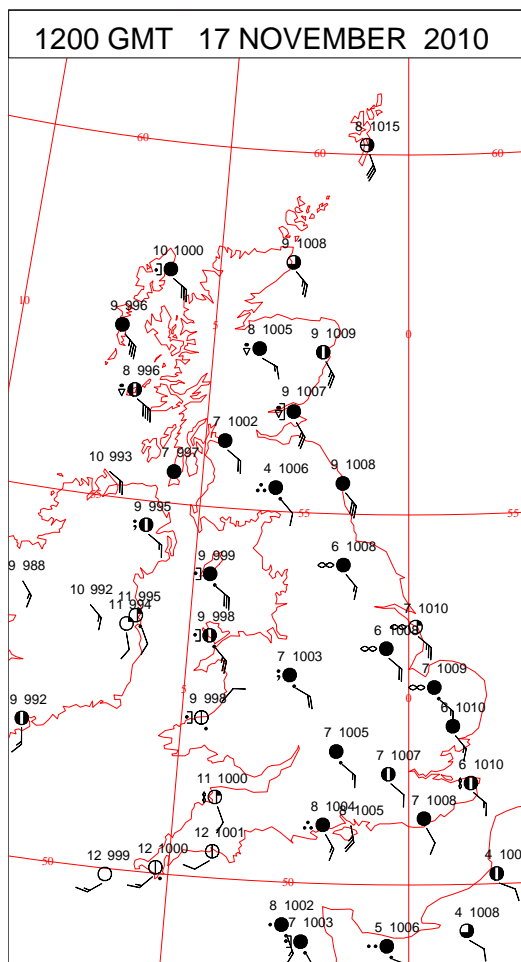
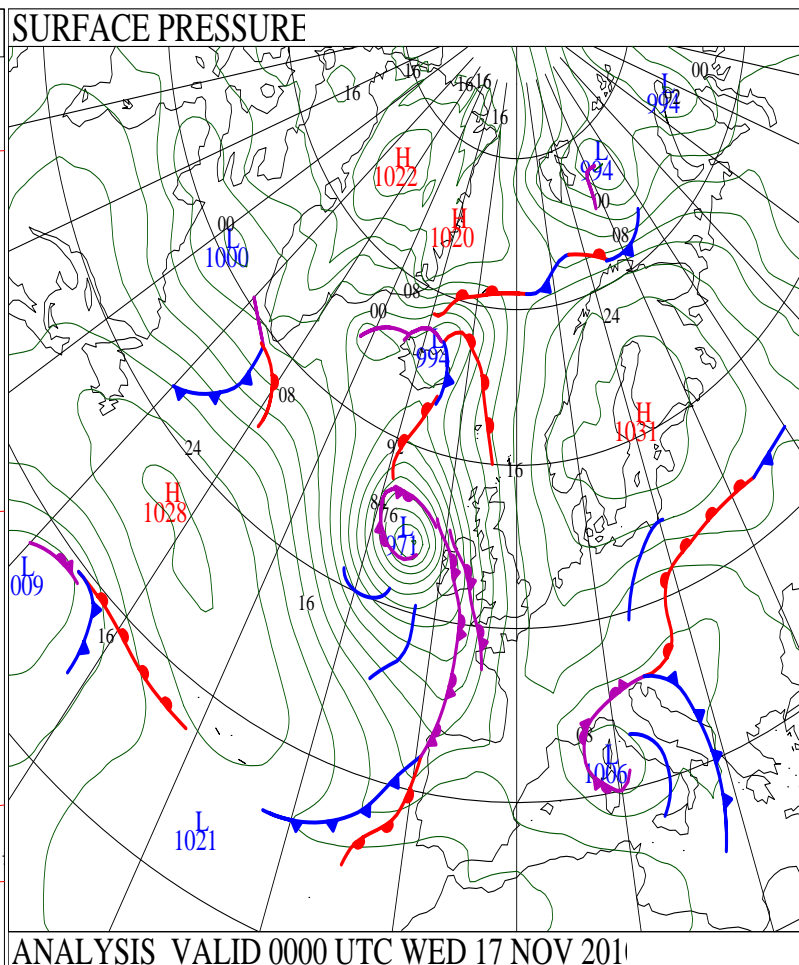
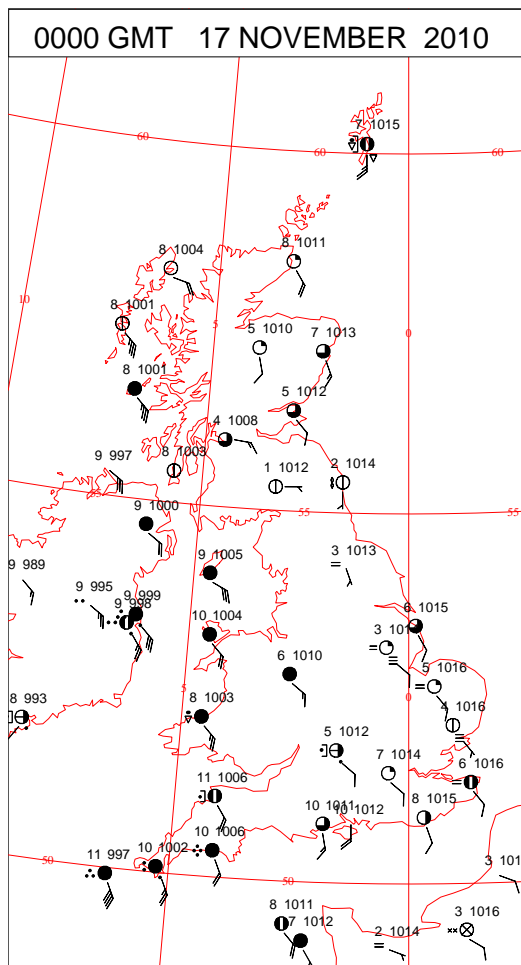
Most Sun:

8.2 Manston, Kent

DAILY CLIMATE DATA

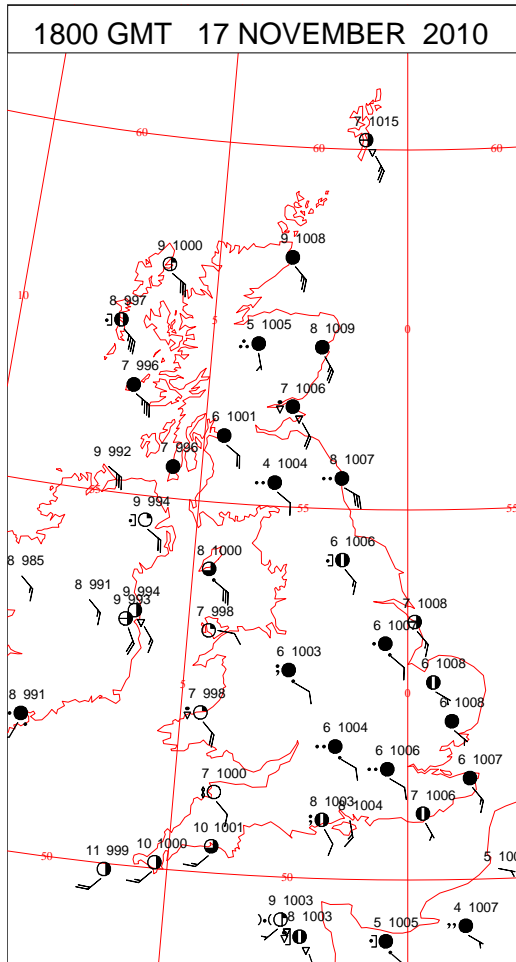
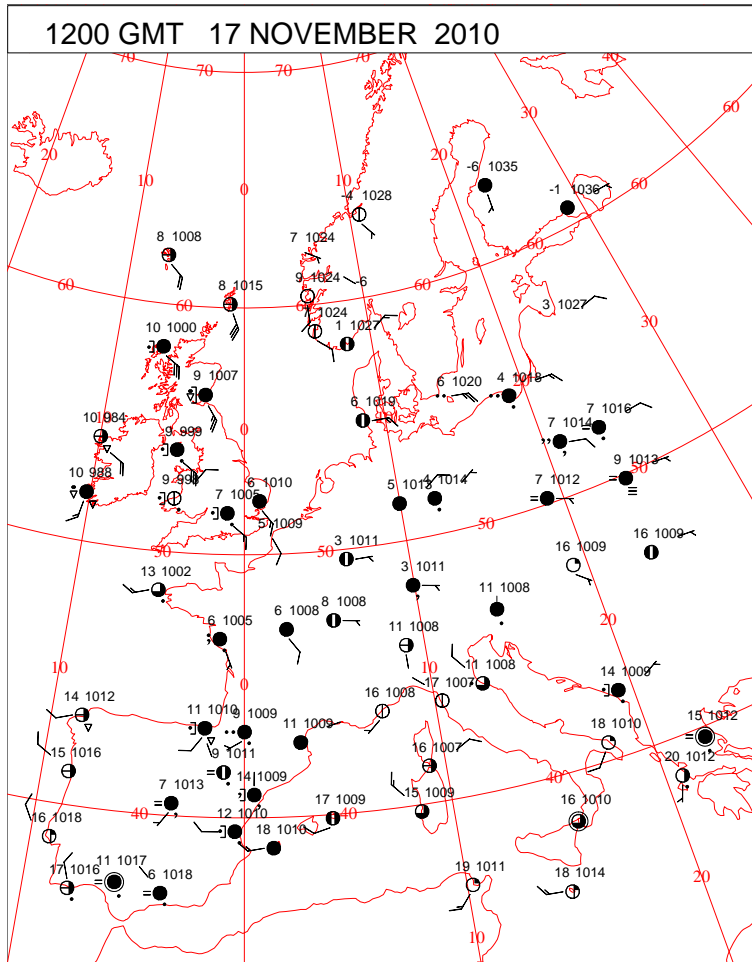
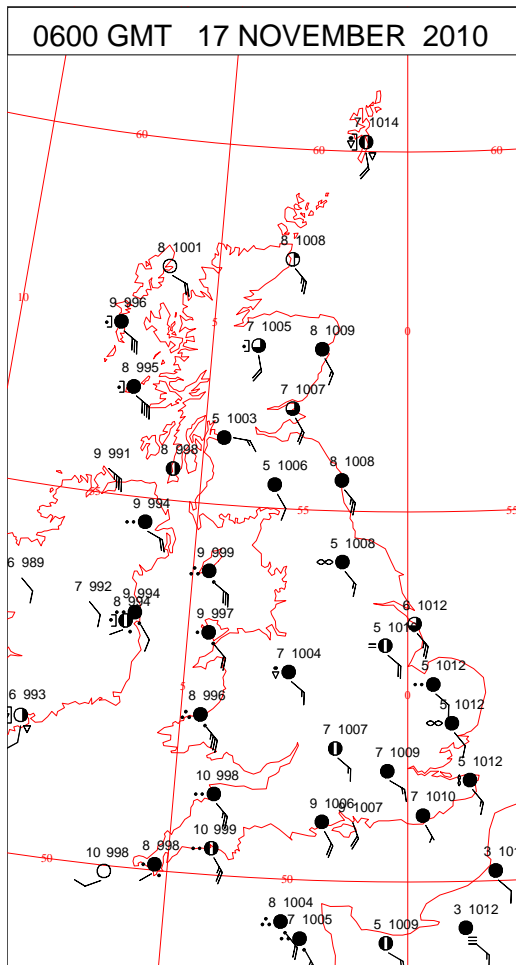
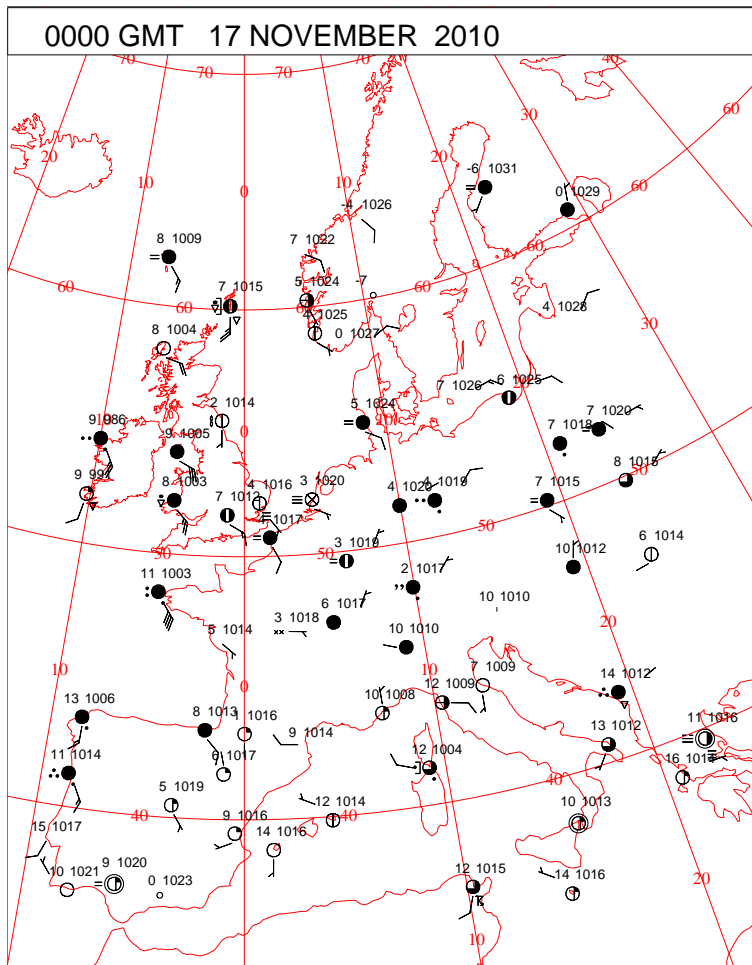


DAILY WEATHER SUMMARY



Wednesday 17 November 2010

SURFACE REPORTS

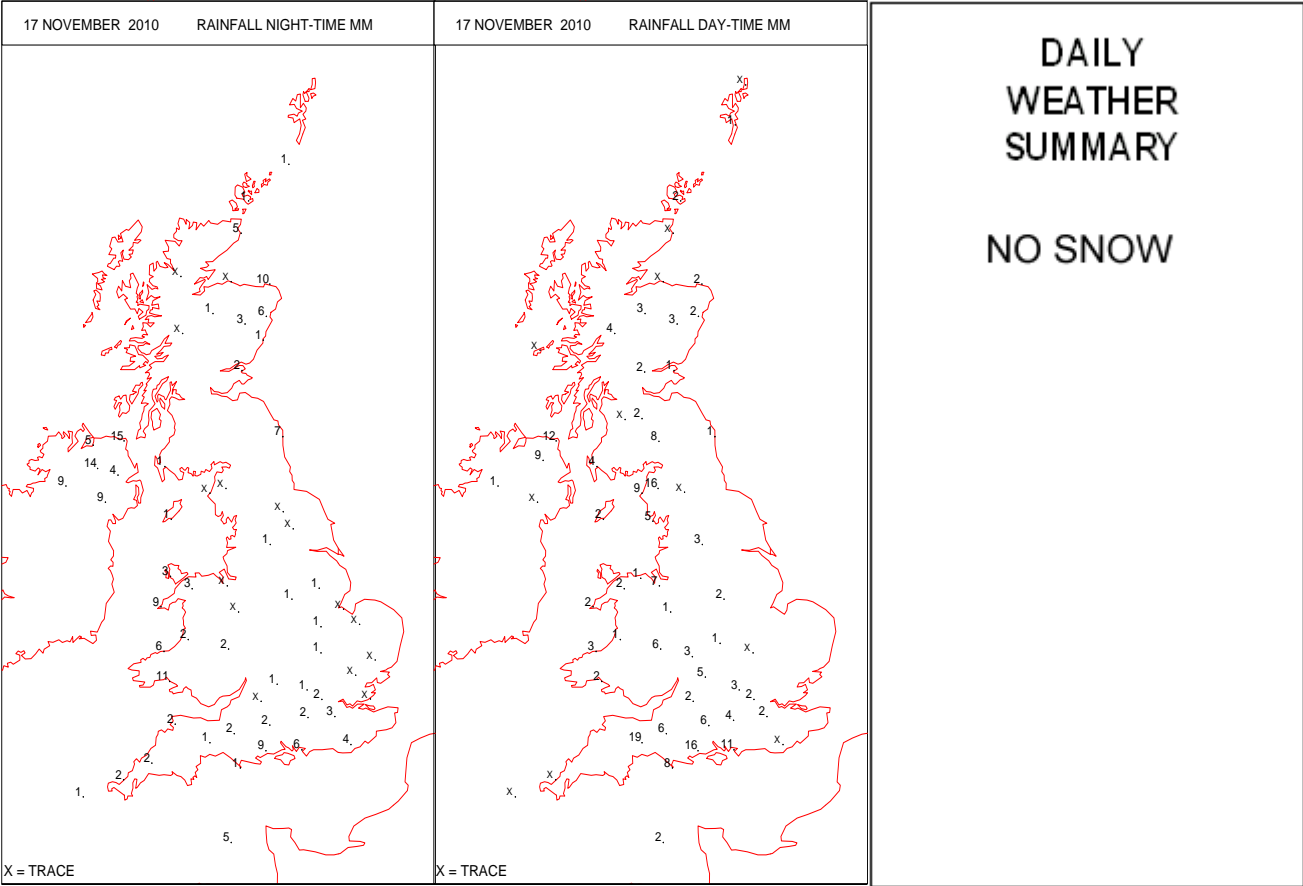
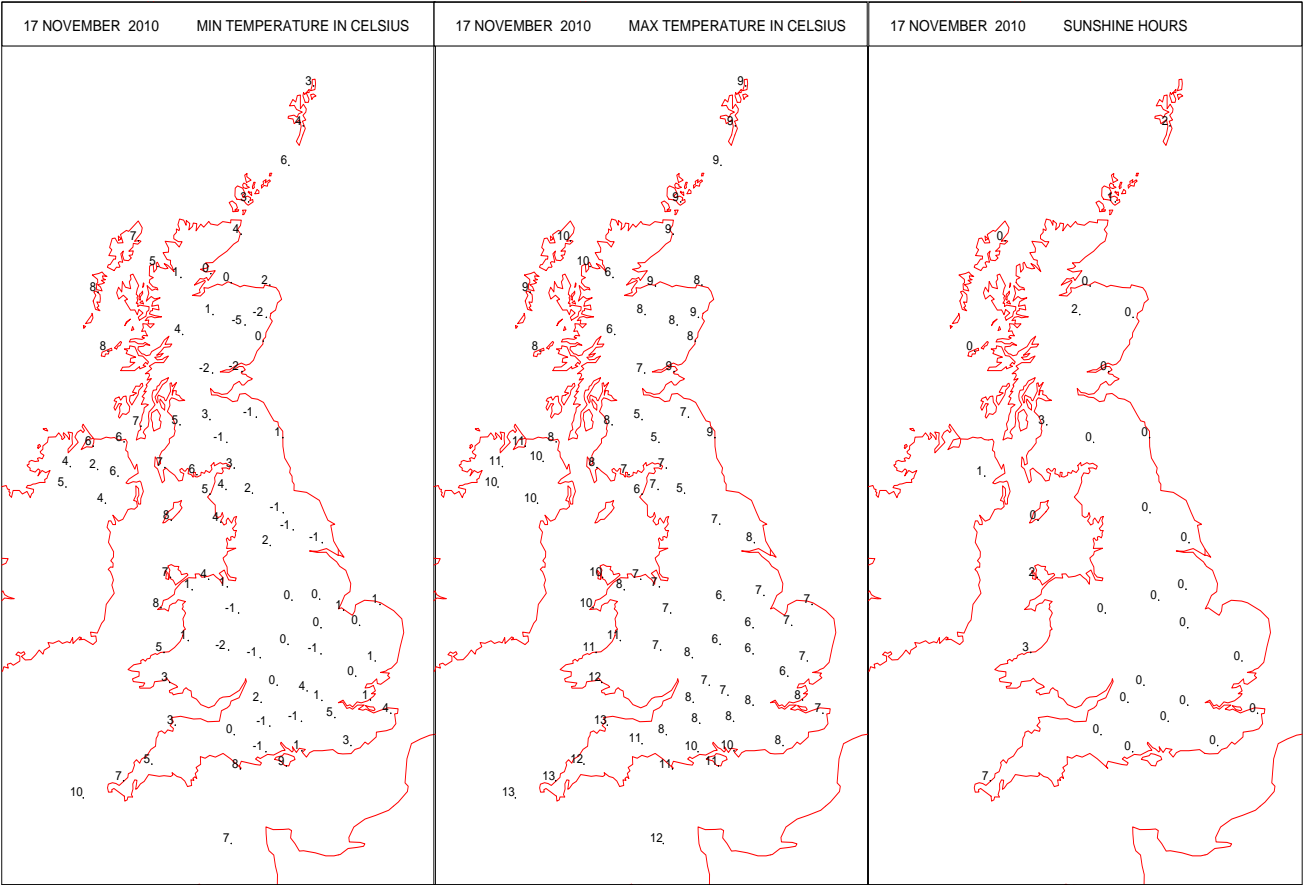


Crown Copyright 2010, All Rights Reserved

SIGNIFICANT WEATHER

0600 GMT 17 NOVEMBER 2010	SIG WEATHER	1200 GMT 17 NOVEMBER 2010	SIG WEATHER	<p>Summary of UK Weather for Wednesday 17 November 2010.</p> <p>It was a very wet and windy start for the south-west of England, south Wales and Northern Ireland. A band of rain, containing several narrow bands of torrential rain, resulted in some very high accumulations falling in a small area of Cornwall. Extensive flooding resulted, with road closures and homes evacuated.</p> <p>Heavy rain also affected Devon and south Wales, accompanied by gale force winds, but little disruption was caused.</p> <p>The band of rain weakened as it moved slowly eastwards, and sunny conditions followed into the west of the U.K. Later a few showers affected parts of Devon and Cornwall, and also Northern Ireland.</p> <p>In the early morning the east of the U.K. stayed essentially dry but cloudy. By the time the rain band reached the east in the late afternoon, it was very weak and fragmented.</p> <p>Temperatures were close to the seasonal average.</p>
				<p>EXTREMES</p> <p>Highest Maximum: 13.0 Chivenor, Devon</p> <p>Lowest Maximum: 4.0 Bingley, No 2, West Yorkshire</p> <p>Lowest Minimum: -5.1 Aboyne No 2, Aberdeenshire</p> <p>Lowest Grass Minimum: -5.3 Leconfield, Humberside</p> <p>Most Rain: 27.0 Ballypatrick Forest, Antrim</p> <p>Most Sun: 6.5 Camborne, Cornwall</p>

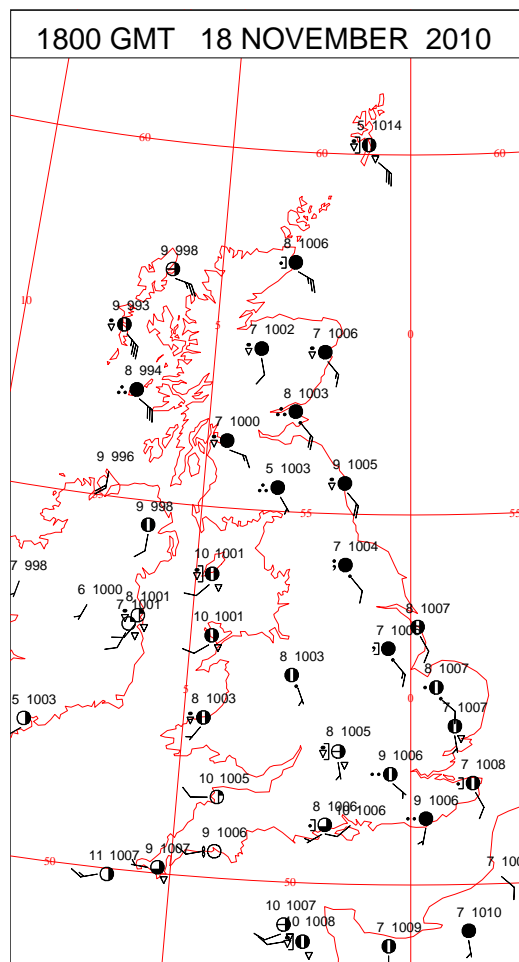
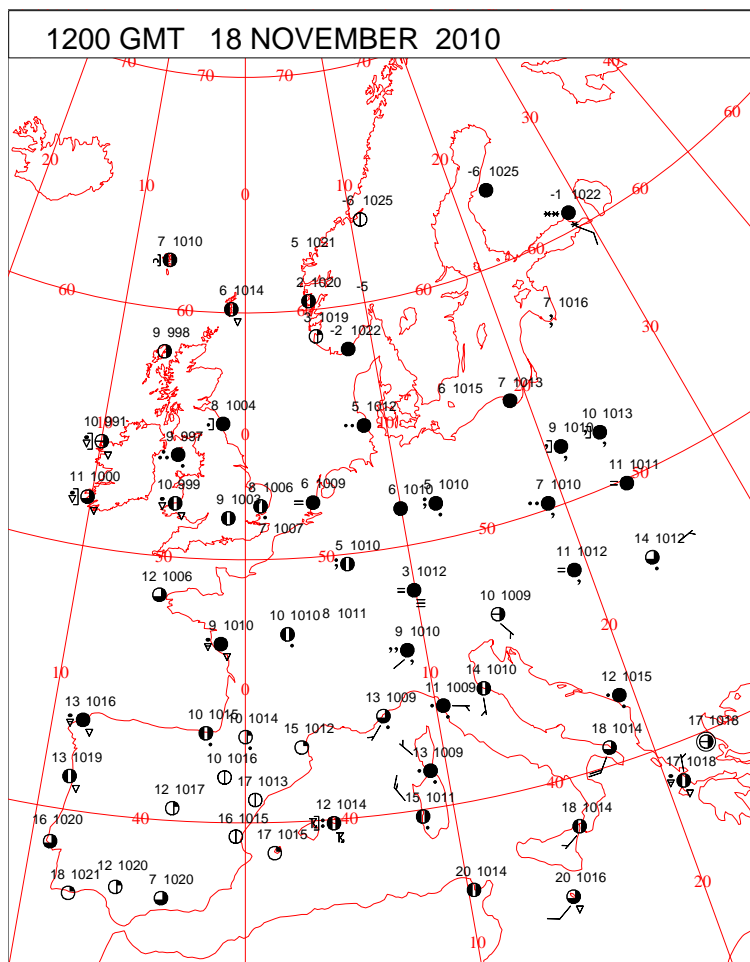
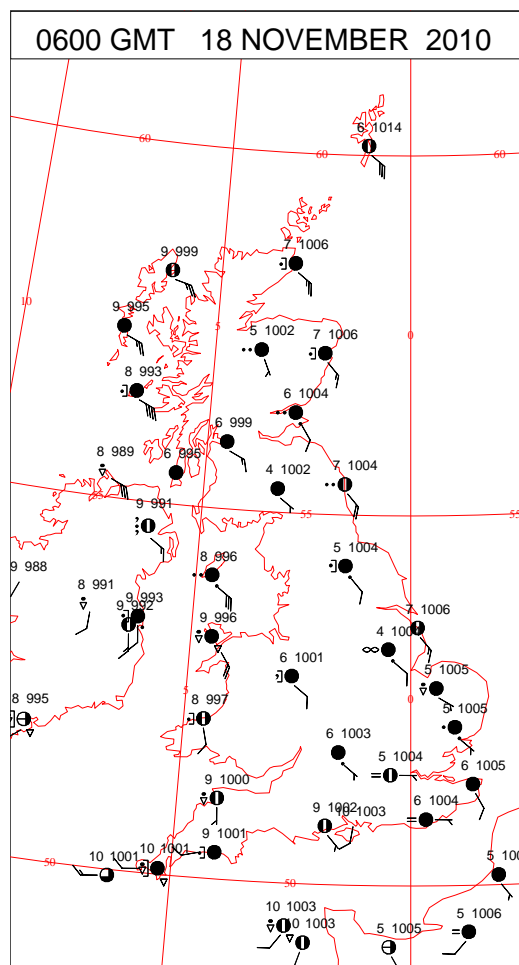
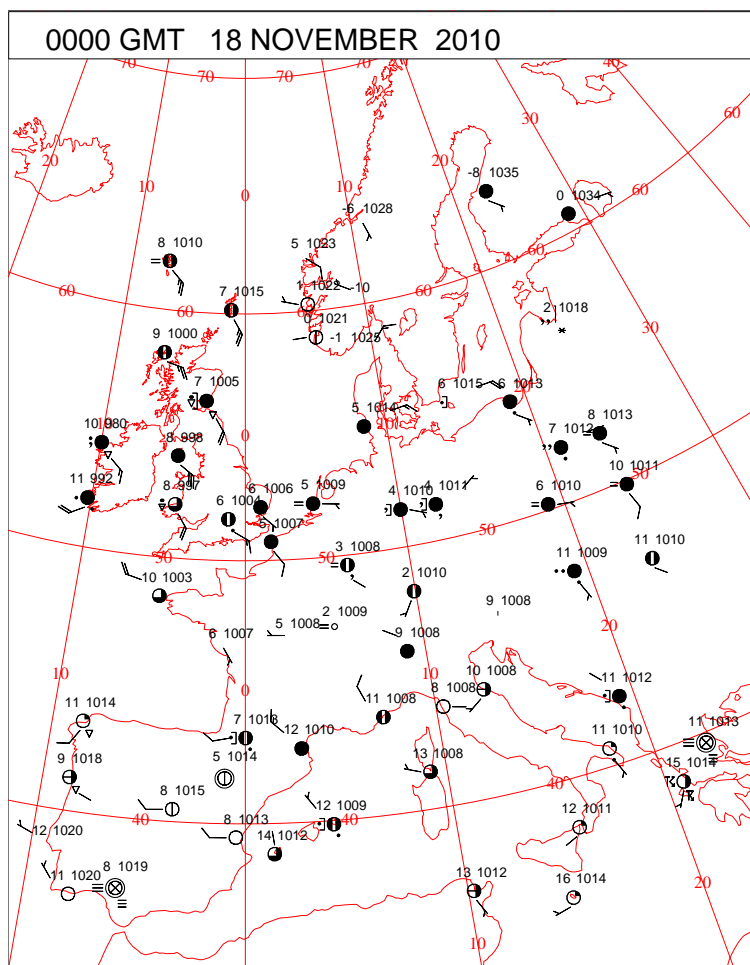
DAILY CLIMATE DATA



Crown Copyright 2010, All Rights Reserved

Thursday 18 November 2010

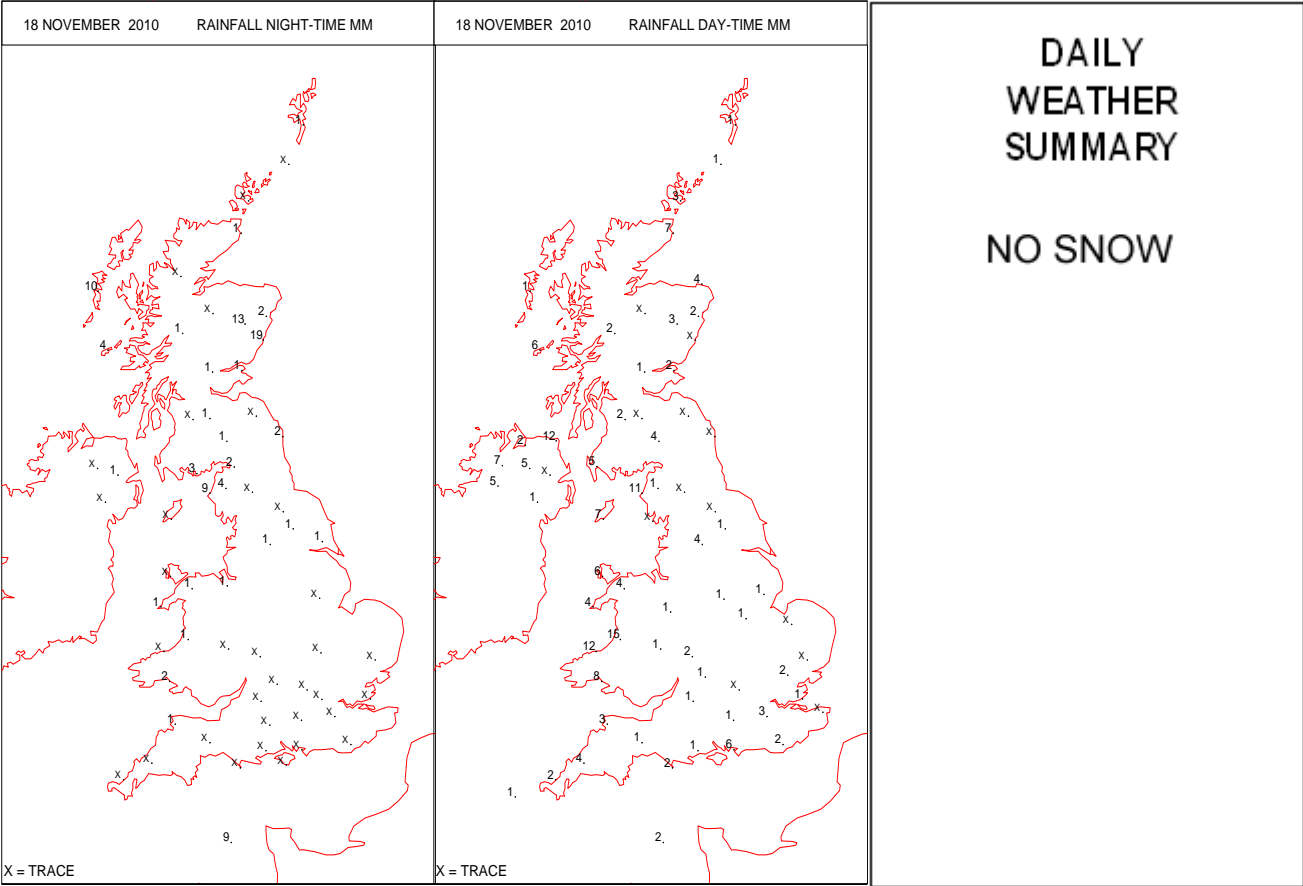
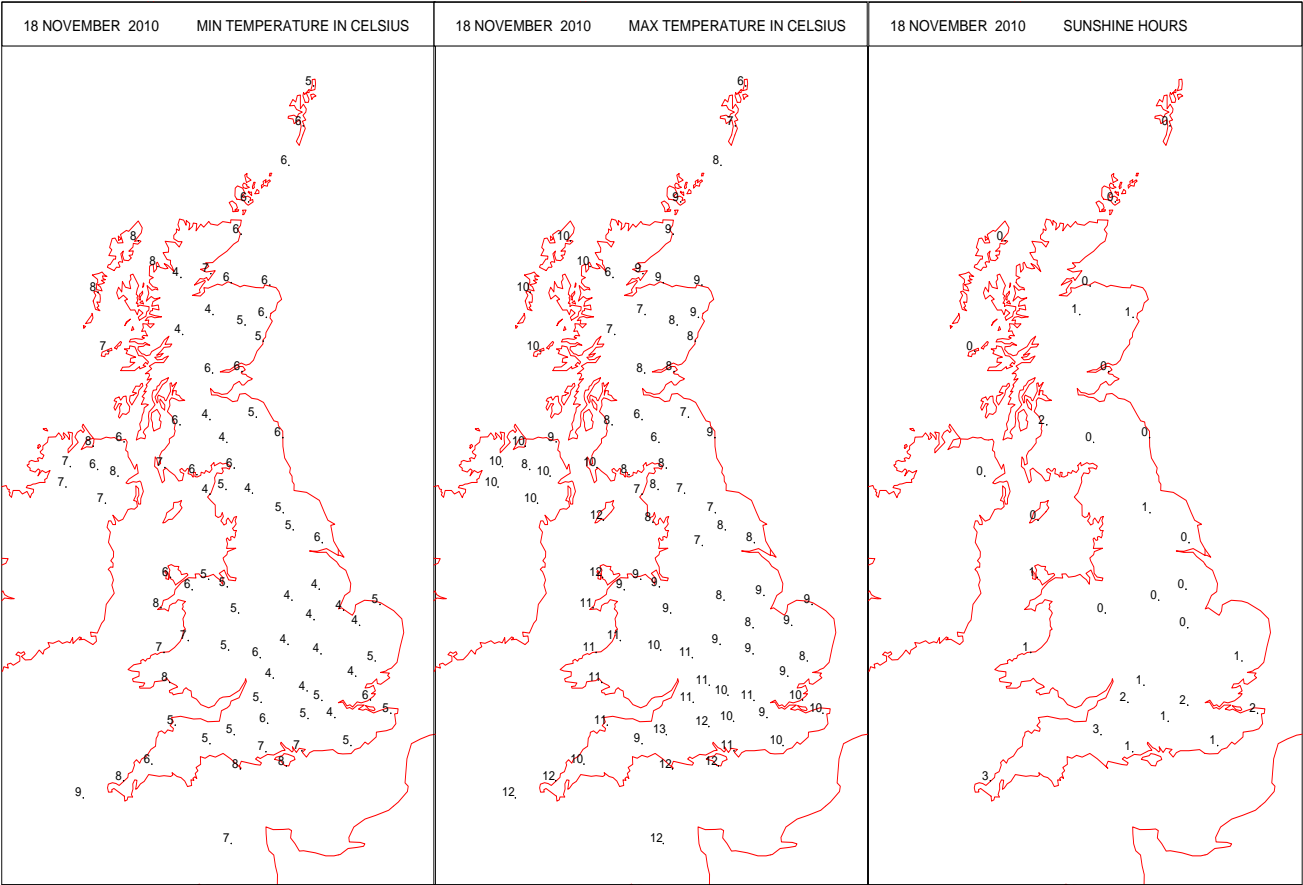
SURFACE REPORTS



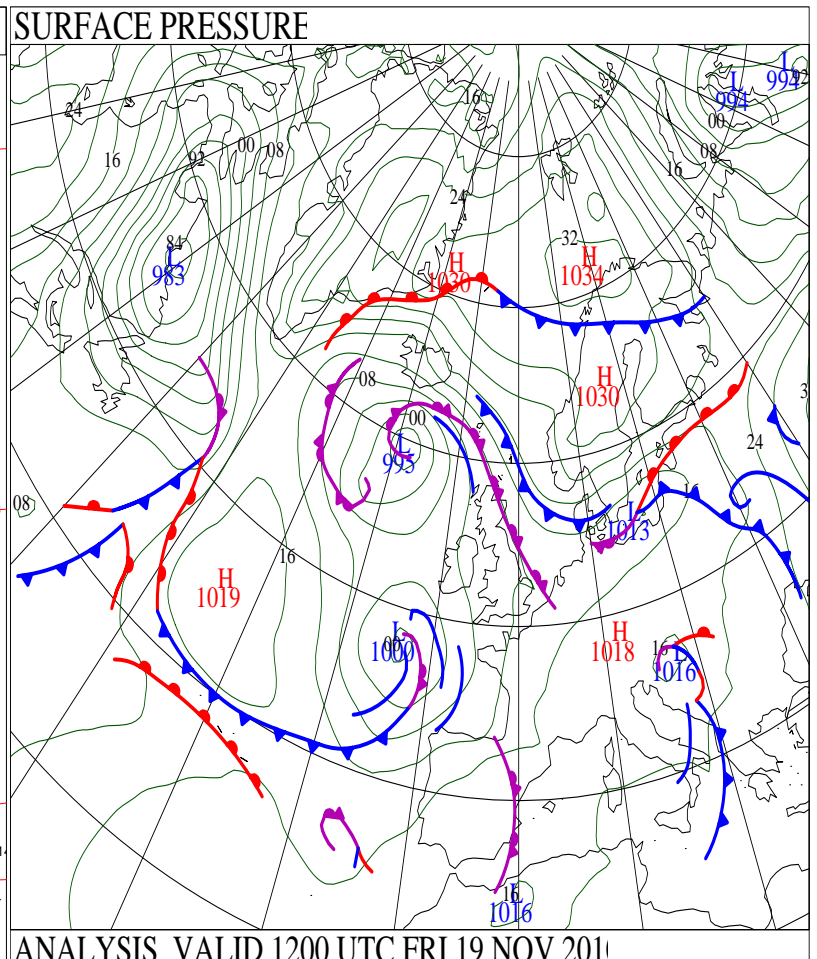
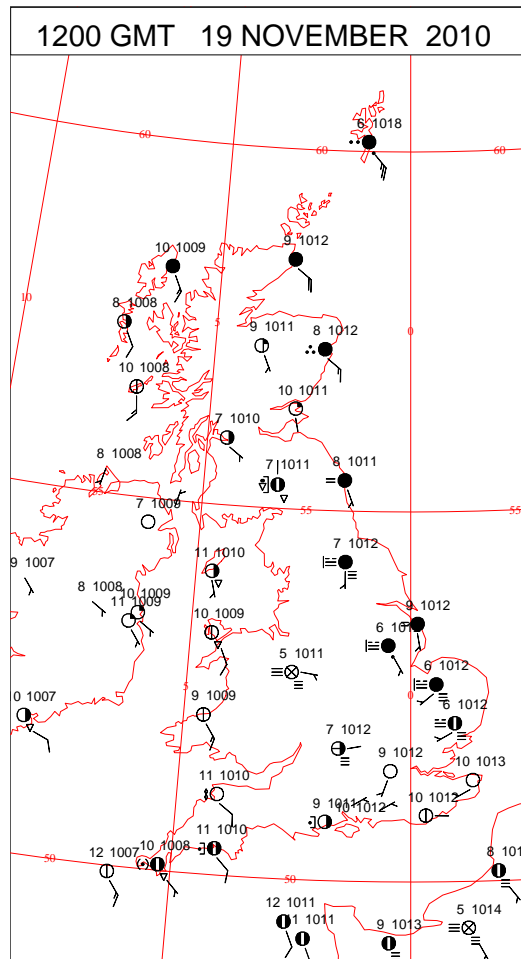
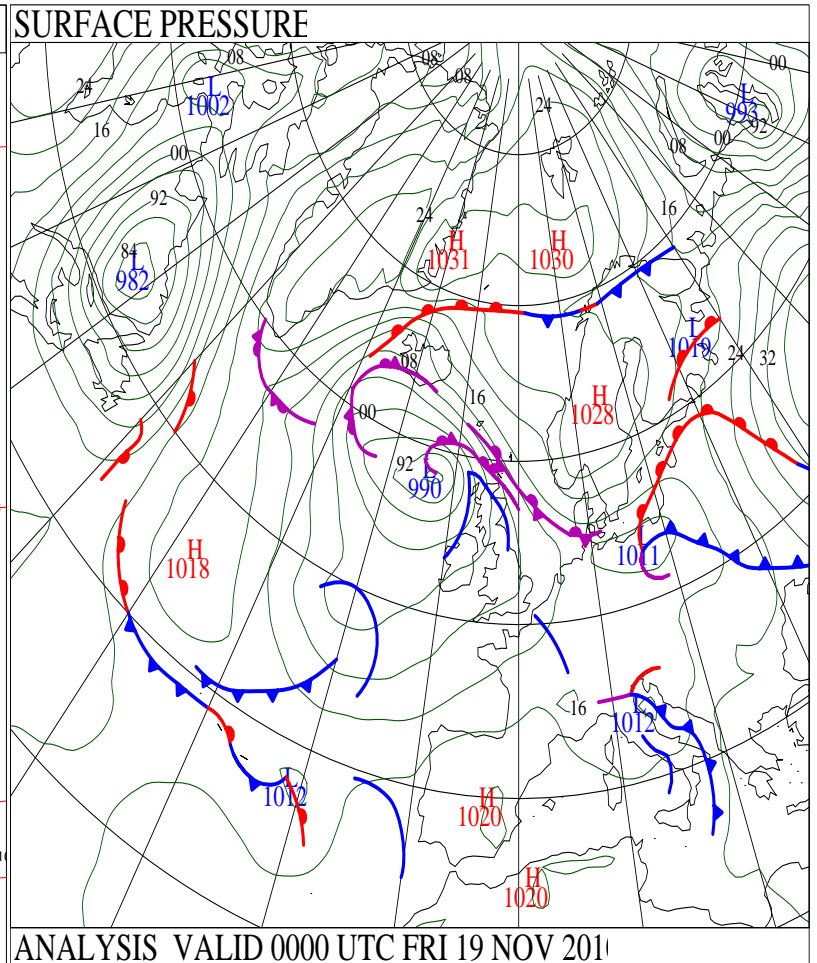
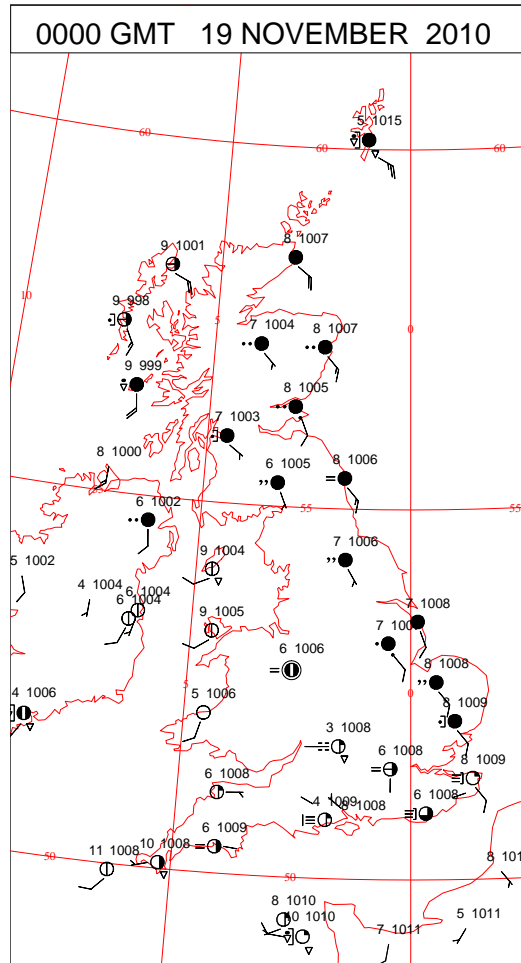
SIGNIFICANT WEATHER

0600 GMT 18 NOVEMBER 2010	SIG WEATHER	1200 GMT 18 NOVEMBER 2010	SIG WEATHER	<p>Summary of UK Weather for Thursday 18 November 2010. It was a generally unsettled day across the U.K., with showers spreading into Wales and south-west England during the night. During the day these showers became increasingly aligned and moved eastwards across England and Wales in distinct waves. However, between these showery bands there were brighter spells and some sunny intervals. Central parts of the U.K. fared the best with fewer, lighter showers, and the best of the brighter spells. Over Northern Ireland these showers became persistent and heavy, especially during the morning. Further north, outbreaks of rain continued to affect the east of Scotland, persisting into the evening. Showers also affected the south coast of England during the day and into the evening. It was very windy over the north of Scotland throughout the day, with a gust of 97 knots being reported at Cairngorm summit at 0400 UTC. Temperatures were generally around average for mid-November, although it did feel cooler in the showers, and in the strong winds and rain in the east of Scotland.</p>
1800 GMT 18 NOVEMBER 2010	SIG WEATHER	0000 GMT 19 NOVEMBER 2010	SIG WEATHER	<p>EXTREMES Highest Maximum: 12.9 Yeovilton, Somerset Lowest Maximum: 6.0 Loch Glascarnoch, Ross & Cromarty Lowest Minimum: 2.9 Bingley, No 2, West Yorkshire Lowest Grass Minimum: -0.4 Dunkeswell Aerodrome, Devon Most Rain: 19.8 Inverbervie No 2, Kincardineshire Most Sun: 3.1 Camborne, Cornwall</p>

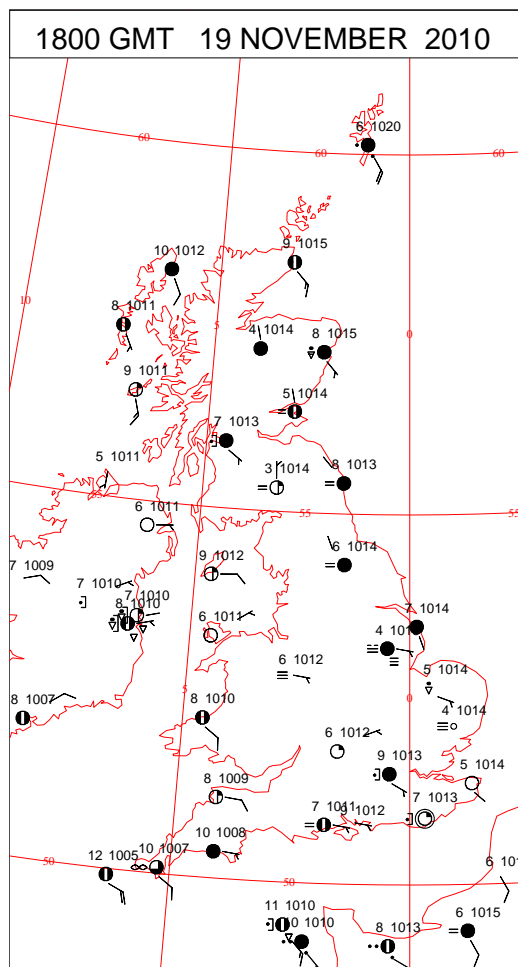
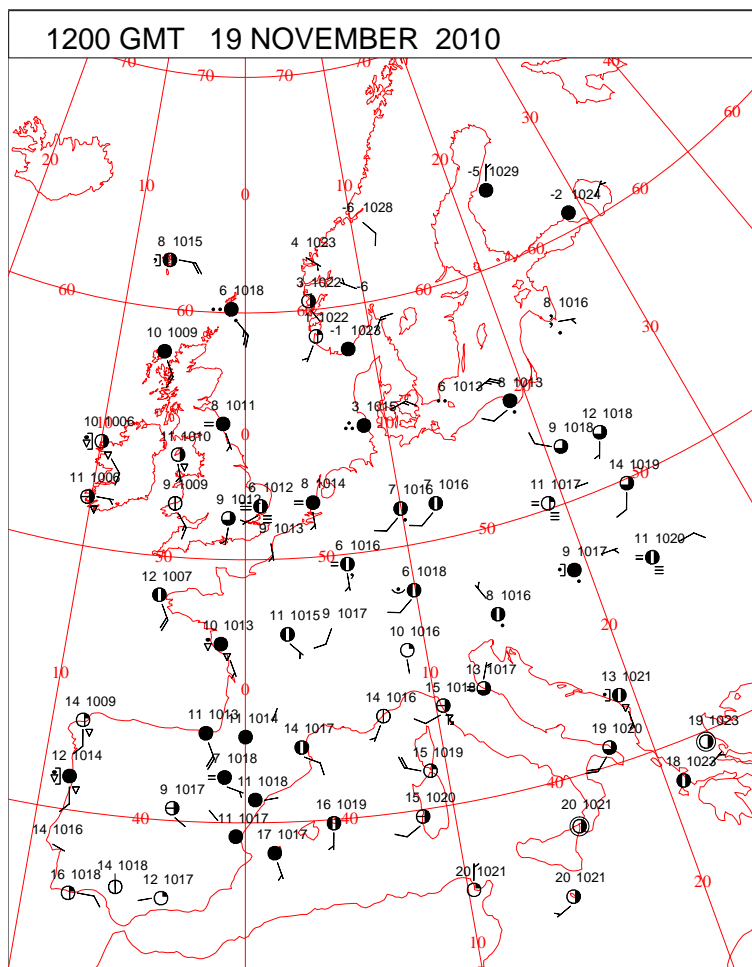
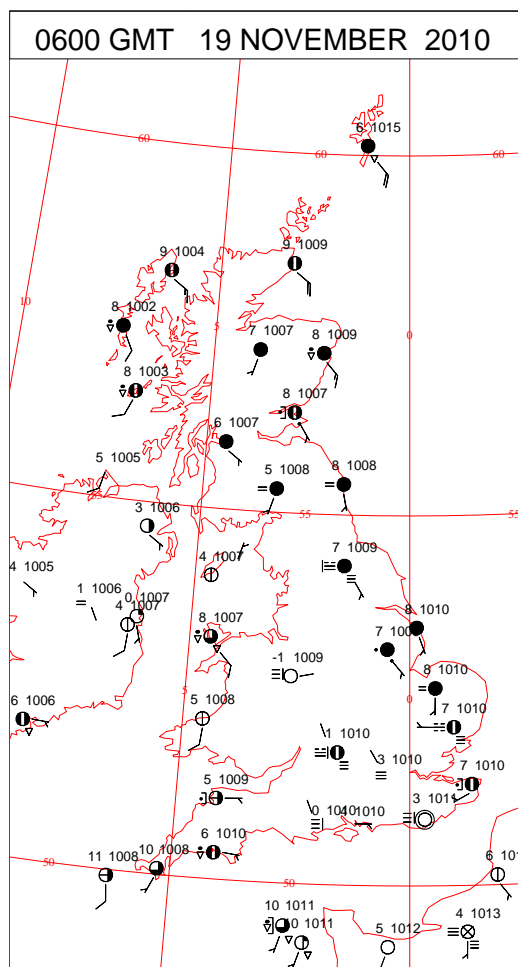
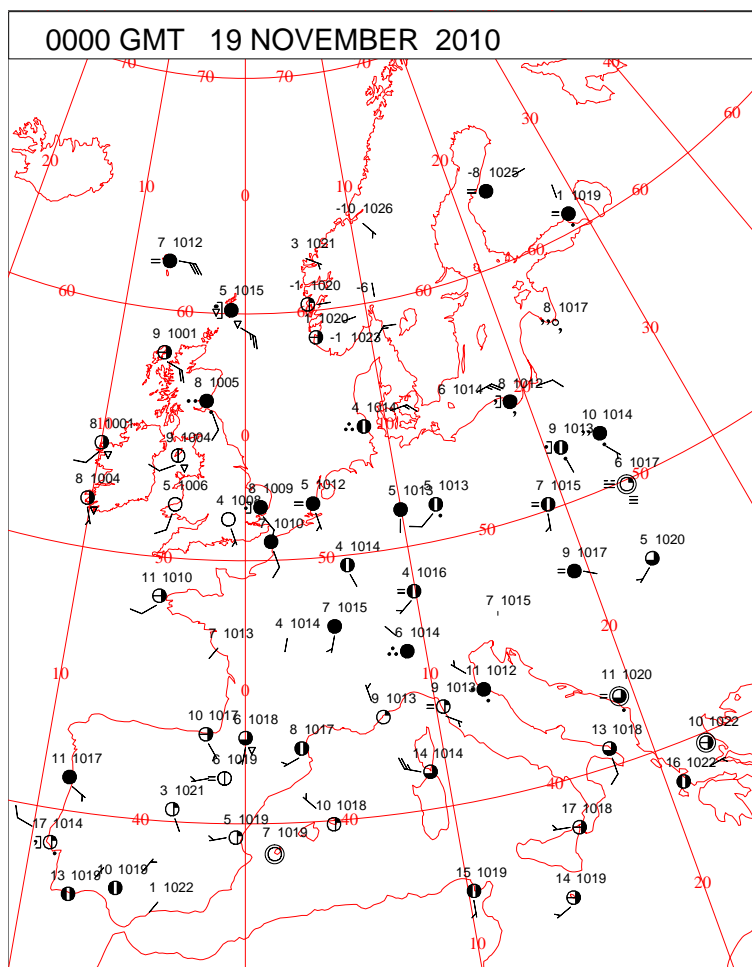
DAILY CLIMATE DATA



DAILY WEATHER SUMMARY



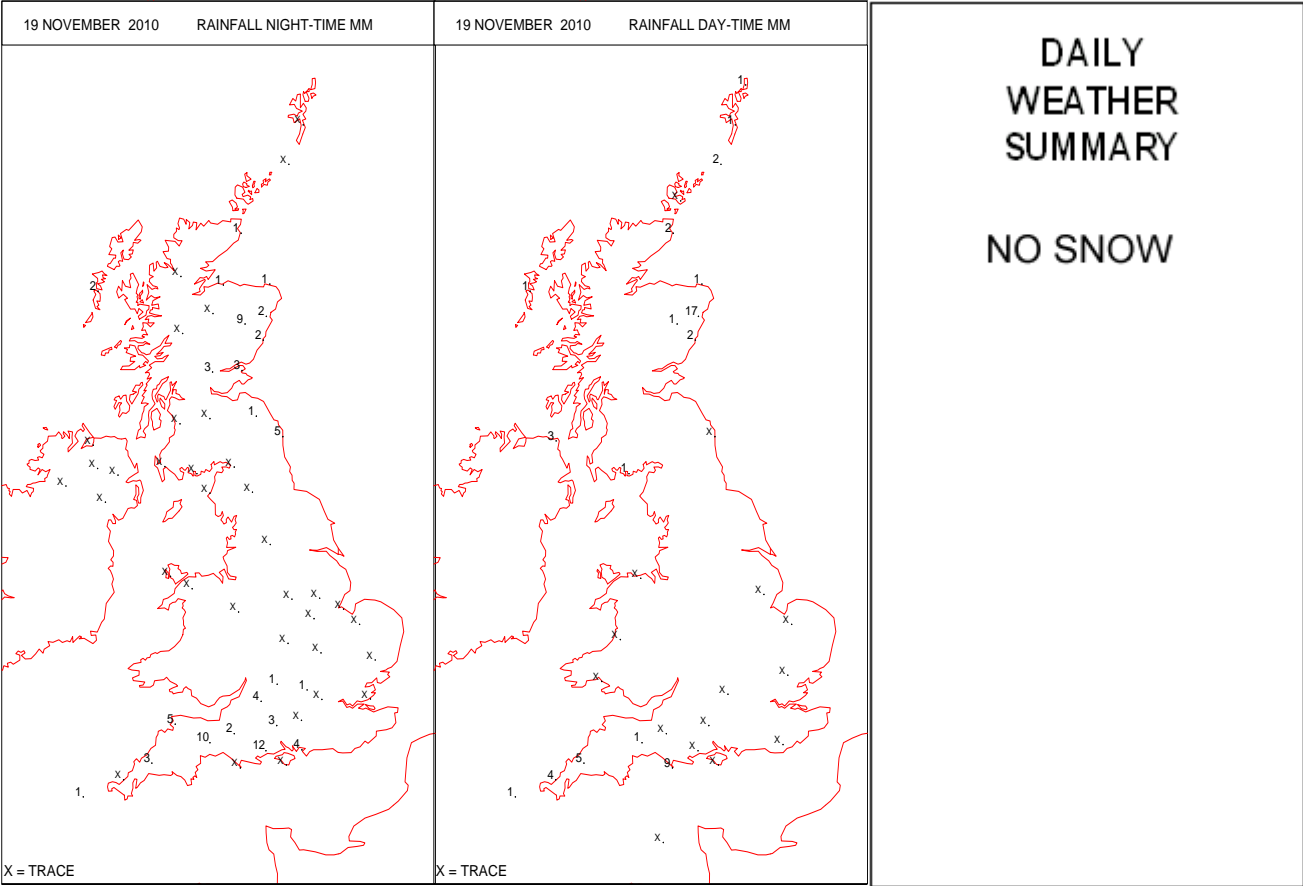
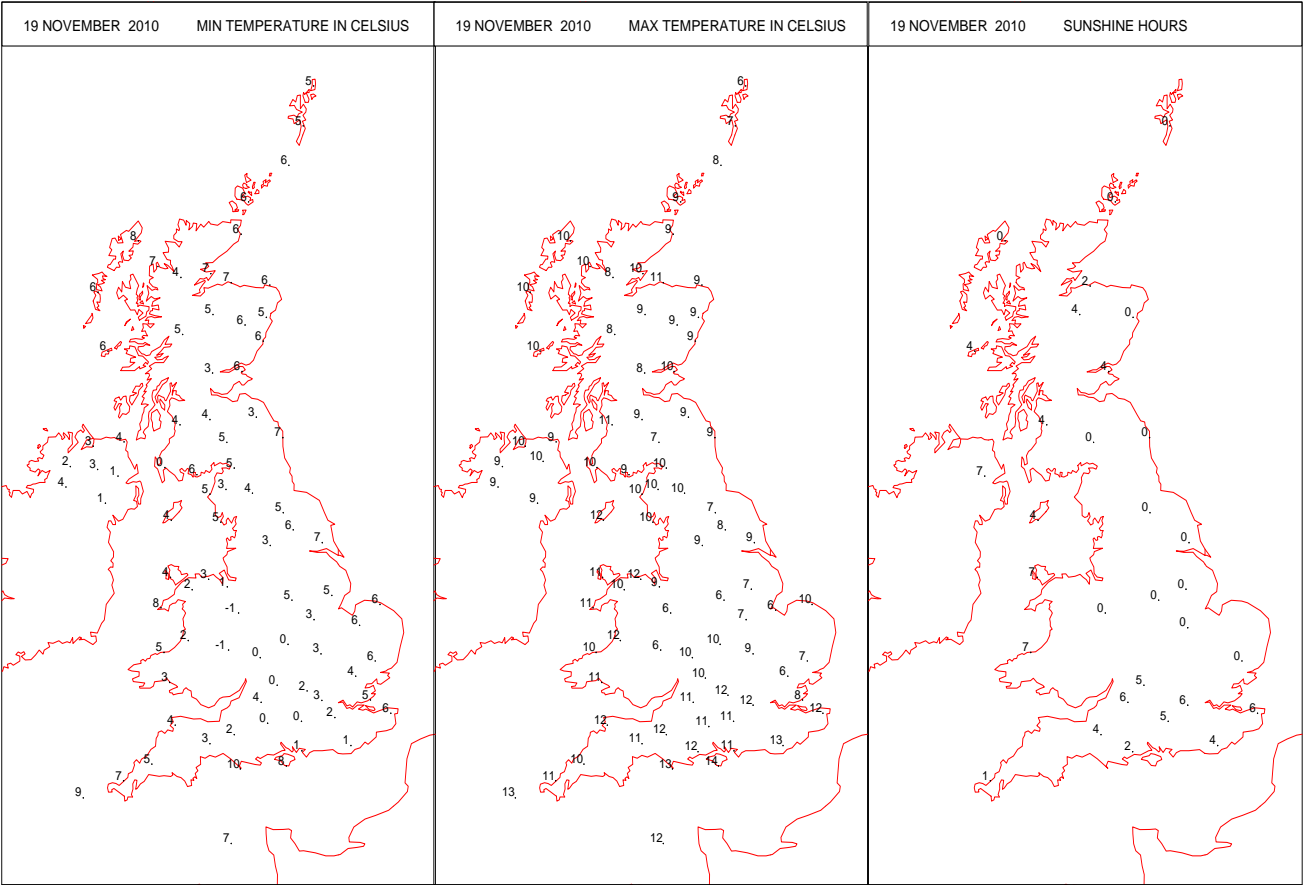
SURFACE REPORTS



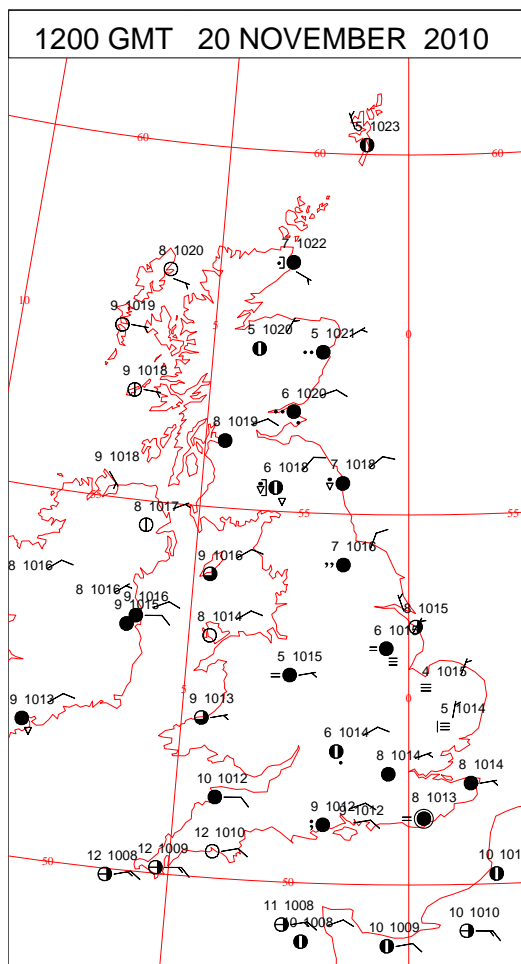
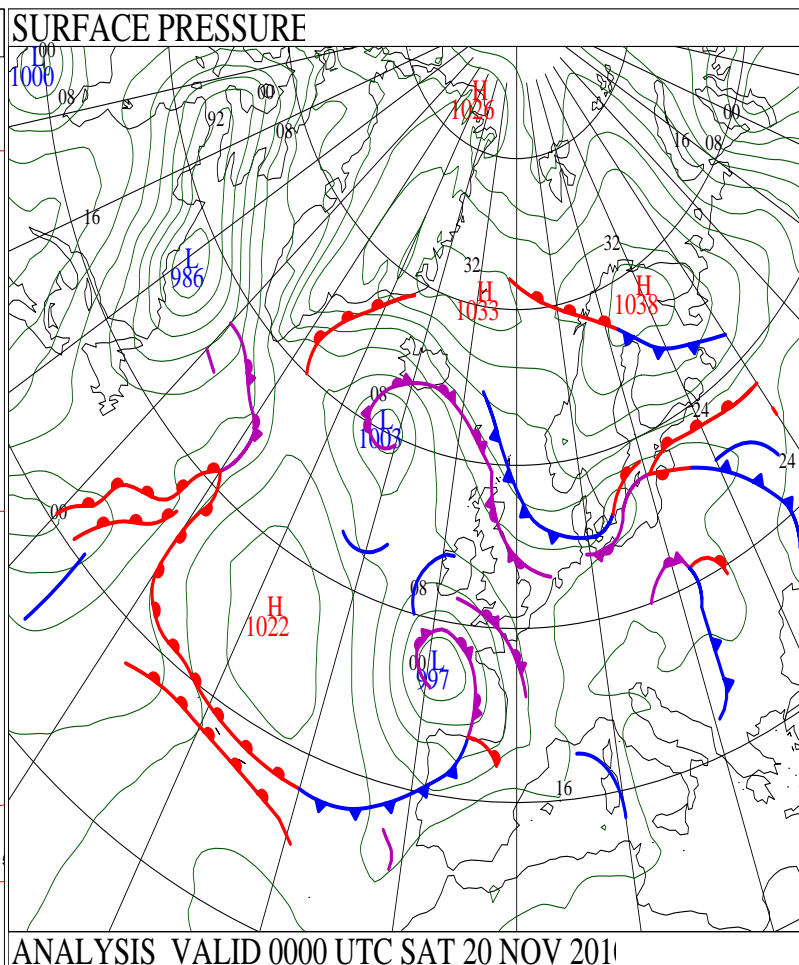
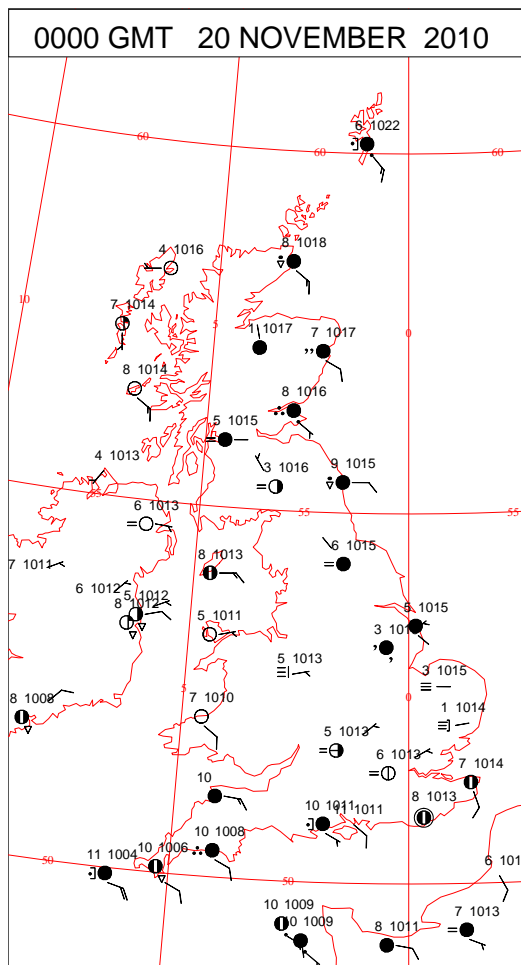
SIGNIFICANT WEATHER

0600 GMT 19 NOVEMBER 2010	SIG WEATHER	1200 GMT 19 NOVEMBER 2010	SIG WEATHER	<p>Summary of UK Weather for Friday 19 November 2010.</p> <p>It was an unsettled day for parts of the U.K., with showers for coastal regions, becoming heavy in the south-west of England, and more organised rain for eastern Scotland.</p> <p>Most of the showers were light and short-lived, but over south-western and southern coastal counties of England some turned quite heavy, merging into bands during the evening to give longer spells of rain.</p> <p>A slow moving, persistent band of rain continued to affect north-eastern parts of Scotland throughout the day, only easing later in the afternoon.</p> <p>Many parts of England and Wales began the day with persistent mist and fog, and this was slow to clear from many central and eastern locations, in some places not clearing at all. Fog and mist was quick to re-form again during the late afternoon and evening, again across many central and eastern parts of England and Wales.</p> <p>It was windy across the north-east of Scotland, but winds were generally light elsewhere.</p> <p>Temperatures were generally around average for mid-November, but were slightly below average in the fog.</p>
1800 GMT 19 NOVEMBER 2010	SIG WEATHER	0000 GMT 20 NOVEMBER 2010	SIG WEATHER	
				<p>EXTREMES</p> <p>Highest Maximum: 13.5 Wight: St Catherines, Isle Of Wight</p> <p>Lowest Maximum: 5.6 Wittering, Cambridgeshire</p> <p>Lowest Minimum: -1.4 South Farnborough, Hampshire</p> <p>Lowest Grass Minimum: -4.3 South Farnborough, Hampshire</p> <p>Most Rain: 19.4 Dyce, Aberdeenshire</p> <p>Most Sun: 7.2 Aldergrove, Antrim</p>

DAILY CLIMATE DATA

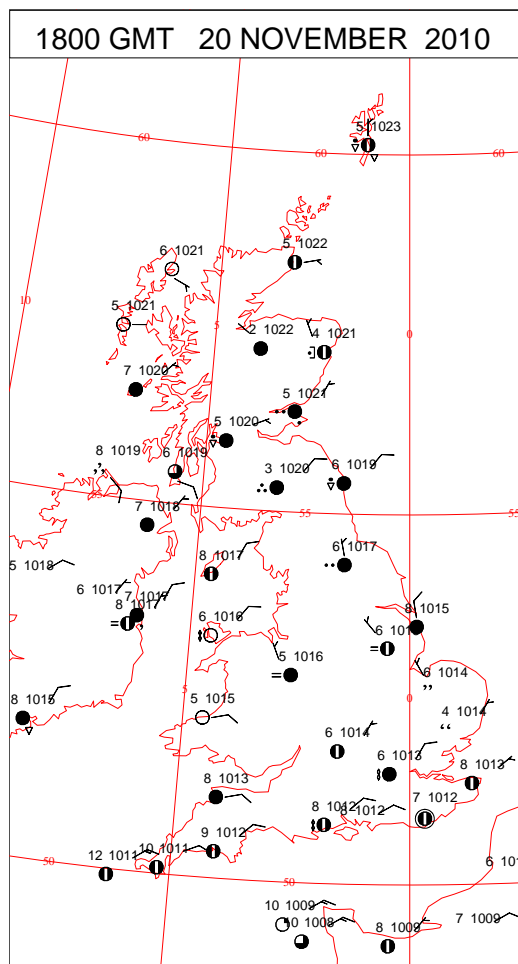
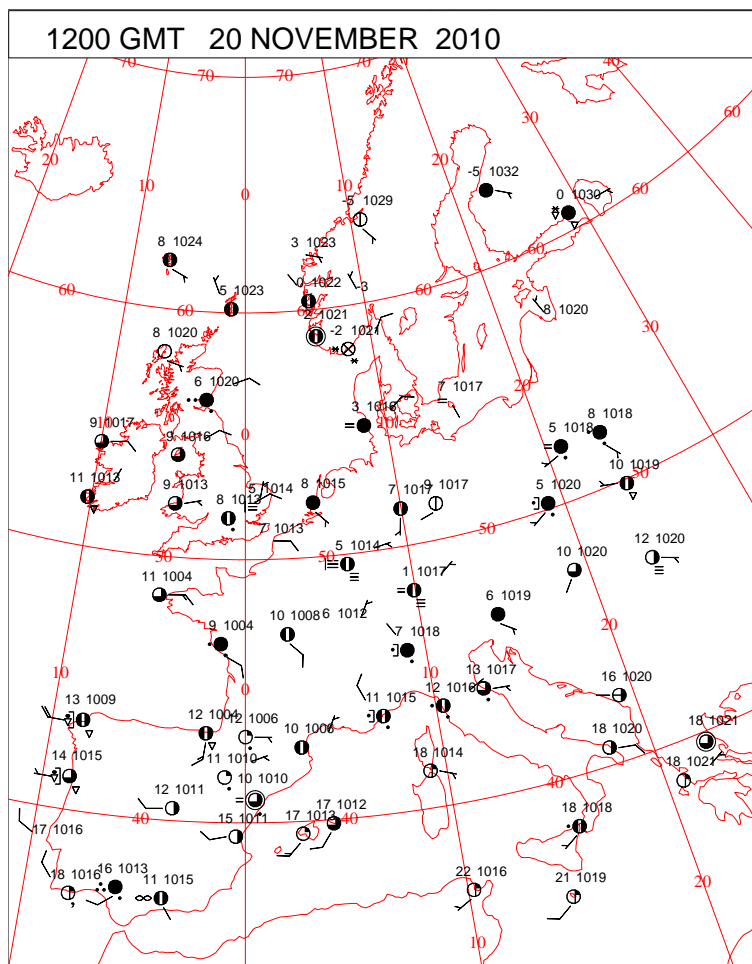
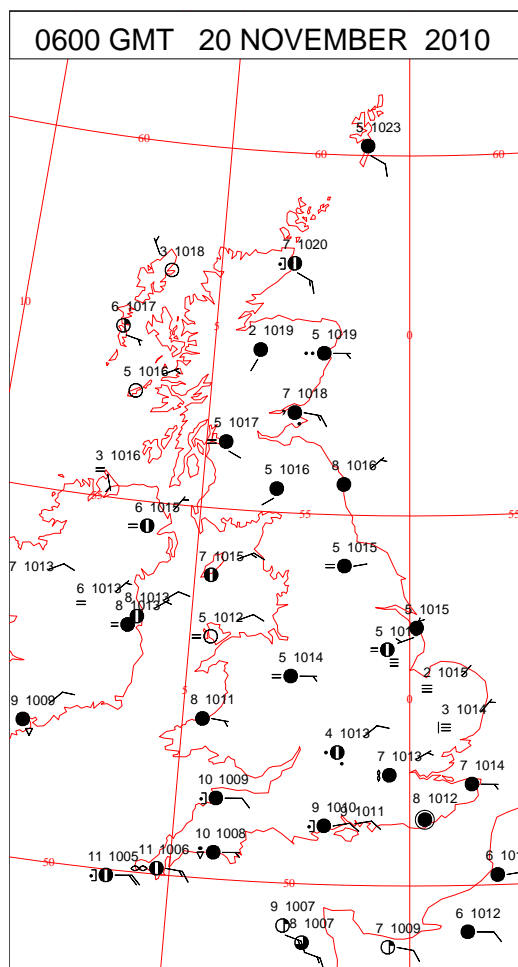
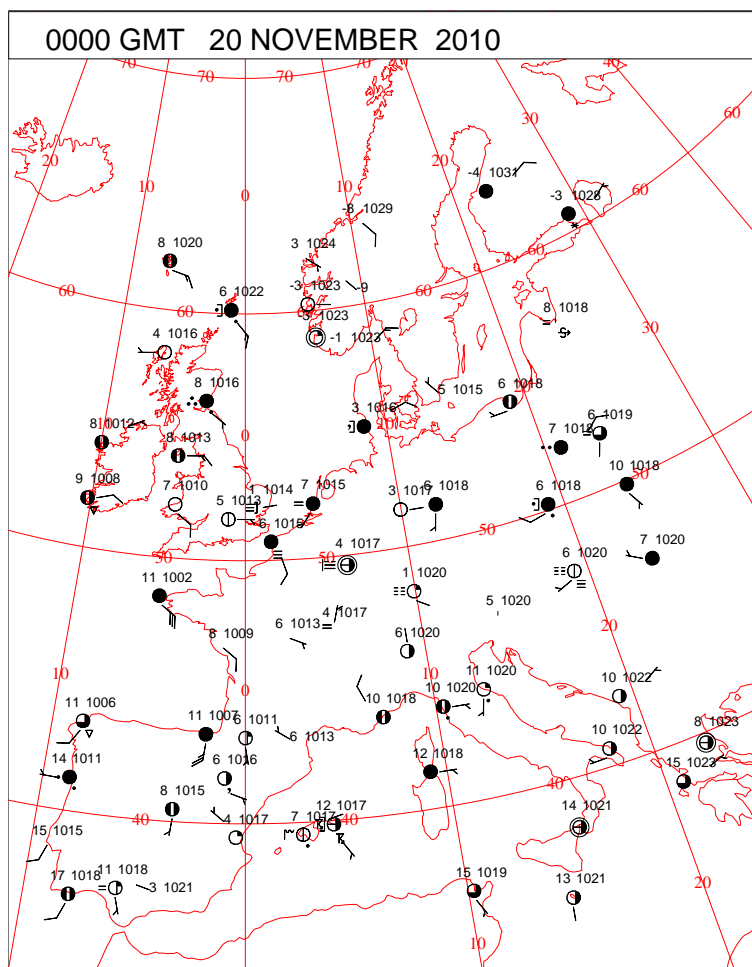


DAILY WEATHER SUMMARY



Saturday 20 November 2010

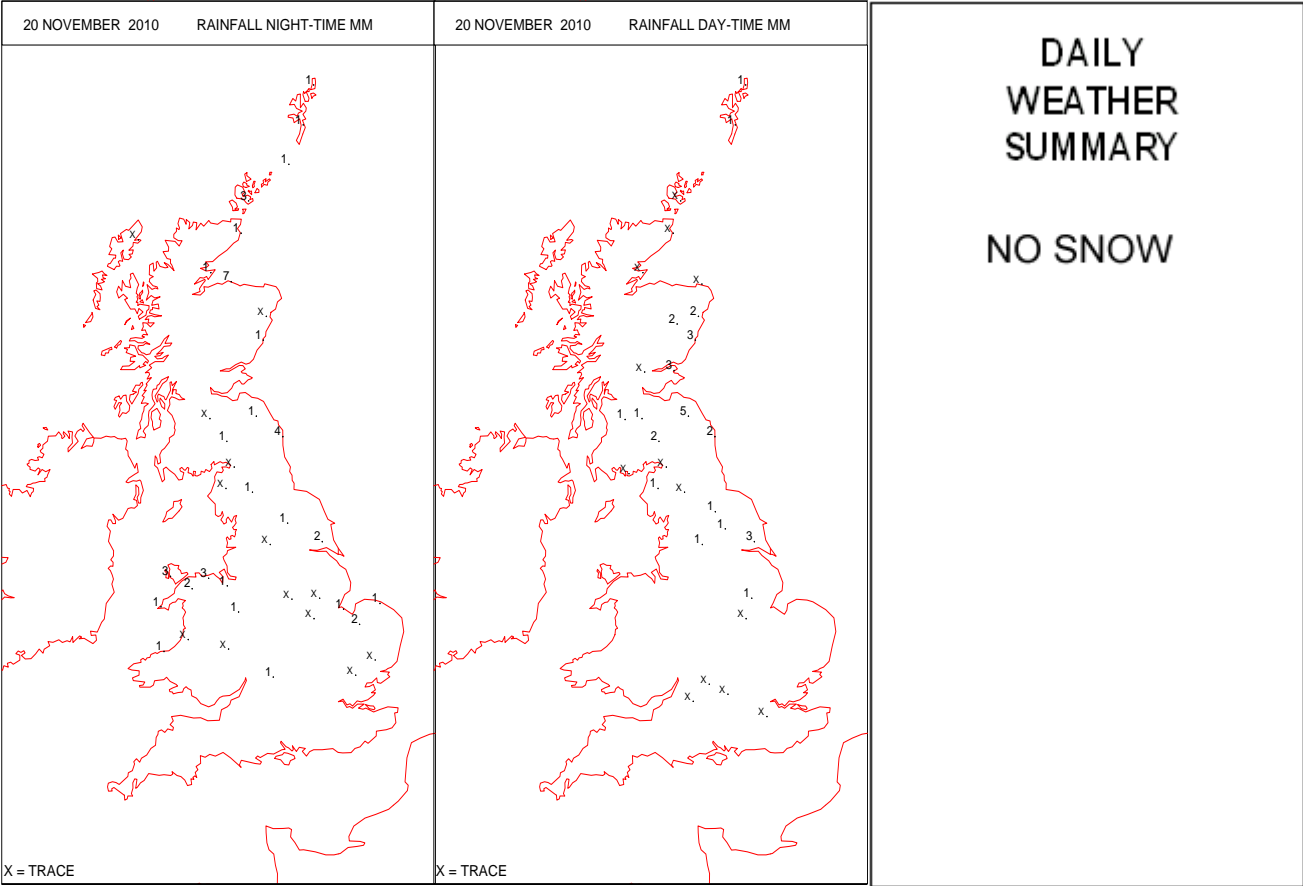
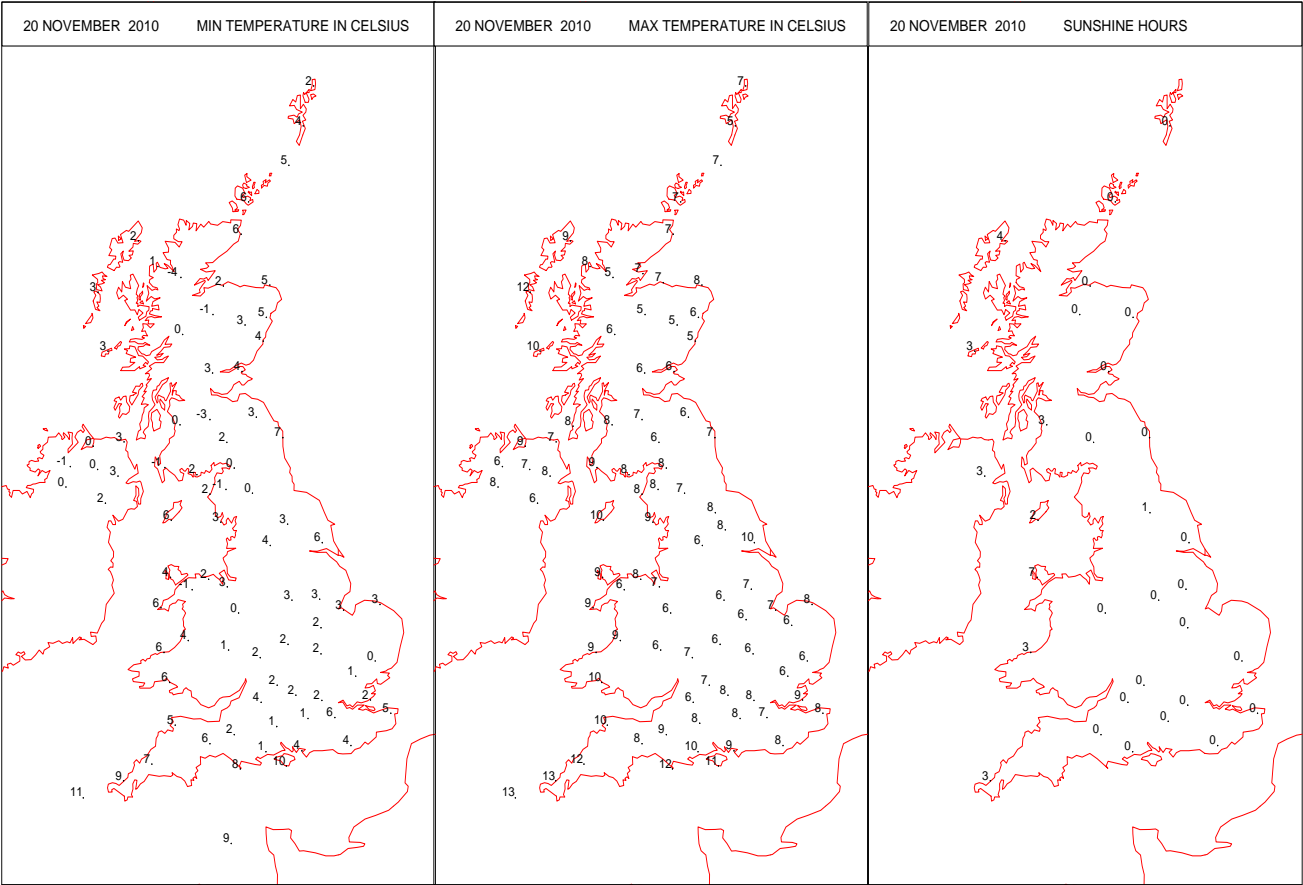
SURFACE REPORTS



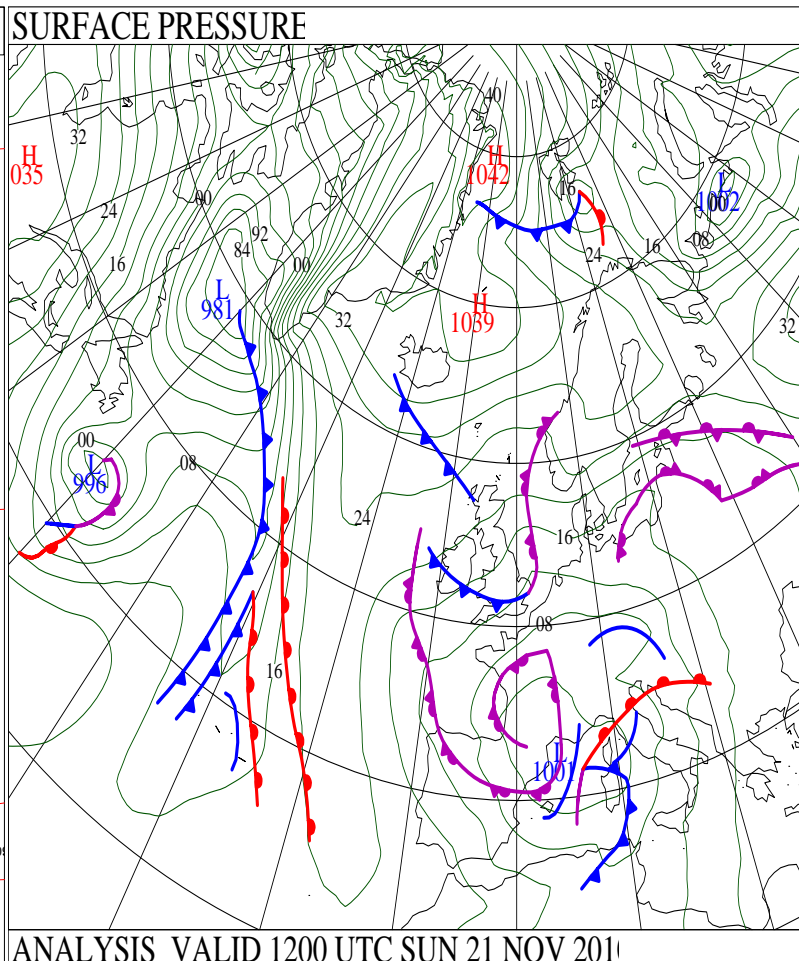
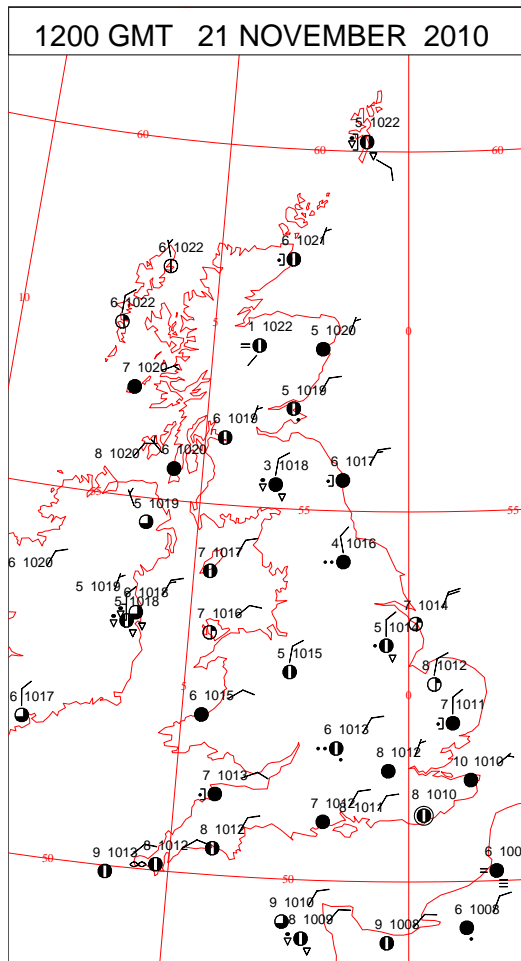
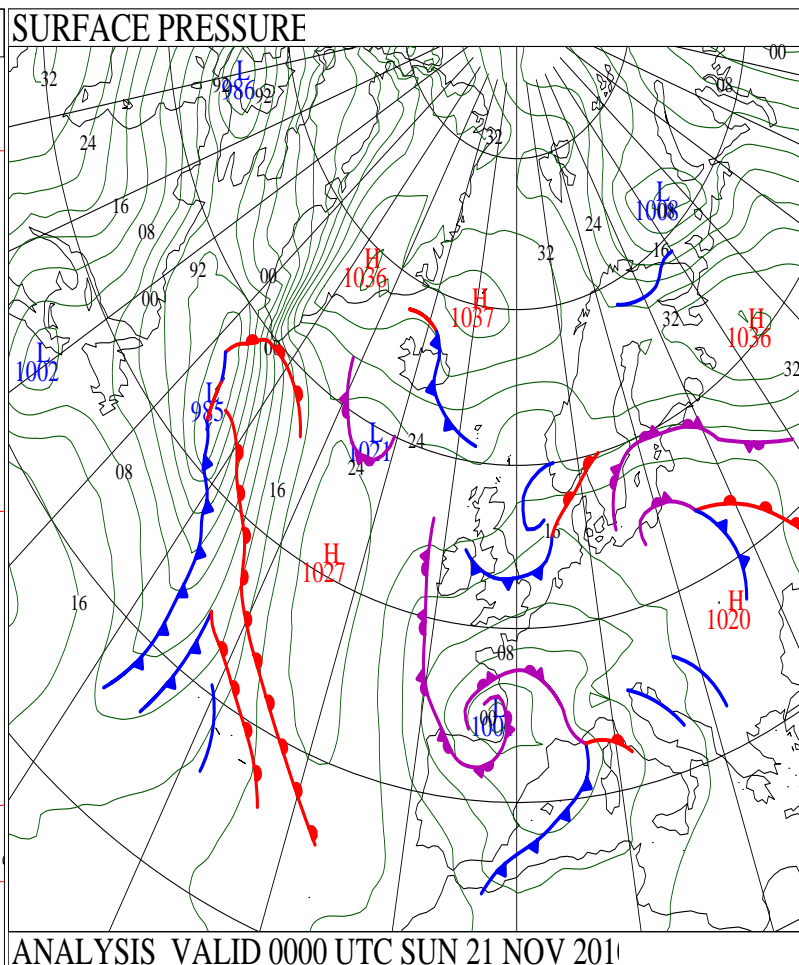
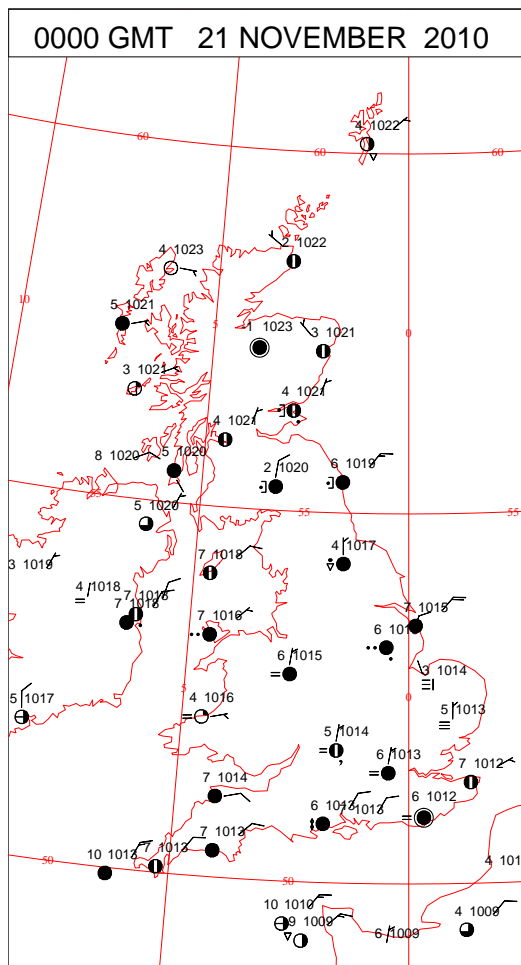
SIGNIFICANT WEATHER

0600 GMT 20 NOVEMBER 2010	SIG WEATHER	1200 GMT 20 NOVEMBER 2010	SIG WEATHER	<p>Summary of UK Weather for Saturday 20 November 2010. Overnight rain in south-west England and south-west Wales cleared by dawn to leave a mainly dry day with just a few showers during the morning.</p> <p>Elsewhere, it was a mainly cloudy and dull day, with mist and fog only slowly lifting into low cloud, but some places in the East Midlands and East Anglia remained foggy well into the afternoon.</p> <p>Some western areas enjoyed a few sunny spells at times, particularly across western parts of south-west England, the west coast of Wales, north-west England and the far west of Scotland.</p> <p>Eastern parts of Scotland and coastal parts of north-east England saw showery rain pushing in off the North Sea, with this becoming more persistent during the afternoon. This rain began pushing south-west into parts of southern Scotland, northern England and the North Midlands through the evening.</p> <p>Further south, mist and fog readily reformed and thickened in parts of the East Midlands and south-east England.</p> <p>Temperatures were generally around average for the time of year, but it remained chilly where the mist and fog persisted.</p>
1800 GMT 20 NOVEMBER 2010	SIG WEATHER	0000 GMT 21 NOVEMBER 2010	SIG WEATHER	
				<p>EXTREMES Highest Maximum: 13.0 Camborne, Cornwall Lowest Maximum: 4.6 Aboyne No 2, Aberdeenshire Lowest Minimum: -3.8 Loch Glascarnoch, Ross & Cromarty Lowest Grass Minimum: -7.8 Loch Glascarnoch, Ross & Cromarty Most Rain: 6.6 Lossiemouth, Moray Most Sun: 7.3 Valley, Gwynedd</p>

DAILY CLIMATE DATA

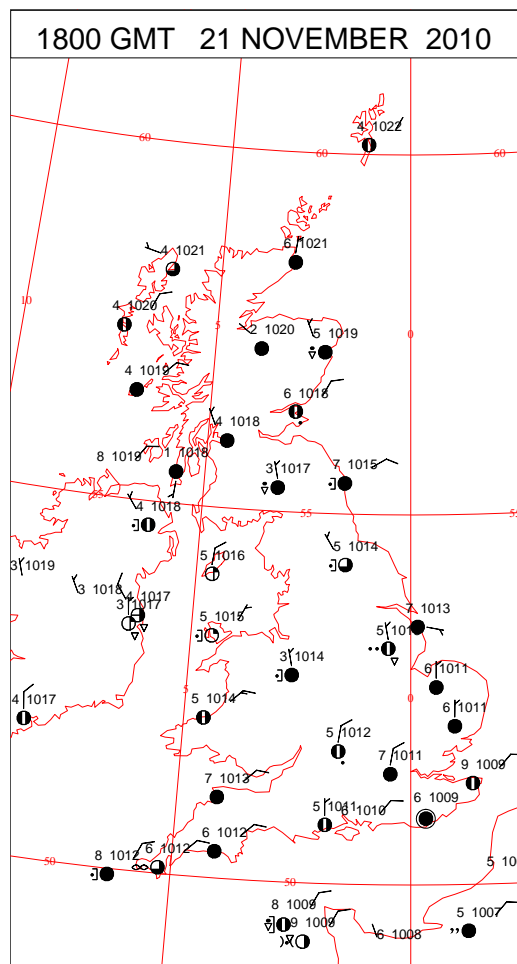
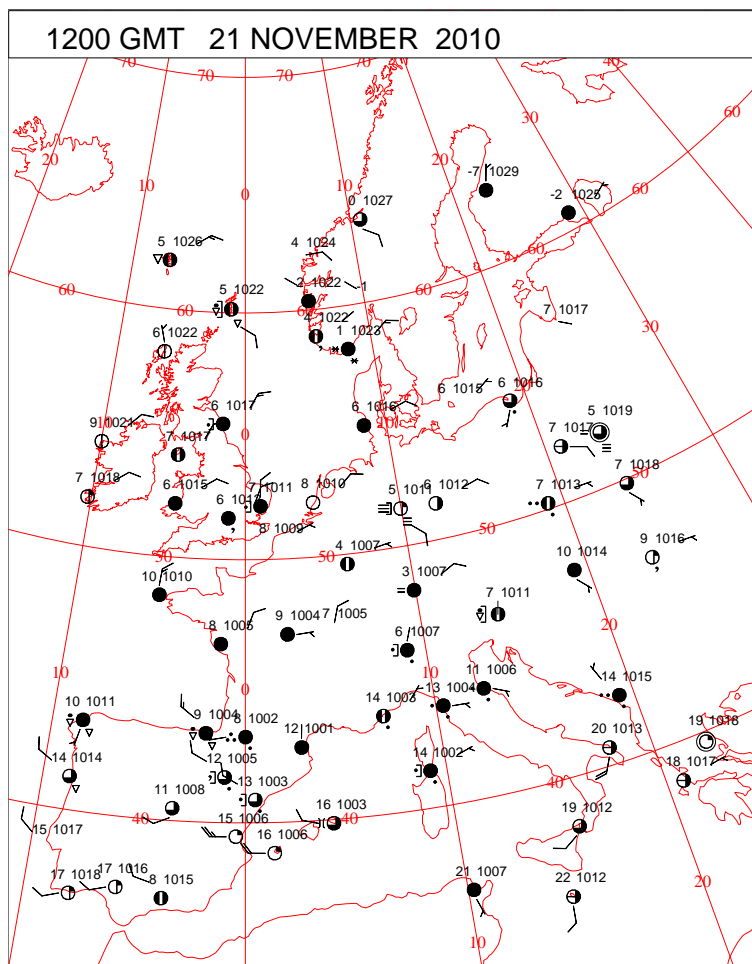
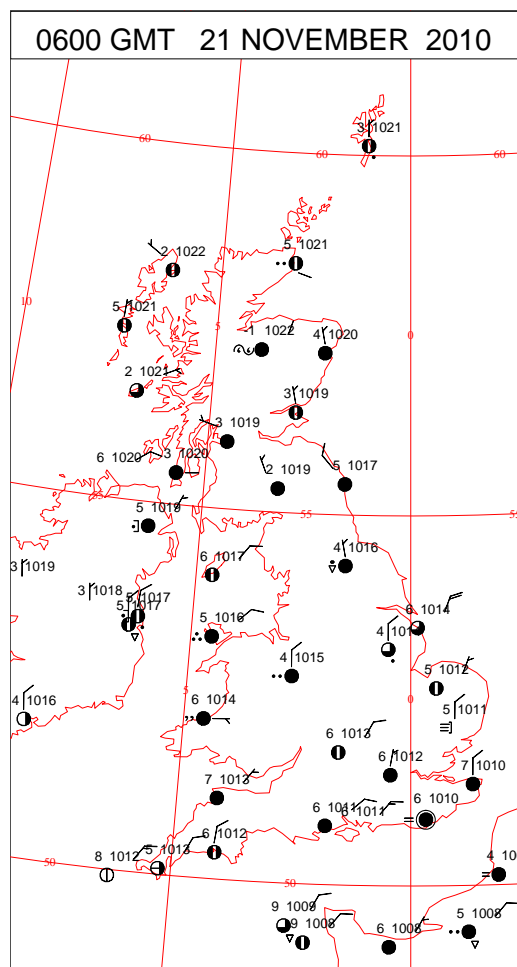
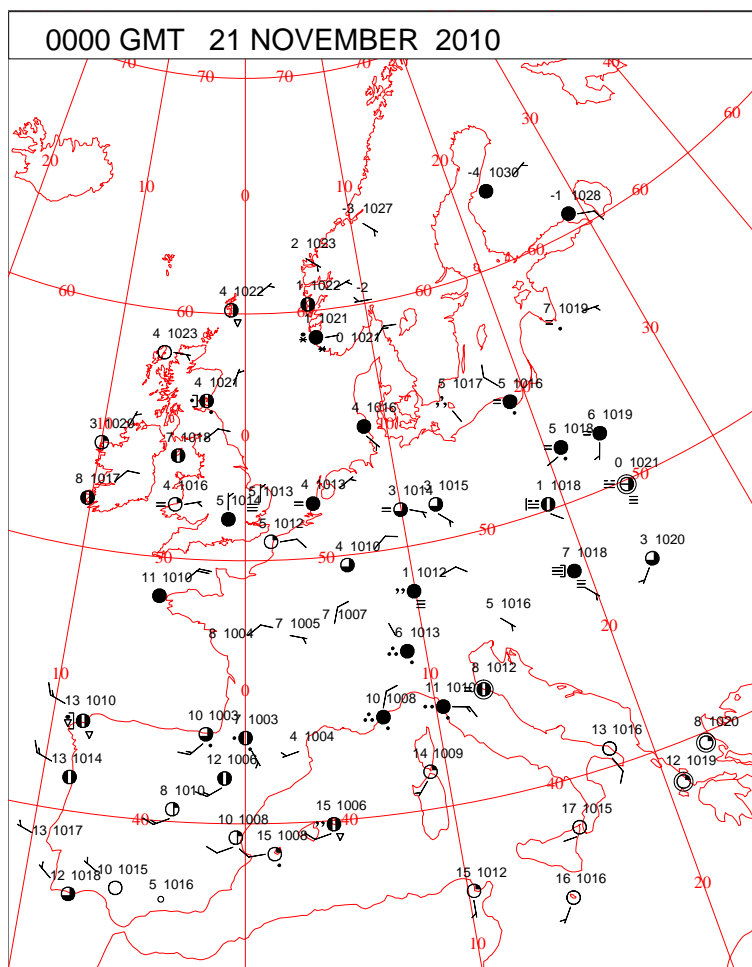


DAILY WEATHER SUMMARY



Sunday 21 November 2010

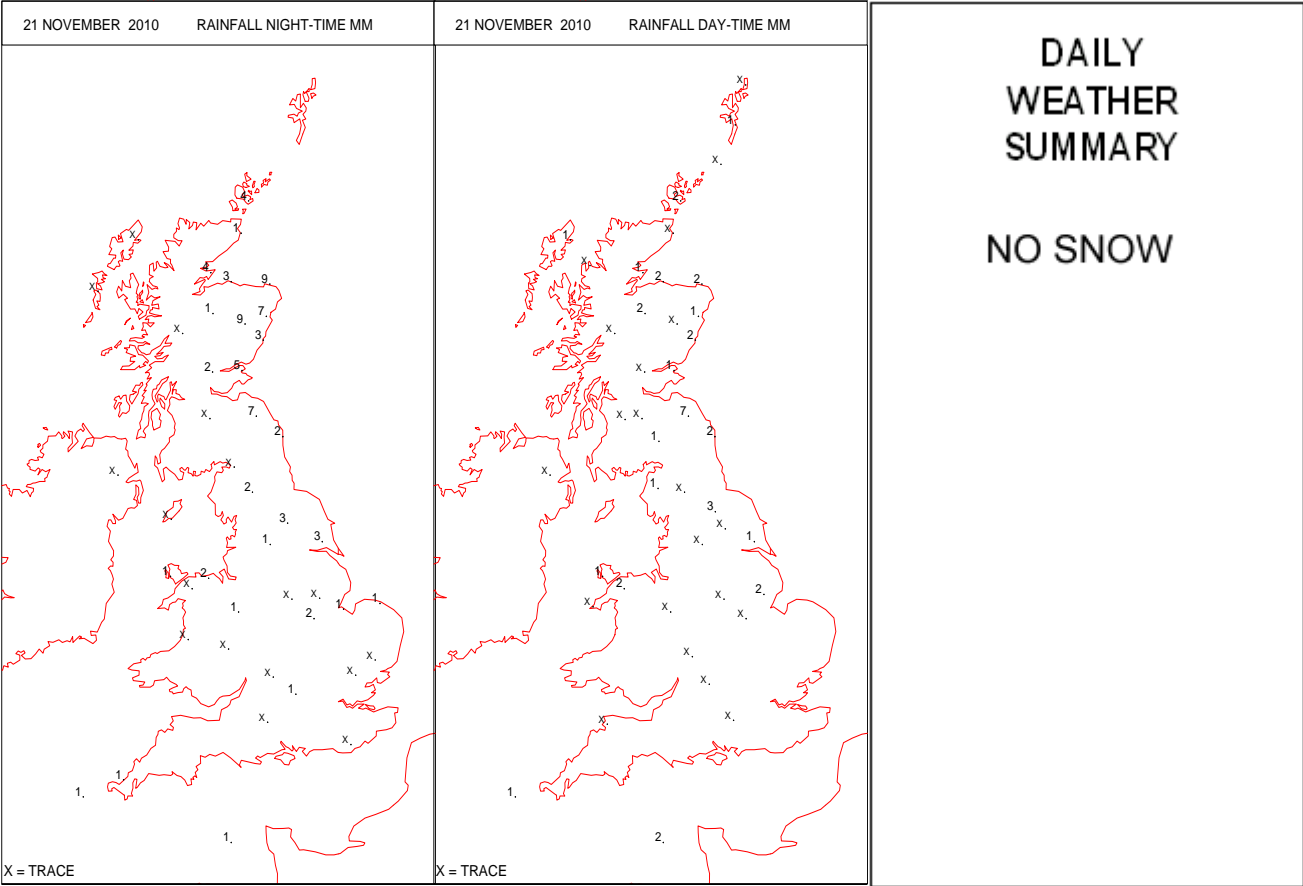
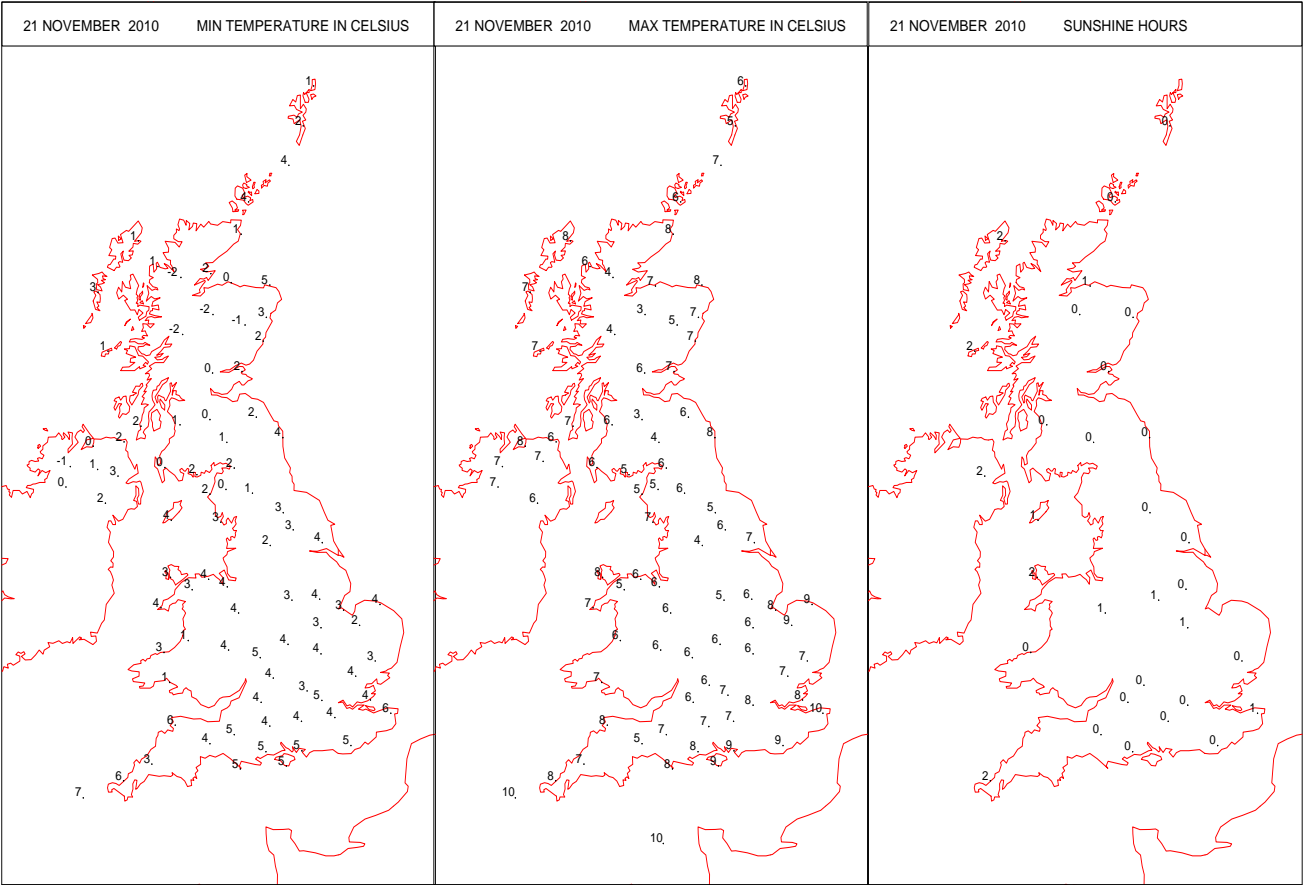
SURFACE REPORTS



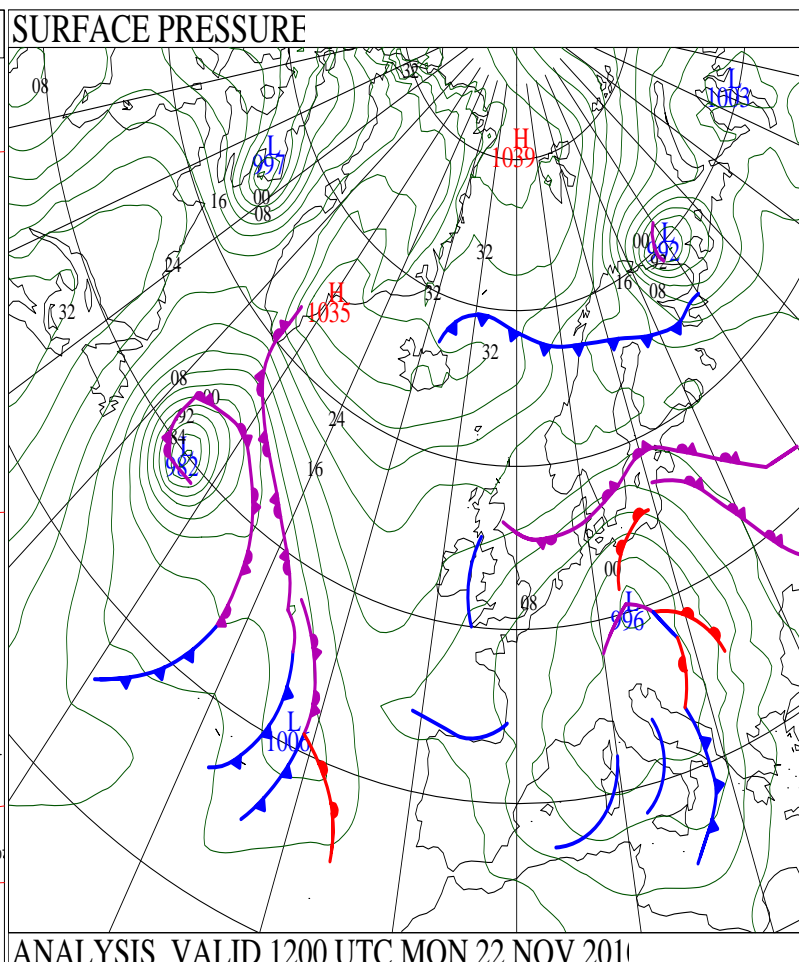
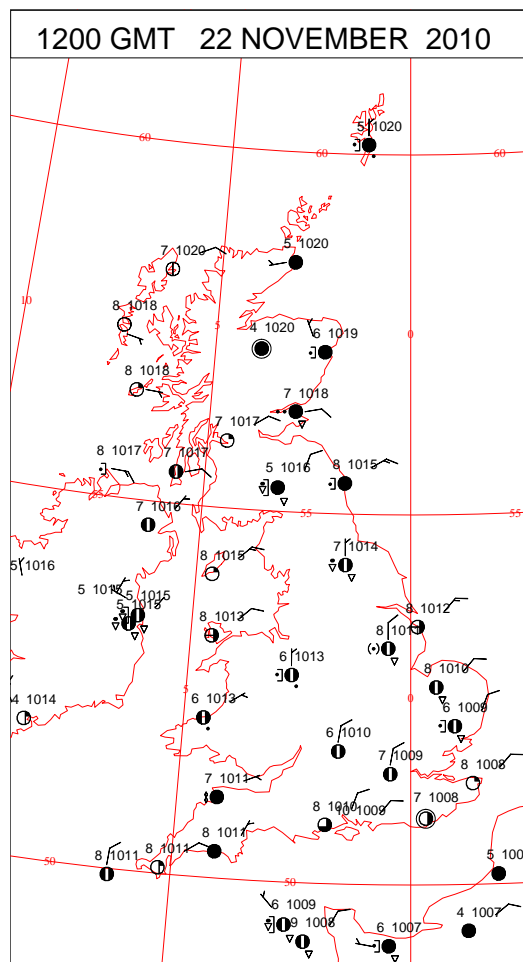
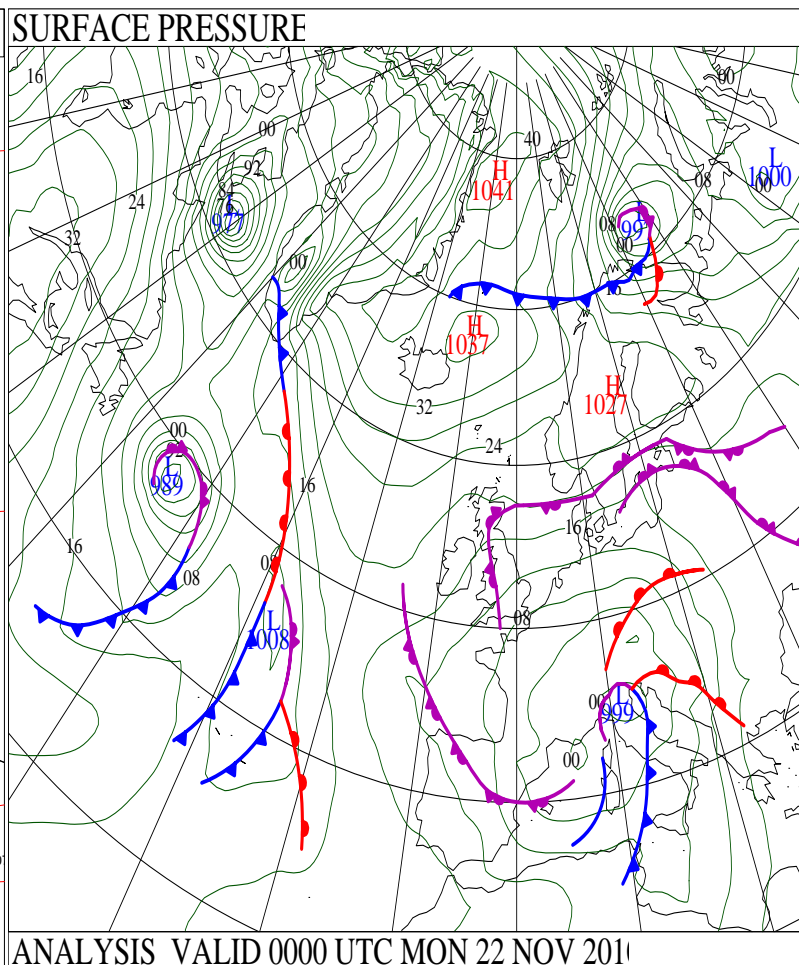
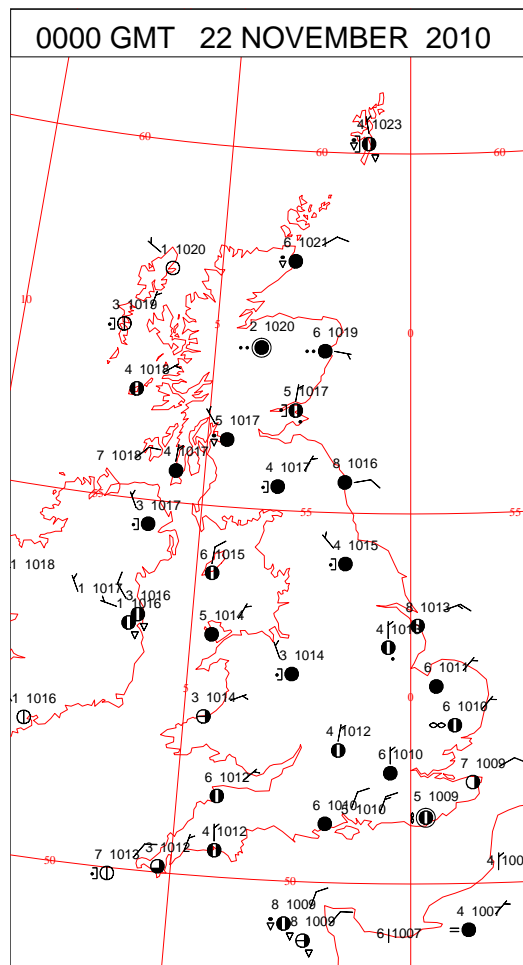
SIGNIFICANT WEATHER

0600 GMT 21 NOVEMBER 2010	SIG WEATHER	1200 GMT 21 NOVEMBER 2010	SIG WEATHER	<p>Summary of UK Weather for Sunday 21 November 2010. Most parts of the country had a fairly dull start with mist and low cloud, and a scattering of showers, especially in central and northern areas.</p> <p>Most of the showers were light, although in north-eastern parts of the country the showers merged into longer spells of rain at times. Some of the showers fell as snow over the hills in the north, especially over the Grampians, where there were some slight accumulations.</p> <p>Some western parts of the U.K., especially to the west of high ground, enjoyed much drier weather with occasional brighter spells and just isolated light showers.</p> <p>Northern Ireland had long spells of sunshine, especially in western areas.</p> <p>Through the afternoon, many southern parts of the U.K. became dry, with more in the way of brightness.</p> <p>However, eastern parts of Scotland, northern, and some central parts of England remained fairly cloudy with showery rain, occasionally heavy.</p> <p>Temperatures across the country were around or just below average for the time of year, but it felt particularly chilly in the rain on North Sea coasts.</p>
1800 GMT 21 NOVEMBER 2010	SIG WEATHER	0000 GMT 22 NOVEMBER 2010	SIG WEATHER	
				<p>EXTREMES</p> <p>Highest Maximum: 10.2 Manston, Kent</p> <p>Lowest Maximum: 2.8 Aviemore, Inverness-Shire</p> <p>Lowest Minimum: -2.1 Aviemore, Inverness-Shire</p> <p>Lowest Grass Minimum: -5.2 Tiree, Argyll (In Strathclyd -5.2 St Angelo, Fermanagh</p> <p>Most Rain: 14.4 Charterhall, Berwickshire</p> <p>Most Sun: 2.0 Valley, Gwynedd</p>

DAILY CLIMATE DATA

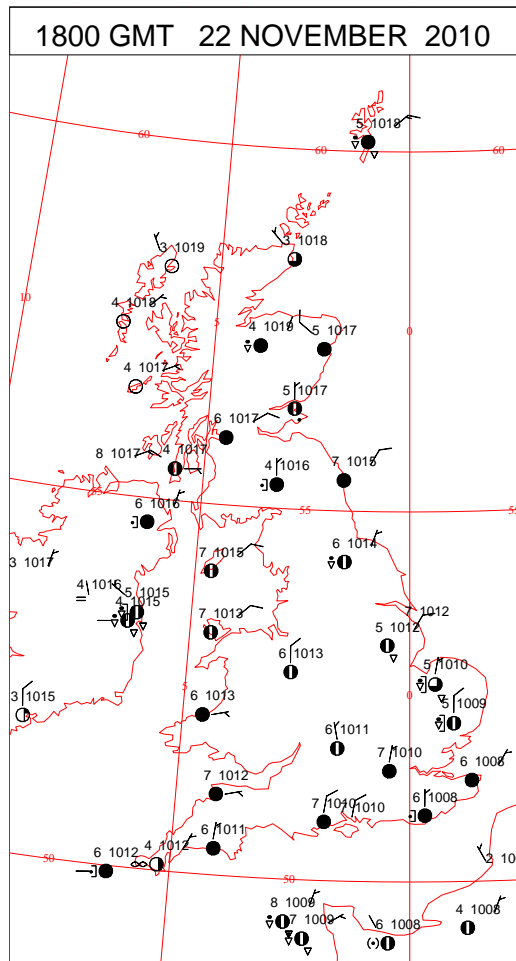
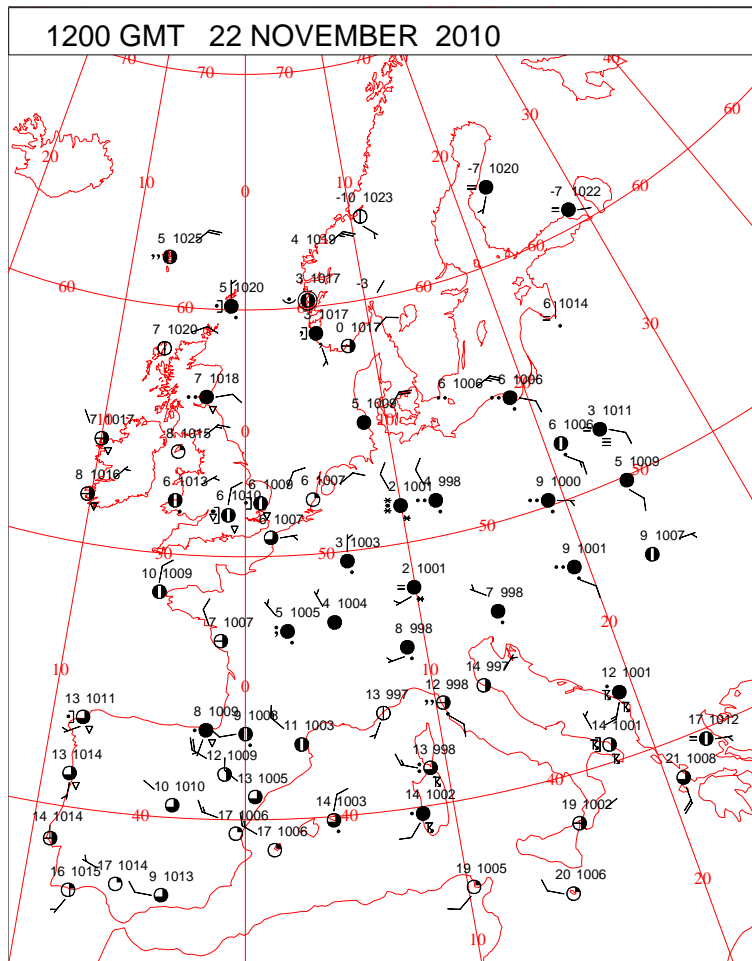
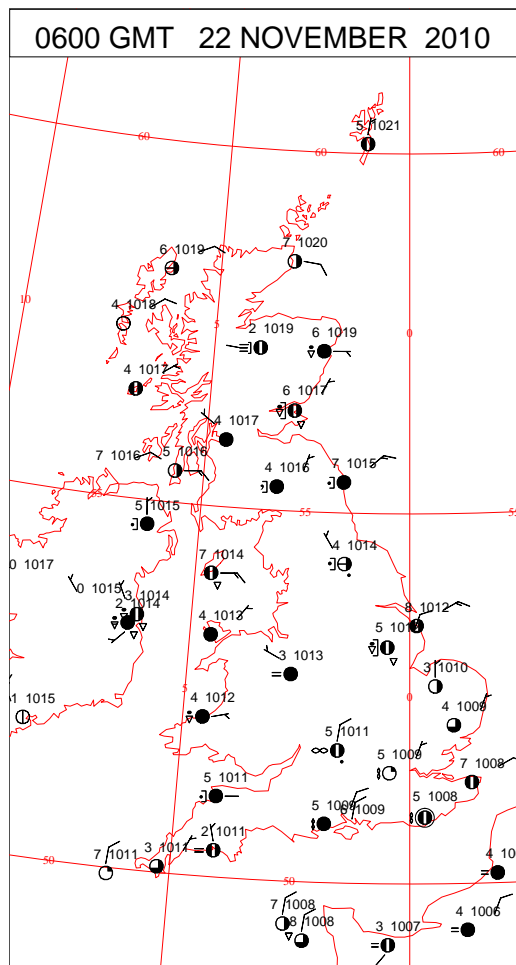
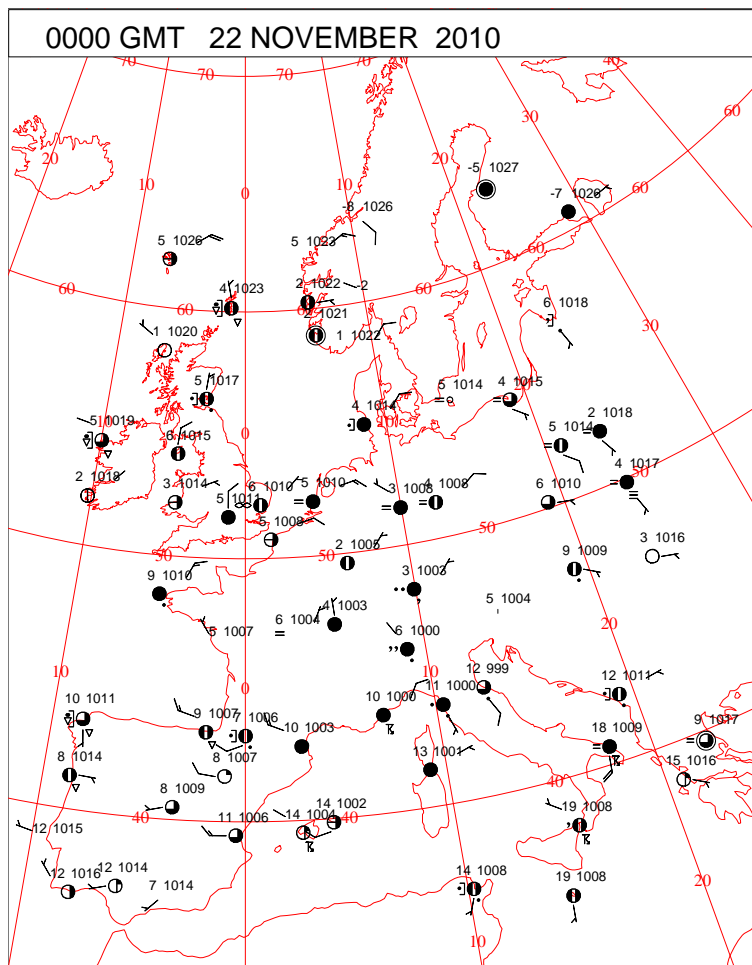


DAILY WEATHER SUMMARY



Monday 22 November 2010

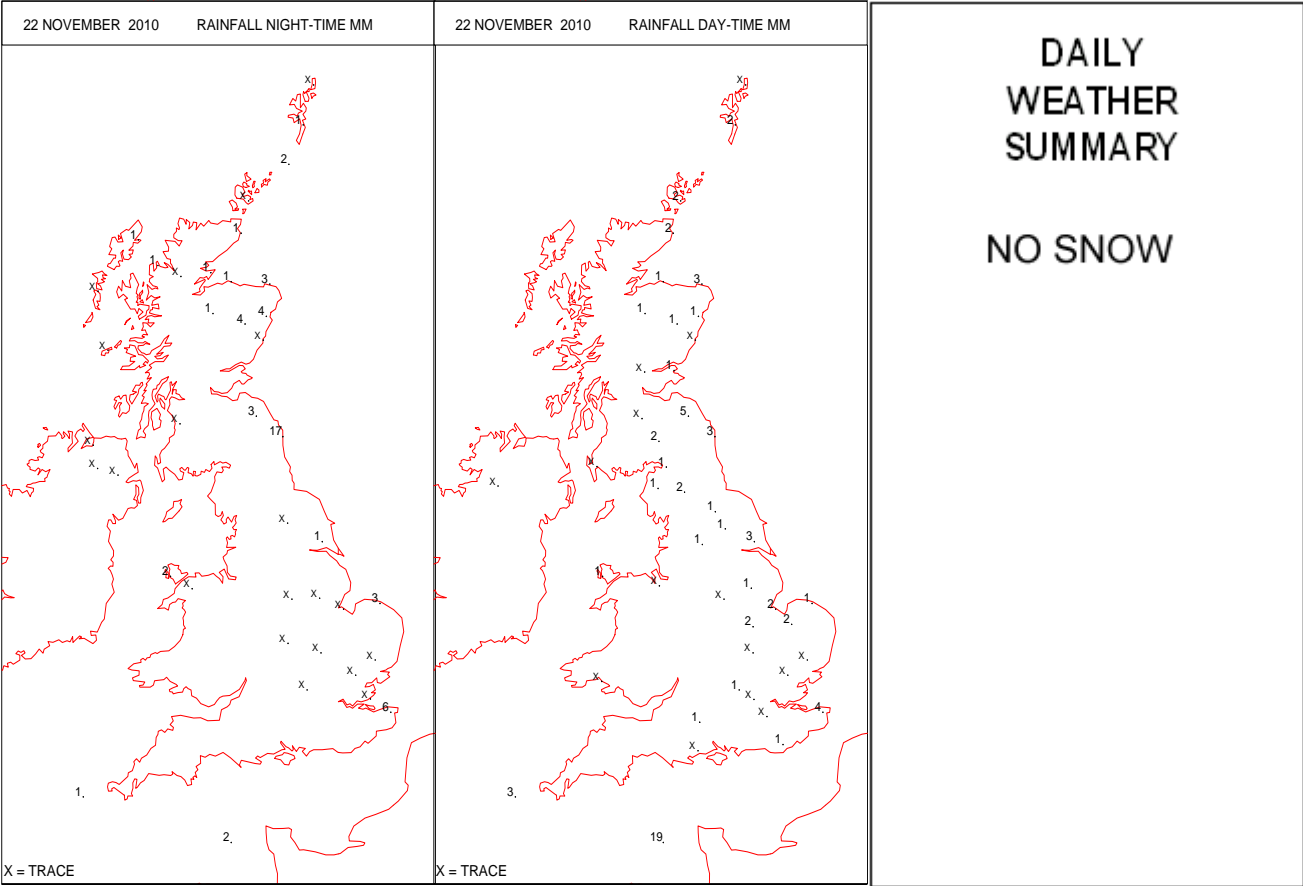
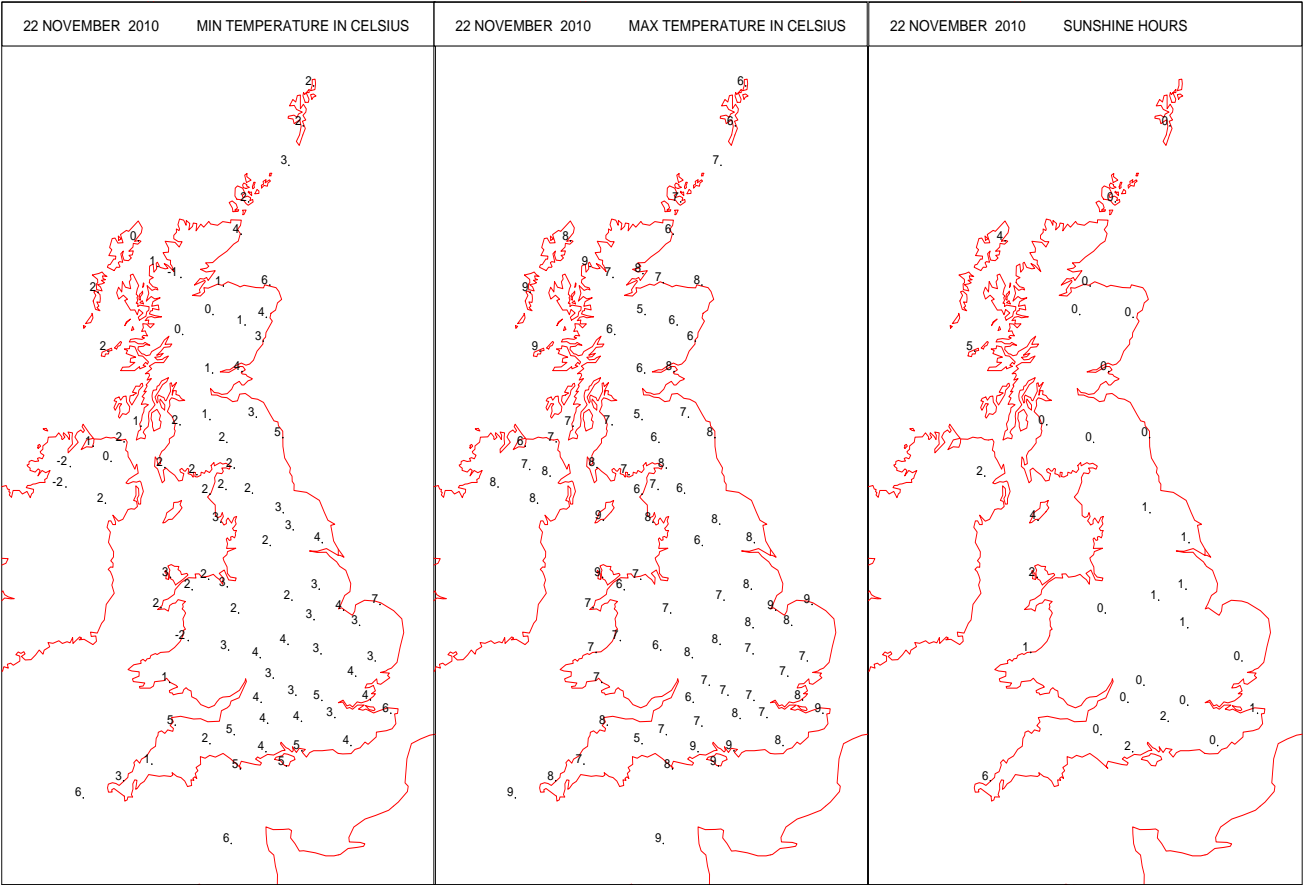
SURFACE REPORTS



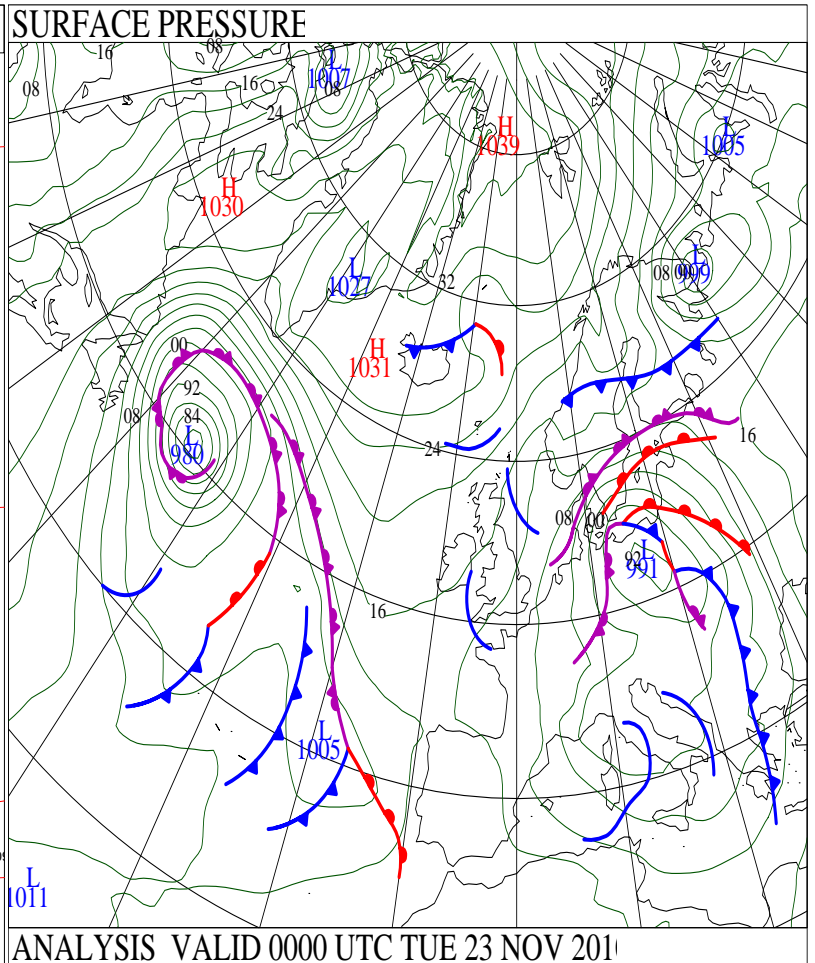
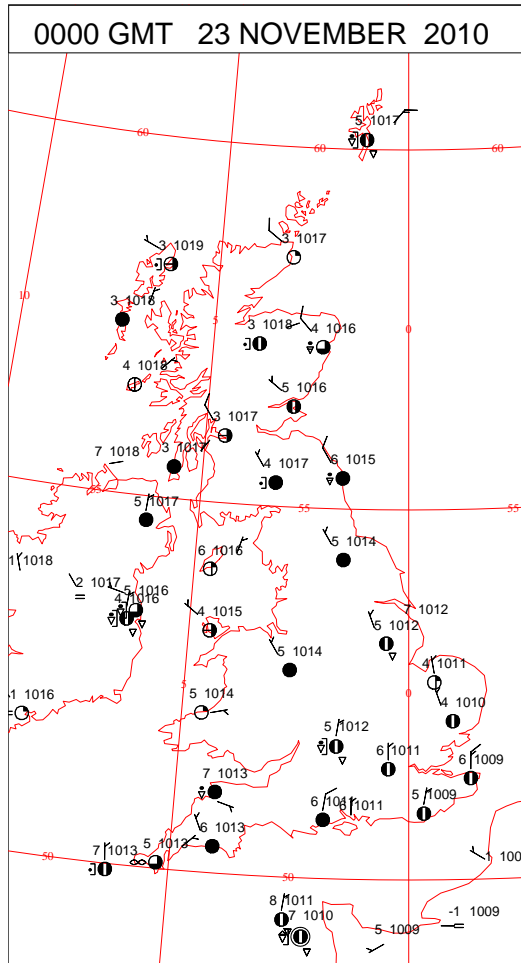
SIGNIFICANT WEATHER

0600 GMT 22 NOVEMBER 2010	SIG WEATHER	1200 GMT 22 NOVEMBER 2010	SIG WEATHER	<p>Summary of UK Weather for Monday 22 November 2010. It was a rather cloudy start across much of the U.K., with outbreaks of generally light rain for many. Despite this, there were some breaks in the cloud which lead to some early bright spells in places. Through the day western parts became generally dry with some sunny spells developing. However, occasional showers did spread into coastal areas, some of which were heavy and thundery, particularly in south-western parts. In the east it remained rather cloudy with further, sometimes heavy showers spreading well inland from the North Sea. Winds were generally north-easterly through the day, but during the evening began to turn to a more northerly direction. Temperatures were around average for many, however some eastern parts struggled to reach the average for the time of year, due to the fairly persistent veil of cloud. The highest daytime temperatures were in southern coastal areas.</p>
1800 GMT 22 NOVEMBER 2010	SIG WEATHER	0000 GMT 23 NOVEMBER 2010	SIG WEATHER	<p>EXTREMES Highest Maximum: 9.2 Jersey Airport, Jersey 9.2 St Catherines, Isle Of Wight Lowest Maximum: 4.9 Dunkeswell Aerodrome, Devon Lowest Minimum: -2.0 Castlederg, Tyrone Lowest Grass Minimum: -5.9 St Angelo, Fermanagh Most Rain: 20.5 Guernsey Airport, Guernsey Most Sun: 6.3 Camborne, Cornwall</p>

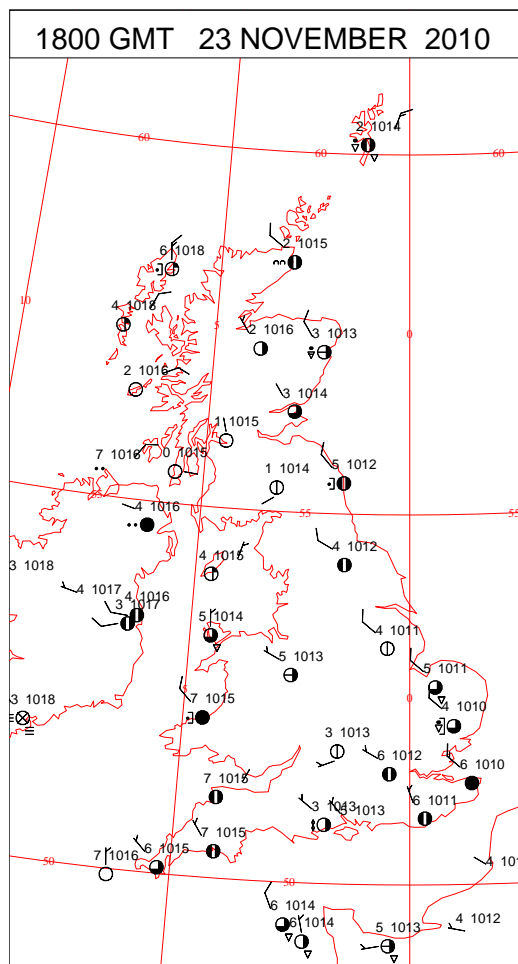
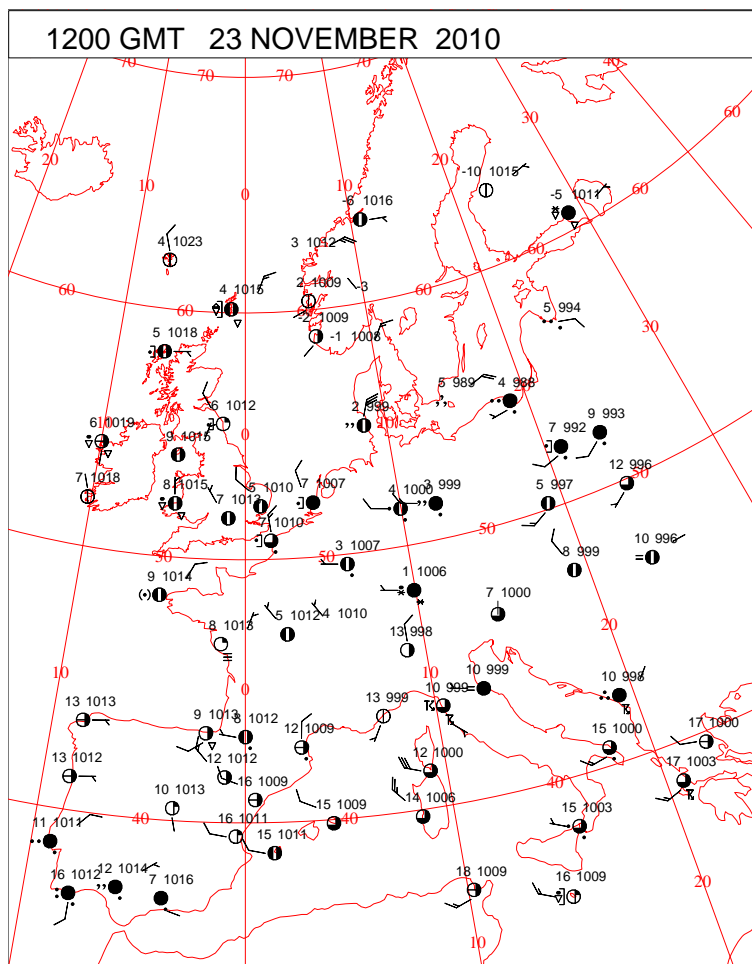
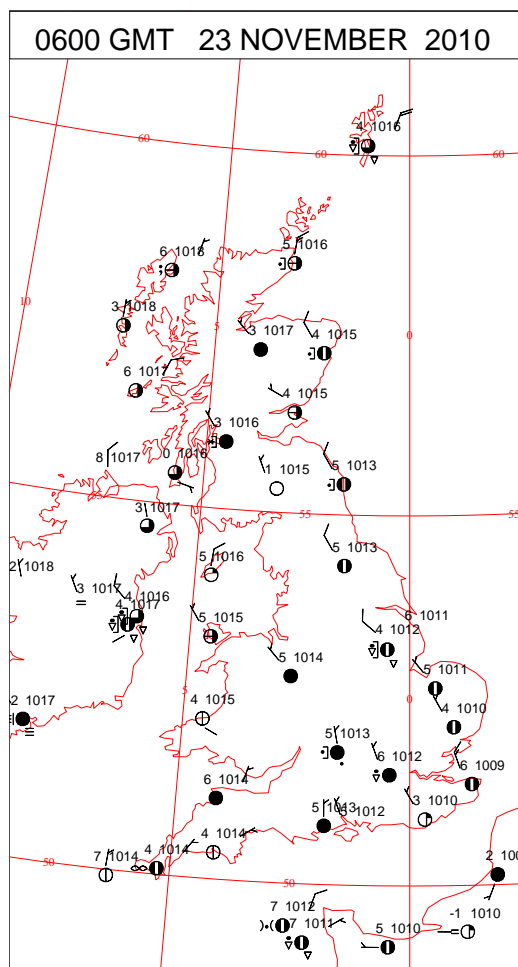
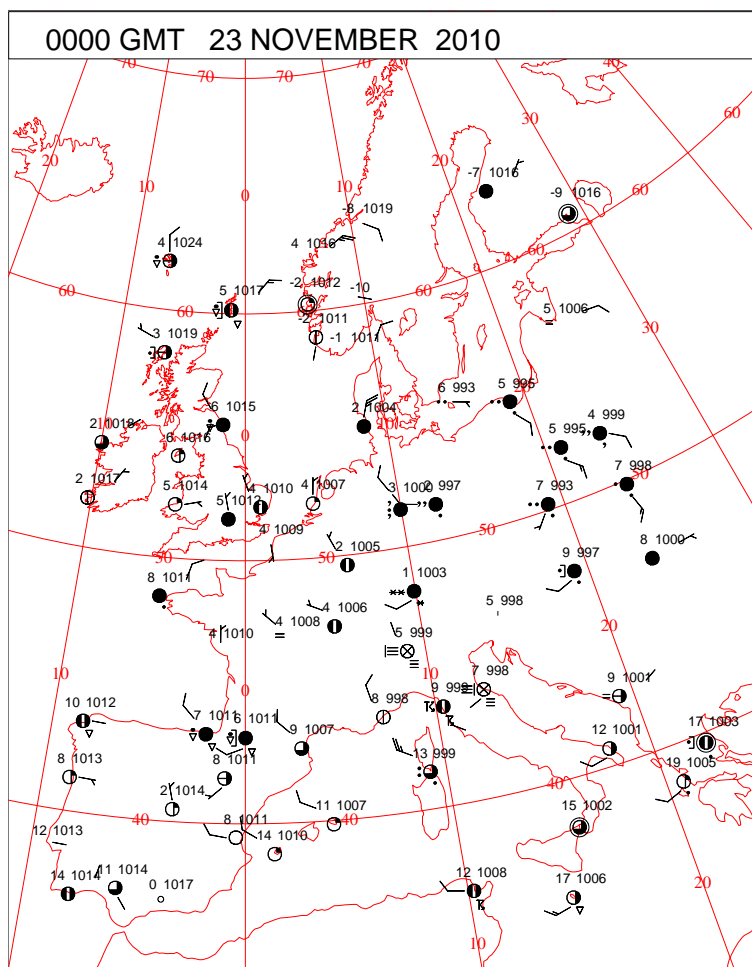
DAILY CLIMATE DATA



DAILY WEATHER SUMMARY



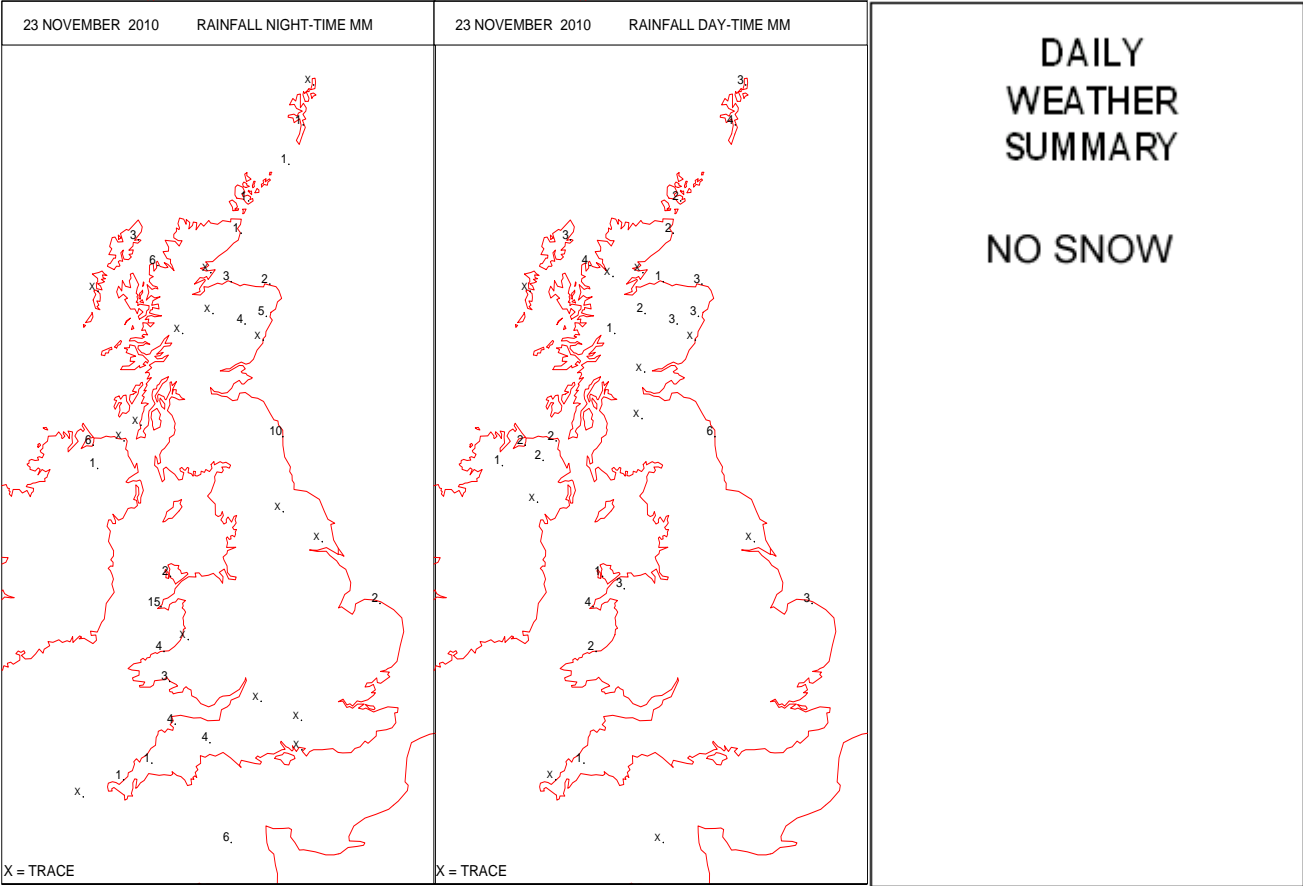
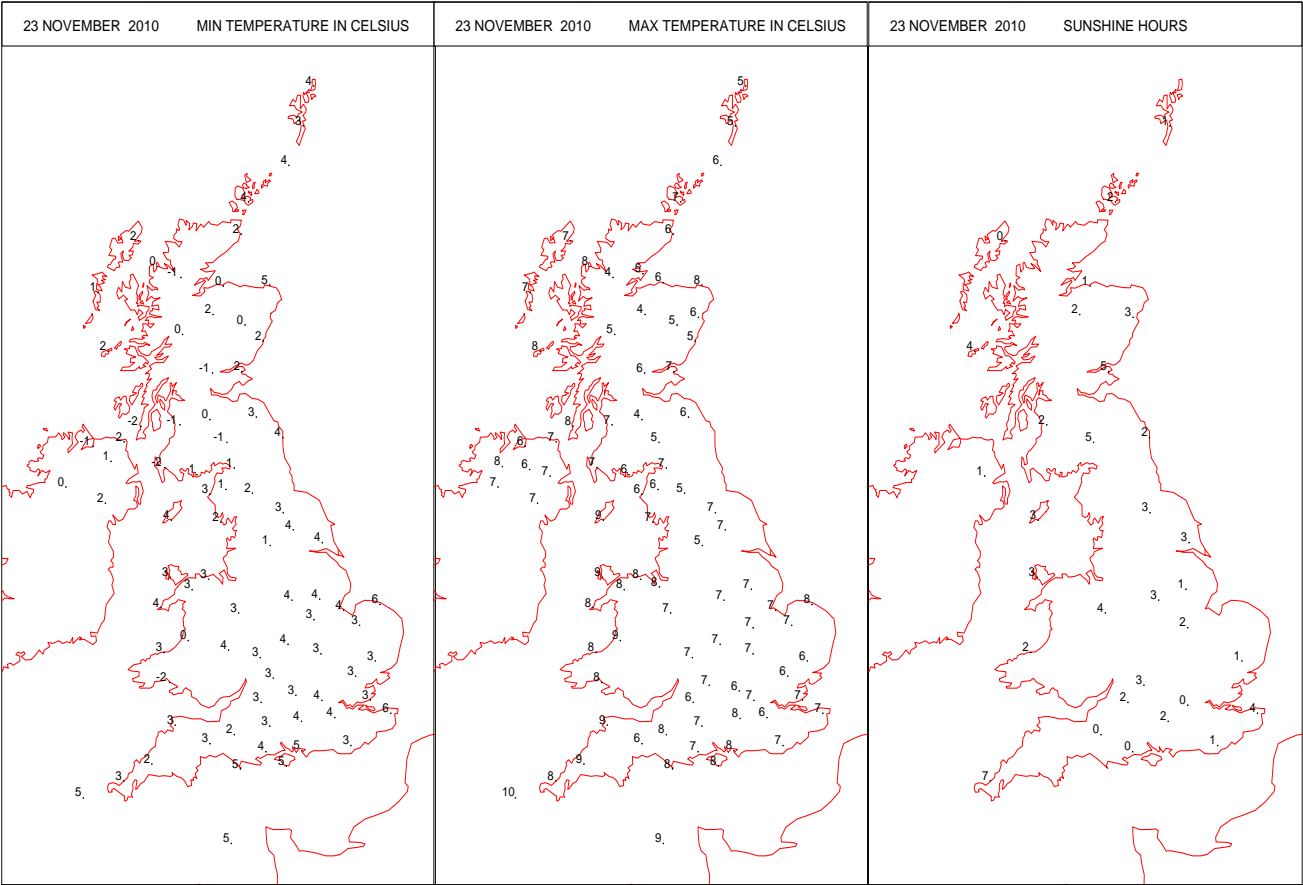
SURFACE REPORTS



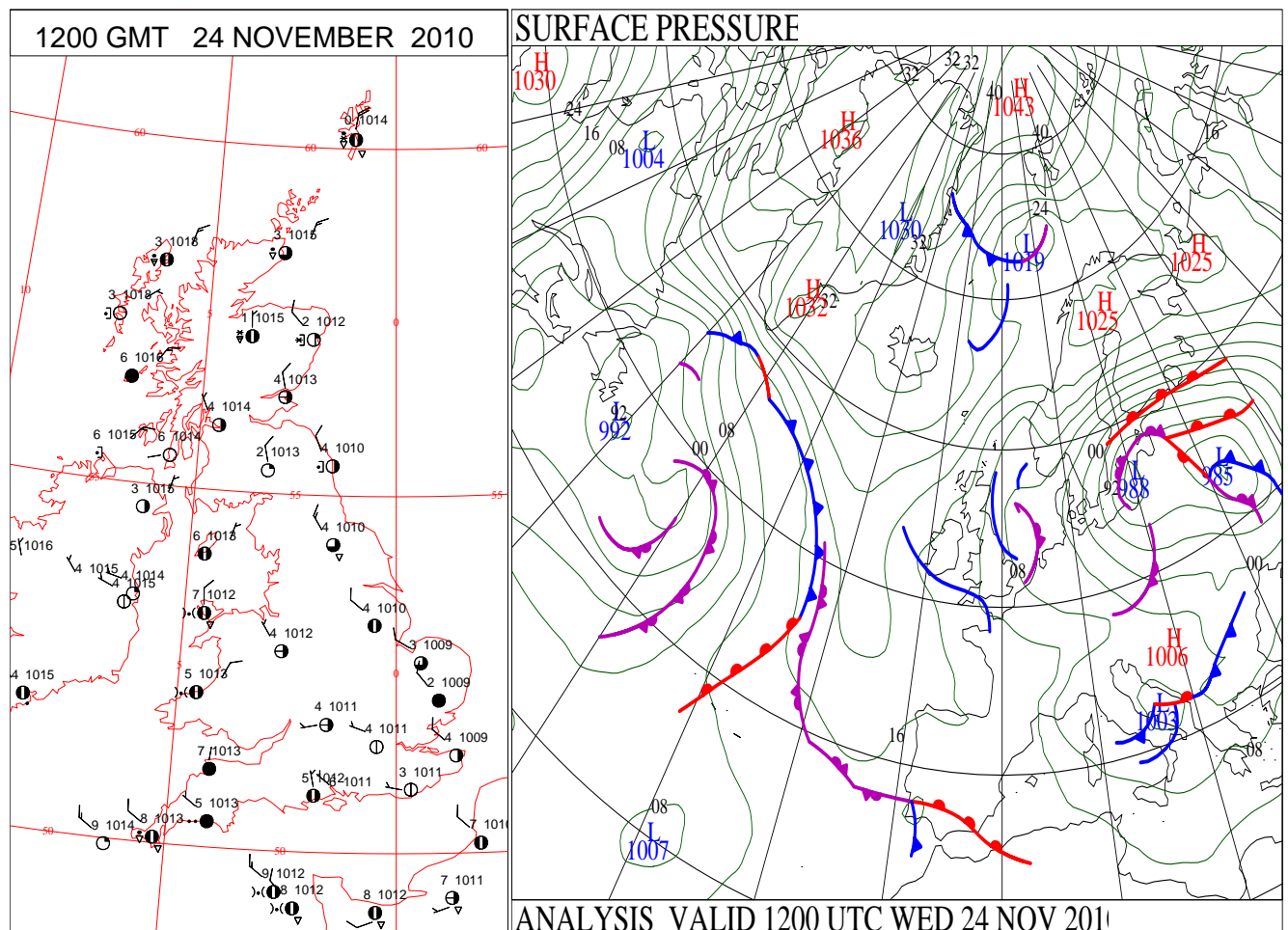
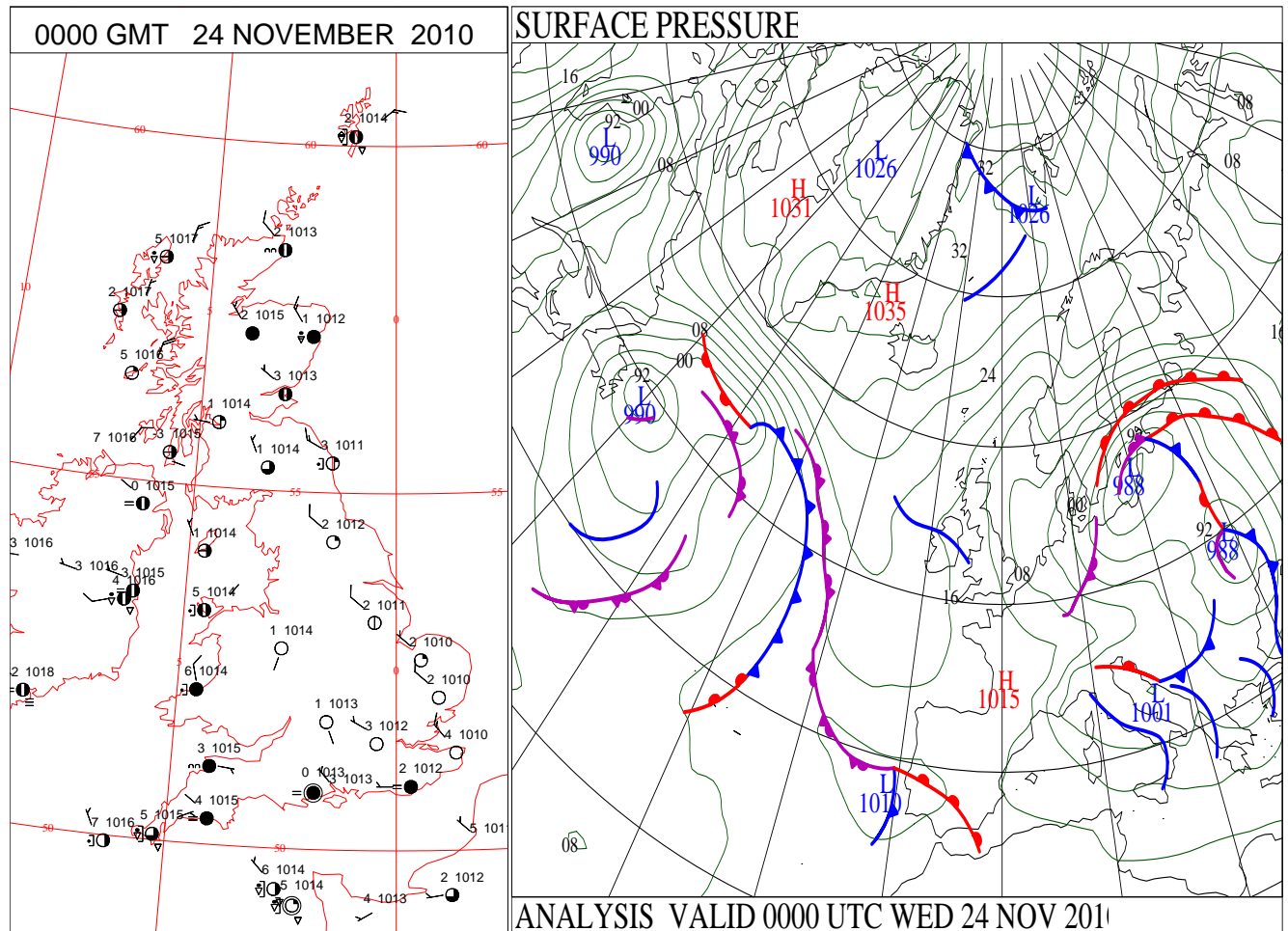
SIGNIFICANT WEATHER

0600 GMT 23 NOVEMBER 2010	SIG WEATHER	1200 GMT 23 NOVEMBER 2010	SIG WEATHER	<p>Summary of UK Weather for Tuesday 23 November 2010. It was a cloudy morning for much of the U.K., with showers continuing across parts of northern Scotland and along eastern coasts. Some of these showers were locally heavy, particularly in north-eastern England.</p> <p>Through the morning the cloud broke in some western and central areas, allowing periods of sunshine here, however occasional showers also developed along some western coasts. A few sunny spells also formed in some northern and eastern areas between the showers.</p> <p>Showers continued through the day and into the night on the north, east, and western coasts, with these penetrating a little further inland in northern Scotland, south-west England, and western Wales.</p> <p>Winds were mainly light north-easterlies.</p> <p>Maximum temperatures were once again recorded in southern coastal areas.</p>
1800 GMT 23 NOVEMBER 2010	SIG WEATHER	0000 GMT 24 NOVEMBER 2010	SIG WEATHER	<p>EXTREMES Highest Maximum: 10.1 St Marys Airport, Isles Of Scilly Lowest Maximum: 3.9 Loch Glascarnoch, Ross & Cromarty Lowest Minimum: -3.2 Castlederg, Tyrone Lowest Grass Minimum: -5.7 Machrihanish, Argyll Most Rain: 19.4 Aberdaron, Gwynedd Most Sun: 6.5 Camborne, Cornwall</p>

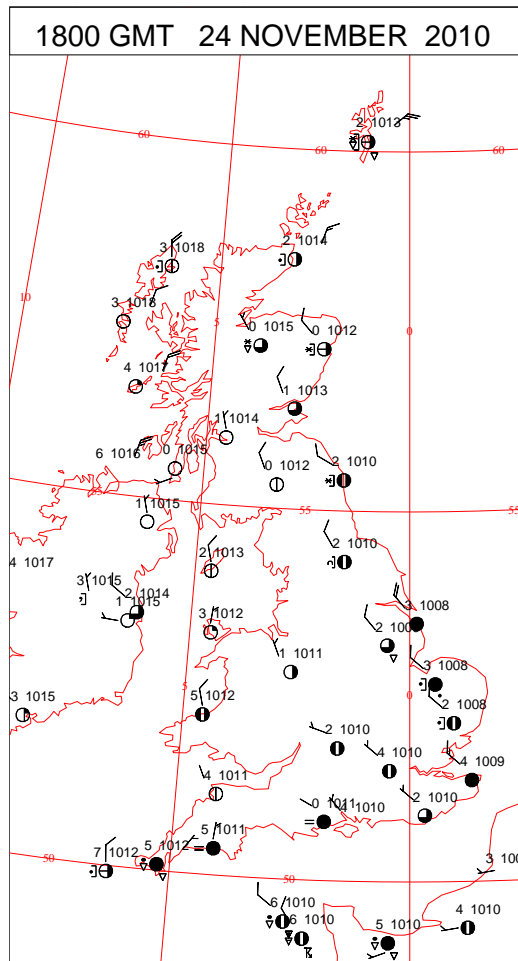
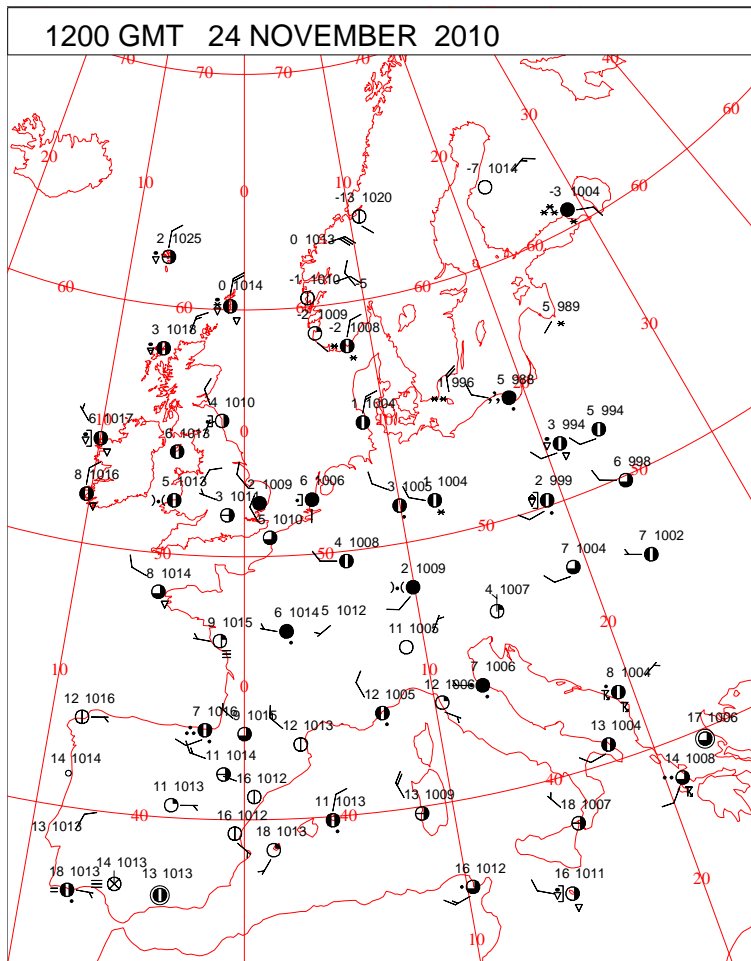
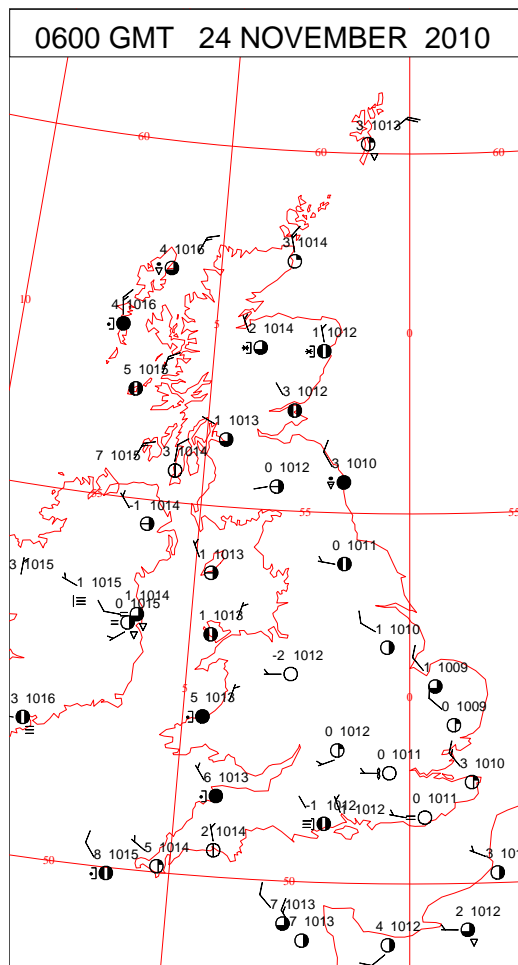
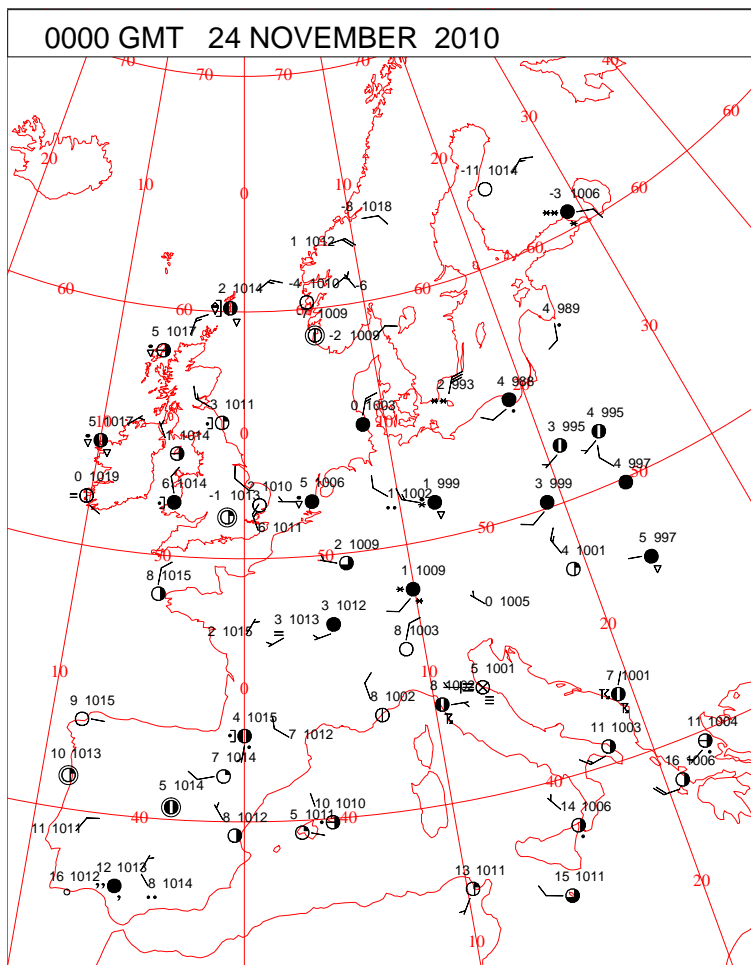
DAILY CLIMATE DATA



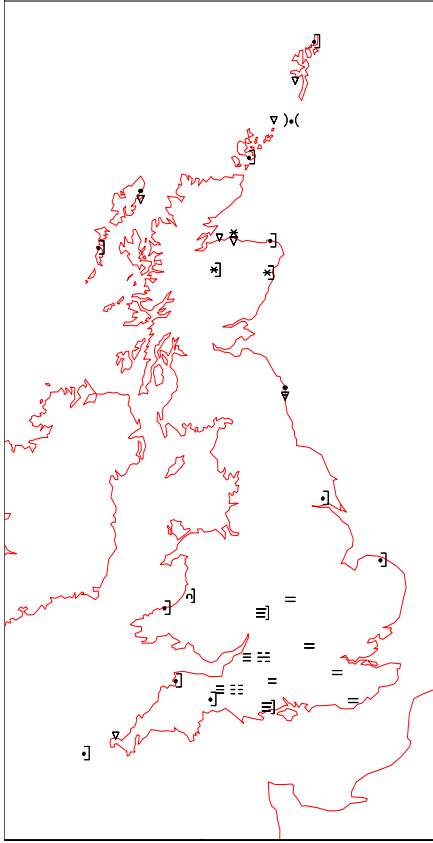
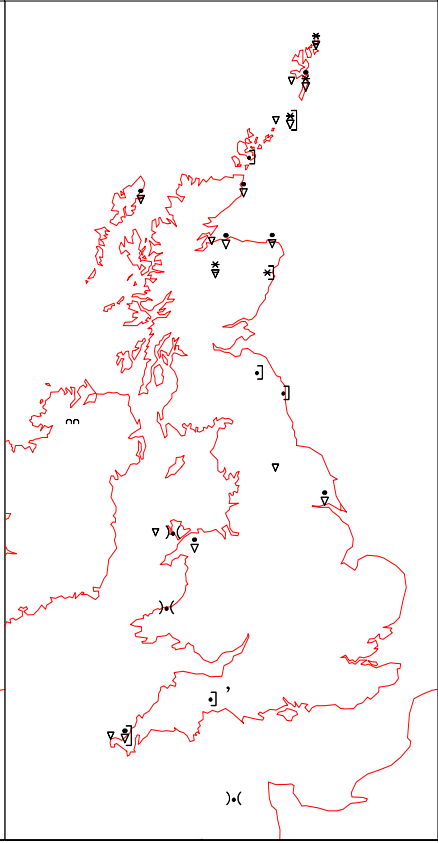
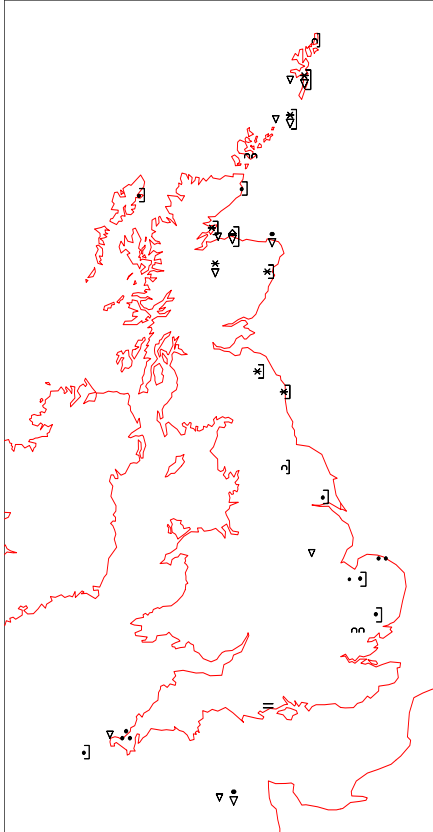
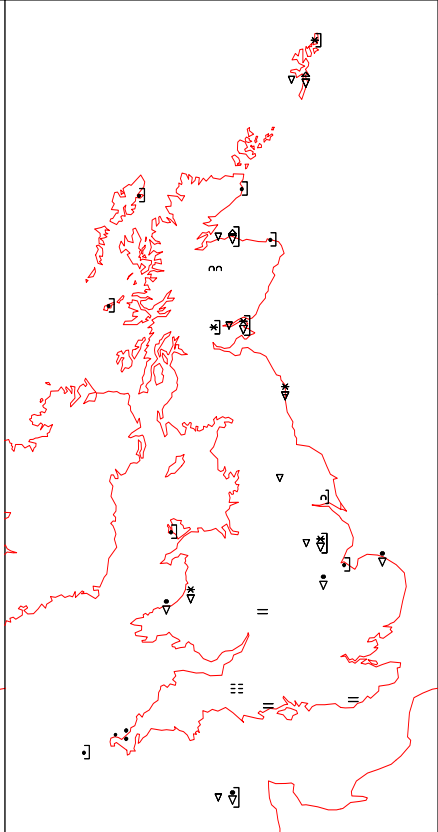
DAILY WEATHER SUMMARY



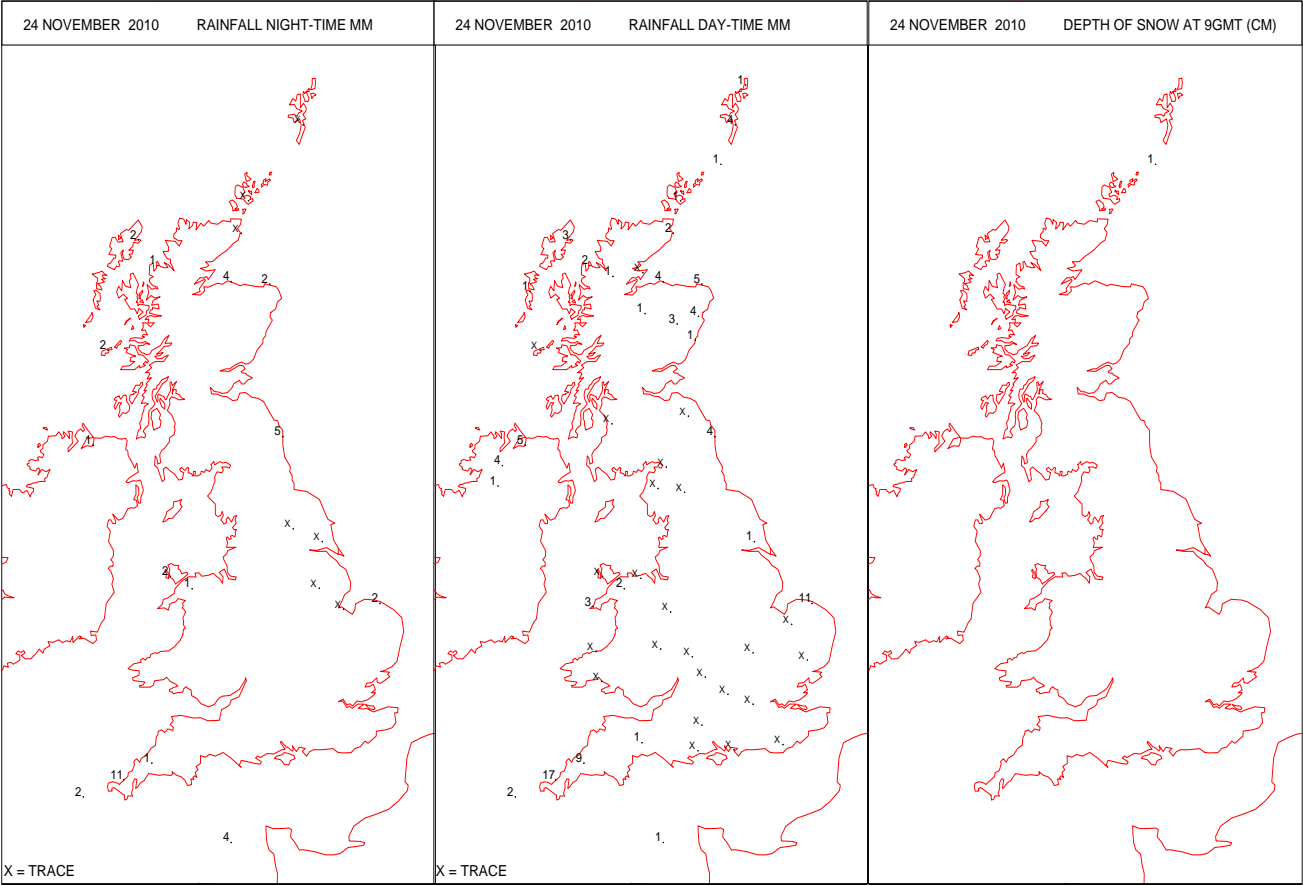
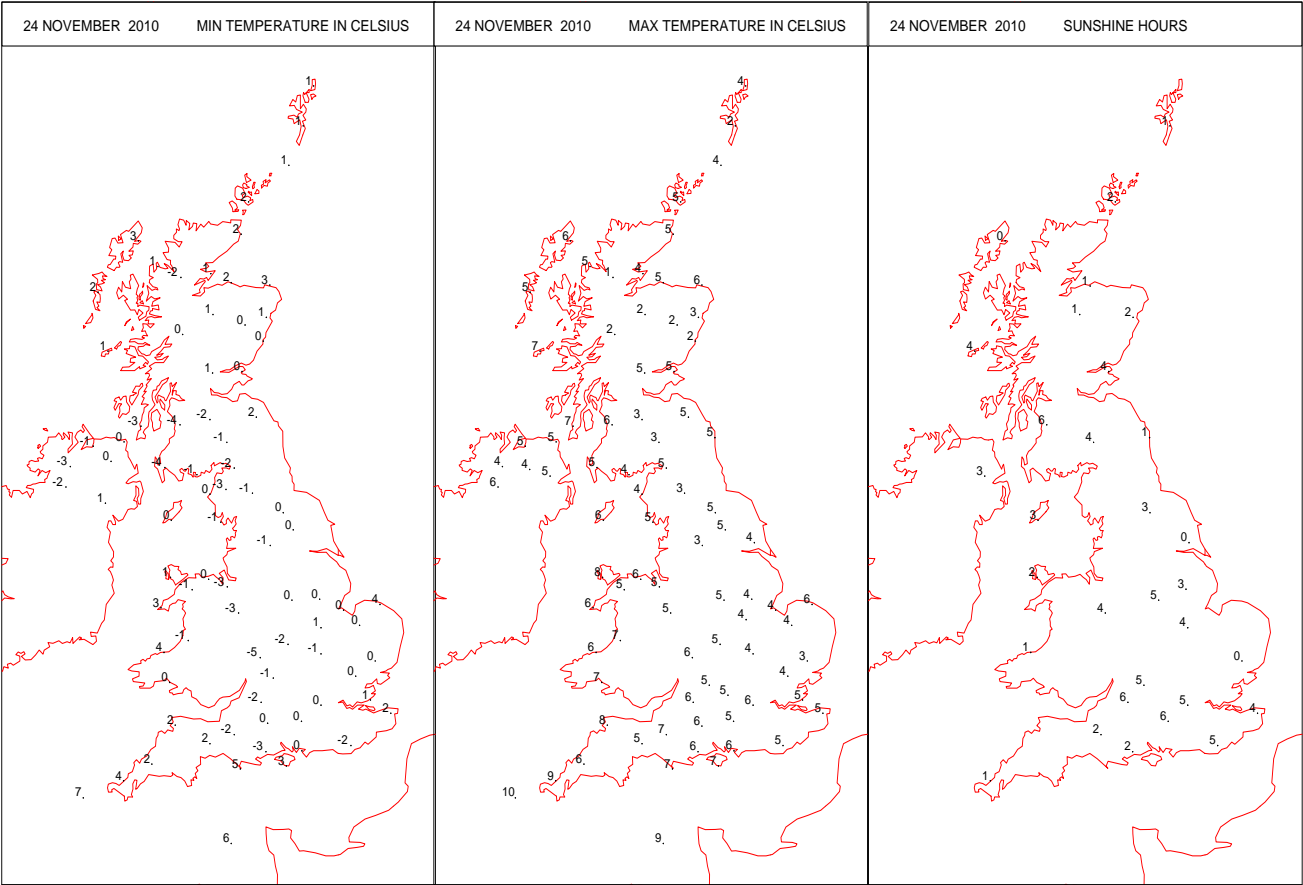
SURFACE REPORTS



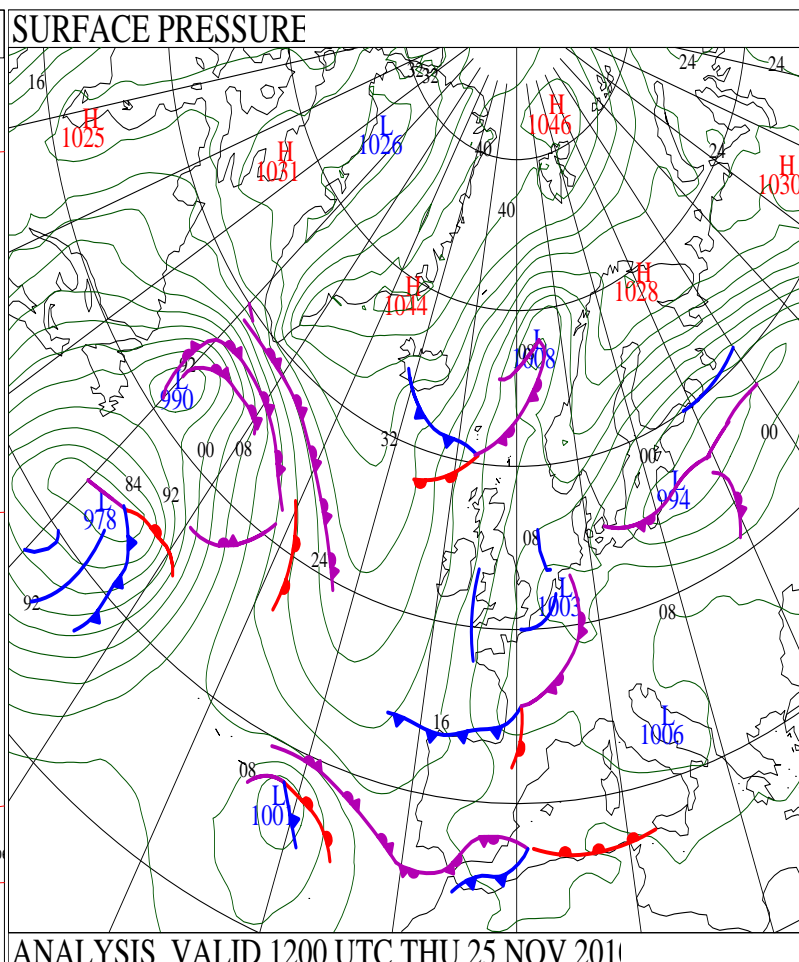
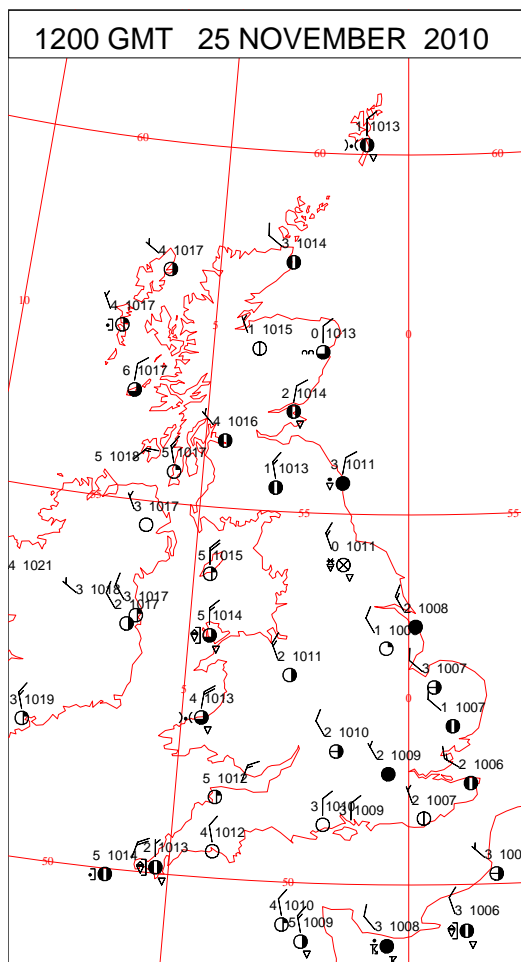
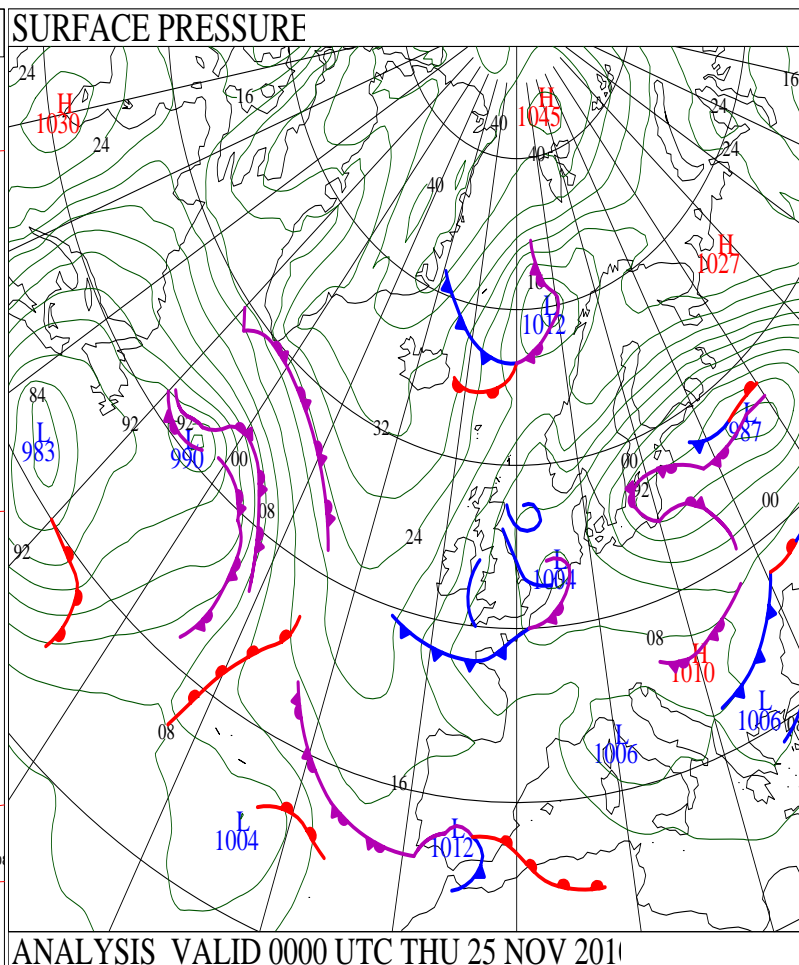
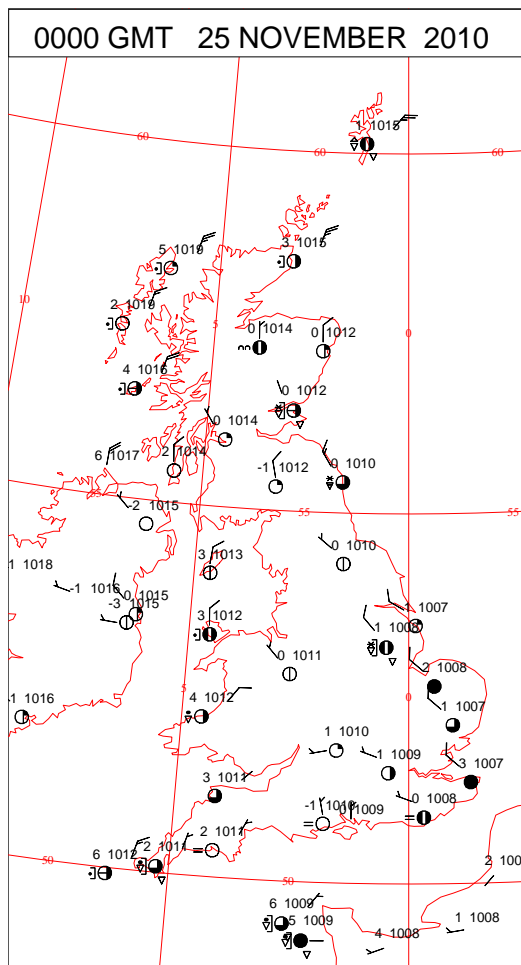
SIGNIFICANT WEATHER

0600 GMT 24 NOVEMBER 2010	SIG WEATHER	1200 GMT 24 NOVEMBER 2010	SIG WEATHER	<p>Summary of UK Weather for Wednesday 24 November 2010.</p> <p>Widespread frost and patchy fog was slow to clear during the morning in central and southern England and parts of Wales.</p> <p>Showers persisted through the early hours in the north-east, especially along the coast, and across the north of Scotland and Northern Ireland.</p> <p>Showers continued to feed in off the sea during the day across many coastal areas exposed to the northerly airflow. These gave localised icy patches at first and turned to snow across north-east Scotland during the day, and further south across north-east England during the evening. These showers gave rise to accumulations of snow in many places.</p> <p>The west remained generally fine apart for showers and rain in the far south-west of England, which became locally heavy in places during the morning.</p> <p>Temperatures were rather cold.</p>
				
1800 GMT 24 NOVEMBER 2010	SIG WEATHER	0000 GMT 25 NOVEMBER 2010	SIG WEATHER	<p>EXTREMES</p> <p>Highest Maximum: 9.7 Jersey Airport, Jersey</p> <p>Lowest Maximum: 0.5 Loch Glascarnoch, Ross & Cromarty</p> <p>Lowest Minimum: -5.5 Benson, Oxfordshire</p> <p>Lowest Grass Minimum: -9.7 Pershore, Hereford & Worcester</p> <p>Most Rain: 27.6 Camborne, Cornwall</p> <p>Most Sun: 6.2 Odiham, Hampshire</p>
				

DAILY CLIMATE DATA

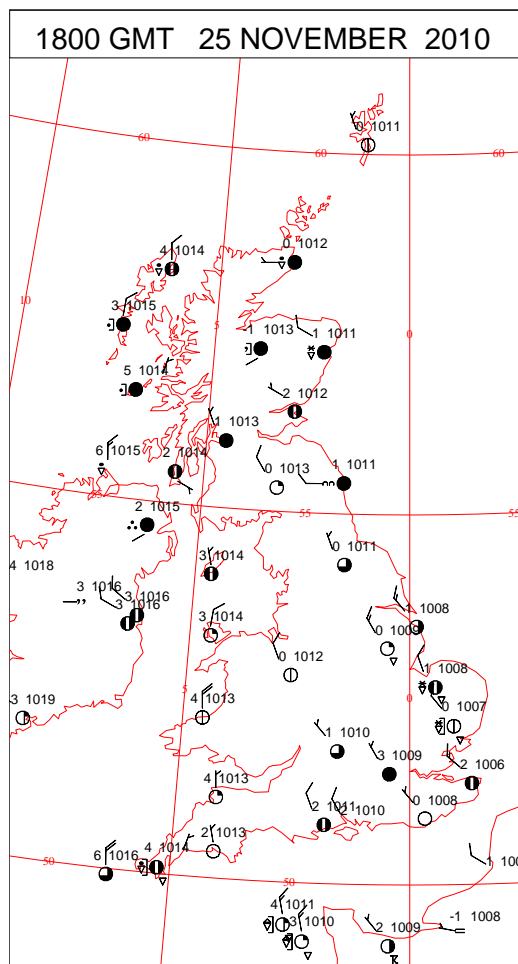
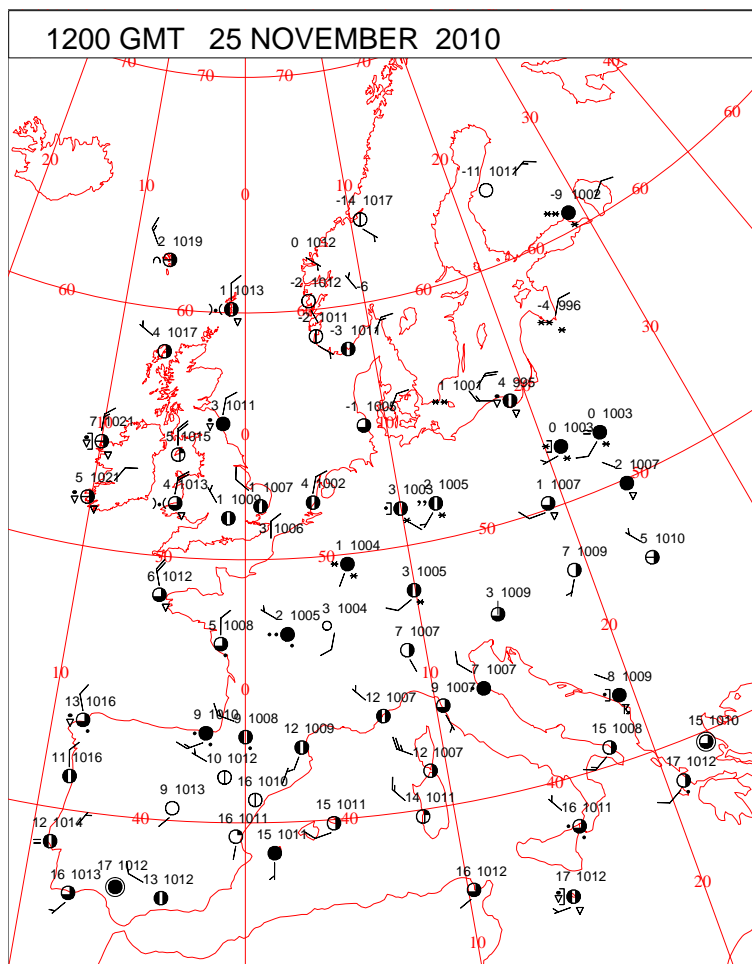
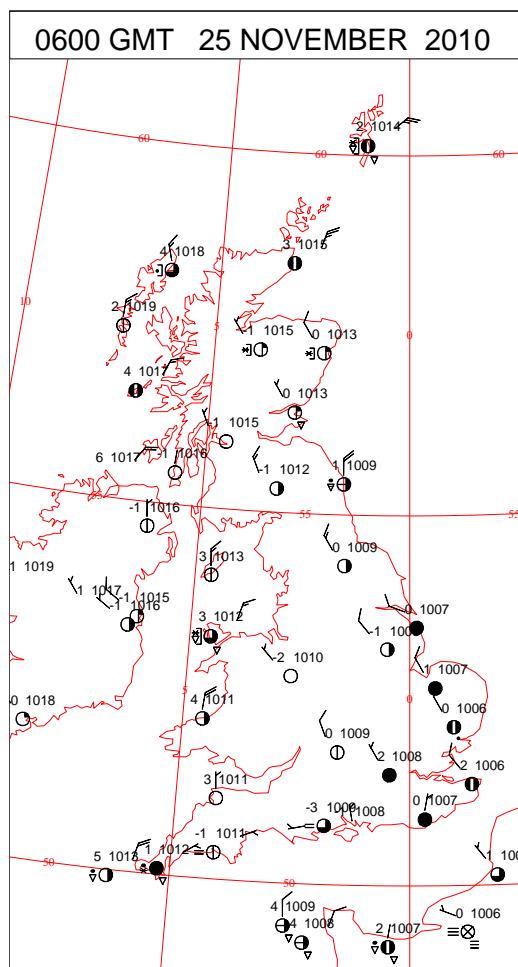
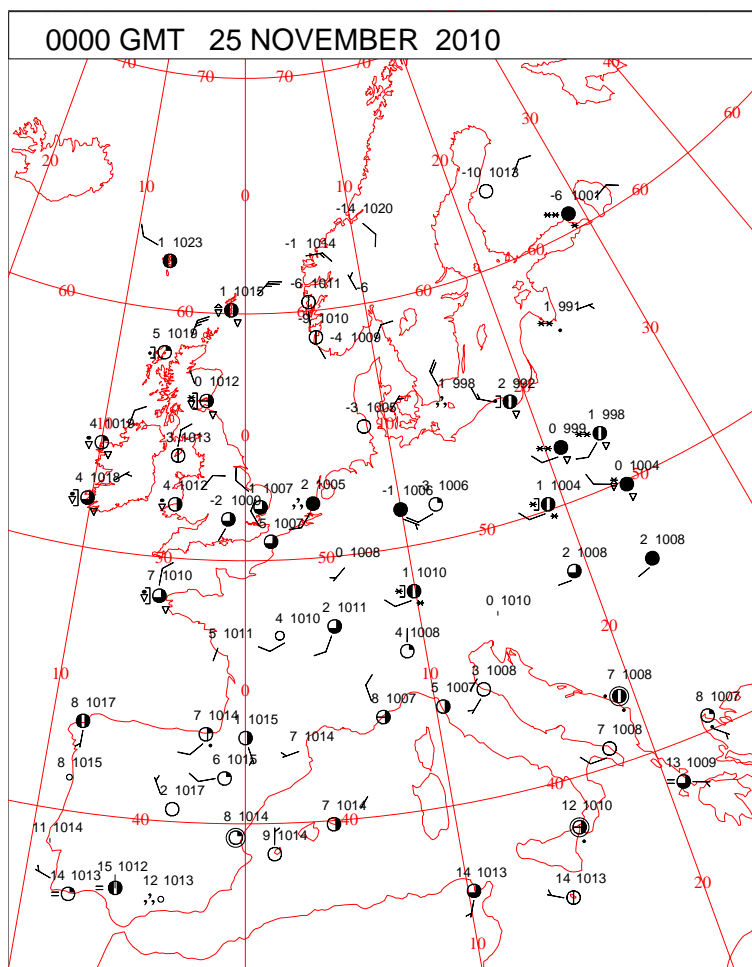


DAILY WEATHER SUMMARY



Thursday 25 November 2010

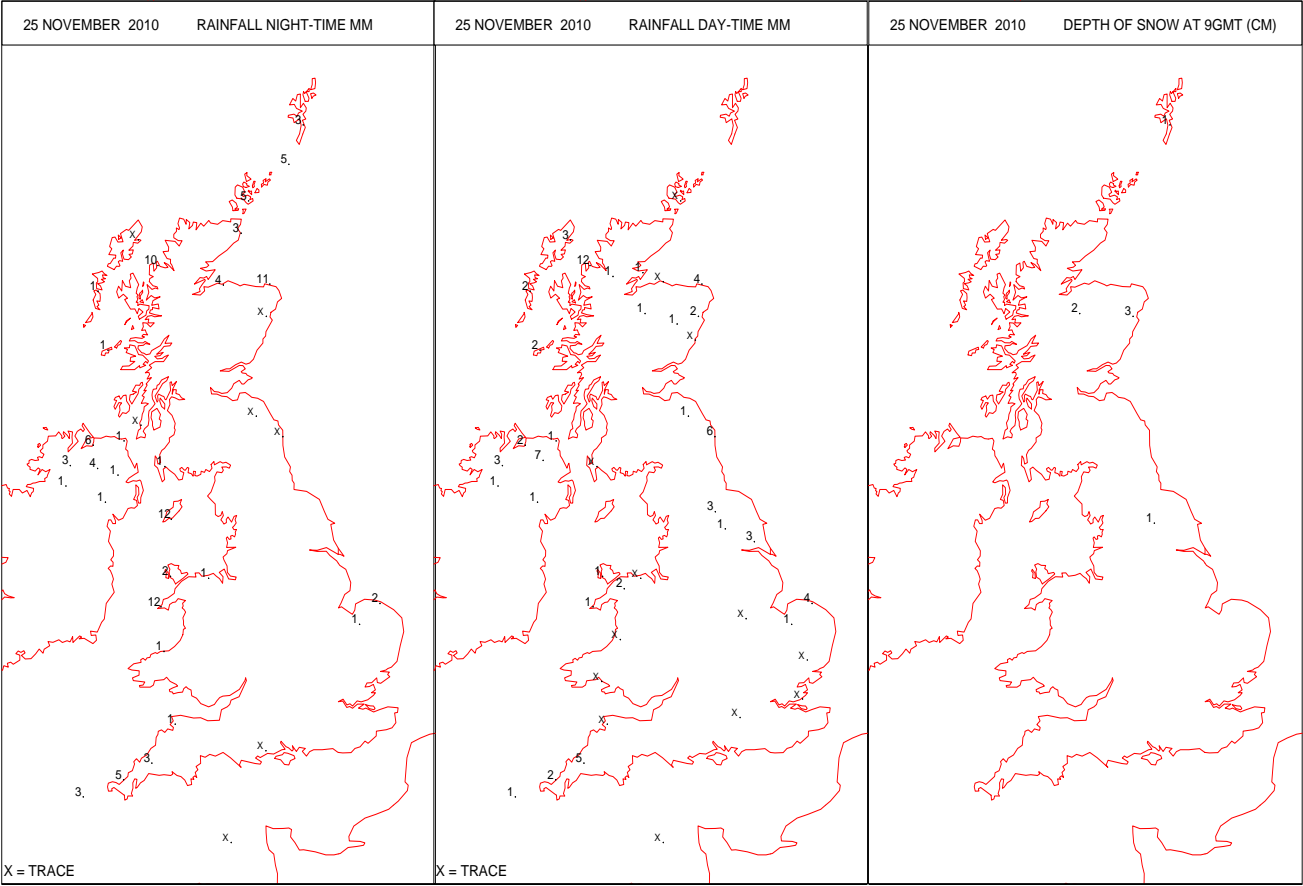
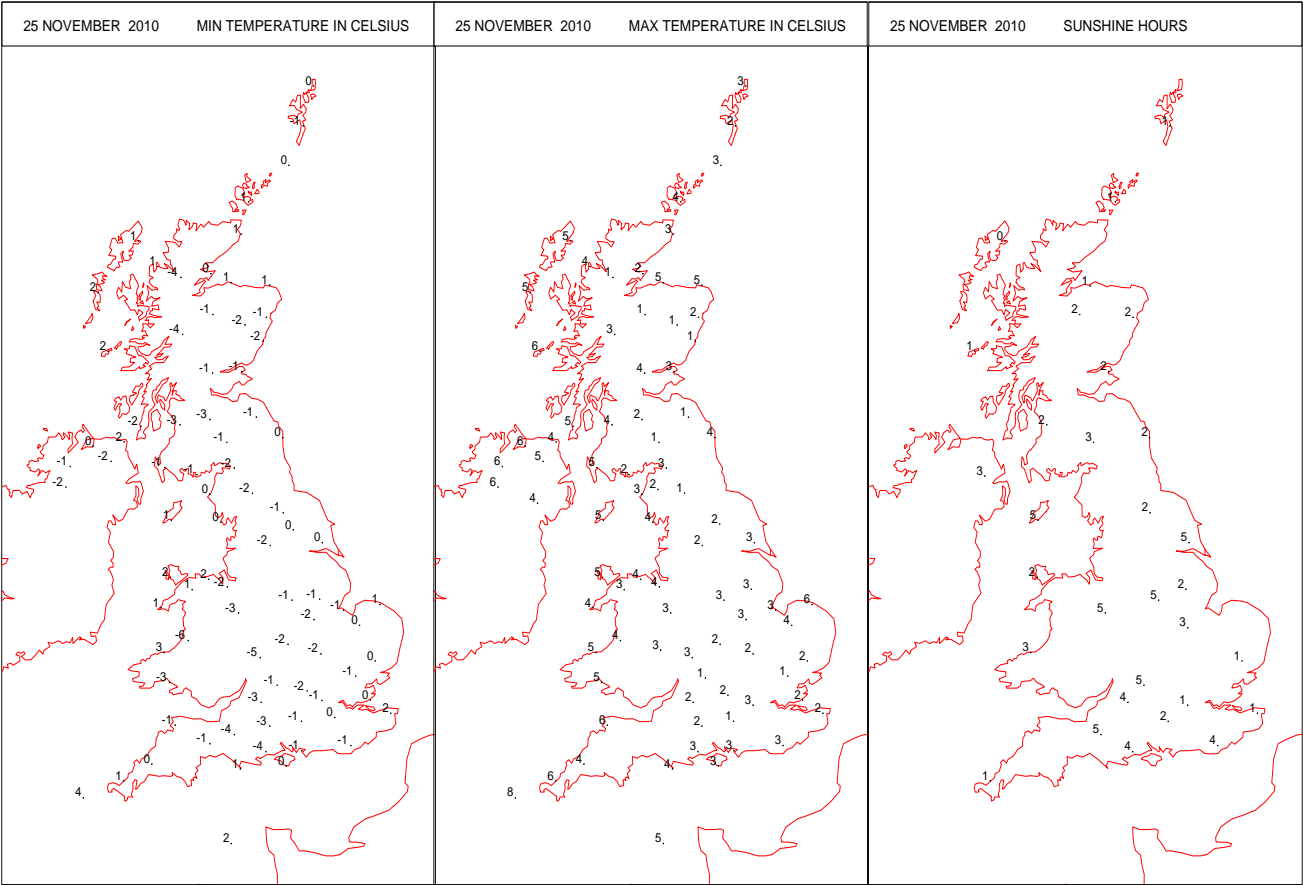
SURFACE REPORTS



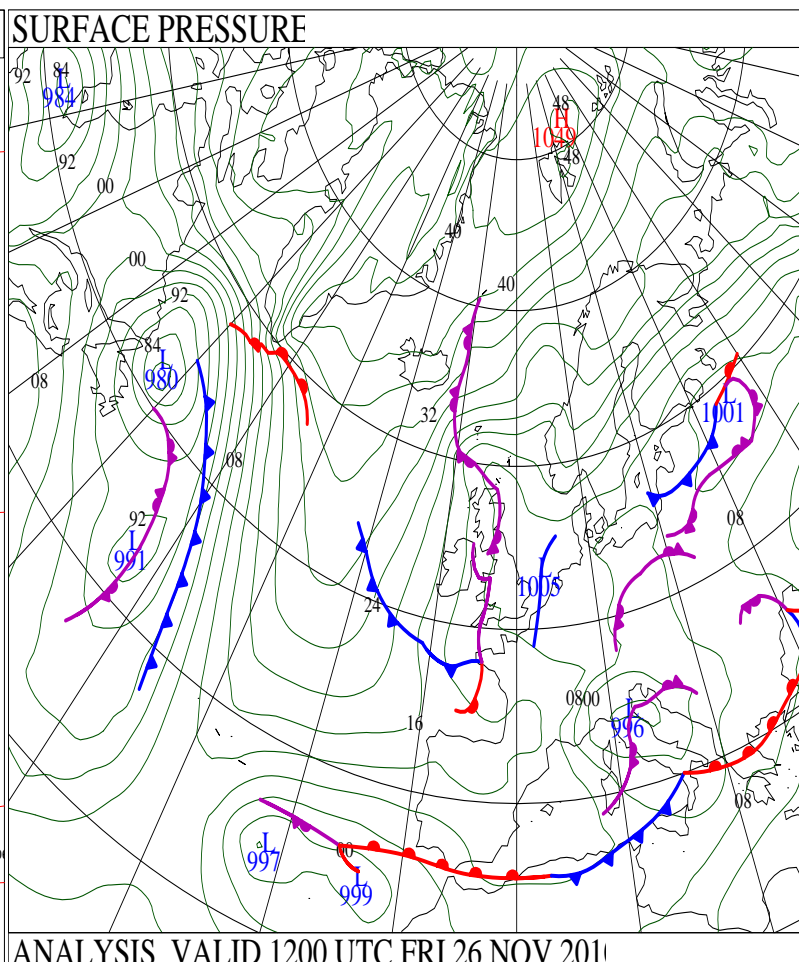
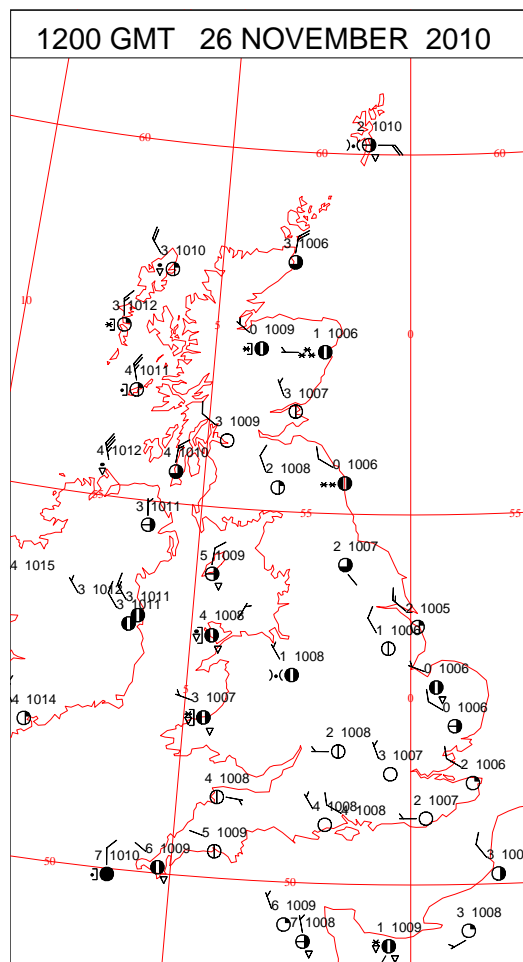
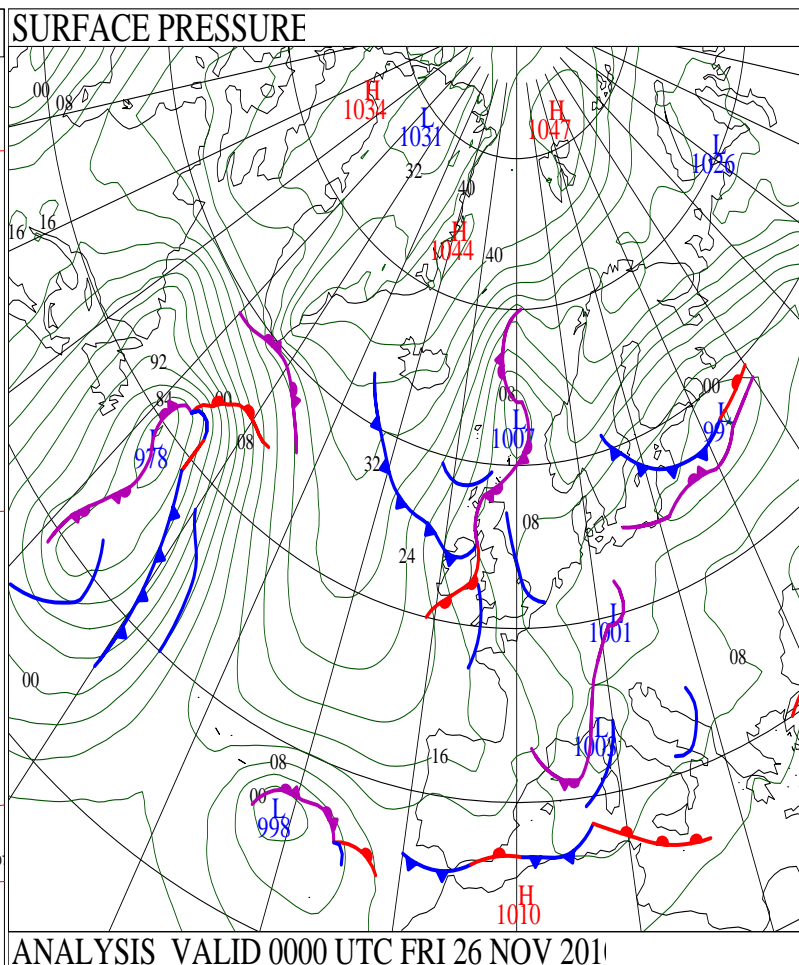
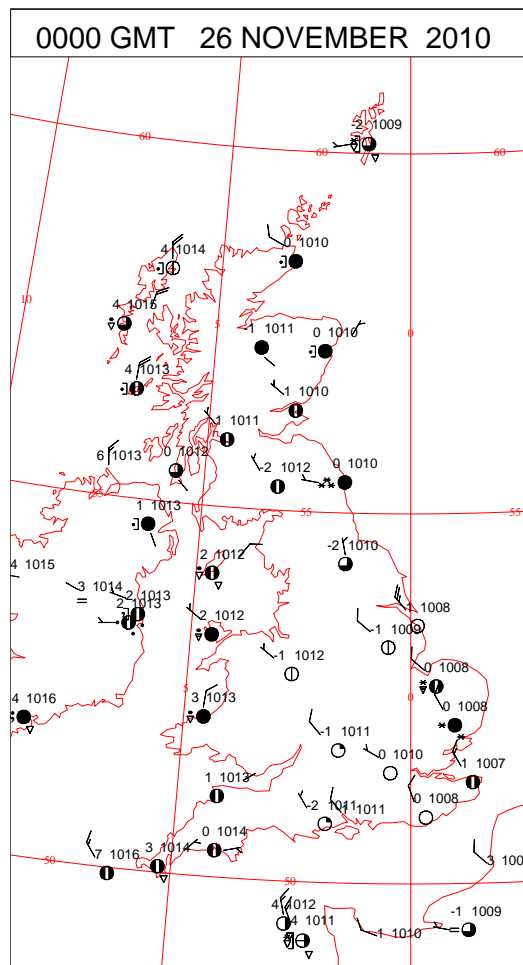
SIGNIFICANT WEATHER

0600 GMT 25 NOVEMBER 2010	SIG WEATHER	1200 GMT 25 NOVEMBER 2010	SIG WEATHER	<p>Summary of UK Weather for Thursday 25 November 2010.</p> <p>Away from coastal counties most of the U.K. began dry, cold, frosty and bright. In these areas it remained mostly dry all day with varying amounts of cloud, and bright or sunny spells giving a generally fine, but cold day.</p> <p>Persistent showers affected the north and north-east of Scotland, and the north-east of England throughout the day. These showers were predominantly of snow, giving accumulations on higher ground, and also to lower levels in places as far south as the Humber. However, these showers did not penetrate too far inland.</p> <p>Showers also affected Pembrokeshire and the far south-west of England. These showers were wintry over the highest ground, falling as rain or sleet down to lower levels.</p> <p>Northern Ireland began showery, with an area of more persistent rain and sleet moving in during the evening.</p> <p>Both daytime maximum temperatures, and night time minimum temperatures across the U.K. were well below average for late November.</p>
1800 GMT 25 NOVEMBER 2010	SIG WEATHER	0000 GMT 26 NOVEMBER 2010	SIG WEATHER	<p>EXTREMES</p> <p>Highest Maximum: 7.9 St Marys Airport, Isles Of Scilly</p> <p>Lowest Maximum: 0.4 High Wycombe Hqair, Buckinghamshire</p> <p>Lowest Minimum: -6.1 Trawsgoed, Dyfed</p> <p>Lowest Grass Minimum: -10.3 Pershore, Hereford & Worcester</p> <p>Most Rain: 22.2 Aultbea No 2, Ross & Cromarty</p> <p>Most Sun: 5.5 Jersey Airport, Jersey</p>

DAILY CLIMATE DATA

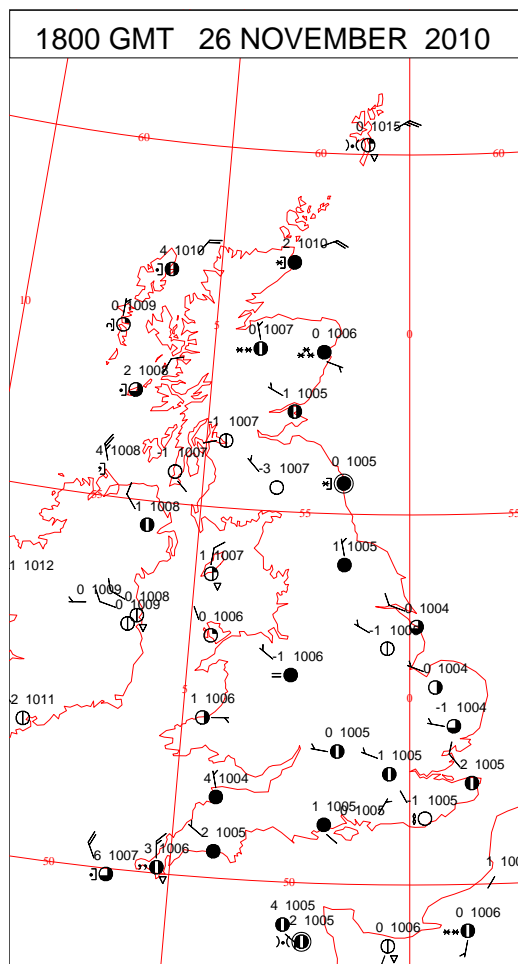
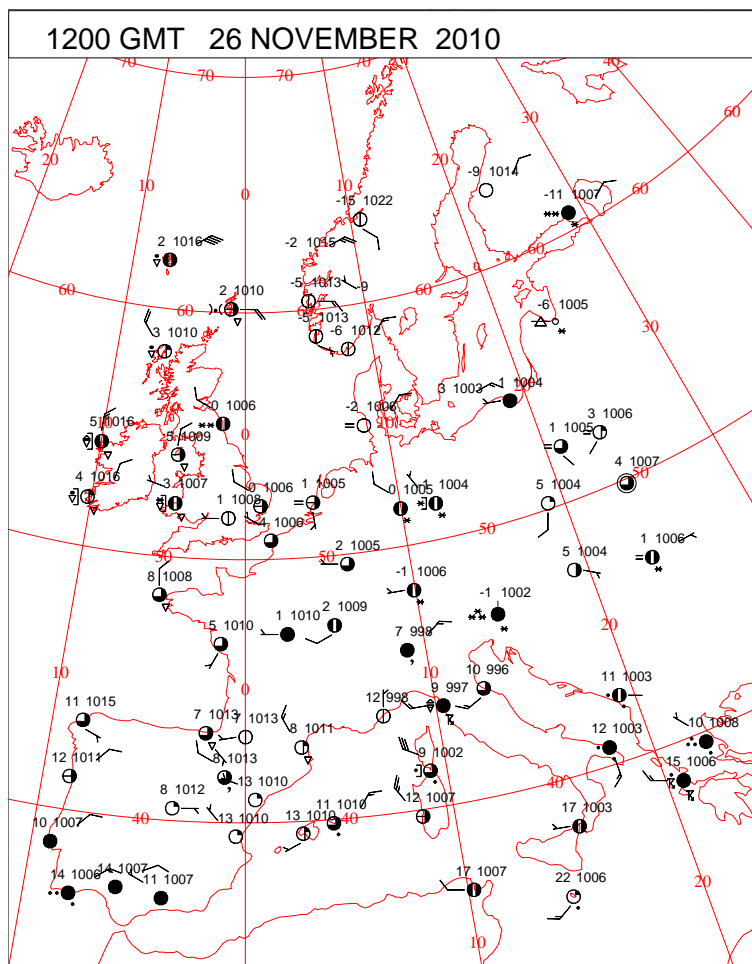
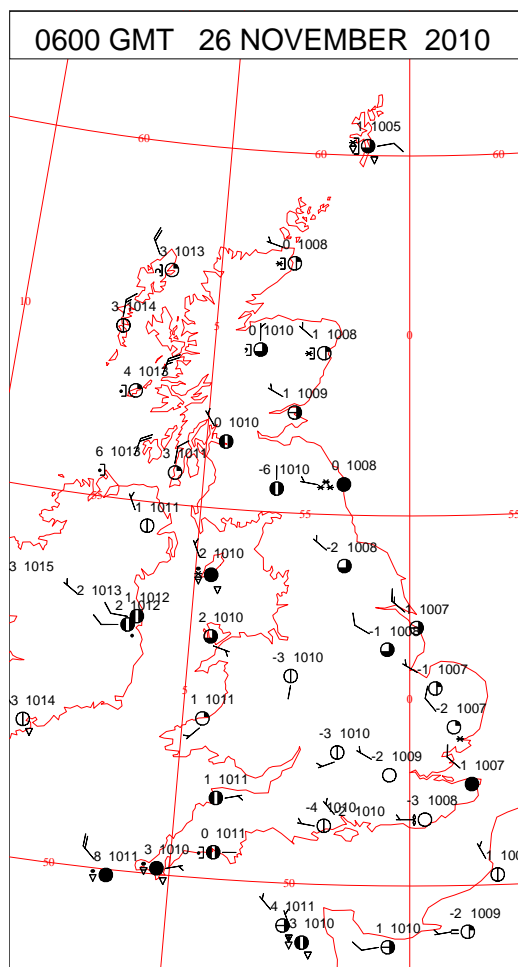
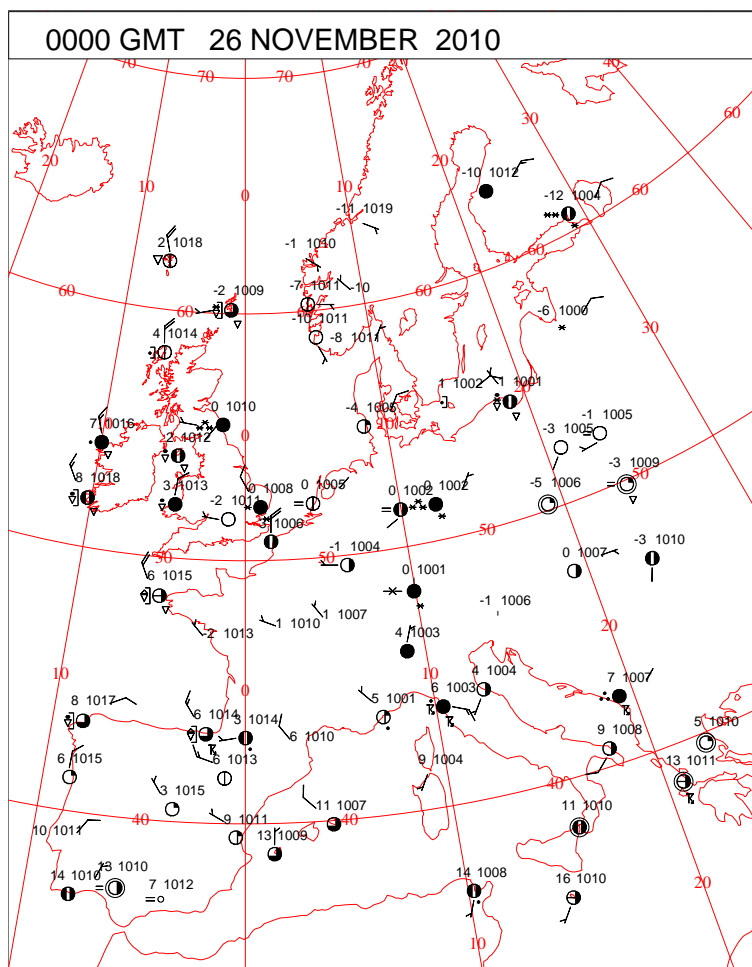


DAILY WEATHER SUMMARY



Friday 26 November 2010

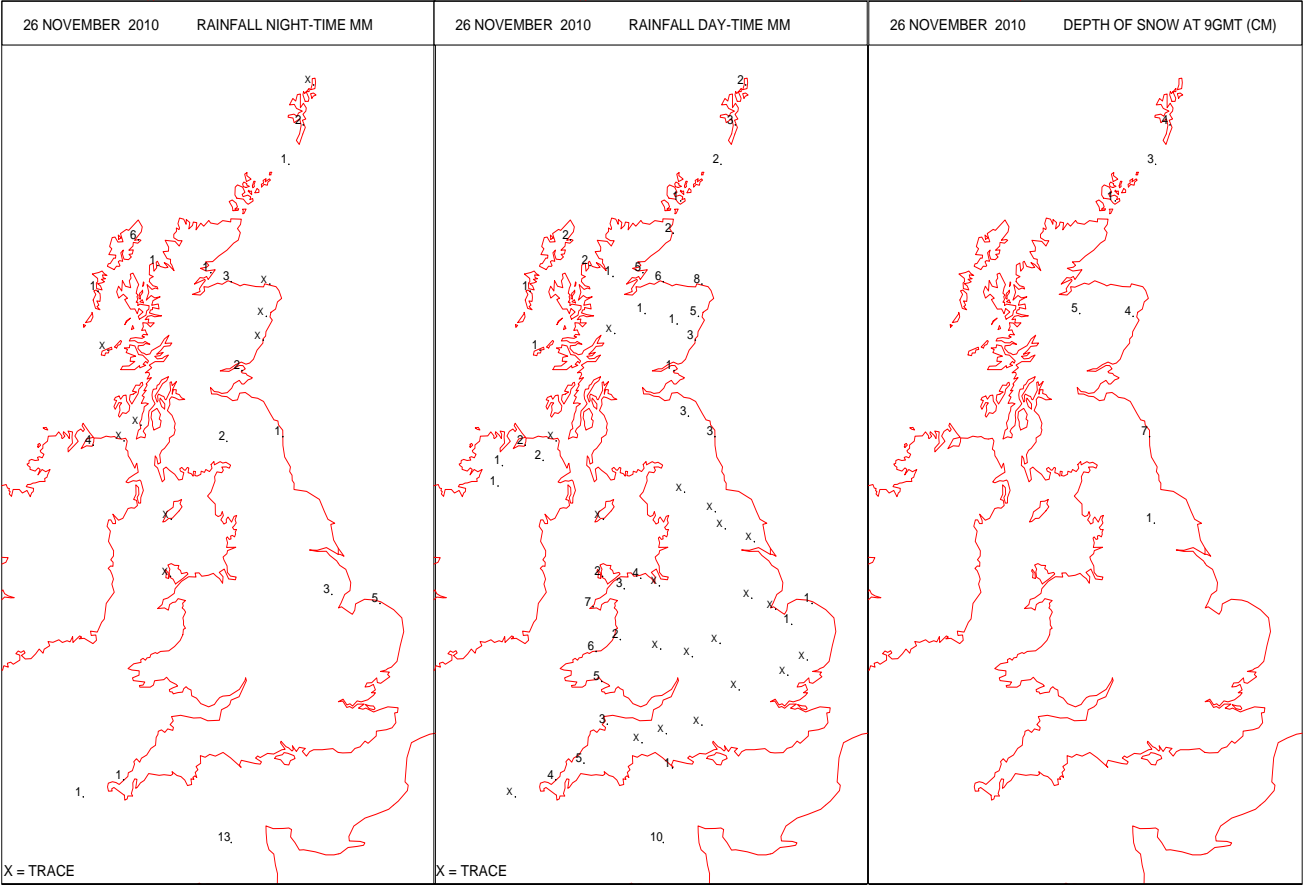
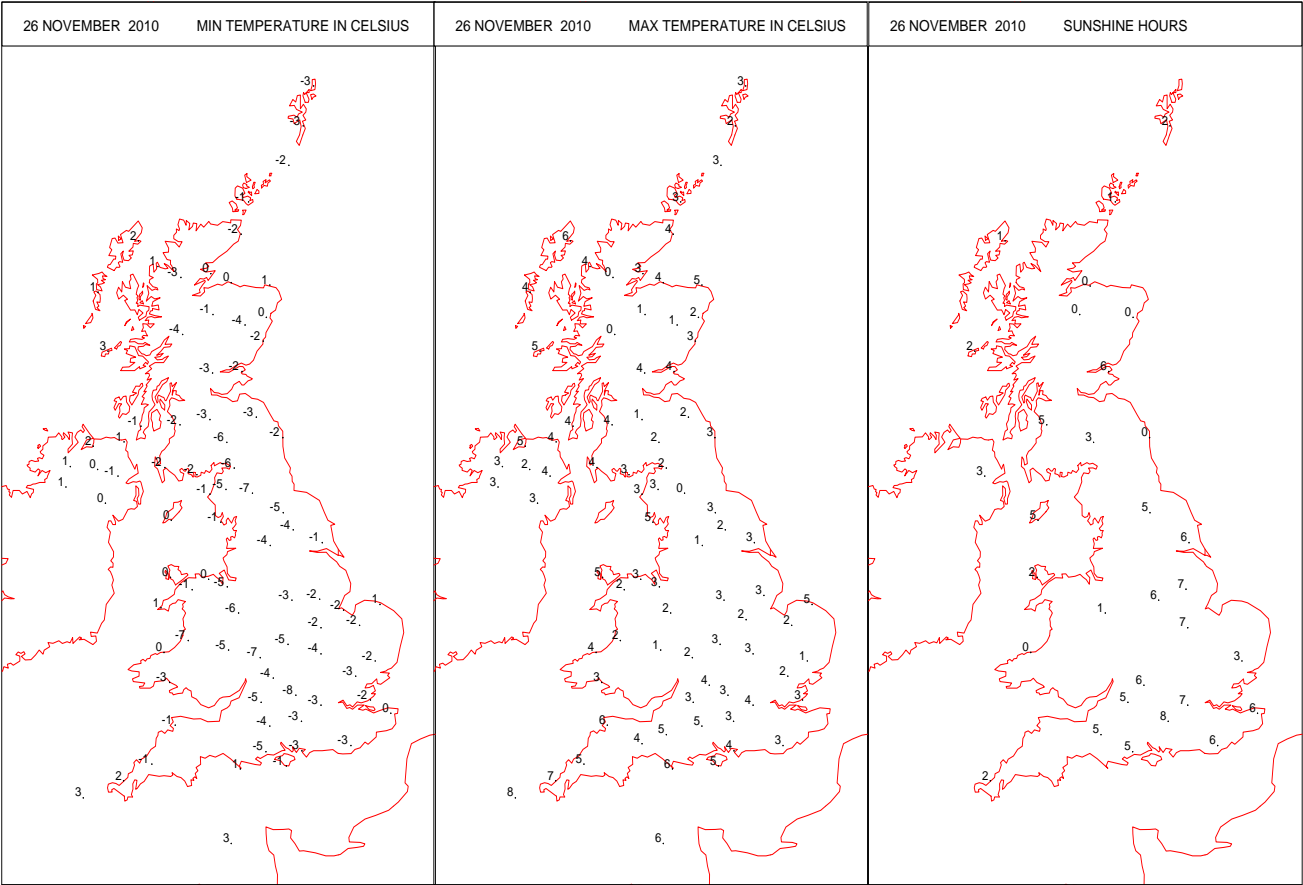
SURFACE REPORTS



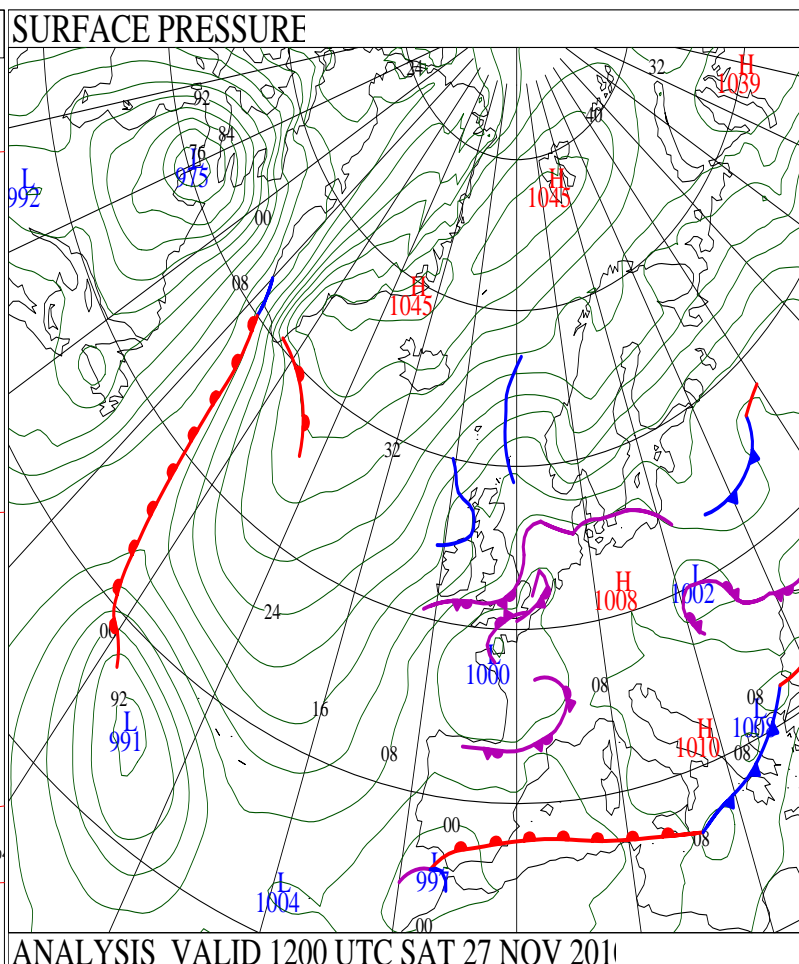
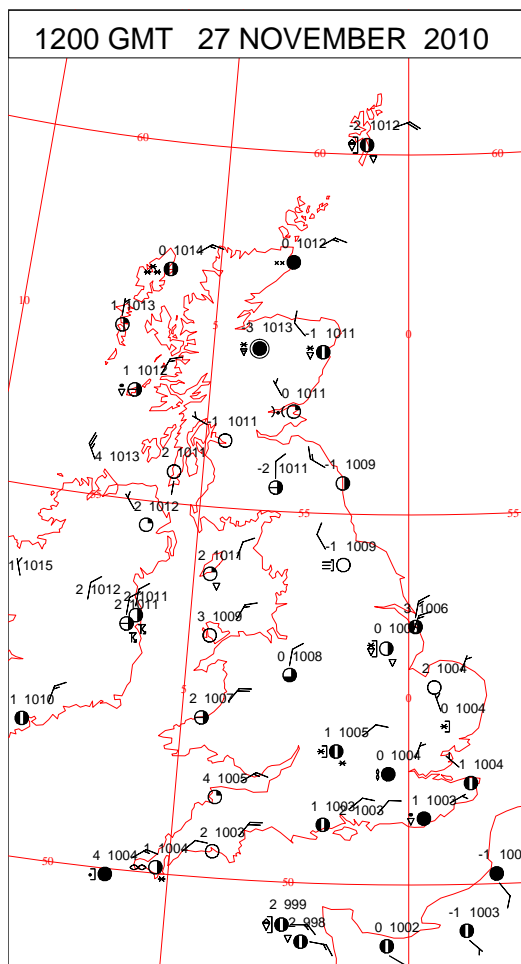
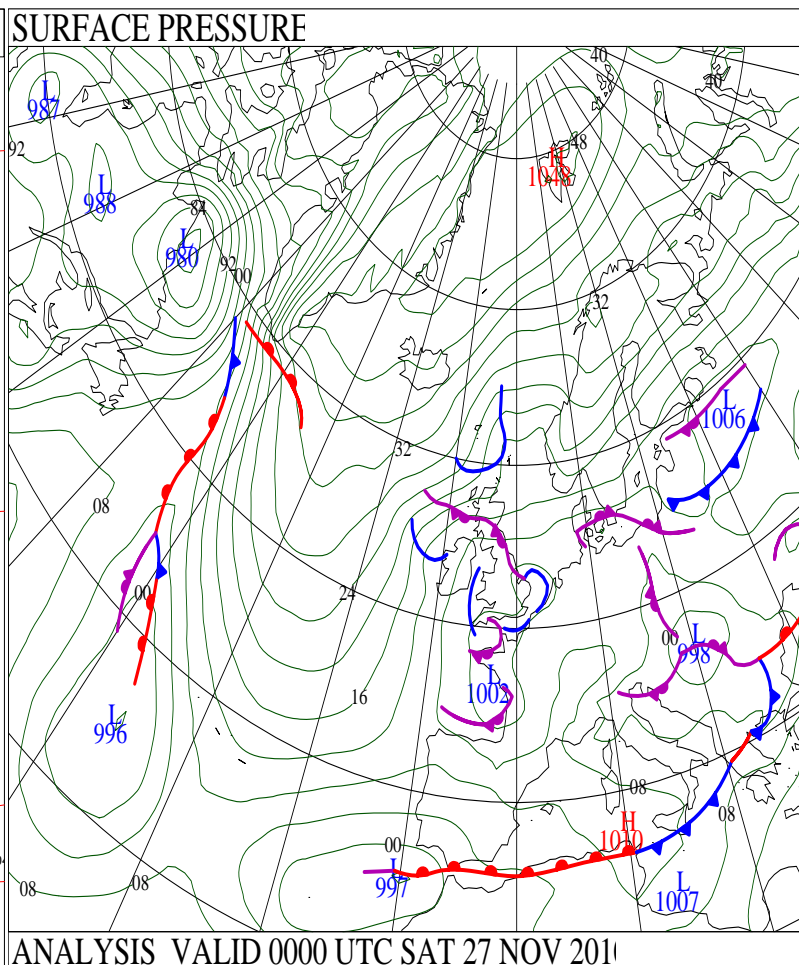
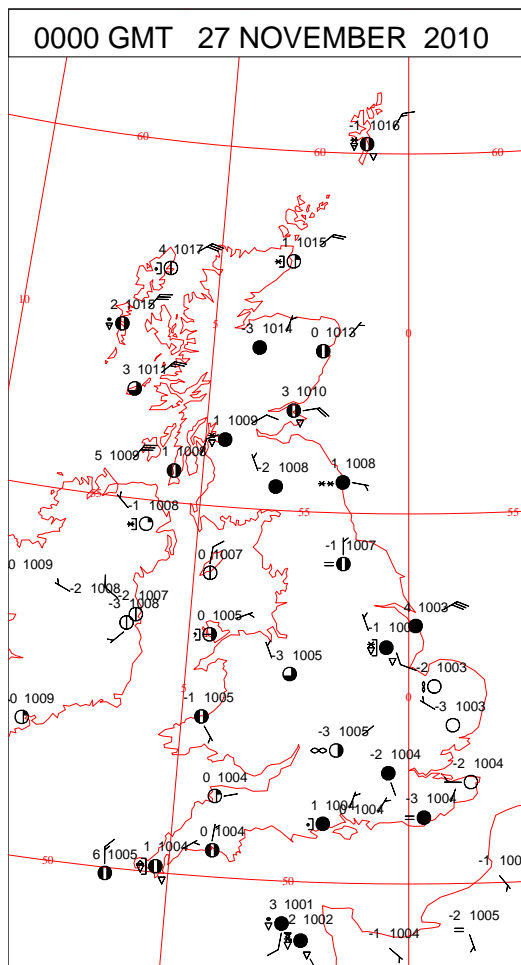
SIGNIFICANT WEATHER

0600 GMT 26 NOVEMBER 2010	SIG WEATHER	1200 GMT 26 NOVEMBER 2010	SIG WEATHER	<p>Summary of UK Weather for Friday 26 November 2010. The day began cold with frost in many areas and some icy conditions, especially on untreated surfaces.</p> <p>The overnight snow showers persisted throughout the day over eastern and northern parts of Scotland, eastern England and Northern Ireland.</p> <p>Outbreaks of snow also spread south-eastwards across Wales and south-west England during the afternoon and evening. Lying snow was reported in many parts of Scotland and eastern England, with patches also reported in areas of western and central Wales and in south-west England.</p> <p>Away from any outbreaks of snow it was a generally fine day with plenty of sunny spells.</p> <p>Winds were predominantly northerly and generally light, but stronger at times around some coastal areas.</p> <p>All but the very south of England had temperatures well below the average for November.</p>
1800 GMT 26 NOVEMBER 2010	SIG WEATHER	0000 GMT 27 NOVEMBER 2010	SIG WEATHER	
				<p>EXTREMES</p> <p>Highest Maximum: 7.8 St Marys Airport, Isles Of Scilly</p> <p>Lowest Maximum: -0.1 Warcop Range, Cumbria -0.1 Loch Glascarnoch, Ross & Cromarty</p> <p>Lowest Minimum: -8.4 Benson, Oxfordshire</p> <p>Lowest Grass Minimum: -12.7 Pershore, Hereford & Worcester</p> <p>Most Rain: 23.5 Guernsey Airport, Guernsey</p> <p>Most Sun: 6.7 Heathrow, Greater London</p>

DAILY CLIMATE DATA

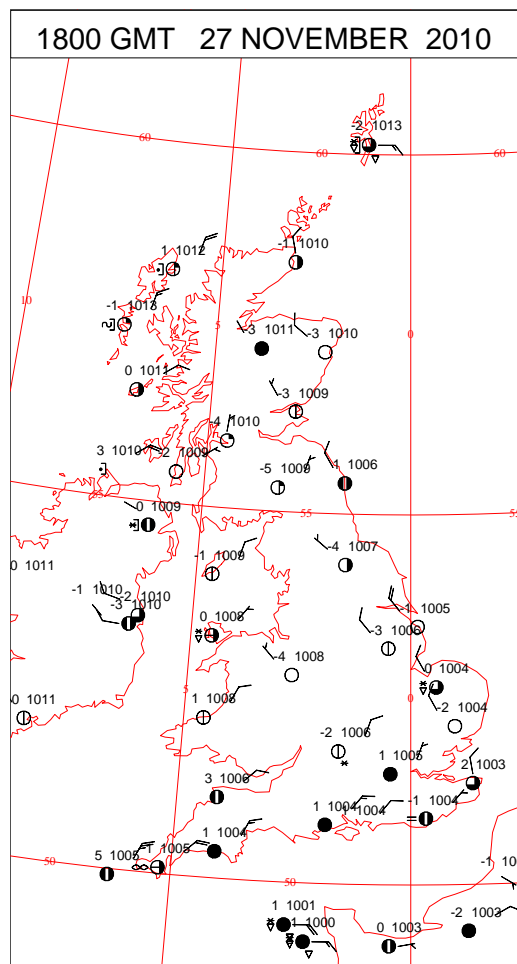
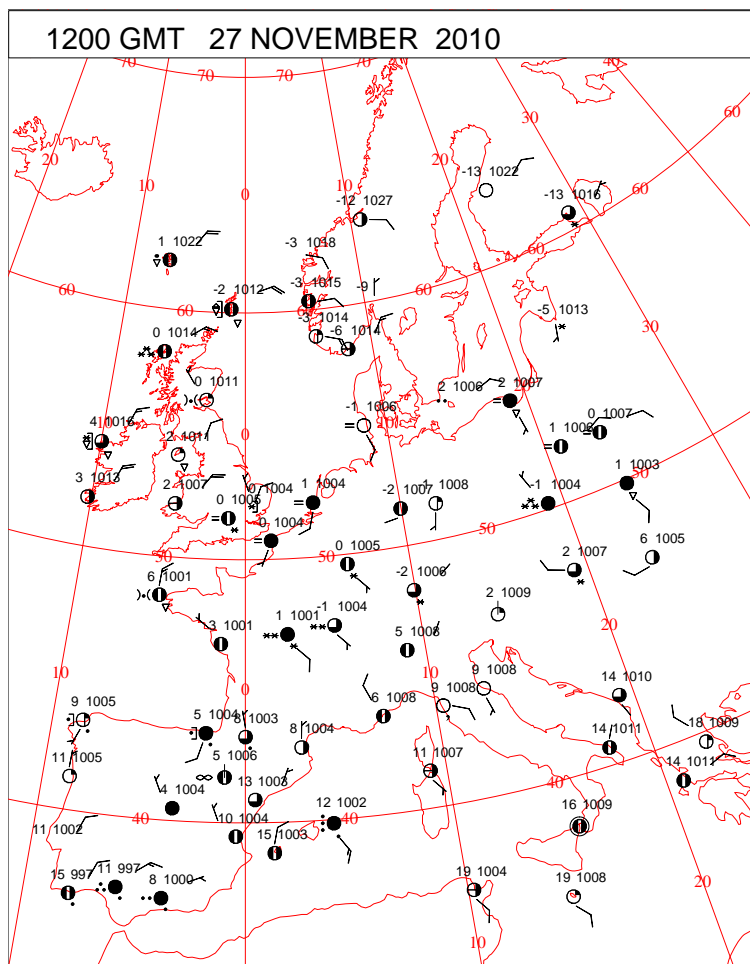
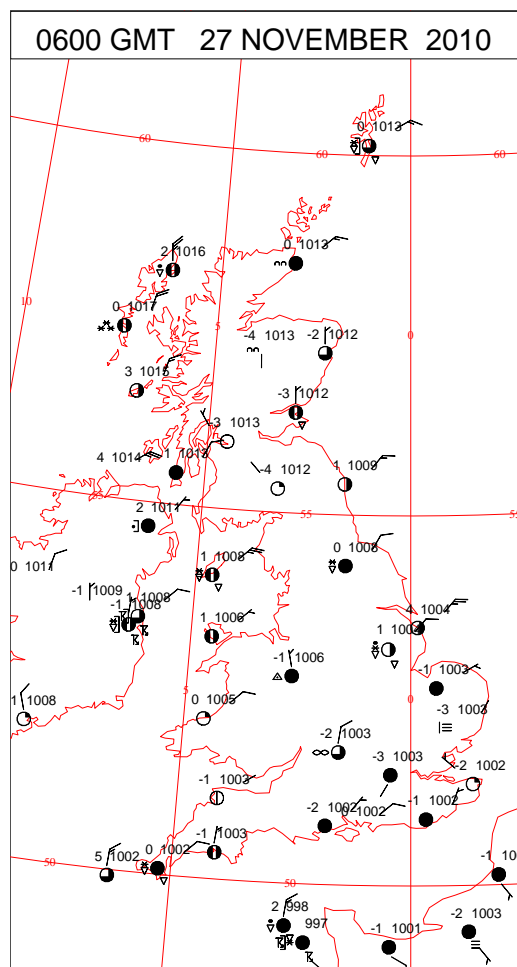
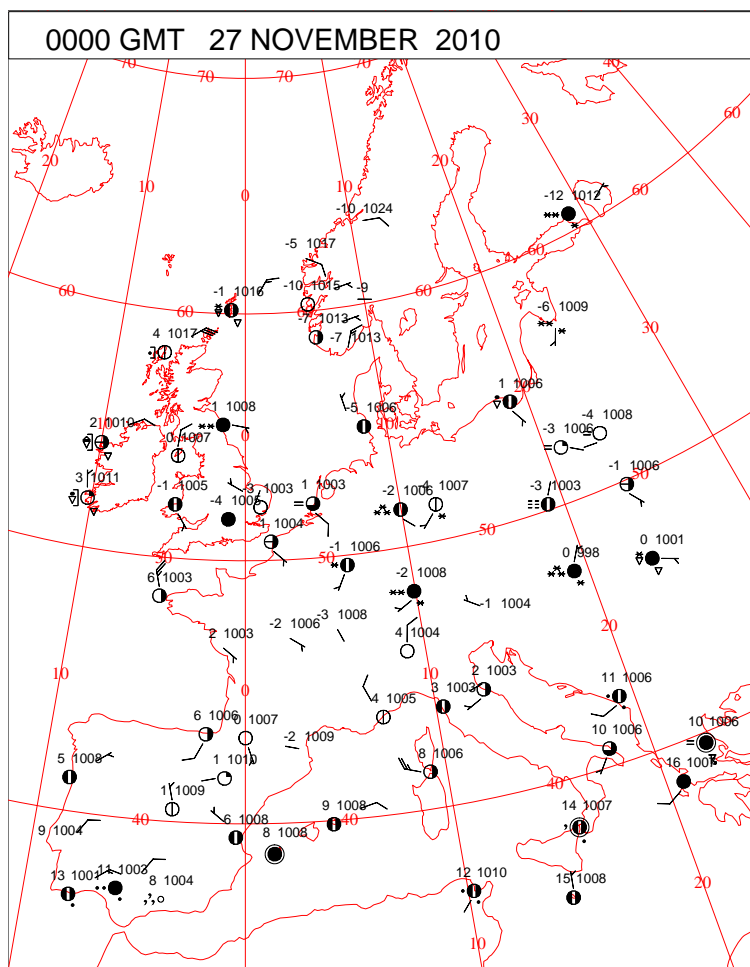


DAILY WEATHER SUMMARY



Saturday 27 November 2010

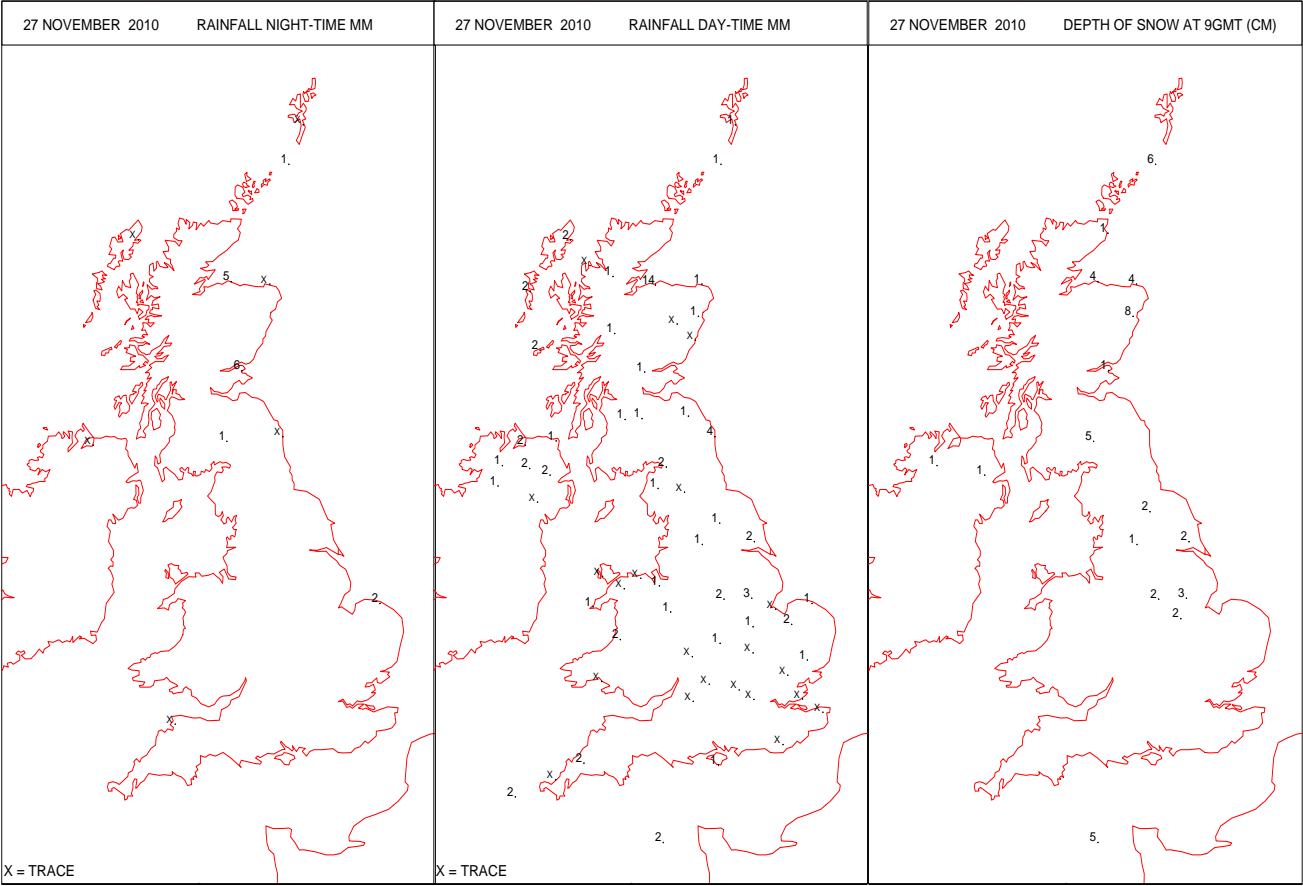
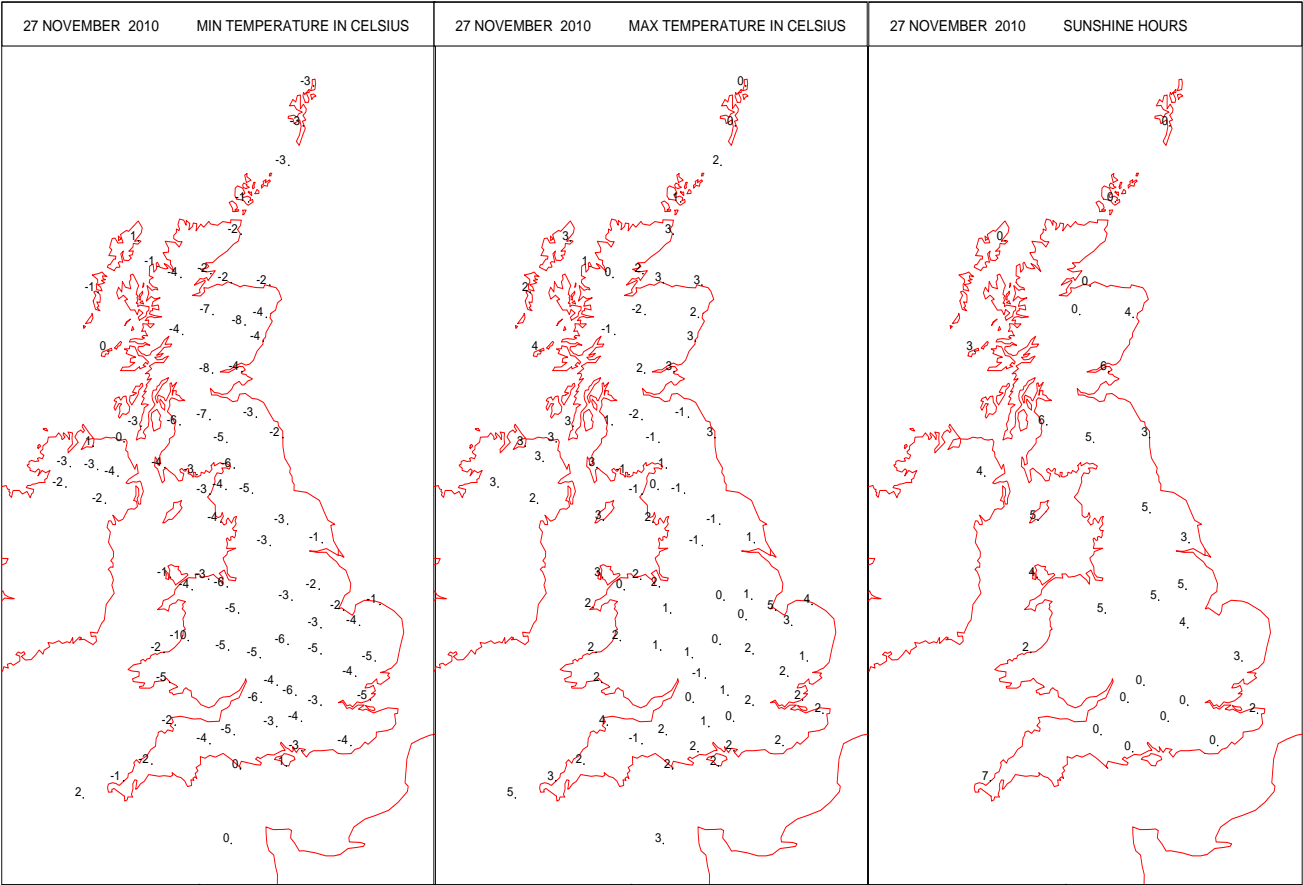
SURFACE REPORTS



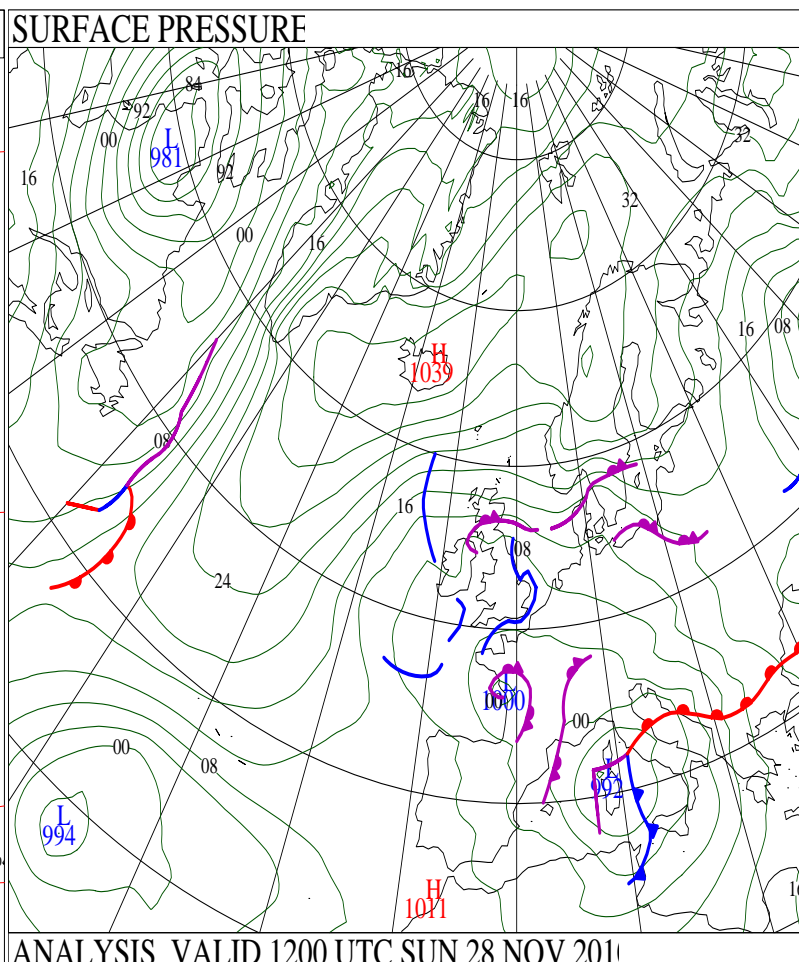
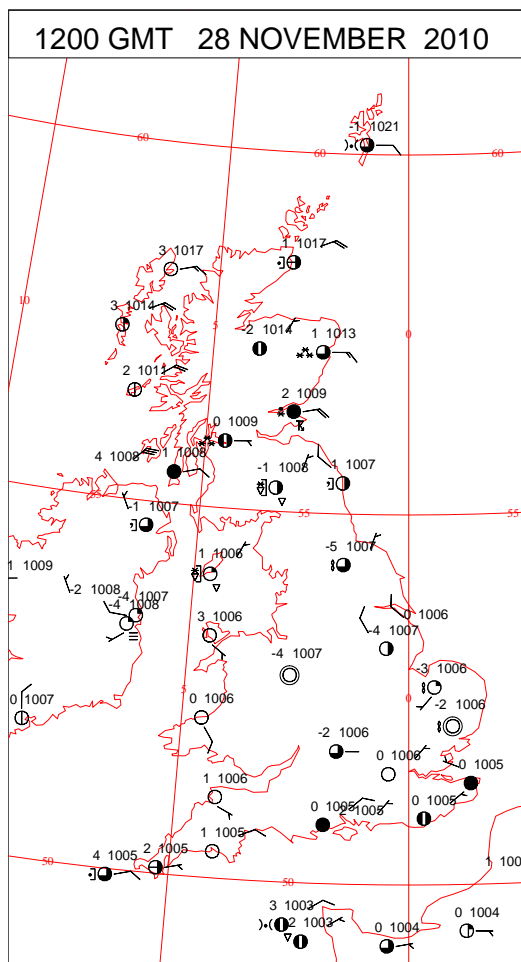
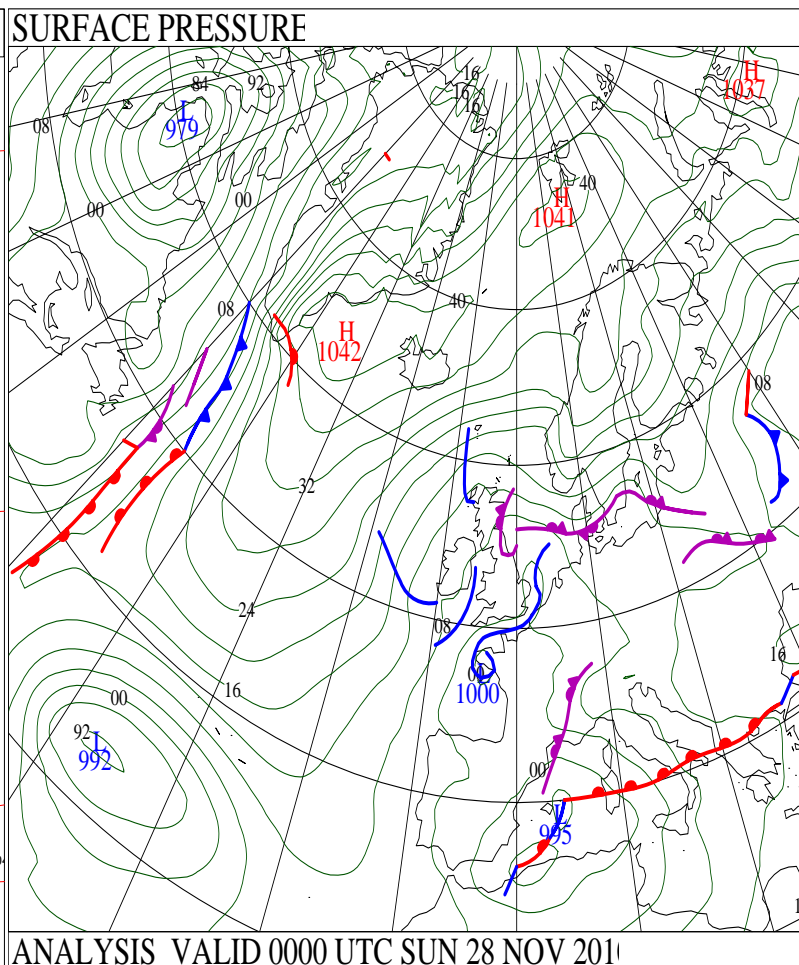
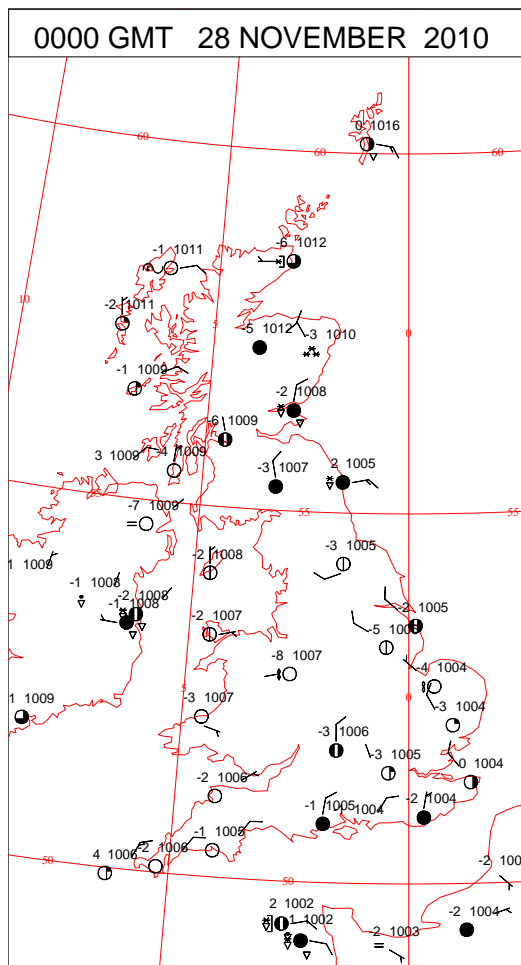
SIGNIFICANT WEATHER

0600 GMT 27 NOVEMBER 2010	SIG WEATHER	1200 GMT 27 NOVEMBER 2010	SIG WEATHER	<p>Summary of UK Weather for Saturday 27 November 2010.</p> <p>The day began very cold with a widespread severe frost in most parts. There were significant amounts of snow on the ground in many places, creating some very icy conditions on untreated road surfaces.</p> <p>A line of frequent snow showers affected the Pembrokeshire coast and western Cornwall overnight, giving some heavy falls of snow in places before moving offshore by dawn. Snow showers also penetrated well inland during the early hours in the north and west Midlands and east Wales.</p> <p>North-east England, northern Scotland, and northern and Western Northern Ireland saw frequent snow showers overnight giving further significant snowfalls.</p> <p>During the day an area of low pressure centred in the English Channel gave occasional outbreaks of snow along the south coast, and further persistent snow moved into north-east England and eastern Scotland during the evening.</p> <p>A clear and very cold night followed, with temperatures rapidly falling to well below freezing.</p> <p>Maximum daytime temperatures everywhere were well below the average for November.</p>
1800 GMT 27 NOVEMBER 2010	SIG WEATHER	0000 GMT 28 NOVEMBER 2010	SIG WEATHER	
				<p>EXTREMES</p> <p>Highest Maximum: 5.4 St Marys Airport, Isles Of Scilly</p> <p>Lowest Maximum: -1.6 Drumalbin, Lanarkshire</p> <p>Lowest Minimum: -10.2 Trawsgoed, Dyfed</p> <p>Lowest Grass Minimum: -14.3 Trawsgoed, Dyfed</p> <p>Most Rain: 15.7 Kinloss, Moray</p> <p>Most Sun: 6.8 Camborne, Cornwall</p>

DAILY CLIMATE DATA

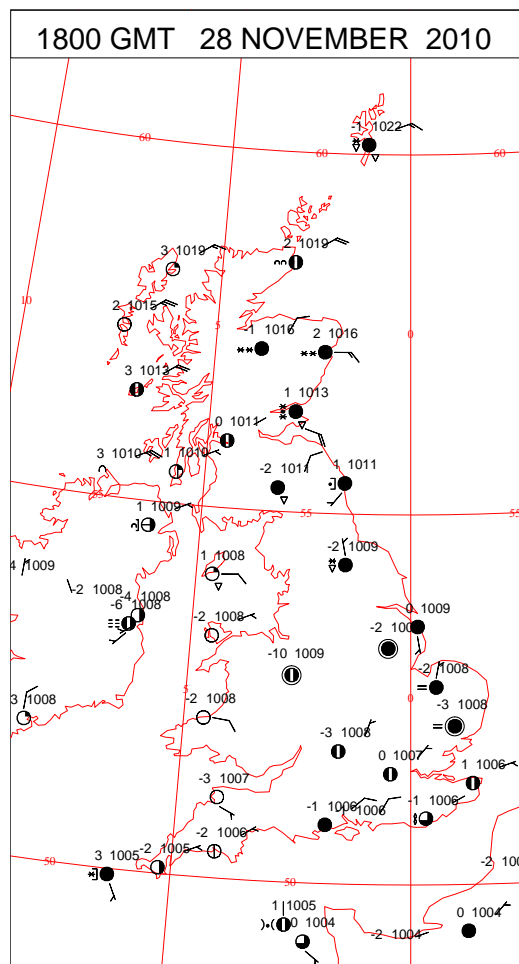
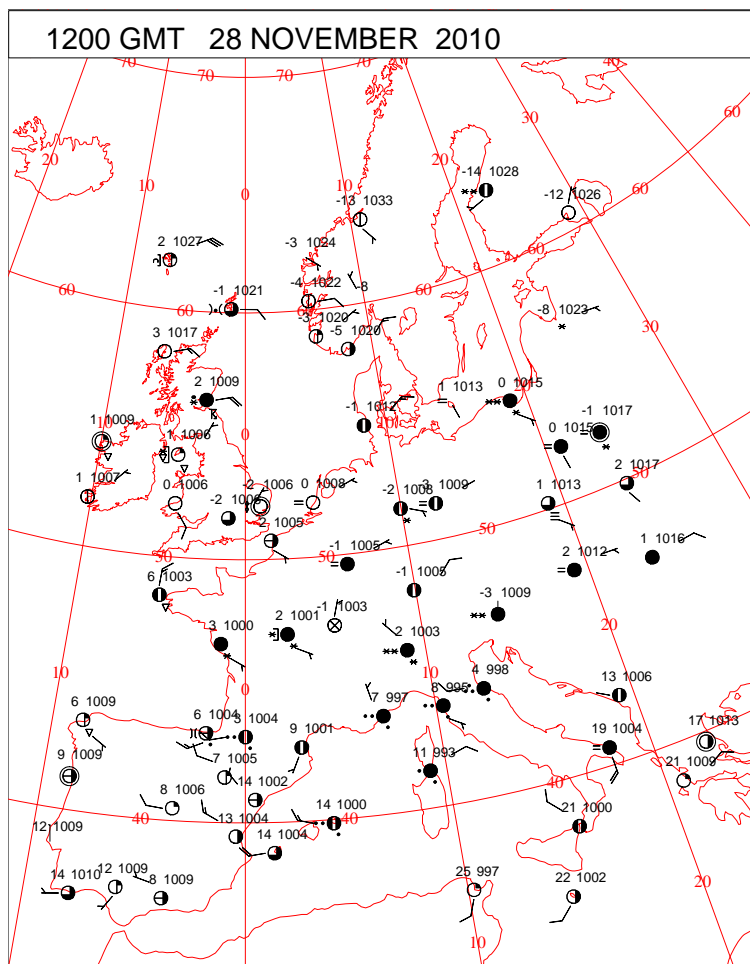
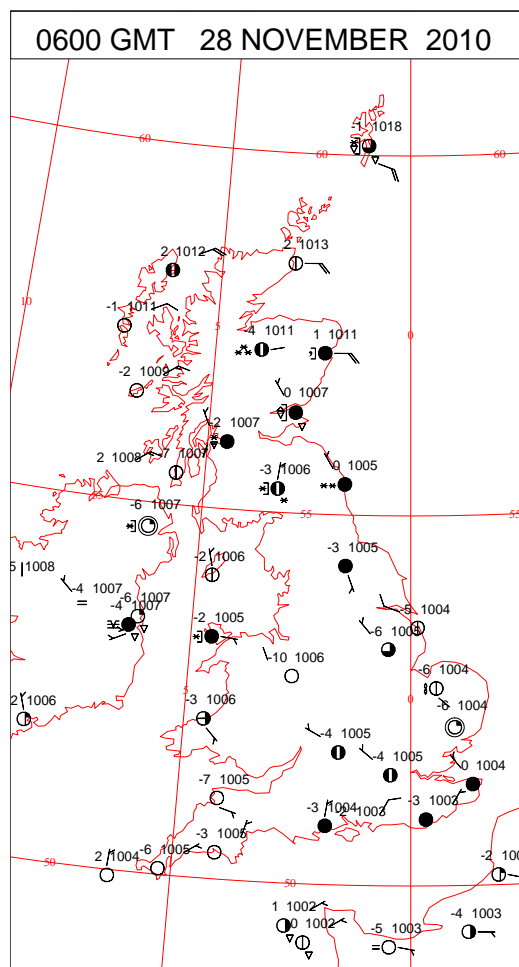
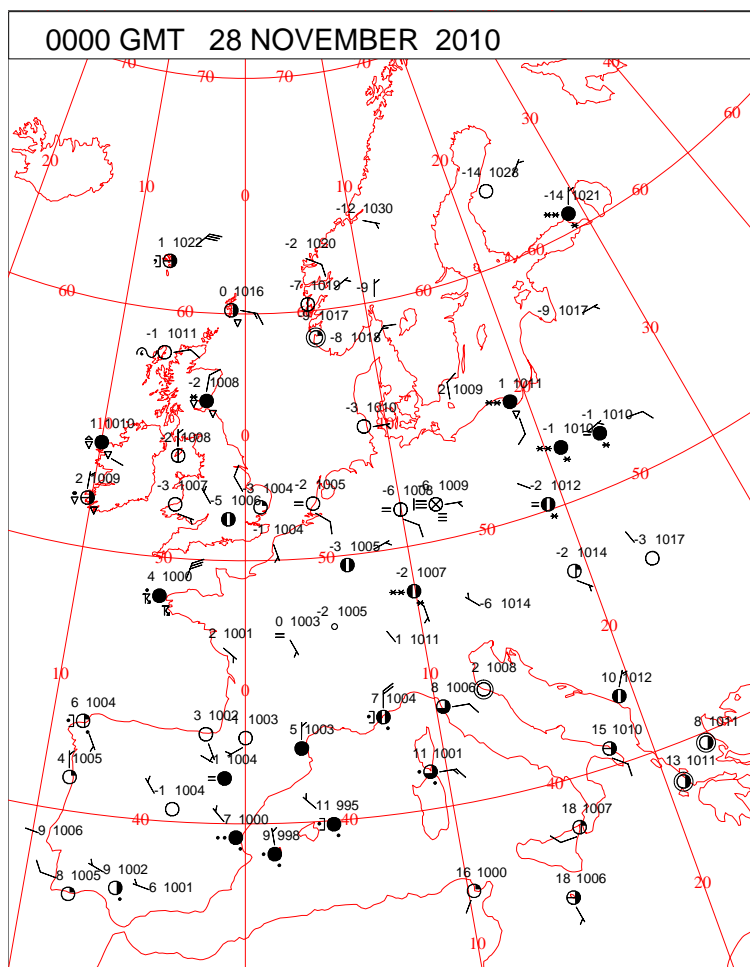


DAILY WEATHER SUMMARY



Sunday 28 November 2010

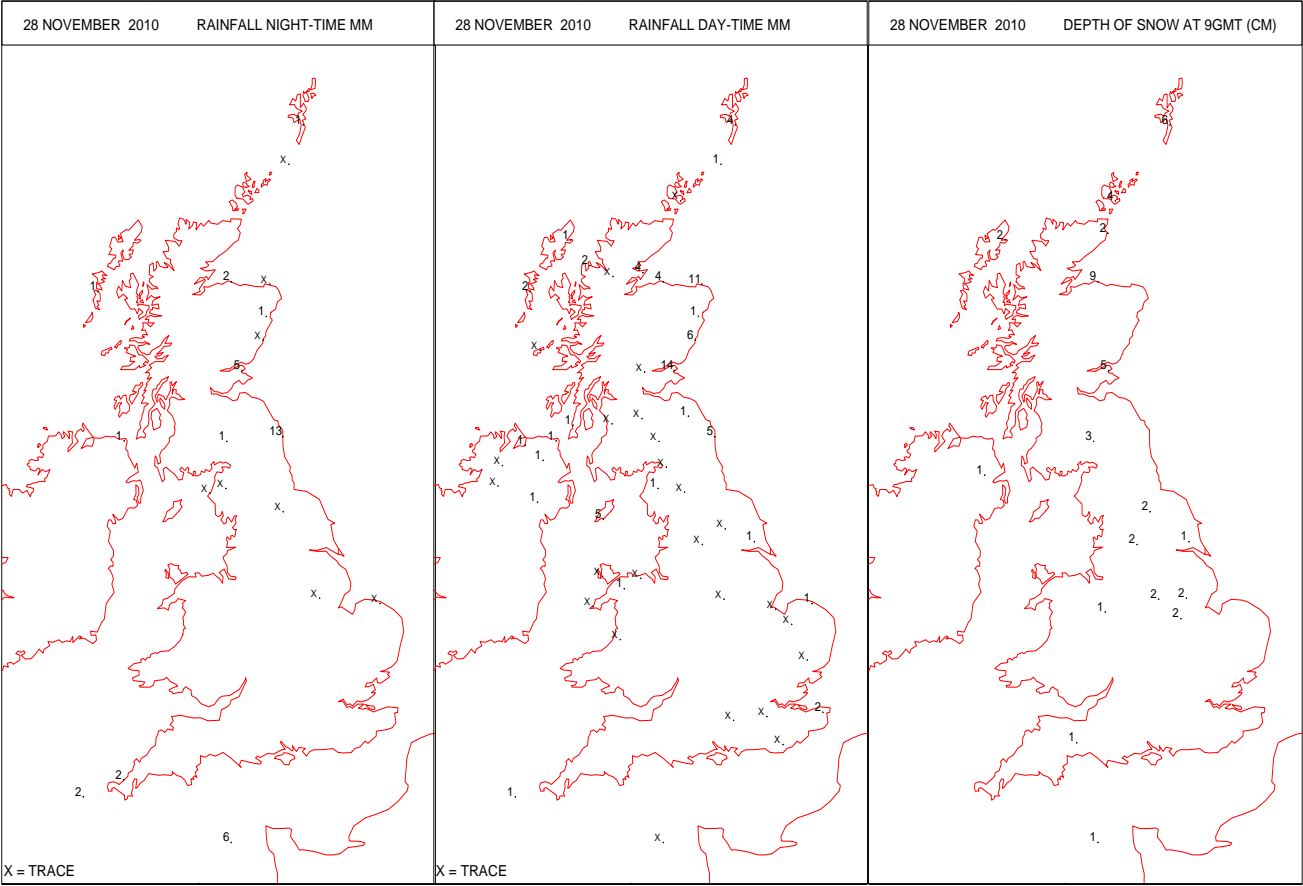
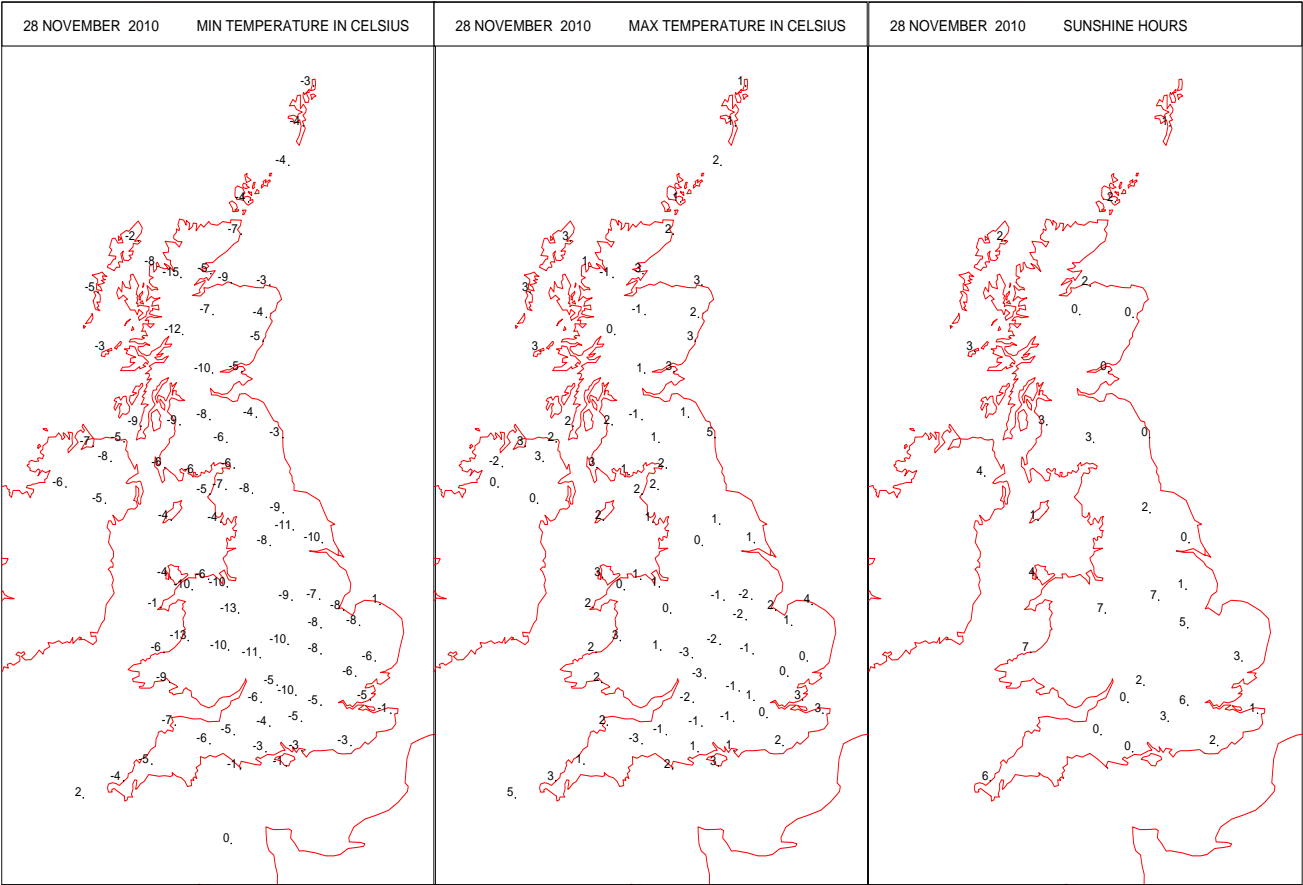
SURFACE REPORTS



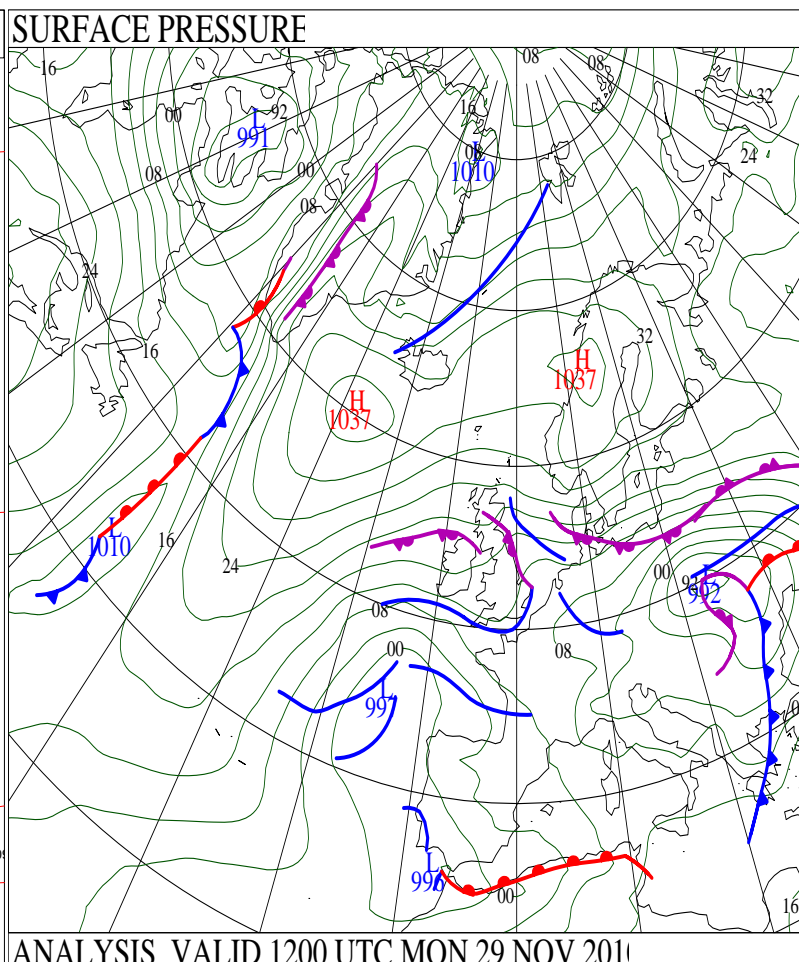
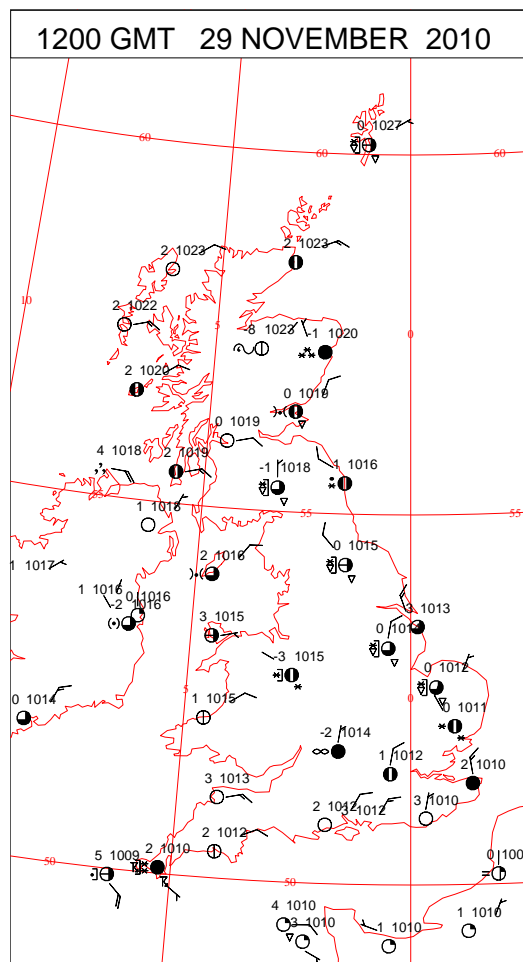
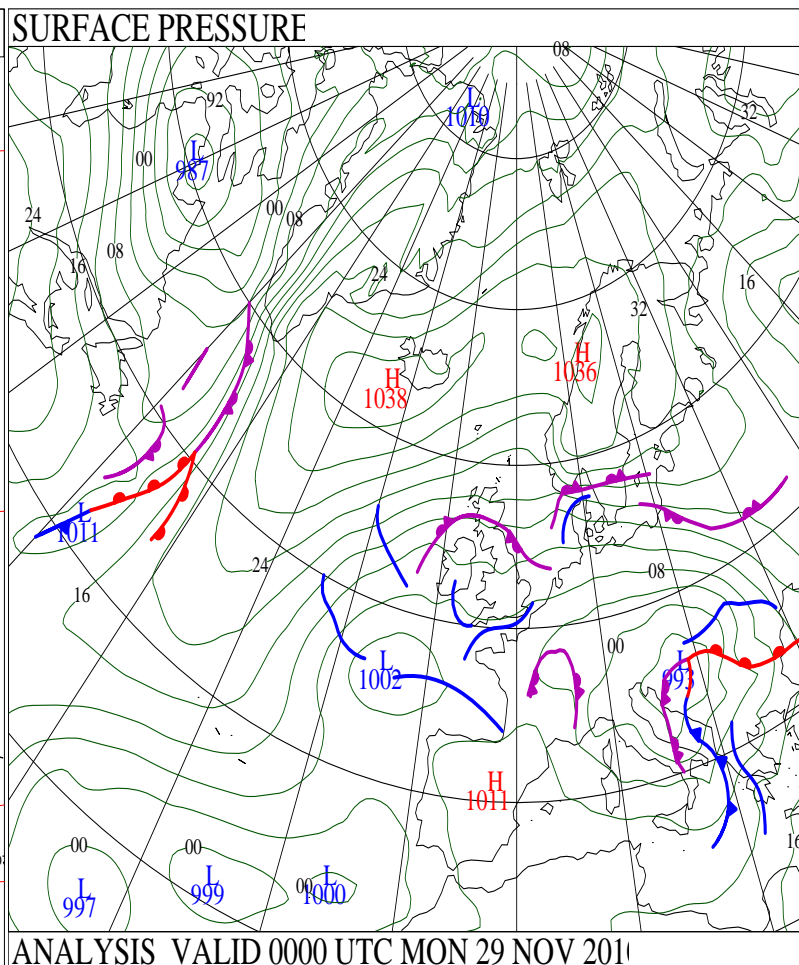
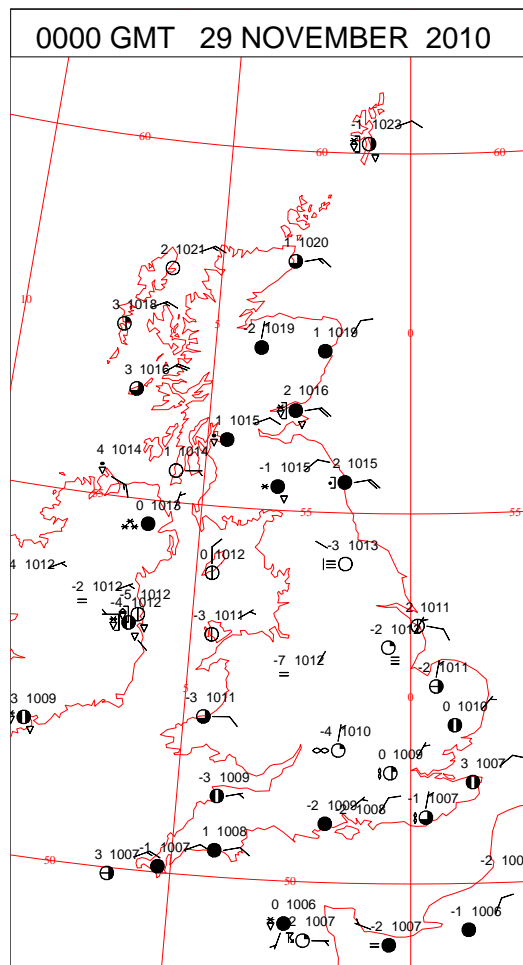
SIGNIFICANT WEATHER

0600 GMT 28 NOVEMBER 2010	SIG WEATHER	1200 GMT 28 NOVEMBER 2010	SIG WEATHER	<p>Summary of UK Weather for Sunday 28 November 2010. The very cold and wintry conditions continued to affect the U.K. A severe overnight frost affected large parts of the country, especially over snow cover, where November minimum temperature records were broken locally.</p> <p>Persistent snow affected central and eastern Scotland through the night, with this continuing throughout the day, giving further significant falls.</p> <p>Snow showers also continued to affect eastern coasts of England and Northern Ireland.</p> <p>Most other parts of the country had a dry day, with long spells of sunshine through most of north-west England, Wales, The Midlands, south-east England, Devon, Somerset and Cornwall.</p> <p>More cloud affected some of central southern England with the odd snow flurry along the Sussex, Kent and Essex coasts.</p> <p>During the evening low cloud and patchy freezing fog developed in the east Midlands, and snow showers started to affect south Devon and Cornwall.</p> <p>Temperatures rapidly plummeted well below freezing soon after dusk, with a severe frost forming in parts of Wales and western England during the evening.</p> <p>It was an extremely cold day for late November with maximum temperatures remaining below freezing in many areas.</p>
1800 GMT 28 NOVEMBER 2010	SIG WEATHER	0000 GMT 29 NOVEMBER 2010	SIG WEATHER	
				<p>EXTREMES</p> <p>Highest Maximum: 4.6 Boulmer, Northumberland 4.6 St Marys Airport, Isles Of Scilly</p> <p>Lowest Maximum: -2.8 Pershore, Hereford & Worcester</p> <p>Lowest Minimum: -15.3 Loch Glascarnoch, Ross & Cromarty</p> <p>Lowest Grass Minimum: -17.7 Tulloch Bridge, Inverness-Shire</p> <p>Most Rain: 19.4 Leuchars, Fife</p> <p>Most Sun: 7.2 Aberporth, Dyfed</p>

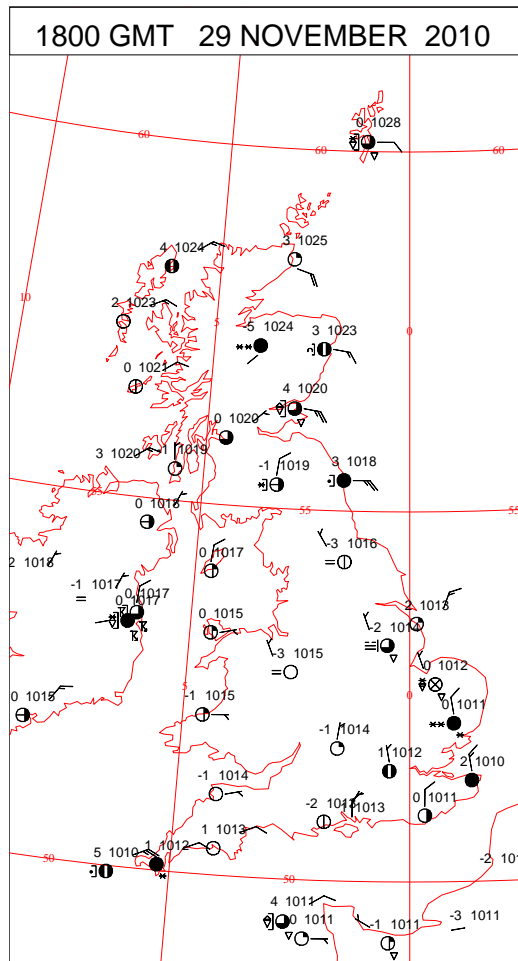
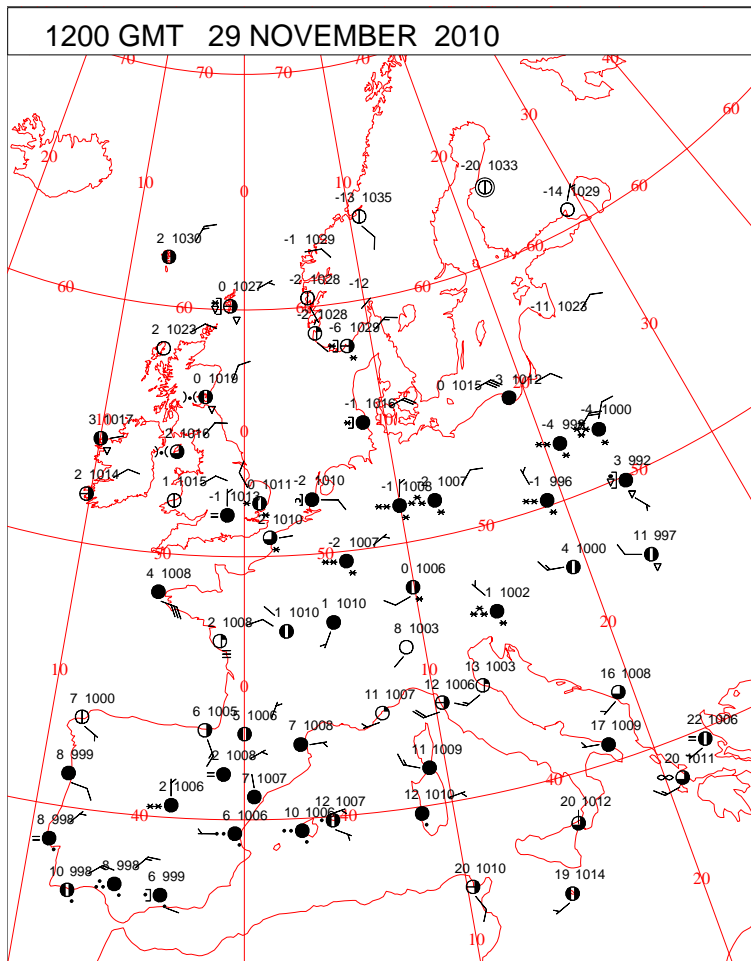
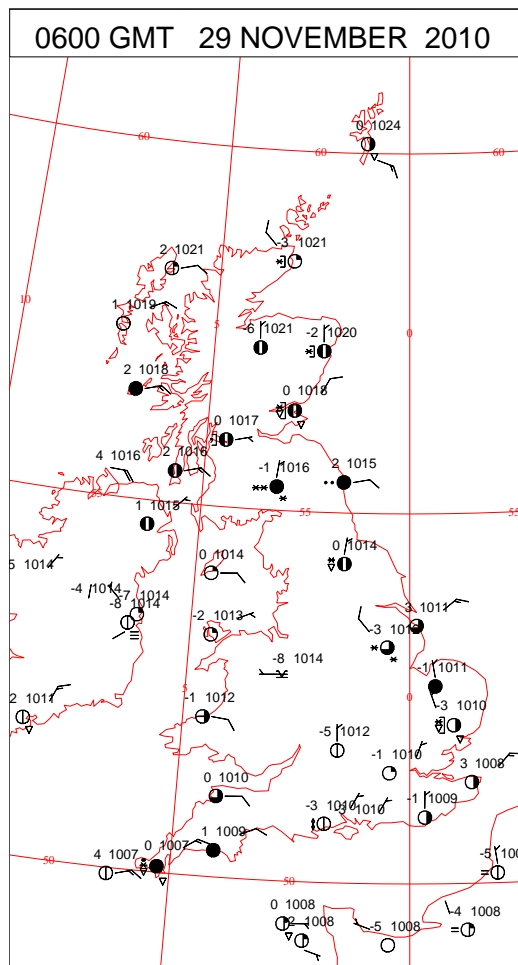
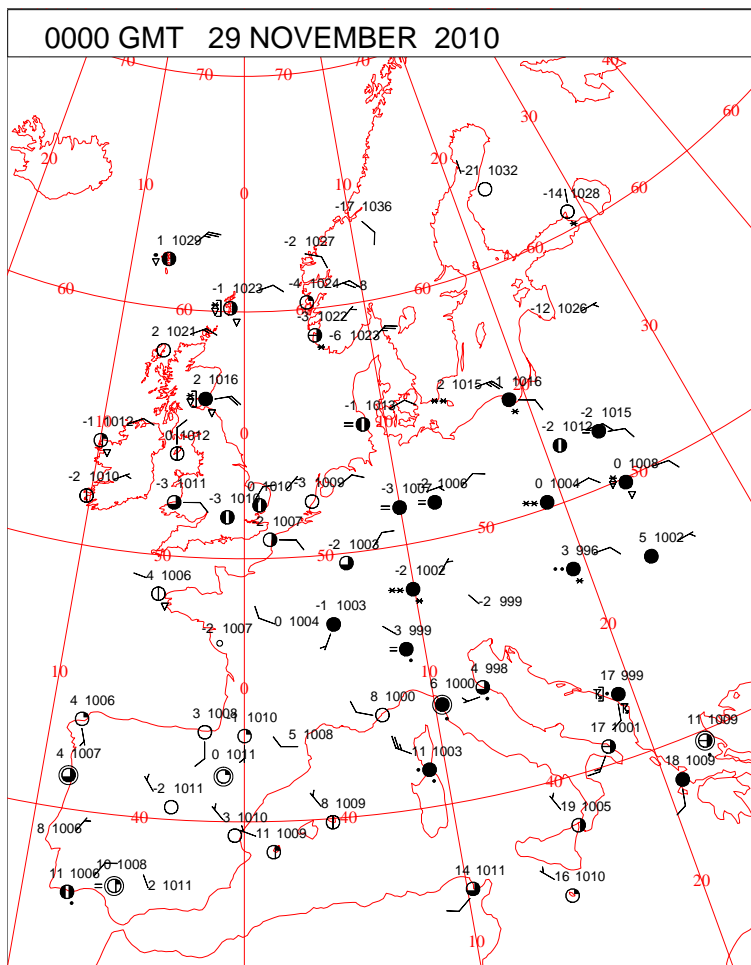
DAILY CLIMATE DATA



DAILY WEATHER SUMMARY



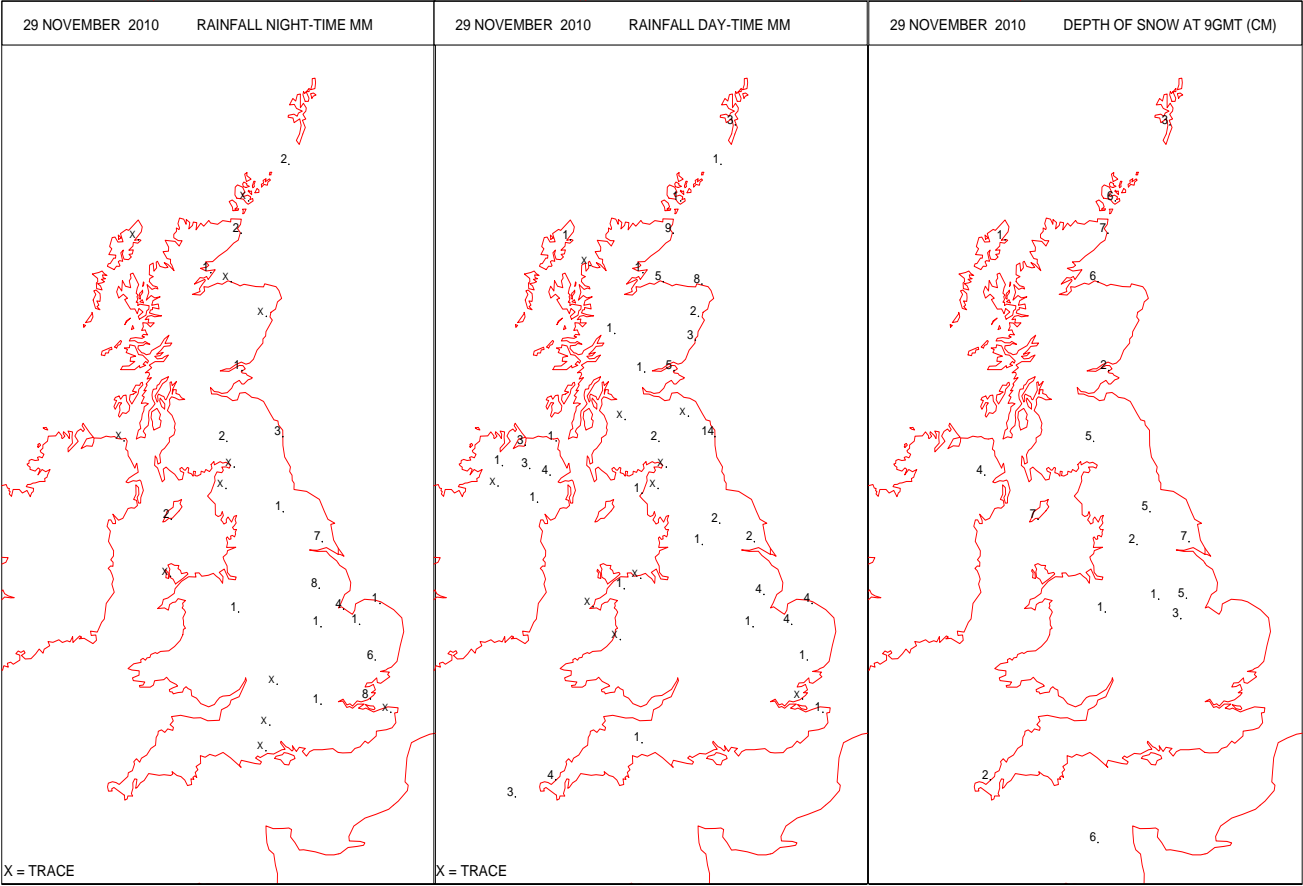
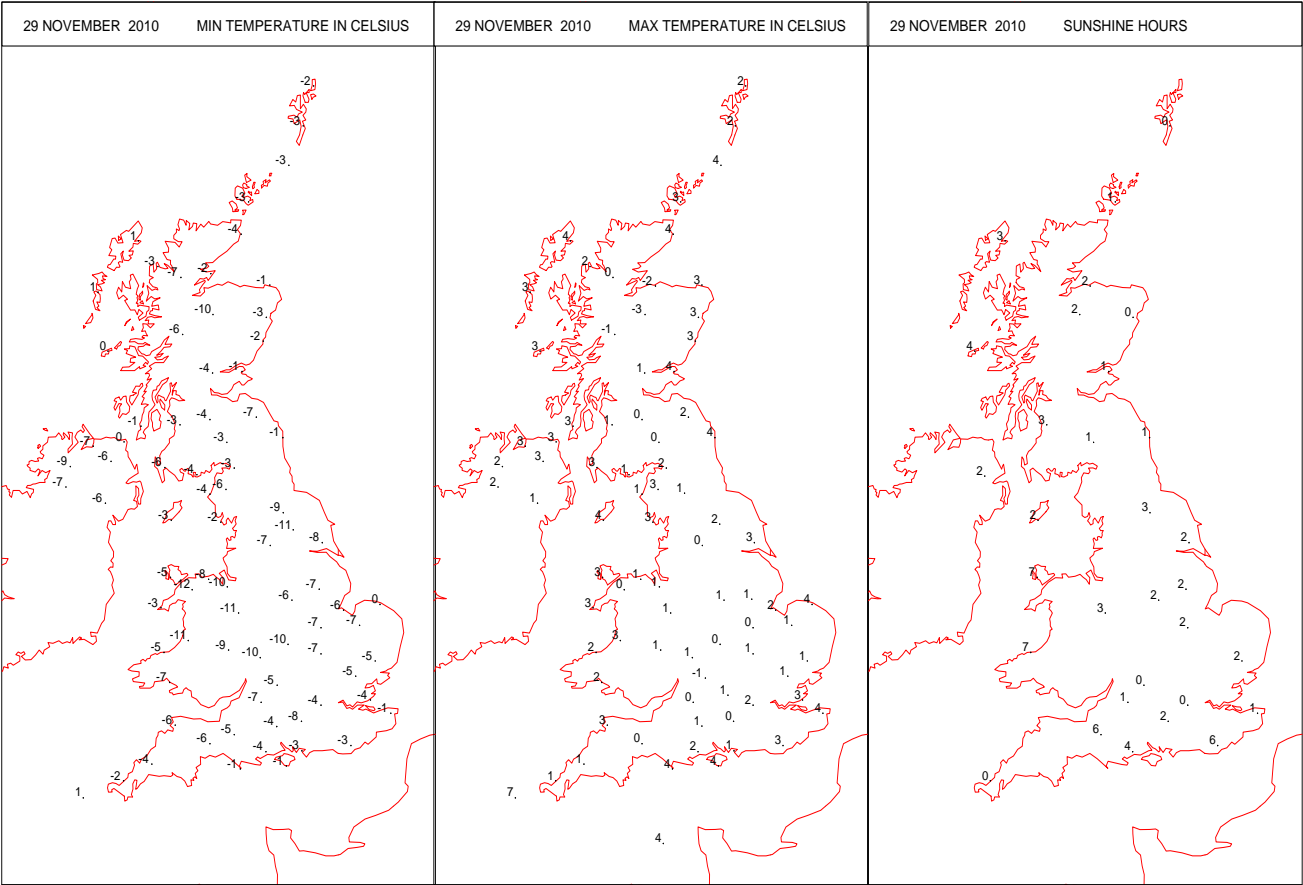
SURFACE REPORTS



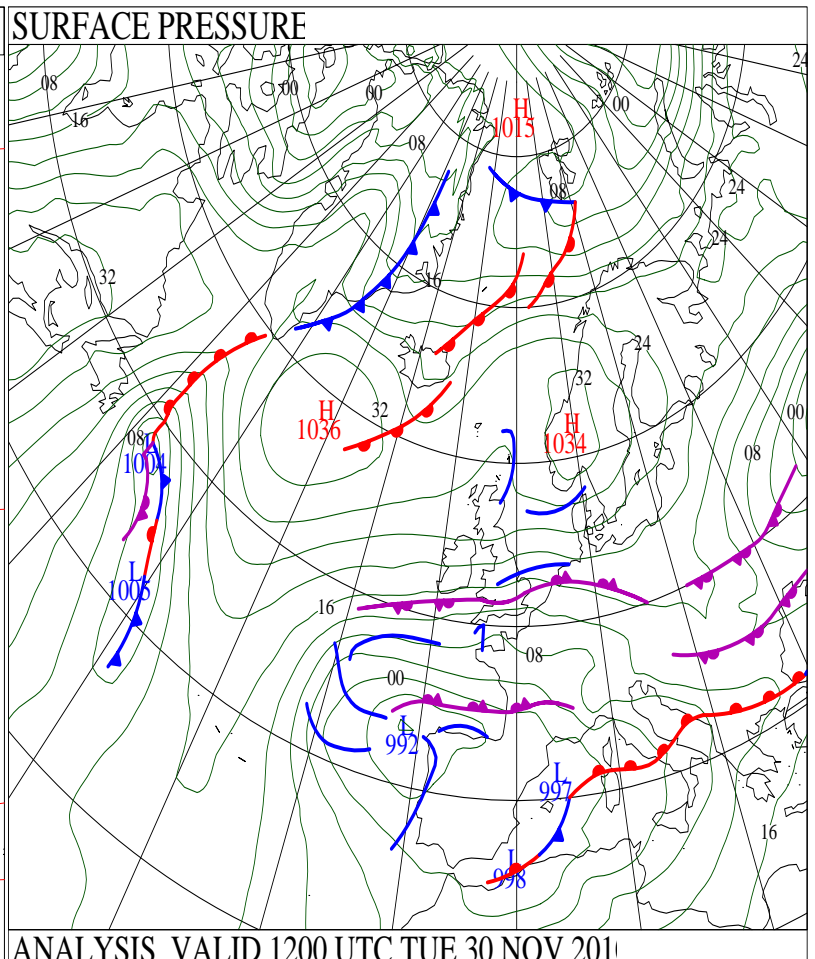
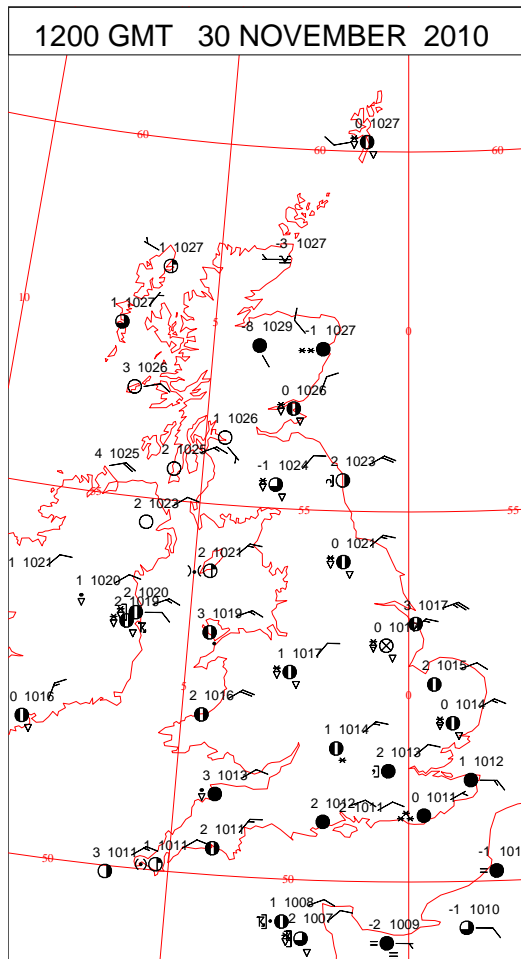
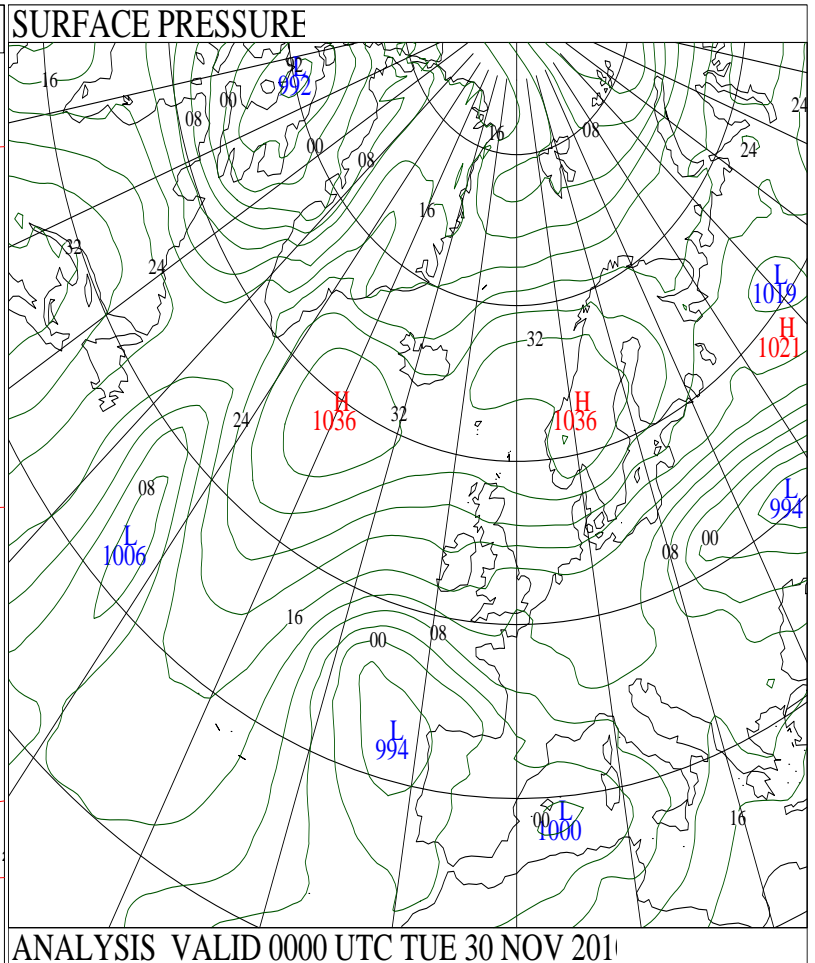
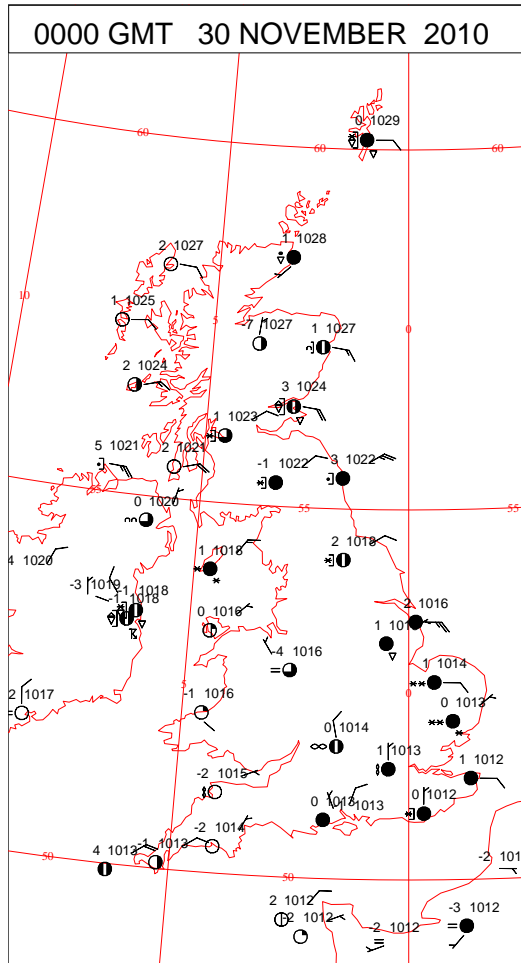
SIGNIFICANT WEATHER

0600 GMT 29 NOVEMBER 2010	SIG WEATHER	1200 GMT 29 NOVEMBER 2010	SIG WEATHER	<p>Summary of UK Weather for Monday 29 November 2010. It was another bitterly cold day with temperatures struggling to rise much above freezing, especially where snow cover remained.</p> <p>During the morning, a band of snow clipped the south and west of Cornwall, giving falls of a few centimetres in many places, which lead to some disruption. Snow showers also gave a covering to the Channel Islands.</p> <p>Along the east coast of the U.K., snow showers continued, with these pushing well inland in the north, giving a fresh covering of snow to many places in northern England and Scotland. Snow showers also affected parts of East Anglia and Kent.</p> <p>Elsewhere, any morning low cloud and freezing fog cleared fairly quickly to give a mainly dry day with some sunny spells.</p> <p>Maximum temperatures were well below average, with temperatures quickly dropping below freezing soon after dusk in most places, and with an increasing easterly wind, a hard and penetrating frost soon set in.</p>
1800 GMT 29 NOVEMBER 2010	SIG WEATHER	0000 GMT 30 NOVEMBER 2010	SIG WEATHER	<p>EXTREMES Highest Maximum: 6.5 St Marys Airport, Isles Of Scilly Lowest Maximum: -3.4 Aviemore, Inverness-Shire Lowest Minimum: -11.6 Capel Curig No 3, Gwynedd Lowest Grass Minimum: -17.0 Trawsgoed, Dyfed Most Rain: 17.4 Boulmer, Northumberland Most Sun: 7.2 Aberporth, Dyfed</p>

DAILY CLIMATE DATA

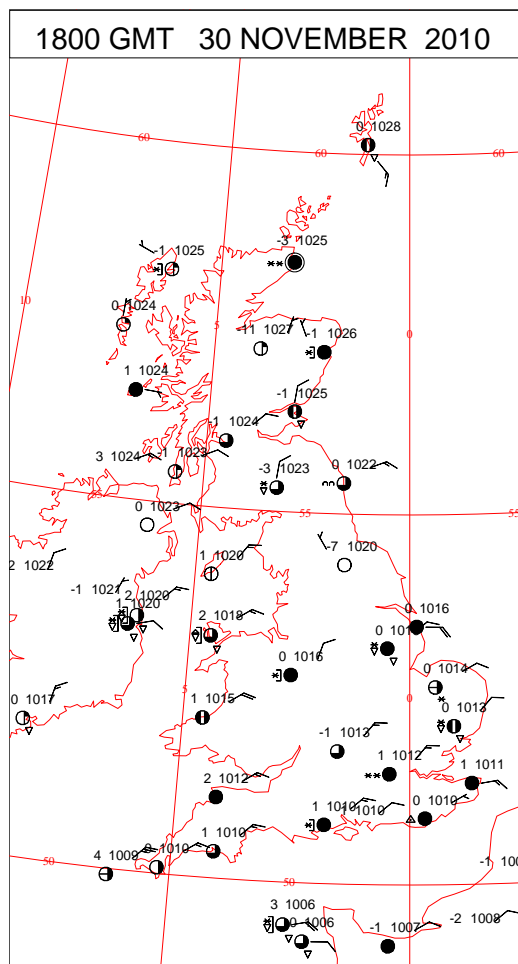
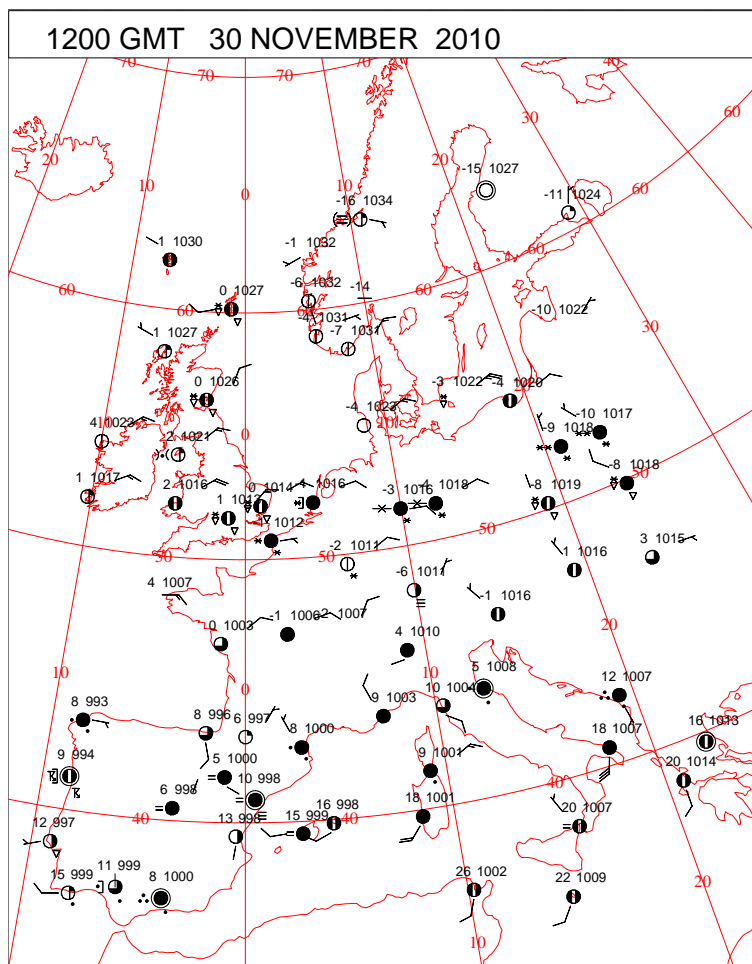
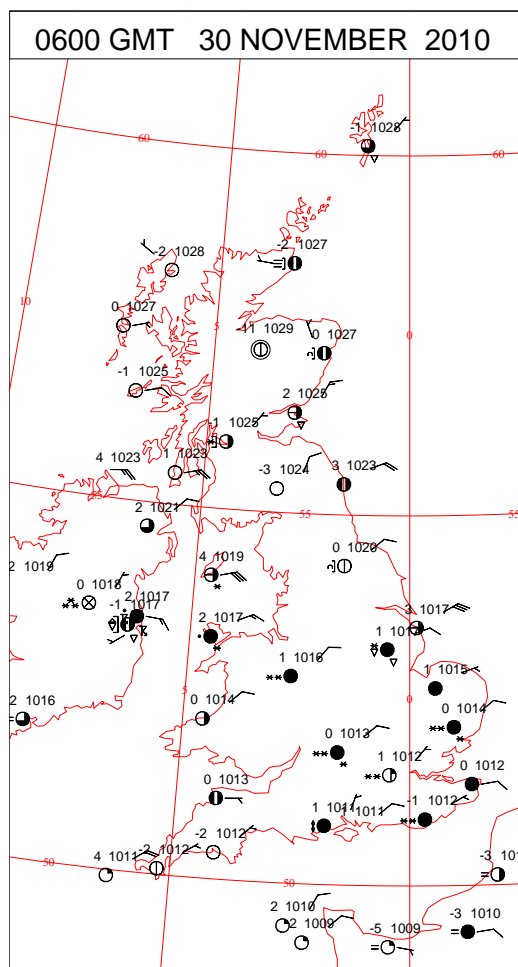
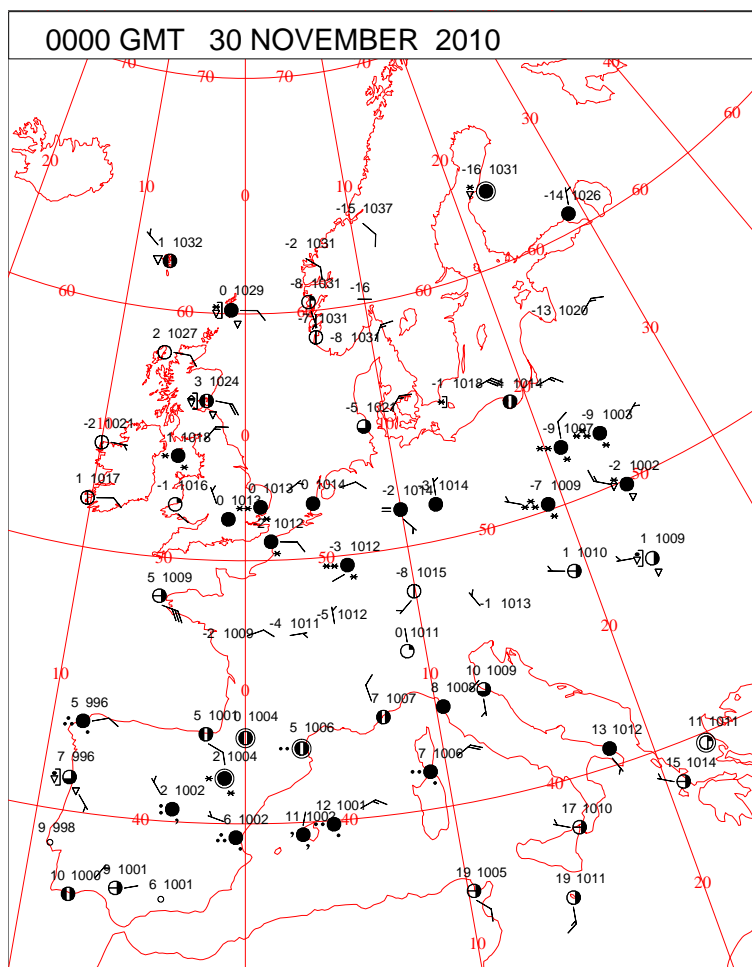


DAILY WEATHER SUMMARY



Tuesday 30 November 2010

SURFACE REPORTS



SIGNIFICANT WEATHER

0600 GMT 30 NOVEMBER 2010	SIG WEATHER	1200 GMT 30 NOVEMBER 2010	SIG WEATHER	<p>Summary of UK Weather for Tuesday 30 November 2010.</p> <p>It was bitterly cold throughout the day with snow for many parts of the U.K., especially the east.</p> <p>Snow showers along eastern coasts moved further inland into Scotland and north-east England, occasionally penetrating as far as western coasts. A further band of snow pushed westwards into the Midlands and eastern parts of Wales, becoming persistent here.</p> <p>Snow also affected London and southern England, with small amounts reaching Devon and Somerset at times.</p> <p>It was a windy day with strong north-easterlies, adding further to the problems with drifting snow over exposed areas.</p> <p>Many eastern parts of the U.K. had a covering of snow which was added to during the day. Snow accumulations were greatest on higher ground, especially in the north-east of England, and south-eastern Scotland.</p> <p>Elsewhere, many areas saw a dusting of snow during the day.</p> <p>Daytime temperatures struggled to rise above freezing for many areas, especially away from coastal locations. Both daytime maximums and night time minimums were well below average for late November.</p>
1800 GMT 30 NOVEMBER 2010	SIG WEATHER	0000 GMT 01 DECEMBER 2010	SIG WEATHER	<p>EXTREMES</p> <p>Highest Maximum: 4.5 St Marys Airport, Isles Of Scilly</p> <p>Lowest Maximum: -5.9 Aviemore, Inverness-Shire</p> <p>Lowest Minimum: -13.1 Kinloss, Moray</p> <p>Lowest Grass Minimum: -17.6 Kinloss, Moray</p> <p>Most Rain: 13.4 Guernsey Airport, Guernsey</p> <p>Most Sun: 7.0 Camborne, Cornwall</p>

DAILY CLIMATE DATA

