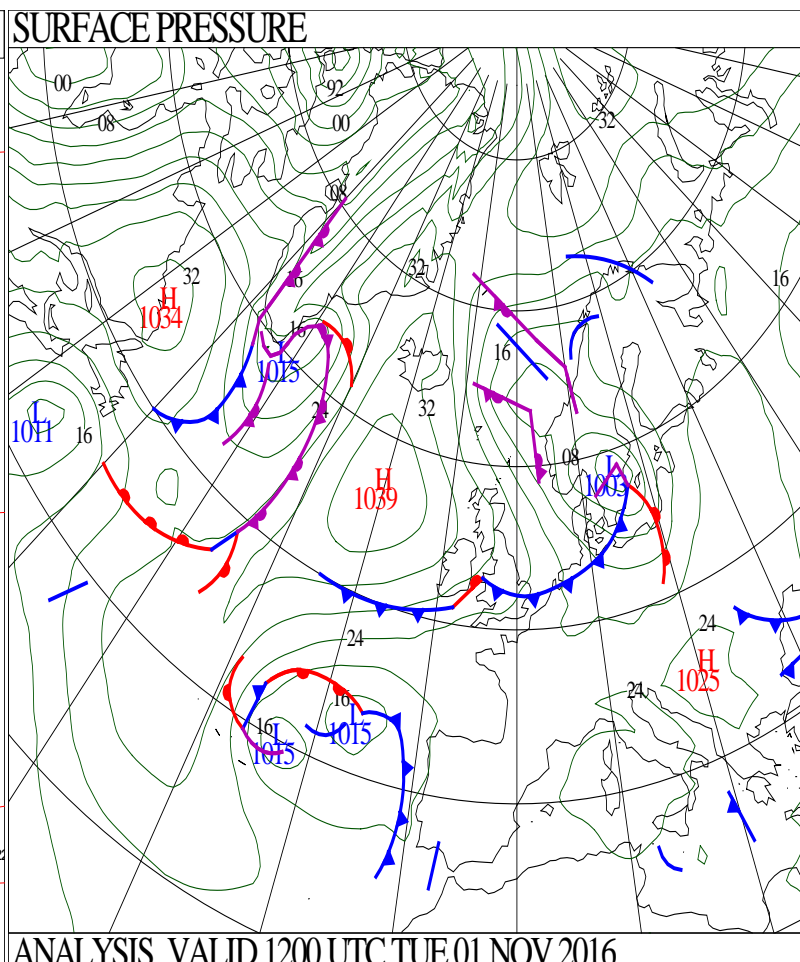
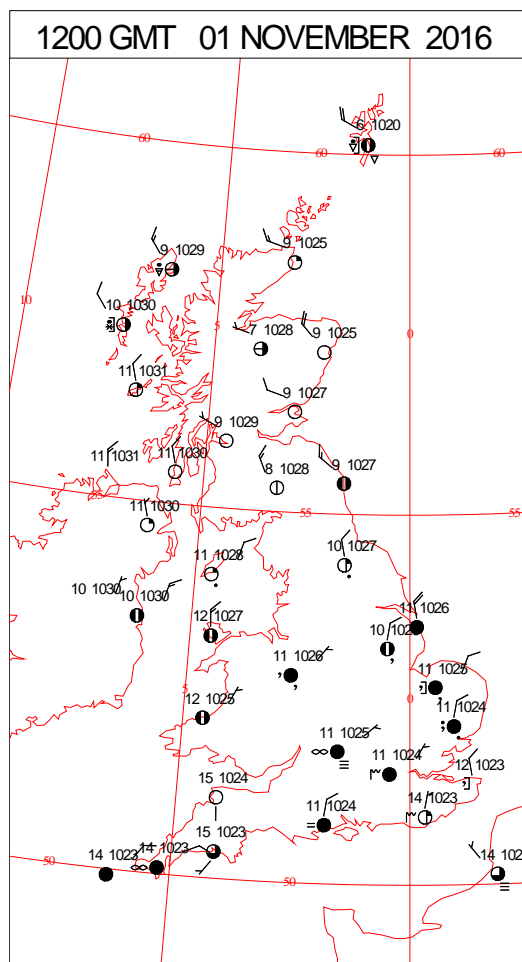
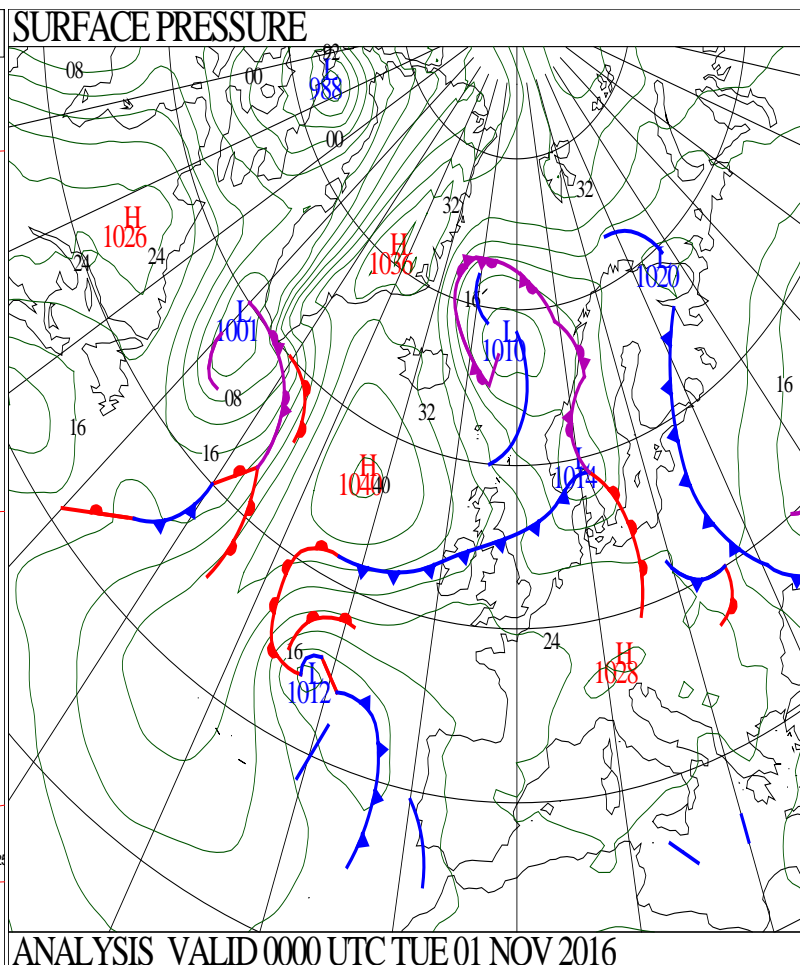
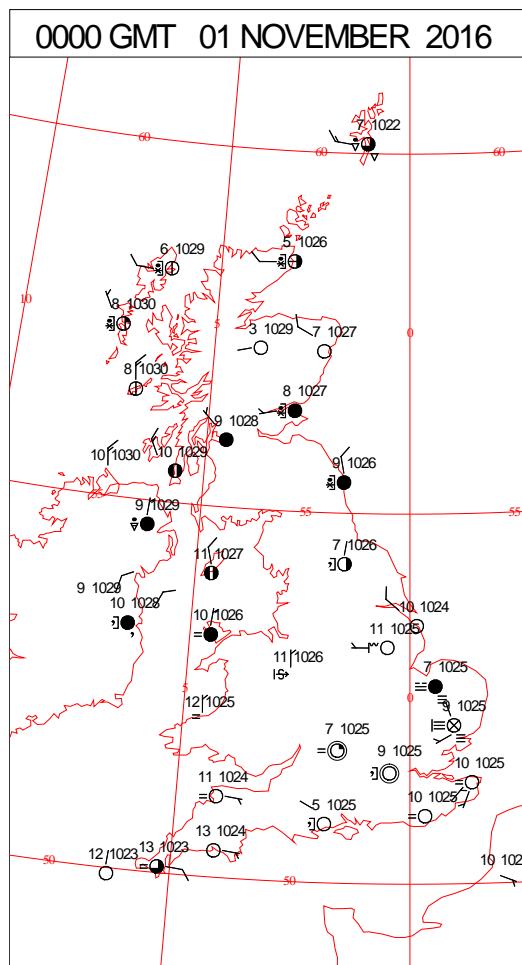
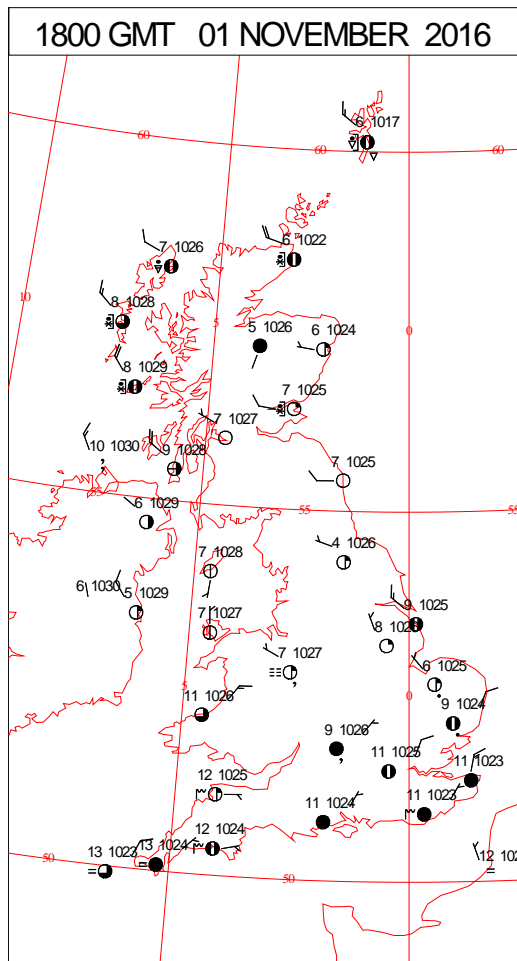
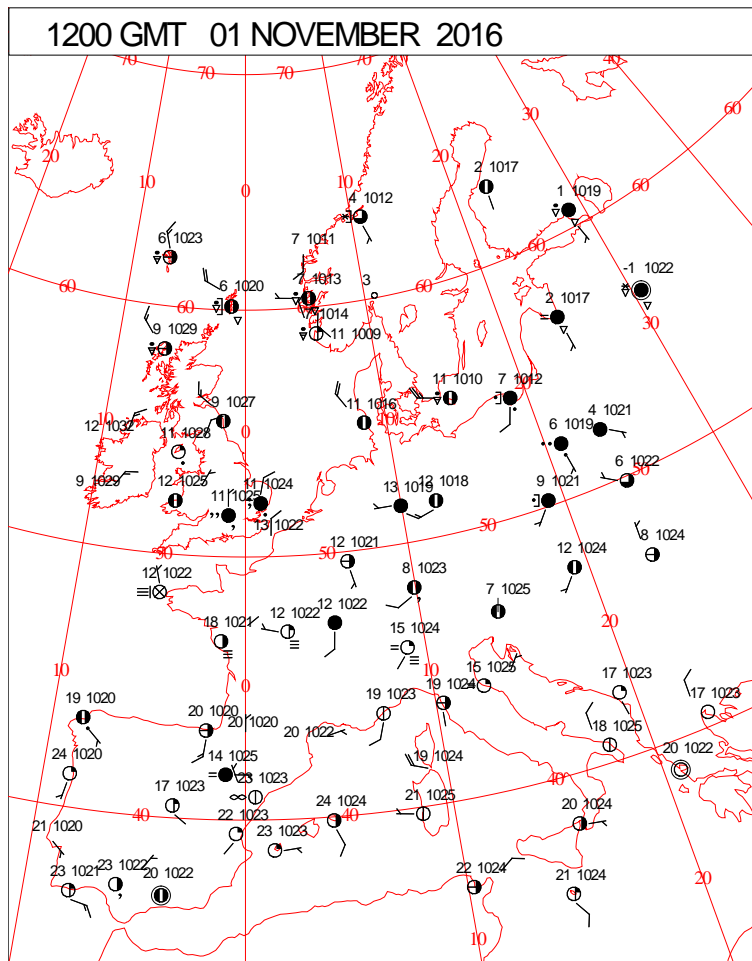
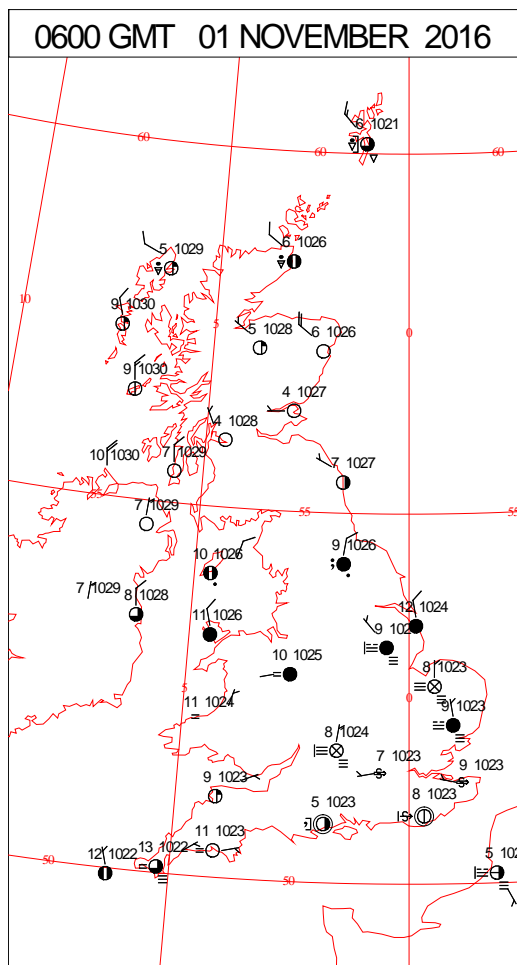
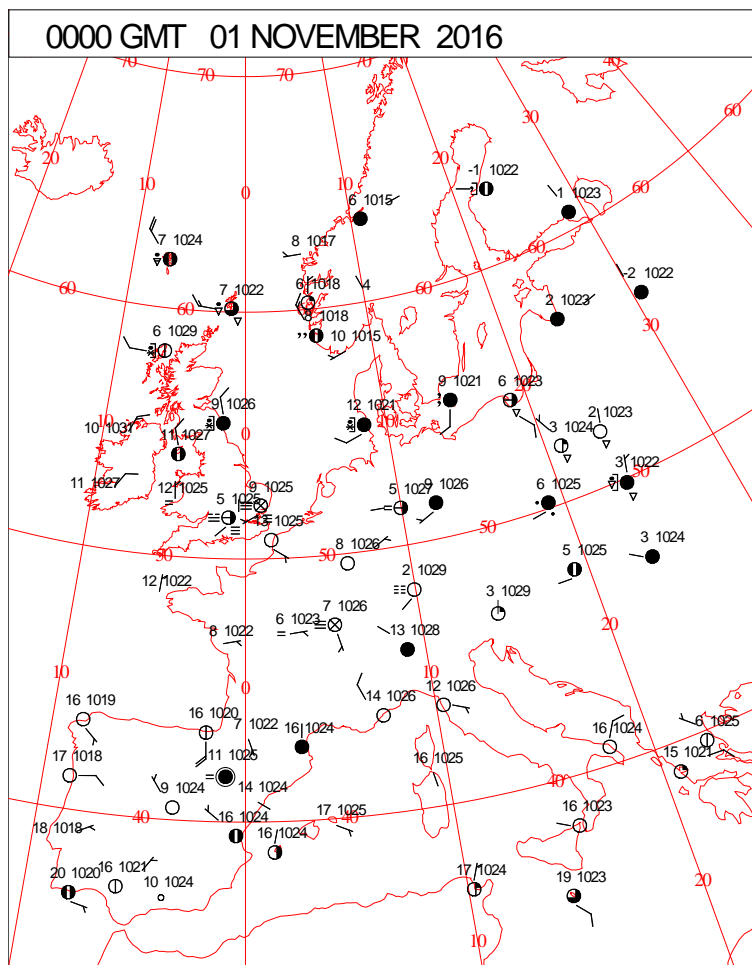


DAILY WEATHER SUMMARY



Tuesday 1 November 2016

SURFACE REPORTS



SIGNIFICANT WEATHER

0600 GMT 01 NOVEMBER 2016SIG WEATHER	1200 GMT 01 NOVEMBER 2016SIG WEATHER	<p>Summary of UK Weather for Tuesday 01 November 2016.</p> <p>Dense fog patches developed through many central and southern parts of England and Wales, with some particularly low visibilities reported in some of the densest patches.</p> <p>Meanwhile, a band of light rain across southern Scotland sunk southwards into Northern Ireland and northern England. To the north of this it turned much colder, with clearer skies leading to a touch of frost. However, the far north-east saw a few showers and a stronger wind taking hold.</p> <p>The fog was slow to clear much of the south during the morning, and much of England and Wales sat beneath a blanket of cloud and patchy rain and drizzle.</p> <p>Meanwhile, across northern England and southern Scotland there were much clearer skies, allowing lengthy sunny spells.</p> <p>However, northern Scotland saw a combination of sunshine and occasional heavy showers.</p> <p>Temperatures were much cooler than the previous day for many, but still close to the seasonal average in the south, and a touch cooler further north.</p>
1800 GMT 01 NOVEMBER 2016SIG WEATHER	0000 GMT 02 NOVEMBER 2016SIG WEATHER	

EXTREMES

Highest Maximum:
19.0 Cardinham, Bodmin, Cornwall

Lowest Maximum:
6.9 Balmoral, Aberdeenshire

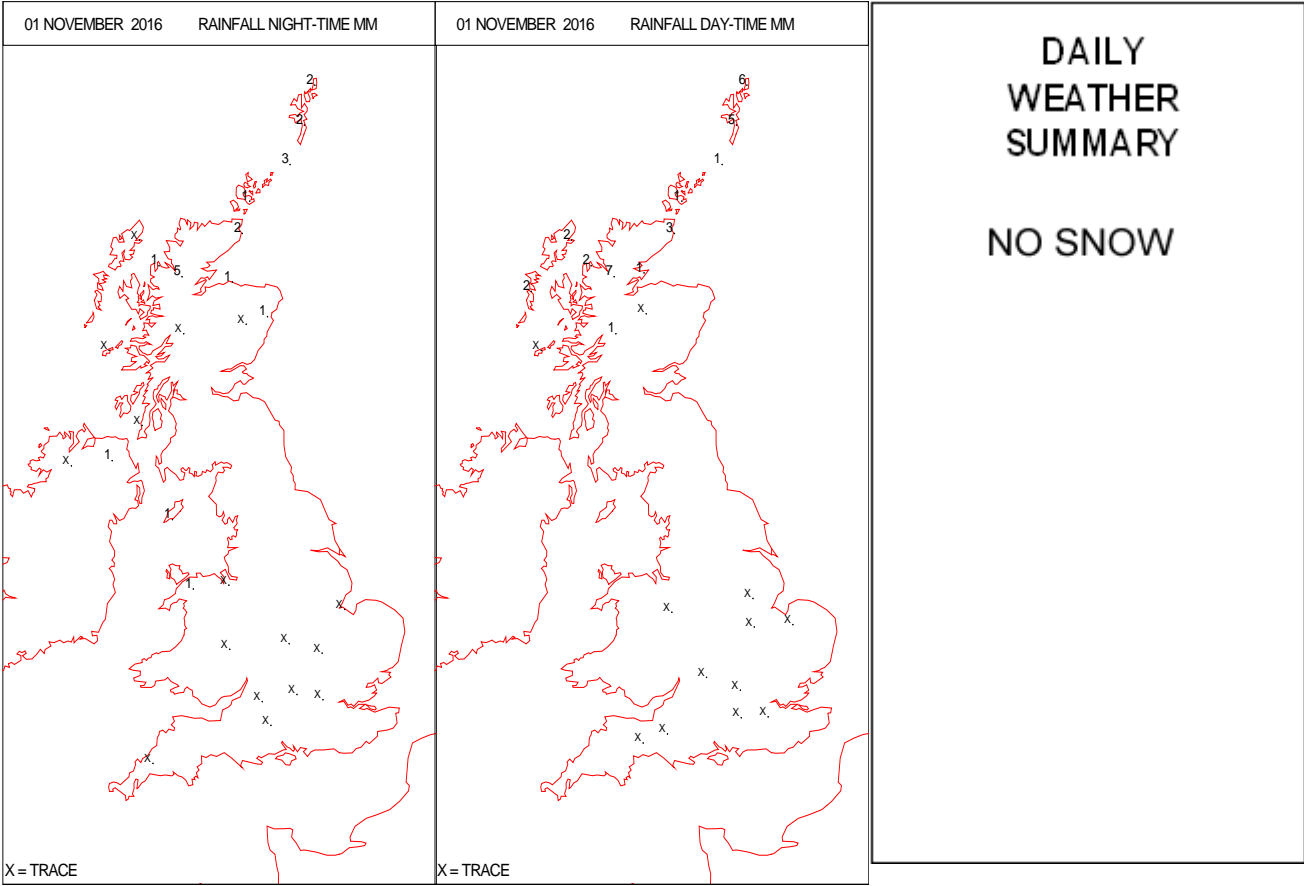
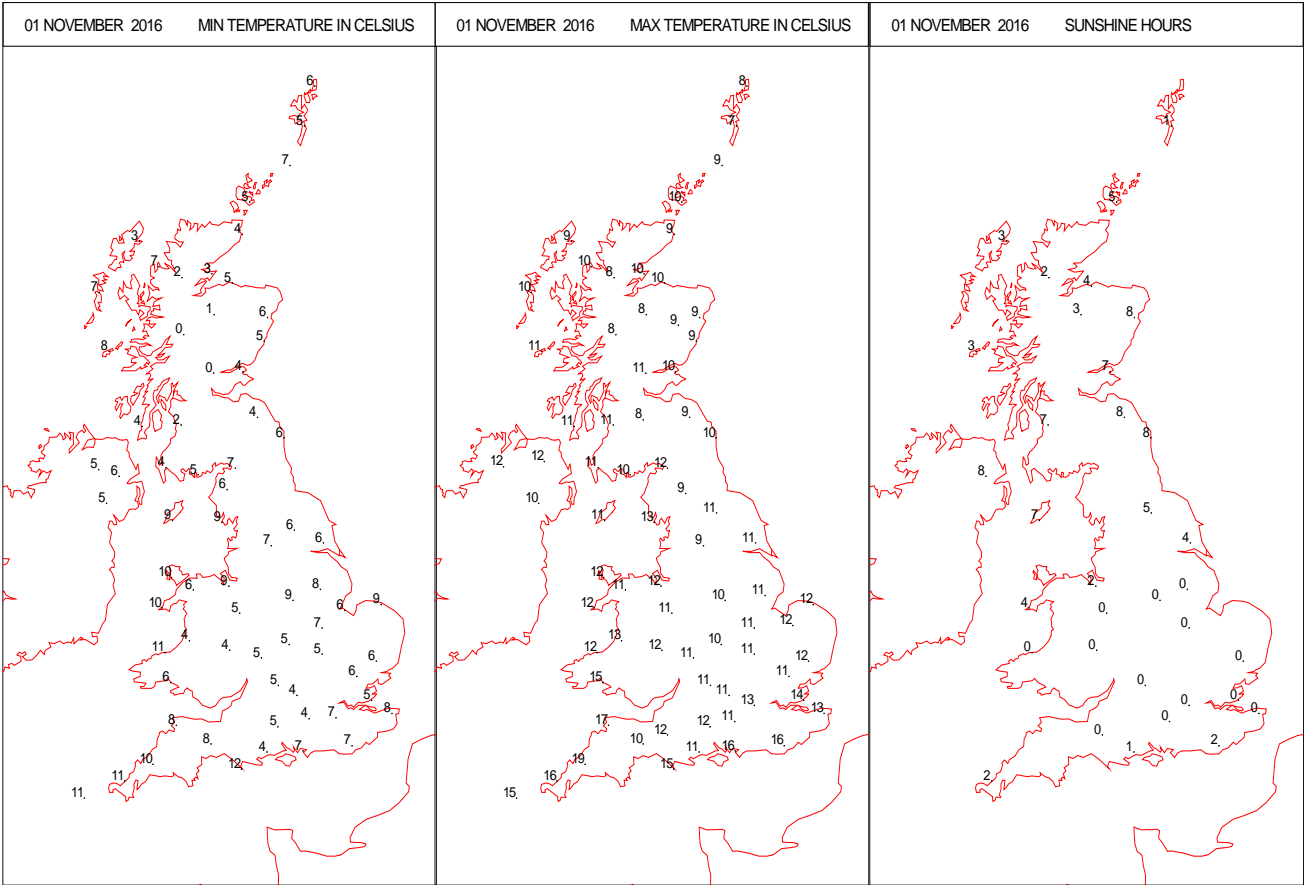
Lowest Minimum:
-2.3 Lochgilphead, Argyll

Lowest Grass Minimum:
-4.9 Benmore, Younger Botanic Garden, Argyll

Most Rain:
13.4 Loch Droma No4, Ross-Shire

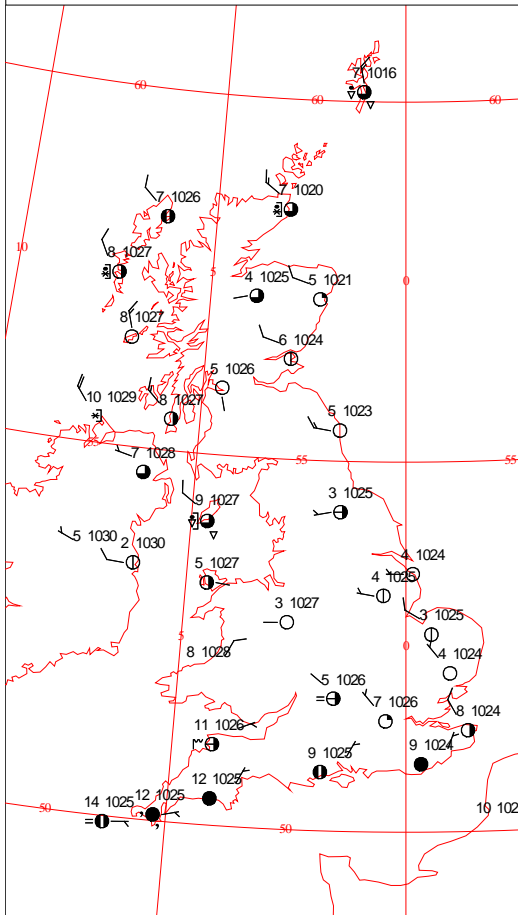
Most Sun:
8.4 Charterhall, Berwickshire

DAILY CLIMATE DATA

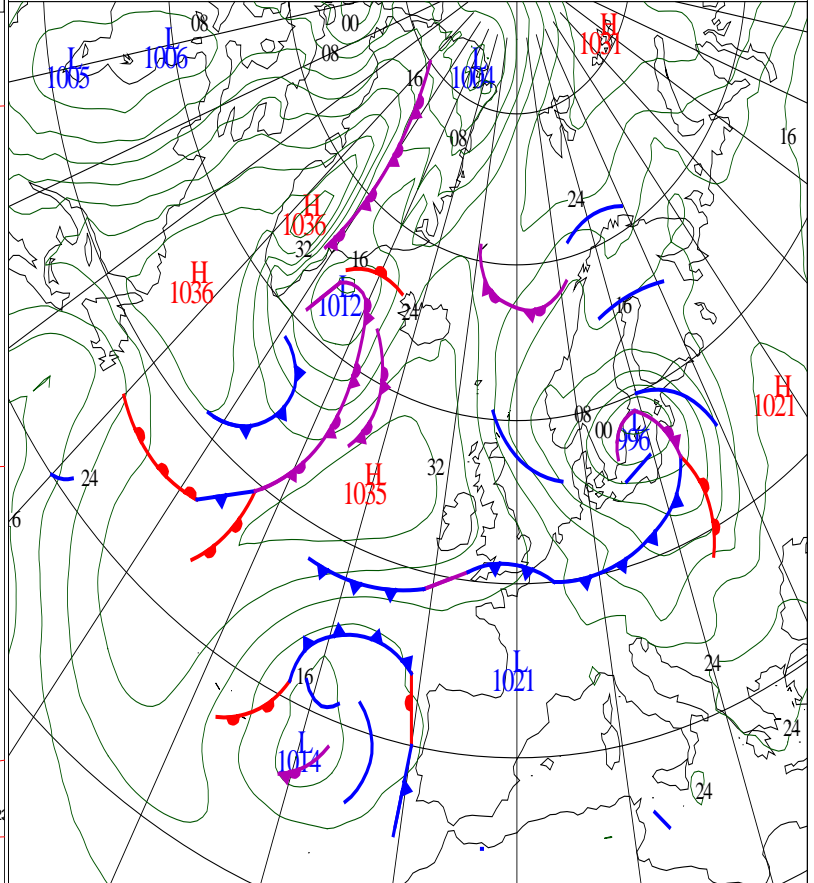


DAILY WEATHER SUMMARY

0000 GMT 02 NOVEMBER 2016

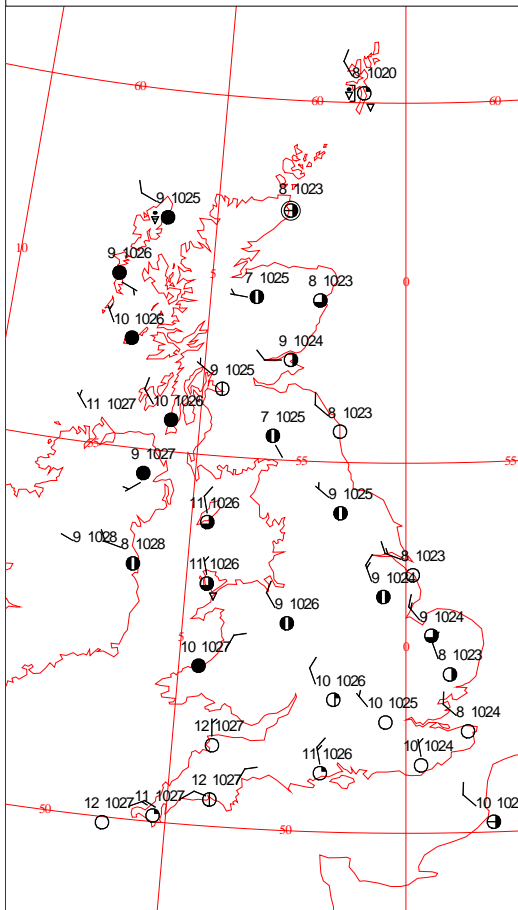


SURFACE PRESSURE

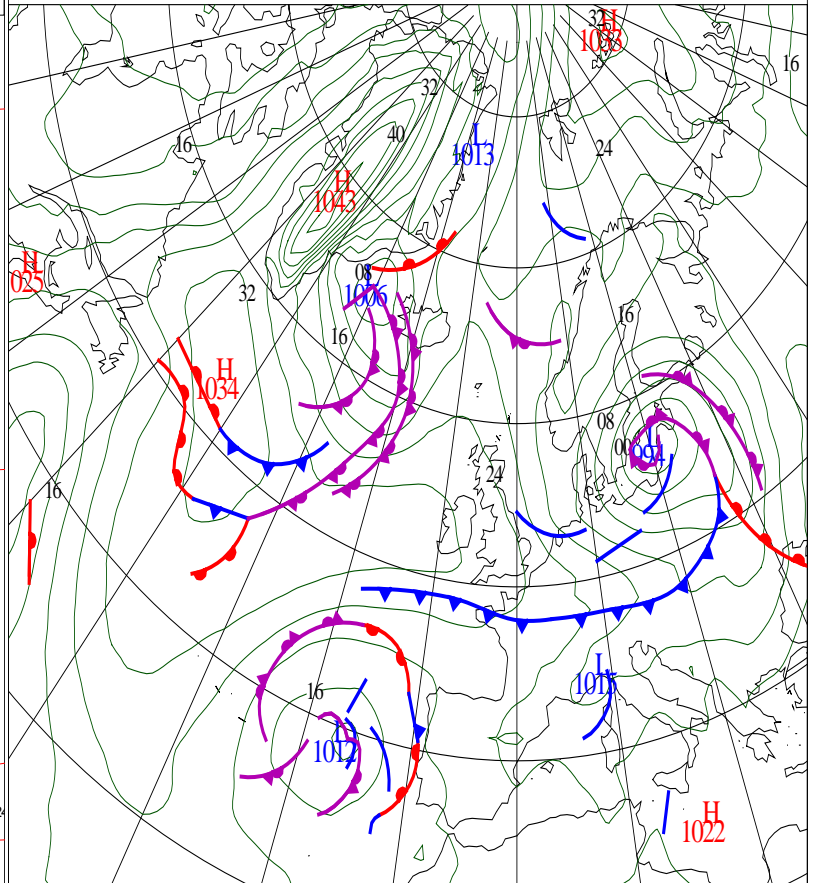


ANALYSIS VALID 0000 UTC WED 02 NOV 2016

1200 GMT 02 NOVEMBER 2016

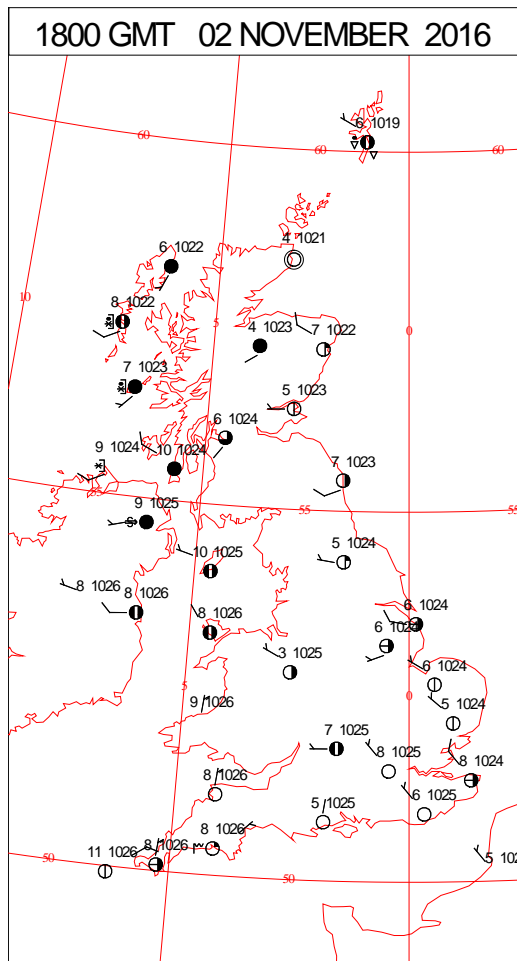
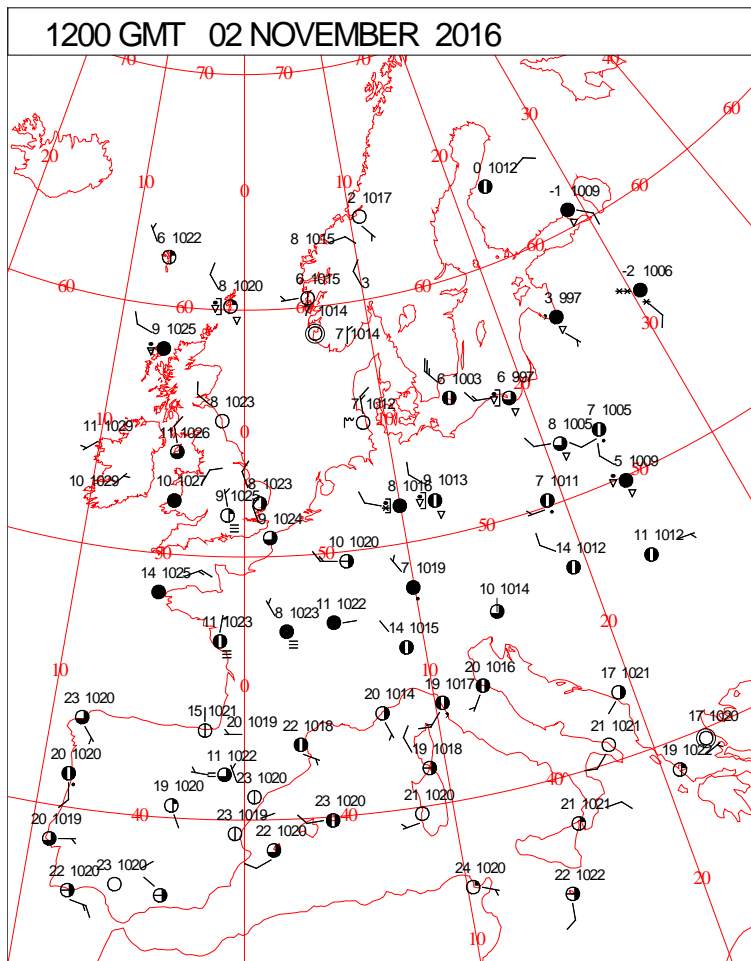
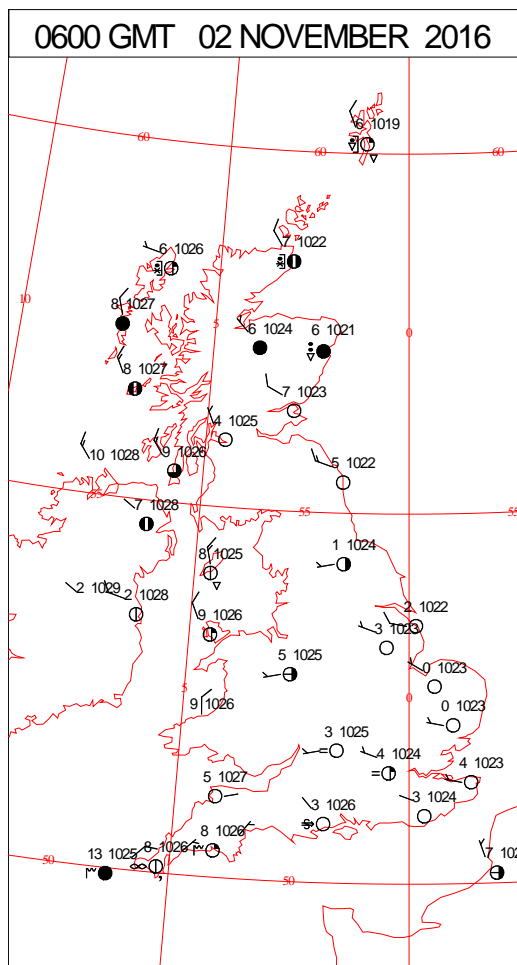
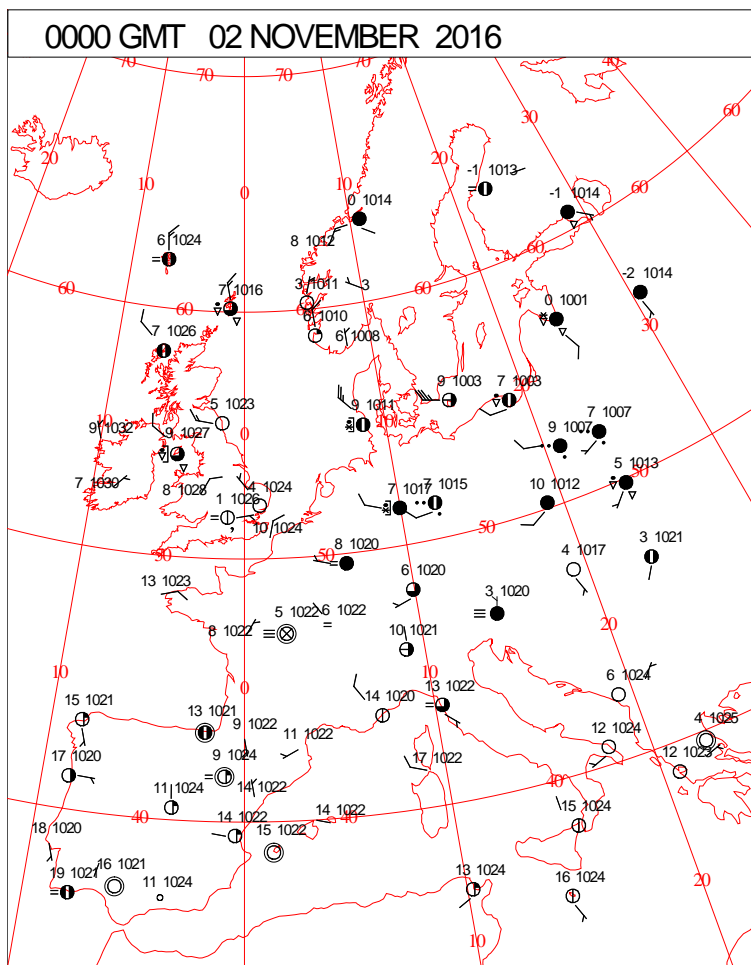


SURFACE PRESSURE



ANALYSIS VALID 1200 UTC WED 02 NOV 2016

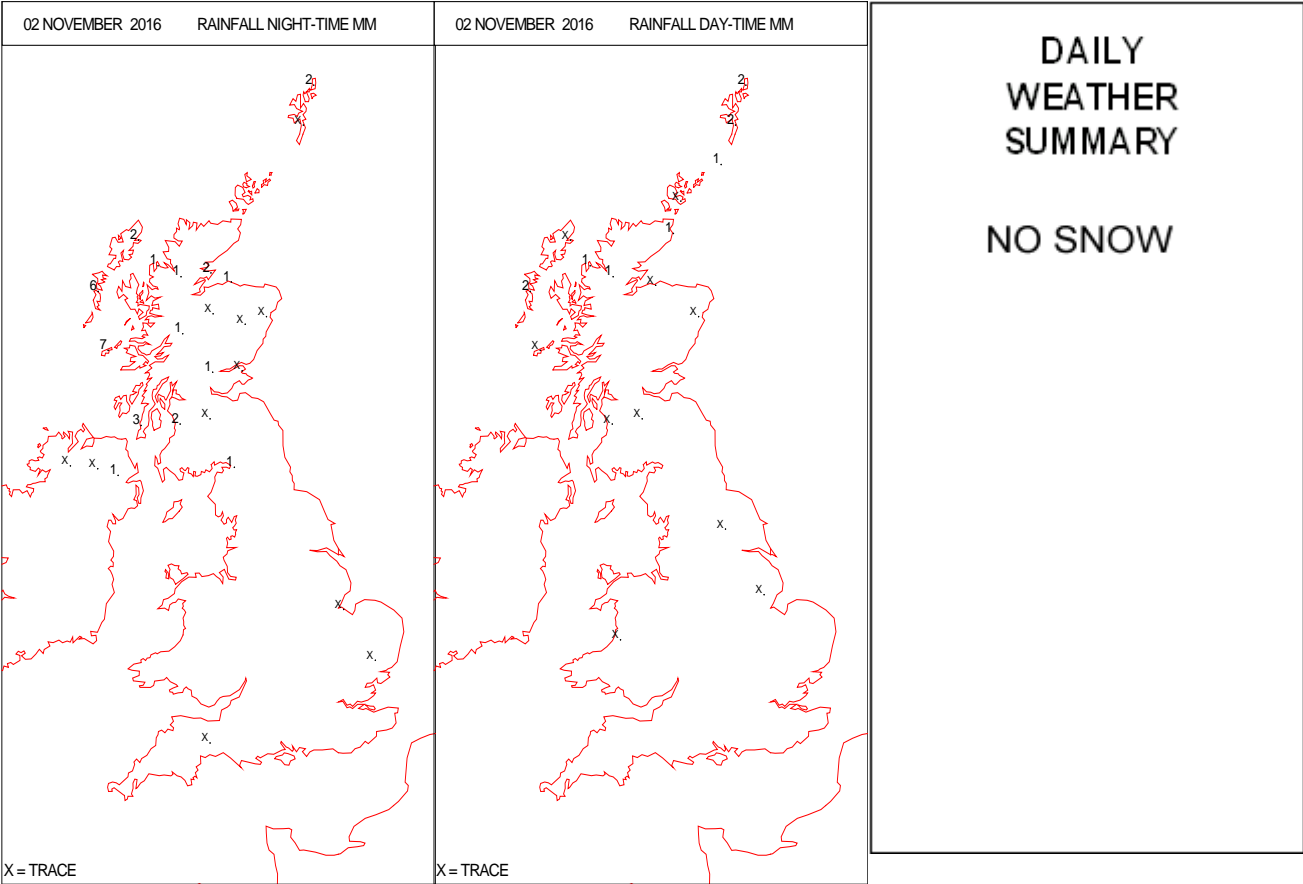
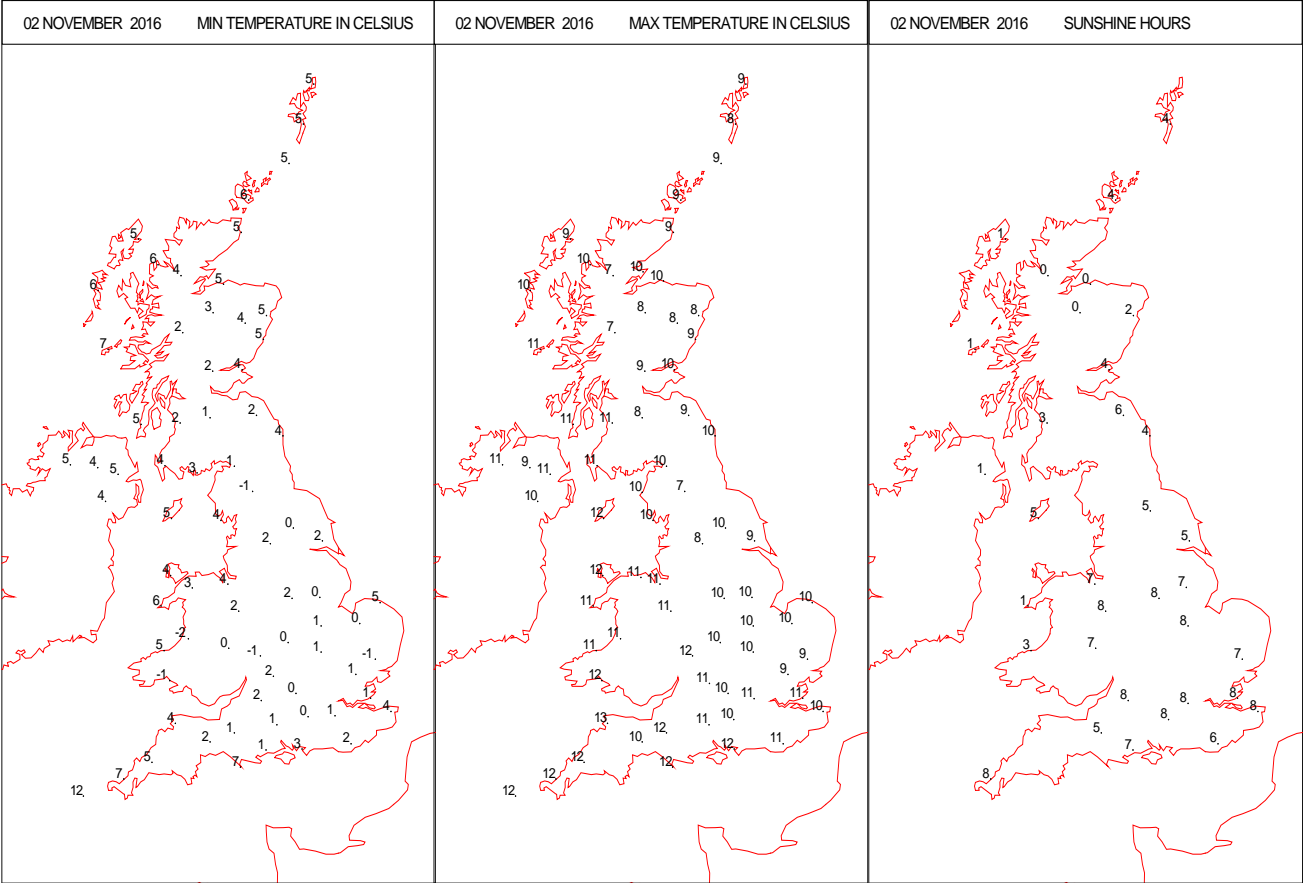
SURFACE REPORTS



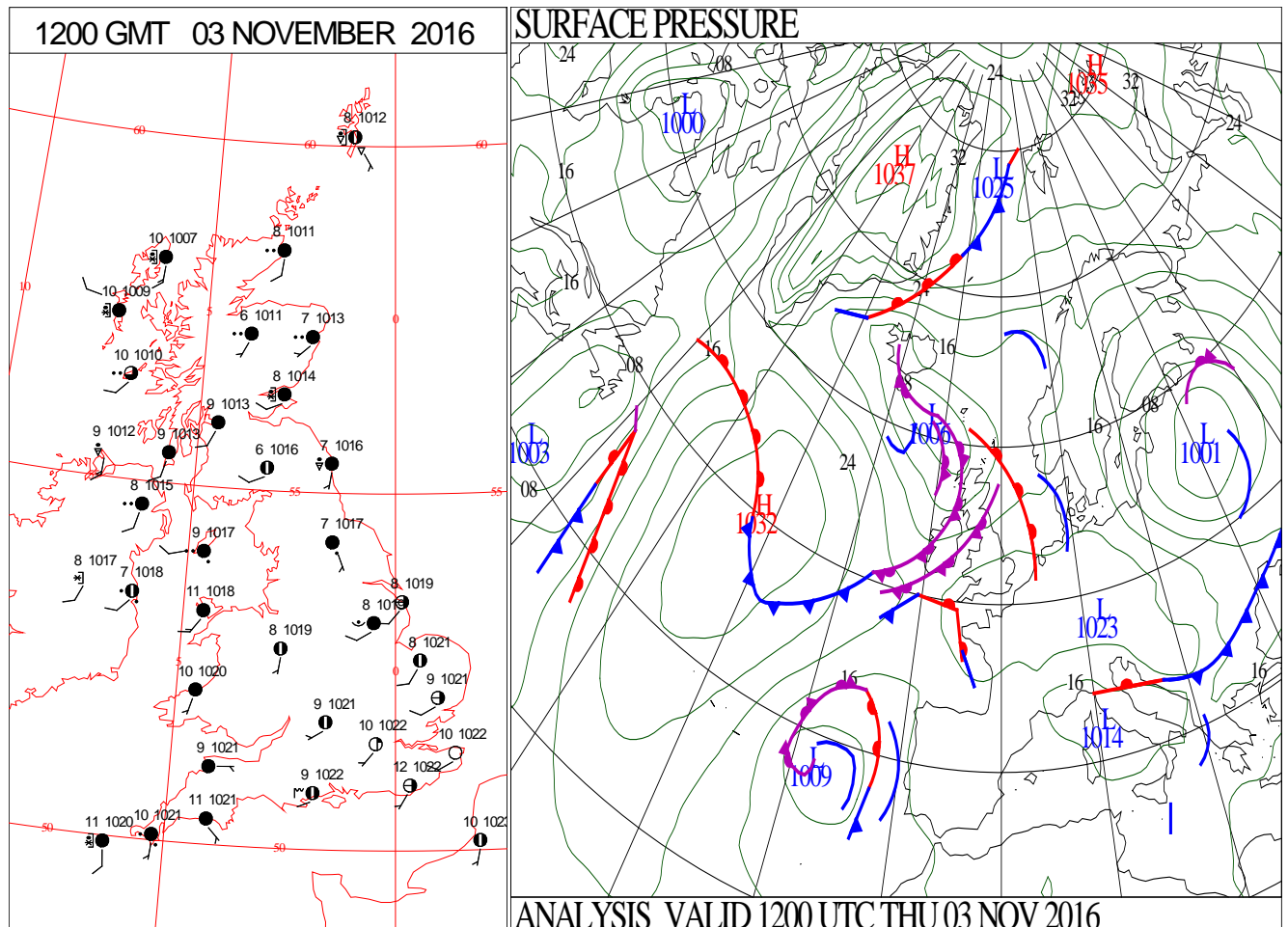
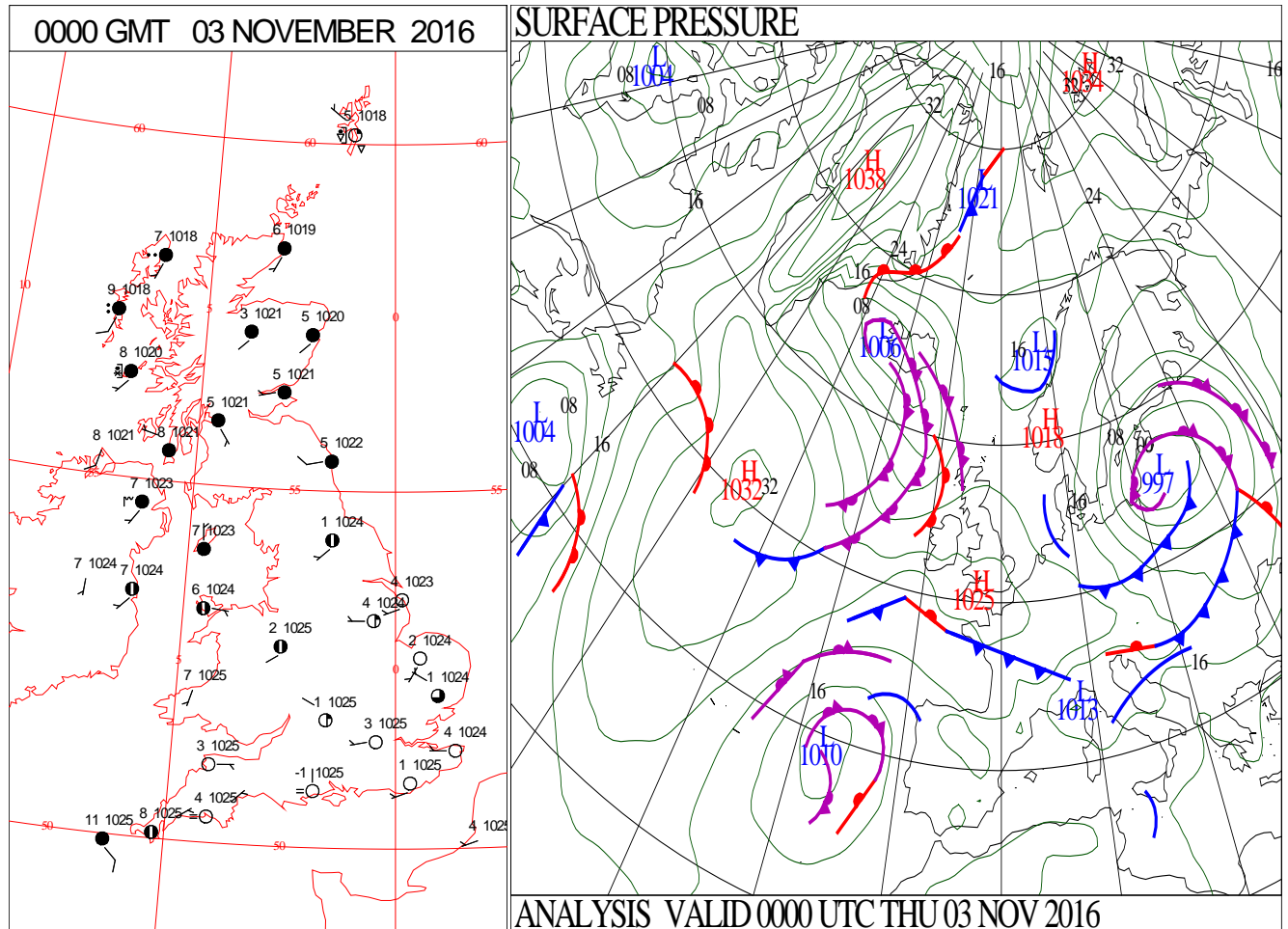
SIGNIFICANT WEATHER

0600 GMT 02 NOVEMBER 2016	SIG WEATHER	1200 GMT 02 NOVEMBER 2016	SIG WEATHER	<p>Summary of UK Weather for Wednesday 02 November 2016.</p> <p>Aside from Northern Ireland and northern Scotland, where there were slowly increasing amounts of cloud and a few showers, the majority of the U.K. was dry with clear skies during the first few hours of the morning.</p> <p>Some dense mist and fog patches formed in the south, but these were not as extensive as those of previous nights. The clear skies contributed to widespread below average temperatures for much of the U.K., with many places experiencing a frost.</p> <p>Through the day, the fog patches quickly cleared, and much of the country experienced a fine, dry day with widespread sunshine.</p> <p>Some cloud developed across the east coast, where a few showers developed, meanwhile Northern Ireland and Scotland saw increasing cloud amounts as showers gradually edged in from the west.</p> <p>It felt cold across the country compared to recent days, with the warmest temperatures recorded in the south-west.</p>
1800 GMT 02 NOVEMBER 2016	SIG WEATHER	0000 GMT 03 NOVEMBER 2016	SIG WEATHER	<p>EXTREMES</p> <p>Highest Maximum: 14.5 Teignmouth, Devon</p> <p>Lowest Maximum: 6.5 South Stainmore No2, Cumbria</p> <p>Lowest Minimum: -4.4 Bewcastle, Cumbria</p> <p>Lowest Grass Minimum: -9.0 East Bergholt, Suffolk</p> <p>Most Rain: 13.8 Mill Croft, South Uist</p> <p>Most Sun: 8.5 Wellesbourne, Warwickshire 8.5 East Malling, Kent</p>

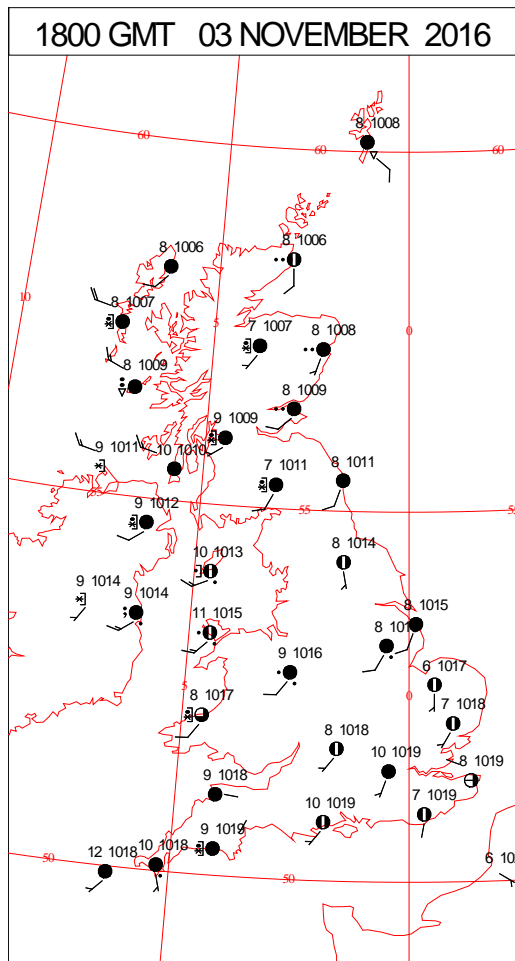
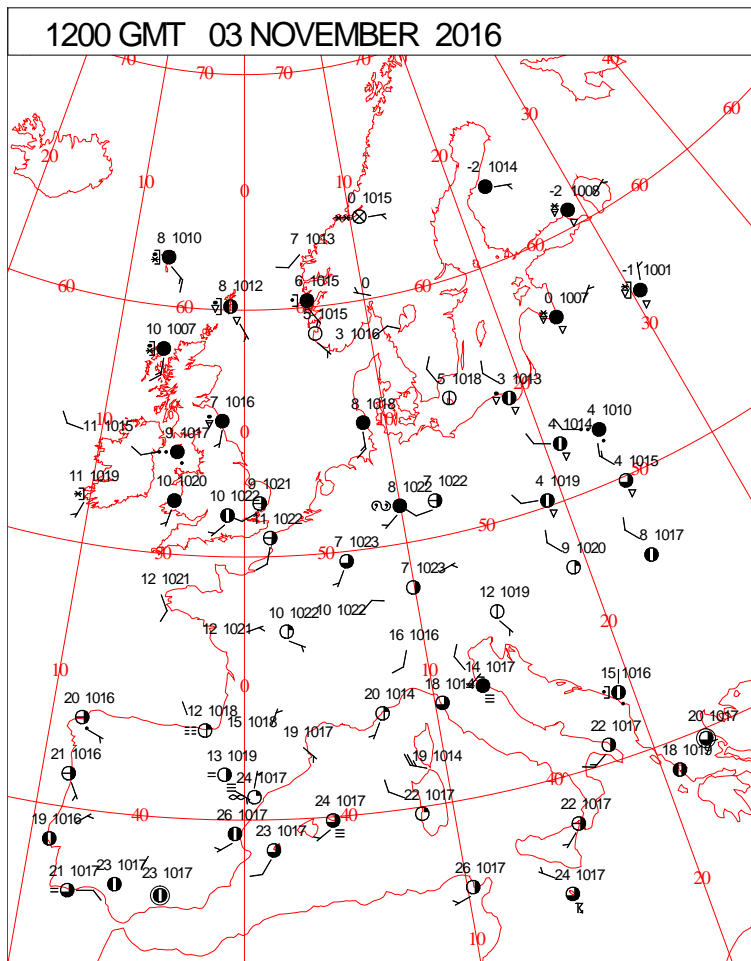
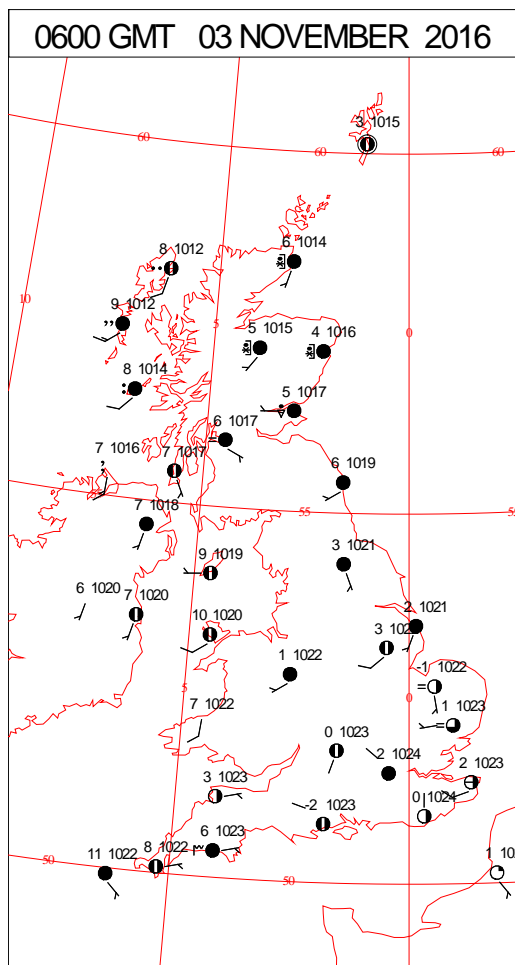
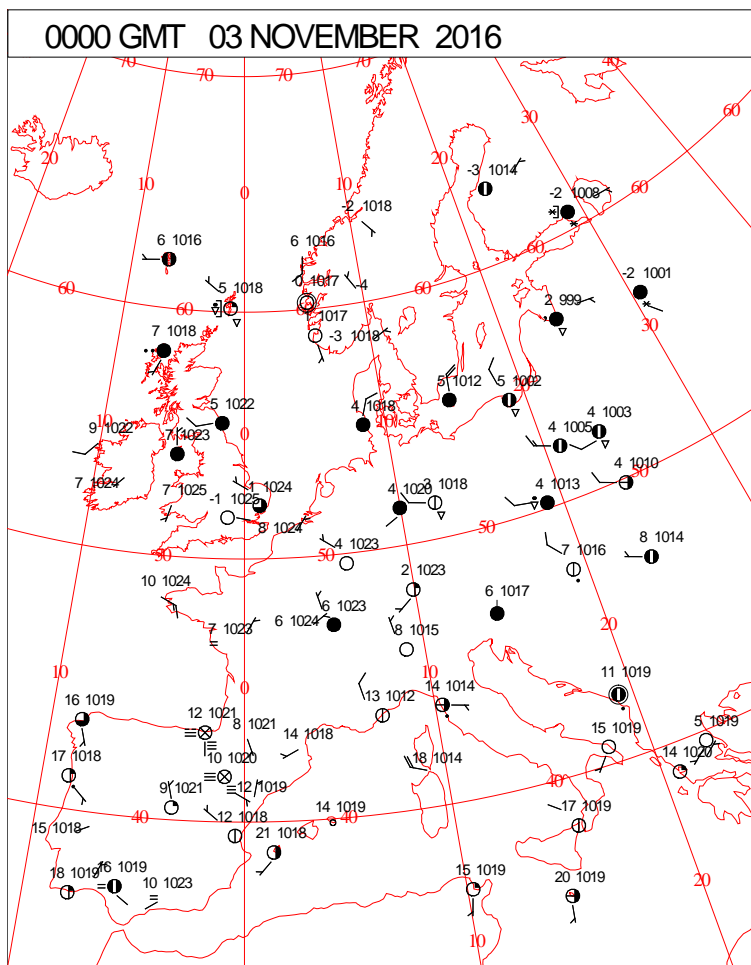
DAILY CLIMATE DATA



DAILY WEATHER SUMMARY



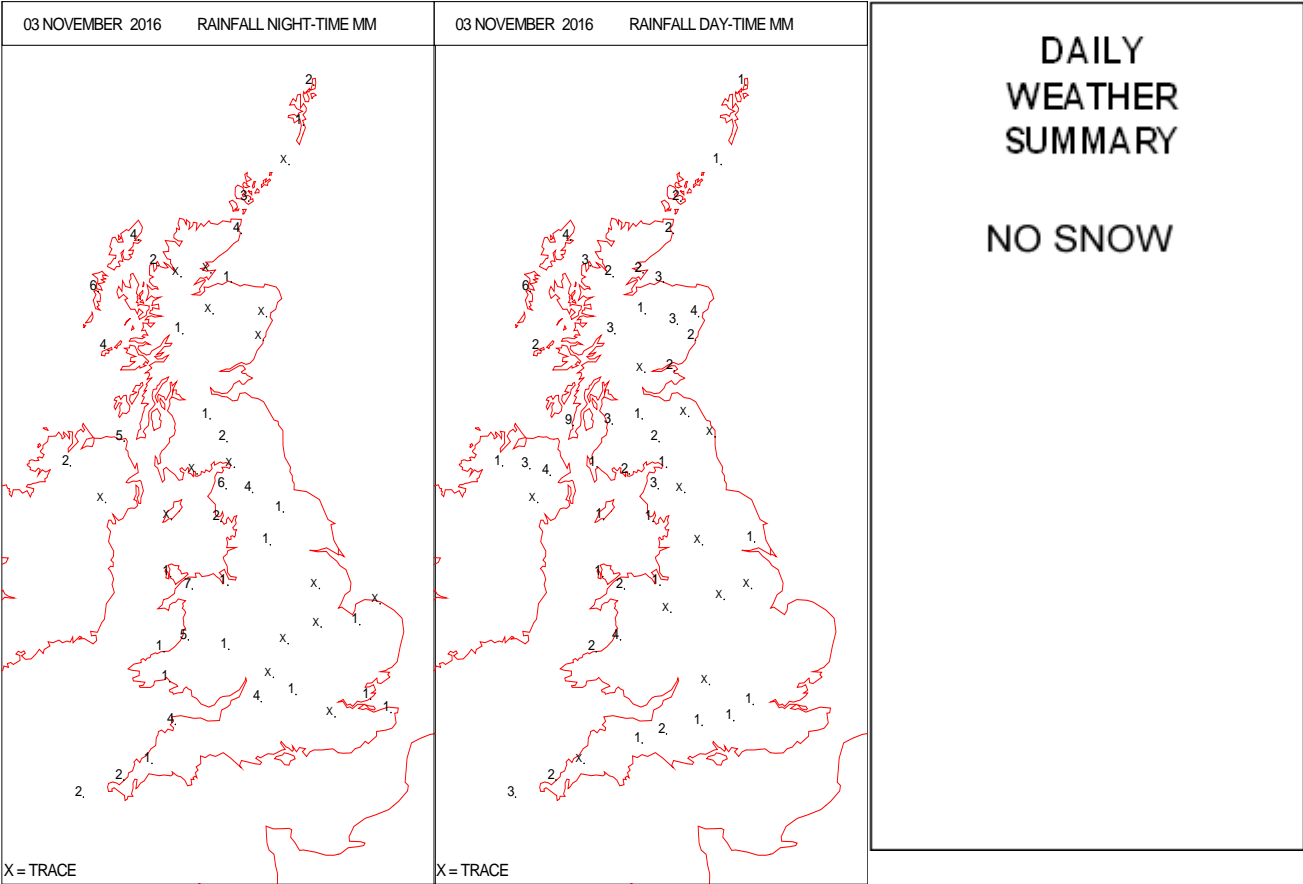
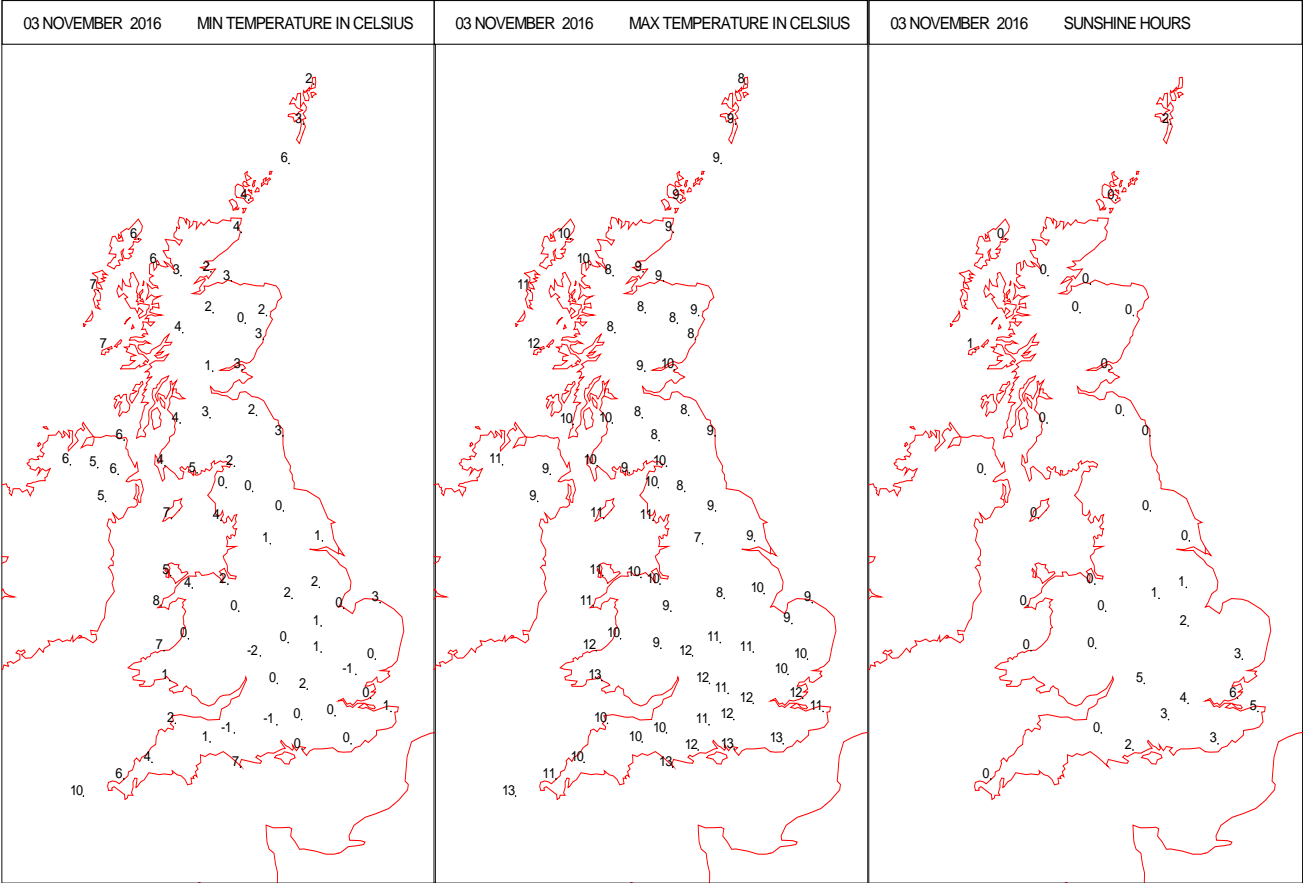
SURFACE REPORTS



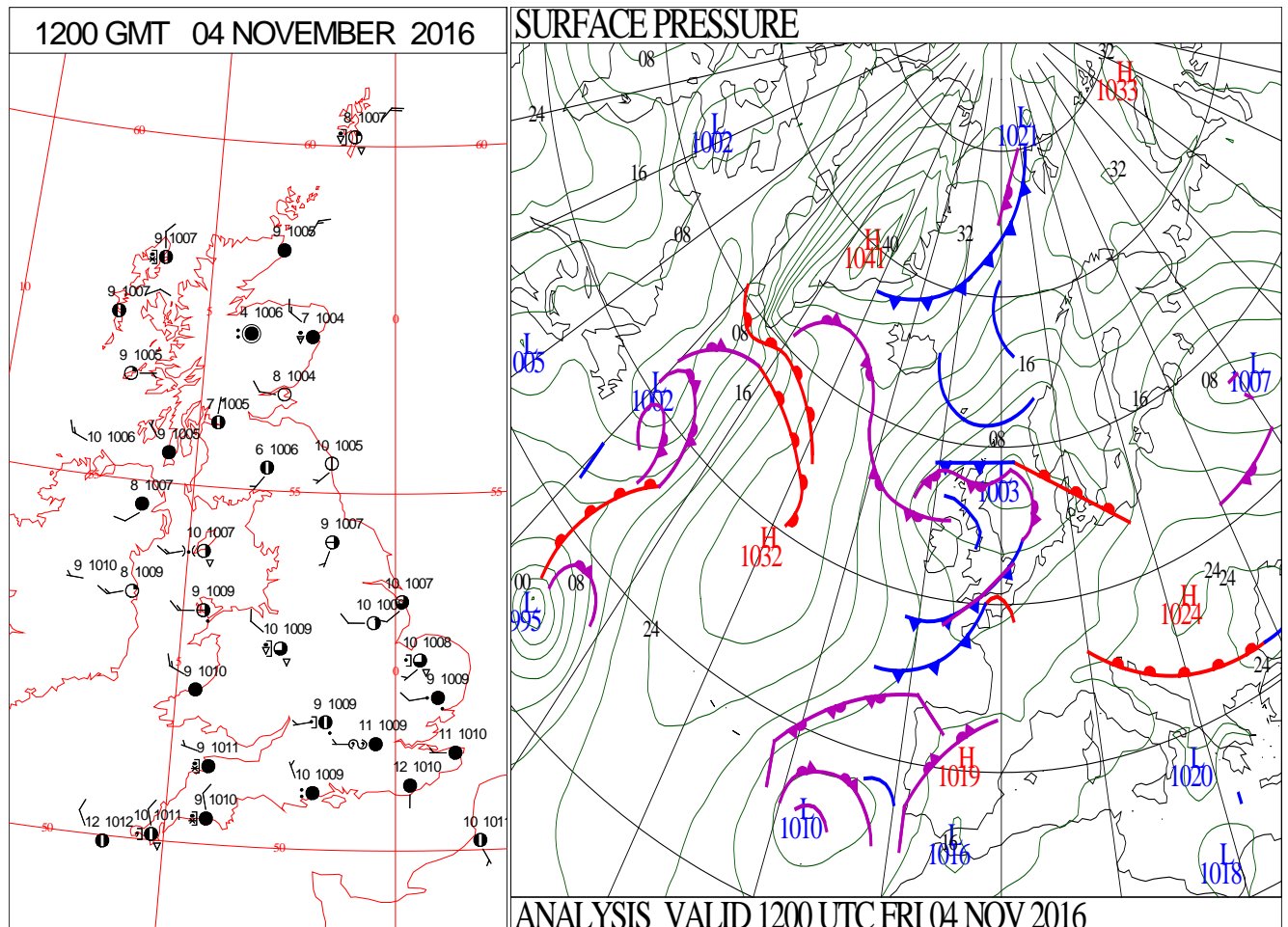
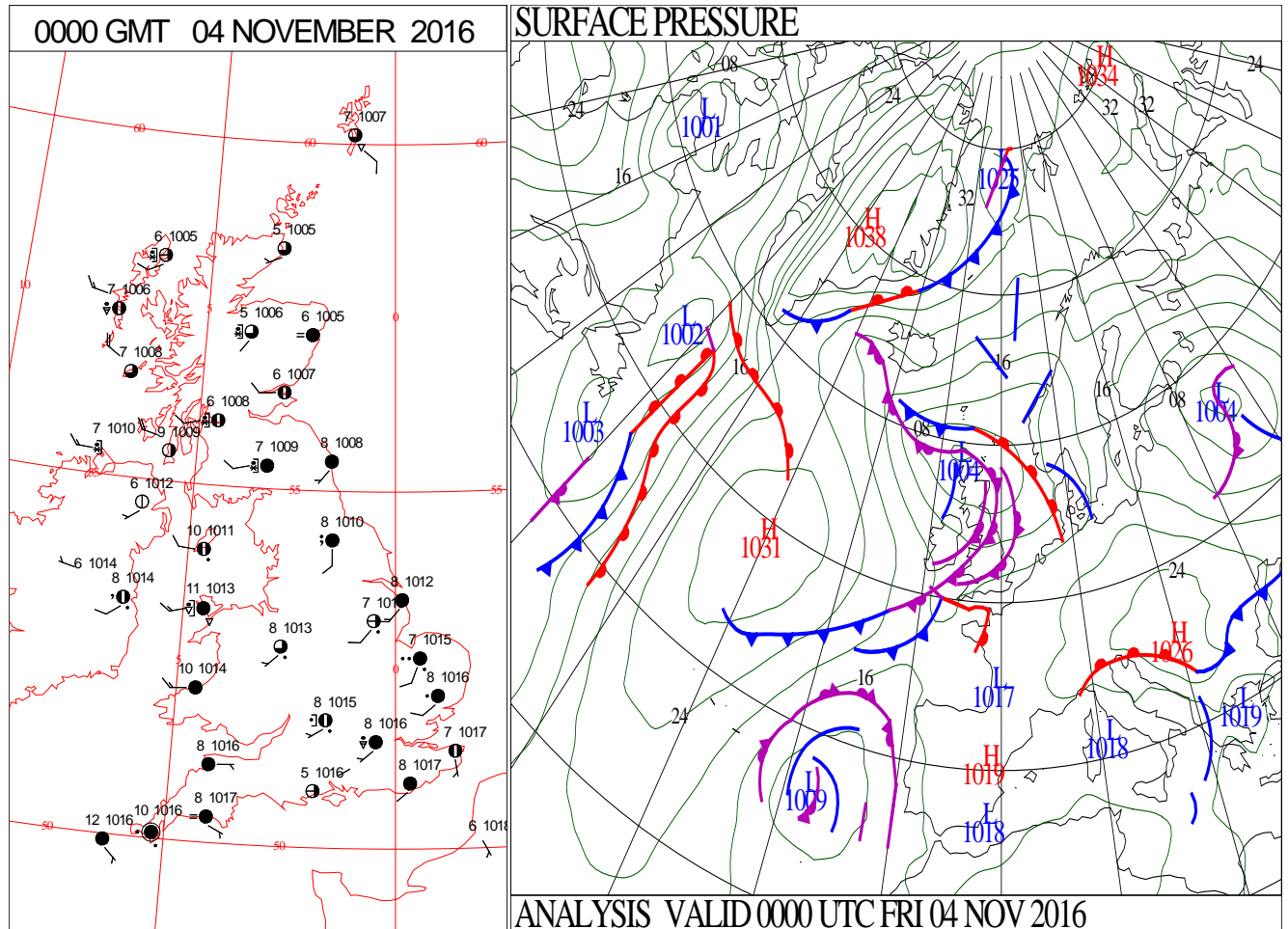
SIGNIFICANT WEATHER

0600 GMT 03 NOVEMBER 2016	SIG WEATHER	1200 GMT 03 NOVEMBER 2016	SIG WEATHER	<p>Summary of UK Weather for Thursday 03 November 2016.</p> <p>Most places were again dry overnight, with the exception being Northern Ireland and Scotland, where a weather front brought rain, cloud, and stronger winds.</p> <p>In the south there was high level cloud and clear spells. Isolated mist and fog patches formed in southern areas. It was another chilly night across many areas, with many places falling to, or just below, freezing.</p> <p>During daylight hours, the rain in the north and west worked its way further south and east, though it became more sporadic and light as it did so. However, much of the Midlands and the south-east of England stayed dry, cool and rather cloudy.</p> <p>Meanwhile, some heavy showers in the western English Channel moved inland in Cornwall, Devon and Dorset.</p> <p>Temperatures generally stayed rather cool, with many places struggling to reach double figures Celsius.</p>
1800 GMT 03 NOVEMBER 2016	SIG WEATHER	0000 GMT 04 NOVEMBER 2016	SIG WEATHER	<p>EXTREMES</p> <p>Highest Maximum: 13.7 Hastings, East Sussex</p> <p>Lowest Maximum: 6.1 Fylingdales, East Yorkshire</p> <p>Lowest Minimum: -3.0 Upper Lambourn, Oxfordshire</p> <p>Lowest Grass Minimum: -8.1 East Bergholt, Suffolk</p> <p>Most Rain: 29.6 Amod Farm, Argyll</p> <p>Most Sun: 6.1 Shoeburyness, Landwick, Essex</p>

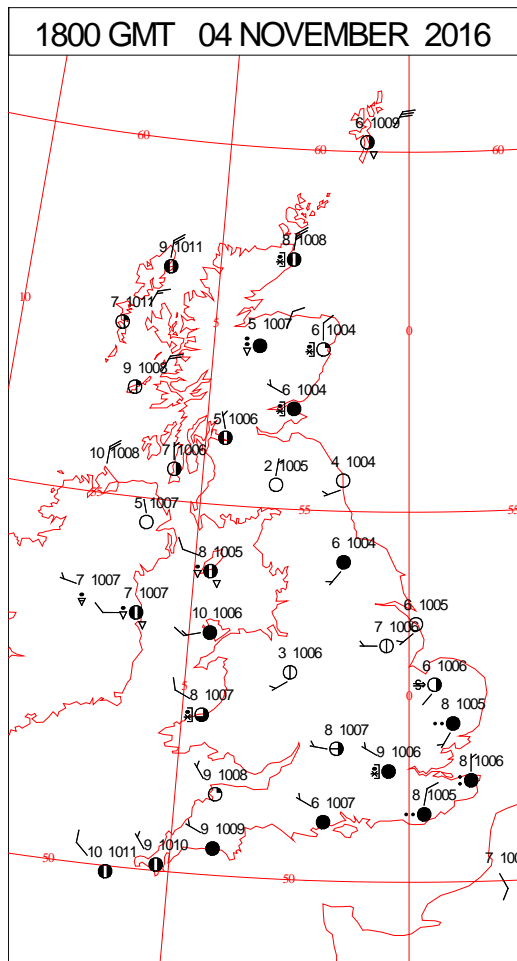
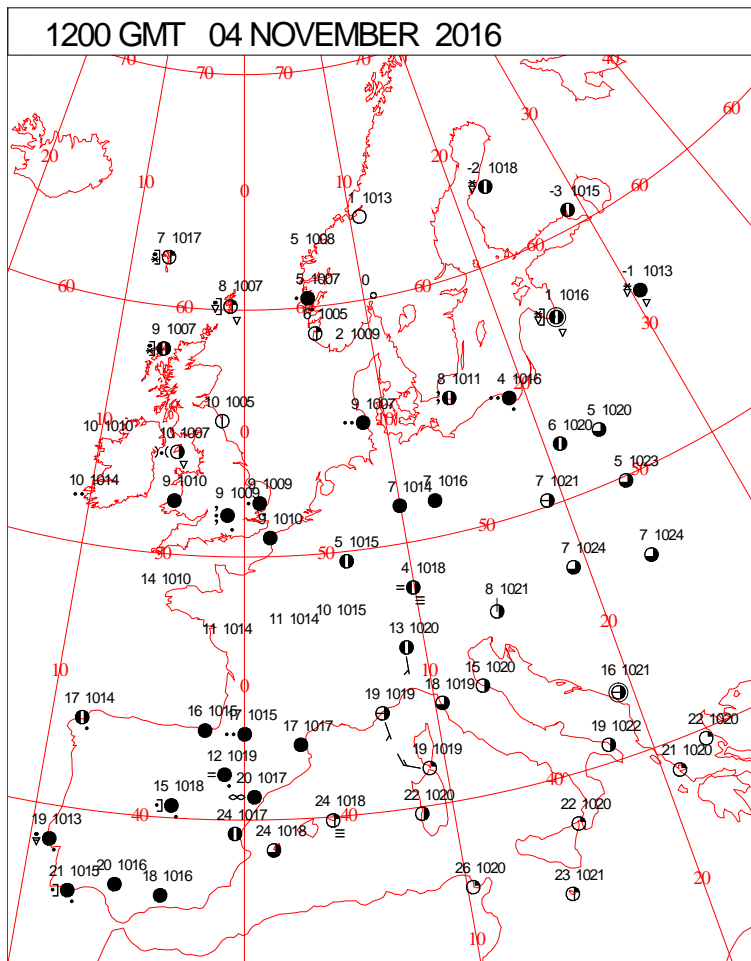
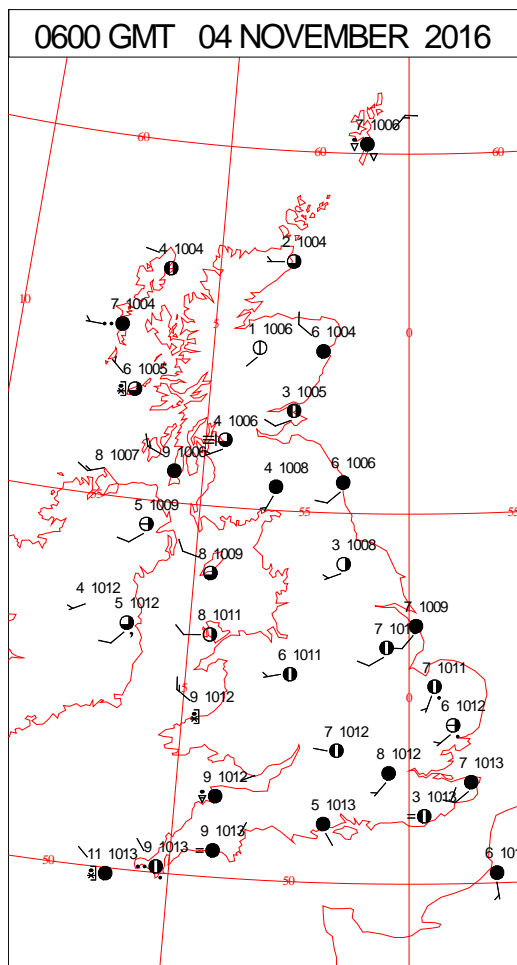
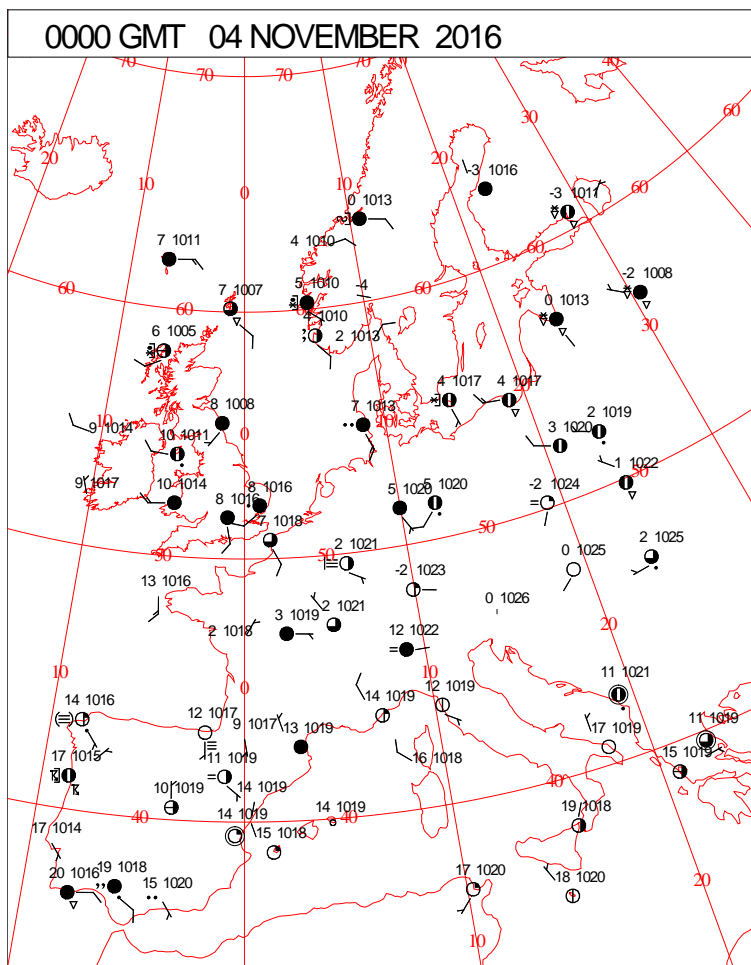
DAILY CLIMATE DATA



DAILY WEATHER SUMMARY



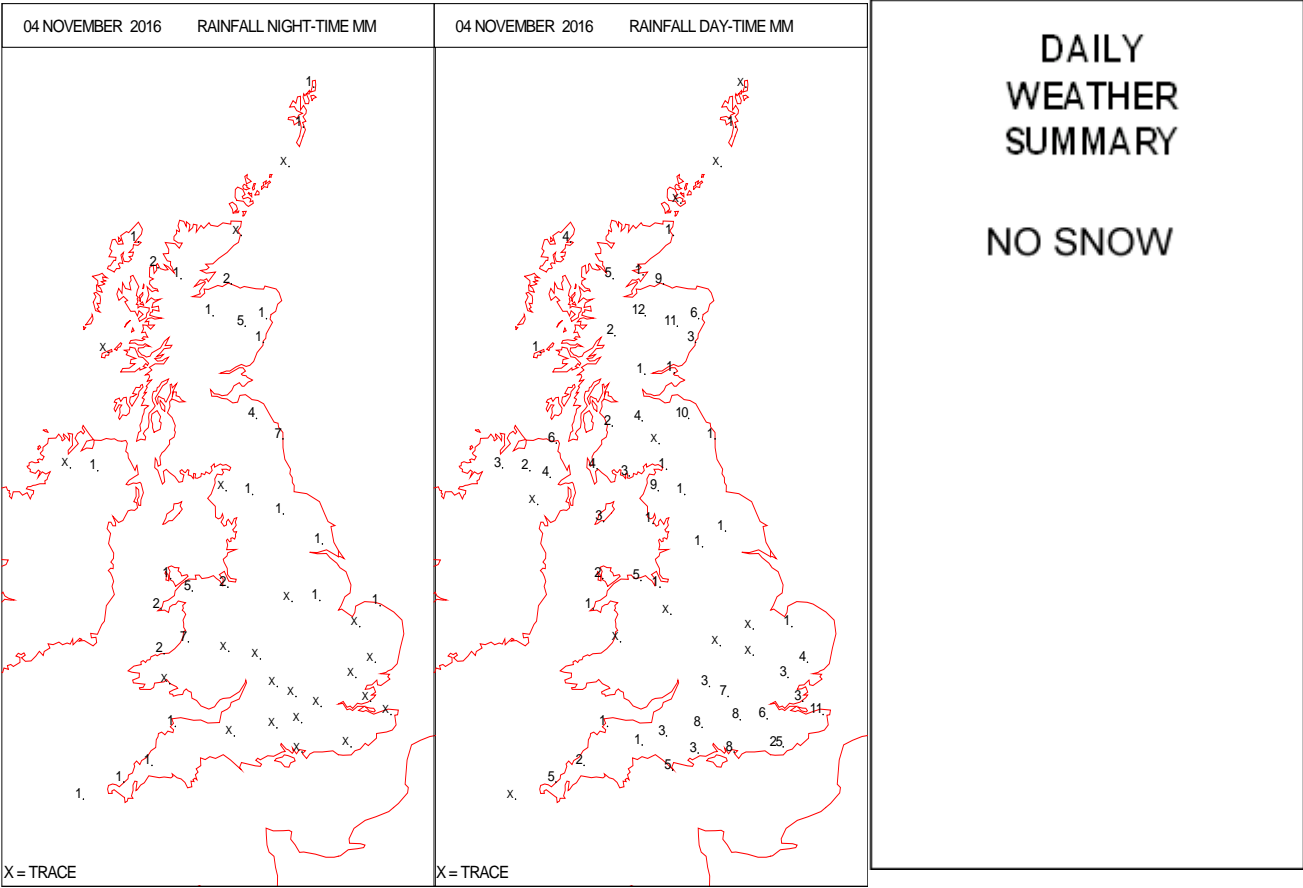
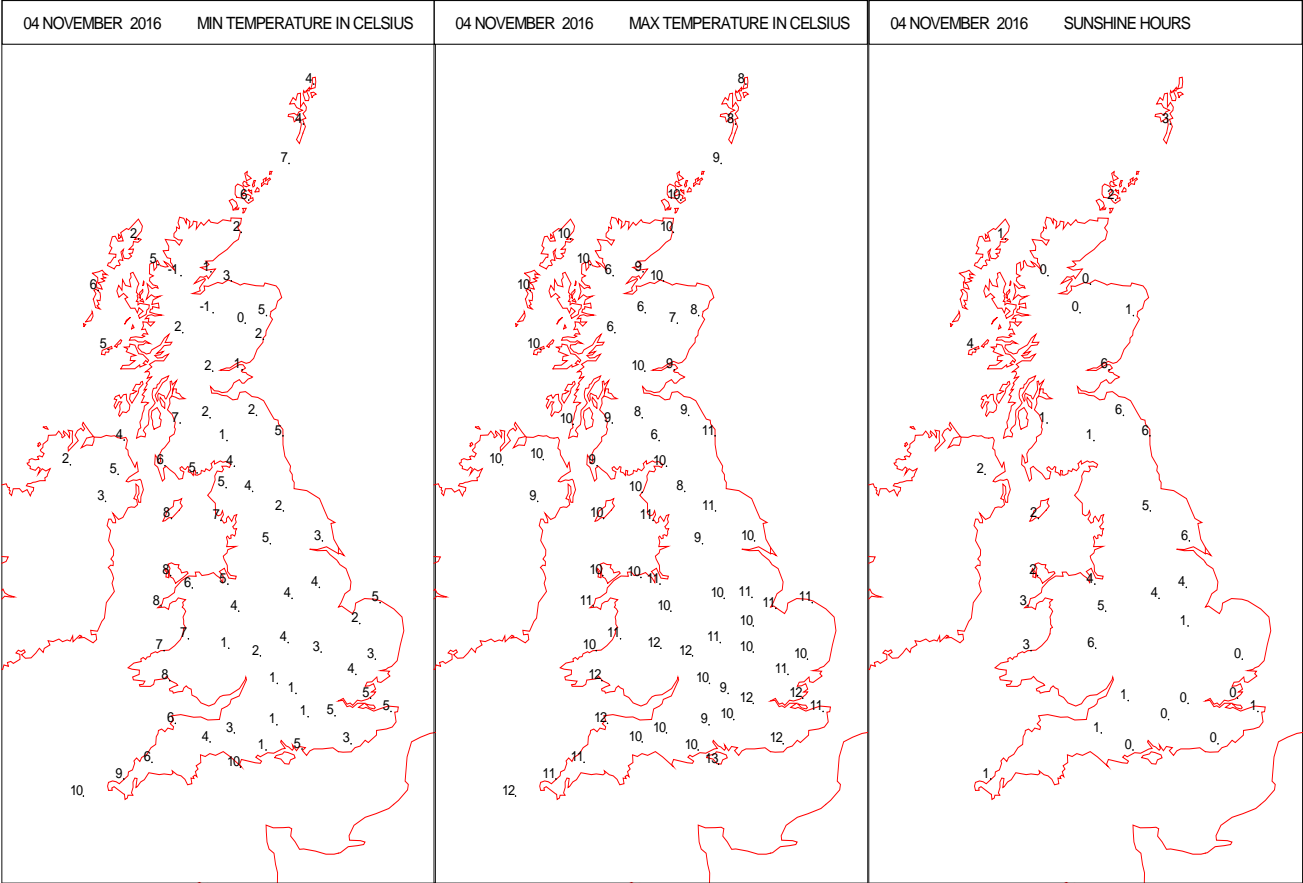
SURFACE REPORTS



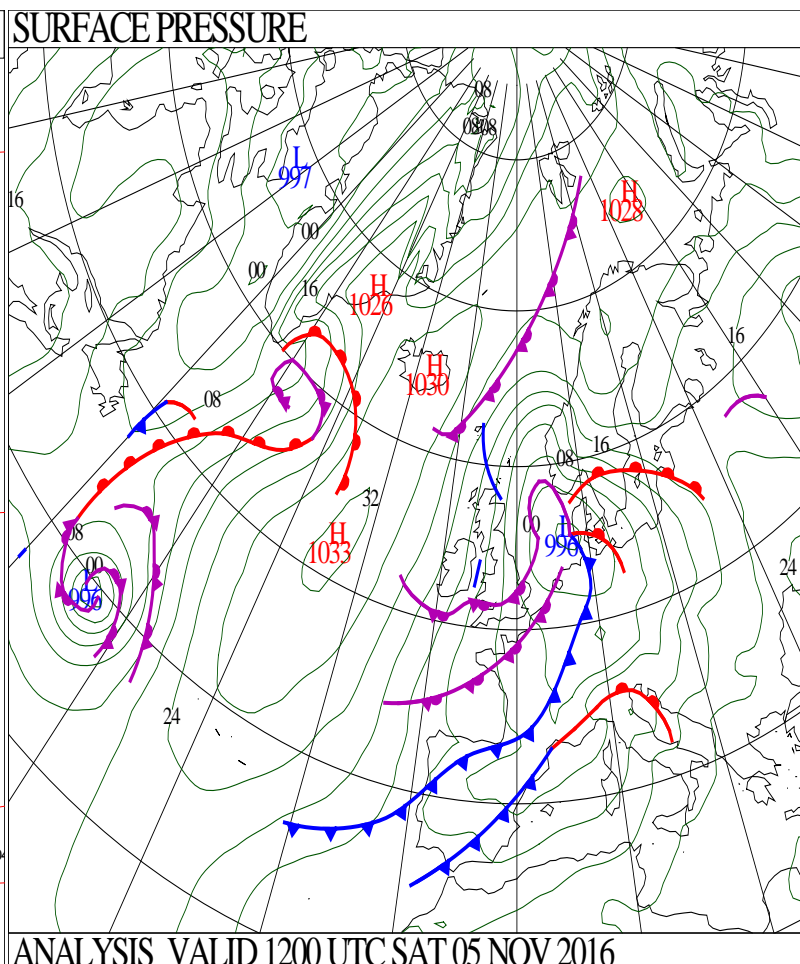
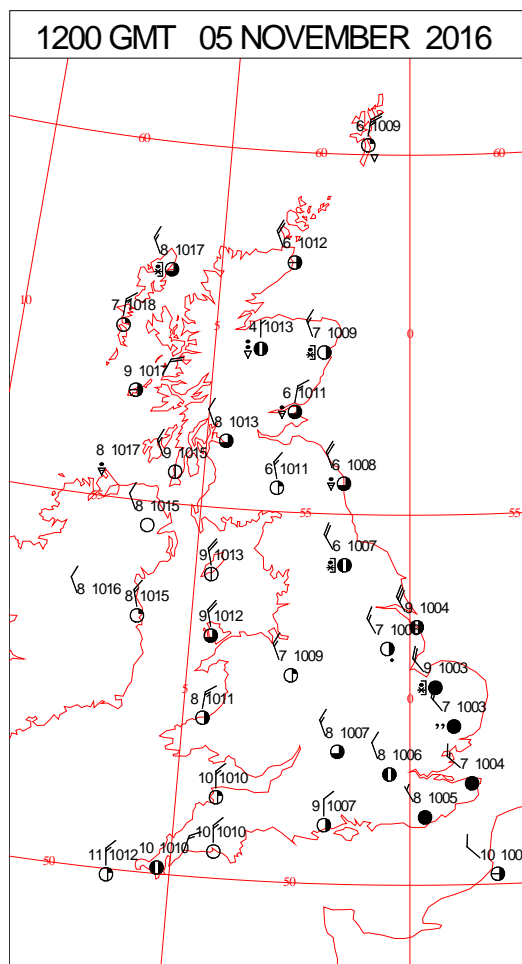
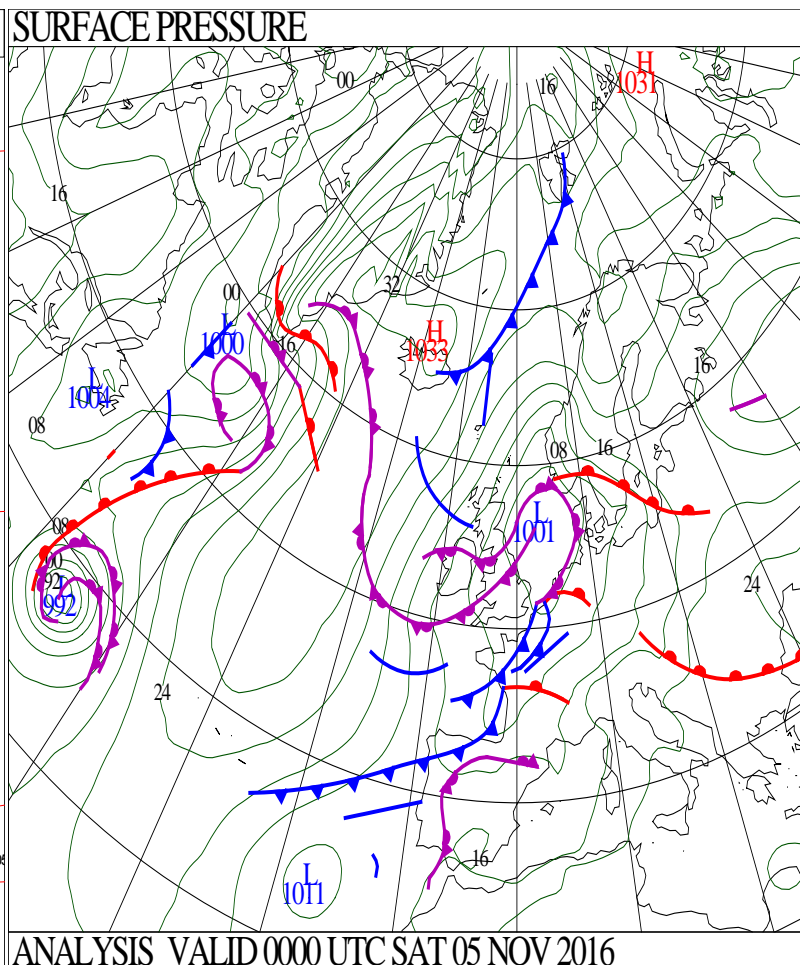
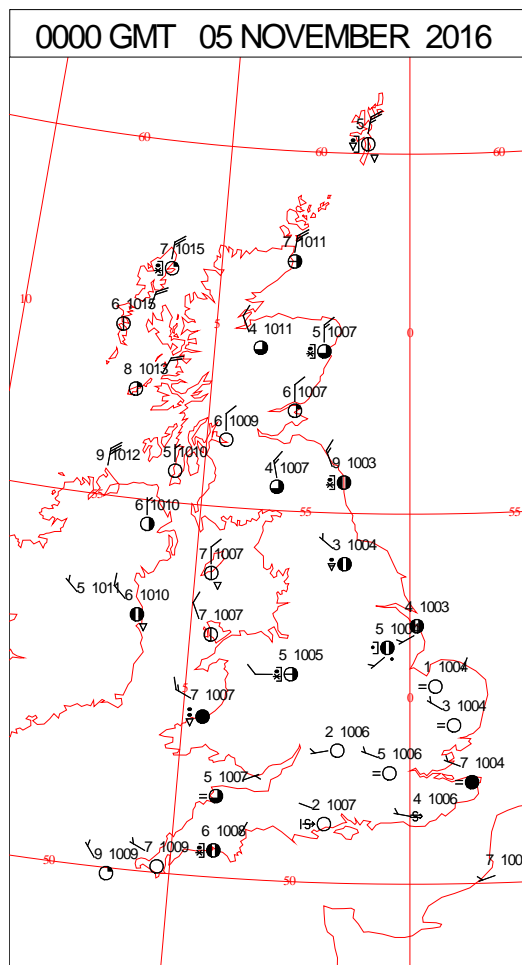
SIGNIFICANT WEATHER

0600 GMT 04 NOVEMBER 2016 SIG WEATHER	1200 GMT 04 NOVEMBER 2016 SIG WEATHER	<p>Summary of UK Weather for Friday 04 November 2016. Showery outbreaks of rain affected many areas overnight, especially in the north and west. However, south-east Scotland and south-east England both remained mainly dry.</p> <p>The winds were fairly light for most parts, and between the showers there were clear spells. In the clear spells a few mist and fog patches formed for a time in the south.</p> <p>It was a cold night for many, with temperatures dipping below freezing in many places.</p> <p>During the morning, there was rain in the south-west of England and eastern Scotland, as well as some showers in the north-west. A few showers over northern hills had a wintry element, with some sleet and snow over the tops of the mountains.</p> <p>Central parts stayed largely dry, with plenty of sunshine.</p> <p>The rain in the south-west moved to the south-east in the afternoon, where it was heavy at times.</p> <p>It stayed rather cool everywhere, with temperatures just making double figures Celsius for many.</p>
1800 GMT 04 NOVEMBER 2016 SIG WEATHER	0000 GMT 05 NOVEMBER 2016 SIG WEATHER	
		<p>EXTREMES Highest Maximum: 12.8 Hayling Island, Hampshire Lowest Maximum: 5.4 Balmoral, Aberdeenshire Lowest Minimum: -2.7 Kinbrace Hatchery, Sutherland Lowest Grass Minimum: -6.5 Balmoral, Aberdeenshire Most Rain: 43.2 Denge Beach, Kent Most Sun: 6.4 Mylnefield, Angus</p>

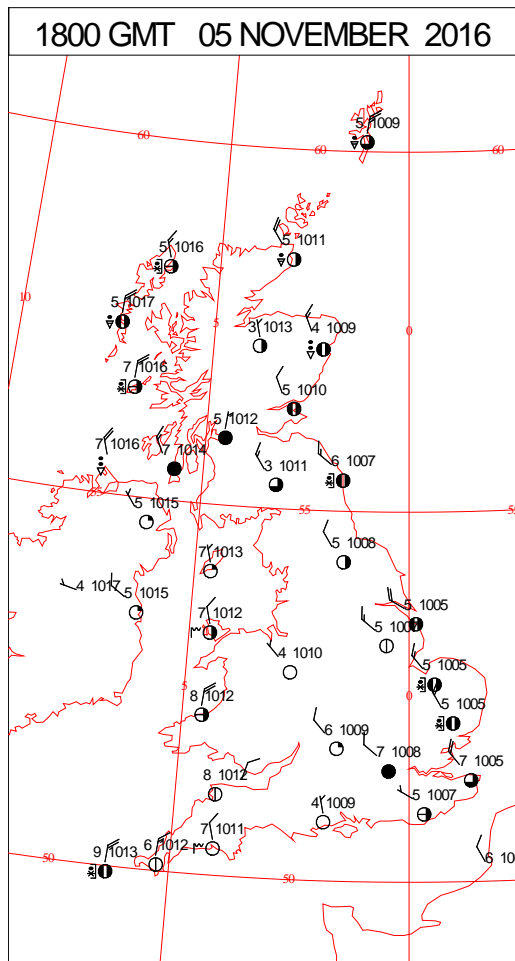
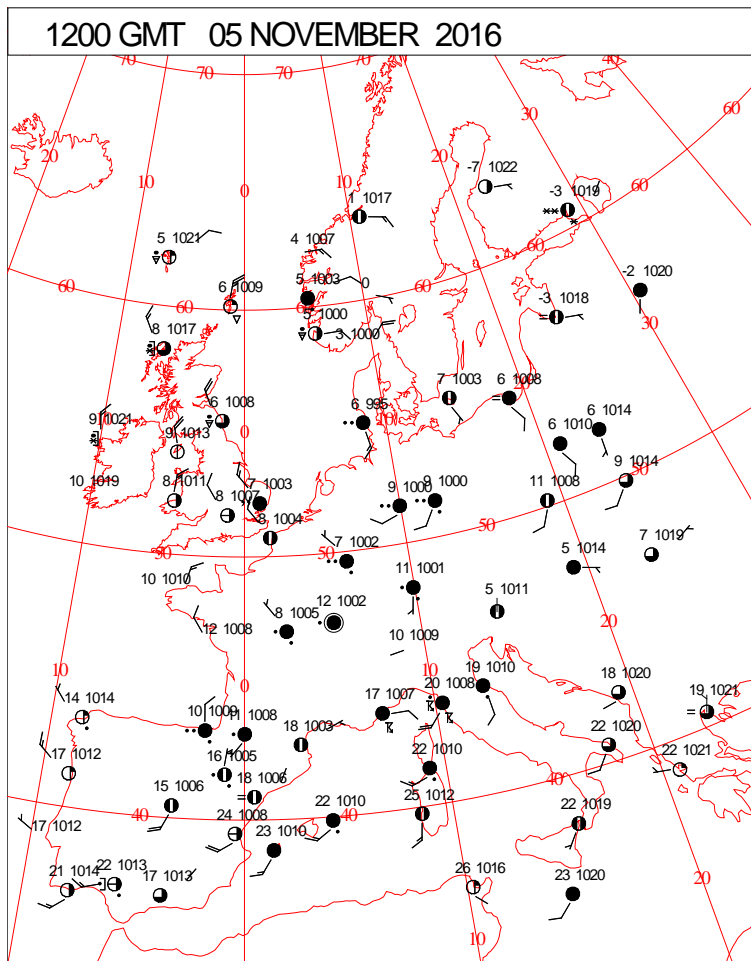
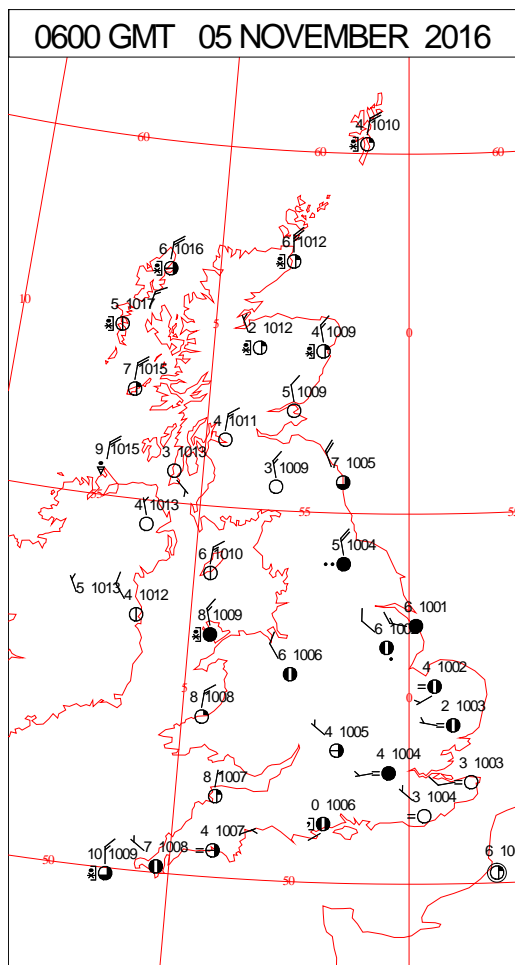
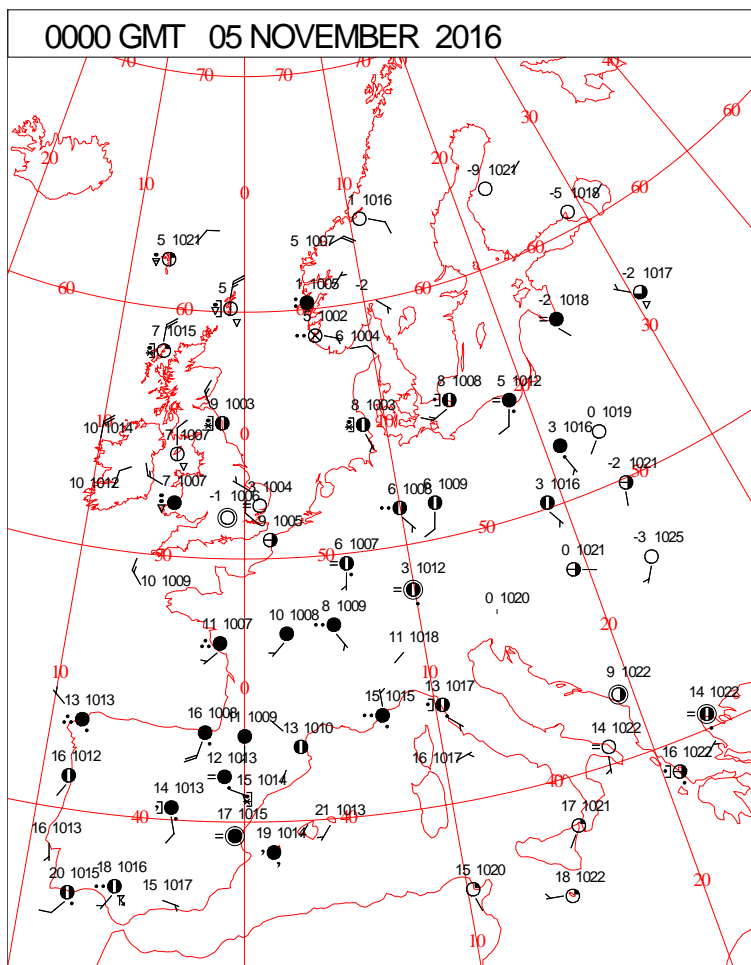
DAILY CLIMATE DATA



DAILY WEATHER SUMMARY



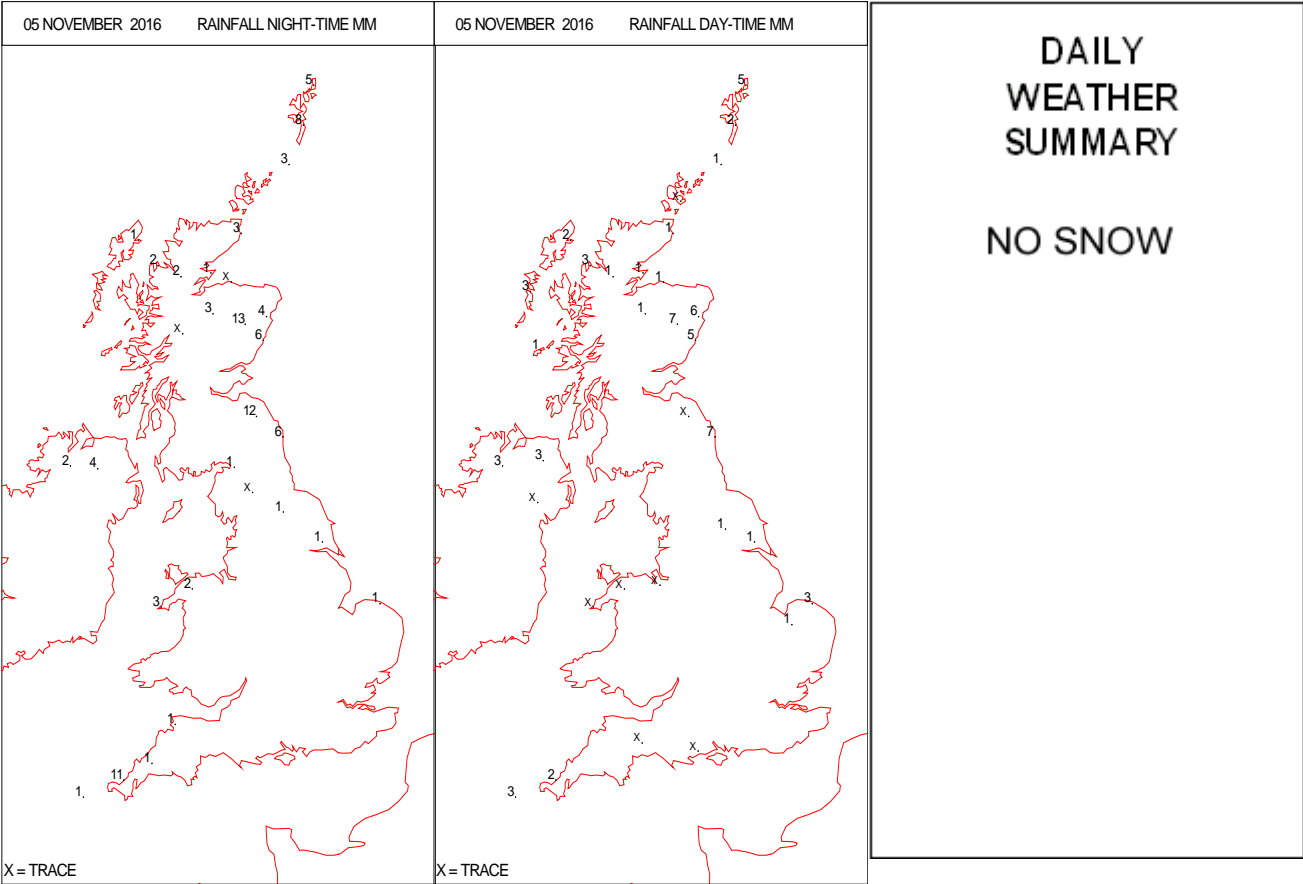
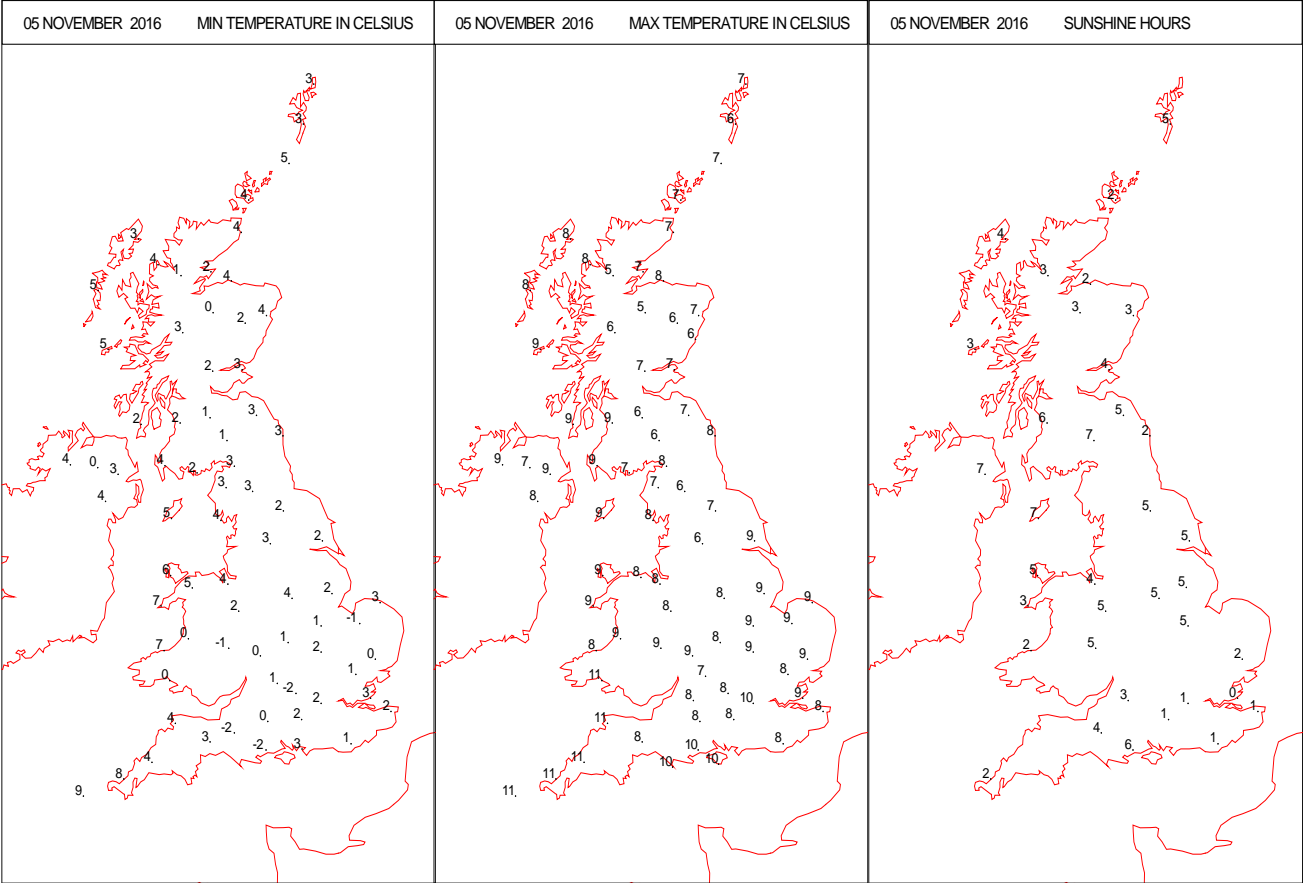
SURFACE REPORTS



SIGNIFICANT WEATHER

0600 GMT 05 NOVEMBER 2016 SIG WEATHER	1200 GMT 05 NOVEMBER 2016 SIG WEATHER	<p>Summary of UK Weather for Saturday 05 November 2016.</p> <p>The rain in the south-east quickly cleared overnight. Scattered showers continued to affect northern, western and particularly eastern coastal areas, some turning wintry over the higher ground of Scotland and northern England.</p> <p>Elsewhere, it was mainly dry with plenty of clear spells.</p> <p>Winds were strong in the north-east, with local coastal gales for eastern Scotland.</p> <p>It was a cold night, with temperatures falling close to, or just below freezing for many places.</p> <p>Through the day the showers continued along eastern coasts with some hail and sleet, and there were gale force gusts too. There were also some showers for Northern Ireland and the west coast of Wales, and Cornwall too.</p> <p>For many though it was a fine and dry day, with plenty of long sunny spells.</p> <p>It did feel cold in the wind though, and temperatures struggled to reach mid single figures Celsius for most.</p>
1800 GMT 05 NOVEMBER 2016 SIG WEATHER	0000 GMT 06 NOVEMBER 2016 SIG WEATHER	
		<p>EXTREMES</p> <p>Highest Maximum: 12.6 Teignmouth, Devon</p> <p>Lowest Maximum: 4.2 Balmoral, Aberdeenshire</p> <p>Lowest Minimum: -2.3 Benson, Oxfordshire -2.3 Hurn, Dorset</p> <p>Lowest Grass Minimum: -7.5 Amersham Field Centre, Buckinghamshire</p> <p>Most Rain: 28.8 Loftus, Cleveland</p> <p>Most Sun: 8.1 Tenby, Dyfed</p>

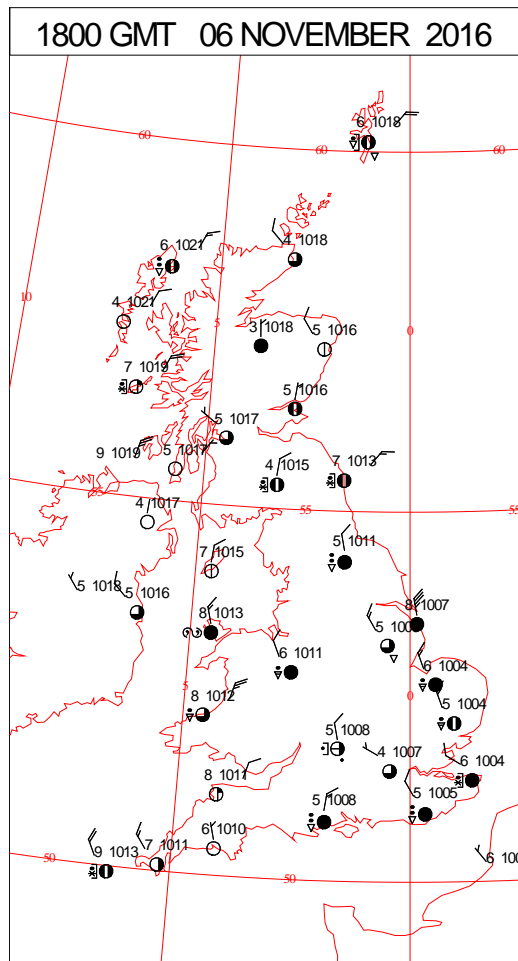
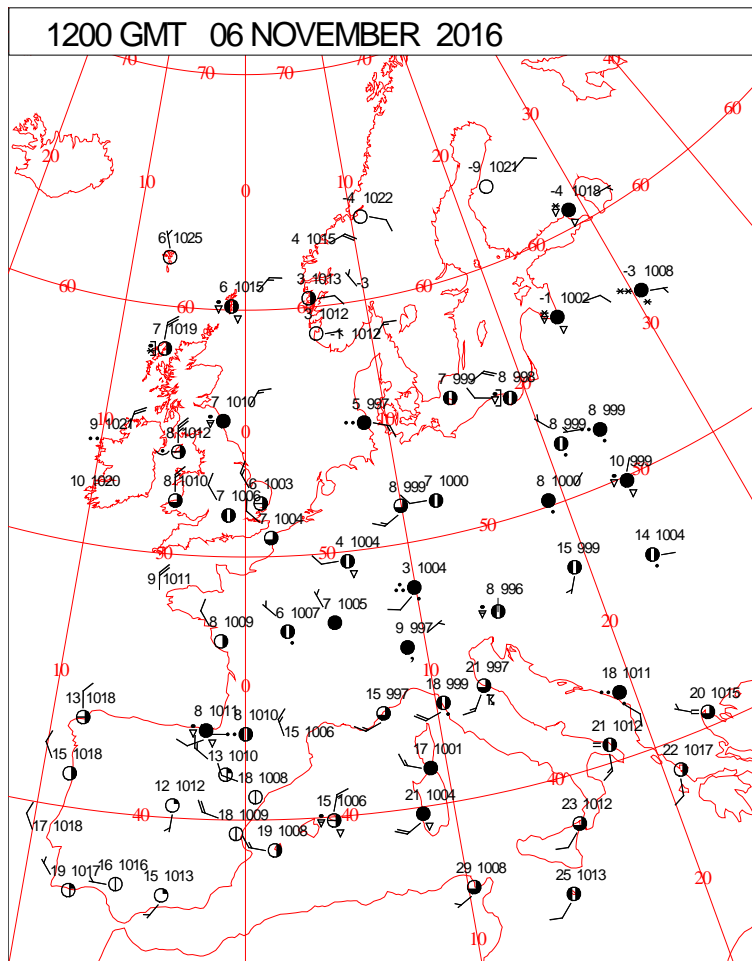
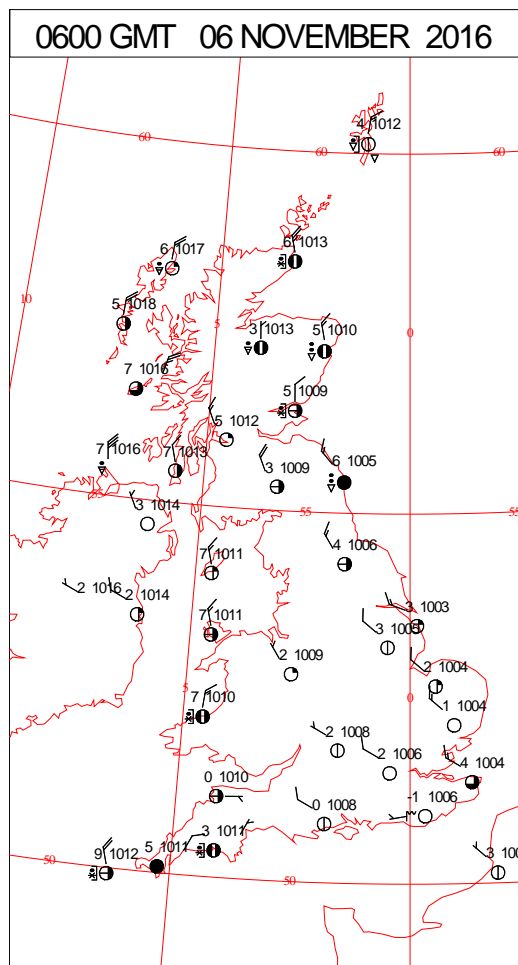
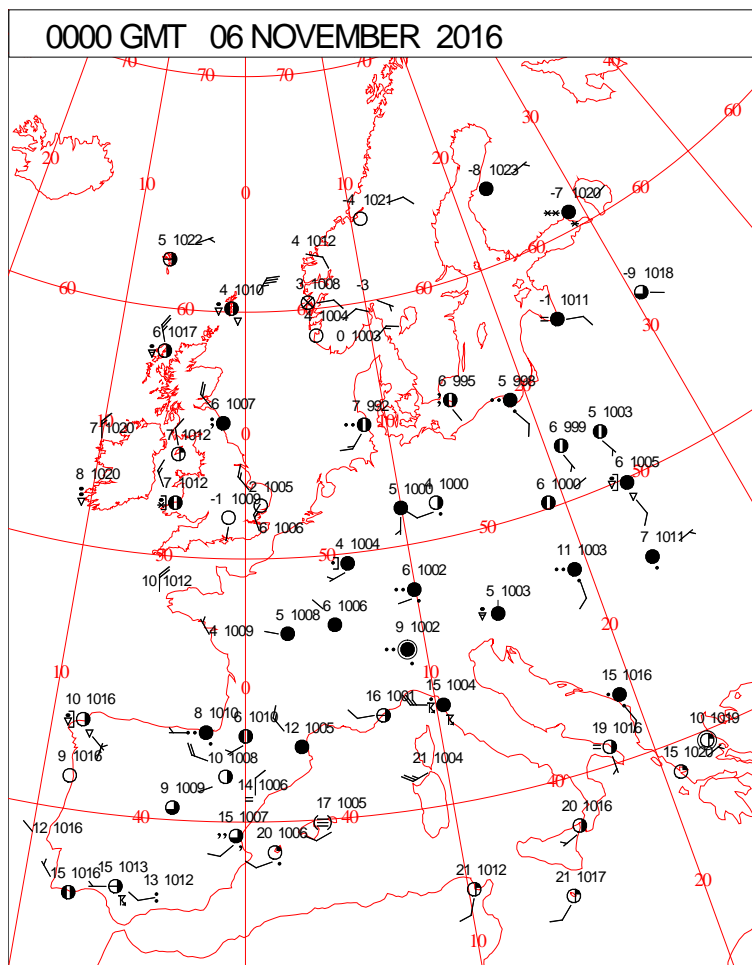
DAILY CLIMATE DATA



[illegible]

Crown Copyright 2016, All Rights Reserved

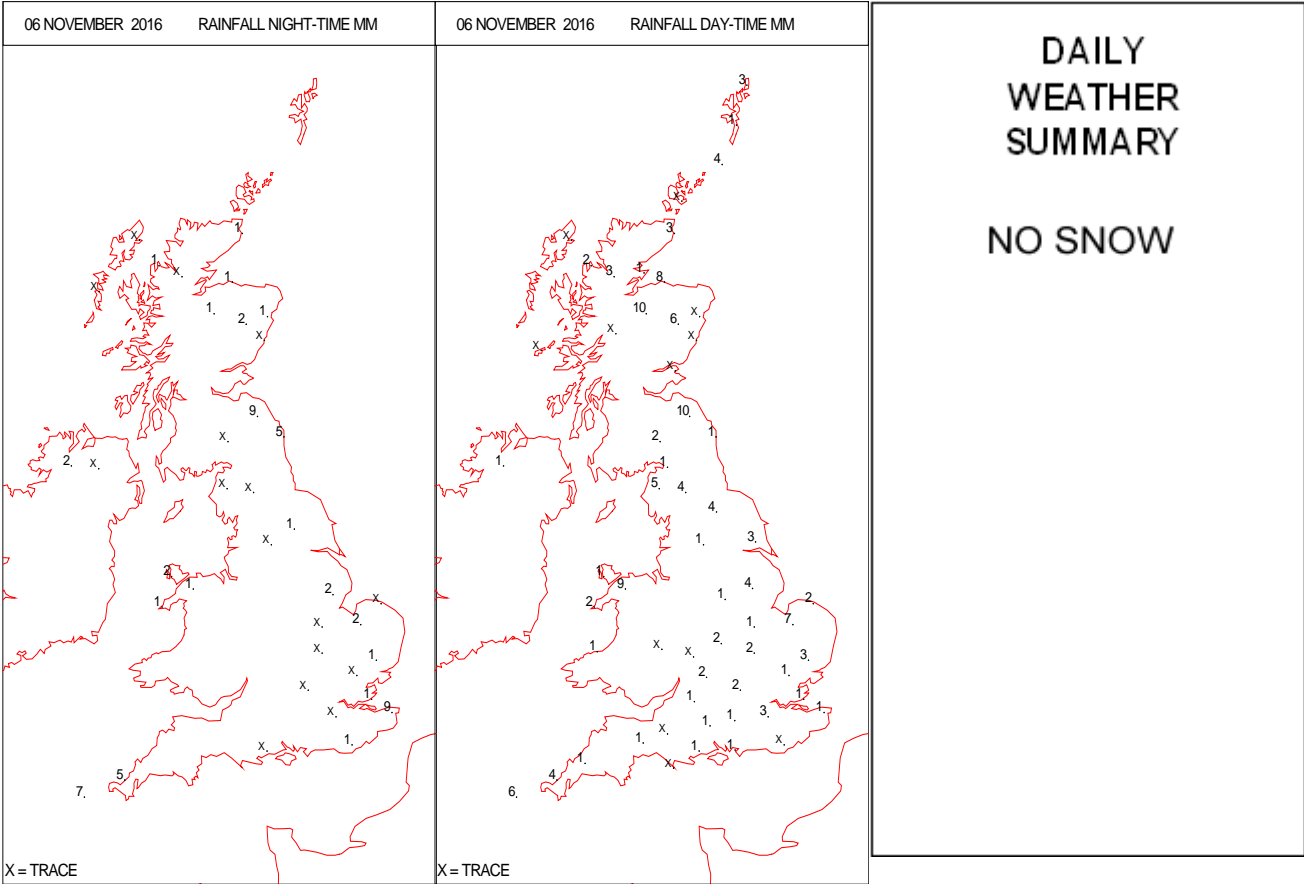
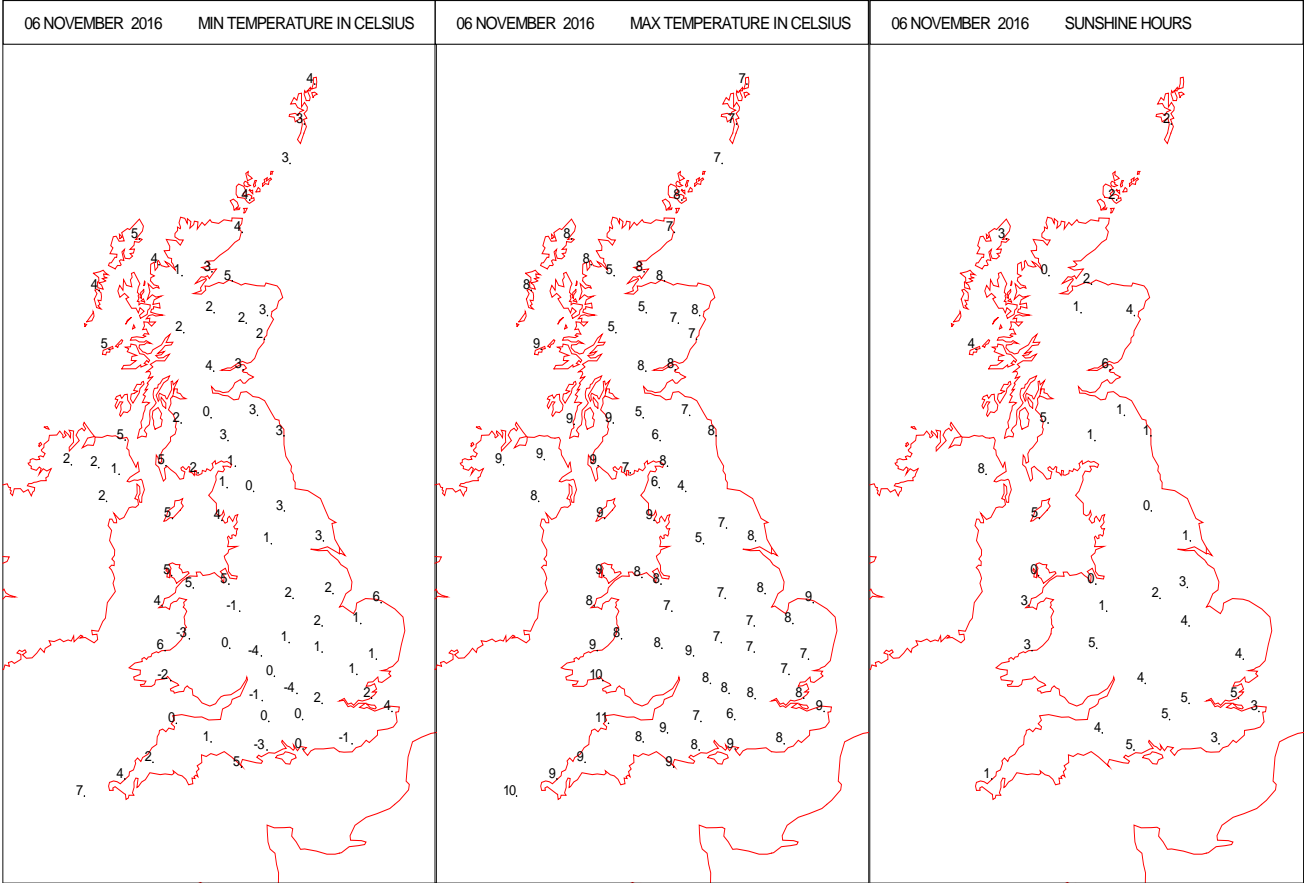
SURFACE REPORTS



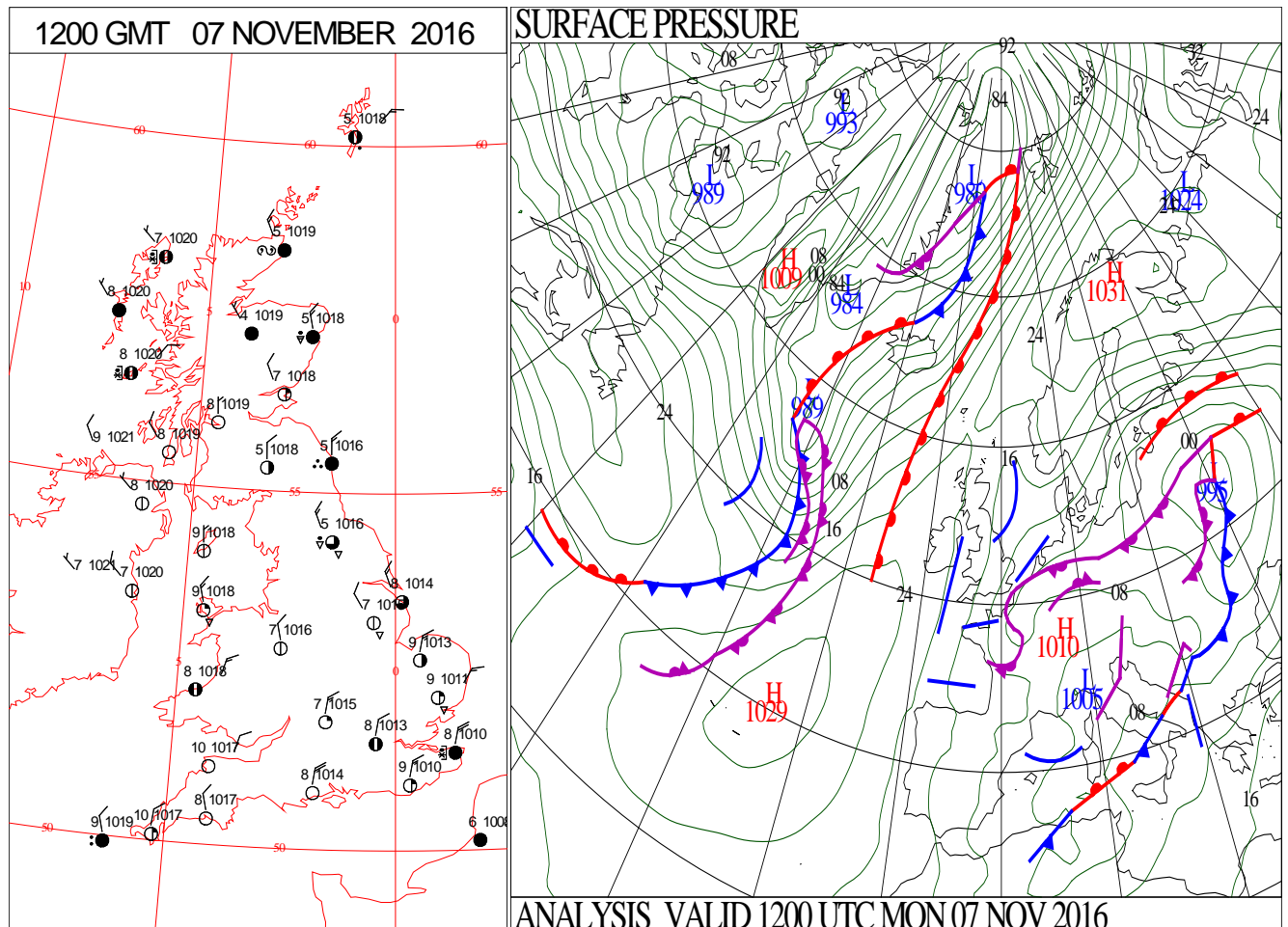
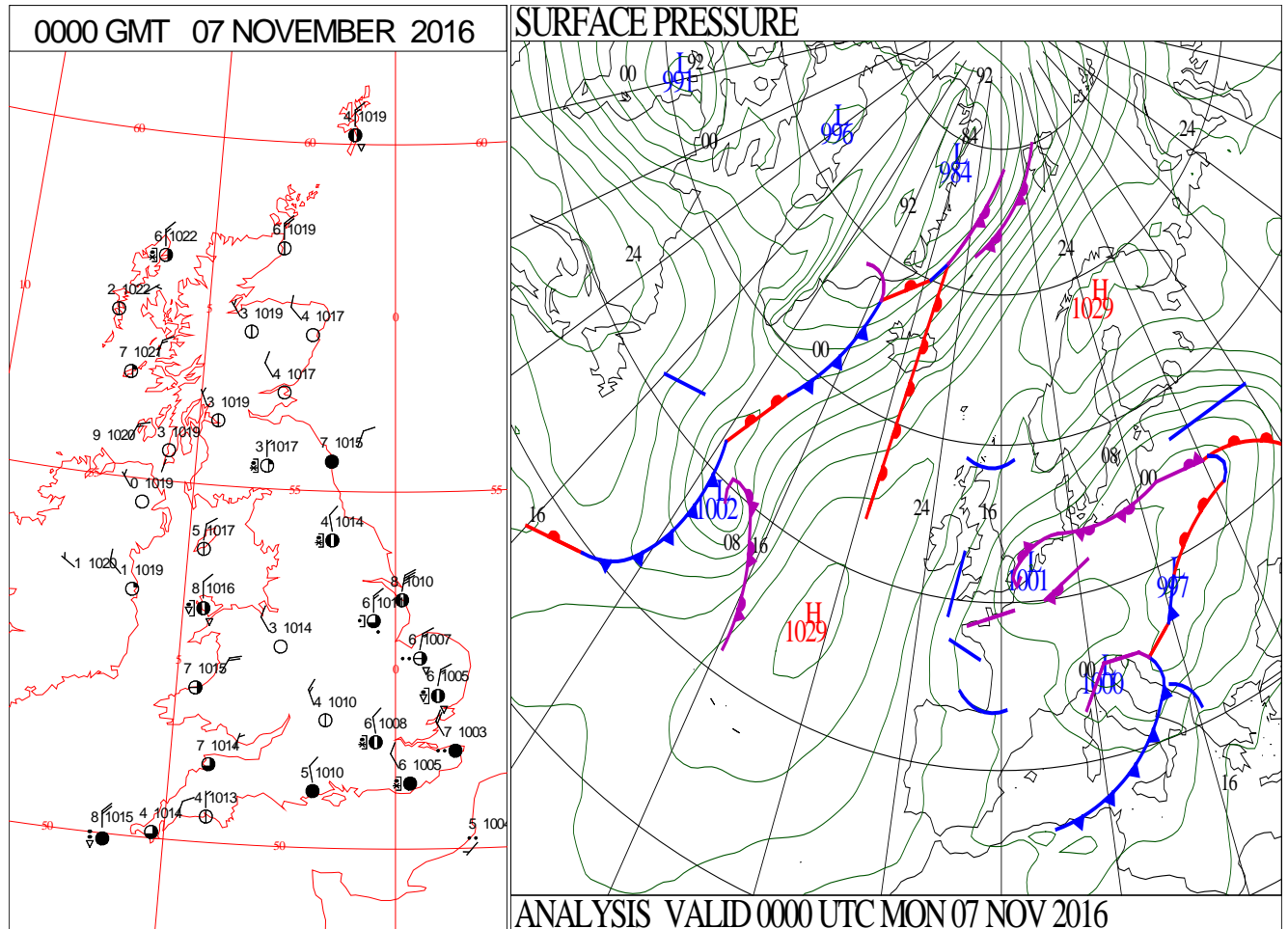
SIGNIFICANT WEATHER

0600 GMT 06 NOVEMBER 2016 SIG WEATHER	1200 GMT 06 NOVEMBER 2016 SIG WEATHER	<p>Summary of UK Weather for Sunday 06 November 2016.</p> <p>Throughout the night showers affected eastern coasts. There were also a few in the west, notably in Pembrokeshire and Cornwall.</p> <p>There was a bitter north wind, especially on the east and west coasts. Central areas stayed dry and clear, so temperatures plummeted, bringing a widespread frost.</p> <p>Through the day the showers continued in the east in particular. There were some reports of snow in Alston (near Carlisle) and over the Pennines, and there was sleet reported at Gatwick and Luton. The wind was also strong along eastern coasts, with near gale force gusts. There were some showers in the west too, but they were mostly of rain.</p> <p>Elsewhere there were bright or sunny spells, but it was a cold day for all.</p> <p>During the evening, showers continued to affect eastern parts of England and Scotland, with a few also spreading across northern Scotland, western parts of Northern Ireland, the far west of Wales, and far south-west of England.</p> <p>Elsewhere it became largely dry with clear periods and dipping temperatures, despite a brisk northerly wind, particularly across south-east England.</p>
1800 GMT 06 NOVEMBER 2016 SIG WEATHER	0000 GMT 07 NOVEMBER 2016 SIG WEATHER	
		<p>EXTREMES</p> <p>Highest Maximum: 11.1 Mickleham, Surrey</p> <p>Lowest Maximum: 3.4 Balmoral, Aberdeenshire</p> <p>Lowest Minimum: -4.6 Exeter Airport No2, Devon</p> <p>Lowest Grass Minimum: -9.5 Wallingford, Oxfordshire</p> <p>Most Rain: 35.0 Hungry Snout No2, East Lothian</p> <p>Most Sun: 7.8 Aldergrove, Co. Antrim</p>

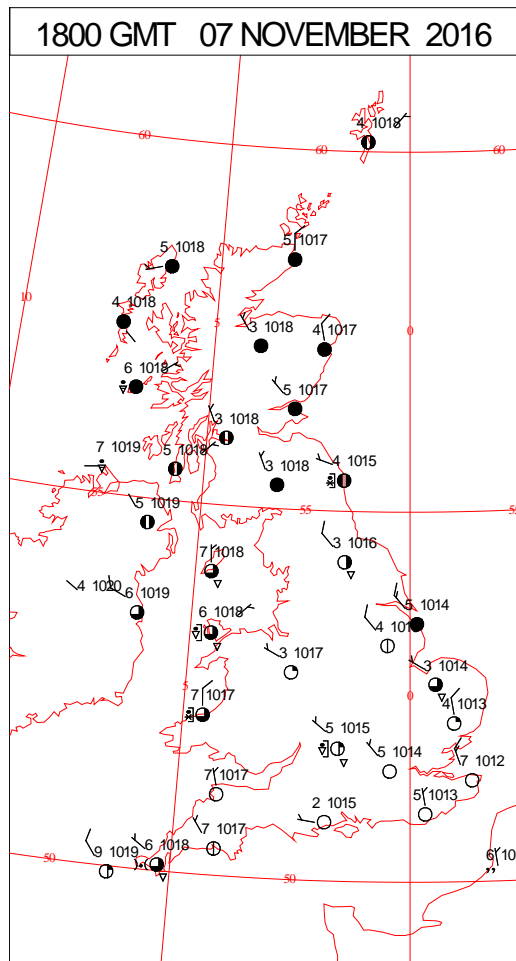
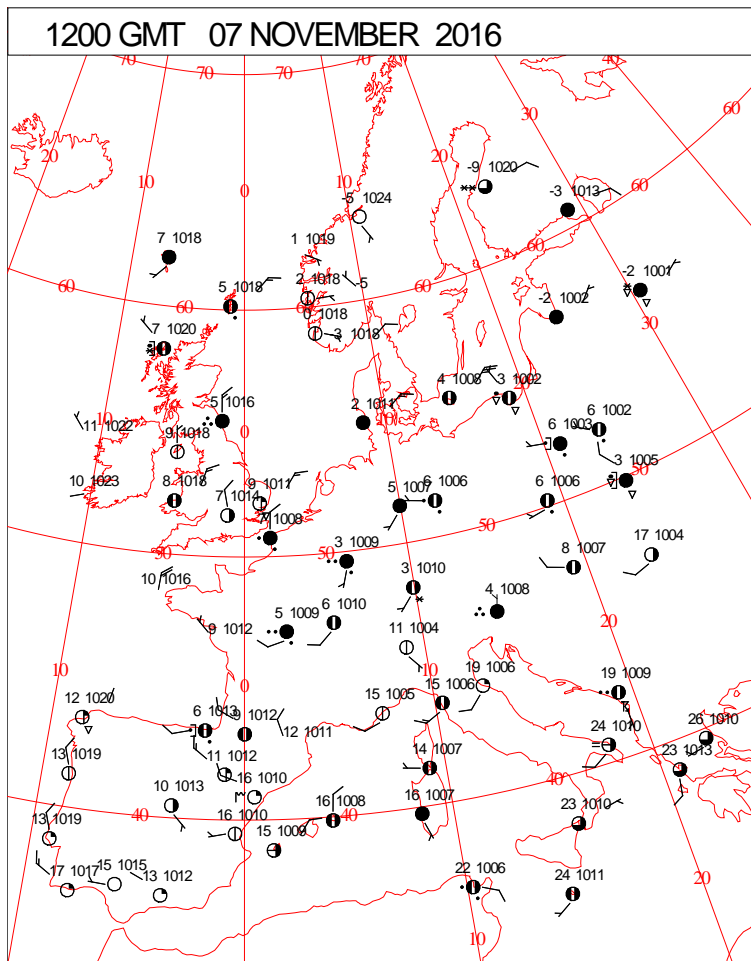
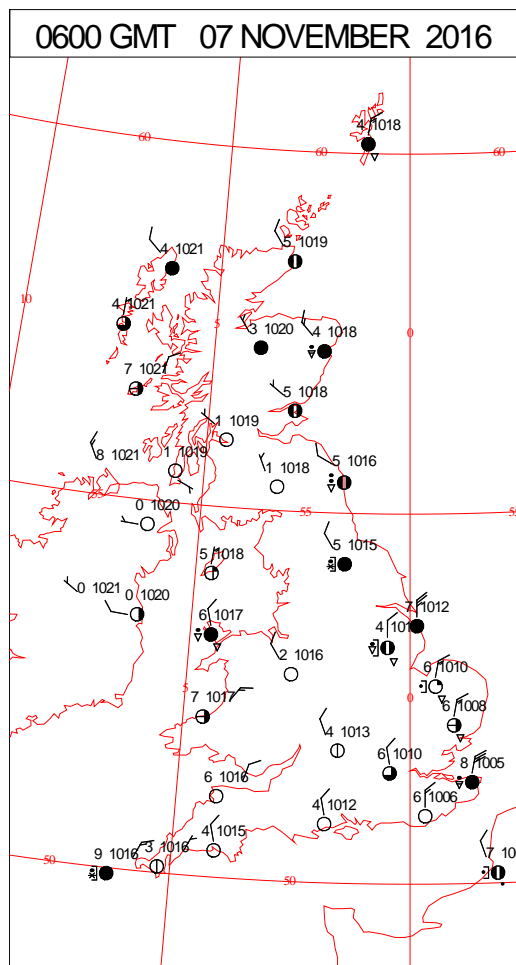
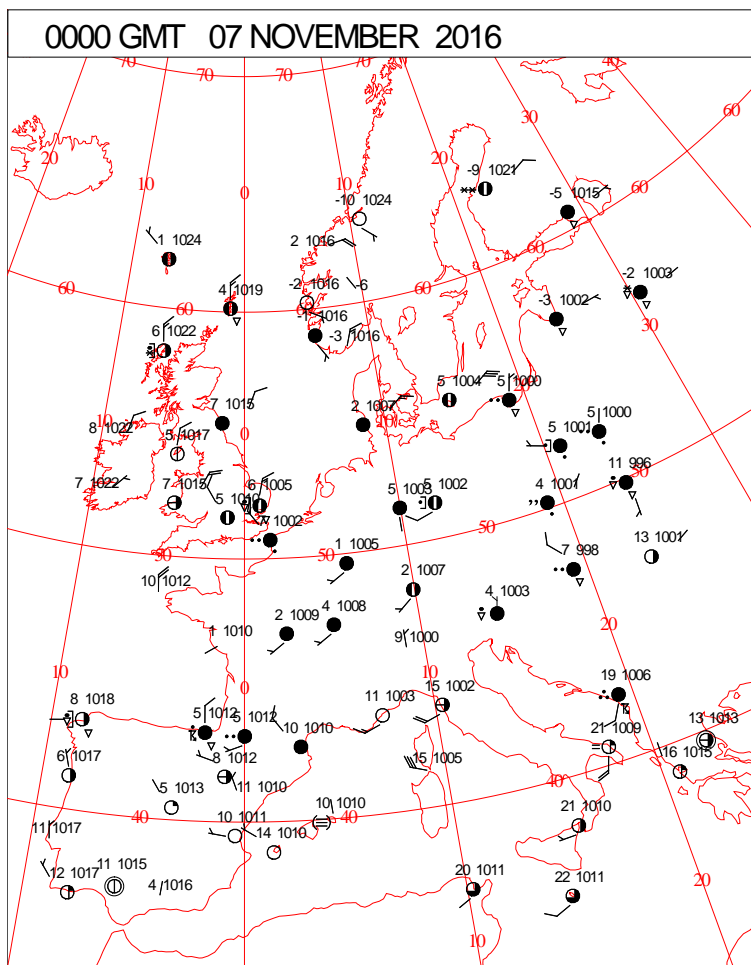
DAILY CLIMATE DATA



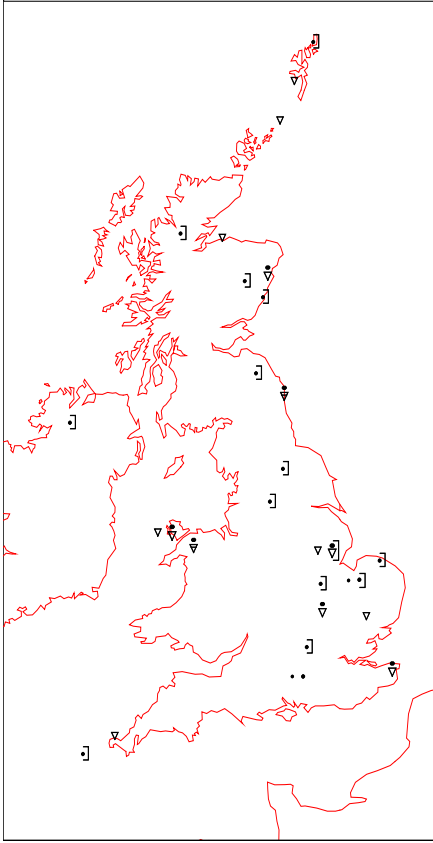
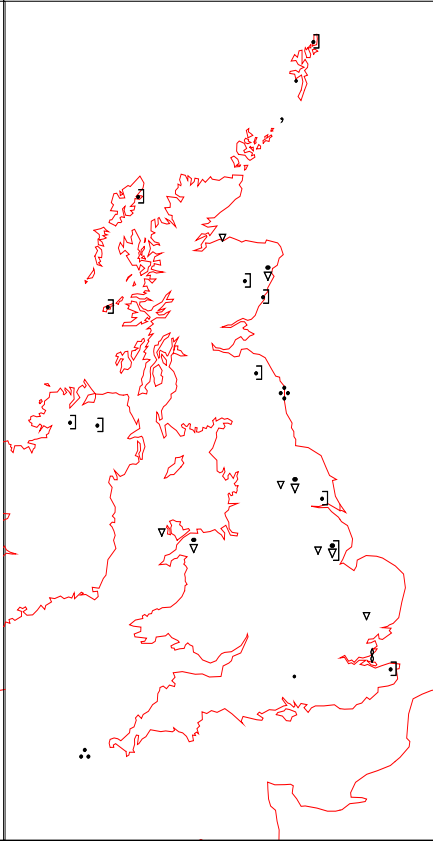
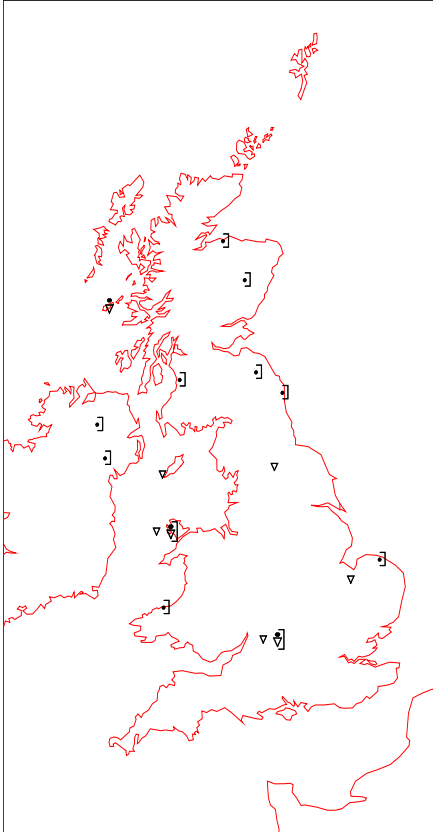
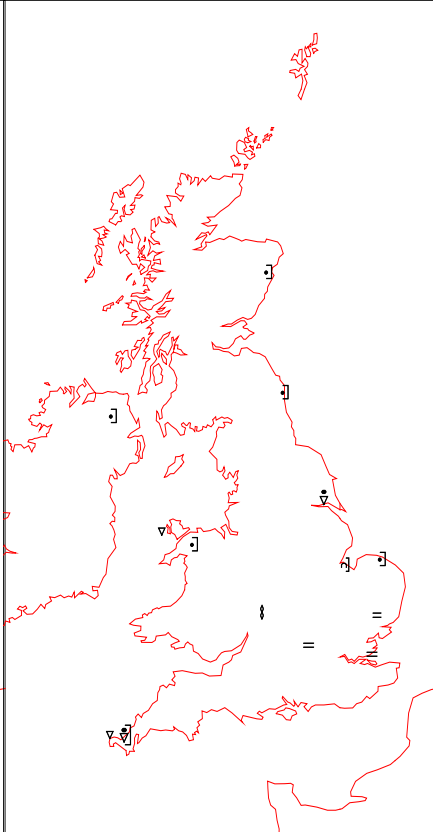
DAILY WEATHER SUMMARY



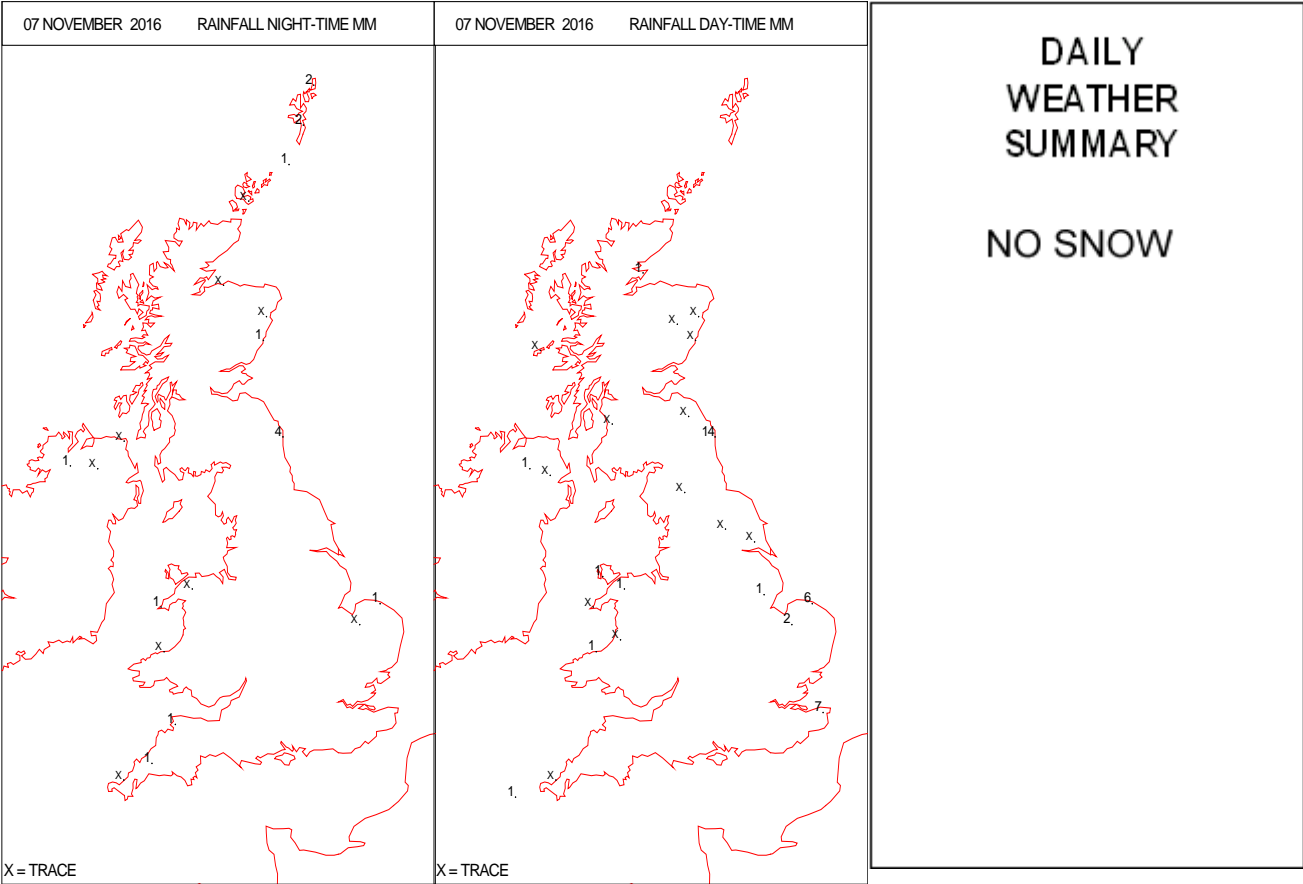
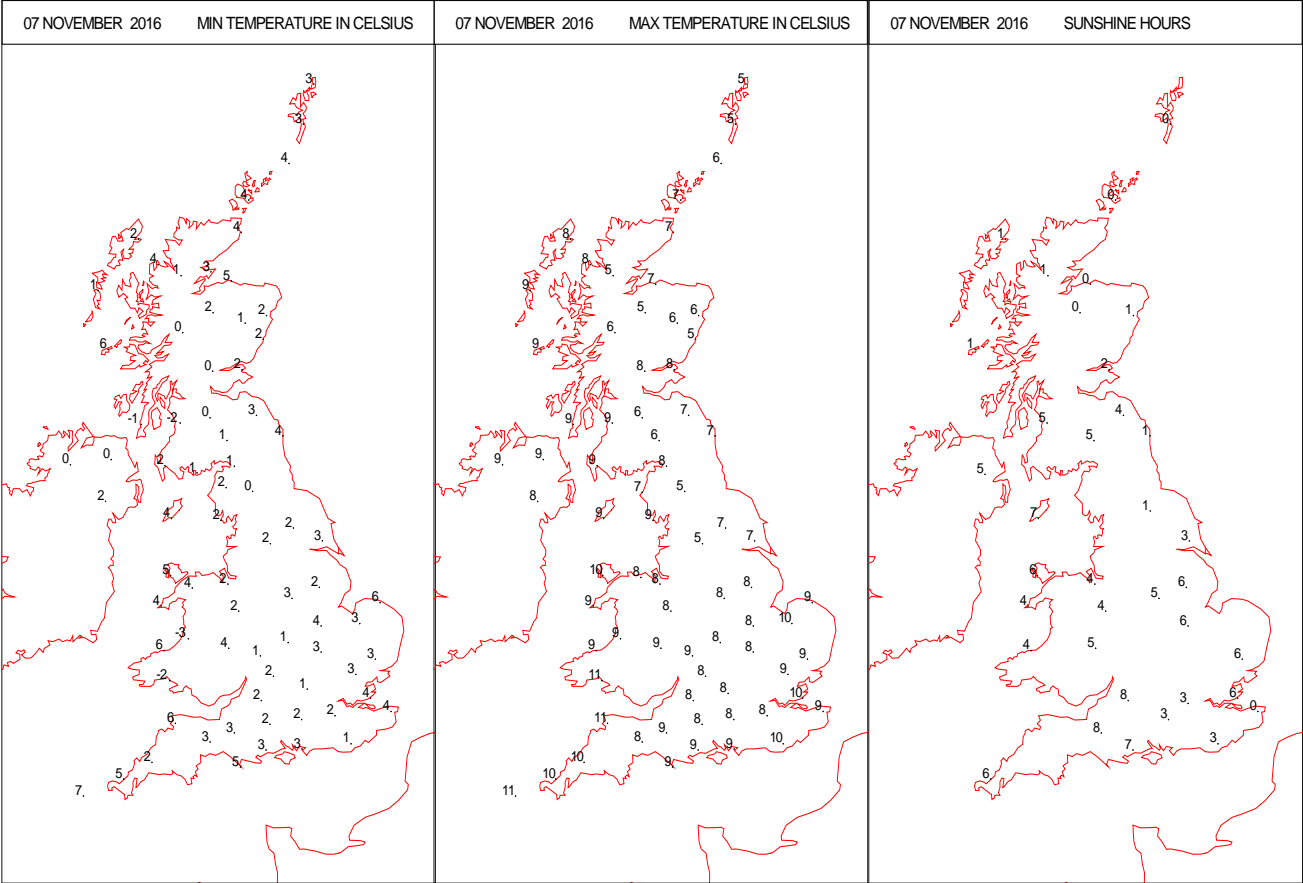
SURFACE REPORTS



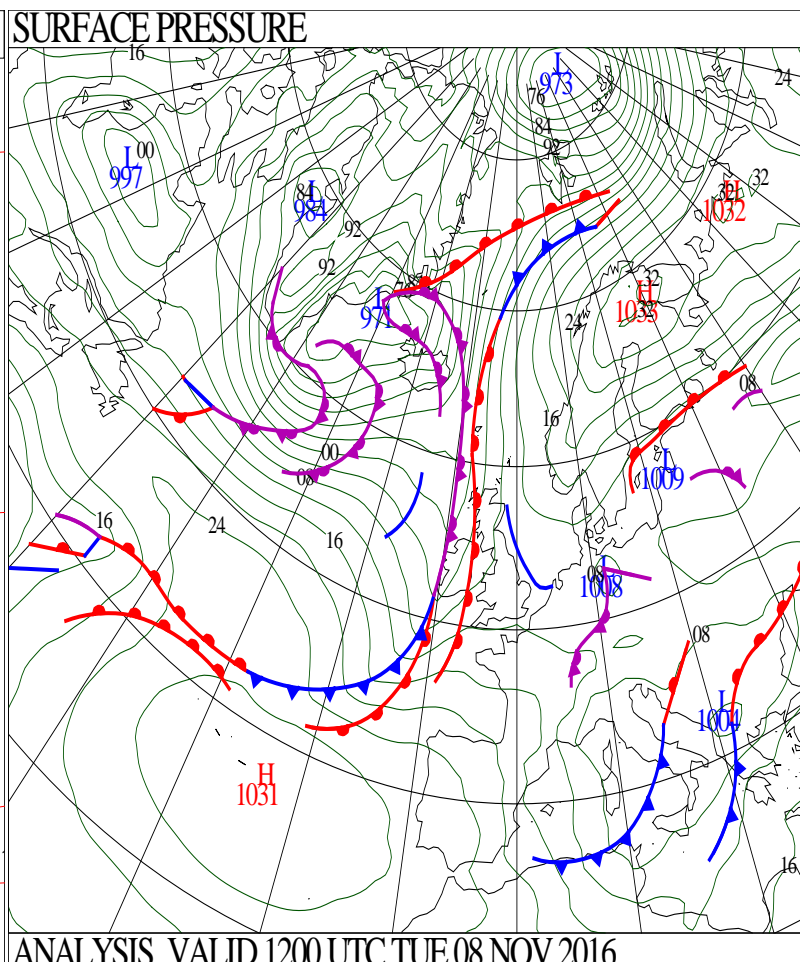
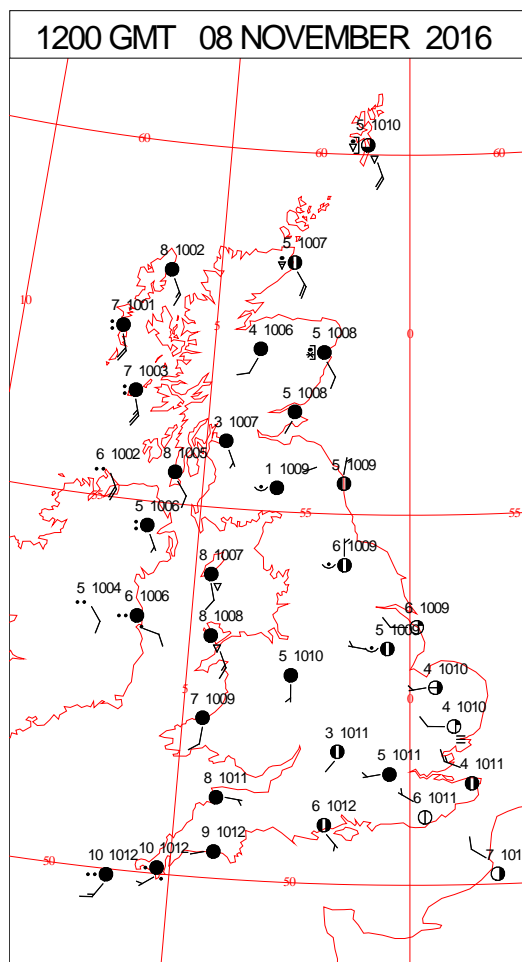
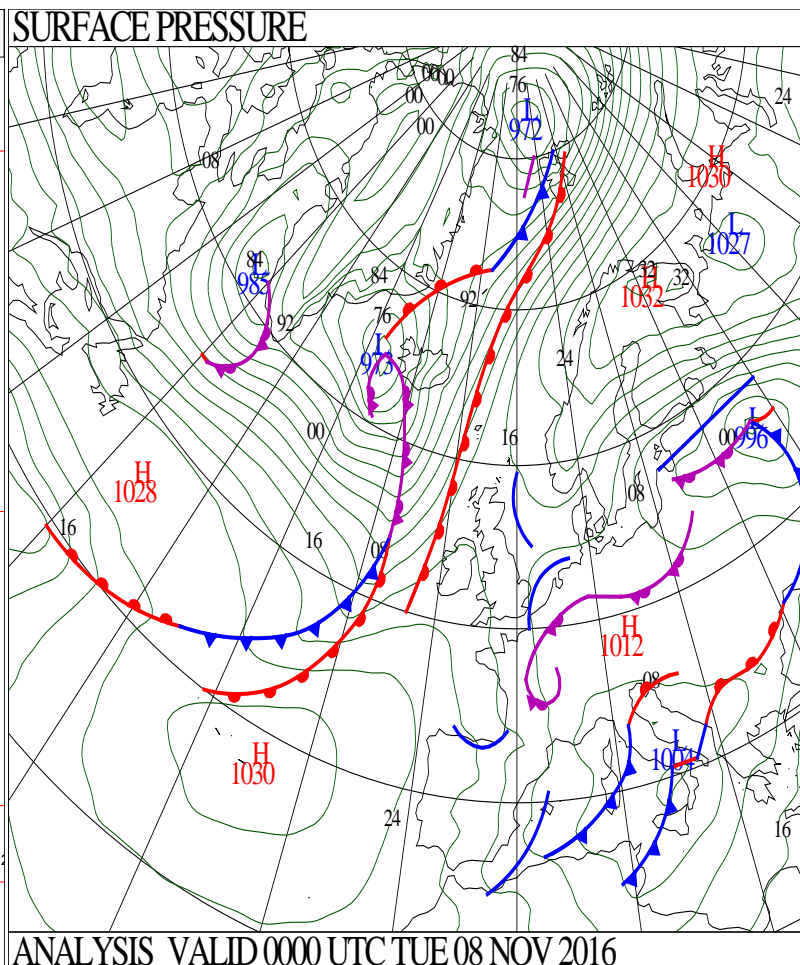
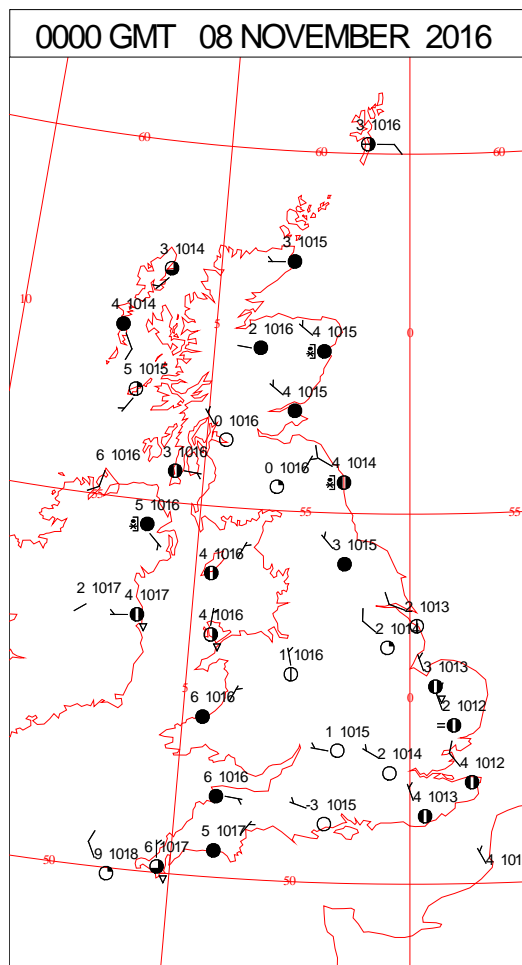
SIGNIFICANT WEATHER

0600 GMT 07 NOVEMBER 2016	SIG WEATHER	1200 GMT 07 NOVEMBER 2016	SIG WEATHER	<p>Summary of UK Weather for Monday 07 November 2016. Showers affected many eastern parts of both England and Scotland overnight, with a few also running across the west of Northern Ireland, west Wales, the Scilly Islands and Channel Islands.</p> <p>Elsewhere it was mainly dry with clear spells and some frost. It was windy in the south-east, but with lighter winds towards the north-west. Temperatures were chilly again, dropping below freezing for many areas.</p> <p>During the day much of the U.K. remained dry, although showers continued to run into eastern coasts. There were also a few showers over west and central Wales, and parts of Northern Ireland.</p> <p>There was patchy cloud further north, particularly in association with the showers, but in general it was a sunnier and brighter day than yesterday, with prolonged sunny spells in the south.</p> <p>Despite this, temperatures were still a little below average for most.</p>
				
1800 GMT 07 NOVEMBER 2016	SIG WEATHER	0000 GMT 08 NOVEMBER 2016	SIG WEATHER	<p>EXTREMES Highest Maximum: 11.7 Belfast Newforge, Co. Down Lowest Maximum: 3.2 Balmoral, Aberdeenshire Lowest Minimum: -5.3 Katesbridge, Co. Down Lowest Grass Minimum: -8.8 Katesbridge, Co. Down Most Rain: 21.0 Easby, North Yorkshire Most Sun: 8.5 Exeter Airport No2, Devon 8.5 Filton, Avon 8.5 Oxford, Oxfordshire</p>
				

DAILY CLIMATE DATA

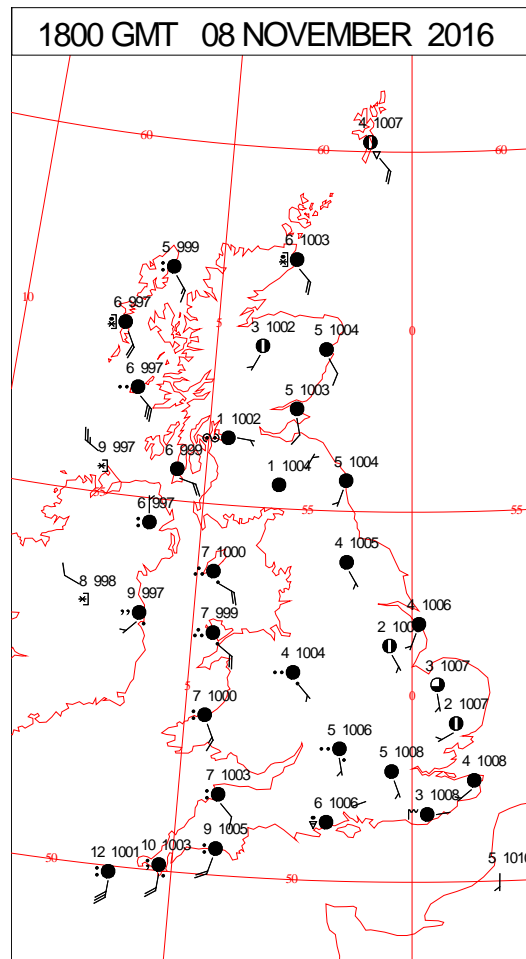
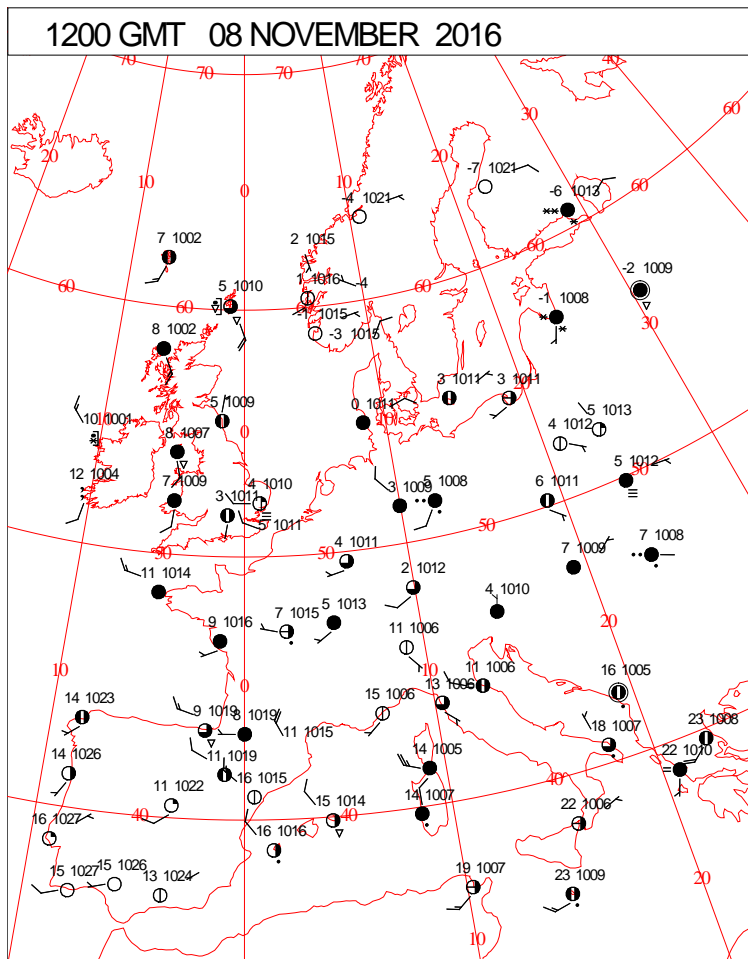
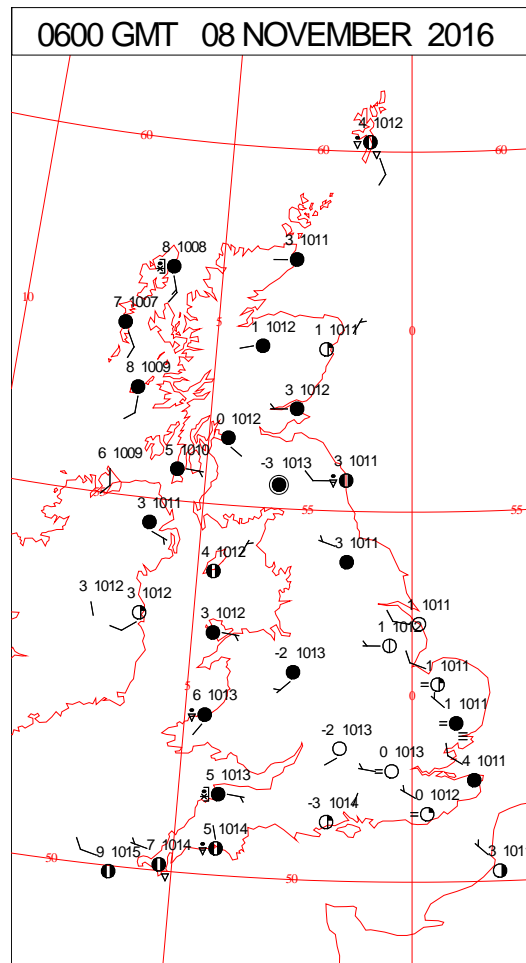
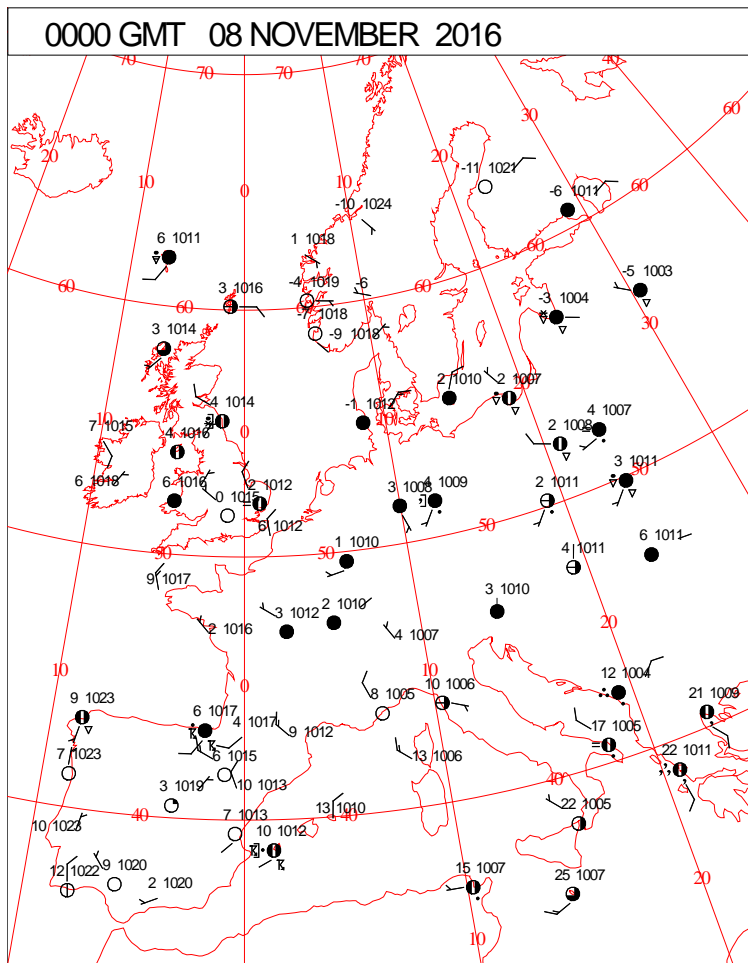


DAILY WEATHER SUMMARY



Tuesday 8 November 2016


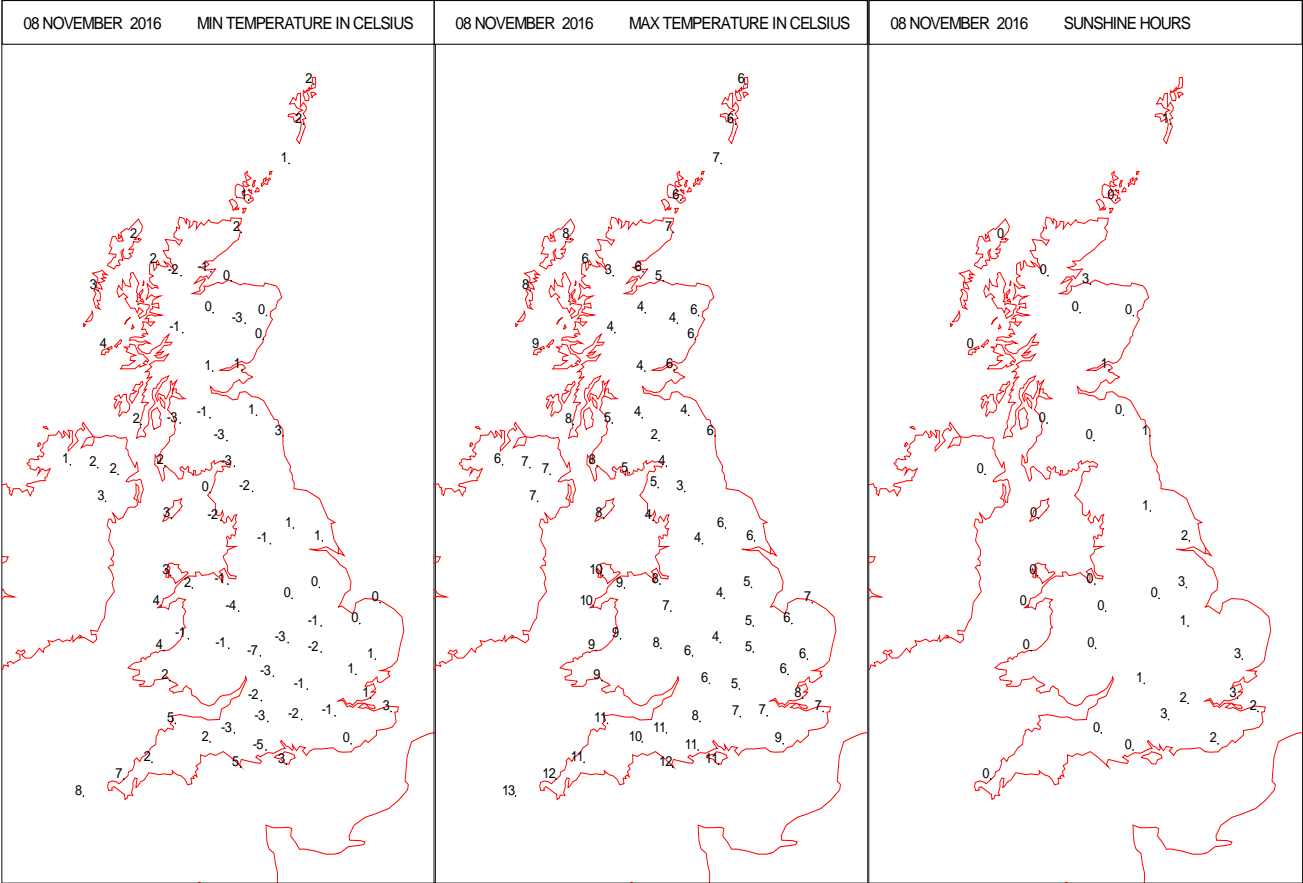
SURFACE REPORTS



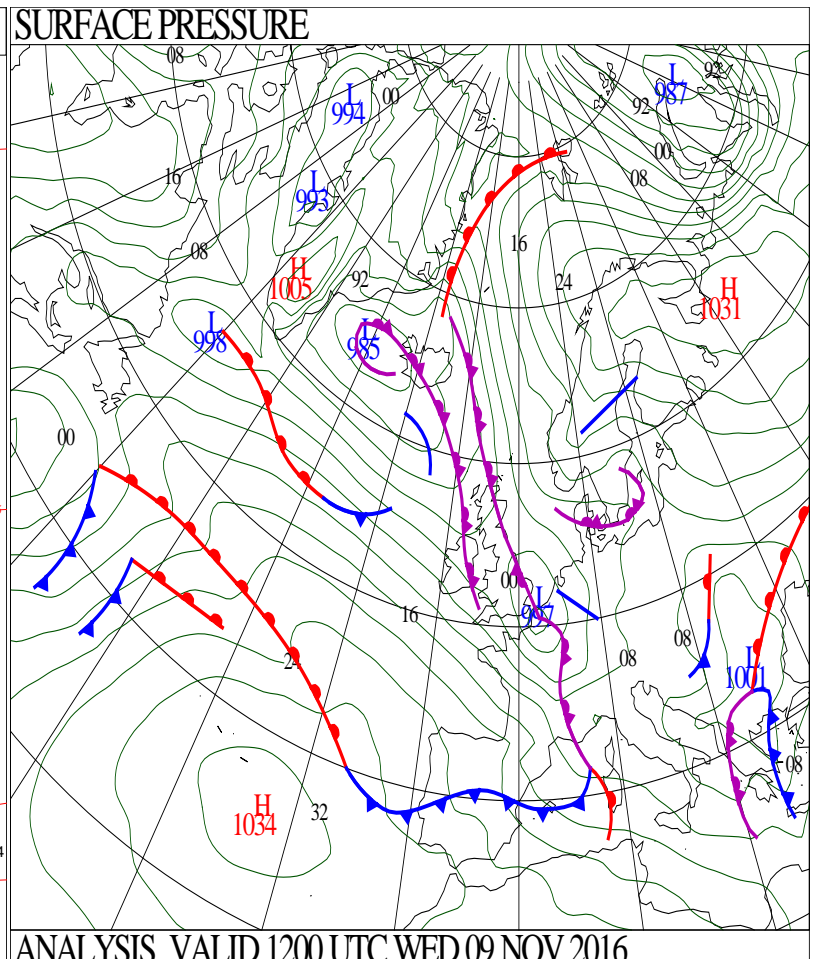
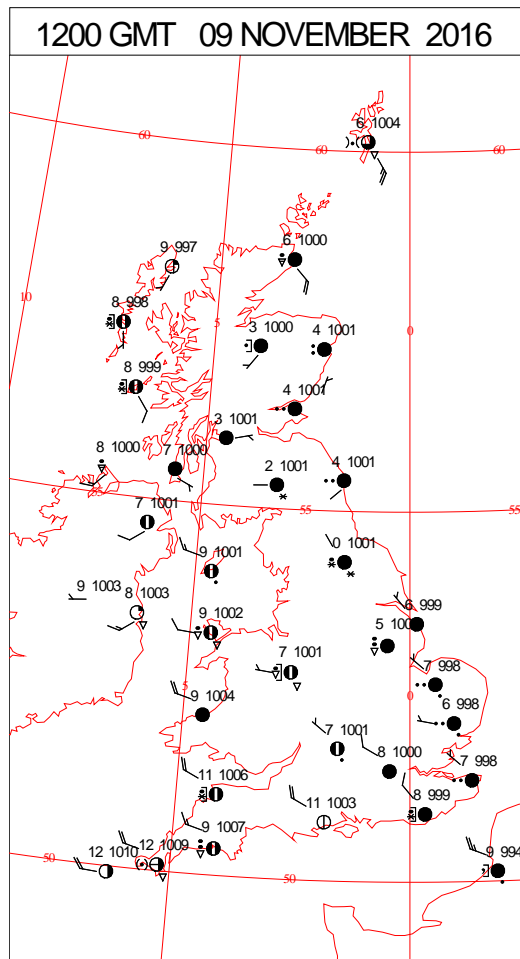
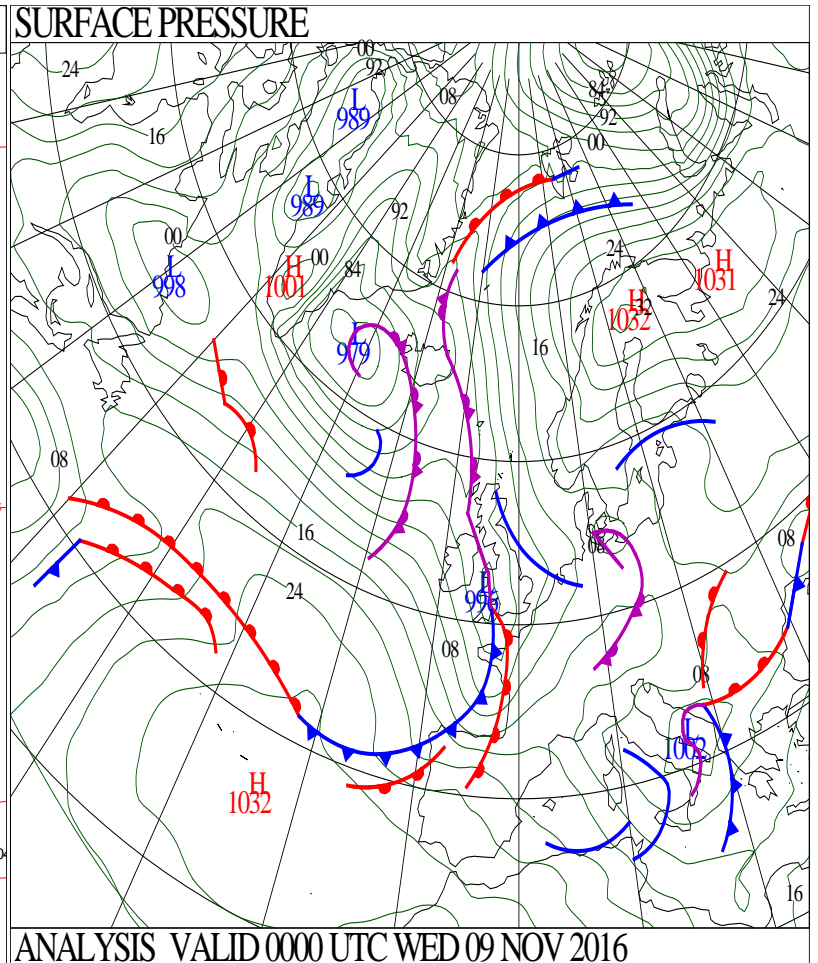
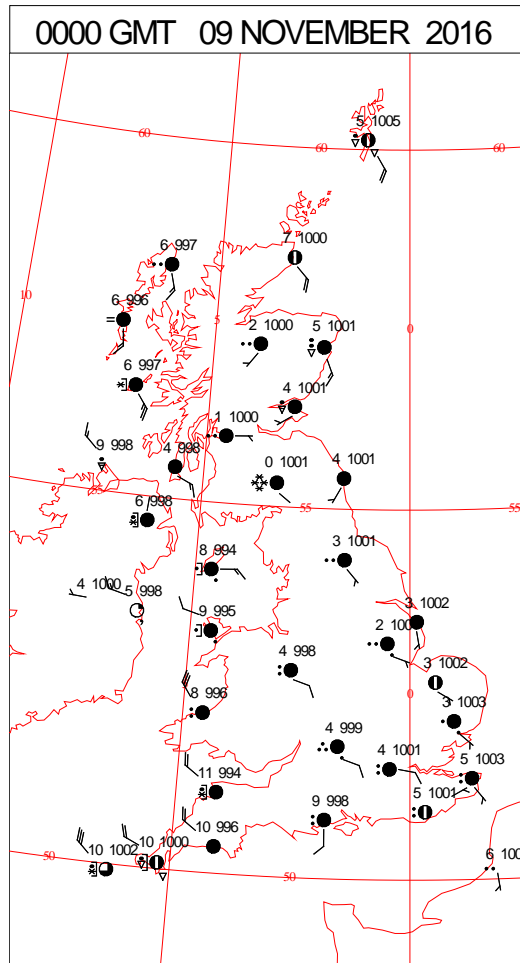
SIGNIFICANT WEATHER

0600 GMT 08 NOVEMBER 2016	SIG WEATHER	1200 GMT 08 NOVEMBER 2016	SIG WEATHER	<div>Summary of UK Weather for Tuesday 08 November 2016. It was a quiet but cold night for most with clear spells. Patchy mist and fog developed in the south-east though, and showers continued along the east coast. There were also a few showers down the west coast of Wales, running into Devon and Cornwall. Towards dawn a band of rain moved into Northern Ireland, with a strengthening wind, but under the clearest skies temperatures dropped below freezing. Through the day, the band of rain made slow progress eastwards, pushing into parts of the west by the evening. It turned wintry in Scotland and northern England, with some snow falling.</div>
1800 GMT 08 NOVEMBER 2016	SIG WEATHER	0000 GMT 09 NOVEMBER 2016	SIG WEATHER	
				<div>EXTREMES Highest Maximum: 12.5 St. Mary's Airport, Isles of Scilly Lowest Maximum: 2.0 Eskdalemuir, Dumfriesshire Lowest Minimum: -8.0 Forrest Lodge, Burnhead, Ayrshire Lowest Grass Minimum: -11.7 Pershore, Hereford & Worcester Most Rain: 48.8 Laxdale, Isle of Harris Most Sun: 6.1 Saltfleetby St. Clements, Lincolnshire</div>

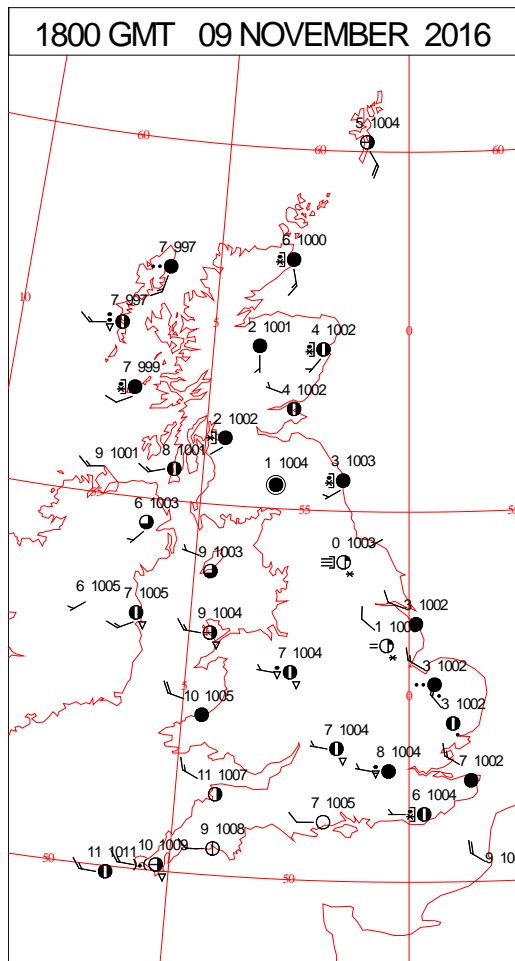
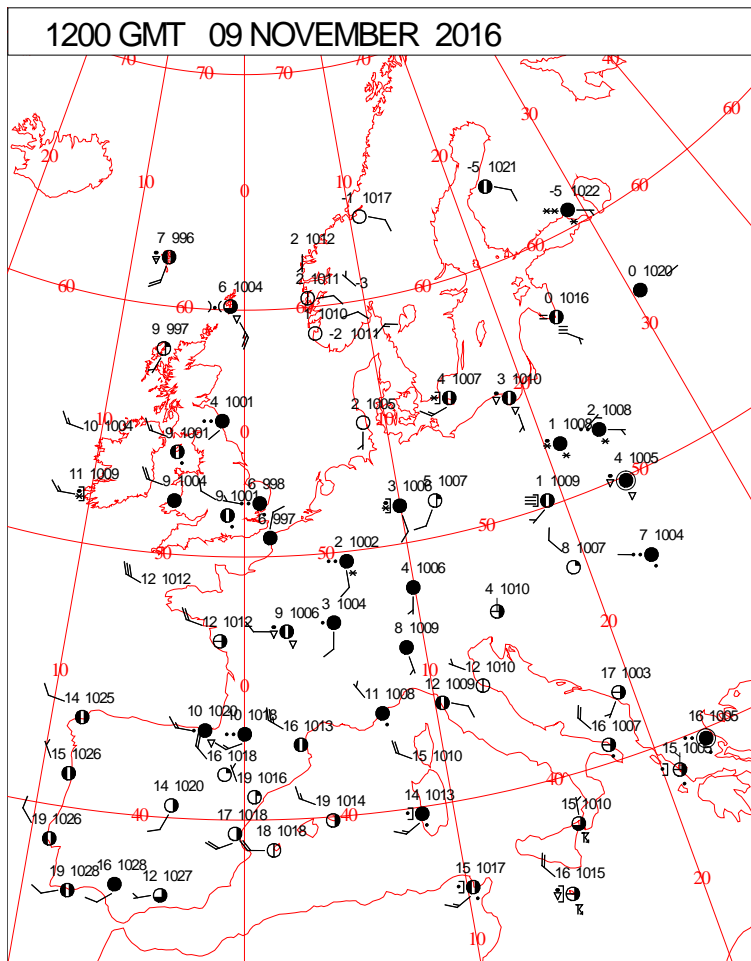
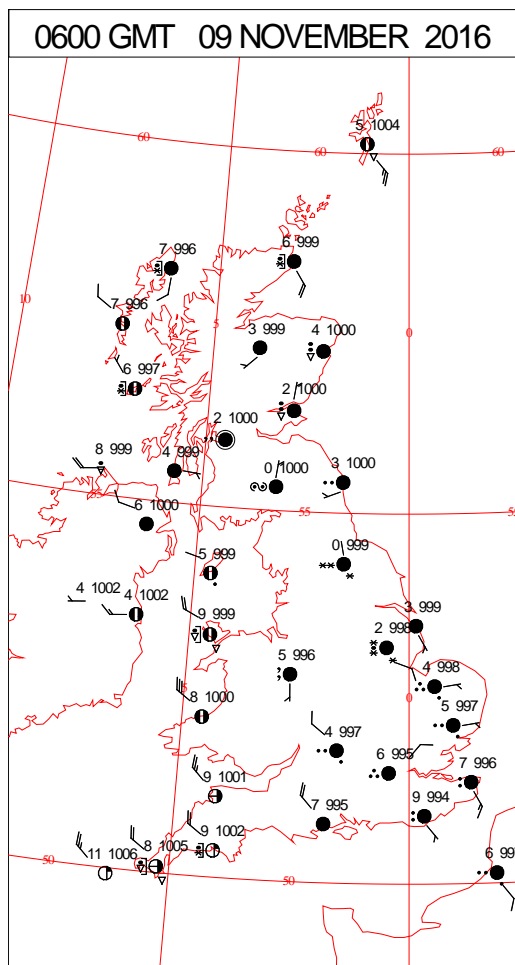
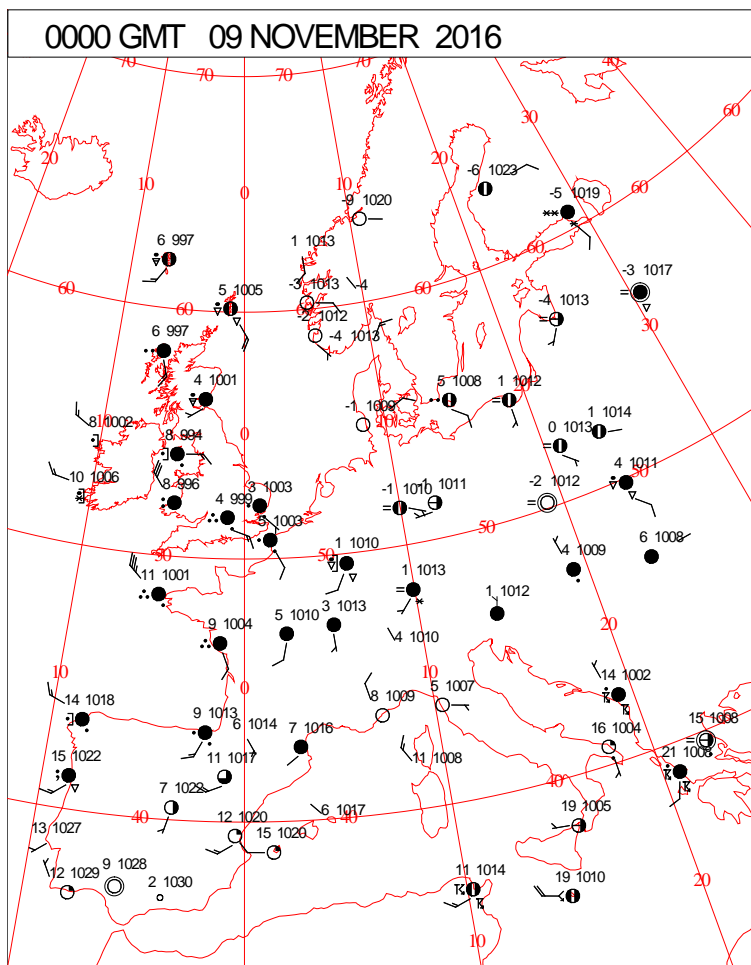
DAILY CLIMATE DATA



DAILY WEATHER SUMMARY



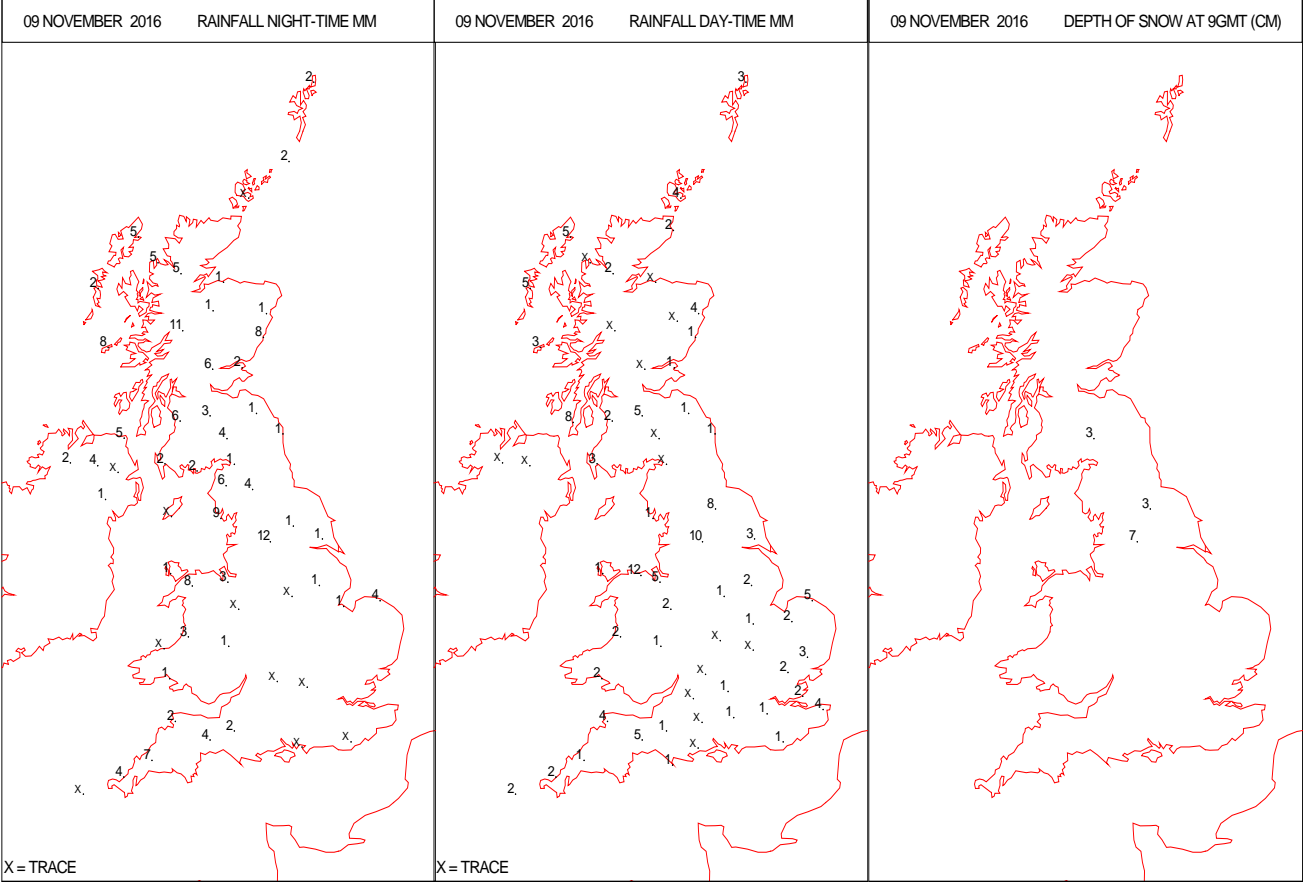
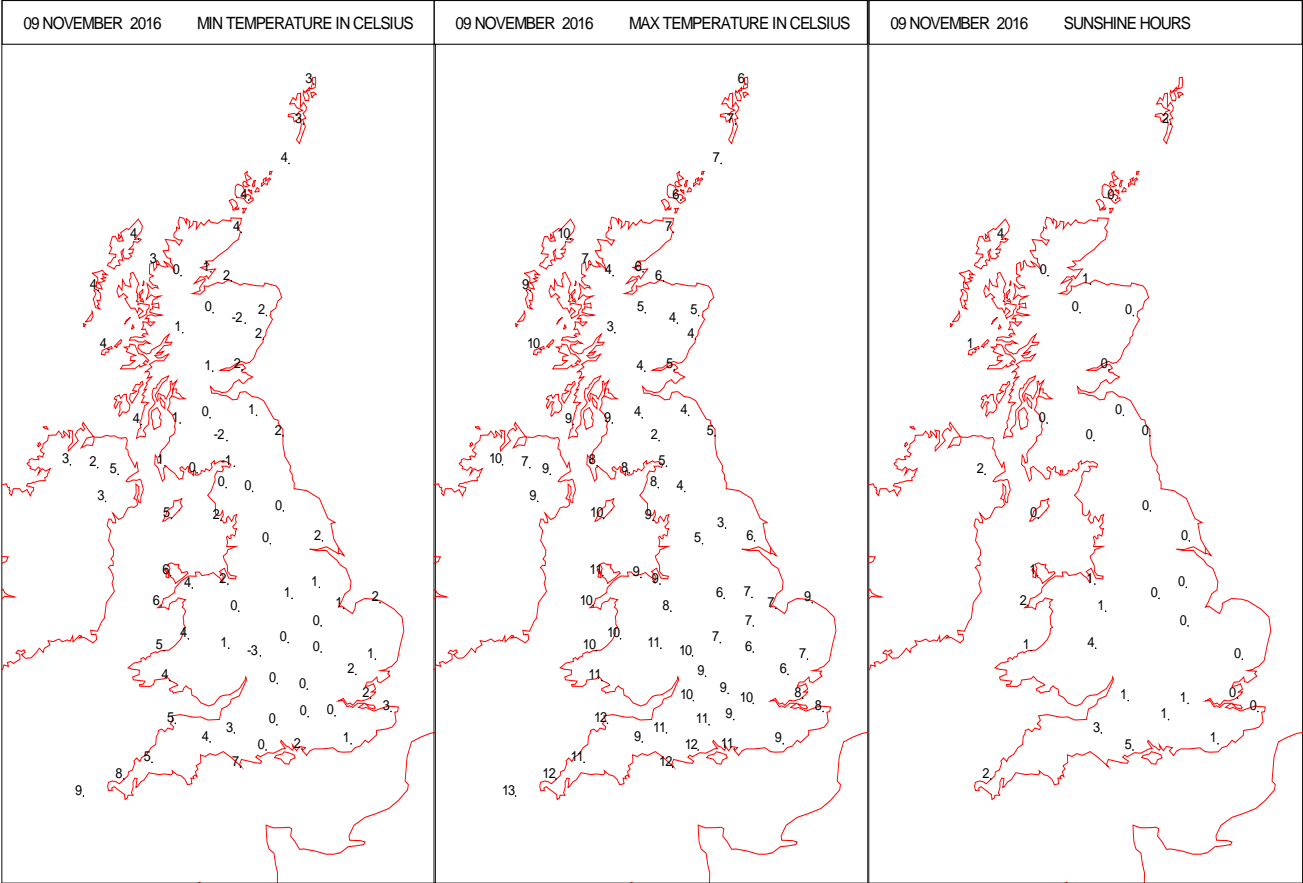
SURFACE REPORTS



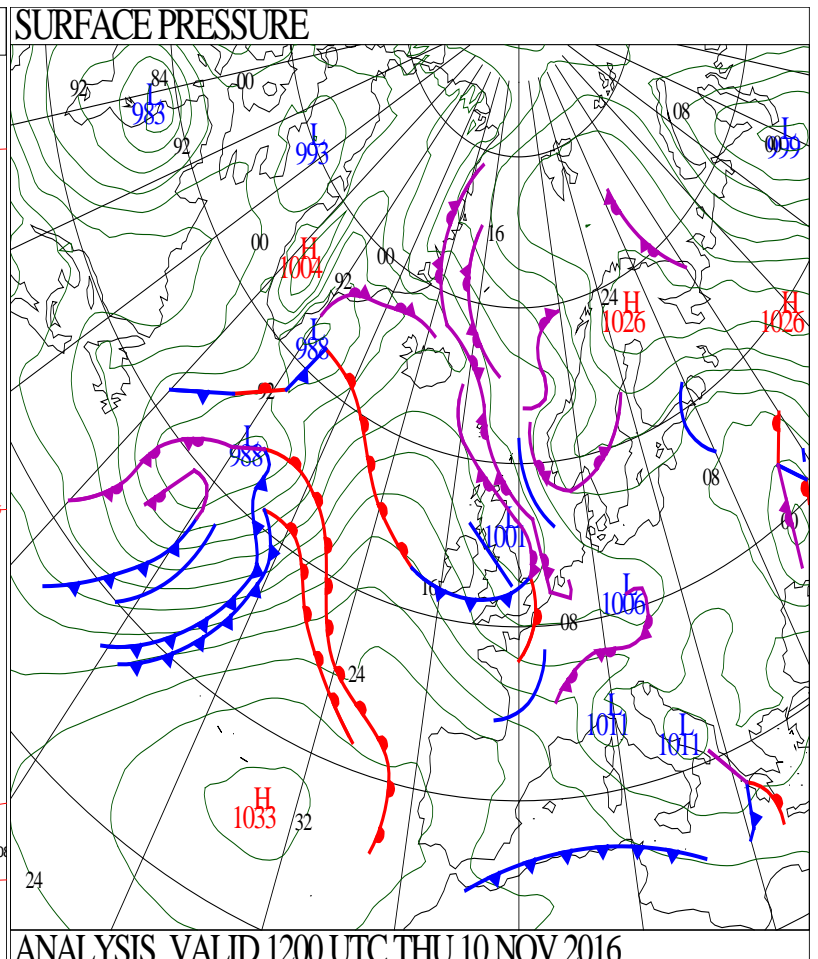
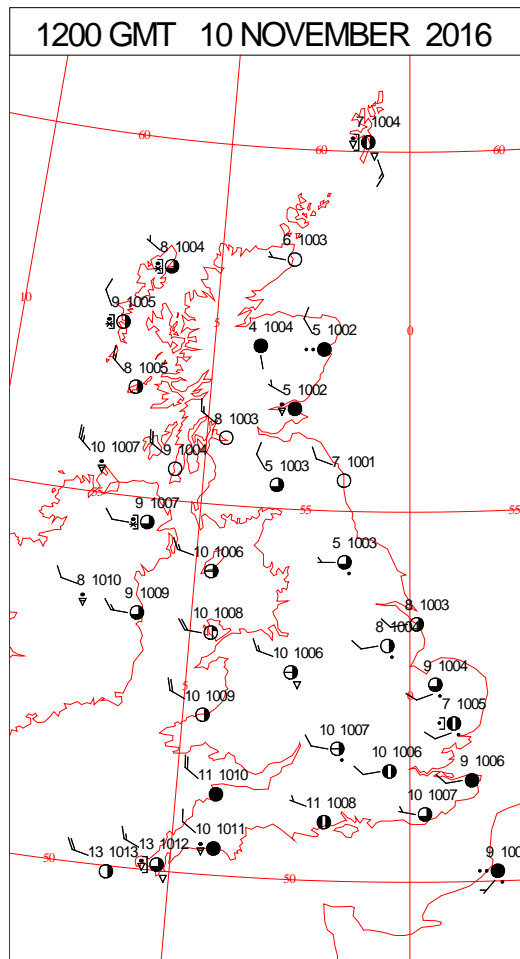
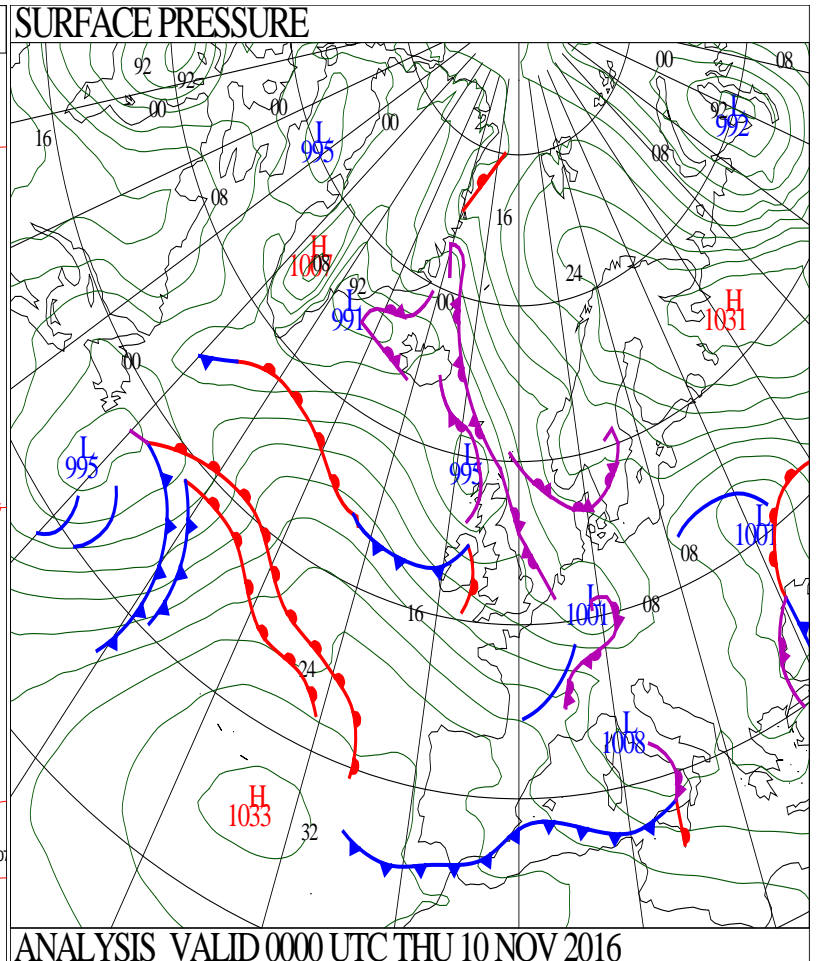
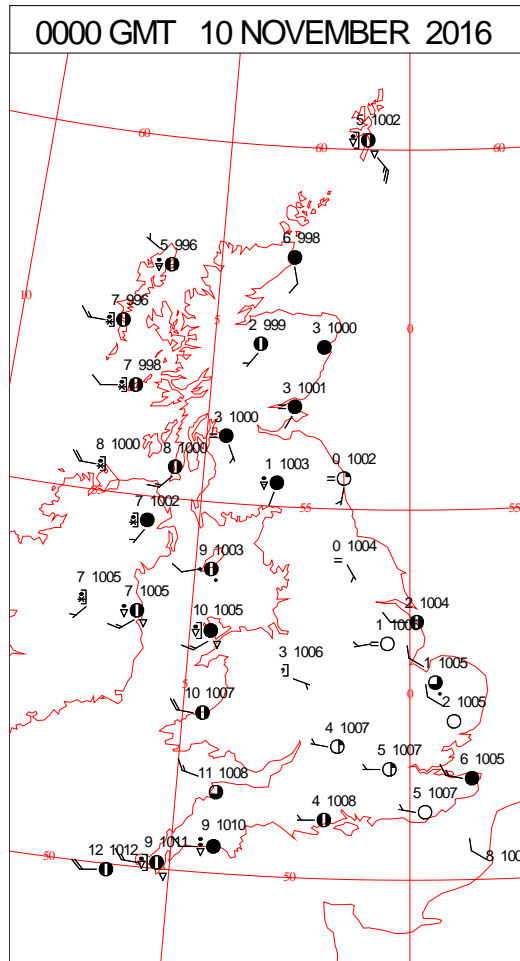
SIGNIFICANT WEATHER

0600 GMT 09 NOVEMBER 2016	SIG WEATHER	1200 GMT 09 NOVEMBER 2016	SIG WEATHER	<p>Summary of UK Weather for Wednesday 09 November 2016.</p> <p>During the early hours a band of rain moved slowly eastwards, with clearer skies across western Wales and south-west England, although some showers moved into south-west England and Northern Ireland. Snow fell across higher ground in the north, coming southwards into northern parts of the Midlands.</p> <p>Towards dawn, sleet and snow arrived into the east Midlands and Lincolnshire.</p> <p>The rain and snow cleared eastwards through the morning, with the snow increasingly turning to rain. There were some heavy downpours of rain across east and south-eastern England through the latter part of the morning, as the rain band steadily cleared. Brighter conditions followed, with some sunny spells for many parts.</p> <p>There were also scattered, locally heavy, showers mainly affecting the west, and these brought hail in some places too.</p> <p>It was windy in the west, with coastal gales for south Wales and south-west England, but these eased through the day.</p> <p>Temperatures were around average in the west, but it was colder in the east.</p>
1800 GMT 09 NOVEMBER 2016	SIG WEATHER	0000 GMT 10 NOVEMBER 2016	SIG WEATHER	<p>EXTREMES</p> <p>Highest Maximum: 12.6 Preston, Cove House, Dorset</p> <p>Lowest Maximum: 1.9 Leeming, North Yorkshire</p> <p>Lowest Minimum: -3.5 Mickleham, Surrey</p> <p>Lowest Grass Minimum: -3.2 Lingwood, Strumpshaw Hill, Norfolk</p> <p>Most Rain: 30.5 Garpel Burn, Ayrshire</p> <p>Most Sun: 5.2 Preston, Cove House, Dorset 5.2 Shanklin, Isle of Wight</p>

DAILY CLIMATE DATA

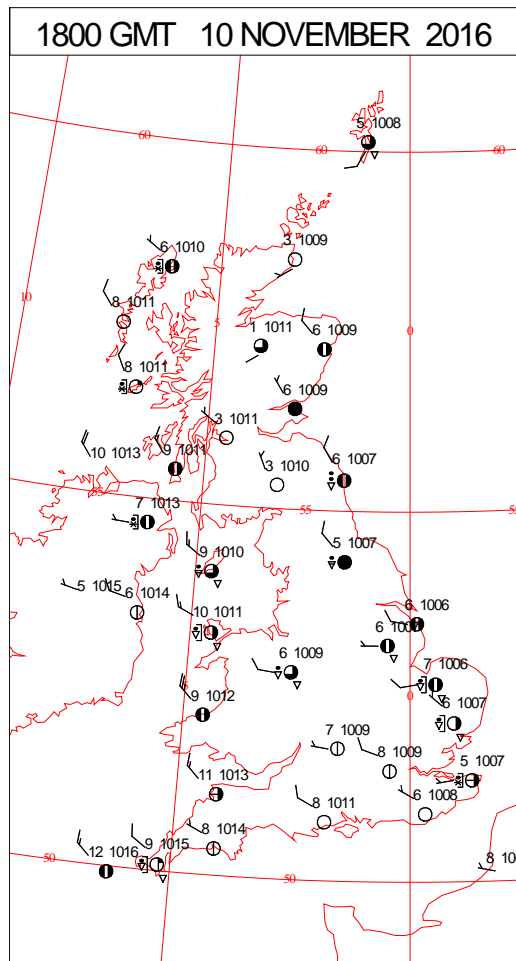
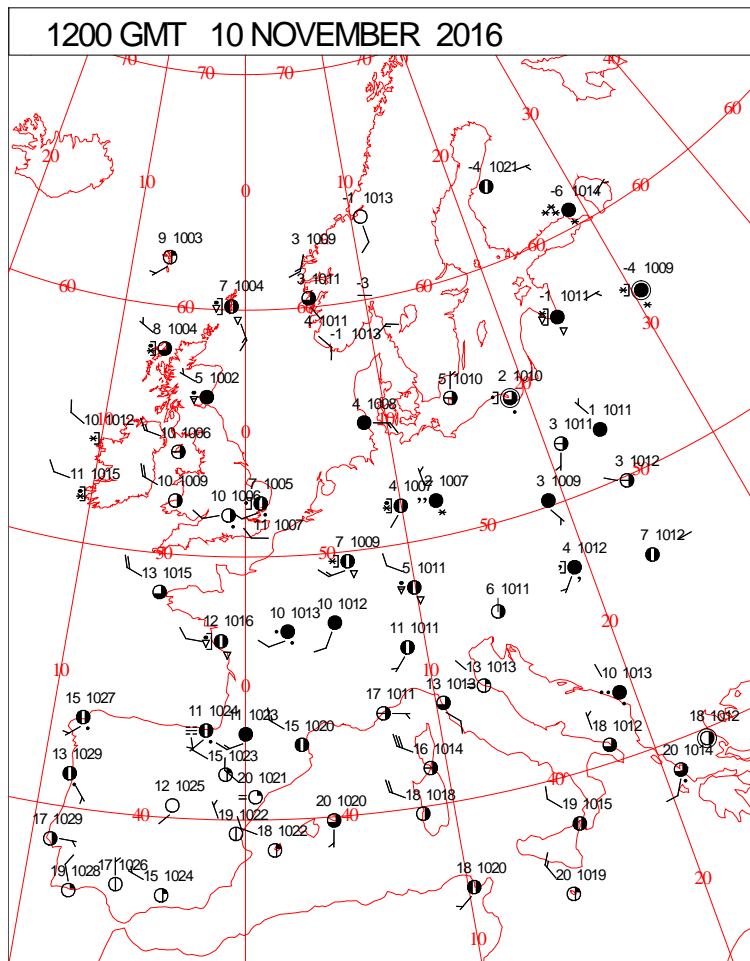
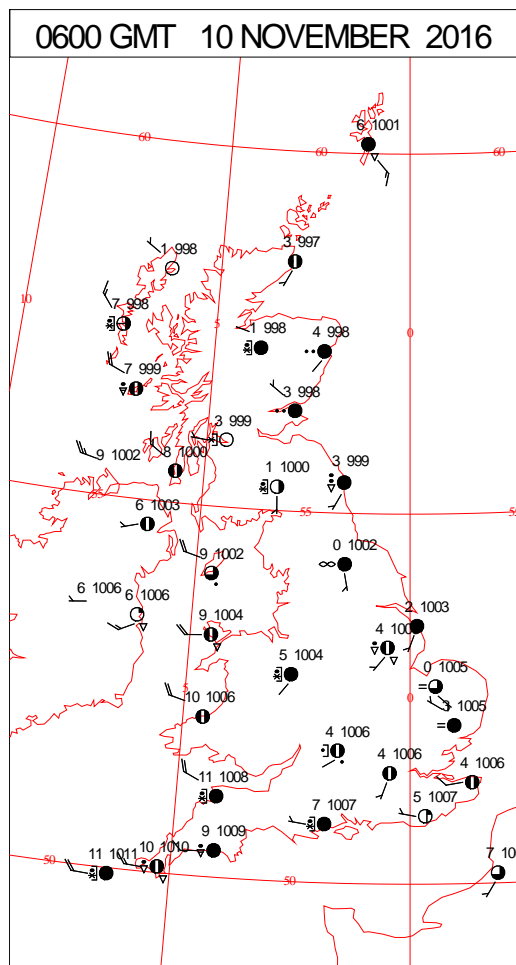
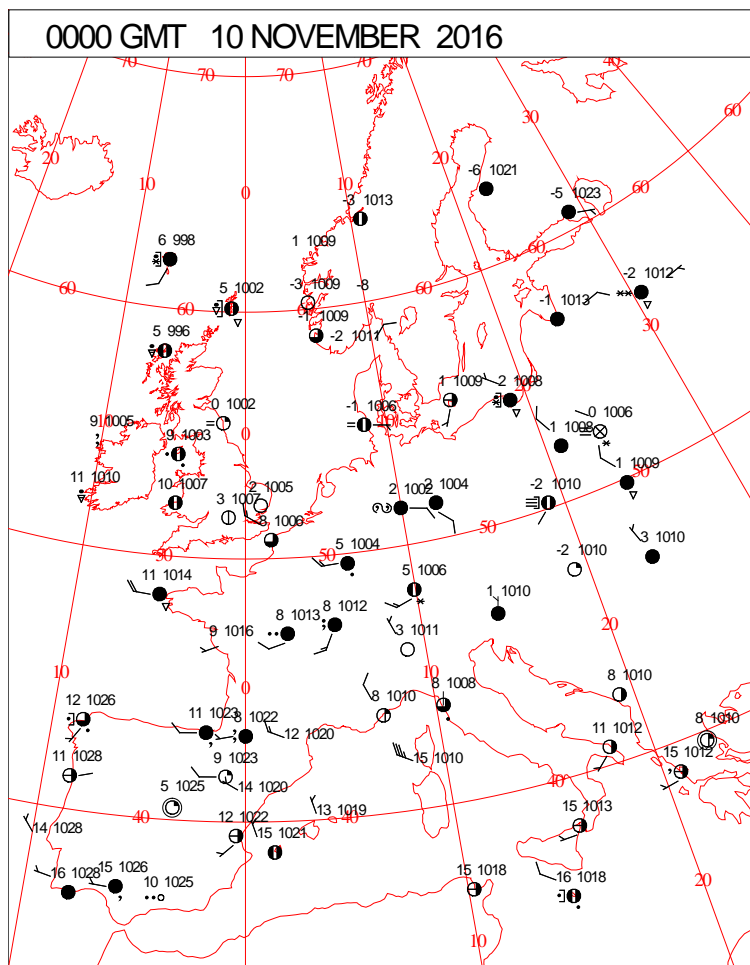


DAILY WEATHER SUMMARY



Thursday 10 November 2016

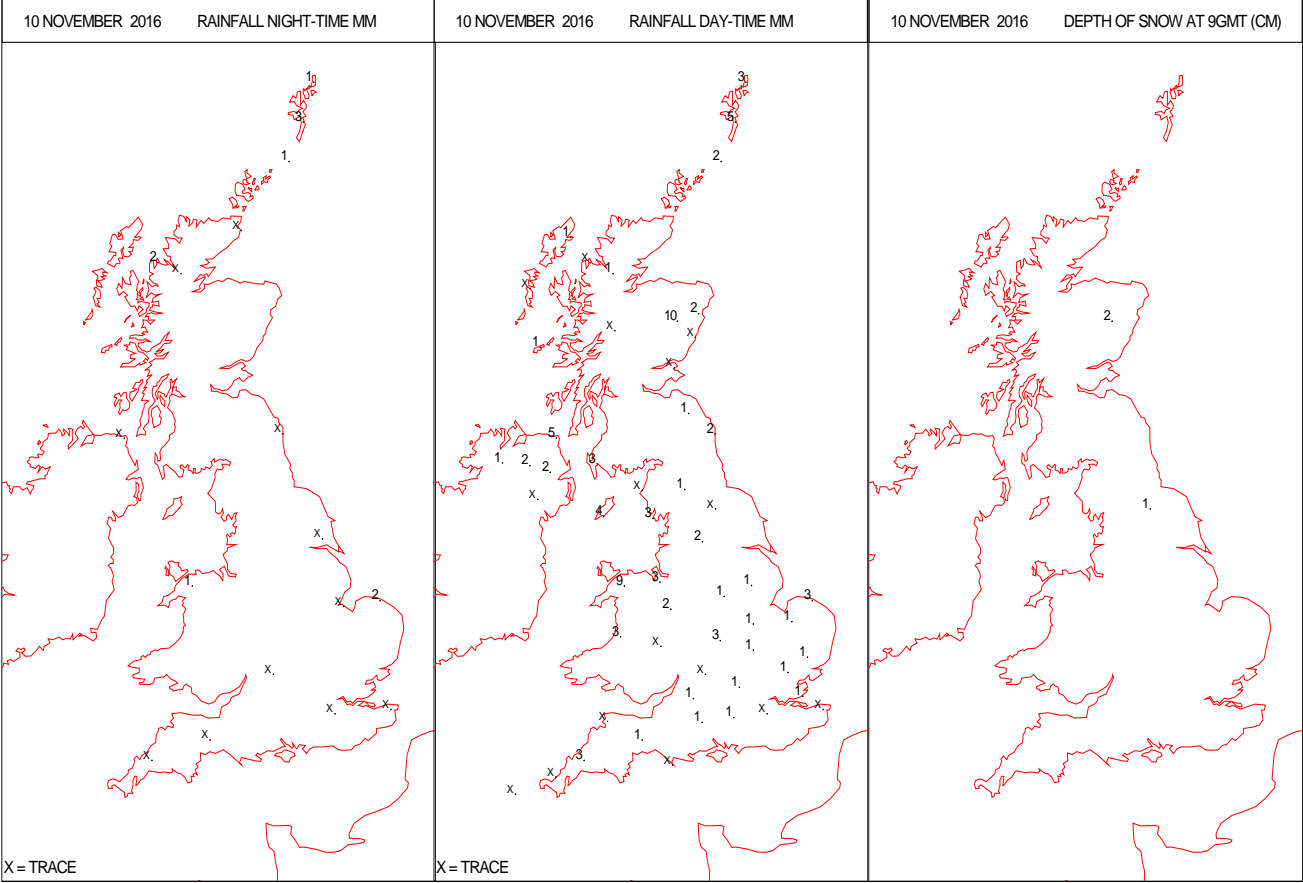
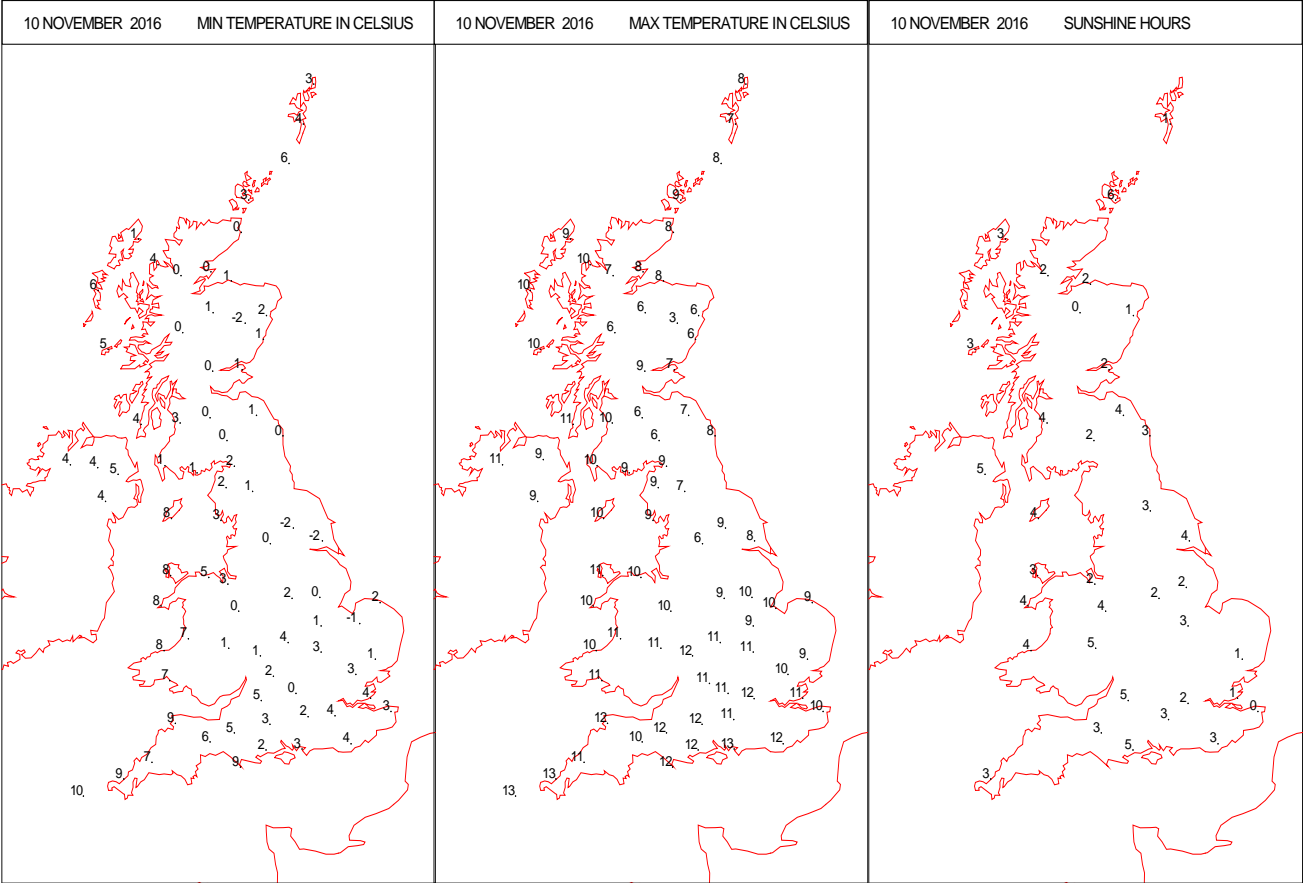
SURFACE REPORTS



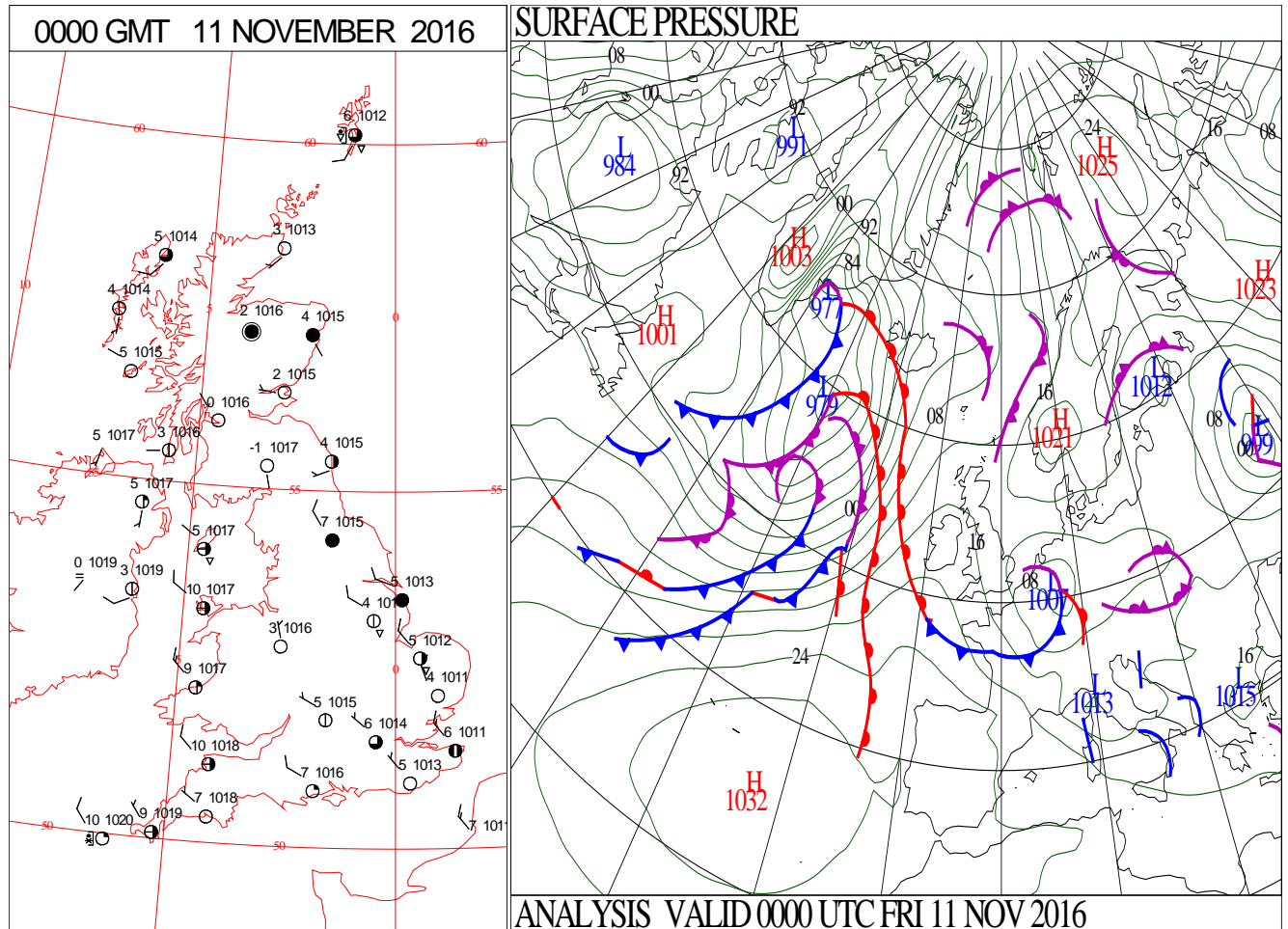
SIGNIFICANT WEATHER

0600 GMT 10 NOVEMBER 2016	SIG WEATHER	1200 GMT 10 NOVEMBER 2016	SIG WEATHER	<p>Summary of UK Weather for Thursday 10 November 2016.</p> <p>There were a few showers across western parts of the U.K. through the early hours, but aside from this the rest of the country was dry with clear skies.</p> <p>This caused temperatures to drop away quickly, and some frost and ice patches formed across the north-east, especially where some snow cover remained on higher ground.</p> <p>The morning therefore got off to a cold start, however many areas were bright and sunny. A scattering of showers developed through the day, which turned heavy for some, notably in the north Midlands, and some of these heavier downpours also produced hail. A few of the showers across Scotland turned wintry over the tops of the mountains.</p> <p>Winds were considerably lighter than yesterday, although it was still fairly breezy around the coasts.</p> <p>Temperatures were milder than yesterday across north-east England, however most places remained cool, with values a little below the average. The far south-west though saw temperatures reach around average for the time of the year.</p>
1800 GMT 10 NOVEMBER 2016	SIG WEATHER	0000 GMT 11 NOVEMBER 2016	SIG WEATHER	<p>EXTREMES</p> <p>Highest Maximum: 13.5 Hayling Island, Hampshire</p> <p>Lowest Maximum: 3.4 Aboyne No2, Aberdeenshire</p> <p>Lowest Minimum: -4.3 Ravensworth, North Yorkshire</p> <p>Lowest Grass Minimum: -6.1 Copley, Co. Durham -6.1 Monks Wood, Cambridgeshire</p> <p>Most Rain: 11.8 Great Salkeld, Nunwick Hall, Cumbria</p> <p>Most Sun: 7.0 Copley, Co. Durham</p>

DAILY CLIMATE DATA

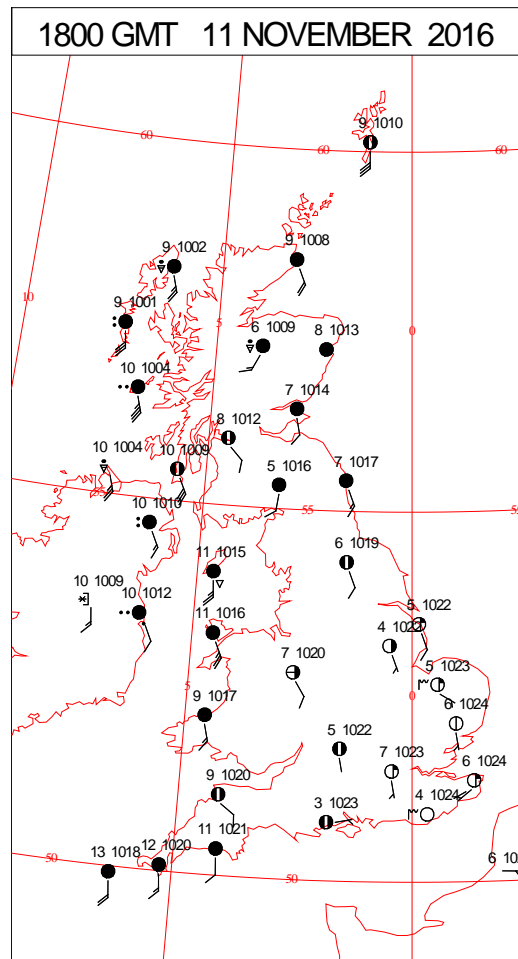
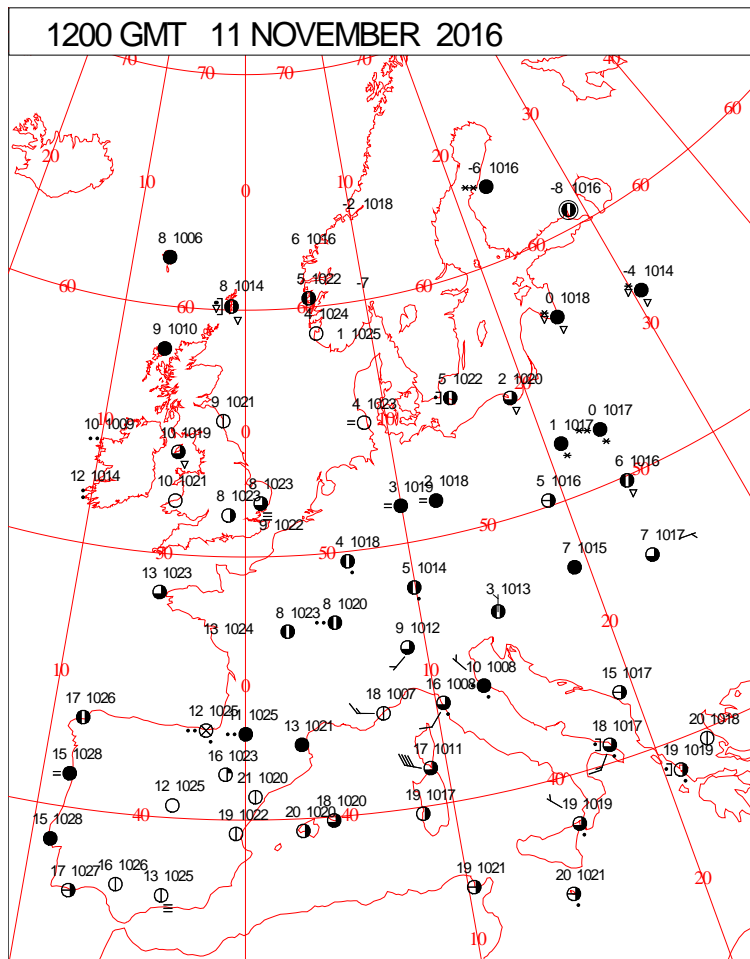
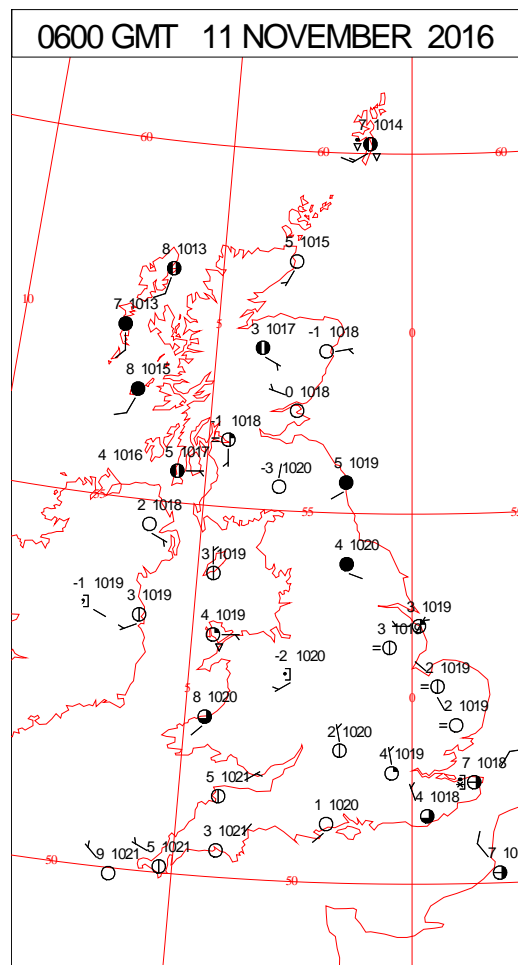
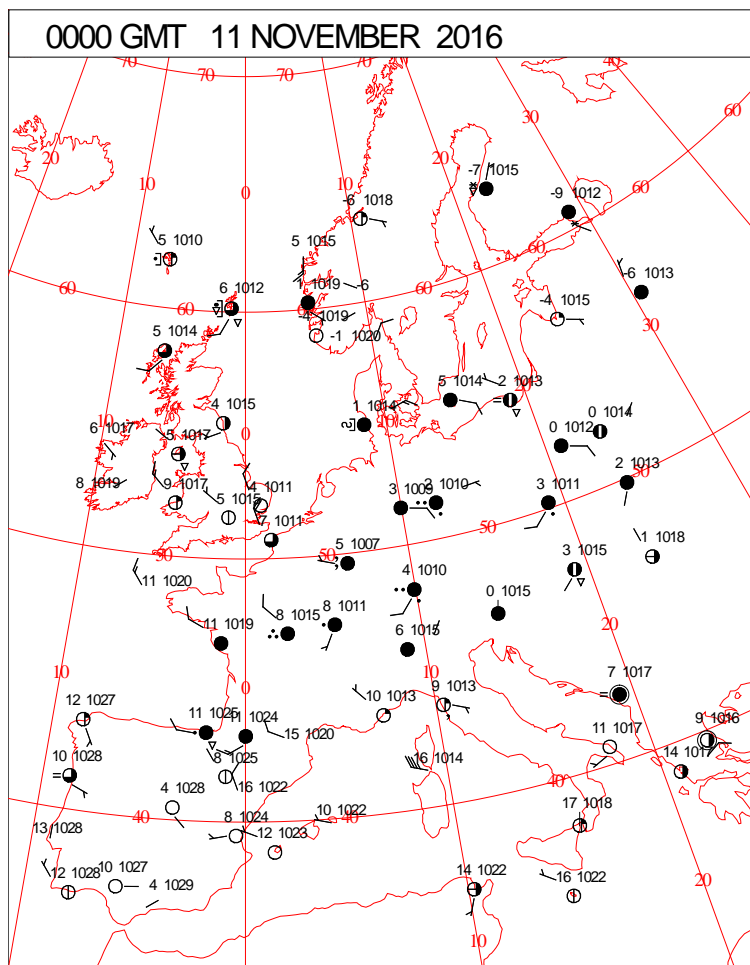


DAILY WEATHER SUMMARY



Friday 11 November 2016

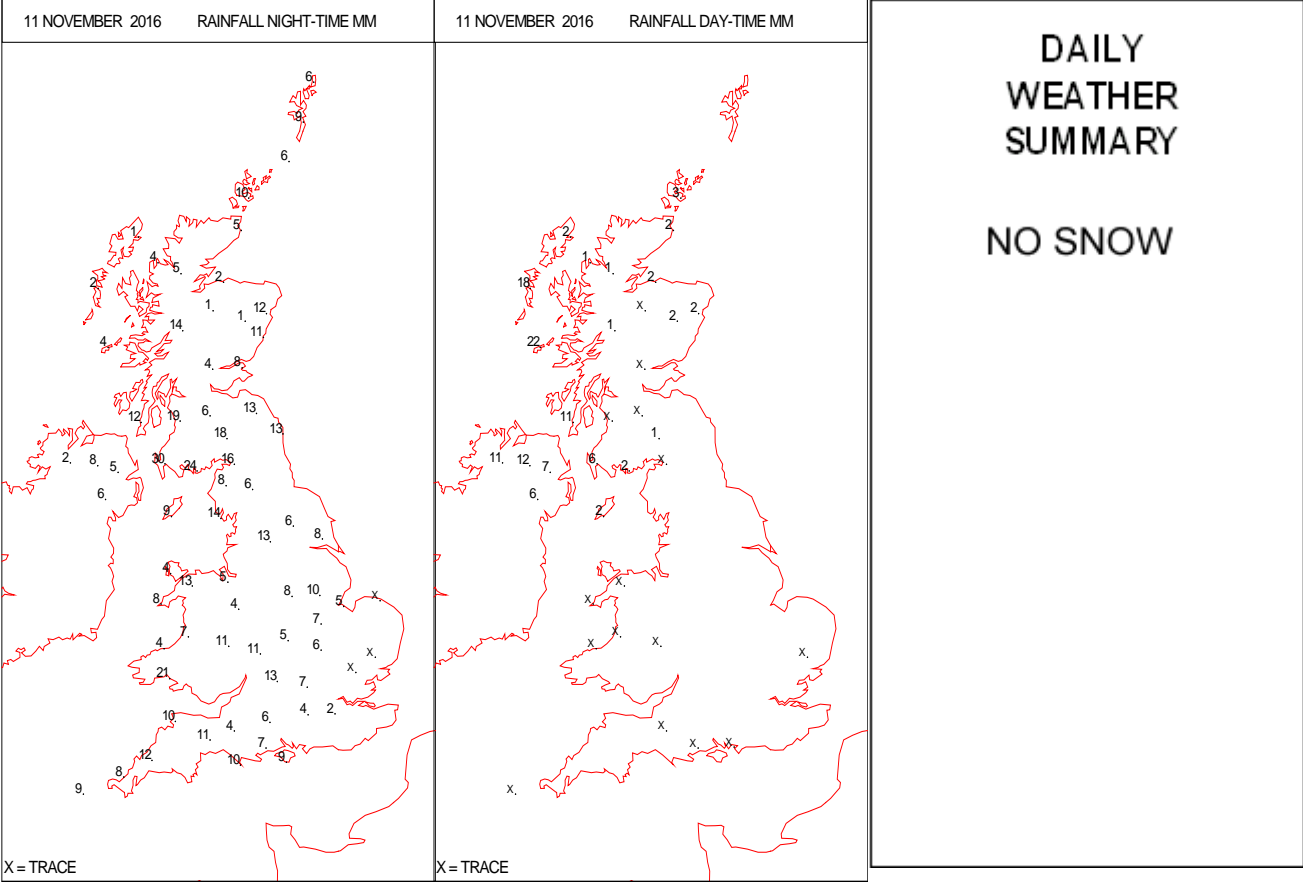
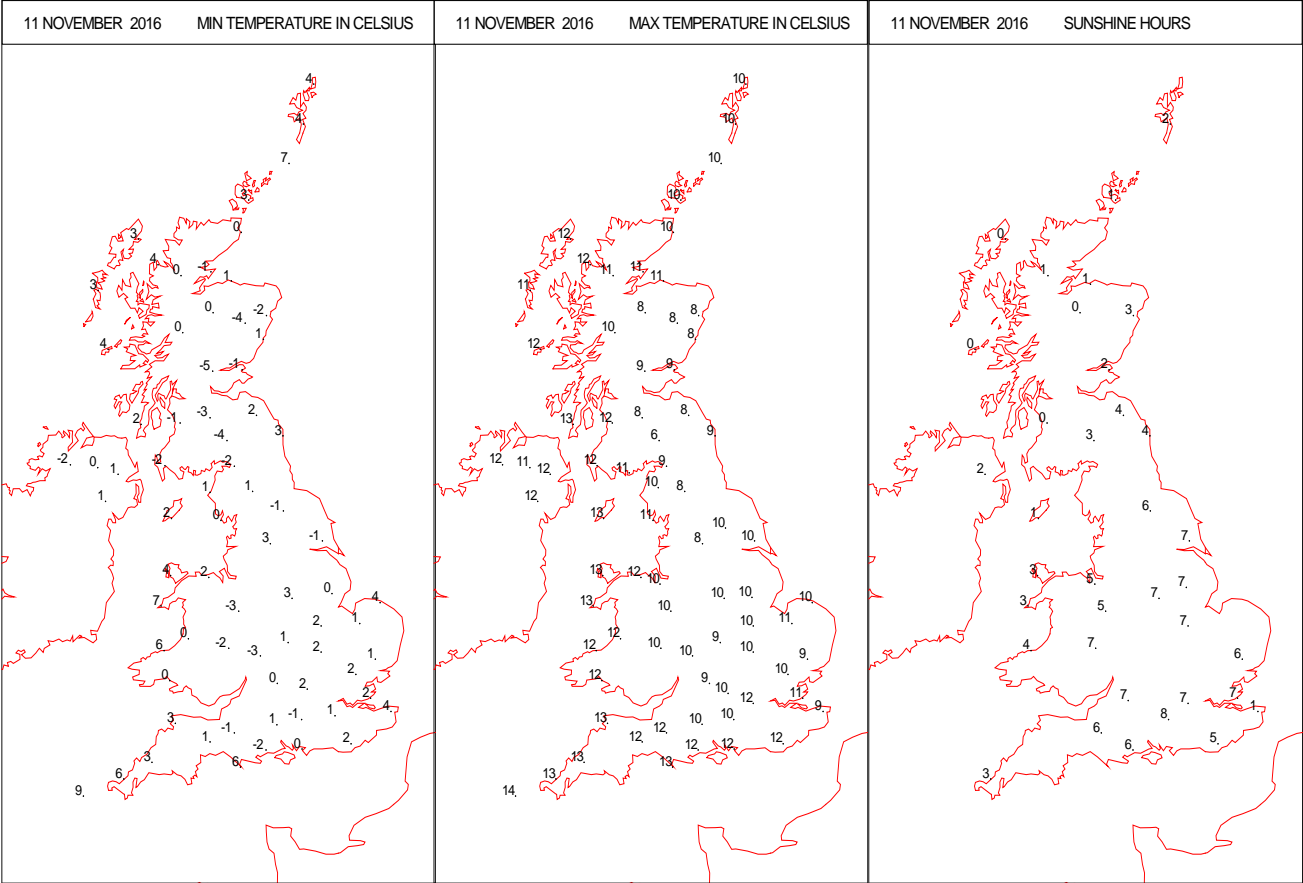
SURFACE REPORTS



SIGNIFICANT WEATHER

0600 GMT 11 NOVEMBER 2016	SIG WEATHER	1200 GMT 11 NOVEMBER 2016	SIG WEATHER	<p>Summary of UK Weather for Friday 11 November 2016.</p> <p>It was dry and quiet through the early hours across the U.K. Under clear skies temperatures fell away, giving a frost and some patchy ice, particularly through Scotland, northern England and parts of the Midlands. Scotland recorded its coldest night of the Autumn so far.</p> <p>Some mist and fog formed through the Vale of York and Lincolnshire during the early hours too. These fog patches slowly cleared by early afternoon.</p> <p>It was a generally dry day across the country, with plenty of sunny spells, the best of these being across south-east England and East Anglia.</p> <p>However, cloud steadily increased from the west, with patchy outbreaks of rain reaching Northern Ireland and western Scotland through the latter part of the afternoon. This turned heavy at times through the evening, with rain spreading into other western parts of England and Wales through the start of the night.</p> <p>Winds also increased in the west and north-west, with coastal gales developing across western Scotland during the evening.</p> <p>It was a mild day in the south with the brightness, but cooler under the cloud and rain in the north.</p>
1800 GMT 11 NOVEMBER 2016	SIG WEATHER	0000 GMT 12 NOVEMBER 2016	SIG WEATHER	
				<p>EXTREMES</p> <p>Highest Maximum: 13.8 Treknaw, Cornwall</p> <p>Lowest Maximum: 5.0 Fettercairn, Glensauth No2, Kincardineshire</p> <p>Lowest Minimum: -5.0 Balmoral, Aberdeenshire</p> <p>Lowest Grass Minimum: -8.1 Pershore, Hereford & Worcester</p> <p>-8.1 Strathallan Airfield, Perthshire</p> <p>Most Rain: 94.4 Amod Farm, Argyll</p> <p>Most Sun: 9.0 Cirencester, Gloucestershire</p>

DAILY CLIMATE DATA



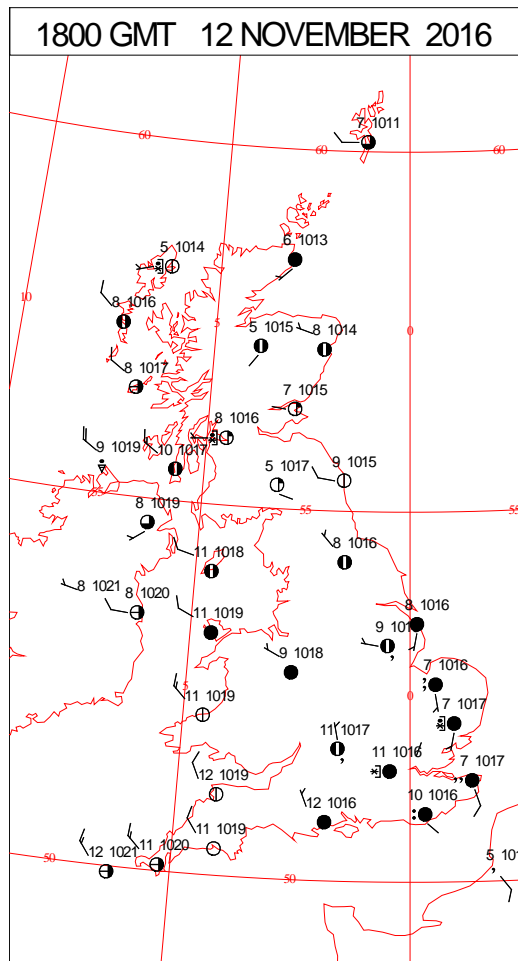
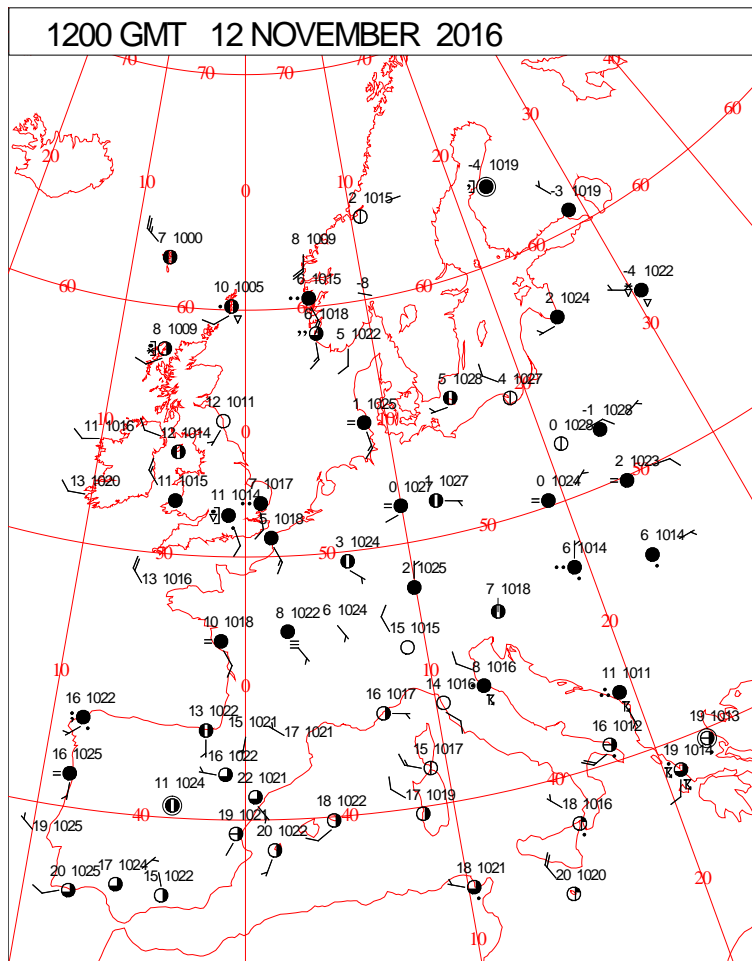
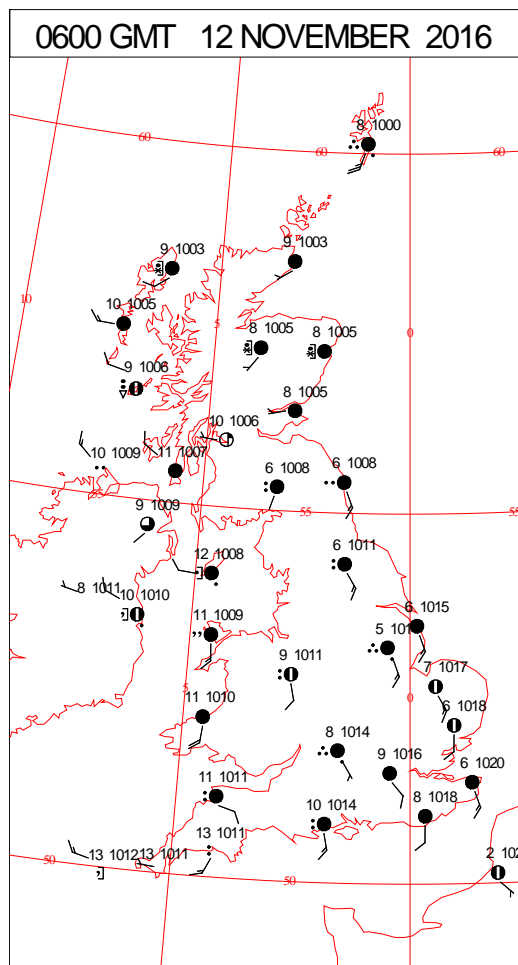
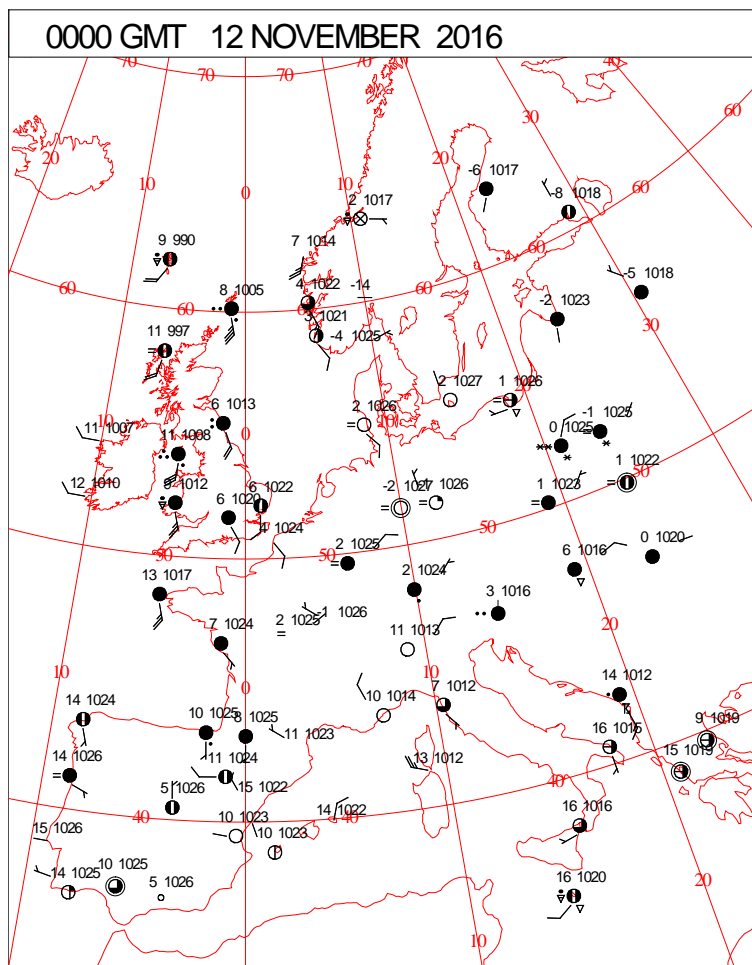
The map displays the British Isles with a grid of latitude and longitude lines. Latitude lines are marked at 50N, 55N, and 60N. Longitude lines are marked at 10W, 50E, and 60E. Thirty meteorological stations are indicated by black dots, each labeled with a number and a code. The stations are distributed across the British Isles, with a higher concentration in the central and eastern regions. Some stations have additional symbols, such as wind direction indicators or small circles, suggesting specific data or characteristics for those locations.

Station Number	Station Code	Approximate Location
1	11 997	North West England
2	10 102	Far North Scotland
3	8 1005	Far North Scotland
4	10 1019	East of England
5	10 1015	East of England
6	10 1013	East of England
7	10 1008	Central England
8	10 1002	Central England
9	10 1012	Central England
10	10 1010	Central England
11	10 1004	Central England
12	10 1001	Central England
13	10 1015	South West England
14	10 1016	South West England
15	10 1017	South West England
16	10 1018	South West England
17	10 1019	South West England
18	10 1020	South West England
19	10 1021	South West England
20	10 1022	South West England
21	10 1023	South West England
22	10 1024	South West England
23	10 1025	South West England
24	10 1026	South West England
25	10 1027	South West England
26	10 1028	South West England
27	10 1029	South West England
28	10 1030	South West England
29	10 1031	South West England
30	10 1032	South West England

Crown Copyright 2016, All Rights Reserved

Saturday 12 November 2016

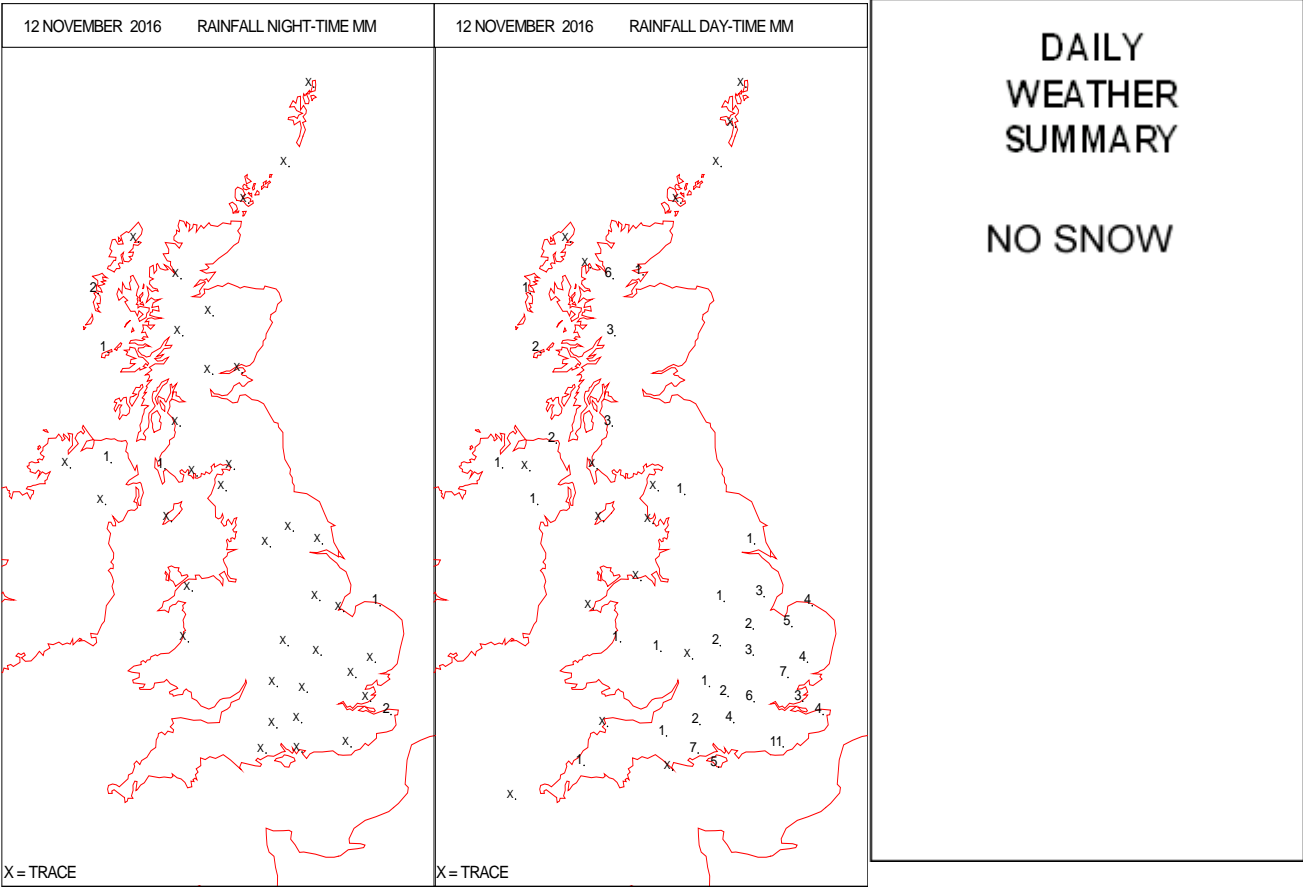
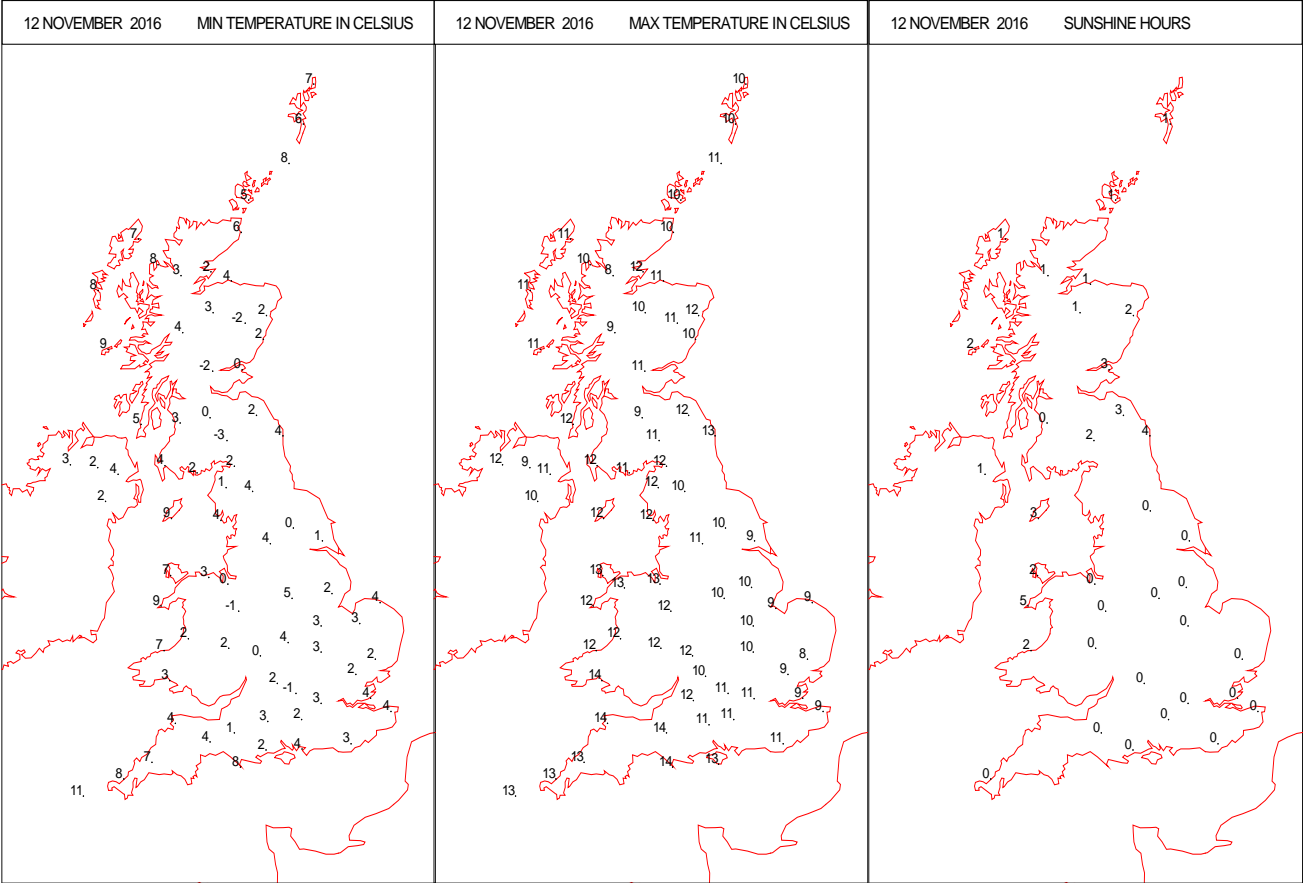
SURFACE REPORTS



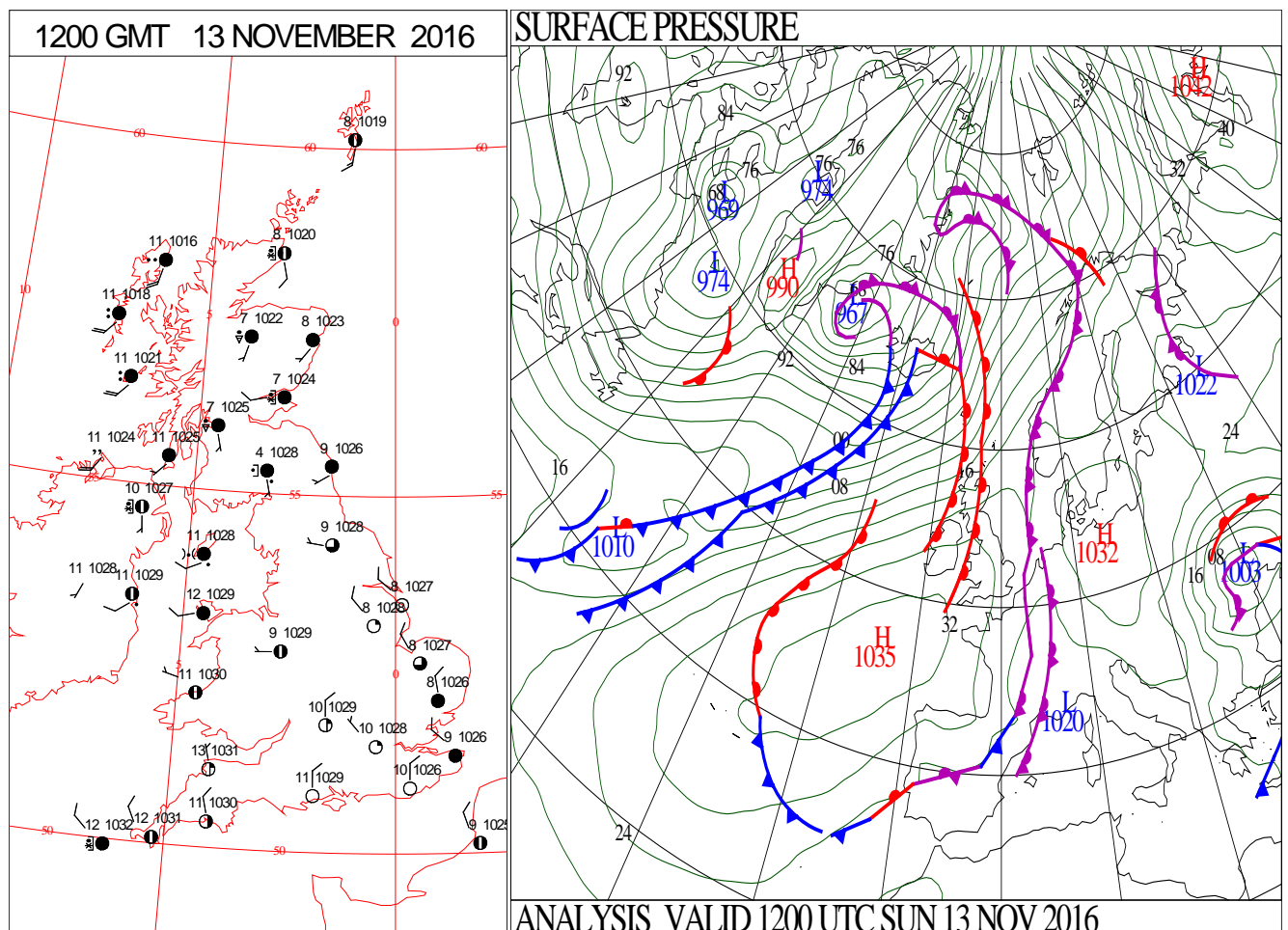
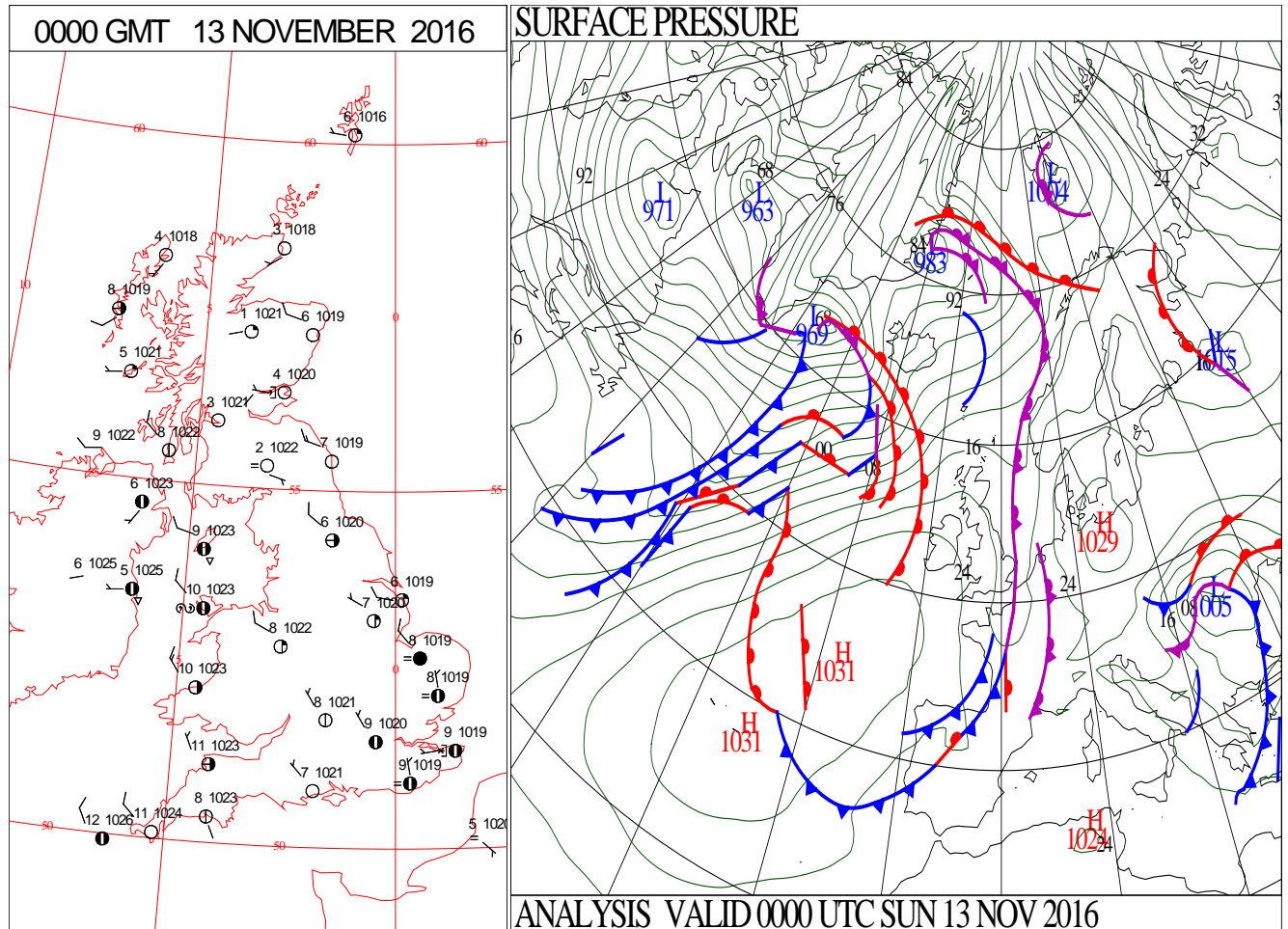
SIGNIFICANT WEATHER

0600 GMT 12 NOVEMBER 2016	SIG WEATHER	1200 GMT 12 NOVEMBER 2016	SIG WEATHER	<p>Summary of UK Weather for Saturday 12 November 2016.</p> <p>It became wet and windy through the early hours across western and central parts of the U.K., with a band of rain bringing with it extensive low cloud and hill fog. The rain was heavy and persistent for many, with some locally high rainfall amounts through the early hours.</p> <p>The far south-east remained dry though, and under clear skies there was a patchy frost across parts of East Anglia.</p> <p>The heavy rain and strong winds soon spread across the rest of the country during the morning, but at the same time the west became drier and brighter.</p> <p>The rain cleared most parts during the afternoon, although a hang-back of cloud and some light drizzle continued across the south-east and some eastern coasts until the evening.</p> <p>Elsewhere though, it was drier and brighter, with a scattering of showers across Northern Ireland and western Scotland through the afternoon. The winds also freshened in the north-west towards the end of the day, otherwise the winds were much lighter.</p> <p>Temperatures were close to average across most of the country, although in the south it was milder than average.</p>
1800 GMT 12 NOVEMBER 2016	SIG WEATHER	0000 GMT 13 NOVEMBER 2016	SIG WEATHER	<p>EXTREMES</p> <p>Highest Maximum: 17.2 Slapton, Devon</p> <p>Lowest Maximum: 6.9 Fylingdales, North Yorkshire</p> <p>Lowest Minimum: -3.4 Kinross, Kinross-Shire</p> <p>Lowest Grass Minimum: -6.8 East Bergholt, Suffolk</p> <p>Most Rain: 45.4 Braunston S Wks, Leicestershire</p> <p>Most Sun: 5.2 Aberdaron, Gwynedd</p>

DAILY CLIMATE DATA

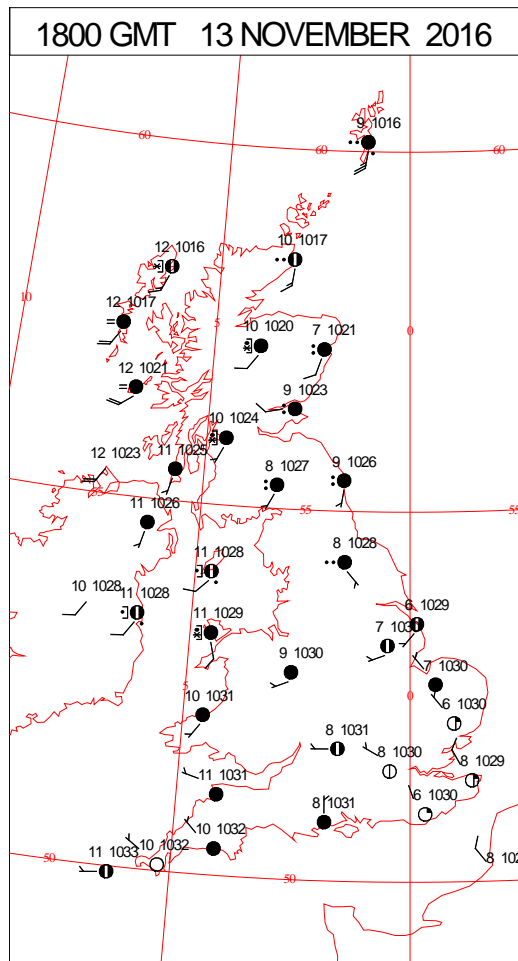
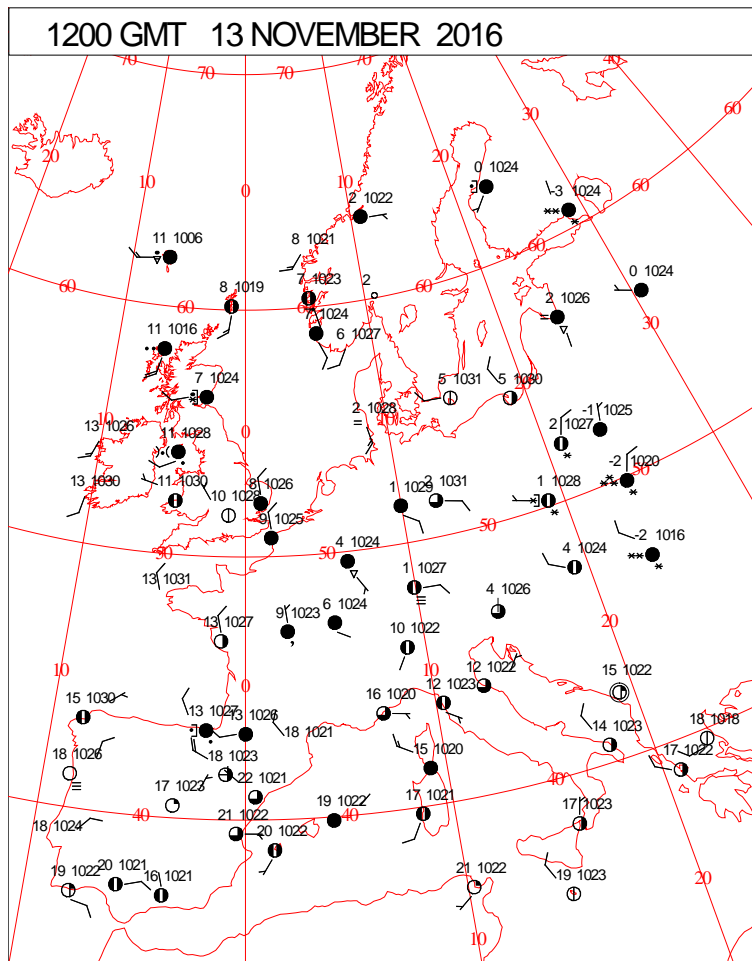
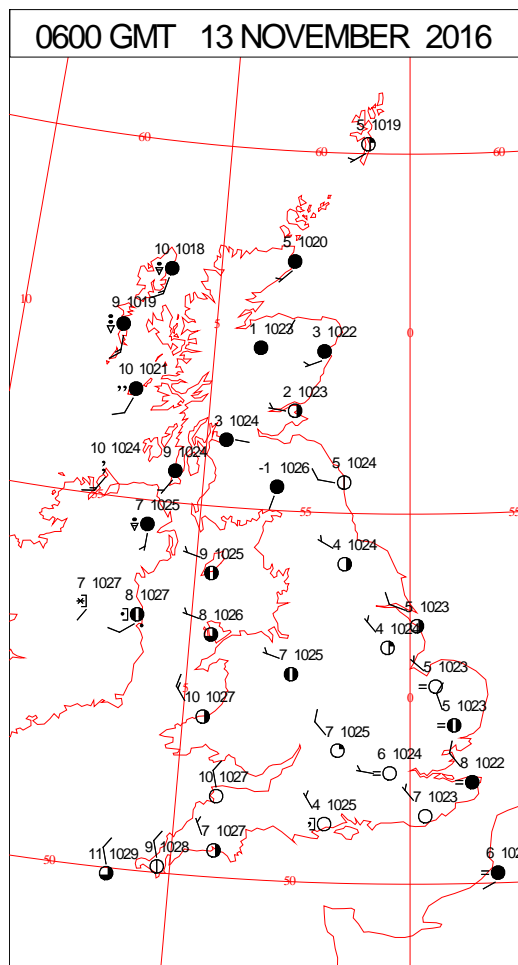
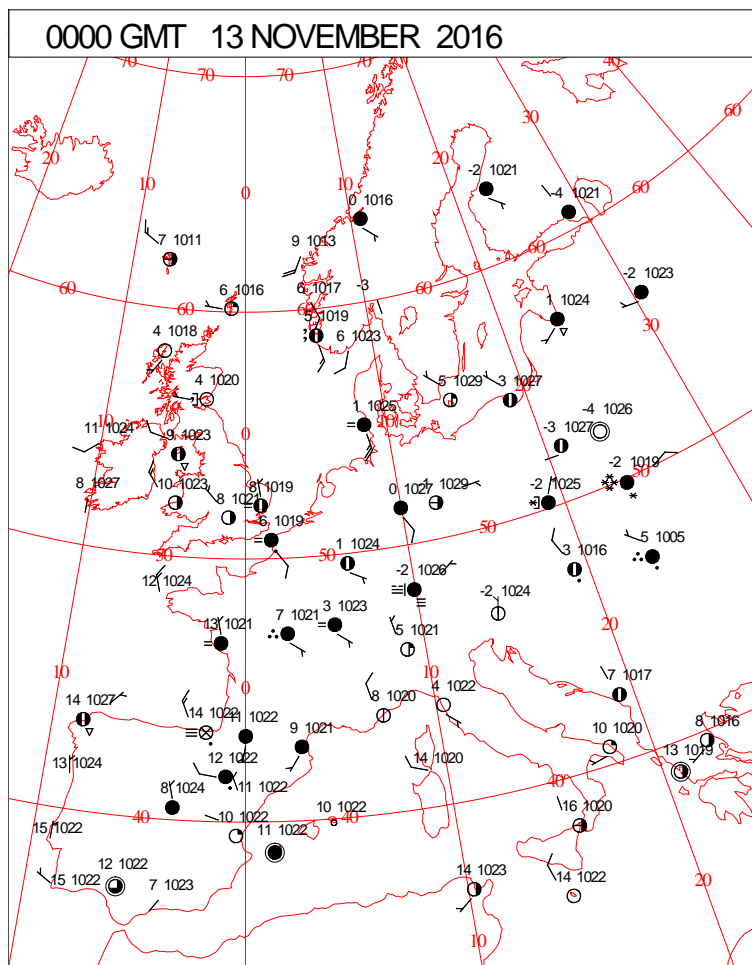


DAILY WEATHER SUMMARY



Sunday 13 November 2016

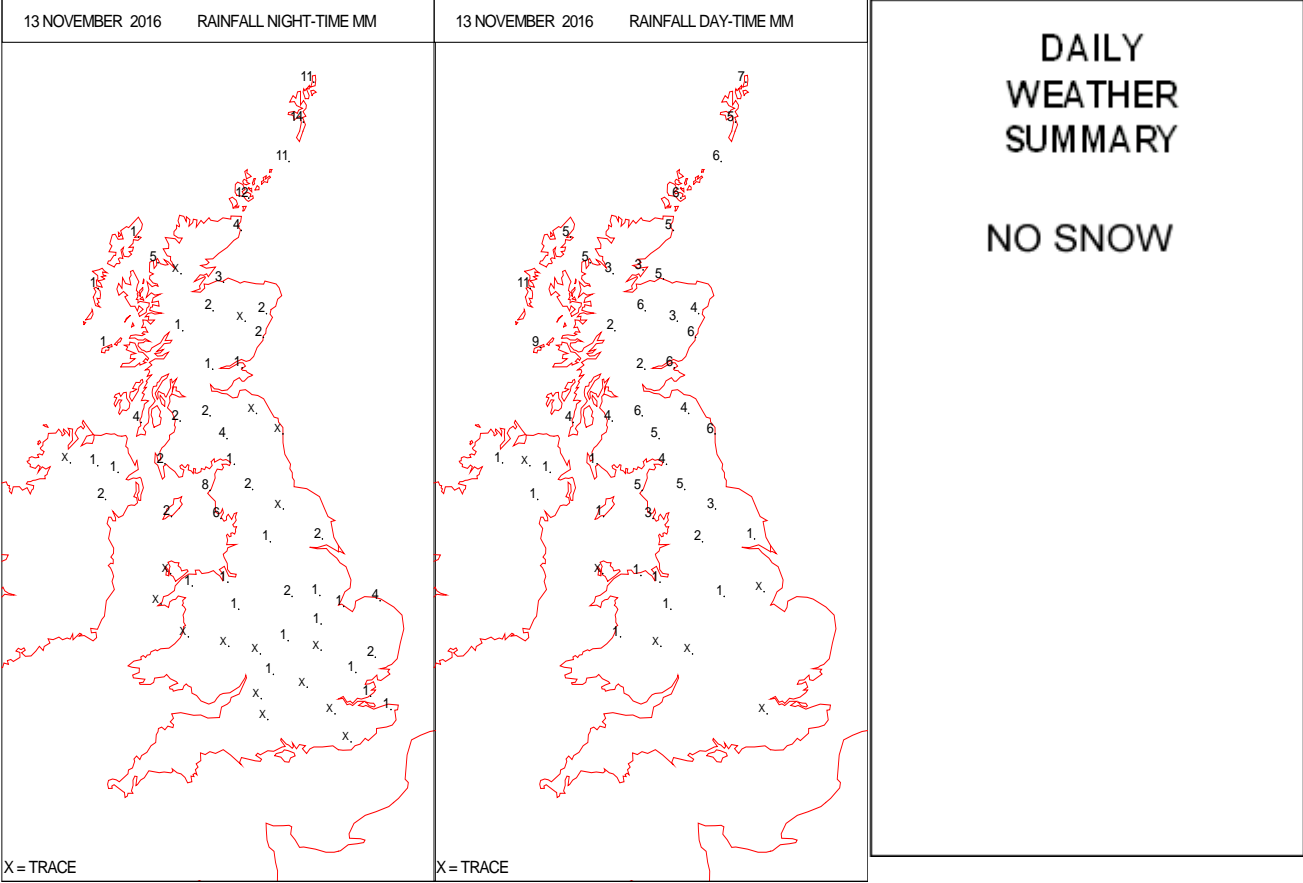
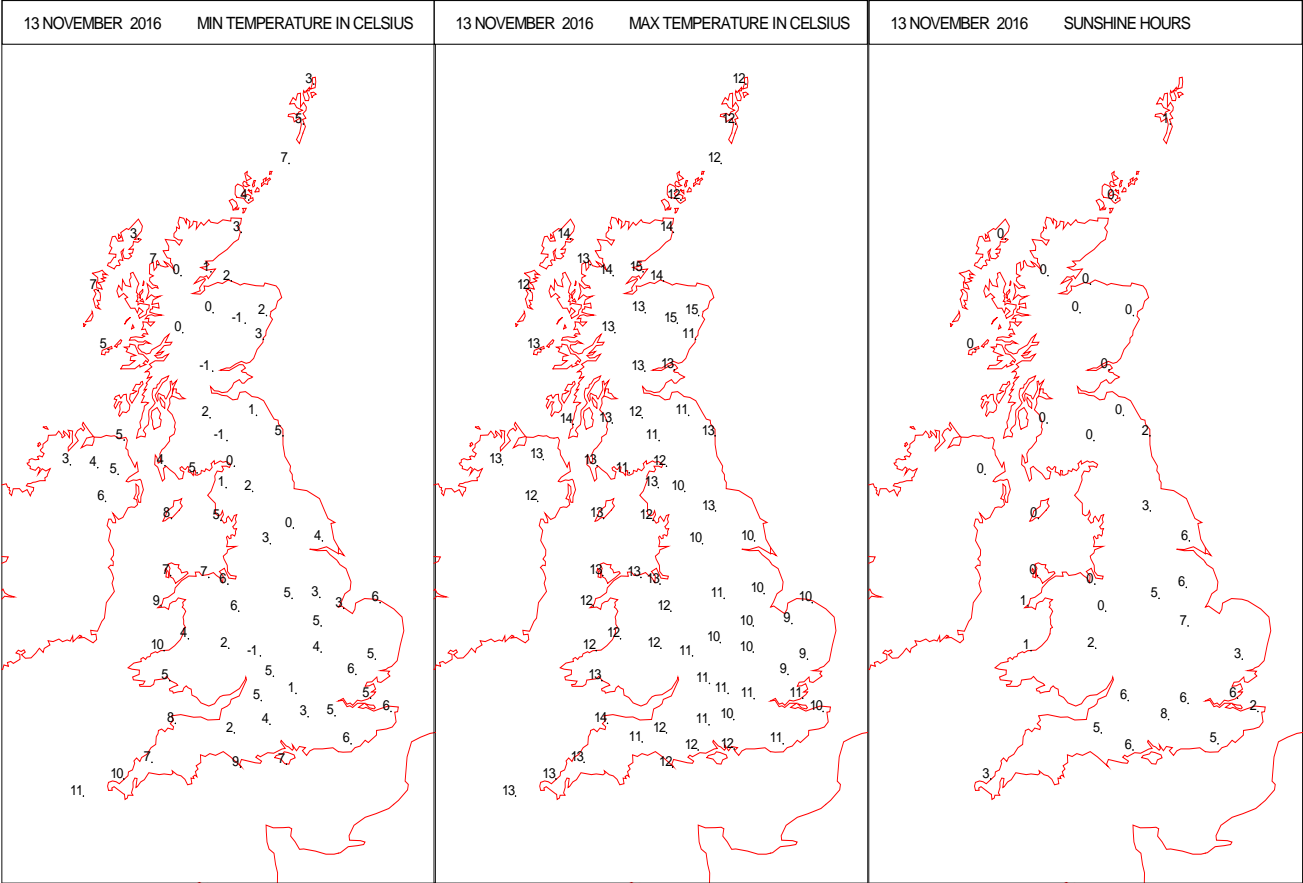
SURFACE REPORTS



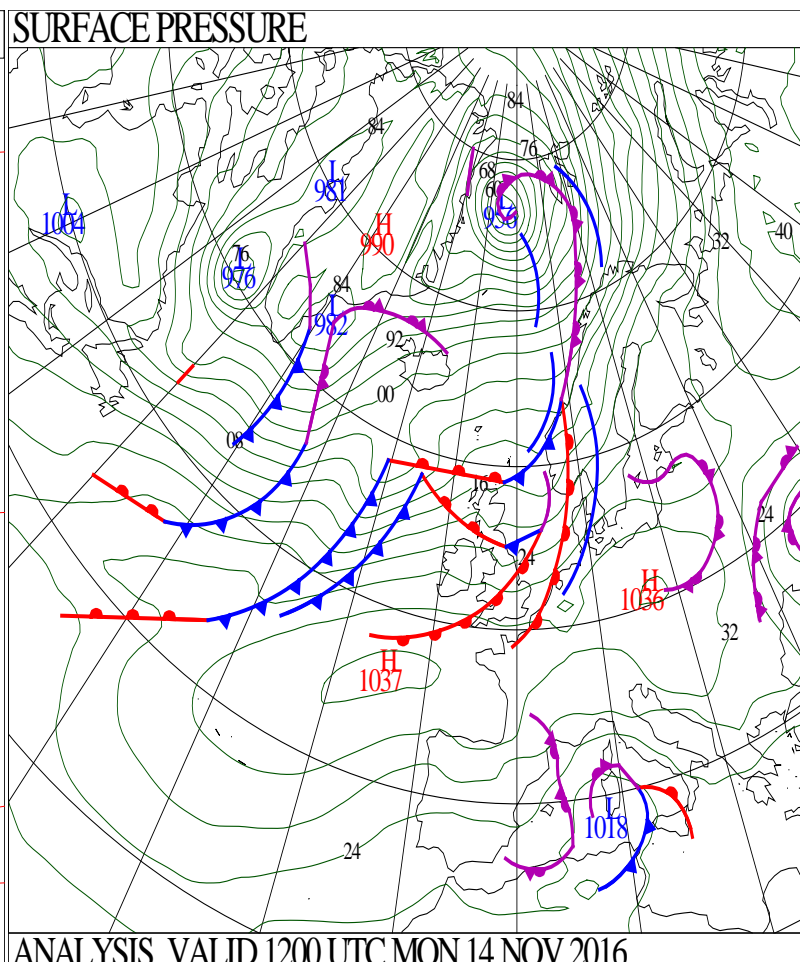
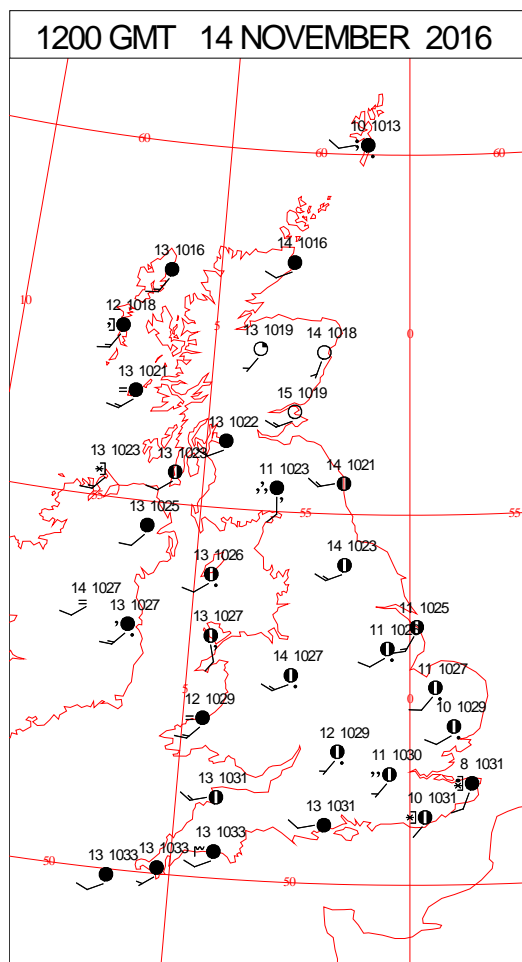
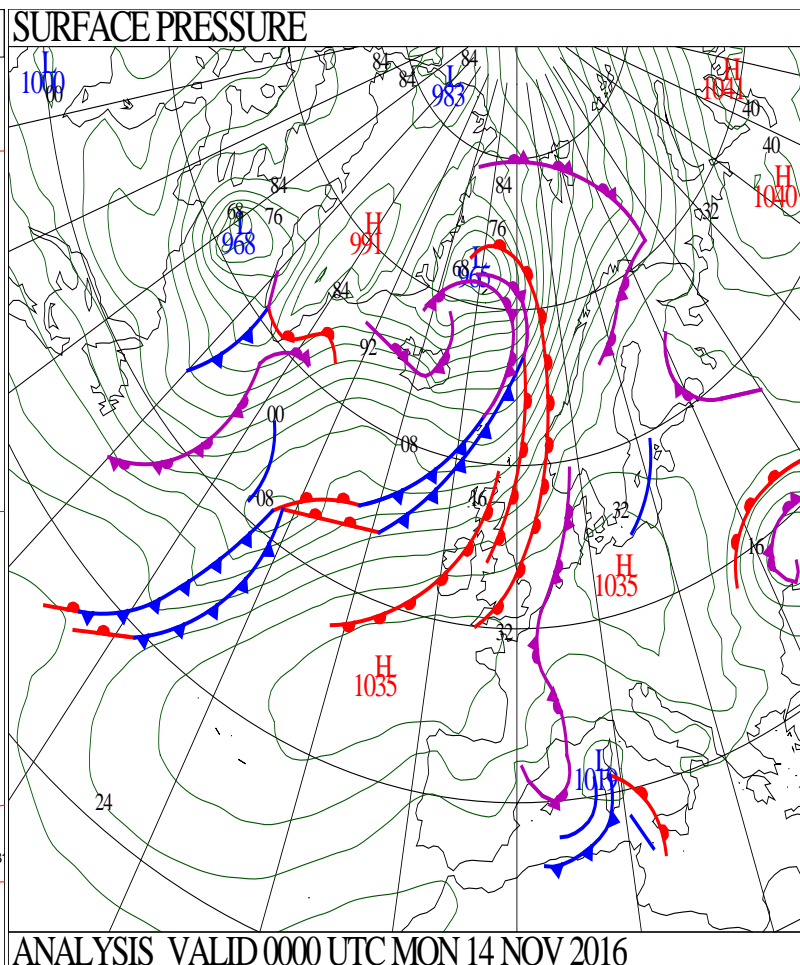
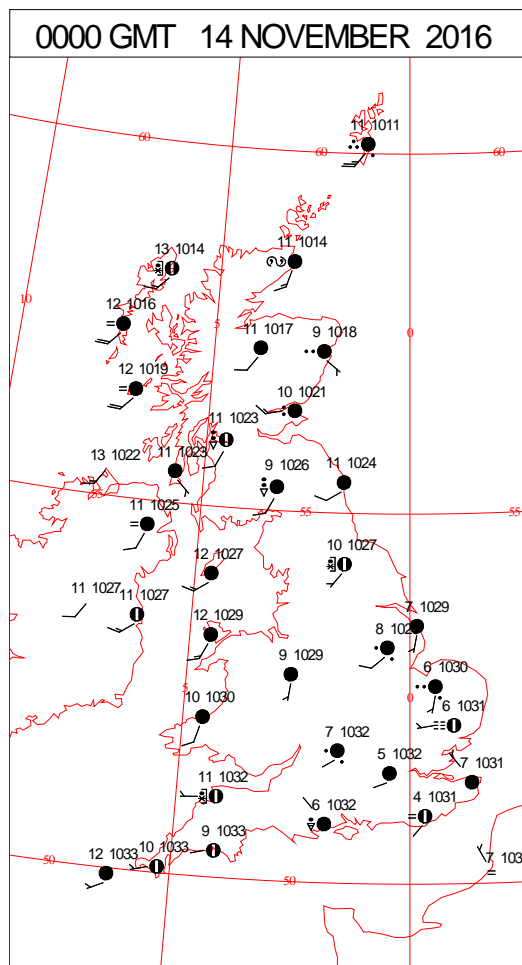
SIGNIFICANT WEATHER

0600 GMT 13 NOVEMBER 2016	SIG WEATHER	1200 GMT 13 NOVEMBER 2016	SIG WEATHER	<p>Summary of UK Weather for Sunday 13 November 2016.</p> <p>It was fairly quiet through the early hours with light winds and clear skies, leading to a frost across north-east Scotland, and some pockets of mist and fog across England and Wales.</p> <p>For Northern Ireland and western Scotland it was cloudier, with some outbreaks of light and drizzly rain, although this did not amount to much.</p> <p>It was a chilly night for most, with many places falling close to or just below freezing.</p> <p>Through the day, it was sunny across the south-eastern half of the U.K. Cloud began to thicken from the north-west, with the outbreaks of rain and drizzle across Northern Ireland and Scotland heading south-eastwards into northern England and Wales by the evening.</p> <p>It was a fairly mild day, with temperatures just above average in a number of areas.</p>
1800 GMT 13 NOVEMBER 2016	SIG WEATHER	0000 GMT 14 NOVEMBER 2016	SIG WEATHER	
				<p>EXTREMES</p> <p>Highest Maximum: 15.0 Oyne No2, Aberdeenshire 15.0 Urquhart, Northwood, Inverness-Shire</p> <p>Lowest Maximum: 8.4 Brooms Barn, Suffolk</p> <p>Lowest Minimum: -2.1 Balmoral, Aberdeenshire</p> <p>Lowest Grass Minimum: -6.4 Balmoral, Aberdeenshire</p> <p>Most Rain: 47.8 Glenfinnan No2, Inverness-Shire</p> <p>Most Sun: 7.6 Odiham, Hampshire</p>

DAILY CLIMATE DATA

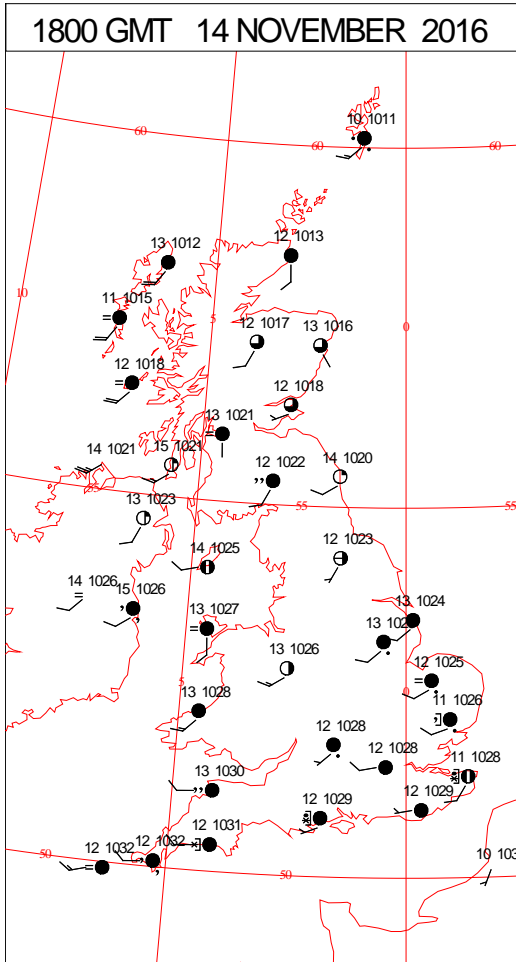
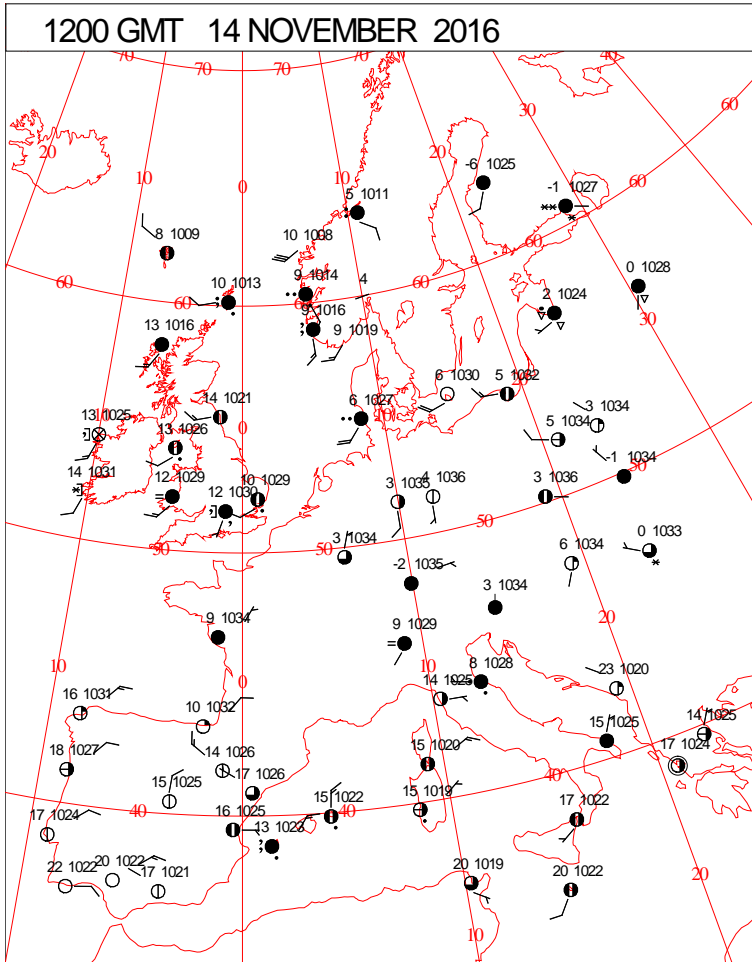
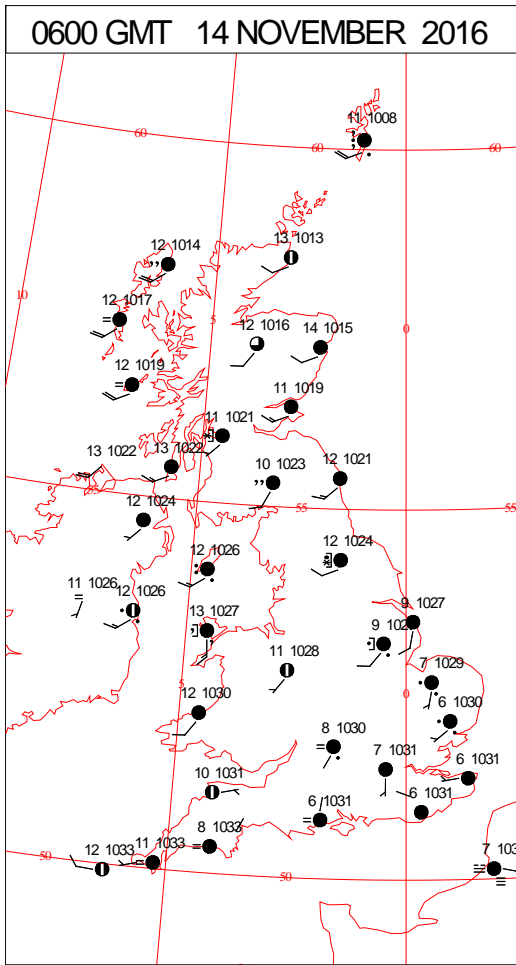
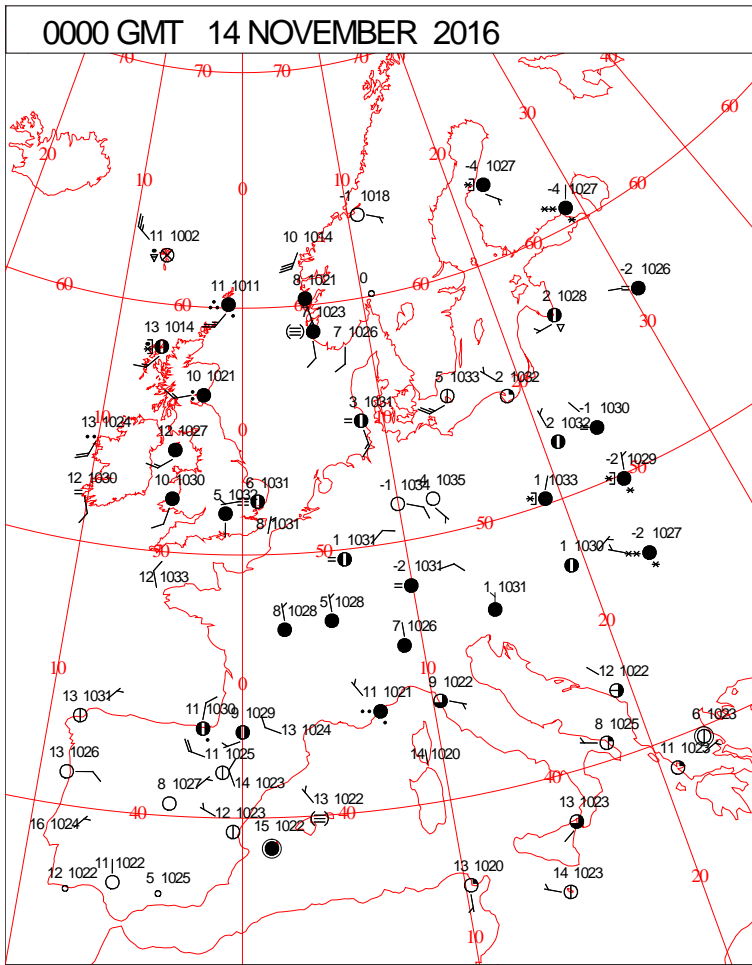


DAILY WEATHER SUMMARY



Monday 14 November 2016

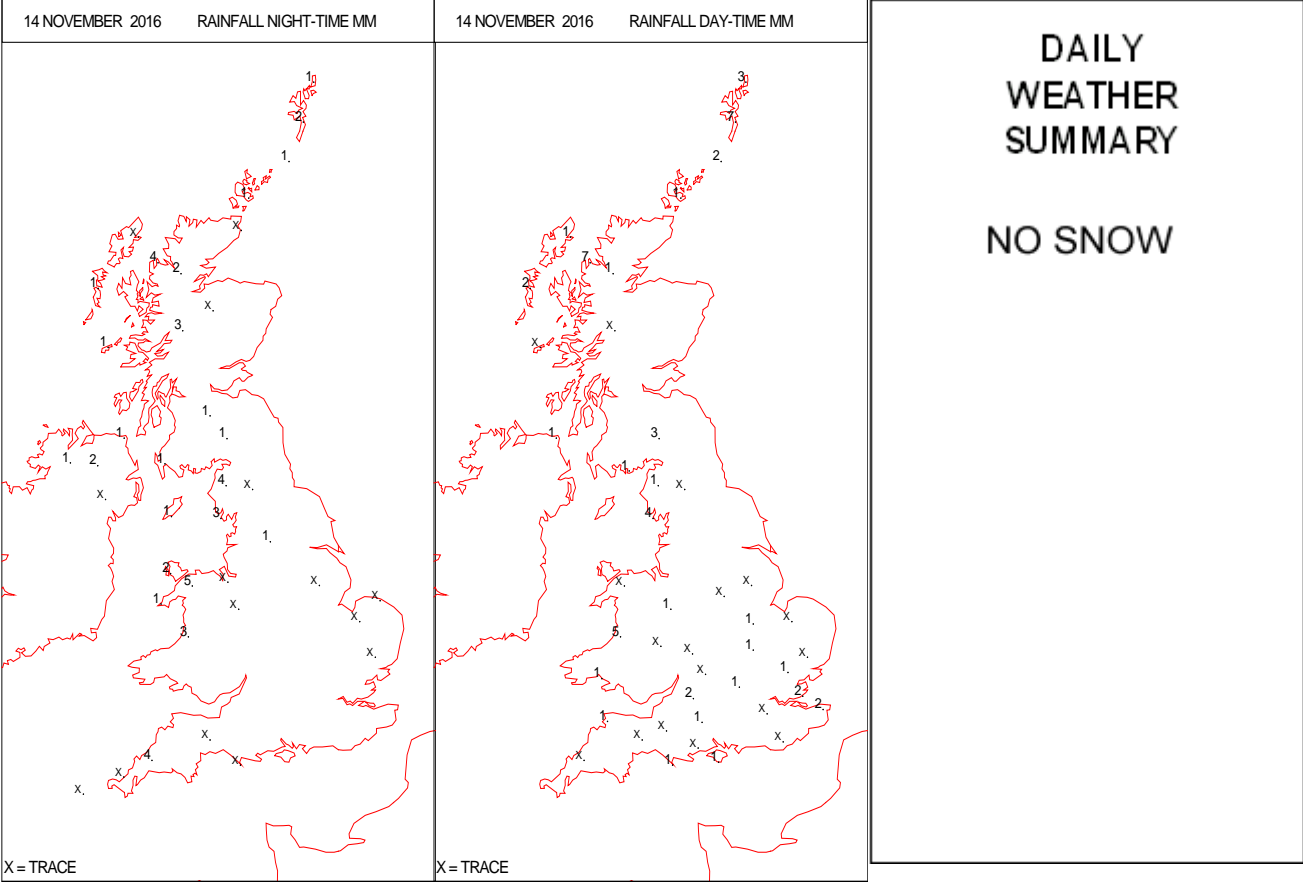
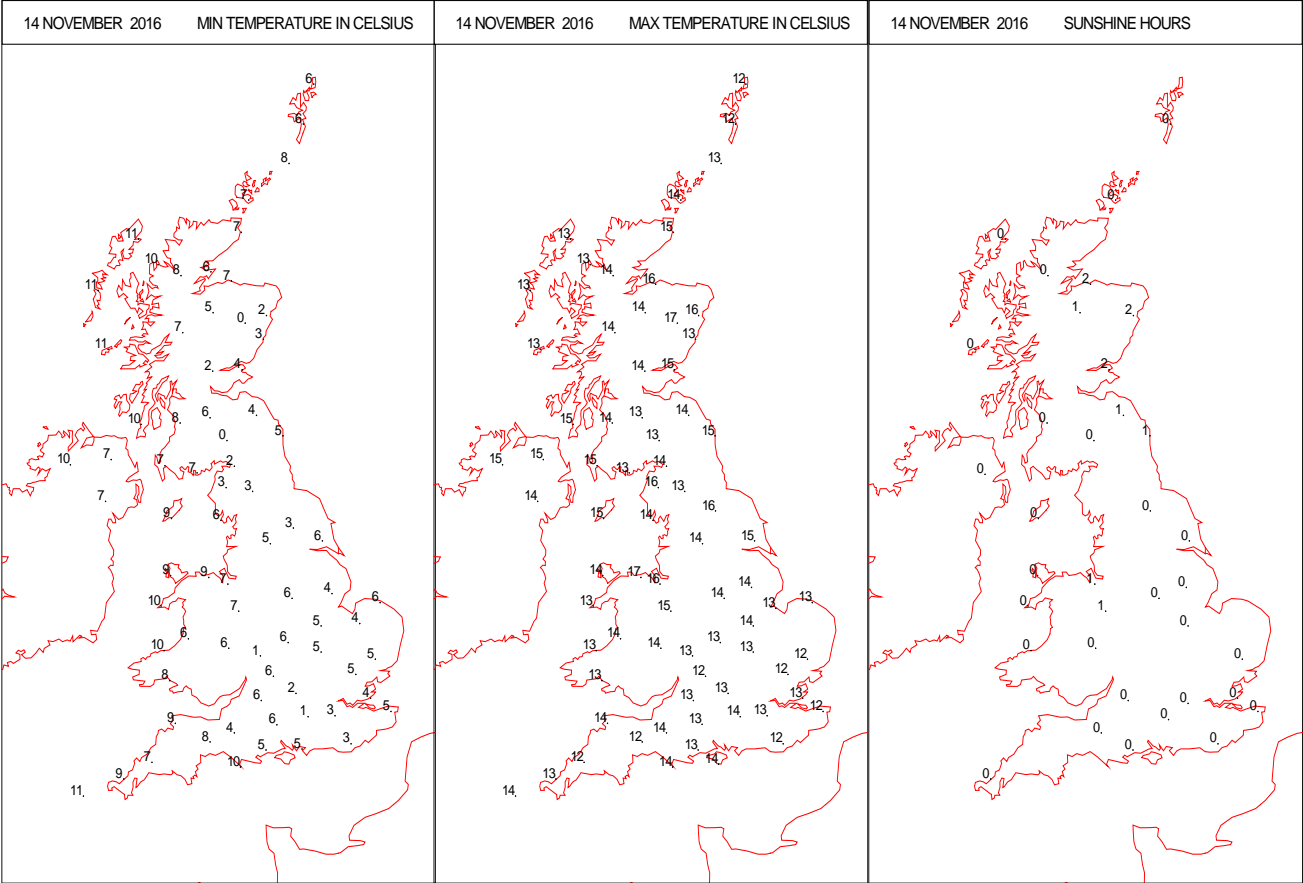
SURFACE REPORTS



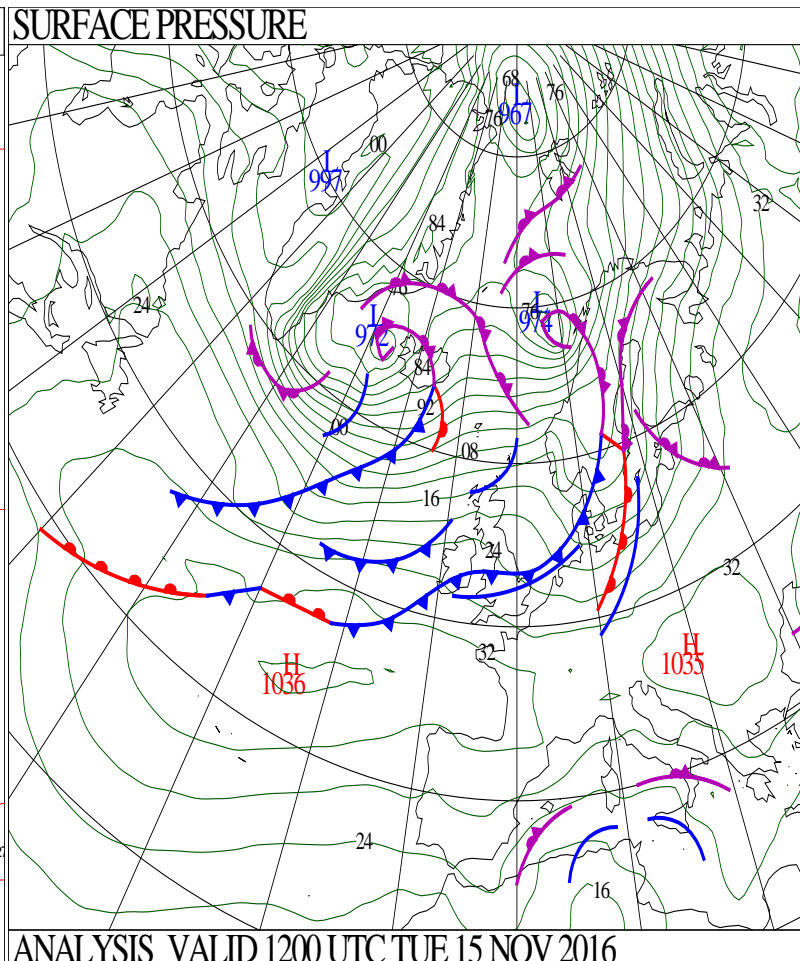
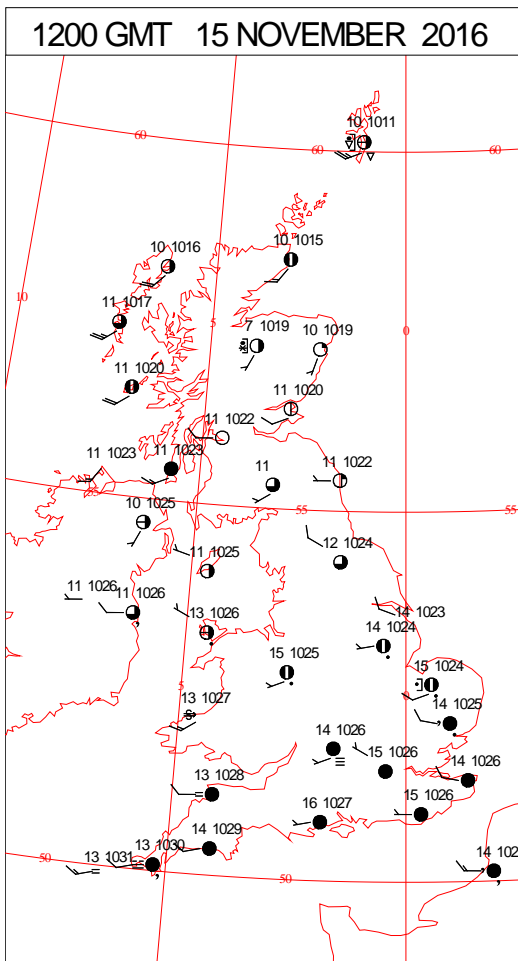
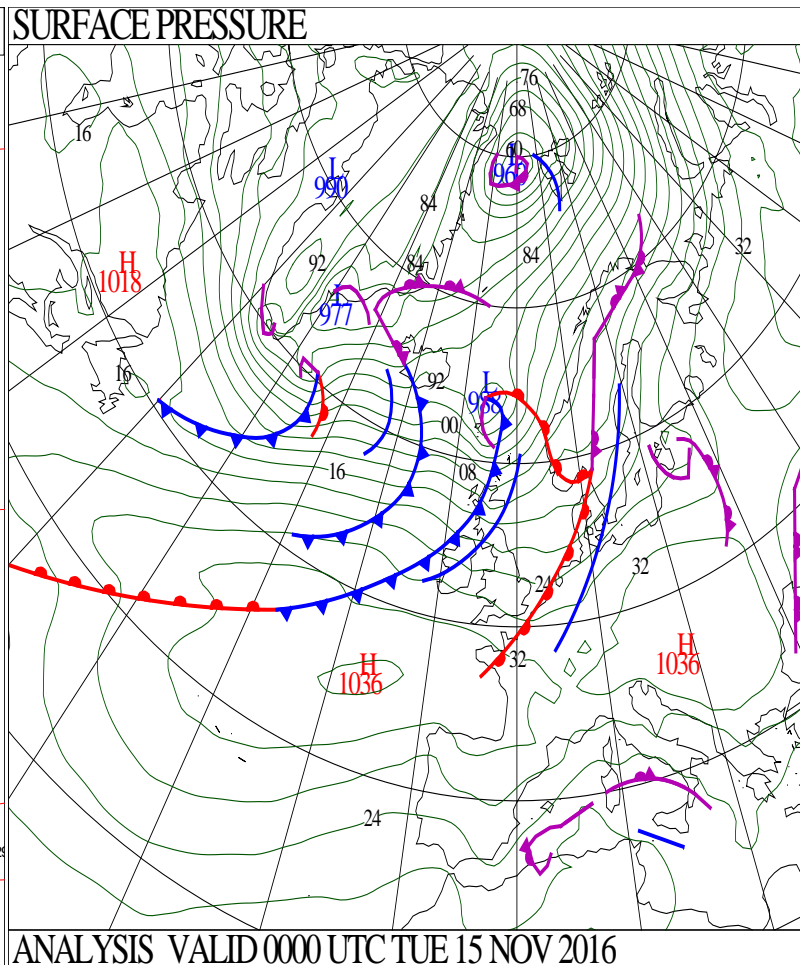
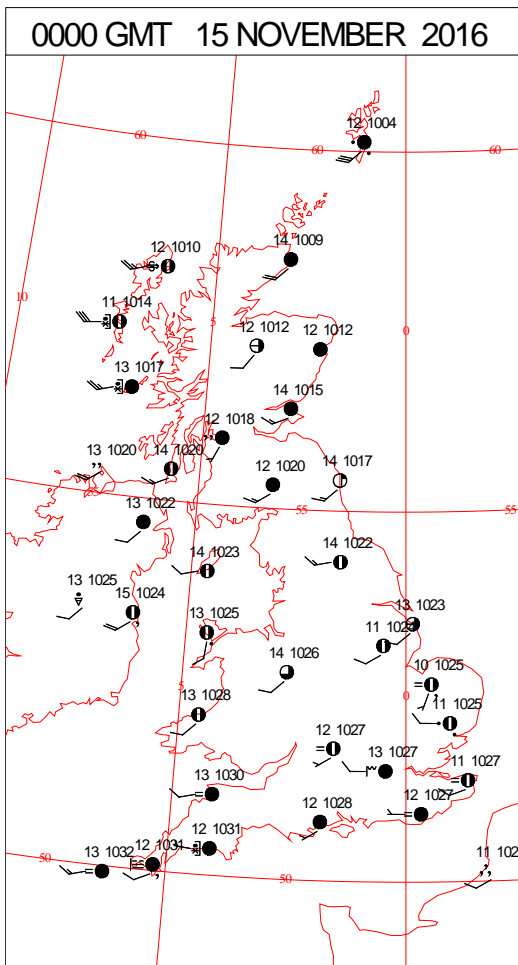
SIGNIFICANT WEATHER

0600 GMT 14 NOVEMBER 2016	SIG WEATHER	1200 GMT 14 NOVEMBER 2016	SIG WEATHER	<p>Summary of UK Weather for Monday 14 November 2016. It was a rather cloudy night across most of the U.K., although there were still some clearer spells too. Winds were generally moderate, but were fresh to strong across Scotland.</p> <p>There were patchy outbreaks of rain for many parts, with a more organised band reaching the south-east of England by morning.</p> <p>There was an early dip in temperatures before milder air gradually spread southwards.</p> <p>During the day it stayed cloudy across the whole country, with patchy outbreaks of rain, mainly on the western side of hills.</p> <p>It became very mild for the time of year, notably in eastern Scotland, where a pronounced Foen effect caused a maximum temperature 6 or 7 degrees Celsius above the expected norm.</p> <p>A band of more organised rain then moved into Northern Ireland and western Scotland during the evening, with some heavier bursts at times across the Scottish mountains. Extensive hill fog also edged across many western areas from late afternoon.</p>
1800 GMT 14 NOVEMBER 2016	SIG WEATHER	0000 GMT 15 NOVEMBER 2016	SIG WEATHER	<p>EXTREMES Highest Maximum: 17.6 Colwyn Bay, Clwyd Lowest Maximum: 11.8 Langdon Bay, Kent 11.8 Lerwick, Shetland Lowest Minimum: -1.5 Llanwddyn, Cwn Cownwy, Gwynedd Lowest Grass Minimum: -4.9 Faskally, Perthshire Most Rain: 30.8 Kilmelford, Hazelwood Cottage, Argyll Most Sun: 3.2 Durris, Aberdeenshire</p>

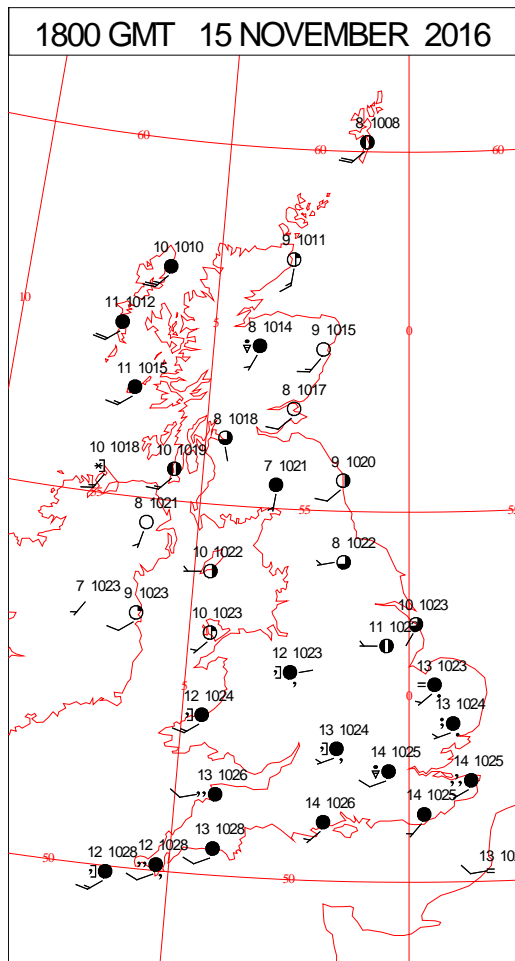
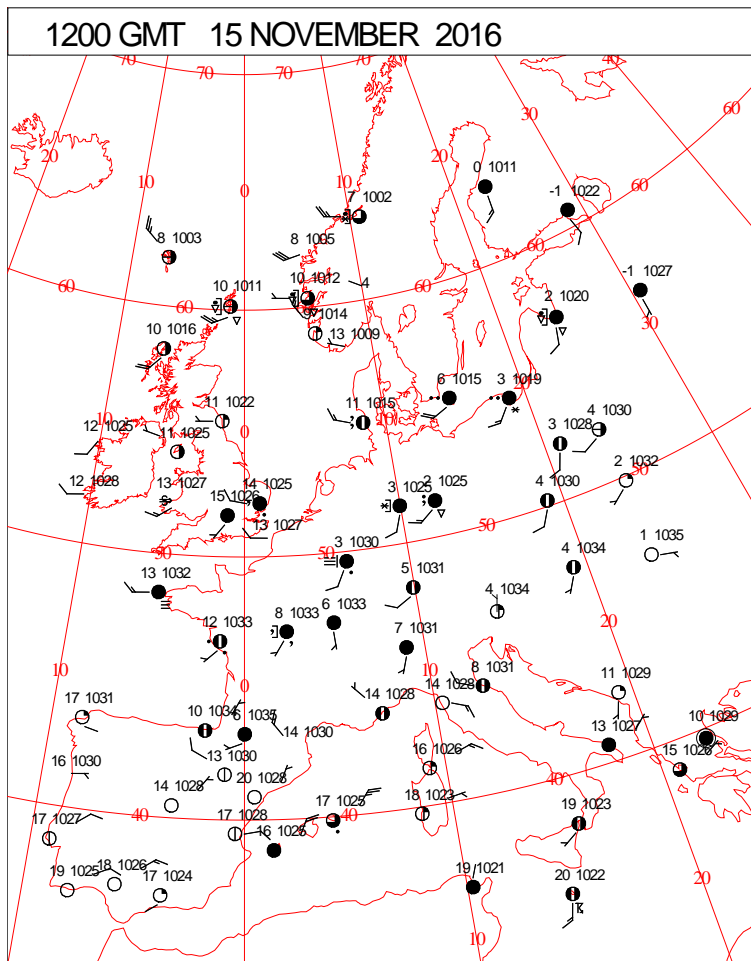
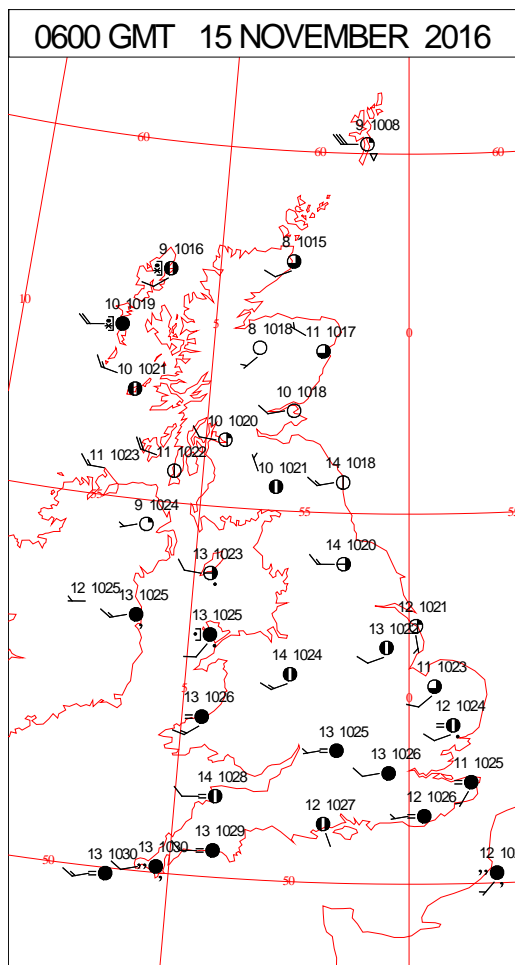
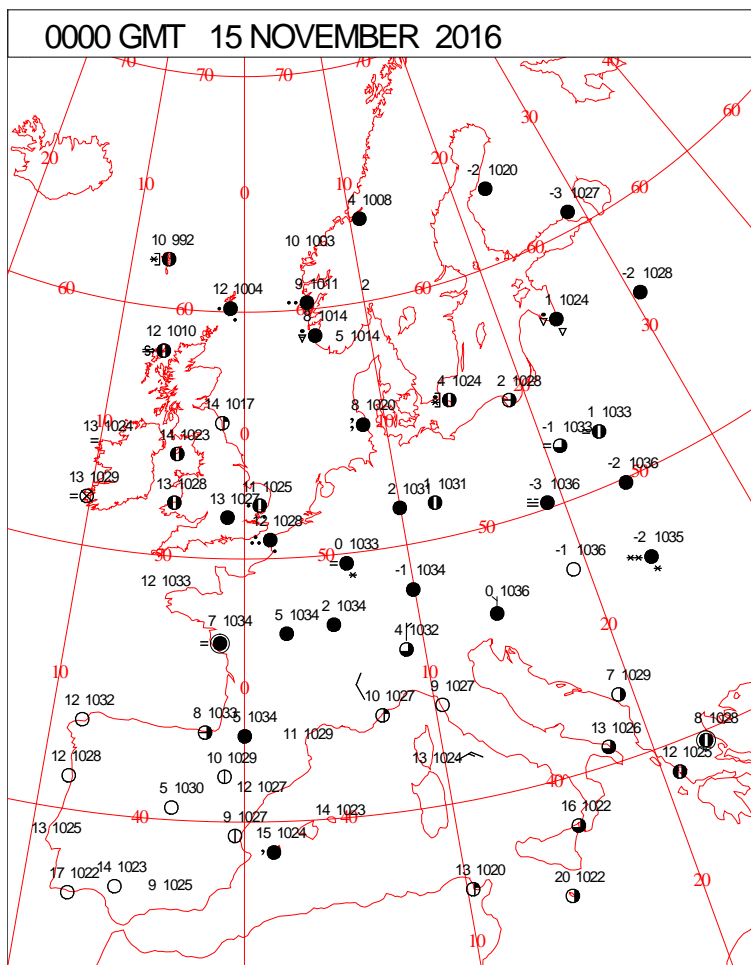
DAILY CLIMATE DATA



DAILY WEATHER SUMMARY



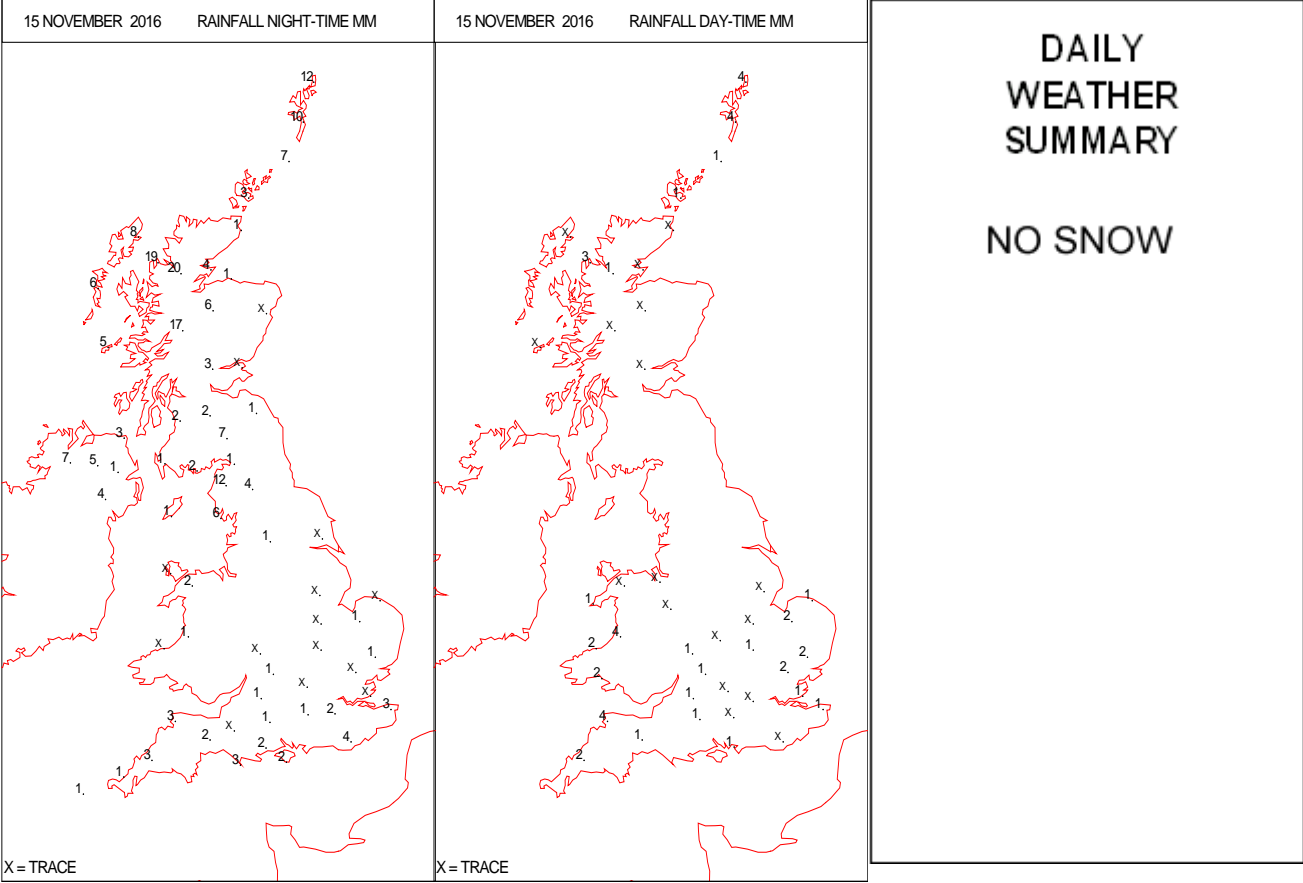
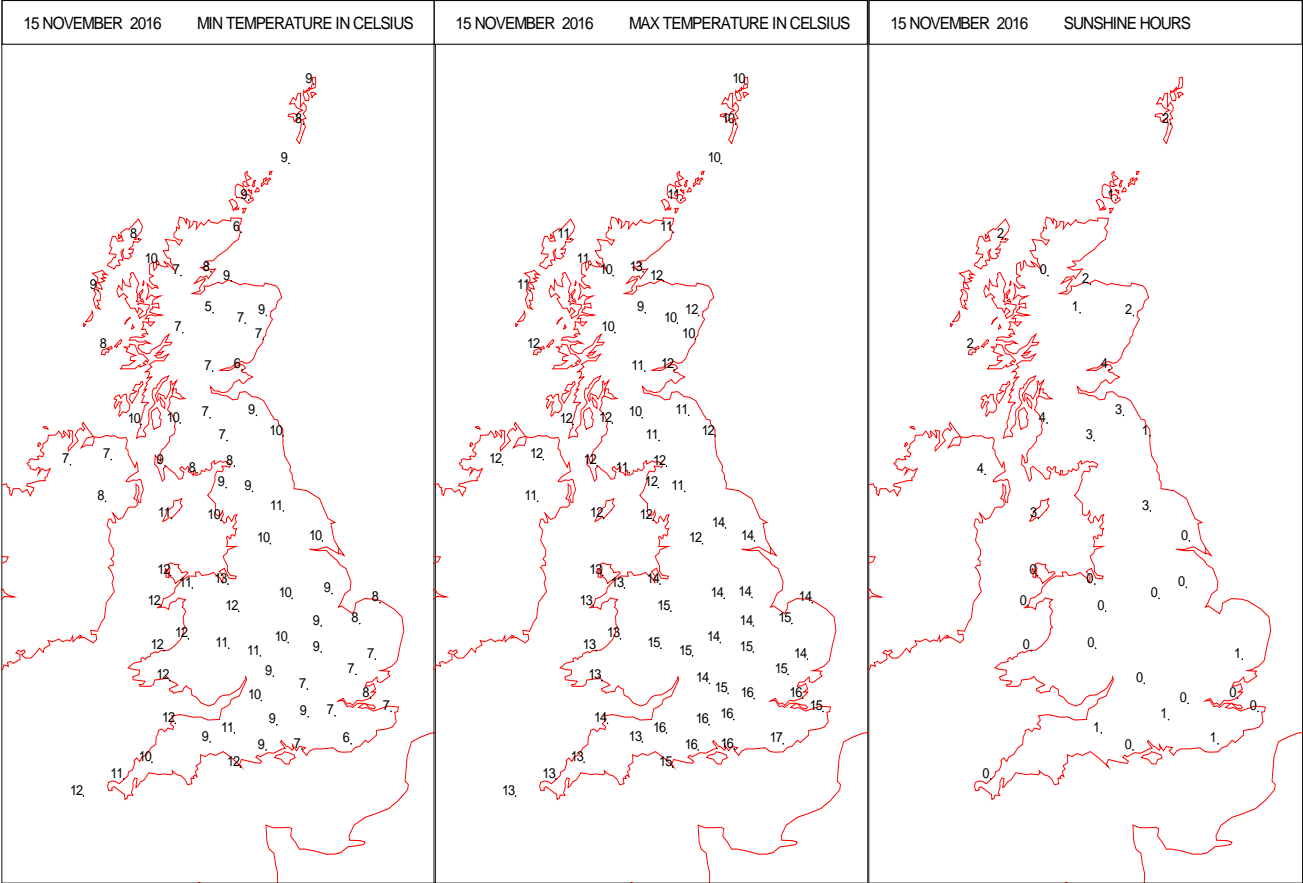
SURFACE REPORTS



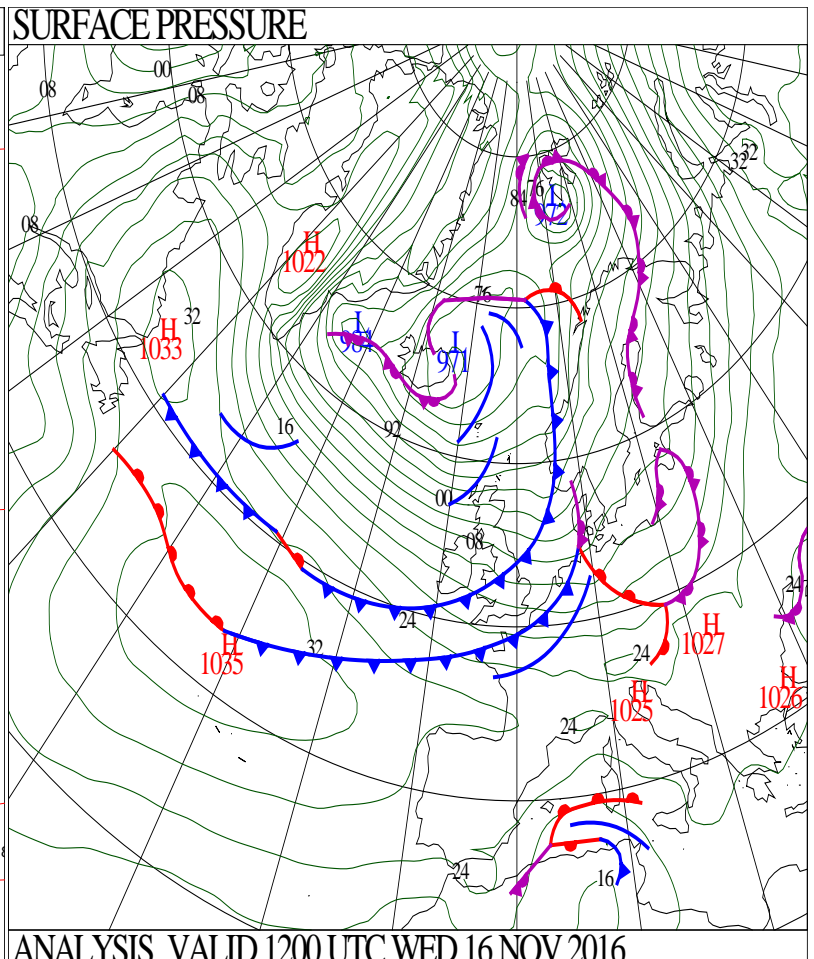
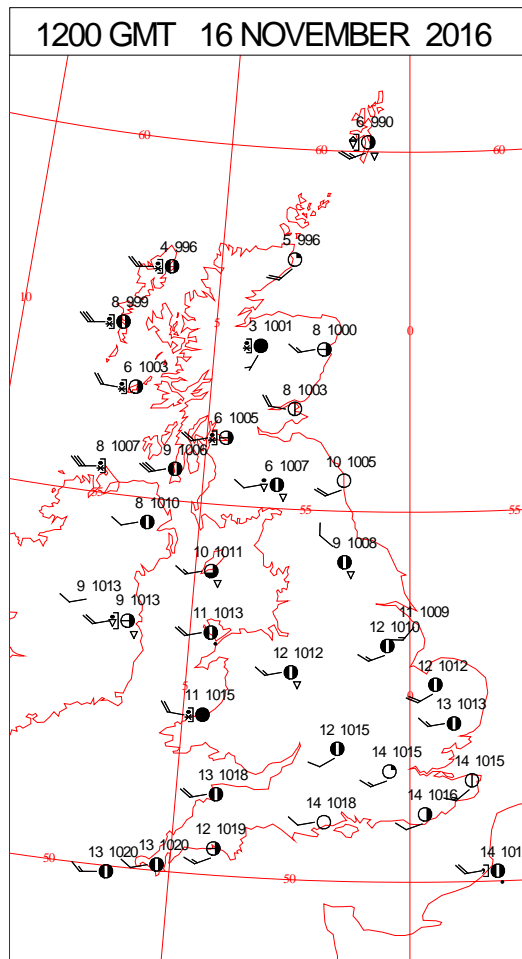
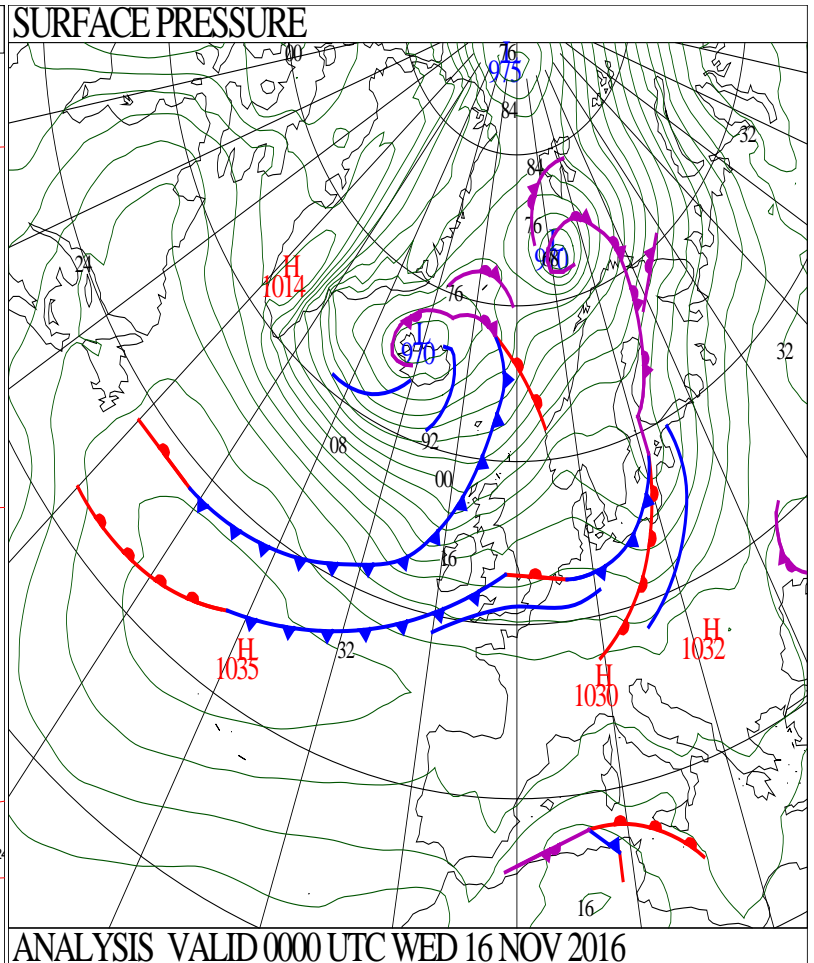
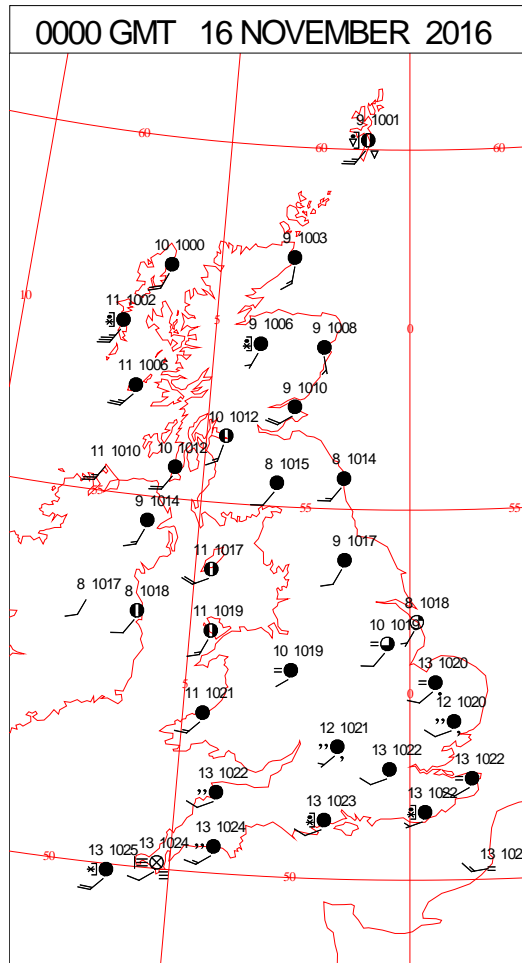
SIGNIFICANT WEATHER

0600 GMT 15 NOVEMBER 2016	SIG WEATHER	1200 GMT 15 NOVEMBER 2016	SIG WEATHER	<p>Summary of UK Weather for Tuesday 15 November 2016.</p> <p>It was a cloudy night for many parts, with extensive low cloud and hill fog for many southern and western areas. The cloud was also thick enough to produce some patchy rain and drizzle at times.</p> <p>A weak cold front did slowly and erratically edge southwards through the night, to lie across northern Wales and England by morning. Clearer and cooler conditions followed the cold front across Scotland and Northern Ireland.</p> <p>It was a mild night for many, especially in the south, with temperatures holding up above freezing for all.</p> <p>It was generally cloudy for much of the U.K. through the day, with the cold front continuing to bring patchy rain and drizzle to the southern half of the country, and sinking very slowly southwards as the day went on.</p> <p>Further north, conditions were much drier and brighter, with increased sunny spells, although there were showers in the far north.</p> <p>Temperatures were very mild again, with brief brighter spells in the south.</p>
1800 GMT 15 NOVEMBER 2016	SIG WEATHER	0000 GMT 16 NOVEMBER 2016	SIG WEATHER	
				<p>EXTREMES</p> <p>Highest Maximum: 18.2 Ringmer, Bishops Lane, East Sussex</p> <p>Lowest Maximum: 8.9 Aviemore, Inverness-Shire 8.9 Killylane, Co. Antrim</p> <p>Lowest Minimum: 0.9 Kindrogan, Perthshire</p> <p>Lowest Grass Minimum: -2.8 Livingston Mill, West Lothian</p> <p>Most Rain: 33.0 Seathwaite, Cumbria</p> <p>Most Sun: 5.7 Morecambe No2, Lancashire</p>

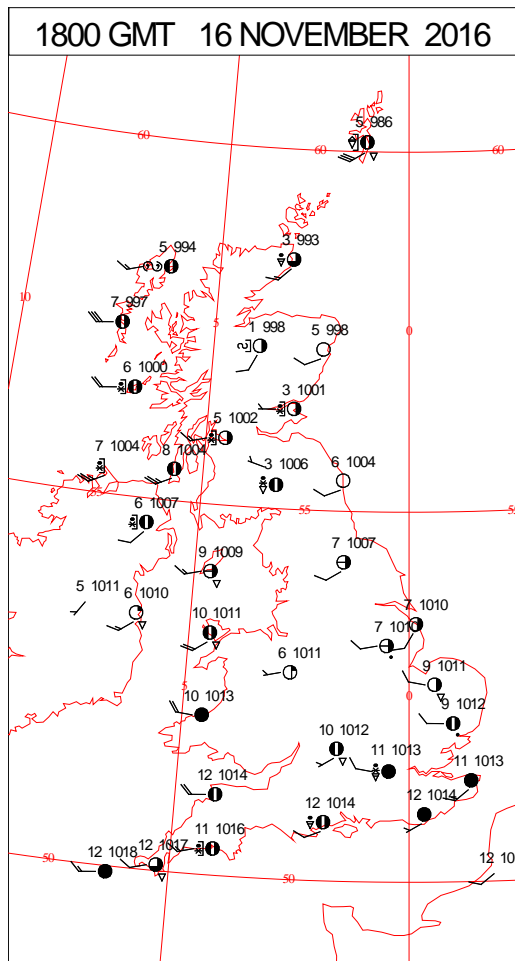
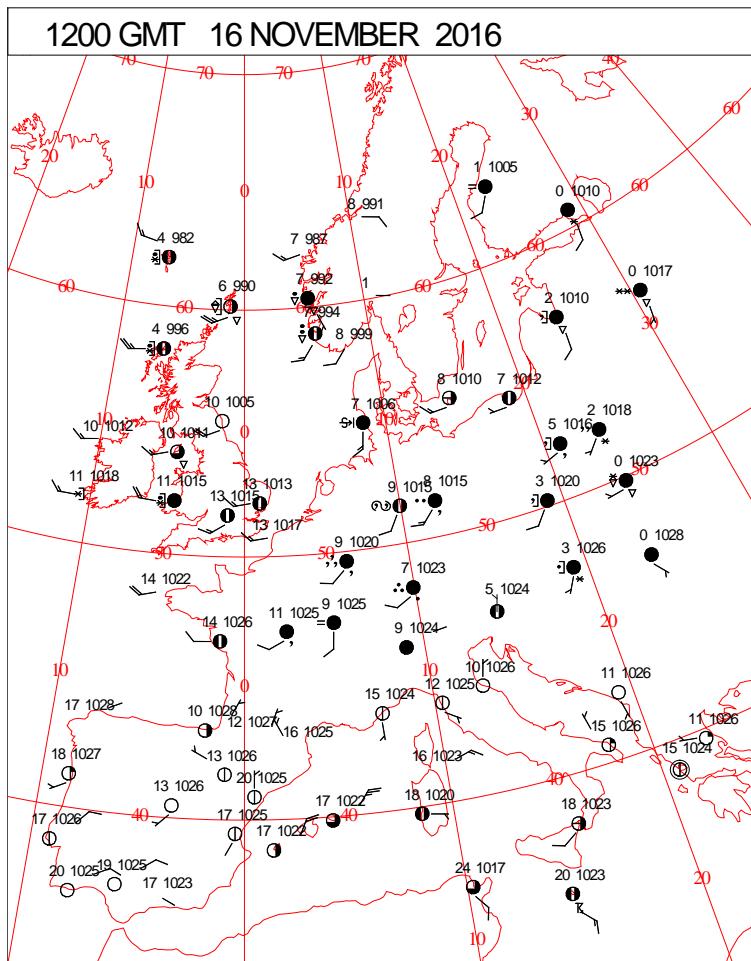
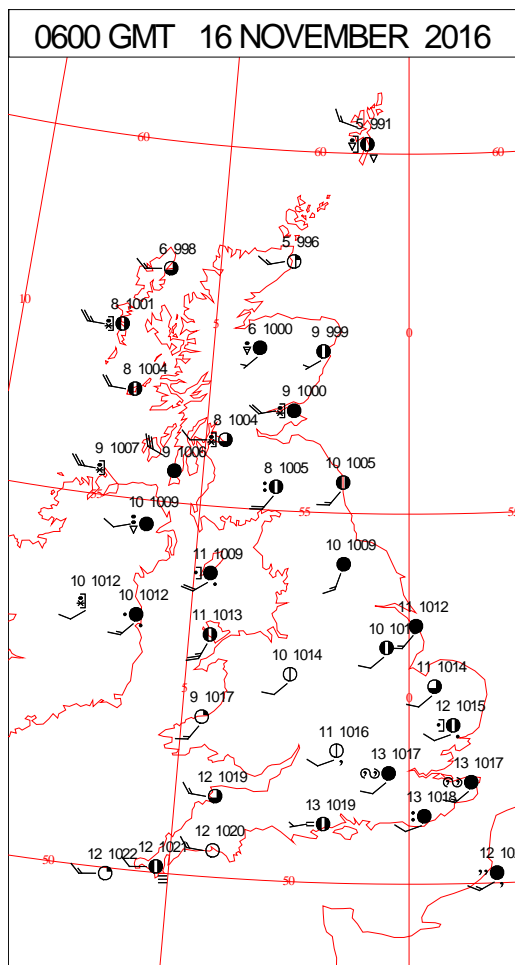
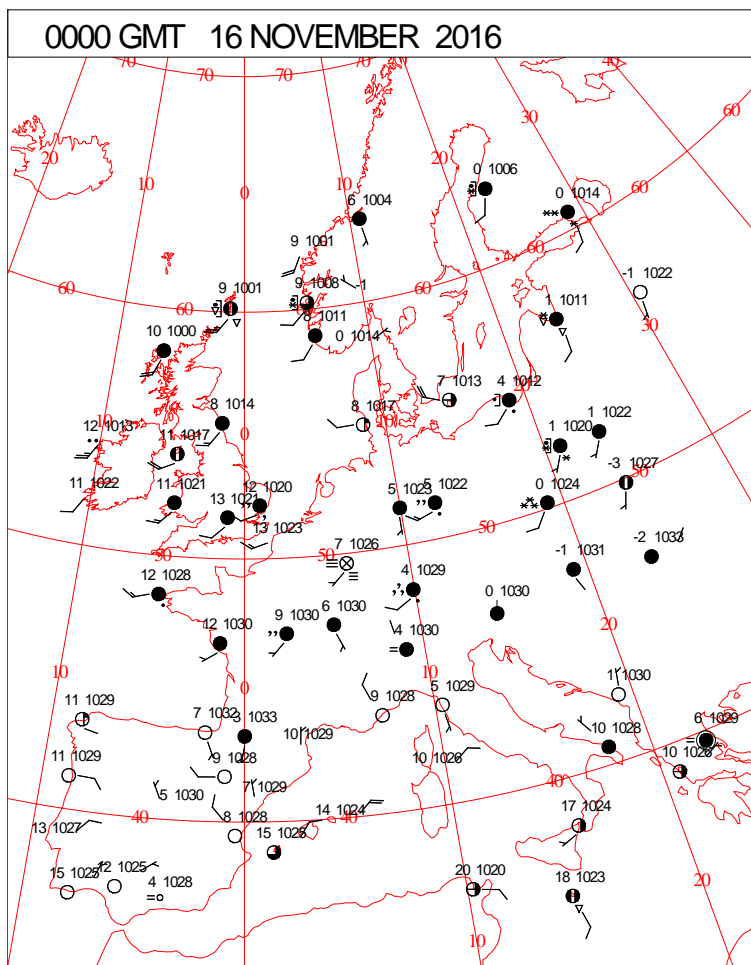
DAILY CLIMATE DATA



DAILY WEATHER SUMMARY



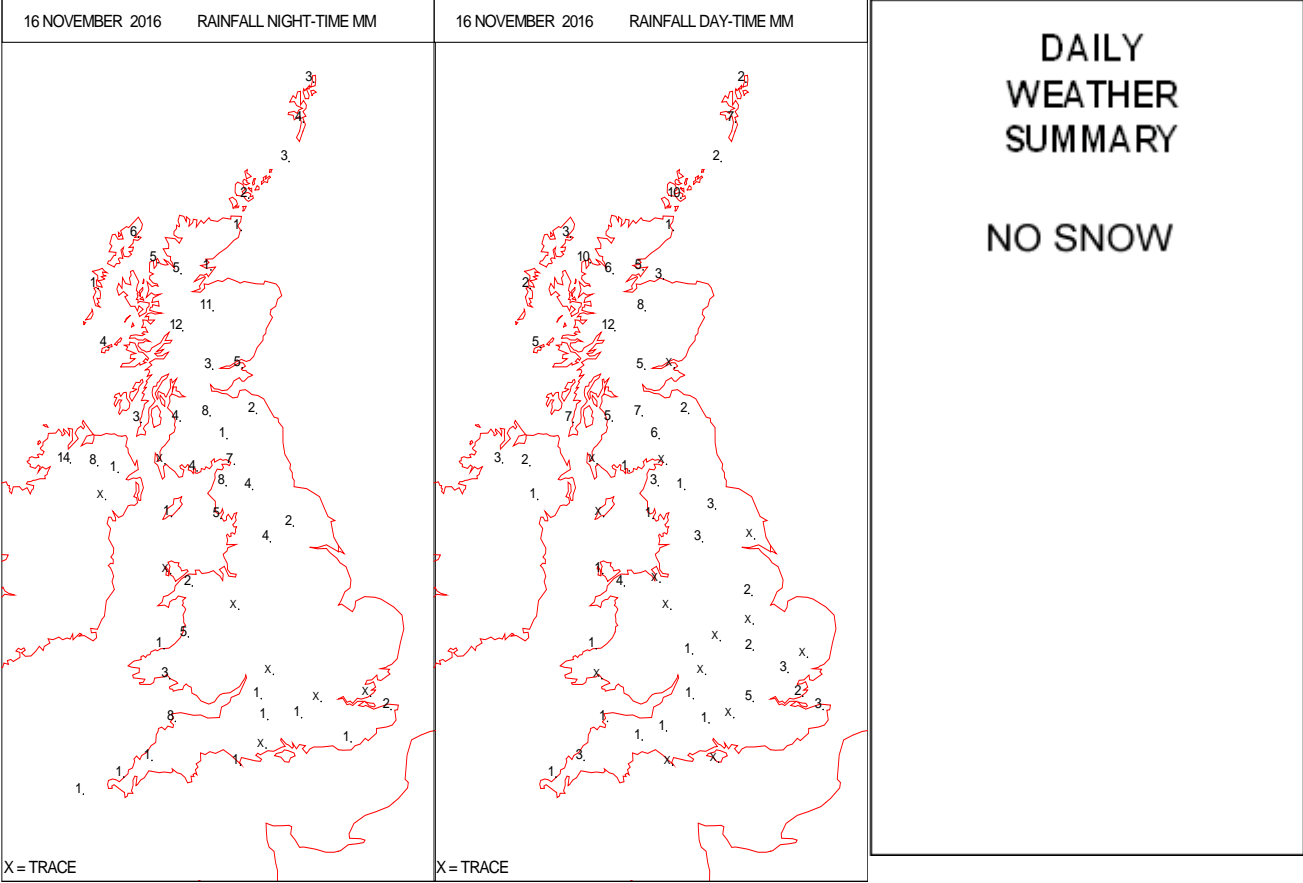
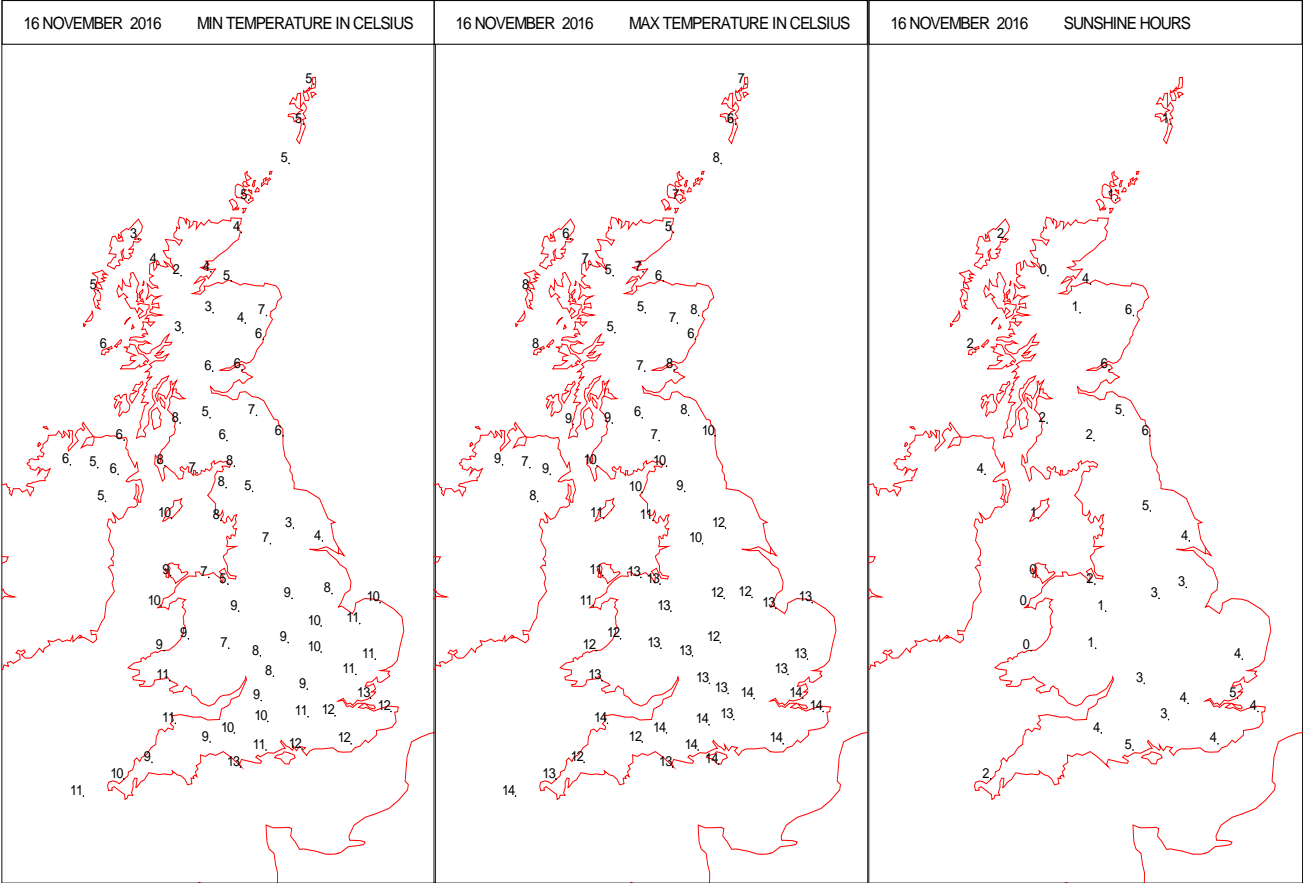
SURFACE REPORTS



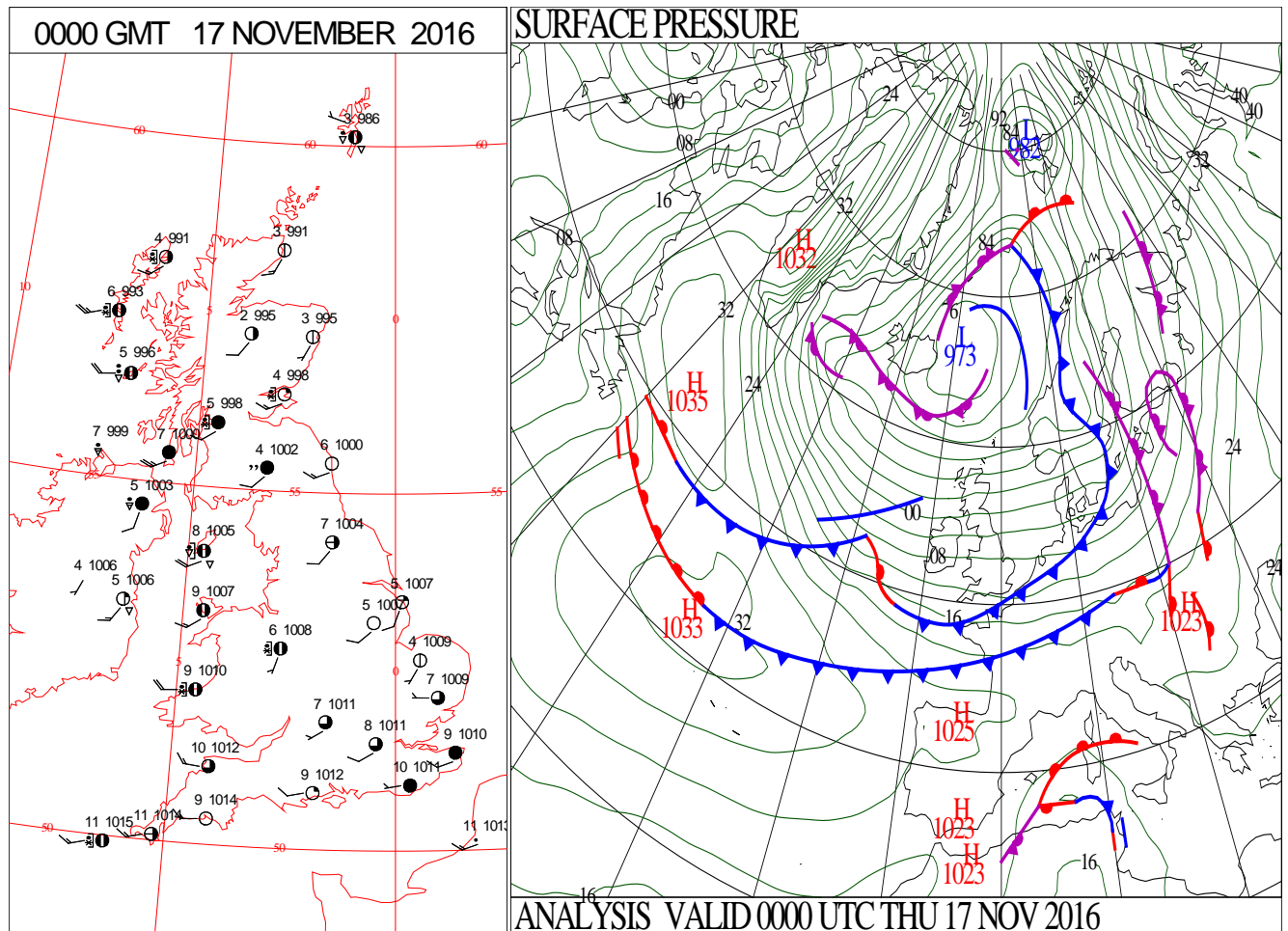
SIGNIFICANT WEATHER

0600 GMT 16 NOVEMBER 2016	SIG WEATHER	1200 GMT 16 NOVEMBER 2016	SIG WEATHER	<p>Summary of UK Weather for Wednesday 16 November 2016.</p> <p>Through the early hours outbreaks of heavy rain moved into Scotland, Northern Ireland and northern England, with some sleet over higher ground in northern Scotland.</p> <p>Some rain affected southern counties too, slowly sinking southwards, and behind this rain some mist and fog developed.</p> <p>Under the clearest skies in the north of Wales, across to the Humber and northwards, temperatures dipped into single figures Celsius, but for the southern half of the country it was a very mild night.</p> <p>By dawn the rain in the south became more confined towards the south-east, and the rain to the north-west started to become more fragmented. Wintry showers started to move into the far north-west too.</p> <p>During the day there were blustery showers across the country, and these were thundery in Scotland, with some sleet over the hills.</p> <p>Further south, a band of heavy showers moved south-eastwards from north Wales and north-west England, reaching south-east England in the evening.</p> <p>It became clear and rather cool in the north, though it was still mild along the south coast.</p>
1800 GMT 16 NOVEMBER 2016	SIG WEATHER	0000 GMT 17 NOVEMBER 2016	SIG WEATHER	<p>EXTREMES</p> <p>Highest Maximum: 15.0 Hastings, East Sussex</p> <p>Lowest Maximum: 4.2 Lentrán, Inverness-Shire</p> <p>Lowest Minimum: 1.0 Kindrogan, Perthshire</p> <p>Lowest Grass Minimum: -2.5 Topcliffe, North Yorkshire</p> <p>Most Rain: 60.4 Garpel Burn, Ayrshire</p> <p>Most Sun: 6.9 Durris, Aberdeenshire</p>

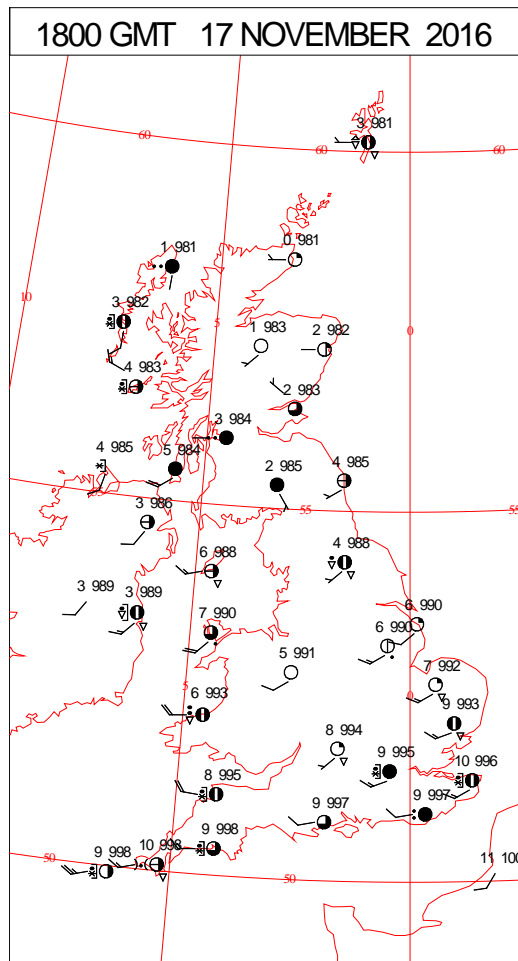
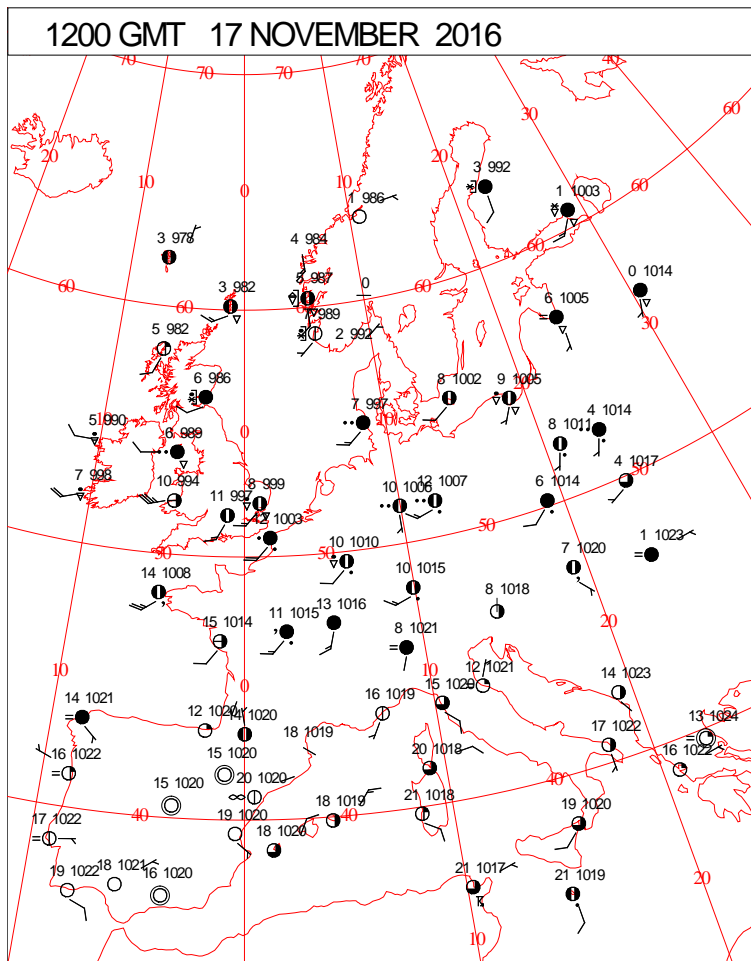
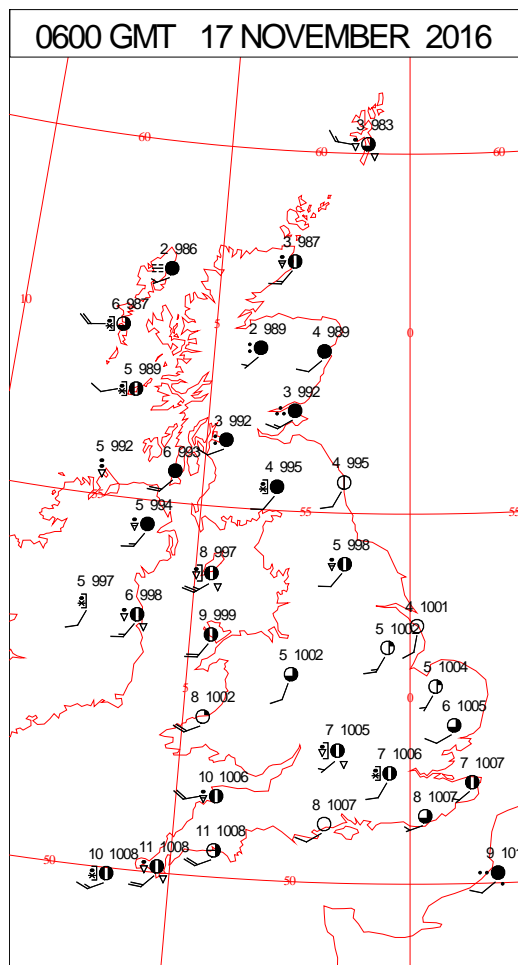
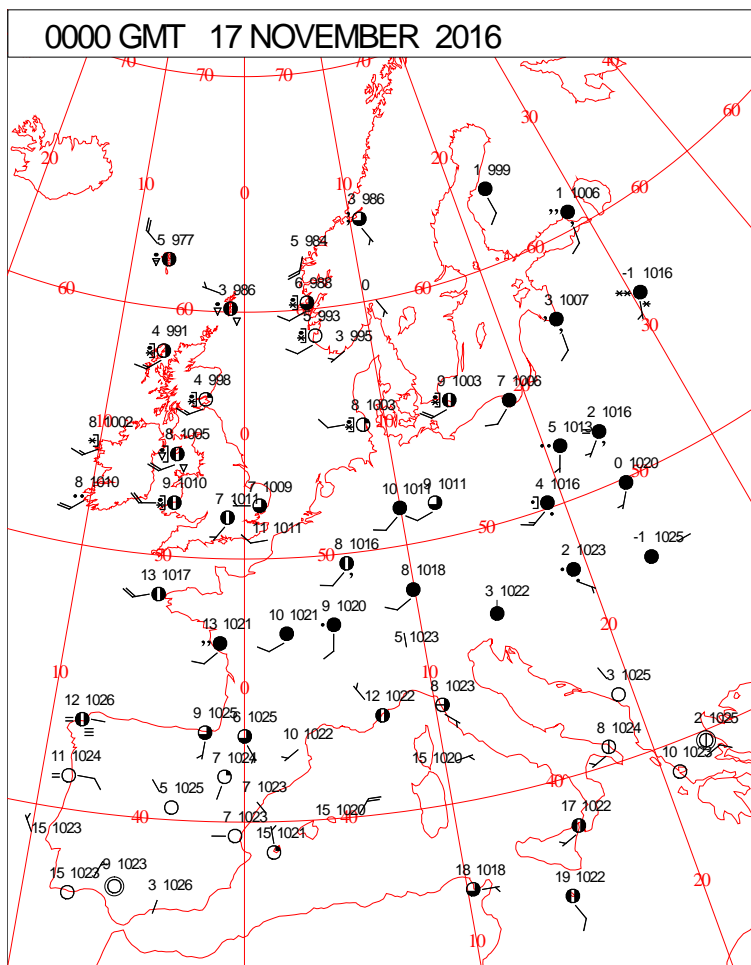
DAILY CLIMATE DATA



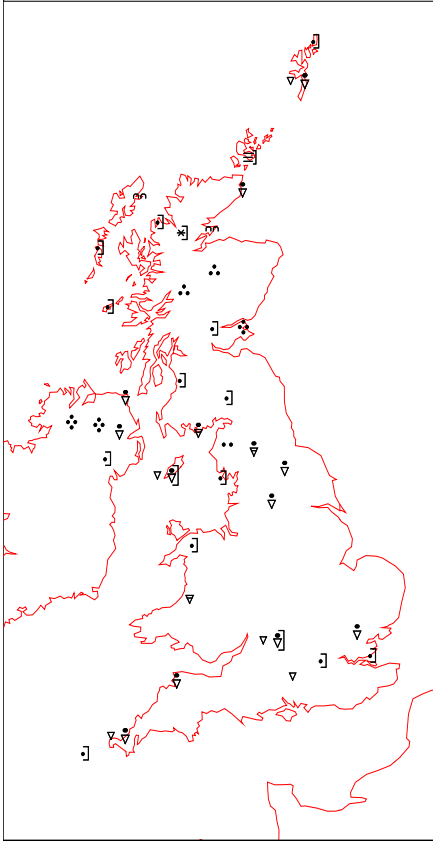
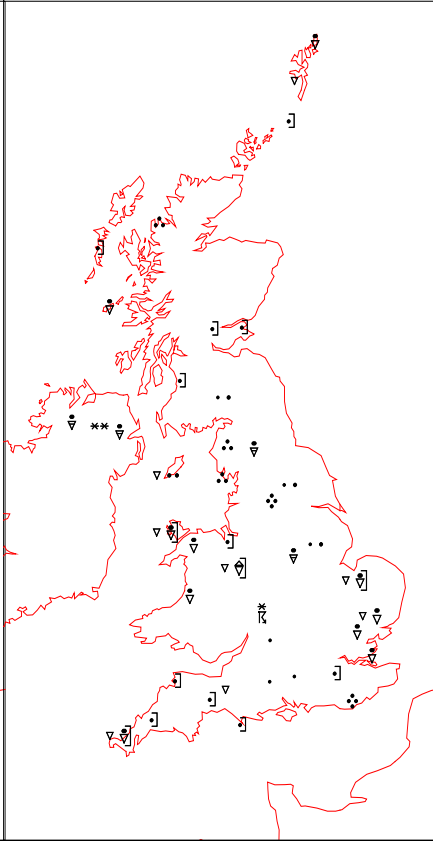
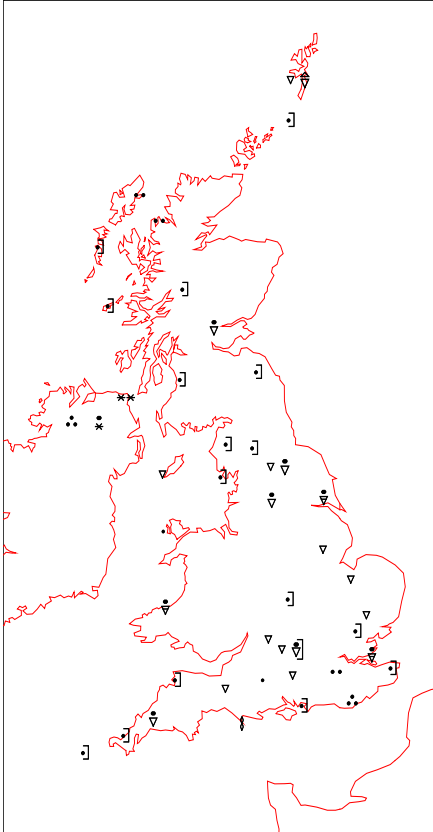
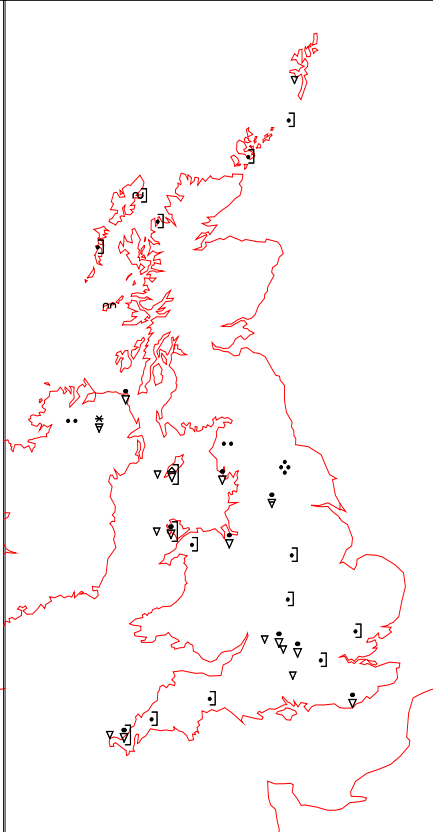
DAILY WEATHER SUMMARY



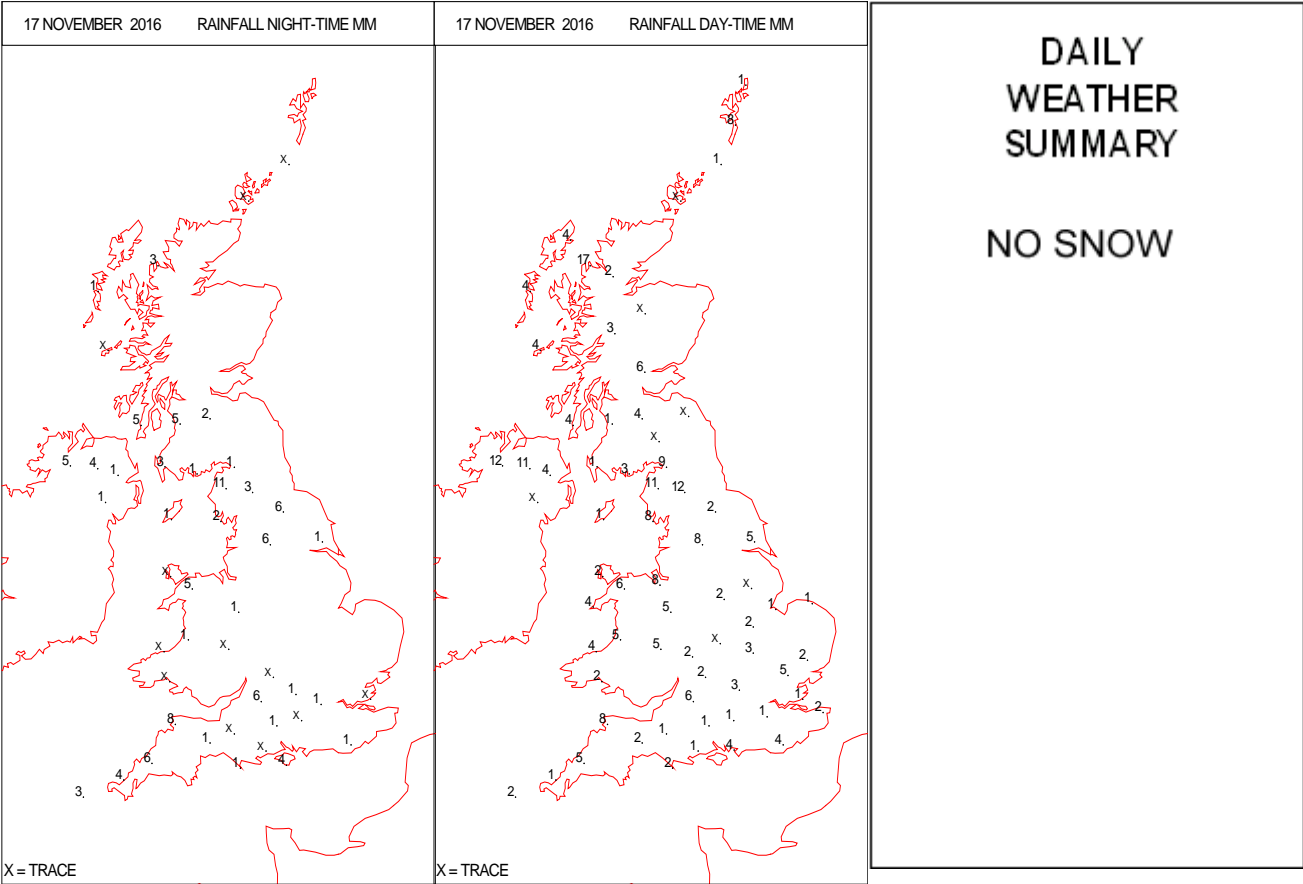
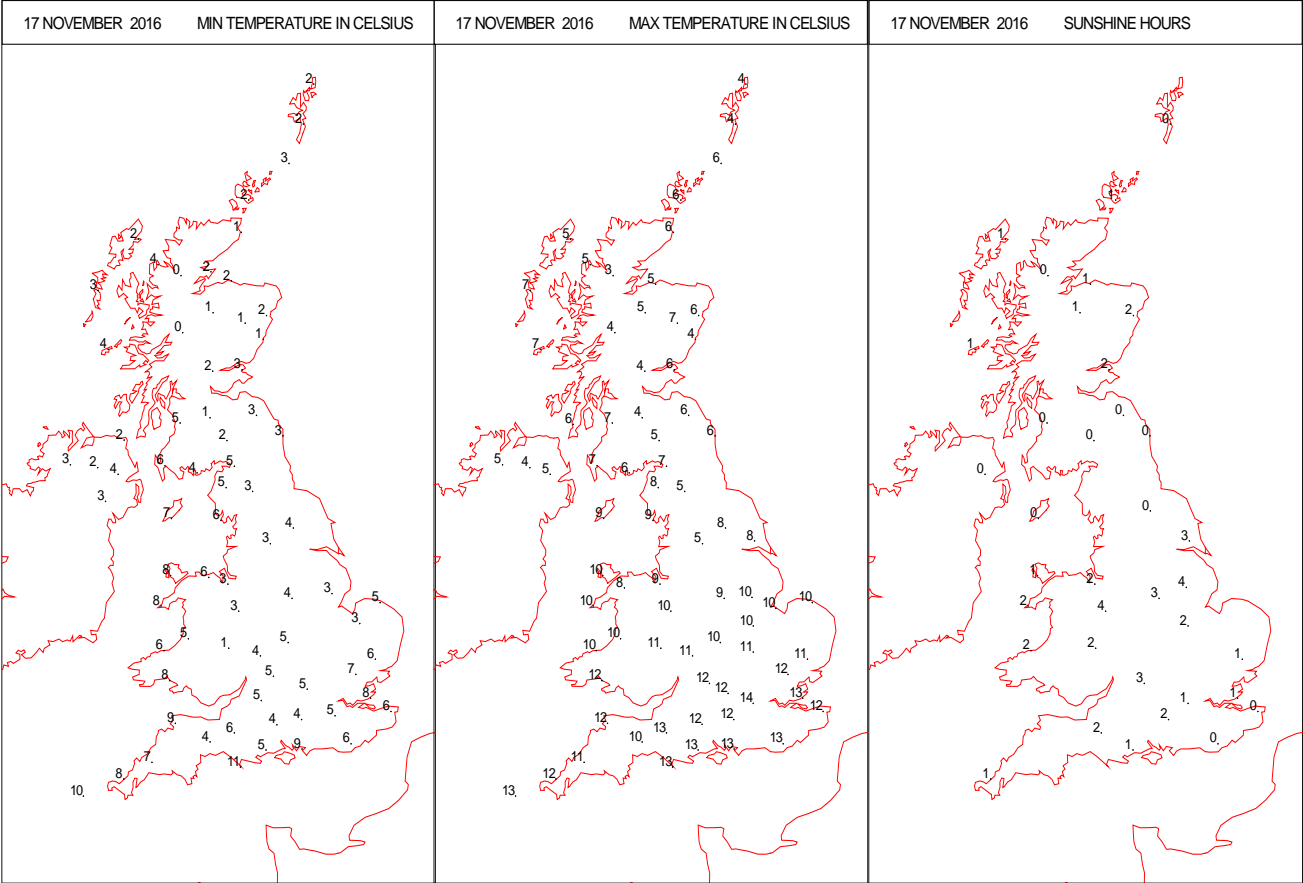
SURFACE REPORTS



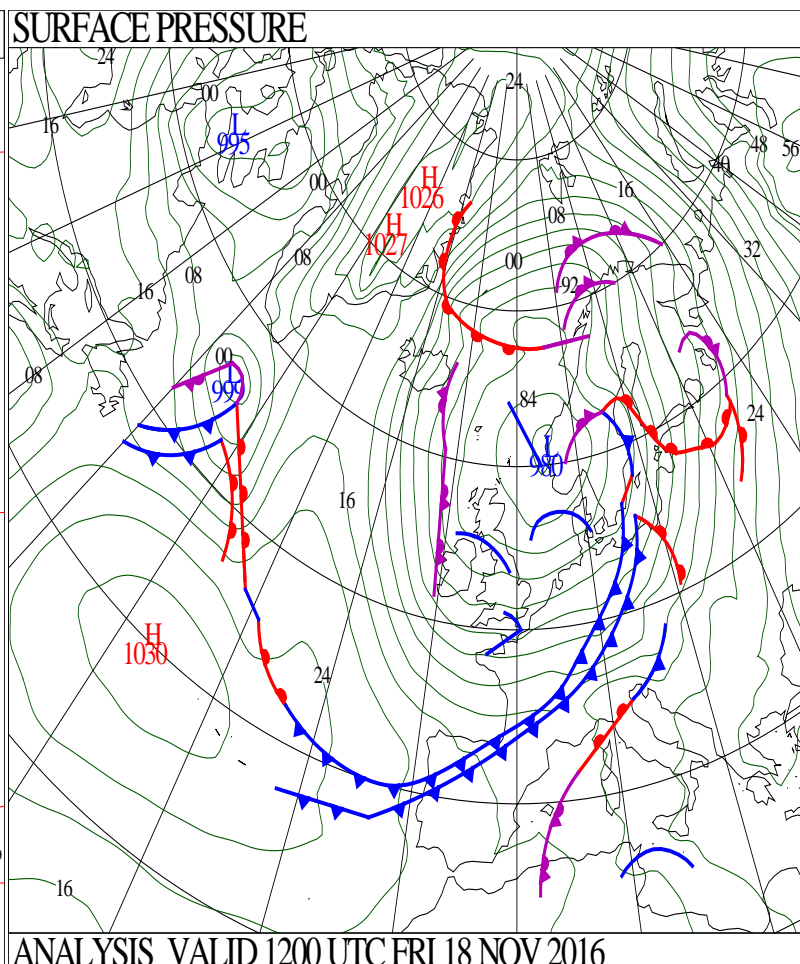
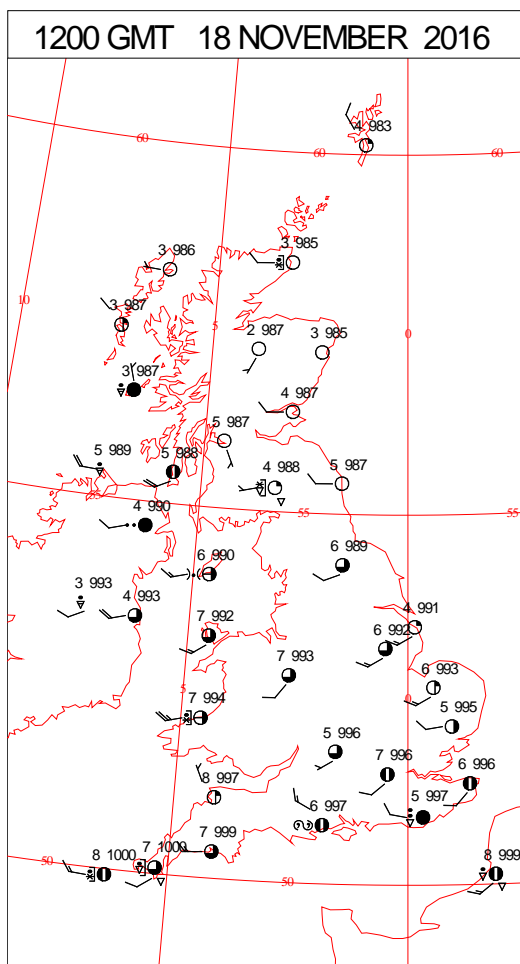
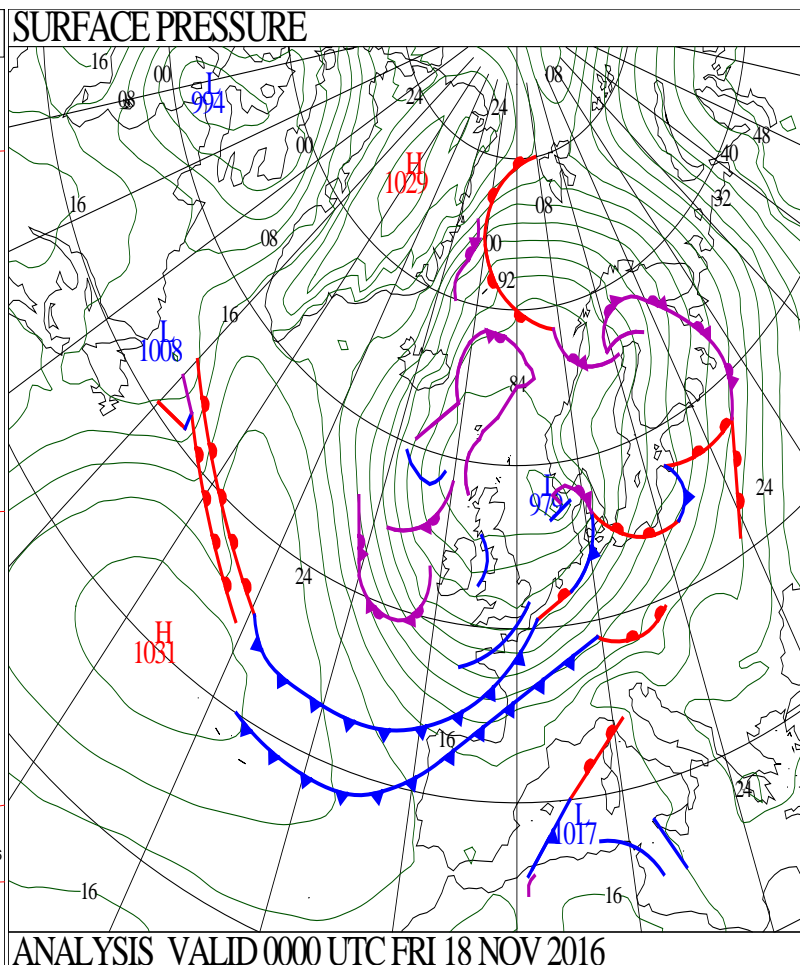
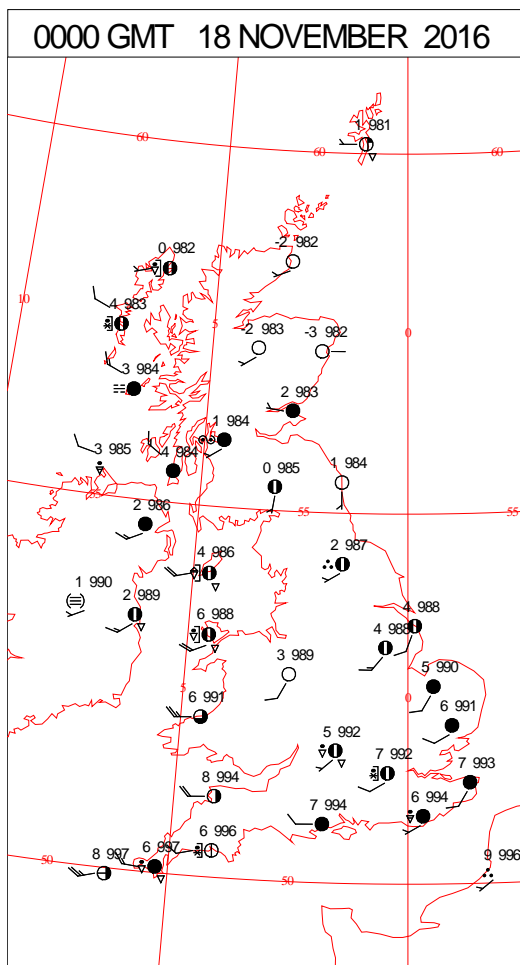
SIGNIFICANT WEATHER

0600 GMT 17 NOVEMBER 2016	SIG WEATHER	1200 GMT 17 NOVEMBER 2016	SIG WEATHER	<p>Summary of UK Weather for Thursday 17 November 2016.</p> <p>Showers broke out widely during the early hours, with snow over some hills in the north-west.</p> <p>It was a drier night across central and southern areas, with some clear spells.</p> <p>It was another mild night in the south, but cooler further north.</p> <p>The day was very unsettled for much of the U.K. An area of heavy rain and strong gusty winds across Ireland pushed east across Wales and northern England through late morning and the early part of the afternoon. The exceptionally heavy, squally conditions brought widespread wind gusts of over 50 knots, with unconfirmed reports of tornadoes. There were impacts to trailers, and damage to buildings.</p> <p>Elsewhere, it was a windy day with sunshine and heavy showers, with the showers across the north falling as sleet and snow over higher ground.</p> <p>Showers continued well into the evening and start of the night.</p> <p>It was a colder day than yesterday, with maximum temperatures largely around average for the time of year in the south, but below average in the north.</p>
				
1800 GMT 17 NOVEMBER 2016	SIG WEATHER	0000 GMT 18 NOVEMBER 2016	SIG WEATHER	<p>EXTREMES</p> <p>Highest Maximum: 13.9 Heathrow, Greater London 13.9 Hampton W Wks, Greater London</p> <p>Lowest Maximum: 1.1 Resallach, Sutherland</p> <p>Lowest Minimum: -1.2 Fyvie Castle, Aberdeenshire</p> <p>Lowest Grass Minimum: -3.6 Fyvie Castle, Aberdeenshire</p> <p>Most Rain: 36.0 Seathwaite, Cumbria</p> <p>Most Sun: 4.2 Waddington, Lincolnshire</p>
				

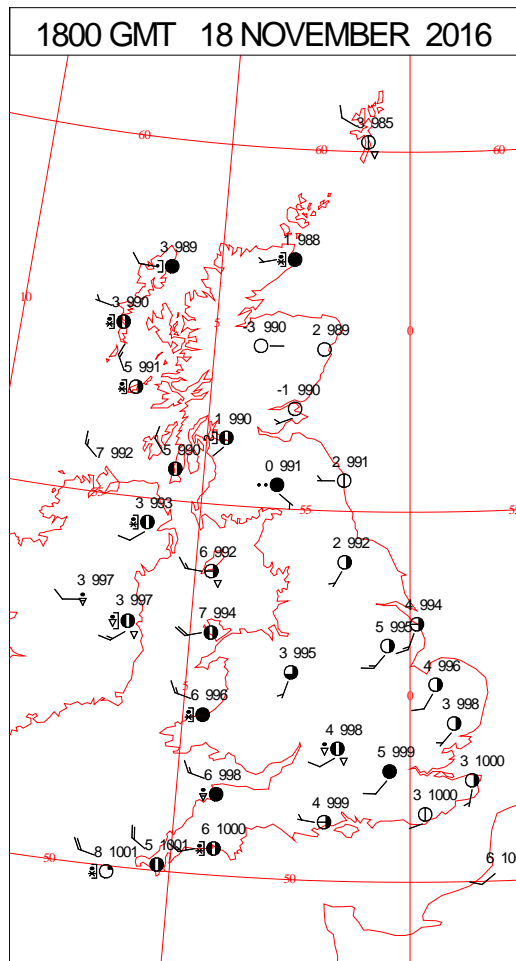
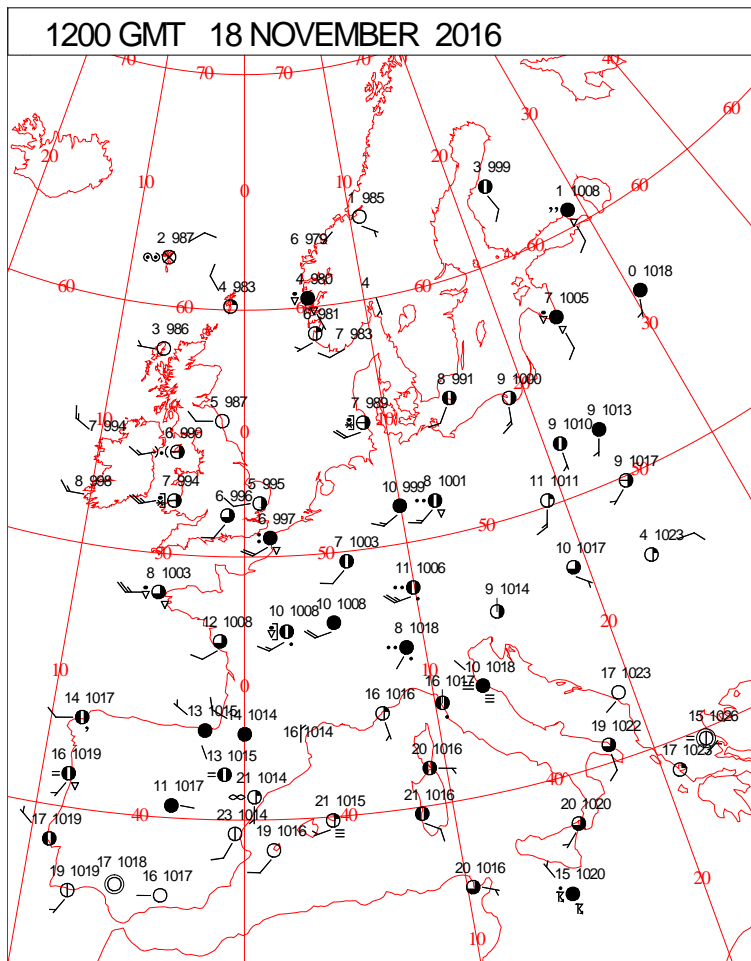
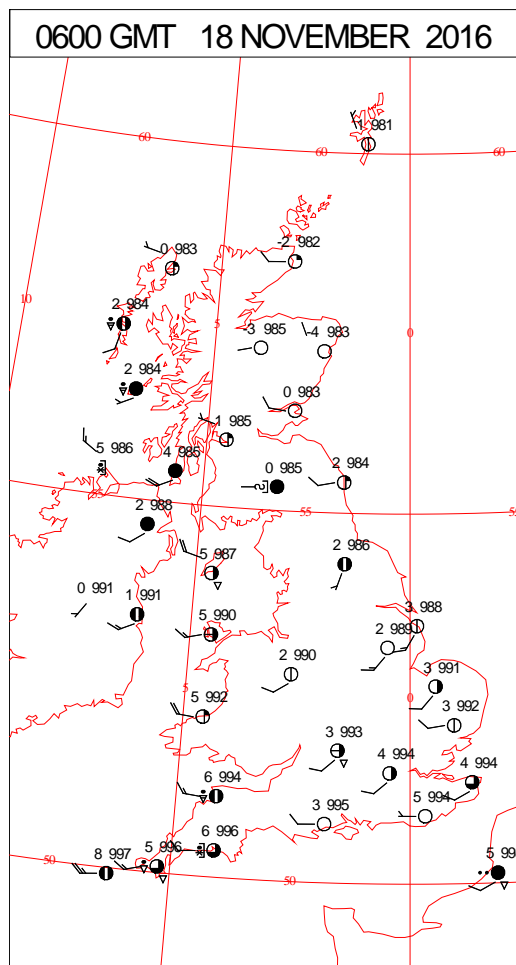
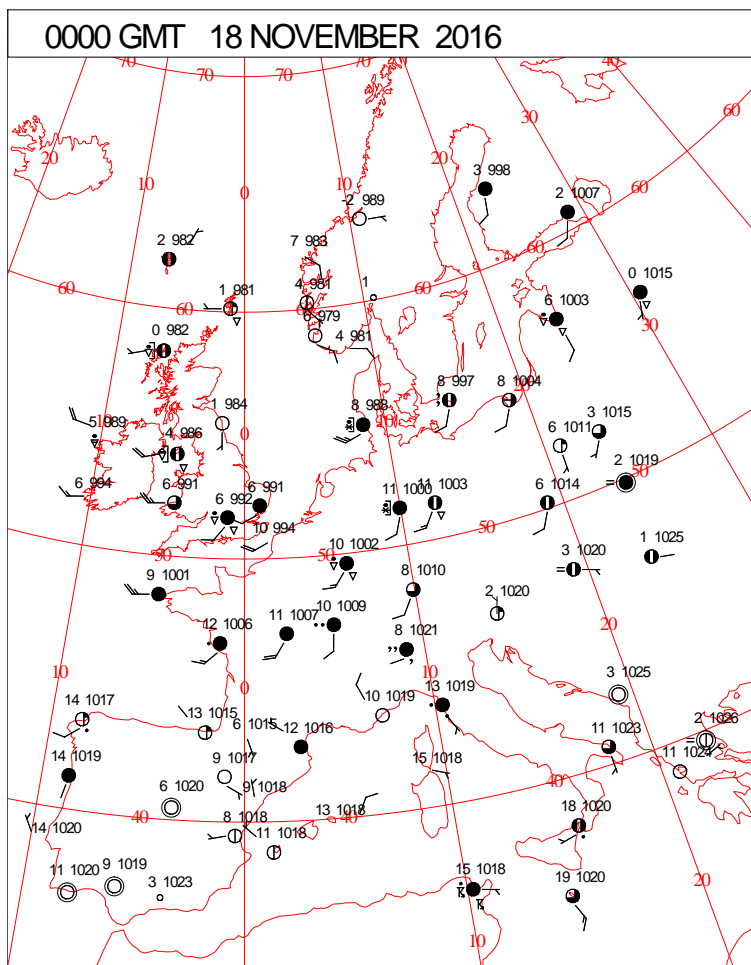
DAILY CLIMATE DATA



DAILY WEATHER SUMMARY



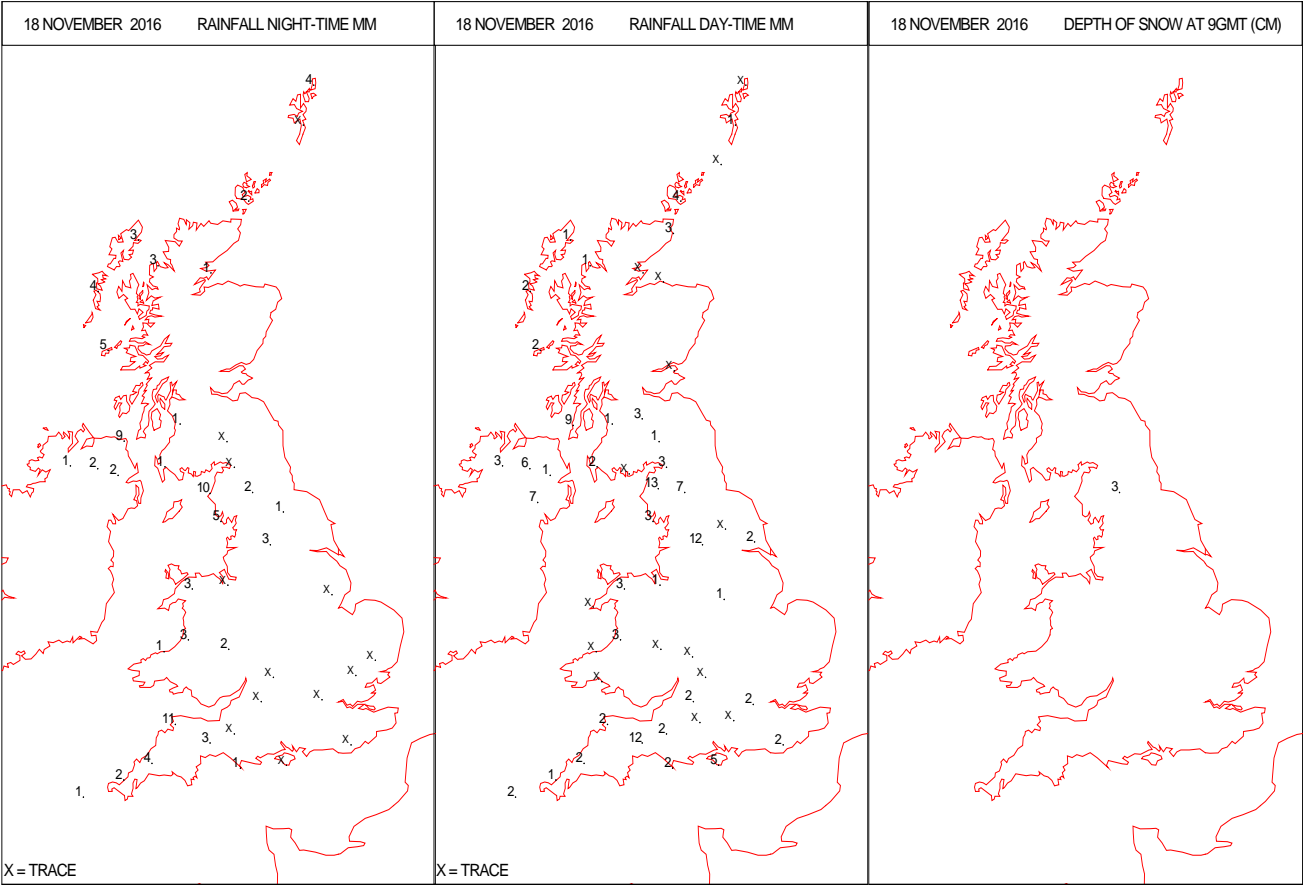
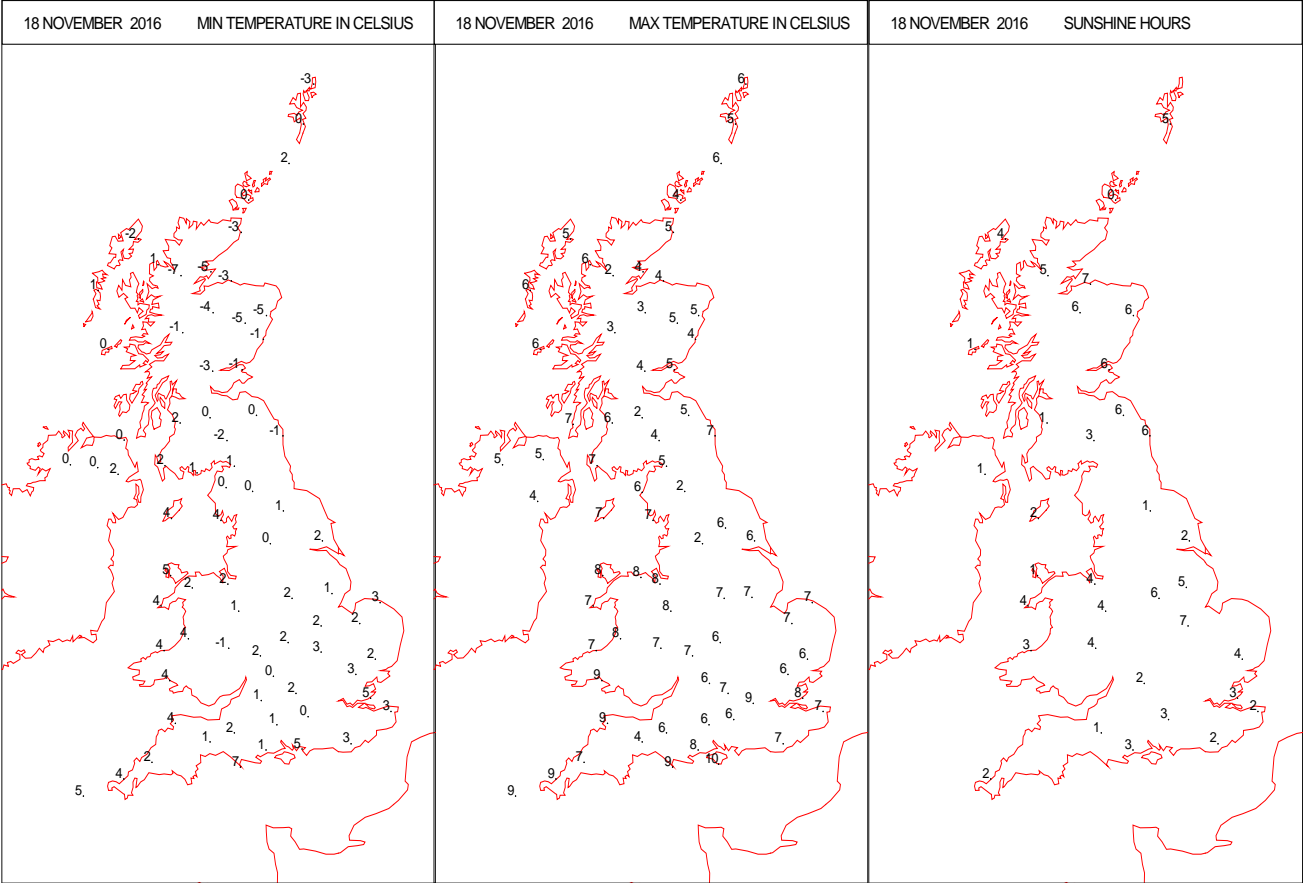
SURFACE REPORTS



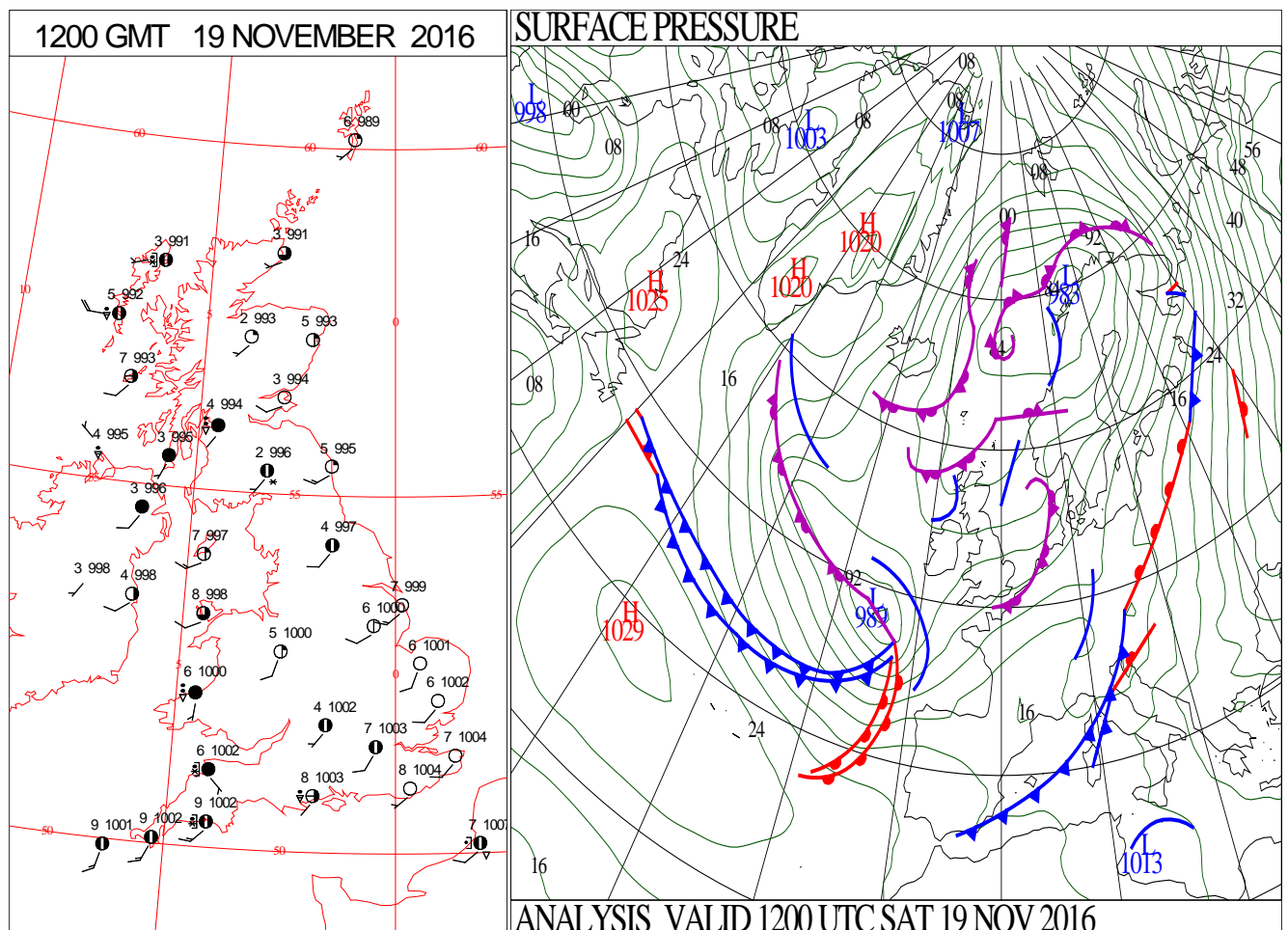
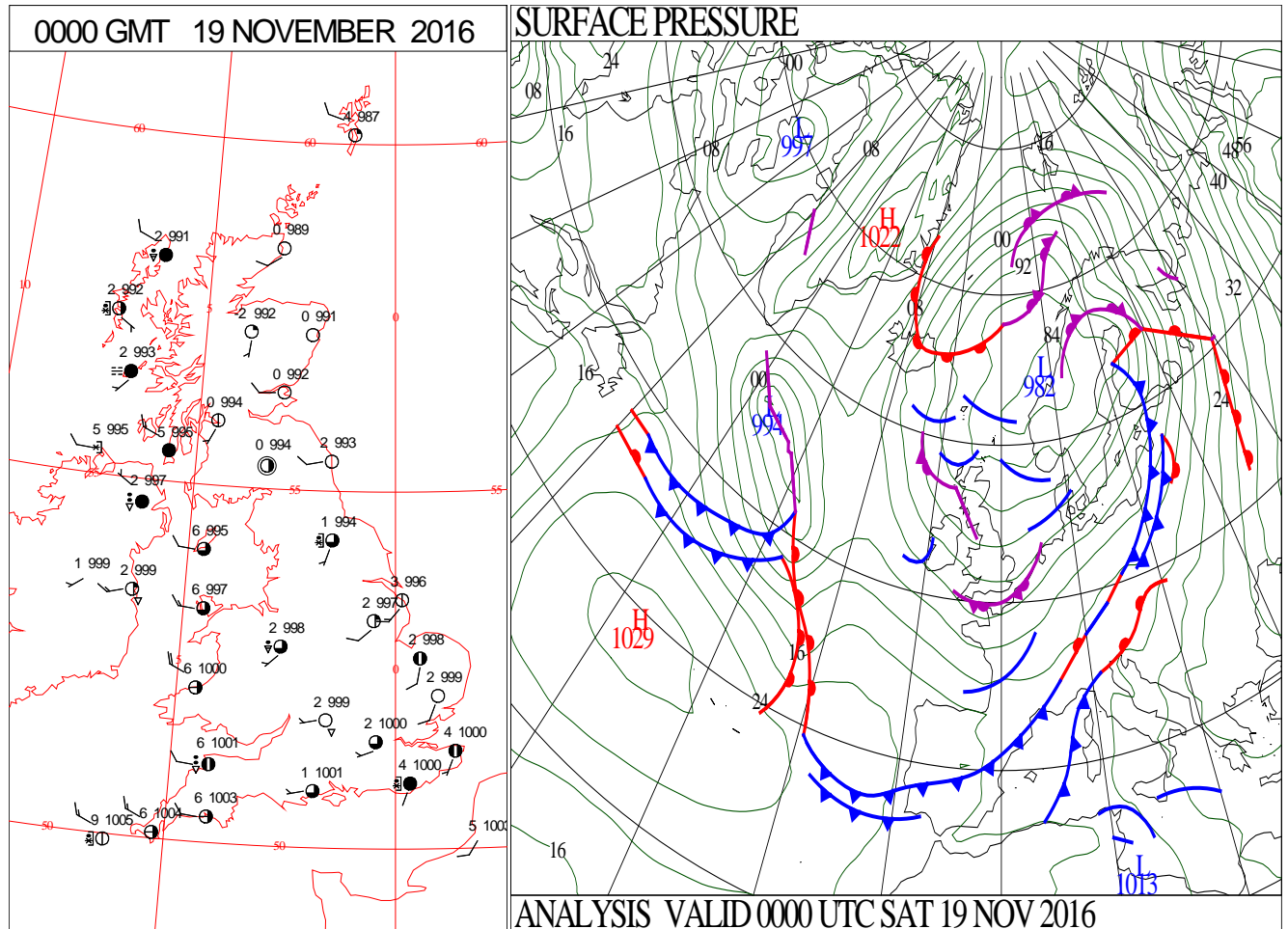
SIGNIFICANT WEATHER

0600 GMT 18 NOVEMBER 2016	SIG WEATHER	1200 GMT 18 NOVEMBER 2016	SIG WEATHER	<p>Summary of UK Weather for Friday 18 November 2016. Blustery showers continued feeding into the west of the country during the early hours, these particularly heavy in Northern Ireland and some western coasts. The showers were wintry over higher ground. Eastern parts stayed drier, although some showers did feed through to the eastern half of the country. It was a rather cold night overall, with ice patches forming in places. It was then a day of sunny spells and scattered showers. The showers were most frequent in the north and west, where they were often wintry, with hail and thunder at times. The driest and brightest conditions were in the east and south-east, where there were some long sunny spells. There was a fresh west to north-west breeze, especially around western coasts, and it was a rather chilly day for most areas.</p>
1800 GMT 18 NOVEMBER 2016	SIG WEATHER	0000 GMT 19 NOVEMBER 2016	SIG WEATHER	
				<p>EXTREMES Highest Maximum: 10.5 Underton, Shropshire Lowest Maximum: 1.1 Tyndrum No3, Perthshire Lowest Minimum: -7.2 Kinbrace Hatchery, Sutherland Lowest Grass Minimum: -11.7 Balmoral, Aberdeenshire Most Rain: 39.4 Marsden, Butterley Resr, West Yorkshire Most Sun: 6.8 Kinloss, Moray</p>

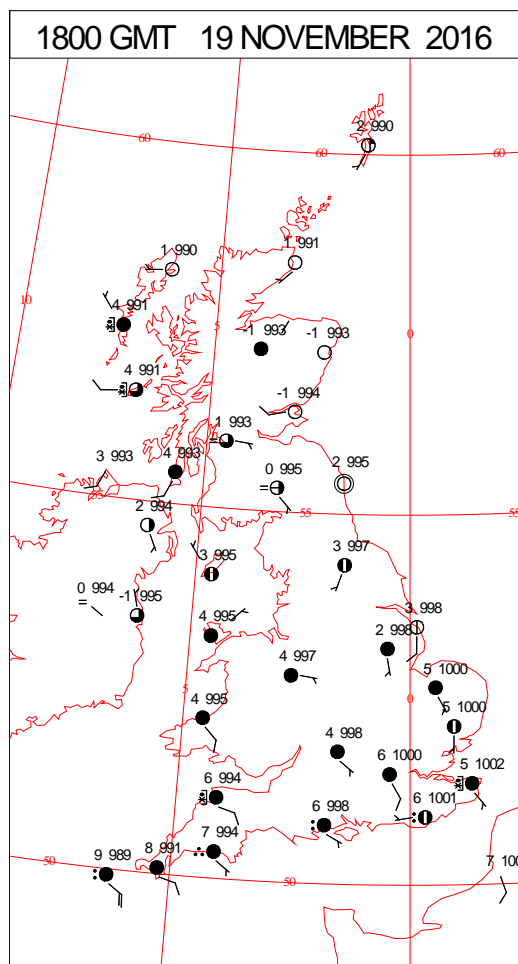
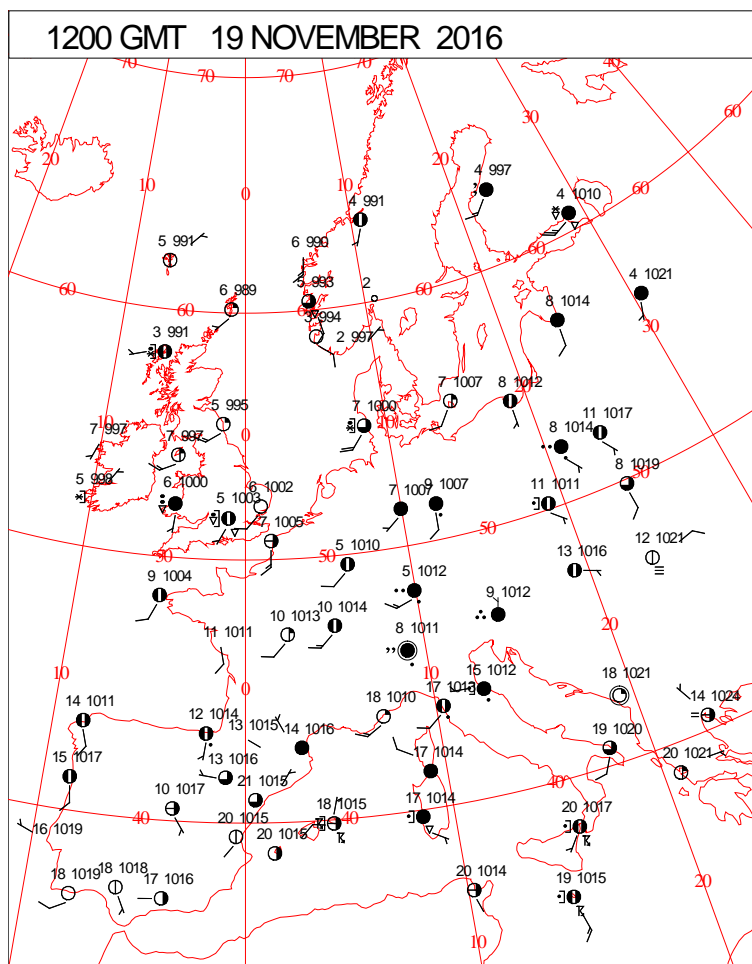
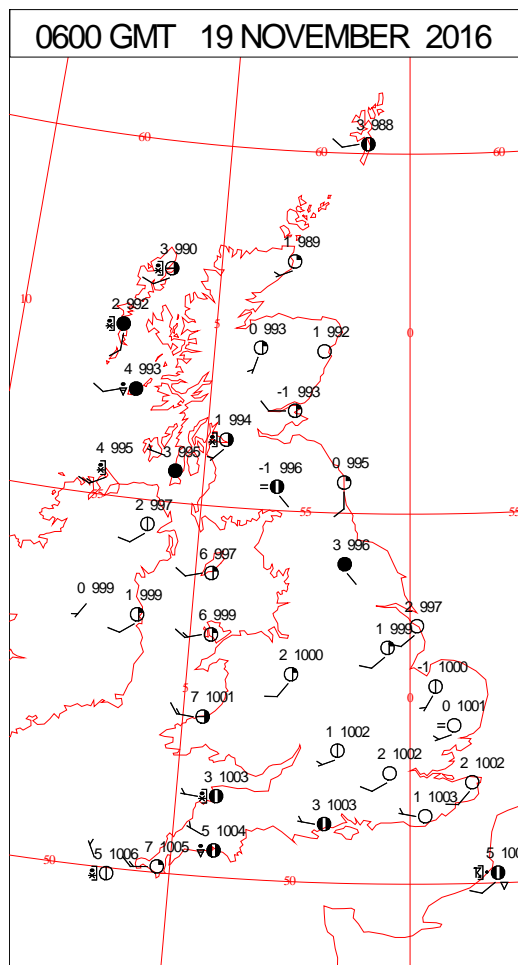
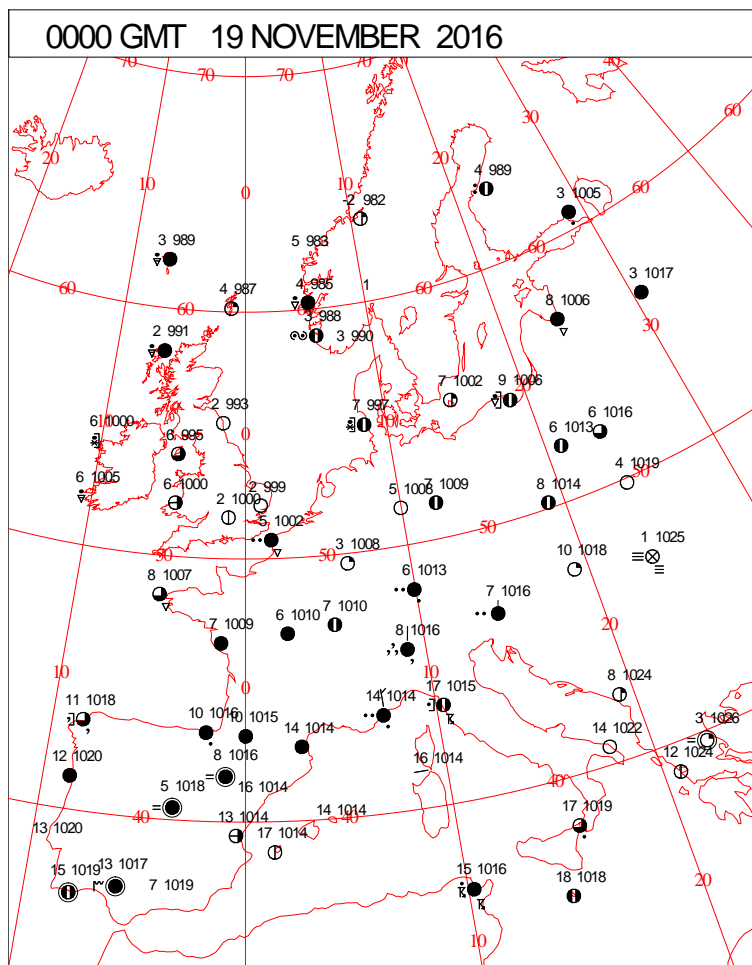
DAILY CLIMATE DATA



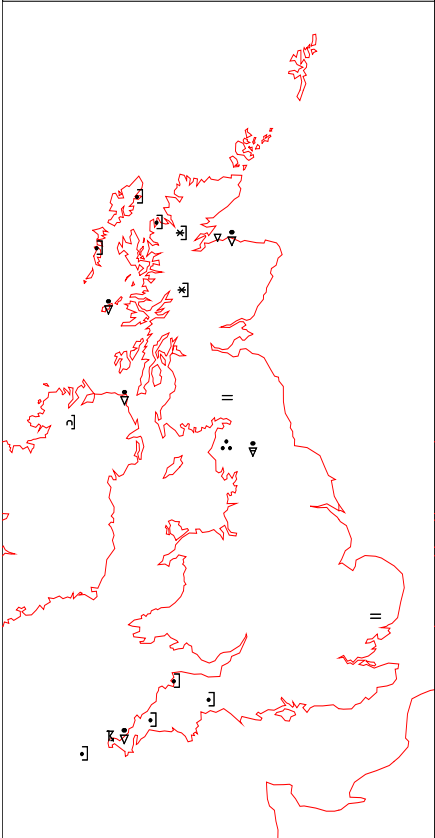
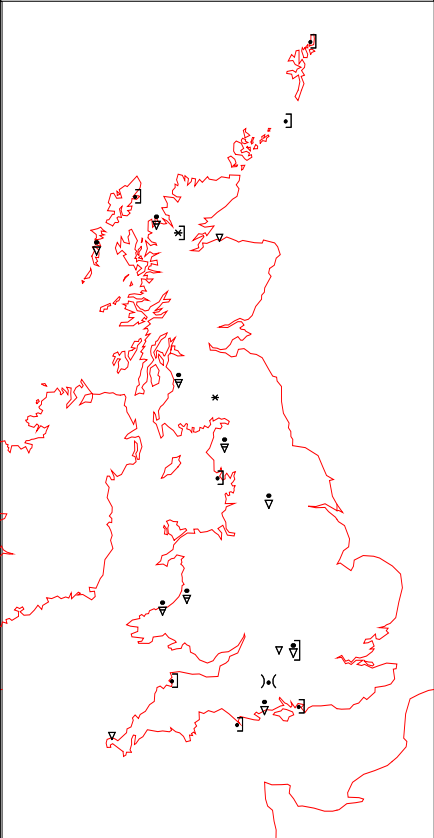
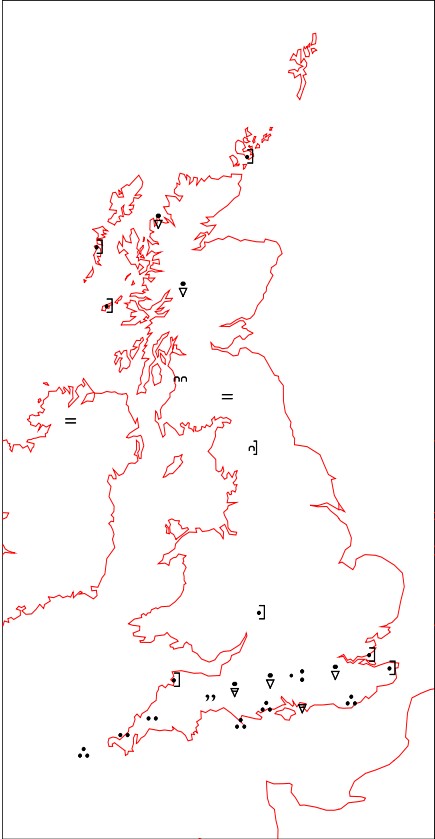
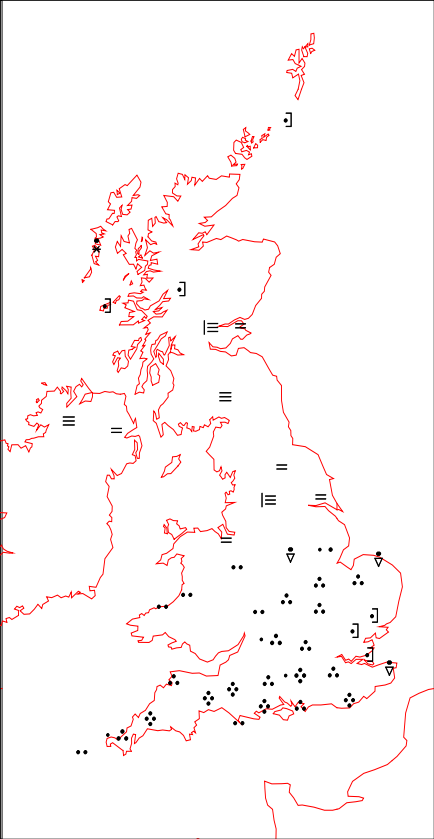
DAILY WEATHER SUMMARY



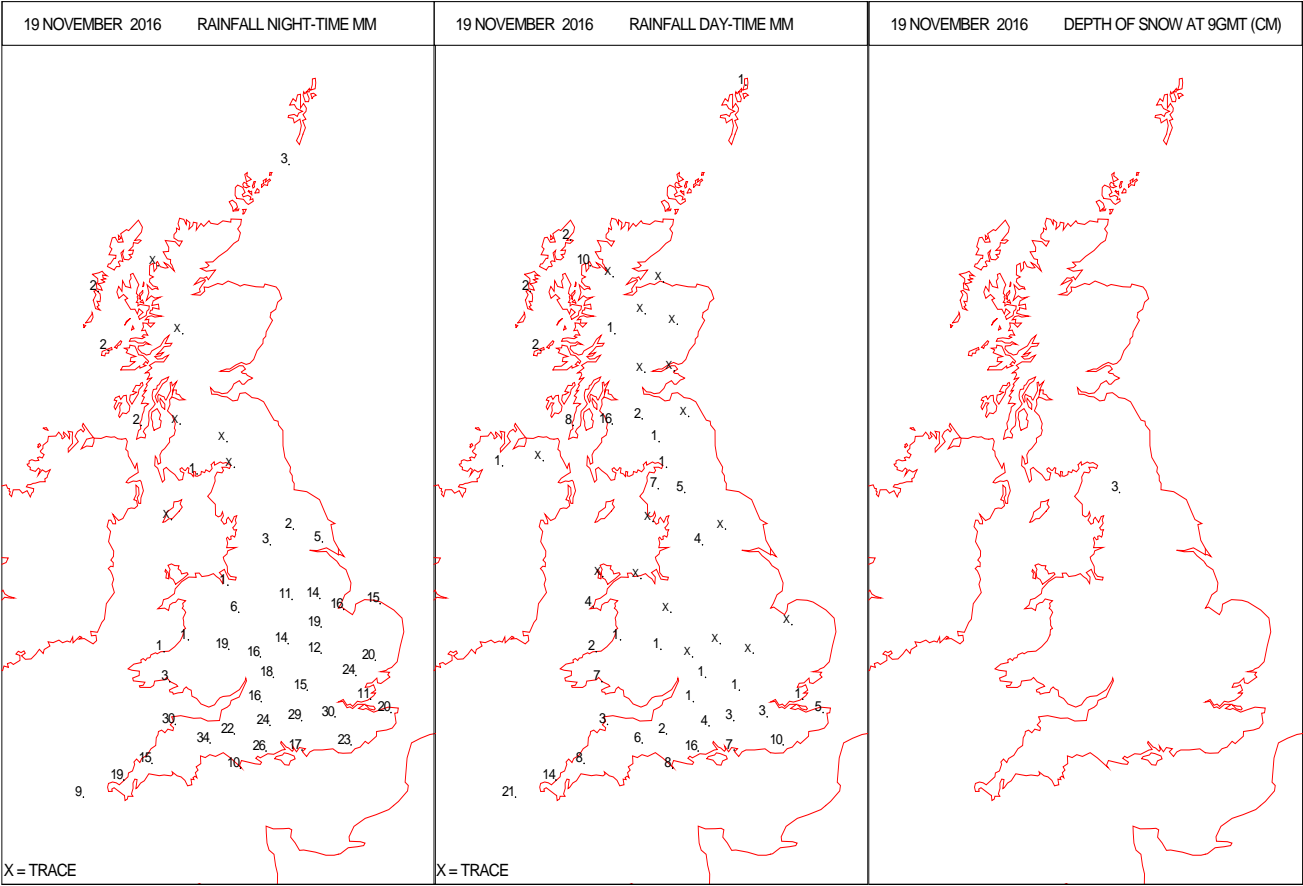
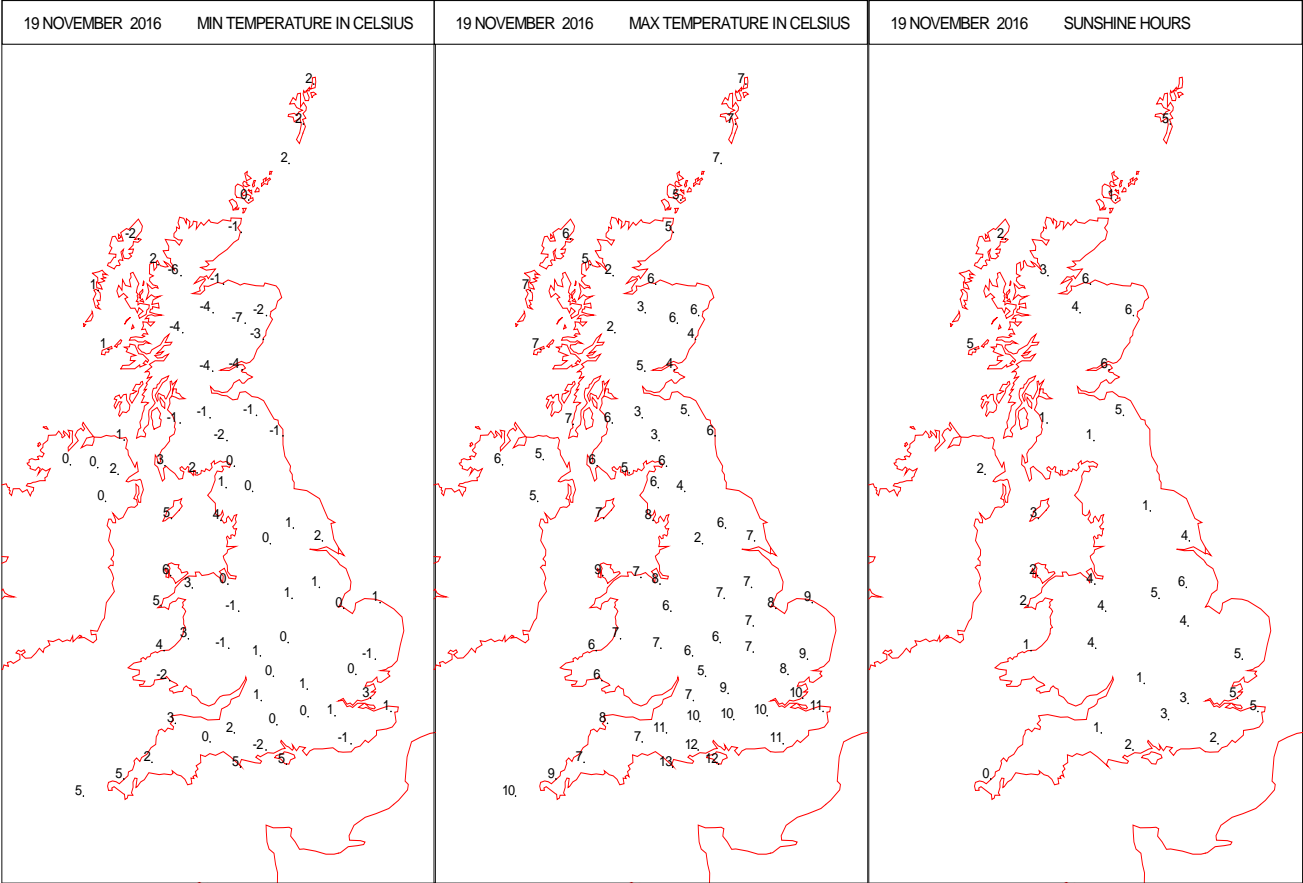
SURFACE REPORTS



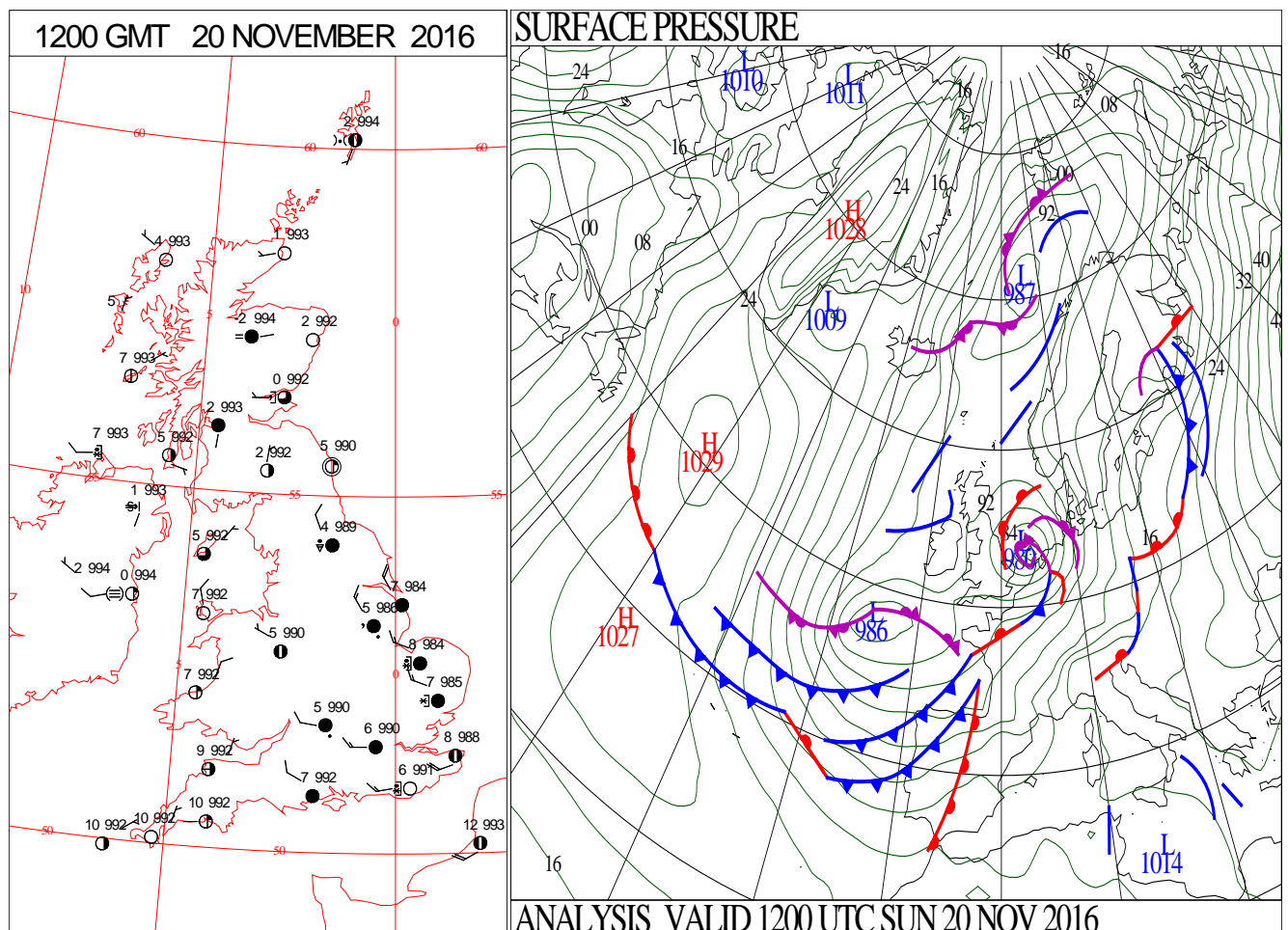
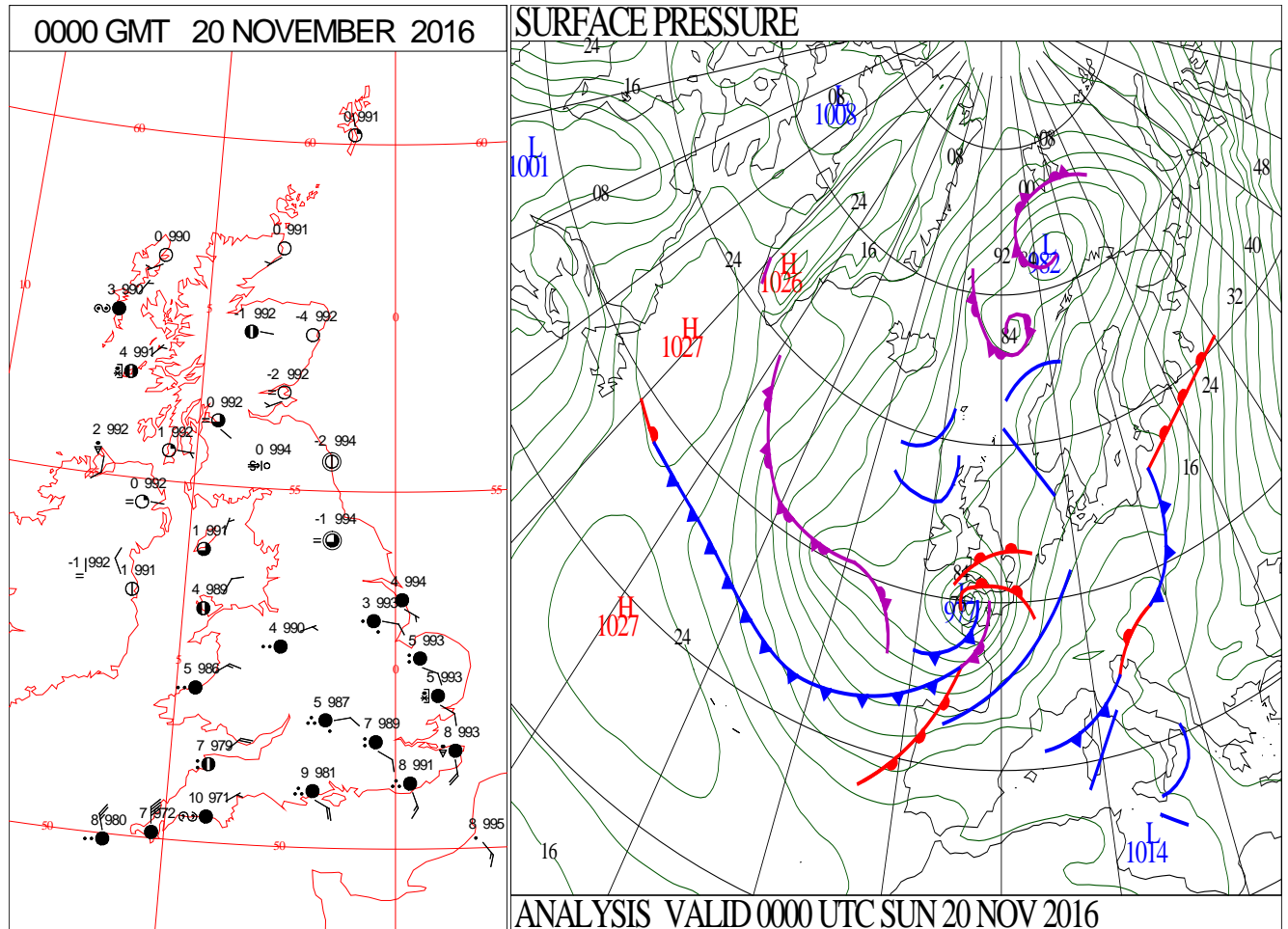
SIGNIFICANT WEATHER

0600 GMT 19 NOVEMBER 2016	SIG WEATHER	1200 GMT 19 NOVEMBER 2016	SIG WEATHER	<p>Summary of UK Weather for Saturday 19 November 2016. A cold westerly flow continued to feed in showers across northern and western parts of the U.K. overnight, with the showers turning wintry over northern hills. The showers were heavy at times, particularly in south-west England, with hail and thunder in places.</p> <p>Meanwhile, much of eastern Scotland, central and south-east England stayed dry with clear skies overnight, leading to a widespread frost. Icy patches formed on any untreated surfaces, particularly after any showers, and where snow accumulated over higher ground across northern parts of the country.</p> <p>There were some lengthy sunny spells across central parts through the morning, however the cloud built there during the afternoon.</p> <p>Further north wintry showers continued, with snow over the hills, hail and some thunder and lightning. There were some sunny spells in the north-east though.</p> <p>Through the afternoon Storm Angus made its way into the south-west, with outbreaks of heavy rain and strong winds.</p> <p>It was another chilly day for most.</p>
				
1800 GMT 19 NOVEMBER 2016	SIG WEATHER	0000 GMT 20 NOVEMBER 2016	SIG WEATHER	<p>EXTREMES Highest Maximum: 14.2 Teignmouth, Devon Lowest Maximum: 1.6 Balmoral, Aberdeenshire Lowest Minimum: -7.3 Aboyne No2, Aberdeenshire Lowest Grass Minimum: -12.3 Balmoral, Aberdeenshire Most Rain: 59.4 Exeter Airport No2, Devon Most Sun: 6.4 Waddington, Lincolnshire</p>
				

DAILY CLIMATE DATA

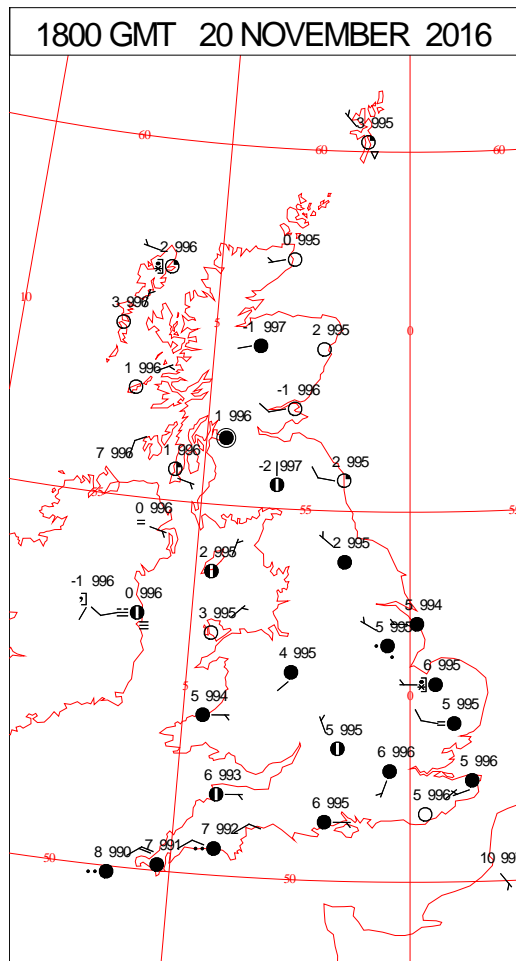
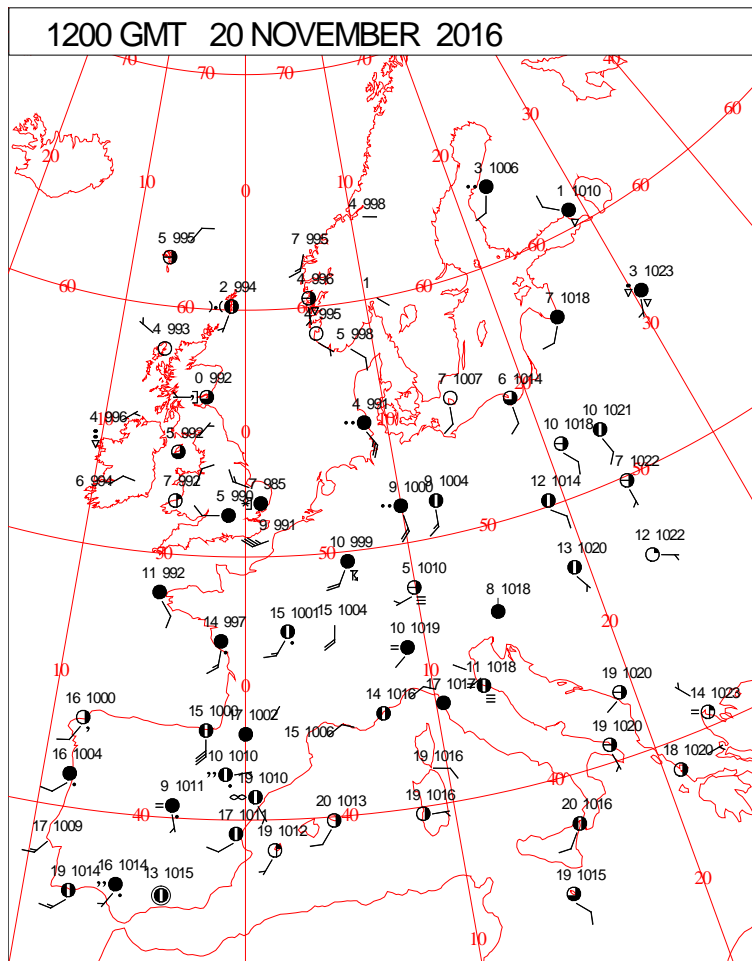
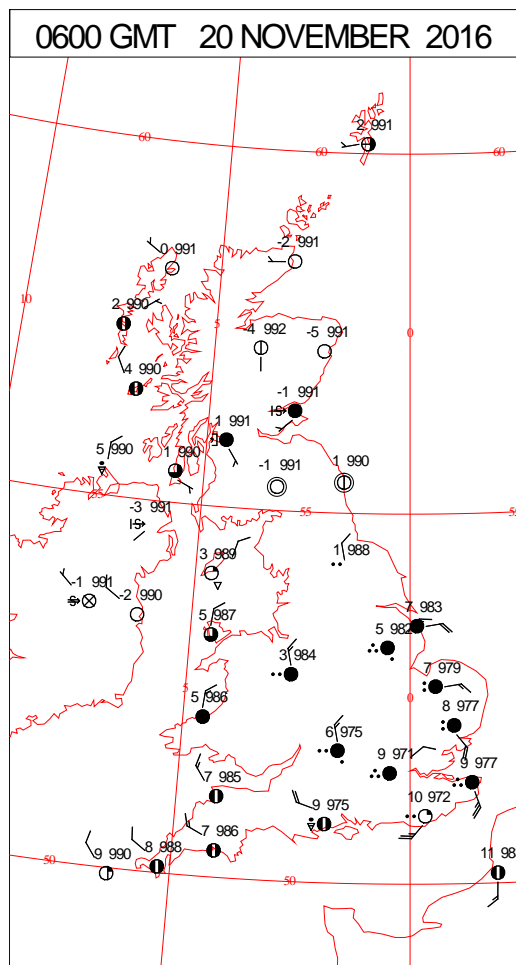
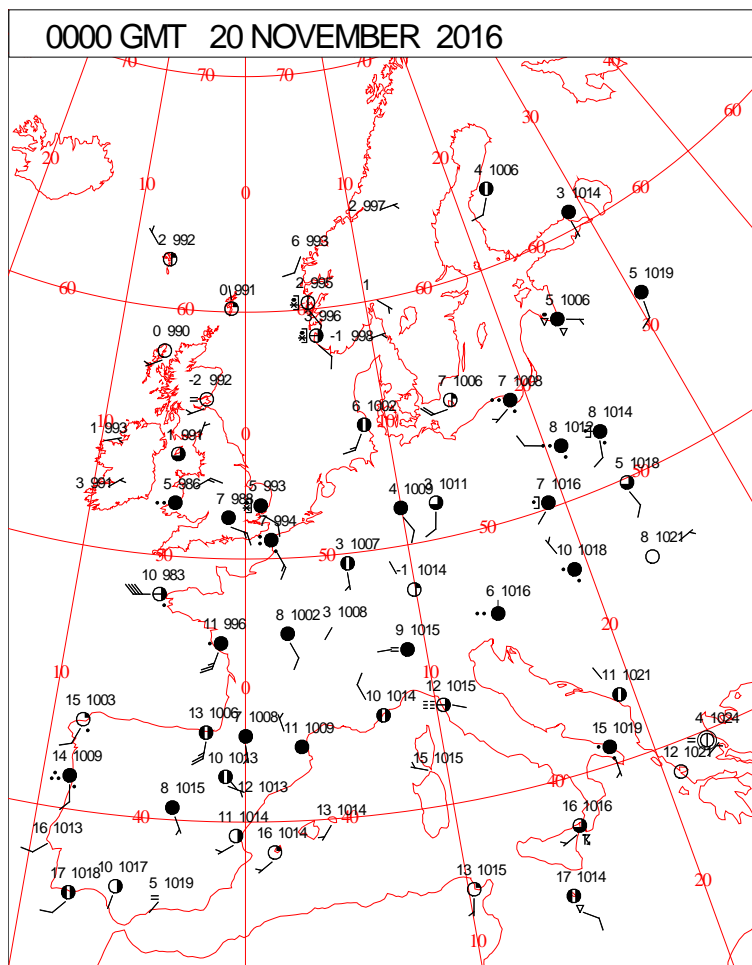


DAILY WEATHER SUMMARY



Sunday 20 November 2016

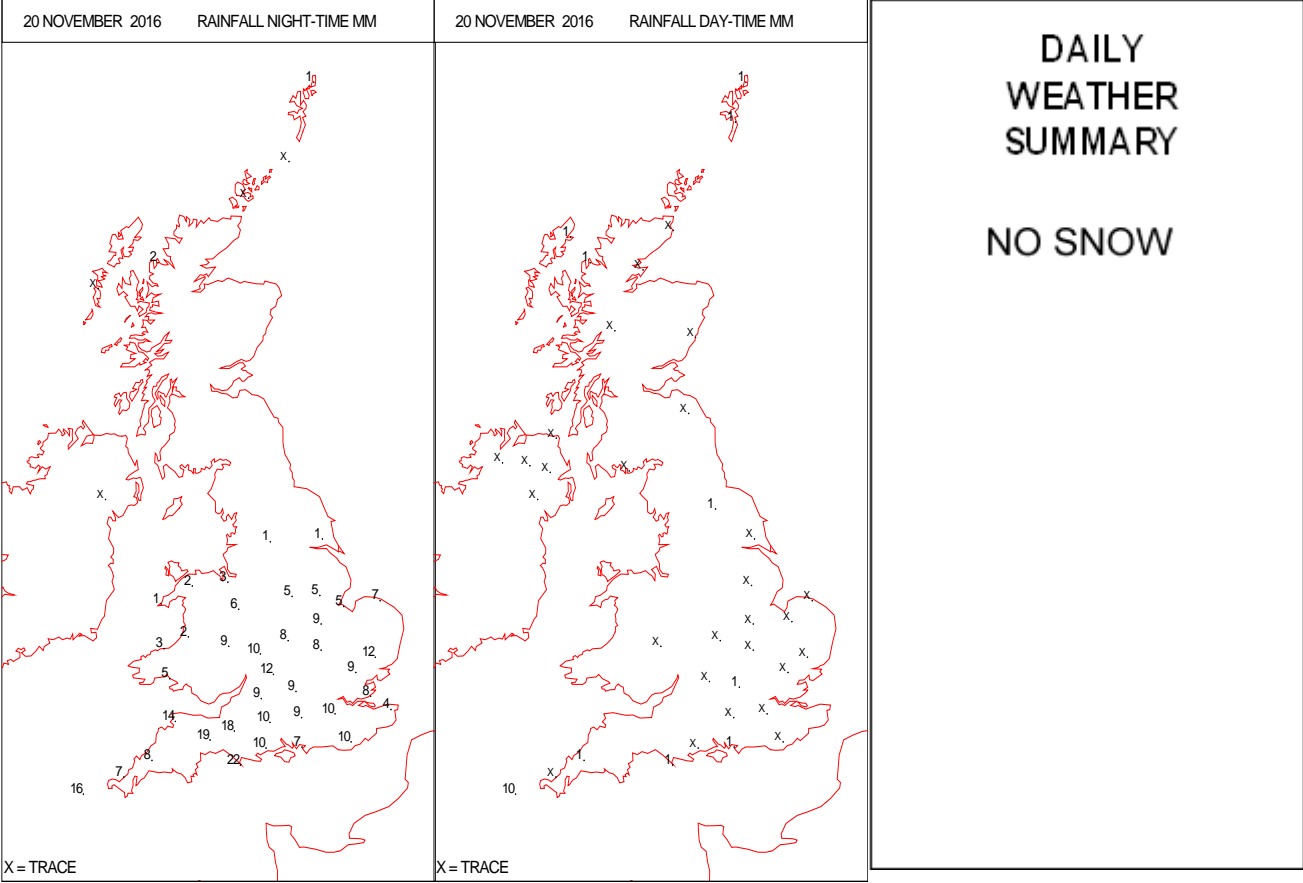
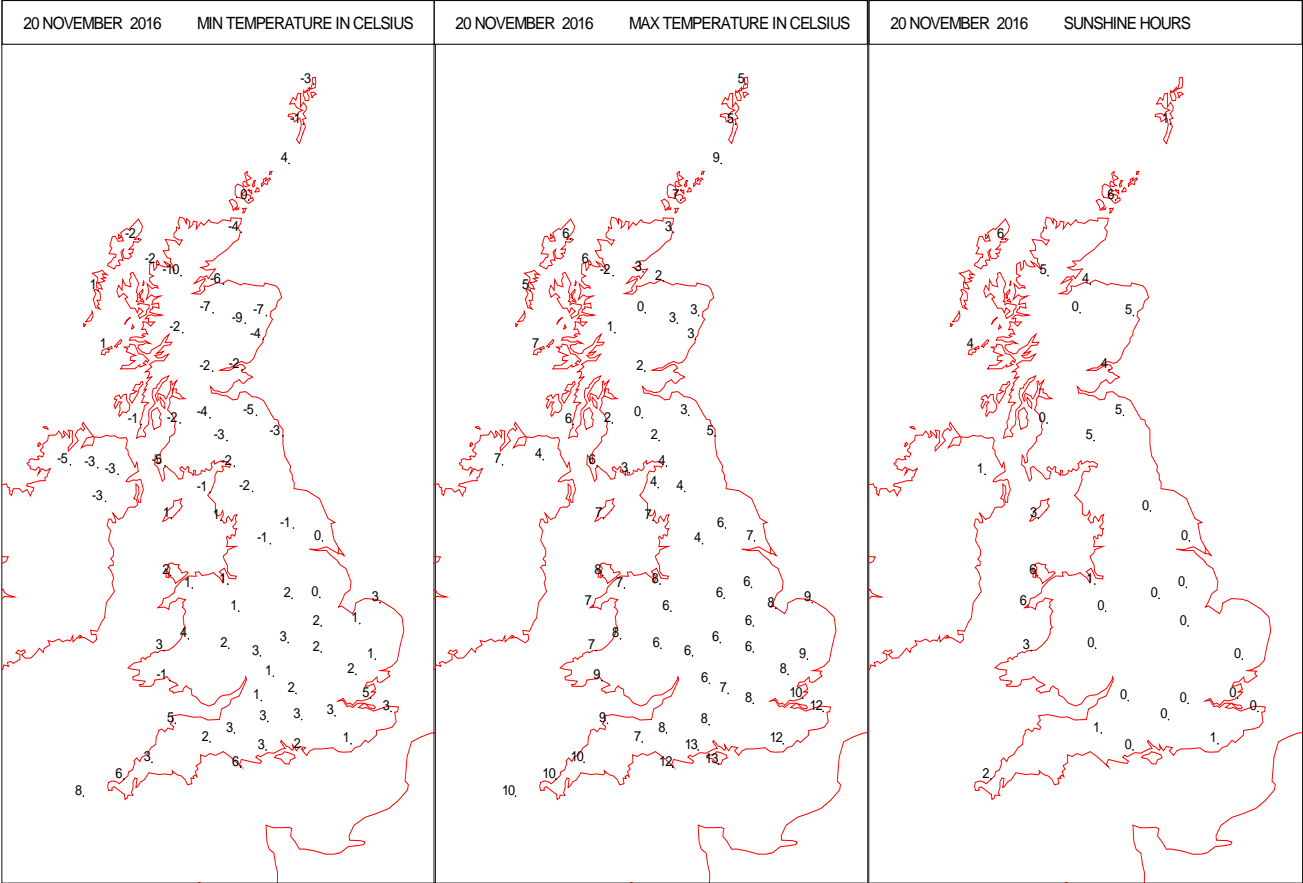
SURFACE REPORTS



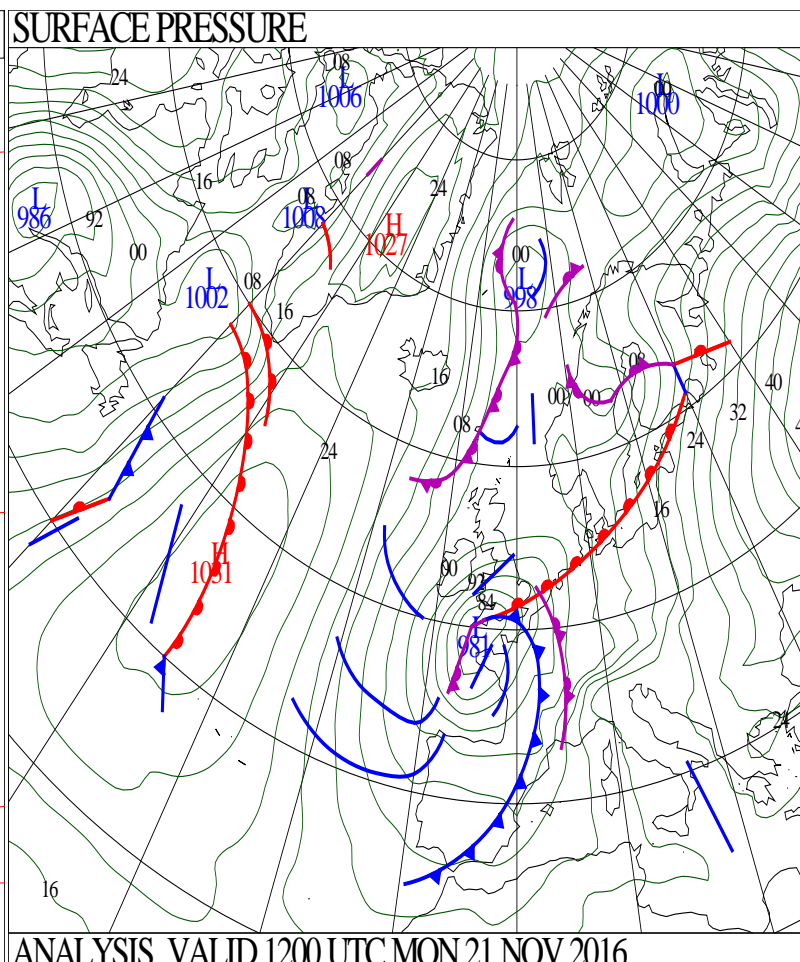
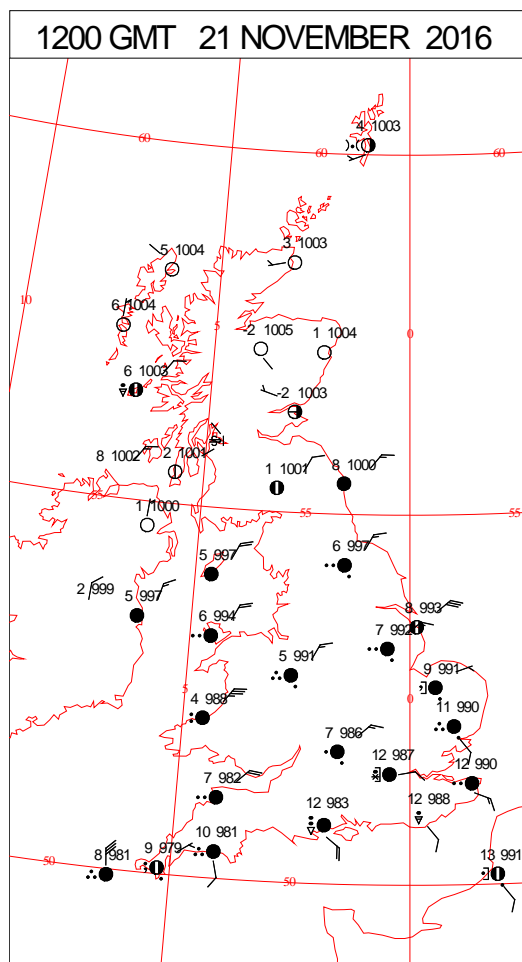
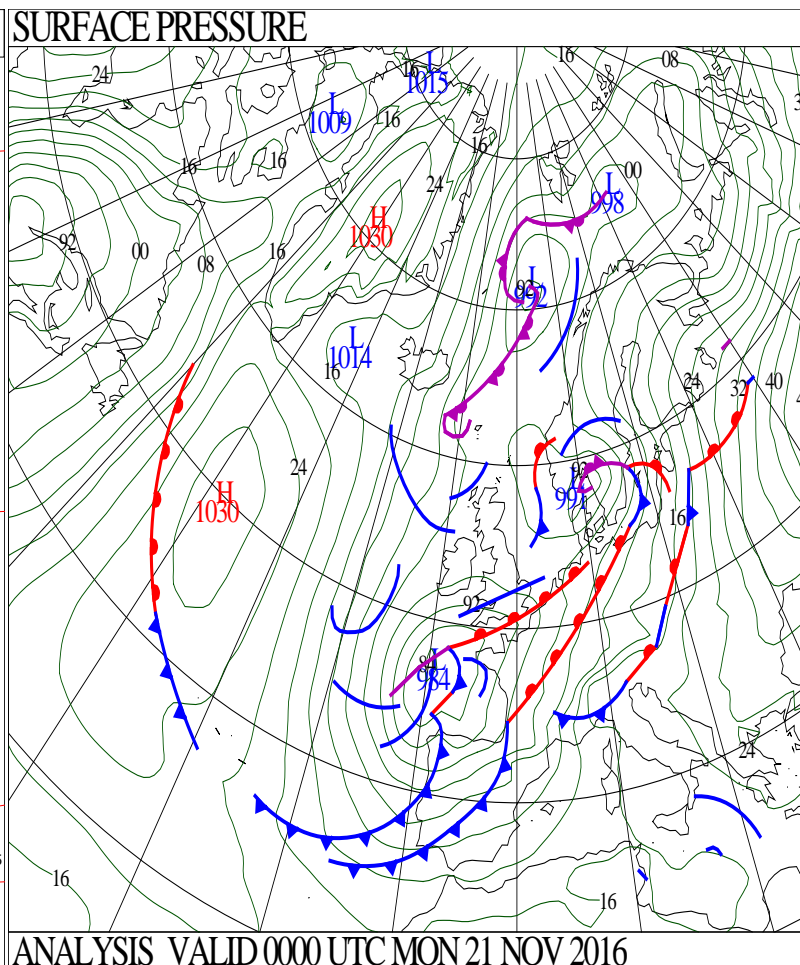
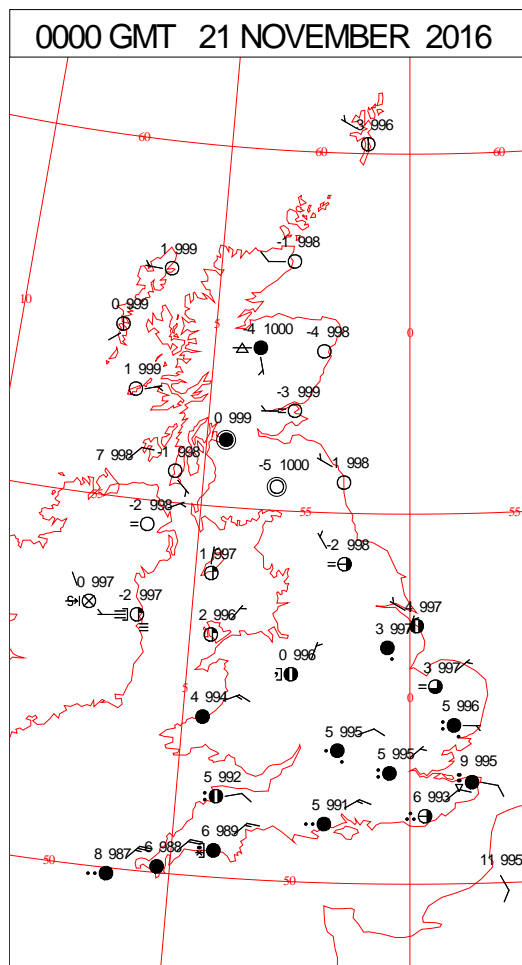
SIGNIFICANT WEATHER

0600 GMT 20 NOVEMBER 2016	SIG WEATHER	1200 GMT 20 NOVEMBER 2016	SIG WEATHER	<p>Summary of UK Weather for Sunday 20 November 2016. Storm Angus tracked eastwards across southern England overnight, bringing some very wet and windy weather. The rain was torrential in places, with thundery downpours, particularly across parts of south-west England, with a total of 54mm falling in a 12 hour period in Exeter, causing minor impacts with surface water flooding. The rain turned to snow across parts of south Wales, particularly around Gwent.</p> <p>There were gales or severe gales through the English Channel and along southern coasts of England, with a maximum gust of 70 knots at Langdon Bay.</p> <p>Meanwhile, much of Scotland and Northern Ireland stayed dry, clear and cold with a widespread frost, and some dense freezing fog patches formed in parts of Northern Ireland.</p> <p>Storm Angus continued to move eastwards along the English Channel, bringing further gusts of 60 knots.</p> <p>The rain and wind eased by mid-morning though, allowing things to calm down, although it remained rather cloudy.</p> <p>The best of the sunshine was further west and north, where it was cold.</p>
1800 GMT 20 NOVEMBER 2016	SIG WEATHER	0000 GMT 21 NOVEMBER 2016	SIG WEATHER	
				<p>EXTREMES</p> <p>Highest Maximum: 13.3 Swanage, Dorset</p> <p>Lowest Maximum: -2.4 Balmoral, Aberdeenshire</p> <p>Lowest Minimum: -9.8 Loch Glascarnoch, Ross-Shire</p> <p>Lowest Grass Minimum: -13.0 Balmoral, Aberdeenshire</p> <p>Most Rain: 47.1 Brixham, Devon</p> <p>Most Sun: 6.1 Kirkwall, Orkney</p>

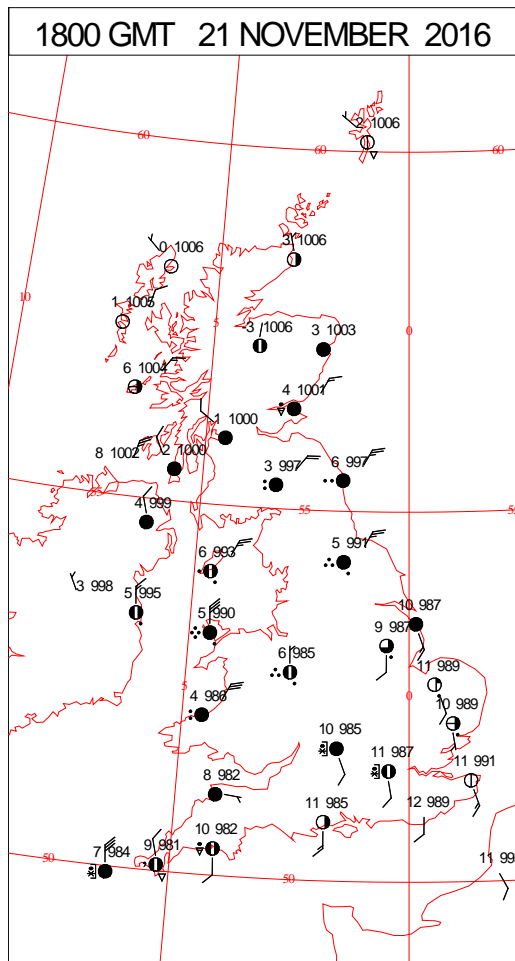
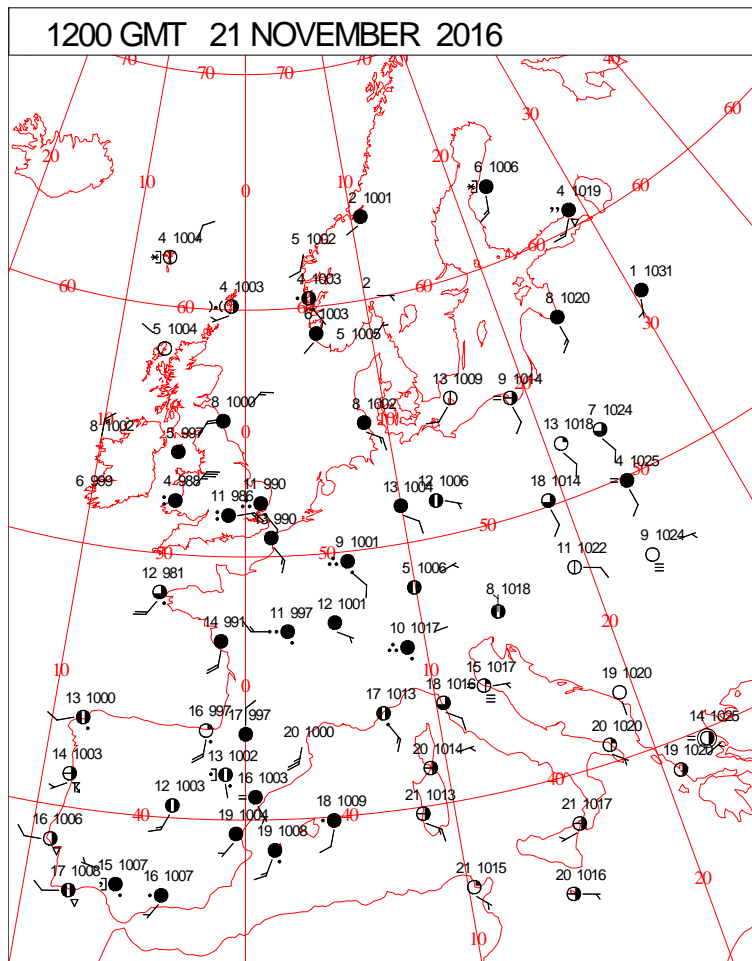
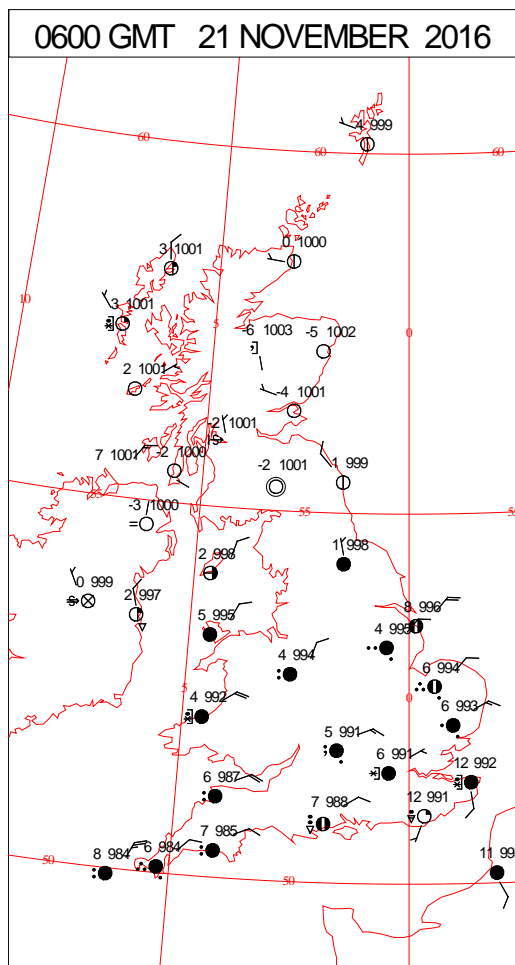
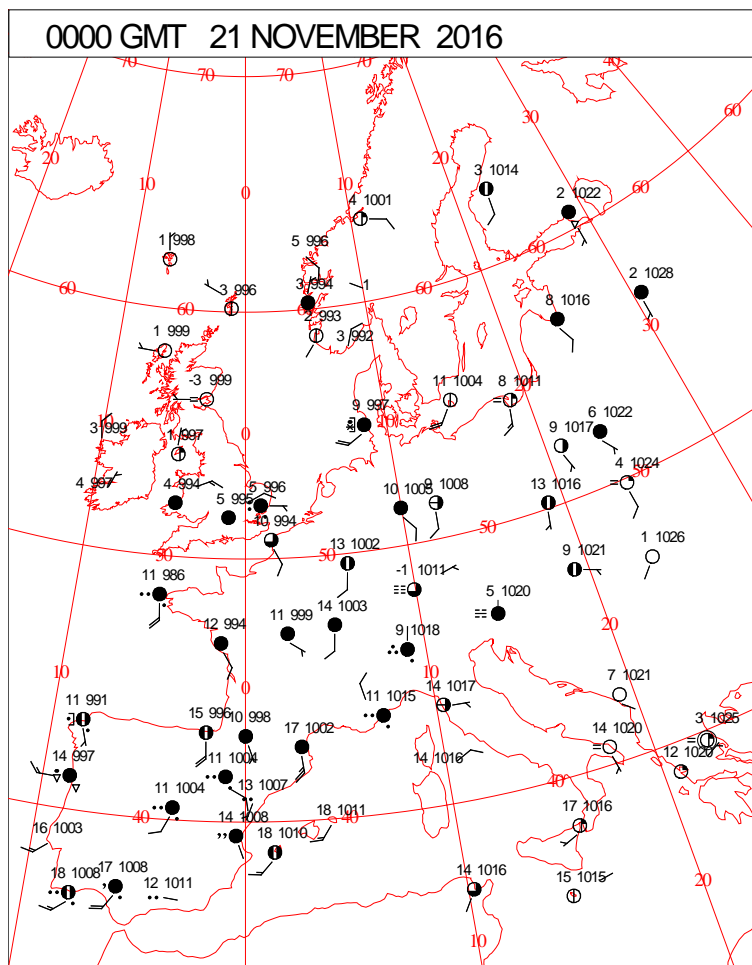
DAILY CLIMATE DATA



DAILY WEATHER SUMMARY



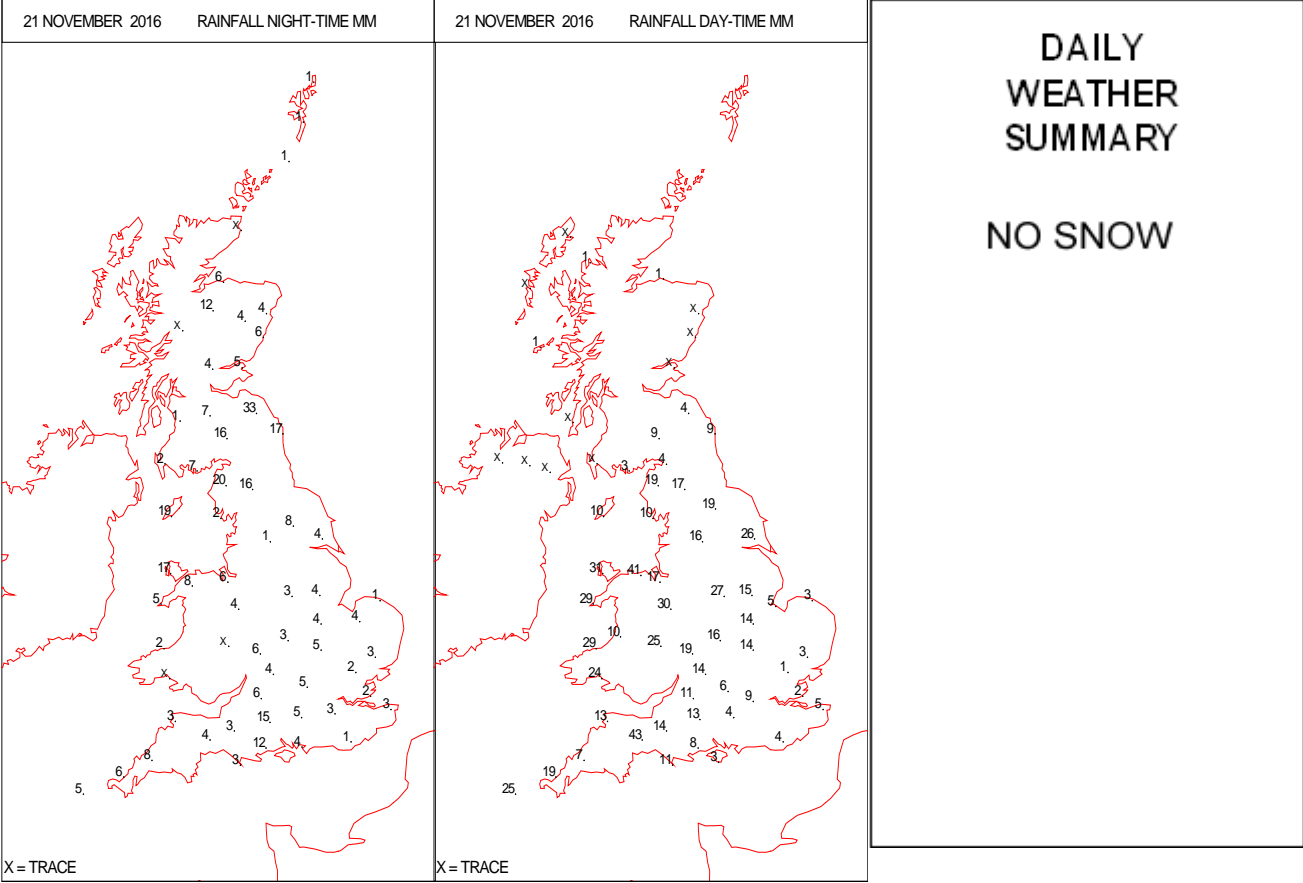
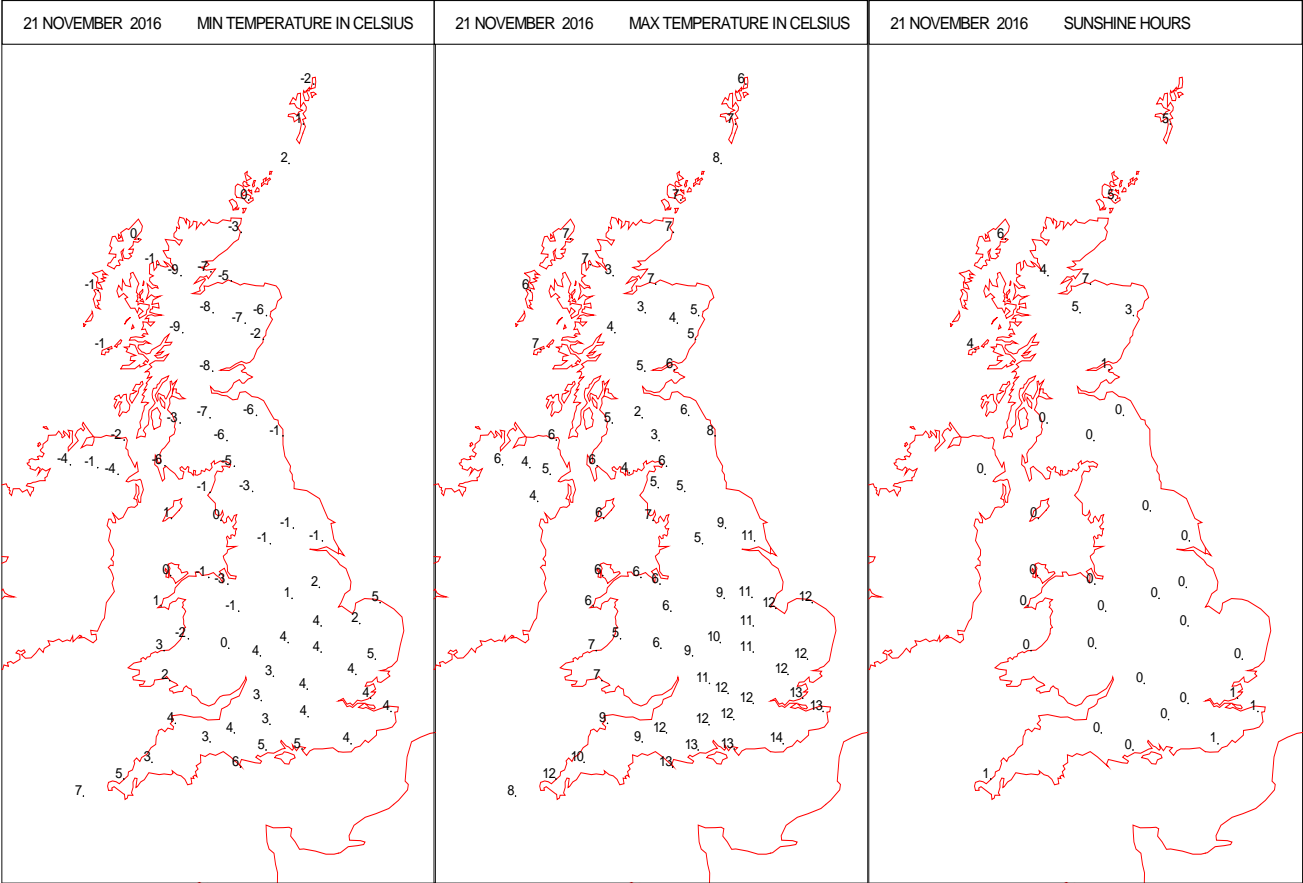
SURFACE REPORTS



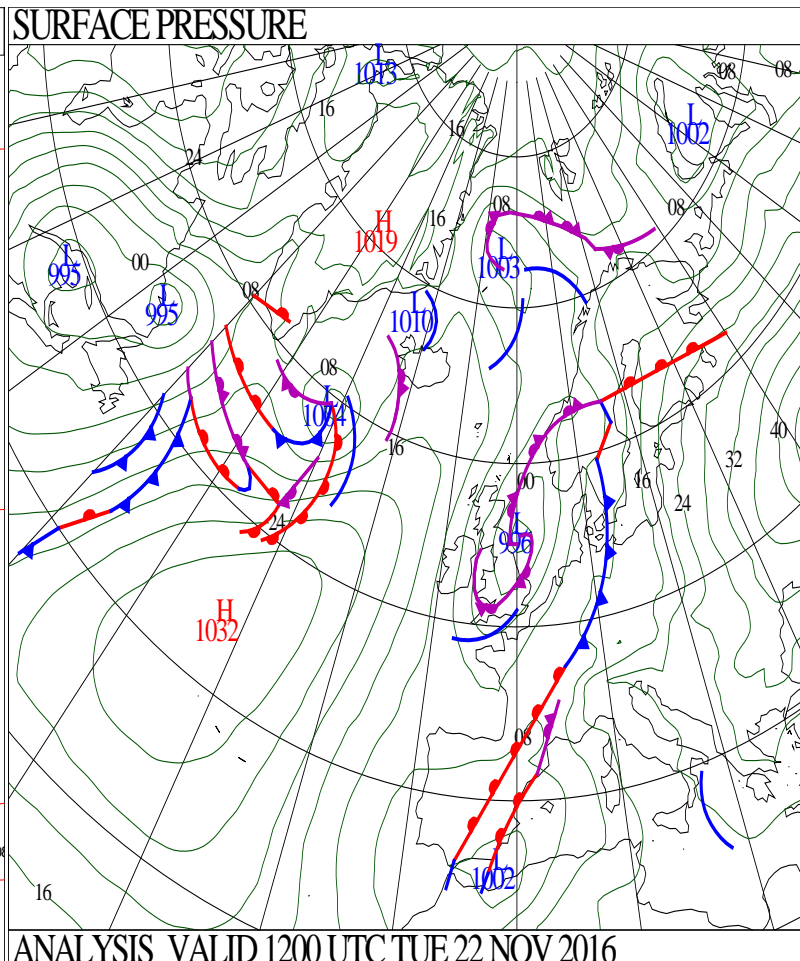
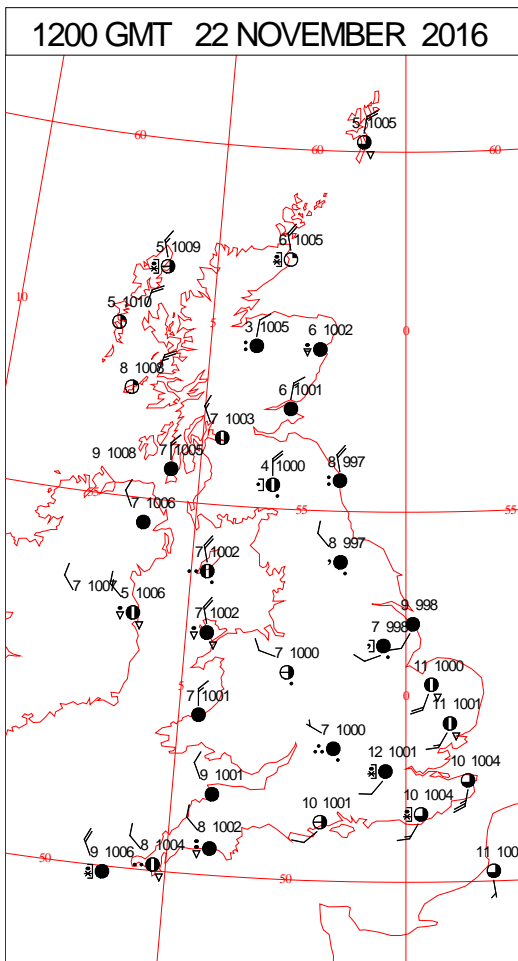
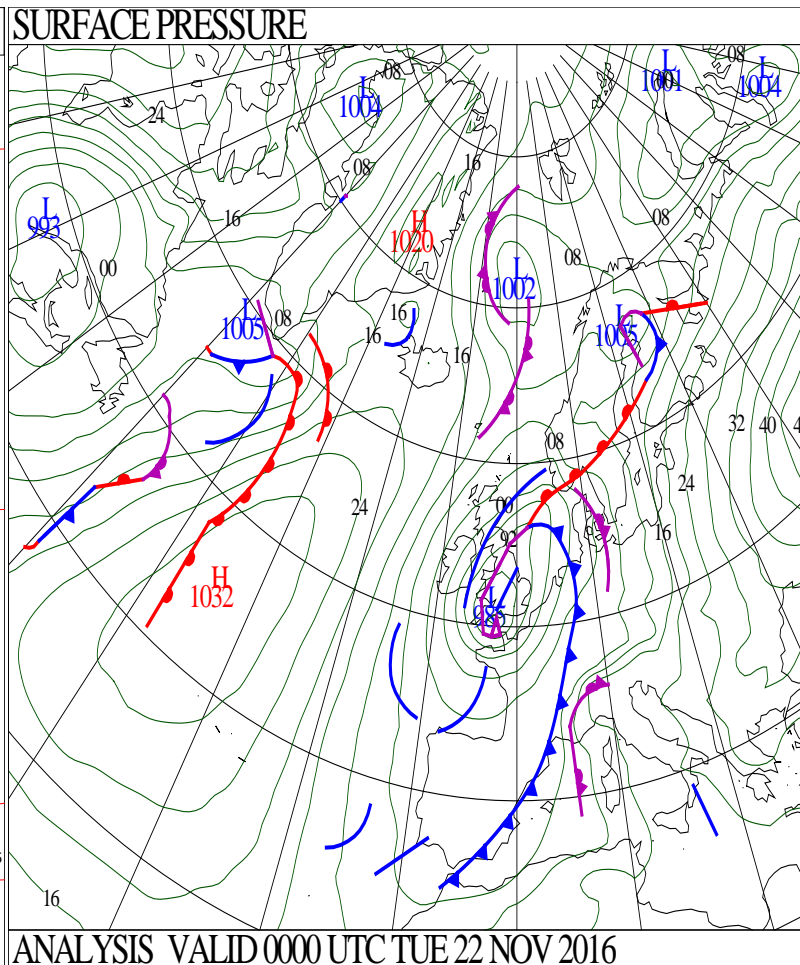
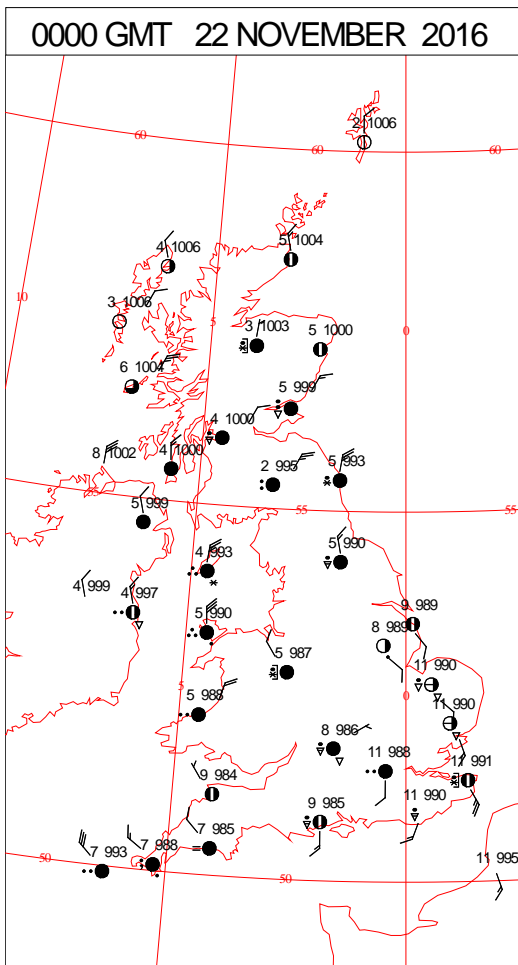
SIGNIFICANT WEATHER

0600 GMT 21 NOVEMBER 2016	SIG WEATHER	1200 GMT 21 NOVEMBER 2016	SIG WEATHER	<p>Summary of UK Weather for Monday 21 November 2016. During the early hours heavy rain slowly moved across southern and central parts of England and Wales, readily turning to snow across the higher ground of Wales, as the rain bumped into the colder air.</p> <p>Further north there were plenty of clear spells, allowing a widespread and sharp frost to form across Scotland and Northern Ireland. A scattering of showers affected coastal fringes of Scotland, but most stayed dry.</p> <p>Towards dawn the main rain band continued northwards into northern England and north Wales, whilst across southern parts of Devon the rain turned heavy and thundery. This heavy rain continued to push northwards, although most of Scotland and Northern Ireland remained dry with some sunny spells.</p> <p>The winds increased through the Irish Sea, and some heavy showers followed on behind the rain band into southern parts during the afternoon. Flooding occurred quite widely across south-west England and parts of Wales, with disruption to travel.</p> <p>Temperatures were well below average in the sunny north, but in the south some places saw temperatures slightly above average in the late brightness.</p>
1800 GMT 21 NOVEMBER 2016	SIG WEATHER	0000 GMT 22 NOVEMBER 2016	SIG WEATHER	<p>EXTREMES Highest Maximum: 14.3 Slapton, Devon Lowest Maximum: 2.4 Drumalbin, Lanarkshire Lowest Minimum: -10.9 Balmoral, Aberdeenshire Lowest Grass Minimum: -14.5 Balmoral, Aberdeenshire Most Rain: 90.0 Bethesda Quarry, Gwynedd Most Sun: 6.6 Kinloss, Moray</p>

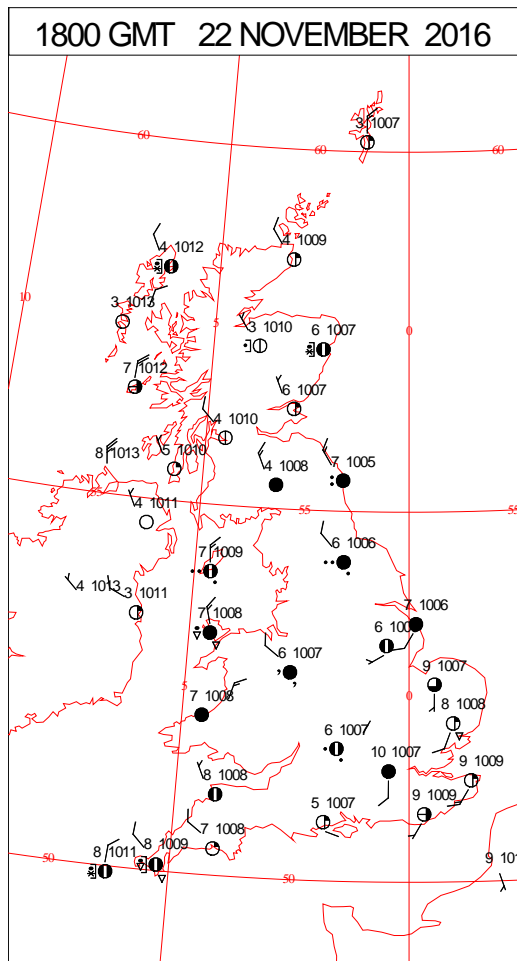
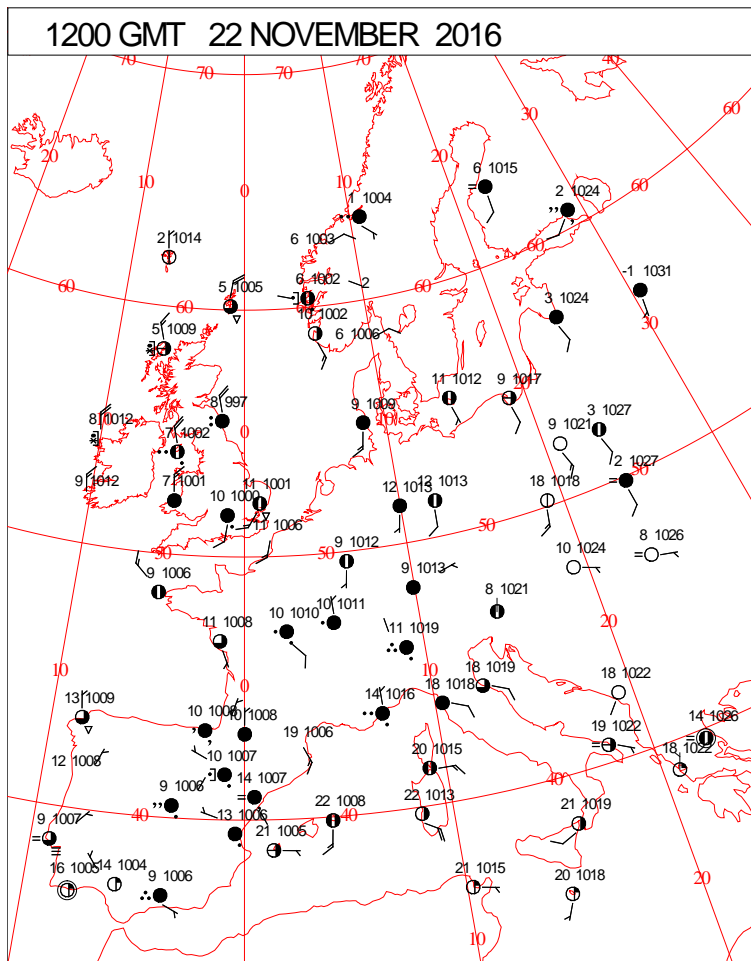
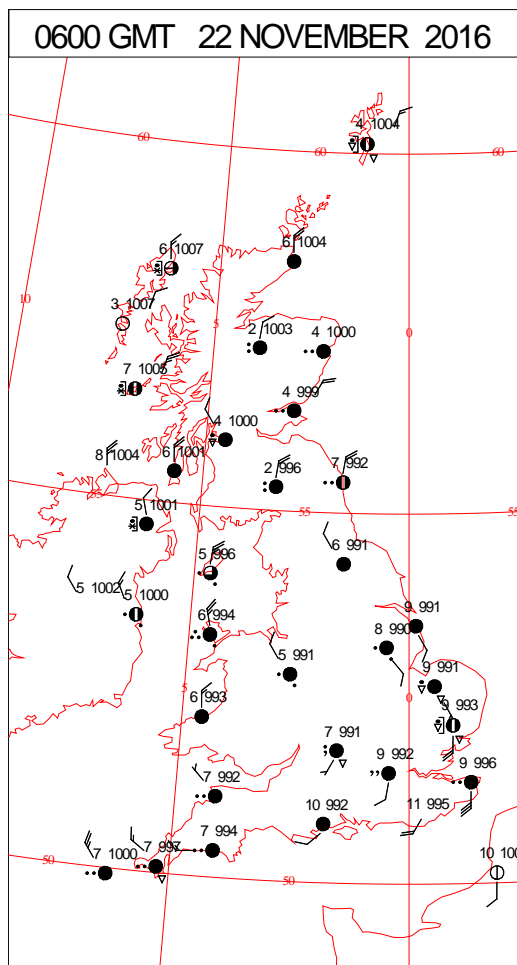
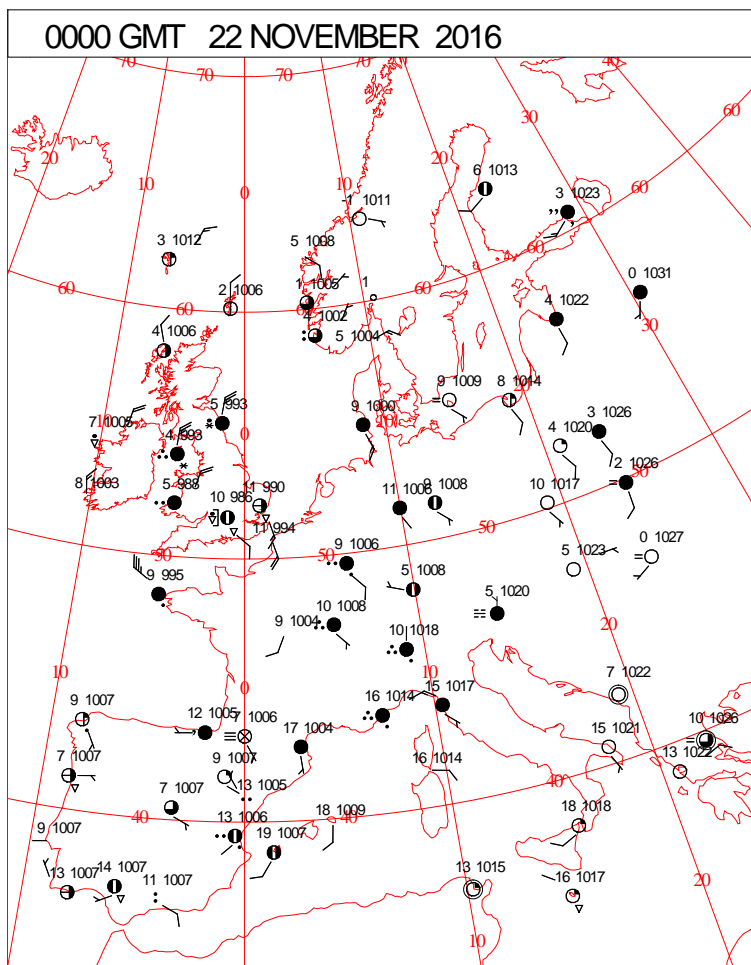
DAILY CLIMATE DATA



DAILY WEATHER SUMMARY



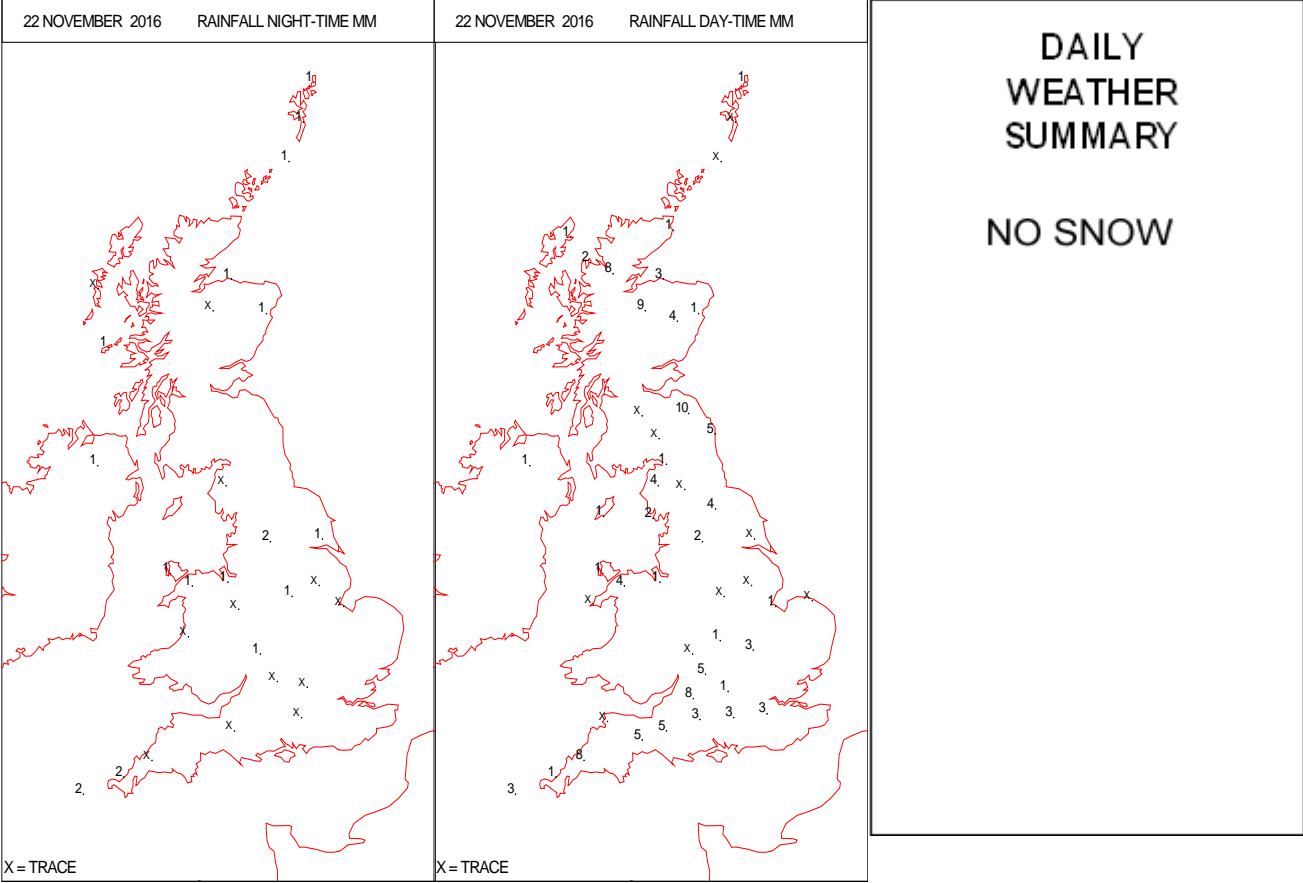
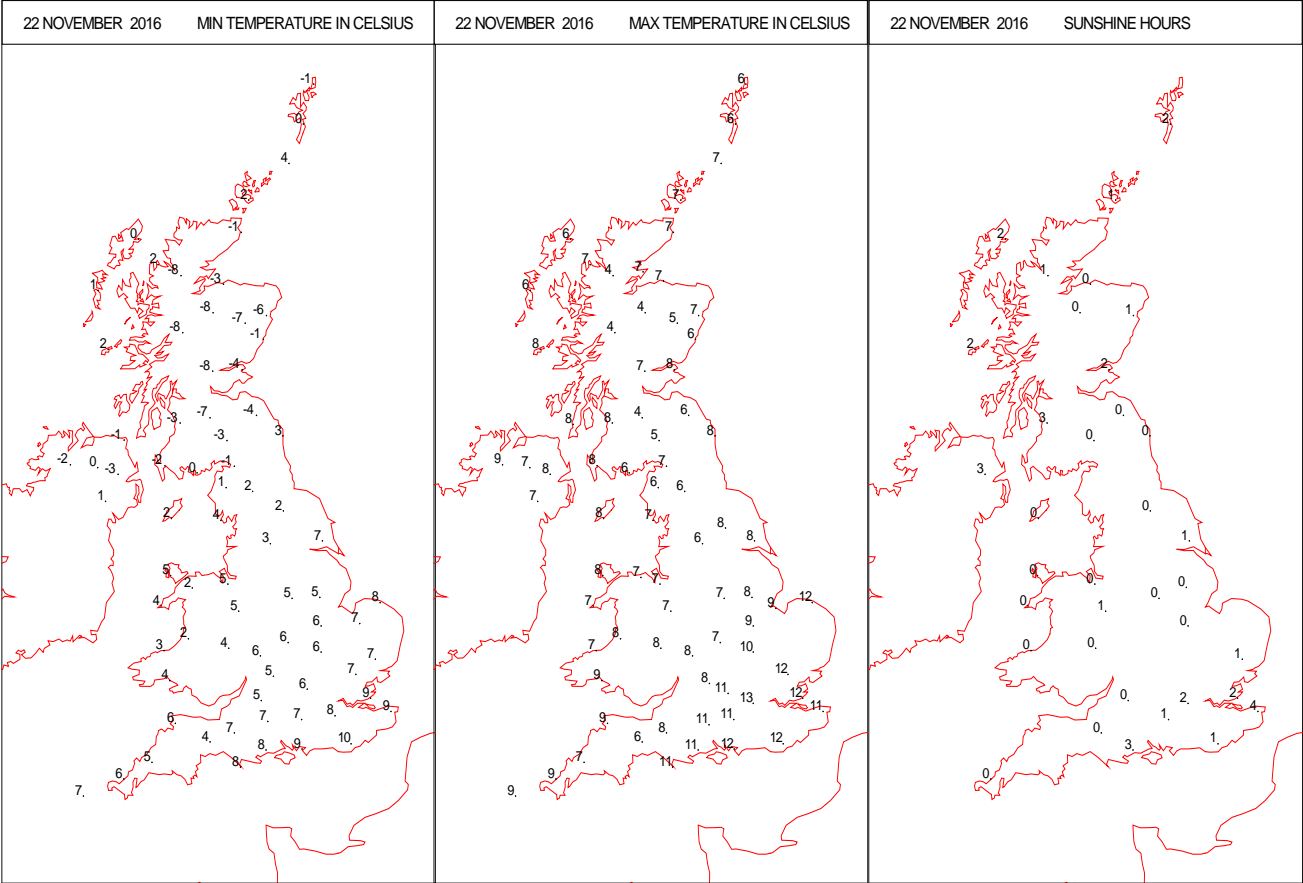
SURFACE REPORTS



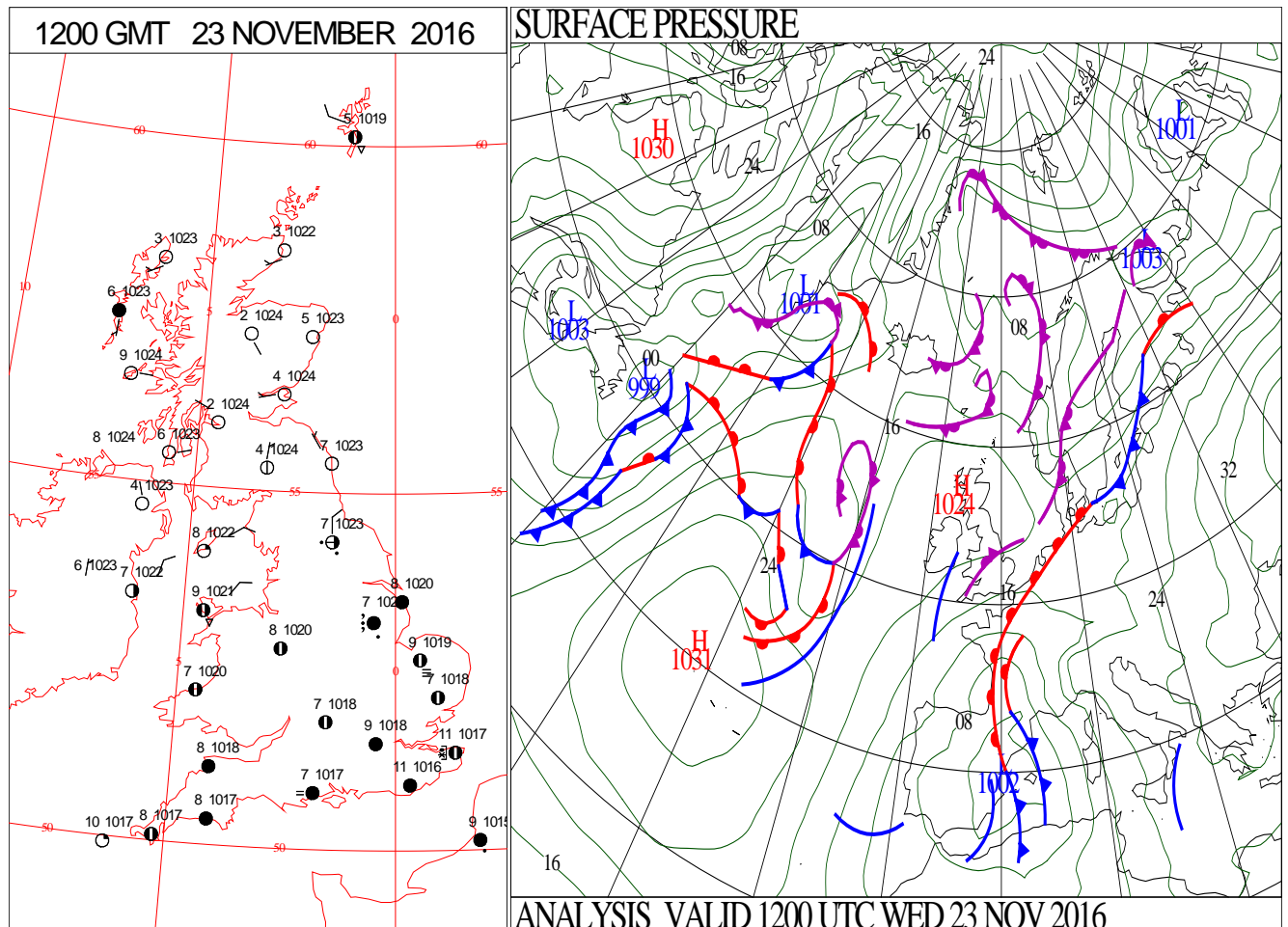
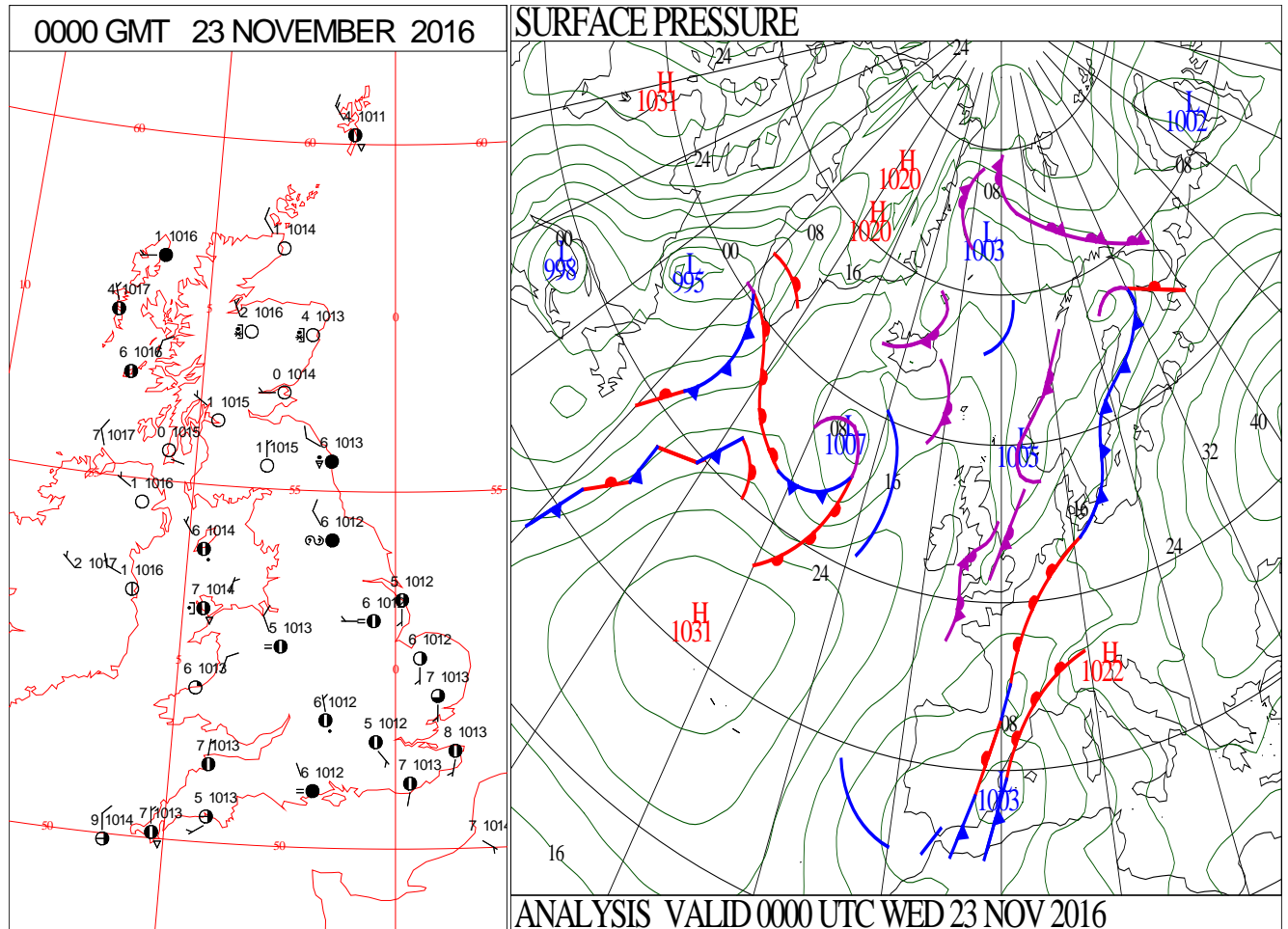
SIGNIFICANT WEATHER

0600 GMT 22 NOVEMBER 2016	SIG WEATHER	1200 GMT 22 NOVEMBER 2016	SIG WEATHER	<p>Summary of UK Weather for Tuesday 22 November 2016.</p> <p>Heavy rain continued to fall across many areas through the early hours, with the focus of the more persistent rain shifting to northern England, where flash flooding was reported, especially in the Manchester area.</p> <p>Strong to gale force winds also affected the north-east, as well as Irish Sea coasts and parts of south-east England.</p> <p>Further south showers continued for some, and it remained fairly cloudy, whilst across northern and western Scotland and Northern Ireland it was much drier with clear skies, allowing some frost to form by dawn.</p> <p>The heaviest rain steadily cleared north-eastwards into the North Sea through the afternoon, however further patchy outbreaks of mainly light rain persisted over many central and southern parts of England and Wales. A band of showers also affected west Wales and south-west England, with some locally heavy bursts.</p> <p>Once again Northern Ireland and most of Scotland had a largely dry day with sunny spells, and just a few showers around some coasts.</p> <p>Winds gradually eased through the day, but it stayed cool, with temperatures widely below average, away from the south-east of England.</p>
1800 GMT 22 NOVEMBER 2016	SIG WEATHER	0000 GMT 23 NOVEMBER 2016	SIG WEATHER	
				<p>EXTREMES</p> <p>Highest Maximum: 12.7 Kew Gardens, Greater London 12.7 Wisley, Surrey</p> <p>Lowest Maximum: 3.6 Balmoral, Aberdeenshire 3.6 Aviemore, Inverness-Shire</p> <p>Lowest Minimum: -9.0 Tyndrum No3, Perthshire</p> <p>Lowest Grass Minimum: -11.5 Drummond Castle, Perthshire</p> <p>Most Rain: 71.8 Rawburn Filters, Berwickshire</p> <p>Most Sun: 5.1 Thomastown, Co. Fermanagh</p>

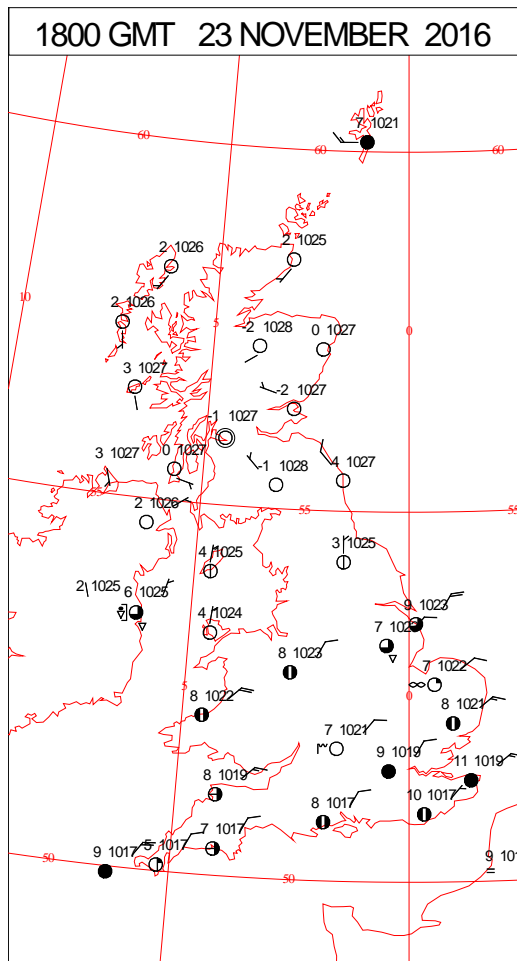
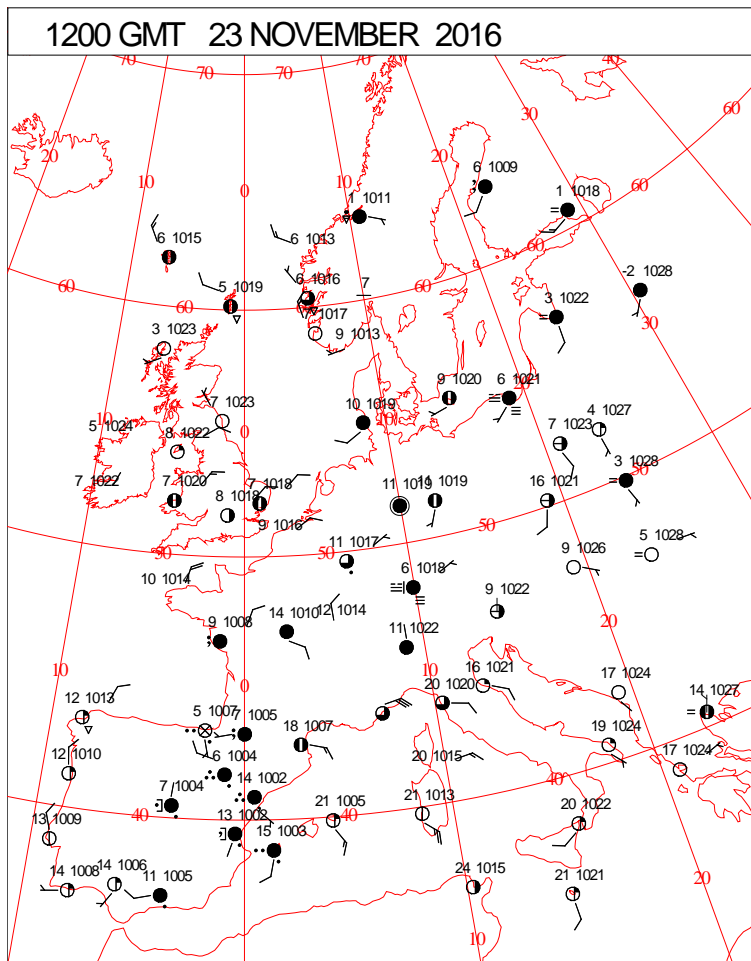
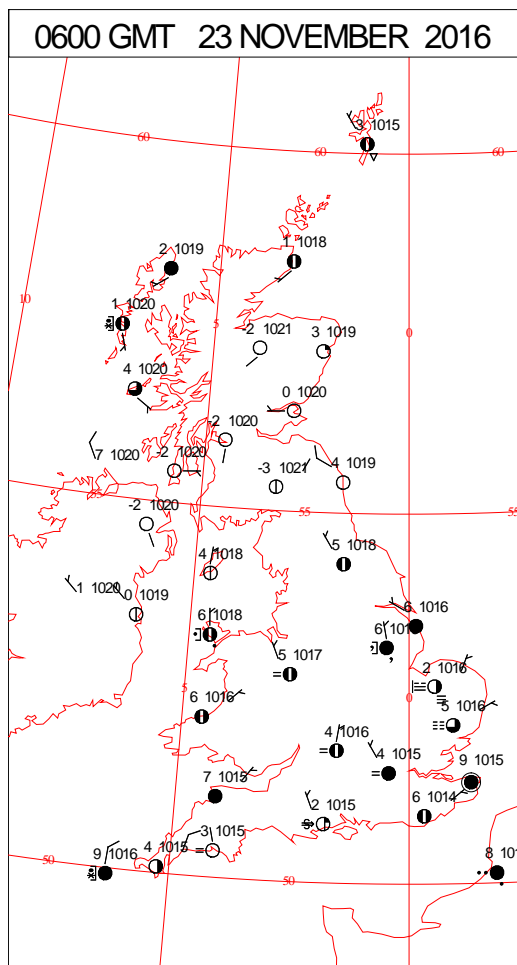
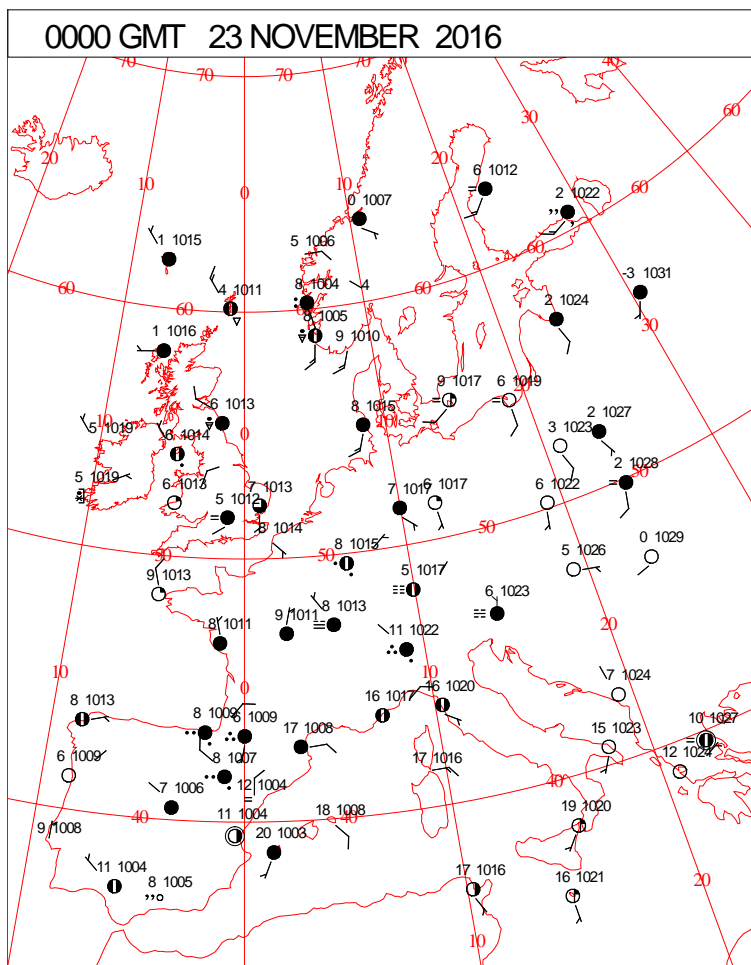
DAILY CLIMATE DATA



DAILY WEATHER SUMMARY



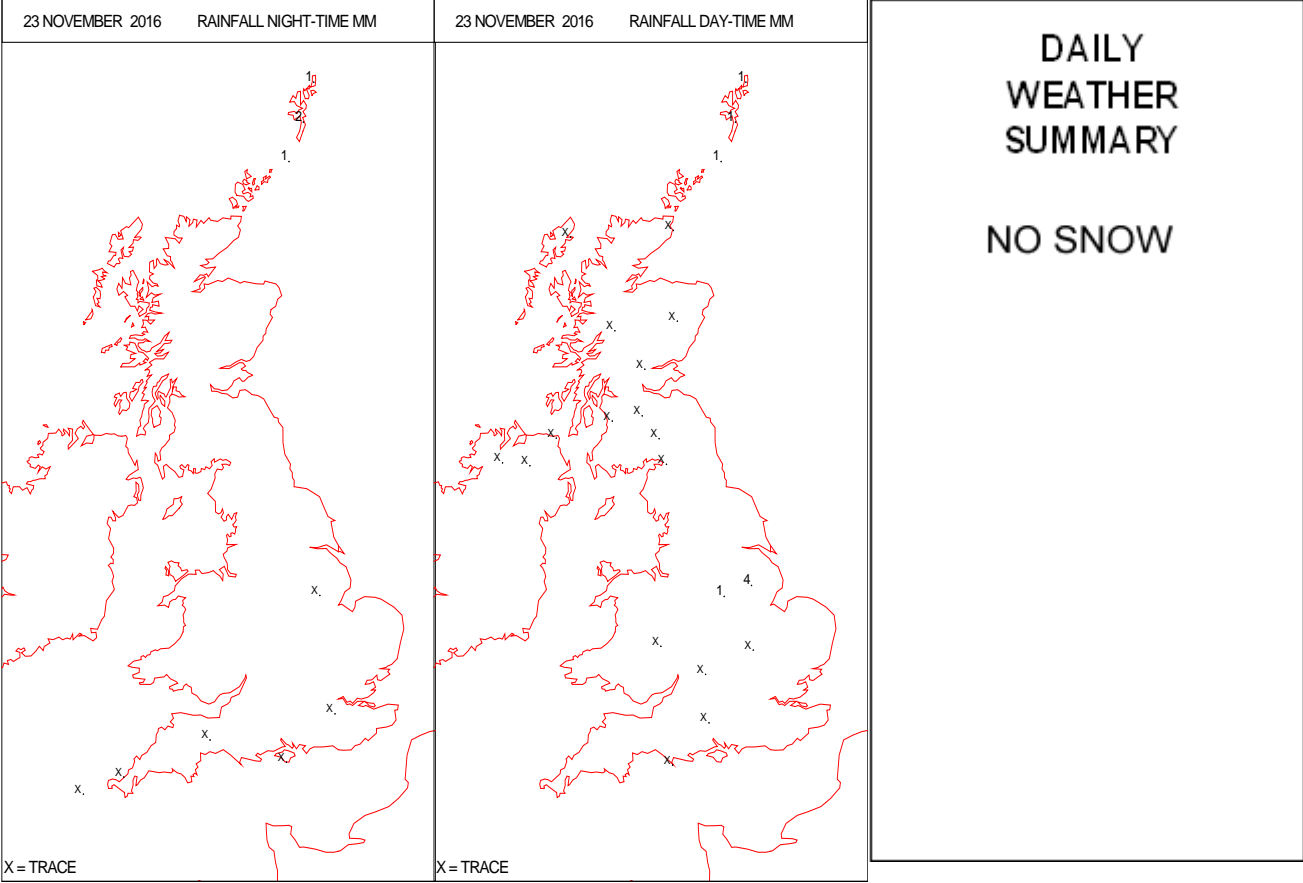
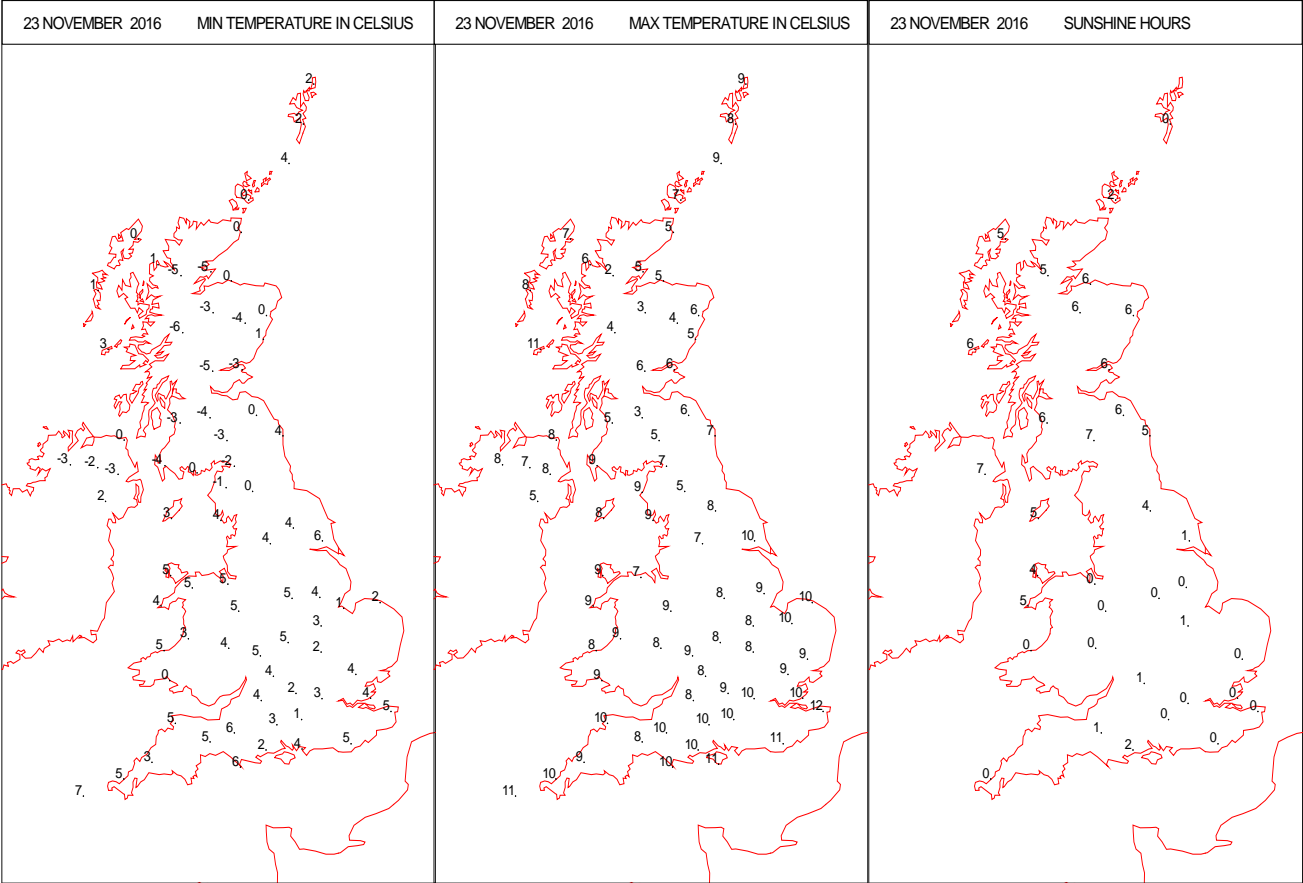
SURFACE REPORTS



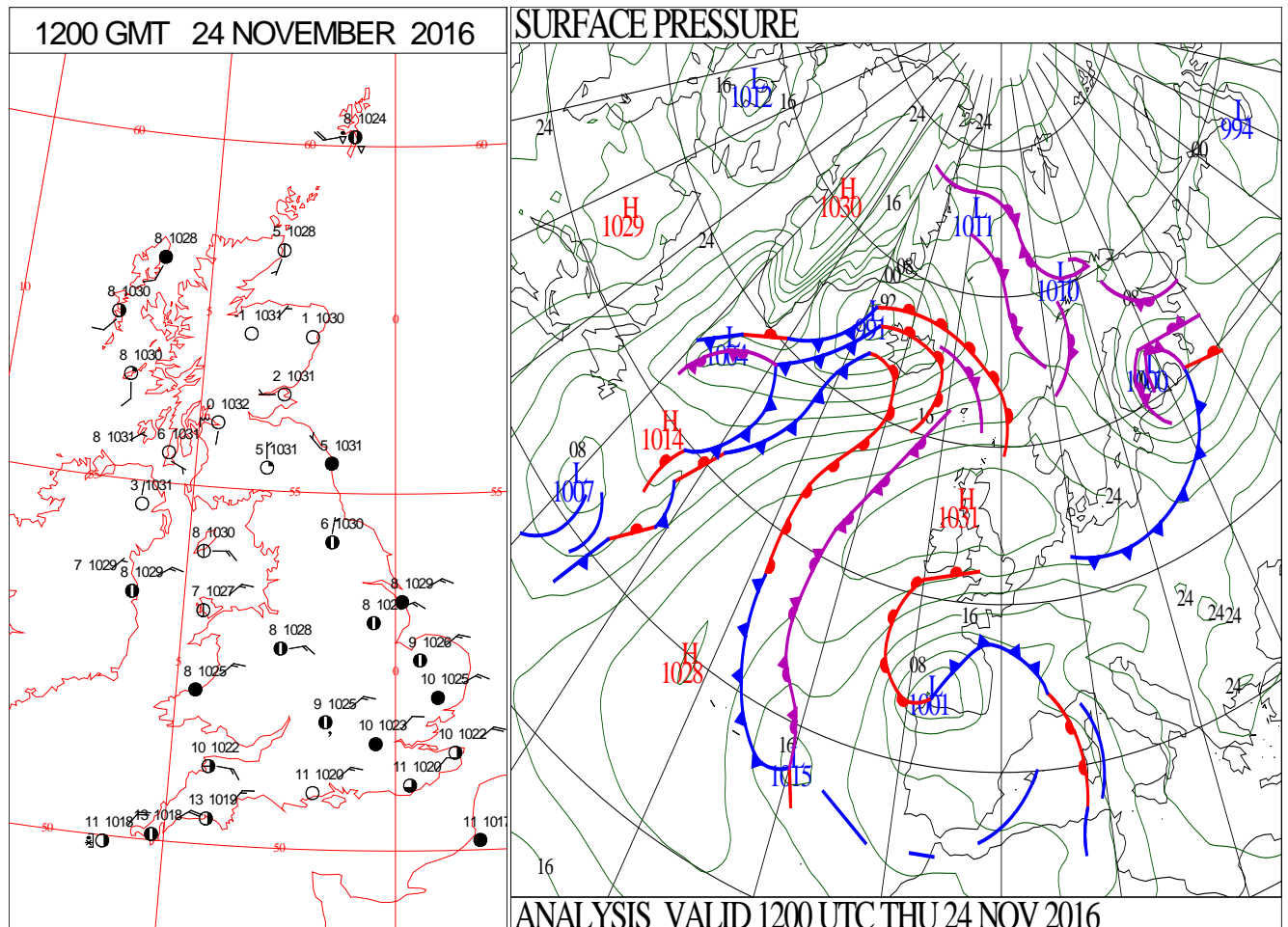
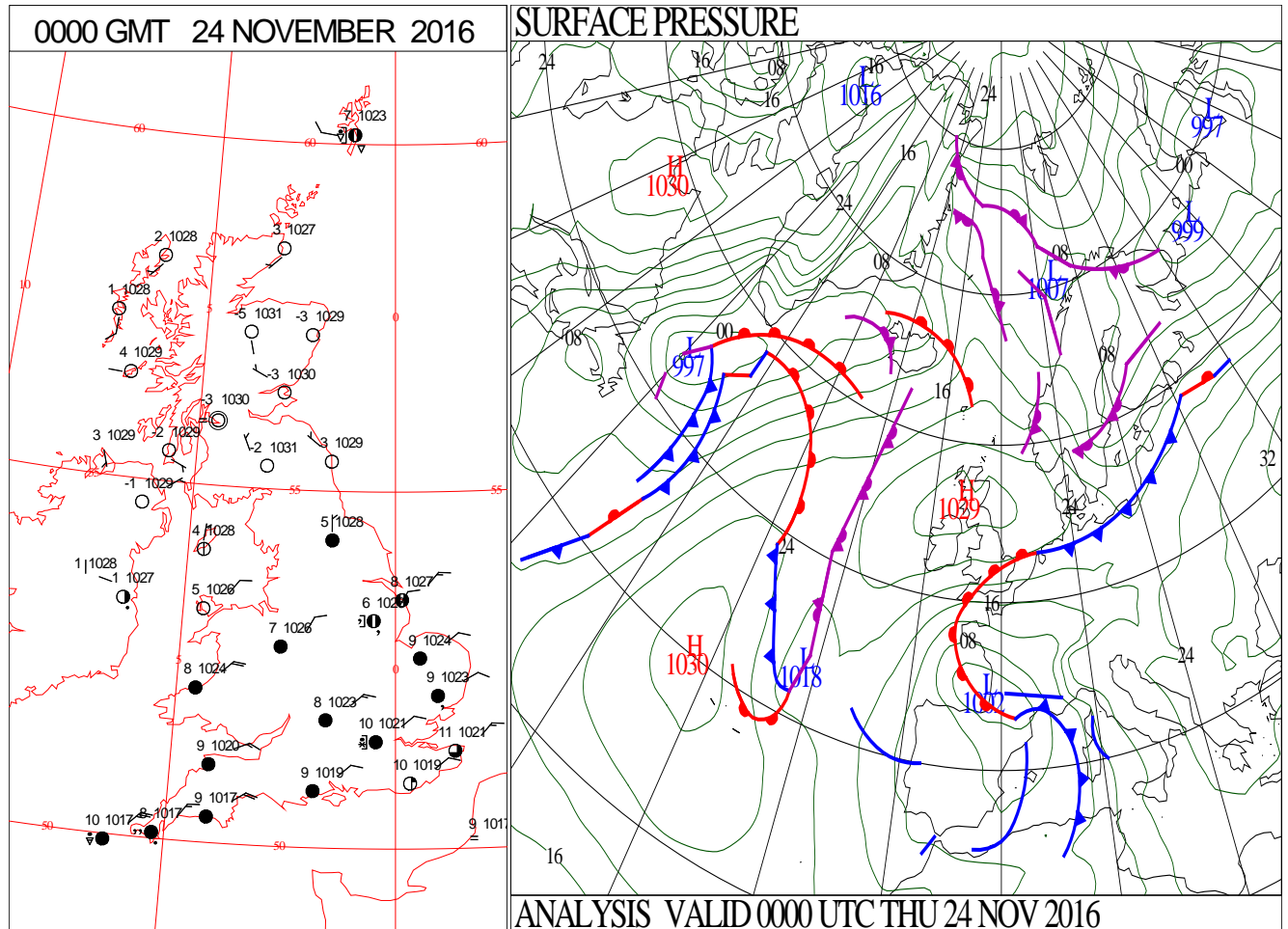
SIGNIFICANT WEATHER

0600 GMT 23 NOVEMBER 2016	SIG WEATHER	1200 GMT 23 NOVEMBER 2016	SIG WEATHER	<p>Summary of UK Weather for Wednesday 23 November 2016.</p> <p>It was much quieter weather-wise through the early hours across the U.K., with something of a north/south divide developing as high pressure built in across the north.</p> <p>The north saw largely clear skies, leading to a very cold night with a widespread harsh frost.</p> <p>Further south it stayed cloudy, with a few outbreaks of rain and drizzle, and some patchy fog formed where skies did clear a little. Temperatures were not as cold there, although a few spots did still see values getting close to freezing.</p> <p>During the daylight hours, the north stayed dry, sunny and rather cold. Lying snow could be clearly seen on the visible satellite images of the northern hills.</p> <p>The south was cloudier, but stayed mostly dry. The wind strengthened again later along English Channel coasts, with some more rain there in the evening.</p> <p>The mildest spots were under the cloud in the south. Temperatures were generally near average in the south, but a few spots in Scotland remained near or below freezing all day.</p>
1800 GMT 23 NOVEMBER 2016	SIG WEATHER	0000 GMT 24 NOVEMBER 2016	SIG WEATHER	<p>EXTREMES</p> <p>Highest Maximum: 12.3 Guernsey Airport, Guernsey</p> <p>Lowest Maximum: -0.5 Dawyck Botanic Garden, Peebleshire</p> <p>Lowest Minimum: -6.9 Tyndrum No3, Perthshire</p> <p>Lowest Grass Minimum: -14.5 Kindrogan, Perthshire</p> <p>Most Rain: 16.0 East Bergholt, Suffolk</p> <p>Most Sun: 7.3 Aldergrove, Co. Antrim</p>

DAILY CLIMATE DATA

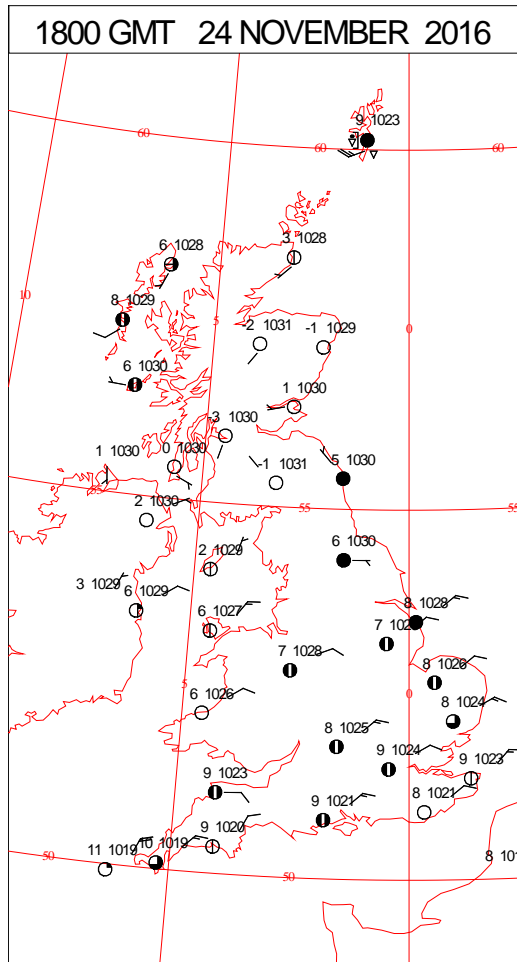
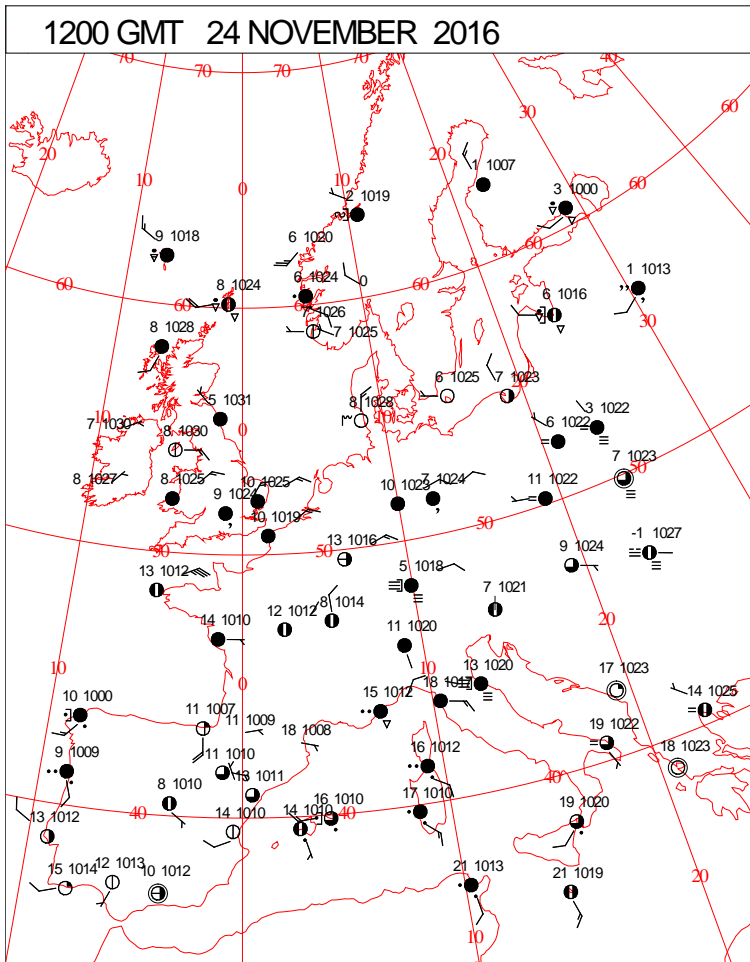
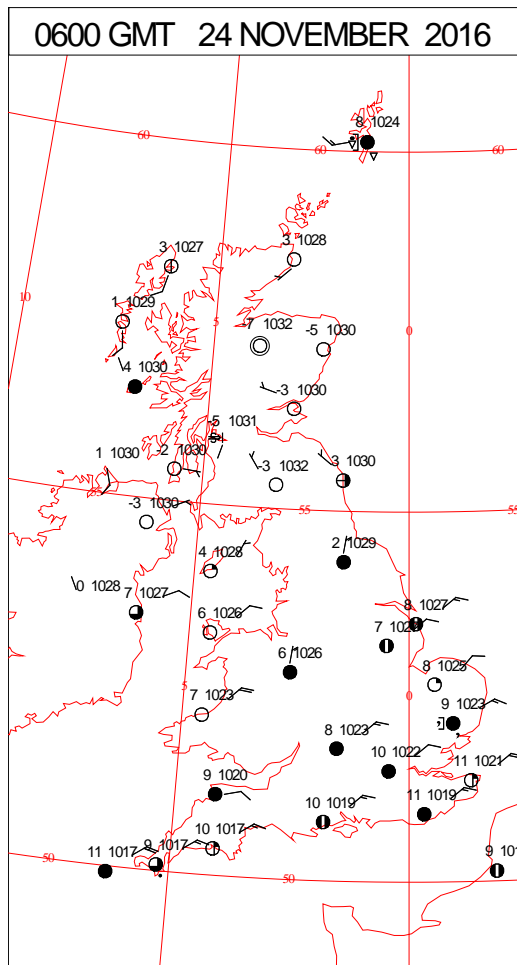
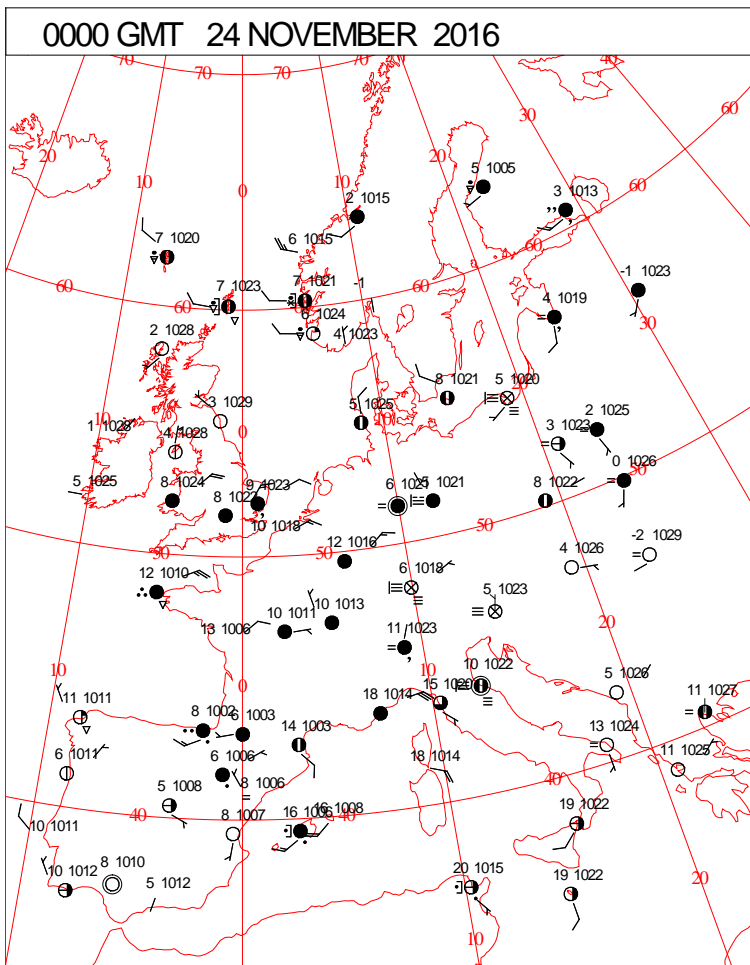


DAILY WEATHER SUMMARY



Thursday 24 November 2016

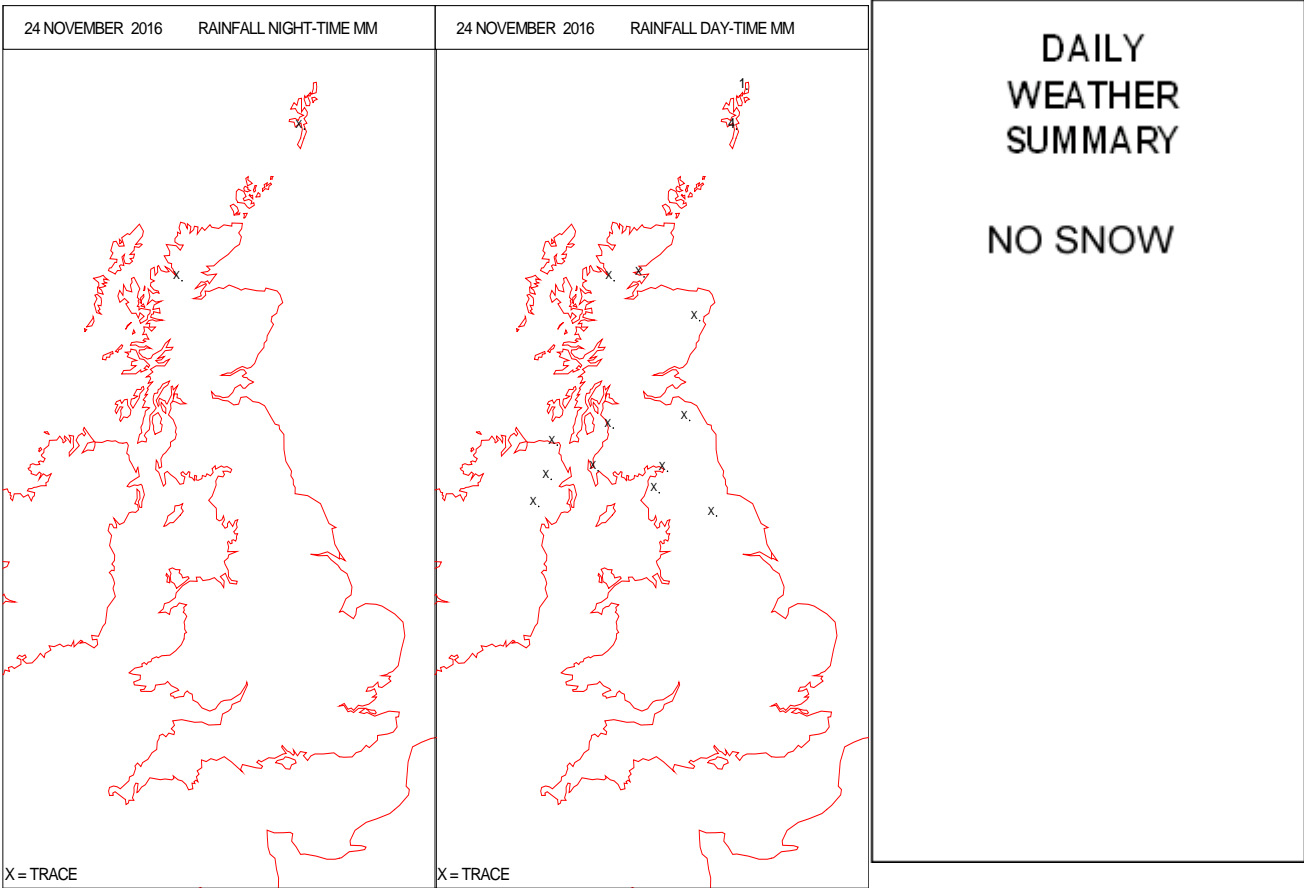
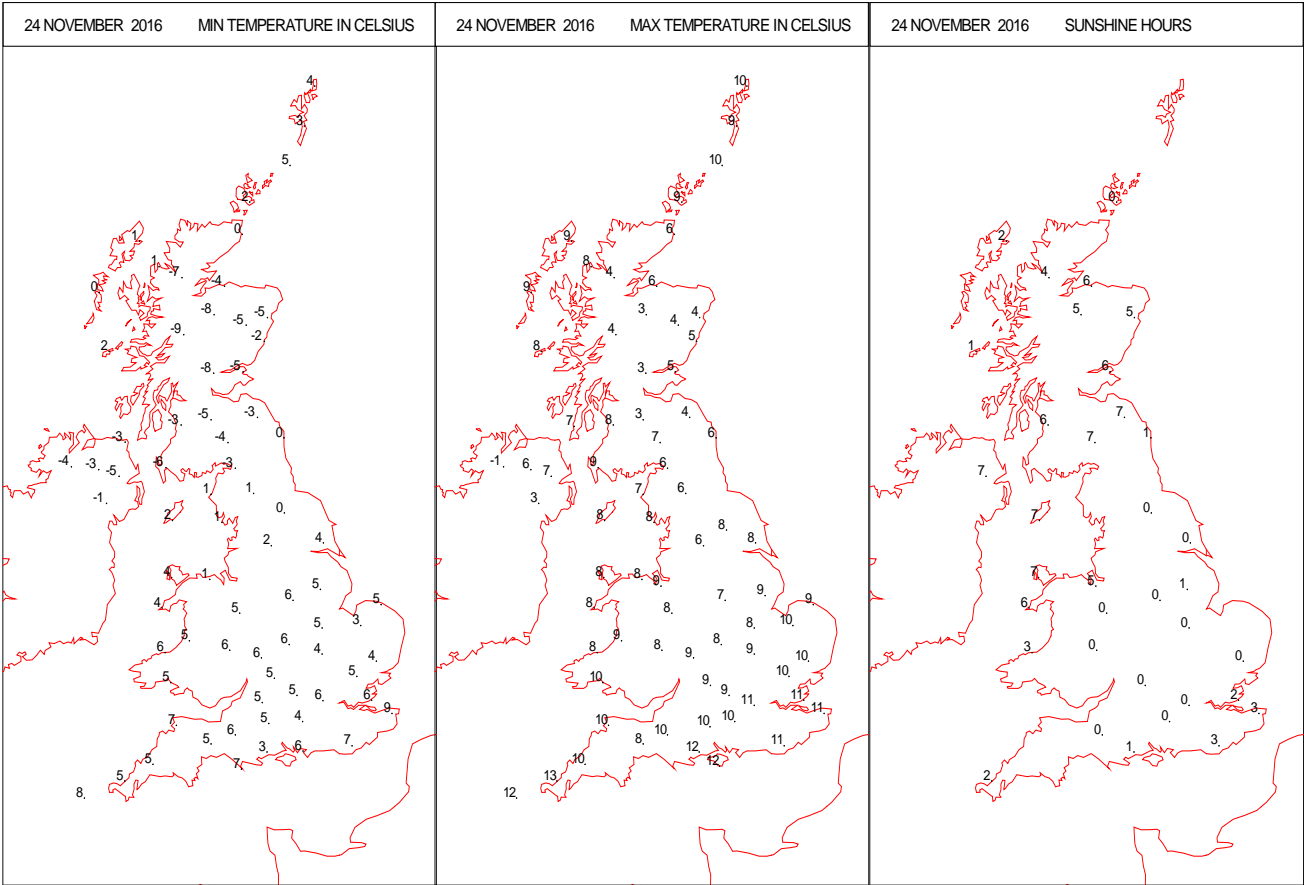
SURFACE REPORTS



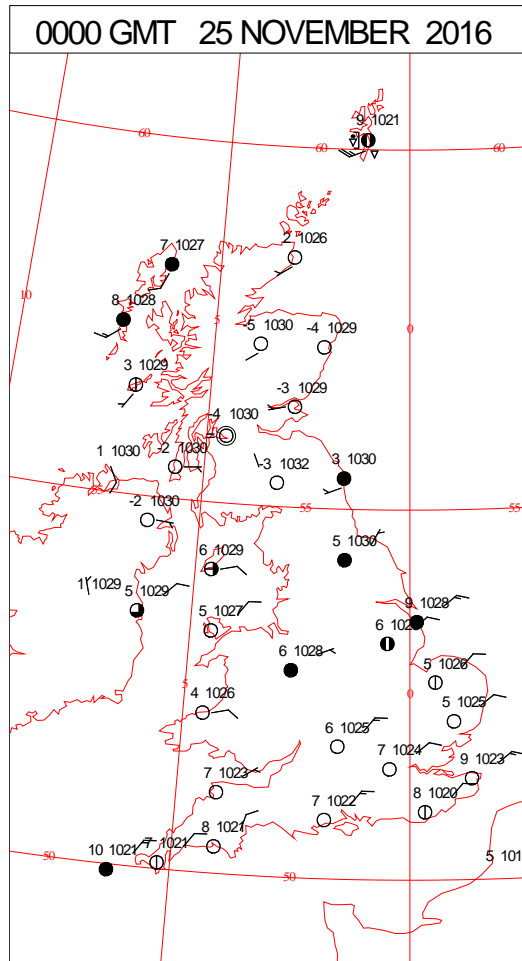
SIGNIFICANT WEATHER

0600 GMT 24 NOVEMBER 2016	SIG WEATHER	1200 GMT 24 NOVEMBER 2016	SIG WEATHER	<p>Summary of UK Weather for Thursday 24 November 2016.</p> <p>It was a generally dry night for most. There was a little light rain across The Midlands, and then the south-west of England though, due to thicker cloud. It remained breezy across the south, with local gales along English Channel coasts. There were rather cloudy conditions across the southern half of the U.K. too.</p> <p>In the north there were lighter winds and clear spells, allowing temperatures to fall below freezing in many spots. Some patchy freezing fog also formed, mainly across Scotland and Northern Ireland.</p> <p>It was a cold and frosty start across much of the north, and the dense freezing fog patches were slow to clear during the morning.</p> <p>It was a cloudy start further south, with some patchy rain in the far south-west of Cornwall, which soon cleared away westwards.</p> <p>Into the afternoon it was dry and bright with sunny spells for all, but it was a windy day across southern England, with a strong north-easterly wind.</p>
1800 GMT 24 NOVEMBER 2016	SIG WEATHER	0000 GMT 25 NOVEMBER 2016	SIG WEATHER	<p>EXTREMES</p> <p>Highest Maximum: 9.7 Jersey: Airport, Jersey</p> <p>Lowest Maximum: 0.5 Loch Glascarnoch, Ross & Cromarty</p> <p>Lowest Minimum: -5.5 Benson, Oxfordshire</p> <p>Lowest Grass Minimum: -9.7 Pershore, Hereford & Worcester</p> <p>Most Rain: 27.6 Camborne, Cornwall</p> <p>Most Sun: 3.7 Guernsey: Airport, Guernsey</p>

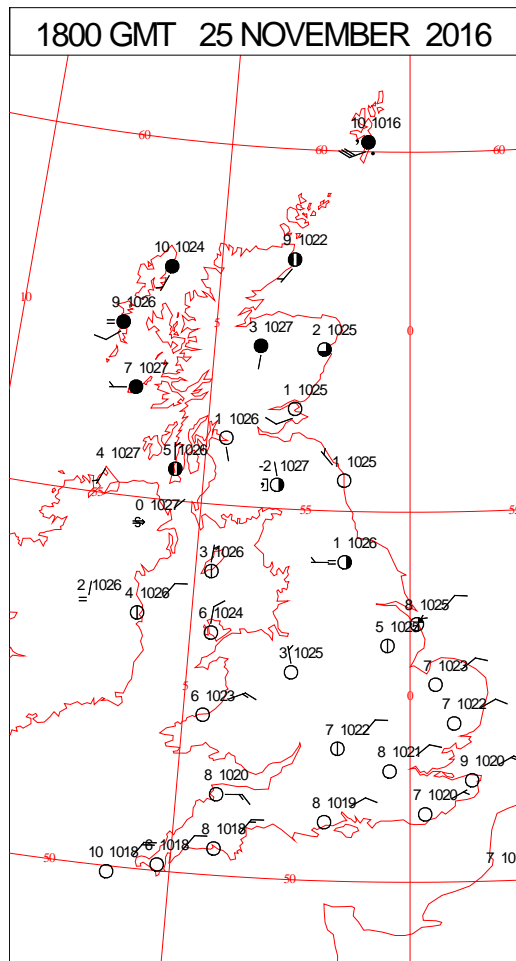
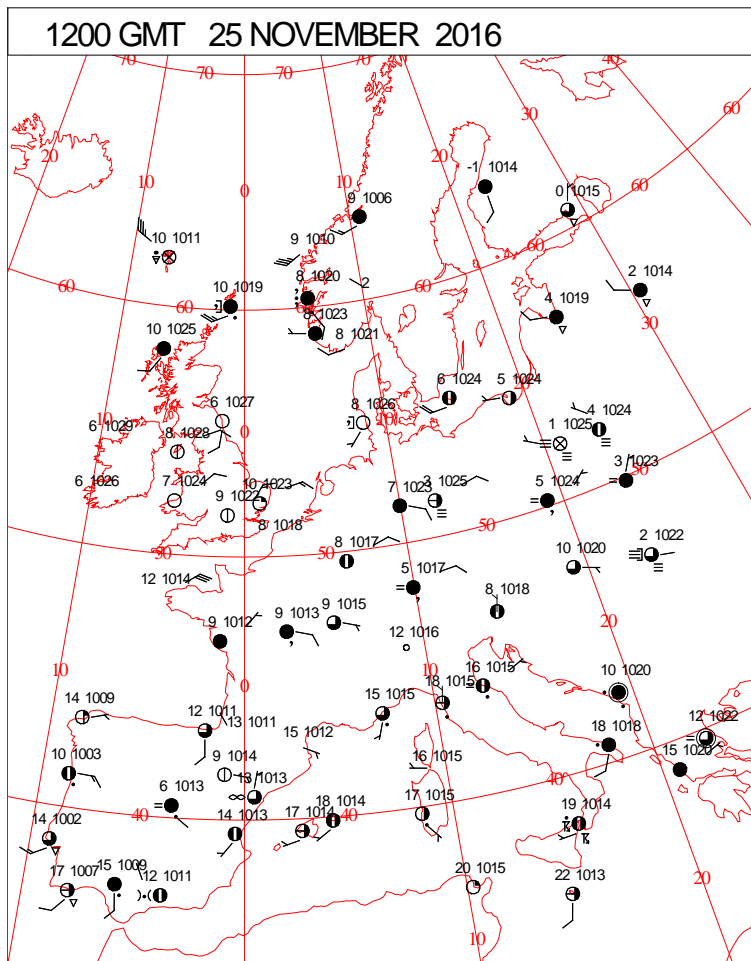
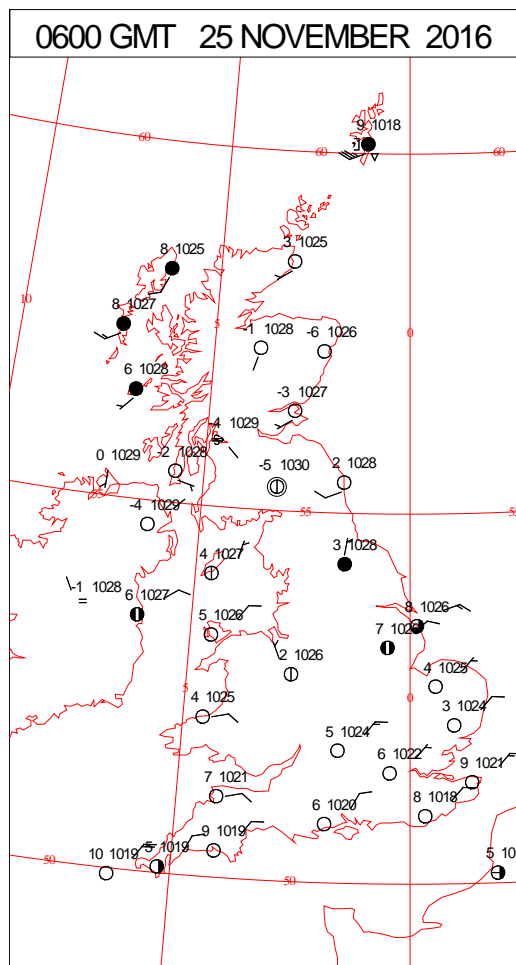
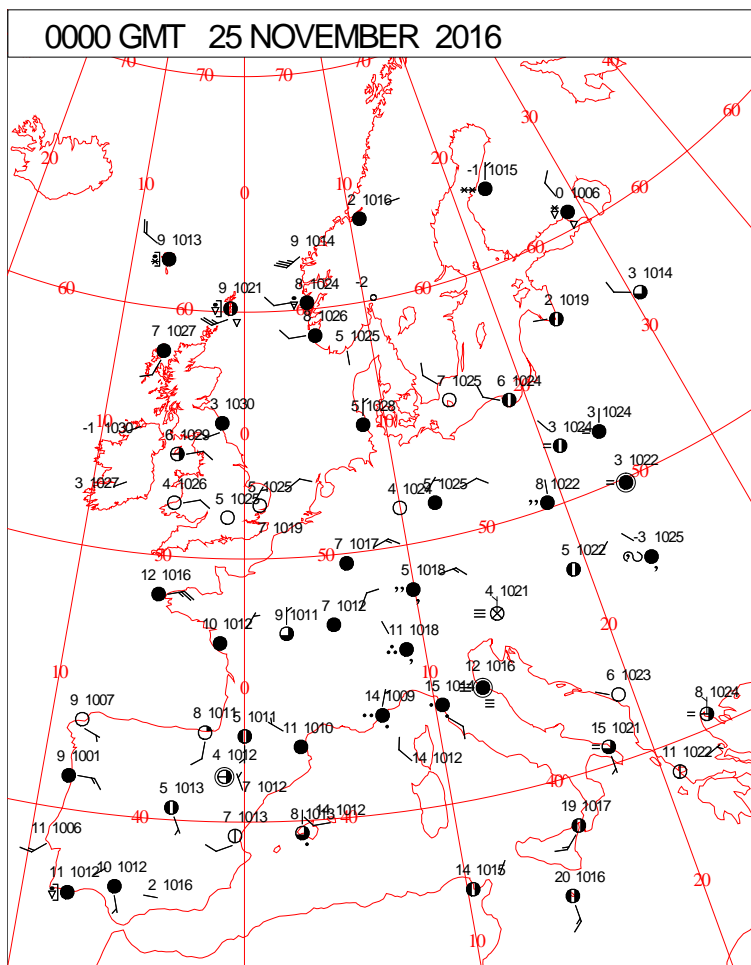
DAILY CLIMATE DATA



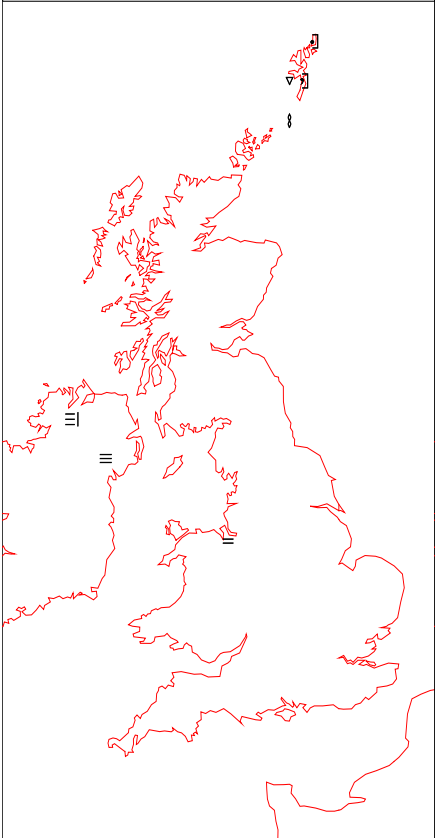
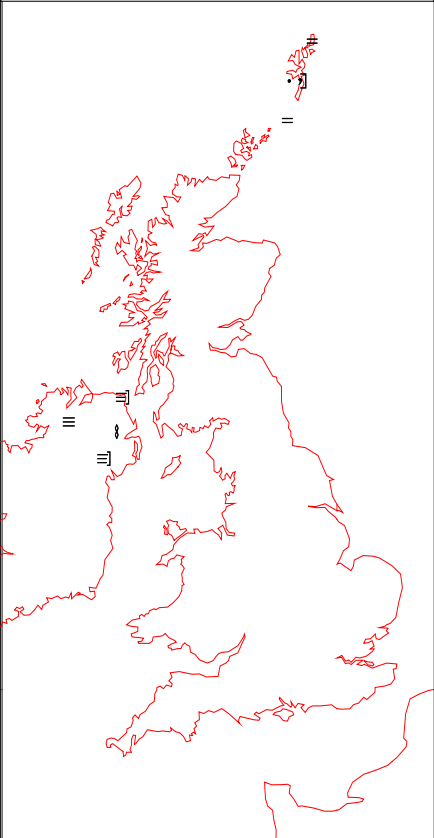
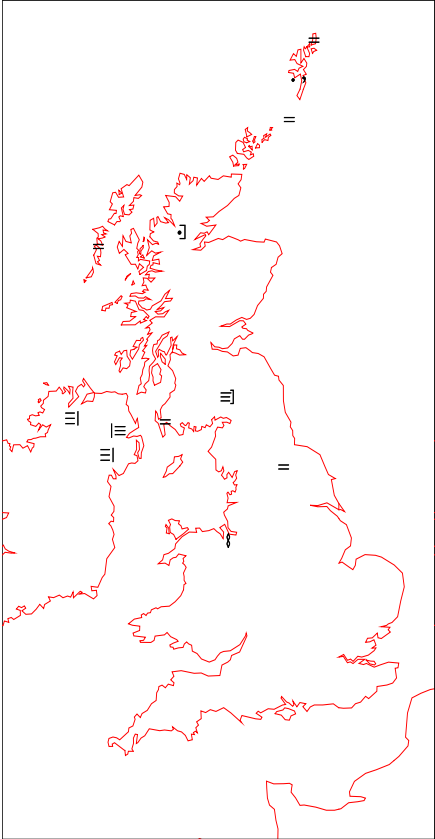
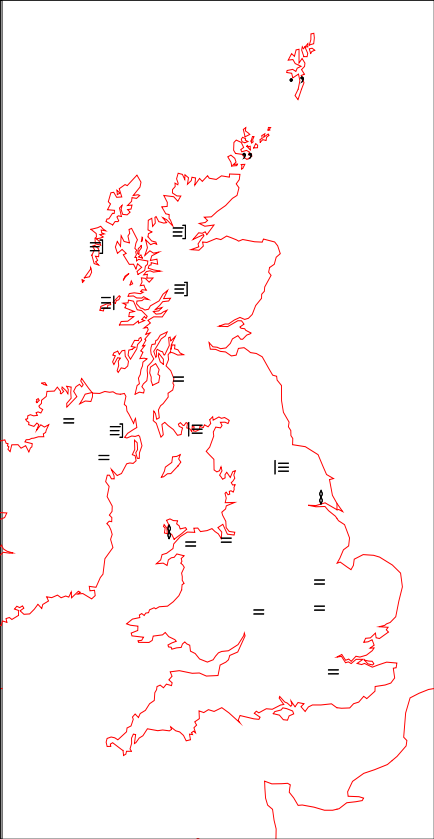
DAILY WEATHER SUMMARY



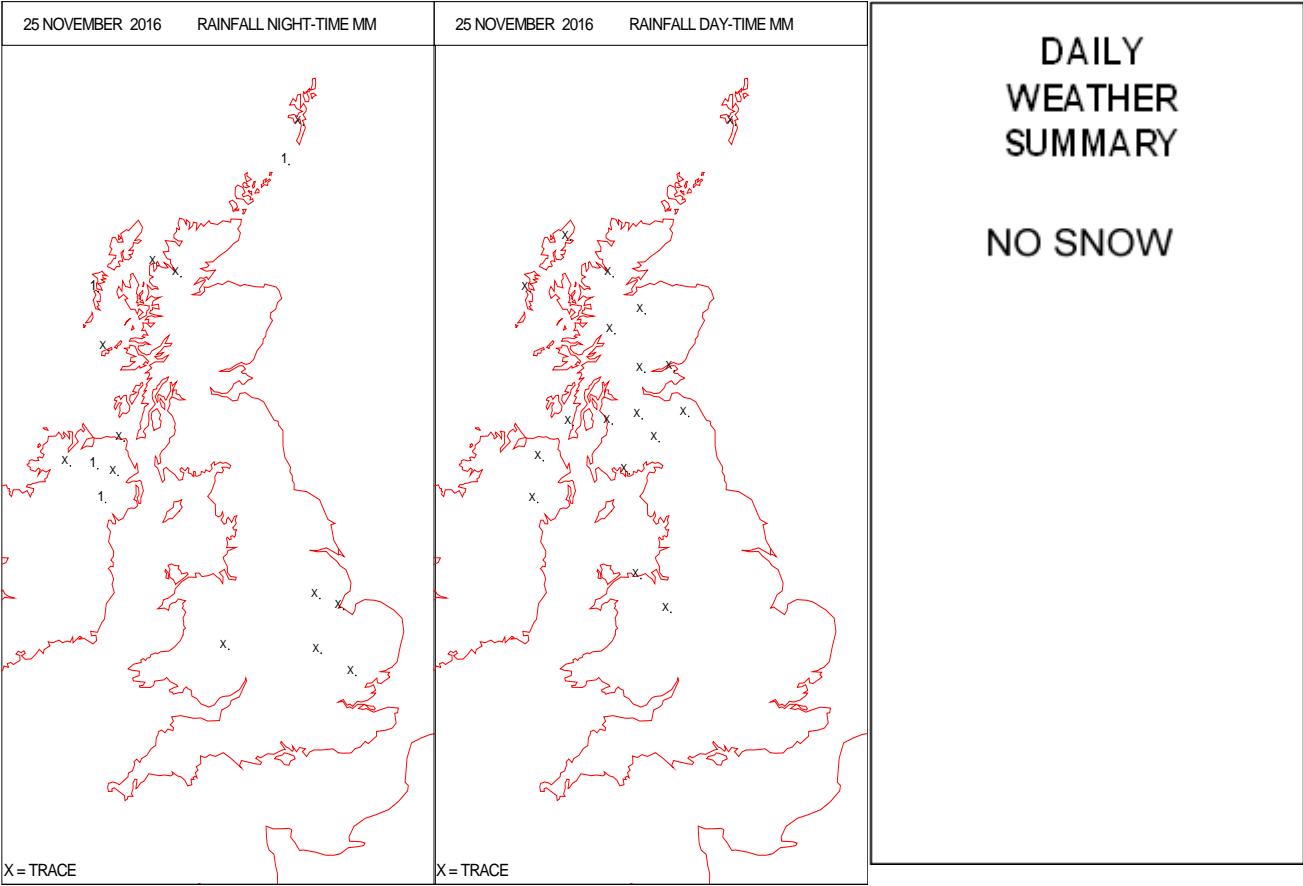
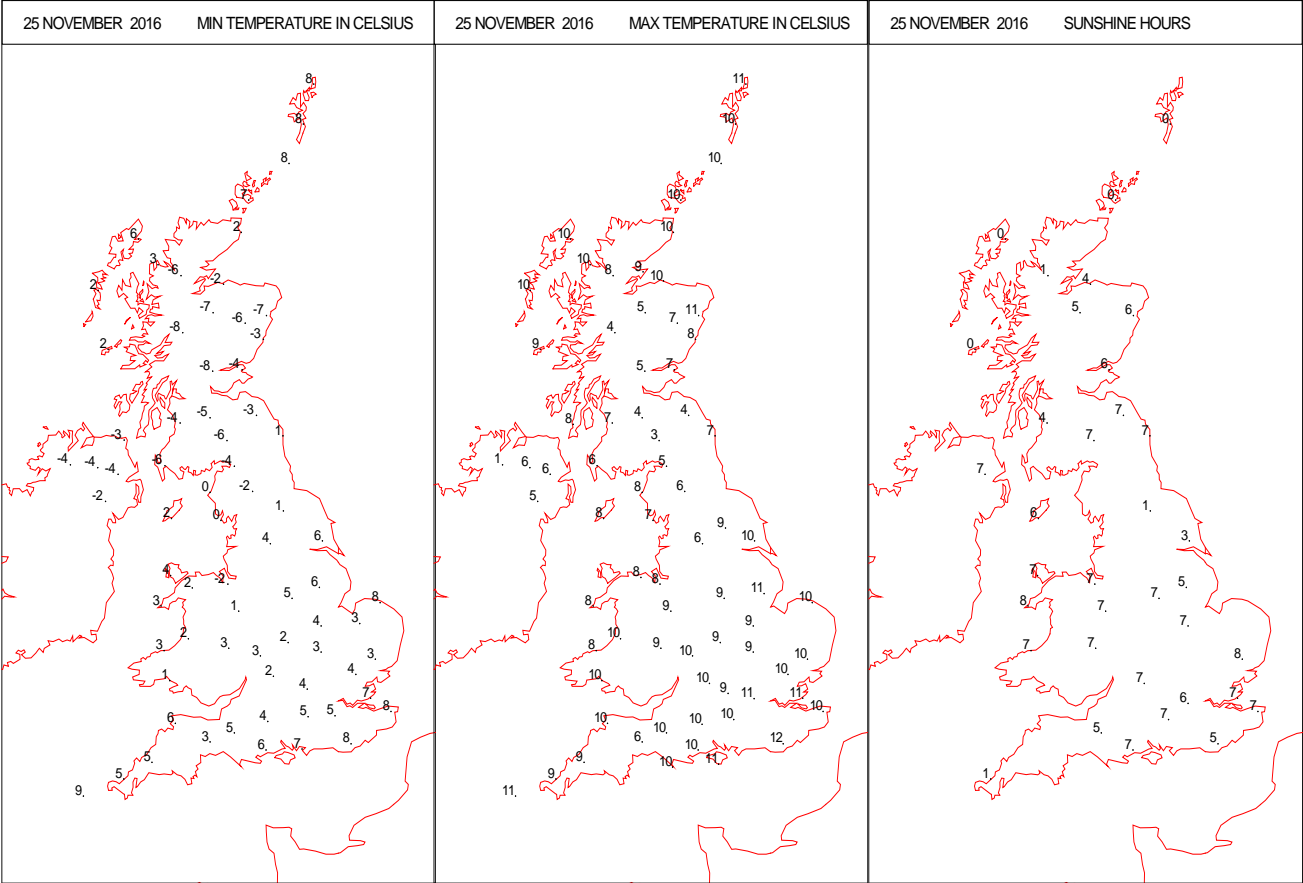
SURFACE REPORTS



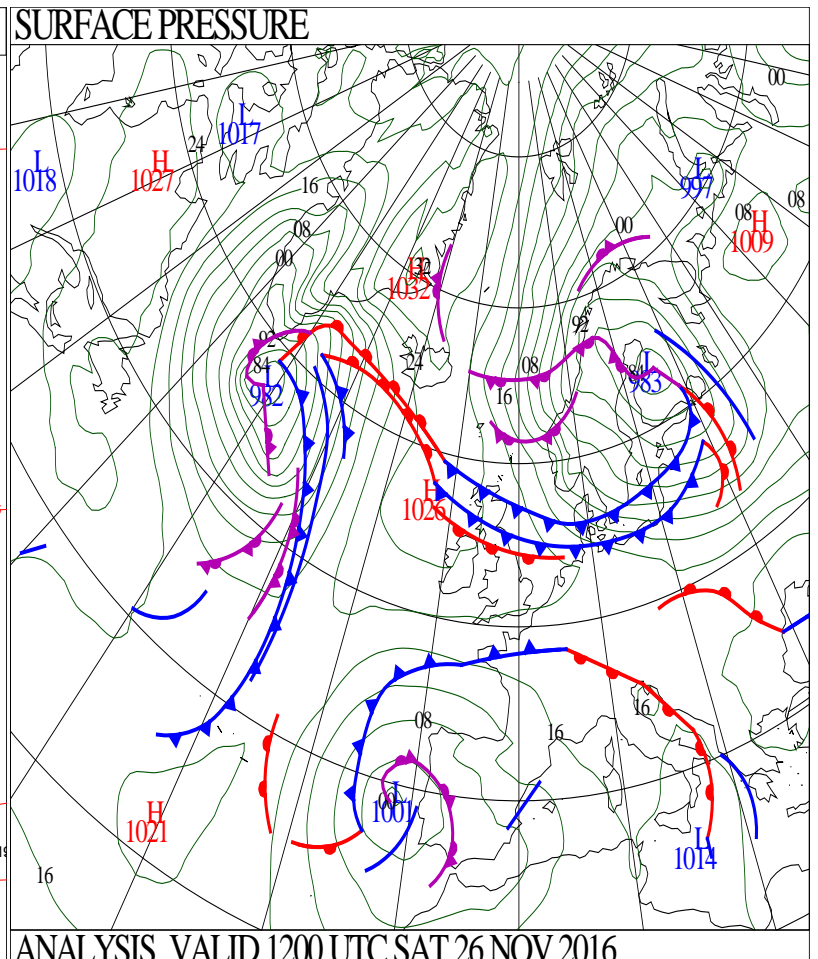
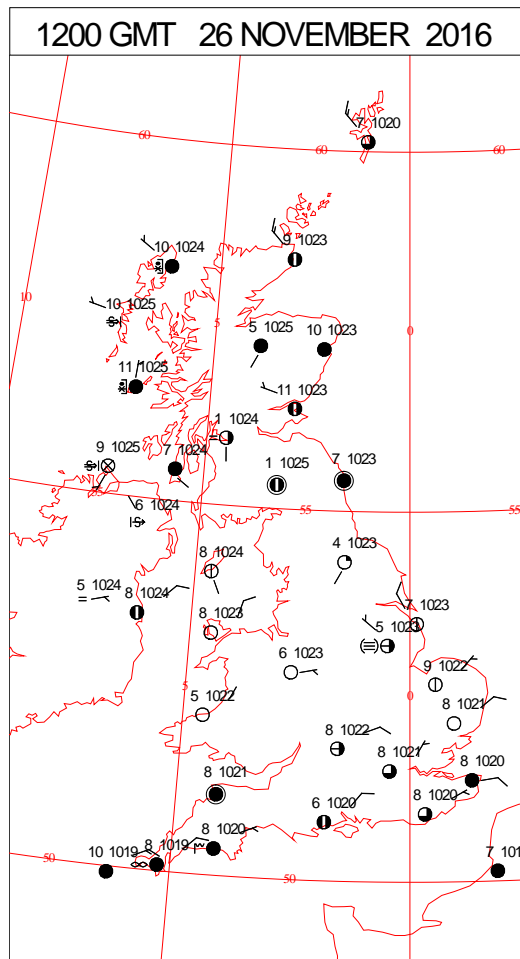
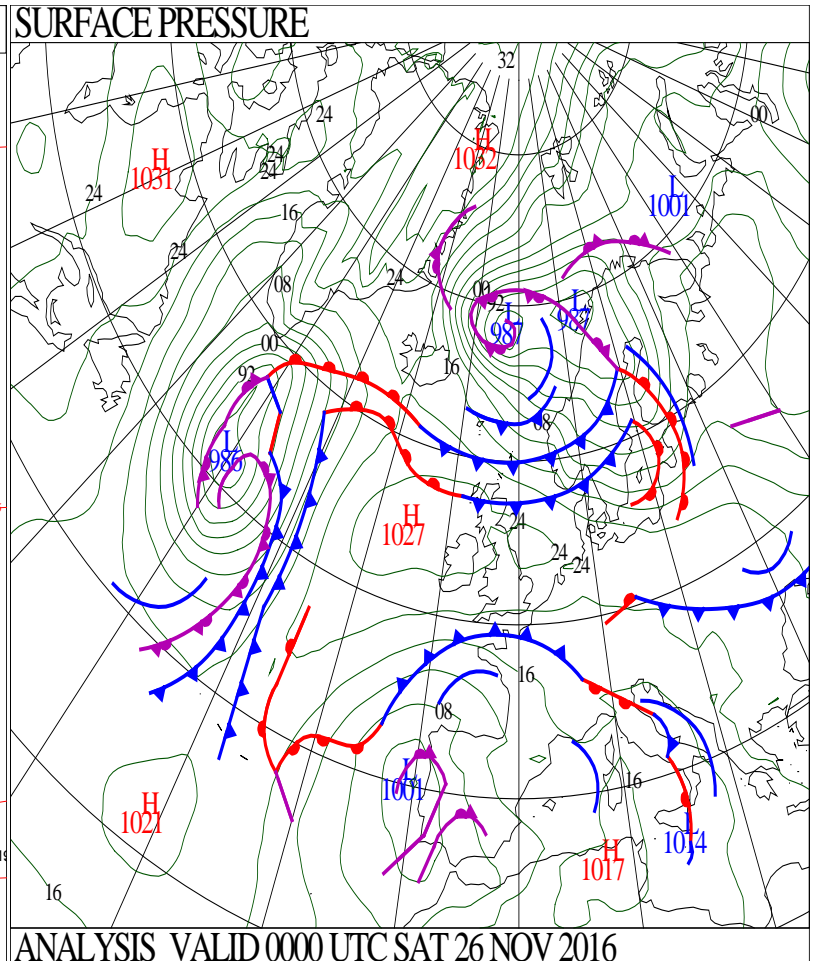
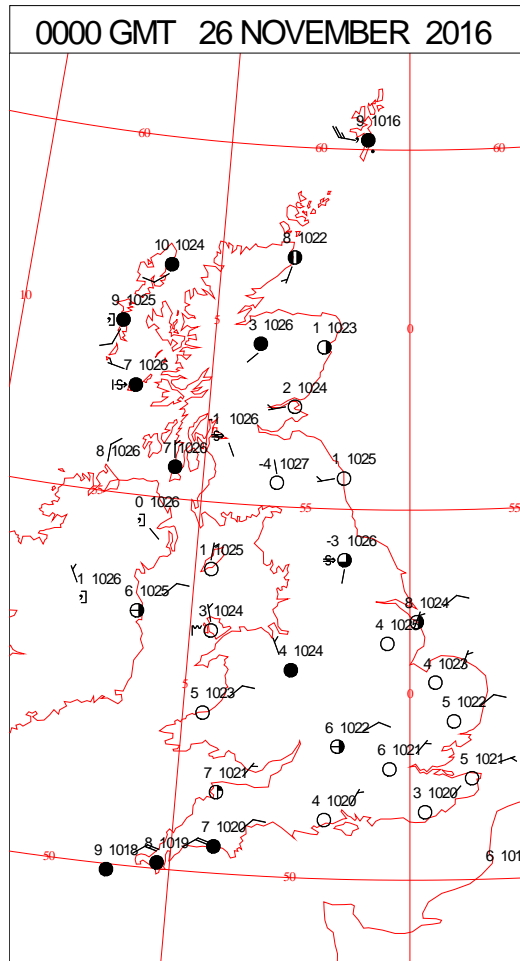
SIGNIFICANT WEATHER

0600 GMT 25 NOVEMBER 2016	SIG WEATHER	1200 GMT 25 NOVEMBER 2016	SIG WEATHER	<p>Summary of UK Weather for Friday 25 November 2016. It was dry at first across the U.K., with light winds.</p> <p>Under the clearest skies in the north and west it was cold, with some freezing fog patches forming towards dawn.</p> <p>For many, temperatures held above freezing though, this was helped by thicker cloud further south. It was windy along southern coasts too.</p> <p>Some freezing fog patches lingered through the whole day, and there was isolated light rain over north-west Scotland.</p> <p>Otherwise, it was a fine day with a good deal of sunshine for most. It was windy in the south, but less so than previous days.</p> <p>Temperatures were generally either around average for the time of year, or a little below.</p> <p>Through the evening, mist and fog patches readily formed across northern parts, and under clear breaks fairly widespread frost quickly developed, as well as some freezing fog.</p> <p>Further south it was milder, with winds easing.</p>
				
1800 GMT 25 NOVEMBER 2016	SIG WEATHER	0000 GMT 26 NOVEMBER 2016	SIG WEATHER	<p>EXTREMES</p> <p>Highest Maximum: 12.7 Plymouth Mountbatten, Devon</p> <p>Lowest Maximum: -0.2 Dawyck Botanic Garden, Peebleshire</p> <p>Lowest Minimum: -9.5 Tyndrum No3, Perthshire</p> <p>Lowest Grass Minimum: -12.3 Tyndrum No3, Perthshire</p> <p>Most Rain: 9.7 Achfary, Sutherland</p> <p>Most Sun: 8.1 East Malling, Kent</p>
				

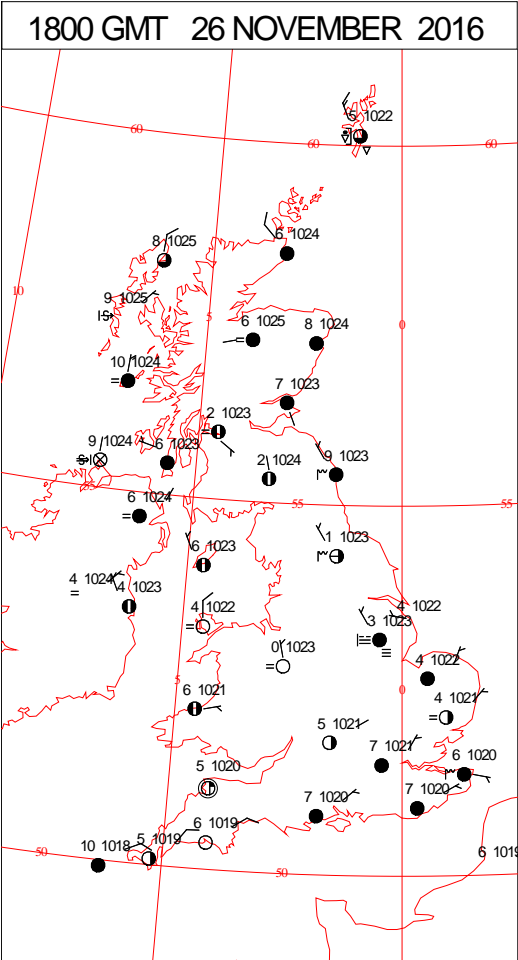
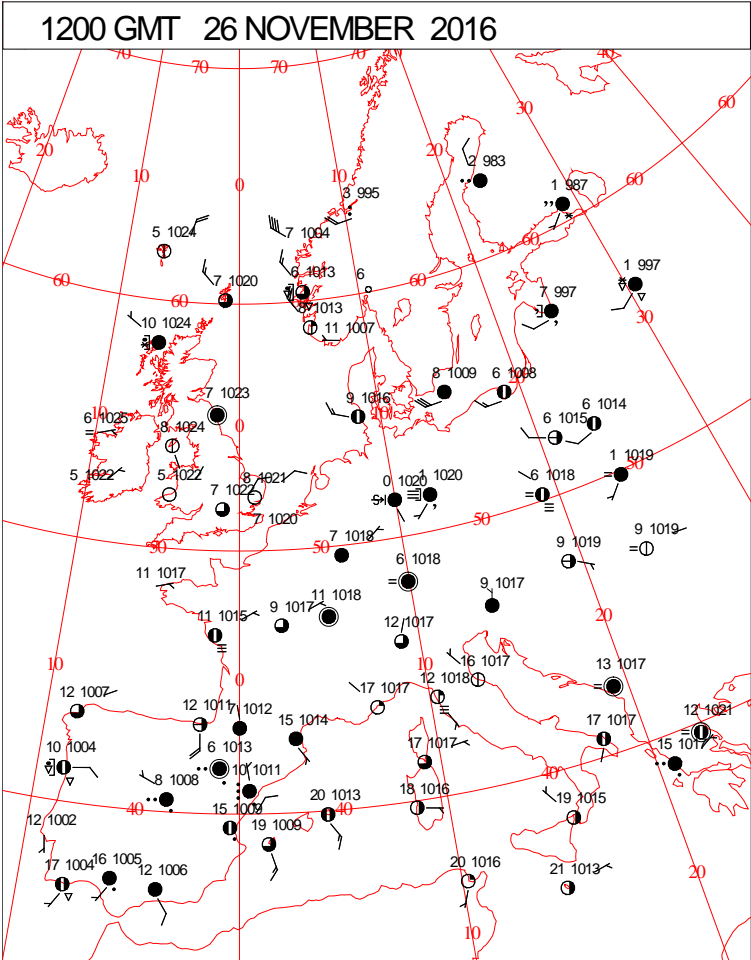
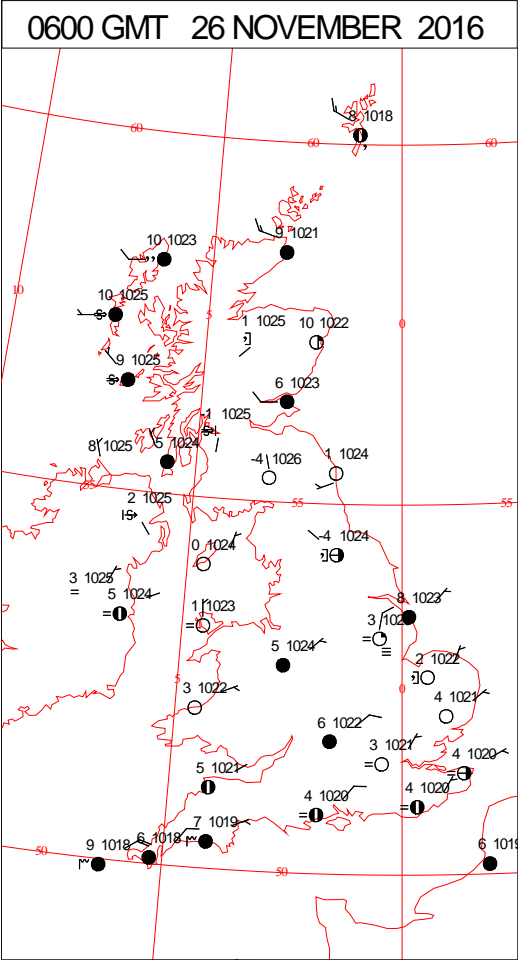
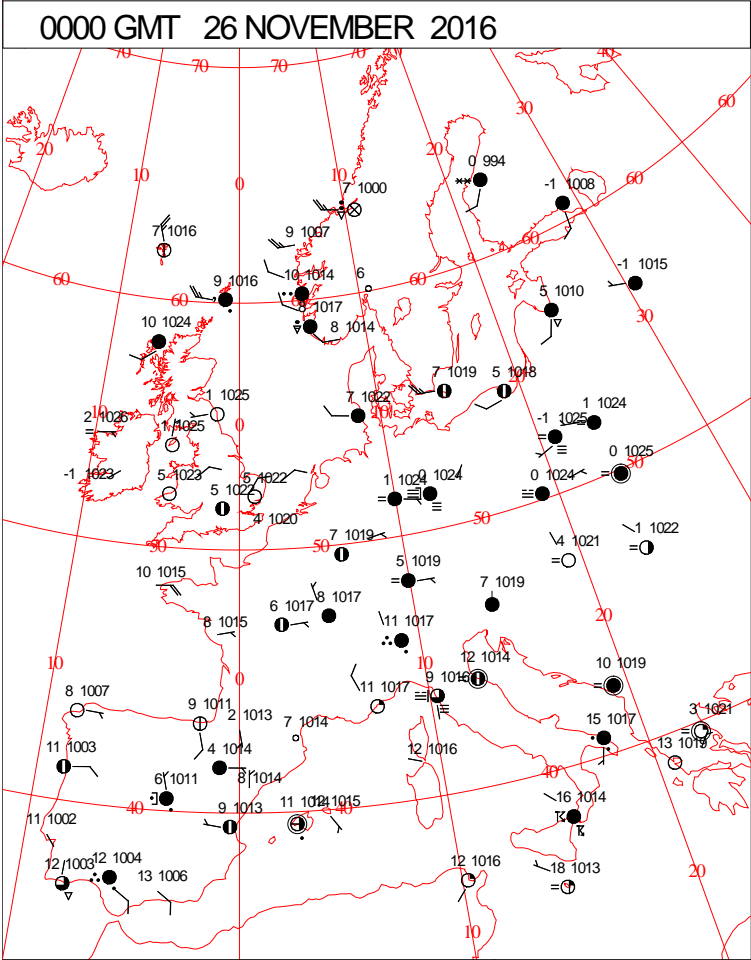
DAILY CLIMATE DATA



DAILY WEATHER SUMMARY



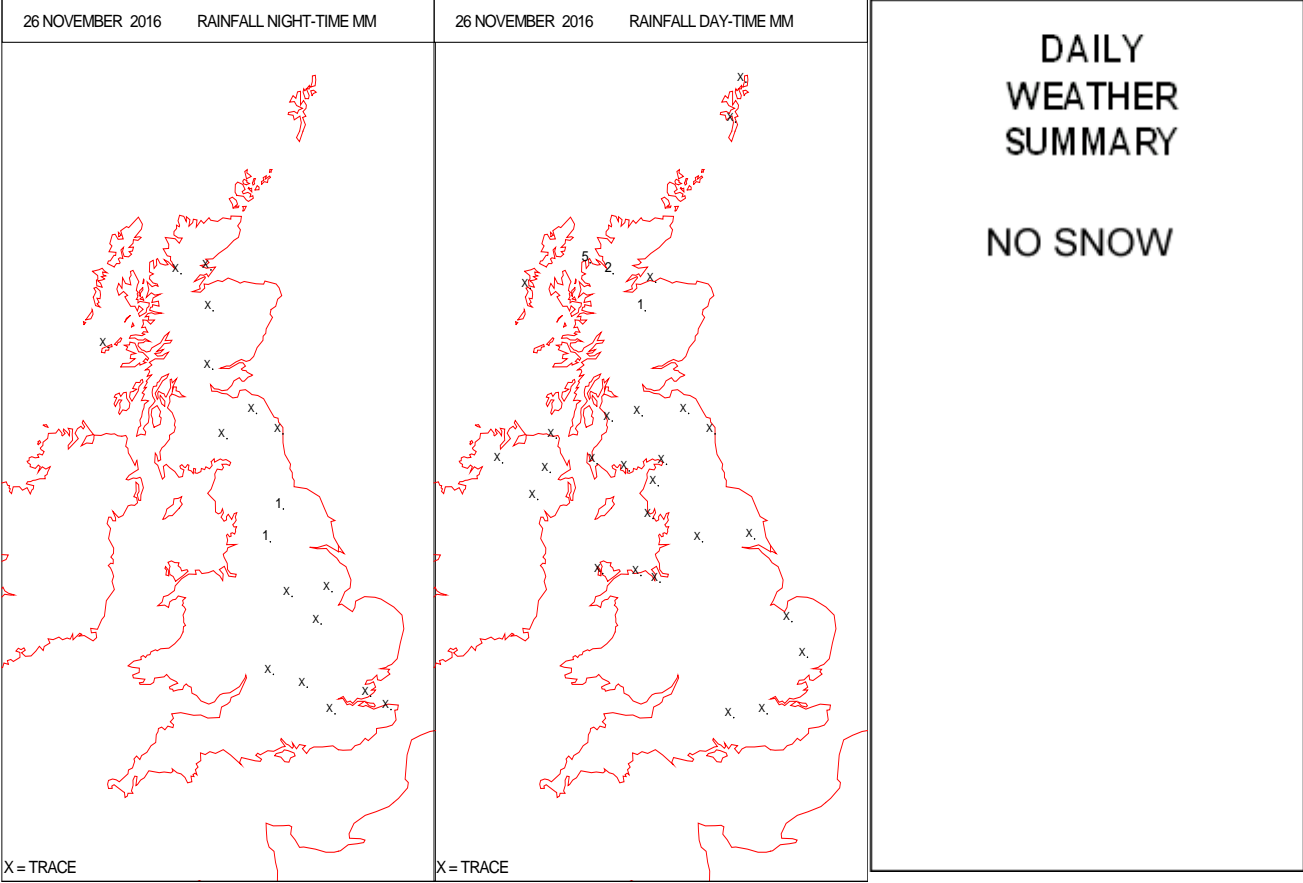
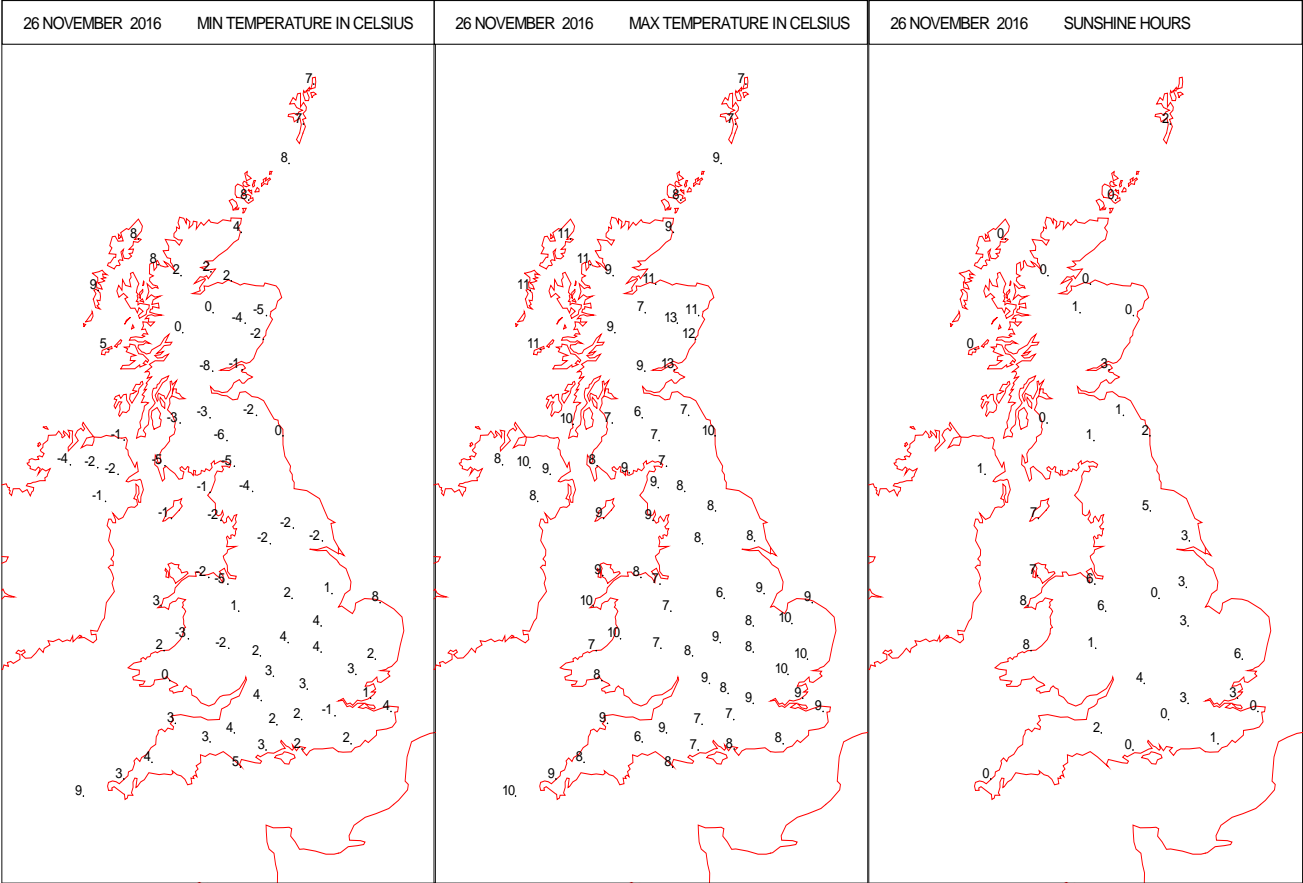
SURFACE REPORTS



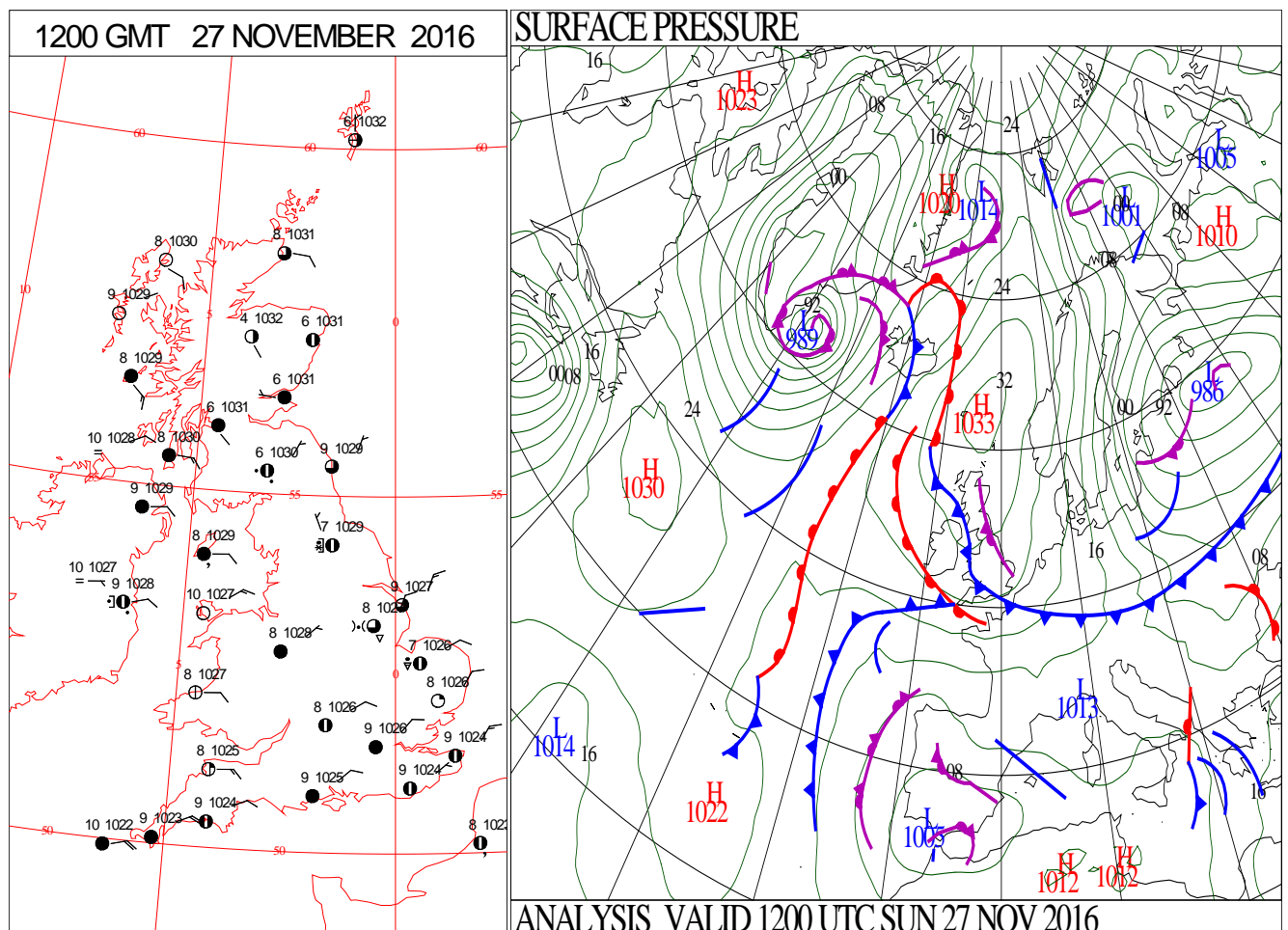
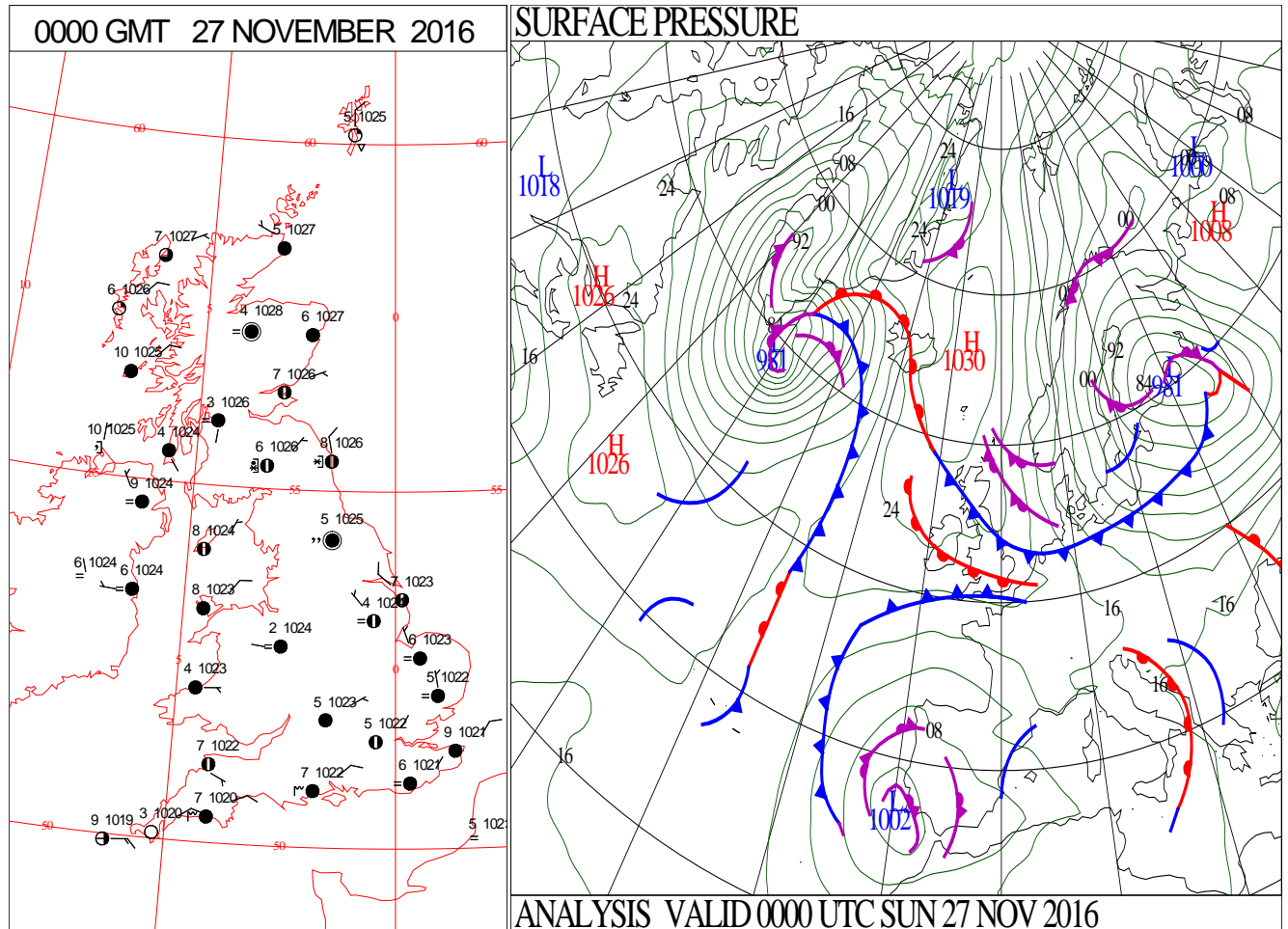
SIGNIFICANT WEATHER

0600 GMT 26 NOVEMBER 2016	SIG WEATHER	1200 GMT 26 NOVEMBER 2016	SIG WEATHER	<p>Summary of UK Weather for Saturday 26 November 2016.</p> <p>The early hours were dry, with clear skies for many parts of the U.K. However, cloud was fairly extensive through parts of the Midlands and the south-west of England, as well as Northern Ireland and the north of Scotland.</p> <p>Temperatures were milder there, but under clearer skies in the south-east and particularly the north of England, temperatures fell below freezing, with extensive freezing fog patches forming.</p> <p>Through the day freezing fog persisted at Rostherne and Manchester Airport. There were further persistent fog patches at Crosby, and then over towards the south of Yorkshire.</p> <p>Elsewhere it was a dry day, with light winds. There was some patchy cloud around Northern Ireland, southern Scotland (where there was some patchy light rain and drizzle), and The Midlands, but for many there were bright or sunny spells.</p> <p>The best of the sunshine was in northern England and Wales. It was a chilly day for most.</p>
1800 GMT 26 NOVEMBER 2016	SIG WEATHER	0000 GMT 27 NOVEMBER 2016	SIG WEATHER	
				<p>EXTREMES</p> <p>Highest Maximum: 12.9 Auchtermuchty, Rossie, Ross-Shire 12.9 Leuchars, Fife</p> <p>Lowest Maximum: 2.9 Nantwich, Reaseheath Hall, Cheshire</p> <p>Lowest Minimum: -7.8 Lough Navar Forest, Co. Fermanagh</p> <p>Lowest Grass Minimum: -10.6 Drummond Castle, Perthshire</p> <p>Most Rain: 11.4 Aberlour, Moray</p> <p>Most Sun: 7.7 Aberdaron, Gwynedd 7.7 Aberporth, Dyfed</p>

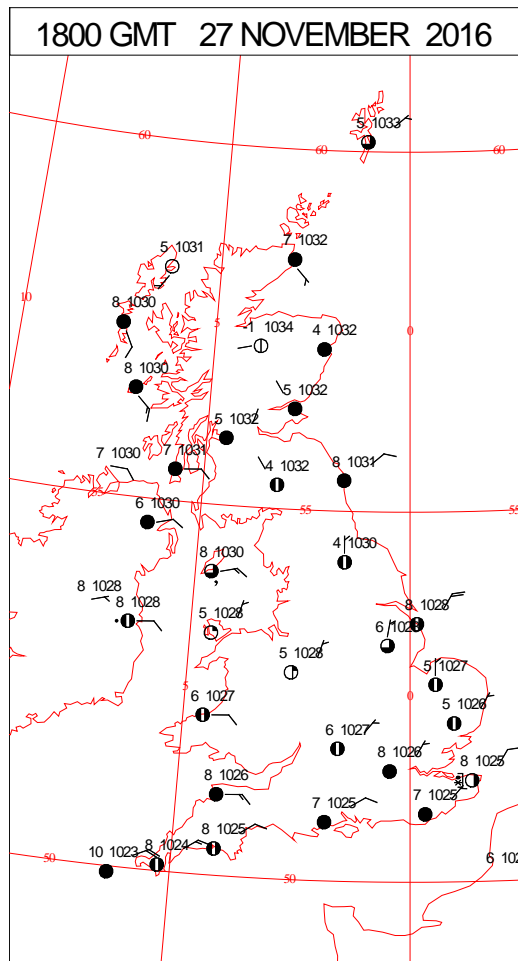
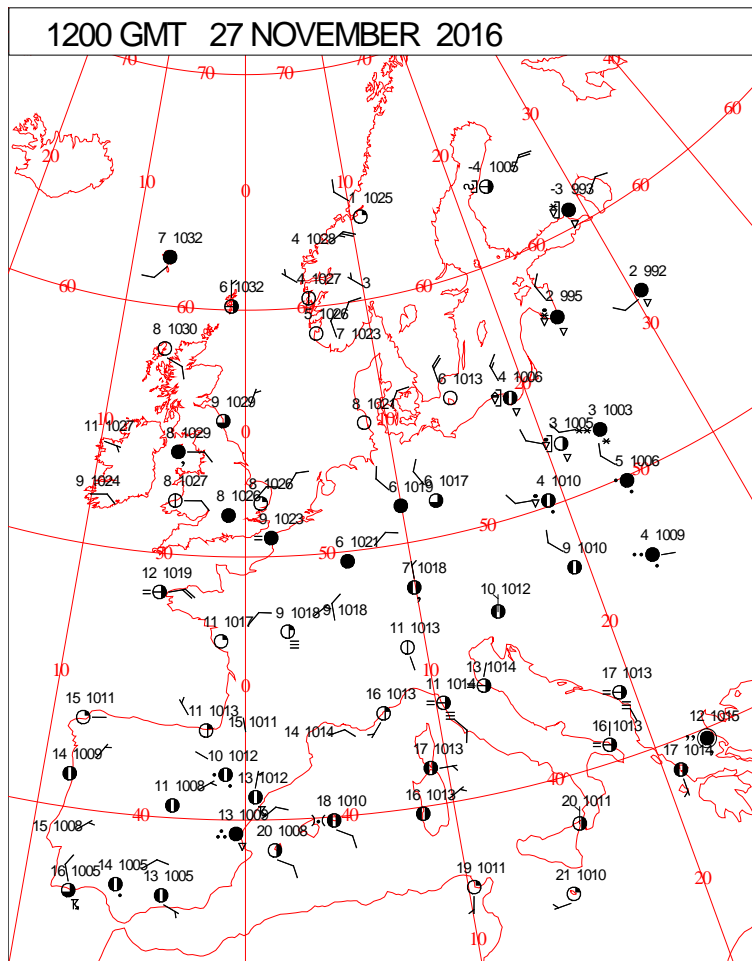
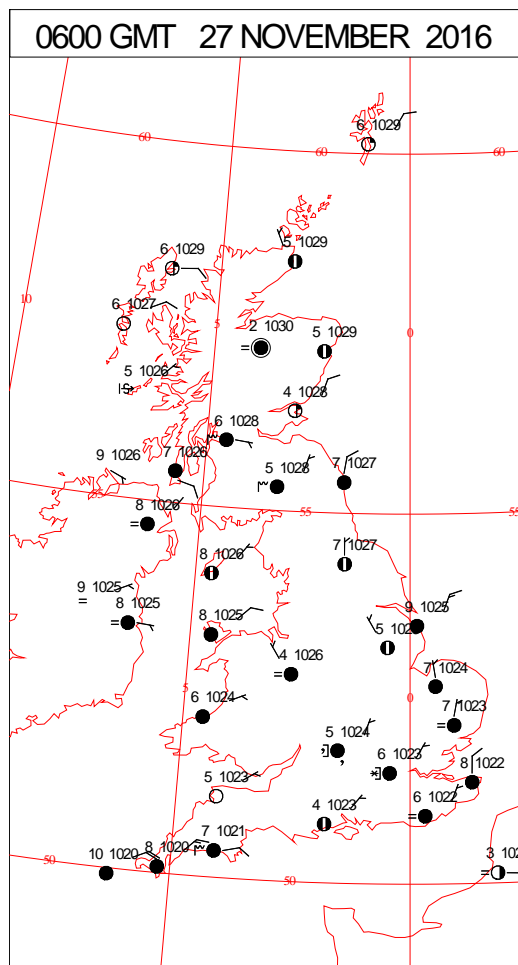
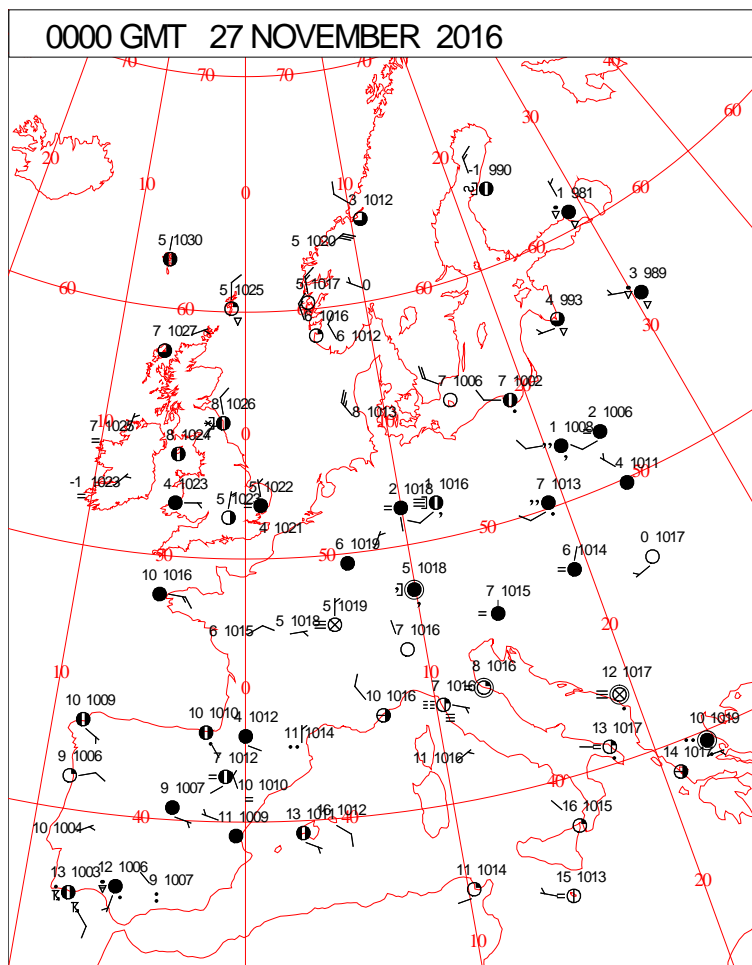
DAILY CLIMATE DATA



DAILY WEATHER SUMMARY



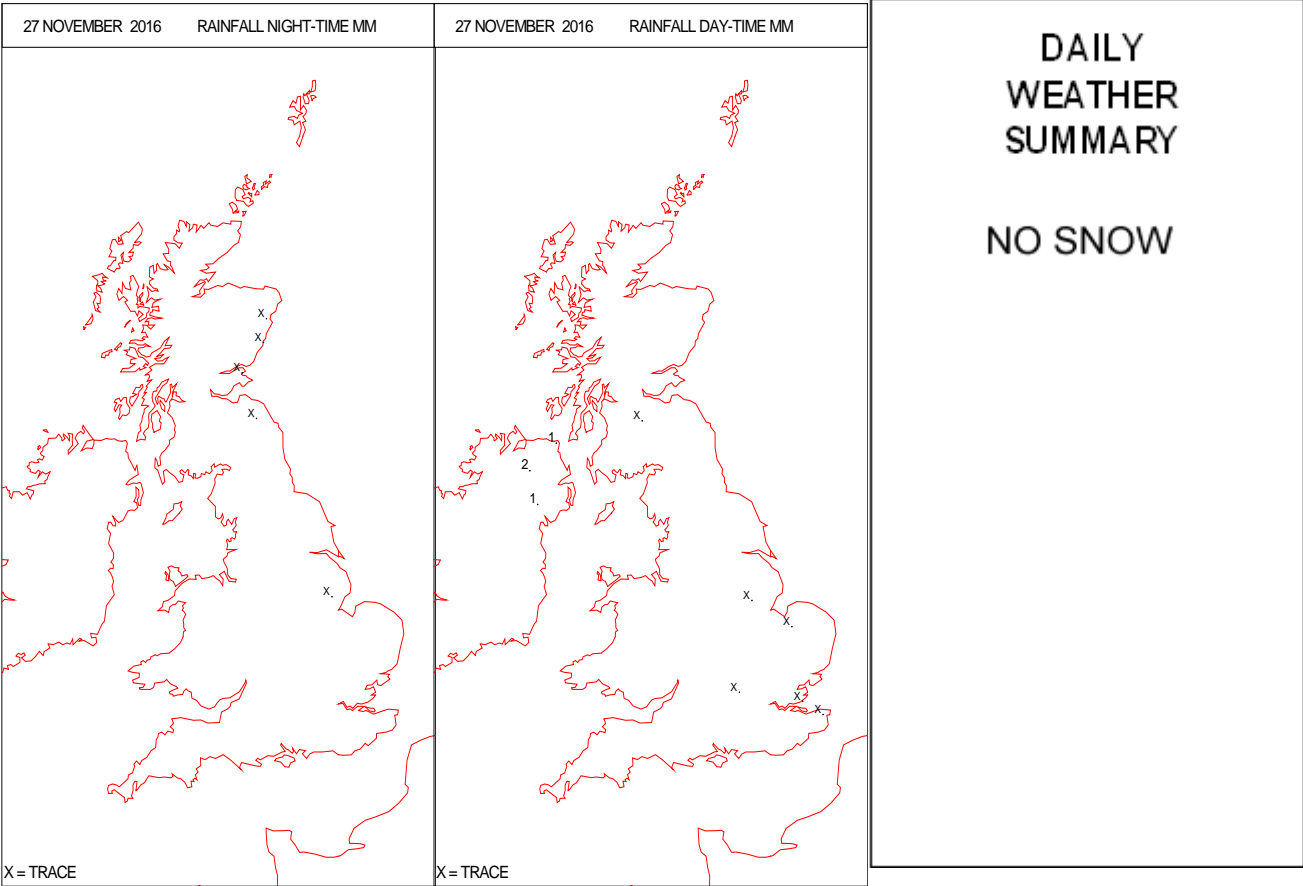
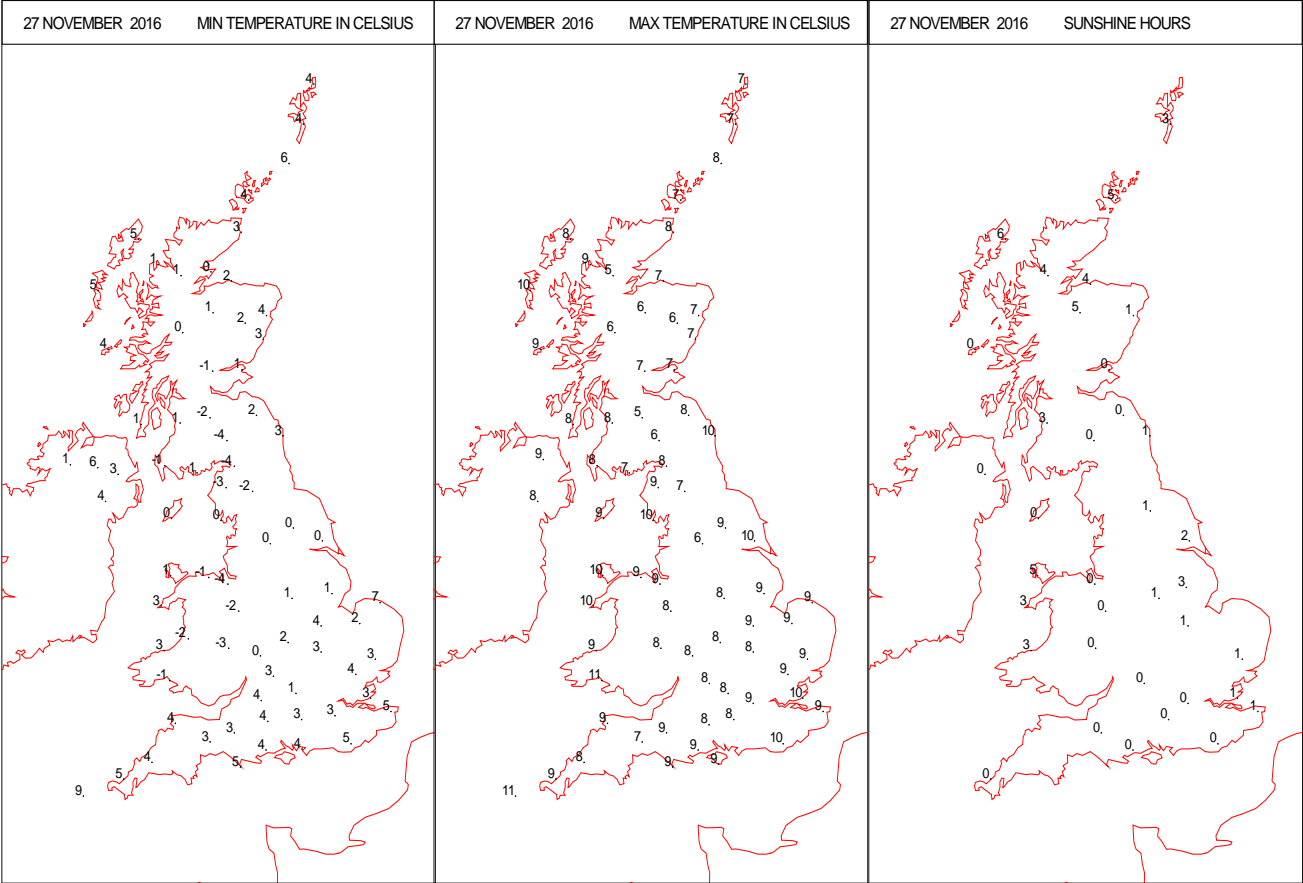
SURFACE REPORTS



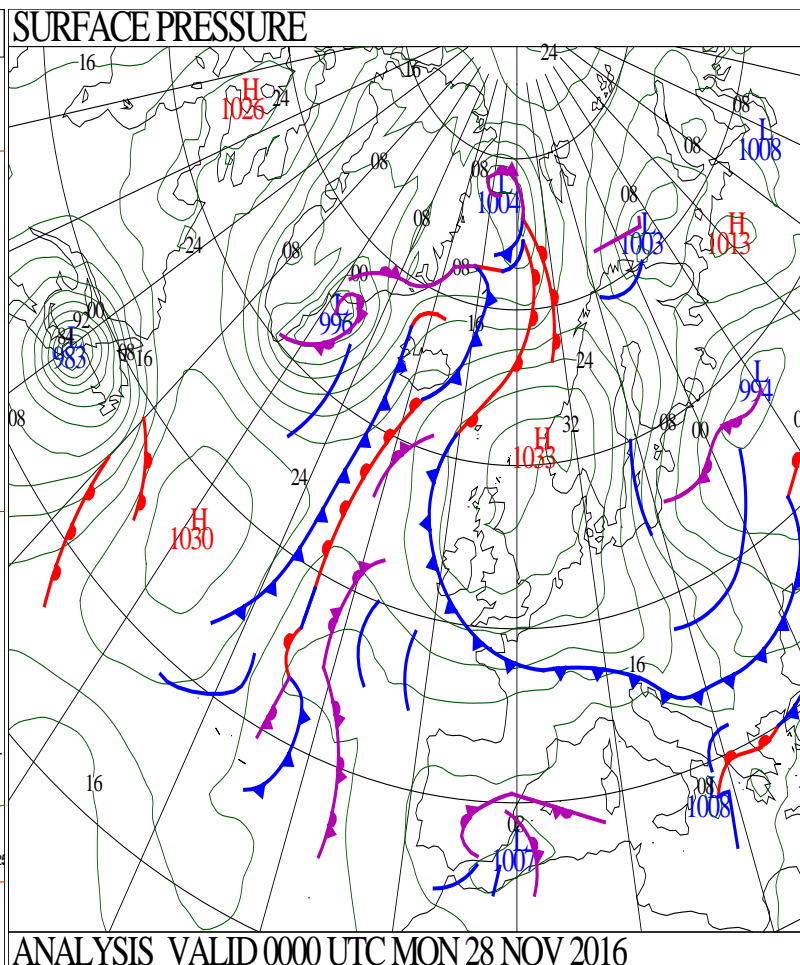
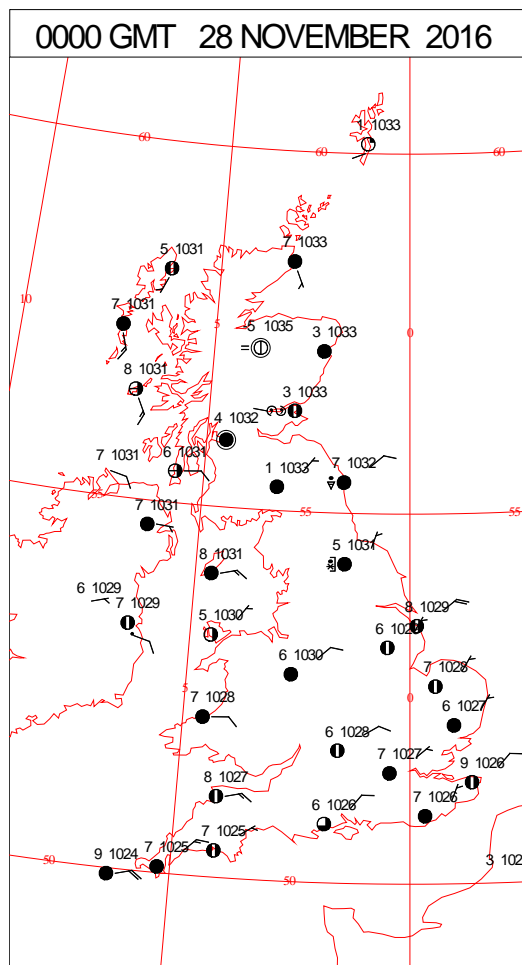
SIGNIFICANT WEATHER

0600 GMT 27 NOVEMBER 2016	SIG WEATHER	1200 GMT 27 NOVEMBER 2016	SIG WEATHER	<p>Summary of UK Weather for Sunday 27 November 2016.</p> <p>A band of cloud, associated with a weak cold front, moved slowly south-westwards overnight. The cloud was thick enough to produce some patchy drizzle at times, mainly over the hills, with a lot of low cloud and hill fog, particularly across England and Wales.</p> <p>The clearer and colder air filtered south from the north-east across northern Scotland during the early hours of the morning.</p> <p>It was less cold than previous nights due to the cloud cover.</p> <p>Through the day time, most places had a dry day with patchy cloud and sunny spells, although it was cloudier in Northern Ireland and south-west England.</p> <p>A few light showers developed along the north-eastern coast of England.</p> <p>There was a cold feel to the day.</p>
1800 GMT 27 NOVEMBER 2016	SIG WEATHER	0000 GMT 28 NOVEMBER 2016	SIG WEATHER	
				<p>EXTREMES</p> <p>Highest Maximum: 11.3 Mickleham, Surrey</p> <p>Lowest Maximum: 3.0 Aberfeldy, Dull, Perthshire</p> <p>Lowest Minimum: -5.5 Forrest Lodge, Burnhead, Ayrshire</p> <p>Lowest Grass Minimum: -8.0 Forrest Lodge, Burnhead, Ayrshire</p> <p>Most Rain: 5.2 Great Salkeld, Nunwick Hall, Cumbria</p> <p>Most Sun: 5.8 Stornoway Airport, Western Isles</p>

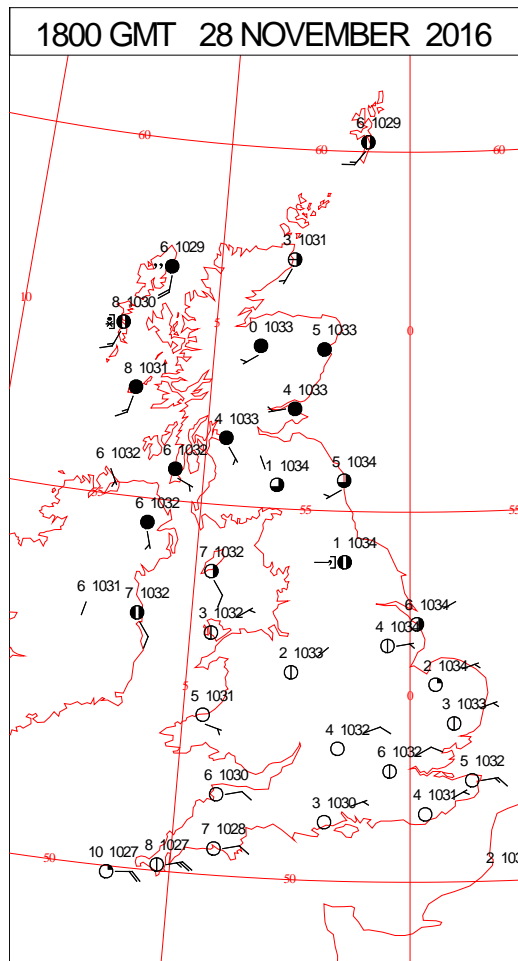
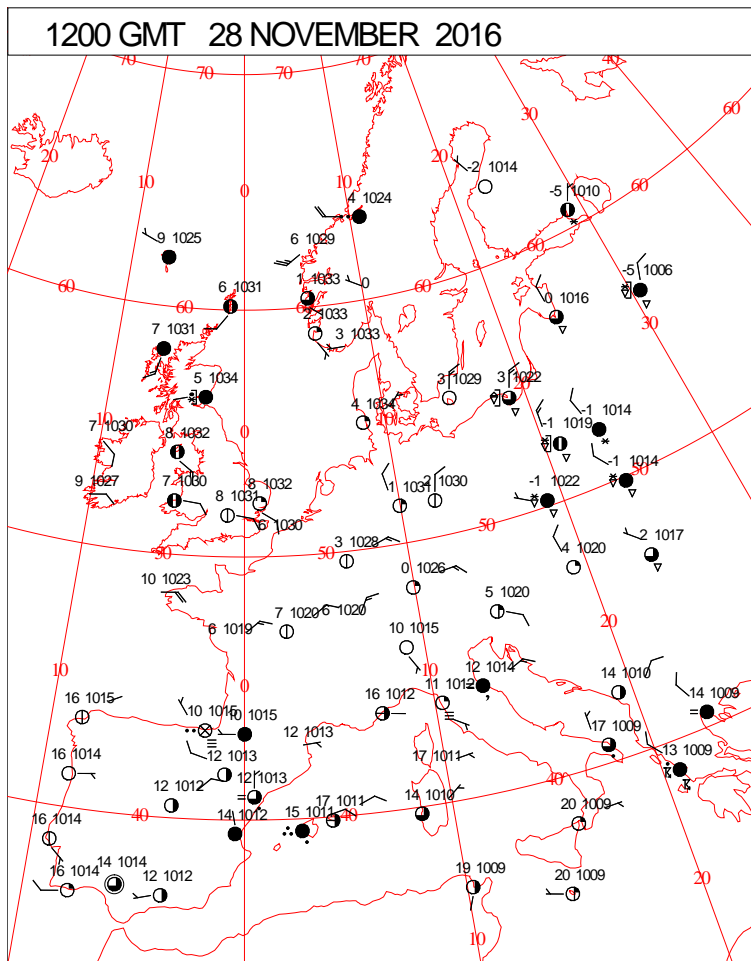
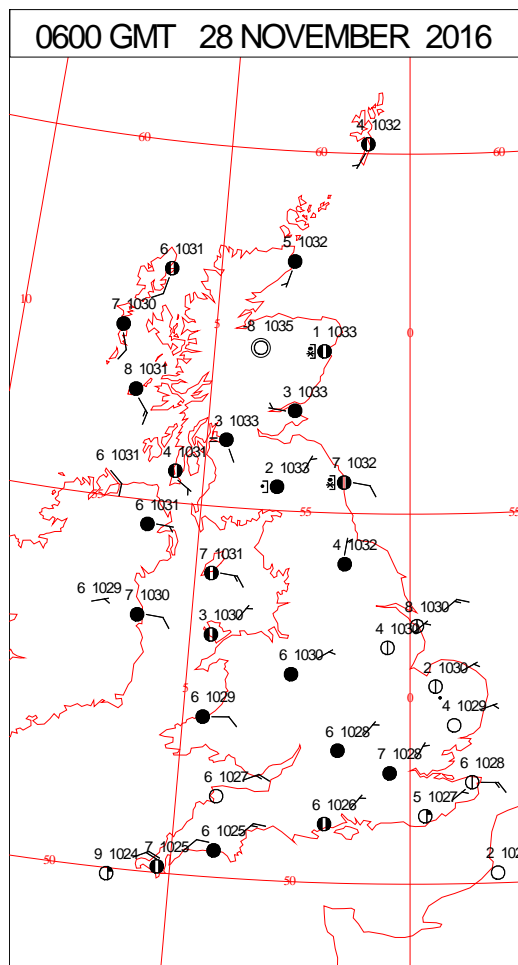
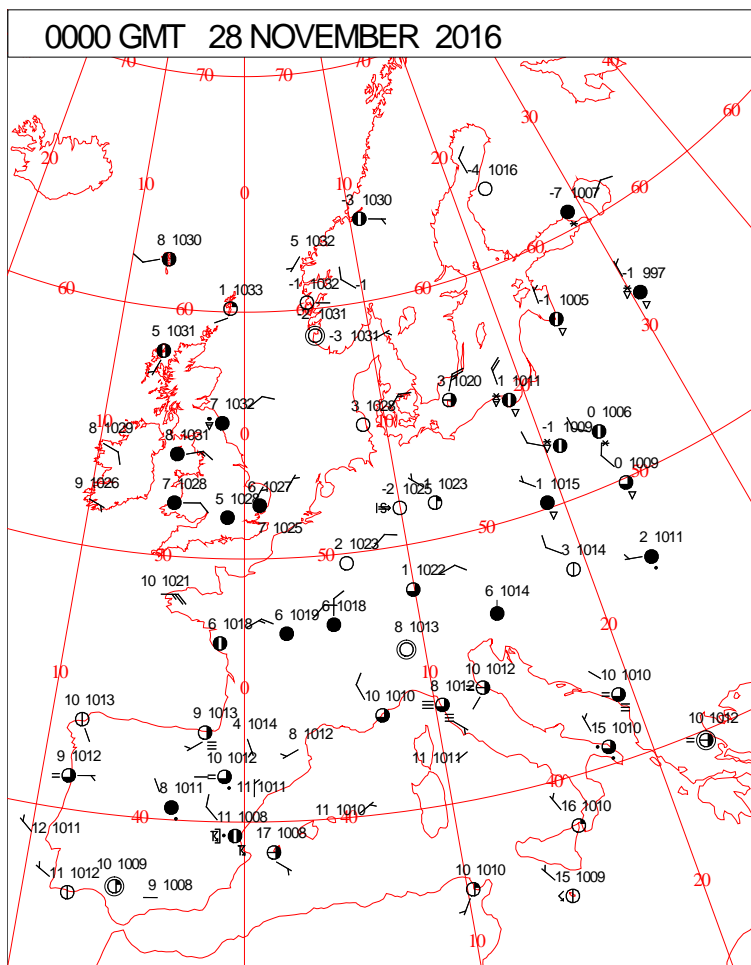
DAILY CLIMATE DATA



DAILY WEATHER SUMMARY



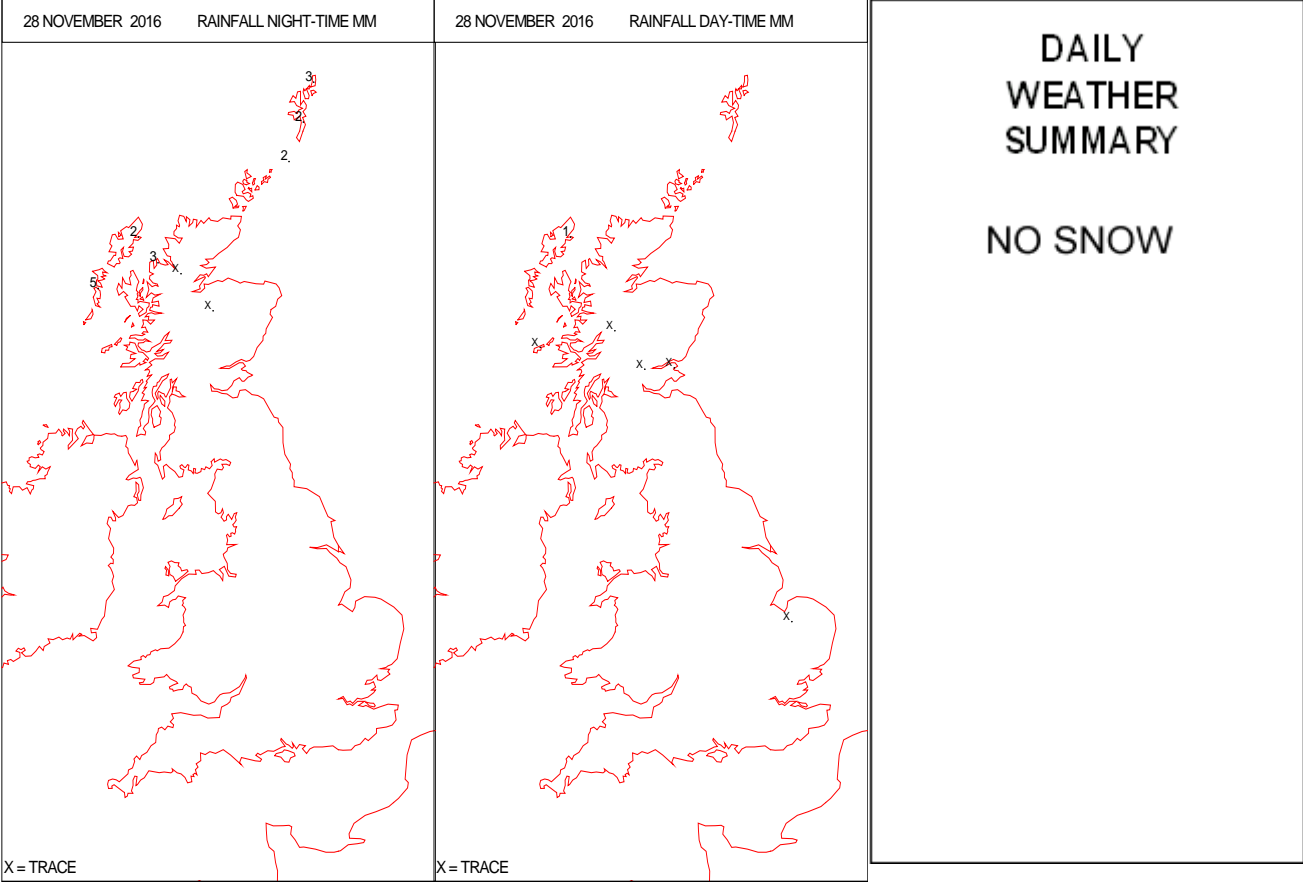
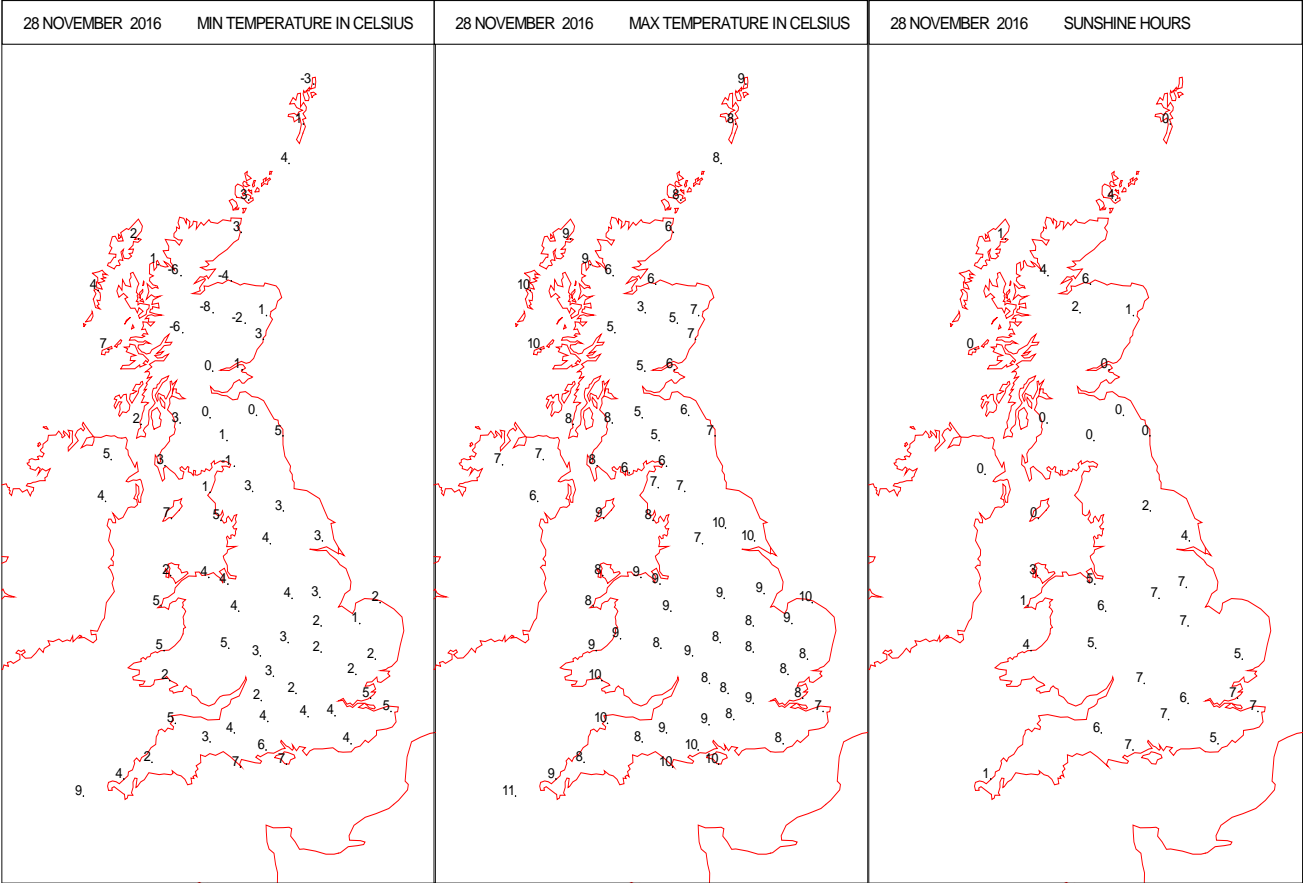
SURFACE REPORTS



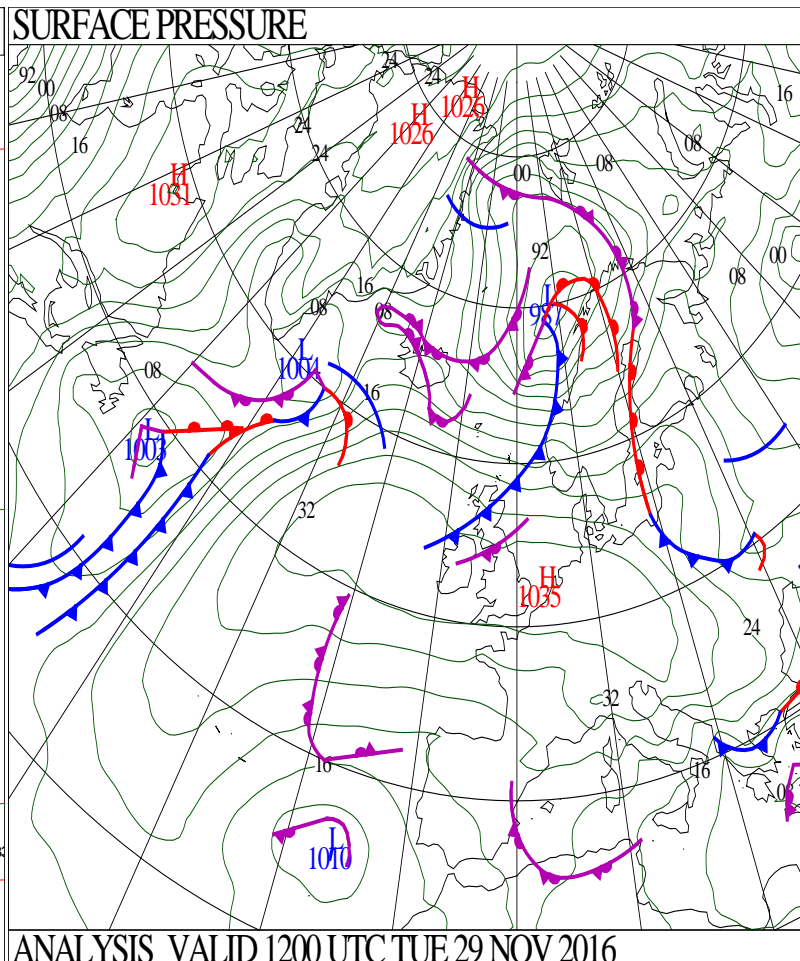
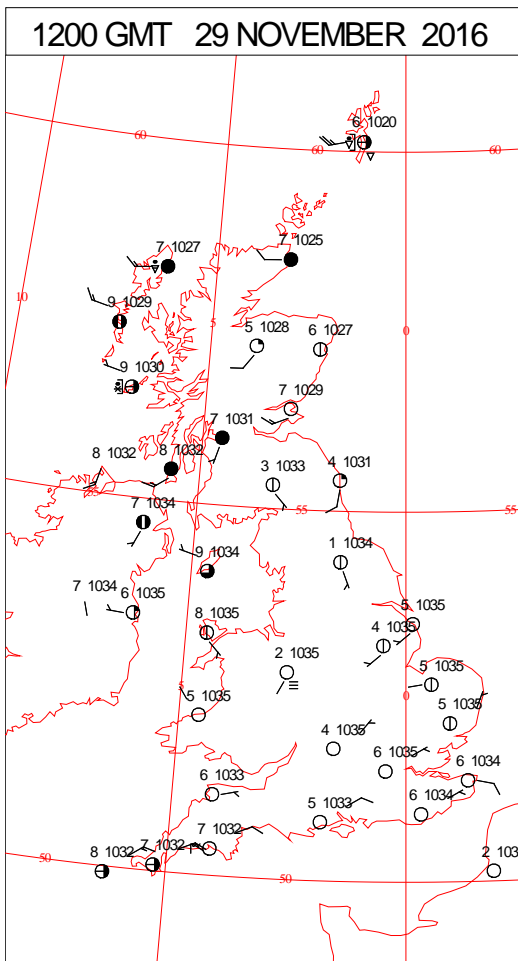
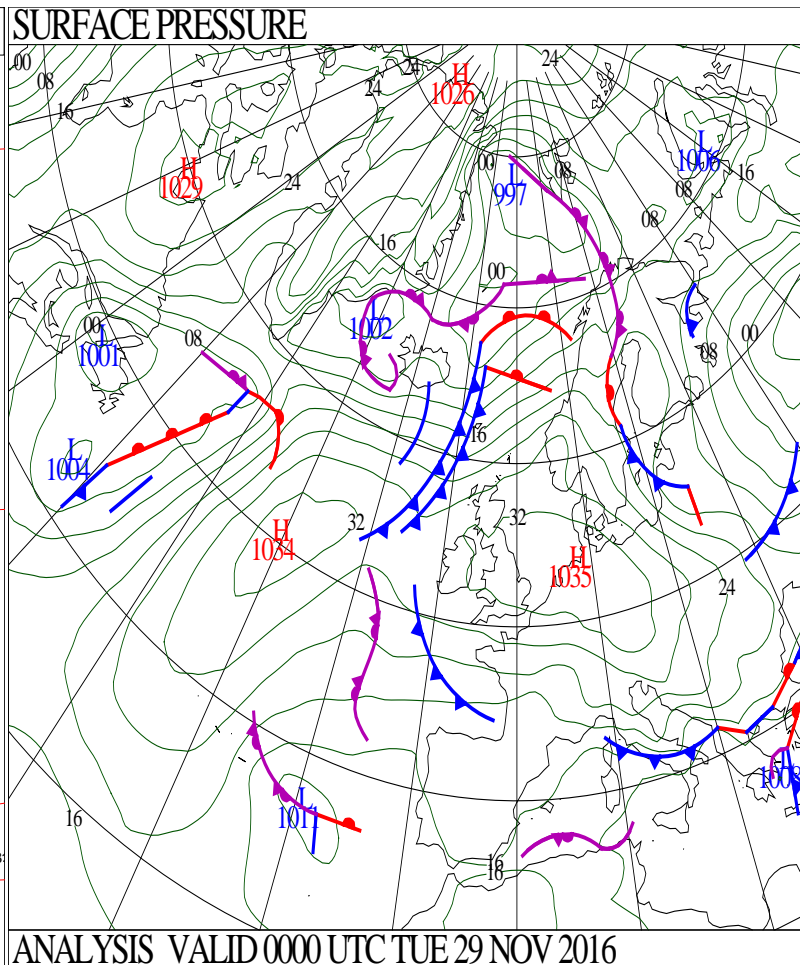
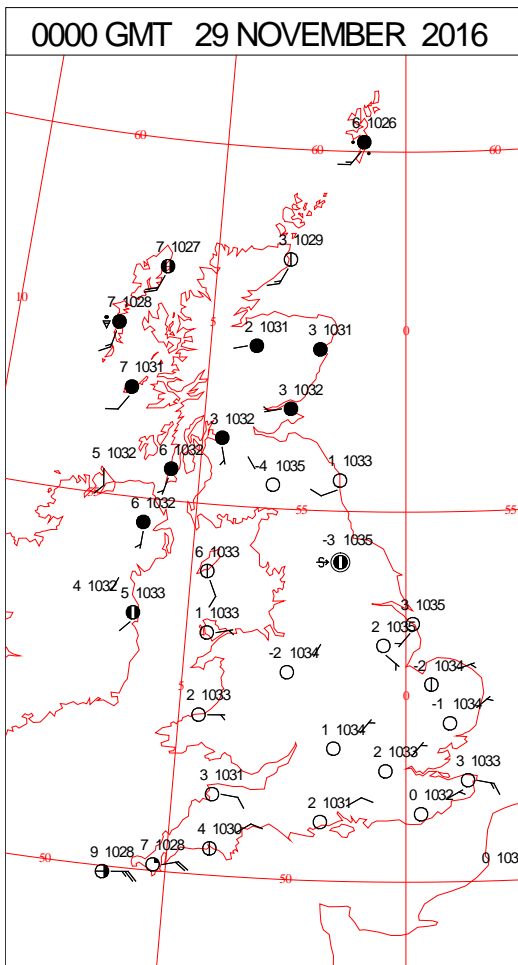
SIGNIFICANT WEATHER

0600 GMT 28 NOVEMBER 2016	SIG WEATHER	1200 GMT 28 NOVEMBER 2016	SIG WEATHER	<p>Summary of UK Weather for Monday 28 November 2016. Many places were cloudy overnight, with the odd light shower for eastern areas. There were some clearer spells, especially across north-western parts of Scotland, and under these it became very cold, with some locally dense freezing fog patches forming.</p> <p>The cloud also started to clear across East Anglia and the far south-east of England during the early hours of the morning, allowing temperatures to fall to low single figures Celsius, with a touch of frost in places.</p> <p>Elsewhere it was less cold due to the extensive cloud cover, and the brisk wind, this strongest along the south coast.</p> <p>Through the day time, the cloud cleared much of England and Wales, leaving clear blue skies for many, although in northern England there was some patchy cloud through the day.</p> <p>Scotland and Northern Ireland had thicker cloud, with isolated light rain.</p> <p>Temperatures were generally a little below average for the time of year.</p> <p>Through the evening it was cold and clear for England and Wales, but milder under the cloud elsewhere, with some rain in the far north-west.</p>
1800 GMT 28 NOVEMBER 2016	SIG WEATHER	0000 GMT 29 NOVEMBER 2016	SIG WEATHER	<p>EXTREMES Highest Maximum: 10.7 Slapton, Devon Lowest Maximum: 2.9 Cromdale, Nairnshire Lowest Minimum: -8.5 Lochgilphead, Argyll Lowest Grass Minimum: -11.1 Urquhart, Northwood, Inverness-Shire Most Rain: 7.9 Langholm, Ewesbank, Roxburghshire Most Sun: 7.9 East Malling, Kent</p>

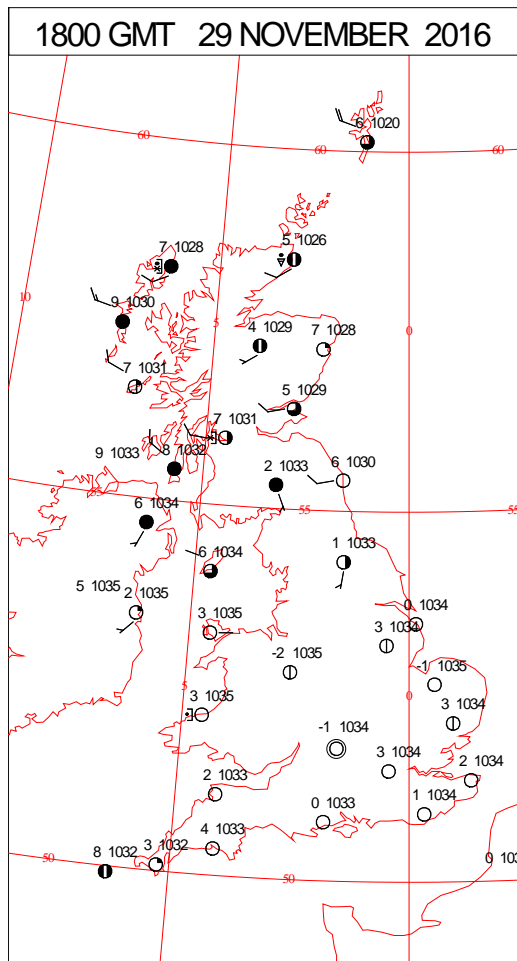
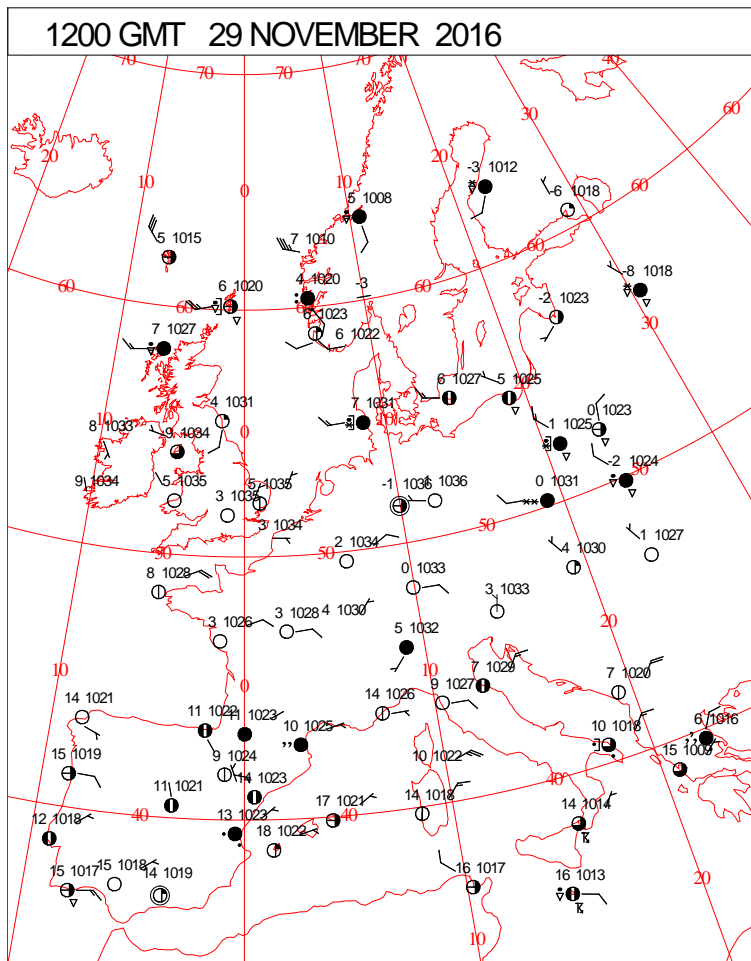
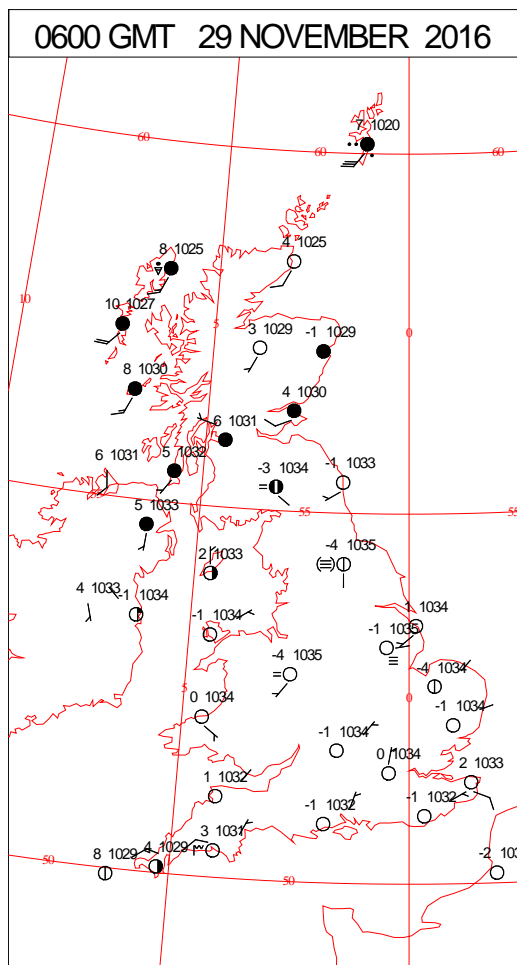
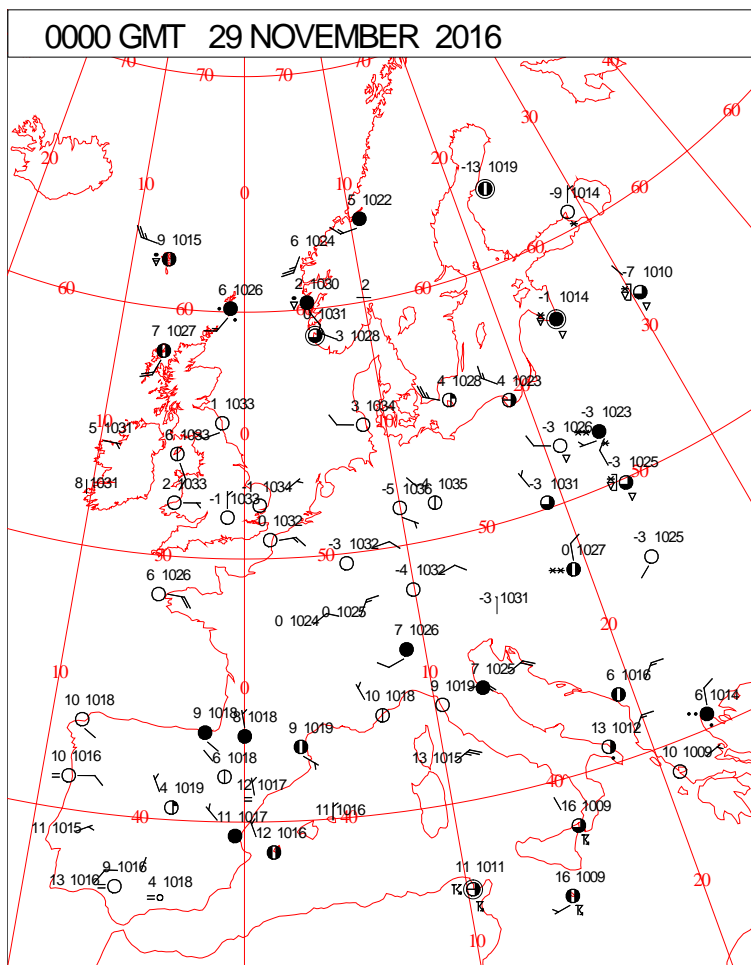
DAILY CLIMATE DATA



DAILY WEATHER SUMMARY



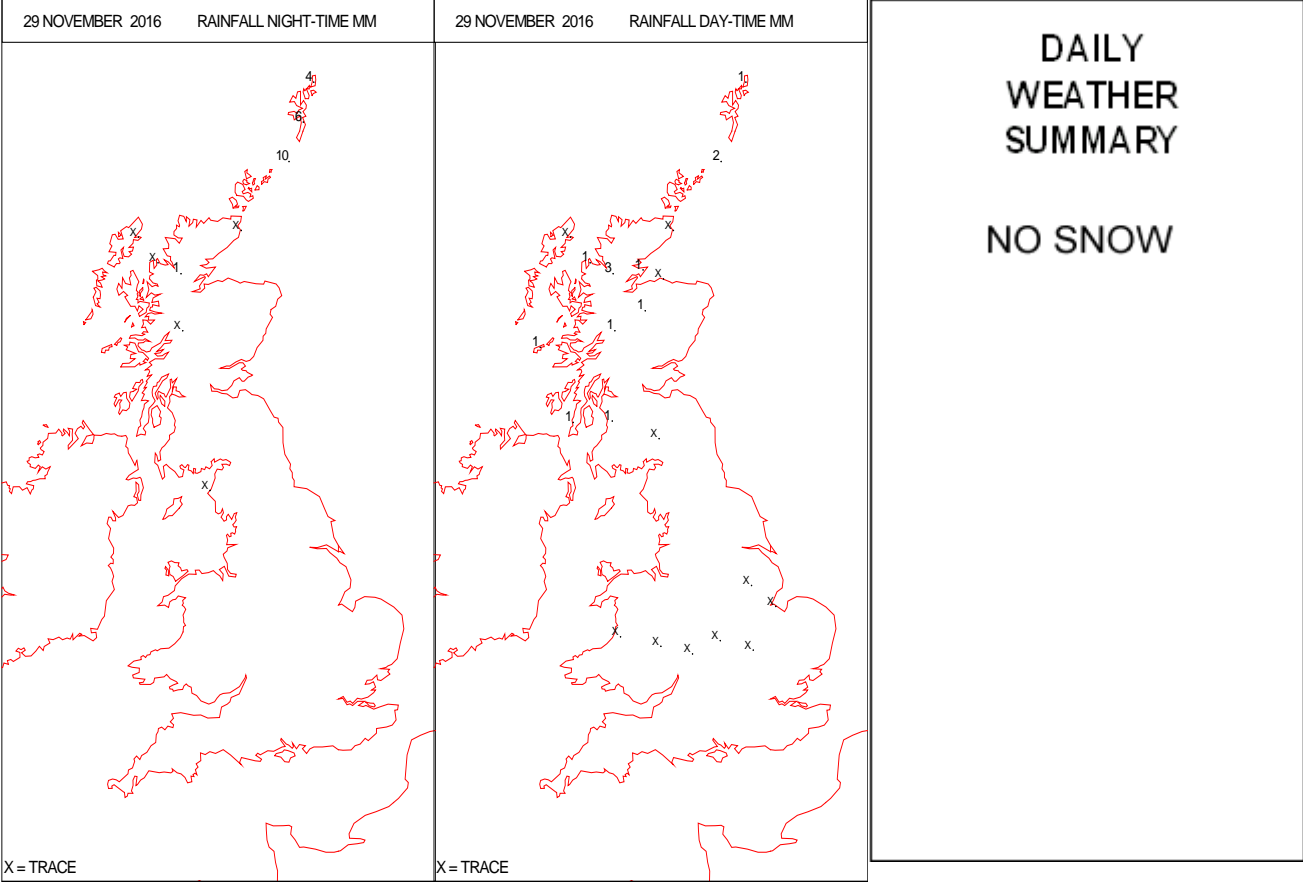
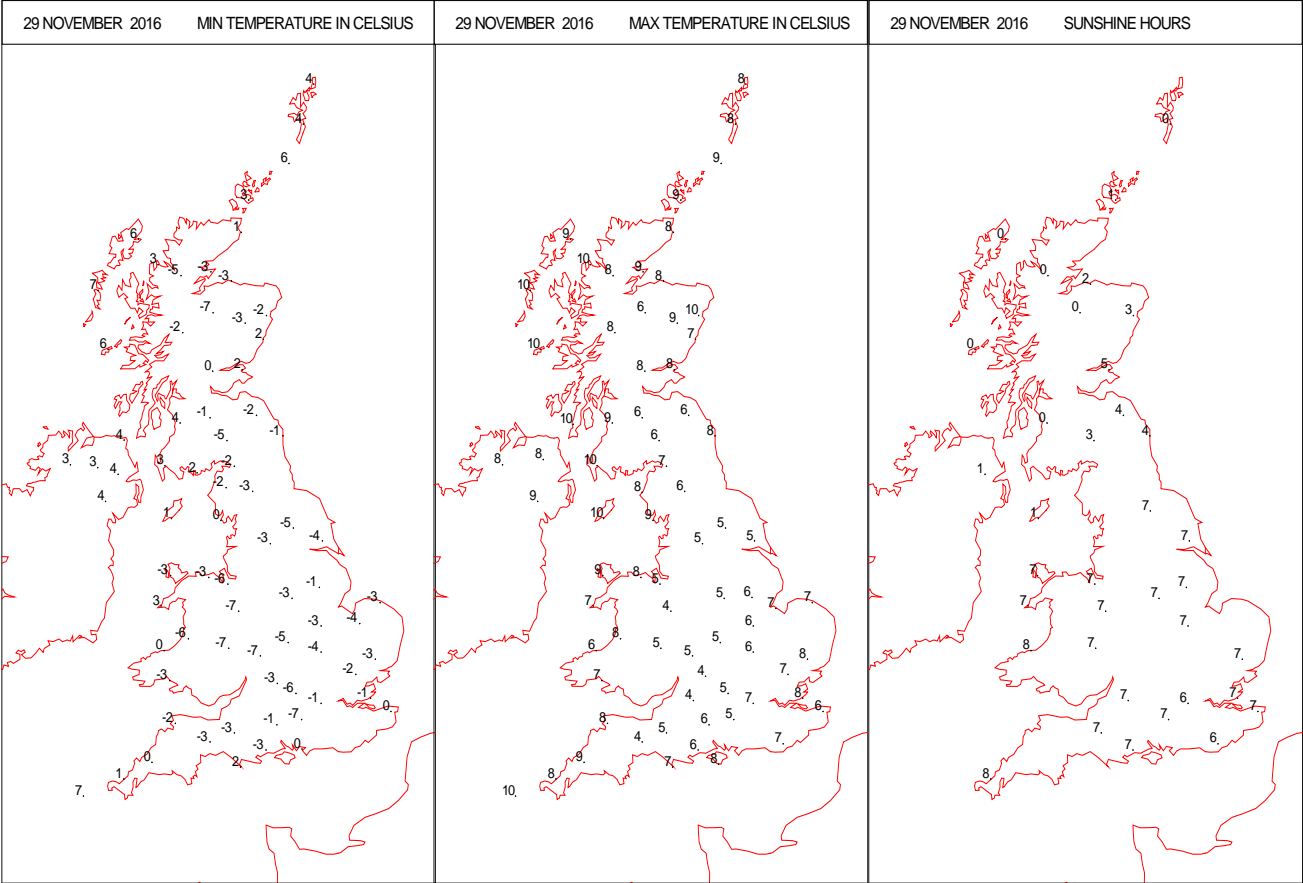
SURFACE REPORTS



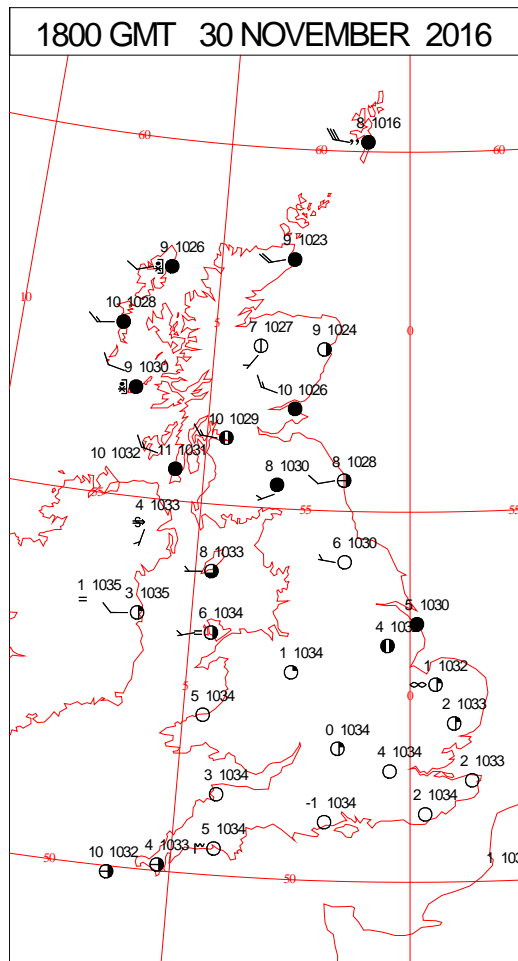
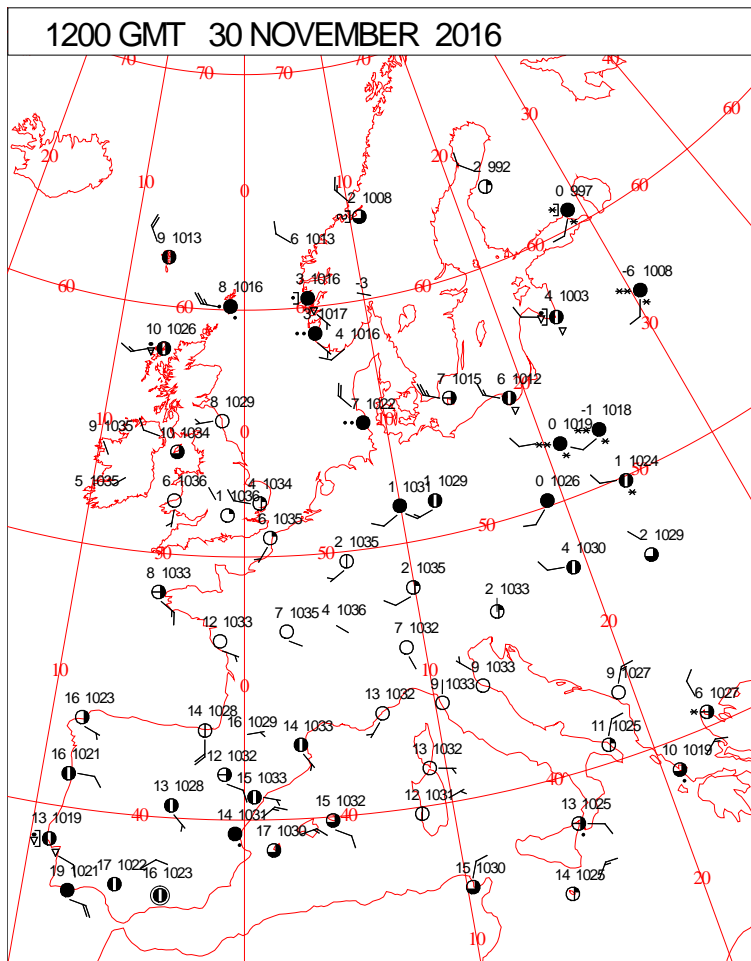
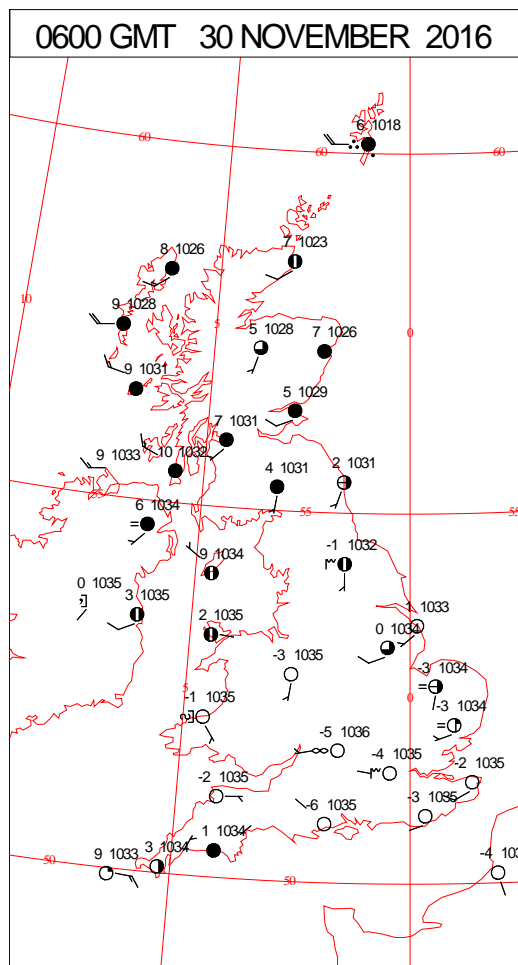
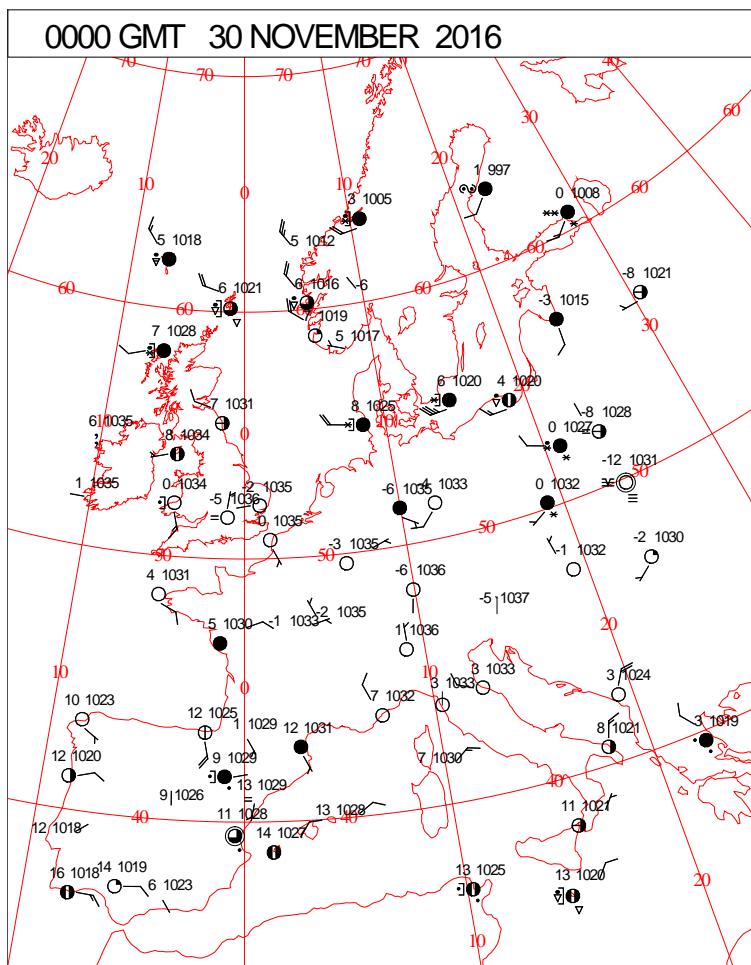
SIGNIFICANT WEATHER

0600 GMT 29 NOVEMBER 2016	SIG WEATHER	1200 GMT 29 NOVEMBER 2016	SIG WEATHER	<p>Summary of UK Weather for Tuesday 29 November 2016.</p> <p>Cloud spilled in from the north-west across Northern Ireland and Scotland through the early hours, with some rain reaching the far north-west by dawn.</p> <p>Across England and Wales it was largely clear, which meant temperatures fell well below average for the time of year, bringing a widespread frost and some freezing fog too.</p> <p>The freezing fog lifted through the morning, and there was plenty of unbroken sunshine for most places through the day.</p> <p>A weather front brought cloudy skies to Northern Ireland and Scotland though, with outbreaks of light rain to northern and western Scotland. Some patchy cloud moved into northern England too.</p> <p>Temperatures were around average for the time of year across Northern Ireland and Scotland, but for England and Wales it was colder than average.</p>
1800 GMT 29 NOVEMBER 2016	SIG WEATHER	0000 GMT 30 NOVEMBER 2016	SIG WEATHER	
				<p>EXTREMES</p> <p>Highest Maximum: 10.5 Belfast Newforge, Co. Down</p> <p>Lowest Maximum: 2.0 Ibsley, Hampshire 2.0 Llanwddyn, Cwm Cownwy, Gwynedd</p> <p>Lowest Minimum: -7.5 South Newington, Oxfordshire</p> <p>Lowest Grass Minimum: -13.5 Pershore, Hereford & Worcester</p> <p>Most Rain: 28.0 Aberlour, Moray</p> <p>Most Sun: 7.9 Jersey Airport, Jersey</p>

DAILY CLIMATE DATA



SURFACE REPORTS



SIGNIFICANT WEATHER

0600 GMT 30 NOVEMBER 2016	SIG WEATHER	1200 GMT 30 NOVEMBER 2016	SIG WEATHER	<p>Summary of UK Weather for Wednesday 30 November 2016.</p> <p>Through the early hours, a band of cloud and rain affected parts of northern Scotland. Elsewhere, across northern England and Northern Ireland, skies were rather cloudy with a few clear spells.</p> <p>Across the rest of England and Wales there were clear skies and light winds. This caused temperatures to drop quickly and a widespread frost to form, with a few mist and fog patches also developing. Temperatures dropped widely below freezing, and it was the coldest recorded November night since 2010 across both England and Wales.</p> <p>Through the day there was a lot of dry and sunny weather, particularly for England and Wales. However, cloud gradually spread southwards through the day, affecting Scotland, Northern Ireland, northern England and then later, northern parts of the Midlands.</p> <p>After a cold night in the south, it was a chilly day, but temperatures in the north were near average for the time of year.</p> <p>Under clear skies through the early evening, temperatures in the south began to plummet once more, with frost quickly reforming.</p>
1800 GMT 30 NOVEMBER 2016	SIG WEATHER	0000 GMT 01 DECEMBER 2016	SIG WEATHER	<p>EXTREMES</p> <p>Highest Maximum: 12.1 Treknaw, Cornwall</p> <p>Lowest Maximum: 3.1 Bala, Clwyd 3.1 Llysdyman, Dyfed</p> <p>Lowest Minimum: -9.0 Benson, Oxfordshire</p> <p>Lowest Grass Minimum: -13.5 Wallingford, Oxfordshire</p> <p>Most Rain: 9.2 Weisdale Mill, Shetland</p> <p>Most Sun: 7.8 East Malling, Kent</p>

DAILY CLIMATE DATA

