

THE DAILY WEATHER REPORT

BRITISH SECTION

1st October to 31st December

1931.



AIR MINISTRY, METEOROLOGICAL OFFICE, LONDON. W.C.2.

INTRODUCTION

The Daily Weather Report has been issued in three sections since April 1, 1919. The section of which this forms the Introduction is known as the "British Section."

NOTES REGARDING THE BRITISH SECTION.

Description of each issue:—The British section is issued daily by 12.30 p.m. (except that Sunday's issue is printed on Monday) and contains—

(a) On pp. 1 and 4 two tables of observations taken generally at 13h. and 18h. G.M.T. of "yesterday," and at 1h. and 7h. G.M.T. of "to-day" from about 45 stations in the British Isles, which regularly report to the Meteorological Office, and of the weather in the intervening intervals. These observations are telegraphed in a figure and letter code. The stations are arranged according to Forecast Districts as described at the foot of p. 2 of the report, and also on p. 4 of this Introduction. Whenever it is possible to do so without occupying too much space, the decoded values are set out in full in the table; in other cases, code figures are entered; these are interpreted by reference first to the number printed at the head of the column, and then to the Explanation printed at the foot of pp. 1 and 4, where the column numbers are shown in connexion with each of the separate classes of observation.

(b) Observations made at nine London Stations during the 24 hours ending 7h. or 9h.

(c) Table of atmospheric pollution for "yesterday" for South Kensington and Kew Observatory.

(d) Observations for "yesterday evening" and "this morning" from five capital cities on the Continent of Europe.

(e) On p. 2, a table of weather reports from British health resorts for the previous day, arranged under forecast districts.

(f) A weather chart (scale 1 : 10,000,000) for the British Isles and the neighbouring parts of the Continent and of the Atlantic. An explanation of the chart is printed below it.

(g) A "general inference" drawn up by the forecaster from all the weather charts available. This inference sets out the meteorological changes in progress and the deductions to be drawn from them.

(h) Weather forecasts for the 24 hours commencing 12 noon of the day of issue for 20 districts into which the British Isles are divided.

(i) A "further outlook," i.e. an indication of the changes to be expected after the expiry of the term of the forecasts, if the meteorological conditions are such as to warrant the issue of such an extension.

(j) On p. 3, a weather chart for the greater part of the Northern Hemisphere, including the whole of Europe, part of N. Africa, the Northern part of the N. Atlantic, N. America and usually a part of Russia in Asia.

The observations presented on this chart are not synchronous. Those for most of Europe (excluding Russia) and neighbouring countries refer to 7h. G.M.T., exceptions being:—Bulgaria (5h. G.M.T.) Austria, Hungary, Greece, Turkey, Egypt, Sudan, Cyprus, Palestine, Syria (6h. G.M.T.) Azores (8h. G.M.T.). The Greenland observations shown are made at 0h. G.M.T. with the exception of these for Mygbugten, which are for 7h. G.M.T., while those for North America are made at 1h. G.M.T.

In the case of ships at sea, the hour of observation for vessels east of 40° W. is 6h. G.M.T. while that for vessels west of 40° W. is 0h. G.M.T.

Thus, within each of the two sectors 40° W. to 170° W. and 30° E. to 40° W., the observations are approximately synchronous among themselves though most of those in the western sector refer to an epoch 6 hours earlier than do most of those in the eastern sector.

The observations shown for Russia and Siberia are especially to be noted from this standpoint of time. They are made at 7h. local time which implies that the absolute time to which they refer varies over a wide range, viz.; from 5h. G.M.T. in the longitude of Leningrad (35° E.) to 19h. G.M.T. of the previous day in longitude 180° E.

The map on the following page shows graphically the hours of observation over the various parts of the weather chart for the Northern Hemisphere.

Wind:—The force of the wind is indicated in each issue of the Report by figures on the Beaufort Scale. The equivalents between numbers of the Beaufort Scale and the indications of an anemometer when exposed at a height of 30 to 40 feet above the ground are set out at the foot of p. 2 of each issue. Stations where such anemometers are installed determine their Beaufort numbers from their anemometers by the use of this table. At stations where anemometers are not in use, the force of the wind is estimated by means of the specification set out below. All wind directions are "true" or geographical, as distinguished from "magnetic."

Gale warnings:—A note regarding the meaning of gale warnings and the method of indicating in the Report to what districts warnings may have been issued is also shown below.

THE INTERNATIONAL AND UPPER AIR SECTIONS.

The other two sections of the Daily Weather Report are Royal quarto in size.

The International Section contains 4 pp. per day and is issued daily by 3.30 p.m., but the issues for Saturday and Sunday are made on Monday. The "International Section" contains information received from the Continent of Europe, the Mediterranean Basin, Iceland and the Azores, and from ships on the Atlantic, arranged as follows:—

(a) Two weather maps (Scale 1 : 20,000,000) for Europe, the Mediterranean and Eastern Atlantic for 18h. yesterday and 7h. to-day.

(b) Two inset maps (Scale 1 : 20,000,000) for Northwest Europe for 13h. yesterday and 1h. to-day.

(c) Table of meteorological observations taken at about 80 stations, mostly on the Continent of Europe (not for the British Isles).

(d) Table of meteorological observations received by Wireless Telegraphy from Ships on the Northern Atlantic.

This section is very useful to one who wishes to trace the passage of various weather systems, since the 4 charts for each 24 hours enable the reader to follow the course of events in detail.

Upper Air Section:—The third section, called the "Upper Air Section" consists of 2 pp. Royal quarto per day and is issued in the same manner as the International Section. It contains maps, diagrams and tables showing upper air currents and upper air temperatures over the British Isles and on the Continent of Europe; and the cloud forms observed at different heights over the British Isles.

THE BEAUFORT SCALE OF WIND FORCE.

Beaufort Number.	Admiral Beaufort's General Description of Wind.	Specification for use on Land, based on observations made at British Land Stations.	Limits of Mean Velocities Statute Miles per Hour as recorded by well exposed anemometers about 40 feet above ground.
0	Calm	Calm; smoke rising vertically	Less than 1
1	Light air	Direction of wind shown by smoke drift	1-3
2	Slight breeze	Wind felt on face; leaves rustle	4-7
3	Gentle breeze	Leaves and small twigs in constant motion; wind extends light flag	8-12
4	Moderate breeze	Raises dust and loose paper; small branches are moved	13-18
5	Fresh breeze	Small trees in leaf begin to sway; crested wavelets on inland waters	19-24
6	Strong breeze	Large branches in motion; whistling heard in telegraph wires	25-31
7	Moderate gale	Whole trees in motion; inconvenience felt when walking against wind	32-38
8	Fresh gale	Breaks twigs off trees; generally impedes progress	39-46
9	Strong gale	Slight structural damage occurs (chimney pots and slates removed)	47-54
10	Whole gale	Seldom experienced inland; trees uprooted	55-63
11	Storm	Very rarely experienced; accompanied by widespread damage	64-75
12	Hurricane		Above 75

GALE WARNINGS.

The Meteorological Office issues warnings to ports and fishing stations of gales on or near the coasts of the British Isles. When one of these notices has been received at a station a black canvas cone is hoisted. The Signals remain hoisted after the receipt of a warning telegram until danger of a gale is passed.

The *North Cone* (point upwards) is hoisted for gales commencing from a Northerly point. The *South Cone* (point downwards) is hoisted for gales commencing from a Southerly point. Such gales often veer, sometimes as far as Northwest.

For gales commencing from East or West the *North Cone* will be hoisted if the gale is expected to change to a Northerly direction. For gales commencing from East or West the *South Cone* will be hoisted if the gale is expected to change to a Southerly direction.

The districts to which warnings are sent are shown in the Report by the following symbols written on page 1 against the forecast districts to which they apply:—

▲ North Cone hoisted:

▼ South Cone hoisted:

The time or times of issue of the gale warning telegrams is shown below the "further outlook" on page 2 of the Report.

W. is
the
st of
those

from
at the
M.T.
itude

a over

figures
Scale
0 feet
e such
meters
force
wind

method
is also

size.

ly by
The
ent of
on the

Atlantic

to-day.
nent of

on the

weather
course

nsists
ational
s and
; and

ales
een
ted

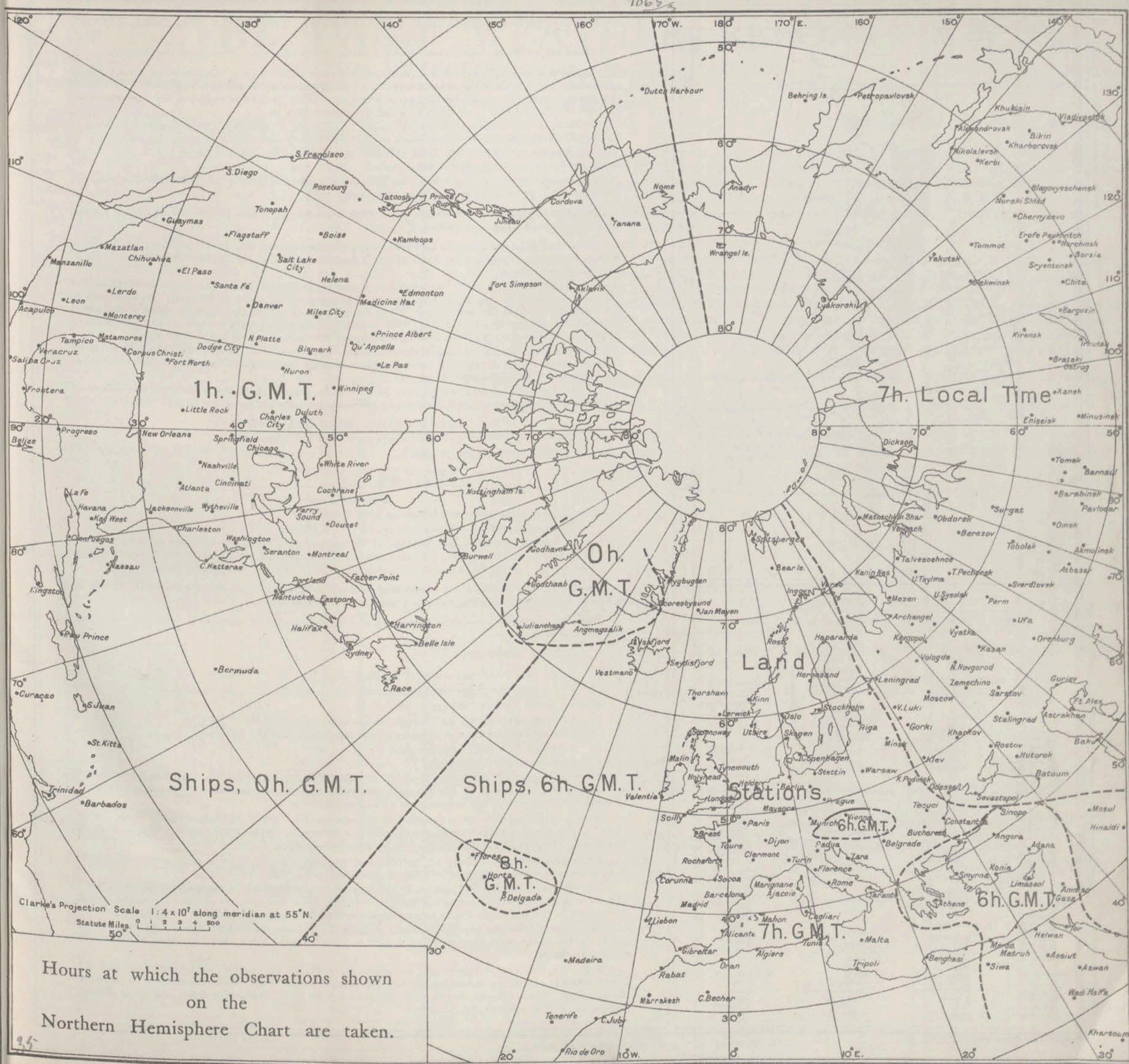
is
a
eer,

or
d if
o a

ing

the

1065



Clarke's Projection Scale 1:4 x 10⁷ along meridian at 55°N.
Statute Miles 0 1 2 3 4 500

Hours at which the observations shown
on the
Northern Hemisphere Chart are taken.

FORECAST DISTRICTS AND BRITISH STATIONS



FORECAST DISTRICTS

and the Counties comprised within them.

- | | | | |
|--|--|---|--|
| 1. England, S.E.
Kent.
Sussex.
Surrey.
Hampshire.
Berkshire.
Wiltshire. | 6. Wales, S.
Glamorgan.
Brecknock.
Carmarthen.
Pembroke.
Cardigan.
Radnor. | 12. Scotland, S.W., and Isle of Man.
Isle of Man.
Dumfries.
Kirkcubright.
Wigtown.
Ayr.
Lanark.
Renfrew.
Dumbarton.
Stirling. | 16. Orkneys and Shetlands. |
| 2. England, E.
Essex.
Middlesex.
Hertford.
Bedford.
Huntingdon.
Cambridge.
Suffolk.
Norfolk.
Lincoln. | 7. Wales, N.
Montgomery.
Merioneth.
Flint.
Denbigh.
Carnarvon.
Anglesey. | 13A. Scotland, W.
Argyll.
Bute. | 17. Ireland, N.W.
Galway.
Roscommon.
Mayo.
Sligo.
Lettim. |
| 3. Midlands, E.
Buckingham.
Oxford.
Northampton.
Warwick.
Leicester.
Rutland.
Nottingham. | 8. England, N.W.
Cheshire.
Lancashire.
Westmorland.
Cumberland. | 13B. Scotland, N.W.
Hebrides.
Western parts of Inverness.
Ross and Cromarty.
Sutherland.
(Boundary line runs from Rannoch Station through Fort Augustus, Benbulbin and Lairg to Melville). | 18. Ireland, N.E.
Meath.
West Meath.
Longford.
Cavan.
Fermanagh.
Monaghan.
Louth.
Armagh.
Down.
Antrim.
Londonderry.
Tyrone.
Donegal. |
| 4. Midlands, W.
Gloucester.
Hereford.
Worcester.
Shropshire.
Stafford. | 9. Midlands, N.
Derby.
Yorkshire, W. | 14. Mid. Scotland.
Perth. | 19. Ireland, S.E.
Waterford.
Wexford.
Kilkenny.
Carlow.
Wicklow.
Offaly.
Leix.
Kildare.
Dublin. |
| 5. England, S.W.
Dorset.
Somerset.
Monmouth.
Devon.
Cornwall. | 10. England, N.E.
Yorkshire, N. & E.
Durham.
Northumberland. | 15. Scotland, N.E.
Kincardine.
Aberdeen.
Banff.
Elgin.
Nairn.
Caithness.
Eastern parts of Inverness.
Ross.
Sutherland. | 20. Ireland, S.W.
Cork.
Kerry.
Limerick.
Tipperary.
Clare. |

NOTES ON THE INFORMATION CONTAINED IN THE DAILY WEATHER REPORT.

Standard of Time.—Greenwich Mean Time is exclusively used throughout the Report.

Stations.—*Kew.*—Temperature readings at Kew are taken in a large louvered screen placed against the north wall of the observatory. The thermometer bulbs are at a height of 10 feet above the ground immediately surrounding the building. This ground is raised a few feet above the general level of the Old Deer Park in which the observatory stands.

Valentia.—The observations at 1h. G.M.T. are taken at the Post Office Wireless Station on Valentia Island, those at all other hours at the Observatory near Cahirciveen on the mainland.

Dalwhinnie.—Observations from this station commenced on 1st January, 1931. The instruments are 1,176 feet above Mean Sea Level.

Nairn.—Telegraphic reports from Nairn at synoptic hours of observation ceased on 31st December, 1930, after having been taken since 1867.

Heights of Stations.—The heights of British Stations above M.S.L. refer to the plot of ground on which the rain gauge is situated.

Pressure.—The distribution of barometric pressure at Mean Sea Level is shown by means of isobars which are drawn for intervals of 2 millibars on page 2 of the Report and for intervals of 4 millibars on Page 3.

The wind at a height of 1,500-2,000 feet above ground usually blows along the isobars and, for the same temperature, pressure and latitude, the speed of the wind is inversely proportional to the distance between the isobars, e.g., for isobars 1 inch apart for the chart on Page 2 the speed of the upper wind is about 12 m.p.h. in latitude 55°, with a temperature of 50° F. and a pressure of 1,015 mb; if, however, the isobars are ½ inch apart the corresponding speed is 24 m.p.h.


The scale below can be used to determine the theoretical wind as deduced from the pressure distribution on either chart. On the assumption that the path of the air is straight this theoretical wind is called the Geostrophic Wind.

If the distance between consecutive isobars is measured along the scale from the left-hand extremity the geostrophic wind is shown by the scale in miles per hour.

GEOSTROPHIC WIND SCALE FOR

8 mb isobars on 1:4 × 10⁷ Charts.

or 2 mb " " 1:10⁷ " "



Miles per hour.

This scale applies under the following conditions:—

Pressure, 1,015 mb. Temperature, 50° F. Latitude, 55°.

Corrections.—For an increase of 10 mb pressure, subtract 1% from velocity; for an increase of 10° F. add 2%. From Latitude 55° to Latitude 65° subtract 1% for each degree above 55°. From Latitude 55° to Latitude 45° add 1½% for each degree below 55°.

Temperature.—Temperature is specified in degrees Fahrenheit, and is shown on the charts by means of figures written alongside the positions of the stations.

Relative Humidity.—Relative Humidity at British stations is calculated from the following hygrometric formulæ:—

$$\text{Relative humidity} = \frac{100x}{f}$$

$$x = f - .444 (t - t') \text{ for wet bulb readings above } 32^\circ \text{ F.}$$

$$x = f - .400 (t - t') \text{ for wet bulb readings below } 32^\circ \text{ F.}$$

where x is the vapour pressure in mb. ;

f the saturation vapour pressure at the temperature of the dry bulb ;

f the saturation vapour pressure at the temperature of the wet bulb ;

t the dry bulb temperature ; and

t' the wet bulb temperature.

The values printed in columns 7 and 21 always end with the figure 5. By this it should be understood that a value of 95, for example, stands for any one of the values 90 to 100; a value of 85 stands for any one of the values 80 to 89 and so on.

Wind.—All wind directions specified in the reports are "true," as distinguished from "magnetic." The arrows indicating wind direction are drawn to fly with the wind. The number of feathers on the arrows denotes wind force by Beaufort number.

Adjusted Readings.—Where an instrumental reading is found to be in error and some adjustment is necessary, such adjusted reading is published in brackets thus (59).

The entries in the British Section of the Report for the stations in the main tables on pages 1 and 4 are compared with those in the returns received from the stations at the end of the month and errors in the Report so found are noted in the monthly correction sheets.

The reports from the London Stations on page 1 and from the Health Resorts on page 2 are not subjected to the same close scrutiny, but if any errors are found these are also noted in the correction sheets.

N.B.—Readers of the Report who are unacquainted with the method of construction and the use of weather charts are recommended to read "The Weather Map: An Introduction to Modern Meteorology," (2nd Edition, 1930), to be purchased from H.M. Stationery Office, Adastral House, Kingsway, W.C.2, price 3s. 2d. post free.

Notes on the Weather of the Month.

The outstanding feature was the persistence of a southerly type, with pressure high on the Continent and secondary depressions, sometimes of a very vigorous nature, moving northwards round a main centre in the vicinity of Iceland. Consequently the month was very mild, with frequent strong winds and excessively heavy rain in the West and North. At several places in Ireland and South and West Scotland the total rainfall was a record for November and at Valentia it was the largest monthly total ever recorded.

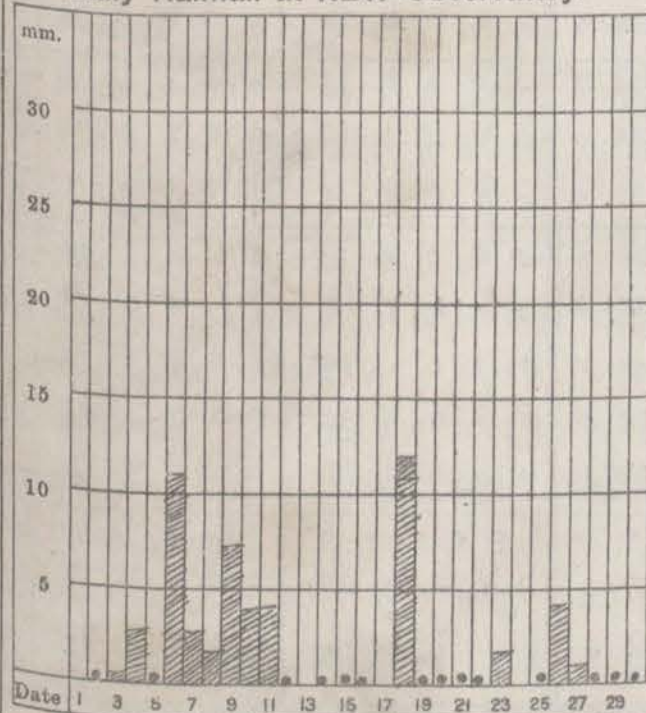
During the first week the anticyclone was situated over Central and Southeast Europe and intense depressions moved northeast across our northwest districts. Strong winds and gales were experienced particularly on the 3rd and 4th, while temperature was notably high, the minimum, 57°F, at Kew Observatory on the 4th being a record for November. Phenomenally heavy rain occurred in the West and North on the 3rd, 71 mm. at Eskdalemuir and 70 mm. at St. Ives being among the heaviest falls reported. Sunshine records were very good in Southeast and East England on the 1st and 2nd.

On the 10th the British Isles came under the influence of a deep depression which moved northeast across the country and thunderstorms were experienced chiefly in Southern districts. The westerly winds on the southern side of this disturbance were strong to a gale and high seas occurred on the south coasts of Ireland and in the English Channel. By the 15th a new anticyclone had developed over Northern Scandinavia and for some days winds were from an easterly point and temperature was lower than previously.

Heavy rain in Ireland on the 17th was associated with a secondary moving north along the west coasts (Valentia 59 mm.). An upward surge of pressure over the British Isles on the 24th gave a lovely day, but subsequently a reversion to type occurred, with intense secondary depressions moving north-north-east along the western seaboard, while the anticyclone over North Russia maintained its position.

Quiet, anticyclonic conditions prevailed during the last two days with widespread fog. Fog was also widespread in England on the 22nd and at Renfrew continuous dense fog occurred from late morning till evening on the 16th.

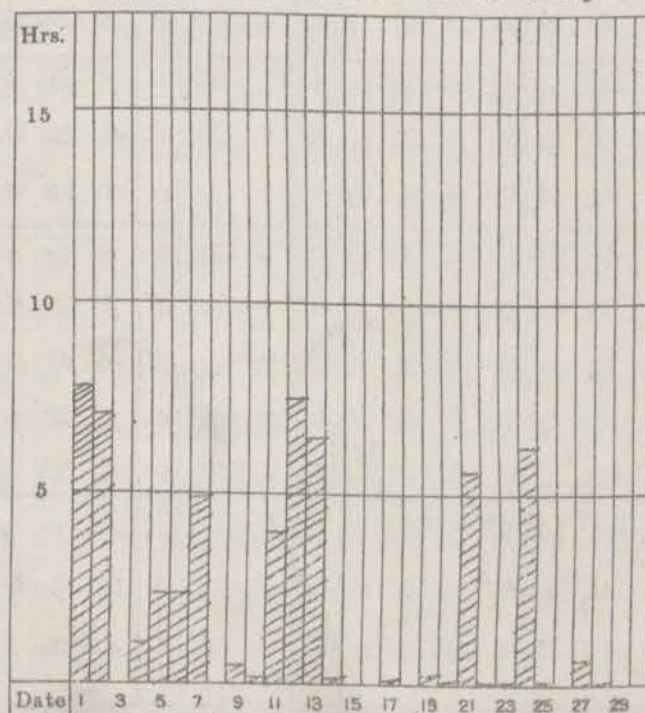
Daily Rainfall at KEW Observatory.



*—Less than 0.5 mm.

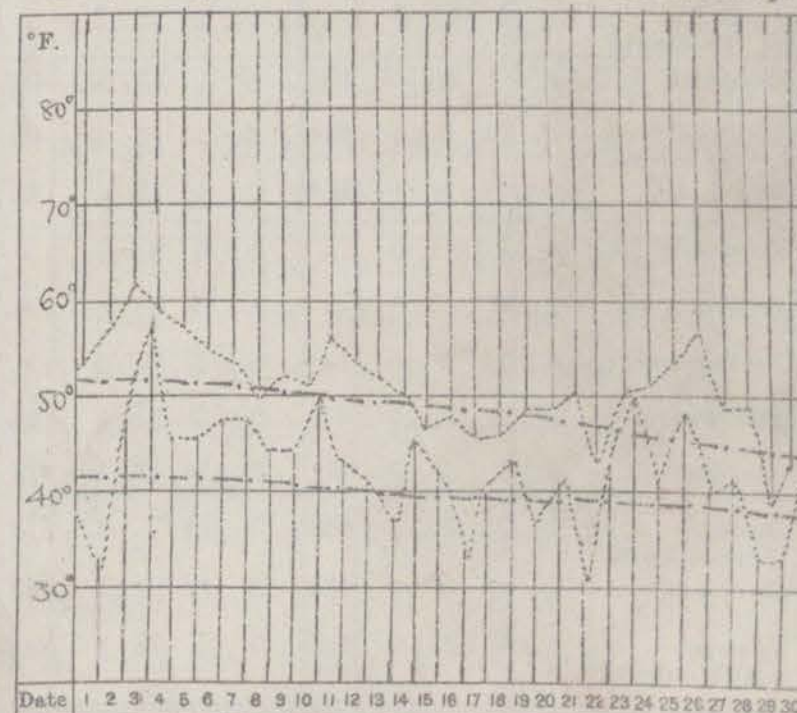
RAINFALL. Total for Month. 54 mm.

Daily Sunshine at KEW Observatory.



SUNSHINE. Total for Month. 53 hrs.

Daily Range of Temperature at KEW Observatory.



TEMPERATURE. The peaked curves indicate the maximum temperature recorded each day, and the minimum temperature each night throughout the month. The chain lines show normal values.

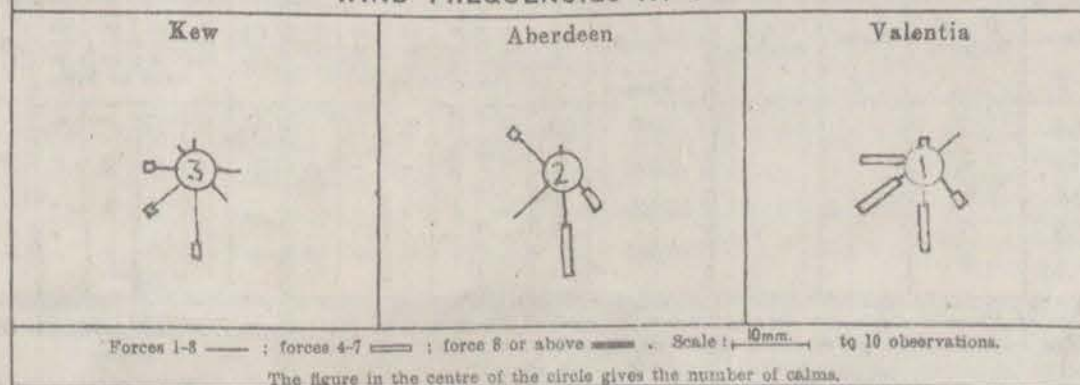
MEAN VALUES FOR THE MONTH.*

STATIONS.	PRESSURE		TEMPERATURE	
	Mean	Difference from average	Mean	Difference from average
	mb.	mb.	°F.	°F.
Kew	1003.9	-4.7	46.8	+2.5
Aberdeen	1003.7	-6.1	46.5	+4.0
Valentia	1002.3	-10.7	43.1	+1.4

* Pressure—mean for the 24 hours.

Temperature—mean of Max. and Min.

WIND FREQUENCIES AT 7 hr.



"RUN" of WIND, or total displacement of air relative to the anemographs.

	miles.
Kew ...	6241
Aberdeen ...	7453
Lerwick ...	16,779
Valentia ..	9435

SUMMARY OF RECORDS OF TEMPERATURE, LOW CLOUD, VISIBILITY,

STATIONS.		† TEMPERATURE.												LOW CLOUD.						FOG, MIST and GOOD VISIBILITY.																			
		Number of daily readings within fixed limits.						Extremes—Warmest and Coldest						Number of observations within fixed limits.						Number of observations within fixed limits.																			
								Days.				Nights.																											
		Maximum.				Normal Max.	Minimum.				Normal Min.	Highest Max.		Lowest Max.		Highest Min.		Lowest Min.		Number of Ground Frosts.	7 h.		13 h.		18 h.		7 h.				13 h.								
33°-41°	42°-50°	51°-59°	60°-68°	24°-32°	33°-41°		42°-50°	51°-59°	Highest Max.	Date.		Lowest Max.	Date.	Highest Min.	Date.	Lowest Min.	Date.	Below 1,000 ft.	1,000-5,000 ft.		5,000-8,000 ft.	Below 1,000 ft.	1,000-5,000 ft.	5,000-8,000 ft.	Dense fog.	Thick fog.	Fog.	Mist.	Good Visibility.	Dense fog.	Thick fog.	Fog.	Mist.	Good Visibility.					
1	London (Kew Obsy.)	1	13	15	1	49.1	1	10	18	1	38.8	61	3	39	29	57	4	31	22	7	4	24	0	4	20	0	4	18	0	1	4	2	1	7	2	0	4	2	11
	Croydon	1	12	16	1	*	1	13	15	1	*	62	3	40	29	57	4	32	17	1	9	17	0	4	21	1	8	13	0	1	0	3	1	7	1	0	3	3	9
	Calshot (Southampton)	0	7	23	0	*	0	6	22	2	*	59	3	43	29	57	4	36	30	2	3	25	0	4	24	0	1	25	0	0	2	0	1	16	0	0	2	0	17
	Lympne	0	14	16	0	*	0	10	19	1	*	58	3	43	30	55	4	35	17	2	10	16	0	13	14	0	11	12	0	0	2	0	1	13	0	0	0	2	15
2	Shoeburyness	0	12	17	1	49.7	1	14	14	1	39.7	61	3	42	30	56	4	26	22	7	1	23	1	2	20	1	4	17	0	0	0	2	1	20	0	1	0	0	21
	Gorleston	0	13	17	0	48.5	0	4	25	1	39.6	59	4	43	30	57	4	39	25	0	4	19	0	3	22	0	2	20	0	0	0	0	5	0	0	2	0	8	
	Cranwell	3	14	13	0	47.4	2	17	10	1	37.9	59	3	40	22	56	4	31	17	9	11	13	1	12	12	2	9	12	1	0	4	6	2	4	0	2	2	1	11
3	Leafeld	3	13	14	0	*	2	18	9	1	*	57	3	39	29	53	4	32	29	10	11	16	0	6	22	0	9	15	2	0	6	0	2	14	0	1	2	1	21
4	Ross-on-Wye	0	9	21	0	49.3	0	13	15	2	37.8	58	4	42	29	57	4	33	22	7	5	22	0	2	28	0	7	21	0	0	2	2	0	18	0	0	2	0	18
5	Falmouth (Pendennis)	0	1	29	0	*	0	2	19	9	*	59	3	50	16	56	3	38	17	*	0	30	0	0	30	0	0	30	0	0	0	0	24	0	0	0	0	24	
7	Holyhead	0	7	23	0	50.2	0	1	23	6	42.9	59	3	48	22	56	4	39	22	0	2	26	0	5	22	0	2	26	0	0	0	0	23	0	0	0	0	17	
8	Liverpool (Bidston)	1	19	9	1	48.5	0	11	17	2	40.2	60	3	41	22	54	4	37	22	0	1	28	0	4	26	0	5	24	0	0	1	2	1	18	0	0	2	3	15
10	Tynemouth	0	18	11	1	48.4	0	11	18	1	38.1	61	3	42	18	56	4	35	22	2	7	22	0	4	26	0	2	28	0	0	0	1	0	11	0	0	3	0	9
11	Inchkeith	0	20	10	0	*	0	9	20	1	*	58	3	42	30	53	3	39	22	0	4	25	0	5	25	0	2	28	0	0	0	0	25	0	0	0	2	24	
12	Renfrew	2	17	11	0	*	3	18	7	2	*	57	3	37	16	55	3	27	16	10	2	26	0	3	27	0	2	25	0	0	2	2	13	1	1	0	3	10	
	Eskdalemuir	4	23	3	0	*	4	17	9	0	*	53	3	39	22	48	3	26	22	6	10	20	0	10	17	0	14	12	0	0	1	1	1	16	0	0	0	0	19
13	Stornoway C.G.	0	15	15	0	47.6	0	7	20	3	38.0	55	3	47	21	52	3	35	24	*	0	28	0	2	28	0	1	28	0	0	0	0	26	0	0	0	0	27	
15	Aberdeen	0	21	9	0	46.9	0	10	19	1	37.2	58	3	46	22	52	3	36	30	5	0	24	0	5	20	0	4	20	1	0	0	0	15	0	0	0	0	13	
19	Dublin (Phoenix Park)	0	7	22	1	49.9	7	14	7	2	37.6	61	2	46	16	54	2	28	16	6	*	*	*	*	*	*	*	*	*	*	*	*	*	*	*	*	*	*	
	Birr Castle	0	15	15	0	49.6	3	14	11	2	36.8	59	2	46	8	55	3	28	16	16	0	22	0	0	22	0	0	27	0	0	0	0	29	0	0	0	0	28	
20	Valentia (Cahiriveen)	0	4	26	0	52.0	0	7	18	5	42.9	58	2	47	19	55	2	33	20	2	3	27	0	4	26	0	5	24	0	0	0	0	29	0	0	0	0	27	

UPPER AIR TEMPERATURE.

UPPER WINDS.
No. of records of Velocity (m.p.h.) within fixed limits.

Pressure. Normal Temperature.	Normal Height.	Normal Temperature.	DUXFORD.		S. FARNBOROUGH.				STATION.	RENFREW.						HOLYHEAD.						PLYMOUTH (Mt. Batten).						LYMPNE.						STATION.
			Mean.	No. of Reports.	Mean.	No. of Reports.	Mean.	No. of Reports.	Height.	No. of Obs.	9 or less	10 to 25	26 to 45	46 to 75	Above 75	No. of Obs.	9 or less	10 to 25	26 to 45	46 to 75	Above 75	No. of Obs.	9 or less	10 to 25	26 to 45	46 to 75	Above 75	No. of Obs.	9 or less	10 to 25	26 to 45	46 to 75	Above 75	Height.
mb.	Feet.	°F.	°F.		°F.		Feet.			miles per hour.						miles per hour.						miles per hour.						miles per hour.						Feet.
950	1740	40	46	29	44	7	2,000	22	3	13	5	1	-	46	6	17	15	4	-	-	23	3	15	5	-	-	50	9	28	9	3	1	2,000	
850	4690	34	37	29	40	6	5,000	3	-	3	-	-	-	21	3	9	8	1	-	-	3	1	1	-	1	-	23	3	10	8	2	-	5,000	
750	7950	26	28	29	34	4	10,000	1	-	1	-	-	-	7	-	5	2	-	-	-	-	-	-	-	-	-	5	1	3	1	-	-	10,000	
650	11620	16	17	29	23	4	15,000	-	-	-	-	-	-	2	-	1	1	-	-	-	-	-	-	-	-	-	1	-	1	-	-	-	15,000	
550	15780	1	3	28	12	3																												

† The readings used, are, except in the case of Phoenix Park, the maximum for the period 7 h.-18 h., and the minimum for the period 18 h.-7 h. The normal values given above are based on extremes taken over the 24 hours.

METEOROLOGICAL OFFICE, AIR MINISTRY, KINGSWAY, LONDON, W.C.2.

G. C. SIMPSON, C.B., D.Sc., F.R.S., Director.

SUNSHINE, RAINFALL, AND HUMIDITY NOVEMBER, 1931.

Page 3.

DISTRICT.	STATIONS.	SUNSHINE.														RAINFALL.														Days with Thunder.	Days with Snow or Sleet.										
		Number of Days with duration.					Maximum Duration.		Total for past 12 months.	Difference from average.	Total for Month.	Difference from average.	Highest and Lowest Totals on record for Month.			†Number of days with amount.					Maximum fall in 24 hrs.	Total for past 12 months.	Difference from Average.	Total for Month.†	Difference from Average.	Highest and Lowest Totals on record for Month.															
		Nil.	0.1—3h.	3.1—6h.	6.1—9h.	Above 9h.	Hours.	Date.					First year of record.	Highest.	Year.	Lowest.	Year.	0, trace or 0.1 mm.	0.2—1 mm.	1.1—5 mm.						5.1—15 mm.	15.1—25 mm.	Above 25 mm.	mm.			Date.	mm.	mm.	mm.	mm.	First year of record.	Highest.	Year.	Lowest.	Year.
1	London (Kew Obsy.)	10	12	3	5	0	7.8	1	1258	-217	59	+7	1880	81	'83	26	'88	16	4	7	3	0	0	12	18	636	+30	54	-2	1871	130	'26	12	'01	0	0					
	Croydon	11	11	3	5	0	8.8	1	1276	*	62	*	1922	83	'23	34	'22	16	5	3	6	0	0	14	9	697	+18	75	+6	1921	160	'29	40	'21	0	0					
	Calshot** (Southampton)	7	14	3	6	0	9.0	1	1505	*	75	*	1881	109	'23	31	'88	12	5	5	7	1	0	17	10	739	+93	105	+38	1871	173	'29	13	'79	2	0					
	Lympne	13	10	4	3	0	8.4	2	1626	*	51	*	1921	108	'25	43	'26	14	4	5	4	3	0	25	10	695	-29	111	+30	1920	173	'26	40	'22	2	0					
2	Shoeburyness	7	14	6	3	0	8.4	2	1609	*	64	*	1919	104	'20	47	'22	19	2	6	3	0	0	10	10	517	+37	43	-9	1920	105	'29	17	'20	0	0					
	Gorleston	11	11	7	1	0	8.2	2	1474	-231	53	-9	1908	106	'20	37	'12	16	5	6	2	1	0	20	27	692	+70	58	-3	1871	208	'78	20	'20	0	0					
	Cranwell	11	9	7	3	0	6.8	24	1411	-137	62	+4	1921	97	'25	57	'26	13	7	4	6	0	0	11	18	712	+122	57	+10	1917	111	'29	22	'20	0	0					
3	Leafeld	9	12	5	4	0	6.8	21	1348	*	60	*	1924	97	'25	45	'24	10	5	9	5	0	1	25	3	734	+40	97	+31	1924	178	'29	47	'25	1	0					
4	Ross-on-Wye	8	12	8	2	0	7.7	13	1294	-192	63	0	1915	108	'23	42	'19	10	5	5	9	0	1	41	3	829	+111	135	+71	1818	241	'52	14	'51	0	0					
5	Falmouth (Observatory)	7	7	11	5	0	8.0	15	1470	-289	90	+14	1881	145	'23	38	'17	8	3	8	7	3	1	43	3	1223	+116	195	+73	1871	340	'29	21	'01	0	0					
7	Holyhead	9	15	3	3	0	8.0	7	1430	-176	53	-12	1914	124	'25	36	'22	7	4	8	8	2	1	34	3	924	+36	156	+51	1871	204	'77	40	'22	0	0					
8	Liverpool (Bidston)	14	7	7	2	0	6.9	13	1286	-170	44	-15	1908	90	'25	47	'17	9	9	5	4	3	0	21	26	888	+179	113	+49	1867	128	'77	17	'20	0	0					
10	Tynemouth	*	*	*	*	*	*	*	*	*	*	*	*	*	*	*	*	12	8	7	2	1	0	20	18	816	+195	60	+6	1915	94	'26	19	'22	0	0					
11	Inchkeith**	10	12	6	2	0	6.5	21	1330	*	54	*	1923	75	'30	51	'29	11	6	6	6	1	0	25	14	735	+181	94	+38	1870	131	'75	11	'36	0	0					
12	Renfrew	14	12	4	0	0	5.9	15	1100	*	30	*	1921	60	'27	39	'29	4	5	9	9	2	1	37	23	1022	+97	181	+83	1921	167	'26	18	'25	0	0					
	Eskdalemuir	14	12	4	0	0	5.2	6	1059	-156	33	-14	1910	89	'25	31	'16	6	3	7	7	5	2	70	3	1553	+124	286	+139	1910	278	'29	52	'25	0	2					
13B	Stornoway	5	20	4	1	0	6.5	15	1218	-41	45	+2	1881	67	'11	19	'81	4	8	9	8	1	0	23	4	1172	-94	124	-24	1870	250	'38	76	'85	0	0					
15	Aberdeen	14	8	8	0	0	6.0	21	1210	-177	47	-8	1881	83	'04	32	'24	13	5	6	4	1	1	41	22	805	+57	111	+36	1871	164	'72	31	'04	0	0					
19	Dublin (Phoenix Park)	9	12	7	2	0	8.0	15	1286	-221	70	-1	1881	101	'25	36	'88	10	3	10	5	2	0	25	3	820	+115	101	+29	1877	159	'16	10	'22	0	0					
	Birr Castle	6	12	10	2	0	6.5	15	1227	-116	69	+5	1881	95	'08	26	'17	9	4	8	6	2	1	30	3	937	+108	157	+78	1872	138	'77	21	'22	0	0					
20	Valentia (Oahirciveen)	11	13	5	1	0	7.5	8	1276	-169	50	-15	1880	118	'09	33	'17	0	4	12	8	2	4	59	17	1455	+41	312	+173	1870	249	'29	20	'79	0	0					

MINIMUM SURFACE HUMIDITY.

No. of Days (Mdt. to Mdt.) with Minima between Fixed Limits.

STATIONS.	90 to 100 %	80 to 89 %	70 to 79 %	60 to 69 %	50 to 59 %	40 to 49 %	30 to 39 %	20 to 29 %	10 to 19 %
London (Kew)	2	8	11	7	2	0	0	0	0
Ross-on-Wye	2	9	11	8	0	0	0	0	0
Falmouth (Obsy.)	1	7	15	6	1	0	0	0	0
Renfrew	2	11	12	5	0	0	0	0	0
Eskdalemuir	4	10	15	1	0	0	0	0	0
Aberdeen	0	9	16	5	0	0	0	0	0
Valentia	2	6	14	7	1	0	0	0	0

STATE OF GROUND AT 18h.

No. of Days each type was recorded.

STATIONS.	0	1	2	3	4	5	6	7	8	9	CODE for State of Ground.
London (Kew)	0	30	0	0	0	0	0	0	0	0	0 Dry.
Ross-on-Wye	2	28	0	0	0	0	0	0	0	0	1 Wet.
Renfrew	0	28	2	0	0	0	0	0	0	0	2 Flooded.
Eskdalemuir	0	28	2	0	0	0	0	0	0	0	3 Covered with thawing snow.
Aberdeen	0	30	0	0	0	0	0	0	0	0	4 Frozen hard and dry.
Valentia	0	30	0	0	0	0	0	0	0	0	5 Covered with ice or glazed frost.
											6 Partly covered by snow or hail.
											7 Covered with snow, less than 6 ins., but ground not frozen.
											8 Covered with snow, less than 6 ins., and ground frozen.
											9 Covered with snow greater than 6 ins. deep.


** In extremes of rainfall the short period returns from Inchkeith are supplemented by those from Leith, and extremes of rainfall and sunshine from Calshot by those from Southampton.

† Based in part on reports made by telegraph in which the day and night measurements are rounded off to the nearest whole millimetre. Small discrepancies may arise between these totals and those given in the Monthly Weather Report which are based on readings taken to 0.1 mm.

†† Observations Coastguard station began Sept. 1930. Normals and extremes from old station.

PRESSURE: ICELAND TO GULF OF LIONS NOVEMBER 1931

ISOPLETHS* BASED ON SIX-HOURLY OBSERVATIONS.



* The diagram is obtained by drawing a line from Akureyri in Iceland to the south of France near Marseilles. The points at which the isobars drawn for 4 mb. pressure intervals intersect this line at 1h., 7h., 13h., and 19h. are plotted consecutively and joined to show the variation of pressure from day to day at any point in the line. The line terminates at Lat. 66°N., Long. 18°W. in the north; at Lat. 44½°N., Long. 4°E. in the south.

THE DAILY WEATHER REPORT

OF THE METEOROLOGICAL OFFICE, LONDON.

BRITISH SECTION
Sunday, 1st November, 1931.
No. 25,546

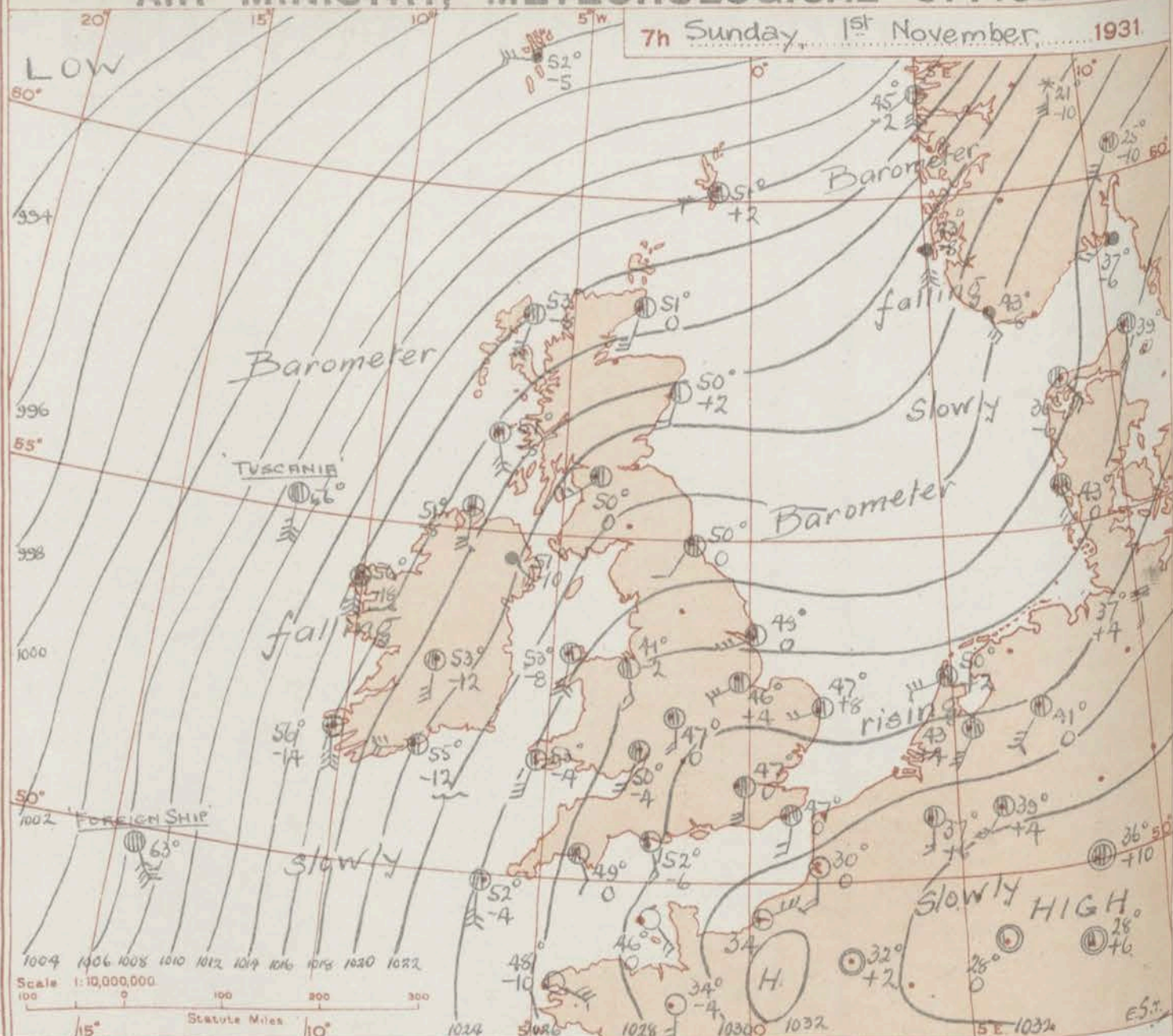
STATIONS.	OBSERVATIONS at 13h. G.M.T. 31 st October.														OBSERVATIONS at 18h. G.M.T. 31 st October.														PAST 24 HOURS.																																																																																																																																																																																																																																																																																																																																																																																																																																																																																																																																																																																																																																																																																																																																																																																																																																																																																																																																																																																																																																																																																																																						
	Barom. at M.S.L.	Change in 3 hours.	Wind.		Weather.	Temp. °F.	Humid. %	Visibility 0-9	Cloud.			Height of Base (feet)	Barom. at M.S.L.	Change in 3 hours.	Wind.		Weather.	Temp. °F.	Humid. %	Visibility 0-9	Cloud.			Height of Base (feet)	State of Ground.	Sea. 0-9	WEATHER.																																																																																																																																																																																																																																																																																																																																																																																																																																																																																																																																																																																																																																																																																																																																																																																																																																																																																																																																																																																																																																																																																																																								
			Dir.	Force					Form.	Amount.	Form.				Amount.	Form.					Amount.	7h.-18h. 31 st	18h.-18h. 31 st				18h.-18h. 1 st	1h.-7h. 1 st																																																																																																																																																																																																																																																																																																																																																																																																																																																																																																																																																																																																																																																																																																																																																																																																																																																																																																																																																																																																																																																																																																																							
																													Low.	Med.	High.	Low.	Total	Low.	Total	Low.	Total																																																																																																																																																																																																																																																																																																																																																																																																																																																																																																																																																																																																																																																																																																																																																																																																																																																																																																																																																																																																																																																																																																														
																																						Low.	Med.	High.	Low.	Total	Low.	Total	Low.	Total																																																																																																																																																																																																																																																																																																																																																																																																																																																																																																																																																																																																																																																																																																																																																																																																																																																																																																																																																																																																																																																																																																					
(1)	(2)	(3)	(4)	(5)	(6)	(7)	(8)	(9)	(10)	(11)	(12)	(13)	(14)	(15)	(16)	(17)	(18)	(19)	(20)	(21)	(22)	(23)	(24)	(25)	(26)	(27)	(28)	(29)	(30)	(31)	(32)	(33)	(34)	(35)	(36)	(37)	(38)	(39)	(40)																																																																																																																																																																																																																																																																																																																																																																																																																																																																																																																																																																																																																																																																																																																																																																																																																																																																																																																																																																																																																																																																																																												
(For heights see p. 4.)																																																																																																																																																																																																																																																																																																																																																																																																																																																																																																																																																																																																																																																																																																																																																																																																																																																																																																																																																																																																																																																																																																																																																			

REPORTS from HEALTH RESORTS for 31st October, 1931.

STATIONS.	WEATHER.		TEMPERATURE.		RAINFALL.		SUNSHINE.
	Forenoon.	Afternoon.	Min. 0h. to 3h.	Max. 9h. to 17h.	Night, 17h. to 3h.	Day, 9h. to 17h.	
1 Tunbridge W.	bc	bco	25	52	-	-	3.7
Bournemouth	o	of	29	51	-	-	0.0
Ventnor	c	o	41	51	-	-	0.1
Southsea	bco	om	33	51	-	-	1.3
Bognor Regis	bc	bcc	34	52	-	-	2.8
Littlehampton	bc	bcc	30	53	-	-	3.3
Worthing	bc	bcc	31	54	-	-	3.3
Brighton	fbcc	cbe	31	52	-	-	3.4
Eastbourne	fbcc	cbe	31	51	-	-	1.7
Hastings	fbcc	bcc	34	52	Trace	-	3.0
Folkestone	fbcc	bcc	34	53	-	-	4.9
Dover	fbcc	bcc	32	52	-	-	4.4
Deal	fbcc	bcc	31	51	-	-	5.5
Ramsgate	fbcc	bcc	33	52	-	-	5.5
Margate	fbcc	bcc	33	53	-	-	5.6
2 Southend	fbcc	bcc	34	53	Trace	-	3.7
Maldon	fbcc	bcc	25	51	-	-	3.4
Clacton-on-Sea	fbcc	bcc	30	50	-	-	4.8
Dovercourt	fbcc	bcc	31	49	-	-	2.3
Lowestoft	fbcc	bcc	31	45	-	-	2.3
Skegness	fbcc	bcc	29	49	-	-	1.5
Mablethorpe	fbcc	bcc	29	49	-	-	0.9
Cleethorpe	fbcc	bcc	31	48	Trace	-	0.9
3 Leamington S.	c	c	29	52	-	-	1.6
4 Cheltenham	fbcc	bcc	33	50	-	-	1.1
5 Bath	c	fbcc	29	53	-	-	1.1
Weymouth	fbcc	bcc	38	53	-	-	0.0
Jersey	fbcc	bcc	47	54	Trace	-	5.5
Torquay	fbcc	bcc	46	55	Trace	-	0.2
Penzance	b	b	51	61	-	-	7.5
St. Ives	b	b	48	59	-	-	8.3
Bude	fbcc	bcc	46	60	-	-	6.4
Ilfracombe	fbcc	bcc	44	60	-	-	6.8
6 Aberystwyth	fbcc	bcc	39	55	Trace	-	1.1
7 Llandudno	c	c	34	57	-	-	0.6
Colewyn Bay	fbcc	bcc	33	57	-	-	1.1
Rhyl	fbcc	bcc	29	54	-	-	6.1
8 Wallasey	fbcc	bcc	35	53	-	0.3	0.0
Southport	fbcc	bcc	32	51	-	1	0.0
Blackpool	fbcc	bcc	33	52	-	3	0.0
Morecambe	fbcc	bcc	30	48	-	2	0.0
9 Ilkley	fbcc	bcc	26	46	Trace	-	0.0
10 Berwick-on-T.	fbcc	bcc	32	47	-	-	0.6
11 Dunbar	fbcc	bcc	32	52	-	Trace	0.0
12 Douglas	fbcc	bcc	32	53	-	6	0.0

† Max. Temp. for period 21h. yesterday to 17h. to-day; Min. Temp. 21h.-9h. † Min. Temp. 17h.-9h.

AIR MINISTRY, METEOROLOGICAL OFFICE.



DISTRICTS.	FORECASTS FOR THE 24 HOURS COMMENCING 12 NOON, G.M.T. 1 st Nov. 1931.
1. S.E. England	Wind south or southwest, moderate; mainly fair, perhaps cloud increasing later; occasional drizzle, mild.
2. E. England...	
3. E. Midlands	
4. W. Midlands	Wind south or southwest, moderate, fresh locally; mainly cloudy, probably some drizzle later; mild.
5. S.W. England	
6. South Wales	
7. North Wales	
8. N.W. England	Wind south or southwest, moderate, fresh locally; mainly cloudy; local drizzle, mild.
9. N. Midlands	
10. N.E. England	
11. S.E. Scotland	
12. S.W. Scotland & Isle of Man	
13. A. W. Scotland, B. N.W. Scotland.	Wind south or southwest, moderate to strong; cloudy, some drizzle or occasional rain; mild.
14. Mid-Scotland	
15. N.E. Scotland	
16. Orkneys and Shetlands.	
17. N.W. Ireland	
18. N.E. Ireland	As 7 - 12.
19. S.E. Ireland	
20. S.W. Ireland	As 13 - 17.

BAROMETER. Isobars are drawn for intervals of two millibars. WIND. Arrows fly with the wind. Number of feathers indicate Beaufort force. TEMPERATURE is given in degrees F. WEATHER SYMBOLS: ☉ Clear sky. ☁ Sky less than 1/2 cloudy. ☁ Sky 1/2 to 3/4 cloudy. ☁ Sky 3/4 to 1 cloudy. ☁ Overcast sky. ☁ Rain falling. * Snow. ▲ Hail. ☁ Fog. ☁ Mist. ☁ Thunder. ☁ Thunderstorm. SEA DISTURBANCE. ~~~~~ Rough. ~~~~~ High. BAROMETRIC CHANGE from 4h. to 7h. in tenths of millibars is entered beneath the temperature.

GENERAL INFERENCE. Pressure remains high to the south and east of the British Isles and depressions are indicated on the Eastern Atlantic. South or southwest winds will be maintained generally and weather will be mild and mainly cloudy with some local drizzle or rain, especially in the north and west.

FURTHER OUTLOOK. Probably similar.

Forcasts issued at 1100 G.M.T. G. C. SIMPSON, C.B., D.Sc., F.R.S., Director.

AIR MINISTRY, METEOROLOGICAL OFFICE. Chart of Weather in the Northern Hemisphere.

1931.

Morning of
SUNDAY,
1st NOVEMBER,
1931.



EXPLANATION OF CHART.

BAROMETER. Isobars are drawn for intervals of four millibars.
WIND. Arrows fly with the wind. Number of feathers indicate Beaufort Force.
☉ = Calm.
TEMPERATURE is given in degrees F.
WEATHER is given in Beaufort Notation (see page 1) and by symbols (see opposite page).

Sc., F.R.S.
Director.

THE DAILY WEATHER REPORT

OF THE METEOROLOGICAL OFFICE, LONDON.

STATIONS.	OBSERVATIONS at 1 hr. G.M.T. 1 st November.														OBSERVATIONS at 7 hr. G.M.T. 1 st November.														PAST 24 HOURS.											
	Height above M.S.L. in feet.	Barom. at M.S.L.	Change in 3 hours.	Wind.		Weather.	Temp. °F.	Humid. %	Visibility 0-9	Cloud.			Barom. at M.S.L.	Change in 3 hours.	Wind.		Weather.	Temp. °F.	Humid. %	Visibility 0-9	Cloud.			State of Ground. 0-9	Sea. 0-9	TEMPERATURE.			RAINFALL.		SUN- SHINE 31 st Hrs.									
				Direc.	Force.					Form.	Amount.	Form.			Amount.	Height of Base (feet)					Max. Day 7h-12h °F. (31)	Min. Night 12h-7h °F. (32)	Min. on Grass °F. (33)			Day 7h-12h mm. (34)	Night 12h-7h mm. (35)													
																												Low.	Med.	High.		Low.	Total 0-10	Low.	Med.	High.				
																																					Low.	Med.	High.	Low.
(1)	(2)	(3)	(4)	(5)	(6)	(7)	(8)	(9)	(10)	(11)	(12)	(13)	(14)	(15)	(16)	(17)	(18)	(19)	(20)	(21)	(22)	(23)	(24)	(25)	(26)	(27)	(28)	(29)	(30)	(31)	(32)	(33)	(34)	(35)	(36)					
1 London (Kew)...	18	*	*	*	*	*	*	*	*	*	*	*	1029.6	+2	S'W	1	Fg	41	95	6	5	-	-	10	10	2500	1	*	51	38	29	Tr	-	-	2.7					
Croydon ...	217	1029.4	0	SSW	3	c	47	85	6	5	2	-	4.6	9	1500	1029.2	0	S	3	c	47	85	7	5	2	-	7.8	10	2500	1	*	53	44	40	-	-	3.6			
S. Farnborough ...	237	*	*	*	*	*	*	*	*	*	*	*	1029.5	+2	SSE	1	c	40	95	7	5	-	-	9	9	2500	1	*	53	37	25	-	-	-	-	3.2				
Winchester ...	275	*	*	*	*	*	*	*	*	*	*	*	1029.4	0	-	0	Fg	39	95	7	5	-	-	9	9	2500	0	*	49	32	25	-	-	-	-	1.8				
Boscombe Down ...	417	*	*	*	*	*	*	*	*	*	*	*	1029.0	+2	SE	3	c	45	95	7	5	-	-	9+	9+	1500	0	*	49	40	34	-	-	Tr	-	-	4.2			
Calshot (S'thmtn) ...	8	1029.3	-2	S	2	bc	49	85	7	5	-	-	2.3	2.3	2500	1029.1	0	SSE	1	bc	43	95	6	5	8	-	2.3	2.3	2500	0	1	51	42	33	-	-	-	-	4.2	
Dungeness ...	20	*	*	*	*	*	*	*	*	*	*	*	*	*	*	S'W	2	c	*	*	7	5	7	-	4.6	7.8	2500	*	1	52	48	*	-	-	-	-	-			
Lympe ...	346	1029.3	+2	WSW	2	c	47	75	6	5	-	-	10	10	4000	1029.2	0	S'W	2	c	47	85	7	5	-	10	10	2500	0	*	51	45	44	-	-	-	-	3.4		
2 Shoeburyness ...	11	*	*	*	*	*	*	*	*	*	*	*	1029.6	+2	WSW	2	c	48	85	7	5	2	-	4.6	9+	4000	0	*	51	45	43	-	-	-	-	-	3.9			
Felixstowe ...	15	*	*	*	*	*	*	*	*	*	*	*	1029.5	+6	SSW	2	c	47	85	7	5	-	-	10	10	4000	0	0	49	44	42	-	-	-	-	-	2.9			
Gorleston ...	14	1027.7	0	WSW	2	0	47	95	6	5	-	-	10	10	1500	1027.9	+8	W	2	c	47	95	6	4	-	9	9	2500	0	2	47	44	42	-	-	-	-	1.5		
Cranwell ...	240	1026.7	-2	SWW	3	m	47	95	4	5	3	-	7.3	9	2500	1027.3	+4	WSW	4	c	46	95	5	5	-	10	10	450	1	*	49	45	43	-	-	0.6	1.8			
3 Cardington ...	100	*	*	*	*	*	*	*	*	*	*	*	1028.8	0	SWW	2	c	44	95	6	7	-	-	9	9	2500	*	*	*	*	*	*	*	*	*	*	0.4			
Birmingham ...	535	*	*	*	*	*	*	*	*	*	*	*	1027.5	0	S	2	c	47	95	6	5	-	-	7.8	7.8	2500	1	*	49	45	42	-	-	-	-	-	-			
Upper Heyford ...	408	*	*	*	*	*	*	*	*	*	*	*	1028.8	+2	S	1	c	44	95	6	5	-	-	9+	9+	2500	0	*	47	42	37	-	-	-	-	-	0.7			
Leafeld ...	612	*	*	*	*	*	*	*	*	*	*	*	1028.1	0	S'E	3	c	44	95	7	5	-	-	9+	9+	2500	0	*	46	43	39	-	-	-	-	-	1.5			
4 Ross-on-Wye ...	223	*	*	*	*	*	*	*	*	*	*	*	1027.3	-4	SSW	2	c	50	95	6	5	-	-	10	10	4000	1	*	52	45	37	-	-	-	-	-	-			
5 Portland Bill...	32	1028.6	0	S	3	bc	53	75	8	1	6	-	2.3	2.3	2500	1027.7	-6	SSE	2	bc	52	75	8	4	6	9	2.3	4.6	2500	0	2	54	51	*	-	-	-	-	0.8	
Plymouth ...	82	*	*	*	*	*	*	*	*	*	*	*	1026.7	0	SE	1	c	49	85	7	5	-	-	7.8	7.8	800	1	1	57	48	45	0.3	Tr	-	-	-	-	6.3		
Falmouth ...	200	1027.0	-8	S	4	c	54	95	8	5	-	-	7.8	7.8	4000	1025.8	-6	SSE	5	q	53	85	8	8	-	7.8	7.8	4000	0	3	60	53	*	-	-	-	-	9.0		
Scilly (St. Mary's) ...	163	1026.3	-6	SSE	5	bc	52	95	7	1	-	-	4.6	4.6	4000	1024.7	-4	SE	5	c	52	95	8	5	-	7.8	7.8	4000	0	2	58	51	*	-	-	-	-	0.0		
Guernsey ...	175	1027.4	-4	ESE	3	bc	49	85	6	8	-	-	4.6	4.6	2500	1028.2	0	SE	2	b	46	75	8	-	-	0	0	-	0	3	53	46	41	-	-	-	-	0.8		
6 Pembroke ...	142	1025.3	-4	SSW	3	bc	54	95	7	4	1	-	2.3	4.6	1500	1024.2	-4	SSW	3	bc	53	95	8	4	1	-	4.6	4.6	1500	0	2	56	53	*	0.3	-	-	-	0.0	
7 Holyhead ...	26	1024.7	-2	SW's	4	c	54	95	7	5	-	-	9+	9+	1500	1023.3	-8	S'W	5	c	53	95	7	5	-	2	9	9+	1500	1	1	55	53	48	0.4	-	-	-	0.1	
Chester (Sealand) ...	16	*	*	*	*	*	*	*	*	*	*	*	1026.2	-2	SSE	2	c	41	95	8	5	-	4	7.8	7.8	1500	1	*	54	40	36	0.4	-	-	-	-	0.1			
8 L'pool (Bidston) ...	198	*	*	*	*	*	*	*	*	*	*	*	1025.3	0	SSE	3	bc	45	85	8	5	-	4	1	2.3	2500	0	*	52	45	41	0.4	Tr	-	-	-	-	0.2		
9 Harrogate ...	478	*	*	*	*	*	*	*	*	*	*	*	1025.4	0	SW	1	bc	44	95	5	5	-	9	1	2.3	4000	1	*	48	44	38	0.1	2	0.2	-	-	-	1.5		
10 Spurn Head ...	29	1024.8	0	WS	3	ir	48	95	6	3	2	-	7.8	10	1500	1025.8	0	WSW	3	c	48	95	6	5	3	-	4.6	7.8	1500	1	3	48	45	*	-	-	-	-	0.6	
Tynemouth ...	67	1021.9	+4	SW	2	c	53	85	7	2	-	-	7.8	7.8	2500	1022.9	0	SW	1	c	50	85	7	6	-	7.8	7.8	1500	1	2	49	42	46	0.2	0.6	-	-	0.0		
11 Inchkeith ...	190	1020.4	-2	WSW	3	ir	52	95	7	5	2	-	4.6	9+	800	1020.7	0	SW	3	c	51	95	8	5	7	-	4.6	9+	4000	0	2	49	45	45	-	Tr	-	-	0.4	
Leuchars ...	35	*	*	*	*	*	*	*	*	*	*	*	1019.8	+2	WSW	5	c	50	85	8	1	4	2	Tr	7.8	2500	1	*	48	46	44	-	-	-	-	-	0.0			
12 Renfrew ...	96	*	*	*	*	*	*	*	*	*	*	*	1021.5	0	WSW	2	c	50	95	7	8	-	-	9+	9+	1500	1	*	45	45	45	3	1	0.0	-	-	-	0.0		
Edinburgh ...	794	*	*	*	*	*	*	*	*	*	*	*	1023.0	0	SSW	4	c	48	95	7	5	-	5	9+	9+	800	1	*	45	43	43	1	0.5	0.0	-	-	-	0.0		
13a Tiree ...	22	*	*	*	*	*	*	*	*	*	*	*	1016.7	-8	SSE	5	c	51	95	7	5	7	-	4.6	7.8	2500	0	23	54	51	48	2	0.1	0.0	-	-	-	0.0		
13b Stornoway ...	34	1015.3	0	S	5	c	54	95	7	9	-	-	9+	9+	2500	1014.0	-8	SSW	5	c	53	95	8	9	2	-	9	9+	2500	1	3	54	52	*	3	0.1	0.5	-	-	0.5
15 Dalwhinnie ...	1176	*	*	*	*	*	*	*	*	*	*	*	1020.7	0	S	3	c	49	85	8	4	2	-	7.8	10	1500	1	*	47	42	42	-	Tr	-	-	-	-	0.2		
Aberdeen ...	37	*	*	*	*	*	*	*	*	*	*	*	1018.5	+2	SSW	2	bc	50	95	7	5	7	-	2.3	4.6	4000	1	1	48	46	43	-	-	-	-	-	-			
Wick ...	81	1015.8	+6	SW	3	c	54	95	8	8	2	-	7.8	10	1500	1015.7	0	SSW	3	c	51	95	8	5	1	8	4.6	10	2500	0	2	49	49	*	2	0.6	-	-	0.0	
16 Lerwick ...																																								

THE DAILY WEATHER REPORT

OF THE METEOROLOGICAL OFFICE, LONDON.

BRITISH SECTION

Monday, 2nd November, 1931.

No. 25,547.

RS.

ht
-7h
m.

SUN-
SHINE
31st
Hrs.

(36)

STATIONS.

(For heights see p. 4.)

Barom.
at
M.S.L.
mb.

Change in
3 hours.

Wind.
Direc.
Force

Weather.

Temp.
°F.

Humid.
%

Visibility
0-3

Cloud.
Form.
Amount.
Height of
Base.
(feet)

Barom.
at
M.S.L.
mb.

Change in
3 hours.

Wind.
Direc.
Force

Weather.

Temp.
°F.

Humid.
%

Visibility
0-3

Cloud.
Form.
Amount.
Height of
Base.
(feet)

Barom.
at
M.S.L.
mb.

Change in
3 hours.

Wind.
Direc.
Force

Weather.

Temp.
°F.

Humid.
%

Visibility
0-3

Cloud.
Form.
Amount.
Height of
Base.
(feet)

Barom.
at
M.S.L.
mb.

Change in
3 hours.

Wind.
Direc.
Force

Weather.

Temp.
°F.

Humid.
%

Visibility
0-3

Cloud.
Form.
Amount.
Height of
Base.
(feet)

Barom.
at
M.S.L.
mb.

Change in
3 hours.

Wind.
Direc.
Force

Weather.

Temp.
°F.

Humid.
%

Visibility
0-3

Cloud.
Form.
Amount.
Height of
Base.
(feet)

Barom.
at
M.S.L.
mb.

Change in
3 hours.

Wind.
Direc.
Force

Weather.

Temp.
°F.

Humid.
%

Visibility
0-3

Cloud.
Form.
Amount.
Height of
Base.
(feet)

Barom.
at
M.S.L.
mb.

Change in
3 hours.

Wind.
Direc.
Force

Weather.

Temp.
°F.

Humid.
%

Visibility
0-3

Cloud.
Form.
Amount.
Height of
Base.
(feet)

Barom.
at
M.S.L.
mb.

Change in
3 hours.

Wind.
Direc.
Force

Weather.

Temp.
°F.

Humid.
%

Visibility
0-3

Cloud.
Form.
Amount.
Height of
Base.
(feet)

Barom.
at
M.S.L.
mb.

Change in
3 hours.

Wind.
Direc.
Force

Weather.

Temp.
°F.

Humid.
%

Visibility
0-3

Cloud.
Form.
Amount.
Height of
Base.
(feet)

Barom.
at
M.S.L.
mb.

Change in
3 hours.

Wind.
Direc.
Force

Weather.

Temp.
°F.

Humid.
%

Visibility
0-3

Cloud.
Form.
Amount.
Height of
Base.
(feet)

Barom.
at
M.S.L.
mb.

Change in
3 hours.

Wind.
Direc.
Force

Weather.

Temp.
°F.

Humid.
%

Visibility
0-3

Cloud.
Form.
Amount.
Height of
Base.
(feet)

Barom.
at
M.S.L.
mb.

Change in
3 hours.

Wind.
Direc.
Force

Weather.

Temp.
°F.

Humid.
%

Visibility
0-3

Cloud.
Form.
Amount.
Height of
Base.
(feet)

Barom.
at
M.S.L.
mb.

Change in
3 hours.

Wind.
Direc.
Force

Weather.

Temp.
°F.

Humid.
%

Visibility
0-3

Cloud.
Form.
Amount.
Height of
Base.
(feet)

Barom.
at
M.S.L.
mb.

Change in
3 hours.

Wind.
Direc.
Force

Weather.

Temp.
°F.

Humid.
%

Visibility
0-3

Cloud.
Form.
Amount.
Height of
Base.
(feet)

Barom.
at
M.S.L.
mb.

Change in
3 hours.

Wind.
Direc.
Force

Weather.

Temp.
°F.

Humid.
%

Visibility
0-3

Cloud.
Form.
Amount.
Height of
Base.
(feet)

Barom.
at
M.S.L.
mb.

Change in
3 hours.

Wind.
Direc.
Force

Weather.

Temp.
°F.

Humid.
%

Visibility
0-3

Cloud.
Form.
Amount.
Height of
Base.
(feet)

Barom.
at
M.S.L.
mb.

Change in
3 hours.

Wind.
Direc.
Force

Weather.

Temp.
°F.

Humid.
%

Visibility
0-3

Cloud.
Form.
Amount.
Height of
Base.
(feet)

Barom.
at
M.S.L.
mb.

Change in
3 hours.

Wind.
Direc.
Force

Weather.

Temp.
°F.

Humid.
%

Visibility
0-3

Cloud.
Form.
Amount.
Height of
Base.
(feet)

Barom.
at
M.S.L.
mb.

Change in
3 hours.

Wind.
Direc.
Force

Weather.

Temp.
°F.

Humid.
%

Visibility
0-3

Cloud.
Form.
Amount.
Height of
Base.
(feet)

Barom.
at
M.S.L.
mb.

Change in
3 hours.

Wind.
Direc.
Force

Weather.

Temp.
°F.

Humid.
%

Visibility
0-3

Cloud.
Form.
Amount.
Height of
Base.
(feet)

Barom.
at
M.S.L.
mb.

Change in
3 hours.

Wind.
Direc.
Force

Weather.

Temp.
°F.

Humid.
%

Visibility
0-3

Cloud.
Form.
Amount.
Height of
Base.
(feet)

Barom.
at
M.S.L.
mb.

Change in
3 hours.

Wind.
Direc.
Force

Weather.

Temp.
°F.

Humid.
%

Visibility
0-3

Cloud.
Form.
Amount.
Height of
Base.
(feet)

Barom.
at
M.S.L.
mb.

Change in
3 hours.

Wind.
Direc.
Force

Weather.

Temp.
°F.

Humid.
%

Visibility
0-3

Cloud.
Form.
Amount.
Height of
Base.
(feet)

Barom.
at
M.S.L.
mb.

Change in
3 hours.

Wind.
Direc.
Force

Weather.

Temp.
°F.

Humid.
%

Visibility
0-3

Cloud.
Form.
Amount.
Height of
Base.
(feet)

Barom.
at
M.S.L.
mb.

Change in
3 hours.

Wind.
Direc.
Force

Weather.

Temp.
°F.

Humid.
%

Visibility
0-3

Cloud.
Form.
Amount.
Height of
Base.
(feet)

Barom.
at
M.S.L.
mb.

Change in
3 hours.

Wind.
Direc.
Force

Weather.

Temp.
°F.

Humid.
%

Visibility
0-3

Cloud.
Form.
Amount.
Height of
Base.
(feet)

Barom.
at
M.S.L.
mb.

Change in
3 hours.

Wind.
Direc.
Force

Weather.

Temp.
°F.

Humid.
%

Visibility
0-3

Cloud.
Form.
Amount.
Height of
Base.
(feet)

Barom.
at
M.S.L.
mb.

Change in
3 hours.

Wind.
Direc.
Force

Weather.

Temp.
°F.

Humid.
%

Visibility
0-3

Cloud.
Form.
Amount.
Height of
Base.
(feet)

Barom.
at
M.S.L.
mb.

Change in
3 hours.

Wind.
Direc.
Force

Weather.

Temp.
°F.

Humid.
%

Visibility
0-3

Cloud.
Form.
Amount.
Height of
Base.
(feet)

Barom.
at
M.S.L.
mb.

Change in
3 hours.

Wind.
Direc.
Force

Weather.

Temp.
°F.

Humid.
%

Visibility
0-3

Cloud.
Form.
Amount.
Height of
Base.
(feet)

Barom.
at
M.S.L.
mb.

Change in
3 hours.

Wind.
Direc.
Force

Weather.

Temp.
°F.

Humid.
%

Visibility
0-3

Cloud.
Form.
Amount.
Height of
Base.
(feet)

Barom.
at
M.S.L.
mb.

Change in
3 hours.

Wind.
Direc.
Force

Weather.

Temp.
°F.

Humid.
%

Visibility
0-3

Cloud.
Form.
Amount.
Height of
Base.
(feet)

Barom.
at
M.S.L.
mb.

Change in
3 hours.

Wind.
Direc.
Force

Weather.

Temp.
°F.

Humid.
%

Visibility
0-3

Cloud.
Form.
Amount.
Height of
Base.
(feet)

Barom.
at
M.S.L.
mb.

Change in
3 hours.

Wind.
Direc.
Force

Weather.

Temp.
°F.

Humid.
%

Visibility
0-3

Cloud.
Form.
Amount.
Height of
Base.
(feet)

Barom.
at
M.S.L.
mb.

Change in
3 hours.

Wind.
Direc.
Force

Weather.

Temp.
°F.

Humid.
%

Visibility
0-3

Cloud.
Form.
Amount.
Height of
Base.
(feet)

Barom.
at
M.S.L.
mb.

Change in
3 hours.

Wind.
Direc.
Force

Weather.

Temp.
°F.

Humid.
%

Visibility
0-3

Cloud.
Form.
Amount.
Height of
Base.
(feet)

Barom.
at
M.S.L.
mb.

Change in
3 hours.

Wind.
Direc.
Force

Weather.

Temp.
°F.

Humid.
%

Visibility
0-3

Cloud.
Form.
Amount.
Height of
Base.
(feet)

Barom.
at
M.S.L.
mb.

Change in
3 hours.

Wind.
Direc.
Force

Weather.

Temp.
°F.

Humid.
%

Visibility
0-3

Cloud.
Form.
Amount.
Height of
Base.
(feet)

Barom.
at
M.S.L.
mb.

Change in
3 hours.

Wind.
Direc.
Force

Weather.

Temp.
°F.

Humid.
%

Visibility
0-3

Cloud.
Form.
Amount.
Height of
Base.
(feet)

Barom.
at
M.S.L.
mb.

Change in
3 hours.

Wind.
Direc.
Force

Weather.

Temp.
°F.

Humid.
%

Visibility
0-3

Cloud.
Form.
Amount.
Height of
Base.
(feet)

Barom.
at
M.S.L.
mb.

Change in
3 hours.

Wind.
Direc.
Force

Weather.

Temp.
°F.

Humid.
%

Visibility
0-3

Cloud.
Form.
Amount.
Height of
Base.
(feet)

Barom.
at
M.S.L.
mb.

Change in
3 hours.

Wind.
Direc.
Force

Weather.

Temp.
°F.

Humid.
%

Visibility
0-3

Cloud.
Form.
Amount.
Height of
Base.
(feet)

Barom.
at
M.S.L.
mb.

Change in
3 hours.

Wind.
Direc.
Force

Weather.

Temp.
°F.

Humid.
%

Visibility
0-3

Cloud.
Form.
Amount.
Height of
Base.
(feet)

Barom.
at
M.S.L.
mb.

Change in
3 hours.

Wind.
Direc.
Force

Weather.

Temp.
°F.

Humid.
%

Visibility
0-3

Cloud.
Form.
Amount.
Height of
Base.
(feet)

Barom.
at
M.S.L.
mb.

Change in
3 hours.

Wind.
Direc.
Force

Weather.

Temp.
°F.

Humid.
%

Visibility
0-3

Cloud.
Form.
Amount.
Height of
Base.
(feet)

Barom.
at
M.S.L.
mb.

Change in
3 hours.

Wind.
Direc.
Force

Weather.

Temp.
°F.

Humid.
%

Visibility
0-3

Cloud.
Form.
Amount.
Height of
Base.
(feet)

Barom.
at
M.S.L.
mb.

Change in
3 hours.

Wind.
Direc.
Force

Weather.

Temp.
°F.

Humid.
%

Visibility
0-3

Cloud.
Form.
Amount.
Height of
Base.
(feet)

Barom.
at
M.S.L.
mb.

Change in
3 hours.

Wind.
Direc.
Force

Weather.

Temp.
°F.

Humid.
%

Visibility
0-3

Cloud.
Form.
Amount.
Height of
Base.
(feet)

Barom.
at
M.S.L.
mb.

Change in
3 hours.

Wind.
Direc.
Force

Weather.

Temp.
°F.

Humid.
%

Visibility
0-3

Cloud.
Form.
Amount.
Height of
Base.
(feet)

Barom.
at
M.S.L.
mb.

Change in
3 hours.

Wind.
Direc.
Force

Weather.

Temp.
°F.

Humid.
%

Visibility
0-3

Cloud.
Form.
Amount.
Height of
Base.
(feet)

Barom.
at
M.S.L.
mb.

Change in
3 hours.

Wind.
Direc.
Force

Weather.

Temp.
°F.

Humid.
%

Visibility
0-3

Cloud.
Form.
Amount.
Height of
Base.
(feet)

Barom.
at
M.S.L.
mb.

Change in
3 hours.

Wind.
Direc.
Force

Weather.

Temp.
°F.

Humid.
%

Visibility
0-3

Cloud.
Form.
Amount.
Height of
Base.
(feet)

Barom.
at
M.S.L.
mb.

Change in
3 hours.

Wind.
Direc.
Force

Weather.

Temp.
°F.

Humid.
%

Visibility
0-3

Cloud.
Form.
Amount.
Height of
Base.
(feet)

Barom.
at
M.S.L.
mb.

Change in
3 hours.

Wind.
Direc.
Force

Weather.

Temp.
°F.

Humid.
%

Visibility
0-3

Cloud.
Form.
Amount.
Height of
Base.
(feet)

Barom.
at
M.S.L.
mb.

Change in
3 hours.

Wind.
Direc.
Force

Weather.

Temp.
°F.

Humid.
%

Visibility
0-3

Cloud.
Form.
Amount.
Height of
Base.
(feet)

Barom.
at
M.S.L.
mb.

Change in
3 hours.

Wind.
Direc.
Force

Weather.

Temp.
°F.

Humid.
%

Visibility
0-3

Cloud.
Form.
Amount.
Height of
Base.
(feet)

Barom.
at
M.S.L.
mb.

Change in
3 hours.

Wind.
Direc.
Force

Weather.

Temp.
°F.

Humid.
%

Visibility
0-3

Cloud.
Form.
Amount.
Height of
Base.
(feet)

Barom.
at
M.S.L.
mb.

Change in
3 hours.

Wind.
Direc.
Force

Weather.

Temp.
°F.

Humid.
%

Visibility
0-3

Cloud.
Form.
Amount.
Height of
Base.
(feet)

Barom.
at
M.S.L.
mb.

Change in
3 hours.

Wind.
Direc.
Force

Weather.

Temp.
°F.

Humid.
%

Visibility
0-3

Cloud.
Form.
Amount.
Height of
Base.
(feet)

Barom.
at
M.S.L.
mb.

Change in
3 hours.

Wind.
Direc.
Force

Weather.

Temp.
°F.

Humid.
%

Visibility
0-3

Cloud.
Form.
Amount.
Height of
Base.
(feet)

Barom.
at
M.S.L.
mb.

Change in
3 hours.

Wind.
Direc.
Force

Weather.

Temp.
°F.

Humid.
%

Visibility
0-3

Cloud.
Form.
Amount.
Height of
Base.
(feet)

Barom.
at
M.S.L.
mb.

Change in
3 hours.

Wind.
Direc.
Force

Weather.

Temp.
°F.

Humid.
%

Visibility
0-3

Cloud.
Form.
Amount.
Height of
Base.
(feet)

Barom.
at
M.S.L.
mb.

Change in
3 hours.

Wind.
Direc.
Force

Weather.

Temp.
°F.

Humid.
%

Visibility
0-3

Cloud.
Form.
Amount.
Height of
Base.
(feet)

Barom.
at
M.S.L.
mb.

Change in
3 hours.

Wind.
Direc.
Force

Weather.

Temp.
°F.

Humid.
%

Visibility
0-3

Cloud.
Form.
Amount.
Height of
Base.
(feet)

Barom.
at
M.S.L.
mb.

Change in
3 hours.

Wind.
Direc.
Force

Weather.

Temp.
°F.

Humid.
%

Visibility
0-3

Cloud.
Form.
Amount.
Height of
Base.
(feet)

Barom.
at
M.S.L.
mb.

Change in
3 hours.

Wind.
Direc.
Force

Weather.

Temp.
°F.

Humid.
%

Visibility
0-3

Cloud.
Form.
Amount.
Height of
Base.
(feet)

Barom.
at
M.S.L.
mb.

Change in
3 hours.

Wind.
Direc.
Force

Weather.

Temp.
°F.

Humid.
%

Visibility
0-3

Cloud.
Form.
Amount.
Height of
Base.
(feet)

Barom.
at
M.S.L.
mb.

Change in
3 hours.

Wind.
Direc.
Force

Weather.

Temp.
°F.

Humid.
%

Visibility
0-3

Cloud.
Form.
Amount.
Height of
Base.
(feet)

Barom.
at
M.S.L.
mb.

Change in
3 hours.

Wind.
Direc.
Force

Weather.

Temp.
°F.

Humid.
%

Visibility
0-3

Cloud.
Form.
Amount.
Height of
Base.
(feet)

Barom.
at
M.S.L.
mb.

Change in
3 hours.

Wind.
Direc.
Force

Weather.

Temp.
°F.

Humid.
%

Visibility
0-3

Cloud.
Form.
Amount.
Height of
Base.
(feet)

Barom.
at
M.S.L.
mb.

Change in
3 hours.

Wind.
Direc.
Force

Weather.

Temp.
°F.

Humid.
%

Visibility
0-3

Cloud.
Form.
Amount.
Height of
Base.
(feet)

Barom.
at
M.S.L.
mb.

Change in
3 hours.

Wind.
Direc.
Force

Weather.

Temp.
°F.

Humid.
%

Visibility
0-3

Cloud.
Form.
Amount.
Height of
Base.
(feet)

Barom.
at
M.S.L.
mb.

Change in
3 hours.

Wind.
Direc.
Force

Weather.

Temp.
°F.

Humid.
%

Visibility
0-3

Cloud.
Form.
Amount.
Height of
Base.
(feet)

Barom.
at
M.S.L.
mb.

Change in
3 hours.

Wind.
Direc.
Force

Weather.

Temp.
°F.

Humid.
%

Visibility
0-3

Cloud.
Form.
Amount.
Height of
Base.
(feet)

Barom.
at
M.S.L.
mb.

Change in
3 hours.

Wind.
Direc.
Force

Weather.

Temp.
°F.

Humid.
%

Visibility
0-3

Cloud.
Form.
Amount.
Height of
Base.
(feet)

Barom.
at
M.S.L.
mb.

Change in
3 hours.

Wind.
Direc.
Force

Weather.

Temp.
°F.

Humid.
%

Visibility
0-3

Cloud.
Form.
Amount.
Height of
Base.
(feet)

Barom.
at
M.S.L.
mb.

Change in
3 hours.

Wind.
Direc.
Force

Weather.

Temp.
°F.

Humid.
%

Visibility
0-3

Cloud.
Form.
Amount.
Height of
Base.
(feet)

Barom.
at
M.S.L.
mb.

Change in
3 hours.

Wind.
Direc.
Force

Weather.

Temp.
°F.

Humid.
%

Visibility
0-3

Cloud.
Form.
Amount.
Height of
Base.
(feet)

Barom.
at
M.S.L.
mb.

Change in
3 hours.

Wind.
Direc.
Force

Weather.

Temp.
°F.

Humid.
%

Visibility
0-3

Cloud.
Form.
Amount.
Height of
Base.
(feet)

Barom.
at
M.S.L.
mb.

Change in
3 hours.

Wind.
Direc.
Force

Weather.

Temp.
°F.

Humid.
%

Visibility
0-3

Cloud.
Form.
Amount.
Height of
Base.
(feet)

Barom.
at
M.S.L.
mb.

Change in
3 hours.

Wind.
Direc.
Force

Weather.

Temp.
°F.

Humid.
%

Visibility
0-3

Cloud.
Form.
Amount.
Height of
Base.
(feet)

Barom.
at
M.S.L.
mb.

Change in
3 hours.

Wind.
Direc.
Force

Weather.

Temp.
°F.

Humid.
%

Visibility
0-3

Cloud.
Form.
Amount.
Height of
Base.
(feet)

Barom.
at
M.S.L.
mb.

Change in
3 hours.

Wind.
Direc.
Force

Weather.

Temp.
°F.

Humid.
%

Visibility
0-3

Cloud.
Form.
Amount.
Height of
Base.
(feet)

Barom.
at
M.S.L.
mb.

Change in
3 hours.

Wind.
Direc.
Force

Weather.

Temp.
°F.

Humid.
%

Visibility
0-3

Cloud.
Form.
Amount.
Height of
Base.
(feet)

Barom.
at
M.S.L.
mb.

Change in
3 hours.

Wind.
Direc.
Force

Weather.

Temp.
°F.

Humid.
%

Visibility
0-3

Cloud.
Form.
Amount.
Height of
Base.
(feet)

Barom.
at
M.S.L.
mb.

Change in
3 hours.

Wind.
Direc.
Force

Weather.

Temp.
°F.

Humid.
%

Visibility
0-3

Cloud.
Form.
Amount.
Height of
Base.
(feet)

Barom.
at
M.S.L.
mb.

Change in
3 hours.

Wind.
Direc.
Force

Weather.

Temp.
°F.

Humid.
%

Visibility
0-3

Cloud.
Form.
Amount.
Height of
Base.
(feet)

Barom.
at
M.S.L.
mb.

Change in
3 hours.

Wind.
Direc.
Force

Weather.

Temp.
°F.

Humid.
%

Visibility
0-3

Cloud.
Form.
Amount.
Height of
Base.
(feet)

Barom.
at
M.S.L.
mb.

Change in
3 hours.

Wind.
Direc.
Force

Weather.

Temp.
°F.

Humid.
%

Visibility
0-3

Cloud.
Form.
Amount.
Height of
Base.
(feet)

Barom.
at
M.S.L.
mb.

Change in
3 hours.

Wind.
Direc.
Force

Weather.

Temp.
°F.

Humid.
%

Visibility
0-3

Cloud.
Form.
Amount.
Height of
Base.
(feet)

Barom.
at
M.S.L.
mb.

Change in
3 hours.

Wind.
Direc.
Force

Weather.

Temp.
°F.

Humid.
%

Visibility
0-3

Cloud.
Form.
Amount.
Height of
Base.
(feet)

Barom.
at
M.S.L.
mb.

Change in
3 hours.

Wind.
Direc.
Force

Weather.

Temp.
°F.

Humid.
%

Visibility
0-3

Cloud.
Form.
Amount.
Height of
Base.
(feet)

Barom.
at
M.S.L.
mb.

Change in
3 hours.

Wind.
Direc.
Force

Weather.

Temp.
°F.

Humid.
%

Visibility
0-3

Cloud.
Form.
Amount.
Height of
Base.
(feet)

Barom.
at
M.S.L.
mb.

Change in
3 hours.

Wind.
Direc.
Force

Weather.

Temp.
°F.

Humid.
%

Visibility
0-3

Cloud.
Form.
Amount.
Height of
Base.
(feet)

Barom.
at
M.S.L.
mb.

Change in
3 hours.

Wind.
Direc.
Force

Weather.

Temp.
°F.

Humid.
%

Visibility
0-3

Cloud.
Form.
Amount.
Height of
Base.
(feet)

Barom.
at
M.S.L.
mb.

Change in
3 hours.

Wind.
Direc.
Force

Weather.

Temp.
°F.

Humid.
%

Visibility
0-3

Cloud.
Form.
Amount.
Height of
Base.
(feet)

Barom.
at
M.S.L.
mb.

Change in
3 hours.

Wind.
Direc.
Force

Weather.

Temp.
°F.

Humid.
%

Visibility
0-3

Cloud.
Form.
Amount.
Height of
Base.
(feet)

Barom.
at
M.S.L.
mb.

Change in
3 hours.

Wind.
Direc.
Force

Weather.

Temp.
°F.

Humid.
%

Visibility
0-3

Cloud.
Form.
Amount.
Height of
Base.
(feet)

Barom.
at
M.S.L.
mb.

Change in
3 hours.

Wind.
Direc.
Force

Weather.

Temp.
°F.

Humid.
%

Visibility
0-3

Cloud.
Form.
Amount.
Height of
Base.
(feet)

Barom.
at
M.S.L.
mb.

Change in
3 hours.

Wind.
Direc.
Force

Weather.

Temp.
°F.

Humid.
%

Visibility
0-3

Cloud.
Form.
Amount.
Height of
Base.
(feet)

Barom.
at
M.S.L.
mb.

Change in
3 hours.

Wind.
Direc.
Force

Weather.

Temp.
°F.

Humid.
%

Visibility
0-3

Cloud.
Form.
Amount.
Height of
Base.
(feet)

Barom.
at
M.S.L.
mb.

Change in
3 hours.

Wind.
Direc.
Force

Weather.

Temp.
°F.

Humid.
%

Visibility
0-3

Cloud.
Form.
Amount.
Height of
Base.
(feet)

Barom.
at
M.S.L.
mb.

Change in
3 hours.

Wind.
Direc.
Force

Weather.

Temp.
°F.

Humid.
%

Visibility
0-3

Cloud.
Form.
Amount.
Height of
Base.
(feet)

Barom.
at
M.S.L.
mb.

Change in
3 hours.

Wind.
Direc.
Force

Weather.

Temp.
°F.

Humid.
%

Visibility
0-3

Cloud.
Form.
Amount.
Height of
Base.
(feet)

Barom.
at
M.S.L.
mb.

Change in
3 hours.

Wind.
Direc.
Force

Weather.

Temp.
°F.

Humid.
%

Visibility
0-3

Cloud.
Form.
Amount.
Height of
Base.
(feet)

Barom.
at
M.S.L.
mb.

Change in
3 hours.

Wind.
Direc.
Force

Weather.

Temp.
°F.

Humid.
%

Visibility
0-3

Cloud.
Form.
Amount.
Height of
Base.
(feet)

Barom.
at
M.S.L.
mb.

Change in
3 hours.

Wind.
Direc.
Force

Weather.

Temp.
°F.

Humid.
%

Visibility
0-3

Cloud.
Form.
Amount.
Height of
Base.
(feet)

Barom.
at
M.S.L.
mb.

Change in
3 hours.

Wind.
Direc.
Force

Weather.

Temp.
°F.

Humid.
%

Visibility
0-3

Cloud.
Form.
Amount.
Height of
Base.
(feet)

Barom.
at
M.S.L.
mb.

Change in
3 hours.

Wind.
Direc.
Force

Weather.

Temp.
°F.

Humid.
%

Visibility
0-3

Cloud.
Form.
Amount.
Height of
Base.
(feet)

Barom.
at
M.S.L.
mb.

Change in
3 hours.

Wind.
Direc.
Force

Weather.

Temp.
°F.

Humid.
%

Visibility
0-3

Cloud.

EXPLANATION OF FIGURES, LETTERS AND SYMBOLS.

COLUMNS 5, 19, 37, 38, 39, 40—BEAUFORT NOTATION
AND SYMBOLS FOR WEATHER.

b, blue sky (not more than a quarter covered with cloud).
bc, sky partly cloudy (one half covered). **c**, generally cloudy.
d, drizzle. **e**, wet air. **g**, gloom.
f, fog, visibility 220-1100 yds.
F, thick fog, " less than 220 yds.
f_o, fog over sea (coast station).
f_g, fog on lower ground (inland station).
m, mist, visibility 1100-2200 yds.
h, hail. **i**, intermittent.
ip, precipitation within sight of station.
ks, storm of drifting snow.
k_l, slight storm of drifting snow (generally low).
K_s, heavy storm of drifting snow (generally low).
k_h, slight storm of drifting snow (generally high).
S_h, heavy storm of drifting snow (generally high).
KQ, fine squall. **i**, lightning.
o, overcast sky. **p**, passing showers.

COLUMNS 9, 23.—FORM OF LOW CLOUD.

- 0 No low clouds.
- 1 Fair weather Cu.
- 2 Large Cu without anvil.
- 3 Cu-Nb.
- 4 St-Cu formed by the spreading out of Cu.
- 5 Layer of St or St-Cu.
- 6 Nimbus.
- 7 Fair weather Cu and St-Cu.
- 8 Large Cu (or Cu-Nb) and St-Cu.
- 9 Large Cu (or Cu-Nb) and Nb.

Note.—Nimbus—ragged low clouds of bad weather.

COLUMNS 12, 13, 26, 27.

The figures in these columns indicate the number of tenths of the sky covered by low cloud and all forms of cloud respectively. An entry "4-6" means that the cloud amount may be 4, 5 or 6; similarly for other grouped entries. "tr" signifies a small amount of cloud (trace) covering less than $\frac{1}{8}$ of the sky. "9+" signifies an overcast sky with a few small openings.

COLUMNS 10, 24.—FORM OF MEDIUM CLOUD.

- 0 No medium clouds.
- 1 Typical A-St (thin).
- 2 Typical A-St (thick). (Sun or moon in visible).
- 3 Single layer of A-Cu or high St-Cu.
- 4 A-Cu in isolated bands. Individually decreasing (often lenticular).
- 5 A-Cu in bands (increasing).
- 6 A-Cu formed from the spreading out of Cu.
- 7 A-Cu associated with A-St or A-St with parts resembling A-Cu.
- 8 A-Cu Castellatus (or A-Cu in ragged fragments).
- 9 A-Cu in several layers generally associated with fibrous veils and a chaotic appearance of the sky.

COLUMNS 11, 25.—FORM OF CIRRUS CLOUD.

- 0 No cirriform cloud.
- 1 Fine Ci not increasing: sparse.
- 2 Fine Ci not increasing: abundant but not a continuous layer.
- 3 Anvil Ci (usually dense).
- 4 Fine Ci increasing: usually in tufts.
- 5 Ci or Ci-St increasing: still below 45° altitude: often in polar bands.
- 6 Ci or Ci-St increasing and reaching above 45° altitude: often in polar bands.
- 7 Veil of Ci-St covering whole sky.
- 8 Ci-St not increasing and not covering whole sky.
- 9 Ci-Cu predominating, and a little cirrus.

(Ci-Cu may occur with any of the types 1 to 8).

COLUMN 29.—STATE OF GROUND.

0 Dry.	5 Covered with ice or glazed frost.
1 Wet.	6 Partly covered by snow or hail.
2 Flooded.	7 Covered with snow, less than 6 ins., but ground not frozen.
3 Covered with thawing snow.	8 Covered with snow, less than 6 ins., and ground frozen.
4 Frozen hard and dry.	9 Covered with snow greater than 6 ins. deep.

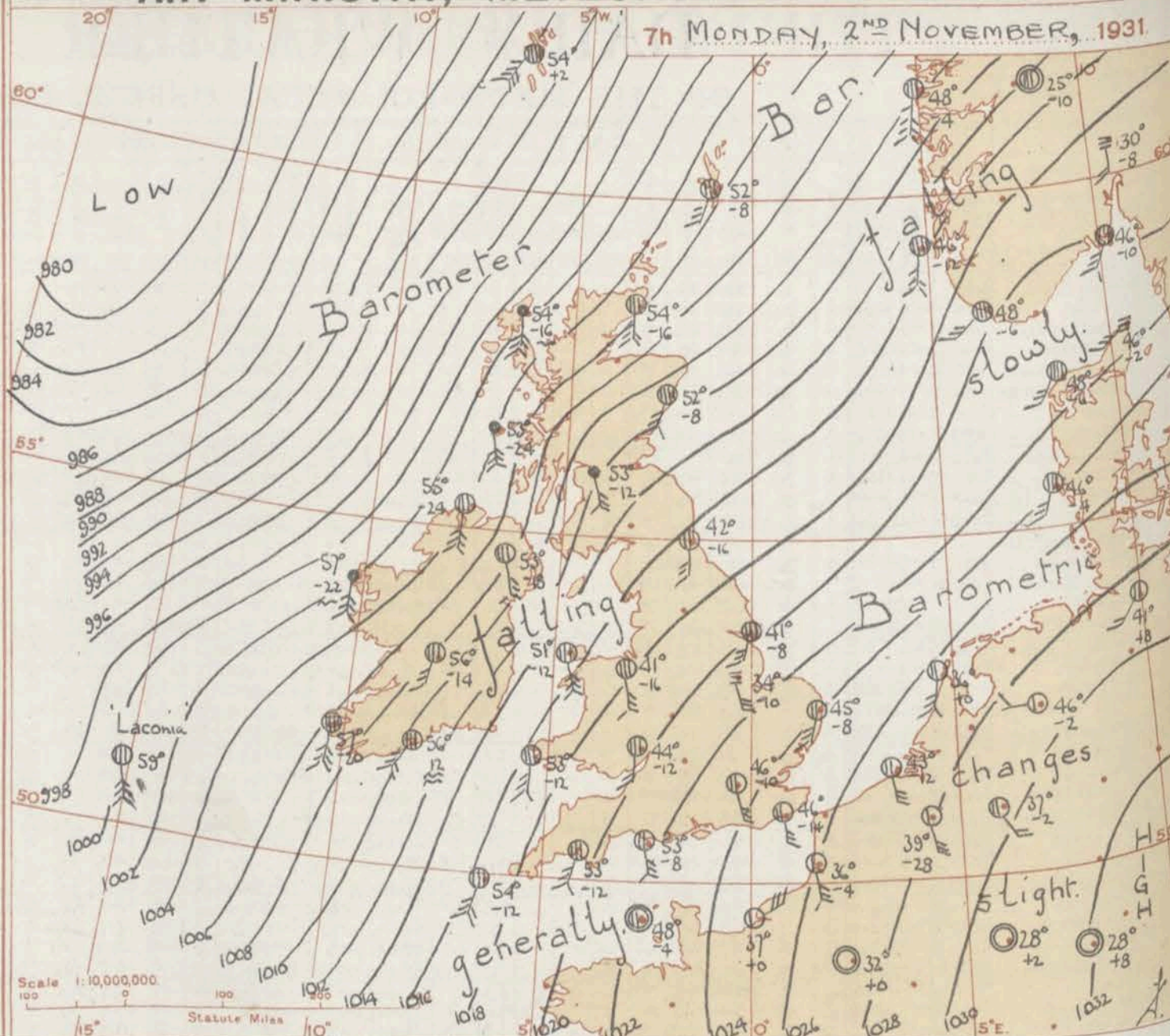
REPORTS from HEALTH RESORTS for 1st November, 1931.

DISTRICTS.	STATIONS.	WEATHER.		TEMPERATURE.		RAINFALL.		SUNSHINE.
		Fore-noon.	After-noon.	Min. 9h. to 9h. 15.	Max. 9h. to 17h.	Night. 17h. to 9h. 15.	Day. 9h. to 17h.	
1	Tunbridge W.	b	b	35	55	-	-	9.0
	Bournemouth	b	b	38	56	-	-	8.8
	Ventnor	b	b	47	58	-	-	8.8
	Southsea	b	b	42	56	-	-	8.0
	Bognor Regis	b	b	42	54	-	-	8.9
	Littlehampton	bcb	b	38	53	-	-	9.2
	Worthing	b	b	41	54	-	-	8.9
	Brighton	b	b	41	54	-	-	9.0
	Eastbourne	b	b	41	53	-	-	8.9
	Hastings	b	b	45	54	-	-	8.7
	Folkestone	b	b	46	56	-	-	8.2
	Dover	b	b	44	53	-	-	8.4
2	Deal	b	b	40	54	-	-	8.2
	Ramsgate	b	b	45	54	-	-	8.2
	Margate	b	b	43	56	-	-	8.2
	Southend	b	b	39	59	-	-	6.8
	Maldon	b	b	44	56	-	-	8.8
	Clacton-on-Sea	bcb	bcb	35	55	-	-	9.0
	Dovercourt	b	b	35	55	-	-	9.0
	Lowestoft	bcb	b	35	57	Trace	-	3.5
	Skegness	bcb	b	38	53	Trace	-	3.1
	Mablethorpe	b	b	38	53	0.5	-	4.5
	Cleethorpe	b	b	39	51	-	-	3.3
3	Leamington S.	c	c	43	57	-	-	3.7
	Cheltenham	bcb	b	46	55	Trace	-	6.3
	Bath	b	b	37	57	Trace	-	6.5
	Weymouth	b	b	46	56	-	-	8.5
	Jersey	b	b	45	55	-	-	9.5
	Torquay	bcb	b	48	55	-	-	6.7
	Penzance	b	b	52	57	-	-	2.0
	St. Ives	b	b	50	57	-	-	2.8
	Bude	b	b	43	56	-	-	0.4
	Ilfracombe	b	b	43	56	-	-	0.4
	Aberystwyth	c	c	47	54	-	-	0.5
	Llandudno	c	c	45	57	-	-	1.6
4	Colwyn Bay	bcb	b	48	55	-	-	0.9
	Rhyl	b	b	46	56	-	-	0.0
	Wallasey	b	b	40	56	Trace	-	1.4
	Southport	b	b	42	58	0.2	-	0.3
	Blackpool	b	b	40	53	-	-	1.3
	Morecambe	b	b	37	53	-	-	2.2
	Ilkley	c	c	34	53	Trace	-	1.6
	Berwick-on-T.	bcb	b	38	56	Trace	-	3.5
	Dunbar	bcb	b	42	57	Trace	-	0.5
	Douglas	bcb	b	49	54	0.3	-	0.3

† Max. Temp. for period 21h. yesterday to 17h. to-day; Min. Temp. 21h. - 9h. | Min. Temp. 17h. - 9h.

AIR MINISTRY, METEOROLOGICAL OFFICE.

7h MONDAY, 2ND NOVEMBER, 1931.



DISTRICTS.	FORECASTS FOR THE 24 HOURS COMMENCING 12 NOON, G.M.T. 2nd Nov. 1931.
1. S.E. England	Moderate southerly winds; fair; some increase of cloud later; very mild during day.
2. E. England	
3. E. Midlands	
4. W. Midlands	Moderate or fresh southerly wind; cloudy, perhaps slight rain locally later; very mild.
5. S.W. England	
6. South Wales	
7. North Wales	Fresh or strong southerly wind; cloudy, rain at times; very mild.
8. N.W. England	
9. N. Midlands	As 4.
10. N.E. England	
11. S.E. Scotland	
12. S.W. Scotland & Isle of Man	As 5 - 8.
13. A. W. Scotland & B. N.W. Scotland	Fresh or strong southerly winds, a gale at times locally dull, some rain, heavy in places; very mild.
14. Mid-Scotland	
15. N.E. Scotland	As 5 - 8.
16. Orkneys and Shetlands	
17. N.W. Ireland	As 13.
18. N.E. Ireland	
19. S.E. Ireland	As 5 - 8.
20. S.W. Ireland	

BAROMETER. Isobars are drawn for intervals of two millibars.
WIND. Arrows fly with the wind. Number of feathers indicate Beaufort force.
TEMPERATURE is given in degrees F.
WEATHER SYMBOLS:—
○ Clear sky. ○ Sky less than 1/8 clouded. ○ Sky 1/8 to 1/2 clouded. ○ Sky 1/2 to 3/4 clouded. ○ Overcast sky.
● Rain falling. * Snow. ▲ Hail. ☼ Fog. ☼ Mist. ⚡ Thunder. ⚡ Thunderstorm.
SEA DISTURBANCE. ~~~~~ Rough. ~~~~~ High.
BAROMETRIC CHANGE from 4h. to 7h. in tenths of millibars is entered beneath the temperature.

GENERAL INFERENCE.
An anticyclone over Central and Southeast Europe is retreating but still covers Southeastern England, while depressions moving northeast on the Atlantic are causing strong southerly winds and unsettled weather in the West and North.

FURTHER OUTLOOK.
Unsettled in the West and North; less settled in the Southeast, but considerable fair periods; mild generally.
Time of Issue of Gale Warnings.

South cone at 1415 G.M.T. on 1st in Districts 13A, 13B, 15, 16, 17 and 20.

Forcasts issued at 1000 G.M.T. G. C. SIMPSON, C.B., D.Sc., F.R.S., Director.

AIR MINISTRY, METEOROLOGICAL OFFICE. Chart of Weather in the Northern Hemisphere.

1931.

30°
-8

4°
-10

4°
-12

4°
-14

4°
-16

4°
-18

4°
-20

4°
-22

4°
-24

4°
-26

4°
-28

4°
-30

4°
-32

4°
-34

4°
-36

4°
-38

4°
-40

4°
-42

4°
-44

4°
-46

4°
-48

4°
-50

4°
-52

4°
-54

4°
-56

4°
-58

4°
-60

4°
-62

4°
-64

4°
-66

4°
-68

4°
-70

4°
-72

4°
-74

4°
-76

4°
-78

4°
-80

4°
-82

4°
-84

4°
-86

4°
-88

4°
-90

4°
-92

4°
-94

4°
-96

4°
-98

4°
-100

4°
-102

4°
-104

4°
-106

4°
-108

4°
-110

4°
-112

4°
-114

4°
-116

4°
-118

4°
-120

4°
-122

4°
-124

4°
-126

4°
-128

4°
-130

4°
-132

4°
-134

4°
-136

4°
-138

4°
-140

4°
-142

4°
-144

4°
-146

4°
-148

4°
-150

4°
-152

4°
-154

4°
-156

4°
-158

4°
-160

4°
-162

4°
-164

4°
-166

4°
-168

4°
-170

4°
-172

4°
-174

4°
-176

4°
-178

4°
-180

4°
-182

4°
-184

4°
-186

4°
-188

4°
-190

4°
-192

4°
-194

4°
-196

4°
-198

4°
-200

4°
-202

4°
-204

4°
-206

4°
-208

4°
-210

4°
-212

4°
-214

4°
-216

4°
-218

4°
-220

4°
-222

4°
-224

4°
-226

4°
-228

4°
-230

4°
-232

4°
-234

4°
-236

4°
-238

4°
-240

4°
-242

4°
-244

4°
-246

4°
-248

4°
-250

4°
-252

4°
-254

4°
-256

4°
-258

4°
-260

4°
-262

4°
-264

4°
-266

4°
-268

4°
-270

4°
-272

4°
-274

4°
-276

4°
-278

4°
-280

4°
-282

4°
-284

4°
-286

4°
-288

4°
-290

4°
-292

4°
-294

4°
-296

4°
-298

4°
-300

4°
-302

4°
-304

4°
-306

4°
-308

4°
-310

4°
-312

4°
-314

4°
-316

4°
-318

4°
-320

4°
-322

4°
-324

4°
-326

4°
-328

4°
-330

4°
-332

4°
-334

4°
-336

4°
-338

4°
-340

4°
-342

4°
-344

4°
-346

4°
-348

4°
-350

4°
-352

4°
-354

4°
-356

4°
-358

4°
-360

4°
-362

4°
-364

4°
-366

4°
-368

4°
-370

4°
-372

4°
-374

4°
-376

4°
-378

4°
-380

4°
-382

4°
-384

4°
-386

4°
-388

4°
-390

4°
-392

4°
-394

4°
-396

4°
-398

4°
-400

4°
-402

4°
-404

4°
-406

4°
-408

4°
-410

4°
-412

4°
-414

4°
-416

4°
-418

4°
-420

4°
-422

4°
-424

4°
-426

4°
-428

4°
-430

4°
-432

4°
-434

4°
-436

4°
-438

4°
-440

4°
-442

4°
-444

4°
-446

4°
-448

4°
-450

4°
-452

4°
-454

4°
-456

4°
-458

4°
-460

4°
-462

4°
-464

4°
-466

4°
-468

4°
-470

4°
-472

4°
-474

4°
-476

4°
-478

4°
-480

4°
-482

4°
-484

4°
-486

4°
-488

4°
-490

4°
-492

4°
-494

4°
-496

4°
-498

4°
-500

4°
-502

4°
-504

4°
-506

4°
-508

4°
-510

4°
-512

4°
-514

4°
-516

4°
-518

4°
-520

4°
-522

4°
-524

4°
-526

4°
-528

4°
-530

4°
-532

4°
-534

4°
-536

4°
-538

4°
-540

4°
-542

4°
-544

4°
-546

4°
-548

4°
-550

4°
-552

4°
-554

4°
-556

G. C. SIMPSON, C.B., D.Sc., F.R.S., Director.

THE DAILY WEATHER REPORT

OF THE METEOROLOGICAL OFFICE, LONDON.

STATIONS.	OBSERVATIONS at 13h. G.M.T. 2nd November														OBSERVATIONS at 18h. G.M.T. 2nd November														PAST 24 HOURS.							
	Barom. at M.S.L. mb.	Change in 3 hours.	Wind.		Weather.	Temp. °F.	Humid. %	Visiblity 0-9	Cloud.			Barom. at M.S.L. mb.	Change in 3 hours.	Wind.		Weather.	Temp. °F.	Humid. %	Visiblity 0-9	Cloud.			State of Ground.	Sea.	WEATHER.											
			Dir.	Force					Low.	Med.	High.			Low.	Total 0-10					Height of Base (feet)	Dir.	Force			Low.	Med.	High.	Low.	Total 0-10	Height of Base (feet)	7h.-13h. 2nd	13h.-18h. 2nd	18h. 2nd to 1h. 3rd.	1h.-7h. 3rd		
(1)	(2)	(3)	(4)	(5)	(6)	(7)	(8)	(9)	(10)	(11)	(12)	(13)	(14)	(15)	(16)	(17)	(18)	(19)	(20)	(21)	(22)	(23)	(24)	(25)	(26)	(27)	(28)	(29)	(30)	(31)	(32)	(33)	(34)			
(For heights see p. 4.)																																				
1 London (Kew)...	1020.0	-20	S	W	3	bc	55	65	7	-	-	2	0	4.6	-	1019.6	0	S	W	2	b	49	85	6	-	2	8	0	1	-	1	*	cfrbc	bcb	bbw	cobdu
Croydon	1020.2	-12	SSW	4	bc	58	55	7	-	-	-	2	0	4.6	-	1019.6	-2	S	E	4	b	49	85	6	-	-	1	0	1	-	0	*	bc3y	bc3y	bcbmow	bcbmow
S. Farnborough	1019.9	-14	S	4	bc	58	55	7	-	-	-	2	0	4.6	-	1019.4	+2	S	1	bc	47	95	6	-	2	8	0	2.3	-	0	*	bcx bc	bcy, m.	bmw	cir.	
Winchester	1019.6	-14	SSW	4	bc	55	75	7	1	-	-	6	Tr	4.6	2500	1019.2	-2	S	3	bc	49	95	6	S	-	1	4.6	4.6	1500	0	*	cm, bc	bem.	bcc	cir.	
Boscombe Down	1019.6	-14	S	4	bc	56	75	8	1	-	-	2	1	4.6	1500	1019.1	-2	SSW	4	c	50	95	7	S	-	9+	9+	1500	0	*	bc	bcc	c	cragm		
Calshot, S' thmtn	1021.1	-14	SSW	4	bc	55	75	8	S	-	-	1	4.6	4.6	1500	1020.4	-4	SE	S	2	c	52	85	7	S	-	1	4.6	7.8	1500	0	2	bc	bc	bcw	bc, ca
Dungeness	*	*	SSE	3	bc	*	*	7	-	7	*	0	4.6	-	-	*	*	SSE	2	bc	*	*	7	-	4	*	0	4.6	-	*	2	bc	bc	*	o	
Lympne	1021.8	-12	S	4	bc	54	75	7	-	-	-	1	0	2.3	-	1021.2	+4	SSW	3	b	49	95	6	-	-	-	0	0	-	0	*	bc	bcb	bcbmow	bcbmow	
2 Shoeburyness	1021.0	-10	S	W	4	bc	56	75	7	-	-	2	0	4.6	-	1020.0	0	S	W	4	b	49	95	7	-	-	0	0	-	0	2	bc	bcb	b	c	
Felixstowe	1021.5	-18	S	E	3	c	53	75	8	-	-	2	0	7.8	-	1020.2	-6	S	W	4	b	51	85	7	-	-	1	0	1	-	0	2	bc	bc	b	b
Gorleston	1020.5	-20	S	W	5	bc	53	85	6	-	-	4	0	4.6	-	1018.9	-4	SW	S	4	b	49	85	7	-	-	0	0	-	0	3	bcq	bcq	bcbq	bcq	
Cranwell	1017.5	-22	S	4	bc	55	55	7	-	3	2	0	4.6	-	-	1015.8	-8	S	4	bc	47	85	6	-	7	8	0	4.6	-	0	*	cfrbc	beye	cno	cm.	
3 Cardington	*	*	*	*	*	*	*	*	*	*	*	*	*	*	*	*	*	*	*	*	*	*	*	*	*	*	*	*	*	*	*	*	*	*	cno	
Birmingham	1017.6	-14	SSW	4	c	50	75	6	6	3	-	4.6	7.8	2500	1018.5	-8	S	4	c	50	85	8	-	7	-	0	9+	-	1	*	bc	c	c	cno		
Upper Heyford	1018.5	-20	S	3	c	57	65	6	-	-	-	6	0	7.8	-	1018.0	0	SSW	3	c	48	95	7	S	7	-	2.3	9	5700	0	*	bcebc	bcc	c	cno	
Leafeld	1018.2	-14	S	5	c	55	65	8	1	-	-	6	Tr	7.8	4000	1017.5	-8	S	4	c	47	95	8	S	-	-	9+	9+	5700	1	*	bc	bcc	c	cno	
4 Ross-on-Wye	1017.4	-16	SSW	5	q	55	65	8	1	-	-	2	Tr	7.8	4000	1015.9	-8	S	4	c	53	85	6	S	1.2	-8	4.6	10	4000	0	*	cbe	bcc	cno	cno	
5 Portland Bill	1019.7	-4	SSW	4	c	54	75	8	8	6	-	4.6	7.8	2500	1018.2	0	S	5	c	55	85	8	4	4	8	4.6	7.8	2500	0	3	bcc	c	c	cir		
Plymouth	1018.5	-10	SSW	6	c	55	95	7	S	-	-	8	9	9+	1500	1016.3	-10	S	5	c	56	95	7	S	-	8	7.8	10	800	0	3	cq	c	c	cno	
Falmouth	1016.2	-6	S	W	6	q	56	95	8	8	-	7.8	7.8	4000	1014.5	-8	S	W	7	q	56	95	7	8	-	10	10	4000	0	4	cq	cq	cir	cno		
Scilly (St. Mary's)	1014.7	-20	S	6	c	56	95	7	S	7	-	4.6	9+	4000	1012.7	-10	S	6	c/c	56	95	6	9	-	-	9+	9+	2500	0	4	c	c	c	cno		
Guernsey	1020.8	-6	SSE	4	bc	56	75	7	-	1	8	0	4.6	-	-	1020.1	-2	SSE	4	c	55	85	7	S	-	-	7.8	7.8	2500	0	3	bc	bcc	c	cno	
6 Pembroke	1013.6	0	S	4	bc	57	95	6	4	6	-	2.3	4.6	1500	1010.6	-16	S	5	ir	56	95	6	3	6	-	7.8	10	800	1	3	bcc	cq	cno	cno		
Holyhead	1011.9	-18	S	W	6	q	55	95	7	6	7	8	4.6	9+	1500	1009.2	-16	S	W	6	dcd	55	95	5	6	-	10	10	450	1	3	cq	cq	cno	cno	
Chester (Sealand)	1014.9	-22	SSE	4	c	53	75	6	5	1	1	4.6	9	4000	1012.0	-18	SSE	3	c	52	85	6	S	2	1	4.6	7.8	2500	1	*	cm3	c3	cno	cno		
L'pool (Bidston)	1014.2	-16	SSE	4	c	50	75	7	5	2	-	4.6	10	2500	1010.6	-14	SSE	5	c	52	85	8	S	2	-	4.6	9	2500	0	*	bcc	cq	cno	cno		
9 Harrogate	1015.2	-14	SW	3	c	49	75	5	5	-	4	1	9	2500	1012.8	-10	SE	1	c	47	85	5	S	2	-	1	9	2500	1	*	bcc	c	c	cno		
10 Spurn Head	1017.1	-6	SW	3	c	51	75	6	8	3	8	4.6	7.8	4000	1014.8	-4	S	3	bc	49	85	6	S	1	-	2.3	4.6	2500	0	2	c	bcc	cno	cno		
Tynemouth	1012.5	-20	SSW	3	c	49	65	6	6	-	-	9	9	1500	1009.9	-12	S	3	0	50	75	6	6	-	-	10	10	1500	0	2	bcc	c	cno	cno		
11 Inchkeith	1009.0	-20	SSW	4	c	53	85	8	5	8	-	4.6	7.8	4000	1006.2	-14	S	4	c	54	85	8	S	2	-	4.6	9+	4000	0	3	c	c	c	cno		
Leuchars	1008.5	-22	S	6	q	53	75	7	5	3	1	7.8	9+	1500	1005.9	-16	SSW	5	q	55	75	7	6	7	-	4.6	7.8	1500	1	*	cq	cq	cno	cno		
Renfrew	1007.7	-30	SSW	4	rr	53	95	6	6	-	-	10	10	800	1004.6	-14	S	4	c	55	85	6	S	2	-	9+	10	800	1	*	cno	cno	cno	cno		
Eskdalemuir	1010.3	-30	SSW	6	o	48	85	8	5	-	-	10	10	1500	1007.5	-22	S	W	5	id	49	95	6	6	2	-	9+	10	450	1	*	co	cno	cno	cno	
13a Tires	1000.2	-22	S	7	ig	55	55	6	5	1	-	7.8	10	1500	998.4	-12	SSE	5	RR	55	95	6	6	7	-	7.8	9+	1500	1	4	cir	cir	cno	cno		
13b Stornoway	997.0	-12	S	7	pr	55	55	7	5	2	-	7.8	10	2500	993.7	-6	SSW	6	pr	55	95	7	6	-	-	7.8	7.8	1500	1	4	cpr	cpr	cno	cno		
15 Dalwhinnie	1005.3	-20	S	5	ig	50	95	7	8	2	-	7.8	10	800	1003.3	-6	S	1	r	50	95	7	6	-	-	7.8	7.8	450	1	*	gr	c	cno	cno		
Aberdeen	1006.8	-20	S	2	c	53	75	6	5	-	-	9+	9+	1500	1004.2	-12	S	3	c	53	85	6	S	7	-	4.6	9+	1500	1	1	c3	c	cno	cno		
Wick	1001.3	-26	S	6	c	54	75	8	5	3	3	4.6	9	2500	999.4	-18	S	5	c	53	85	8	8	9	2	4.6	7.8	1500	0	3	c	c	cno	cno		
16 Lerwick	1001.9	-20	S	4	c	51	95	6	5	-	-	9+	9+	1500	999.0	-12	S	4	c	51	95	6	S	-	-	9+	9+	1500	0	*	cpr	c	cno	cno		
17 Blackad Point	1000.9	-8	S	4	id	57	85	7	6	-	-	9+	9+	450	997.2	-30	S	7	id	56	95	7	6	-	-	10	10	450	1	5	dd	idq	cno	cno		
18 Malin Head	1001.2	-20	S	6	dr	57	95	6	6	1	-	4.6	10	1500	998.9	-10	SSE	4	cpl	55	95	7	6	-	-	9	9	1500	0	3	c3	aidc	cno	cno		
Aldergrove	1005.9	-20	SSE	5	id	55	95	6	6	-	-	10	10	800	1003.2	-18	SSE	4	o	56	95	7	S	-	-	10	10	800	1	*	cfr	or	cno	cno		
Donaghadee	1007.2	-20	SW	6	q	55	95	7	3	2	-	4.6	7.8	2500	1004.2	-12	WSW	3	c	55	95	7	S	-	-	9+	9+	1500								

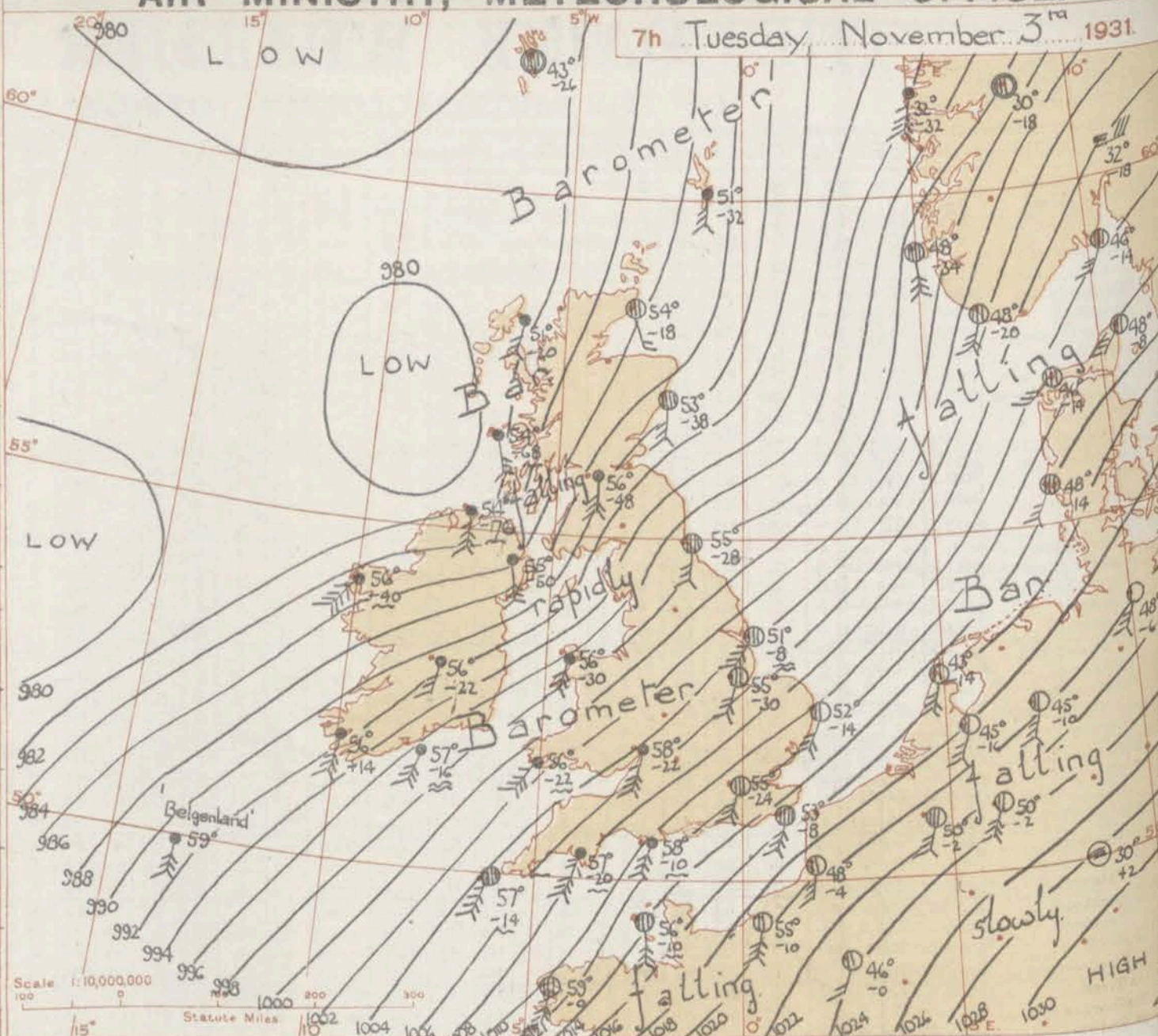
REPORTS from HEALTH RESORTS for.....2nd November.....1931.

AIR MINISTRY, METEOROLOGICAL OFFICE.

7h Tuesday, November 3rd 1931.

STATIONS.	WEATHER.		TEMPERATURE.		RAINFALL.		SUNSHINE.
	Fore-noon.	After-noon.	Min. 9h. to 12h. 2nd.	Max. 12h. to 17h. 2nd.	Night. 17h. to 9h. 2nd.	Day. 9h. to 17h. 2nd.	
1. Tanbridge W.	b	b	37	57	-	-	8.8
Bournemouth	b	bco	47	58	-	-	5.4
Ventnor	b3	bbe	48	57	-	-	7.4
Southsea	b	b	48	59	-	-	8.4
Bognor Regis	b	b	49	56	-	-	8.6
Littlehampton	bc	bc	48	55	Trace	-	8.7
Worthing	b	b	50	58	-	-	8.6
Brighton	b	b	50	56	-	-	8.6
Eastbourne	bc	b	50	57	-	-	8.6
Hastings	b	b	49	56	-	-	8.2
Folkestone	wb	b	44	58	-	-	8.4
Dover	bc	b	49	55	-	-	8.6
Deal	bc	bc	46	56	-	-	8.2
Ramsgate	b	b	48	55	-	-	8.5
Margate	bc	bbe	46	57	-	-	8.1
2. Southend	b	b	44	59	Trace	-	8.5
Maldon	xb	b	33	59	-	-	8.1
Clacton-on-Sea	bc	bc	47	54	-	-	8.5
Dovercourt	bc	bc	45	55	-	-	8.2
Lowestoft	b	b	43	53	-	-	8.0
Skegness	abc	bccm	42	54	-	-	5.4
Mablethorpe	wbc	bcm	38	54	-	-	4.0
Cleethorpe	bc	bc	38	54	Trace	-	3.3
3. Leamington S.	c	c	35	56	-	-	3.7
4. Cheltenham	bqbc	cbcc	38	56	-	-	4.3
5. Bath	bc	bcc	35	57	-	-	3.5
Weymouth	b	cb	49	58	-	-	3.7
Jersey	bc	bcc	46	56	-	-	8.5
Torquay	cm	cbccm	37	58	-	-	2.8
Penzance	bcc	c	53	58	-	-	3.2
St. Ives	c	o	51	57	-	-	0.4
Bude	wbc	bcc	36	59	-	-	5.0
Ilfracombe	bc	bcc	47	59	-	-	2.4
6. Aberystwyth	c	c	46	57	-	0.3	0.9
7. Llandudno	c	bccc	50	59	-	-	1.7
Colwyn Bay	cbc	bcco	50	58	-	-	1.0
Rhyl	c	c	45	58	-	-	0.1
8. Wallasey	cbc	bcc	54	54	-	-	0.0
Southport	o	oco	41	52	-	-	0.0
Blackpool	o	o	41	51	-	-	0.0
Morecambe	c	c	43	52	-	-	0.0
9. Ilkley	c	co	38	52	-	-	0.1
10. Berwick-on-T.	co	o	49	53	-	-	0.3
11. Dunbar	bc	cbc	51	54	-	-	0.1
12. Douglas	cbq,c	oq,rm	50	54	0.5	1	0.0

† Max. Temp. for period 21h. yesterday to 17h. to-day; Min. Temp. 21h.-9h. | Min. Temp. 17h.-9h.



DISTRICTS.	FORECASTS FOR THE 24 HOURS COMMENCING 12 NOON, G.M.T. 3rd Nov. 1931.
1. S.E. England	Fresh or strong south to southwest wind, a gale locally on coast; cloudy, occasional drizzle; very mild.
2. E. England	
3. E. Midlands	Fresh or strong south to southwest wind; cloudy, occasional drizzle; very mild.
4. W. Midlands	
5. S.W. England	
6. South Wales	
7. North Wales	
8. N.W. England	
9. N. Midlands	
10. N.E. England	Wind south to southwest, strong to gale; cloudy or dull, rain at times; very mild.
11. S.E. Scotland	
12. S.W. Scotland & Isle of Man	
13. { A. W. Scotld. B. N.W. Scotland.	
14. Mid-Scotland	
15. N.E. Scotland	
16. Orkneys and Shetlands.	
17. N.W. Ireland	
18. N.E. Ireland	
19. S.E. Ireland	
20. S.W. Ireland	

Stationery Office Press, Kingsway, W.C.2

BAROMETER. Isobars are drawn for intervals of two millibars.
WIND. Arrows fly with the wind. Number of feathers indicate Beaufort force.
TEMPERATURE is given in degrees F. Calm. = 0.
WEATHER SYMBOLS:—
○ Clear sky. ○ Sky less than 1/8 clouded. ○ Sky 1/8 to 1/4 clouded. ○ Sky 1/4 to 1/2 clouded. ○ Sky 1/2 to 3/4 clouded. ○ Overcast sky.
● Rain falling. * Snow. ▲ Hail. ☼ Fog. ☼ Mist. T Thunder. K Thunderstorm.
SEA DISTURBANCE. ~ Rough. ~ High.
BAROMETRIC CHANGE from 4h. to 7h. in tenths of millibars is entered beneath the temperature.

GENERAL INFERENCE.

An intense depression off the Hebrides is moving rapidly northeast followed by another centre. Wind will be southwest, reaching gale force at exposed places, and weather will be unsettled especially in the West and North.

FURTHER OUTLOOK.

Stormy and unsettled especially in the West and North.

Times of issue of Gale Warnings.

- South cone at 1415 on 1st in Districts 13A, 13B, 15, 16, 17 and 20.
- South cone at 1355 on 2nd in Districts 5, 6, 7, 8, 11, 12, 18 and 19.
- South cone at 0550 on 3rd in Districts 1, 2, 3, 4, 9, 10, 13, 14, 16, 17, 18, 19, 20.

Forecasts issued at 1000 G.M.T.

G. C. SIMPSON, C.B., D.Sc., F.R.S., Director.

AIR MINISTRY, METEOROLOGICAL OFFICE. Chart of Weather in the Northern Hemisphere.

1931.



THE DAILY WEATHER REPORT

OF THE METEOROLOGICAL OFFICE, LONDON.

BRITISH SECTION
Tuesday 3rd November 1931.
No. 25548.

District.	STATIONS.	OBSERVATIONS at 1 hr. G.M.T. 3rd November														OBSERVATIONS at 7 hr. G.M.T. 3rd November														PAST 24 HOURS.									
		Height above M.S.L. in feet.	Barom. at M.S.L.	Change in 3 hours.	Wind.		Weather.	Temp. of air.	Humid. %	Visibility in miles.	Cloud.			Height of base of cloud in feet.	Barom. at M.S.L.	Change in 3 hours.	Wind.		Weather.	Temp. of air.	Humid. %	Visibility in miles.	Cloud.			Height of base of cloud in feet.	State of ground.	Sea.	TEMPERATURE.			RAINFALL.		Sun-shine in hours.					
					Direc.	Force.					Form.	Amount.	Direc.				Force.	Form.					Amount.	Max. Day 7h-12h.	Min. Night 12h-7h.				Min. on Grass of.	Day 7h-12h.	Night 12h-7h.								
																																Low.	Med.		High.	Low.	Total.	Low.	Total.
1	London (Kew)...	18	*	*	*	*	*	*	*	*	*	*	*	1011.9	-14	SSW	4	d	55	85	7	6	-	-	10	10	1500	1	*	57	47	40	-	Tr.	7.1				
	Croydon ...	217	1015.9	-2.1	S	5	c	51	95	7	-	-	0	7.8	1012.5	-2.4	SW	5	cl	55	85	7	5	7	-	4.6	9	2500	1	*	58	48	45	-	Tr.	8.6			
	S. Farnborough ...	237	*	*	*	*	*	*	*	*	*	*	*	*	1011.5	-1.6	SW	5	ir	54	85	7	5	1	-	3	9	800	0	*	59	47	34	-	0.2	7.6			
	Winchester ...	275	*	*	*	*	*	*	*	*	*	*	*	*	1010.9	-2.2	SSW	6	olr	56	85	8	5	-	-	10	10	1500	1	*	56	48	46	-	0.2	7.1			
	Boscombe Down ...	417	*	*	*	*	*	*	*	*	*	*	*	*	1010.1	-2.2	SW	6	ir	56	85	6	6	-	-	10	10	800	1	*	56	49	46	-	-	8.1			
	Calshot (S' thmtn) ...	8	1016.5	-1.6	SW	5	bc	53	85	7	-	5	-	0	4.6	1013.0	-1.8	SW	7	q	56	75	7	5	7	-	7.8	10	1500	0	3	56	50	47	-	-	*		
	Dungeness ...	20	*	*	*	*	*	*	*	*	*	*	*	*	1015.1	-8	SSW	6	q	53	85	6	5	8	-	4.6	7.8	2500	0	3	56	51	*	-	-	*			
	Lympe ...	346	1017.3	-2.0	SSW	4	c	50	95	6	-	7	6	0	7.8	1015.1	-8	SSW	6	q	53	85	6	5	-	-	10	10	1500	1	*	55	48	45	-	Tr.	8.4		
2	Shoeburyness ...	11	*	*	*	*	*	*	*	*	*	*	*	*	1013.5	-2.0	SSW	6	c	53	85	7	5	2	-	7.8	7.8	4000	0	*	57	45	41	-	-	8.4			
	Felixstowe ...	15	*	*	*	*	*	*	*	*	*	*	*	*	1013.4	-1.2	S	5	bc	52	85	8	5	-	-	2.3	2.3	5700	0	2	53	44	35	-	-	8.5			
	Gorleston ...	14	1016.0	-8	SW	4	bc	49	95	7	-	-	9	0	4.6	1011.6	-14	SW's	5	bc	52	85	7	-	4	-	0	4.6	-	0	3	54	47	43	-	-	8.2		
	Cranwell ...	240	1011.4	-1.6	S	4	c	50	95	6	-	7	6	0	10	1005.8	-3.0	SW	5	c	55	85	6	5	-	6	9	10	800	0	*	56	46	42	-	-	4.1		
3	Cardington ...	100	*	*	*	*	*	*	*	*	*	*	*	*	1009.0	-2.1	SSW	6	c	56	85	7	6	-	-	10	10	800	0	*	53	49	46	-	0.2	1.5			
	Birmingham ...	585	*	*	*	*	*	*	*	*	*	*	*	*	1005.0	-2.0	SSW	5	ir	56	85	8	6	-	-	10	10	450	1	*	53	49	46	-	0.2	1.5			
	Upper Heyford ...	408	*	*	*	*	*	*	*	*	*	*	*	*	1008.5	-2.0	S	5	r.f.	55	85	6	6	-	-	10	10	450	1	*	57	48	44	-	0.2	6.2			
	Leaford ...	612	*	*	*	*	*	*	*	*	*	*	*	*	1007.7	-2.0	SW	6	r.f.	54	85	6	6	-	-	10	10	450	1	*	56	46	43	-	0.1	3.5			
4	Ross-on-Wye ...	223	*	*	*	*	*	*	*	*	*	*	*	*	1005.2	-2.8	SW	7	ir	58	85	7	6	-	-	10	10	2500	1	*	56	53	51	-	-	*			
5	Portland Bill ...	32	1014.6	-1.0	S	5	c	56	85	7	4	-	10	10	1010.8	-1.0	SW	6	ir	58	75	8	6	2	-	7.8	10	2500	1	4	56	55	*	-	Tr.	*			
	Plymouth ...	82	*	*	*	*	*	*	*	*	*	*	*	*	1008.4	-2.0	SSW	9	rr	57	85	6	6	-	-	10	10	450	1	5	56	55	54	-	1	0.3			
	Falmouth ...	200	1009.9	-2.4	SSW	8	ir	56	95	6	5	-	10	10	1005.3	-1.0	SW's	8	rr	58	85	6	5	2	-	4.6	10	4000	1	5	56	56	*	-	1	3.7			
	Soilly (St. Mary's) ...	163	1009.0	-2.0	SW's	6	ir	57	95	6	8	-	10	10	1005.1	-1.4	SW's	7	olr	57	85	6	6	-	-	10	10	2500	1	4	58	55	*	-	Tr.	1.7			
	Guernsey ...	175	1017.1	-1.4	SSE	6	bc	54	85	7	8	-	4.6	4.6	1014.6	-1.0	SSE	6	c	56	85	7	5	1	8	2.3	7.8	2500	0	4	56	53	50	-	-	8.6			
6	Pembroke ...	142	1005.7	-2.4	S	6	ir	56	95	5	3	-	9	(9)	800	1001.5	-2.2	SW	7	rr	56	85	5	3	-	-	7.8	7.8	800	1	4	57	54	*	3	3	0.5		
7	Holyhead ...	26	1003.4	-2.8	SSW	7	olr	56	95	6	5	-	10	10	800	997.3	-3.0	SSW	6	id	56	85	5	6	-	-	10	10	450	1	3	55	55	53	-	2	0.0		
	Chester (Sealand) ...	16	*	*	*	*	*	*	*	*	*	*	*	*	1000.4	-2.4	SSE	3	d.d.	58	85	8	6	-	-	10	10	800	1	*	53	52	50	-	0.1	1.5			
8	L'pool (Bidston) ...	198	*	*	*	*	*	*	*	*	*	*	*	*	999.8	-2.4	SSW	4	cl	56	85	8	5	-	-	9	9	2500	1	*	52	51	50	-	0.1	0.0			
9	Harrogate ...	478	*	*	*	*	*	*	*	*	*	*	*	*	1001.2	-3.0	S	4	c	56	85	7	6	2	-	9	10	2500	1	*	50	47	42	-	Tr.	0.0			
10	Spurn Head ...	29	1010.0	-1.0	SW's	6	c	48	95	7	5	3	-	2.3	7.8	1004.3	-8	SW's	7	c	51	85	7	4	2	-	4.6	7.8	2500	0	6	62	48	*	-	-	2.1		
	Tynemouth ...	87	1003.0	-2.8	S	4	bc	52	85	6	2	-	4.6	4.6	997.3	-2.8	S	4	c	55	85	7	6	-	-	10	10	1500	0	2	50	50	42	-	-	*			
11	Inchkeith ...	190	998.4	-3.0	S	4	c	57	85	8	5	-	9	9	2500	991.4	-2.8	SW	4	c	57	85	8	5	2	-	4.6	9	2500	0	3	55	53	51	-	Tr.	1.9		
	Leuchars ...	35	*	*	*	*	*	*	*	*	*	*	*	*	991.0	-3.4	SSW	5	pr	57	85	8	6	7	-	4.6	9	1500	1	*	55	53	50	-	Tr.	1.2			
12	Renfrew ...	36	*	*	*	*	*	*	*	*	*	*	*	*	988.8	-4.8	S	5	rr	56	85	6	6	-	-	10	10	800	1	*	55	55	53	-	3	0.0			
	Eskdalemuir ...	794	*	*	*	*	*	*	*	*	*	*	*	*	993.4	-3.0	SSW	7	rr	54	85	6	6	-	-	10	10	1500	1	*	49	48	48	-	12	0.0			
13a	Tiree ...	22	*	*	*	*	*	*	*	*	*	*	*	*	980.1	-6.8	SSE	6	RR	54	85	6	6	2	-	7.8	10	1500	1	4	55	(52.3)	50	-	2	14	0.0		
13b	Stornoway ...	34	987.0																																				

THE DAILY WEATHER REPORT

OF THE METEOROLOGICAL OFFICE, LONDON.

DISTANCES.	STATIONS.	OBSERVATIONS at 13h. G.M.T. 3rd November														OBSERVATIONS at 18h. G.M.T. 3rd November														PAST 24 HOURS.							
		Barom. at M.S.L.	Change in 3 hours.	Wind. Dir.	Force 0-12	Weather.	Temp. °F.	Humid. %	Visibility 0-9	Cloud.						Barom. at M.S.L.	Change in 3 hours.	Wind. Dir.	Force 0-12	Weather.	Temp. °F.	Humid. %	Visibility 0-9	Cloud.						State of Ground. 0-9	Sea. 0-9	WEATHER.					
										Form.			Amount.		Height of Base. (feet)									Form.			Amount.		Height of Base. (feet)			Form.			Amount.		Height of Base. (feet)
										Low.	Med.	High.	Low.	Total.										Low.	Med.	High.	Low.	Total.				Low.	Med.	High.	Low.	Total.	
(1)	(2)	(3)	(4)	(5)	(6)	(7)	(8)	(9)	(10)	(11)	(12)	(13)	(14)	(15)	(16)	(17)	(18)	(19)	(20)	(21)	(22)	(23)	(24)	(25)	(26)	(27)	(28)	(29)	(30)	(31)	(32)	(33)	(34)				
(For heights see p. 4.)																																					
1	London (Kew)...	1008.5	-32	SSW	6	c	59	65	7	5	-	10	10	2500	1005.7	-14	SSW	7	ir	60	65	7	6	-	10	10	2500	1	0	od.c	c	c	c	c	c		
	Croydon	1009.3	-26	SSW	6	c	59	65	7	5	-	10	10	2500	1006.7	-10	SSW	7	c/r	61	55	7	5	2	-	4	6	10	2500	1	0	cq	cm.o.g	becir.g	cq	c	
	S. Farnborough	1008.2	-26	SSW	6	c	59	75	7	5	-	10	10	1500	1005.9	-6	SSW	6	c/r	58	75	7	6	2	-	7	8	10	1500	1	0	ir.c	c/r	c/r	c/r	c/r	c/r
	Winchester	1007.4	-28	SSW	7	c	58	75	7	5	-	10	10	1500	1005.0	-10	SSW	6	c	57	85	7	5	2	-	4	6	10	1500	1	0	c/c	c/r	c/r	c/r	c/r	c/r
	Boscombe Down	1007.3	-22	SW	6	c/r	56	95	7	5	-	10	10	800	1004.7	-10	SSW	8	rr	56	95	5	6	-	-	10	10	450	1	0	c/c	c/r	c/r	c/r	c/r	c/r	
	Calshot, S'thmtn	1010.3	-18	SW	7	q	57	75	7	5	7	4	6	10	2500	1007.5	-10	SW	8	c/r	58	75	7	5	7	-	4	6	10	2500	1	4	cq	c/r	c/r	c/r	c/r
	Dungeness	*	*	S	7	q	*	*	7	5	6	4	6	7.8	1500	*	*	S	8	q	*	*	6	5	6	*	4	6	10	1500	*	4	bc	c	c	bc	
	Lympne	1012.0	-26	SSW	6	q	58	65	7	-	-	7	0	9+	-	1009.8	-12	SSW	7	c	56	95	6	-	2	-	0	10	-	0	c	c	c	c	c		
2	Shoeburyness	1010.2	-30	SSW	6	c	60	75	8	5	1	4	6	9+	4000	1007.2	-6	SSW	7	c	60	95	8	5	-	9+	9+	2500	0	4	cq	c	c	c	c		
	Felixstowe	1007.6	-26	S	6	c	56	75	7	-	1	6	0	9	-	1007.0	-22	S	7	c	58	65	8	-	2	-	0	10	-	0	bc	c	c	c	c		
	Gorleston	1007.4	-24	SW	7	c	57	85	6	-	1	8	0	7.8	-	1003.8	-20	SW	7	c	58	75	6	-	2	-	0	10	-	0	bc	cq	cq	cq	cq		
	Cranwell	1001.2	-30	SW	6	c	55	75	7	6	-	10	10	800	997.6	-18	SSW	7	c/r	58	85	6	6	-	-	10	10	800	1	0	c/r	c/r	c/r	c/r	c/r	c/r	
3	Cardington	*	*	*	*	*	*	*	*	*	*	*	*	*	*	*	*	*	*	*	*	*	*	*	*	*	*	*	*	*	*	*	*	*	*		
	Birmingham	1001.1	-20	SSW	6	ir	58	85	8	6	-	10	10	450	998.6	0	SSW	7	ir	57	85	8	6	-	-	10	10	450	1	0	c/r	c/r	c/r	c/r	c/r	c/r	
	Upper Heyford	1004.9	-24	SSW	6	c/r	57	85	7	6	-	10	10	800	1002.6	-2	SW	6	rr	56	95	6	6	-	-	10	10	450	1	0	c/r	c/r	c/r	c/r	c/r	c/r	
	Leafield	1004.3	-20	SW	6	ir	55	95	8	6	-	10	10	450	1001.7	-14	SW	7	RR	55	95	6	6	-	-	10	10	450	1	0	c/r	c/r	c/r	c/r	c/r	c/r	
4	Ross-on-Wye	1000.6	-30	SSW	7	id	58	95	7	6	1	9	10	2500	998.9	-8	SSW	7	rr	57	95	6	6	-	-	10	10	1500	1	0	c/r	c/r	c/r	c/r	c/r	c/r	
5	Portland Bill	1007.7	-14	SW	7	c	59	85	7	4	2	7.8	10	2500	1004.8	-6	SSW	8	rr	58	85	6	6	-	-	10	10	1500	1	5	c/r	c/r	c/r	c/r	c/r	c/r	
	Plymouth	1004.4	-30	SSW	8	0	58	95	6	6	-	10	10	450	1002.1	-10	SSW	8	rr	57	95	5	6	-	-	10	10	220	1	6	c/r	c/r	c/r	c/r	c/r	c/r	
	Falmouth	1000.3	-14	SW	9	rr	57	95	6	6	-	10	10	2500	998.7	-6	SW	9	RR	57	95	6	6	-	-	10	10	2500	1	5	c/r	c/r	c/r	c/r	c/r	c/r	
	Scilly (St. Mary's)	1000.0	-26	SSW	8	rr	57	95	6	6	-	10	10	2500	999.0	-6	SSW	7	rr	57	95	5	6	-	-	10	10	1500	1	5	c/r	c/r	c/r	c/r	c/r	c/r	
	Guernsey	1011.8	-20	S	5	c	61	75	7	5	2	7.8	10	4000	1010.3	-2	SE	6	q	66	65	7	8	-	-	10	10	2500	0	4	c/c	c	c	c	c		
6	Pembroke	993.8	-50	S	7	rr	56	95	5	3	-	10	10	800	993.7	+10	SW	7	rr	58	95	6	3	-	-	10	10	800	1	4	c/r	c/r	c/r	c/r	c/r	c/r	
7	Holyhead	992.0	-38	SSW	6	c	57	95	6	6	2	9+	10	800	991.3	+30	SW	6	q	57	95	6	5	2	-	7	8	9+	800	1	3	c/r	c/r	c/r	c/r	c/r	
	Chester (Sealand)	995.4	-42	S	5	rr	58	95	7	6	-	10	10	1500	993.1	+16	S	3	id	59	95	6	6	2	-	9	10	800	1	0	c/r	c/r	c/r	c/r	c/r	c/r	
8	L'pool (Bidston)	994.8	-34	S	4	rr	58	85	7	6	-	10	10	1500	991.7	+6	SW	6	ir	60	75	8	6	2	-	7	8	10	1500	1	0	c/r	c/r	c/r	c/r	c/r	c/r
9	Harrogate	995.7	-14	SSW	6	ir	59	85	7	6	2	9	10	2500	992.1	-26	SW	8	q	59	85	7	6	-	-	4	6	2500	1	0	c/r	c/r	c/r	c/r	c/r	c/r	
10	Spurn Head	1000.1	-16	SW	7	q	57	85	6	3	2	4	6	9+	2500	995.3	-16	SW	8	q	57	85	7	3	2	-	2	3	10	2500	1	4	c/r	c/r	c/r	c/r	c/r
	Tynemouth	991.2	-20	SW	5	ir	59	85	7	6	-	10	10	1500	987.0	-8	SSW	5	0	58	95	7	6	-	-	10	10	1500	1	2	c/r	c/r	c/r	c/r	c/r	c/r	
11	Inchkeith	986.6	-8	SW	4	rr	55	95	7	6	-	10	10	1500	984.2	-16	SW	3	bc	52	95	8	5	3	-	4	6	4000	1	2	c/r	c/r	c/r	c/r	c/r	c/r	
	Leuchars	986.7	-8	SW	4	ir	57	75	8	6	2	4	6	10	1500	983.2	-14	SSW	4	bc/r	54	85	7	5	-	-	4	6	2500	2	0	c/r	c/r	c/r	c/r	c/r	c/r
12	Renfrew	986.0	-10	SW	5	ir	56	85	7	6	2	7.8	10	1500	985.2	+12	WSW	3	c	53	85	7	5	7	-	4	6	1500	1	0	c/r	c/r	c/r	c/r	c/r	c/r	
	Eskdalemuir	988.1	-14	SSW	7	rr	53	95	6	5	-	10	10	800	986.8	+14	SW	3	c	49	95	7	5	-	-	9	9	1500	2	0	c/r	c/r	c/r	c/r	c/r	c/r	
13a	Tiree	978.5	-12	SE	6	c/p	54	95	7	9	2	7.8	10	800	980.2	+24	SW	6	c	52	85	8	5	3	-	4	6	2500	1	4	c/r	c/r	c/r	c/r	c/r	c/r	
13b	Stornoway	974.6	-10	SSW	7	c	55	85	7	9	6	4	6	7.8	1500	974.4	+2	SSW	7	c	51	95	7	9	2	-	7	8	9+	1500	1	4	c/r	c/r	c/r	c/r	c/r
15	Dalwhinnie	983.7	0	SW	6	r	51	75	8	6	-	7	8	800	979.7	0	SE	3	r	50	75	7	6	-	-	9	9	450	1	0	c/r	c/r	c/r	c/r	c/r	c/r	
	Aberdeen	984.3	-12	S	3	c/r	55	85	7	6	7	4	6	9	800	980.3	-24	SSW	4	c/r	53	95	8	6	3	-	7	8	9+	1500	1	2	c/r	c/r	c/r	c/r	c/r
	Wick	978.3	-30	SW	4	rr	54	95	8	8	7	4	6	7.8	1500	976.4	-8	SW	4	bc	53	85	8	5	3	8	4	6	2500	0	4	c/r	c/r	c/r	c/r	c/r	c/r
16	Lerwick	979.1	-60	S	5	rr	52	95	5	6	-	10	10	800	976.1	-4	S	3	bc	52	85	7	5	-	-	2	3	4	1500	1	0	c/r	c/r	c/r	c/r	c/r	c/r
17	Blacksod Point	983.4	-8	WSW	6	PR	55	85	7	9	-	9+	9+	220	983.3	-2	WSW	6	ir	55	85	7	9	-	-	9+	9+	450	1	5	c/r	c/r	c/r	c/r	c/r	c/r	
18	Malin Head	980.6	-20	SSW	6	c	55	85	7	9	2	2	3	10	1500	982.3	+20	SW	3	c/p	54	85	7	6	7	-	4	6	1500	0	2	c/r	c/r	c/r	c/r	c/r	c/r
	Aldergrove	985.8	-26	SE	4	rr	55	95	6	6	2	9	10	800	984.9	+28	SE	4	c	52	95	8	5	7	-	7	8	2500	1	0	c/r	c/r	c/r	c/r	c/r	c/r	
	Donaghadee	986.4	-18	SSW	4	c	55	95	7	6	-	10	10	800	986.0	+34	WSW	3	bc	52	95	7	5	3	-	4	6	2500	1	1	c/r	c/r	c/r	c/r	c/r	c/r	
19	Birr Castle	985.2	-46	S	1	rr	53	95	7	6	-	10	10	2500	987.0	+16	SW	4	c	56	85	8	6	1	-	7	8	10	2500	1	0	c/r	c/r	c/r	c/r	c/r	c/r
20	Valentia Obay.	986.2	-24	SW	5	c																															

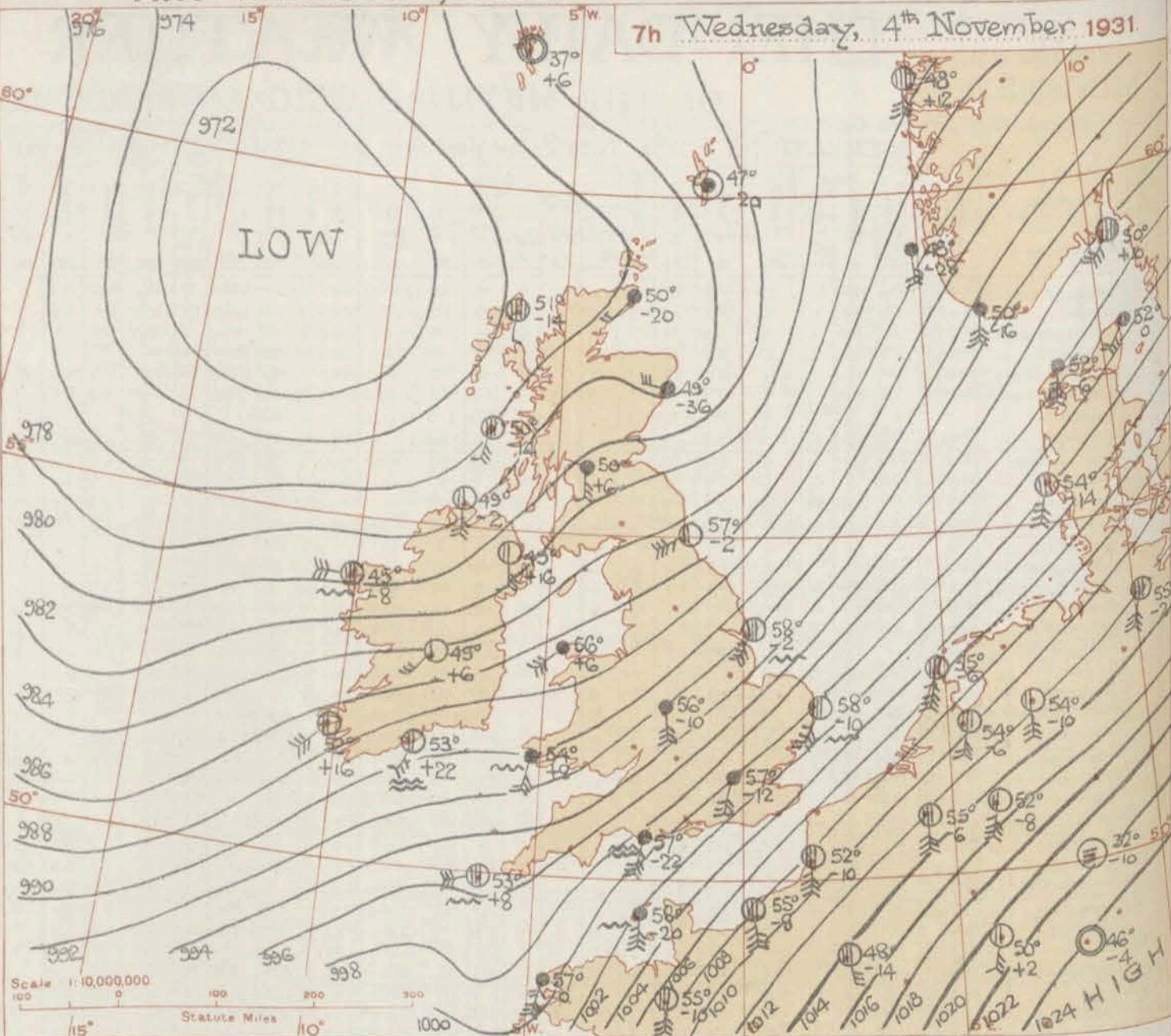
REPORTS from HEALTH RESORTS for.....3rd November 1931.

STATIONS.	WEATHER.		TEMPERATURE.		RAINFALL.		SUNSHINE.
	Forenoon.	Afternoon.	Min. 9h. to 9h. 30m.	Max. 9h. 30m. to 9h. 30m.	Night. 9h. 30m. to 9h. 30m.	Day. 9h. 30m. to 9h. 30m.	
1. Tunbridge W.	bc	oco	47	60	-	-	2.5
Bournemouth	o	od	51	60	0.3	0.3	0.0
Ventnor	ou	ou	52	59	-	-	0.0
Southsea	o	c	50	61	-	-	0.0
Bognor Regis	cbcc	c	52	59	-	-	0.1
Littlehampton	bcc	c	50	60	-	-	1.0
Worthing	cb	co	52	60	Trace	-	1.8
Brighton	cbc	c	52	59	-	-	1.5
Eastbourne	bcc	co	52	59	-	-	3.0
Hastings	bcc	co	51	59	-	-	2.4
Folkestone	wbc	bcco	51	59	-	-	4.0
Dover	bcc	co	51	58	-	-	2.3
Deal	b	co	50	60	-	-	2.5
Ramsgate	bcc	c	50	60	-	-	0.6
Margate	bc	bcc	49	62	-	-	1.9
2. Southend	co	co	47	60	Trace	-	0.9
Maldon	c	co	42	62	-	-	0.7
Clacton-on-Sea	c	co	49	66	-	-	0.0
Dovercourt	bcc	oc	45	59	-	-	0.1
Lowestoft	cibc	c	47	58	Trace	-	0.7
Skegness	om	om	47	58	Trace	-	0.0
Mablethorpe	o	or	46	59	Trace	Trace	0.0
Cleethorpe	o	or	44	59	Trace	Trace	0.0
3. Leamington S.	od	od	50	60	Trace	2	0.0
Cheltenham	oig	ore	50	59	1	8	0.0
4. Bath	qerr	qrr	44	60	1	6	0.0
Weymouth	c	efdc	54	61	-	Trace	0.0
Jersey	bc	bcc	48	62	-	-	2.8
Torquay	basin	berrg	45	61	2	4	0.0
Penzance	err	corr	53	59	3	14	0.0
St. Ives	rr	rr	55	59	5	18	0.0
Bude	rr	rr	50	60	5	12	0.0
Ilfracombe	rr	rr	52	60	5	16	0.0
5. Aberystwyth	cir	cir	49	59	6	15	0.0
Llandudno	ogr	ogco	62	64	1	8	0.0
Colwyn Bay	rr	rrrr	52	60	7	22	0.0
Rhyl	orr	orrq	50	62	1	13	0.0
6. Wallasey	irr	fro	-	62	0.5	7	0.0
Southport	r	rro	51	60	2	14	0.0
Blackpool	oryr	oq	44	58	4	16	0.0
Morecambe	crrrr	rro	44	59	8	28	0.0
7. Ilkley	rr	rr	47	59	Trace	10	0.0
Berwick-on-T.	rrro	rrro	49	60	Trace	6	0.3
Dunbar	crr	orr	51	59	Trace	5	0.0
8. Douglas	oryr	cbcc	51	56	4	18	0.0

† Max. Temp. for period 21h. yesterday to 17h. to-day; Min. Temp. 21h.-9h. † Min. Temp. 12h.-9h.

AIR MINISTRY, METEOROLOGICAL OFFICE.

7h Wednesday, 4th November 1931.



DISTRICTS. FORECASTS FOR THE 24 HOURS COMMENCING 12 NOON, G.M.T. 4th Nov. 1931.

1. S.E. England	▼
2. E. England	▼
3. E. Midlands	
4. W. Midlands	
5. S.W. England	▼
6. South Wales	▼
7. North Wales	
8. N.W. England	
9. N. Midlands	
10. N.E. England	▼
11. S.E. Scotland	
12. S.W. Scotland & Isle of Man	
13. { A. W. Scotland. B. N.W. Scotland.	
14. Mid-Scotland	
15. N.E. Scotland	
16. Orkneys and Shetlands	
17. N.W. Ireland	
18. N.E. Ireland	
19. S.E. Ireland	
20. S.W. Ireland	

ALL DISTRICTS.

Wind between south and west, strong at times; rain at times but brighter intervals; mild.

BAROMETER. Isobars are drawn for intervals of two millibars.
WIND. Arrows fly with the wind. Number of feathers indicate Beaufort force.
TEMPERATURE is given in degrees F.
WEATHER SYMBOLS:—
○ Clear sky. ○ Sky less than 1/8 clouded. ○ Sky 1/8 to 1/2 clouded. ○ Sky 1/2 to 3/4 clouded. ○ Overcast sky.
● Rain falling. * Snow. ▲ Hail. ☼ Fog. ☼ Mist. T Thunder. T Thunderstorm.
SEA DISTURBANCE. ~ Rough. ~ High.
BAROMETRIC CHANGE from 4h. to 7h. in tenths of millibars is entered beneath the temperature.

GENERAL INFERENCE.

A large depression off our northwest coasts is likely to become rather less deep, while secondaries move northeast over the British Isles, maintaining unsettled weather.

FURTHER OUTLOOK.

Very unsettled for a few days.

Time of Issue of Gale Warnings.

- ▼ South cone at 1355 on 2nd in districts 5 & 6
- ▼ South cone at 0550 on 3rd in districts 1, 2 and 10.

Forecasts issued at 0945 G.M.T. G. C. SIMPSON, C.B., D.Sc., F.R.S., Director.

AIR MINISTRY, METEOROLOGICAL OFFICE. Chart of Weather in the Northern Hemisphere.

931.



THE DAILY WEATHER REPORT

OF THE METEOROLOGICAL OFFICE, LONDON.

BRITISH SECTION
Wednesday 4 November 1931.
No. 25549

STATIONS.	OBSERVATIONS at 1 hr. G.M.T. 4 November														OBSERVATIONS at 7 hr. G.M.T. 4 November														PAST 24 HOURS.																																																																																																																																																																																																																																																																																																																																																																														
	Height above M.S.L. in feet.	Barom. at station.	Change in 3 hours.	Wind.		Weather.	Temp. at station.	Humid. at station.	Visiblity at station.	Cloud.						Barom. at 7 hr.	Change in 3 hours.	Wind.		Weather.	Temp. at station.	Humid. at station.	Visiblity at station.	Cloud.						Barom. at 7 hr.	Change in 3 hours.	Wind.		Weather.	Temp. at station.	Humid. at station.	Visiblity at station.	TEMPERATURE.						RAINFALL.		SUNSHINE.																																																																																																																																																																																																																																																																																																																																																													
				Dir.	Force.					Form.	Amount.	Height of Base (feet).	Dir.	Force.	Form.			Amount.	Height of Base (feet).					Dir.	Force.	Form.	Amount.	Height of Base (feet).	Dir.			Force.	Form.					Amount.	Height of Base (feet).	Dir.	Force.	Form.	Amount.	Height of Base (feet).	Dir.		Force.	Form.	Amount.	Height of Base (feet).	Dir.	Force.	Form.	Amount.	Height of Base (feet).	Dir.	Force.	Form.	Amount.	Height of Base (feet).	Dir.	Force.	Form.	Amount.	Height of Base (feet).	Dir.	Force.	Form.	Amount.	Height of Base (feet).	Dir.	Force.	Form.	Amount.	Height of Base (feet).	Dir.	Force.	Form.	Amount.	Height of Base (feet).	Dir.	Force.	Form.	Amount.	Height of Base (feet).	Dir.	Force.	Form.	Amount.	Height of Base (feet).	Dir.	Force.	Form.	Amount.	Height of Base (feet).	Dir.	Force.	Form.	Amount.	Height of Base (feet).	Dir.	Force.	Form.	Amount.	Height of Base (feet).	Dir.	Force.	Form.	Amount.	Height of Base (feet).	Dir.	Force.	Form.	Amount.	Height of Base (feet).	Dir.	Force.	Form.	Amount.	Height of Base (feet).	Dir.	Force.	Form.	Amount.	Height of Base (feet).	Dir.	Force.	Form.	Amount.	Height of Base (feet).	Dir.	Force.	Form.	Amount.	Height of Base (feet).	Dir.	Force.	Form.	Amount.	Height of Base (feet).	Dir.	Force.	Form.	Amount.	Height of Base (feet).	Dir.	Force.	Form.	Amount.	Height of Base (feet).	Dir.	Force.	Form.	Amount.	Height of Base (feet).	Dir.	Force.	Form.	Amount.	Height of Base (feet).	Dir.	Force.	Form.	Amount.	Height of Base (feet).	Dir.	Force.	Form.	Amount.	Height of Base (feet).	Dir.	Force.	Form.	Amount.	Height of Base (feet).	Dir.	Force.	Form.	Amount.	Height of Base (feet).	Dir.	Force.	Form.	Amount.	Height of Base (feet).	Dir.	Force.	Form.	Amount.	Height of Base (feet).	Dir.	Force.	Form.	Amount.	Height of Base (feet).	Dir.	Force.	Form.	Amount.	Height of Base (feet).	Dir.	Force.	Form.	Amount.	Height of Base (feet).	Dir.	Force.	Form.	Amount.	Height of Base (feet).	Dir.	Force.	Form.	Amount.	Height of Base (feet).	Dir.	Force.	Form.	Amount.	Height of Base (feet).	Dir.	Force.	Form.	Amount.	Height of Base (feet).	Dir.	Force.	Form.	Amount.	Height of Base (feet).	Dir.	Force.	Form.	Amount.	Height of Base (feet).	Dir.	Force.	Form.	Amount.	Height of Base (feet).	Dir.	Force.	Form.	Amount.	Height of Base (feet).	Dir.	Force.	Form.	Amount.	Height of Base (feet).	Dir.	Force.	Form.	Amount.	Height of Base (feet).	Dir.	Force.	Form.	Amount.	Height of Base (feet).	Dir.	Force.	Form.	Amount.	Height of Base (feet).	Dir.	Force.	Form.	Amount.	Height of Base (feet).	Dir.	Force.	Form.	Amount.	Height of Base (feet).	Dir.	Force.	Form.	Amount.	Height of Base (feet).	Dir.	Force.	Form.	Amount.	Height of Base (feet).	Dir.	Force.	Form.	Amount.	Height of Base (feet).	Dir.	Force.	Form.	Amount.	Height of Base (feet).	Dir.	Force.	Form.	Amount.	Height of Base (feet).	Dir.	Force.	Form.	Amount.	Height of Base (feet).	Dir.	Force.	Form.	Amount.	Height of Base (feet).	Dir.	Force.	Form.	Amount.	Height of Base (feet).	Dir.	Force.	Form.	Amount.	Height of Base (feet).	Dir.	Force.	Form.	Amount.	Height of Base (feet).	Dir.	Force.	Form.	Amount.	Height of Base (feet).	Dir.	Force.	Form.	Amount.	Height of Base (feet).	Dir.	Force.	Form.	Amount.	Height of Base (feet).	Dir.	Force.	Form.	Amount.	Height of Base (feet).	Dir.	Force.	Form.	Amount.	Height of Base (feet).	Dir.	Force.	Form.	Amount.	Height of Base (feet).	Dir.	Force.	Form.	Amount.	Height of Base (feet).	Dir.	Force.	Form.	Amount.	Height of Base (feet).	Dir.	Force.	Form.	Amount.	Height of Base (feet).	Dir.	Force.	Form.	Amount.	Height of Base (feet).	Dir.	Force.	Form.	Amount.	Height of Base (feet).	Dir.	Force.	Form.	Amount.	Height of Base (feet).	Dir.	Force.	Form.	Amount.	Height of Base (feet).	Dir.	Force.	Form.	Amount.	Height of

0 Dry.	5 Covered with ice or glazed frost.
1 Wet.	6 Partly covered by snow or hail.
2 Flooded.	7 Covered with snow, less than 6 ins., but ground not frozen.
3 Covered with thawing snow.	8 Covered with snow, less than 6 ins., and ground frozen.
4 Frozen hard and dry.	9 Covered with snow greater than 6 ins. deep.

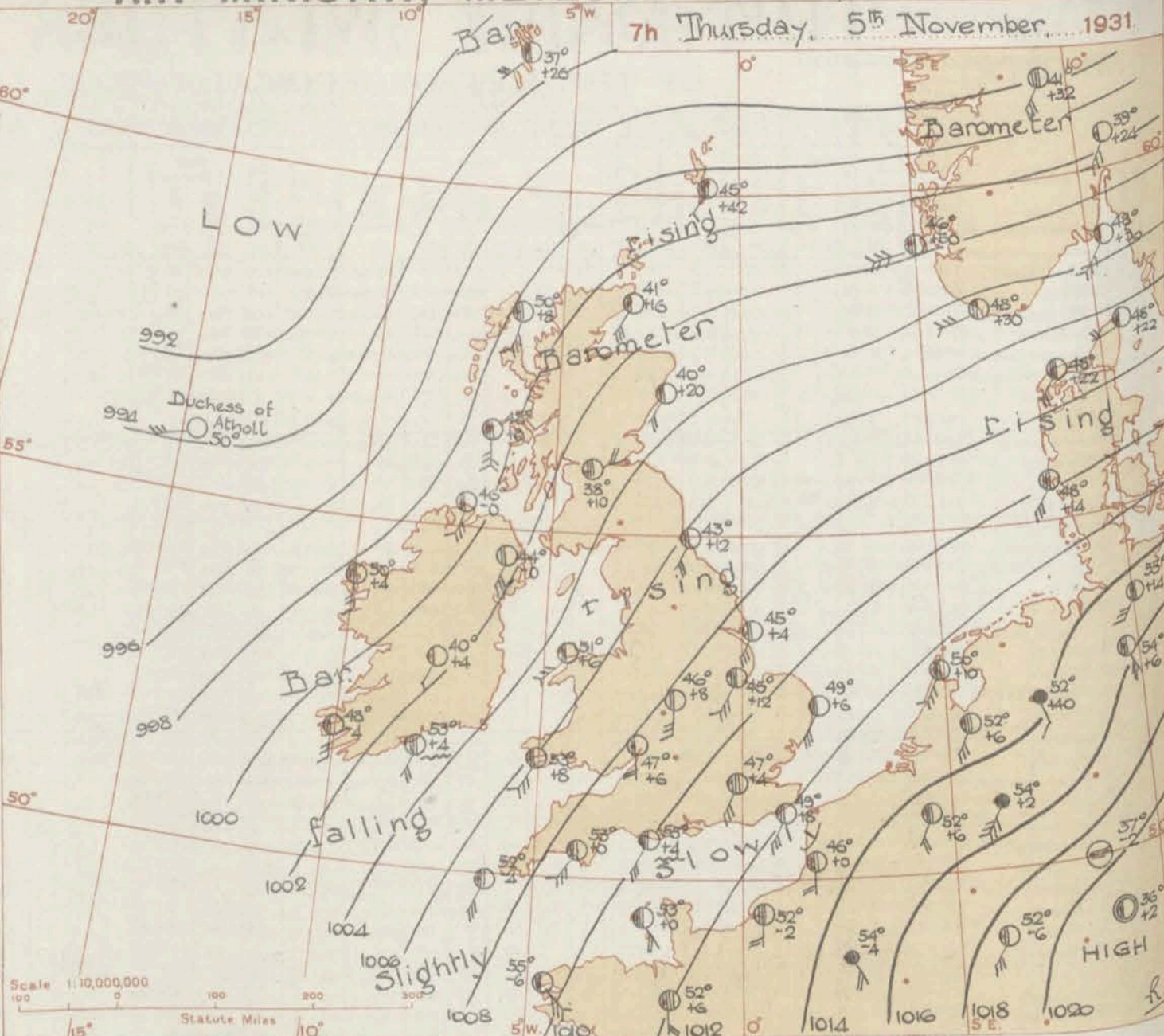
REPORTS from HEALTH RESORTS for 4th November 1931.

AIR MINISTRY, METEOROLOGICAL OFFICE.

7th Thursday, 5th November 1931

DISTRICTS.	STATIONS.	WEATHER.		TEMPERATURE.		RAINFALL.		SUNSHINE.
		Fore-noon.	After-noon.	Min. 9h.-12h.	Max. 12h.-17h.	Night. 17h.-12h.	Day. 9h.-17h.	
1	Tunbridge W.	or	oco	54	57	1	2	0.1
	Bournemouth	orc	c	55	58	3	2	2.4
	Ventnor	outpou	cbe	55	56	-	0.3	0.8
	Southsea	orc	cbe	57	59	1	0.3	0.4
	Bognor Regis	orc	cbe	53	58	Trace	0.5	0.4
	Littlehampton	cbe	cbe	55	58	0.1	0.3	0.6
	Worthing	or	oc	56	58	Trace	0.3	0.7
	Brighton	orc	cbe	55	57	Trace	0.2	0.6
	Eastbourne	qirio	oc	56	58	Trace	1	0.0
	Hastings	orc	orec	55	58	-	-	0.0
	Folkestone	or	omf	54	57	0.1	2	0.0
	Dover	roc	coir	56	57	1	1	0.0
2	Deal	or	ro	55	56	-	2	0.0
	Ramsgate	oro	o	55	56	-	0.6	0.0
	Margate	oc	c	55	56	-	0.3	0.0
	Southend	or	ocbe	56	58	Trace	Trace	0.0
	Maldon	roc	c	58	60	-	-	0.2
	Clacton-on-Sea	c	cbe	55	56	-	-	0.0
	Dovercourt	oc	ocbe	55	58	-	-	0.0
	Lowestoft	cod	idcbe	55	58	Trace	Trace	0.0
	Skegness	omf	oomf	55	59	0.4	-	2.7
	Mablethorpe	or	ocbe	56	58	2	1	2.6
	Cleethorpes	crcb	bcb	55	60	3	2	4.0
	Leamington S.	orc	c	58	58	15	0.3	4.2
3	Cheltenham	orcbe	bcb	54	57	32	0.3	4.3
	Bath	rcbcb	bcb	57	60	23	1	4.6
	Weymouth	rcbcb	b	56	59	24	0.1	4.8
	Jersey	rcrc	c	55	58	3	3	0.2
	Torquay	rcrc	pcbb	55	59	40	Trace	5.2
	Penzance	b	b	53	59	33	-	7.4
	St. Ives	b	b	52	58	52	-	6.5
	Bude	rcbcb	bcb	53	59	22	-	6.3
	Ilfracombe	bcb	bcb	55	58	22	-	4.5
	Aberystwyth	irbc	bcb	50	56	22	1	3.1
	Llandudno	bc	bc	54	58	6	-	5.3
	Colwyn Bay	bcbcb	bcbcb	53	57	15	-	4.9
4	Rhyl	cprbc	bc	53	58	7	Trace	4.2
	Wallasey	cbbc	opbc	54	58	5	1	3.9
	Southport	ocbcb	bcbcb	54	58	13	0.1	4.8
	Blackpool	Rbc	bcb	54	56	16	1	4.6
	Morecambe	rcbcb	bcbcb	53	56	23	2	3.7
	Ilkley	rcbcb	cbbc	53	57	18	1	2.8
	Berwick-on-T.	bc	bc	51	55	4	-	5.4
	Dunbar	crcb	bc	49	56	2	-	6.4
	Douglas	bcbcb	ingbcb	50	55	21	0.5	5.6

† Max. Temp. for period 21h. yesterday to 17h. to-day; Min. Temp. 21h.-9h. † Min. Temp. 17h.-9h.



DISTRICTS.	FORECASTS FOR THE 24 HOURS COMMENCING 12 NOON, G.M.T. 5th Novr. 1931.
1 S.E. England	Moderate southerly wind, freshening; mainly cloudy, rain at times later; mild.
2 E. England...	
3 E. Midlands	
4 W. Midlands	
5 S.W. England	Wind south or southeast, veering southwest later, fresh or strong; cloudy, rain at times; mild.
6 South Wales	
7 North Wales	
8 N.W. England	Wind backing southeast and freshening; fair at first apart from scattered showers; rain later; mild.
9 N. Midlands	
10 N.E. England	
11 S.E. Scotland	
12 S.W. Scotland & Isle of Man	
13 A.W. Scotland, B.N.W. Scotland.	Moderate southerly wind, backing towards east later; variable cloud, local showers, perhaps rain tomorrow; mild.
14 Mid-Scotland	
15 N.E. Scotland	
16 Orkneys and Shetlands.	
17 N.W. Ireland	As 7 - 12.
18 N.E. Ireland	
19 S.E. Ireland	Freshening southeast wind, variable tomorrow; cloudy, some rain; mild.
20 S.W. Ireland	

BAROMETER. Isobars are drawn for intervals of two millibars.
WIND. Arrows fly with the wind. Number of feathers indicate Beaufort force.
TEMPERATURE is given in degrees F.
WEATHER SYMBOLS:—
○ Clear sky. ○ Sky less than 1/8 clouded. ○ Sky 1/8 to 1/4 clouded. ○ Sky 1/4 to 1/2 clouded. ○ Sky 1/2 to 3/4 clouded. ○ Overcast sky.
● Rain falling. * Snow. ▲ Hail. ≡ Fog. ≡ Mist. T Thunder. T Thunderstorm.
SEA DISTURBANCE. ~ Rough. ~ High.
BAROMETRIC CHANGE from 4h. to 7h. in tenths of millibars is entered beneath the temperature.

GENERAL INFERENCE.
Pressure is highest over Southeast Europe and lowest over northern Norway and Iceland. A depression centred about 700 miles west of Scilly will move east and then northeast, and rain will spread northeastwards over the country after a short mainly fair interval.

FURTHER OUTLOOK.
Unsettled.

Forecasts issued at 0930 G.M.T. G. C. SIMPSON, C.B., D.Sc., F.R.S., Director.

AIR MINISTRY, METEOROLOGICAL OFFICE. Chart of Weather in the Northern Hemisphere.

931.



clouded sky.
m.
perature.
urope
nd.
of
and

F.R.S.
ector.

THE DAILY WEATHER REPORT

OF THE METEOROLOGICAL OFFICE, LONDON.

BRITISH SECTION
Thursday 5 November 1931.
No. 25550

DATE/TIME.	STATIONS.	OBSERVATIONS at 1 hr. G.M.T. 5th November														OBSERVATIONS at 7 hr. G.M.T. 5th November														PAST 24 HOURS.									
		Height above M.S.L. in feet.	Barom. at M.S.L. (1)	Change in 3 hours (2)	Wind. Direc. (3)	Force. (4)	Weather. (5)	Temp. of Air (6)	Humid. % (7)	Visibility (8)	Cloud.			Barom. at M.S.L. (15)	Change in 3 hours (16)	Wind. Direc. (17)	Force. (18)	Weather. (19)	Temp. of Air (20)	Humid. % (21)	Visibility (22)	Cloud.			State of Ground. (29)	Sea. (30)	TEMPERATURE.			RAINFALL.		SUNSHINE (32)							
											Form. (9)	Amount. (10)	Height of Base (feet) (14)									Form. (23)	Amount. (24)	Height of Base (feet) (28)			Max. Day 7h-12h (31)	Min. Night 12h-7h (33)	Min. on Grass (34)	Day 7h-12h (35)	Night 12h-7h (36)								
																																	Low (9)	Med (10)	High (11)	Low (23)	Med (24)	High (25)	Low (26)
1	London (Kew)...	18												1010.7	+6	SSW	1	c/r	48	95	6	5	8	7.8	9	1500	1		59	46	36	2	1	1.2					
	Croydon ...	217	1009.7	+6	SW	3	b	49	95	6				1010.5	+4	SW	3	c	47	95	6	5	7	4.6	9	4000	1		59	47	44	3	Tr	1.0					
	S. Farnborough ...	237												1010.3	+6	S	1	bc/r	47	95	6	5	8	4.6	4.6	2500	1		58	47	38	9	2	2.2					
	Winchester ...	275												1010.3	+6	ESE	1	fg	46	95	7	8	8	4.6	4.6	2500	1		59	44	38	8	1	2.4					
	Boscombe Down ...	417												1009.9	+8	S	2	ir	44	95	6	5	8	9	1500	1		58	42	30	9	0.2	0.7						
	Calshot (S' thmtn) ...	8	1009.5	+6	SSW	3	bc	52	95	7	S		2.3	2.3	2500	1010.0	+2	S	3	c	52	85	6	9	8	4.6	7.8	2500		2	58	50	44	3	1	0.0			
	Dungeness ...	20														SW	3	c	49	95	7	8	1	4.6	7.8	1500			58	52		1	Tr	0.0					
	Lympne ...	346	1010.8	+8	SW	3	b	50	95	6				1011.6	+8	SSW	3	bc	49	95	7	5	2	4.6	4.6	800	1		57	48	45	2	0.2	0.0					
2	Shoeburyness ...	11												1011.1	+6	SW	2	c	48	95	6	5	1	7	0	5700	1		59	44	40	Tr	Tr	0.1					
	Felixstowe ...	15												1011.2	+10	S	3	c	50	95	7	8	1	6	0	7.8	0	2	58	48	43	Tr	Tr	0.0					
	Gorleston ...	14	1010.2	+10	SW	3	b	49	95	6				1009.6	+6	SW	3	bc	49	95	6	4	7	4.6	4.6	2500	0	2	59	47	44			3.1					
	Cranwell ...	240	1006.9	+14	SW	3	b	46	95	6				1008.7	+12	SSW	4	c	45	95	6	5	1	7.8	7.8	4000	1		58	42	40								
3	Cardington ...	100												1009.4	-6	SSW	3	bc	46	95	6	5	1	2.3	4.6	4000			57	44	42	3		4.2					
	Birmingham ...	535												1008.8	+8	S	3	bc	46	95	8	5	7	2.3	4.6	450	1		57	43	32	3	0.3	3.7					
	Upper Heyford ...	408												1009.5	+10	SW	2	bc/pr	43	95	6	6	8	2.3	4.6	1500	1		57	41	31	5	0.1	3.3					
	Leafeld ...	612												1009.0	+6	S	3	fg	42	95	8	2	4	5	1	4000	1		58	47	42	3	0.4						
4	Ross-on-Wye ...	223												1008.3	+6	S	2	bc	47	85	7	6	1	7	2.3	2500	1		58	47	42	3	0.4						
5	Portland Bill ...	32	1008.4	+6	SW	5	bc	56	75	7	4	6	2.3	2.3	2500	1008.7	+4	SW	3	c	55	85	6	8	6	8	7.8	10	1500	1	4	58	54	50	Tr	Tr	4.2		
	Plymouth ...	82												1008.0	0	SW	4	c	53	95	8	3	7	9	10	1500	1	2	58	50		0.2		6.7					
	Falmouth ...	200	1007.5	+2	SW	3	bc	51	95	8	S		4.6	4.6	4000	1007.5	0	SW	3	c	52	95	8	3	7	10	10	4000	0	2	58	50		Tr	Tr	7.4			
	Scilly (St. Mary's) ...	163	1007.3	+20	SW	4	b	52	85	8			0	0	1006.7	-4	SW	3	c	52	95	8	5	2	4.6	7.8	4000	1	2	57	50		Tr	Tr	1.7				
	Guernsey ...	175	1008.0	+2	SSW	1	b	54	95	9			0	0	1010.7	0	SSW	2	c	53	95	7	8	2	4.6	10	2500	0	3	59	52	48	3		4.5				
6	Pembroke ...	142	1005.6	+4	SW	3	bc	52	75	7	4	6	4.6	4.6	1500	1006.0	+8	SW	4	bc	53	85	8	8	4	4.6	4.6	1500	1	3	59	50		3	5	5.9			
7	Holyhead ...	26	1004.0	+4	SW	2	bc	49	85	6	S		4.6	4.6	1500	1005.0	+6	SW	4	bc	51	75	8	3	7	2.3	2.3	800	1	3	57	48	97	0.1	5	4.3			
	Chester (Sealand) ...	16												1006.2	+10	SSW	2	bc	44	95	6	5	7	4.6	4.6	4000	1		59	42	37	Tr	Tr	3.7					
8	L'pool (Bidston) ...	198												1006.0	+8	SSW	3	bc	46	95	8	4	7	2.3	4.6	2500	0		56	45	43	1	0.1	3.0					
9	Harrogate ...	478												1006.8	+6	S	1	b	44	95	4	5	7	1	1	1500	1		56	42	35	167	0.1	2.6					
10	Spurn Head ...	29	1005.3	+10	WSW	4	bc	47	85	7	1	0	2.3		1007.5	+4	SW	3	bc	45	95	6	7	7	0	2.3		1	3	58	45		3	Tr					
	Tynemouth ...	67	1003.5	+24	WSW	2	b	46	85	7			0	0	1005.3	+12	SW	2	bc	43	95	5	5	2	4.6	4.6	800	0	2	57	43	35			6.4				
11	Inchkeith ...	190	1000.9	+52	SW	3	bc	47	85	8	S		2.3	2.3	2500	1003.9	+10	W	1	c	45	85	8	5	7	9	9	2500	0	1	54	44	37	Tr	Tr	4.7			
	Leuchars ...	35												1004.2	+18	S	2	c	40	95	7	8	7	8	9	4000	1		53	36	30	1	0.4	2.4					
12	Renfrew ...	96												1003.8	+10	ENE	2	c	38	95	6	5	7	7.8	9	4000	1		51	34	30	1		1.6					
	Eskdalemuir ...	794												1004.9	+6		0	c	38	95	8	5	3	7.8	9	1500	1		51	34	30	1							
13a	Tires ...	22												998.3	c	S	5	c/pr	48	95	7	5	7	7.8	9	1500	1	3	52	43	36	2	0.4	0.2					
13b	Stornoway ...	34	995.7	+30	S	2	b	43	95	7			0	0	998.1	+8	S	4	c	50	85	8	6	2	7.8	7.8	2500	0	2	51	43		21	2	0.0				
15	Dalwhinnie ...	1176												1003.0	+18	SE	3	c	38	85	8	4	7	7.8	7.8	800	0		(48)	33	23	45		4.3					
	Aberdeen ...	37																																					

THE DAILY WEATHER REPORT
OF THE METEOROLOGICAL OFFICE, LONDON.BRITISH SECTION
Friday, 6th NOVEMBER 1931.
No. 25551

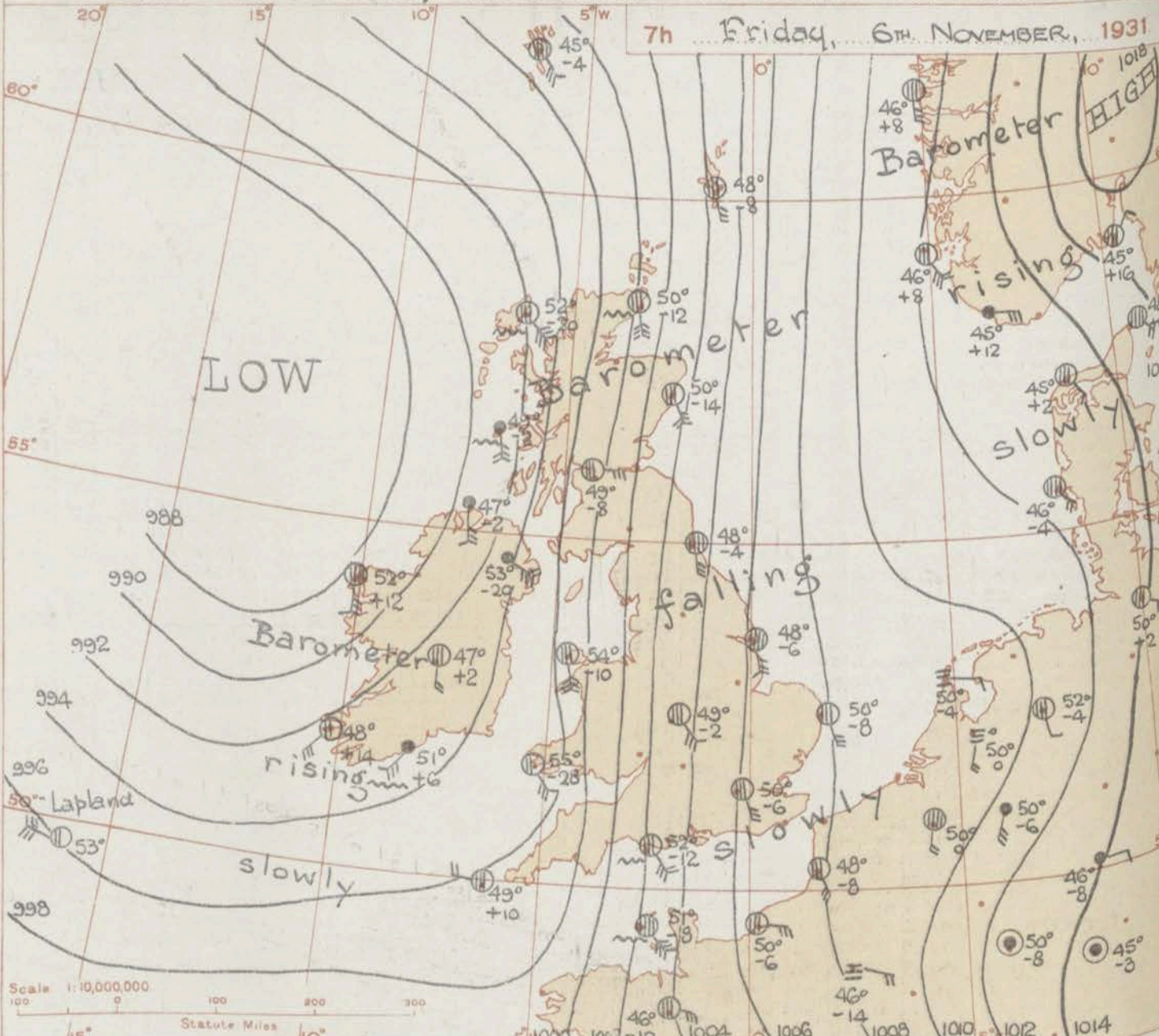
STATIONS.	OBSERVATIONS at 13h. G.M.T. 5 th November														OBSERVATIONS at 18h. G.M.T. 5 th November														PAST 24 HOURS.						
	Barom. at M.S.L. mb.	Change in 3 hours.	Wind.		Weather.	Temp. °F.	Humid. %	Visib. 0-9	Cloud.			Barom. at M.S.L. mb.	Change in 3 hours.	Wind.		Weather.	Temp. °F.	Humid. %	Visib. 0-9	Cloud.			State of Ground. 0-9	Sea. 0-9	WEATHER.										
			Direc.	Force.					Low.	Med.	High.			Low.	Total.					Height of Base (feet)	Form.	Amount.			Height of Base (feet)	Form.	Amount.	Height of Base (feet)	7h.-13h. 5 th	13h.-18h. 5 th	18h. 5 th to 6 th	18h.-7h. 6 th			
(1)	(2)	(3)	(4)	(5)	(6)	(7)	(8)	(9)	(10)	(11)	(12)	(13)	(14)	(15)	(16)	(17)	(18)	(19)	(20)	(21)	(22)	(23)	(24)	(25)	(26)	(27)	(28)	(29)	(30)	(31)	(32)	(33)	(34)		
(For heights see p. 4.)																																			
1 London (Kew)...	1009.7	-16	S	3	C	86	85	7	8	-	9	7.8	9	2500	1009.7	+2	SSE	2	bc	50	95	5	1	6	-	1	2.3	4000	1	*	cm,c	bc,cm	bmw	cm,w	
Croydon	1010.0	-10	S	3	C	85	85	7	7	-	9	7.8	9	2500	1009.9	+2	SSE	3	bc	50	95	6	7	-	1	1	2.3	2500	1	*	cp,cm	cp,cm	bmw	bc,cm,w	
S. Farnborough	1009.2	-18	S	3	pr	85	85	7	9	-	1	9	9	2500	1009.3	0	SSE	3	C	50	95	6	4	7	8	1	7.8	4000	1	*	bc,cm	cp,cm	bmw	bc,cm,w	
Winchester	1008.7	-18	SSW	3	pr	85	85	8	9	-	-	7.8	7.8	1500	1008.9	+6	SSE	3	cl,pr	51	95	7	5	-	-	9+	9+	800	1	*	bc,cm	cp,pr	bc,cm	bc	
Boscombe Down	1008.8	-14	SSE	3	pr	85	85	7	8	-	-	9+	9+	1500	1008.3	0	SSE	2	bc,pr	48	95	7	3	-	-	4.6	4.6	2500	1	*	cp	cp	bc	bc,cm	
Calshot, S'thmtn	1010.1	-6	SSW	3	C	87	85	8	8	5	8	4.6	7.8	1500	1010.3	+2	SSE	2	C	54	95	7	8	3	-	4.6	7.8	1500	0	2	bc,pr	bc,cc	bmw	bc	
Dungeness	"	"	S	2	C	"	"	7	8	1	"	7.8	9+	1500	"	"	SSE	2	C	"	"	7	8	1	"	4.6	7.8	1500	"	"	C	"	"	"	
Lympne	1010.6	-14	S	3	C	83	85	6	5	2	-	9	10	1500	1010.9	+6	SSE	2	bc	49	95	7	5	-	-	2.3	2.3	2500	1	*	bc,cm	cbc	bmw	of,cm	
2 Shoeburyness	1010.8	-10	S'W	3	C	85	85	6	-	-	-	0	9+	-	1010.2	0	SSE	3	b	49	95	7	-	-	-	0	0	-	0	1	*	cm	cm,bc	b	bc,w
Felixstowe	1011.1	-8	S	3	C	83	85	7	-	-	-	0	10	-	1010.7	0	SE	2	b	50	95	6	-	-	-	0	0	-	0	1	*	bc,w	bc,cm	bw	bc,w
Gorleston	1010.8	-2	SSW	3	C	82	85	6	-	-	-	0	10	-	1010.3	+6	S'W	3	C	51	95	6	-	-	-	0	9+	-	0	1	*	bc,cm	cm	bc,w	bc
Cranwell	1008.8	-2	SSW	3	C	84	85	7	1	-	6	Tr	7.8	4000	1008.6	0	SSE	2	C	44	95	6	5	3	1	2.3	7.8	5700	0	*	bm,bc	bc,cm	bm,ofe	bc,cm	
3 Cardington	"	"	"	"	"	"	"	"	"	"	"	"	"	"	"	"	"	"	"	"	"	"	"	"	"	"	"	"	"	"	"	"	"	"	
Birmingham	1008.3	-2	SSW	2	C	81	85	6	6	2	-	2.3	7.8	1500	1007.8	-2	SSE	2	b	49	85	8	-	3	-	0	1	-	1	*	bc	cbc	bbe	bc,cm,w	
Upper Heyford	1008.9	-22	SSW	3	cl,pr	84	85	7	8	3	-	7.8	9	1500	1008.8	-2	SSE	2	C	48	95	7	9	-	-	7.8	7.8	800	1	*	bc,cm	cp,cm	bc,cm	bc	
Leafield	1008.3	-6	S	4	pr	81	85	8	9	2	-	2.3	9+	1500	1007.7	0	SSE	3	b	47	95	8	-	-	-	1	1	4000	1	*	bc,cm	cp,cm	bbe	bc,cm	
Ross-on-Wye	1007.8	-4	S'W	2	C	84	85	8	9	1	8	7.8	9+	4000	1007.2	-6	SE	2	b	50	95	6	5	-	-	-	1	1	2500	1	*	bc	cbc	bbe	bc
5 Portland Bill	1008.5	-10	SSW	5	RR	82	85	6	6	2	-	9	10	1500	1007.4	-2	SSE	4	C	55	85	8	5	7	-	-	4.6	7.8	1500	2	3	cl,RR	cl,RR	bc	bc
Plymouth	1007.6	-6	SW	3	C	86	85	9	8	6	-	9	9+	4000	1006.2	-10	S	3	C	54	95	7	4	-	-	7.8	7.8	2500	1	2	cl,cm	cl,cm	bc	bc	
Falmouth	1007.0	-4	SW	3	C	85	85	8	8	-	-	4.6	4.6	4000	1004.8	-4	S'W	5	C	54	95	7	8	-	-	7.8	7.8	4000	0	3	cl,cm	cl,cm	bc	bc	
Scilly (St. Mary's)	1008.6	-14	S	4	bc	88	85	8	2	4	-	2.3	4.6	4000	1003.2	-6	SSE	5	C	53	95	7	4	6	-	-	4.6	7.8	4000	0	2	cl,cm	cl,cm	bc	bc
Guernsey	1009.7	-8	S	4	bc	88	85	8	8	4	-	2.3	4.6	2500	1008.7	0	SSE	1	b	54	95	8	-	-	-	0	0	-	0	2	*	bc	cbc	bbe	bc,cm
6 Pembroke	1008.7	+4	SSW	2	cl,pr	83	85	8	8	7	-	7.8	9+	1500	1003.2	-8	S	3	C	54	95	7	8	6	-	-	4.6	7.8	1500	0	2	cl,pr	cl,pr	bc	bc
Holyhead	1008.5	-4	S	3	C	85	85	8	3	9	3	2.3	9+	1500	1004.7	-10	SSE	5	C	51	85	8	6	-	-	7.8	7.8	800	1	2	cl,pr	cl,pr	bc	bc	
Chester (Sealand)	1007.0	-6	SSE	4	C	81	85	6	5	-	-	10	10	7200	1006.0	-2	SSE	3	b	46	95	6	5	-	-	1	1	4000	1	*	bc,cm	cl,cm	bc	bc	
L'pool (Bidston)	1007.0	+4	SSE	3	C	81	85	7	4	7	6	1	9+	1500	1003.5	-2	SSE	3	bc	49	85	5	5	-	-	2.3	4.6	1500	0	*	bc	cl,cm	bc	bc	
9 Harrogate	1006.8	0	SW	3	C	83	85	5	-	2	7	0	7.8	-	1007.5	0	S	1	b	47	95	5	5	-	-	1	1	2500	1	*	bc	cl	bm	bc,cm	
10 Spurn Head	1008.1	0	SW	2	bc	84	85	7	7	4	9	1	4.6	5700	1007.9	0	SSE	3	C	50	95	6	5	1	-	2.3	7.8	4000	0	2	bc	bc	bc	bc	
Tynemouth	1005.2	-8	SSW	2	bc	83	85	6	5	-	-	4.6	4.6	800	1005.8	+4	S	2	bc	48	85	5	5	-	-	4.6	4.6	800	0	2	bc	bc	bc	bc	
11 Inchkeith	1004.0	+4	SW	2	bc	83	85	8	1	3	-	2.3	4.6	4000	1004.6	+6	S	2	bc	48	95	8	5	-	-	2.3	2.3	2500	0	1	bc	bc	bc	bc	
Leuchars	1004.3	-6	SW	1	C	49	85	7	5	6	1	9	9	1500	1004.9	+10	SSW	1	b	44	95	7	4	8	1	1	1	2500	1	*	cl,cm	cl,cm	bc	bc	
12 Renfrew	1003.8	-6	SSW	3	bc	82	85	7	8	4	-	4.6	4.6	2500	1004.5	+6	SE	3	b	41	95	7	-	-	-	0	Tr	-	1	*	cl,cm	cl,cm	bc	bc	
Eskdalemuir	1004.3	-4	WSW	3	pr,ha	47	85	8	9	-	-	9+	9+	1500	1005.3	+6	SW	3	bc	42	95	8	5	-	-	2.3	2.3	1500	1	*	cl,cm	cl,cm	bc	bc	
13a Tiree	1000.0	-2	S	4	C	81	85	8	8	-	1	7.8	7.8	2500	999.3	-12	SSE	5	bc	49	85	7	5	2	7	Tr	4.6	2500	0	3	pr	cl,cm	bc	cl,cm	
13b Stornoway	998.5	0	S	3	cl,r	47	85	8	9	9	6	4.6	9	2500	999.2	+6	S	4	pr	48	95	7	9	-	-	7.8	7.8	1500	1	2	cl	cl	bc	bc	
15 Dalwhinnie	1002.5	0	SE	4	bc	45	85	8	4	5	-	2.3	4.6	1500	1003.0	-2	S	1	C	40	95	5	4	-	-	7.8	7.8	450	0	*	bc	C	bc	bc	
Aberdeen	1003.7	-4	SSW	3	C	82	85	6	8	3	6	2.3	9	2500	1004.6	+8	-	0	bc	47	85	6	7	-	-	4.6	4.6	2500	1	1	bc	cbc	bc	bc	
Wick	1001.7	+4	SSE	5	C	48	85	8	5	7	8	7.8	9+	2500	1001.3	-2	SSE	3	bc	49	85	8	5	8	8	2.3	4.6	2500	0	3	bc	cbc	bc	bc	
16 Lerwick	1002.7	+18	S'W	1	C	50	85	7	5	-	-	7.8	7.8	1500	1003.4	+8	S'W	2	C	49	85	7	5	-	-	9+	9+	1500	1	*	C	C			

REPORTS from HEALTH RESORTS for 5th November 1931.

STATIONS.	WEATHER.		TEMPERATURE.		RAINFALL.		SUNSHINE.
	Forenoon.	Afternoon.	Min. 9h. to 5h.	Max. 5h. to 9h.	Night 17h. to 5h.	Day 9h. to 5h.	
1 Tunbridge W.	co	opoc	43	55	0.3	Trace	0.0
Bournemouth	onbc	coo	48	58	3	1	2.0
Ventnor	orc	ebc	49	58	3	2	2.0
Southsea	cbe	bcb	47	53	1	Trace	2.4
Bognor Regis	cbe	cbe	51	56	2	-	1.8
Littlehampton	cbe	bc	50	57	1	-	1.6
Worthing	oc	cobc	52	58	1	-	1.7
Brighton	cbe	cbe	52	56	1	Trace	1.5
Eastbourne	co	ocb	51	56	0.3	-	0.5
Hastings	300	cbe	50	58	0.3	-	0.0
Folkestone	rom	o	52	54	0.2	-	0.0
Dover	oc	cbe	53	55	0.3	-	0.0
Deal	coc	o	51	55	1	-	0.0
Ramsgate	c	cbe	51	54	-	-	0.2
Margate	c	cbe	50	56	-	-	0.1
2 Southend	bac	cb	47	55	Trace	-	0.0
Maldon	wc	c	44	56	-	-	0.5
Clacton-on-Sea	boc	cbe	50	52	-	-	0.0
Dovercourt	wbec	bcc	48	54	-	-	0.0
Lowestoft	bcic	icbc	50	53	-	-	0.5
Skegness	ombc	bem	44	55	0.2	-	5.7
Mablethorpe	wbc	bem	41	56	-	-	5.4
Cleethorpes	wb	b	44	57	Trace	-	5.5
3 Leamington S.	c	c	44	56	-	-	3.4
4 Cheltenham	cbe	bc	46	56	0.3	-	3.1
5 Bath	cbr	cbr	44	55	-	2	1.7
Weymouth	rcbr	rc	52	59	0.3	7	1.3
Jersey	rcbe	bc	52	59	Trace	-	4.7
Torquay	pwon	crpbm	44	58	0.3	4	3.6
Penzance	b	b	49	57	0.5	-	5.0
St. Ives	b	c	50	59	2	0.3	2.6
Bude	c	c	45	57	0.6	-	3.4
Hilfcombe	og	ocbe	48	56	1	-	1.7
6 Aberystwyth	cbe	ephre	48	55	0.3	6	2.3
7 Llandudno	c	c	46	56	3	-	1.6
Colwyn Bay	cb	cbe	44	56	3	-	2.5
Rhyl	bcb	bcb	42	56	3	0.4	2.5
8 Wallasey	babc	cbe	*	54	Trace	-	2.5
Southport	ice	cbe	44	53	0.1	-	3.1
Blackpool	bc	c	44	53	1	-	3.0
Morecambe	rbcc	bcb	42	54	1	-	3.7
9 Ilkley	b	bcb	40	52	Trace	-	2.8
10 Berwick-on-T.	op	onc	42	52	-	0.3	2.3
11 Dunbar	bc	bcb	44	54	-	Trace	2.7
12 Douglas	cbe	bcb	43	54	4	1	5.6

† Max. Temp. for period 24h. yesterday to 17h. to-day; Min. Temp. 21h.-9h. † Min. Temp. 17h.-9h.

AIR MINISTRY, METEOROLOGICAL OFFICE.



DISTRICTS.	FORECASTS FOR THE 24 HOURS COMMENCING 12 NOON, G.M.T. 6th Nov. 1931.
1. S.E. England	Moderate southerly to light variable wind; cloudy, occasional slight rain; local mist or possibly fog later; mild.
2. E. England...	
3. E. Midlands	
4. W. Midlands	
5. S.W. England	Wind veering west, mainly moderate, tending to back again tomorrow; occasional rain; bright intervals locally; mild.
6. South Wales	
7. North Wales	
8. N.W. England	Fresh southerly wind, falling light later; cloudy, occasional slight rain; local mist or possibly fog later; mild.
9. N. Midlands	
10. N.E. England	
11. S.E. Scotland	
12. S.W. Scotland & Isle of Man	Fresh or strong southerly wind, moderating later and veering somewhat; rain at first, showers later; mild.
13. A. W. Scotld. B. N.W. Scotland.	
14. Mid-Scotland	
15. N.E. Scotland	Strong southerly wind, moderating later; cloudy, slight rain; mild.
16. Orkneys and Shetlands.	Strong to gale southerly wind, moderating later; cloudy, slight rain; mild.
17. N.W. Ireland	
18. N.E. Ireland	Moderate southwest or west wind, tending to back tomorrow; showers and bright intervals; rather mild.
19. S.E. Ireland	
20. S.W. Ireland	

BAROMETER. Isobars are drawn for intervals of two millibars.
 WIND. Arrows fly with the wind. Number of feathers indicate Beaufort force.
 TEMPERATURE is given in degrees F.
 WEATHER SYMBOLS :-
 ☉ Clear sky. ☁ Sky less than 1/2 clouded. ☁ Sky 1/2 to 3/4 clouded. ☁ Sky 3/4 to 1 clouded. ☁ Overcast sky.
 ● Rain falling. * Snow. ▲ Hail. ☼ Fog. ☼ Mist. ⚡ Thunder. ⚡ Thunderstorm.
 SEA DISTURBANCE. ~~~~~ Rough. ~~~~~ High.
 BAROMETRIC CHANGE from 4h. to 7h. in tenths of millibars is entered beneath the temperature.

GENERAL INFERENCE.
 A depression off our northwest coasts is moving slowly northeast, together with an associated trough extending to Southern France. These systems are likely to become almost stationary and fill up, while an anticyclone over Scandinavia moves northeastward but continues to develop considerably. Weather will be unsettled but rainfall will be small in most districts.

FURTHER OUTLOOK.
 Unsettled.

Time of Issue of Gale Warning.
 South cone at 0830 on 6th in district 16.
 Forecasts issued at 0940 G.M.T.
 G. C. SIMPSON, C.B., D.Sc., F.R.S., Director.

AIR MINISTRY, METEOROLOGICAL OFFICE. Chart of Weather in the Northern Hemisphere.

1931

1018
LIGH

45°
+16

1016

50°
+2

45°
-3

4

clouded
at sky
form.

temperature

is

ance.

one

er

11

16°

F.R.S.

director.



THE DAILY WEATHER REPORT

OF THE METEOROLOGICAL OFFICE, LONDON.

BRITISH SECTION
Friday, 6th November 1931.
No. 25551

DISTRICT.	STATIONS.	OBSERVATIONS at 1 hr. G.M.T. 6 th November														OBSERVATIONS at 7 hr. G.M.T. 6 th November														PAST 24 HOURS.																																																																																																																																																																																																																																																																																																																																																																																																																																																						
		Height above M.S.L. in feet.	Barom. at M.S.L. m.b.	Change in 3 hours.	Wind.		Weather.	Temp. of.	Humid. %	Visibility 0-9	Cloud.			Barom. at M.S.L. m.b.	Change in 3 hours.	Wind.		Weather.	Temp. of.	Humid. %	Visibility 0-9	Cloud.			State of Ground 0-9	Sea. 0-9	TEMPERATURE.			RAINFALL.		SUN- SHINE 5 th Hrs.																																																																																																																																																																																																																																																																																																																																																																																																																																																				
					Direc.	Force.					Low.	Med.	High.			Low.	Total.					Low.	Med.	High.			Low.	Total.	Height of Base (feet)	Max. Day 7h-18h of.	Min. Night 18h-7h of.		Min. on Grass of.	Day 7h-18h mm.	Night 18h-7h mm.																																																																																																																																																																																																																																																																																																																																																																																																																																																	
																																				0-12	0-12	0-12	0-12	0-12	0-12	0-12	0-12	0-12	0-12	0-12	0-12	0-12	0-12	0-12	0-12	0-12	0-12	0-12	0-12	0-12	0-12	0-12	0-12	0-12	0-12	0-12	0-12	0-12	0-12	0-12	0-12	0-12	0-12	0-12	0-12	0-12	0-12	0-12	0-12	0-12	0-12	0-12	0-12	0-12	0-12	0-12	0-12	0-12	0-12	0-12	0-12	0-12	0-12	0-12	0-12	0-12	0-12	0-12	0-12	0-12	0-12	0-12	0-12	0-12	0-12	0-12	0-12	0-12	0-12	0-12	0-12	0-12	0-12	0-12	0-12	0-12	0-12	0-12	0-12	0-12	0-12	0-12	0-12	0-12	0-12	0-12	0-12	0-12	0-12	0-12	0-12	0-12	0-12	0-12	0-12	0-12	0-12	0-12	0-12	0-12	0-12	0-12	0-12	0-12	0-12	0-12	0-12	0-12	0-12	0-12	0-12	0-12	0-12	0-12	0-12	0-12	0-12	0-12	0-12	0-12	0-12	0-12	0-12	0-12	0-12	0-12	0-12	0-12	0-12	0-12	0-12	0-12	0-12	0-12	0-12	0-12	0-12	0-12	0-12	0-12	0-12	0-12	0-12	0-12	0-12	0-12	0-12	0-12	0-12	0-12	0-12	0-12	0-12	0-12	0-12	0-12	0-12	0-12	0-12	0-12	0-12	0-12	0-12	0-12	0-12	0-12	0-12	0-12	0-12	0-12	0-12	0-12	0-12	0-12	0-12	0-12	0-12	0-12	0-12	0-12	0-12	0-12	0-12	0-12	0-12	0-12	0-12	0-12	0-12	0-12	0-12	0-12	0-12	0-12	0-12	0-12	0-12	0-12	0-12	0-12	0-12	0-12	0-12	0-12	0-12	0-12	0-12	0-12	0-12	0-12	0-12	0-12	0-12	0-12	0-12	0-12	0-12	0-12	0-12	0-12	0-12	0-12	0-12	0-12	0-12	0-12	0-12	0-12	0-12	0-12	0-12	0-12	0-12	0-12	0-12	0-12	0-12	0-12	0-12	0-12	0-12	0-12	0-12	0-12	0-12	0-12	0-12	0-12	0-12	0-12	0-12	0-12	0-12	0-12	0-12	0-12	0-12	0-12	0-12	0-12	0-12	0-12	0-12	0-12	0-12	0-12	0-12	0-12	0-12	0-12	0-12	0-12	0-12	0-12	0-12	0-12	0-12	0-12	0-12	0-12	0-12	0-12	0-12	0-12	0-12	0-12	0-12	0-12	0-12	0-12	0-12	0-12	0-12	0-12	0-12	0-12	0-12	0-12	0-12	0-12	0-12	0-12	0-12	0-12	0-12	0-12	0-12	0-12	0-12	0-12	0-12	0-12	0-12	0-12	0-12	0-12	0-12	0-12	0-12	0-12	0-12	0-12	0-12	0-12	0-12	0-12	0-12	0-12	0-12	0-12	0-12	0-12	0-12	0-12	0-12	0-12	0-12	0-12	0-12	0-12	0-12	0-12	0-12	0-12	0-12	0-12	0-12	0-12	0-12	0-12	0-12	0-12	0-12	0-12	0-12	0-12	0-12	0-12	0-12	0-12	0-12	0-12	0-12	0-12	0-12	0-12	0-12	0-12	0-12	0-12	0-12	0-12	0-12	0-12	0-12	0-12	0-12	0-12	0-12	0-12	0-12	0-12	0-12	0-12	0-12	0-12	0-12	0-12	0-12	0-12	0-12	0-12	0-12	0-12	0-12	0-12	0-12	0-12	0-12	0-12	0-12	0-12	0-12	0-12	0-12	0-12	0-12	0-12	0-12	0-12	0-12	0-12	0-12	0-12	0-12	0-12	0-12	0-12	0-12	0-12	0-12	0-12	0-12	0-12	0-12	0-12	0-12	0-12	0-12	0-12	0-12	0-12

THE DAILY WEATHER REPORT

OF THE METEOROLOGICAL OFFICE, LONDON.

BRITISH SECTION
Saturday, 7th November 1931.
No. 25552

DISTRICT.	STATIONS.	OBSERVATIONS at 13h. G.M.T. 6 th November.														OBSERVATIONS at 18h. G.M.T. 6 th November.														PAST 24 HOURS.																																																																																																																																																																																																																																																																																																																																																																																																																																																																																																																																																																																																																																																																																																																																																																																																																																																																																																																																																																																																																																																																																											
		Barom. at M.S.L.	Change in 3 hours.	Wind.		Weather.	Temp. °F.	Humid. %	Visiblity 0-9	Cloud.			Barom. at M.S.L.	Change in 3 hours.	Wind.		Weather.	Temp. °F.	Humid. %	Visiblity 0-9	Cloud.			State of Ground. 0-2	Sea. 0-0	WEATHER.																																																																																																																																																																																																																																																																																																																																																																																																																																																																																																																																																																																																																																																																																																																																																																																																																																																																																																																																																																																																																																																																																															
				Dir.	Force					Form.	Amount.	Height of Base (feet)			Dir.	Force					Form.	Amount.	Height of Base (feet)			7h.-12h. 6 th	12h.-12h. 7 th	12h.-12h. 7 th	12h.-12h. 7 th																																																																																																																																																																																																																																																																																																																																																																																																																																																																																																																																																																																																																																																																																																																																																																																																																																																																																																																																																																																																																																																																																												
																														Low.	Med.	High.	Low.	Total 0-10	Low.	Total 0-10	Low.	Total 0-10																																																																																																																																																																																																																																																																																																																																																																																																																																																																																																																																																																																																																																																																																																																																																																																																																																																																																																																																																																																																																																																																																			
																																							(9)	(10)	(11)	(12)	(13)	(14)	(15)	(16)	(17)	(18)	(19)	(20)	(21)	(22)	(23)	(24)	(25)	(26)	(27)	(28)	(29)	(30)	(31)	(32)	(33)	(34)	(35)	(36)																																																																																																																																																																																																																																																																																																																																																																																																																																																																																																																																																																																																																																																																																																																																																																																																																																																																																																																																																																																																																																																							
(1)	(2)	(3)	(4)	(5)	(6)	(7)	(8)	(9)	(10)	(11)	(12)	(13)	(14)	(15)	(16)	(17)	(18)	(19)	(20)	(21)	(22)	(23)	(24)	(25)	(26)	(27)	(28)	(29)	(30)	(31)	(32)	(33)	(34)	(35)	(36)																																																																																																																																																																																																																																																																																																																																																																																																																																																																																																																																																																																																																																																																																																																																																																																																																																																																																																																																																																																																																																																																																						
(For heights see p. 4.)																																																																																																																																																																																																																																																																																																																																																																																																																																																																																																																																																																																																																																																																																																																																																																																																																																																																																																																																																																																																																																																																																																																									

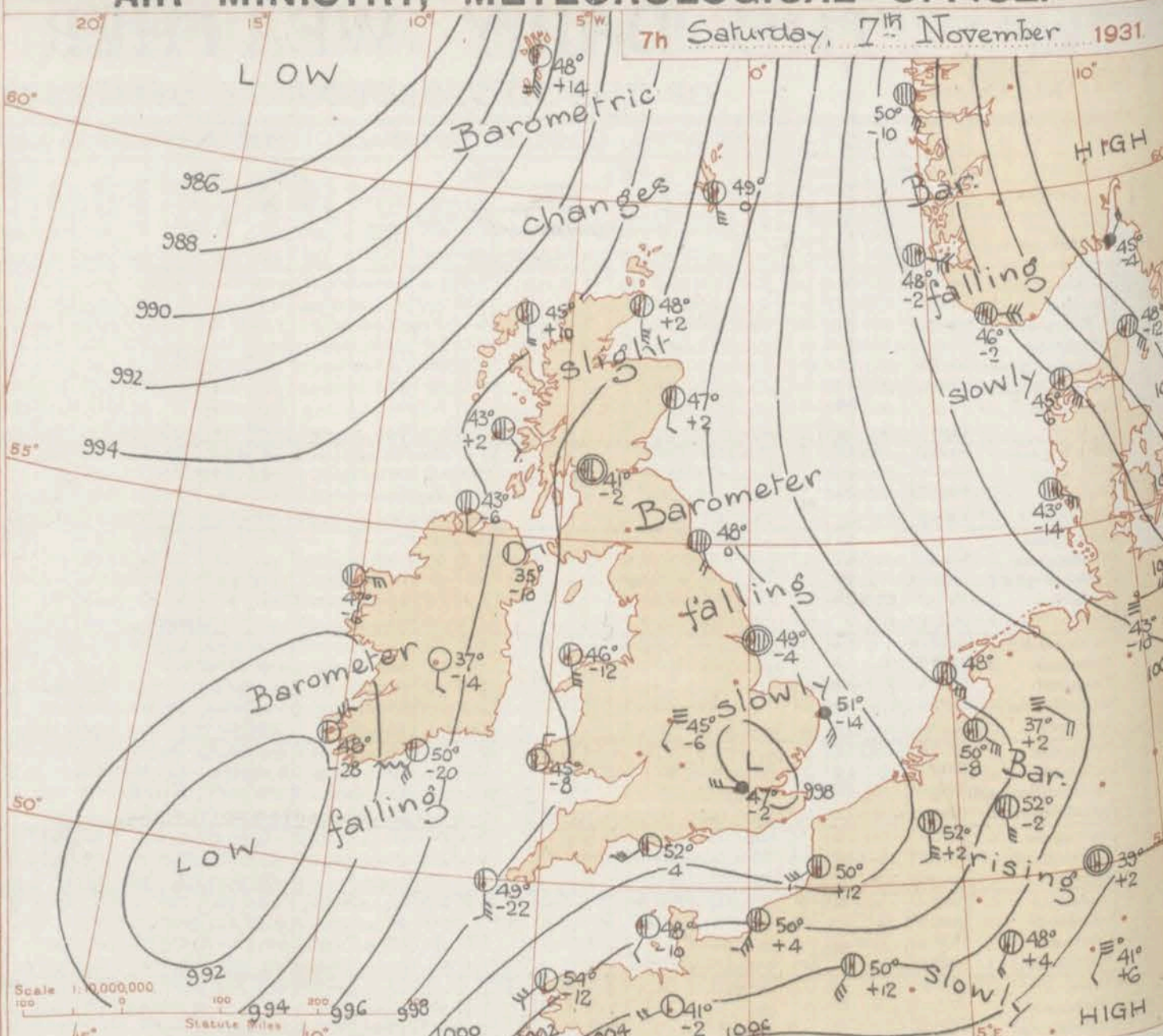
REPORTS from HEALTH RESORTS for 6th NOVEMBER 1931.

AIR MINISTRY, METEOROLOGICAL OFFICE.

7th Saturday, 7th November 1931

DISTRICTS.	STATIONS.	WEATHER.		TEMPERATURE.		RAINFALL.		SUNSHINE.
		Forenoon.	Afternoon.	Min. 5h. to 6h.	Max. 9h. to 17h.	Night 17h. to 6h.	Day 9h. to 17h.	
1	Tunbridge W.	cbe	bec	43	55	-	-	2.5
	Bournemouth	co	do	51	55	0.3	0.3	0.5
	Ventnor	pcbc	ou	51	59	0.3	-	2.6
	Southsea	pcbc	c	51	56	0.4	-	1.2
	Bognor Regis	cbe	bec	50	56	0.3	-	1.5
	Littlehampton	cbe	bc	52	54	Trace	-	1.1
	Worthing	co	beco	52	54	Trace	-	1.2
	Brighton	oco	cbe	51	54	-	-	1.2
	Eastbourne	c	oco	51	54	-	-	0.1
	Hastings	c	beco	49	54	Trace	-	0.5
	Folkestone	ocbe	beco	49	55	-	-	1.5
	Dover	cbe	beco	50	55	-	-	2.0
2	Deal	co	beco	48	54	-	-	1.4
	Ramsgate	c	c	48	53	-	-	0.4
	Margate	c	c	49	53	Trace	-	0.5
	Southend	oc	cbeo	47	52	0.1	-	0.5
	Maldon	oc	c	40	52	-	-	0.1
	Clacton-on-Sea	cbe	c	48	51	-	-	0.0
	Dovercourt	doc	doco	48	52	Trace	Trace	0.0
	Lowestoft	beco	co	49	52	-	-	0.0
	Skegness	bmoc	co	46	52	Trace	-	2.2
	Mablethorpe	cwm	cm	44	51	-	-	0.9
	Cleethorpe	roc	c	43	52	Trace	-	0.8
3	Leamington S.	oc	c	48	57	-	-	2.9
	Cheltenham	cbeb	bteco	47	55	-	-	3.1
	Bath	bec	crr	45	55	Trace	6	0.7
	Weymouth	c	cr	51	54	0.2	4	0.4
	Jersey	becr	rar	48	54	-	6	1.2
	Torquay	ocoring	mcmt	46	55	-	2	0.1
	Penzance	c	cb	50	55	3	-	0.9
	St. Ives	pr	c	49	54	5	1	0.5
	Bude	roc	rop	46	56	1	1	0.0
	Ilfracombe	od	dd	50	55	-	3	0.0
	Aberystwyth	c	crc	49	56	-	1	1.1
	Llandudno	bec	roc	45	58	-	0.1	2.5
4	Colwyn Bay	bec	beco	43	56	-	-	2.7
	Rhyl	bteco	c	44	57	-	-	3.4
	Wallasey	bc	c	-	55	-	-	3.4
	Southport	bc	bteco	46	57	-	Trace	2.3
	Blackpool	c	co	46	55	-	-	2.9
	Morecambe	cpc	beco	47	57	Trace	-	2.6
	Ilkley	mc	mc	40	52	-	-	0.5
	Berwick-on-T.	oc	coc	43	50	-	-	1.6
	Dunbar	bc	beco	43	53	-	-	2.6
	Douglas	cbe	coirc	48	54	-	3	0.8

† Max. Temp. for period 21h. yesterday to 17h. to-day; Min. Temp. 21h.-9h. | Min. Temp. 17h. to 9h.



DISTRICTS. FORECASTS FOR THE 24 HOURS COMMENCING 12 NOON, G.M.T. 7th Nov. 1931.

1. S.E. England	Moderate southwest wind, backing south and becoming fresh or strong; bright intervals and local showers at first, intermittent rain later; rather mild.
2. E. England	
3. E. Midlands	Wind light, variable, then freshening from southeast or south; cloudy, rain at times, brighter intervals locally at first; rather mild.
4. W. Midlands	
5. S.W. England	Fresh or strong southerly wind, veering later; rain at times, heavy locally with perhaps thunder; rather mild.
6. South Wales	
7. North Wales	Wind southeast, mainly light or moderate then freshening; cloudy, rain at times; rather mild.
8. N.W. England	
9. N. Midlands	
10. N.E. England	
11. S.E. Scotland	
12. S.W. Scotland & Isle of Man	
13. A. W. Scotland & N.W. Scotland	Light southerly wind, backing east; mainly fair at first, perhaps local rain later; rather mild.
14. Mid-Scotland	As 6 - 12.
15. N.E. Scotland	
16. Orkneys and Shetlands	
17. N.W. Ireland	Freshening easterly wind, becoming strong locally, backing later; bright intervals and showers at first, becoming mainly cloudy with intermittent rain; rather mild.
18. N.E. Ireland	
19. S.E. Ireland	
20. S.W. Ireland	

BAROMETER. Isobars are drawn for intervals of two millibars. WIND. Arrows fly with the wind. Number of feathers indicate Beaufort force. TEMPERATURE is given in degrees F. WEATHER SYMBOLS: ☉ Clear sky. ☁ Sky less than 1/8 clouded. ☂ Sky 1/8 to 1/4 clouded. ☃ Sky 1/4 to 1/2 clouded. ☄ Sky 1/2 to 3/4 clouded. ★ Overcast sky. ● Rain falling. * Snow. ▲ Hail. ☁ Fog. ☁ Mist. T Thunder. K Thunderstorm. SEA DISTURBANCE. ~~~~~ Rough. ~~~~~ High. BAROMETRIC CHANGE from 4h. to 7h. in tenths of millibars is entered beneath the temperature.

GENERAL INFERENCE.

A depression is centred over Iceland. secondary over southeast England is moving slowly north, and another secondary off southwest Ireland is becoming large and deep and is likely to move slowly east and then northeast. Weather will be unsettled but there will be bright intervals locally at first.

FURTHER OUTLOOK.

Unsettled.

Time of Issue of Gale Warning.

South cone at 1020 on 7th in districts 1 and 5.

Forecasts issued at 0930 G.M.T. G. C. SIMPSON, C.B., D.Sc., F.R.S., Director.

AIR MINISTRY, METEOROLOGICAL OFFICE. Chart of Weather in the Northern Hemisphere.

931.

GH

45°

48°

1012

1010

1008

1006

1004

1002

1000

998

996

994

992

990

988

986

984

982

980

978

976

974



clouded.
sky.
n.

A

ep

1

F.R.S.
otor.

Clark's Projection Scale 1:4x10⁷ along meridian at 55°N
 Statute Miles 0 1 2 3 4 500
EXPLANATION OF CHART.
 BAROMETER. Isobars are drawn for intervals of four millibars.
 WIND. Arrows fly with the wind. Number of feathers indicate Beaufort Force.
 ☉ - Calm.
 TEMPERATURE is given in degrees F.
 WEATHER is given in Beaufort Notation (see page 1) and by symbols (see opposite page).

THE DAILY WEATHER REPORT

OF THE METEOROLOGICAL OFFICE, LONDON.

BRITISH SECTION
Saturday, 7th November 1931.
No. 25552

STATIONS.	OBSERVATIONS at 1 hr. G.M.T. 7 th November														OBSERVATIONS at 7 hr. G.M.T. 7 th November														PAST 24 HOURS.									
	Height above M.S.L. in feet.	Barom. at M.S.L.	Change in 3 hours.	Wind.		Weather.	Temp.	Humid.	Visibility	Cloud.			Barom. at M.S.L.	Change in 3 hours.	Wind.		Weather.	Temp.	Humid.	Visibility	Cloud.			State of Ground.	Sea.	TEMPERATURE.			RAINFALL.		Sun-shine in hours.							
				Direc.	Force.					Low.	Med.	High.			Low.	Total.					Height of Base (feet).	Low.	Med.			High.	Low.	Total.	Height of Base (feet).	Max. Day 7h-12h °F.		Min. Night 12h-7h °F.	Min. on Grass °F.	Day 7h-12h mm.	Night 12h-7h mm.			
(1)	(2)	(3)	(4)	(5)	(6)	(7)	(8)	(9)	(10)	(11)	(12)	(13)	(14)	(15)	(16)	(17)	(18)	(19)	(20)	(21)	(22)	(23)	(24)	(25)	(26)	(27)	(28)	(29)	(30)	(31)	(32)	(33)	(34)	(35)	(36)			
1 London (Kew)...	18	*	*	*	*	*	*	*	*	*	*	*	999.2	+2	SWW	2	c/r	48	95	5	5	2	-	9+	10	1500	1	*	55	48	44	Tr	11	2.4				
Croydon	217	999.9	-12	NEE	1	0	49	95	4	5	-	10	10	450	999.3	-2	WN	3	ir	47	95	5	6	-	-	10	10	450	1	*	56	47	45	-	13	3.7		
S. Farnborough	237	*	*	*	*	*	*	*	*	*	*	*	999.4	-2	W	1	C	45	95	6	5	2	8	4-6	10	4000	1	*	56	45	43	-	6	3.3				
Winchester	275	*	*	*	*	*	*	*	*	*	*	*	999.9	-2	-	0	Cf	43	95	3	5	-	-	7-8	7-8	5700	1	*	55	41	37	0.1	5	2.5				
Boscombe Down	417	*	*	*	*	*	*	*	*	*	*	*	1000.1	-2	SW	1	f	43	95	2	5	-	-	10	10	4150	1	*	53	42	38	0.1	6	2.6				
Calshot (S'thmtn)	8	1000.9	-4	WNW	2	C	48	95	6	5	-	10	10	2500	1000.8	-2	WSW	2	bc	45	85	6	8	-	-	4-6	4-6	2500	1	1	54	43	36	0.3	6	2.6		
Dunegness	20	*	*	*	*	*	*	*	*	*	*	*	999.1	-18	ESE	2	0	51	95	5	5	-	-	10	10	2500	1	2	55	48	-	-	4	-				
Lympne	346	999.1	-18	ESE	2	0	51	95	5	5	-	10	10	220	998.6	-4	WSW	3	ro	48	95	7	8	-	-	4-6	9	1500	1	2	55	48	-	-	4	-		
2 Shobernness	11	*	*	*	*	*	*	*	*	*	*	*	998.0	-14	WNW	3	ro	49	95	7	6	2	-	2-3	9+	2500	1	*	53	47	41	-	7	0.3				
Felixstowe	15	*	*	*	*	*	*	*	*	*	*	*	998.2	-12	SE	1	dd	51	95	3	6	-	-	10	10	800	1	0	51	49	45	0.3	4	0.0				
Gorleston	14	1000.6	-14	SE	3	bc	51	95	6	4	-	4-6	4-6	2500	998.1	-14	SSE	3	rr	51	95	5	6	-	-	10	10	800	1	2	52	50	46	Tr	4	0.0		
Cranwell	240	1000.7	-8	SE	2	0	45	95	5	5	-	10	10	1500	998.6	-8	WN	1	ir	45	95	5	6	-	-	10	10	2500	1	*	52	43	39	Tr	0.1	1.4		
3 Cardington	100	*	*	*	*	*	*	*	*	*	*	*	999.4	-4	W	2	rr	46	95	4	6	-	-	10	10	450	1	*	54	45	44	-	5	0.9				
Birmingham	535	*	*	*	*	*	*	*	*	*	*	*	999.6	-6	SW	1	Cf	45	95	3	5	2	-	7-8	10	800	1	*	54	45	42	-	8	0.6				
Upper Heyford	408	*	*	*	*	*	*	*	*	*	*	*	999.0	-8	-	0	C/r	45	95	5	6	2	-	4-6	9	1500	1	*	52	45	43	-	4	0.6				
Leafeld	612	*	*	*	*	*	*	*	*	*	*	*	998.6	-6	SW	2	OF	45	95	1	5	-	-	10	10	2500	1	*	52	45	43	-	4	0.6				
4 Ross-on-Wye	223	*	*	*	*	*	*	*	*	*	*	*	999.2	-8	-	0	Cf	45	95	1	5	7	-	1	7-8	4000	1	*	54	41	35	7	2	1.0				
5 Portland Bill	32	1001.5	-6	NW	2	C	51	85	8	5	-	9	9	1500	999.7	-4	WSW	3	bc	52	75	8	8	6	-	2-3	4-6	2500	1	3	54	49	-	4	1	0.0		
Plymouth	82	*	*	*	*	*	*	*	*	*	*	*	999.5	-10	-	0	bc	38	95	7	2	-	-	2-3	2-3	2500	1	1	55	38	35	-	1	0.0				
Falmouth	200	1001.0	-2	W/S	3	bc	49	85	8	7	-	2-3	2-3	4000	999.6	-4	SWW	2	bc	46	95	8	7	-	-	4-6	4-6	4000	0	0	56	45	-	3	Tr	0.0		
Scilly (St. Mary's)	163	1001.4	-2	W	4	bc	50	75	8	2	-	2-3	2-3	4000	999.5	-2	S	4	bc	49	75	8	2	4	4	2-3	4-6	4000	1	3	55	48	-	1	-	3.1		
Guernsey	175	1001.9	0	SW	1	bc	48	95	8	8	-	4-6	4-6	2500	1001.9	-10	SW	1	bc	48	85	8	8	4	-	4-6	4-6	2500	1	3	52	47	41	4	3	0.0		
6 Pembroke	142	999.3	-2	SW	1	bc	51	95	7	4	-	2-3	4-6	1500	999.7	-8	NNE	1	bc	45	95	8	4	6	-	2-3	4-6	2500	1	1	59 (55)	48 (45)	-	11	Tr	0.0		
7 Holyhead	26	1000.1	-6	SSE	3	bc/pr	49	85	8	3	-	4-6	4-6	2500	998.4	-12	SSE	3	bc	46	85	8	2	3	-	2-3	4-6	1500	1	1	56	45	40	3	2	0.8		
Chester (Sealand)	16	*	*	*	*	*	*	*	*	*	*	*	998.2	-8	SSE	1	C	46	95	4	5	-	-	9+	9+	4000	1	*	55	45	44	0.3	1	4.2				
8 L'pool (Bidston)	198	*	*	*	*	*	*	*	*	*	*	*	997.8	-8	SE/E	2	Cf	47	95	2	5	2	-	7-8	10	1500	1	*	53	46	45	Tr	1	0.5				
9 Harrogate	478	*	*	*	*	*	*	*	*	*	*	*	999.3	-6	SE	1	F	44	95	1	5	-	-	10	10	1500	1	*	51	44	43	-	0.1	0.5				
10 Spurn Head	29	1001.2	-4	SE's	2	bc	49	95	7	-	1	-	0	4-6	-	998.2	-4	-	0	49	95	5	5	-	-	10	10	1500	1	2	50	48	-	Tr	Tr	0.7		
Tynemouth	87	999.9	-6	S	2	0	48	95	7	5	-	10	10	1500	999.1	0	SSE	2	0	48	95	7	6	-	-	10	10	1500	0	2	51	46	38	-	-	-		
11 Inchkeith	190	999.3	-2	SSE	1	bc	47	95	8	5	-	4-6	4-6	2500	999.3	0	E	1	rr	46	95	7	6	-	-	10	10	2500	1	1	52	46	39	-	1	1.1		
Leuchars	35	*	*	*	*	*	*	*	*	*	*	*	999.6	0	E	1	ro	43	95	6	5	-	-	10	10	1500	1	*	53	37	30	-	0.1	2.7				
12 Renfrew	36	*	*	*	*	*	*	*	*	*	*	*	999.0	-2	-	0	C	41	85	5	5	2	-	9+	10	1500	1	*	56	40	34	2	0.2	1.8				
Eskdalemuir	794	*	*	*	*	*	*	*	*	*	*	*	998.7	-2	-	0	ro	45	95	5	5	-	-	10	10	450	1	*	51	44	43	-	3	5.3				
13a Tisee	22	*	*	*	*	*	*	*	*	*	*	*	996.2	+2	SE	1	C	43	95	8	8	7	-	4-6	7-8	2500	1	2	52	43	34	4	2	0.9				
13b Stornoway	34	993.3	+8	S	6	ir	50	95	7	9	-	7-8	9+	1500	996.2	+10	S	2	C	45	95	8	4	7	-	4-6	7-8	2500	1	2	54	44	-	3	0.3	0.1		
15 Dalwhinnie	1176	*	*	*	*	*	*	*	*	*	*	*	998.4	0	SE	2	C	43	85	8	4	4	-	4-6	10	800	1	*	48	40	29	1	0.4	0.0				
Aburdeen	37	*	*	*	*	*	*	*	*	*	*	*	999.0	+2	SSW	1	C	47	95	6	5	7	-	4-6	10	2500	1	1	51	46	39	-	-	0.0				
Wick	81	996.5	0	SSE	6	C	60	95	7	5	-	7-8	10	1500	996.8	+2	S	3	C	48	95	8	5	1	-	4-6	7-8	1500	0	3	51	48	-	-	-	0.0		
16 Lerwick	54	1000.4	-8	S'E	4	bc	49	95	7	8	-	4-6	4-6	1500	998.3	0	S'E	3	C	49	95	7	5	2	-	4-6	9+	1500	0	3	50	48	-	Tr	-	0.0		
17 Blacksod Point	18	996.4	+6	-	0	bc	48	75	7	3	-	4-6	4-6	1500	994.4	-6	E	3	bc	47	85	8	-	4	-	0	2-3	-	0	3	54	42	-	9.5	1	3.4		
18 Malin Head	52	996.8	+8	S	3	bc/pr	46	95	7	8	-	2-3	2-3	1500	995.7	-6	S	1	bc																			

THE DAILY WEATHER REPORT

OF THE METEOROLOGICAL OFFICE, LONDON.

BRITISH SECTION

Sunday, 8th November 1931.

No. 25553

STATIONS.	OBSERVATIONS at 13h. G.M.T. 7 th Nov.														OBSERVATIONS at 18h. G.M.T. 7 th Nov.														PAST 24 HOURS.					
	Barom. at M.S.L.	Change in 3 hours.	Wind. Dir.	Force	Weather.	Temp. °F.	Humid. %	Visibility m.	Cloud.						Barom. at M.S.L.	Change in 3 hours.	Wind. Dir.	Force	Weather.	Temp. °F.	Humid. %	Visibility m.	Cloud.						State of Ground.	Sea.	WEATHER.			
									Form.			Amount.		Height of Base. (feet)									Form.			Amount.		Height of Base. (feet)			7h.-13h. 7 th	13h.-18h. 7 th	18h.-7h. 8 th	7h.-7h. 8 th
									Low.	Med.	High.	0-10	10-10										Low.	Med.	High.	0-10	10-10							
(For heights see p. 4.)	(1)	(2)	(3)	(4)	(5)	(6)	(7)	(8)	(9)	(10)	(11)	(12)	(13)	(14)	(15)	(16)	(17)	(18)	(19)	(20)	(21)	(22)	(23)	(24)	(25)	(26)	(27)	(28)	(29)	(30)	(31)	(32)	(33)	(34)
1 London (Kew)...	997.8	-2.0	SW	3	bc	53	65	7	8	-	-	4.6	4.6	2500	995.9	-8	SE	3	c	48	85	7	-	7	-	0	7.8	-	1	*	cmbc	bcpr	bcpr	cr,rm.
Croydon ...	998.4	-1.4	SW	4	c	54	65	7	7	-	-	7.8	7.8	2500	996.9	-8	SE	3	bc	46	85	6	8	5	-	2.3	4.6	2500	1	*	or,mb	bcpr	bcpr	cr,rm.
S. Farnborough ...	997.6	-1.4	SSW	3	pr	52	75	8	3	-	-	7.8	7.8	2500	994.9	-14	SE	2	c	49	85	6	5	3	-	2.3	9.1	4000	1	*	cbbbc	bcpr	corr	orr
Winchester ...	996.8	-2.6	SSW	3	bc	55	75	8	1	-	-	4.6	4.6	1500	994.0	-16	SSW	4	pr	49	85	7	6	-	-	9	9	1500	1	*	ffc	bcpr	orr	orr
Boscombe Down ...	997.1	-2.6	SW	3	c/pr	52	75	7	5	-	-	7.8	7.8	2500	993.2	-22	SE	4	pr	48	85	6	5	-	-	10	10	1500	1	*	offrr	cpr	orr	orr
Calshot, S'thmtn ...	998.6	-1.8	SW	3	pr	53	75	8	8	6	3	4.6	4.6	2500	994.3	-2.6	SE	6	pr	52	85	7	6	2	-	4.6	10	1500	1	3	bcpr	bcpr	cr,rm.	cr,rm.
Dungeness ...	*	*	SW	4	bc	*	*	7	8	5	-	4.6	4.6	1500	*	*	SSW	6	bc	*	*	7	5	4	*	2.3	4.6	1500	*	*	bc	bc	cr,rm.	cr,rm.
Lympne ...	999.0	-8	SW	4	pr	53	75	8	8	1	8	9	9	2500	998.0	-8	S	4	bc	50	75	8	2	3	-	4.6	4.6	2500	1	*	offrr	prbc	coir,rm.	cr,rm.
2 Shoeburyness ...	998.2	-4	WSW	3	bc	54	75	7	2	4	-	2.3	4.6	4000	998.2	0	SE	2	b	47	85	8	-	4	-	0	1	-	1	*	bc	bc	bc	pr,rm.
Felixstowe ...	998.4	0	SSW	2	c	52	85	7	5	3	1	2.3	9.1	1500	998.3	+2	SE	4	bc	50	85	8	5	-	-	2.3	2.3	2500	0	2	offrr	bc	bc	pr,rm.
Gorleston ...	996.9	0	WSW	3	bc	52	95	6	6	6	4	2.3	4.6	1500	996.8	+2	SSW	3	bc	49	85	6	4	-	-	2.3	2.3	2500	0	2	offrr	bc	bc	pr,rm.
Cranwell ...	996.5	-6	WSW	2	c	48	95	4	5	-	-	9.1	9.1	800	996.4	0	SE	2	b	40	95	6	5	-	-	1	1	2500	1	*	offrr	bc	bc	pr,rm.
3 Cardington ...	*	*	*	*	*	*	*	*	*	*	*	*	*	*	*	*	*	*	*	*	*	*	*	*	*	*	*	*	*	*	*	*	*	*
Birmingham ...	997.1	-12	SSW	2	bc	48	85	6	1	-	-	4.6	4.6	800	994.9	-10	SE	2	rr	46	85	5	6	3	-	4.6	7.8	800	1	*	ffc	bc	bc	cr,rm.
Upper Heyford ...	997.1	-12	S	2	c	51	85	6	5	-	-	7.8	7.8	1500	994.6	-10	SE	3	c	45	85	7	5	3	-	4.6	7.8	1500	1	*	ffc	bc	bc	cr,rm.
Leafield ...	996.5	-12	S	2	bc	49	85	8	8	-	-	4.6	4.6	4000	993.7	-14	SE	3	bc	44	85	8	5	-	-	4.6	4.6	5700	1	*	ffc	bc	bc	cr,rm.
4 Ross-on-Wye ...	995.3	-2.4	S	2	b	54	65	8	1	-	-	1	1	4000	992.3	-2.0	ESE	3	c	48	85	7	6	1	6	2.3	9	2500	1	*	ffc	bc	bc	cr,rm.
5 Portland Bill ...	996.1	-3.0	SSW	5	c	54	75	8	6	-	-	7.8	7.8	2500	993.0	-4.0	SE	7	RR	52	85	6	6	-	-	10	10	1500	2	5	bc	bc	bc	cr,rm.
Plymouth ...	994.0	-3.4	S	4	c/pr	53	65	9	6	-	-	9.1	9.1	1500	995.3	-3.4	ESE	6	rr	52	85	7	6	2	-	7.8	9.1	800	1	4	bcpr	bcpr	bcpr	cr,rm.
Falmouth ...	994.0	-1.8	SE	7	rr	51	95	6	6	-	-	10	10	2500	992.1	-12	SE	6	q	53	95	7	8	-	-	9	9	4000	1	4	bcpr	bcpr	bcpr	cr,rm.
Scilly (St. Mary's) ...	991.3	-6.2	SE	6	rr	51	95	6	6	-	-	10	10	2500	993.8	-8	SSW	3	bc	51	95	7	2	4	3	1	4.6	4000	1	3	bcpr	bcpr	bcpr	cr,rm.
Guernsey ...	991.3	-3.6	S	5	c	53	75	8	6	-	-	7.8	9	2500	990.1	-3.0	SE	7	c/pr	52	85	6	8	-	-	7.8	7.8	2500	2	4	PRbc	corr	corr	corr
6 Pembroke ...	993.3	-2.8	S	2	c	51	85	7	4	6	1	4.6	9.1	2500	991.9	-3.0	ESE	4	rr	50	95	7	3	-	-	10	10	800	1	3	bc	bc	bc	cr,rm.
7 Holyhead ...	995.9	-1.4	SE	3	bc	54	75	9	1	-	-	2.3	2.3	2500	992.9	-1.0	ESE	3	c	48	85	7	4	-	-	7.8	7.8	2500	1	1	bc	bc	bc	cr,rm.
Chester (Sealand) ...	994.9	-2.2	SE	2	bc	53	75	7	3	-	-	2.3	4.6	4000	993.2	-4	SE	3	bc	41	95	7	5	-	-	2.3	2.3	4000	1	1	bc	bc	bc	cr,rm.
8 L'pool (Bidston) ...	994.4	-1.6	ESE	1	bc	51	85	6	5	-	-	9	2.3	2.3	1500	992.5	0	SE	3	b	46	85	6	-	-	0	0	-	0	*	bc	bc	bc	cr,rm.
9 Harrogate ...	995.3	-1.4	SW	1	rr	45	95	4	5	-	-	10	10	1500	994.2	-6	SW	1	bc	43	95	3	5	-	-	2.3	2.3	1500	1	*	offrr	bc	bc	cr,rm.
10 Spurn Head ...	994.6	-8	W	3	cl	48	95	3	5	-	-	10	10	800	994.6	0	SSW	3	bc	47	95	6	5	-	-	4.6	4.6	800	0	2	offrr	bc	bc	cr,rm.
Tynemouth ...	995.5	-2.4	E	1	or	50	95	7	6	-	-	10	10	1500	992.7	-12	W	1	rr	49	95	6	6	-	-	10	10	1500	1	2	offrr	bc	bc	cr,rm.
11 Incheith ...	996.6	-1.8	E	1	rr	47	95	7	6	2	-	7.8	10	800	994.3	-14	E	1	rr	48	95	7	6	2	-	7.8	10	800	1	1	offrr	bc	bc	cr,rm.
12 Leuchars ...	997.2	-1.8	ESE	1	c	49	95	6	5	7	-	2.3	9.1	4000	994.4	-14	NE	1	rr	48	95	6	6	1	-	9.1	10	450	1	*	offrr	bc	bc	cr,rm.
13 Renfrew ...	996.7	-1.8	E	1	cl	48	95	4	5	2	-	9.1	10	4000	993.9	-18	-	0	rr	45	95	6	6	-	-	10	10	1500	1	*	offrr	bc	bc	cr,rm.
14 Eskdalemuir ...	995.6	-2.0	ESE	2	rr	45	95	6	5	2	-	7.8	10	800	993.1	-10	-	0	rr	44	95	6	6	2	-	9.1	10	800	1	*	offrr	bc	bc	cr,rm.
15 Tiree ...	995.3	-1.0	SE	2	c	51	85	8	5	3	-	4.6	9	2500	994.7	-12	SE	3	c	49	85	8	8	6	-	4.6	9	2500	0	3	c	c	c	cr,rm.
16 Stornoway ...	996.2	-2	S	1	c	51	95	8	7	6	1	4.6	7.8	4000	995.6	-4	E	2	c	48	95	8	7	7	-	4.6	7.8	4000	1	1	bc	bc	bc	cr,rm.
17 Dalwhinnie ...	997.9	0	SE	2	r	45	85	6	6	-	-	7.8	7.8	800	995.8	-10	E	2	r	42	95	6	6	-	-	7.8	7.8	450	1	*	offrr	bc	bc	cr,rm.
18 Aberdeen ...	997.6	-1.0	SE	3	c	50	85	6	7	-	-	9.1	10	1500	994.8	-22	ENE	3	rr	48	95	6	6	7	-	7.8	10	1500	1	1	offrr	bc	bc	cr,rm.
19 Wick ...	997.6	+1	S	2	c	49	85	8	5	-	-	9.1	9.1	1500	996.8	-4	SE	3	c	50	95	8	5	2	-	7.8	10	1500	0	3	c	c	c	cr,rm.
20 Lerwick ...	999.4	+2	SE	3	c	50	85	7	5	2	-	4.6	10	800	1000.1	+4																		

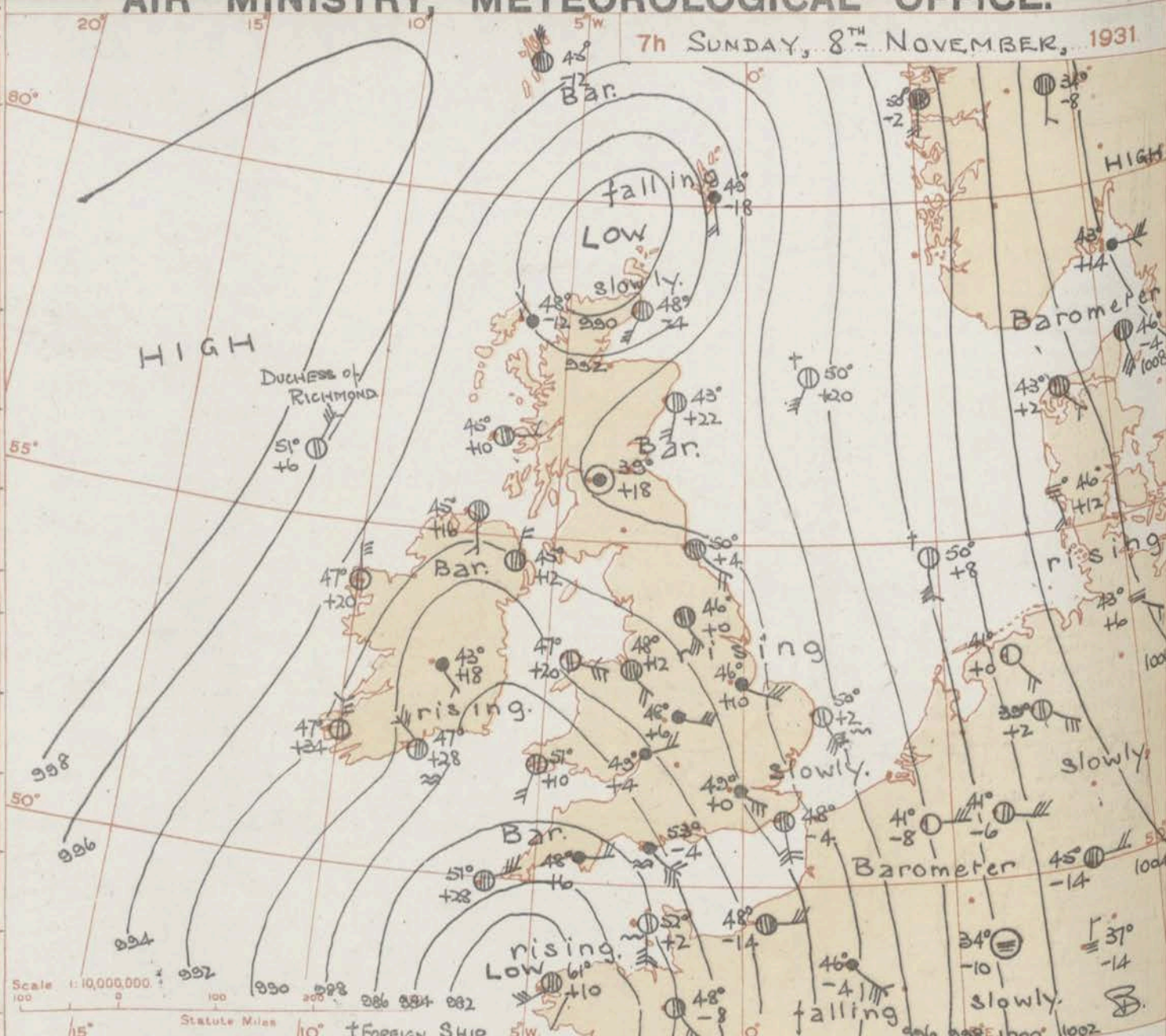
REPORTS from HEALTH RESORTS for 7th NOVEMBER, 1931.

STATIONS.	WEATHER.		TEMPERATURE.		RAINFALL.		SUNSHINE.
	Forenoon.	Afternoon.	Min. 6h. to 9h.	Max. 9h.-17h.	Night 17h.-2h.	Day 9h.-17h.	
1. Tunbridge W.	cbe	cpbc	46	54	16	0.3	3.7
Bournemouth	b	bber	40	56	6	-	6.1
Ventnor	bbbc	bber	47	56	4	Trace	6.5
Southsea	b	bbee	45	57	5	-	5.5
Bognor Regis	bber	bc	47	55	3	0.5	4.9
Littlehampton	bc	bepbc	45	57	3	0.5	5.7
Worthing	bep	bepbc	47	57	6	Trace	5.2
Brighton	cbec	cbec	48	55	9	0.1	5.4
Eastbourne	cbe	cbec	47	56	15	0.1	4.9
Hastings	cbecp	cbecp	47	54	8	1	3.7
Folkestone	robc	bep	48	56	3	0.5	3.3
Dover	c	cbc	49	55	3	-	2.5
Deal	oecr	bce	49	55	2	Trace	2.8
Ramsgate	cbc	bepbc	49	55	2	0.2	2.7
Margate	bc	bep	49	56	2	Trace	3.3
2. Southend	cbcb	b	48	57	8	-	3.7
Maldon	rc	bbe	47	55	8	-	3.4
Clacton-on-Sea	cgrc	pbc	48	52	4	-	3.2
Dovercourt	rbcc	bc	48	53	5	-	3.4
Lowestoft	oprm	dcbe	49	54	6	0.2	1.4
Skegness	om	om	47	51	1	-	0.0
Mablethorpe	orcm	arom	45	51	2	1	0.0
Cleethorpe	oferd	iro	43	50	0.6	3	0.0
3. Lymington S.	c	c	47	54	4	-	3.1
4. Cheltenham	cbc	bc	44	53	3	-	5.0
5. Bath	b	bber	40	54	4	Trace	6.0
Weymouth	b	bber	38	56	1	3	5.5
Jersey	rcbc	cr	49	55	6	4	5.2
Torquay	pbfbcc	arqpc	37	55	0.2	6	3.2
Penzance	corr	ocr	43	53	0.5	0.3	1.3
St. Ives	bep	pr	45	53	0.5	6	1.2
Bude	bbe	bber	40	53	3	0.3	4.1
Ilfracombe	bbe	bber	44	53	2	1	5.5
6. Aberystwyth	crebc	bbee	41	54	1	-	7.0
7. Llandudno	b	bber	42	56	0.2	-	7.0
Colwyn Bay	cbcb	b	42	56	Trace	-	6.6
Rhyl	beb	b	43	56	0.4	-	6.3
8. Wallasey	fcbe	bcb	4	53	-	-	3.8
Southport	om	cbcm	46	51	3	-	0.5
Blackpool	om	c	47	51	5	-	0.5
Morecambe	rapco	rpbc	45	49	9	8	0.4
9. Ilkley	frr	of	44	46	5	4	0.0
10. Berwick-on-T.	or	Ro	46	50	Trace	1	0.0
11. Dunbar	orrm	ore	46	50	6	0.3	0.0
12. Douglas	cbe	bccb	42	53	0.5	-	5.2

† Max. Temp. for period 21h. yesterday to 17h. to-day; Min. Temp. 21h.-9h. | Min. Temp. 17h.-9h.

AIR MINISTRY, METEOROLOGICAL OFFICE.

7th SUNDAY, 8th NOVEMBER, 1931



Scale 1:10,000,000

Statute Miles

10° FOREIGN SHIP 5°W

DISTRICTS. FORECASTS FOR THE 24 HOURS COMMENCING 12 NOON, G.M.T. 8th Novr., 1931.

1. S.E. England	Moderate southeast to east winds, backing; mainly cloudy, rain followed by brighter intervals and showers; rather mild.
2. E. England	
3. E. Midlands	
4. W. Midlands	Moderate to fresh easterly wind, becoming north to northwest and moderating; cloudy with some rain at first, bright intervals with showers later; rather mild.
5. S.W. England	
6. South Wales	
7. North Wales	Moderate easterly winds, backing; cloudy, some rain, bright intervals and showers later; rather mild.
8. N.W. England	
9. N. Midlands	
10. N.E. England	Light to moderate variable wind, becoming moderate northerly; cloudy, some rain; rather mild.
11. S.E. Scotland	
12. S.W. Scotland & Isle of Man	
13. A.W. Scotland, B.N.W. Scotland	
14. Mid-Scotland	
15. N.E. Scotland	
16. Orkneys and Shetlands	
17. N.W. Ireland	
18. N.E. Ireland	
19. S.E. Ireland	Moderate northwesterly winds; bright intervals and showers; rather mild.
20. S.W. Ireland	

BAROMETER. Isobars are drawn for intervals of two millibars.
WIND. Arrows fly with the wind. Number of feathers indicate Beaufort force.
TEMPERATURE is given in degrees F.
Calm = ☉
WEATHER SYMBOLS:—
☉ Clear sky. ☁ Sky less than 1/8 clouded. ☁ Sky 1/8 to 1/4 clouded. ☁ Sky 1/4 to 1/2 clouded. ☁ Sky 1/2 to 3/4 clouded. ☁ Overcast sky.
● Rain falling. * Snow. ▲ Hail. ☁ Fog. ☁ Mist. ⚡ Thunder. ⚡ Thunderstorm.
SEA DISTURBANCE. ~~~~~ Rough. ~~~~~ High.
BAROMETRIC CHANGE from 4h. to 7h. in tenths of millibars is entered beneath the temperature.

GENERAL INFERENCE.

A depression centred southwest of Land's End is moving slowly southeastward, while secondaries to a depression over Iceland are crossing the extreme North of the British Isles. Pressure is rising slowly over the remaining districts of Great Britain. Weather will be mainly cloudy, with some rain in most districts at first, followed by some bright intervals and showers.

FURTHER OUTLOOK.

None issued.

Time of issue of Gale Warning.

South cone at 10h.20m. on 7th in districts 1 and 5.

Forecasts issued at 1145 G.M.T. G. C. SIMPSON, C.B., D.Sc., F.R.S., Director.

AIR MINISTRY, METEOROLOGICAL OFFICE. Chart of Weather in the Northern Hemisphere.

1931.

HIGH

Barometer
46.0
-4
1008

Wind
12
1000

slowly
1000

37°
-14

force.
to in clouded.
overcast sky.
er storm.

f Land's
hile
and are
tish
er the

ome rain
by some

Barometer.
Wind.
Calm.

TEMPERATURE is given in degrees F.
WEATHER is given in Beaufort Notation (see page 1) and by symbols (see opposite page).

D.Sc., F.R.S.
Director.

Morning of
SUNDAY,
8TH NOVEMBER,
1931.



Clarke's Projection Scale $1:4 \times 10^7$ along meridian at $55^\circ N$
Statute Miles 0 100 200 300 400 500

EXPLANATION OF CHART.

BAROMETER. Isobars are drawn for intervals of four millibars.

WIND. Arrows fly with the wind. Number of feathers indicate Beaufort Force.

☉ - Calm.

TEMPERATURE is given in degrees F.

WEATHER is given in Beaufort Notation (see page 1) and by symbols (see opposite page).

LONDON OBSERVATIONS.

Day 7h—18h, Kew & Croydon.
9h—18h, Kensington.
9h—21h, other stations.

Height above
M.S.L. in feet.

18
217
149
—
27
168
110
80
450

Weather

cmbe
cr.mbe
cbe
.
.
.
c
ombe
ombe

bcpr.
bcpr.
bcp
.
.
.
c
bc
od

bcpr.
bcpr.
bcd
.
.
.
.
.
.

54
56
56
.
57
57
54
55
54

48
46
47
.
49
48
48
49
44

45
45
37
.
42
42
41
43
43

Tr
1
Tr
.
.
.
—
—
0.1

3
4
2
.
.
.
1
1
1

4.9
4.2
4.2
.
4.2
4.2
.
3.9
3.5

Humidity.
15h.
G.M.T.
%
9h.
G.M.T.
%
Yesterday.
To-day.

.
.65
65
.
59
59
.
At 18h.
77
77

.
.94
94
.
89
89
.
95
94

5
6
5
.
.
.
.
.
.

Astronomical Pollution.
Milligrams of Solid Impurity
per cubic metre.

24 hrs. ended 7h. G.M.T. 8h.

SOUTH KENSINGTON.

Max. Time. Min. Time.
1.1 18h 7h NIL 0.6h 8h

KEW OBSERVATORY.

Max. Time. Min. Time.
0.4 18h 0.1 3h 8h

EXPLANATION OF FIGURES, LETTERS, etc.

COLUMNS 2, 16.
The barometric tendency is expressed in
tenths of a millibar.

COLUMNS 4, 18.
The BEAUFORT SCALE OF WIND is used
only for surface observations. In the ac-
companying table the speed of the wind
corresponding with the different numbers is
the speed at about 30 feet above the ground.

Beau- fort No.	Statute m/h.	Beau- fort No.	Statute m/h.	Beau- fort No.	Statute m/h.
0	1	4	13-18	9	47-54
1	1-3	5	19-24	10	55-63
2	4-7	6	25-31	11	64-76
3	8-12	7	32-38	12	> 75
		8	39-46		

COLUMNS 8, 22.—Code for
surface visibility.
Objects not visible at

0 Dense fog	55 yards.
1 Thick fog	220 "
2 Fog	560 "
3 Moderate fog	1,100 "
4 Mist or haze	1 1/2 miles.
5 Poor visibility	2 1/2 "
6 Moderate	6 1/2 "
7 Good	10 1/2 "
8 Very good	31 "
9 Excellent	beyond 31m.

COLUMN 30.—Code for
State of Sea.

0 Calm.	5 Very rough.
1 Smooth.	6 High.
2 Slight.	7 Very high.
3 Moderate.	8 capitous.
4 Rough.	9 Confused.

FOREIGN OBSERVATIONS.

18h. G.M.T. 7h. N.Y.
7h. G.M.T. 8h. N.Y.
Past 24 Hours.

STATIONS.

PARIS
BRUSSELS
BERLIN
COPENHAGEN
ROME

Barom.
mb.
1001.5
1002.6
1006.0
1010.6
1009.4

Wind.
Direc. Force.
SE 3
S 3
SE 2
N 1
SE 2

Weather.
b
b
c
c
u

Temp.
°F.
50
46
48
48
55

Barom.
mb.
993.8
997.6
1006.1
1003.2
1008.9

Wind.
Direc. Force.
SE 4
E 3
SE 3
NE 1
SE 3

Weather.
cr.
b
c
F
bc

Temp.
°F.
46
41
43
37
43

Max.
Day
°F.
54
52
55
55
63

Min.
Night
°F.
46
41
41
36
46

Rainfall.
Day. Night.
mm. mm.
- Tr
0.1 -
- -
- -
13 3

G. C. SIMPSON, C.B., D.Sc., F.R.S., Director.

‡ 1 hr observations are from Valentia W/T station.

STATIONS.	OBSERVATIONS at 13h. G.M.T. 8th November														OBSERVATIONS at 18h. G.M.T. 8th November														PAST 24 HOURS.					
	Barom. at M.S.L. mb.	Change in 3 hours.	Wind.		Weather.	Temp. °F.	Humid. %	Visibility m.	Cloud.						Barom. at M.S.L. mb.	Change in 3 hours.	Wind.		Weather.	Temp. °F.	Humid. %	Visibility m.	Cloud.						State of Ground.	Sea.	WEATHER.			
			Dir.	Force.					Low.	Med.	High.	Low.	Total 0-10	Height of Base (feet)			Dir.	Force.					Low.	Med.	High.	Low.	Total 0-10	Height of Base (feet)			7h.-15h. 9th.	15h.-18h. 9th.	18h. to 9th.	1h.-7h. 9th.
(1)	(2)	(3)	(4)	(5)	(6)	(7)	(8)	(9)	(10)	(11)	(12)	(13)	(14)	(15)	(16)	(17)	(18)	(19)	(20)	(21)	(22)	(23)	(24)	(25)	(26)	(27)	(28)	(29)	(30)	(31)	(32)	(33)	(34)	
(For heights see p. 4.)																																		
1 London (Kew)...	992.4	-4	E	3	cl	43	86	3	5	2	-	78	10	1500	996.0	+20	E	2	0	49	86	4	5	-	-	10	10	1500	1	*	cir mcf	cir fom	om	om cm
Croydon ...	992.6	0	SE	2	cl	43	86	6	5	-	-	10	10	1500	994.7	+18	EN	2	C	47	86	6	5	-	-	10	10	1500	1	*	cir m	cir	cir m	bcc m
S. Farnborough ...	991.9	+4	E	1	cl	43	86	6	5	-	-	10	10	800	993.5	+6	E	1	old	47	86	6	5	-	-	10	10	800	1	*	orr	cir id	ocbf	bcc m
Winchester ...	991.1	+2	ES	3	r.c.	43	86	7	6	2	-	78	10	800	993.8	+18	EN	2	ir	48	86	7	6	-	-	10	10	800	1	*	orr	cir or	ocbf	bcc m
Boscombe Down ...	991.2	+6	ES	3	r.c.	43	86	6	6	2	-	78	10	800	994.2	+18	ES	2	cl	47	86	6	6	2	-	78	10	800	1	*	cir	cir m	ocbf	ocbf
Calshot, S'thmtn ...	990.8	+8	ES	4	d.d.	60	86	5	6	2	-	78	10	800	993.6	+20	ENE	3	id	51	86	6	6	2	-	78	10	1500	1	1	cir m	cir m	cir m	ocbf
Dungeness ...	*	*	SE	4	C	*	*	7	5	1	*	78	3	1500	*	*	SE	2	C	*	*	7	5	1	*	78	3	1500	*	2	bc	intc	ocbf	ocbf
Lymington ...	992.2	-2	SE	3	0	48	86	7	5	-	-	10	10	800	994.2	+16	SE	3	0	49	86	6	5	-	-	10	10	800	1	*	cir	ocbf	ocbf	C
2 Shoeburyness ...	994.4	-2	SE	3	cl	50	86	7	5	1	-	46	9	1500	996.5	+6	SE	1	0	49	86	7	5	-	-	10	10	2500	1	*	cir	oc	oc	cir
Felixstowe ...	994.9	+2	E	4	C	50	86	8	5	2	-	46	9	1500	995.9	+10	SE	3	C	50	86	7	5	-	-	10	10	1500	0	2	bcc	C	C	C
Gorleston ...	994.9	-2	SE	5	bc	51	86	7	4	3	-	23	46	4000	996.8	+6	S	4	0	50	86	6	6	-	-	10	10	1500	0	2	bcc	bcc	oid bcc	bcc or
Cranwell ...	994.6	+2	SE	3	0	49	86	6	6	-	-	10	10	800	996.7	+6	ES	1	C	47	86	5	5	2	-	78	10	1500	1	*	orr	mcir	cir m	cir m
3 Cardington ...	*	*	*	*	*	*	*	*	*	*	*	*	*	*	*	*	*	*	*	*	*	*	*	*	*	*	*	*	*	*	*	*	*	
Birmingham ...	993.6	+6	SE	2	ir	48	86	5	6	-	-	10	10	800	996.3	+10	SE	2	r.c.	47	86	4	6	-	-	10	10	800	1	*	orr	orr	orr	orr
Upper Heyford ...	992.8	+2	SE	3	rr	47	86	5	6	-	-	10	10	450	994.8	+14	E	2	r.c.	46	86	4	6	-	-	10	10	450	1	*	orr	orr	orr	orr
Leafeld ...	992.0	+8	E	3	rr	47	86	6	6	-	-	10	10	450	994.9	+12	SE	3	d.d.	46	86	6	6	-	-	10	10	450	1	*	orr	orr	orr	orr
4 Ross-on-Wye ...	991.7	+8	E	3	old	51	86	7	6	-	-	10	10	1500	994.3	+12	E	2	d.d.	48	86	4	6	-	-	10	10	800	1	*	oid	oid	oid	oid
5 Portland Bill ...	992.3	+8	SE	5	rr	52	86	7	6	-	-	10	10	1500	992.7	+18	NE	3	C	52	86	6	8	-	-	10	10	1500	1	5	irr	irr	irr	irr
Plymouth ...	992.6	+2	NE	2	C	56	86	8	2	3	1	46	78	4000	993.3	+16	E	1	ir	52	86	7	8	3	-	78	9	4000	1	2	cir	cir	cir	cir
Falmouth ...	992.7	+4	NE	1	bc	56	86	8	3	-	-	46	46	4000	993.1	+8	NNW	2	bc	51	86	7	3	-	-	23	23	4000	1	0	cir	bc	bc	bcc or
Scilly (St. Mary's) ...	990.2	+18	NNW	4	bc	56	86	7	2	4	3	23	46	4000	993.8	+10	NNW	3	C	51	86	7	8	-	-	78	78	4000	1	2	cir	bc	bc	cir
Guernsey ...	998.6	+12	SE	1	C	54	86	7	8	6	-	46	9	1500	992.6	+28	NNW	1	bc	50	86	8	5	-	-	46	46	2500	1	4	orr	bc	bc	bc
6 Pembroke ...	990.8	+6	SE	1	C	54	86	6	8	4	-	23	78	2500	993.1	+16	SE	1	cl	51	86	6	3	6	-	46	78	1500	1	2	C	irc	C	ocir
7 Holyhead ...	992.8	+6	SE	1	C	55	86	7	5	8	-	23	78	4000	994.0	+8	SE	1	bc	50	86	5	2	3	-	78	46	4000	1	0	bc	bc	bc	bc
Chester (Sealand) ...	993.1	+6	SE	3	0	50	86	5	5	-	-	10	10	800	994.8	+12	ES	3	DD	48	86	4	5	-	-	10	10	800	1	*	orr	orr	orr	orr
L'pool (Bidston) ...	993.1	+2	E	3	id	49	86	4	5	-	-	10	10	800	994.3	+10	ES	3	d.d.	48	86	4	5	-	-	10	10	800	2	*	orr	orr	orr	orr
8 Harrogate ...	994.9	+6	SE	1	rf	47	86	3	6	2	-	2	10	1500	996.3	+6	SE	1	0	46	86	5	5	-	-	10	10	2500	1	*	orr	orr	orr	orr
9 Spurn Head ...	994.8	0	SE	5	C	50	86	7	5	7	3	23	9	4000	995.7	+2	SE	3	C	49	86	7	-	3	-	0	9	-	0	3	bc	bc	bc	bc
10 Tynemouth ...	995.6	+8	SE	2	ir	50	86	6	6	-	-	10	10	1500	996.2	+4	SE	2	ir	50	86	6	6	-	-	10	10	1500	1	2	bc	bc	bc	bc
11 Inchekeith ...	996.3	+4	ENE	1	C	48	86	6	5	-	-	2	2	2500	996.5	0	NE	1	rr	49	86	7	6	-	-	10	10	1500	1	2	C	cir	orr	cir
12 Leuchars ...	996.3	+6	SE	1	C	50	86	6	5	3	-	2	2	4000	997.2	+6	E	2	r.c.	49	86	6	6	-	-	10	10	800	1	*	cir	cir	cir	cir
13 Renfrew ...	996.1	+6	NE	2	bc	47	86	4	5	3	-	46	46	4000	996.7	+6	E	2	0	47	86	5	5	-	-	10	10	2500	1	*	irr	bc	bc	bc
14 Eakdalemuir ...	994.8	+4	SE	2	C	50	86	7	5	3	2	78	9	1500	995.8	+6	E	2	rr	47	86	6	5	-	-	10	10	800	1	*	cir	cir	cir	cir
15 Tires ...	994.9	+8	0	C/p	49	86	8	6	3	-	-	78	9	1500	994.9	-2	SE	3	bc	46	86	7	8	7	-	46	46	2500	1	1	C	cir	cir	cir
16 Stornoway ...	993.0	+10	SW	3	C	43	86	8	8	3	-	46	9	1500	993.6	+4	SSW	2	C	48	86	8	5	7	-	78	10	1500	1	2	C	C	C	C
17 Dalwhinnie ...	996.1	+2	NE	3	C	44	76	5	4	-	-	78	78	800	995.8	+2	NW	2	C	44	86	7	4	-	-	78	78	450	0	*	C	C	C	C
18 Aberdeen ...	996.5	+4	SE	4	ir	51	86	6	6	7	-	9	10	1500	997.5	+6	SE	4	ir	50	86	6	6	-	-	10	10	1500	1	1	orr	orr	orr	orr
19 Wick ...	996.3	+16	S	4	C	49	86	8	6	1	46	78	1500	996.3	0	SE	6	C	50	86	7	8	1	-	78	10	1500	0	4	C	C	C	C	
20 Lerwick ...	997.4	+16	S	2	C	50	86	7	8	-	-	78	78	1500	998.6	+10	S	3	C	50	86	7	5	-	-	2	2	1500	0	*	orr	C	C	C
21 Blacksod Point ...	996.1	+6	N	5	PR	52	86	8	3	-	-	2	9	450	994.7	-2	-	0	bc	46	86	7	2	-	-	46	46	800	0	2	bc	bc	bc	bc
22 Malin Head ...	994.8	+10	E	1	bc	50	86	6	2	-	-	46	46	2500	994.0	-4	SE	2	bc	45	86	6	7	-	-	46	46	2500	0	2	bc	bc	bc	bc
23 Aldergrove ...	992.7	+2	ENE	2	cl	43	86	6	8	3	-	78	78	1500	994.5	+2	ENE	1	C	47	86	6	8	-	-	2	2	1500	1	*	irr	irr	irr	irr
24 Donaghadee ...	993.4	+6	ES	3	bc	52	86	7	5	-	-	46	46	1500	994.1	+4	SE	3	C	52	86	7	5	-	-	78	78	1500	0	2	irr	bc	bc	bc
25 Birr Castle ...	994.0	+16	NNW	1	r.c.	46	86	7	6	-	-	10	10	1500	993.0	0	N	1	C	45	86	7	5	-	-	78	78	2500	1	*	orr	orr	orr	orr
26 Valentia Obv. ...	995.6	+10	N	4	bc	53	86	8	8	-	-	23	46	2500	994.1	+8	-	0	bc	46	86	8	5	-	-	23	23	1500	1					

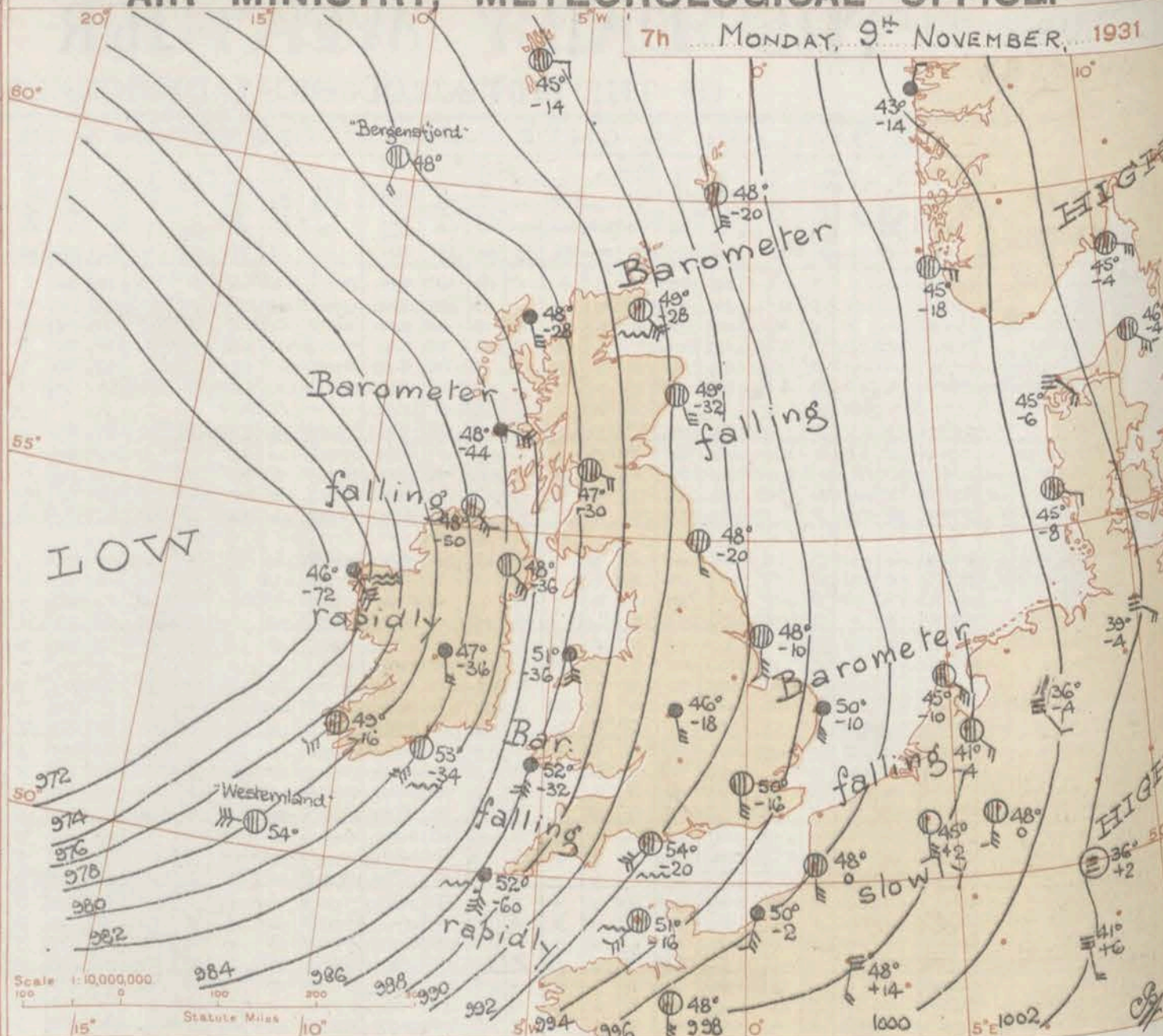
REPORTS from HEALTH RESORTS for 8th November 1931.

DISTRICT.	STATIONS.	WEATHER.		TEMPERATURE.		RAINFALL.		SUNSHINE.
		Forenoon.	Afternoon.	Min. 7th. to 9th. 8th.	Max. 9th. 17th. 8th.	Night. 17th. 7th. to 9th. 8th.	Day. 9th. 17th. 8th.	
1	Tunbridge W.	oda	od	46	49	11	0.5	0.0
	Bournemouth	oda	omr	42	51	11	1	0.0
	Ventnor	ora	aud	50	51	5	0.5	0.0
	Southsea	orr	or	50	51	8	3	0.0
	Bognor Regis	crbc	oc	49	52	5	1	0.0
	Littlehampton	crc	c	42	52	6	1	0.0
	Worthing	orr	ro	48	52	7	1	0.0
	Brighton	r	o	50	52	7	1	0.0
	Eastbourne	oio	oio	49	53	5	Trace	0.0
	Hastings	ormo	o	48	52	6	Trace	0.0
2	Folkestone	oro	oidc	47	51	0.3	1	0.0
	Dover	ro	coc	48	52	Trace	1	0.0
	Deal	o	o	47	51	Trace	-	0.3
	Ramsgate	cr	co	47	51	Trace	Trace	0.5
	Margate	cd	c	47	52	Trace	Trace	0.2
	Southend	oro	oco	47	49	0.1	0.3	0.2
	Maldon	cof	co	44	50	0.3	0.3	0.1
	Clacton-on-Sea	bcc	c	48	50	-	-	0.0
	Dovercourt	bcc	cc	48	51	-	-	1.5
	Lowestoft	c	c	48	52	-	-	3.1
3	Skegness	bccm	com	47	51	0.3	-	0.8
	Mablethorpe	ocm	cm	42	52	0.5	-	0.7
	Cleethorpes	oc	co	38	51	0.3	-	0.3
	Leamington S.	or	or	45	49	0.4	6	1.0
	Cheltenham	oc	orr	46	51	4	1	0.0
	Bath	circ	c	42	52	3	0.5	0.0
	Weymouth	crr	rrr	50	54	2	4	0.0
	Jersey	crc	bcc	50	55	8	0.1	0.8
	Torquay	berp	opm	43	55	7	1	0.3
	Penzance	cb	b	49	59	5	-	6.1
4	St. Ives	b	b	48	55	3	-	5.3
	Bude	bc	ber	46	56	5	2	1.4
	Ilfracombe	od	od	46	54	1	1	0.0
	Aberystwyth	cir	circ	45	56	0.5	1	1.4
	Llandudno	doc	c	43	53	0.4	0.1	0.1
	Colwyn Bay	orro	oco	40	52	0.3	2	0.0
	Rhyl	oro	o	42	52	0.3	0.6	0.0
	Wallahey	o	oir	-	50	-	1	0.0
	Southport	codr	odr	40	51	1	3	0.0
	Blackpool	odo	od	41	51	0.6	1	0.0
5	Morecambe	mopo	ddaro	43	51	0.3	4	0.0
	Ilkley	frr	of	36	48	2	5	0.0
	Berwick-on-T.	rogo	robc	41	50	3	1	0.0
	Dunbar	orm	orm	43	51	4	1	0.0
	Douglas	cbe	cdst	40	52	3	1	0.5

† Max. Temp. for period 21h. yesterday to 17h. to-day; Min. Temp. 21h.-9h. | Min. Temp. 17h.-9h.

AIR MINISTRY, METEOROLOGICAL OFFICE.

7h MONDAY, 9th NOVEMBER, 1931



DISTRICTS. FORECASTS FOR THE 24 HOURS COMMENCING 12 NOON, G.M.T. 9th Nov, 1931.

1. S.E. England	Wind south or southwest, moderate or fresh, strong locally; cloudy or dull with occasional rain today; fairer later; rather mild.
2. E. England...	
3. E. Midlands	
4. W. Midlands	
5. S.W. England	Wind southwesterly, fresh, strong or gale on coast; cloudy; some rain or showers; moderate temperature.
6. South Wales	
7. North Wales	Wind south or southwest, fresh, strong or gale on coasts; cloudy or dull; occasional rain or showers; moderate temperature or rather mild.
8. N.W. England	
9. N. Midlands	
10. N.E. England	Wind southeast or south, fresh; cloudy or dull; some rain; moderate temperature or rather mild.
11. S.E. Scotland	
12. S.W. Scotland & Isle of Man	
13. A. W. Scotland & N.W. Scotland	Wind southeast or south, fresh or strong, gale locally on coast; cloudy or dull; rain at times; moderate temperature.
14. Mid-Scotland	Wind southeasterly, moderate to strong; cloudy or dull; rain at times; moderate temperature.
15. N.E. Scotland	
16. Orkneys and Shetlands	
17. N.W. Ireland	As 7 - 8.
18. N.E. Ireland	
19. S.E. Ireland	Wind southwest or west, fresh or strong, perhaps gale on coast; cloudy; occasional rain or showers; moderate temperature.
20. S.W. Ireland	

BAROMETER. Isobars are drawn for intervals of two millibars.
WIND. Arrows fly with the wind. Number of feathers indicate Beaufort force.
TEMPERATURE is given in degrees F.
WEATHER SYMBOLS:—
○ Clear sky. ○ Sky less than 1/2 cloudy. ○ Sky 1/2 to 3/4 cloudy. ○ Sky 3/4 to 1 cloudy. ○ Overcast sky.
● Rain falling. * Snow. ▲ Hail. ≡ Fog. ≡ Mist. T Thunder. T Thunderstorm.
SEA DISTURBANCE. ~~~~~ Rough. ~~~~~ High.
BAROMETRIC CHANGE from 4h. to 7h. in tenths of millibars is entered beneath the temperature.

GENERAL INFERENCE.

An intense depression is advancing from westward of Ireland. Weather will be unsettled generally and rather mild. Winds will be mainly between southeast and southwest, reaching gale at times on the South and West coasts.

FURTHER OUTLOOK.

Unsettled.

Time of issue of Gale Warnings.

- South cone at 0205 on 9th in Districts 13A, 13B, 17, 18, 19 and 20.
- South cone at 0810 on 9th in Districts 5, 6, 7, 8 and 12.

Forecasts issued at 0940 G.M.T.

G. C. SIMPSON, C.B., D.Sc., F.R.S.,
Director.

AIR MINISTRY, METEOROLOGICAL OFFICE. Chart of Weather in the Northern Hemisphere.

1931.

HIGH
45°
-4

39°
-4

HIGH
36°
+2

41°
+6

force.

to 1/2 clouded.

ercast sky.

erstorm.

the temperature.

81.

.

St Kitts

Trinidad

Barbados

St Kitts

Trinidad

Barbados

St Kitts

Trinidad

Barbados

St Kitts

Trinidad

Barbados

St Kitts

Trinidad



D.Sc., F.R.S.,
Director.

THE DAILY WEATHER REPORT

OF THE METEOROLOGICAL OFFICE, LONDON.

BRITISH SECTION

Monday 9th November 1931.

No. 25554

STATIONS.	OBSERVATIONS at 1 hr. G.M.T. 9th November														OBSERVATIONS at 7 hr. G.M.T. 9th November														PAST 24 HOURS.																						
	Height above M.S.L. in feet.	Barom. at M.S.L.	Change in 3 hours.	Wind.		Weather.	Temp.	Humid.	Visibility.	Cloud.						Barom. at M.S.L.	Change in 3 hours.	Wind.		Weather.	Temp.	Humid.	Visibility.	Cloud.						State of Ground.	Sea.	TEMPERATURE.			RAINFALL.		SUNSHINE.														
				Direc.	Force.					Low.	Med.	High.	Low.	Total.	Height of Base.			Low.	Med.					High.	Low.	Total.	Height of Base.	Low.	Med.			High.	Low.	Night 18h-7h of.	Min. on Grass of.	Day 7h-18h of.		Night 18h-7h of.	Sun.												
																																								Form.	Amount.	Height of Base.	Form.	Amount.	Height of Base.	Form.	Amount.	Height of Base.	Form.	Amount.	Height of Base.
1 London (Kew)...	18	*	*	*	*	*	*	*	*	*	*	*	*	992.5	-14	S'E	2	C	49	95	6	S	7	8	1	7.8	2500	1	*	50	45	38	2	Tr	0.0																
Croydon	217	995.4	-2	-	0	bc	46	95	5	5	-	2.3	2.3	1500	993.3	-16	S	3	C	50	95	6	S	7	1	7.8	9	2500	1	*	50	45	41	1	-	0.0															
S. Farnborough	237	*	*	*	*	*	*	*	*	*	*	*	*	992.1	-16	SSE	2	m	47	95	4	S	-	-	9+	9+	1500	1	*	49	41	32	3	0.1	0.0																
Winchester	275	*	*	*	*	*	*	*	*	*	*	*	*	991.7	-18	S'E	2	lg	46	95	5	S	-	-	9	9	1500	1	*	50	41	37	2	0.2	0.0																
Boscombe Down	417	*	*	*	*	*	*	*	*	*	*	*	*	992.1	-18	SSE	3	ol	47	95	5	S	-	-	10	10	450	1	*	50	46	44	2	1	0.0																
Calshot (S'thmtn)	8	995.2	+2	NEN	1	c	50	95	6	5	-	7.8	7.8	2500	993.7	-22	SSE	3	ir	51	95	6	6	7	-	4.6	9+	1500	1	1	53	45	41	2	0.3	0.0															
Dungeness	20	*	*	*	*	*	*	*	*	*	*	*	*	*	*	S	3	R	*	*	6	8	1	*	7.8	9	800	*	2	52	51	*	0.6	1	0.0																
Lympne	346	995.2	+4	SSE	3	c/r	50	95	7	5	2	4.6	10	1500	993.9	-10	SSW	4	C	51	95	7	S	2	-	7.8	10	1500	1	*	49	48	48	1	0.2	0.0															
2 Shoeburyness	11	*	*	*	*	*	*	*	*	*	*	*	*	994.1	-14	S'E	2	lg	50	95	7	S	2	-	2.3	9+	1500	1	*	51	47	46	Tr	0.2	0.0																
Felixstowe	15	*	*	*	*	*	*	*	*	*	*	*	*	994.4	-10	SE'S	3	C	51	95	7	S	-	-	10	10	1500	0	2	51	48	45	-	-	1.2																
Gorleston	14	996.3	0	SSW	2	bc	50	95	6	-	4	0	4.6	-	994.2	-10	SSW	3	ir	50	95	6	6	-	-	10	10	1500	1	3	51	49	46	-	0.6	1.4															
Cranwell	240	995.2	-6	SE'S	2	C	46	95	5	5	-	10	10	1500	991.9	-16	S'E	2	f	45	95	3	S	-	-	10	10	220	1	*	49	44	42	0.5	Tr	0.0															
3 Cardington	100	*	*	*	*	*	*	*	*	*	*	*	*	992.1	-20	SSE	3	m	47	95	4	S	-	-	10	10	220	*	*	*	*	*	*	*	*	*															
Birmingham	535	*	*	*	*	*	*	*	*	*	*	*	*	991.0	-18	SSE	3	lg	46	95	5	6	-	-	10	10	450	1	*	48	45	43	5	2	0.0																
Upper Heyford	408	*	*	*	*	*	*	*	*	*	*	*	*	992.0	-20	SE	3	f	46	95	3	S	-	-	10	10	450	1	*	48	45	45	5	2	0.0																
Leafeld	612	*	*	*	*	*	*	*	*	*	*	*	*	991.1	-16	SE'S	3	f	45	95	1	S	-	-	10	10	450	1	*	48	45	45	5	1	0.0																
4 Ross-on-Wye	223	*	*	*	*	*	*	*	*	*	*	*	*	990.0	-16	S	4	C	48	95	7	S	7	-	2.3	7.8	800	1	*	52	47	45	2	0.2	0.0																
5 Portland Bill	32	994.2	+4	NNE	1	C	50	95	6	4	1	4.6	7.8	1500	991.0	-20	SW	5	C	54	75	6	8	6	-	4.6	7.8	1500	1	5	54	49	*	2	0.1	*															
Plymouth	82	*	*	*	*	*	*	*	*	*	*	*	*	*	989.6	-20	S	4	lg	52	85	6	6	2	-	7.8	10	1500	1	3	58	48	43	1	4	2.3															
Falmouth	200	995.1	-6	WSW	2	bc	48	95	7	5	7	4.6	4.6	4000	987.8	-16	SSW	6	lg	52	85	7	S	2	-	7.8	10	2500	1	3	57	48	*	3	Tr	4.2															
Scilly (St. Mary's)	163	995.2	-10	SWW	4	C	50	95	8	2	-	7.8	7.8	4000	984.7	-60	S'W	7	lg	52	95	6	6	-	-	10	10	2500	1	4	56	49	*	3	0.4	5.7															
Guernsey	175	995.4	0	-	0	bc/pr	50	95	9	8	-	4.6	4.6	2500	993.5	-16	SW	4	C	51	75	7	8	-	-	10	10	2500	1	4	54	46	38	0.4	0.1	1.4															
6 Pembroke	142	992.4	-16	SW	2	C	51	95	7	3	6	4.6	10	1500	986.2	-32	SSW	5	lg	52	85	7	3	8	-	4.6	10	1500	1	3	55	47	*	4	Tr	1.2															
Holyhead	26	993.2	-12	S	2	bc	50	95	7	5	-	4.6	4.6	800	986.2	-36	S'E	5	pr	51	85	8	3	2	-	4.6	10	1500	1	2	55	49	45	Tr	1	2.3															
Chester (Sealand)	16	*	*	*	*	*	*	*	*	*	*	*	*	*	988.4	-30	SE'S	4	C	47	95	6	S	-	-	9	9	800	1	*	50	44	40	2	0.6	0.0															
8 L'pool (Bidston)	198	*	*	*	*	*	*	*	*	*	*	*	*	*	987.3	-16	SE	4	ir	46	95	6	S	-	-	10	10	1500	1	*	49	45	43	2	1	0.0															
9 Harrogate	478	*	*	*	*	*	*	*	*	*	*	*	*	*	990.4	-14	SE	1	df	45	95	3	-	-	-	10	10	450	1	*	47	45	44	3	0.1	0.0															
10 Spurn Head	29	994.8	0	S'E	3	bc	48	95	6	5	-	2.3	2.3	1500	991.2	-10	S'W	4	C	48	95	6	4	3	-	4.6	7.8	2500	1	3	51	47	*	Tr	Tr	0.4															
Tynemouth	87	994.3	-16	SE	2	0	49	95	6	6	-	10	10	1500	990.7	-20	S	2	0	48	95	6	6	-	-	10	10	1500	0	2	50	47	44	1	0.1	*															
11 Incheith	190	994.1	-12	SE	2	bc	47	95	8	5	-	4.6	4.6	4000	987.9	-30	ESE	2	C	47	95	7	5	2	-	7.8	10	2500	1	2	50	46	41	1	1	0.1															
Leuchars	35	*	*	*	*	*	*	*	*	*	*	*	*	*	988.5	-32	ESE	2	lg	47	95	6	6	1	-	9	10	800	1	*	51	47	43	1	0.5	0.0															
12 Renfrew	36	*	*	*	*	*	*	*	*	*	*	*	*	*	987.0	-30	ESE	2	0	47	85	5	S	-	-	10	10	1500	1	*	48	45	42	2	2	0.2															
Eskdalemuir	794	*	*	*	*	*	*	*	*	*	*	*	*	*	987.4	-24	ESE	3	0	44	95	6	S	-	-	10	10	800	1	*	50	43	41	3	1	0.3															
13a Tiree	22	*	*	*	*	*	*	*	*	*	*	*	*	*	981.8	-44	ESE	5	RR	48	95	6	9	2	-	7.8	10	1500	1	3	52	41	29	0.1	7	0.1															
13b Stornoway	34	991.0	-12	SSE	3	b	48	95	7	-	-	0	0	-	984.7	-28	SSE	3	r	48	95	7	6	2	-	7.8	10	2500	1	1	50	47	*	0.2	1	0.1															
15 Dalwhinnie	1176	*	*	*	*	*	*	*	*	*	*	*	*	*	986.7	-22	SW	3	C	44	85	6	8	2	-	7.8	9	800	1	*	46	42	42	-	3	0.0															
Aberdeen	37	*	*	*	*	*	*	*	*	*	*	*	*	*	988.9	-32	SSE	3	C	49	85	6	S	-	-	10	10	1500	1	1	51	48	46	3	0.1	0.0															
Wick	81	994.4	-8	SE	5	C	50	85	7	8	1	7.8	7.8	1500	988.6	-28	SE	5	C	49	85	7	8	1	-	7.8	10	1500	0	4	50	48	*	-	0.1	1.3															
16 Lerwick	54	997.8	-6	S	3	C	49	85	7	5	-	7.8	7.8	1500	994.0	-20	SSE	4	C	48	95	7	8	4	-	7.8	9	1500	1	*	50	47	47	Tr	Tr	1.3															
17 Blacksod Point	18	988.5	-26	ESE	3	c/pr	46	95	6	6	-	9+	9+	450	972.9	-72	SE	8	rr	46	95	7	6	-	-	10	10	450	1	7	52	43	*	0.4	3	2.9															
18 Malin Head	52	988.5	-40	SSE	3	b	46	95	6	5	-	1	1	2500	979.2	-80	SE'S	4	C	48	95	6	6	1	-	7.8	10	800	0	2	53	44	*	-	0.3	0.9															
Aldergrove	238	*	*	*	*	*	*	*	*	*	*	*</																																							

ON
931.

S.

SUN-
SHINE
2th
Hrs.
(36)

0.0

0.0

0.0

0.0

0.0

0.0

0.0

0.0

0.0

0.0

0.0

0.0

0.0

0.0

0.0

0.0

0.0

0.0

0.0

0.0

0.0

0.0

0.0

0.0

0.0

0.0

0.0

0.0

0.0

0.0

0.0

0.0

0.0

0.0

0.0

0.0

0.0

0.0

0.0

0.0

0.0

0.0

THE DAILY WEATHER REPORT

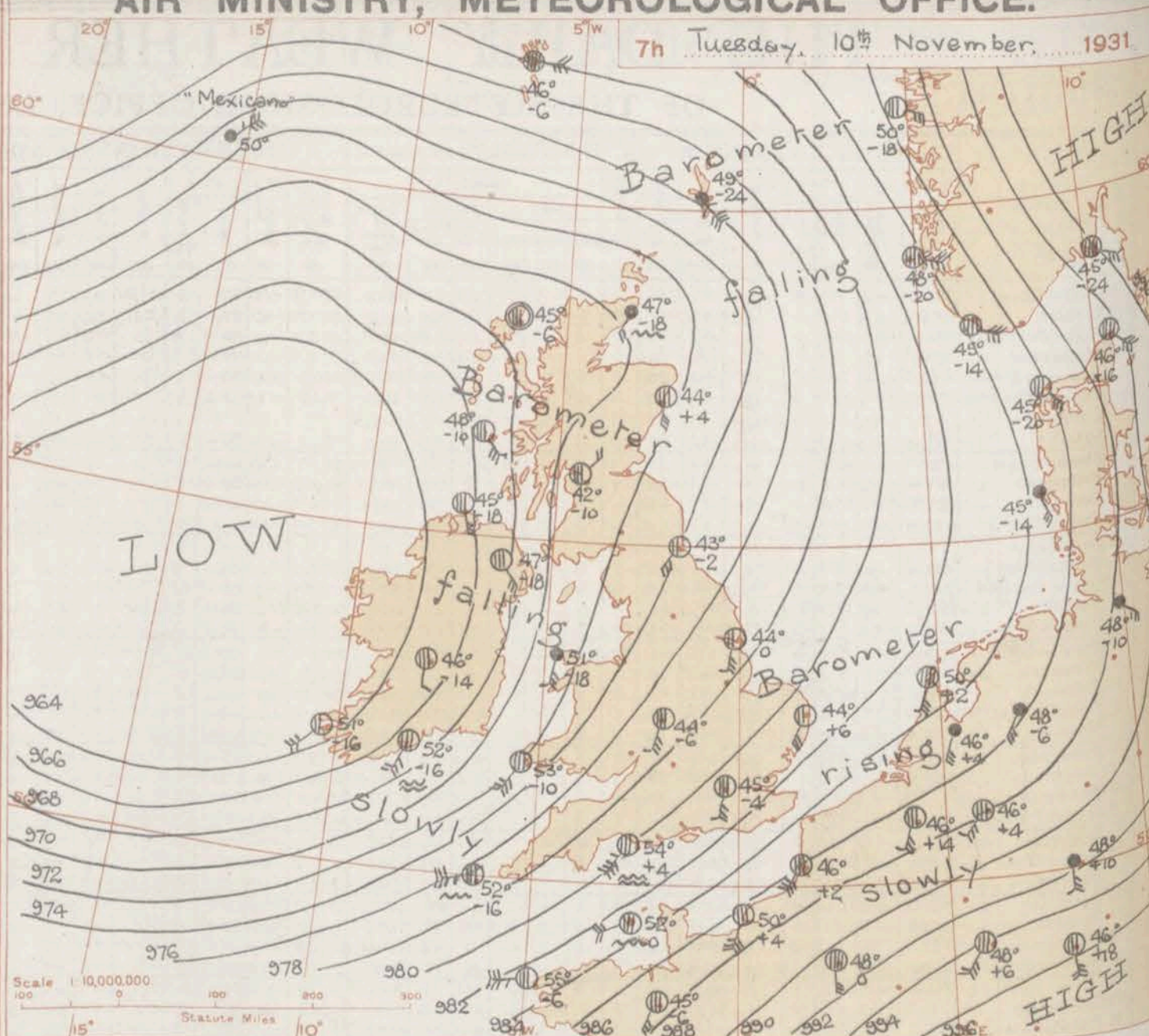
OF THE METEOROLOGICAL OFFICE, LONDON.

STATION.	OBSERVATIONS at 13h. G.M.T. 9th November														OBSERVATIONS at 18h. G.M.T. 9th November														PAST 24 HOURS.								
	Barom. at m.b.	Change in 3 hours.	Wind.		Weather.	°F.	Humid.	Visibility	Cloud.						Barom. at m.b.	Change in 3 hours.	Wind.		Weather.	°F.	Humid.	Visibility	Cloud.						State of Ground.	Sea.	WEATHER.						
			Dir.	Force					Low.	Med.	High.	Low 0-10	Total 0-10	Height of Base (feet)			Dir.	Force					Low.	Med.	High.	Low 0-10	Total 0-10	Height of Base (feet)			Th.—12h. 9h.	12h.—18h. 9h.	18h.—9h. 10h.	Th.—Th. 10h.			
(1)	(2)	(3)	(4)	(5)	(6)	(7)	(8)	(9)	(10)	(11)	(12)	(13)	(14)	(15)	(16)	(17)	(18)	(19)	(20)	(21)	(22)	(23)	(24)	(25)	(26)	(27)	(28)	(29)	(30)	(31)	(32)	(33)	(34)				
(For heights see p. 4.)																																					
1 London (Kew)...	985.4	-4.2	S	4	c/pr	51	75	6	5	2	-	7.8	10	1500	980.9	-1.0	SSW	3	c/pr	51	95	6	8	-	-	7.8	7.8	1500	1	*	cpr3.	crrm.becp	bcm.b	becpre			
Croydon ...	986.2	-4.6	SW	4	rr	52	75	6	5	7	-	7.8	9+	1500	981.7	-1.0	SSW	3	c/r	50	85	6	5	7	-	4.6	7.8	800	1	*	crrm.fo	crrm.fo	cbm.	becprr			
S. Farnborough ...	984.5	-4.6	SSE	4	rr	49	85	6	6	-	-	10	10	450	980.8	-2	SSW	3	b	49	85	8	3	-	3	Tr	Tr	1500	2	*	cmf.orr	Rq.cgrt	bbe	becpr			
Winchester ...	982.5	-6.2	S	5	RR	49	95	6	6	-	-	10	10	800	980.9	0	SSW	3	bc	46	95	7	5	-	-	4.6	4.6	1500	1	*	crrm.fo	ORR.cpr	becprb	becprq			
Boscombe Down ...	982.5	-5.8	SE	5	rr	49	95	6	6	-	-	10	10	450	980.9	+2	SSW	3	bc	45	95	7	5	-	-	2.3	2.3	1500	1	*	crr.orr	prqbc	bcc	cpr			
Calshot, S'tlmtn ...	984.2	-5.8	SSE	6	rr	51	95	6	6	-	-	10	10	800	981.8	+2	WSW	3	c	51	75	7	8	4	-	7.8	7.8	2500	1	2	bexorr	orr.m.c	bbeprq	bbeqpr			
Dungeness ...	*	*	S	5	c/pr	*	*	7	8	2	-	7.8	9	1500	*	*	S	7	c	*	*	7	3	1	*	4.6	7.8	1500	*	4	bc	r	p	CR.c			
Lympe ...	988.0	-4.0	SW	5	c/pr	51	85	7	5	2	-	7.8	10	800	982.2	-2.0	SWW	5	rr	50	95	7	6	1	-	9	10	450	1	*	rafc	orr.m.	cracb	CR.c			
2 Shoeburyness ...	988.7	-2.8	SSW	5	c	52	85	7	5	-	-	8+	9+	1500	981.7	-3.0	WSW	4	b	50	95	7	5	-	-	1	1	2500	1	*	c	crrbc	b	becrr			
Felixstowe ...	988.4	-3.4	SE'S	4	c/r	52	95	7	5	-	-	9	10	1500	981.8	-2.6	SE'S	5	rr	50	95	6	6	-	-	10	10	450	1	4	cr	crrm.	ogbcc	c			
Gorleston ...	987.9	-3.0	SSW	6	c	51	95	6	8	-	-	9+	9+	1500	980.7	-3.2	SW	7	rr	50	95	6	6	-	-	10	10	800	1	4	oir.cq	orrq	orrccb	bbe			
Cranwell ...	983.8	-4.6	SE	4	c	50	95	6	6	2	-	7.8	10	800	977.4	-3.4	S	4	c	48	95	6	6	2	-	9	10	800	1	*	fer.	corr	cprb	bc			
3 Cardington ...	*	*	*	*	*	*	*	*	*	*	*	*	*	*	*	*	*	*	*	*	*	*	*	*	*	*	*	*	*	*	*	*	*	*			
Birmingham ...	982.6	-3.6	SSE	3	rr	47	95	5	6	-	-	9	9	800	978.6	0	SW	3	pr	46	95	6	6	-	-	9	9	1500	1	*	cr	orrbc	bcb	bbcm.			
Upper Heyford ...	983.3	-4.4	SSE	4	rr	48	95	6	6	-	-	10	10	800	979.7	+2	SSW	2	b	46	95	7	5	-	-	1	1	5700	1	*	oir.m.	Rabc	b	bw			
Leafield ...	981.4	-5.0	SSE	6	rr	47	95	7	6	-	-	10	10	450	979.2	-6	SSW	3	bc	45	85	8	8	-	-	2.3	2.3	4000	1	*	oir.c	Rabc	bcw	bepc			
Ross-on-Wye ...	979.6	-5.0	SE	3	rr	49	95	7	6	-	-	10	10	1500	979.1	-4	SW	3	bc	47	85	6	3	-	-	2.3	2.3	2500	1	*	bcrr	rebc	bbeoir	cir			
5 Portland Bill ...	981.4	-5.0	SW	6	c/r	55	85	6	8	2	-	7.8	10	2500	980.9	+2	WSW	5	c/r	54	75	7	4	2	-	4.6	7.8	1500	2	6	rrRR	cRRc	c	cPRc			
Plymouth ...	982.0	-1.8	SW	5	c/r	53	85	7	5	7	-	9	9+	2500	981.7	+2	WSW	5	bc	53	75	7	2	3	-	2.3	4.6	1500	1	3	orr	cPRbc	bepc	ckm.			
Falmouth ...	982.0	-2	WSW	4	c	51	95	8	8	-	-	7.8	7.8	4000	980.8	0	WSW	5	q	51	85	7	8	-	-	7.8	7.8	4000	0	3	oir.cq	bcq	bceplq	ckm.			
Scilly (St. Mary's) ...	981.5	-1.8	WS	7	c/p	53	95	7	9	6	-	4.6	7.8	2500	980.8	-12	WSW	7	q	51	85	6	8	6	-	4.6	7.8	2500	1	4	oir	cq,r	clqpo	cqir			
Guernsey ...	984.6	-4.4	SW	4	c/r	54	95	7	8	-	-	9+	9+	1500	984.4	-4	WSW	5	ir	54	75	5	6	-	-	10	10	1500	2	4	orrq	c/r	oirbc	coir			
6 Pembroke ...	978.5	-2	SW	4	c	53	85	7	3	6	-	4.6	7.8	1500	977.7	+2.0	SW	4	r	50	95	8	3	6	-	4.8	9	1500	1	3	ogrc	ogrc	irc	bcr			
Holyhead ...	976.9	-5.2	SSW	5	rr	51	85	7	6	1	-	7.8	10	1500	976.2	0	WSW	4	u	51	75	8	3	-	-	4.6	4.6	1500	1	2	rrq	rc	bcub	PRq			
Chester (Sealand) ...	979.4	-4.2	SE	4	rr	48	95	5	6	-	-	10	10	1500	976.1	-10	SSE	2	c	46	85	5	5	-	-	4.8	7.8	2500	1	*	rr	rc	bc	becir			
L'pool (Bidston) ...	978.8	-4.2	ESE	4	rr	47	85	5	6	-	-	10	10	1500	975.8	-10	SW	3	bc	47	85	8	8	1	-	4.6	4.6	2500	1	*	orrro	ca.c	bcb	becrc			
8 Harrogate ...	982.7	-3.4	SE	3	c/d	47	95	4	6	2	-	9+	10	1500	977.1	-4.6	SE	2	rr	45	95	5	6	2	-	9	10	2500	1	*	ofndgr	corr	rre	cbcir			
10 Spurn Head ...	984.0	-1.4	SSE	5	r	50	95	6	3	2	-	4.6	9+	1500	976.5	-2.4	SE	6	rr	48	95	6	6	-	-	10	10	800	1	4	emcr	coirg	bc	bc			
Tynemouth ...	983.0	-3.2	SSE	3	0	49	95	6	6	-	-	10	10	1500	977.1	-2.0	6	3	rr	47	95	6	6	-	-	10	10	1500	1	2	og	oirg	orr	obe			
11 Inchkeith ...	981.2	-2.8	SE	4	c	49	85	7	5	2	-	4.6	10	2500	976.2	-2.8	SE	3	ir	47	95	7	6	-	-	10	10	1500	1	2	c	crrm.	coirg	orrirc	cbe		
Leuchars ...	982.2	-3.4	ESE	4	c	50	85	6	5	3	8	7.8	9+	1500	976.8	-2.6	SE	4	c	49	85	6	6	2	-	7.8	10	800	1	*	crrm.	coirg	orrirc	cbe			
12 Renfrew ...	980.3	-3.2	SE	3	rr	49	85	6	6	2	-	9	10	1500	975.8	-1.6	SE	2	rr	44	95	6	6	2	-	4.6	10	2500	1	*	crrm.	coirg	orrirc	cbe			
Eskdalemuir ...	980.5	-3.4	SSE	4	rr	46	85	6	5	-	-	10	10	800	975.0	-2.6	SE	3	rr	43	95	6	6	2	-	9	10	800	1	*	crrm.	coirg	orrirc	cbe			
13a Tisee ...	975.4	-2.8	SE	5	rr	48	95	6	6	2	-	7.8	10	1500	971.9	-1.4	ESE	4	rr	47	95	6	6	-	-	10	10	1500	1	3	irir	oirr	crr	circ			
13b Stornoway ...	977.7	-3.0	SE	4	c	50	75	7	4	5	6	2.3	7.8	1500	973.9	-2.0	SE	5	c	51	85	7	9	-	-	9+	9+	1500	1	3	pr	cpr	cprr	cprr			
15 Dalwhinnie ...	978.9	-2.2	SE	2	r	43	95	6	8	2	-	4.6	10	450	977.9	-3	SE	2	rr	44	95	5	6	2	-	7.8	10	800	1	*	cr	rr	cprr	bc			
Aberdeen ...	983.0	-2.8	SSE	4	c	50	85	6	6	2	-	7.8	10	1500	978.1	-2.6	SSE	4	c	50	95	6	5	-	-	9+	9+	1500	1	2	orr	cj.	oirr	gbc			
Wick ...	982.6	-2.8	SE	5	d.o.	49	95	7	8	-	-	10	10	1500	978.5	-2.0	SE	5	c	50	95	7	9	1	8	7.8	9+	1500	0	4	cd.o	cd.o	cir	cir.orr			
16 Lerwick ...	988.6	-3.4	SSE	4	c/pr	49	95	6	9	-	-	9+	9+	800	987.2	-12	SSE	6	ir	49	95	6	6	-	-	10	10	800	2	*	cpr	coirg	oirmo	oir			
17 Blacksod Point ...	972.0	-8	SSE	7	TLH	52	85	7	5	-	-	2+	2+	220	963.8	-10	SSE	+	PR	51	85	7	5	-	-	3+	3+	220	1	4	prhtl	prhtl	prc	prc			
18 Malin Head ...	973.1	-2.8	SSE	4	c/p	48	95	7	6	1	-	7.8	9+	1500	970.8	-12	SSE	3	bc	46	95	7	5	7	-	2.3	4.6	4000	0	1	cir.c	cbe	becirc	bcc			
Aldergrove ...	975.7	-2.8	SSE	3	rr	47	85	8	6	7	-	7.8	10	1500	973.6	-6	SSE	2	bc	43	95	7	-	2	1	0	2.3	-	1	*	cir.rr	cb	6	c			
Donaghadee ...	975.4	-4.4	SSW	3	rr	48	95	7	6	-	-	10	10	800	972.9	-6	SSW	1	c	45	95	7	5	-	-	9	9	1500	1	1	orr	orr	bbe	bepc			
19 Birr Castle ...	974.4	-1.6	SSW	2	c	53	75	8	-	-	9	0	7.8	-	972.4	-6	S	1	c	46	85	8	3	-	-	7.8	7.8	1500	1	*	rre	cpr.c	cpr	cpr			
20 Valentia Obv. ...	975.0	-1.8	SW	4	c	54	75	8	5	7	-	4.6	7.8	2500	972.2	-1.6	S	3	c/pr	50	95	8	6	2	-	4.6	7.8	2500	1	4	cpr.bcc	cpr.bcc	PRc	PRbc			
Roches Point...	978.2	-2.4	W	3	bc	53	75	8	3	-	-	4.6	4.6	2500	975																						

7th Tuesday, 10th November, 1931.

DISTRICTS.	STATIONS.	WEATHER.		TEMPERATURE.		RAINFALL.		SUNSHINE.
		Fore-noon.	After-noon.	Min. 9h. to 9h.	Max. 9h. to 9h.	Night. 17h. to 9h.	Day. 9h. to 9h.	
1	Tunbridge W.	oro	oro	47	52	1	10	0.3
	Bournemouth	cor	roc	42	54	1	13	1.5
	Ventnor	cor	reu	50	53	1	5	0.2
	Southsea	cor	orp	44	51	2	11	0.9
	Bognor Regis	cor	Rrc	46	54	1	10	0.2
	Littlehampton	bep	crbc	42	54	4	10	0.1
	Worthing	orr	cro	48	54	0.3	9	0.1
	Brighton	cte	rebe	49	55	0.2	9	0.5
	Eastbourne	cor	rrbc	52	54	1	11	0.2
	Hastings	cor	corro	51	55	5	9	0.2
	Folkestone	cr	ogr	47	54	0.3	7	0.0
	Dover	cor	orr	47	53	0.4	7	0.0
	Deal	or	rr	47	54	-	10	0.0
	Ramsgate	cro	or	47	53	0.2	7	0.1
	Margate	cr	cr	48	54	0.5	6	0.1
2	Southend	cor	cor	47	53	1	5	1.0
	Maldon	irc	cor	47	53	2	5	0.2
	Clacton-on-Sea	cpc	coarc	48	53	0.1	4	0.4
	Dovercourt	bcc	ocr	49	54	-	4	0.3
	Lowestoft	cpc	coir	49	52	0.6	3	0.0
	Skegness	oem	cr	48	52	Trace	5	0.2
	Mablethorpe	oem	oem	46	53	Trace	4	0.3
	Cleethorpe	oc	err	45	52	Trace	2	0.1
3	Leamington S.	opr	cpro	47	52	2	4	0.5
4	Cheltenham	bcc	orc	47	52	0.3	8	0.7
5	Bath	err	rrbc	49	54	Trace	5	1.1
	Weymouth	orr	pebc	43	56	1	12	1.0
	Jersey	bc	bccr	50	57	0.2	10	1.8
	Torquay	adm	Rrbc	47	56	2	8	2.4
	Penzance	bair	bpr	47	56	6	1	4.3
	St. Ives	pr	pr	50	55	8	3	3.9
	Bude	cpc	bep	46	56	2	5	1.9
	Ilfracombe	rro	cbe	48	54	1	11	0.4
6	Aberystwyth	croc	cihr	48	53	0.3	6	0.9
7	Llandudno	cr	cr	48	51	0.1	3	0.1
	Colwyn Bay	cbrr	orrbc	47	51	0.3	8	0.2
	Rhyl	cor	errbc	45	51	0.1	4	0.2
8	Wallasey	oor	roc	-	50	2	2	0.0
	Southport	or	oc	45	50	2	3	0.0
	Blackpool	oro	oro	46	49	2	3	0.1
	Morecambe	rpo	cbcd	47	56	2	3	0.1
9	Ilkley	fro	orr	45	49	1	4	0.0
10	Berwick-on-T.	oro	roo	46	49	Trace	1	0.0
11	Dunbar	cr	orr	46	49	0.3	0.3	0.5
12	Douglas	cor	cb	48	51	3	10	0.4

† Max. Temp. for period 24h. yesterday to 17h. to-day; Min. Temp. 21h.-9h. † Min. Temp. 17h.-9h.



DISTRICTS.	FORECASTS FOR THE 24 HOURS COMMENCING 12 NOON, G.M.T. 10th Nov. 1931.
1. S.E. England	Wind southwesterly, moderate or fresh, strong on coast;
2. E. England...	showers or occasional rain, heavy at times; some bright
3. E. Midlands	intervals; temperature about normal.
4. W. Midlands	
5. S.W. England	Wind southwest or west, fresh, strong or gale at first
6. South Wales	on coasts; showers or occasional rain, heavy at times; bright
7. North Wales	intervals; temperature about normal.
8. N.W. England	Wind south or southwest, moderate or fresh; showers or
9. N. Midlands	occasional rain, heavy at times; some bright intervals;
10. N.E. England	temperature about normal.
11. S.E. Scotland	Wind southeast or south, moderate, fresh locally;
12. S.W. Scotland & Isle of Man	showers or occasional rain; some bright intervals;
	temperature about normal.
13. A. W. Scotld. B. N.W. Scotld.	Wind southeast or east, moderate or fresh; cloudy,
	some rain or showers; normal temperature.
14. Mid-Scotland	
15. N.E. Scotland	
16. Orkneys and Shetlands.	
17. N.W. Ireland	Wind southerly or variable, moderate or fresh;
18. N.E. Ireland	showers or occasional rain; some bright intervals; normal
	temperature.
19. S.E. Ireland	
20. S.W. Ireland	As 4 - 6.

H.B. Stationery Office Press, Finsbury #22. PS. 305/2336. H. 16. D. 400. 52908. 21000. 11/31.

BAROMETER. Isobars are drawn for intervals of two millibars.
WIND. Arrows fly with the wind. Number of feathers indicate Beaufort force.
TEMPERATURE is given in degrees F.
WEATHER SYMBOLS:—
○ Clear sky. ○ Sky less than 1/8 clouded. ○ Sky 1/8 to 1/4 clouded. ○ Sky 1/4 to 1/2 clouded. ○ Sky 1/2 to 3/4 clouded. ○ Overcast sky.
● Rain falling. * Snow. ▲ Hail. ≡ Fog. ≡ Mist. T Thunder. T Thunderstorm.
SEA DISTURBANCE. ~ Rough. ~ High.
BAROMETRIC CHANGE from 4h. to 7h. in tenths of millibars is entered beneath the temperature.

GENERAL INFERENCE.

A deep and large depression centred west of Ireland is moving slowly eastwards. Weather will be unsettled with showers or occasional rain, some bright periods, and temperature about normal. Strong south-westerly winds will occur on our South and Southwest Coasts.

FURTHER OUTLOOK.

Unsettled.

Time of issue of Gale Warnings.

South Cone at 0205 on 9th in Districts 19 and 20.
South Cone at 0810 on 9th in Districts 5, 6 and 7.
South Cone at 1410 on 9th in Districts 1 and 2.

Forecasts issued at 0940 G.M.T.

G. C. SIMPSON, C.B., D.Sc., F.R.S., Director.

AIR MINISTRY, METEOROLOGICAL OFFICE. Chart of Weather in the Northern Hemisphere.

1931.

GH

16

48

10

cloudy

sky.

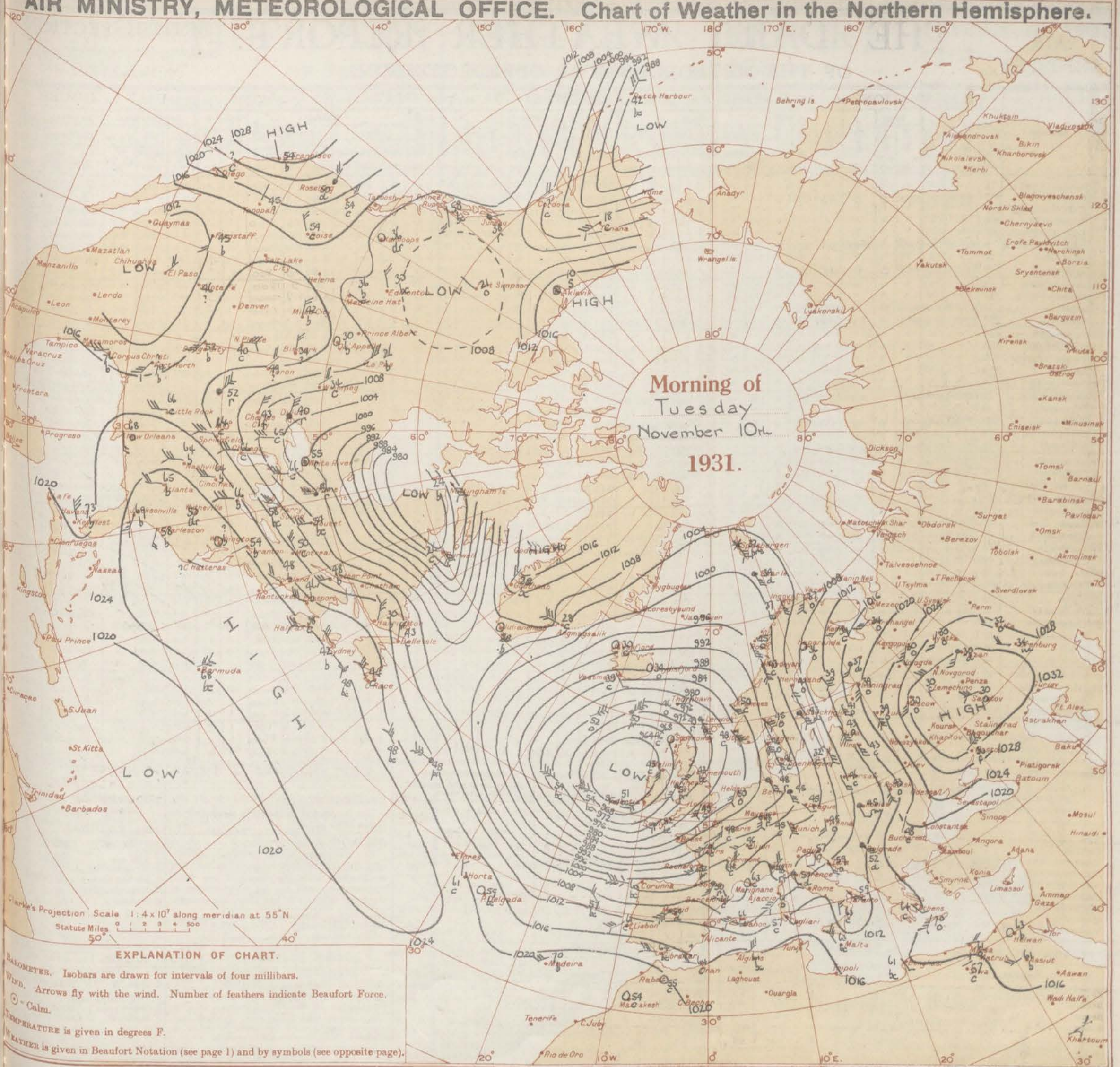
temperature.

20.

7.2

F.R.S.

otor.



EXPLANATION OF CHART.

BAROMETER. Isobars are drawn for intervals of four millibars.
 WIND. Arrows fly with the wind. Number of feathers indicate Beaufort Force.
 ☉ = Calm.
 TEMPERATURE is given in degrees F.
 WEATHER is given in Beaufort Notation (see page 1) and by symbols (see opposite page).

DAYS.	STATIONS.	OBSERVATIONS at 1 hr. G.M.T. 10 ^H . November														OBSERVATIONS at 7 hr. G.M.T. 10 ^H . November														PAST 24 HOURS.								
		Height above M.S.L. in feet.	Barom. at M.S.L. mb.	Change in 3 hours.	Wind.		Weather.	Temp. °F.	% Humid.	Visibility 0-9	Cloud.						Barom. at M.S.L. -mb.	Change in 3 hours.	Wind.		Weather.	Temp. °F.	% Humid.	Visibility 0-9	Cloud.						State of Ground. 0-9	Sea. 0-9	TEMPERATURE.			RAINFALL.		SUN- SHINE Hrs.
					Dirco.	Force. 0-12					Low.	Med.	High.	Low 0-10	Total 0-10	Height of Base. (feet)			Low.	Med.					High.	Low 0-10	Total 0-10	Height of Base (feet)	Max. Day 7h-12h °F.	Min. Night 12h-7h °F.			Min. on Grass °F.	Day 7h-12h mm.	Night 12h-7h mm.			
(1)	(2)	(3)	(4)	(5)	(6)	(7)	(8)	(9)	(10)	(11)	(12)	(13)	(14)	(15)	(16)	(17)	(18)	(19)	(20)	(21)	(22)	(23)	(24)	(25)	(26)	(27)	(28)	(29)	(30)	(31)	(32)	(33)	(34)	(35)	(36)			
1	London (Kew)...	18	*	*	*	*	*	*	*	*	*	*	*	980·9	0	S	2	c	46	95	7	5	8	4	4·6	7·8	1500	1	*	53	45	39	7	0·4	0·6			
	Croydon ...	217	981·8	0	SSW	3	b	45	95	6	-	-	0	0	-	981·5	-4	S'W	4	c/r	45	95	6	9	2	4·6	7·8	1500	1	*	53	45	42	13	0·5	0·0		
	S. Farnborough ...	237	*	*	*	*	*	*	*	*	*	*	*	980·6	-2	S	3	bc	44	95	7	8	1	3	2·3	4·6	2500	1	*	51	44	38	13	1	0·0			
	Winchester ...	275	*	*	*	*	*	*	*	*	*	*	*	980·5	-2	SW	3	ir	43	95	6	6	-	-	10	10	800	1	*	52	40	33	16	3	0·0			
	Boscombe Down ...	417	*	*	*	*	*	*	*	*	*	*	*	980·3	0	S	3	clpr	44	95	7	5	-	-	9	9	1500	1	*	52	40	35	10	5	1·7			
	Calshot (S'thmtn) ...	8	981·9	0	sw'n	3	bc/pr	50	85	8	3	-	-	4·6	4·6	4000	980·8	-10	SW	3	cjp	51	85	8	6	7	4·6	9+	1500	1	1	54	46	42	9	5	*	
	Dungeness ...	20	*	*	*	*	*	*	*	*	*	*	*	*	*	w	6	q	*	*	7	8	1	*	4·6	9+	1500	*	4	54	48	*	8	6	*			
	Lympne ...	346	982·9	+6	WSW	3	b	45	95	8	-	-	0	0	-	982·9	0	sw'n	4	c	47	95	7	6	2	7·8	10	800	1	*	52	45	42	10	3	0·0		
2	Shoeburyness ...	11	*	*	*	*	*	*	*	*	*	*	*	982·0	0	SSW	3	rr	46	95	7	6	-	-	9	9	1500	1	*	55	44	41	4	0·4	0·5			
	Felixstowe ...	15	*	*	*	*	*	*	*	*	*	*	*	982·0	0	S	4	c	48	85	8	7	7	-	4·6	7·8	4000	1	3	54	46	41	6	Tr	0·4			
	Gorleston ...	14	978·8	+4	SW'S	3	b	46	95	7	-	-	0	0	-	981·1	+6	SW'S	3	bc	44	95	6	8	7	2·3	4·6	2500	1	2	52	43	40	3	4	0·0		
	Cranwell ...	240	978·1	+2	SW'S	4	bc	44	95	7	5	-	2·3	2·3	2500	977·6	-4	S	4	bc	42	95	7	5	3	1	Tr	2·3	4000	1	*	51	41	38	8	Tr	0·0	
3	Cardington ...	100	*	*	*	*	*	*	*	*	*	*	*	979·3	-6	sw'n	4	c	43	95	6	5	2	8	2·3	7·8	5700	*	*	*	*	*	*	*	*			
	Birmingham ...	535	*	*	*	*	*	*	*	*	*	*	*	977·4	-6	SSW	4	c	44	95	8	5	7	8	2·3	9	1500	1	*	49	43	39	9	2	0·3			
	Upper Heyford ...	408	*	*	*	*	*	*	*	*	*	*	*	979·2	-4	S'W	2	bc	41	95	7	-	7	-	0	2·3	-	1	*	50	41	35	7	-	0·4			
	Leafeld ...	612	*	*	*	*	*	*	*	*	*	*	*	978·6	-6	S'W	3	bc	42	95	8	8	-	-	2·3	2·3	4000	1	*	49	39	31	6	0·3	1·2			
4	Ross-on-Wye ...	223	*	*	*	*	*	*	*	*	*	*	*	977·3	-6	SW	3	ic	47	85	7	6	-	-	10	10	2500	1	*	52	46	42	8	4	*			
5	Portland Bill...	32	980·3	-4	sw'n	7	c/pr	54	65	8	8	-	-	10	10	2500	979·2	+4	sw'n	7	c	54	65	7	8	2	7·8	10	2500	2	6	56	50	*	12	4	*	
	Plymouth ...	82	*	*	*	*	*	*	*	*	*	*	*	978·7	-18	SSW	6	c/pr	54	75	6	6	-	-	9	9	1500	1	4	55	48	45	8	5	1·1			
	Falmouth ...	200	979·7	-6	SW	6	q	50	85	8	8	-	-	4·6	4·6	4000	976·1	-6	WSW	7	q	53	75	7	8	-	7·8	7·8	4000	1	4	55	50	*	3	1	3·1	
	Scilly (St. Mary's) ...	163	979·1	-16	SW'W	7	cjp	53	75	7	8	-	-	7·8	7·8	2500	976·1	-16	WSW	7	q	52	85	7	9	6	4·6	7·8	2500	1	4	54	49	*	13	4	4·1	
	Guernsey ...	175	984·6	-2	WSW	5	bc/r	50	85	9	8	-	-	4·6	4·6	2500	983·5	0	WSW	5	c/r	52	85	7	8	-	7·8	7·8	1500	1	4	55	50	46	13	2	0·8	
6	Pembroke ...	142	975·5	-12	SW	5	ir	54	85	6	3	6	-	4·6	7·8	1500	971·0	-10	SW	6	c	53	85	6	3	6	7·8	9	1500	1	3	53	49	*	7	0·3		
7	Holyhead ...	26	974·7	-10	SW	4	pr	51	85	8	3	-	-	4·6	4·6	1500	970·8	-18	SSW	4	pr	51	85	7	9	-	9+	9+	1500	1	1	54	48	44	5	5	0·3	
	Chester (Sealand) ...	16	*	*	*	*	*	*	*	*	*	*	*	973·7	-12	SE'S	4	c/r	45	95	7	9	-	-	9	9	2500	1	*	51	41	35	2	0·2	0·0			
8	L'pool (Bidston) ...	198	*	*	*	*	*	*	*	*	*	*	*	973·0	-14	SE	4	pr	44	95	8	6	1	-	7·8	9	1500	1	*	49	43	41	2	0·6	0·0			
9	Harrogate ...	478	*	*	*	*	*	*	*	*	*	*	*	975·2	0	S	2	ir	41	95	5	6	4	8	1	4·6	2500	1	*	48	41	38	7	2	0·0			
10	Spurn Head ...	29	976·4	0	SW	4	bc	45	85	7	-	1	-	0	4·6	-	977·0	0	SSW	4	bc	44	95	7	-	7	1	0	4·6	-	1	3	51	43	*	3	0·1	
	Tynemouth ...	87	973·9	-6	SSW	2	0	46	95	6	6	-	-	10	10	1500	974·1	-2	SW	3	bc	43	95	6	5	-	4·6	4·6	800	1	2	50	43	39	2	7	0·0	
11	Inchkeith ...	190	973·4	-8	SW	2	c	46	95	7	5	2	-	4·6	10	2500	971·4	-4	SE	1	bc	45	85	7	5	4	-	2·3	4·6	2500	1	1	49	44	33	Tr	3	0·4
	Leuchars ...	35	*	*	*	*	*	*	*	*	*	*	*	971·9	-2	ESE	1	f	36	95	2	5	-	-	4·6	4·6	4000	1	*	51	36	28	0·2	2	0·0			
12	Renfrew ...	36	*	*	*	*	*	*	*	*	*	*	*	971·3	-10	NE	2	c	42	95	5	5	-	-	9+	9+	2500	1	*	49	39	34	3	2	0·0			
	Eskdalemuir ...	794	*	*	*	*	*	*	*	*	*	*	*	971·4	-6	S'E	3	c	42	95	7	5	3	-	4·6	9	1500	1	*	46	38	33	4	10	0·0			
13	Tiree ...	22	*	*	*	*	*	*	*	*	*	*	*	967·0	-10	SE	4	c	48	85	8	8	1	-	9+	10	2500	1	3	49	45	41	7	4	0·5			
13	Stornoway ...	34	970·5	-16	ESE	3	r	49	95	6	5	-	-	10	10	2500	968·4	-6	-	0	c	45	95	7	2	7	-	4·6	9	2500	1	1	52	45	*	0·2	2	0·0
15	Dalwhinnie ...	1178	*	*	*	*	*	*	*	*	*	*	*	971·5	-6	SSW	1	bc	39	85	7	4	-	-	4·6	4·6	800	1	*	45	36	32	3	3	0·0			
	Aberdeen ...	37	*	*	*	*	*	*	*	*	*	*	*	971·4	+4	SSW	3	c	44	85	6	5	-	-	9+	9+	2500	1	1	50	44	41	1	6	0·0			
	Wick ...	81	973·3	-20	SE	7	ir	49	95	7	9	2	-	7·8	10	1500	969·4	-18	SW	2	rr	47	95	7	6	-	10	10	1500	1	4	50	46	*	Tr	8	0·0	
16	Lerwick ...	54	981·2	-20	SE	6	0	49	95	7	5	-	-	10	10	1500	975·9	-24	SE	8	ir	49	95	7	6	-	10	10	800	1	*	50	48	*	3	3	0·0	
17	Blacksod Point ...	18	964·9	-16	S	5	PR	49	86	7	9	-	-	10	10	4150	961·9	-8	S	4	c	49	86	8	3	-	7·8	7·8	450	1	4	52	48	*	7	4	0·5	
18	Malin Head ...	52	963·4	-16	SE	2	b	44	95	8	5	-	-	1	1	4000	964·8	-18	SE	3	c	45	95	7	5	8	-	4·6	7·8	4000	0	2	49	42	*	1	3	0·2
	Aldergrove ...	238	*	*	*	*	*	*	*	*	*	*	*	967·5	-18	SE	3	c	47	85	6	5	2	-	9	10	2500	1	*	48	42	37	3	7	0·0			
	Donaghadee ...	40	*	*	*	*	*	*	*	*	*	*	*	966·8	-18	SSW	1	pr	49	95	7	5	-	-	4·6	4·6	1500	1	0	51	43	*	7	0·4	3·7			
19	Birr Castle ...	173	*	*	*	*	*	*	*	*	*	*	*	964·4	-14	S	1	c	46	95	8	3	-	-	7·8	7·8	1500	1	*	54	42	38	4	0·2	3·3			
20	Valentia Obsy.†	30	966·5	-20	S	6	ir	52	95	7	6	-	-	10	10	1500	963·7	-16	SW	5	bc	51	85	8	8	2	6	2·3	4·6	2500	1	-	54	49	45	3	4	*
	Roche's Point...	22	*	*	*	*	*	*	*	*	*	*	*	966·0	-16	SW	5	c	52	85	8	3	-	-	7·8	7·8	1500	1	6	54	49	*	2	2	*			

LONDON OBSERVATIONS.										EXPLANATION OF FIGURES, LETTERS, etc.									
Day 7h—1sh, Kew & Croydon. 9h—1sh, Kensington. 9h—21h, other stations.										Atmospheric Pollution. Milligrams of Solid Impurity per cubic metre.									
Height above M.S.L. in feet.										Columns 2, 16. The barometric tendency is expressed in tenths of a millibar.									
Weather.										Columns 3, 22.—Code for surface visibility.									
Temperature.										Columns 4, 18. The BEAUFORT SCALE OF WIND is used only for surface observations. In the ac- companying table the speed of the wind corresponding with the different numbers is the speed at about 30 feet above the ground.									
Rainfall.										Columns 5, 19.—Code for state of sky.									
Sun- shine to Sunset hrs.										Columns 6, 20.—Code for direction of wind.									
Humidity.										Columns 7, 21.—Code for direction of surface wind.									
Visibility.										Columns 8, 22.—Code for direction of surface wind.									
24 hrs. ended 9h.										Columns 9, 23.—Code for direction of surface wind.									
24 hrs. ended 7h. G.M.T. 10h.										Columns 10, 24.—Code for direction of surface wind.									
SOUTH KENSINGTON.										Columns 11, 25.—Code for direction of surface wind.									
Kew Observatory.										Columns 12, 26.—Code for direction of surface wind.									
Max. Time. Min. Time.										Columns 13, 27.—Code for direction of surface wind.									
Max. Time. Min. Time.										Columns 14, 28.—Code for direction of surface wind.									
Max. Time. Min. Time.										Columns 15, 29.—Code for direction of surface wind.									
Max. Time. Min. Time.										Columns 16, 30.—Code for direction of surface wind.									
Max. Time. Min. Time.										Columns 17, 31.—Code for direction of surface wind.									
Max. Time. Min. Time.										Columns 18, 32.—Code for direction of surface wind.									
Max. Time. Min. Time.										Columns 19, 33.—Code for direction of surface wind.									
Max. Time. Min. Time.										Columns 20, 34.—Code for direction of surface wind.									
Max. Time. Min. Time.										Columns 21, 35.—Code for direction of surface wind.									
Max. Time. Min. Time.										Columns 22, 36.—Code for direction of surface wind.									
Max. Time. Min. Time.										Columns 23, 37.—Code for direction of surface wind.									
Max. Time. Min. Time.										Columns 24, 38.—Code for direction of surface wind.									
Max. Time. Min. Time.										Columns 25, 39.—Code for direction of surface wind.									
Max. Time. Min. Time.										Columns 26, 40.—Code for direction of surface wind.									
Max. Time. Min. Time.										Columns 27, 41.—Code for direction of surface wind.									
Max. Time. Min. Time.										Columns 28, 42.—Code for direction of surface wind.									
Max. Time. Min. Time.										Columns 29, 43.—Code for direction of surface wind.									
Max. Time. Min. Time.										Columns 30, 44.—Code for direction of surface wind.									
Max. Time. Min. Time.										Columns 31, 45.—Code for direction of surface wind.									
Max. Time. Min. Time.										Columns 32, 46.—Code for direction of surface wind.									
Max. Time. Min. Time.										Columns 33, 47.—Code for direction of surface wind.									
Max. Time. Min. Time.										Columns 34, 48.—Code for direction of surface wind.									
Max. Time. Min. Time.										Columns 35, 49.—Code for direction of surface wind.									
Max. Time. Min. Time.										Columns 36, 50.—Code for direction of surface wind.									
Max. Time. Min. Time.										Columns 37, 51.—Code for direction of surface wind.									
Max. Time. Min. Time.										Columns 38, 52.—Code for direction of surface wind.									
Max. Time. Min. Time.										Columns 39, 53.—Code for direction of surface wind.									
Max. Time. Min. Time.										Columns 40, 54.—Code for direction of surface wind.									
Max. Time. Min. Time.										Columns 41, 55.—Code for direction of surface wind.									
Max. Time. Min. Time.										Columns 42, 56.—Code for direction of surface wind.									
Max. Time. Min. Time.										Columns 43, 57.—Code for direction of surface wind.									
Max. Time. Min. Time.										Columns 44, 58.—Code for direction of surface wind.									
Max. Time. Min. Time.										Columns 45, 59.—Code for direction of surface wind.									
Max. Time. Min. Time.										Columns 46, 60.—Code for direction of surface wind.									
Max. Time. Min. Time.										Columns 47, 61.—Code for direction of surface wind.									
Max. Time. Min. Time.										Columns 48, 62.—Code for direction of surface wind.									
Max. Time. Min. Time.										Columns 49, 63.—Code for direction of surface wind.									
Max. Time. Min. Time.										Columns 50, 64.—Code for direction of surface wind.									
Max. Time. Min. Time.										Columns 51, 65.—Code for direction of surface wind.									
Max. Time. Min. Time.										Columns 52, 66.—Code for direction of surface wind.									
Max. Time. Min. Time.										Columns 53, 67.—Code for direction of surface wind.									
Max. Time. Min. Time.										Columns 54, 68.—Code for direction of surface wind.									
Max. Time. Min. Time.										Columns 55, 69.—Code for direction of surface wind.									
Max. Time. Min. Time.										Columns 56, 70.—Code for direction of surface wind.									
Max. Time. Min. Time.										Columns 57, 71.—Code for direction of surface wind.									
Max. Time. Min. Time.										Columns 58, 72.—Code for direction of surface wind.									
Max. Time. Min. Time.										Columns 59, 73.—Code for direction of surface wind.									
Max. Time. Min. Time.										Columns 60, 74.—Code for direction of surface wind.									
Max. Time. Min. Time.										Columns 61, 75.—Code for direction of surface wind.									
Max. Time. Min. Time.										Columns 62, 76.—Code for direction of surface wind.									
Max. Time. Min. Time.										Columns 63, 77.—Code for direction of									

THE DAILY WEATHER REPORT

OF THE METEOROLOGICAL OFFICE, LONDON.

BRITISH SECTION
Wednesday 14 November 1931.
No. 25556

DISTRICT.	STATIONS.	OBSERVATIONS at 13h. G.M.T. 10th November														OBSERVATIONS at 18h. G.M.T. 10th November														PAST 24 HOURS.																																																																																																																																																																																																																																																																																																																																																																																																																																																																																																																																																																																																																																																																																																																																																																																																																																																																																																																																																																																																																																																																																																																																																																
		Barom. at m.b. M.S.L.	Change in 3 hours.	Wind. Direc. Force.	Weather.	Temp. °F.	Humid. %	Visibility m.	Cloud.						Barom. at m.b. M.S.L.	Change in 3 hours.	Wind. Direc. Force.	Weather.	Temp. °F.	Humid. %	Visibility m.	Cloud.						State of Ground. 0-9	Sea. 0-9	WEATHER.																																																																																																																																																																																																																																																																																																																																																																																																																																																																																																																																																																																																																																																																																																																																																																																																																																																																																																																																																																																																																																																																																																																																																																
									Form.	Amount.	Height of Base (feet)	Low.	Med.	High.								Low.	Total 0-10	Height of Base (feet)	Low.	Med.	High.			Low.	Total 0-10	State of Ground. 0-9	Sea. 0-9	7h.-13h. 10th	13h.-18h. 10th	18h.-10h. 11th	11h.-7h. 11th																																																																																																																																																																																																																																																																																																																																																																																																																																																																																																																																																																																																																																																																																																																																																																																																																																																																																																																																																																																																																																																																																																																																																									
(1)	(2)	(3)	(4)	(5)	(6)	(7)	(8)	(9)	(10)	(11)	(12)	(13)	(14)	(15)	(16)	(17)	(18)	(19)	(20)	(21)	(22)	(23)	(24)	(25)	(26)	(27)	(28)	(29)	(30)	(31)	(32)	(33)	(34)	(35)	(36)	(37)	(38)																																																																																																																																																																																																																																																																																																																																																																																																																																																																																																																																																																																																																																																																																																																																																																																																																																																																																																																																																																																																																																																																																																																																																									
(For heights see p. 4.)																																																																																																																																																																																																																																																																																																																																																																																																																																																																																																																																																																																																																																																																																																																																																																																																																																																																																																																																																																																																																																																																																																																																																																																														

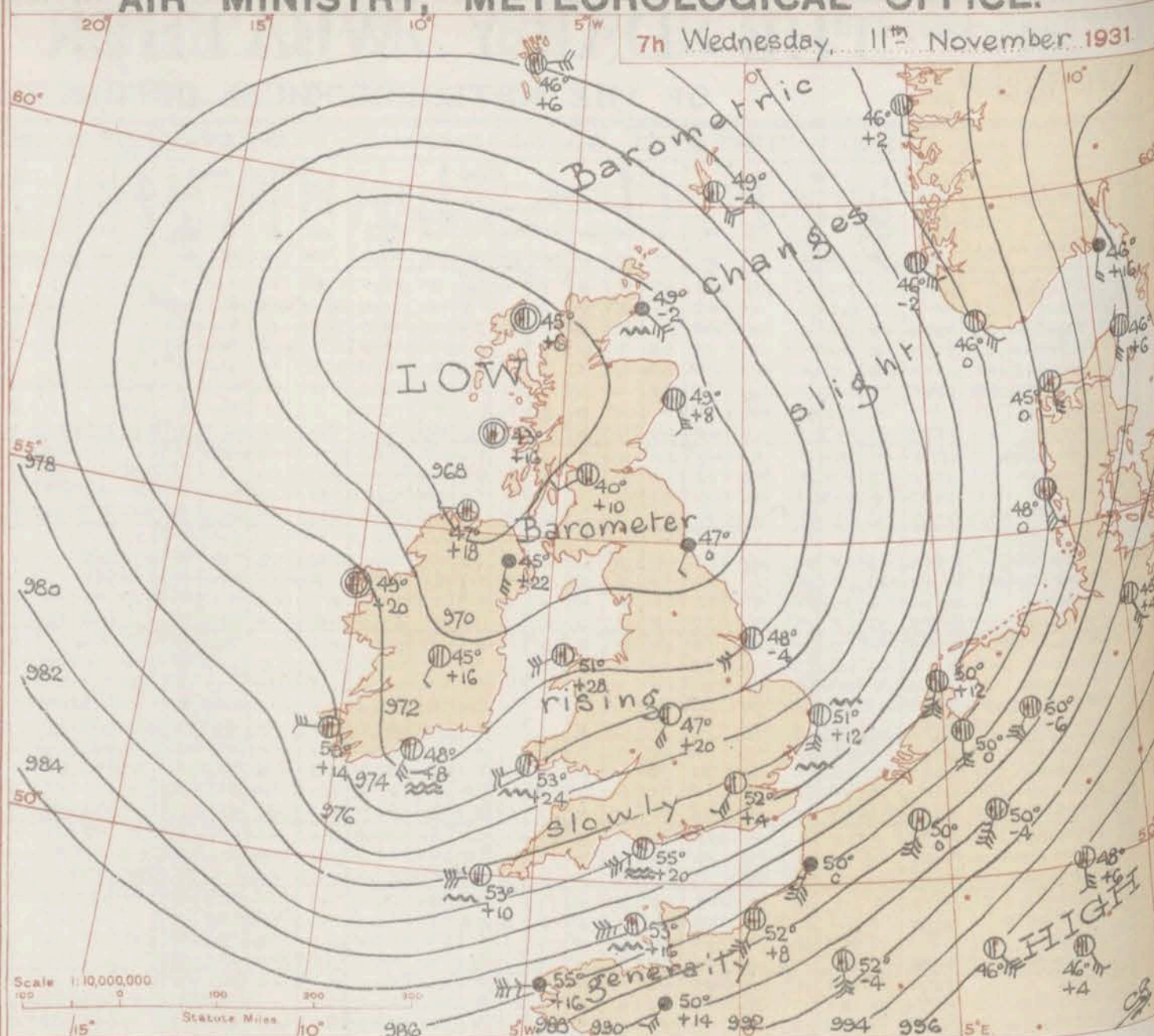
REPORTS from HEALTH RESORTS for 10th November 1931.

AIR MINISTRY, METEOROLOGICAL OFFICE.

7th Wednesday, 11th November 1931

DISTRICT.	STATIONS.	WEATHER.		TEMPERATURE.		RAINFALL.		SUNSHINE.
		Forenoon.	Afternoon.	Min. 9h. to 9h. 10h.	Max. 9h. to 17h. 10h.	Night. 17h. to 9h. 10h.	Day. 9h. to 17h. 10h.	
1	Tunbridge W.	or	or	44	50	7	7	0.0
	Bournemouth	ocro	crcr	45	54	12	8	0.7
	Ventnor	rhtr	bepor	47	55	13	9	0.5
	Southsea	or	octr	47	55	8	2	0.7
	Bognor Regis	oroR	bcoir	45	54	8	7	0.1
	Littlehampton	crcP	PtLc	46	54	7	10	0.1
	Worthing	ctcr	ctLRh	48	54	11	18	0.3
	Brighton	rcbc	htLrc	48	54	15	18	0.1
	Eastbourne	rro	ococr	46	55	10	10	0.2
	Hastings	orr	orccc	46	54	11	14	0.3
	Folkestone	bccr	rc	46	54	10	8	0.0
	Dover	roq	orq	47	55	11	8	0.0
	Deal	r	ro	47	55	4	9	0.0
	Ramsgate	oro	orc	47	55	2	11	0.0
	Margate	cr	cr	46	50	3	9	0.0
2	Southend	orc	cop	46	49	0.4	1	0.1
	Maldon	cir	cir	40	50	0.3	0.5	0.7
	Clacton-on-Sea	bcope	cpc	48	51	1	0.3	0.5
	Dovercourt	rbcc	bcc	45	51	2	-	2.0
	Lowestoft	croc	cbe	43	53	5	-	4.3
	Skegness	obob	bcom	43	53	0.5	-	4.7
	Mablethorpe	bob	bbe	41	53	2	-	5.7
	Cleethorpe	b	b	40	53	2	-	5.6
3	Leamington S.	o	oc	43	55	1	-	1.4
4	Cheltenham	cbcc	hecp	45	55	0.5	0.3	2.7
5	Bath	bcc	bcohr	47	55	1	3	2.1
	Weymouth	cpc	cpc	49	57	8	2	0.5
	Jersey	rbcc	rgo	50	57	0.1	1	3.5
	Torquay	Rhpc	rhpc	47	57	7	0.8	1.3
	Penzance	birc	cir	49	56	2	5	1.5
	St. Ives	p	p	48	55	3	6	1.3
	Hude	rbcc	rbcc	49	51	0	2	2.0
	Ilfracombe	sc	EP	47	56	6	2	0.2
6	Aberystwyth	cir	cPR	47	53	1	10	0.5
7	Llandudno	cir	cr	45	54	4	3	0.7
	Coleva Bay	rope	poro	44	53	8	6	1.1
	Rhyl	cpr	cpr	42	52	3	4	0.6
8	Wallasey	cocr	otro	44	51	2	2	0.0
	Southport	ocoro	otro	41	50	2	1	0.2
	Blackpool	orc	cop	41	51	5	0.4	0.4
	Morecambe	rcdpc	bbro	43	52	2	1	0.2
9	Ilkley	nurbcc	rbcc	43	53	3	1	0.9
10	Barwick-on-T.	c	co	41	48	6	-	1.1
11	Dunbar	orc	cbe	41	53	4	-	3.0
12	Dough	blro	rc	38	52	8	11	0.5

† Max. Temp. for period 21h. yesterday to 17h. to-day; Min. Temp. 21h. to 9h. † Min. Temp. 17h. to 9h.



BAROMETER. Isobars are drawn for intervals of two millibars.
WIND. Arrows fly with the wind. Number of feathers indicate Beaufort force.
TEMPERATURE is given in degrees F.
WEATHER SYMBOLS:—
○ Clear sky. ○ Sky less than 1/2 clouded. ○ Sky 1/2 to 1/2 clouded. ○ Sky 1/2 to 1/2 clouded.
● Rain falling. * Snow. ▲ Hail. ☐ Fog. ☐ Mist. T Thunder. K Thunderstorm.
SEA DISTURBANCE. ~~~~~ Rough. ~~~~~ High.
BAROMETRIC CHANGE from 4h. to 7h. in tenths of millibars is entered beneath the temperature.

GENERAL INFERENCE.

A large and deep depression centred over Northwest Scotland will continue to move slowly northeast and to fill up. Weather will be fairer than of late, though there will be showers or occasional rain. The gale from between southwest and west in the Channel will moderate slowly.

FURTHER OUTLOOK.

Time of issue of Gale Warnings.

South Cone at 0810 on 9th in Districts 5 and 6.
South Cone at 1410 on 9th in Districts 1 and 2.

Forecasts issued at 0950 G.M.T.

G. C. SIMPSON, C.B., D.Sc., F.R.S.,
Director.

DISTRICTS.	FORECASTS FOR THE 24 HOURS COMMENCING 12 NOON, G.M.T. 11th Nov. 1931.
1. S.E. England	Wind between southwest and west, fresh, strong locally at first; bright periods and local showers; rather mild.
2. E. England	
3. E. Midlands	
4. W. Midlands	
5. S.W. England	Wind westerly, fresh, strong locally at first; cloudy and bright intervals; showers; rather mild.
6. South Wales	
7. North Wales	
8. N.W. England	
9. N. Midlands	Wind southwest or west, veering a little, moderate; cloudy and bright intervals; showers; rather mild today, perhaps local ground frost tonight; chance of local fog in the morning.
10. N.E. England	
11. S.E. Scotland	
12. S.W. Scotland & Isle of Man	
13. A. W. Scotland & N.W. Scotland	Wind variable becoming north-westerly, moderate or fresh; cloudy and bright intervals; showers or occasional rain; moderate temperature.
14. Mid-Scotland	
15. N.E. Scotland	Wind variable, light or moderate; cloudy and bright intervals; showers or occasional rain; moderate temperature; perhaps local ground frost at night and local fog in the morning.
16. Orkneys and Shetlands	
17. N.W. Ireland	Wind southeasterly, fresh, becoming variable; cloudy; some rain or showers; moderate temperature.
18. N.E. Ireland	
19. S.E. Ireland	Wind west or northwest, moderate, fresh locally; cloudy and bright intervals; showers; moderate temperature.
20. S.W. Ireland	

AIR MINISTRY, METEOROLOGICAL OFFICE. Chart of Weather in the Northern Hemisphere.

31

46
+6

44

45

46

47

48

49

50

51

52

53

54

55

56

57

58

59

60

61

62

63

64

65

66

67

68

69

70

71

72

73

74

75

76

77

78

79

80

81

82

83

84

85

86

87

88

89

90

91

92

93

94

95

96

97

98

99

100

101

102

103

104

105

106

107

108

109

110

111

112

113

114

115

116

117

118

119

120

121

122

123

124

125

126

127

128

129

130

131

132

133

134

135

136

137

138

139

140

141

142

143

144

145

146

147

148

149

150

151

152

153

154

155

156

157

158

159

160

161

162

163

164

165

166

167

168

169

170

171

172

173

174

175

176

177

178

179

180

181

182

183

184

185

186

187

188

189

190

191

192

193

194

195

196

197

198

199

200

201

202

203

204

205

206

207

208

209

210

211

212

213

214

215

216

217

218

219

220

221

222

223

224

225

226

227

228

229

230

231

232

233

234

235

236

237

238

239

240

241

242

243

244

245

246

247

248

249

250

251

252

253

254

255

256

257

258

259

260

261

262

263

264

265

266

267

268

269

270

271

272

273

274

275

276

277

278

279

280

281

282

283

284

285

286

287

288

289

290

291

292

293

294

295

296

297

298

299

300

301

302

303

304

305

306

307

308

309

310

311

312

313

314

315

316

317

318

319

320

321

322

323

324

325

326

327

328

329

330

331

332

333

334

335

336

337

338

339

340

341

342

343

344

345

346

347

348

349

350

351

352

353

354

355

356

357

358

359

THE DAILY WEATHER REPORT

OF THE METEOROLOGICAL OFFICE, LONDON.

BRITISH SECTION
Wednesday, 11th November, 1931.
No. 25556

STATIONS.	OBSERVATIONS at 1 hr. G.M.T. 11th November														OBSERVATIONS at 7 hr. G.M.T. 11th November														PAST 24 HOURS.								
	Height above M.S.L. in feet.	Barom. at M.S.L.	Change in 3 hours.	Wind.		Weather.	Temp. of air.	Humid. %	Visibility 0-9	Cloud.			Height of Base (feet).	Barom. at M.S.L.	Change in 3 hours.	Wind.		Weather.	Temp. of air.	Humid. %	Visibility 0-9	Cloud.			State of Ground.	Sea.	TEMPERATURE.			RAINFALL.		SUNSHINE 10th-11th.					
				Direc.	Force.					Low.	Med.	High.				Low.	Total.					Direc.	Force.	Low.			Med.	High.	Low.	Total.	Max. Day 7th-11th of.		Min. Night 11th-7th of.	Min. on Grass of.	Day 7th-11th mm.	Night 11th-7th mm.	
(1)	(2)	(3)	(4)	(5)	(6)	(7)	(8)	(9)	(10)	(11)	(12)	(13)	(14)	(15)	(16)	(17)	(18)	(19)	(20)	(21)	(22)	(23)	(24)	(25)	(26)	(27)	(28)	(29)	(30)	(31)	(32)	(33)	(34)	(35)	(36)		
1 London (Kew)...	18	977.7	-1.4	SW	5	bc/r	50	85	7	9	2	2.3	4.6	800	978.4	+1.2	SW	5	c	52	85	8	5	-	1	9	1500	1	*	52	50	47	2	2	0.2		
Croydon	217	977.7	-1.4	SW	5	bc/r	50	85	7	9	2	2.3	4.6	800	978.6	+1.4	SW	4	bc	52	85	7	5	-	-	4.6	4.6	800	1	*	51	49	39	5	5	0.0	
S. Farnborough	237	977.7	-1.4	SW	5	bc/r	50	85	7	9	2	2.3	4.6	800	978.7	+1.6	SW	4	bc	51	85	7	6	-	3	1	2.3	1500	2	*	52	50	45	4	1	0.3	
Winchester	275	977.7	-1.4	SW	5	bc/r	50	85	7	9	2	2.3	4.6	800	978.8	+1.8	SW	4	bc	50	85	7	5	-	-	4.6	4.6	2500	1	*	53	49	46	4	1	0.1	
Boscombe Down	417	977.7	-1.4	SW	5	bc/r	50	85	7	9	2	2.3	4.6	800	978.3	+1.8	SW	4	c	49	85	7	4	-	-	4.6	7.8	1500	1	*	53	47	46	2	10	0.7	
Calshot (St. Athmtn)	8	977.5	-1.6	SW	7	c/r	54	75	7	8	-	-	7.8	7.8	1500	980.0	+1.0	SW	5	bc	53	85	7	3	-	-	2.3	2.3	2500	1	2	55	50	48	5	12	0.7
Dungeness	20	977.5	-1.6	SW	7	c/r	54	75	7	8	-	-	7.8	7.8	1500	980.0	+1.0	SW	5	bc	53	85	7	3	-	-	2.3	2.3	2500	1	2	55	50	48	5	12	0.7
Lymington	346	977.9	-1.2	SW	8	RR	51	85	6	6	-	-	10	10	800	980.4	+1.6	WSW	6	q	51	95	6	6	2	-	7.8	10	800	1	*	51	47	45	15	10	0.0
2 Shoeburyness	11	977.5	-1.0	SW	5	bc	48	95	6	4	-	-	2.3	2.3	4000	978.8	+1.8	SW	5	bc	51	85	8	8	-	-	4.6	4.6	2500	1	4	51	44	45	Tr	3	2.9
Felixstowe	15	977.5	-1.0	SW	5	bc	48	95	6	4	-	-	2.3	2.3	4000	978.8	+1.8	SW	5	bc	51	85	8	8	-	-	4.6	4.6	2500	1	4	51	44	45	Tr	3	2.9
Gorleston	14	977.5	-1.0	SW	5	bc	48	95	6	4	-	-	2.3	2.3	4000	978.6	+1.2	SSW	5	c	51	85	6	4	-	7	2.3	9.4	2500	1	4	54	48	45	-	1	4.1
Cranwell	240	977.4	-1.3	SE	4	bc	47	95	7	5	-	-	4.6	4.6	2500	972.9	+1.0	SW	4	c	49	85	8	5	3	1	4.6	7.8	2500	1	*	54	45	41	-	-	6.0
3 Cardington	100	978.4	+1.4	SW	6	c	50	85	8	6	-	-	4.6	7.8	1500	978.4	+1.4	SW	6	c	50	85	8	6	-	-	4.6	7.8	1500	1	*	53	46	43	1	4	0.9
Birmingham	535	978.4	+1.4	SW	6	c	50	85	8	6	-	-	4.6	7.8	1500	978.4	+1.4	SW	6	c	50	85	8	6	-	-	4.6	7.8	1500	1	*	53	46	43	1	4	0.9
Upper Heyford	408	978.4	+1.4	SW	6	c	50	85	8	6	-	-	4.6	7.8	1500	976.7	+1.2	SW	4	c/r	48	95	8	9	-	-	9.4	9.4	450	1	*	53	47	43	1	1	2.4
Leafield	612	978.4	+1.4	SW	6	c	50	85	8	6	-	-	4.6	7.8	1500	978.7	+1.4	SW	5	pr	47	95	9	9	-	-	9.4	9.4	1500	1	*	53	45	41	1	2	1.1
4 Ross-on-Wye	223	978.4	+1.4	SW	6	c	50	85	8	6	-	-	4.6	7.8	1500	978.4	+1.4	SW	3	c/r	49	85	8	9	-	-	9	9	2500	1	*	54	49	45	5	7	0.7
5 Portland Bill	32	978.5	0	SW	8	RR	55	85	6	5	-	-	10	10	1500	978.8	+1.0	WSW	7	c	55	85	7	8	6	-	4.6	7.8	2500	1	6	56	51	48	5	7	0.9
Plymouth	82	978.5	0	SW	8	RR	55	85	6	5	-	-	10	10	1500	978.8	+1.0	WSW	6	pr	54	85	7	9	-	-	7.8	7.8	800	2	5	55	48	45	1	14	2.4
Falmouth	200	978.5	0	SW	8	RR	55	85	6	5	-	-	10	10	1500	978.6	+1.0	WSW	7	q	52	95	8	3	-	-	4.6	4.6	4000	1	4	55	48	45	3	17	1.8
Scilly (St. Mary's)	163	978.5	0	SW	8	RR	55	85	6	5	-	-	10	10	1500	979.7	+1.0	WSW	7	q	53	85	6	3	4	5	4.6	7.8	4000	1	5	55	50	48	1	8	1.6
Guernsey	175	978.5	0	SW	8	RR	55	85	6	5	-	-	10	10	1500	983.4	+1.6	W	7	c/pr	53	85	7	8	-	-	7.8	7.8	1500	2	4	56	50	48	1	14	1.4
6 Pembroke	142	978.7	+1.6	WSW	5	b	52	95	7	3	-	-	1	1	1500	978.6	+1.4	WSW	5	c/pr	53	95	6	4	6	-	2.3	7.8	2500	1	4	53	49	45	3	11	0.4
Holyhead	26	978.7	+1.6	WSW	5	b	52	95	7	3	-	-	1	1	1500	971.9	+1.2	WSW	5	c	51	85	8	8	-	-	9.4	9.4	1500	1	1	54	48	45	3	1	0.1
Chester (Sealand)	13	978.7	+1.6	WSW	5	b	52	95	7	3	-	-	1	1	1500	971.6	+1.2	WSW	2	c/pr	49	85	7	5	-	-	7.8	7.8	4000	1	*	51	44	40	6	7	0.4
8 L'pool (Bidston)	198	978.7	+1.6	WSW	5	b	52	95	7	3	-	-	1	1	1500	971.3	+1.2	SW	3	c/r	46	95	7	6	2	-	7.8	10	1500	1	*	50	45	43	3	7	0.4
9 Harrogate	478	978.7	+1.6	WSW	5	b	52	95	7	3	-	-	1	1	1500	970.2	+1.6	SSW	3	c	44	95	6	6	1	-	7.8	9	2500	1	*	49	43	42	Tr	3	0.3
10 Spurn Head	29	978.7	+1.6	WSW	5	b	52	95	7	3	-	-	1	1	1500	971.0	+1.4	WSW	5	c/pr	48	95	7	3	3	-	4.6	9	4000	1	3	52	46	45	-	0.3	5.7
Tynemouth	67	978.7	+1.6	WSW	5	b	52	95	7	3	-	-	1	1	1500	968.6	0	SW	1	g/g	47	95	6	6	-	-	10	10	1500	1	2	52	47	42	0.1	0.6	0.1
11 Inchkeith	190	978.7	+1.6	WSW	5	b	52	95	7	3	-	-	1	1	1500	968.0	+1.2	E	1	c	47	95	7	5	2	-	4.6	9.4	1500	1	1	50	46	43	-	1	0.3
Leuchars	35	978.7	+1.6	WSW	5	b	52	95	7	3	-	-	1	1	1500	968.5	+1.8	E	1	g/g	46	95	6	6	2	-	9	10	1500	1	*	49	45	42	1	2	0.3
12 Renfrew	36	978.7	+1.6	WSW	5	b	52	95	7	3	-	-	1	1	1500	969.4	+1.0	WSW	1	m	40	95	4	5	7	-	7.8	9.4	1500	1	*	52	40	34	6	7	0.3
Eskdalemuir	794	978.7	+1.6	WSW	5	b	52	95	7	3	-	-	1	1	1500	968.4	+1.6	W	0	o	43	95	6	5	-	-	10	10	450	1	*	47	43	40	2	4	0.0
13a Tiree	22	978.7	+1.6	WSW	5	b	52	95	7	3	-	-	1	1	1500	967.8	+1.6	W	0	c	43	95	7	8	9	-	7.8	9.4	2500	1	3	50	42	33	5	3	0.7
13b Stornoway	34	978.7	+1.6	WSW	5	b	52	95	7	3	-	-	1	1	1500	967.8	+1.6	W	0	c	43	95	8	4	1	-	4.6	7.8	2500	0	1	51	42	33	Tr	6	4.0
15 Dalwhinnie	1176	978.7	+1.6	WSW	5	b	52	95	7																												

THE DAILY WEATHER REPORT

OF THE METEOROLOGICAL OFFICE, LONDON.

BRITISH SECTION
Thursday, 12th November 1931.
No. 25557

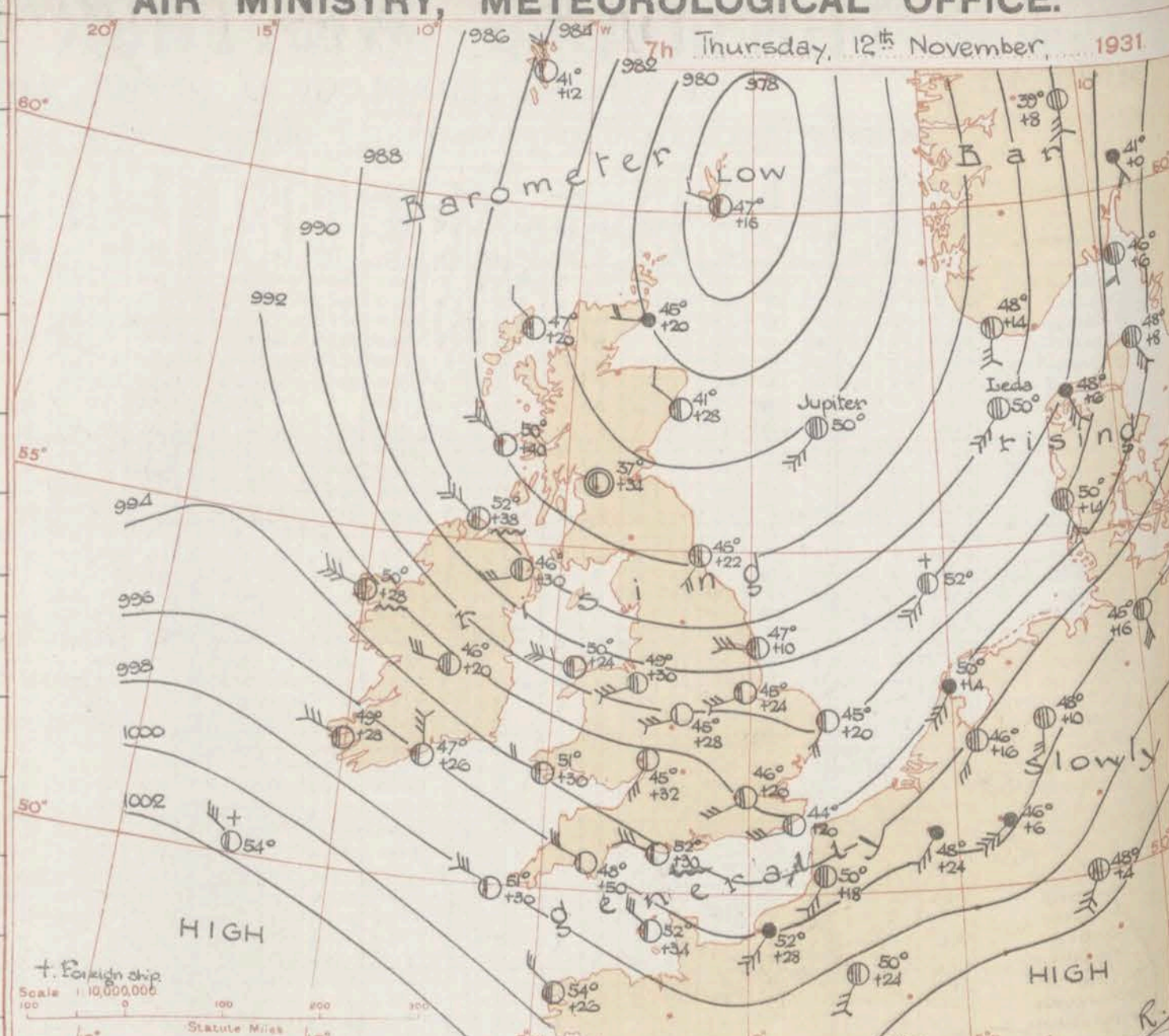
DISTRICT.	STATIONS.	OBSERVATIONS at 13h. G.M.T. 11th November														OBSERVATIONS at 18h. G.M.T. 11th November														PAST 24 HOURS.					
		Barom. at M.S.L.	Change in 3 hours.	Wind. Direc. Force.	Weather.	Temp. °F.	Humid. %	Visibility 0-9	Cloud.						Barom. at M.S.L.	Change in 3 hours.	Wind. Direc. Force.	Weather.	Temp. °F.	Humid. %	Visibility 0-9	Cloud.						State of Ground. 0-9	Sea. 0-9	WEATHER.					
									Form.			Amount.		Height of Base (feet)								Form.			Amount.		Height of Base (feet)			7h.-13h. 11h.	13h.-18h. 11h.	18h. 11h. to 1h. 12h.	1h.-7h. 12h.		
									Low.	Med.	High.	Low.	Total 0-10									Low.	Med.	High.	Low.	Total 0-10									
																																		(9)	(10)
(1)	(2)	(3)	(4)	(5)	(6)	(7)	(8)	(9)	(10)	(11)	(12)	(13)	(14)	(15)	(16)	(17)	(18)	(19)	(20)	(21)	(22)	(23)	(24)	(25)	(26)	(27)	(28)	(29)	(30)	(37)	(38)	(39)	(40)		
(For heights see p. 4.)																																			
1	London (Kew)...	981.2	+6	SW	5	pr	55	75	7	9	7	4	7.8	9	2500	984.1	+10	SSW	4	pr	51	85	7	9	-	-	7.8	7.8	1500	1	*	cb. cpr	cip. p. q.	crc	bm. w
	Croydon ...	981.8	+10	SW	5	pr	54	75	6	9	-	3	4.6	7.8	1500	984.7	+18	SW	5	ir	51	85	6	9	2	-	4.6	7.8	1500	1	*	bcp. p.	cip. r. m.	crc. b. m.	bm. bc
	S. Farnborough ...	981.2	+6	SW	5	c	56	65	7	1	-	3	4.6	7.8	1500	983.4	+10	SW	5	bcp. pr	51	85	7	9	-	8	4.6	4.6	1500	2	*	bcp. p.	cip. p. r.	bcp. p. b.	b
	Winchester ...	990.9	+6	SW	6	c	56	75	7	8	2	-	4.6	7.8	2500	983.9	+14	SW	5	PR	51	95	7	9	-	-	10	10	1500	1	*	bcp. cpr	cip. p. r.	cpr. b. w	bm. m.
	Boscombe Down ...	980.8	+8	SW	6	c	55	75	8	7	-	2	4.6	9	1500	983.6	+20	SSW	5	cip. pr	47	95	7	3	-	-	10	10	1500	1	*	cpr. c	cip. p. r.	cpr.	cb
	Calshot, S'thmtn ...	982.3	+2	SW	6	c	57	75	7	8	-	8	7.8	7.8	2500	984.1	+10	SW	6	cip. pr	53	85	7	8	-	-	7.8	7.8	1500	1	4	cip. r. l.	cip. p. q.	crr. bc	b. bc
	Dungeness ...	*	*	SW	7	cip. pr	*	*	6	3	1	*	4.6	7.8	1500	*	*	SSW	7	PR	*	*	6	9	-	-	9+	9+	1500	*	4	P	*	bc	
	Lympe ...	983.5	+10	SW	5	cip. pr	51	95	7	5	2	3	4.6	9+	800	985.5	+12	SW	5	pr	51	85	6	6	-	-	10	10	800	1	*	cpr. p.	cpr. q.	or. r. m.	or. c. bc
2	Shoeburyness ...	981.7	+4	SW	4	cip. pr	54	75	7	4	-	-	7.8	7.8	2500	984.7	+6	SW	4	cip. pr	52	85	7	5	-	-	7.8	7.8	2500	1	*	bcp. p.	bcp. r. c.	oir	b. bc
	Felixstowe ...	981.5	+10	S	5	bc	54	75	8	8	-	1	4.6	4.6	2500	984.0	+10	S	6	bcp. pr	52	85	8	8	-	-	4.6	4.6	2500	1	4	bc	bcp. p.	bcp. p.	bc
	Gorleston ...	979.5	+6	SW	5	c	55	75	6	4	-	-	7.8	7.8	2500	984.7	+8	SW	5	bc	52	85	7	4	-	-	4.6	4.6	2500	0	3	c. bcq.	c. bcq.	bcp.	bc
	Cranwell ...	976.7	+10	SW	3	c	53	75	7	8	4	6	2.3	9	2500	979.1	+20	SW	3	c	48	95	6	5	-	-	7.8	7.8	2500	1	*	c	pr. bc	cpr. b.	bm.
3	Cardington ...	*	*	*	*	*	*	*	*	*	*	*	*	*	*	*	*	*	*	*	*	*	*	*	*	*	*	*	*	*	*	*	*	*	
	Birmingham ...	977.4	+8	SW	3	pr	50	85	6	6	-	-	9	9	800	980.5	+22	SW	2	c	47	95	8	5	-	-	7.8	7.8	2500	1	*	bcc	cor	cpr. bc	bc
	Upper Heyford ...	979.4	+8	SW	4	cip	53	85	8	9	-	-	9+	9+	800	981.7	+20	SW	4	cip	47	95	7	6	-	-	9+	(9+)	800	1	*	cip	cip. r. q.	cip. r. bc	b. bcw
	Leafeld ...	978.4	+6	SW	4	r	52	85	9	8	-	-	9+	9+	2500	981.5	+16	SW	4	ir	47	95	8	6	-	-	7.8	7.8	2500	1	*	cip. r.	cip. r. l.	cip. r. bc	c. bc
4	Ross-on-Wye ...	978.6	+6	SW	4	RR	48	85	6	9	-	-	9+	9+	1500	981.6	+20	SW	3	cip	49	95	6	5	1	-	4.6	7.8	4000	1	*	por. cor	por. cor	cip. bc	bc
5	Portland Bill ...	981.4	+8	WSW	7	cip. pr	55	75	7	8	6	-	7.8	7.8	2500	983.3	+10	SW	7	c	55	75	7	8	7	-	4.6	7.8	2500	1	6	pr. c	cpr. c	b. bc	bc
	Plymouth ...	981.9	+6	WSW	6	cip. pr	54	75	7	9	-	-	9	9	800	983.9	+18	WSW	6	ir	50	85	7	6	-	-	10	10	450	2	5	og. pr	q. pr. p.	ore. pr	cpr. b
	Falmouth ...	981.0	+4	WSW	7	q	55	85	7	3	8	6	4.6	7.8	4000	983.8	+10	WS	4	ir	49	95	7	6	2	-	7.8	10	2500	1	3	bcp. q.	cpr. p.	cip. bc	bcp.
	Scilly (St. Mary's) ...	981.6	+10	WSW	7	c	55	85	6	2	-	-	7.8	7.8	4000	983.9	+10	WS	7	ir	51	85	7	3	2	-	7.8	9	4000	1	5	cpr. q.	cpr. p.	cip. bc	bc
	Guernsey ...	986.3	+8	SW	6	q	55	85	7	8	4	-	4.6	4.6	1500	987.4	+10	WSW	5	q	54	85	7	8	-	-	4.6	4.6	1500	1	4	cip. bc	bcp. pr	cpr.	cpr. bc
6	Pembroke ...	976.2	+4	WSW	5	ir	51	95	7	3	4	-	4.6	7.8	1500	980.8	+24	WSW	4	c	52	95	8	3	6	-	2.3	7.8	1500	1	2	cip	bc	bcp. p.	bc
7	Holyhead ...	975.2	+10	WSW	4	cip	52	85	8	6	2	3	7.8	9+	1500	979.4	+30	W	4	c	52	85	8	5	-	-	9+	9+	4000	1	2	pr.	a	PR. bc	b. bc
	Chester (Sealand) ...	974.9	+6	SW	3	c	52	75	7	5	-	3	7.8	9	2500	978.3	+22	SW	1	bc	49	75	6	8	-	-	2.3	2.3	4000	1	*	bcc	pr. bc	bcp. p.	bc
8	L'pool (Bidston) ...	974.3	+8	W	2	PR	50	95	7	8	-	-	9+	9+	1500	977.6	+24	WSW	4	c	49	85	8	8	-	-	7.8	7.8	2500	1	*	cip	pr. c	bcp. p.	bcp. q.
9	Harrogate ...	974.4	+20	SSW	3	cip. pr	48	85	5	6	7	-	7.8	9	2500	976.7	+14	SW	3	pr	46	95	5	6	4	-	4.6	7.8	2500	1	*	c. bc	c. bc	b. bc	b. bc
10	Spurn Head ...	975.5	+6	WSW	4	c	53	85	7	4	3	3	2.3	9	4000	977.4	+6	SW	4	cip	49	85	7	3	2	-	2.3	9+	4000	0	3	bc	cpr.	c. bc	b. bc
	Tynemouth ...	971.3	+12	W	2	c	51	75	6	9	-	-	7.8	7.8	1500	974.5	+16	SW	2	c	48	95	6	6	-	-	7.8	7.8	1500	0	2	oir. m.	c	c. bc	b. bc
11	Inchkeith ...	970.4	+2	WSW	1	c	47	95	6	8	7	-	7.8	9+	2500	972.6	+10	WSW	2	o	48	85	5	5	-	-	10	10	1500	1	1	cip.	c. m. o	m. bc	bc
	Leuchars ...	970.6	+8	SW	3	c	49	95	5	5	-	-	9+	9+	2500	973.3	+18	SW	2	c	47	95	5	5	-	-	9+	9+	5700	1	*	cip. m.	cip. m.	m. bc	bc
12	Renfrew ...	973.0	+20	WSW	2	cip	48	85	6	8	9	-	4.6	7.8	4000	975.2	+10	WSW	1	ir	47	95	6	5	-	-	7.8	7.8	4000	1	*	cip. m.	cip. m.	m. bc	bc
	Eskdalemuir ...	971.7	+18	SW	3	c	46	85	6	8	-	-	9+	9+	800	974.9	+23	SW	2	c	43	95	7	5	-	-	10	10	1500	1	*	oir. c	cpr. c	c. bc	b. bc
13A	Tiree ...	971.1	+16	WS	2	c	51	85	8	5	3	-	2.3	9+	2500	973.6	+16	WN	2	pr	48	95	7	8	2	-	4.6	7.8	1500	1	2	Rirc	cpr	pr. l. b	b. bc
13B	Stornoway ...	969.4	+6	NW	1	3	48	95	6	5	7	-	7.8	9+	2500	971.7	+10	-	0	c	47	95	6	4	7	-	7.8	9+	4000	0	1	c	c	c. bc	b. bc
15	Dalwhinnie ...	970.4	+6	SE	1	c	46	85	8	4	2	-	7.8	9	800	972.8	+20	SW	1	c	44	75	4	4	2	-	7.8	10	800	1	*	c	c	c	bc
	Aberdeen ...	969.8	+2	SE	1	c	50	95	5	9	7	-	4.6	9+	800	972.3	+16	WSW																	

REPORTS from HEALTH RESORTS for 11th November 1931.

AIR MINISTRY, METEOROLOGICAL OFFICE.

STATIONS.	WEATHER.		TEMPERATURE.		RAINFALL.		SUNSHINE.
	Fore-noon.	After-noon.	Min. 10h. to 11h.	Max. 9h.-17h.	Night. 17h. to 9h.	Day. 9h.-17h.	
1 Tunbridge W.	cPc	cPc	45	54	24	6	1.1
Bournemouth	crer	crer	49	56	8	5	2.5
Ventnor	tlrnp	cpcou	49	56	13	0.5	2.8
Southsea	cpb	bP	49	58	15	3	3.2
Bognor Regis	bog	bog	49	57	9	3	3.2
Littlehampton	bepbc	bepbc	47	56	6	2	3.5
Worthing	crbc	bcoro	48	57	14	1	2.8
Brighton	cbere	pcbe	48	56	18	1	2.1
Eastbourne	becirc	circ	51	57	11	3	1.2
Hastings	corlth	cerc	51	55	10	12	0.5
Folkestone	rc	irg	46	56	13	5	0.2
Dover	cirg	ocirg	47	56	12	10	0.0
Deal	oro	ocor	46	55	13	2	0.1
Ramsgate	obcpq	bode	51	56	10	0.4	1.5
Margate	er	er	47	56	18	6	0.7
2 Southend	bepc	bepc	47	55	7	1	3.9
Maldon	cbbc	bcor	47	58	6	0.3	4.3
Clacton-on-Sea	bocpc	cbocpc	49	55	5	1	4.5
Dovercourt	rbc	bepbc	48	56	3	Trace	3.9
Lowestoft	crbc	bco	48	55	1	-	4.8
Skegness	obc	bcoro	47	55	Trace	0.2	3.3
Mablethorpe	bo	bco	47	55	Trace	-	3.0
Cleethorpes	circ	er	46	54	Trace	Trace	2.0
3 Leamington S.	ocpr	cpro	48	55	0.4	4	1.0
4 Cheltenham	cor	irer	48	52	2	12	0.5
5 Bath	cbcp	cbcrfu	51	57	5	5	2.0
Weymouth	qpcbp	pcbpc	51	57	8	4	2.0
Jersey	rcbc	pbpc	50	57	4	Trace	4.0
Torquay	bepbc	bepbc	50	58	5	1	1.7
Penzance	b	bcorq	50	57	13	5	4.7
St. Ives	p	p	47	55	9	5	2.5
Bude	cbpc	bocp	50	56	8	4	3.1
Ilfracombe	cph	opc	49	56	18	5	0.0
6 Aberystwyth	cpr	cprc	47	52	10	6	0.0
7 Llandudno	circ	c	47	53	10	0.2	1.0
Colwyn Bay	bopoc	bocbc	46	53	13	0.3	0.4
Rhyl	cpr	prcpc	46	53	10	1	0.3
8 Wallasey	cor	Roc	45	51	8	5	0.0
Southport	ococr	circo	45	52	7	1	0.7
Blackpool	orcp	cp	47	52	8	5	0.3
Morecambe	rcdpc	cbbed	45	51	9	0.5	0.5
9 Ilkley	cpbcc	cp	43	50	7	1	0.3
10 Herwick-on-T.	o	Rbc	42	51	1	0.4	1.4
11 Dunbar	crsm	cm	45	50	1	-	0.0
12 Douglas	cbo	cure	45	50	6	1	0.3

1 Max. Temp. for period 21h. yesterday to 17h. to-day; Min. Temp. 21h.-9h. 1 Min. Temp. 17h.-9h.



DISTRICTS.	FORECASTS FOR THE 24 HOURS COMMENCING 12 NOON, G.M.T. 12th Nov., 1931.
1. S.E. England	Wind westerly, moderate; considerable bright periods, but local showers; rather mild.
2. E. England	
3. E. Midlands	
4. W. Midlands	
5. S.W. England	
6. South Wales	Wind northwest or west, fresh or moderate, backing later; some showers; bright intervals; rather mild.
7. North Wales	
8. N.W. England	
9. N. Midlands	
10. N.E. England	As 1 - 4.
11. S.E. Scotland	
12. S.W. Scotland & Isle of Man	Wind northwest or west, moderate, backing southwest or south later and freshening; variable sky; showers; cloudier later, with perhaps rain; rather mild.
13. A. W. Scotland & B. N.W. Scotland	
14. Mid-Scotland	Wind northwest, moderate, backing; variable sky; showers; moderate temperature.
15. N.E. Scotland	
16. Orkneys and Shetlands	
17. N.W. Ireland	As 12 - 13.
18. N.E. Ireland	
19. S.E. Ireland	
20. S.W. Ireland	

BAROMETER. Isobars are drawn for intervals of two millibars.
WIND. Arrows fly with the wind. Number of feathers indicate Beaufort force.
TEMPERATURE is given in degrees F.
WEATHER SYMBOLS:—
 ☉ Clear sky. ☁ Sky less than 1/2 cloudy. ☂ Sky 1/2 to 3/4 cloudy. ☄ Sky 3/4 to 1 cloudy. ☀ Overcast sky.
 ● Rain falling. * Snow. ▲ Hail. ☁ Fog. ☁ Mist. ⚡ Thunder. ⚡ Thunderstorm.
SEA DISTURBANCE: ~~~~~ Rough. ~~~~~ High.
BAROMETRIC CHANGE from 4h. to 7h. in tenths of millibars is entered beneath the temperature.

GENERAL INFERENCE.
 A depression centred northeast of Scotland continues to move away and will be followed by a feeble wedge of high pressure. Northwest or west winds will occur in most districts today, with showers and bright intervals. Further disturbances from the Eastern Atlantic will cause freshening south-west or south winds in the West and North later, with deterioration in weather.

FURTHER OUTLOOK.
 Mild; unsettled, especially in the West and North.

Forecasts issued at 1000 G.M.T.
 G. C. SIMPSON, C.B., D.Sc., F.R.S.,
 Director.

AIR MINISTRY, METEOROLOGICAL OFFICE. Chart of Weather in the Northern Hemisphere.

931

44°

46°

48°

50°

52°

54°

56°

58°

60°

62°

64°

66°

68°

70°

72°

74°

76°

78°

80°

82°

84°

86°

88°

90°

92°

94°

96°

98°

100°

102°

104°

106°

108°

110°

112°

114°

116°

118°

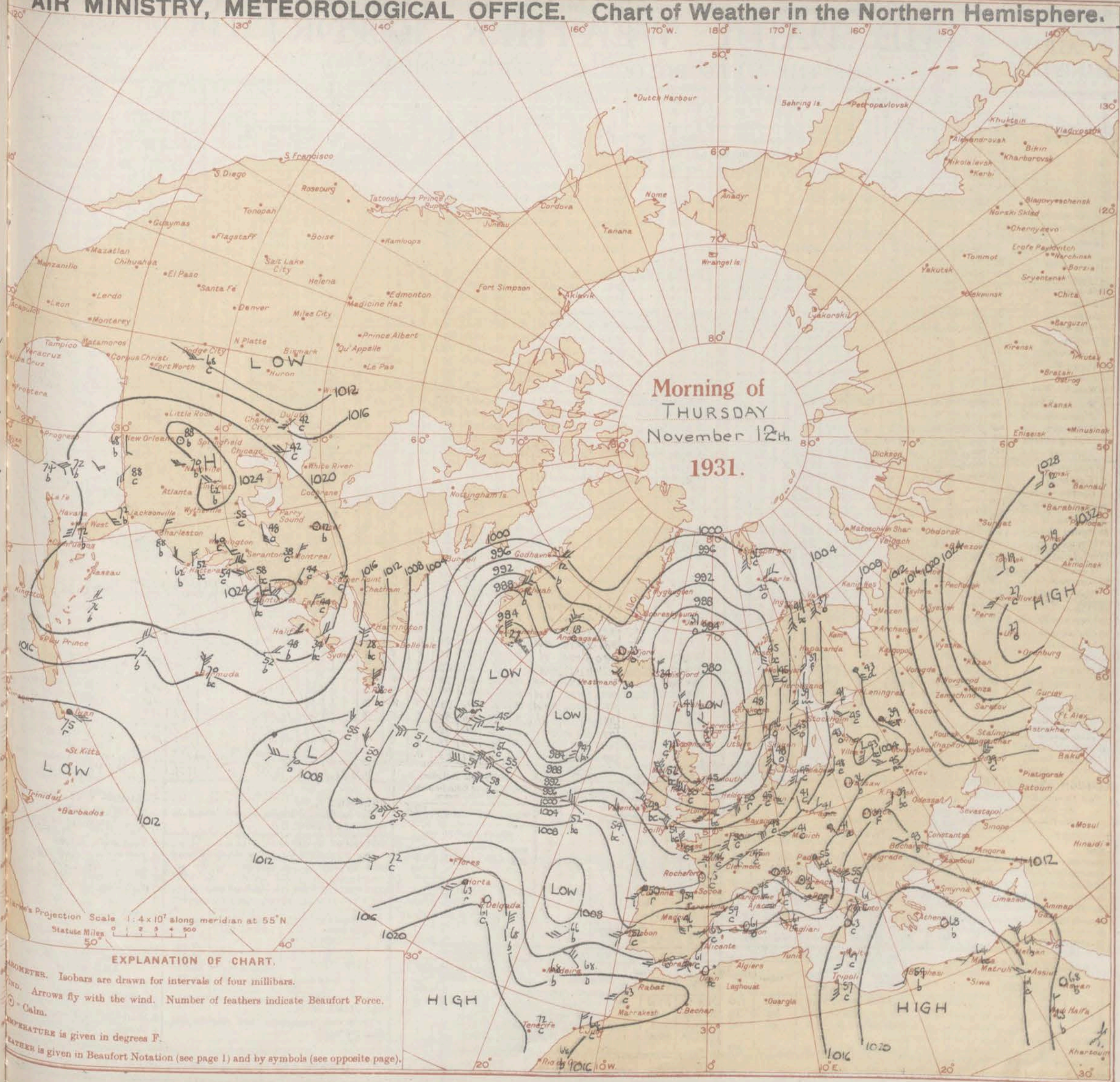
120°

122°

124°

126°

128°



STATIONS.	OBSERVATIONS at 1 hr. G.M.T. 12th November														OBSERVATIONS at 7 hr. G.M.T. 12th November														PAST 24 HOURS.									
	Height above M.S.L. in feet.	Barom. at M.S.L. (1)	Change in 3 hours (2)	Wind. (3)		Weather. (5)	Temp. of air (6)	Humid. % (7)	Visibility (8)	Cloud. (9-12)				Height of Base (feet) (14)	Barom. at 7 hr. M.S.L. (15)	Change in 3 hours (16)	Wind. (17)		Weather. (19)	Temp. of air (20)	Humid. % (21)	Visibility (22)	Cloud. (23-26)				State of Ground. (29)	Sea. (30)	TEMPERATURE. (31-33)			RAINFALL. (34-35)		SUNSHINE (36)				
				Dir.	Force. (4)					Low. (9)	Med. (10)	High. (11)	Low. (12)				Total (13)	Dir.					Force. (18)	Low. (23)	Med. (24)	High. (25)			Low. (26)	Total (27)	Max. Day 7h-18h of (31)	Min. Night 18h-7h of (32)	Min. on Grass of (33)		Day 7h-18h mm. (34)	Night 18h-7h mm. (35)		
1 London (Kew)...	18	*	*	*	*	*	*	*	*	*	*	*	992.4	+34	SW	2	b	44	95	5	8	-	-	1	1	2500	1	*	56	44	37	3	1	4.1				
Croydon ...	217	987.6	+14	SW	2	b	45	95	6	-	3	-	0	Tr.	991.9	+20	WSW	3	bc	46	95	7	2	3	-	1	2.3	2500	1	*	56	43	40	3	2	3.0		
S. Farnborough ...	237	*	*	*	*	*	*	*	*	*	*	*	*	*	992.8	-	WSW	3	b	44	95	8	5	3	-	Tr.	Tr.	4000	2	*	56	43	33	2	2	4.4		
Winchester ...	275	*	*	*	*	*	*	*	*	*	*	*	*	*	993.5	+32	SW	2	fg	42	95	6	5	-	-	2.3	2.3	4000	1	*	56	39	31	3	3	3.0		
Boscombe Down ...	417	*	*	*	*	*	*	*	*	*	*	*	*	*	993.1	+32	WNW	1	b	43	95	7	5	-	-	1	1	2500	1	*	55	38	33	5	1	2.9		
Calshot (S'thmtn) ...	8	987.2	+10	SW	2	b	49	95	8	-	-	-	0	0	993.4	+32	SW	3	bc	48	95	8	8	3	-	2.3	4.6	1500	1	1	57	46	43	9	5	2.9		
Dungeness ...	20	*	*	*	*	*	*	*	*	*	*	*	*	*	*	*	SW	2	bc	*	*	7	8	1	*	2.3	2.3	1500	*	2	55	48	*	9	5	0.1		
Lympne ...	346	987.8	+13	SW	4	cr.	47	95	6	6	-	-	10	10	992.0	+20	W'S	3	bc	44	95	7	8	-	-	2.3	2.3	2500	1	*	53	44	37	6	11	4.5		
2 Shoeburyness ...	11	*	*	*	*	*	*	*	*	*	*	*	*	*	992.1	+24	W'S	2	bc	45	95	7	5	-	-	2.3	2.3	4000	1	*	56	43	39	1	3	4.6		
Felixstowe ...	15	*	*	*	*	*	*	*	*	*	*	*	*	*	991.4	+20	SW	3	bc	45	95	7	9	-	-	4.6	4.6	4000	1	2	55	44	40	0.1	0.3	4.6		
Gorleston ...	14	985.6	+16	WSW	3	bc	47	95	6	5	-	-	4.6	4.6	989.8	+20	SW	2	bc	45	95	6	-	2	1	0	2.3	-	0	2	57	43	40	-	-	3.2		
Cranwell ...	240	984.0	+13	SW	3	bc	45	95	7	5	-	-	2.3	2.3	988.5	+24	SW	4	bc	45	95	6	5	-	-	2.3	2.3	4000	1	*	54	44	41	0.2	Tr.	2.0		
3 Cardington ...	100	*	*	*	*	*	*	*	*	*	*	*	*	*	990.3	+22	WSW	4	c	43	95	6	5	-	-	7.8	7.8	5700	*	*	*	*	*	*	*	2.5		
Birmingham ...	535	*	*	*	*	*	*	*	*	*	*	*	*	*	990.9	+28	WSW	4	b	45	95	8	5	-	-	1	1	2500	1	*	51	43	40	5	0.1	2.5		
Upper Heyford ...	408	*	*	*	*	*	*	*	*	*	*	*	*	*	991.9	+38	SW	3	bc	42	95	6	5	3	-	2.3	4.6	5700	1	*	53	41	33	4	0.2	1.0		
Leafeld ...	612	*	*	*	*	*	*	*	*	*	*	*	*	*	991.6	+26	SW	3	bc	41	95	6	5	3	-	2.3	2.3	1500	1	*	53	41	34	4	0.2	0.3		
4 Ross-on-Wye ...	223	*	*	*	*	*	*	*	*	*	*	*	*	*	992.0	+32	SW	3	bc	45	85	8	8	-	-	2.3	2.3	4000	1	*	51	45	39	10	-	0.3		
5 Portland Bill...	32	987.5	+16	WSW	4	bc	53	85	8	4	4	-	2.3	4.6	993.7	+30	W'N	4	bc	62	85	8	4	4	-	2.3	4.6	2500	1	4	56	51	*	3	3	1.6		
Plymouth ...	82	*	*	*	*	*	*	*	*	*	*	*	*	*	995.3	+50	WNW	3	b	48	85	8	3	-	-	1	1	1500	2	3	55	48	44	4	2	4.4		
Falmouth ...	200	988.9	+20	WNW	3	bc	49	95	8	3	-	-	2.3	2.3	995.2	+24	WNW	3	bc	49	85	8	8	-	-	4.6	4.6	4000	1	2	55	48	*	6	3	5.1		
Scilly (St. Mary's) ...	163	990.7	+34	WNW	4	bc/pr	51	95	8	8	-	-	2.3	2.3	997.2	+30	WNW	4	bc	51	85	8	2	-	-	4.6	4.6	4000	1	3	55	49	*	1	1	3.2		
Guernsey ...	175	990.1	+14	W	4	bc/pr	52	85	7	8	-	-	4.6	4.6	995.8	+34	NW	3	bc	52	85	8	8	-	-	4.6	4.6	1500	1	3	56	50	46	3	9	2.2		
6 Pembroke ...	142	986.0	+20	W'N	2	bc	51	95	7	3	6	-	2.3	4.6	992.9	+30	WNW	2	bc	51	95	7	3	7	-	1	2.3	1500	1	2	54	49	*	4	0.6	2.2		
7 Holyhead ...	26	984.2	+22	W'N	6	c	51	85	8	5	-	-	7.8	7.8	989.5	+24	W'N	7	cjp	50	85	8	3	3	7.8	9.1	1500	1	3	53	49	47	Tr.	4	0.2			
Chester (Sealand) ...	16	*	*	*	*	*	*	*	*	*	*	*	*	*	988.5	+30	W's	4	c	49	75	8	5	-	-	7.8	7.8	4000	1	*	53	46	37	Tr.	0.6	0.5		
8 L'pool (Bidston) ...	198	*	*	*	*	*	*	*	*	*	*	*	*	*	987.6	+26	W	6	c/r	48	85	8	6	2	-	7.8	10	1500	1	*	50	46	44	5	1	0.0		
9 Harrogate ...	478	*	*	*	*	*	*	*	*	*	*	*	*	*	986.1	+14	SW	4	pr	46	95	7	3	-	-	1	1	2500	1	*	49	44	37	1	3	2.1		
10 Spurn Head ...	29	982.1	+6	SW	4	bc	45	95	6	5	-	-	2.3	2.3	986.1	+10	W's	4	c	47	95	6	4	5	-	4.6	7.8	2500	0	3	54	45	*	Tr.	0.3	*		
Tynemouth ...	67	978.3	+16	W	2	bc	45	95	6	2	-	-	4.6	4.6	983.0	+22	SW	2	c	45	85	6	6	-	-	7.8	7.8	1500	1	2	53	44	37	2	0.3	0.0		
11 Inchkeith ...	190	977.4	+20	WSW	3	bc	46	95	7	5	-	-	2.3	2.3	982.1	+18	W	3	bc	45	95	7	5	-	-	4.6	4.6	2500	0	2	48	43	41	Tr.	Tr.	0.0		
Leuchars ...	35	*	*	*	*	*	*	*	*	*	*	*	*	*	982.3	+22	SW	2	b	38	95	7	4	6	-	Tr.	Tr.	4000	1	*	50	37	30	0.2	Tr.	0.0		
12 Renfrew ...	36	*	*	*	*	*	*	*	*	*	*	*	*	*	984.4	+34	-	0	fg	37	95	5	8	3	-	2.3	4.6	4000	1	*	49	36	27	0.1	1	0.0		
Eskdalemuir ...	794	*	*	*	*	*	*	*	*	*	*	*	*	*	983.8	+26	W's	3	c	43	95	7	5	-	-	4.6	7.8	1500	1	*	46	39	35	2	1	1.0		
13a Tires ...	22	*	*	*	*	*	*	*	*	*	*	*	*	*	983.8	+40	WNW	5	bc	50	85	8	8	3	-	4.6	4.6	2500	1	3	51	44	33	4	2	1.0		
13b Stornoway ...	34	976.1	+20	NW	1	bc	45	95	7	8	7	-	2.3	4.6	983.4	+20	NW	1	c	47	95	7	8	-	-	7.8	7.8	2500	1	1	49	42	*	-	0.2	0.4		
15 Dalwhinnie ...	1176	*	*	*	*	*	*	*	*	*	*	*	*	*	983.4	+24	-	0	bc	36	75	8	4	-	-	4.6	4.6	1500	1	*	47	34	30	-	-	0.0		
Aberdeen ...	37	*	*	*	*	*	*	*	*	*	*	*	*	*	981.2	+28	NW	1	c	41	85	8	-	4	8	0	7.8	-	1	50	40	33	6	-	0.0			
Wick ...	81	974.6	+18	NNW	2	c	46	95	7	8	1	-	4.6	7.8	980.3	+20	W	2	pr	45	95	8	8	6	-	4.6	7.8	1500	1	3	51	45	*	1	4	0.0		
16 Lerwick ...	54	973.7	+2	E	1	c	49	95	7	5	-	-	7.8	7.8	976.6	+16	WNW	1	c	47	95	7	5	-	-	9	9	1500	1	*	50	46	*	1	0.4	0.5		
17 Blacksod Point ...	18	986.8	+26	WNW	6	cq	49	75	7	3	-	-	9.1	9.1	982.4	+28	WNW	6	q	50	75	7	8	-	-	9	9	1500	0	4	52	47	*	2	0.3	0.5		
18 Malin																																						

THE DAILY WEATHER REPORT

OF THE METEOROLOGICAL OFFICE, LONDON.

BRITISH SECTION
Friday, 13th November 1931.
No. 25558

DISTRICT.	STATIONS.	OBSERVATIONS at 13h. G.M.T. 12 th November														OBSERVATIONS at 18h. G.M.T. 12 th November														PAST 24 HOURS.					
		Barom. at M.S.L. mb.	Change in 3 hours.	Wind.		Weather.	Temp. °F.	Humid. %	Visibility 0-9	Cloud.			Barom. at M.S.L. mb.	Change in 3 hours.	Wind.		Weather.	Temp. °F.	Humid. %	Visibility 0-9	Cloud.			State of Ground. 0-9	Sea. 0-9	WEATHER.									
				Dir.	Force.					Low.	Med.	High.			Low. 0-10	Total 0-10					Low.	Med.	High.			Low. 0-10	Total 0-10	Height of Base (feet)	7h.-13h. 12 th	13h.-18h. 12 th	18h.12 th to 1h.13 th	1h.-7h. 13 th			
(1)	(2)	(3)	(4)	(5)	(6)	(7)	(8)	(9)	(10)	(11)	(12)	(13)	(14)	(15)	(16)	(17)	(18)	(19)	(20)	(21)	(22)	(23)	(24)	(25)	(26)	(27)	(28)	(29)	(30)	(37)	(38)	(39)	(40)		
(For heights see p. 4.)																																			
1	London (Kew)...	998.4	+16	W'S	4	b	53	65	7	-	-	1	1	2500	1003.1	+28	SW	3	bc	48	75	7	-	8	-	0	4.6	-	1	*	b m o w b	b j y b c	b c c	b m o w	
	Croydon ...	998.2	+22	W	5	bc	54	65	7	-	-	1.6	4.6	2500	1003.0	+30	W'S	4	bc	48	75	6	-	7	-	0	2.3	-	1	*	b b c	b c b j y	b b c m o	b m o w	
	S. Farnborough	998.5	+26	WSW	4	bc	56	55	8	4	-	4.6	4.6	2500	1003.6	+30	W'S	2	b	47	75	8	4	-	-	Tr	Tr	4000	1	*	b b c	b c j b v	b w b c w	b c w b x	
	Winchester ...	998.8	+22	W'N	4	bc	54	65	8	2	-	4.6	4.6	2500	1004.1	+32	W'S	3	b	46	85	7	2.5	-	-	1	1	4000	1	*	b c b m o b c	b c b	b w	b w b j f f	
	Boscombe Down	999.3	+26	WNW	3	bc	53	65	8	1	-	4.6	4.6	4000	1004.3	+26	W	4	b	45	95	7	5	-	-	Tr	Tr	4000	1	*	b b c	b c b	b b c	b c b w	
	Calshot, S'thmtn	999.3	+18	W'N	5	bc	55	65	8	5	-	2.3	2.3	4000	1004.5	+30	WSW	3	b	49	75	8	5	-	-	Tr	Tr	4000	0	0	b	b c b	b w	b w	
	Dungeness ...	*	*	WSW	3	bc	*	*	7	5	1	1	2.3	2500	*	*	WSW	2	bc	*	*	7	4	1	*	2.3	4.6	2500	*	2	b	b c	*	b c	
	Lympne ...	997.9	+20	WSW	4	bc	54	65	8	2	-	4.6	4.6	4000	1002.7	+30	W'S	3	b	45	85	7	-	-	-	0	0	-	1	*	b c	b c b	b c c m o	c b o m o	
2	Shoeburyness	997.7	+30	WSW	4	b	53	75	6	-	-	0	0	-	1003.0	+38	W	2	b	47	85	7	-	-	-	0	0	-	1	*	b c b m o	b m o	b m o	b f	
	Felixstowe ...	996.5	+22	W	4	bc	54	65	8	1	-	2.3	2.3	2500	1001.8	+30	WSW	2	bc	50	75	7	5	-	-	2.3	2.3	2500	0	2	b c b j o	b b c	b c	b w i t e	
	Gorleston ...	994.3	+16	W	3	bc	55	75	7	1	4	2.3	4.6	4000	1000.1	+30	W	3	c	51	75	7	5	-	-	10	10	2500	0	2	b c	b c c	c b c	b c c m o	
	Cranwell ...	994.0	+26	W'S	4	c	51	75	6	5	3	9	9+	2500	999.7	+34	W'S	4	c	48	85	6	5	-	-	9	9	2500	1	*	b c c m o	c j o b c	b r c m o	b c m o w	
3	Cardington	*	*	*	*	*	*	*	*	*	*	*	*	*	*	*	*	*	*	*	*	*	*	*	*	*	*	*	*	*	*	*	*	*	*
	Birmingham ...	996.3	+26	W	4	cip	50	75	8	6	1	7.8	9	1500	1002.1	+30	WSW	2	bc	47	85	8	5	-	-	4.6	4.6	2500	1	*	b c	c	c b c	b c c m o	
	Upper Heyford	997.4	+26	W'S	4	bc	53	65	8	7	4	1	2.3	4000	1002.8	+36	W	3	ocir	48	85	8	5	1	-	4.6	4.6	1500	1	*	b c b	b c c i r o	b c b w	b w x b c	
	Leamfield ...	997.2	+22	WSW	4	bc	52	65	8	7	-	2.3	2.3	4000	1002.4	+20	SW'W	2	bc	47	85	8	5	-	-	4.6	4.6	4000	1	*	b c	b c c	b e b	b c	
	Ross-on-Wye ...	997.7	+26	W	4	bc	53	65	8	8	-	2.3	2.3	4000	1002.9	+20	WSW	3	c	49	85	8	5	-	-	9	9	2500	1	*	b c	b c c	c b c b	b b e b	
4	Portland Bill...	1000.1	+26	WNW	4	bc	54	65	8	2	6	2.3	4.6	2500	1004.7	+24	W	4	bc	53	65	8	4	4	-	2.3	2.3	2500	1	4	b c	b c - b c	b c	c b e w	
	Plymouth ...	1001.6	+22	WNW	4	c	54	65	8	8	3	7.7	7.8	2500	1006.0	+18	W	1	blpr	49	75	6	3	-	-	1	1	2500	1	2	b, c	c p r o b j o	b b c	b b e w	
	Falmouth ...	1001.7	+14	W'N	2	c	51	85	8	8	8	4.6	7.8	4000	1005.4	+18	WNW	2	bc	49	85	8	2	-	-	4.6	4.6	4000	1	1	b c e p	c b c	b c	b c	
	Scilly (St. Mary's)	1003.0	+20	WNW	4	bc/pr	52	75	8	3	-	5	2.3	2.3	4000	1006.9	+24	NW	4	cip	50	75	8	9	-	-	7.8	7.8	2500	1	3	b: c b c	b c p, c	c b c b	b b c
	Guernsey ...	1002.1	+20	NW	4	bc	56	65	8	2	4	2.3	2.3	2500	1006.5	+28	NW	2	bc	52	85	8	7	4	-	2.3	4.6	2500	0	3	b c	b c	b c o p r	b c w	
6	Pembroke ...	999.8	+20	WNW	3	bc	52	95	8	3	6	2.3	4.6	2500	1004.8	+28	W'S	5	c	52	95	8	2	6	1	4.6	9+	1500	0	2	b e g	b c g	b c	b c	
7	Holyhead ...	996.2	+34	W'N	7	c	53	85	8	5	3	3+	9+	1500	1002.0	+34	WNW	7	c	52	85	8	5	-	-	9+	9+	1500	1	4	p r o c e g	c	c b c	b b c	
	Chester (Sealand)	994.8	+30	W	3	c	52	75	7	5	-	9	9	2500	1000.7	+34	W'S	3	c/pr	51	85	6	6	-	-	9	9	1500	1	*	p r o c	c p r m o	p r	b c	
8	L'pool (Bidston)	993.6	+34	W	6	c	51	85	7	9	7	7.8	9	1500	999.8	+34	W'N	5	bc	51	85	8	9	-	-	4.6	4.6	1500	1	*	p r o c	c a p b c	b e c b e	b v b e v	
9	Harrogate ...	991.9	+30	SW	3	c	49	85	8	3	-	7.8	7.8	2500	998.2	+40	SW	3	b	47	95	7	-	4	-	0	1	-	1	*	d e e p	c b p	b	b	
10	Spurn Head ...	991.8	+12	W'N	5	c	50	85	6	3	3	9	2.3	7.8	2500	997.3	+10	W'N	4	pr	48	95	6	3	1	-	4.6	7.8	2500	1	3	c p r e	c p r	c p r b c c	b c
	Tynemouth ...	990.0	+28	W	3	bc	53	85	6	2	-	4.6	4.6	2500	996.1	+36	WNW	2	c	49	85	6	5	-	-	7.8	7.8	1500	0	1	c m b c	b b c	c	c b c	
11	Inchkeith ...	989.9	+30	W	3	bc	48	85	6	5	5	2.3	4.6	1500	996.9	+32	SW	2	c	49	85	8	5	-	-	9+	9+	2500	0	2	m o b c	b c c	c b c	b c	
	Leuchars ...	989.4	+34	W	3	bc	49	75	8	4	-	4.6	4.6	5700	996.9	+44	W	2	bc	46	85	8	4	-	-	2.3	2.3	5700	1	*	b w b c	b c w	b w b x	b c w	
12	Renfrew ...	992.1	+42	NW	3	bc	52	85	7	5	3	4.6	4.6	5700	998.4	+36	SW	2	c	48	85	7	5	-	-	7.8	7.8	4000	1	*	c m o b c	b c c	c b c, p r	b c e p r b	
	Eskdalemuir ...	990.9	+34	SW	3	c	47	85	7	8	-	9+	9+	800	998.3	+46	-	0	bc	45	85	7	5	4	-	4.6	4.6	1500	1	*	c b c	c b c	b e b	b e c	
13A	Tiree ...	992.1	+40	NW	4	bc	52	85	8	8	4	2.3	4.6	2500	998.5	+38	W'S	4	c	50	85	8	8	3	-	7.8	9+	4000	1	2	b e c b c	p r o b e	c p r b	b c	
13B	Stornoway ...	990.6	+46	NW	1	c	50	95	8	9	8	4.6	9	2500	996.2	+34	WNW	2	bc/pr	47	85	8	9	6	-	4.6	4.6	2500	1	1	c p r	c b c p r	b c p r o	b c c	
15	Dalwhinnie ...	990.8	+36	WSW	2	c	46	85	8	3	2	9	10	800	996.4	+28	-	0	bc	43	75	8	4	-	-	4.6	4.6	1500	0	*	b c	b c	b c	b c	
	Aberdeen ...	988.4	+38	WNW	3	bc	51	75	7	1	5	1	4.6	4000	996.0	+46	WSW	2	bc	47	85	6	5	-	-	2.3	2.3	4000	1	1	c b c	b c b	b	b c	
	Wick ...	986.7	+42	WNW	3	c/pr	50	85	8	8	1	7.8	9	1500	995.6	+40	WNW	2	bc	45	95	8	5	-	-	4.6	4.6	400							

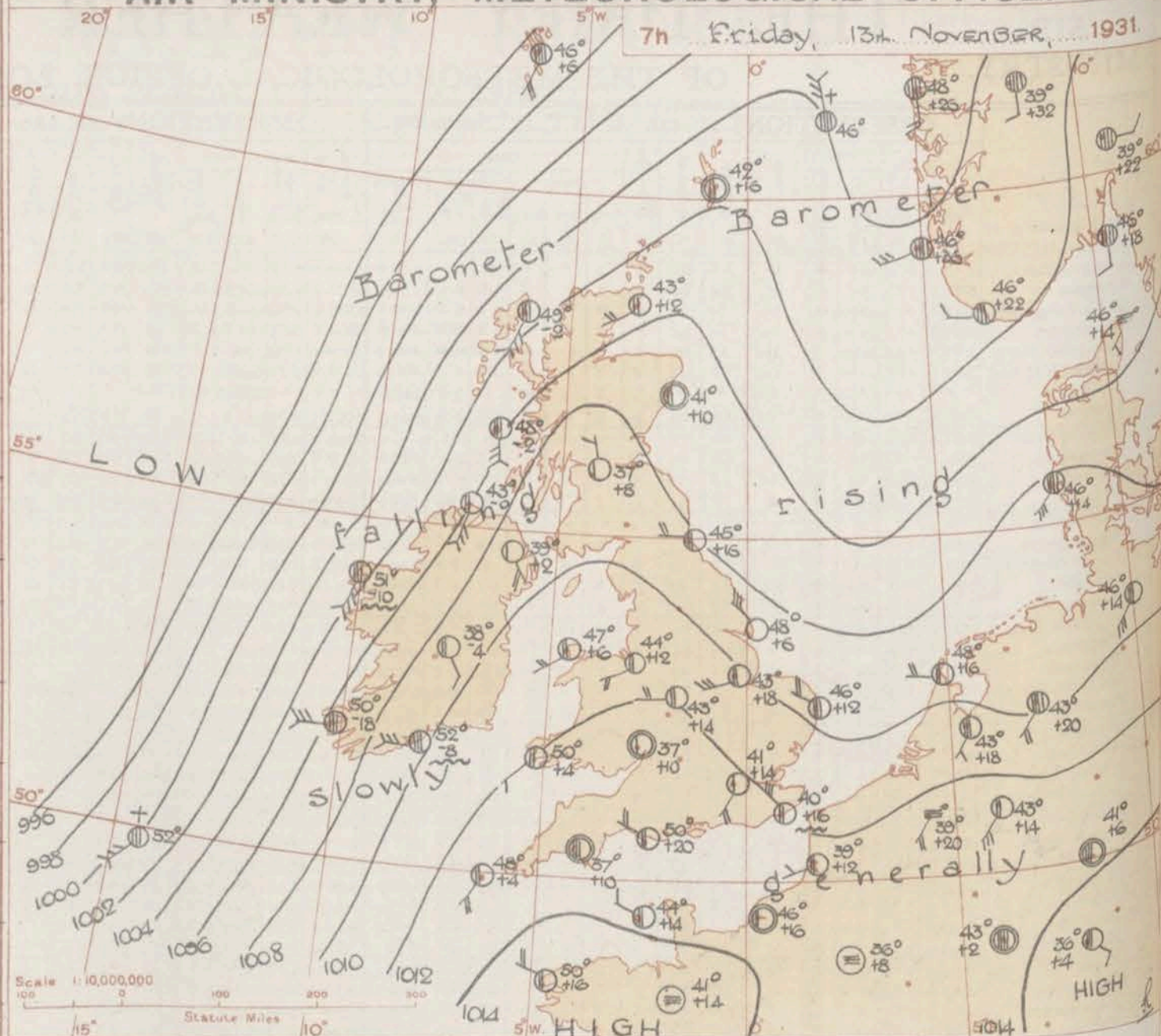
REPORTS from HEALTH RESORTS for 12th NOVEMBER 1931.

STATIONS.	WEATHER.		TEMPERATURE.		RAINFALL.		SUNSHINE.
	Fore-noon.	After-noon.	Min. 9h. 11h. to 12h.	Max. 9h. 17h. to 12h.	Night 17h. 12h. to 9h. 12h.	Day 9h. 17h. to 12h.	
1 Tunbridge W.	b	b	39	54	12	-	8.1
Bournemouth	b	b	43	56	4	-	8.0
Ventnor	rb	b	47	56	5	-	7.6
Southsea	bbc	b	45	55	3	-	7.5
Bognor Regis	bbc	bc	42	56	3	-	7.1
Littlehampton	bc	bc	39	56	4	-	7.3
Worthing	b	b	44	56	4	-	7.4
Brighton	bc	bc	48	55	4	-	7.6
Eastbourne	b	b	48	54	16	-	7.8
Hastings	bmb	b	45	55	12	-	7.3
Folkestone	crbc	bbeb	45	56	11	-	7.1
Dover	bc	bc	47	56	10	-	8.0
Deal	b	b	45	55	10	-	7.6
Ramsgate	bc	bbc	46	55	4	-	7.4
Margate	bc	bbc	45	56	8	-	7.7
2 Southend	b3	b3	43	54	3	-	7.4
Maldon	b	bbc	42	55	1	-	7.0
Clacton-on-Sea	bc	bc	45	54	2	-	7.5
Dovercourt	rbcb	ba	44	55	0.5	-	6.4
Lowestoft	b	b	43	52	-	-	5.3
Skegness	cbc	bcom	43	53	Trace	-	2.4
Mablethorpe	cbc	bcc	42	53	-	-	2.8
Cleethorpe	bcrc	rac	44	53	Trace	-	3.1
3 Leamington S.	bbr	co	43	53	Trace	-	4.3
4 Cheltenham	bc	bbscp	44	54	1	Trace	5.7
5 Bath	b	bcb	43	54	2	-	7.2
Weymouth	b	b	48	58	1	-	8.0
Jersey	rbcb	bcc	50	58	6	-	7.7
Torquay	rbcom	bbscm	42	56	2	-	7.5
Penzance	b	bp	48	57	7	0.2	6.3
St. Ives	p	c	47	54	3	0.5	2.7
Bude	cbc	c	50	54	1	-	6.3
Ilfracombe	cbc	bbsc	42	54	0.1	-	4.3
6 Aberystwyth	c	c	48	52	-	-	0.2
7 Llandudno	cpac	c	48	52	3	Trace	0.2
Colwyn Bay	rb	oc	47	52	3	-	0.1
Rhyl	prc	c	48	52	3	-	0.0
8 Wallasey	oc	c	46	52	2	-	0.0
Southport	ocpc	ccbc	48	53	5	0.1	1.2
Blackpool	cp	bcc	48	53	2	0.2	1.0
Marehambe	hrbc	bcbpc	48	52	3	0.3	0.9
9 Hkley	op	cp	45	50	15	3	0.0
10 Berwick-on-T.	bbc	c	40	52	-	-	5.7
11 Dunbar	bcom	cm	42	51	-	-	4.7
12 Douglas	cbcd	cdcb	47	52	1	Trace	0.9

† Max. Temp. for period 21h. yesterday to 17h. to-day; Min. Temp. 21h. 9h. | Min. Temp. 17h. 9h.

AIR MINISTRY, METEOROLOGICAL OFFICE.

7h Friday, 13th NOVEMBER, 1931.



BAROMETER. Isobars are drawn for intervals of two millibars.
WIND. Arrows fly with the wind. Number of feathers indicate Beaufort force.
TEMPERATURE is given in degrees F.
WEATHER SYMBOLS:—
○ Clear sky. ○ Sky less than 1/8 clouded. ○ Sky 1/8 to 1/4 clouded. ○ Sky 1/4 to 1/2 clouded. ○ Sky 1/2 to 3/4 clouded. ○ Overcast sky.
● Rain falling. * Snow. ▲ Hail. ☼ Fog. ☼ Mist. T Thunder. T Thunderstorm.
SEA DISTURBANCE. ~~~~~ Rough. ~~~~~ High.
BAROMETRIC CHANGE from 4h. to 7h. in tenths of millibars is entered beneath the temperature.

GENERAL INFERENCE.

A ridge of high pressure lies southward of the British Isles. A depression centred off Southwest Iceland will move northeast and a very intense secondary west of Southern Ireland will move quickly northeast bringing stormy unsettled weather to most districts of the British Isles.

FURTHER OUTLOOK.

Somewhat unsettled, with some rain or showers but also bright periods; probably cooler in the West.

Times of issue of Gale Warnings.

South Coast at 1900 on 12th in 13, 17 and 20.
South Coast at 0835 on 13th in 5, 6, 7, 8, 12, 18, and 19.

Forecasts issued at 1010 G.M.T.

G. C. SIMPSON, C.B., D.Sc., F.R.S.
Director.

DISTRICTS. FORECASTS FOR THE 24 HOURS COMMENCING 12 NOON, G.M.T. 13th Nov. 1931.

1. S.E. England	Wind southwest or south, moderate, freshening; fair today, perhaps rain later; mild.
2. E. England	
3. E. Midlands	
4. W. Midlands	
5. S.W. England	Wind southerly, fresh or strong, gale on coast, veering later; cloudy; some rain; mild.
6. South Wales	
7. North Wales	
8. N.W. England	
9. N. Midlands	Wind southwest or south, moderate to strong; cloud increasing; probably rain later; mild.
10. N.E. England	
11. S.E. Scotland	
12. S.W. Scotland & Isle of Man	Wind southerly, fresh or strong, gale on coast, veering; cloudy; some rain and showers; mild at first, somewhat cooler tomorrow
13. { A.W. Scotland B.N.W. Scotland	
14. Mid-Scotland	Wind southerly, moderate to strong, veering a little later; cloud increasing; probably rain later; rather mild
15. N.E. Scotland	
16. Orkneys and Shetlands	
17. N.W. Ireland	Wind southerly, fresh or strong, gale in places, veering; cloudy; rain or showers; becoming somewhat cooler.
18. N.E. Ireland	
19. S.E. Ireland	
20. S.W. Ireland	

AIR MINISTRY, METEOROLOGICAL OFFICE. Chart of Weather in the Northern Hemisphere.

31.

39°
+22

45°
+18

51°
+14

57°
+10

63°
+6

69°
+2

75°
-2

81°
-6

87°
-10

93°
-14

99°
-18

105°
-22

111°
-26

117°
-30

123°
-34

129°
-38

135°
-42

141°
-46

147°
-50

153°
-54

159°
-58

165°
-62

171°
-66

177°
-70

183°
-74

189°
-78

195°
-82

201°
-86

207°
-90

213°
-94

219°
-98

225°
-102

231°
-106

237°
-110

243°
-114

249°
-118

255°
-122

261°
-126

267°
-130

273°
-134

279°
-138

285°
-142

291°
-146

297°
-150

303°
-154

309°
-158

315°
-162

321°
-166

327°
-170

333°
-174

339°
-178

345°
-182

351°
-186

357°
-190

363°
-194

369°
-198

375°
-202

381°
-206

387°
-210

393°
-214

399°
-218

405°
-222

411°
-226

417°
-230

423°
-234

429°
-238

435°
-242

441°
-246

447°
-250

453°
-254

459°
-258

465°
-262

471°
-266

477°
-270

483°
-274

489°
-278

495°
-282

501°
-286

507°
-290

513°
-294

519°
-298

525°
-302

531°
-306

537°
-310

543°
-314

549°
-318

555°
-322

561°
-326

567°
-330

573°
-334

579°
-338

585°
-342

591°
-346

597°
-350

603°
-354

609°
-358

615°
-362

621°
-366

627°
-370

633°
-374

639°
-378

645°
-382

651°
-386

657°
-390

663°
-394

669°
-398

675°
-402

681°
-406

687°
-410

693°
-414

699°
-418

705°
-422

711°
-426

717°
-430

723°
-434

729°
-438

735°
-442

741°
-446

747°
-450

753°
-454

759°
-458

765°
-462

771°
-466

777°
-470

783°
-474

789°
-478

795°
-482

801°
-486

807°
-490

813°
-494

819°
-498

825°
-502

831°
-506

837°
-510

843°
-514

849°
-518

855°
-522

861°
-526

867°
-530

873°
-534

879°
-538

885°
-542

891°
-546

897°
-550

903°
-554

909°
-558

915°
-562

921°
-566

927°
-570

933°
-574

939°
-578

945°
-582

951°
-586

957°
-590

963°
-594

969°
-598

975°
-602

981°
-606

987°
-610

993°
-614

999°
-618

1005°
-622

1011°
-626

1017°
-630

1023°
-634

1029°
-638

1035°
-642

1041°
-646

1047°
-650

1053°
-654

1059°
-658

1065°
-662

1071°
-666

1077°
-670

1083°
-674

1089°
-678

1095°
-682

1101°
-686

1107°
-690

1113°
-694

1119°
-698

1125°
-702

1131°
-706

1137°
-710

1143°
-714

1149°
-718

1155°
-722

1161°
-726

1167°
-730

1173°
-734

1179°
-738

1185°
-742

1191°
-746

1197°
-750

1203°
-754

1209°
-758

1215°
-762

1221°
-766

1227°
-770

1233°
-774

1239°
-778

1245°
-782

1251°
-786

1257°
-790

1263°
-794

1269°
-798

1275°
-802

1281°
-806

1287°
-810

1293°
-814

1299°
-818

1305°
-822

1311°
-826

1317°
-830

1323°
-834

1329°
-838

1335°
-842

1341°
-846

1347°
-850

1353°
-854

1359°
-858

1365°
-862

1371°
-866

1377°
-870

1383°
-874

1389°
-878

1395°
-882

1401°
-886

1407°
-890

1413°
-894

1419°
-898

1425°
-902

1431°
-906

1437°
-910

1443°
-914

1449°
-918

1455°
-922

1461°
-926

1467°
-930

1473°
-934

1479°
-938

1485°
-942

1491°
-946

1497°
-950

1503°
-954

1509°
-958

1515°
-962

1521°
-966

1527°
-970

1533°
-974

1539°
-978

1545°
-982

1551°
-986

1557°
-990

1563°
-994

1569°
-998

1575°
-1002

1581°
-1006

1587°
-1010

1593°
-1014

1599°
-1018

1605°
-1022

THE DAILY WEATHER REPORT

OF THE METEOROLOGICAL OFFICE, LONDON.

BRITISH SECTION
Friday, 13th November 1931.

No. 25558.

DISTRICT.	STATIONS.	OBSERVATIONS at 1 hr. G.M.T. 13 th November														OBSERVATIONS at 7 hr. G.M.T. 13 th November														PAST 24 HOURS.								
		Height above M.S.L. in feet.	Barom. at M.S.L. mb.	Change in 3 hours.	Wind.		Weather.	Temp. °F.	Humid. %	Visibility 0-9	Cloud.			Barom. at M.S.L. mb.	Change in 3 hours.	Wind.		Weather.	Temp. °F.	Humid. %	Visibility 0-9	Cloud.			State of Ground. 0-9	Sea. 0-9	TEMPERATURE.			RAINFALL.		SUNSHINE 12 ^{hr.} (30)						
					Direc.	Force.					Low.	Med.	High.			Low. 0-10.	Total 0-10.					Height of Base. (feet).	Low.	Med.			High.	Low. 0-10.	Total 0-10.	Height of Base. (feet).	Max. Day 7h-13h of.		Min. Night 13h-7h of.	Min. on Grass of.	Day 7h-13h mm.	Night 13h-7h mm.		
1	London (Kew)...	18	*	*	*	*	*	*	*	*	*	*	1012.5	+20	SSW	1	bc	41	95	5	7	8	-	1	2.3	2500	1	*	54	41	32	Tr	-	7.6				
	Croydon ...	217	1009.0	+20	SW	3	bc	46	85	7	-	3	-	0	2.3	-	1012.1	+14	SW	2	b	41	95	6	-	3	-	0	Tr	-	1	*	54	41	38	-	Tr	8.2
	S. Farnborough ...	237	*	*	*	*	*	*	*	*	*	*	1012.6	+14	WSW	1	fg	39	95	6	5	-	-	Tr	Tr	2500	1	*	57	38	26	Tr	Tr	8.0				
	Winchester ...	275	*	*	*	*	*	*	*	*	*	*	1013.2	+18	-	0	bf	31	95	2	-	-	-	0	0	-	1	*	55	30	27	-	Tr	7.8				
	Boscombe Down ...	417	*	*	*	*	*	*	*	*	*	*	1012.9	+14	W	2	fg	37	95	7	5	-	-	Tr	Tr	2500	1	*	53	36	30	-	Tr	7.9				
	Calshot (S'thmtn) ...	8	1009.8	+18	WS	3	b	46	85	8	6	-	1	1	4000	1012.5	+14	W	1	b	41	95	7	5	-	Tr	Tr	4000	0	1	55	41	38	-	-	7.9		
	Dungeness ...	20	*	*	*	*	*	*	*	*	*	*	1012.5	+14	W	1	b	41	95	7	5	-	-	Tr	Tr	4000	0	1	55	41	38	-	-	7.9				
	Lympe ...	346	1008.4	+22	NW	3	c	44	95	6	5	2	-	4.6	7.8	2500	1011.7	+16	NW	3	bc	40	95	6	-	7	-	0	4.6	-	1	*	55	40	36	-	-	7.7
2	Shoeburyness ...	11	*	*	*	*	*	*	*	*	*	*	1011.5	+16	W'S	1	bf	42	95	3	-	4	-	0	Tr	-	0	*	54	40	34	-	-	7.1				
	Felixstowe ...	15	*	*	*	*	*	*	*	*	*	*	1011.2	+20	NW	2	bc	45	95	6	5	3	9	2.3	4.6	5700	0	1	54	45	40	-	-	6.8				
	Gorleston ...	14	1006.1	+20	W	2	bc	48	85	7	-	1	-	0	4.6	-	1009.1	+12	WNW	2	c	46	95	6	5	-	9+	9+	2500	0	2	55	45	42	-	-	4.6	
	Cranwell ...	240	1007.2	+32	WS	2	bc	47	95	6	5	-	-	4.6	4.6	2500	1010.8	+18	W'S	3	bc	43	95	6	5	3	-	2.3	2.3	4000	1	*	52	43	38	-	0.1	3.5
3	Cardington ...	100	*	*	*	*	*	*	*	*	*	*	1011.0	+20	W	2	c	43	95	6	5	-	-	7.8	7.8	7200	*	*	*	*	*	*	*	*	*			
	Birmingham ...	536	*	*	*	*	*	*	*	*	*	*	1012.2	+14	W	2	bc	43	95	6	5	3	-	2.3	2.3	4000	1	*	51	43	37	-	-	3.2				
	Upper Heyford ...	408	*	*	*	*	*	*	*	*	*	*	1012.6	+18	NW	2	bc	44	95	7	5	3	-	2.3	2.3	2500	1	*	53	40	29	Tr	-	-	5.4			
	Leafeld ...	612	*	*	*	*	*	*	*	*	*	*	1012.1	+14	WNW	2	bc	41	95	8	5	-	-	4.6	4.6	4000	1	*	52	40	34	0.1	-	-	5.0			
4	Ross-on-Wye ...	223	*	*	*	*	*	*	*	*	*	*	1012.6	+10	-	0	b	37	95	8	5	-	-	Tr	Tr	4000	1	*	54	36	28	-	-	-	-			
5	Portland Bill...	32	1010.3	+18	WNW	3	c	52	85	8	4	-	-	7.8	7.8	2500	1012.7	+20	WNW	2	bc	50	65	8	4	-	-	2.3	2.3	2500	1	3	55	49	*	-	-	
	Plymouth ...	82	*	*	*	*	*	*	*	*	*	*	1013.1	+10	-	0	c	37	95	7	5	-	-	7.8	7.8	800	1	1	55	36	34	0.2	Tr	4.9				
	Falmouth ...	200	1010.7	+6	WNW	2	bc	48	85	8	4	-	-	4.6	4.6	4000	1012.5	+6	-	0	bc	45	95	8	7	-	-	2.3	2.3	4000	0	0	54	45	*	2	-	
	Scilly (St. Mary's) ...	163	1012.1	+14	N.E.	2	b	48	75	8	-	-	-	0	0	-	1012.9	+4	SWW	2	bc	48	85	8	2	-	-	2.3	2.3	4000	1	2	55	46	*	Tr	-	
	Guernsey ...	175	1011.8	+20	WNW	1	bc	48	85	9	8	-	-	4.6	4.6	2500	1013.3	+14	WNW	1	bc	44	95	9	8	-	-	4.6	4.6	2500	1	2	56	43	35	-	2	6.6
6	Pembroke ...	142	1009.8	+24	NW	2	bc	49	85	7	5	-	-	2.3	2.3	1500	1012.0	+4	SW	1	bc	50	95	7	3	6	-	4.6	4.6	2500	0	1	54	47	*	-	-	
7	Holyhead ...	26	1008.9	+24	WNW	4	bc	50	75	8	5	-	-	2.3	2.3	4000	1010.7	+6	SWW	2	bc	47	75	9	4	-	-	4.6	4.6	2500	1	0	53	47	41	Tr	-	
	Chester (Sealand) ...	16	*	*	*	*	*	*	*	*	*	*	1011.4	+12	WSW	2	bc	44	85	6	5	-	-	4.6	4.6	4000	1	*	52	42	33	1	3	0.1				
8	L'pool (Bidston) ...	198	*	*	*	*	*	*	*	*	*	*	1010.9	+10	WSW	3	bc	45	85	9	4	-	-	4.6	4.6	2500	0	*	51	44	42	0.5	-	-	0.0			
9	Harrogate ...	478	*	*	*	*	*	*	*	*	*	*	1009.6	+10	SW	2	b	44	95	8	4	-	-	1	1	4000	1	*	51	44	40	1	-	-	2.0			
10	Spurn Head ...	29	1005.4	+14	NW	4	c	49	85	6	5	2	-	4.6	9+	1500	1009.0	+6	NW	3	c	48	95	6	5	7	1	2.3	9	2500	0	2	52	47	*	0.3	0.2	
	Tynemouth ...	67	1004.3	+23	W	2	c	49	85	7	6	-	-	7.8	7.8	1500	1008.0	+16	W	2	bc	45	95	6	2	-	-	4.6	4.6	2500	0	2	54	45	41	-	-	
11	Inchkeith ...	190	1005.5	+36	W	3	bc	45	95	7	5	-	-	2.3	2.3	800	1007.9	+16	SW	3	bc	45	95	6	5	4	-	1	2.3	800	0	2	51	44	41	-	-	
	Leuchars ...	35	*	*	*	*	*	*	*	*	*	*	1007.8	+18	W	2	c	43	95	8	4	-	-	7.8	7.8	4000	1	*	51	38	29	-	Tr	2.9				
	Renfrew ...	36	*	*	*	*	*	*	*	*	*	*	1008.9	+8	WNW	1	b	37	95	7	5	-	-	1	1	2500	1	*	53	36	29	-	0.4	2.9				
	Eskdalemuir ...	794	*	*	*	*	*	*	*	*	*	*	1009.1	+10	-	0	c	39	95	8	5	-	-	7.8	7.8	2500	1	*	49	37	33	-	-	2.8				
13a	Tiree ...	22	*	*	*	*	*	*	*	*	*	*	1004.8	-2	S	4	c	48	95	7	8	-	8	2.3	7.8	2500	1	3	52	42	33	0.1	1	1.9				
13b	Stornoway ...	34	1001.0	+16	W	2	bc	45	95	7	3	-	-	4.6	4.6	2500	1002.7	-2	SSW	4	c	49	95	8	3	2	-	4.6	7.8	2500	1	2	52	42	*	0.1	0.4	
15	Dalwhinnie ...	1176	*	*	*	*	*	*	*	*	*	*	1008.5	+18	SW	1	b	37	85	8	1	-	-	1	1	2500	1	*	47	35	30	-	Tr	2.0				
	Aberdeen ...	37	*	*	*	*	*	*	*	*	*	*	1006.7	+10	-	0	bc	41	85	7	5	-	-	4.6	4.6	2500	1	1	52	38	30	-	-	2.0				
	Wick ...	81	1001.3	+20	WSW	2	bc	44	95	8	3	1	8	4.6	4.6	2500	1004.3	+12	WSW	2	bc	43	95	8	8	8	4.6	4.6	2500	1	2	50	41	*	0.2	0.1		
16	Lerwick ...	54	992.7	+26	WN	1	b	45	95	8	5	-	-	1	1	1500	1003.8	+16	-	0	bc	42	95	7	5	-	-	4.6	4.6	1500	1	*	49	41	*	0.3	1	
17	Blacksod Point ...	18	1005.1	+4	S	3	bc	51	75	7	5	-	-	4.6	4.6	800	1003.6	-10	SSW	4	cjp	51	85	7	8	-	-	9+	9+	220	0	4	51	45	*	Tr	-	
18	Malin Head ...	52	1005.7	+16	S'E	3	bc	43	95	8	5	-	-	2.3	2.3	2500	1005.9	0	S'W	4	bc	43	95	8	5	-	9	Tr										

ON
31.

THE DAILY WEATHER REPORT

OF THE METEOROLOGICAL OFFICE, LONDON.

SUN-
SHINE
12^h
Hrs.
(36)

7.6
8.2
8.0
7.8
7.9
7.7
7.1
6.8
4.6
3.5
3.2
5.4
5.0
4.9
5.5
5.1
6.8
6.6
1.2
0.1
0.0
2.0
1.9
4.0
2.9
2.3
2.8
1.9
2.3
0.4
2.0
0.3
1.1
1.5
0.3
4.5

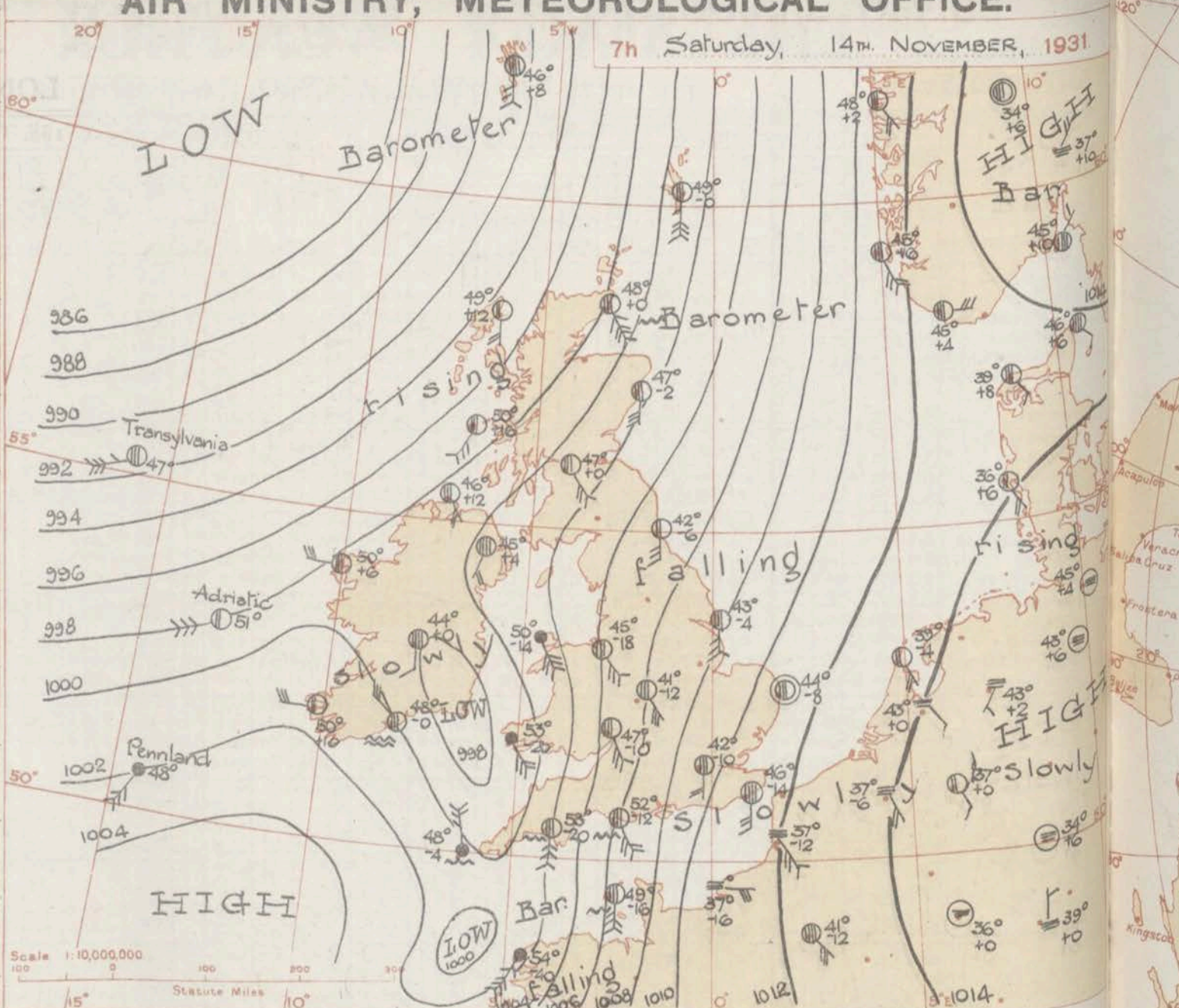
de for
ble at
da.
"
"
"
iles.
"
"
"
31m.
for
gh.
gh.
ous.
d.

Distance.	STATIONS.	OBSERVATIONS at 13h. G.M.T. 13 th November													OBSERVATIONS at 18h. G.M.T. 13 th November													PAST 24 HOURS.																																																																																																																																																																																																																																																																																																																																																																																																																																																										
		Barom. at M.S.L. mb.	Change in 3 hours.	Wind.		Weather.	Temp. °F.	Humid. %	Visibility 0-9	Cloud.				Height of Base (feet)	Barom. at M.S.L. mb.	Change in 3 hours.	Wind.		Weather.	Temp. °F.	Humid. %	Visibility 0-9	Cloud.				Height of Base (feet)	State of Ground.	Sea.	WEATHER.																																																																																																																																																																																																																																																																																																																																																																																																																																																								
				Dir.	Force					Form.	Amount.	Form.	Amount.				Form.	Amount.					Form.	Amount.	Form.	Amount.				Form.	Amount.	Form.	Amount.	Form.	Amount.	Form.	Amount.	Form.	Amount.	Form.	Amount.	Form.	Amount.	Form.	Amount.	Form.	Amount.	Form.	Amount.	Form.	Amount.	Form.	Amount.	Form.	Amount.	Form.	Amount.	Form.	Amount.	Form.	Amount.	Form.	Amount.	Form.	Amount.	Form.	Amount.	Form.	Amount.	Form.	Amount.	Form.	Amount.	Form.	Amount.	Form.	Amount.	Form.	Amount.	Form.	Amount.	Form.	Amount.	Form.	Amount.	Form.	Amount.	Form.	Amount.	Form.	Amount.	Form.	Amount.	Form.	Amount.	Form.	Amount.	Form.	Amount.	Form.	Amount.	Form.	Amount.	Form.	Amount.	Form.	Amount.	Form.	Amount.	Form.	Amount.	Form.	Amount.	Form.	Amount.	Form.	Amount.	Form.	Amount.	Form.	Amount.	Form.	Amount.	Form.	Amount.	Form.	Amount.	Form.	Amount.	Form.	Amount.	Form.	Amount.	Form.	Amount.	Form.	Amount.	Form.	Amount.	Form.	Amount.	Form.	Amount.	Form.	Amount.	Form.	Amount.	Form.	Amount.	Form.	Amount.	Form.	Amount.	Form.	Amount.	Form.	Amount.	Form.	Amount.	Form.	Amount.	Form.	Amount.	Form.	Amount.	Form.	Amount.	Form.	Amount.	Form.	Amount.	Form.	Amount.	Form.	Amount.	Form.	Amount.	Form.	Amount.	Form.	Amount.	Form.	Amount.	Form.	Amount.	Form.	Amount.	Form.	Amount.	Form.	Amount.	Form.	Amount.	Form.	Amount.	Form.	Amount.	Form.	Amount.	Form.	Amount.	Form.	Amount.	Form.	Amount.	Form.	Amount.	Form.	Amount.	Form.	Amount.	Form.	Amount.	Form.	Amount.	Form.	Amount.	Form.	Amount.	Form.	Amount.	Form.	Amount.	Form.	Amount.	Form.	Amount.	Form.	Amount.	Form.	Amount.	Form.	Amount.	Form.	Amount.	Form.	Amount.	Form.	Amount.	Form.	Amount.	Form.	Amount.	Form.	Amount.	Form.	Amount.	Form.	Amount.	Form.	Amount.	Form.	Amount.	Form.	Amount.	Form.	Amount.	Form.	Amount.	Form.	Amount.	Form.	Amount.	Form.	Amount.	Form.	Amount.	Form.	Amount.	Form.	Amount.	Form.	Amount.	Form.	Amount.	Form.	Amount.	Form.	Amount.	Form.	Amount.	Form.	Amount.	Form.	Amount.	Form.	Amount.	Form.	Amount.	Form.	Amount.	Form.	Amount.	Form.	Amount.	Form.	Amount.	Form.	Amount.	Form.	Amount.	Form.	Amount.	Form.	Amount.	Form.	Amount.	Form.	Amount.	Form.	Amount.	Form.	Amount.	Form.	Amount.	Form.	Amount.	Form.	Amount.	Form.	Amount.	Form.	Amount.	Form.	Amount.	Form.	Amount.	Form.	Amount.	Form.	Amount.	Form.	Amount.	Form.	Amount.	Form.	Amount.	Form.	Amount.	Form.	Amount.	Form.	Amount.	Form.	Amount.	Form.	Amount.	Form.	Amount.	Form.	Amount.	Form.	Amount.	Form.	Amount.	Form.	Amount.	Form.	Amount.	Form.	Amount.	Form.	Amount.	Form.	Amount.	Form.	Amount.	Form.	Amount.	Form.	Amount.	Form.	Amount.	Form.	Amount.	Form.	Amount.	Form.	Amount.	Form.	Amount.	Form.	Amount.	Form.	Amount.	Form.	Amount.	Form.	Amount.	Form.	Amount.	Form.	Amount.	Form.	Amount.	Form.	Amount.	Form.	Amount.	Form.	Amount.	Form.	Amount.	Form.	Amount.	Form.	Amount.	Form.	Amount.	Form.	Amount.	Form.	Amount.	Form.	Amount.	Form.	Amount.	Form.	Amount.	Form.	Amount.	Form.	Amount.	Form.	Amount.	Form.	Amount.	Form.	Amount.	Form.	Amount.	Form.	Amount.	Form.	Amount.	Form.	Amount.	Form.	Amount.	Form.	Amount.	Form.	Amount.	Form.	Amount.	Form.	Amount.	Form.	Amount.	Form.	Amount.	Form.	Amount.	Form.	Amount.	Form.	Amount.	Form.	Amount.	Form.	Amount.	Form.	Amount.	Form.	Amount.	Form.	Amount.	Form.	Amount.	Form.</

7th Saturday, 14th NOVEMBER, 1931.

DISTRICTS.	STATIONS.	WEATHER.		TEMPERATURE.		RAINFALL.		SUNSHINE.
		Fore-noon.	After-noon.	Min. 9h. 12h. to 9h. 13h.	Max. 9h. 17h. 13h.	Night. 17h. 12h. to 9h. 13h.	Day. 9h. 17h. 13h.	
1	Tunbridge W.	b	b	34	54	-	-	6.2
	Bournemouth	b	b	35	55	-	-	7.5
	Ventnor	b	b	45	58	0.3	-	8.1
	Southsea	b	b	41	55	-	-	7.0
	Bognor Regis	bcb	b	41	56	-	-	6.6
	Littlehampton	bc	bc	37	56	-	-	6.7
	Worthing	cb	b	39	56	Trace	-	6.2
	Brighton	cb	b	42	54	-	-	7.0
	Eastbourne	b	b	43	56	-	-	8.0
	Hastings	cmb	b	43	57	0.1	-	6.0
	Folkestone	wb	b	41	57	-	-	5.6
	Dover	nbc	bm	45	56	-	-	5.4
	Deal	cbcb	b	44	53	-	-	4.3
	Ramsgate	cbcb	bm	43	54	-	-	4.6
	Margate	cb	bc	44	54	-	-	4.3
2	Southend	bmb	mf	42	57	Trace	-	5.7
	Maldon	bcb	cb	41	56	-	-	4.0
	Clacton-on-Sea	bcc	cb	43	53	-	-	3.9
	Dovercourt	bcc	bwm	44	53	-	-	2.5
	Lowestoft	ocbc	bcbm	45	53	-	-	3.1
	Skegness	cbm	bcb	44	55	-	-	4.9
	Mablethorpe	cbcb	bcbm	44	56	-	-	4.3
	Cleethorpe	c	c	41	54	Trace	-	4.5
3	Leamington S.	b	bc	40	55	-	-	5.6
4	Chesterham	bmb	bcbm	41	53	-	-	6.1
5	Bath	b	b	36	53	-	-	7.8
	Weymouth	b	bcb	40	53	-	-	7.2
	Jersey	bcbf	bc	40	57	Trace	-	8.3
	Torquay	bwm	bwb	36	54	-	-	5.6
	Penzance	b	bc	41	55	0.3	-	5.5
	St. Ives	b	bc	44	54	0.3	-	4.9
	Bude	wb	b	37	54	-	-	6.7
	Ilfracombe	b	b	42	54	-	-	7.2
6	Aberystwyth	cbcb	bcb	40	53	-	-	6.3
7	Llandudno	b	bcb	40	54	-	-	6.9
	Colwyn Bay	b	bcb	40	53	0.5	-	6.9
	Rhyl	b	b	39	53	6	-	7.0
8	Wallasey	b	b	43	54	-	-	6.6
	Southport	bc	bcb	47	53	-	-	6.2
	Blackpool	bc	bcb	45	52	-	-	6.1
	Morecambe	rcbcb	bcb	46	53	2	-	5.7
9	Ulkey	b	b	43	51	Trace	-	3.8
10	Berwick-on-T.	bcb	bcb	40	50	-	-	4.5
11	Dunbar	bcb	bc	44	51	-	-	5.5
12	Douglas	xcbcb	cbcb	40	53	-	0.3	4.2

† Max. Temp. for period 21h. yesterday to 17h. to-day; Min. Temp. 21h.-9h. † Min. Temp. 17h.-9h.



DISTRICTS.	FORECASTS FOR THE 24 HOURS COMMENCING 12 NOON, G.M.T. 14th. Nov. 1931.
1. S.E. England	Wind southeast or south, fresh, strong or gale locally on coast today; veering; cloudy; rain later today; showers, bright intervals; rather mild today, cooler tomorrow.
2. E. England	Wind southeast or south, moderate or fresh, veering later; cloud increasing, probably rain later today; showers and bright intervals tomorrow; rather mild today, cooler tomorrow.
3. E. Midlands	Wind southerly, veering northwest then backing, strong or gale on coast at first, moderating; rain at first, then showers and bright intervals; somewhat cooler.
4. W. Midlands	Wind southerly, moderate or fresh, becoming southwest; cloudy; some rain today, showery tomorrow; rather mild, cooler tomorrow.
5. S.W. England	Wind southwest, moderate or fresh; cloudy and bright intervals; occasional rain or showers; moderate temperature.
6. South Wales	Wind southwest, moderate or fresh; cloudy and bright intervals; occasional rain or showers; moderate temperature.
7. North Wales	Wind southwest, moderate or fresh; cloudy and bright intervals; occasional rain or showers; moderate temperature.
8. N.W. England	Wind southwest, moderate or fresh; cloudy and bright intervals; occasional rain or showers; moderate temperature.
9. N. Midlands	Wind southwest, moderate or fresh; cloudy and bright intervals; occasional rain or showers; moderate temperature.
10. N.E. England	Wind southwest, moderate or fresh; cloudy and bright intervals; occasional rain or showers; moderate temperature.
11. S.E. Scotland	Wind southwest, moderate or fresh; cloudy and bright intervals; occasional rain or showers; moderate temperature.
12. S.W. Scotland & Isle of Man	Wind southwest, moderate or fresh; cloudy and bright intervals; occasional rain or showers; moderate temperature.
13. A. W. Scotl. B. N.W. Scotl. land.	As 11 - 12.
14. Mid-Scotland	As 11 - 12.
15. N.E. Scotland	Wind south or southwest, strong locally at first; cloudy; some rain at first, then fairer; moderate temperature.
16. Orkneys and Shetlands	Wind southwest or west, moderate or fresh, strong locally; variable sky; occasional rain or showers; moderate temperature.
17. N.W. Ireland	Wind southwest or west, moderate or fresh, strong locally; variable sky; occasional rain or showers; moderate temperature.
18. N.E. Ireland	Wind southwest or west, moderate or fresh, strong locally; variable sky; occasional rain or showers; moderate temperature.
19. S.E. Ireland	Wind southwest or west, moderate or fresh, strong locally; variable sky; occasional rain or showers; moderate temperature.
20. S.W. Ireland	Wind southwest or west, moderate or fresh, strong locally; variable sky; occasional rain or showers; moderate temperature.

BAROMETER. Isobars are drawn for intervals of two millibars. WIND. Arrows fly with the wind. Number of feathers indicate Beaufort force. TEMPERATURE is given in degrees F. WEATHER SYMBOLS: — Clear sky. — Sky less than 1/4 clouded. — Sky 1/4 to 1/2 clouded. — Sky 1/2 to 3/4 clouded. — Overcast sky. — Rain falling. * Snow. ▲ Hail. ☼ Fog. ☼ Mist. T Thunder. K Thunderstorm. SEA DISTURBANCE. — Rough. — High. BAROMETRIC CHANGE from 4h. to 7h. in tenths of millibars is entered beneath the temperature.

GENERAL INFERENCE.

A secondary trough to a deep depression centred north of Iceland will move eastward across Great Britain and is likely to be followed by other secondary disturbances. A belt of rain will move eastwards across England, and showers or occasional rain, with some bright intervals, will occur in Scotland and Ireland.

FURTHER OUTLOOK.

Rather unsettled, with showers or occasional rain; moderate temperature.

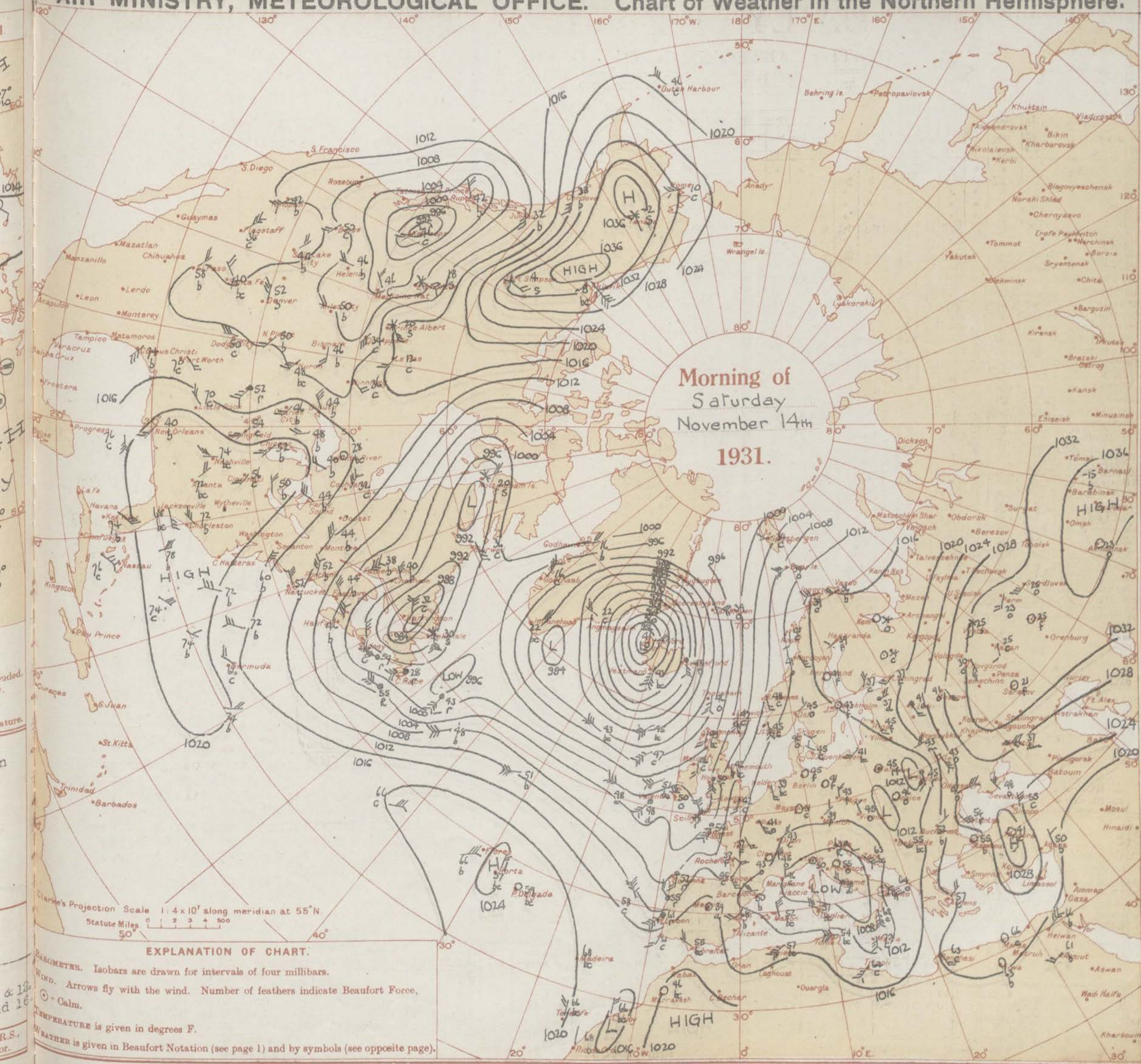
Times of issue of Gale Warnings.

- South Cone at 0835 on 13th in districts 5, 6, 7, 8 & 9
- South Cone at 1910 on 13th in districts 15 and 16
- South Cone at 0810 on 14th. in district 1.

Forecasts issued at 1010 G.M.T.

G. C. SIMPSON, C.B., D.Sc., F.R.S. Director

AIR MINISTRY, METEOROLOGICAL OFFICE. Chart of Weather in the Northern Hemisphere.



THE DAILY WEATHER REPORT

OF THE METEOROLOGICAL OFFICE, LONDON.

BRITISH SECTION
Saturday, 14th November 1931.
No. 25,552

STATIONS.	OBSERVATIONS at 1 hr. G.M.T. 14 th November														OBSERVATIONS at 7 hr. G.M.T. 14 th November														PAST 24 HOURS.								
	Height above M.S.L. in feet.	Barom. at M.S.L.	Change in 3 hours.	Wind.		Weather.	Temp. °F.	Humid. %	Visibility 0-9	Cloud.				Barom. at M.S.L.	Change in 3 hours.	Wind.		Weather.	Temp. °F.	Humid. %	Visibility 0-9	Cloud.				State of Ground.	Sea.	TEMPERATURE.			RAINFALL.		Sunshine 12 ^{hr} in 24 ^{hrs}				
				Direc.	Force.					Form.	Amount.	Height of Base (feet).	Direc.			Force.	Form.					Amount.	Height of Base (feet).	Max. Day 7h-12h °F.	Min. Night 12h-7h °F.			Min. on Grass °F.	Day 7h-12h mm.	Night 12h-7h mm.							
																															Low.	Med.		High.	Low.	Total.	Height of Base (feet).
(1)	(2)	(3)	(4)	(5)	(6)	(7)	(8)	(9)	(10)	(11)	(12)	(13)	(14)	(15)	(16)	(17)	(18)	(19)	(20)	(21)	(22)	(23)	(24)	(25)	(26)	(27)	(28)	(29)	(30)	(31)	(32)	(33)	(34)	(35)	(36)		
1 London (Kew) ...	18'	*	*	*	*	*	*	*	*	*	*	*	*	1009.0	-18	SE	3	C	44	95	6	5	-	6	1	7.8	2500	1	*	52	37	27	-	-	6.5		
Croydon ...	217	1012.3	-2	S/E	3	b	41	95	6	-	-	0	0	1009.8	-10	S	2	C	42	95	6	5	3	4	2.3	7.8	2500	1	*	56	40	36	-	Tr	7.0		
S. Farnborough ...	237	*	*	*	*	*	*	*	*	*	*	*	*	1008.6	-18	SE	2	C	41	95	6	5	-	6	1	7.8	2500	1	*	56	40	31	-	0.1	7.2		
Winchester ...	275	*	*	*	*	*	*	*	*	*	*	*	*	1007.9	-14	SE	3	C	44	85	8	5	-	-	7.8	7.8	4000	1	*	54	37	29	0.1	-	5.8		
Boscombe Down ...	417	*	*	*	*	*	*	*	*	*	*	*	*	1007.7	-10	SSE	3	C	40	85	7	5	-	9	2.3	7.8	4000	1	*	54	38	34	-	-	7.5		
Calshot, (S'thmtn) ...	8	1012.6	-8	SSE	3	b	50	75	8	5	-	1	1	4000	1009.5	-16	SSE	3	bc	50	65	8	5	7	-	2.3	4.6	4000	0	1	58.2	47	43	-	Tr	7.5	
Dungeness ...	20	*	*	*	*	*	*	*	*	*	*	*	*	*	*	S	3	C	*	*	6	8	7	-	7.8	7.8	1500	*	1	56	38	*	-	Tr	*		
Lympne ...	346	1012.6	-4	SSW	2	bc	45	95	5	5	-	4.6	4.6	4000	1010.2	-14	S	3	C	46	95	6	5	-	10	10	800	1	*	54	43	31	-	Tr	5.5		
2 Shoeburyness ...	11	*	*	*	*	*	*	*	*	*	*	*	*	1010.5	-14	SE	2	bc	45	95	7	-	-	4	0	2.3	-	0	*	55	41	25	-	Tr	5.6		
Felixstowe ...	15	*	*	*	*	*	*	*	*	*	*	*	*	1011.1	-10	SSW	3	bc	47	95	7	5	-	1	4.6	4.6	800	1	1	53	34	33	-	Tr	3.0		
Gorleston ...	14	1012.1	-4	WS	2	f	43	95	2	-	-	10	10	450	1010.9	-8	-	0	C	44	95	6	8	-	9	9	2500	0	1	54	41	39	-	-	3.0		
Cranwell ...	240	1010.7	-8	S/E	3	b	35	95	5	-	3	-	0	Tr.	1008.7	-10	SE	2	F	38	95	1	5	-	10	10	1500	1	*	54	34	34.0	-	0.1	6.3		
3 Birmingham ...	535	*	*	*	*	*	*	*	*	*	*	*	*	1007.0	-12	SSE	3	C	41	95	8	5	-	6	4.6	9	2500	1	*	51	38	32	-	-	7.6		
Upper Heyford ...	408	*	*	*	*	*	*	*	*	*	*	*	*	1008.2	-10	SSE	2	C	43	85	7	4	7	8	1	9	2500	0	*	54	38	26	-	0.1	6.6		
Leafield ...	612	*	*	*	*	*	*	*	*	*	*	*	*	1006.9	-16	SE	4	C	40	95	9	5	8	6	2.3	7.8	4000	1	*	53.2	36	26	Tr	-	7.7		
4 Ross-on-Wye ...	223	*	*	*	*	*	*	*	*	*	*	*	*	1005.4	-10	S/E	4	C	47	75	8	5	1	-	9	9	4000	1	*	53	41	31	-	-	7.7		
5 Portland Bill ...	32	1009.9	-10	S	4	bc	52	65	8	-	4	-	0	2.3	1005.8	-12	S/E	5	C	52	65	8	4	7	-	4.6	10	2500	0	4	56	51	*	-	-	5.3	
Plymouth ...	82	*	*	*	*	*	*	*	*	*	*	*	*	1003.0	-20	S	6	C	53	85	7	5	7	-	7.8	10	1500	1	4	54	51	47	Tr	-	7.5		
Falmouth ...	200	1006.9	-10	S/W	7	q	53	85	7	5	2	-	4.6	10	1000.4	-24	S/E	8	rr	52	95	6	6	-	10	10	2500	1	5	54	51	*	-	2	5.4		
Scilly (St. Mary's) ...	163	1003.3	-20	S	6	q	53	95	6	6	-	10	10	2500	1000.2	-4	NW	5	rr	48	95	6	6	-	10	10	2500	1	4	54	47	*	-	17	5.4		
Guernsey ...	175	1011.5	-16	S/W	3	bc	49	75	9	8	-	4.6	4.6	2500	1007.3	-16	S	5	C	49	85	8	8	-	7.8	7.8	2500	0	4	57	45	39	-	-	5.4		
6 Pembroke ...	142	1003.9	-10	S	5	u	53	95	7	3	-	10	10	800	998.5	-20	SSE	5	rr	53	95	6	3	6	-	7.8	9	1500	1	3	54	51	*	Tr	8	5.3	
Holyhead ...	26	1004.1	-20	S/E	6	ir	51	85	7	5	-	10	10	2500	1001.0	-14	SSE	6	rr	50	95	6	6	2	-	7.8	10	800	1	3	53	49	45	-	6	5.6	
Chester (Sealand) ...	16	*	*	*	*	*	*	*	*	*	*	*	*	1004.1	-18	SE	4	C	45	85	7	5	-	-	7.8	7.8	4000	1	*	54	39	34	-	-	6.9		
8 L'pool (Bidston) ...	198	*	*	*	*	*	*	*	*	*	*	*	*	1003.3	-12	ESE	4	C	44	85	8	5	1	-	4.6	7.8	2500	0	*	50	40	37	-	-	6.9		
9 Harrogate ...	478	*	*	*	*	*	*	*	*	*	*	*	*	1006.7	-6	S	1	C	38	95	4	5	-	7	2.3	9	1500	1	*	51	36	32	-	-	5.3		
10 Spurn Head ...	29	1010.0	-2	SW	4	bc	43	95	6	-	1	-	0	2.3	1008.1	-4	S	4	C	43	95	6	5	1	-	4.6	9	2500	1	2	52	42	*	-	Tr	3.4	
Catterick ...	175	*	*	*	*	*	*	*	*	*	*	*	*	1006.0	-6	S	4	f	36	(95)	2	5	-	-	10	10	1500	1	*	54	36	28	-	-	*		
Tynemouth ...	67	1006.9	-10	S	3	b	41	95	7	-	-	0	0	-	1005.0	-6	S	3	bc	42	85	6	9	-	4.6	4.6	1500	0	2	54	39	33	-	-	*		
11 Inchkeith ...	190	1004.4	-10	SE	3	bc	46	85	8	5	-	2.3	2.3	4000	1001.9	-4	SE	3	0	46	85	7	6	-	10	10	2500	1	2	51	43	38	-	2	5.3		
Leuchars ...	35	*	*	*	*	*	*	*	*	*	*	*	*	1002.2	-2	NE	1	rr	45	85	7	6	2	-	7.8	10	800	1	*	50	42	37	-	0.2	5.3		
12 Renfrew ...	36	*	*	*	*	*	*	*	*	*	*	*	*	1000.2	0	SSE	4	cl	47	95	7	5	2	-	7.8	10	1500	1	*	50	44	41	-	4	5.4		
Eskdalemuir ...	794	*	*	*	*	*	*	*	*	*	*	*	*	1002.7	-6	S	3	rr	41	95	6	6	2	-	7.8	10	1500	1	*	47	38	35	-	7	1.4		
13a Tiree ...	22		*	*	*	*	*	*	*	*	*	*	*	997.2	+10	SW	4	C	50	75	6	2	1	7	2.3	10	2500	0	3	50	48	43	-	3	1.0		
13b Stornoway ...	34	992.8	-6	S	8	rr	50	95	6	6	2	-	9	10	1500	993.3	+12	S	2	bc	49	85	7	9	7	1	2.3	4.6	2500	1	3	52	49	*	-	3	1.0
15 Dalwhinnie ...	1176	*	*	*	*	*	*	*	*	*	*	*	*	999.9	-4	SE	6	rr	43	95	5	9	2	-	7.8	10	800	1	*	45	41	40	Tr	6	0.2		
Aberdeen ...	37	*	*	*	*	*	*	*	*	*	*	*	*	1001.1	-2	S	3	C	47	85	6	6	7	-	7.8	9	1500	1	1	51	46	44	-	-	2.3		
Wick ...	81	998.3	-22	S	8	C	47	85	8	7	8	4.6	9	2500	997.7	0	SSE	8	cl	48	75	8	9	2	-	7.8	10	1500	1	4	48	47	*	-	0.6	1.6	
16 Lerwick ...	54	1002.1	-6	S	7	bc	49	85	7	5	-	4.6	4.6	1500	1000.9	0	S	7	C	49	85	5	5	-	9	9	800	0	*	50	47	*	0.4	-	1.6		
17 Blacksod Point ...	18	995.8	+16	W	3	C	50	75	7	6	2	-	0	10	-	998.4	+6	W	3	C	50	65	7	-	2	-	0	10	-	0	3	54	49	*	8	4.5	
18 Malin Head ...	52	995.8	+12	SSW	2																																

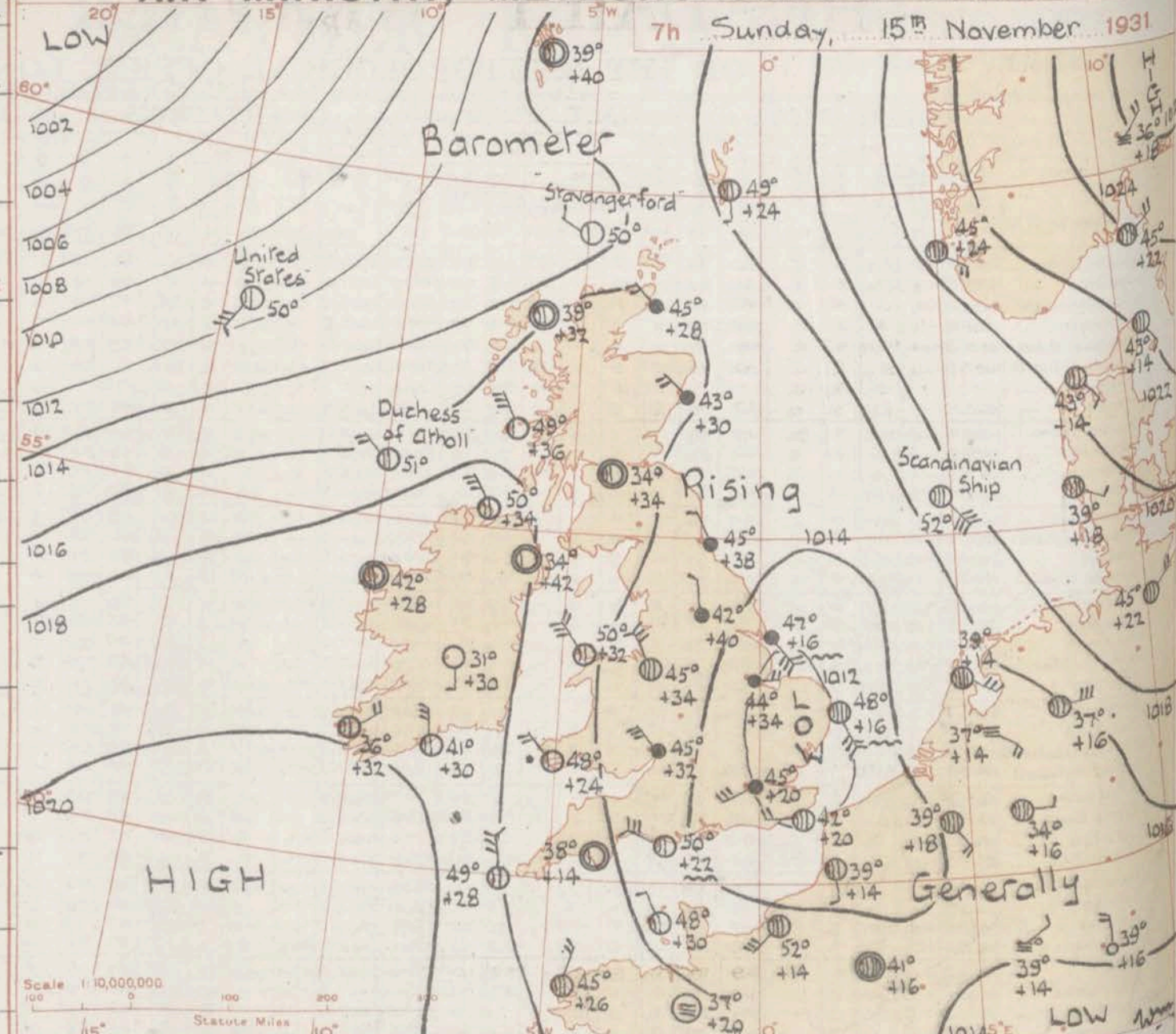
DISTRICT.	STATIONS.	OBSERVATIONS at 13h. G.M.T. 14th November														OBSERVATIONS at 18h. G.M.T. 14th November														PAST 24 HOURS.					
		Barom. at M.S.L. mb.	Change in 3 hours.	Wind.		Weather.	Temp. of air.	Humid. %	Visibility in miles.	Cloud.			Barom. at M.S.L. mb.	Change in 3 hours.	Wind.		Weather.	Temp. of air.	Humid. %	Visibility in miles.	Cloud.			State of Ground.	Sea.	WEATHER.									
				Dir.	Force.					Low.	Med.	High.			Low.	Total.					Low.	Med.	High.			Low.	Total.	7h.-13h. 14h.	13h.-18h. 14h.	18h. 14h. to 1h. 15h.	1h.-7h. 15h.				
(1)	(2)	(3)	(4)	(5)	(6)	(7)	(8)	(9)	(10)	(11)	(12)	(13)	(14)	(15)	(16)	(17)	(18)	(19)	(20)	(21)	(22)	(23)	(24)	(25)	(26)	(27)	(28)	(29)	(30)	(31)	(32)	(33)	(34)		
(For heights see p. 4.)																																			
1	London (Kew)...	1007.4	-8	S'W	4	C	50	65	7	8	-	6	7-8	9+	2500	1006.2	-2	SE'S	4	C	47	75	6	5	-	6	4-6	10	2500	1	*	cmoc	c3.	cd.	o
	Croydon ...	1008.0	-6	S'W	4	C	50	65	7	9	-	6	7-8	9+	1500	1007.0	+2	SE	4	C	46	85	6	5	2	-	4-6	10	1500	0	*	cm.	c	cid.	cid.
	S. Farnborough ...	1006.8	-6	S	4	C	49	65	8	5	1	-	7-8	9+	4000	1005.1	-6	SE	4	rs.	47	95	6	5	-	-	10	10	1500	1	*	c	c cr.	dmoc	c
	Winchester ...	1005.9	-6	S	5	C	49	75	8	7	2	-	4-6	9+	4000	1003.8	-4	SE'S	5	dr.	48	95	7	6	-	-	10	10	1500	1	*	c	cd.	dmoc	o
	Boscombe Down ...	1005.2	-14	SE	6	C	49	75	8	4	-	2	2-3	9	2500	1002.9	-6	SE	5	rs.	49	95	6	5	-	-	10	10	800	1	*	c	cor.	dmoc	c
	Calshot, S'thmtn ...	1007.4	-6	S'E	5	C	50	75	8	5	1	4	2-3	9	4000	1004.7	-6	SE	5	rs.	51	95	6	5	2	-	7-8	10	2500	1	4	bc	cir.	ir.	bcw, c
	Dungeness ...	*	*	S	3	C	*	*	6	8	-	*	9+	10	1500	*	*	S	4	C	*	*	6	5	-	*	7-8	7-8	1500	*	3	o	bc	*	c
	Lympe ...	1009.1	-8	S'E	3	O	43	95	5	5	-	-	10	10	220	1007.9	-2	SE	4	O	44	95	6	5	-	-	10	10	800	1	*	ofom.	ocom.	dmoc	obc
2	Shoeburyness ...	1008.8	-10	SE	3	bc	48	85	7	-	3	2	0	4-6	-	1008.6	-2	SE'S	3	C	45	85	7	4	-	-	9+	9+	4000	0	*	cbcm.	bcc	cp.	c
	Felixstowe ...	1009.8	-4	S	4	C	47	85	7	5	2	-	9	10	800	1009.1	-2	S'E	4	C	46	85	8	-	-	1	0	9	-	0	3	bcc	c bc	bc	c
	Gorleston ...	1009.3	-6	S	5	C	49	85	6	8	-	-	7-8	7-8	2500	1008.8	0	S	5	O	47	85	6	6	-	-	10	10	1500	0	4	cq	cq	q	q
	Cranwell ...	1006.9	-8	SE'S	3	C	46	95	6	5	-	-	10	10	800	1006.3	+6	SE	4	C	43	95	5	5	-	-	10	10	800	1	*	Femo.	cm.	cm.	dodof
3	Birmingham ...	1005.2	-8	SSW	4	C	47	75	8	4	-	-	7-8	7-8	2500	1004.2	-2	S'W	3	rr	45	85	5	6	-	-	10	10	1500	1	*	bcc	co	orr	orc
	Upper Heyford ...	1006.3	-10	SE	3	C	48	75	8	5	2	-	7-8	9+	2500	1004.4	-6	SE	3	id.	46	85	7	5	-	-	10	10	1500	0	*	c	cd.	orr	om.
	Leafield ...	1004.8	-10	S'E	5	C	47	75	8	5	7	-	2-3	9+	4000	1002.9	-10	SE	5	ir.	45	85	8	-	-	0	10	-	1	*	c	coir.	ir.	o	
4	Ross-on-Wye ...	1003.7	-14	SE	4	C	48	65	8	6	2	-	7-8	9+	2500	1002.0	-8	ENE	3	rr	45	95	4	6	-	-	10	10	1500	1	*	cbcc	pcorr	roc	cbcc
5	Portland Bill ...	1002.8	-22	S'E	6	ir	52	85	8	6	2	-	7-8	10	1500	1003.8	+28	W'N	7	C	50	75	8	4	8	-	4-6	7-8	2500	1	5	cir	irc	bc	bcw, bc
	Plymouth ...	999.4	-28	SW	4	ir.	52	95	7	6	2	-	4-6	9+	800	1006.8	+26	WNW	2	rr	48	85	6	6	-	9	9	9+	450	1	2	corr.	irc	ccr	bcx
	Falmouth ...	1001.9	+6	NW	6	q.	47	85	8	8	1	-	4-6	9	4000	1007.0	+16	W	3	bc	47	85	8	3	-	-	2-3	2-3	4000	1	2	ormq.	eq	pbc	bc
	Scilly (St. Mary's) ...	1004.5	+23	W'N	4	c/r	48	95	7	2	6	-	4-6	7-8	4000	1007.7	+22	W'N	4	bc/pr	49	75	7	2	4	3	4-6	4-6	4000	1	3	r.f.c	ebcp	cp.	cb
	Guernsey ...	1004.7	-12	SSW	7	rr	49	95	7	6	-	-	10	10	1500	1007.4	+26	NNW	3	c/pr	51	85	8	8	-	-	7-8	7-8	1500	1	4	corr.	corr	pr	bcw
6	Pembroke ...	1000.5	+6	W	3	rr	46	95	6	3	-	-	10	10	1500	1005.2	+20	NNW	2	bc	46	85	8	3	7	-	2-3	4-6	1500	1	1	crr	ir	bc	b
7	Holyhead ...	1001.8	+8	N'E	6	rs.	47	95	6	6	2	-	9+	10	1500	1004.9	+20	N'E	6	rs.	46	85	6	6	2	-	7-8	10	1500	1	3	rrq	rrq	rr	bc
	Chester (Sealand) ...	1002.9	-10	SE	4	u	48	75	7	5	7	-	7-8	9+	4000	1004.2	+14	SE'E	1	rr	44	95	6	6	-	-	10	10	1500	1	*	irc	rr	rr	bc
8	L'pool (Bidston) ...	1002.1	-4	SE	4	rs.	47	75	6	5	-	-	10	10	1500	1003.7	+4	ESE	3	rr	44	95	4	6	-	-	10	10	1500	2	*	cir.	orr	orr	bc
9	Harrogate ...	1005.2	-6	SE	3	C	46	85	5	-	3	-	0	9+	-	1005.8	0	SE	3	C	44	95	5	5	-	-	9	9	2500	1	*	c	bc	corr	OFFDD
10	Spurn Head ...	1007.1	0	S'E	4	C	48	95	7	5	3	1	7-8	9	5700	1006.2	-4	S'E	6	C	48	85	7	5	2	-	7-8	9+	4000	0	4	bc	bc	cbcc	cor
	Catterick ...	1005.1	-6	S	4	C	45	85	4	-	7	-	0	9+	-	1005.2	+6	S	3	O	44	95	4	5	-	-	10	10	800	1	*	comm	comm	omm.	omm.
	Tynemouth ...	1004.9	0	S	3	bc	47	75	6	2	-	-	4-6	4-6	2500	1004.9	+6	S	3	C	48	85	7	6	-	-	7-8	7-8	1500	0	2	bc	bc	Co	oif.
11	Inchkeith ...	1003.5	+4	S	1	rr	47	85	7	6	-	-	10	10	1500	1005.2	+10	ESE	2	rr	45	95	6	6	-	-	10	10	1500	1	1	err	err	orr	orr
	Leuchars ...	1003.7	+6	-	0	rr	46	95	7	6	2	-	7-8	10	800	1005.3	+14	-	0	rs.	45	95	6	6	2	-	7-8	10	450	1	*	cir.	rr	rr	orr
12	Renfrew ...	1003.4	+14	SE	2	rs.	47	95	6	5	-	-	10	10	1500	1006.0	+7	NW	2	rr	43	95	6	6	-	-	10	10	1500	1	*	r.f.m.	orr	orr	orr
	Eskdalemuir ...	1003.1	0	S'E	3	rr	43	95	6	2	-	-	7-8	10	1500	1005.2	+18	S	2	rr	41	95	6	6	2	-	7-8	10	1500	1	*	err	err	err	err
13	Tiree ...	1001.0	+14	SSW	1	C	49	85	6	5	2	-	7-8	10	2500	1004.3	+24	WSW	2	C	47	75	8	8	7	-	9+	9+	2600	0	3	cm.	cm.	cb	bcw
13	Stornoway ...	1000.2	+16	SSW	2	C	50	85	8	8	7	-	2-3	7-8	2500	1003.8	+20	-	0	C	45	95	8	5	-	-	9+	9+	4000	1	1	c	c	bc	bc
15	Dalwhinnie ...	1001.9	+8	SW	2	r	46	85	8	5	2	-	1	10	800	1007.6	+22	-	0	r	40	85	5	-	6	-	0	10	-	1	*	rc	rr	c	c
	Aberdeen ...	1003.8	+12	S	3	C	47	95	5	6	2	-	7-8	10	1500	1005.6	+10	SE	3	C	48	85	7	6	-	8	4-6	7-8	2500	1	1	cir.	cir.	bc	orr
	Wick ...	1001.3	+18	S	4	rs.	48	95	8	6	2	-	4-6	10	1500	1003.9	+2	S	2	rs.	48	95	8	6	2	-	7-8	10	1500						

REPORTS from HEALTH RESORTS for 14th November 1931.

STATIONS.	WEATHER.		TEMPERATURE.		RAINFALL.		SUNSHINE.
	Fore-noon.	After-noon.	Min. 9h. 13h. to 14h.	Max. 9h. 17h. to 14h.	Night. 17h. 13h. to 9h. 14h.	Day. 9h. 17h. to 14h.	
1 Tunbridge W.	cbc	co	34	51	-	-	0.9
Bournemouth	co	odod	40	52	-	Trace	1.1
Ventnor	ocuco	coudo	48	57	-	Trace	0.8
Southsea	o	c	44	52	-	-	0.2
Bognor Regis	bc	co	44	52	-	-	1.1
Littlehampton	bee	c	37	52	-	-	1.7
Worthing	cbc	co	40	52	-	-	1.7
Brighton	bc	bec	40	53	-	-	2.4
Eastbourne	vcb	beco	39	52	-	-	2.1
Hastings	cbec	co	40	51	0.2	-	0.0
Folkestone	xbo	o	41	46	-	-	0.0
Dover	mac	c	39	47	-	-	0.0
Deal	co	o	39	48	-	-	0.0
Ramsgate	c	c	44	46	-	-	0.1
Margate	c	c	45	50	0.2	-	0.0
2 Southend	cm	cbmc	41	48	0.2	-	1.9
Maldon	bec	cbco	30	49	-	-	1.1
Clacton-on-Sea	bec	c	38	50	-	-	1.6
Dovercourt	pbe	bcoc	37	50	Trace	-	0.9
Lowestoft	c	c	39	50	-	-	0.8
Skegness	cbc	bcoc	43	50	-	-	2.2
Mablethorpe	cw	c	37	50	-	-	1.0
Cleethorpes	cm	cdcc	35	50	Trace	Trace	1.1
3 Leamington S.	cbcc	bcoc	38	51	-	-	1.6
4 Cheltenham	bec	cor	41	49	-	1	1.3
5 Bath	bec	rcrr	36	50	-	1	0.3
Weymouth	cpc	pcoc	48	53	-	0.3	0.0
Jersey	cpr	rc	46	51	-	3	0.1
Torquay	ortq	cpbe	41	53	-	9	0.1
Penzance	orc	cirb	47	51	26	2	2.4
St. Ives	r	rcoc	47	50	36	3	1.0
Bude	r	rrc	42	54	6	13	0.0
Ilfracombe	rr	rr	44	52	1	10	0.0
6 Aberystwyth	cpr	errgr	44	50	2	6	0.0
7 Llandudno	cprc	r	45	49	1	6	0.0
Colwyn Bay	or r	o orr	42	48	0.3	8	0.0
Rhyl	orr	orr	41	49	0.2	9	0.0
8 Wallasey	cpr	orr	43	47	-	7	0.0
Southport	oro	orr	40	47	-	9	0.0
Blackpool	or	or	41	47	-	7	0.0
Morecambe	dpcdr	rdpr	42	48	0.3	3	0.0
9 Ilkley	c	c	36	48	-	-	0.5
10 Berwick-on-T.	o	o	40	46	-	-	0.0
11 Dunbar	or	omf	42	48	1	1	0.0
12 Douglas	ompr	orR	46	48	27	25	0.0

† Max. Temp. for period 21h. yesterday to 17h. to-day; Min. Temp. 21h.-9h. † Min. Temp. 17h.-9h.

AIR MINISTRY, METEOROLOGICAL OFFICE.



BAROMETER. Isobars are drawn for intervals of two millibars.
WIND. Arrows fly with the wind. Number of feathers indicate Beaufort force.
TEMPERATURE is given in degrees F.
WEATHER SYMBOLS:—
○ Clear sky. ○ Sky less than 1/2 clouded. ○ Sky 1/2 to 1/2 clouded. ○ Sky 1/2 to 1/2 clouded.
● Rain falling. * Snow. ▲ Hail. ☼ Fog. ☼ Mist. T Thunder. K Thunderstorm.
SEA DISTURBANCE. ~~~~~ Rough. ~~~~~ High.
BAROMETRIC CHANGE from 4h. to 7h. in tenths of millibars is entered beneath the temperature.

GENERAL INFERENCE.

A ridge of high pressure is moving in over the British Isles in the rear of a shallow depression over East Anglia, and will give rise to an interval of fair weather apart from some light rain or drizzle in eastern districts at first. Vigorous disturbances on the Atlantic may renew unsettled conditions in the west and northwest during tomorrow.

FURTHER OUTLOOK.

Deteriorating conditions in the west and north; uncertain in the southeast.

DISTRICTS.	FORECASTS FOR THE 24 HOURS COMMENCING 12 NOON, G.M.T. 15th Nov. 1931.
1. S.E. England	Wind north, light; dull, occasional light rain locally at first; improving generally; moderate temperature; perhaps slight ground frost locally tonight; local mist or some fog particularly at night.
2. E. England...	
3. E. Midlands	
4. W. Midlands	Light northerly to variable wind; fair to fine; moderate temperature; ground frost and some fog tonight.
5. S.W. England	
6. South Wales	
7. North Wales	
8. N.W. England	
9. N. Midlands	
10. N.E. England	As 1-3.
11. S.E. Scotland	
12. S.W. Scotland & Isle of Man	As 4-8.
13. (A.W. Scotl.) B.N.W. Scot-land.	
14. Mid-Scotland	Wind light variable, becoming southwest and freshening; fair; moderate temperature; ground frost at night.
15. N.E. Scotland	
16. Orkneys and Shetlands.	
17. N.W. Ireland	Light variable breeze, freshening from southwest tomorrow; fine, but cloud increasing later; rather low temperature at first; ground frost and some fog tonight.
18. N.E. Ireland	
19. S.E. Ireland	
20. S.W. Ireland	

H.M. Stationery Office, Printed by the Government Printer, London. Price 2s. 6d. (10s. 6d. per 1000).

Forecasts issued at 1245 G.M.T. G. C. SIMPSON, C.B., D.Sc., F.R.S., Director.

AIR MINISTRY, METEOROLOGICAL OFFICE. Chart of Weather in the Northern Hemisphere.

31
 1027
 1022
 1018
 1016
 1012
 1008
 1004
 1000
 996
 992
 988
 984
 980
 976
 972
 968
 964
 960
 956
 952
 948
 944
 940
 936
 932
 928
 924
 920
 916
 912
 908
 904
 900
 896
 892
 888
 884
 880
 876
 872
 868
 864
 860
 856
 852
 848
 844
 840
 836
 832
 828
 824
 820
 816
 812
 808
 804
 800
 796
 792
 788
 784
 780
 776
 772
 768
 764
 760
 756
 752
 748
 744
 740
 736
 732
 728
 724
 720
 716
 712
 708
 704
 700
 696
 692
 688
 684
 680
 676
 672
 668
 664
 660
 656
 652
 648
 644
 640
 636
 632
 628
 624
 620
 616
 612
 608
 604
 600
 596
 592
 588
 584
 580
 576
 572
 568
 564
 560
 556
 552
 548
 544
 540
 536
 532
 528
 524
 520
 516
 512
 508
 504
 500
 496
 492
 488
 484
 480
 476
 472
 468
 464
 460
 456
 452
 448
 444
 440
 436
 432
 428
 424
 420
 416
 412
 408
 404
 400
 396
 392
 388
 384
 380
 376
 372
 368
 364
 360
 356
 352
 348
 344
 340
 336
 332
 328
 324
 320
 316
 312
 308
 304
 300
 296
 292
 288
 284
 280
 276
 272
 268
 264
 260
 256
 252
 248
 244
 240
 236
 232
 228
 224
 220
 216
 212
 208
 204
 200
 196
 192
 188
 184
 180
 176
 172
 168
 164
 160
 156
 152
 148
 144
 140
 136
 132
 128
 124
 120
 116
 112
 108
 104
 100
 96
 92
 88
 84
 80
 76
 72
 68
 64
 60
 56
 52
 48
 44
 40
 36
 32
 28
 24
 20
 16
 12
 8
 4
 0
 -4
 -8
 -12
 -16
 -20
 -24
 -28
 -32
 -36
 -40
 -44
 -48
 -52
 -56
 -60
 -64
 -68
 -72
 -76
 -80
 -84
 -88
 -92
 -96
 -100
 -104
 -108
 -112
 -116
 -120
 -124
 -128
 -132
 -136
 -140
 -144
 -148
 -152
 -156
 -160
 -164
 -168
 -172
 -176
 -180
 -184
 -188
 -192
 -196
 -200
 -204
 -208
 -212
 -216
 -220
 -224
 -228
 -232
 -236
 -240
 -244
 -248
 -252
 -256
 -260
 -264
 -268
 -272
 -276
 -280
 -284
 -288
 -292
 -296
 -300
 -304
 -308
 -312
 -316
 -320
 -324
 -328
 -332
 -336
 -340
 -344
 -348
 -352
 -356
 -360
 -364
 -368
 -372
 -376
 -380
 -384
 -388
 -392
 -396
 -400
 -404
 -408
 -412
 -416
 -420
 -424
 -428
 -432
 -436
 -440
 -444
 -448
 -452
 -456
 -460
 -464
 -468
 -472
 -476
 -480
 -484
 -488
 -492
 -496
 -500
 -504
 -508
 -512
 -516
 -520
 -524
 -528
 -532
 -536
 -540
 -544
 -548
 -552
 -556
 -560
 -564
 -568
 -572
 -576
 -580
 -584
 -588
 -592
 -596
 -600
 -604
 -608
 -612
 -616
 -620
 -624
 -628
 -632
 -636
 -640
 -644
 -648
 -652
 -656
 -660
 -664
 -668
 -672
 -676
 -680
 -684
 -688
 -692
 -696
 -700
 -704
 -708
 -712
 -716
 -720
 -724
 -728
 -732
 -736
 -740
 -744
 -748
 -752
 -756
 -760
 -764
 -768
 -772
 -776
 -780
 -784
 -788
 -792
 -796
 -800
 -804
 -808
 -812
 -816
 -820
 -824
 -828
 -832
 -836
 -840
 -844
 -848
 -852
 -856
 -860
 -864
 -868
 -872
 -876
 -880
 -884
 -888
 -892
 -896
 -900
 -904
 -908
 -912
 -916
 -920
 -924
 -928
 -932
 -936
 -940
 -944
 -948
 -952
 -956
 -960
 -964
 -968
 -972
 -976
 -980
 -984
 -988
 -992
 -996
 -1000
 -1004
 -1008
 -1012
 -1016
 -1020
 -1024
 -1028
 -1032
 -1036
 -1040
 -1044
 -1048
 -1052
 -1056
 -1060
 -1064
 -1068
 -1072
 -1076
 -1080
 -1084
 -1088
 -1092
 -1096
 -1100
 -1104
 -1108
 -1112
 -1116
 -1120
 -1124
 -1128
 -1132
 -1136
 -1140
 -1144
 -1148
 -1152
 -1156
 -1160
 -1164
 -1168
 -1172
 -1176
 -1180
 -1184
 -1188
 -1192
 -1196
 -1200
 -1204
 -1208
 -1212
 -1216
 -1220
 -1224
 -1228
 -1232
 -1236
 -1240
 -1244
 -1248
 -1252
 -1256
 -1260
 -1264
 -1268
 -1272
 -1276
 -1280
 -1284
 -1288
 -1292
 -1296
 -1300
 -1304
 -1308
 -1312
 -1316
 -1320
 -1324
 -1328
 -1332
 -1336
 -1340
 -1344
 -1348
 -1352
 -1356
 -1360
 -1364
 -1368
 -1372
 -1376
 -1380
 -1384
 -1388
 -1392
 -1396
 -1400
 -1404
 -1408
 -1412
 -1416
 -1420
 -1424
 -1428
 -1432
 -1436
 -1440
 -1444
 -1448
 -1452
 -1456
 -1460
 -1464
 -1468
 -1472
 -1476
 -1480
 -1484
 -1488
 -1492
 -1496
 -1500
 -1504
 -1508
 -1512
 -1516
 -1520
 -1524
 -1528
 -1532
 -1536
 -1540
 -1544
 -1548
 -1552
 -1556
 -1560
 -1564
 -1568
 -1572
 -1576
 -1580
 -1584
 -1588
 -1592
 -1596
 -1600
 -1604
 -1608
 -1612
 -1616
 -1620
 -1624
 -1628
 -1632
 -1636
 -1640
 -1644
 -1648
 -1652
 -1656
 -1660
 -1664
 -1668
 -1672
 -1676
 -1680
 -1684
 -1688
 -1692
 -1696
 -1700
 -1704
 -1708
 -1712
 -1716
 -1720
 -1724
 -1728
 -1732
 -1736
 -1740
 -1744
 -1748
 -1752
 -1756
 -1760
 -1764
 -1768
 -1772
 -1776
 -1780
 -1784
 -1788
 -1792
 -1796
 -1800
 -1804
 -1808
 -1812
 -1816
 -1820
 -1824
 -1828
 -1832
 -1836
 -1840
 -1844
 -1848
 -1852
 -1856
 -1860
 -1864
 -1868
 -1872
 -1876
 -1880
 -1884
 -1888
 -1892
 -1896
 -1900
 -1904
 -1908
 -1912
 -1916
 -1920
 -1924
 -1928
 -1932
 -1936
 -1940
 -1944
 -1948
 -1952
 -1956
 -1960
 -1964
 -1968
 -1972
 -1976
 -1980
 -1984
 -1988
 -1992
 -1996
 -2000
 -2004
 -2008
 -2012
 -2016
 -2020
 -2024
 -2028
 -2032
 -2036
 -2040
 -2044
 -2048
 -2052
 -2056
 -2060
 -2064
 -2068
 -2072
 -2076
 -2080
 -2084
 -2088
 -2092
 -2096
 -2100
 -2104
 -2108
 -2112
 -2116
 -2120
 -2124
 -2128
 -2132
 -2136
 -2140
 -2144
 -2148
 -2152
 -2156
 -2160
 -2164
 -2168
 -2172
 -2176
 -2180
 -2184
 -2188
 -2192
 -2196
 -2200
 -2204
 -2208
 -2212
 -2216
 -2220
 -2224
 -2228
 -2232
 -2236
 -2240
 -2244
 -2248
 -2252
 -2256
 -2260
 -2264
 -2268
 -2272
 -2276
 -2280
 -2284
 -2288
 -2292
 -2296
 -2300
 -2304
 -2308
 -2312
 -2316
 -2320
 -2324
 -2328
 -2332
 -2336
 -2340
 -2344
 -2348
 -2352
 -2356
 -2360
 -2364
 -2368
 -2372
 -2376
 -2380
 -2384
 -2388
 -2392
 -2396
 -2400
 -2404
 -2408
 -2412
 -2416
 -2420
 -2424
 -2428
 -2432
 -2436
 -2440
 -2444
 -2448
 -2452
 -2456
 -2460
 -2464
 -2468
 -2472
 -2476
 -2480
 -2484
 -2488
 -2492
 -2496
 -2500
 -2504
 -2508
 -2512
 -2516
 -2520
 -2524
 -2528
 -2532
 -2536
 -2540
 -2544
 -2548
 -2552
 -2556
 -2560
 -2564
 -2568
 -2572
 -2576
 -2580
 -2584
 -2588
 -2592
 -2596
 -2600
 -2604
 -2608
 -2612
 -2616
 -2620
 -2624
 -2628
 -2632
 -2636
 -2640
 -2644
 -2648
 -2652
 -2656
 -2660
 -2664
 -2668
 -2672
 -2676
 -2680
 -2684
 -2688
 -2692
 -2696
 -2700
 -2704
 -2708
 -2712
 -2716
 -2720
 -2724
 -2728
 -2732
 -2736
 -2740
 -2744
 -2748
 -2752
 -2756
 -2760
 -2764
 -2768
 -2772
 -2776
 -2780
 -2784
 -2788
 -2792
 -2796
 -2800
 -2804
 -2808
 -2812
 -2816
 -2820
 -2824
 -2828
 -2832
 -2836
 -2840
 -2844
 -2848
 -2852
 -2856
 -2860
 -2864
 -2868
 -2872
 -2876
 -2880
 -2884
 -2888
 -2892
 -2896
 -2900
 -2904
 -2908
 -2912
 -2916
 -2920
 -2924
 -2928
 -2932
 -2936
 -2940
 -2944
 -2948
 -2952
 -2956
 -2960
 -2964
 -2968
 -2972
 -2976
 -2980
 -2984
 -2988
 -2992
 -2996
 -3000
 -3004
 -3008
 -3012
 -3016
 -3020
 -3024
 -3028
 -3032
 -3036
 -3040
 -3044
 -3048
 -3052
 -3056
 -3060
 -3064
 -3068
 -3072
 -3076
 -3080
 -3084
 -3088
 -3092
 -3096
 -3100
 -3104
 -3108
 -3112
 -3116
 -3120
 -3124
 -3128
 -3132
 -3136
 -3140
 -3144
 -3148
 -3152
 -3156
 -3160
 -3164
 -3168
 -3172
 -3176
 -3180
 -3184
 -3188
 -3192
 -3196
 -3200
 -3204
 -3208
 -3212
 -3216
 -3220
 -3224
 -3228
 -3232
 -3236
 -3240
 -3244
 -3248
 -3252
 -3256
 -3260
 -3264
 -3268
 -3272
 -3276
 -3280
 -3284
 -3288
 -3292
 -3296
 -3300
 -3304
 -3308
 -3312
 -3316
 -3320
 -3324
 -3328
 -3332
 -3336
 -3340
 -3344
 -3348
 -3352
 -3356
 -3360
 -3364
 -3368
 -3372
 -3376
 -3380
 -3384
 -3388
 -3392
 -3396
 -3400
 -3404
 -3408
 -3412
 -3416
 -3420
 -3424
 -3428
 -3432
 -3436
 -3440
 -3444
 -3448
 -3452
 -3456
 -3460
 -3464
 -3468
 -3472
 -3476
 -3480
 -3484
 -3488
 -3492
 -3496
 -3500
 -3504
 -3508
 -3512
 -3516
 -3520
 -3524
 -3528
 -3532
 -3536
 -3540
 -3544
 -3548
 -3552
 -3556
 -3560
 -3564
 -3568
 -3572
 -3576
 -3580
 -3584
 -3588
 -3592
 -3596
 -3600
 -3604
 -3608
 -3612
 -3616
 -3620
 -3624
 -3628
 -3632
 -3636
 -3640
 -3644
 -3648
 -3652
 -3656
 -3660
 -3664
 -3668
 -3672
 -3676
 -3680
 -3684
 -3688
 -3692
 -3696
 -3700
 -3704
 -3708
 -3712
 -3716
 -3720
 -3724
 -3728
 -3732
 -3736
 -3740
 -3744
 -3748
 -3752
 -3756
 -3760
 -3764
 -3768
 -3772
 -3776
 -3780
 -3784
 -3788
 -3792
 -3796
 -3800
 -3804
 -3808
 -3812
 -3816
 -3820
 -3824
 -3828
 -3832
 -3836
 -3840
 -3844
 -3848
 -3852
 -3856
 -3860
 -3864
 -3868
 -3872
 -3876
 -3880
 -3884
 -3888
 -3892
 -3896
 -3900
 -3904
 -3908
 -3912
 -3916
 -3920
 -3924
 -3928
 -3932
 -3936
 -3940
 -3944
 -3948
 -3952
 -3956
 -3960
 -3964
 -3968
 -3972
 -3976
 -3980
 -3984
 -3988
 -3992
 -3996
 -4000
 -4004
 -4008
 -4012
 -4016
 -4020
 -4024
 -4028
 -4032
 -4036
 -4040
 -4044
 -4048
 -4052
 -4056
 -4060
 -4064
 -4068
 -4072
 -4076
 -4080
 -4084
 -4088
 -4092
 -4096
 -4100
 -4104
 -4108
 -4112
 -4116
 -4120
 -4124
 -4128
 -4132
 -4136
 -4140
 -4144
 -4148
 -4152
 -4156
 -4160
 -4164
 -4168
 -4172
 -4176
 -4180
 -4184
 -4188
 -4192
 -4196
 -4200
 -4204
 -4208
 -4212
 -4216
 -4220
 -4224
 -4228
 -4232
 -4236
 -4240
 -4244
 -4248
 -4252
 -4256
 -4260
 -4264
 -4268
 -4272
 -4276
 -4280
 -4284
 -4288
 -4292
 -4296
 -4300
 -4304
 -4308
 -4312
 -4316
 -4320
 -4324
 -4328
 -4332
 -4336
 -4340
 -4344
 -4348
 -4352
 -4356
 -4360
 -4364
 -4368
 -4372
 -4376
 -4380
 -4384
 -4388
 -4392
 -4396
 -4400
 -4404
 -4408
 -4412
 -4416
 -4420
 -4424
 -4428
 -4432
 -4436
 -4440
 -4444
 -4448
 -4452
 -4456
 -4460
 -4464
 -4468
 -4472
 -4476
 -4480
 -4484
 -4488
 -4492
 -4496
 -4500
 -4504
 -4508
 -4512
 -4516
 -4520
 -4524
 -4528
 -4532
 -4536
 -4540
 -4544
 -4548
 -4552
 -4556
 -4560
 -4564
 -4568
 -4572
 -4576
 -4580
 -4584
 -4588
 -4592
 -4596
 -4600
 -4604
 -4608
 -4612
 -4616
 -4620
 -4624
 -4628
 -4632
 -4636
 -4640
 -4644
 -4648
 -4652
 -4656
 -4660
 -4664
 -4668
 -4672
 -4676
 -4680

THE DAILY WEATHER REPORT

OF THE METEOROLOGICAL OFFICE, LONDON.

BRITISH SECTION

Sunday, 15th November 1931.

No. 25,560

DISTRICT.	STATIONS.	OBSERVATIONS at 1 hr. G.M.T. 15th November														OBSERVATIONS at 7 hr. G.M.T. 15th November														PAST 24 HOURS.									
		Height above M.S.L. in feet.	Barom. at M.S.L.	Change in 3 hours.	Wind.		Weather.	Temp. °F.	Humid. %	Visibility 0-9	Cloud.			Barom. at M.S.L.	Change in 3 hours.	Wind.		Weather.	Temp. °F.	Humid. %	Visibility 0-9	Cloud.			State of Ground.	Sea.	TEMPERATURE.			RAINFALL.		Sun- shine (4th hr.)							
					Direc.	Force.					Low.	Med.	High.			Low. 0-10	Total 0-10					Height of Base (feet)	Low.	Med.			High.	Low. 0-10	Total 0-10	Height of Base (feet)	Max. Day 7h-18h °F.		Min. Night 18h-7h °F.	Min. on Grass °F.	Day 7h-18h mm.	Night 18h-7h mm.			
1	London (Kew)...	18	*	*	*	*	*	*	*	*	*	*	*	1012.6	+20	W'S	2	o	46	85	8	5	-	-	10	10	2500	1	*	50	46	44	-	Tr	0.1				
	Croydon ...	217	1008.1	+10	WSW	3	c	45	85	7	5	2	-	4.6	10	1500	1011.9	+20	W'S	3	id.	45	85	7	5	2	-	9	10	1500	1	*	51	45	44	-	0.1		
	S. Farnborough ...	237	*	*	*	*	*	*	*	*	*	*	*	*	1012.8	+20	W	2	id.	44	85	7	5	2	-	4.6	10	2500	1	*	51	43	41	Tr	Tr	0.1			
	Winchester ...	275	*	*	*	*	*	*	*	*	*	*	*	*	1013.9	+20	WNW	4	o	44	95	8	5	-	-	10	10	2500	1	*	51	40	35	0.2	0.2				
	Boscombe Down ...	417	*	*	*	*	*	*	*	*	*	*	*	*	1014.4	+22	NW'N	4	c	44	85	7	5	-	-	10	10	2500	1	*	50	40	38	1	0.2				
	Calshot (S'thmtn) ...	8	1009.2	+22	WSW	4	b	44	85	8	-	-	-	0	0	-	1013.7	+24	W'S	4	c	45	85	8	5	4	-	9	9	2500	0	2	51	43	39	0.1	Tr		
	Dungeness ...	20	*	*	*	*	*	*	*	*	*	*	*	*	*	*	W	2	c	*	*	7	8	-	-	7.8	7.8	1500	*	1	50	42	*	-	Tr				
	Lympne ...	346	1008.5	-2	S'W	4	o	47	95	6	5	-	-	10	10	800	1012.0	+20	WNW	2	c	42	85	8	4	6	-	4.6	7.8	2500	1	*	46	41	37	Tr	Tr		
2	Shoeburyness ...	11	*	*	*	*	*	*	*	*	*	*	*	*	1012.4	+24	WSW	1	c	45	95	7	5	-	-	9	9	2500	0	*	49	42	41	-	Tr				
	Felixstowe ...	15	*	*	*	*	*	*	*	*	*	*	*	*	1012.3	+20	SW	1	c	46	85	7	5	-	-	10	10	2500	0	1	50	44	41	-	-				
	Gorleston ...	14	1009.2	+6	S'W	5	o	46	95	6	6	-	-	10	10	1500	1012.1	+16	SSE	5	o	48	85	6	5	-	-	10	10	1500	0	4	50	46	43	-	-		
	Cranwell ...	240	1008.9	+4	SE	3	id.	43	95	6	6	2	-	4.6	10	1500	1012.1	+34	E	2	df	44	95	2	5	-	-	10	10	450	1	*	48	41	39	0.1	1		
3	Birmingham ...	535	*	*	*	*	*	*	*	*	*	*	*	*	1014.0	+36	NW	4	c	42	95	8	5	7	-	2.3	10	800	1	*	48	42	41	1	12	1.6			
	Upper Heyford ...	408	*	*	*	*	*	*	*	*	*	*	*	*	1012.2	+34	NW	4	o	44	95	5	5	-	-	10	10	800	1	*	48	43	39	Tr	0.6				
	Leafield ...	612	*	*	*	*	*	*	*	*	*	*	*	*	1012.9	+30	NW'N	4	o	43	95	6	6	-	-	10	10	1500	1	*	48	41	39	0.1	0.4				
4	Ross-on-Wye ...	223	*	*	*	*	*	*	*	*	*	*	*	*	1014.4	+32	NW	3	pr	45	85	8	5	-	-	9	9	2500	1	*	49	43	38	5	2	0.5			
5	Portland Bill...	32	1009.7	+12	W'N	4	bc	50	75	8	4	-	-	2.3	2.3	2500	1014.4	+22	WNW	4	bc	50	75	8	4	4	-	2.3	2.3	2500	1	4	54	49	*	0.1			
	Plymouth ...	82	*	*	*	*	*	*	*	*	*	*	*	*	1016.6	+14	-	o	b	38	95	8	1	-	-	1	1	4000	1	1	53	36	30	9	1				
	Falmouth ...	200	1011.5	+14	WNW	2	bc	47	95	8	8	-	-	4.6	4.6	4000	1017.0	+24	WNW	2	bc	45	95	8	3	3	-	2.3	4.6	4000	1	1	52	45	*	13	2		
	Scilly (St. Mary's) ...	163	1012.2	+18	NNW	4	c	47	85	8	4	-	-	7.8	7.8	4000	1017.9	+28	N	4	bc	49	75	8	2	-	4.6	4.6	4000	1	3	52	46	*	6	0.2			
	Guernsey ...	175	1011.4	+6	-	o	bc	42	95	9	8	-	-	4.6	4.6	2500	1016.1	+30	NNW	1	bc	48	75	8	4	-	4.6	4.6	2500	1	3	51	42	33	3	1			
6	Pembroke ...	142	1010.5	+20	NNW	2	b	49	95	8	1	-	-	1	1	4000	1017.1	+24	NW	2	b	48	95	8	1	-	1	1	4000	0	1	53	44	*	20	-			
7	Holyhead ...	26	1010.4	+22	NIE	6	c	49	85	7	5	-	-	9	9	1500	1016.0	+32	NNW	5	bc	50	85	8	5	-	9	4.6	4.6	1500	1	2	50	45	44	16	0.1		
	Chester (Sealand) ...	16	*	*	*	*	*	*	*	*	*	*	*	*	1015.0	+34	NNW	4	c	45	85	7	5	-	-	9	9	2500	2	*	48	43	41	8	8				
8	L'pool (Bidston) ...	198	*	*	*	*	*	*	*	*	*	*	*	*	1015.2	+30	NNW	4	ic	44	85	6	5	-	-	10	10	1500	2	*	47	42	42	10	8				
9	Harrogate ...	478	1007.4	o	SE'S	5	c	45	95	7	-	2	-	0	7.8	-	1014.2	+40	N	1	df	42	95	1	-	-	10	10	1500	1	*	46	42	41	-	8.4			
10	Spurn Head ...	29	1007.4	o	SE'S	5	c	45	95	7	-	2	-	0	7.8	-	1012.1	+16	SE'S	5	6.6	47	95	7	3	2	-	4.6	9	1500	1	4	49	45	*	0.4			
	Catterick ...	175	*	*	*	*	*	*	*	*	*	*	*	*	1014.9	+32	N	1	id.	43	95	4	5	-	-	10	10	450	1	*	46	42	41	-	3				
	Tynemouth ...	67	1009.0	+16	S	2	o	46	95	6	6	-	-	10	10	1500	1014.9	+38	NNW	1	ic	45	95	6	6	-	-	10	10	1500	1	1	48	44	41	-	1		
11	Inchkeith ...	190	1010.1	+16	WSW	2	pr	42	95	7	6	-	-	10	10	1500	1016.1	+24	NW	1	c	43	95	8	5	2	-	4.6	9	2500	1	1	47	41	40	16	5		
	Leuchars ...	35	*	*	*	*	*	*	*	*	*	*	*	*	1015.9	+30	-	o	ic	41	95	6	6	2	-	7.8	10	800	1	*	47	39	37	10	5				
12	Renfrew ...	36	*	*	*	*	*	*	*	*	*	*	*	*	1017.4	+34	-	o	bc	34	95	8	5	-	-	2.3	2.3	4000	1	*	48	34	26	13	2				
	Eskdalemuir ...	794	*	*	*	*	*	*	*	*	*	*	*	*	1016.1	+32	NNE	2	c	40	95	8	5	-	-	10	10	2500	1	*	43	38	37	14	7				
13	Tiree ...	22	*	*	*	*	*	*	*	*	*	*	*	*	1017.0	+36	NW	3	b	49	75	9	1	4	-	Tr	1	4000	0	3	50	46	37	-	1.8				
13	Stornoway ...	34	1009.9	+28	-	o	bc	40	95	8	4	-	-	2.3	2.3	4000	1016.1	+32	-	o	bc	39	95	8	7	7	-	2.3	2.3	4000	1	0	51	38	*	0.1			
15	Dalwhinnie ...	1176	*	*	*	*	*	*	*	*	*	*	*	*	1016.9	+32	NE	1	c	38	85	8	4	2	-	4.6	7.8	2500	1	*	46	36	36	6	5				
	Aberdeen ...	37	*	*	*	*	*	*	*	*	*	*	*	*	1016.5	+30	NW	2	6.6	43	95	7	6	-	-	10	10	1500	1	1	48	43	41	0.4	3				
	Wick ...	81	1009.3	+20	NNW	1	6.6	45	95	8	6	-	-	10	10	1500	1015.4	+28	NW	2	d.d.	45	95	8	6	2	-	7.8	10	1500	1	2	48	44	*	0.4			
16	Lerwick ...	54	1011.2	+18	S	5	c	49	95	7	5	-	-	7.8	7.8	1500	1016.4	+24	S'E	1	c	49	95	7	5	2	-	4.6	9	1500	0	*	50	48	*	1			
17	Blacksod Point ...	18	1012.7	+24	W	3	bc	46	85	8	3	-	-	2.3	2.3	1500	1019.1	+28	-	o	bc	42	85	8	2	-	2.3	2.3	1500	0	3	52	41	*	1				
18	Malin Head ...	52	1010.8	+26	WNW	2	bc	47	85	8	2	-	-	2.3	2.3	2500	1018.5	+34	NNW																				

THE DAILY WEATHER REPORT

OF THE METEOROLOGICAL OFFICE, LONDON.

BRITISH SECTION
Monday, 16th November 1931.
No. 25561

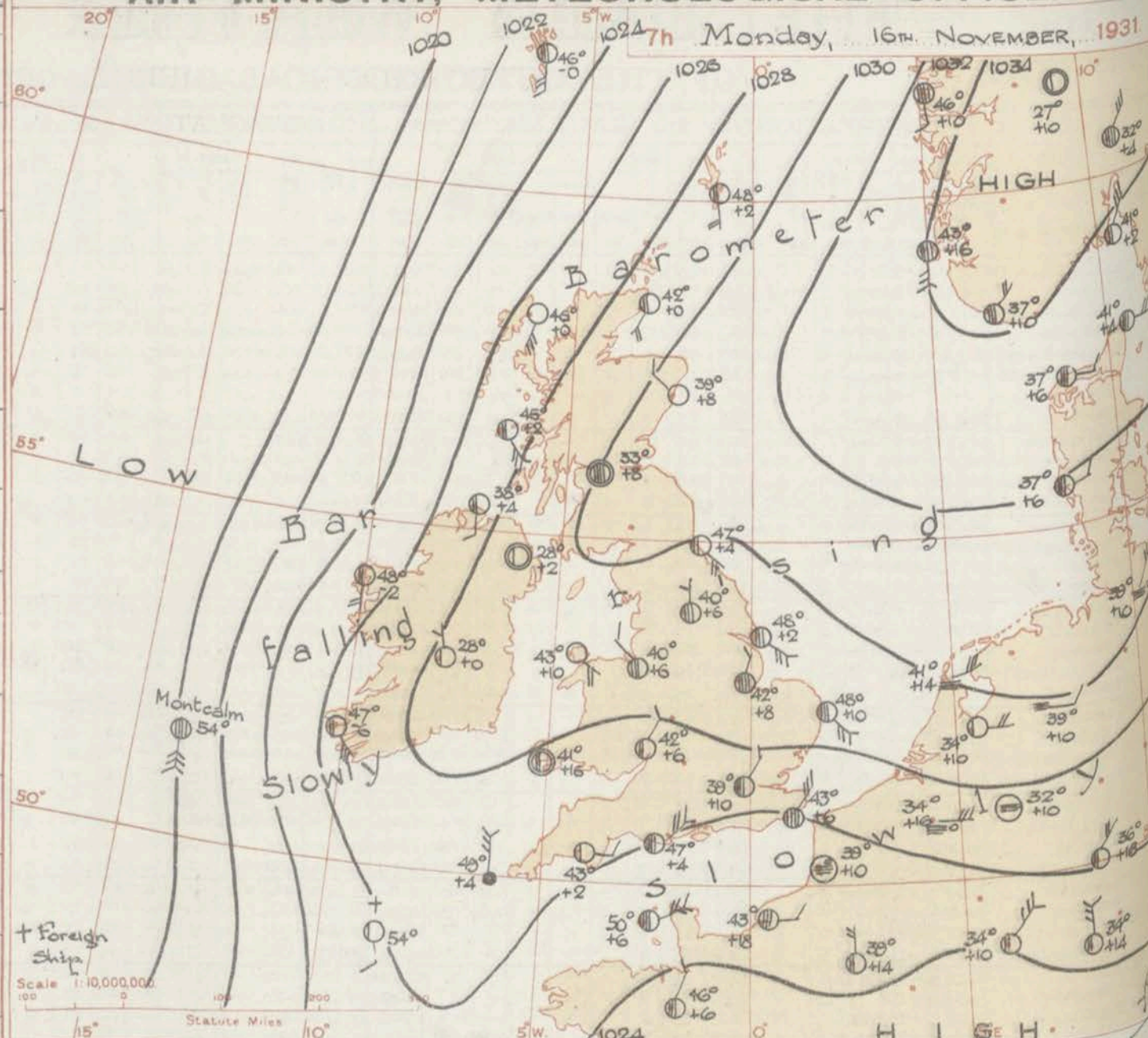
DISTRICT.	STATIONS.	OBSERVATIONS at 13h. G.M.T. 15th November														OBSERVATIONS at 18h. G.M.T. 15th November														PAST 24 HOURS.																																																																																																																																																																																																																																																																																																																																																																																																																																																																																																																																																																																																																																																																																																																																																																																																																																																																																																																																																																																																																																																																																																																																																																							
		Barom. at M.S.L. (1)	Change in 3 hours. (2)	Wind. Dir. (3)	Force. (4)	Weather. (5)	Temp. °F. (6)	Humid. % (7)	Visibility 0-9 (8)	Cloud.						Barom. at M.S.L. (15)	Change in 3 hours. (16)	Wind. Dir. (17)	Force. (18)	Weather. (19)	Temp. °F. (20)	Humid. % (21)	Visibility 0-9 (22)	Cloud.						State of Ground. 0-9 (29)	Sea. 0-9 (30)	WEATHER.																																																																																																																																																																																																																																																																																																																																																																																																																																																																																																																																																																																																																																																																																																																																																																																																																																																																																																																																																																																																																																																																																																																																																																					
										Form.			Amount.		Height of Base. (feet) (14)									Form.			Amount.		Height of Base (feet) (28)			Form.			Amount.		Height of Base (feet) (32)	Th.—15h. 15h (37)	15h.—18h. 15h (38)	18h.—15h 15h (39)	15h.—Th. 16h (40)																																																																																																																																																																																																																																																																																																																																																																																																																																																																																																																																																																																																																																																																																																																																																																																																																																																																																																																																																																																																																																																																																																																																																												
										Low.	Med.	High.	Low.	Total 0-10										Low.	Med.	High.	Low.	Total 0-10				Low.	Med.	High.	Low.	Total 0-10																																																																																																																																																																																																																																																																																																																																																																																																																																																																																																																																																																																																																																																																																																																																																																																																																																																																																																																																																																																																																																																																																																																																																																	
(For heights see p. 4.)																																																																																																																																																																																																																																																																																																																																																																																																																																																																																																																																																																																																																																																																																																																																																																																																																																																																																																																																																																																																																																																																																																																																																																																																					

REPORTS from HEALTH RESORTS for 15th November 1931.

DISTRICTS.	STATIONS.	WEATHER.		TEMPERATURE.		RAINFALL.		SUNSHINE.
		Fore-noon.	After-noon.	Min. 9h. to 9h. 15h.	Max. 9h. to 17h. 15h.	Night. 17h. to 9h. 15h.	Day. 9h. to 17h. 15h.	
1	Tunbridge W.	od	ofod	43	46	0.3	0.3	0.0
	Bournemouth	bcc	ebcc	40	50	Tr	-	4.1
	Ventnor	weebc	bcoz	44	51	-	-	1.7
	Southsea	o	o	44	49	-	-	0.0
	Bognor Regis	fbcc	co	43	48	Tr	-	0.1
	Littlehampton	c	c	42	48	-	-	0.0
	Worthing	co	o	43	48	-	-	0.1
	Brighton	bc	o	44	48	-	-	0.3
	Eastbourne	o	om	44	51	0.1	-	0.0
	Hastings	omo	om	42	50	1	-	0.1
	Folkestone	xof	o	39	48	-	-	0.0
	Dover	ofmc	co	42	48	-	-	0.0
2	Deal	o	o	41	48	-	-	0.0
	Ramsgate	c	c	42	50	-	-	0.0
	Margate	cm	c	42	49	-	-	0.0
	Southend	om	om	44	47	Tr	-	0.0
	Maldon	o	o	42	49	-	-	0.0
	Clacton-on-Sea	c	cogc	44	50	-	-	0.3
	Dovercourt	zoc	zotc	44	47	-	-	0.0
	Lowestoft	c	c	46	48	-	-	1.2
	Skegness	om	oco	43	48	Tr	-	0.0
	Mablethorpe	uc	co	43	48	Tr	-	0.0
	Cleethorpe	oeir	oeir	42	48	0.3	0.1	0.0
	Leamington S.	co	om	43	47	1	-	0.0
3	Cheltenham	ebcc	om	43	47	2	-	0.0
	Bath	c	c	42	49	1	-	0.0
	Weymouth	b	b	42	54	-	-	7.7
	Jersey	bc	bcc	46	55	-	-	4.0
	Torquay	bm	(b)	36	54	-	-	7.9
	Penzance	b	b	43	56	2	-	8.0
	St. Ives	b	b	47	53	0.3	-	7.2
	Bude	bc	bc	46	54	0.3	-	7.7
	Ullracombe	b	b	47	54	-	-	6.7
	Aberystwyth	cgrbc	bcbcc	44	51	1	-	5.3
	Llandudno	ebc	bcc	44	51	4	-	4.9
	Colwyn Bay	bcb	bcco	43	50	4	-	4.3
4	Rhyl	bc	bcc	44	51	7	-	4.2
	Wainsey	cbeb	bcbcc	43	49	11	-	3.8
	Southport	bcc	bcco	43	49	8	-	2.2
	Blackpool	brc	bcc	43	48	9	-	1.7
	Morecambe	rb	pbbc	43	48	10	Tr	1.1
	Hikley	ocd	o	41	46	10	Tr	0.0
	Berwick-on-T.	o	o	42	47	4	-	0.0
	Dunbar	oroc	crmo	41	47	0.3	0.3	0.0
	Douglas	bc	bc	42	50	5	-	6.4

† Max. Temp. for period 21h. yesterday to 17h. to-day; Min. Temp. 21h.-9h. 1 Min. Temp. 17h.-9h.

AIR MINISTRY, METEOROLOGICAL OFFICE.



BAROMETER. Isobars are drawn for intervals of two millibars.
WIND. Arrows fly with the wind. Number of feathers indicate Beaufort force.
TEMPERATURE is given in degrees F.
WEATHER SYMBOLS:—
○ Clear sky. ○ Sky less than 1/8 clouded. ○ Sky 1/8 to 1/4 clouded. ○ Sky 1/4 to 1/2 clouded. ○ Sky 1/2 to 3/4 clouded. ○ Overcast sky.
● Rain falling. * Snow. ▲ Hail. ≡ Fog. ≡ Mist. T Thunder. K Thunderstorm.
SEA DISTURBANCE. ~~~~~ Rough. ~~~~~ High.
BAROMETRIC CHANGE from 4h. to 7h. in tenths of millibars is entered beneath the temperature.

GENERAL INFERENCE.
A depression centred south of Iceland is likely to move eastward and an associated secondary off Southwestern Ireland east-northeastward. Unsettled conditions with freshening southerly winds are expected soon to reach the western seaboard of Scotland and Ireland and then to spread slowly eastward.

FURTHER OUTLOOK.
Unsettled and mild.

Forecasts issued at 0945 G.M.T. G. C. SIMPSON, C.B., D.Sc., F.R.S. Director.

DISTRICTS.	FORECASTS FOR THE 24 HOURS COMMENCING 12 NOON, G.M.T. 16th Nov. 1931.
1. S.E. England	Light variable winds becoming moderate to fresh southeasterly; mainly dull, some rain later; moderate temperature, rising.
2. E. England...	
3. E. Midlands	
4. W. Midlands	Moderate variable to fresh or strong southeasterly winds; cloud increasing and lowering, some rain later; moderate temperature, rising.
5. S.W. England	
6. South Wales	
7. North Wales	
8. N.W. England	
9. N. Midlands	As 1 - 3.
10. N.E. England	
11. S.E. Scotland	
12. S.W. Scotland & Isle of Man	Moderate to strong southerly or southeasterly winds; cloudy, some rain; mild.
13. { A. W. Scotld. B. N.W. Scotland.	
14. Mid-Scotland	
15. N.E. Scotland	Moderate to fresh southerly winds, strong locally; cloudy, some rain later; moderate temperature, rising.
16. Orkneys and Shetlands.	
17. N.W. Ireland	
18. N.E. Ireland	Moderate to strong southerly or southeasterly winds, veering later; cloudy, some rain; mild.
19. S.E. Ireland	
20. S.W. Ireland	

AIR MINISTRY, METEOROLOGICAL OFFICE. Chart of Weather in the Northern Hemisphere.

1931.

32°
+4
40°
+2

30°
+10
34°
+14

36°
+16
34°
+14

36°
+16
34°
+14

36°
+16
34°
+14

36°
+16
34°
+14

36°
+16
34°
+14

36°
+16
34°
+14



THE DAILY WEATHER REPORT

OF THE METEOROLOGICAL OFFICE, LONDON.

BRITISH SECTION

Monday, 16th November 1931.

No. 25561

STATIONS.	OBSERVATIONS at 1 hr. G.M.T. 16th November														OBSERVATIONS at 7 hr. G.M.T. 16th November														PAST 24 HOURS.								
	Height above M.S.L. in feet.	Barom. at M.S.L.	Change in 3 hours.	Wind.		Weather.	Temp. °F.	Humid. %	Visibility 0-9	Cloud.					Barom. at M.S.L.	Change in 3 hours.	Wind.	Temp. °F.	Humid. %	Visibility 0-9	Cloud.					State of Ground.	Sea.	TEMPERATURE.			RAINFALL.		Sun-shine 15th Hrs.				
				Direc.	Force.					Low.	Med.	High.	Low 0-10.	Total 0-10.							Height of Base (feet).	Low.	Med.	High.	Low 0-10.			Total 0-10.	Height of Base (feet).	Max. Day 7h-18h °F.	Min. Night 18h-7h °F.	Min. on Grass °F.		Day 7h-18h mm.	Night 18h-7h mm.		
(1)	(2)	(3)	(4)	(5)	(6)	(7)	(8)	(9)	(10)	(11)	(12)	(13)	(14)	(15)	(16)	(17)	(18)	(19)	(20)	(21)	(22)	(23)	(24)	(25)	(26)	(27)	(28)	(29)	(30)	(31)	(32)	(33)	(34)	(35)	(36)		
1 London (Kew)...	18	*	*	*	*	*	*	*	*	*	*	*	*	1027.2	+10	NNE	2	C	42	85	6	-	3	-	0	9+	-	1	*	47	42	39	Tr	0.1	0.0		
Croydon ...	217	1025.3	+10	NE	2	0	43	85	6	S	-	-	10	10	800	1027.4	+10	NE	1	C	39	85	4	5	3	-	9	10	2500	1	*	46	39	34	0.1	Tr	0.0
S. Farnborough ...	237	*	*	*	*	*	*	*	*	*	*	*	*	1027.6	+10	-	0	fg	38	95	4	5	-	-	7-8	7-8	2500	1	*	47	36	28	Tr	0.1	0.0		
Winchester ...	275	*	*	*	*	*	*	*	*	*	*	*	*	1027.9	+10	NNE	2	fg	40	95	5	5	-	-	9+	9+	5700	1	*	47	39	34	Tr	Tr	0.0		
Boscombe Down ...	417	*	*	*	*	*	*	*	*	*	*	*	*	1027.5	+14	NNE	2	f	38	95	2	5	-	-	10	10	1500	1	*	48	37	35	Tr	Tr	0.0		
Calshot (S'thmtn) ...	8	1024.5	+14	NNE	2	C	47	85	6	S	7	-	23	10	4000	1027.1	+14	NNE	2	C	44	85	5	5	1	-	7-8	9+	2500	0	1	49	39	39	-	-	0.1
Dungeness ...	20	*	*	*	*	*	*	*	*	*	*	*	*	*	*	NNE	2	C	*	*	6	5	-	-	9+	9+	1500	*	1	50	42	*	-	-	0.1		
Lympne ...	346	1024.5	+18	NE	3	C	41	85	6	S	-	-	10	10	1500	1025.8	+6	NE	3	C	43	85	6	5	-	-	10	10	1500	1	*	46	38	34	-	-	0.0
2 Shoeburyness ...	11	*	*	*	*	*	*	*	*	*	*	*	*	1027.2	+4	NNE	2	C	44	85	6	5	-	-	10	10	4000	1	*	49	41	39	Tr	Tr	0.1		
Felixstowe ...	15	*	*	*	*	*	*	*	*	*	*	*	*	1027.7	+8	E'NE	3	C	48	85	7	5	-	-	10	10	2500	0	3	49	41	35	Tr	-	0.2		
Gorleston ...	14	1026.1	+6	SE	3	0	48	85	7	S	-	-	10	10	2500	1028.3	+10	SE	4	C	48	75	7	6	2	-	4-6	9+	2500	0	3	48	46	44	-	-	1.8
Cranwell ...	240	1027.5	+14	-	0	C	43	95	4	S	-	-	10	10	4000	1029.0	+8	NE	1	C	42	95	5	5	-	-	10	10	4000	0	*	47	37	33	1	Tr	0.0
3 Birmingham ...	535	*	*	*	*	*	*	*	*	*	*	*	*	1028.7	+6	NE	1	of	43	95	3	5	-	-	10	10	800	1	*	45	42	37	Tr	Tr	0.0		
Upper Heyford ...	408	*	*	*	*	*	*	*	*	*	*	*	*	1028.7	+10	NE	2	C	40	95	6	5	-	-	10	10	4000	1	*	45	38	34	0.2	0.2	0.4		
Leafeld ...	612	*	*	*	*	*	*	*	*	*	*	*	*	1027.8	+6	NE	2	C	40	95	6	5	-	-	9+	9+	4000	1	*	44	35	30	0.1	-	1.9		
4 Ross-on-Wye ...	223	*	*	*	*	*	*	*	*	*	*	*	*	1027.6	+6	NE	1	bc	42	95	6	5	8	-	Tr	2-3	2500	1	*	43	41	34	-	0.1	-		
5 Portland Bill...	32	1024.1	+10	NNW	4	of	47	85	3	S	-	-	10	10	800	1026.0	+4	NE	4	C	47	75	6	4	7	-	7-8	10	2500	0	3	53	46	*	-	7.7	
Plymouth ...	82	*	*	*	*	*	*	*	*	*	*	*	*	1026.3	+2	E	1	b	43	95	6	5	-	-	1	1	2500	1	0	53	37	34	-	-	8.0		
Falmouth ...	200	1026.1	+4	N	2	in	48	85	7	S	-	-	7-8	7-8	4000	1027.0	+4	NW	2	bc	43	85	6	5	-	-	2-3	2-3	4000	1	1	53	42	*	-	7.8	
Scilly (St. Mary's) ...	163	1027.4	+8	NW	4	bc	48	75	8	1	-	-	2-3	2-3	4000	1027.1	+4	NW	4	PRC	49	85	8	2	-	-	7-8	7-8	4000	0	2	53	47	*	-	5.7	
Guernsey ...	175	1023.6	+8	NNE	2	0	49	85	6	8	-	-	10	10	2500	1024.5	+6	ENE	5	C	50	85	6	8	-	-	10	10	2500	0	3	53	49	45	-	-	7.1
6 Pembroke ...	142	1026.5	+10	NNW	2	bc	48	85	7	S	-	-	2-3	2-3	1500	1027.3	+10	E	0	bc	47	95	6	5	-	-	4-6	4-6	4000	0	1	52	41	*	-	6.5	
7 Holyhead ...	26	1027.2	+10	NNE	1	b	48	85	6	S	-	-	Tr.	Tr.	2500	1028.3	+10	E'S	2	b	43	95	5	-	-	0	0	4000	1	1	52	43	36	Tr	-	3.1	
Chester (Sealand) ...	16	*	*	*	*	*	*	*	*	*	*	*	*	1029.3	+6	NW	1	C	40	95	4	5	-	-	9+	9+	4000	1	*	49	37	31	Tr	-	3.1		
8 L'pool (Bidston) ...	198	*	*	*	*	*	*	*	*	*	*	*	*	1029.1	+2	E'S	3	0	43	95	4	5	-	-	10	10	1500	0	*	47	41	36	-	Tr	0.0		
9 Harrogate ...	478	*	*	*	*	*	*	*	*	*	*	*	*	1029.9	+6	N	1	C	40	95	4	6	2	-	-	7-8	9+	1500	1	*	44	39	37	2	-	0.0	
10 Spurn Head ...	29	1027.5	+8	SE	2	C	46	95	7	-	2	-	0	9+	-	1028.6	+2	SE	4	C	48	75	7	5	-	-	9+	9+	5700	0	3	49	45	*	Tr	0.1	
Catterick ...	175	*	*	*	*	*	*	*	*	*	*	*	*	1030.2	+6	-	0	of	42	95	3	5	-	-	10	10	800	1	*	45	36	31	2	0.6	0.1		
Tynemouth ...	67	1029.0	+10	WSW	1	bc	43	95	6	S	-	-	4-6	4-6	1500	1029.4	+4	ESE	2	bc	47	85	7	5	-	-	4-6	4-6	800	0	2	49	41	34	2	-	0.0
11 Inchkeith ...	190	1029.0	+12	NW	1	of	44	95	6	S	-	-	10	10	1500	1030.1	+8	ESE	1	C	45	95	7	5	-	-	9+	9+	1500	1	2	46	43	40	-	0.1	
Leuchars ...	35	*	*	*	*	*	*	*	*	*	*	*	*	1030.0	+8	-	0	C	41	95	7	5	3	-	-	7-8	9+	2500	1	*	46	40	35	0.1	Tr	0.0	
12 Renfrew ...	36	*	*	*	*	*	*	*	*	*	*	*	*	1030.8	+8	-	0	0	33	95	4	5	-	-	10	10	1500	1	*	53	27	22	-	-	5.9		
Eskdalemuir ...	794	*	*	*	*	*	*	*	*	*	*	*	*	1031.1	+2	N	2	b	32	95	4	5	-	-	1	1	2500	4	*	45	30	27	-	-	1.9		
13a Tisee ...	22	1026.8	+6	SW	2	b	40	95	7	1	-	-	1	1	4000	1027.4	+2	SE	4	bc	45	85	7	1	5	5	Tr	2-3	4000	0	3	52	36	22	-	-	6.5
13b Stornoway ...	34	1026.8	+6	SW	2	b	40	95	7	1	-	-	1	1	4000	1026.8	0	SW	3	b	46	95	9	-	-	0	0	-	1	1	53	38	*	-	-	2.4	
15 Dalwhinnie ...	1176	*	*	*	*	*	*	*	*	*	*	*	*	1031.0	+2	NW	1	b	24	85	8	-	-	-	0	0	-	0	1	46	22	14	-	-	0.0		
Aberdeen ...	37	*	*	*	*	*	*	*	*	*	*	*	*	1030.4	+8	NW	1	b	39	95	6	-	-	-	0	0	-	1	1	46	38	30	0.2	-	0.0		
Wick ...	81	1028.0	+10	NNW	2	bc	37	95	8	2	-	-	2-3	2-3	2500	1028.7	0	SW	2	bc	42	95	8	7	4	-	2-3	4-6	4000	0	2	47	35	*	Tr	0.0	
16 Lerwick ...	54	1027.9	+8	-	0	C	47	95	5	5	2	-	4-6	9+	800	1029.0	+2	S	2	bc	48	95	7	5	-	-	4-6	4-6	1500	1	*	50	46	*	0.2	Tr	0.0
17 Blacksod Point ...	18	1025.0	0	-	0	bc	50	85	7	-	4	-	0	2-3	-	1024.6	-2	S	2	bc	48	85	8	-	5	-	0	4-6	-	0	3	52	46	*	Tr	Tr	6.2
18 Malin Head ...	52	1026.0	+4	S</																																	

THE DAILY WEATHER REPORT

OF THE METEOROLOGICAL OFFICE, LONDON.

BRITISH SECTION
Tuesday 17th November 1931.
No. 25562

DISTRICT.	STATIONS.	OBSERVATIONS at 13h. G.M.T. 16 th November														OBSERVATIONS at 18h. G.M.T. 16 th November														PAST 24 HOURS.						
		Barom. at M.S.L. mb.	Change in 3 hours.	Wind.		Weather.	Temp. °F.	Humid. %	Visibility 0-9	Cloud.					Barom. at M.S.L. mb.	Change in 3 hours.	Wind.		Weather.	Temp. °F.	Humid. %	Visibility 0-9	Cloud.					State of Group.	Sea. 0-9	WEATHER.						
				Dir.	Force.					Low.	Med.	High.	Low.	Total.			Height of Base (feet)	Low.					Med.	High.	Low.	Total.	Height of Base (feet)			7h.-13h. 16 th	13h.-18h. 16 th	18h. 16 th to 1h. 17 th	1h.-7h. 17 th			
(1)	(2)	(3)	(4)	(5)	(6)	(7)	(8)	(9)	(10)	(11)	(12)	(13)	(14)	(15)	(16)	(17)	(18)	(19)	(20)	(21)	(22)	(23)	(24)	(25)	(26)	(27)	(28)	(29)	(30)	(31)	(32)	(33)	(34)			
(For heights see p. 4.)																																				
1	London (Kew)...	1028.5	-4	N'E	2	cf	47	85	3	5	-	-	10	10	1500	1028.8	-6	E'NE	3	0	47	75	5	5	-	-	10	10	2500	1	*	cmwcf	cfom	cmwcf	cfom	
	Croydon ...	1028.2	-2	E'NE	1	cf	46	85	3	5	-	-	9+	9+	4000	1028.1	+2	N'E	2	0	43	85	4	5	3	-	4-6	9+	4000	1	*	cmff	cfbm	cmwcf	cfom	
	S. Farnborough ...	1028.3	-6	NNE	1	c	45	85	4	5	-	-	10	10	4000	1028.1	+6	N'E	2	0	45	85	4	5	-	-	10	10	2500	1	*	cfm.m	cfbm	cmwcf	cfom	
	Winchester ...	1028.4	-6	NEN	3	c	47	85	5	5	-	-	9+	9+	4000	1028.4	+8	NNE	2	0	44	95	4	5	-	-	10	10	4000	1	*	cm	cm	cm	cm	
	Boscombe Down ...	1028.5	-4	NNE	3	c	46	86	5	5	-	-	9+	9+	4000	1028.2	+12	NNE	2	0	43	95	5	5	-	-	10	10	4000	0	*	cfcm	cm	cm	cm	
	Calshot, S'thmtn ...	1027.8	-6	NNE	3	c	48	75	5	5	-	-	9+	9+	4000	1027.7	+6	N'E	3	0	45	85	4	5	-	-	10	10	4000	0	1	bcm	cbcm	cm	cm	
	Dungeness ...	"	"	E	2	c	"	"	7	1	7	"	4-6	7-8	2500	"	"	E	3	0	"	"	1	4	1	"	4-6	7-8	2500	"	1	bc	"	bc	"	
	Lympe ...	1027.1	-2	NEN	2	b	48	75	6	1	-	-	1	1	2500	1027.2	+2	E'NE	3	0	38	95	5	1	-	-	1	1	2500	1	*	cbz	bm	bxom	ocm	
2	Shoeburyness ...	1028.6	+4	N'E	4	b	50	65	7	1	-	-	1	1	2500	1028.5	0	E'N	2	0	46	75	7	1	-	-	1	1	4000	0	*	cm	bc	bc	bc	
	Felixstowe ...	1029.2	0	E'N	2	bc	50	65	8	1	-	-	4-6	4-6	4000	1028.9	-4	E'N	4	0	48	75	8	1	-	-	0	0	-	0	2	bc	bc	bc	bc	
	Gorleston ...	1029.0	0	S'E	3	c	50	85	7	8	-	-	7-8	7-8	2500	1029.4	-2	S'E	3	0	48	85	7	7	-	-	2-3	2-3	4000	0	3	cq	cb	bc	bc	
	Cranwell ...	1030.3	-2	E'N	1	c	47	85	7	5	-	-	9+	9+	5700	1029.9	+2	E'N	2	0	44	85	6	5	-	-	9+	9+	4000	1	*	cm	c	cm	cm	
3	Birmingham ...	1029.4	0	E'NE	1	cf	45	95	3	5	4	-	7-8	9	800	1029.3	+2	E	2	0	45	85	5	5	-	-	10	10	800	1	*	off	cf	oc	cf	
	Upper Heyford ...	1029.4	-2	NNE	2	c	46	85	5	5	-	-	9+	9+	4000	1029.0	+2	E'NE	2	0	44	95	6	5	-	-	9+	9+	1500	0	*	cm	cm	cm	cm	
	Leafeld ...	1028.8	0	N'W	2	c	43	95	6	5	-	-	9+	9+	4000	1028.6	+14	N'E	1	0	43	95	6	5	-	-	9+	9+	4000	1	*	c	bc	c	cb	
4	Ross-on-Wye ...	1028.2	-4	E'NE	2	bc	47	75	6	7	-	-	4-6	4-6	4000	1028.1	0	E'NE	1	0	44	85	4	5	-	-	10	10	800	1	*	bc	bc	om	om	
5	Portland Bill...	1027.3	0	N'E	4	c	48	75	6	8	6	-	4-6	7-8	2500	1027.3	+6	N'E	3	0	45	85	6	5	7	-	7-8	10	2500	0	2	c	c	om	oc	
	Plymouth ...	1027.5	-4	E'NE	2	c	49	75	6	7	-	-	7-8	7-8	2500	1027.8	+8	E	1	0	42	85	6	1	-	-	7-8	10	4000	1	0	bc	bc	bc	bc	
	Falmouth ...	1028.0	-4	E	3	bc	49	85	6	5	-	-	4-6	4-6	4000	1027.5	-	0	0	47	95	6	8	7	-	4-6	7-8	4000	0	0	bc	bc	bc	bc		
	Scilly (St. Mary's) ...	1027.5	-6	ESE	2	bc	53	75	7	1	-	-	4	1	4-6	4000	1027.1	-2	ESE	1	0	46	85	7	2	-	2-3	7-8	4000	0	1	bc	bc	bc	bc	
	Guernsey ...	1025.9	-4	E'NE	3	bc	50	75	7	7	1	8	2-3	4-6	2500	1026.4	+6	E'NE	1	0	47	75	7	4	1	-	2-3	4-6	2500	0	3	bc	bc	bc	bc	
6	Pembroke ...	1029.2	-6	NNW	1	bc	48	85	6	5	1	-	2-3	4-6	2500	1027.2	+2	E'N	1	0	46	95	6	5	1	-	2-3	4-6	2500	0	1	bc	bc	bc	bc	
7	Holyhead ...	1028.6	-6	E'S	2	c	49	65	6	5	-	-	2	1	3+	4000	1028.1	-4	S'E	2	0	44	75	6	5	-	2	2-3	4-6	2500	1	1	bc	bc	bc	bc
	Chester (Sealand) ...	1030.1	-6	-	0	c	46	85	4	5	-	-	10	10	4000	1029.4	-2	-	0	44	95	3	5	-	-	10	10	4000	1	*	cf	cm	off	ff		
8	L'pool (Bidston) ...	1029.5	-4	E'S	1	of	46	85	3	5	-	-	10	10	1500	1029.5	0	E'S	2	0	46	85	3	5	-	-	10	10	800	0	*	om	off	off	om	
9	Harrogate ...	1030.8	+6	-	0	c	44	95	4	5	-	-	9+	9+	1500	1030.3	0	SSE	1	0	43	95	5	5	-	-	9+	9+	2500	1	*	cm	c	cm	cm	
10	Spurn Head ...	1030.5	+2	S'E	3	c	45	75	7	5	3	-	4-6	7-8	4000	1029.7	0	S'E	3	0	48	85	7	4	4	-	4-6	7-8	4000	0	2	bc	bc	bc	bc	
	Catterick ...	1030.9	-2	-	0	c	46	95	4	5	-	-	10	10	5700	1030.2	-2	-	0	38	95	4	5	-	-	4-6	4-6	4000	1	*	fe	cm	bc	bc		
	Tynemouth ...	1031.1	0	NW	1	of	46	95	3	6	-	-	10	10	1500	1030.5	0	S	1	0	45	85	7	5	-	-	2-3	2-3	1500	0	1	bc	off	bc	bc	
11	Inchkeith ...	1031.0	-10	S	2	bc	47	85	6	5	-	-	2	4-6	4-6	800	1030.7	0	E	2	0	45	85	7	5	4	-	2-3	4-6	4000	0	2	cf	cm	bc	bc
	Leuchars ...	1030.9	-2	E	1	bc	46	95	6	5	-	-	1	2-3	2-3	1500	1029.9	-4	-	0	37	95	2	-	-	8	0	7-8	-	1	cf	cm	bc	bc		
12	Renfrew ...	1030.7	-6	W	1	F	37	95	0	5	-	-	10	10	1500	1029.8	-6	-	0	F	32	95	0	5	-	-	10	10	1500	1	*	om	ff	ff	ff	
	Eskdalemuir ...	1030.9	-6	N'E	2	c	43	85	7	-	3	-	0	7-8	-	1030.3	-2	-	0	40	55	7	-	3	6	0	9+	-	1	1	bc	bc	bc	bc		
13a	Tieve ...	1026.6	-10	S'E	5	c	49	85	6	5	1	-	7-8	9+	2500	1024.9	-8	SSE	6	0	48	85	6	5	6	-	4-6	4-6	2500	0	3	bc	bc	c	cd	
13b	Stornoway ...	1026.2	-6	S	4	c	48	85	8	5	7	-	2-3	9+	4000	1024.2	-12	S	6	0	49	85	7	5	7	-	4-6	7-8	4000	1	4	c	c	c	cd	
15	Dalwhinnie ...	1030.9	-2	SW	2	bc	42	75	8	1	1	-	1	4-6	4000	1027.0	-2	SSW	2	0	37	85	8	5	6	-	2-3	4-6	4000	0	*	bc	bc	c	c	
	Aberdeen ...	1031.1	-2	S	2	bc	46	85	6	5	-	-	4	4-6	4-6	800	1030.2	-8	S	1	0	43	95	4	5	-	8	2-3	4-6	800	1	1	bc	bc	bc	bc
	Wick ...	1029.4	0	SSW	3	bc	47	85	8	1	-	-	4	2-3	2-3	4000	1028.1	-6	S	4	0	46	95	7	5	1	3	4-6	7-8	2500	1	3	bc	bc	bc	bc

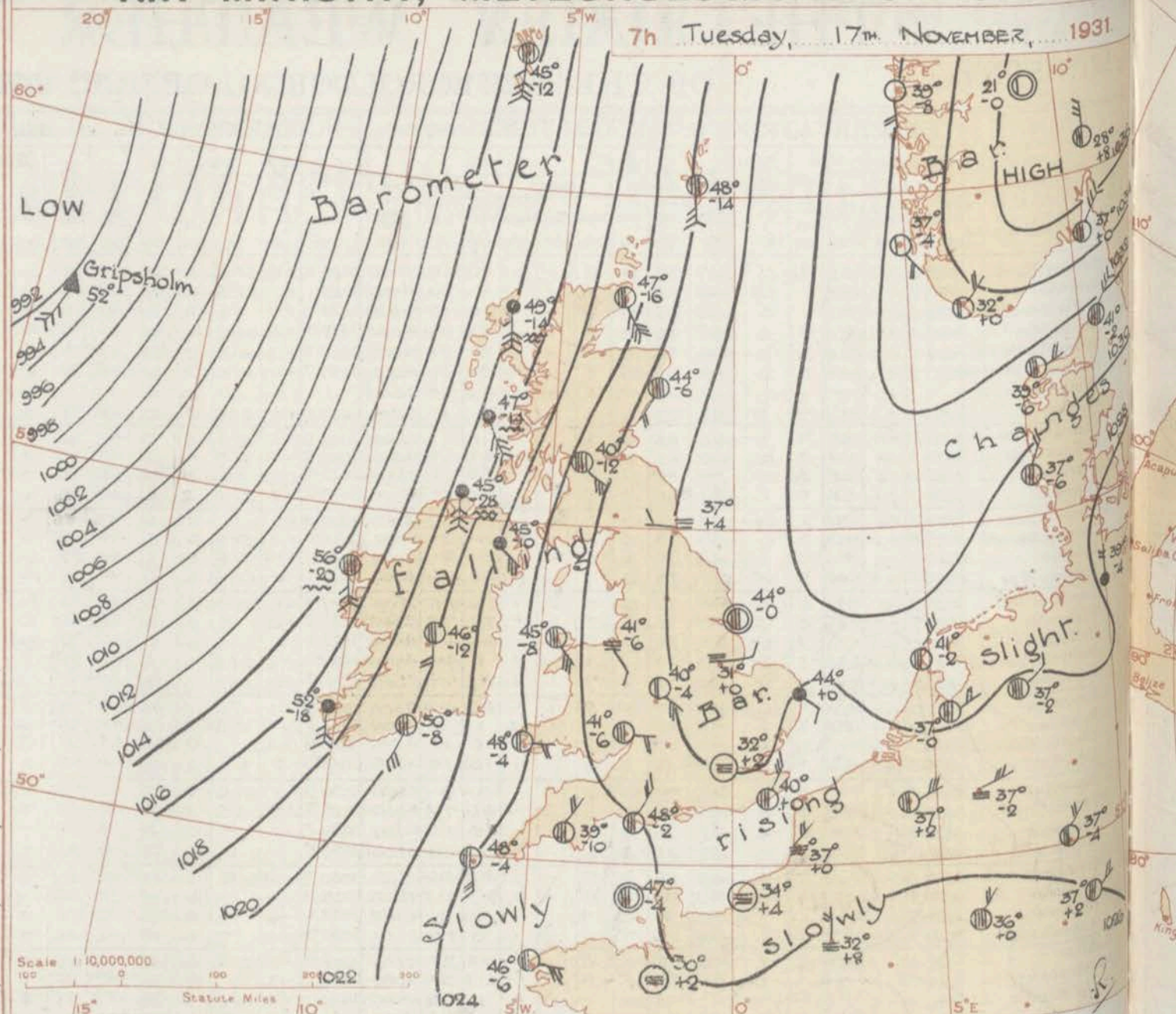
REPORTS from HEALTH RESORTS for 16th November 1931.

DISTRICTS.	STATIONS.	WEATHER.		TEMPERATURE.		RAINFALL.		SUNSHINE.
		Fore-noon.	After-noon.	Min. 9h. to 16h.	Max. 9h. to 17h.	Night. 17h. to 9h. 16h.	Day. 9h. to 17h.	
1	Tunbridge W.	o	com	34	48	0.5	-	0.4
	Bournemouth	b	bm	42	50	-	-	0.0
	Ventnor	bco3	bco3	42	49	-	-	1.4
	Southsea	co	co	40	49	-	-	0.5
	Bognor Regis	o	o	39	47	-	-	0.0
	Littlehampton	c	c	39	47	-	-	0.0
	Worthing	o	o	38	48	Trace	-	0.0
	Brighton	c	oc	39	49	-	-	0.0
	Eastbourne	o	ocb	39	50	Trace	-	0.0
	Hastings	omc	cbcb	39	50	0.3	-	1.4
	Folkestone	omg	b	42	50	-	-	4.3
	Dover	cbcb	cbcb	44	50	-	-	4.3
2	Deal	cbcb	b	43	49	-	-	4.0
	Ramsgate	cbcb	bc	43	50	-	-	4.6
	Margate	cbcb	bc	43	50	-	-	4.6
	Southend	cbcb	cbcb	42	50	0.3	-	3.4
	Maldon	oc	bcb	41	50	Trace	-	2.5
	Clacton-on-Sea	cb	cbcb	42	50	-	-	2.4
	Dovercourt	bc	bc	43	51	-	-	2.3
3	Lowestoft	b	b	44	49	-	-	4.5
	Skegness	bco	o	45	49	-	-	0.2
	Mablethorpe	oc	o	46	49	-	-	0.1
	Cleethorpe	o	o	45	49	Trace	-	0.0
	Leamington S.	mo	o	41	48	0.2	-	0.0
	Cheltenham	omc	omc	40	48	Trace	-	0.2
4	Bath	cbcb	cbcb	40	48	-	-	2.1
	Weymouth	bcb	b	43	50	-	-	6.3
	Jersey	cbcb	bc	47	51	-	-	4.1
	Torquay	c3w	obc3g	39	49	-	-	2.3
	Penzance	b	b	42	54	-	-	6.7
	St. Ives	b	b	44	52	-	-	5.5
	Bude	wxb	b	35	49	-	-	2.3
5	Ilfracombe	bec	cbcb	44	49	-	-	2.3
	Aberystwyth	bccm	cmc	40	48	-	-	0.0
	Llandudno	c	c	37	47	-	-	0.0
	Colwyn Bay	mo	o	35	47	-	-	0.0
	Rhyl	cm	cm	34	48	-	-	0.0
	Wallasey	o	o	38	48	-	-	0.0
	Southport	om	om	38	46	-	-	0.0
6	Blackpool	o	o	38	48	-	-	0.0
	Morecambe	c	co	41	49	-	-	0.0
	Ulkeley	o	o	38	46	Trace	-	0.0
	Berwick-on-T.	o	o	31	42	-	-	0.0
	Dunbar	exbm	cbcm	36	48	-	-	4.5
	Douglas	cbcb	cbcb	41	49	-	-	0.2

† Max. Temp. for period 21h. yesterday to 17h. to-day; Min. Temp. 21h.-9h. ‡ Min. Temp. 17h.-9h.

AIR MINISTRY, METEOROLOGICAL OFFICE.

7h Tuesday, 17th NOVEMBER, 1931.



BAROMETER. Isobars are drawn for intervals of two millibars.
WIND. Arrows fly with the wind. Number of feathers indicate Beaufort force.
TEMPERATURE is given in degrees F.
WEATHER SYMBOLS:—
○ Clear sky. ○ Sky less than 1/8 clouded. ○ Sky 1/8 to 1/4 clouded. ○ Sky 1/4 to 1/2 clouded. ○ Sky 1/2 to 3/4 clouded. ○ Overcast sky.
● Rain falling. * Snow. ▲ Hail. ☼ Fog. ☼ Mist. T Thunder. T Thunderstorm.
SEA DISTURBANCE. ~~~~~ Rough. ~~~~~ High.
BAROMETRIC CHANGE from 4h. to 7h. in tenths of millibars is entered beneath the temperature.

GENERAL INFERENCE.

A depression off the western seaboard is moving eastward and will cause mild unsettled weather generally with winds from a southerly point.

FURTHER OUTLOOK.

Unsettled.

Time of issue of Gale Warnings

South cone at 0800 on 17th in 13, 15, 16, 17, 18, 19 and 20.

Forecasts issued at 0945

G. C. SIMPSON, C.B., D.Sc., F.R.S.
Director.

T.R.S.,
tor.



THE DAILY WEATHER REPORT

OF THE METEOROLOGICAL OFFICE, LONDON.

BRITISH SECTION
Tuesday, 17th November 1931.

No. 25562

STATIONS.	OBSERVATIONS at 1 hr. G.M.T. 17th November														OBSERVATIONS at 7 hr. G.M.T. 17th November														PAST 24 HOURS.											
	Height above M.S.L. in feet.	Barom. at M.S.L.	Change in 3 hours.	Wind.		Weather.	Temp. °F.	Humid. %	Visibility	Cloud.					Barom. at M.S.L.	Change in 3 hours.	Wind.		Weather.	Temp. °F.	Humid. %	Visibility	Cloud.					State of Ground.	Sea.	TEMPERATURE.			RAINFALL.		Sun- shine in hours.					
				Direc.	Force.					Form.	Amount.	Height of Base (feet)	Direc.	Force.			Form.	Amount.					Height of Base (feet)	Max. Day 7h-18h °F.	Min. Night 18h-7h °F.	Min. on Grass °F.	Day 7h-18h mm.			Night 18h-7h mm.										
																															Low.	Med.	High.	Low.		Total 0-10	Low.	Total 0-10	Low.	Total 0-10
(1)	(2)	(3)	(4)	(5)	(6)	(7)	(8)	(9)	(10)	(11)	(12)	(13)	(14)	(15)	(16)	(17)	(18)	(19)	(20)	(21)	(22)	(23)	(24)	(25)	(26)	(27)	(28)	(29)	(30)	(31)	(32)	(33)	(34)	(35)	(36)					
1 London (Kew)...	18	*	*	*	*	*	*	*	*	*	*	*	*	1028.0	+2	-	0	F	37	95	1	5	-	-	10	10	450	1	*	48	34	26	-	Tr	0.0					
Croydon ...	217	1028.3	-2	E'S	1	b'f	33	95	2	-	-	0	0	1028.1	+2	-	0	b'cf	32	95	3	-	3	-	0	4.6	-	1	*	48	32	27	-	Tr	0.0					
S. Farnborough ...	237	*	*	*	*	*	*	*	*	*	*	*	*	1027.8	0	E	3	f	35	95	2	5	-	-	10	10	220	1	*	46	35	27	-	Tr	0.0					
Winchester ...	275	*	*	*	*	*	*	*	*	*	*	*	*	1027.4	-2	E	2	o'f	36	95	3	5	-	-	10	10	450	1	*	47	36	33	-	Tr	0.0					
Boscombe Down ...	417	*	*	*	*	*	*	*	*	*	*	*	*	1027.1	-2	E	3	c	36	95	3	5	-	-	10	10	450	1	*	47	35	36	-	Tr	0.0					
Calshot, (S'thmtn)	8	1027.3	-4	ENE	1	c	45	85	5	-	-	10	10	4000	1027.1	-2	NE	3	c	38	95	4	-	7	-	0	9+	0	1	49	37	33	-	-	1.4					
Dungeness ...	20	*	*	*	*	*	*	*	*	*	*	*	*	*	*	E	2	c	*	*	6	4	7	*	7.8	9	1500	*	0	50	41	*	-	-	4.6					
Lympe ...	346	1027.5	+2	ENE	3	o	39	95	5	-	-	10	10	800	1027.0	0	NE	3	c	40	95	5	5	-	-	9+	9+	4000	1	*	48	35	30	-	-	3.8				
2 Shoeburyness	11	*	*	*	*	*	*	*	*	*	*	*	*	1028.4	+4	W	1	b'c	37	95	5	5	-	-	4.6	4.6	4000	1	*	51	35	31	-	Tr	0.0					
Felixstowe ...	15	*	*	*	*	*	*	*	*	*	*	*	*	1028.4	0	E'S	2	c	47	55	8	5	-	-	9	9	4000	0	2	50	44	38	-	Tr	0.0					
Gorleston ...	14	1029.3	0	SE'S	2	b	47	75	7	-	-	0	0	1029.3	0	ESE	1	c	44	95	7	6	-	-	10	10	1500	0	2	50	43	39	-	Tr	0.0					
Cranwell ...	240	1029.6	-4	-	0	b'f	35	95	3	-	-	0	0	1028.7	0	E	1	b'f	31	95	2	-	-	1	0	Tr	1	*	48	31	26	-	Tr	0.0						
3 Birmingham ...	535	*	*	*	*	*	*	*	*	*	*	*	*	1027.6	-4	ESE	2	b'c	40	95	5	5	-	-	2	2.3	4.6	450	1	*	46	40	34	-	-	1.2				
Upper Heyford	408	*	*	*	*	*	*	*	*	*	*	*	*	1028.0	-2	ESE	2	f	34	95	1	5	-	-	10	10	450	0	*	46	33	27	-	-	1.1					
Leamfield ...	612	*	*	*	*	*	*	*	*	*	*	*	*	1027.3	-6	E	2	c	35	95	1	5	-	-	10	10	450	1	*	45	33	29	-	-	0.0					
4 Ross-on-Wye	223	*	*	*	*	*	*	*	*	*	*	*	*	1026.3	-6	E	2	c	41	95	5	-	-	6	0	9	-	1	*	47	41	37	-	-	0.0					
5 Portland Bill...	32	1026.3	-8	NE	3	o	46	85	5	-	-	10	10	1500	1025.5	-2	NE	3	c	48	75	6	5	2	-	7.8	10	1500	0	3	49	45	-	-	5.2					
Plymouth ...	82	*	*	*	*	*	*	*	*	*	*	*	*	1025.3	-10	NE	2	c	39	85	6	5	7	-	2.3	7.8	1500	1	0	49	38	33	-	-	5.5					
Falmouth ...	200	1027.1	-2	NNE	1	b'c	40	95	6	-	-	2.3	2.3	4000	1025.5	-4	NE	1	c	39	95	6	5	7	-	4.6	9+	1500	0	1	50	38	-	-	7.2					
Scilly (St. Mary's)	163	1026.7	0	SW	2	b'c	48	95	7	-	-	4.6	4.6	4000	1024.0	-4	S'E	3	c	48	95	7	8	7	-	4.6	9+	4000	0	2	54	44	-	-	4.4					
Guernsey ...	175	1025.7	-4	-	0	o	47	75	7	-	-	10	10	2500	1025.2	-4	-	0	c	47	85	6	8	-	-	10	10	2500	0	3	51	46	41	-	-	3.1				
6 Pembroke ...	142	1026.6	0	S	3	b'c	47	85	7	-	-	0	4.6	-	1024.0	-4	E	2	b'c	48	95	7	5	7	-	2.3	4.6	1500	0	2	49	42	-	-	1.5					
Holyhead ...	26	1027.0	-2	SE'S	2	c	45	85	6	-	-	9+	9+	4000	1024.6	-8	SE'S	3	c	45	75	6	-	-	0	9+	-	1	1	50	43	37	-	-	0.0					
Chester (Sealand)	16	*	*	*	*	*	*	*	*	*	*	*	*	1027.3	-6	SE	1	o'f	41	95	3	5	-	-	10	10	2500	1	*	47	40	36	-	-	0.0					
8 L'pool (Bidston)	198	*	*	*	*	*	*	*	*	*	*	*	*	1026.9	-6	ESE	3	o'f	43	85	3	5	-	-	10	10	1500	0	*	46	42	38	-	-	0.0					
9 Harrogate ...	478	1029.3	-2	SW'S	2	b'c	45	85	7	-	-	0	4.6	-	1029.3	0	-	0	c	35	95	4	5	-	-	10	10	450	1	*	45	33	27	-	-	0.0				
10 Spurn Head ...	29	1029.3	-2	SW'S	2	b'c	45	85	7	-	-	0	4.6	-	1028.4	0	-	0	c	44	95	6	5	3	-	2.3	9	1500	5	1	49	43	-	-	0.0					
Catterick ...	175	*	*	*	*	*	*	*	*	*	*	*	*	1029.6	-6	-	0	o'f	29	95	3	-	7	-	0	9+	-	4	*	47	29	25	-	-	0.0					
Tynemouth ...	67	1029.7	-4	W	1	b'cf	40	85	3	-	-	4.6	4.6	1500	1027.9	+4	W	1	b'cf	37	95	3	5	-	-	4.6	4.6	800	0	2	48	36	30	-	-	2.9				
11 Incheith ...	190	1026.7	-6	S	2	b'c	41	95	7	-	-	2.3	2.3	800	1027.0	-10	SE	3	c	40	85	6	5	4	-	9	9+	800	0	2	48	40	36	-	-	2.5				
Leuchars ...	35	*	*	*	*	*	*	*	*	*	*	*	*	1026.3	-10	SW	1	c	35	95	6	5	-	-	2	1	7.8	4000	4	*	49	33	25	-	-	0.0				
12 Renfrew ...	36	*	*	*	*	*	*	*	*	*	*	*	*	1025.4	-12	ESE	3	c	40	85	6	5	-	-	10	10	2500	1	*	37	31	29	0.1	-	2.1					
Eskdalemuir ...	794	*	*	*	*	*	*	*	*	*	*	*	*	1027.1	-8	S	2	c	37	95	7	5	-	-	9+	9+	4000	1	*	44	31	25	-	-	0.0					
13a Tiroe ...	22	1018.9	-14	SE	6	dd	47	85	6	-	-	10	10	2500	1018.9	-14	SE	6	dd	47	85	6	6	2	-	9	10	1500	1	4	49	47	44	-	0.4	0.0				
13b Stornoway	34	1018.0	-14	S	7	r	49	65	6	-	-	10	10	2500	1018.0	-14	S	7	r	49	65	6	6	2	-	9	10	2500	1	5	49	47	-	-	0.5	0.0				
15 Dalwhinnie ...	1176	*	*	*	*	*	*	*	*	*	*	*	*	1024.6	-4	S	4	c	37	85	8	4	1	-	4.6	7.8	2500	0	*	42	35	28	-	-	2.0					
Aberdeen ...	37	*	*	*	*	*	*	*	*	*	*	*	*	1026.6	-6	SW	2	c	44	95	6	5	-	-	10	10	2500	1	1	47	41	35	-	-	0.2					
Wick ...	81	1026.0	-10	S	5	b'c	47	85	8	-	-	4.6	4.6	2500	1022.9	-16	SE	7	c	47	75	8	8	4	3	7.8	9+	2500	0	4	47	46	-	-	2.9					
16 Lerwick ...	54	1028.7	-8	S	4	b'c	47	85	7	-	-	4.6	4.6	1500	1028.2	-14	S	4	c	43	85	7	8	-	-	7.8	7.8	1500	0	*	50	46	-	-	0.0					
17 Blacksod Point	18	1018.6	-6	SE	4	r	49	95	6	-	-	10	10	450	1014.9	-20	SE	5	c	56	95	6	6	-	-	10	10	450	0	4	51	(49)	-	-	3	1.8				
18 Malin Head ...																																								

0 Dry.	5 Covered with ice or glazed frost.
1 Wet.	6 Partly covered by snow or hail.
2 Flooded.	7 Covered with snow, less than 6 ins., but ground not frozen.
3 Covered with thawing snow.	8 Covered with snow, less than 6 ins., and ground frozen.
4 Frozen hard and dry.	9 Covered with snow greater than 6 ins. deep.

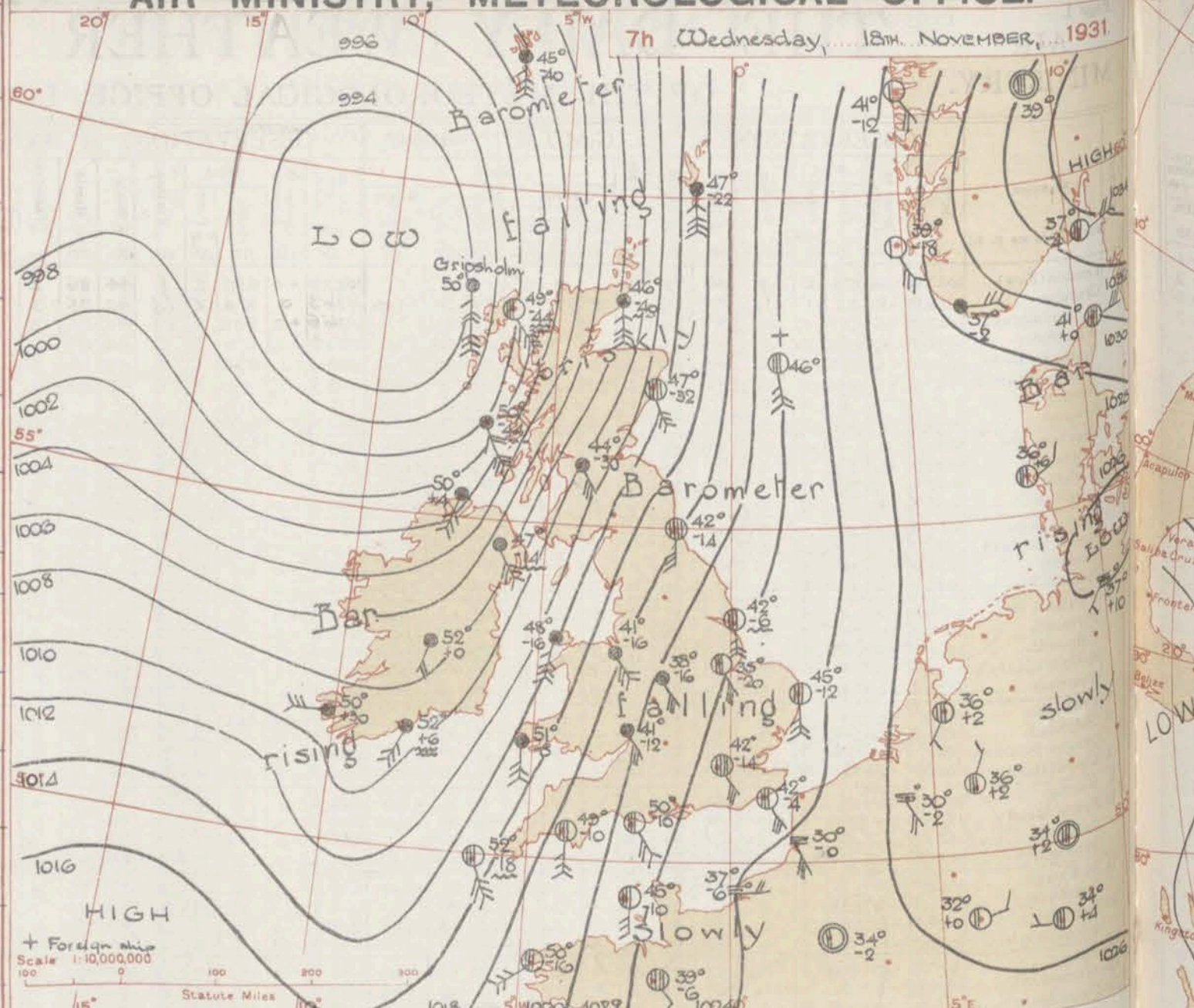
REPORTS from HEALTH RESORTS for 17th November 1931.

DISTRICTS.	STATIONS.	WEATHER.		TEMPERATURE.		RAINFALL.		SUNSHINE.
		Fore-noon.	After-noon.	Min. 9h. to 17h.	Max. 9h. to 17h.	Night. 17h. to 9h.	Day. 9h. to 17h.	
1	Tunbridge W.	c b c	b m c	29	47	-	-	1.4
	Bournemouth	o	o	39	47	-	-	0.0
	Ventnor	o c o z	o z	41	48	-	-	0.1
	Southsea	o c	c b	36	48	-	-	1.0
	Bognor Regis	c b c c	c	37	48	-	-	0.1
	Littlehampton	b c c	c	37	48	-	-	0.0
	Worthing	o	c o	37	49	Tr	-	0.6
	Brighton	c b c	o c	38	48	-	-	0.8
	Eastbourne	c	c	37	48	-	-	1.5
	Hastings	c m b c c	c o	38	48	Tr	-	1.3
	Folkestone	w b b c	b c c	40	47	-	-	2.2
	Dover	b c c	c b c	41	49	-	-	2.4
2	Deal	o b c o	o	42	47	-	-	0.3
	Ramsgate	b c c	c	42	47	-	-	0.3
	Margate	c d o	b c c	42	47	-	Tr	0.5
	Southend	o c f f	o c m f g	38	44	Tr	-	0.1
	Maldon	x m c	g o	32	46	-	-	0.0
	Clacton-on-Sea	c	c	45	49	-	-	0.4
	Dovercourt	b c	b c	41	52	-	-	0.5
	Lowestoft	p r o c	c b c c	35	47	0.2	-	3.6
	Skegness	o m o	o m o	37	47	Tr	-	0.0
	Mablethorpe	w o m	o	33	47	-	Tr	0.0
	Cleethorpes	c f	c o r o	35	46	-	0.3	0.0
	Leamington S.	b c m	o	36	45	-	-	0.0
3	Cheltenham	c m b c c	c o m	37	44	-	-	1.1
	Bath	c	c	39	42	-	-	0.0
	Weymouth	m o c	c o c c	42	48	-	-	0.0
	Jersey	c b c	b c c	42	50	-	-	2.7
	Torquay	c m	c u o	39	51	-	-	0.0
	Penzance	c f	c b c	38	53	-	-	1.7
	St. Ives	c	c	41	52	-	-	0.1
	Bude	w c c t	b c c	31	51	-	-	2.0
	Ilfracombe	c o	o c	41	51	-	-	0.3
	Aberystwyth	c c m o	c m o	41	48	-	-	0.9
	Llandudno	c	c	41	48	-	-	0.6
	Colwyn Bay	c b c c	b c o c o	41	48	-	-	1.5
4	Rhyl	c m b c c	c m o	39	48	-	-	0.4
	Wallasey	o c b c c	c b c	42	45	-	-	0.2
	Southport	c o c	o c o	40	46	-	-	0.0
	Blackpool	o c	c o	39	46	-	-	0.0
	Morecambe	c	c b c c	41	46	-	-	0.1
	Ilkley	f c	f c	33	46	-	-	0.0
	Berwick-on-T.	o	o	32	45	-	-	0.0
	Dunbar	c m o	b c m o	38	48	-	-	0.7
	Douglas	o	c r	46	48	-	0.5	0.0

† Max. Temp. for period 21h. yesterday to 17h. to-day; Min. Temp. 21h.-9h. ‡ Min. Temp. 17h.-9h.

AIR MINISTRY, METEOROLOGICAL OFFICE.

7h Wednesday, 18th November, 1931.



DISTRICTS. FORECASTS FOR THE 24 HOURS COMMENCING 12 NOON, G.M.T. 18th Nov. 1931.

1. S.E. England	Fresh or strong winds between south and west; mainly dull, some rain; mild.
2. E. England...	
3. E. Midlands	
4. W. Midlands	
5. S.W. England	
6. South Wales	
7. North Wales	Fresh or strong winds between south and west, stronger locally; dull, some rain; mild.
8. N.W. England	
9. N. Midlands	
10. N.E. England	
11. S.E. Scotland	Strong winds between south and west, reaching gale force at times; dull, some rain; mild.
12. S.W. Scotland & Isle of Man	
13. { A. W. Scotld. B. N.W. Scot- land.	
14. Mid-Scotland	
15. N.E. Scotland	
16. Orkneys and Shetlands	
17. N.W. Ireland	
18. N.E. Ireland	
19. S.E. Ireland	
20. S.W. Ireland	

BAROMETER. Isobars are drawn for intervals of two millibars. WIND. Arrows fly with the wind. Number of feathers indicate Beaufort force. TEMPERATURE is given in degrees F. WEATHER SYMBOLS:—
 ○ Clear sky. ○ Sky less than 1/10 clouded. ○ Sky 1/10 to 1/5 clouded. ○ Sky 1/5 to 1/2 clouded. ○ Sky 1/2 to 3/4 clouded. ○ Overcast sky.
 ● Rain falling. * Snow. ▲ Hail. ≡ Fog. ≡ Mist. T Thunder. K Thunderstorm.
 SEA DISTURBANCE. ~~~~~ Rough. ~~~~~ High.
 BAROMETRIC CHANGE from 4h. to 7h. in tenths of millibars is entered beneath the temperature.

GENERAL INFERENCE.

Depressions crossing the country from the west will maintain mild unsettled conditions generally with some rain and strong winds in most districts.

FURTHER OUTLOOK.

Unsettled.

Times of issue of Gale Warnings.

- South Cone at 0800 17th in districts 13, 15, 16, 17, 18, 19 and 20.
- South Cone at 0815 on 18th in districts 11 and 12.

Forecasts issued at

G. C. SIMPSON, C.B., D.Sc., F.R.S.
Director.

AIR MINISTRY, METEOROLOGICAL OFFICE. Chart of Weather in the Northern Hemisphere.

1931.

HIGH 1034

1032

1030

1028

1026

1024

1022

1020

1018

1016

1014

1012

1010

1008

1006

1004

1002

1000

998

996

994

992

990

988

986

984

982

980

978

976

974

972

970

968

966

964

962

960

958

956

954

952

950

948

946

944

942

940

938

936

934

932

930

928

926

924

922

920

918

916

914

912

910

908

906

904

902

900

898

896

894

892

890

888

886

884

882

880

878

876

874

872

870

868

866

864

862

860

858

856

854

852

850

848

846

844

842

840

838

836

834

832

830

828

826

824

822

820

818

816

814

812

810

808

806

804

802

800

798

796

794

792

790

788

786

784

782

780

778

776

774

772

770

768

766

764

762

760

758

756

754

752

750

748

746

744

742

740

738

736

734

732

730

728

726

724

722

720

718

716

714

712

710

708

706

704

702

700

698

696

694

692

690

688

686

684

682

680

678

676

674

672

670

668

666

664

662

660

658

656

654

652

650

648

646

644

642

640

638

636

634

632

630

628

626

624

622

620

618

616

614

612

610

608

606

604

602

600

598

596

594

592

590

588

586

584

582

580

578

576

574

572

570

568

566

564

562

560

558

556

554

552

550

548

546

544

542

540

538

536

534

532

530

528

526

524

522

520

518

516

514

512

510

508

506

504

502

500

498

496

494

492

490

488

486

484

482

480

478

476

474

472

470

468

466

464

462

460

458

456

454

452

450

448

446

444

442

440

438

436

434

432

430

428

426

424

422

420

418

416

414

412

410

408

406

404

THE DAILY WEATHER REPORT

OF THE METEOROLOGICAL OFFICE, LONDON.

BRITISH SECTION
Wednesday, 18th November 1931.

No. 25563

DISTRICT.	STATIONS.	OBSERVATIONS at 1 hr. G.M.T. 18th November														OBSERVATIONS at 7 hr. G.M.T. 18th November														PAST 24 HOURS.												
		Height above M.S.L. in feet.	Barom. at M.S.L.	Change in 3 hours.	Wind.		Weather.	Temp. °F.	Humid. %	Visibility 0-9	Cloud.			Barom. at M.S.L.	Change in 3 hours.	Wind.		Weather.	Temp. °F.	Humid. %	Visibility 0-9	Cloud.			State of Ground.	Sea.	TEMPERATURE.			RAINFALL.		SUNSHINE 1st-7th Hrs.										
					Direc.	Force.					Low.	Med.	High.			Low.	Total 0-10					Direc.	Force.	Low.			Med.	High.	Low.	Total 0-10	Max. Day 7h-18h °F.		Min. Night 18h-7h °F.	Min. on Grass °F.	Day 7h-18h mm.	Night 18h-7h mm.						
																																					Form.	Amount.	Height of Base (feet)	Form.	Amount.	Height of Base (feet)
1	London (Kew)...	18	*	*	*	*	*	*	*	*	*	*	1022.1	-22	SE	3	0	43	75	6	5	-	-	10	10	1500	1	*	46	40	33	-	-	0.1								
	Croydon ...	217	1025.1	-10	SE	3	C	41	75	7	5	7	-	2.5	10	4000	1022.4	-14	SE	3	C	42	75	6	5	-	10	10	2500	1	*	46	40	36	-	-	0.2					
	S. Farnborough ...	237	*	*	*	*	*	*	*	*	*	*	1021.7	-18	SE	2	C	41	85	4	5	2	-	-	7.8	10	4000	1	*	45	38	32	Tr	Tr	0.6							
	Winchester ...	275	*	*	*	*	*	*	*	*	*	*	1021.4	-14	ESE	2	cd.	40	95	6	5	-	-	10	10	1500	1	*	45	39	32	-	-	0.7								
	Boscombe Down ...	417	*	*	*	*	*	*	*	*	*	*	1021.3	-14	SE	3	cr.	41	85	6	5	-	-	10	10	1500	1	*	43	38	36	-	-	-								
	Calshot (S'thmtn) ...	8	1024.3	-14	E'N	4	C	44	85	7	-	7	-	0	10	-	1022.0	-16	SE	4	C	47	75	7	5	2	-	7.8	10	2500	0	3	49	42	40	-	-	0.4				
	Dungeness ...	20	*	*	*	*	*	*	*	*	*	*	*	*	*	*	*	SE	2	C	*	*	6	8	1	*	7.8	9	4000	=	0	48	42	*	-	-	-					
	Lymington ...	346	1025.2	-4	E'S	1	C	39	85	6	-	7	7	0	9	+	-	1023.2	-10	SE	3	C	42	75	6	1	1	7	2.3	9	2500	1	*	46	37	33	-	-	1.8			
2	Shoeburyness ...	11	*	*	*	*	*	*	*	*	*	*	*	*	*	*	*	1023.7	-10	SE	2	C	42	85	7	5	7	6	2.3	9	4000	0	*	46	36	30	Tr	-	0.0			
	Felixstowe ...	15	*	*	*	*	*	*	*	*	*	*	*	*	*	*	*	1024.3	-8	SSE	3	C	44	75	8	5	2	-	7.8	10	2500	0	2	48	43	36	Tr	-	0.6			
	Gorleston ...	14	1025.7	-6	S'E	3	bc	39	85	7	4	-	-	4.6	4.6	2500	1023.4	-12	S	5	C	45	85	6	8	-	9	9	1500	0	3	47	39	34	0.1	-	2.3					
	Cranwell ...	240	1025.3	-6	SE	3	C	35	95	5	-	-	6	0	7.8	-	1021.8	-20	SE	3	C	35	95	5	-	2	-	0	10	-	1	*	43	33	29	Tr	-	0.0				
3	Birmingham ...	535	*	*	*	*	*	*	*	*	*	*	*	*	*	*	*	1020.8	-16	SSE	3	rr.	38	85	6	6	-	10	10	1500	1	*	43	38	37	-	-	0.5				
	Upper Heyford ...	408	*	*	*	*	*	*	*	*	*	*	*	*	*	*	*	1021.3	-18	SE	3	C	40	85	6	5	-	10	10	2500	0	*	43	38	35	-	-	0.0				
	Leafield ...	612	*	*	*	*	*	*	*	*	*	*	*	*	*	*	*	1020.8	-20	SE	4	rr.	38	95	7	5	2	-	2.3	10	4000	1	*	41	36	34	-	0.1	1.5			
4	Ross-on-Wye ...	223	*	*	*	*	*	*	*	*	*	*	*	*	*	*	*	1019.6	-12	SE	3	cd.	41	85	6	5	-	10	10	1500	1	*	43	41	39	-	-	0.6				
5	Portland Bill ...	32	1023.0	-12	SE	4	clpr	48	75	7	4	2	-	7.8	10	1500	1019.9	-16	SE	4	C	50	75	7	5	2	-	7.8	10	1500	0	3	50	48	-	-	1.4					
	Plymouth ...	82	*	*	*	*	*	*	*	*	*	*	*	*	*	*	*	1018.6	-10	S	5	C	49	85	6	5	2	-	4.6	10	1500	1	3	51	49	46	-	-	0.6			
	Falmouth ...	200	1021.2	-2	S'W	5	C	51	75	7	5	-	-	9	9	4000	1017.4	-8	S'E	6	C	49	75	7	5	7	-	4.6	9	4000	0	3	52	45	-	-	2.9					
	Scilly (St. Mary's) ...	163	1018.7	-10	S'E	6	C	50	75	7	5	-	-	9	9	4000	1014.6	-18	S'E	6	C/pr	52	95	6	8	-	9	9	2500	1	4	53	49	-	-	Tr	0.0					
	Guernsey ...	175	1022.9	-14	SSE	3	0	46	85	6	5	-	-	10	10	2500	1021.0	-10	S	3	C	45	85	6	8	-	10	10	2500	0	3	49	45	42	-	-	0.0					
6	Pembroke ...	142	1017.8	-16	S'E	4	q	51	95	7	6	-	-	10	10	800	1014.2	-8	S	5	pr.	51	95	7	6	-	10	10	800	0	3	51	50	-	-	Tr	0.0					
7	Holyhead ...	26	1016.9	-22	S'E	6	ir.	49	85	6	5	2	-	9	9	2500	1013.0	-16	S'E	7	rr.	49	85	6	6	2	-	10	10	800	1	3	49	47	45	Tr	-	0.2				
	Chester (Sealand) ...	16	*	*	*	*	*	*	*	*	*	*	*	*	*	*	*	1017.9	-16	SE	5	rr.	41	95	6	6	-	10	10	1500	1	*	45	41	39	-	7	0.2				
8	L'pool (Bidston) ...	198	*	*	*	*	*	*	*	*	*	*	*	*	*	*	*	1017.0	-14	SE	4	o/r	40	95	7	5	-	10	10	1500	1	*	45	40	39	-	5	0.0				
9	Harrogate ...	478	*	*	*	*	*	*	*	*	*	*	*	*	*	*	*	1019.9	-20	S'W	3	C	38	85	7	-	2	-	0	10	-	1	*	42	38	36	-	-	0.0			
10	Spurn Head ...	29	1024.8	-2	SSW	3	C	41	85	7	5	2	-	7.8	9	4000	1021.2	-6	S	5	C	42	85	7	4	5	-	4.6	7.8	4000	0	4	48	41	-	Tr	-	-				
	Catterick ...	175	*	*	*	*	*	*	*	*	*	*	*	*	*	*	*	1019.0	-14	S	4	pr	38	85	6	5	-	10	10	800	1	*	42	38	37	-	Tr	-	-			
	Tynemouth ...	67	1022.6	-12	S	3	0	43	85	7	6	-	-	10	10	1500	1017.9	-14	S	3	0	42	75	7	6	-	10	10	1500	0	2	45	36	36	-	-	-					
11	Inchkeith ...	190	1020.1	-24	S	3	ir	43	85	6	6	-	-	10	10	1500	1013.8	-22	SSE	5	rr	43	95	7	6	-	10	10	1500	1	3	45	41	39	-	7	0.5					
	Leuchars ...	35	*	*	*	*	*	*	*	*	*	*	*	*	*	*	*	1014.2	-22	SE	4	RR	42	95	5	5	-	10	10	1500	2	*	47	41	39	-	6	0.0				
12	Renfrew ...	36	*	*	*	*	*	*	*	*	*	*	*	*	*	*	*	1011.3	-30	SSE	3	rr	44	95	6	6	-	10	10	1500	1	*	45	41	39	-	5	0.0				
	Eskdalemuir ...	794	*	*	*	*	*	*	*	*	*	*	*	*	*	*	*	1014.1	-26	S'E	5	rr	39	95	6	6	-	10	10	1500	1	*	43	38	37	-	2	0.3				
13A	Tiree ...	22	*	*	*	*	*	*	*	*	*	*	*	*	*	*	*	997.8	-44	SSE	9	Dr	50	95	6	6	2	-	9	10	800	1	4	48	47	46	3	11	0.0			
13B	Stornoway ...	34	1009.5	-28	S	7	ro	49	85	5	6	-	-	10																												

THE DAILY WEATHER REPORT

OF THE METEOROLOGICAL OFFICE, LONDON.

BRITISH SECTION
Thursday 13th November 1931.
No. 25564

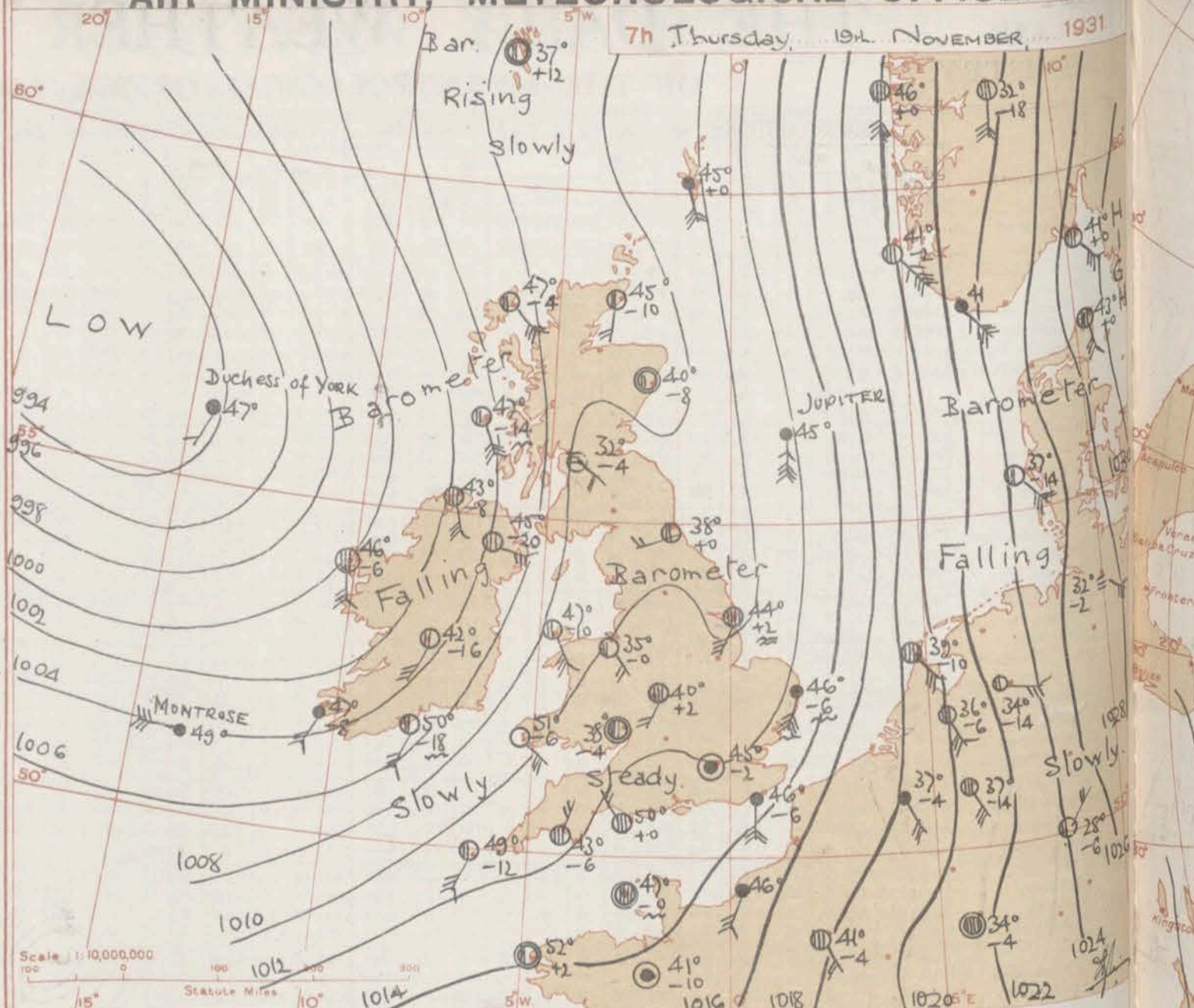
DISTRICT.	STATIONS. (For heights see p. 4.)	OBSERVATIONS at 13h. G.M.T. 13 th November													OBSERVATIONS at 18h. G.M.T. 13 th November													PAST 24 HOURS.						
		Barom. at M.S.L. mb.	Change in 3 hours.	Wind. Direc. Force.	Weather.	Temp. °F.	Humid. %	Visibility 0-9	Cloud.						Barom. at M.S.L. mb.	Change in 3 hours.	Wind. Direc. Force.	Weather.	Temp. °F.	Humid. %	Visibility 0-9	Cloud.						State of Ground. 0-9	Sea. 0-9	WEATHER.				
									Form.			Amount.		Height of Base. (feet)								Form.			Amount.		Height of Base. (feet)			Th.—13h. 13 th	13h.—18h. 13 th	18h.—10 1h. 13 th	11h.—Th. 19 th	
									Low.	Med.	High.	Low.	Total.									Low.	Med.	High.	Low.	Total.								
																																		(9)
(1)	(2)	(3)	(4)	(5)	(6)	(7)	(8)	(9)	(10)	(11)	(12)	(13)	(14)	(15)	(16)	(17)	(18)	(19)	(20)	(21)	(22)	(23)	(24)	(25)	(26)	(27)	(28)	(29)	(30)	(31)	(32)	(33)	(34)	
1	London (Kew)...	1020.0	-16	SSE	2	45	85	4	6	-	-	10	10	1500	1017.8	-16	SE'S	3	45	95	5	6	-	-	10	10	1500	1	*	03.0	03.0	03.0	03.0	03.0
	Croydon ...	1020.3	-18	S	2	45	85	5	5	2	-	9.4	10	1500	1018.1	-8	SE'S	3	45	95	5	6	-	-	10	10	1500	1	*	03.0	03.0	03.0	03.0	03.0
	S. Farnborough ...	1019.3	-18	S'E	3	45	95	4	5	2	-	7.8	10	2500	1016.9	-16	SE'S	3	45	95	4	5	-	-	10	10	1500	1	*	03.0	03.0	03.0	03.0	03.0
	Winchester ...	1018.5	-20	S'E	4	45	85	7	5	-	-	10	10	5700	1015.9	-18	SE'S	3	45	95	6	6	-	-	10	10	1500	1	*	03.0	03.0	03.0	03.0	03.0
	Boscombe Down ...	1017.9	-24	SE	3	44	85	6	5	-	-	10	10	2500	1015.5	-18	SE	4	45	95	5	5	-	-	10	10	800	1	*	03.0	03.0	03.0	03.0	03.0
	Calshot, S'thmtn ...	1019.6	-18	SE	4	47	85	6	5	7	-	2.3	10	2500	1017.5	-14	SE	5	48	95	6	5	2	-	7.8	10	1500	1	2	03.0	03.0	03.0	03.0	03.0
	Dungeness ...	1019.6	-18	SE	4	47	85	6	5	7	-	2.3	10	2500	1017.5	-14	SE	5	48	95	6	5	2	-	7.8	10	1500	1	2	03.0	03.0	03.0	03.0	03.0
	Lympne ...	1021.9	-6	SW	4	46	75	4	6	-	-	10	10	1500	1020.2	-8	SE'S	4	43	95	4	6	-	-	10	10	800	1	*	03.0	03.0	03.0	03.0	03.0
2	Shoeburyness ...	1021.4	-18	SE	3	46	85	6	5	-	-	10	10	2500	1019.6	-10	SE'S	3	44	95	6	9	-	-	10	10	800	1	*	03.0	03.0	03.0	03.0	03.0
	Felixstowe ...	1022.2	-12	S	4	46	75	7	5	1	-	7.8	10	2500	1020.4	-6	S'E	4	45	95	6	6	-	-	10	10	1500	1	3	03.0	03.0	03.0	03.0	03.0
	Gorleston ...	1021.3	-10	SW	4	45	75	6	5	2	-	4.6	10	1500	1019.8	-6	SW	6	46	85	6	6	-	-	10	10	1500	0	4	03.0	03.0	03.0	03.0	03.0
	Cranwell ...	1019.4	-18	SE'S	3	40	95	5	5	-	-	10	10	800	1016.7	-20	SE'S	4	41	95	3	6	-	-	10	10	450	1	*	03.0	03.0	03.0	03.0	03.0
3	Birmingham ...	1017.3	-20	SE	3	42	85	5	6	-	-	10	10	1500	1014.3	-16	SE	4	43	95	6	6	-	-	10	10	1500	1	*	03.0	03.0	03.0	03.0	03.0
	Upper Heyford ...	1018.8	-20	SE	3	42	95	5	6	2	-	7.8	10	1500	1015.8	-20	SE'S	4	43	95	5	6	-	-	10	10	450	1	*	03.0	03.0	03.0	03.0	03.0
	Leafeld ...	1017.6	-20	SE'S	4	41	95	6	5	-	-	10	10	2500	1015.0	-20	SE'S	4	42	95	5	5	-	-	10	10	220	1	*	03.0	03.0	03.0	03.0	03.0
4	Ross-on-Wye ...	1016.4	-20	S	4	46	75	6	6	2	-	1	10	2500	1012.4	-20	S'E	3	47	95	5	6	-	-	10	10	1500	1	*	03.0	03.0	03.0	03.0	03.0
5	Portland Bill... ..	1017.1	-20	SW	4	51	85	8	4	-	-	10	10	1500	1013.0	-14	S'E	4	54	85	6	4	2	-	7.8	10	1500	1	3	03.0	03.0	03.0	03.0	03.0
	Plymouth ...	1015.5	-22	S	5	52	95	6	6	-	-	10	10	800	1013.0	-4	NW	1	49	95	6	6	2	-	9	10	800	1	1	03.0	03.0	03.0	03.0	03.0
	Falmouth ...	1013.4	-12	SW	7	52	95	6	6	-	-	10	10	2500	1013.5	-2	NW	2	48	95	6	5	2	-	4.6	10	4000	1	1	03.0	03.0	03.0	03.0	03.0
	Scilly (St. Mary's) ...	1014.1	-4	NW	4	50	95	7	6	2	-	9	10	2500	1014.5	-6	NW	2	47	95	8	5	-	-	9	9	4000	1	3	03.0	03.0	03.0	03.0	03.0
	Guernsey ...	1018.5	-16	S	3	50	95	6	5	-	-	10	10	1500	1017.3	-10	SW	5	52	95	5	6	-	-	10	10	800	1	4	03.0	03.0	03.0	03.0	03.0
6	Pembroke ...	1012.5	-10	SW	2	50	95	4	6	2	-	7.8	10	800	1012.8	0	NNE	1	46	95	7	6	2	-	4.6	10	1500	1	2	03.0	03.0	03.0	03.0	03.0
7	Holyhead ...	1012.2	-6	SW	5	48	95	5	6	2	-	9.4	10	800	1012.1	-2	S	1	45	95	6	6	2	-	7.8	10	800	1	2	03.0	03.0	03.0	03.0	03.0
	Chester (Sealand) ...	1014.3	-30	SE	4	44	85	6	5	2	-	4.6	10	1500	1013.2	-6	SE'S	3	44	95	5	6	-	-	10	10	1500	1	*	03.0	03.0	03.0	03.0	03.0
8	L'pool (Bidston) ...	1014.0	-24	SE	5	43	85	6	5	-	-	10	10	1500	1012.6	-8	SE	3	43	95	6	6	-	-	10	10	1500	2	*	03.0	03.0	03.0	03.0	03.0
9	Harrogate ...	1017.7	-10	S	2	38	95	3	6	-	-	10	10	<150	1015.0	-6	SE	3	39	95	4	6	-	-	10	10	<150	1	*	03.0	03.0	03.0	03.0	03.0
10	Spurn Head ...	1019.3	-6	S	5	43	85	6	5	-	-	10	10	2500	1016.4	-8	S'E	5	42	95	6	6	-	-	10	10	1500	1	4	03.0	03.0	03.0	03.0	03.0
	Catterick ...	1016.3	-22	SE	4	38	95	6	6	-	-	10	10	800	1014.0	-10	SE	5	40	95	4	6	-	-	10	10	450	1	*	03.0	03.0	03.0	03.0	03.0
	Tynemouth ...	1016.5	-10	S	4	40	95	6	6	-	-	10	10	1500	1013.8	-8	S	3	41	95	6	6	-	-	10	10	1500	1	2	03.0	03.0	03.0	03.0	03.0
11	Incheith ...	1011.0	-14	S	5	43	85	7	6	2	-	4.6	10	800	1011.0	0	S	4	44	95	7	6	-	-	10	10	1500	1	3	03.0	03.0	03.0	03.0	03.0
	Leuchars ...	1011.9	-2	S	4	42	95	6	6	2	-	4.6	10	1500	1011.9	-4	SW	3	43	95	6	6	2	-	4.6	10	800	2	*	03.0	03.0	03.0	03.0	03.0
12	Renfrew ...	1010.0	+2	S	3	46	95	6	6	2	-	9	10	1500	1011.5	+12	SE	2	44	95	7	5	7	-	4.6	10	2500	1	*	03.0	03.0	03.0	03.0	03.0
	Eskdalemuir ...	1012.4	-16	S'E	4	39	95	6	6	-	-	10	10	800	1012.6	+2	SW	2	40	95	6	6	-	-	10	10	800	1	*	03.0	03.0	03.0	03.0	03.0
13A	Tiree ...	1005.8	+34	SW	5	50	65	7	8	7	3	4.6	7.8	1500	1007.9	+14	SW	2	40	85	8	2	7	-	7.8	7.8	1500	0	3	03.0	03.0	03.0	03.0	03.0
13B	Stornoway ...	1000.4	+60	SW	6	47	95	7	6	7	-	7.8	9	1500	1005.6	+16	SW	2	46	85	8	8	-	-	4.6	4.6	2500	1	1	03.0	03.0	03.0	03.0	03.0
15	Dalwhinnie ...	1007.8	0	S	5	42	95	6	3	2	-	2.3	10	1500	1010.7	+10	S	1	40	85	8	4	4	-	1	7.8	4000							

REPORTS from HEALTH RESORTS for 12th November 1931.

DISTRICTS.	STATIONS.	WEATHER.		TEMPERATURE.		RAINFALL.		SUNSHINE.
		Fore-noon.	After-noon.	Min. 9h. to 12h.	Max. 12h. to 5h.	Night. 12h. to 17h.	Day. 17h. to 12h.	
1	Tunbridge W.	o	or	37	45	-	2	0.0
	Bournemouth	o	ood	39	50	-	0.3	0.0
	Ventnor	opoz	oor	45	48	Tr	Tr	0.0
	Southsea	od	om	37	48	-	0.2	0.0
	Bognor Regis	cir	oir	38	49	-	0.3	0.0
	Littlehampton	ccdc	ccr	45	48	-	0.2	0.0
	Worthing	od	or	41	49	-	0.3	0.0
	Brighton	or	cro	41	49	-	0.3	0.0
	Eastbourne	o	orrig	42	47	-	1	0.0
	Hastings	o	oor	41	47	-	1	0.0
	Folkestone	o	oor	41	46	-	1	0.0
	Dover	o	or	43	46	-	0.4	0.0
	Deal	oc	o	40	46	-	-	0.0
	Ramsgate	c	co	42	46	-	-	0.0
	Margate	c	c	41	46	-	-	0.0
2	Southend	om	omr	38	45	-	1	0.0
	Maldon	o	or	34	46	-	2	0.0
	Clacton-on-Sea	c	cogop	43	46	-	0.1	0.0
	Dovercourt	oc	ocd	42	46	-	Tr	0.0
	Lowestoft	c	c	38	46	-	-	0.0
	Skegness	om	omr	42	50	-	1	0.0
	Mablethorpe	o	or	36	44	-	1	0.0
	Cleethorpes	o	orr	35	42	Tr	3	0.0
3	Leamington S.	opd	opr	39	44	0.3	0.4	0.0
4	Cheltenham	ormo	oemo	40	45	1	Tr	0.0
5	Bath	cro	crofo	40	49	0.3	1	0.0
	Weymouth	ccpo	cciro	44	52	-	0.2	0.0
	Jersey	c	c	44	50	-	2	0.0
	Torquay	oram	orm	40	53	-	1	0.0
	Penzance	omrr	orr	45	53	1	10	0.0
	St. Ives	rr	rr	46	53	Tr	14	0.0
	Bude	orr	rr	36	52	-	7	0.0
	Ilfracombe	o	orr	45	51	-	4	0.0
6	Aberystwyth	cm	cir	43	49	-	2	0.0
7	Llandudno	oroo	odor	43	49	1	0.6	0.0
	Colwyn Bay	ro	orr	43	47	4	3	0.0
	Rhyl	odao	or	42	47	4	2	0.0
8	Wallassey	ro	oir	41	44	7	3	0.0
	Southport	rr	orr	41	43	5	5	0.0
	Blackpool	or	or	40	43	6	4	0.0
	Morecambe	rr	oredron	41	43	3	6	0.0
9	Ilkley	rr	rr	38	46	3	12	0.0
10	Berwick-on-T.	orr	rro	39	40	3	5	0.0
11	Dunbar	orr	orr	40	43	5	5	0.0
12	Douglas	opmo	rlc	46	49	5	12	0.0

† Max. Temp. for period 24h. yesterday to 17h. to-day; Min. Temp. 21h.-9h. ‡ Min. Temp. 17h.-9h.

AIR MINISTRY, METEOROLOGICAL OFFICE.



DISTRICTS.	FORECASTS FOR THE 24 HOURS COMMENCING 12 NOON, G.M.T. 19th Nov. 1931.
1 S.E. England	Moderate variable to southerly winds; cloudy or dull, rain at times or showers; mild; local mist at night and in early morning.
2 E. England	
3 E. Midlands	
4 W. Midlands	Fresh winds between south and west; cloudy or dull, rain at times or showers; mild; local mist at night and in early morning.
5 S.W. England	
6 South Wales	
7 North Wales	
8 N.W. England	
9 N. Midlands	
10 N.E. England	Moderate or fresh southerly winds; cloudy or dull, rain at times or showers; mild; local mist at night and in early morning.
11 S.E. Scotland	
12 S.W. Scotland & Isle of Man	Fresh southerly or southwesterly winds; cloudy, rain at times or showers; mild.
13 A.W. Scotland, B.N.W. Scotland.	
14 Mid-Scotland	
15 N.E. Scotland	As 10 - 11.
16 Orkneys and Shetlands.	
17 N.W. Ireland	
18 N.E. Ireland	As 4 - 9.
19 S.E. Ireland	
20 S.W. Ireland	

BAROMETER. Isobars are drawn for intervals of two millibars. WIND. Arrows fly with the wind. Number of feathers indicate Beaufort force. TEMPERATURE is given in degrees F. WEATHER SYMBOLS: — Clear sky. — Sky less than 1/8 clouded. — Sky 1/8 to 1/4 clouded. — Sky 1/4 to 1/2 clouded. — Sky 1/2 to 3/4 clouded. — Overcast sky. — Rain falling. * Snow. ▲ Hail. ≡ Fog. ≡ Mist. T Thunder. T Thunderstorm. SEA DISTURBANCE. — Rough. — High. BAROMETRIC CHANGE from 4h. to 7h. in tenths of millibars is entered beneath the temperature.

GENERAL INFERENCE.
A depression off Northwest Ireland is moving slowly eastward and filling up while secondary disturbances move eastward or north-eastward round its southern boundary. Weather over the British Isles will continue mild and unsettled with rain at times or showers in most districts.

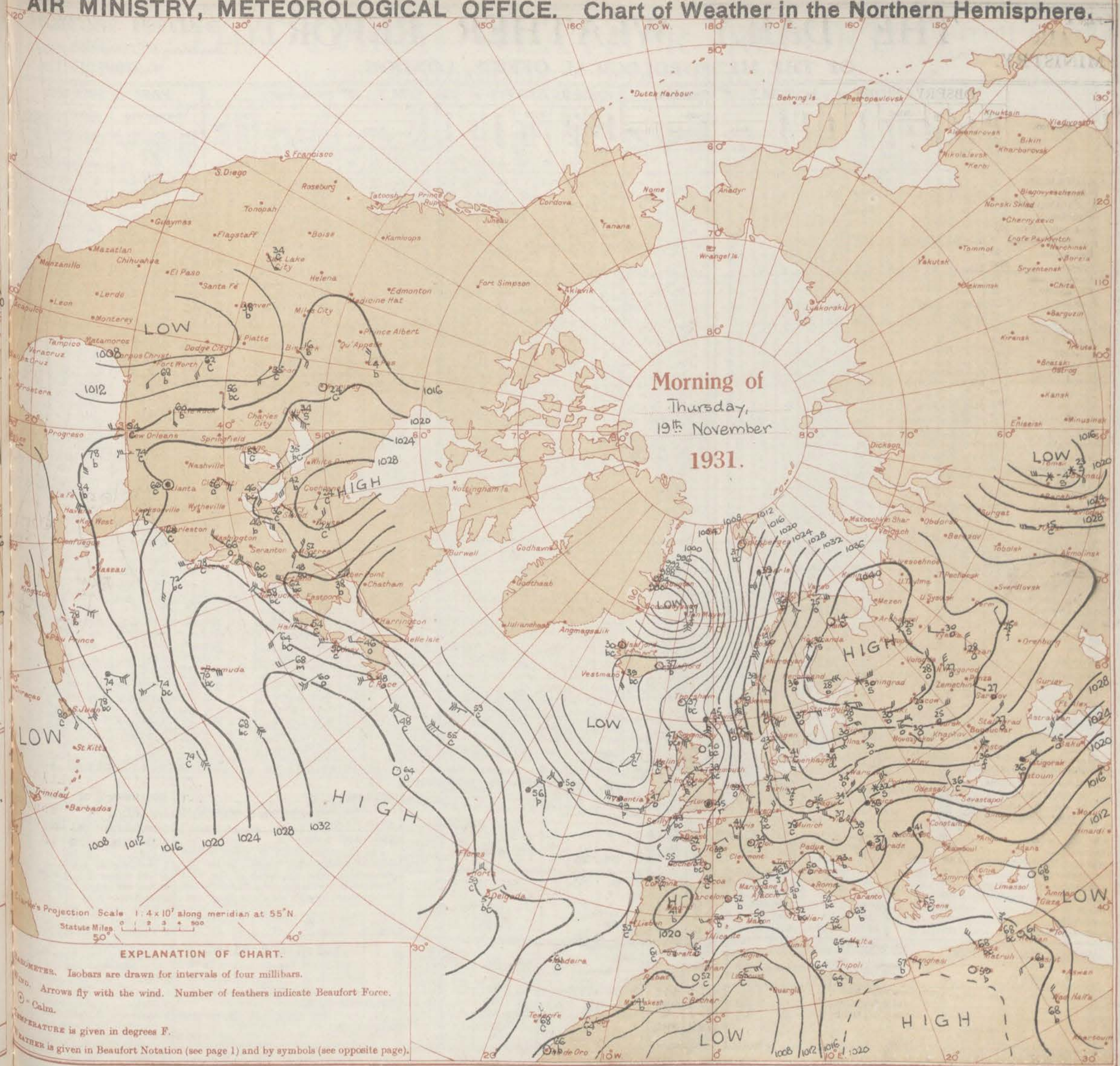
FURTHER OUTLOOK.
Unsettled and mild.

Forecasts issued at 0930 G.M.T.
G. C. SIMPSON, C.B., D.Sc., F.R.S., Director.

AIR MINISTRY, METEOROLOGICAL OFFICE. Chart of Weather in the Northern Hemisphere.

1931

ter
31°
-2
1030
lowly
28°
-6
1026
1024
clouded.
at sky.
orm.
temperature.
s le
rth-
weather
and
n



Chart's Projection Scale $1:4 \times 10^7$ along meridian at $55^\circ N$.
 Statute Miles 0 100 200 300 400 500

EXPLANATION OF CHART.

BAROMETER. Isobars are drawn for intervals of four millibars.

WIND. Arrows fly with the wind. Number of feathers indicate Beaufort Force.

☉ - Calm.

TEMPERATURE is given in degrees F.

WATER is given in Beaufort Notation (see page 1) and by symbols (see opposite page).

Sc., F.R.S.,
Director.

THE DAILY WEATHER REPORT

OF THE METEOROLOGICAL OFFICE, LONDON.

BRITISH SECTION
Thursday, 19th November 1931.
No. 25564

DISTRICT.	STATIONS.	OBSERVATIONS at 1 hr. G.M.T. 19th November														OBSERVATIONS at 7 hr. G.M.T. 19th November														PAST 24 HOURS.						
		Height above M.S.L. in feet.	Barom. at M.S.L. (1)	Change in 3 hours (2)	Wind (3)		Weather (5)	Temp. of air (6)	Humid. % (7)	Visibility 0-9 (8)	Cloud (9-11)			Height of Base (feet) (14)	Barom. at M.S.L. (15)	Change in 3 hours (16)	Wind (17)		Weather (19)	Temp. of air (20)	Humid. % (21)	Visibility 0-9 (22)	Cloud (23-25)			Height of Base (feet) (28)	State of ground (29)	Sea (30)	TEMPERATURE (31-33)			RAINFALL (34-35)		SUNSHINE (36)		
					Direc.	Force.					Form.	Amount.	Direc.				Force.	Form.					Amount.	Form.	Amount.				Form.	Amount.	Max. Day 7h-18h (31)	Min. Night 18h-7h (32)	Min. on Grass (33)		Day 7h-18h (34)	Night 18h-7h (35)
1	London (Kew)...	18	*	*	*	*	*	*	*	*	*	*	*	1012.4	+1.0	W	1	m	46	95	4	5	7	7	4.6	10	1500	1	*	46	45	44	3	8	0.0	
	Croydon	217	1013.2	-2.6	SW	4	0/r	48	95	6	5	-	-	1012.0	-2	-	0	45	95	6	5	2	-	7.8	10	800	1	*	45	44	43	2	11	0.0		
	S. Farnborough	237	*	*	*	*	*	*	*	*	*	*	*	1012.3	+2	W	1	44	95	7	5	2	-	4.6	10	5700	2	*	45	44	41	3	11	0.0		
	Winchester	275	*	*	*	*	*	*	*	*	*	*	*	1012.8	+4	-	0	41	95	7	5	2	-	0	10	-	1	*	46	41	36	2	11	0.0		
	Boscombe Down	417	*	*	*	*	*	*	*	*	*	*	*	1012.9	+6	SW	1	41	95	6	5	1	-	4.6	9	4000	1	*	46	40	36	0.4	11	0.0		
	Calshot (S'thmtn)	8	1013.0	-2.8	SSE	5	rr	50	95	6	6	-	-	1012.7	-2	WSW	2	45	95	7	4	7	-	4.6	10	2500	1	2	49	44	41	0.4	7	0.0		
	Dungeness	20	*	*	*	*	*	*	*	*	*	*	*	1012.7	-2	WSW	2	45	95	7	4	7	-	4.6	10	2500	1	2	49	44	41	0.4	7	0.0		
	Lympne	346	1016.1	-2.6	S	4	r.f.	43	95	5	6	-	-	1013.9	-6	S	5	46	95	5	6	-	-	10	10	450	1	*	45	43	42	2	8	0.0		
2	Shoeburyness	11	*	*	*	*	*	*	*	*	*	*	*	1012.9	-4	SE	4	47	95	7	6	-	-	10	10	800	1	*	46	43	43	2	6	0.0		
	Felixstowe	15	*	*	*	*	*	*	*	*	*	*	*	1013.1	-4	S	6	46	95	6	6	-	-	10	10	800	1	4	46	43	42	0.4	5	0.0		
	Gorleston	14	1015.1	-2.0	SW	7	rr	45	95	5	6	-	-	1012.8	-6	SSW	6	46	95	5	6	-	-	10	10	800	1	5	46	44	42	-	10	0.0		
	Cranwell	240	1010.5	-2.8	SE	5	r.f.	43	95	5	6	-	-	1011.2	+6	SW	2	42	95	5	5	-	-	0	9	-	1	*	41	40	40	6	5	0.0		
3	Birmingham	535	*	*	*	*	*	*	*	*	*	*	*	1011.8	+2	SW	2	40	95	7	8	0	7.8	-	-	1	*	43	40	36	1	8	0.0			
	Upper Heyford	408	*	*	*	*	*	*	*	*	*	*	*	1012.4	+6	S	1	40	95	3	8	4.6	10	800	1	*	43	40	38	2	8	0.0				
	Leafeld	612	*	*	*	*	*	*	*	*	*	*	*	1012.0	0	S	1	39	95	4	8	0	7.8	-	-	1	*	42	39	30	1	9	0.0			
4	Ross-on-Wye	223	*	*	*	*	*	*	*	*	*	*	*	1011.8	-4	-	0	38	95	7	5	7	8	7.8	4000	1	*	47	38	32	0.2	5	0.0			
5	Portland Bill	32	1012.5	-4	NW	3	rr	47	95	6	6	-	-	1012.3	0	NW	2	50	95	8	6	8	-	7.8	10	1500	1	3	54	47	-	7	0.0			
	Plymouth	82	*	*	*	*	*	*	*	*	*	*	*	1012.3	-6	NE	2	43	95	6	6	2	-	7.8	9	1500	1	0	53	43	-	4	2	0.0		
	Falmouth	200	1013.1	-4	WS	2	c	47	95	8	5	-	-	1011.0	-4	SW	4	50	95	7	8	-	-	7.8	7.8	4000	1	2	53	46	-	7	1	0.0		
	Scilly (St. Mary's)	163	1013.2	-10	WSW	4	c	50	95	7	5	-	-	1010.7	-12	SW	4	49	95	8	2	4	-	2.3	2.3	4000	1	3	53	46	-	8	-	0.0		
	Guernsey	175	1013.0	-10	NNW	3	rr	50	95	7	6	-	-	1013.5	0	-	0	47	95	7	5	-	-	10	10	2500	1	4	52	47	43	0.3	12	0.0		
6	Pembroke	142	1010.6	-8	SW	2	bc	51	95	7	3	7	-	4.6	4.6	1500	1003.1	-6	SE	3	51	95	8	3	6	-	4.6	4.6	800	0	2	54	46	-	10	0.0
7	Holyhead	26	1010.3	-10	WSW	2	bc	47	95	7	2	3	2.3	4.6	2500	1008.4	-10	SSE	4	47	95	8	3	3	-	2.3	4.6	1500	1	1	49	45	36	10	0.1	0.0
	Chester (Sealand)	16	*	*	*	*	*	*	*	*	*	*	*	1010.4	0	SES	2	46	95	5	5	-	-	4.6	4.6	4000	1	*	44	35	31	2	4	0.0		
8	L'pool (Bidston)	198	*	*	*	*	*	*	*	*	*	*	*	1009.8	-2	SE	3	40	95	7	5	-	-	4.6	4.6	1500	1	*	43	40	37	3	4	0.0		
9	Harrogate	478	*	*	*	*	*	*	*	*	*	*	*	1010.3	0	SW	2	39	95	5	6	-	-	9	9	2500	1	*	39	38	32	10	10	0.0		
10	Spurn Head	29	1009.8	-12	SE	7	RR	44	95	7	6	-	-	1009.3	+2	SW	3	44	95	6	5	-	-	10	10	1500	1	8	45	42	-	2	7	0.0		
	Catterick	175	*	*	*	*	*	*	*	*	*	*	*	1009.8	+8	-	0	34	95	4	5	7	-	4.6	9	800	1	*	40	34	28	8	4	0.0		
	Tynemouth	67	1010.4	-16	S	2	rr	42	95	6	6	-	-	1009.3	0	W	2	38	95	6	5	7	-	4.6	4.6	800	1	2	42	38	35	8	12	0.0		
11	Inchkeith	190	1010.2	-8	SE	1	rr	42	95	7	6	-	-	1008.5	-8	WSW	2	41	95	6	5	2	-	4.6	9	800	1	2	45	41	36	5	3	0.0		
	Leuchars	35	*	*	*	*	*	*	*	*	*	*	*	1009.0	-2	WSW	1	41	95	4	5	-	-	10	10	1500	2	*	44	40	37	21	-	0.0		
12	Renfrew	36	*	*	*	*	*	*	*	*	*	*	*	1009.0	-4	SE	2	32	95	2	-	-	-	10	10	450	1	*	47	30	25	15	3	0.0		
	Eskdalemuir	794	*	*	*	*	*	*	*	*	*	*	*	1009.1	-4	-	0	36	95	1	5	-	-	10	10	450	1	*	40	35	33	16	3	0.0		
13A	Tiree	22	*	*	*	*	*	*	*	*	*	*	*	1003.1	-14	SSE	6	47	75	8	7	6	-	2.3	4.6	2500	0	4	50	40	30	1	1	0.0		
13B	Stornoway	34	1005.9	-6	S	5	c	48	95	7	9	-	-	1004.7	-4	SE	5	47	85	8	7	6	-	2.3	4.6	4000	0	2	51	42	-	2	7	0.0		
15	Dalwhinnie	1176	*	*	*	*	*	*	*	*	*	*	*	1008.6	-4	N	1	41	85	8	4	4	-	1	2.3	2500	0	*	42	28	25	22	7	0.0		
	Aberdeen	37	*	*	*	*	*	*	*	*	*	*	*	1007.4	-8	-	0	40	95	7	-	3	-	0	4.6	-	1	1	47	40	35	16	8	0.0		

THE DAILY WEATHER REPORT

OF THE METEOROLOGICAL OFFICE, LONDON.

BRITISH SECTION

Friday 20th November 1931.

No. 25565

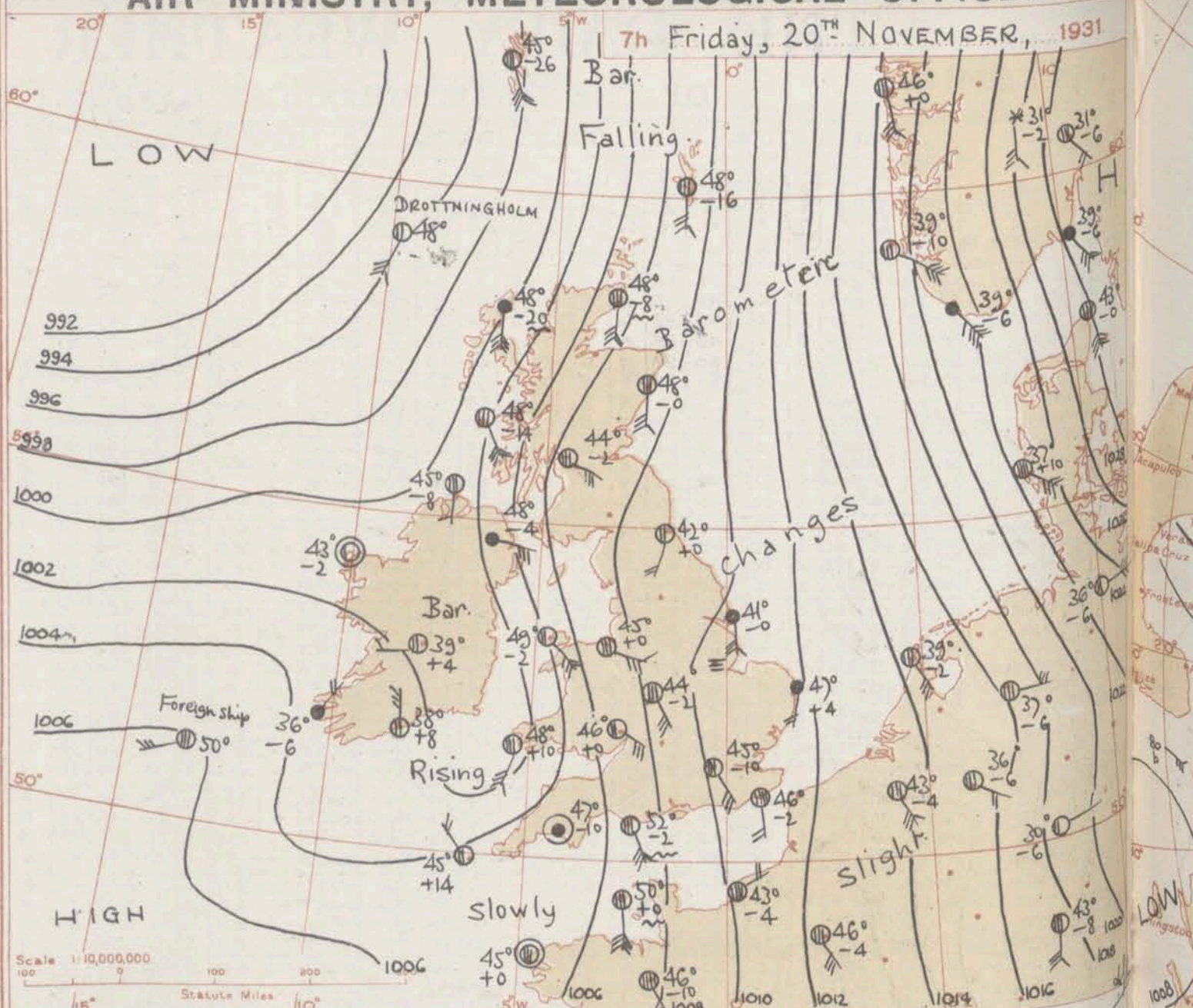
DISTRICT.	STATIONS.	OBSERVATIONS at 13h. G.M.T. 19th Nov.													OBSERVATIONS at 18h. G.M.T. 19th Nov.													PAST 24 HOURS.										
		Barom. at M.S.L. mb.	Change in 3 hours.	Wind.		Weather.	Temp. °F.	Humid. %	Visibility 0-9	Cloud.			Barom. at M.S.L. mb.	Change in 3 hours.	Wind.		Weather.	Temp. °F.	Humid. %	Visibility 0-9	Cloud.			State of Ground. 0-9	Sea. 0-9	WEATHER.												
				Dir.	Force.					Form.	Amount.	Height of Base. (feet)			Dir.	Force.					Form.	Amount.	Height of Base. (feet)			7h.-13h. 19th	13h.-18h. 19th	18h. 19th to 20th	1h.-7h. 20th									
																														Low.	Med.	High.	Low.	Total 0-10	Low.	Total 0-10	Low.	Total 0-10
(1)	(2)	(3)	(4)	(5)	(6)	(7)	(8)	(9)	(10)	(11)	(12)	(13)	(14)	(15)	(16)	(17)	(18)	(19)	(20)	(21)	(22)	(23)	(24)	(25)	(26)	(27)	(28)	(29)	(30)	(37)	(38)	(39)	(40)					
1	London (Kew)...	1012.7	-6	SSW	2	C	48	85	5	-	1	9	0	9+	1012.7	0	-	0	cf	43	95	3	-	-	8	0	9	-	1	*	o f c m	c m c f w	b f e b f x	b f m c f w				
	Croydon ...	1012.8	0	W'S	3	C	48	75	6	5	1	-	2.3	9+	1012.5	0	-	0	C	43	95	5	-	7	6	0	7.8	-	1	*	c r o f m m	c b c m w	b c m w o	b w i c m				
	S. Farnborough ...	1012.6	-6	SSW	1	C	49	85	6	1	7	8	Tr.	9	1012.1	+2	SE'S	2	b c f	43	95	3	8	7	2	Tr.	2.3	2500	1	*	c b c c m	c b c f w	b x f m	b c w m				
	Winchester ...	1012.4	-8	S'W	3	C	48	95	4	-	7	1	0	7.8	1011.5	0	SSSE	3	b c	43	95	7	7	5	-	2.3	4.6	2500	1	*	c b c m c m	c m b c	b	b c c r				
	Boscombe Down ...	1012.0	-12	SE	3	C	50	85	7	5	5	-	4.6	7.8	1500	1011.4	-2	SSSE	3	b c	45	95	8	5	-	-	2.3	2.3	1500	1	*	c f g b c	c	b c b	b c c r			
	Calshot, S'thmtn ...	1013.1	-2	SE'E	2	C	51	85	6	5	3	8	1	7.8	2500	1012.3	-6	SSSE	3	b c	49	85	7	8	-	-	2.3	2.3	2500	0	1	*	c m	c m b c	b c w	b c w c		
	Dungeness ...	*	*	SW'W	3	C	*	*	5	3	2	*	7.8	10	800	*	*	WSW	2	c	*	*	6	3	7	*	4.6	10	800	*	2	*	o	b c	*	b c		
	Lympne ...	1013.3	-2	WSW	2	O	48	95	5	5	-	-	10	10	220	1013.4	+2	-	0	C	45	95	6	5	1	-	4.6	10	2500	1	*	o r d o m	c m	c r c	o m c			
2	Shoeburyness ...	1012.7	-2	NW'N	1	C	50	85	7	5	1	-	7.8	10	1500	1012.9	0	-	0	f g	43	95	4	5	-	-	10	10	220	1	*	o r r m c n	c o f a m	o b b f c	b x c m			
	Felixstowe ...	1012.9	-4	SW'S	1	O r	47	95	5	6	-	-	10	10	800	1013.0	+4	SSW	2	C	46	95	5	-	1	-	0	9	-	1	1	*	o r r m	o m b c m	c m	c		
	Gorleston ...	1012.2	0	SSW	4	O r	46	95	6	6	-	-	10	10	800	1011.6	+2	-	0	O	46	95	5	5	-	-	10	10	1500	1	3	*	o r r m	o m b c m	f f o c m	c m i d		
	Cranwell ...	1011.6	-6	S'E	2	b c	49	85	6	-	2	1	0	2.3	1011.7	+2	S'E	2	b	37	95	6	-	3	-	0	1	-	1	*	c m b m	b m	b o f e	o f e				
3	Birmingham ...	1011.2	-2	S	3	b c	49	75	6	1	-	-	2.3	2.3	2500	1010.5	0	SSSE	2	b c	45	95	7	1	4	-	1	2.3	1500	1	*	b c b	b	b b c	b c c			
	Upper Heyford ...	1012.3	-6	S	2	b c	49	85	5	-	-	8	0	2.3	1011.8	+6	S'E	2	b	44	95	6	-	1	-	0	1	-	1	*	c f m b m	b c b m	b m w	b b c w				
	Leafield ...	1011.5	-6	S'E	3	b c	50	85	8	1	-	8	2.3	2.3	2500	1011.0	0	SE'S	3	b	42	95	6	4	-	-	Tr.	Tr.	4000	1	*	c i f b c	b c b	b c	b c c e			
4	Ross-on-Wye ...	1010.7	-4	SSSE	3	C	50	75	6	2	-	-	9	9	4000	1009.4	-6	S	3	C	49	85	6	8	6	1	4.6	7.8	4000	1	*	c b b c	b c a p b c	b a c i p	c b c			
5	Portland Bill ...	1011.5	-8	SSW	3	C	54	75	8	2	6	1	4.6	7.8	2500	1010.7	-6	SSSE	4	C	52	75	8	2	6	-	4.6	7.8	2500	1	3	*	c	c P R c	c	c P R c		
	Plymouth ...	1010.3	-16	SSW	4	pr	52	95	8	8	-	-	7.8	7.8	1500	1007.9	-10	S	5	C j p	53	85	8	3	7	-	7.8	9	800	1	3	*	c m p r v	c p r	c P R	c P R		
	Falmouth ...	1008.9	-8	SW'S	6	q	53	85	8	8	-	-	4.6	4.6	4000	1005.9	-10	SSW	6	C	52	85	7	8	-	-	9	9	4000	0	4	*	b c p q	c q	c b c p q	c b c p q		
	Scilly (St. Mary's) ...	1007.7	-20	SSW	5	C	54	85	7	2	7	-	4.6	7.8	4000	1004.2	-16	S	5	C j p r	50	95	7	5	2	-	4.6	9	4000	1	4	*	b c c p	c p	c p r r	c b c		
	Guernsey ...	1013.1	-4	S	2	C	52	85	9	8	3	-	4.6	7.8	2500	1011.4	-6	S	2	C	50	85	9	1	1	-	2.3	4.6	4000	0	3	*	o c b c	c b c	b c c	c o		
6	Pembroke ...	1006.4	-20	S	3	b c	52	95	8	3	7	-	4.6	4.6	1500	1005.2	-8	SSSE	4	i R	51	95	7	3	6	-	4.6	7.8	1500	1	3	*	b c	c i R	c p r	i R c		
7	Holyhead ...	1006.7	-14	S'E	5	pr	51	95	8	3	4	2	4.6	7.8	1500	1006.1	-2	S'E	5	C	49	95	8	4	1	-	4.6	10	2500	1	2	*	p r p r q	P R c	p r c	b c		
	Chester (Sealand) ...	1009.2	-10	SE'E	4	b c	49	75	7	4	3	1	1	4.6	4000	1008.1	+2	SE'S	3	C	46	85	6	5	3	-	4.6	7.8	4000	1	*	p r p r q	b c m	b c c m	c i f			
8	L'pool (Bidston) ...	1008.3	-10	SE	4	b c	47	85	7	5	1	3	2.3	4.6	1500	1007.9	0	SE'S	4	C	46	85	7	5	1	-	7.8	9	1500	0	*	f b b c	b c c	c	o w q			
9	Harrogate ...	1010.4	0	SSW	1	b c f	46	85	3	5	-	-	2.3	2.3	1500	1010.6	0	S	1	b	41	95	4	5	-	-	1	1	1500	1	*	c b f	b f m	b m o f e	o f f e			
10	Spurn Head ...	1011.1	0	SSW	1	b c	48	85	5	5	-	1	2.3	4.6	1500	1010.6	0	S	2	b c	46	95	6	5	3	-	2.3	4.6	1500	0	1	*	o c b c z	b c	b c w m i f f	o f f e		
	Catterick ...	1009.8	-6	SSSE	2	b c	43	95	5	5	-	-	4.6	4.6	1500	1009.8	+2	SSSE	3	b	41	(95)	4	-	-	0	0	-	1	*	c, b, b c m	b c f b m	b m o m	o m f				
	Tynemouth ...	1009.3	-4	S	2	b c	48	75	5	5	-	-	4.6	4.6	800	1009.5	+4	S	1	b c	44	95	4	5	-	-	2.3	2.3	1500	1	2	*	b e f f m	b c m	b c m	o b c w		
11	Inchkeith ...	1008.3	-8	S	1	b c	45	95	7	5	2	-	2.3	4.6	800	1008.1	-2	SE	2	C	45	95	8	5	3	-	4.6	9	2500	0	2	*	c m b c	b c c	b c c	c b c		
	Leuchars ...	1008.4	-6	E	1	b	46	85	6	1	-	-	Tr.	Tr.	2500	1008.4	+2	SE	3	b c	43	85	6	5	9	-	4.6	4.6	4000	2	*	o m c f b m	b b c m	b c w m	b c w m			
12	Renfrew ...	1007.1	-10	SE	3	C	45	95	6	5	7	-	7.8	9	2500	1006.6	+4	SE	3	C	44	85	6	5	7	-	2.3	10	2500	1	*	f f x b b c	c c m i c	i r r c	c			
	Eskdalemuir ...	1008.0	-6	S'E	2	b c	43	85	7	5	4	2	2.3	4.6	1500	1007.7	+6	S'E	3	C	42	85	6	-	7	8	0	9+	-	1	*	o f f b c	b e p r c	c	c b c c			
13A	Tiree ...	1002.4	-2	SSSE	4	C	48	85	6	6	1	-	9+	10	1500	1003.2	+10	S'E	3	b c	43	85	8	8	-	3	4.6	4.6	2500	1	3	*	c P p r	P R b c	b c	P R		
13B	Stornoway ...	1004.4	-4	SE	3	C	47	85	8	4	7	9	2.3	7.8	4000	1003.8	0	SE	3	C	48	85	7	8	7	-	4.6	7.8	2500	1	2	*	b c c	c p r	c p r l	c o i r		
15	Dalwhinnie ...	1007.8	-2	SW	1	b c	41	85	7	8	4	-	4.6	4.6	800	1007.2	-6	SSSE	4	i R	39	95	5	3	2	-	4.6	10	1500	1	*	b c	c r	c	c			
	Aberdeen ...	1007.6	-2	SSW	1	b	46	75	6																													

REPORTS from HEALTH RESORTS for Thursday 19th Nov. 1931.

AIR MINISTRY, METEOROLOGICAL OFFICE.

DISTRICTS.	STATIONS.	WEATHER.		TEMPERATURE.		RAINFALL.		SUNSHINE.
		Fore-noon.	After-noon.	Min. 9h. to 12h.	Max. 12h. to 17h.	Night 17h. to 19h.	Day 9h. to 17h.	
1	Tunbridge W.	o	oco	41	49	9	-	0.0
	Bournemouth	bec	bc	41	54	11	-	2.5
	Ventnor	orou	cobbc	44	53	6	-	1.8
	Southsea	oroc	bc	45	51	7	-	1.8
	Bognor Regis	oc	cbe	44	49	10	-	0.6
	Littlehampton	c	bc	45	49	10	-	0.4
	Worthing	o	oc	46	50	9	-	0.1
	Brighton	co	c	46	50	9	-	0.0
	Eastbourne	o	o	47	51	8	-	0.0
	Hastings	opoc	com	45	51	8	0.3	0.0
	Folkestone	orm	com	43	51	7	1	0.0
	Dover	doird	oird	44	50	5	0.3	0.0
2	Deal	ro	bc	43	50	6	1	0.0
	Ramsgate	o	c	43	50	6	0.2	0.0
	Margate	cd	c	43	50	8	0.2	0.0
	Southend	orf	ofcm	43	49	9	0.2	0.0
	Maldon	oc	co	42	50	10	-	0.2
	Clacton-on-Sea	ogrc	epc	44	49	7	1	0.0
	Dovercourt	roc	roco	44	48	7	1	0.0
	Lowestoft	corr	iron	43	47	13	1	0.0
	Skegness	om	oco	42	46	10	-	0.8
	Mablethorpe	ocmo	cbeo	41	48	11	-	1.2
	Cleethorpes	omo	ocb	40	50	9	-	3.6
	Leamington S.	bcb	cmc	38	53	6	-	4.1
3	Cheltenham	bcb	bcb	38	51	4	-	4.1
	Bath	bcb	bcb	38	53	5	0.3	3.1
	Weymouth	ypc	bpc	40	53	9	0.3	4.0
	Jersey	cf	bc	45	53	5	-	1.0
	Torquay	rotw	bc pbc	41	55	4	5	3.6
	Penzance	b	bcbpr	45	55	1	0.5	4.1
	St. Ives	c	pr	45	53	1	0.3	1.5
	Bude	pbc	bcb	41	55	1	0.2	5.6
	Ilfracombe	h	bcb	46	54	3	0.2	5.6
	Aberystwyth	cirbc	cpR	42	56	2	8	1.5
	Llandudno	cbe	cr	41	52	2	0.4	2.9
	Colwyn Bay	bcb	bcbro	41	53	3	1	3.8
4	Rhyl	bcb	bcb	39	52	3	-	3.1
	Wallasey	bcb	bc	40	49	5	-	5.1
	Southport	bcb	co	36	47	4	-	2.4
	Blackpool	mbcb	cpc	36	47	6	0.4	1.7
	Morecambe	fmbcb	bpc	39	50	6	0.3	3.5
	Ilkley	cbeb	bcb	38	50	10	-	3.6
	Berwick-on-T.	bc	bc	34	46	10	-	3.5
	Dunbar	bcb	bcb	36	48	8	-	5.5
	Douglas	cbeir	oRHC	50	50	4	13	0.6

* Max. Temp. for period 21h. yesterday to 17h. to-day; Min. Temp. 21h.-9h. 1 Min. Temp. 17h.-9h.



DISTRICTS.	FORECASTS FOR THE 24 HOURS COMMENCING 12 NOON, G.M.T. 20th Nov., 1931.
1. S.E. England	Winds between south and west, moderate, fresh locally later; mainly cloudy, rain at times; moderate temperature.
2. E. England	
3. E. Midlands	
4. W. Midlands	Winds between south and west, moderate or fresh, strong perhaps locally later; mainly cloudy, rain at times and showers; moderate temperature.
5. S.W. England	
6. South Wales	
7. North Wales	Winds between south and west, moderate or fresh, strong locally later; mainly cloudy, rain at times and showers; moderate temperature.
8. N.W. England	
9. N. Midlands	
10. N.E. England	Winds between south and west, strong, reaching gale force at times in exposed places; cloudy, some rain and showers; moderate temperature.
11. S.E. Scotland	
12. S.W. Scotland & Isle of Man	
13. A. W. Scotland & N.W. Scotland	Winds southwesterly or westerly, fresh, strong locally later; mainly cloudy, rain at times and showers; moderate temperature.
14. Mid-Scotland	
15. N.E. Scotland	
16. Orkneys and Shetlands	Winds southwesterly or westerly, fresh, strong locally later; mainly cloudy, rain at times and showers; moderate temperature.
17. N.W. Ireland	
18. N.E. Ireland	
19. S.E. Ireland	Winds southwesterly or westerly, fresh, strong locally later; mainly cloudy, rain at times and showers; moderate temperature.
20. S.W. Ireland	

BAROMETER. Isobars are drawn for intervals of two millibars.
WIND. Arrows fly with the wind. Number of feathers indicate Beaufort force.
TEMPERATURE is given in degrees F.
WEATHER SYMBOLS:—
○ Clear sky. ○ Sky less than 1/2 cloudy. ○ Sky 1/2 to 1/4 cloudy. ○ Sky 1/4 to 1/2 cloudy. ○ Sky 1/2 to 3/4 cloudy. ○ Overcast sky.
● Rain falling. * Snow. ▲ Hail. ☼ Fog. ☼ Mist. ☼ Thunder. ☼ Thunderstorm.
SEA DISTURBANCE. ~ Rough. ~ High.
BAROMETRIC CHANGE from 4h. to 7h. in tenths of millibars is entered beneath the temperature.

GENERAL INFERENCE.

An intense depression near Iceland is likely to move eastward together with associated secondaries. Unsettled conditions are expected generally over the British Isles with some rain in most districts.

FURTHER OUTLOOK.

Unsettled.

Time of issue of Gale Warnings.

South cone at 0800 on 20th in districts 11, 13, 15, and 16.

Forecasts issued at 0930 G.M.T.

G. C. SIMPSON, C.B., D.Sc., F.R.S.
Director.

AIR MINISTRY, METEOROLOGICAL OFFICE. Chart of Weather in the Northern Hemisphere.

31

H

39°

43°

47°

51°

55°

59°

63°

67°

71°

75°

79°

83°

87°

91°

95°

99°

103°

107°

111°

115°

119°

123°

127°

131°

135°

139°

143°

147°

151°

155°

159°

163°

167°

171°

175°

179°

183°

187°

191°

195°

199°

203°

207°

211°

215°

219°

223°

227°

231°

235°

239°

243°

247°

251°

255°

259°

263°

267°

271°

275°

279°

283°

287°

291°

295°

299°

303°

307°

311°

315°

319°

323°

327°

331°

335°

339°

343°

347°

351°

355°

359°

363°

367°

371°

375°

379°

383°

387°

391°

395°

399°

403°

407°

411°

415°

419°

423°

427°

431°

435°

439°

443°

447°

451°

455°

459°

463°

467°

471°

475°

479°

483°

487°

491°

495°

499°

503°

507°

511°

515°

519°

523°

527°

531°

535°

539°

543°

547°

551°

555°

559°

563°

567°

571°

575°

579°

583°

587°

591°

595°

599°

603°

607°

611°

615°

619°

623°

627°

631°

635°

639°

643°

647°

651°

655°

659°

663°

667°

671°

675°

679°

683°

687°

691°

695°

699°

703°

707°

711°

715°

719°

723°

727°

731°

735°

739°

743°

747°

751°

755°

759°

763°

767°

771°

775°

779°

783°

787°

791°

795°

799°

803°

807°

811°

815°

819°

823°

827°

831°

835°

839°

843°

847°

851°

855°

859°

863°

867°

871°

875°

879°

883°

887°

891°

895°

899°

903°

907°

911°

915°

919°

923°

927°

931°

935°

939°

943°

947°

951°

955°

959°

963°

967°

971°

975°

979°

983°

987°

991°

995°

999°

1003°

1007°

1011°

1015°

1019°

1023°

1027°

1031°

1035°

1039°

1043°

1047°

1051°

1055°

1059°

1063°

1067°

1071°

1075°

1079°

1083°

1087°

1091°

1095°

1099°

1103°

1107°

1111°

1115°

1119°

1123°

1127°

1131°

1135°

1139°

1143°

1147°

1151°

1155°

1159°

1163°

1167°

1171°

1175°

1179°

1183°

1187°

1191°

1195°

1199°

1203°

1207°

1211°

1215°

1219°

1223°

1227°

1231°

1235°

1239°

1243°

1247°

1251°

1255°

1259°

1263°

1267°

1271°

1275°

1279°

1283°

1287°

1291°

1295°

1299°

1303°

1307°

1311°

1315°

1

THE DAILY WEATHER REPORT

OF THE METEOROLOGICAL OFFICE, LONDON.

BRITISH SECTION
Friday, 20th November 1931.
No. 25565.

DISTRICT.	STATIONS.	OBSERVATIONS at 1 hr. G.M.T. 20th Nov.														OBSERVATIONS at 7 hr. G.M.T. 20th Nov.														PAST 24 HOURS.																																																																																																																																																																																																																																																																																																																																																																																																																																																																																																																																																																																																																																																																																																																																																																																																																																																																																																																																																																																																																																																																																																																																																																																									
		Height above M.S.L. in feet.	Barom. at M.S.L. mb.	Change in 3 hours.	Wind.		Weather.	Temp. of air.	Humid. %	Visibility.	Cloud.			Barom. at M.S.L. mb.	Change in 3 hours.	Wind.		Weather.	Temp. of air.	Humid. %	Visibility.	Cloud.			State of Ground.	Sea.	TEMPERATURE.			RAINFALL.		Sun-shine in 24 hrs.																																																																																																																																																																																																																																																																																																																																																																																																																																																																																																																																																																																																																																																																																																																																																																																																																																																																																																																																																																																																																																																																																																																																																																																							
					Direc.	Force.					Low.	Med.	High.			Low.	Total.					Height of Base (feet).	Low.	Med.			High.	Low.	Total.	Height of Base (feet).	Max. Day 7h-18h of.		Min. Night 18h-7h of.	Min. on Grass of.	Day 7h-18h mm.	Night 18h-7h mm.																																																																																																																																																																																																																																																																																																																																																																																																																																																																																																																																																																																																																																																																																																																																																																																																																																																																																																																																																																																																																																																																																																																																																																																			
																																					Form.	Amount.	Form.	Amount.	Form.	Amount.	Form.	Amount.																																																																																																																																																																																																																																																																																																																																																																																																																																																																																																																																																																																																																																																																																																																																																																																																																																																																																																																																																																																																																																																																																																																																																																											
																																													0-10	0-10	0-10	0-10	0-10	0-10	0-10	0-10																																																																																																																																																																																																																																																																																																																																																																																																																																																																																																																																																																																																																																																																																																																																																																																																																																																																																																																																																																																																																																																																																																																																																																			
1	London (Kew)...	18																																																																																																																																																																																																																																																																																																																																																																																																																																																																																																																																																																																																																																																																																																																																																																																																																																																																																																																																																																																																																																																																																																																																																																																																																					</

LONDON OBSERVATIONS.

Day 7h-18h, Kew & Croydon.
9h-18h, Kensington.
9h-21h, other stations, except
Greenwich rainfall, 9h-18h.

Kew
CROYDON
GREENWICH (Royal Observatory)
CITY (Bunhill Row)
WESTMINSTER (St. James' Park)
REGENTS PK. (Botanic Gardens)
CAMDEN SQUARE
KENSINGTON
HAMPTHEAD OBSERVATORY

DISTRICT.	STATIONS.	OBSERVATIONS at 13h. G.M.T. 20th November														OBSERVATIONS at 18h. G.M.T. 20th November														PAST 24 HOURS.							
		Barom. at station mb.	Change in 3 hours.	Wind.		Weather.	Temp. °F.	Humid. %	Visibility 0-9	Cloud.					Barom. at station mb.	Change in 3 hours.	Wind.		Weather.	Temp. °F.	Humid. %	Visibility 0-9	Cloud.					State of Ground. 0-9	Sea. 0-9	WEATHER.							
				Direc.	Force					Form.	Amount.		Height of Base (feet)	Direc.			Force	Form.					Amount.		Height of Base (feet)	7h.-13h. 20th	13h.-18h. 20th			18h. 20th to 1h. 21st	1h.-7h. 21st						
											Low.	Med.											High.	Low.								Total	Low.	Total			
(For heights see p. 4.)	(1)	(2)	(3)	(4)	(5)	(6)	(7)	(8)	(9)	(10)	(11)	(12)	(13)	(14)	(15)	(16)	(17)	(18)	(19)	(20)	(21)	(22)	(23)	(24)	(25)	(26)	(27)	(28)	(29)	(30)	(31)	(32)	(33)	(34)			
1	London (Kew)...	1009.7	-8	SSE	3	0	48	85	5	5	-	-	10	10	2500	1010.4	+6	ESE	2	0	49	85	5	5	-	-	10	10	1500	1	*	cEgNm	om	om	bm	bcw	
	Croydon ...	1009.9	-2	S	3	C	49	85	6	5	-	-	10	10	1500	1010.2	+2	SE	2	C	48	85	6	5	-	-	9+	9+	1500	1	*	cm	cm	cm	cm	be	
	S. Farnborough ...	1009.0	-6	SSE	3	C	49	85	7	5	-	-	9+	9+	1500	1010.0	+10	SSE	2	dd	48	95	6	5	-	-	10	10	1500	1	*	cm	cm	cm	cm	be	
	Winchester ...	1008.4	-6	S'E	4	C	49	85	8	5	-	-	10	10	1500	1009.5	+8	SE	2	C	47	95	7	5	-	-	10	10	2500	1	*	cm	cm	cm	cm	be	
	Boscombe Down ...	1008.0	-4	SSE	3	dd	49	95	7	5	-	-	10	10	800	1009.0	+10	SE	3	d	48	95	6	5	-	-	9+	9+	1500	1	*	cm	cm	cm	cm	be	
	Calshot, S'thamtn ...	1009.4	0	SE	4	C	51	85	8	8	-	-	10	10	1500	1009.6	+4	SE	3	bc	50	95	7	5	8	-	2-3	4-6	2500	0	1	cm	cm	cm	cm	be	
	Dungeness ...	*	*	S	3	C	*	*	7	8	3	*	9	10	1500	*	*	S	3	0	*	*	7	5	-	-	10	10	1500	*	1	0	0	0	0		
	Lympe ...	1010.7	-10	S	3	C	49	85	8	5	-	-	10	10	1500	1011.6	+2	S'W	3	0	49	85	6	5	-	-	10	10	1500	1	*	c	cd	cm	cm	cb	
2	Shoeburyness ...	1010.7	-4	SSE	2	C	49	85	8	5	-	-	10	10	1500	1011.1	+10	SSE	1	C	48	95	7	5	-	-	7-8	7-8	2500	0	*	m	cm	cm	cm	bm	
	Felixstowe ...	1011.2	-2	S'E	3	C	49	85	7	5	-	-	10	10	1500	1011.6	+2	S'E	3	cd	48	95	7	5	-	-	10	10	1500	1	1	c	cm	cm	cm	bm	
	Gorleston ...	1010.7	-6	S'W	3	C	48	95	6	4	-	-	9	9	2500	1011.6	+6	-	0	C	48	85	6	4	-	-	10	10	2500	0	1	oid	c	cm	cm	oid	c
	Cranwell ...	1009.8	-6	SSE	2	f	41	95	2	5	-	-	10	10	<150	1009.5	+2	SE'S	3	bf	40	95	3	-	-	-	0	0	-	1	*	Fefe	ofbf	bf	bf	cm	
3	Birmingham ...	1008.0	-2	SSE	3	C	48	85	6	6	2	-	4-6	10	800	1008.2	+2	S	3	C	47	95	6	5	-	-	9+	9+	450	1	*	c	cm	cm	cm	bf	
	Upper Heyford ...	1008.8	-6	SE'S	3	C	48	95	6	5	-	-	9	9	4000	1010.0	+10	SE	1	cd	46	95	6	5	-	-	10	10	2500	1	*	cm	cm	cm	cm	bf	
	Leafield ...	1007.9	0	SE'S	4	C	47	95	7	5	-	-	9+	9+	800	1009.0	+6	SE'S	3	0	46	95	6	5	-	-	10	10	450	1	*	c	cm	cm	cm	bf	
4	Ross-on-Wye ...	1006.7	0	S	3	C	51	75	7	7	-	-	9+	9+	4000	1007.6	+4	S'E	3	pr	49	85	6	8	-	-	9+	9+	4000	1	*	bc	cm	cm	cm	bf	
5	Portland Bill ...	1006.5	0	SSE	5	C	52	85	8	8	7	-	7-8	10	1500	1008.1	+12	SSW	4	cl	52	85	8	8	6	-	4-6	7-8	1500	1	3	c	cm	cm	cm	bf	
	Plymouth ...	1006.2	+6	N	3	cl	48	95	6	5	7	-	4-6	9	800	1009.1	+26	-	0	b	46	85	7	1	-	-	7-8	7-8	1500	1	0	cm	cm	cm	cm	bf	
	Falmouth ...	1006.7	+6	NW	3	bc	50	75	8	7	-	-	4-6	4-6	4000	1009.0	+8	W	2	bc	46	95	8	7	-	-	2-3	2-3	4000	0	1	bc	cm	cm	cm	bf	
	Scilly (St. Mary's) ...	1007.4	+4	W	3	bc	50	75	8	2	-	-	4-6	4-6	4000	1008.9	+10	SW	4	C	50	75	8	8	3	-	4-6	7-8	4000	1	2	bc	cm	cm	cm	bf	
	Guernsey ...	1006.5	-2	S	5	bc	52	85	8	8	-	-	4-6	4-6	2500	1010.4	+26	NW	2	cl	50	85	8	5	-	-	10	10	1500	1	3	cm	cm	cm	cm	bf	
6	Pembroke ...	1006.4	+6	SW	2	bc	50	95	8	7	4	-	4-6	4-6	1500	1007.1	+4	SW	3	bc	49	95	8	4	6	-	2-3	4-6	1500	0	2	bc	cm	cm	cm	bf	
7	Holyhead ...	1004.9	+2	SW	5	C	50	85	8	4	-	-	9	9	1500	1005.4	+2	SW	5	C	49	95	8	4	-	-	7-8	7-8	1500	1	2	bc	cm	cm	cm	bf	
	Chester (Sealand) ...	1006.4	-10	SE	3	C	49	85	6	5	-	-	9	9	1500	1006.4	+6	S'E	2	cl	47	85	7	5	-	-	9+	9+	1500	1	*	cm	cm	cm	cm	bf	
	L'pool (Bidston) ...	1005.5	-6	SE	4	bc	48	85	6	5	7	-	2-3	4-6	1500	1006.2	+4	S'W	2	dd	46	95	7	5	-	-	9+	9+	2500	1	*	bc	cm	cm	cm	bf	
9	Harrogate ...	1009.0	-6	SE	1	F	39	95	1	5	-	-	10	10	<150	1008.1	-6	S'E	2	0	42	95	4	5	-	-	10	10	<150	1	*	off	cm	cm	cm	bf	
10	Spurn Head ...	1009.4	0	SSE	2	bc	46	95	6	5	-	-	2-3	4-6	1500	1008.6	0	S	4	bc	46	95	6	2	-	-	0	2-3	-	0	3	off	cm	cm	cm	bf	
	Catterick ...	1008.5	-14	S	3	f	38	95	3	5	-	-	10	10	<150	1006.7	-6	SSE	5	f	41	(95)	2	5	-	-	10	10	<150	1	*	Fe	cm	cm	cm	bf	
	Tynemouth ...	1007.7	-4	S	3	bc	45	85	6	5	-	-	4-6	4-6	800	1006.4	0	S	3	0	42	95	6	5	-	-	10	10	800	1	2	bc	cm	cm	cm	bf	
11	Inchkeith ...	1005.2	-8	SE	4	bc	48	85	7	5	4	-	2-3	4-6	2500	1003.1	-8	SE	3	ir	48	95	7	6	2	-	4-6	10	2500	0	2	bc	cm	cm	cm	bf	
	Leuchars ...	1005.6	-14	SSE	4	bc	48	75	7	7	6	-	2-3	2-3	2500	1002.6	-14	SE	5	cl	45	85	6	5	-	-	9+	9+	1500	1	*	bc	cm	cm	cm	bf	
12	Renfrew ...	1003.5	-20	SE	4	C	47	85	6	5	-	-	10	10	1500	1001.5	-6	S	4	C	44	85	7	5	-	-	7-8	7-8	2500	1	*	c	cm	cm	cm	bf	
	Eskdalemuir ...	1004.4	-24	S	4	C	45	85	7	5	3	-	2-3	7-8	800	1003.4	-2	SSW	5	rr	44	95	6	6	2	-	9+	10	800	1	*	c	cm	cm	cm	bf	
13	Tiree ...	996.0	-24	S	7	bc	51	85	7	8	4	-	2-3	2-3	1500	994.1	-16	S	7	rr	45	85	7	6	7	-	9	10	1500	1	4	cl	cm	cm	cm	bf	
13	Stornoway ...	995.0	-30	S	7	C	50	95	7	9	7	-	4-6	9+	1500	991.5	-8	S	7	C	48	95	7	9	2	-	4-6	9+	1500	2	4	cl	cm	cm	cm	bf	
15	Dalwhinnie ...	1002.2	-12	S	3	ir	42	85	6	8	2	-	7-8	9	800	999.7	-6	SSE	5	C	43	85	6	3	6	-	4-6	9	2500	1	*	ir	cm	cm	cm	bf	
	Aberdeen ...	1005.3	-16	S'W	4	C	48	75	6	5	3	-	7-8	7-8	1500	1002.1	-14	SSE	5	C	48	85	6	5	7	-	7-8	9+	1500	1	3	bc	cm	cm	cm	bf	
	Wick ...	1001.6	-12	S																																	

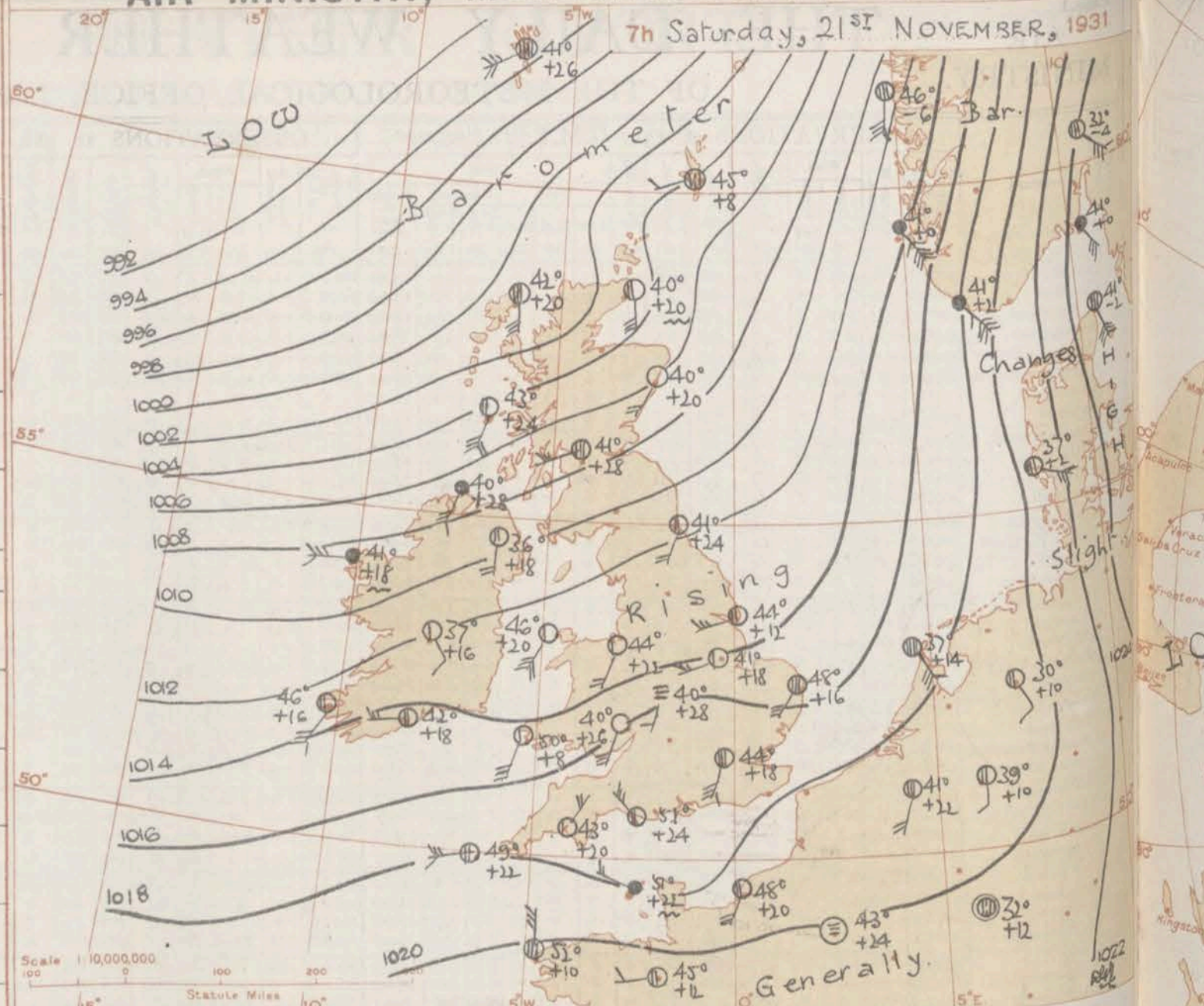
REPORTS from HEALTH RESORTS for 20th November.....1931.

DISTRICTS.	STATIONS.	WEATHER.		TEMPERATURE.		RAINFALL.		SUNSHINE.
		Fore-noon.	After-noon.	Min. 9h. 19h. to 20h.	Max. 9h.-17h. 20h.	Night. 17h. 19h. to 20h.	Day. 9h.-17h. 20h.	
1	Tunbridge W.	bcc	coc	38	49	Trace	-	1.1
	Bournemouth	co	o	43	51	-	-	0.1
	Ventnor	ou	oubau	43	52	-	-	0.1
	Southsea	o	o	45	52	-	-	0.0
	Bognor Regis	o	ouro	45	51	-	Trace	0.0
	Littlehampton	c	c	48	51	Trace	-	0.0
	Worthing	o	o	45	52	-	-	0.0
	Brighton	oc	ro	44	51	Trace	Trace	0.0
	Eastbourne†	o	odo	48	51	0.1	0.1	0.0
	Hastings†	oc	coc	46	51	-	-	0.0
2	Folkestone	oco	ocdo	46	51	0.1	1	0.0
	Dover...	oc	co	47	51	Trace	-	0.0
	Deal	oco	o	45	50	-	-	0.0
	Ramsgate	c	c	46	50	-	-	0.2
	Margate	c	cd.	45	50	-	Trace	0.2
	Southend	bcco	o	44	50	Trace	-	2.1
	Maldon	mb	co	35	51	-	-	2.5
	Clacton-on-Sea	c	coq	45	50	-	-	0.6
	Dovercourt	oc	ocd	43	49	-	-	0.0
	Lowestoft	oodo	c	42	49	Trace	-	0.0
3	Skegness	fabc	bcom	37	49	0.3	-	3.4
	Mablethorpe	fabc	bcom	31	47	0.3	-	3.3
	Cleethorpes	afec	bric	31	48	0.2	Trace	4.1
	Leamington S.	bc	bcc	40	50	Trace	-	0.3
	Cheltenham†	cm,c	cp,c	43	50	Trace	Trace	0.7
	Bath	c	cr	40	51	Trace	Trace	0.0
	Weymouth	c	c	45	53	Trace	-	0.9
	Jersey	c	pcbc	48	52	-	Trace	0.7
	Torquay	Rpor	brpmc	43	53	13	3	0.0
	Penzance	b	b	43	53	6	-	7.3
4	St. Ives	b	b	45	53	9	-	6.5
	Bude	ptlc	cbcb	43	50	7	-	1.1
	Ilfracombe	br	oc	47	49	9	1	0.0
	Aberystwyth	cpr	cire	45	50	4	3	0.1
	Llandudno	ct,c	c	46	51	0.1	0.4	0.7
	Colewyn Bay	bcco	ocbo	45	51	0.3	-	0.2
	Rhyl	bcc	c	45	50	-	-	0.8
	Wallasey	c	cbccr	42	49	-	0.3	0.6
	Southport	ocba	boaro	42	50	-	1	1.3
	Blackpool	ocbc	cor	40	50	-	0.1	2.5
5	Morecambe	cbbc	cbacd	39	51	-	Trace	2.4
	Ilkley	fome	mc	37	43	-	-	0.0
	Berwick-on-T.	ba	bcc	34	46	-	-	5.8
	Dunbar	by	cm	42	48	-	-	5.8
	Douglas	cbcd	cbbc	45	50	0.3	0.3	0.3

† Max. Temp. for period 21h. yesterday to 17h. to-day; Min. Temp. 21h.-9h. | Min. Temp. 17h.-9h.

AIR MINISTRY, METEOROLOGICAL OFFICE.

7th Saturday, 21st NOVEMBER, 1931



BAROMETER. Isobars are drawn for intervals of two millibars.
WIND. Arrows fly with the wind. Number of feathers indicate Beaufort force.
TEMPERATURE is given in degrees F.
WEATHER SYMBOLS:—
○ Clear sky. ○ Sky less than 1/8 clouded. ○ Sky 1/8 to 1/2 clouded. ○ Sky 1/2 to 3/4 clouded. ○ Overcast sky.
● Rain falling. * Snow. ▲ Hail. ≡ Fog. ≡ Mist. T Thunder. K Thunderstorm.
SEA DISTURBANCE. ~ Rough. ~ High.
BAROMETRIC CHANGE from 4h. to 7h. in tenths of millibars is entered beneath the temperature.

GENERAL INFERENCE.

A deep depression near Iceland is remaining stationary and filling up while pressure is rising generally over the British Isles. Considerable fair periods will be experienced in all districts though occasional rain is expected locally.

FURTHER OUTLOOK.

Similar in the East; doubtful in the West.

Forecasts issued at 0915 G.M.T.

G. C. SIMPSON, C.B., D.Sc., F.R.S.
Director.

DISTRICTS. FORECASTS FOR THE 24 HOURS COMMENCING 12 NOON, G.M.T. 21st Nov. 1931.

1. S.E. England
2. E. England...
3. E. Midlands
4. W. Midlands
5. S.W. England
6. South Wales
7. North Wales
8. N.W. England
9. N. Midlands
10. N.E. England
11. S.E. Scotland
12. S.W. Scotland & Isle of Man
13. (A. W. Scotld.
B. N.W. Scot-
land.
14. Mid-Scotland
15. N.E. Scotland
16. Orkneys and Shetlands.
17. N.W. Ireland
18. N.E. Ireland
19. S.E. Ireland
20. S.W. Ireland

All Districts.

Moderate winds between south and west; considerable fair periods but occasional rain locally; moderate temperature.

AIR MINISTRY, METEOROLOGICAL OFFICE. Chart of Weather in the Northern Hemisphere.

31

31°

4°

4°

4°

4°

4°

4°

4°

4°

4°

4°

4°

4°

4°

4°

4°

4°

4°

4°

4°

4°

4°

4°

4°

4°

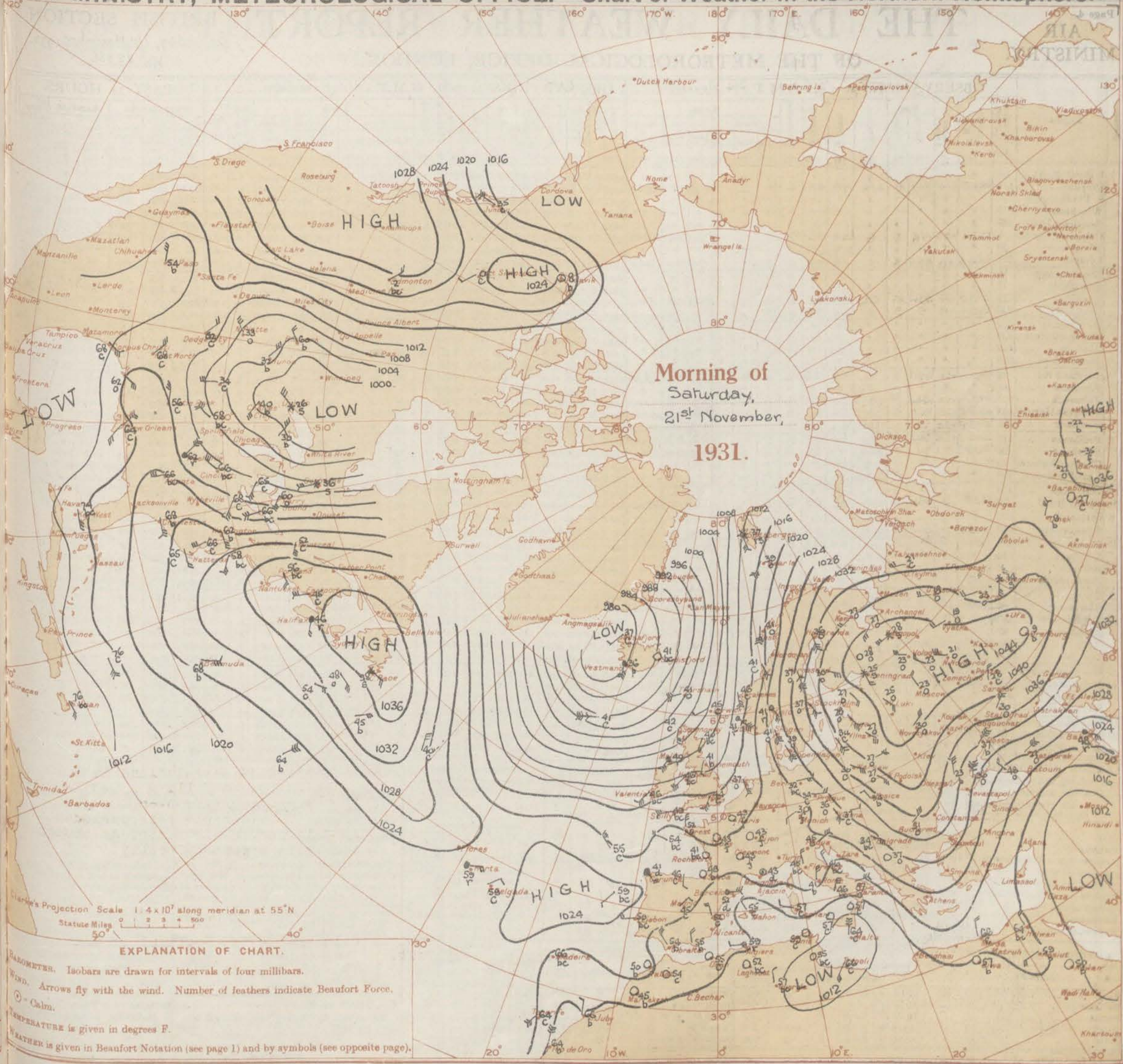
4°

4°

4°

4°

4°



Clarke's Projection Scale 1:4x10⁷ along meridian at 55°N
 Statue Miles 0 2 3 4 500
 50°

EXPLANATION OF CHART.

BAROMETER. Isobars are drawn for intervals of four millibars.

WIND. Arrows fly with the wind. Number of feathers indicate Beaufort Force.
 ○ = Calm.

TEMPERATURE is given in degrees F.

WEATHER is given in Beaufort Notation (see page 1) and by symbols (see opposite page).

F.R.S.
 Director.

THE DAILY WEATHER REPORT
OF THE METEOROLOGICAL OFFICE, LONDON.

BRITISH SECTION
Saturday, 21st November 1931
No. 25566

DISTRICT.	STATIONS.	OBSERVATIONS at 1 hr. G.M.T. 21st November													OBSERVATIONS at 7 hr. G.M.T. 21st November													PAST 24 HOURS.															
		Height above M.S.L. in feet.	Barom. at M.S.L. (1)	Change in 3 hours. (2)	Wind.		Weather.	Temp. (6)	Humid. % (7)	Visibility 0-9 (8)	Cloud.			Barom. at M.S.L. (15)	Change in 3 hours. (16)	Wind.		Weather.	Temp. (20)	Humid. % (21)	Visibility 0-9 (22)	Cloud.			State of Ground. 0-9 (29)	Sea. 0-9 (30)	TEMPERATURE.			RAINFALL.													
					Direc. (3)	Force. 0-12 (4)					Low (9)	Med. (10)	High (11)			Low 0-10 (12)	Total 0-10 (13)					Height of Base. (feet) (14)	Direc. (17)	Force. 0-12 (18)			Low (23)	Med. (24)	High. (25)	Low. 0-10 (26)	Total 0-10 (27)	Height of Base (feet) (28)	Max. Day 7h-18h of. (31)	Min. Night 18h-7h of. (32)	Min. on Grass of. (33)	Day 7h-18h mm. (34)	Night 18h-7h mm. (35)						
																																						Form.	Amount.	Form.	Amount.	Form.	Amount.
																																						Form.	Amount.	Form.	Amount.	Form.	Amount.
1	London (Kew)...	18	*	*	*	*	*	*	*	*	*	*	1017.2	+22	SSW	2	bc	44	95	7	5	7	-	2.3	4.6	1500	1	*	49	42	33	Tr.	Tr.	0.1									
	Croydon ...	217	1012.6	+14	SW	3	c/d	49	95	6	5	3	-	7.8	9	1500	1016.7	+18	SW'S	4	c	44	85	6	5	3	-	4.6	7.8	2500	1	*	49	40	36	Tr.	Tr.	1.1					
	S. Farnborough ...	237	*	*	*	*	*	*	*	*	*	*	1016.9	+16	SSW	2	c	44	95	8	5	-	-	9+	9+	1500	1	*	49	39	27	0.2	0.2	0.6									
	Winchester ...	275	*	*	*	*	*	*	*	*	*	*	1017.6	+22	SE	1	c/r	43	95	7	5	-	-	9	9	5700	1	*	50	36	29	Tr.	Tr.	0.1									
	Boscombe Down ...	417	*	*	*	*	*	*	*	*	*	*	1017.2	+24	-	0	b	41	95	6	5	-	-	1	1	4000	1	*	49	37	31	0.1	Tr.	Tr.	0.1								
	Calshot (S'thmtn) ...	8	1013.1	+24	W'S	3	b	44	95	7	5	-	Tr.	Tr.	2500	1016.7	+16	SW'S	2	id.	48	95	6	6	1	-	7.8	9+	1500	1	1	51	42	33	Tr.	Tr.	0.6						
	Dungeness ...	20	*	*	*	*	*	*	*	*	*	*	*	*	*	*	*	*	*	*	*	*	*	*	*	*	*	*	*	*	*	*	*	0.0									
	Lympne ...	346	1014.3	+12	SSW	3	c	48	95	6	5	-	9+	9+	800	1018.0	+22	W'S	3	b	43	95	8	-	6	-	0	1	-	1	*	49	43	36	Tr.	-	0.0						
2	Shoeburyness ...	11	*	*	*	*	*	*	*	*	*	*	1017.4	+20	SW	2	b	39	95	6	5	-	-	1	1	4000	1	*	50	36	31	-	Tr.	Tr.	1.6								
	Felixstowe ...	15	*	*	*	*	*	*	*	*	*	*	1016.8	+20	SW'S	2	b	46	95	5	5	-	-	1	1	4000	0	0	50	45	37	Tr.	Tr.	0.7									
	Gorleston ...	14	1013.0	+4	SSW	4	id.	48	95	6	6	-	10	10	1500	1015.3	+16	SW	3	c	48	95	6	4	-	-	9	9	2500	0	2	49	47	43	Tr.	Tr.	0.1						
	Cranwell ...	240	1010.4	+8	S	3	c	45	95	4	5	-	10	10	4000	1014.7	+18	WSW	3	b	41	95	6	5	-	1	1	4000	1	*	43	39	35	0.1	-	0.1							
3	Birmingham ...	535	*	*	*	*	*	*	*	*	*	*	1016.2	+28	SW	2	bf	40	95	3	-	-	-	0	0	-	1	*	49	37	37	0.1	0.3	0.6									
	Upper Heyford ...	408	*	*	*	*	*	*	*	*	*	*	1016.4	+22	WSW	2	c	41	95	6	5	3	-	4.6	7.8	220	1	*	48	39	36	0.1	0.3	1.1									
	Leafeld ...	612	*	*	*	*	*	*	*	*	*	*	1016.3	+26	W'S	3	fg	39	95	6	5	6	-	Tr.	Tr.	2500	1	*	47	38	30	-	0.3	3.1									
	Ross-on-Wye ...	223	*	*	*	*	*	*	*	*	*	*	1016.3	+26	SW	2	b	40	95	8	-	-	-	0	0	-	1	*	52	39	31	-	0.2	0.6									
5	Portland Bill...	32	1012.6	+20	WSW	4	c	52	65	8	4	4	-	4.6	7.8	2500	1016.6	+24	NW	3	bc	51	75	8	4	6	-	2.3	4.6	2500	1	3	53	49	*	0.1	1						
	Plymouth ...	82	*	*	*	*	*	*	*	*	*	*	1017.7	+20	NNE	2	b	43	95	7	-	-	-	1	0	1	-	1	1	49	38	33	-	0.3	6.7								
	Falmouth ...	200	1012.1	+10	WNW	3	c	50	95	8	8	-	7.8	7.8	4000	1016.9	+12	WNW	3	bc	47	85	8	8	-	2.3	2.3	4000	1	1	51	45	*	-	0.3								
	Scilly (St. Mary's) ...	163	1013.5	+20	NW	5	c	50	85	8	5	-	7.8	7.8	4000	1017.9	+22	W	4	bc	49	85	8	2	4	-	4.6	4.6	4000	1	3	52	48	*	0.1	2							
	Guernsey ...	175	1015.8	+20	W	1	bc	46	85	9	8	-	4.6	4.6	2500	1018.2	+22	WNW	2	rr	51	95	6	6	-	10	10	1500	1	4	52	45	34	0.2	0.2								
6	Pembroke ...	142	1010.9	+20	SW	2	bc	50	95	8	5	-	2.3	2.3	4000	1014.2	+8	SW	3	b	50	95	8	5	6	-	Tr.	1	2500	1	2	51	47	*	-	1							
7	Holyhead ...	26	1008.3	+22	W	5	bcq	48	85	8	2	-	2.3	1.5	2500	1012.9	+20	SWW	5	b	46	85	8	2	-	1	1	2500	1	2	51	46	40	0.3	8								
	Chester (Sealand) ...	16	*	*	*	*	*	*	*	*	*	*	1013.7	+22	SW	2	b	44	75	8	5	-	-	Tr.	Tr.	4000	1	*	49	41	32	Tr.	Tr.	0.5									
8	L'pool (Bidston) ...	198	*	*	*	*	*	*	*	*	*	*	1013.6	+20	WSW	4	bc	41	85	8	7	-	-	2.3	2.3	2500	0	*	48	40	37	0.1	0.6										
9	Harrogate ...	478	*	*	*	*	*	*	*	*	*	*	1013.3	+26	SSW	1	bc	40	95	6	3	-	-	2.3	2.3	2500	1	*	42	39	33	Tr.	Tr.	1									
10	Spurn Head ...	29	1009.1	0	SSW	4	0	47	95	6	5	-	10	10	2500	1013.0	+12	WSW	3	bc	44	95	7	4	3	-	2.3	4.6	4000	0	2	47	44	*	Tr.	-							
	Catterick ...	175	*	*	*	*	*	*	*	*	*	*	1012.2	+24	S	4	bc	39	95	7	8	-	-	4.6	4.6	1500	1	*	41	36	30	0.2	-	0.2									
	Tynemouth ...	67	1005.5	0	SW	2	o/r	45	95	6	6	-	10	10	1500	1011.0	+24	SSW	2	bc	41	95	6	5	-	2.3	2.3	1500	1	2	47	40	34	-	-	4							
11	Inchkeith ...	190	1004.1	+4	SW	3	c	44	95	8	5	2	-	4.6	9	2500	1007.8	+18	SSW	3	bc	42	95	8	7	-	2.3	2.3	4000	0	2	49	41	38	-	1							
	Leuchars ...	35	*	*	*	*	*	*	*	*	*	*	1007.7	+22	WSW	4	bc	39	95	7	8	4	-	2.3	2.3	2500	1	*	49	37	29	Tr.	Tr.	2									
12	Renfrew ...	36	*	*	*	*	*	*	*	*	*	*	1008.2	+28	WSW	3	c	41	85	8	8	-	3	7.8	7.8	1500	1	*	48	39	33	1	4	0.3									
	Eskdalemuir ...	794	*	*	*	*	*	*	*	*	*	*	1010.0	+20	WSW	4	c	37	95	8	5	-	-	9	9	1500	1	*	46	35	30	2	7	0.6									
13A	Tiree ...	22	*	*	*	*	*	*	*	*	*	*	1004.3	+24	SSW	5	bc	43	75	8	8	-	-	4.6	4.6	2500	1	3	51	39	34	2	7	0.0									
13B	Stornoway ...	34	995.9	+18	S	2	bc	42	95	7	3	-	4.6	4.6	1500	1000.4	+20	S	3	c	42	85	7	6	1	-	4.6	7.8	1500	1	1	51	39	*	3	4							
15	Dalwhinnie ...	1176	*	*	*	*	*	*	*	*	*	*	1006.3	+24	SW	1	bc	35	85	7	4	-	-	4.6	4.6	1500	1	*	44	33	29	1	1	0.0									
	Aberdeen ...	37	*	*	*	*	*	*	*	*	*	*	1006.1	+20	SW	2	b	40	85	8	-	-	0	0	-	1	1	48	39	31	-	2	0.1										
	Wick ...	81	997.1	+6	SSW	6	r.r.	47	85	8	9	1	7	7.8	9+	1500	1002.3	+20	SSW	3	bc	40	85	8	8	-	8	2.3	2.3	4000	1	4	48	39	*	0.2							
16	Lerwick ...	54	999.1	+4	SSSE	8	RR	45	85	6	6	-	10	10	800	1001.1	+18	WSW	1	c	45	85	7	5	-	9+	9+	1500	1	*	49	44	*	-	4								
17	Blacksod Point ...	18	1004.0	+10	W	5	PR	45	75	7	3	-	7.8	7.8	450	1003.9	+18	W	4	PR	41	85	7	3	-	9+	9+	450	1	4	51	38	*	7	4								
18	Malin Head ...	52	1002.0	+20	SW	4	bcjp	42	85	7	3	-	4.6	4.6	1500	1007.3	+28	SW	4	ir	40	95	7	9	-	9+	9+	1500	1	3	48	37	*	0.2	6								
	Aldergrove ...	238	*	*	*	*	*	*	*	*	*	*	1010.0	+18	S	2	bc	36	95	8	5	-	-	2.3	2.3	1500	1	*	50	35	31	0.2	2	4									
	Donaghadee ...	40	*	*	*	*	*	*	*	*	*	*	1009.5	+16	W	2	bc	38	85	7	5	-	-	2.3	2.3	1500	1	1	52	36	*	1	2	4									
19	Birr Castle ...	173	*	*	*	*	*	*	*	*	*	*	1012.2	+16	SE	1	b	37	95	8	1	-	-	1	1	2500	1	*	49	36	30	0.3	1	1									
20	Valentia Obay...	30	1009.5	+20	W	4	bc	47	95	8	8	-	4.6	4.6	1500	1014.0	+16	SW	4	bc	46	65	8	8	-	4.6	4.6	2500	1	*	51	43	38	3	2								
	Roches Point...	22	*	*	*	*	*	*	*	*	*	*	1014.6	+18	W	3	bc	42	85	8	5	-	-	4.6	4.6	2500	1	2	51	42	*	3	3	0.6									

LONDON OBSERVATIONS.														EXPLANATION OF FIGURES, LETTERS, etc.																							
Day 7h—18h, Kew & Croydon. 9h—18h, Kensington. 9h—21h, other stations, except Greenwich rainfall, 9h—18h.														Height above M.S.L., in feet.		Weather			Temperature.			Rainfall.		Sun- shine to Sunset.		Humidity		Atmospheric Pollution.		COLUMNS 2, 16. The barometric tendency is expressed in tenths of a millibar.				COLUMNS 8, 22.—Code for surface visibility. Objects not visible 55 yards.			
																Morning. Afternoon. Night.			Day Max. Night Min. Min. on Grass °F.			Day. Night		15h. G.M.T. 9h. G.M.T.		Milligrams of Solid Impurity per cubic metre.											
																24 hrs. ended 9h.			°F. °F.			mm. mm.		Yesterday. To-day.		24 hrs. ended 7h. G.M.T. 21st.											
																										SOUTH KENSINGTON.											
																										Max. Time. Min. Time.											
																										1.7 20h. 20 th Nil 3-6h. 21 st											
																										KEW OBSERVATORY.											
																										Max. Time. Min. Time.											
																										0.6 18h. 20 th <0.1 3h. 21 st											
																										Beau- Statute Beau- Statute Beau- Statute fort. m/h. fort. m/h. fort. m/h.											
																										0 1 4 13-18 9 47-54											
																										1 1-3 5 19-24 10 55-63											
																										2 4-7 6 25-31 11 64-75											
																										3 8-12 7 32-38 12 75											

TERMS OF SUBSCRIPTION. { Single Copies, 1d. each; by post 1½d.
2/6 per month; 6/6 per quarter; 25/- per year.

METEOROLOGICAL OFFICE, AIR MINISTRY, ADASTRAL HOUSE, KINGSWAY LONDON, W.C.2.

G. C. SIMPSON, C.B., D.Sc., F.R.S., Director.

† 1 hr observations are from Valencia W/T station.

THE DAILY WEATHER REPORT

OF THE METEOROLOGICAL OFFICE, LONDON.

BRITISH SECTION
Sunday, 22nd November, 1931.
No. 25,567.

DISCLOS.	STATIONS.	OBSERVATIONS at 13h. G.M.T. 21 st November														OBSERVATIONS at 18h. G.M.T. 21 st November														PAST 24 HOURS.																																																																																																																																																																																																																																																																																																																																																																																																																																																																																																																																																																																																																																																																																																																																																																																																																																																																																																																																																																																																																																																																																																																		
		Barom. at M.S.L. mb.	Change in 3 hours.	Wind.		Weather.	Temp. °F.	Humid. %	Visibility 0-9	Cloud.			Height of Base (feet)	Barom. at M.S.L. mb.	Change in 3 hours.	Wind.		Weather.	Temp. °F.	Humid. %	Visibility 0-9	Cloud.			Height of Base (feet)	State of Ground.	Sea.	WEATHER.																																																																																																																																																																																																																																																																																																																																																																																																																																																																																																																																																																																																																																																																																																																																																																																																																																																																																																																																																																																																																																																																																																																				
				Direc.	Force.					Low.	Med.	High.				Low.	Med.					High.	Low.	Med.				High.	Low.	Med.	High.	Low.	Med.	High.	Low.	Med.	High.	Low.	Med.	High.	Low.	Med.	High.	Low.	Med.	High.																																																																																																																																																																																																																																																																																																																																																																																																																																																																																																																																																																																																																																																																																																																																																																																																																																																																																																																																																																																																																																																																																																		
(1)	(2)	(3)	(4)	(5)	(6)	(7)	(8)	(9)	(10)	(11)	(12)	(13)	(14)	(15)	(16)	(17)	(18)	(19)	(20)	(21)	(22)	(23)	(24)	(25)	(26)	(27)	(28)	(29)	(30)	(31)	(32)	(33)	(34)	(35)	(36)	(37)	(38)	(39)	(40)																																																																																																																																																																																																																																																																																																																																																																																																																																																																																																																																																																																																																																																																																																																																																																																																																																																																																																																																																																																																																																																																																																									
(For heights see p. 4.)																																																																																																																																																																																																																																																																																																																																																																																																																																																																																																																																																																																																																																																																																																																																																																																																																																																																																																																																																																																																																																																																																																																																																

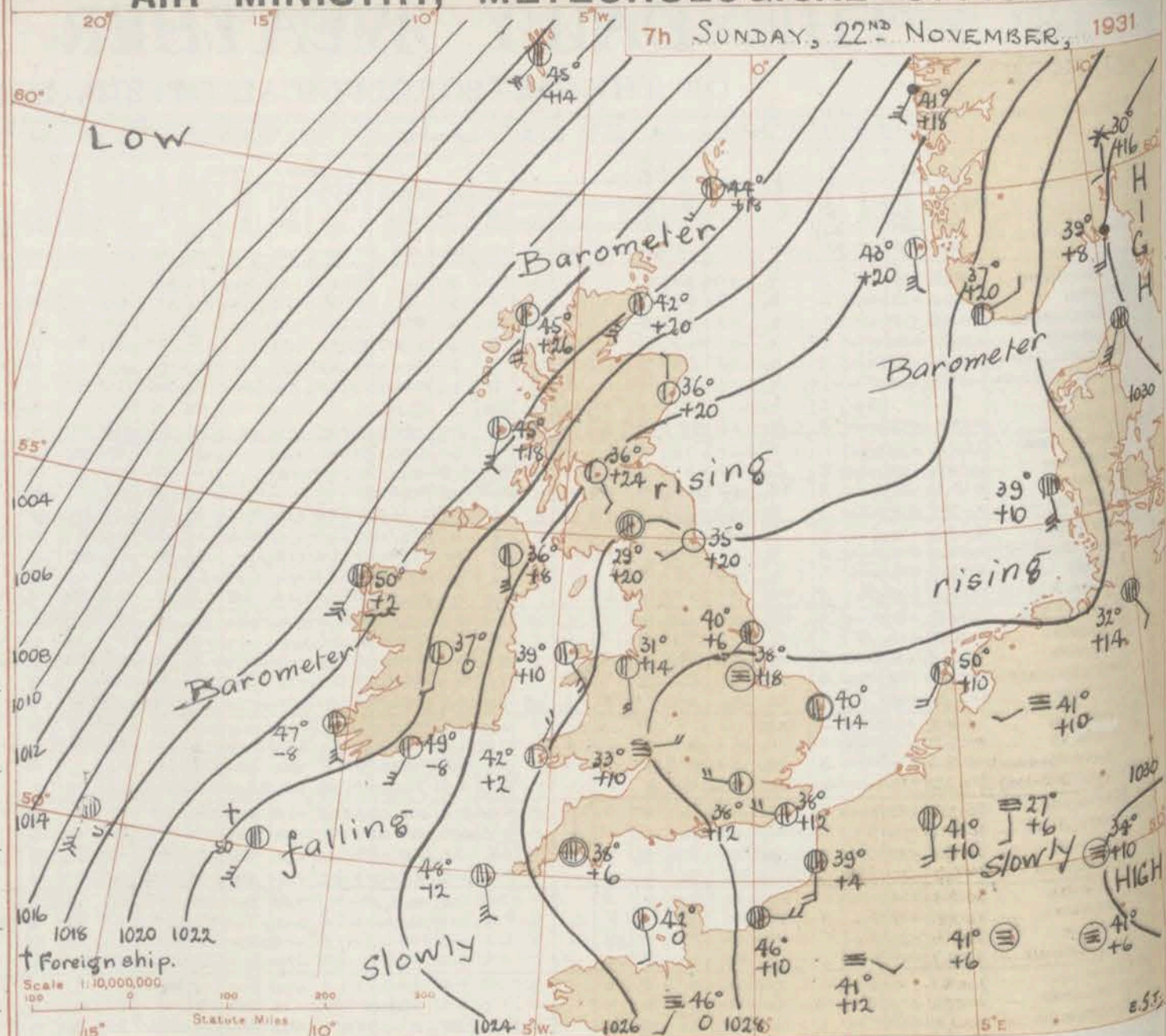
REPORTS from HEALTH RESORTS for 21st NOVEMBER 1931.

DISTRICTS.	STATIONS.	WEATHER.		TEMPERATURE.		RAINFALL.		SUNSHINE.
		Fore-noon.	After-noon.	Min. 9h. to 21 st .	Max. 9h. to 21 st .	Night. 17h. to 21 st .	Day. 9h. to 21 st .	
1	Tunbridge W.	cedbc	bc	37	51	Tr	1	4.4
	Bournemouth	b	b	38	54	1	-	7.1
	Ventnor	orbc	b	49	54	2	Tr	5.8
	Southsea	bc	b	40	53	1	-	7.0
	Bognor Regis	rbcb	b	41	54	2	-	5.5
	Littlehampton	bc	bc	46	57	1	-	6.0
	Worthing	odc	cbcb	40	54	0.3	Tr	3.9
	Brighton	dc	bc	39	53	Tr	Tr	4.0
	Eastbourne	bc	cbcb	42	54	Tr	0.5	2.9
	Hastings	bmepc	cbcb	42	54	Tr	0.3	2.8
2	Folkestone	wbbc	odcb	43	54	-	0.4	3.1
	Dover	bcc	cpbf	45	54	-	0.3	3.6
	Deal	bo	rbcb	43	55	-	Tr	3.5
	Ramsgate	bcd	bc	44	53	-	Tr	3.4
	Margate	bcd	cbcb	44	50	-	Tr	4.0
	Southend	bcbm	bfb	43	53	Tr	-	5.6
	Maldon	c	b	36	52	-	-	4.0
	Clacton-on-Sea	bcbcb	bc	44	51	-	-	4.1
	Dovercourt	dbcc	bc	?	52	Tr	-	?
	Lowestoft	dc	bc	45	51	Tr	-	5.0
3	Skegness	b	bc	40	51	Tr	-	6.5
	Mablethorpe	b	b	37	51	-	-	6.6
	Cleethorpes	wbzb	b	36	51	-	-	6.1
	Leamington S.	b	b	40	50	0.4	-	5.8
	Cheltenham	bzb	bccc	40	51	1	-	5.6
	Bath	b	bccc	36	54	1	-	7.0
	Weymouth	fb	b	42	57	1	-	6.8
	Jersey	erc	c	42	54	-	1	0.3
	Torquay	pmbw	bccc	37	57	1	-	6.3
	Penzance	cpr	cprc	42	56	1	0.3	6.0
4	St. Ives	b	b	44	54	-	-	5.1
	Bude	cbc	bcc	42	54	0.3	-	5.6
	Hfracombe	bcd	bcc	44	53	1	0.1	4.9
	Aberystwyth	cprbc	cprh	43	51	2	10	3.1
	Llandudno	b	bcc	45	51	2	-	6.9
	Colwyn Bay	b	bcc	44	51	3	-	7.1
	Rhyl	b	bcc	39	53	2	-	6.9
	Wallasey	b	bcc	39	51	1	-	6.6
	Southport	bc	c	42	51	2	-	6.5
	Blackpool	c	cbcc	43	51	5	-	4.8
5	Morecambe	rcrc	dpbc	41	50	5	Tr	4.0
	Ulkeley	ebcc	bc	38	49	1	-	1.1
	Berwick-on-T.	bc	bc	38	46	0.4	-	6.7
	Dunbar	bc	bc	39	46	1	-	6.7
	Douglas	bc	bc	42	50	3	-	7.1

† Max. Temp. for period 21h. yesterday to 17h. to-day; Min. Temp. 21h.-9h. 1 Min. Temp. 17h.-9h.

AIR MINISTRY, METEOROLOGICAL OFFICE.

7h SUNDAY, 22nd NOVEMBER, 1931



BAROMETRIC. Isobars are drawn for intervals of two millibars.
WIND. Arrows fly with the wind. Number of feathers indicate Beaufort force.
TEMPERATURE is given in degrees F.
WEATHER SYMBOLS:—
○ Clear sky. ○ Sky less than 1/8 cloudy. ○ Sky 1/8 to 1/4 cloudy. ○ Sky 1/4 to 1/2 cloudy. ○ Sky 1/2 to 3/4 cloudy. ○ Overcast sky.
● Rain falling. * Snow. ▲ Hail. ☼ Fog. ☼ Mist. T Thunder. T Thunderstorm.
SEA DISTURBANCE. ~~~~~ Rough. ~~~~~ High.
BAROMETRIC CHANGE from 4h. to 7h. in tenths of millibars is entered beneath the temperature.

GENERAL INFERENCE.

The depression near Iceland continues to fill up but further disturbances are approaching from the Atlantic. Winds will be mainly from between southeast and south, strong at times on the Western Seaboard. Weather will continue fair apart from fog in the east but will become less settled in the west.

FURTHER OUTLOOK.

None issued.

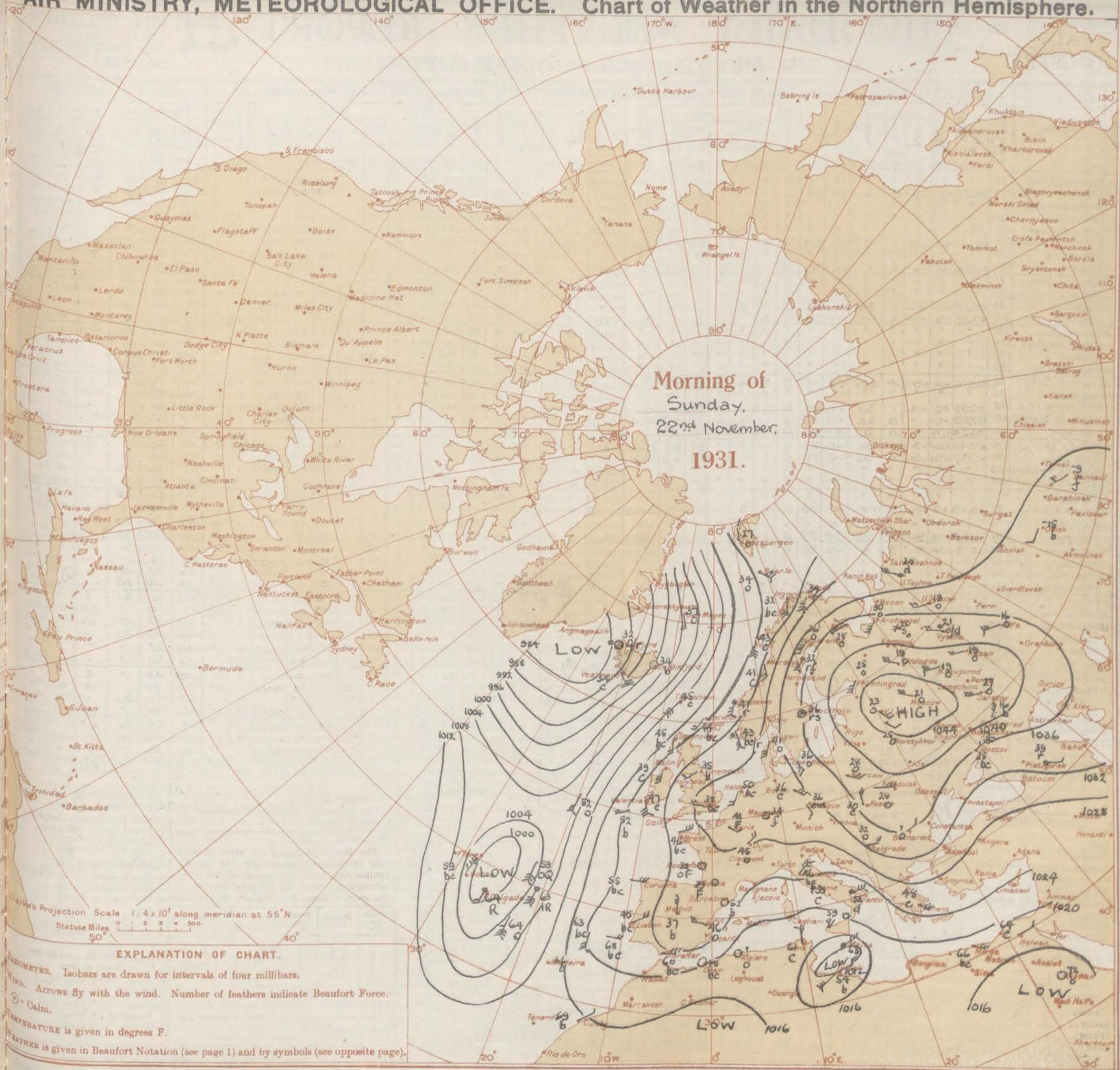
DISTRICTS.	FORECASTS FOR THE 24 HOURS COMMENCING 12 NOON, G.M. 22nd Nov., 1931.
1. S.E. England	Light variable to moderate southeasterly wind, fair apart from local fog; temperature moderate but local ground frost at night.
2. E. England...	
3. E. Midlands	
4. W. Midlands	
5. S.W. England	Moderate southeasterly wind, freshening, cloudy, perhaps rain later; moderate temperature.
6. South Wales	
7. North Wales	
8. N.W. England	
9. N. Midlands	As 1 - 4.
10. N.E. England	
11. S.E. Scotland	
12. S.W. Scotland & Isle of Man	Southerly wind, moderate to fresh or strong; cloudy, perhaps rain later; moderate temperature.
13. { A. W. Scotid. B. N.W. Scot- land.	
14. Mid-Scotland	Wind southeast or south, fresh or strong; cloudy, rain later; moderate temperature.
15. N.E. Scotland	
16. Orkneys and Shetlands.	
17. N.W. Ireland	
18. N.E. Ireland	
19. S.E. Ireland	
20. S.W. Ireland	

HM Stationery Office Press, Kingsway, W.C.2. Hs 326/2236 A1 1/4 D 400 40 905 27000 1 3.

Forecasts issued at 1250 G.M.T. G. C. SIMPSON, C.B., D.Sc., F.R.S., Director.

AIR MINISTRY, METEOROLOGICAL OFFICE. Chart of Weather in the Northern Hemisphere.

31
30°
416
H
G
H
1030
1030
4°
10
HIGH
E.S.T.
clouded.
sky.
temperature.
each-
only
t
lf
ut
F.R.S.
ector.



DISTRICT.	STATIONS.	OBSERVATIONS at 1 hr. G.M.T. 22 nd November														OBSERVATIONS at 7 hr. G.M.T. 22 nd November														PAST 24 HOURS.																										
		Height above M.S.L. in feet.	Barom. at m.b. M.S.L.	Change in 3 hours.	Wind.		Weather.	Temp. of air.	Humid. %	Visibility 0-9	Cloud.						Barom. at m.b. M.S.L.	Change in 3 hours.	Wind.		Weather.	Temp. of air.	Humid. %	Visibility 0-9	Cloud.						State of Ground.	Sea.	TEMPERATURE.			RAINFALL.		Sunshine 21 st to 22 nd in hrs.																		
					Direc.	Force.					Low.	Med.	High.	Low 0-10.	Total 0-10.	Height of Base (feet).			Direc.	Force.					Low.	Med.	High.	Low 0-10.	Total 0-10.	Height of Base (feet).			Max. Day 7h-18h of 21 st .	Min. Night 18h-7h of 22 nd .	Min. on Grass of 22 nd .	Day 7h-18h of 22 nd .	Night 18h-7h of 22 nd .																			
																																							Form.						Amount.						Max. Day 7h-18h of 21 st .			Min. Night 18h-7h of 22 nd .		
																																							Form.						Amount.						Max. Day 7h-18h of 21 st .			Min. Night 18h-7h of 22 nd .		
1	London (Kew)...	18	*	*	*	*	*	*	*	*	*	*	*	*	1028.9	+14	-	0	F	33	95	0	5	-	-	10	10	4150	1	*	51	31	27	Tr	-	57																				
	Croydon ...	217	1026.3	+3	SSW	3	b	38	95	6	-	-	1	0	1	1028.2	+12	WN	2	b	38	95	6	2	3	-	2.3	2.3	2500	1	*	53	38	32	Tr	-	58																			
	S. Farnborough ...	237	*	*	*	*	*	*	*	*	*	*	*	*	*	1026.7	+8	-	0	bF	33	95	1	-	-	-	0	0	-	1	*	54	32	26	-	0.4	6.6																			
	Winchester ...	275	*	*	*	*	*	*	*	*	*	*	*	*	*	1026.7	+12	-	0	bF	33	95	2	-	-	-	0	0	-	1	*	54	32	28	-	Tr	7.3																			
	Boscombe Down ...	417	*	*	*	*	*	*	*	*	*	*	*	*	*	1028.0	+10	ESE	1	-	33	95	2	5	-	-	10	10	4150	1	*	53	30	26	-	Tr	-																			
	Calshot (S'th mtn) ...	8	1026.1	+10	ENE	1	d	44	95	4	8	-	-	7.8	7.8	1027.4	+6	NNW	2	F	38	95	1	5	-	-	10	10	4150	1	0	55	37	30	0.1	0.3	-																			
	Dungeness ...	20	*	*	*	*	*	*	*	*	*	*	*	*	*	*	*	*	*	*	*	*	*	*	*	*	*	*	*	*	*	*	*	*	*	2.3																				
	Lympne ...	346	1027.4	+14	NW	2	c	41	85	6	-	-	8	0	7.8	1028.8	+10	-	0	b	40	95	7	-	-	1	0	2.3	-	1	*	53	38	27	1	-	52																			
2	Sheerburyness ...	11	*	*	*	*	*	*	*	*	*	*	*	*	*	1029.2	+14	NW	1	bF	32	95	3	-	-	1	0	1	-	4	*	52	26	23	-	-	3.6																			
	Felixstowe ...	15	*	*	*	*	*	*	*	*	*	*	*	*	*	1028.6	+14	WNW	1	c	39	95	4	5	-	-	9	9	4000	0	0	52	31	22	Tr	-	4.2																			
	Gorleston ...	14	1025.7	+4	WSW	2	b	41	95	6	7	-	-	0	4.6	1028.6	+14	-	0	b	40	95	6	5	-	-	4.6	4.6	2500	0	1	51	39	33	-	-	6.4																			
	Cranwell ...	240	1025.9	+18	WNW	2	RR	42	95	5	6	-	-	10	10	1028.4	+18	-	0	F	38	95	1	5	-	-	10	10	4150	1	*	50	33	30	-	-	6.1																			
3	Birmingham ...	535	*	*	*	*	*	*	*	*	*	*	*	*	*	1028.3	+14	-	0	b	35	95	6	-	-	1	0	2.3	-	1	*	50	34	24	-	-	4																			
	Upper Heyford ...	408	*	*	*	*	*	*	*	*	*	*	*	*	*	1028.5	+20	NE	1	o/f	37	95	4	5	-	-	10	10	450	1	*	51	35	24	-	0.1	6.8																			
	Leafield ...	612	*	*	*	*	*	*	*	*	*	*	*	*	*	1028.2	+16	-	0	oF	38	95	1	-	-	6	0	7.8	-	1	*	50	35	22	-	-	5.8																			
4	Ross-on-Wye ...	223	*	*	*	*	*	*	*	*	*	*	*	*	*	1027.6	+10	E	2	oF	33	95	1	5	-	-	10	10	220	1	*	52	33	28	-	-	-																			
5	Portland Bill ...	32	1025.6	+14	WSW	4	c/pr	52	75	8	8	4	9	4.6	7.8	1026.8	+16	ENE	3	b	48	85	8	4	6	2	2.3	4.6	2500	1	3	54	46	-	-	1	5.0																			
	Plymouth ...	82	*	*	*	*	*	*	*	*	*	*	*	*	*	1026.6	+6	-	0	c	38	95	8	6	-	-	7.8	7.8	2500	2	1	56	37	35	0.5	3	6.2																			
	Falmouth ...	200	1025.9	+6	NNW	1	b	46	95	8	3	-	5	2.3	4.6	1026.1	0	NE	2	c	40	95	7	8	-	-	7.8	7.8	4000	1	1	55	39	-	-	0.2	3.2																			
	Scilly (St. Mary's) ...	163	1025.9	+6	10	0	b	46	95	8	1	-	6	1	4.6	1025.0	-12	SSE	4	c	48	85	8	7	4	-	7.8	7.8	4000	1	2	54	43	-	-	Tr	2.3																			
	Guernsey ...	175	1026.4	+14	-	0	b	44	95	9	-	-	-	0	0	1026.6	0	SSE	1	b	42	95	8	-	-	0	4.6	-	-	0	1	53	41	30	-	-	-																			
6	Pembroke ...	142	1024.7	+20	WSW	1	b	48	95	8	4	3	-	2.3	2.3	1026.1	+2	NNE	2	b	42	95	8	4	1	-	4.6	4.6	2500	0	2	53	40	-	-	3	3.3																			
7	Holyhead ...	26	1023.7	+20	WSW	3	b	45	75	8	1	-	-	2.3	2.3	1025.8	+10	SE'S	2	b	39	95	9	4	-	-	5	1	2.3	2500	1	0	51	39	31	-	Tr	6.0																		
	Chester (Sealand) ...	16	*	*	*	*	*	*	*	*	*	*	*	*	*	1027.9	+14	SSE	2	b	31	95	4	5	-	-	6	2.3	2.3	2500	2	*	52	30	23	-	-	4																		
8	L'pool (Bidston) ...	198	*	*	*	*	*	*	*	*	*	*	*	*	*	1027.4	+6	SE'S	3	b	37	95	6	-	-	4	0	1	-	1	*	50	37	35	-	-	0.2	4.3																		
9	Harrogate ...	478	*	*	*	*	*	*	*	*	*	*	*	*	*	1027.7	+14	SW	1	b	35	95	7	-	-	-	0	0	-	1	*	47	34	28	-	-	6	3.4																		
10	Spurn Head ...	29	1024.3	+6	WNW	2	rr	43	95	6	3	2	-	4.6	9	4000	1027.3	+6	SWW	2	b	40	95	7	-	-	1	0	2.3	-	1	2	51	39	-	-	-																			
	Catterick ...	175	*	*	*	*	*	*	*	*	*	*	*	*	*	1027.6	+16	-	0	F	29	95	0	5	-	-	10	10	4150	4	*	48	29	23	-	-	-																			
	Tynemouth ...	67	1022.9	+14	SW	2	b	39	95	6	2	-	-	4.6	4.6	1026.0	+20	WSW	1	b	35	95	6	-	-	-	0	0	-	5	2	50	35	28	-	-	6.5																			
11	Inchkeith ...	190	1021.3	+24	SW	3	b	42	85	8	5	-	-	1	1	2500	1024.5	+18	WSW	2	b	40	95	8	-	-	0	1	-	0	1	46	39	31	-	-	5.6																			
	Leuchars ...	35	*	*	*	*	*	*	*	*	*	*	*	*	*	1024.7	+22	SW	2	b	34	95	7	4	-	-	Tr	Tr	4000	4	*	46	32	21	-	-	4.7																			
12	Renfrew ...	36	*	*	*	*	*	*	*	*	*	*	*	*	*	1024.9	+24	SE	1	b	36	95	8	5	-	-	1	1	2500	1	*	46	33	24	-	-	4.1																			
	Eskdalemuir ...	794	*	*	*	*	*	*	*	*	*	*	*	*	*	1027.1	+20	-	0	c	29	95	7	5	-	-	9	9	1500	4	*	44	26	20	-	-	2.1																			
13a	Tiree ...	22	*	*	*	*	*	*	*	*	*	*	*	*	*	1019.8	+18	S	4	b	45	85	7	8	-	-	8	2.3	2.3	2500	1	3	46	42	26	3	1	2.7																		
13b	Stornoway ...	34	1015.7	+16	SSW	3	c	44	95	8	9	7	-	7.8	9	1500	1017.7	+26	S	2	b	45	95	8	7	-	-	2.3	2.3	2500	1	2	47	40	-	0.1	2	0.7																		
15	Dalwhinnie ...	1176	*	*	*	*	*	*	*	*	*	*	*	*	*	1023.1	+12	SSW	2	c	38	85	7	4	-	-	7.8	7.8	1500	1	*	40	33	32	13	Tr	6.0																			
	Aberdeen ...	37	*	*	*	*	*	*	*	*	*	*	*	*	*	1023.9	+20	N	1	b	36	85	7	5	4	-	1	1	4000	1	1	46	36	29	-	-	-																			
	Wick ...	81	1016.4	+16	SSW	5	b	41	85	8	6	1	4.6	4.6	2500	1020.0	+20	SW	4	b	42	85	8	8	4	8	4.6	4.6	2500	1	3	44	38	-	-	-	4.4																			
16	Lerwick ...	54	1015.7	+14	SSW	1	b	42	75	8	5	-	-	2.3	2.3	1500	1012.4	+18	SW	2	b	44	85	8	5	-	-	2.3	2.3	1500	0	*	47	42	-	-	-																			
17	Blacksod Point ...	18	1018.																																																					

THE DAILY WEATHER REPORT

OF THE METEOROLOGICAL OFFICE, LONDON.

BRITISH SECTION

Monday 23rd November 1931.

No. 25568

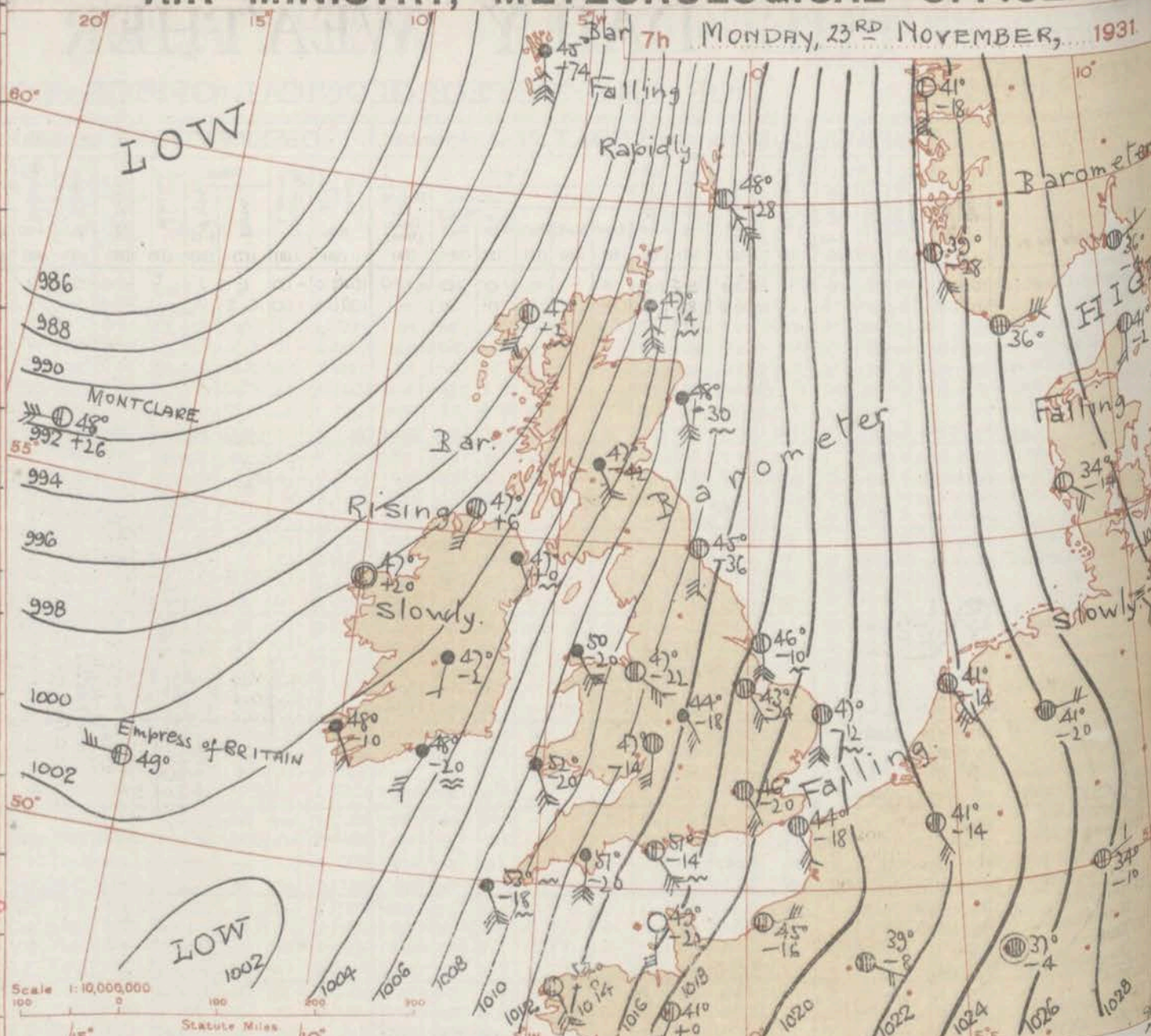
STATIONS.	OBSERVATIONS at 13h. G.M.T. 22nd November														OBSERVATIONS at 18h. G.M.T. 22nd November														PAST 24 HOURS.														
	Barom. at M.S.L.	Change in 3 hours.	Wind.		Weather.	Temp. °F.	Humid. %	Visibility m.	Cloud.				Barom. at M.S.L.	Change in 3 hours.	Wind.		Weather.	Temp. °F.	Humid. %	Visibility m.	Cloud.				State of Ground.	Sea.	WEATHER.																
			Dir.	Force.					Form.	Amount.	Height of Base (feet)	Form.			Amount.	Height of Base (feet)					Form.	Amount.	Height of Base (feet)	Form.			Amount.	Height of Base (feet)	Form.	Amount.	Height of Base (feet)												
																																Low.	Med.	High.	Low.	Med.	High.	Low.	Med.	High.	Low.	Med.	High.
(For heights see p. 4.)	(1)	(2)	(3)	(4)	(5)	(6)	(7)	(8)	(9)	(10)	(11)	(12)	(13)	(14)	(15)	(16)	(17)	(18)	(19)	(20)	(21)	(22)	(23)	(24)	(25)	(26)	(27)	(28)	(29)	(30)	(31)	(32)	(33)	(34)									
1 London (Kew)...	1018.9	-10	-	0	F	36	95	0	5	-	-	10	10	150	1017.0	-10	E	2	F	44	95	2	5	-	-	10	10	150	1	*	oFe	oFe	oFe	oFe									
Croydon	1018.8	-6	ENE	2	cf	46	85	3	-	1	8	0	9	-	1026.5	-10	E	3	C	44	95	4	-	7	-	0	10	-	1	*	bccf	cfbcmw	cm.	cm.									
2 S. Farnborough	1018.7	-10	E	1	cf	43	95	3	-	7	0	9	-	-	1026.1	-12	E	2	cf	43	95	3	-	1	-	0	10	-	1	*	bccf	cfbcmw	cm.	cm.									
Winchester	1017.9	-14	SE	2	C	48	95	7	1	9	8	Tr	9	4000	1025.5	-10	E	3	C	44	95	5	-	4	7	0	10	-	1	*	bffcm	cm.	cm.	cm.									
3 Bescombe Down	1017.7	-12	ESE	3	C	45	95	6	-	7	0	9	-	-	1025.2	-14	SE	3	C	43	95	5	-	1	-	0	7.8	-	1	*	ofcm	cm.	cm.	cm.									
Calshot, S'thmtn	1018.0	-6	E	2	cf	44	95	3	-	2.3	7.8	1500	1025.5	-16	SSE	5	C	50	85	7	5	7	8	2.3	9	1500	0	3	ofcm	cfcm	cm.	cm.											
Dungeness	1019.2	+6	SE	2	C	49	95	5	8	-	6	7.8	800	1017.6	-14	E	3	of	44	95	3	5	-	-	10	10	150	1	*	bcm	bcm	of	cm.										
4 Lympne	1019.3	-4	NNE	1	C	45	95	5	-	6	0	7.8	-	-	1027.9	-14	ESE	2	C	45	95	7	5	-	-	7.8	7.8	800	0	1	bffbm	bcm	bcc	cm.									
5 Shoeburyness	1019.9	-2	-	0	bc	48	85	4	-	1	0	2.3	-	-	1028.9	0	SE	1	C	47	95	5	5	-	-	7.8	7.8	800	0	1	cm	bcc	cm.	cm.									
6 Felixstowe	1019.5	-4	-	0	F	46	95	2	5	1	-	4.6	10	220	1018.9	0	SE	1	C	47	95	5	5	-	-	7.8	7.8	800	0	1	bccf	cfcm	cm.	cm.									
7 Gorleston	1019.7	-2	SE	1	F	39	95	1	5	-	10	10	150	1017.7	-8	SE	3	F	38	95	1	5	-	-	10	10	150	1	*	Fe	Fe	of	cm.										
8 Cranwell	1019.7	-2	SE	1	F	39	95	1	5	-	10	10	150	1017.7	-8	SE	3	F	38	95	1	5	-	-	10	10	150	1	*	Fe	Fe	of	cm.										
9 Birmingham	1018.5	-4	ESE	1	F	39	95	2	5	-	10	10	150	1015.9	-14	ESE	2	F	40	95	2	5	-	-	10	10	150	1	*	FF	FF	fc	cm.										
10 Upper Heyford	1018.5	-14	E	2	F	40	95	2	5	-	10	10	150	1016.2	-12	E	3	F	40	95	4	5	-	-	10	10	150	1	*	fffc	fffc	bm	cm.										
11 Leafeld	1018.3	-10	ENE	1	cf	39	95	2	-	6	0	7.8	-	-	1015.7	-12	SE	3	of	41	95	4	5	-	-	10	10	450	1	*	bccf	cfcm	cm.	cm.									
12 Ross-on-Wye	1017.4	-10	ENE	2	of	40	95	3	5	-	10	10	220	1014.0	-10	E	3	of	43	95	3	5	-	-	10	10	800	1	*	FFe	ofcm	cm.	cm.										
13 Portland Bill	1016.0	-14	SE	4	C	53	75	8	2	-	7.8	10	2500	1013.0	-10	S	4	C	52	85	8	4	2	-	7.8	10	1500	1	3	bcc	c	c	cm.										
14 Plymouth	1014.7	-20	SE	4	C	52	75	8	6	-	8	4.6	10	800	1012.2	-20	SE	5	C	51	95	8	6	2	-	7.8	10	800	1	3	cv	c	c	cm.									
15 Falmouth	1013.6	-6	SE	6	q	52	85	8	1	-	7.8	10	4000	1019.7	-10	SE	7	q	52	85	8	8	1	-	7.8	10	4000	0	4	cq	cq	cm.	cm.										
16 Scilly (St. Mary's)	1012.8	-22	SE	6	C	52	75	7	8	1	-	4.6	10	4000	1016.8	-24	SE	7	C	51	85	6	5	-	-	10	10	4000	1	4	c	c	cm.	cm.									
17 Guernsey	1015.6	-16	SE	3	O	51	85	7	5	-	10	10	2500	1012.7	-14	SE	5	C	51	85	8	3	1	-	7.8	10	1500	0	3	bcco	oc	cm.	cm.										
18 Pembroke	1015.3	-18	SSE	3	C	43	95	8	3	6	-	4.6	7.8	1500	1017.7	-20	SE	5	C	52	85	7	3	7	-	4.6	7.8	2500	0	3	bcc	c	c	cm.									
19 Holyhead	1014.7	-16	SE	3	C	47	85	9	-	1	8	0	10	-	1019.7	-30	SE	4	C	48	85	8	-	2	-	0	10	-	1	1	bcc	co	cm.	cm.									
20 Chester (Sealand)	1018.1	-14	SE	2	C	40	95	6	-	1	0	9	-	-	1024.3	-18	SE	2	O	39	95	4	5	-	-	10	10	1500	1	*	fcm	cm.	cm.	cm.									
21 L'pool (Bidston)	1017.4	-10	SE	3	cf	40	95	3	5	1	-	4.6	10	450	1013.7	-16	ESE	4	O	40	95	4	5	-	-	10	10	800	0	*	Ffcf	cfcm	cm.	cm.									
22 Harrogate	1019.1	0	-	0	bef	39	85	2	5	-	4.6	4.6	150	1017.1	-6	SE	1	F	34	95	1	5	-	-	10	10	150	1	*	bccf	bccf	off	cm.										
23 Spurn Head	1019.4	+2	-	0	F	41	95	2	5	-	10	10	220	1018.0	-4	SSE	2	C	43	95	6	5	3	-	4.6	9	800	0	1	bcmf	fifc	bc	cm.										
24 Catterick	1018.9	-10	SSE	1	F	32	95	1	5	-	10	10	150	1017.1	-12	-	O	F	34	95	1	5	-	-	10	10	150	1	*	Fxbcmf	FFe	F	cm.										
25 Tynemouth	1018.0	-8	WSW	2	bef	43	85	3	5	-	2	4.6	4.6	800	1017.4	-12	S	2	O	41	95	6	5	-	-	10	10	1500	0	1	bccf	bccf	o	cm.									
26 Inchkeith	1017.3	+10	WSW	1	C	45	85	7	5	9	2.3	9	4000	1014.8	-12	E	2	C	42	85	8	5	1	-	4.6	10	4000	0	1	bcc	c	c	cm.										
27 Leuchars	1016.5	+2	WSW	1	bc	43	85	7	4	3	9	Tr	4.6	4000	1014.5	-12	ESE	1	C	38	95	6	-	7	8	0	10	-	1	*	bxbcc	bccm	cm.	cm.									
28 Renfrew	1016.1	-2	SSE	3	C	44	85	7	5	8	Tr	9	1500	1012.4	-24	E	3	C	42	85	6	5	1	-	2.3	10	1500	1	*	bxbcc	cm.	cm.	cm.										
29 Eskdalemuir	1017.5	-6	-	0	C	37	95	7	5	1	-	Tr	10	1500	1014.7	-16	SSE	2	C	37	85	7	-	1	-	0	10	-	1	*	cxc	c	c	cm.									
30 Tiree	1010.6	-6	SE	5	C	46	75	8	5	1	6	Tr	9	2500	1015.0	-12	SE	7	C	47	75	6	6	1	-	2.3	10	1500	0	4	bcc	c	c	cm.									
31 Stornoway	1018.8	-4	S	6	C	48	95	8	9	6	2	4.6	9	1500	1015.7	-20	S	7	C	48	85	8	9	7	-	7.8	9	1500	0	5	cpr	c	c	cm.									
32 Dalwhinnie	1016.7	+14	SSW	2	C	40	85	8	4	8	-	4.6	7.8	1500	1012.2	-20	S	7	C	38	85	6	4	5	-	4.6	9	1500	0	*	c	c	c	cm.									
33 Aberdeen	1016.4	+8	SSW	2	b	45	75	6	-	1	0	1	-	-	1024.6	-10	SSE	2	C	43	85	6	5	-	6	4.6	9	2500	1	1	bjo	bcc	c	cm.									
34 Wick	1012.9	+8	SSW	4	bc	46	75	8	1	Tr	2.3	4000	1012.6	-8	S	4	bc	46	65	8	5	1	8	-	4.6	4.6	2500	0	3	bc	bc	cf	cm.										
35 Lerwick	1012.9	+8	S	2	bc	48	75	8	5	-	2.3	2.3	1500	1013.0	-2	S	3	b	47	85	8	5	-	-	1	1	2500	0	*	bc	bc	bcc	cm.										

REPORTS from HEALTH RESORTS for 22nd November 1931.

AIR MINISTRY, METEOROLOGICAL OFFICE.

DISTRICTS.	STATIONS.	WEATHER.		TEMPERATURE.		RAINFALL.		SUNSHINE.
		Fore-noon.	After-noon.	Min. 9h. 21st. to 9h. 22nd.	Max. 9h. 17h. 22nd.	Night. 17h. 21st. to 9h. 22nd.	Day. 9h. 17h. 22nd.	
1	Tunbridge W.	bmbco	ocbo	32	48	-	-	0.5
	Bournemouth	fo	co	32	51	3	-	0.2
	Ventnor	pbfo	oc	46	53	0.3	-	0.2
	Southsea	cpc	cmoco	39	52	1	-	0.3
	Bognor Regis	bccb	cbcc	39	51	-	-	0.9
	Littlehampton	bc	bc	36	51	-	-	1.0
	Worthing	cooc	bc	38	52	Trace	-	1.4
	Brighton	fcbe	bc	36	52	-	-	0.9
	Eastbourne	fcpc	cbco	35	51	-	-	0.4
	Hastings	bmbcc	co	42	51	0.2	-	0.5
	Folkestone	xbec	mcm	35	52	-	-	0.6
	Dover	fbcc	bcmo	35	52	-	-	0.5
2	Deal	fbbe	bcgo	35	50	-	-	1.1
	Ramsgate	mc	cm	40	53	-	-	0.7
	Margate	cfbc	bccm	42	51	-	-	1.1
	Southend	cmcf	ccbcf	39	46	Trace	-	0.0
	Maldon	xmc	bcc	31	47	-	-	0.4
	Clacton-on-Sea	bcmz	bcc	39	48	-	-	1.0
	Dovercourt	xbf	bcc	37	47	-	-	1.3
	Lowestoft	bmbc	bccbc	36	47	-	-	1.8
	Skegness	ff	omo	34	44	0.2	Trace	0.0
	Mablethorpe	bcm	f	31	42	4	-	0.1
	Cleethorpe	ofecf	cf	33	42	5	Trace	0.4
	Leamington S.	emo	om	36	43	0.3	Trace	0.0
3	Cheltenham	cfe	cofe	34	47	0.5	Trace	0.4
	Bath	mcbe	c	32	48	0.5	-	0.4
	Weymouth	c	c	38	53	0.5	-	0.2
	Jersey	bc	bcc	40	52	-	-	0.6
	Torquay	bcpw	fbcmco	37	54	0.1	-	0.0
	Penzance	c	c	39	53	0.2	-	0.3
	St. Ives	o	o	42	53	Trace	-	0.0
	Bude	o	c	36	54	3	-	0.0
	Ilfracombe	cbc	c	40	52	6	-	0.5
	Aberystwyth	cpc	c	38	47	3	-	0.0
	Llandudno	o	oc	37	46	1	-	0.0
	Colwyn Bay	o	o	38	46	0.5	-	0.0
4	Rhyl	o	o	32	?	0.3	-	0.0
	Wallasey	fc	c	35	43	Trace	-	0.0
	Southport	of	ofc	33	43	0.4	-	0.0
	Blackpool	ofec	c	33	42	0.1	-	0.0
	Morecambe	c	c	36	46	2	-	0.0
	Ilkley	f	f	29	35	-	-	0.0
	Berwick-on-T.	bc	c	32	47	-	-	3.7
	Dunbar	xbecb	cog	39	47	-	-	0.0
	Douglas	bcc	bcmo	37	46	-	-	3.6

† Max. Temp. for period 21h. yesterday to 17h. to-day; Min. Temp. 21h.-9h. ‡ Min. Temp. 17h.-9h.



DISTRICTS.	FORECASTS FOR THE 24 HOURS COMMENCING 12 NOON, G.M.T. 23rd Nov. 1931.
1. S.E. England	Moderate or fresh southerly wind, strong locally; dull, some rain; mild.
2. E. England	
3. E. Midlands	
4. W. Midlands	
5. S.W. England	
6. South Wales	
7. North Wales	Fresh or strong southerly wind, moderating later; dull, rainy, perhaps some improvement later; mild.
8. N.W. England	
9. N. Midlands	
10. N.E. England	
11. S.E. Scotland	
12. S.W. Scotland & Isle of Man	
13. A.W. Scotland, B.N.W. Scotland	Fresh or moderate southwest wind, backing and increasing again later; bright intervals and showers at first, rain later; mild.
14. Mid-Scotland	As 5 - 12.
15. N.E. Scotland	Strong to gale southerly wind, moderating temporarily; dull, some rain; mild.
16. Orkneys and Shetlands	
17. N.W. Ireland	As 13.
18. N.E. Ireland	Moderate or fresh southerly to variable or westerly winds; rain, then a temporary improvement; mild.
19. S.E. Ireland	
20. S.W. Ireland	As 13.

BAROMETER. Isobars are drawn for intervals of two millibars. WIND. Arrows fly with the wind. Number of feathers indicate Beaufort force. TEMPERATURE is given in degrees F. WEATHER SYMBOLS:— Clear sky. Sky less than 1/2 cloudy. Sky 1/2 to 1/2 cloudy. Sky 1/2 to 1/2 cloudy. Overcast sky. Rain falling. Snow. Hail. Fog. Mist. Thunder. Thunderstorm. SEA DISTURBANCE. Rough. High. BAROMETRIC CHANGE from 4h. to 7h. in tenths of millibars is entered beneath the temperature.

GENERAL INFERENCE.
Pressure continues high over Russia and low over Iceland and a secondary depression is approaching our southwest coasts. Wind will be southerly, reaching gale force over the Northern North Sea, and weather will be unsettled.

FURTHER OUTLOOK.
Unsettled and mild.

Time of issue of Gale Warnings.
South Cone at 1355 on 22nd in Districts 5-8, 11, 12, 15 and 16.
South Cone at 0230 on 23rd in Districts 1, 2 & 10.
G. C. SIMPSON, C.B., D.Sc., F.R.S., Director.
Forecasts issued at 0945 G.M.T.

AIR MINISTRY, METEOROLOGICAL OFFICE. Chart of Weather in the Northern Hemisphere.



THE DAILY WEATHER REPORT

OF THE METEOROLOGICAL OFFICE, LONDON.

BRITISH SECTION
Monday 23rd November 1931.
No. 26568.

DISTRICT.	STATIONS.	OBSERVATIONS at 1 hr. G.M.T. 23rd November.														OBSERVATIONS at 7 hr. G.M.T. 23rd November.														PAST 24 HOURS.								
		Height above M.S.L. in feet.	Barom. at M.S.L. in mb.	Change in 3 hours.	Wind.		Weather.	Temp. of air.	Humid. %	Visibility 0-9	Cloud.			Barom. at M.S.L. in mb.	Change in 3 hours.	Wind.		Weather.	Temp. of air.	Humid. %	Visibility 0-9	Cloud.			State of Ground. 0-9	Sea. 0-9	TEMPERATURE.			RAINFALL.		Sun-shine 22nd Nov.						
					Direc.	Force.					Low.	Med.	High.			Low 0-10.	Total 0-10.					Height of Base (feet).	Low.	Med.			High.	Low 0-10.	Total 0-10.	Height of Base (feet).	Max. Day 7h-12h of.		Min. Night 12h-7h of.	Min. on Grass of.	Day 7h-12h mm.	Night 12h-7h mm.		
1	London (Kew)...	18	*	*	*	*	*	*	*	*	*	*	*	1017.0	-14	SE	3	C	46	95	6	5	2	-	9	10	1500	1	*	44	44	39	Tr	-	0.0			
	Croydon	217	1020.5	-14	ESE	3	C	45	95	6	5	-	-	10	10	1500	1017.1	-20	SE	3	cl	46	95	6	5	-	-	10	10	800	1	*	48	44	42	Tr	Tr	0.0
	S. Farnborough	237	*	*	*	*	*	*	*	*	*	*	*	1016.3	-16	SE	3	id	47	85	6	6	2	-	7-8	10	1500	1	*	43	41	38	Tr	Tr	0.5			
	Winchester	275	*	*	*	*	*	*	*	*	*	*	*	1015.6	-16	SE	3	cl	47	95	7	5	-	-	9+	9+	2500	1	*	49	42	39	Tr	Tr	0.5			
	Boscombe Down	417	*	*	*	*	*	*	*	*	*	*	*	1015.4	-20	SE	3	C	45	95	6	5	2	-	9+	10	800	1	*	47	42	40	-	0.3	0.2			
	Calshot (S' thmtn)	8	1021.1	-14	SE	5	C	49	85	7	5	2	-	7-8	10	2500	1016.8	-22	SE	4	id	49	85	7	5	2	-	4-6	10	2500	1	2	51	48	46	0.1	0.1	0.2
	Dungeness	20	*	*	*	*	*	*	*	*	*	*	*	1016.8	-22	SE	4	C	49	85	7	5	2	-	4-6	9+	1500	1	3	51	45	-	-	-	0.7			
	Lympne	346	1023.4	-22	SE	4	C	44	95	5	5	-	-	10	10	2500	1018.9	-18	SE	4	C	44	95	5	5	-	-	10	10	450	1	*	50	43	37	-	-	0.7
2	Shoeburyness	11	*	*	*	*	*	*	*	*	*	*	*	1017.9	-22	SE	3	ir	45	95	7	5	-	-	10	10	800	1	*	46	43	43	Tr	Tr	0.7			
	Felixstowe	15	*	*	*	*	*	*	*	*	*	*	*	1019.4	-24	SE	5	ir	47	85	7	5	-	-	10	10	1500	1	3	48	45	42	-	Tr	1.4			
	Gorleston	14	1023.2	-30	SE	6	C	46	95	6	6	-	-	10	10	2500	1019.4	-12	S	6	C	47	95	6	6	-	-	10	10	1500	0	4	48	45	40	-	-	0.3
	Cranwell	240	1021.9	-32	SE	4	C	42	95	4	5	-	-	10	10	1500	1016.0	-24	SE	4	m	43	95	4	5	-	-	10	10	800	1	*	40	38	38	0.1	-	0.0
3	Birmingham	535	*	*	*	*	*	*	*	*	*	*	*	1014.0	-18	SSE	3	ir	44	95	7	6	2	-	9	10	800	1	*	41	40	40	0.1	Tr	-	0.0		
	Upper Heyford	408	*	*	*	*	*	*	*	*	*	*	*	1015.7	-22	SE	4	C	45	95	5	5	-	-	10	10	800	1	*	42	40	38	0.2	-	-	0.0		
	Leafeld	612	*	*	*	*	*	*	*	*	*	*	*	1014.8	-16	SSE	4	ir	44	95	7	6	2	-	7-8	10	1500	1	*	41	40	39	0.1	Tr	-	0.0		
4	Ross-on-Wye	223	*	*	*	*	*	*	*	*	*	*	*	1013.6	-14	S	3	C	47	85	6	5	-	-	10	10	1500	1	*	43	43	41	0.1	-	-	0.0		
5	Portland Bill...	32	1018.3	-18	SE	5	C	49	95	6	4	7	-	7-8	10	1500	1014.1	-14	SSE	5	C	51	85	6	6	2	-	7-8	10	1500	1	4	53	49	-	Tr	0.0	
	Plymouth	82	*	*	*	*	*	*	*	*	*	*	*	1012.7	-20	S	6	rr	51	95	6	6	-	-	10	10	450	2	3	53	49	47	-	1	0.0			
	Falmouth	200	1015.0	-12	SW	7	ir	50	95	6	6	2	-	7-8	10	2500	1011.0	-6	S	6	rr	52	95	6	6	-	-	10	10	2500	2	4	53	50	-	3	0.7	
	Scilly (St. Mary's)	163	1012.0	-18	SE	6	ir	51	95	6	9	-	-	9+	9+	2500	1008.6	-18	SE	6	rr	53	95	6	6	-	-	10	10	2500	1	5	52	50	-	Tr	0.7	
	Guernsey	175	1018.8	-16	S	5	C	49	85	8	8	-	-	7-8	7-8	2500	1015.3	-22	S	3	C	49	85	7	8	-	-	10	10	1500	0	3	52	48	44	-	-	0.7
6	Pembroke	142	1012.2	-20	S	5	cu	52	95	7	3	-	-	10	10	800	1008.0	-20	SSE	5	rr	52	95	7	3	7	-	4-6	9+	1500	1	3	52	49	-	2	0.0	
7	Holyhead	26	1011.6	-34	SE	6	cu	51	85	8	5	1	-	9+	9+	2500	1008.0	-20	SSE	6	id	50	95	7	5	-	-	10	10	1500	1	3	48	48	44	-	Tr	0.0
	Chester (Sealand)	16	*	*	*	*	*	*	*	*	*	*	*	1011.3	-22	SE	4	cl	47	85	7	5	-	-	9+	9+	1500	1	*	41	39	38	Tr	Tr	0.0			
8	L'pool (Bidston)	198	*	*	*	*	*	*	*	*	*	*	*	1010.4	-24	SE	5	cl	45	95	6	6	-	-	10	10	1500	1	*	41	39	38	-	Tr	2	0.1		
9	Harrogate	478	*	*	*	*	*	*	*	*	*	*	*	1014.2	-26	S	3	id	42	95	5	5	-	-	10	10	2500	1	*	43	34	33	-	Tr	-	0.5		
10	Spurn Head	29	1021.2	-12	SE	6	C	46	95	7	5	2	-	4-6	9+	2500	1015.8	-10	S	6	C	46	95	7	5	2	-	4-6	10	2500	0	4	44	42	-	-	-	
	Catterick	175	*	*	*	*	*	*	*	*	*	*	*	1012.9	-26	SSE	4	id	43	95	6	6	-	-	10	10	800	1	*	34	33	34	0.1	Tr	-	-		
	Tynemouth	67	1019.4	-40	SSE	3	C	46	85	7	6	-	-	10	10	1500	1013.0	-36	S	4	C	45	95	7	6	-	-	10	10	1500	0	2	46	41	34	-	-	-
11	Inchkeith	190	1015.8	-32	SE	4	C	43	95	7	5	2	-	4-6	10	2500	1009.2	-28	SE	4	C	45	85	7	5	2	-	1	10	2500	0	3	45	41	36	-	-	2.4
	Leuchars	35	*	*	*	*	*	*	*	*	*	*	*	1009.6	-42	SE	5	rr	44	85	6	6	-	-	10	10	1500	1	*	45	36	32	Tr	0.2	3.4			
12	Renfrew	36	*	*	*	*	*	*	*	*	*	*	*	1005.2	-42	SSE	5	rr	47	85	6	6	2	-	9	10	1500	1	*	44	40	37	-	-	0.6			
	Eskdalemuir	794	*	*	*	*	*	*	*	*	*	*	*	1008.9	-26	SSE	5	rr	42	95	6	6	2	-	9	10	800	1	*	39	36	32	-	-	0.5			
13a	Tiree	22	*	*	*	*	*	*	*	*	*	*	*	1000.0	+18	SW	5	rr	47	95	6	9	7	-	7-8	9	1500	1	4	46	46	44	0.2	3	1.1			
13b	Stornoway	34	1003.5	-56	SE	7	C	49	65	7	5	2	-	7-8	10	1500	997.4	-2	SW	5	cl	47	95	7	6	2	-	4-6	7-8	1500	2	4	49	46	-	0.2	3	1.7
15	Dalwhinnie	1176	*	*	*	*	*	*	*	*	*	*	*	1005.7	-14	SSE	7	rr	38	95	5	4	-	-	10	10	800	1	*	40	34	34	-	9	4.4			
	Aberdeen	37	*	*	*	*	*	*	*	*	*	*	*	1009.7	-30	SSE	6	ir	48	85	6	6	-	-	10	10	1500	1	4	46	43	41	-	0.1	4.4			
	Wick	81	1014.7	-32	S	8	C	47	75	8	6	1	-	4-6	9	1500	1005.2	-14	S	8	rr	47	75	8	6	-	-	10	10	1500	1	5	46	45	-	-	5.4	
16	Lerwick	54	1019.7	-18	SE	5	C	47	75	7	5	1	-	4-6	9	1500	1012.4	-28	SE	8	C	48	75	7	5	1	-	4-6	9	1500	0	*	49	46	-	-	-	
17	Blacksod Point	18	998.9	-40	ESE	5	C	49	95	7	-	6	-	0	10	-	1000.7	+20	-	0	bc	47	85	7	3	-	-	4-6	4-6	800	1	3	50	45	-	9	0.0</	

DISTRICT.	STATIONS.	OBSERVATIONS at 13h. G.M.T. 23rd Nov.														OBSERVATIONS at 18h. G.M.T. 23rd Nov.														PAST 24 HOURS.																										
		Barom. at m.b.	Change in 3 hours.	Wind. Dir. Force.	Weather.	Temp. °F.	Humid. %	Visib. 0-9	Cloud.						Barom. at m.b.	Change in 3 hours.	Wind. Dir. Force.	Weather.	Temp. °F.	Humid. %	Visib. 0-9	Cloud.						Barom. at m.b.	Change in 3 hours.	Wind. Dir. Force.	Weather.	Temp. °F.	Humid. %	Visib. 0-9	WEATHER.																					
									Form.			Amount.		Height of Base. (feet)								Form.			Amount.		Height of Base. (feet)								Form.			Amount.		Height of Base. (feet)	State of Ground.	Sea.	7h.-13h. 23rd	13h.-18h. 23rd	18h. 23rd to 1h. 24th	1h.-7h. 24th										
									Low.	Med.	High.	Low 0-10	Total 0-10									Low.	Med.	High.	Low 0-10	Total 0-10									Low.	Med.	High.	Low 0-10	Total 0-10								Low.	Med.	High.	Low 0-10	Total 0-10	Low.	Med.	High.	Low 0-10	Total 0-10
(For heights see p. 4.)	(1)	(2)	(3)	(4)	(5)	(6)	(7)	(8)	(9)	(10)	(11)	(12)	(13)	(14)	(15)	(16)	(17)	(18)	(19)	(20)	(21)	(22)	(23)	(24)	(25)	(26)	(27)	(28)	(29)	(30)	(37)	(38)	(39)	(40)																						
1	London (Kew)...	1012.5	-0.2	S	4	C	50	85	6	5	-	10	10	2500	1003.1	-0.2	S	4	C	50	85	5	5	1	-	9	10	2500	1	•	cr. c.	cu.	cr. m.	cr. m.																						
	Croydon	1012.8	-0.3	S	3	C	49	85	6	5	1	-	7.8	9	2500	1003.9	-0.2	S	3	C	50	85	6	6	-	-	10	10	1500	1	•	cu.	com. r.	om. r. r.	orr. d.																					
	S. Farnborough	1012.6	-0.2	S	3	C	49	85	6	5	-	-	10	10	1500	1003.4	-0.2	SSE	3	id.	50	85	6	6	-	-	10	10	1500	1	•	coid. c	OC	cd. orr.	orr. bc.																					
	Winchester	1011.9	-0.2	S	4	C	48	85	7	2	-	-	9	10	800	1003.0	-0.2	S	3	id.	50	85	7	7	-	-	10	10	800	1	•	c	coid.	oid. orr.	orr. cb.																					
	Boscombe Down	1011.8	-0.2	SSE	3	C	48	85	6	2	-	-	10	10	1500	1007.4	-0.2	SSE	4	C	50	85	6	6	-	-	10	10	450	1	•	cr. m.	cr. m.	cr. or	orr. cb.																					
	Calshot, S'thmtn	1013.4	-0.1	S	4	C	50	85	6	2	-	-	7.8	10	1500	1003.2	-0.2	SSE	5	C	52	85	6	6	-	-	7.8	10	2500	0	3	eld. m.	bc	orr.	cr. r.																					
	Dungeness	1013.4	-0.1	SSE	4	C	50	85	6	2	-	-	10	10	800	1003.2	-0.2	SSE	4	C	52	85	6	6	-	-	10	10	800	0	3	o	o	•	•																					
	Lympe	1015.2	-0.1	S	4	C	47	85	6	2	-	-	10	10	800	1012.3	-0.1	SSE	3	C	49	85	5	5	-	-	10	10	800	1	•	om.	om.	ocr. m.	orr. d.																					
2	Shoeburyness	1014.3	-0.2	SE	3	C	49	85	6	5	-	-	9	9	800	1010.9	-0.2	S	2	C	48	85	6	6	-	-	9	9	1500	1	•	cr. cu.	cu.	cr. m.	cr. m.																					
	Felixstowe	1014.8	-0.3	SE	4	C	47	85	6	5	-	-	10	10	800	1011.8	-0.2	S	4	C	48	85	6	6	-	-	10	10	800	1	•	cr. m.	cr. m.	cr. m.	cr. m.																					
	Gorleston	1015.1	-0.2	SSW	5	C	46	85	6	5	-	-	10	10	1500	1011.3	-0.2	SSW	4	C	48	85	6	6	-	-	9	9	2500	0	3	cr. m.	cr. m.	cr. m.	cr. m.																					
	Cranwell	1011.4	-0.3	SSE	4	C	46	85	5	6	-	-	10	10	450	1006.8	-0.2	SSE	5	C	45	85	4	5	-	-	10	10	450	1	•	id.	cr. m.	cr. m.	cr. m.																					
3	Birmingham	1010.1	-0.2	S	3	C	47	85	6	2	-	-	4.6	10	800	1005.8	-0.2	S	4	C	48	85	7	6	-	-	10	10	800	1	•	cr. m.	cr. m.	cr. m.	cr. m.																					
	Upper Heyford	1011.3	-0.2	S	3	C	48	85	6	2	-	-	10	10	800	1007.2	-0.2	S	4	C	48	85	7	6	-	-	7.8	10	800	1	•	cr. m.	cr. m.	cr. m.	cr. m.																					
	Leafield	1010.9	-0.2	SE	4	C	47	85	7	6	-	-	10	10	1500	1006.2	-0.2	SSE	5	C	47	85	6	6	-	-	10	10	1500	1	•	cr. m.	cr. m.	cr. m.	cr. m.																					
4	Ross-on-Wye	1009.4	-0.1	S	4	C	50	85	6	1	-	-	7.8	10	2500	1003.9	-0.2	S	4	C	51	85	6	6	-	-	10	10	1500	1	•	od. cr.	cr. m.	cr. m.	cr. m.																					
5	Portland Bill	1007.6	-0.3	SSE	5	C	53	85	6	2	-	-	4.6	10	1500	1006.1	-0.2	SSE	5	C	54	85	6	4	-	-	10	10	1500	1	•	cr. m.	cr. m.	cr. m.	cr. m.																					
	Plymouth	1008.0	-0.4	S	7	C	54	85	6	2	-	-	10	10	800	1003.9	-0.2	S	7	C	52	85	6	6	-	-	10	10	800	1	•	cr. m.	cr. m.	cr. m.	cr. m.																					
	Falmouth	1005.6	-0.6	SSW	7	C	54	85	6	2	-	-	7.8	10	4000	1003.6	-0.2	SSW	7	C	52	85	6	6	-	-	10	10	2500	2	5	cr. m.	cr. m.	cr. m.	cr. m.																					
	Scilly (St. Mary's)	1003.1	-0.3	SE	7	C	54	85	6	2	-	-	10	10	2500	1003.3	-0.2	S	7	C	53	85	6	6	-	-	10	10	2500	1	•	cr. m.	cr. m.	cr. m.	cr. m.																					
	Guernsey	1011.8	-0.2	SSW	5	C	54	85	6	8	-	-	10	10	1500	1008.5	-0.2	SSW	5	C	53	85	7	8	-	-	10	10	2500	0	4	co	co	co. m.	co. m.																					
6	Pembroke	1004.4	-0.2	SSW	5	C	53	85	6	6	-	-	10	10	800	1005.8	-0.2	S	7	RR	53	85	6	6	-	-	10	10	800	1	•	cr. m.	cr. m.	cr. m.	cr. m.																					
7	Holyhead	1003.6	-0.3	SSE	6	C	51	85	6	6	-	-	4.6	10	800	1007.1	-0.2	SSE	6	C	52	85	6	6	-	-	9	10	800	1	•	id. r.	cr. m.	cr. m.	cr. m.																					
	Chester (Sealand)	1007.4	-0.2	SE	4	C	48	85	6	6	-	-	10	10	800	1001.6	-0.2	SE	4	C	49	85	6	6	-	-	7.8	10	800	1	•	id. r.	cr. m.	cr. m.	cr. m.																					
8	L'pool (Bidston)	1006.3	-0.2	SE	5	C	47	85	6	6	-	-	10	10	1500	1000.3	-0.2	SE	5	C	49	85	7	6	-	-	10	10	1500	1	•	ord. r.	cr. m.	cr. m.	cr. m.																					
9	Harrogate	1003.6	-0.4	SSE	3	C	45	85	4	2	-	-	10	10	2500	1004.8	-0.2	SE	3	C	45	85	5	6	-	-	10	10	2500	1	•	ocr. m.	cr. m.	cr. m.	cr. m.																					
10	Spurn Head	1011.1	-0.8	S	5	C	46	85	6	6	-	-	10	10	1500	1006.2	-0.2	S	6	C	47	85	6	5	-	-	10	10	1500	1	•	cor	ocr.	ocr.	ocr.																					
	Catterick	1008.6	-0.2	SSE	5	C	44	85	4	6	-	-	10	10	800	1003.4	-0.2	SE	5	C	46	85	5	6	-	-	10	10	800	1	•	om. id. r.	ocr.	ocr.	ocr.																					
	Tynemouth	1008.1	-0.2	S	3	C	46	85	6	6	-	-	10	10	1500	1003.1	-0.2	S	3	C	47	85	6	6	-	-	10	10	1500	1	•	og	ocr.	ocr.	ocr.																					
11	Inchkeith	1004.4	-0.1	S	4	C	48	85	7	6	-	-	4.6	10	1500	1000.4	-0.1	S	2	C	47	85	7	8	-	-	7.8	10	1500	1	•	cr. m.	cr. m.	cr. m.	cr. m.																					
	Leuchars	1004.4	-0.2	SE	4	C	46	85	6	2	-	-	7.8	10	800	1000.3	-0.2	SE	4	C	46	85	6	6	-	-	7.8	10	450	2	•	cr. m.	cr. m.	cr. m.	cr. m.																					
12	Renfrew	1003.9	-0.4	-	0	C	47	85	6	6	-	-	10	10	1500	1003.5	-0.2	-	2	C	46	85	6	6	-	-	10	10	1500	2	•	cr. m.	cr. m.	cr. m.	cr. m.																					
	Eskdalemuir	1004.4	-0.2	SE	4	C	44	85	6	2	-	-	9	10	800	1003.8	-0.2	SE	4	C	45	85	6	6	-	-	9	10	800	1	•	err	err	err	err																					
13A	Tiree	1000.7	-0.4	SW	3	C	47	85	7	5	1	8	2.3	10	2500	1003.2	-0.2	-	0	C	42	85	7	5	-	-	2.3	9	2500	0	1	cr.	cr.	cr.	cr.																					
13B	Stornoway	1003.9	-0.4	SSW	3	C	47	85	8	7	1	1																																												

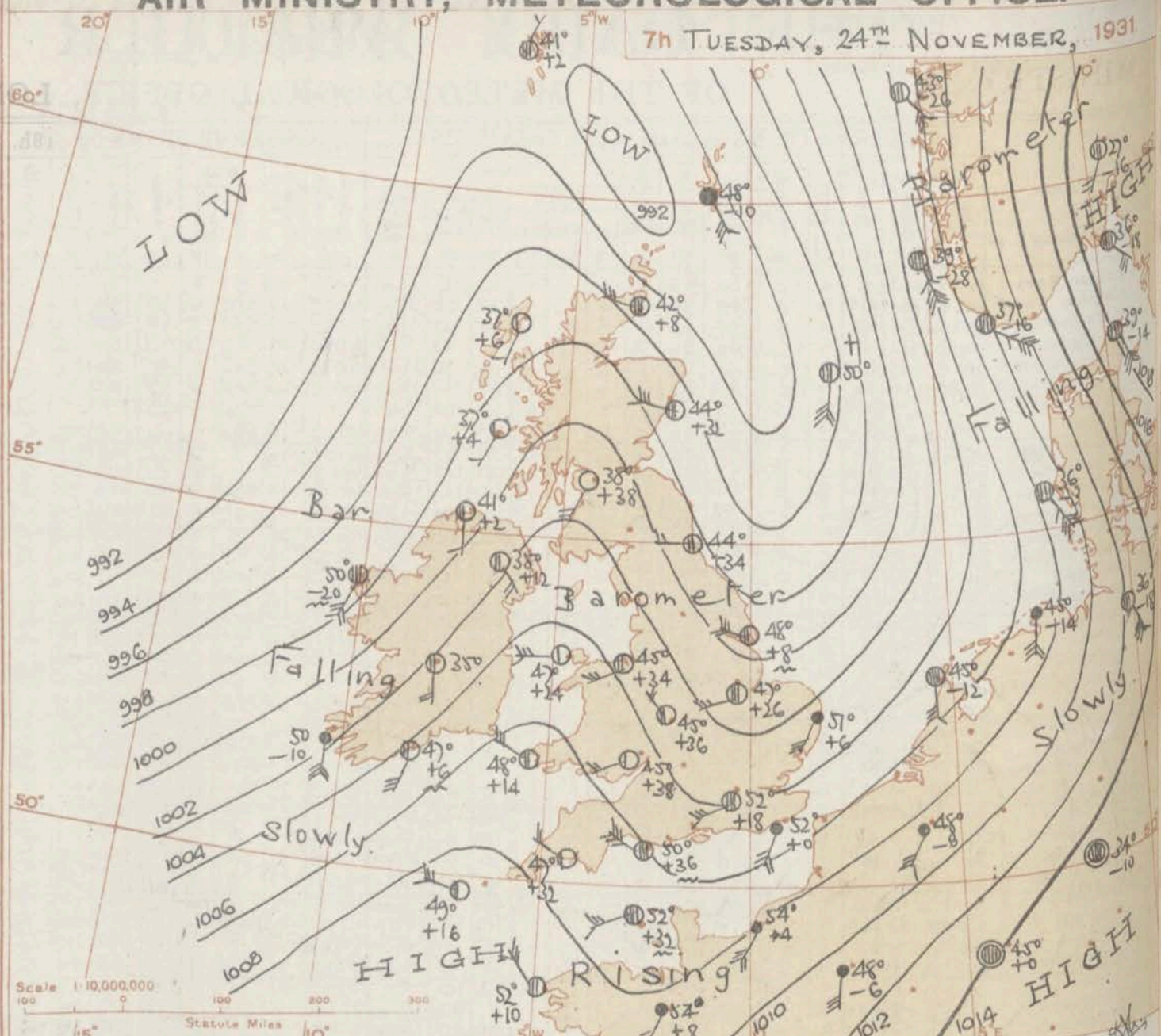
REPORTS from HEALTH RESORTS for 23rd NOVEMBER, 1931.

AIR MINISTRY, METEOROLOGICAL OFFICE.

7th TUESDAY, 24th NOVEMBER, 1931

DISTRICTS.	STATIONS.	WEATHER.		TEMPERATURE.		RAINFALL.		SUNSHINE.
		Forenoon.	Afternoon.	Min. 9h. to 23 rd 9h.	Max. 9h. to 17h. 23 rd 9h.	Night. 17h. to 23 rd 9h.	Day. 9h. to 17h. 23 rd 9h.	
1	Tunbridge W.	o	o	36	49	0.3	-	0.0
	Bournemouth	o	o	38	52	0.3	-	0.0
	Ventnor	pcu	ou	47	51	0.3	-	0.0
	Southsea	c	c	44	52	-	-	0.0
	Bognor Regis	co	o	41	52	0.3	-	0.0
	Littlehampton	c	c	42	51	0.1	-	0.0
	Worthing	o	o	40	52	Trace	-	0.0
	Brighton	oco	c	41	52	-	-	0.0
	Eastbourne	o	o	47	52	-	-	0.0
	Hastings	oco	o	45	51	0.1	-	0.0
	Folkestone	wom	om	44	50	-	-	0.0
	Dover	mo	oco	43	51	-	-	0.0
	Deal	oco	o	37	49	-	-	0.0
	Ramsgate	c	c	41	50	-	-	0.0
	Margate	c	c	44	49	-	-	0.0
2	Southend	o	o	43	48	0.5	-	0.0
	Maldon	ro	o	38	49	0.3	0.3	0.0
	Clacton-on-Sea	opag	og	41	48	-	0.3	0.0
	Dovercourt	dc	oc	45	48	Trace	-	0.0
	Lowestoft	bacpr	pro	37	50	Trace	0.2	0.0
	Skegness	om	om	38	47	-	-	0.0
	Mablethorpe	o	op	35	47	Trace	Trace	0.0
	Cleethorpes	o	otr	34	46	Trace	0.3	0.0
3	Leamington S.	od	od	37	49	0.1	0.5	0.0
4	Cheltenham	ocp	op	39	50	Trace	Trace	0.0
5	Bath	rc	or	36	53	1	0.3	0.0
	Weymouth	c	cud	44	55	Trace	Trace	0.0
	Jersey	c	c	47	52	-	-	0.0
	Torquay	pcor	adp	40	55	Trace	1	0.1
	Penzance	orr	orr	51	56	6	5	0.0
	St. Ives	rr	rr	49	56	6	13	0.0
	Bude	rr	rr	49	51	0.3	2	0.0
	Ilfracombe	o	or	47	55	2	1	0.0
6	Aberystwyth	c	cir	41	54	-	1	0.0
7	Llandudno	od	dod	39	52	-	1	0.0
	Colwyn Bay	o	orr	41	52	-	1	0.0
	Rhyl	c	cd	40	51	-	Trace	0.0
8	Wallasey	or	ro	37	49	3	1	0.0
	Southport	rr	rro	41	49	1	9	0.0
	Blackpool	or	or	37	48	1	8	0.0
	Morecambe	ror	rrrr	36	49	4	9	0.0
9	Ilkley	our	r	30	47	Trace	2	0.0
10	Berwick-on-T.	o	oko	36	46	Trace	1	0.0
11	Dunbar	cm	or	39	49	-	Trace	0.0
12	Douglas	ocqr	RRqm	45	51	4	17	0.0

† Max. Temp. for period 24h. yesterday to 17h. to-day; Min. Temp. 21h. to 9h. ‡ Min. Temp. 17h. to 9h.



Scale 1:10,000,000

Statute Miles

H I G H

R I S I N G

H I G H

DISTRICTS. FORECASTS FOR THE 24 HOURS COMMENCING 12 NOON, G.M.T. 24th Nov. 1931.

1 S.E. England	Light westerly wind, backing and freshening later; fine today, probably rain tomorrow, local fog night and morning; mild during day, slight ground frost locally at night.
2 E. England	
3 E. Midlands	
4 W. Midlands	Wind backing south and freshening; fine at first, some rain later; mild.
5 S.W. England	
6 South Wales	Wind backing south and becoming fresh or strong, veering again later; mainly cloudy, rain at times; mild.
7 North Wales	
8 N.W. England	As 4.
9 N. Midlands	
10 N.E. England	As 1 - 3.
11 S.E. Scotland	
12 S.W. Scotland & Isle of Man	As 4.
13 A. W. Scotl. B. N. W. Scot. land.	Fresh or strong southerly winds; cloudy, rain at times; mild.
14 Mid-Scotland	As 4.
15 N.E. Scotland	
16 Orkneys and Shetlands.	Moderate westerly wind, backing south later and freshening; mainly fine, perhaps rain tomorrow; mild.
17 N.W. Ireland	
18 N.E. Ireland	As 5 - 7.
19 S.E. Ireland	
20 S.W. Ireland	

BAROMETER. Isobars are drawn for intervals of two millibars.
WIND. Arrows fly with the wind. Number of feathers indicate Beaufort force.
TEMPERATURE is given in degrees F.
Calm = 0.
WEATHER SYMBOLS:—
○ Clear sky. ○ Sky less than 1/8 clouded. ○ Sky 1/8 to 1/4 clouded. ○ Sky 1/4 to 1/2 clouded. ○ Sky 1/2 to 3/4 clouded. ○ Overcast sky.
● Rain falling. * Snow. ▲ Hail. ☼ Fog. ☼ Mist. ⚡ Thunder. ⚡ Thunderstorm.
SEA DISTURBANCE. ~ Rough. ~ High.
BAROMETRIC CHANGE from 4h. to 7h. in tenths of millibars is entered beneath the temperature.

GENERAL INFERENCE.

A wedge of high pressure is crossing the British Isles and a depression west of Ireland is moving slowly east and becoming less deep. Weather will be fine today, over most of Great Britain but unsettled conditions will spread eastward later.

FURTHER OUTLOOK.

Unsettled and mild.

Times of issue of Gale Warnings.

- South Cone at 1355 on 22nd in Districts 5 - 8, and 12.
- South cone at 1900 on 23rd. in Districts 13 and 17 - 20.

Forecasts issued at 0915 G.M.T.

G. C. SIMPSON, C.B., D.Sc., F.R.S.
Director.

AIR MINISTRY, METEOROLOGICAL OFFICE. Chart of Weather in the Northern Hemisphere.



THE DAILY WEATHER REPORT

OF THE METEOROLOGICAL OFFICE, LONDON.

BRITISH SECTION
Tuesday, 24th November 1931.
No. 25569

STATIONS.	OBSERVATIONS at 1 hr. G.M.T. 24 th Nov.														OBSERVATIONS at 7 hr. G.M.T. 24 th Nov.														PAST 24 HOURS.																																																																																																																																																																																																																																																																																																																																																																																																																																																																																																																																																																																																																																																																																																																																																																																																																																																																																																																																																																																																																																																																																																																																										
	Height above M.S.L. in feet.	Barom. at M.S.L. in mb.	Change in 3 hours.	Wind.		Weather.	Temp. of air.	Humid.	Visibility.	Cloud.			Barom. at M.S.L. in mb.	Change in 3 hours.	Wind.		Weather.	Temp. of air.	Humid.	Visibility.	Cloud.			State of Ground.	Sea.	TEMPERATURE.			RAINFALL.		Remarks.																																																																																																																																																																																																																																																																																																																																																																																																																																																																																																																																																																																																																																																																																																																																																																																																																																																																																																																																																																																																																																																																																																																																								
				Direc.	Force.					Form.	Amount.				Direc.	Force.					Form.	Amount.				Height of Base (feet).	Max. Day 7h-18h of.	Min. Night 18h-7h of.	Min. on Grass of.	Day 7h-18h mm.		Night 18h-7h mm.																																																																																																																																																																																																																																																																																																																																																																																																																																																																																																																																																																																																																																																																																																																																																																																																																																																																																																																																																																																																																																																																																																																																							
											Low.	Med.										High.	Low.										Total.	Low.	Med.	High.	Low.	Total.																																																																																																																																																																																																																																																																																																																																																																																																																																																																																																																																																																																																																																																																																																																																																																																																																																																																																																																																																																																																																																																																																																																																	
																																							(1)	(2)	(3)	(4)	(5)	(6)	(7)	(8)	(9)	(10)	(11)	(12)	(13)	(14)	(15)	(16)	(17)	(18)	(19)	(20)	(21)	(22)	(23)	(24)	(25)	(26)	(27)	(28)	(29)	(30)	(31)	(32)	(33)	(34)	(35)	(36)																																																																																																																																																																																																																																																																																																																																																																																																																																																																																																																																																																																																																																																																																																																																																																																																																																																																																																																																																																																																																																																																																													
1 London (Kew) ...	18																																																																																																																																																																																																																																																																																																																																																																																																																																																																																																																																																																																																																																																																																																																																																																																																																																																																																																																																																																																																																																																																																																																																																																						

THE DAILY WEATHER REPORT

OF THE METEOROLOGICAL OFFICE, LONDON.

BRITISH SECTION
Wednesday, 25th November 1931.
No. 25570

DISTRICT.	STATIONS.	OBSERVATIONS at 13h. G.M.T. 24 th Nov.														OBSERVATIONS at 18h. G.M.T. 24 th Nov.														PAST 24 HOURS.						
		Barom. at m.b.	Change in 3 hours.	Wind.		Weather.	Temp. °F.	Humid. %	Visibility 0-9	Cloud.			Barom. at m.b.	Change in 3 hours.	Wind.		Weather.	Temp. °F.	Humid. %	Visibility 0-9	Cloud.			State of Ground. 0-9	Sea. 0-9	WEATHER.										
				Direc.	Force.					Low.	Med.	High.			Low.	Total 0-10					Height of Base (feet)	Low.	Med.			High.	Low.	Total 0-10	Height of Base (feet)	7h.-13h. 24 th	13h.-18h. 24 th	18h.-24 th 24 th	1h.-7h. 25 th			
(1)	(2)	(3)	(4)	(5)	(6)	(7)	(8)	(9)	(10)	(11)	(12)	(13)	(14)	(15)	(16)	(17)	(18)	(19)	(20)	(21)	(22)	(23)	(24)	(25)	(26)	(27)	(28)	(29)	(30)	(31)	(32)	(33)	(34)			
(For heights see p. 4.)																																				
1	London (Kew)...	1011.0	+38	WN	3	bc	51	65	5	4	-	4.6	4.6	2500	1014.2	+20	SW	2	6	45	85	5	-	-	-	0	0	-	1	•	cbbcz	bcbz	bzcmw	cmw	cmw	
	Croydon	1010.3	+22	WNW	3	bc	53	65	6	7	-	2.3	2.3	4000	1013.2	+14	SW	2	6	44	85	5	-	-	-	0	0	-	1	•	cbbcz	bcbz	bzcmw	cmw	cmw	
	S. Farnborough	1011.0	+20	W	2	bc	52	65	8	1	-	Tr.	Tr.	4000	1014.0	+18	SWW	1	6	40	85	5	-	-	-	0	0	-	1	•	cbbcz	bcbz	bzcmw	cmw	cmw	
	Winchester	1010.9	+14	WNW	3	bc	51	65	8	1	-	Tr.	Tr.	2500	1014.2	+14	S	1	6	40	85	5	-	-	-	0	0	-	1	•	cbbcz	bcbz	bzcmw	cmw	cmw	
	Boscombe Down	1010.9	+14	WNW	3	bc	50	65	8	1	-	Tr.	Tr.	2500	1013.7	+14	SSW	2	6	40	85	5	-	-	-	0	0	-	1	•	cbbcz	bcbz	bzcmw	cmw	cmw	
	Calshot, S'thmtn	1011.0	+12	WNW	3	bc	51	65	5	1	-	1	1	4000	1013.8	+8	SW	2	6	46	85	5	-	-	-	0	0	-	1	•	cbbcz	bcbz	bzcmw	cmw	cmw	
	Dungeness	1010.5	+26	WNW	3	bc	51	65	5	4	7	4.6	7.8	2500	1014.3	+18	W	3	6	44	85	5	-	-	-	0	0	-	1	•	cbbcz	bcbz	bzcmw	cmw	cmw	
	Lympne	1010.5	+26	WNW	3	bc	52	75	5	5	-	7.8	7.8	2500	1014.3	+18	W	3	6	44	85	5	-	-	-	0	0	-	1	•	cbbcz	bcbz	bzcmw	cmw	cmw	
2	Shoeburyness	1010.2	+26	WNW	3	bc	51	75	5	5	-	2.3	2.3	4000	1013.8	+20	-	0	41	85	4	-	-	-	0	0	-	1	•	cbbcz	bcbz	bzcmw	cmw	cmw		
	Felixstowe	1009.7	+30	WNW	3	bc	51	65	5	1	-	1	1	1500	1013.6	+24	-	0	43	85	5	-	-	-	0	0	-	1	•	cbbcz	bcbz	bzcmw	cmw	cmw		
	Gorleston	1008.1	+24	SW	3	bc	50	75	5	4	-	0	2.3	-	1012.8	+22	WSW	2	6	45	85	5	-	-	-	0	0	-	1	•	cbbcz	bcbz	bzcmw	cmw	cmw	
	Cranwell	1007.7	+14	W	3	bc	49	75	6	-	-	6	0	9	1011.7	+18	SSW	2	6	38	85	5	-	-	-	0	0	-	1	•	cbbcz	bcbz	bzcmw	cmw	cmw	
3	Birmingham	1009.6	+10	WSW	3	bc	49	65	8	1	-	1	2.3	2500	1011.7	+10	SSW	3	6	45	85	5	-	-	-	0	0	-	1	•	cbbcz	bcbz	bzcmw	cmw	cmw	
	Upper Heyford	1010.6	+20	W	3	bc	52	65	8	3	-	0	1	-	1013.2	+14	SW	3	6	42	85	5	-	-	-	0	0	-	1	•	cbbcz	bcbz	bzcmw	cmw	cmw	
	Leafeld	1009.5	+10	WSW	2	bc	51	65	8	1	-	Tr.	Tr.	4000	1013.0	+14	S	2	6	39	85	5	-	-	-	0	0	-	1	•	cbbcz	bcbz	bzcmw	cmw	cmw	
4	Ross-on-Wye	1010.2	+10	WSW	3	bc	51	65	8	1	-	Tr.	Tr.	4000	1011.9	+8	SW	2	6	47	85	5	-	-	-	0	0	-	1	•	cbbcz	bcbz	bzcmw	cmw	cmw	
5	Portland Bill	1011.9	+10	WNW	4	bc	52	65	8	1	-	2.3	2.3	2500	1013.5	+6	SWW	4	6	53	75	8	-	-	-	0	0	-	1	•	cbbcz	bcbz	bzcmw	cmw	cmw	
	Plymouth	1012.1	+10	W	3	bc	53	65	8	1	-	7.8	7.8	2500	1012.9	+4	SW	4	6	53	85	5	-	-	-	0	0	-	1	•	cbbcz	bcbz	bzcmw	cmw	cmw	
	Falmouth	1011.6	+4	SW	4	bc	52	75	8	1	-	2.3	4.6	4000	1012.0	+4	SW	4	6	52	85	5	-	-	-	0	0	-	1	•	cbbcz	bcbz	bzcmw	cmw	cmw	
	Scilly (St. Mary's)	1011.2	+22	SSW	5	bc	53	85	7	8	-	4.6	7.8	4000	1011.0	0	SSW	5	6	52	85	5	-	-	-	0	0	-	1	•	cbbcz	bcbz	bzcmw	cmw	cmw	
	Guernsey	1013.3	+25	WNW	3	bc	53	65	8	4	-	4.6	4.6	2500	1015.2	+14	W	2	6	49	85	5	-	-	-	0	0	-	1	•	cbbcz	bcbz	bzcmw	cmw	cmw	
6	Pembroke	1008.3	+4	SW	4	bc	52	85	8	7	-	4.6	4.6	1500	1007.7	0	S	5	6	53	85	5	-	-	-	0	0	-	1	•	cbbcz	bcbz	bzcmw	cmw	cmw	
7	Holyhead	1007.1	+2	SW	2	bc	51	85	8	9	-	9	9	2500	1006.6	-4	S	5	6	51	85	5	-	-	-	0	0	-	1	•	cbbcz	bcbz	bzcmw	cmw	cmw	
	Chester (Sealand)	1008.1	+2	SW	2	bc	52	85	8	1	-	1	7.8	4000	1008.1	+4	SE	3	6	47	85	5	-	-	-	0	0	-	1	•	cbbcz	bcbz	bzcmw	cmw	cmw	
8	L'pool (Bidston)	1007.7	+6	WSW	4	bc	49	65	8	4	-	2.3	4.6	2500	1008.3	0	SE	3	6	48	75	7	-	-	-	0	0	-	1	•	cbbcz	bcbz	bzcmw	cmw	cmw	
9	Harrogate	1006.0	+6	SWW	5	bc	48	75	8	4	-	0	7.8	-	1008.7	+14	SW	4	6	45	75	7	-	-	-	0	0	-	1	•	cbbcz	bcbz	bzcmw	cmw	cmw	
10	Spurn Head	1006.8	+6	WNW	3	bc	48	85	8	9	-	4.6	7.8	1500	1010.6	+4	SWW	3	6	44	85	5	-	-	-	0	0	-	1	•	cbbcz	bcbz	bzcmw	cmw	cmw	
	Catterick	1006.0	+14	WSW	4	bc	49	65	8	4	-	1	7.8	4000	1008.4	+6	SE	3	6	45	75	7	-	-	-	0	0	-	1	•	cbbcz	bcbz	bzcmw	cmw	cmw	
	Tynemouth	1004.4	+22	W	2	bc	48	75	6	2	-	1	4.6	4.6	2500	1007.0	+10	SW	3	6	46	85	5	-	-	-	0	0	-	1	•	cbbcz	bcbz	bzcmw	cmw	cmw
11	Inchkeith	1004.1	+24	SSW	3	bc	47	85	7	5	-	2.3	7.8	2500	1003.4	-4	S	4	49	75	8	-	-	-	0	0	-	1	•	cbbcz	bcbz	bzcmw	cmw	cmw		
	Leuchars	1003.7	+24	WSW	3	bc	46	75	7	4	-	6	4.6	2500	1003.4	-6	SE	3	6	46	85	5	-	-	-	0	0	-	1	•	cbbcz	bcbz	bzcmw	cmw	cmw	
12	Renfrew	1003.6	+8	WSW	3	bc	48	75	7	8	-	4	6	4.6	9	4000	1002.4	-6	S	4	49	85	5	-	-	-	0	0	-	1	•	cbbcz	bcbz	bzcmw	cmw	cmw
	Eskdalemuir	1004.3	+10	SW	4	bc	44	75	8	3	-	1	7.8	1500	1004.5	-8	SW	4	6	45	85	5	-	-	-	0	0	-	1	•	cbbcz	bcbz	bzcmw	cmw	cmw	
13	Tiree	1007.2	-20	SE	6	bc	46	85	7	6	-	9	10	1500	1006.4	0	SE	5	6	50	85	5	-	-	-	0	0	-	1	•	cbbcz	bcbz	bzcmw	cmw	cmw	
13	Stornoway	1006.9	+6	S	5	bc	47	85	8	5	-	4.6	7.8	4000	1004.1	-8	S	5	6	49	85	5	-	-	-	0	0	-	1	•	cbbcz	bcbz	bzcmw	cmw	cmw	
15	Dalwhinnie	1003.3	0	SW	2	bc																														

EXPLANATION OF FIGURES, LETTERS AND SYMBOLS.

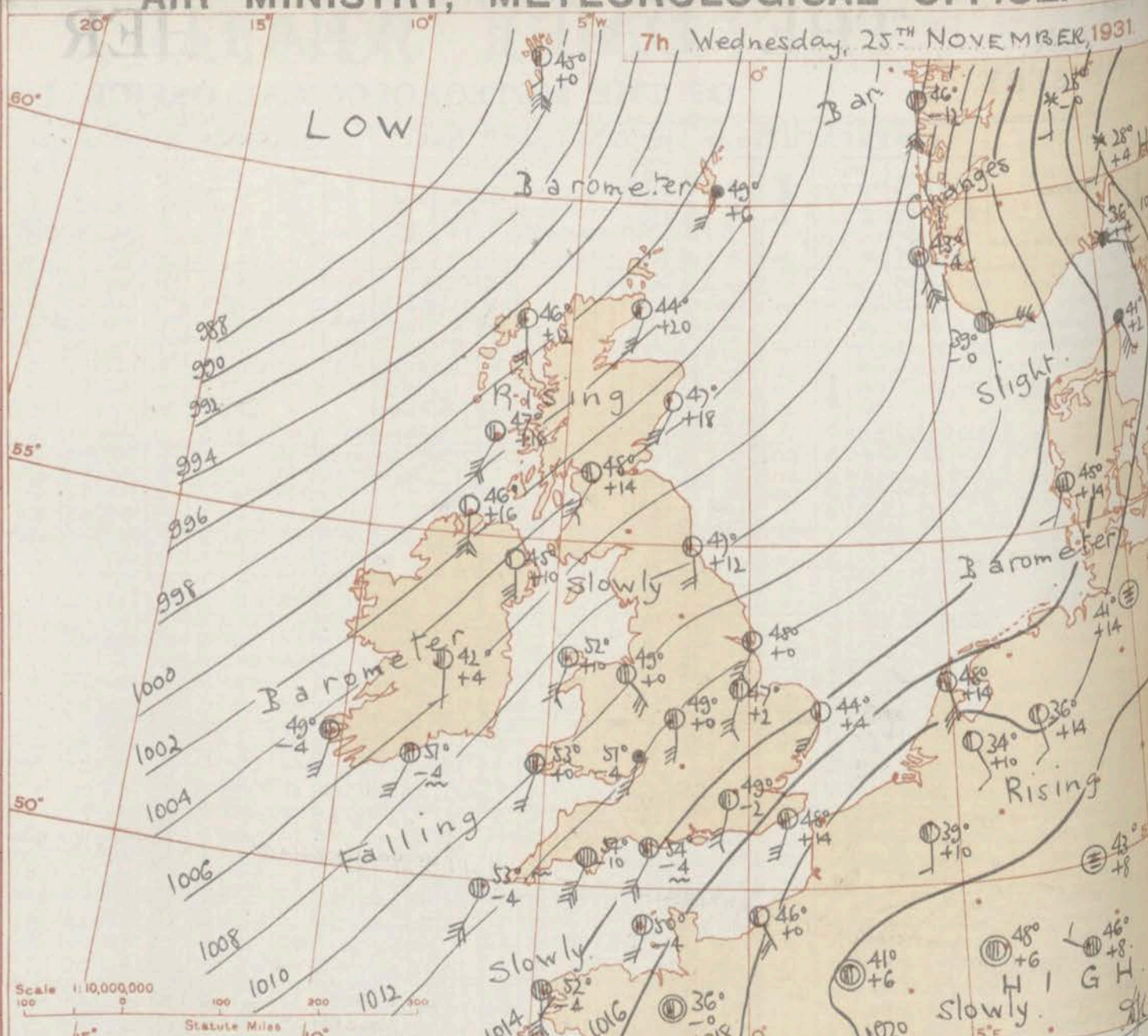
COLUMNS 5, 19, 37

REPORTS from HEALTH RESORTS for 24th NOVEMBER 1931.

AIR MINISTRY, METEOROLOGICAL OFFICE.

DISTRICTS.	STATIONS.	WEATHER.		TEMPERATURE.		RAINFALL.		SUNSHINE.
		Fore-noon.	After-noon.	Min. 23 rd to 24 th	Max. 24 th	Night. 23 rd to 24 th	Day. 24 th	
1. Tunbridge W. Bournemouth Ventnor Southsea Bognor Regis Littlehampton Worthing Brighton Eastbourne Hastings	Tunbridge W.	bcc	cbcb	46	51	7	-	4.6
	Bournemouth	b	bm	44	52	8	-	7.5
	Ventnor	rbcb	b	46	52	6	-	6.8
	Southsea	b	b	47	51	7	-	7.8
	Bognor Regis	bcc	bcbe	46	52	7	-	7.6
	Littlehampton	bc	bc	50	56	6	-	7.3
	Worthing	b	b	48	53	8	-	6.8
	Brighton	bc	bbe	49	53	6	-	6.4
	Eastbourne	bc	bc	50	55	7	-	4.7
	Hastings	cbcc	bcbe	50	54	6	-	3.3
	Folkestone	rc	ocbcm	46	56	3	-	1.2
	Dover	bcim	cimb	46	56	3	-	1.4
2. Southend Maldon Clacton-on-Sea Dovercourt Lowestoft Skegness Mablethorpe Cleethorpes	Southend	cbcb	b	45	55	0.6	-	3.7
	Maldon	bc	b	46	53	3	-	4.7
	Clacton-on-Sea	cbcc	bc	46	52	2	-	5.3
	Dovercourt	rbcc	bc	45	52	2	-	5.6
	Lowestoft	oprc	cbcb	43	53	3	-	4.8
	Skegness	bc	bc	46	51	6	-	5.9
	Mablethorpe	bc	bcbm	45	52	10	-	6.3
	Cleethorpes	b3	bc	44	49	5	-	4.9
	Leamington S.	b	b	44	52	3	-	7.4
	Cheltenham	bmab	b3	44	54	10	-	7.2
	Bath	b	b	45	52	4	-	7.4
	Weymouth	b	b	45	55	5	-	7.6
3. Jersey Torquay Penzance St. Ives Bude Ilfracombe	Jersey	rbcc	bc	48	55	4	-	2.7
	Torquay	org	bv3b	41	55	13	-	7.5
	Penzance	b	bc	42	55	11	-	5.4
	St. Ives	b	b	44	54	20	-	5.0
	Bude	rbcc	bcb	49	54	5	-	6.3
	Ilfracombe	b	bbe	48	53	12	-	6.2
	Aberystwyth	cbcc	bcc	47	52	4	-	5.1
	Llandudno	blcc	bcc	46	52	3	-	4.9
	Colwyn Bay	blcc	bcbcc	43	50	2	-	4.5
	Rhyl	blcc	blcc	42	51	2	-	6.0
	Wallassey	b	bbe	45	52	1	-	4.8
	Southport	bcc	bcc	47	51	1	-	5.4
4. Blackpool Morecambe	Blackpool	oc	bcc	46	50	5	-	5.1
	Morecambe	cbcc	b	45	50	5	-	5.0
	Ilkley	b	bbe	40	48	8	-	3.6
	Berwick-on-T.	bc	bc	42	47	7	-	5.1
	Dunbar	rbcc	cbcc	42	48	2	-	4.4
	Douglas	bc	coir	41	52	22	0.5	3.2

† Max. Temp. for period 21h. yesterday to 17h. to-day; Min. Temp. 21h.-9h. † Min. Temp. 17h.-9h.



DISTRICTS.	FORECASTS FOR THE 24 HOURS COMMENCING 12 NOON, G.M.T. 25th Nov. 1931.
1. S.E. England	Moderate or fresh southerly wind, probably backing temporarily to southeast; cloudy, probably slight rain later; mild.
2. E. England	
3. E. Midlands	
4. W. Midlands	Moderate southerly wind, freshening later; cloudy, occasional slight rain; mild.
5. S.W. England	
6. South Wales	Moderate to strong southerly winds; cloudy, local drizzle, probably general rain later; mild.
7. North Wales	
8. N.W. England	
9. N. Midlands	As 4.
10. N.E. England	
11. S.E. Scotland	Moderate southerly wind, freshening later; fair at first, occasional rain later; mild.
12. S.W. Scotland & Isle of Man	
13. A.W. Scotl. B.N.W. Scotl.	Freshening southerly wind, probably a gale locally later; local showers at first, rain later; mild.
14. Mid-Scotland	
15. N.E. Scotland	As 11.
16. Orkneys and Shetlands	As 12 - 14.
17. N.W. Ireland	Fresh or strong southerly wind, a gale locally; cloudy, some rain; mild.
18. N.E. Ireland	
19. S.E. Ireland	As 5 - 8.
20. S.W. Ireland	

BAROMETER. Isobars are drawn for intervals of two millibars.
WIND. Arrows fly with the wind. Number of feathers indicate Beaufort force.
TEMPERATURE is given in degrees F.
Calm. - ○
WEATHER SYMBOLS :-
○ Clear sky. ○ Sky less than 1/8 clouded. ○ Sky 1/8 to 1/4 clouded. ○ Sky 1/4 to 1/2 clouded. ○ Sky 1/2 to 3/4 clouded. ○ Overcast sky.
● Rain falling. * Snow. ▲ Hail. ≡ Fog. ≡ Mist. T Thunder. K Thunderstorm.
SEA DISTURBANCE. ~~~~~ Rough. ~~~~~ High.
BAROMETRIC CHANGE from 4h. to 7h. in tenths of millibars is entered beneath the temperature.

GENERAL INFERENCE.

A deep depression is centred off Southern Iceland and active secondaries are approaching the British Isles from west and southwest. Wind will be southerly and may reach gale force later today in West Ireland and the Hebrides. Weather will be mainly cloudy with local drizzle in the West, and a general deterioration later.

FURTHER OUTLOOK.

Unsettled and mild.
Time of Issue of Gale Warnings.
South cone at 0820 on 25th in districts 13, 17 and 20.

Forecasts issued at 1000 G.M.T. G. C. SIMPSON, C.B., D.Sc., F.R.S. Director.

AIR MINISTRY, METEOROLOGICAL OFFICE. Chart of Weather in the Northern Hemisphere.



THE DAILY WEATHER REPORT

BRITISH SECTION
Wednesday, 25th November 1931.
No. 25570

OF THE METEOROLOGICAL OFFICE, LONDON.

DATE.	STATIONS.	OBSERVATIONS at 1 hr. G.M.T. 25 th Nov.														OBSERVATIONS at 7 hr. G.M.T. 25 th Nov.														PAST 24 HOURS.																				
		Height above M.S.L. in feet.	Barom. at M.S.L.	Change in 3 hours.	Wind.		Weather.	Temp.	Humid.	Visibility.	Cloud.						Barom. at M.S.L.	Change in 3 hours.	Wind.		Weather.	Temp.	Humid.	Visibility.	Cloud.						State of Ground.	Sea.	TEMPERATURE.			RAINFALL.		SURF. CUR.												
					Dir.	Force.					Low.	Med.	High.	Low.	Total.	Height of Base.			Dir.	Force.					Low.	Med.	High.	Low.	Total.	Height of Base.			Max. Day 7h-12h.	Min. Night 12h-7h.	Min. on Grass.	Day 7h-12h.	Night 12h-7h.													
																																							Form.	Amount.	Form.	Amount.	Form.	Amount.	Form.	Amount.	Form.	Amount.	Form.	Amount.
1	London (Kew)...	18	*	*	*	*	*	*	*	*	*	*	*	*	1015.3	0	SW	2	C	48	95	6	5	7	2	4-6	7-8	1500	1	*	51	41	32	-	-	6.4														
	Croydon	217	1016.3	+2	SW	4	bc	44	95	7	-	-	8	0	4-6	-	1015.4	-2	SW	4	C	49	95	6	5	3	9	2-3	7-8	800	1	*	53	40	36	-	Tr	6.3												
	S. Farnborough	237	*	*	*	*	*	*	*	*	*	*	*	*	1014.9	-2	S	3	C	50	95	6	5	-	-	9+	9+	800	1	*	54	39	26	Tr	Tr	6.8														
	Winchester	275	*	*	*	*	*	*	*	*	*	*	*	*	1014.9	-4	S	3	C	50	95	7	5	-	-	9+	9+	1500	1	*	52	36	30	-	0.3	6.8														
	Boascombe Down	417	*	*	*	*	*	*	*	*	*	*	*	*	1014.4	+2	S	3	C	49	95	6	5	-	-	9+	9+	800	1	*	51	39	35	-	0.1	8.0														
	Calshot (S'thmtn)	8	1015.5	+8	SSW	3	C	51	85	8	5	2	-	4-6	10	4000	1015.3	-2	SSW	3	C	51	95	7	5	4	-	7-8	7-8	2500	1	1	52	45	33	-	0.1	8.0												
	Dungeness	20	*	*	*	*	*	*	*	*	*	*	*	*	*	*	1015.3	-2	SW	3	C	*	*	7	4	7	-	4-6	7-8	2500	1	2	54	41	*	0.5	-	1.2												
	Lympne	346	1016.8	+16	SW	3	C	46	95	6	-	-	8	0	7-8	-	1017.1	+2	SSW	3	C	48	95	7	5	-	1	4-6	7-8	2500	1	*	53	40	33	0.2	-	4.2												
2	Shoeburyness	11	*	*	*	*	*	*	*	*	*	*	*	*	1016.0	0	S	2	bc	43	95	7	-	3	8	0	4-6	-	1	*	54	36	31	Tr	Tr	5.9														
	Felixstowe	15	*	*	*	*	*	*	*	*	*	*	*	*	1016.3	+2	SSW	2	C	47	95	7	5	-	-	9+	9+	1500	0	2	52	39	29	Tr	-	4.9														
	Gorleston	14	1014.7	+2	SW	3	C	41	95	5	6	-	-	7-8	7-8	1500	1014.5	+4	SW	3	bc	44	95	6	-	7	-	0	4-6	-	0	2	52	39	55	0.1	-	6.8												
	Cranwell	240	1012.3	+2	SW	4	C	47	85	7	5	7	-	7-8	10	5700	1012.5	+2	SSW	4	C	47	95	6	5	3	-	4-6	7-8	5700	1	*	49	36	30	-	-	6.9												
3	Birmingham	535	*	*	*	*	*	*	*	*	*	*	*	*	1012.2	0	S	3	C	49	95	7	5	3	-	4-6	9	800	1	*	50	44	42	-	-	6.9														
	Upper Heyford	408	*	*	*	*	*	*	*	*	*	*	*	*	1014.0	0	S	2	bc	46	95	6	5	3	-	1	4-6	450	1	*	52	40	34	-	-	6.5														
	Leafeld	612	*	*	*	*	*	*	*	*	*	*	*	*	1012.9	0	S	3	C	47	95	8	5	-	8	9	9+	800	1	*	51	39	32	-	-	7.5														
4	Ross-on-Wye	223	*	*	*	*	*	*	*	*	*	*	*	*	1011.9	-4	SW	3	bc	51	85	6	5	-	-	10	10	2500	1	*	54.2	46	38	-	-	7.5														
5	Portland Bill	32	1014.5	+2	SW	5	C	54	95	7	4	2	-	7-8	10	2600	1014.0	-4	SW	5	C	54	85	7	4	4	1	4-6	7-8	2500	1	4	55	52	*	-	Tr	6.1												
	Plymouth	82	*	*	*	*	*	*	*	*	*	*	*	*	1012.7	-10	SSW	7	C	54	95	6	5	-	-	10	10	800	1	3	54	52	49	-	0.2	6.4														
	Falmouth	200	1012.5	0	SW	6	q	54	95	7	5	-	-	9	9	4000	1011.1	-2	SW	7	q	53	95	7	5	-	10	10	4000	0	4	53	52	*	-	0.1	6.4													
	Scilly (St. Mary's)	163	1011.6	+2	SSW	6	C	53	95	7	5	-	-	7-8	7-8	4000	1010.9	-4	SSW	5	C	53	95	6	5	-	9+	9+	4000	1	3	54	52	*	-	0.1	5.5													
	Guernsey	175	1016.5	+4	SSW	3	bc	51	95	8	5	4	-	4-6	4-6	2500	1016.0	-4	SSW	2	C	50	95	7	5	1	-	4-6	7-8	2500	0	2	53	49	42	-	-	3.8												
6	Pembroke	142	1009.1	+6	SW	5	ir	54	95	6	3	6	-	4-6	9+	800	1009.1	0	SSW	2	C	53	95	7	3	6	-	4-6	7-8	1500	1	2	52	52	*	0.6	1	4.5												
7	Holyhead	26	1007.2	+2	SWS	5	C/pr	52	95	6	3	3	-	4-6	7-8	1500	1008.5	+10	SW	4	bc	52	95	7	5	-	4	Tr	2-3	1500	1	2	52	51	47	1	0.4	2.4												
	Chester (Sealand)	16	*	*	*	*	*	*	*	*	*	*	*	*	1009.6	0	SE	3	C	49	95	6	5	3	-	4-6	7-8	4000	1	*	52	47	45	-	1	4.9														
8	L'pool (Bidston)	198	*	*	*	*	*	*	*	*	*	*	*	*	1009.3	+4	SE	2	ir	50	95	8	5	-	-	4-6	4-6	1500	1	*	49	47	46	-	1	4.0														
9	Harrogate	478	*	*	*	*	*	*	*	*	*	*	*	*	1010.1	+6	SSW	1	ir	49	95	7	6	7	-	7-8	9+	4000	1	*	48	45	41	-	Tr	6.4														
10	Spurn Head	29	1010.6	0	SWS	4	C	45	85	6	4	1	-	4-6	9+	2500	1011.2	0	SW	4	bc	45	95	7	-	1	0	4-6	-	1	3	50	43	*	Tr	4.0														
	Catterick	175	*	*	*	*	*	*	*	*	*	*	*	*	1009.2	+12	SSW	3	C	49	85	7	5	3	-	7-8	7-8	1500	1	*	50	44	37	9.1	Tr	*														
	Tynemouth	87	1005.6	-4	S	2	bc	46	95	7	2	-	-	4-6	4-6	2500	1007.3	+12	S	2	bc	47	85	6	5	-	2	4-6	4-6	800	0	2	49	45	36	-	-	4.1												
11	Inchkeith	190	1002.5	-4	SSW	4	C	51	85	8	5	1	-	4-6	7-8	2500	1004.4	+12	SW	4	bc	48	85	8	4	-	2-3	2-3	4000	0	2	50	48	44	-	0.4	4.1													
	Leuchars	35	*	*	*	*	*	*	*	*	*	*	*	*	1004.6	+18	SW	4	bc	47	85	7	4	-	-	4-6	4-6	2500	2	*	47	45	40	Tr	2	3.8														
12	Renfrew	36	*	*	*	*	*	*	*	*	*	*	*	*	1004.6	+14	SW	4	bc	48	85	8	8	-	-	4-6	4-6	2500	1	*	49	48	44	0.1	5	1.3														
	Eskdalemuir	794	*	*	*	*	*	*	*	*	*	*	*	*	1006.2	+14	SW	5	bc	46	85	7	8	-	-	4-6	4-6	1500	1	*	45	44	43	1	15.8	0.3														
13	Tiree	22	*	*	*	*	*	*	*	*	*	*	*	*	999.5	+16	SW	5	bc	47	85	7	3	-	3	2-3	2-3	2500	1	3	50	45	41	*	8	1.5														
13	Stornoway	34	999.7	0	SW	5	C/r	48	95	8	9	7	-	4-6	9	2500	996.4	+12	S	2	C	46	95	8	9	7	-	4-6	7-8	1500	1	1	50	45	*	0.3	8	2.4												
15	Dalwhinnie	1176	*	*	*	*	*	*	*	*	*	*	*	*	1000.2	+6	SSW	3	bc	42	85	7	5	-	-	2-3	2-3	1500	1	*	42	40	39	1	0.1	4.6														
	Aberdeen	37	*	*	*	*	*	*	*	*	*	*	*	*	1003.3	+18	SSW	3	b	47	85	7	8	-	-	1	1	2500	1	2	46	44	40	-	-	1.8														
	Wick	81	997.4	-4	S	4	C	49	85	8	8	6	-	4-6	7-8	2500	999.4	+20	SSW	3	bc	44	85	8	7	6	8	2-3	4-6	4000	1	3	47	43	*	-	1	1.8												
16	Lerwick	54	999.6	-12	SW	3	bc	48	85	7	5	2	-	4-6	10	1500	998.2	+6	SW	3	ir	43	85	7	6	-	10	10	800	1	*	45	42	*	4	1	0.5													
17	Blacksod Point	18	998.0	+20	SW	5	PR	50	95	6	7	-	-	9+	9+	150	1001.2	+6	WSW	6	PR	49	75	7	9	-	7-8	7-8	150	1	4	54	46	*	10	7	1.3													
18	Malin Head	52	999.2	-10	SSW	5	C	47	95	8	2	5	-	Tr	9	4000	1001.1	+16	S	5	b	46	95	8	1	8	-	Tr	4	4000	1	3	50	45	*	0.3	0.5													
	Aldergrove	238	*	*	*	*	*	*	*	*	*	*	*	*	1004.9	+10	S	3	b	45	85	7	1	-	-	Tr	Tr	2500	1	*	50	45	39	0.2	0.5	0.5														
	Donaghadee	40	*	*	*	*	*	*	*	*	*	*	*	*	1005.1	+14	SW	1	b	46	85	7	5	-	-	1	1	2500	0	0	51	45	*	0.3	1	0.3														
19	Birr Castle	173	*	*	*	*	*	*	*	*	*	*	*	*	1005.0	+4	S	1	C	45	95	8	4	-	1	4-6	7-8	2500	1	*	53	42	30	0.1	0.5	0.3														
20	Valentia Obse.	30	1004.7	+14	SW	4	bc/pr	49	95	8	8	-	-	4-6	4-6	2500	1005.4	-4	SSW	3	C	49	85	8	5	2	-	7-8	10	2500	1	*	54	47	42	3	1	0.6												
	Roches Point	22	*	*	*	*	*	*	*	*	*	*	*	*	1006.7	-4	SW	3	C	51	95	8	3	5	-	2-3	9	1500	1	5	54	50	*	5	4	0.6														

LONDON OBSERVATIONS.														EXPLANATION OF FIGURES, LETTERS, etc.																	
Day 7h—18h, Kew & Croydon, 9h—18h, Kensington. 9h—21h, other stations, except Greenwich rainfall, 9h—18h.														Height above M.S.L. in feet.	Weather			Temperature.			Rainfall.		Sun- shine to Sunset, hrs.		Humidity.		Atmospheric Pollution. Milligrams of Solid Impurity per cubic metre.		COLUMNS 2, 16. The barometric tendency is expressed in tenths of a millibar.	COLUMNS 8, 22.—Code for surface visibility. Objects not visible 55 yards.	
Morning.			Afternoon.	Night.	Day Max.	Night Min.	Min. on Grass °F.	Day. mm.	Night. mm.	15h. G.M.T. %	9h. G.M.T. %	Viability 9h.	24 hrs. ended 7h. G.M.T. 25 th		COLUMNS 4, 48. The BEAUFORT SCALE OF WIND is used only for surface observations. In the ac- companying table the speed of the wind corresponding with the different numbers is the speed at about 30 feet above the ground.	COLUMNS 30.—Code for State of Sea.															
24 hrs. ended 9h.			°F.			°F.			Yesterday.		To-day.																				
Kew	18	cbbczg	bcbzg	bacwv	51	41	32	-	-	6.4	.	.	6	SOUTH KENSINGTON.		24 hrs. ended 7h. G.M.T. 25 th		COLUMNS 3, 17. The BEAUFORT SCALE OF WIND is used only for surface observations. In the ac- companying table the speed of the wind corresponding with the different numbers is the speed at about 30 feet above the ground.	COLUMNS 3, 17. The BEAUFORT SCALE OF WIND is used only for surface observations. In the ac- companying table the speed of the wind corresponding with the different numbers is the speed at about 30 feet above the ground.												
CROYDON	217	cbconz	bcbzg	bacwv	53	40	36	-	Tr	6.3	.	.	6	Max. Time. Min. Time.		24 hrs. ended 7h. G.M.T. 25 th															
GREENWICH (Royal Observatory) ...	149	cm	cbzm	bacwv	51	41	28	-	Tr	1.4	72	93	5	1-3 9 24 0.0 4 25		24 hrs. ended 7h. G.M.T. 25 th															
CITY (Bunhill Row)	-	1.9	.	.	.	Kew Observatory.		24 hrs. ended 7h. G.M.T. 25 th															
WESTMINSTER (St. James' Park) ...	27	.	.	.	53	44	36	.	.	3.4	64	90	.	Max. Time. Min. Time.		24 hrs. ended 7h. G.M.T. 25 th															
REGENTS PK. (Botanic Gardens) ...	168	.	.	.	52	45	37	-	-	3.5	.	32	.	0.8 20 24 0.1 5 25		24 hrs. ended 7h. G.M.T. 25 th		COLUMNS 3, 17. The BEAUFORT SCALE OF WIND is used only for surface observations. In the ac- companying table the speed of the wind corresponding with the different numbers is the speed at about 30 feet above the ground.	COLUMNS 3, 17. The BEAUFORT SCALE OF WIND is used only for surface observations. In the ac- companying table the speed of the wind corresponding with the different numbers is the speed at about 30 feet above the ground.												
CAMDEN SQUARE	110	bbc	b	.	52	45	37	-	-	3.5	.	32	.	0.8 20 24 0.1 5 25		24 hrs. ended 7h. G.M.T. 25 th															
KENSINGTON	80	bc	b	.	53	44	35	-	-	3.7	At 18h.	93	.	0.8 20 24 0.1 5 25		24 hrs. ended 7h. G.M.T. 25 th															
HAMPSTEAD OBSERVATORY	450	bcm	cm	.	54	41	35	-	Tr	5.0	77	95	.	0.8 20 24 0.1 5 25		24 hrs. ended 7h. G.M.T. 25 th															
FOREIGN OBSERVATIONS.														18h. G.M.T. 24 th NOV. 7h. G.M.T. 25 th NOV. Past 24 Hours.																	
STATIONS.														Barom. mb.		Wind. Dirac. Force.		Weather.	Temp. °F.	Barom. mb.		Wind. Dirac. Force.		Weather.	Temp. °F.	Max. Day °F.	Min. Night °F.	Rainfall. Day. mm. Night. mm.		COLUMNS 34, 35. Tr. = rain has fallen, but amount less than 0.1 mm.	COLUMNS 34, 35. Tr. = rain has fallen, but amount less than 0.1 mm.
PARIS	1015.7	WNW	2	O/f	52	1020.1	S	0	C	41	55	37	0.2								
BRUSSELS	1014.2	WSW	3	C	48	1019.6	S	1	C	39	52	37	3									
BERLIN	1016.8	SE'S	4	bc	34	1019.8	SE	2	3	36	37	32	-									
ZÜRICH	1020.3	S	1	rofo	45	1022.4	SSW	1	m	45	46	43	2	1									
ROME	1020.7	NNE	3	C	50	1020.6	NE	2	C	50	55	48	-									

TERMS OF SUBSCRIPTION: { Single Copies, 1d. each; by post 1½d.
2/6 per month; 6/6 per quarter; 25/- per year.

METEOROLOGICAL OFFICE, AIR MINISTRY, ADASTRAL HOUSE, KINGSWAY LONDON, W.C.2.

G. C. SIMPSON, C.B., D.Sc., F.R.S., Director.

† 1-hr observations are from Valentia W/T station

DISTRICT.	STATIONS.	OBSERVATIONS at 13h. G.M.T. 25 th Nov.														OBSERVATIONS at 18h. G.M.T. 25 th Nov.														PAST 24 HOURS.											
		Barom. at M.S.L. (1)	Change in 3 hours (2)	Wind Dir. (3)	Force (4)	Weather (5)	Temp. (6)	Humid. (7)	Visibility (8)	Cloud.					Barom. at M.S.L. (15)	Change in 3 hours (16)	Wind Dir. (17)	Force (18)	Weather (19)	Temp. (20)	Humid. (21)	Visibility (22)	Cloud.					State of Ground (29)	Sea (30)	WEATHER.											
										Form.	Amount.	Height of Base (feet) (14)	Form.	Amount.									Height of Base (feet) (28)	7h.-13h. 25 th (37)	13h.-18h. 25 th (38)	18h. 25 th to 1h. 26 th (39)	1h.-7h. 26 th (40)														
																														Low.	Med.	High.	Low.	Total	0-10	Low.	Med.	High.	Low.	Total	0-10
(For heights see p. 4.)		(1)	(2)	(3)	(4)	(5)	(6)	(7)	(8)	(9)	(10)	(11)	(12)	(13)	(14)	(15)	(16)	(17)	(18)	(19)	(20)	(21)	(22)	(23)	(24)	(25)	(26)	(27)	(28)	(29)	(30)	(37)	(38)	(39)	(40)						
1	London (Kew)...	1014.6	-22	SW	3	C	54	85	6	-	6	9	9+	1500	1011.7	-16	SE	2	C	50	85	6	5	2	-	7.8	10	2500	1	*	cwcz	cmw	cm	10cm							
	Croydon	1015.1	-12	SW	3	id.	52	85	6	-	-	10	10	1500	1012.1	-16	SE	2	C	49	85	6	5	1	-	10	10	800	1	*	cd, om	cd	cm	cm, d							
	S. Farnborough	1014.1	-18	SW	4	C	53	85	7	-	8	9	9+	800	1011.3	-16	SE	2	C	49	85	6	5	1	-	7.8	10	1500	1	*	cm, s	cm	cm	cd, d							
	Winchester	1013.8	-18	SW	4	C	52	85	7	-	9	9	9+	1500	1011.0	-18	SE	4	C	48	85	7	5	2	-	7.8	9+	2500	1	*	c	c	cm	cd, d							
	Boscombe Down	1013.8	-14	S	3	C	53	85	7	-	7.8	9+	1500	1010.4	-18	S	4	C	47	85	7	5	3	-	4.6	9+	1500	1	*	cm, c	c	cor	or								
	Calshot, S'thmtn	1015.4	-6	SE	3	C	52	85	7	-	7.8	10	800	1012.4	-14	SE	3	C	50	85	8	5	5	-	7.8	7.8	1500	0	1	c	c	cd, d	cd								
	Dungeness	*	*	S	4	C	*	*	7	-	7.8	9	1500	*	*	S	3	C	*	*	*	7	4	2	-	7.8	9	1500	*	2	bc	bc	*	bc							
	Lympe	1016.7	-14	SW	3	C	49	85	7	-	-	10	10	800	1013.7	-16	S	3	C	47	85	6	5	-	-	10	10	1500	1	*	bcc	cm	cm	cm, s							
2	Shoeburyness	1015.5	-16	SW	3	C	50	85	7	-	-	9+	9+	2500	1013.6	-16	SW	3	C	42	85	7	5	-	-	9+	9+	2500	1	*	bcc	c	c	cd, s							
	Felixstowe	1016.0	-14	SW	3	C	50	85	7	-	-	4.6	9	1500	1014.2	-8	SE	4	C	48	85	6	5	-	-	4.6	9	2500	0	3	bcc	c	c	cd							
	Gorleston	1015.3	-4	SW	4	C	50	85	6	-	7	2	4.6	7.8	1500	1013.5	-8	SW	3	C	48	85	6	5	-	-	10	10	2500	0	2	bcc	c	cd	or						
	Cranwell	1012.4	-10	S	4	C	53	85	6	-	3	-	4.6	9	1500	1010.3	-12	SE	3	C	49	85	6	5	-	-	10	10	1500	1	*	cm, c	cm	cm	prom						
3	Birmingham	1011.5	-6	SW	4	C	52	85	6	-	-	10	10	800	1009.6	-16	SE	4	C	50	85	7	5	-	-	0	9+	-	1	*	cd	or	cor	or							
	Upper Heyford	1013.2	-4	S	4	C	52	85	6	-	-	10	10	1500	1010.3	-16	S	4	C	49	85	6	5	-	-	10	10	1500	1	*	bcc	c	cor	or, d							
	Leafield	1012.5	-4	S	4	C	51	85	6	-	-	10	10	1500	1009.7	-16	SE	2	C	47	85	6	5	-	-	10	10	2500	1	*	c	c	cor	or							
4	Ross-on-Wye	1011.0	-10	SW	3	cd	53	85	7	-	1	-	9+	10	2500	1008.6	-14	S	3	C	50	85	6	5	-	-	10	10	2500	1	*	cd, s	cd, c	ccor	c						
5	Portland Bill	1012.8	-16	S	4	C	53	85	8	-	2	-	7.8	10	2500	1008.3	-22	SE	4	C	51	85	7	4	-	-	10	10	2500	1	4	c	c	rr, rrr	or, c						
	Plymouth	1011.5	-14	S	6	C	53	75	8	-	2	-	9+	10	800	1006.9	-26	SE	6	C	52	85	7	5	-	-	7.8	10	800	1	3	om, c	com, r	rr	or, c						
	Falmouth	1010.2	-8	SW	6	C	53	75	8	-	2	-	7.8	10	4000	1004.7	-8	SE	6	C	52	85	7	5	-	-	10	10	2500	1	4	cd	om, s	om, r	or, c						
	Scilly (St. Mary's)	1006.1	-20	SE	6	C	53	85	7	-	2	-	4.6	9	4000	1004.9	-18	SW	4	25	85	6	5	-	-	10	10	1500	1	3	c	dm	crbc	or, c							
	Guernsey	1013.9	-22	S	5	C	51	85	7	-	2	-	7.8	10	2500	1010.4	-20	S	6	49	85	7	6	-	-	10	10	1500	1	4	cbcc	cor	or	cb							
6	Pembroke	1008.1	-6	SW	4	C	52	85	8	-	7.8	9	800	1003.1	-20	SE	4	id.	52	85	6	5	6	-	-	4.6	9+	800	1	3	inc	cd	c	or							
7	Holyhead	1008.1	-14	SE	4	id.	52	85	6	-	2	-	7.8	10	4500	1004.6	-18	SE	4	C	52	85	8	5	-	-	10	10	1500	1	2	bcc	rr, c	cd, p	or, p						
	Chester (Sealand)	1009.7	-10	SE	2	id.	52	85	6	-	-	10	10	1500	1003.8	-18	SE	4	C	52	85	7	5	2	-	-	7.8	10	1500	1	*	cd, d	id, m	ccor	or, m						
8	L'pool (Bidston)	1009.1	-10	SE	3	id.	50	85	4	-	-	10	10	800	1005.6	-16	SE	4	C	51	85	7	5	-	-	10	10	1500	0	*	ferr	m, c	ccbc	bcc							
9	Harrogate	1010.5	0	S	2	C	51	85	4	-	1	10	10	4500	1008.3	-10	S	2	id.	51	85	5	6	-	-	10	10	2500	1	*	ci, om	ci, f	co	com							
10	Spurn Head	1011.8	+2	SW	4	C	50	85	6	-	3	4.6	7.8	1500	1008.8	-4	S	2	id.	44	85	5	5	-	-	4.6	9+	1500	0	3	bcc	cfm	bc	cro							
	Catterick	1009.8	-10	S	3	C	52	85	6	-	7	-	9+	10	800	1006.8	-16	SE	3	id.	50	85	3	5	-	-	10	10	800	1	*	cm	cf, s	ocm	cd, m						
	Tynemouth	1009.3	0	S	2	bc	52	85	6	-	3	1	23	4.6	1500	1007.0	-16	S	2	id.	50	85	6	6	-	-	10	10	1500	0	2	bcc	bem	oir	o						
11	Inchkeith	1007.5	+12	SW	1	C	50	75	7	-	9	23	7.8	1500	1005.7	-8	SE	2	C	46	85	8	5	2	-	-	23	10	2500	0	1	bcc	c	crcc	c						
	Leuchars	1007.6	+10	SW	4	C	49	75	7	-	4	4.6	7.8	2500	1005.9	-10	E	1	id.	46	85	7	6	-	-	0	10	-	2	*	bcc	bcc	or, r	or, c							
12	Renfrew	1007.2	0	SW	2	C	51	75	7	-	6	4.6	7.8	1500	1004.5	-22	SE	2	id.	48	85	6	6	-	-	0	10	1500	1	*	bcc	cm, o	rr, r	or, c							
	Eskdalemuir	1007.8	0	SW	5	C	49	85	6	-	6	4.6	9+	1500	1005.0	-18	SE	2	id.	47	85	6	6	2	-	-	7.8	10	800	1	*	bcc	cd, r	cr	or, d						
13A	Tiree	1001.8	+4	SW	5	RR	46	85	6	-	8	7.8	10	1500	1000.0	-20	SE	4	id.	43	85	6	5	2	-	-	7.8	10	1500	1	3	pr, r	ci, o	or, r	c						
13B	Stornoway	999.3	+8	S	5	RR	49	85	8	-	8	7.8	9+	1500	1000.2	+8	S	5	id.	48	85	6	8	2	-	-	4.6	10	1500	2	3	ci, r	ci	ci	ci, bc						
15	Dalwhinnie	1005.1	+20	SW	3	bc	45	65	10	-	2	4.6	4.6	2500	1005.1	-6	SW	4	C	42	75	6	4	6	-	-	23	10	2500	0	*	bc	bc	rr	rr						
	Aberdeen	1006.4	+12	SW	3	bc	45	75	10	-	2	23	7.8	2500	1006.4	-2	SE	3	C	48	85	6	5	-	-	7	1	4.6	7.8	4000	1	1	bcc	bc	cor	ci, r					
	Wick	1002.5	+16	SW	4	bc	49	85	8	-	3	23	4.6																												

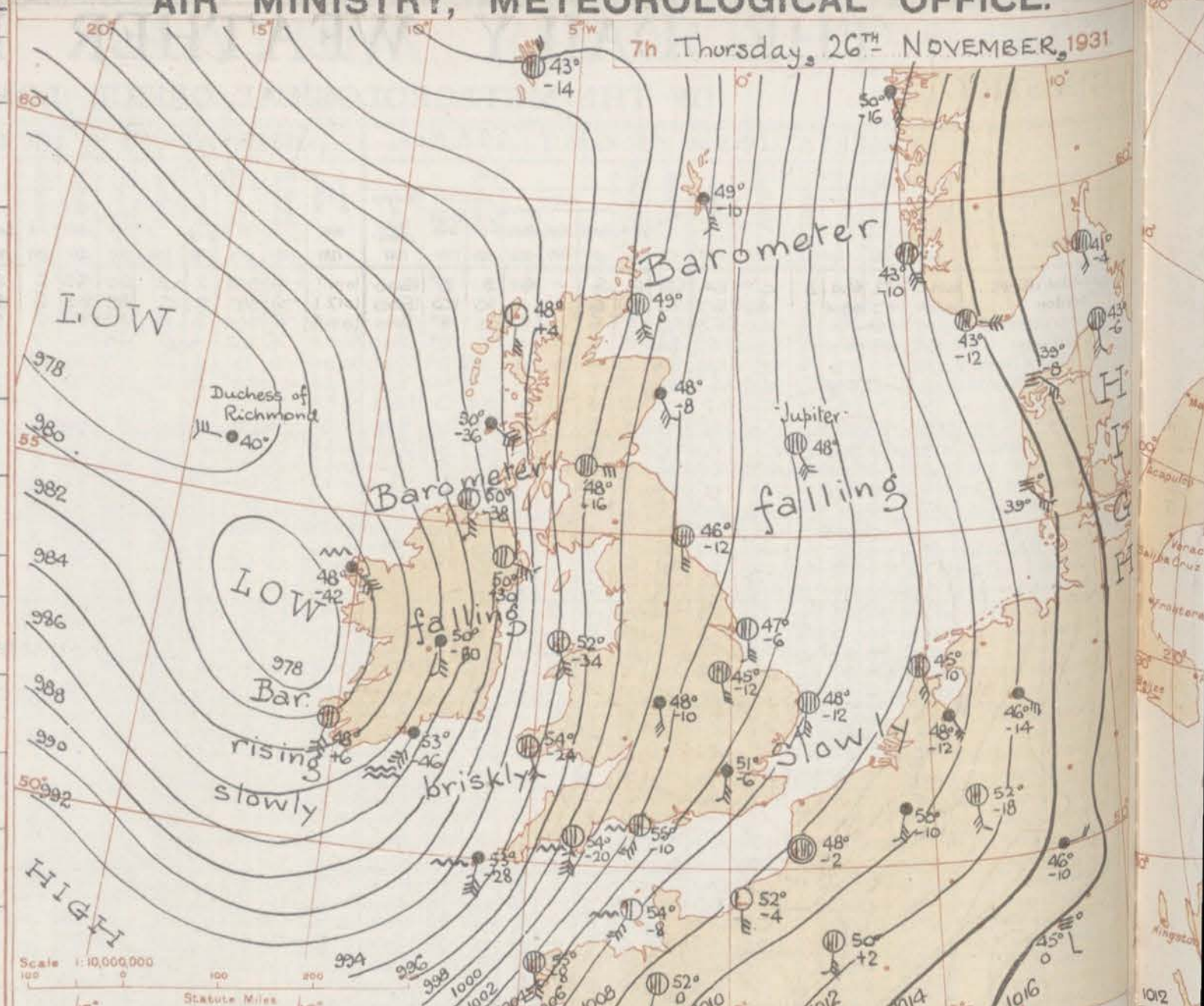
REPORTS from HEALTH RESORTS for 25 NOVEMBER 1931.

AIR MINISTRY, METEOROLOGICAL OFFICE.

7h Thursday, 26th NOVEMBER 1931

STATIONS.	WEATHER.		TEMPERATURE.		RAINFALL.		SUNSHINE.
	Fore-noon.	After-noon.	Min. 2h. to 2.5h.	Max. 2.5h. to 5h.	Night 5h. to 9h.	Day 9h. to 5h.	
1 Tunbridge W.	od	o	35	51	-	Trace	0.1
Bournemouth	o	o	42	54	0.3	-	0.0
Ventnor	pasbo	ou	46	55	Trace	-	0.3
Southsea	c	co	43	54	-	-	0.2
Bognor Regis	o	o	45	52	Trace	-	0.0
Littlehampton	c	c	39	52	Trace	-	0.0
Worthing	co	co	40	53	Trace	-	0.0
Brighton	octo	oc	42	52	-	-	0.1
Eastbourne	o	o	41	52	-	-	0.0
Hastings	c	co	41	52	0.1	-	0.0
Folkestone	wco	o	41	52	-	-	0.0
Dover	c	co	41	52	-	-	0.0
Deal	bcb	bcc	40	51	-	-	2.6
Ramsgate	bc	bc	43	53	-	-	3.7
Margate	bc	bc	42	53	-	-	3.2
2 Southend	bco	o	42	52	Trace	-	1.1
Maldon	mco	o	34	52	-	-	0.0
Clacton-on-Sea	bc	bcc	43	51	-	-	2.3
Dovercourt	bc	bcc	40	52	-	-	1.1
Lowestoft	c	c	39	51	-	-	0.2
Skegness	om	oco	42	53	-	-	0.3
Mablethorpe	oc	co	40	53	-	-	0.0
Cleethorpe	cwc	c	39	53	Trace	-	0.2
3 Leamington S.	o	o	44	54	-	-	0.0
4 Cheltenham	om	om	45	53	-	-	0.0
5 Bath	dco	c	41	54	Trace	Trace	0.0
Weymouth	c	c	47	55	0.2	-	0.0
Jersey	bcc	cr	49	50	-	0.1	0.1.2
Torquay	cdp	oco	43	55	1	-	0.0
Penzance	c	cdr	53	54	-	0.3	0.0
St. Ives	o	cl	46	54	Trace	0.5	0.0
Bude	c	o	49	54	-	-	0.0
Ilfracombe	o	o	49	56	2	-	0.0
6 Aberystwyth	cir	cir	48	54	4	1	0.0
7 Llandudno	cod	ro	46	54	-	2	0.2
Colwyn Bay	bcor	rro	47	54	0.3	2	0.1
Rhyl	bcor	oddc	44	64	1	1	0.2
8 Wallasey	cor	ro	46	53	3	2	0.0
Southport	bcor	rro	47	52	2	2	0.0
Blackpool	cor	ro	46	61	3	3	0.0
Morecambe	rebb	crdo	46	52	1	2	0.3
9 Ilkley	c	cod	40	53	0.5	1	0.0
10 Berwick-on-T.	cbo	ro	42	51	1	Trace	0.3
11 Dunbar	bcw	bc	42	53	-	-	2.6
12 Douglas	cbco	ORR	47	53	6	7	0.7

+ Max. Temp. for period 21h. yesterday to 17h. to-day; Min. Temp. 21h.-9h. 1 Min. Temp. 17h.-9h.



DISTRICTS. FORECASTS FOR THE 24 HOURS COMMENCING 12 NOON, G.M.T. 26th Novr. 1931.

1. S.E. England	Fresh or strong southerly wind, veering later; occasional slight rain today, heavier rain evening or night; bright intervals and local showers tomorrow; very mild today, colder tomorrow.
2. E. England	
3. E. Midlands	
4. W. Midlands	
5. S.W. England	Strong to gale southerly wind, veering west, fresh or strong and squally; rain at first, showers and bright intervals later, with local hail and thunder; mild, then colder.
6. South Wales	
7. North Wales	
8. N.W. England	
9. N. Midlands	As 1 - 4.
10. N.E. England	
11. S.E. Scotland	
12. S.W. Scotland & Isle of Man	Strong to gale south or southeast wind, veering west, moderating slightly, backing again tomorrow; rain followed by showers, with local hail and sleet, snow on hills; perhaps local thunder; some bright intervals; mild, then colder.
13. A. W. Scotland & B. N.W. Scotland	
14. Mid-Scotland	
15. N.E. Scotland	Strong to gale southeast wind, veering southwest or west; rain at times; bright intervals and showers tomorrow, with sleet locally; mild, then colder.
16. Orkneys and Shetlands	
17. N.W. Ireland	As 5 - 8.
18. N.E. Ireland	
19. S.E. Ireland	Strong squally westerly winds; showery with local hail and thunder; bright intervals; colder.
20. S.W. Ireland	

BAROMETER. Isobars are drawn for intervals of two millibars. WIND. Arrows fly with the wind. Number of feathers indicate Beaufort force. TEMPERATURE is given in degrees F. WEATHER SYMBOLS: ☉ Clear sky. ☁ Sky less than 1/2 clouded. ☂ Sky 1/2 to 3/4 clouded. ☃ Sky 3/4 to 1 clouded. ☄ Overcast sky. ☂ Rain falling. * Snow. ▲ Hail. ☁ Fog. ☁ Mist. ☁ Thunder. ☁ Thunderstorm. SEA DISTURBANCE. ~ Rough. ~ High. BAROMETRIC CHANGE from 4h. to 7h. in tenths of millibars is entered beneath the temperature.

GENERAL INFERENCE.

An intense depression off West Ireland is moving northeast and will turn north later, while another centre south of Iceland is moving slowly south. Weather will be generally unsettled with strong winds at exposed places, reaching gale force locally in the West and North. Colder westerly winds will spread across the country, with bright intervals and showers.

FURTHER OUTLOOK.

Unsettled but some bright intervals, especially in eastern districts.

Times of issue of Gale Warnings.

South cone at 0820 on 25th in districts 13, 17 and 20.
South cone at 0815 on 26th in districts 1, 5 to 8, 11, 12, 15, 16, 18 and 19.

Forecasts issued at 0945 G.M.T.

G. C. SIMPSON, C.B., D.Sc., F.R.S. Director.

AIR MINISTRY, METEOROLOGICAL OFFICE. Chart of Weather in the Northern Hemisphere.



LONDON OBSERVATIONS.										EXPLANATION OF FIGURES, LETTERS, &c.									
Day 7h—18h, Kew & Croydon. 9h—18h, Kensington. 9h—21h, other stations, except Greenwich rainfall, 9h—18h.										COLUMNS 2, 16. The barometric tendency is expressed in tenths of a millibar.									
Kew CROYDON GREENWICH (Royal Observatory) CITY (Bunhill Row) WESTMINSTER (St. James' Park) REGENTS PK. (Botanic Gardens) CAMDEN SQUARE KENSINGTON HAMPSHIRE OBSERVATORY										COLUMNS 4, 18. The BEAUFORT SCALE OF WIND is used only for surface observations. In the ac- companying table the speed of the wind corresponding with the different numbers is the speed at about 30 feet above the ground.									
FOREIGN OBSERVATIONS.										COLUMNS 8, 22.—Code for surface visibility. Objects not visible at 55 yards									

G. C. SIMPSON, C.B., D.Sc., F.R.S., Director.

† 1 hr observations are from Valencia W/T station

EXPLANATION OF FIGURES, LETTERS AND SYMBOLS.

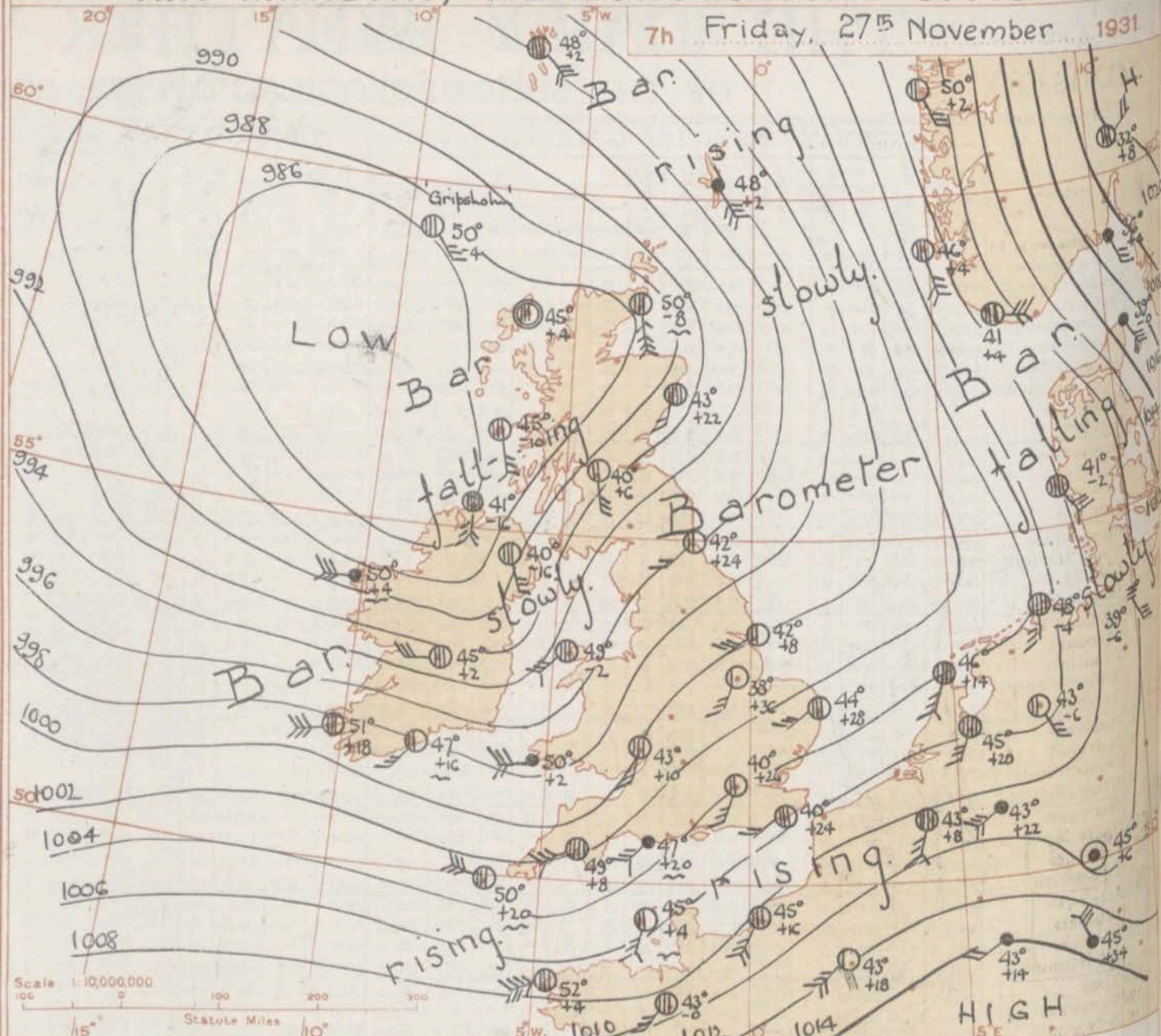
0 Dry.	5 Covered with ice or glazed frost.
1 Wet.	6 Partly covered by snow or hail.
2 Flooded.	7 Covered with snow, less than 6 ins., but ground not frozen.
3 Covered with thawing snow.	8 Covered with snow, less than 6 ins., and ground frozen.
4 Frozen hard and dry.	9 Covered with snow greater than 6 ins. deep.

REPORTS from HEALTH RESORTS for 26th November 1931

DISTRICTS.	STATIONS.	WEATHER.		TEMPERATURE.		RAINFALL.		SUNSHINE.
		Forenoon.	Afternoon.	Min. 9h. to 26h.	Max. 9h. to 17h.	Night. 17h. to 9h. 26h.	Day. 9h. to 26h.	
1	Tanbridge W.	odo	od	47	55	0.3	1	0.1
	Bournemouth	co	or	47	55	4	1	0.2
	Ventnor	rbcou	orapu	49	56	1	1	0.8
	Southsea	orc	corc	50	56	1	1	0.3
	Bognor Regis	cbcc	cir	50	55	1	1	0.3
	Littlehampton	bcc	crc	50	56	1	1	1.7
	Worthing	co	or	49	56	2	1	1.3
	Brighton	cbcc	rc	49	55	1	1	1.0
	Eastbourne	oco	oir, o	49	56	2	0.1	0.8
	Hastings	cbco	ocopo	48	55	1	0.4	0.4
	Folkestone	ocbec	code	47	56	Trace	Trace	1.4
2	Dover	odbe	bodee	48	56	Trace	Trace	1.0
	Deal	odbe	bodee	47	56	Trace	Trace	1.0
	Ramsgate	cbcc	ccbc	47	56	0.3	1.7	1.7
	Margate	cbcc	ccbc	47	56	0.2	Trace	1.2
	Southend	ocbe	dcorg	46	55	1	0.3	1.7
	Maldon	ocbe	bccor	45	56	0.3	Trace	1.9
	Clacton-on-Sea	ocbe	ccbc	47	53	0.1	0.2	1.9
	Dovercourt	ocbe	bodee	47	54	1	1	1.7
	Lowestoft	ccode	idoco	46	53	0.6	Trace	0.1
	Skegness	ocbe	co	45	50	Trace	-	1.0
	Mablethorpe	ocme	cc	45	53	1	-	0.1
3	Cleethorpes	ccco	o	44	53	0.1	-	0.1
	Leamington S.	cc	co	46	56	2	-	0.8
	Cheltenham	ccp	ccp	46	52	1	4	0.0
	Bath	cc	cc	48	57	2	6	0.5
	Weymouth	cc	ccrr	49	57	4	3	0.3
	Jersey	cc	cc	47	56	2	3	0.3
	Torquay	ccp	ccp	51	57	5	8	0.0
	Penzance	orr	orr	51	56	9	10	0.0
	St. Ives	r	r	49	52	11	13	0.0
	Bude	r	r	49	50	3	12	0.0
	Ilfracombe	rr	r	51	56	0.3	18	0.0
4	Aberystwyth	ccp	ccrd	50	54	0.3	13	0.2
	Llandudno	cc	cc	49	56	2	2	0.2
	Colwyn Bay	ccor	ccor	49	57	0.3	4	0.8
	Rhyl	cc	cc	48	55	Trace	2	0.1
	Wallasey	cc	cc	47	54	Trace	11	0.2
	Southport	cc	cc	47	55	0.4	11	0.6
	Blackpool	cc	cc	47	54	0.2	4	0.1
	Morecambe	cc	cc	48	56	0.5	3	0.4
	Ilkley	cc	cc	45	53	Trace	Trace	0.0
	Berwick-on-T.	cc	cc	46	49	0.4	-	0.3
	Dunbar	cc	cc	46	51	0.3	-	1.6
5	Douglas	cc	cc	47	53	1	10	0.0

AIR MINISTRY, METEOROLOGICAL OFFICE.

7h Friday, 27th November 1931



FORECASTS FOR THE 24 HOURS COMMENCING 12 NOON, G.M.T. 27th Nov. 1931.

DISTRICTS.	FORECASTS FOR THE 24 HOURS COMMENCING 12 NOON, G.M.T. 27th Nov. 1931.
1. S.E. England	Moderate or fresh south-west wind, backing somewhat later and probably becoming stronger at times locally; bright intervals and showers at first, cloudy later with rain at times; becoming milder again.
2. E. England	
3. E. Midlands	
4. W. Midlands	
5. S.W. England	Fresh or strong wind between south and west, probably a gale at times locally; cloudy, rain at times; mild.
6. South Wales	
7. North Wales	As 1 - 4.
8. N.W. England	
9. N. Midlands	
10. N.E. England	Moderate or fresh wind between southwest and south, stronger at times locally; showers and bright intervals; rather mild.
11. S.E. Scotland	
12. S.W. Scotland & Isle of Man	
13. A.W. Scotland & B.N.W. Scotland	
14. Mid-Scotland	
15. N.E. Scotland	
16. Orkneys and Shetlands	Southeast gale decreasing to strong wind; cloudy, occasional rain; rather mild.
17. N.W. Ireland	
18. N.E. Ireland	Fresh or strong west or southwest wind; moderating; showery with local hail; brighter intervals; rather mild.
19. S.E. Ireland	
20. S.W. Ireland	Wind variable but mainly between south and west, strong at times locally; cloudy, rain at times; mild.

BAROMETER. Isobars are drawn for intervals of two millibars.
 WIND. Arrows fly with the wind. Number of feathers indicate Beaufort force.
 TEMPERATURE is given in degrees F.
 WEATHER SYMBOLS:—
 ☉ Clear sky. ☁ Sky less than 1/2 clouded. ☁ Sky 1/2 to 1/4 clouded. ☁ Sky 1/2 to 1/4 clouded. ☁ Overcast sky.
 ☉ Rain falling. * Snow. ▲ Hail. ☉ Fog. ☉ Mist. T Thunder. K Thunderstorm.
 SEA DISTURBANCE. ~~~~~ Rough. ~~~~~ High.
 BAROMETRIC CHANGE from 4h. to 7h. in tenths of millibars is entered beneath the temperature.

GENERAL INFERENCE.

Nearly stationary depressions are centred off the Hebrides and round South Greenland, and there is a large anticyclone over Northern Russia. Small secondaries are crossing the British Isles and there is a chance of a larger secondary in the South later. Weather continues unsettled.

FURTHER OUTLOOK.

Unsettled and mild.

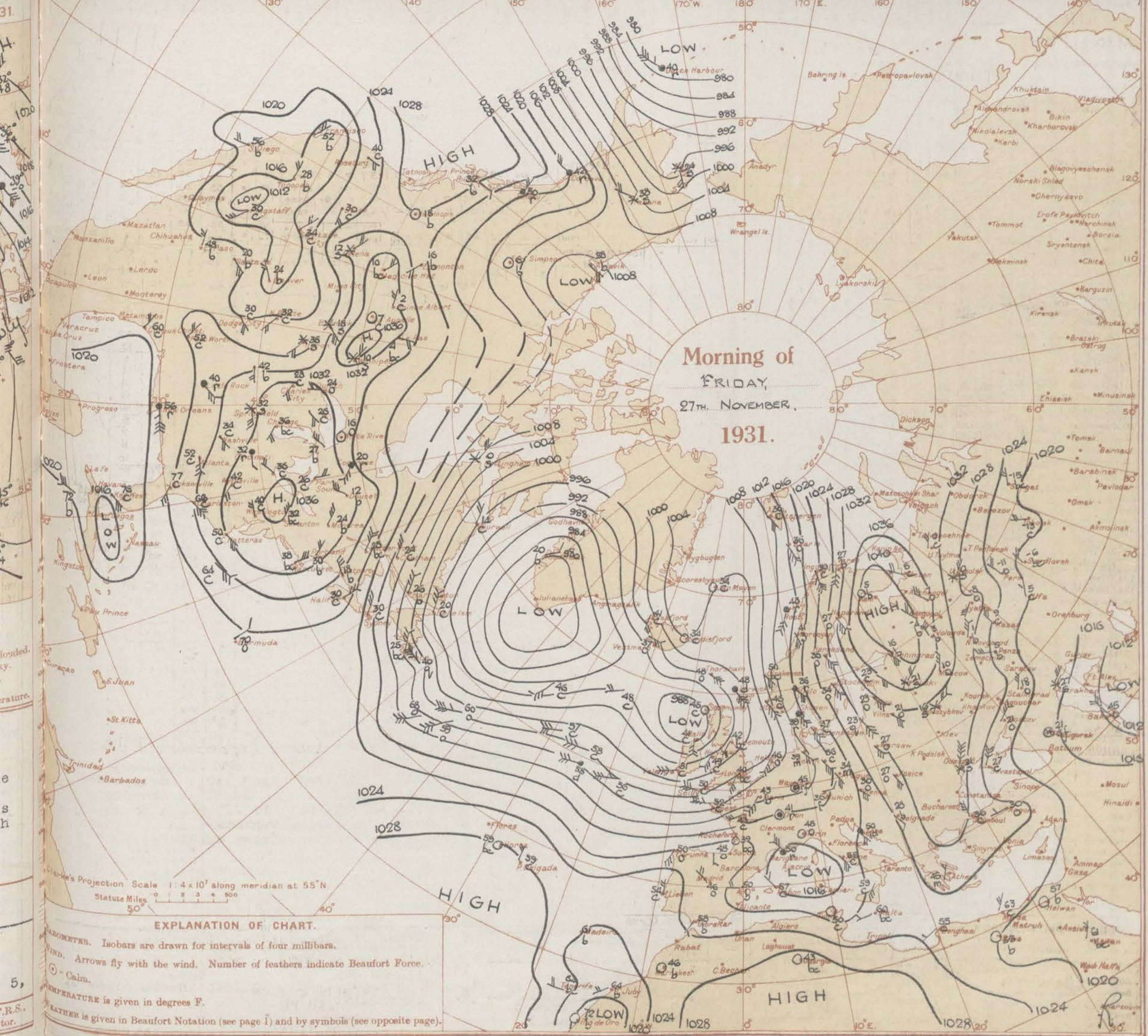
Times of Issue of Gale Warnings.

- South cone at 0820 on 25th in districts 13A, 17 and 20.
- South cone at 0815 on 26th in districts 5, 6, 7, 8, 12, 15, 16, 18 and 19.

Forecasts issued at 0950 G.M.T.

G. C. SIMPSON, C.B., D.Sc., F.R.S.
 Director.

AIR MINISTRY, METEOROLOGICAL OFFICE. Chart of Weather in the Northern Hemisphere.



THE DAILY WEATHER REPORT

OF THE METEOROLOGICAL OFFICE, LONDON.

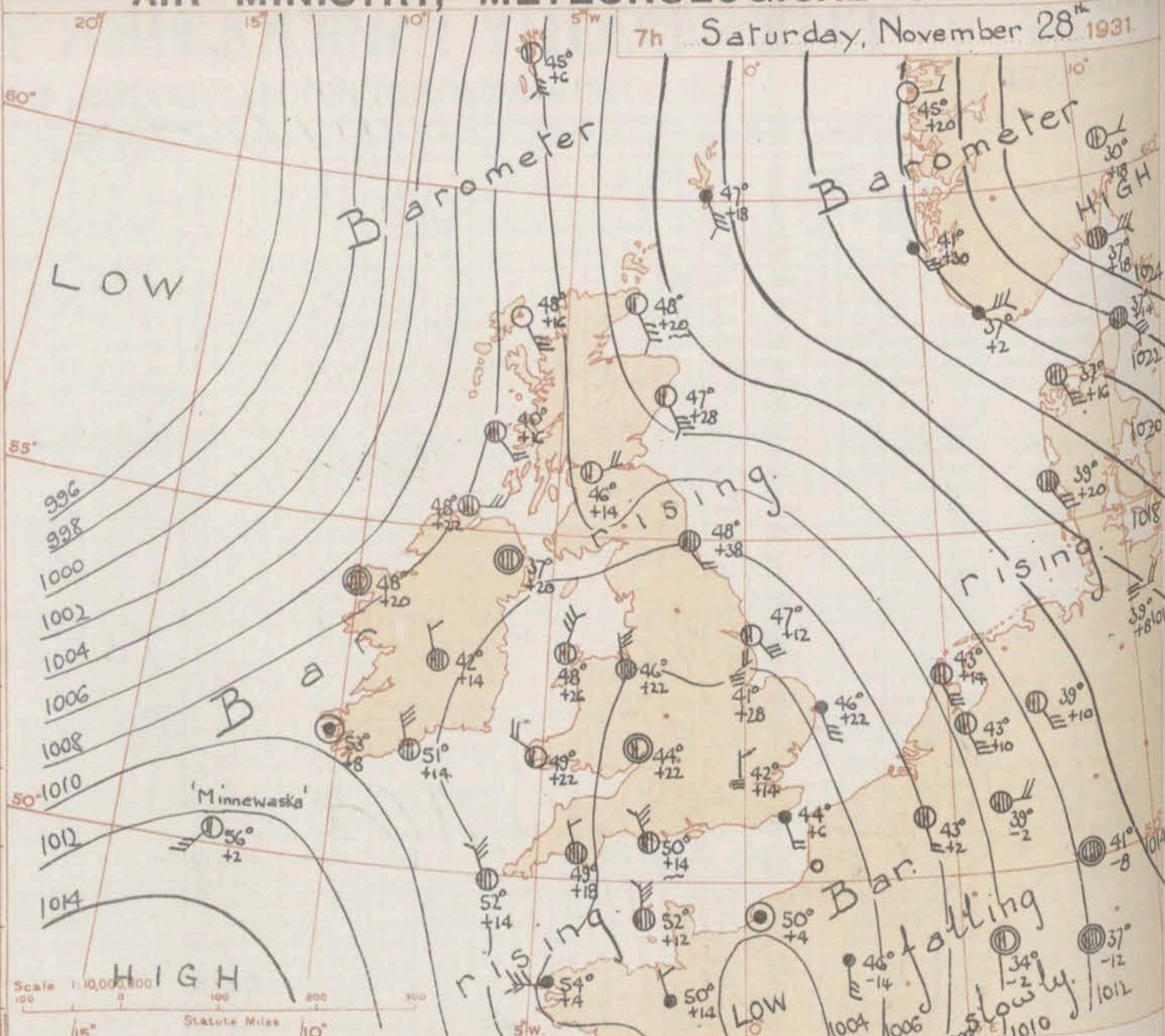
BRITISH SECTION
SATURDAY, 28th November 1931.
No. 25573

DISTRICT.	STATIONS.	OBSERVATIONS at 13h. G.M.T. 27th November														OBSERVATIONS at 18h. G.M.T. 27th November														PAST 24 HOURS.						
		Barom. at m.b.	Change in 3 hours.	Wind.		Weather.	Temp. °F.	Humid. %	Visibility.	Cloud.			Barom. at m.b.	Change in 3 hours.	Wind.		Weather.	Temp. °F.	Humid. %	Visibility.	Cloud.			State of Ground.	Sea.	WEATHER.										
				Dir.	Force.					Low.	Med.	High.			Low.	Med.					High.	Low.	Med.			High.	Low.	Med.	High.	7h.-13h. 27th	13h.-18h. 27th	18h. 27th to 1h. 28th	1h.-7h. 28th			
(1)	(2)	(3)	(4)	(5)	(6)	(7)	(8)	(9)	(10)	(11)	(12)	(13)	(14)	(15)	(16)	(17)	(18)	(19)	(20)	(21)	(22)	(23)	(24)	(25)	(26)	(27)	(28)	(29)	(30)	(31)	(32)	(33)	(34)			
(For heights see p. 4.)																																				
1	London (Kew)...	1004.6	-8	SW	4	C	48	85	4	7	-	1	10	2500	1003.4	-6	SW	3	C	48	85	6	5	7	-	4.6	9	2500	1	*	bcm	c	cm	cm	cm	
	Croydon	1004.9	-6	SW	4	C	47	86	6	8	7	-	2.3	9	1500	1004.2	-6	SW	3	C	47	85	6	5	7	-	4.6	9	2500	1	*	bcm	c	cm	cm	
	S. Farnborough	1004.1	-10	SW	3	C	48	85	7	6	2	-	3	10	1500	1003.2	-2	SW	3	C	47	85	5	4	7	8	2.3	9	4000	1	*	bcm	c	cm	cm	
	Winchester	1003.6	-10	SW	4	C	49	86	8	5	2	-	3	9	1500	1003.4	-2	SW	2	C	46	85	8	5	7	-	4.6	4.6	4000	1	*	bcm	c	cm	cm	
	Boscombe Down	1003.0	-8	SW	4	C	50	86	8	5	3	-	4.6	7.8	2500	1003.2	-2	SW	2	C	44	85	7	5	-	-	2.3	2.3	2500	1	*	bcm	c	cm	cm	
	Calshot, S'thmtn	1005.1	-2	SW	4	C	51	85	8	5	1	-	4.6	7.8	1500	1004.5	-2	SW	2	C	49	85	7	3	7	-	4.6	7.8	2500	0	1	bcm	c	cm	cm	
	Dungeness	*	*	SW	5	C	*	*	7	3	7	*	4.6	10	1500	*	*	SW	5	C	45	85	8	5	9	-	10	10	800	*	3	bcm	c	cm	cm	
	Lympe	1007.1	-2	SW	4	C	46	85	9	8	1	8	4.6	9	2500	1006.0	-6	SW	3	PR	45	85	8	8	-	-	10	10	2500	1	*	bcm	c	cm	cm	
2	Shoeburyness	1006.0	+4	SW	4	C	46	85	7	8	2	-	4.6	7.8	2500	1004.2	-14	SW	4	C	47	85	7	8	2	-	4.6	9	2500	1	*	bcm	c	cm	cm	
	Felixstowe	1006.1	+2	SW	5	C	48	85	8	7	2	-	4.6	7.8	2500	1005.3	-12	SW	5	C	47	85	6	6	-	-	10	10	1500	1	4	bcm	c	cm	cm	
	Gorleston	1005.2	0	SW	4	C	47	85	7	2	2	-	4.6	4.6	2500	1003.9	-8	SW	5	C	47	85	6	6	-	-	10	10	1500	1	4	bcm	c	cm	cm	
	Cranwell	1001.6	-6	SE	4	C	44	85	8	5	1	-	2.3	10	2500	1000.3	-6	S	4	C	44	85	6	6	2	-	7.8	10	800	1	*	bcm	c	cm	cm	
3	Birmingham	1000.9	-4	SW	4	C	44	95	6	2	-	7.8	10	800	1000.6	0	SW	3	C	46	85	6	6	2	-	10	10	800	1	*	bcm	c	cm	cm		
	Upper Heyford	1002.8	-6	S	3	C	45	95	6	2	-	7.8	10	800	1002.1	+2	SW	3	C	46	85	6	6	2	-	10	10	1500	1	*	bcm	c	cm	cm		
	Leafield	1002.0	0	SW	4	C	44	95	7	6	2	-	7.8	10	800	1001.6	0	SW	4	C	45	85	8	5	2	-	7.8	10	800	1	*	bcm	c	cm	cm	
4	Ross-on-Wye	1000.4	-4	SW	4	C	51	85	6	9	7	-	2.3	4.6	4000	1000.9	0	SW	2	C	47	85	7	8	-	-	9	9	2500	1	*	bcm	c	cm	cm	
5	Portland Bill	1003.2	-6	WSW	6	C	53	85	8	2	-	7.8	7.8	2500	1002.9	-6	WSW	5	C	52	85	8	4	4	-	4.6	7.8	2500	1	4	bcm	c	cm	cm		
	Plymouth	1004.1	0	W	5	C	53	85	8	3	3	-	4.6	4.6	2500	1003.9	-2	WS	5	C	50	85	6	6	-	-	10	10	800	1	3	bcm	c	cm	cm	
	Falmouth	1004.5	-10	WSW	6	C	52	85	8	3	-	2.3	4.6	4000	1004.2	-4	WSW	4	DD	50	85	6	6	5	-	-	10	10	1500	1	2	bcm	c	cm	cm	
	Scilly (St. Mary's)	1004.6	-4	WSW	5	C	52	85	7	5	-	3	9	4000	1003.9	-4	WSW	4	DD	51	85	6	6	5	-	-	10	10	1500	1	4	bcm	c	cm	cm	
	Guernsey	1005.9	+4	W	4	C	53	85	7	8	3	-	4.6	4.6	2500	1006.5	-6	W	4	C	52	85	7	8	-	-	9	9	2500	1	4	bcm	c	cm	cm	
6	Pembroke	998.9	+4	WSW	5	C	52	85	8	8	5	-	4.6	7.8	1500	999.9	+2	WSW	4	C	52	85	7	5	3	-	2.3	4.6	1500	0	4	bcm	c	cm	cm	
7	Holyhead	998.3	-4	WSW	6	C	50	85	6	2	-	9	10	1500	997.2	+14	W	6	C	51	85	6	6	5	-	-	7.8	7.8	1500	1	3	bcm	c	cm	cm	
	Chester (Sealand)	996.7	-16	SE	4	C	48	85	6	6	-	-	10	10	1500	997.3	+6	SW	2	C	48	85	5	5	-	-	10	10	1500	2	*	bcm	c	cm	cm	
8	L'pool (Bidston)	995.9	-10	SE	5	C	43	85	6	6	-	-	10	10	1500	996.0	+2	WS	4	C	47	85	7	6	-	-	10	10	1500	2	*	bcm	c	cm	cm	
9	Harrogate	996.5	0	S	3	C	47	85	4	6	2	-	4.6	10	1500	997.1	0	S	1	C	44	85	4	6	-	-	10	10	1500	1	*	bcm	c	cm	cm	
10	Spurn Head	1000.3	+2	SW	5	C	48	85	7	4	3	-	4.6	7.8	4000	999.5	-6	SW	6	C	45	85	5	6	-	-	10	10	1500	1	5	bcm	c	cm	cm	
	Catterick	997.4	-12	SE	4	C	41	95	4	6	-	-	10	10	1500	996.6	+2	SE	4	C	44	85	5	6	-	-	9	9	800	1	*	bcm	c	cm	cm	
	Tynemouth	997.3	-6	SE	3	C	44	85	7	5	3	-	2.3	4.6	1500	996.4	0	SE	4	C	45	85	7	6	-	-	10	10	1500	1	3	bcm	c	cm	cm	
11	Inchkeith	994.5	+12	SE	3	C	45	85	8	5	7	-	7.8	3	2500	995.5	+6	SE	4	C	42	85	5	6	2	-	10	10	1500	1	2	bcm	c	cm	cm	
	Leuchars	996.1	+6	SE	4	C	47	85	7	4	9	-	10	7.8	4000	997.9	+14	ENE	3	C	45	85	5	6	2	-	9	9	1500	1	*	bcm	c	cm	cm	
12	Renfrew	993.3	+6	SE	3	C	42	85	6	6	-	-	10	10	1500	993.4	+20	ENE	3	C	42	85	6	6	5	-	-	9	9	1500	1	*	bcm	c	cm	cm
	Eskdalemuir	993.8	-6	SE	4	C	40	95	6	6	2	-	9	10	800	995.3	+6	NW	1	C	40	85	6	6	2	-	9	10	800	1	*	bcm	c	cm	cm	
13a	Tiree	990.0	+18	ES	4	C	44	85	8	6	7	-	9	10	1500	992.3	+23	ES	3	C	44	85	8	5	7	-	7.8	9	800	1	13	bcm	c	cm	cm	
13b	Stornoway	992.2	+16	N	1	C	45	85	3	1	4	-	2.3	7.8	2500	998.4	+32	SE	3	C	47	85	8	4	-	-	2.3	2.3	2500	1	2	bcm	c	cm	cm	
15	Dalwhinnie	994.6	+16	S	2	C	46	85	7	4	2	-	4.6	9	800	998.6	+20	NE	2	C	42	85	5	3	4	-	7.8	9	800	0	*	bcm	c	cm	cm	
	Aberdeen	997.5	+24	SE	4	C	46	85	8	8	-	-	4.6	4.6	2500	1000.7	+16	SE	5	C	47	85	7	8	-	-	1	1	2500	1	3	bcm	c	cm	cm	
	Wick	995.6	+40	SE	4	C	46	85	8	8	1	-	2.3	4.6	2500	1000.6	+18	SE	5	C	47	85	8	7	4	8	4.6	4.6	2500	0	4	bcm	c	cm	cm	
16	Lerwick	1000.5	+16	SE	7	C	47	85	6	6	2	-	4.6	10	800	1005.2	+14	SE	3	C</																

7th Saturday, November 28th 1931

STATIONS.	WEATHER.		TEMPERATURE.		RAINFALL.		SUNSHINE.
	Fore-noon.	After-noon.	Min. 9h. to 27th.	Max. 9h. to 17th.	Night. 17h. to 27th.	Day. 9h. to 17th.	
1. Tunbridge W.	bco	op	37	49	7	Tr	1.2
Bournemouth	cbc	ber	40	53	4	1	4.3
Ventnor	rcop	pbcp	43	51	11	4	1.6
Southsea	orc	bc	41	53	10	-	1.8
Bognor Regis	bcir	bcir	42	51	6	2	1.3
Littlehampton	bcb	bcp	41	51	7	1	0.8
Worthing	rcoc	rc	41	52	8	2	1.2
Brighton	rcbc	cbc	45	51	7	1	1.5
Eastbourne	cir	oir	44	50	9	4	0.4
Hastings	och	cor	42	50	7	8	0.3
Folkestone	rbcp	co	40	50	9	0.4	1.4
Dover	rcgc	cde	43	51	10	Tr	1.4
Deal	bcc	oc	41	49	6	-	0.6
Ramsgate	bcc	c	41	50	4	-	0.9
Margate	bc	c	41	50	4	-	1.1
2. Southend	bccc	oc	41	49	3	-	0.0
Maldon	cbcc	co	38	49	3	-	2.1
Clacton-on-Sea	cbc	bcc	42	50	4	-	3.0
Dovercourt	rcb	bcc	39	49	4	Tr	3.4
Lowestoft	proc	bcc	40	48	2	Tr	4.6
Skegness	obcd	orm	39	47	2	Tr	2.6
Mablethorpe	bc	cod	37	46	2	Tr	2.9
Cleethorpe	bc	or	39	45	3	0.2	3.6
3. Leamington S.	or	or	37	48	5	2	0.0
4. Cheltenham	ocir	cpc	40	45	4	1	0.3
5. Bath	cir	cir	42	52	3	5	0.6
Weymouth	cbcc	b	43	55	9	-	4.2
Jersey	rgbc	rgc	48	54	6	0.5	4.3
Torquay	bcb	bcp	37	56	9	1	4.7
Penzance	bcc	or	43	55	7	2	3.6
St. Ives	pr	pr	41	53	7	2	3.2
Bude	pbcc	bcp	44	53	9	Tr	3.7
Ilfracombe	cbcc	bcc	44	53	12	1	1.4
6. Aberystwyth	cir	cir	48	51	5	1	0.0
7. Llandudno	or	rrc	41	50	9	11	0.0
Colwyn Bay	rcrr	rrc	40	50	11	5	0.0
Rhyl	orr	rrc	39	49	11	9	0.0
8. Wallasey	or	RR	40	?	12	15	0.0
Southport	rr	rrr	40	47	12	25	0.0
Blackpool	or	or	41	48	17	14	0.0
Morecambe	prer	rrrr	40	48	16	15	0.0
9. Ilkley	bcc	or	38	45	18	15	0.1
10. Berwick-on-T.	bcc	RR	41	46	13	1	3.5
11. Dunbar	orr	bcc	41	46	11	2	3.2
12. Douglas	orrr	cb	41	48	1	2	0.0

† Max. Temp. for period 24h. yesterday to 17h. to-day; Min. Temp. 21h. to 9h. † Min. Temp. 17h. to 9h.



DISTRICTS.	FORECASTS FOR THE 24 HOURS COMMENCING 12 NOON, G.M.T. 28th Nov. 1931.
1. S.E. England	Light or moderate northeast to east wind; mainly cloudy, local rain or drizzle at first; local mist or slight fog; temperature moderate, somewhat lower tomorrow.
2. E. England	
3. E. Midlands	Light northeast to east winds; cloudy, slight drizzle locally; local fog; temperature moderate, somewhat lower tomorrow.
4. W. Midlands	
5. S.W. England	Light or moderate northerly wind, becoming east or variable; mainly cloudy, perhaps slight local showers or drizzle; temperature falling slightly.
6. South Wales	
7. North Wales	
8. N.W. England	As 3 - 4.
9. N. Midlands	
10. N.E. England	Light or moderate east or southeast wind; mainly cloudy, slight showers locally; rather mild.
11. S.E. Scotland	
12. S.W. Scotland & Isle of Man	
13. A. W. Scotland, B. N. W. Scotland.	Moderate to strong southerly wind; cloudy, perhaps local rain; mild.
14. Mid-Scotland	As 10 - 12.
15. N.E. Scotland	
16. Orkneys and Shetlands.	As 13.
17. N.W. Ireland	Wind variable to south or southwest, light to fresh; cloudy, perhaps occasional local rain; local mist or perhaps fog; moderate or rather high temperature.
18. N.E. Ireland	
19. S.E. Ireland	
20. S.W. Ireland	

BAROMETER. Isobars are drawn for intervals of two millibars. WIND. Arrows fly with the wind. Number of feathers indicate Beaufort force. TEMPERATURE is given in degrees F. WEATHER SYMBOLS: ☉ Clear sky, ☁ Sky less than 1/2 clouded, ☁☁ Sky 1/2 to 3/4 clouded, ☁☁☁ Sky 3/4 to 1 clouded, ☁☁☁☁ Overcast sky. ● Rain falling, * Snow, ▲ Hail, ☁ Fog, ☁ Mist, ⚡ Thunder, ⚡ Thunderstorm. SEA DISTURBANCE. ~~~~~ Rough, ~~~~~ High. BAROMETRIC CHANGE from 4h. to 7h. in tenths of millibars is entered beneath the temperature.

GENERAL INFERENCE.
A depression over France is moving south-southeast and a deeper depression on the Atlantic is moving north-northeast towards Iceland. A ridge of high pressure is developing over the British Isles and a large anticyclone over Northern Russia is spreading southwest. Weather will be mainly cloudy, and small amounts of rain are probable locally.

FURTHER OUTLOOK.
Mainly cloudy with local fog; colder than of late in the east and south.

Forecasts issued at 0950 G.M.T. G. C. SIMPSON, C.B., D.Sc., F.R.S. Director.

AIR MINISTRY, METEOROLOGICAL OFFICE. Chart of Weather in the Northern Hemisphere.



THE DAILY WEATHER REPORT

OF THE METEOROLOGICAL OFFICE, LONDON.

BRITISH SECTION
SATURDAY, 28th November 1931.
No. 25573.

OBSERVATIONS at 1 hr. G.M.T. 28th November															OBSERVATIONS at 7 hr. G.M.T. 28th November															PAST 24 HOURS.									
STATIONS.	Height above M.S.L. in feet.	Barom. at M.S.L.	Change in 3 hours.	Wind.		Weather.	Temp. of air.	Humid. %	Visibility in miles.	Cloud.			Barom. at M.S.L.	Change in 3 hours.	Wind.		Weather.	Temp. of air.	Humid. %	Visibility in miles.	Cloud.			State of ground.	Sea.	TEMPERATURE.			RAINFALL.		State of sky.								
				Direc.	Force.					Form.	Amount.	Height of base (feet).			Direc.	Force.					Form.	Amount.	Height of base (feet).			Max. Day 7h-18h of 28th.	Min. Night 18h-7h of 29th.	Min. on Grass of 29th.	Day 7h-18h of 29th.	Night 18h-7h of 29th.									
																																Low.	Med.	High.	Low.	Total.	Low.	Med.	High.
1 London (Kew)...	18	1003.3	-4	S	3	C	43	95	7	5	-	7-8	7-8	4000	1004.7	+14	N	1	f	42	95	3	5	3	-	2.3	4.6	4000	1	*	49	41	32	1	Tr	0.9			
Croydon	217	1003.3	-4	S	3	C	43	95	7	5	-	7-8	7-8	4000	1004.7	+14	N	1	f	42	95	3	5	3	-	2.3	4.6	4000	1	*	48	40	35	0.2	Tr	0.9			
S. Farnborough	237	1003.3	-4	S	3	C	43	95	7	5	-	7-8	7-8	4000	1005.0	+10	N	1	f	41	95	3	5	-	-	10	10	800	1	*	50	37	29	0.3	Tr	0.9			
Winchester	275	1003.3	-4	S	3	C	43	95	7	5	-	7-8	7-8	4000	1004.9	+14	NW	2	id	40	95	6	5	5	-	4.6	9	4000	1	*	52	37	32	Tr	Tr	0.5			
Boscombe Down	417	1003.3	-4	S	3	C	43	95	7	5	-	7-8	7-8	4000	1004.9	+18	NW	1	bc	43	95	6	5	4	-	2.3	4.6	2500	1	*	51	40	33	0.5	Tr	0.5			
Calshot (S'thmtn)	8	1003.6	-10	WNW	2	bc	46	95	7	8	-	4.6	4.6	4000	1004.3	+6	WNW	3	bc	44	95	6	5	3	-	4.6	4.6	4000	1	1	53	43	33	3	0.5	1.8			
Dungeness	20	1003.6	-10	WNW	2	bc	46	95	7	8	-	4.6	4.6	4000	1004.3	+6	WNW	3	bc	44	95	6	5	3	-	4.6	4.6	4000	1	1	53	43	33	3	0.5	1.8			
Lympne	346	1004.4	-8	S'E	2	C	47	95	7	5	-	9+	9+	4000	1004.7	+6	SE	2	for	44	95	6	9	-	-	10	10	800	1	*	47	44	42	2	16	1.0			
2 Shoeburyness	11	1004.8	+16	NW	1	C	41	95	4	8	-	7.8	7.8	2500	1004.8	+16	NW	1	C	41	95	4	8	-	-	7.8	7.8	2500	1	*	50	37	29	Tr	0.1	3.7			
Felixstowe	15	1005.4	+10	SSE	3	for	48	95	7	6	2	-	7.8	10	1500	1005.4	+10	SSE	3	for	48	95	7	6	2	-	7.8	10	1500	1	2	49	45	42	0.1	3	4.8		
Gorleston	14	1003.6	-4	SW'S	3	C	47	95	6	-	6	-	7-8	-	1006.3	+22	SE'S	3	for	46	95	6	6	-	-	10	10	800	1	3	49	43	38	0.1	20	4.8			
Cranwell	240	1001.6	+10	SE'S	1	C	42	95	6	5	3	-	9	9+	4000	1006.0	+28	ENE	2	F	41	95	1	5	-	-	10	10	1500	1	*	45	37	33	2	4	2.6		
3 Birmingham	535	1005.6	+18	NNW	3	o/r	45	95	5	6	-	10	10	800	1005.6	+18	NNW	3	o/r	45	95	5	6	-	-	10	10	800	1	*	46	43	40	1	1	0.0			
Upper Heyford	408	1005.3	+12	N	3	C	43	95	6	5	-	7.8	7.8	1500	1005.3	+12	N	3	C	43	95	6	5	-	-	7.8	7.8	1500	1	*	47	39	31	4	1	0.1			
Leafield	612	1004.8	+14	NNW	2	C	43	95	8	5	-	7.8	7.8	2500	1004.8	+14	NNW	2	C	43	95	8	5	-	-	7.8	7.8	2500	1	*	47	41	36	4	2	1.1			
Ross-on-Wye	223	1005.5	+16	-	0	bc	44	95	8	5	3	-	1	2.3	4000	1005.5	+16	-	0	bc	44	95	8	5	3	-	1	2.3	4000	1	*	51	44	31	3	-	-		
5 Portland Bill	32	1002.7	0	W	3	C	52	85	8	4	7	-	4.6	7.8	2500	1005.2	+14	NW	4	C	50	85	8	4	7	-	7.8	10	2500	1	4	54	50	*	1	2	4.3		
Plymouth	82	1006.7	+18	NNW	1	0	49	75	8	5	-	10	10	4000	1006.7	+18	NNW	1	0	49	75	8	5	-	-	10	10	4000	1	1	54	48	44	0.6	1	4.3			
Falmouth	200	1004.0	0	WN	3	C	51	95	7	5	-	9	9	4000	1007.5	+8	NNW	3	C	50	85	7	2	8	-	2.3	7.8	4000	1	2	54	50	*	1	3	2.9			
Scilly (St. Mary's)	163	1004.7	0	NW	5	f	53	95	2	5	-	10	10	1500	1007.8	+14	NW	4	C	52	95	7	5	-	-	9+	9+	4000	1	2	53	51	*	1	7	4.4			
Guernsey	175	1004.1	-2	NNW	1	C	52	95	8	8	3	-	7.8	10	2500	1008.6	+12	NNW	4	0	52	85	8	5	-	-	10	10	1500	1	3	54	51	47	1	1	3.1		
6 Pembroke	142	1002.6	+14	W	3	bc	52	85	8	4	6	-	2.3	4.6	2500	1006.5	+22	WNW	2	C	49	95	8	4	6	-	7.8	7.8	1500	0	2	53	46	*	7	0.6	0.0		
7 Holyhead	26	1002.6	+32	NW	4	C	50	95	8	8	-	9+	9+	1500	1007.2	+26	NNE	4	C	48	95	7	5	-	-	9+	9+	4000	1	3	51	48	45	8	2	0.0			
Chester (Sealand)	16	1006.0	+32	NW	3	C	46	95	6	5	-	10	10	2500	1006.0	+32	NW	3	C	46	95	6	5	-	-	10	10	2500	1	*	49	45	40	8	2	0.0			
8 L'pool (Bidston)	198	1006.1	-24	N	2	C	45	95	7	5	5	-	2.3	7.8	1500	1006.1	-24	N	2	C	45	95	7	5	5	-	2.3	7.8	1500	2	*	47	44	42	14	2	0.0		
9 Harrogate	478	1007.8	+46	-	0	F	43	95	1	5	-	10	10	1500	1007.8	+46	-	0	F	43	95	1	5	-	-	10	10	1500	1	*	44	42	39	13	6	3.7			
10 Spurn Head	29	1001.3	+6	S	4	C	46	95	7	3	2	-	4.6	9+	4000	1005.8	+12	ESE	3	bc	47	95	6	5	1	-	2.3	4.6	2500	1	3	46	44	*	0.4	2	0.0		
Catterick	175	1007.9	+36	NNW	1	of	43	95	3	5	-	10	10	800	1007.9	+36	NNW	1	of	43	95	3	5	-	-	10	10	800	1	*	44	41	38	2	1	0.6			
Tynemouth	67	1001.4	+24	SE	2	o/r	47	95	7	5	-	10	10	1500	1007.7	+38	ESE	2	0	48	95	7	6	-	-	10	10	1500	1	2	45	44	37	1	0.6	2.1			
11 Inchekeith	190	1003.3	+22	ENE	2	C	45	95	7	5	7	-	4.6	9+	2500	1009.1	+24	E	3	C	47	95	8	5	2	-	4.6	10	1500	1	2	47	42	39	2	1	4.1		
Leuchars	35	1010.6	+38	ENE	4	clp'd	47	85	7	6	2	-	9	10	1500	1010.6	+38	ENE	4	clp'd	47	85	7	6	2	-	9	10	1500	2	*	47	44	42	1	4	0.1		
12 Renfrew	36	1009.6	+34	ENE	2	bc/d	46	95	7	5	-	4.6	4.6	4000	1009.6	+34	ENE	2	bc/d	46	95	7	5	-	-	4.6	4.6	4000	1	*	43	39	31	7	0.3	0.0			
Eskdalemuir	794	1011.3	+40	NE	3	C	42	95	6	5	2	-	9+	10																									

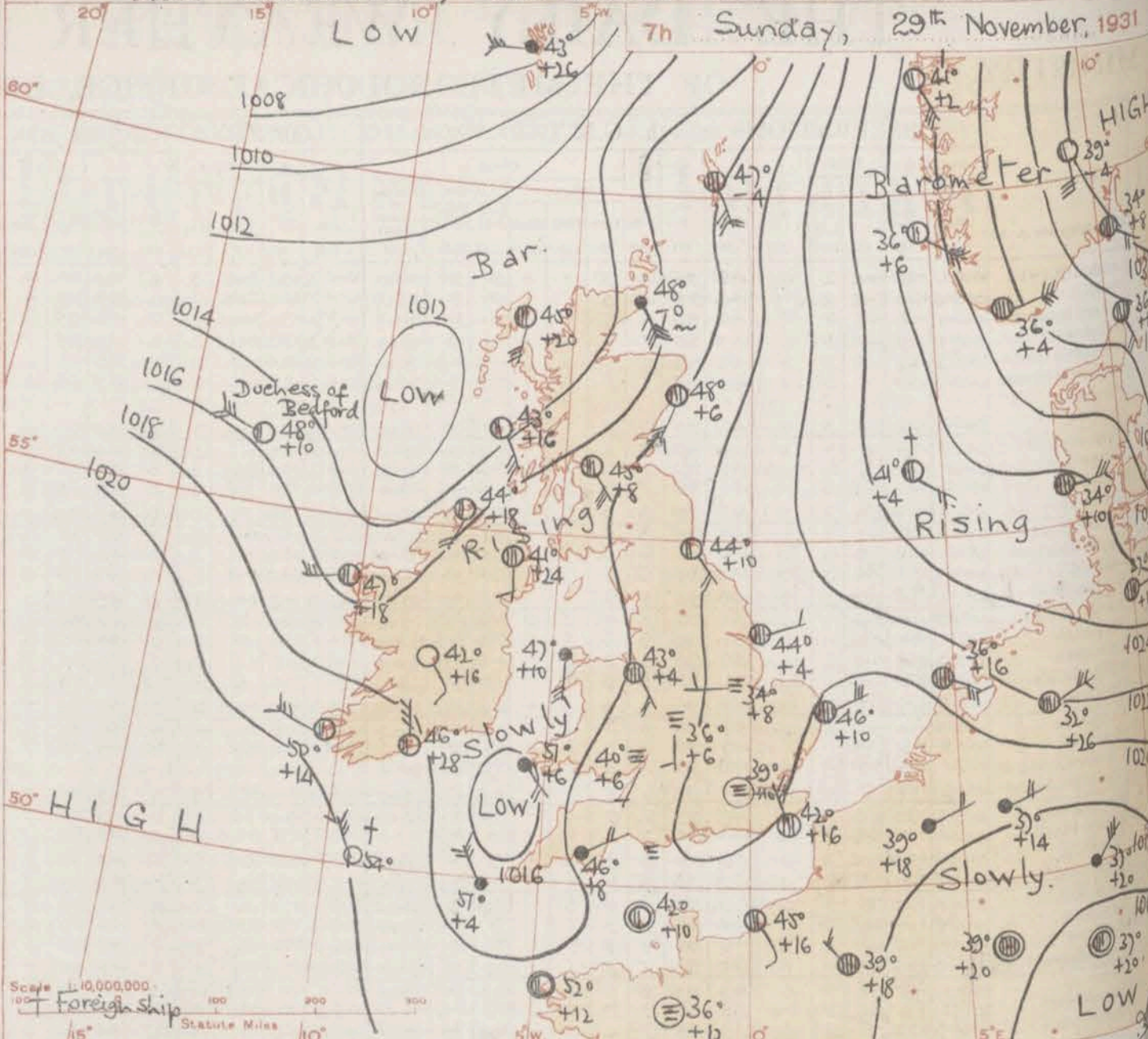
DISTANCE.	STATIONS.	OBSERVATIONS at 13h. G.M.T. 28th November														OBSERVATIONS at 18h. G.M.T. 28th November														PAST 24 HOURS.						
		Barom. at M.S.L. mb.	Change in 3 hours.	Wind.		Weather.	Temp. °F.	Humid. %	Visibility 0-9	Cloud.			Barom. at M.S.L. mb.	Change in 3 hours.	Wind.		Weather.	Temp. °F.	Humid. %	Visibility 0-9	Cloud.			State of Ground. 0-9	Sea. 0-9	WEATHER.										
				Dir.	Force					Low.	Med.	High.			Low.	Total					Height of Base (feet)	Low.	Med.			High.	Low.	Total	Height of Base (feet)	7h.-13h. 28th	13h.-18h. 28th	18h.-24h. 29th	18h.-24h. 29th			
(1)	(2)	(3)	(4)	(5)	(6)	(7)	(8)	(9)	(10)	(11)	(12)	(13)	(14)	(15)	(16)	(17)	(18)	(19)	(20)	(21)	(22)	(23)	(24)	(25)	(26)	(27)	(28)	(29)	(30)	(31)	(32)	(33)	(34)	(35)		
(For heights see p. 4.)																																				
1	London (Kew)...	1010.1	+20	NNE	2	c	48	85	4	5	-	-	9+	9+	450	1015.2	+32	ESE	3	c	48	85	4	5	-	-	9+	9+	450	1	*	ofcm	ofcm	cmcf	ofFe	
	Croydon	1009.6	+20	ESE	2	c/f	46	95	4	5	-	-	9+	9+	450	1014.7	+32	ESE	2	c	45	95	4	5	-	-	10	10	800	1	*	bcff	cmcf	cmcf	ofFe	
	S. Farnborough	1010.0	+18	NNE	2	c	46	95	4	5	-	-	9+	9+	800	1015.2	+30	NNE	1	o	46	95	5	5	-	-	10	10	800	1	*	cf, bcc	cmcf	cmcf	ofFe	
	Winchester	1009.8	+18	NNE	3	c	47	85	7	8	-	-	9	9	1500	1014.3	+22	NNE	2	c	44	95	7	5	-	-	10	10	1500	1	*	cf, o	c	cbcf	bff	
	Boscombe Down	1010.3	+22	NNE	3	c	46	95	6	5	3	-	4.6	7.8	800	1014.8	+24	NNE	2	bc	43	95	6	5	-	-	2.3	2.3	1500	1	*	bcem	ccem	cmcf	bff	
	Calshot, S'thmtn	1009.6	+20	N	3	c	48	85	7	5	3	-	7.8	9+	2500	1014.1	+22	NW	2	c	47	85	6	5	3	-	4.6	7.8	2500	0	o	bcem	cbem	bcFe	ofFe	
	Dungeness	1009.6	+20	N	3	c	48	85	7	5	3	-	7.8	9+	2500	1014.1	+22	NW	2	c	47	85	6	5	3	-	4.6	7.8	1500	1	2	bc	bc	*	o	
	Lympe	1009.3	+22	ESE	3	c	46	95	6	5	-	-	10	10	1500	1014.4	+30	NNE	3	c/pr	45	95	6	8	-	-	10	10	1500	1	*	randmc	cpr	cmcf	bwcm	
2	Shoeburyness	1010.3	+24	E	3	c	49	85	7	5	1	-	7.8	9+	2500	1014.8	+20	NNE	1	bc	44	95	8	5	-	-	4.6	4.6	4000	1	*	c	cb	bc	bc	
	Felixstowe	1011.0	+24	E	3	c	48	95	7	6	2	-	7.8	9+	800	1015.6	+26	ESE	2	bc	47	85	8	5	-	-	0	0	-	1	2	cr	cr, r, bcc	b, w	bwbc	
	Gorleston	1011.2	+20	ESE	3	bc	48	95	7	8	7	-	4.6	4.6	2500	1015.4	+14	ESE	3	c	48	85	7	4	-	-	7.8	7.8	2500	0	2	orcbc	bc	cbco	coro	
	Cranwell	1012.2	+26	ESE	2	c	47	95	8	8	3	-	7.8	9	1500	1016.6	+28	E	1	b	43	95	5	-	4	-	0	Tr	-	1	*	Fer	cb, cbw	b, ofe	befe	
3	Birmingham	1011.8	+20	NE	2	f	43	95	3	5	-	-	10	10	1500	1015.6	+26	ESE	2	o	45	95	4	5	-	-	10	10	450	1	*	off	ofm	ombf	bffe	
	Upper Heyford	1011.1	+26	NE	4	o	45	95	6	5	-	-	10	10	800	1015.6	+26	NE	3	c	44	95	6	5	-	-	7.8	7.8	800	1	*	cprbce	cm	ombf	bffe	
	Leafeld	1010.4	+14	NE	3	o	44	95	6	5	-	-	10	10	1500	1015.2	+20	NE	2	c	43	95	6	5	-	-	9+	9+	2500	1	*	co	c	cbf	cfFo	
4	Ross-on-Wye	1011.2	+14	NEE	2	c	48	85	5	5	-	-	10	10	1500	1015.8	+16	NW	1	o	43	95	4	5	-	-	10	10	450	1	*	bcem	om	ombf	off	
5	Portland Bill	1009.9	+14	NW	4	c	51	75	7	4	7	9	4.6	7.8	2500	1013.9	+20	N	1	b	48	85	6	4	4	9	2.3	4.6	2500	1	3	c	cbz	bcc	cfw	
	Plymouth	1011.2	+14	NW	1	c	51	85	8	4	5	1	7.8	7.8	4000	1014.5	+20	N	2	c	50	85	6	4	-	-	9	9	2500	1	0	o	bemcm	cm, d	cm, od	
	Falmouth	1012.0	+14	NW	2	c	52	85	8	3	-	-	4.6	7.8	4000	1014.3	+12	N	0	c	50	95	7	5	2	-	4.6	10	4000	1	0	bcc	cd	cm, d	cm, od	
	Scilly (St. Mary's)	1012.7	+6	NNW	2	df	51	95	3	5	-	-	10	10	1500	1014.7	+10	E	2	d, d	50	95	5	5	-	-	10	10	1500	1	1	ccr	df, dfe	d, ife	cd	
	Guernsey	1009.9	+16	NNE	3	bc	52	85	8	8	4	-	4.6	4.6	2500	1013.9	+24	NNE	2	bc	50	85	7	1	-	-	2.3	2.3	4000	0	2	ocbc	cbc	bcw	bcw	
6	Pembroke	1012.3	+10	NW	2	c	50	95	8	4	8	-	4.6	7.8	1500	1013.8	+18	NW	1	bc	50	95	8	4	6	-	2.3	4.6	2500	0	1	bc	bc	co	cd, f	
7	Holyhead	1011.9	+18	ESE	1	c	49	95	6	-	3	-	0	9+	-	1014.3	+16	ESE	1	bc	44	95	5	5	-	-	2.3	2.3	4000	1	1	cm	cbcm	bem	cm, PK	
	Chester (Sealand)	1012.1	+18	ES	3	c	48	95	5	5	-	-	7.8	7.8	4000	1016.1	+20	SE	1	bef	43	95	3	-	3	-	0	4.6	-	1	*	cm	cm, bcc	fcem	com	
8	L'pool (Bidston)	1011.6	+14	E	4	bc	47	85	4	5	-	-	4.6	4.6	2500	1016.0	+14	SE	3	c	45	85	5	5	-	-	7.8	7.8	2500	0	*	Ffbcem	bemc	cm, oc	cm, w	
9	Harrogate	1013.2	+20	ESE	1	c	46	95	7	9	-	-	9+	9+	2500	1017.4	+34	SE	1	b	43	95	7	-	-	0	0	-	-	-	1	*	ofc	cb	baf	off
10	Spurn Head	1012.4	+10	SE	3	bc	44	95	7	-	1	-	0	2.3	-	1016.2	+8	SE	3	c	43	95	7	4	4	-	4.6	7.8	2500	0	2	bc	bcc	bcc	bccpro	
	Catterick	1013.6	+20	ESE	2	c	48	95	8	8	6	-	9	9+	1500	1017.7	+28	SE	1	c	42	95	7	4	-	-	7.8	7.8	1500	1	*	ofcm	cbew	bewom	of	
	Tynemouth	1014.7	+20	ESE	2	c	49	95	8	9	-	-	7.8	7.8	1500	1017.8	+20	SE	3	bc	43	95	7	2	-	-	4.6	4.6	2500	0	2	ocp	cbc	bc	bccw	
11	Incheith	1014.4	+20	E	3	c	48	95	8	8	-	-	7.8	9	2500	1016.3	+12	E	2	c	47	95	8	5	8	-	4.6	10	2500	0	2	c	c	incbc	cir	
	Leuchars	1014.9	+14	ESE	4	c	48	95	7	5	7	-	9	9+	1500	1016.6	+8	ESE	4	c	48	95	6	5	2	-	9+	10	800	2	*	cm, mid	cmpr	cbem	cmo	
12	Renfrew	1014.3	+16	EN	3	c	48	85	4	5	-	-	9+	9+	4000	1016.0	+12	E	3	c	44	95	4	5	-	-	9+	9+	4000	1	*	bem, m	cm	cbm	cm, f	
	Eskdalemuir	1014.0	+48	ESE	4	c	47	85	7	5	-	-	10	10	1500	1016.6	+14	SE	3	c	45	85	7	5	-	-	10	10	1500	1	*	cbco	c	cbc	bccr	
13	Tiree	1011.1	+6	SE	5	c	49	85	3	5	7	6	2.3	9+	2500	1011.0	0	SE	6	c	49	85	6	6	2	-	7.8	10	2500	0	2	bcc	c	cRR	RRC	
14	Stornoway	1011.2	+8	SE	3	bc	50	95	8	7	9	6	2.3	4.6	4000	1010.9	0	SE	4	bc	50	85	8	4	4	-	2.3	4.6	4000	1	3	bc	bc	bccr	cir	
15	Dalwhinnie	1014.3	+20	S	2	d	42	95	7	4	-	-	4.6	10	800	1016.6	+10	S	4	d	44	85	6	3	2	-	4.6	10	800	1	-	rc	rc	*	r	
	Aberdeen	1016.2	+8	SE	4	bc	49	75	7	8	-	-	4.6	4.6	2500	1017.7	+10	SE	4	c	49	85	7	5	-	-	9+	9+	1500	1	4	bc	bcc	cpr, c	c	
	Wick	1																																		

REPORTS from HEALTH RESORTS for 28th November 1931.

DISTRICTS.	STATIONS.	WEATHER.		TEMPERATURE.		RAINFALL.		SUNSHINE.
		Fore-noon.	After-noon.	Min. 9h. to 20h.	Max. 9h. to 17h.	Night. 17h. to 20h.	Day. 9h. to 17h.	
1. Tunbridge W.	Bournemouth	mc	cc	37	48	0.3	-	0.1
	Ventnor	cc	cc	38	49	0.3	-	0.7
	Southsea	orcu	uou	45	48	1	0.3	0.4
	Bognor Regis	cc	cc	43	49	1	-	0.8
	Littlehampton	bc	bc	42	50	0.3	-	2.8
	Worthing	bc	bc	40	50	Trace	-	3.2
	Brighton	bc	bc	42	51	Trace	-	4.1
	Eastbourne	bc	bc	43	50	0.3	-	3.7
	Hastings	cmor	oco	44	50	3	0.5	1.3
	Folkestone	cmor	oco	42	50	4	1	0.3
	Dover	roul	odc	45	48	32	Trace	0.0
	Deal	doc	cpo	46	49	21	1	0.0
	Ramsgate	ro	oco	44	49	14	Trace	0.1
	Margate	co	cc	45	49	1	-	0.3
2. Southend	Maldon	cfbc	bc	41	49	0.2	-	1.2
	Clacton-on-Sea	cfbc	bc	40	48	Trace	3	0.1
	Dovercourt	cfbc	bc	43	49	0.5	2	1.4
	Lowestoft	cfbc	bc	42	48	1	Trace	1.3
	Skegness	cfbc	bc	42	49	19	-	3.2
	Mablethorpe	cfbc	bc	41	49	13	-	4.4
	Cleethorpes	cfbc	bc	42	49	10	-	4.0
	Leamington S.	cfbc	bc	39	49	6	-	4.8
	Cheltenham	cfbc	bc	42	47	2	-	0.0
	Bath	cfbc	bc	44	47	0.5	-	0.0
3. Bath	Weymouth	cfbc	bc	41	49	1	-	0.0
	Jersey	cfbc	bc	44	52	0.1	-	1.5
	Torquay	cfbc	bc	49	51	9	-	2.2
	Penzance	cfbc	bc	43	54	0.5	-	2.6
	St. Ives	cfbc	bc	50	52	6	0.5	0.0
	Bude	cfbc	bc	47	55	5	0.5	0.0
	Ilfracombe	cfbc	bc	49	52	1	-	3.0
	Aberystwyth	cfbc	bc	49	52	1	-	1.8
	Llandudno	cfbc	bc	43	52	1	-	1.2
	Colwyn Bay	cfbc	bc	45	48	0.3	-	0.0
4. Wallasey	Rhyl	cfbc	bc	44	47	2	-	0.0
	Southport	cfbc	bc	43	48	0.4	-	0.0
	Blackpool	cfbc	bc	40	48	3	-	0.0
	Morecambe	cfbc	bc	43	48	7	-	2.8
	Ilkley	cfbc	bc	42	48	7	-	2.3
	Berwick-on-T.	cfbc	bc	41	50	5	-	2.5
	Dunbar	cfbc	bc	40	48	5	-	0.0
	Douglas	cfbc	bc	42	48	3	0.3	0.4
		cfbc	bc	42	48	0.3	-	0.0
		cfbc	bc	42	48	0.3	-	0.0

† Max. Temp. for period 21h. yesterday to 17h. to-day; Min. Temp. 21h.-9h. † Min. Temp. 17h.-9h.

AIR MINISTRY, METEOROLOGICAL OFFICE.



DISTRICTS. FORECASTS FOR THE 24 HOURS COMMENCING 12 NOON, G.M.T. 29th. Nov. 1931.

1. S.E. England	Quiet and mainly fair apart from considerable fog locally, moderate temperature to rather cool; local ground frost inland at night.
2. E. England	
3. E. Midlands	
4. W. Midlands	
5. S.W. England	
6. South Wales	Light to moderate variable or southerly wind; mainly cloudy; occasional rain or drizzle; local fog; moderate temperature.
7. North Wales	
8. N.W. England	
9. N. Midlands	As 1 - 4.
10. N.E. England	
11. S.E. Scotland	
12. S.W. Scotland & Isle of Man	Light to moderate southerly wind; mainly cloudy; occasional slight rain; moderate temperature.
13. { A. W. Scotld. B. N.W. Scotland.	
14. Mid-Scotland	
15. N.E. Scotland	Moderate or fresh southerly winds; moderating; mainly cloudy; occasional slight rain; moderate temperature.
16. Orkneys and Shetlands.	
17. N.W. Ireland	As 1 - 4.
18. N.E. Ireland	
19. S.E. Ireland	
20. S.W. Ireland	

BAROMETER. Isobars are drawn for intervals of two millibars. WIND. Arrows fly with the wind. Number of feathers indicate Beaufort force. TEMPERATURE is given in degrees F. WEATHER SYMBOLS: ☉ Clear sky. ☁ Sky less than 1/2 cloudy. ☂ Sky 1/2 to 1/2 cloudy. ☄ Sky 1/2 to 1/2 cloudy. ☁ Overcast sky. ☔ Rain falling. * Snow. ▲ Hail. ☁ Fog. ☁ Mist. ⚡ Thunder. ⚡ Thunderstorm. SEA DISTURBANCE. ~~~~~ Rough. ~~~~~ High. BAROMETRIC CHANGE from 4h. to 7h. in tenths of millibars is entered beneath the temperature.

GENERAL INFERENCE.

Pressure is high from Russia to the Azores across South Eastern England, while secondaries to a low over Iceland are nearly stationary off our western coasts. Some rain or drizzle will fall in the West, but elsewhere weather will be mainly fair, apart from considerable fog locally.

FURTHER OUTLOOK.

Quiet conditions with local fog.

Forecasts issued at 1100 G.M.T.

G. C. SIMPSON, C.B., D.Sc., F.R.S. Director.

AIR MINISTRY, METEOROLOGICAL OFFICE. Chart of Weather in the Northern Hemisphere.

31.
GH
34°
+8
1024
36°
+8
1032
1030
1028
1026
1024
1022
1020
1018
1016
1014
1012
1010
1008
1006
1004
1002
1000
998
996
994
992
990
988
986
984
982
980
978
976
974
972
970
968
966
964
962
960
958
956
954
952
950
948
946
944
942
940
938
936
934
932
930
928
926
924
922
920
918
916
914
912
910
908
906
904
902
900
898
896
894
892
890
888
886
884
882
880
878
876
874
872
870
868
866
864
862
860
858
856
854
852
850
848
846
844
842
840
838
836
834
832
830
828
826
824
822
820
818
816
814
812
810
808
806
804
802
800
798
796
794
792
790
788
786
784
782
780
778
776
774
772
770
768
766
764
762
760
758
756
754
752
750
748
746
744
742
740
738
736
734
732
730
728
726
724
722
720
718
716
714
712
710
708
706
704
702
700
698
696
694
692
690
688
686
684
682
680
678
676
674
672
670
668
666
664
662
660
658
656
654
652
650
648
646
644
642
640
638
636
634
632
630
628
626
624
622
620
618
616
614
612
610
608
606
604
602
600
598
596
594
592
590
588
586
584
582
580
578
576
574
572
570
568
566
564
562
560
558
556
554
552
550
548
546
544
542
540
538
536
534
532
530
528
526
524
522
520
518
516
514
512
510
508
506
504
502
500
498
496
494
492
490
488
486
484
482
480
478
476
474
472
470
468
466
464
462
460
458
456
454
452
450
448
446
444
442
440
438
436
434
432
430
428
426
424
422
420
418
416
414
412
410
408
406
404
402
400
398
396
394
392
390
388
386
384
382
380
378
376
374
372
370
368
366
364
362
360
358
356
354
352
350
348
346
344
342
340
338
336
334
332
330
328
326
324
322
320
318
316
314
312
310
308
306
304
302
300
298
296
294
292
290
288
286
284
282
280
278
276
274
272
270
268
266
264
262
260
258
256
254
252
250
248
246
244
242
240
238
236
234
232
230
228
226
224
222
220
218
216
214
212
210
208
206
204
202
200
198
196
194
192
190
188
186
184
182
180
178
176
174
172
170
168
166
164
162
160
158
156
154
152
150
148
146
144
142
140
138
136
134
132
130
128
126
124
122
120
118
116
114
112
110
108
106
104
102
100
98
96
94
92
90
88
86
84
82
80
78
76
74
72
70
68
66
64
62
60
58
56
54
52
50
48
46
44
42
40
38
36
34
32
30
28
26
24
22
20
18
16
14
12
10
8
6
4
2
0
-2
-4
-6
-8
-10
-12
-14
-16
-18
-20
-22
-24
-26
-28
-30
-32
-34
-36
-38
-40
-42
-44
-46
-48
-50
-52
-54
-56
-58
-60
-62
-64
-66
-68
-70
-72
-74
-76
-78
-80
-82
-84
-86
-88
-90
-92
-94
-96
-98
-100
-102
-104
-106
-108
-110
-112
-114
-116
-118
-120
-122
-124
-126
-128
-130
-132
-134
-136
-138
-140
-142
-144
-146
-148
-150
-152
-154
-156
-158
-160
-162
-164
-166
-168
-170
-172
-174
-176
-178
-180
-182
-184
-186
-188
-190
-192
-194
-196
-198
-200
-202
-204
-206
-208
-210
-212
-214
-216
-218
-220
-222
-224
-226
-228
-230
-232
-234
-236
-238
-240
-242
-244
-246
-248
-250
-252
-254
-256
-258
-260
-262
-264
-266
-268
-270
-272
-274
-276
-278
-280
-282
-284
-286
-288
-290
-292
-294
-296
-298
-300
-302
-304
-306
-308
-310
-312
-314
-316
-318
-320
-322
-324
-326
-328
-330
-332
-334
-336
-338
-340
-342
-344
-346
-348
-350
-352
-354
-356
-358
-360
-362
-364
-366
-368
-370
-372
-374
-376
-378
-380
-382
-384
-386
-388
-390
-392
-394
-396
-398
-400
-402
-404
-406
-408
-410
-412
-414
-416
-418
-420
-422
-424
-426
-428
-430
-432
-434
-436
-438
-440
-442
-444
-446
-448
-450
-452
-454
-456
-458
-460
-462
-464
-466
-468
-470
-472
-474
-476
-478
-480
-482
-484
-486
-488
-490
-492
-494
-496
-498
-500
-502
-504
-506
-508
-510
-512
-514
-516
-518
-520
-522
-524
-526
-528
-530
-532
-534
-536
-538
-540
-542
-544
-546
-548
-550
-552
-554
-556
-558
-560
-562
-564
-566
-568
-570
-572
-574
-576
-578
-580
-582
-584
-586
-588
-590
-592
-594
-596
-598
-600
-602
-604
-606
-608
-610
-612
-614
-616
-618
-620
-622
-624
-626
-628
-630
-632
-634
-636
-638
-640
-642
-644
-646
-648
-650
-652
-654
-656
-658
-660
-662
-664
-666
-668
-670
-672
-674
-676
-678
-680
-682
-684
-686
-688
-690
-692
-694
-696
-698
-700
-702
-704
-706
-708
-710
-712
-714
-716
-718
-720
-722
-724
-726
-728
-730
-732
-734
-736
-738
-740
-742
-744
-746
-748
-750
-752
-754
-756
-758
-760
-762
-764
-766
-768
-770
-772
-774
-776
-778
-780
-782
-784
-786
-788
-790
-792
-794
-796
-798
-800
-802
-804
-806
-808
-810
-812
-814
-816
-818
-820
-822
-824
-826
-828
-830
-832
-834
-836
-838
-840
-842
-844
-846
-848
-850
-852
-854
-856
-858
-860
-862
-864
-866
-868
-870
-872
-874
-876
-878
-880
-882
-884
-886
-888
-890
-892
-894
-896
-898
-900
-902
-904
-906
-908
-910
-912
-914
-916
-918
-920
-922
-924
-926
-928
-930
-932
-934
-936
-938
-940
-942
-944
-946
-948
-950
-952
-954
-956
-958
-960
-962
-964
-966
-968
-970
-972
-974
-976
-978
-980
-982
-984
-986
-988
-990
-992
-994
-996
-998
-1000
-1002
-1004
-1006
-1008
-1010
-1012
-1014
-1016
-1018
-1020
-1022
-1024
-1026
-1028
-1030
-1032
-1034
-1036
-1038
-1040
-1042
-1044
-1046
-1048
-1050
-1052
-1054
-1056
-1058
-1060
-1062
-1064
-1066
-1068
-1070
-1072
-1074
-1076
-1078
-1080
-1082
-1084
-1086
-1088
-1090
-1092
-1094
-1096
-1098
-1100
-1102
-1104
-1106
-1108
-1110
-1112
-1114
-1116
-1118
-1120
-1122
-1124
-1126
-1128
-1130
-1132
-1134
-1136
-1138
-1140
-1142
-1144
-1146
-1148
-1150
-1152
-1154
-1156
-1158
-1160
-1162
-1164
-1166
-1168
-1170
-1172
-1174
-1176
-1178
-1180
-1182
-1184
-1186
-1188
-1190
-1192
-1194
-1196
-1198
-1200
-1202
-1204
-1206
-1208
-1210
-1212
-1214
-1216
-1218
-1220
-1222
-1224
-1226
-1228
-1230
-1232
-1234
-1236
-1238
-1240
-1242
-1244
-1246
-1248
-1250
-1252
-1254
-1256
-1258
-1260
-1262
-1264
-1266
-1268
-1270
-1272
-1274
-1276
-1278
-1280
-1282
-1284
-1286
-1288
-1290
-1292
-1294
-1296
-1298
-1300
-1302
-1304
-1306
-1308
-1310
-1312
-1314
-1316
-1318
-1320
-1322
-1324
-1326
-1328
-1330
-1332
-1334
-1336
-1338
-1340
-1342
-1344
-1346
-1348
-1350
-1352
-1354
-1356
-1358
-1360
-1362
-1364
-1366
-1368
-1370
-1372
-1374
-1376
-1378
-1380
-1382
-1384
-1386
-1388
-1390
-1392
-1394
-1396
-1398
-1400
-1402
-1404
-1406
-1408
-1410
-1412
-1414
-1416
-1418
-1420
-1422
-1424
-1426
-1428
-1430
-1432
-1434
-1436
-1438
-1440
-1442
-1444
-1446
-1448
-1450
-1452
-1454
-1456
-1458
-1460
-1462
-1464
-1466
-1468
-1470
-1472
-1474
-1476
-1478
-1480
-1482
-1484
-1486
-1488
-1490
-1492
-1494
-1496
-1498
-1500
-1502
-1504
-1506
-1508
-1510
-1512
-1514
-1516
-1518
-1520
-1522
-1524
-1526
-1528
-1530
-1532
-1534
-1536
-1538
-1540
-1542
-1544
-1546
-1548
-1550
-1552
-1554
-1556
-1558
-1560
-1562
-1564
-1566
-1568
-1570
-1572
-1574
-1576
-1578
-1580
-1582
-1584
-1586
-1588
-1590
-1592
-1594
-1596
-1598
-1600
-1602
-1604
-1606
-1608
-1610
-1612
-1614
-1616
-1618
-1620
-1622
-1624
-1626
-1628
-1630
-1632
-1634
-1636
-1638
-1640
-1642
-1644
-1646
-1648
-1650
-1652
-1654
-1656
-1658
-1660
-1662
-1664
-1666
-1668
-1670
-1672
-1674
-1676
-1678
-1680
-1682
-1684
-1686
-1688
-1690
-1692
-1694
-1696
-1698
-1700
-1702
-1704
-1706
-1708
-1710
-1712
-1714
-1716
-1718
-1720
-1722
-1724
-1726
-1728
-1730
-1732
-1734
-1736
-1738
-1740
-1742
-1744
-1746
-1748
-1750
-1752
-1754
-1756
-1758
-1760
-1762
-1764
-1766
-1768
-1770
-1772
-1774
-1776
-1778
-1780
-1782
-1784
-1786
-1788
-1790
-1792
-1794
-1796
-1798
-1800
-1802
-1804
-1806
-1808
-1810
-1812
-1814
-1816
-1818
-1820
-1822
-1824
-1826
-1828
-1830
-1832
-1834
-1836
-1838
-1840
-1842
-1844
-1846
-1848
-1850
-1852
-1854
-1856
-1858
-1860
-1862
-1864
-1866
-1868
-1870
-1872
-1874
-1876
-1878
-1880
-1882
-1884
-1886
-1888
-1890
-1892
-1894
-1896
-1898
-1900
-1902
-1904
-1906
-1908
-1910
-1912
-1914
-1916
-1918
-1920
-1922
-1924
-1926
-1928
-1930
-1932
-1934
-1936
-1938
-1940
-1942
-1944
-1946
-1948
-1950
-1952
-1954
-1956
-1958
-1960
-1962
-1964
-1966
-1968
-1970
-1972
-1974
-1976
-1978
-1980
-1982
-1984
-1986
-1988
-1990
-1992
-1994
-1996
-1998
-2000
-2002
-2004
-2006
-2008
-2010
-2012
-2014
-2016
-2018
-2020
-2022
-2024
-2026
-2028
-2030
-2032
-2034
-2036
-2038
-2040
-2042
-2044
-2046
-2048
-2050
-2052
-2054
-2056
-2058
-2060
-2062
-2064
-2066
-2068
-2070
-2072
-2074
-2076
-2078
-2080
-2082
-2084
-2086
-2088
-2090
-2092
-2094
-2096
-2098
-2100
-2102
-2104
-2106
-2108
-2110
-2112
-2114
-2116
-2118
-2120
-2122
-2124
-2126
-2128
-2130
-2132
-2134
-2136
-2138
-2140
-2142
-2144
-2146
-2148
-2150
-2152
-2154
-2156
-2158
-2160
-2162
-2164
-2166
-2168
-2170
-2172
-2174
-2176
-2178
-2180
-2182
-2184
-2186
-2188
-2190
-2192
-2194
-2196
-2198
-2200
-2202
-2204
-2206
-2208
-2210
-2212
-2214
-2216
-2218
-2220
-2222
-2224
-2226
-2228
-2230
-2232
-2234
-2236
-2238
-2240
-2242
-2244
-2246
-2248
-2250
-2252
-2254
-2256
-2258
-2260
-2262
-2264
-2266
-2268
-2270
-2272
-2274
-2276
-2278
-2280
-2282
-2284
-2286
-2288
-2290
-2292
-2294
-2296
-2298
-2300
-2302
-2304
-2306
-2308
-2310
-2312
-2314
-2316
-2318
-2320
-2322
-2324
-2326
-2328
-2330
-2332
-2334
-2336
-2338
-2340
-2342
-2344
-2346
-2348
-2350
-2352
-2354
-2356
-2358
-2360
-2362
-2364
-2366
-2368
-2370
-2372
-2374
-2376
-2378
-2380
-2382
-2384
-2386
-2388
-2390
-2392
-2394
-2396
-2398
-2400
-2402
-2404
-2406
-2408
-2410
-2412
-2414
-2416
-2418
-2420
-2422
-2424
-2426
-2428
-2430
-2432
-2434
-2436
-2438
-2440
-2442
-2444
-2446
-2448
-2450
-2452
-2454
-2456
-2458
-2460
-2462
-2464
-2466
-2468
-2470
-2472
-2474
-2476
-2478
-2480
-2482
-2484
-2486
-2488
-2490
-2492
-2494
-2496
-2498
-2500
-2502
-2504
-2506
-2508
-2510
-2512
-2514
-2516
-2518
-2520
-2522
-2524
-2526
-2528
-2530
-2532
-2534
-2536
-2538
-2540
-2542
-2544
-2546
-2548
-2550
-2552
-2554
-2556
-2558
-2560
-2562
-2564
-2566
-2568
-2570
-2572
-2574
-2576
-2578
-2580
-2582
-2584
-2586
-2588
-2590
-2592
-2594
-2596
-2598
-2600
-2602
-2604
-2606
-2608
-2610
-2612
-2614
-2616
-2618
-2620
-2622
-2624
-2626
-2628
-2630
-2632
-2634
-2636
-2638
-2640
-2642
-2644
-2646
-2648
-2650
-2652
-2654
-2656
-2658
-2660
-2662
-2664
-2666
-2668
-2670
-2672
-2674
-2676
-2678
-2680
-2682
-2684
-2686
-2688
-2690
-2692
-2694
-2696
-2698
-2700
-2702
-2704
-2706
-2708
-2710
-2712
-2714
-2716
-2718
-2720
-2722
-2724
-2726
-2728
-2730
-2732
-2734
-2736
-2738
-2740
-2742
-2744
-2746
-2748
-2750
-2752
-2754
-2756
-2758
-2760
-2762
-2764
-2766
-2768
-2770
-2772
-2774
-2776
-2778
-2780
-2782
-2784
-2786
-2788
-2790
-2792
-2794
-2796
-2798
-2800
-2802
-2804
-2806
-2808
-2810
-2812
-2814
-2816
-2818
-2820
-2822
-2824
-2826
-2828
-2830
-2832
-2834
-2836
-2838
-2840
-2842
-2844
-2846
-2848
-2850
-2852
-2854
-2856
-2858
-2860
-2862
-2864
-2866
-2868
-2870
-2872
-2874
-2876
-2878
-2880
-2882
-2884
-2886
-2888
-2890
-2892
-2894
-2896
-2898
-2900
-2902
-2904
-2906
-2908
-2910
-2912
-2914
-2916
-2918
-2920
-2922
-2924
-2926
-2928
-2930
-2932
-2934
-293

THE DAILY WEATHER REPORT

OF THE METEOROLOGICAL OFFICE, LONDON.

BRITISH SECTION
SUNDAY, 29th November, 1931.
No. 25514

DISTANCE.	STATIONS.	OBSERVATIONS at 1 hr. G.M.T. 29th November														OBSERVATIONS at 7 hr. G.M.T. 29th November														PAST 24 HOURS.																									
		Height above M.S.L. in feet.	Barom. at M.S.L.	Change in 3 hours.	Wind.		Weather.	Temp. of air.	Humid. %	Visibility 0-9	Cloud.					Height of Base. (feet)	Barom. at M.S.L.	Change in 3 hours.	Wind.		Weather.	Temp. of air.	Humid. %	Visibility 0-9	Cloud.					State of Ground. 0-9	Sea. 0-9	TEMPERATURE.			RAINFALL.		SURFACE STATE.																		
					Direc.	Force.					Low.	Med.	High.	Low 0-10.	Total 0-10.				Direc.	Force.					Low 0-10.	Total 0-10.	Low 0-10.	Total 0-10.	Height of Base (feet).			Max. Day 7h-12h of.	Min. Night 12h-7h of.	Min. on Grass of.	Day 7h-12h mm.	Night 12h-7h mm.																			
																																						Form.	Amount.	Form.	Amount.	Form.	Amount.	Form.	Amount.	Form.	Amount.	Form.	Amount.	Form.	Amount.	Form.	Amount.	Form.	Amount.
(1)	(2)	(3)	(4)	(5)	(6)	(7)	(8)	(9)	(10)	(11)	(12)	(13)	(14)	(15)	(16)	(17)	(18)	(19)	(20)	(21)	(22)	(23)	(24)	(25)	(26)	(27)	(28)	(29)	(30)	(31)	(32)	(33)	(34)	(35)	(36)																				
1	London (Kew)...	18	*	*	*	*	*	*	*	*	*	*	*	1020.8	+10	-	0	F	37	95	1	5	-	-	10	10	<150	1	*	49	34	28	0.3	Tr.	0.1																				
	Croydon	217	1018.5	+14	-	0	bF	36	95	1	-	-	0	0	-	1020.3	+10	-	0	F	39	95	0	5	-	-	10	10	<150	1	*	48	36	32	Tr.	0.1																			
	S. Farnborough	237	*	*	*	*	*	*	*	*	*	*	*	1020.3	+12	-	0	F	38	95	1	5	-	-	10	10	<150	1	*	47	35	28	Tr.	0.1																					
	Winchester	275	*	*	*	*	*	*	*	*	*	*	*	1019.9	+8	-	0	bF	37	95	2	-	-	-	0	0	-	1	*	48	36	32	Tr.	0.2																					
	Boscombe Down	417	*	*	*	*	*	*	*	*	*	*	*	1019.7	+10	N	1	bF	37	95	1	-	-	-	0	0	-	1	*	47	35	31	-	Tr.	0.6																				
	Calshot (S. thmtn)	8	1018.2	+20	NW	3	F	42	95	0	5	-	10	10	<150	1019.7	+20	NW	2	F	40	95	1	5	-	-	10	10	<150	1	1	48	39	31	-	Tr.	0.0																		
	Dungeness	20	*	*	*	*	*	*	*	*	*	*	*	*	*	*	*	*	C	*	*	5	8	-	*	9+	9+	1500	-	0	50	36	*	1	Tr.	0.0																			
	Lympne	346	1017.8	+16	NNE	2	b	42	95	4	5	-	-	Tr	Tr	4000	1019.8	+16	NW	3	C	42	95	4	5	1	-	7.8	10	2500	1	*	46	35	31	3	0.1																		
2	Shoeburyness	11	*	*	*	*	*	*	*	*	*	*	*	1020.3	+14	NW	2	C	38	95	7	5	-	-	7.8	7.8	4000	1	*	49	35	33	-	Tr.	1.4																				
	Felixstowe	15	*	*	*	*	*	*	*	*	*	*	*	1020.1	+8	NW	2	C	41	95	7	5	2	-	4.6	10	4000	1	1	49	38	33	0.3	-	1.6																				
	Gorleston	14	1018.4	+4	ESE	2	C	46	95	7	4	2	-	9	2500	1019.4	+10	E'N	3	C	46	95	6	5	-	-	10	10	2500	1	3	50	45	41	0.3	0.1																			
	Cranwell	240	1019.5	+10	ESE	1	C	36	95	1	5	-	-	7.8	7.8	4000	1020.9	+8	W	1	bF	34	95	2	-	7	6	0	4.6	-	1	49	33	30	0.1	0.1																			
3	Birmingham	535	*	*	*	*	*	*	*	*	*	*	*	1020.4	+6	S	1	bF	36	95	1	-	-	-	0	0	-	1	*	45	35	31	Tr.	Tr.	0.0																				
	Upper Heyford	408	*	*	*	*	*	*	*	*	*	*	*	1020.6	+12	E	2	F	35	95	1	5	-	-	10	10	<150	1	*	46	33	30	1	-	1.7																				
	Leafield	612	*	*	*	*	*	*	*	*	*	*	*	1020.2	+10	-	0	F	33	95	1	5	-	-	10	10	<150	1	*	47	32	30	-	0.1	0.0																				
4	Ross-on-Wye	223	*	*	*	*	*	*	*	*	*	*	*	1019.5	+6	SW	1	of	40	95	2	5	-	-	10	10	220	1	*	48	39	30	-	-	0.0																				
5	Portland Bill	32	1017.3	+10	NE	3	C	47	95	6	4	7	-	4.6	10	2500	1018.8	+6	NE	3	C	46	95	3	5	7	9	2.3	7.8	1500	1	2	52	43	*	-	0.1																		
	Plymouth	82	*	*	*	*	*	*	*	*	*	*	*	1018.3	+8	E'N	2	id.	46	95	6	5	-	-	10	10	800	1	2	52	41	38	*	-	0.4																				
	Falmouth	200	1017.4	+4	SW	1	ir	49	95	6	6	2	-	4.6	10	2500	1017.6	+4	SW	2	id.	52	95	7	6	2	-	4.6	10	2500	1	1	52	49	*	Tr	0.1																		
	Scilly (St. Mary's)	163	1016.5	+4	W	3	C	52	95	6	5	-	-	9+	9+	4000	1017.2	+4	NNW	5	id.	51	95	6	5	-	-	10	10	1500	1	2	52	50	*	2	1.8																		
	Guernsey	175	1017.3	+14	-	0	bc	43	95	6	-	1	-	0	2-3	-	1019.2	+10	-	0	bc	42	95	7	5	4	-	2.3	4.6	2500	0	2	53	41	31	-	2.0																		
6	Pembroke	142	1016.2	0	SE	3	C	49	95	7	4	6	-	4.6	9+	1500	1015.9	+6	SE	2	DD	51	95	3	5	-	-	10	10	<150	1	2	52	47	*	5																			
7	Holyhead	26	1015.0	-4	S'E	4	C	47	95	5	5	-	-	10	10	7200	1017.0	+10	S	4	ir	47	95	6	6	2	-	9+	10	800	1	2	50	43	38	-	2																		
	Chester (Sealand)	16	*	*	*	*	*	*	*	*	*	*	*	1018.7	+4	SSE	2	0	43	95	4	5	-	-	10	10	1500	1	*	48	40	34	-	-	0.5																				
8	L'pool (Bidston)	198	*	*	*	*	*	*	*	*	*	*	*	1018.5	+2	SE	3	C	42	95	5	5	-	-	9+	9+	1500	1	*	47	41	38	-	-	0.3																				
9	Harrogate	478	*	*	*	*	*	*	*	*	*	*	*	1020.4	0	SSE	1	F	42	95	1	5	-	-	10	10	<150	1	*	47	42	38	-	-	4.5																				
10	Spurn Head	29	1018.6	+4	ESE	2	bc	46	95	7	-	1	9	0	4.6	-	1020.1	+4	E	1	C	44	95	6	3	4	1	2.3	7.8	4000	1	2	48	42	*	Tr																			
	Catterick	175	*	*	*	*	*	*	*	*	*	*	*	1019.9	+12	S	3	of	42	95	3	5	-	-	10	10	450	1	*	48	41	37	Tr.	Tr.																					
	Tynemouth	67	1018.2	+8	S	2	bc	45	95	7	2	-	-	4.6	4.6	2500	1019.2	+10	SSE	2	C	44	95	6	6	-	-	7.8	7.8	1500	1	2	50	43	38	0.2	0.2																		
11	Inchkeith	190	1016.4	+12	ENE	3	C	45	85	7	5	3	-	4.6	9+	2500	1017.2	+6	SE	3	ir	45	85	7	6	-	-	10	10	2500	1	3	50	44	39	-	0.0																		
	Leuchars	35	*	*	*	*	*	*	*	*	*	*	*	1017.1	+2	SE	4	C	46	85	6	5	1	-	9+	10	1500	2	*	49	43	36	0.5	3	0.0																				
12	Renfrew	36	*	*	*	*	*	*	*	*	*	*	*	1016.9	+8	SSE	3	C	45	95	6	5	2	-	7.8	10	1500	1	*	49	37	28	-	-	0.4																				
	Eskdalemuir	794	*	*	*	*	*	*	*	*	*	*	*	1018.0	+4	SSE	2	ir	41	95	7	5	2	-	2.3	10	1500	1	*	47	38	32	-	-	0.8																				
13a	Tiree	22	*	*	*	*	*	*	*	*	*	*	*	1014.2	+16	S'E	3	bc	43	95	8	3	4	-	2.3	2.3	1500	1	2	50	42	38	-	10	4.2																				
13b	Stornoway	34	0020	0	S	7	r	48	95	6	6	-	-	10	10	800	1012.8	+20	S	3	C	45	95	8	8	-	-	7.8	7.8	2500	1	2	50	44	*	4																			
15	Dalwhinnie	1176	*	*	*	*	*	*	*	*	*	*	*	1014.5	+6	SE	3	r	41	95	6	3	2	-	4.6	7.8	1500	1	*	44	40	39	Tr.	Tr.	0.6																				
	Aberdeen	37	*	*	*	*	*	*	*	*	*	*	*	1018.0	+6	SW	4	C	48	85	8	5	2	-	7.8	10	1500	1	3	49	47	46	-	Tr	0.0																				
	Wick	51	1013.8	-4	SE	6	C	49	85	8	8	2	-	7.8	10	1500	1014.0	0	SSE	6	ir	48	85	8	9	2	-	7.8	10	1500	1	4	48	47	*	Tr																			
16	Lerwick	54	1017.7	-10	SE	6	C	47	85	7	5	2	-	4.6	9+	1500	1017.1	-4	SSE	5	C	47	85	7	5	2	-	4.6	9+	1500	1	*	47	46	*	Tr																			
17	Blackad Point	18	1012.6	+12	W	2	bc	49	75	7	-	6	-	0	2-3	-	1015.9	+18	W	3	bc	47	75	7	3	-	-	2.3	2.3	800	0	3	54	44	*	15																			
18	Malin Head	52	1012.0	+30	W	35	rr	46	95	6	6	2	-	9	10	1500	1016.0	+18	SW	2	bc	44	95																																

THE DAILY WEATHER REPORT

OF THE METEOROLOGICAL OFFICE, LONDON.

BRITISH SECTION
Monday, 30th November 1931.
No. 25,575.

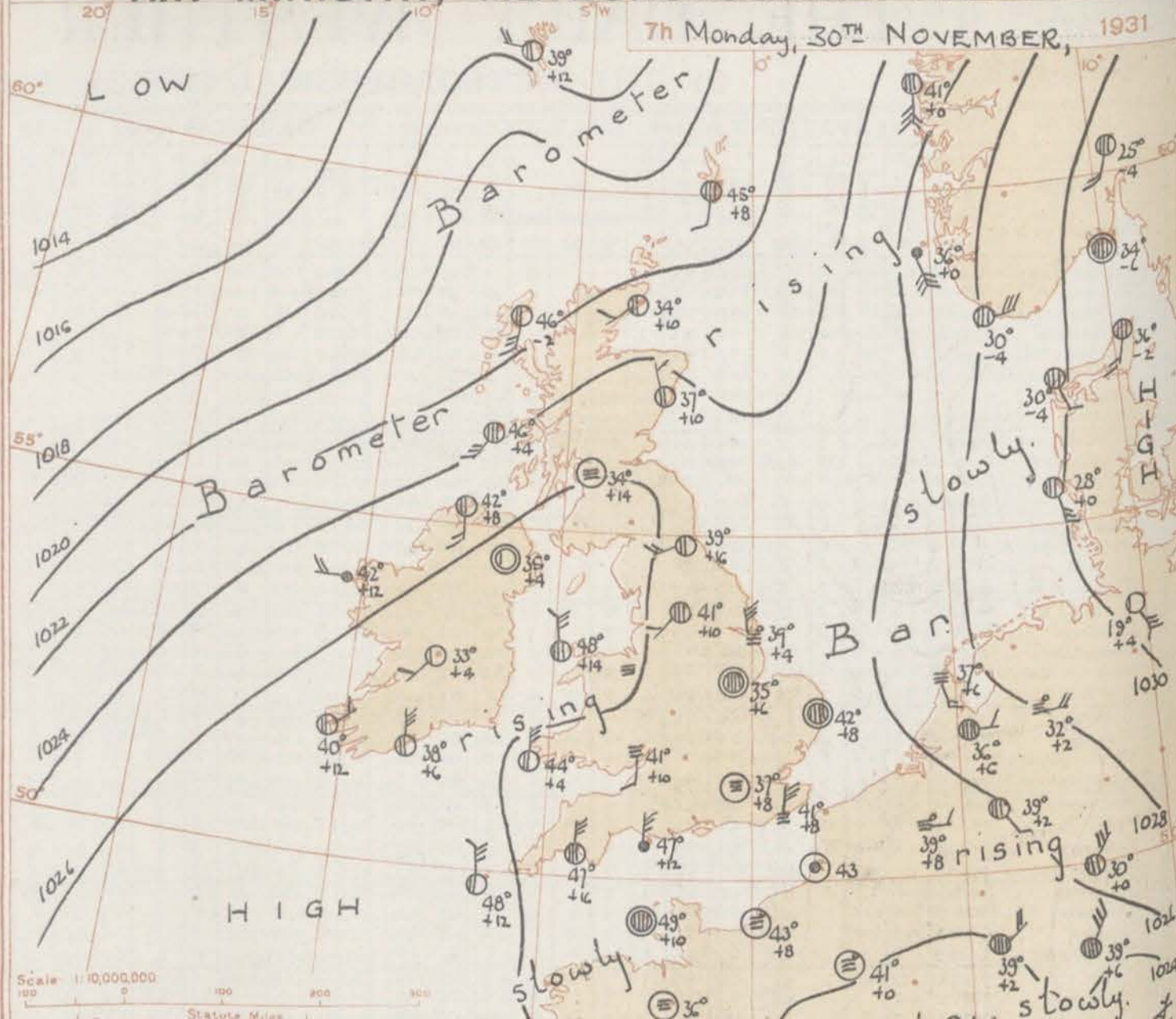
DISTRICT.	STATIONS.	OBSERVATIONS at 13h. G.M.T. 29 th November.														OBSERVATIONS at 18h. G.M.T. 29 th November.														PAST 24 HOURS.														
		Barom. at M.S.L. mb.	Change in 3 hours.	Wind.		Weather.	Temp. °F.	Humid. %	Visibility m.	Cloud.						Barom. at M.S.L. mb.	Change in 3 hours.	Wind.		Weather.	Temp. °F.	Humid. %	Visibility m.	Cloud.						State of Sea.	Sea.	WEATHER.												
				Dir.	Force.					Low.	Med.	High.	Low. 0-10	Total 0-10	Base. (feet)			Low.	Med.					High.	Low. 0-10	Total 0-10	Base. (feet)	Low.	Med.			High.	Low. 0-10	Total 0-10	Base. (feet)	7h.-13h. 29 th	13h.-18h. 29 th	18h. 29 th to 1h. 30 th	1h.-7h. 30 th					
(1)	(2)	(3)	(4)	(5)	(6)	(7)	(8)	(9)	(10)	(11)	(12)	(13)	(14)	(15)	(16)	(17)	(18)	(19)	(20)	(21)	(22)	(23)	(24)	(25)	(26)	(27)	(28)	(29)	(30)	(31)	(32)	(33)	(34)	(35)	(36)	(37)	(38)	(39)	(40)					
(For heights see p. 4.)																																												
1	London (Kew)...	1022.2	0	WSW	2	F	38	95	0	-	-	-	10	10	<150	1024.0	+14	SW	1	F	37	95	1	-	-	-	10	10	<150	1	*	oFe	oFe	oFe	oFe	oFe	oFe	oFe	oFe	oFe	oFe	oFe	oFe	
	Croydon	1021.9	+4	-	0	F	40	95	0	-	-	-	10	10	<150	1023.4	+14	WSW	1	F	38	95	0	-	-	-	10	10	<150	1	*	oFeFe	oFeFe	oFe	oFe	oFe	oFe	oFe	oFe	oFe	oFe	oFe	oFe	
	S. Farnborough	1021.9	+2	-	0	F	40	95	1	-	-	-	10	10	<150	1023.5	+18	-	0	F	38	95	1	-	-	-	10	10	<150	1	*	oFe	oFe	oFe	oFe	oFe	oFe	oFe	oFe	oFe	oFe	oFe	oFe	
	Winchester	1021.4	+2	NNE	1	f	41	95	2	-	-	-	10	10	<150	1023.5	+16	NNE	1	f	37	95	2	-	-	-	10	10	<150	1	*	bff	fefe	fefe	fefe	fefe	fefe	fefe	fefe	fefe	fefe	fefe	fefe	
	Boscombe Down	1021.4	0	E	1	f	40	95	1	-	-	-	10	10	<150	1022.7	+10	E	2	F	37	95	1	-	-	-	10	10	<150	1	*	bFF	FF	FF	FF	FF	FF	FF	FF	FF	FF	FF	FF	
	Calshot, S'thmtn	1021.2	+4	NW	1	f	43	95	3	-	-	-	0	0	-	1023.0	+16	NNW	2	F	41	95	0	-	-	-	10	10	<150	1	0	bFFe	bFFe	FFe	FFe	FFe	FFe	FFe	FFe	FFe	FFe	FFe	FFe	
	Dungeness	*	*	N	2	C	*	*	6	4	3	*	7.8	9	2500	*	*	NNW	13	m	*	*	4	5	-	-	-	10	10	2500	*	0	f	c	cm, id.	cm, id.	cm, id.	cm, id.	cm, id.	cm, id.	cm, id.	cm, id.	cm, id.	
	Lympe	1020.7	0	N	3	C	44	95	5	-	-	-	10	10	4000	1022.5	+14	N	2	df	44	95	3	6	-	-	-	10	10	220	1	*	cm.	od, d, f	od, c, f	co, f	co, f	co, f	co, f	co, f	co, f	co, f	co, f	
2	Shoeburyness	1021.1	0	NNW	2	C	47	95	7	5	6	-	4.6	7.8	4000	1022.9	+10	NNE	1	id.	45	95	5	5	-	-	-	10	10	450	1	*	bcm.	cid.	did. m.	bcm.	bcm.	bcm.	bcm.	bcm.	bcm.	bcm.	bcm.	
	Felixstowe	1021.5	+2	N	2	d, d.	44	95	4	5	-	-	10	10	450	1023.2	+8	N	1	m	43	95	4	5	-	-	-	10	10	450	1	1	od, m	od, d, m	od, m	od, m	od, m	od, m	od, m	od, m	od, m	od, m	od, m	od, m
	Gorleston	1021.2	+10	E'N	1	C	46	95	6	4	-	-	10	10	2500	1022.5	+6	E	2	d, d.	43	95	6	6	-	-	-	10	10	1500	1	3	c	cod.	od, d.	od.	od.	od.	od.	od.	od.	od.	od.	od.
	Cranwell	1022.1	+2	-	0	F	40	95	1	-	-	-	10	10	<150	1024.0	+16	W'N	1	F	39	95	1	-	-	-	-	10	10	<150	1	*	b, oFe	oFe	fefe	fefe	fefe	fefe	fefe	fefe	fefe	fefe	fefe	fefe
3	Birmingham	1021.9	+7	S	1	F	40	95	1	-	-	-	10	10	<150	1023.2	+10	SSE	1	f	37	95	1	-	-	-	-	10	10	<150	1	*	FF	fefe	fefe	fefe	fefe	fefe	fefe	fefe	fefe	fefe	fefe	fefe
	Upper Heyford	1022.3	+12	-	0	F	38	95	1	-	-	-	10	10	<150	1024.4	+20	E	1	F	35	95	1	-	-	-	-	10	10	<150	1	*	FF	FFe	FFe	FFe	FFe	FFe	FFe	FFe	FFe	FFe	FFe	FFe
	Leafeld	1021.7	+10	SSE	1	F	39	95	1	-	-	-	0	0	-	1023.2	+10	SE'S	1	F	35	95	1	-	-	-	-	10	10	<150	1	*	OFFb	bFFoe	OFFe	OFFe	OFFe	OFFe	OFFe	OFFe	OFFe	OFFe	OFFe	OFFe
4	Ross-on-Wye	1020.6	+4	EN	2	f	42	95	3	5	-	-	10	10	220	1023.4	+10	E	2	f	41	95	3	5	-	-	-	10	10	220	1	*	off	off	off	off	off	off	off	off	off	off	off	off
5	Portland Bill	1020.5	+4	E'N	2	C	48	95	8	4	-	-	4.6	7.8	1500	1022.1	+12	E'N	2	f	49	95	2	5	2	-	-	7.8	10	1500	1	2	cfcm.	eff	ff, f, m.	ff, f, m.	ff, f, m.	ff, f, m.	ff, f, m.	ff, f, m.	ff, f, m.	ff, f, m.	ff, f, m.	
	Plymouth	1020.1	+6	E	3	C	51	95	6	5	-	-	10	10	1500	1021.8	+16	N'W	4	dr	45	95	5	6	-	-	-	10	10	450	1	0	od, cm.	cm, od, m.	cm, od, m.	cm, od, m.	cm, od, m.	cm, od, m.	cm, od, m.	cm, od, m.	cm, od, m.	cm, od, m.	cm, od, m.	
	Falmouth	1019.5	+4	E	1	rr	53	95	6	5	-	-	10	10	2500	1021.9	+10	NNW	4	c	49	95	7	5	3	-	-	4.6	7.8	4000	1	2	or, m, r	or, m, c	or, m, c	or, m, c	or, m, c	or, m, c	or, m, c	or, m, c	or, m, c	or, m, c	or, m, c	
	Scilly (St. Mary's)	1020.8	+8	NNW	4	C	51	95	7	2	-	-	7.8	7.8	4000	1023.3	+14	NNW	5	b	48	75	7	1	-	-	-	1	1	4000	1	3	oid, c	c, b	b, c, c	b, c, c	b, c, c	b, c, c	b, c, c	b, c, c	b, c, c	b, c, c	b, c, c	
	Guernsey	1020.7	0	SSW	2	C	52	95	6	8	2	-	4.6	9+	2500	1022.0	+14	-	0	0	49	95	6	5	-	-	-	10	10	1500	0	1	br, w, cm	b, c, w	o, c, b	b, c, w	b, c, w	b, c, w	b, c, w	b, c, w	b, c, w	b, c, w	b, c, w	
6	Pembroke	1019.3	+8	E	2	id.	50	95	3	-	-	-	10	10	<150	1021.4	+20	N	3	b, c	48	95	8	2	-	-	-	2.3	2.3	1500	1	2	cf, d	b, c	c, b, c	b, c	b, c	b, c	b, c	b, c	b, c	b, c	b, c	
7	Holyhead	1019.6	+6	NNW	3	pg	50	95	6	9	3	-	9+	9+	1500	1022.1	+16	NNW	3	c	50	95	8	5	-	-	-	9	9	4000	1	1	l, c, p, g	c	c, b, c	b, c, c	b, c, c	b, c, c	b, c, c	b, c, c	b, c, c	b, c, c	b, c, c	
	Chester (Sealand)	1020.4	0	SE'S	3	o	44	95	5	5	-	-	10	10	1500	1022.7	+12	SSE	2	dd	42	95	4	5	-	-	-	10	10	800	2	*	od, d, m	od, d, m	dd, f	dd, f	dd, f	dd, f	dd, f	dd, f	dd, f	dd, f	dd, f	
8	L'pool (Bidston)	1020.3	+6	SE	3	C	44	95	5	5	-	-	9+	9+	1500	1022.4	+12	SE'S	3	dm	42	95	4	5	-	-	-	10	10	800	1	*	w, of, cm	cm, d.	mid, d.	id, f, e	id, f, e	id, f, e	id, f, e	id, f, e	id, f, e	id, f, e	id, f, e	
9	Harrogate	1021.4	+6	SSE	1	f	42	95	3	5	-	-	10	10	<150	1023.0	+6	-	0	F	41	95	1	-	-	-	-	10	10	<150	1	*	oc, ff	off	FF, f, s	c	c	c	c	c	c	c	c	c
10	Spurn Head	1021.6	+2	-	0	C	46	95	5	5	4	9	4.6	7.8	1500	1022.8	+4	SE'E	3	o	46	95	6	5	-	-	-	10	10	1500	0	3	cf, m, g	co	o, F	OF, f, s	OF, f, s	OF, f, s	OF, f, s	OF, f, s	OF, f, s	OF, f, s	OF, f, s	
	Catterick	1021.1	+2	SSE	4	m	43	95	4	5	-	-	10	10	450	1022.9	+10	S'E	3	f	40	95	2	-	-	-	-	10	10	<150	1	*	of, cm, m	om, f, r	od, r, r	of, c	of, c	of, c	of, c	of, c	of, c	of, c	of, c	
	Tynemouth	1020.3	0	S	2	bc	45	95	6	2	-	-	4.6	4.6	2500	1021.8	+8	SW	2	o	43	95	6	6	-	-	-	10	10	1500	0	2	c, b, c	co	o, r, c	om, b, c	om, b, c	om, b, c	om, b, c	om, b, c	om, b, c	om, b, c	om, b, c	
11	Inchkeith	1019.2	+4	SE	2	id.	45	95	4	5	-	-	10	10	2																													

REPORTS from HEALTH RESORTS for 29th NOVEMBER, 1931.

DISTRICTS.	STATIONS.	WEATHER.		TEMPERATURE.		RAINFALL.		SUNSHINE.
		Fore-noon.	After-noon.	Min. 9h. to 2h.	Max. 9h. to 17h.	Night. 17h. to 9h.	Day. 9h. to 17h.	
1	Tanbridge W.	mb	bcbm	30	46	Trace	-	6.8
	Bournemouth	fe	fe	37	42	Trace	Trace	0.0
	Ventnor	bcb	bcbz	43	52	-	-	5.1
	Southsea	bfb	b	36	48	-	-	4.6
	Bognor Regis	b	b	39	51	-	-	6.9
	Littlehampton	bc	bc	37	44	-	-	5.4
	Worthing	b	b	40	47	-	-	6.6
	Brighton	mbcb	bm	38	49	-	-	4.8
	Eastbourne	mbcb	bm	37	50	Trace	-	6.6
	Hastings	bcb	bcb	41	49	0.2	-	4.8
	Folkestone	om	om	42	47	-	-	0.0
	Dover	fod	dro	43	47	-	0.5	0.0
2	Deal	oro	ro	42	47	-	2	0.0
	Ramsgate	odf	df	44	47	-	1	0.0
	Margate	cd	cd	43	47	-	-	0.0
	Southend	bcb	cob	37	47	Trace	-	1.5
	Maldon	mc	bcco	33	47	-	-	0.9
	Clacton-on-Sea	cogme	ogme	40	45	-	-	0.0
	Dovercourt	xcm	dcm	40	44	Trace	0.4	0.0
	Lowestoft	bcco	oido	44	46	-	0.3	0.0
	Skegness	bcm	bcom	40	49	Trace	-	1.8
	Mablethorpe	bcc	bco	33	48	Trace	-	3.2
	Cleethorpe	feb	bcb	36	47	Trace	Trace	2.8
	Leamington S.	of	of	38	39	-	-	0.0
3	Cheltenham	ofec	cote	35	42	Trace	-	0.8
	Bath	fmc	cmf	38	42	-	-	0.0
	Weymouth	fm	mc	39	46	-	-	0.0
	Jersey	bcb	bc	40	54	-	-	6.3
	Torquay	cmf	adm	41	52	-	Trace	0.0
	Penzance	om	omcpr	48	53	4	0.2	0.4
	St. Ives	d	c	48	53	3	0.3	0.0
	Bude	d	c	40	52	1	2	0.0
	Ilfracombe	oc	codf	43	53	-	0.1	0.1
	Aberystwyth	cmcm	cmoid	43	48	-	4	0.0
	Llandudno	cmcm	ofr	42	50	0.2	3	0.0
	Colwyn Bay	p	pr	38	50	-	2	0.0
4	Rhyl	o	og	42	49	-	1	0.0
	Wallasey	co	og	42	54	-	0.3	0.0
	Southport	co	ro	40	44	-	1	0.0
	Blackpool	co	od	42	45	-	0.2	0.0
	Morecambe	cdp	cdkor	43	47	-	0.5	0.0
	Ulkey	c	cm	41	44	-	-	0.0
	Barnack-on-T.	or	o	43	45	-	0.1	0.0
	Dunbar	orm	orm	43	46	0.5	1	0.0
	Douglas	cbc	bcb	43	50	4	-	2.0

† Max. Temp. for period 21h. yesterday to 17h. to-day; Min. Temp. 21h. to 9h. † Min. Temp. 17h. to 9h.

AIR MINISTRY, METEOROLOGICAL OFFICE.



DISTRICTS.	FORECASTS FOR THE 24 HOURS COMMENCING 12 NOON, G.M.T. 30th Nov. 1931.
1. S.E. England	Wind variable or northerly, light; fog in places, clearing during day but recurring at night; rather low or moderate temperature; local night frost.
2. E. England...	
3. E. Midlands	
4. W. Midlands	Wind northerly, light or moderate, probably backing later; mainly fair, with bright periods; perhaps local fog at night; moderate day temperature, local night frost.
5. S.W. England	
6. South Wales	
7. North Wales	
8. N.W. England	
9. N. Midlands	
10. N.E. England	
11. S.E. Scotland	Wind west or southwest, backing later, moderate; variable sky; perhaps showers; moderate temperature.
12. S.W. Scotland & Isle of Man	
13. { A. W. Scotld. B. N.W. Scot- land.	Wind southwest or south, moderate or fresh, stronger later in exposed places; variable sky and showers at first; probably cloudier with rain later; moderate temperature.
14. Mid-Scotland	
15. N.E. Scotland	
16. Orkneys and Shetlands.	
17. N.W. Ireland	
18. N.E. Ireland	Wind variable becoming southwest or south, moderate or fresh, strong locally; bright periods at first; cloudier and perhaps some rain later; moderate temperature.
19. S.E. Ireland	
20. S.W. Ireland	

BAROMETER. Isobars are drawn for intervals of two millibars.
WIND. Arrows fly with the wind. Number of feathers indicate Beaufort force.
TEMPERATURE is given in degrees F.
WEATHER SYMBOLS:—
○ Clear sky. ○ Sky less than 1/8 clouded. ○ Sky 1/8 to 1/4 clouded. ○ Sky 1/4 to 1/2 clouded. ○ Sky 1/2 to 3/4 clouded. ○ Overcast sky.
☉ Rain falling. * Snow. ▲ Hail. ☼ Fog. ☼ Mist. ⚡ Thunder. ⚡ Thunderstorm.
SEA DISTURBANCE. ~~~~~ Rough. ~~~~~ High.
BAROMETRIC CHANGE from 4h. to 7h. in tenths of millibars is entered beneath the temperature.

GENERAL INFERENCE.

A belt of high pressure covers most of the British Isles. A depression westward of Ireland will move northeast giving rise to unsettled weather in northwestern and northern districts, but mainly dry weather is probable elsewhere. Fog in England is likely to clear somewhat during the day but to recur towards night.

FURTHER OUTLOOK.

Unsettled in the North and West; mainly fair elsewhere apart from fog.

Forecasts issued at 0950 G.M.T.

G. C. SIMPSON, C.B., D.Sc., F.R.S.,
Director.

AIR MINISTRY, METEOROLOGICAL OFFICE. Chart of Weather in the Northern Hemisphere.

31

4. 12. 13. 14. 15. 16. 17. 18. 19. 20. 21. 22. 23. 24. 25. 26. 27. 28. 29. 30. 31.

1. 2. 3. 4. 5. 6. 7. 8. 9. 10. 11. 12. 13. 14. 15. 16. 17. 18. 19. 20. 21. 22. 23. 24. 25. 26. 27. 28. 29. 30. 31.

1. 2. 3. 4. 5. 6. 7. 8. 9. 10. 11. 12. 13. 14. 15. 16. 17. 18. 19. 20. 21. 22. 23. 24. 25. 26. 27. 28. 29. 30. 31.

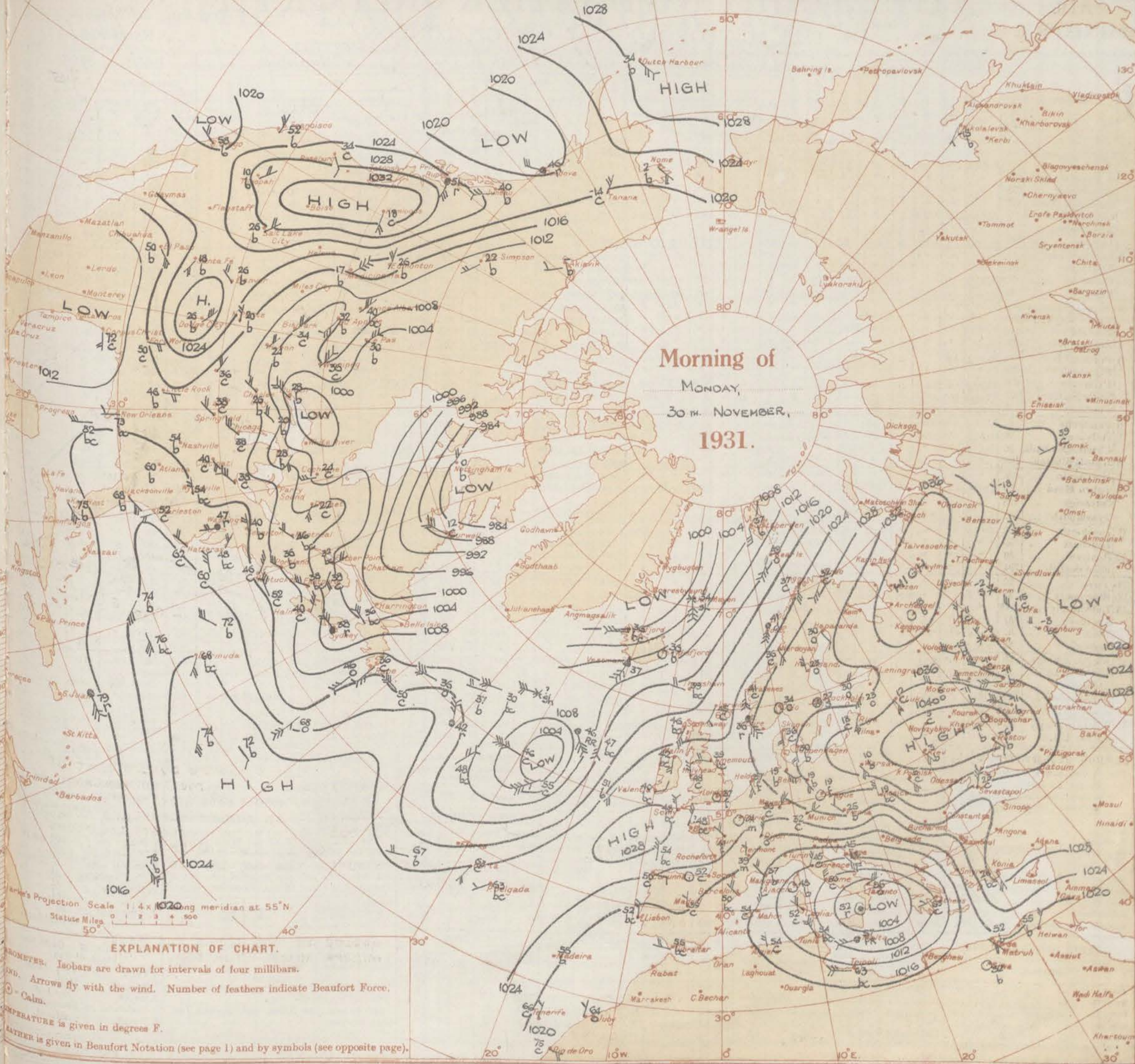
1. 2. 3. 4. 5. 6. 7. 8. 9. 10. 11. 12. 13. 14. 15. 16. 17. 18. 19. 20. 21. 22. 23. 24. 25. 26. 27. 28. 29. 30. 31.

1. 2. 3. 4. 5. 6. 7. 8. 9. 10. 11. 12. 13. 14. 15. 16. 17. 18. 19. 20. 21. 22. 23. 24. 25. 26. 27. 28. 29. 30. 31.

1. 2. 3. 4. 5. 6. 7. 8. 9. 10. 11. 12. 13. 14. 15. 16. 17. 18. 19. 20. 21. 22. 23. 24. 25. 26. 27. 28. 29. 30. 31.

1. 2. 3. 4. 5. 6. 7. 8. 9. 10. 11. 12. 13. 14. 15. 16. 17. 18. 19. 20. 21. 22. 23. 24. 25. 26. 27. 28. 29. 30. 31.

1. 2. 3. 4. 5. 6. 7. 8. 9. 10. 11. 12. 13. 14. 15. 16. 17. 18. 19. 20. 21. 22. 23. 24. 25. 26. 27. 28. 29. 30. 31.



THE DAILY WEATHER REPORT
OF THE METEOROLOGICAL OFFICE, LONDON.

BRITISH SECTION
Monday, 30th November 1931.
No. 25,575.

| DATE. | STATIONS. | OBSERVATIONS at 1 hr. G.M.T. 30 th November | | | | | | | | | | | | | | OBSERVATIONS at 7 hr. G.M.T. 30 th November | | | | | | | | | | | | | | PAST 24 HOURS. | | | | | | | | | |
|-------|-------------------------|--|------------------|--------------------|--------|--------|----------|-----------|----------|----------------|--------|------|-------|------------------|--------------------|--|--------|----------|-----------|----------|----------------|--------|------|------|------------------|------|--------------|------|------|----------------|---------------------|--------------|-----------------------|-------------------|----------------|------------------|-------|---------|------------------------|
| | | Height above M.S.L. in feet. | Barom. at M.S.L. | Change in 3 hours. | Wind. | | Weather. | Temp. op. | Humid. % | Visibility 0-9 | Cloud. | | | Barom. at M.S.L. | Change in 3 hours. | Wind. | | Weather. | Temp. op. | Humid. % | Visibility 0-9 | Cloud. | | | State of Ground. | Sea. | TEMPERATURE. | | | RAINFALL. | | Surf. State. | | | | | | | |
| | | | | | Direc. | Force. | | | | | Low. | Med. | High. | | | Low. | Med. | | | | | High. | Low. | Med. | | | High. | Low. | Med. | High. | Max. Day 7h-18h op. | | Min. Night 18h-7h op. | Min. on Grass op. | Day 7h-18h mm. | Night 18h-7h mm. | | | |
| | | | | | | | | | | | | | | | | | | | | | | | | | | | | | | | | | | | | | Form. | Amount. | Height of Base (feet). |
| (1) | (2) | (3) | (4) | (5) | (6) | (7) | (8) | (9) | (10) | (11) | (12) | (13) | (14) | (15) | (16) | (17) | (18) | (19) | (20) | (21) | (22) | (23) | (24) | (25) | (26) | (27) | (28) | (29) | (30) | (31) | (32) | (33) | (34) | (35) | (36) | | | | |
| 1 | London (Kew)... | 18 | 1024.7 | +4 | 0 | F | 37 | 95 | 1 | 5 | - | - | 10 | 10 | 4150 | 1025.7 | +8 | 0 | 5 | 37 | 95 | 2 | 5 | - | - | 10 | 10 | 4150 | 1 | 0 | 39 | 34 | 35 | 0.1 | 0.2 | 0.0 | | | |
| | Croydon ... | 217 | 1024.7 | +4 | 0 | F | 37 | 95 | 1 | 5 | - | - | 10 | 10 | 4150 | 1025.7 | +8 | 0 | 5 | 37 | 95 | 2 | 5 | - | - | 10 | 10 | 4150 | 1 | 0 | 40 | 35 | 35 | Tr | 0.2 | 0.0 | | | |
| | S. Farnborough ... | 237 | 1024.7 | +4 | 0 | F | 37 | 95 | 1 | 5 | - | - | 10 | 10 | 4150 | 1026.1 | +10 | NNE | 1 | 5 | 35 | 95 | 3 | 5 | - | - | 10 | 10 | 450 | 1 | 0 | 40 | 31 | 31 | Tr | 0.1 | 0.0 | | |
| | Winchester ... | 275 | 1024.7 | +4 | 0 | F | 37 | 95 | 1 | 5 | - | - | 10 | 10 | 4150 | 1025.8 | +12 | NW | 3 | 10 | 40 | 95 | 4 | 5 | - | - | 10 | 10 | 450 | 1 | 0 | 42 | 31 | 29 | Tr | Tr | 0.0 | | |
| | Boscombe Down ... | 417 | 1024.7 | +4 | 0 | F | 37 | 95 | 1 | 5 | - | - | 10 | 10 | 4150 | 1025.7 | +16 | NNE | 1 | dd | 41 | 95 | 5 | 6 | - | - | 10 | 10 | 1500 | 1 | 1 | 42 | 37 | 37 | 0.1 | 1 | 0.0 | | |
| | Calshot (S' thmtn) ... | 8 | 1024.0 | +4 | NEE | 2 | C | 41 | 95 | 6 | 5 | - | - | 10 | 10 | 2500 | 1025.1 | +10 | E | 3 | C | 44 | 95 | 6 | 5 | - | - | 10 | 10 | 1500 | 1 | 1 | 43 | 36 | 30 | Tr | 0.1 | 0.0 | |
| | Dungeness ... | 20 | 1024.0 | +4 | NEE | 2 | C | 41 | 95 | 6 | 5 | - | - | 10 | 10 | 2500 | 1025.1 | +10 | E | 3 | C | 44 | 95 | 6 | 5 | - | - | 10 | 10 | 1500 | 1 | 1 | 43 | 36 | 30 | Tr | 0.1 | 0.0 | |
| | Lympne ... | 346 | 1024.0 | +8 | NW | 2 | of | 43 | 95 | 3 | 5 | - | - | 10 | 10 | 1500 | 1025.2 | +8 | N | 3 | F | 41 | 95 | 1 | 5 | - | - | 10 | 10 | 4150 | 1 | 0 | 45 | 41 | 40 | Tr | Tr | 0.0 | |
| 2 | Shoeburyness ... | 11 | 1024.0 | +8 | NW | 2 | of | 43 | 95 | 3 | 5 | - | - | 10 | 10 | 1500 | 1025.2 | +8 | NW | 2 | C | 41 | 95 | 6 | 5 | - | - | 10 | 10 | 450 | 1 | 0 | 48 | 40 | 40 | Tr | 0.1 | 0.0 | |
| | Felixstowe ... | 15 | 1024.0 | +8 | NW | 2 | of | 43 | 95 | 3 | 5 | - | - | 10 | 10 | 1500 | 1025.0 | +8 | NW | 1 | 0 | 42 | 95 | 4 | 5 | - | - | 10 | 10 | 450 | 1 | 0 | 44 | 40 | 39 | 0.1 | 0.0 | | |
| | Grleston ... | 14 | 1023.6 | 0 | 0 | dd | 42 | 95 | 6 | 6 | - | - | 10 | 10 | 1500 | 1025.0 | +8 | 0 | 0 | 42 | 95 | 6 | 6 | - | - | 10 | 10 | 1500 | 1 | 1 | 46 | 41 | 40 | 0.2 | 1 | 0.0 | | | |
| | Cranwell ... | 240 | 1024.9 | +6 | SES | 1 | f | 37 | 95 | 2 | 5 | - | - | 10 | 10 | 4150 | 1025.8 | +6 | 0 | C | 35 | 95 | 5 | 5 | - | - | 10 | 10 | 4000 | 1 | 0 | 41 | 33 | 33 | 0.1 | 0.2 | 0.0 | | |
| 3 | Birmingham ... | 535 | 1023.0 | +4 | 0 | F | 37 | 95 | 1 | 5 | - | - | 10 | 10 | 4150 | 1025.9 | +8 | NNW | 2 | cf | 41 | 95 | 2 | 5 | - | - | 10 | 10 | 1500 | 1 | 0 | 40 | 36 | 36 | 0.1 | Tr | 0.0 | | |
| | Upper Heyford ... | 408 | 1023.0 | +4 | 0 | F | 37 | 95 | 1 | 5 | - | - | 10 | 10 | 4150 | 1026.3 | +14 | SW | 1 | dd | 35 | 95 | 4 | 5 | - | - | 10 | 10 | 220 | 1 | 0 | 38 | 30 | 30 | 0.1 | 0.5 | 0.0 | | |
| | Leafield ... | 612 | 1023.0 | +4 | 0 | F | 37 | 95 | 1 | 5 | - | - | 10 | 10 | 4150 | 1025.4 | +6 | 0 | cf | 38 | 95 | 4 | 6 | - | - | 10 | 10 | 800 | 1 | 0 | 39 | 32 | 30 | 0.1 | 1 | 0.0 | | | |
| 4 | Ross-on-Wye ... | 223 | 1023.0 | +4 | 0 | F | 37 | 95 | 1 | 5 | - | - | 10 | 10 | 4150 | 1025.4 | +6 | 0 | cf | 38 | 95 | 4 | 6 | - | - | 10 | 10 | 800 | 1 | 0 | 39 | 32 | 30 | 0.1 | 1 | 0.0 | | | |
| | Portland Bill ... | 32 | 1023.0 | +4 | 0 | F | 37 | 95 | 1 | 5 | - | - | 10 | 10 | 4150 | 1025.4 | +6 | 0 | cf | 38 | 95 | 4 | 6 | - | - | 10 | 10 | 800 | 1 | 0 | 39 | 32 | 30 | 0.1 | 1 | 0.0 | | | |
| | Plymouth ... | 82 | 1023.0 | +4 | 0 | F | 37 | 95 | 1 | 5 | - | - | 10 | 10 | 4150 | 1025.4 | +6 | 0 | cf | 38 | 95 | 4 | 6 | - | - | 10 | 10 | 800 | 1 | 0 | 39 | 32 | 30 | 0.1 | 1 | 0.0 | | | |
| | Falmouth ... | 200 | 1024.3 | +4 | NW | 3 | C | 47 | 85 | 8 | 5 | - | - | 7-8 | 7-8 | 4000 | 1026.0 | +14 | NNW | 3 | C | 47 | 85 | 7 | 8 | - | - | 6 | 46 | 78 | 4000 | 0 | 2 | 53 | 46 | 46 | 0.1 | 0.0 | |
| | Scilly (St. Mary's) ... | 163 | 1026.0 | +10 | NW | 4 | C | 48 | 75 | 7 | 2 | 6 | - | - | 2-3 | 7-8 | 4000 | 1027.1 | +12 | NW | 4 | C | 48 | 75 | 8 | 2 | - | - | 5 | 2-3 | 46 | 4000 | 1 | 3 | 52 | 47 | 47 | 0.1 | 0.0 |
| | Guernsey ... | 175 | 1022.8 | 0 | SSW | 2 | bc | 50 | 95 | 7 | 5 | 4 | - | - | 4-6 | 4-6 | 2500 | 1024.1 | +10 | 0 | C | 43 | 95 | 8 | 8 | 1 | - | - | 4-6 | 78 | 2500 | 0 | 2 | 53 | 48 | 42 | - | 0.0 | |
| 6 | Pembroke ... | 142 | 1025.2 | +6 | NW | 1 | bc | 46 | 95 | 8 | 1 | 1 | 1 | 1 | 2-3 | 2-3 | 2500 | 1025.8 | +14 | N | 3 | bc | 44 | 95 | 8 | - | - | 7 | 6 | 0 | 46 | - | 0 | 1 | 51 | 43 | 43 | 0.1 | 0.0 |
| 7 | Holyhead ... | 26 | 1024.3 | +14 | NNW | 3 | bc | 48 | 95 | 7 | 1 | - | - | - | 2-3 | 2-3 | 2500 | 1026.4 | +14 | NW | 4 | C | 48 | 85 | 8 | 4 | 3 | - | - | 1 | 78 | 2500 | 1 | 1 | 51 | 47 | 40 | 1 | 0.0 |
| | Chester (Sealand) ... | 16 | 1024.3 | +14 | NNW | 3 | bc | 48 | 95 | 7 | 1 | - | - | - | 2-3 | 2-3 | 2500 | 1026.8 | +16 | NNW | 1 | F | 41 | 95 | 1 | 5 | - | - | 10 | 10 | 4150 | 1 | 1 | 44 | 40 | 35 | 0.1 | 0.3 | 0.0 |
| 8 | L'pool (Bidston) ... | 198 | 1024.3 | +14 | NNW | 3 | bc | 48 | 95 | 7 | 1 | - | - | - | 2-3 | 2-3 | 2500 | 1026.7 | +8 | 0 | F | 41 | 95 | 1 | 5 | - | - | 10 | 10 | 4150 | 1 | 1 | 44 | 40 | 40 | 0.2 | 0.1 | 0.0 | |
| 9 | Harrogate ... | 478 | 1024.3 | +14 | NNW | 3 | bc | 48 | 95 | 7 | 1 | - | - | - | 2-3 | 2-3 | 2500 | 1026.7 | +8 | 0 | F | 41 | 95 | 1 | 5 | - | - | 10 | 10 | 4150 | 1 | 1 | 44 | 40 | 40 | 0.2 | 0.1 | 0.0 | |
| 10 | Spurn Head ... | 29 | 1025.8 | +2 | 0 | cf | 43 | 95 | 1 | 5 | - | - | 10 | 10 | 4150 | 1024.6 | +4 | NNW | 3 | if | 39 | 95 | 4 | 5 | - | - | 10 | 10 | 500 | 0 | 2 | 48 | 38 | 38 | Tr | 1 | 0.0 | | |
| | Catterick ... | 175 | 1025.8 | +2 | 0 | cf | 43 | 95 | 1 | 5 | - | - | 10 | 10 | 4150 | 1026.0 | +10 | 0 | bc | 33 | 95 | 2 | 5 | - | - | 1 | 2.3 | 2.3 | 4000 | 1 | 0 | 43 | 39 | 30 | Tr | 0.2 | 0.0 | | |
| | Tynemouth ... | 67 | 1023.2 | +2 | SW | 1 | 0 | 43 | 95 | 5 | 6 | - | - | 10 | 10 | 1500 | 1025.3 | +16 | W | 2 | bc | 39 | 95 | 7 | 5 | - | - | 2.3 | 2.3 | 1500 | 0 | 2 | 45 | 38 | 35 | - | 0.0 | | |
| 11 | Inchkeith ... | 190 | 1022.8 | +8 | SW | 3 | 0 | 43 | 95 | 5 | 5 | - | - | 10 | 10 | 800 | 1025.6 | +14 | SW | 3 | 0 | 41 | 95 | 5 | 5 | - | - | 10 | 10 | 800 | 1 | 2 | 46 | 41 | 37 | 2 | 0.1 | 0.0 | |
| | Leuchars ... | 35 | 1022.8 | +8 | SW | 3 | 0 | 43 | 95 | 5 | 5 | - | - | 10 | 10 | 800 | 1024.8 | +16 | W | 2 | C | 37 | 95 | 6 | - | - | 3 | 6 | 0 | 9 | - | 1 | 47 | 35 | 29 | 2 | 0.1 | 0.0 | |
| 12 | Renfrew ... | 36 | 1022.8 | +8 | SW | 3 | 0 | 43 | 95 | 5 | 5 | - | - | 10 | 10 | 800 | 1026.3 | +14 | W | 2 | C | 37 | 95 | 6 | - | - | 3 | 6 | 0 | 9 | - | 1 | 47 | 35 | 29 | 2 | 0.1 | 0.0 | |
| | Eskdalemuir ... | 794 | 1022.8 | +8 | SW | 3 | 0 | 43 | 95 | 5 | 5 | - | - | 10 | 10 | 800 | 1027.1 | +10 | 0 | cf | 32 | 95 | 2 | 5 | 3 | - | - | 4-6 | 78 | 4150 | 1 | 1.3 | 31 | 30 | 30 | 30 | 0.3 | 0.0 | |
| 13a | Tiree ... | 22 | 1021.5 | +8 | 0 | bc | 40 | 95 | 8 | 7 | - | - | 2-3 | 2-3 | 2500 | 1023.5 | +14 | SW | 3 | clpr | 46 | 95 | 8 | 8 | 7 | - | - | 78 | 78 | 1500 | 1 | 2 | 51 | 37 | 26 | 1 | 0.3 | 0.0 | |
| 13b | Stornoway ... | 34 | 1021.5 | +8 | 0 | bc | 40 | 95 | 8 | 7 | - | - | 2-3 | 2-3 | 2500 | 1021.7 | -2 | SSW | 3 | bc | 46 | 95 | 8 | 5 | 4 | - | - | 2-3 | 46 | 2500 | 0 | 1 | 49 | 36 | 36 | Tr | Tr | 0.0 | |
| 15 | Dalwhinnie ... | 1176 | 1021.5 | +8 | 0 | bc | 40 | 95 | 8 | 7 | - | - | 2-3 | 2-3 | 2500 | 1026.7 | +10 | N | 1 | bc | 32 | 95 | 8 | 5 | - | - | 2-3 | 2-3 | 1500 | 0 | 0 | 44 | 31 | 18 | - | - | 0.0 | | |
| | Aberdeen ... | 37 | 1021.5 | +8 | 0 | bc | 40 | 95 | 8 | 7 | - | - | 2-3 | 2-3 | 2500 | 1024.0 | +10 | NW | 1 | bc | 37 | 95 | 8 | - | - | 8 | 0 | 46 | - | 1 | 1 | 48 | 36 | 30 | Tr | - | 0.0 | | |
| | Wick ... | 81 | 1021.4 | +10 | SW | 2 | C | 38 | 95 | 8 | 5 | 9 | - | - | 4-6 | 9+ | 4000 | 1023.1 | +10 | WSW | 1 | bc | 34 | 95 | 8 | 5 | - | - | 8 | 2-3 | 2-3 | 4000 | 1 | 3 | 48 | 34 | 34 | 0.6 | 0.0 |
| 16 | Lerwick ... | 54 | 1020.5 | +6 | 0 | C | 45 | 95 | 7 | 5 | - | - | 7-8 | 7-8 | 1500 | 1021.3 | +8 | SW | 1 | C | 45 | 95 | 7 | 8 | 7 | - | - | 1 | 78 | 1500 | 1 | 0 | 48 | 43 | 43 | 4 | 0.4 | 0.0 | |
| 17 | Blackod Point ... | 18 | 1024.5 | +4 | SSE | 4 | bc | 48 | 85 | 8 | 4 | 5 | - | - | 4-6 | 4-6 | 800 | 1025.5 | +12 | W | 2 | bc | 42 | 95 | 8 | 8 | - | - | 4-6 | 46 | 1500 | 1 | 3 | 54 | 40 | 40 | Tr | 1 | 0.0 |
| 18 | Malin Head ... | 52 | 1024.0 | +10 | S | 1 | b | 41 | 85 | 8 | - | 8 | - | - | 0 | 1 | - | 1025.1 | +8 | S | 2 | bc | 42 | 95 | 7 | 5 | - | - | Tr | 2.3 | 4000 | 0 | 2 | 49 | 39 | 38 | 0.1 | 0.2 | 0.0 |
| | Aldergrove ... | 238 | 1024.0 | +10 | S | 1 | b | 41 | 85 | 8 | - | 8 | - | - | 0 | 1 | - | 1026.8 | +10 | 0 | b | 35 | 95 | 6 | - | - | 1 | 0 | Tr | - | 1 | 43 | 34 | 34 | - | - | 0.0 | | |
| | Donaghadee ... | 40 | 1024.0 | +10 | S | 1 | b | 41 | 85 | 8 | - | 8 | - | - | 0 | 1 | - | 1026.4 | +10 | W | 1 | b | 39 | 95 | 7 | 5 | - | - | 1 | 1 | 2500 | 0 | 0 | 51 | 38 | 38 | - | - | 0.0 |
| 19 | Birr Castle ... | 173 | 1024.0 | +10 | S | 1 | b | 41 | 85 | | | | | | | | | | | | | | | | | | | | | | | | | | | | | | |

TERMS OF SUBSCRIPTION: { Single Copies, 1d. each; by post 1d.
2/6 per month; 5/6 per quarter; 25/- per year.

METEOROLOGICAL OFFICE, AIR MINISTRY, ADAMSTAL HOUSE, KINGSWAY LONDON, W.C.2

G. C. SIMPSON, C.B., D.Sc., F.R.S., Director.

† 1 hr observations are from Valentia W/T station.

THE DAILY WEATHER REPORT

OF THE METEOROLOGICAL OFFICE, LONDON.

BRITISH SECTION.
ADDITIONS & CORRECTIONS.
November, 1931.

I—CORRECTIONS.

| Date of Report. | Page. | Station. | Col. No. | Correct Entry. | Date of Report. | Page. | Station. | Col. No. | Correct Entry. | Date of Report. | Page. | Station. | Col. No. | Correct Entry. | Date of Report. | Page. | Station. | Col. No. | Correct Entry. | |
|-----------------|-------|-----------------|----------|----------------|-----------------|-------|-----------------|----------|----------------|-----------------|-------|----------------|----------|----------------|-----------------|-------|---------------|----------|----------------|---|
| 1st. | 1 | Guernsey | 5 | c | 6th. | 1 | South Farnboro' | 7 | 75 | 10th. | 1 | Lerwick | 15 | 985.2 | 16th. | 4 | Spurn Head | 35 | - | |
| " | " | " | 19 | c | " | " | Gorleston | 11 | - | " | " | Aldergrove | 39 | b | " | " | Catterick | 35 | 0.1 | |
| " | " | Gorleston | 18 | 2 | " | " | Leaffield | 22 | 8 | " | " | Birr Castle | 38 | cprc | " | " | " | 36 | * | |
| " | " | Lerwick | 17 | 5 | " | " | Pembroke | 20 | 55 | " | " | Roches Point | 14 | 2500 | " | " | Tiree | 15 | 1027.4 | |
| 4 | " | Calshot | 36 | 0.9 | " | 4 | Upper Hayford | 32 | 47 | " | " | " | 40 | bpcpc | " | " | Dalwhinnie | 29 | 1 | |
| " | " | Pembroke | 20 | 54 | " | " | Portland Bill | 32 | 52 | " | 4 | Cardington | 17 | 5'W | " | " | Ulwick | 9 | 5 | |
| " | " | Tiree | 30 | 3 | " | " | Pembroke | 12 | 2.3 | " | " | Pembroke | 34 | 1 | " | " | Birr Castle | 15 | 1027.7 | |
| " | " | Kensington | Sun | 1.8 | " | " | " | 13 | 2.3 | " | " | " | 35 | 0.3 | 17th. | 1 | Ross | 21 | 85 | |
| 2nd. | 1 | Holyhead | 5 | cq | " | " | " | 18 | 5 | " | " | Esledalemuir | 15 | 972.4 | " | " | Plymouth | 16 | 0 | |
| " | " | Spurn Head | 26 | 2.3 | " | " | Tiree | 34 | 1 | " | " | Valentia | 24 | - | " | " | Catterick | 3 | - | |
| " | " | Renfrew | 38 | cdcm. | " | " | Dalwhinnie | 23 | 4 | 11th. | 1 | Dungeness | 10 | 2 | " | " | " | 4 | 0 | |
| " | " | Tiree | 18 | 6 | " | " | " | 31 | 46 | " | " | Lympne | 38 | cprotl | " | " | Dalwhinnie | 10 | - | |
| " | " | Birr Castle | 39 | coir | " | " | Lerwick | 32 | 48 | " | " | Portland Bill | 2 | -2 | " | " | " | 11 | 1 | |
| " | " | " | 40 | irc | " | " | " | 34 | - | " | " | Plymouth | 6 | 55 | " | " | Malin Head | 8 | 6 | |
| " | 4 | Roches Point | 1 | 1018.7 | " | " | Regent's Park | Sun | 2.0 | " | " | Pembroke | 17 | SW'S | " | 4 | Spurn Head | 26 | 1 | |
| " | " | Dungeness | 18 | 5 | 7th. | 1 | Lympne | 21 | 95 | " | " | Chester | 7 | 95 | " | " | Leuchars | 31 | 47 | |
| " | " | Shoeburyness | 21 | 95 | " | " | Cranwell | 37 | ofcmc | " | " | Tiree | 37 | cprc | " | " | Tiree | 18 | 7 | |
| " | " | Leaffield | 36 | 5.6 | " | " | Liverpool | 4 | 5 | " | " | Stornoway | 1 | 968.0 | 18th. | 1 | Dalwhinnie | 4 | 4 | |
| " | " | Scilly | 14 | 4000 | " | " | Dalwhinnie | 9 | 4 | " | " | Aldergrove | 38 | cprPR | " | 4 | Aldergrove | 39 | or, yrr | |
| " | " | Pembroke | 20 | 54 | " | " | Lerwick | 3 | 5 | " | 4 | Ross | 19 | cjp | " | " | Boscombe Down | 17 | 9E'S | |
| " | " | Holyhead | 16 | -14 | " | " | Blacksod | 6 | 53 | " | " | Gorleston | 15 | 981.3 | " | " | Lympne | 16 | -10 | |
| " | " | Inchkeith | 34 | Tr | " | 4 | Lympne | 35 | 8 | 12th. | 1 | Portland Bill | 39 | ScPRbc | " | " | Cranwell | 3 | SE'S | |
| " | " | Dalwhinnie | 36 | 0.5 | " | " | Cranwell | 20 | 45 | " | " | Tiree | 18 | 1 | " | " | Birmingham | 33 | 37 | |
| 3rd. | 1 | Regent's Park | Sun | 6.6 | " | " | Pembroke | 1 | 999.0 | " | " | Dalwhinnie | 29 | 0 | " | " | Ross | 19 | d.d. | |
| " | " | London | 17 | 5'W | " | " | " | 31 | 59 | " | " | Aldergrove | 37 | cr.c | " | " | Holyhead | 17 | 9'E | |
| " | " | Boscombe Down | 39 | c | " | " | Blacksod | 34 | 9 | " | " | Valentia | 11 | 9 | " | " | Dalwhinnie | 23 | - | |
| " | " | Ross | 24 | 1 | " | " | Aldergrove | 31 | 53 | 13th. | 1 | Winchester | 23 | 5 | " | " | Lerwick | 28 | 800 | |
| " | " | " | 25 | - | " | " | Valentia | 17 | ESE | " | " | Shoeburyness | 22 | 6 | " | " | Westminster | Max | 46 | |
| " | " | Malin Head | 20 | 58 | 8th. | 1 | Boscombe Down | 38 | cpro | " | " | Holyhead | 30 | 4 | 19th. | 1 | Gorleston | 12 | 4.6 | |
| " | " | Birr Castle | 14 | 1500 | " | " | Dungeness | 9 | 8 | " | " | Liverpool | 38 | cp, bc | " | " | Inchkeith | 37 | orrc | |
| " | " | " | 39 | cr, c | " | " | Cranwell | 5 | c | " | " | Lerwick | 3 | W/N | " | " | Esledalemuir | 37 | cr.c | |
| " | 4 | Shoeburyness | 33 | 41 | " | " | Plymouth | 20 | 52 | " | " | Valentia | 38 | cpr, bcb | " | " | " | 40 | off | |
| " | " | Scilly | 14 | 4000 | " | " | " | 21 | 95 | " | 4 | Croydon | 3 | W | " | " | Dalwhinnie | 20 | 40 | |
| " | " | Pembroke | 27 | 7.8 | " | " | Falmouth | 1 | 991.7 | " | " | Dungeness | 23 | 4 | " | " | Birr Castle | 2 | +12 | |
| " | " | Tiree | 32 | (53) | " | " | " | 17 | 5'W | " | " | Stornoway | 30 | 1 | " | 4 | London | 32 | 44 | |
| 4th. | 1 | Hampstead, Rain | day In | night 0.3 | " | " | Guernsey | 17 | 5 | " | " | Birmingham | 34 | 1 | " | " | Cranwell | 3 | SE'S | |
| " | " | Chester | 6 | 60 | " | " | Holyhead | 21 | 85 | 14th. | 1 | Esledalemuir | 23 | 5 | " | " | Leaffield | 19 | c | |
| " | " | " | 7 | 85 | " | " | Harrogate | 9 | 5 | " | " | Tiree | 18 | 8 | " | " | " | 22 | 8 | |
| " | " | Inchkeith | 10 | - | " | " | " | 10 | 1 | " | " | Ulwick | 18 | 8 | " | " | Spurn Head | 30 | 4 | |
| " | " | Leuchars | 20 | 52 | " | " | " | 12 | 2.3 | " | " | " | 39 | ORR | " | " | Inchkeith | 36 | 0.0 | |
| " | " | Esledalemuir | 40 | orrid. | " | " | Renfrew | 38 | d.mrr | " | " | " | 13 | 9+ | 20th. | 1 | Kew | Mon | 44 | |
| " | " | Stornoway | 18 | 6 | " | " | Tiree | 15 | 934.0 | " | " | Aldergrove | 15 | 1002.5 | " | " | Spurn Head | 15 | 1010.6 | |
| " | " | Lerwick | 14 | 800 | " | " | Dalwhinnie | 3 | SE | " | " | Roches Point | 40 | orrc | " | " | Stornoway | 19 | c/pr | |
| " | 4 | Aldergrove | 15 | 985.9 | " | " | " | 4 | 2 | " | " | Calshot | 31 | 58 | " | 4 | Shoeburyness | 34 | - | |
| " | " | Dungeness | 35 | - | " | " | " | 8 | 8 | " | 4 | Cranwell | 33 | 30 | " | " | Portland Bill | 20 | 51 | |
| " | " | Ross | 35 | 24 | " | " | Aberdeen | 7 | 85 | " | " | Cranwell | 36 | 6.2 | " | " | Chester | 36 | 4.6 | |
| " | " | Pembroke | 20 | 55 | " | 4 | Winchester | 31 | 55 | " | " | Leaffield | 31 | 53 | " | " | Spurn Head | 1 | 1010.3 | |
| " | " | " | 31 | 58 | " | " | Dungeness | 31 | 56 | " | " | " | 31 | 53 | " | " | Tynemouth | 35 | 0.1 | |
| " | " | Liverpool | 24 | 2 | " | " | " | 34 | Tr | " | " | " | 34 | Tr | " | " | Birr Castle | 17 | 5'W | |
| " | " | Esledalemuir | 31 | 54 | " | " | Lympne | 31 | 53 | " | " | Tiree | 30 | 4 | 21st. | 1 | Birmingham | 12 | 4.6 | |
| " | " | Ulwick | 19 | rr | " | " | " | 34 | 0.2 | " | " | Blacksod Point | 35 | 5 | " | " | Leaffield | 7 | 95 | |
| " | " | Lerwick | 34 | 7 | " | " | Shoeburyness | 29 | 1 | " | " | Valentia | 33 | 38 | " | " | Scilly | 18 | 4 | |
| " | " | Blacksod | 32 | 45 | " | " | Gorleston | 34 | 3 | 15th. | 1 | Birmingham | 17 | SE | " | " | Pembroke | 26 | 2.3 | |
| " | " | Valentia | 31 | 58 | " | " | Plymouth | 35 | 1 | " | " | Pembroke | 26 | 2.3 | " | " | Catterick | 7 | 95 | |
| 5th. | 1 | South Farnboro' | 39 | bwbm. | " | " | Pembroke | 6 | 53 | " | " | Valentia | 17 | E'N | " | " | Esledalemuir | 39 | ccr | |
| " | " | " | 11 | 1 | " | " | Spurn Head | 12 | 2.3 | " | " | Roches Point | 26 | 4.6 | " | " | Tiree | 5 | bc/pr. | |
| " | " | Gorleston | 5 | 0 | " | " | " | 34 | 2 | " | 4 | Felixstowe | 15 | 1012.3 | " | " | " | 37 | d. PR | |
| " | " | " | 12 | 10 | " | " | Aberdeen | 15 | 995.2 | " | " | Ross | 21 | 75 | " | " | Valentia | 38 | cp, qpcpb | |
| " | " | " | 13 | 10 | " | " | Ulwick | 5 | r.r. | " | " | Pembroke | 32 | 45 | " | 4 | Lympne | 2 | +12 | |
| " | " | Birmingham | 14 | 1500 | 9th. | 1 | Gorleston | 38 | bcco | " | " | Harrogate | 19 | dF | " | " | Gorleston | 12 | 10 | |
| " | " | Leaffield | 28 | 2500 | " | " | " | 39 | oid, bc | " | " | " | 35 | 8 | " | " | Leaffield | 24 | - | |
| " | " | Lerwick | 29 | 2 | " | " | Cardington | 39 | com. | " | " | Dalwhinnie | 20 | 38 | " | " | Pembroke | 20 | 51 | |
| " | " | Roches Point | 30 | 5 | " | " | Birmingham | 22 | 4 | " | " | Malin Head | 21 | 95 | " | " | Holyhead | 12 | 2.3 | |
| " | 4 | Leaffield | 31 | 56 | " | " | Portland Bill | 1 | 989.3 | 16th. | 1 | Birmingham | 6 | 44 | " | " | " | 13 | 2.3 | |
| " | " | " | 34 | 5 | " | " | Dalwhinnie | 3 | NE | " | " | " | 6 | 52 | " | " | Leuchars | 36 | 4.2 | |
| " | " | Plymouth | 32 | 53 | " | " | " | 6 | 44 | " | " | Inchkeith | 2 | +20 | " | " | Ulwick | 13 | 9 | |
| " | " | " | 33 | 50 | " | 4 | Leaffield | 19 | rF | " | " | Tiree | 1 | 1022.7 | 22nd. | 1 | Winchester | 12 | 1 | |
| " | " | " | 36 | 42 | " | " | Tiree | 36 | 0.7 | " | " | " | 3 | N'W | " | " | Tiree | 9 | 3 | |
| " | " | Pembroke | 21 | 85 | " | " | Dalwhinnie | 15 | 987.2 | " | " | " | 4 | 2 | " | 4 | Portland | 20 | 48 | |
| " | " | Harrogate | 34 | 16 | " | " | Ulwick | 13 | 9 | " | " | Roches Point | 12 | 2.3 | " | " | Scilly | 2 | +10 | |
| " | " | Dalwhinnie | 31 | 48 | " | " | Lerwick | 32 | 47 | " | " | " | 13 | 2.3 | " | " | Leuchars | 36 | 5.7 | |
| " | " | " | 34 | 5 | " | " | London | 21 | 95 | " | " | " | 39 | bcbx | " | " | Roches Point | 35 | Tr | |
| " | " | " | 35 | - | " | " | Winchester | 6 | 49 | " | 4 | Plymouth | 31 | 53 | " | " | Regent's Park | Sun | 4.7 | |
| " | " | Ulwick | 24 | 4 | " | " | Lympne | 7 | 85 | " | " | Scilly | 19 | c | " | " | Calshot | 5 | cf. | |
| " | " | Malin Head | 25 | 8 | " | " | Shoeburyness | 1 | 988.7 | " | " | Pembroke | 20 | 42 | 25th. | 1 | " | " | 8 | 3 |

AIR
MINISTRY.

THE DAILY WEATHER REPORT

OF THE METEOROLOGICAL OFFICE, LONDON.

BRITISH SECTION.
ADDITIONS & CORRECTIONS.
November, 1931.

I—CORRECTIONS.

| Date of Report. | Page. | Station. | Col. No. | Correct Entry. | Date of Report. | Page. | Station. | Col. No. | Correct Entry. | Date of Report. | Page. | Station. | Col. No. | Correct Entry. | Date of Report. | Page. | Station. | Col. No. | Correct Entry. |
|------------------|-------|-----------|----------|----------------|------------------|-------|-------------|----------|----------------|------------------|-------|-----------------|----------|----------------|------------------|-------|-------------|----------|----------------|
| 29 th | 1 | Guernsey | 27 | 9+ | 28 th | 4 | Lympne | 28 | 800 | 29 th | 4 | Malin Head | 4 | 3 | 30 th | 1 | Pembroke | 27 | 2.3 |
| " | " | Chester | 40 | oprm. | " | " | Felixstowe | 34 | 0.1 | " | " | Kensington | 30 | 0.1 | " | " | Catterick | 14 | 800 |
| " | " | Tiree | 17 | E.N. | " | " | Liverpool | 16 | +24 | 30 th | 1 | Dungeness | 18 | 1 | " | " | Inchkeith | 40 | om. |
| " | " | " | 18 | 2 | " | " | Harrogate | 34 | 13 | " | " | South Farnboro' | 2 | +2 | " | " | Dalwhinnie | 14 | 2500 |
| " | " | " | 21 | 65 | " | " | Eskdalemuir | 15 | 1008.9 | " | " | Gorleston | 39 | od.d. | " | 4 | Ross | 19 | 0F |
| " | " | " | 29 | 1 | " | " | " | 21 | 95 | " | " | Birmingham | 19 | f | " | " | Eskdalemuir | 22 | 1 |
| " | " | " | 30 | 3 | 29 th | 1 | Gorleston | 7 | 85 | " | " | " | 22 | 2 | " | " | " | 31 | 43 |
| " | " | " | 40 | cu | " | " | Renfrew | 18 | 2 | " | " | " | 28 | <150 | " | " | " | 34 | 3 |
| " | " | Valentia | 6 | 52 | " | 4 | Dungeness | 17 | NW | " | " | Pembroke | 19 | bc | " | " | " | 35 | 0.3 |
| " | 4 | Dungeness | 35 | 0.6 | " | " | Gorleston | 12 | 4.6 | " | " | " | 26 | 2.3 | " | " | Dalwhinnie | 33 | 18 |

HEALTH RESORTS.

| Date | Page | Station | Correction | Date | Page | Station | Correction |
|------------------|------|------------------|--|------------------|------|---------------|---------------------|
| 2 nd | 2 | Southport | Max. 54° | 15 th | 2 | Hastings | Sun 0.4 hr. |
| 3 rd | " | Wallasey | Min. * | 20 th | " | Ramsgate | Weather morning odc |
| 5 th | " | Littlehampton | Max. 58° | " | " | Clacton | afternoon op.c |
| " | " | Clacton | Min. 50° | " | " | Ilfracombe | bbcd. |
| " | " | Aberystwyth | " 50° | 23 rd | " | Blackpool | Sun 0.0 hr. |
| " | " | Colwyn Bay | Day rain - | 24 th | " | Littlehampton | Min. 42° |
| 6 th | " | Felkestone | Max. 54° | " | " | Rhyl | " 40° |
| " | " | Cheltenham | Sun 3.1 hrs. | 26 th | " | Jersey | " 49° |
| " | " | Dunbar | Weather afternoon bcg | " | " | " | Max. 50° |
| 7 th | " | Clacton | " morning cec | " | " | " | Sun 1.2 hrs. |
| 9 th | " | Sunshine column. | Heading should read Sunrise to | 27 th | " | Penzance | Max. 56° |
| " | " | Sunset | 8 th (not 7 th) | " | " | Bude | Min. 44° |
| " | " | Cheltenham | Sun 0.0 hr. | 28 th | " | Bognor | " 42° |
| 10 th | " | Bournemouth | Night rain 4 mm. | " | " | Cleethorpes | Max. 54° |
| " | " | Dovercourt | Weather morning bcc | " | " | Cheltenham | " 51° |
| " | " | " | afternoon ocr | | | | |

II.—ADDITIONS.

| Stations. | Date of Report | Obsn. | | Barom. at M.S.L. mb. | Change in 3 hours. | Wind. | | Weather. | Temp. of. | Humid. % | Visibility. 0-9 | Cloud. | | | | State of Ground. 0-9 | Sea. 0-9 | Temperature. | | | Rainfall. | | Sun-shine. Hrs. | Weather. | | | | | |
|----------------|------------------|------------------|-------|----------------------|--------------------|-------|-------------|----------|-----------|----------|-----------------|--------|------|-------|-----------|----------------------|----------|-----------------------|---------------------|------------------------|-------------------|----------------|-----------------|------------------|--------|---------|--------|-------|------------|
| | | Date. | Hour. | | | Dir. | Force. 0-12 | | | | | Form. | | | Amount. | | | Height of Base (feet) | Max. Day 7h-18h of. | Min. Night. 18h-7h of. | Min. on Grass of. | Day 7h-18h mm. | | Night 18h-7h mm. | 7h-18h | 18h-18h | 18h-1h | 1h-7h | |
| | | | | | | | | | | | | Low. | Med. | High. | Low. 0-10 | | | | | | | | | | | | | | Total 0-10 |
| | | | | | | | | | | | | | | | | | | | | | | | | | | | | | |
| Blacksod Point | 10 th | 9 th | 13 | 972.0 | -8 | SSE | 7 | TLH | 52 | 85 | 7 | 9 | - | - | 9+ | 9+ | 220 | + | + | | | | | prhtl | | | | | |
| " | " | " | 18 | 969.8 | -10 | SSE | 4 | PR | 51 | 85 | 7 | 9 | - | - | 9+ | 9+ | 220 | 1 | + | | | | | prhtl | | | | | |
| " | " | 10 th | 1 | 964.9 | -16 | S | 5 | PR | 49 | 95 | 7 | 9 | - | - | 10 | 10 | 450 | + | + | | | | | | | | | | |
| " | " | " | 7 | 961.9 | -8 | S | 4 | C | 49 | 95 | 8 | 3 | - | - | 7.8 | 7.8 | 450 | 1 | + | | | | | | | | | | |
| " | 18 th | 18 th | 1 | 997.9 | -50 | S | 8 | UR | 53 | 95 | 6 | 9 | - | - | 10 | 10 | 450 | + | + | | | | | | | | | | |
| " | " | " | 7 | 1000.7 | +52 | W | 5 | C | 49 | 75 | 7 | 8 | - | - | 9+ | 9+ | 450 | 1 | + | | | | | | | | | | |
| Eskdalemuir | " | " | " | 1014.1 | -26 | SSE | 5 | PR | 39 | 95 | 6 | 6 | - | - | 10 | 10 | 1500 | 1 | + | | | | | | | | | | |
| Tiree | 23 rd | 23 rd | 7 | 1000.0 | +18 | SSE | 5 | CR | 47 | 95 | 6 | 9 | 7 | - | 7.8 | 9 | 1500 | 1 | + | | | | | | | | | | |
| " | 24 th | 23 rd | 13 | 1000.7 | -4 | SW | 3 | C/r | 47 | 75 | 7 | 5 | 1 | 8 | 2.3 | 10 | 2500 | + | + | | | | | | | | | | |
| Blacksod Point | 25 th | 25 th | 1 | 990.0 | +20 | SW | 5 | PR | 50 | 85 | 6 | 7 | - | - | 9+ | 9+ | 450 | + | + | | | | | | | | | | |
| " | " | " | 7 | 1001.2 | +6 | WSW | 6 | PR | 49 | 75 | 7 | 9 | - | - | 7.8 | 7.8 | 450 | 1 | + | | | | | | | | | | |
| Dungeness | 29 th | 28 th | 13 | + | + | E | 2 | C | + | + | 7 | 3 | - | + | 9 | 9 | 800 | + | + | | | | | | | | | | |
| Chester | " | " | 18 | 1016.1 | +20 | SE | 1 | bcf | 43 | 95 | 3 | - | 3 | - | 0 | 46 | - | 1 | + | | | | | | | | | | |

LONDON OBSERVATIONS.

| Day 7h-18h, Kew & Croydon.
9h-18h, Kenalington.
9h-21h, other stations, except
Greenwich rainfall, 9h-18h. | Date | Morning. | Afternoon. | Night. | Day
Max. | Night
Min. | Min.
on
Grass
of. | Day.
mm. | Night.
mm. | to
Sunset
hrs. | 15h.
G.M.T.
% | 9h.
G.M.T.
% | Visibili-
ty
9h. |
|---|-------------------|-------------------|------------|--------|-------------|---------------|----------------------------|-------------|---------------|----------------------|---------------------|--------------------|------------------------|
| | | 24 hrs. ended 9h. | | | of. | of. | of. | | | | Yesterday. | To-day. | |
| Westminster | 1 st . | + | + | + | 53 | 44 | 37 | - | - | | 67 | 62 | + |
| " | 8 th . | + | + | + | 57 | 48 | 42 | - | - | | 59 | 83 | + |
| Camden Square | " | C | C | + | 54 | 48 | 41 | - | - | + | + | 94 | + |
| " | 15 th | C | C | + | 49 | 46 | 41 | - | - | + | + | 89 | + |
| Westminster | " | + | + | + | 52 | 46 | 41 | - | - | | 63 | 86 | + |
| " | 22 nd | + | + | + | 53 | 35 | 31 | - | - | | 73 | 98 | + |
| Camden Square | " | cb | b | + | 54 | 35 | 30 | - | - | + | + | 98 | + |
| " | 29 th | bo | C | + | 48 | 37 | 32 | - | - | + | + | 100 | + |
| Westminster | " | + | + | + | 48 | 38 | 31 | - | - | | 83 | 95 | + |

Atmospheric Pollution

| Station | Date | Max. | Time | Min. | Time |
|------------------|------------------|------|-----------------------|------|-------------------------|
| South Kensington | 15 th | 1.7 | 10h. 31 st | Ncl | 2h. 5h. 1 st |
| " | 29 th | 1.0 | 21h. 28 th | 0.3 | 4h. 29 th |