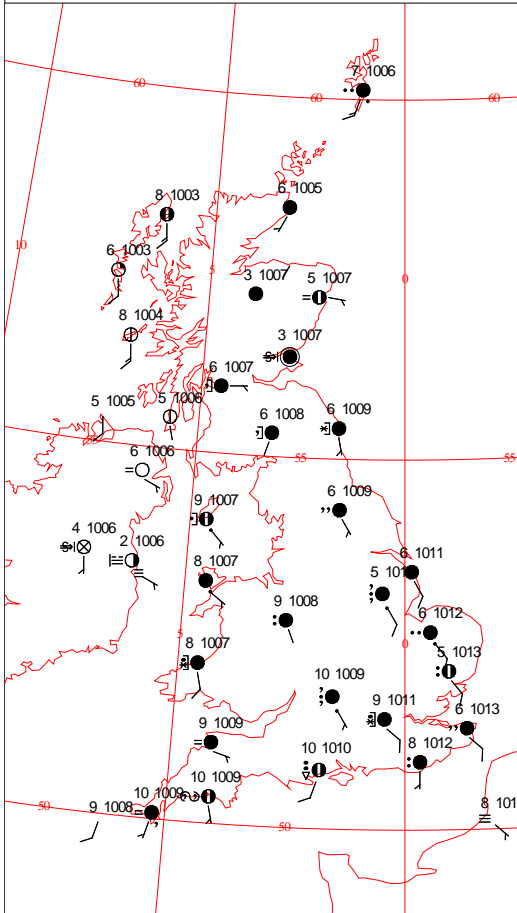
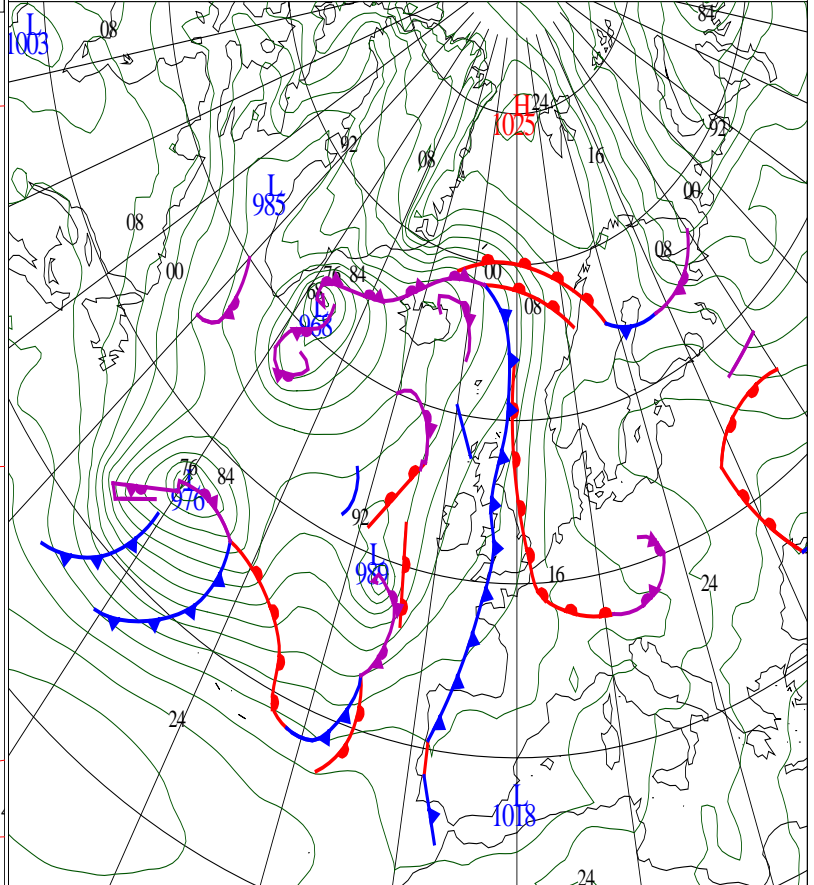


## DAILY WEATHER SUMMARY

0000 GMT 01 FEBRUARY 2017

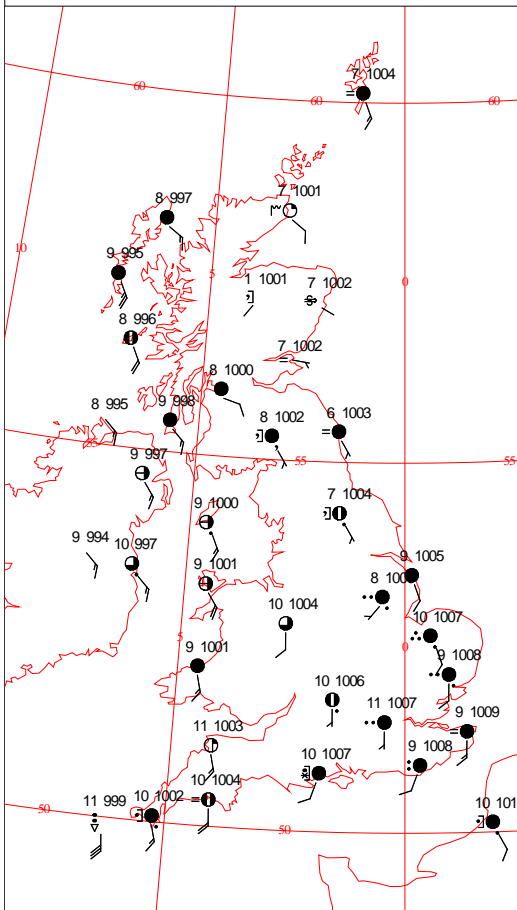


## SURFACE PRESSURE

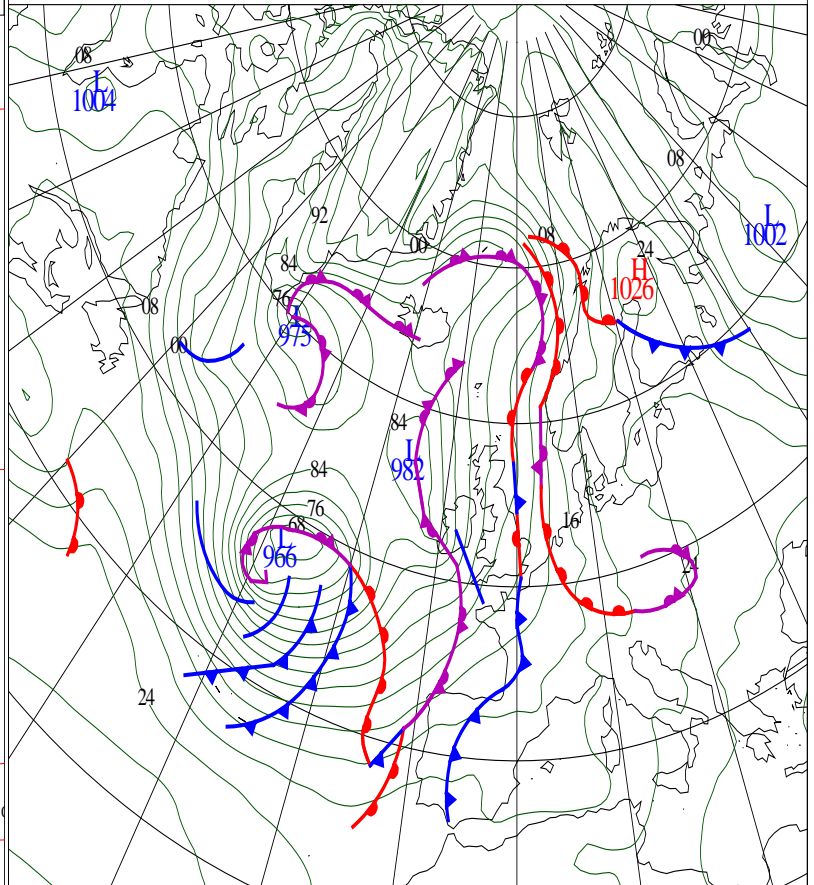


ANALYSIS VALID 0000 UTC WED 01 FEB 2017

1200 GMT 01 FEBRUARY 2017

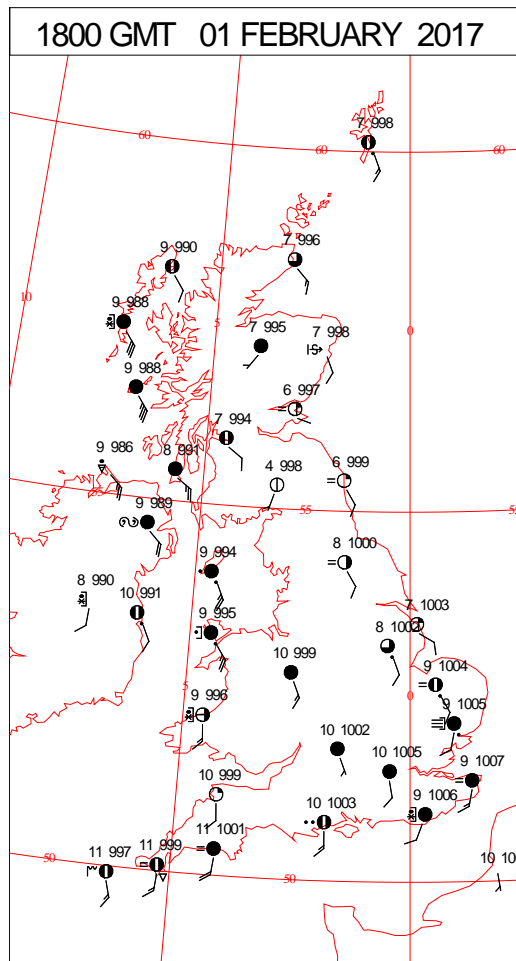
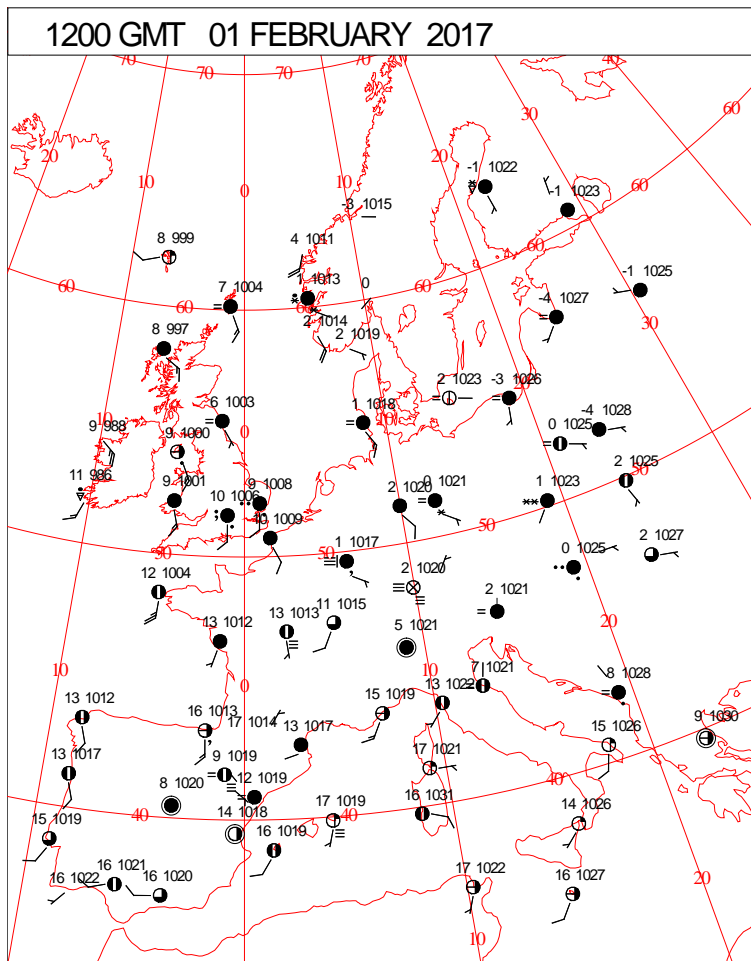
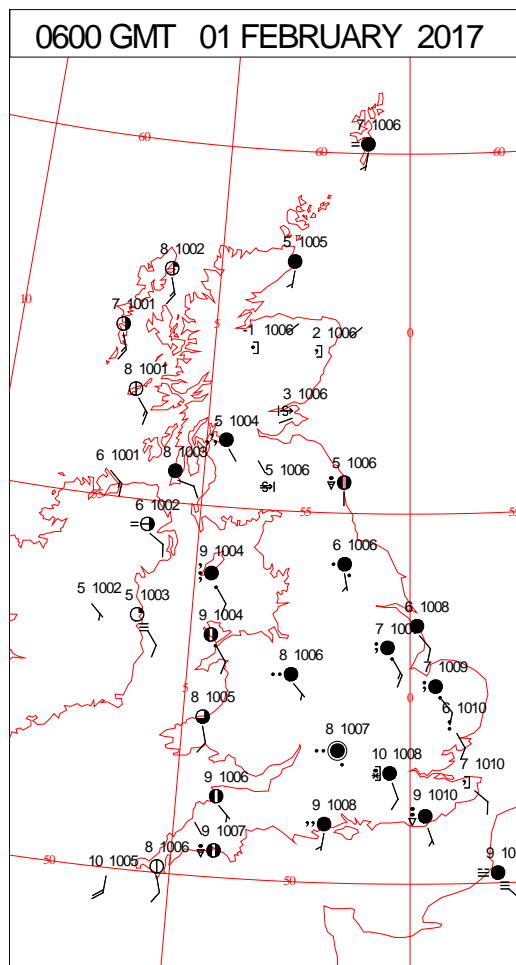
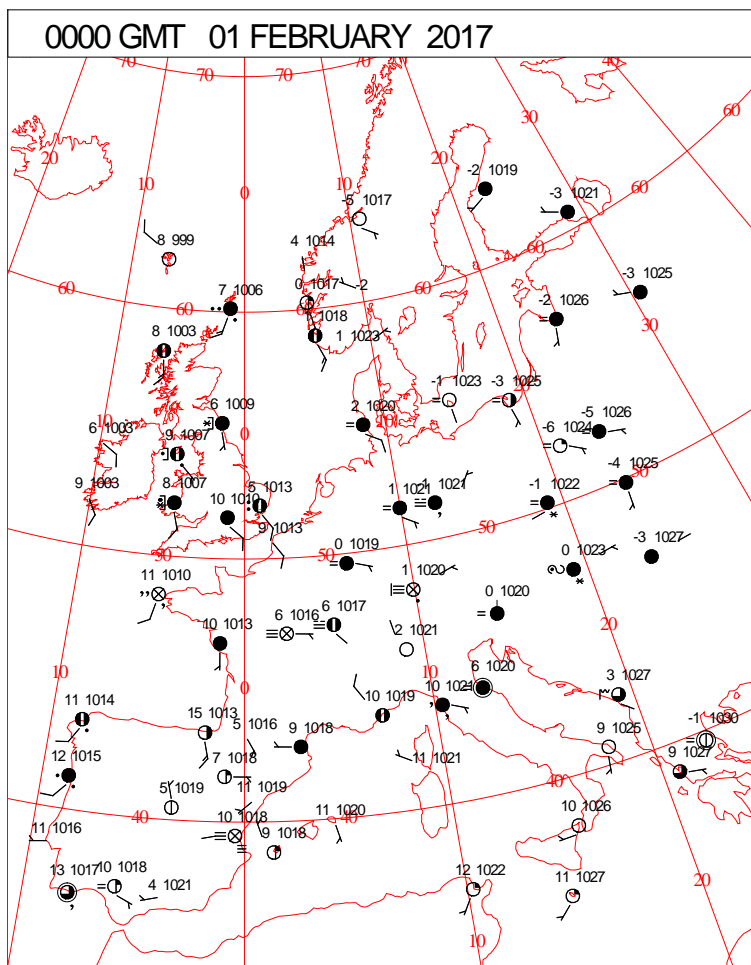


## SURFACE PRESSURE



ANALYSIS VALID 1200 UTC WED 01 FEB 2017

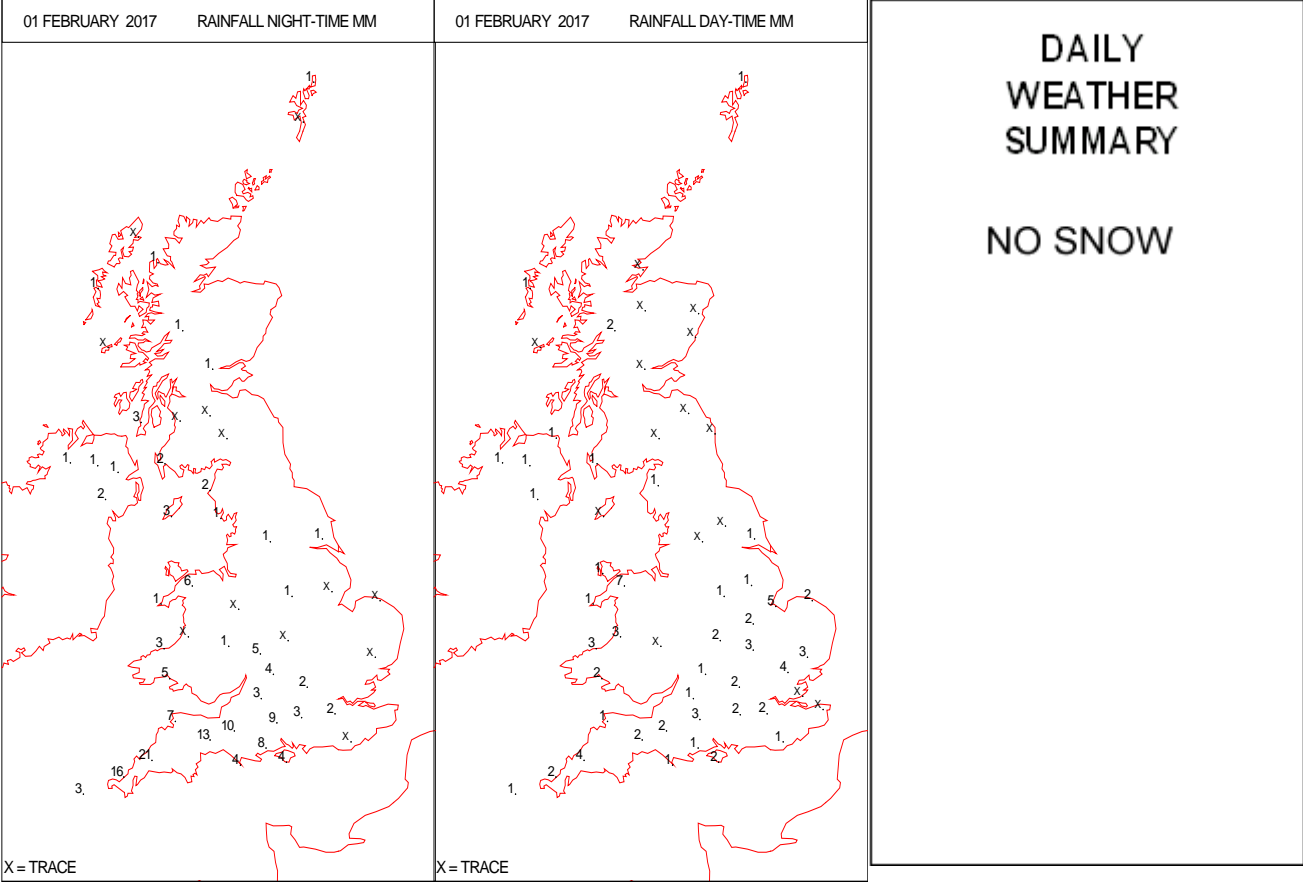
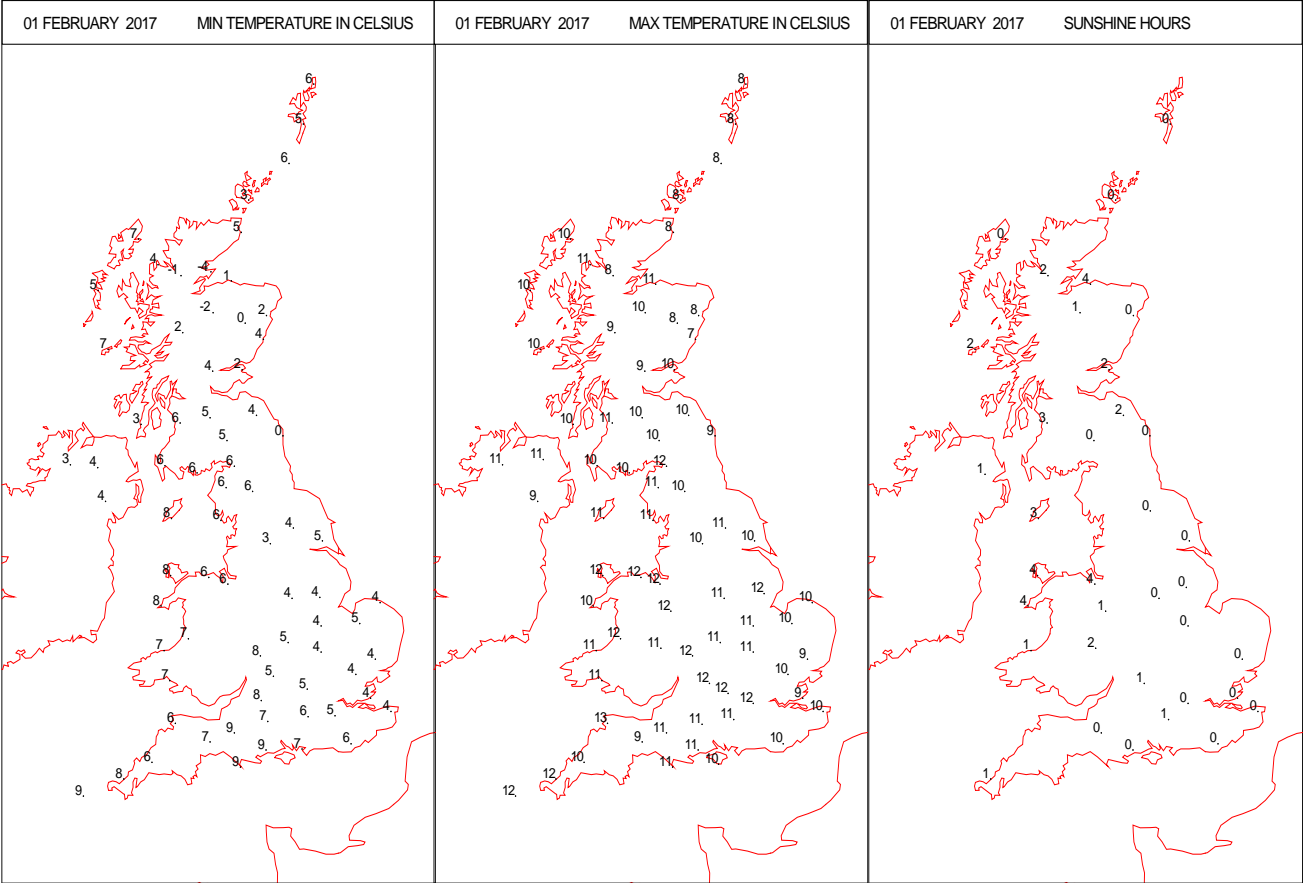
# SURFACE REPORTS



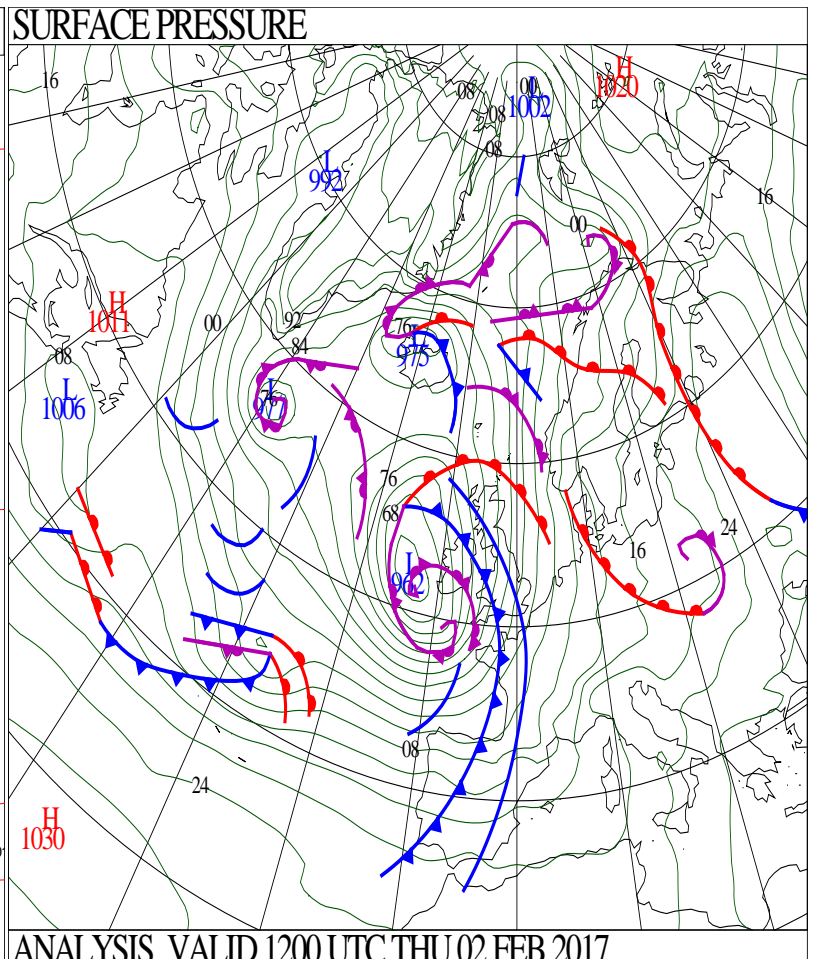
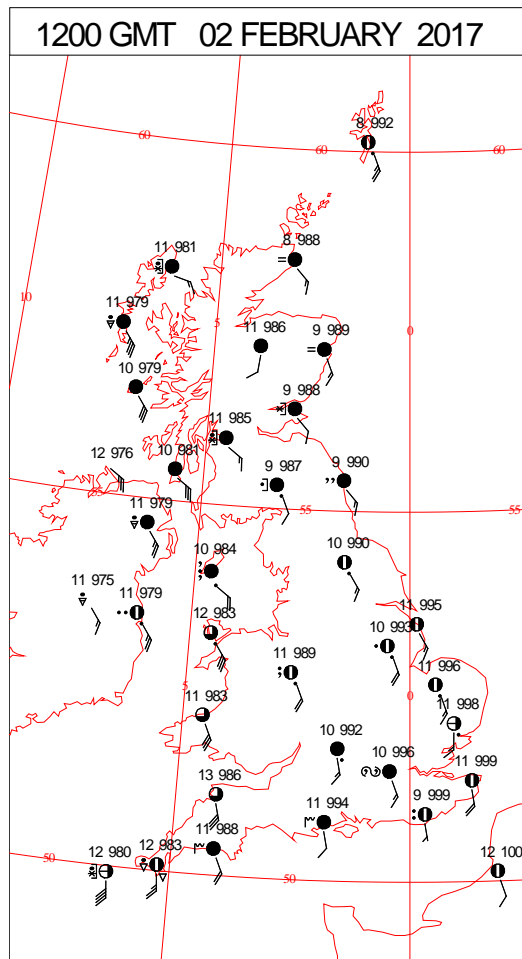
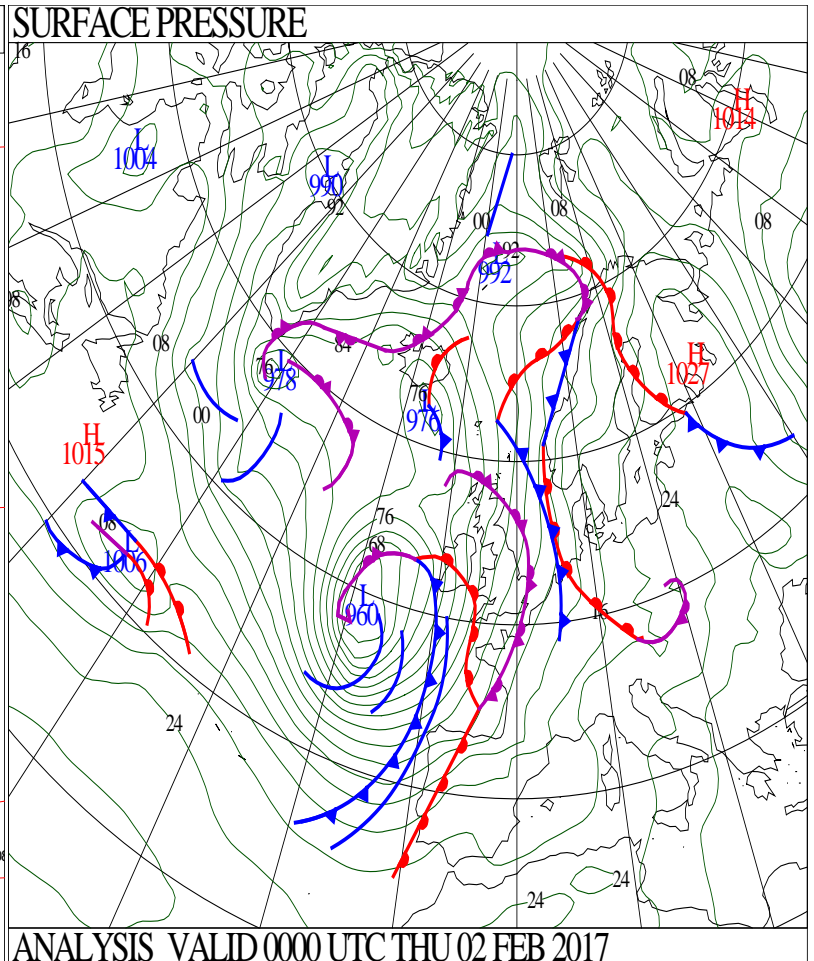
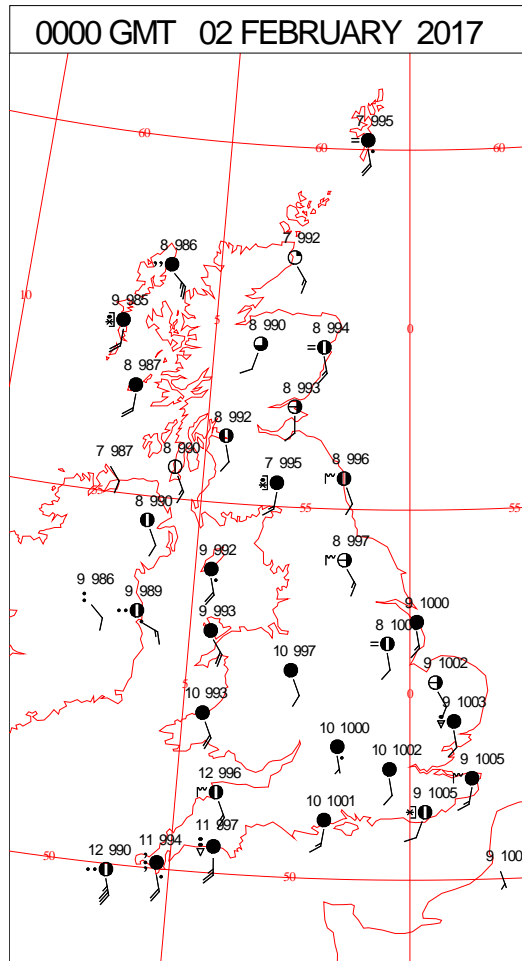
# SIGNIFICANT WEATHER

0600 GMT 01 FEBRUARY 2017	SIG WEATHER	1200 GMT 01 FEBRUARY 2017	SIG WEATHER	<p><b>Summary of UK Weather for Wednesday 01 February 2017.</b></p> <p>There were mostly cloudy skies across much of the U.K. through the early hours, with outbreaks of rain falling across the majority of England and Wales. These slowly moved eastwards as the night progressed. Mist and some hill fog formed underneath the cloud and rain.</p> <p>Further north-west, there were clearer skies. It was therefore a much drier but colder night across western Scotland and Northern Ireland, with temperatures falling below freezing, leading to some frost.</p> <p>Through the day time, the rain moved off the east coast, leaving a period of brighter skies for many parts. A few mist and fog patches lingered into the afternoon, and there were also some showers around.</p> <p>Generally temperatures were slightly above average for the time of year, although it was a little windy.</p> <p>Later in the afternoon and into the evening further cloud with some rain edged in from the west, bringing a damp end to the day for many.</p>
				<p><b>EXTREMES</b></p> <p><b>Highest Maximum:</b> 13.5 Prestatyn, Clwyd</p> <p><b>Lowest Maximum:</b> 6.6 Crombie Country Park, Angus</p> <p><b>Lowest Minimum:</b> -4.5 Altnaharra No2, Sutherland</p> <p><b>Lowest Grass Minimum:</b> -6.7 Altnaharra No2, Sutherland</p> <p><b>Most Rain:</b> 24.6 Cardinham, Bodmin, Cornwall</p> <p><b>Most Sun:</b> 6.5 Dunbar, East Lothian</p>

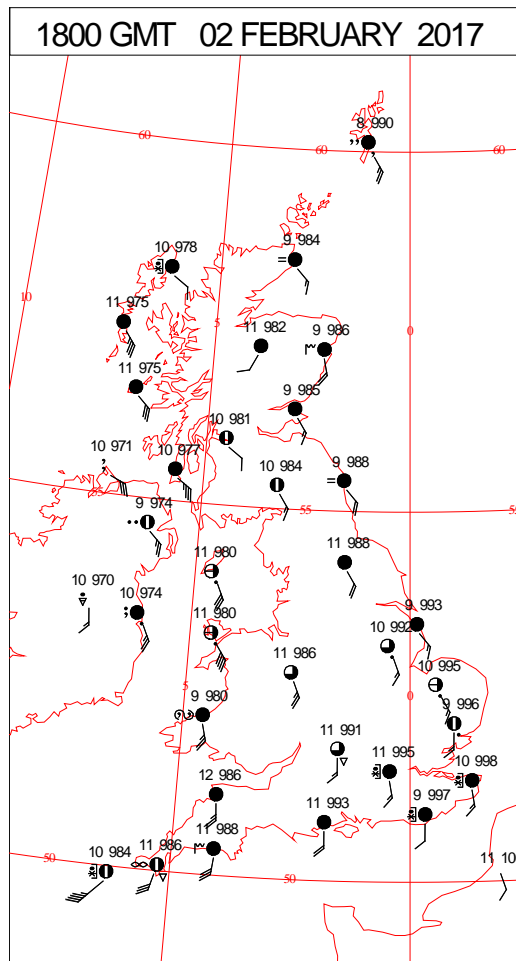
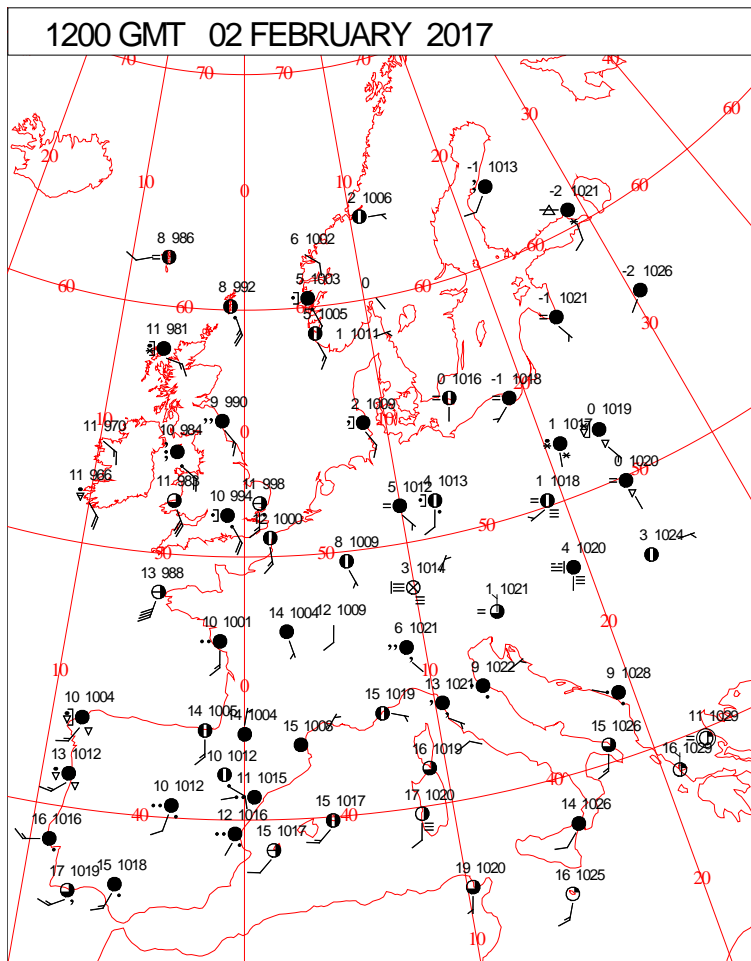
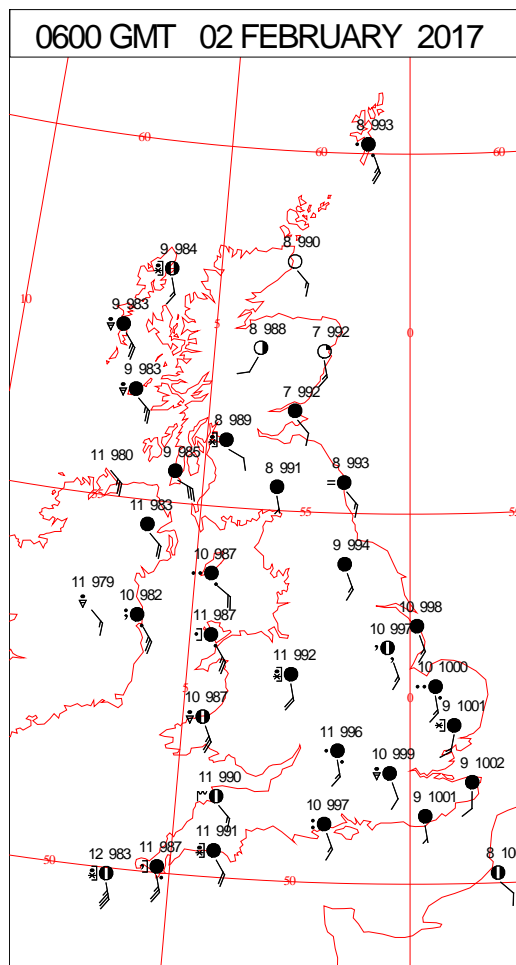
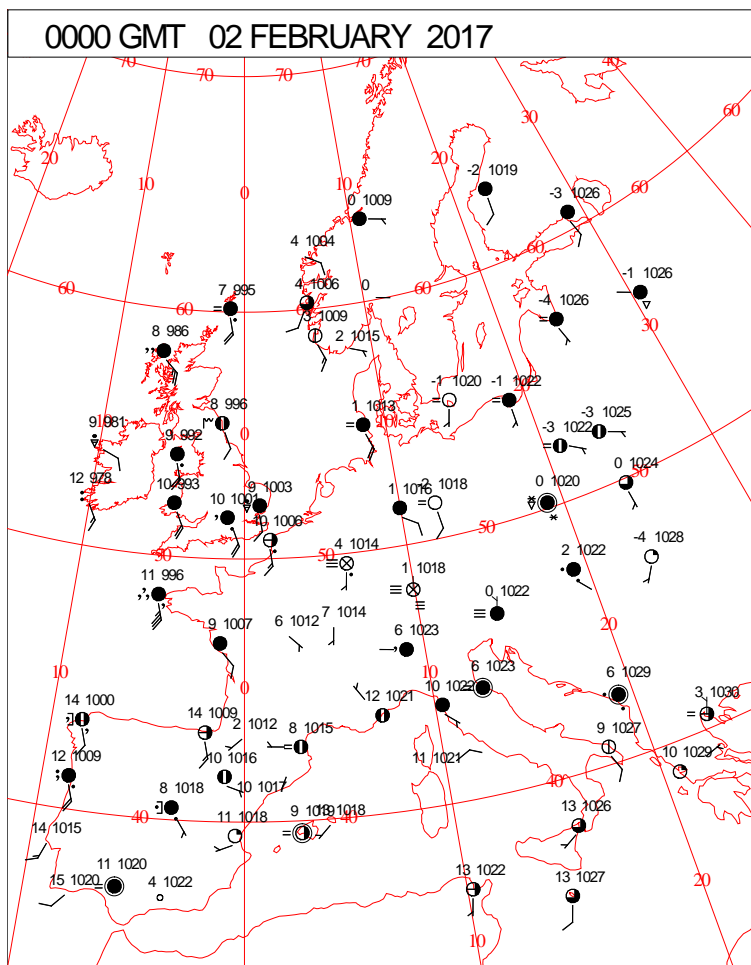
DAILY CLIMATE DATA



# DAILY WEATHER SUMMARY



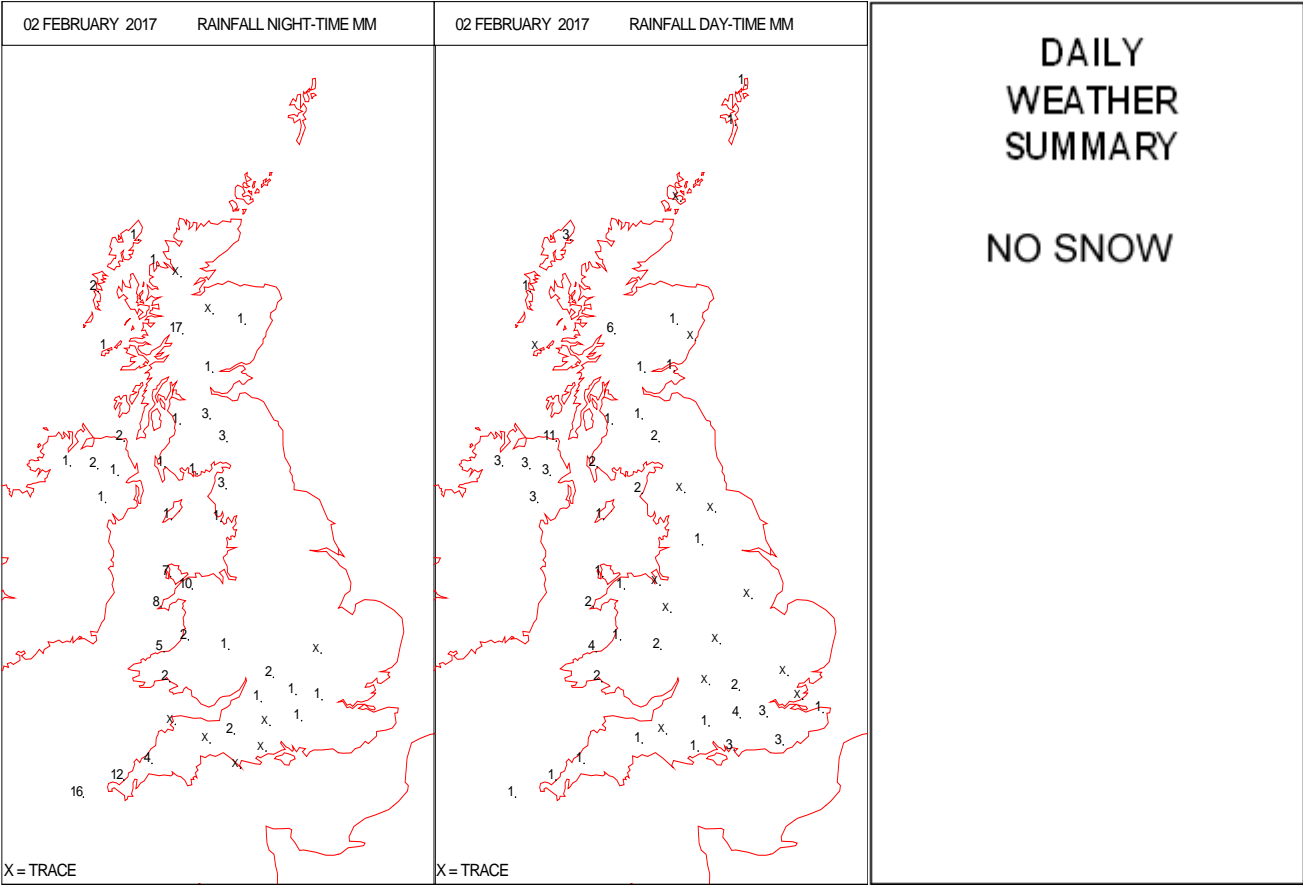
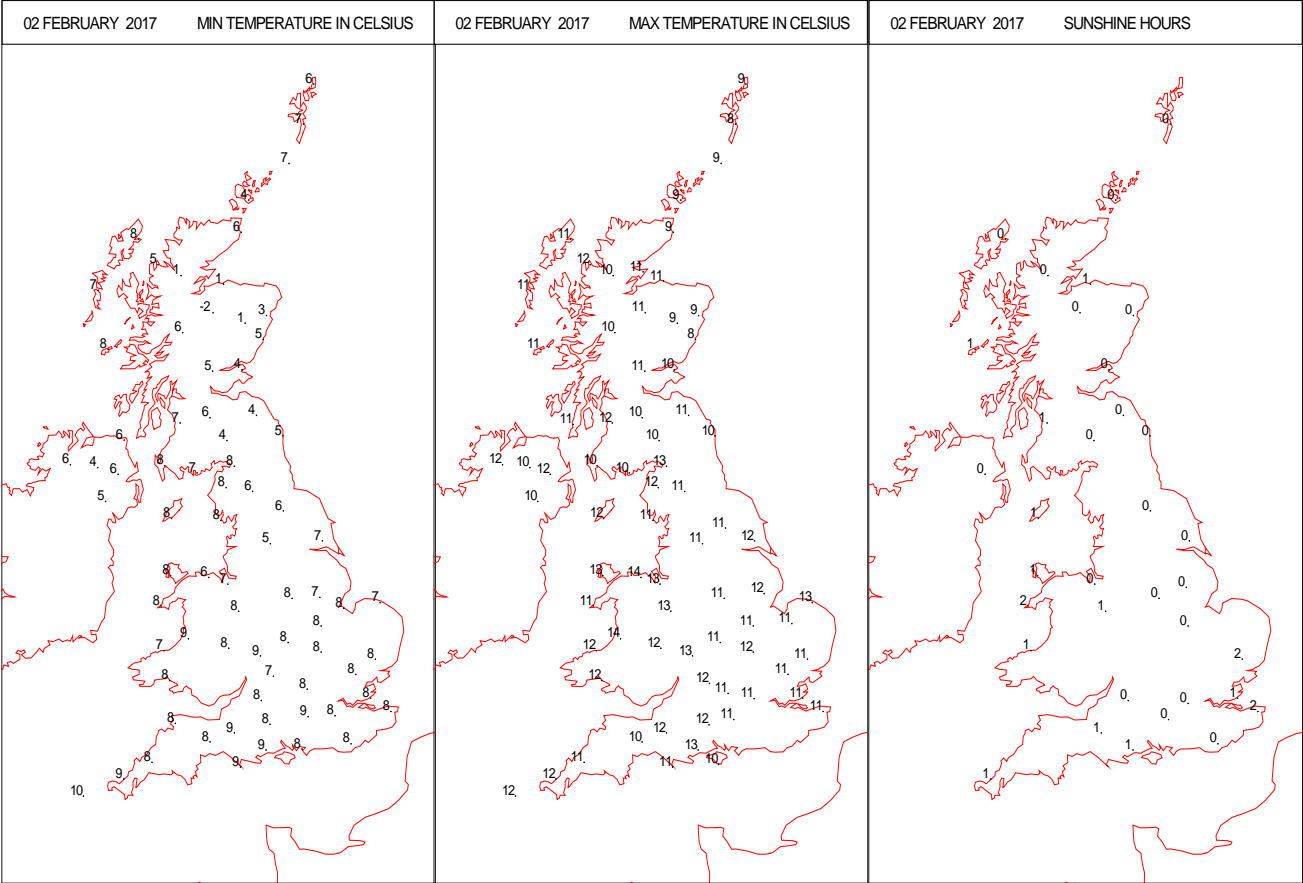
# SURFACE REPORTS



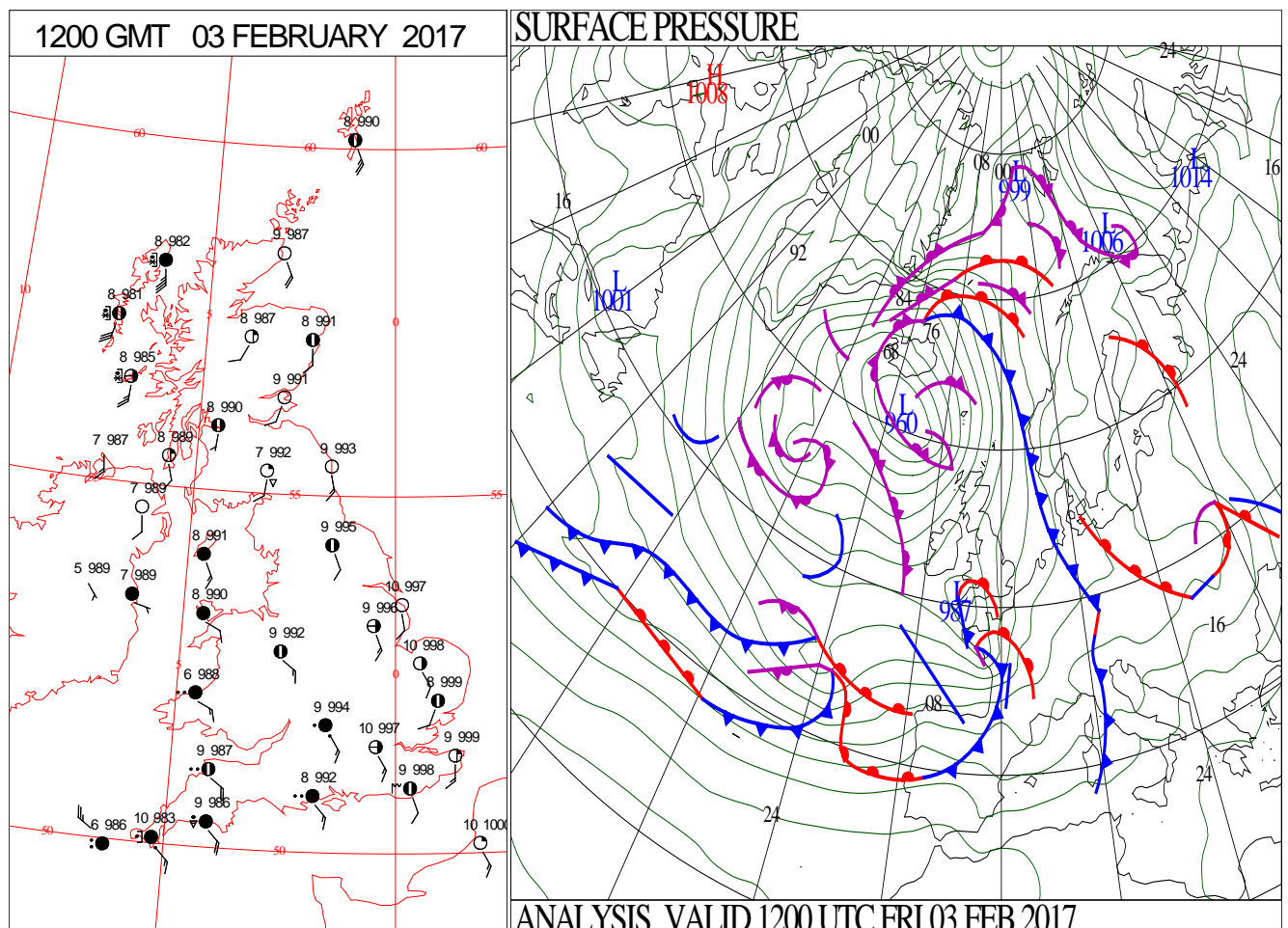
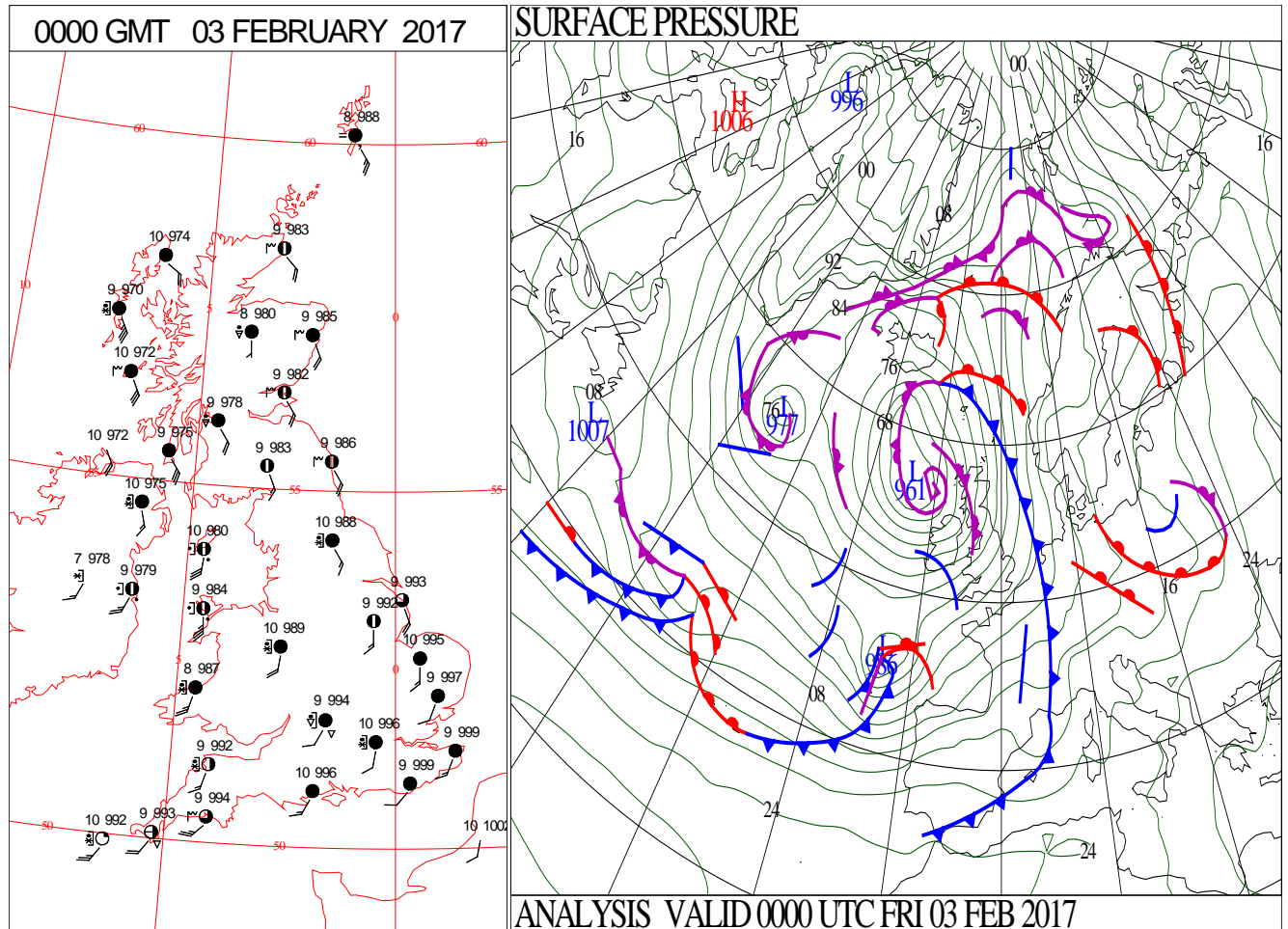
# SIGNIFICANT WEATHER

0600 GMT 02 FEBRUARY 2017	SIG WEATHER	1200 GMT 02 FEBRUARY 2017	SIG WEATHER	<p><b>Summary of UK Weather for Thursday 02 February 2017.</b></p> <p>There was a good deal of cloud through the early hours for most parts. Outbreaks of rain spread from the south-west, turning heavy at times. Some rain reached into the north and east, but this was mostly light and patchy.</p> <p>The winds also strengthened, with gales around southern and south-western coastal parts.</p> <p>A band of cloud and rain associated with a cold front moved eastwards across the U.K. through the day. This was quickly followed by blustery showers in the north and west, with some brighter interludes.</p> <p>It was a windy day for all, with some strong gusts around exposed western coasts and hills, with a gust of 74 knots at South Uist Range in the Western Isles.</p> <p>Despite the unsettled weather, temperatures were very mild for the time of year.</p>
1800 GMT 02 FEBRUARY 2017	SIG WEATHER	0000 GMT 03 FEBRUARY 2017	SIG WEATHER	<p><b>EXTREMES</b></p> <p><b>Highest Maximum:</b> 14.0 Colwyn Bay, Clwyd</p> <p><b>Lowest Maximum:</b> 7.9 Crombie Country Park, Angus</p> <p><b>Lowest Minimum:</b> -1.8 Aviemore, Inverness-Shire -1.8 Cromdale, Nairnshire</p> <p><b>Lowest Grass Minimum:</b> -2.8 Crombie Country Park, Angus</p> <p><b>Most Rain:</b> 29.8 Moar Auchnafree, Perthshire</p> <p><b>Most Sun:</b> 7.0 Dunbar, East Lothian</p>

DAILY CLIMATE DATA

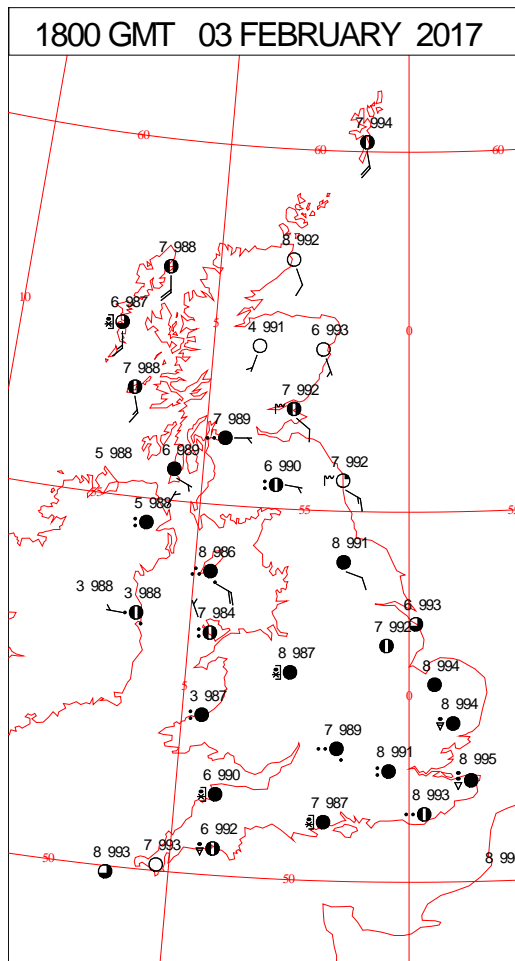
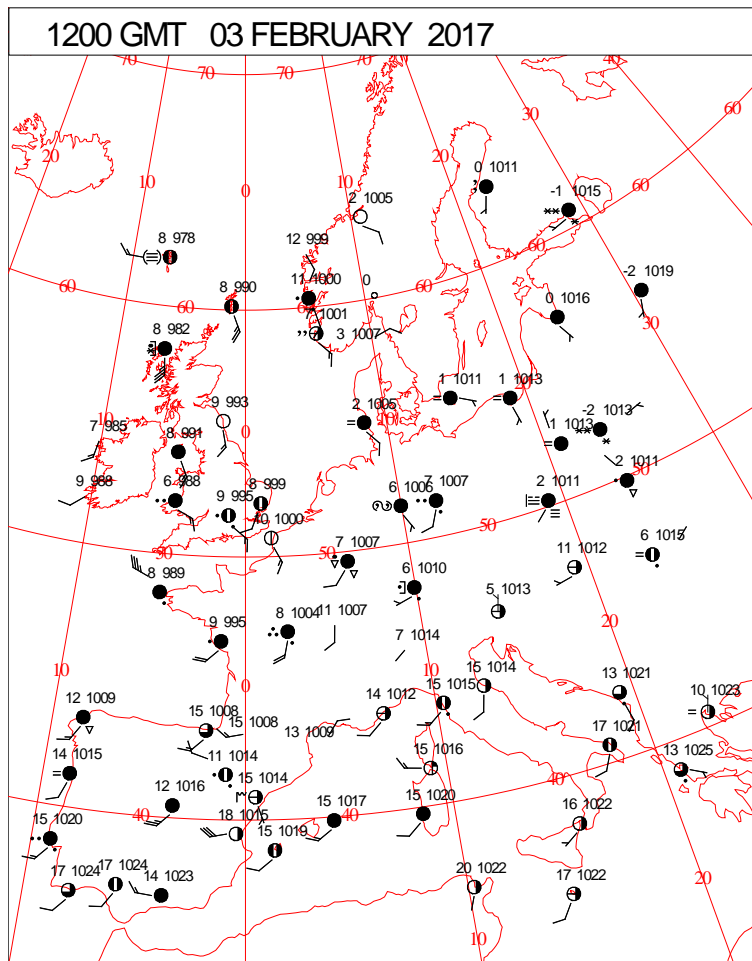
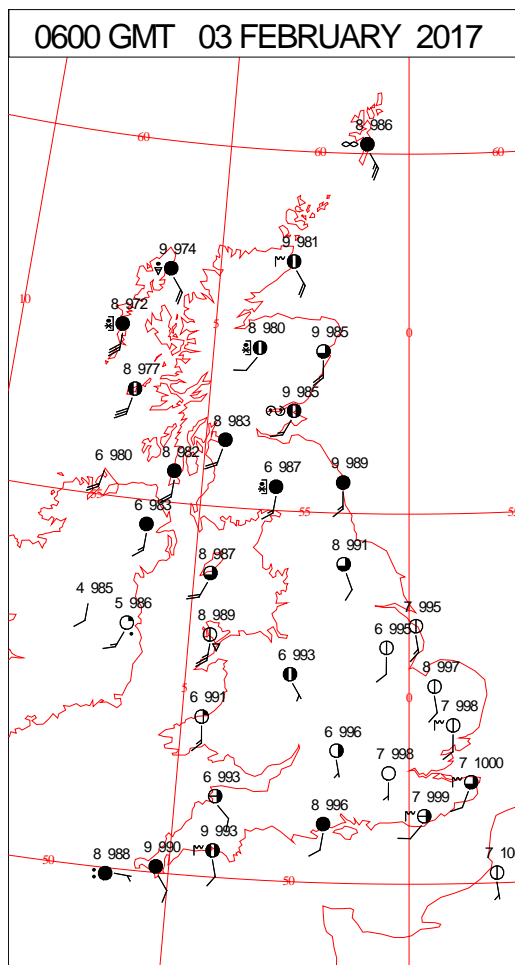
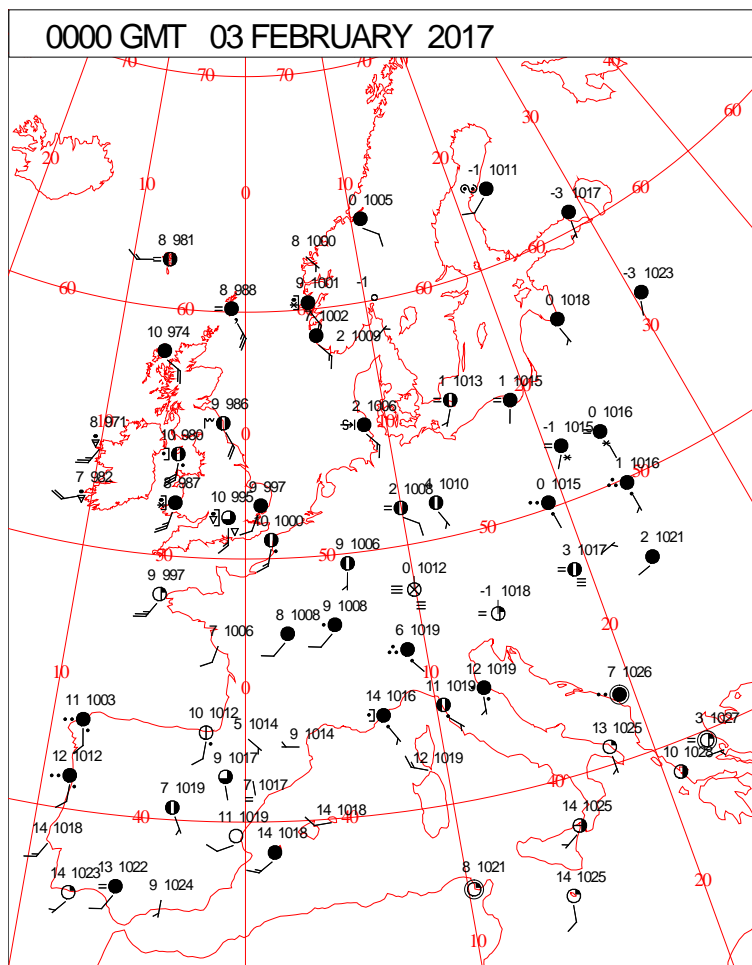


# DAILY WEATHER SUMMARY

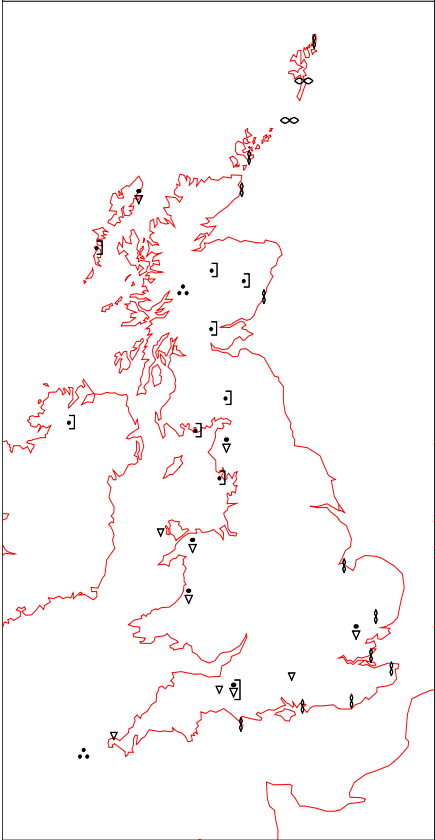
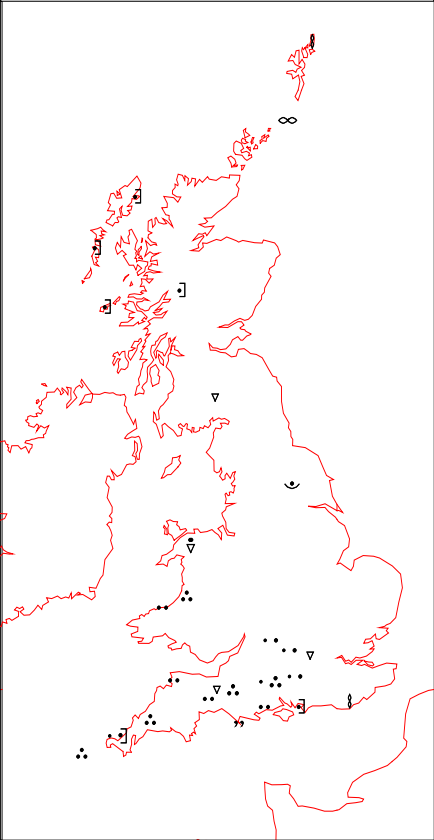
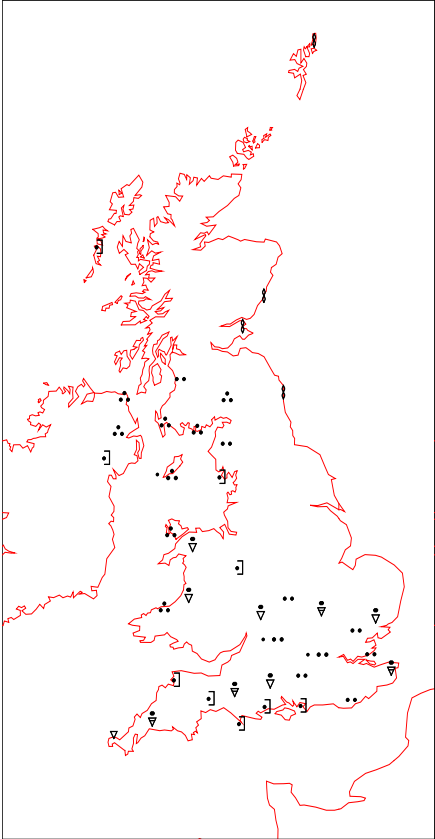
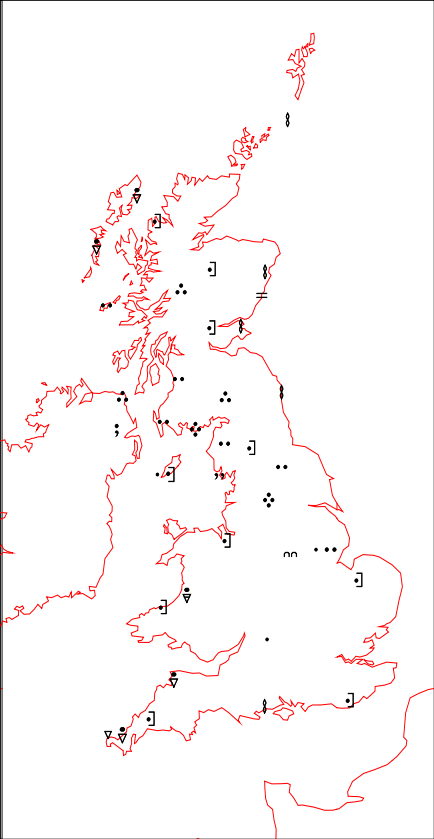


Friday 3 February 2017

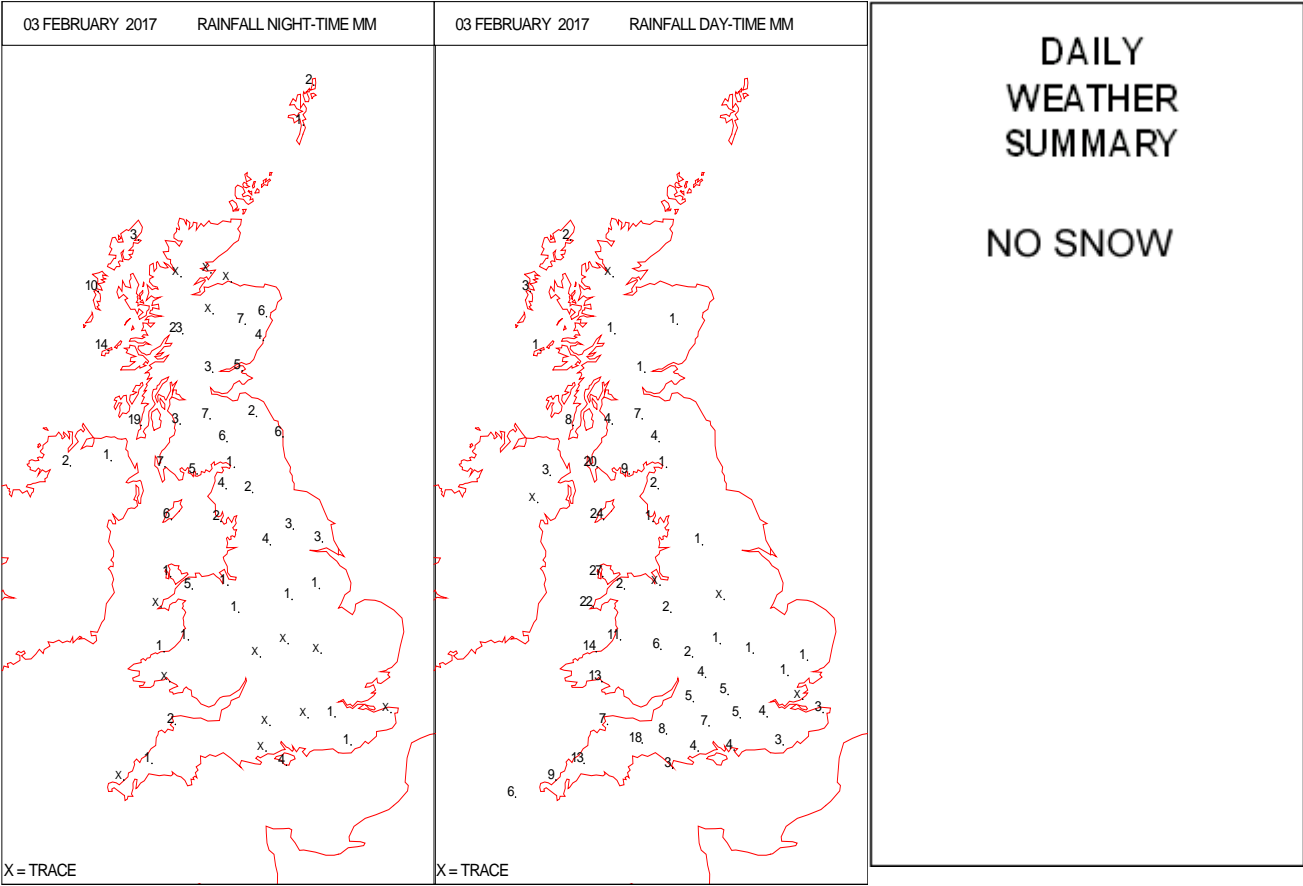
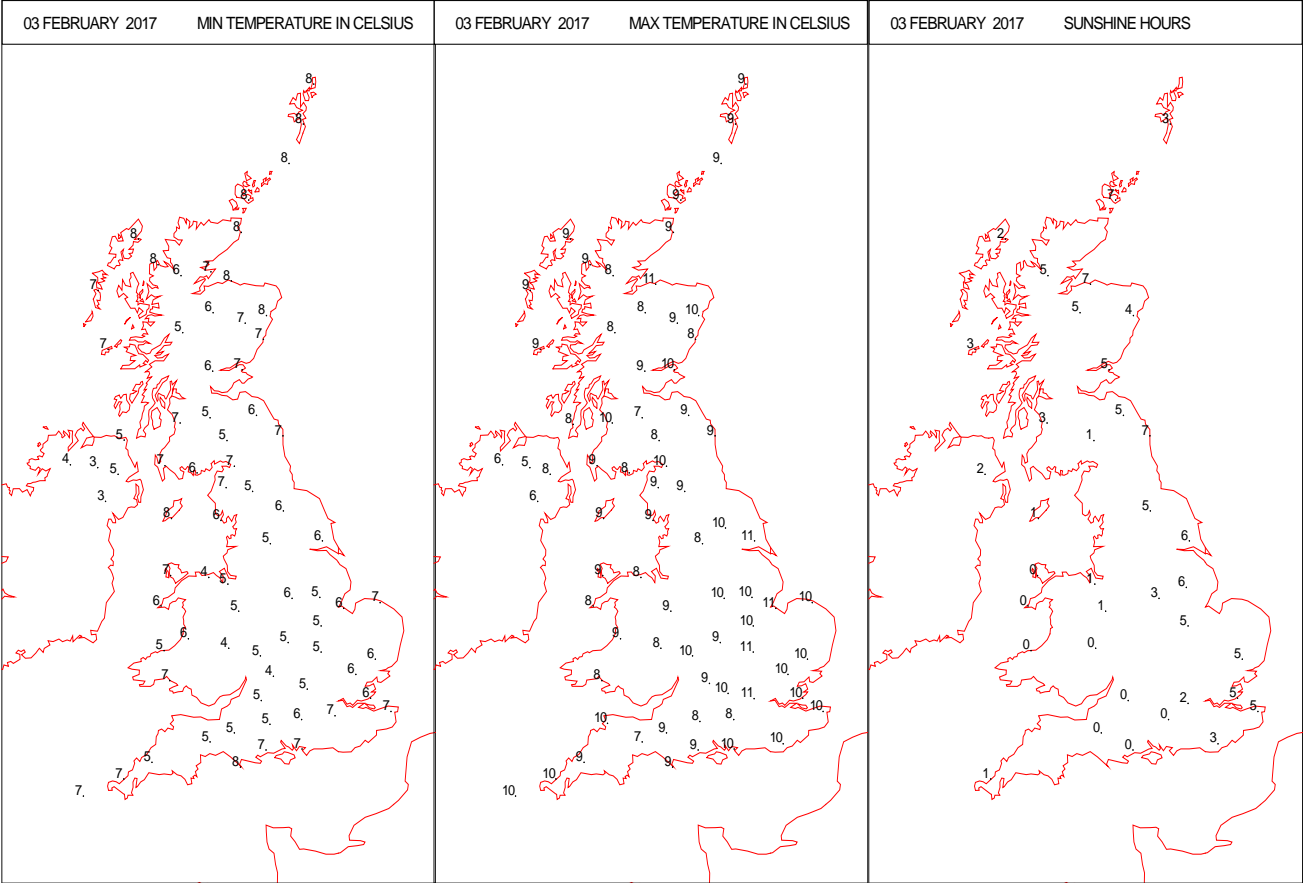
## SURFACE REPORTS



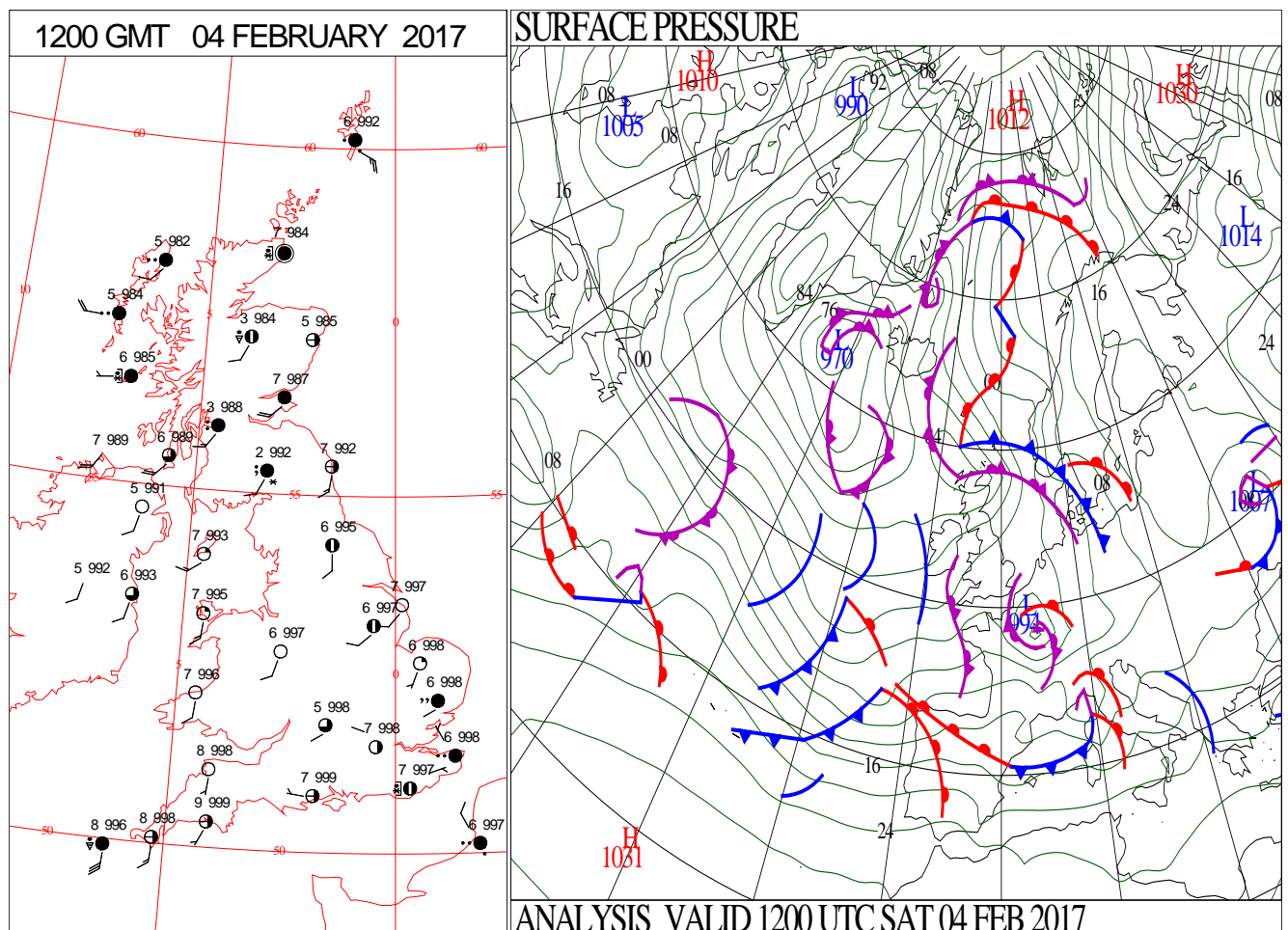
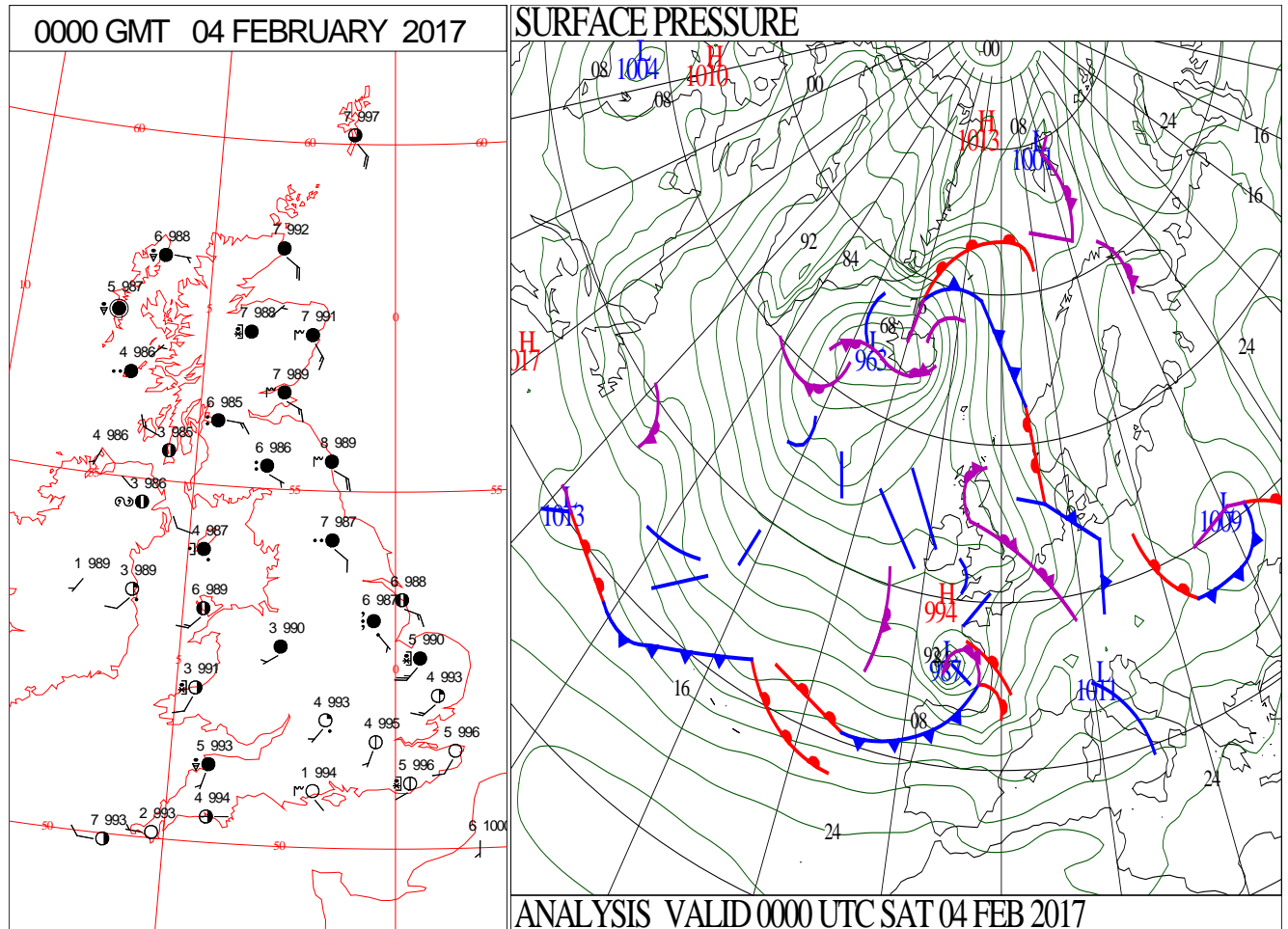
SIGNIFICANT WEATHER

0600 GMT 03 FEBRUARY 2017	SIG WEATHER	1200 GMT 03 FEBRUARY 2017	SIG WEATHER	<p><b>Summary of UK Weather for Friday 03 February 2017.</b></p> <p>Through the early hours, there were clear spells across much of the U.K., but also scattered showers affecting some parts. The showers turned heavy for some, and it was very windy with gales around exposed coasts and hills in the north and west, and also along the south coast.</p> <p>Although some parts of the north-east stayed dry and bright through much of the day, the area of low pressure bringing the strong winds tracked north-eastwards into the south of the country during the day, bringing heavy rain too. The wind gusts reached 65 knots at Needles Old Battery on the Isle of Wight.</p> <p>The rain was heavy at times, and also turned to sleet or snow on the tops of some hills as it made its way northwards across the country into the evening.</p> <p>Temperatures were around the average for the time of year.</p>
				
1800 GMT 03 FEBRUARY 2017	SIG WEATHER	0000 GMT 04 FEBRUARY 2017	SIG WEATHER	<p><b>EXTREMES</b></p> <p><b>Highest Maximum:</b> 11.8 Gravesend Broadness, Kent 11.8 St. James's Park, Greater London</p> <p><b>Lowest Maximum:</b> 5.1 Lough Fea, Co. Derry</p> <p><b>Lowest Minimum:</b> 2.6 Wallington, Northumberland</p> <p><b>Lowest Grass Minimum:</b> -2.7 Penicuik, Midlothian</p> <p><b>Most Rain:</b> 48.6 Loch Restil, Argyll</p> <p><b>Most Sun:</b> 7.5 Saltfleetby St. Clements, Lincolnshire</p>
				

DAILY CLIMATE DATA

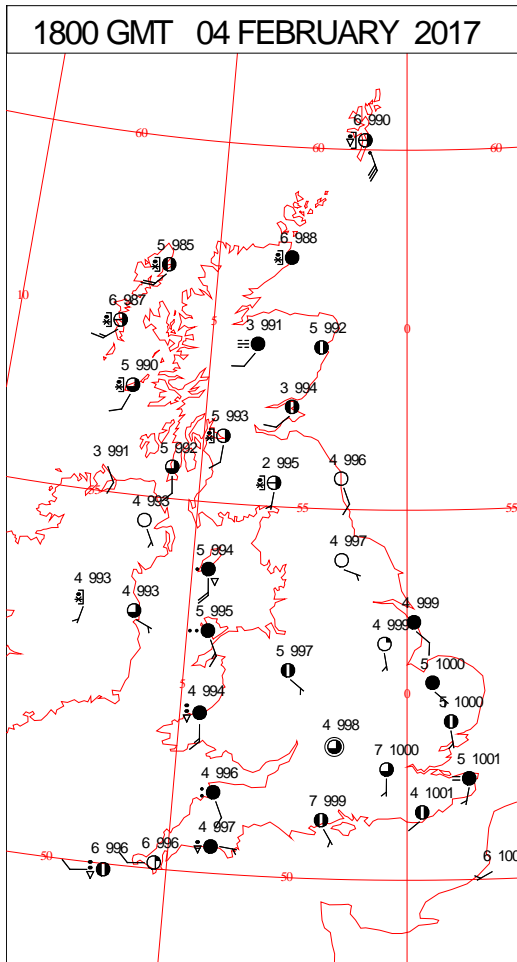
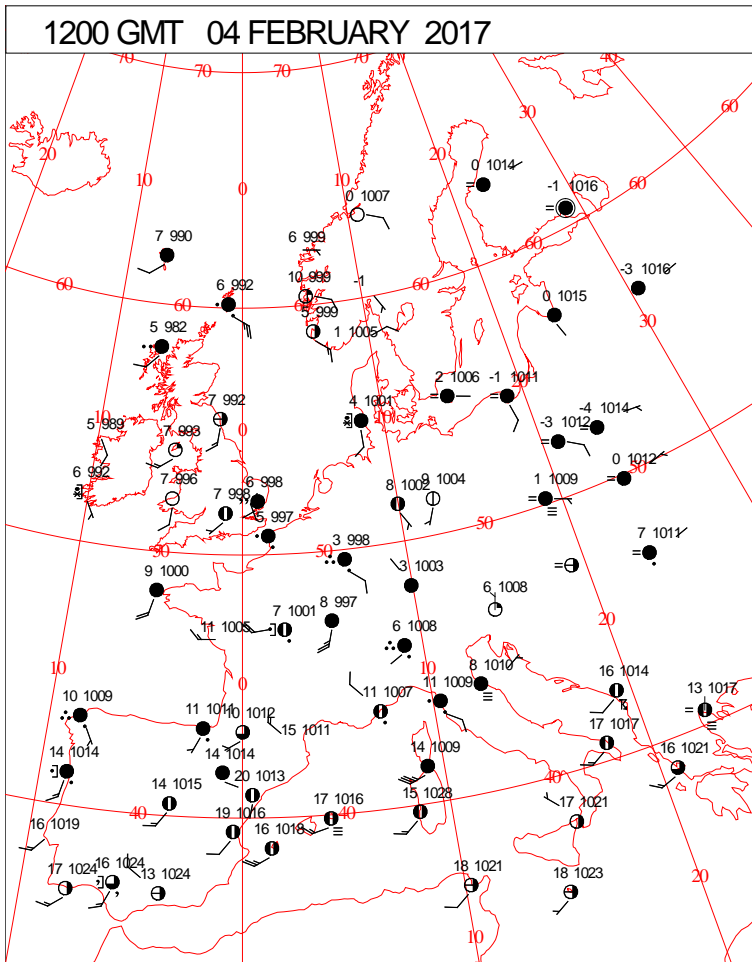
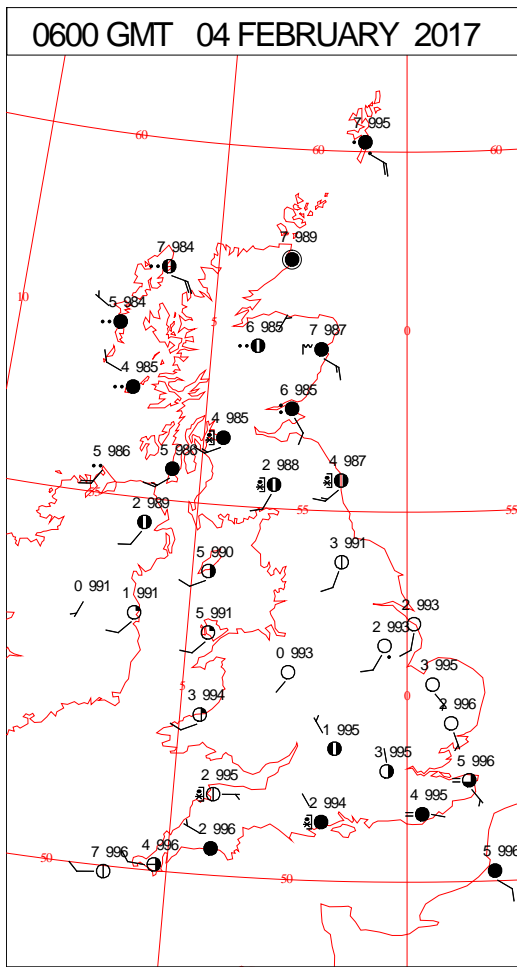
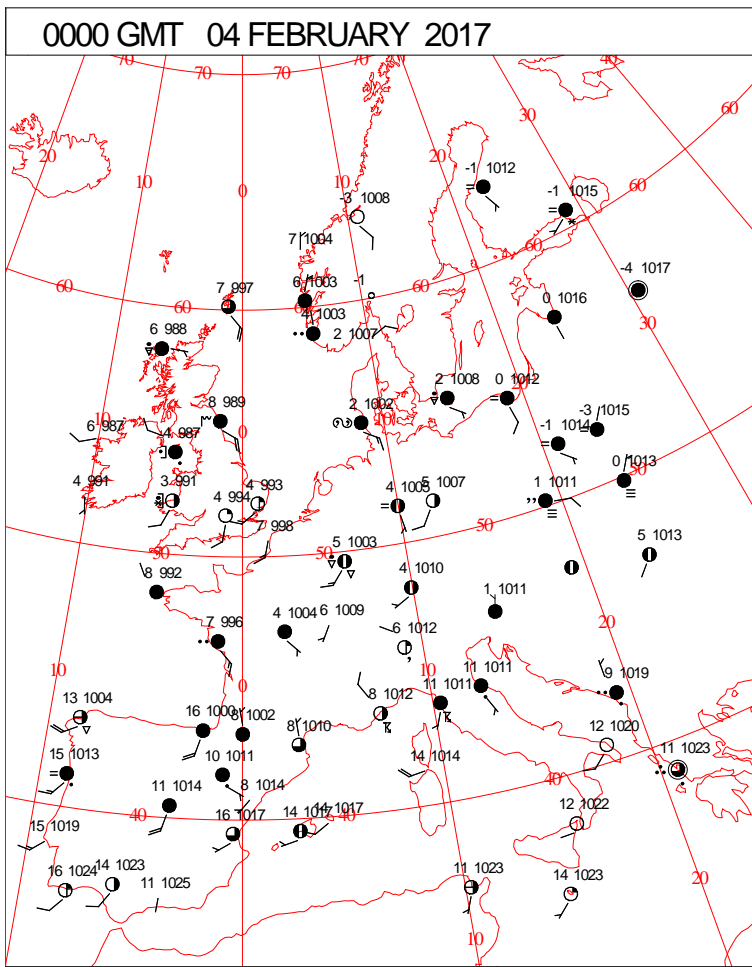


# DAILY WEATHER SUMMARY

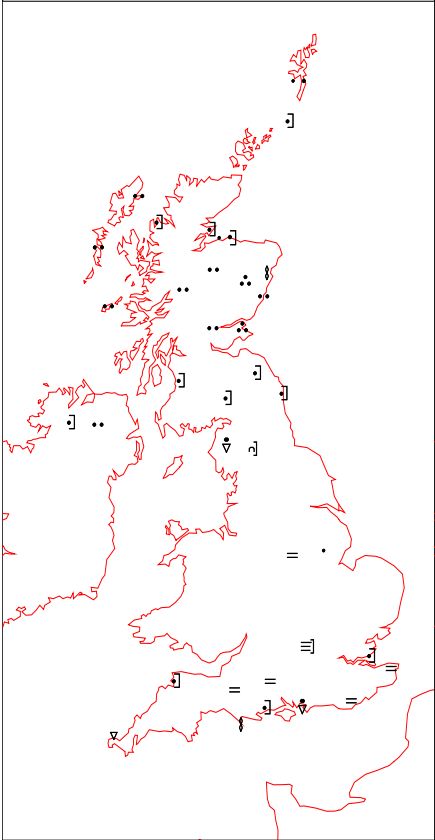
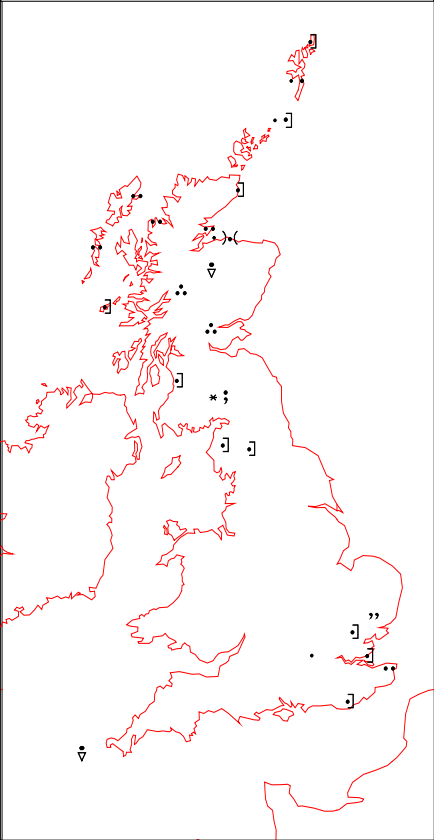
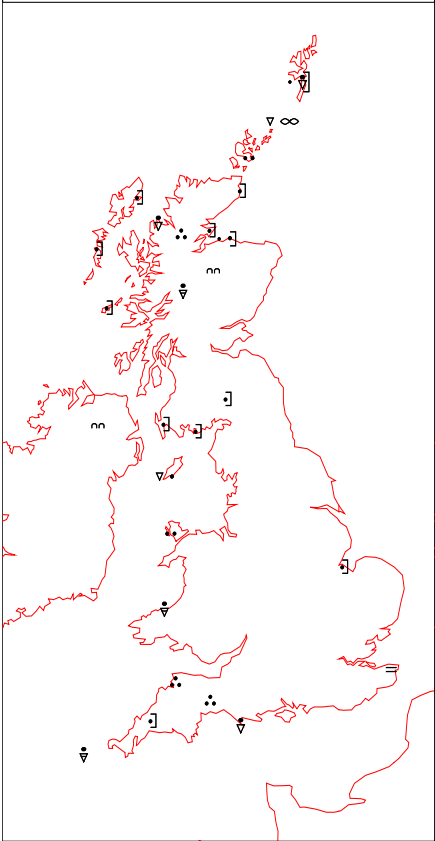
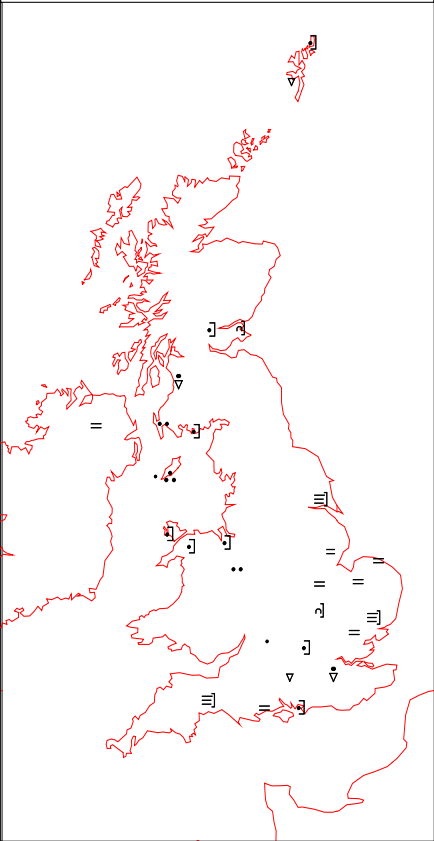


Saturday 4 February 2017


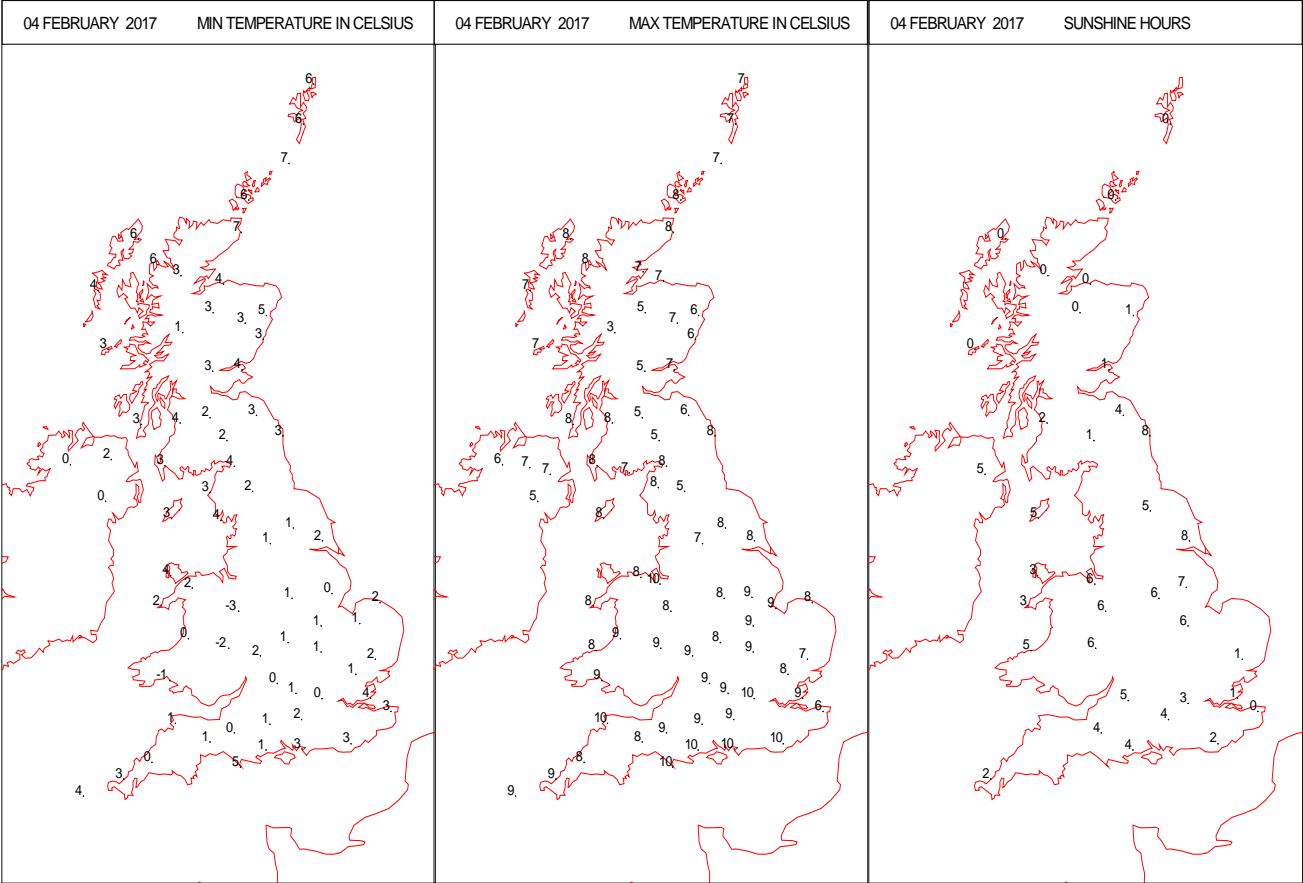
## SURFACE REPORTS



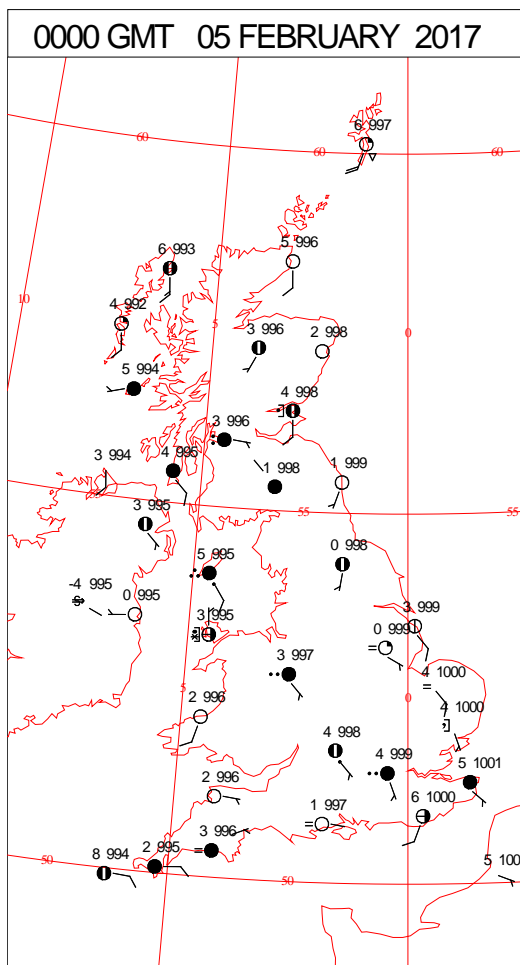
SIGNIFICANT WEATHER

0600 GMT 04 FEBRUARY 2017	SIG WEATHER	1200 GMT 04 FEBRUARY 2017	SIG WEATHER	<p><b>Summary of UK Weather for Saturday 04 February 2017.</b></p> <p>Through the early hours, heavy rain pushed northwards from northern England into Scotland, with snow falling on some of the hills and higher ground.</p> <p>Across the southern half of the U.K., skies were clearer, although there were a few showers in some western and southern parts. This lead to a few icy stretches on the roads, and a cold start to the morning.</p> <p>The rest of the day was mostly dry, with a good deal of sunshine across much of England and Wales.</p> <p>Outbreaks of rain continued to push north over Scotland, falling as snow over the hills. Rain also affected parts of south-east England through the morning, but drier conditions developed into the afternoon, with some hazy sunshine.</p> <p>During the evening, a band of heavy showers pushed eastwards into the south-west, giving some hail, sleet and snow over higher ground.</p> <p>Temperatures were close to or just above the seasonal average.</p>
				
1800 GMT 04 FEBRUARY 2017	SIG WEATHER	0000 GMT 05 FEBRUARY 2017	SIG WEATHER	<p><b>EXTREMES</b></p> <p><b>Highest Maximum:</b> 10.7 Bognor Regis, West Sussex</p> <p><b>Lowest Maximum:</b> 3.2 Tulloch Bridge, Inverness-Shire</p> <p><b>Lowest Minimum:</b> -2.8 Shawbury, Shropshire</p> <p><b>Lowest Grass Minimum:</b> -6.0 Shawbury, Shropshire</p> <p><b>Most Rain:</b> 41.2 Balgray Bond, Ayrshire</p> <p><b>Most Sun:</b> 8.0 Cawood, North Yorkshire 8.0 Leconfield, Humberside</p>
				

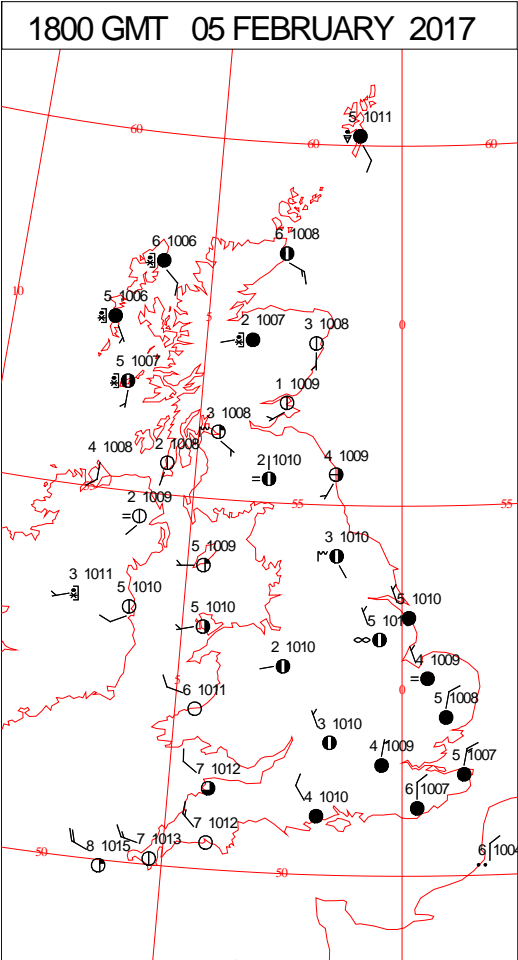
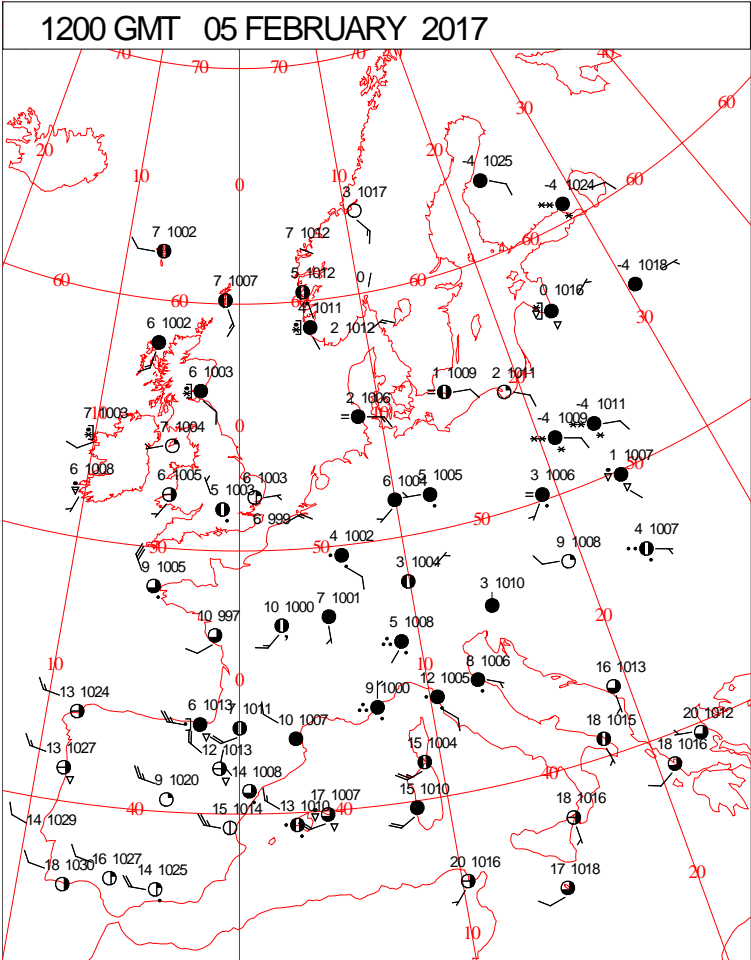
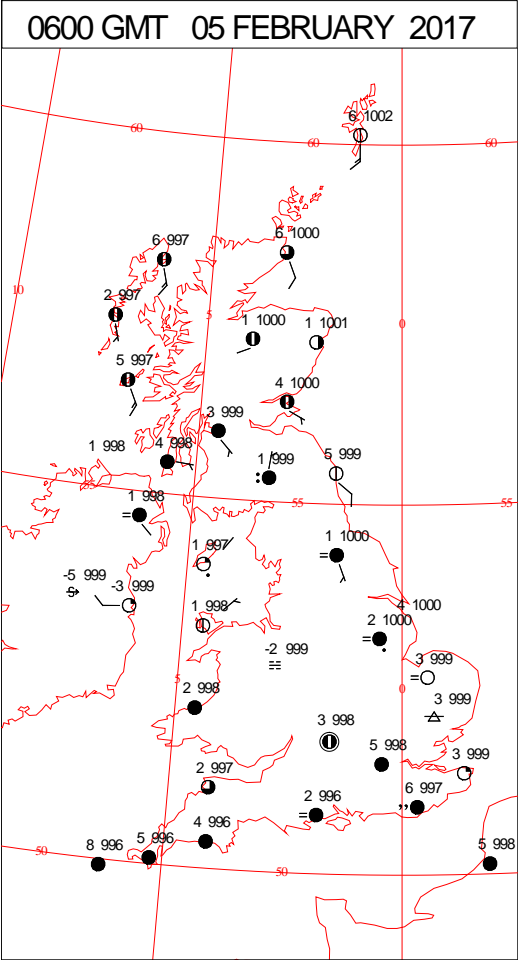
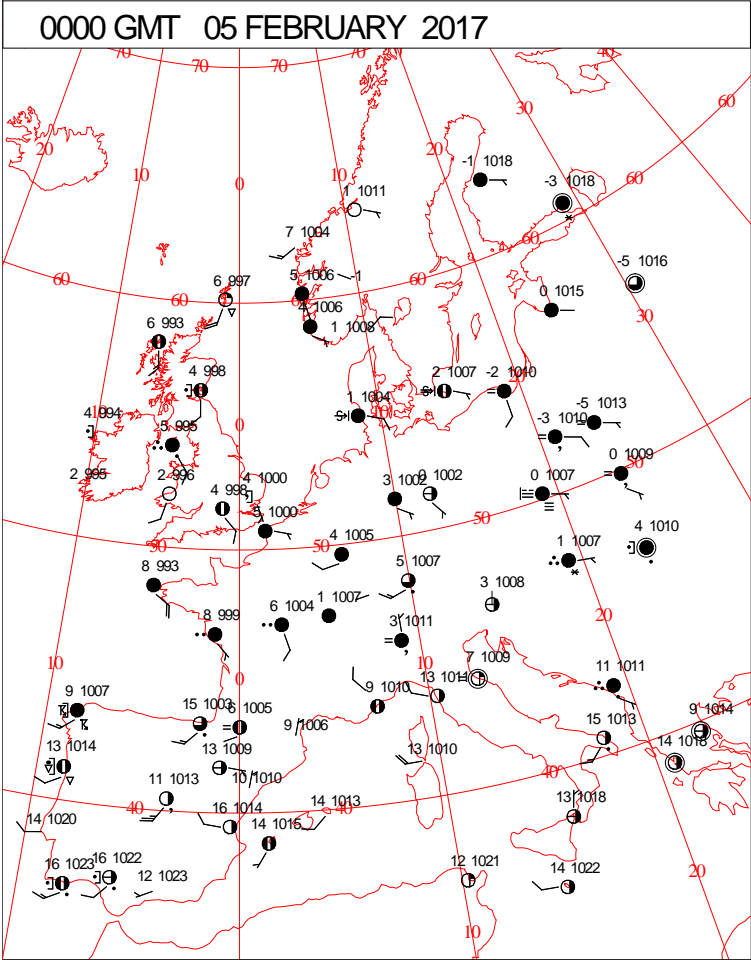
DAILY CLIMATE DATA



# DAILY WEATHER SUMMARY



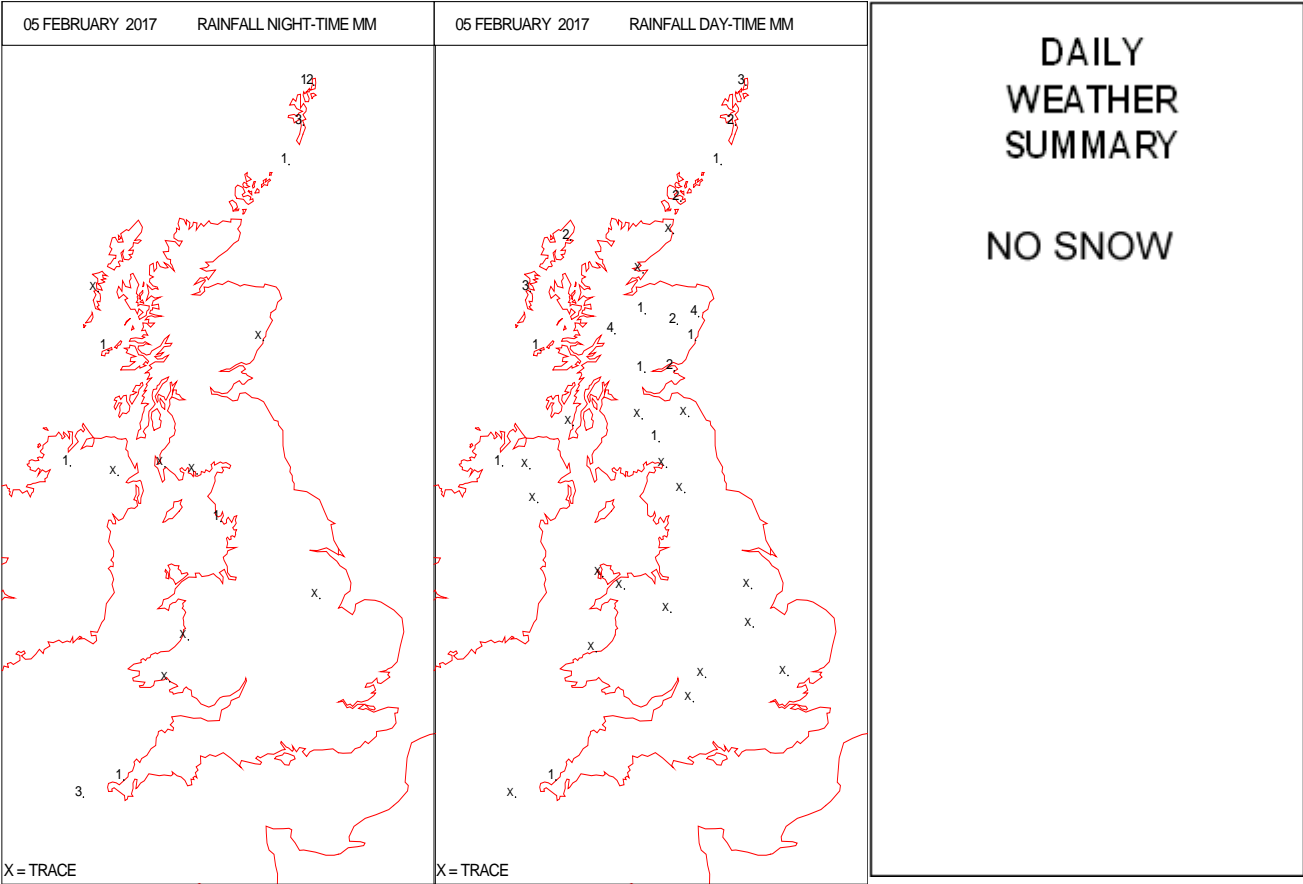
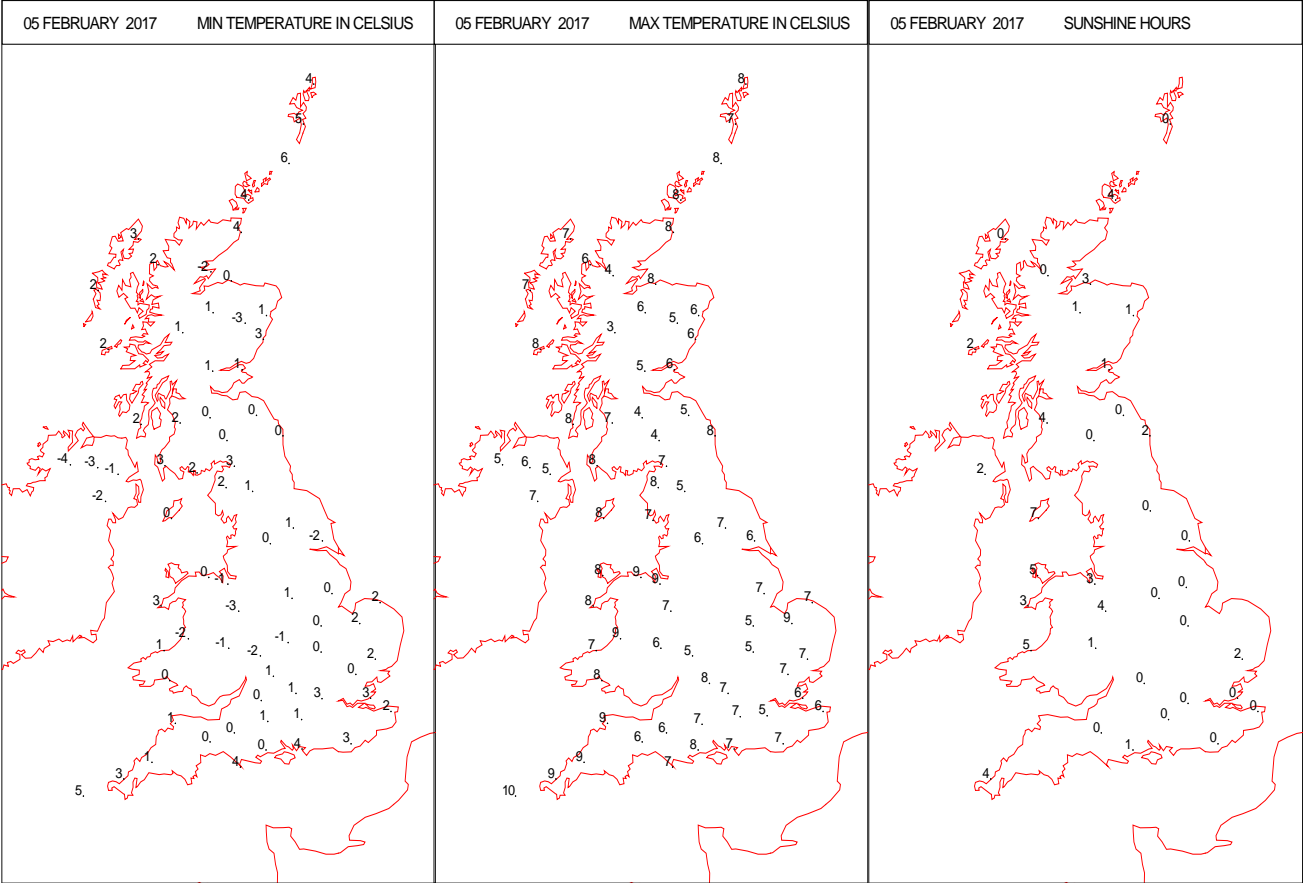
SURFACE REPORTS



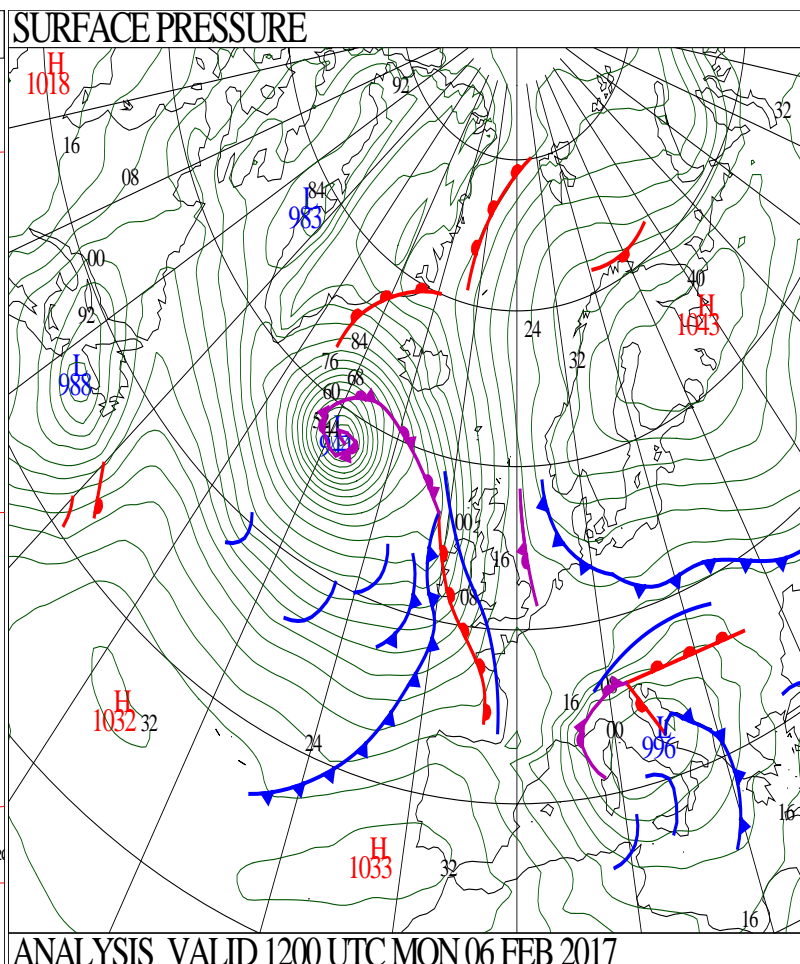
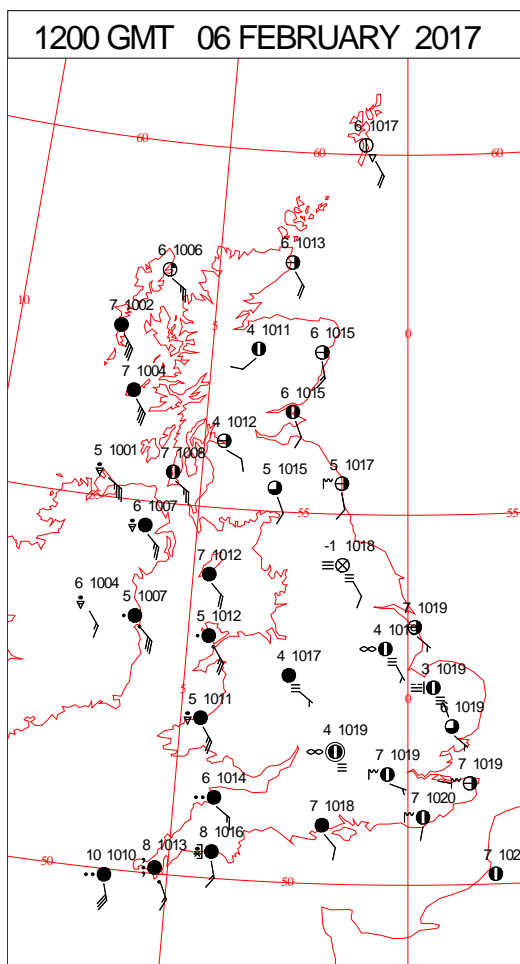
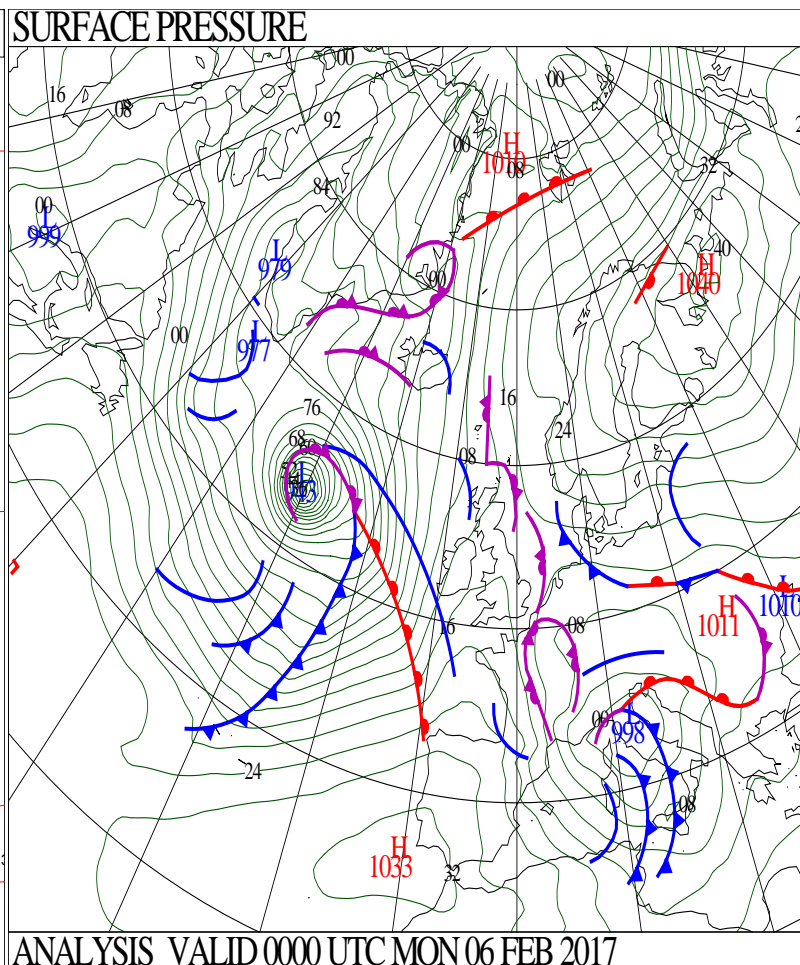
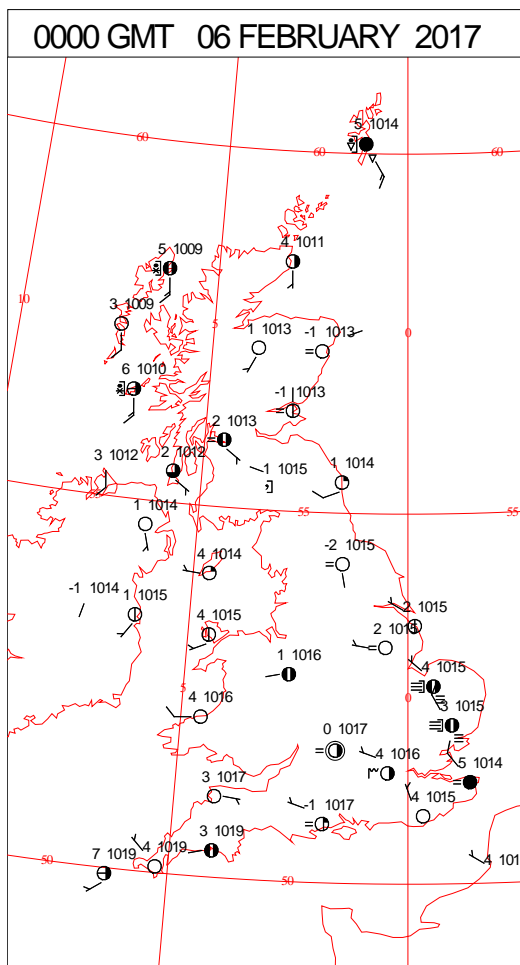
SIGNIFICANT WEATHER

0600 GMT 05 FEBRUARY 2017	SIG WEATHER	1200 GMT 05 FEBRUARY 2017	SIG WEATHER	<p><b>Summary of UK Weather for Sunday 05 February 2017.</b></p> <p>A band of heavy and frequent showers with some hill snow affected many north-western areas through the night.</p> <p>Persistent rain also affected the far south of the country, with some heavy bursts across the Channel Islands.</p> <p>Elsewhere, it was largely dry with clear spells, leading to widespread mist and fog forming in some areas, especially across south-east England and East Anglia.</p> <p>It was a cold night, with temperatures falling below freezing, and this led to a widespread frost with ice in places.</p> <p>The mist and fog across central and eastern England slowly cleared through the morning.</p> <p>Showery outbreaks of rain continued across north-east Scotland through the day, with further isolated showers skirting the west coast of both Scotland and Northern Ireland.</p> <p>Elsewhere, it was a dry day with sunny spells for many parts, and light winds for all.</p> <p>Temperatures were near or just above average for the time of year.</p>
1800 GMT 05 FEBRUARY 2017	SIG WEATHER	0000 GMT 06 FEBRUARY 2017	SIG WEATHER	
				<p><b>EXTREMES</b></p> <p><b>Highest Maximum:</b> 11.7 Belfast Newforge, Co. Down</p> <p><b>Lowest Maximum:</b> 2.7 Salsburgh, Stirlingshire</p> <p><b>Lowest Minimum:</b> -5.6 Katesbridge, Co. Down</p> <p><b>Lowest Grass Minimum:</b> -10.1 Armagh, Co. Armagh</p> <p><b>Most Rain:</b> 22.4 Jersey Airport, Jersey</p> <p><b>Most Sun:</b> 6.9 Ronaldsway, Isle of Man</p>

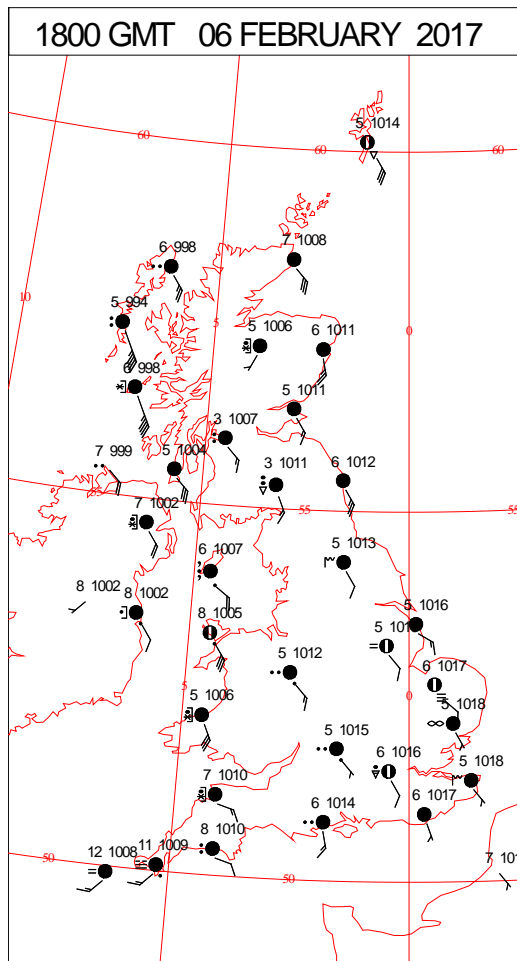
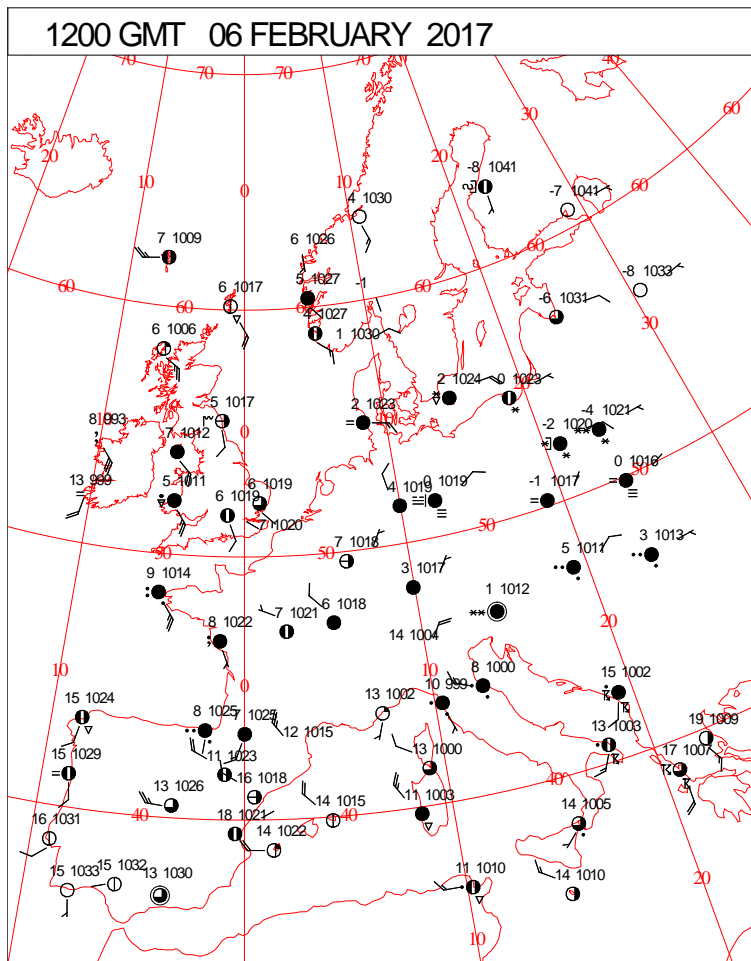
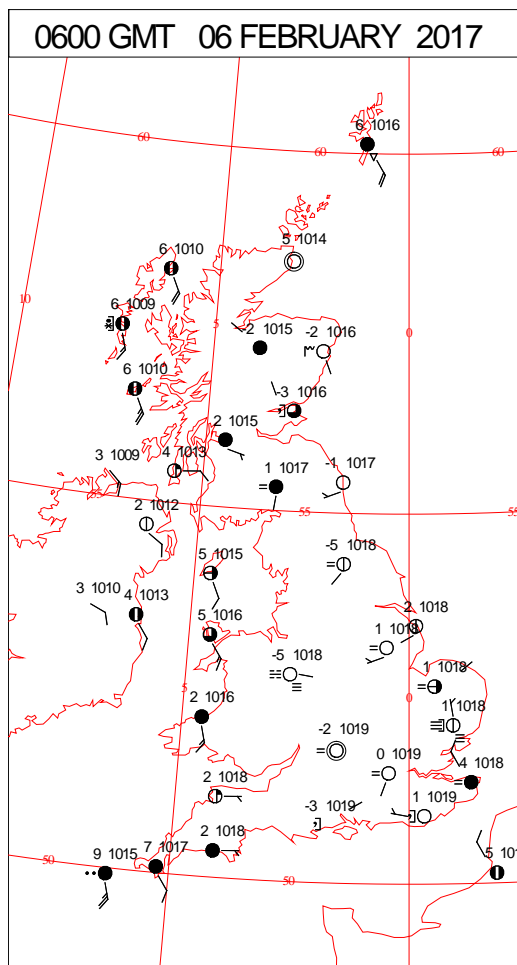
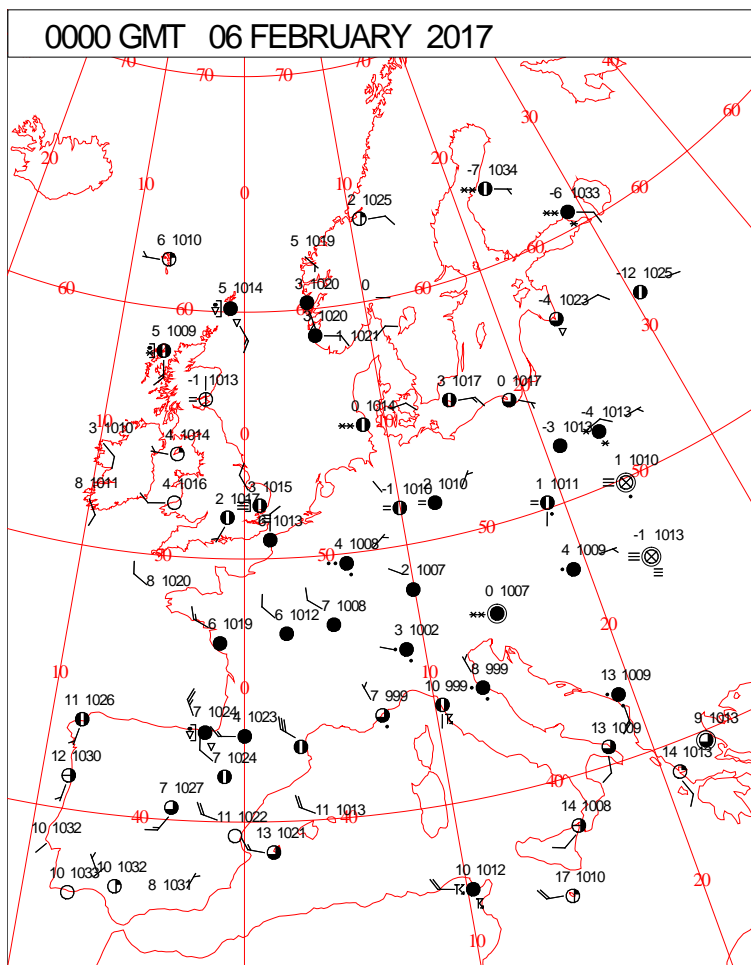
DAILY CLIMATE DATA



# DAILY WEATHER SUMMARY



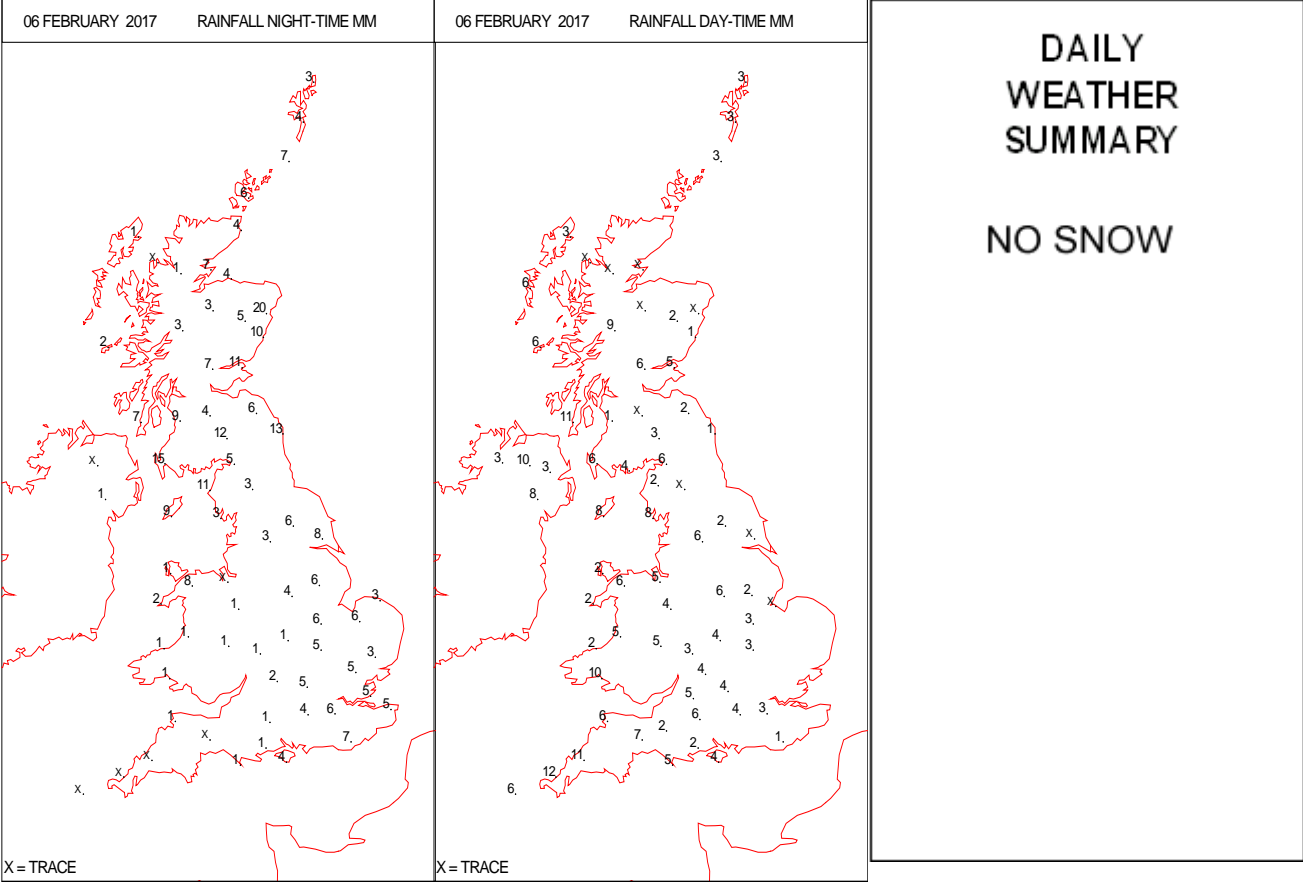
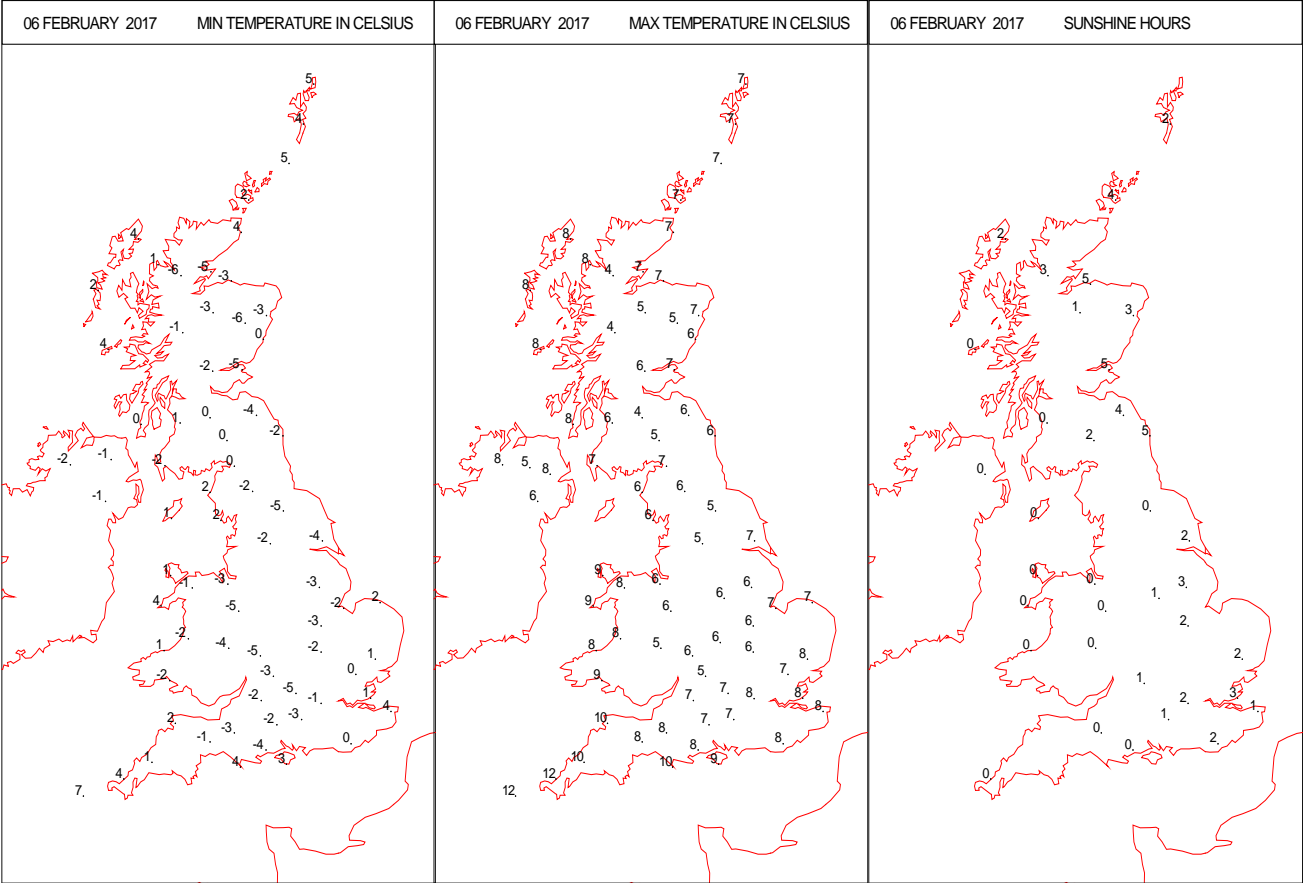
# SURFACE REPORTS



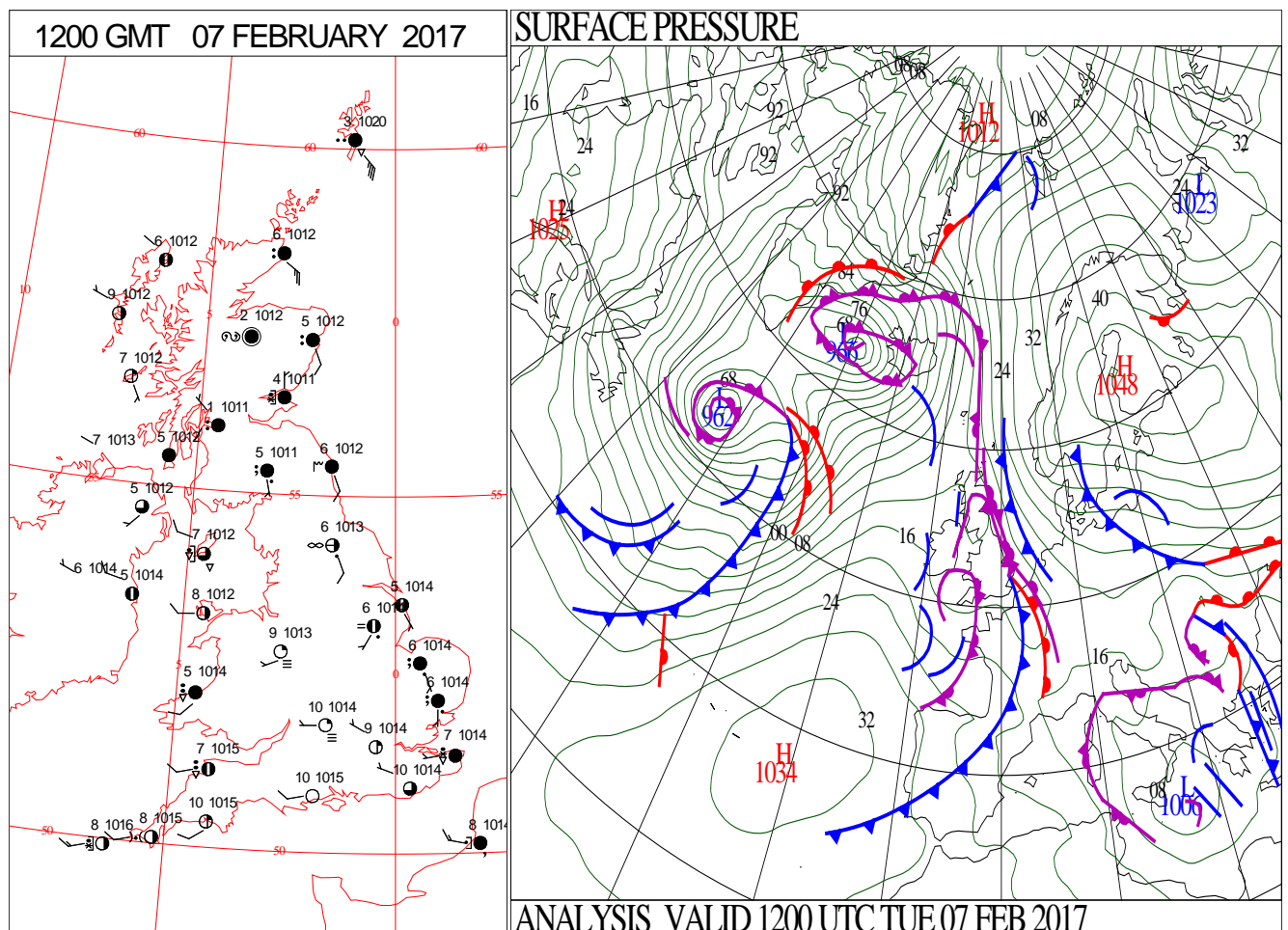
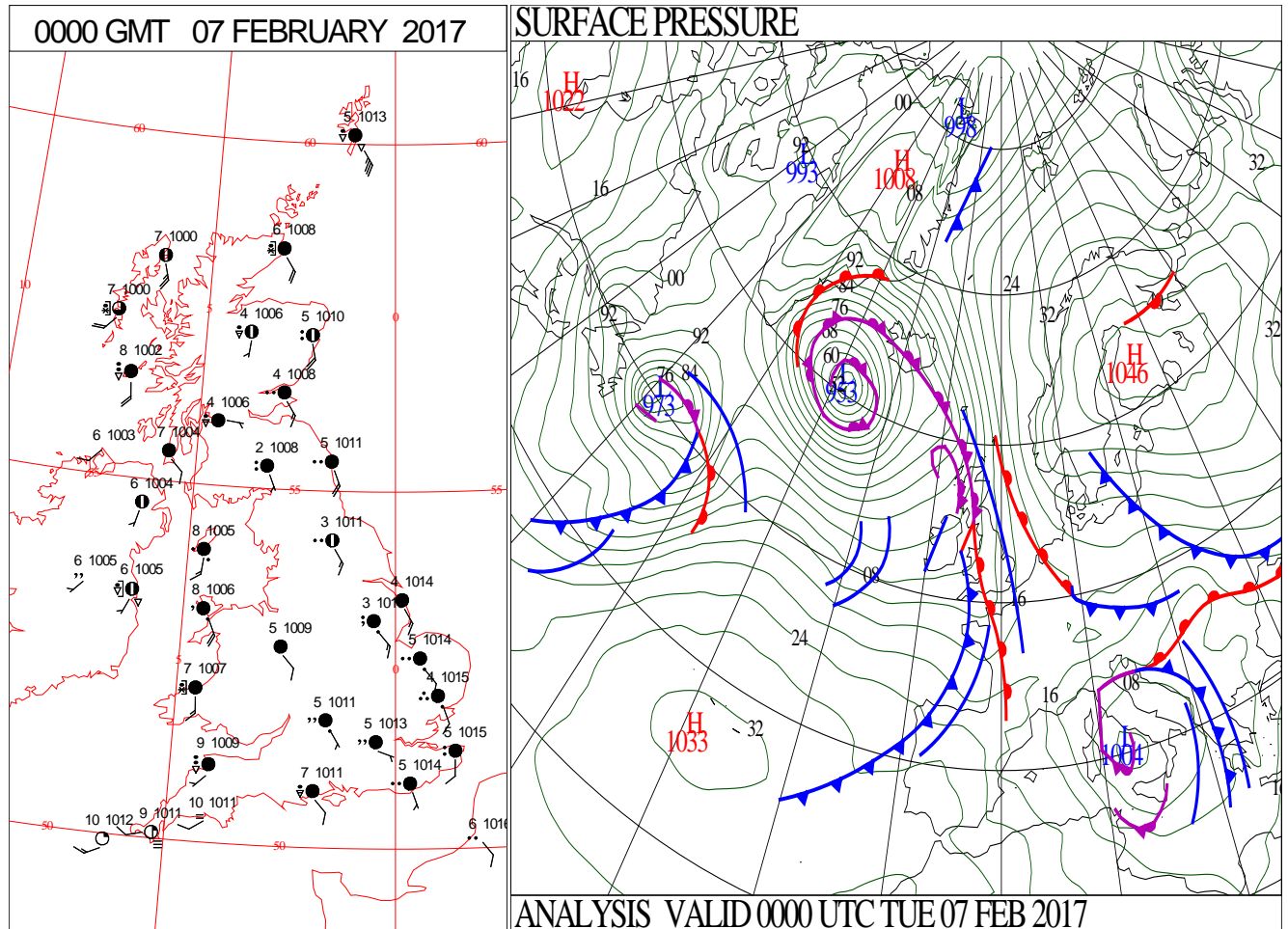
# SIGNIFICANT WEATHER

0600 GMT 06 FEBRUARY 2017	SIG WEATHER	1200 GMT 06 FEBRUARY 2017	SIG WEATHER	<p><b>Summary of UK Weather for Monday 06 February 2017.</b>  It was a dry night across the U.K., with some patchy cloud.  Where clear spells developed, some mist and fog formed, mainly across the east. It was a fairly chilly night in some parts, but further west, temperatures started to rise towards the end of the night, as cloud started to spill in from the west.  Through the day time, a band of rain followed the cloud moving in from the west, and this brought heavy outbreaks of rain across the western half of the country through the afternoon, moving eastwards through the evening.  Winds were very strong across the north as the rain moved through, with 71 knots being recorded at South Uist.</p>
1800 GMT 06 FEBRUARY 2017	SIG WEATHER	0000 GMT 07 FEBRUARY 2017	SIG WEATHER	<p><b>EXTREMES</b>  <b>Highest Maximum:</b>  11.9 St. Marys Airport, Isles of Scilly  <b>Lowest Maximum:</b>  2.9 Copley, Co. Durham  <b>Lowest Minimum:</b>  -6.2 Aboyne No2, Aberdeenshire  -6.2 Topcliffe, North Yorkshire  <b>Lowest Grass Minimum:</b>  -9.4 Aboyne No2, Aberdeenshire  -9.4 Copley, Co. Durham  -9.4 Wallington, Northumberland  <b>Most Rain:</b>  50.8 Kilsyth, Stirlingshire  <b>Most Sun:</b>  6.8 Loch of Hundland, Orkney</p>

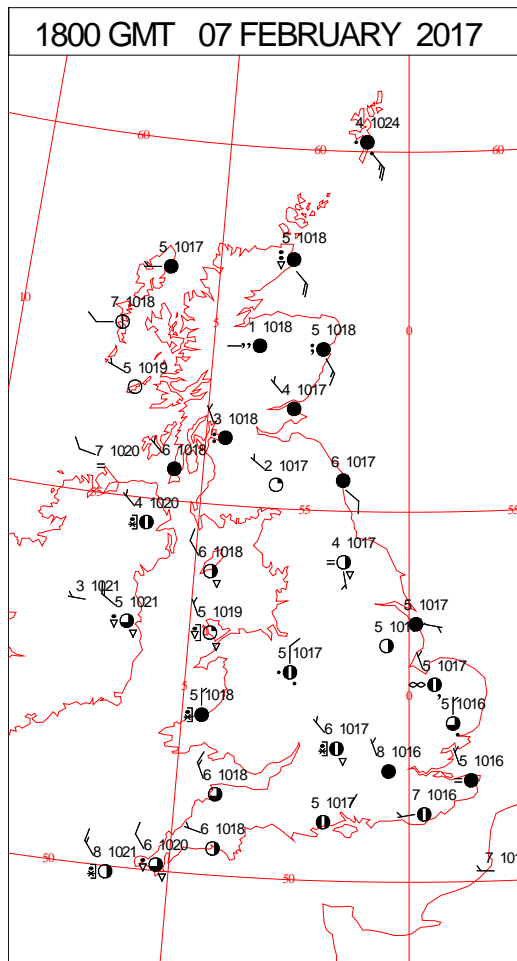
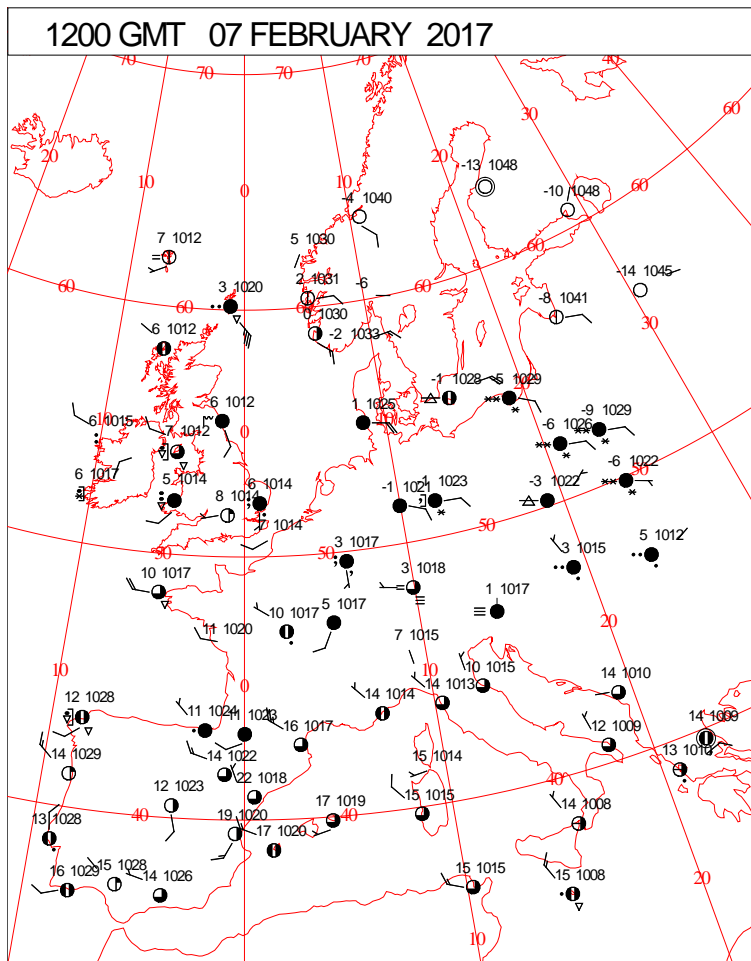
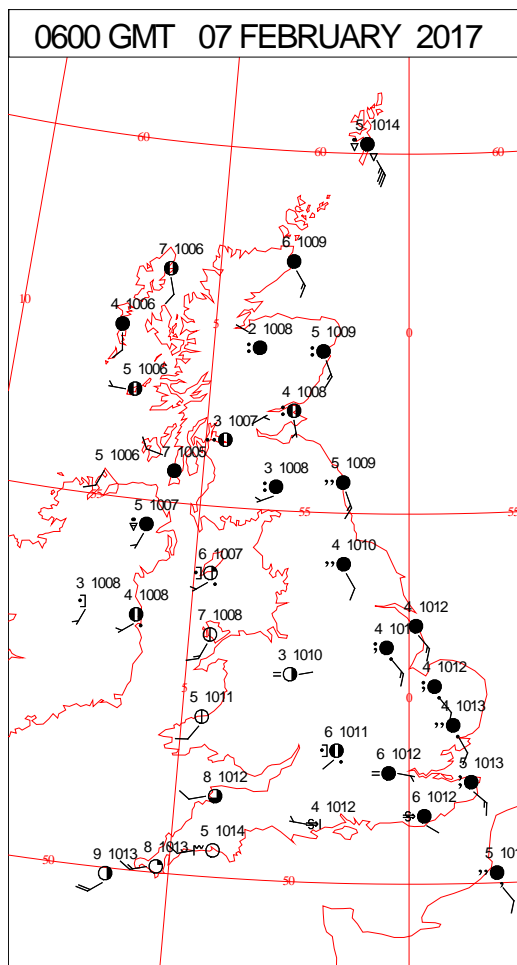
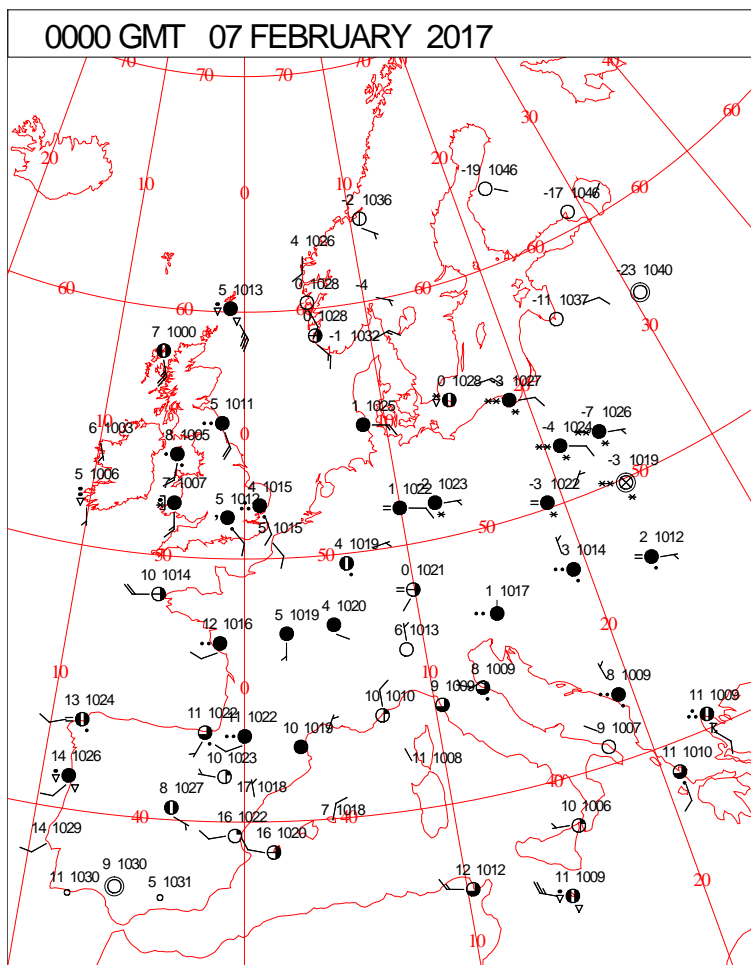
DAILY CLIMATE DATA



# DAILY WEATHER SUMMARY



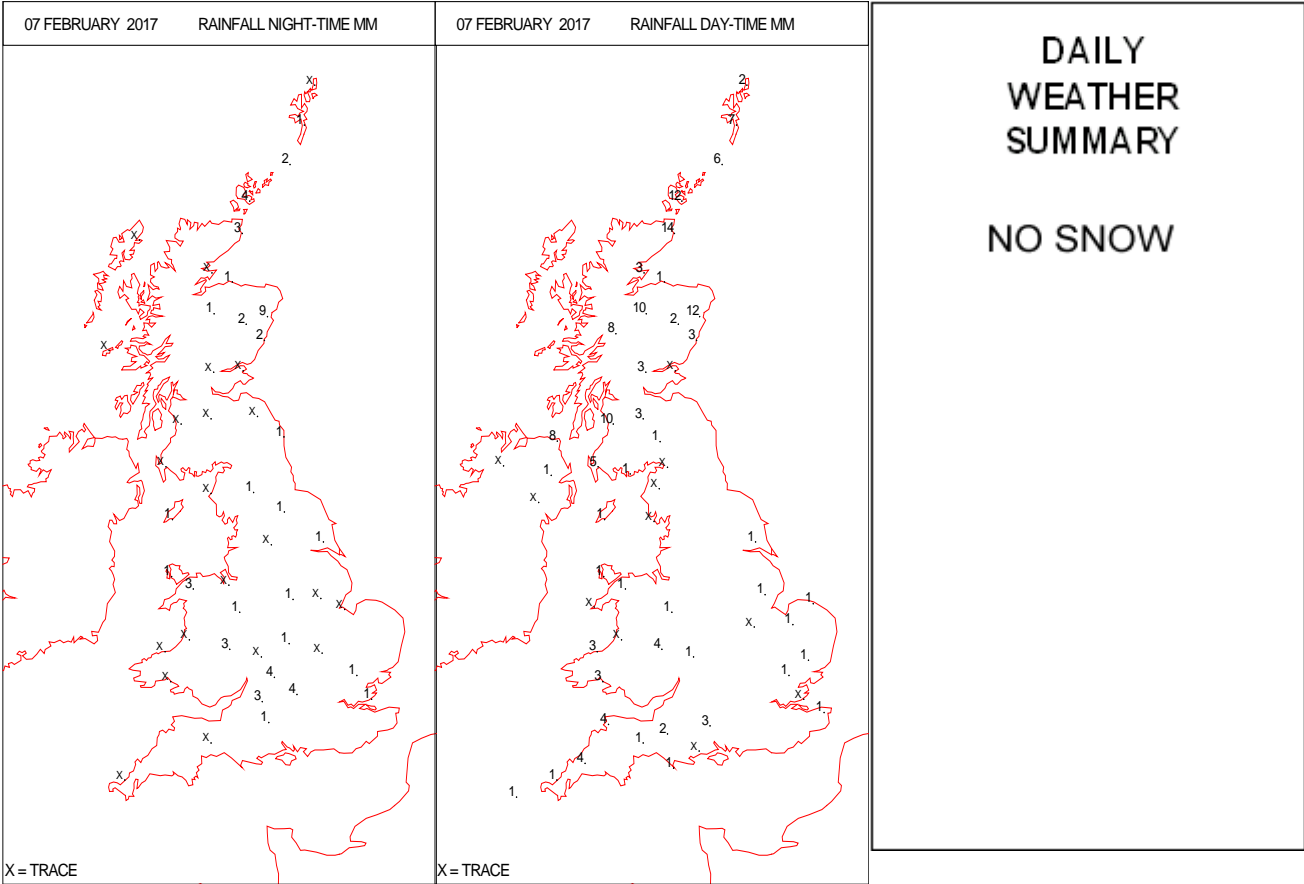
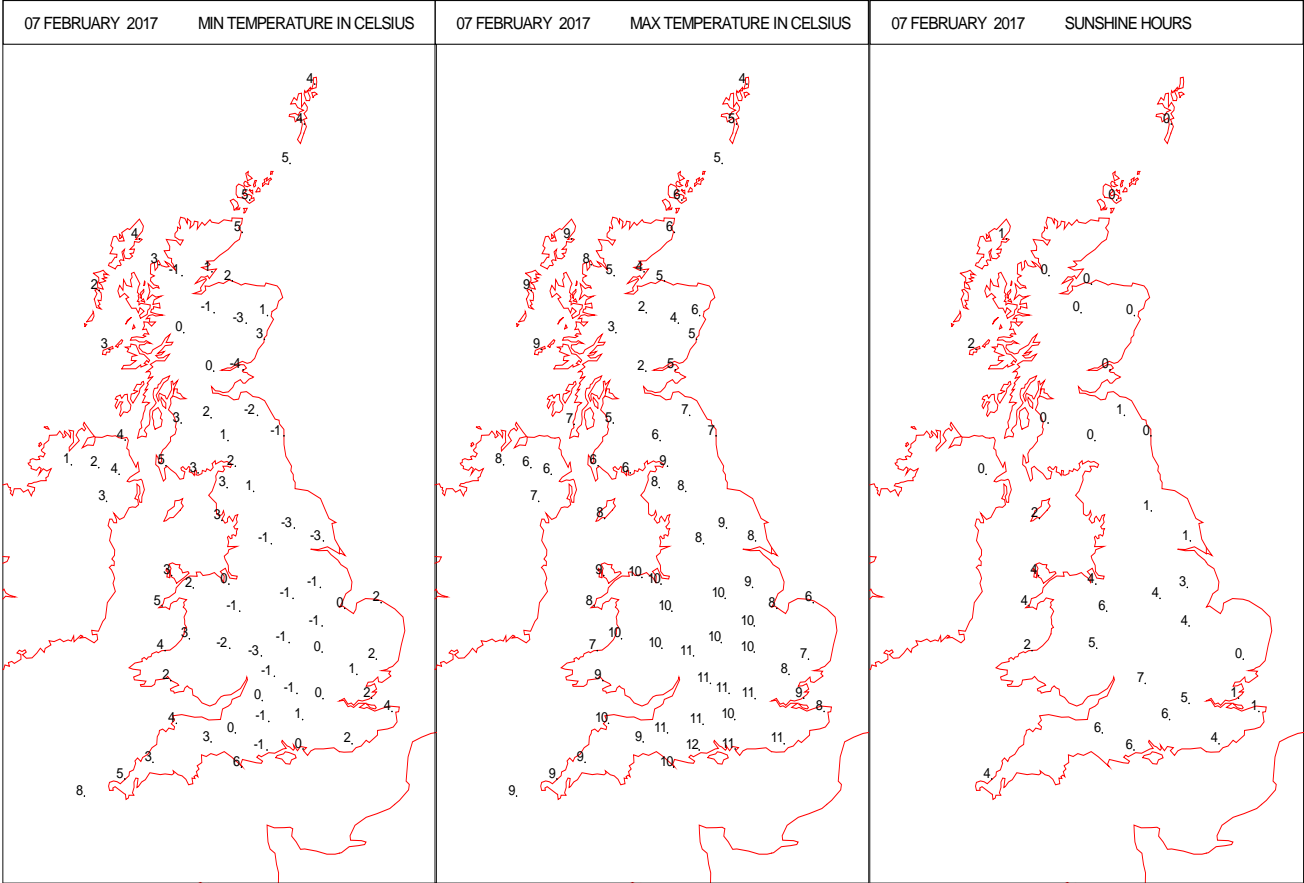
# SURFACE REPORTS



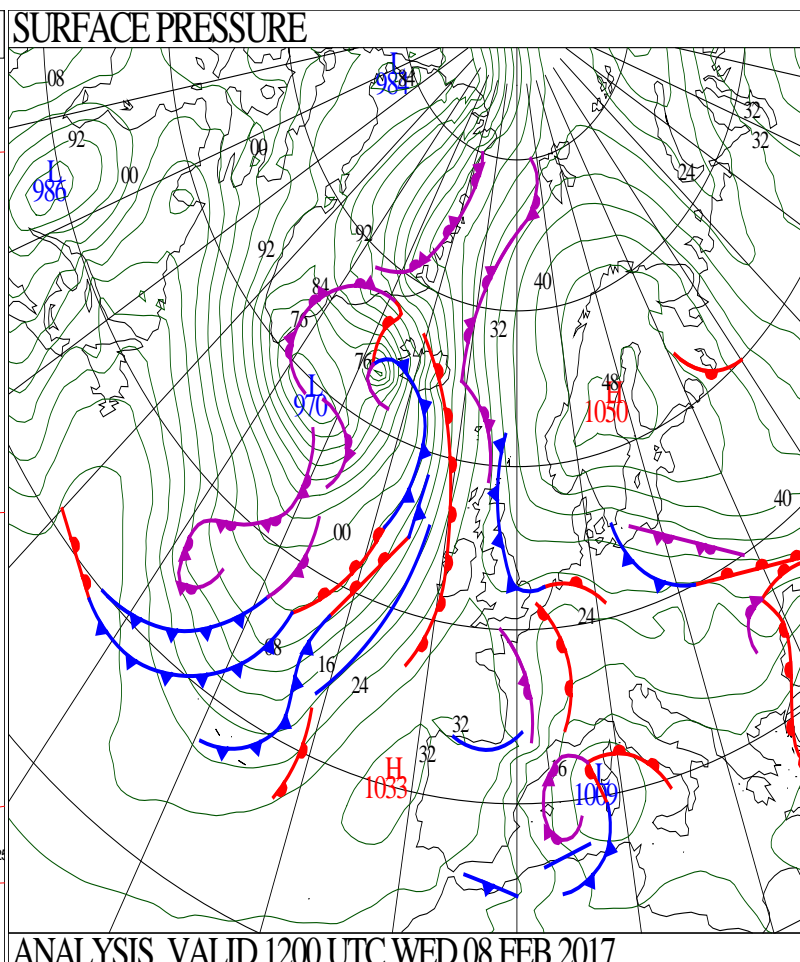
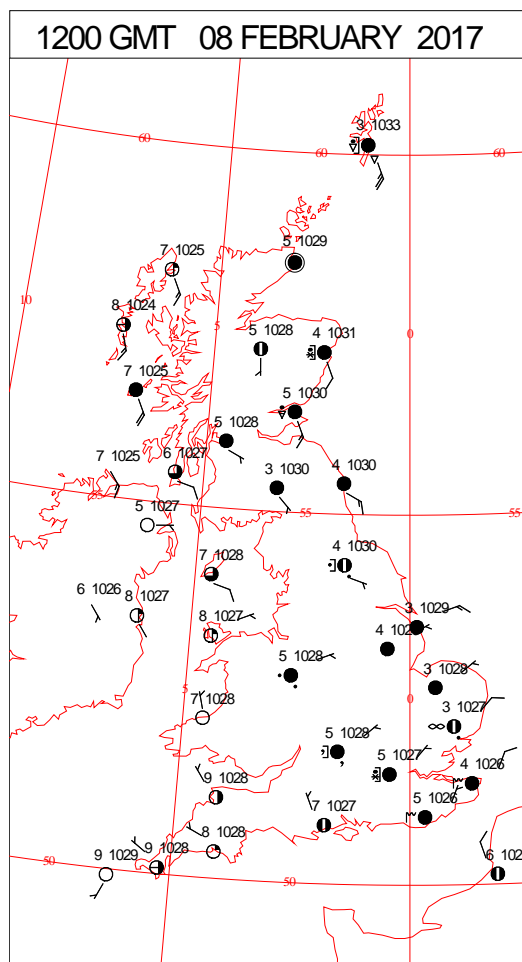
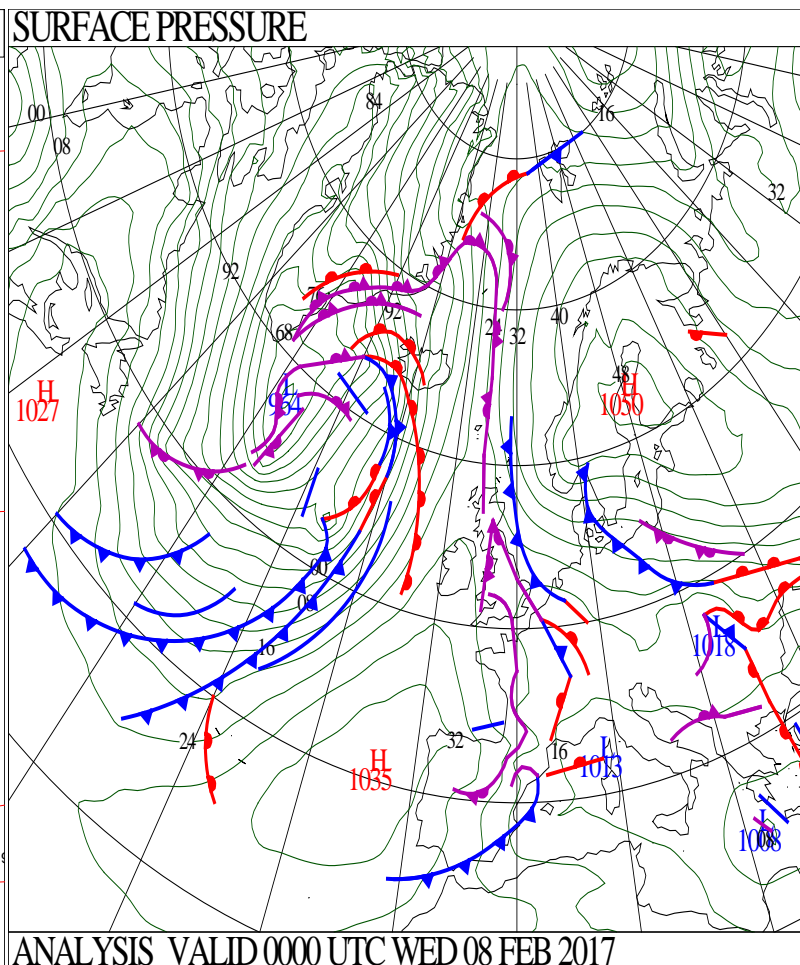
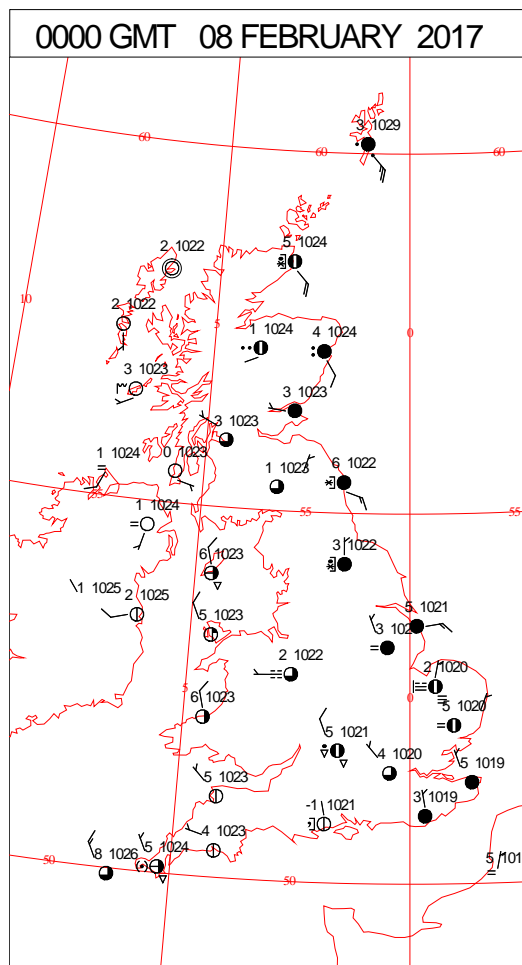
SIGNIFICANT WEATHER

0600 GMT 07 FEBRUARY 2017 SIG WEATHER	1200 GMT 07 FEBRUARY 2017 SIG WEATHER	<p><b>Summary of UK Weather for Tuesday 07 February 2017.</b></p> <p>A band of rain slowly moved eastwards through the early hours, with extensive low cloud and hill fog. Rain turned to snow in places, especially across the Pennines and over modest high ground in Scotland, where it was breezy too.</p> <p>Further west, it was drier through the early hours, with isolated showers and patchy mist and fog.</p> <p>Through the day the rain gradually cleared all but the far east of Scotland, where it remained dull and damp throughout the day. There was also another band of rain and snow across Scotland, with a few flurries at lower levels.</p> <p>Elsewhere there was a mixture of sunny spells and scattered showers, some of which were heavy. These were most frequent across south-west England and Wales, with local hail and thunder.</p> <p>It remained windy across the far north-east, with 56 knots recorded on Shetland, otherwise winds were light.</p> <p>Temperatures were close to average for most parts of the country, although it felt colder under any persistent rain.</p>
1800 GMT 07 FEBRUARY 2017 SIG WEATHER	0000 GMT 08 FEBRUARY 2017 SIG WEATHER	
		<p><b>EXTREMES</b></p> <p><b>Highest Maximum:</b> 12.6 Pershore College, Hereford &amp; Worcester</p> <p><b>Lowest Maximum:</b> 2.1 Strathallan Airfield, Fife</p> <p><b>Lowest Minimum:</b> -4.3 Redesdale Camp, Northumberland</p> <p><b>Lowest Grass Minimum:</b> -7.1 Urquhart, Northwood, Inverness-Shire</p> <p><b>Most Rain:</b> 37.2 Balgray Bond, Ayrshire</p> <p><b>Most Sun:</b> 7.2 Shanklin, Isle of Wight</p>

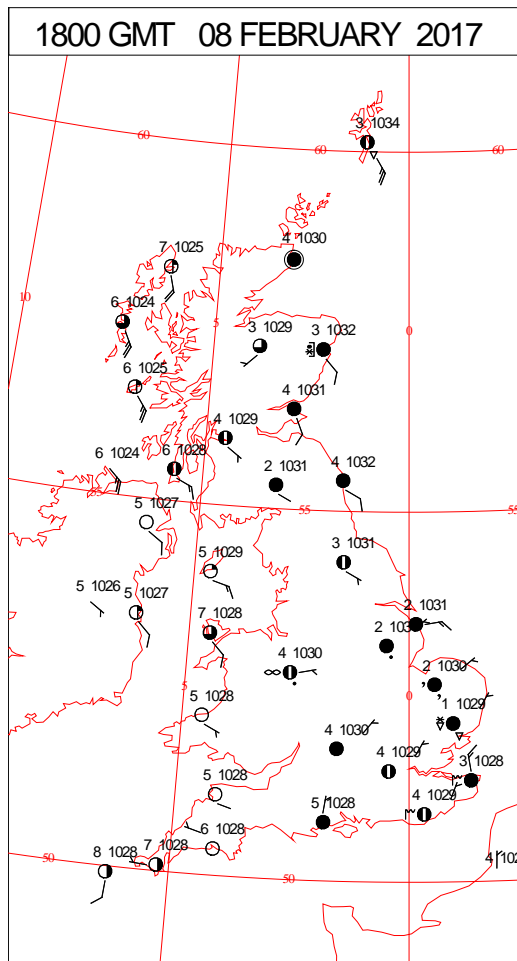
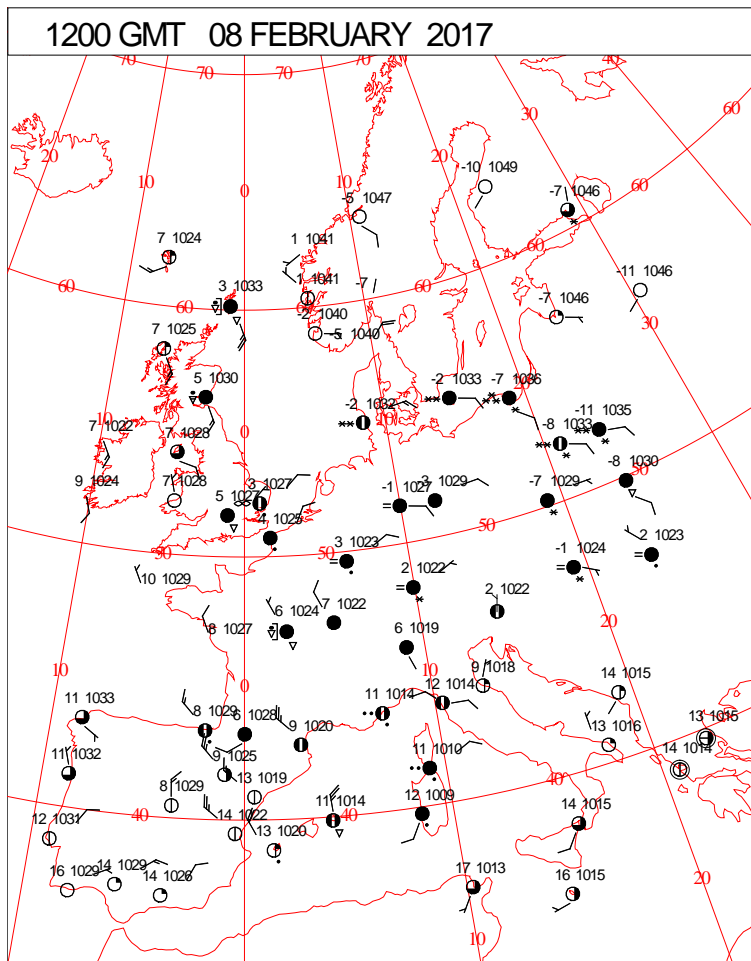
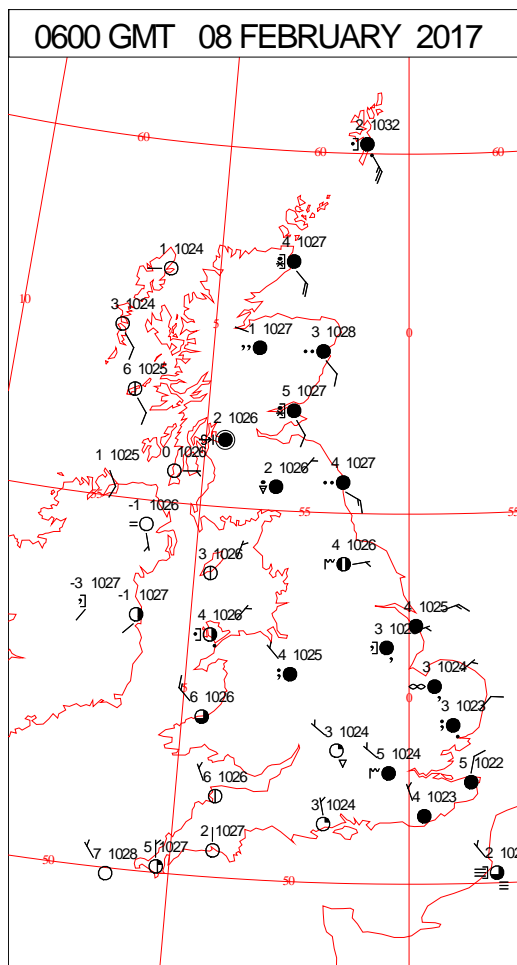
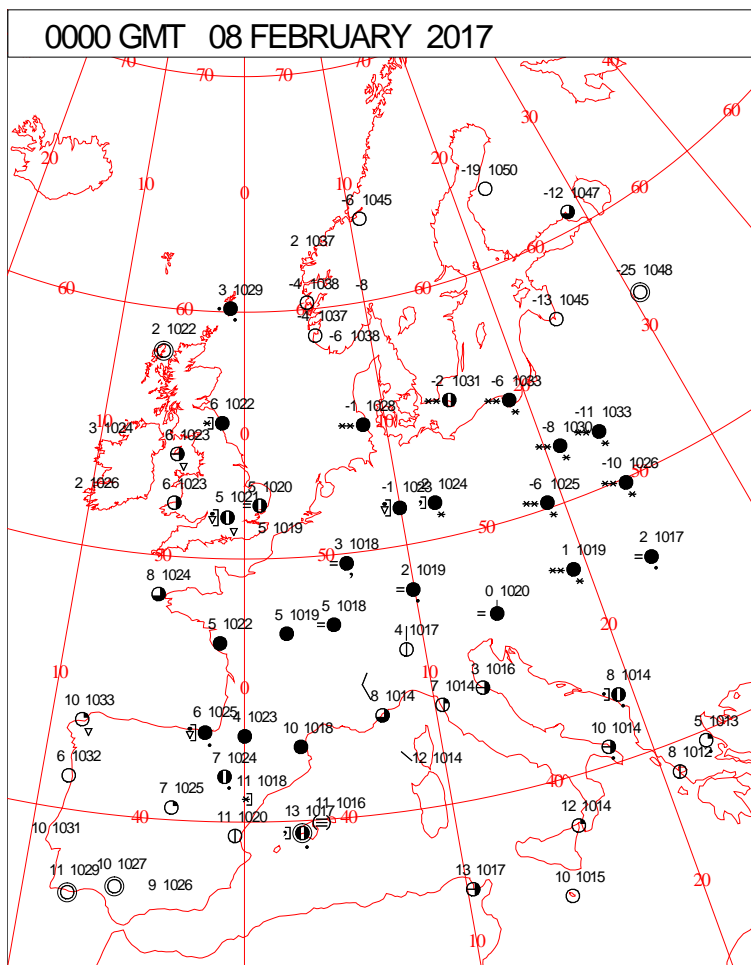
DAILY CLIMATE DATA



# DAILY WEATHER SUMMARY



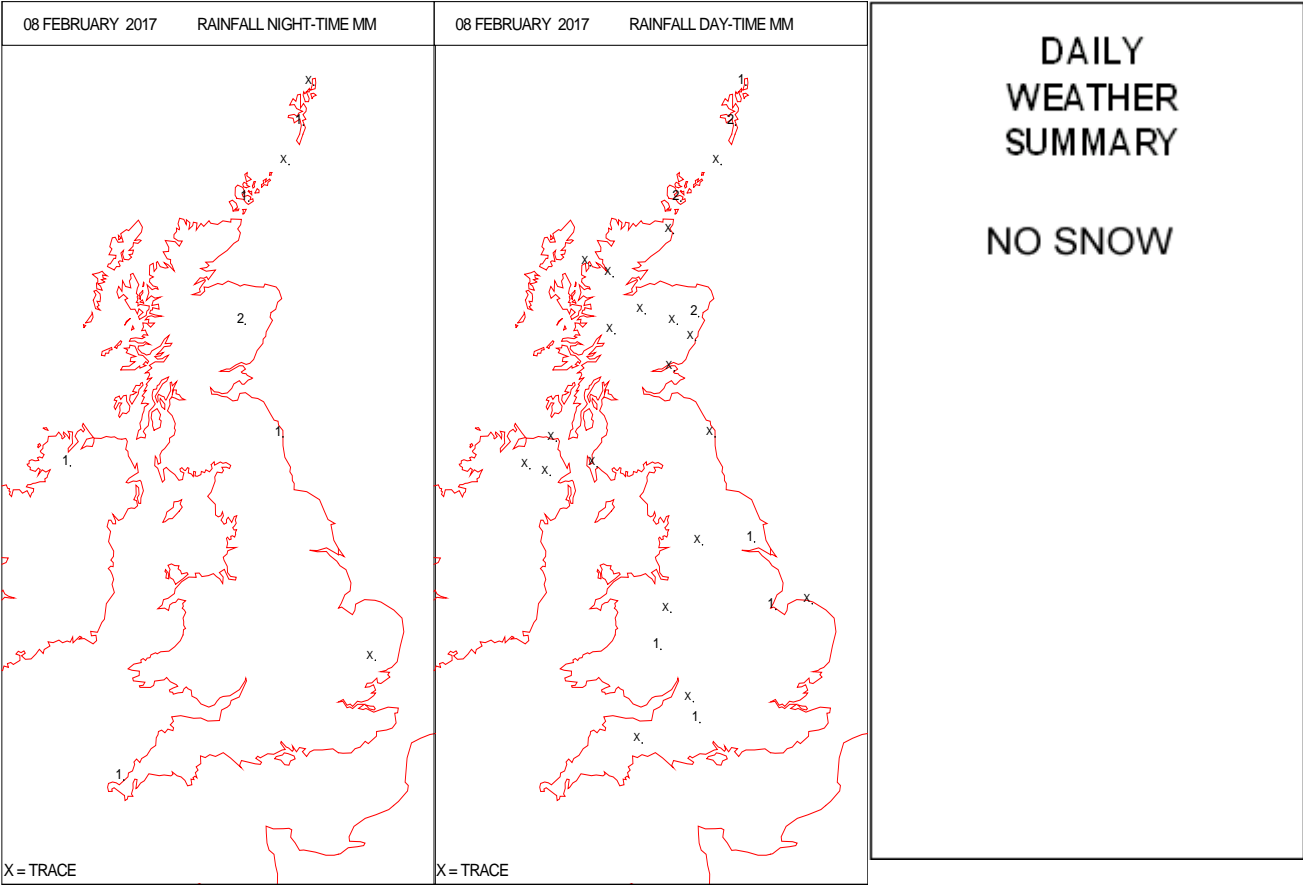
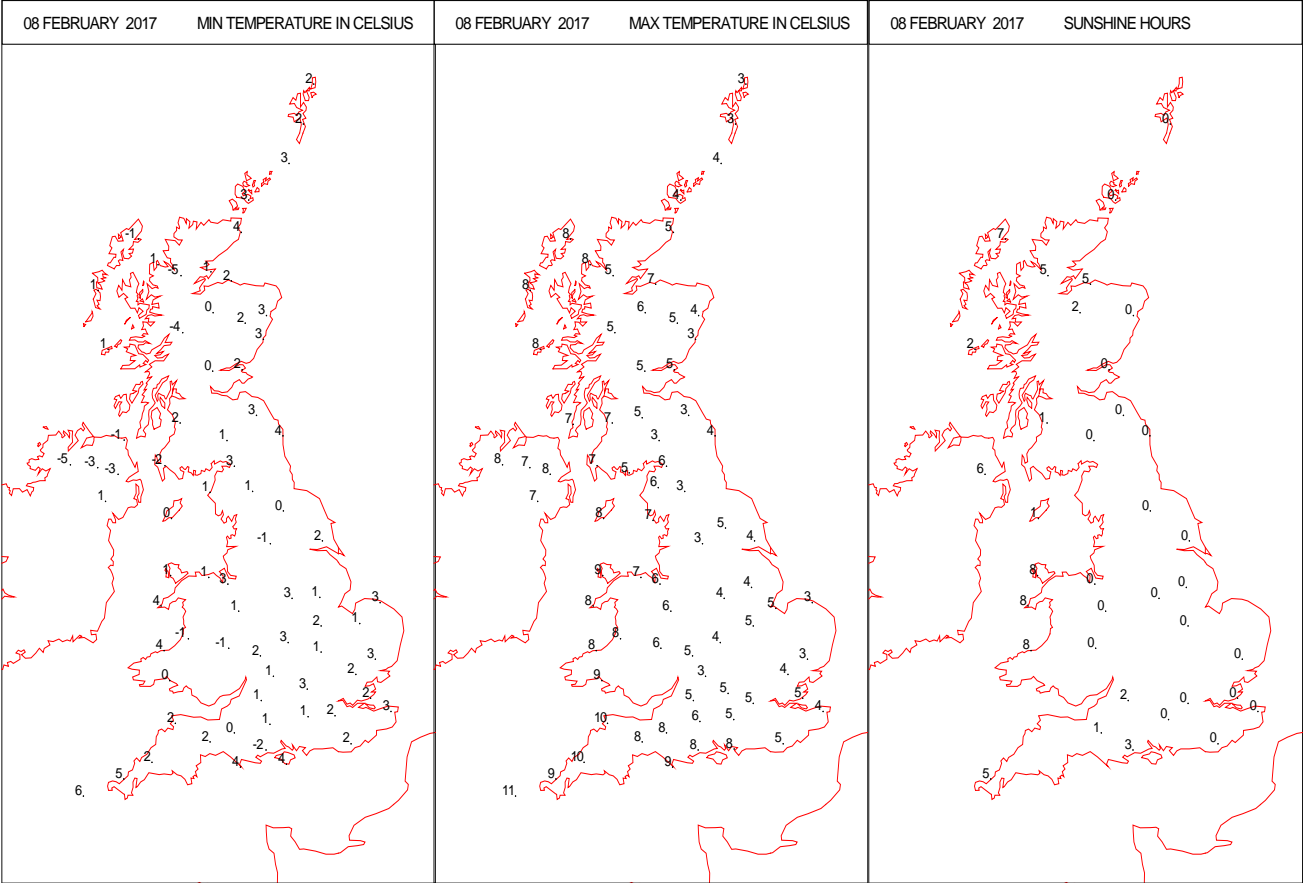
# SURFACE REPORTS



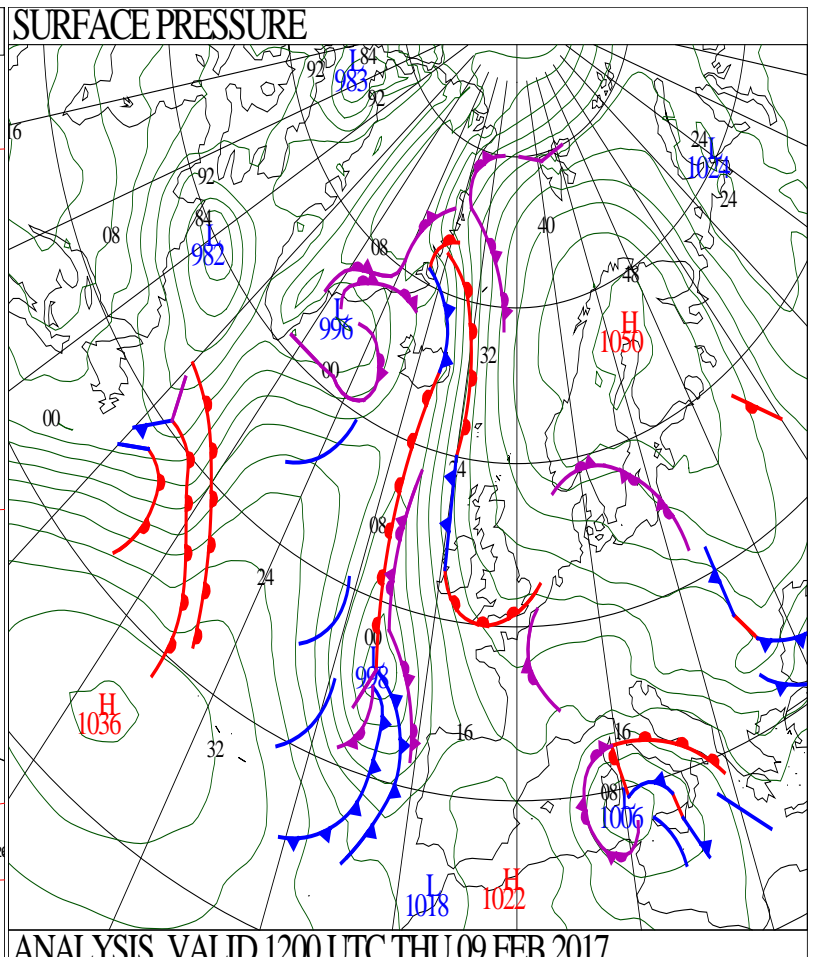
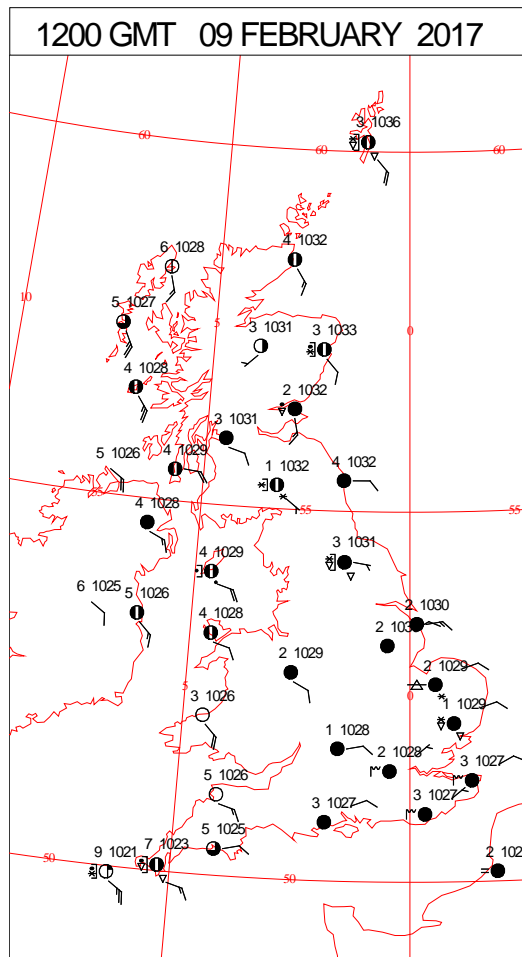
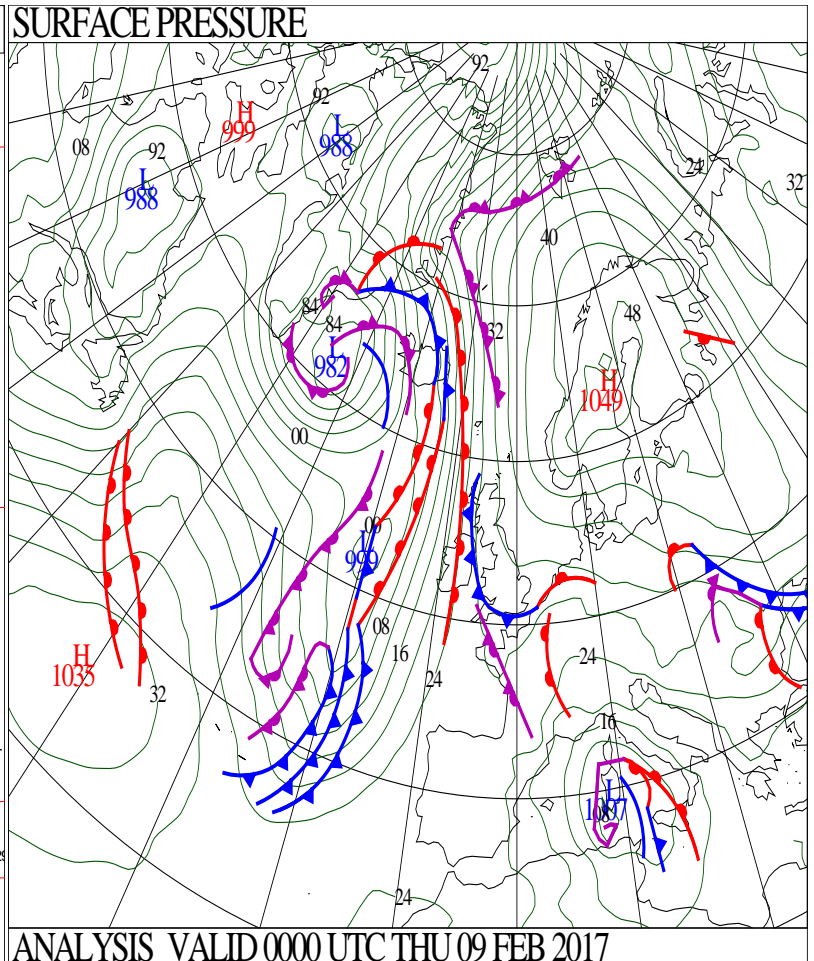
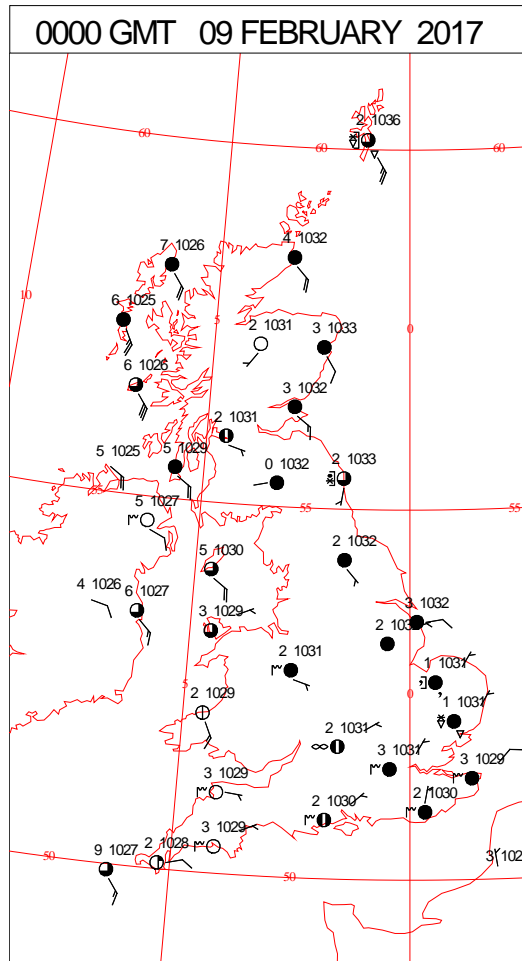
# SIGNIFICANT WEATHER

0600 GMT 08 FEBRUARY 2017	SIG WEATHER	1200 GMT 08 FEBRUARY 2017	SIG WEATHER	<p><b>Summary of UK Weather for Wednesday 08 February 2017.</b></p> <p>There was a lot of low cloud, mist and some fog across most central and eastern parts through the early hours of the morning, with the cloud thick enough in places to give some patchy light rain and hill snow.</p> <p>Further west, isolated showers drifted southwards across Wales, the west Midlands and south-west England.</p> <p>Meanwhile, across Northern Ireland there were mostly clear skies, leading to a harsh frost, with temperatures widely below zero. As a result, western parts saw a mostly dry and bright day with sunny spells, although isolated showers affected parts of Wales and south-west England again.</p> <p>In the east it was much cloudier again, with outbreaks of light rain and hill snow continuing for some, although many remained dry.</p> <p>Winds were much lighter than recent days over the majority of the U.K., however it was still quite windy across the far north and north-east of Scotland.</p> <p>On the whole temperatures were a little below average, although parts of south-west Wales and south-west England saw slightly above average temperatures.</p>
1800 GMT 08 FEBRUARY 2017	SIG WEATHER	0000 GMT 09 FEBRUARY 2017	SIG WEATHER	<p><b>EXTREMES</b></p> <p><b>Highest Maximum:</b> 11.1 Milford Haven Conservancy Board, Dyfed</p> <p><b>Lowest Maximum:</b> 1.9 Fylingdales, North Yorkshire</p> <p><b>Lowest Minimum:</b> -5.3 Katesbridge, Co. Down</p> <p><b>Lowest Grass Minimum:</b> -8.6 Katesbridge, Co. Down -8.6 Armagh, Co. Armagh -8.6 Loch Glascarnoch, Ross-Shire</p> <p><b>Most Rain:</b> 14.8 Great Salkeld, Nunwick Hall, Cumbria</p> <p><b>Most Sun:</b> 8.1 Bude, Cornwall 8.1 Tenby, Dyfed</p>

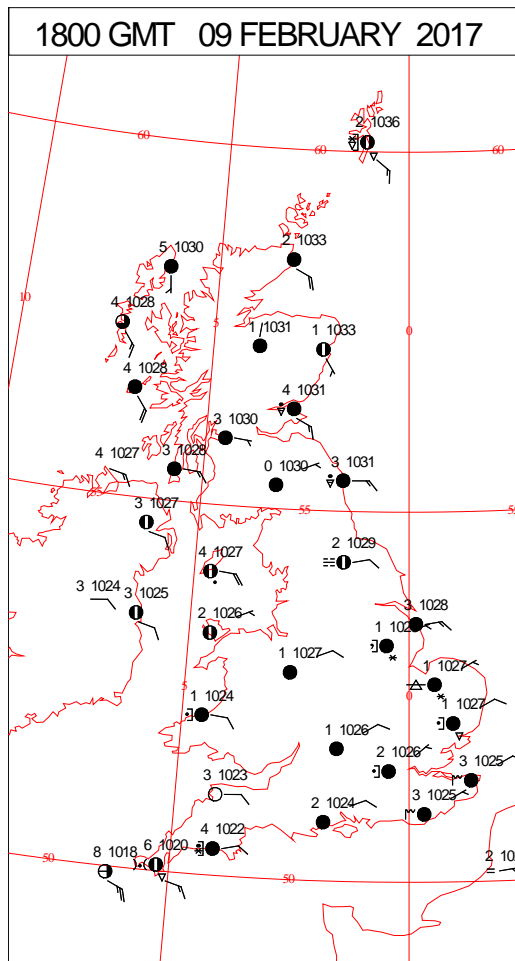
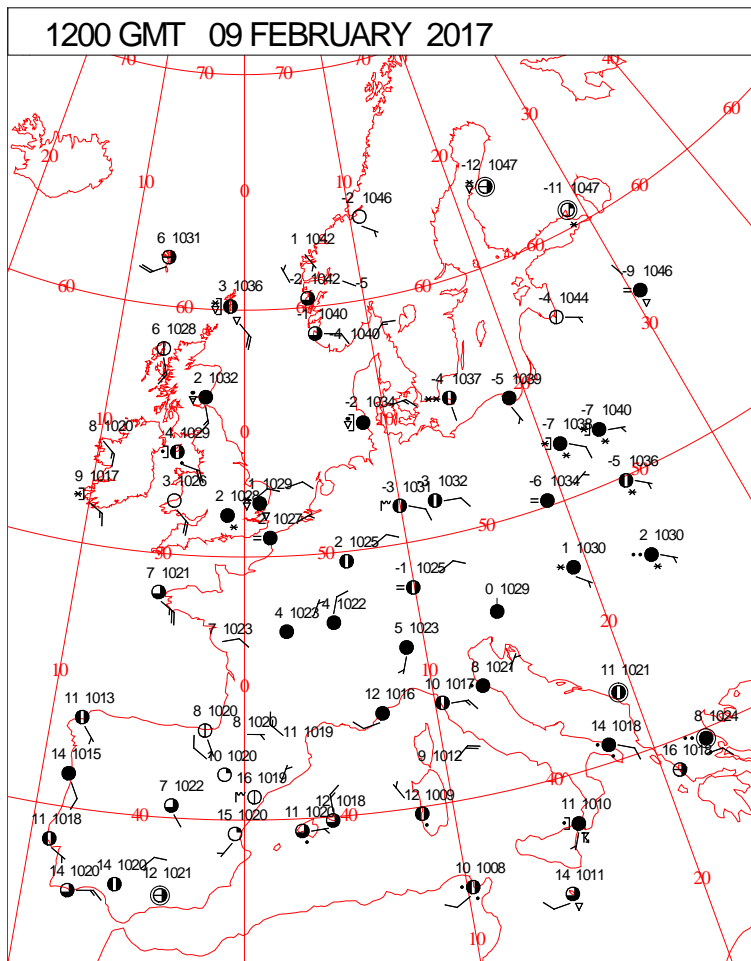
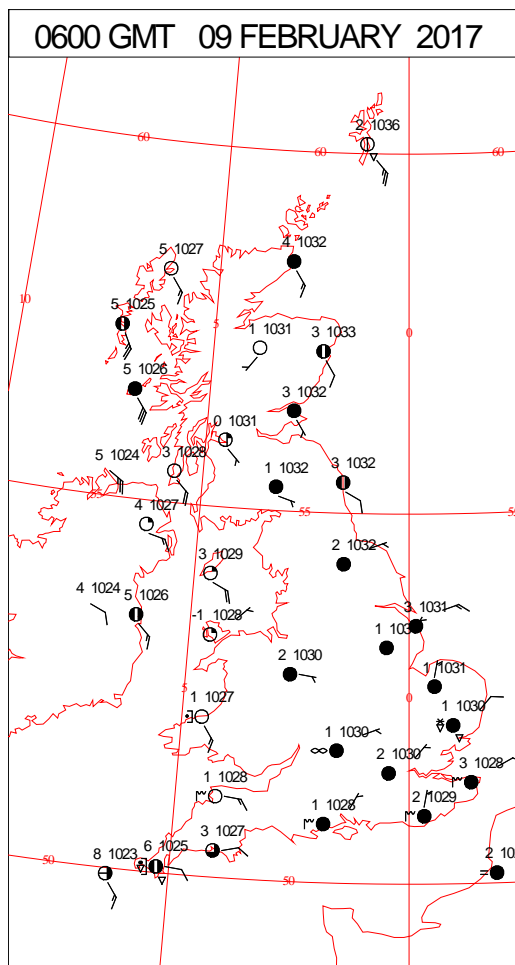
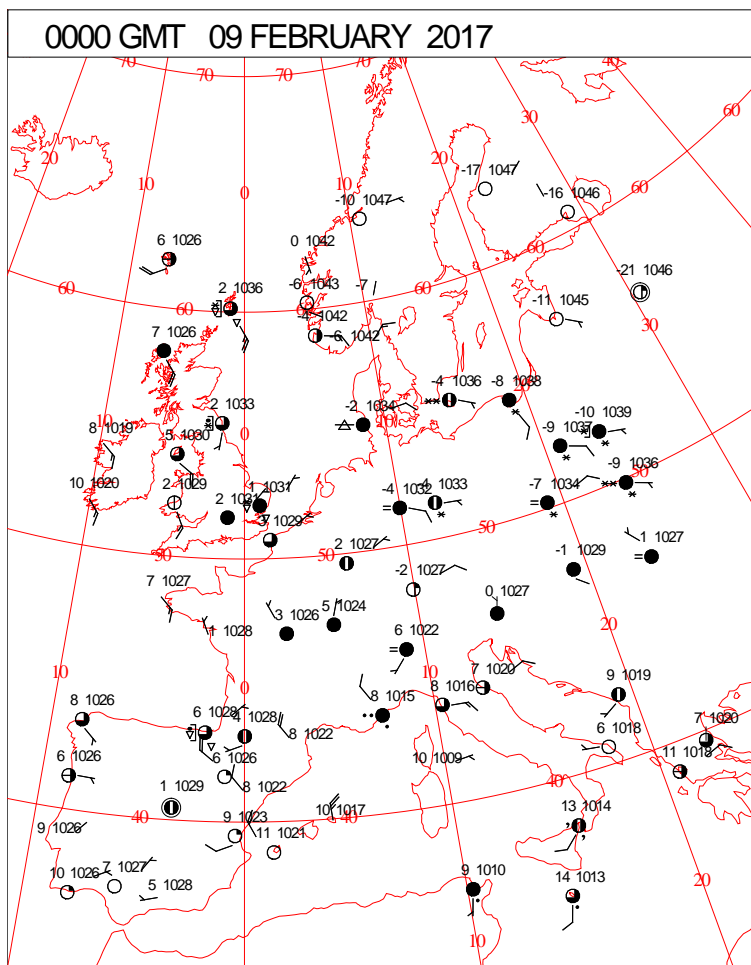
DAILY CLIMATE DATA



# DAILY WEATHER SUMMARY



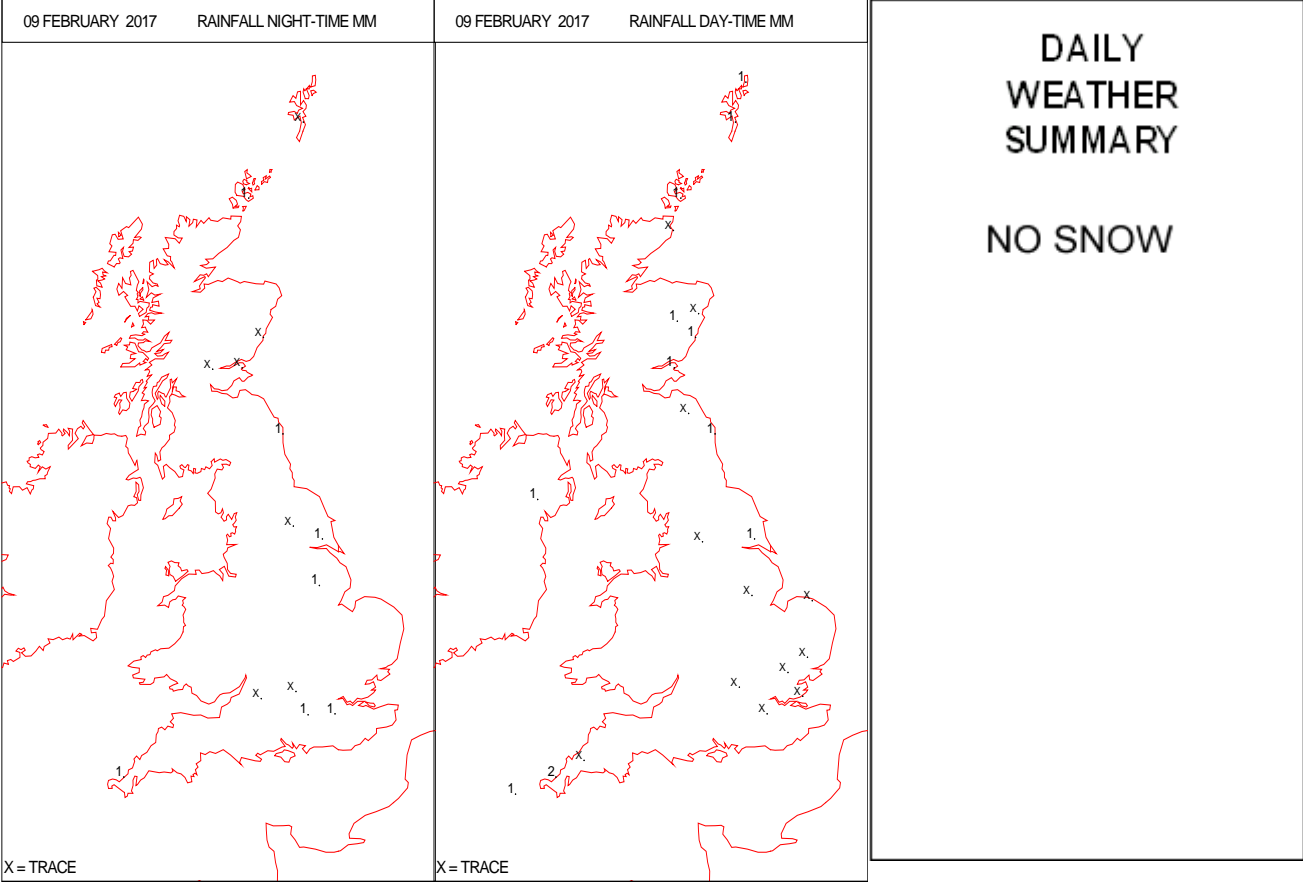
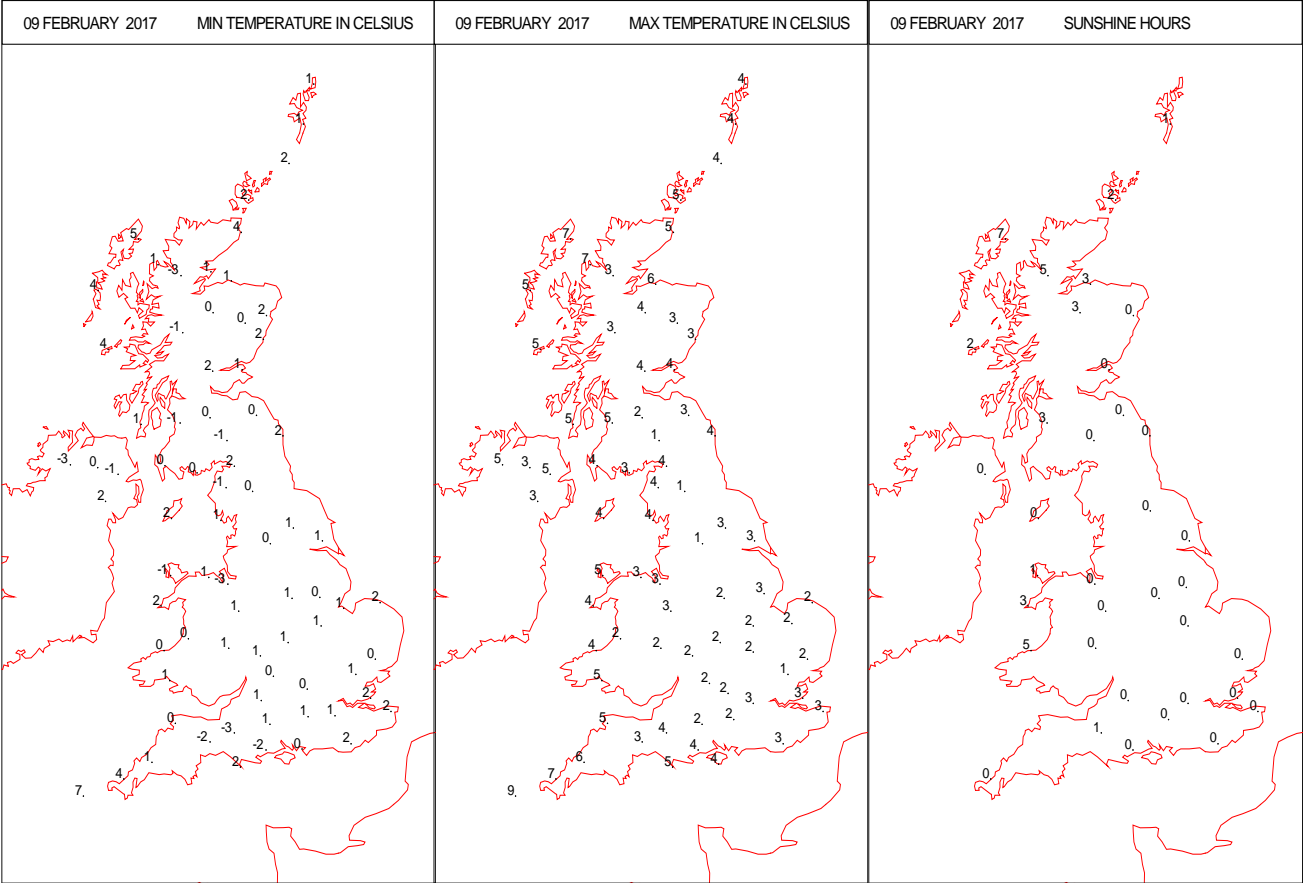
# SURFACE REPORTS



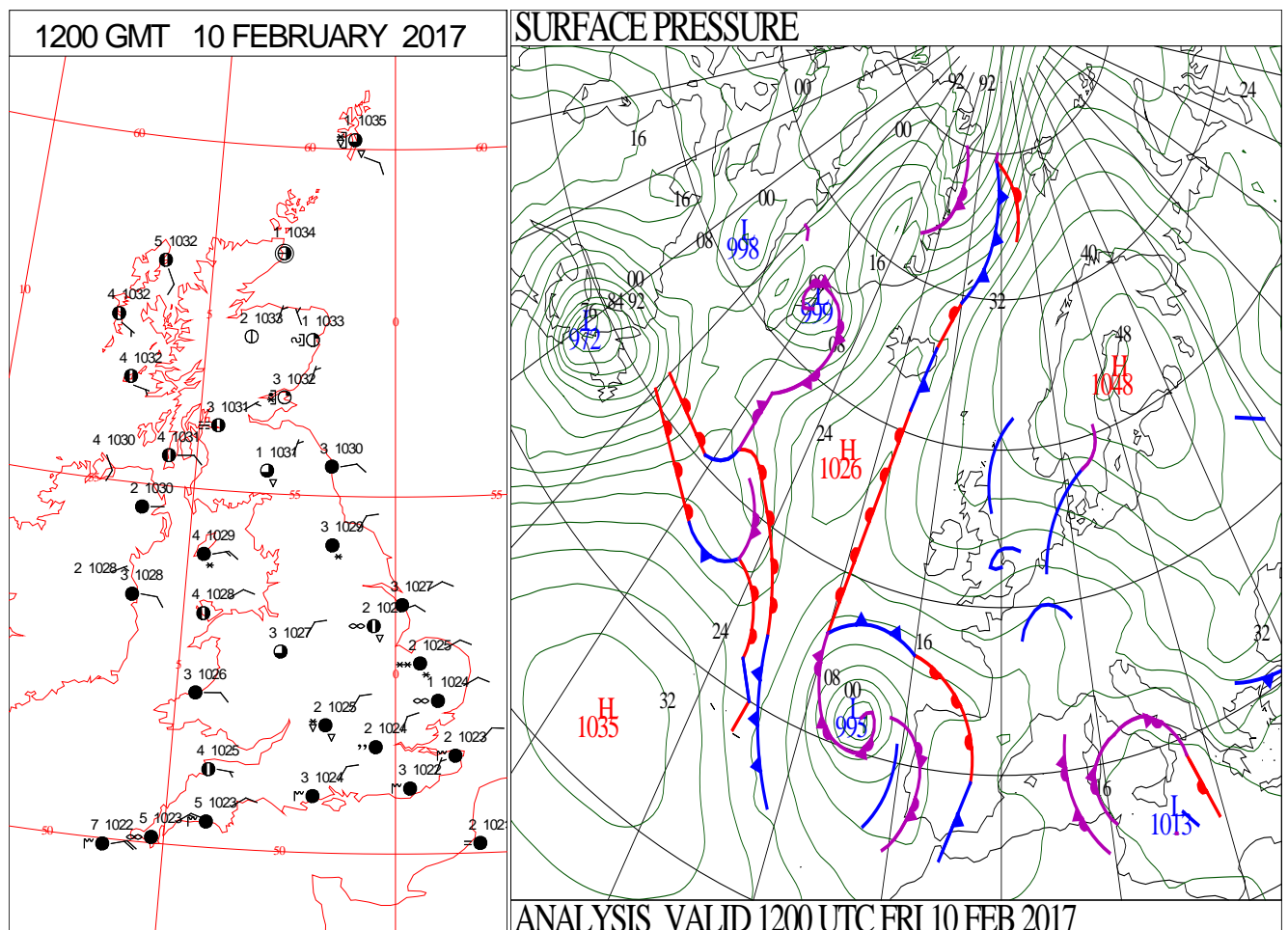
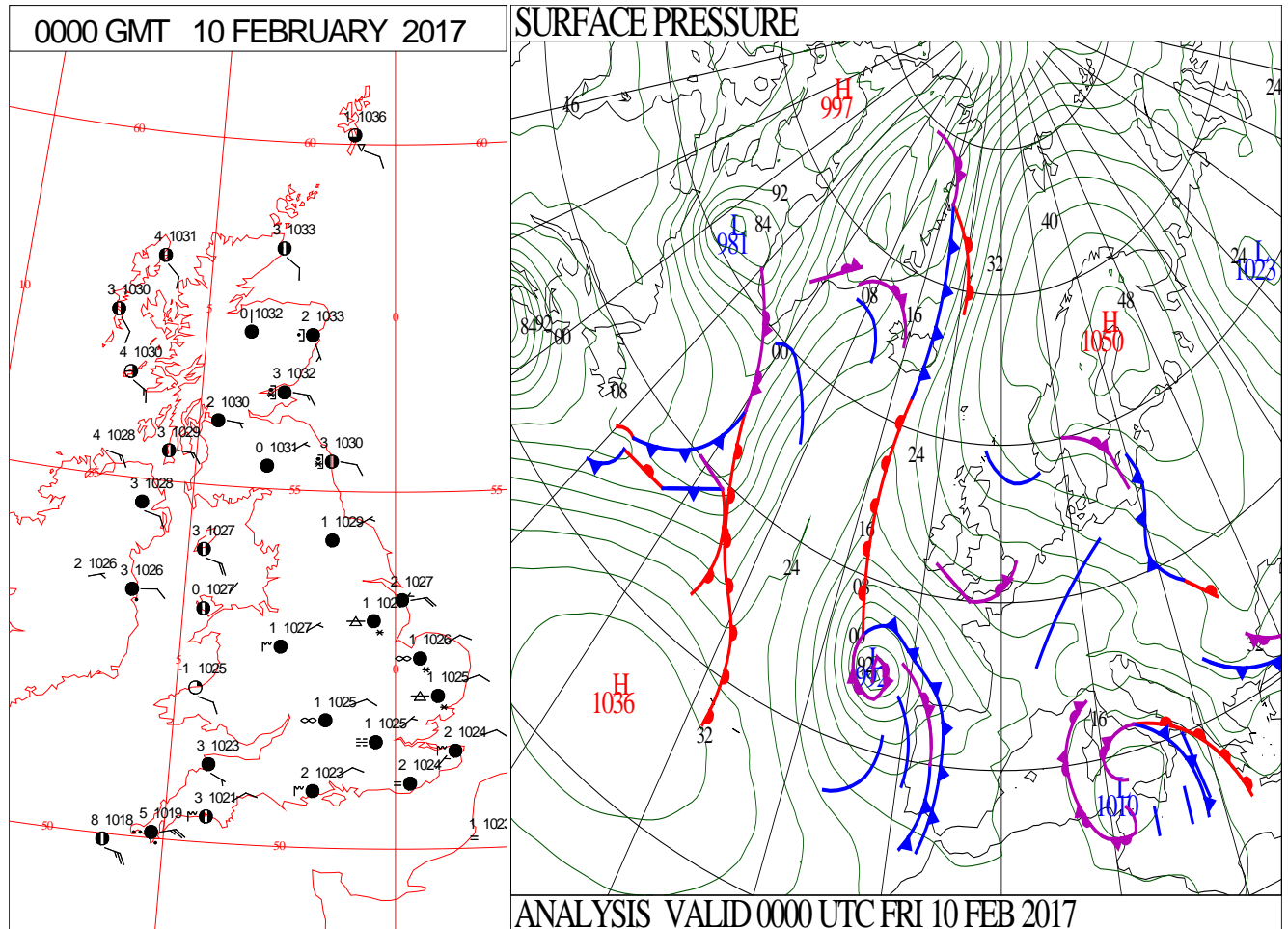
# SIGNIFICANT WEATHER

0600 GMT 09 FEBRUARY 2017	SIG WEATHER	1200 GMT 09 FEBRUARY 2017	SIG WEATHER	<p><b>Summary of UK Weather for Thursday 09 February 2017.</b></p> <p>The weather was calm through the early hours, with a west/east split across the U.K. The west was dry with clear spells, allowing some frost to form.</p> <p>Further east it was cloudier, with a few wintry showers peppering eastern coasts. For many the cloud helped to keep temperatures up a little, but where there were clearer skies, it was a cold and frosty night.</p> <p>Through the day time, many parts of the country saw cloudy skies, with the best of the brightness out in the west. There were a few showers through the day, mainly in the north-east, which fell as sleet or snow in some parts.</p> <p>It was a cold day, with temperatures below average for the time of year.</p>
1800 GMT 09 FEBRUARY 2017	SIG WEATHER	0000 GMT 10 FEBRUARY 2017	SIG WEATHER	<p><b>EXTREMES</b></p> <p><b>Highest Maximum:</b> 9.4 St. Marys Airport, Isles of Scilly</p> <p><b>Lowest Maximum:</b> 0.2 Leek, Thorncliffe, Staffordshire</p> <p><b>Lowest Minimum:</b> -6.0 Preston Montford, Shropshire</p> <p><b>Lowest Grass Minimum:</b> -9.4 Urquhart, Northwood, Inverness-Shire</p> <p><b>Most Rain:</b> 22.0 Belfast Newforge, Co. Down</p> <p><b>Most Sun:</b> 8.4 Bude, Cornwall</p>

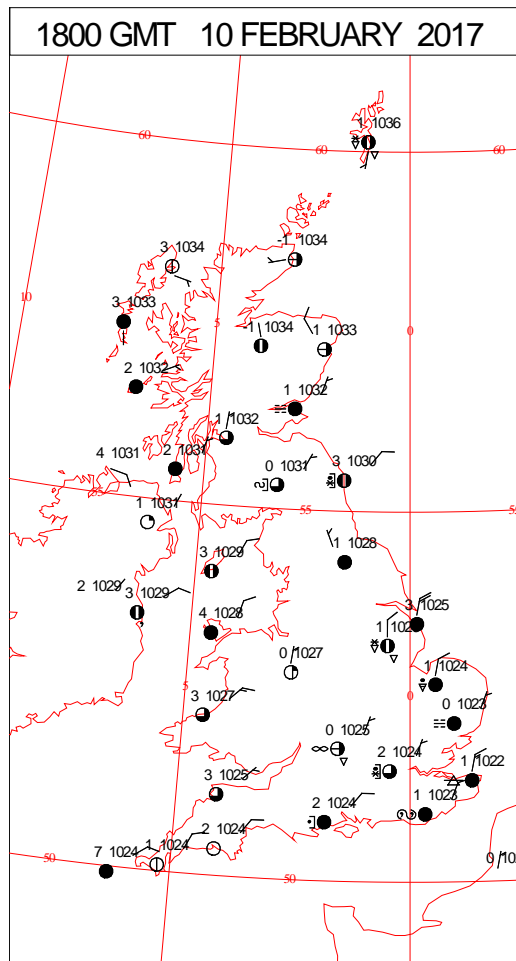
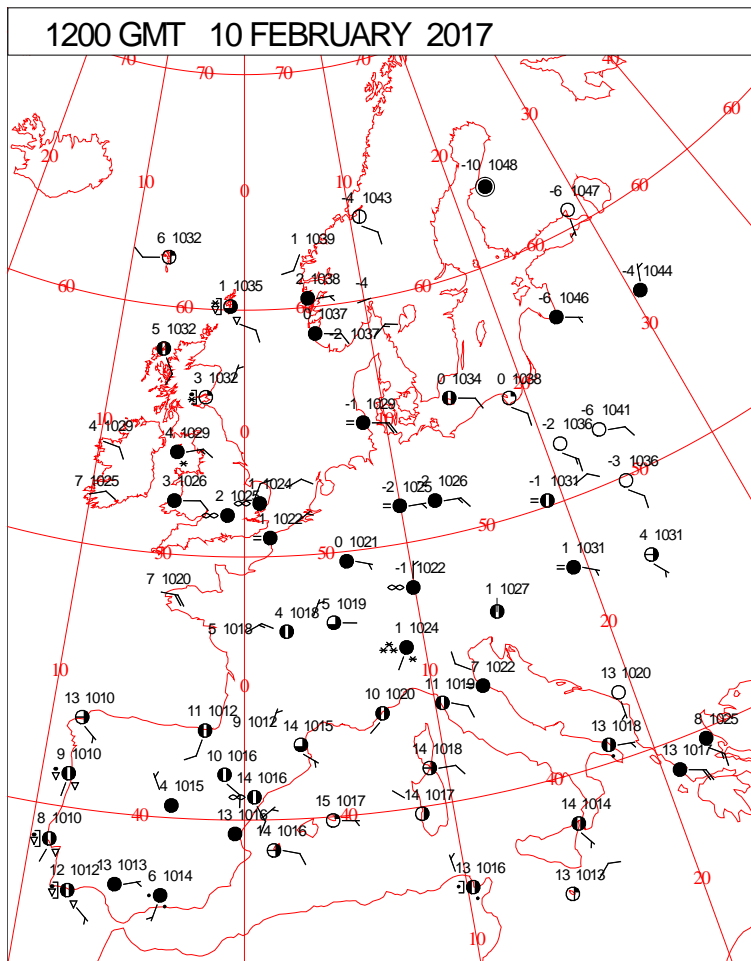
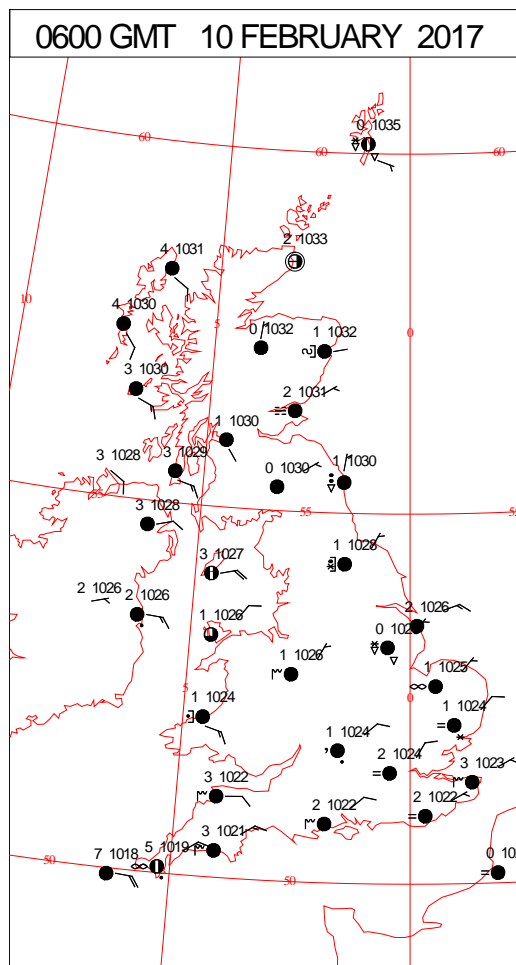
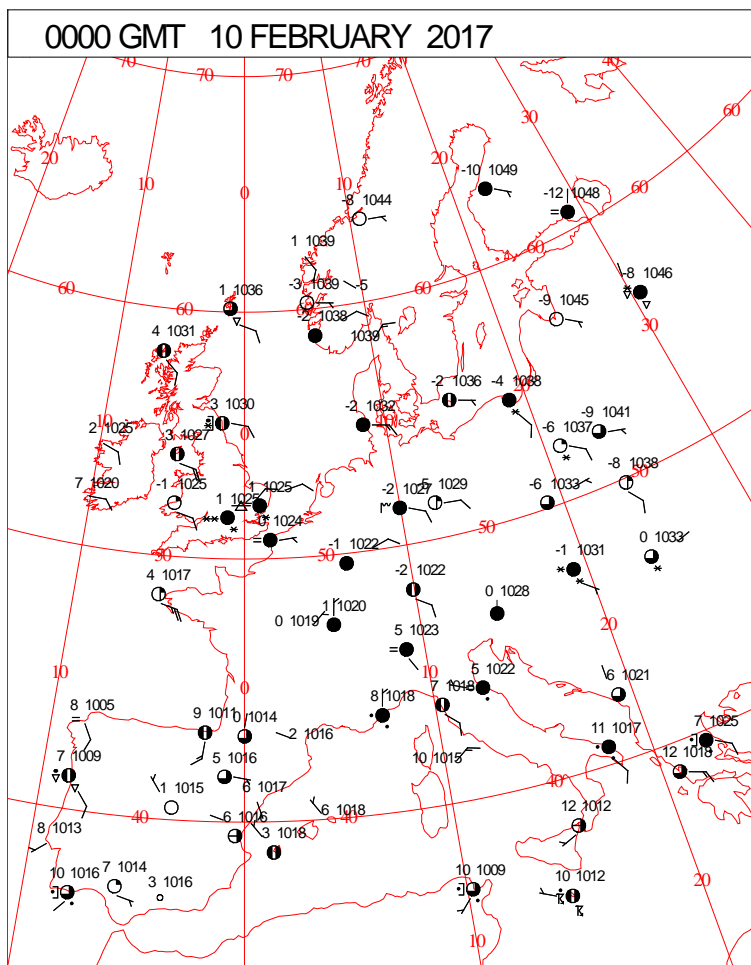
DAILY CLIMATE DATA



# DAILY WEATHER SUMMARY



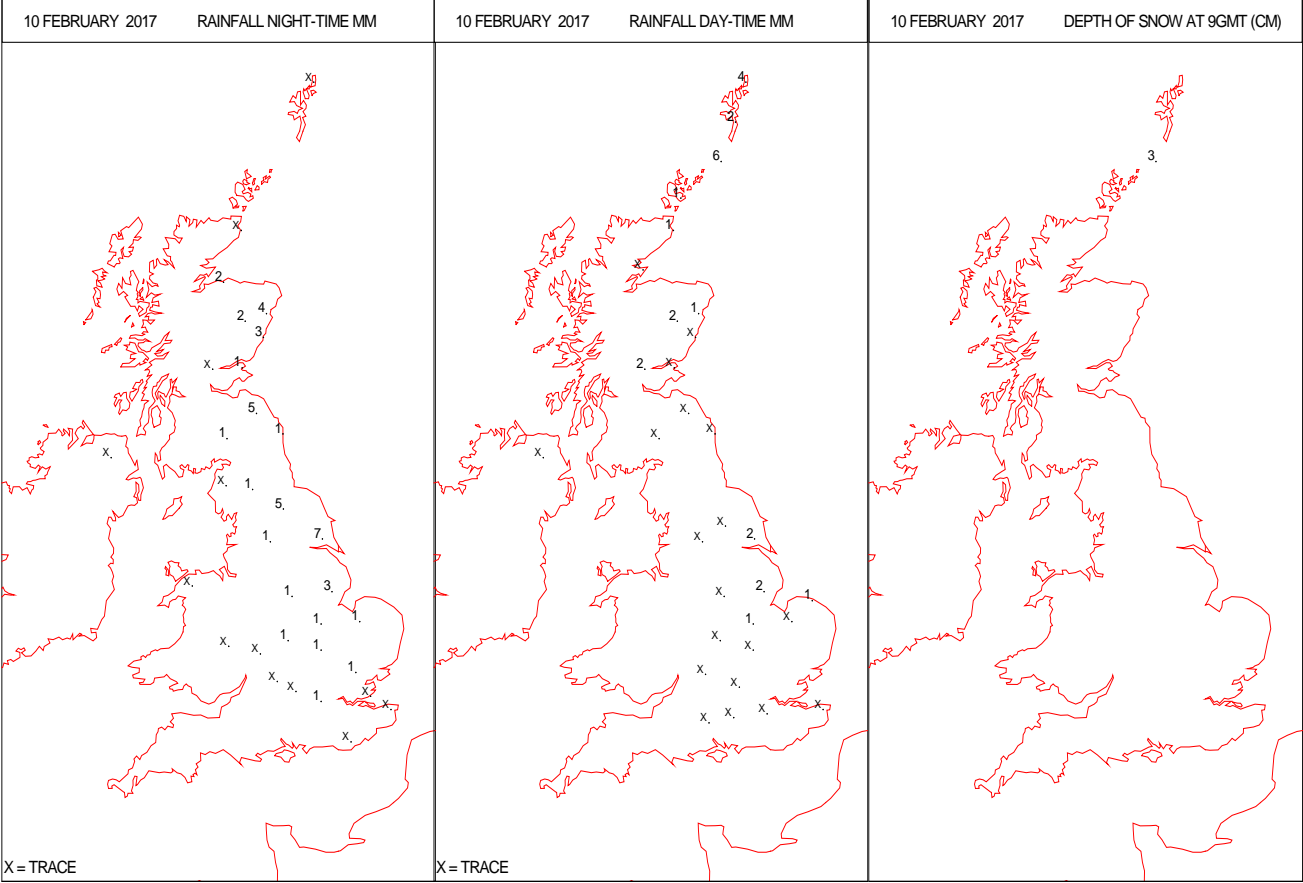
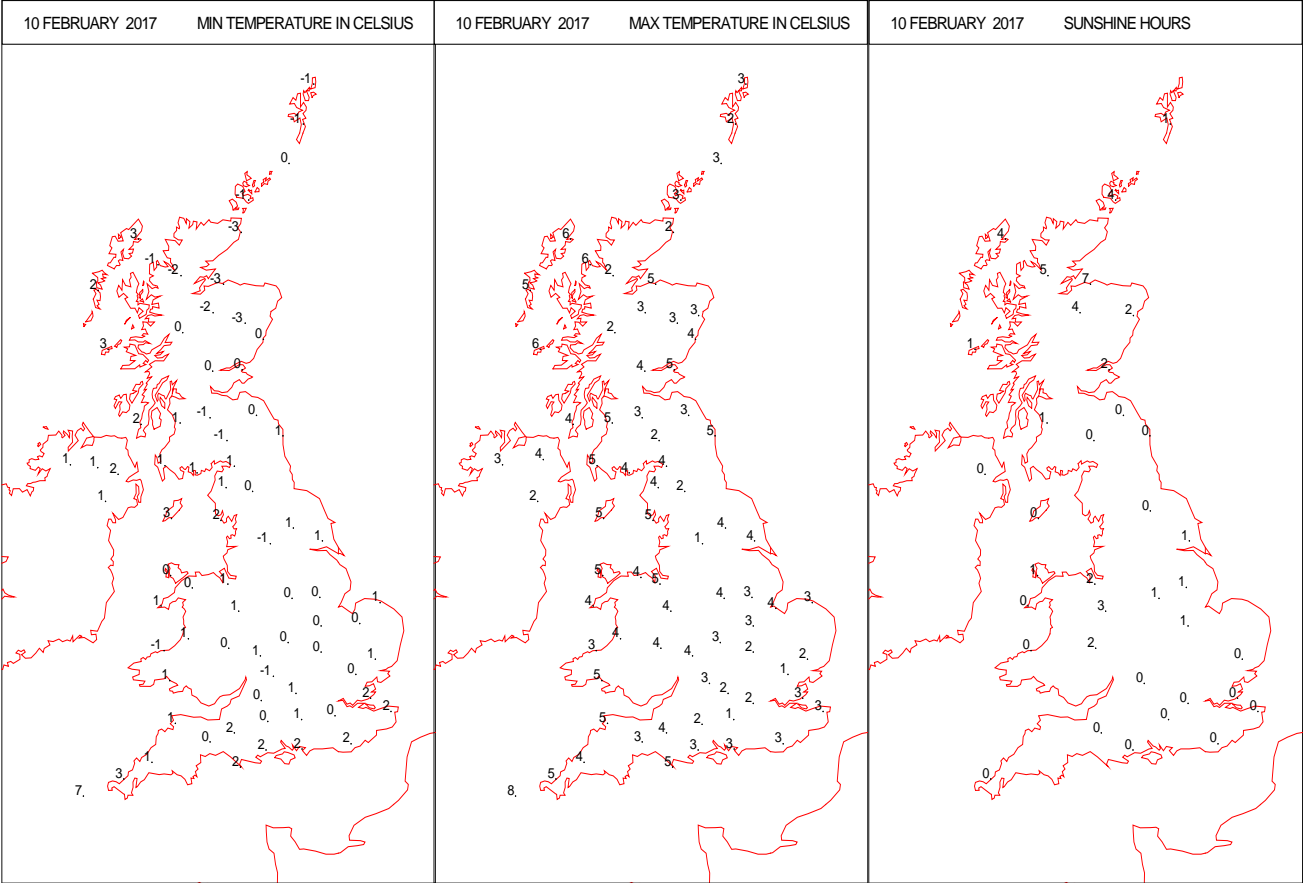
# SURFACE REPORTS



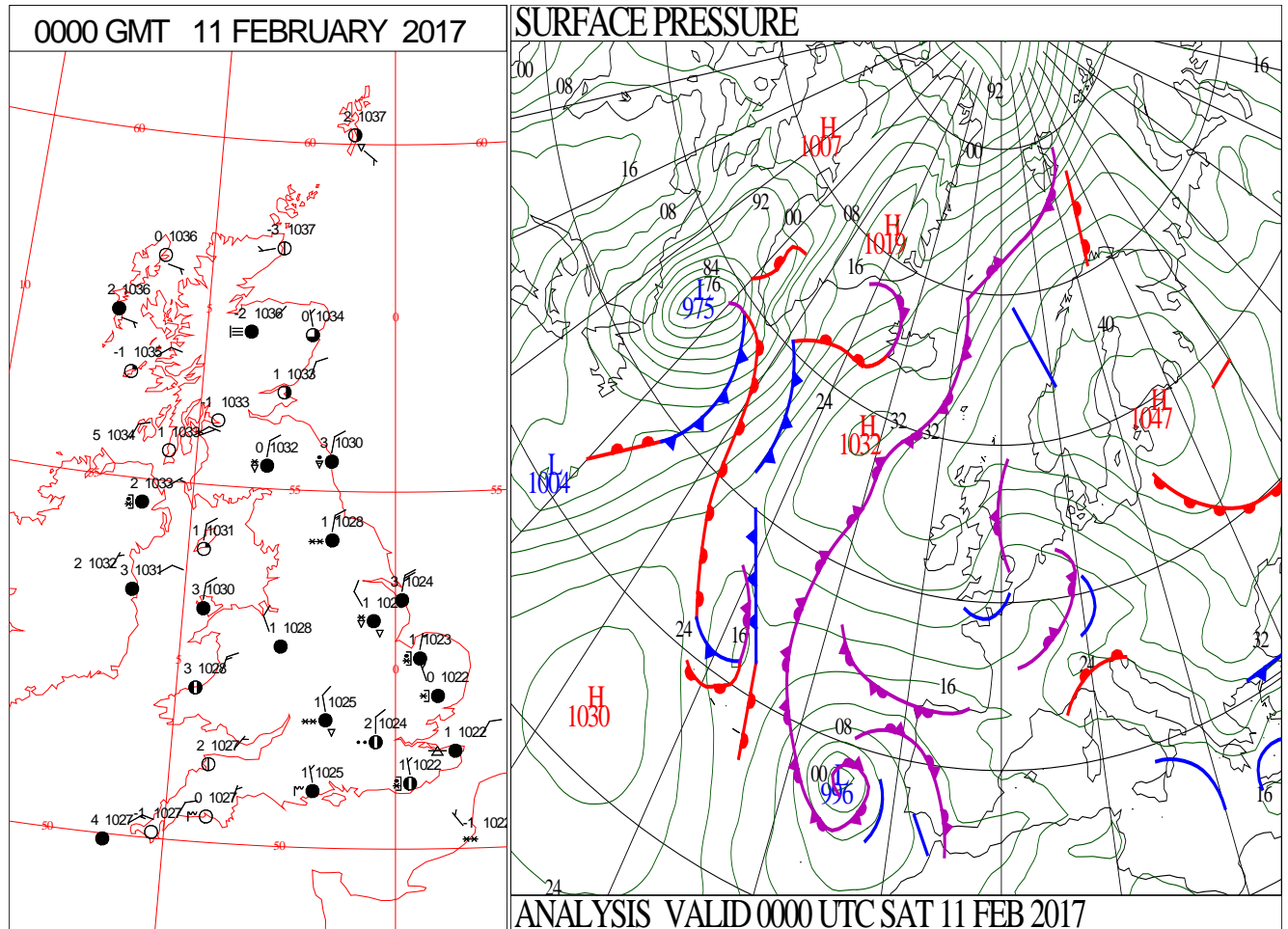
SIGNIFICANT WEATHER

0600 GMT 10 FEBRUARY 2017	SIG WEATHER	1200 GMT 10 FEBRUARY 2017	SIG WEATHER	<p><b>Summary of UK Weather for Friday 10 February 2017.</b></p> <p>Through the early hours, most places around the U.K. stayed dry, although there were scattered rain, sleet and snow showers, mainly in eastern parts.</p> <p>In the south-eastern half of England it turned misty, with isolated fog patches.</p> <p>The skies remained cloudy across much of the country through the morning, accompanied by occasional sleet and snow showers drifting across central and eastern counties.</p> <p>Meanwhile, further west, it remained mostly dry. Some areas saw some sunshine at times during the day; mainly across the Midlands and Wales.</p> <p>It was a rather cold day across the country.</p>
1800 GMT 10 FEBRUARY 2017	SIG WEATHER	0000 GMT 11 FEBRUARY 2017	SIG WEATHER	
				<p><b>EXTREMES</b></p> <p><b>Highest Maximum:</b> 8.3 St. Marys Airport, Isles of Scilly</p> <p><b>Lowest Maximum:</b> 0.2 High Wycombe HQAir, Buckinghamshire</p> <p><b>Lowest Minimum:</b> -5.2 Altnaharra No2, Sutherland</p> <p><b>Lowest Grass Minimum:</b> -9.4 Lossiemouth, Moray</p> <p><b>Most Rain:</b> 16.0 Nunraw Abbey, East Lothian</p> <p><b>Most Sun:</b> 7.4 Strathy East, Sutherland</p>

DAILY CLIMATE DATA

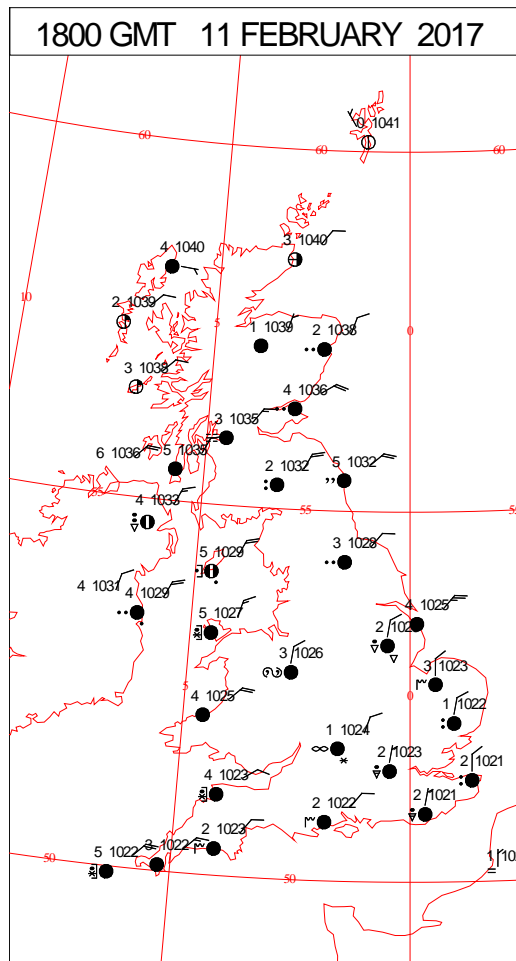
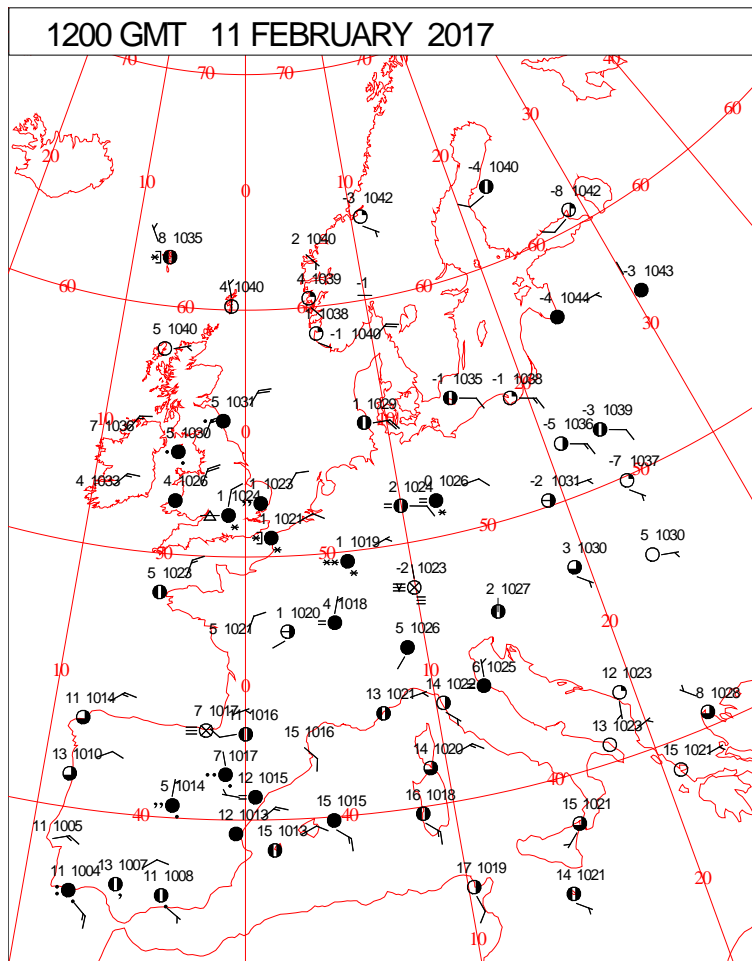
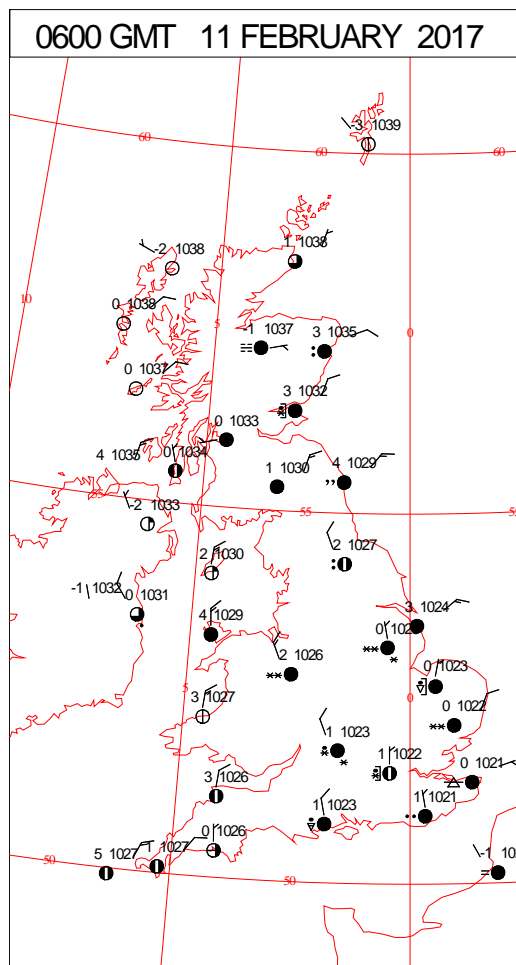
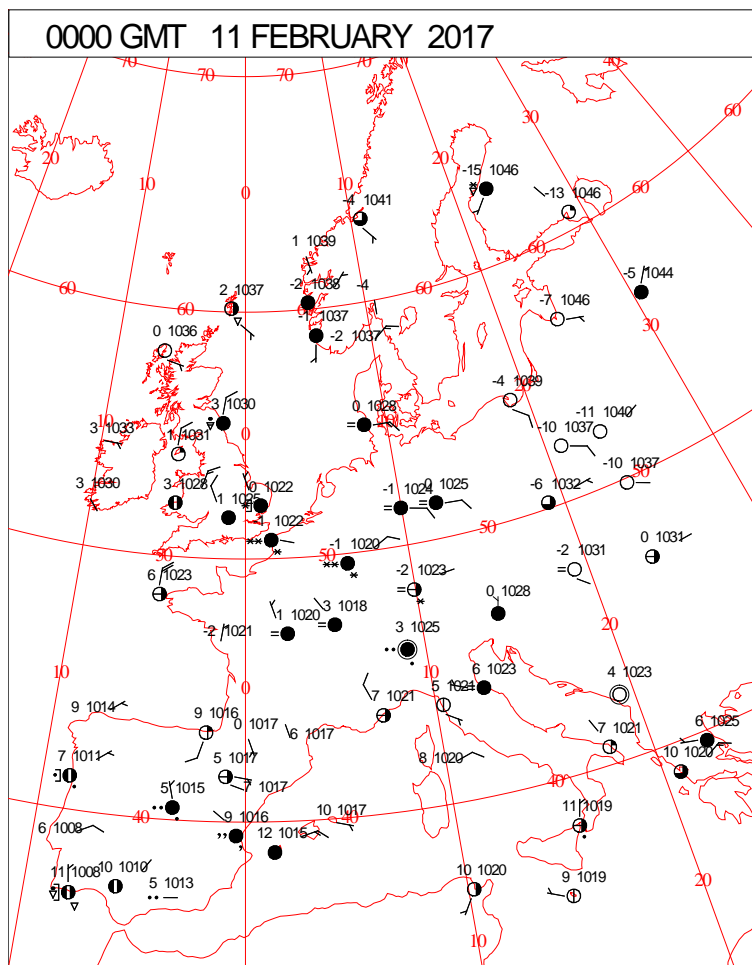


# DAILY WEATHER SUMMARY



Saturday 11 February 2017

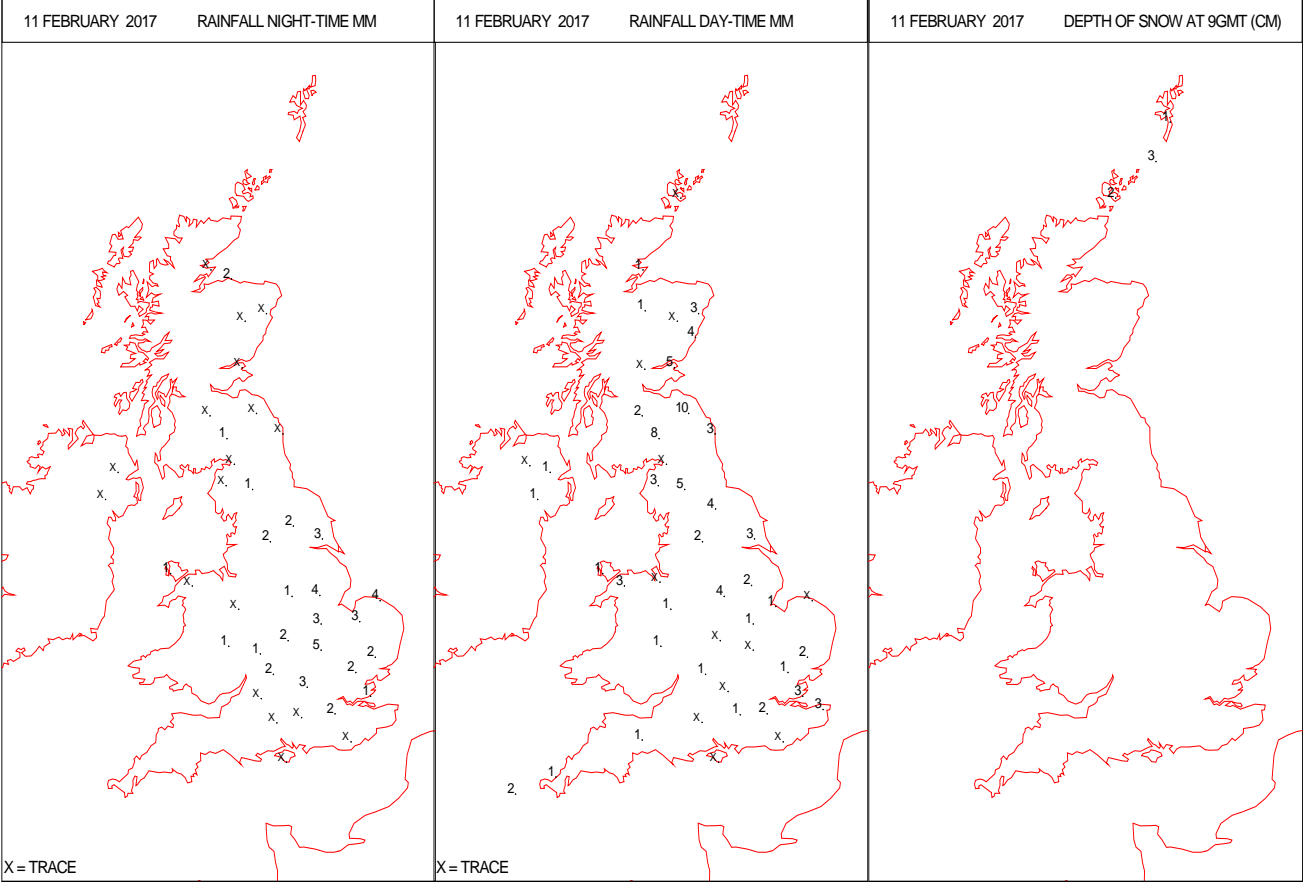
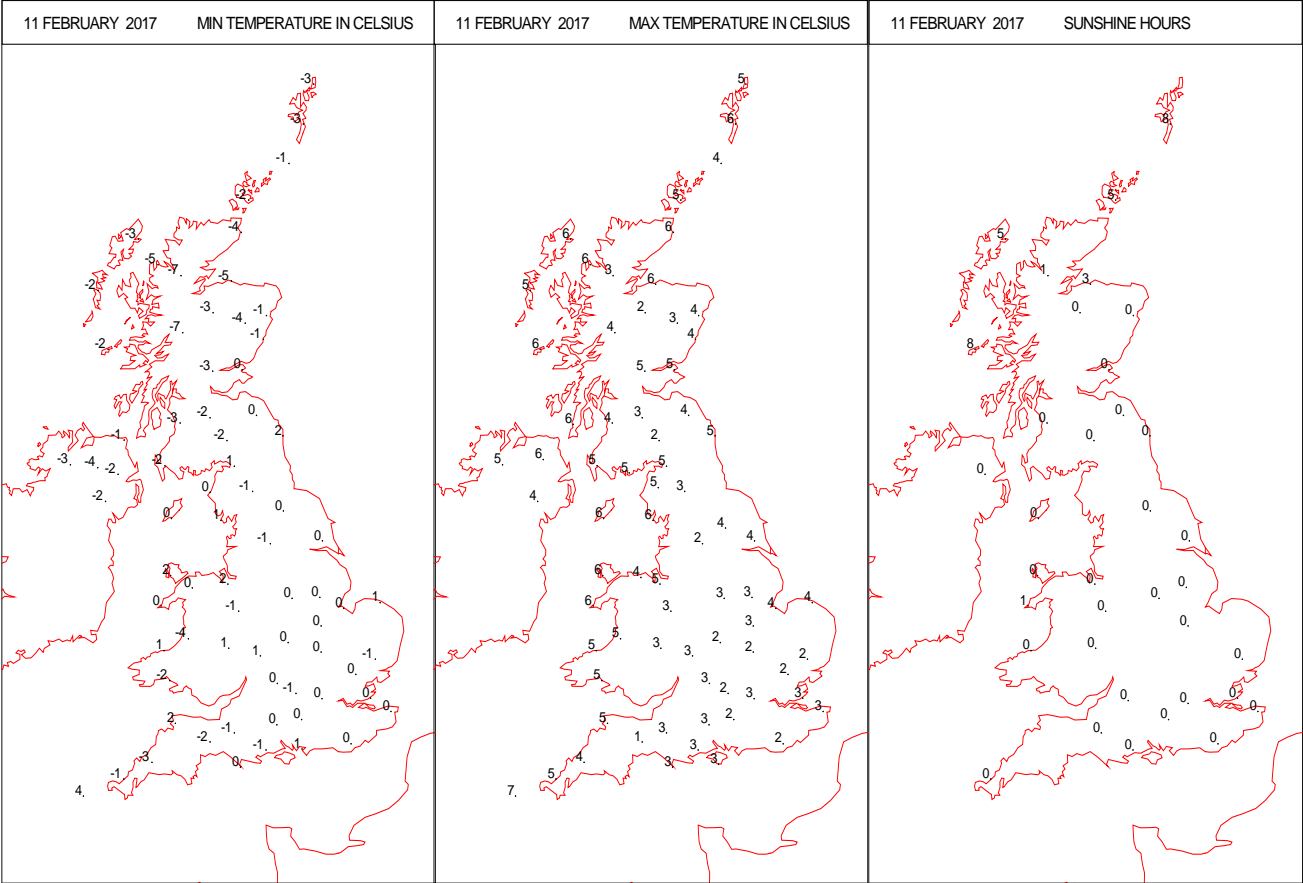
## SURFACE REPORTS



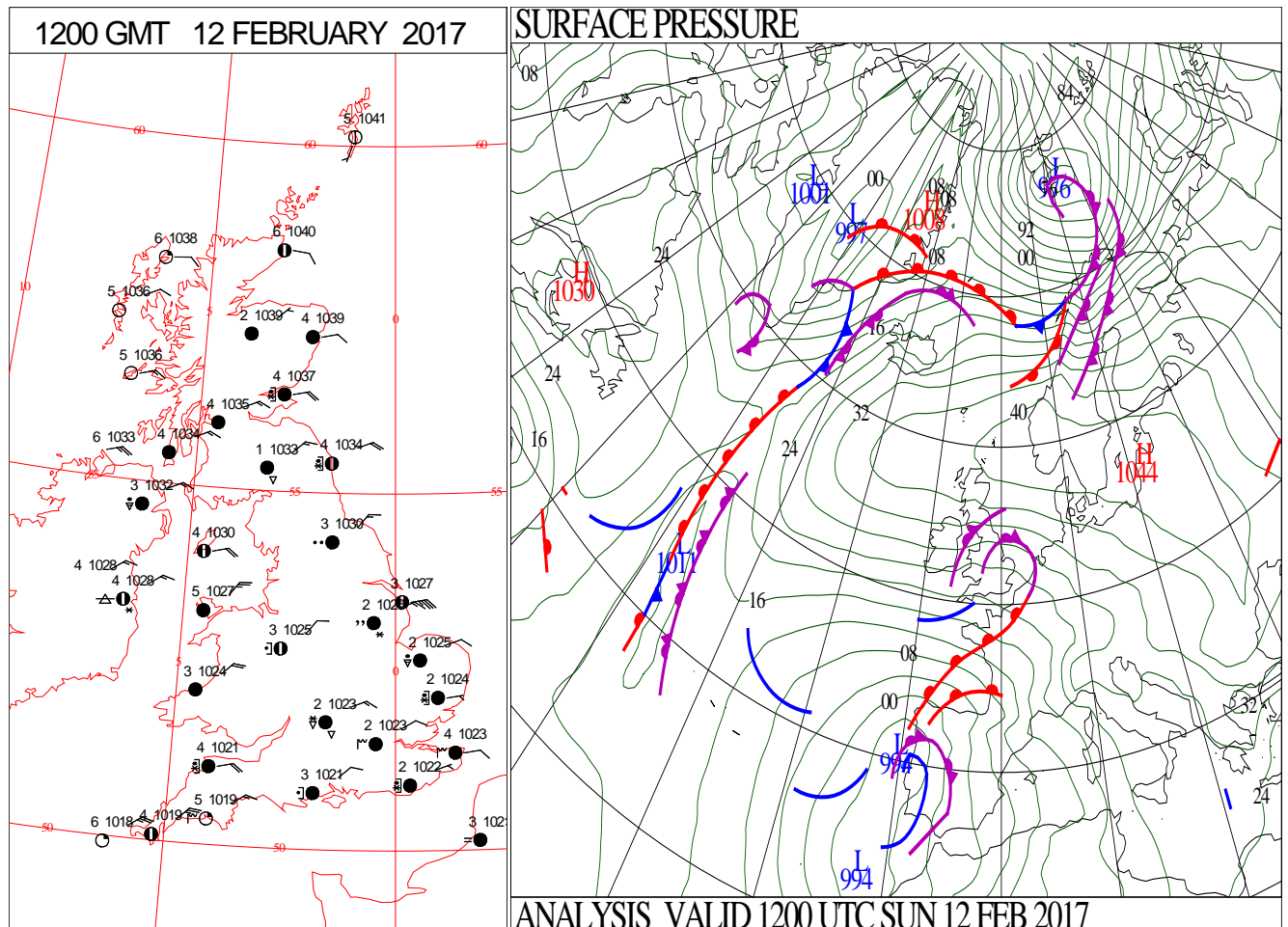
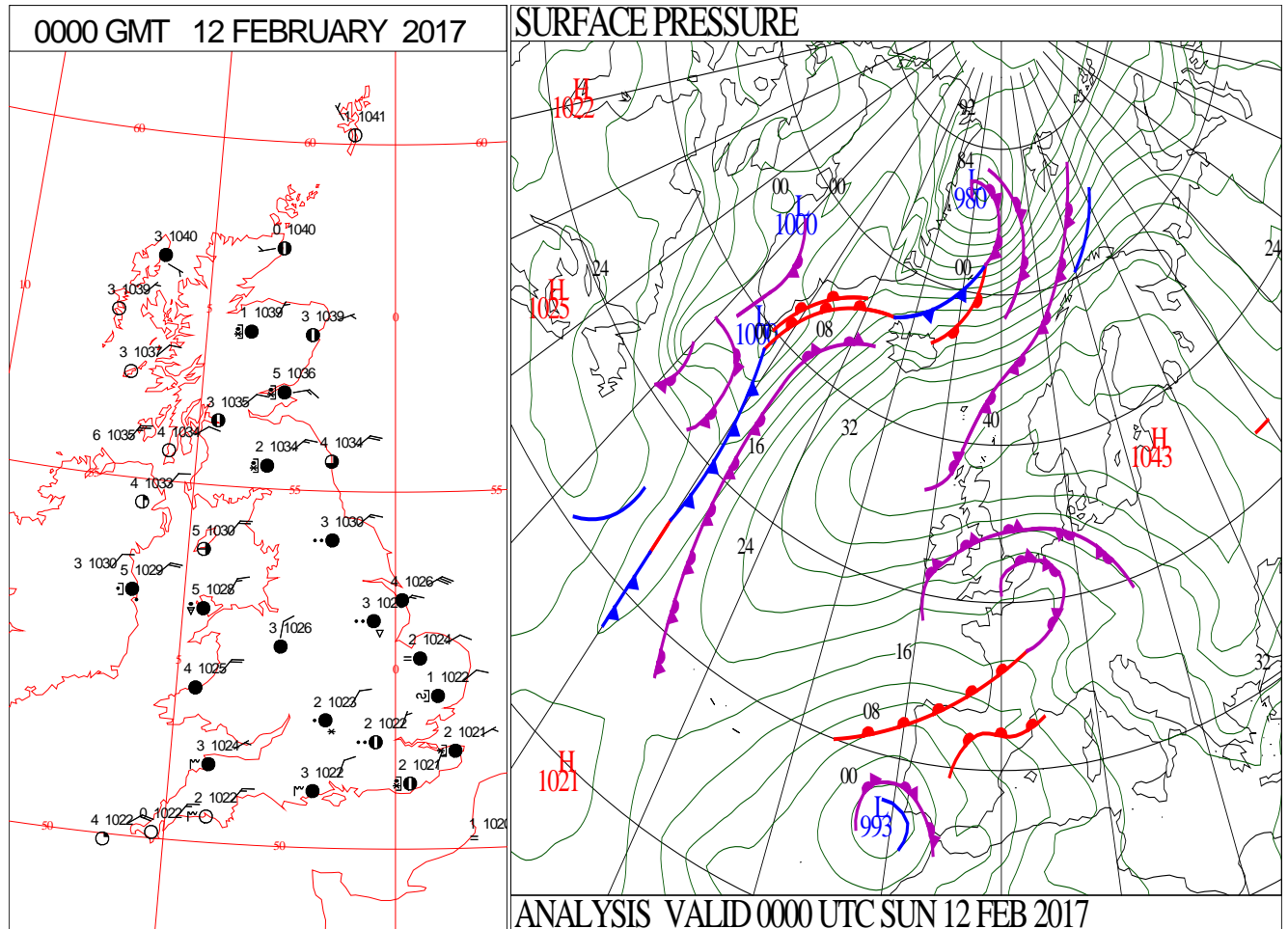
SIGNIFICANT WEATHER

0600 GMT 11 FEBRUARY 2017	SIG WEATHER	1200 GMT 11 FEBRUARY 2017	SIG WEATHER	<p><b>Summary of UK Weather for Saturday 11 February 2017.</b> It stayed rather cold across the country through the night, with a brisk north-easterly wind. There were a lot of showers, including sleet and snow showers, particularly over the hills. The showers in the east gradually spread westwards, but in the north-east they turned increasingly to rain.</p> <p>A particularly intense band of sleet and snow affected Kent, Essex and Suffolk.</p> <p>Under clear skies across north-west Scotland, we saw temperatures well below freezing, leading to a hard frost.</p> <p>Showers of rain, sleet and snow slowly cleared to the west through the course of the morning, with light snow falling to low levels, however there were only some slight accumulations over high ground. Showers continued to affect the south-east and northern England and Scotland through the day, generally falling as rain and sleet to low levels, but as snow over the high ground.</p>
1800 GMT 11 FEBRUARY 2017	SIG WEATHER	0000 GMT 12 FEBRUARY 2017	SIG WEATHER	
				<p>Elsewhere, it was generally dry but cloudy, with isolated wintry showers.</p> <p>It was also fairly breezy, making it feel very cold in most places. Temperatures were widely below average for the time of year.</p>
				<p><b>EXTREMES</b> <b>Highest Maximum:</b> 7.3 Port Ellen, Islay <b>Lowest Maximum:</b> 1.0 High Wycombe HQAir, Buckinghamshire <b>Lowest Minimum:</b> -9.8 Altnaharra No2, Sutherland <b>Lowest Grass Minimum:</b> -12.6 Altnaharra No2, Sutherland -12.6 Kinlochewe, Ross-Shire <b>Most Rain:</b> 21.2 Alston S Wks, Cumbria <b>Most Sun:</b> 8.0 Tiree, Argyll</p>

DAILY CLIMATE DATA

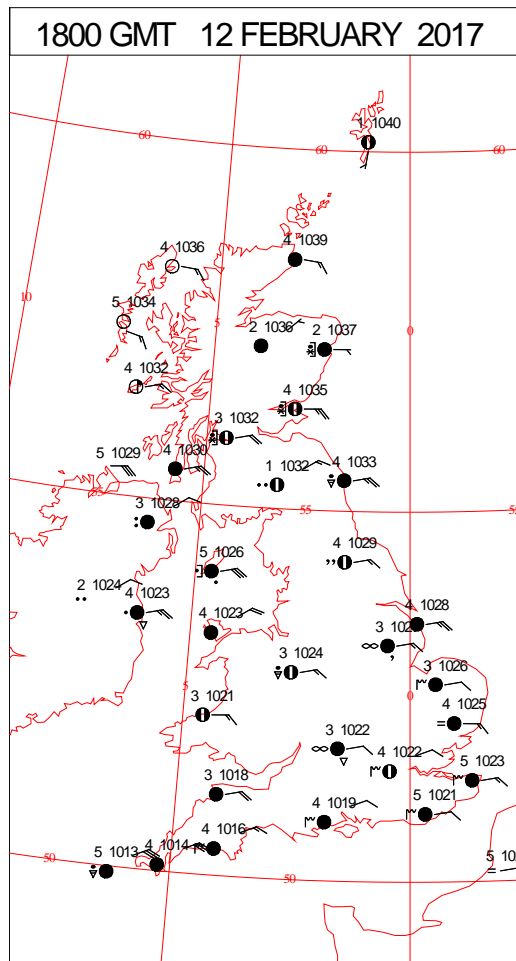
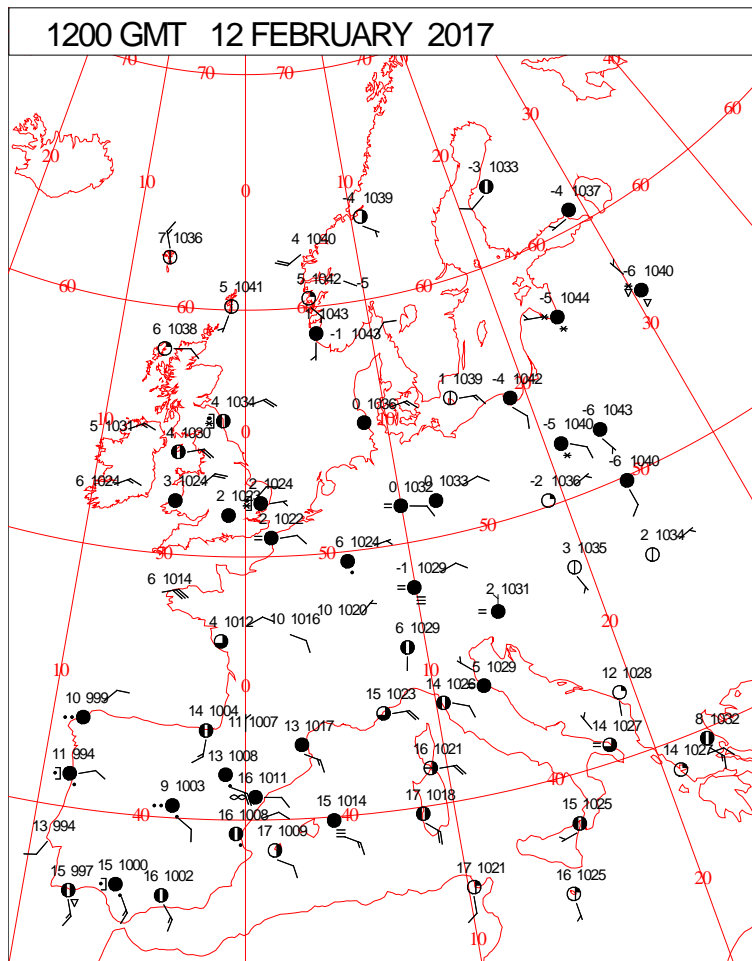
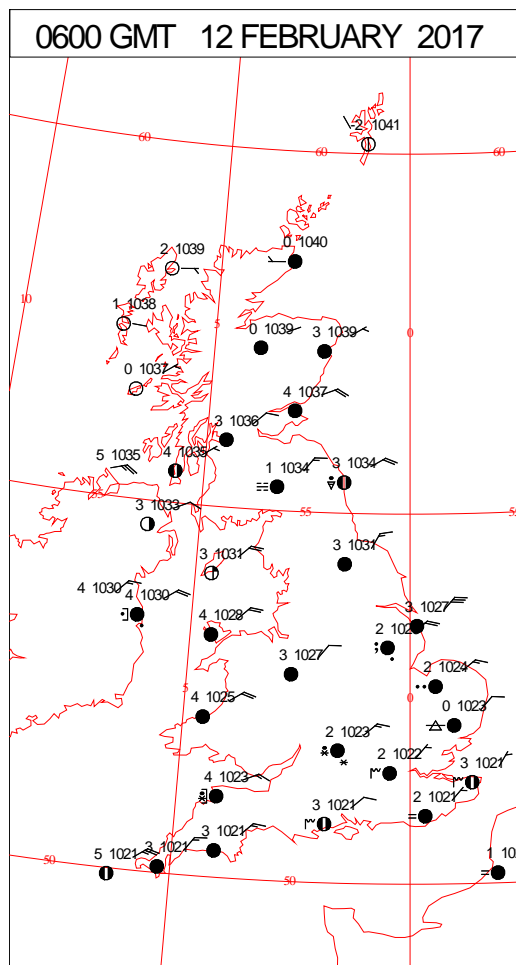
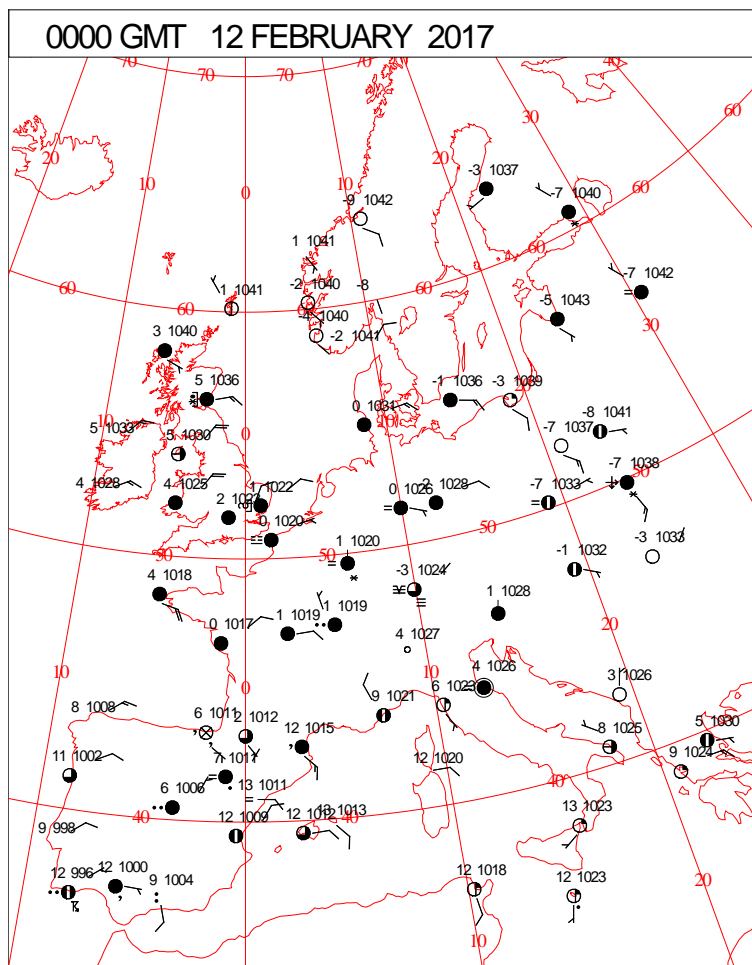


# DAILY WEATHER SUMMARY



Sunday 12 February 2017

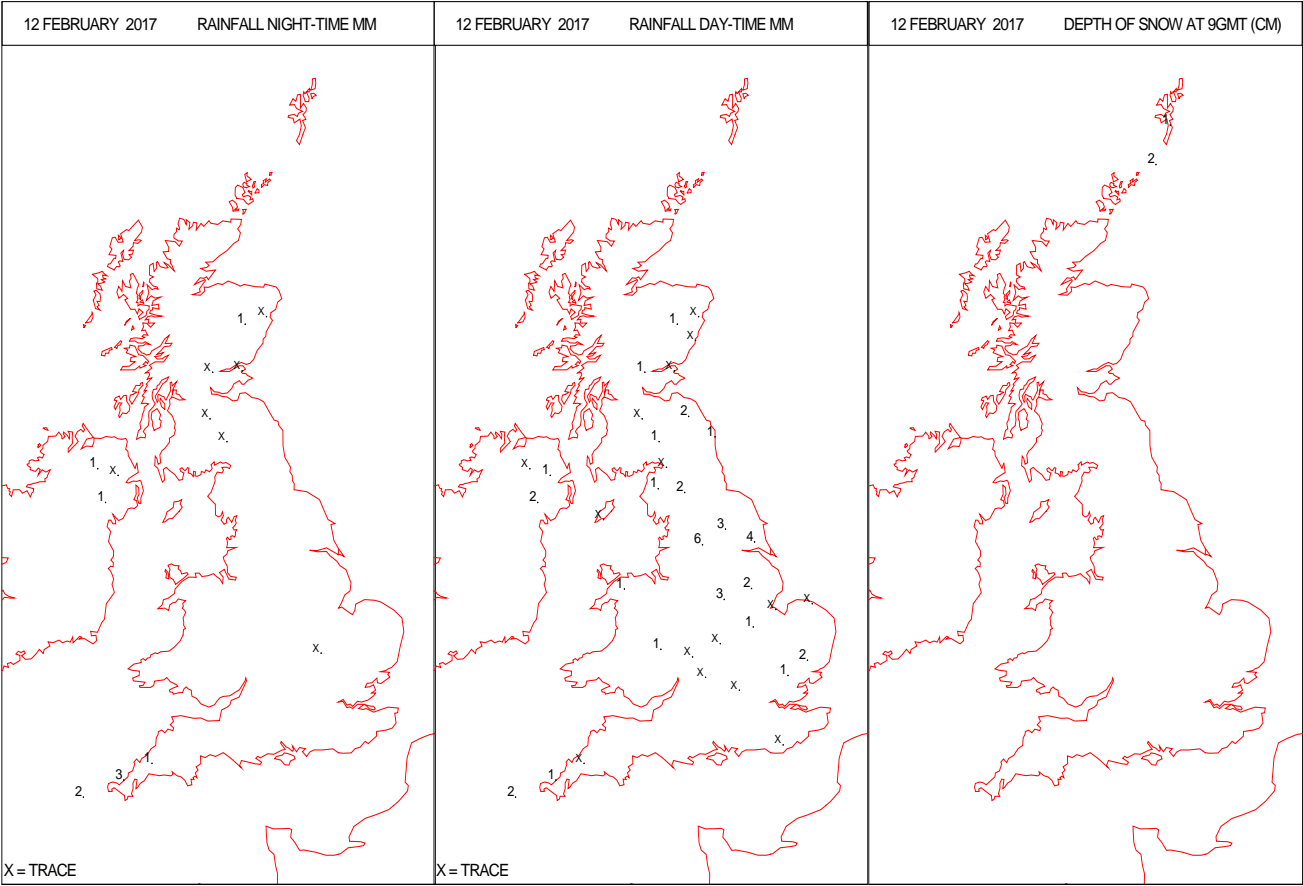
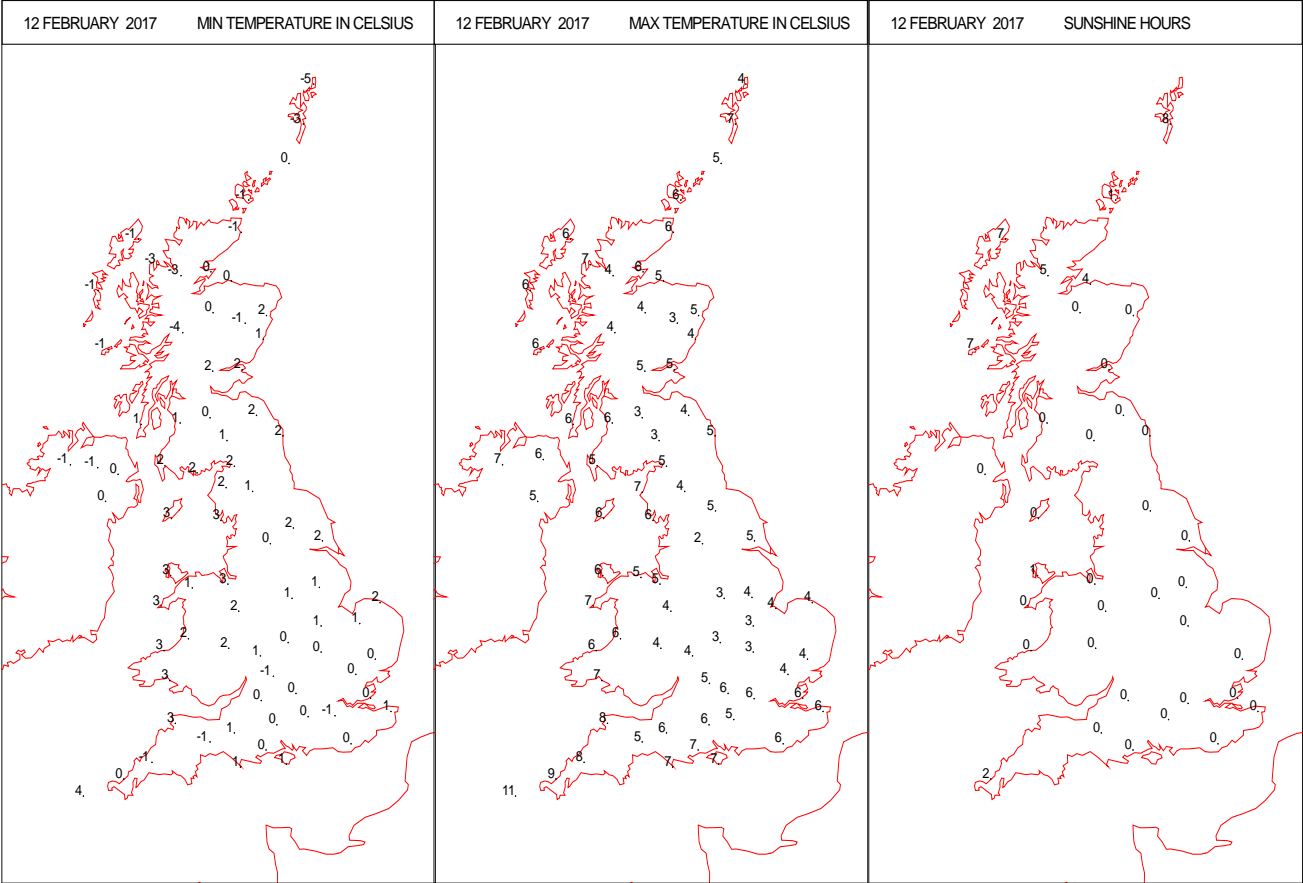
## SURFACE REPORTS



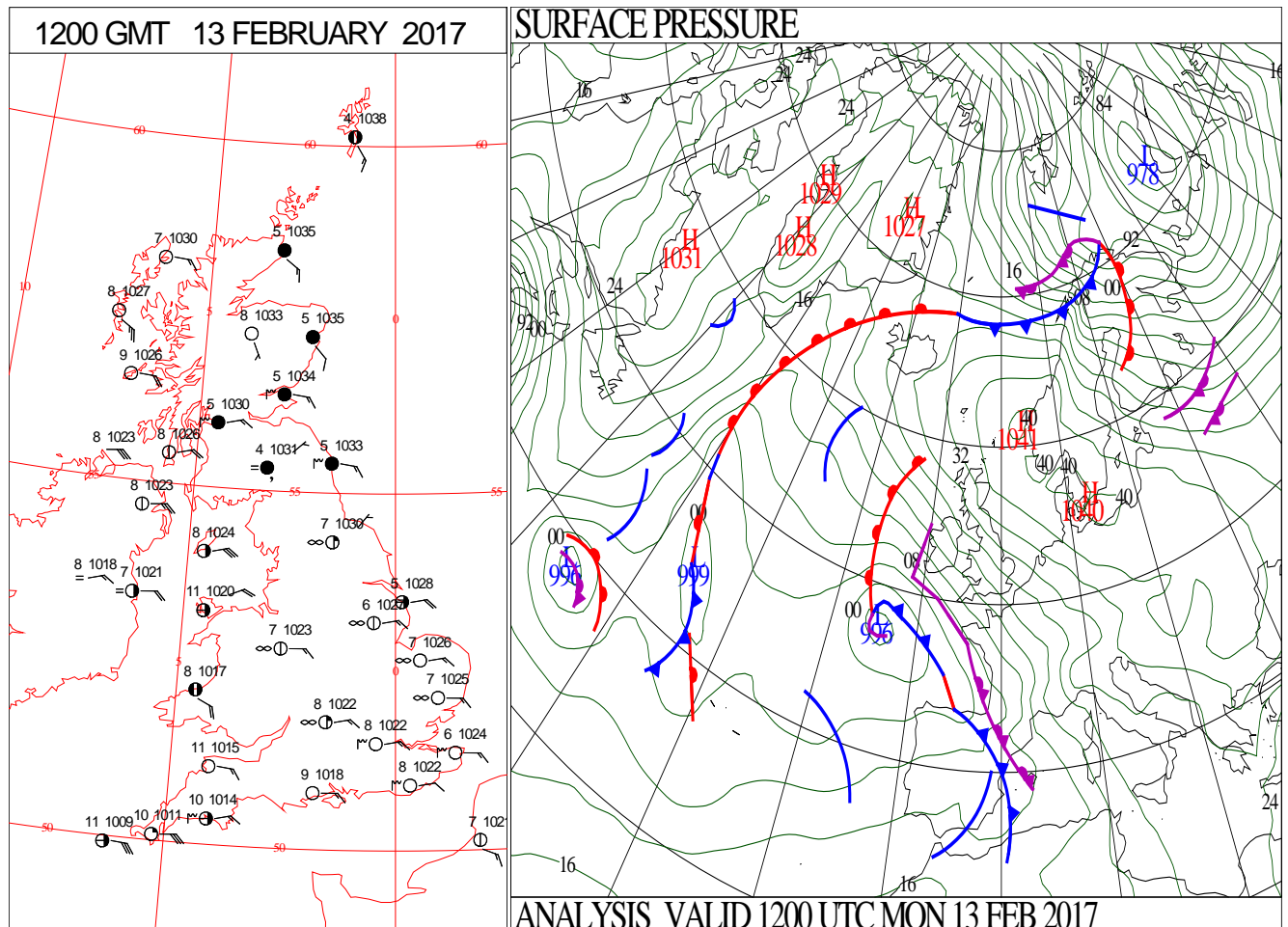
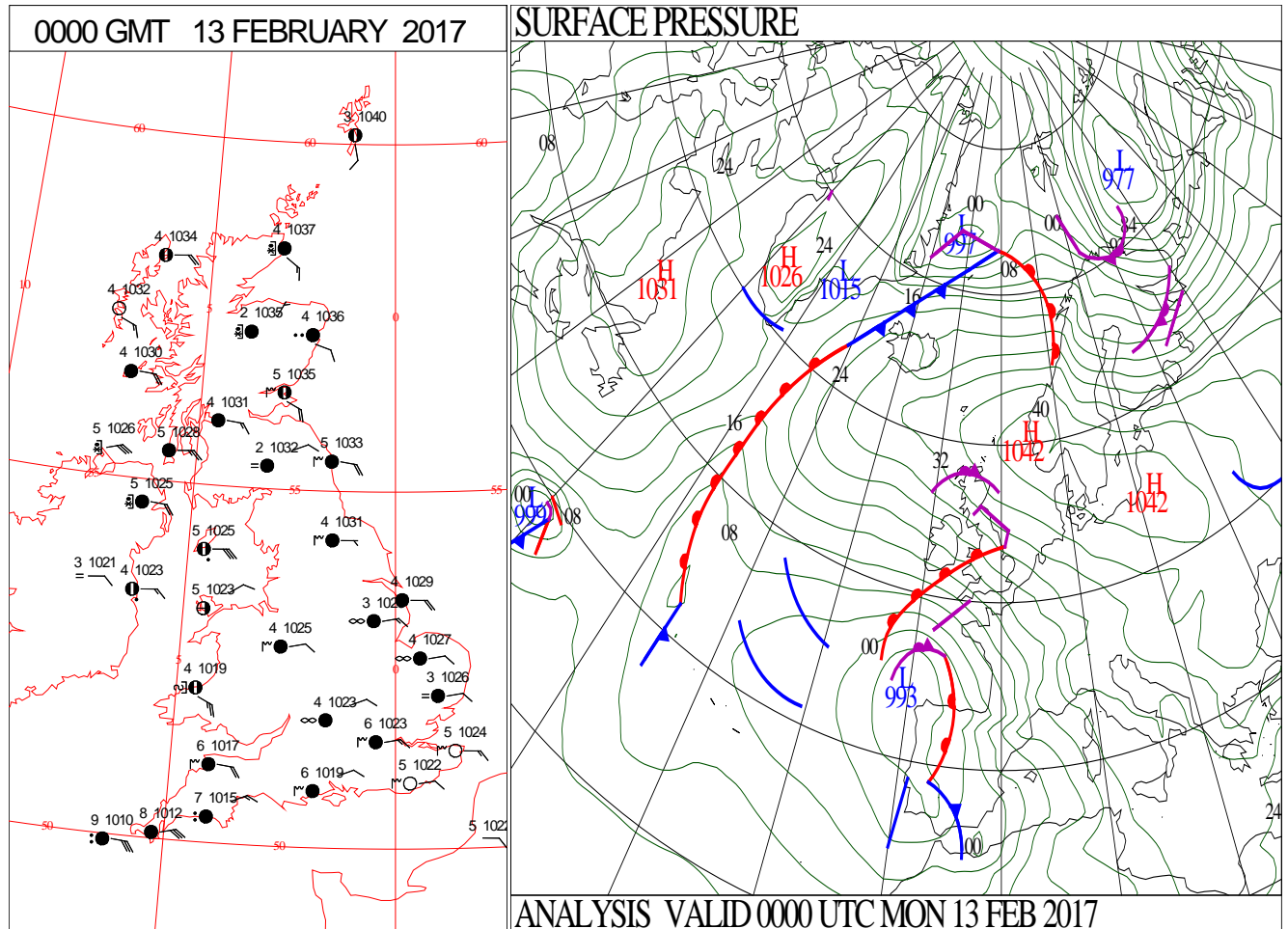
SIGNIFICANT WEATHER

0600 GMT 12 FEBRUARY 2017	SIG WEATHER	1200 GMT 12 FEBRUARY 2017	SIG WEATHER	<p><b>Summary of UK Weather for Sunday 12 February 2017.</b></p> <p>It was a cloudy night across much of the U.K., with some outbreaks of rain, sleet and snow, mostly across southern and eastern parts of England.</p> <p>There were a few clear spells from time to time, mainly across Northern Ireland and parts of Scotland, and it was there that saw the lowest temperatures.</p> <p>Under the cloud most places hovered around or just above freezing, so overnight temperatures were around or just below average for mid February.</p> <p>There was a wintry feel across the UK. Some snow settled for a time to lower levels across East Anglia in the morning, before the band of rain, sleet and snow pushed north-west through the day. Lower levels mainly saw a mixture of rain and sleet, but some snow accumulated over the higher ground like the Pennines.</p> <p>Elsewhere, some wintry showers pushed into eastern parts of Scotland, but it was generally dry, cloudy and breezy elsewhere, with a few brighter spells towards the west.</p> <p>It was a chilly day across the country, with temperatures a few degrees below average for mid February.</p>
1800 GMT 12 FEBRUARY 2017	SIG WEATHER	0000 GMT 13 FEBRUARY 2017	SIG WEATHER	
				<p><b>EXTREMES</b></p> <p><b>Highest Maximum:</b> 10.7 St. Marys Airport, Isles of Scilly</p> <p><b>Lowest Maximum:</b> 2.0 Emley Moor No2, West Yorkshire</p> <p><b>Lowest Minimum:</b> -8.9 Altnaharra No2, Sutherland</p> <p><b>Lowest Grass Minimum:</b> -11.3 Altnaharra No2, Sutherland</p> <p><b>Most Rain:</b> 21.5 South Stainmore No2, Cumbria</p> <p><b>Most Sun:</b> 7.9 Lerwick, Shetland</p>

DAILY CLIMATE DATA



# DAILY WEATHER SUMMARY

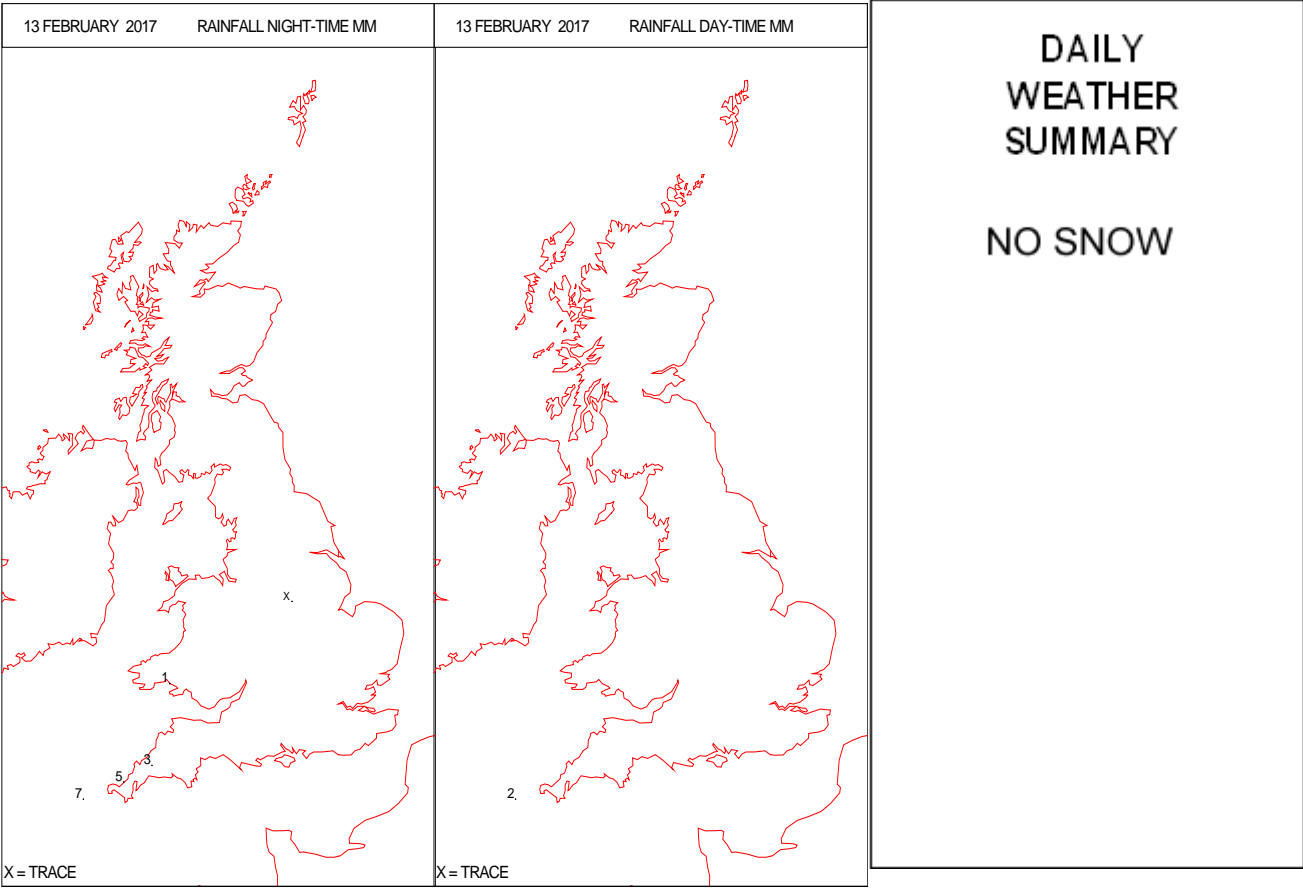
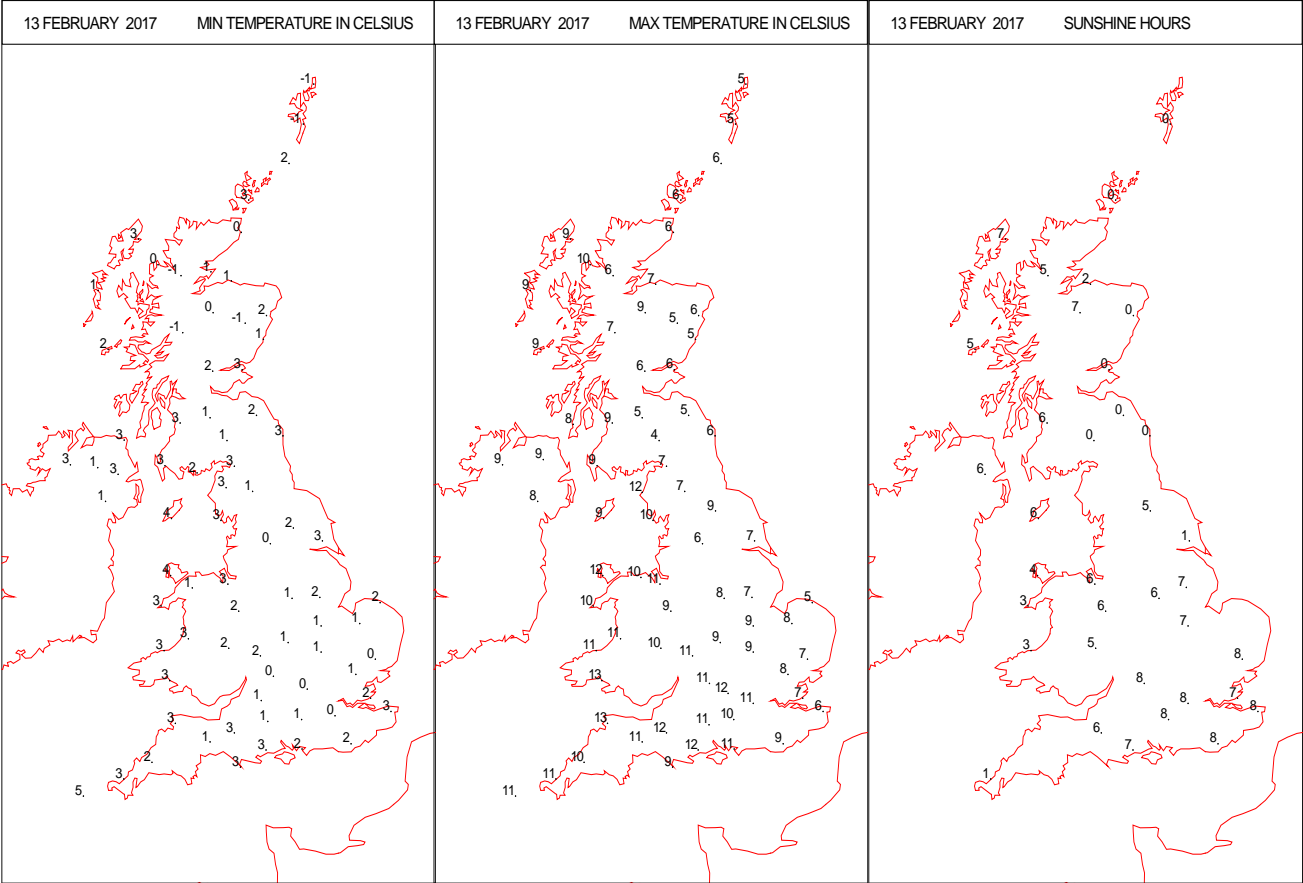




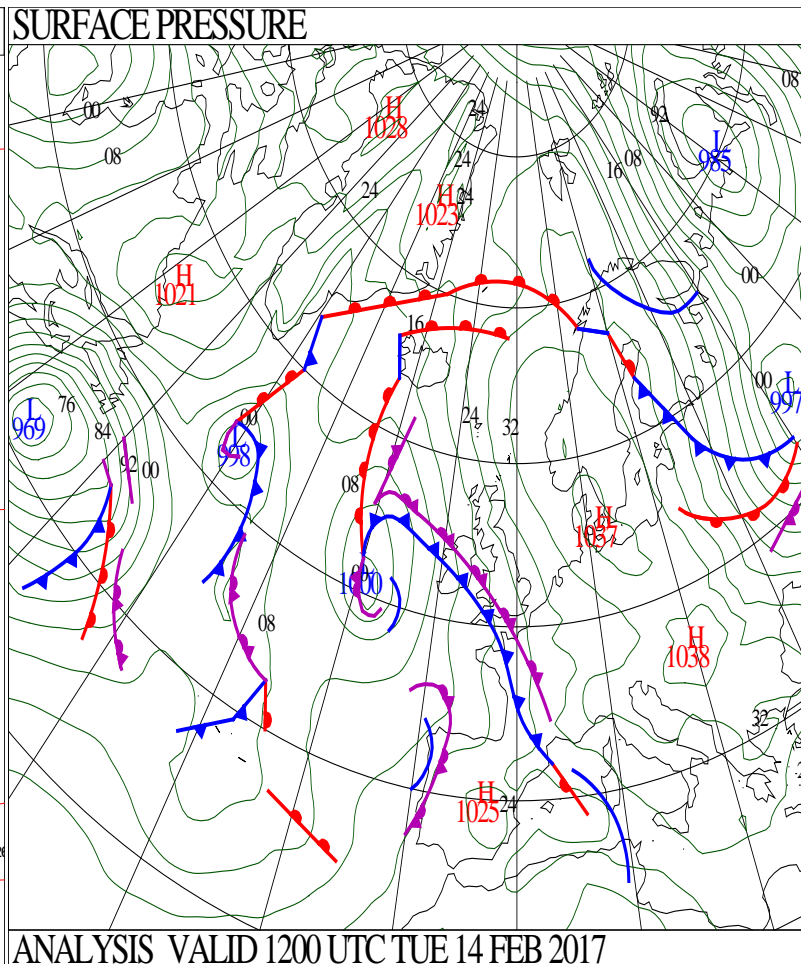
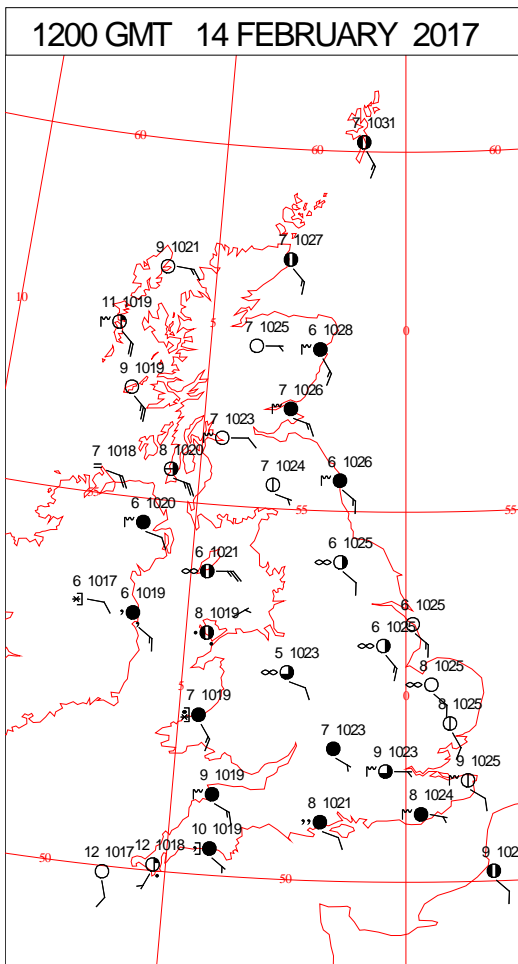
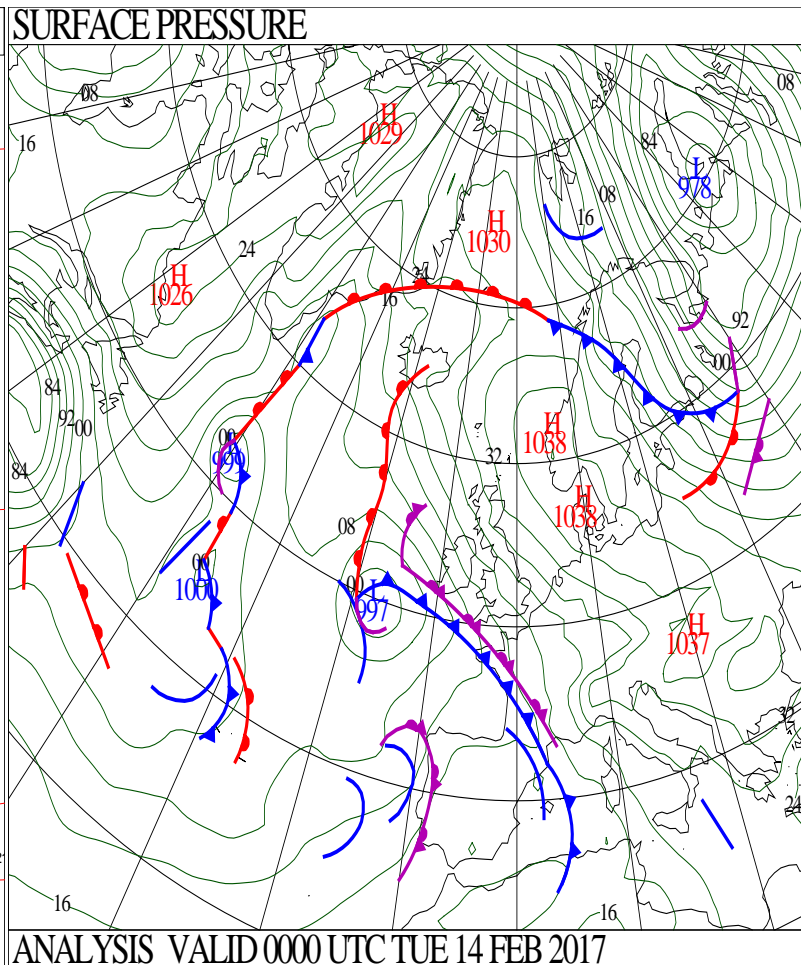
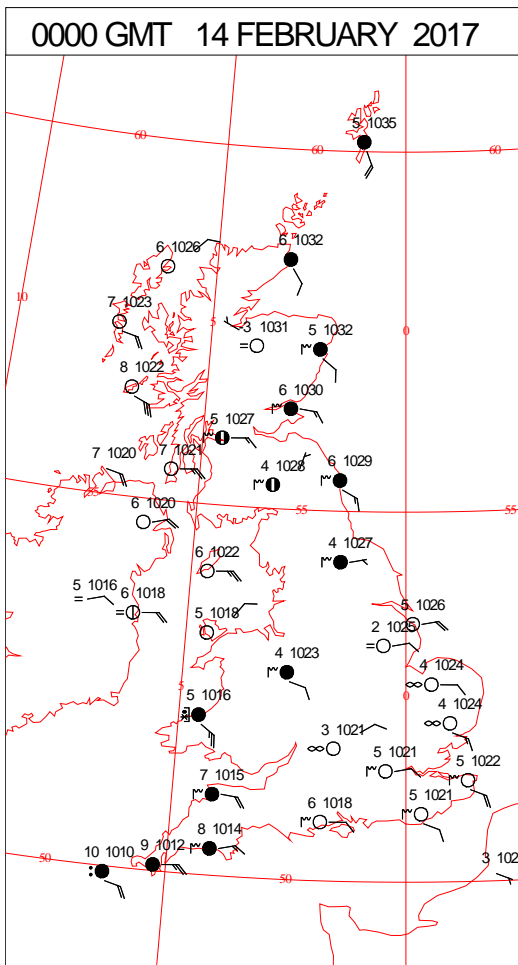
# SIGNIFICANT WEATHER

0600 GMT 13 FEBRUARY 2017	SIG WEATHER	1200 GMT 13 FEBRUARY 2017	SIG WEATHER	<p><b>Summary of UK Weather for Monday 13 February 2017.</b>            It was a cloudy night across much of the U.K., with some drizzly outbreaks across some eastern parts of Scotland, but it was generally a dry night elsewhere.</p> <p>A cold easterly wind affected all areas, with strong gusts along east facing coasts in particular. It was a milder night than it had been of late, with most places staying above freezing, and air frost confined to the Scottish glens. It was noticeably milder in southern counties.</p> <p>Through the day there were plenty of sunny spells for central and south-western parts. The sunshine was rather hazy for the south-east though.</p> <p>For northern England and Scotland there was persistent cloud, especially in the east, but it stayed dry for many. Some outbreaks of rain moved into the far south-west during the afternoon though.</p> <p>It was a windy day for most too, with near gale force gusts along southern coasts, and in the north and west.</p> <p>It was milder in the south than on recent days.</p>
1800 GMT 13 FEBRUARY 2017	SIG WEATHER	0000 GMT 14 FEBRUARY 2017	SIG WEATHER	<p><b>EXTREMES</b>  <b>Highest Maximum:</b>            13.4 Chivenor, Devon  <b>Lowest Maximum:</b>            3.6 Balmoral, Aberdeenshire            3.6 Salburgh, Stirlingshire  <b>Lowest Minimum:</b>            -5.3 Derrygonnelly FSC, Co. Fermanagh  <b>Lowest Grass Minimum:</b>            -7.1 Faskally, Perthshire  <b>Most Rain:</b>            22.4 Ashgrove, Ayrshire  <b>Most Sun:</b>            9.5 East Malling, Kent</p>

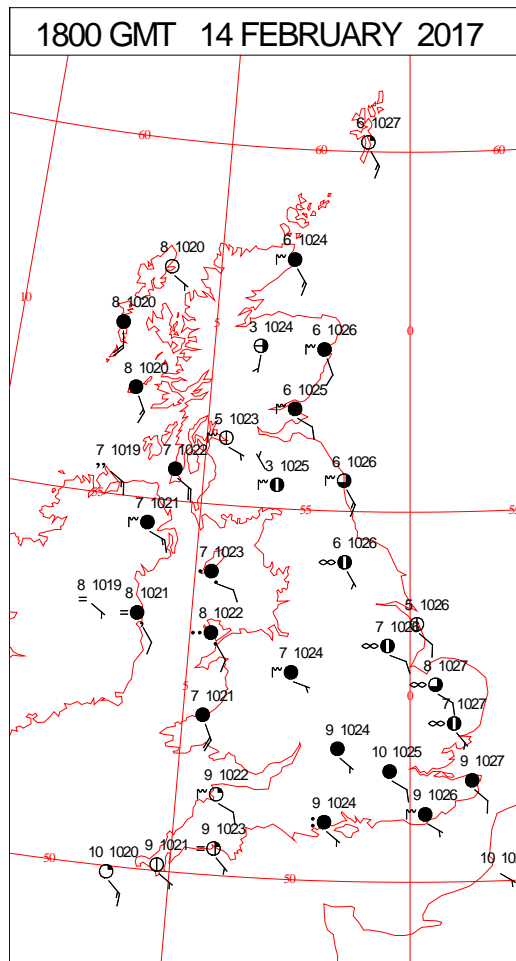
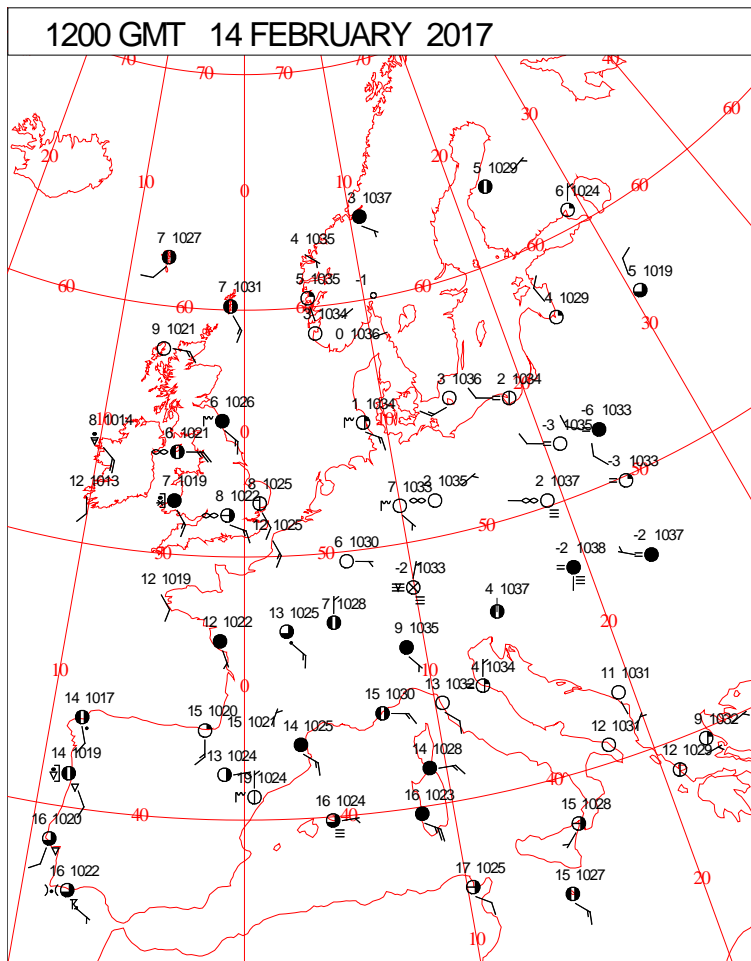
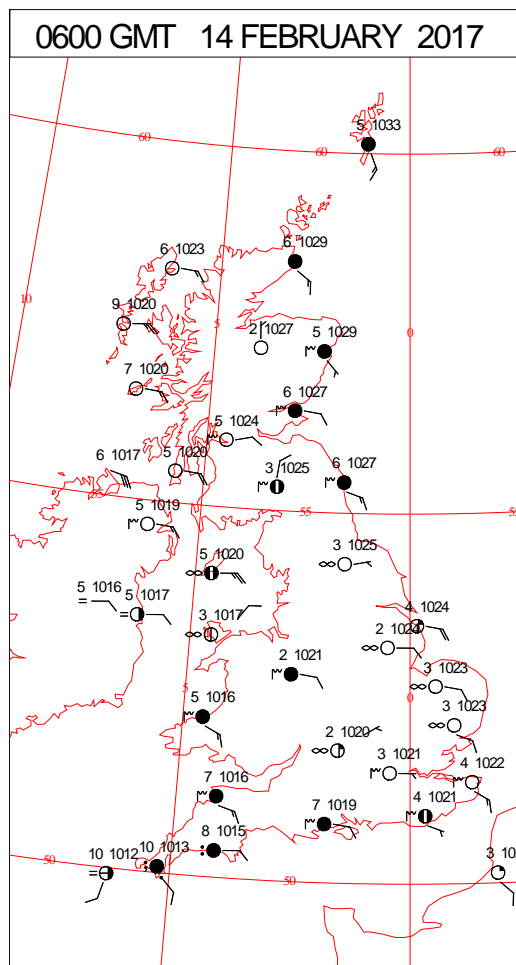
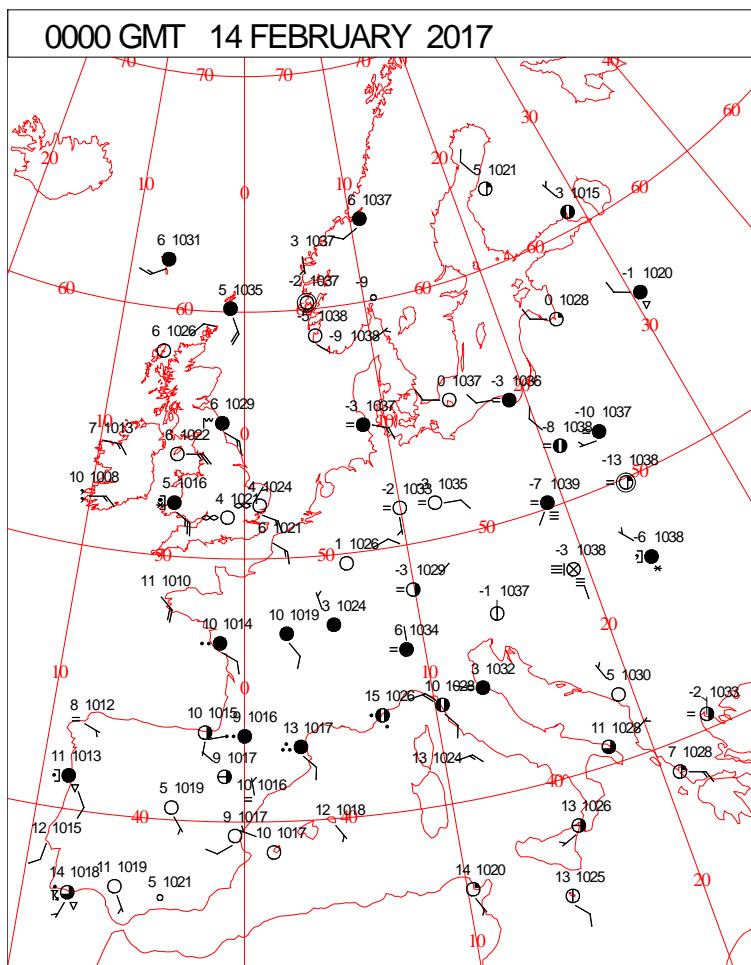
DAILY CLIMATE DATA



# DAILY WEATHER SUMMARY



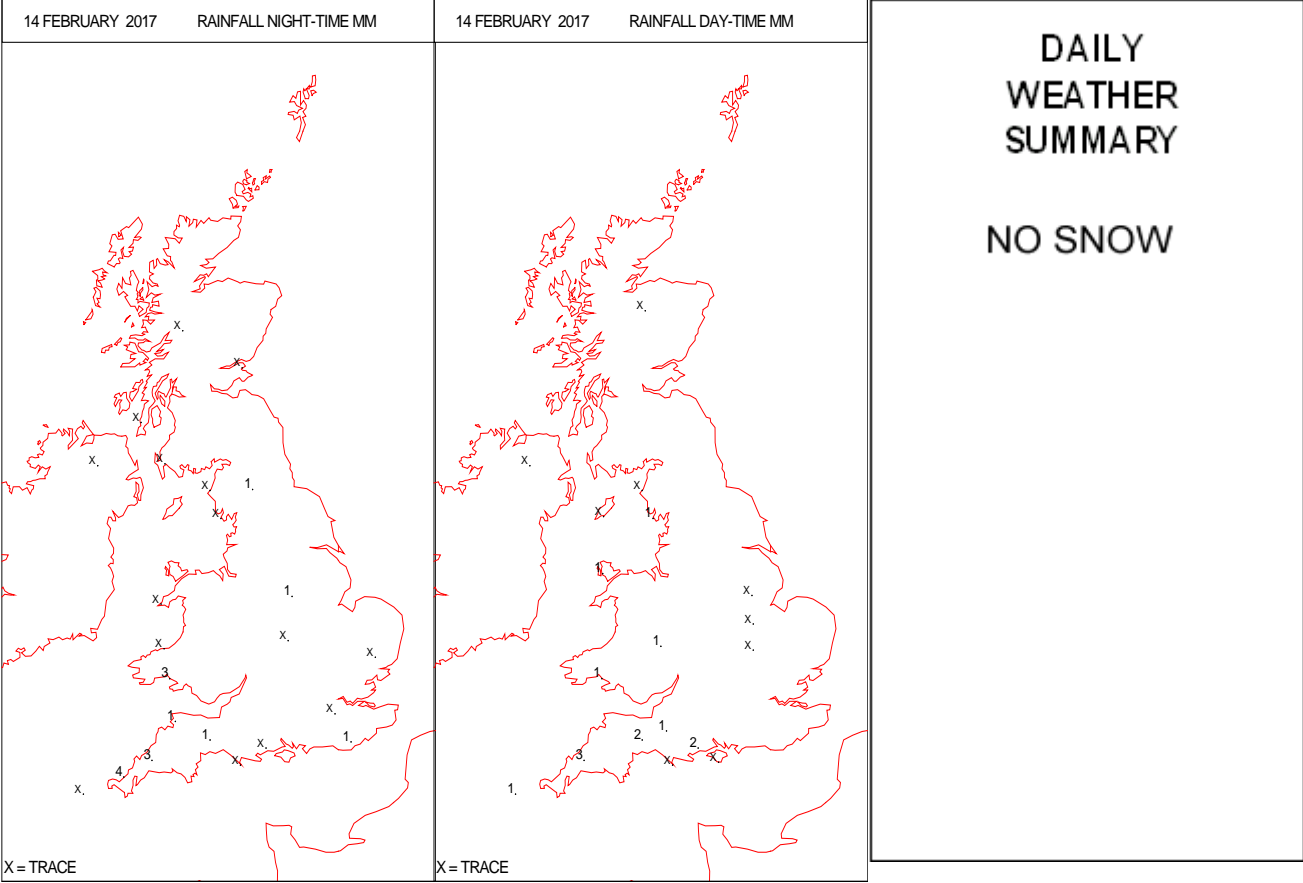
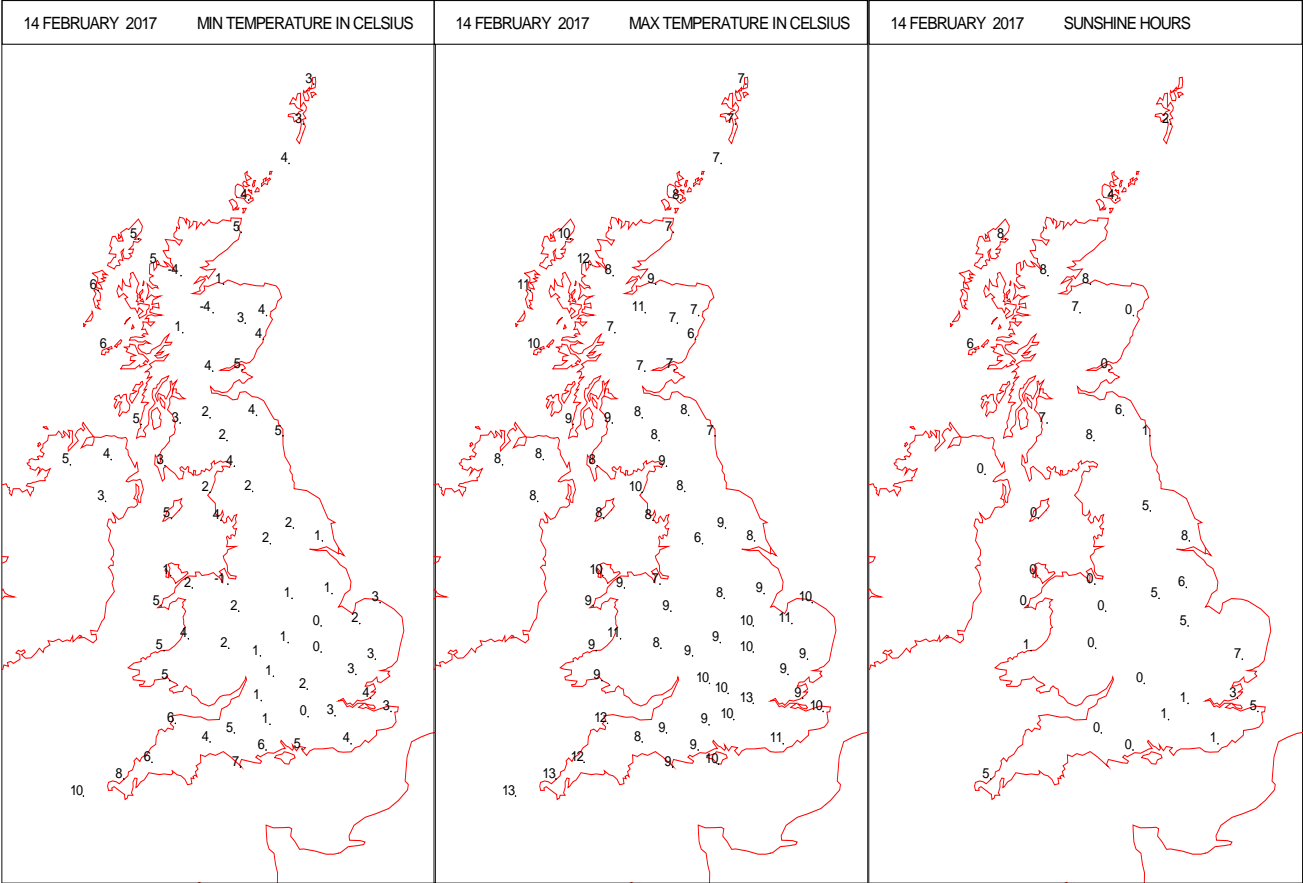
# SURFACE REPORTS



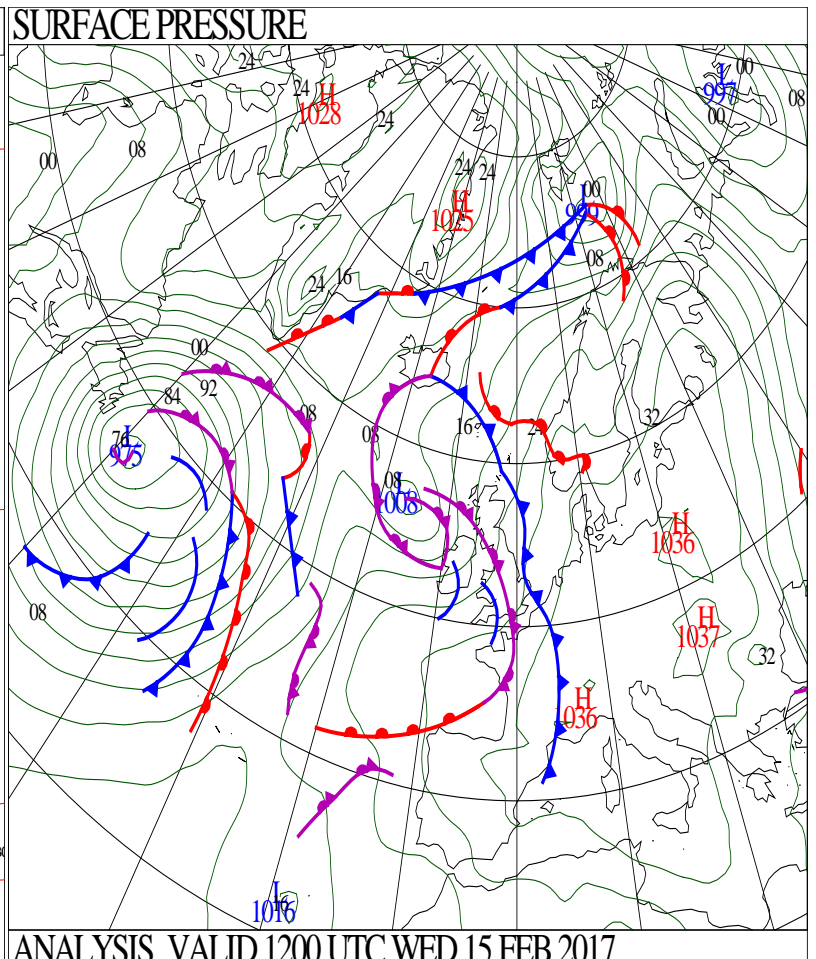
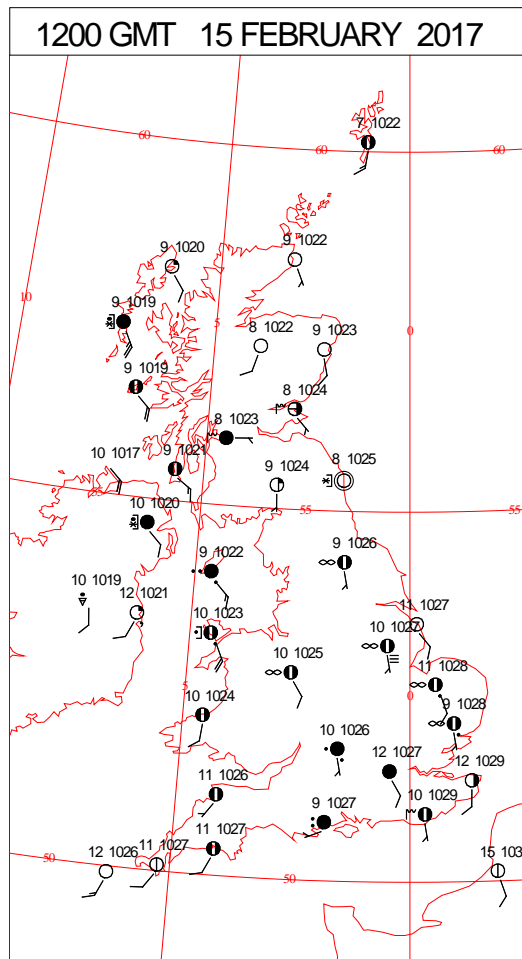
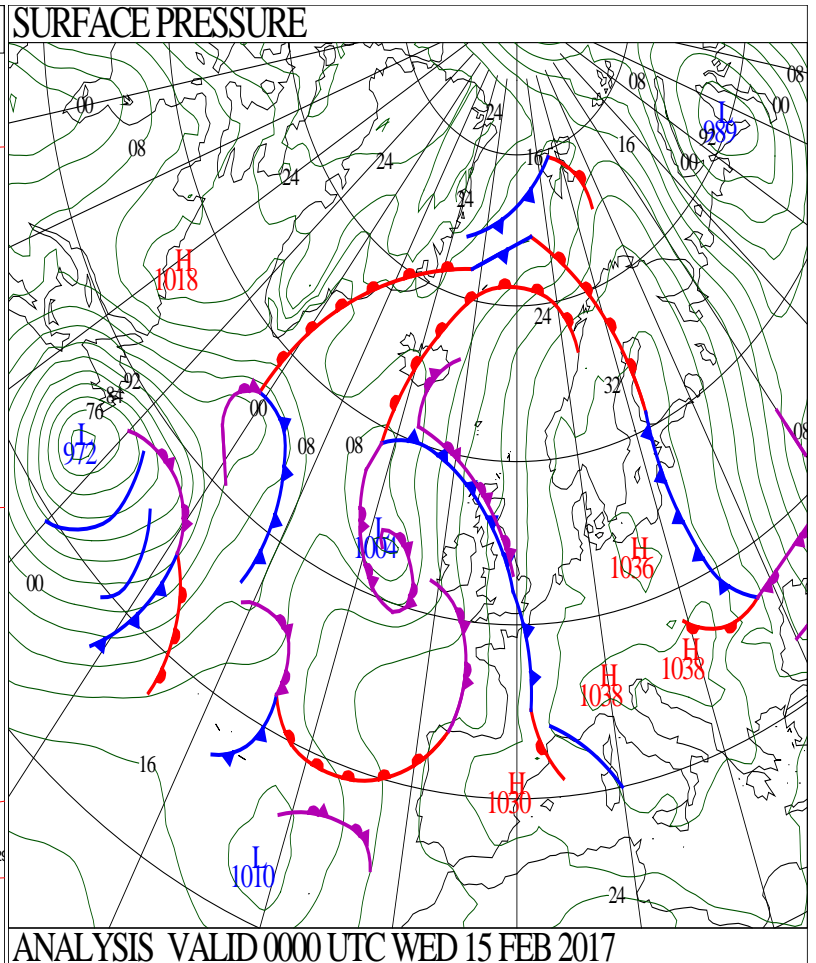
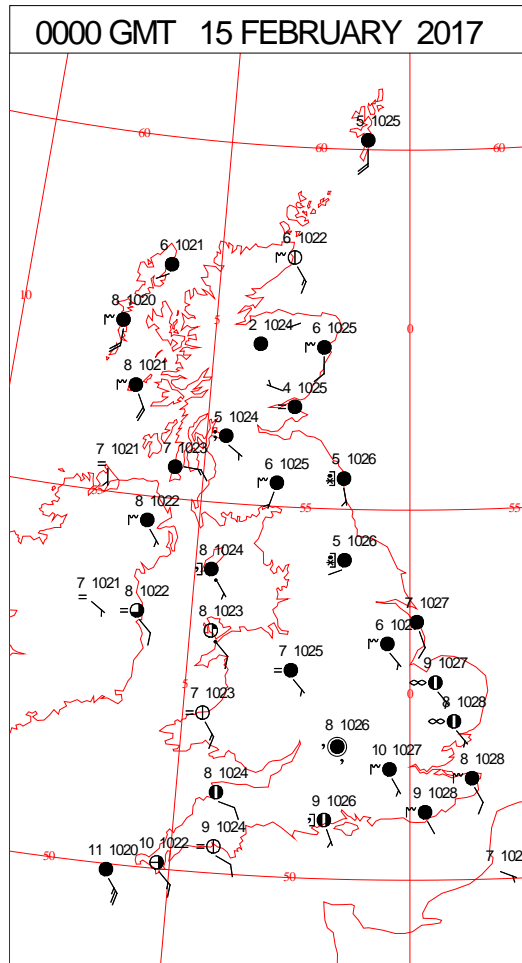
SIGNIFICANT WEATHER

0600 GMT 14 FEBRUARY 2017	SIG WEATHER	1200 GMT 14 FEBRUARY 2017	SIG WEATHER	<p><b>Summary of UK Weather for Tuesday 14 February 2017.</b></p> <p>It was a dry night across the U.K. Many central and eastern parts had clear spells through the night, whilst it was cloudier further west.</p> <p>South-easterly winds remained brisk through the night, and again it stayed fairly mild for many, with only a few places falling below freezing, giving a patchy frost.</p> <p>During the day, northern and eastern parts saw plenty of sunshine, but it was much cloudier in the south and west. A band of rain in the far south-west worked its way further north-east through the day, but faded away as it did so.</p> <p>Cloud also thickened across the west, giving some extensive hill fog over high ground, with some misty conditions at lower levels. After a breezy start, winds also eased, allowing for a mild feeling day for many.</p>
1800 GMT 14 FEBRUARY 2017	SIG WEATHER	0000 GMT 15 FEBRUARY 2017	SIG WEATHER	
				<p><b>EXTREMES</b></p> <p><b>Highest Maximum:</b> 14.5 Treknow, Cornwall</p> <p><b>Lowest Maximum:</b> 5.1 Copley, Co. Durham</p> <p><b>Lowest Minimum:</b> -4.5 Drumnadrochit, Inverness-Shire</p> <p><b>Lowest Grass Minimum:</b> -8.4 Urquhart, Northwood, Inverness-Shire</p> <p><b>Most Rain:</b> 7.8 Bickington No2, Devon</p> <p><b>Most Sun:</b> 8.1 Kinloss, Moray 8.1 Loch Glascarnoch, Ross-Shire</p>

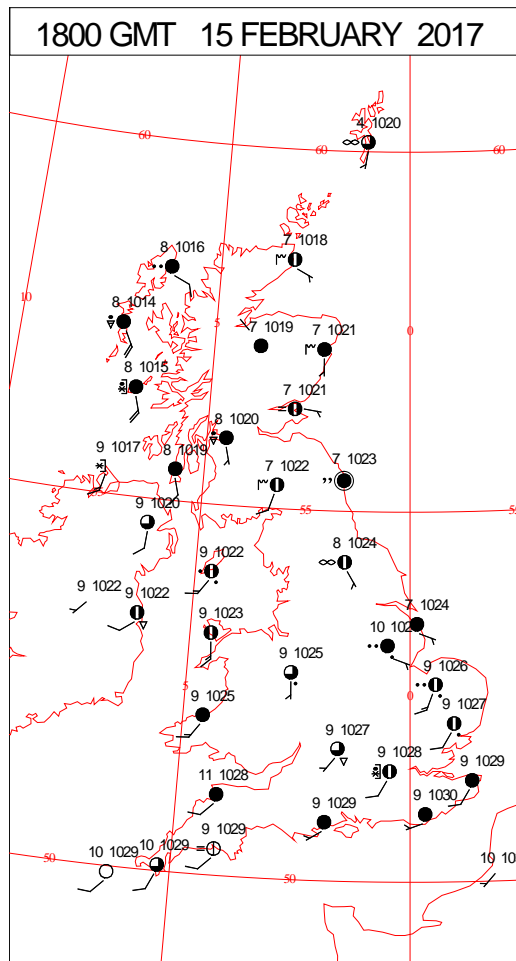
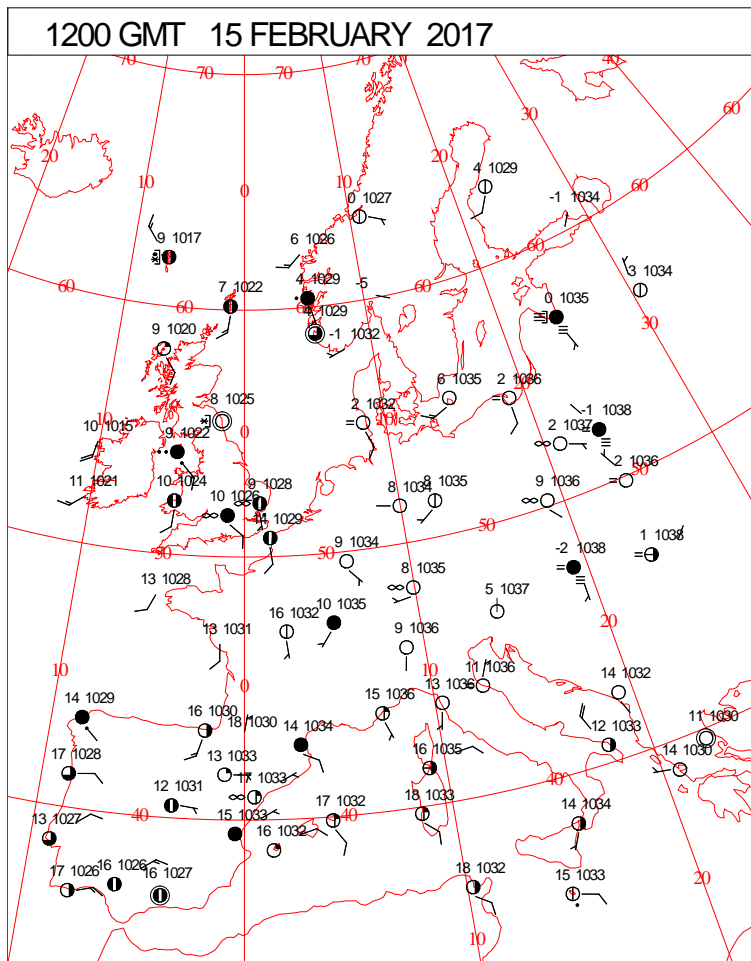
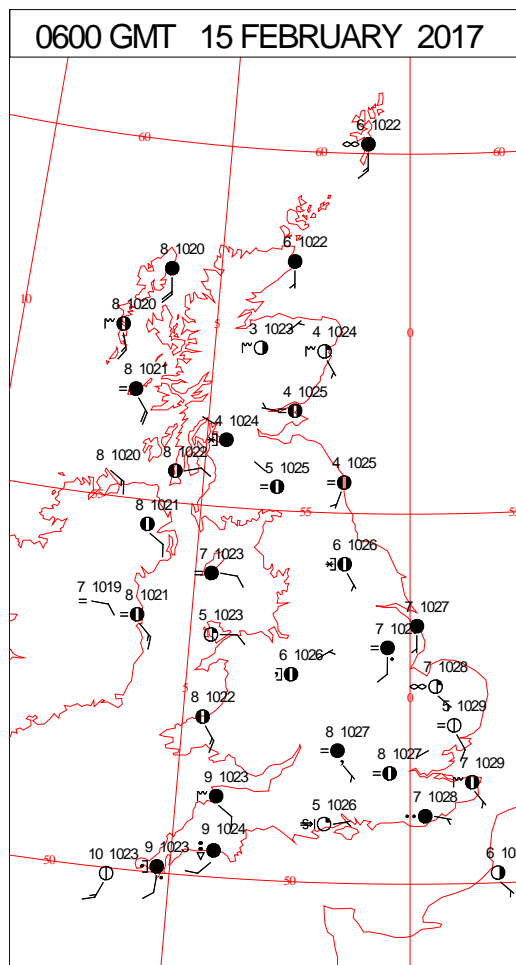
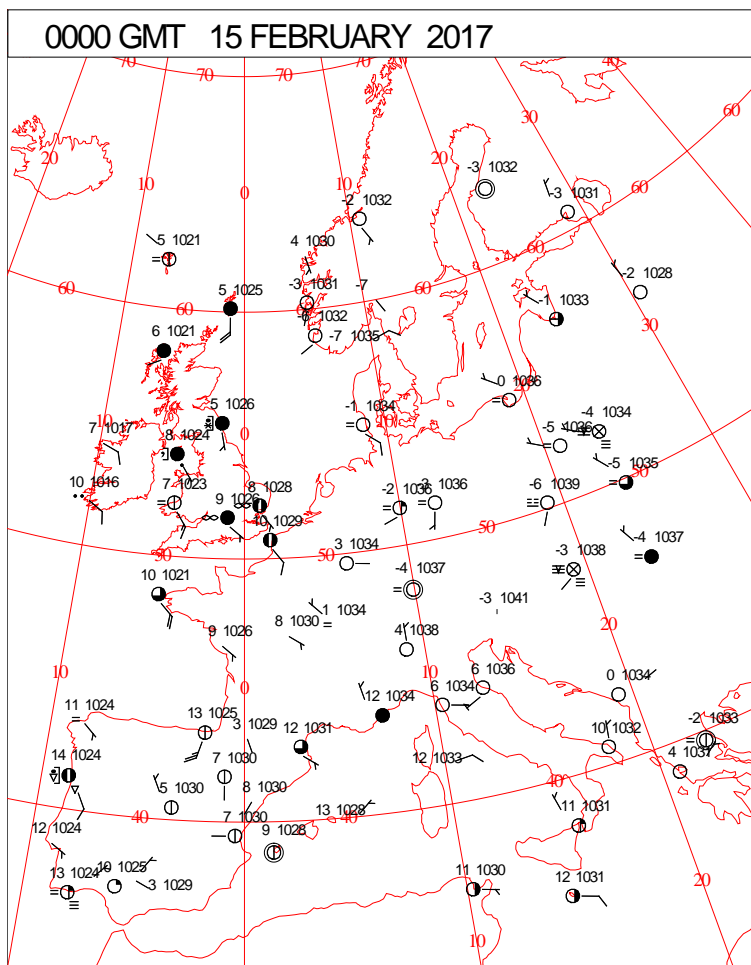
DAILY CLIMATE DATA



# DAILY WEATHER SUMMARY



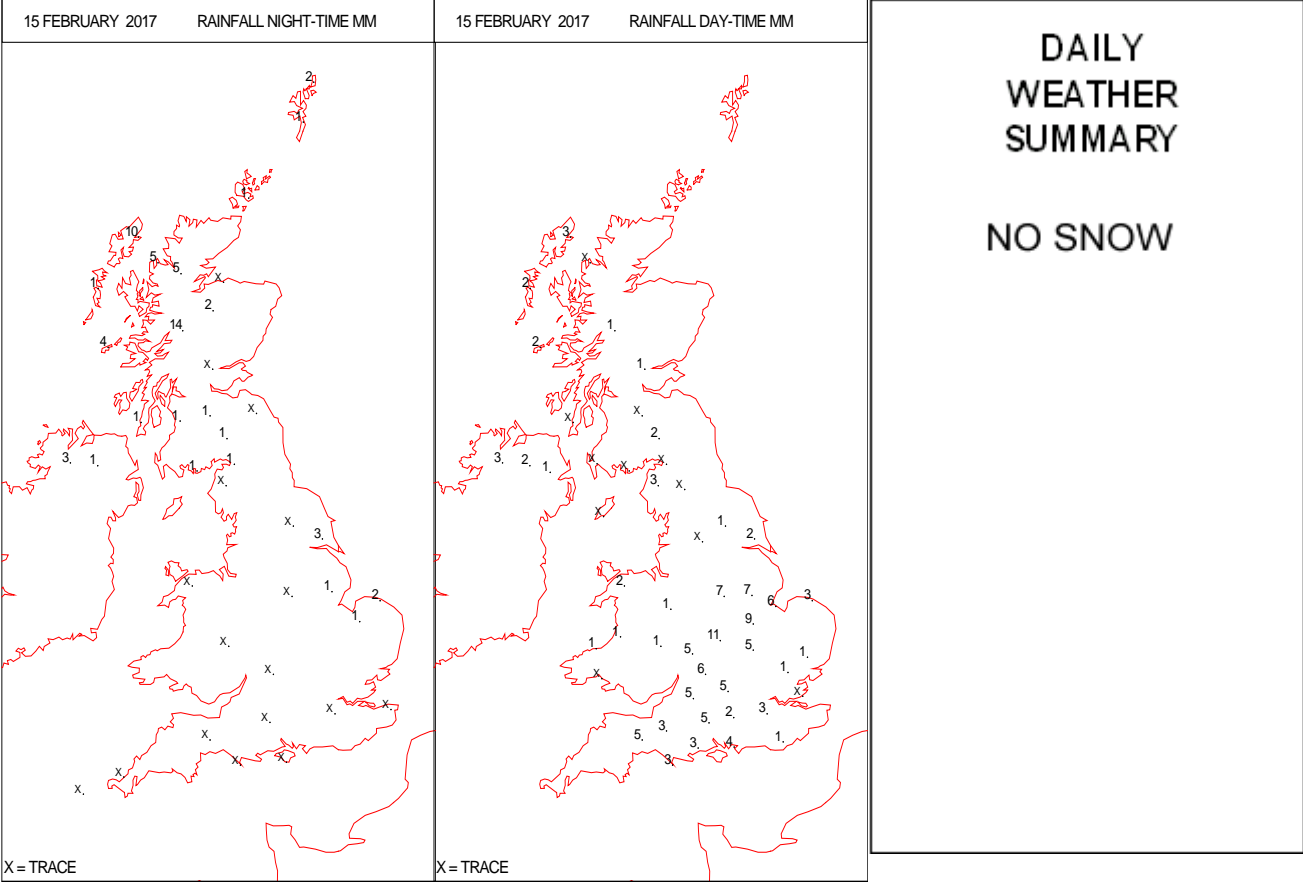
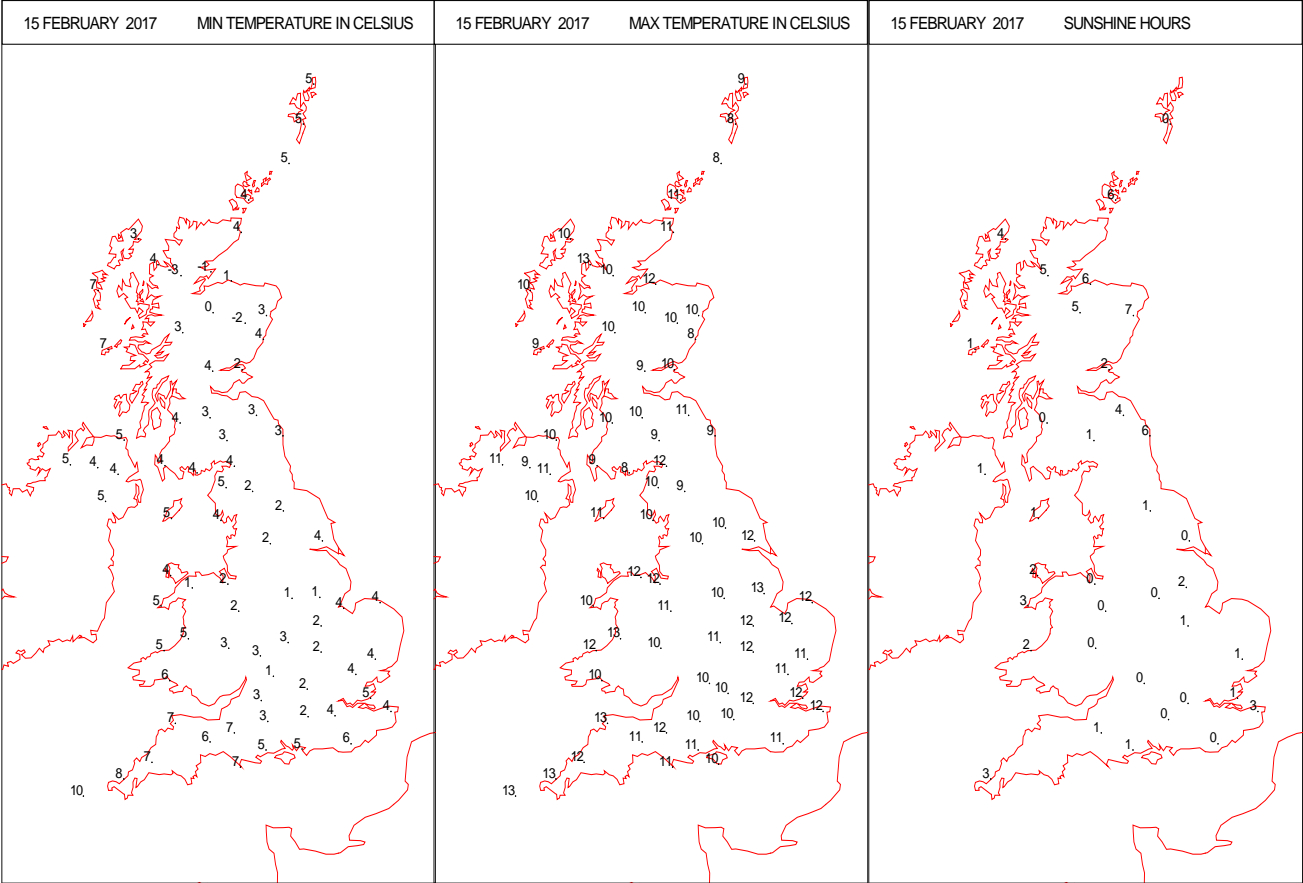
# SURFACE REPORTS



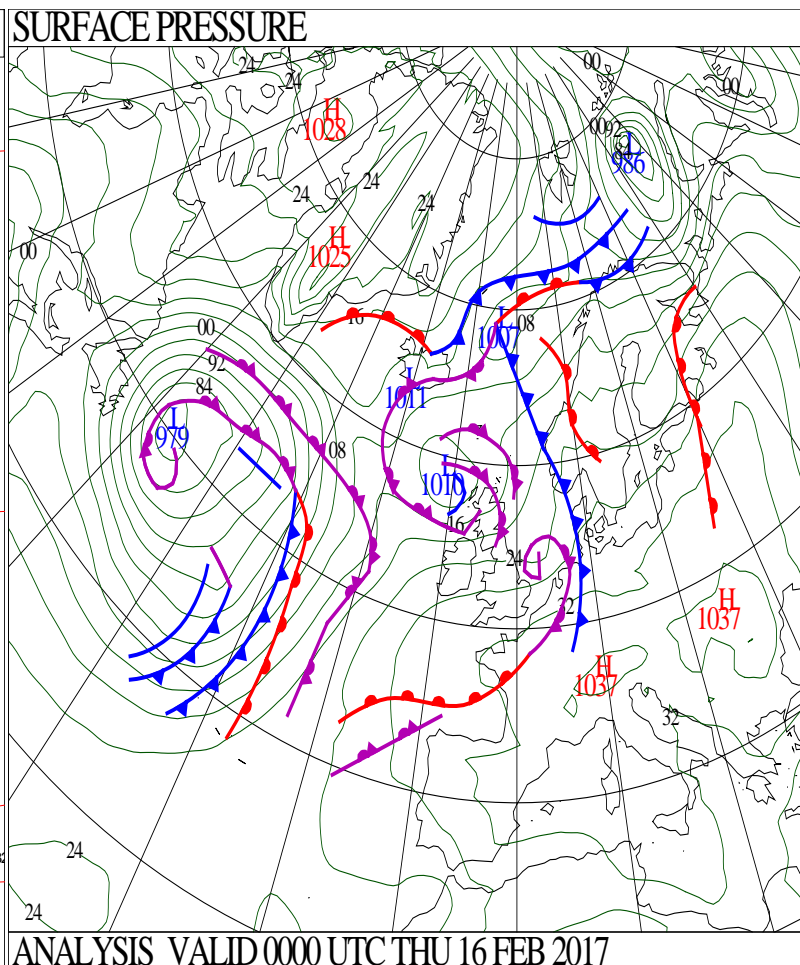
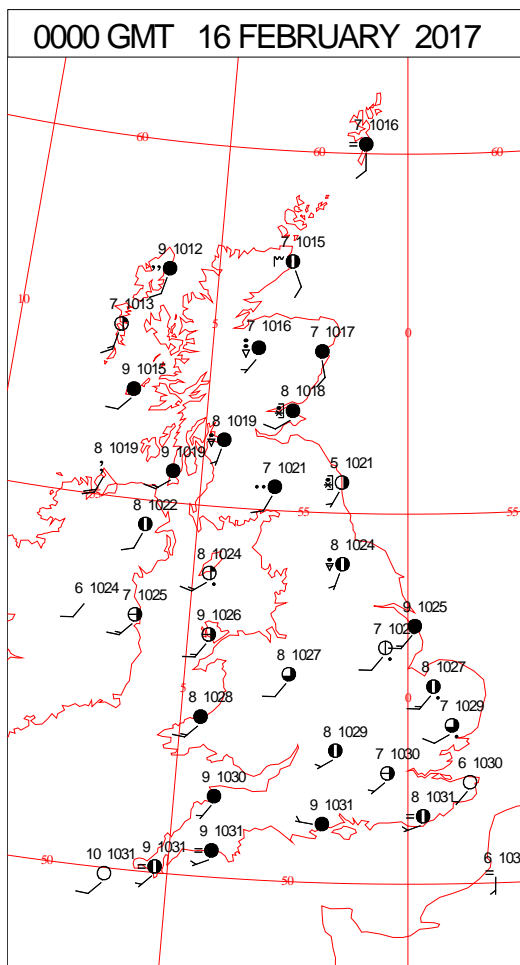
# SIGNIFICANT WEATHER

0600 GMT 15 FEBRUARY 2017	SIG WEATHER	1200 GMT 15 FEBRUARY 2017	SIG WEATHER	<p><b>Summary of UK Weather for Wednesday 15 February 2017.</b>            It was a cloudy and murky night for many parts, with widespread mist and fog, particularly in the south of England and Wales.            It stayed mostly dry overnight, but patchy light rain and drizzle moved across the north-west at the start of the evening, but quickly eased. The extensive cloud generally kept temperatures above freezing overnight, but there were isolated pockets of frost across northern Scotland.            The north-east of the U.K. remained mostly dry and sunny during the day, but a band of locally heavy rain moved north-eastwards from the south-west of England into Wales and the Midlands, and then eventually into the north-east.            Meanwhile another band of rain affected East Anglia in the morning, and yet more affected Wales and western Scotland later in the day.            It was mild everywhere, with temperatures locally becoming very mild.            Further wet and windy weather then arrived in western Scotland during the course of the evening.</p>
1800 GMT 15 FEBRUARY 2017	SIG WEATHER	0000 GMT 16 FEBRUARY 2017	SIG WEATHER	<p><b>EXTREMES</b>  <b>Highest Maximum:</b>            14.2 Belfast Newforge, Co. Down  <b>Lowest Maximum:</b>            7.2 Castlereagh, Co. Down  <b>Lowest Minimum:</b>            -2.7 Drumnadrochit, Inverness-Shire            -2.7 Loch Glascarnoch, Ross-Shire  <b>Lowest Grass Minimum:</b>            -5.7 Loch Glascarnoch, Ross-Shire  <b>Most Rain:</b>            42.2 Glenfinnan No2, Inverness-Shire  <b>Most Sun:</b>            7.8 Culdrose, Cornwall</p>

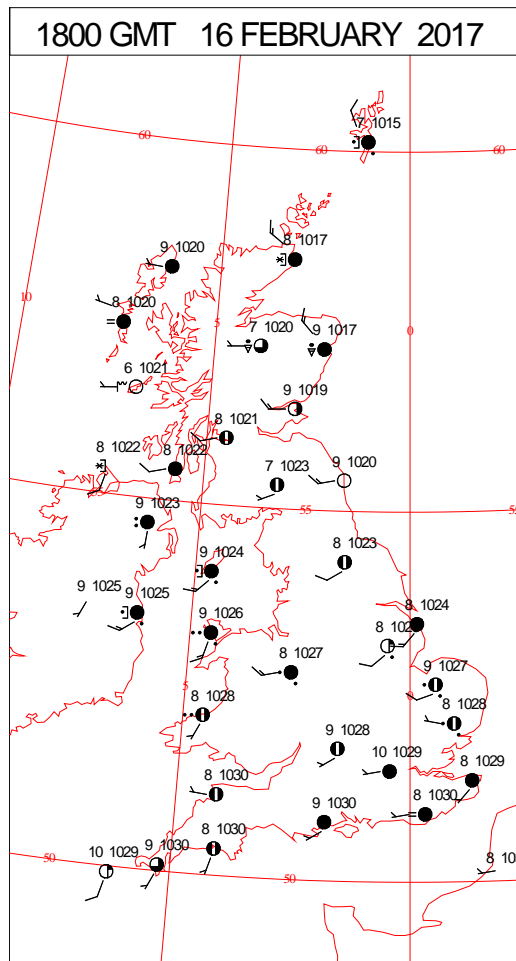
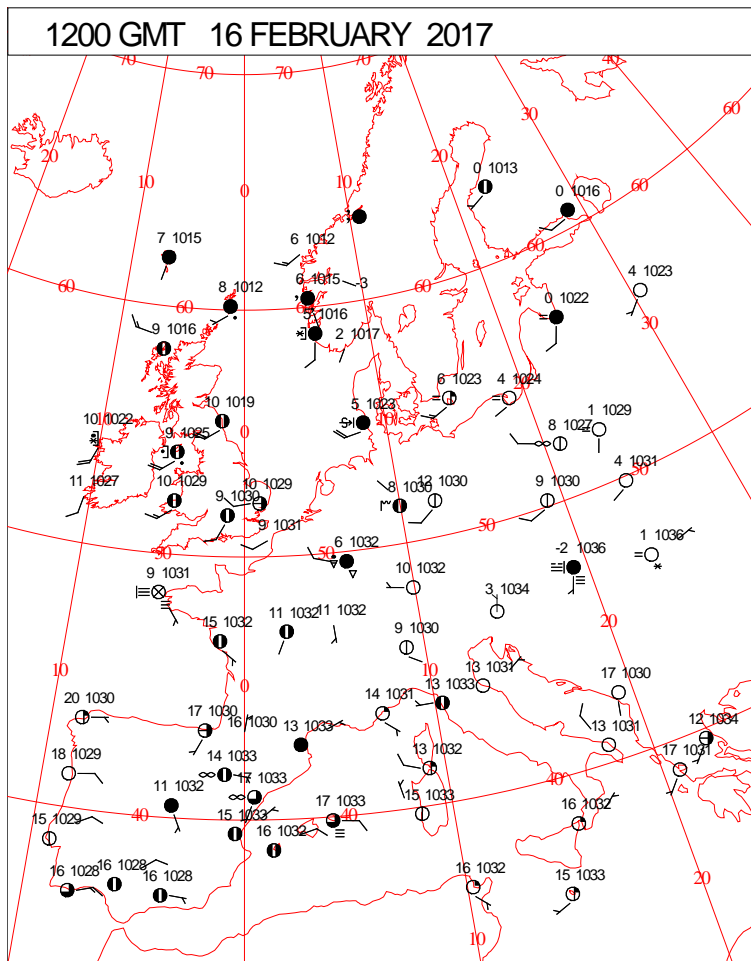
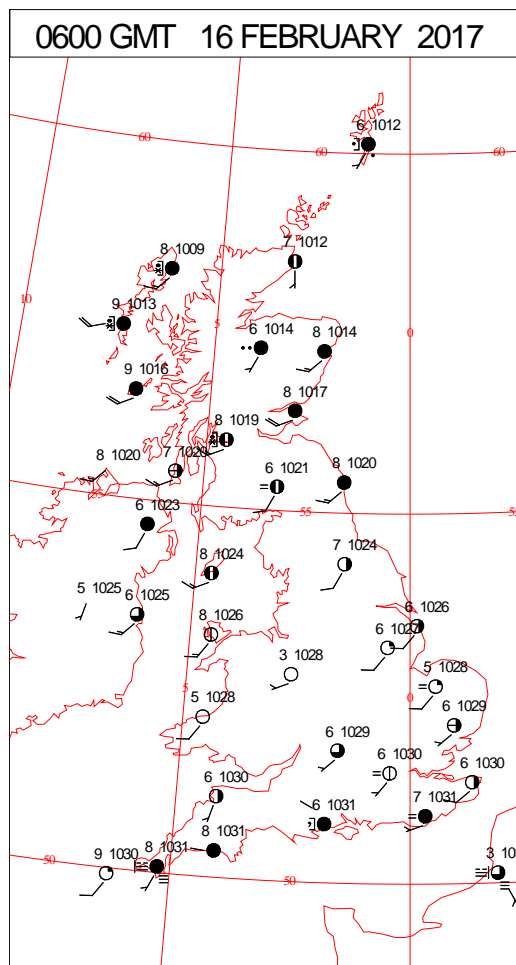
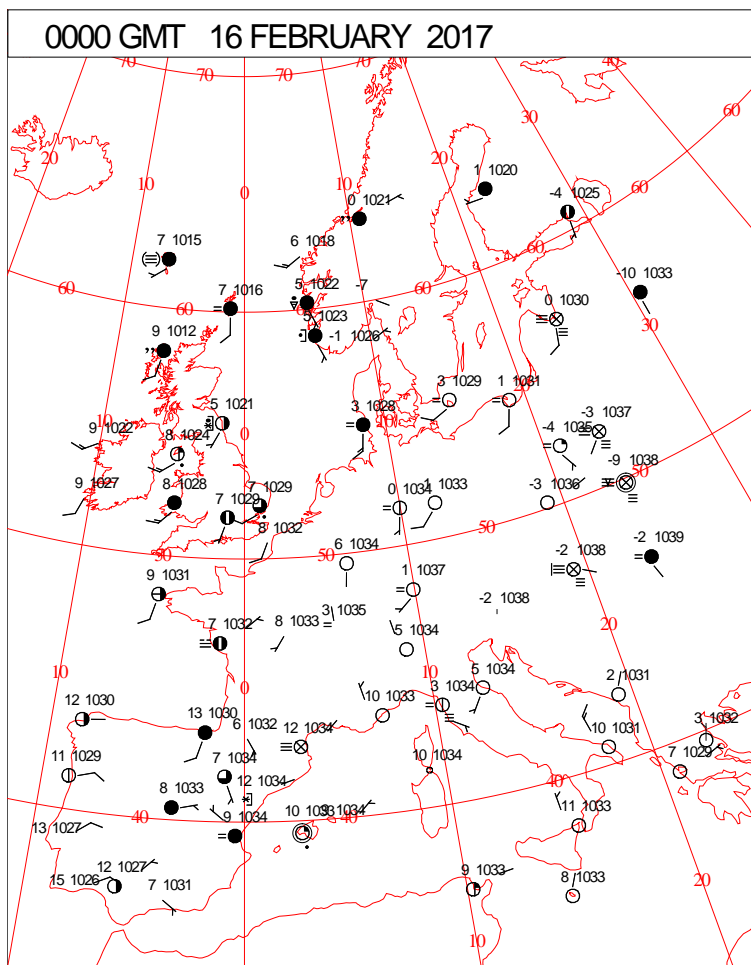
DAILY CLIMATE DATA



# DAILY WEATHER SUMMARY



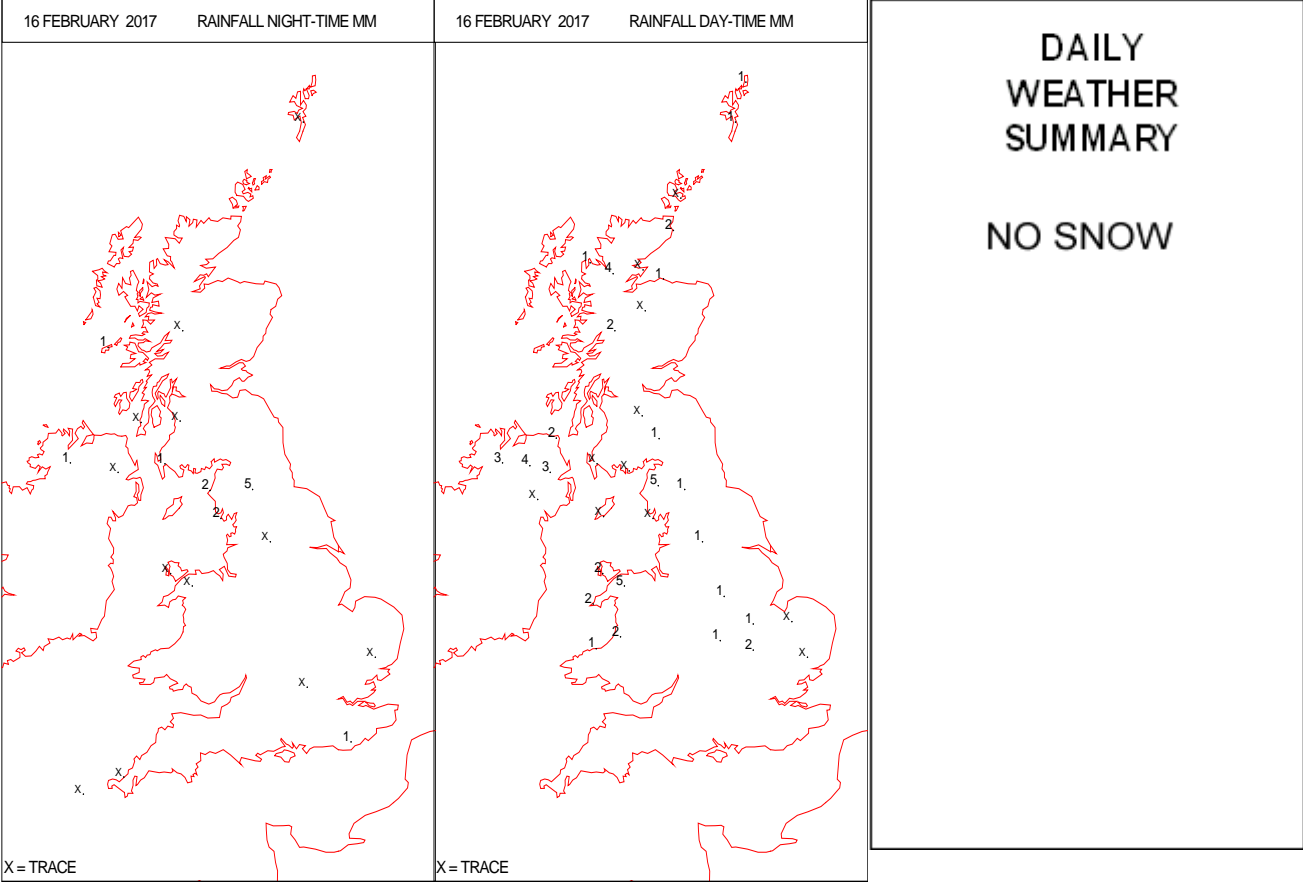
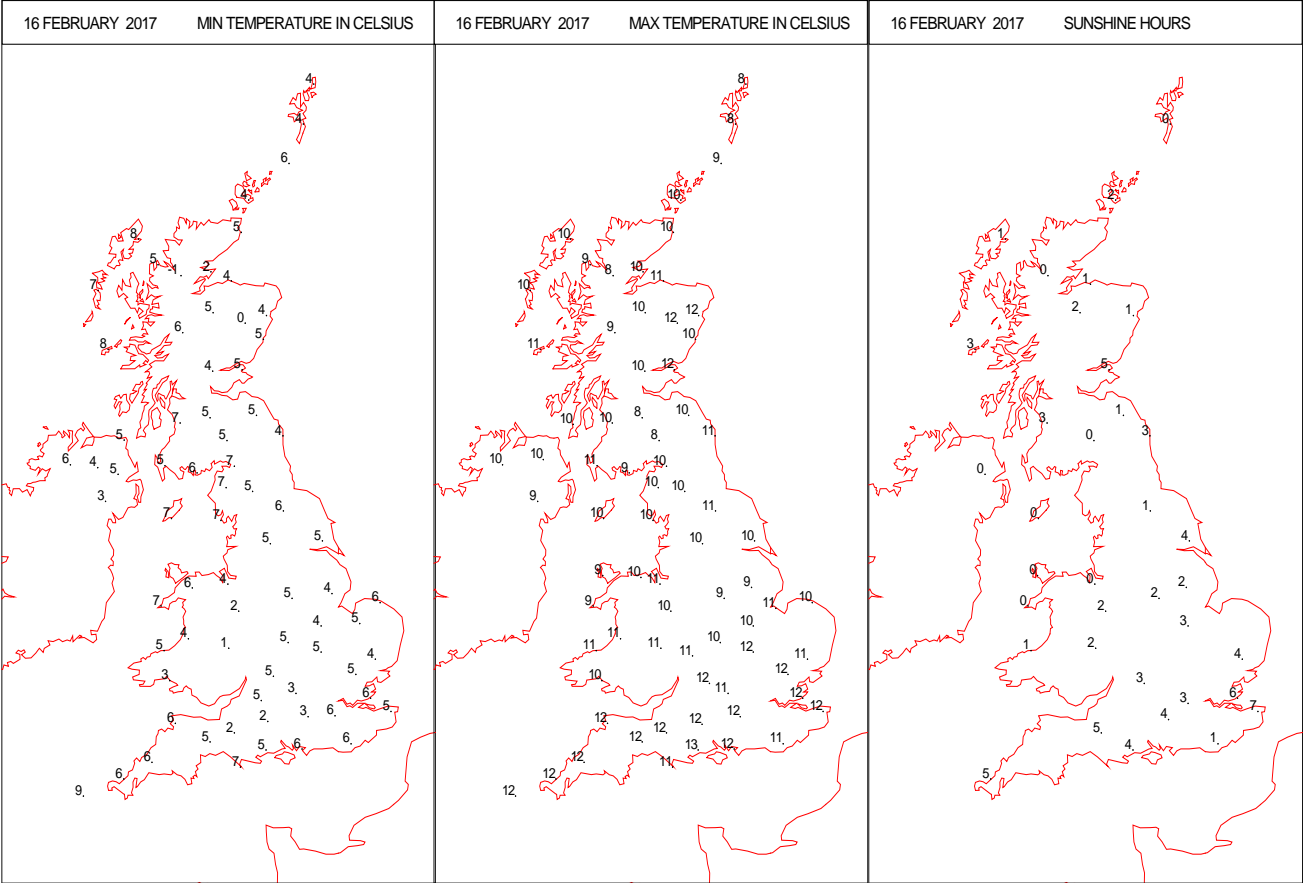
# SURFACE REPORTS



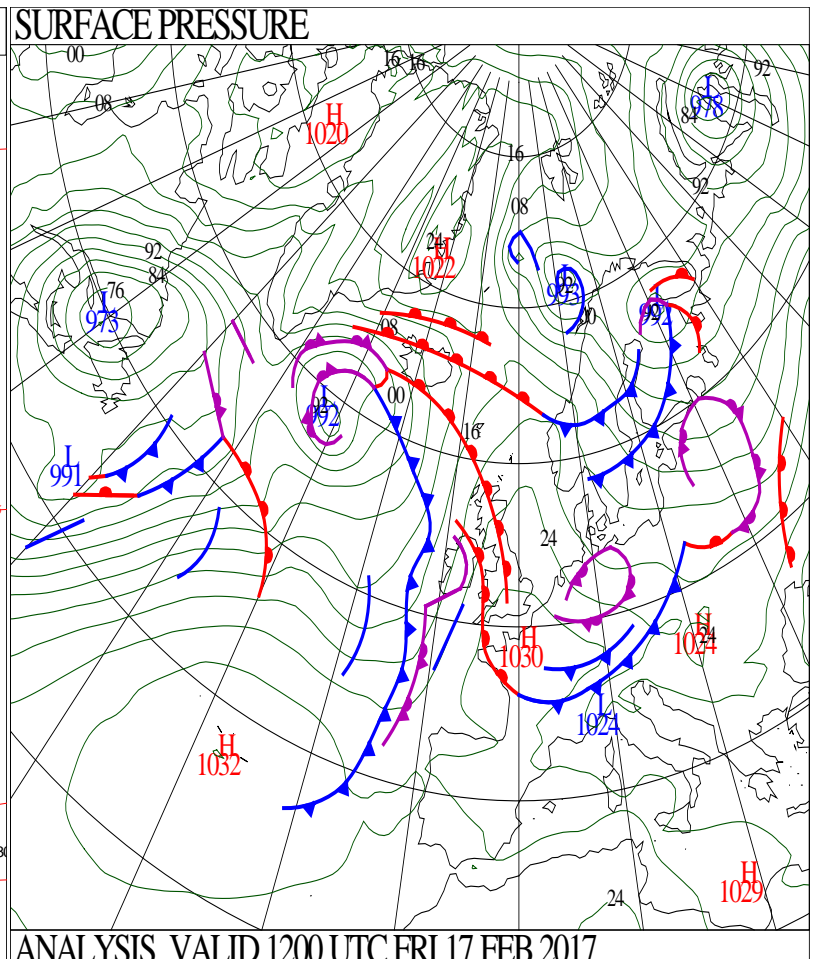
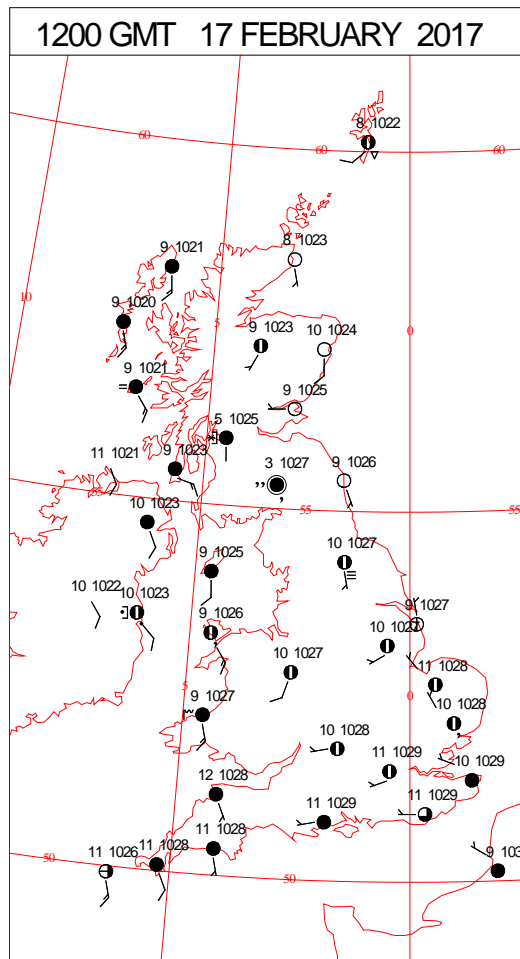
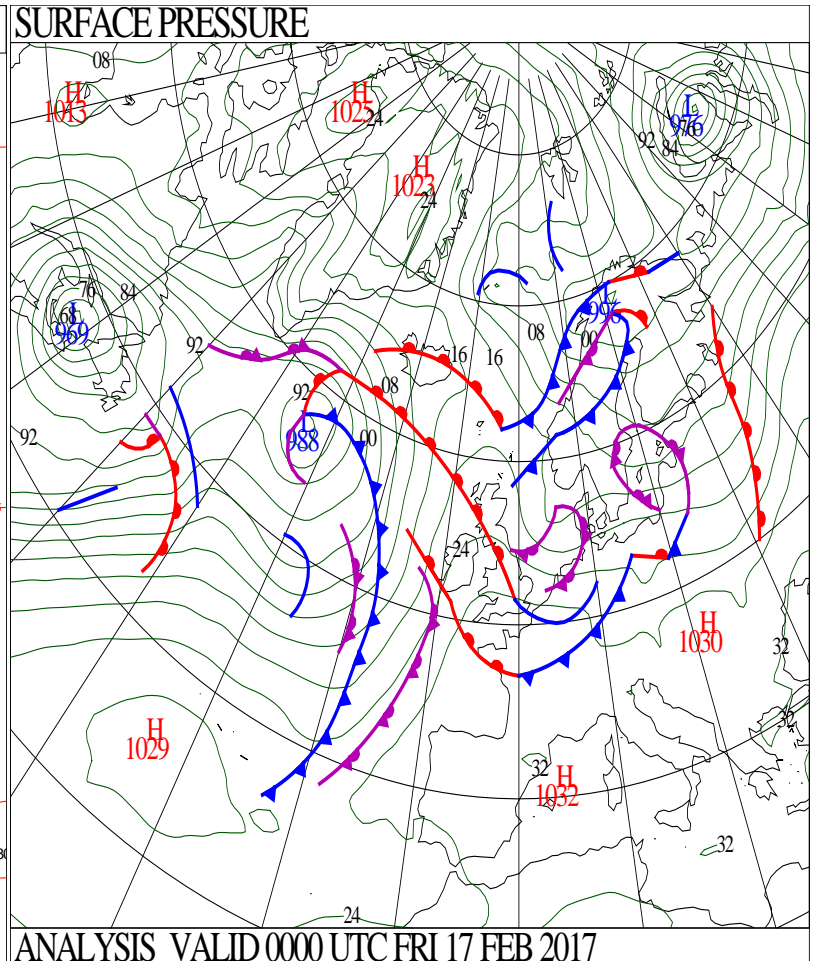
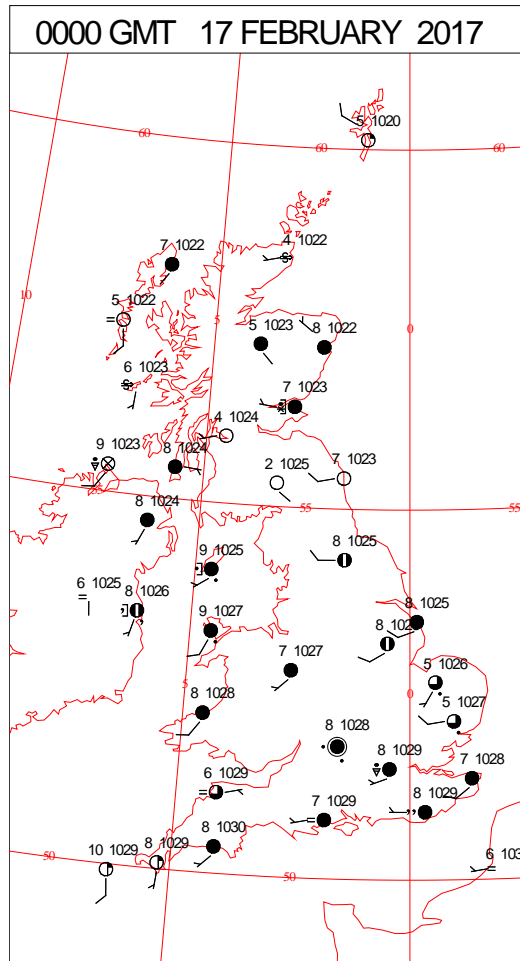
# SIGNIFICANT WEATHER

0600 GMT 16 FEBRUARY 2017	SIG WEATHER	1200 GMT 16 FEBRUARY 2017	SIG WEATHER	<p><b>Summary of UK Weather for Thursday 16 February 2017.</b>            Outbreaks of locally heavy rain cleared the east coast of England, while further rain persisted across western Scotland throughout the night.</p> <p>Elsewhere, it was a generally dry night, with isolated showers along western coasts. There was some low cloud and patchy mist across many southern areas, mainly to the south of the M4.</p> <p>It remained fairly windy across the north of the U.K., and western Scotland in particular. It was a mild night for many, but a local frost developed across parts of Scotland and south-west England.</p> <p>Through the day showers continued across Scotland, with some heavy ones in the north-west, however, in between there was some sunshine.</p> <p>An area of thicker cloud and rain spread across Northern Ireland, northern England and Wales through the day, before eventually bringing some drizzly rain across the Midlands later.</p> <p>The best of the sunshine was in the south, where with light winds, it was mild.</p>
1800 GMT 16 FEBRUARY 2017	SIG WEATHER	0000 GMT 17 FEBRUARY 2017	SIG WEATHER	<p><b>EXTREMES</b></p> <p><b>Highest Maximum:</b> 14.0 Slapton, Devon</p> <p><b>Lowest Maximum:</b> 6.9 Spadeadam No2, Cumbria</p> <p><b>Lowest Minimum:</b> -1.2 Exeter Airport No2, Devon</p> <p><b>Lowest Grass Minimum:</b> -3.7 Fontmell Magna, Dorset</p> <p><b>Most Rain:</b> 19.4 Seathwaite, Cumbria</p> <p><b>Most Sun:</b> 8.2 Shanklin, Isle of Wight</p>

DAILY CLIMATE DATA

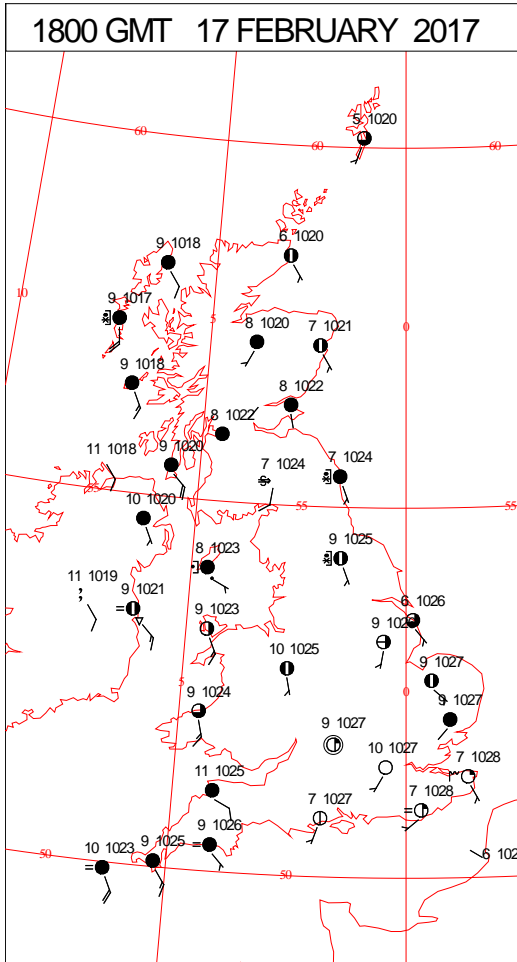
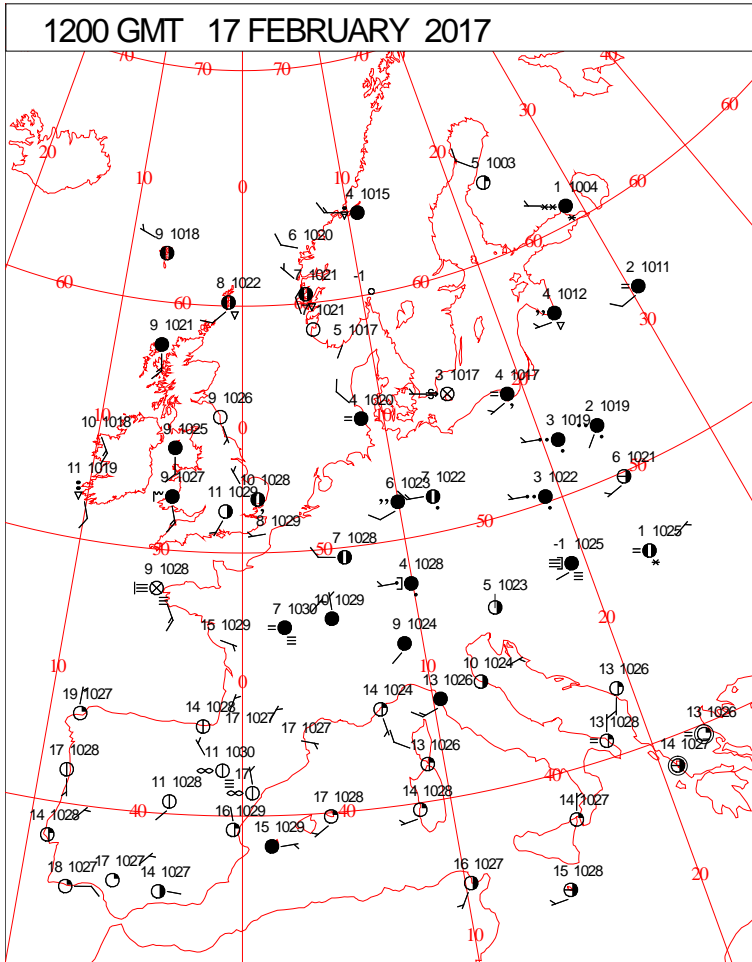
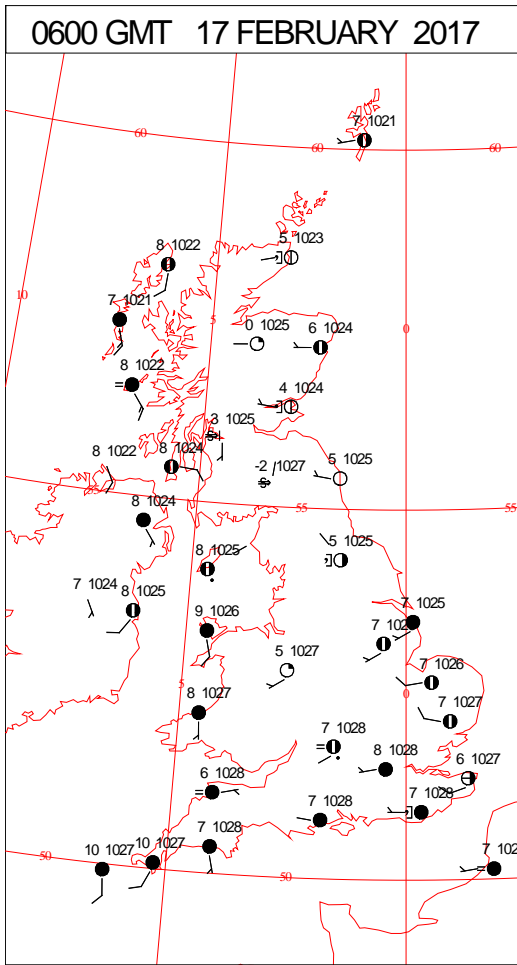
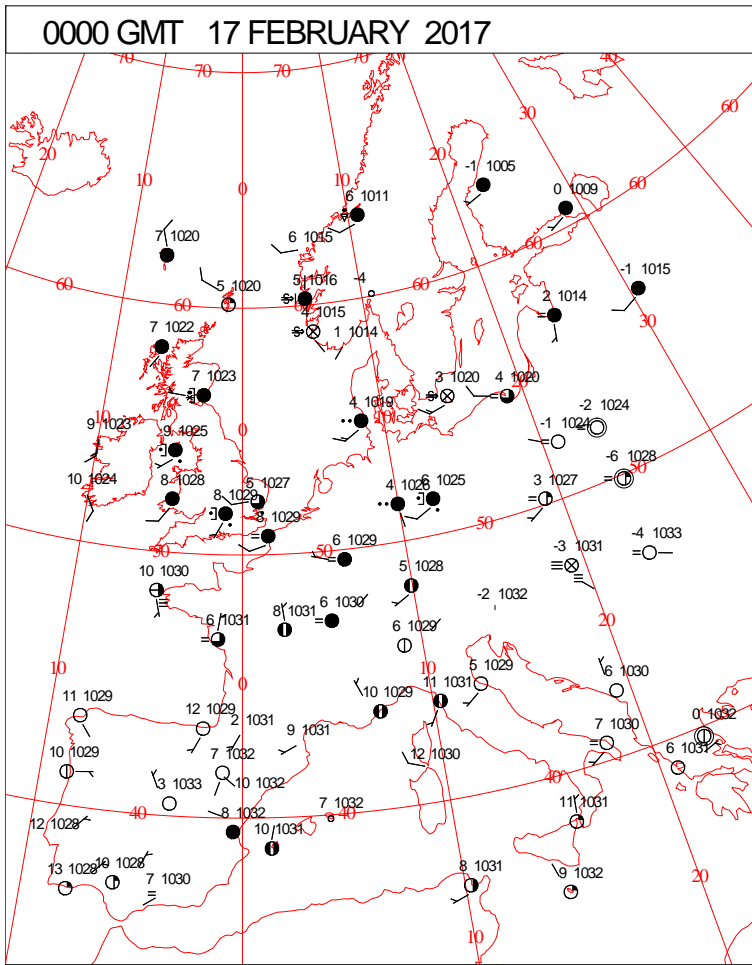


# DAILY WEATHER SUMMARY



Friday 17 February 2017

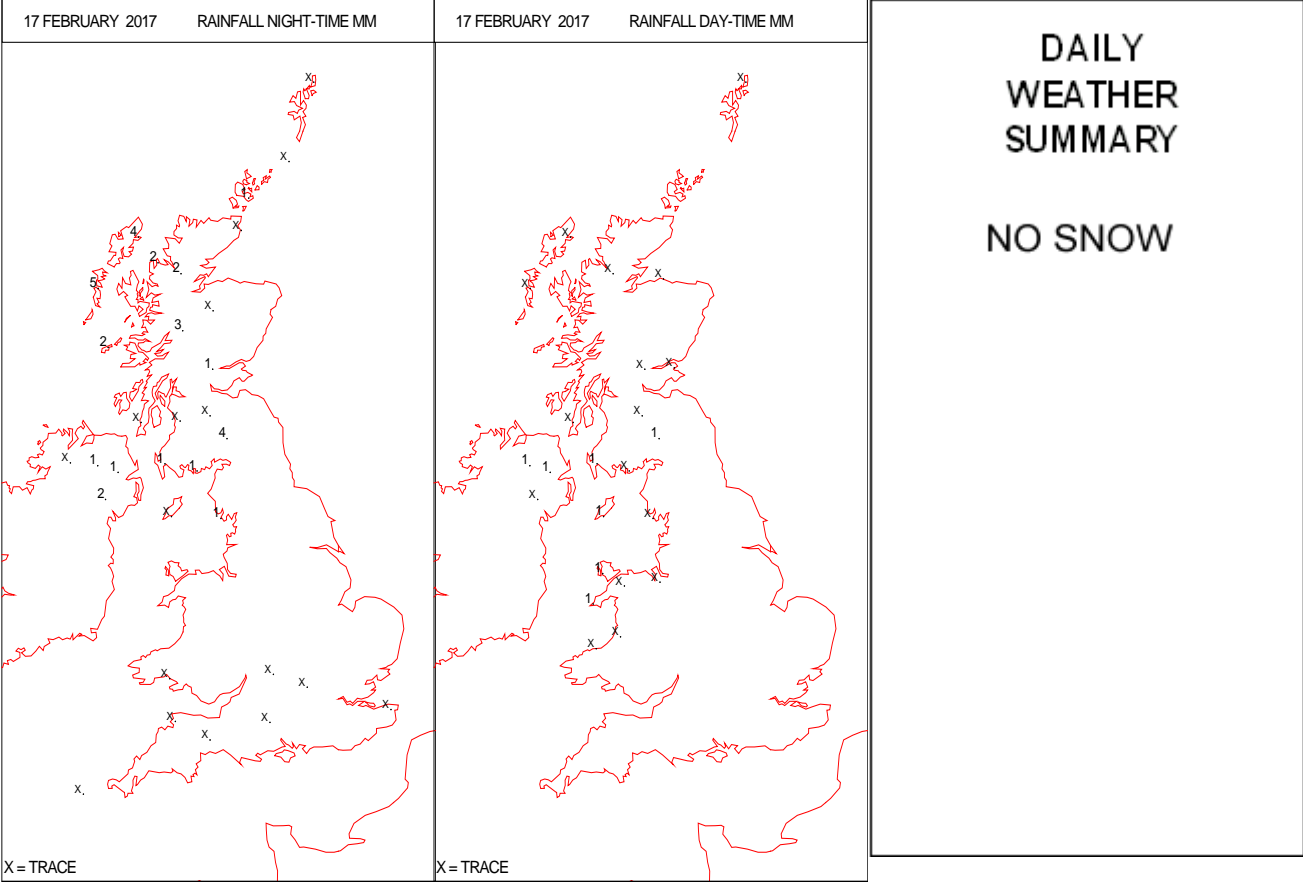
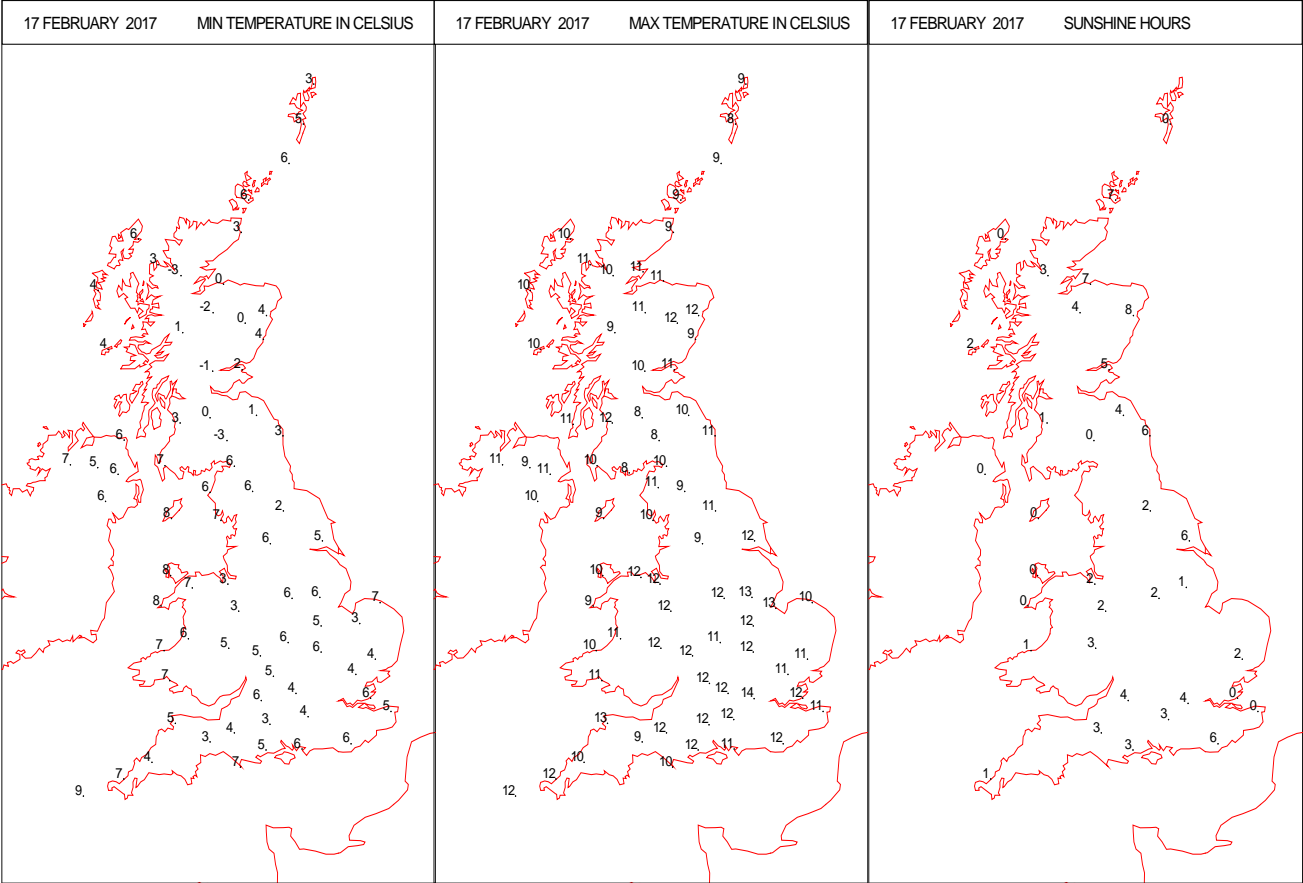
## SURFACE REPORTS



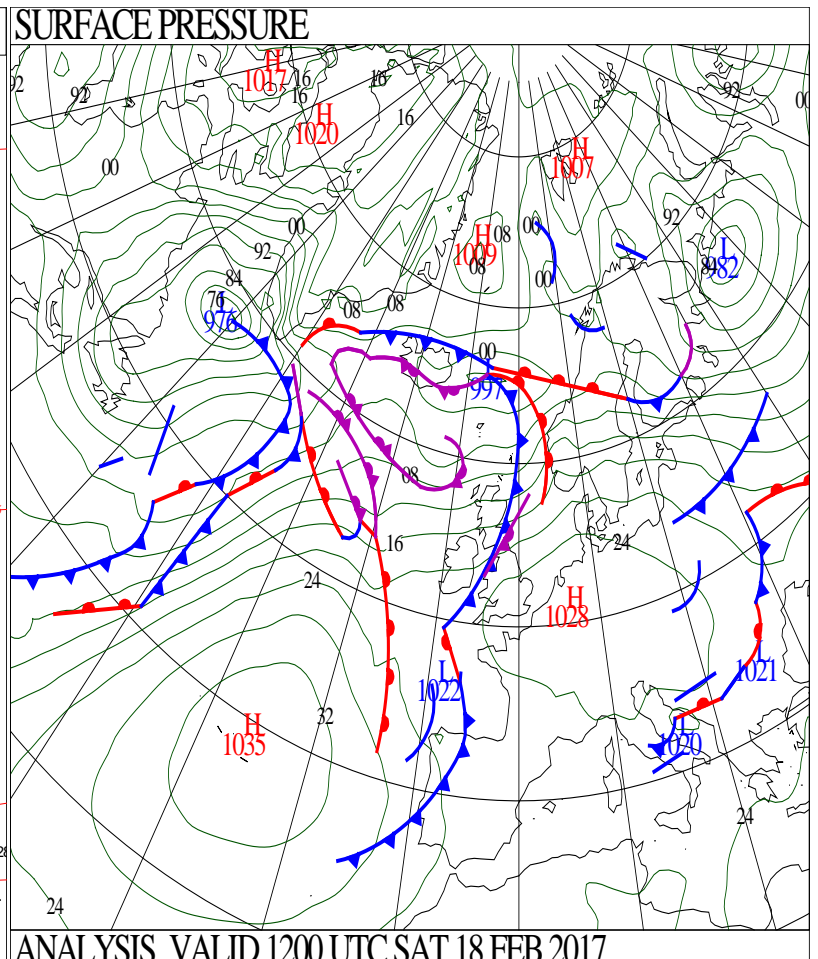
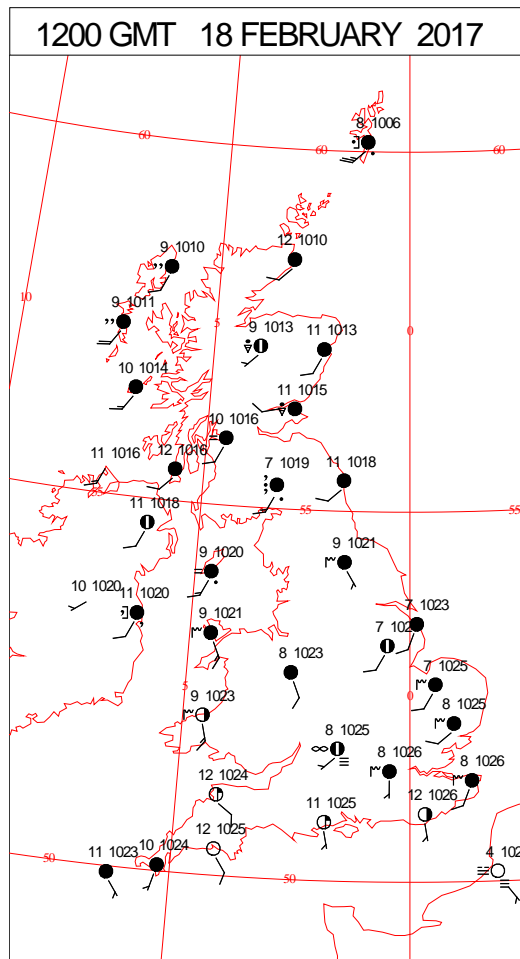
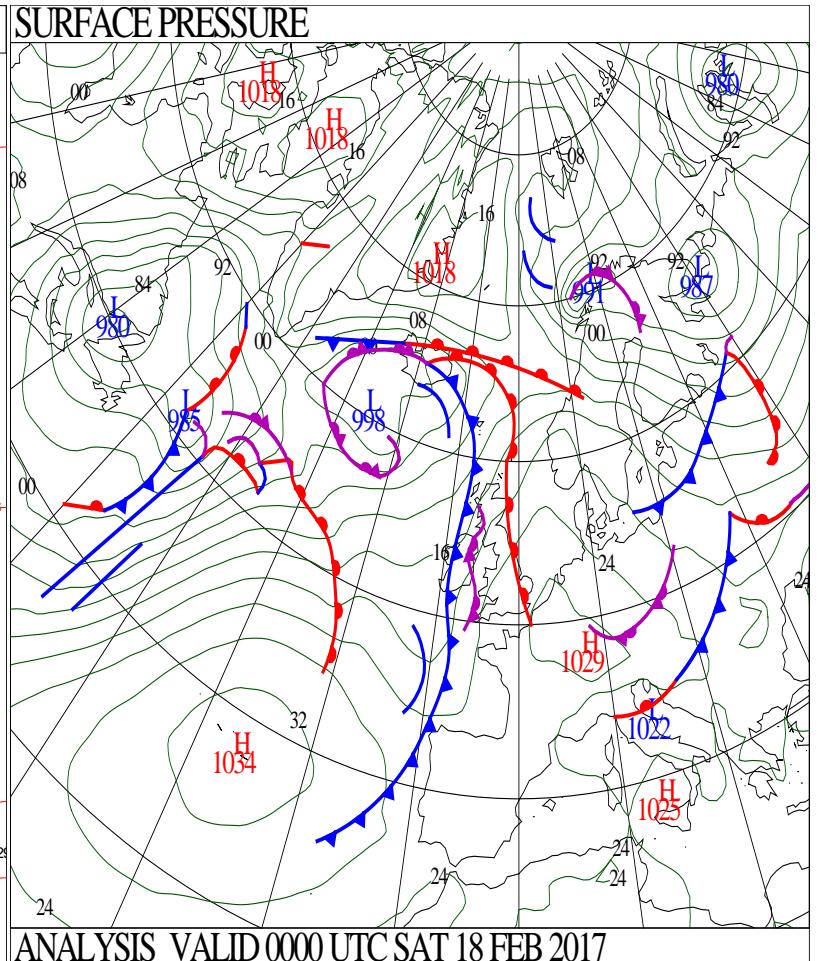
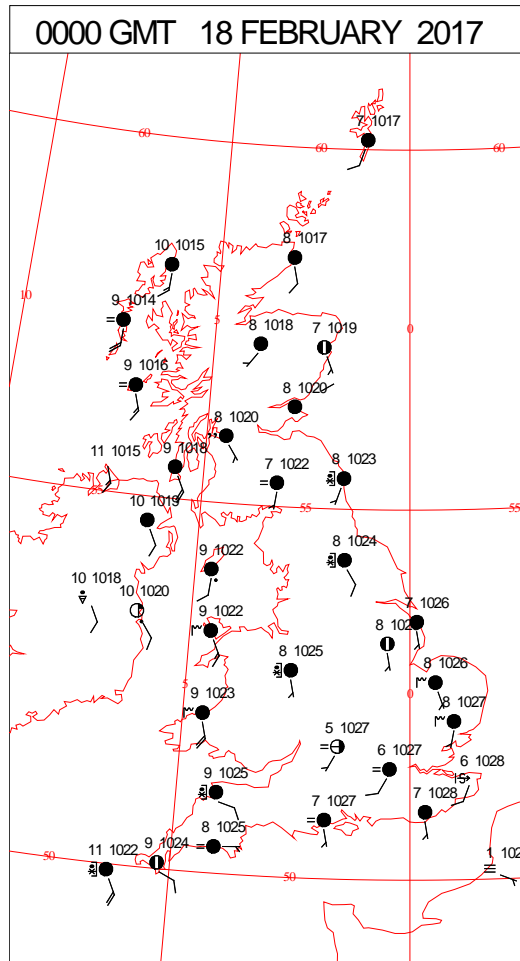
SIGNIFICANT WEATHER

0600 GMT 17 FEBRUARY 2017	SIG WEATHER	1200 GMT 17 FEBRUARY 2017	SIG WEATHER	<p><b>Summary of UK Weather for Friday 17 February 2017.</b></p> <p>It was generally rather mild and cloudy overnight. There was some hill fog in the south-west and the north of England, and some light rain persisted across central England for a time.</p> <p>However, most of the U.K. stayed dry.</p> <p>It was a generally cloudy start, with hill fog for many across the north, as well as to lower levels in north-east England. Fog in places like the Tyne Valley persisted for much of the day.</p> <p>Although it was a dry day in most areas, some light rain and drizzle affected the north-west.</p> <p>Elsewhere, some bright or sunny spells developed as the day unfolded. It felt rather mild across most parts, in light winds.</p> <p>A north-west to south-east split developed in the weather during the evening. Brisk winds and outbreaks of rain affected parts of the west and north-west, whilst lighter winds to the south and east allowed fairly widespread low cloud to settle onto some of the hill tops, giving further hill fog in places.</p>
1800 GMT 17 FEBRUARY 2017	SIG WEATHER	0000 GMT 18 FEBRUARY 2017	SIG WEATHER	
				<p><b>EXTREMES</b></p> <p><b>Highest Maximum:</b> 14.7 Teignmouth, Devon</p> <p><b>Lowest Maximum:</b> 7.7 Dundrennan, Kirkcudbrightshire</p> <p><b>Lowest Minimum:</b> -2.9 Kinbrace Hatchery, Sutherland</p> <p><b>Lowest Grass Minimum:</b> -10.4 Kindrogan, Perthshire</p> <p><b>Most Rain:</b> 22.2 Alltdearg House, Isle of Skye</p> <p><b>Most Sun:</b> 8.1 Saltfleetby St. Clements, Lincolnshire</p>

DAILY CLIMATE DATA

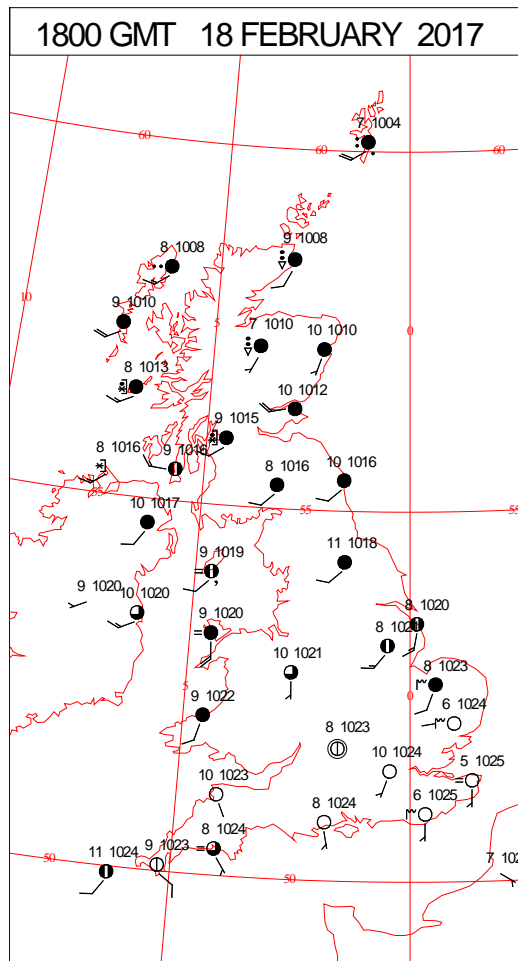
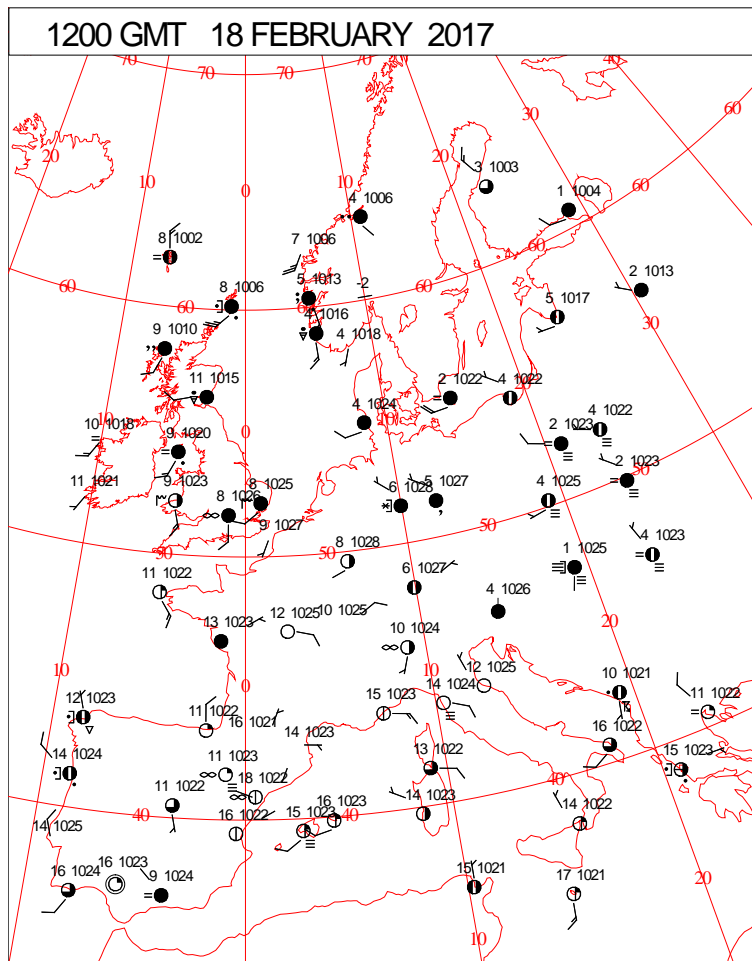
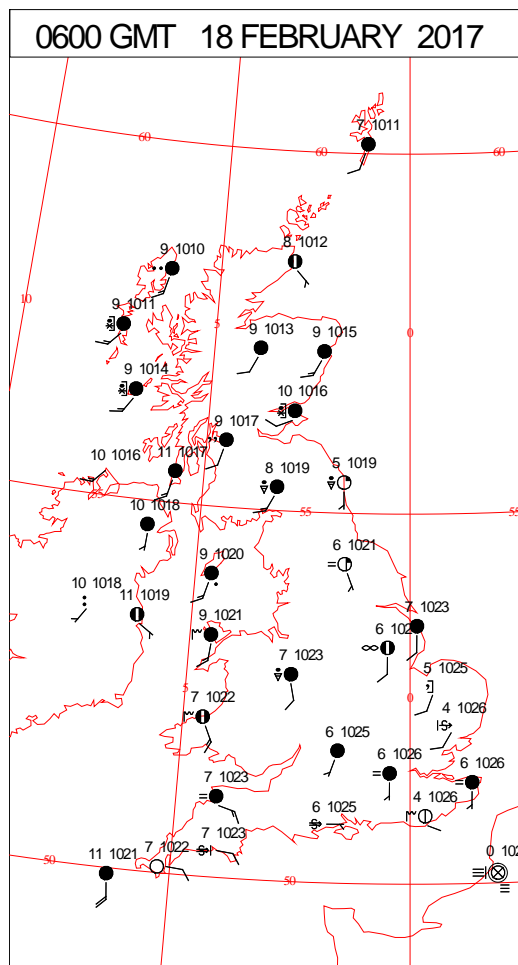
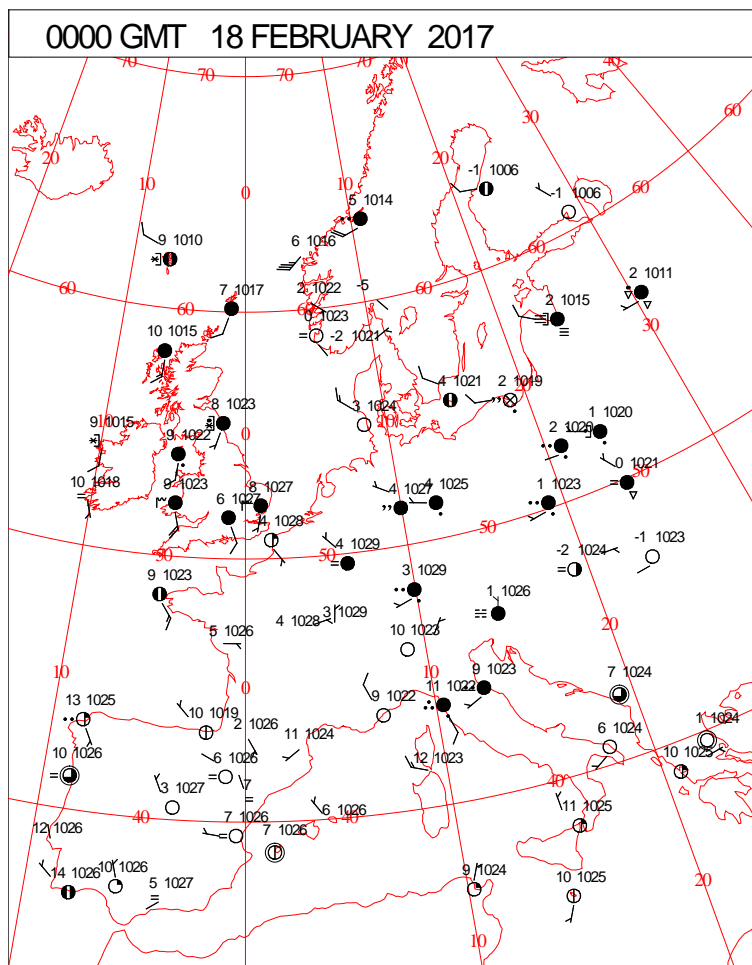


# DAILY WEATHER SUMMARY



Saturday 18 February 2017

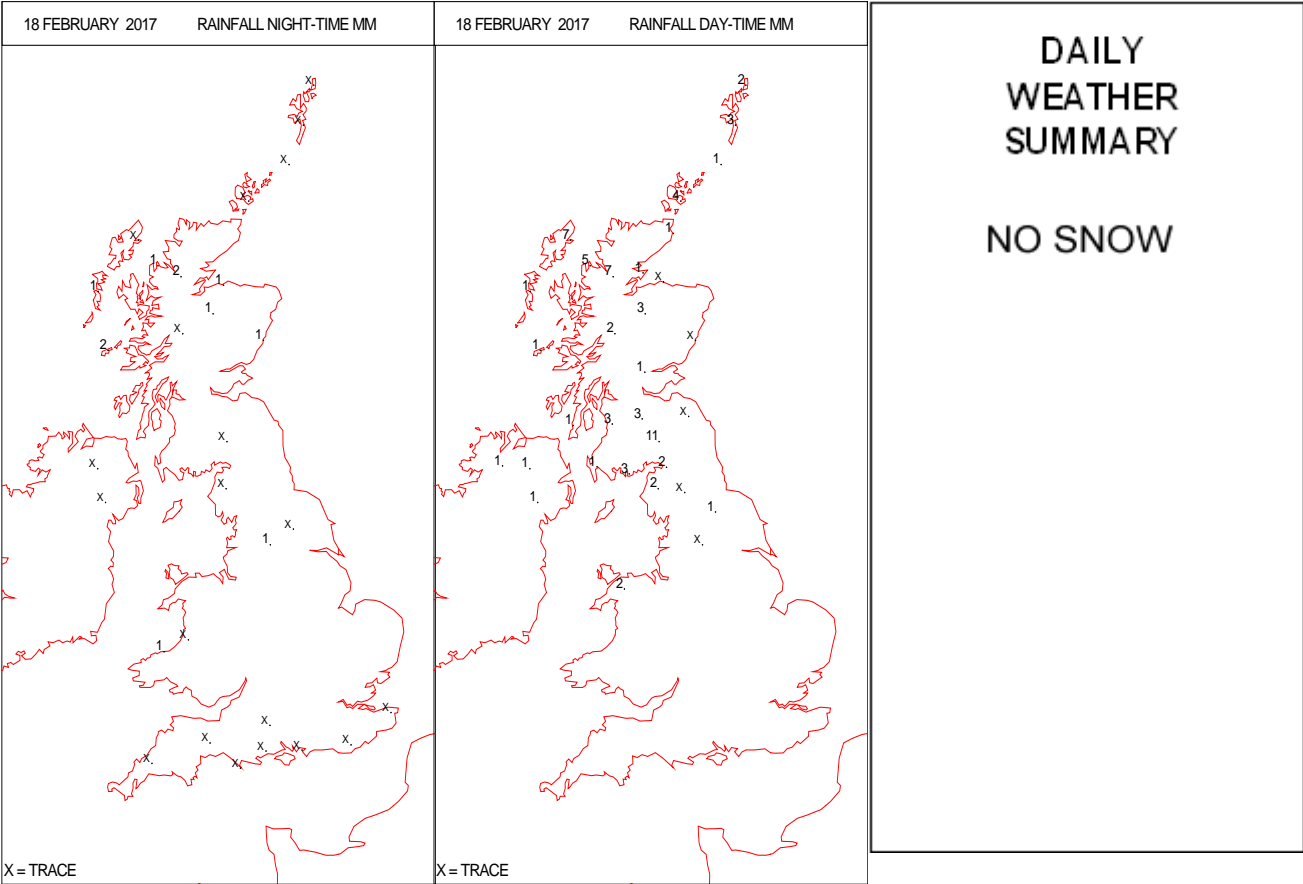
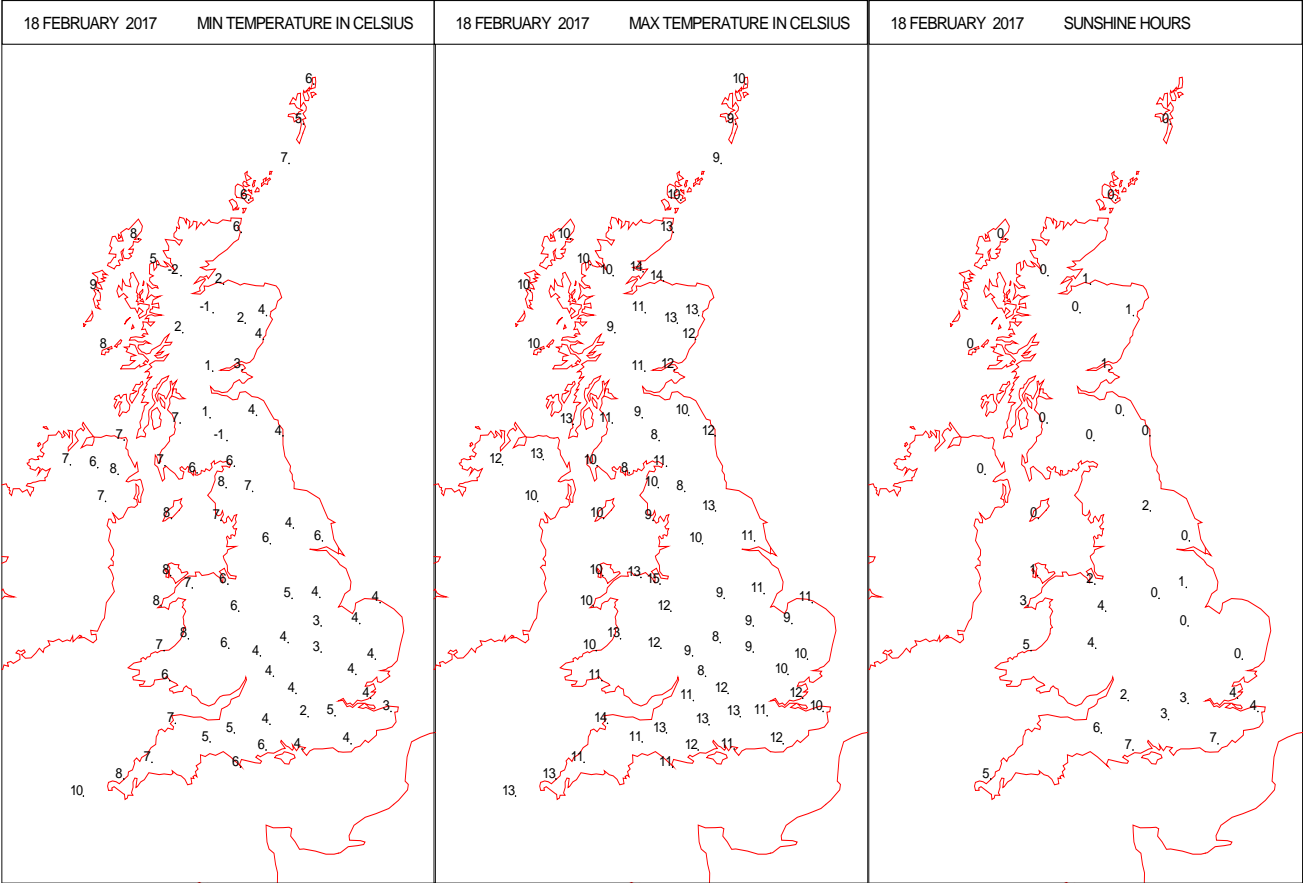
## SURFACE REPORTS



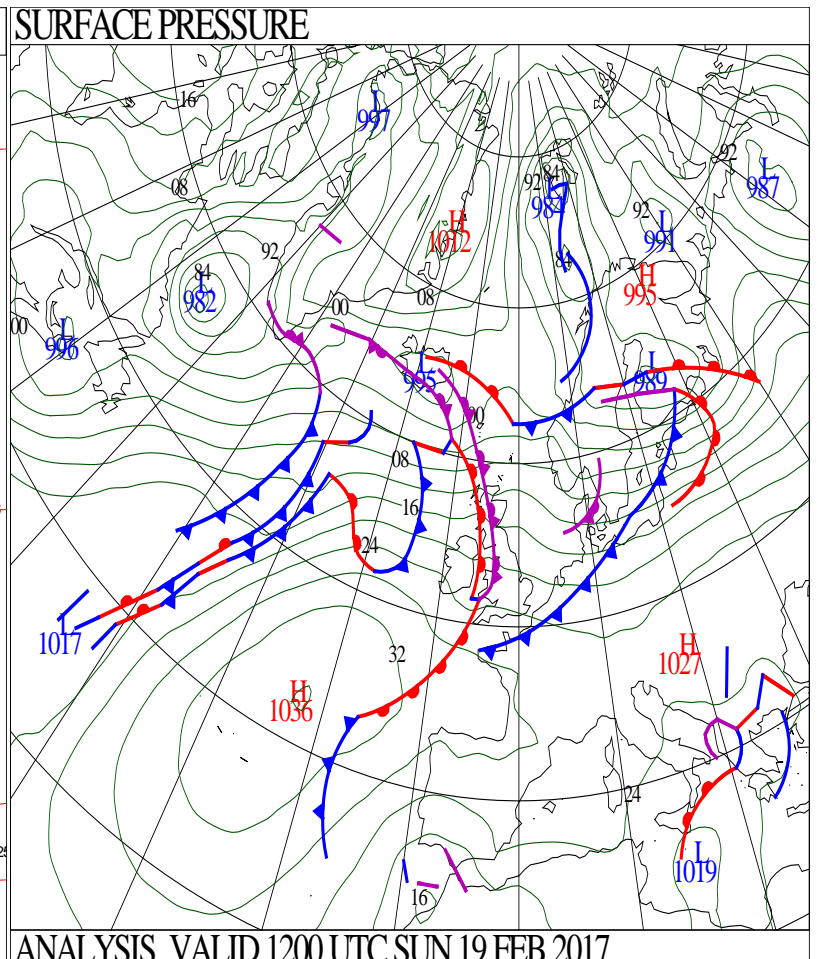
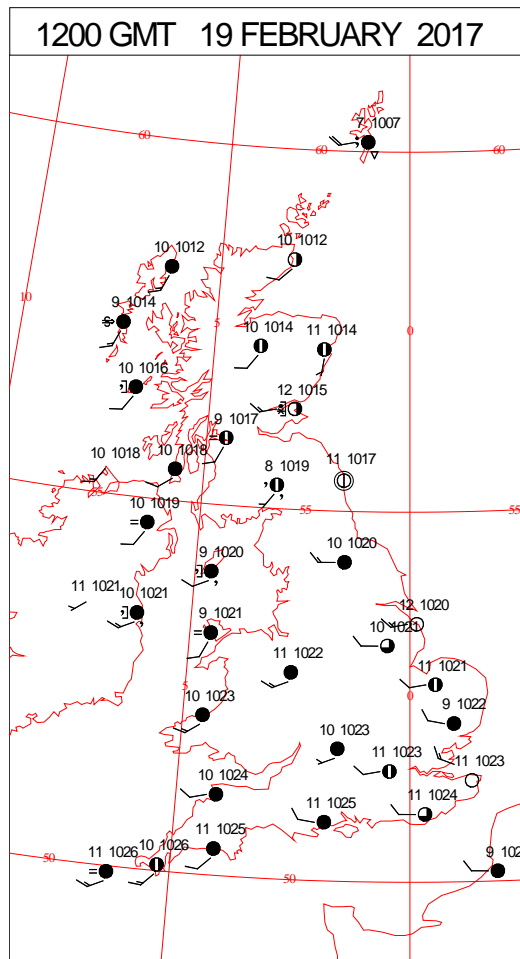
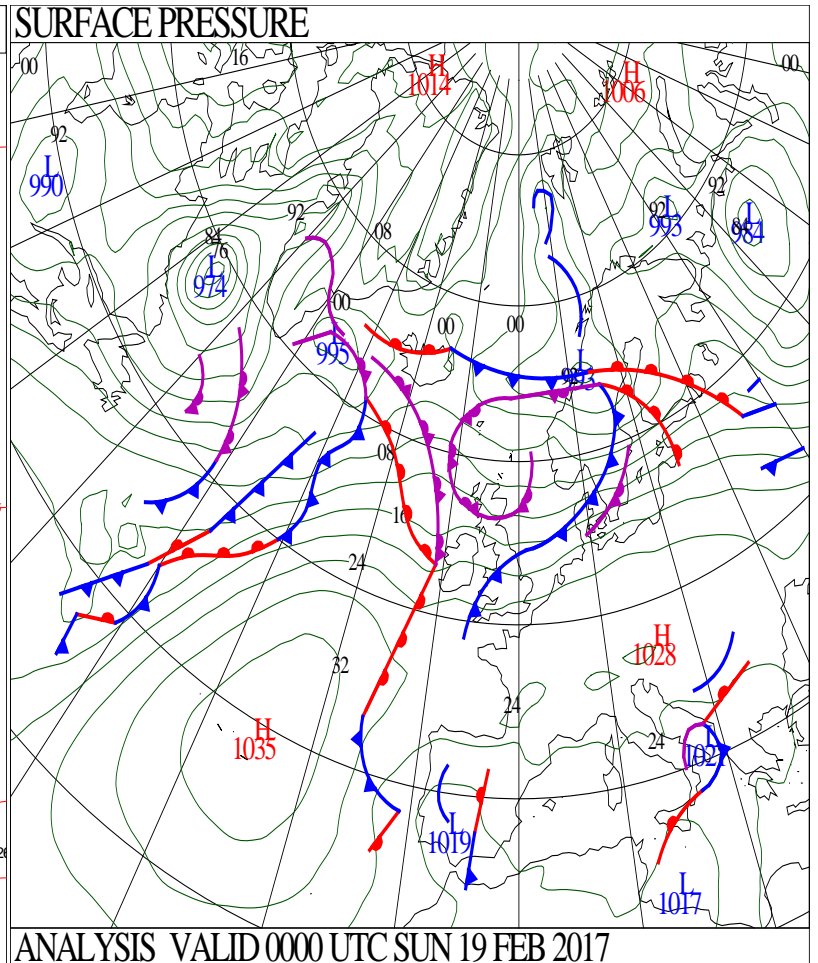
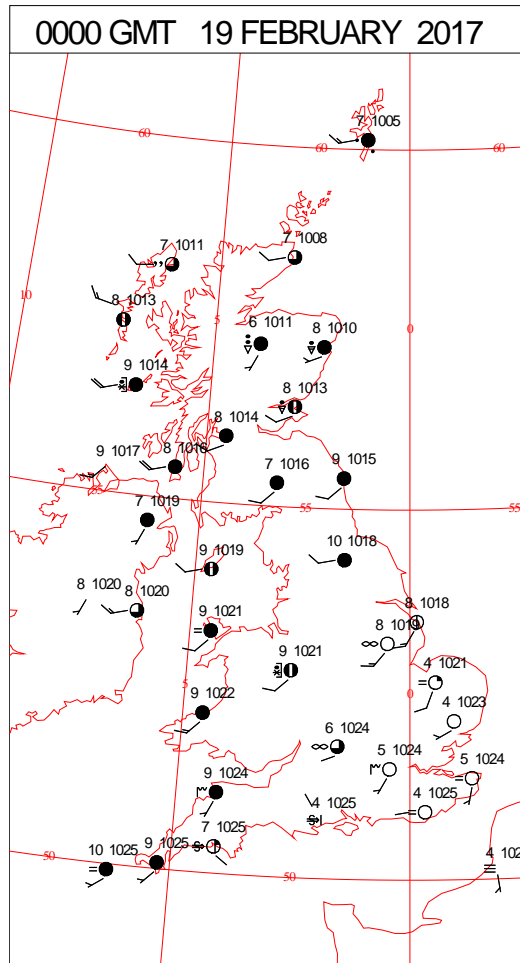
SIGNIFICANT WEATHER

0600 GMT 18 FEBRUARY 2017	SIG WEATHER	1200 GMT 18 FEBRUARY 2017	SIG WEATHER	<p><b>Summary of UK Weather for Saturday 18 February 2017.</b></p> <p>Northern and western most areas had a cloudy and rather windy night, with outbreaks of rain, heaviest across western Scotland.</p> <p>Further south and east it was mostly dry with some clear intervals, and rather a lot of low cloud with fog patches.</p> <p>It was mild overnight and generally frost-free.</p> <p>It was a cloudy start across much of the country with mist and fog over parts of the south and east. This gradually cleared through the morning, with many parts of southern England and Wales brightening up, with some sunshine by mid afternoon.</p> <p>It remained cloudy further north though, with outbreaks of rain over north-west England and western Scotland. The rain over northern England gradually cleared up as the day went on, but it remained wet over parts of Scotland throughout the day.</p> <p>Overall it was a mild day for mid-February, with temperatures well above average.</p>
1800 GMT 18 FEBRUARY 2017	SIG WEATHER	0000 GMT 19 FEBRUARY 2017	SIG WEATHER	
				<p><b>EXTREMES</b></p> <p><b>Highest Maximum:</b> 15.5 Preston Montford, Shropshire</p> <p><b>Lowest Maximum:</b> 7.5 St. Bees Head No2, Cumbria</p> <p><b>Lowest Minimum:</b> -1.8 Kinbrace Hatchery, Sutherland</p> <p><b>Lowest Grass Minimum:</b> -7.5 Kindrogan, Perthshire</p> <p><b>Most Rain:</b> 22.6 Achfary, Sutherland</p> <p><b>Most Sun:</b> 9.2 Jersey Airport, Jersey</p>

DAILY CLIMATE DATA

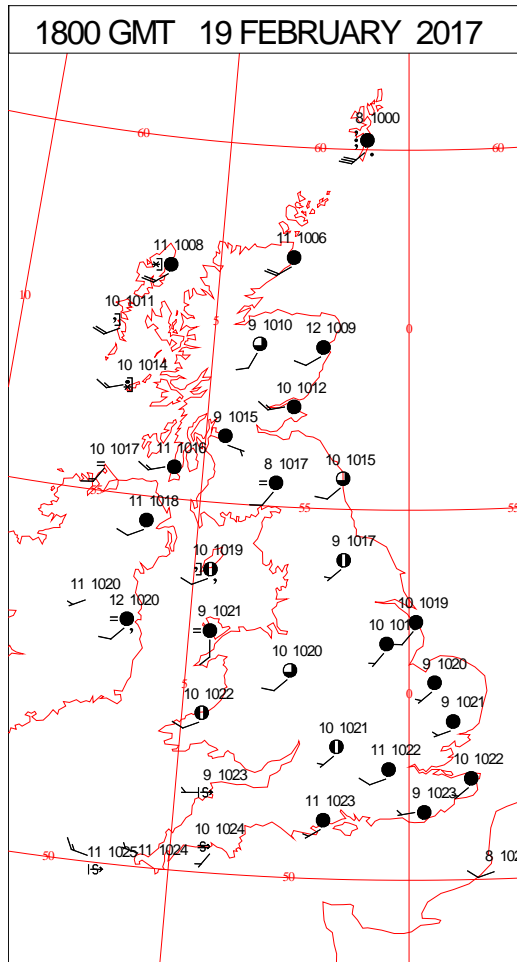
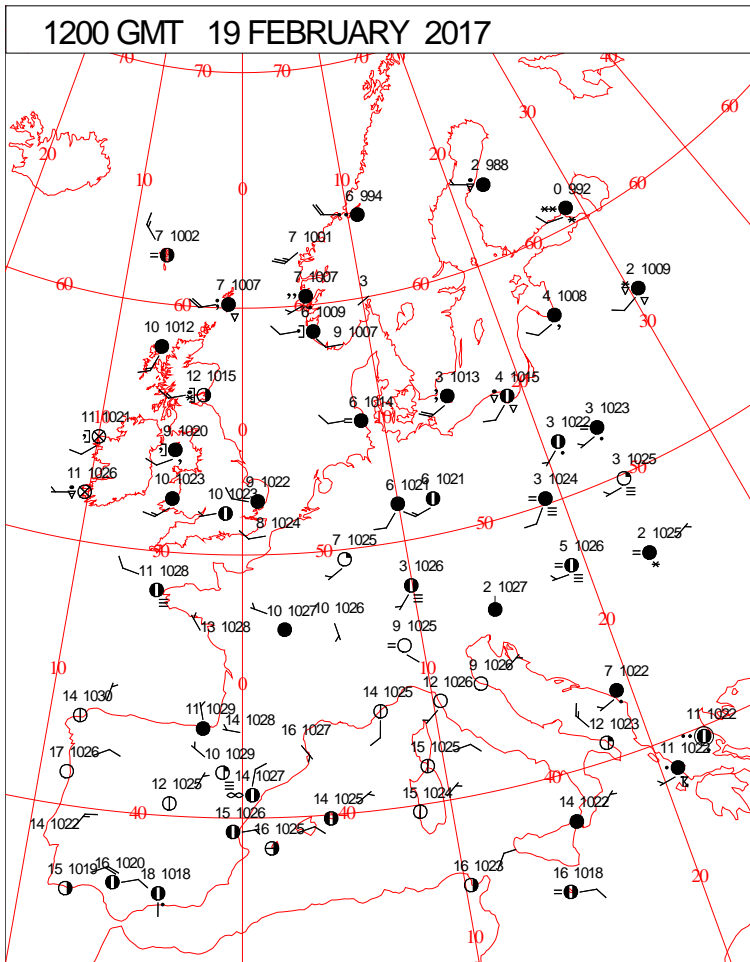
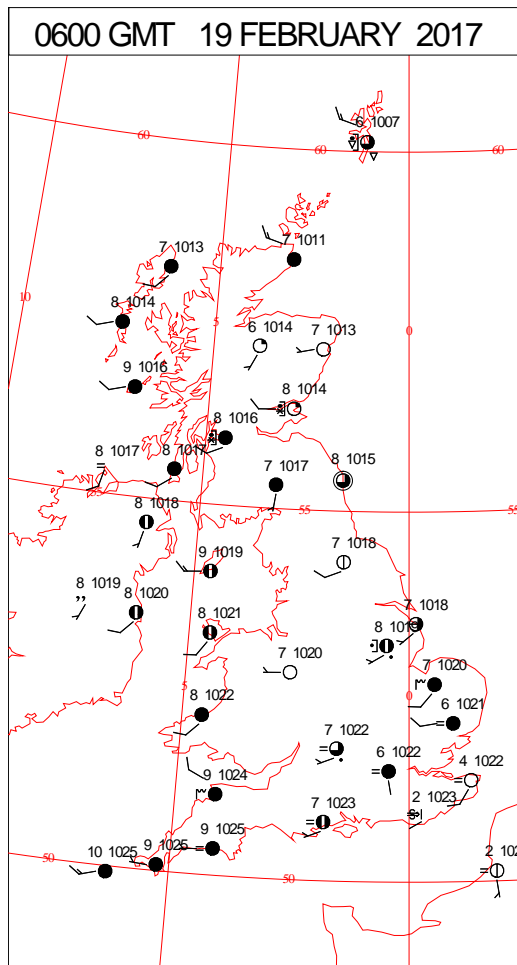
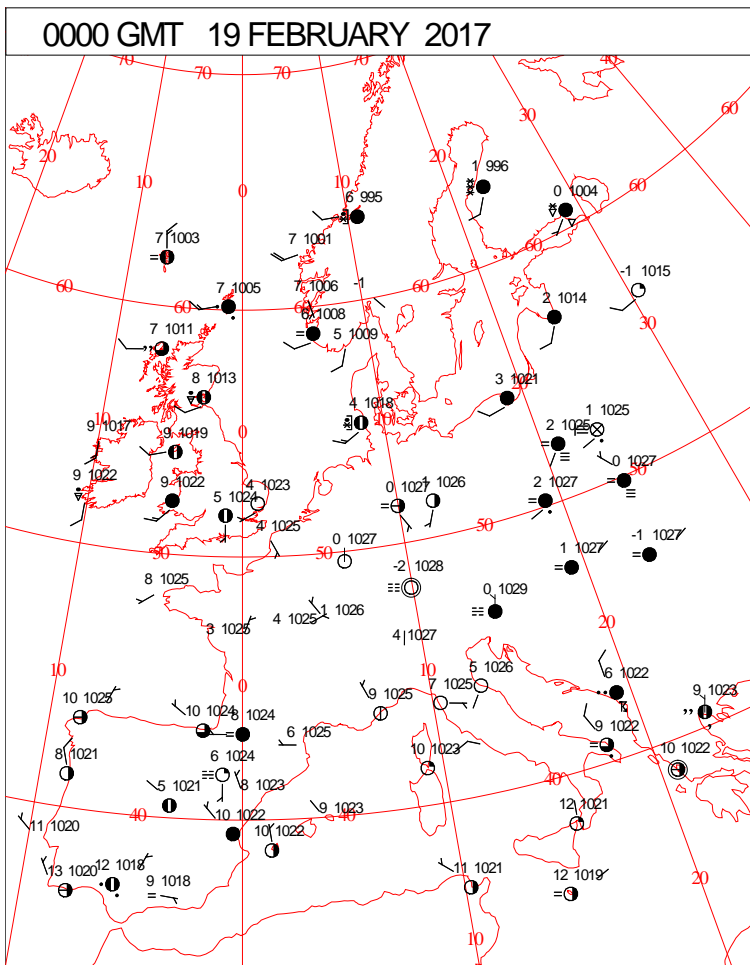


# DAILY WEATHER SUMMARY



Sunday 19 February 2017

## SURFACE REPORTS



Crown Copyright 2017, All Rights Reserved

SIGNIFICANT WEATHER

0600 GMT 19 FEBRUARY 2017	SIG WEATHER	1200 GMT 19 FEBRUARY 2017	SIG WEATHER	<p><b>Summary of UK Weather for Sunday 19 February 2017.</b></p> <p>There were some outbreaks of rain and drizzle across Scotland and northern England during the early hours, but this quickly petered out, leaving a cloudy but dry night across many areas.</p> <p>Temperatures were generally quite mild for mid February, but there were some isolated pockets of frost in the south-east of England. There was also some low cloud and fog in southern English counties.</p> <p>It was a mainly cloudy start to the morning, but there were some sunny spells along the east coast during the morning. Thick cloud gradually moved in from the west though, leading to cloudy skies everywhere later in the afternoon. Also, there was some patchy light rain and drizzle in the west, along with extensive hill fog by the end of the day.</p> <p>During the afternoon, it also turned quite breezy across the north and west of Scotland, and over Northern Ireland.</p> <p>It was a very mild day again, with temperatures widely above average for most areas.</p>
1800 GMT 19 FEBRUARY 2017	SIG WEATHER	0000 GMT 20 FEBRUARY 2017	SIG WEATHER	

**EXTREMES**

**Highest Maximum:**  
16.0 Capel Curig No3, Gwynedd

**Lowest Maximum:**  
8.9 Lerwick, Shetland

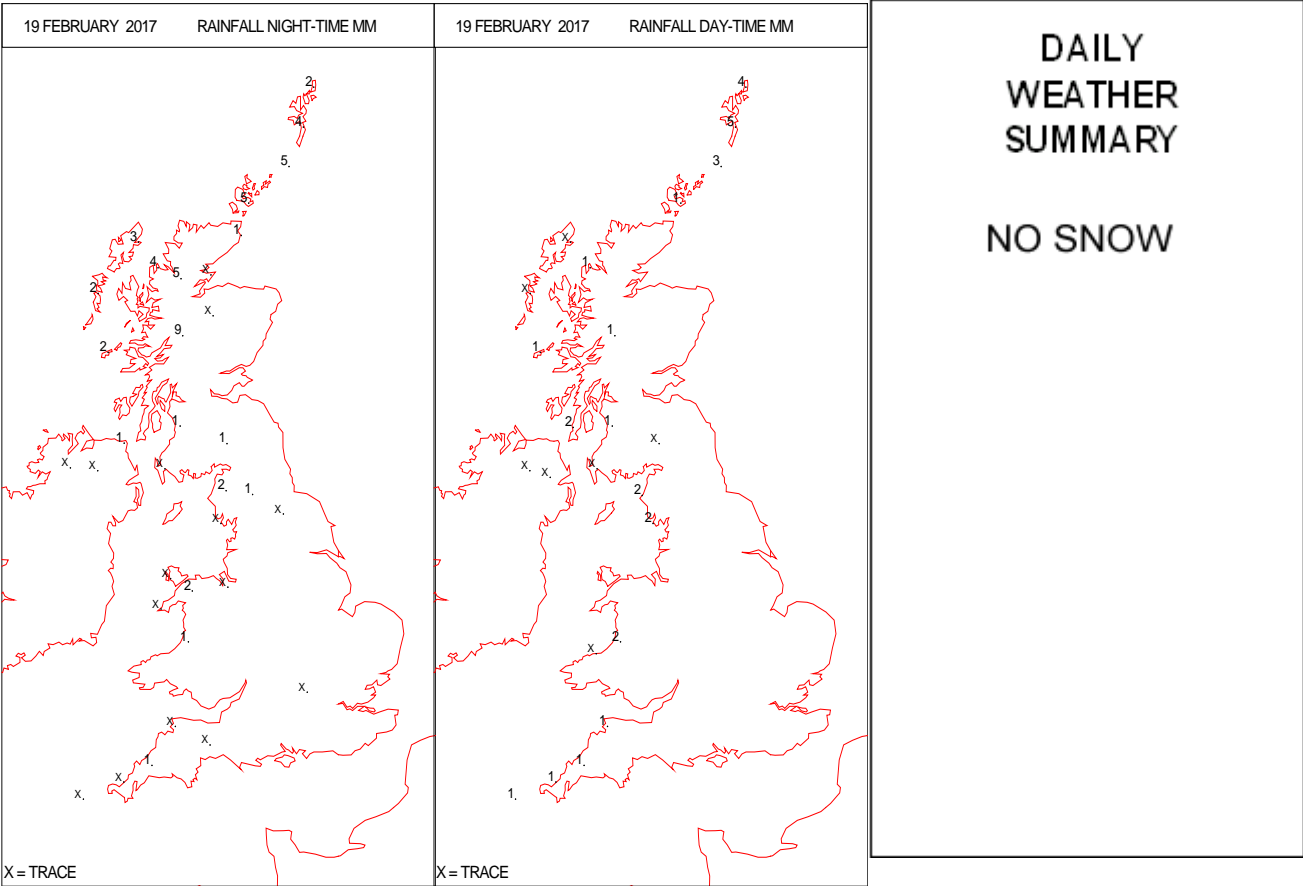
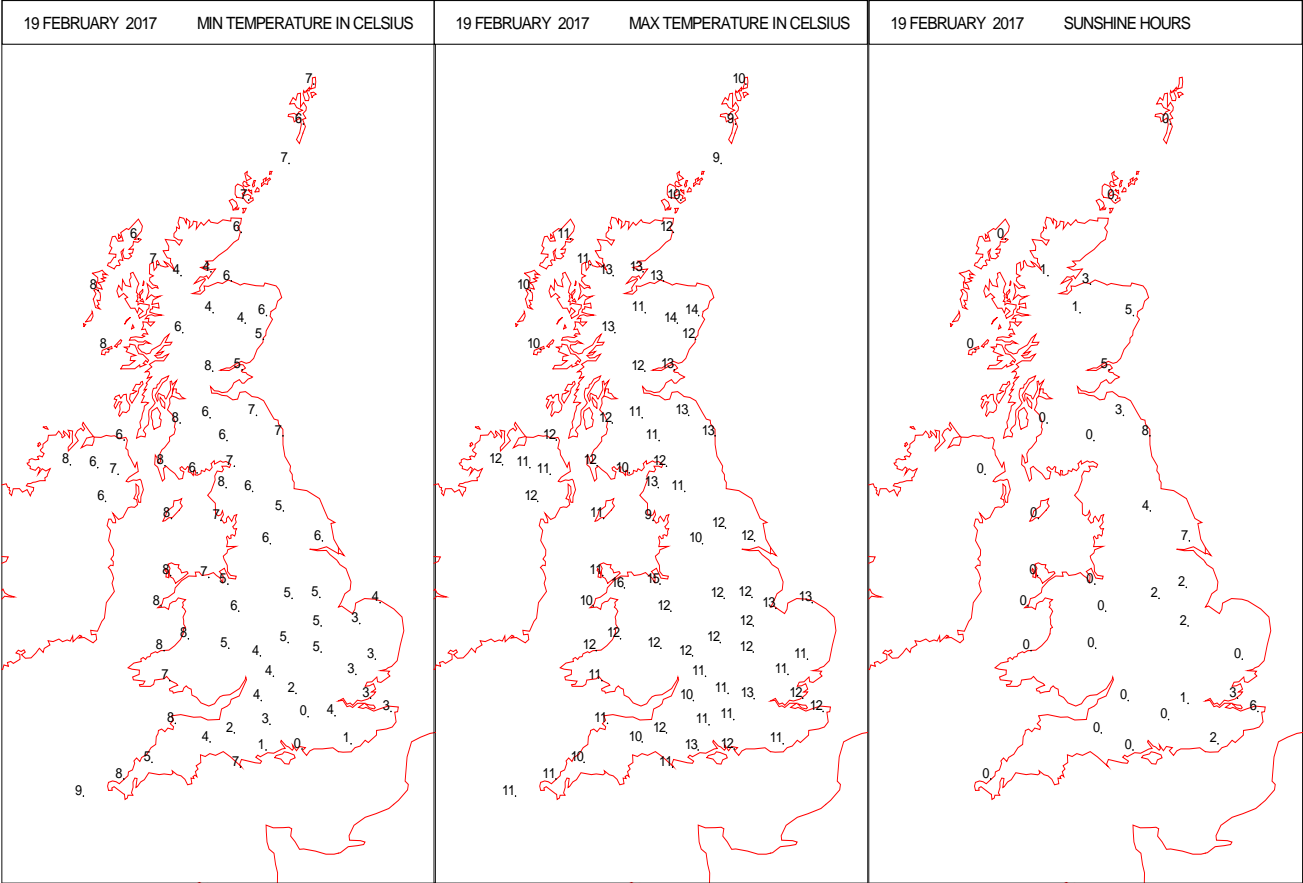
**Lowest Minimum:**  
-2.1 Shoreham Airport, West Sussex

**Lowest Grass Minimum:**  
-5.7 East Bergholt, Suffolk

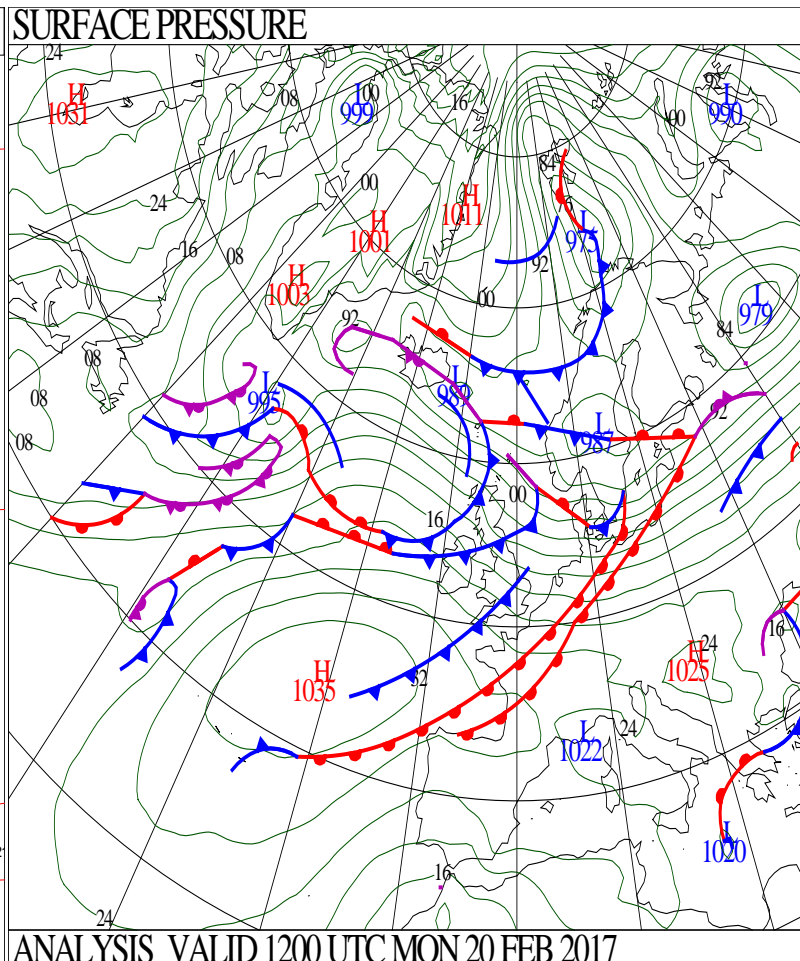
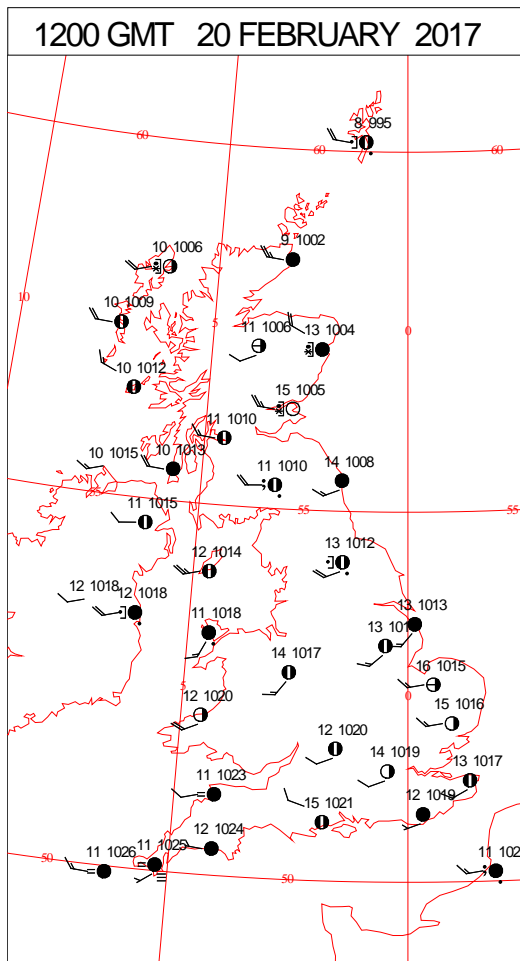
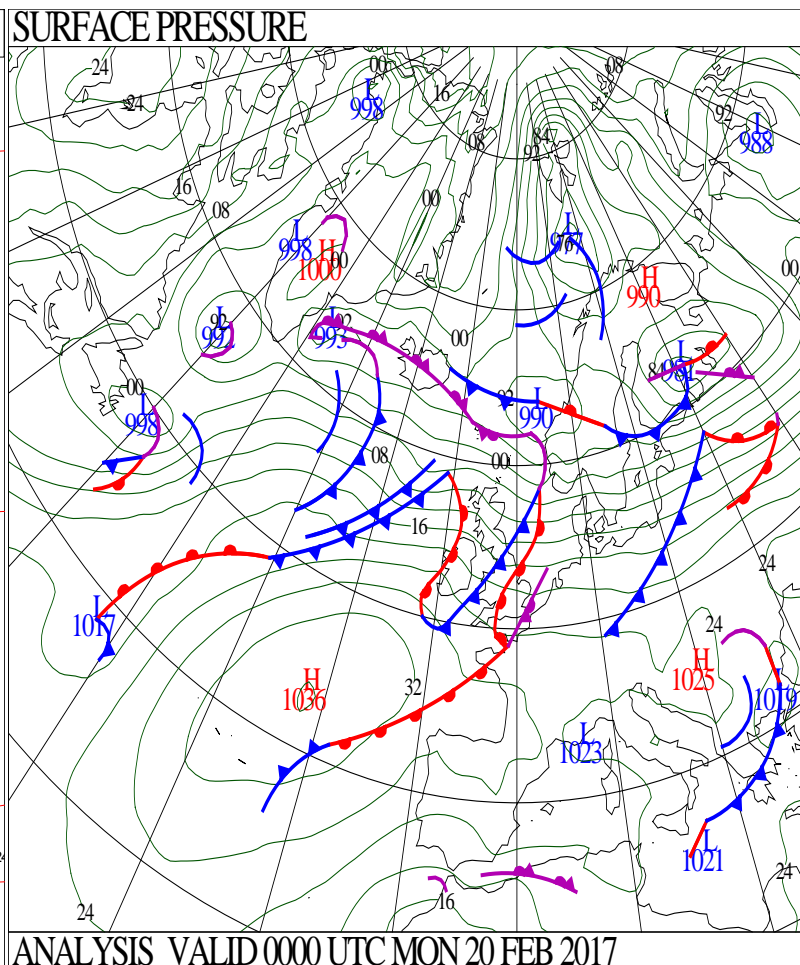
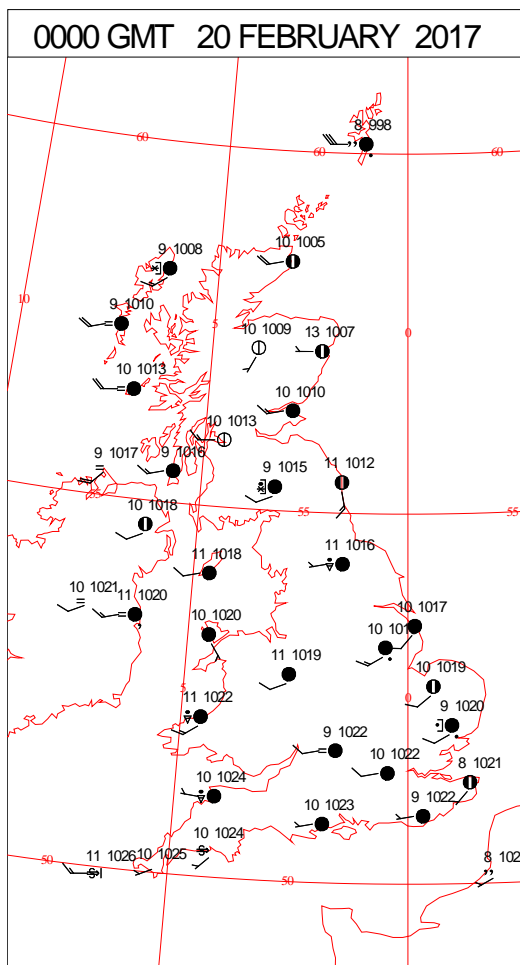
**Most Rain:**  
33.4 Glendessary, Inverness-Shire

**Most Sun:**  
7.7 Boulmer, Northumberland

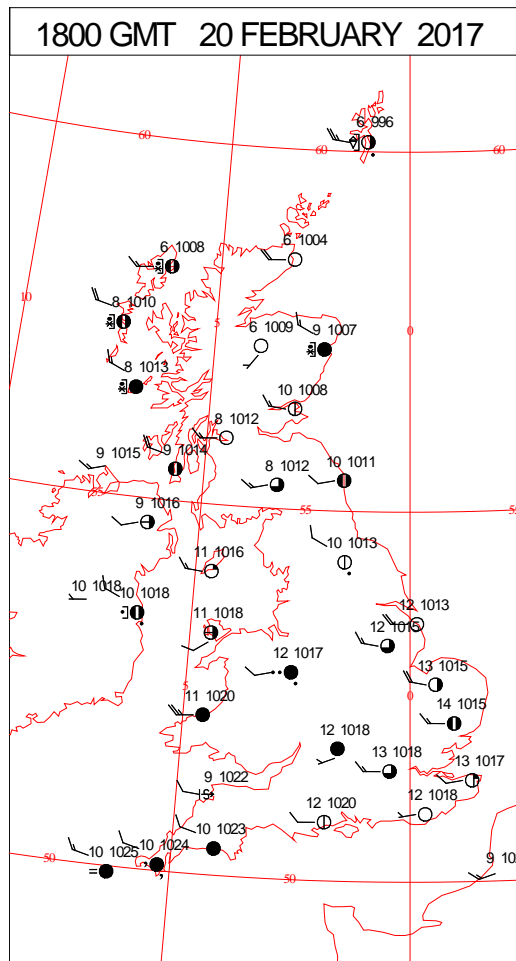
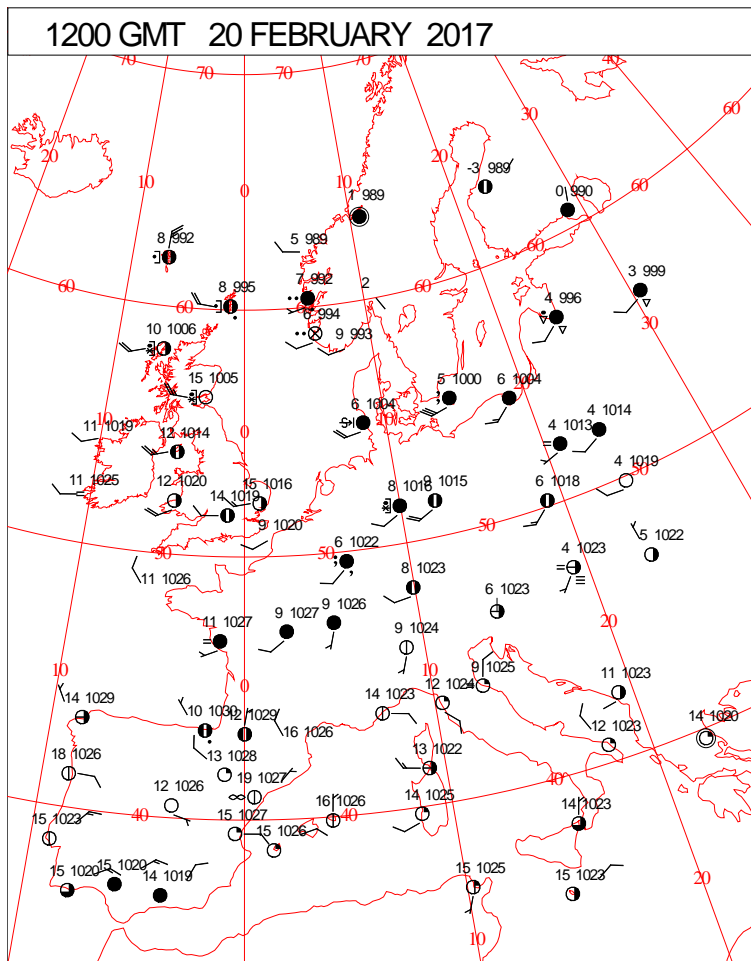
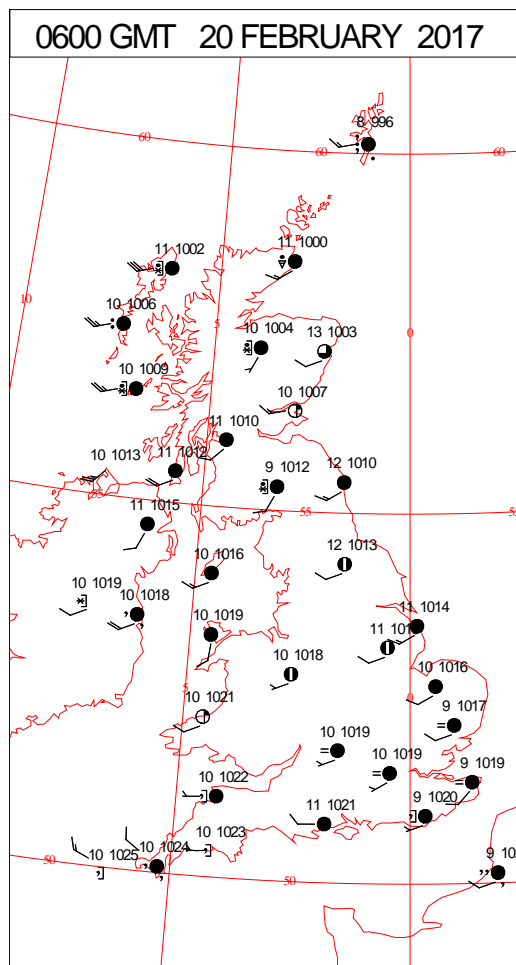
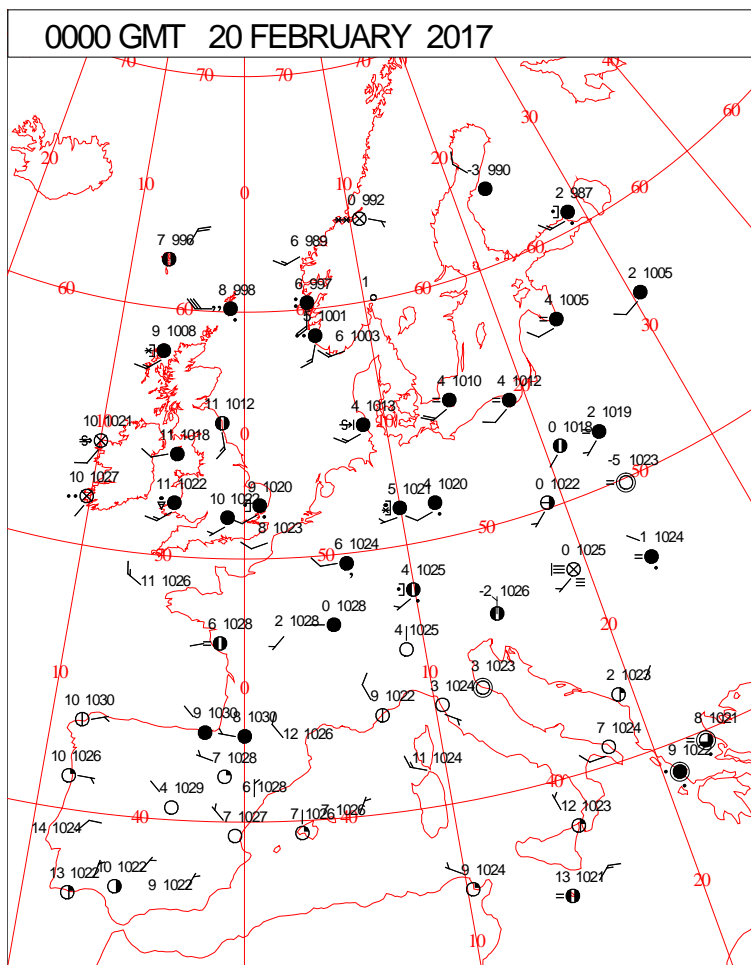
DAILY CLIMATE DATA



# DAILY WEATHER SUMMARY



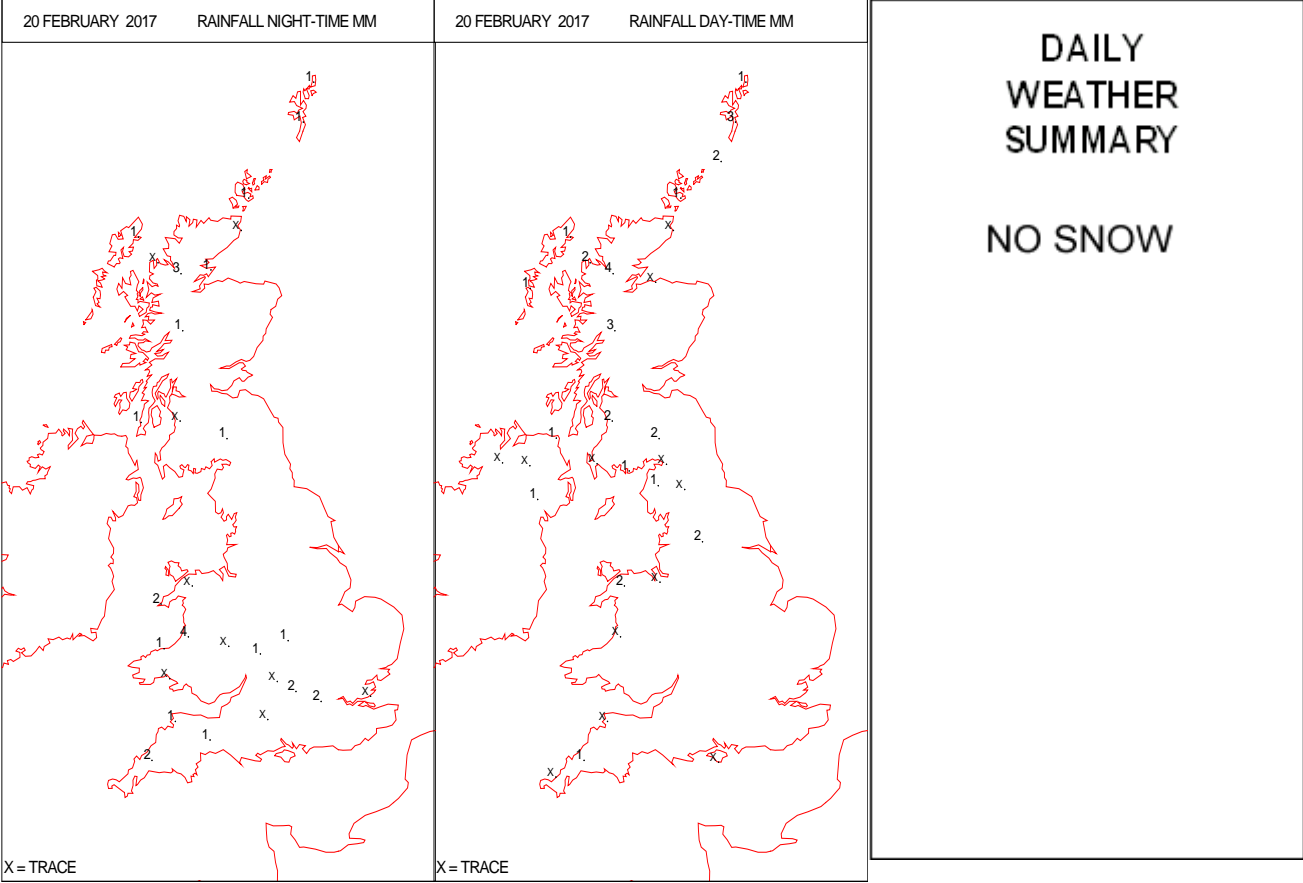
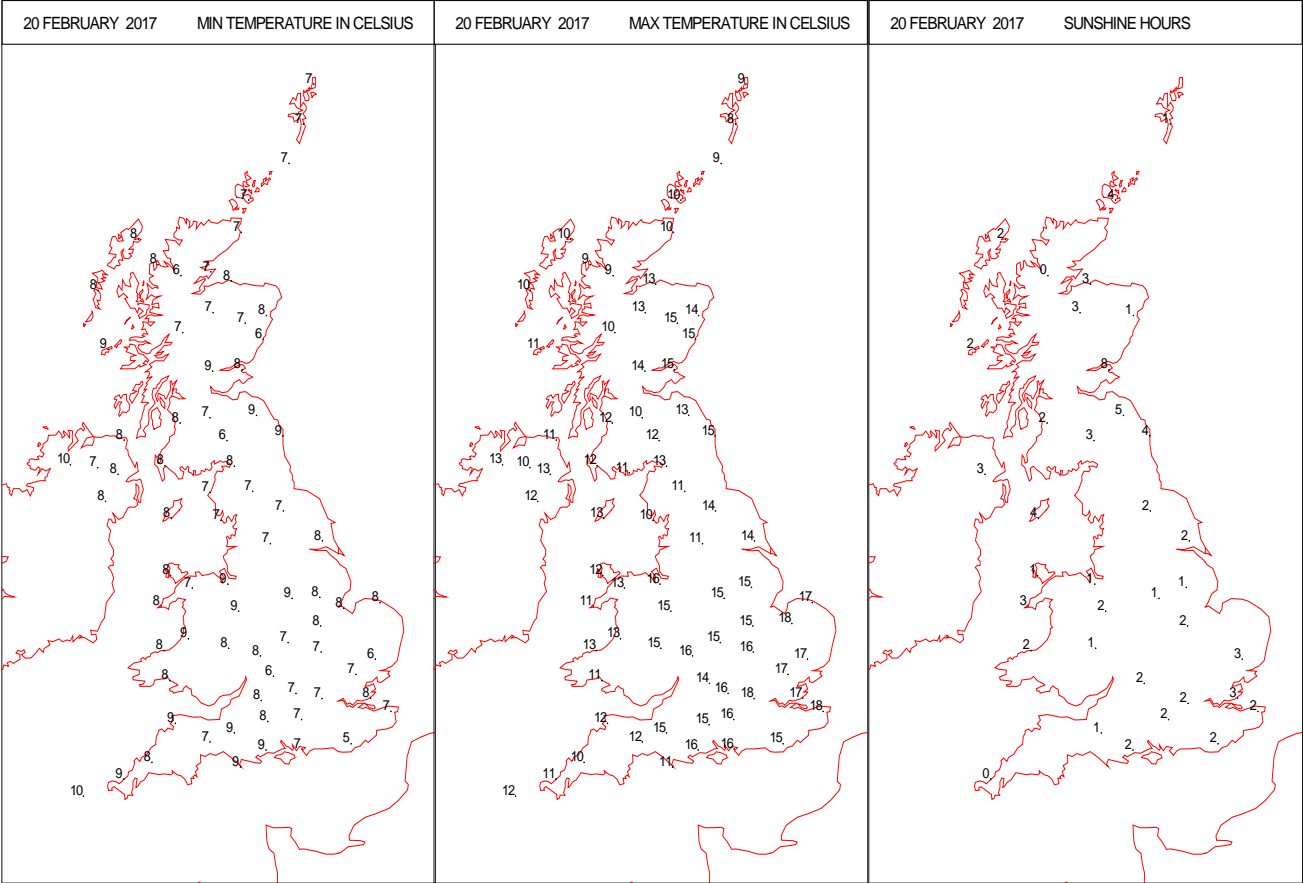
# SURFACE REPORTS



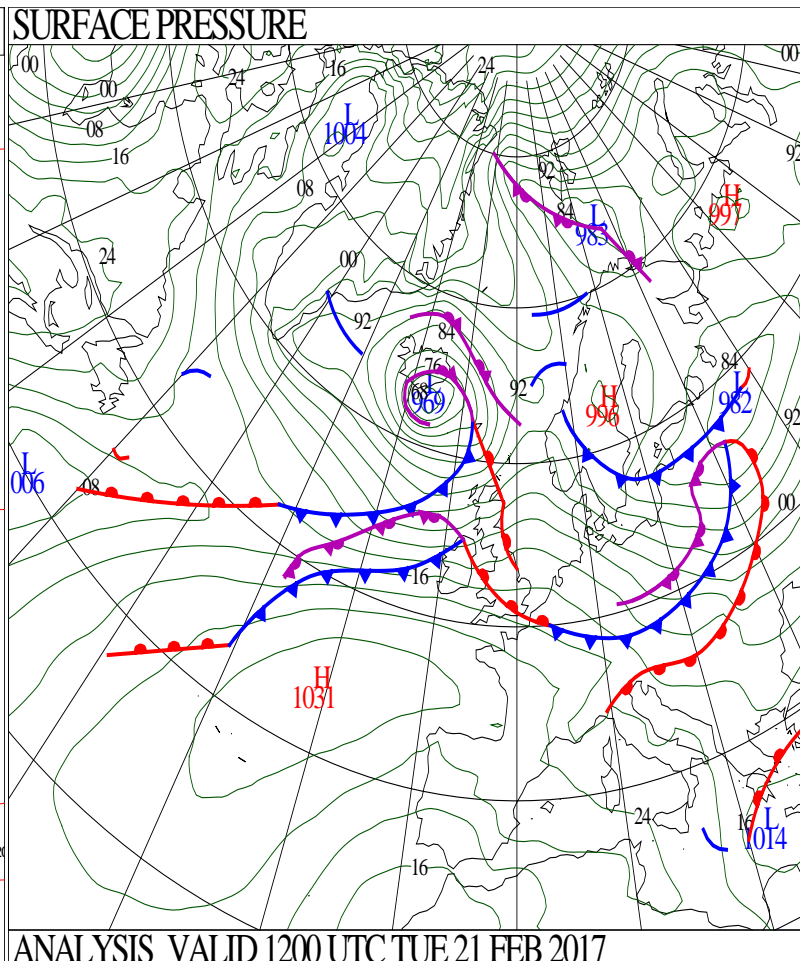
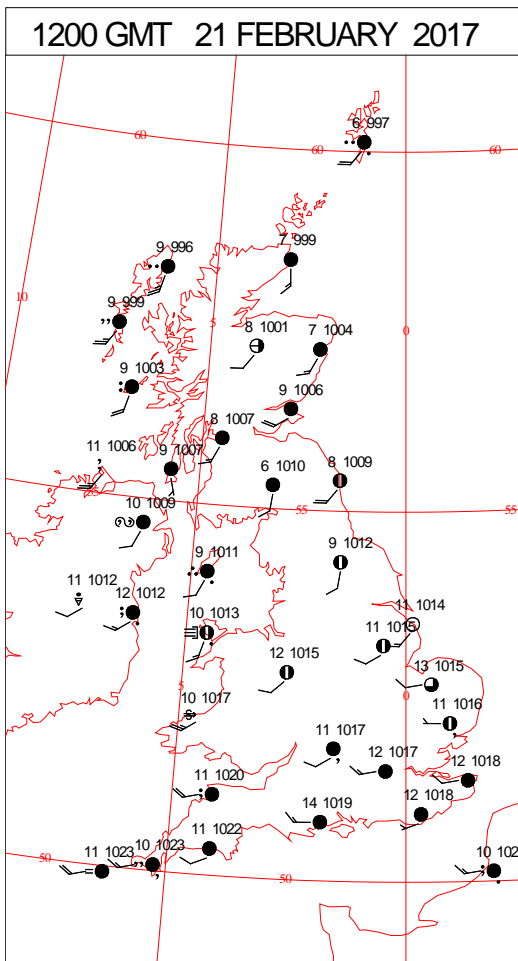
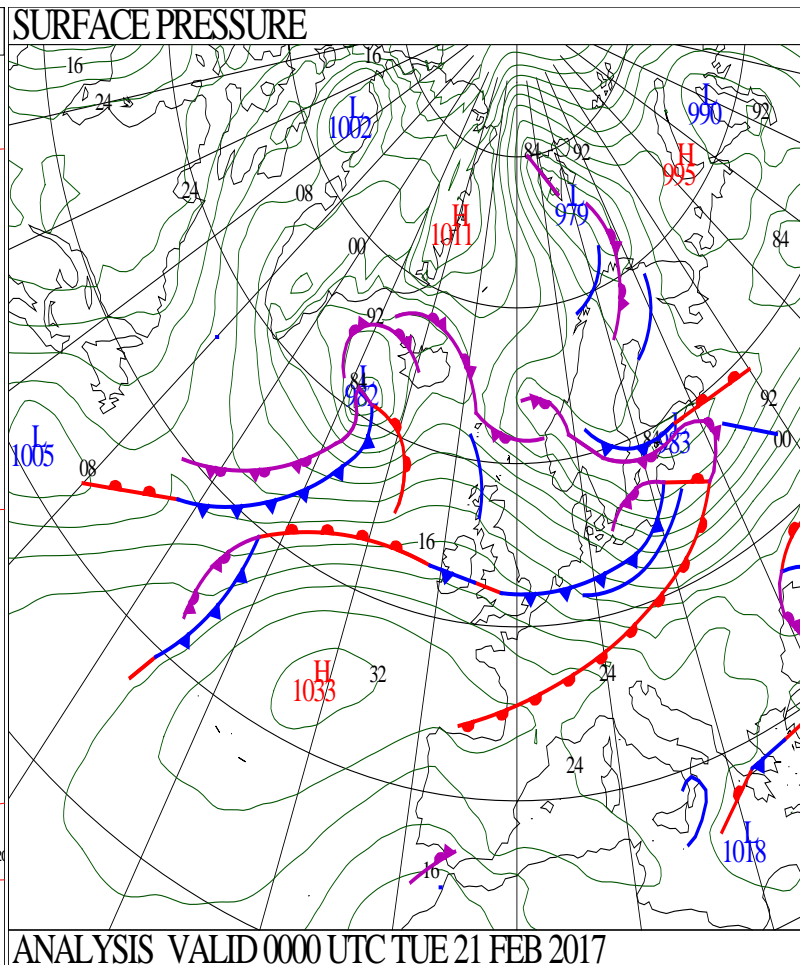
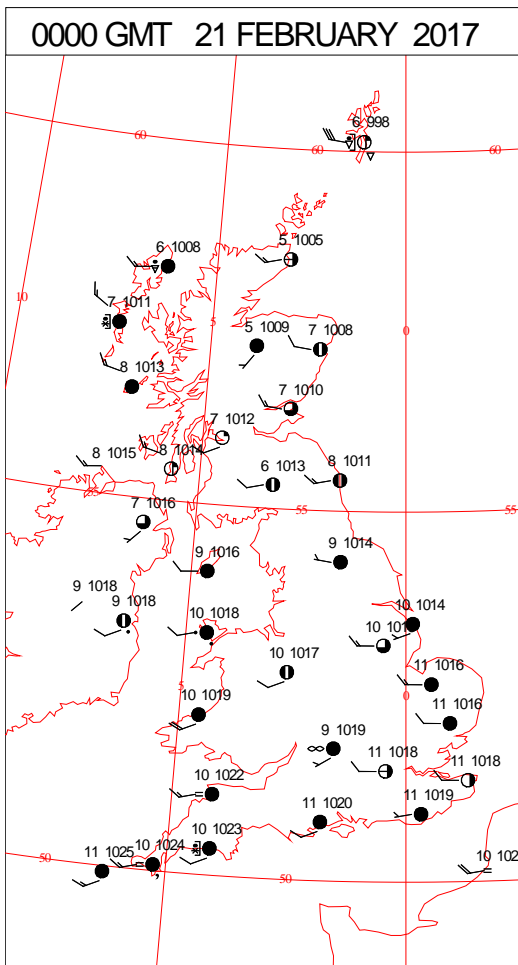
# SIGNIFICANT WEATHER

0600 GMT 20 FEBRUARY 2017	SIG WEATHER	1200 GMT 20 FEBRUARY 2017	SIG WEATHER	<p><b>Summary of UK Weather for Monday 20<sup>th</sup> February 2017.</b></p> <p>A band of rain made its way south-eastwards across Scotland overnight, weakening as it reached northern England by dawn.</p> <p>There was widespread low cloud, mist and fog across southern England, with some isolated drizzle.</p> <p>It was a mild night across the whole of the U.K.</p> <p>During the day, the rain gave way to frequent showers across Scotland and Northern Ireland, some of these were heavy.</p> <p>The band of rain continued south-eastwards, although it had largely died out by the time it reached the Midlands.</p> <p>Patches of mist and fog hung on for most of the day in south-west England, which pegged back the temperature there.</p> <p>The south-east of England had a dry, if mostly cloudy day, and it was there that the highest temperatures were recorded.</p> <p>Temperature were widely above average for the time of year.</p>
1800 GMT 20 FEBRUARY 2017	SIG WEATHER	0000 GMT 21 FEBRUARY 2017	SIG WEATHER	<p><b>EXTREMES</b></p> <p><b>Highest Maximum:</b> 18.3 Kew Gardens, Greater London 18.3 Northolt, Greater London</p> <p><b>Lowest Maximum:</b> 8.0 Lerwick, Shetland</p> <p><b>Lowest Minimum:</b> 3.8 Belfast Newforge, Co. Antrim 3.8 Ringmer Bishops Lane, East Sussex</p> <p><b>Lowest Grass Minimum:</b> -0.4 Faskally, Perthshire</p> <p><b>Most Rain:</b> 35.5 Inchmadamph No2, Sutherland</p> <p><b>Most Sun:</b> 7.5 Leuchars, Fife</p>

DAILY CLIMATE DATA

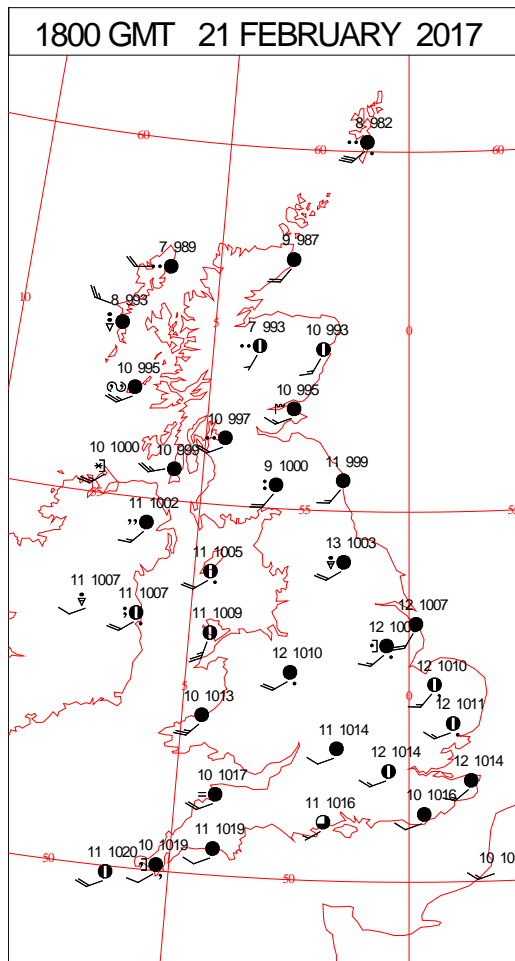
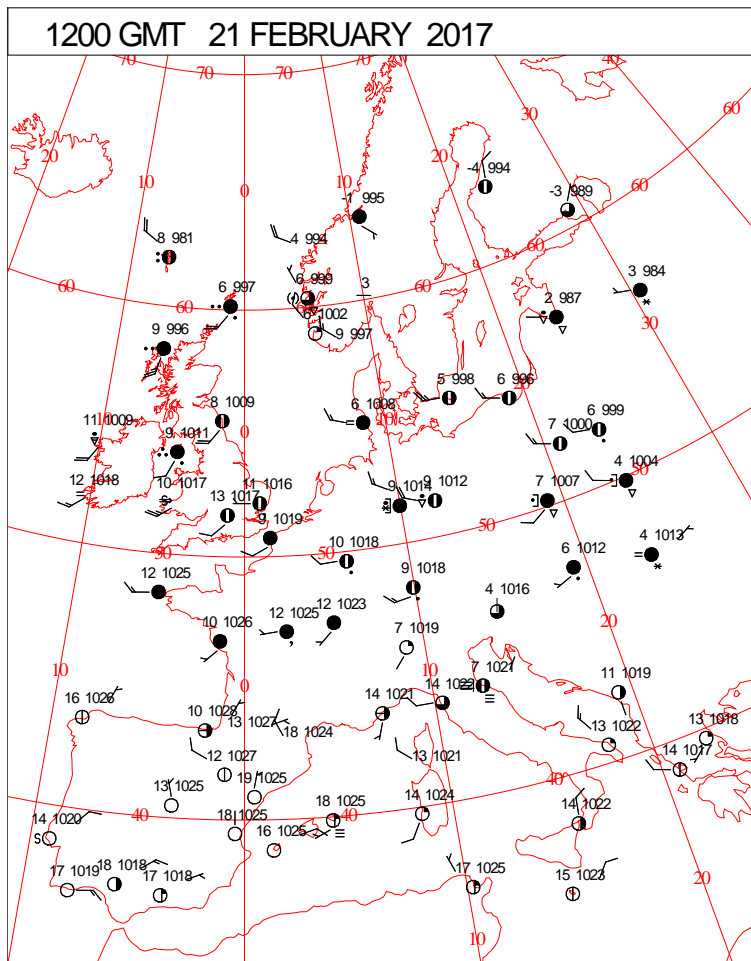
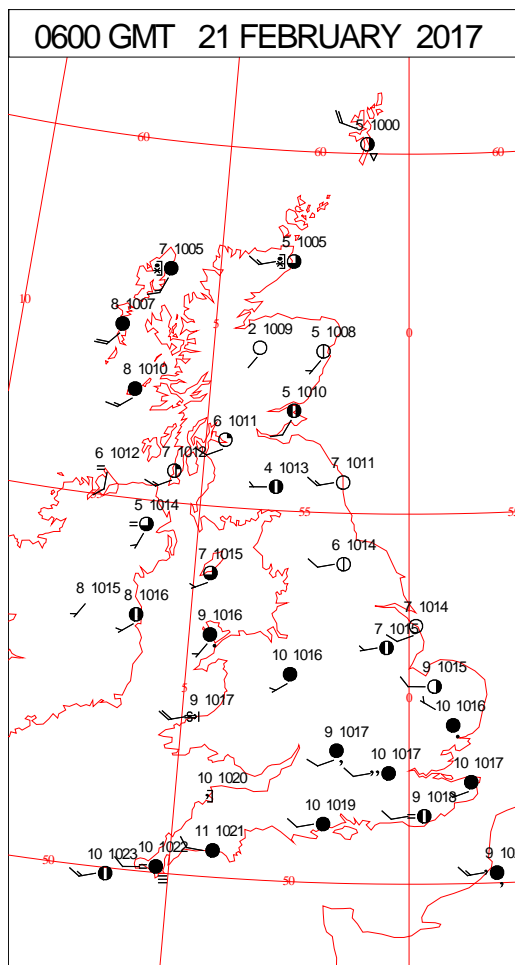
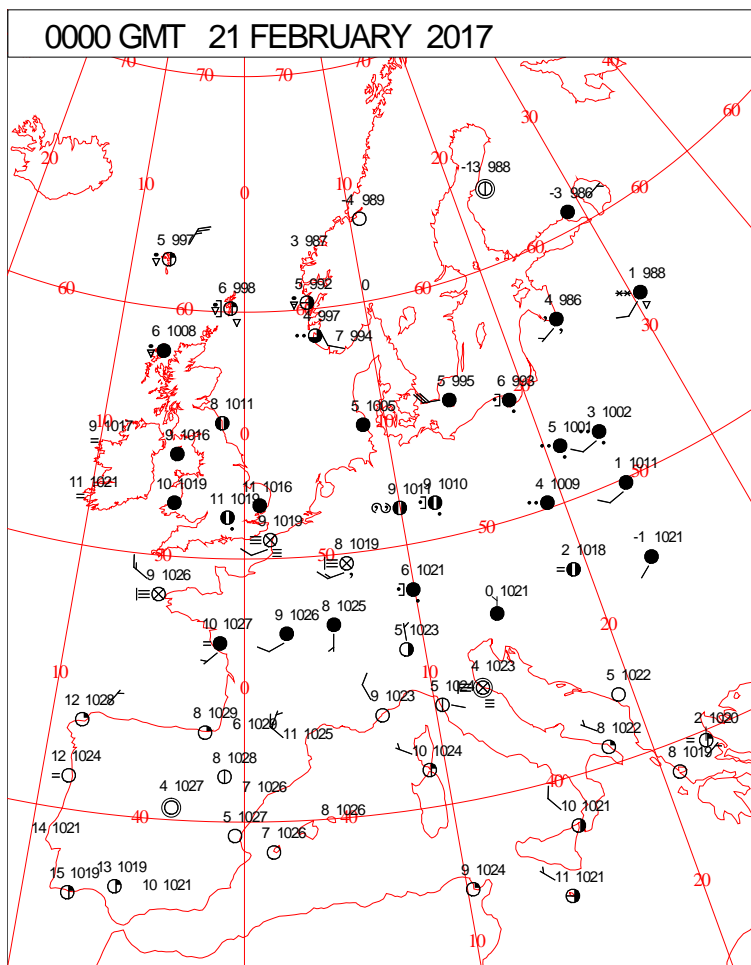


# DAILY WEATHER SUMMARY



Tuesday 21 February 2017

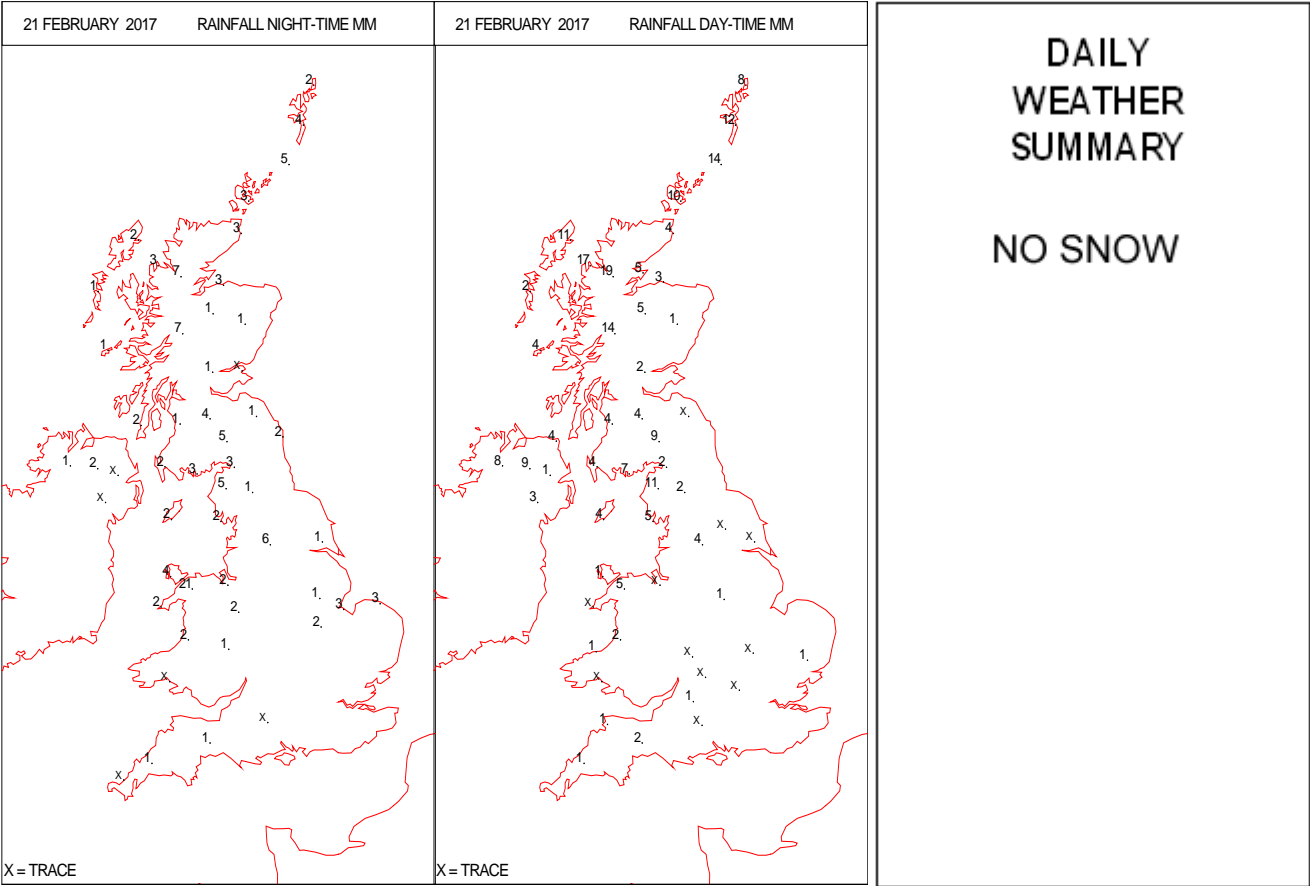
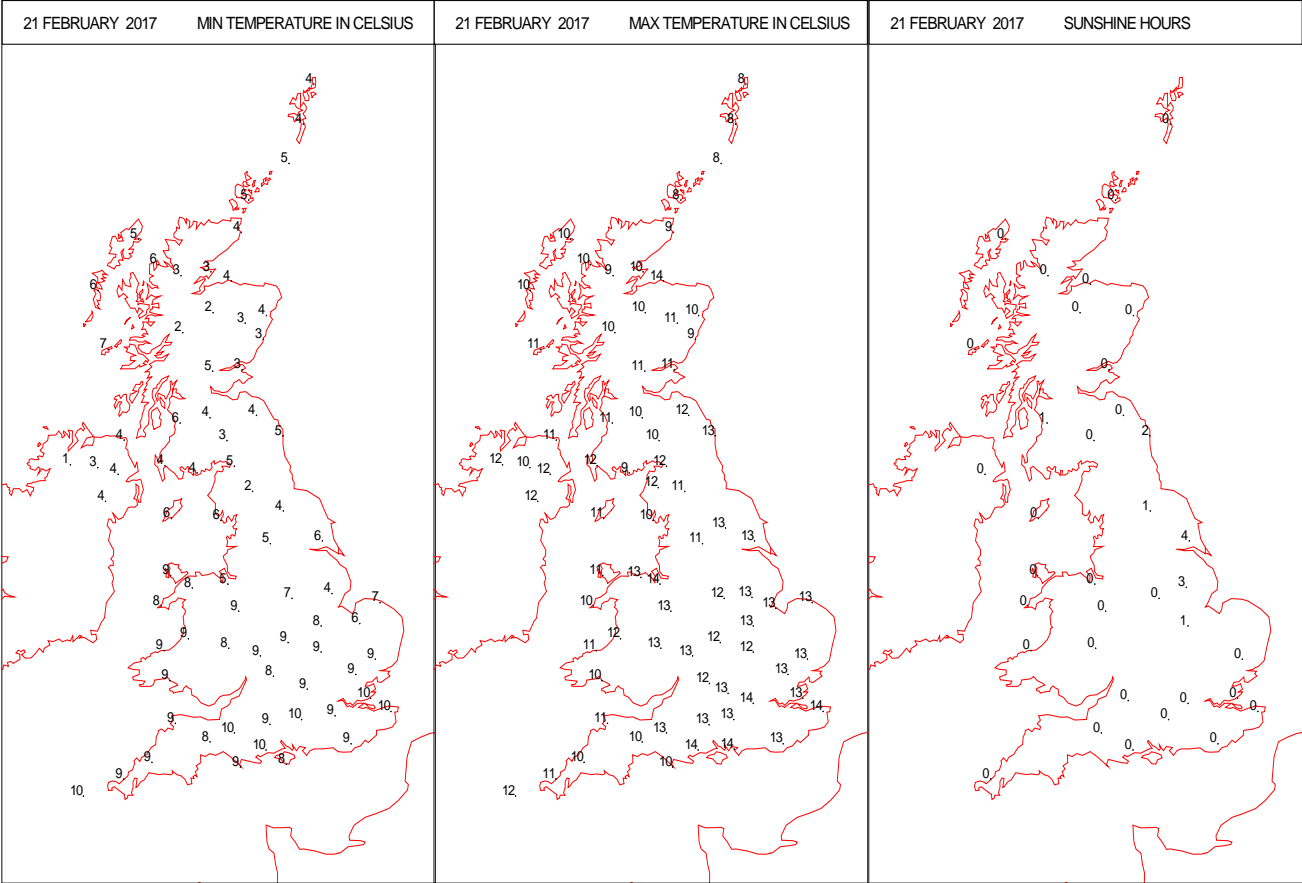
## SURFACE REPORTS



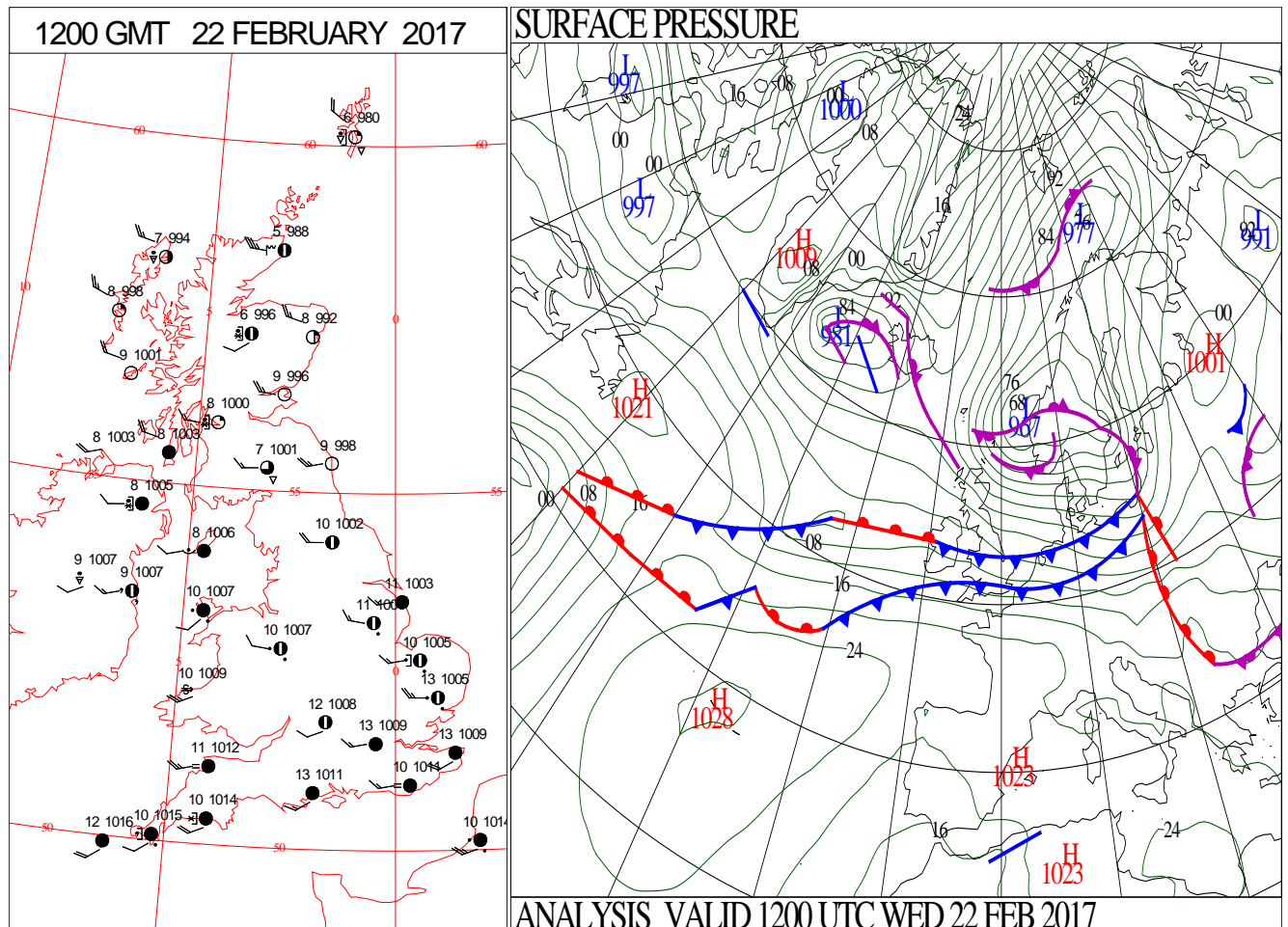
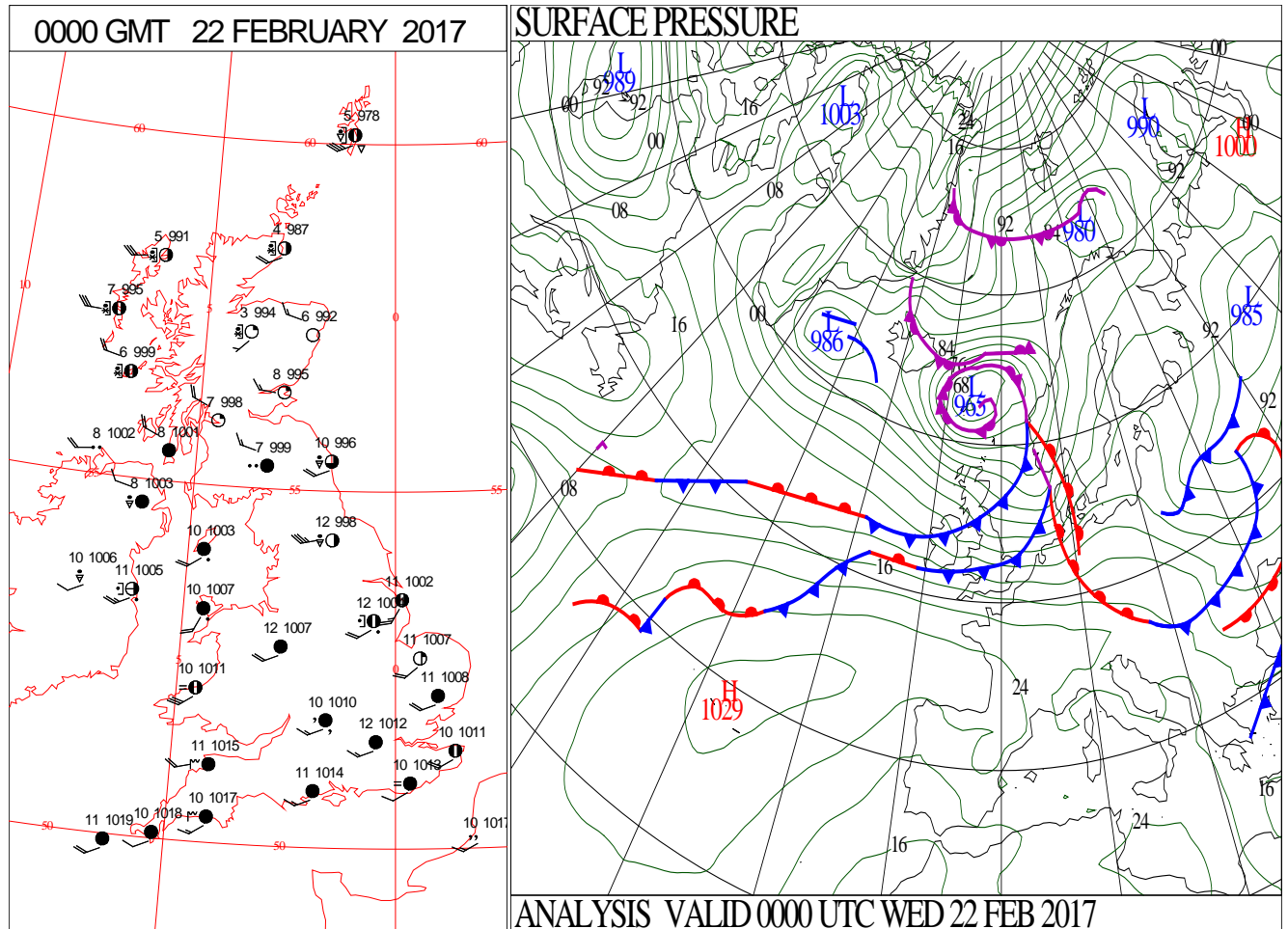
SIGNIFICANT WEATHER

0600 GMT 21 FEBRUARY 2017	SIG WEATHER	1200 GMT 21 FEBRUARY 2017	SIG WEATHER	<p><b>Summary of UK Weather for Tuesday 21 February 2017.</b></p> <p>It remained largely cloudy and mild through the early hours, especially in the south, with many places only just dropping into single figures Celsius. There was considerable hill fog in the south too, accompanied by outbreaks of rain and drizzle.</p> <p>It was chillier further north, with some clear spells too, and also some showers for Scotland.</p> <p>After a bright start across the north, cloud and outbreaks of rain spread across Northern Ireland through the morning, before following into Scotland, northern England and north Wales. Some of this rain turned heavy, particularly over western slopes.</p> <p>Further south it was a cloudy and damp start with some drizzle. It became drier, although the skies remained cloudy for most, with only occasional bright spells.</p> <p>Despite this it was another mild day, with temperatures well above average again.</p>
1800 GMT 21 FEBRUARY 2017	SIG WEATHER	0000 GMT 22 FEBRUARY 2017	SIG WEATHER	
				<p><b>EXTREMES</b></p> <p><b>Highest Maximum:</b> 14.7 Hereford, Credenhill, Hereford &amp; Worcester</p> <p><b>Lowest Maximum:</b> 7.7 Fair Isle, Shetland</p> <p><b>Lowest Minimum:</b> 0.0 Hunterston No3, Ayrshire</p> <p><b>Lowest Grass Minimum:</b> -4.0 Fettercairn, Glensaugh No2, Kincardineshire</p> <p><b>Most Rain:</b> 59.8 Seathwaite, Cumbria</p> <p><b>Most Sun:</b> 5.5 Saltfleetby St. Clements, Lincolnshire</p>

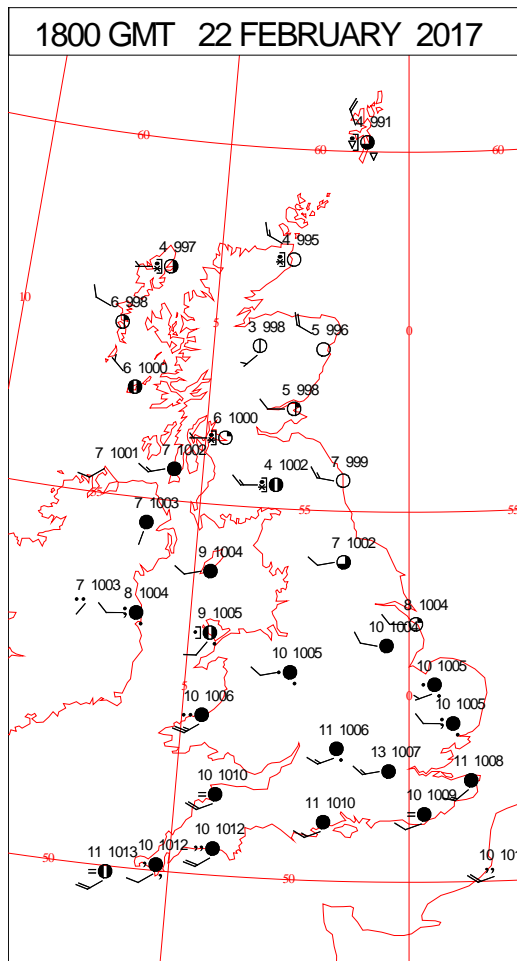
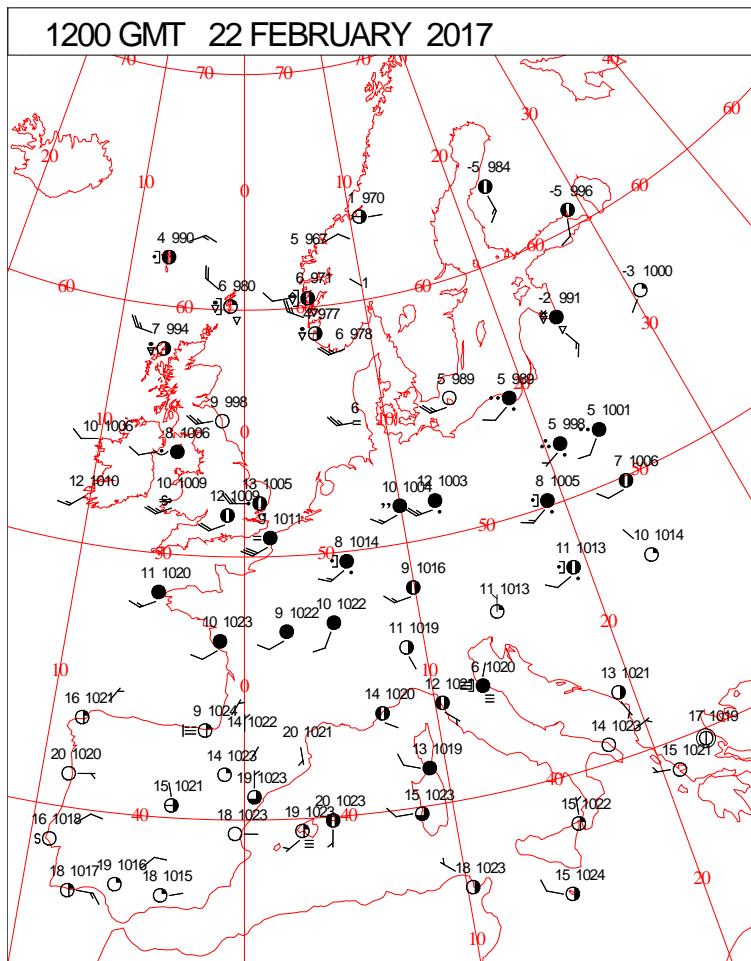
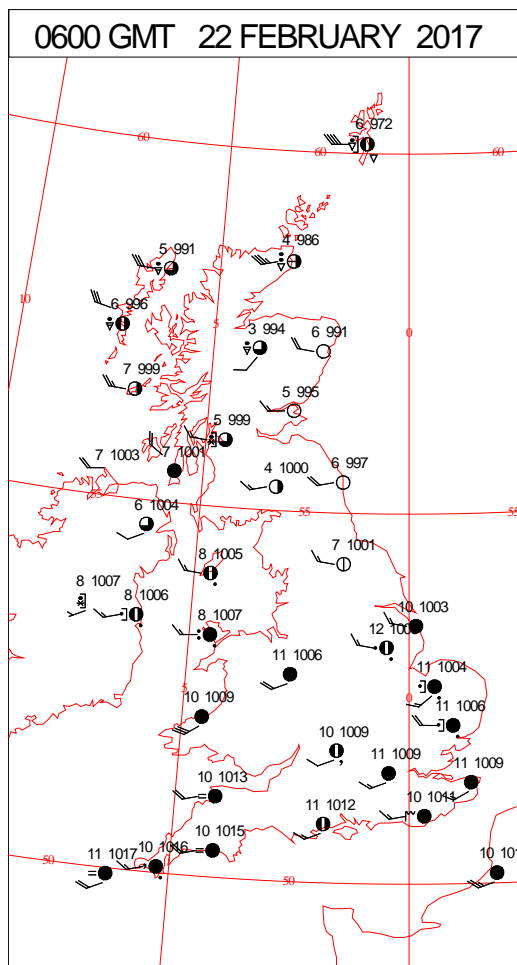
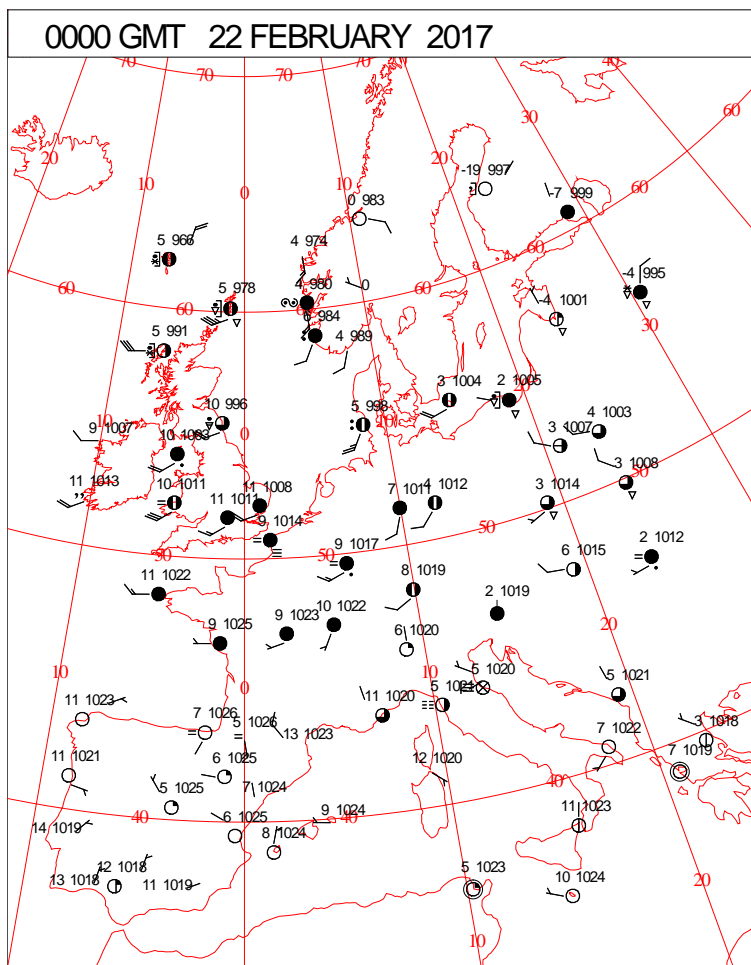
DAILY CLIMATE DATA



# DAILY WEATHER SUMMARY



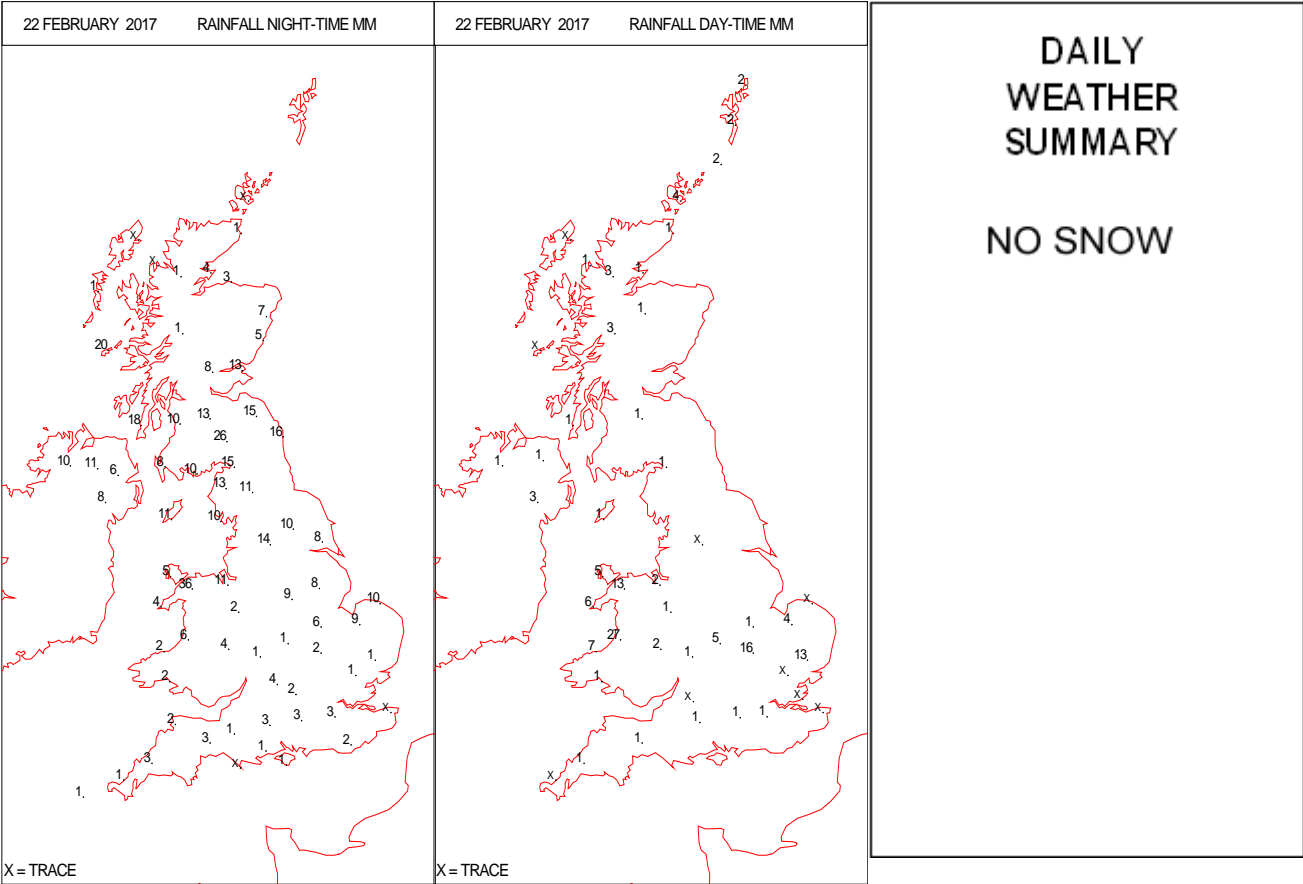
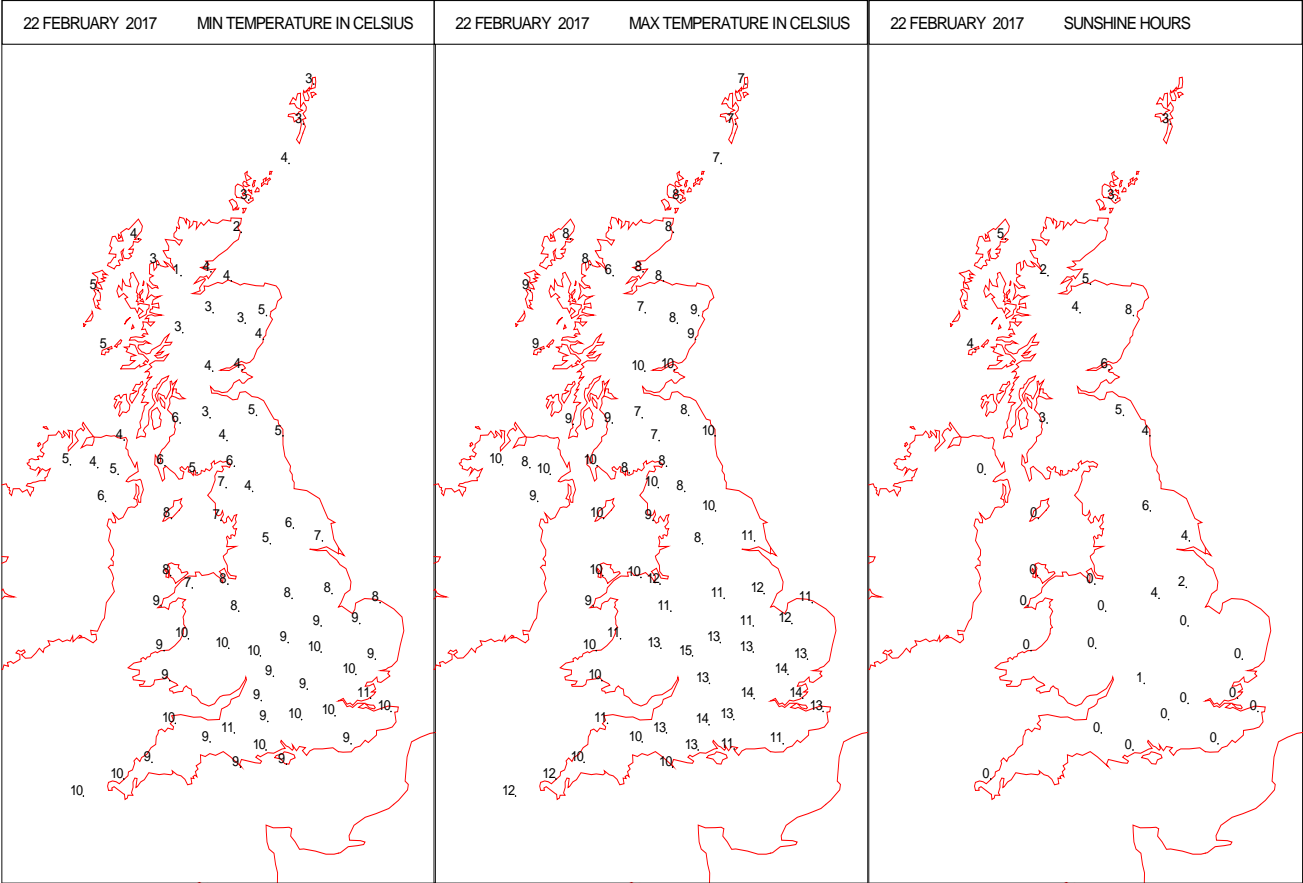
# SURFACE REPORTS



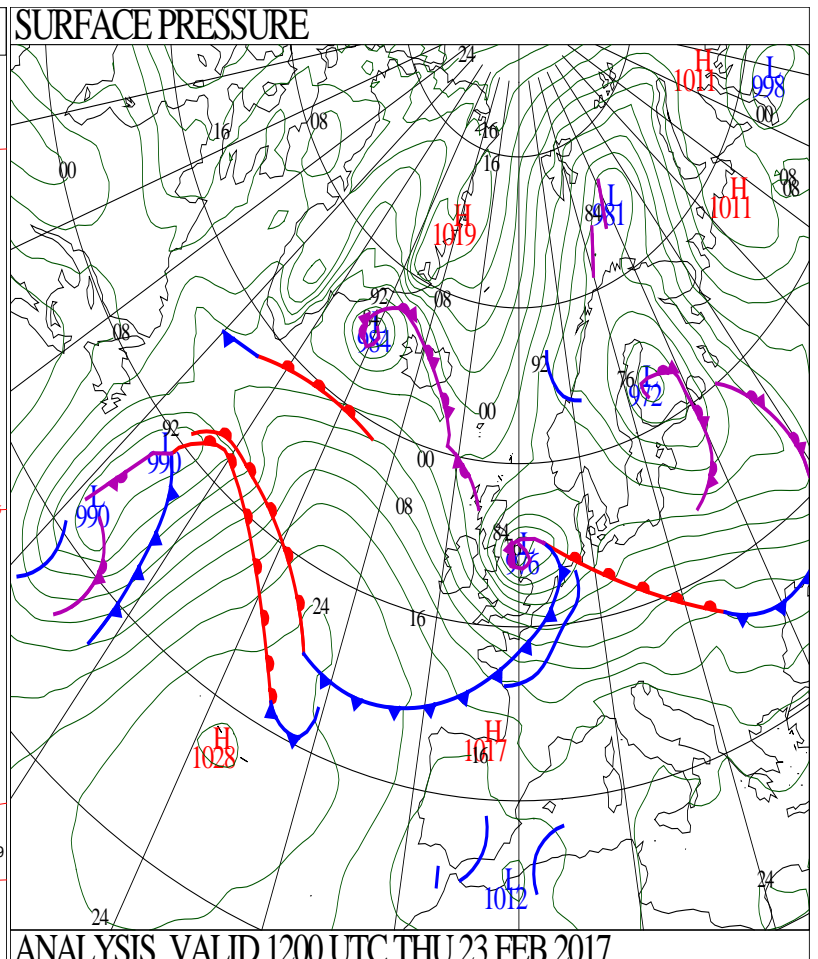
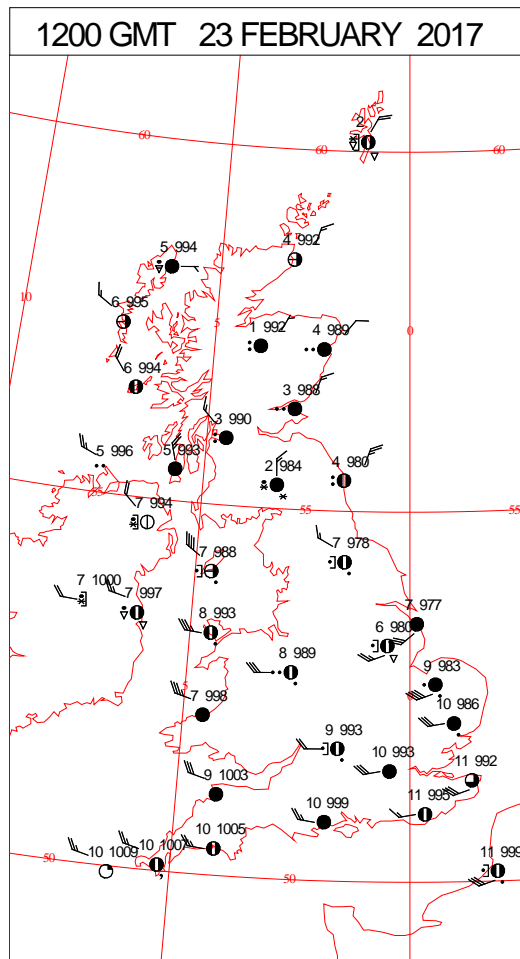
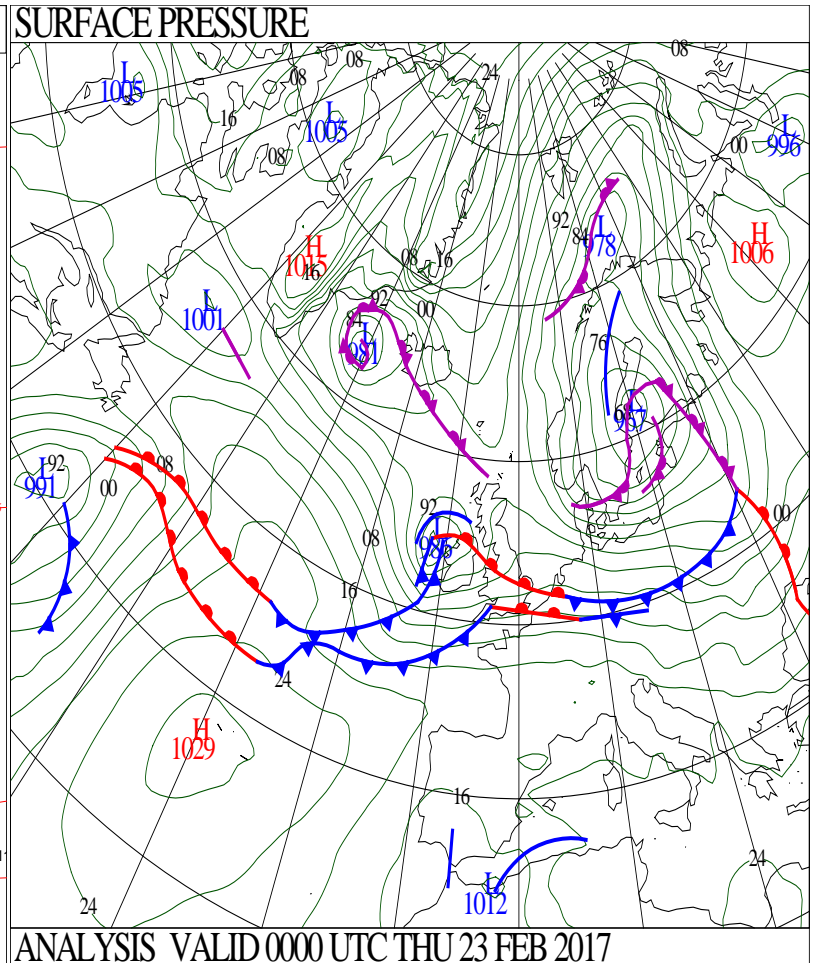
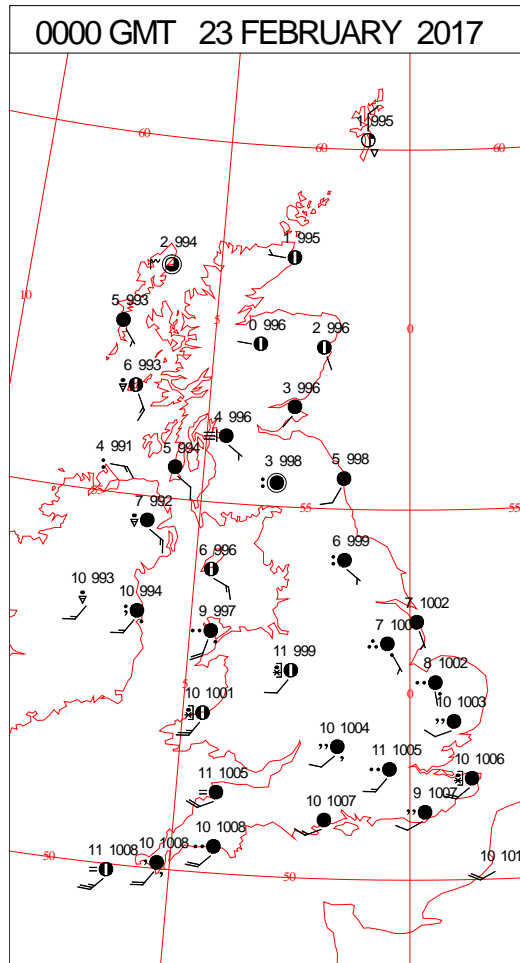
# SIGNIFICANT WEATHER

0600 GMT 22 FEBRUARY 2017	SIG WEATHER	1200 GMT 22 FEBRUARY 2017	SIG WEATHER	<p><b>Summary of UK Weather for Wednesday 22 February 2017.</b>            It was very windy in the north-east of Scotland and across the Northern Isles, with severe gales at first. Showers continued to spill across this region of the U.K., along with much of Scotland, turning heavy at times.            Further south, there were largely cloudy skies, with outbreaks of rain slowly spreading in from the west.            It was a mild night in the south, though further north temperatures were lower.            It remained very windy across the far north-east of Scotland and the Northern Isles throughout the day, with showers persisting.            Generally, there was a good deal of fine weather across Scotland and northern England, with some sunny spells, but it felt cold with a strong westerly wind, gusty at times, particularly to the lee of the Pennines.            In contrast, it was a cloudier and milder day across England and Wales, with persistent rain across north Wales and Northern Ireland.</p> <p>However, there were some brighter spells across parts of south-east England.</p>
1800 GMT 22 FEBRUARY 2017	SIG WEATHER	0000 GMT 23 FEBRUARY 2017	SIG WEATHER	<p><b>EXTREMES</b>  <b>Highest Maximum:</b>            14.8 St. James's Park, Greater London  <b>Lowest Maximum:</b>            5.5 Lentrán, Inverness-Shire  <b>Lowest Minimum:</b>            1.2 Cromdale, Nairnshire  <b>Lowest Grass Minimum:</b>            -1.8 Copley, Co. Durham  <b>Most Rain:</b>            57.4 Machynlleth, Gwynedd  <b>Most Sun:</b>            8.5 Durrís, Aberdeenshire</p>

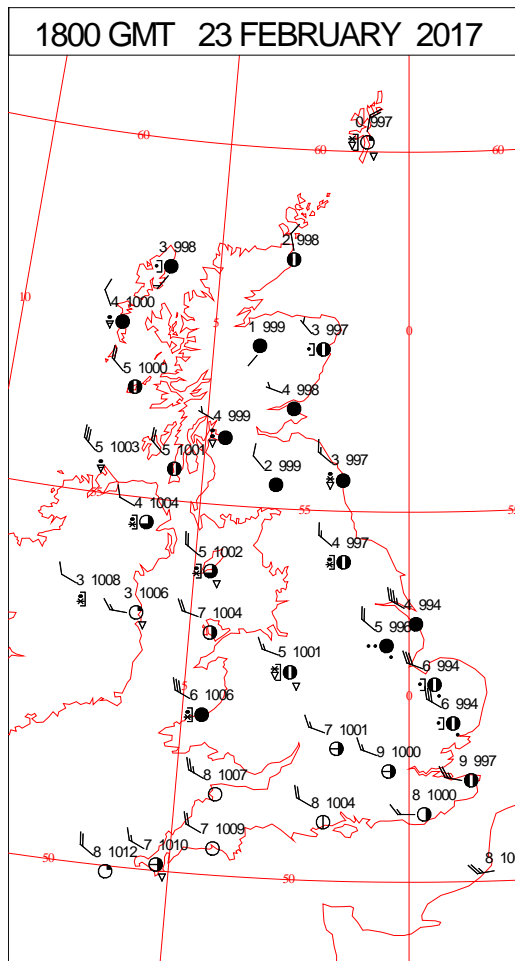
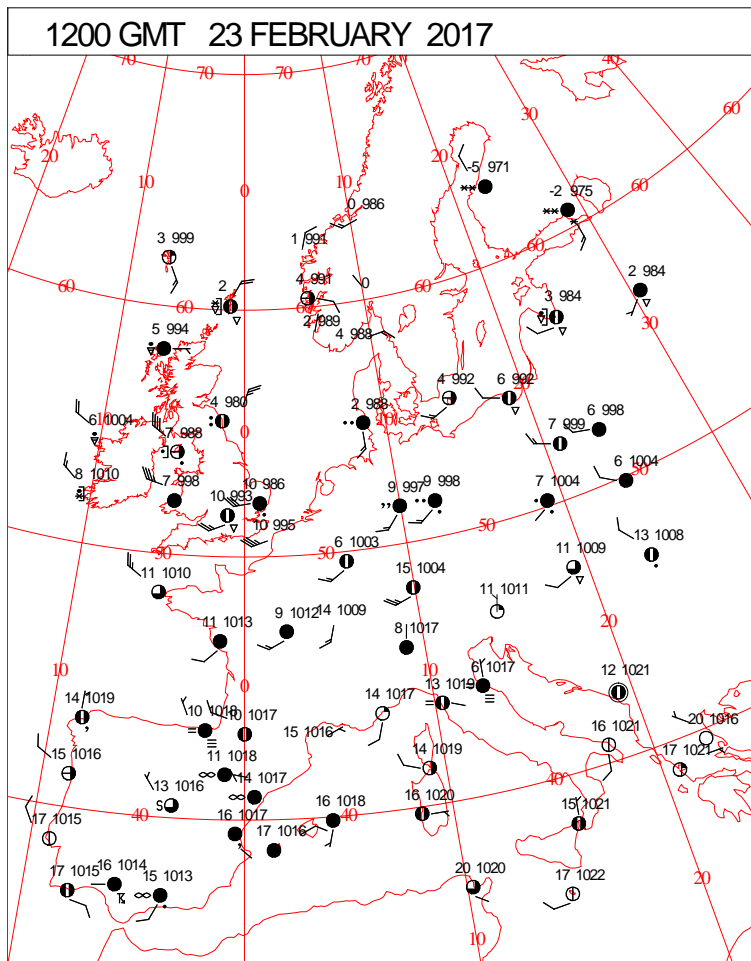
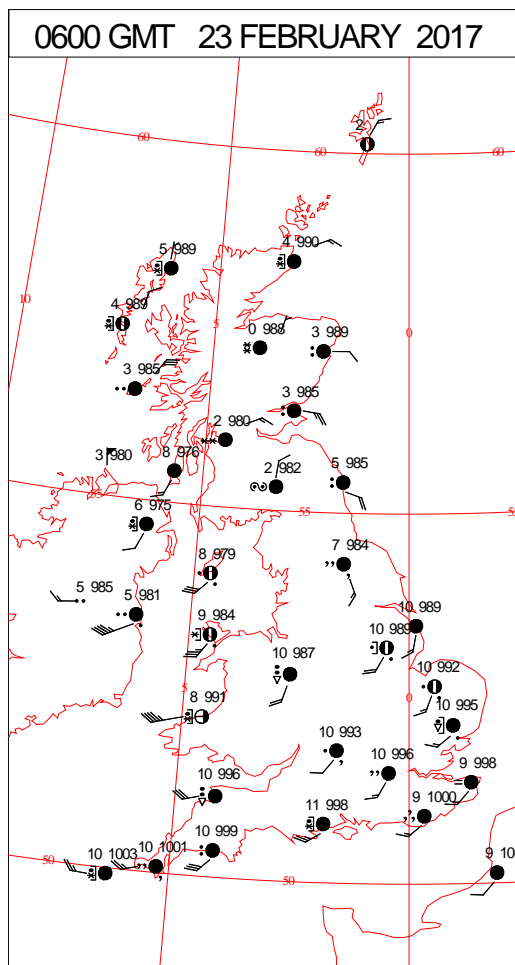
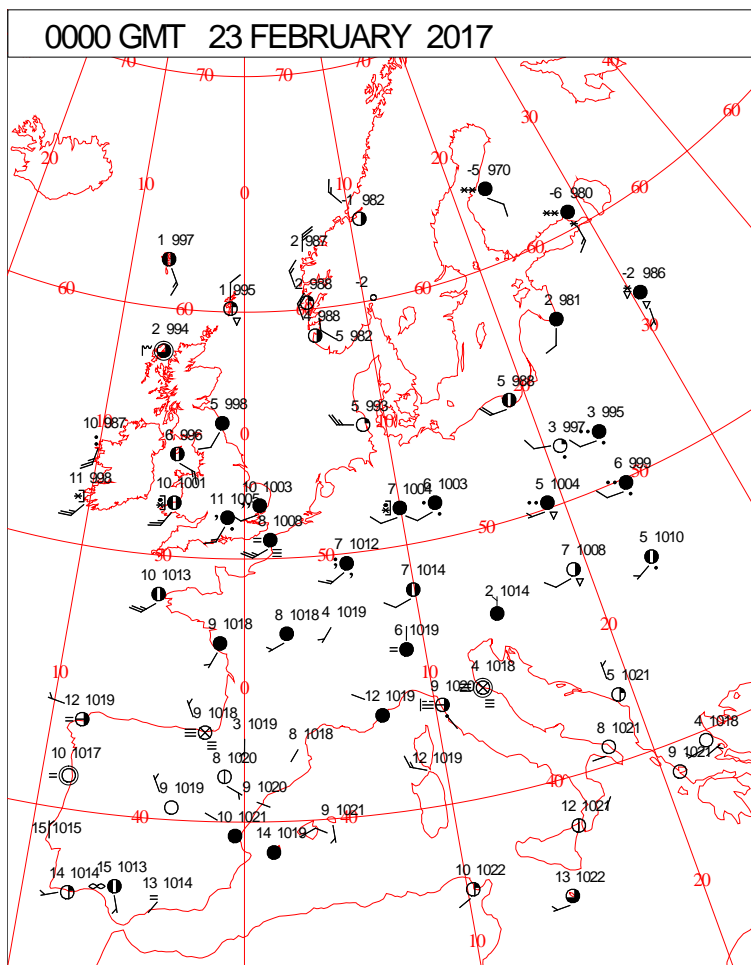
DAILY CLIMATE DATA



# DAILY WEATHER SUMMARY



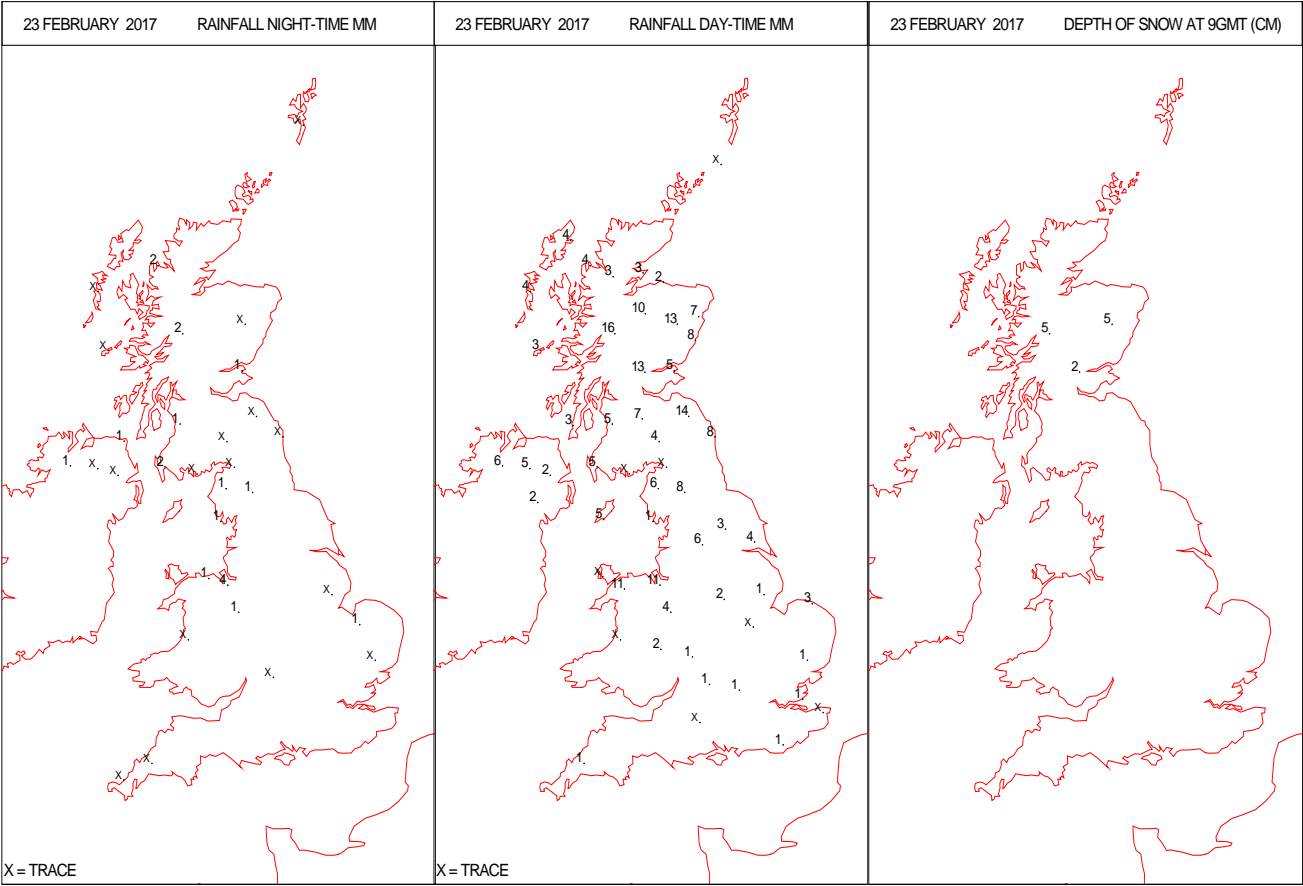
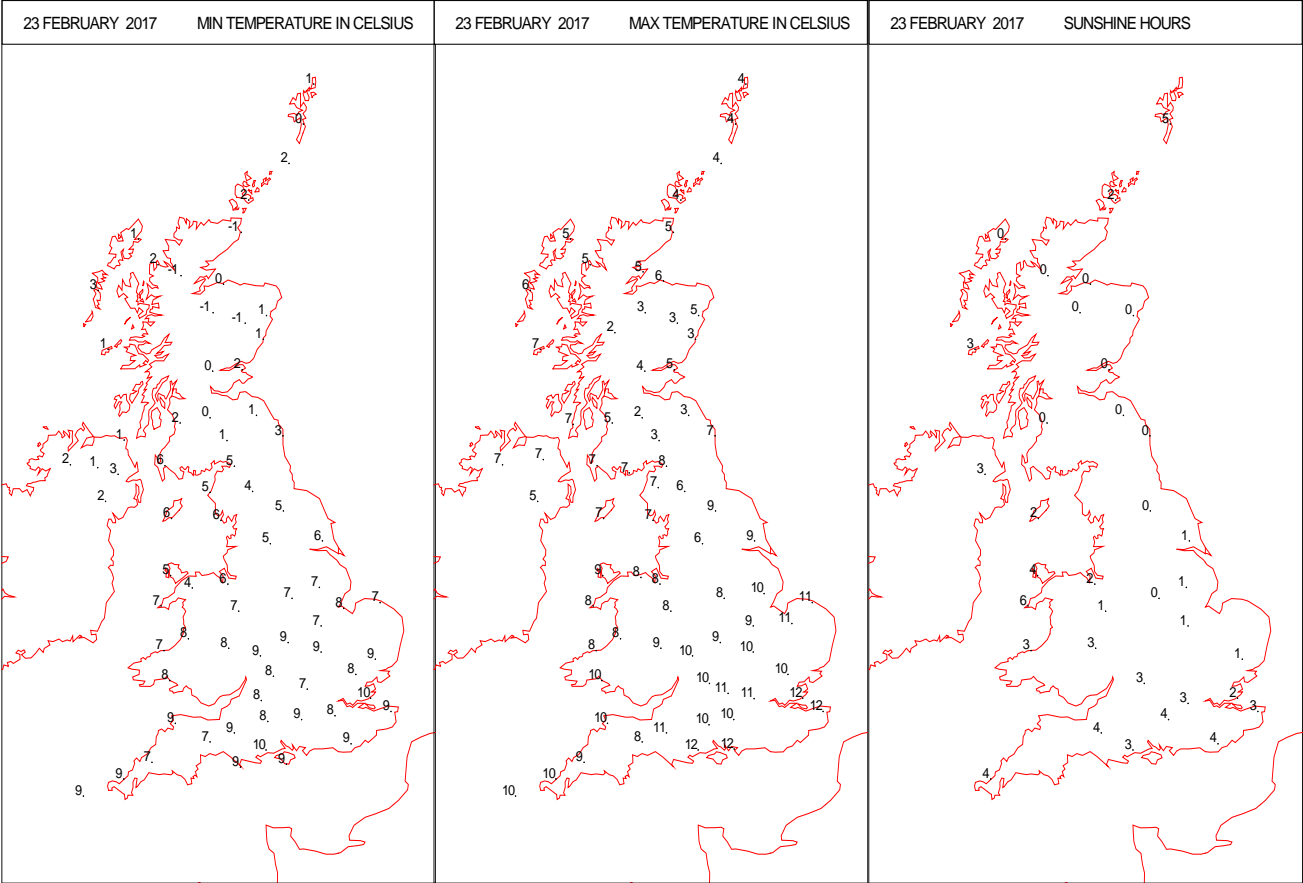
# SURFACE REPORTS



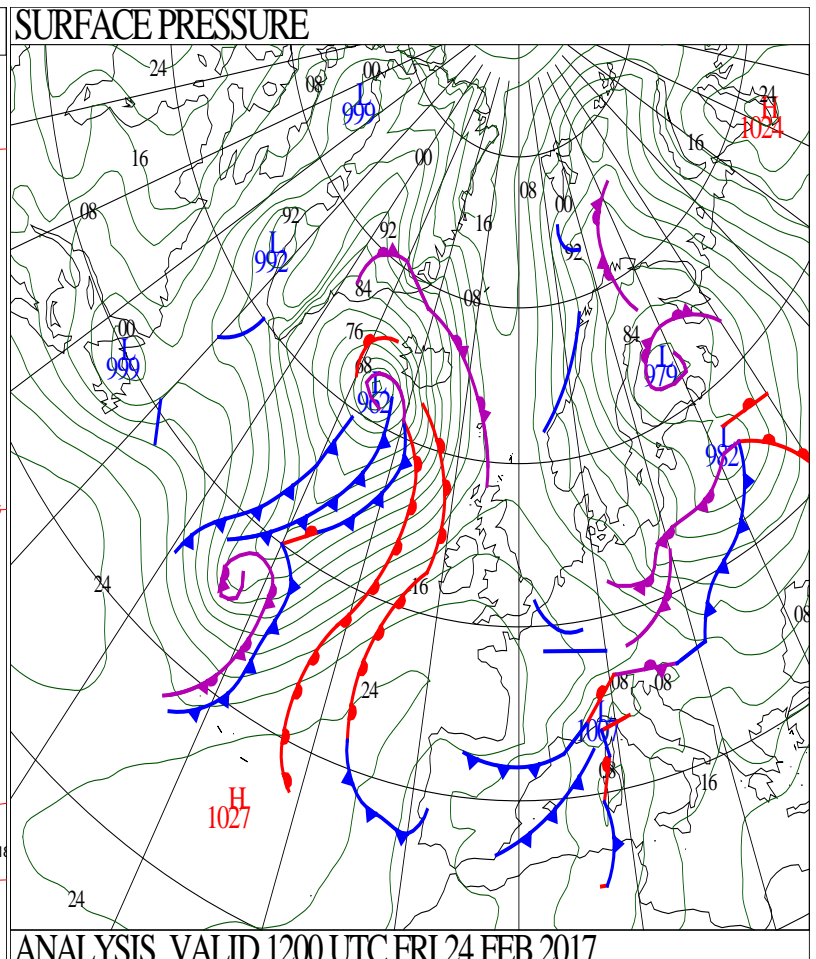
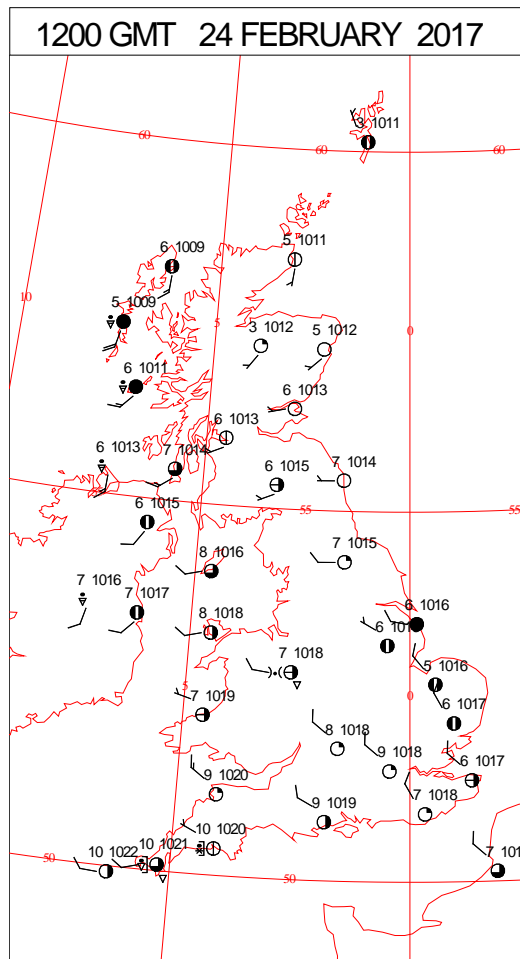
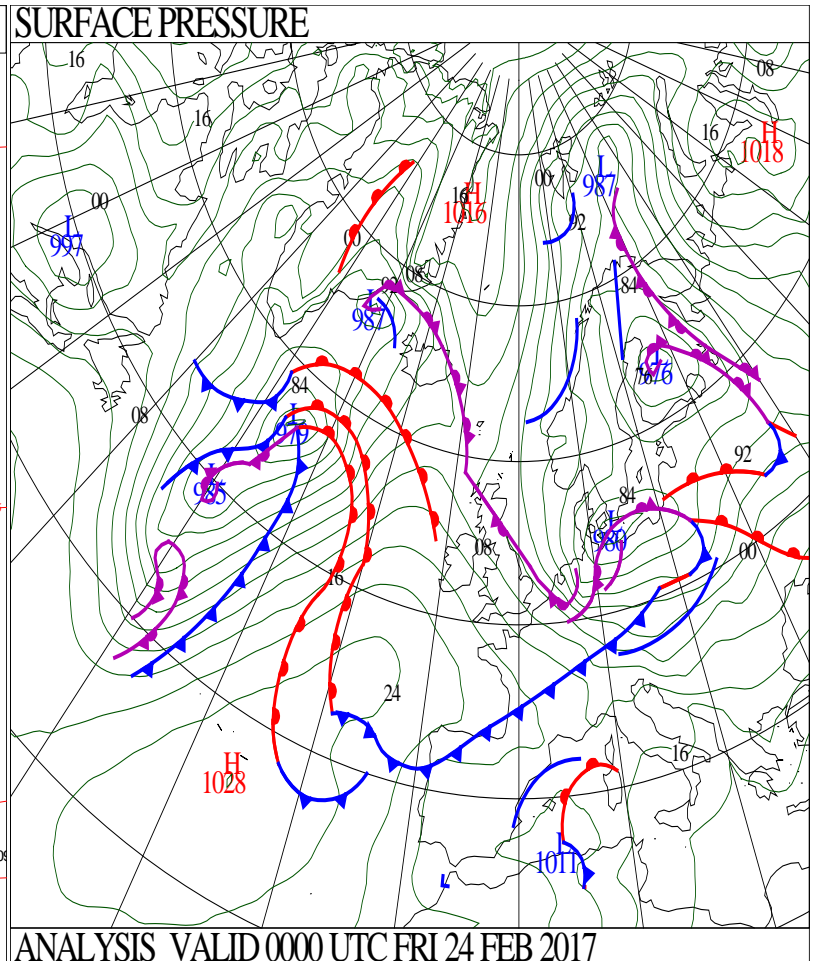
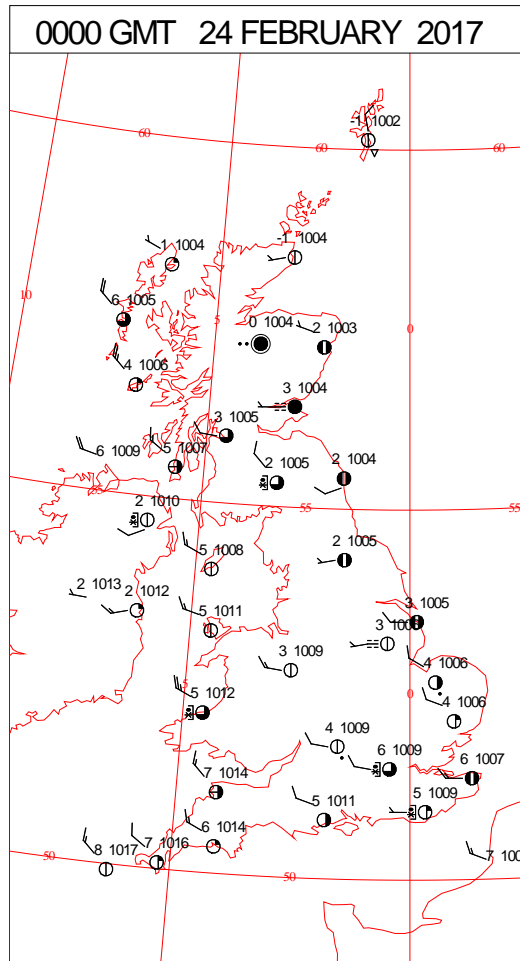
# SIGNIFICANT WEATHER

0600 GMT 23 FEBRUARY 2017	SIG WEATHER	1200 GMT 23 FEBRUARY 2017	SIG WEATHER	<p><b>Summary of UK Weather for Thursday 23 February 2017.</b>  Storm Doris tracked eastwards across the U.K., bringing a spell of very wet and windy weather. This began with some heavy rain across Northern Ireland and Scotland through the morning, which rapidly tracked southwards across the rest of the U.K., as a narrowing, but squally band of rain.</p> <p>The rain turned to snow across Scotland, causing some travel disruption over parts of the Southern Uplands, where several centimetres of snow fell.</p> <p>Severe gales then followed on behind, with a maximum wind gust of 82 knots recorded at Capel Curig in north Wales. However, from north Wales to East Anglia gusts of over 60 knots were widely recorded. This led to widespread impacts including; trees blown down, power outages, transport disruption to road, rail and air, as well as several bridge closures.</p> <p>During the afternoon the snow turned back to rain across Scotland, and elsewhere it became drier and brighter, with some sunny spells.</p> <p>Temperatures across southern England were above average, but further north it was colder than average. All areas felt cold, given the strength of the wind.</p>
1800 GMT 23 FEBRUARY 2017	SIG WEATHER	0000 GMT 24 FEBRUARY 2017	SIG WEATHER	<p><b>EXTREMES</b>  <b>Highest Maximum:</b>  13.2 Frittenden, Kent  <b>Lowest Maximum:</b>  1.3 Salsburgh, Stirlingshire  <b>Lowest Minimum:</b>  -1.6 Cromdale, Nairnshire  <b>Lowest Grass Minimum:</b>  -7.5 Kindrogan, Perthshire  <b>Most Rain:</b>  42.2 Ashgrove, Ayrshire  <b>Most Sun:</b>  8.4 Hayling Island, Hampshire</p>

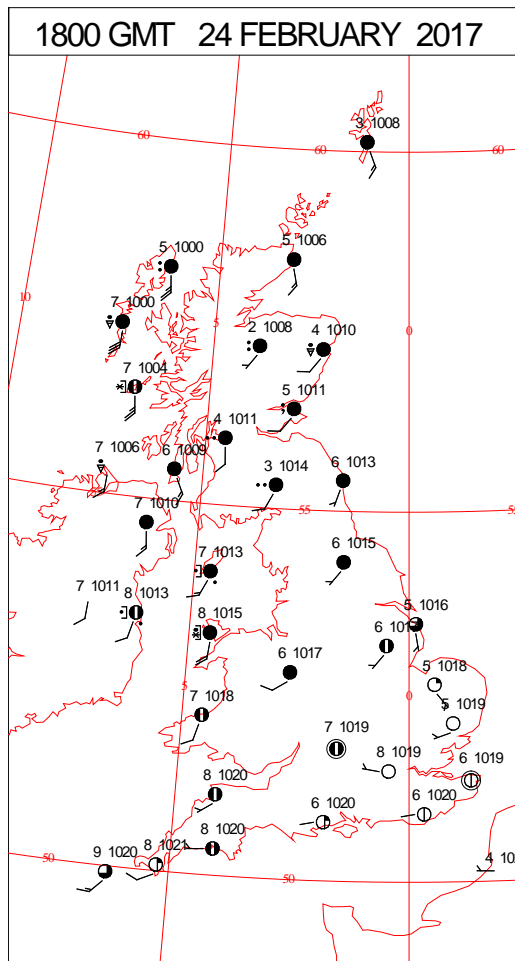
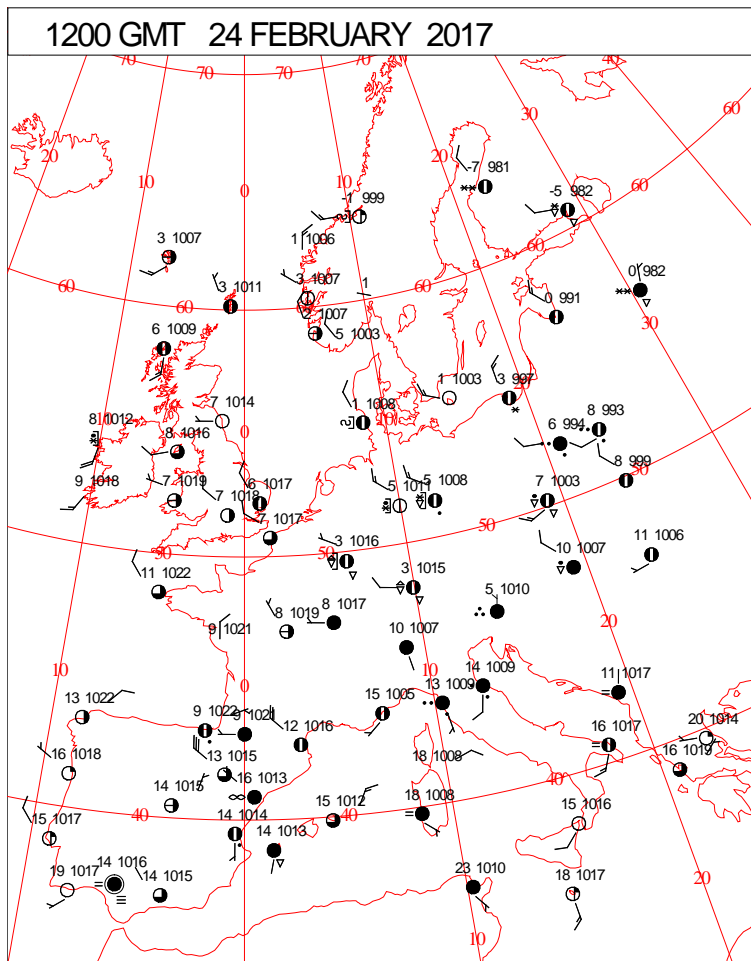
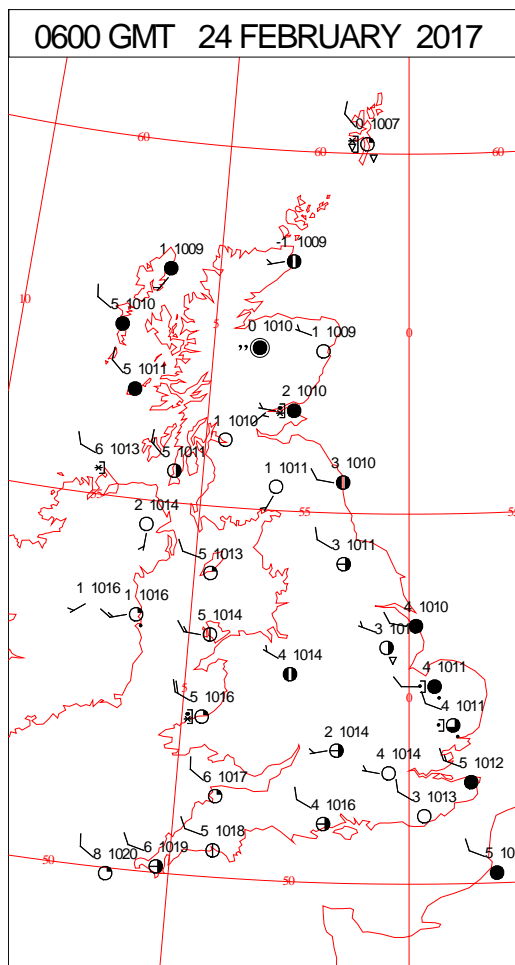
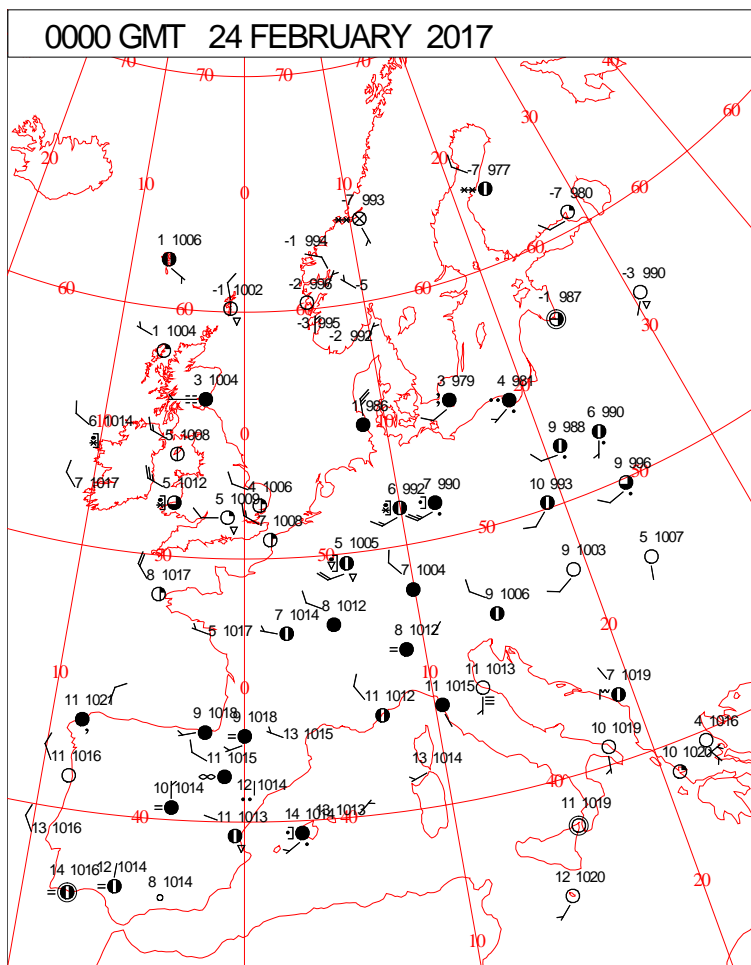
DAILY CLIMATE DATA



# DAILY WEATHER SUMMARY



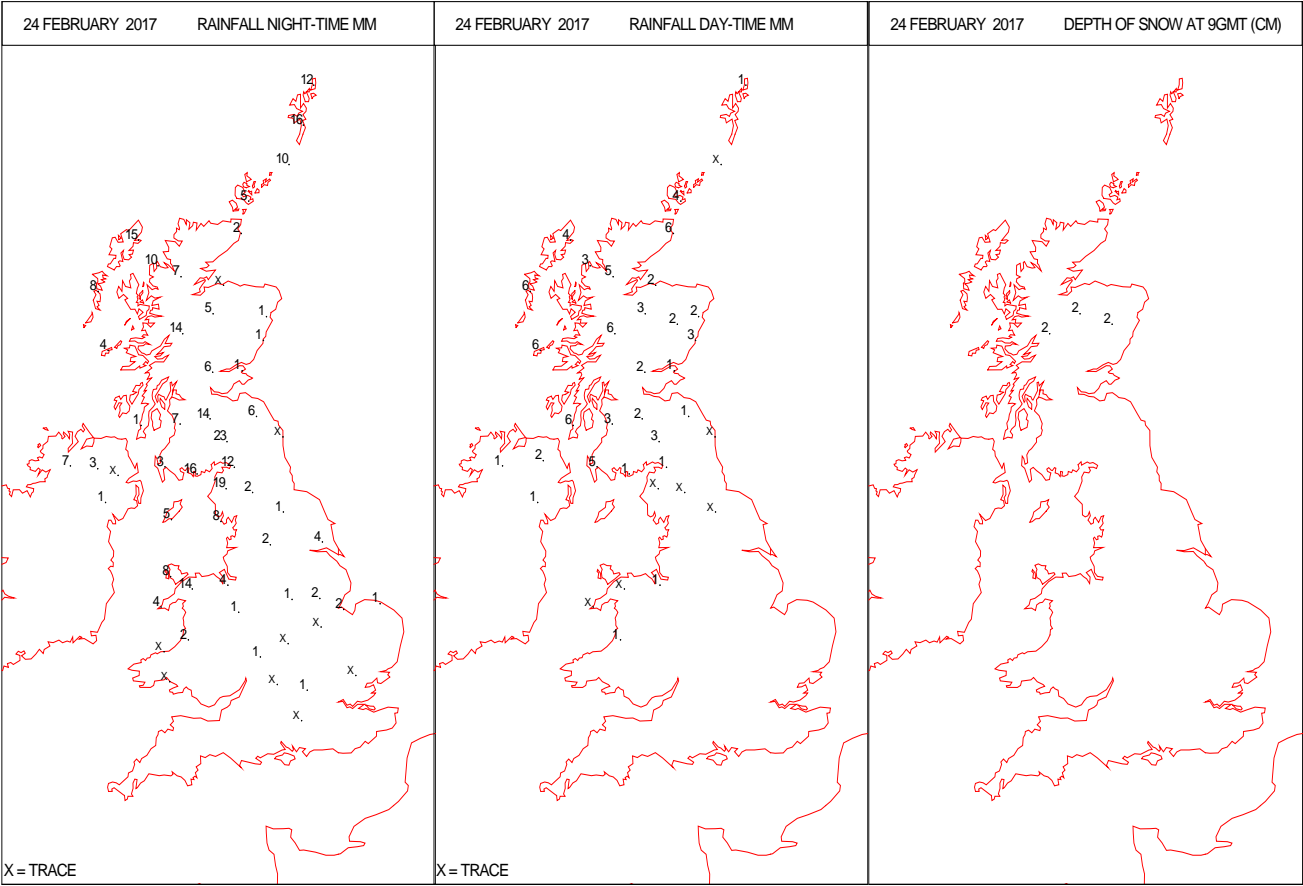
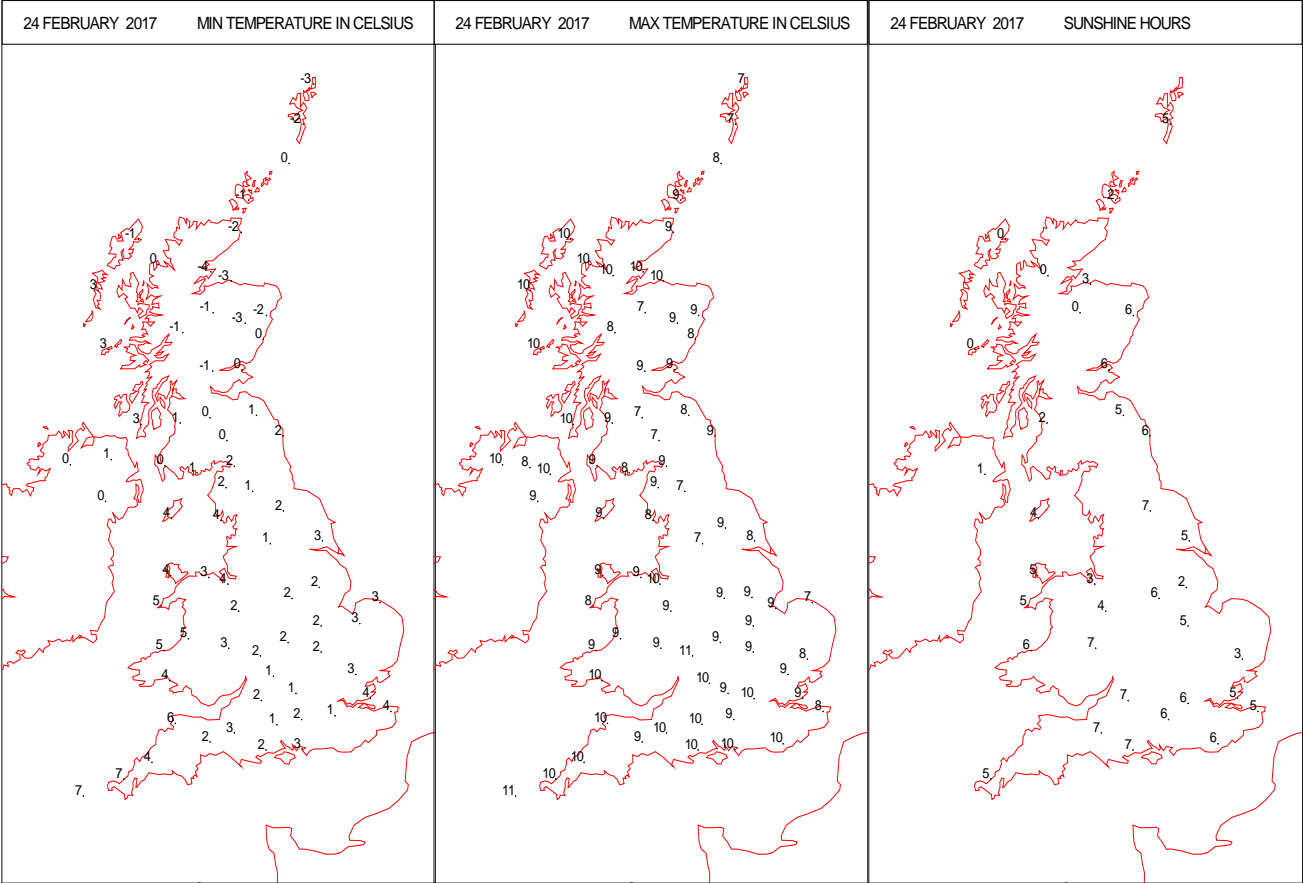
# SURFACE REPORTS



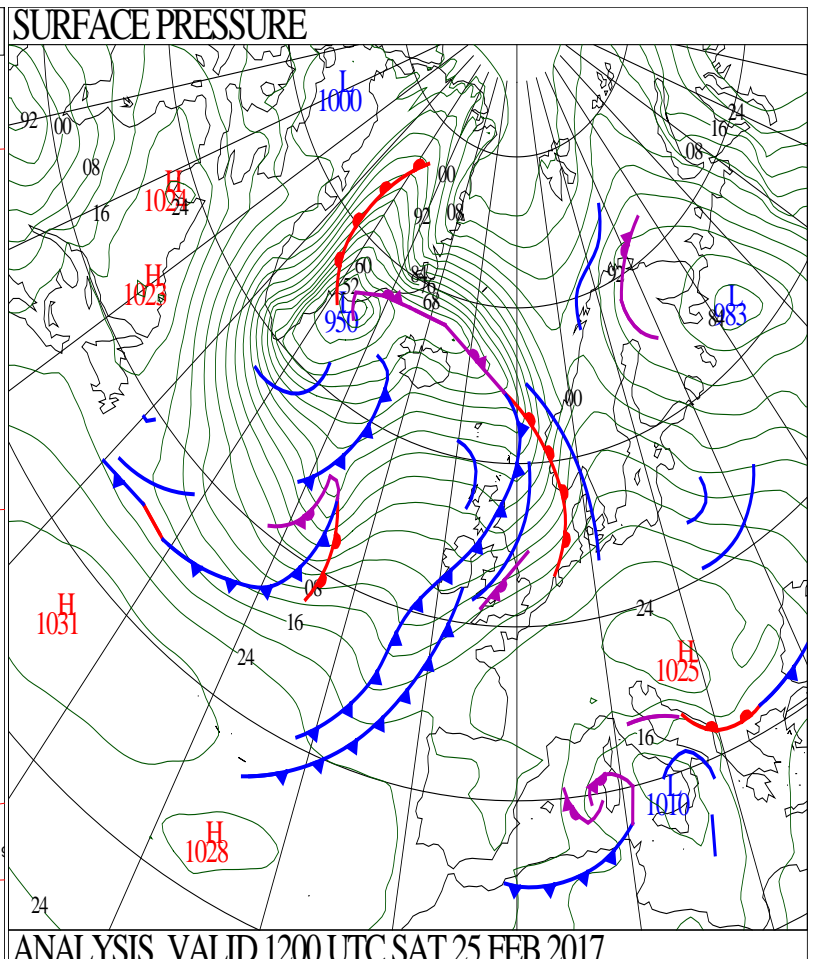
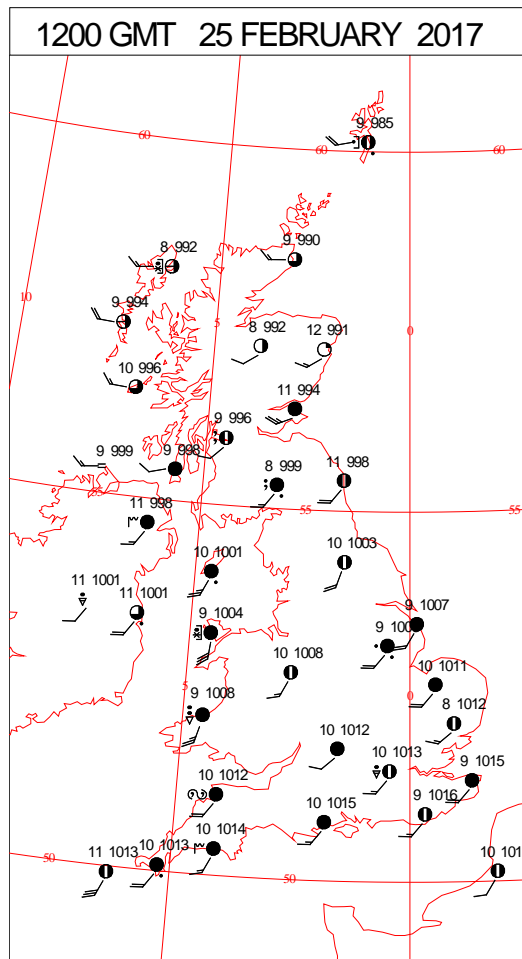
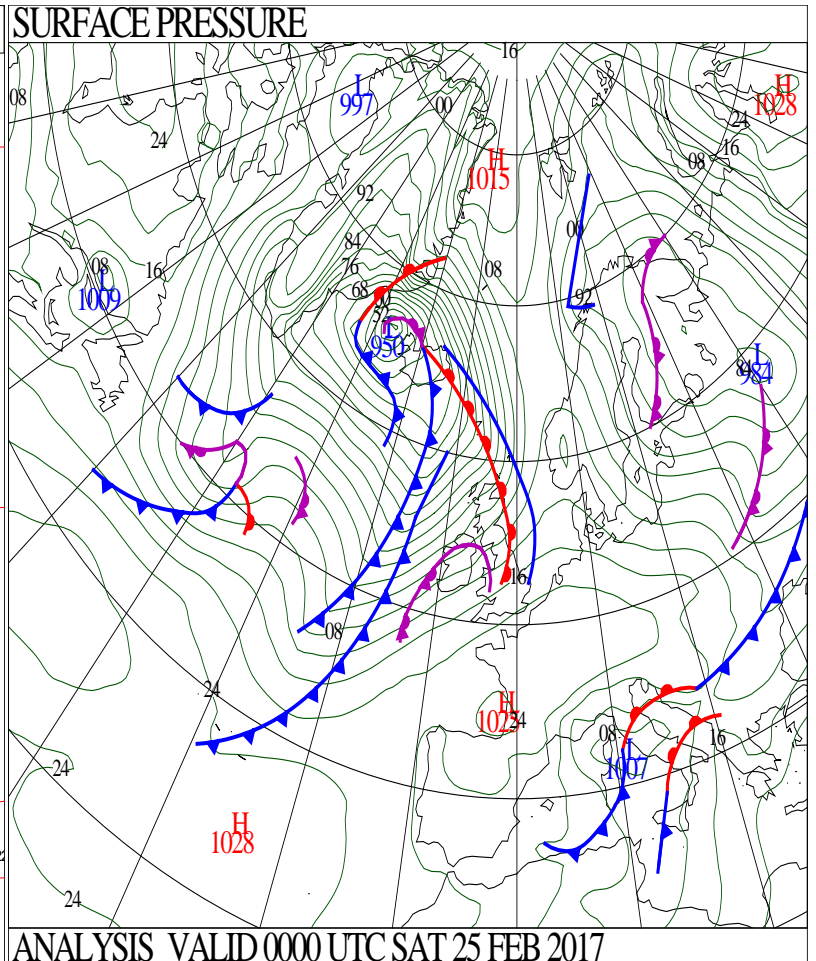
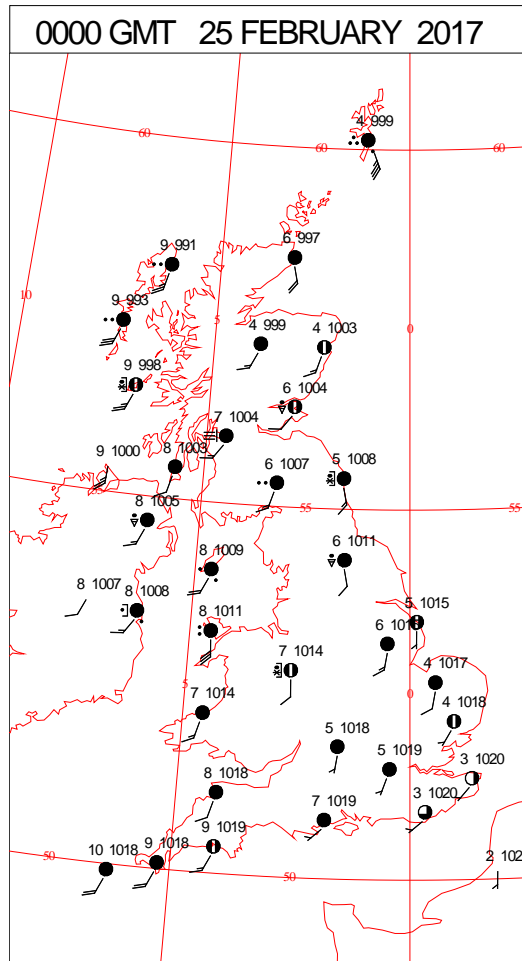
SIGNIFICANT WEATHER

0600 GMT 24 FEBRUARY 2017	SIG WEATHER	1200 GMT 24 FEBRUARY 2017	SIG WEATHER	<p><b>Summary of UK Weather for Friday 24 February 2017.</b></p> <p>The weather was significantly quieter through the early hours as Storm Doris continued to move away into Belgium, the Netherlands and Germany.</p> <p>Behind there were a few wintry showers, although these tended to fade away, as a ridge of high pressure built in. Winds were much lighter across all parts, so under clear skies, temperatures fell away. Some patchy frost formed, with a few icy stretches on untreated surfaces. Many places across the country saw temperatures fall to low single figures Celsius.</p> <p>During the day there was a good deal of sunshine across England and Wales, though it turned cloudy from the north-west for much of northern England and northern Wales.</p> <p>Rain spread into Northern Ireland and Scotland, and winds there strengthened by the evening.</p> <p>It was a chillier day than yesterday, with colder air in place for many areas.</p>
1800 GMT 24 FEBRUARY 2017	SIG WEATHER	0000 GMT 25 FEBRUARY 2017	SIG WEATHER	
				<p><b>EXTREMES</b></p> <p><b>Highest Maximum:</b> 13.5 Teignmouth, Devon</p> <p><b>Lowest Maximum:</b> 6.2 Fylingdales, North Yorkshire</p> <p><b>Lowest Minimum:</b> -5.7 Altnaharra No2, Sutherland</p> <p><b>Lowest Grass Minimum:</b> -9.7 Kindrogan, Perthshire</p> <p><b>Most Rain:</b> 77.4 Alltdearg House, Isle of Skye</p> <p><b>Most Sun:</b> 8.4 Preston, Cove House, Dorset</p>

DAILY CLIMATE DATA

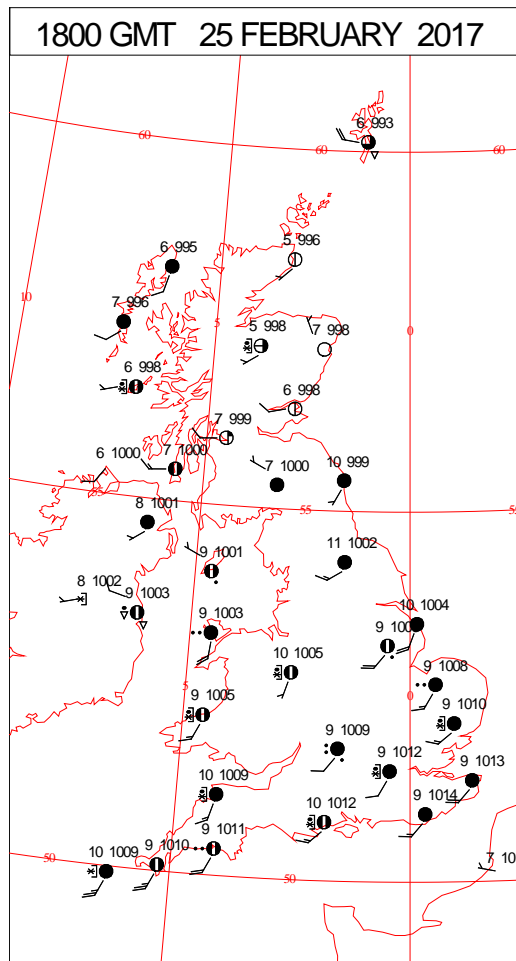
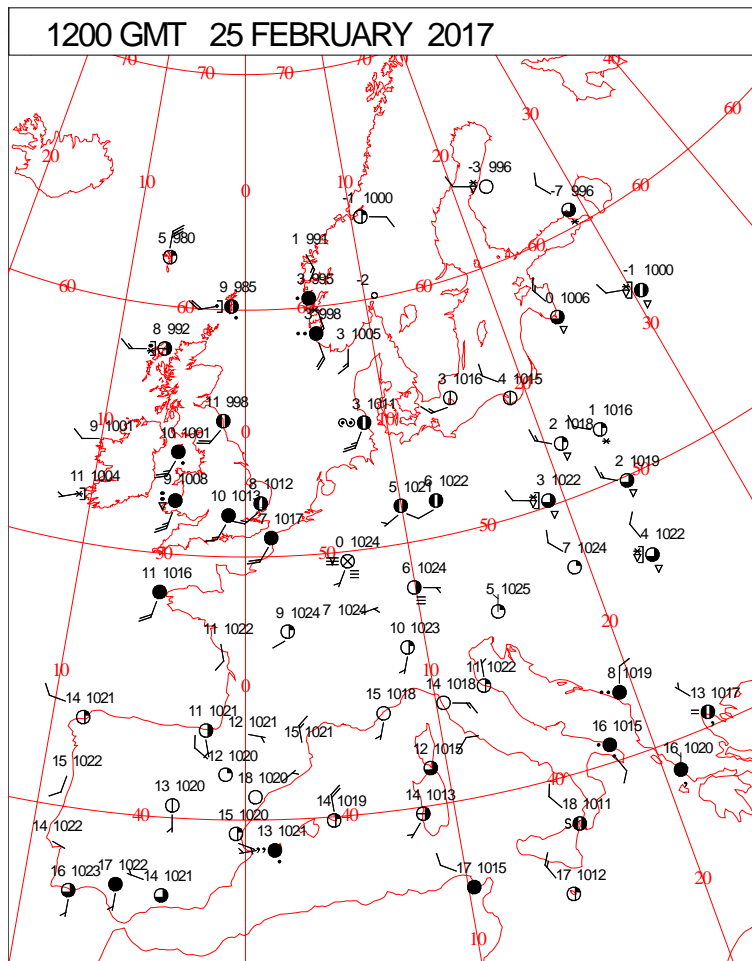
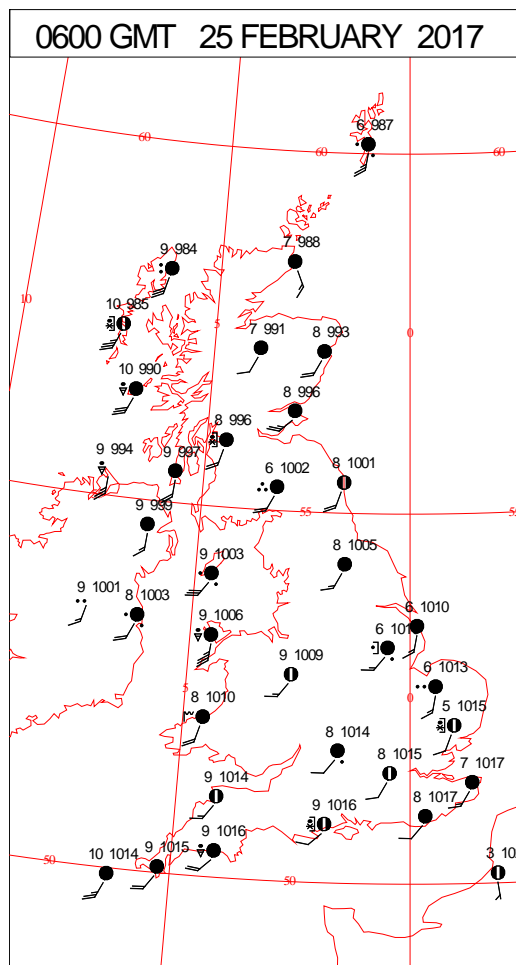
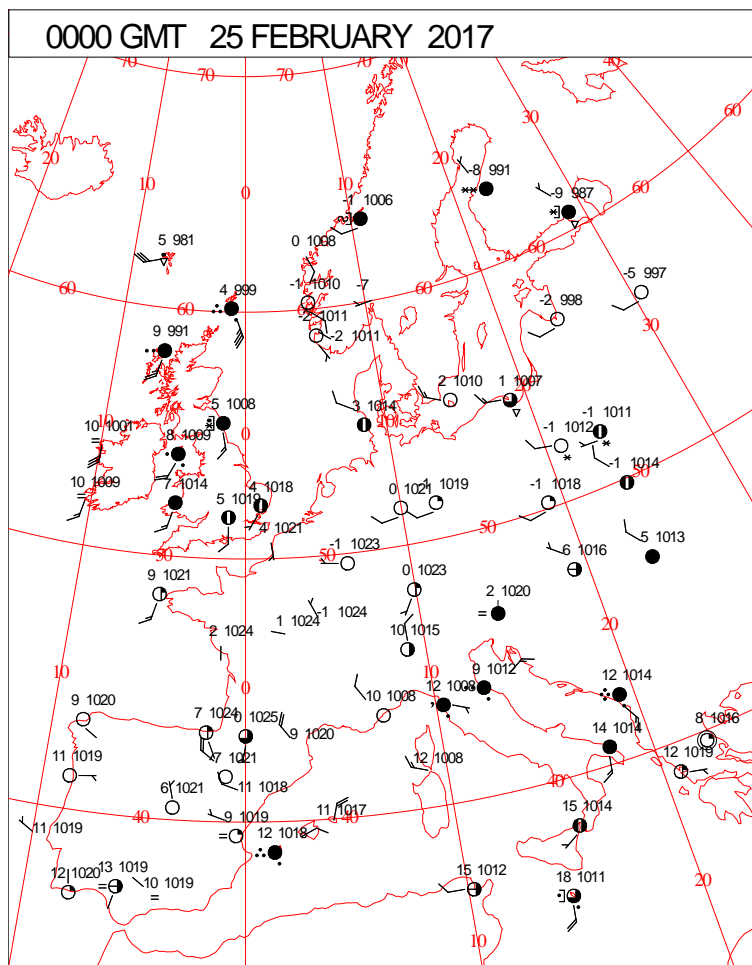


# DAILY WEATHER SUMMARY



Saturday 25 February 2017

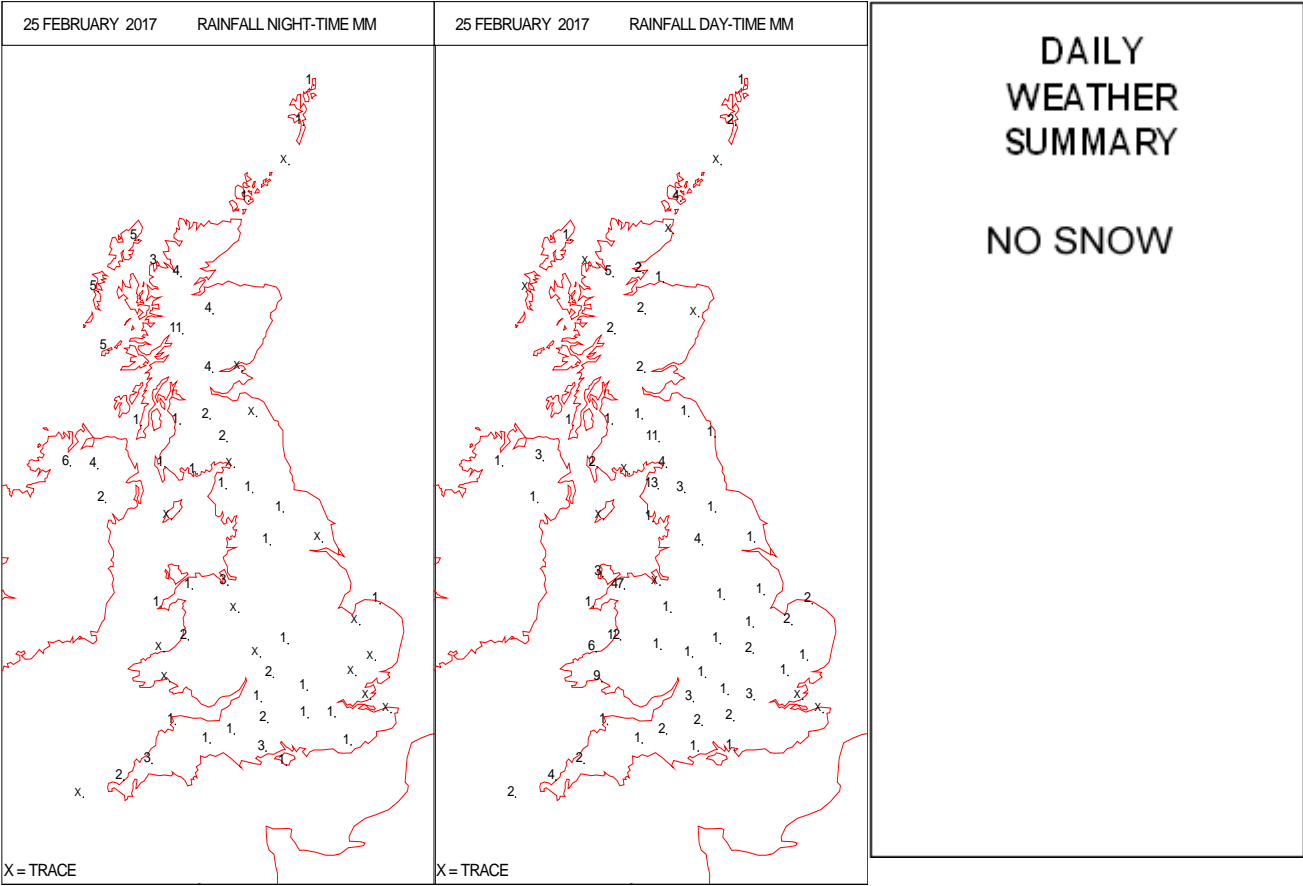
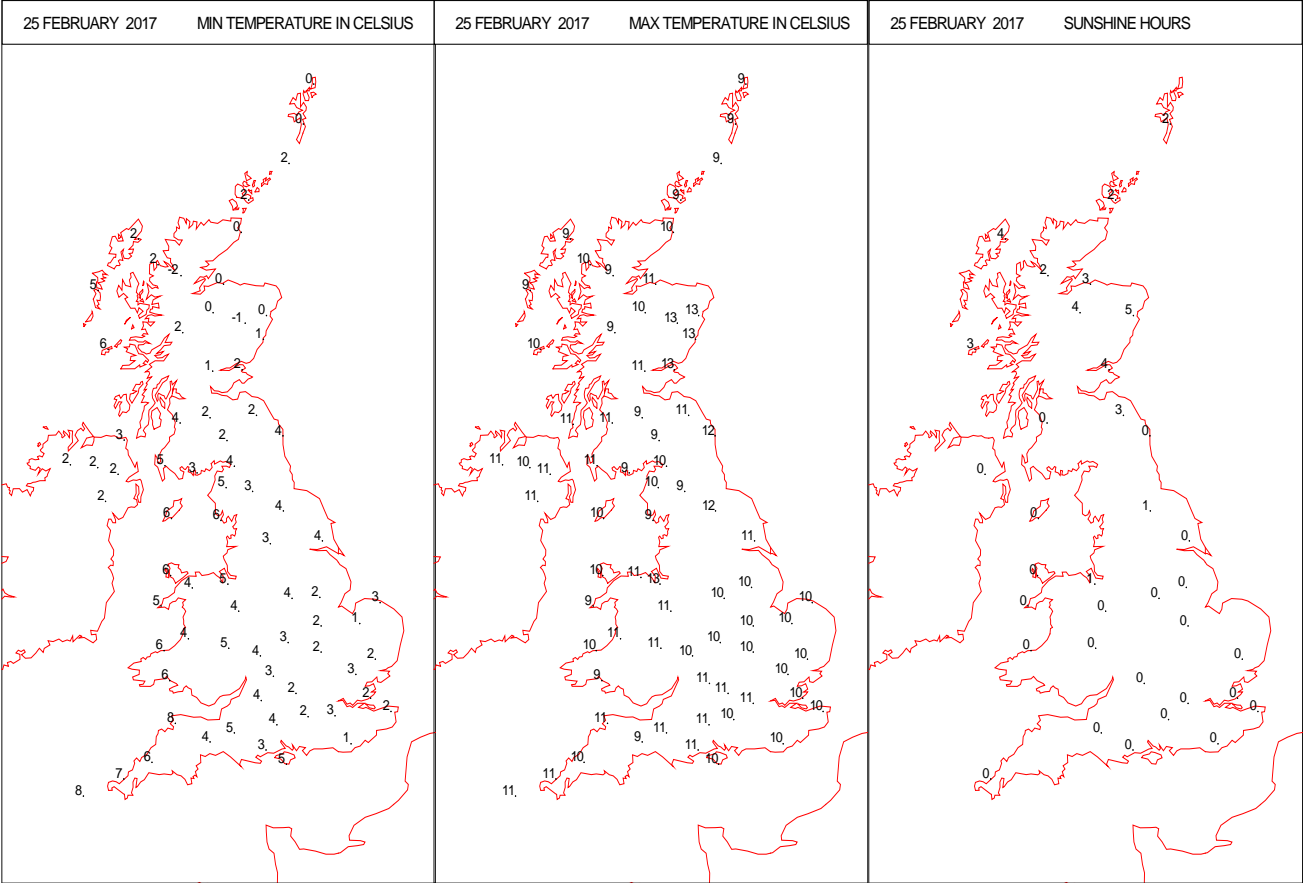
## SURFACE REPORTS



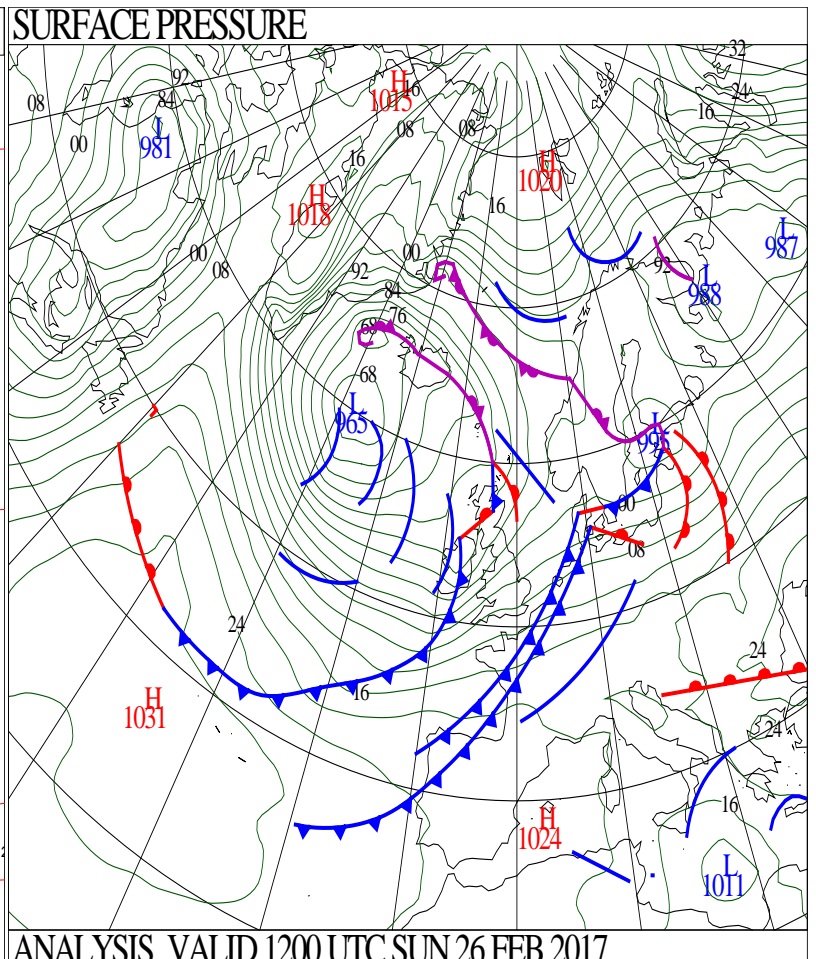
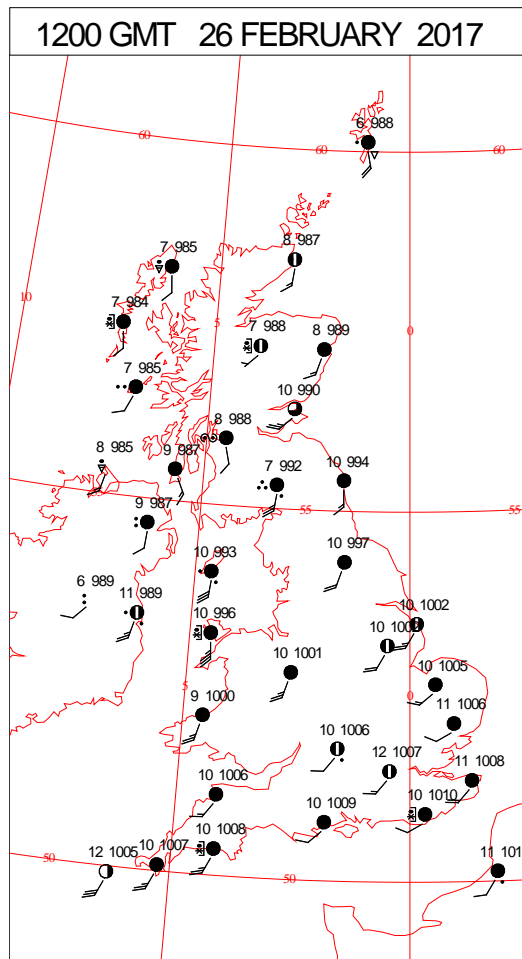
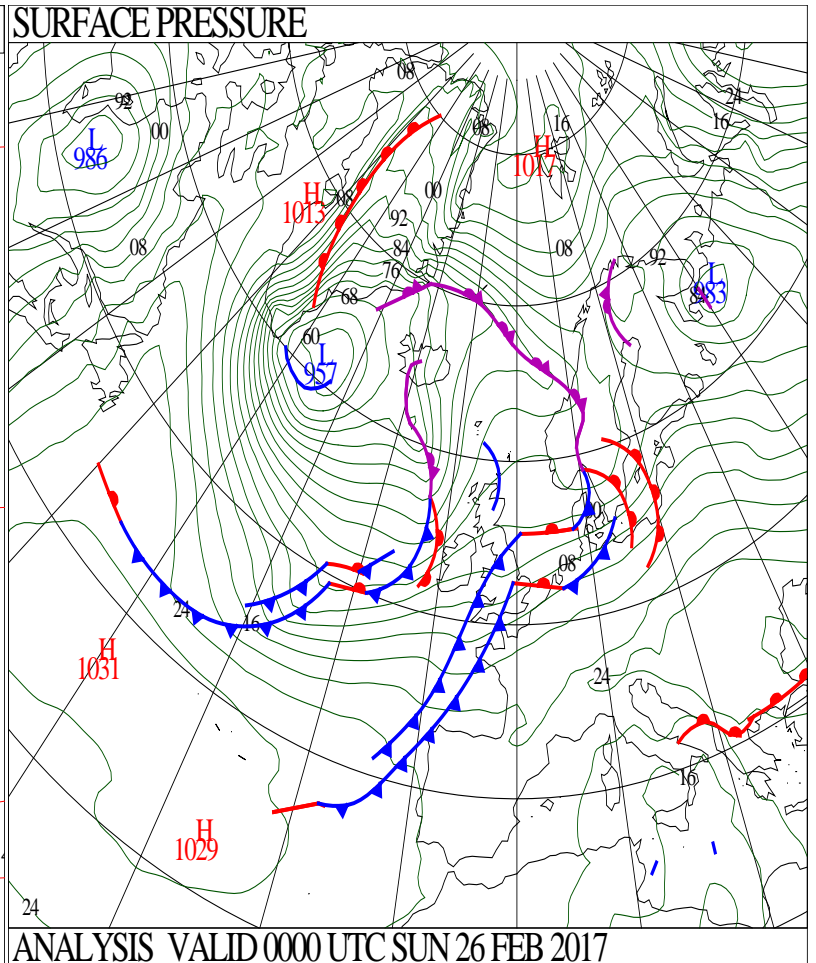
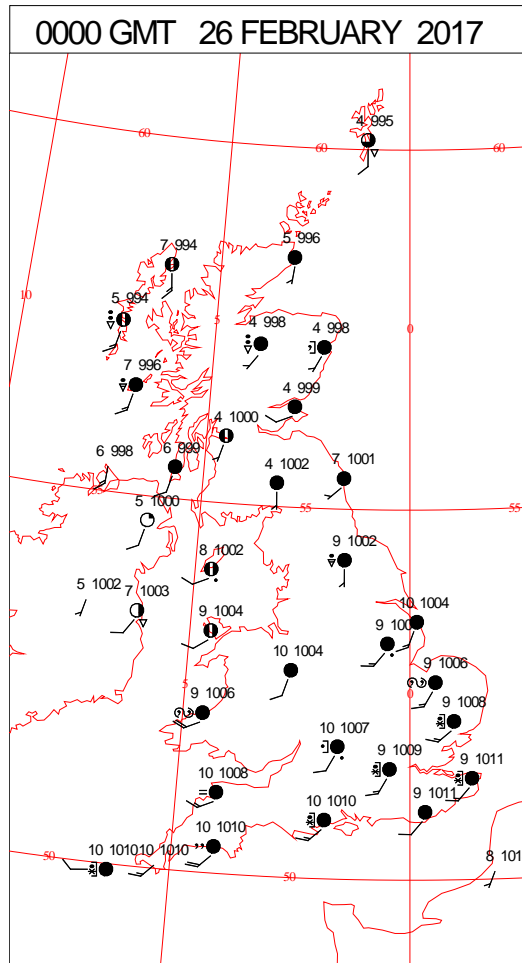
SIGNIFICANT WEATHER

0600 GMT 25 FEBRUARY 2017	SIG WEATHER	1200 GMT 25 FEBRUARY 2017	SIG WEATHER	<p><b>Summary of UK Weather for Saturday 25 February 2017.</b></p> <p>It was a dry start to the night for England and Wales, with a band of rain affecting Northern Ireland and Scotland. This rain spread gradually through Wales and England as the night wore on. Some southern counties remained dry however.</p> <p>South-westerly winds began to strengthen across the north at first, with some strong gusts and gales seen across western parts. Winds also strengthened further south later in the night.</p> <p>Temperatures were a little colder than lately, with low single figures Celsius, but most areas remained frost free.</p> <p>During the daytime an area of thick cloud and rain covered much of England, Wales and Northern Ireland. Quite large rainfall totals accumulated in the north-west of England, in particularly across Cumbria, the Pennines and north-west Wales.</p> <p>This rain and cloud moved slowly southwards during the day, to leave some bright or sunny spells in Scotland, Northern Ireland, and some parts of the far north of England and Wales later, though there were also a few showers.</p> <p>Though it was breezy to start for most places, as the rain cleared southwards the winds eased in general across Northern Ireland and much of Scotland.</p>
1800 GMT 25 FEBRUARY 2017	SIG WEATHER	0000 GMT 26 FEBRUARY 2017	SIG WEATHER	
				<p><b>EXTREMES</b></p> <p><b>Highest Maximum:</b> 13.8 Dunbar, East Lothian</p> <p><b>Lowest Maximum:</b> 8.0 St Bees Head No2, Cumbria</p> <p><b>Lowest Minimum:</b> -2.1 Drummond Castle, Perthshire</p> <p><b>Lowest Grass Minimum:</b> -6.5 East Bergholt, Suffolk</p> <p><b>Most Rain:</b> 48.0 Capel Curig No3, Gwynedd</p> <p><b>Most Sun:</b> 6.4 Durris, Aberdeenshire</p>

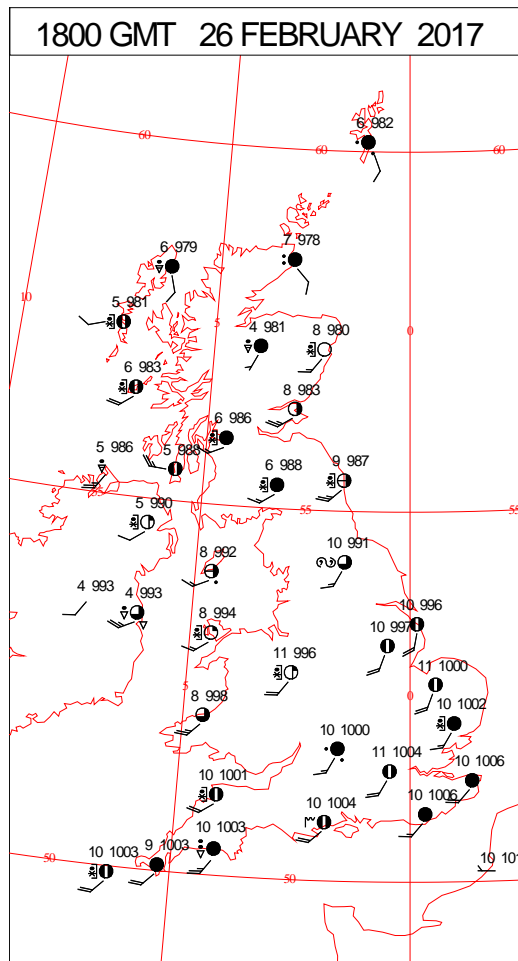
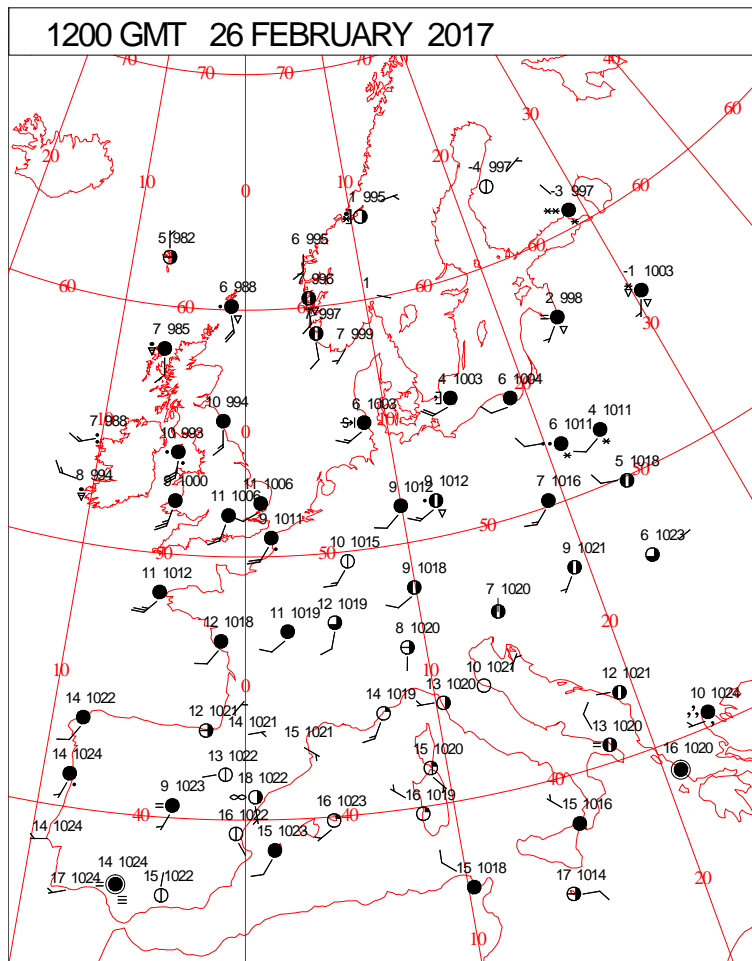
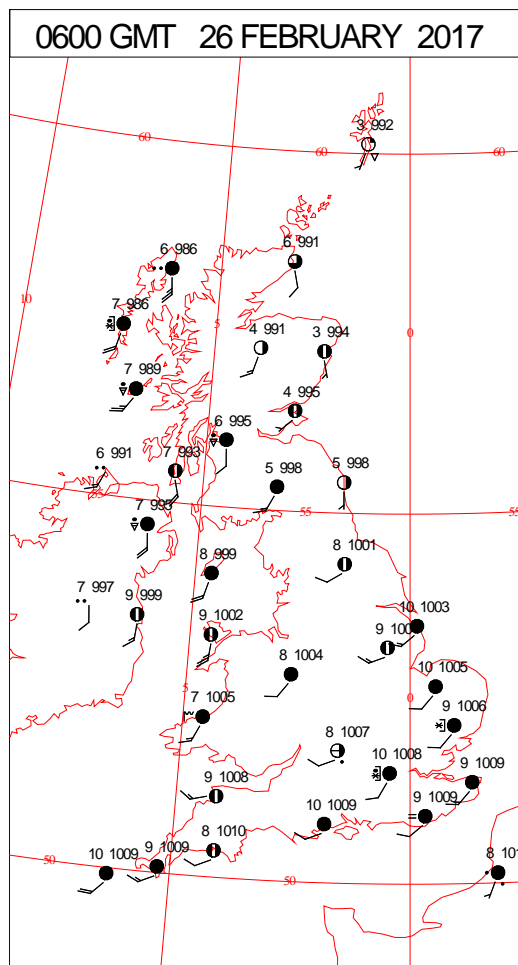
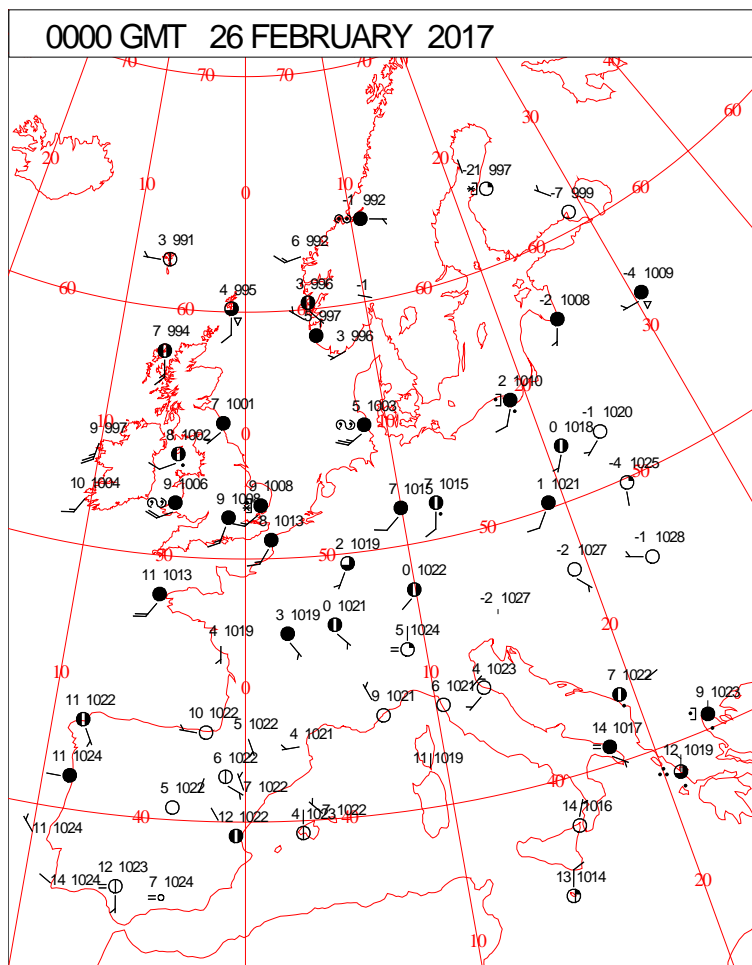
DAILY CLIMATE DATA



# DAILY WEATHER SUMMARY



# SURFACE REPORTS



SIGNIFICANT WEATHER

0600 GMT 26 FEBRUARY 2017	SIG WEATHER	1200 GMT 26 FEBRUARY 2017	SIG WEATHER	<p><b>Summary of UK Weather for Sunday 26 February 2017.</b></p> <p>The early hours were cloudy, with some outbreaks of rain across parts of the U.K. at first. A band of cloud and rain moved in off the Atlantic towards dawn, with rain moving across Northern Ireland, and reaching western parts of Scotland. Winds strengthened in the north-west as a result.</p> <p>It was a colder night compared to previous nights.</p> <p>During daylight hours, rain in western Scotland spread further east and south during the day, bringing heavy rain to parts of northern England, and central Scotland.</p> <p>A separate rain band entered south-west England and Wales later in the afternoon.</p> <p>The wind was very strong in Northern Ireland, southern Scotland, and especially along the Irish Sea coasts. As a result Met Eireann named this 'Storm Ewan', although most of the impacts were in the Republic.</p> <p>The highest gust recorded in the U.K. was 65 knots at Capel Curig late in the afternoon.</p> <p>Most of the rain cleared in the evening, and the wind eased.</p> <p>Temperatures were still largely above average.</p>
1800 GMT 26 FEBRUARY 2017	SIG WEATHER	0000 GMT 27 FEBRUARY 2017	SIG WEATHER	

**EXTREMES**

**Highest Maximum:**  
14.0 Gravesend Broadness, Kent

**Lowest Maximum:**  
4.7 Mylnefield, Angus

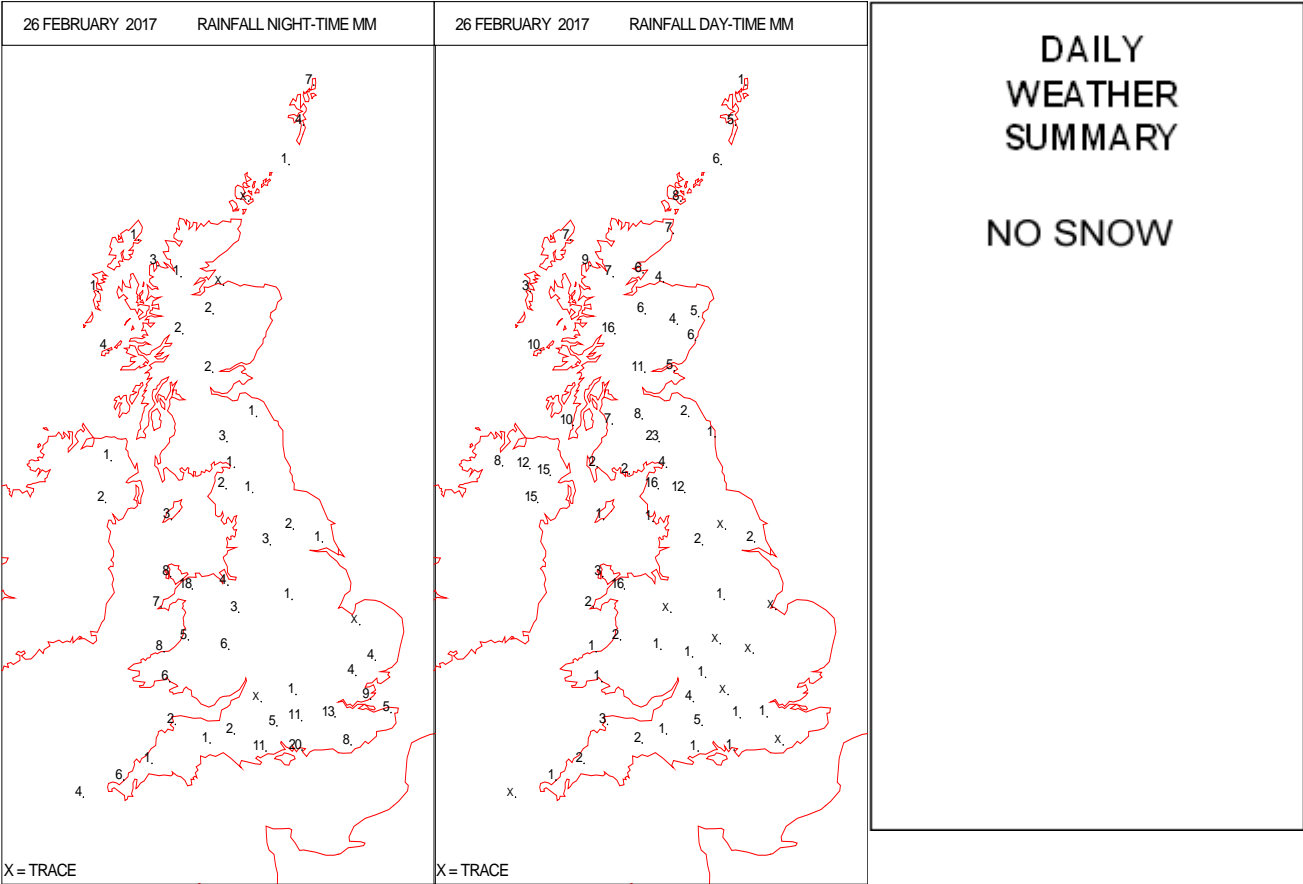
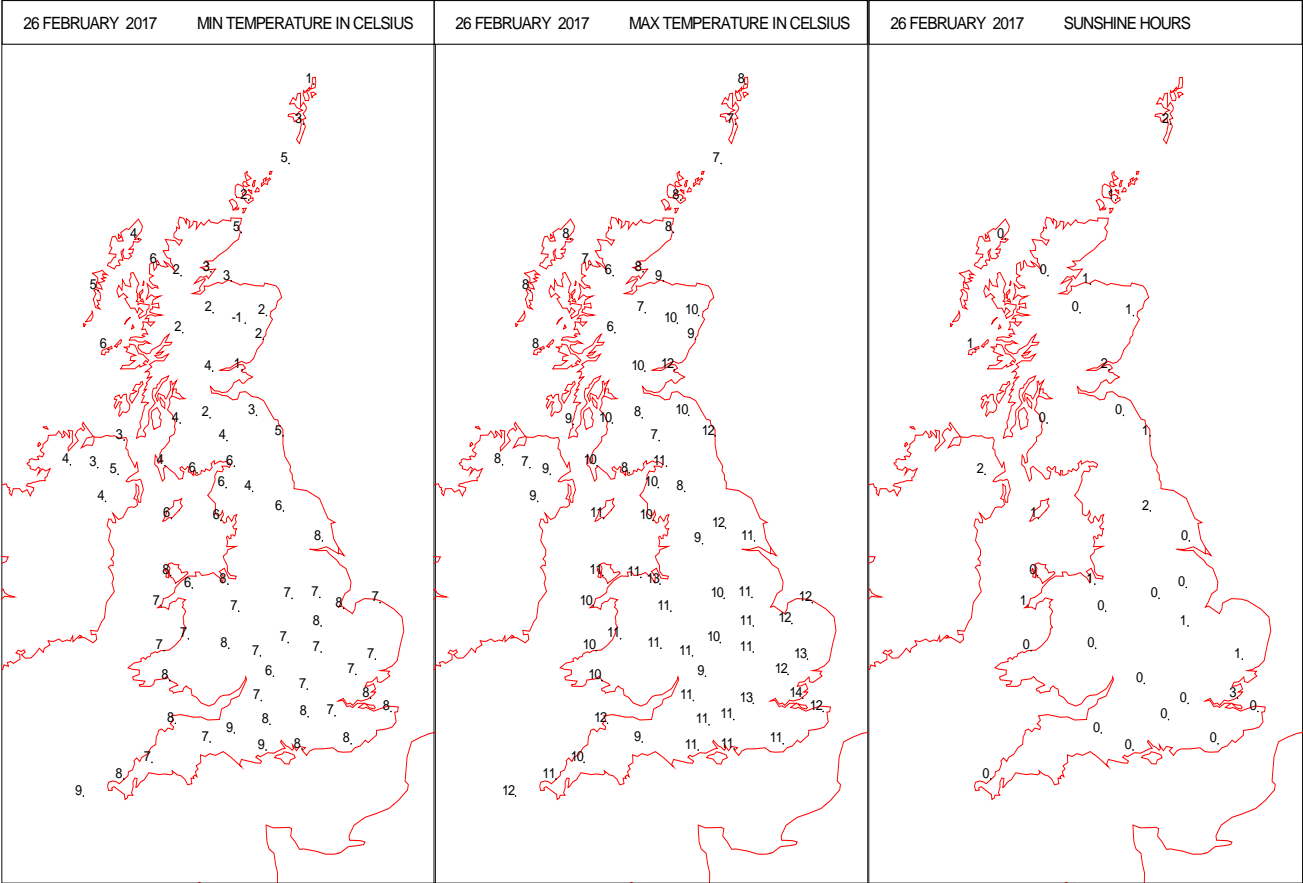
**Lowest Minimum:**  
-1.0 Aboyne No2, Aberdeenshire

**Lowest Grass Minimum:**  
-5.4 Aboyne No2, Aberdeenshire

**Most Rain:**  
38.2 Burn Banks, Cumbria

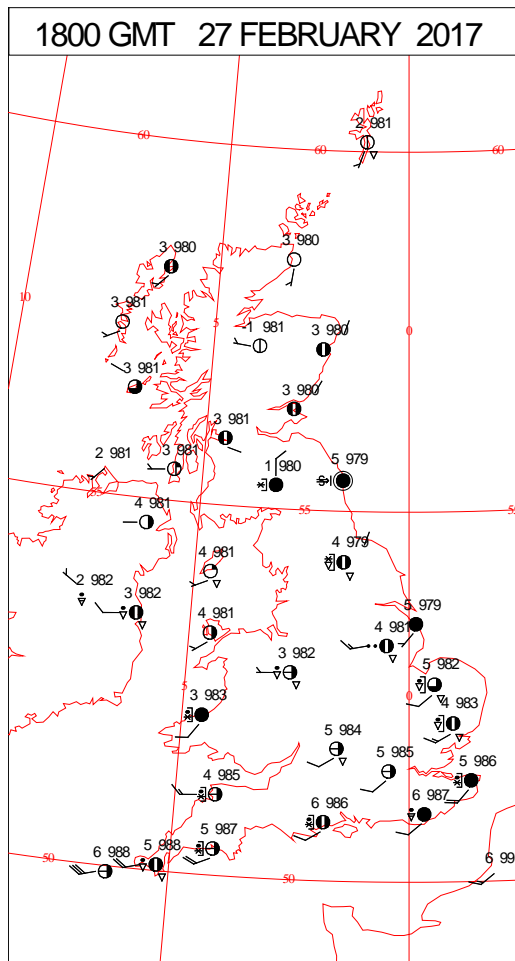
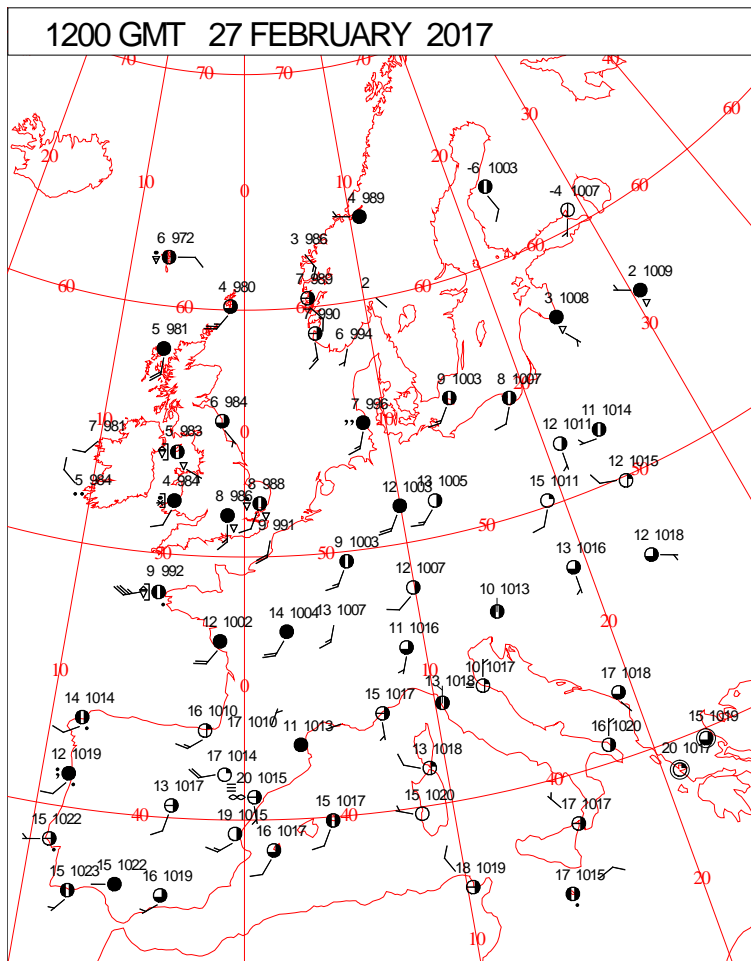
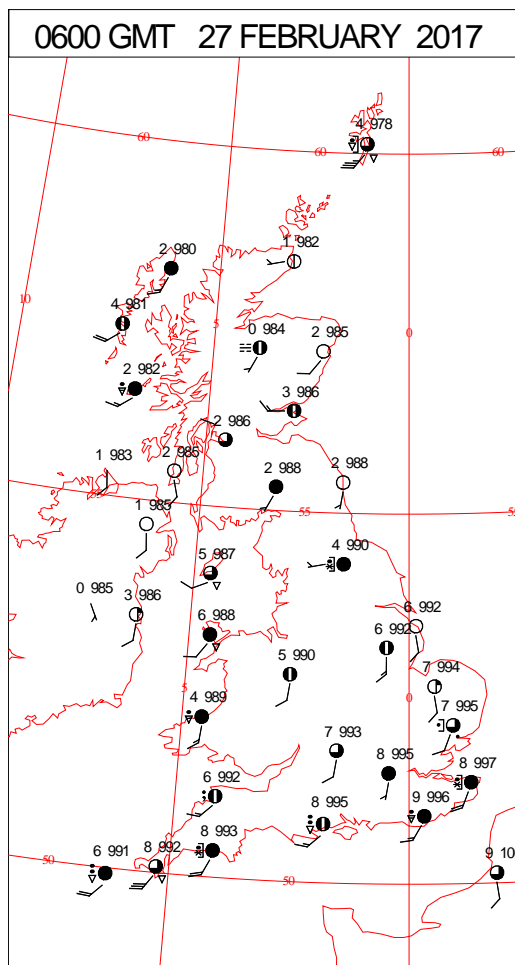
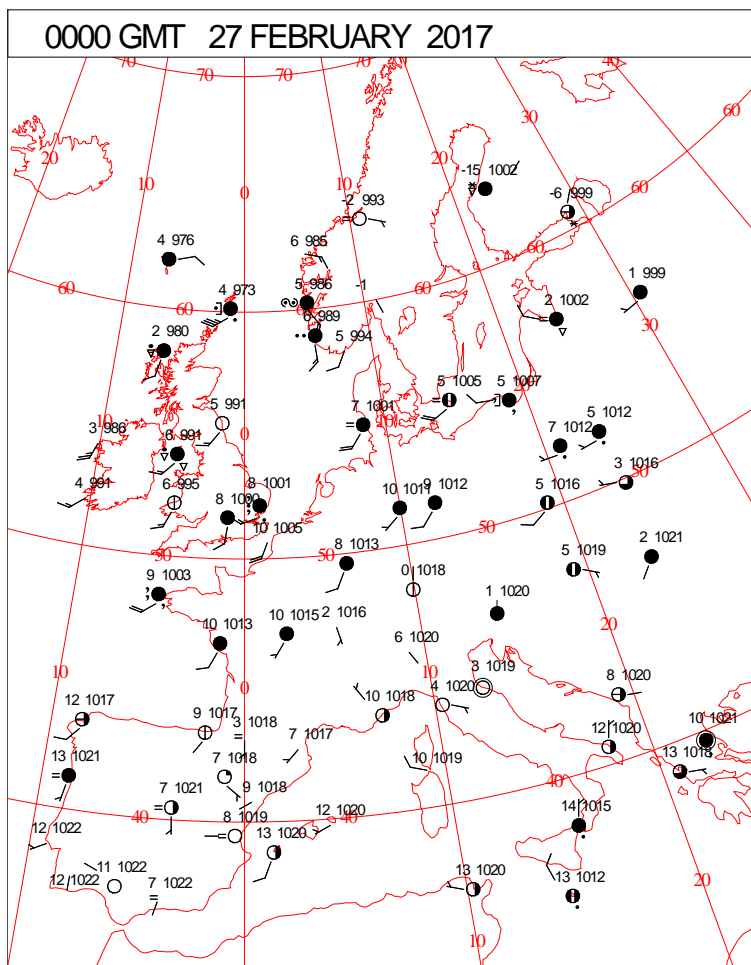
**Most Sun:**  
2.8 Cavendish, Suffolk

DAILY CLIMATE DATA



Crown Copyright 2017, All Rights Reserved

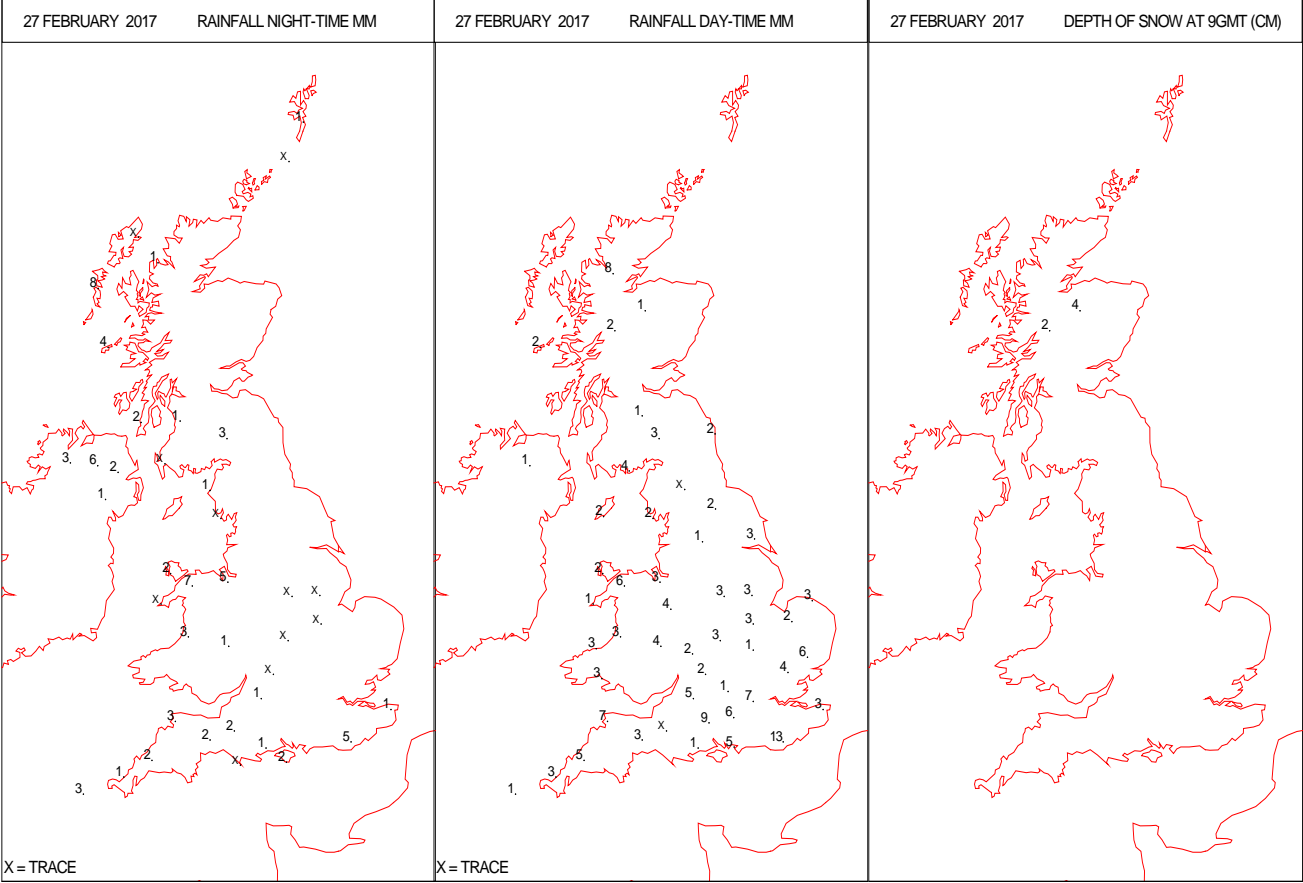
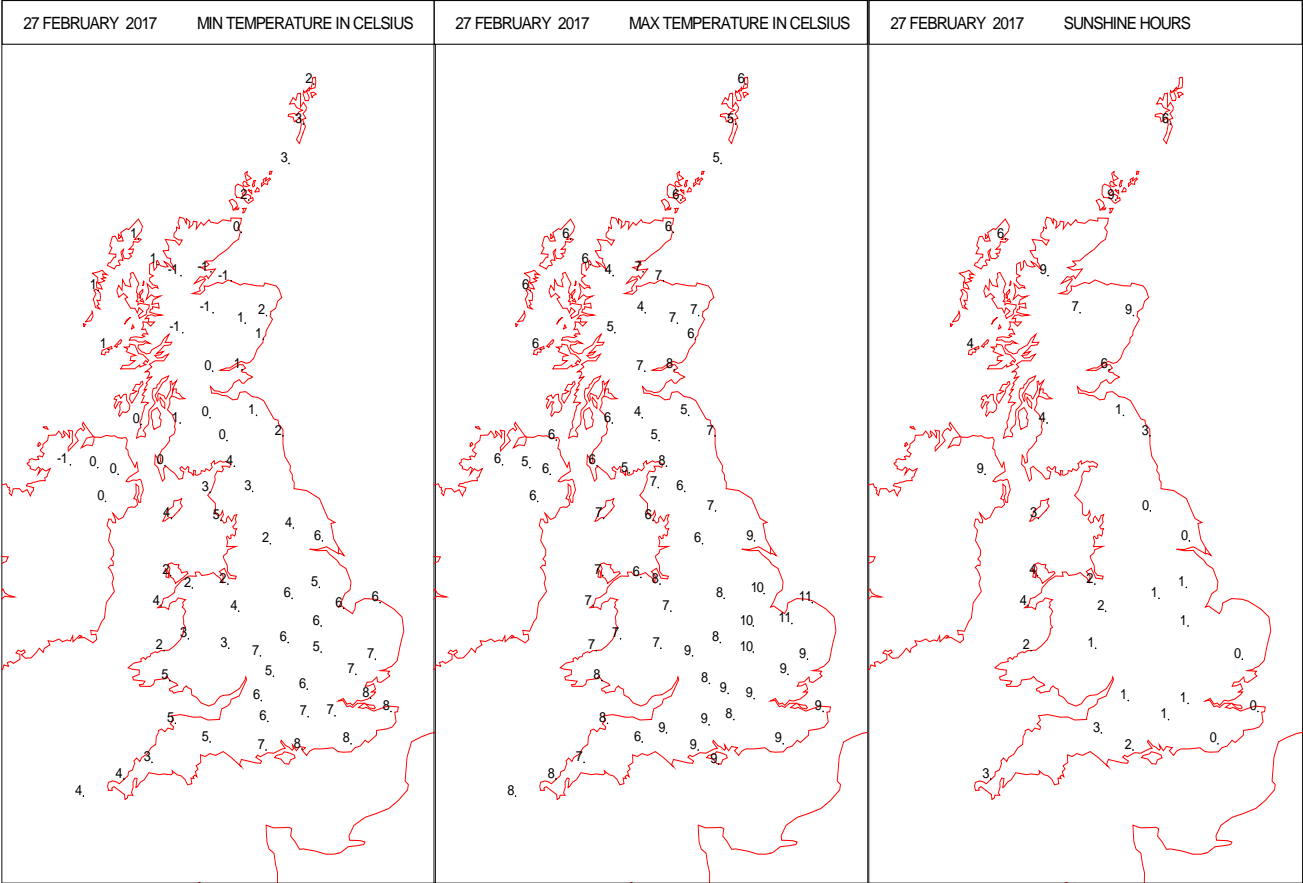
# SURFACE REPORTS



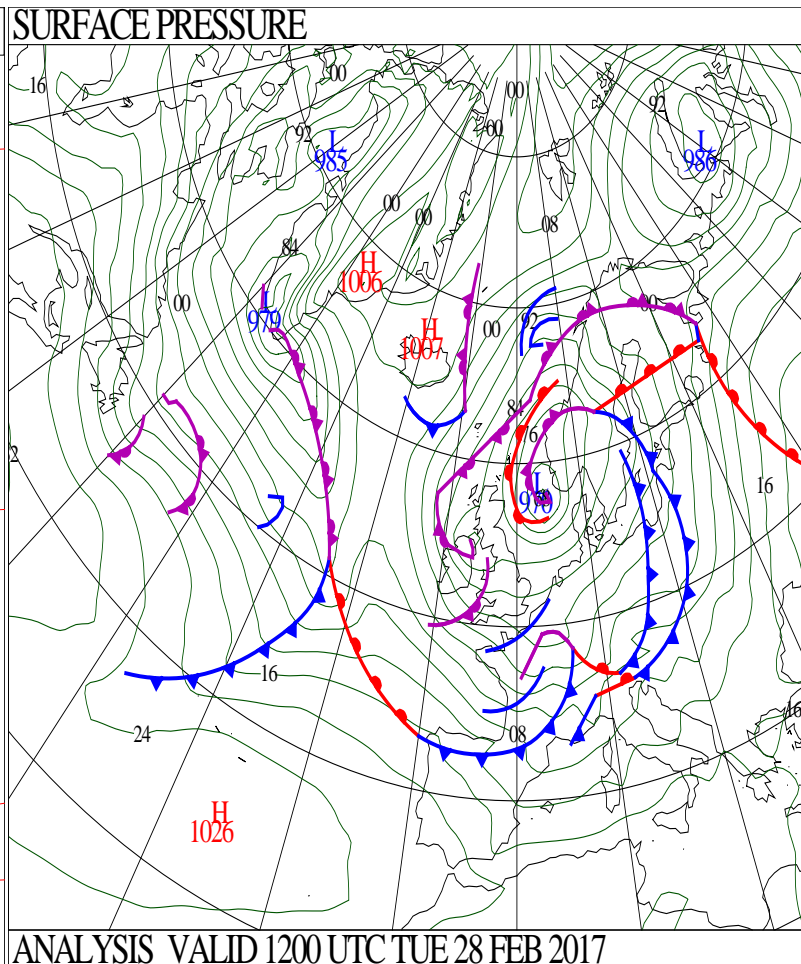
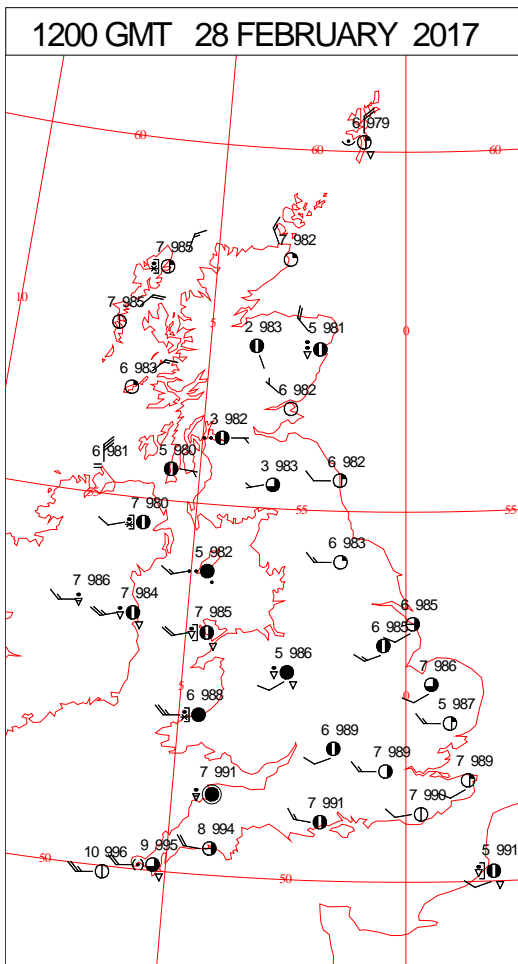
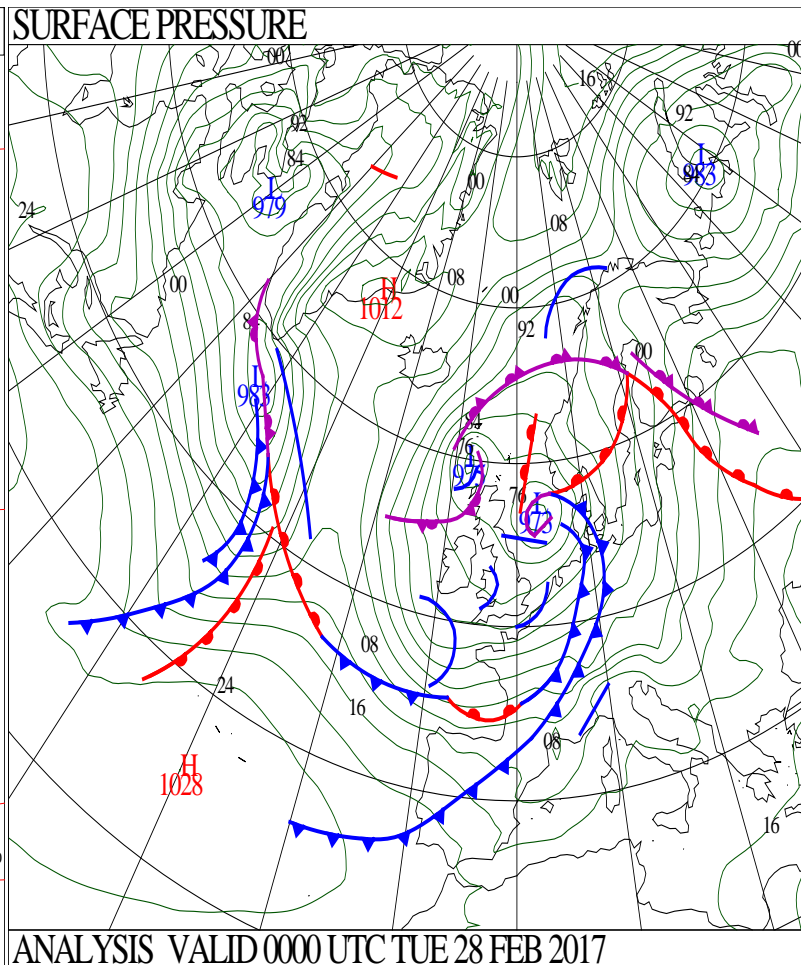
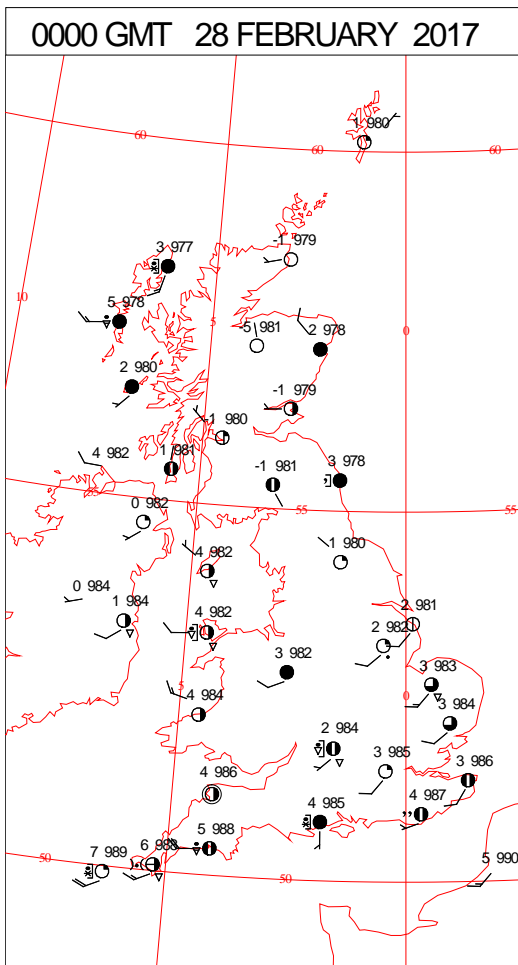
# SIGNIFICANT WEATHER

0600 GMT 27 FEBRUARY 2017	SIG WEATHER	1200 GMT 27 FEBRUARY 2017	SIG WEATHER	<p><b>Summary of UK Weather for Monday 27 February 2017.</b>  The early hours of the morning saw a band of rain slowly clearing eastwards along the south coast of England.  Elsewhere, widespread showery outbreaks spread into western coasts, but there were some clear spells away from the showers.  It was a breezy night across the country, with a gust of 57 knots recorded at Lerwick shortly before dawn.  During the day there were sunshine and showers across the U.K. The showers were most frequent in the west, and merged at times into longer spells of rain. The showers were heavy and thundery too, with hail and snow at times, especially over higher ground. This brought disruption to traffic on the M6 for a time during the late afternoon.  It was rather windy in the south of the country, but winds were generally lighter in the north.  It was a colder feeling day for most compared to recent days, although maximum temperatures were still similar to the seasonal average.</p> <p><b>EXTREMES</b>  <b>Highest Maximum:</b>  11.1 Denver, Norfolk  11.1 Ringmer, Bishops Lane, East Sussex  <b>Lowest Maximum:</b>  3.6 Loch Glascarnoch, Ross-Shire  <b>Lowest Minimum:</b>  -3.2 Cromdale, Nairnshire  <b>Lowest Grass Minimum:</b>  -11.5 Kindrogan, Perthshire  <b>Most Rain:</b>  20.0 Eliock, Dumfriesshire  <b>Most Sun:</b>  9.1 Dyce, Aberdeenshire</p>
1800 GMT 27 FEBRUARY 2017	SIG WEATHER	0000 GMT 28 FEBRUARY 2017	SIG WEATHER	

DAILY CLIMATE DATA



# DAILY WEATHER SUMMARY





SIGNIFICANT WEATHER

0600 GMT 28 FEBRUARY 2017 SIG WEATHER	1200 GMT 28 FEBRUARY 2017 SIG WEATHER	<p><b>Summary of UK Weather for Tuesday 28 February 2017.</b></p> <p>Widespread showers affected parts of the south-west through the early hours. Showers also drifted across north-west England and parts of Wales, turning wintry at times.</p> <p>Many other areas of the U.K. experienced clear skies and dry conditions though, leading to a chilly start to the day for many.</p> <p>Meanwhile, an occlusion brought persistent rain and some hill snow to Northern Ireland through the early hours of the morning. This continued its south-eastwards journey through the day, reaching northern Wales and north-west England by the evening.</p> <p>Elsewhere, it was a day of sunshine and scattered showers. The showers were less frequent and intense than on Monday, but a number of showers brought snow to low levels for a time in Manchester during the morning. Heavy hail showers were also recorded over the A30 in Cornwall during the morning, resulting in several accidents.</p> <p>Scattered wintry showers also persisted across the far north of Scotland through the day.</p> <p>Winds were fairly light for most areas, but were locally strong in the south and south-west.</p> <p>Temperatures were generally near average for the time of year.</p>
1800 GMT 28 FEBRUARY 2017 SIG WEATHER	0000 GMT 01 MARCH 2017 SIG WEATHER	
		<p><b>EXTREMES</b></p> <p><b>Highest Maximum:</b> 11.0 Bognor Regis, West Sussex</p> <p><b>Lowest Maximum:</b> 3.5 Leek, Thorncliffe, Staffordshire</p> <p><b>Lowest Minimum:</b> -8.6 Cromdale, Nairnshire</p> <p><b>Lowest Grass Minimum:</b> -11.7 Balmoral, Aberdeenshire</p> <p><b>Most Rain:</b> 34.6 Capel Curig No3, Gwynedd</p> <p><b>Most Sun:</b> 9.7 Dunbar, East Lothian</p>

DAILY CLIMATE DATA

