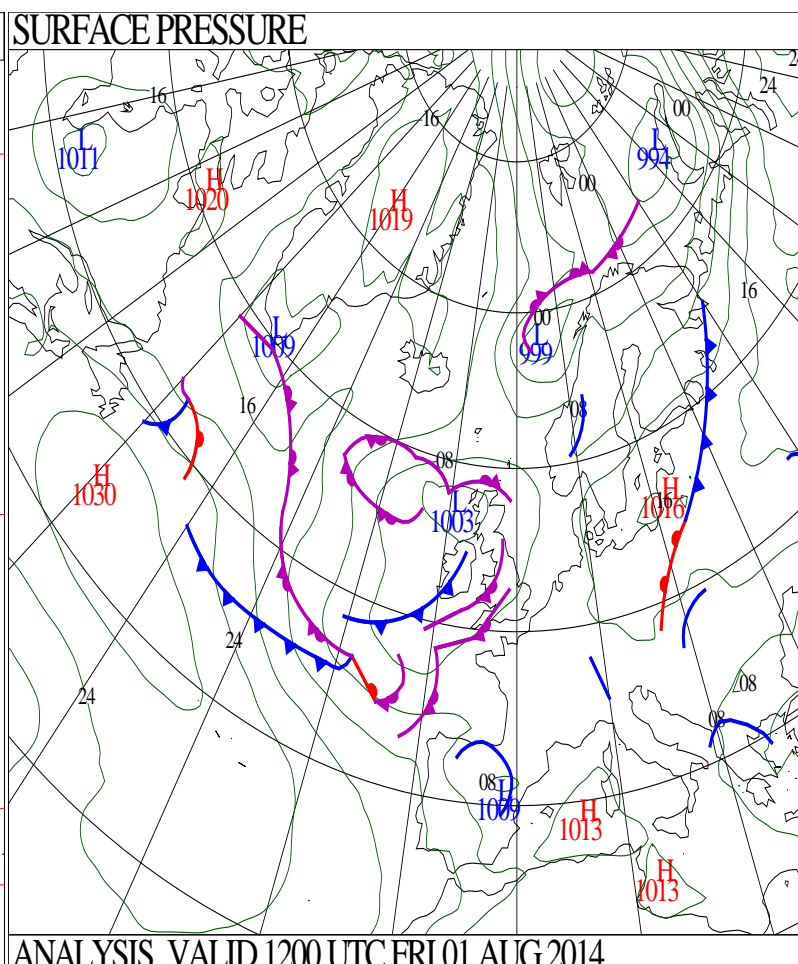
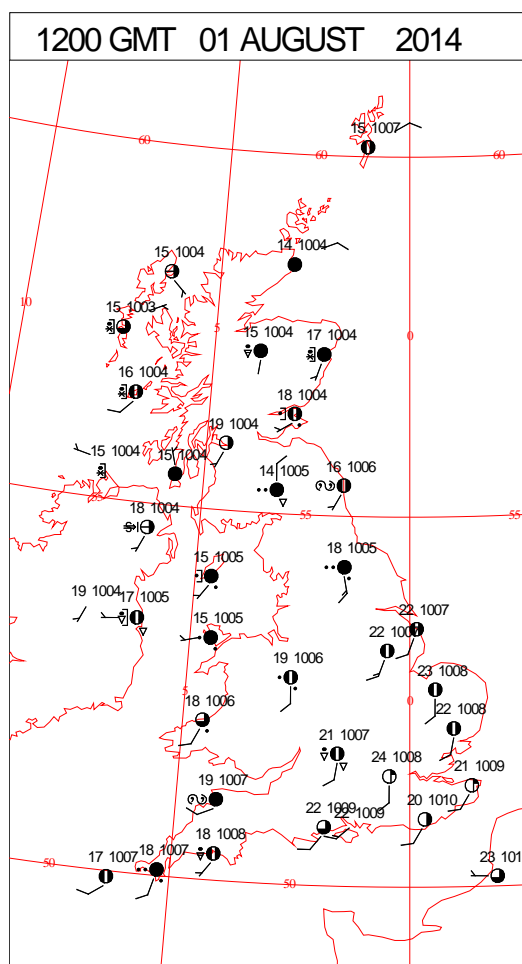
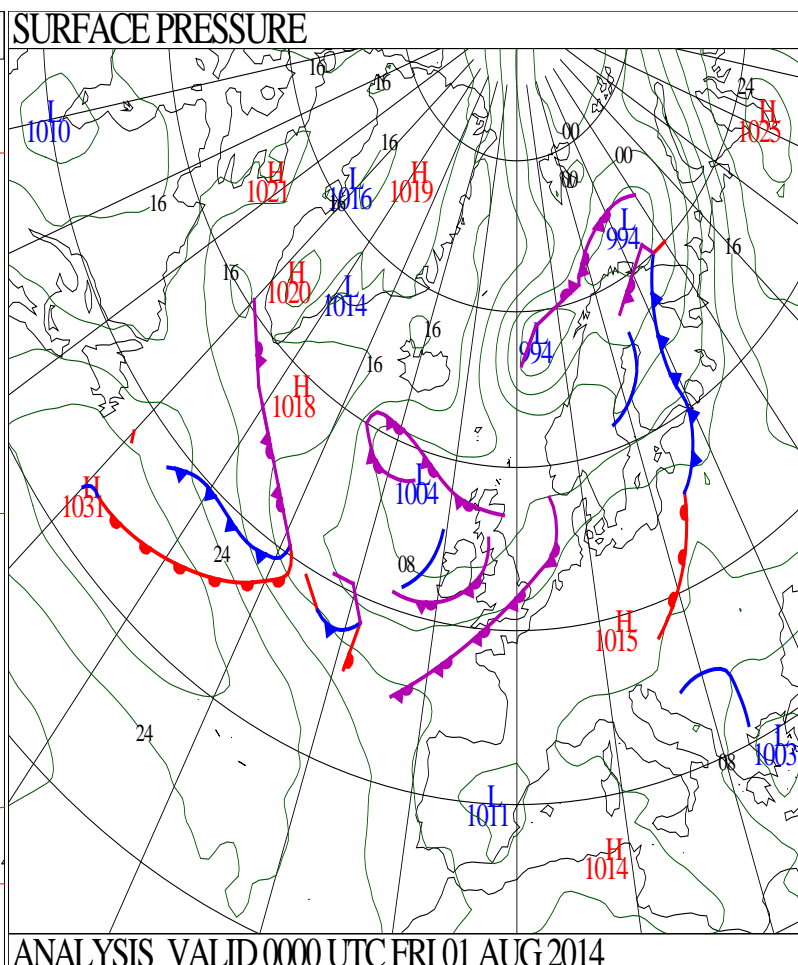
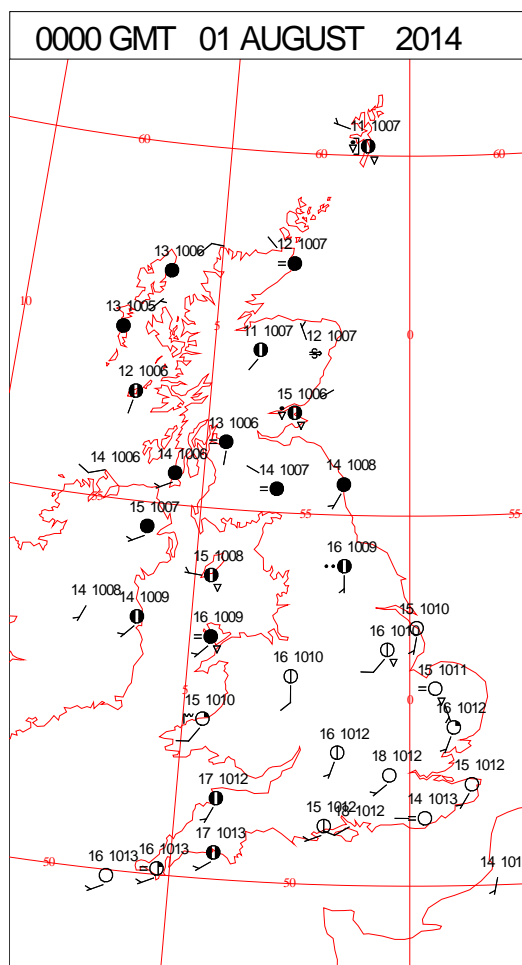
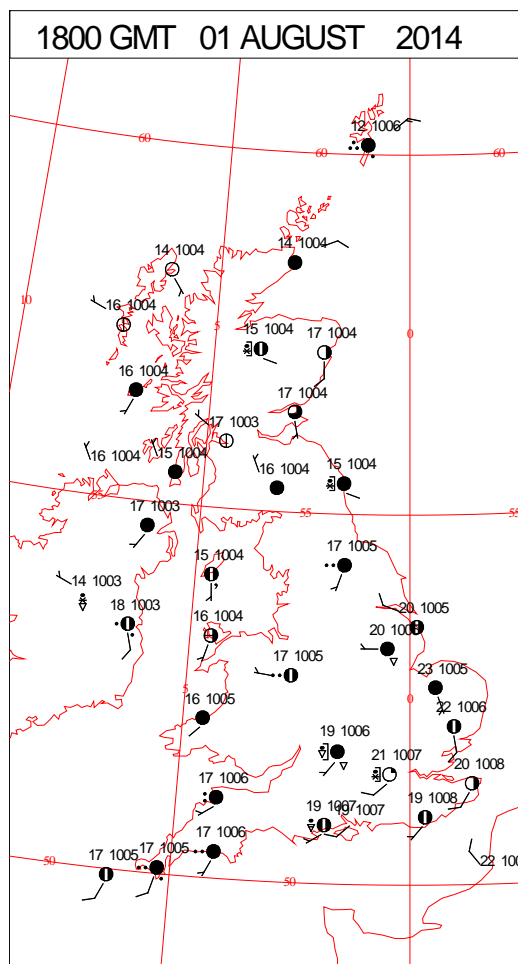
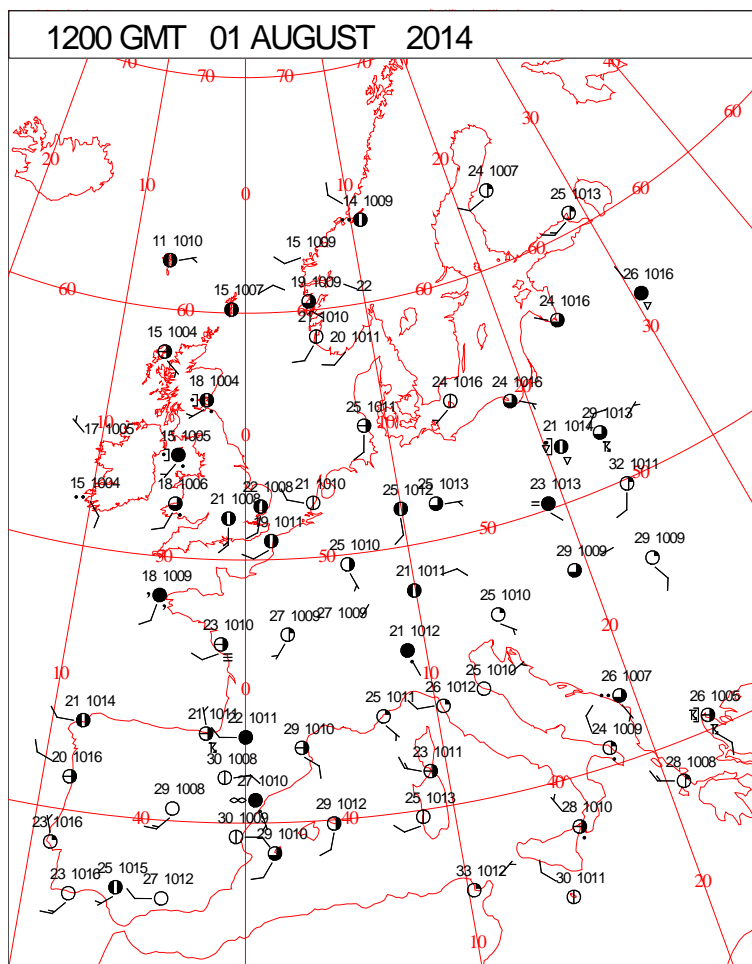
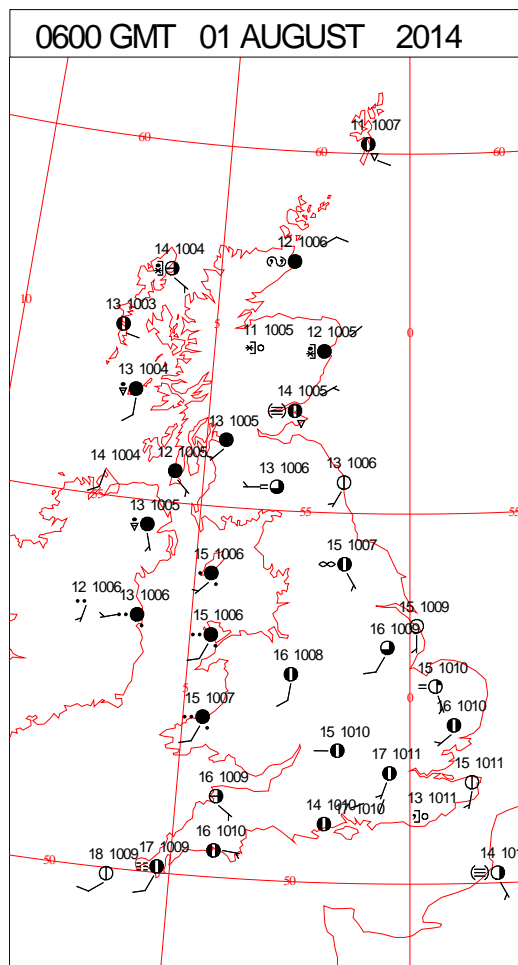
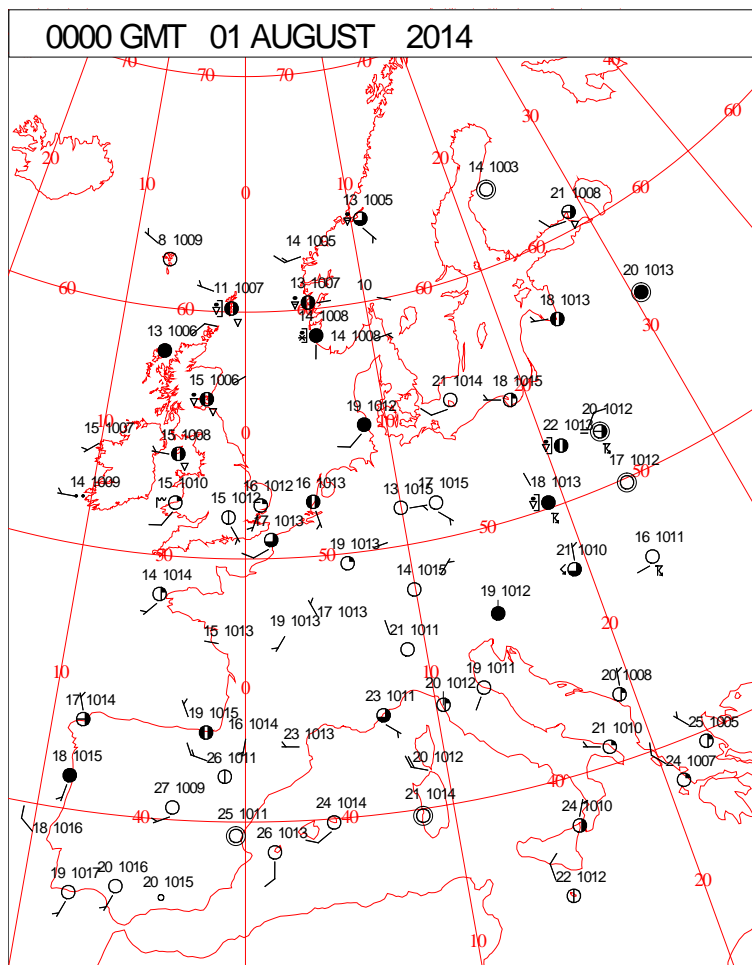


DAILY WEATHER SUMMARY



Friday 1 August 2014

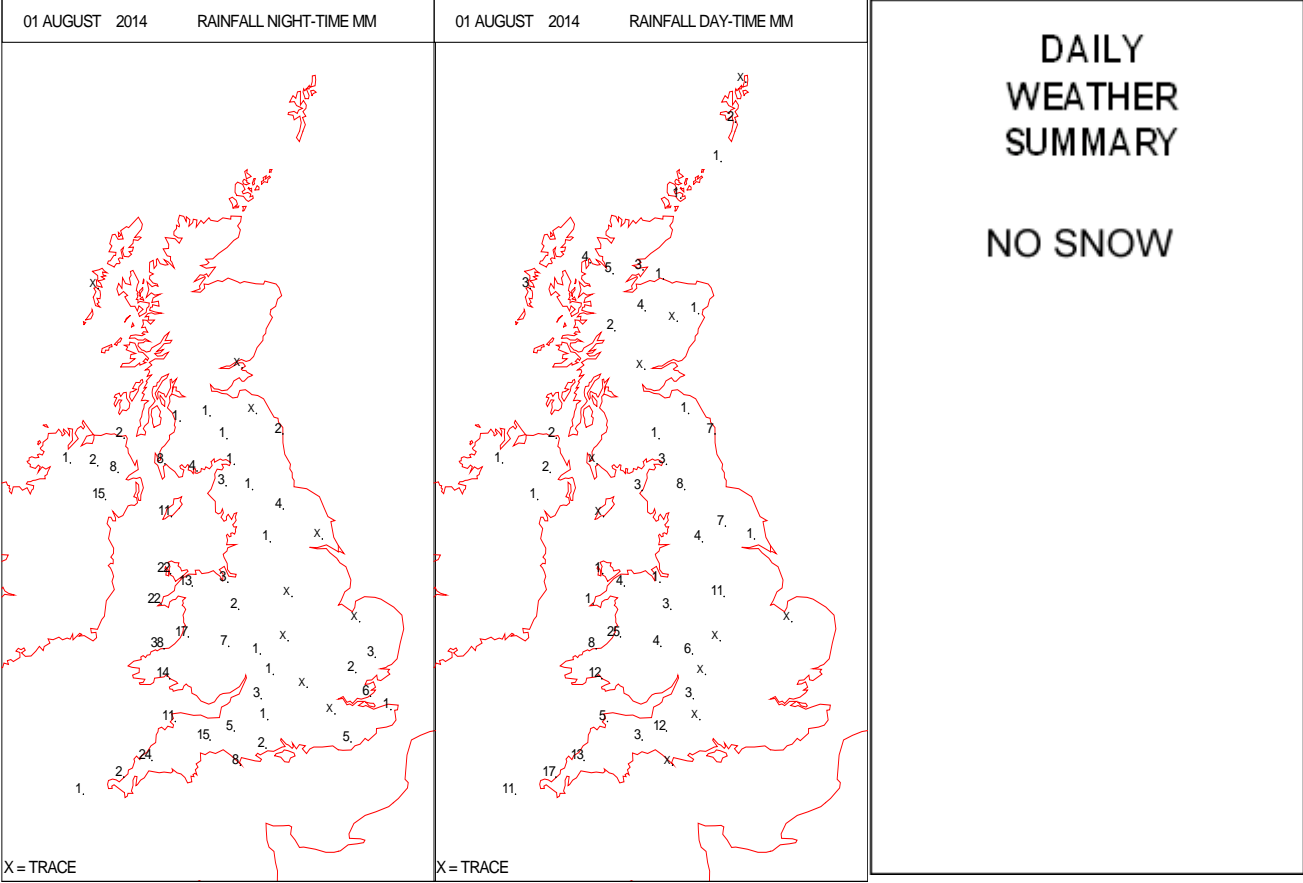
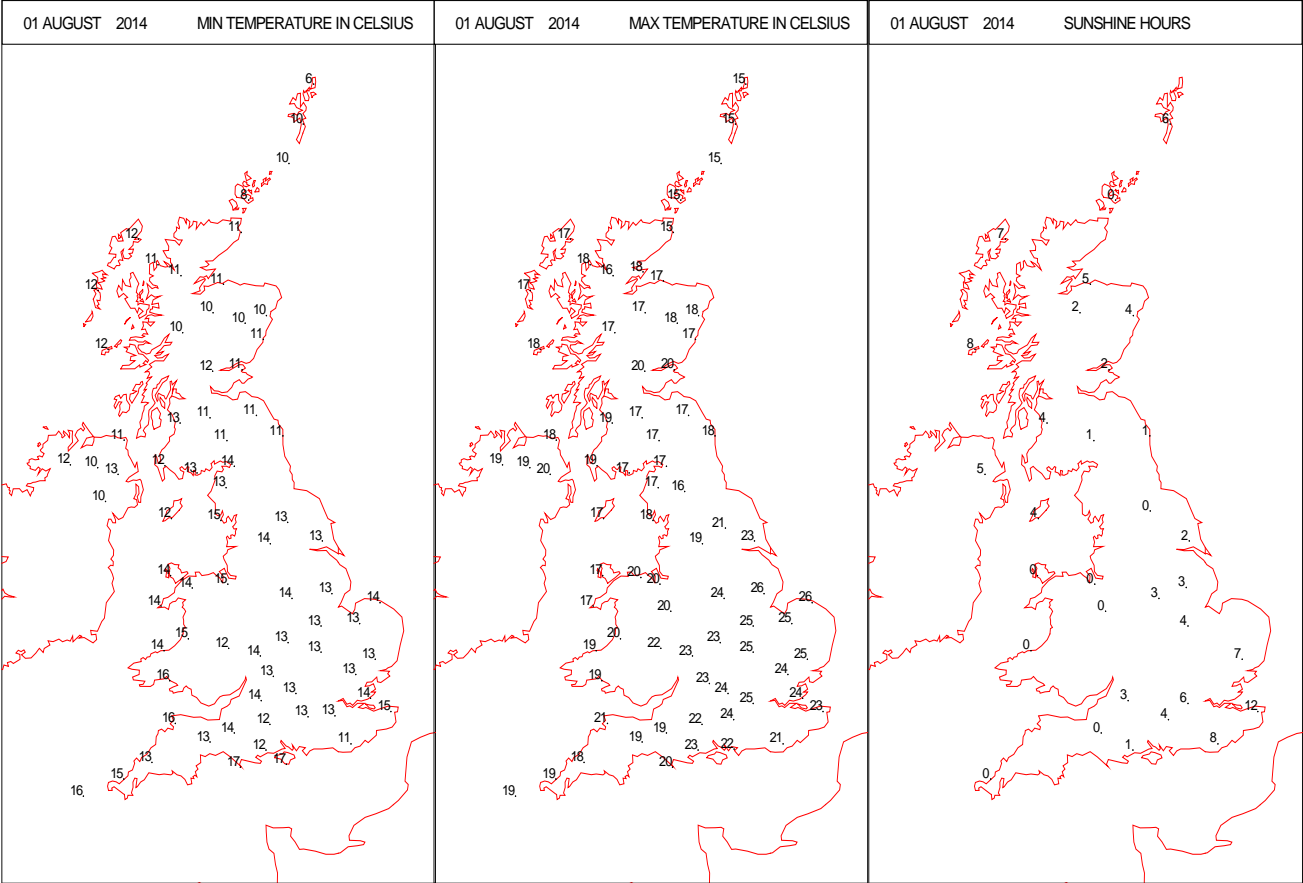
SURFACE REPORTS



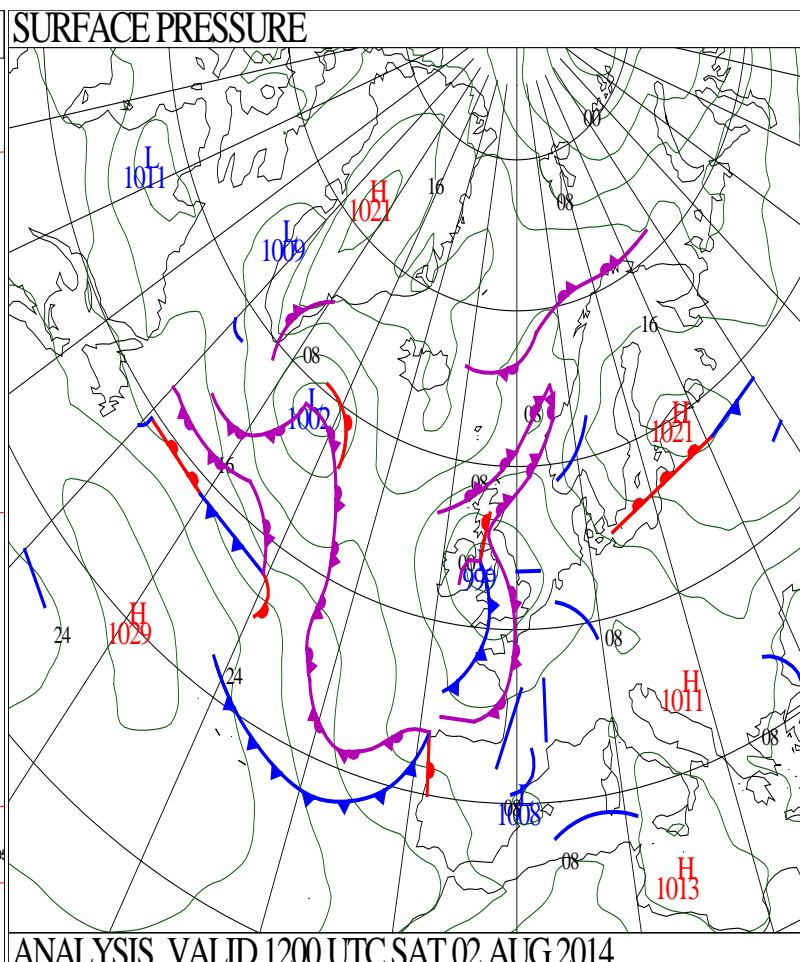
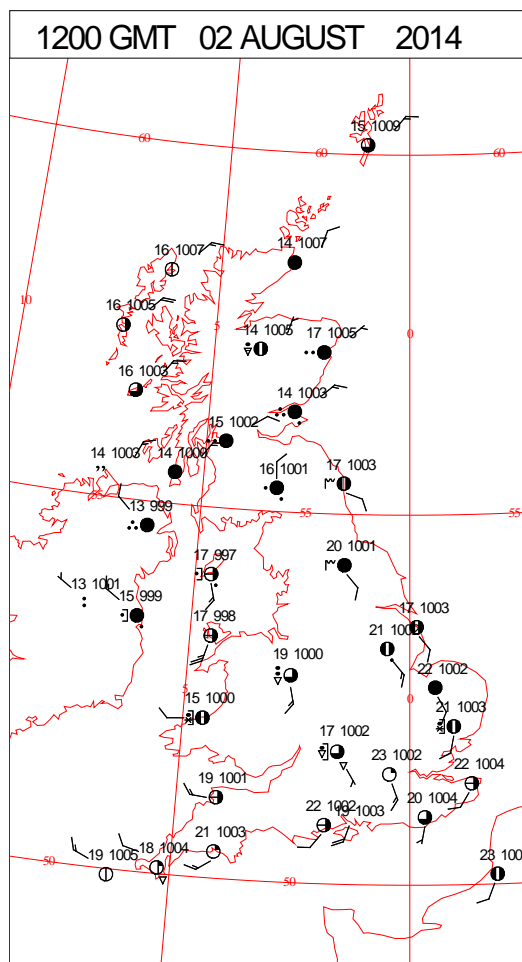
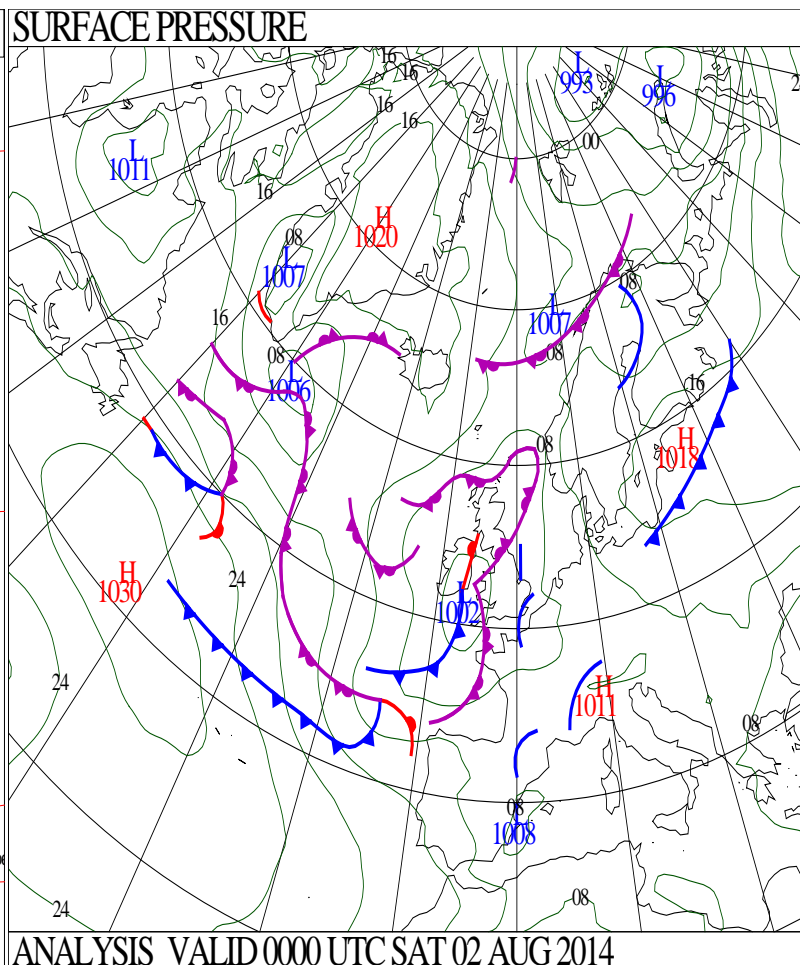
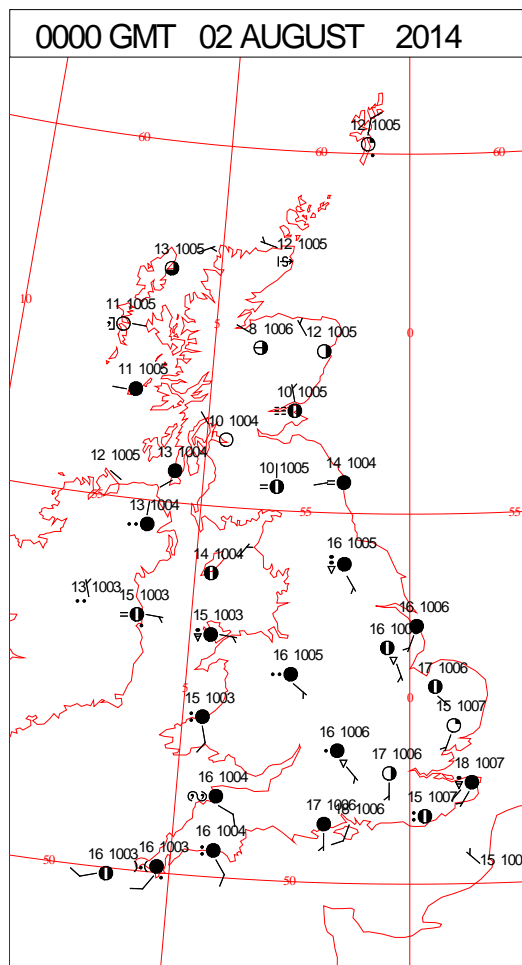
SIGNIFICANT WEATHER

0600 GMT 01 AUGUST 2014	SIG WEATHER	1200 GMT 01 AUGUST 2014	SIG WEATHER	<p>Summary of UK Weather for Friday 01 August 2014.</p> <p>There was a good deal of dry weather across the U.K. through the early hours of the morning, though a few showers persisted across central Scotland, and also the odd isolated one for northern England and for Wales.</p> <p>Cloud tended to thicken from the west, and eventually some more persistent showery rain spread in from the west towards morning. Temperatures remained mild for most areas overnight.</p> <p>A grey and wet day followed, with many parts of western, central and northern England seeing some rainfall. This was most persistent across parts of south-western Wales, whilst elsewhere it was largely in the form of showers. A few heavier and thundery spells occurred across central, north-eastern England and also the south-west.</p> <p>Scotland and Northern Ireland also saw some heavy showers at times, with an isolated thundery burst in north-east Scotland.</p> <p>The south-east of England, however, remained mainly dry with sunny spells throughout.</p> <p>The rain in the south-west became heavier and more persistent through the evening.</p> <p>The south-east saw temperatures widely in the mid 20's Celsius.</p>
1800 GMT 01 AUGUST 2014	SIG WEATHER	0000 GMT 02 AUGUST 2014	SIG WEATHER	<p>EXTREMES</p> <p>Highest Maximum: 27.9 East Bergholt, Suffolk</p> <p>Lowest Maximum: 13.9 Sule Skerry, Orkney</p> <p>Lowest Minimum: 6.4 Baltasound No2, Shetland</p> <p>Lowest Grass Minimum: 2.9 Kirkwall, Orkney</p> <p>Most Rain: 45.6 Aberporth, Dyfed</p> <p>Most Sun: 11.5 Manston, Kent</p>

DAILY CLIMATE DATA

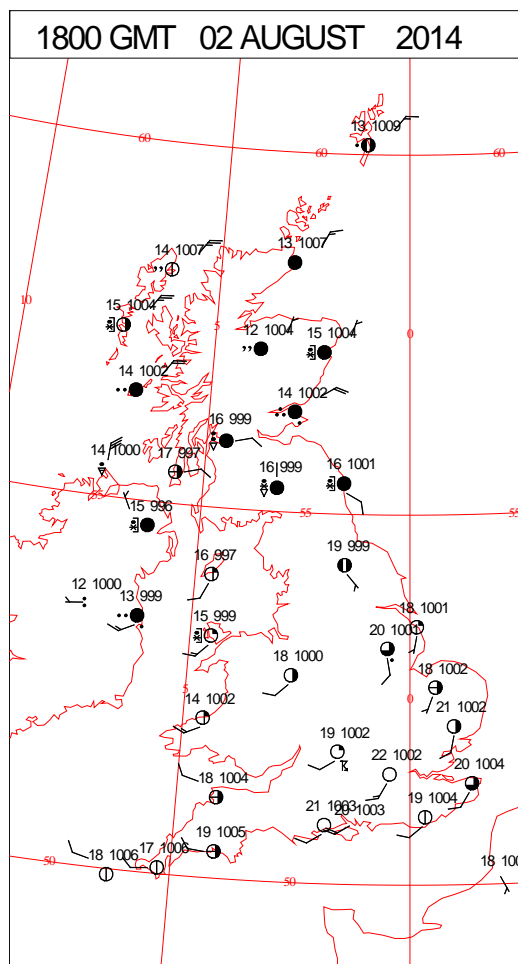
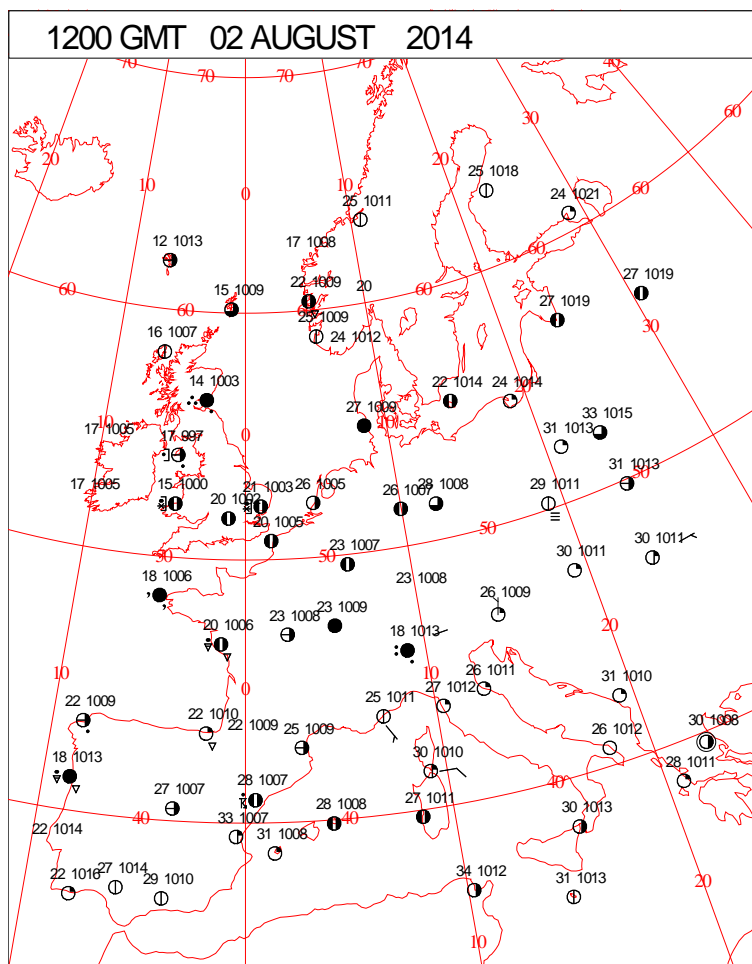
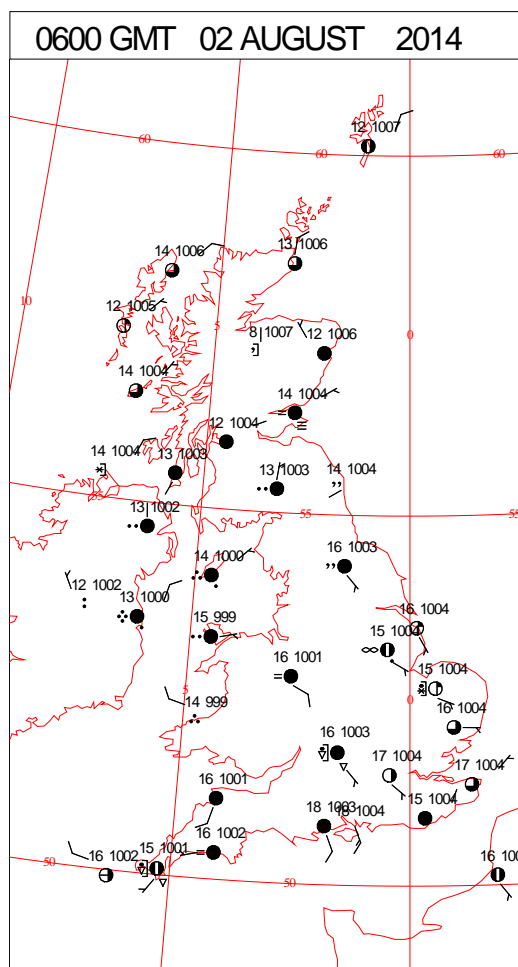
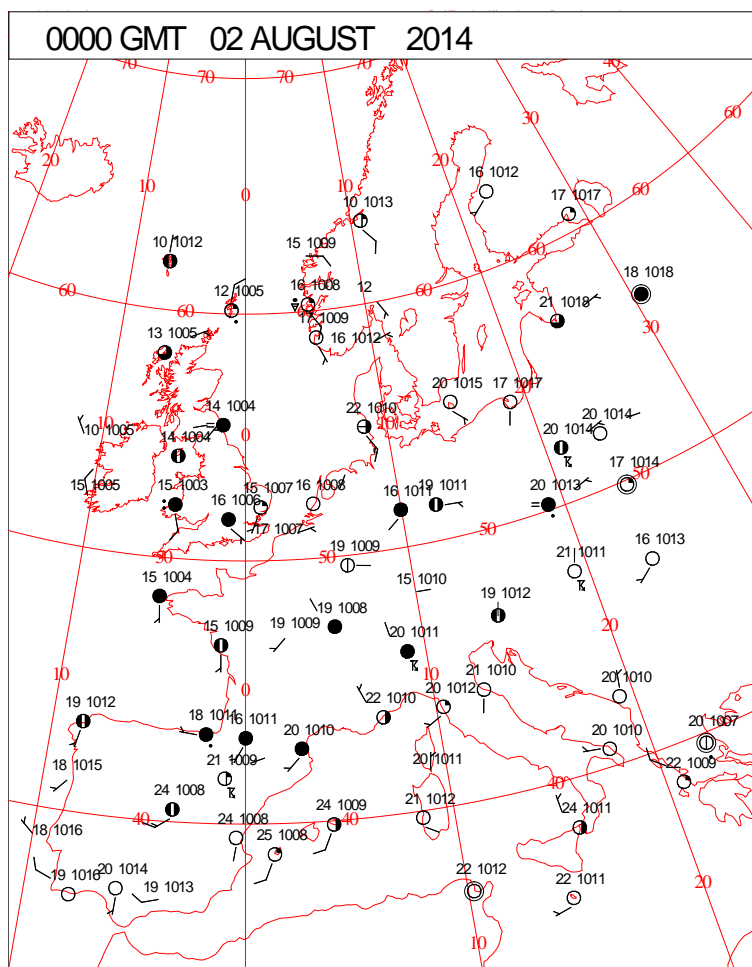


DAILY WEATHER SUMMARY



Saturday 2 August 2014

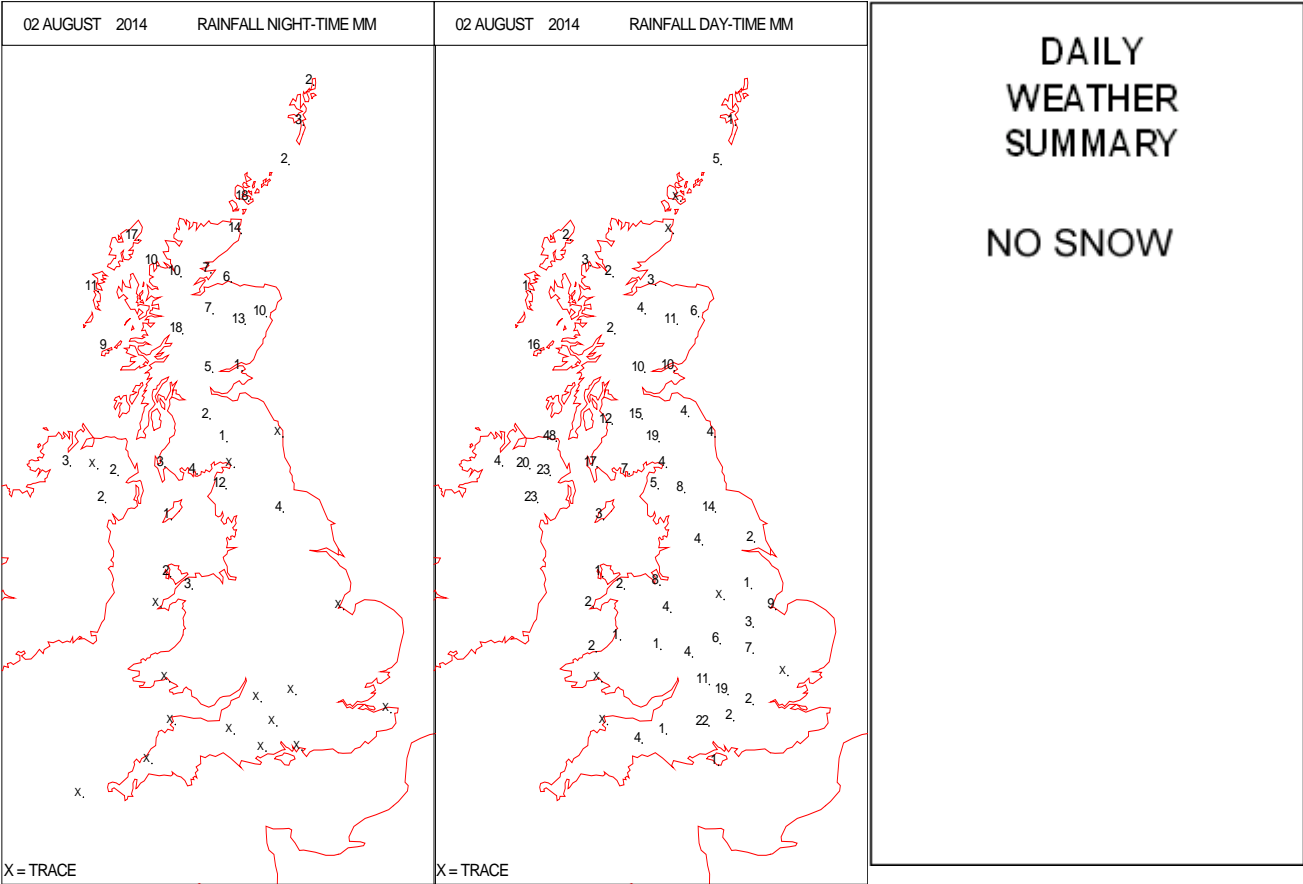
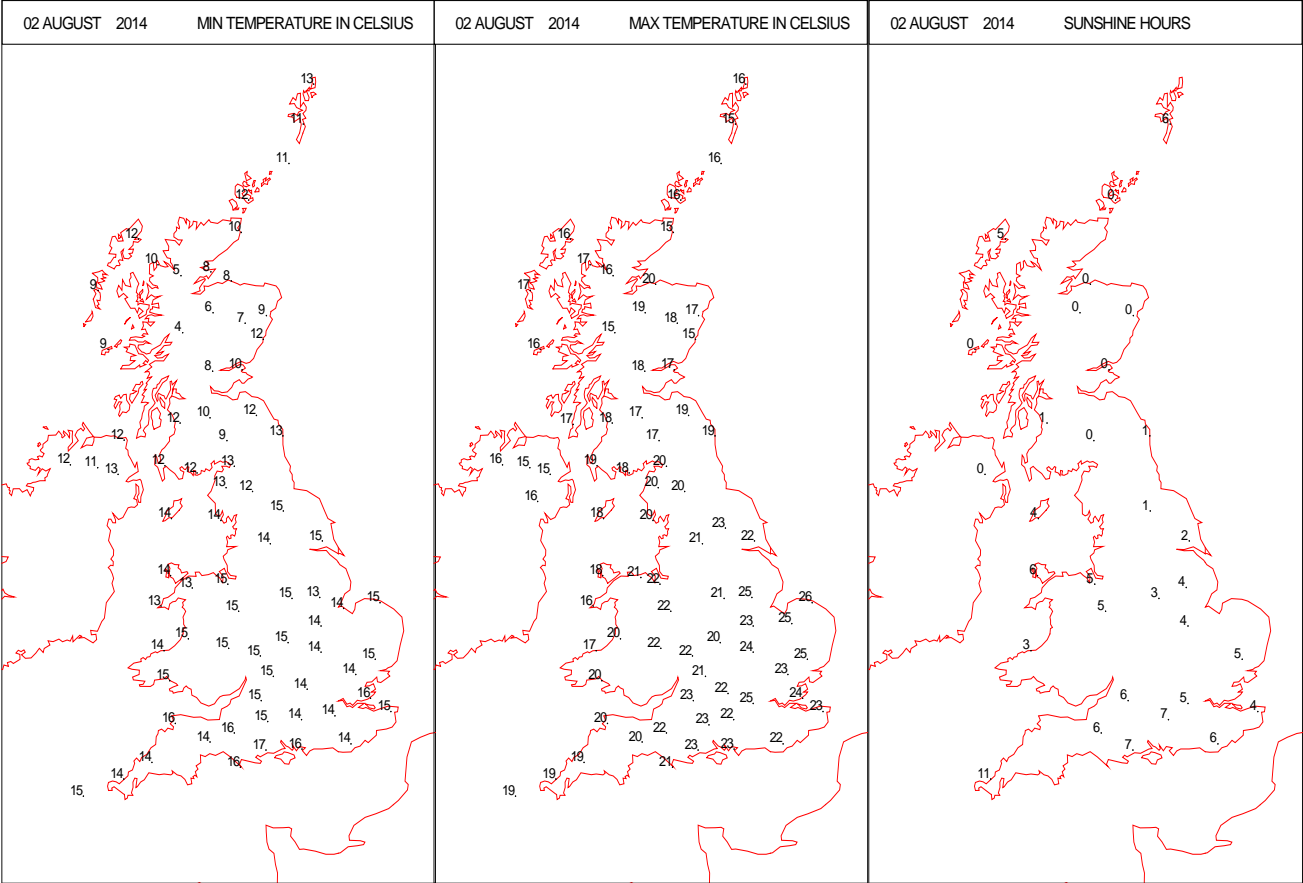
SURFACE REPORTS



SIGNIFICANT WEATHER

0600 GMT 02 AUGUST 2014	SIG WEATHER	1200 GMT 02 AUGUST 2014	SIG WEATHER	<p>Summary of UK Weather for Saturday 02 August 2014.</p> <p>Overnight, rain over south-west England gradually moved north, to lie across Wales, Northern Ireland and north-west England by morning. The rain was heavy at times. Heavy thundery showers crossed south-east England overnight, again bringing some large rainfall totals to a number of locations, these moved northwards, clearing East Anglia by dawn. Elsewhere, it was a mainly dry night, with some mist and fog patches forming in north-east England and eastern Scotland. It was a cooler night than of late for many.</p> <p>During the day, the band of rain continued to spread north-eastwards, pivoting across Northern Ireland. The rain fragmented into bands of heavy showers and thunderstorms, bringing some significant rainfall to a number of sites across the U.K.</p> <p>However, away from this band, there were some sunny intervals, especially across the far east and into the south later in the day.</p> <p>Through the evening, much of the U.K. became dry, but rain persisted across northern Scotland.</p> <p>Temperatures were widely close to average, but above average in the sunnier south and south-east, and below average for much of Scotland and Northern Ireland, where it was rather wet and windy.</p>
1800 GMT 02 AUGUST 2014	SIG WEATHER	0000 GMT 03 AUGUST 2014	SIG WEATHER	<p>EXTREMES</p> <p>Highest Maximum: 25.8 Weybourne, Norfolk</p> <p>Lowest Maximum: 13.9 Ballypatrick Forest, Antrim</p> <p>Lowest Minimum: 3.7 Altnaharra No2, Sutherland</p> <p>Lowest Grass Minimum: 2.4 Altnaharra No2, Sutherland</p> <p>Most Rain: 48.4 Altnaharra No2, Sutherland</p> <p>Most Sun: 11.4 Camborne, Cornwall</p>

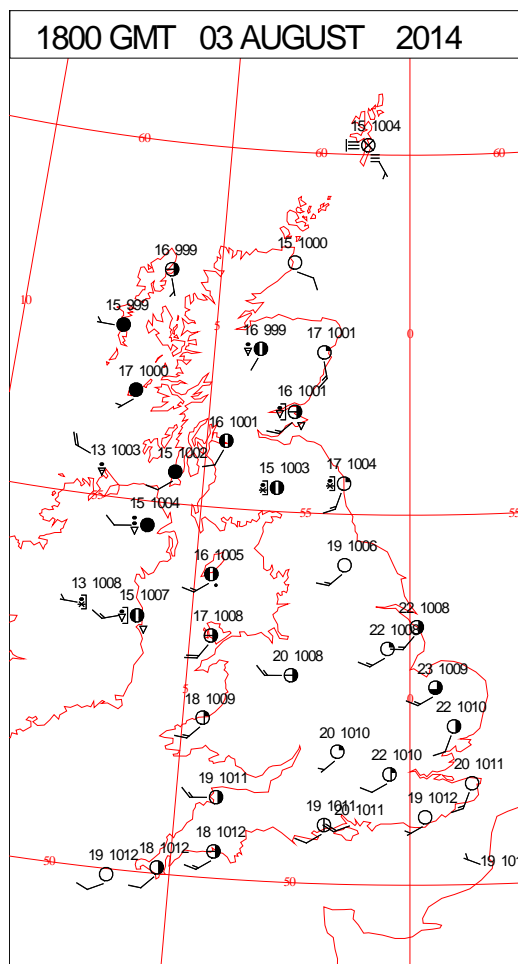
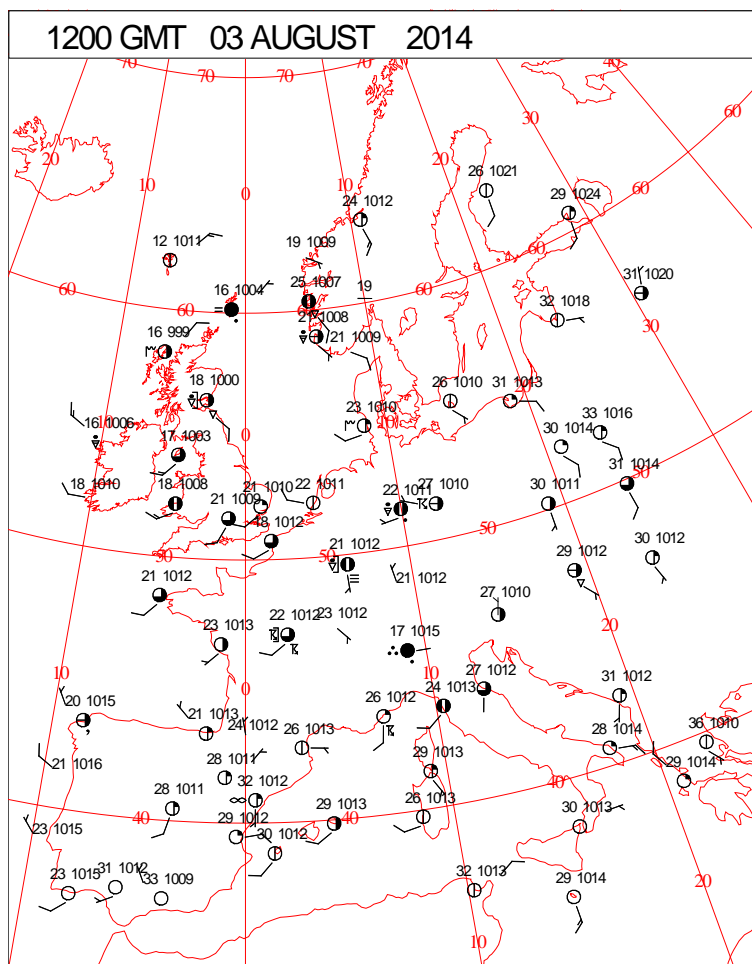
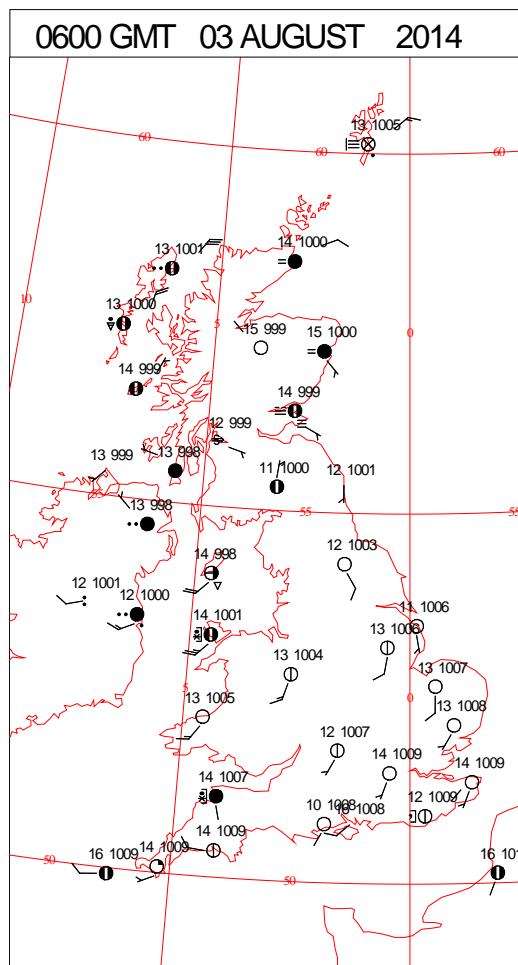
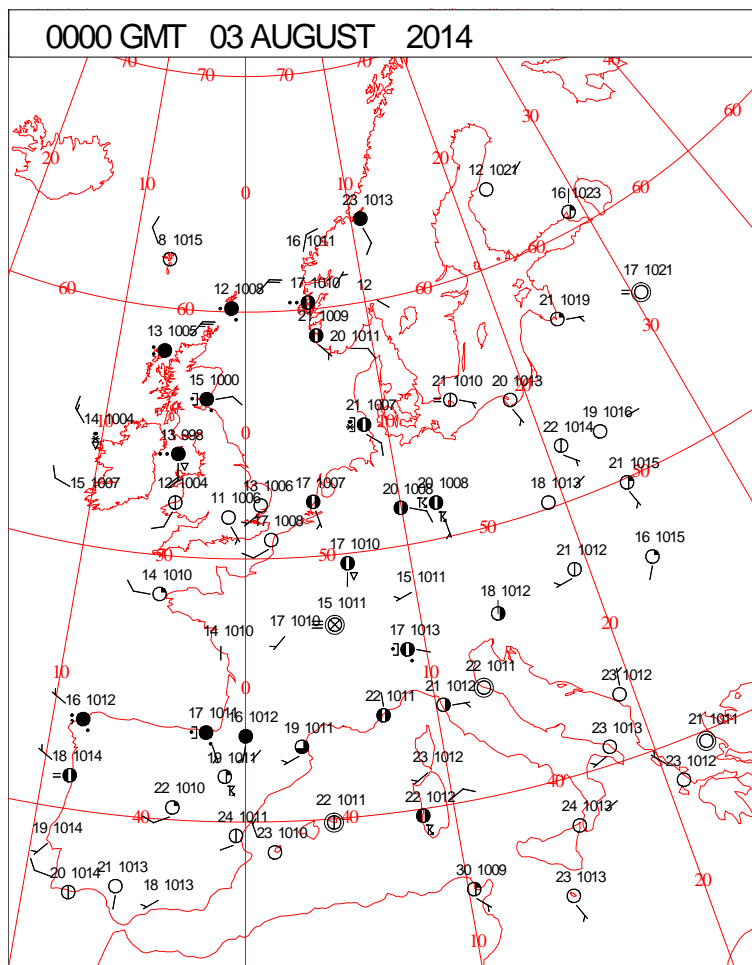
DAILY CLIMATE DATA



Crown Copyright 2014, All Rights Reserved

Sunday 3 August 2014

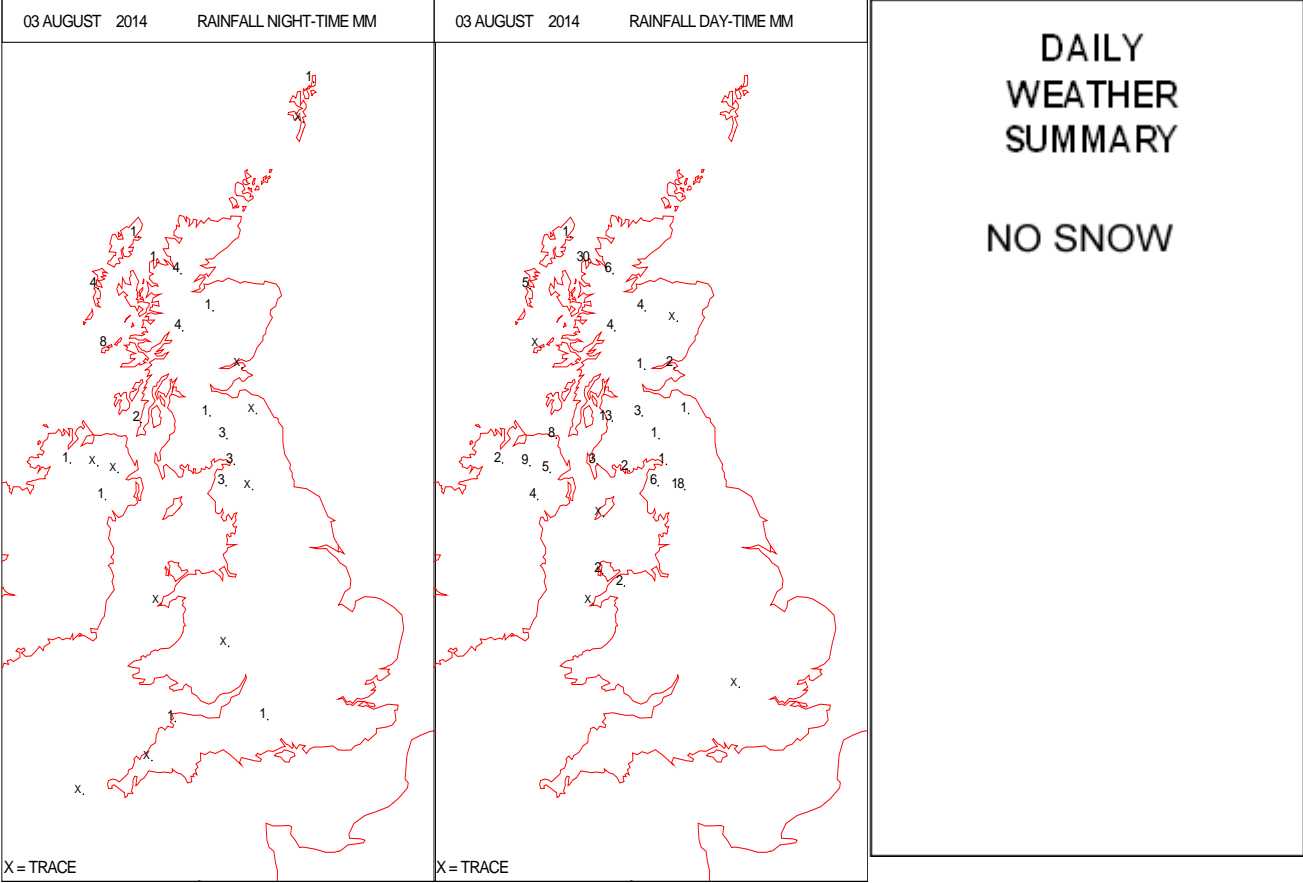
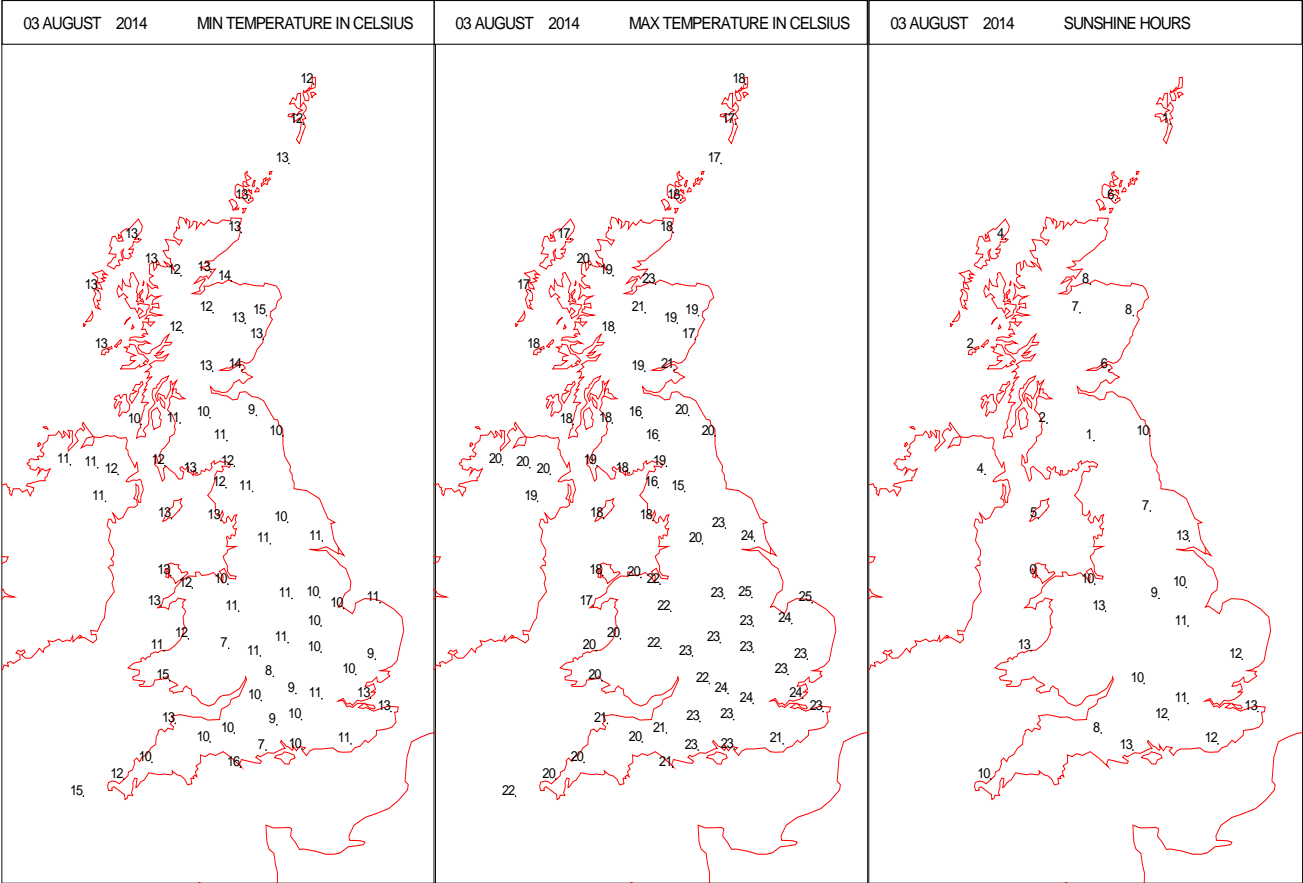
SURFACE REPORTS



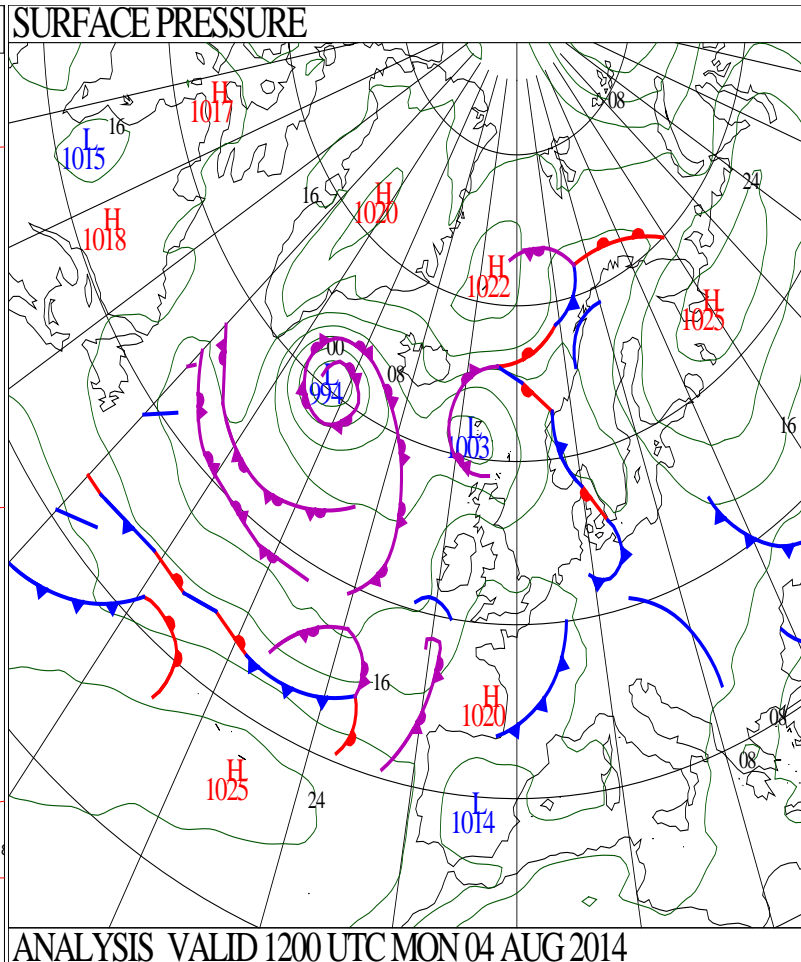
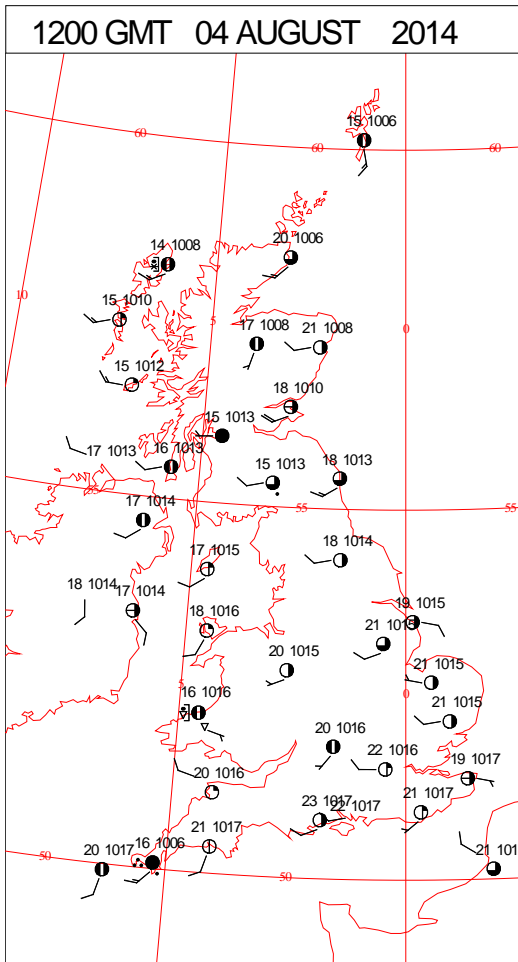
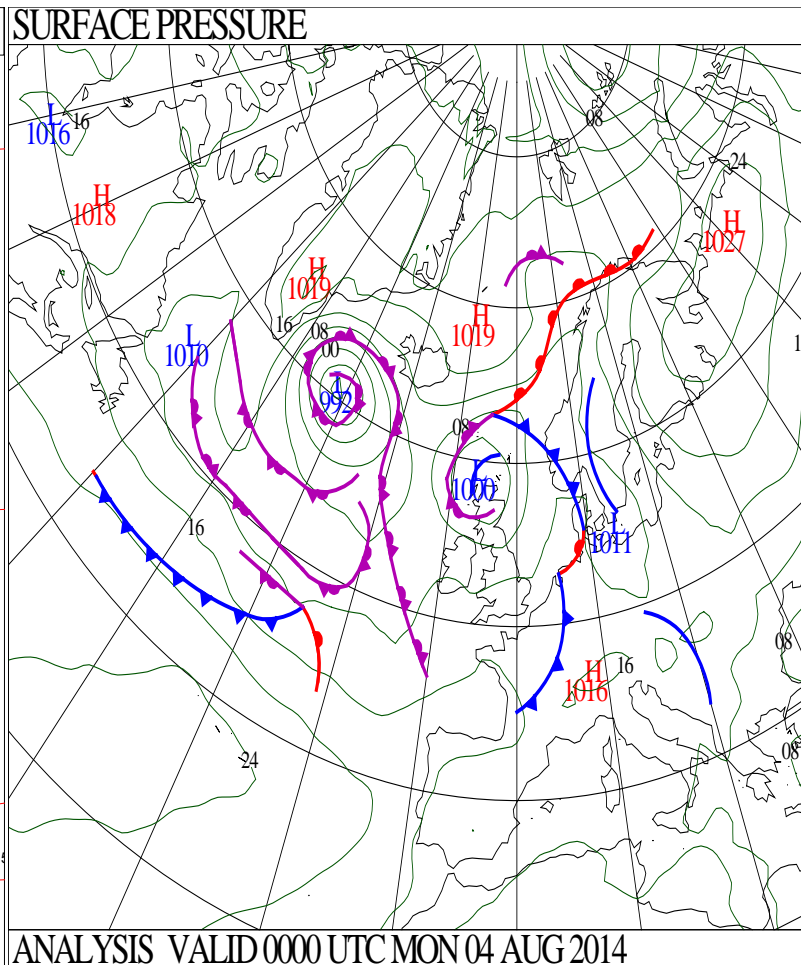
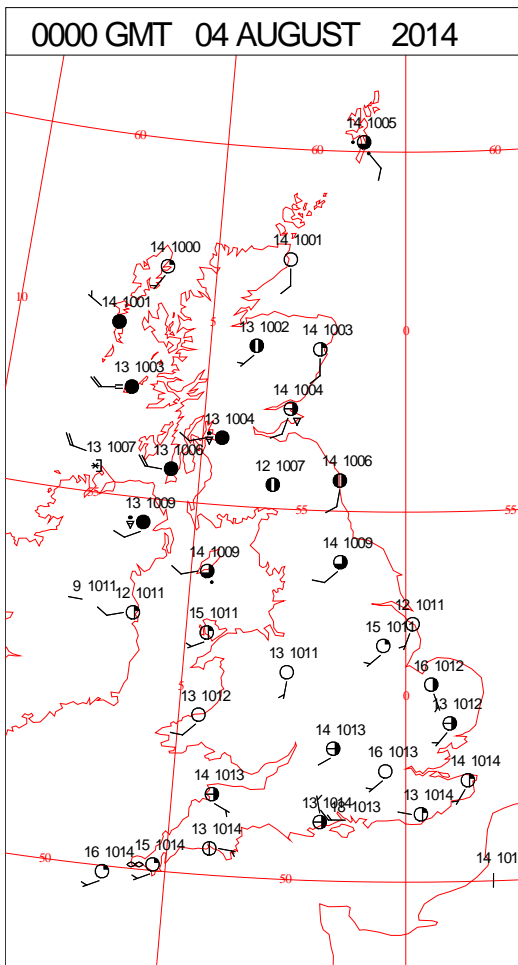
SIGNIFICANT WEATHER

0600 GMT 03 AUGUST 2014	SIG WEATHER	1200 GMT 03 AUGUST 2014	SIG WEATHER	<p>Summary of UK Weather for Sunday 03 August 2014. Outbreaks of rain persisted across northern and western Scotland, and also Northern Ireland, whilst they also returned to parts of north-west Wales and north-west England.</p> <p>However, for the rest of the U.K. it stayed fine and dry with clear spells. This led to a rather chilly feel, especially across parts of the south-west.</p> <p>It then remained fine and dry across much of England and Wales during the day, although north-west Wales and north-west England were occasionally windy, and often cloudy with scattered heavy showers.</p> <p>Heavy showers and scattered thunderstorms also developed widely across Northern Ireland and Scotland, with some localised downpours. Isolated showers also developed across parts of central southern England, south Wales and also across the south-west peninsula.</p> <p>A mostly fine evening then followed, although occasional heavy rain and blustery winds continued to affect parts of Northern Ireland and Scotland.</p> <p>Temperatures were generally close to or just above average.</p> <p>However under the rain and cloud in the north-west, they were at or just below average, whilst the warmest temperatures were in the south and east.</p>
1800 GMT 03 AUGUST 2014	SIG WEATHER	0000 GMT 04 AUGUST 2014	SIG WEATHER	<p>EXTREMES Highest Maximum: 25.4 East Bergholt, Suffolk Lowest Maximum: 14.9 Sule Skerry, Orkney Lowest Minimum: 4.5 Martin Down NNR, Hampshire Lowest Grass Minimum: 1.2 Alice Holt Lodge, Hampshire Most Rain: 31.0 Aultbea No2, Ross-Shire Most Sun: 15.2 Culdrose, Cornwall</p>

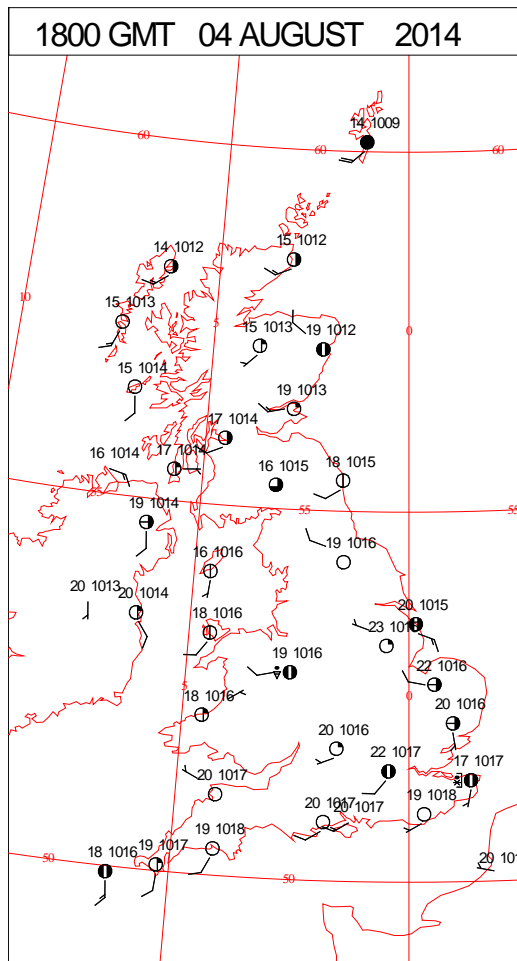
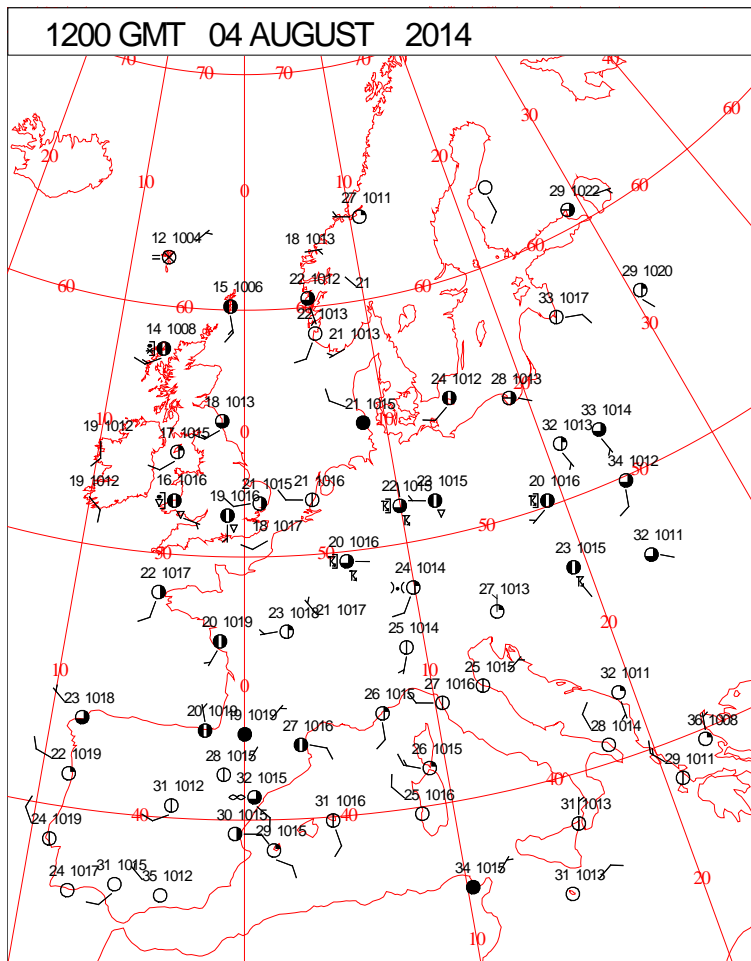
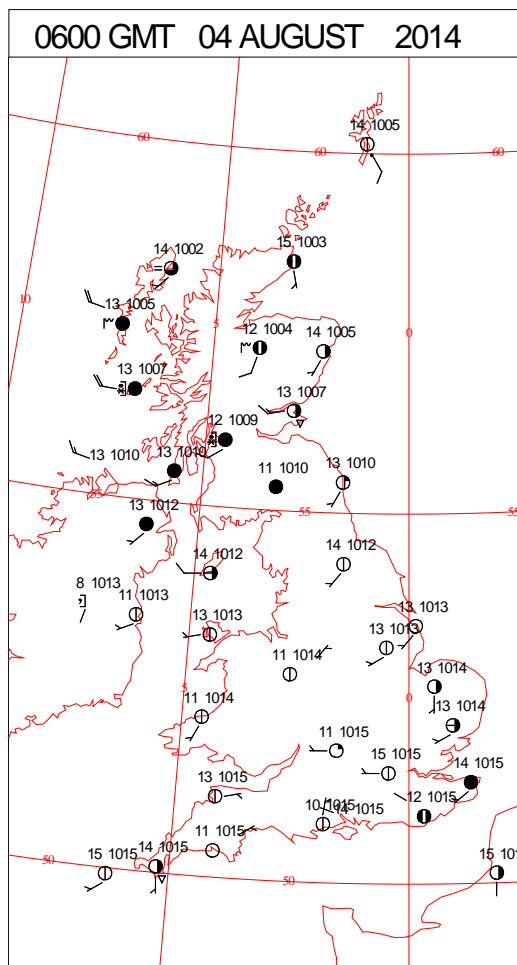
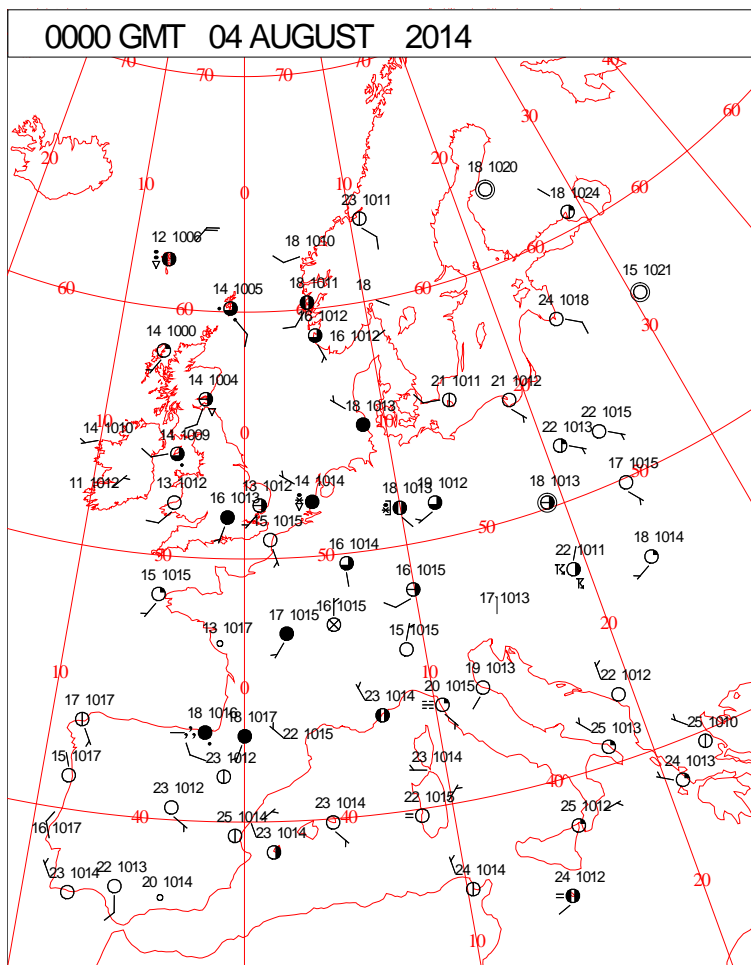
DAILY CLIMATE DATA



DAILY WEATHER SUMMARY



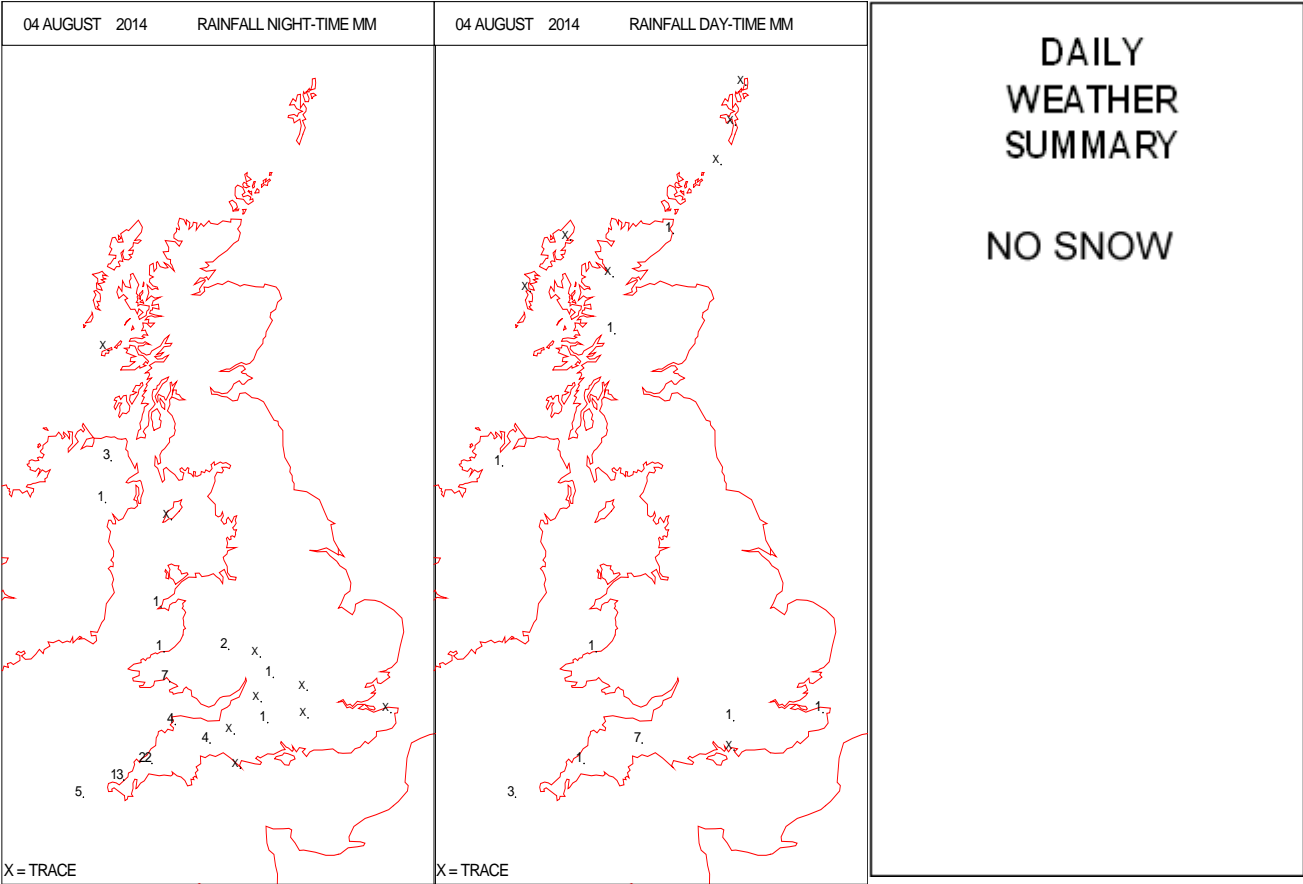
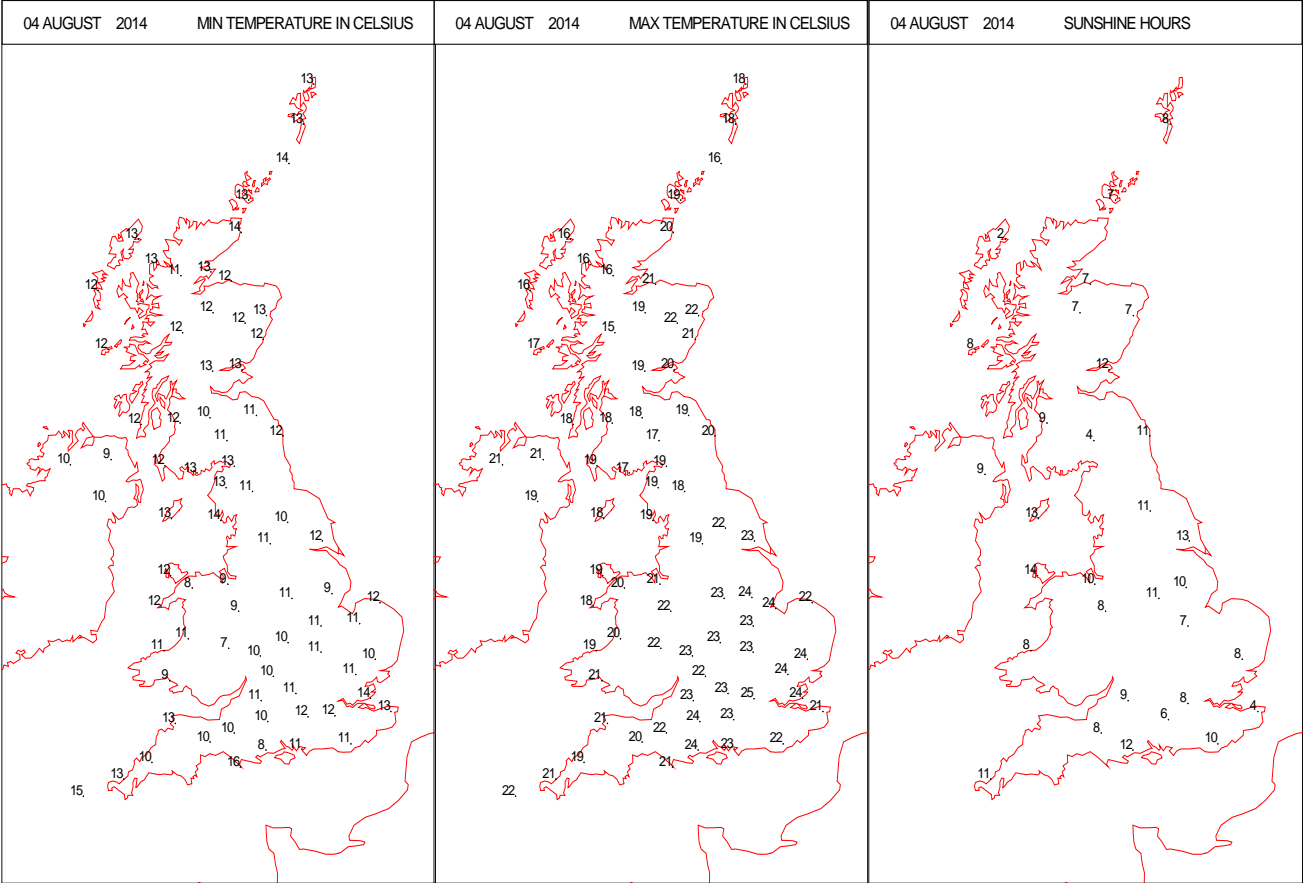
SURFACE REPORTS



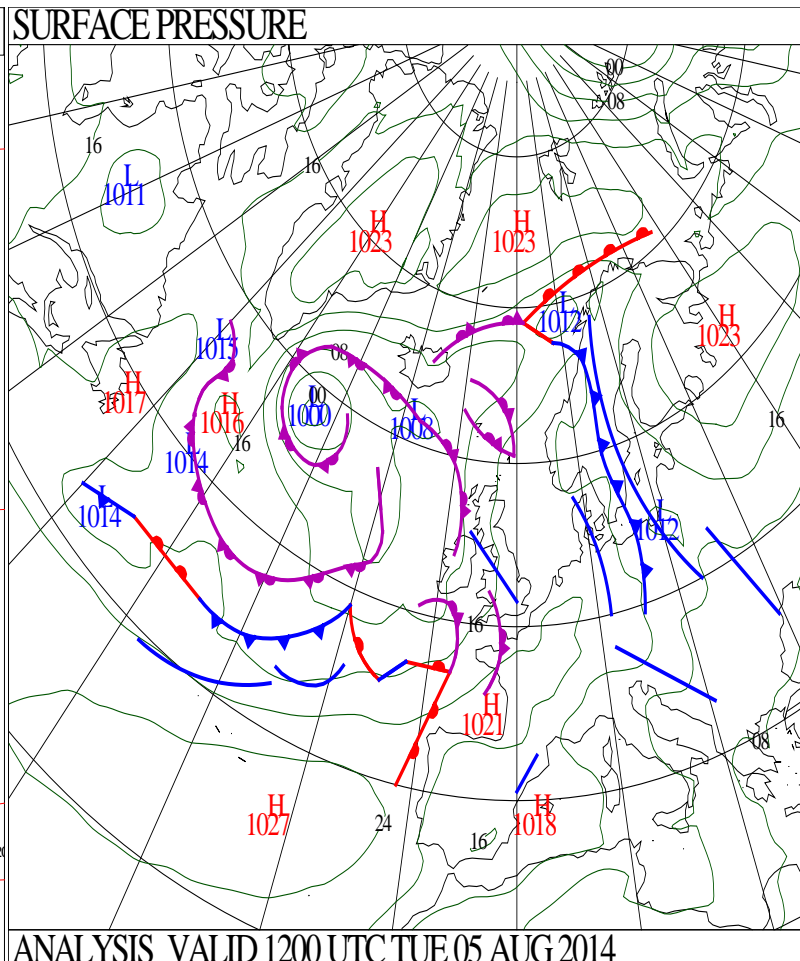
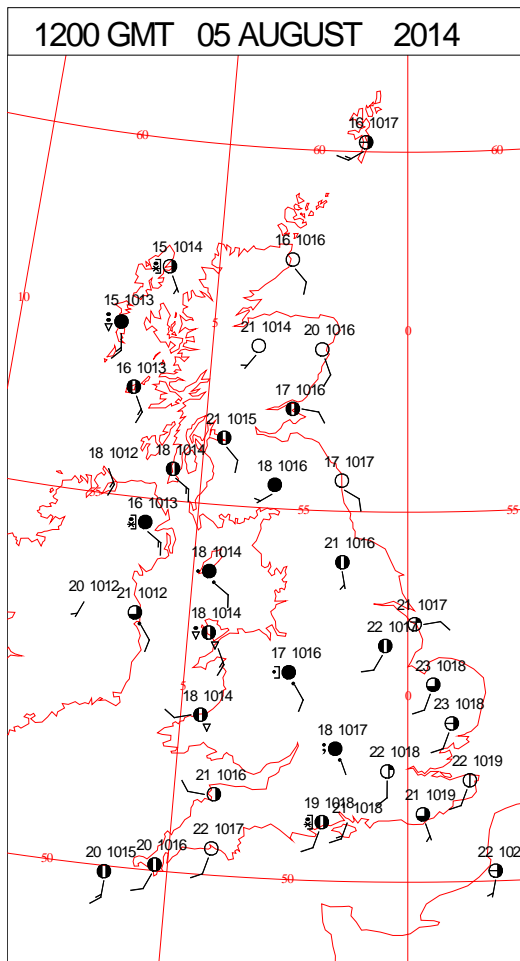
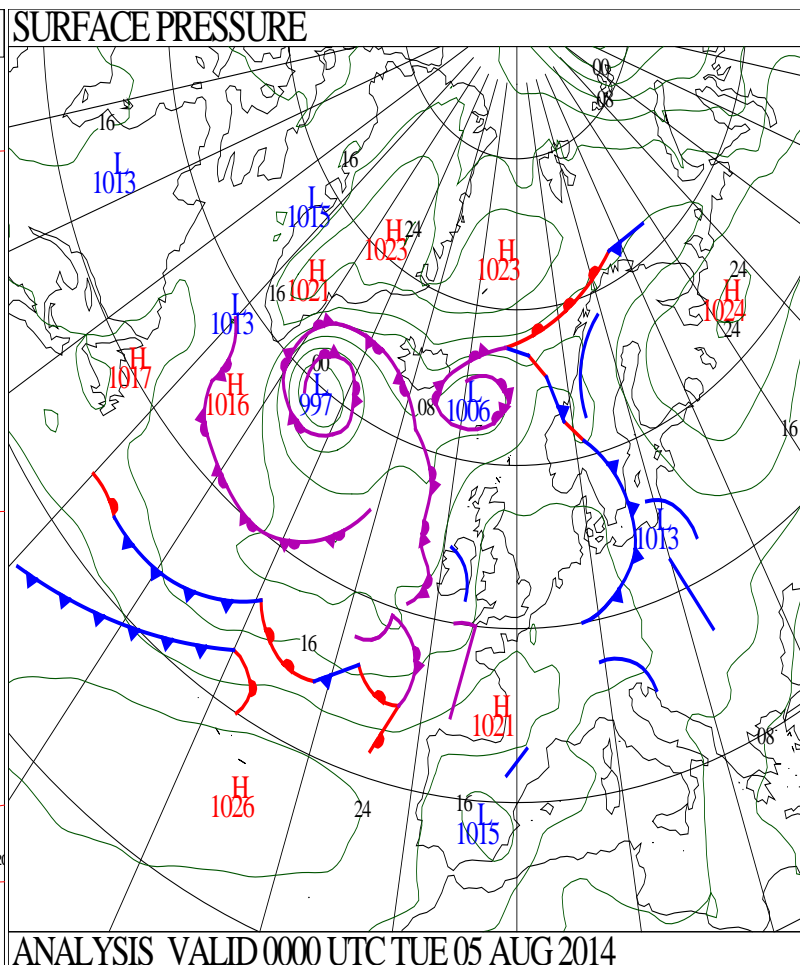
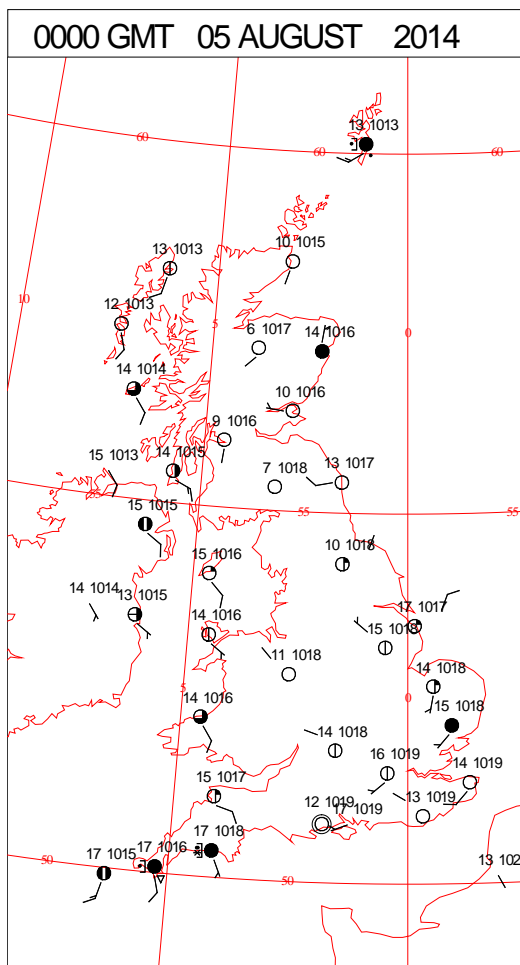
SIGNIFICANT WEATHER

0600 GMT 04 AUGUST 2014	SIG WEATHER	1200 GMT 04 AUGUST 2014	SIG WEATHER	<p>Summary of UK Weather for Monday 04 August 2014. Isolated outbreaks of rain continued to affect parts of Northern Ireland and north-west Scotland during the course of the early morning. However they did ease and gradually move away northwards.</p> <p>The rest of the country remained mostly dry, clear and also chilly in places, although isolated showers did filter into the south-west at times.</p> <p>A dry day then followed for much of the country, with plenty of fine and often sunny weather.</p> <p>Whilst further showers did affect southern parts at times, including some intense thundery downpours across east Kent, these remained very isolated.</p> <p>The showers eased away gradually into the evening, leaving light winds and clearing skies. However, a further area of showers did edge into the south-west by midnight.</p> <p>Temperatures were generally around or above average, with the warmest temperatures across the south and east.</p>
1800 GMT 04 AUGUST 2014	SIG WEATHER	0000 GMT 05 AUGUST 2014	SIG WEATHER	
				<p>EXTREMES</p> <p>Highest Maximum: 25.9 East Bergholt, Suffolk</p> <p>Lowest Maximum: 14.8 Sule Skerry, Orkney</p> <p>Lowest Minimum: 6.4 Martin Down NNR, Hampshire</p> <p>Lowest Grass Minimum: 1.4 Porthmadog, Gwynedd</p> <p>Most Rain: 23.2 Cardinham Bodmin, Cornwall</p> <p>Most Sun: 14.3 Valley, Gwynedd</p>

DAILY CLIMATE DATA

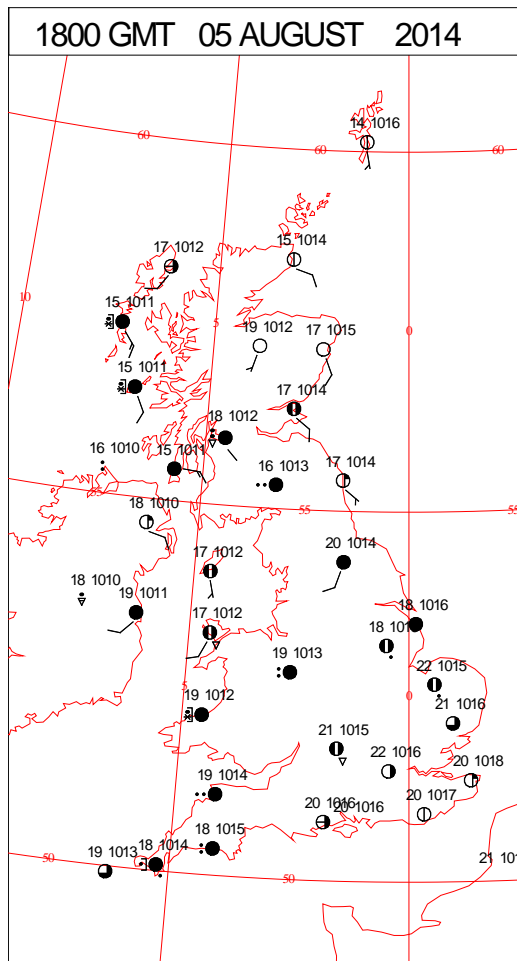
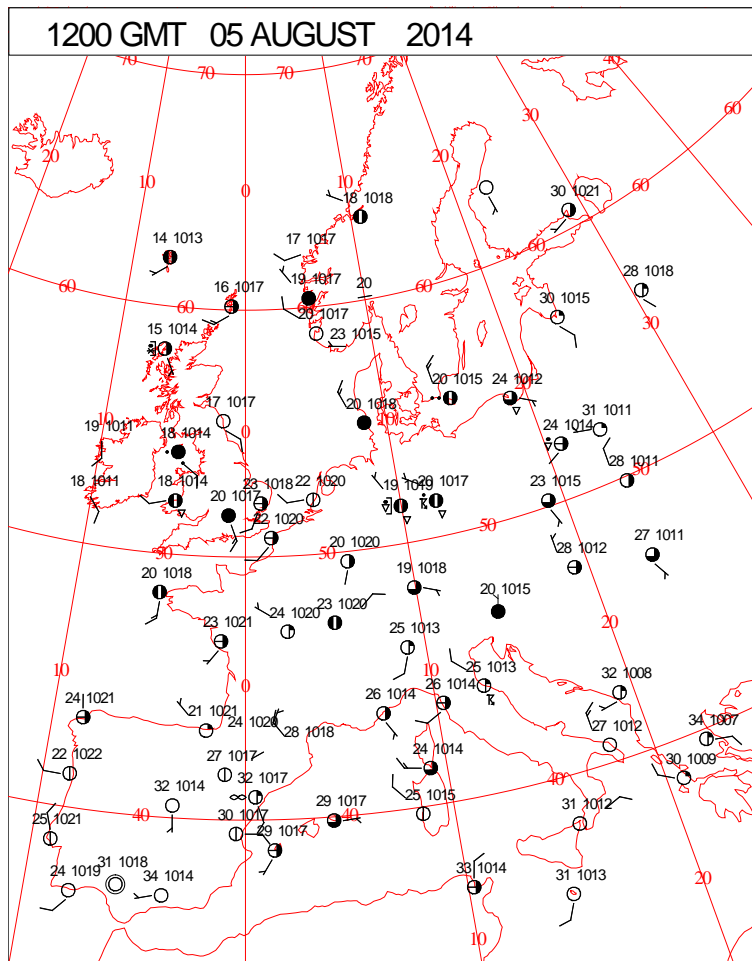
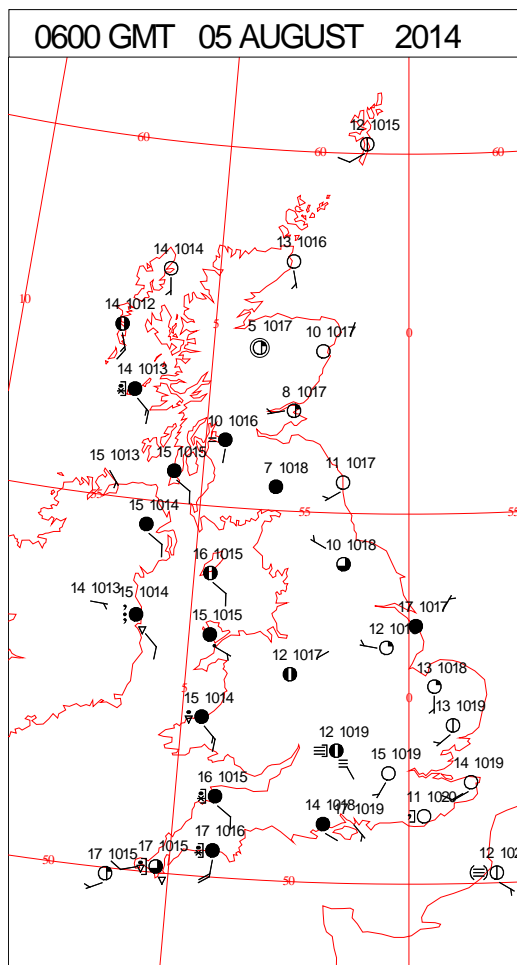
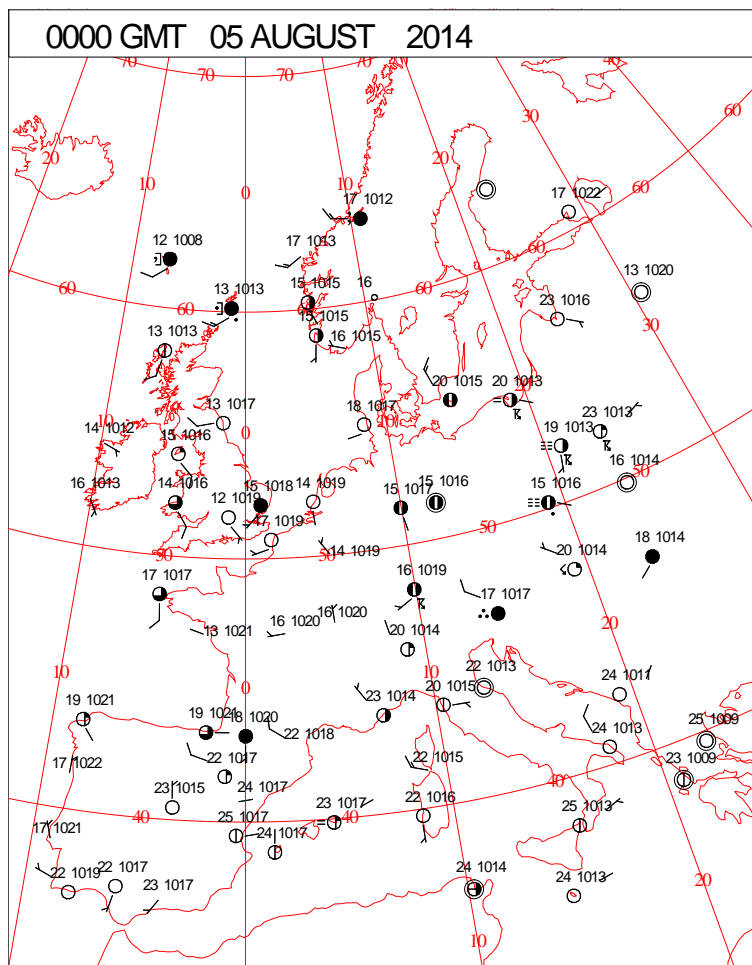


DAILY WEATHER SUMMARY

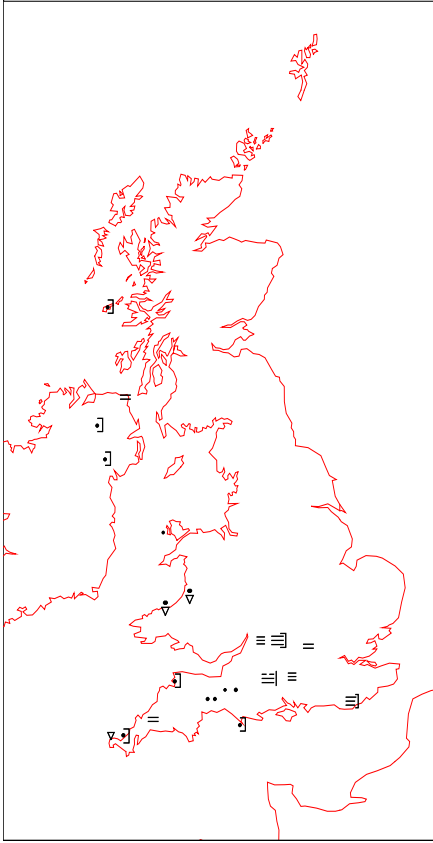
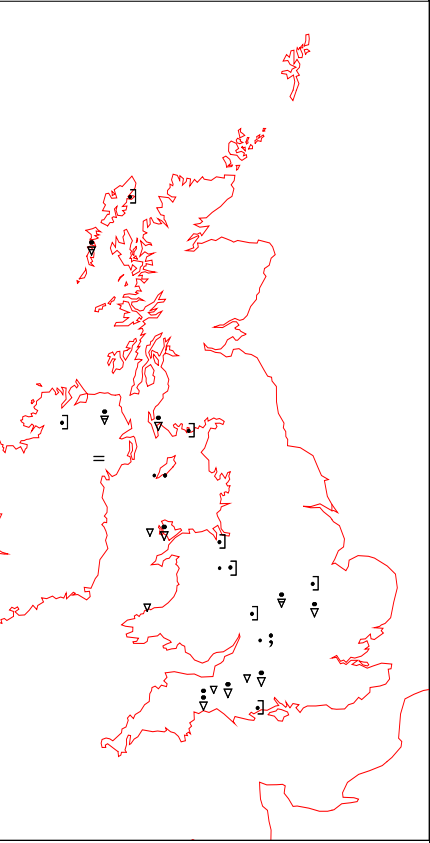
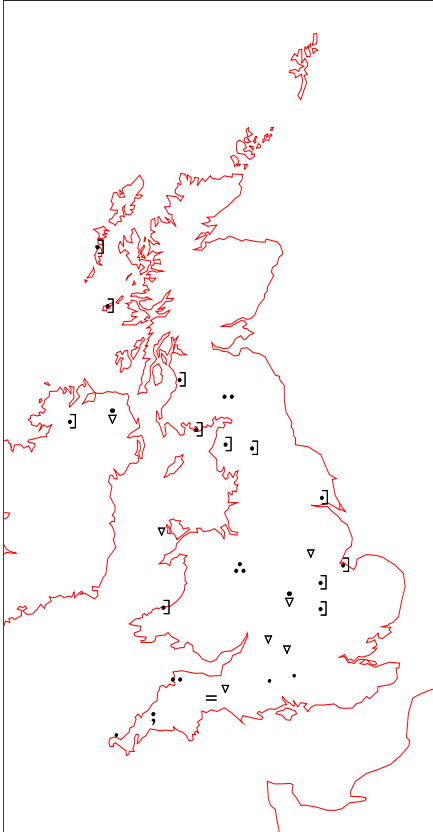
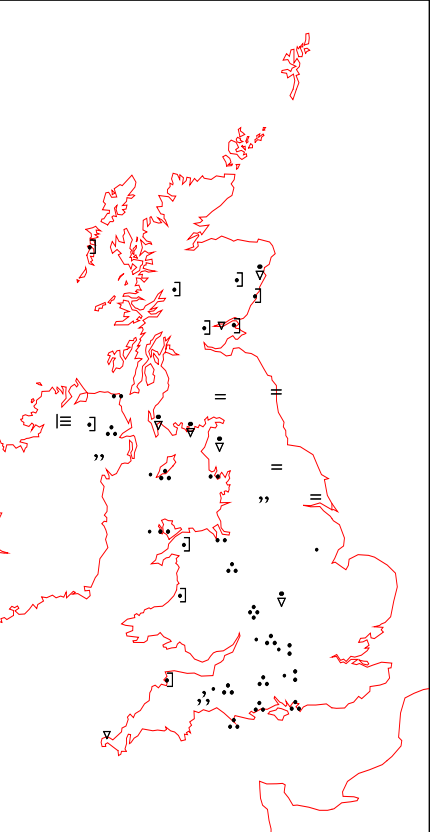


Tuesday 5 August 2014

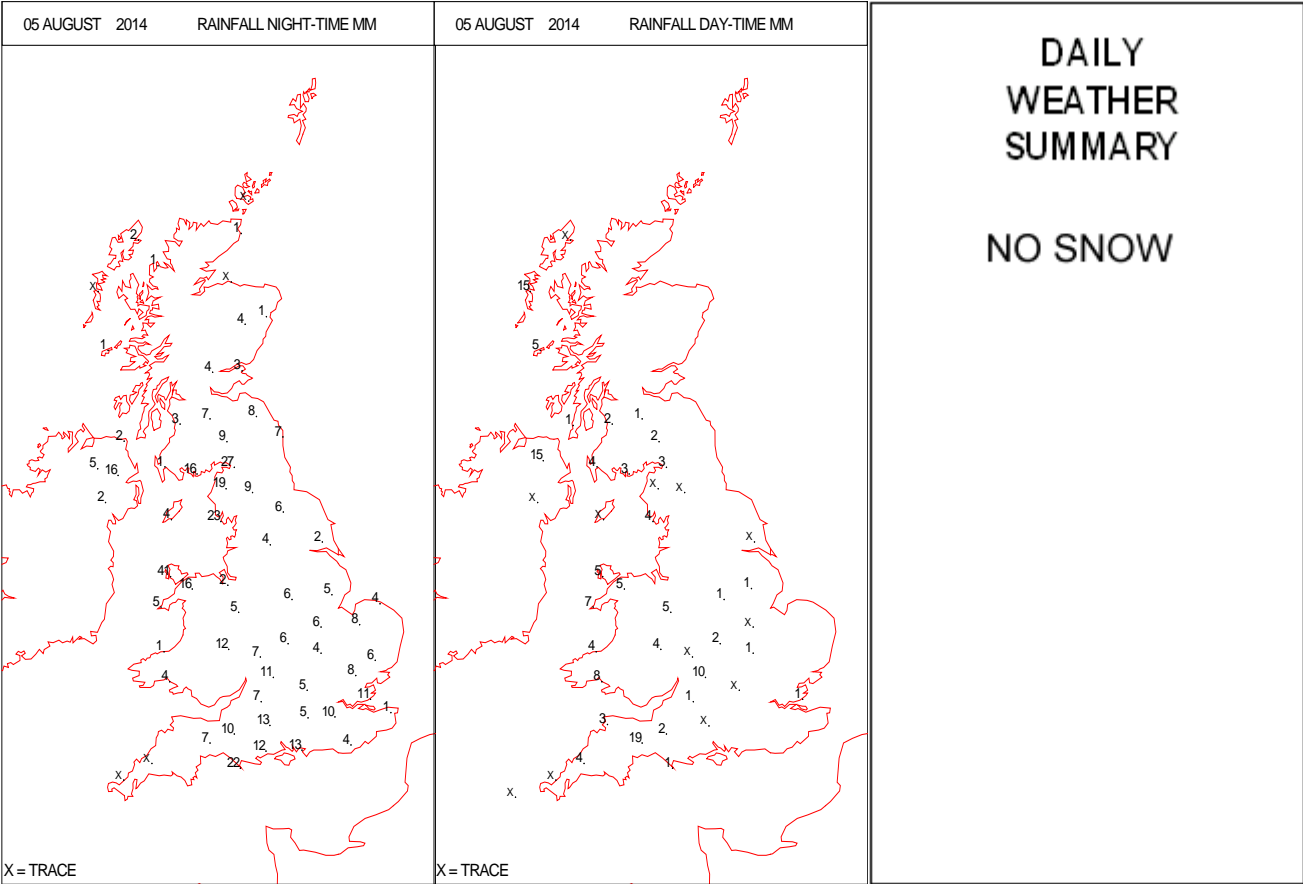
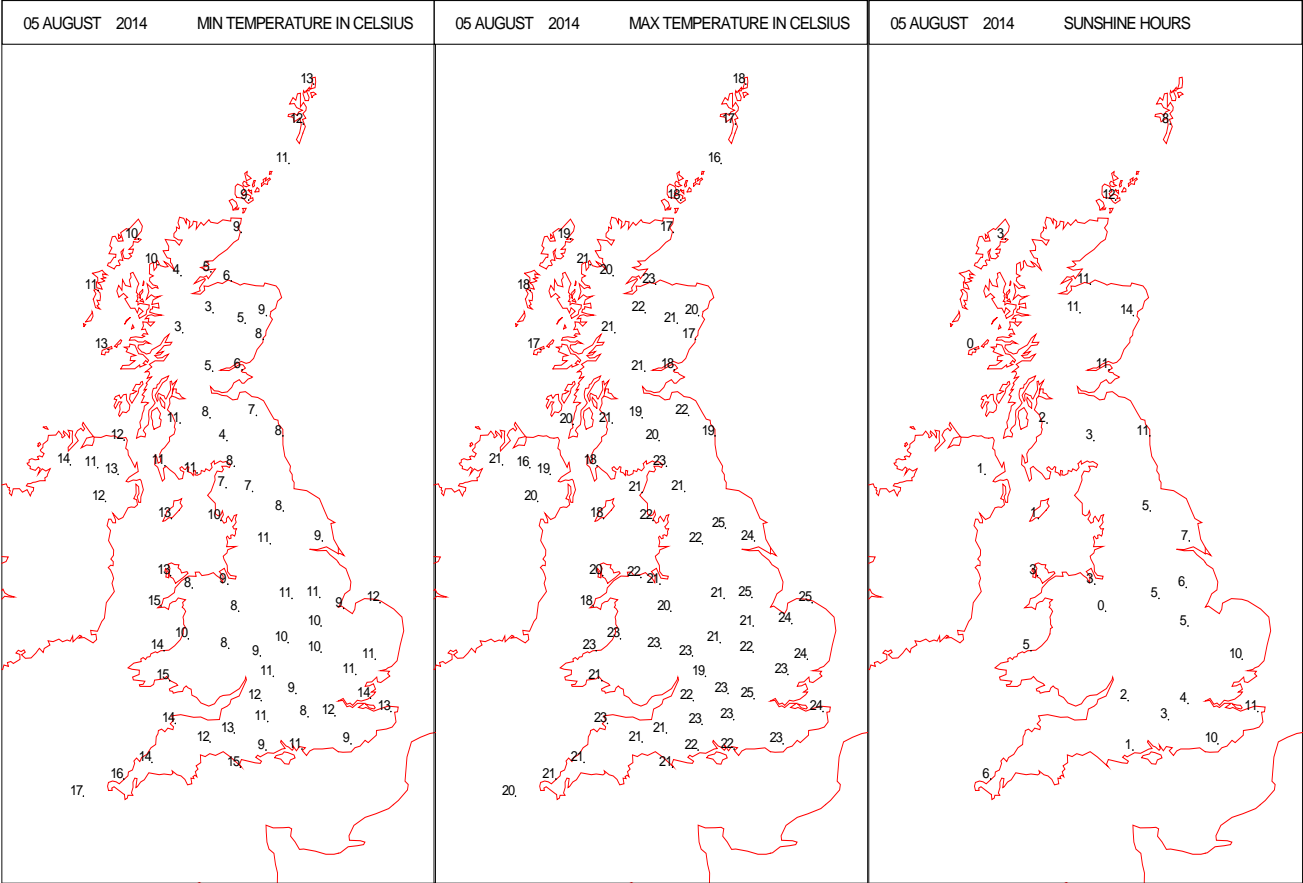
SURFACE REPORTS



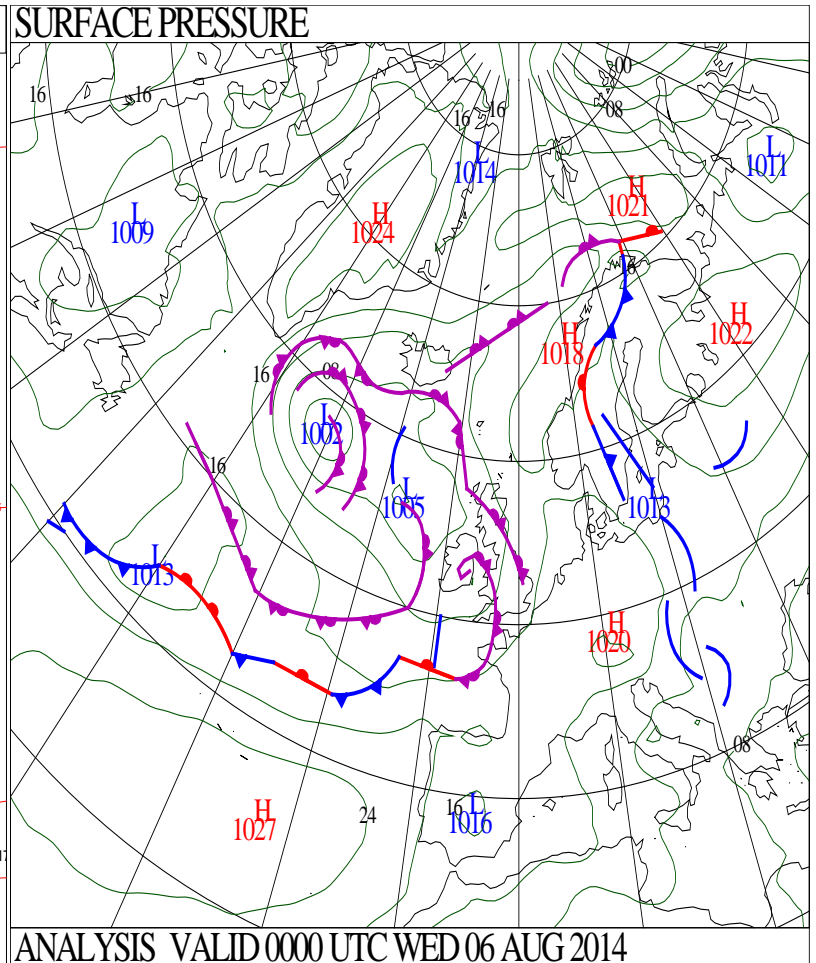
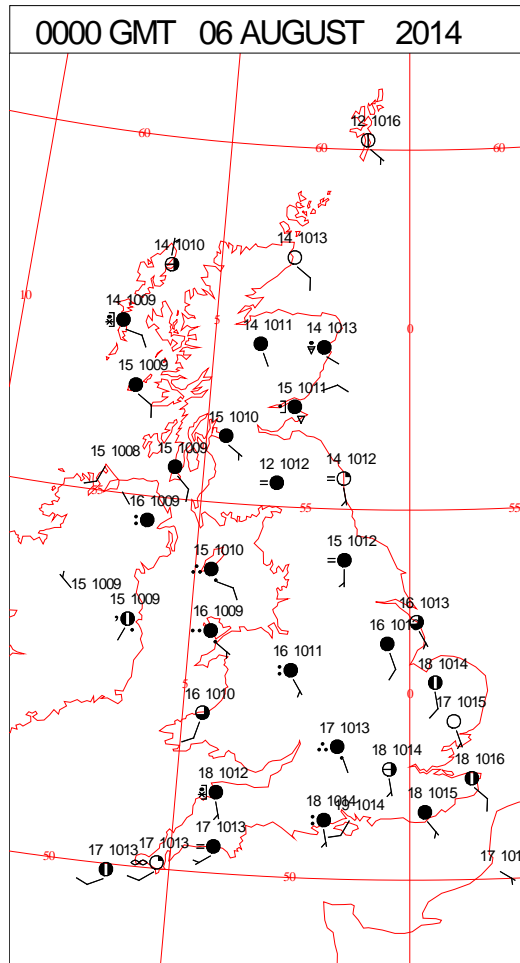
SIGNIFICANT WEATHER

0600 GMT 05 AUGUST 2014	SIG WEATHER	1200 GMT 05 AUGUST 2014	SIG WEATHER	<p>Summary of UK Weather for Tuesday 05 August 2014. Showers edged into the south-west during the night, bringing some heavy rain at times. This also brought hill and coastal fog. Ahead of this, clearer skies and light winds led to temperatures falling, and isolated fog patches forming ahead of the rain band.</p> <p>It was a particularly cold night, with a very isolated grass frost in the Scottish Glens.</p> <p>The area of showery rain in the south-west and south Wales first thing moved slowly north-eastwards, but fragmented as it did, turning much more showery. These showers skirted to the north of London, leaving the south-east corner largely dry, but elsewhere, some showers reached the east coast and beyond. Some showers were heavy, and later a few turned thundery especially over Wales and south-west England.</p> <p>North-east Scotland stayed dry, with the best of the day's sunshine.</p> <p>Elsewhere, it tended to cloud over through the day. North-west England and Northern Ireland also saw some heavy showers.</p> <p>Later in the day and through the evening an occlusion brought another band of showery rain across south-west England and Wales.</p> <p>Temperatures were close to, or just above average for early August.</p>
				
1800 GMT 05 AUGUST 2014	SIG WEATHER	0000 GMT 06 AUGUST 2014	SIG WEATHER	<p>EXTREMES Highest Maximum: 25.7 Faversham, Kent Lowest Maximum: 15.8 Fair Isle, Shetland Lowest Minimum: 0.9 Cromdale, Moray Lowest Grass Minimum: -0.7 Leuchars, Fife Most Rain: 45.6 Valley, Gwynedd Most Sun: 14.4 Dyce, Aberdeenshire</p>
				

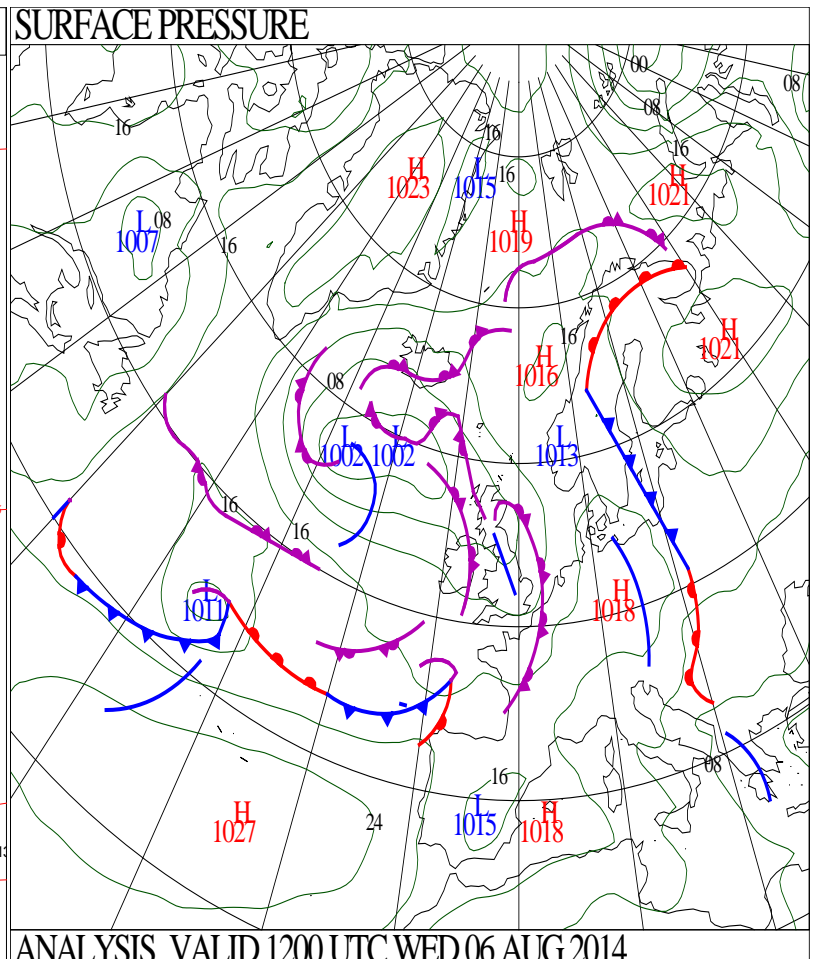
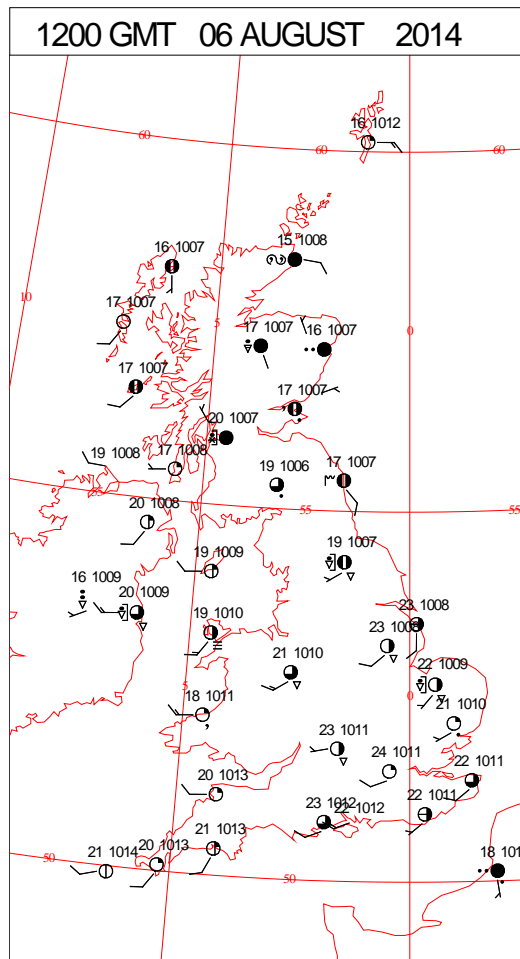
DAILY CLIMATE DATA



DAILY WEATHER SUMMARY

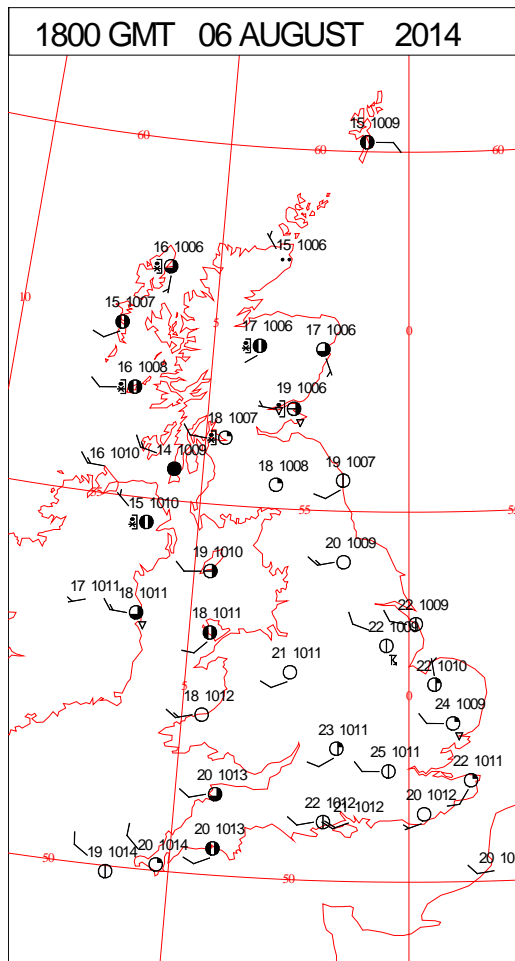
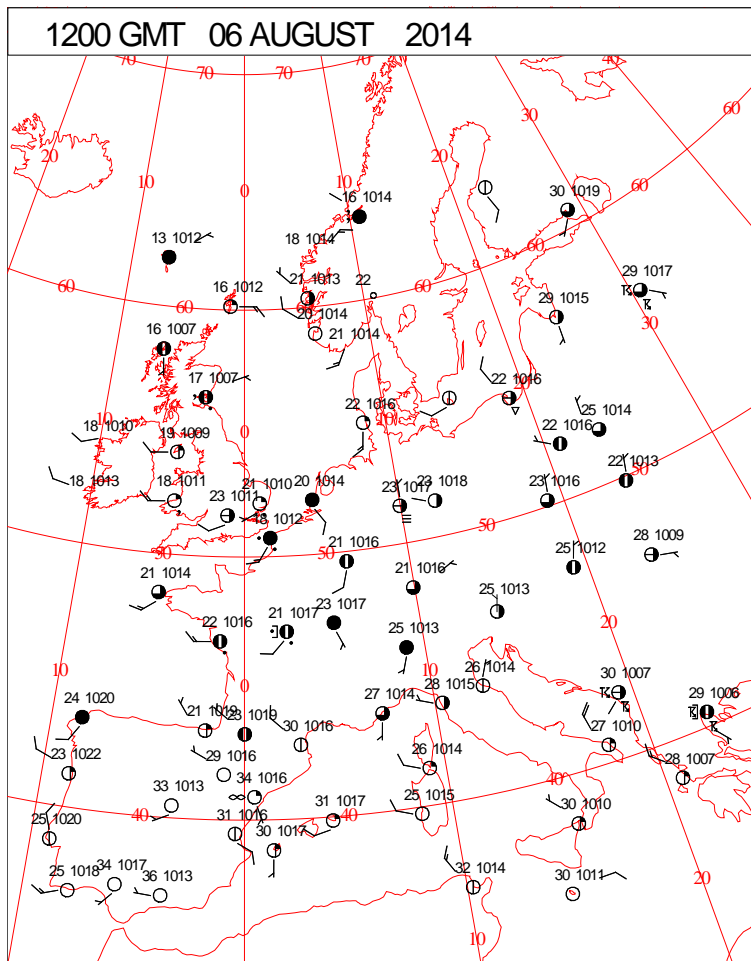
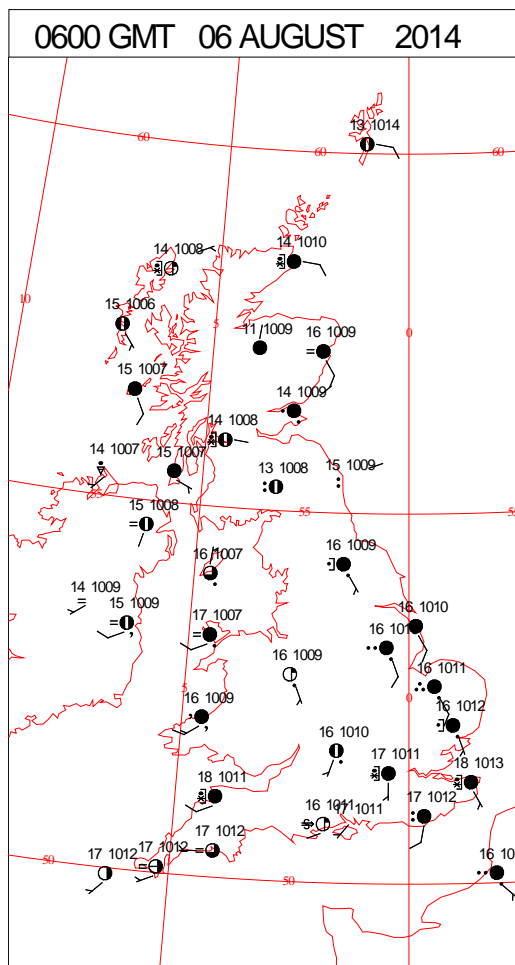
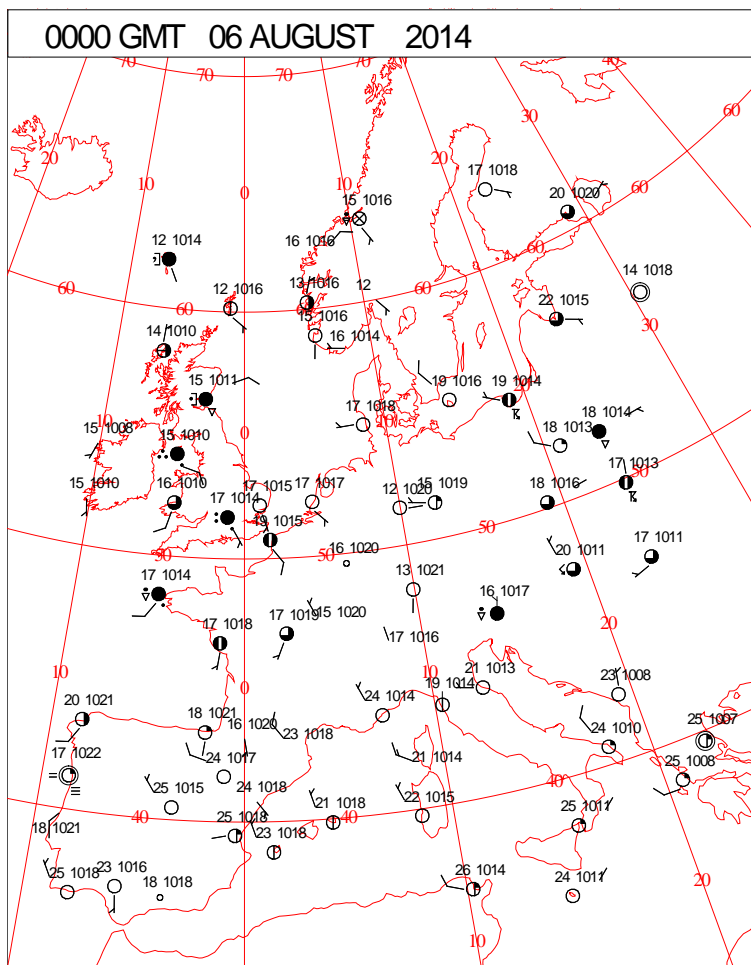


ANALYSIS VALID 0000 UTC WED 06 AUG 2014



ANALYSIS VALID 1200 UTC WED 06 AUG 2014

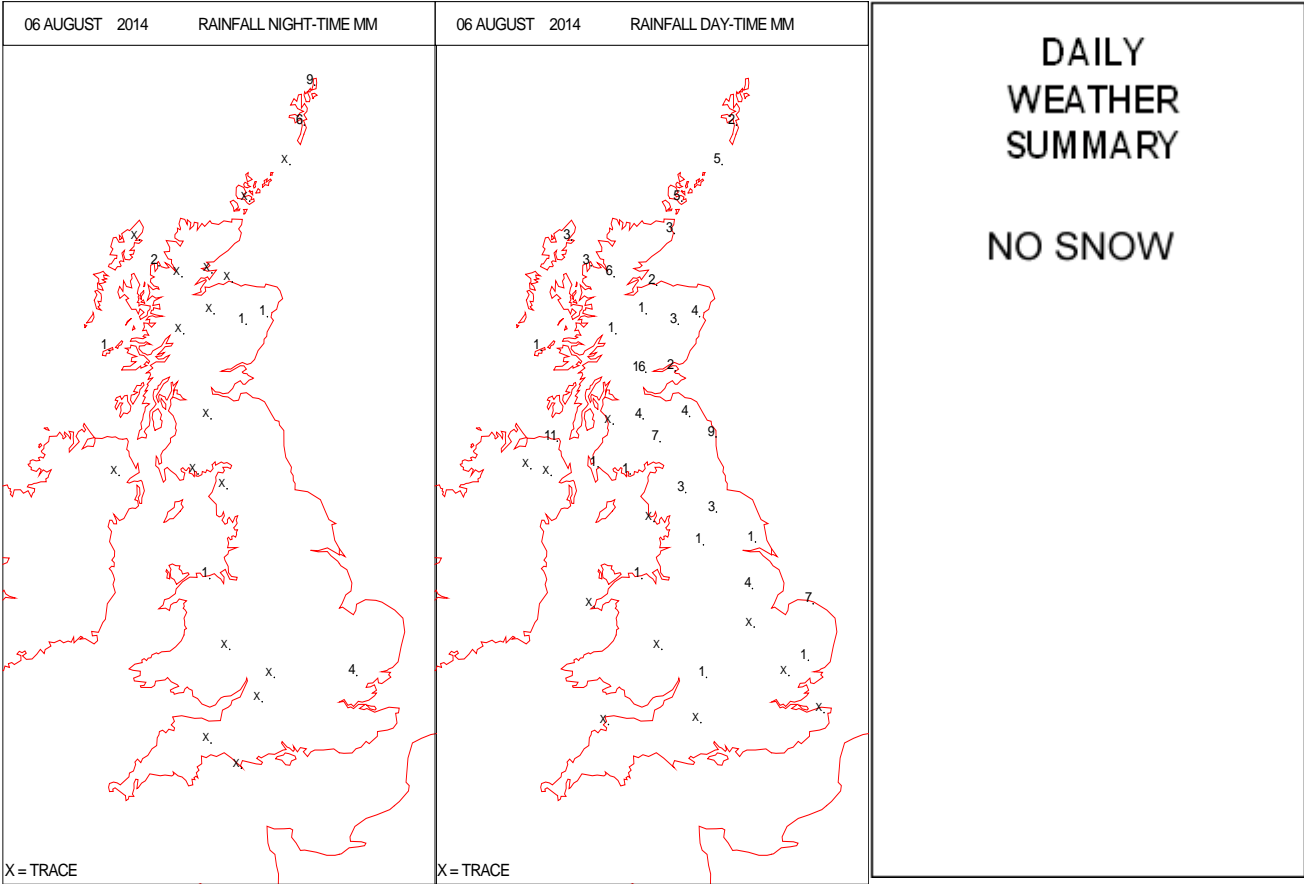
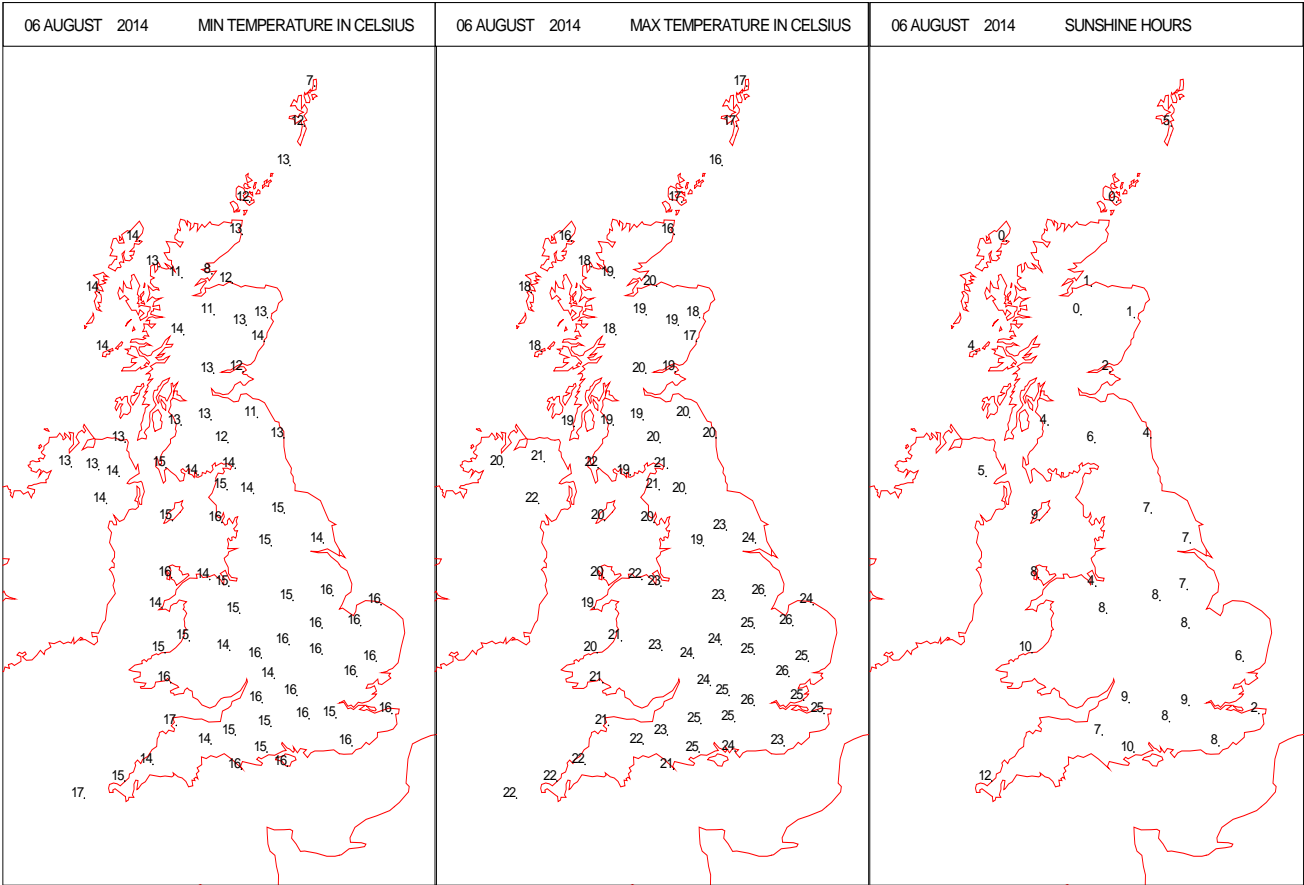
SURFACE REPORTS



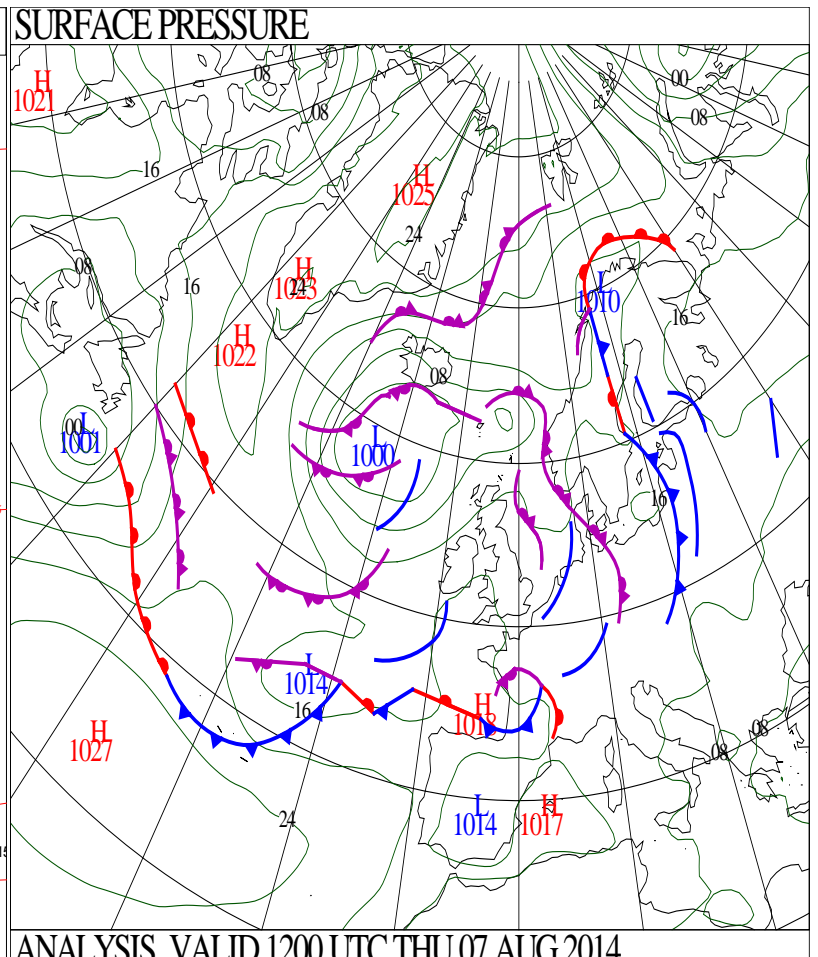
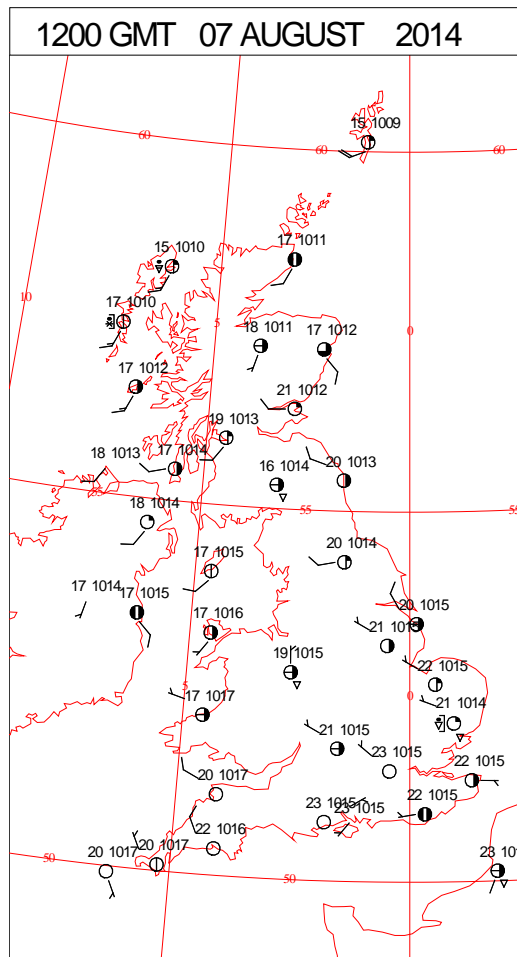
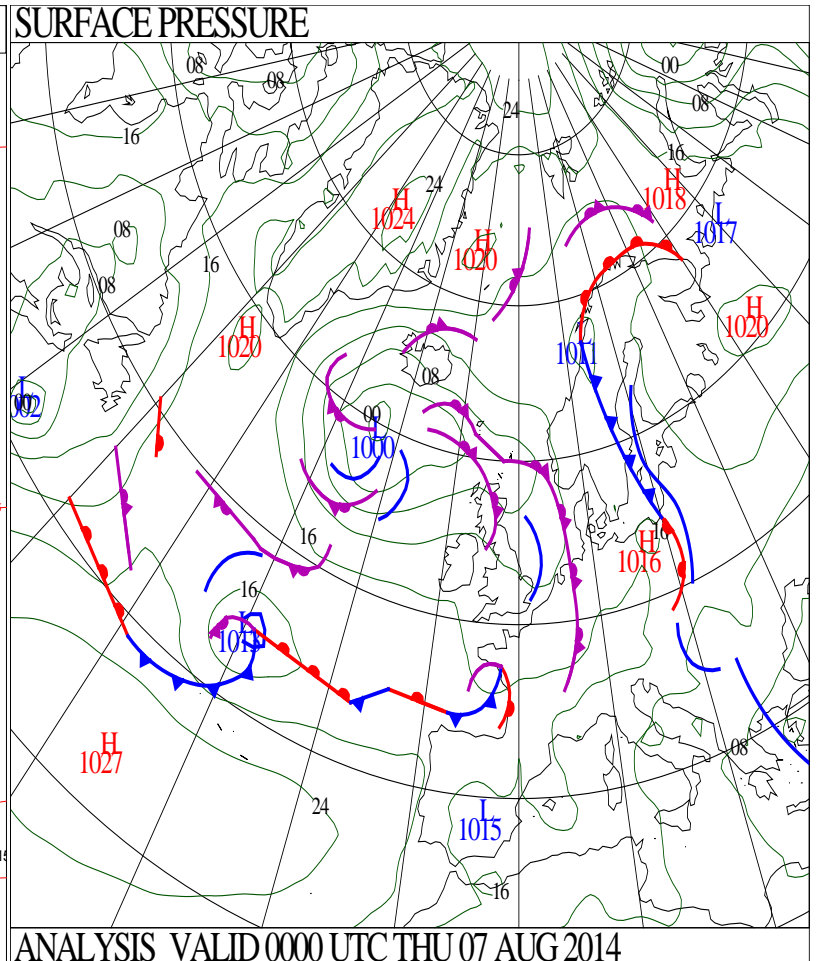
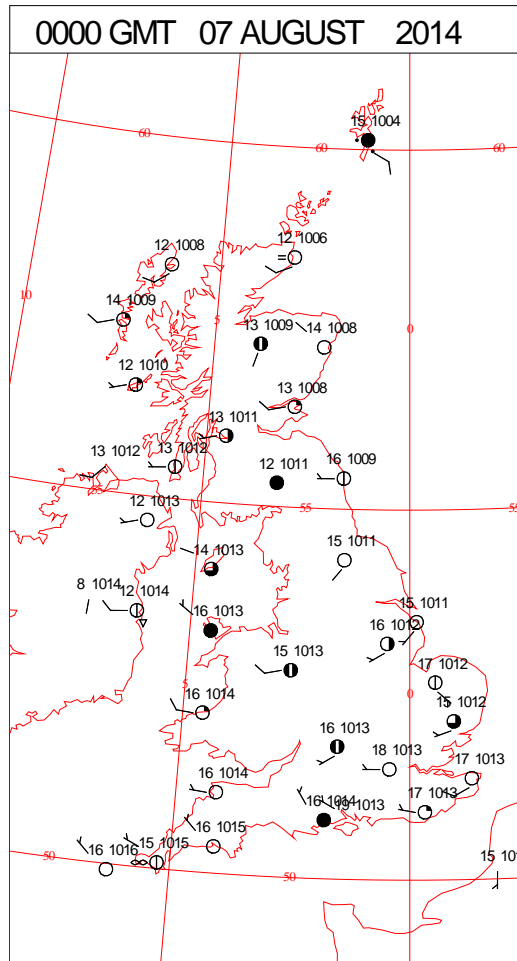
SIGNIFICANT WEATHER

0600 GMT 06 AUGUST 2014	SIG WEATHER	1200 GMT 06 AUGUST 2014	SIG WEATHER	<p>Summary of UK Weather for Wednesday 06 August 2014. A wide band of cloud and rain, heavy and thundery at times, spread quickly north-eastwards across the northern half of the U.K. during the night. Behind this and further south, there were areas of low cloud, the odd mist or fog patch, and isolated showers.</p> <p>By dawn, the more persistent rain affected most of central and southern Scotland, but only the eastern coastal fringes of England.</p> <p>During the rest of the day, rain gradually eased away into the North Sea, though lingered across northern and eastern Scotland, where it became increasingly fragmented and showery. There was then plenty of dry and bright weather across the rest of the country, with warm sunny spells.</p> <p>A few showers developed, turning heavy and thundery in places with some torrential downpours, particularly, but not exclusively, across parts of north-east England, eastern England and Northern Ireland.</p> <p>It became largely dry across the south by evening, but isolated showers continued further north, with some rain across the Northern Isles.</p> <p>Temperatures were generally average for the time of year again, although slightly higher in the south-east.</p>
1800 GMT 06 AUGUST 2014	SIG WEATHER	0000 GMT 07 AUGUST 2014	SIG WEATHER	
				<p>EXTREMES</p> <p>Highest Maximum: 26.5 Cambridge Botanic Gardens, Cambridgeshire</p> <p>Lowest Maximum: 15.8 Wick Airport, Caithness</p> <p>Lowest Minimum: 3.9 Drummond Castle, Perth</p> <p>Lowest Grass Minimum: 0.0 Mumbles Head, West Glamorgan</p> <p>Most Rain: 34.8 Resallach, Sutherland</p> <p>Most Sun: 12.2 Weymouth Wyke Regis, Dorset</p> <p>12.2 Dale Fort, Dyfed</p>

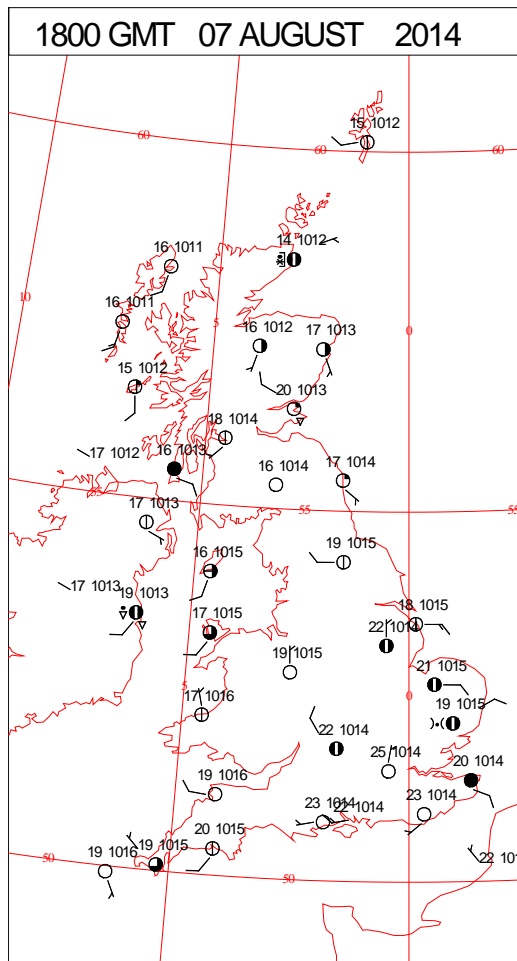
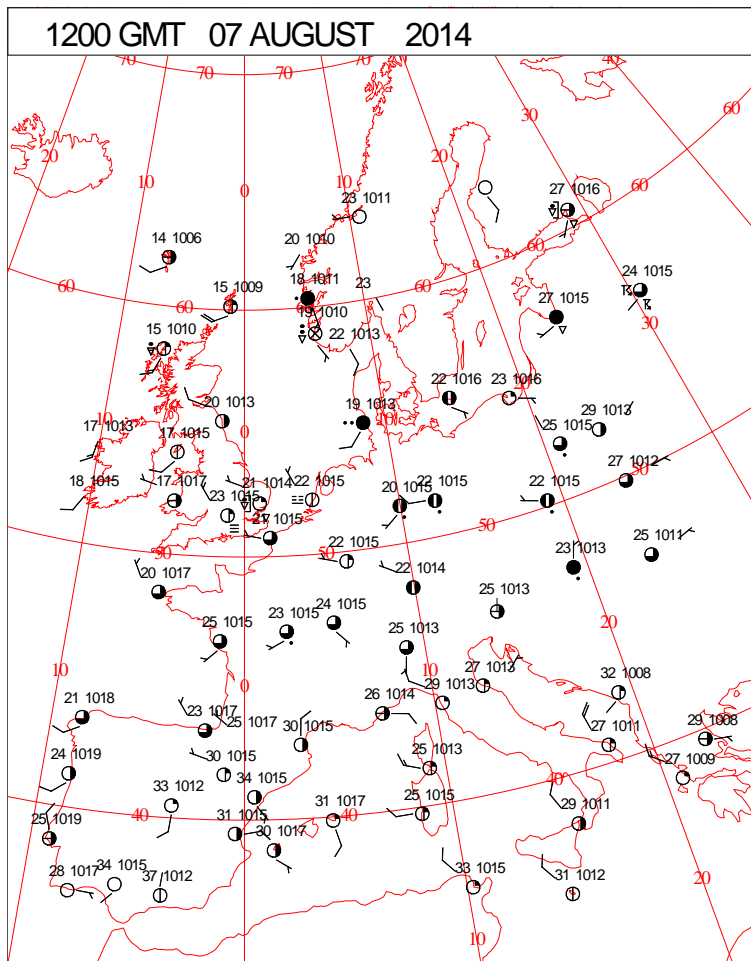
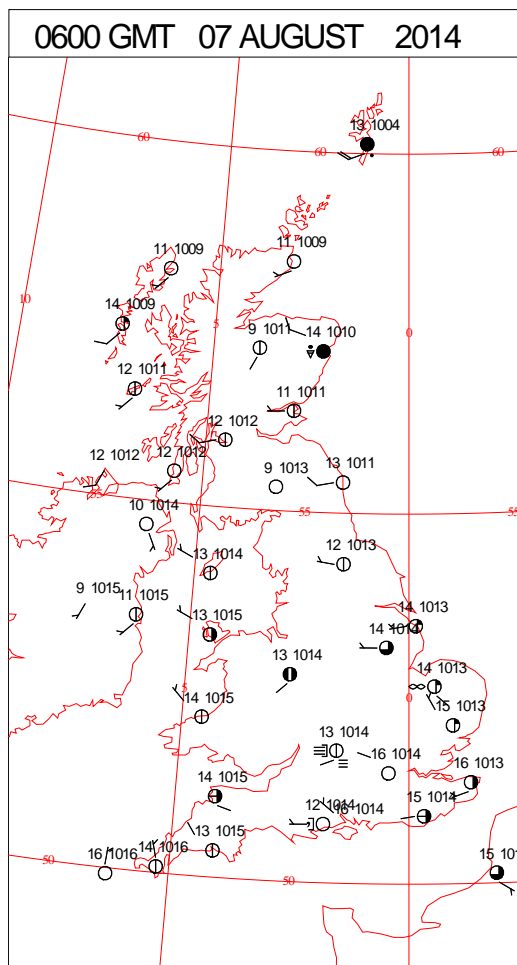
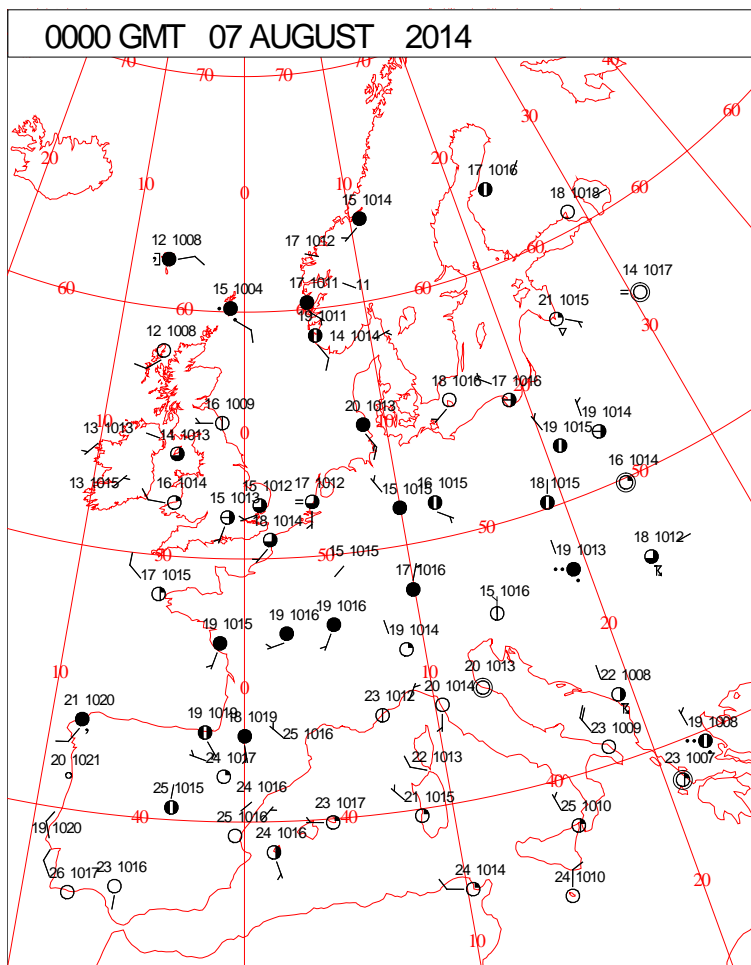
DAILY CLIMATE DATA



DAILY WEATHER SUMMARY



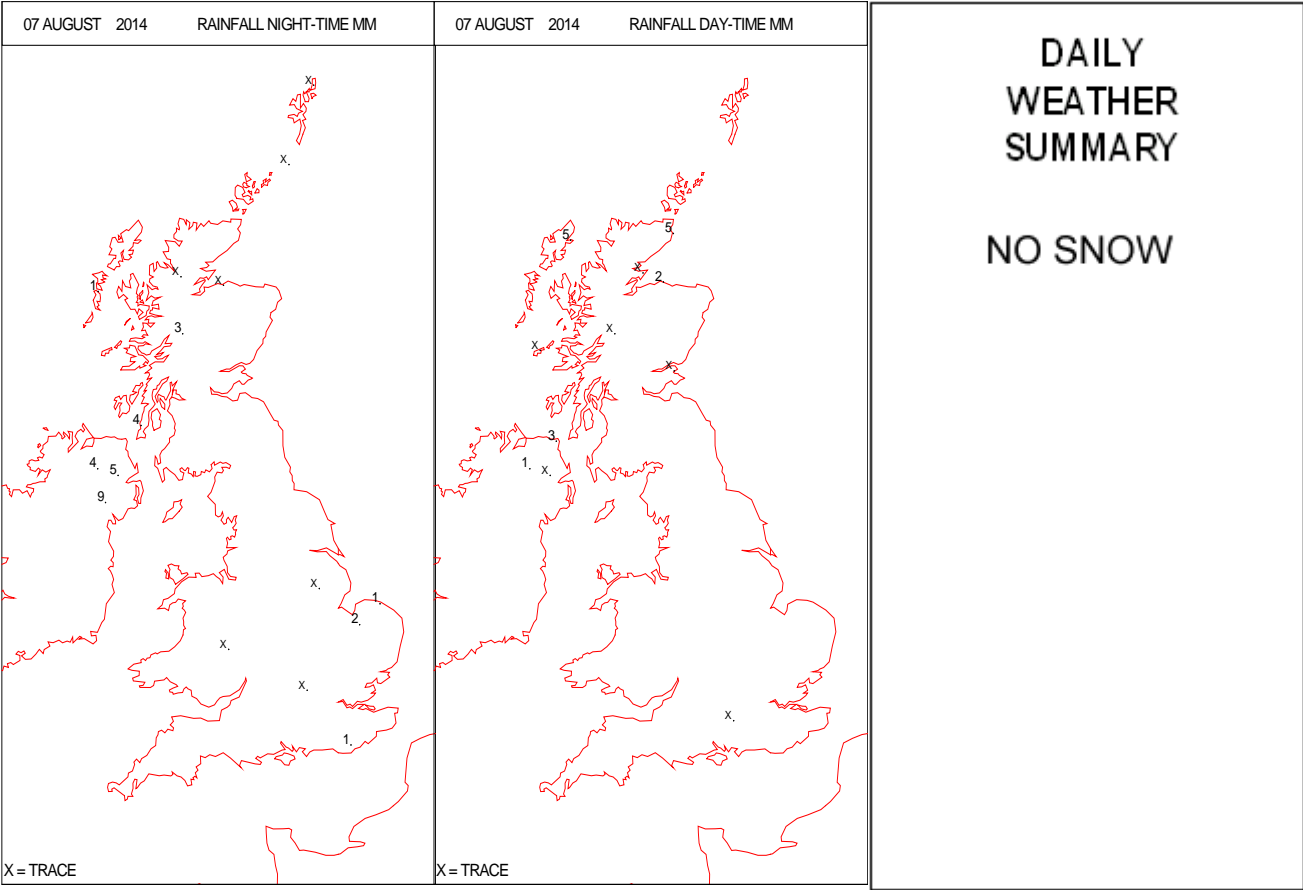
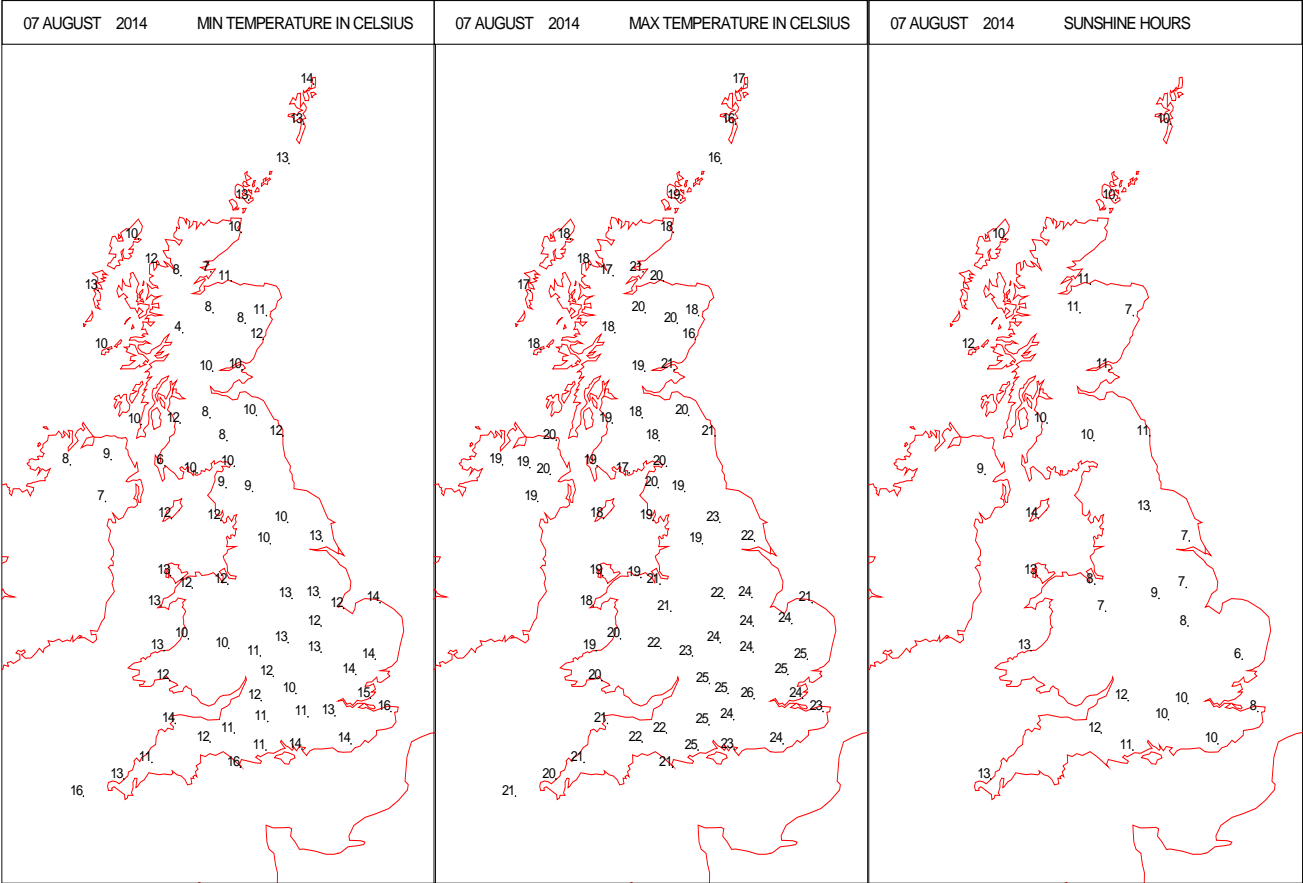
SURFACE REPORTS



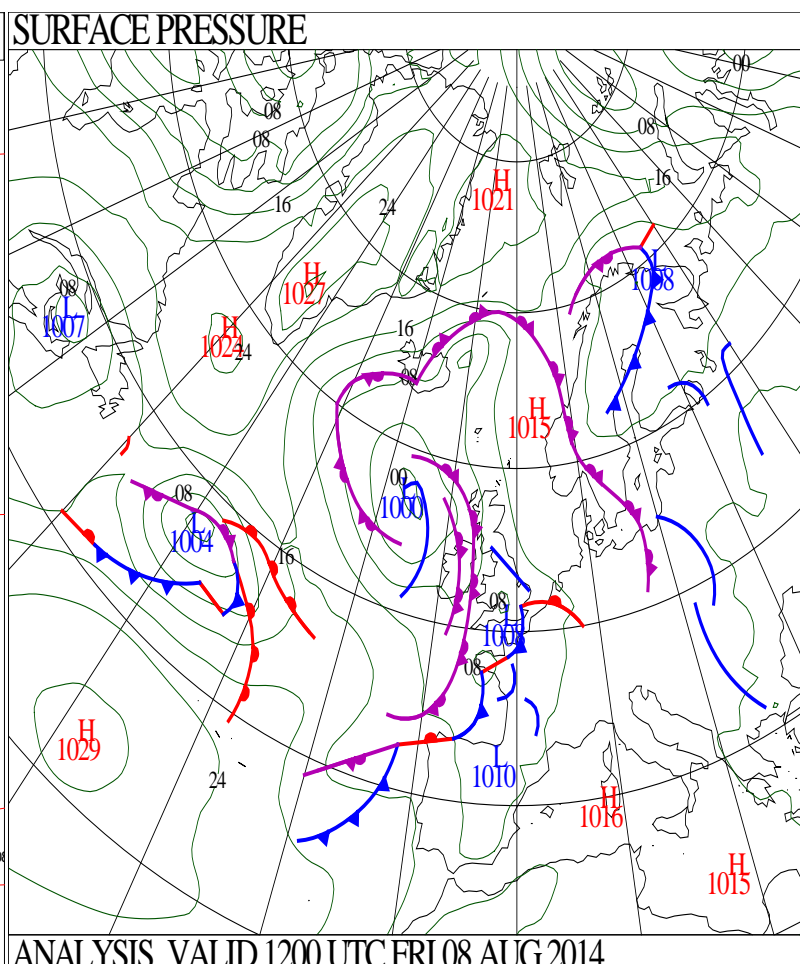
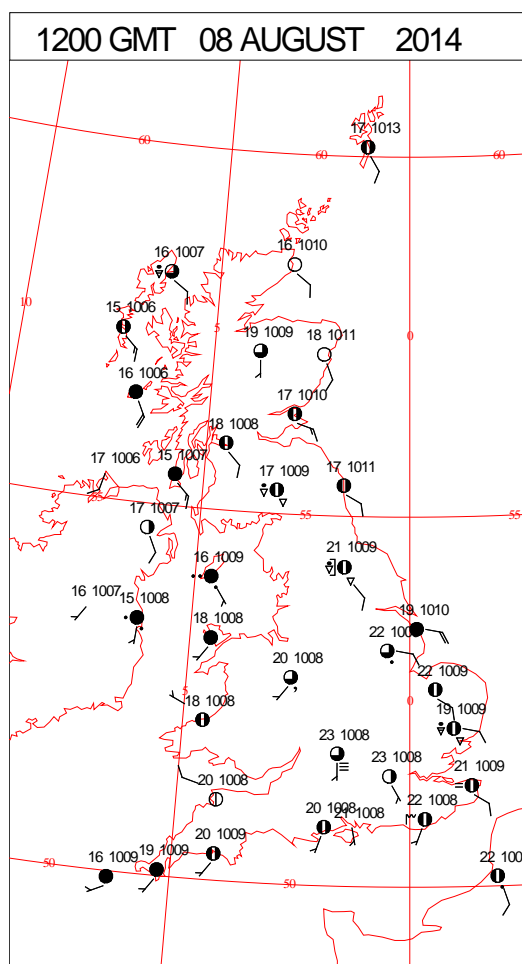
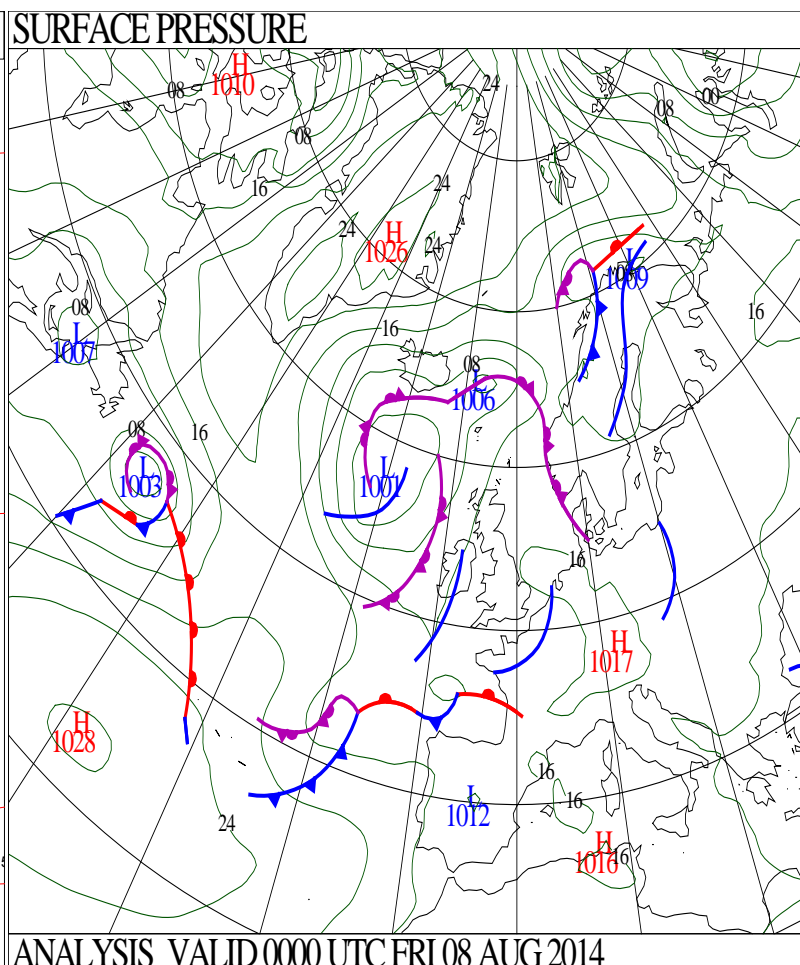
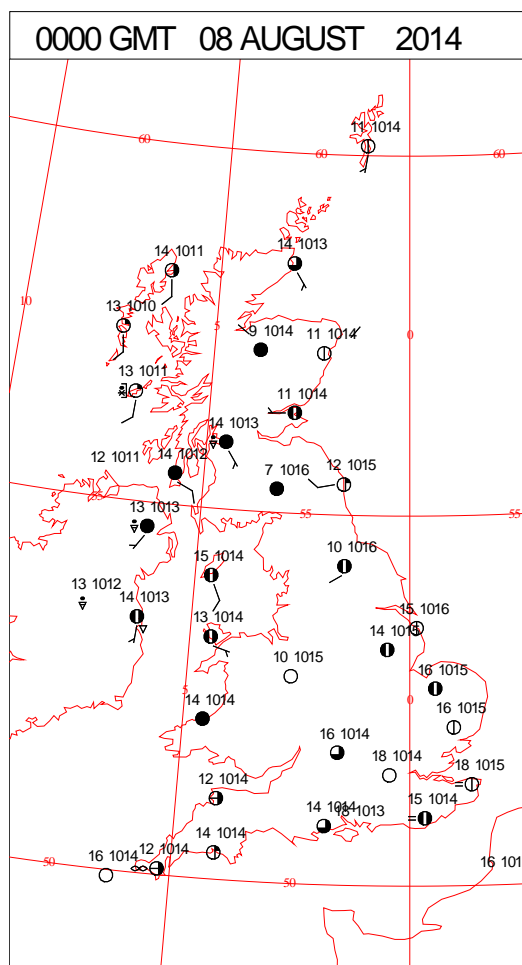
SIGNIFICANT WEATHER

0600 GMT 07 AUGUST 2014	SIG WEATHER	1200 GMT 07 AUGUST 2014	SIG WEATHER	<p>Summary of UK Weather for Thursday 07 August 2014.</p> <p>An area of low cloud, mist and a few showers affected parts of Aberdeenshire and Angus overnight. Elsewhere it was dry and largely clear, and with light winds a few mist and fog patches developed in some southern areas towards the end of the night.</p> <p>It was a bright start away from Shetland, with just a little patchy cloud in a few places. Any mist and fog quickly cleared to leave a day of sunshine and showers across the U.K. The showers were most frequent in the north-west, mainly affecting Northern Ireland and western Scotland, although isolated light showers did develop elsewhere at times.</p> <p>For the majority of the country it was a dry day with plenty of sunshine. The showers in the north-west eased through the evening, with most places dry by midnight.</p> <p>Temperatures were generally close to or a little above average, and very warm in parts of the south-east.</p>
1800 GMT 07 AUGUST 2014	SIG WEATHER	0000 GMT 08 AUGUST 2014	SIG WEATHER	
				<p>EXTREMES</p> <p>Highest Maximum: 27.2 St James's Park, Greater London</p> <p>Lowest Maximum: 15.8 Fair Isle, Shetland</p> <p>Lowest Minimum: 3.9 Lough Navar Forest, Fermanagh</p> <p>Lowest Grass Minimum: 0.0 Katesbridge, County Down</p> <p>Most Rain: 17.9 Benmore Younger Botanic Garden, Argyll</p> <p>Most Sun: 13.5 Hastings, East Sussex 13.5 Ronaldsway, Isle of Man 13.5 St Athan, South Glamorgan 13.5 Weymouth, Wyke Regis, Dorset</p>

DAILY CLIMATE DATA

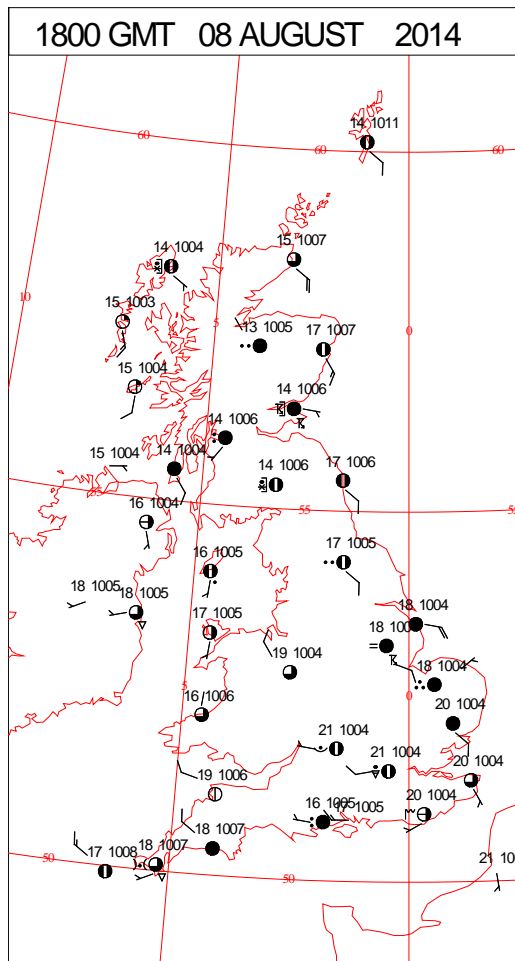
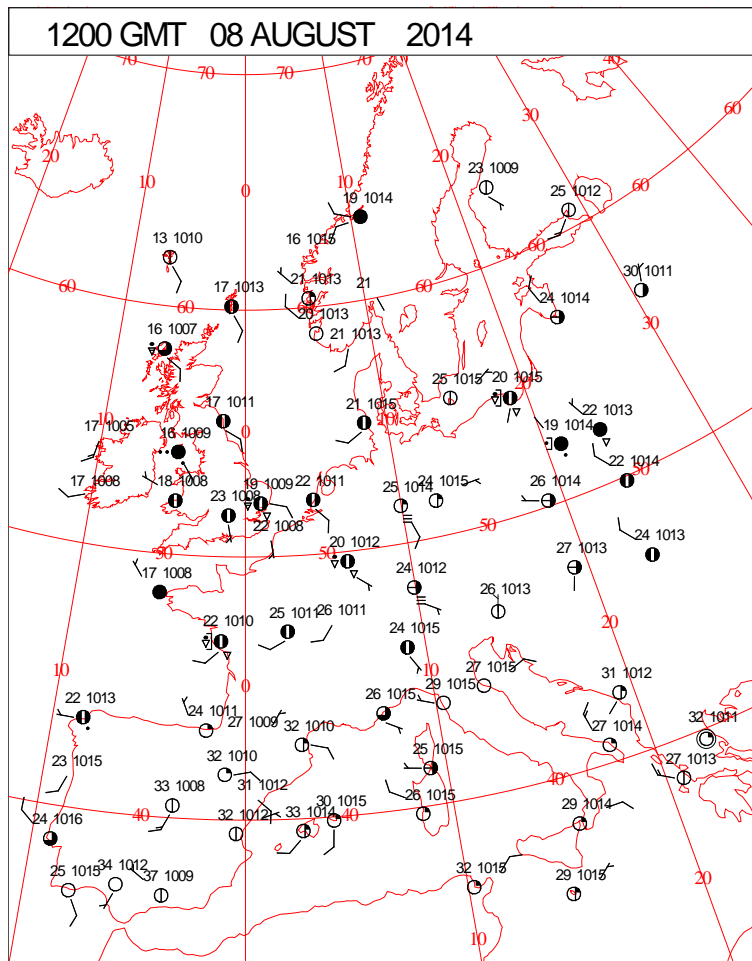
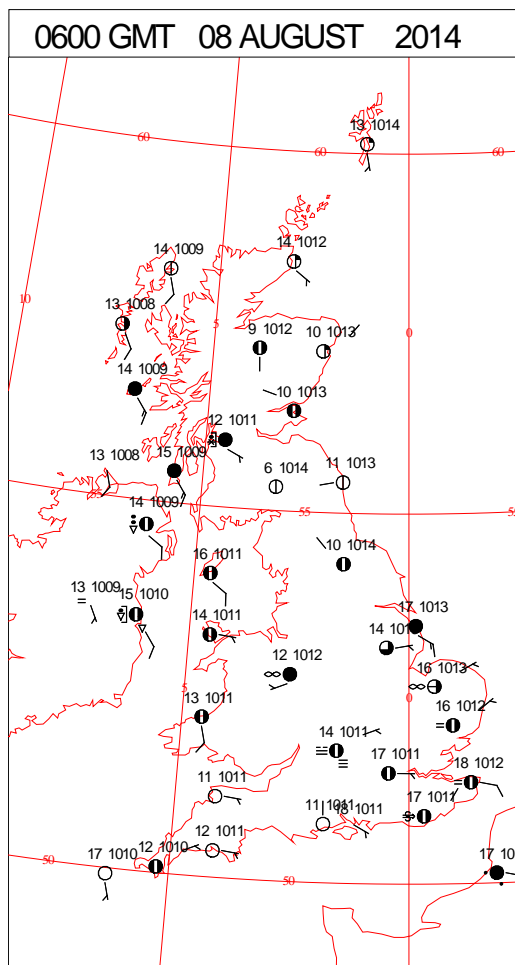
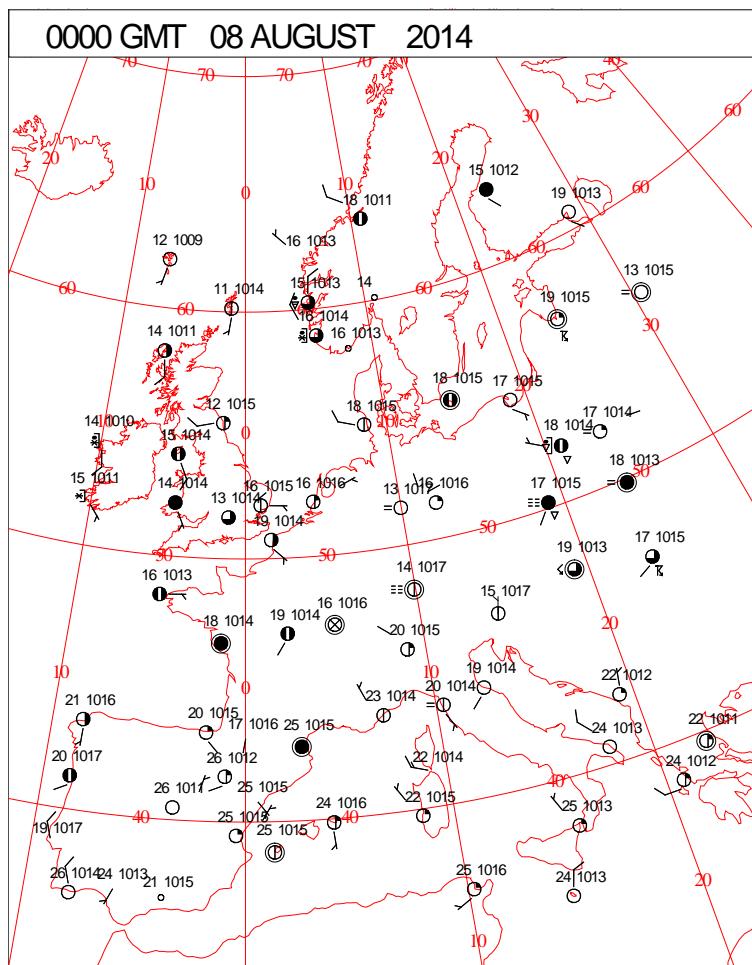


DAILY WEATHER SUMMARY

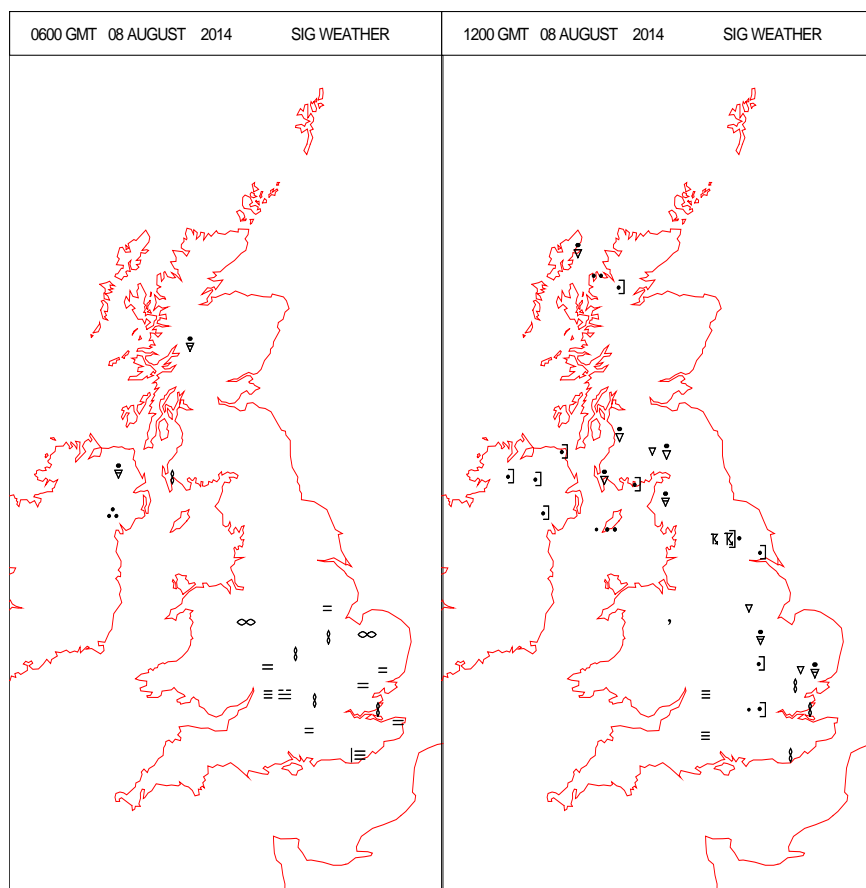


Friday 8 August 2014

SURFACE REPORTS



SIGNIFICANT WEATHER



Summary of UK Weather for Friday 08 August 2014.

Overnight, showery rain pushed across Northern Ireland, and later parts of north-west Scotland. Elsewhere, it was largely dry with clear spells, and isolated mist or fog patches developed in the south towards dawn.

It was a cool night for many for the time of year, especially in the north.

Any mist and fog patches soon cleared through the morning, and the showery rain across north-western parts moved eastwards, becoming locally heavy in places. Some heavy showers developed across eastern parts of England in the morning as well, these gradually moved northwards.

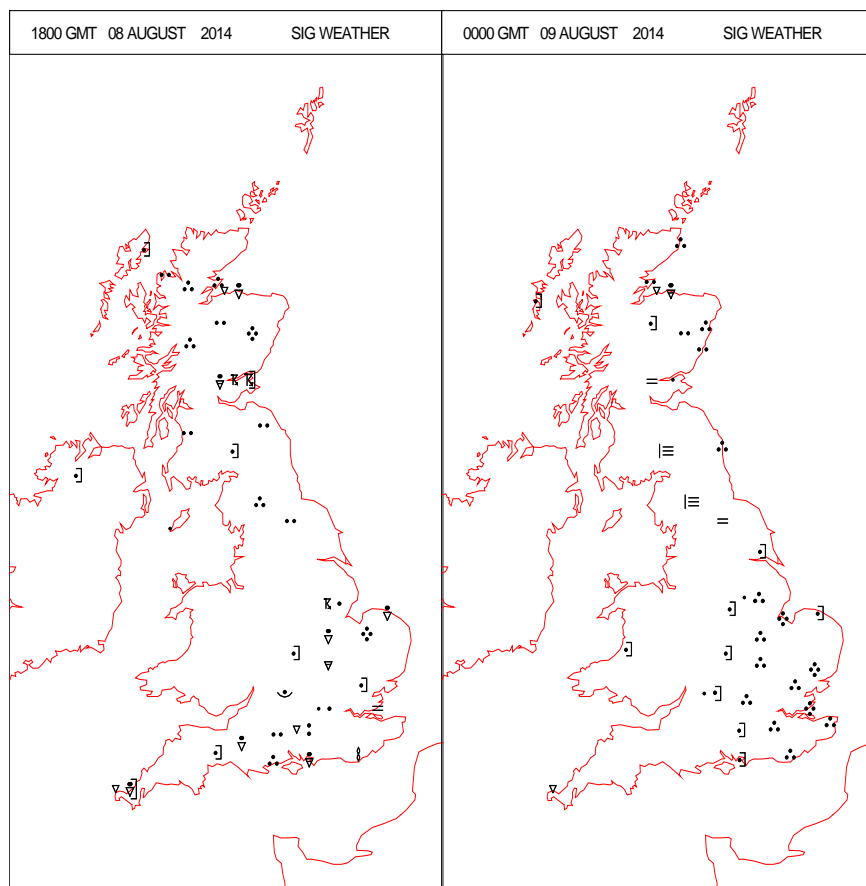
Showers also started to develop across more central and northern parts of England into the afternoon, where they become more intense and widespread, with some very heavy, thundery downpours.

Showery rain in the north-west continued eastwards, clearing Northern Ireland and spreading into other parts of Scotland.

There were some drier and brighter spells in places through the day, these mainly across south-west England, West Midlands, Wales and Northern Ireland later.

Into the evening, another area of showery rain spread from the south across some central-southern areas, and then south-east England and East Anglia. By midnight, there was still an area of rain, heavy at times across the south-east and east of the country, and showery rain affecting coastal parts of north-east England and south-east Scotland, as well as Aberdeenshire. Otherwise it was largely dry.

Temperatures were generally close to or a little above average for the time of year.



EXTREMES

Highest Maximum:

25.7 Wellesbourne, Warwickshire

Lowest Maximum:

15.3 Fair Isle, Shetland

Lowest Minimum:

4.4 Drummond Castle, Perth

4.4 Lough Navar Forest, Fermanagh

Lowest Grass Minimum:

2.3 Velindre, Powys

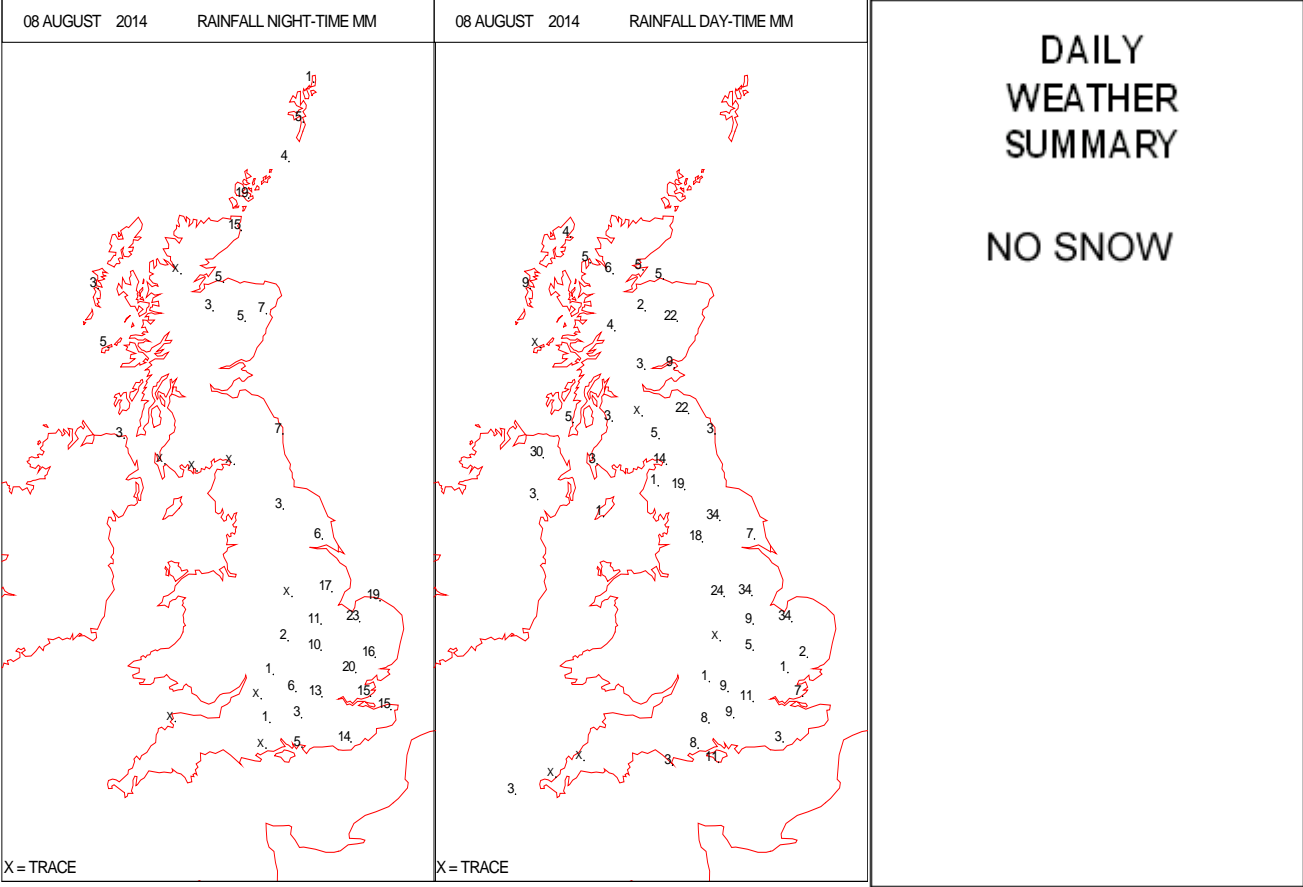
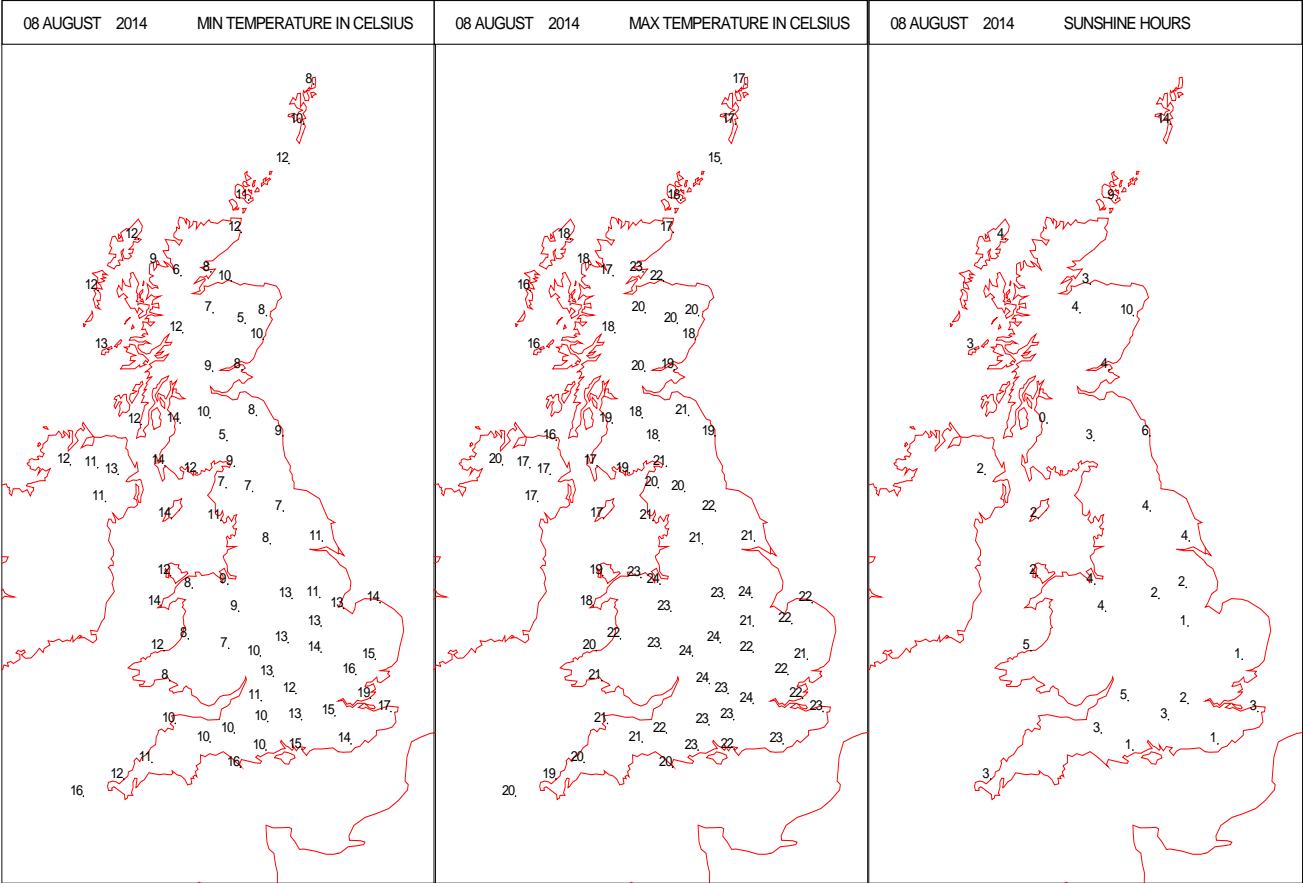
Most Rain:

64.0 Bramham, North Yorkshire

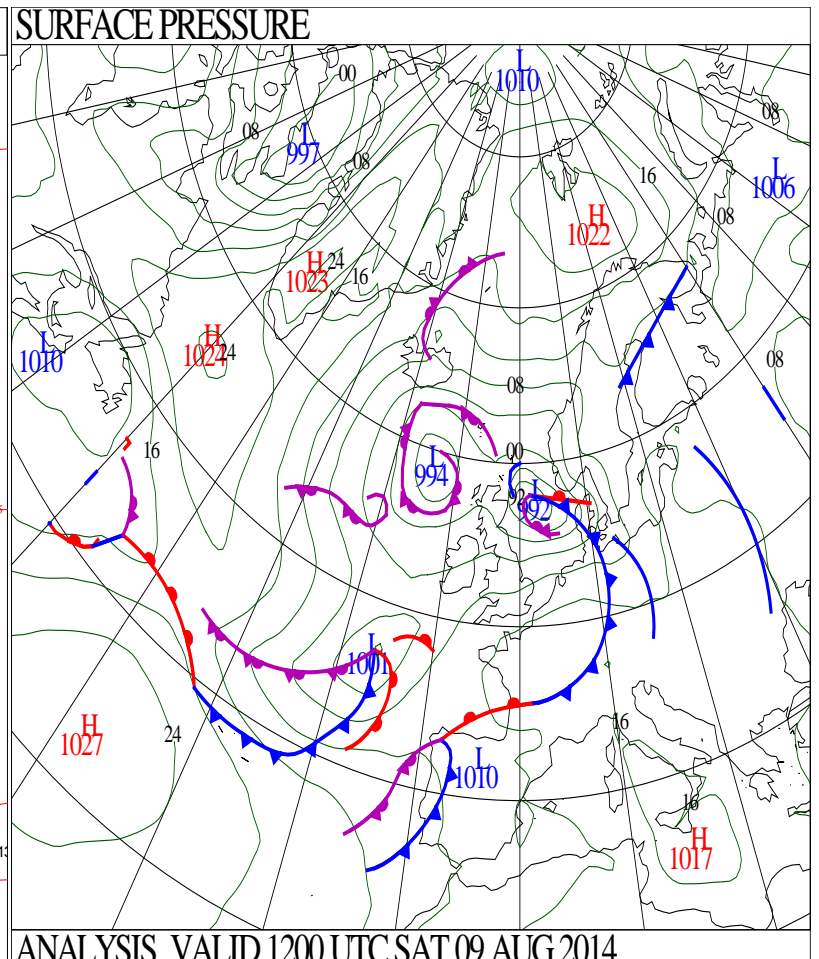
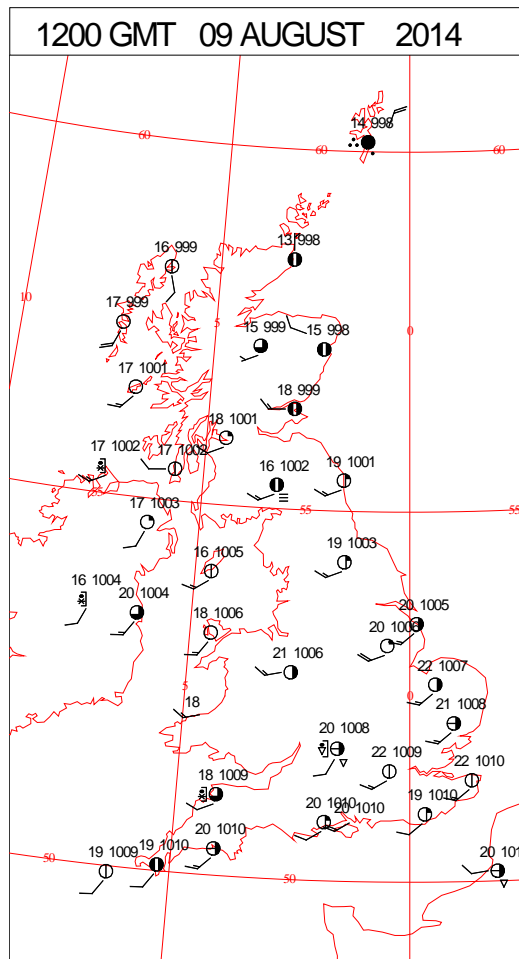
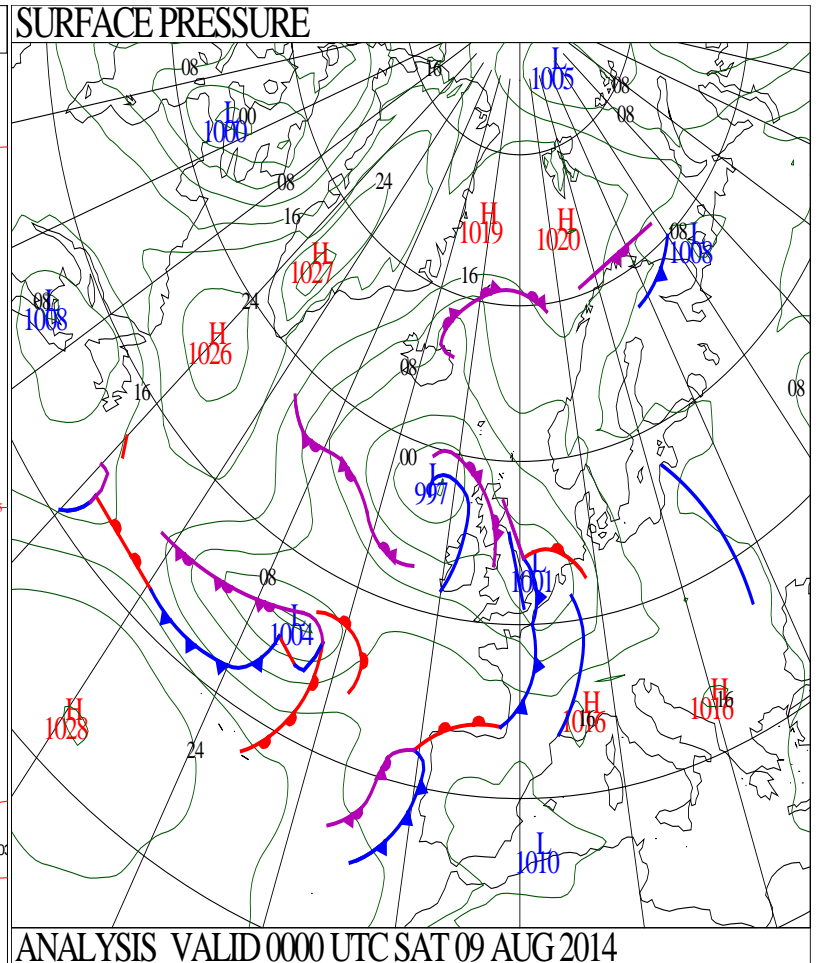
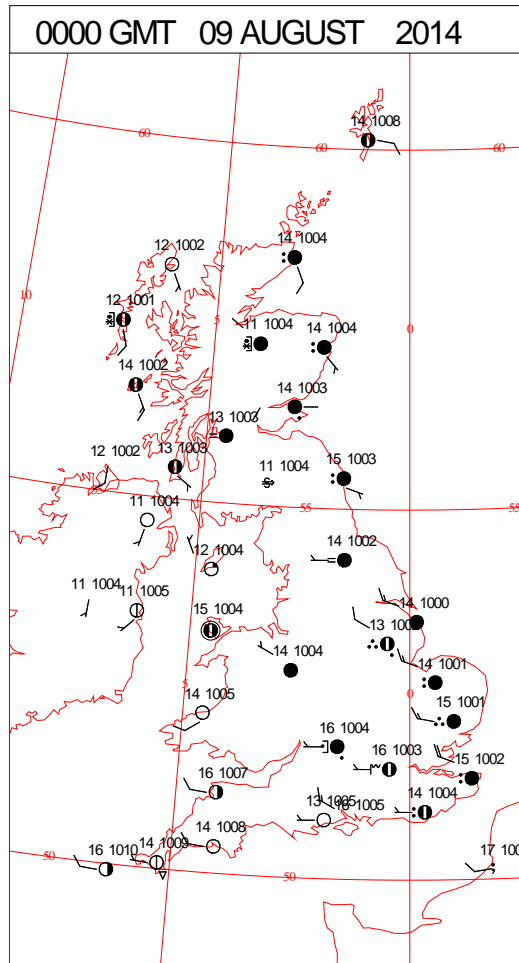
Most Sun:

13.9 Lerwick, Shetland

DAILY CLIMATE DATA

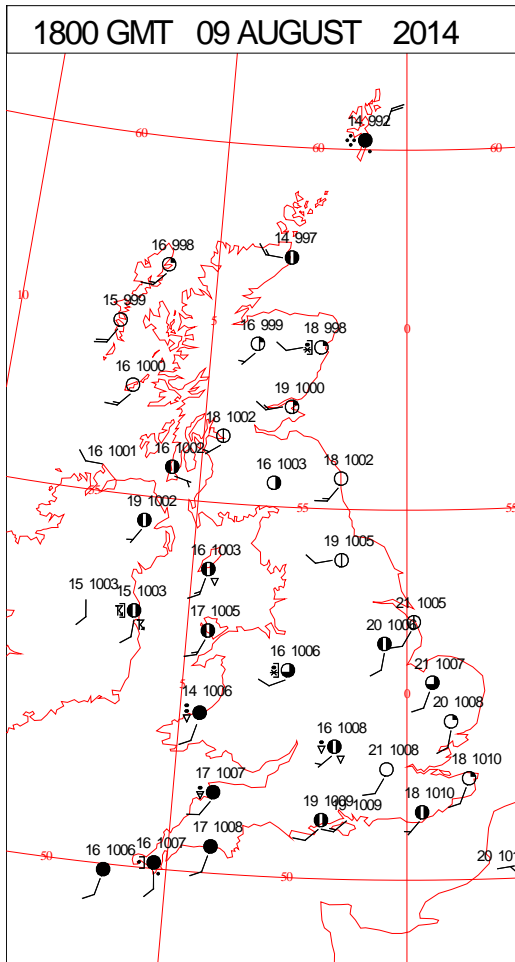
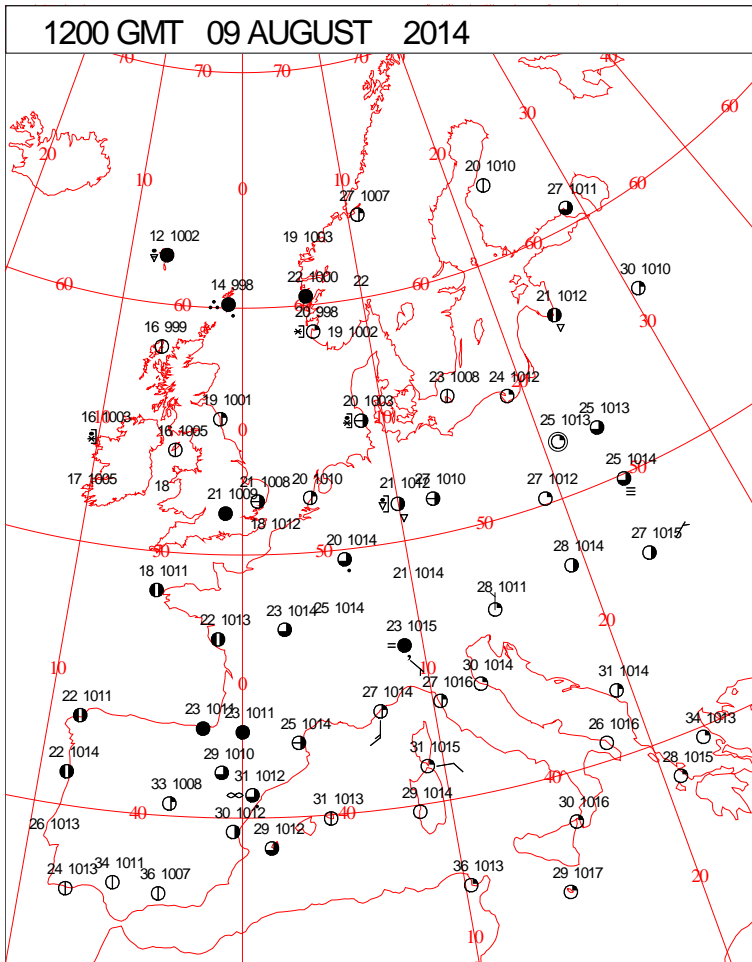
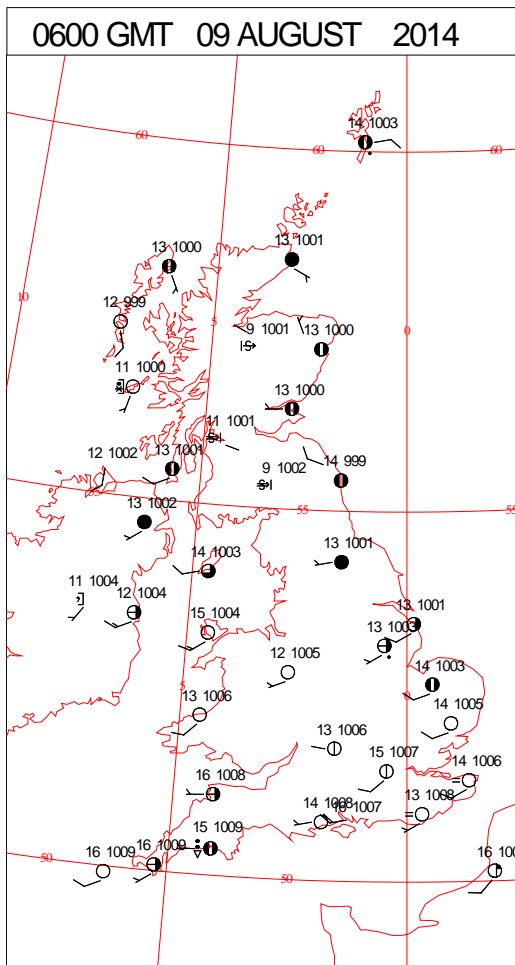
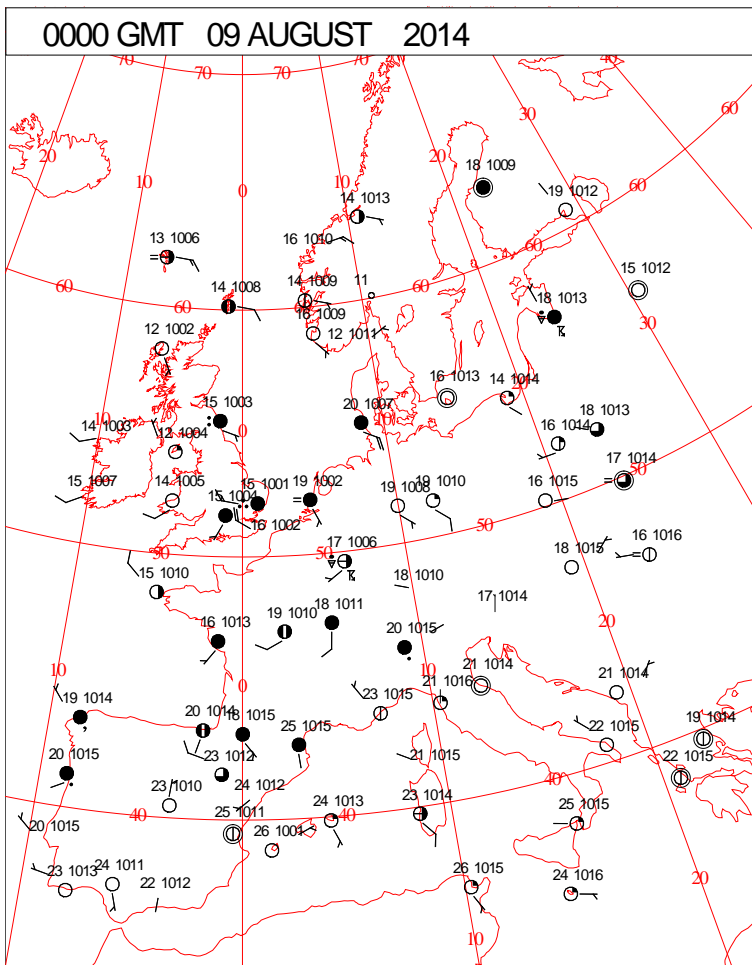


DAILY WEATHER SUMMARY



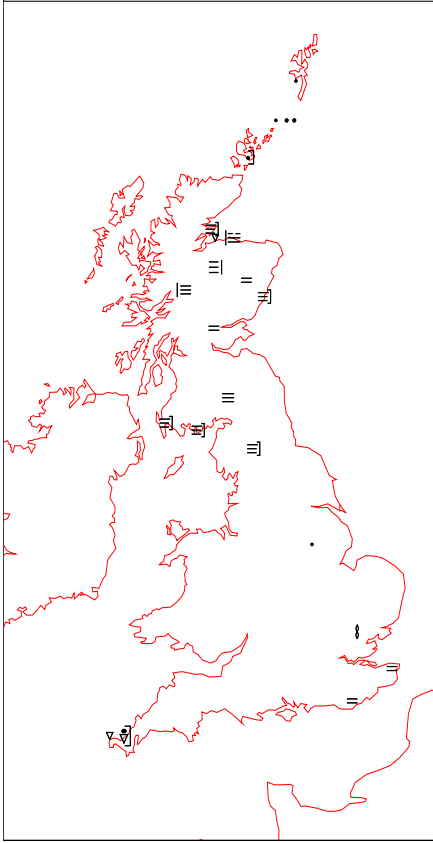
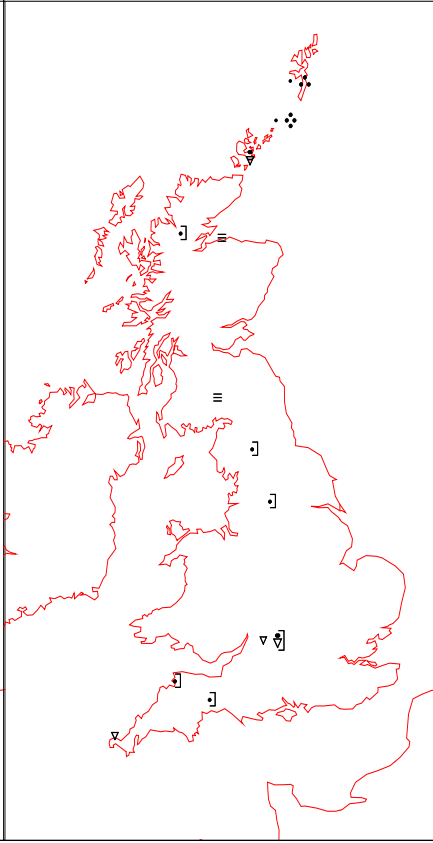
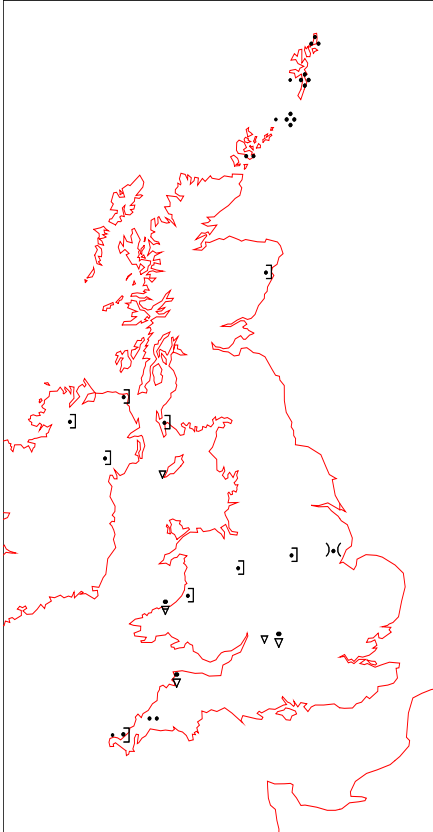
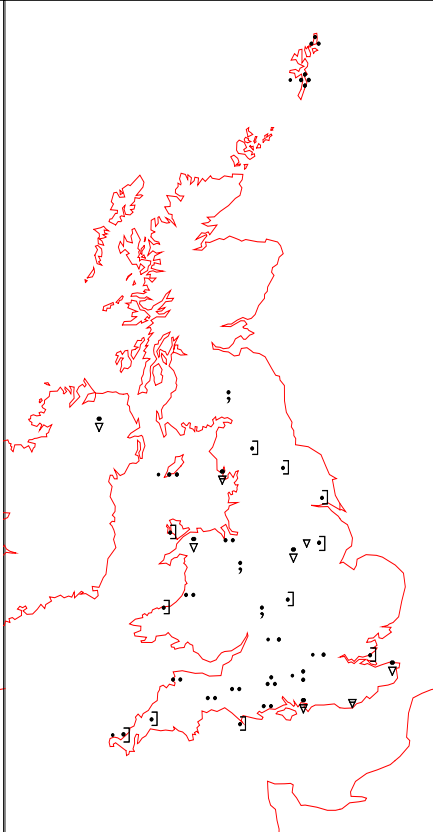
Saturday 9 August 2014

SURFACE REPORTS

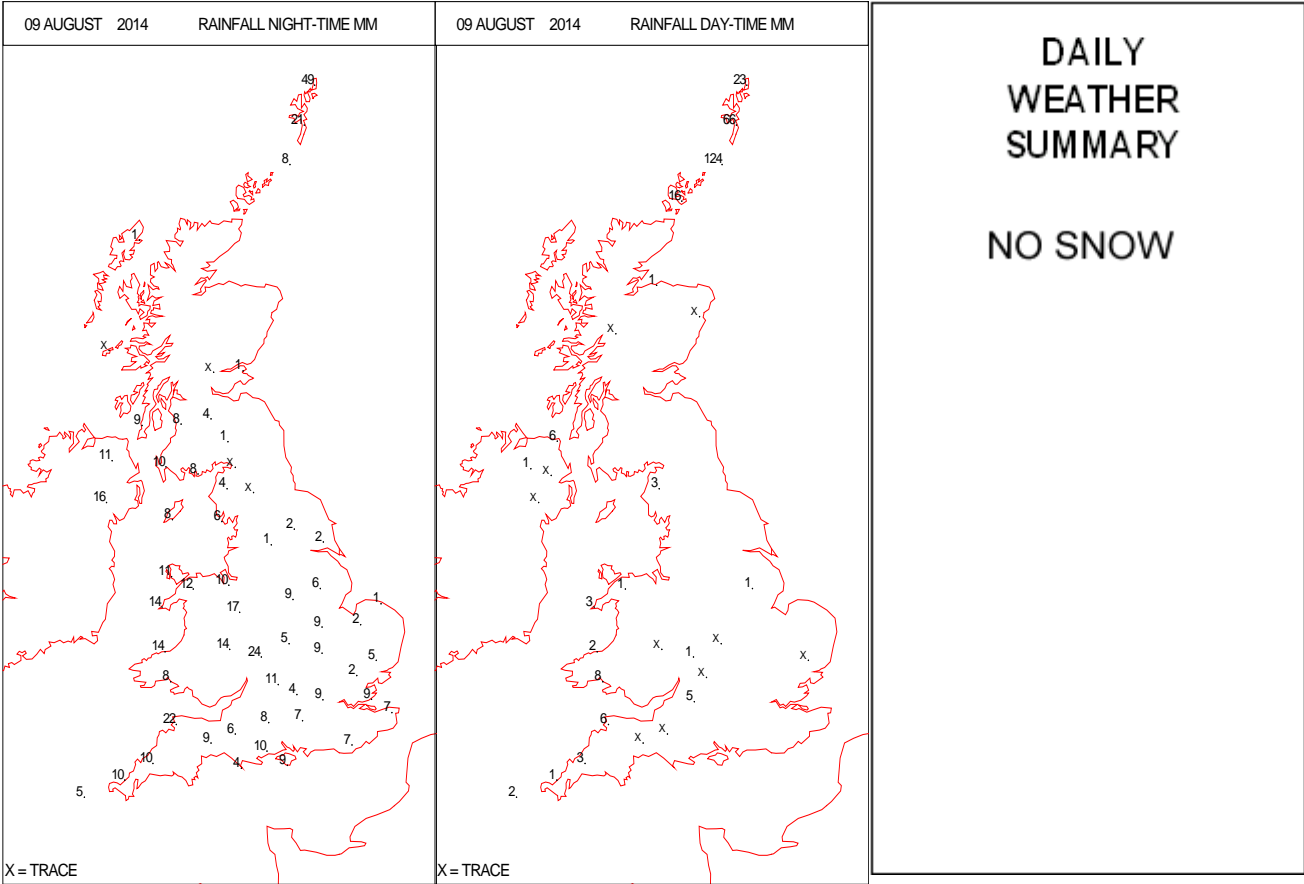
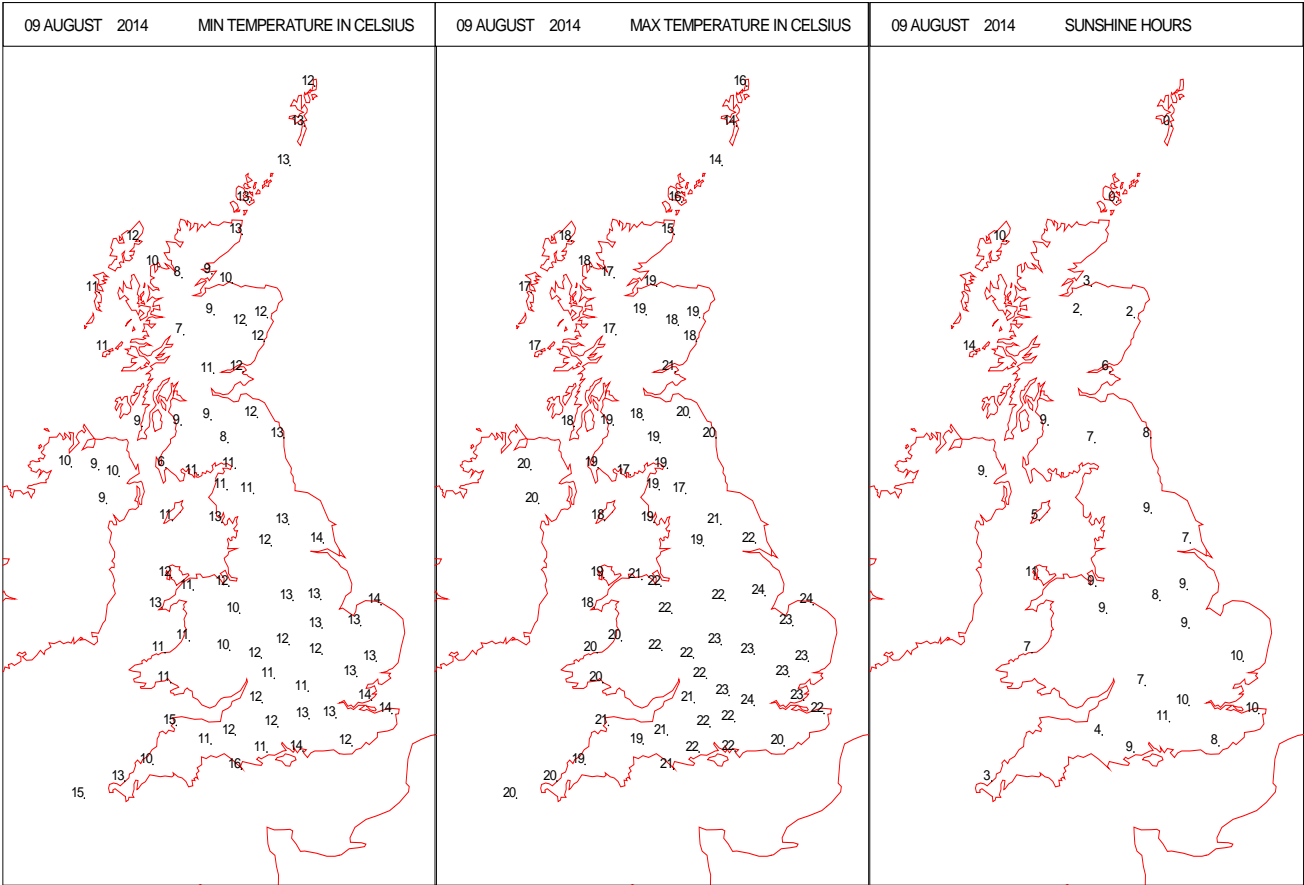


Crown Copyright 2014, All Rights Reserved

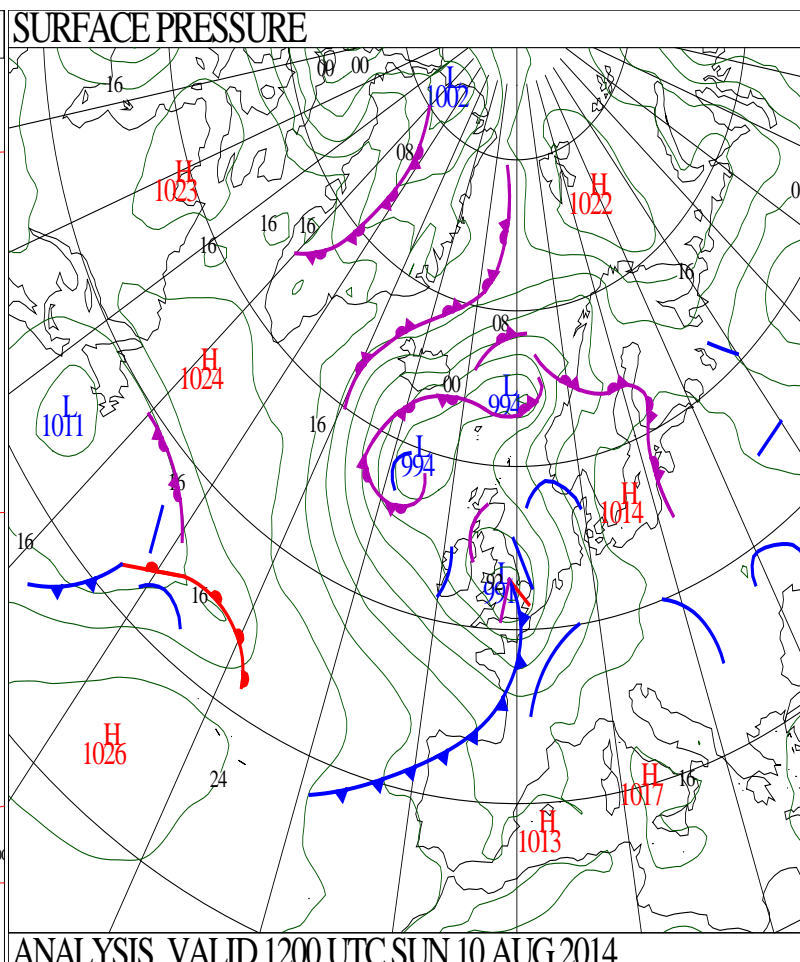
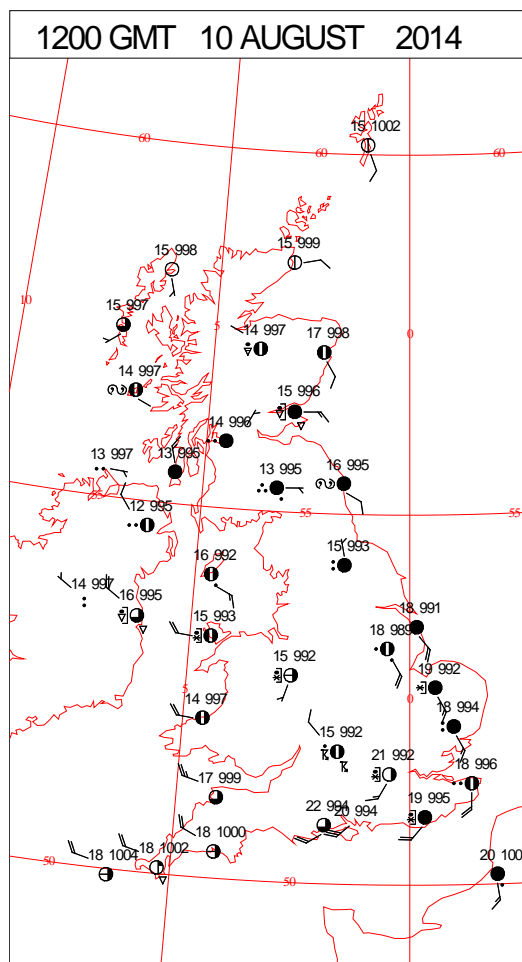
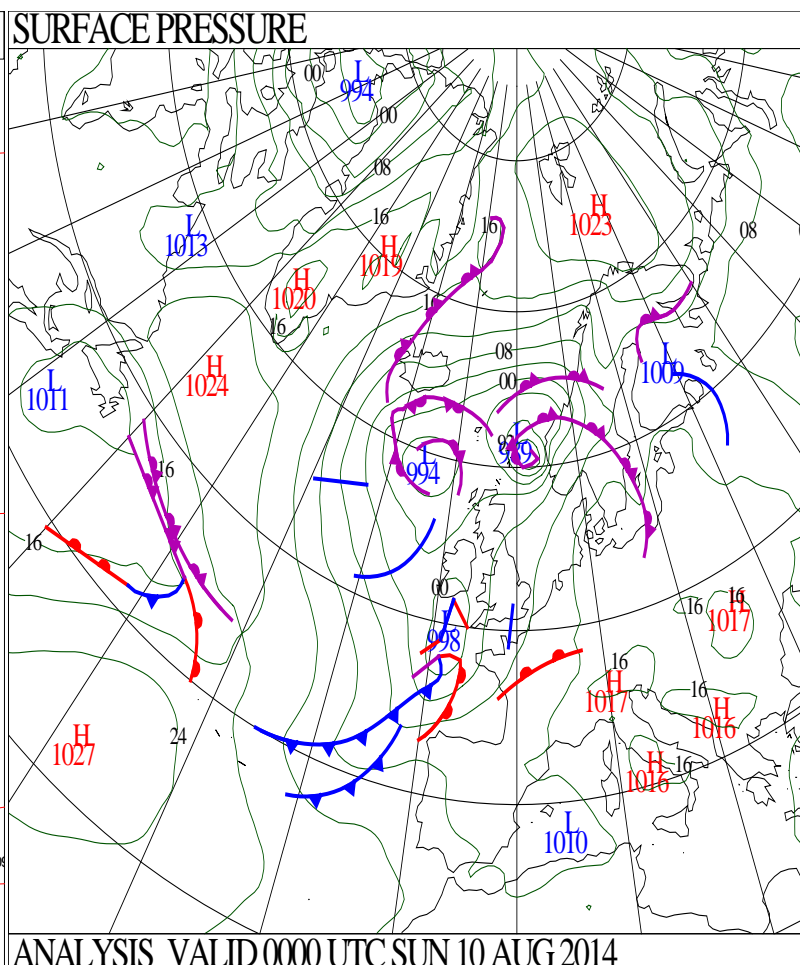
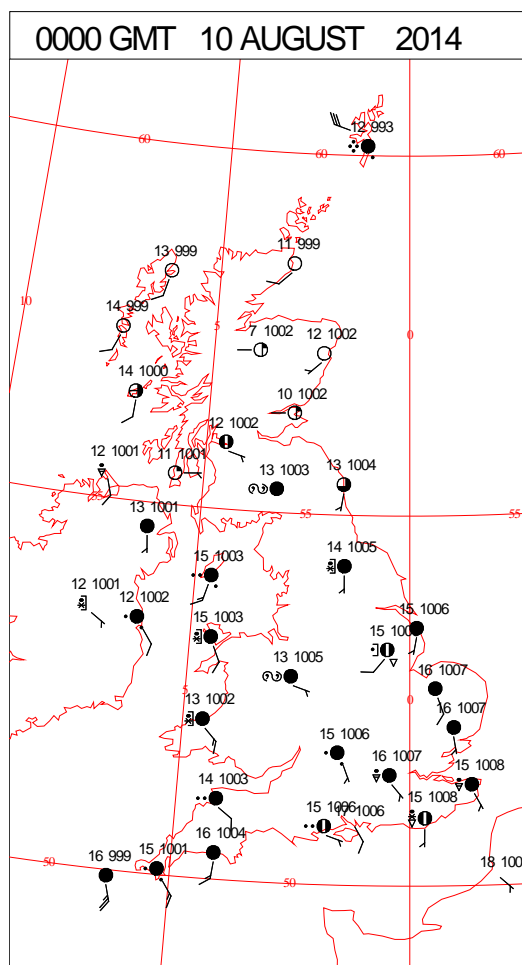
SIGNIFICANT WEATHER

0600 GMT 09 AUGUST 2014	SIG WEATHER	1200 GMT 09 AUGUST 2014	SIG WEATHER	<p>Summary of UK Weather for Saturday 09 August 2014.</p> <p>Heavy, showery rain in the east gradually cleared into the North Sea through the early hours, just continuing to clip north-east Scotland by the end of the night.</p> <p>Elsewhere, it was largely dry, with the best of the clear spells in the west and south. It was a cooler night than of late for many too.</p> <p>A largely bright day followed for many with sunny spells.</p> <p>However, a scattering of showers affected some parts, mainly in the west where they were locally heavy and thundery.</p> <p>Thicker cloud brought very heavy and persistent rain, and strong winds to the Northern Isles through the day.</p> <p>Into the evening, increasing cloud brought outbreaks of rain across south-western parts, becoming more persistent towards midnight with increasing winds.</p> <p>Temperatures were down a little on previous days, with highs only reaching the low 20's Celsius.</p>
				
1800 GMT 09 AUGUST 2014	SIG WEATHER	0000 GMT 10 AUGUST 2014	SIG WEATHER	<p>EXTREMES</p> <p>Highest Maximum: 24.0 Kew Gardens, Greater London</p> <p>Lowest Maximum: 14.1 Fair Isle, Shetland</p> <p>Lowest Minimum: 3.0 Drummond Castle, Perth</p> <p>Lowest Grass Minimum: 1.2 Katesbridge, County Down</p> <p>Most Rain: 132.6 Fair Isle, Shetland</p> <p>Most Sun: 13.8 Tiree, Argyll</p>
				

DAILY CLIMATE DATA

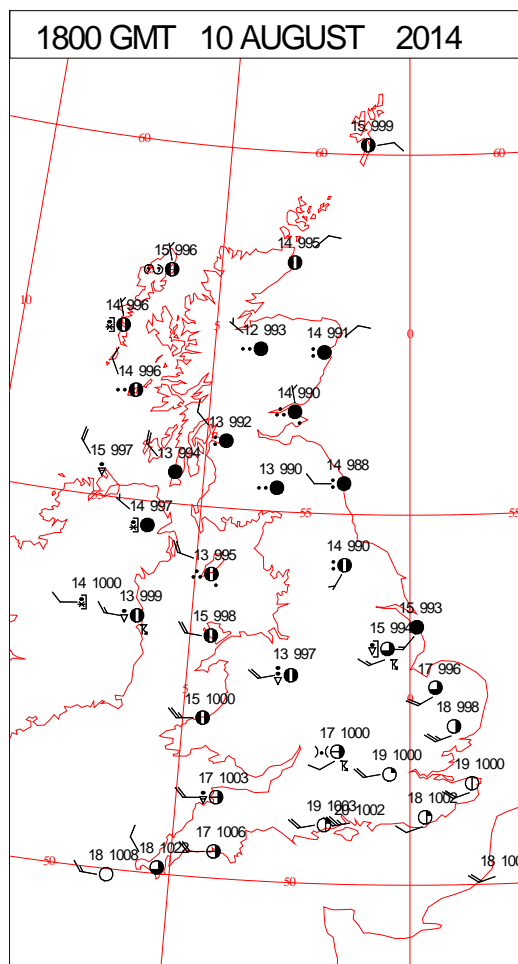
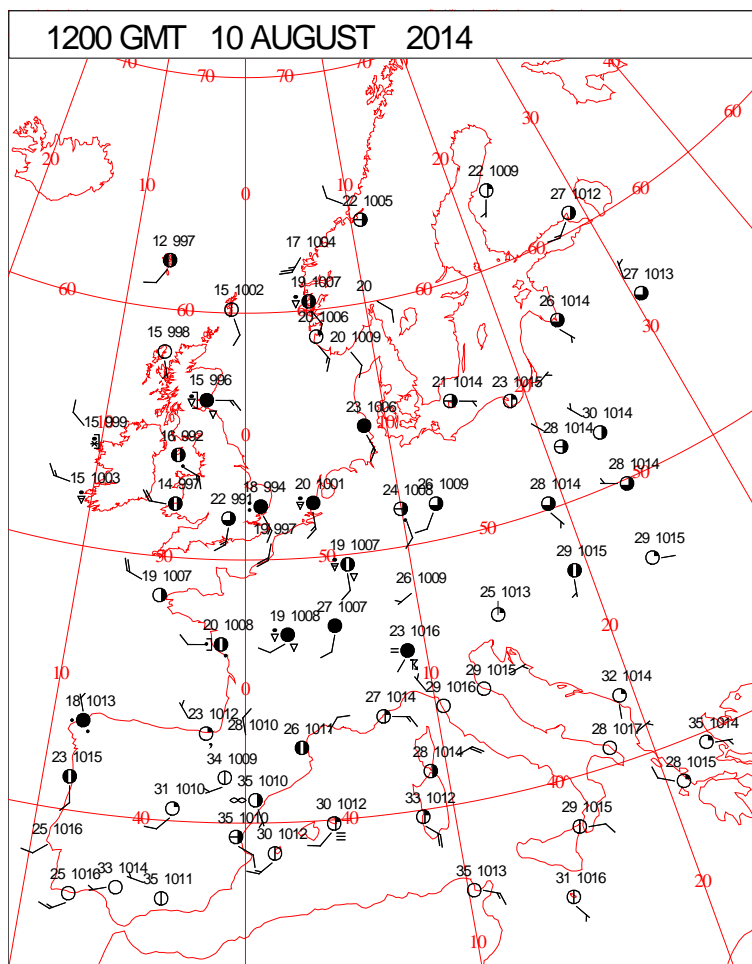
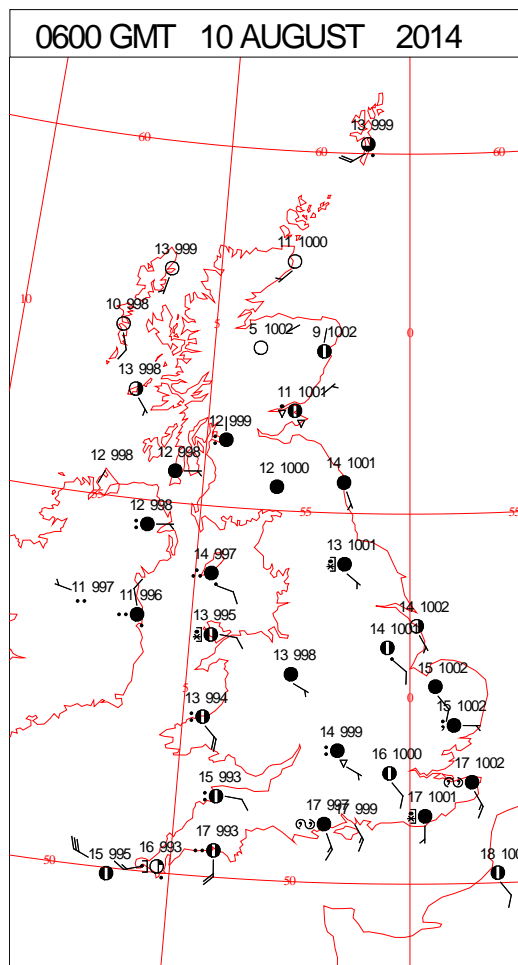
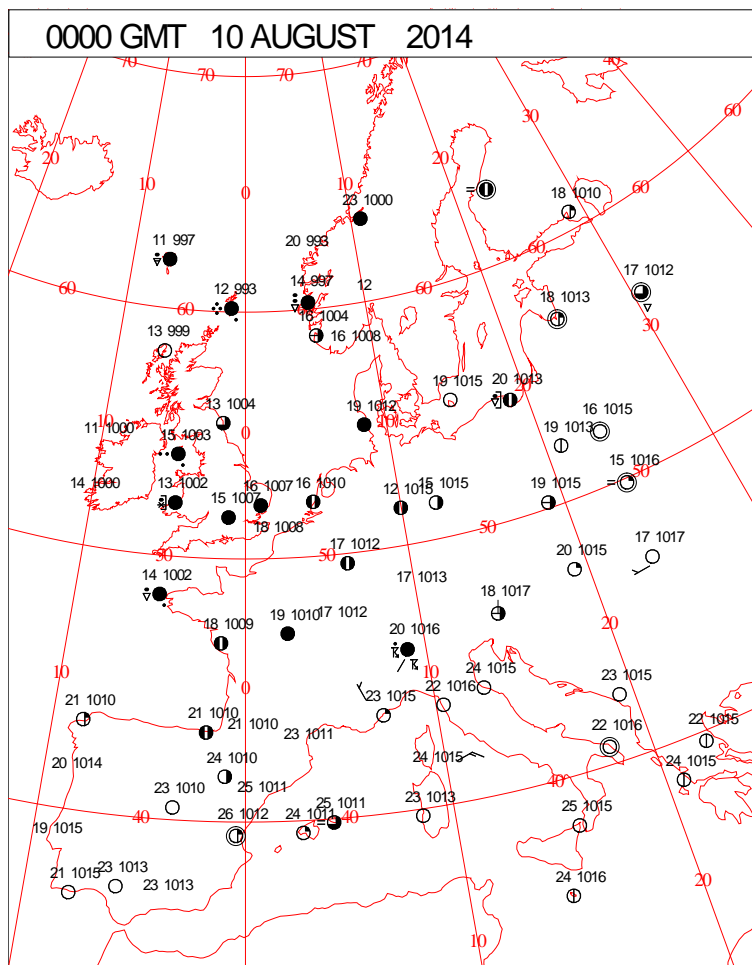


DAILY WEATHER SUMMARY



Sunday 10 August 2014

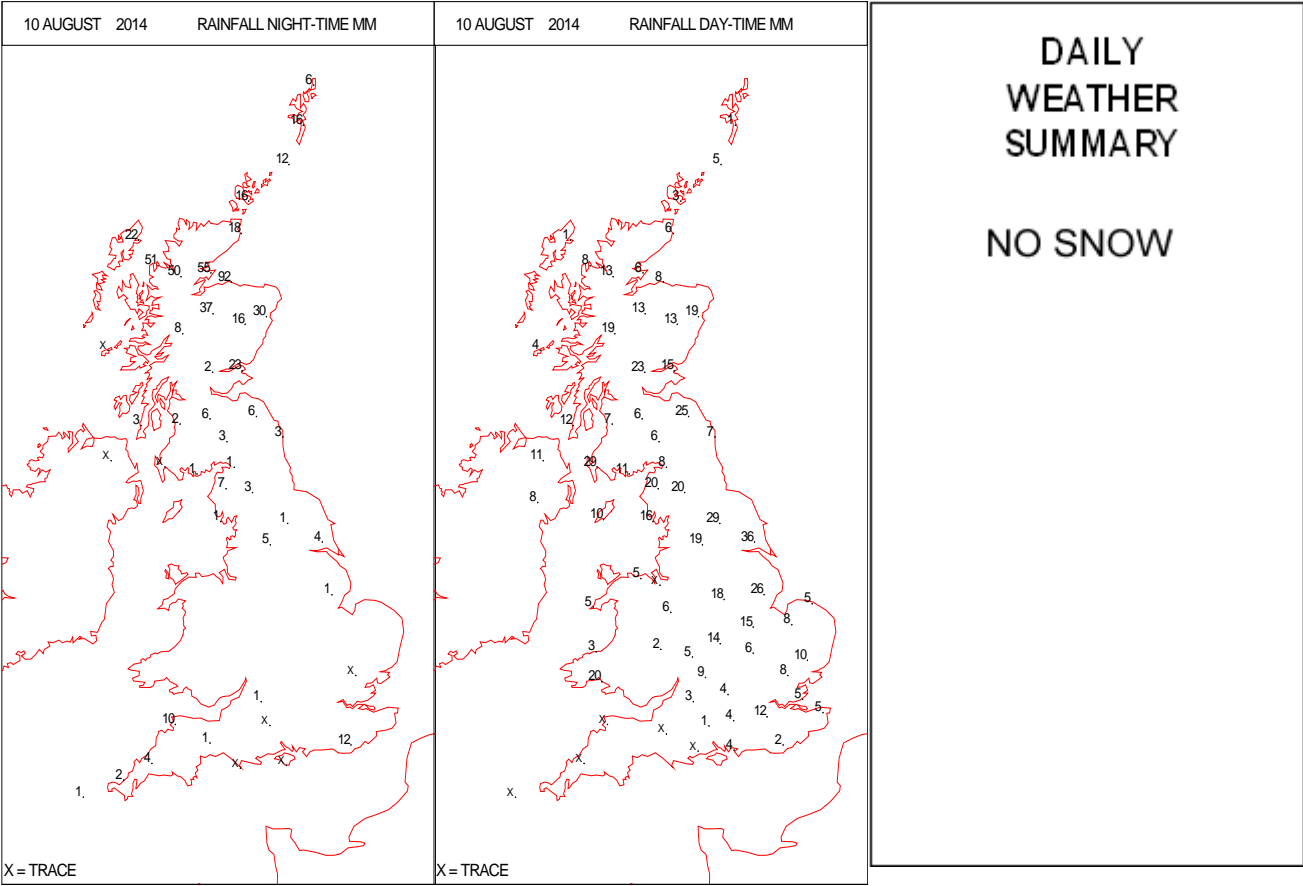
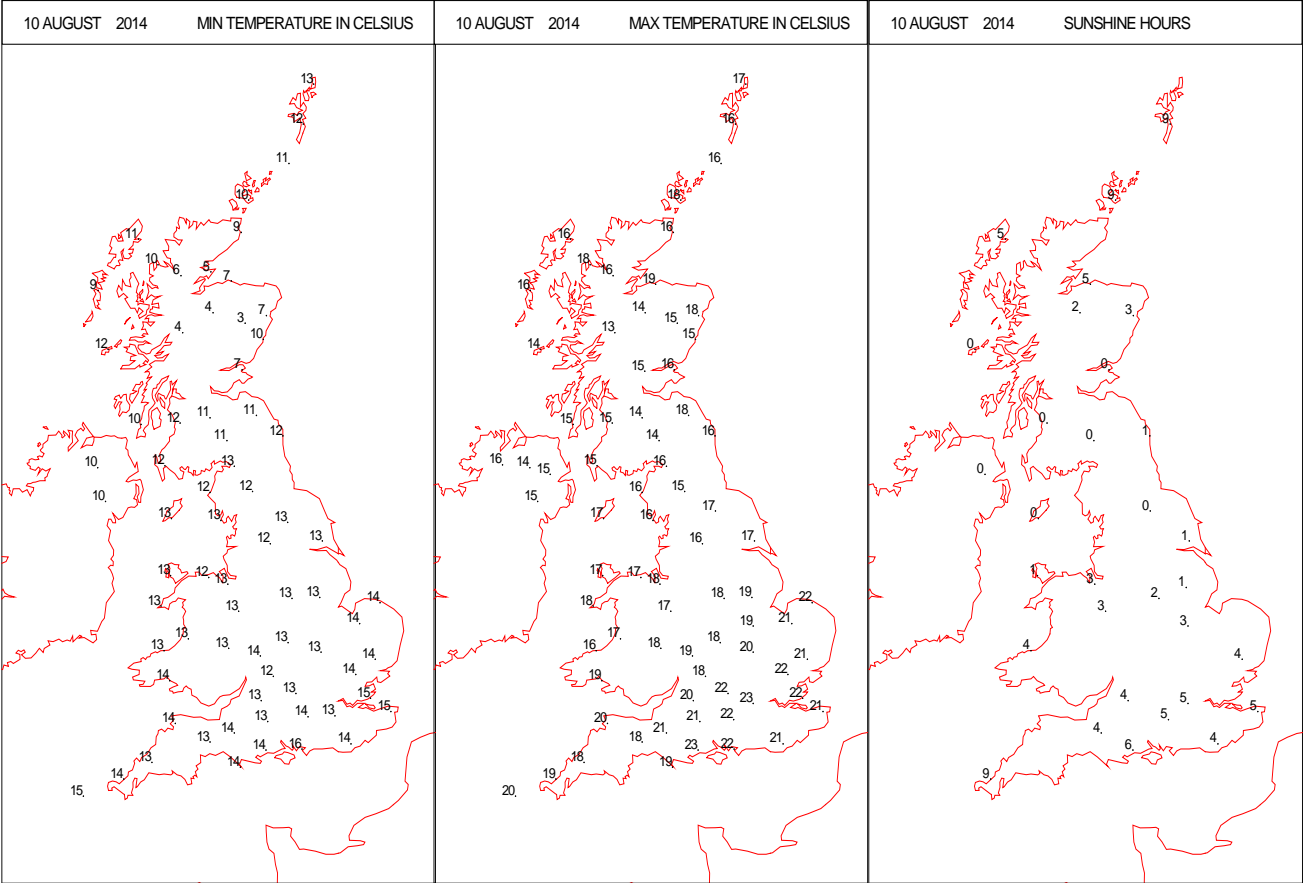
SURFACE REPORTS



SIGNIFICANT WEATHER

0600 GMT 10 AUGUST 2014	SIG WEATHER	1200 GMT 10 AUGUST 2014	SIG WEATHER	<p>Summary of UK Weather for Sunday 10 August 2014.</p> <p>Occasionally heavy rain spread into western and south-western parts overnight, and became more persistent towards dawn. There were lightning strikes along the north coast of Cornwall and Devon, and winds also increased in south-western parts.</p> <p>Further north and east it remained mainly dry, apart from Shetland where rain continued throughout the night, and finally weakened by dawn.</p> <p>It was a mainly mild night in the south, while much cooler in the north.</p> <p>Many parts of the country had a very wet and windy spell of weather during the day. Outbreaks of persistent, and often heavy, rain pushed north across the country and gave some torrential thundery downpours in places.</p> <p>It did brighten up from the south-west into the afternoon, where scattered heavy, thundery showers soon spread eastwards. Also, as the rain cleared, many parts became increasingly windy. Unseasonable gales affected some inland areas, with severe gales along exposed coastal parts and hills. 56 knots was recorded at the Needles on the Isle of Wight, and also at High Bradfield, in Yorkshire during the evening.</p> <p>The far north of Scotland stayed largely dry until evening.</p> <p>Temperatures were generally around average.</p>
1800 GMT 10 AUGUST 2014	SIG WEATHER	0000 GMT 11 AUGUST 2014	SIG WEATHER	<p>EXTREMES</p> <p>Highest Maximum: 22.7 St James's Park, Greater London</p> <p>Lowest Maximum: 14.0 Ballypatrick Forest, Antrim</p> <p>Lowest Minimum: 1.7 Cromdale, Moray</p> <p>Lowest Grass Minimum: 0.4 Aboyne No2, Aberdeenshire</p> <p>Most Rain: 100.0 Lossiemouth, Moray</p> <p>Most Sun: 10.9 Teignmouth, Devon</p>

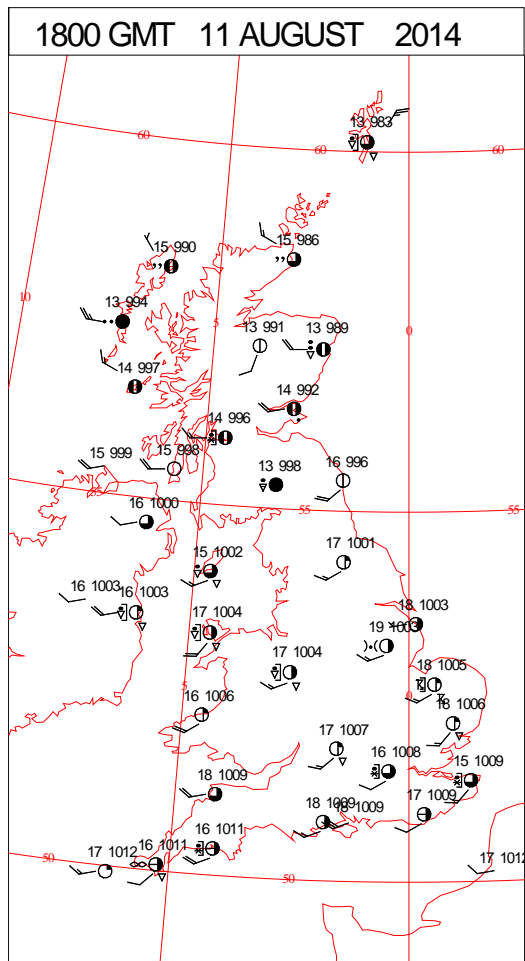
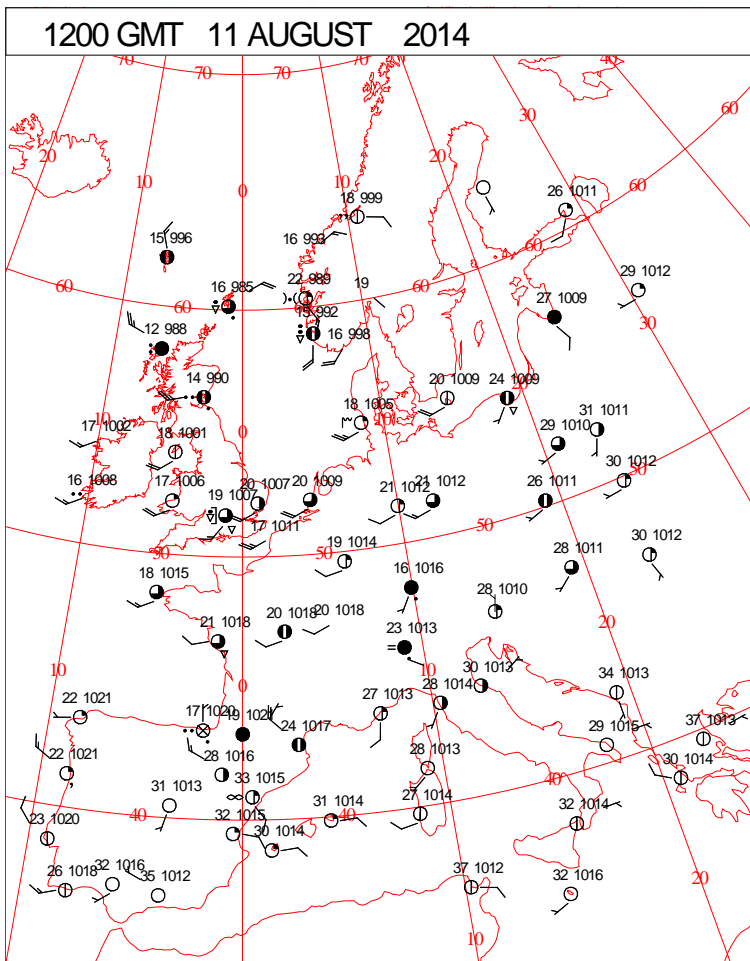
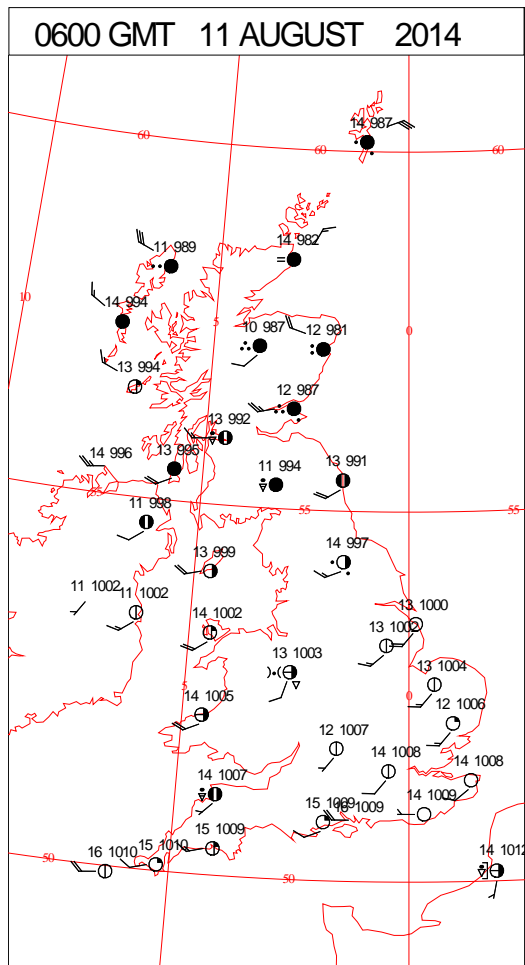
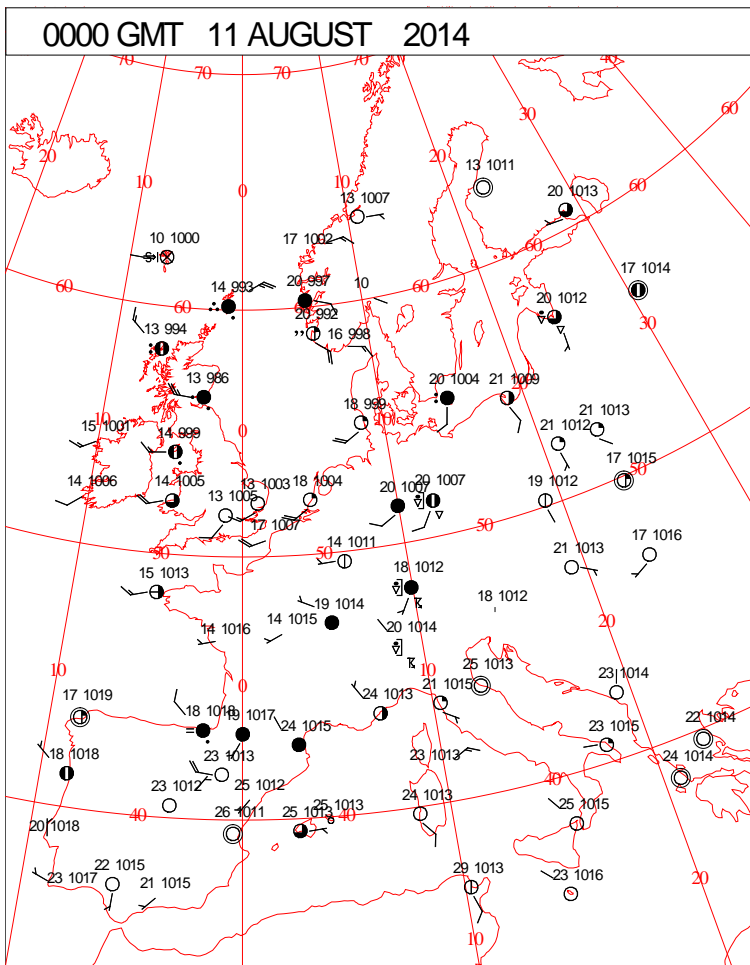
DAILY CLIMATE DATA



Crown Copyright 2014, All Rights Reserved

Monday 11 August 2014

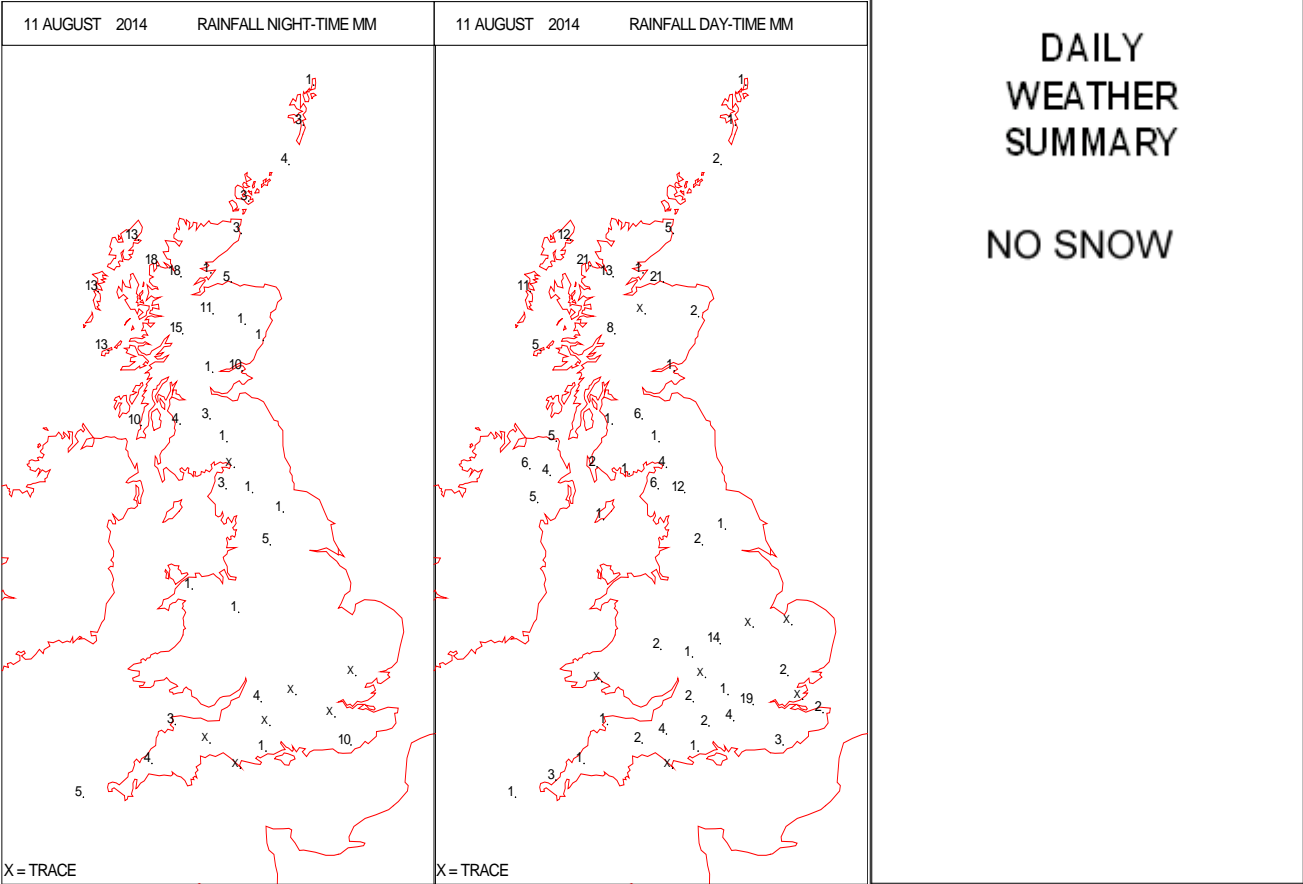
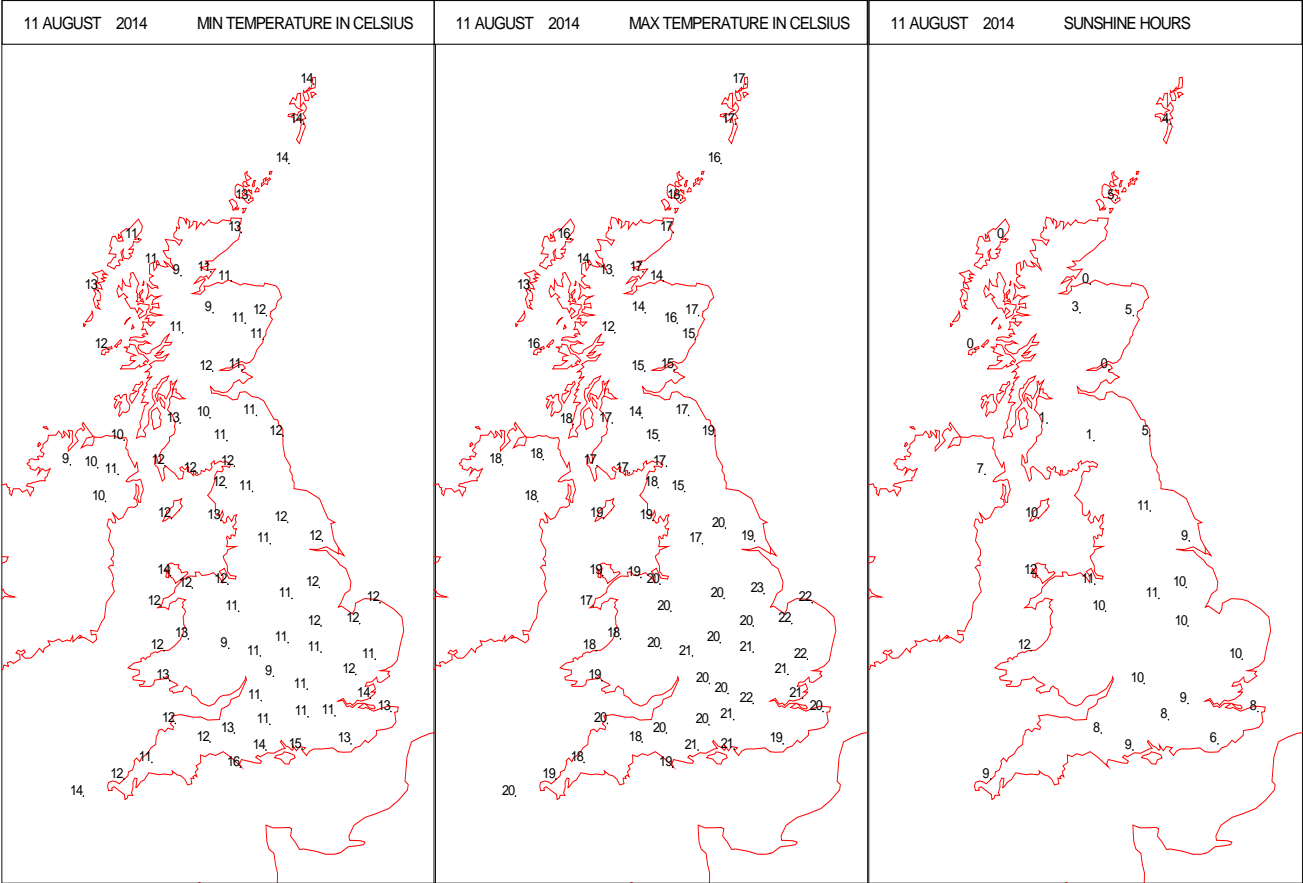
SURFACE REPORTS



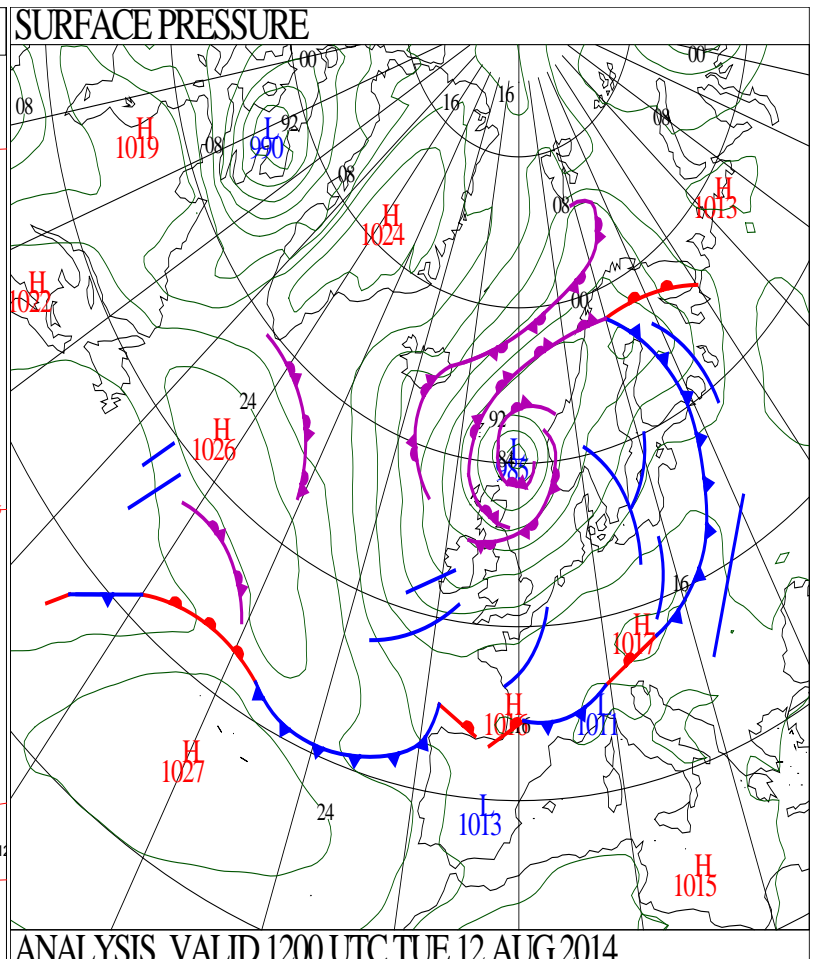
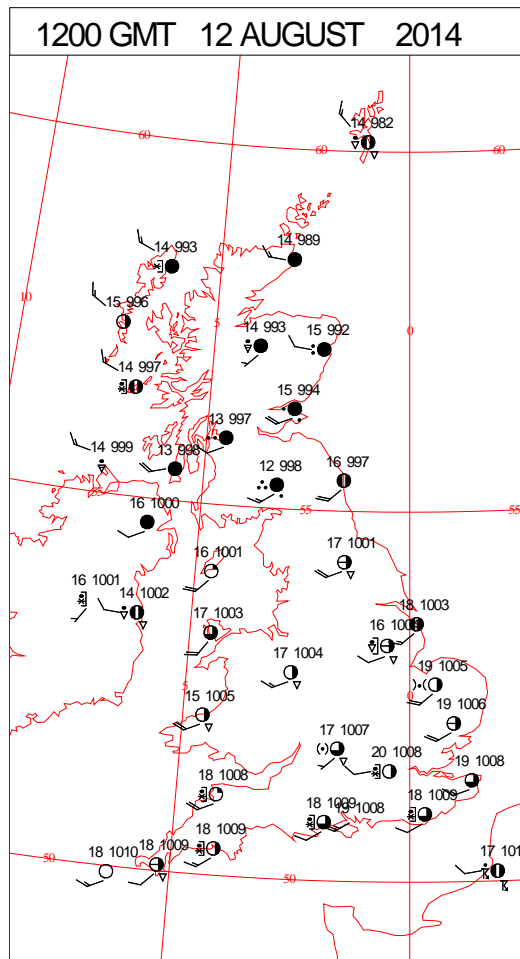
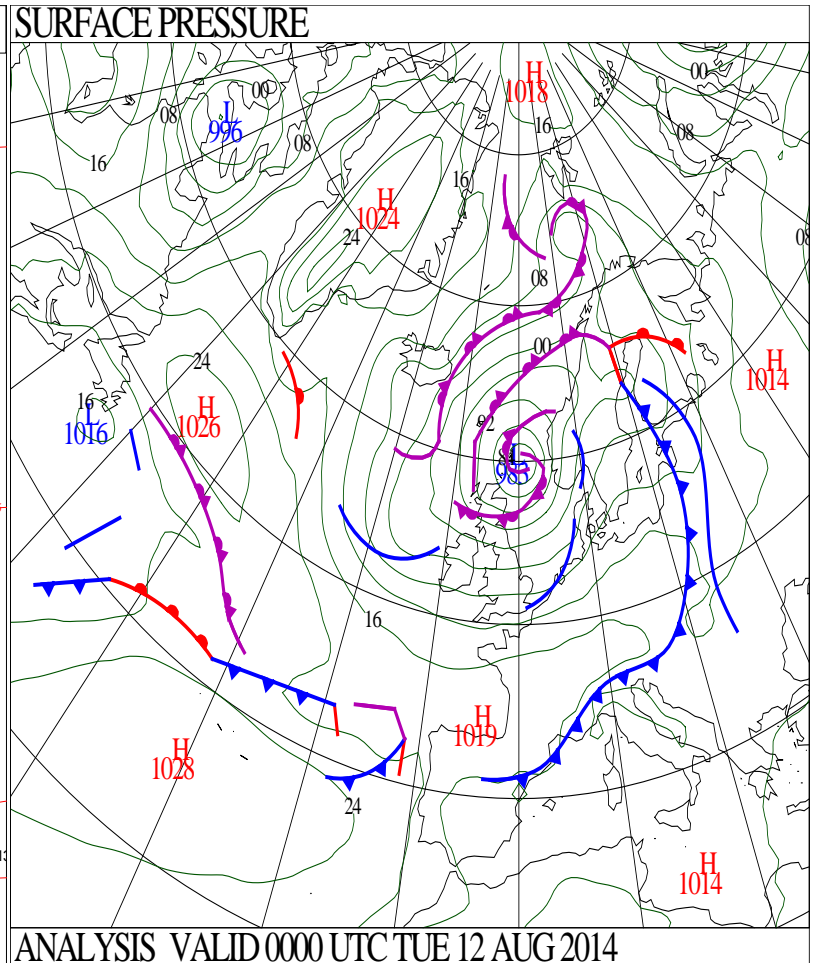
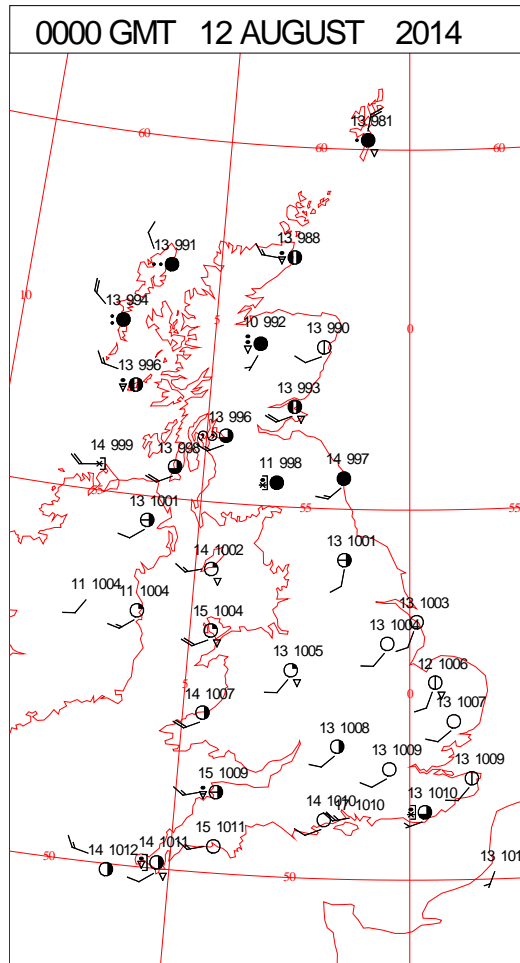
SIGNIFICANT WEATHER

0600 GMT 11 AUGUST 2014	SIG WEATHER	1200 GMT 11 AUGUST 2014	SIG WEATHER	<p>Summary of UK Weather for Monday 11 August 2014.</p> <p>Sunday's heavy rain continued to move north-eastwards across Scotland and north-eastern England overnight, as the unseasonably deep low pressure system became centred close to the north-eastern Scottish coast. This rain persisted across some northern parts throughout the night, such that Lossiemouth had recorded 94.2mm in 12 hours up until 0600 UTC. Furthermore, very strong to gale force winds continued across northern parts.</p> <p>Across the rest of the country, it remained very breezy, but increasingly clear overnight, as showers mostly faded away.</p> <p>Rain across northern Scotland persisted for much of the morning, before gradually becoming more showery and easing away southwards. It also remained very windy, although the strongest winds became restricted to high ground.</p> <p>Elsewhere scattered showers became increasingly widespread through the day, with some thundery downpours occurring, especially across southern England. There were sunny spells between these showers, although it was a generally cool day, particularly in exposure.</p>
1800 GMT 11 AUGUST 2014	SIG WEATHER	0000 GMT 12 AUGUST 2014	SIG WEATHER	
				<p>EXTREMES</p> <p>Highest Maximum: 22.8 Coningsby, Lincolnshire</p> <p>Lowest Maximum: 12.2 Crombie Country Park, Angus</p> <p>Lowest Minimum: 6.8 Mylnefield, Angus</p> <p>Lowest Grass Minimum: 3.9 Preston Montford, Shropshire</p> <p>Most Rain: 71.4 Achnagart, Inverness-Shire</p> <p>Most Sun: 13.5 Colwyn Bay, Clwyd</p>

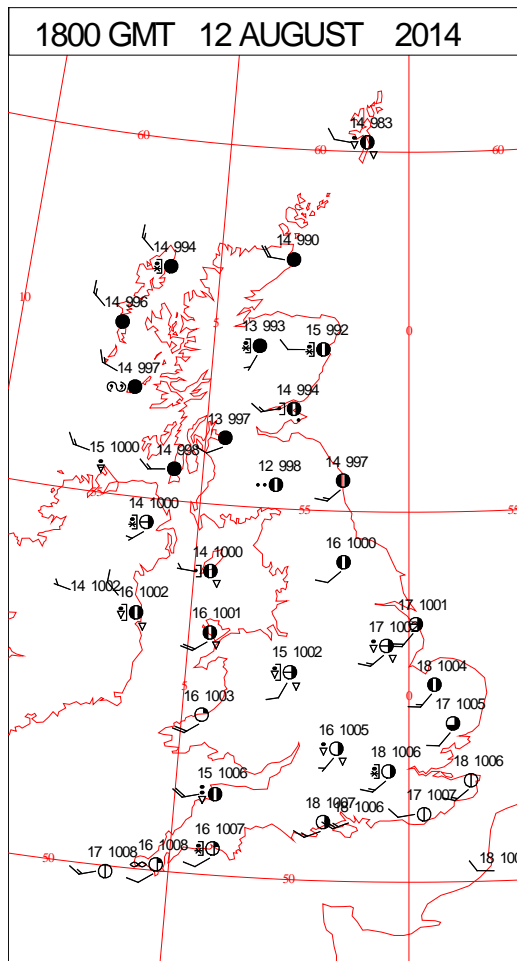
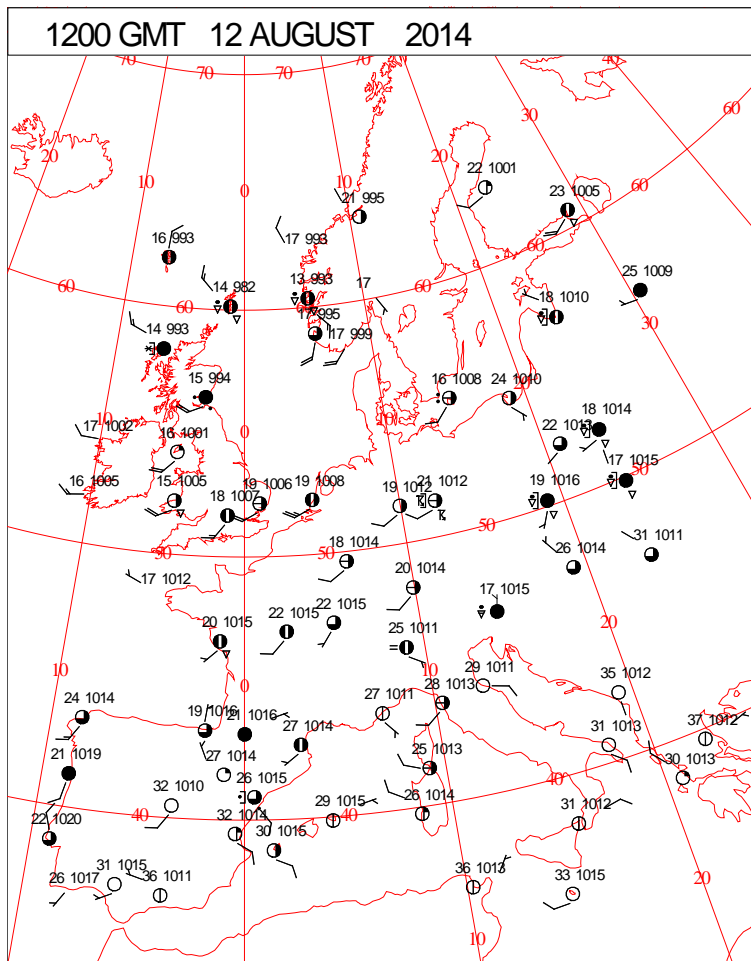
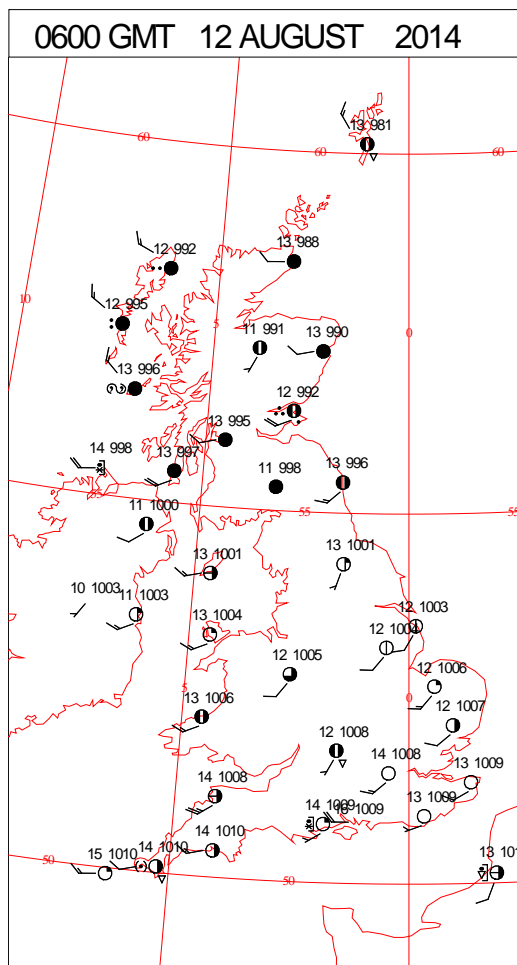
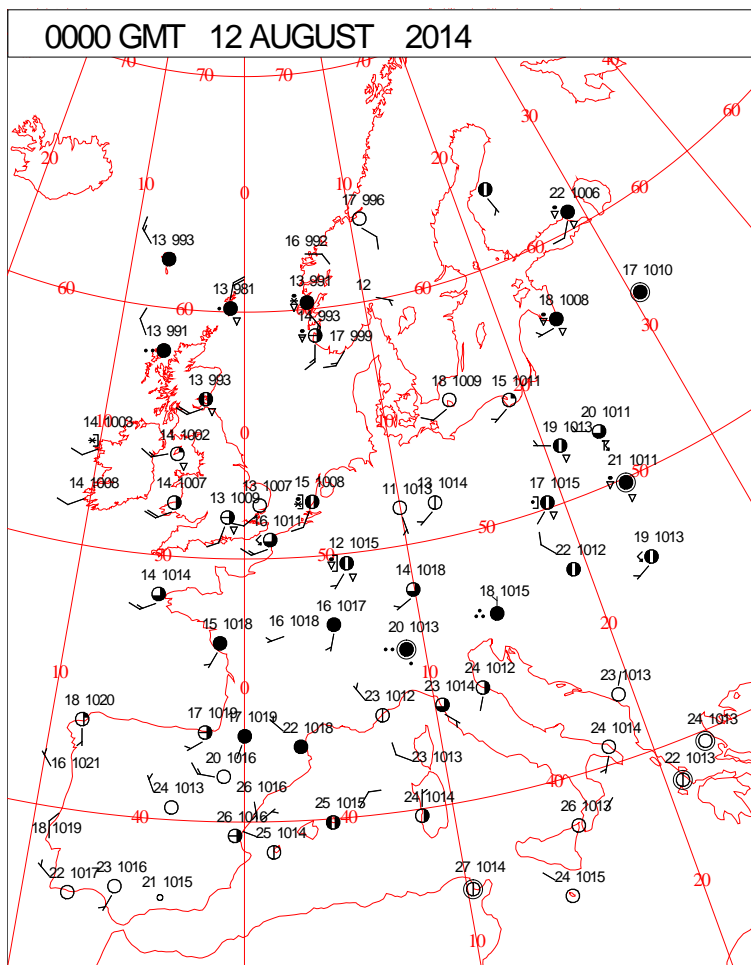
DAILY CLIMATE DATA



DAILY WEATHER SUMMARY



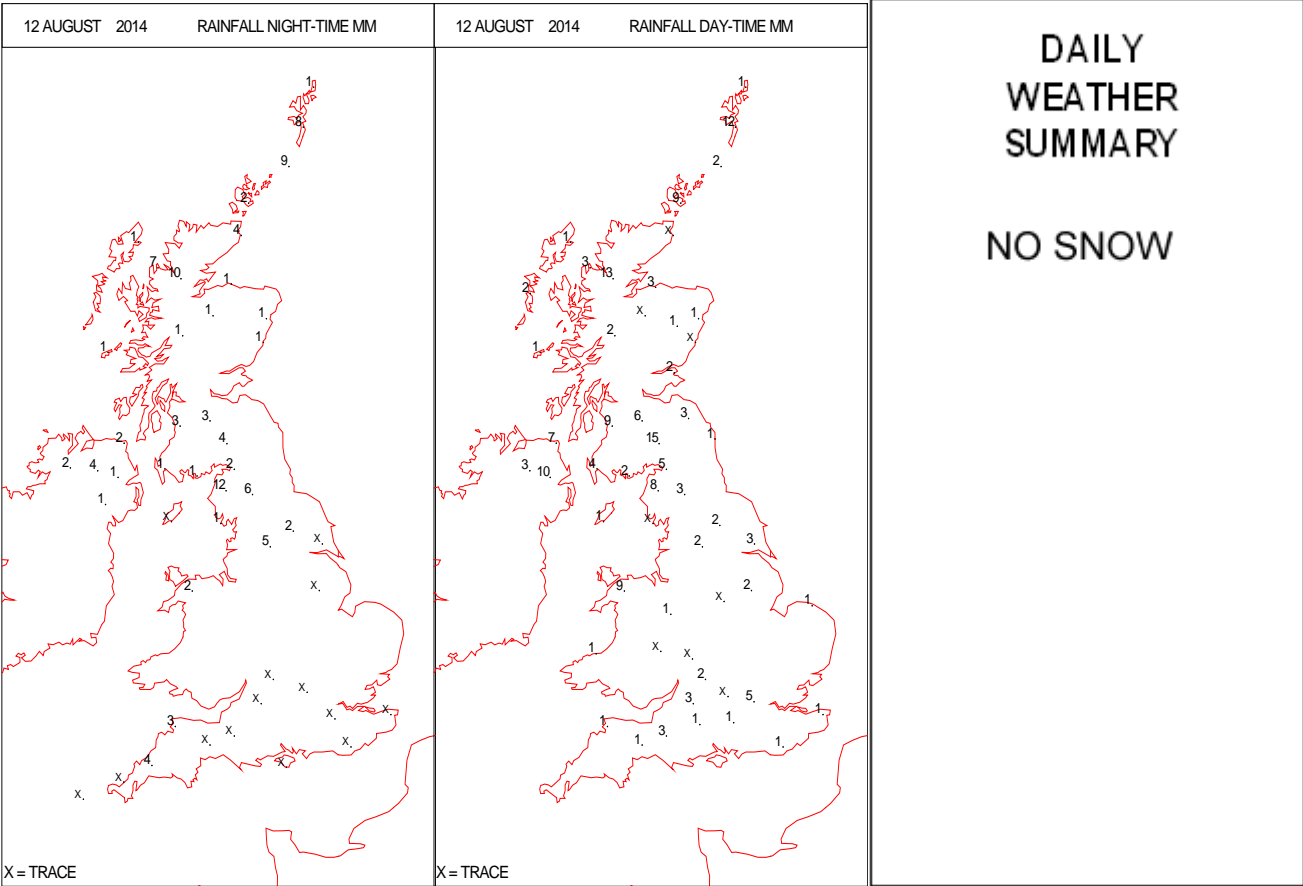
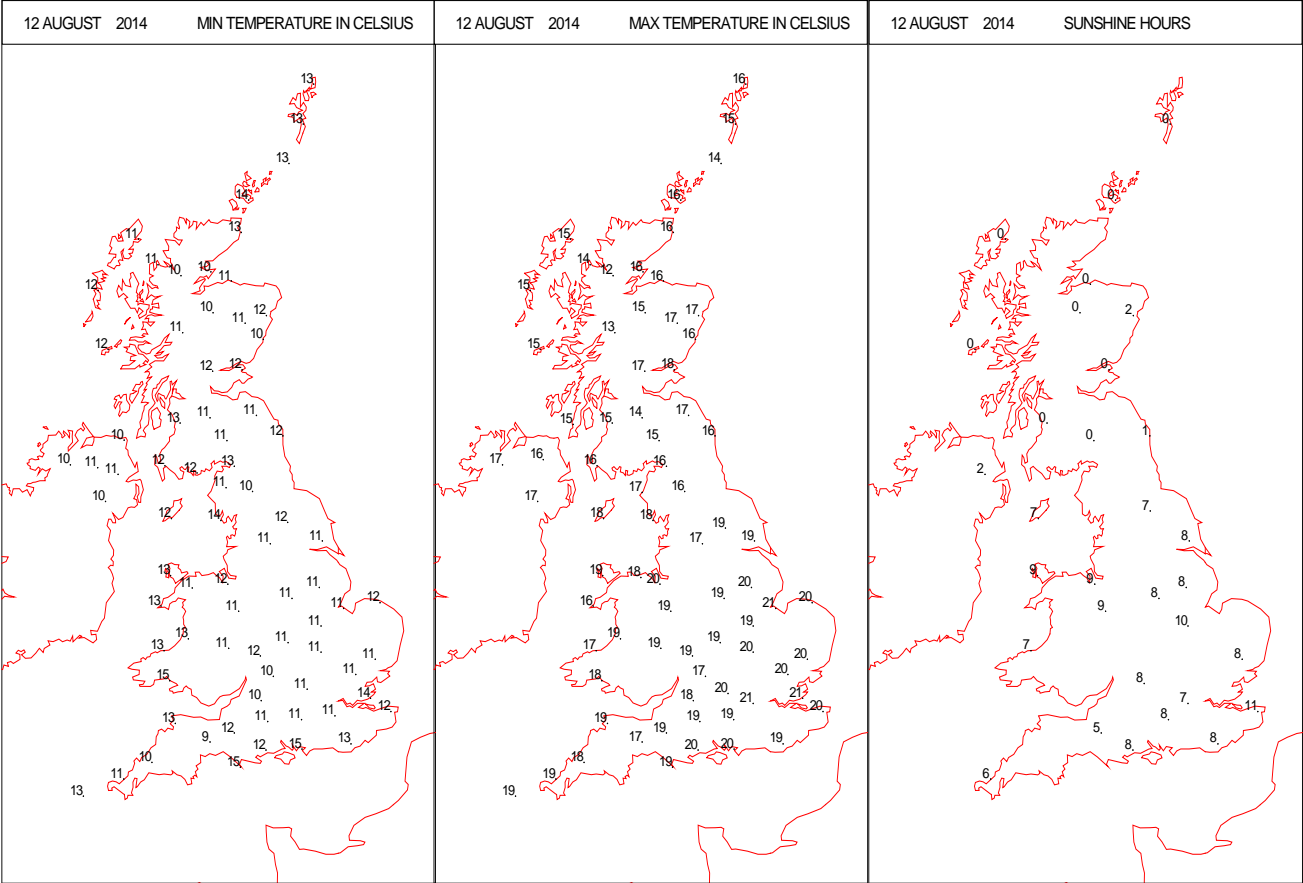
SURFACE REPORTS



SIGNIFICANT WEATHER

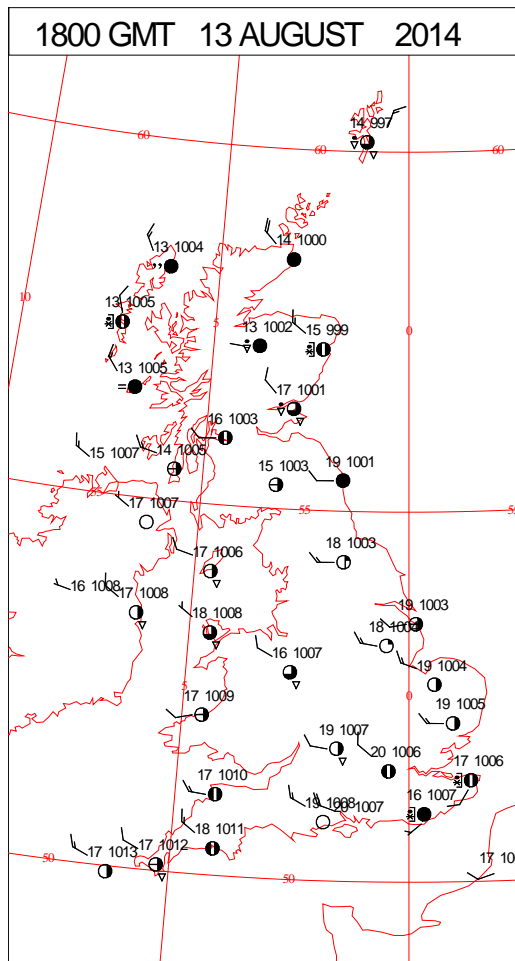
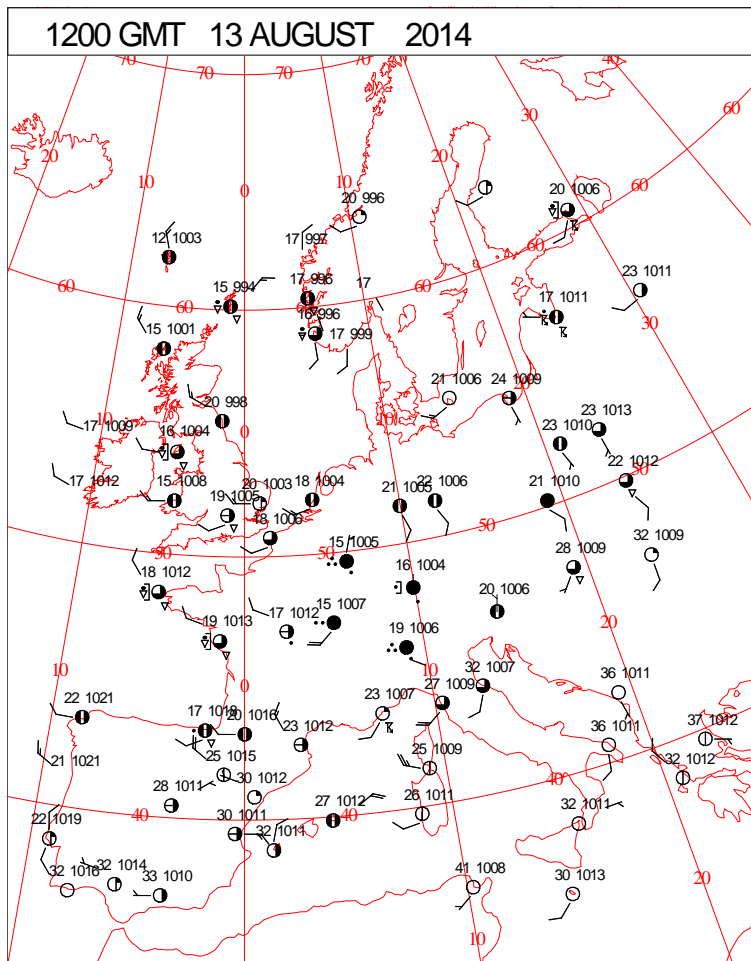
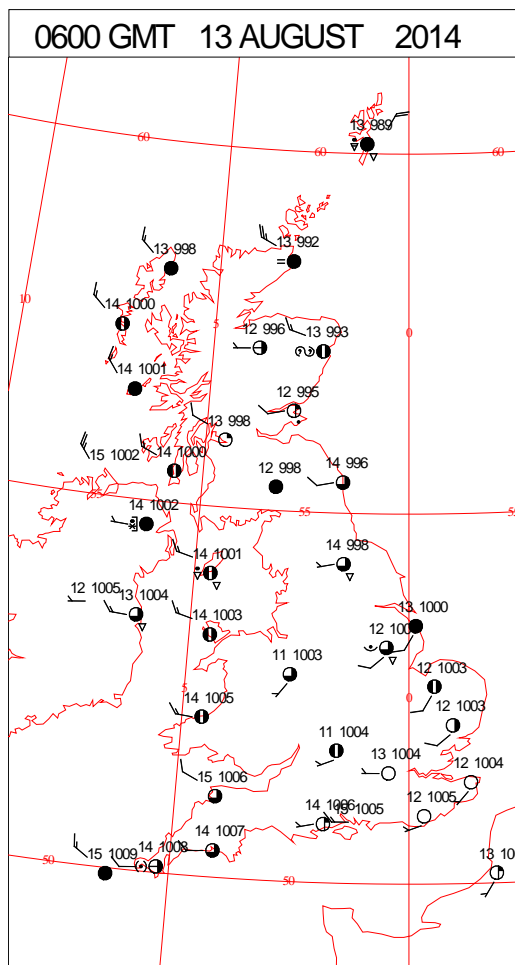
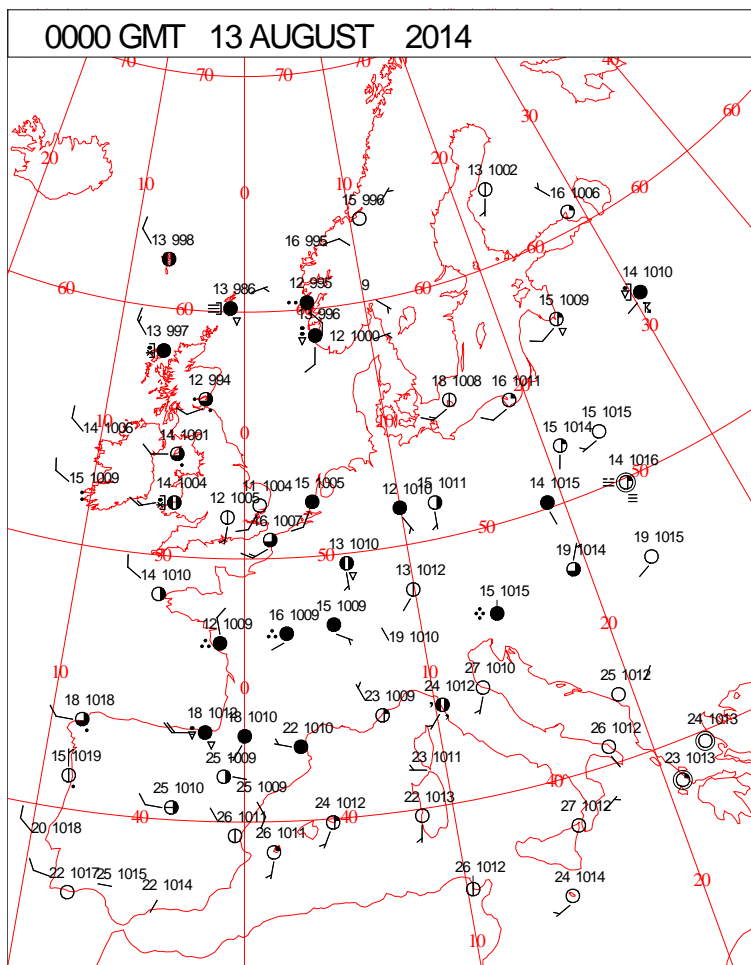
0600 GMT 12 AUGUST 2014	SIG WEATHER	1200 GMT 12 AUGUST 2014	SIG WEATHER	<p>Summary of UK Weather for Tuesday 12 August 2014. Outbreaks of rain, locally heavy, continued across parts of Scotland during the early hours, becoming quite persistent across some western parts. Further south, there were some scattered and sometimes heavy showers, however these mostly affected windward facing coastal areas, with some turning thundery around the Kent and Sussex coast.</p> <p>However most places, but especially eastern parts of England and Northern Ireland, were drier and clearer. Although it did stay breezy, particularly across northern and western coastal areas and high ground.</p> <p>During the day, the cloud and rain over the west of Scotland continued to sink slowly south into Northern Ireland and the north-west of England.</p> <p>However it remained generally dry and bright elsewhere, but with a scattering of showers at times. These initially affected western parts, but spread eastwards through the day. A few of these turned thundery into the afternoon.</p> <p>Temperatures were generally around average, but feeling cool in the brisk breeze, and under the cloud and rain in the north they stayed below average.</p>
1800 GMT 12 AUGUST 2014	SIG WEATHER	0000 GMT 13 AUGUST 2014	SIG WEATHER	<p>EXTREMES Highest Maximum: 21.8 Bognor Regis, West Sussex Lowest Maximum: 12.9 Resallach, Sutherland Lowest Minimum: 3.1 Drummond Castle, Perthshire Lowest Grass Minimum: 4.4 Cambridge Botanic Gardens, Cambridgeshire Most Rain: 27.0 New Kelso, Ross-Shire Most Sun: 12.9 Faversham, Kent</p>

DAILY CLIMATE DATA



Crown Copyright 2014, All Rights Reserved

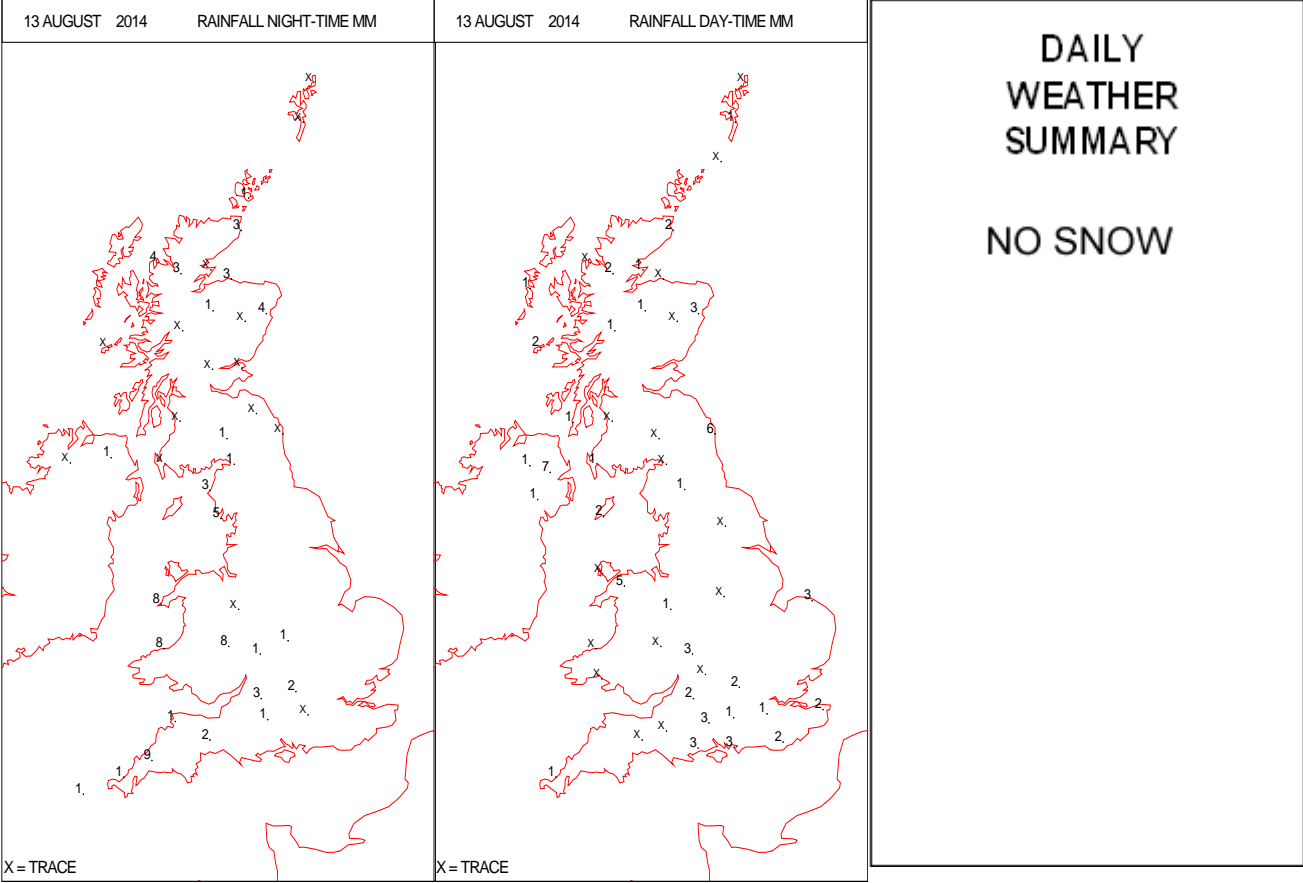
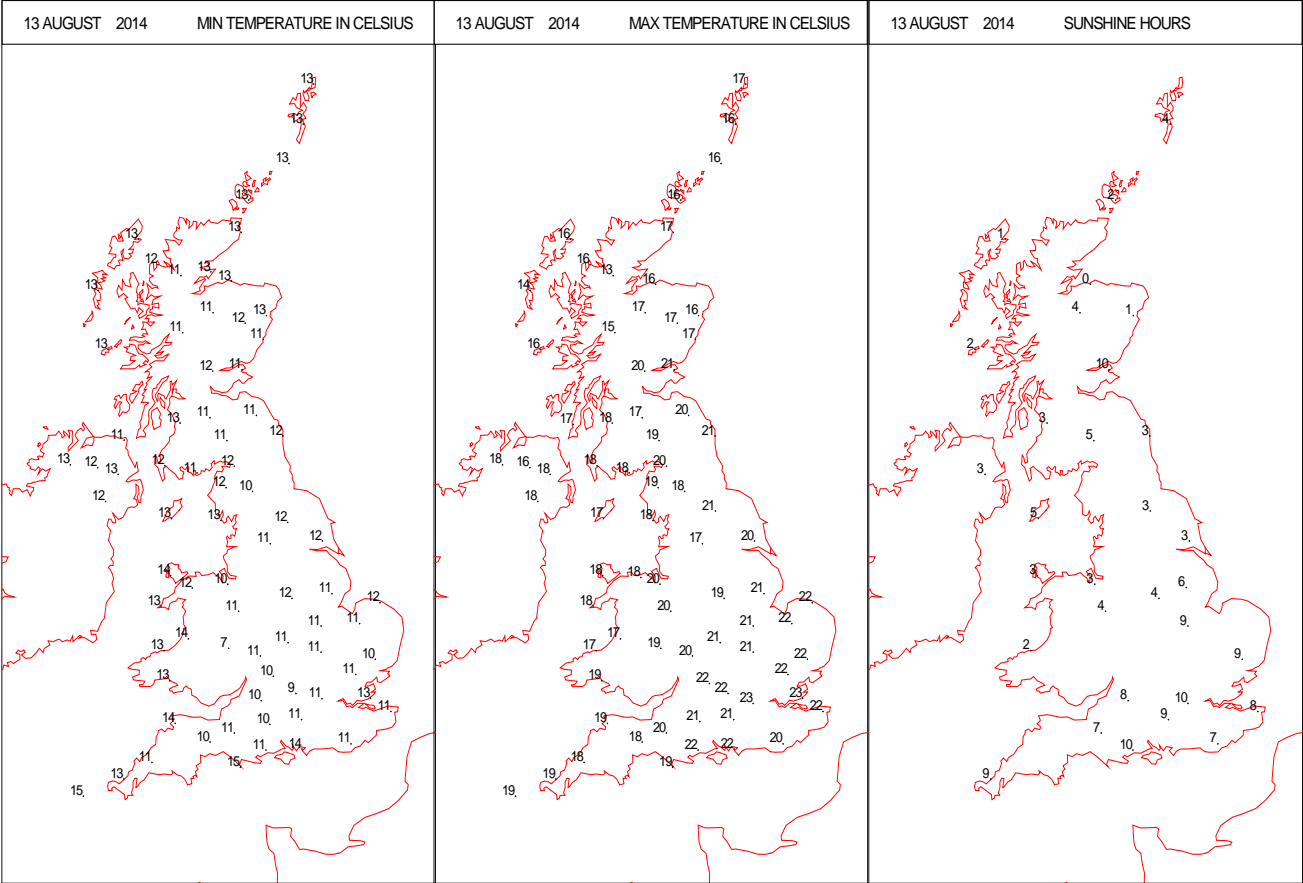
SURFACE REPORTS



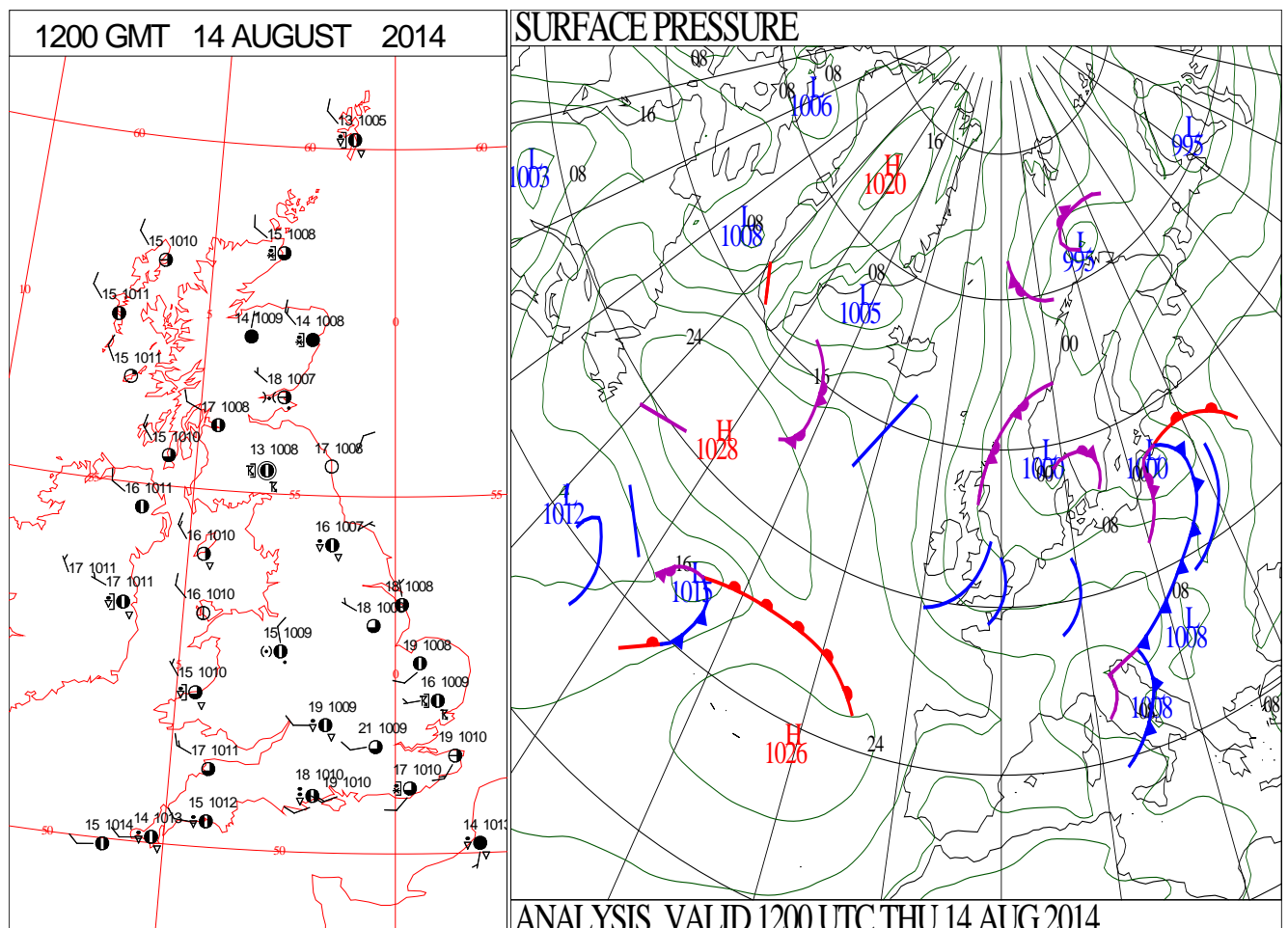
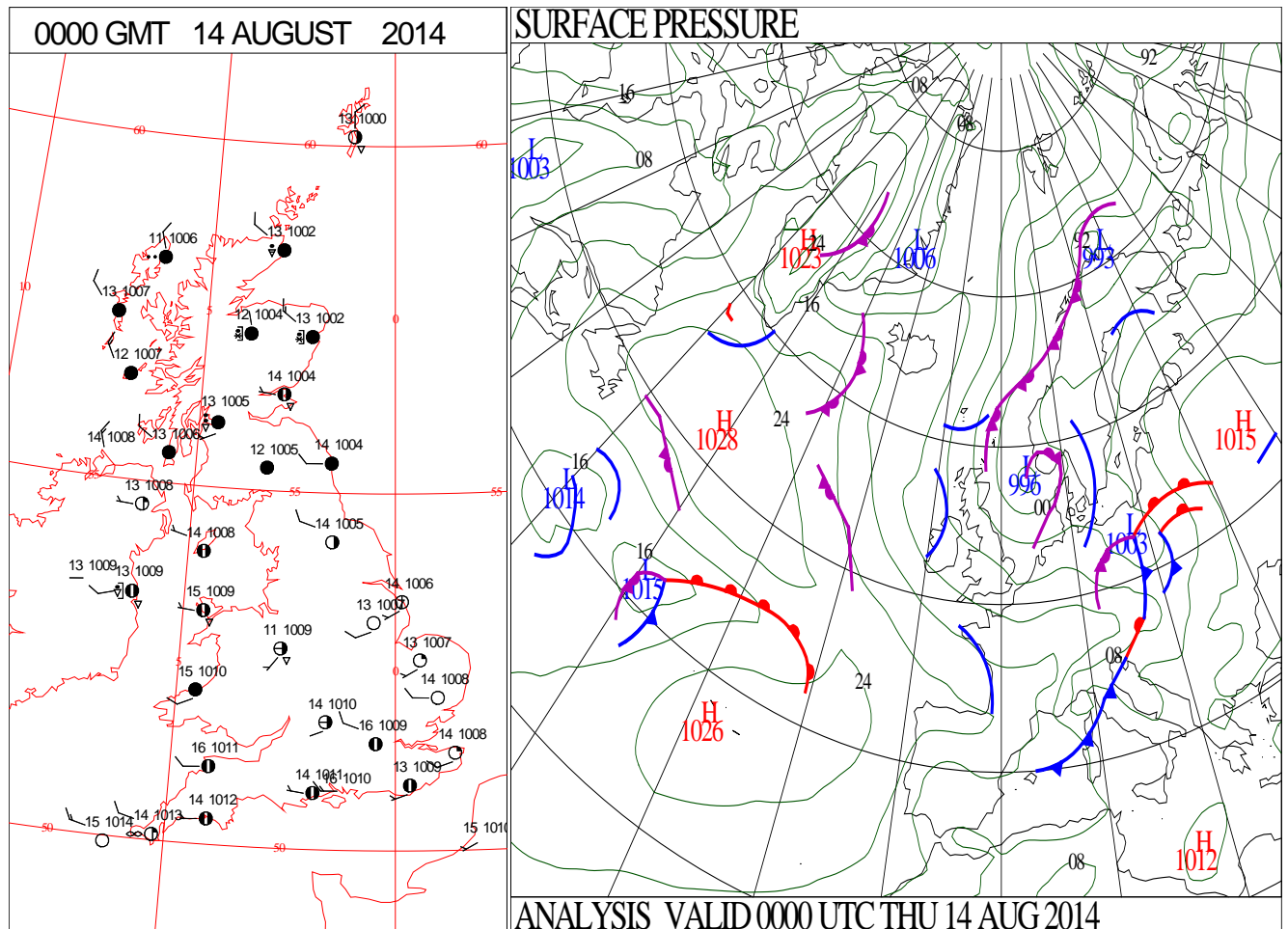
SIGNIFICANT WEATHER

0600 GMT 13 AUGUST 2014	SIG WEATHER	1200 GMT 13 AUGUST 2014	SIG WEATHER	<p>Summary of UK Weather for Wednesday 13 August 2014. A band of rain across northern England and southern Scotland continued to spread slowly south overnight, however this broke up into patchy cloud and isolated outbreaks of rain. Elsewhere it was a mostly dry night with some lengthy clear spells, with just isolated showers.</p> <p>However, a moderate generally westerly breeze ensured temperatures remained in double figures Celsius across most sites.</p> <p>It was a day of sunny spells and scattered showers across the country. The showers were generally lighter and less frequent than of late, but there were isolated heavy and thundery showers in the far east of England during the afternoon.</p> <p>Across north-western Scotland, it remained rather cloudy for much of the day with frequent drizzly showers. The showers gradually eased for many, and became confined to western and northern parts by late evening.</p> <p>Temperatures were generally around average for the time of year, with the highest recorded in south-east England.</p>
1800 GMT 13 AUGUST 2014	SIG WEATHER	0000 GMT 14 AUGUST 2014	SIG WEATHER	<p>EXTREMES Highest Maximum: 23.3 East Bergholt, Suffolk Lowest Maximum: 13.4 Resallach, Sutherland Lowest Minimum: 3.5 Drummond Castle, Perthshire Lowest Grass Minimum: 2.5 Preston Montford, Shropshire Most Rain: 40.2 Swyddffynnon, Dyfed Most Sun: 13.3 Shanklin, Isle of Wight</p>

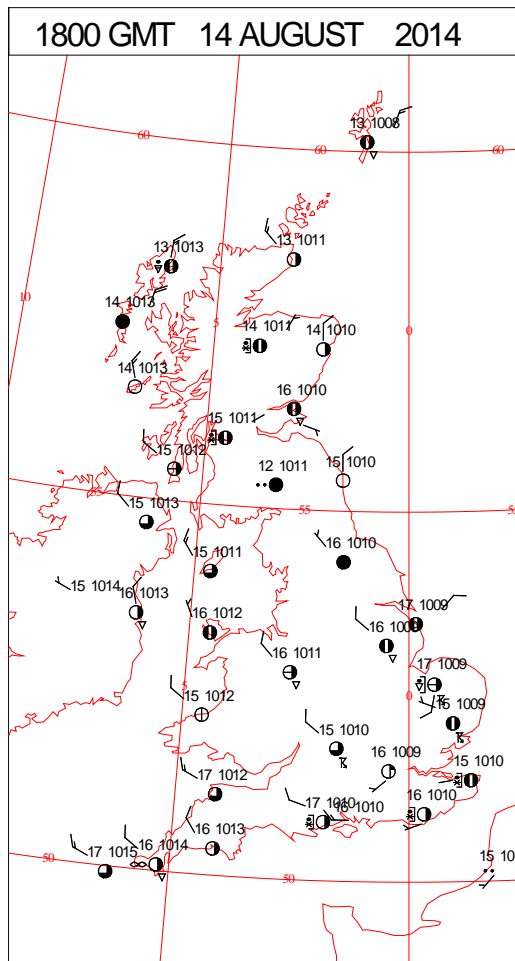
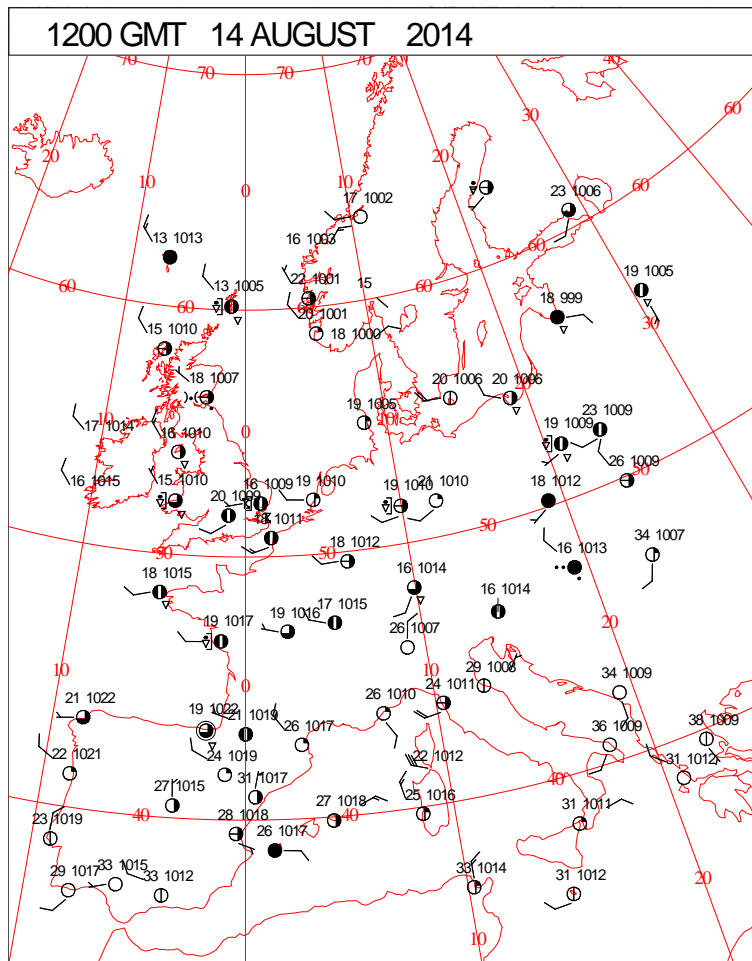
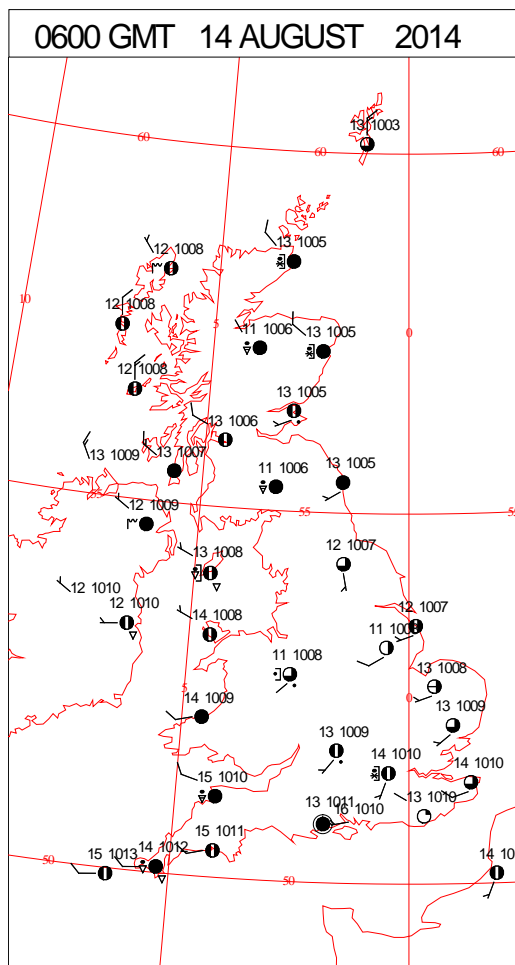
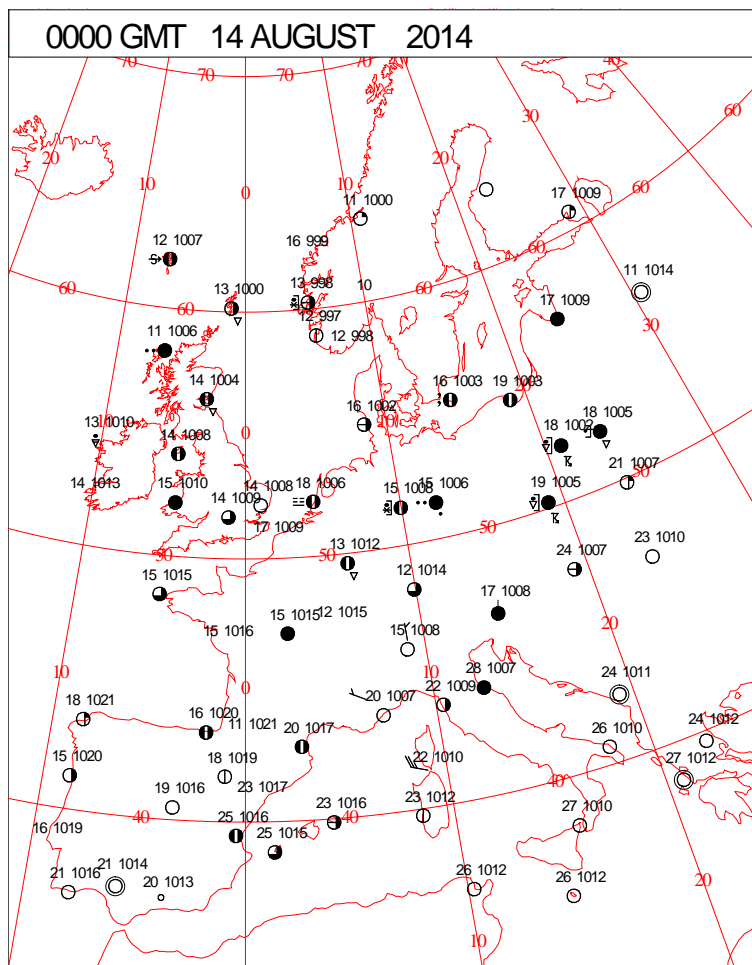
DAILY CLIMATE DATA



DAILY WEATHER SUMMARY



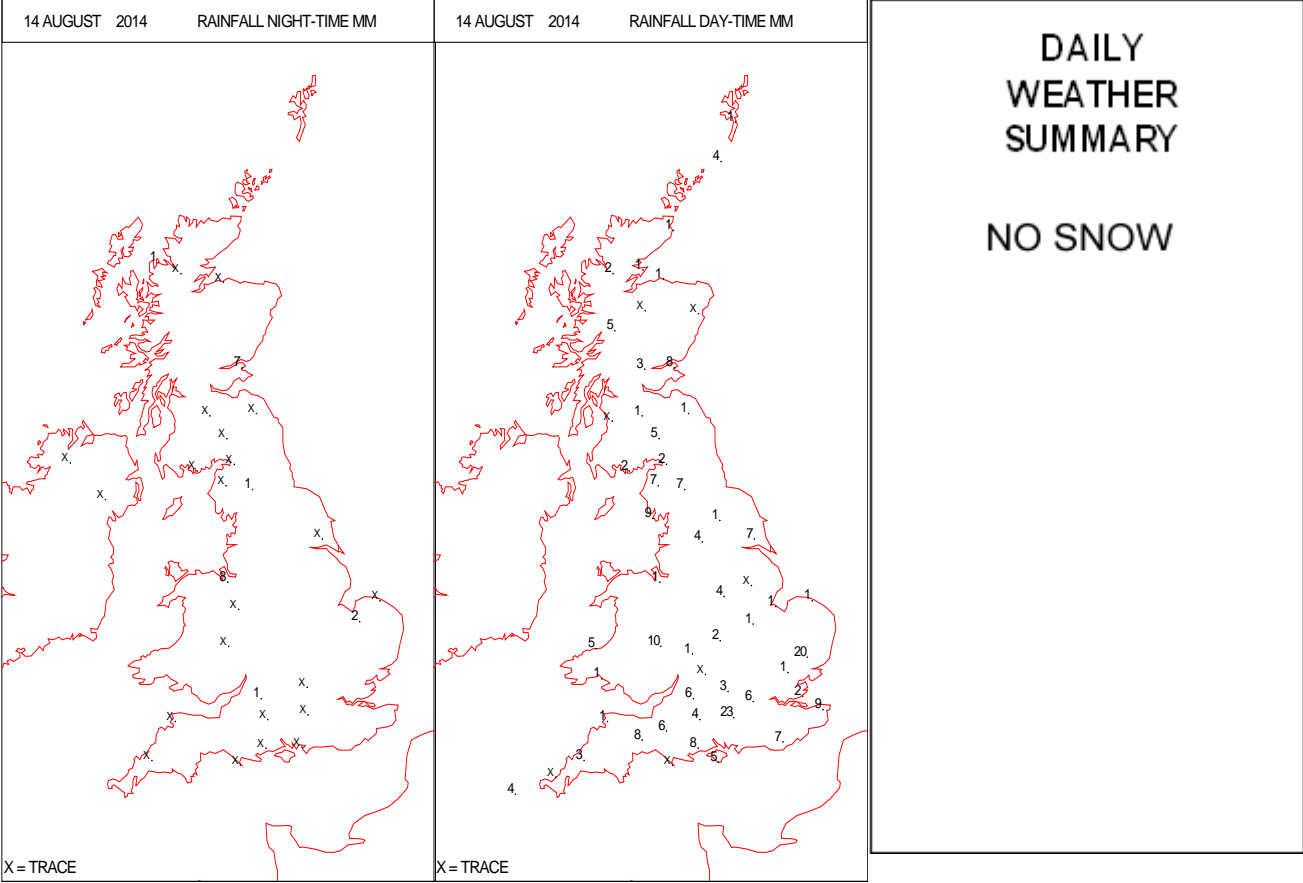
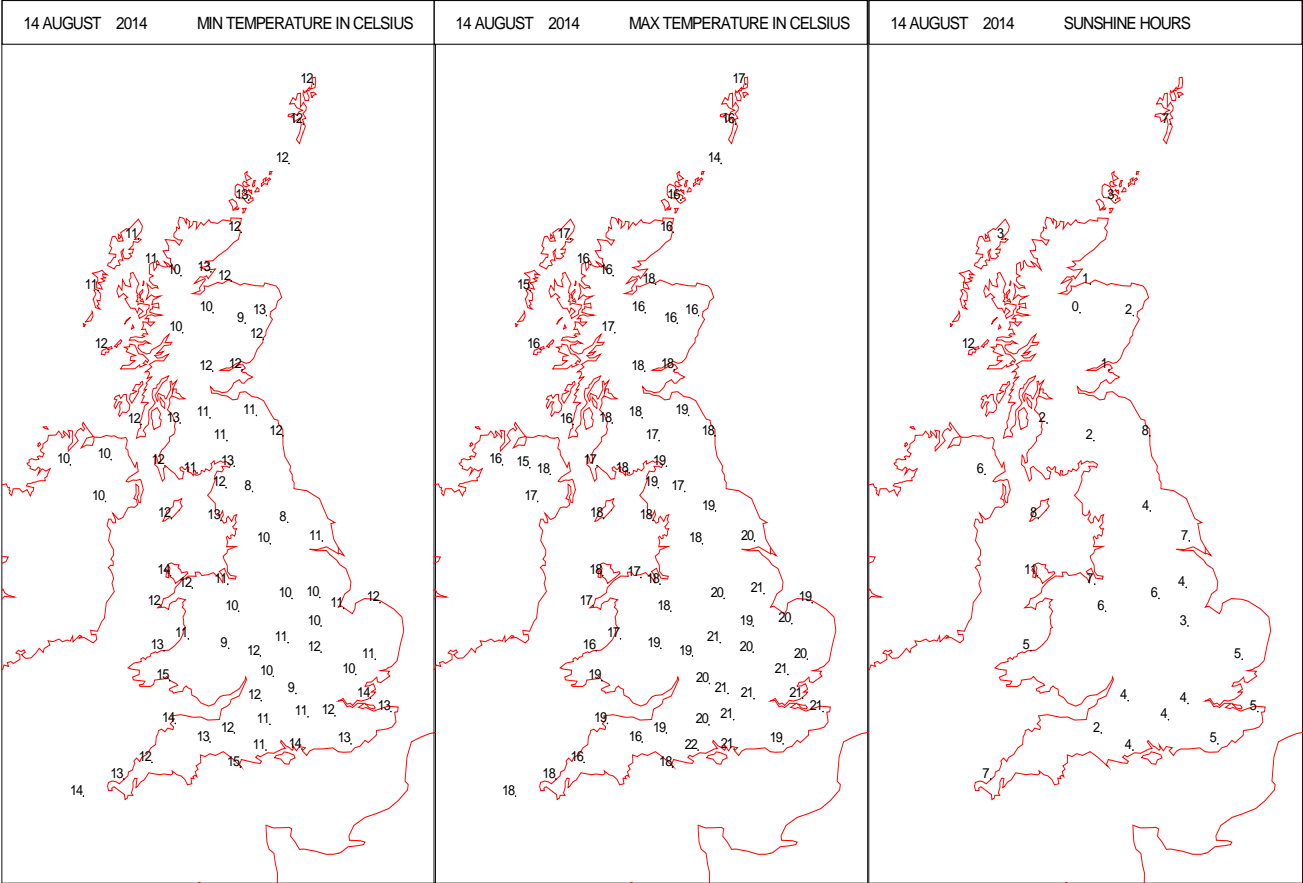
SURFACE REPORTS



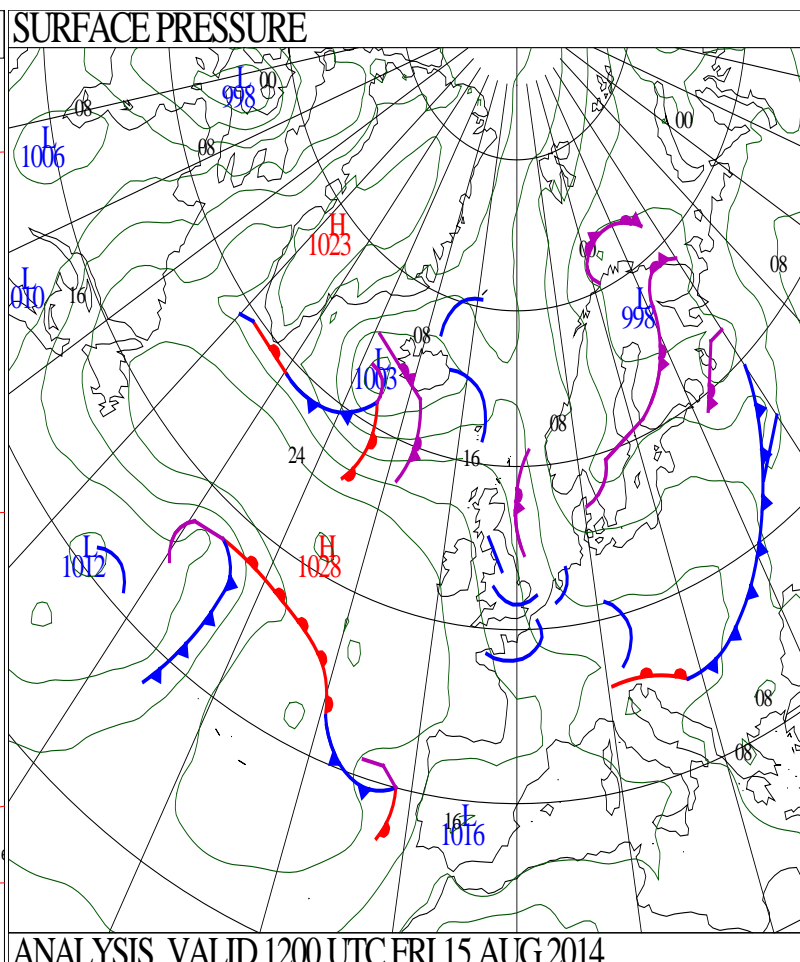
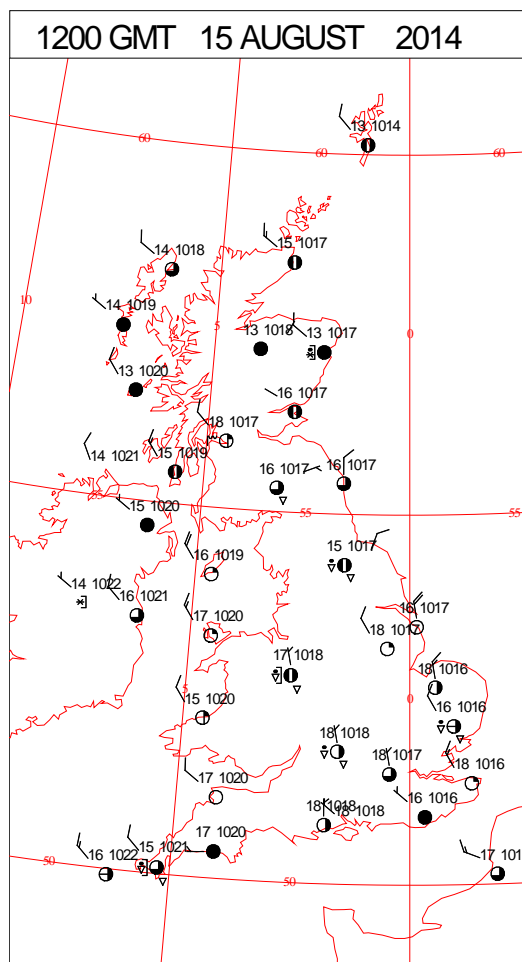
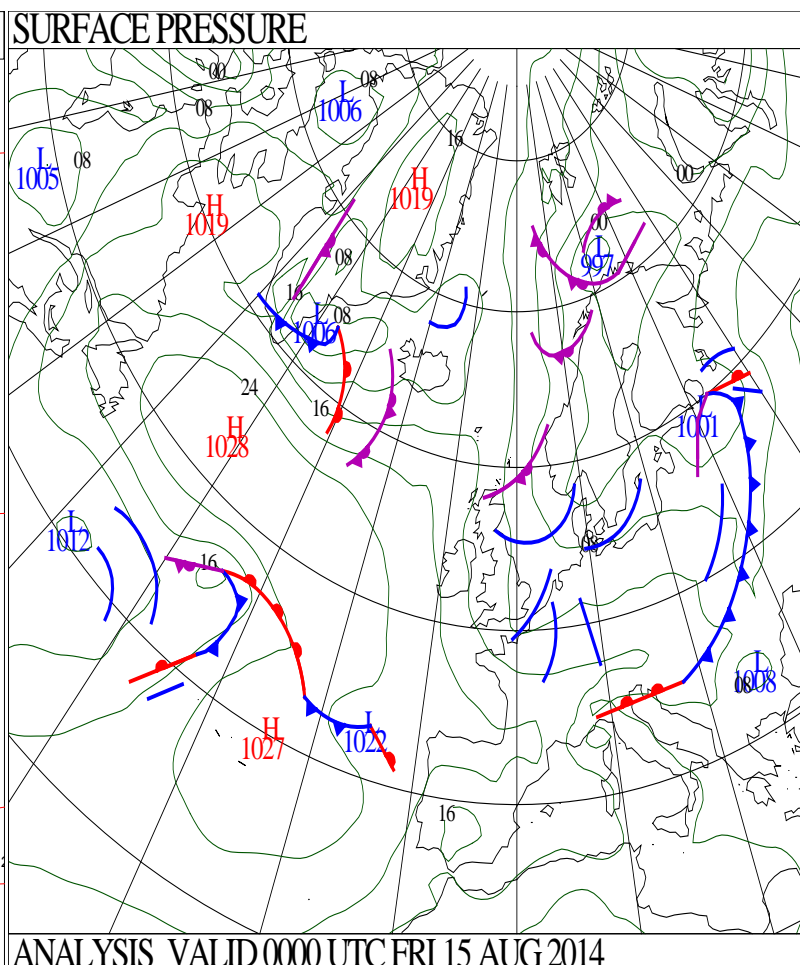
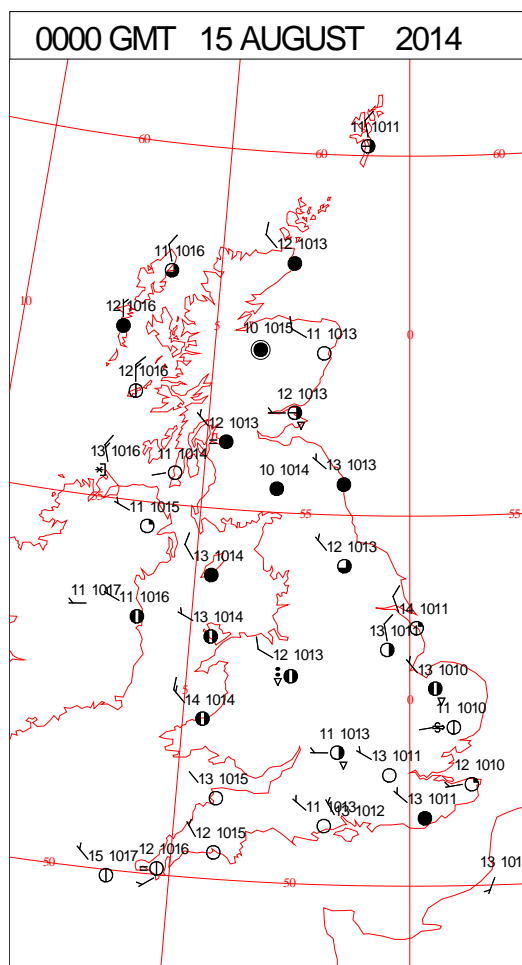
SIGNIFICANT WEATHER

0600 GMT 14 AUGUST 2014	SIG WEATHER	1200 GMT 14 AUGUST 2014	SIG WEATHER	<p>Summary of UK Weather for Thursday 14 August 2014.</p> <p>Scattered showers in the east and south-east gradually eased away overnight, with clear spells developing for many. However, showers continued over the north of Scotland, and further showers spread into the south-west of England and the west of Wales through the early hours. These showers turned heavy and thundery at times.</p> <p>It was a cool night, with temperatures falling quite widely into single figures Celsius, and with light winds, patchy mist and fog patches formed.</p> <p>The showers in the west spread eastwards through the day, often turning heavy. Showers merged across parts of mid-Wales to give longer spells of rain, leading to over 40mm of rainfall in a few hours, and by midday showers were frequently turning thundery across central and southern parts of England and Wales.</p> <p>Some northern parts of Scotland and Northern Ireland stayed mostly dry and bright, whilst further heavy showers developed over southern Scotland, and spread southwards into northern England, these again heavy and thundery.</p> <p>Some western areas became dry by the evening with some late sunshine, and showers elsewhere gradually eased and became more isolated during the evening.</p> <p>Temperatures peaked in the low 20s degrees Celsius, with the highest temperature recorded in the south-east.</p>
1800 GMT 14 AUGUST 2014	SIG WEATHER	0000 GMT 15 AUGUST 2014	SIG WEATHER	
				<p>EXTREMES</p> <p>Highest Maximum: 23.0 Hampton W Wks, Greater London</p> <p>Lowest Maximum: 14.2 Fair Isle, Shetland</p> <p>Lowest Minimum: 3.9 Fontmell Magma, Dorset</p> <p>Lowest Grass Minimum: 2.4 Cambridge Botanic Garden, Cambridgeshire</p> <p>Most Rain: 31.6 Cambridge NIAB, Cambridgeshire</p> <p>Most Sun: 13.2 Colonsay Homefield, Argyll</p>

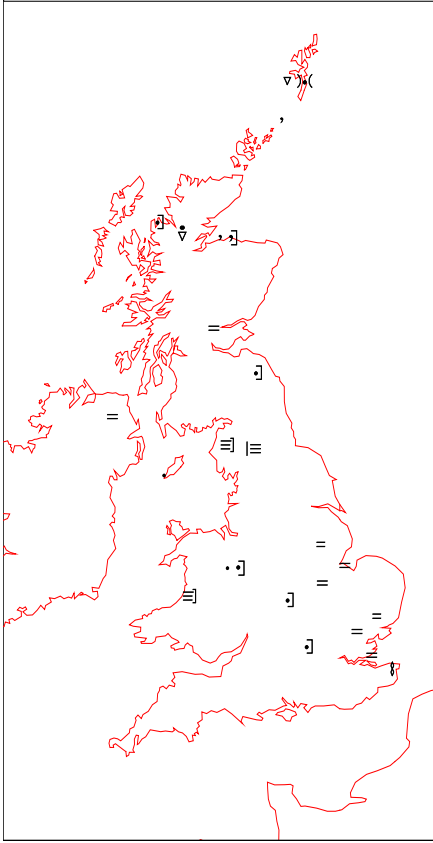
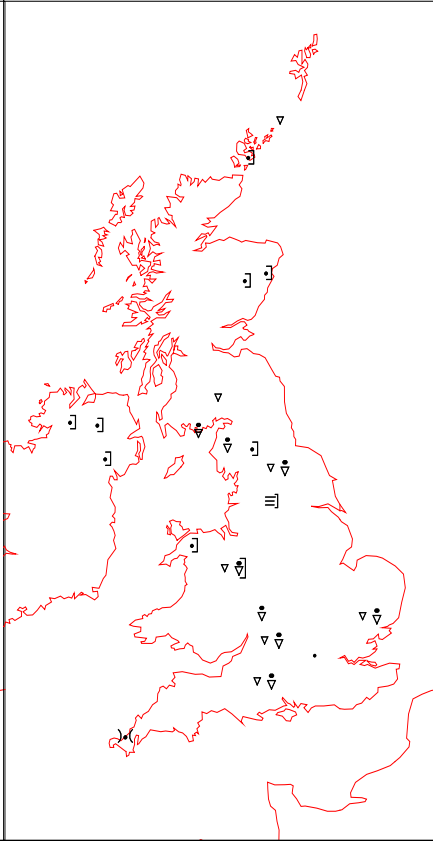
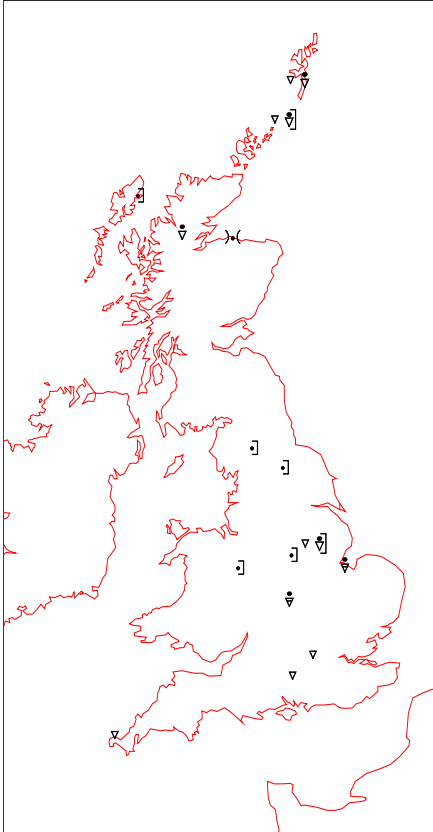
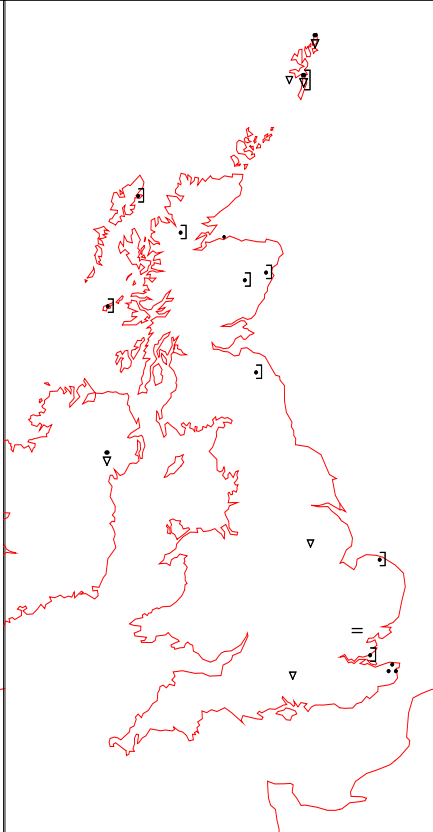
DAILY CLIMATE DATA



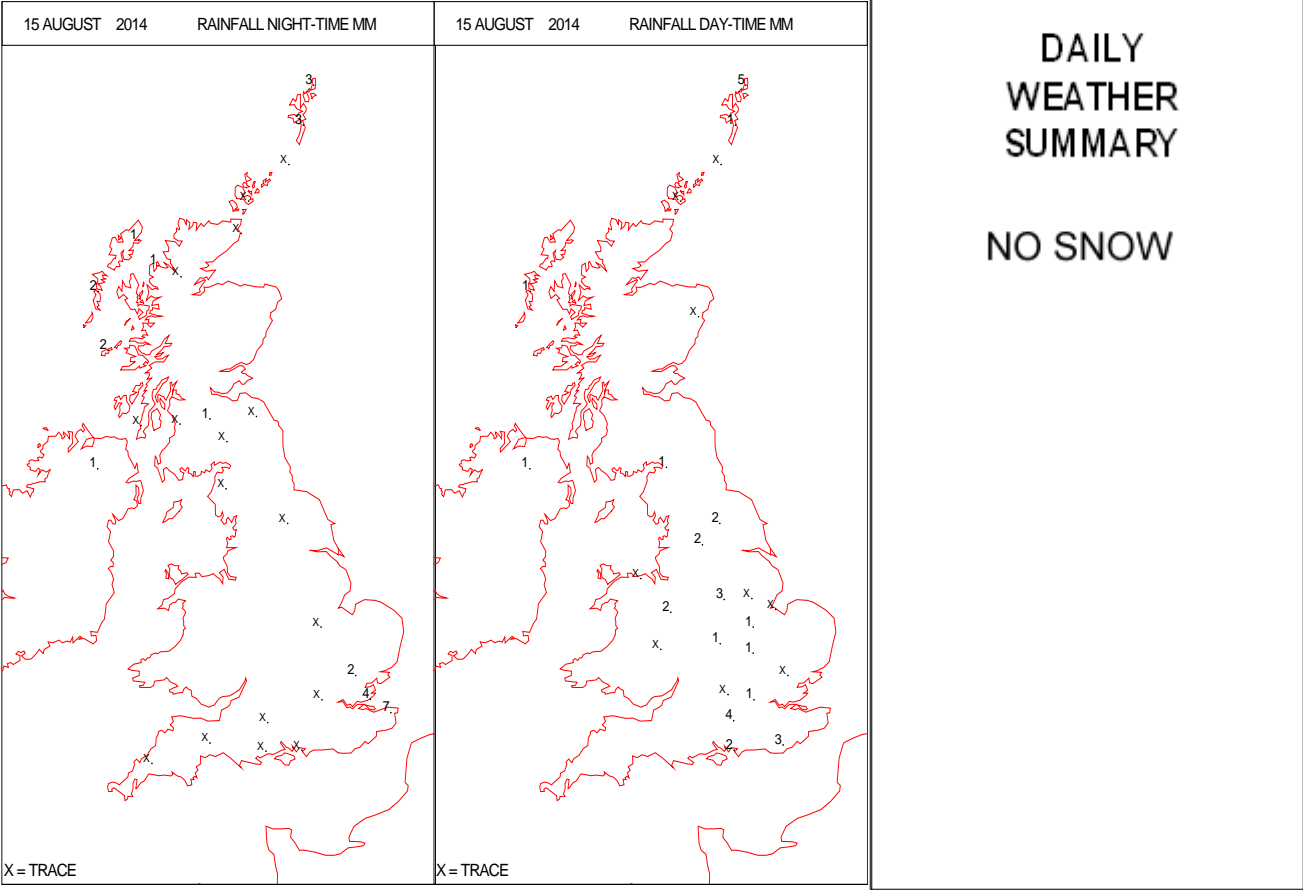
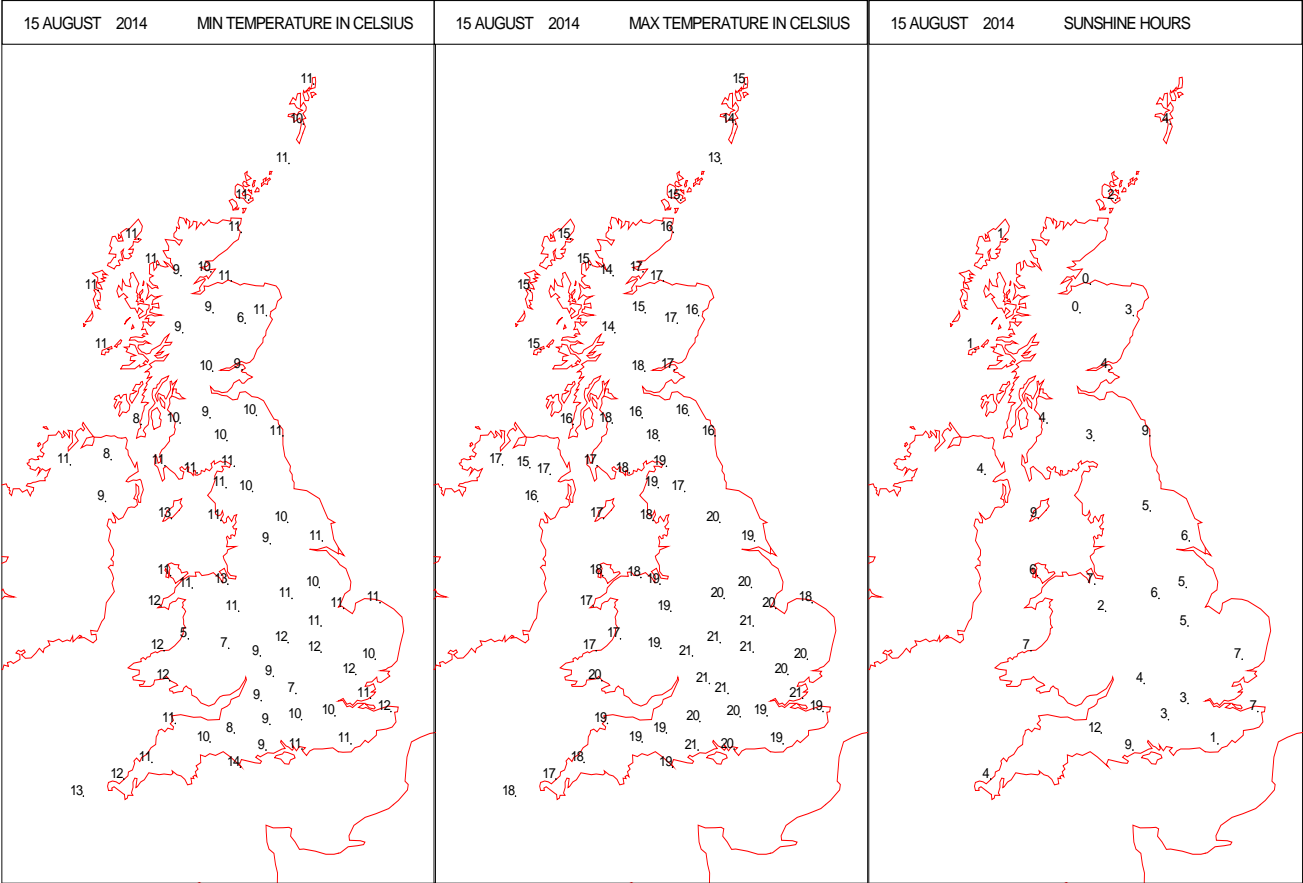
DAILY WEATHER SUMMARY



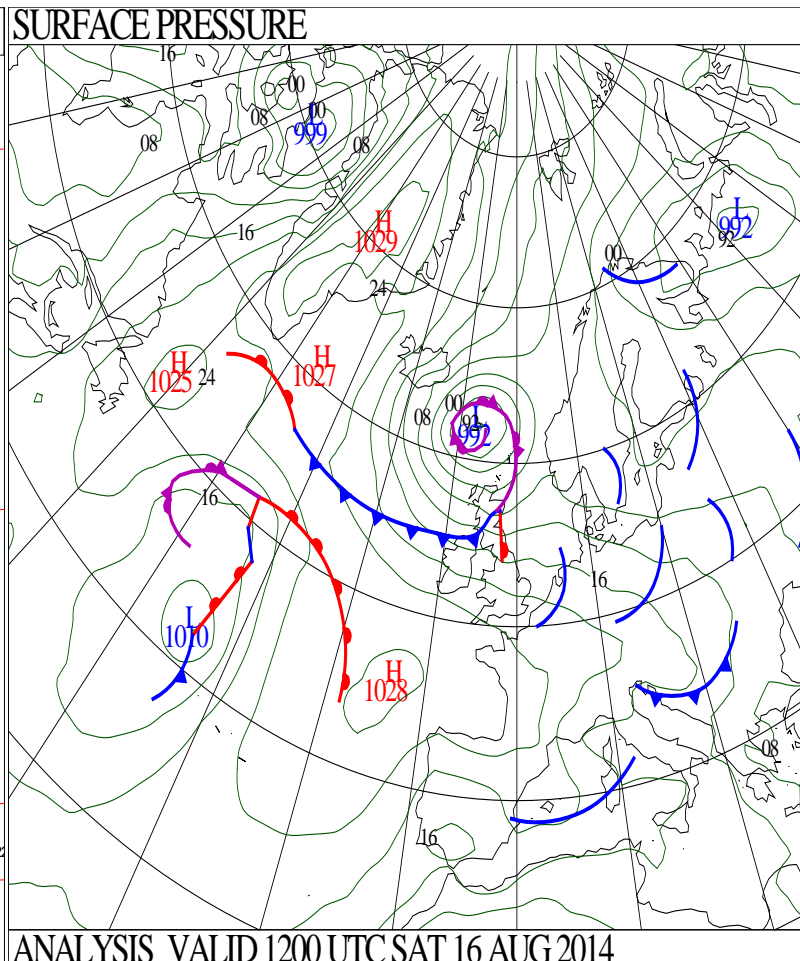
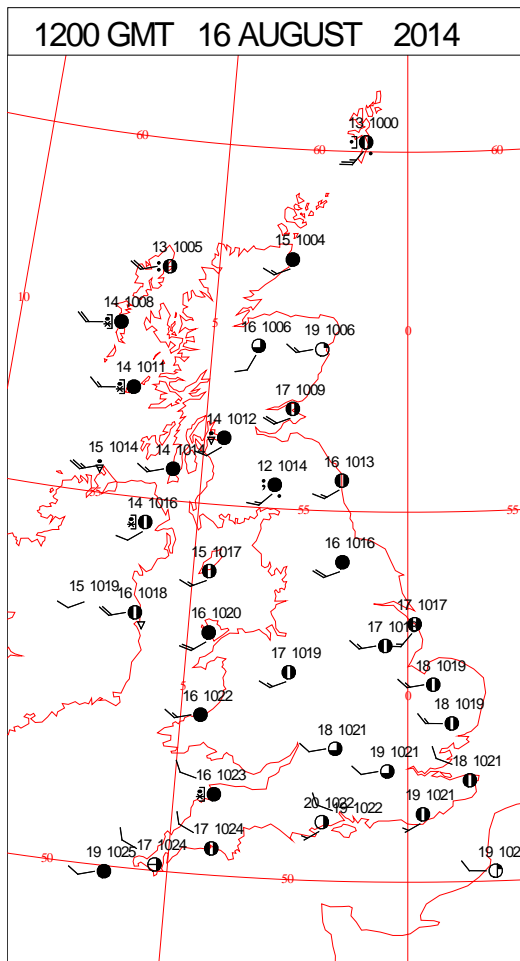
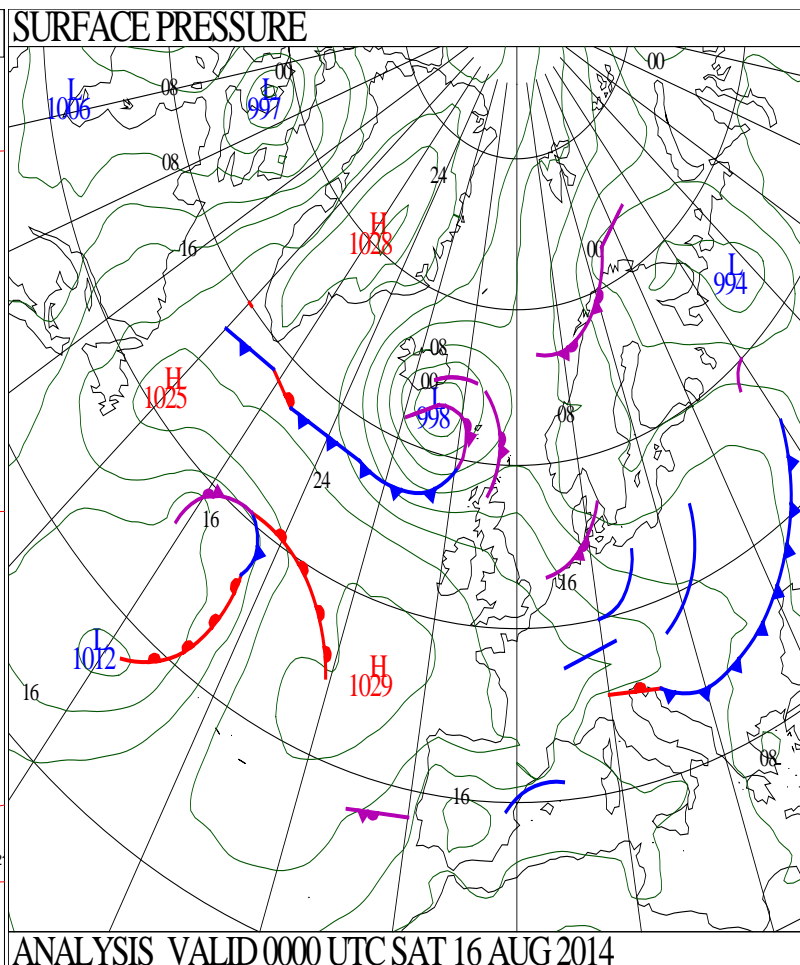
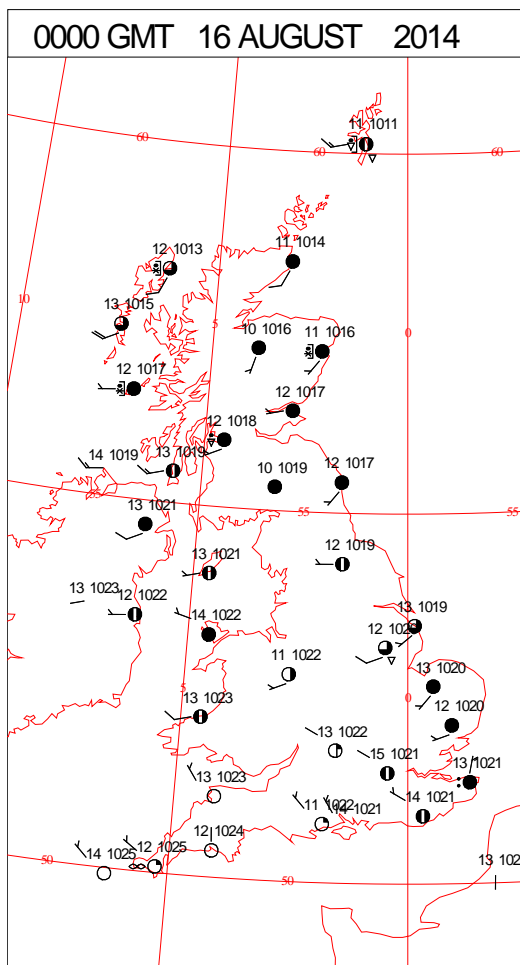
SIGNIFICANT WEATHER

0600 GMT 15 AUGUST 2014	SIG WEATHER	1200 GMT 15 AUGUST 2014	SIG WEATHER	<p>Summary of UK Weather for Friday 15 August 2014.</p> <p>Although most showers died away through the evening, some persisted throughout the night, mainly feeding into north Wales and the east coast of England, with some of them still heavy at times. Elsewhere, it was a dry night.</p> <p>With clear spells developing, light winds and residual moisture from Thursday's showers, low cloud, mist and fog formed readily, mainly across central and eastern areas. It was a rather cold night, particularly in rural locations.</p> <p>Scattered showers affected some parts of northern England and Wales during the morning, these soon diminishing over Wales, but spreading southwards over the Pennine region and north Midlands through the day. The heaviest of the day's showers were across the far south-east of England later in the afternoon.</p> <p>Elsewhere it was dry, with variable cloud and some sunny spells.</p> <p>Showers became confined to more eastern areas during the evening, before easing completely. Light rain arrived into the north-west of Scotland during the evening, gradually spreading south-eastwards.</p> <p>Maximum temperatures were in the low 20's Celsius, mainly in the south.</p>
				
1800 GMT 15 AUGUST 2014	SIG WEATHER	0000 GMT 16 AUGUST 2014	SIG WEATHER	<p>EXTREMES</p> <p>Highest Maximum: 22.0 East Bergholt, Suffolk 22.0 Westonzoyland, Somerset</p> <p>Lowest Maximum: 13.4 Fair Isle, Shetland</p> <p>Lowest Minimum: 3.7 Bala, Gwynedd</p> <p>Lowest Grass Minimum: -0.1 Porthmadog, Gwynedd</p> <p>Most Rain: 7.8 North Uist Loch Tormasad, Western Isles</p> <p>Most Sun: 12.9 Jersey Airport, Jersey</p>
				

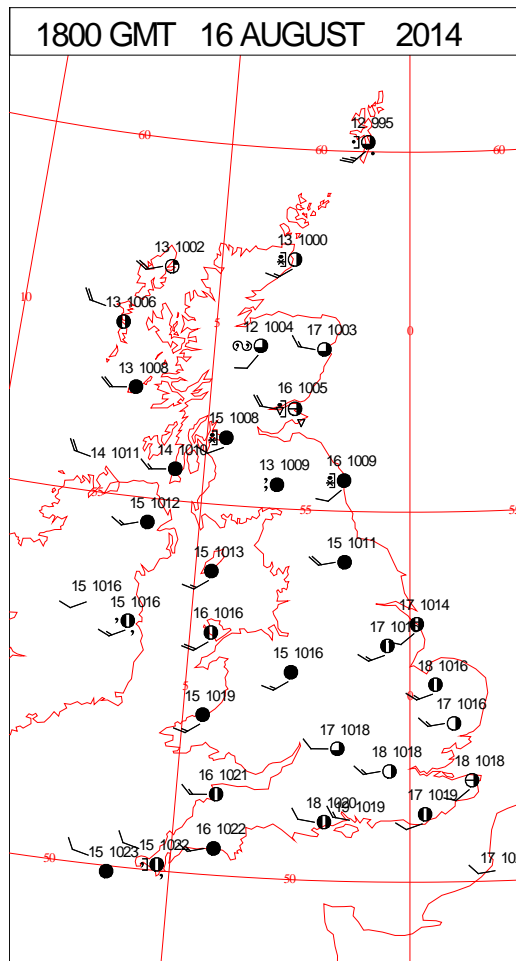
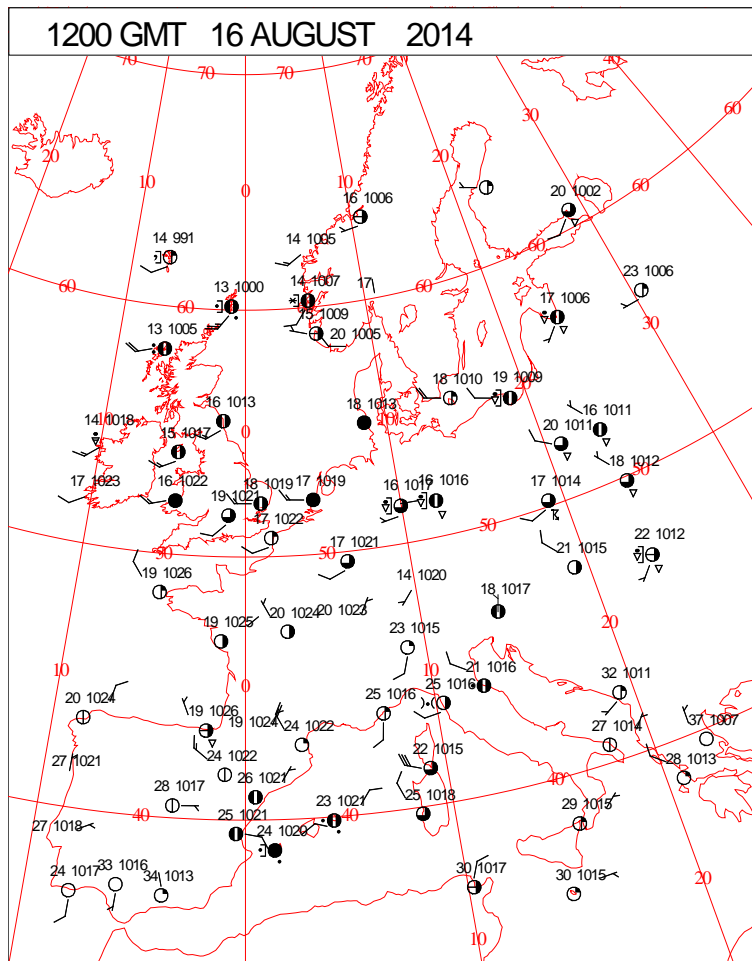
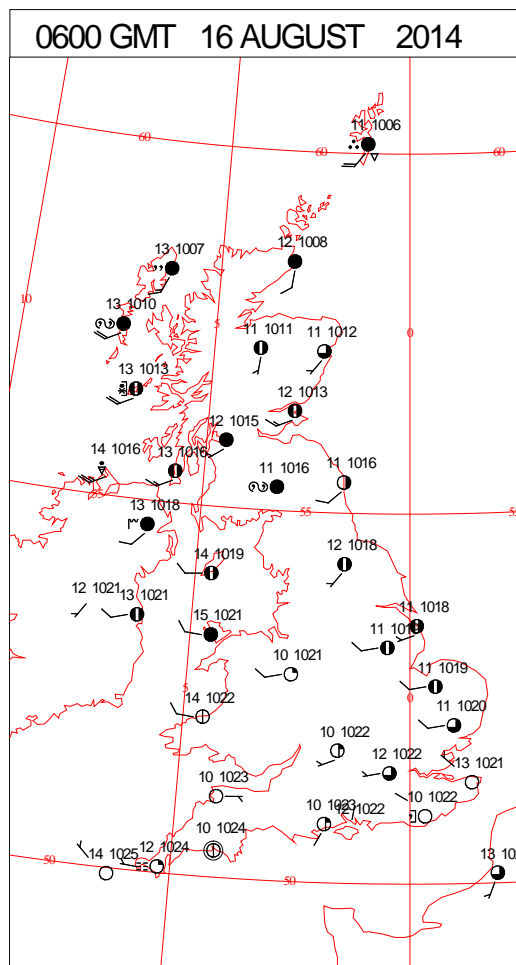
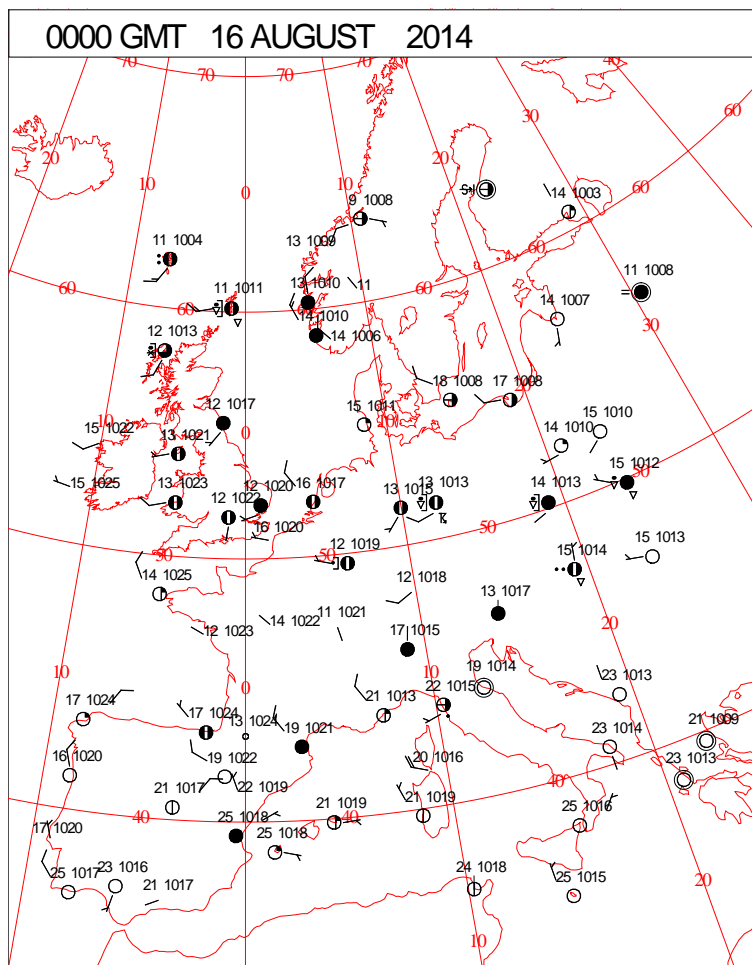
DAILY CLIMATE DATA



DAILY WEATHER SUMMARY



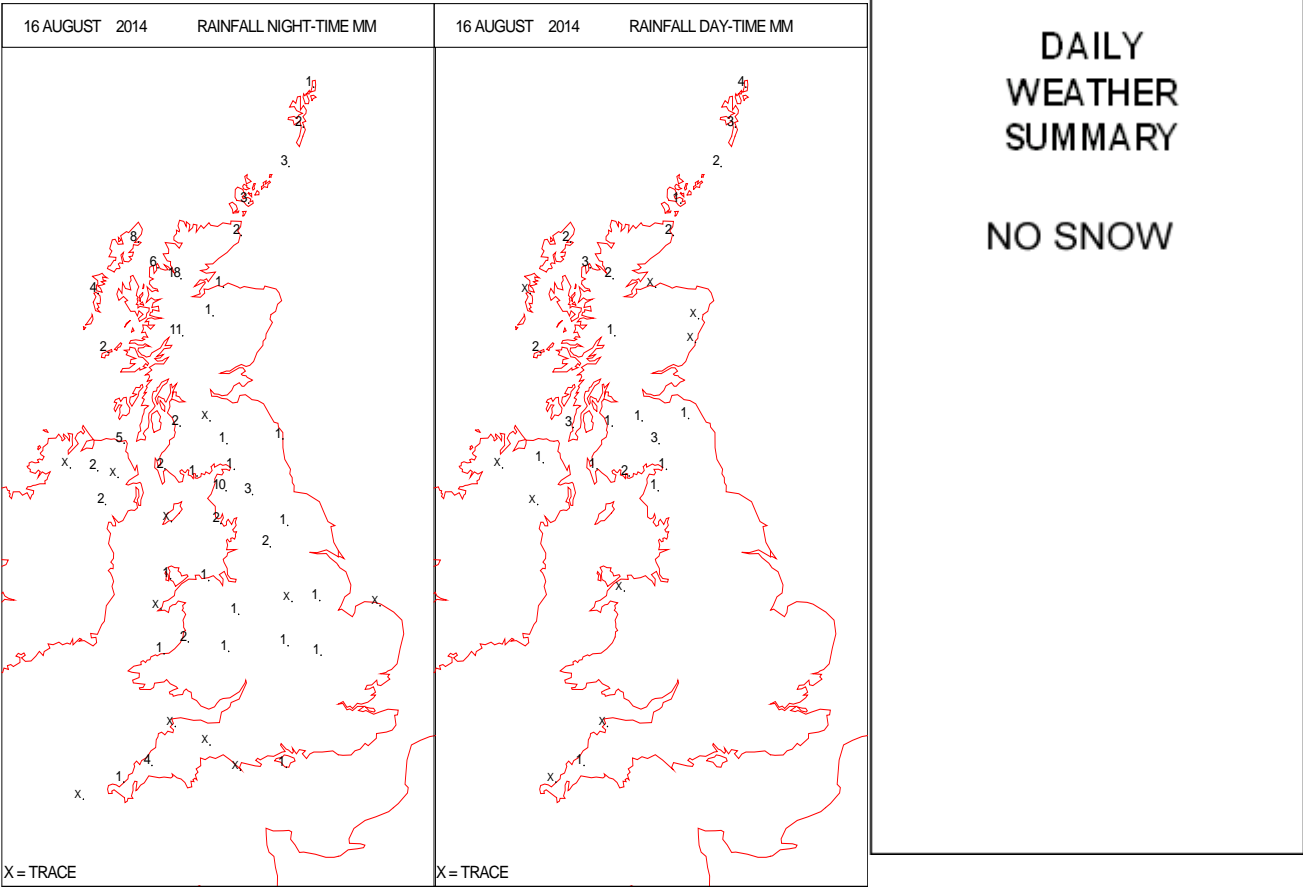
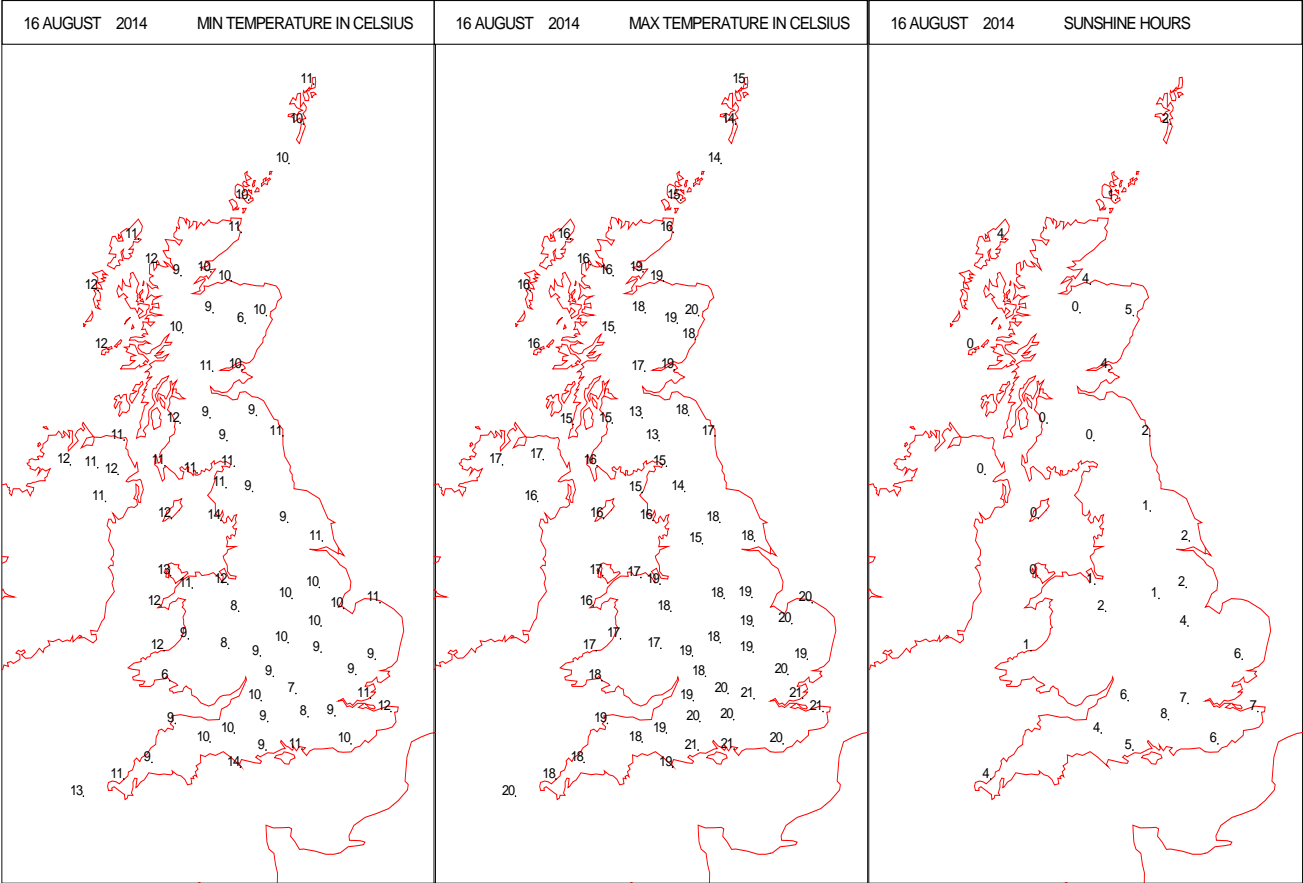
SURFACE REPORTS



SIGNIFICANT WEATHER

0600 GMT 16 AUGUST 2014	SIG WEATHER	1200 GMT 16 AUGUST 2014	SIG WEATHER	<p>Summary of UK Weather for Saturday 16 August 2014.</p> <p>It was a generally dry night for most of the U.K. Some patchy and very light rain affected Northern Ireland and western Scotland throughout, but accumulations were minimal.</p> <p>High and medium level cloud gradually increased in north-western areas and slowly drifted south-east, but most central and southern areas had a bright start to the day.</p> <p>Winds gradually increased in the north-west, becoming moderate to fresh in western Scotland by dawn.</p> <p>It was a cool night for many, with single figures Celsius recorded widely in rural locations.</p> <p>Through the day, cloud continued to thicken from the north, and the wind continued to strengthen. Patchy rain across north-west Scotland continued, and spread further south across Northern Ireland and parts of northern England, with isolated rain in south-west England too.</p> <p>Otherwise, it was largely dry across the bulk of England and Wales.</p> <p>Highest temperatures were in the low 20's Celsius, recorded in the south-east.</p>
1800 GMT 16 AUGUST 2014	SIG WEATHER	0000 GMT 17 AUGUST 2014	SIG WEATHER	<p>EXTREMES</p> <p>Highest Maximum: 21.7 Seavington Hurcott Farm, Somerset</p> <p>Lowest Maximum: 13.7 Lerwick, Shetland</p> <p>Lowest Minimum: 5.9 Aboyne No2, Aberdeenshire 5.9 Mickleham, Surrey</p> <p>Lowest Grass Minimum: 0.7 Whitechurch, Dyfed</p> <p>Most Rain: 28.2 Resallach, Sutherland</p> <p>Most Sun: 12.5 Guernsey Airport, Guernsey</p>

DAILY CLIMATE DATA

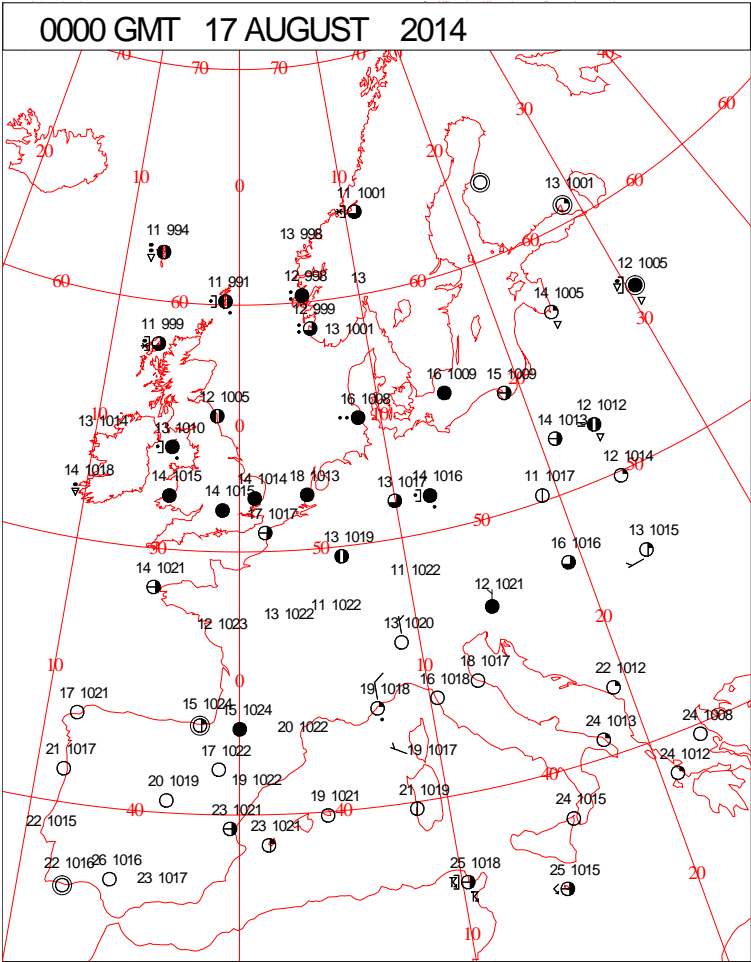


The map displays the British Isles with a red grid. Latitude lines are marked at 50, 55, and 60 degrees North. Longitude lines are marked at 0, 10, 20, and 30 degrees West. 35 meteorological stations are indicated by symbols and numbers:

- 14 993**: Triangle symbol, located in the Shetland Islands.
- 13 992**: Circle symbol, located in the Shetland Islands.
- 14 998**: Circle symbol, located in the Shetland Islands.
- 11 995**: Circle symbol, located in the Shetland Islands.
- 16 992**: Circle symbol, located in the Shetland Islands.
- 17 995**: Circle symbol, located in the Shetland Islands.
- 14 1000**: Circle symbol, located in the Shetland Islands.
- 12 1000**: Triangle symbol, located in the Shetland Islands.
- 15 997**: Circle symbol, located in the Shetland Islands.
- 17 1002**: Circle symbol, located in the Shetland Islands.
- 18 1003**: Circle symbol, located in the Shetland Islands.
- 17 1005**: Circle symbol, located in the Shetland Islands.
- 19 1005**: Circle symbol, located in the Shetland Islands.
- 15 1007**: Circle symbol, located in the Shetland Islands.
- 20 1009**: Circle symbol, located in the Shetland Islands.
- 17 1018**: Circle symbol, located in the Shetland Islands.
- 15 1010**: Circle symbol, located in the Shetland Islands.
- 15 1009**: Circle symbol, located in the Shetland Islands.
- 18 1009**: Circle symbol, located in the Shetland Islands.
- 17 1008**: Circle symbol, located in the Shetland Islands.
- 17 1009**: Circle symbol, located in the Shetland Islands.
- 16 1010**: Circle symbol, located in the Shetland Islands.
- 14 1011**: Circle symbol, located in the Shetland Islands.
- 12 1008**: Circle symbol, located in the Shetland Islands.
- 14 1008**: Circle symbol, located in the Shetland Islands.
- 14 1004**: Circle symbol, located in the Shetland Islands.
- 15 1006**: Circle symbol, located in the Shetland Islands.
- 17 1012**: Circle symbol, located in the Shetland Islands.
- 16 1013**: Circle symbol, located in the Shetland Islands.
- 15 1014**: Circle symbol, located in the Shetland Islands.
- 18 1015**: Circle symbol, located in the Shetland Islands.
- 15 1017**: Circle symbol, located in the Shetland Islands.
- 12 1003**: Circle symbol, located in the Shetland Islands.
- 13 1002**: Circle symbol, located in the Shetland Islands.
- 12 1008**: Circle symbol, located in the Shetland Islands.

Crown Copyright 2014, All Rights Reserved

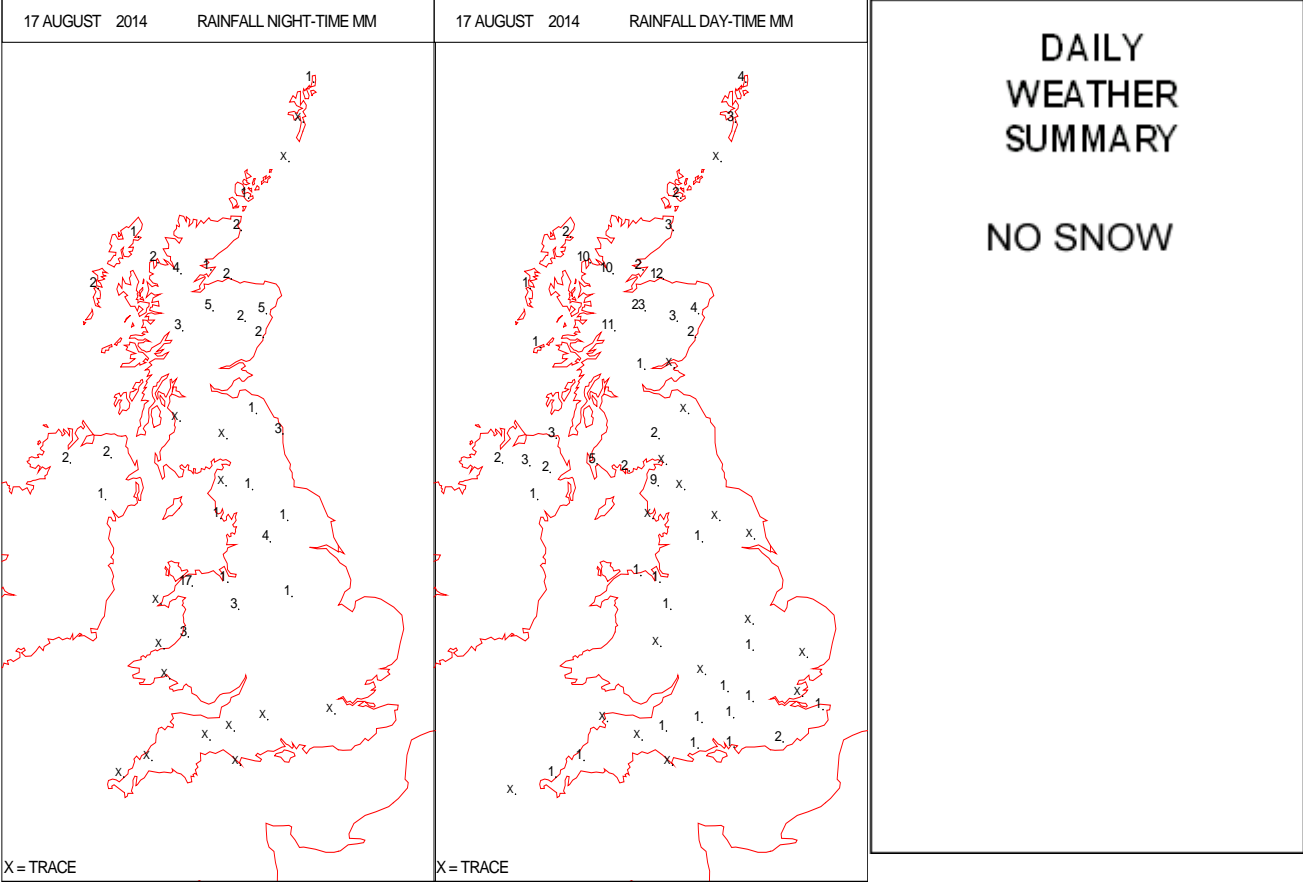
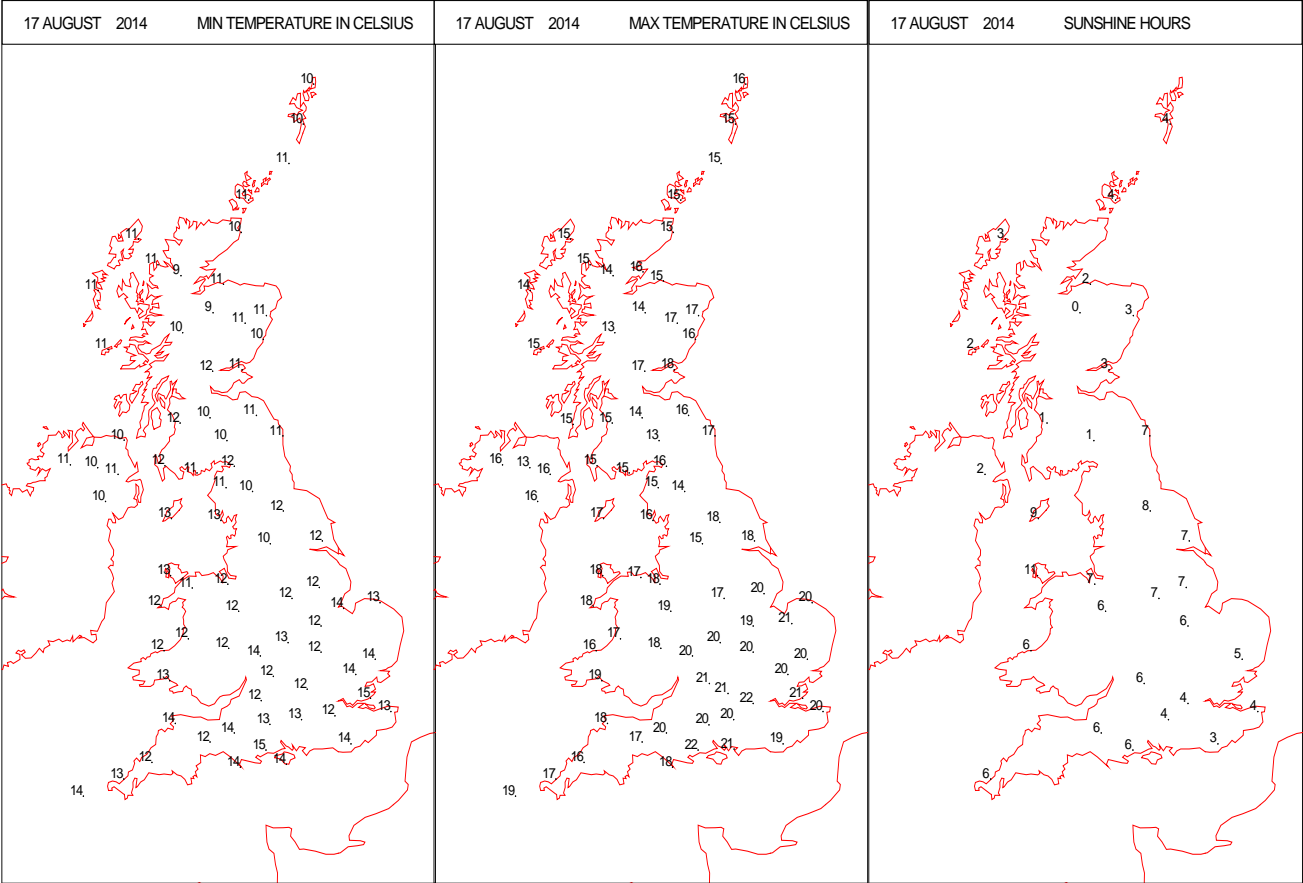
SURFACE REPORTS



SIGNIFICANT WEATHER

0600 GMT 17 AUGUST 2014	SIG WEATHER	1200 GMT 17 AUGUST 2014	SIG WEATHER	<p>Summary of UK Weather for Sunday 17 August 2014.</p> <p>A narrow band of rain edged southwards across northern England and north Wales during the early hours, lying approximately from mid-Wales across the Midlands to Lincolnshire by dawn. Further south thickening cloud gave a few showers in southern counties of England and across the south-west, but many other places remained dry.</p> <p>Across Scotland and Northern Ireland, fairly frequent showers developed, and some of these merged to give longer periods of rain over the Scottish Highlands.</p> <p>It was a breezy night in the south, with strong to gale force winds developing across northern areas.</p> <p>During the morning, the narrow band of rain continued to move erratically southwards across southern counties of England. This brought an hour or two of moderate to heavy rain in places, eventually clearing the Kent and Sussex coast by mid-afternoon. Skies brightened behind this rain band, with plenty of sunny periods and just isolated showers.</p> <p>Further north, there was a mixture of sunny spells and occasional blustery showers, these were most frequent in the north and west, where some were heavy with isolated thunder in places.</p> <p>It was a windy day, especially in northern areas where there were gales on some coasts and over the hills.</p> <p>Showers continued into the evening across northern areas, although many southern parts stayed largely dry.</p> <p>It was a rather cool day for August, with maximum temperatures generally several degrees below average, and it felt particularly cool in the windier areas of the north.</p> <p>EXTREMES</p> <p>Highest Maximum: 21.5 Heathrow, Greater London 21.5 Hurn, Dorset</p> <p>Lowest Maximum: 12.7 Ballypatrick Forest, Antrim</p> <p>Lowest Minimum: 7.0 East Bergholt, Suffolk</p> <p>Lowest Grass Minimum: 3.0 Peatlands, Co. Tyrone</p> <p>Most Rain: 33.2 Kinlochewe, Ross-Shire</p> <p>Most Sun: 10.7 Valley, Gwynedd</p>

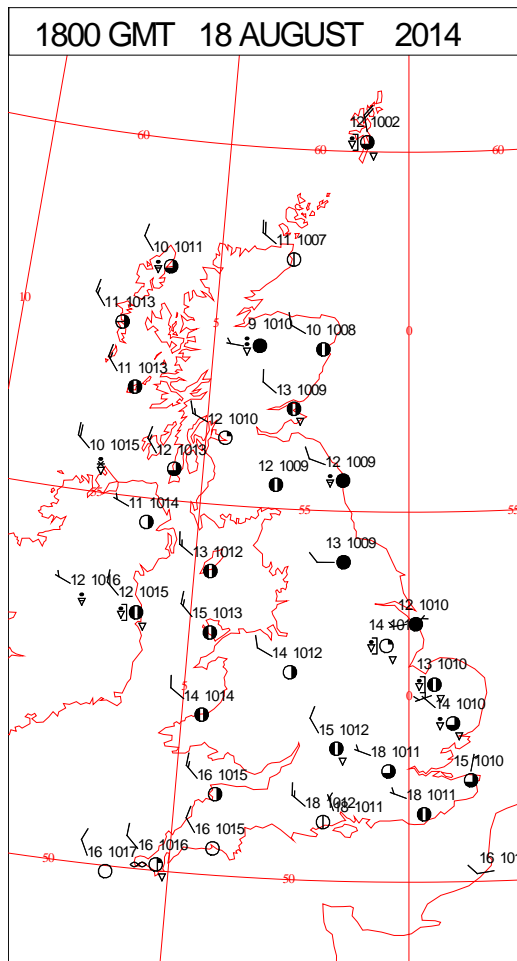
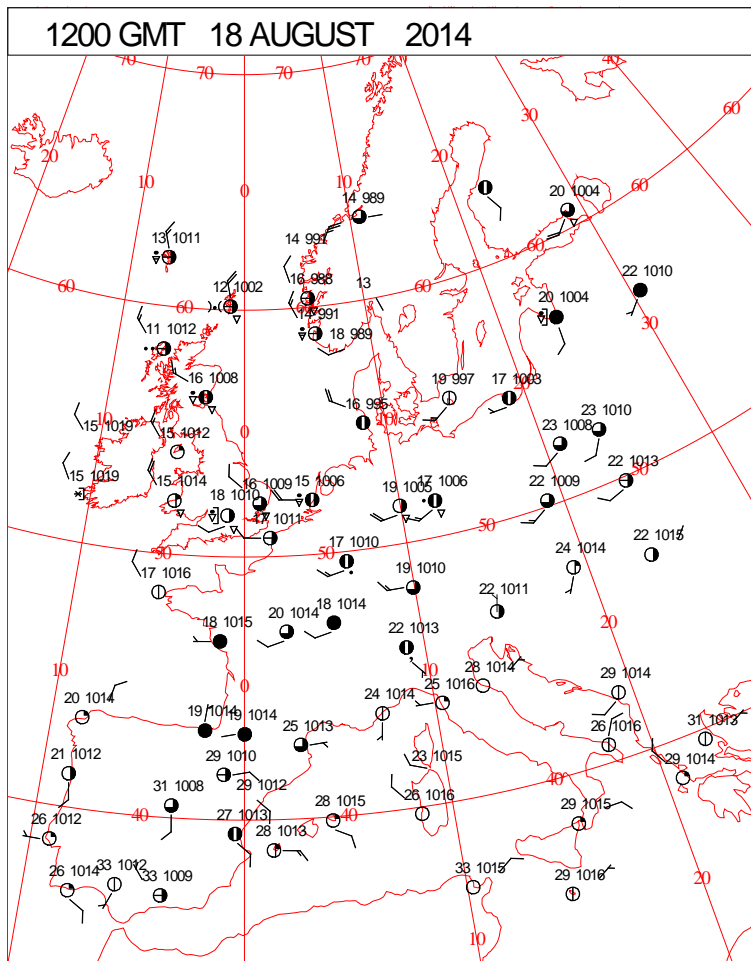
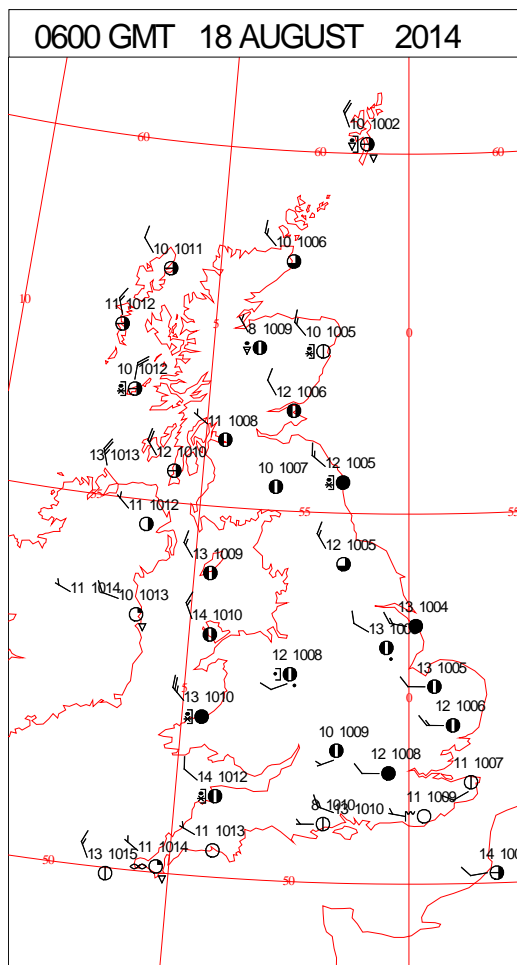
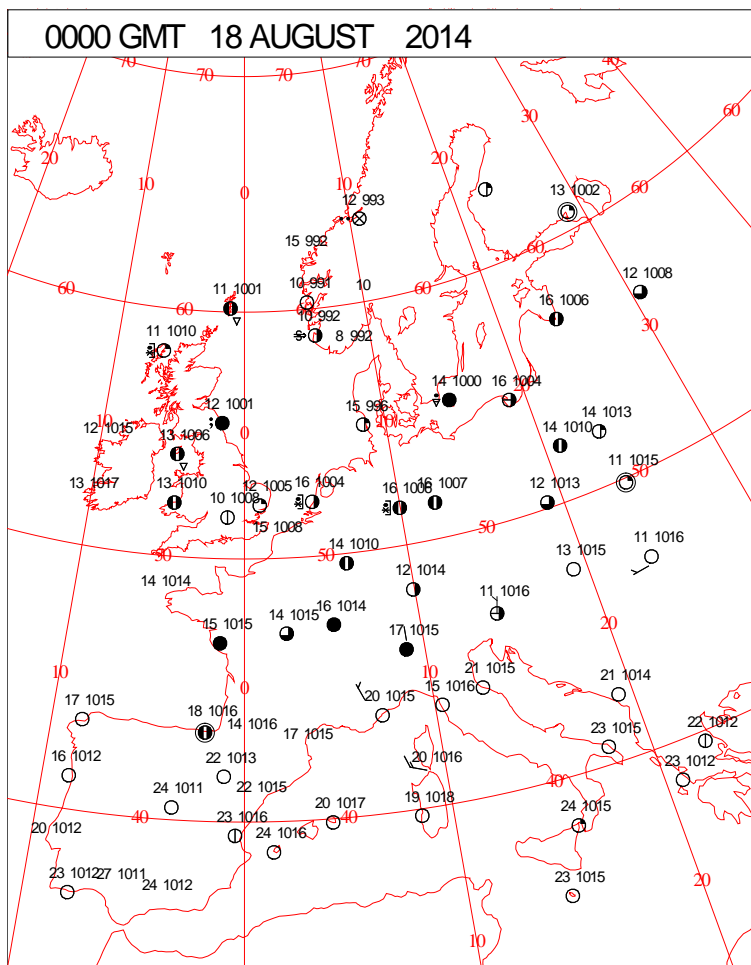
DAILY CLIMATE DATA



Crown Copyright 2014, All Rights Reserved

Monday 18 August 2014

SURFACE REPORTS



SIGNIFICANT WEATHER

0600 GMT 18 AUGUST 2014	SIG WEATHER	1200 GMT 18 AUGUST 2014	SIG WEATHER	<p>Summary of UK Weather for Monday 18 August 2014.</p> <p>Many areas stayed dry and fine during the early hours, with clear periods, particularly in southern areas. However, showers continued to affect parts of Scotland, with a scattering of showers across some other northern and western areas.</p> <p>Showers, locally heavy and slow-moving, also developed across parts of north-west England and north Wales, especially later in the night, and these filtered into parts of the west Midlands by the end of the night.</p> <p>It was a windy night, especially in the north, and it felt rather chilly for an August night.</p> <p>During the morning showers continued to filter southwards across Wales, the west Midlands and into parts of southern and south-west England, with scattered showers continuing in some other northern areas.</p> <p>Despite the showers, there was also plenty of dry weather with sunny spells.</p> <p>During the day, showers continued over northern Scotland and Northern Ireland, with the showers over Wales and western areas of England tending to move erratically eastwards into southern and eastern England during the afternoon. Some of the showers became heavy with isolated thunderstorms.</p> <p>Cloudier skies developed across northern areas during the afternoon, with this cloud spreading south across the rest of the country during the evening.</p> <p>It was another breezy and rather cool day for August, with maximum temperatures generally several degrees below average.</p>
1800 GMT 18 AUGUST 2014	SIG WEATHER	0000 GMT 19 AUGUST 2014	SIG WEATHER	

EXTREMES

Highest Maximum:
21.9 Thorney Island,
West Sussex

Lowest Maximum:
11.0 Cassley, Sutherland
11.0 Resallach, Sutherland

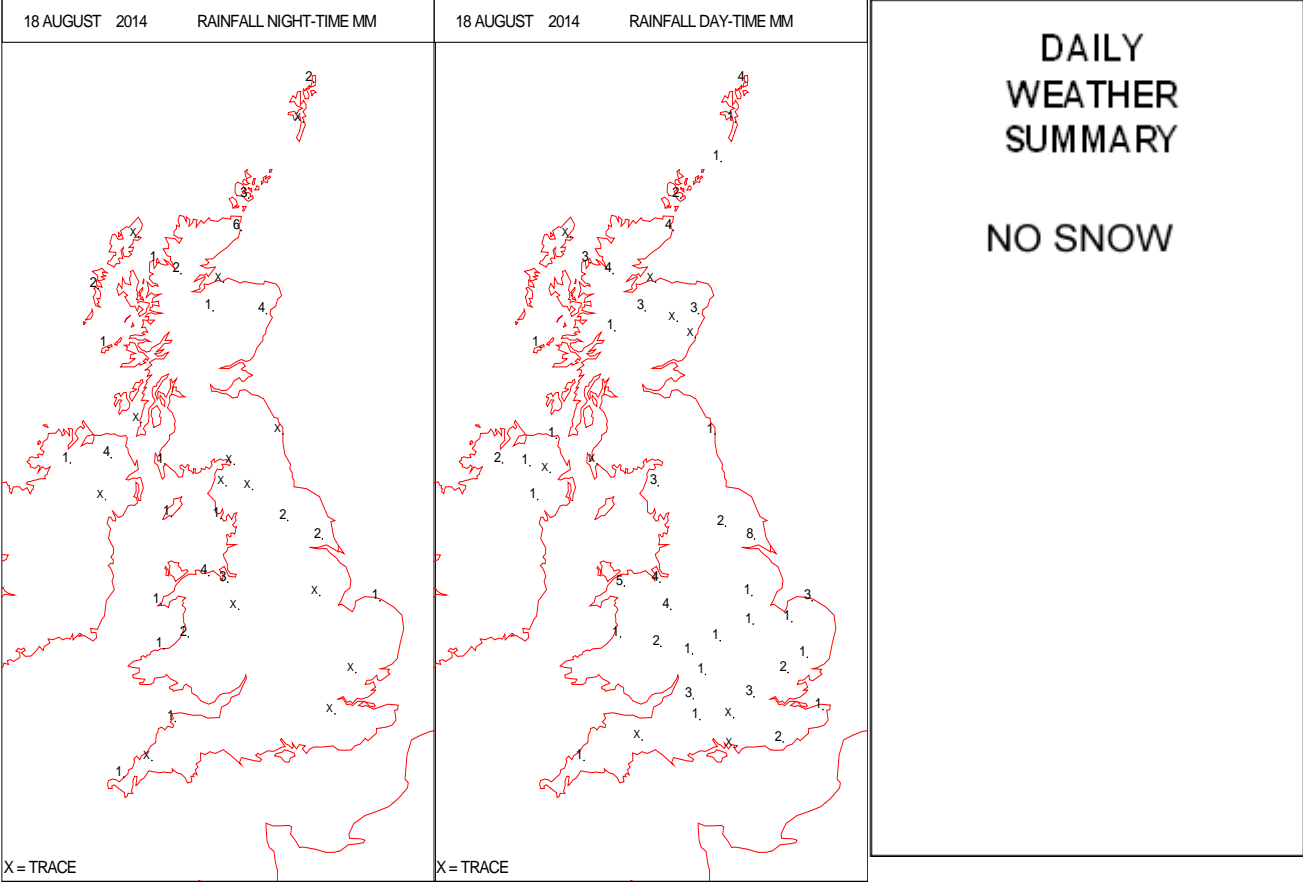
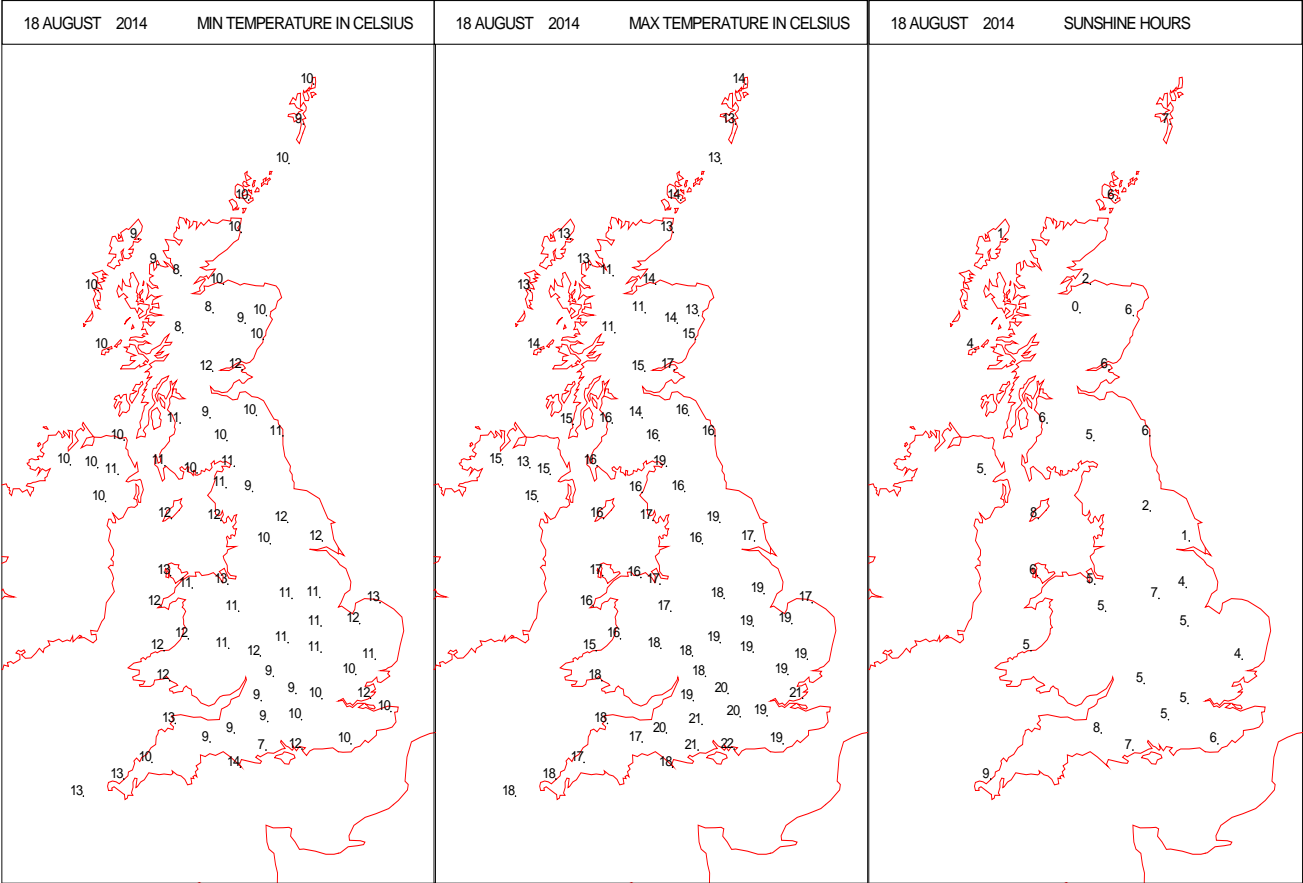
Lowest Minimum:
3.9 Hartpury College,
Gloucestershire

Lowest Grass Minimum:
0.5 Fontmell Magma, Dorset

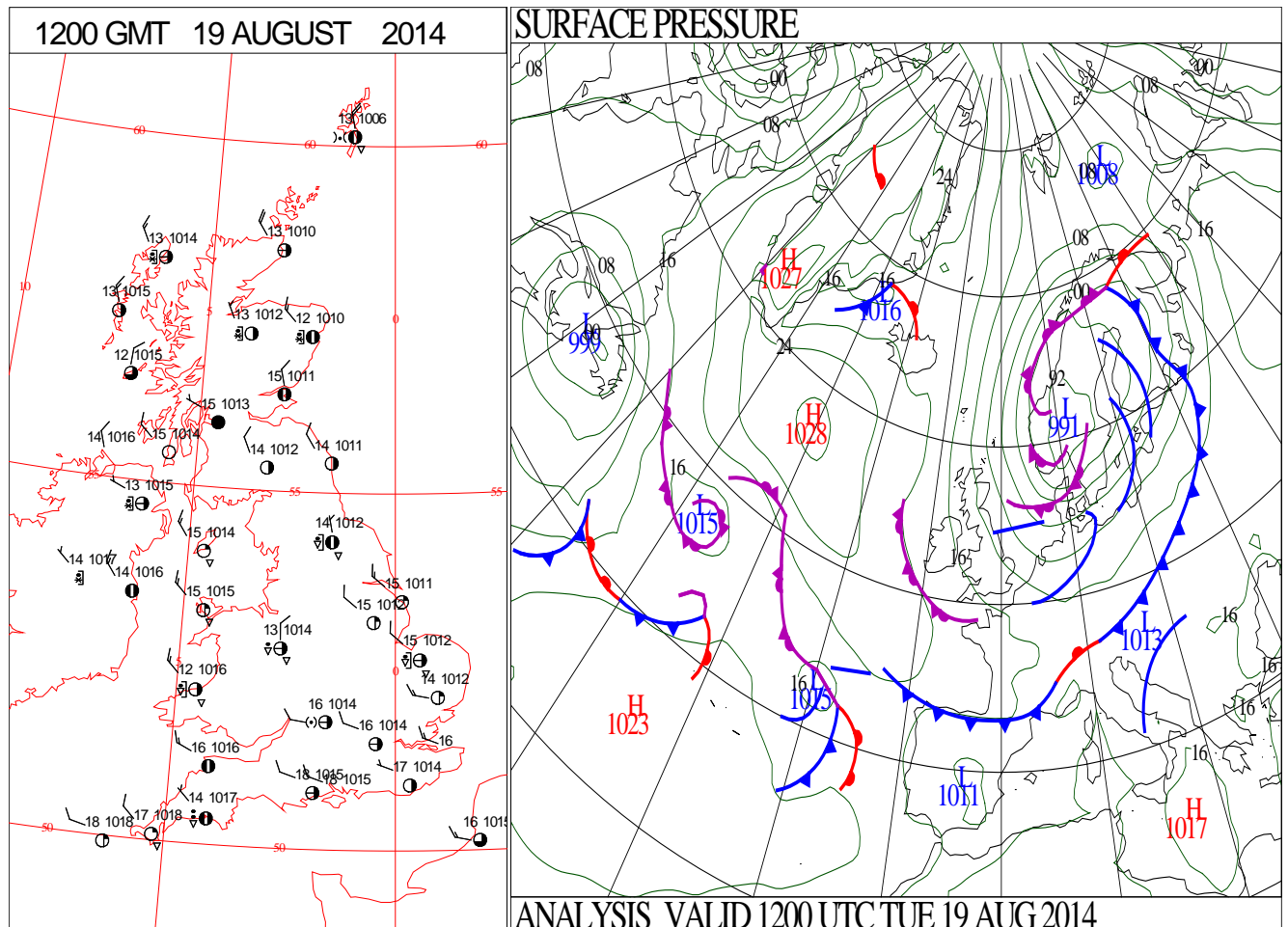
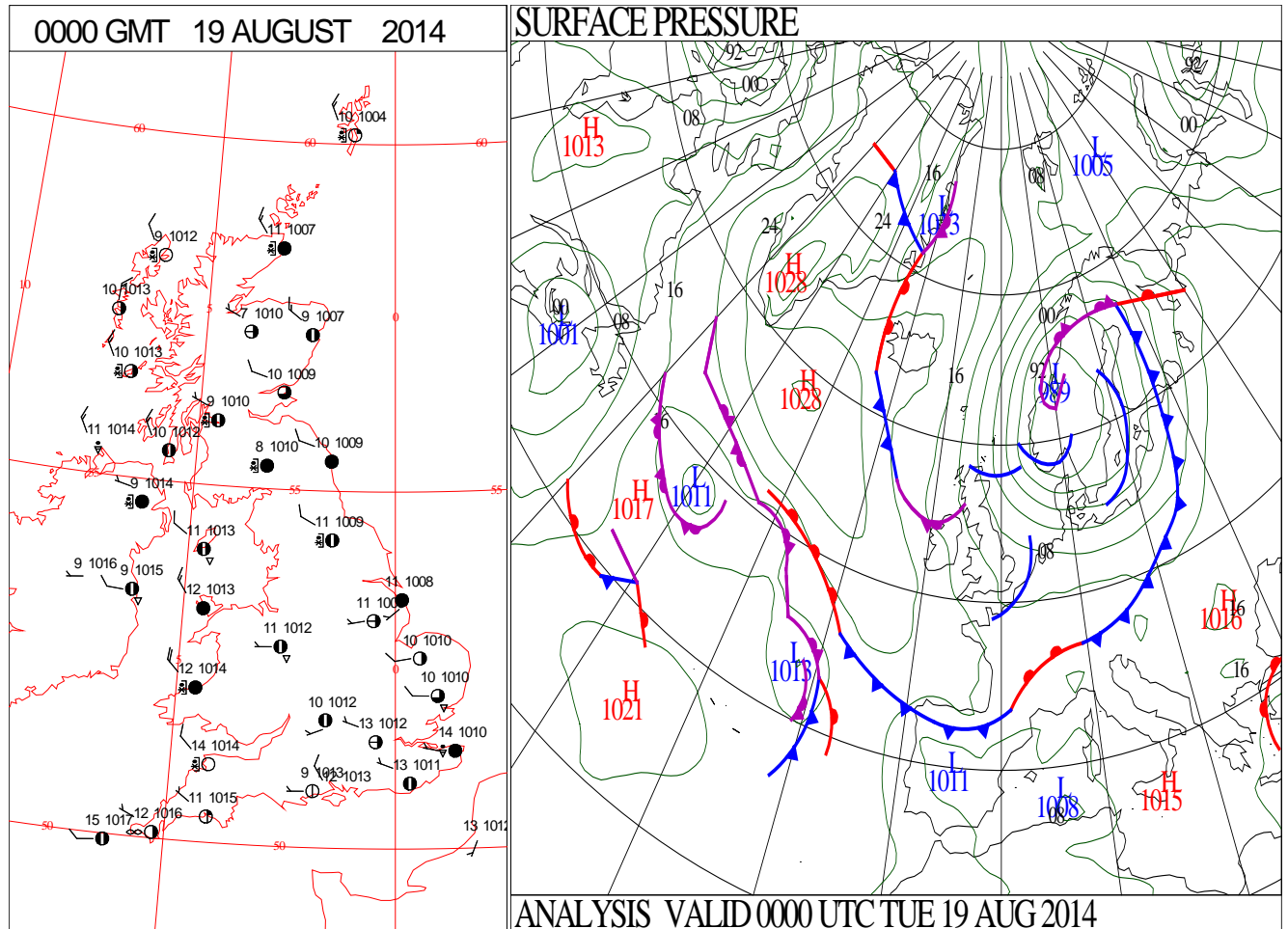
Most Rain:
21.4 Avochie, Banff

Most Sun:
13.2 Guernsey Airport, Guernsey

DAILY CLIMATE DATA

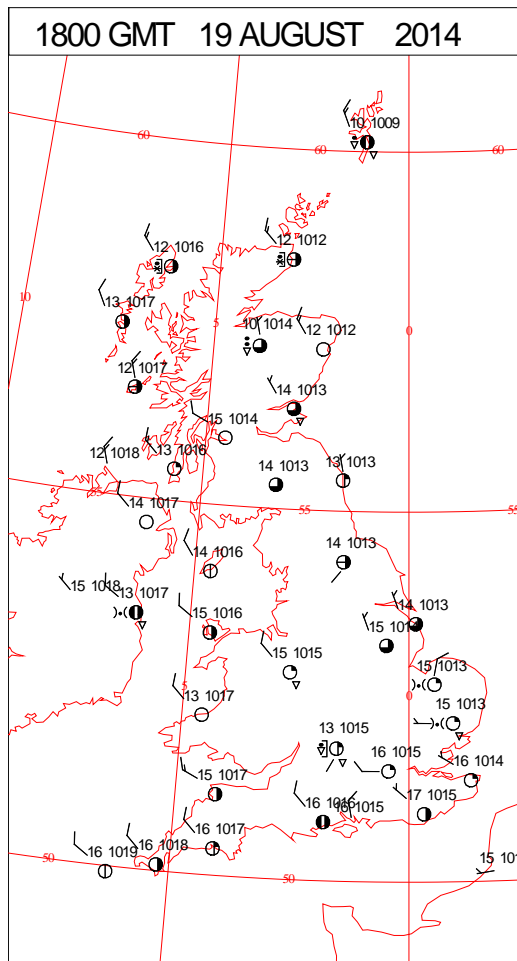
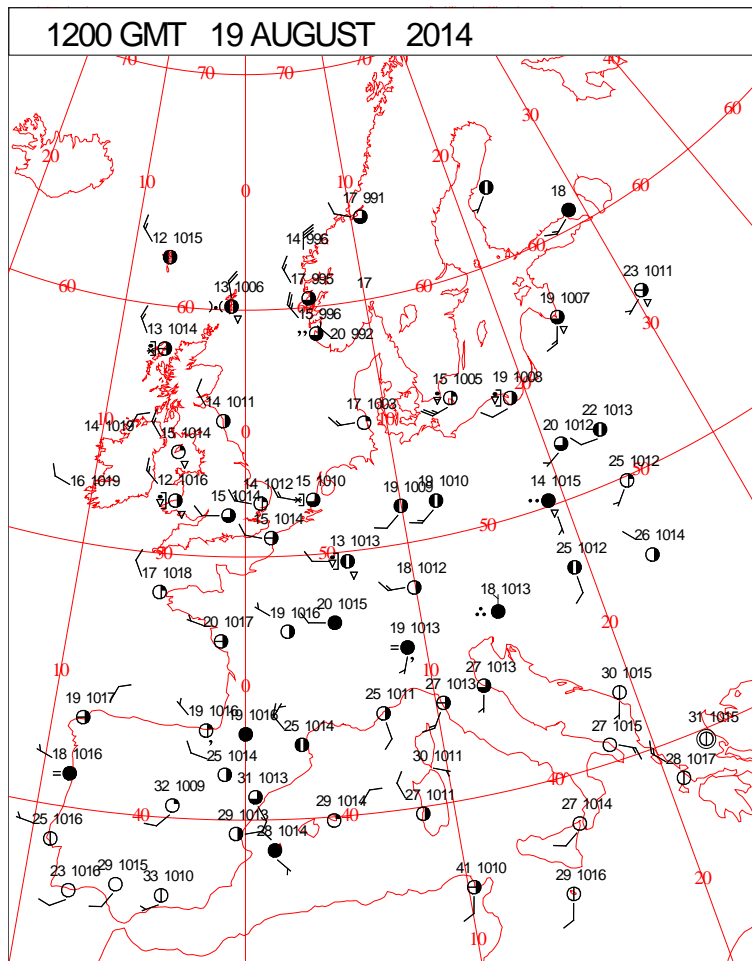
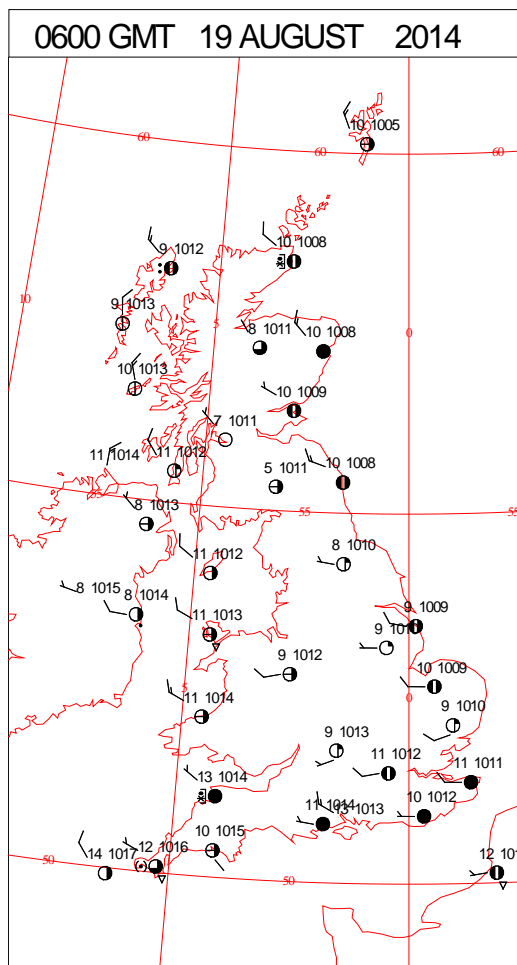
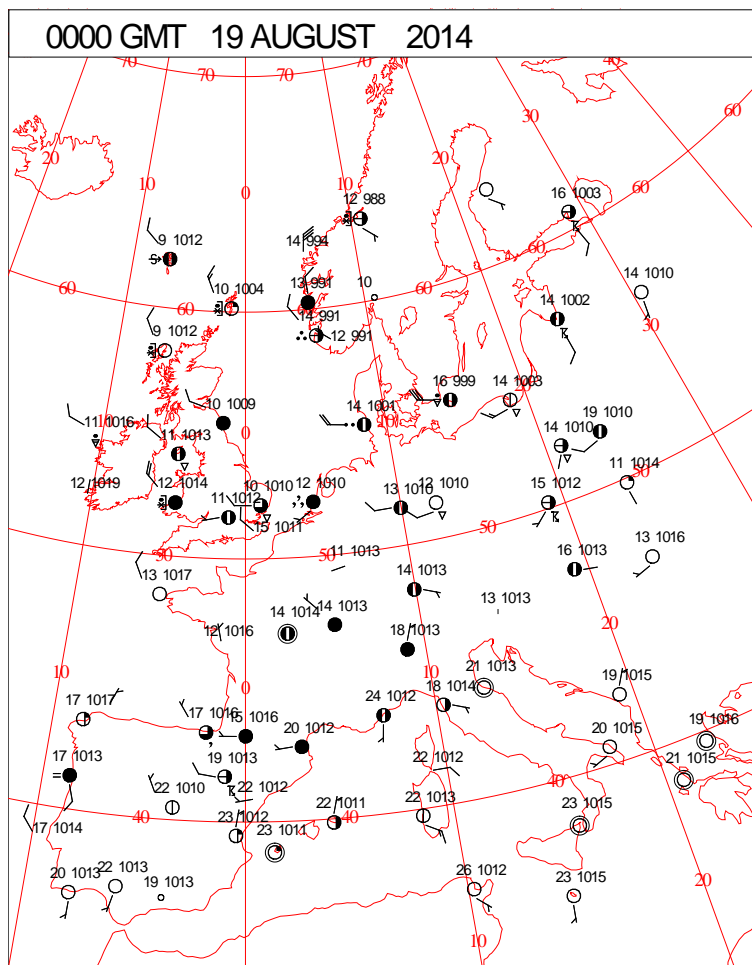


DAILY WEATHER SUMMARY



Tuesday 19 August 2014

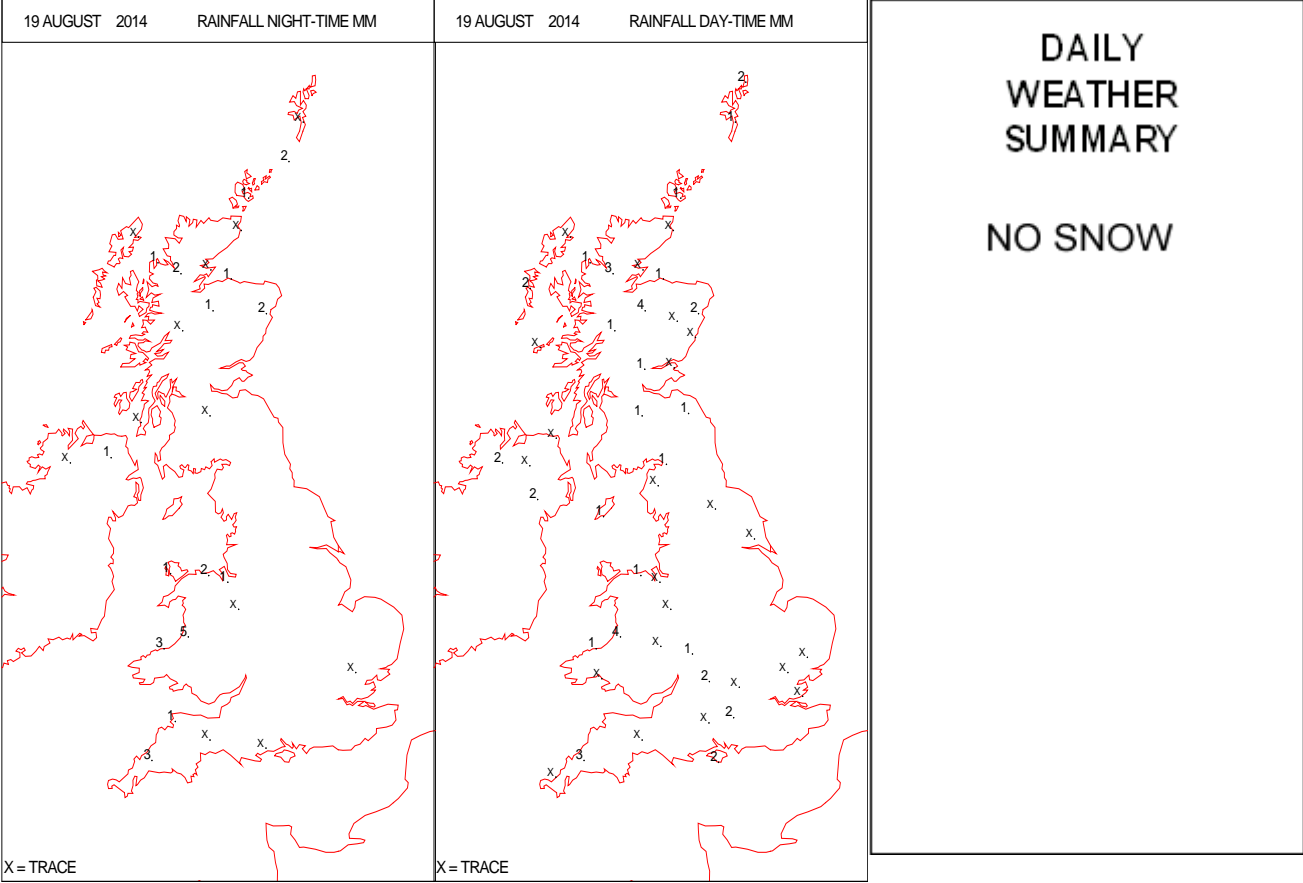
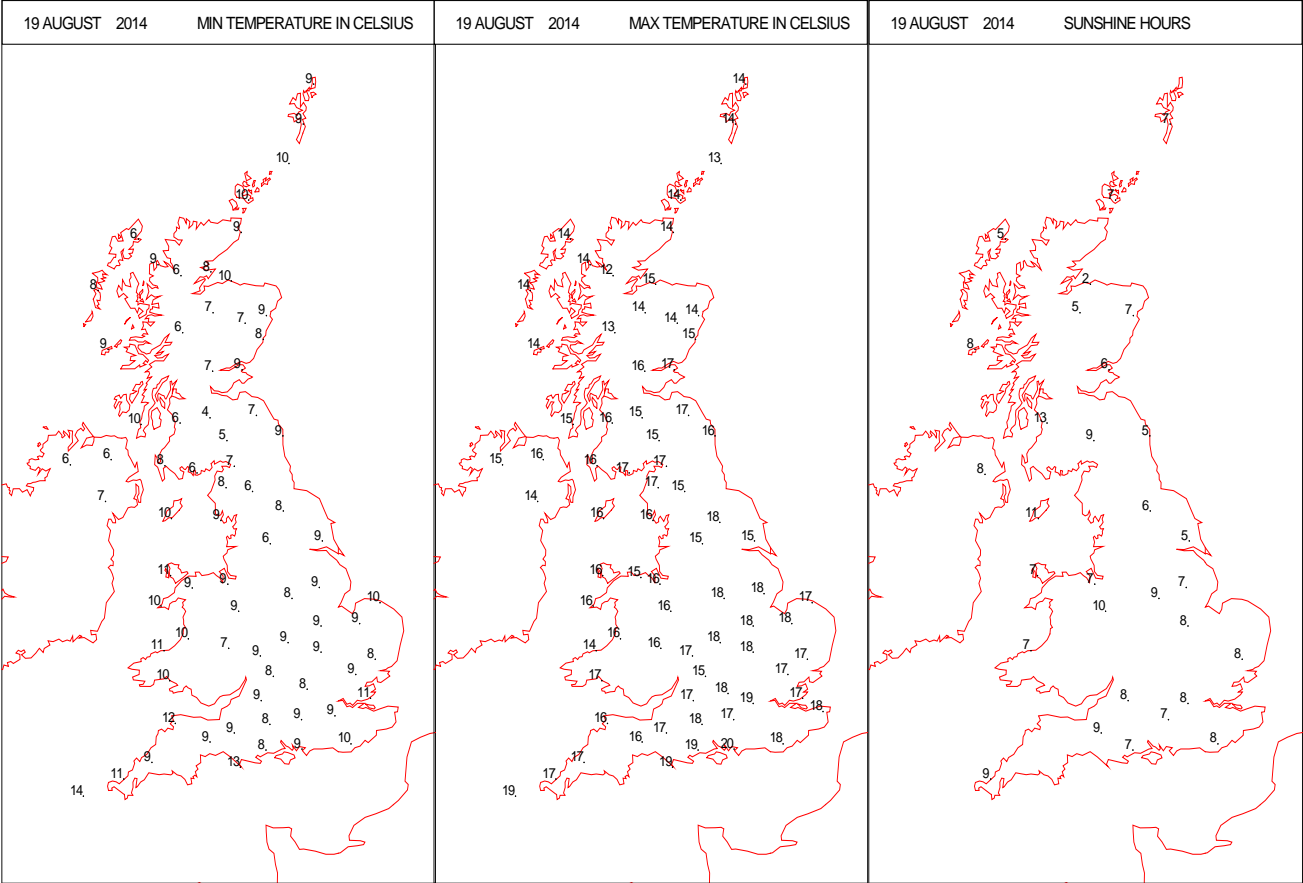
SURFACE REPORTS



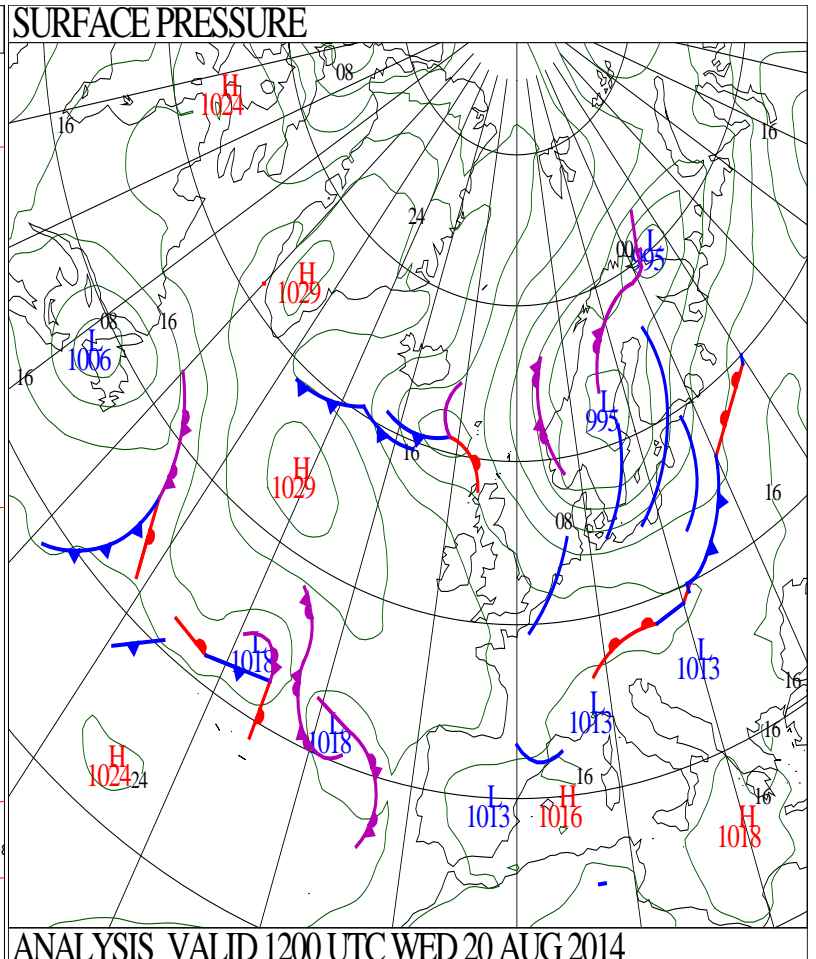
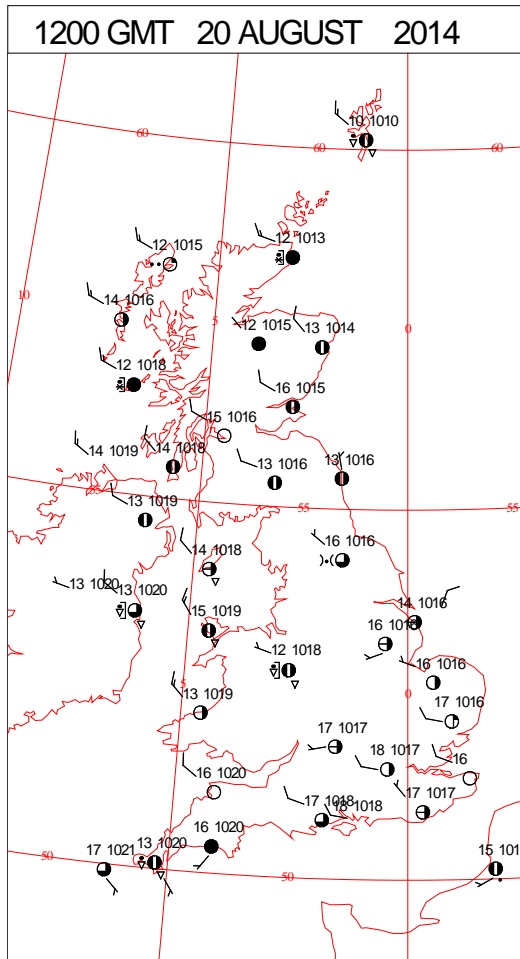
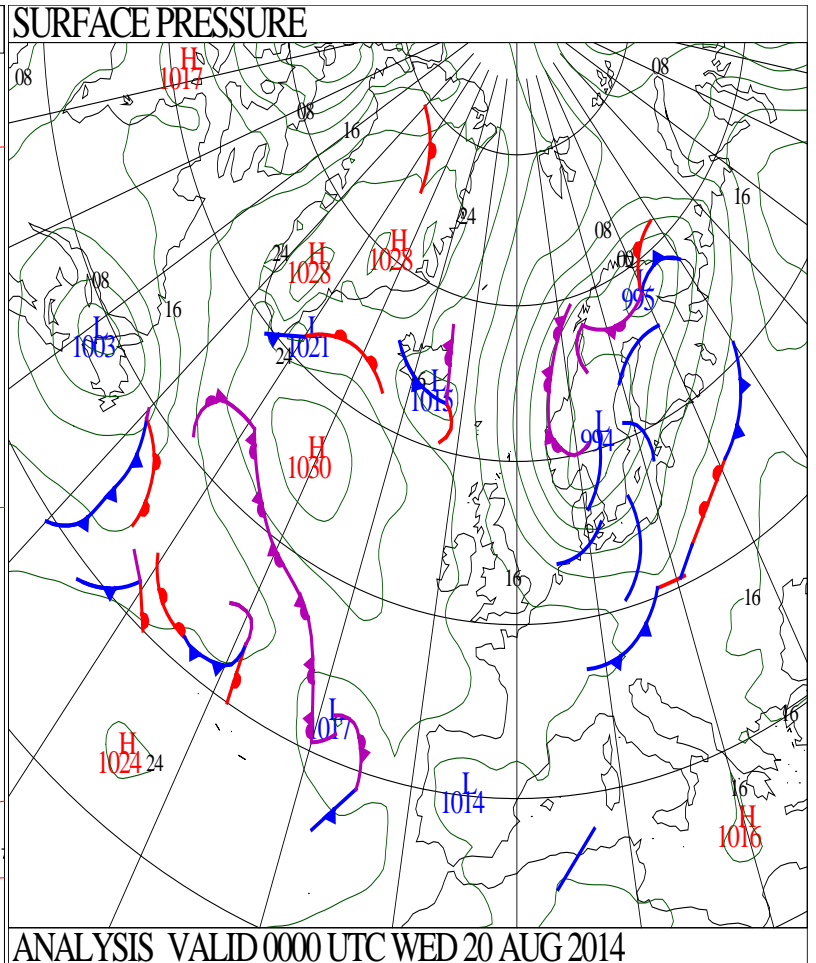
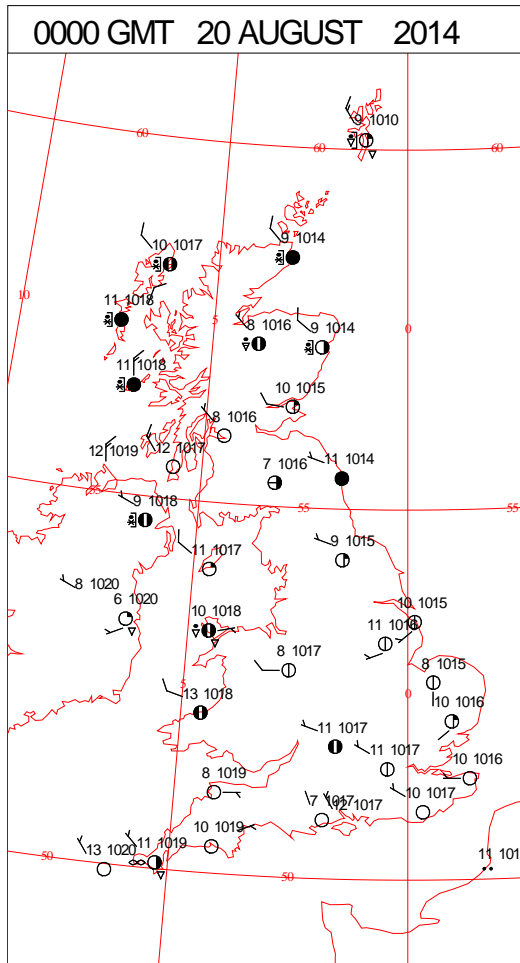
SIGNIFICANT WEATHER

0600 GMT 19 AUGUST 2014	SIG WEATHER	1200 GMT 19 AUGUST 2014	SIG WEATHER	<p>Summary of UK Weather for Tuesday 19 August 2014.</p> <p>Showers affected parts of Wales as well as central and northern England during the overnight period, with these tending to become focussed across north-western parts of England. A few heavy showers and thunderstorms clipped the Lincolnshire and Norfolk coasts, and showers also affected south-west England, Northern Ireland and Scotland.</p> <p>Elsewhere, most places stayed dry with some clear periods, but generally increasing amounts of cloud. It was quite a chilly night for August, with minimum temperatures well into single figures Celsius for many areas.</p> <p>After a chilly start, a day of sunshine and showers followed, with isolated thunderstorms. The showers were most frequent and heaviest across western and northern parts during the first part of the day, but became focussed around eastern areas later.</p> <p>Some places did avoid the showers altogether, and they gradually eased from inland parts through the evening, becoming confined to windward coasts.</p> <p>Temperatures were unseasonable cool; with this being the first day since June 4th that nowhere in the country exceeded 20 degrees Celsius.</p>
1800 GMT 19 AUGUST 2014	SIG WEATHER	0000 GMT 20 AUGUST 2014	SIG WEATHER	<p>EXTREMES</p> <p>Highest Maximum: 19.7 Thorney Island, West Sussex</p> <p>Lowest Maximum: 12.0 Cromdale, Inverness-Shire</p> <p>Lowest Minimum: 3.6 Tyndrum No3, Argyll</p> <p>Lowest Grass Minimum: -0.5 Barwhillanty House, Kirkcudbrightshire</p> <p>Most Rain: 41.0 New Kelso, Ross-Shire</p> <p>Most Sun: 13.1 Prestwick Gannet, Ayrshire</p>

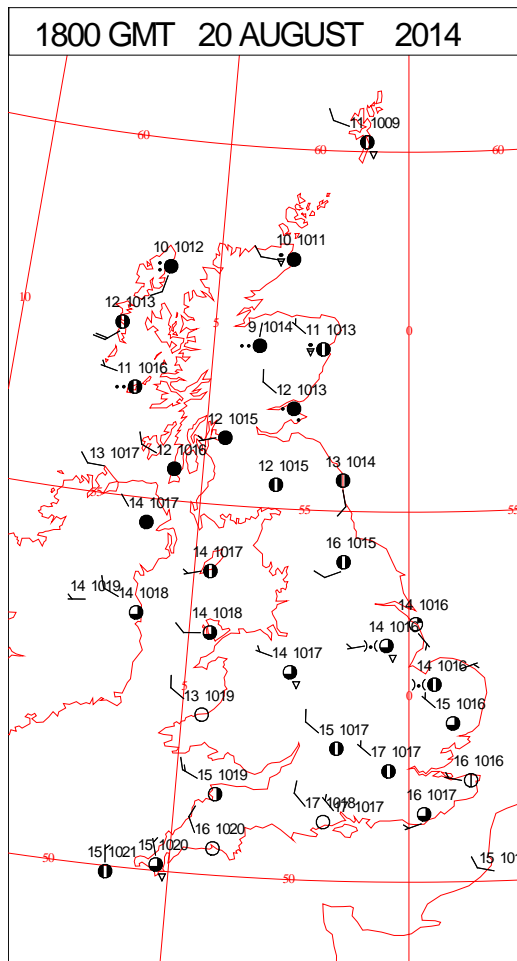
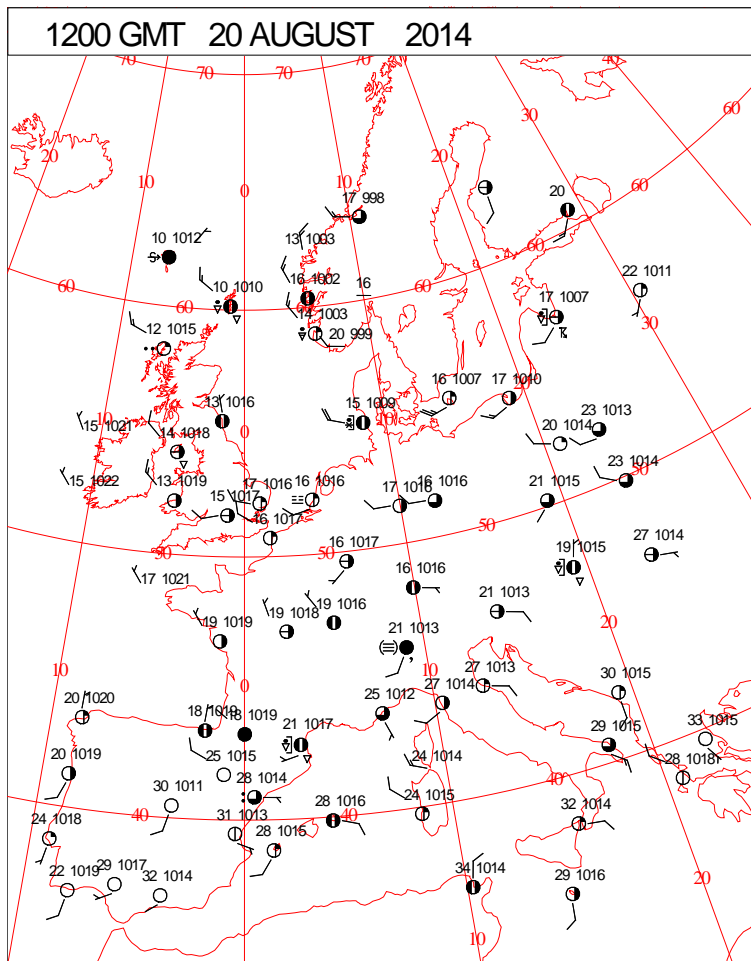
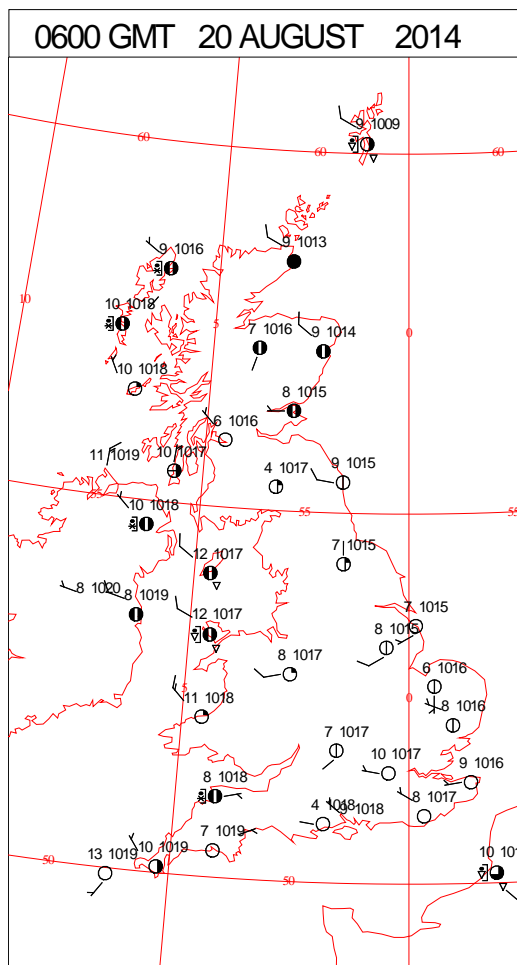
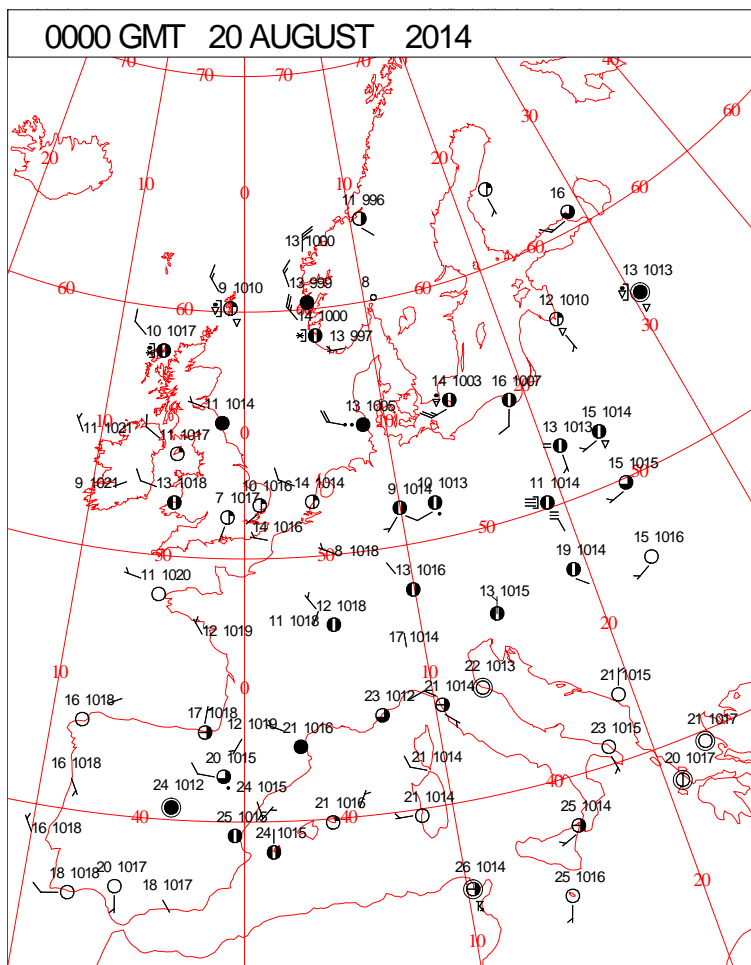
DAILY CLIMATE DATA



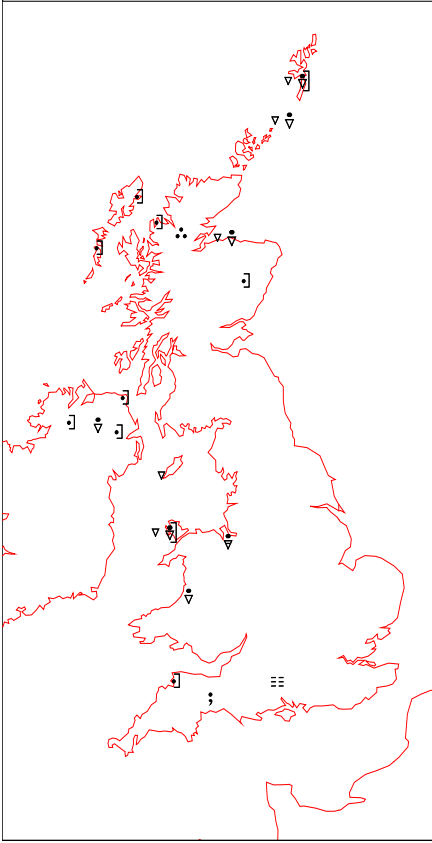
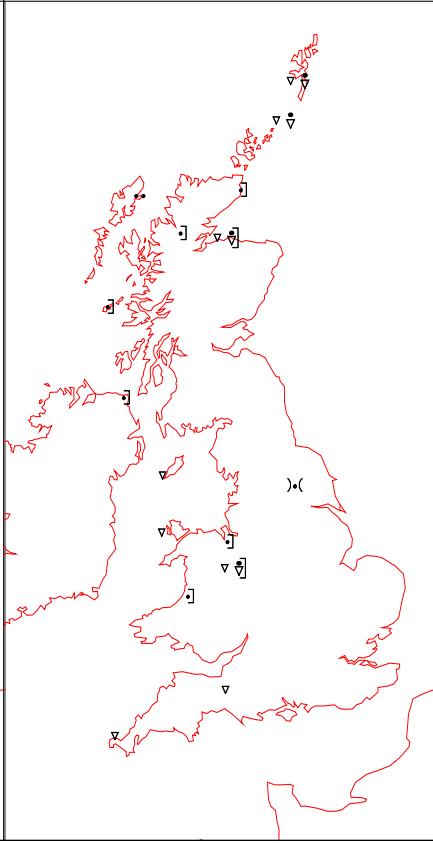
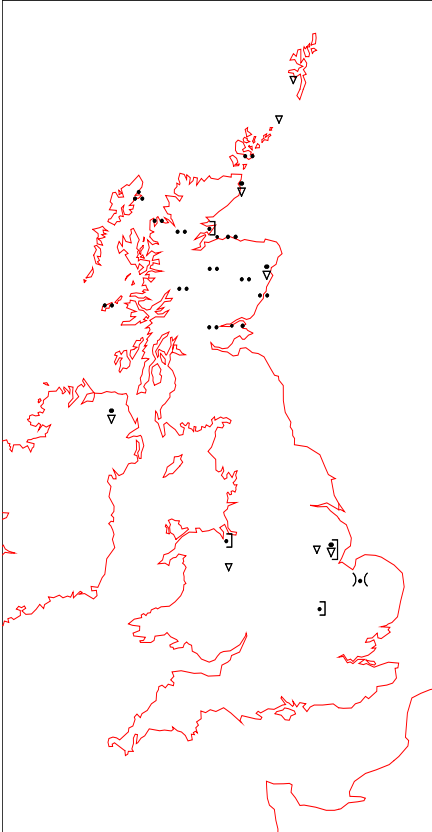
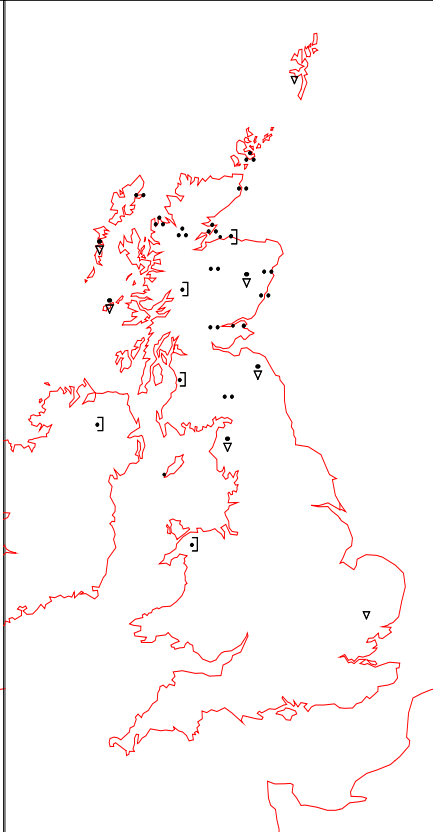
DAILY WEATHER SUMMARY



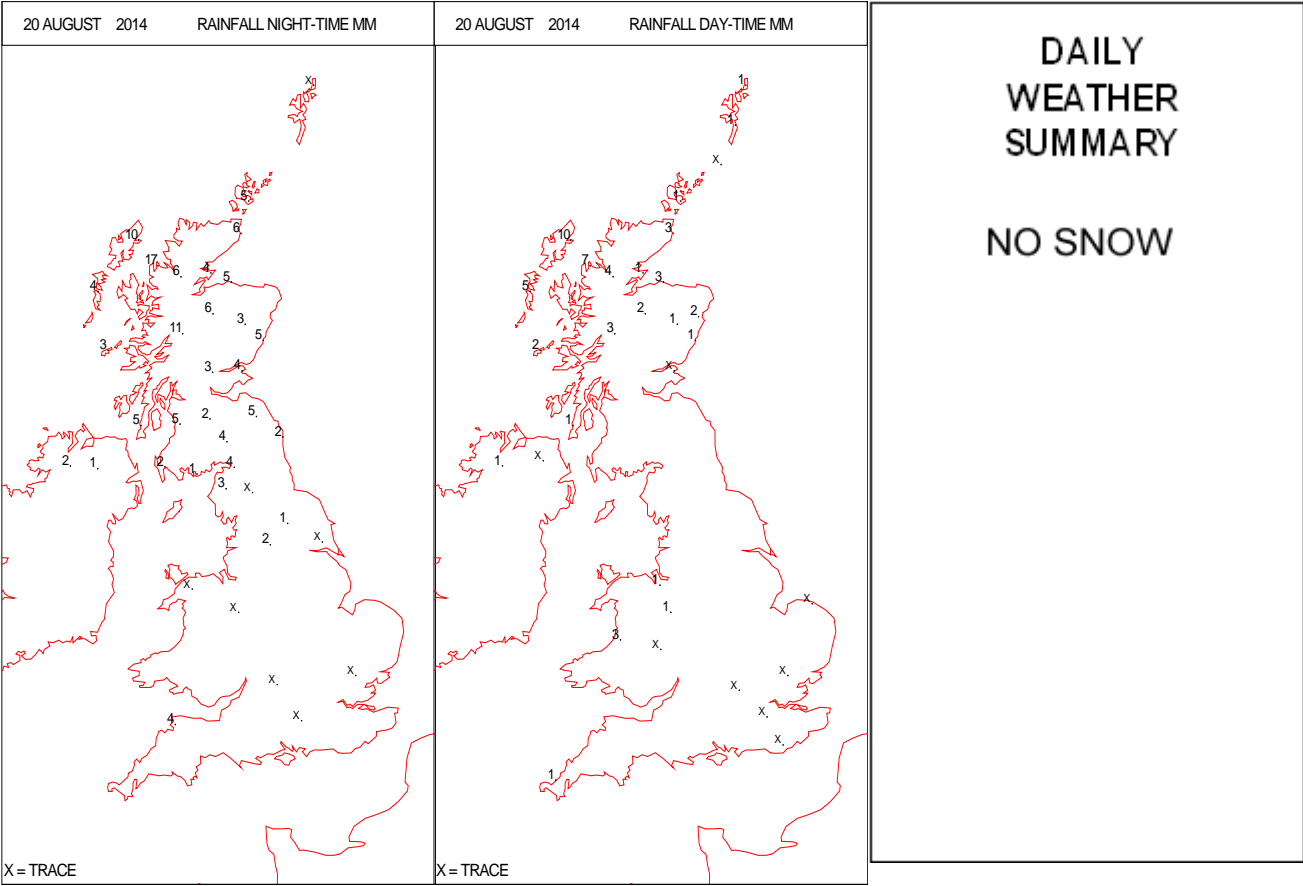
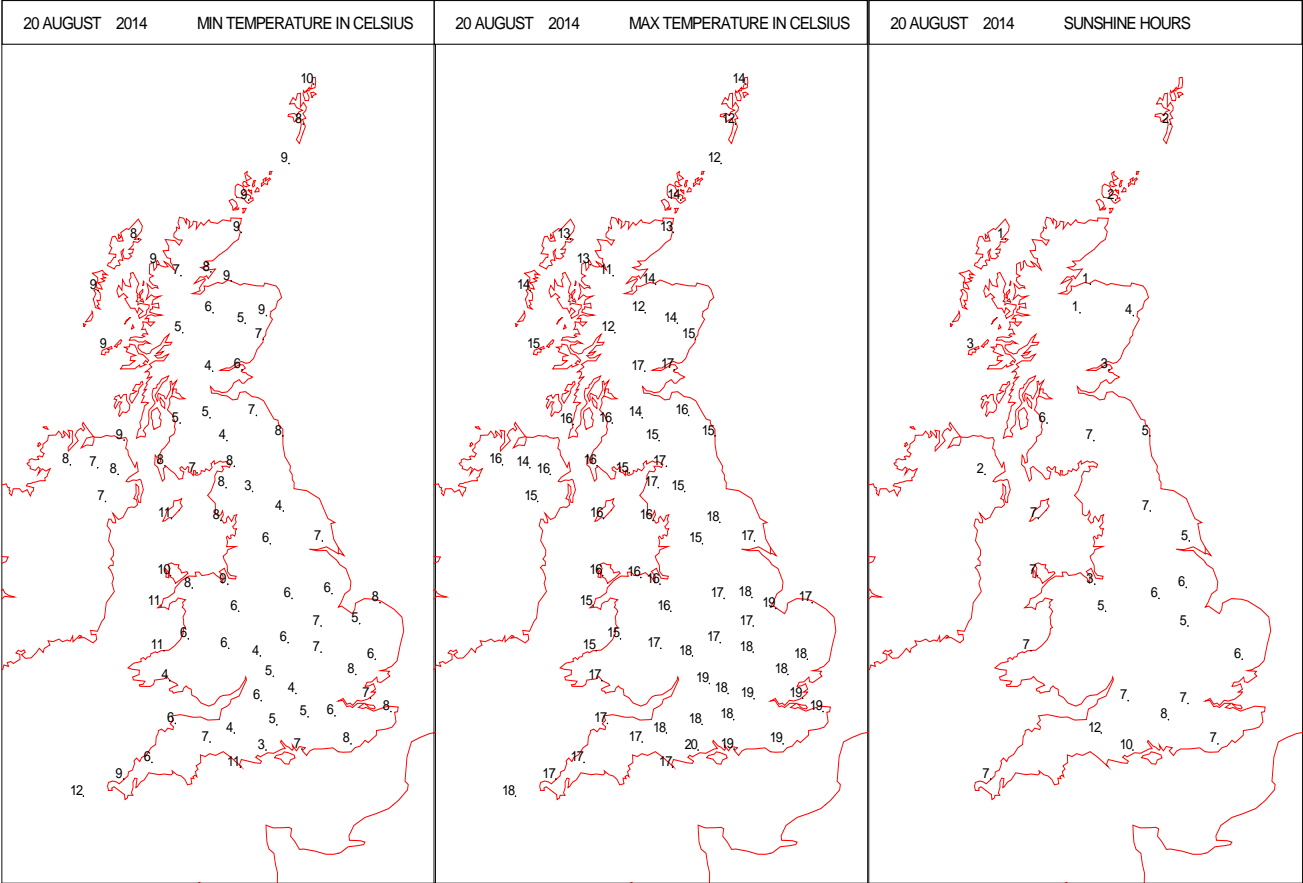
SURFACE REPORTS



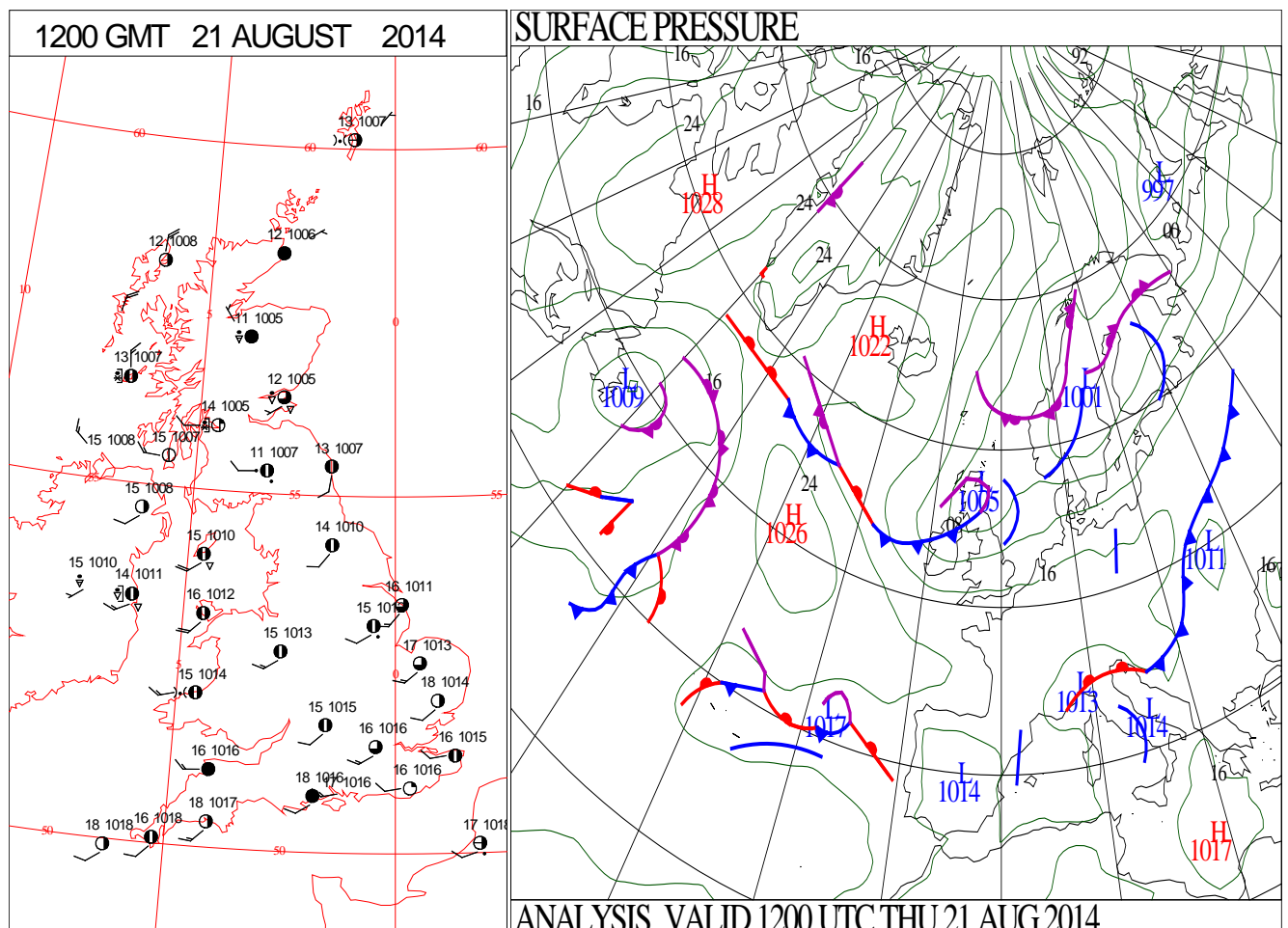
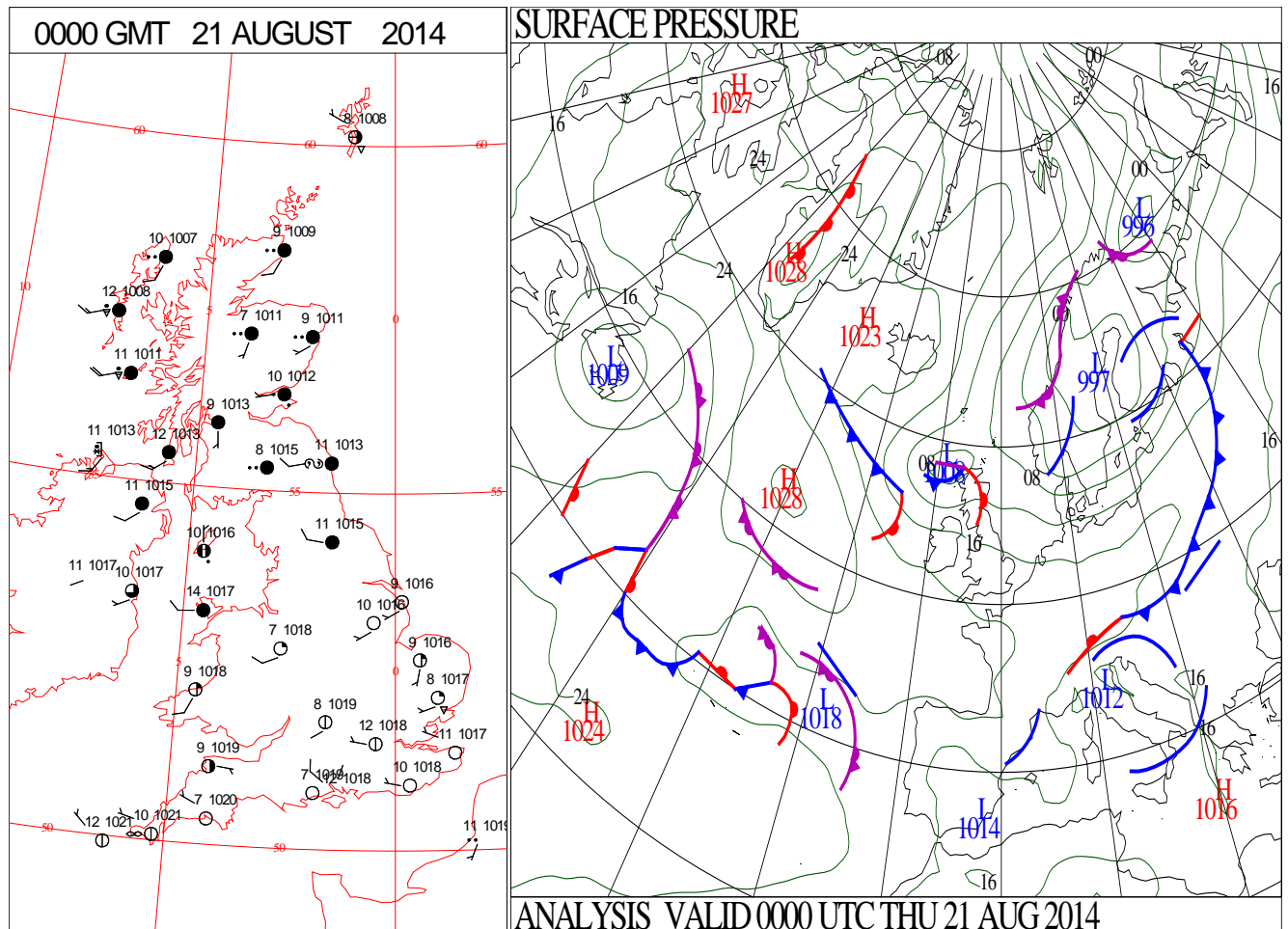
SIGNIFICANT WEATHER

0600 GMT 20 AUGUST 2014	SIG WEATHER	1200 GMT 20 AUGUST 2014	SIG WEATHER	<p>Summary of UK Weather for Wednesday 20 August 2014. For many it was a dry but chilly night with clear spells.</p> <p>There were some showers around the north and the west, but these became largely confined to Wales and western England by dawn. It was again unseasonably cool, with temperatures in many places dropping well into single figures Celsius, and even a touch of grass frost for more prone spots.</p> <p>Much of the U.K. remained dry with sunny spells through the day.</p> <p>There were isolated showers, and these turned thundery just off the east coast of England.</p> <p>Outbreaks of rain spread into the far north-west of Scotland during the afternoon. This rain turned more persistent as it gradually moved southwards across Scotland through the evening.</p> <p>Elsewhere the showers died out to leave a fine end to the day, with some late evening sunshine, followed by largely clear skies into the overnight period.</p> <p>It was another chilly day for the time of year, with maximum temperatures generally struggling in the mid to high teens Celsius.</p>
				
1800 GMT 20 AUGUST 2014	SIG WEATHER	0000 GMT 21 AUGUST 2014	SIG WEATHER	<p>EXTREMES Highest Maximum: 20.4 Hurn, Dorset Lowest Maximum: 11.2 Resallach, Sutherland Lowest Minimum: 1.5 Mickleham, Surrey Lowest Grass Minimum: -3.1 Cambridge Botanic Gardens, Cambridgeshire Most Rain: 35.2 Achfary, Sutherland Most Sun: 12.6 Jersey Airport, Jersey</p>
				

DAILY CLIMATE DATA



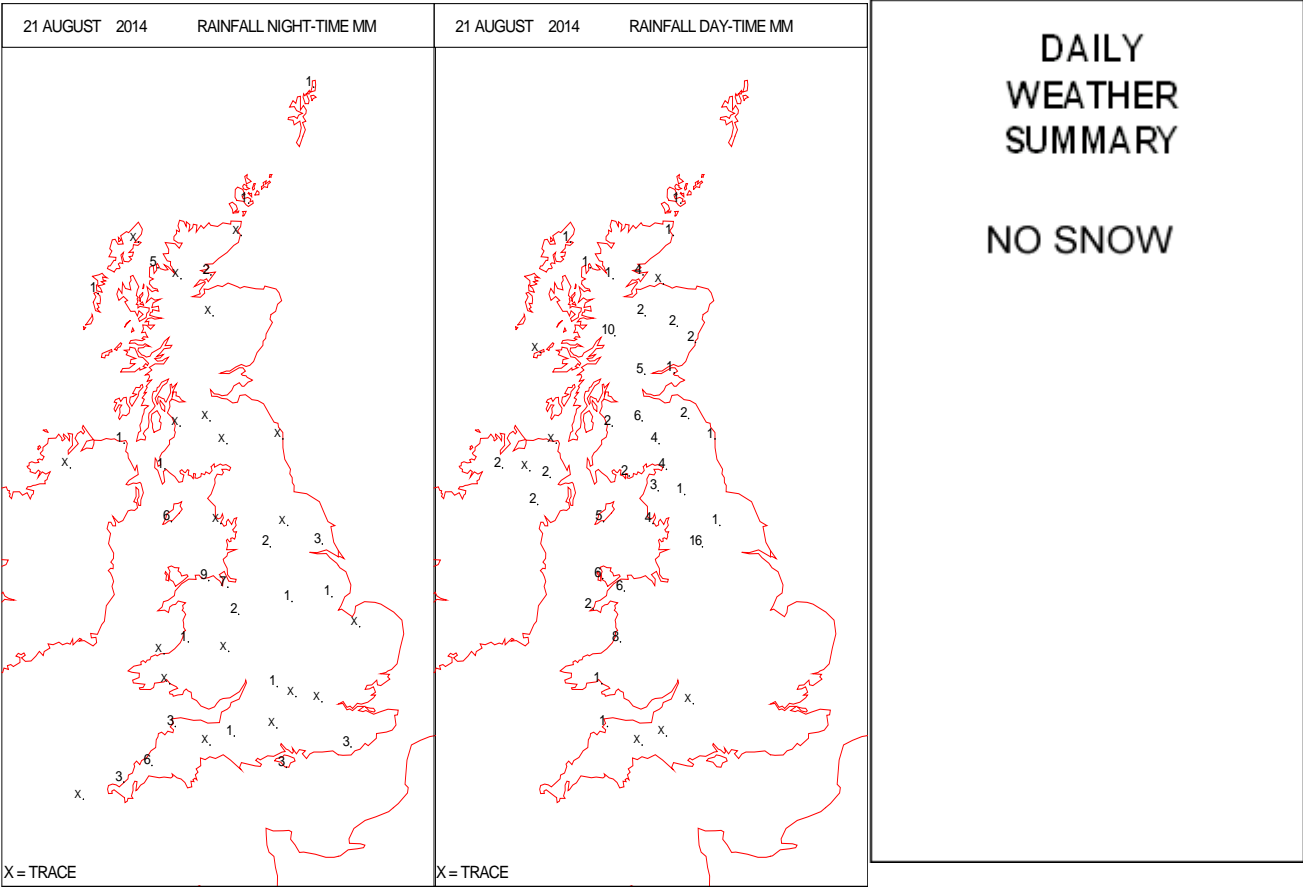
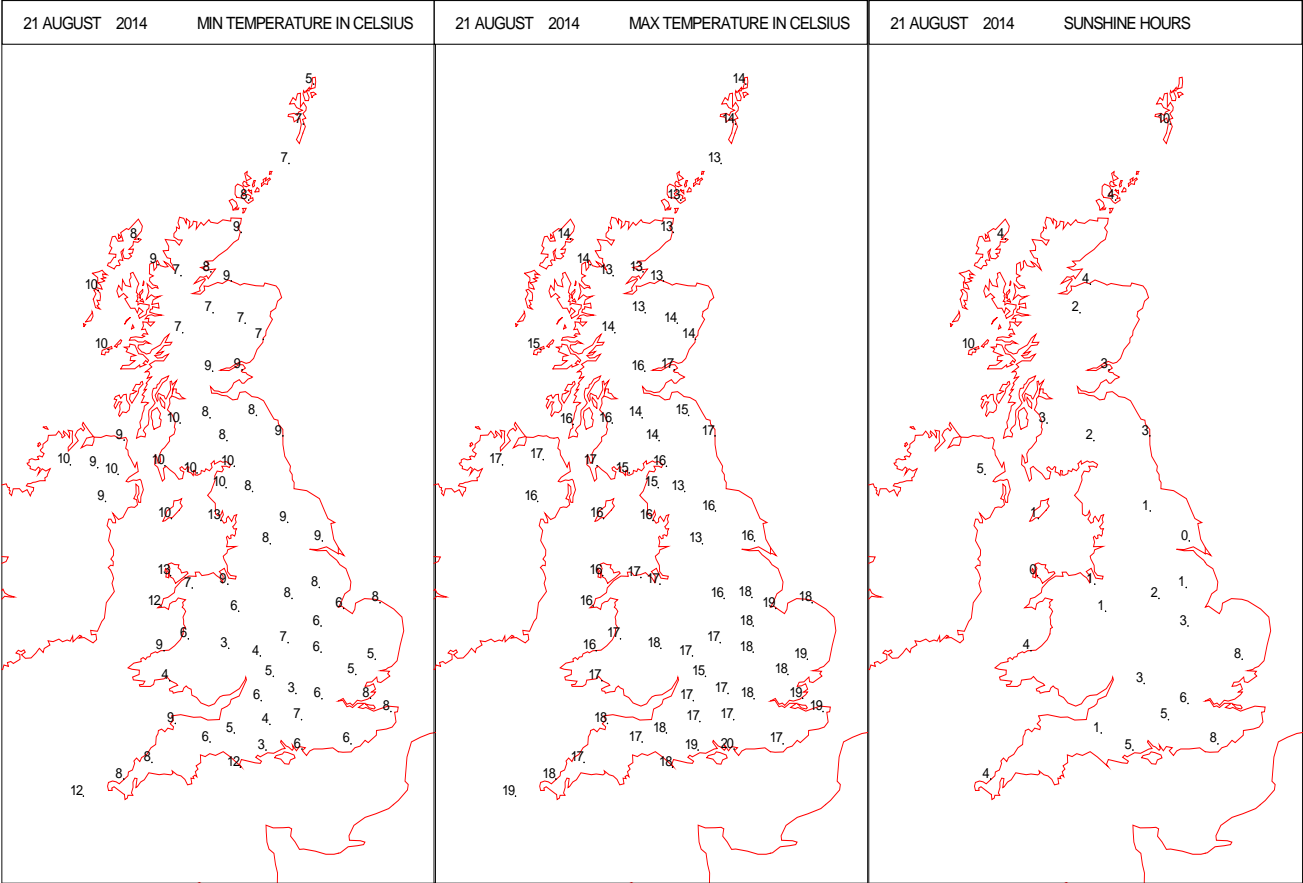
DAILY WEATHER SUMMARY



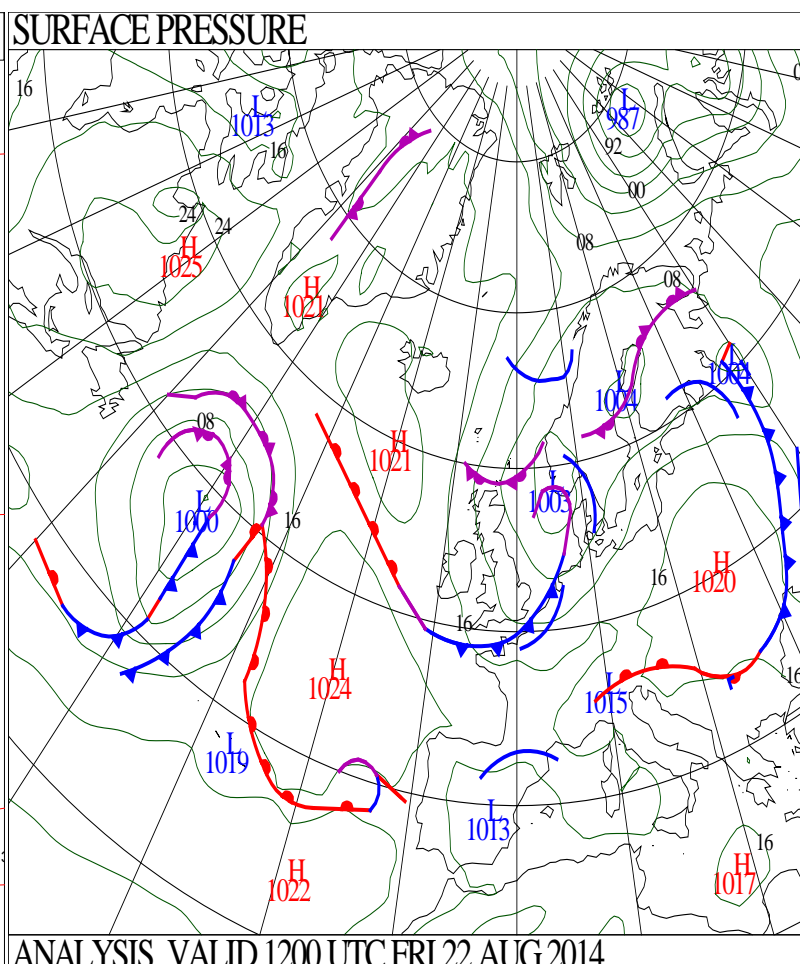
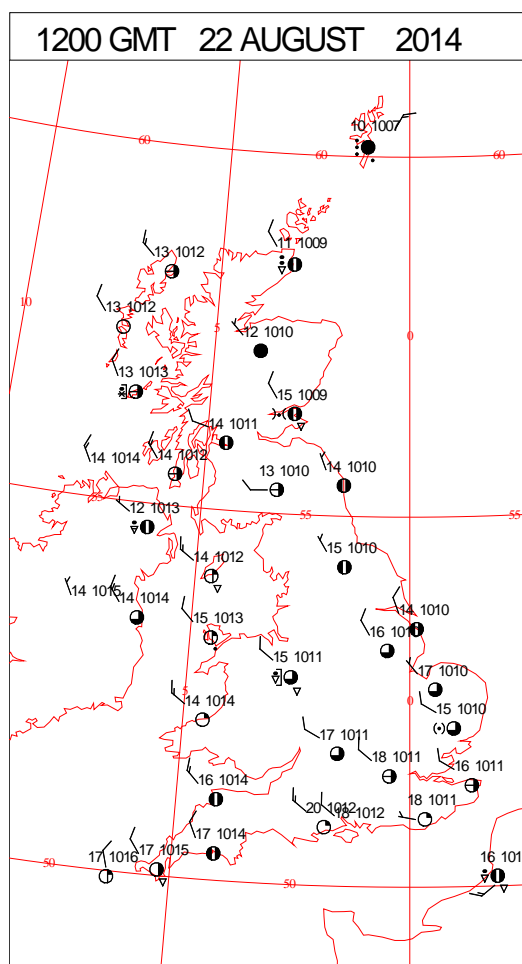
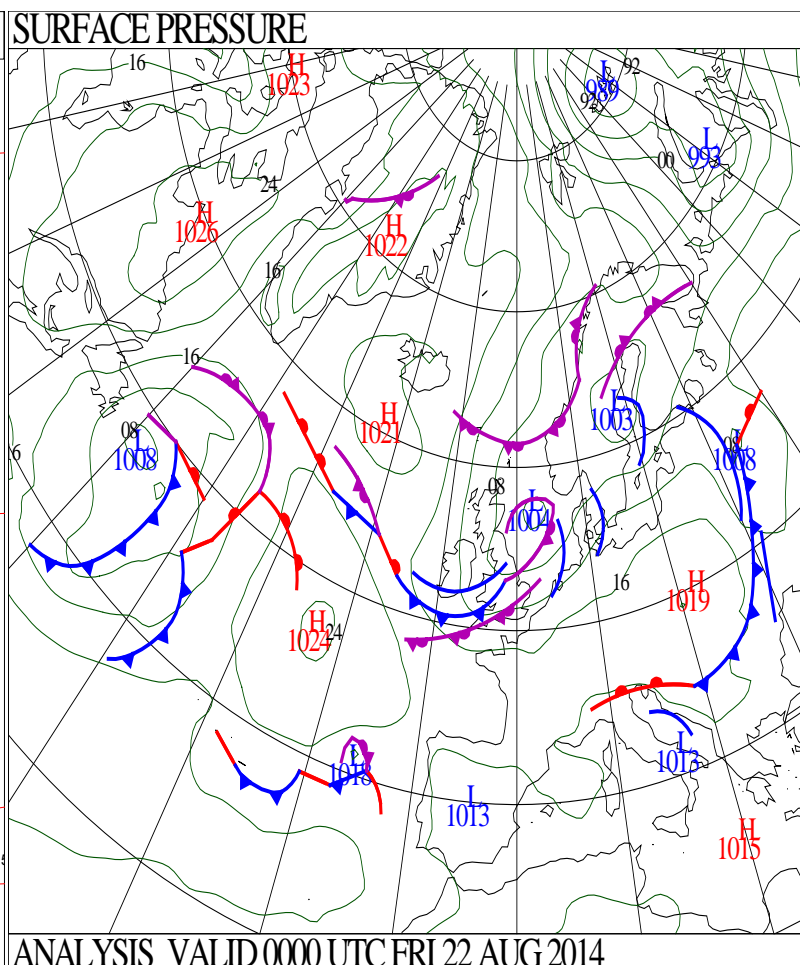
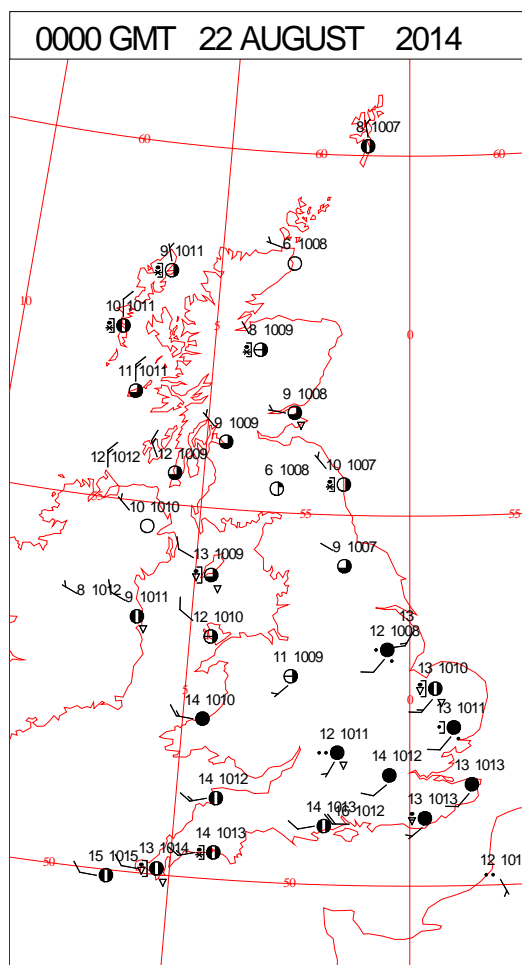
SIGNIFICANT WEATHER

0600 GMT 21 AUGUST 2014	SIG WEATHER	1200 GMT 21 AUGUST 2014	SIG WEATHER	<p>Summary of UK Weather for Thursday 21 August 2014.</p> <p>During the early hours, outbreaks of occasionally heavy rain moved south-eastwards across Scotland. There were also further showers for some parts of western and north-western England, Wales and also Northern Ireland.</p> <p>However, elsewhere it was a dry night with lengthy clear spells. This led to an unseasonably cold start to the day, with a number of stations recording their lowest August minimum temperature for a number of years.</p> <p>The outbreaks of rain across Scotland and Northern Ireland continued to spread south-eastwards during the day, reaching north Wales and the Midlands by the evening, and turning heavy and persistent in places.</p> <p>However cloudier conditions spread to all parts of Wales and England throughout, with a scattering of showers also developing.</p> <p>To the north of the rain band, across much of Scotland and Northern Ireland, clearer spells and scattered showers developed, although these then gradually eased later in the day.</p> <p>It was another breezy day, particularly in the north, and with temperatures generally below average across the U.K., this led to an unseasonably cool feel.</p>
1800 GMT 21 AUGUST 2014	SIG WEATHER	0000 GMT 22 AUGUST 2014	SIG WEATHER	
				<p>EXTREMES</p> <p>Highest Maximum: 19.8 Cavendish, Suffolk</p> <p>Lowest Maximum: 12.6 Kinbrace Hatchery, Caithness</p> <p>Lowest Minimum: 1.0 Mickleham, Surrey</p> <p>Lowest Grass Minimum: -2.1 Wellesbourne, Warwickshire</p> <p>Most Rain: 16.9 Poolewe, Ross-Shire</p> <p>Most Sun: 12.9 Eastbourne, East Sussex</p>

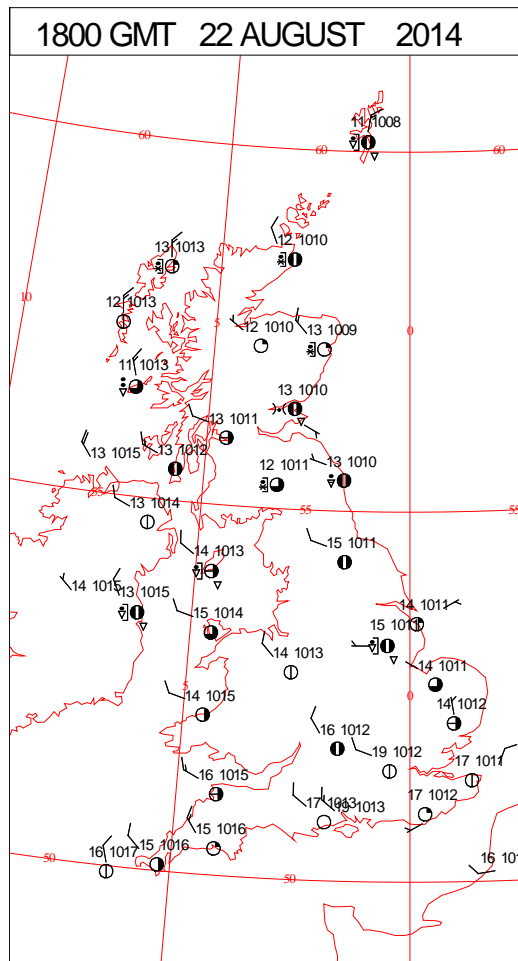
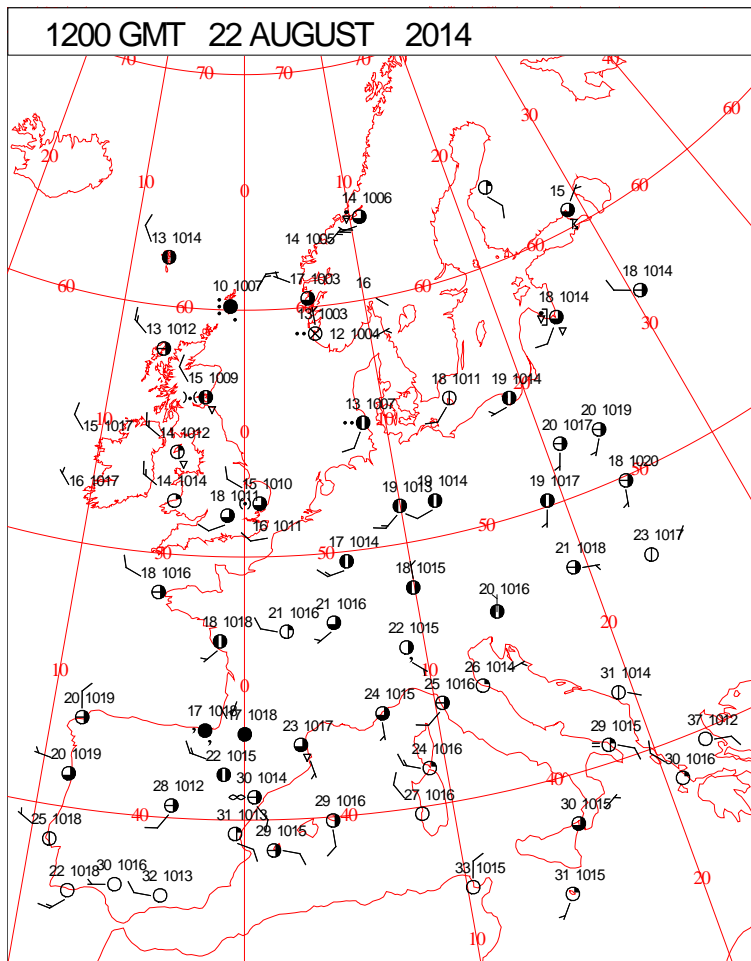
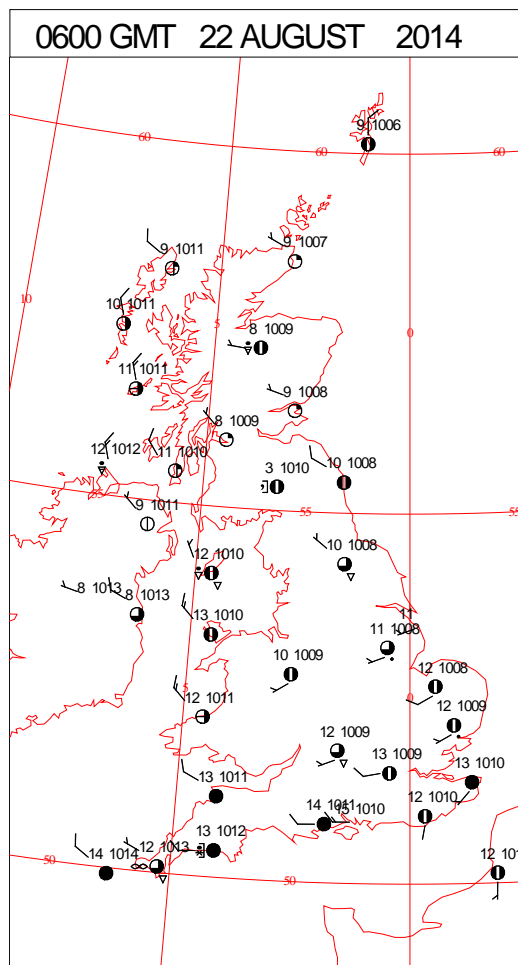
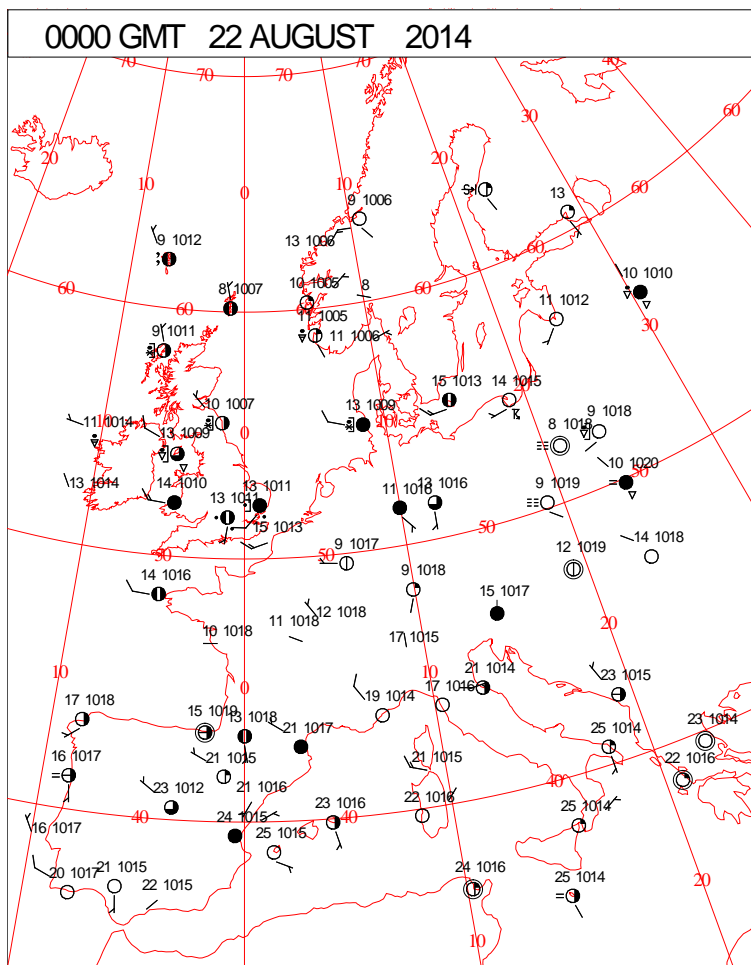
DAILY CLIMATE DATA



DAILY WEATHER SUMMARY



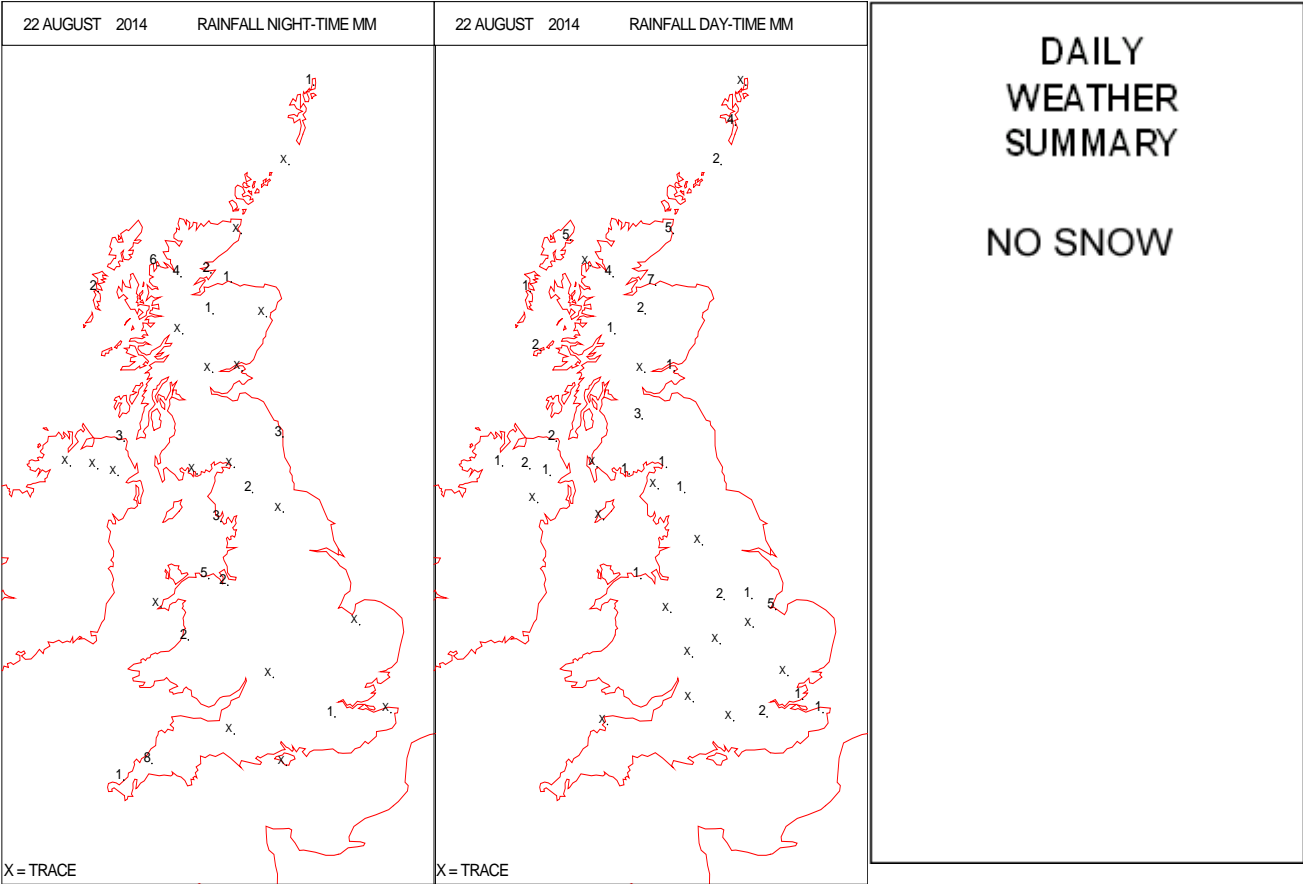
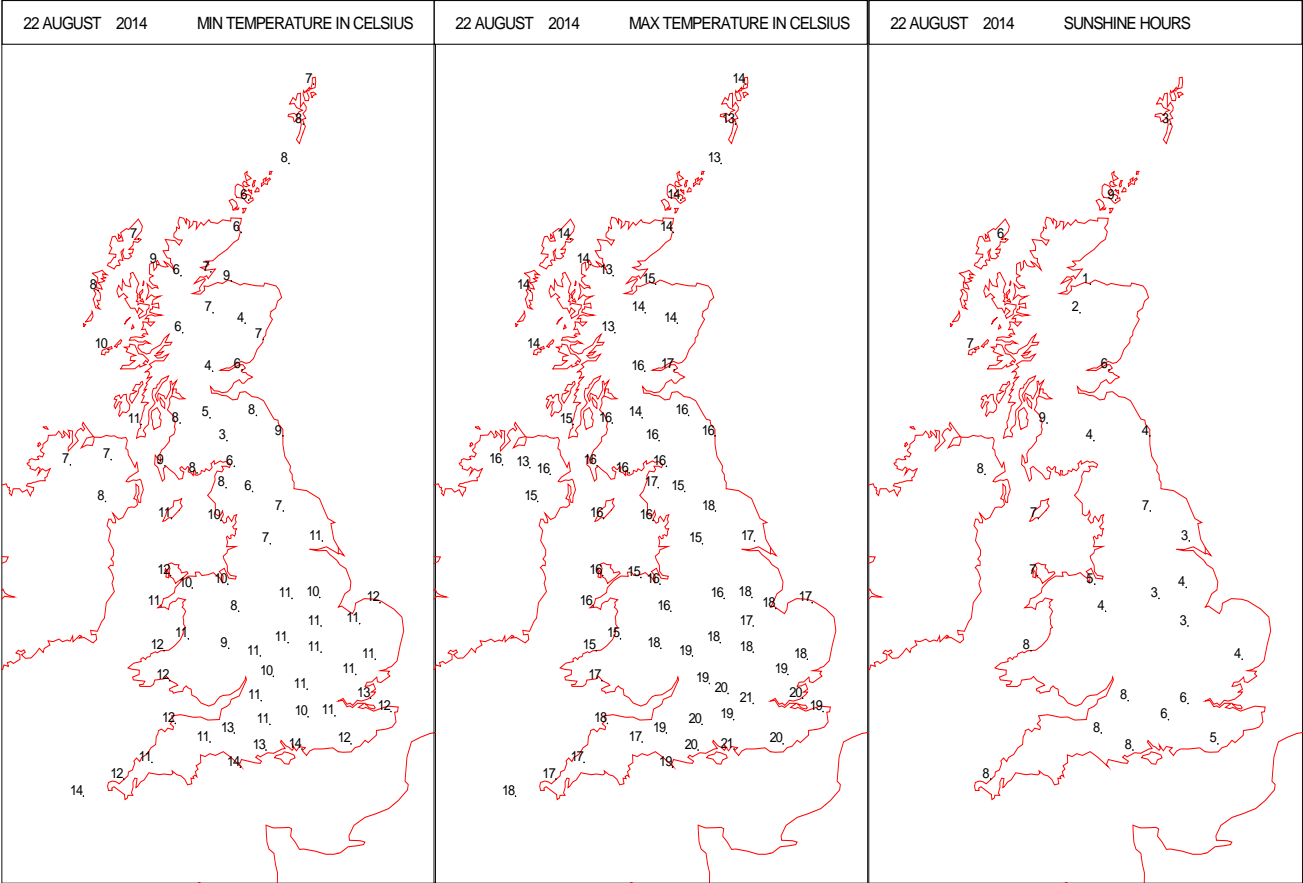
SURFACE REPORTS



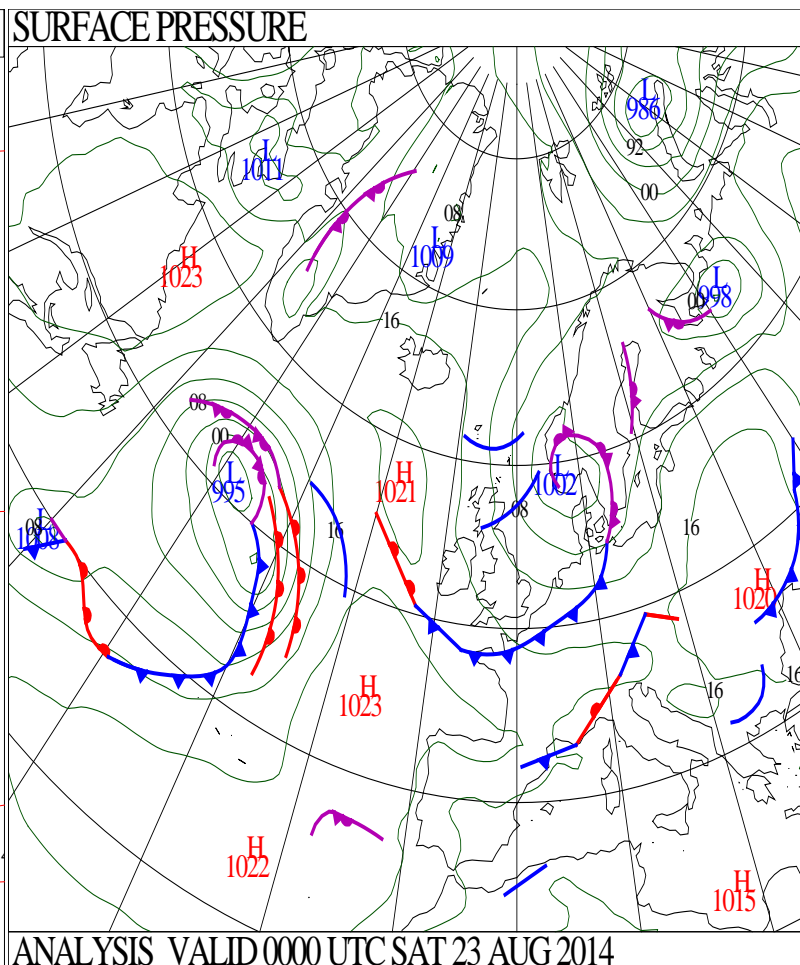
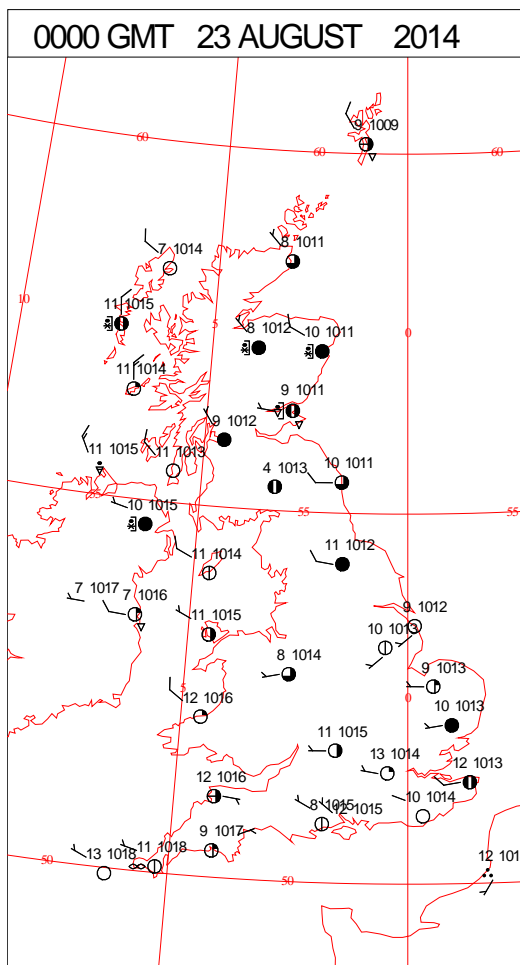
SIGNIFICANT WEATHER

0600 GMT 22 AUGUST 2014	SIG WEATHER	1200 GMT 22 AUGUST 2014	SIG WEATHER	<p>Summary of UK Weather for Friday 22 August 2014.</p> <p>During the early hours cloudy skies brought showers and outbreaks of rain, heavy at times, across England and Wales. Whilst it was drier across much of Scotland and Northern Ireland, with just the odd shower, clearer conditions lead to a chilly start across these parts, with a very localised grass frost.</p> <p>The outbreaks of rain then cleared away southwards during the morning, to leave the U.K. with a day of sunshine and showers.</p> <p>Scotland and Northern Ireland saw more frequent scattered showers, however these were generally light, and most places stayed dry.</p> <p>Through the afternoon, a line of showers from the Irish Sea moved across England from Liverpool Bay to East Anglia, turning thundery at times, especially later in the day across eastern parts.</p> <p>However much of Wales and the south-west of England remained dry with long sunny periods.</p> <p>Whilst it was a warm feeling day for many, especially in the sunny spells, temperatures remained around or just below average.</p>
1800 GMT 22 AUGUST 2014	SIG WEATHER	0000 GMT 23 AUGUST 2014	SIG WEATHER	<p>EXTREMES</p> <p>Highest Maximum: 21.2 Thorney Island, West Sussex</p> <p>Lowest Maximum: 12.8 Ballypatrick Forest, Antrim</p> <p>Lowest Minimum: 1.8 Tyndrum No3, Argyll</p> <p>Lowest Grass Minimum: -3.6 Cambridge Botanic Garden, Cambridgeshire</p> <p>Most Rain: 20.3 Achfary, Sutherland</p> <p>Most Sun: 13.0 Dale Fort, Dyfed</p>

DAILY CLIMATE DATA



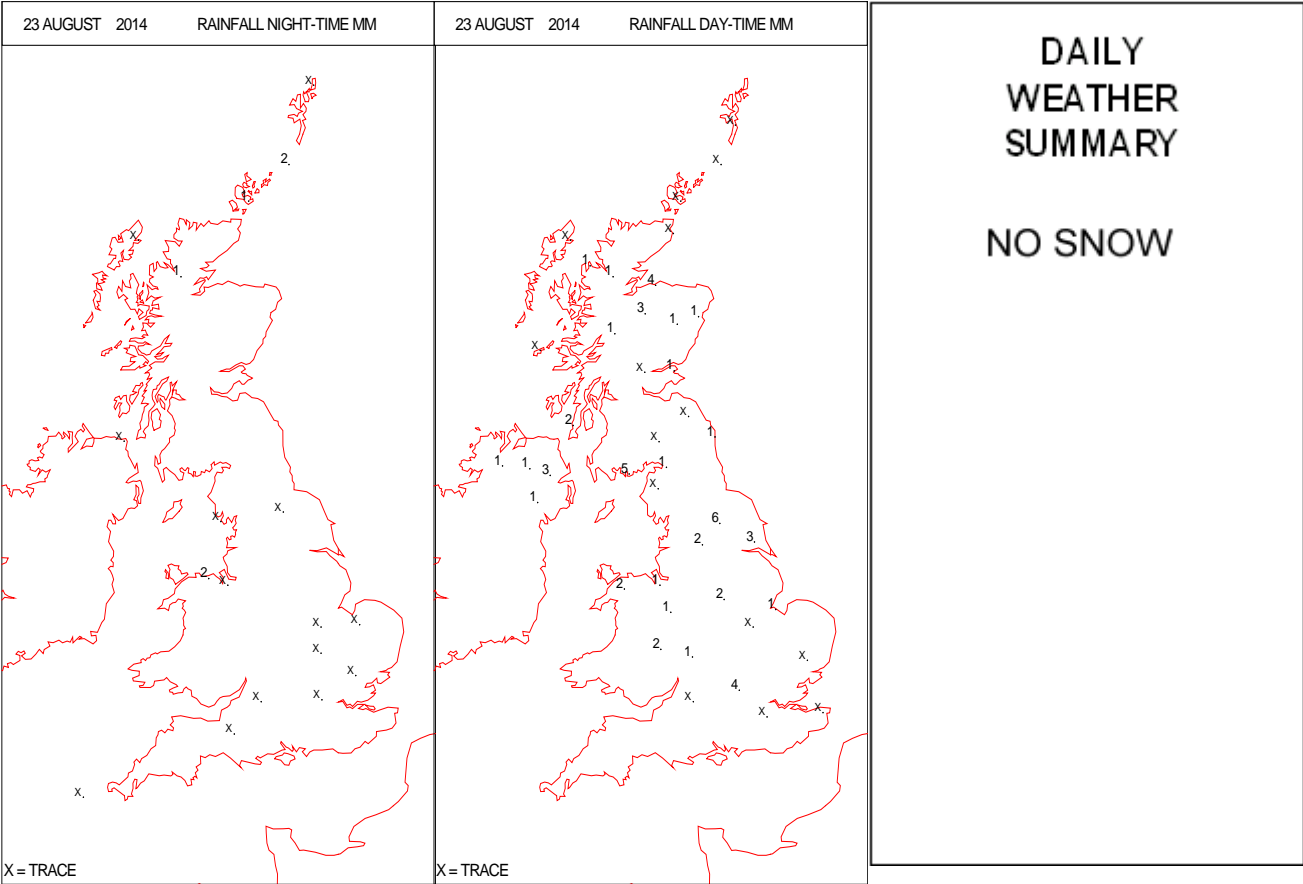
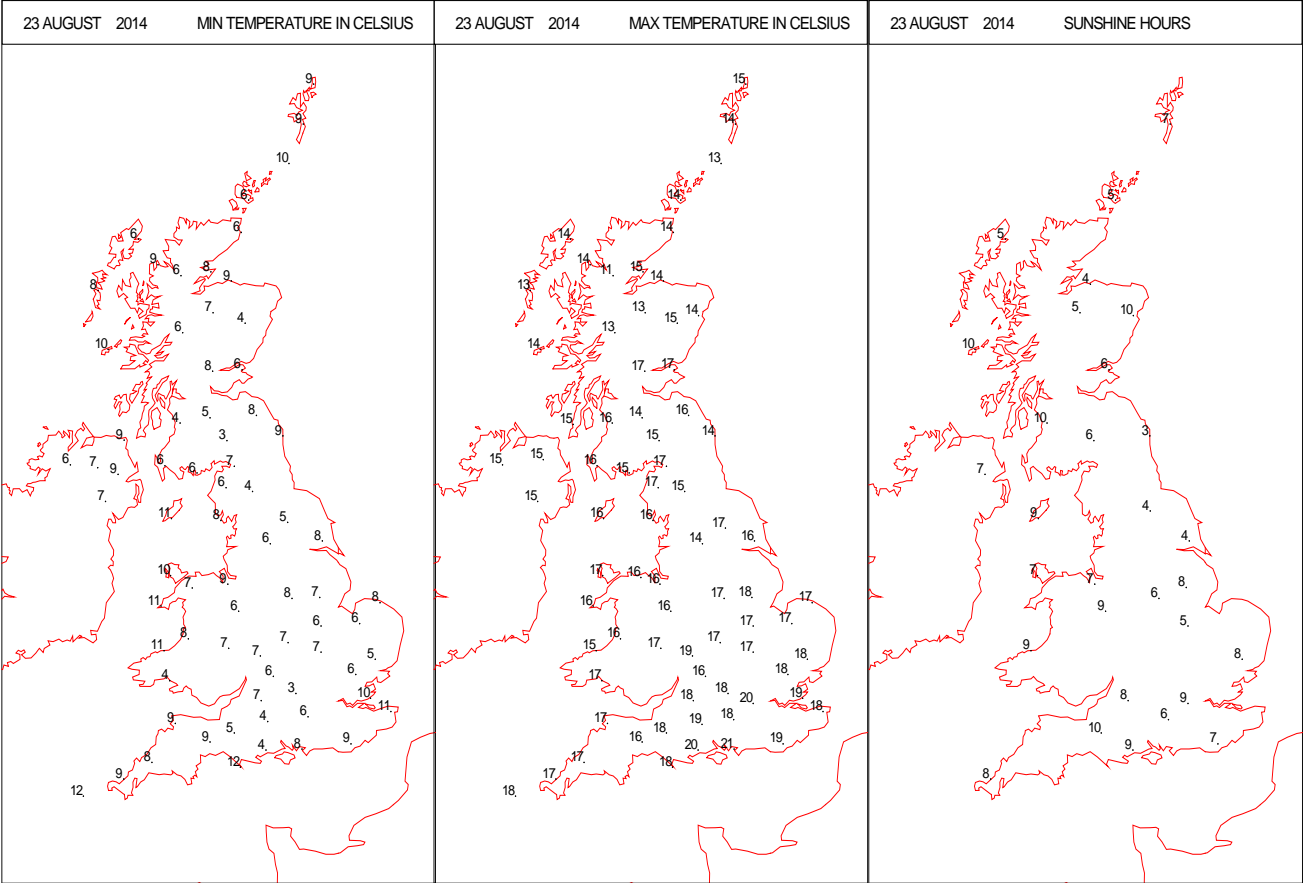
DAILY WEATHER SUMMARY



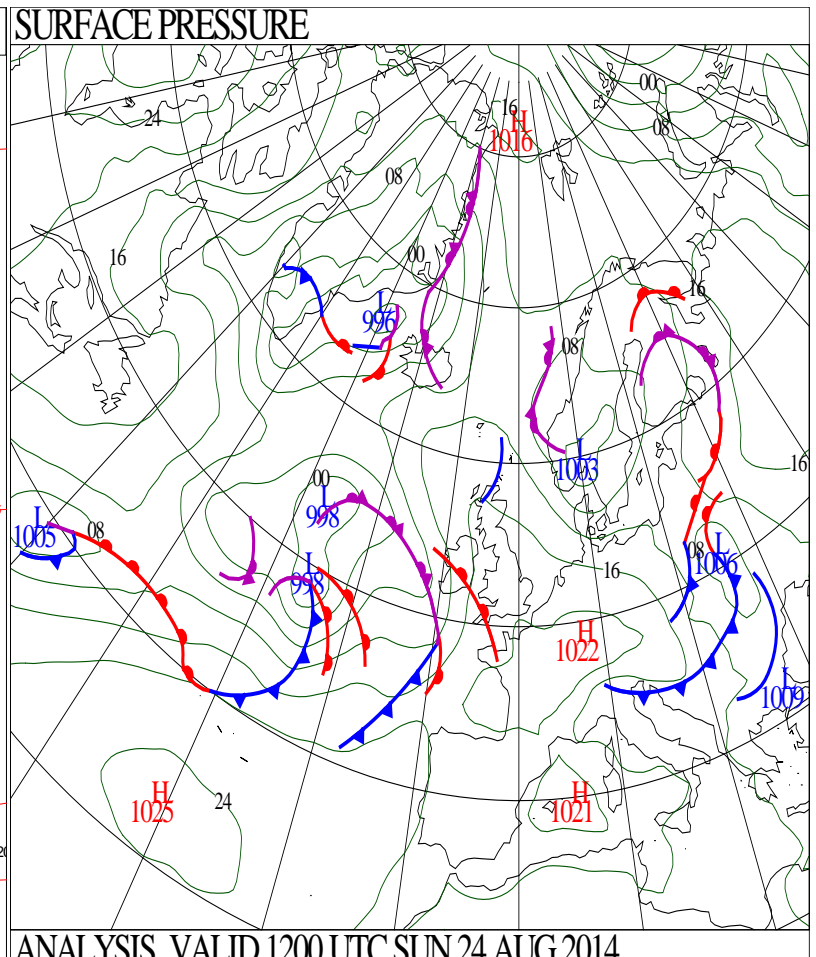
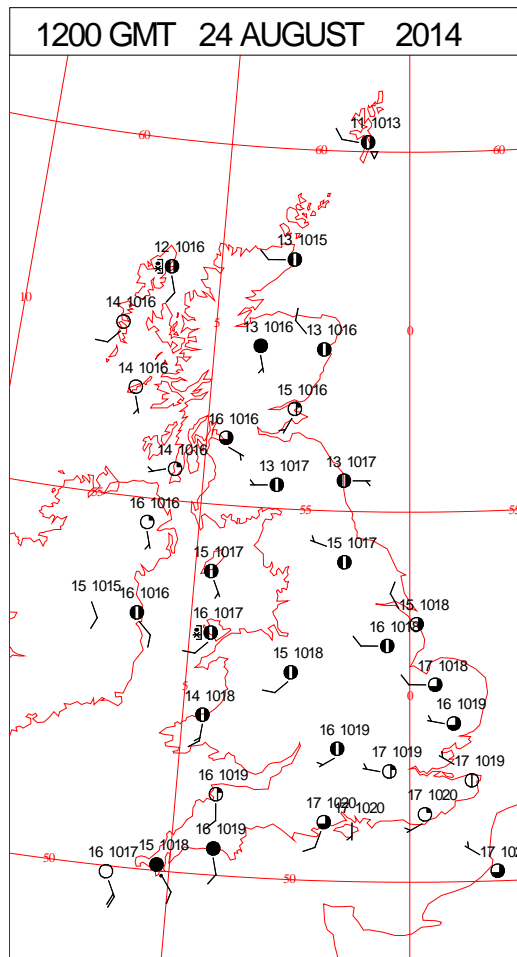
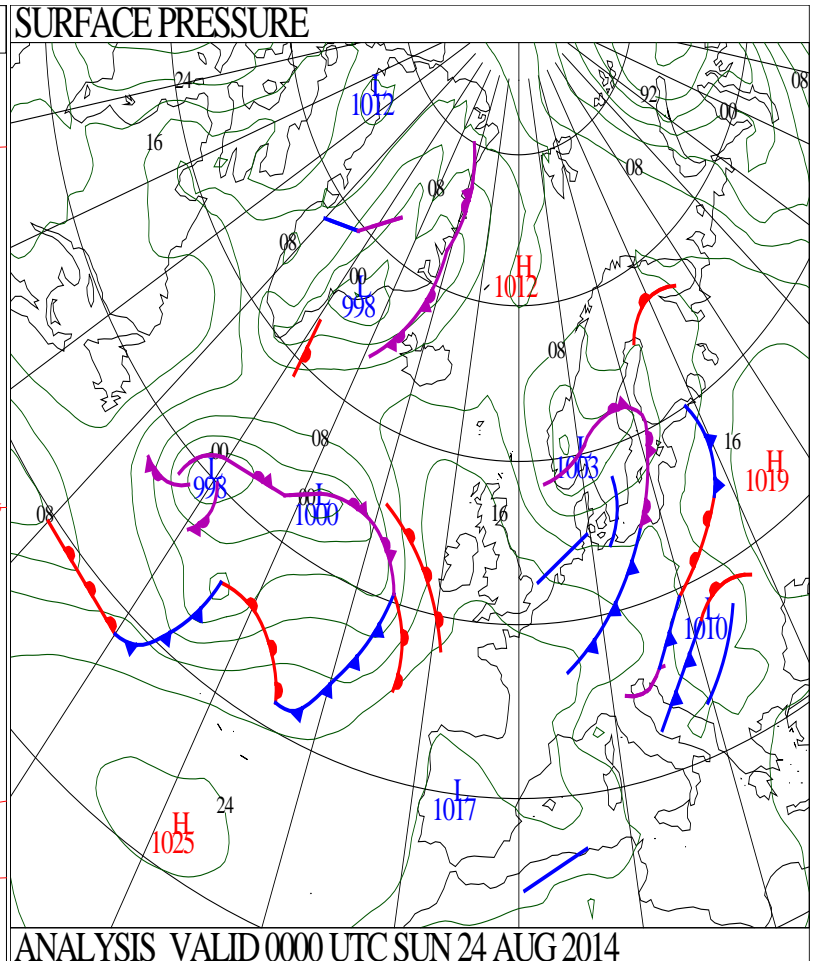
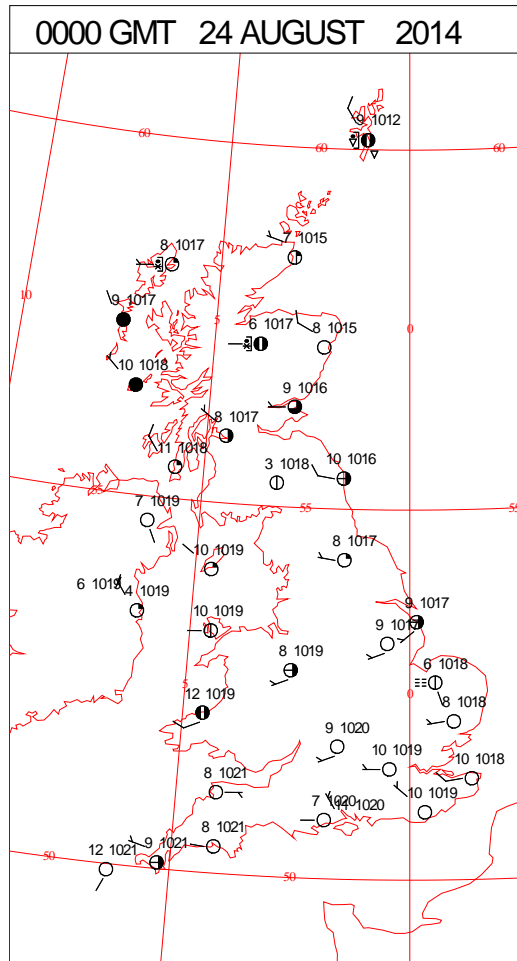
SIGNIFICANT WEATHER

0600 GMT 23 AUGUST 2014	SIG WEATHER	1200 GMT 23 AUGUST 2014	SIG WEATHER	<p>Summary of UK Weather for Saturday 23 August 2014. Isolated thundery showers cleared the east coast around midnight, however scattered showers continued to affect some parts through the night.</p> <p>Despite this most of the U.K. was dry, with clear spells predominantly in the east. With winds easing, it was a cold night for many, with some isolated grass frost. The lowest temperature reported was just above freezing.</p> <p>After a chilly start, a day of sunny spells and showers followed. The showers were most frequent across windward coasts in the north and west at first, before moving further inland during the day.</p> <p>The showers were heaviest across central and eastern areas, where some of them were thundery during the afternoon and early evening. The showers generally eased and became confined to coastal areas through the evening, with clearing skies inland leading to temperatures dropping away sharply.</p> <p>The highest temperatures were a little over 20 degrees Celsius in the south-east.</p>
1800 GMT 23 AUGUST 2014	SIG WEATHER	0000 GMT 24 AUGUST 2014	SIG WEATHER	<p>EXTREMES Highest Maximum: 20.5 Bognor Regis, West Sussex 20.5 Thorney Island, West Sussex Lowest Maximum: 12.3 Altnaharra No2, Sutherland Lowest Minimum: 0.4 Katesbridge, Co. Down Lowest Grass Minimum: -2.4 Barwhillanty House, Kirkcudbrightshire Most Rain: 11.4 Norwich Airport, Norfolk Most Sun: 11.9 Weymouth Wyke Regis, Dorset</p>

DAILY CLIMATE DATA

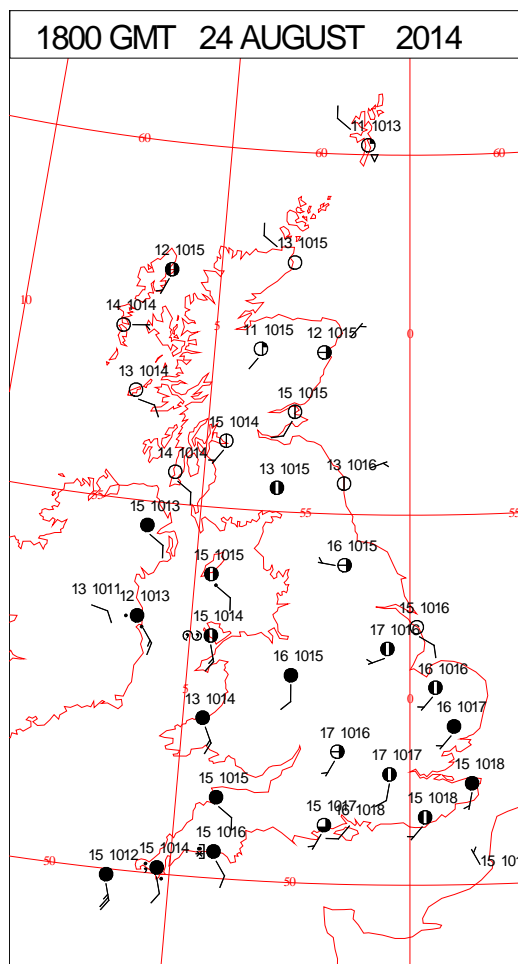
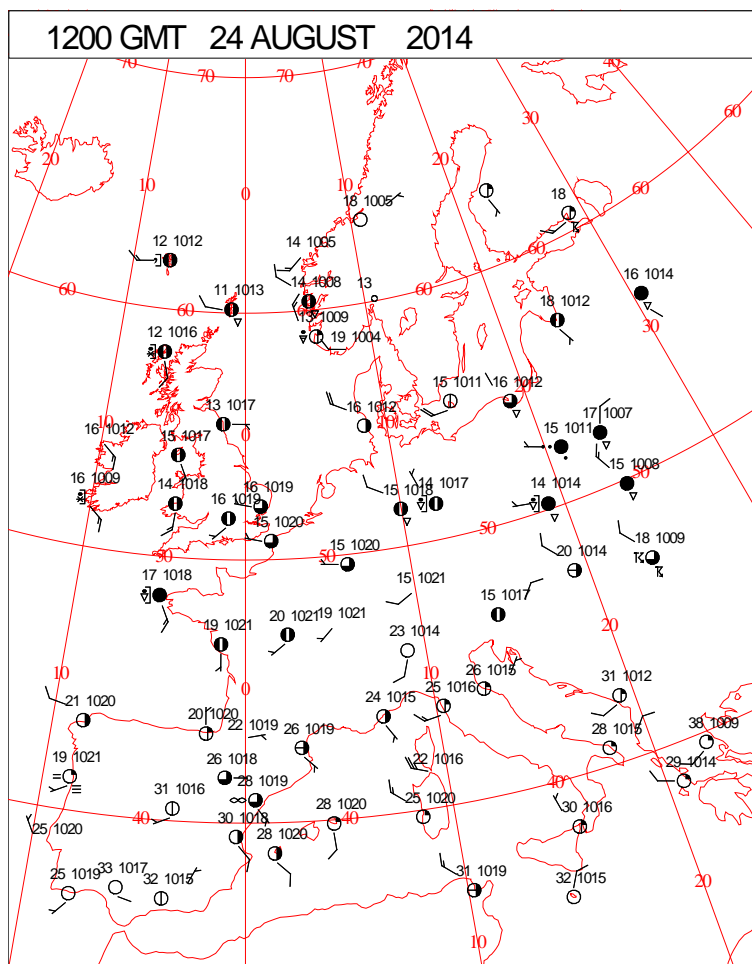
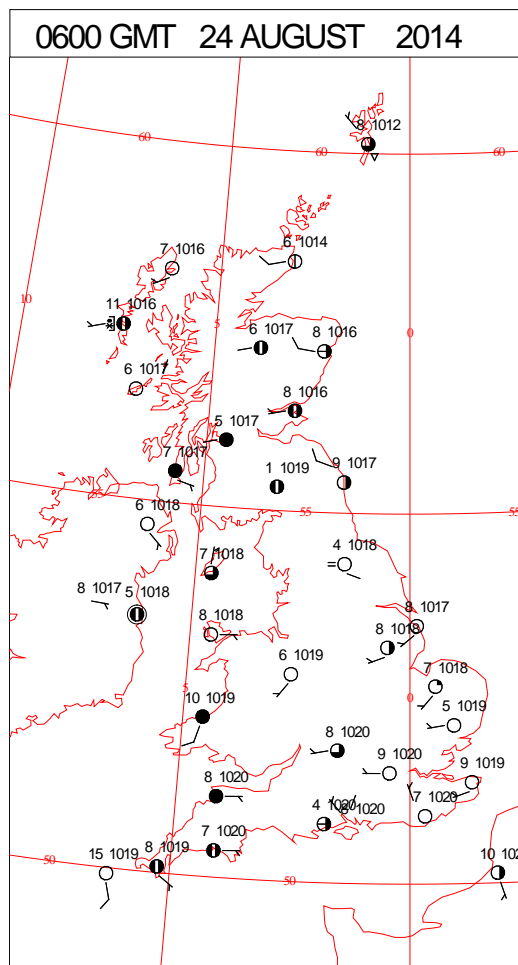
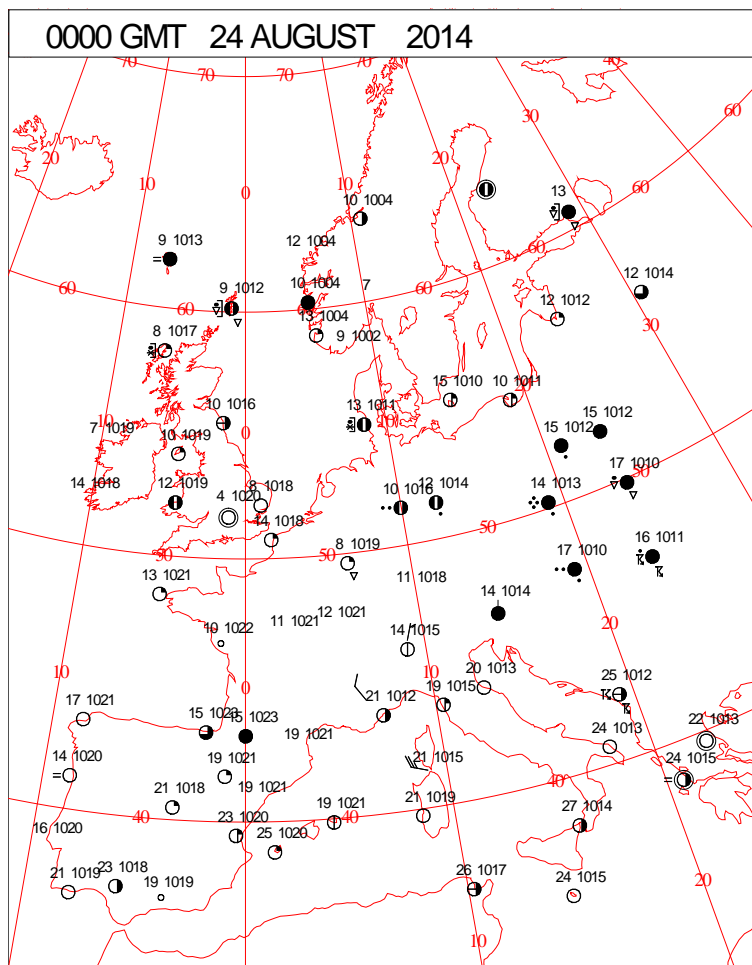


DAILY WEATHER SUMMARY



Sunday 24 August 2014

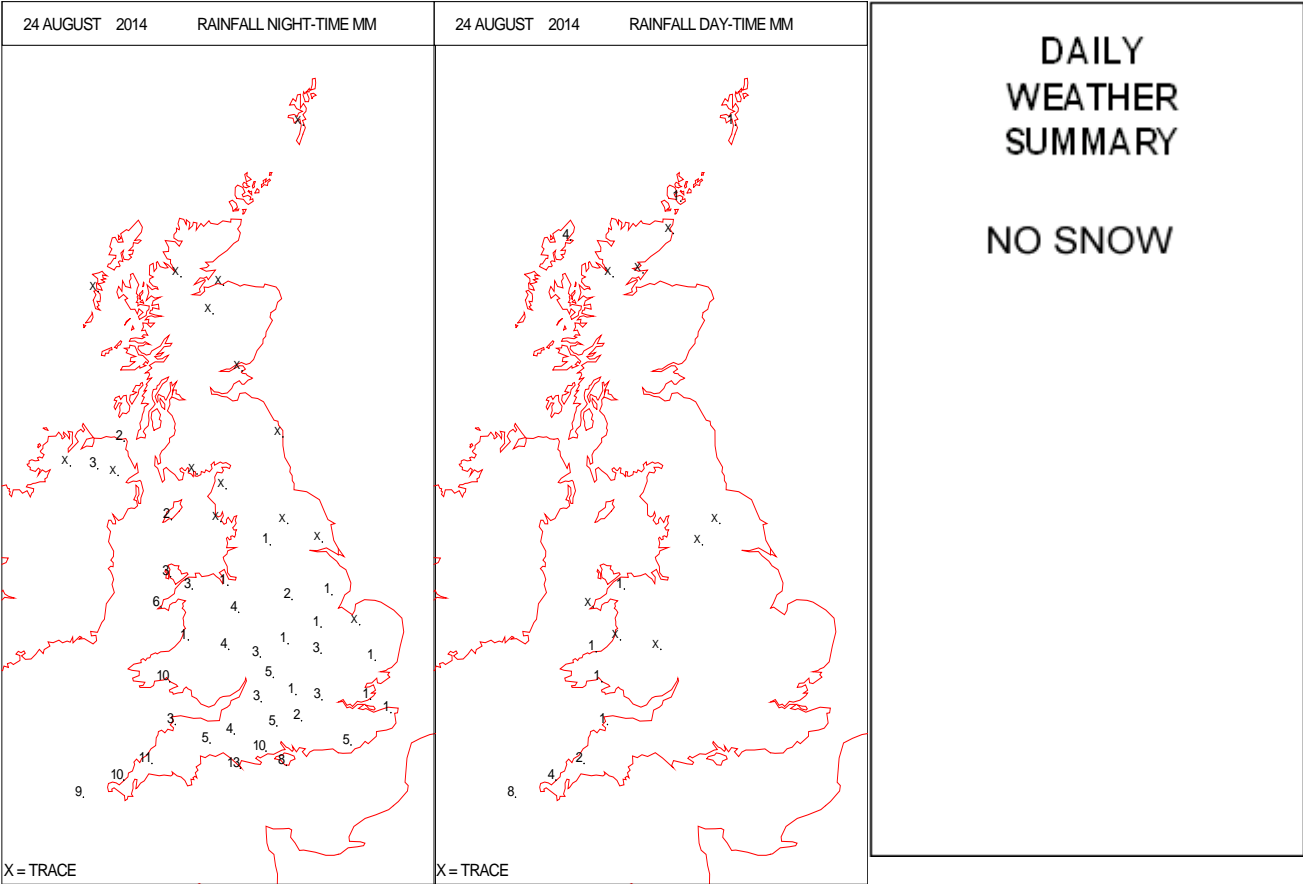
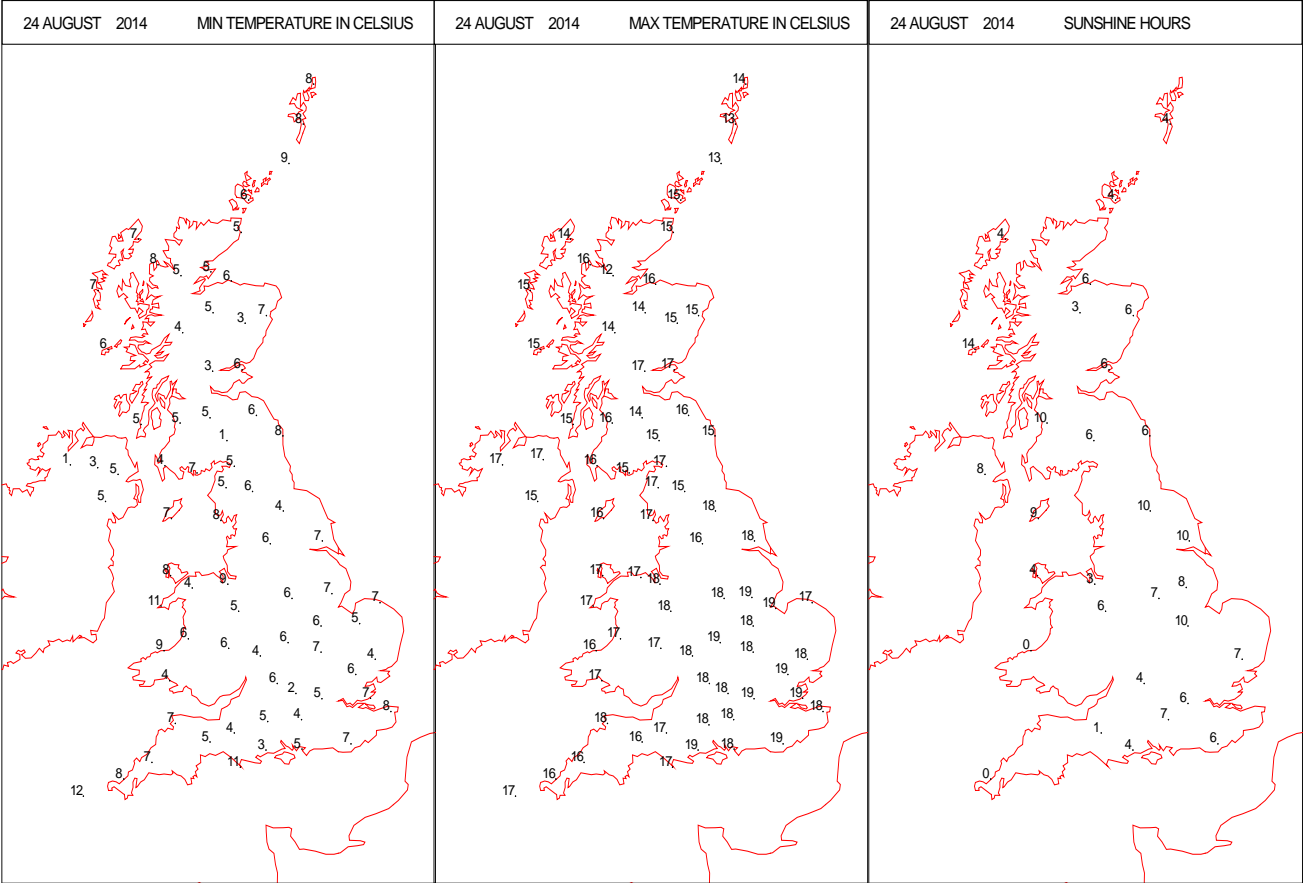
SURFACE REPORTS



SIGNIFICANT WEATHER

0600 GMT 24 AUGUST 2014	SIG WEATHER	1200 GMT 24 AUGUST 2014	SIG WEATHER	<p>Summary of UK Weather for Sunday 24 August 2014. A few showers continued throughout the night across north-west Scotland and England, but these were light with minimal accumulations.</p> <p>Cloud thickened from the south-west through the early hours, bringing some light rain to south-west Ireland and approaching the Isles of Scilly by dawn.</p> <p>Elsewhere it was a dry night with light winds and plenty of clear spells. This led to a cold night for all areas, with temperatures falling to low single figures Celsius for many. There was also a record low August temperature for Northern Ireland, recorded at Katesbridge.</p> <p>A mostly dry and settled day followed, with clouds gradually increasing from the south-west. This brought isolated outbreaks of light rain into the south-west of England and Wales, before spreading north-eastwards during the evening.</p> <p>Isolated showers also affected parts of north-eastern Scotland, however northern and eastern parts also saw the best of any brighter spells.</p> <p>Through the evening the patchy light rain in the west made further erratic progress eastwards, with Scotland remaining generally dry and clear.</p> <p>Temperatures were again just below average for the time of year, and warmest in the south-east.</p>
1800 GMT 24 AUGUST 2014	SIG WEATHER	0000 GMT 25 AUGUST 2014	SIG WEATHER	<p>EXTREMES Highest Maximum: 20.1 Gravesend Broadness, Essex Lowest Maximum: 12.9 Lerwick, Shetland Lowest Minimum: -1.9 Katesbridge, Co. Down Lowest Grass Minimum: -4.6 Katesbridge, Co. Down Most Rain: 17.0 St. Marys Airport, Isles of Scilly Most Sun: 13.8 Tiree, Argyll</p>

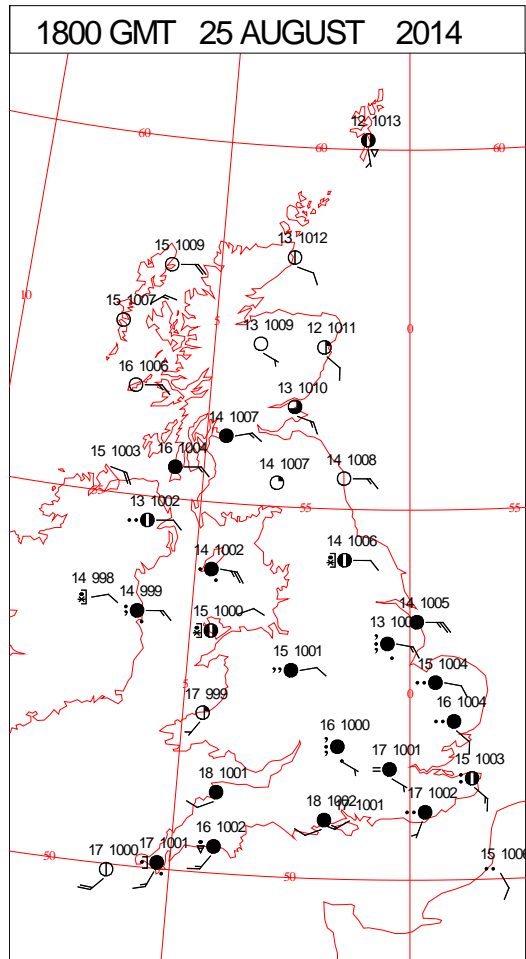
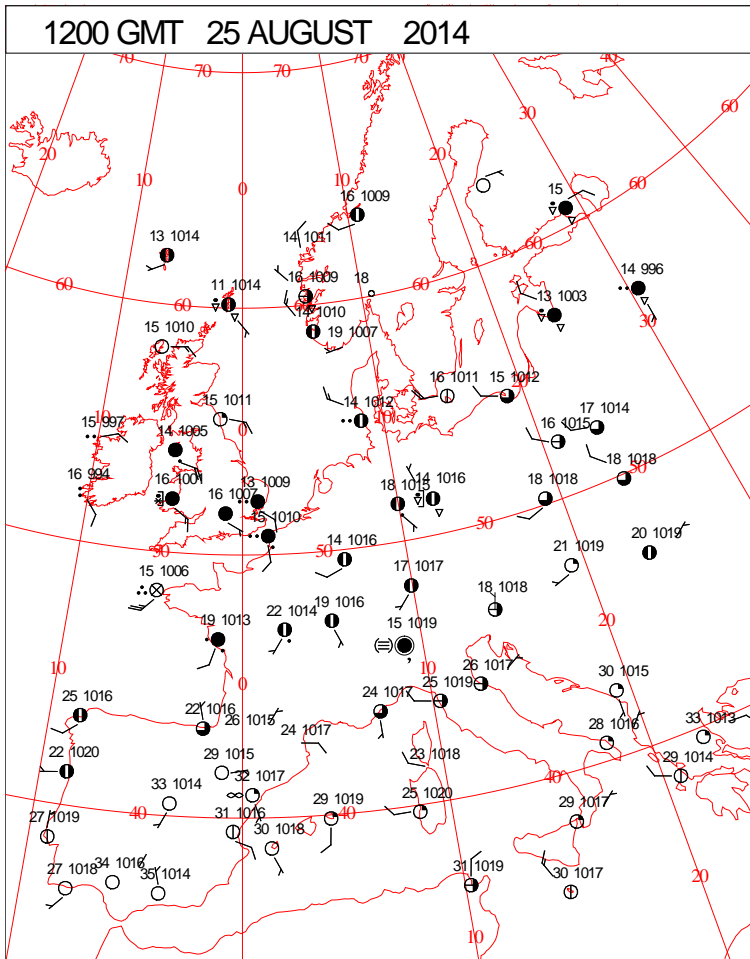
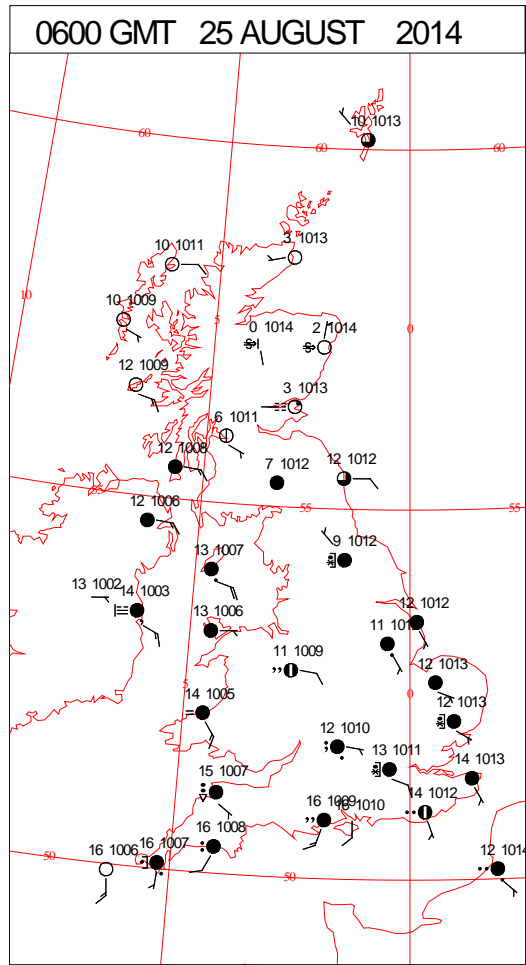
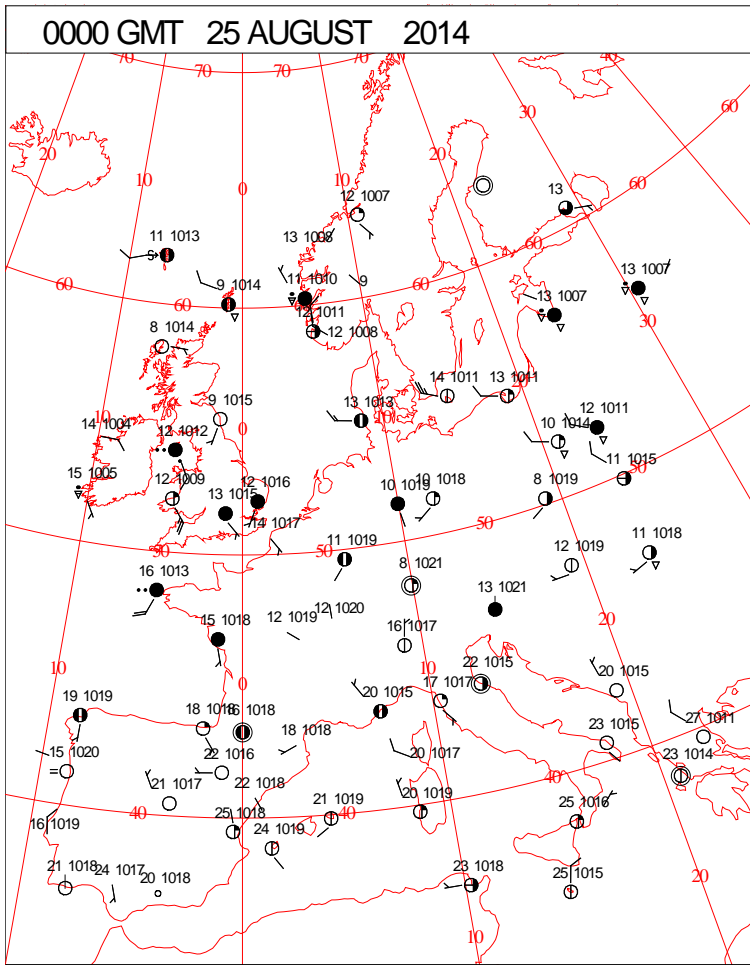
DAILY CLIMATE DATA



Crown Copyright 2014, All Rights Reserved

Monday 25 August 2014

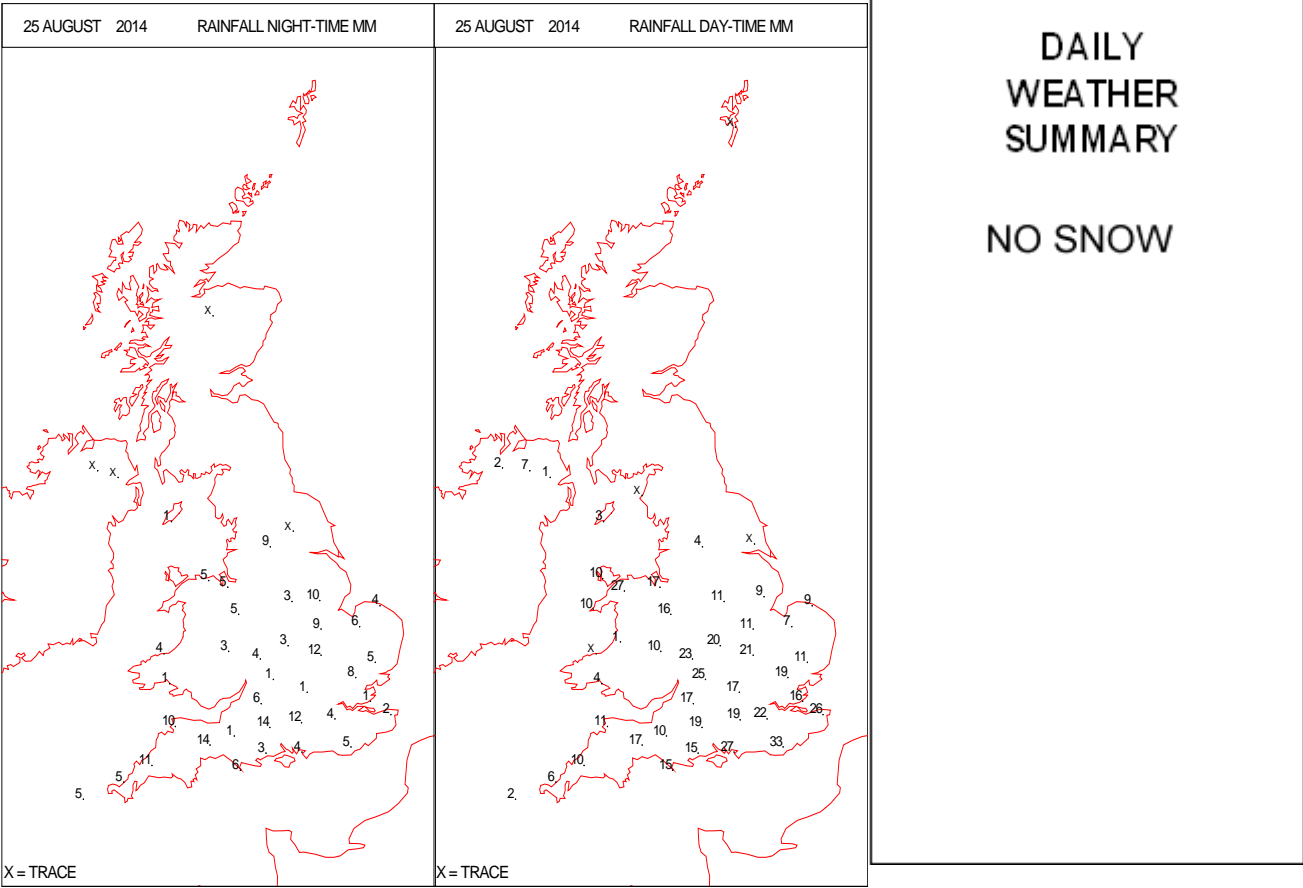
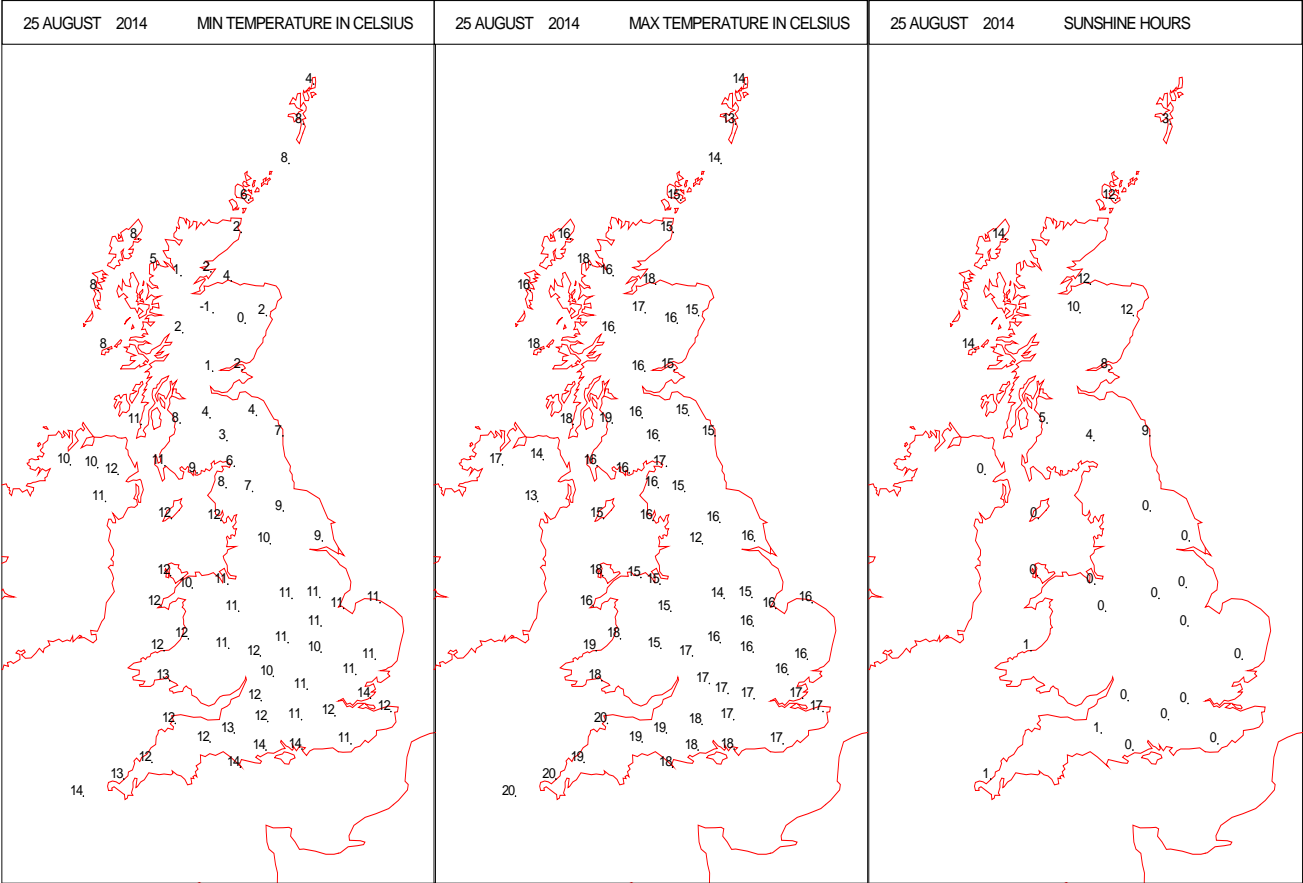
SURFACE REPORTS



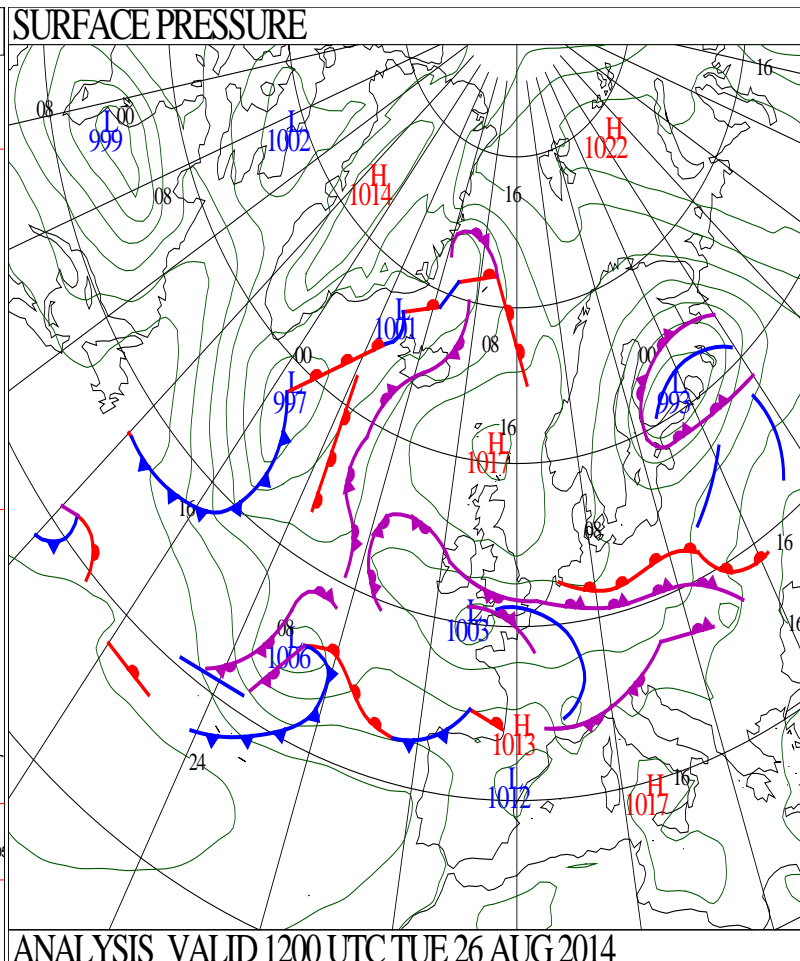
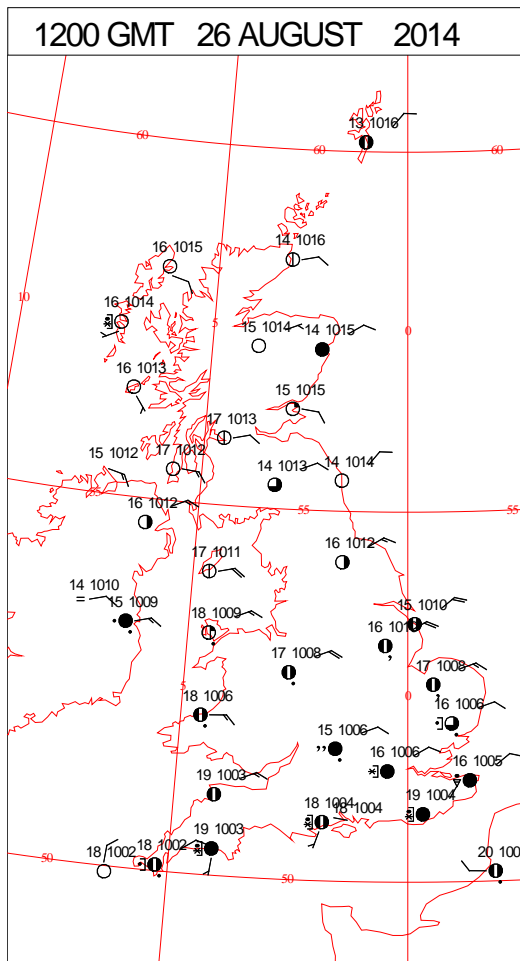
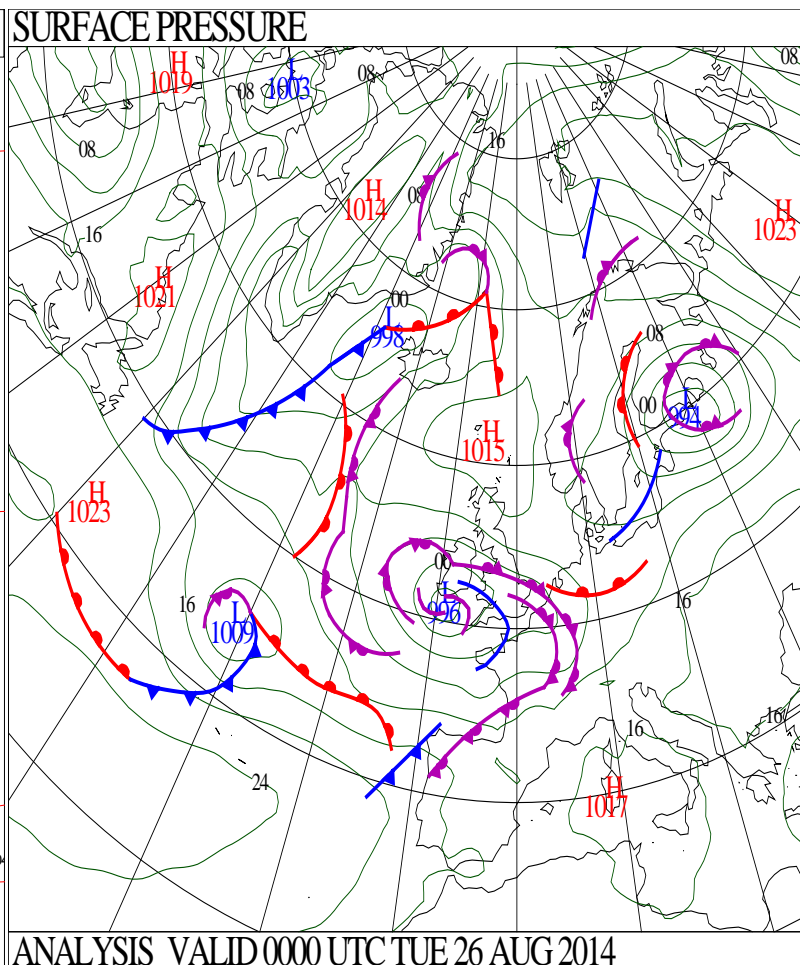
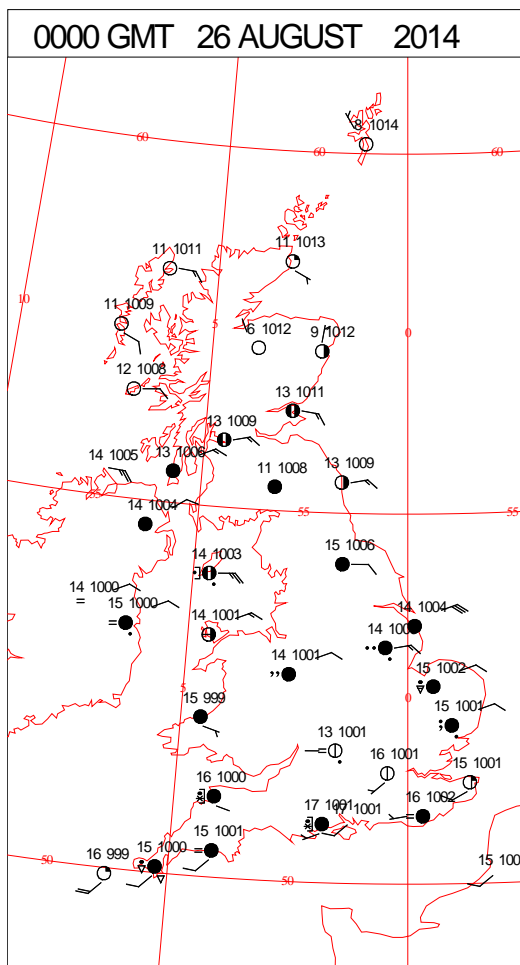
SIGNIFICANT WEATHER

0600 GMT 25 AUGUST 2014	SIG WEATHER	1200 GMT 25 AUGUST 2014	SIG WEATHER	<p>Summary of UK Weather for Monday 25 August 2014.</p> <p>Cloud and patchy light rain over the south-west continued to spread steadily north and eastwards throughout the night, reaching Northern Ireland and the southern Pennines by dawn.</p> <p>Shortly before dawn a more persistent and heavy band of rain reached west Cornwall.</p> <p>Winds also freshened in the south-west towards the end of the night.</p> <p>Elsewhere, it was a generally dry night, with long clear spells over Scotland.</p> <p>It was a mild night in the south under the cloud and rain, while it was much colder under the clear skies of Scotland, where temperatures dipped below freezing at a few stations.</p> <p>It was an unsettled day across many parts of central and southern England and Wales, with persistent and often heavy rain through the day. However, brighter conditions pushed in to south-western parts through the afternoon, but this was accompanied by some heavy showers.</p> <p>The rain fringed into parts of Northern Ireland and also parts of northern England into the evening.</p> <p>Scotland remained dry with extensive sunshine across the north and north-west.</p> <p>The highest temperatures were in the south-west of England in the brighter conditions that developed into the afternoon.</p>
1800 GMT 25 AUGUST 2014	SIG WEATHER	0000 GMT 26 AUGUST 2014	SIG WEATHER	
				<p>EXTREMES</p> <p>Highest Maximum: 21.1 Exeter Airport, Devon</p> <p>Lowest Maximum: 13.2 Lerwick, Shetland 13.2 Stonyhurst, Lancashire</p> <p>Lowest Minimum: -1.1 Tyndrum No3, Argyll</p> <p>Lowest Grass Minimum: -4.3 Leuchars, Fife</p> <p>Most Rain: 50.2 Hastings, East Sussex</p> <p>Most Sun: 13.9 Tiree, Argyll</p>

DAILY CLIMATE DATA

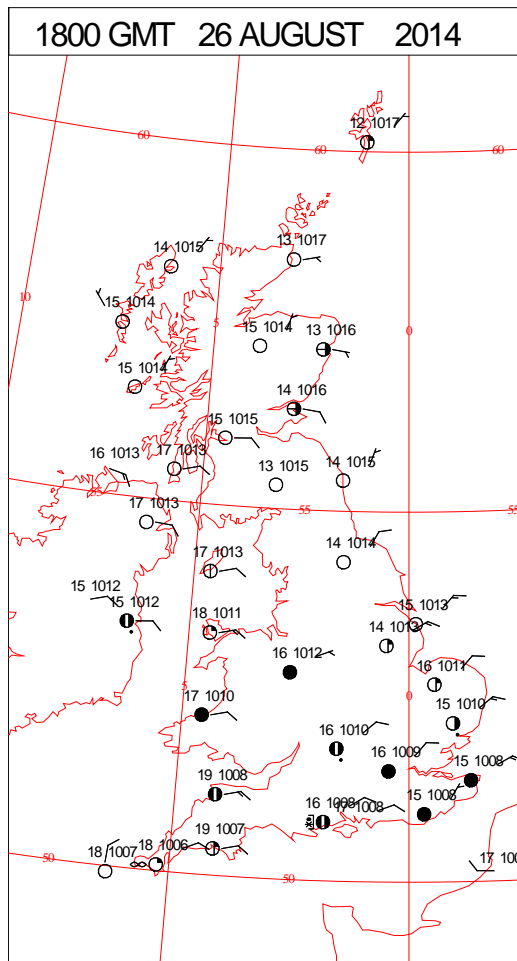
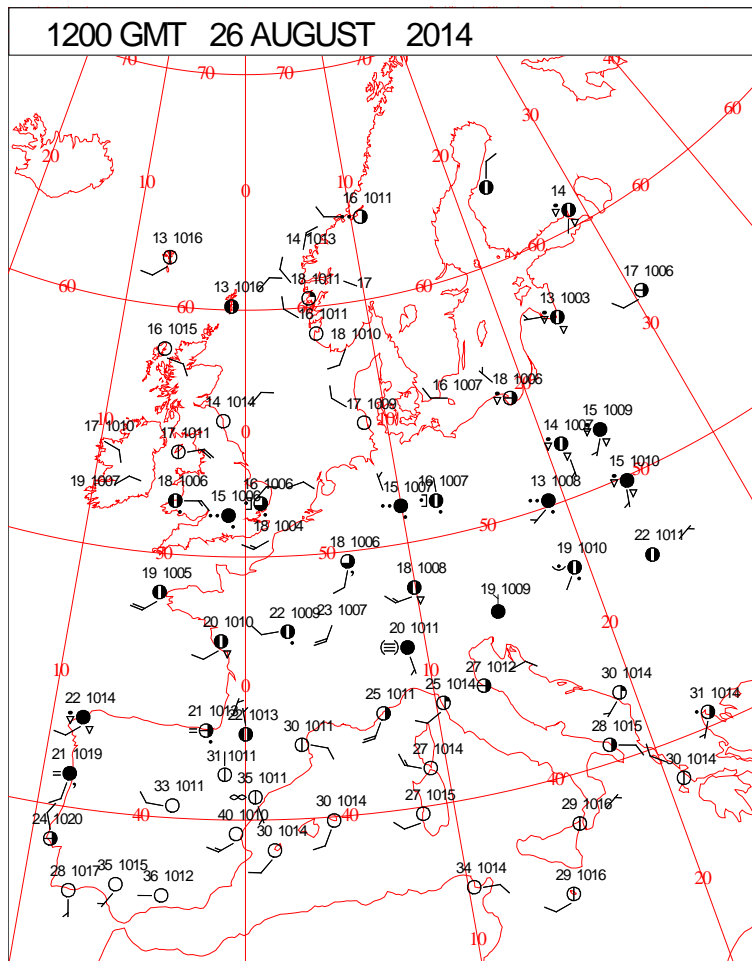
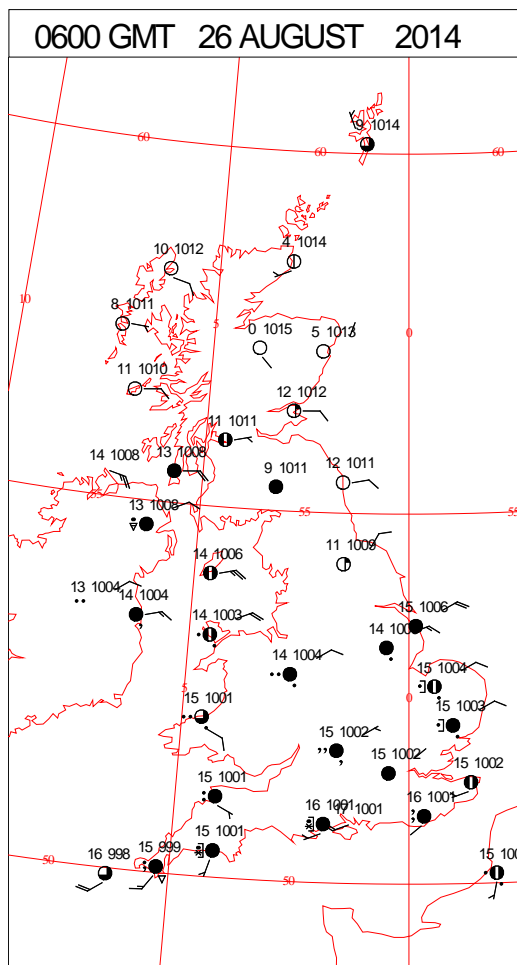
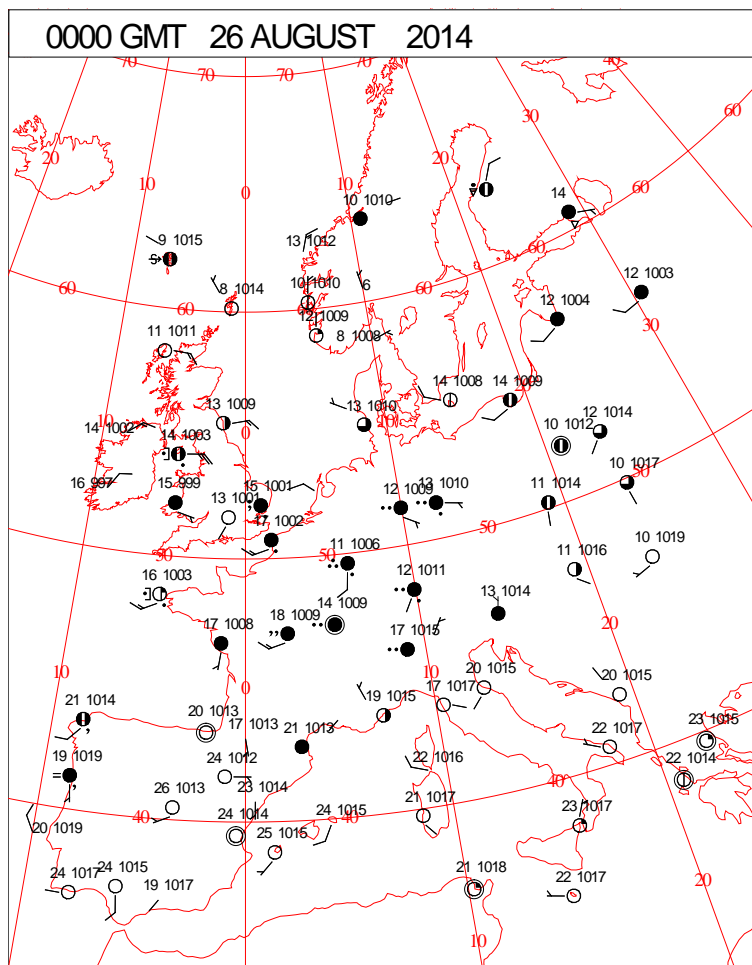


DAILY WEATHER SUMMARY



Tuesday 26 August 2014

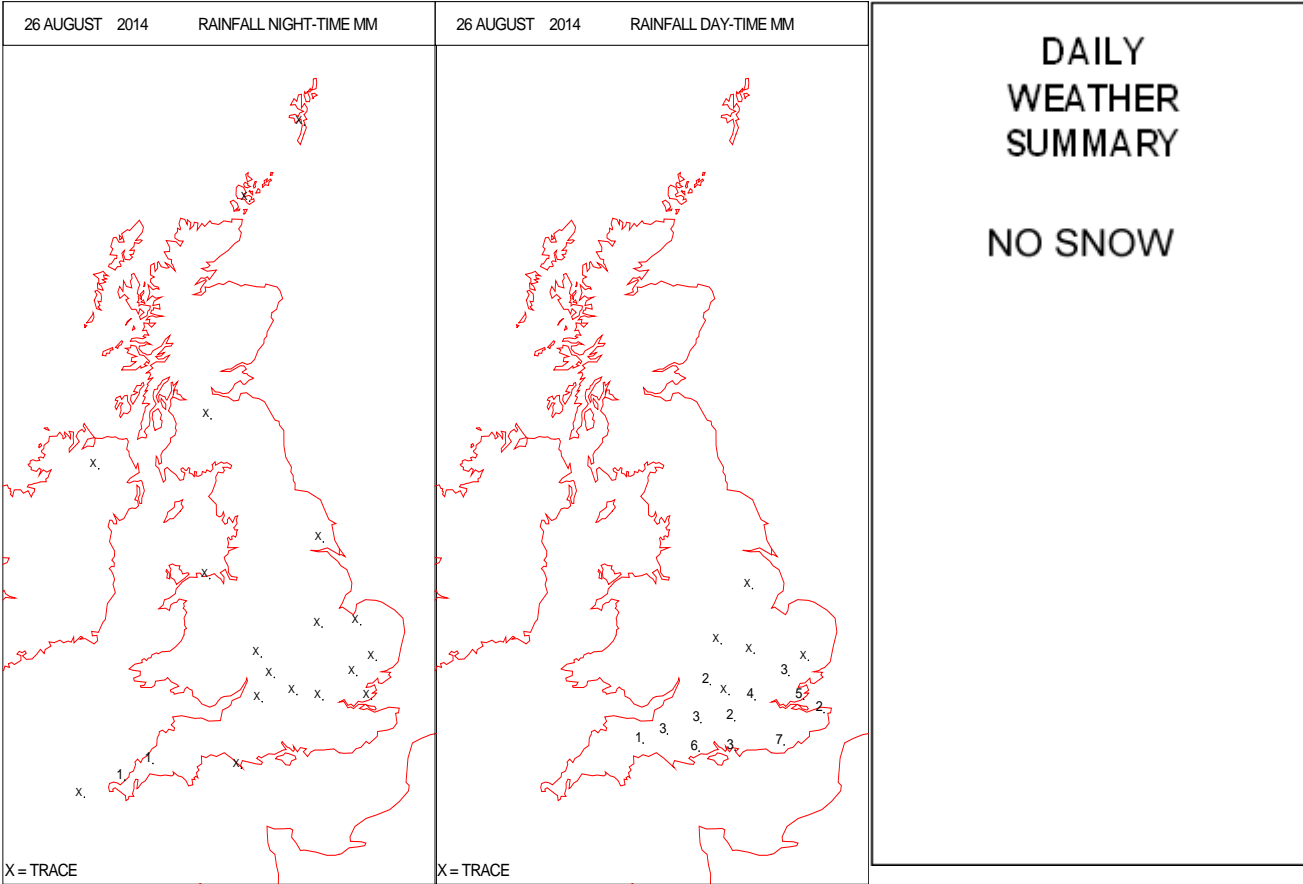
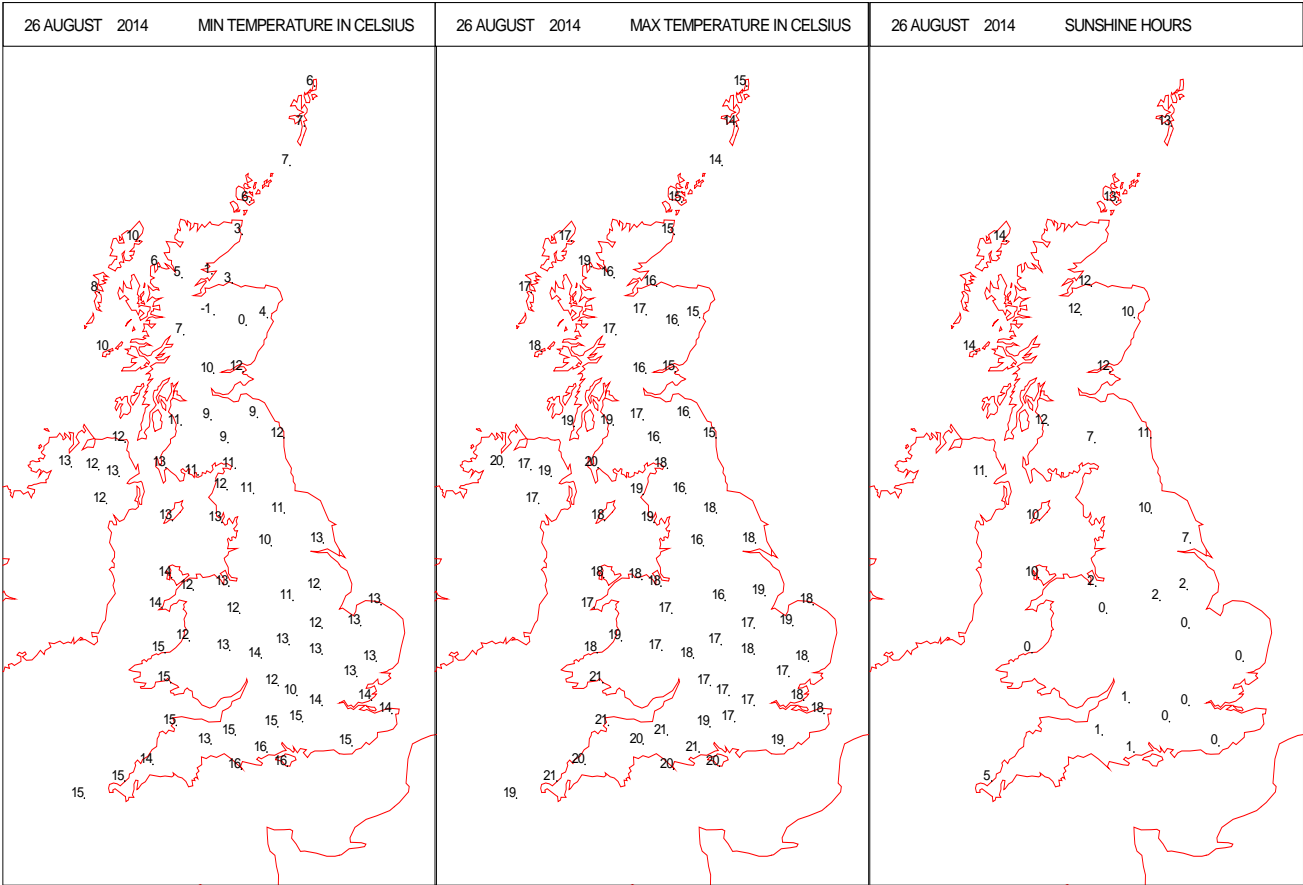
SURFACE REPORTS



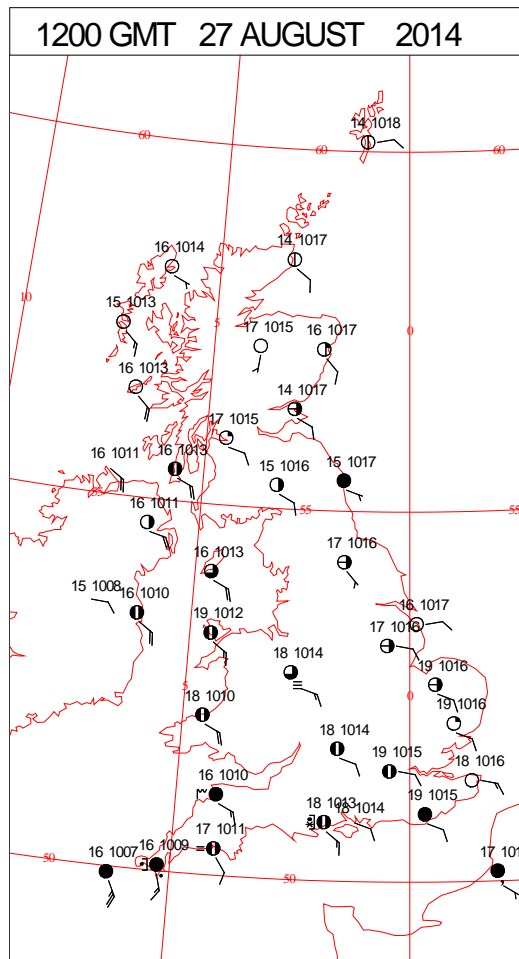
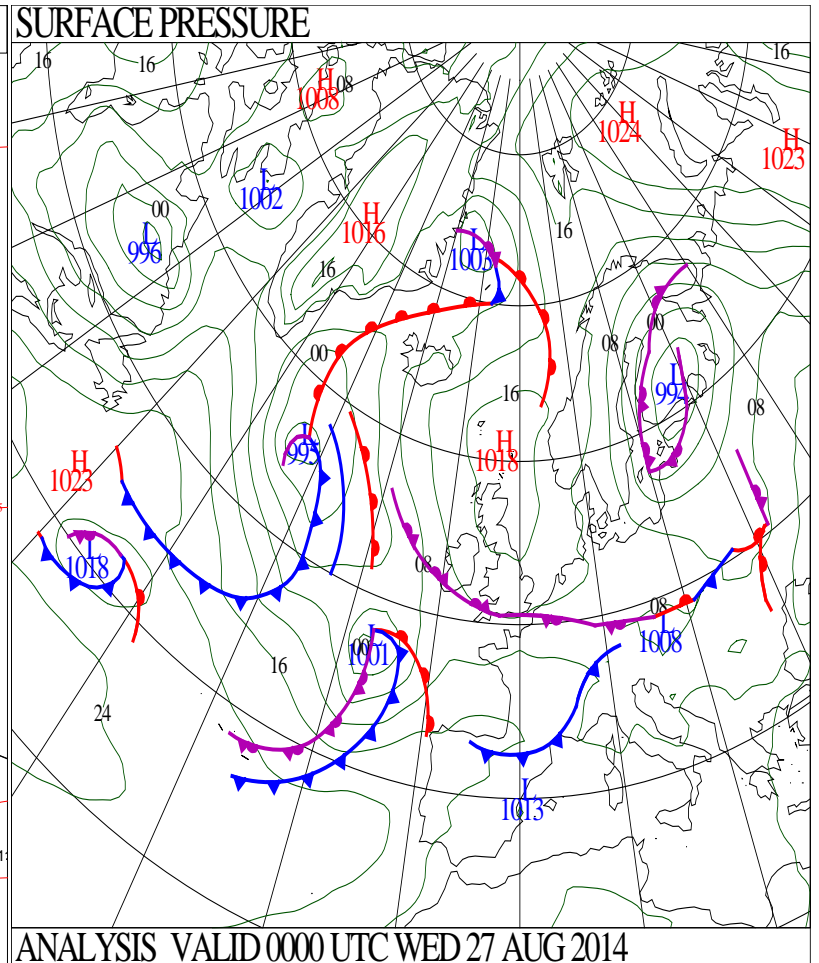
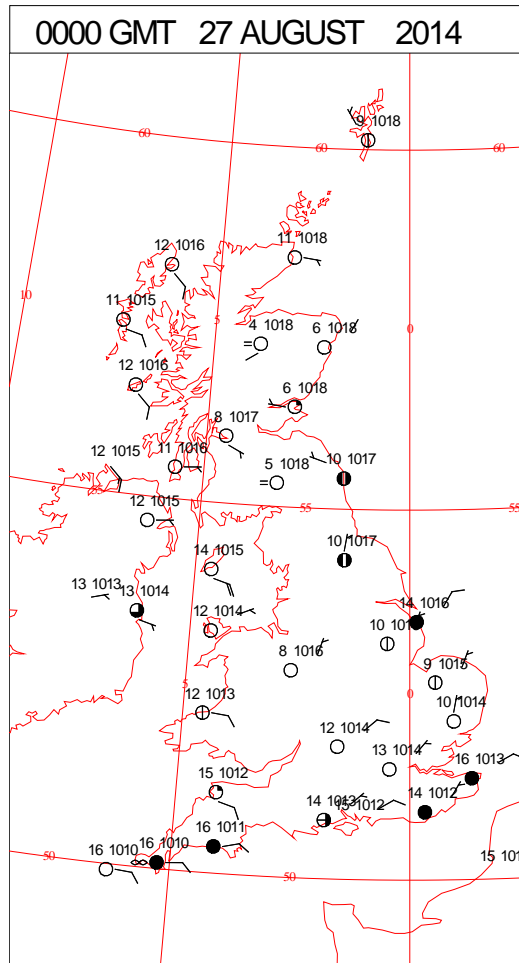
SIGNIFICANT WEATHER

0600 GMT 26 AUGUST 2014	SIG WEATHER	1200 GMT 26 AUGUST 2014	SIG WEATHER	<p>Summary of UK Weather for Tuesday 26 August 2014.</p> <p>Outbreaks of rain continued across many central and south-eastern areas overnight, slowly sinking back southwards towards dawn. To the south-west, clear spells were short-lived as bands of showers swept in from the west, these showers turning heavy at times towards dawn.</p> <p>Much of central and southern England and Wales also saw extensive low cloud overnight, leading to hill fog in many places. It was generally a mild night under the cloud in the south.</p> <p>The north of England, Northern Ireland and Scotland remained dry throughout, with lengthy clear spells forming. This is where the lowest temperatures were found, with the minimum temperature just below freezing at Drumnadrochit.</p> <p>A fine and dry day developed across the northern half of the U.K., with near clear skies to the west of the Pennines.</p> <p>The Midlands, Wales and the south of England remained generally cloudy for most of the day with heavy, showery rain in the south during the morning. This only gradually eased and cleared southwards through the day.</p> <p>The highest temperatures were found where skies cleared through the day in the far south-west.</p> <p>It became dry everywhere during the evening, with clear spells for many.</p>
1800 GMT 26 AUGUST 2014	SIG WEATHER	0000 GMT 27 AUGUST 2014	SIG WEATHER	
				<p>EXTREMES</p> <p>Highest Maximum: 22.5 Bude, Cornwall</p> <p>Lowest Maximum: 13.8 Fair Isle, Shetland</p> <p>Lowest Minimum: -0.1 Drumnadrochit, Inverness-Shire</p> <p>Lowest Grass Minimum: -2.7 Aboyne No2, Aberdeenshire</p> <p>Most Rain: 13.8 Oriulton, Dyfed</p> <p>Most Sun: 13.9 Tiree, Argyll</p>

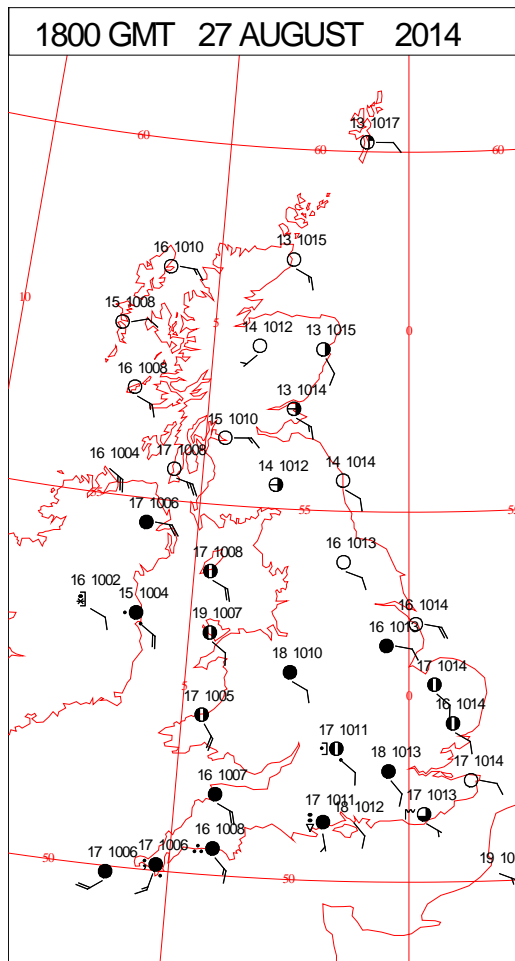
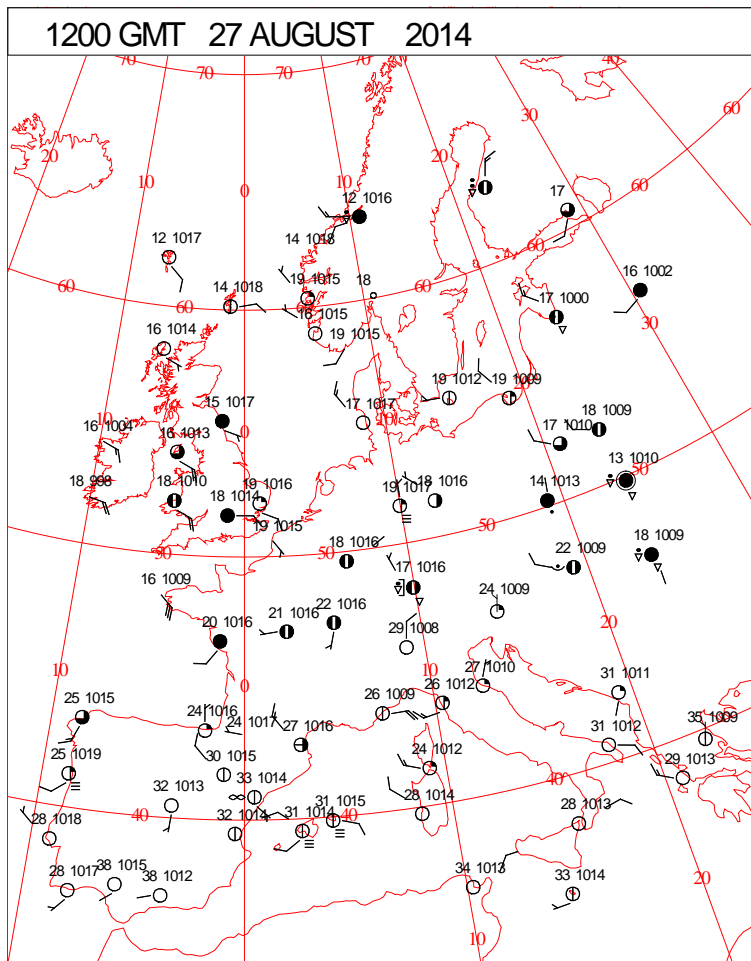
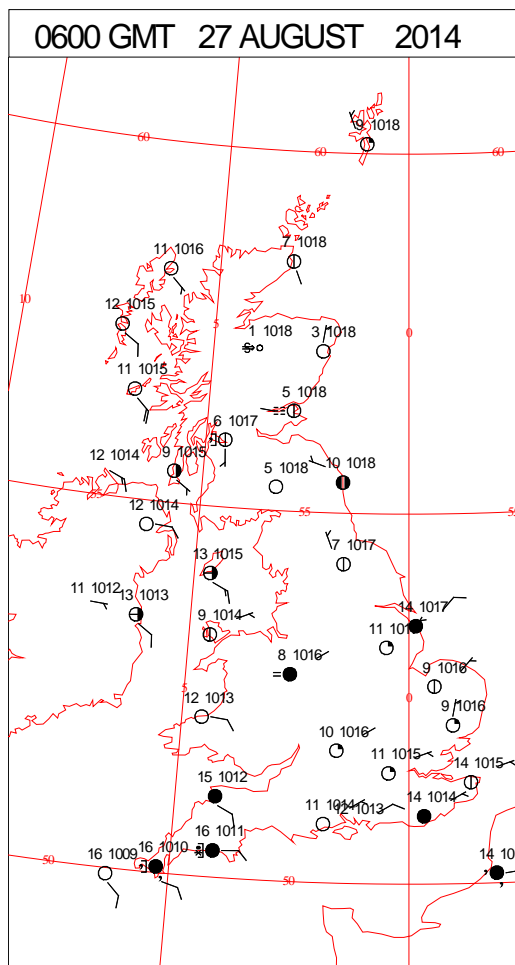
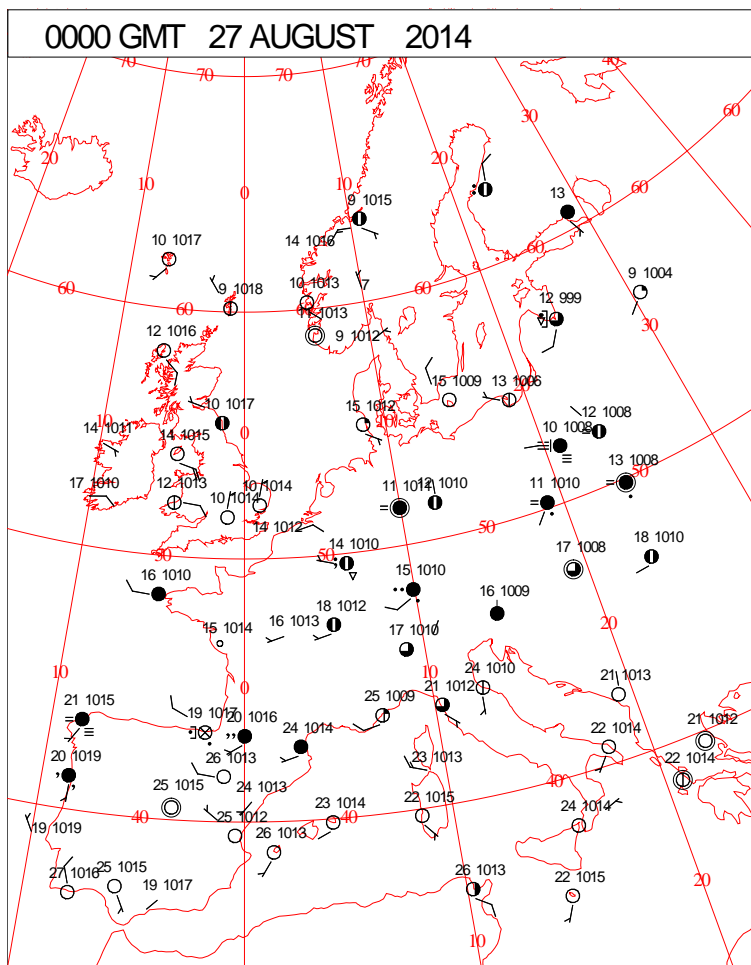
DAILY CLIMATE DATA



DAILY WEATHER SUMMARY



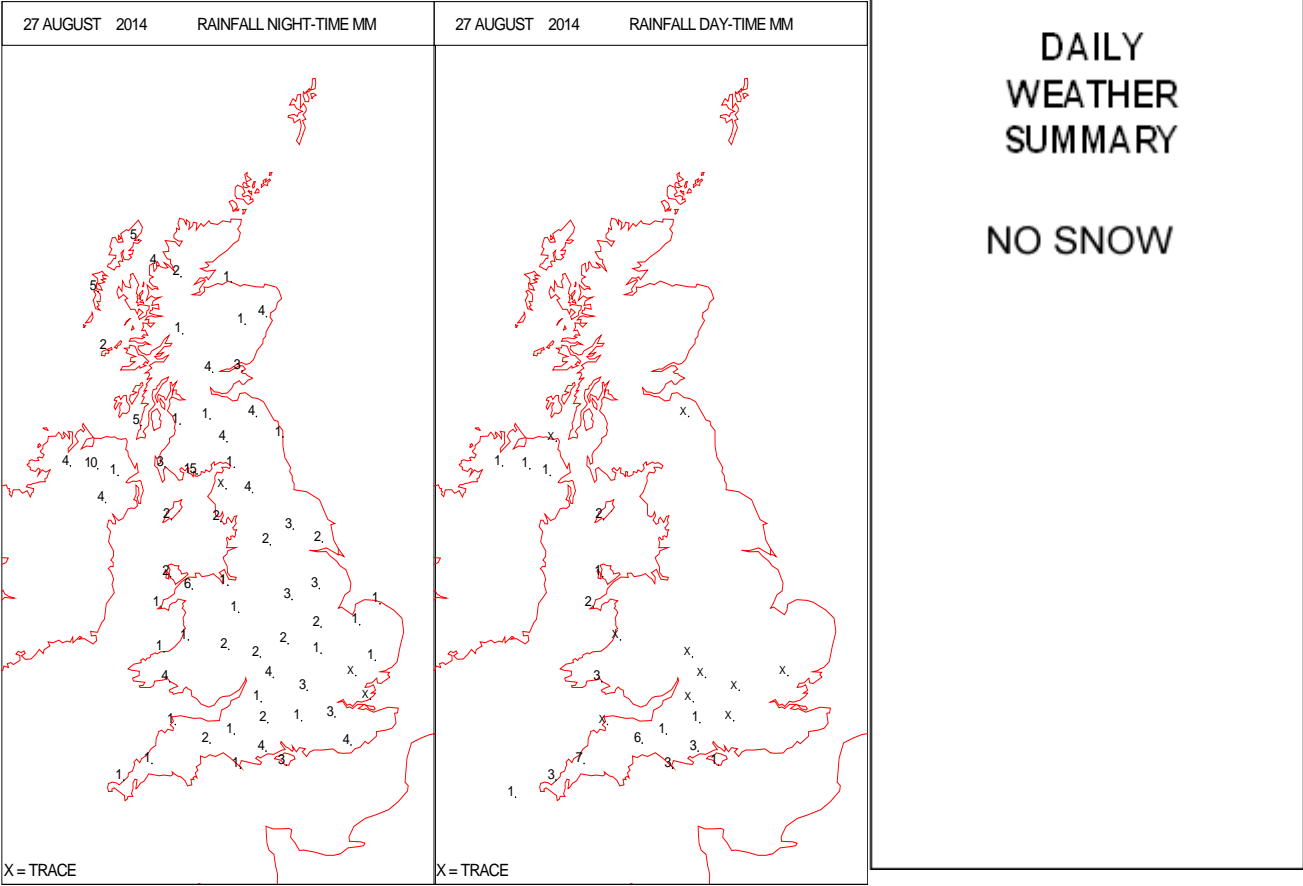
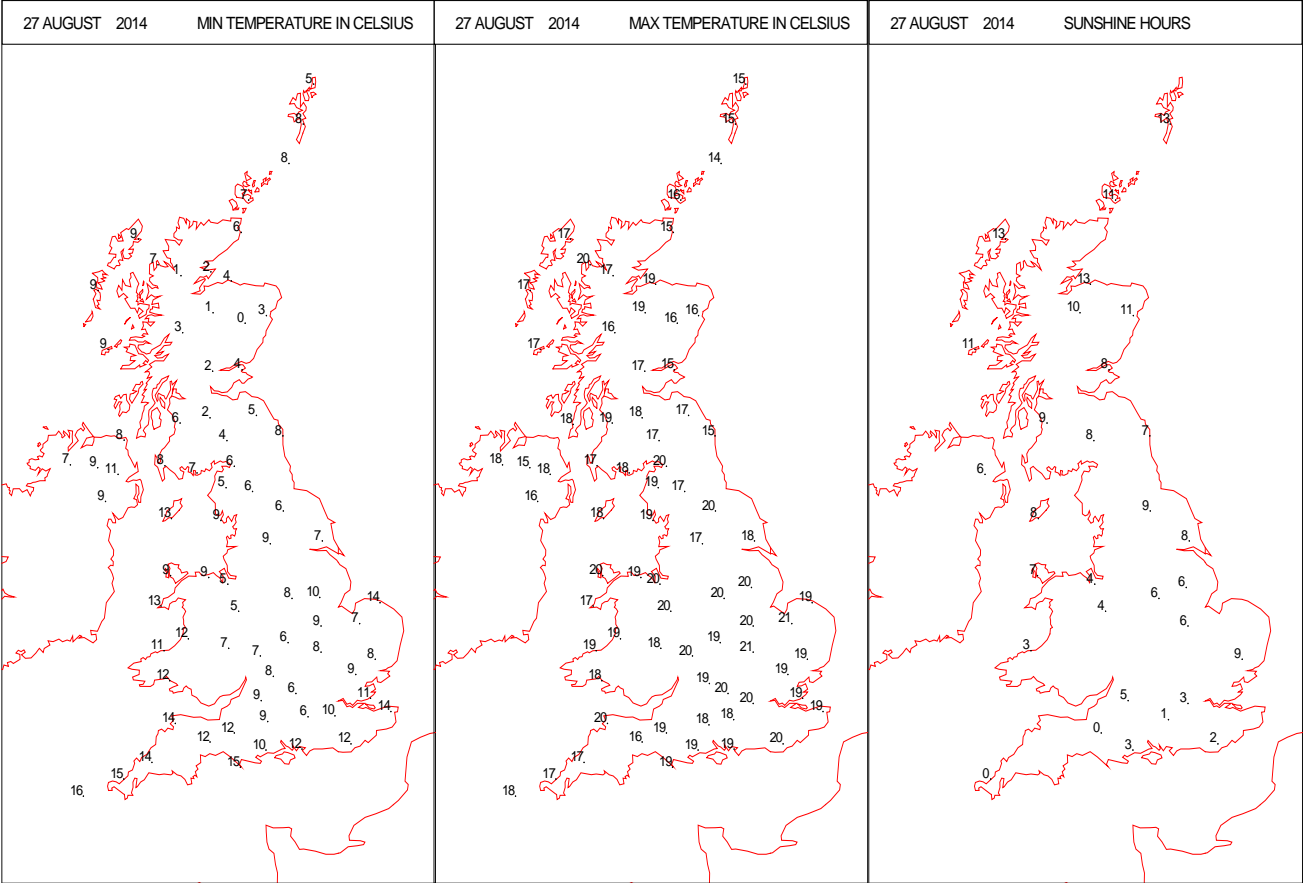
SURFACE REPORTS



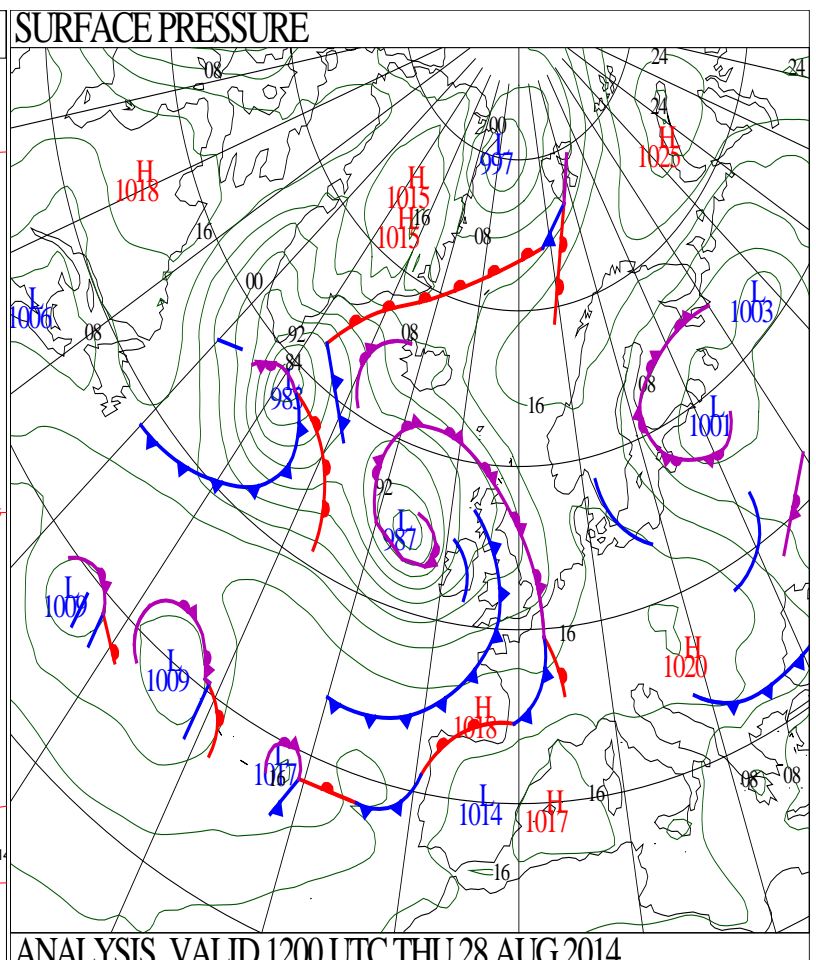
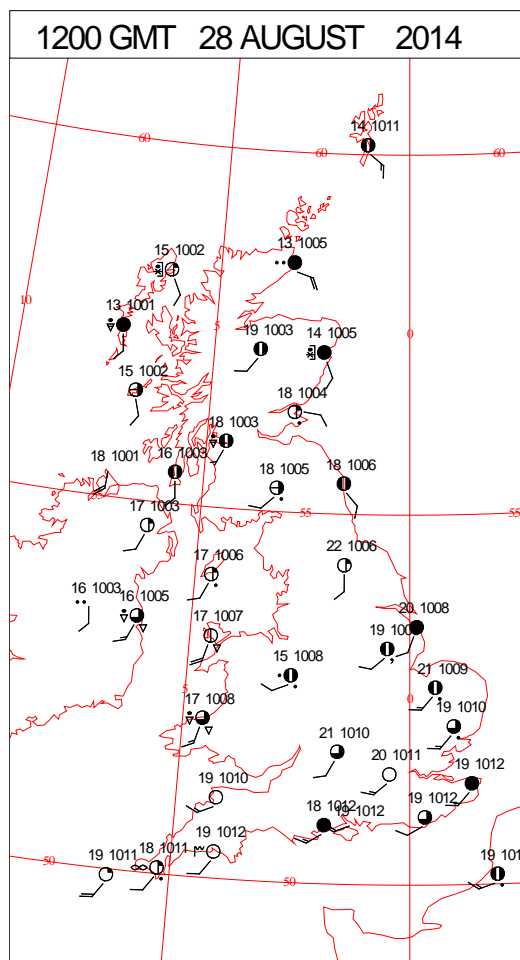
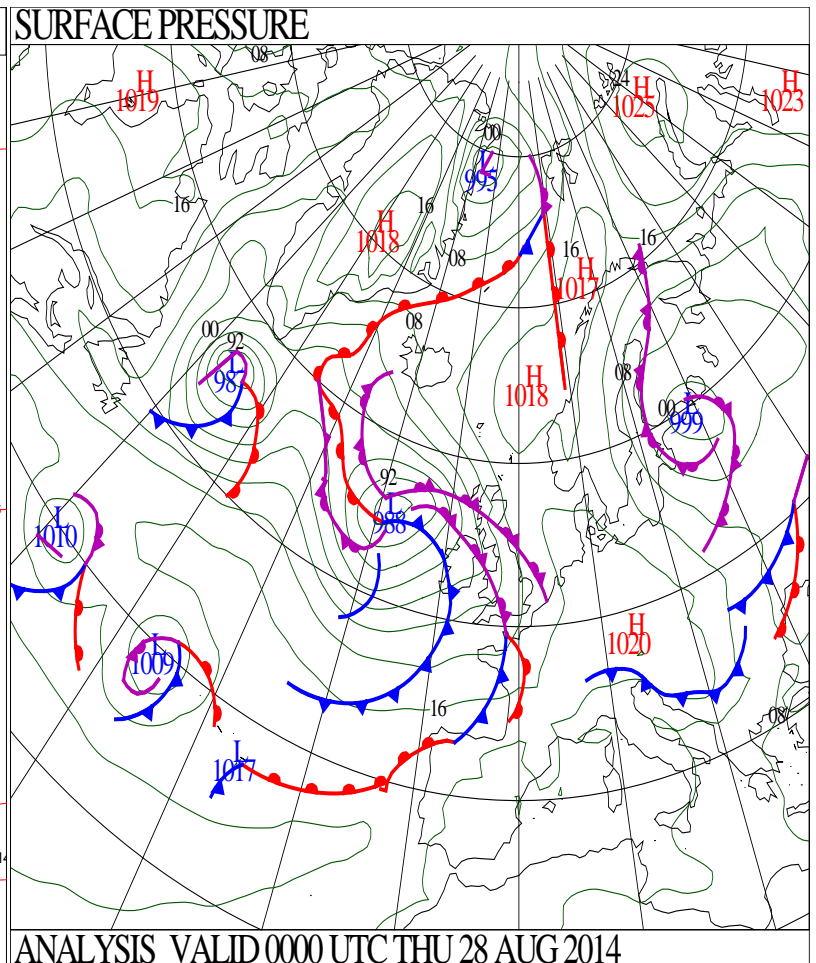
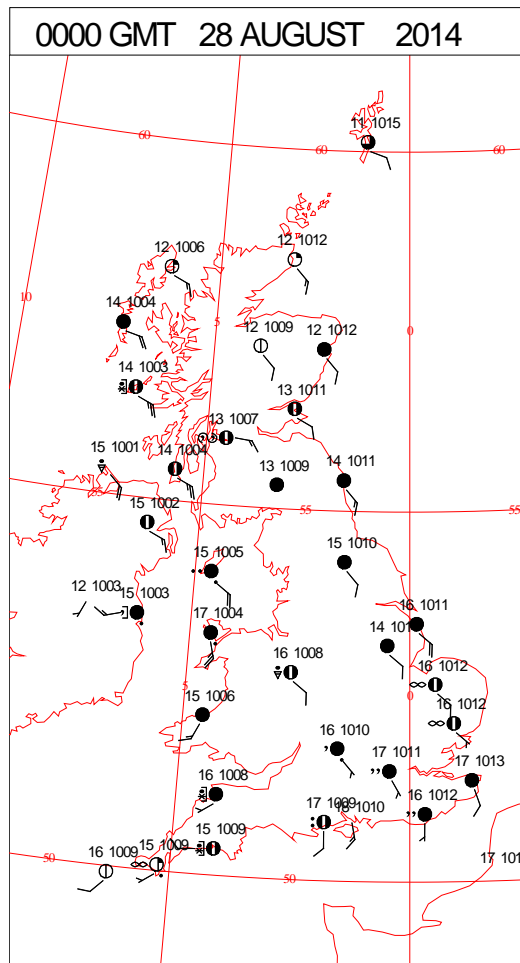
SIGNIFICANT WEATHER

0600 GMT 27 AUGUST 2014	SIG WEATHER	1200 GMT 27 AUGUST 2014	SIG WEATHER	<p>Summary of UK Weather for Wednesday 27 August 2014. It was a largely dry night, with long clear spells across many central and northern parts of the U.K., leading to a cold night for the time of year. In the far south, and in particular the far south-west, it remained rather cloudy, which kept temperatures in double figures Celsius. A few mist and fog patches formed as the night progressed. Patchy outbreaks of rain returned to south-western parts towards morning. Much of the country was dry and bright throughout the day, with plenty of sunshine across central, eastern and northern areas initially. The south-west was cloudy from dawn, and this gradually spread further north-east across the country through the day. Outbreaks of light rain affected parts of Devon and Cornwall during the morning, before spreading to southern parts of Wales and central southern England later on. Rain then continued to move north-eastwards across Northern Ireland and the Midlands through the first half of the night. Daytime temperatures were generally a little below average for the time of year.</p>
1800 GMT 27 AUGUST 2014	SIG WEATHER	0000 GMT 28 AUGUST 2014	SIG WEATHER	<p>EXTREMES Highest Maximum: 22.0 Bute: Rothesay No2, Argyll 22.0 Westonzoyland, Somerset Lowest Maximum: 14.2 Fair Isle, Shetland Lowest Minimum: -0.6 Tyndrum No3, Argyll Lowest Grass Minimum: -3.4 Leuchars, Fife Most Rain: 26.8 Loch Tormasad, North Uist, Western Isles Most Sun: 13.8 Strathay East, Caithness</p>

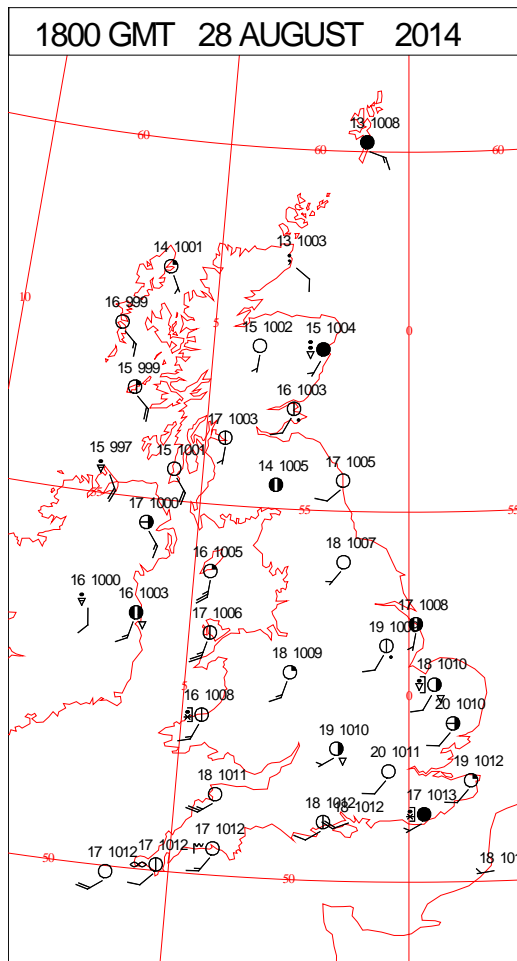
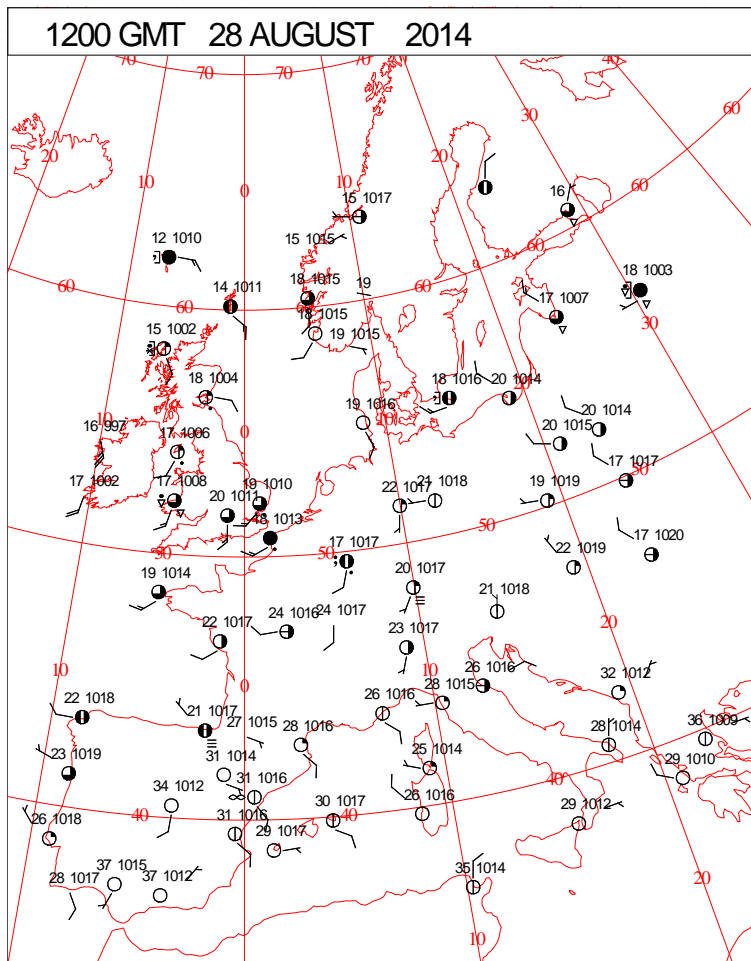
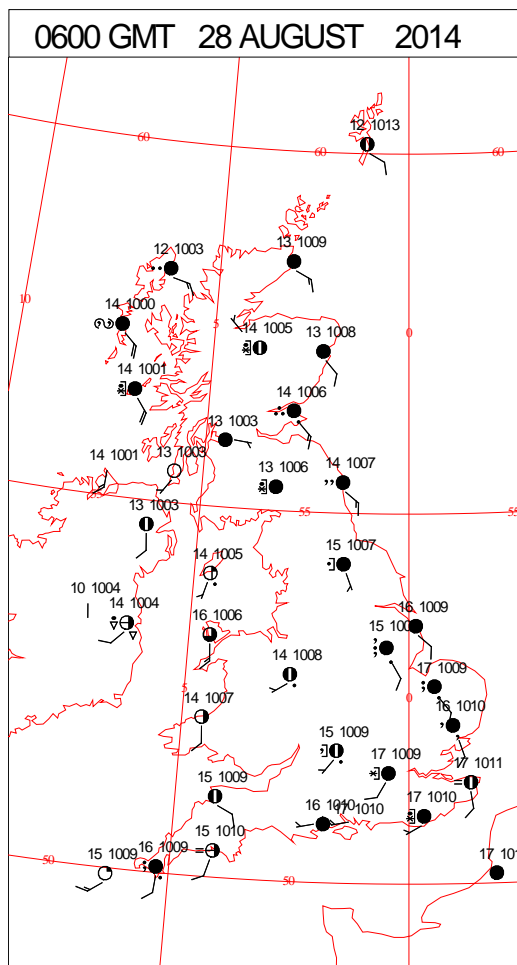
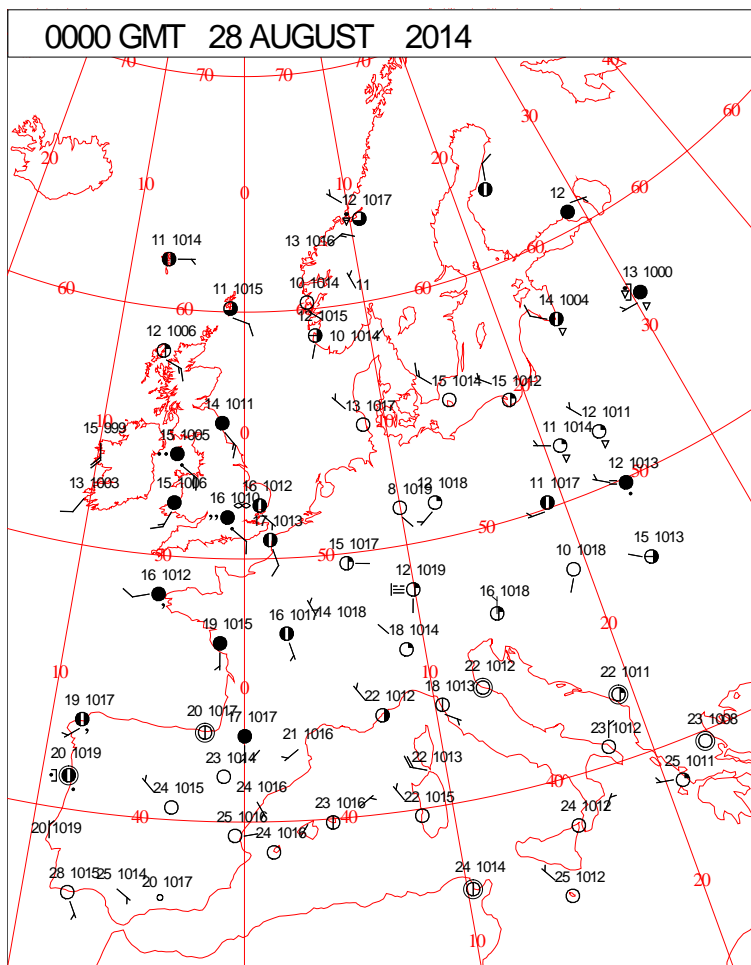
DAILY CLIMATE DATA



DAILY WEATHER SUMMARY



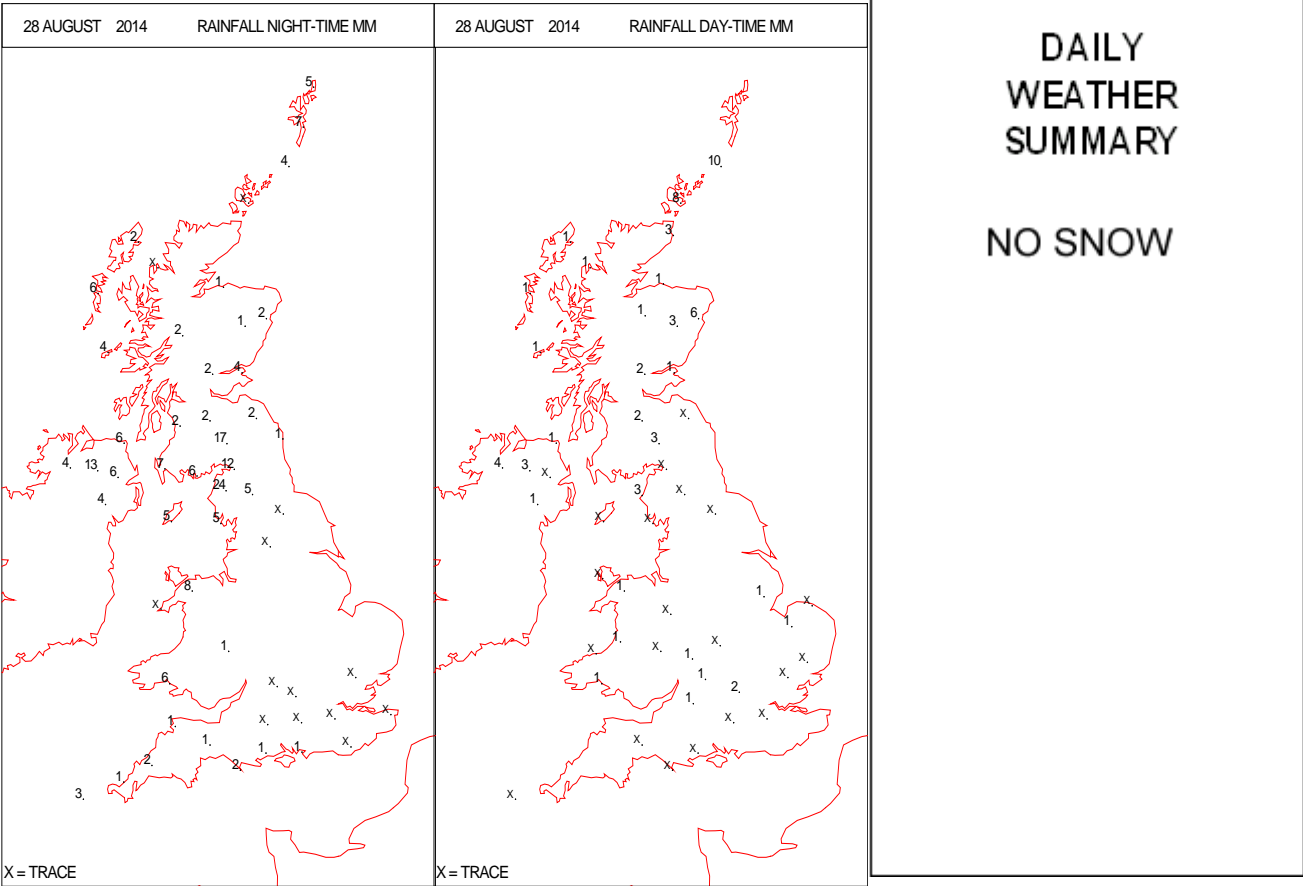
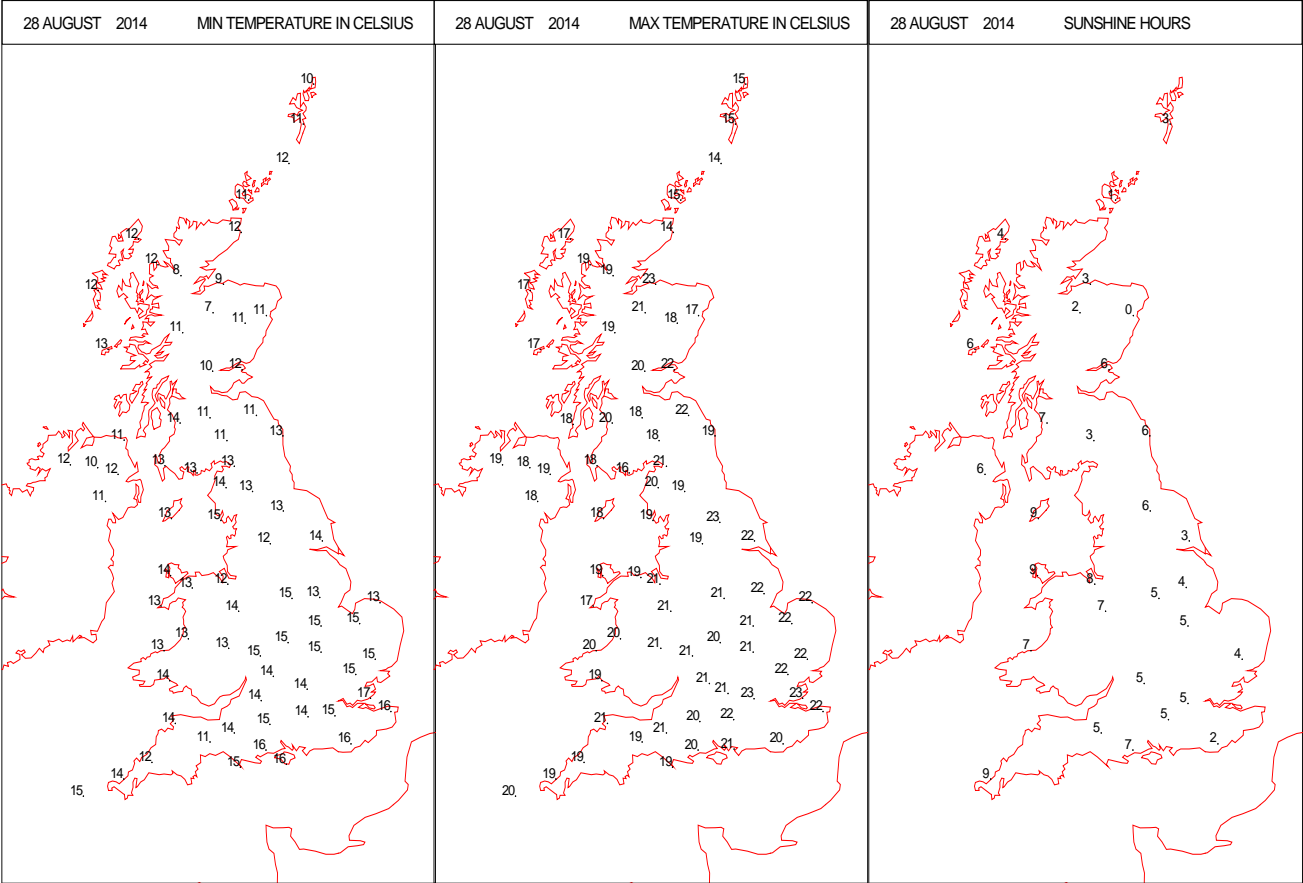
SURFACE REPORTS



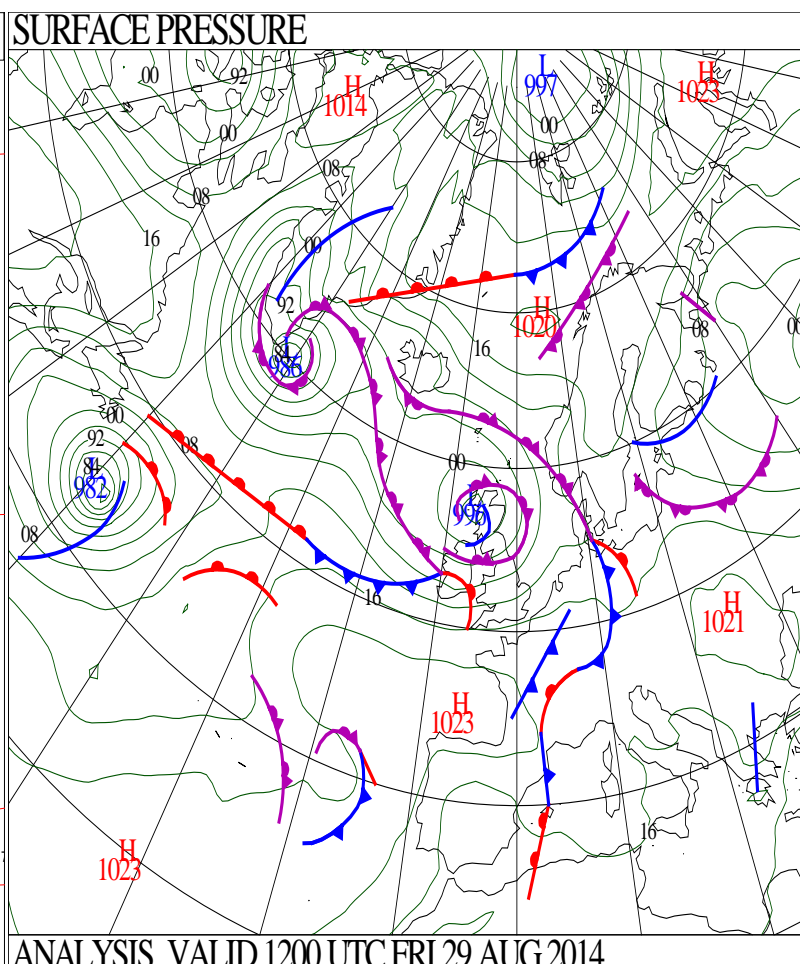
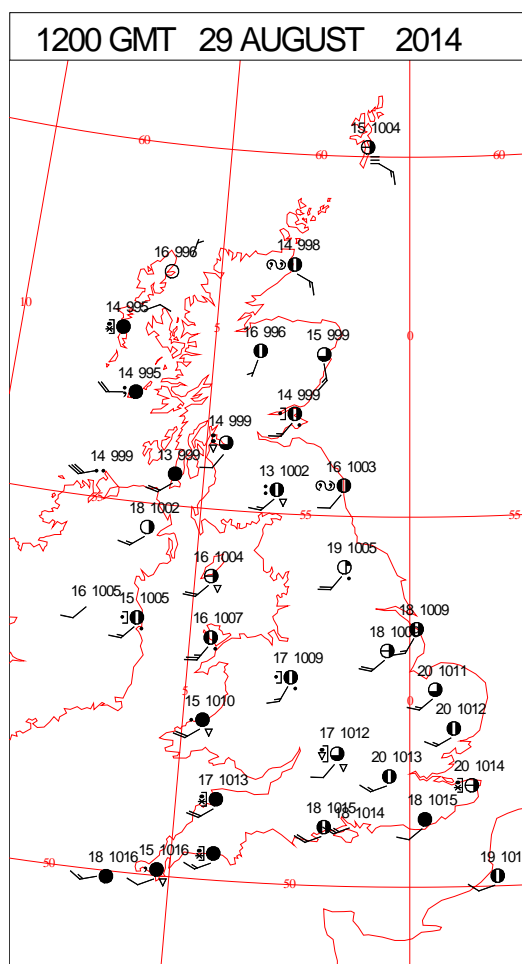
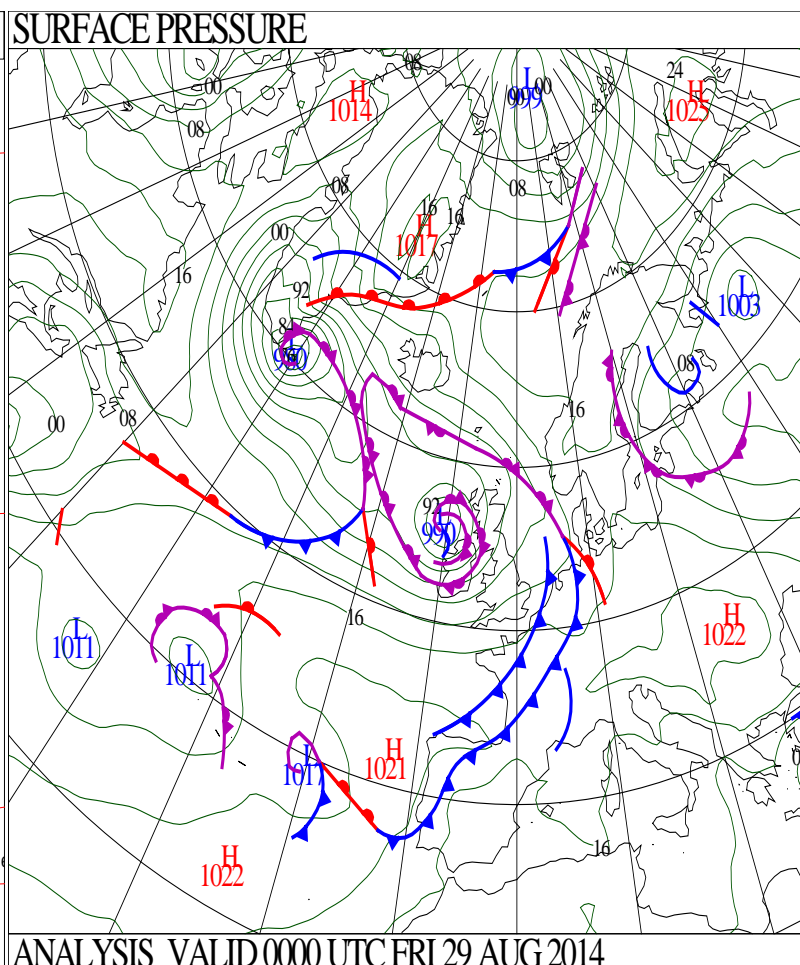
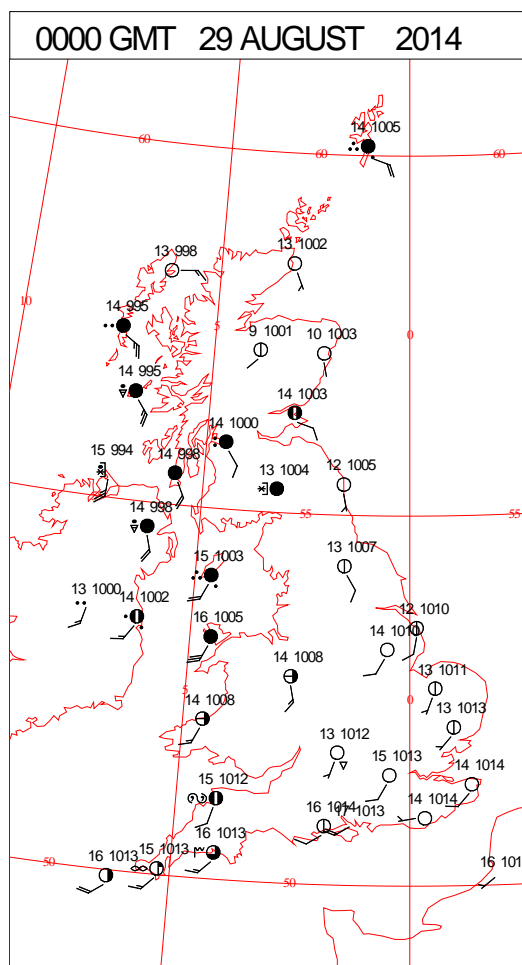
SIGNIFICANT WEATHER

0600 GMT 28 AUGUST 2014	SIG WEATHER	1200 GMT 28 AUGUST 2014	SIG WEATHER	<p>Summary of UK Weather for Thursday 28 August 2014.</p> <p>A band of rain stretching from western Scotland through the West Midlands at midnight, continued to track eastwards through the early hours. The rain was generally light and patchy, but with some moderate, and even the odd heavy burst in the north at times.</p> <p>Clearer skies arrived from the west later in the night, along with another band of showery rain which reached south-west England and south-west Wales by morning.</p> <p>Cloud and outbreaks of rain in the east gradually became confined to north-eastern Scotland by the afternoon, with brighter skies following from the west.</p> <p>However, a showery band of rain across Wales and south-west England during the morning, gradually pushed north-eastwards through the day. This turned heavy and locally thundery in places in the north.</p> <p>Brighter conditions with spells of sunshine followed this showery rain. However, there were a few isolated showers too.</p> <p>Heavy, locally thundery, showers in Northern Ireland gave way to persistent rain and strong winds by evening. This pushed into south-western Scotland by midnight.</p> <p>Temperatures reached into the low 20s Celsius in south-east England.</p>
1800 GMT 28 AUGUST 2014	SIG WEATHER	0000 GMT 29 AUGUST 2014	SIG WEATHER	
				<p>EXTREMES</p> <p>Highest Maximum: 23.2 Gravesend Broadness, Essex</p> <p>Lowest Maximum: 13.7 Fair Isle, Shetland</p> <p>Lowest Minimum: 6.8 Hazelrigg, Lancashire</p> <p>Lowest Grass Minimum: 2.5 Urquhart Northwood, Ross-Shire</p> <p>Most Rain: 33.6 Loch Tormasad, North Uist, Western Isles</p> <p>Most Sun: 11.3 Colwyn Bay, Clwyd</p>

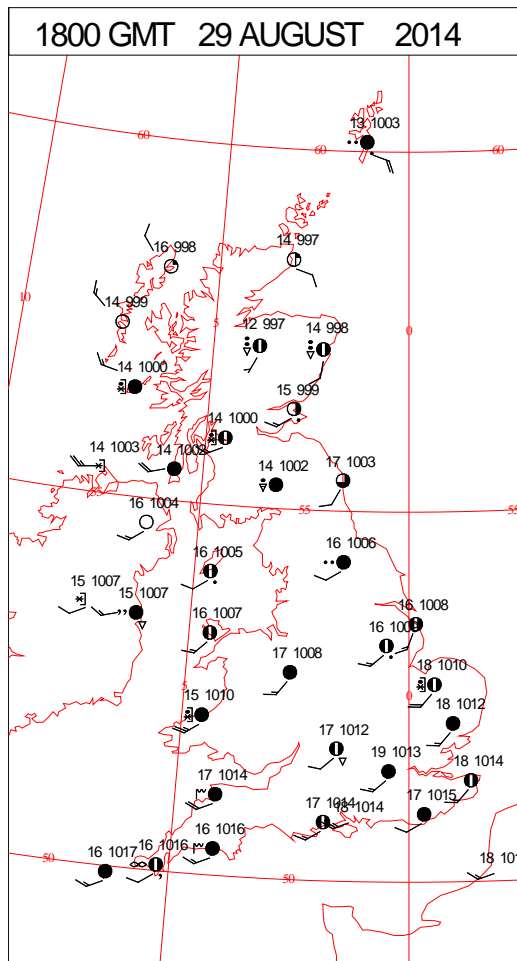
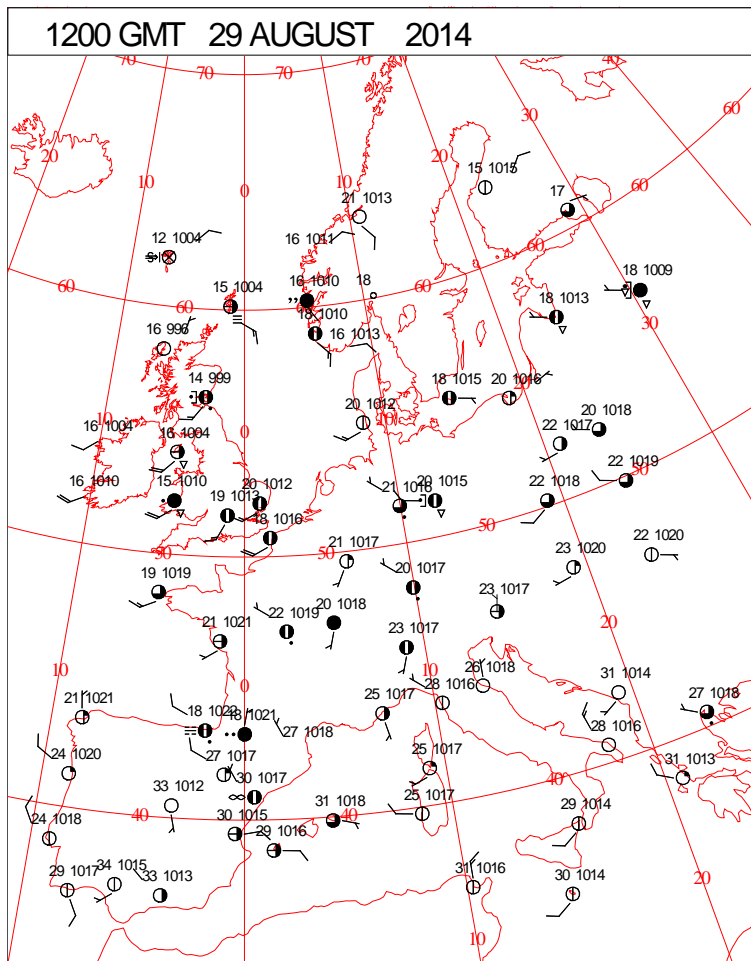
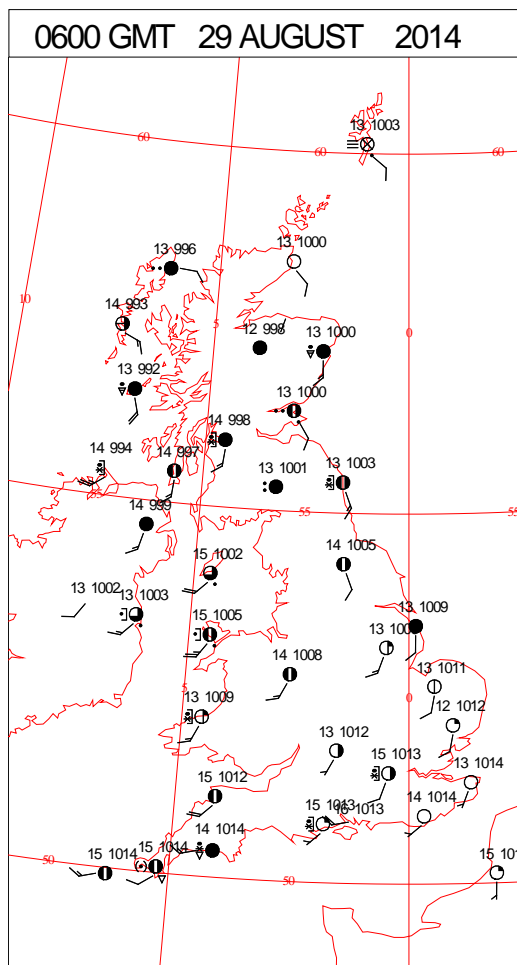
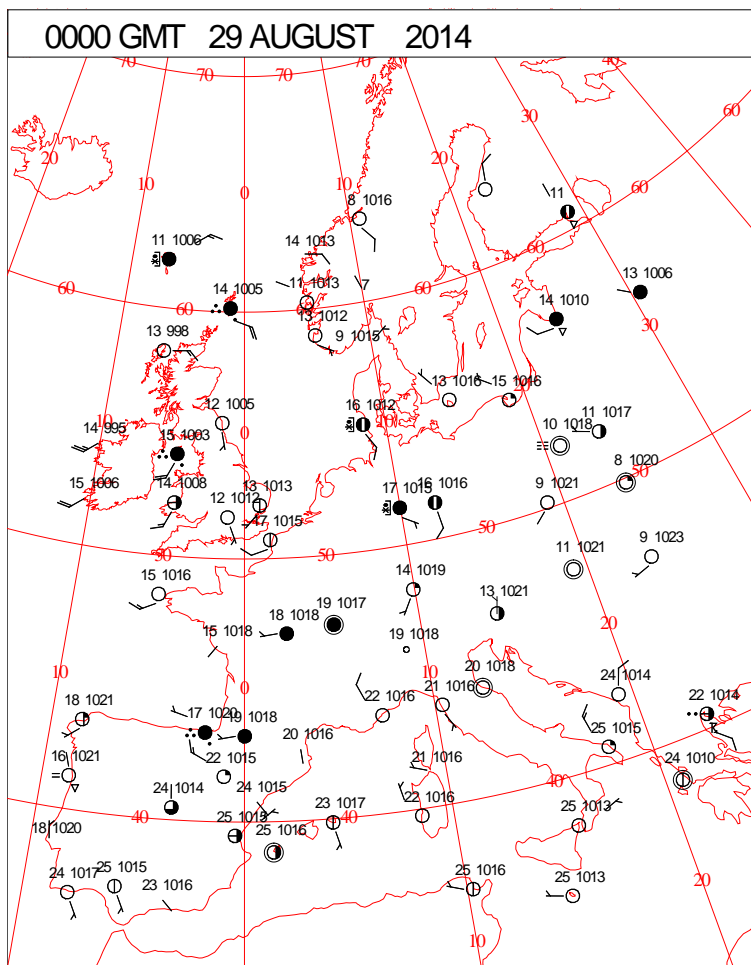
DAILY CLIMATE DATA



DAILY WEATHER SUMMARY



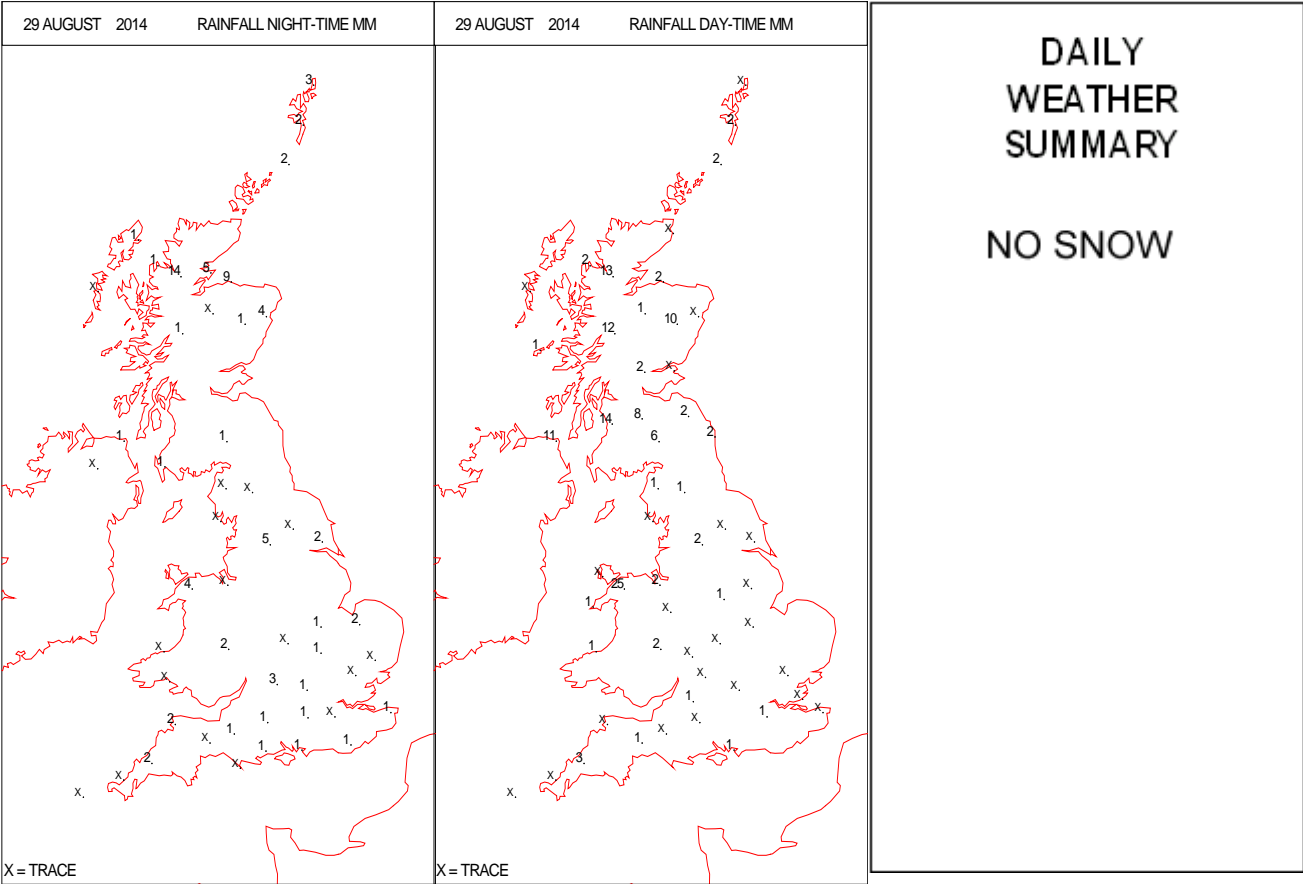
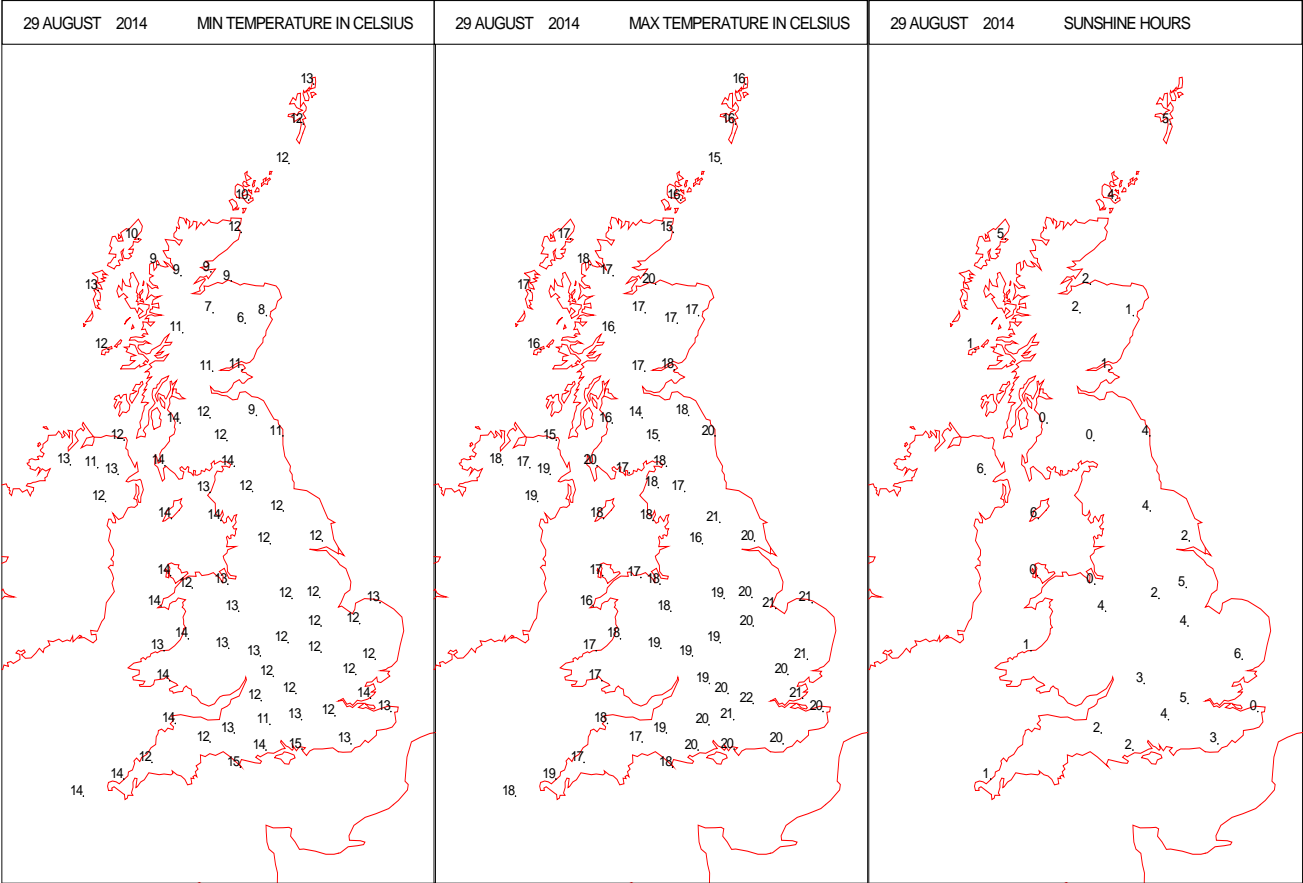
SURFACE REPORTS



SIGNIFICANT WEATHER

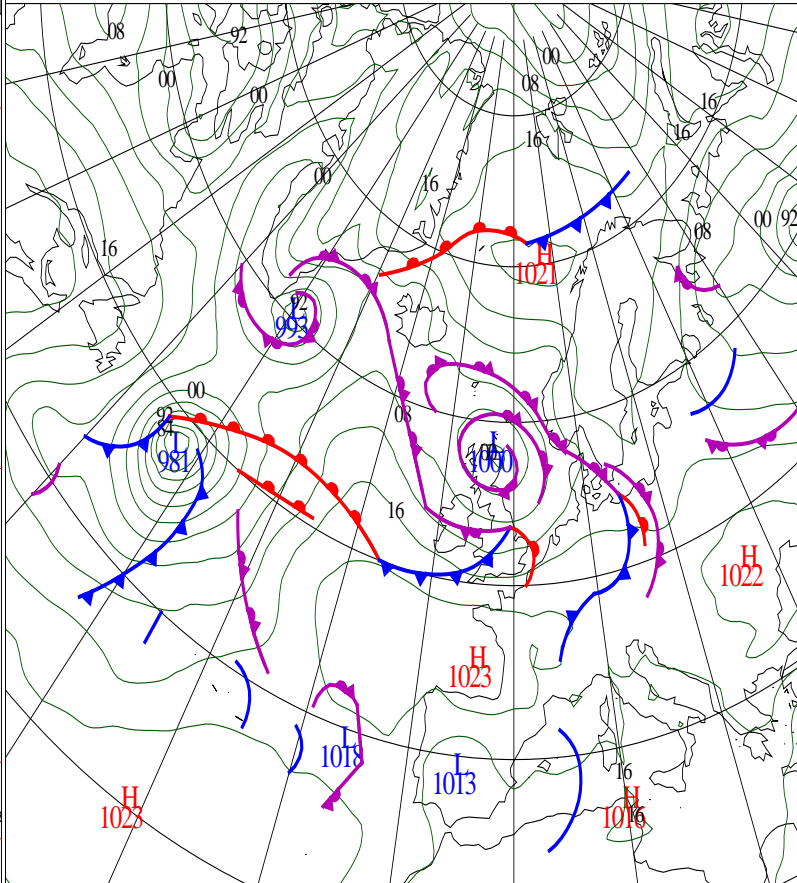
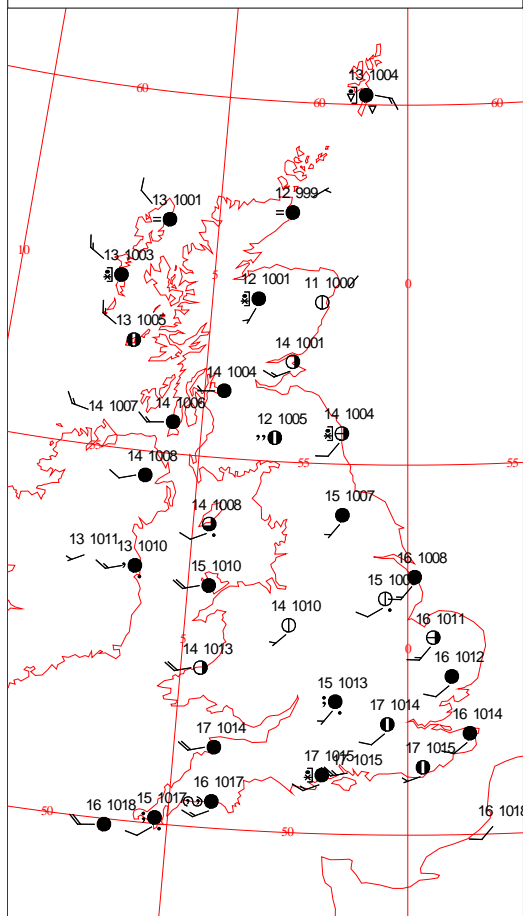
0600 GMT 29 AUGUST 2014	SIG WEATHER	1200 GMT 29 AUGUST 2014	SIG WEATHER	<p>Summary of UK Weather for Friday 29 August 2014.</p> <p>Overnight, a band of cloud and rain affected Northern Ireland and western Scotland, the rain was heavy at times. Mist and low cloud affected the Northern Isles.</p> <p>The band of rain gradually pushed north-eastwards, bringing rain into more eastern parts of Scotland and also northern England.</p> <p>Further south, scattered sharp showers affected parts of Wales and the south-west.</p> <p>It was an unsettled day across many northern and western parts of the country, with showers or bands of more persistent rain.</p> <p>However, there were some brighter spells in between the showers.</p> <p>Southern and eastern parts saw the best of the drier and brighter weather, with showers more isolated.</p> <p>It was a windy day, away from northern Scotland.</p> <p>The showers and bands of more prolonged rain continued across many parts through the evening, with a few showery outbreaks extending into south-eastern parts too.</p> <p>Temperatures were generally close to, or a little above average for the time of year.</p>
1800 GMT 29 AUGUST 2014	SIG WEATHER	0000 GMT 30 AUGUST 2014	SIG WEATHER	<p>EXTREMES</p> <p>Highest Maximum: 22.1 Mannington Hall, Norfolk</p> <p>Lowest Maximum: 14.5 Machrihanish, Argyll</p> <p>Lowest Minimum: 5.9 Aboyne No2, Aberdeenshire</p> <p>Lowest Grass Minimum: 2.7 Leuchars, Fife</p> <p>Most Rain: 30.0 Enig Wood, Ross-Shire</p> <p>Most Sun: 8.1 Ballywatticock, Co. Down</p>

DAILY CLIMATE DATA

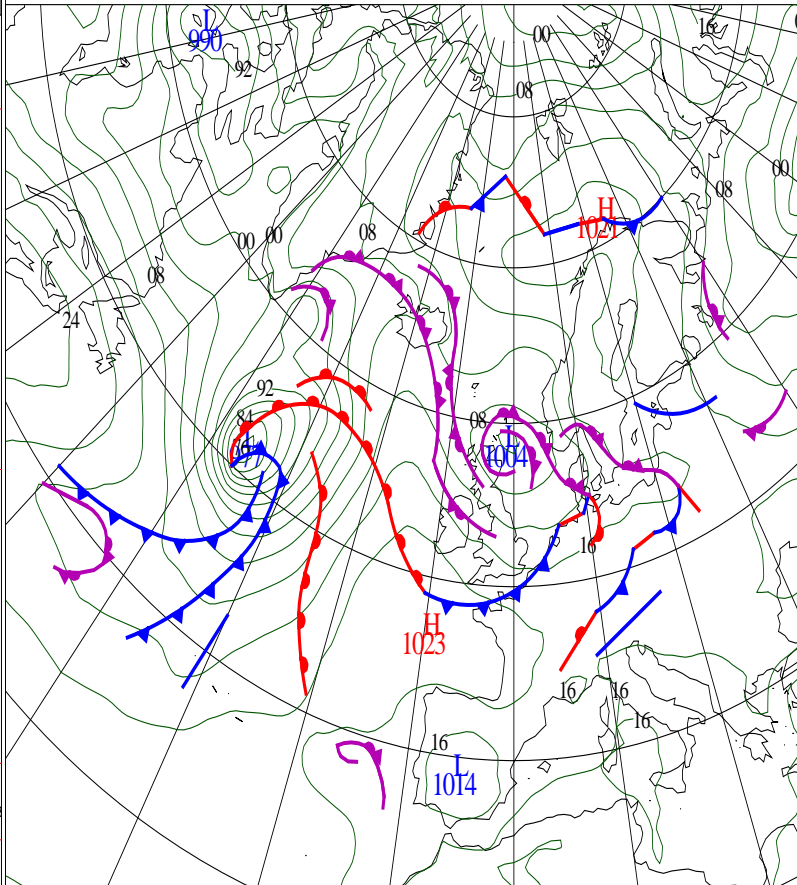
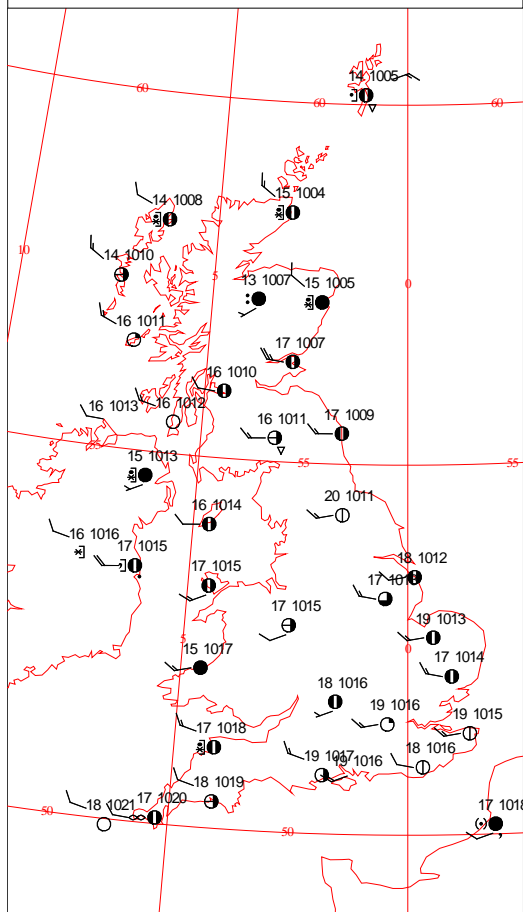


DAILY WEATHER SUMMARY

SURFACE PRESSURE

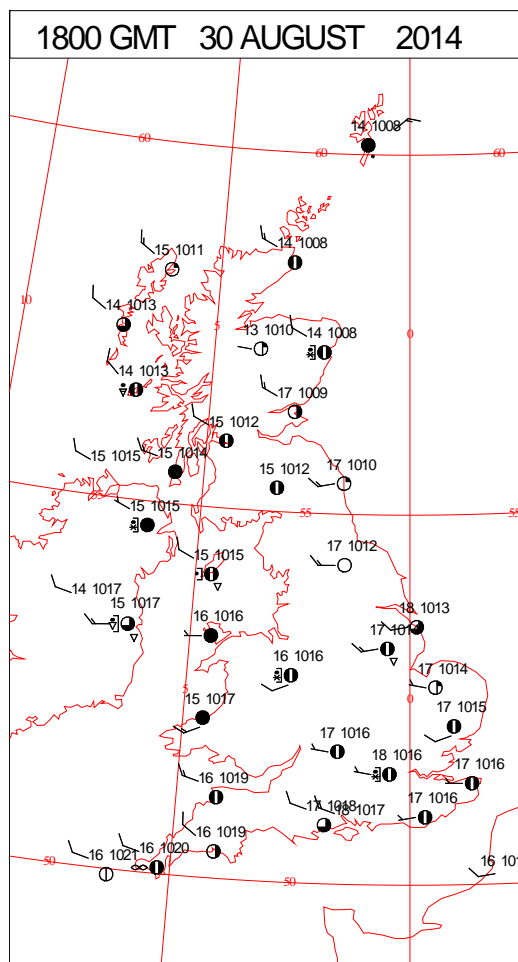
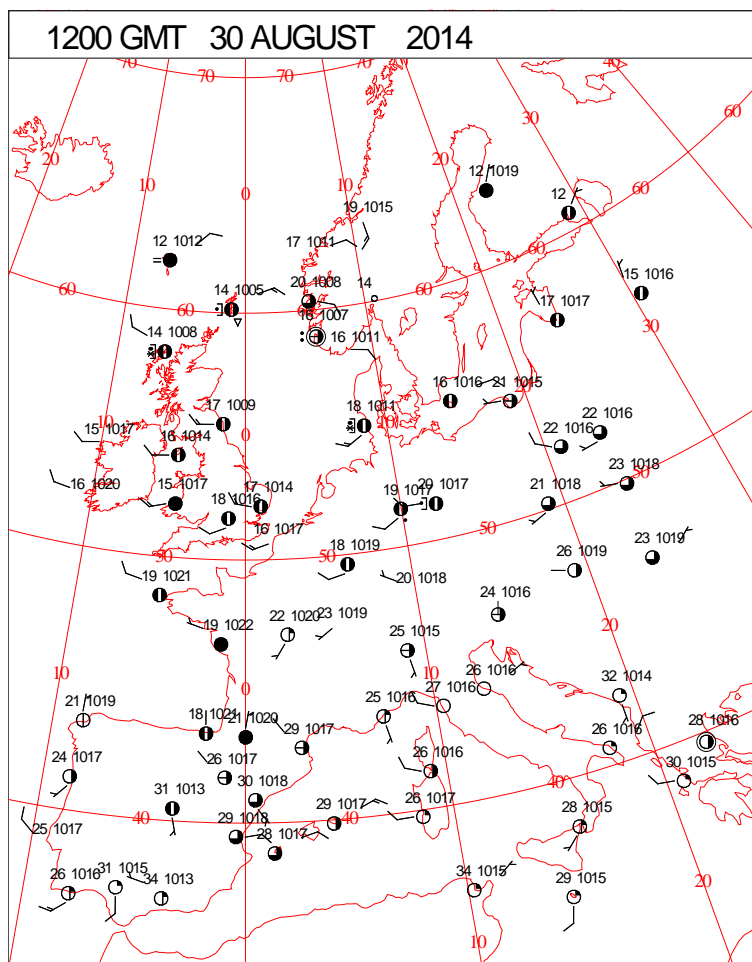
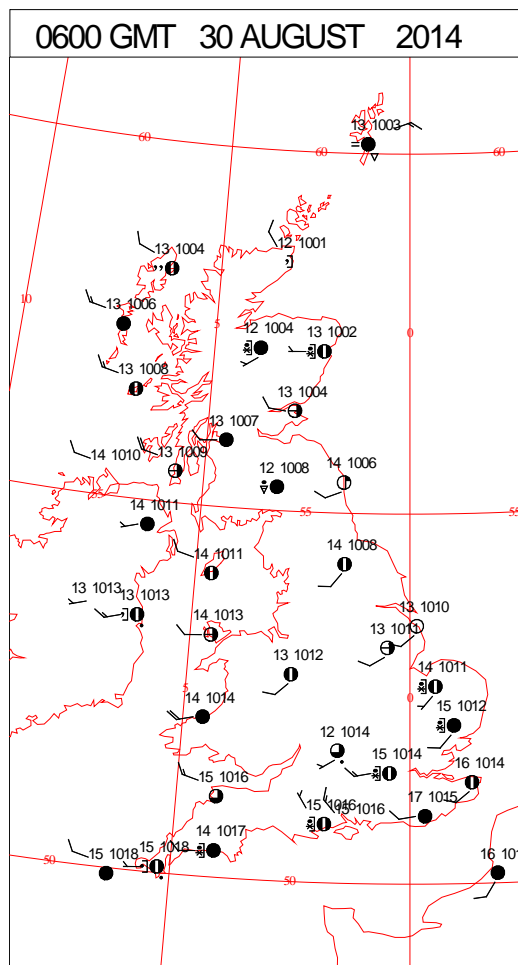
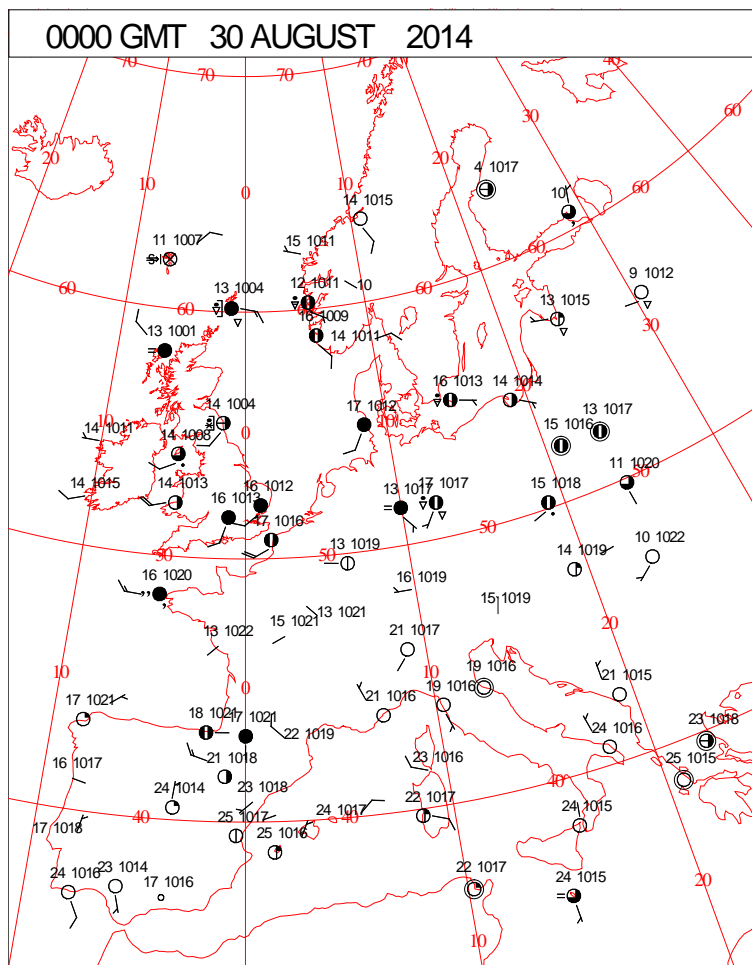


SURFACE PRESSURE

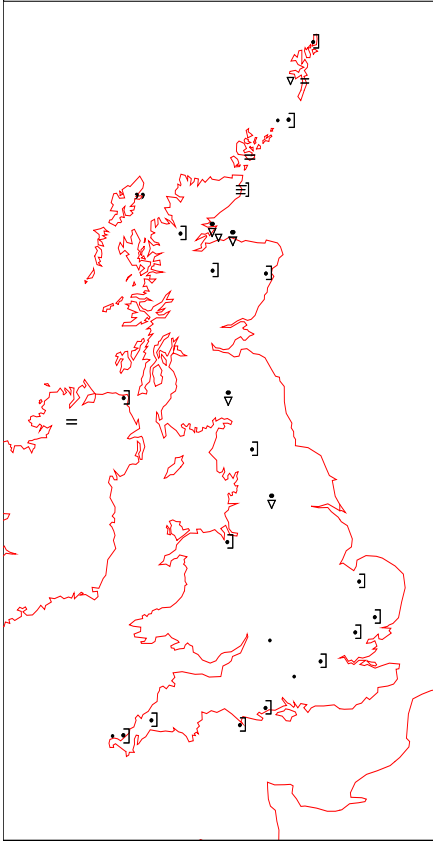
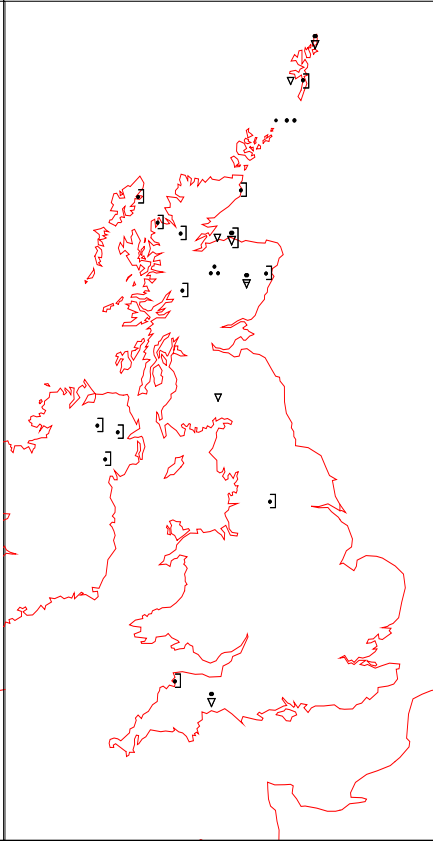
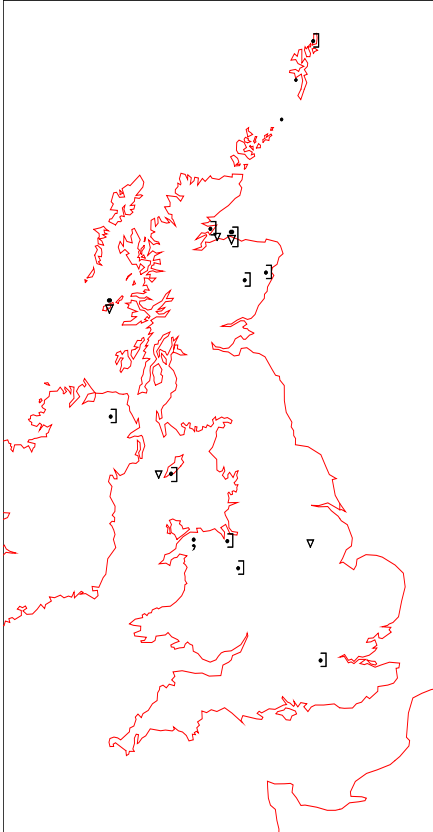
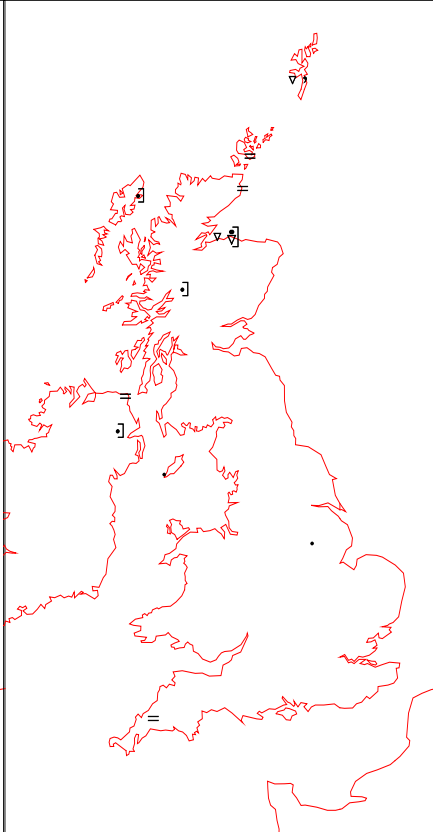


Crown Copyright 2014, All Rights Reserved

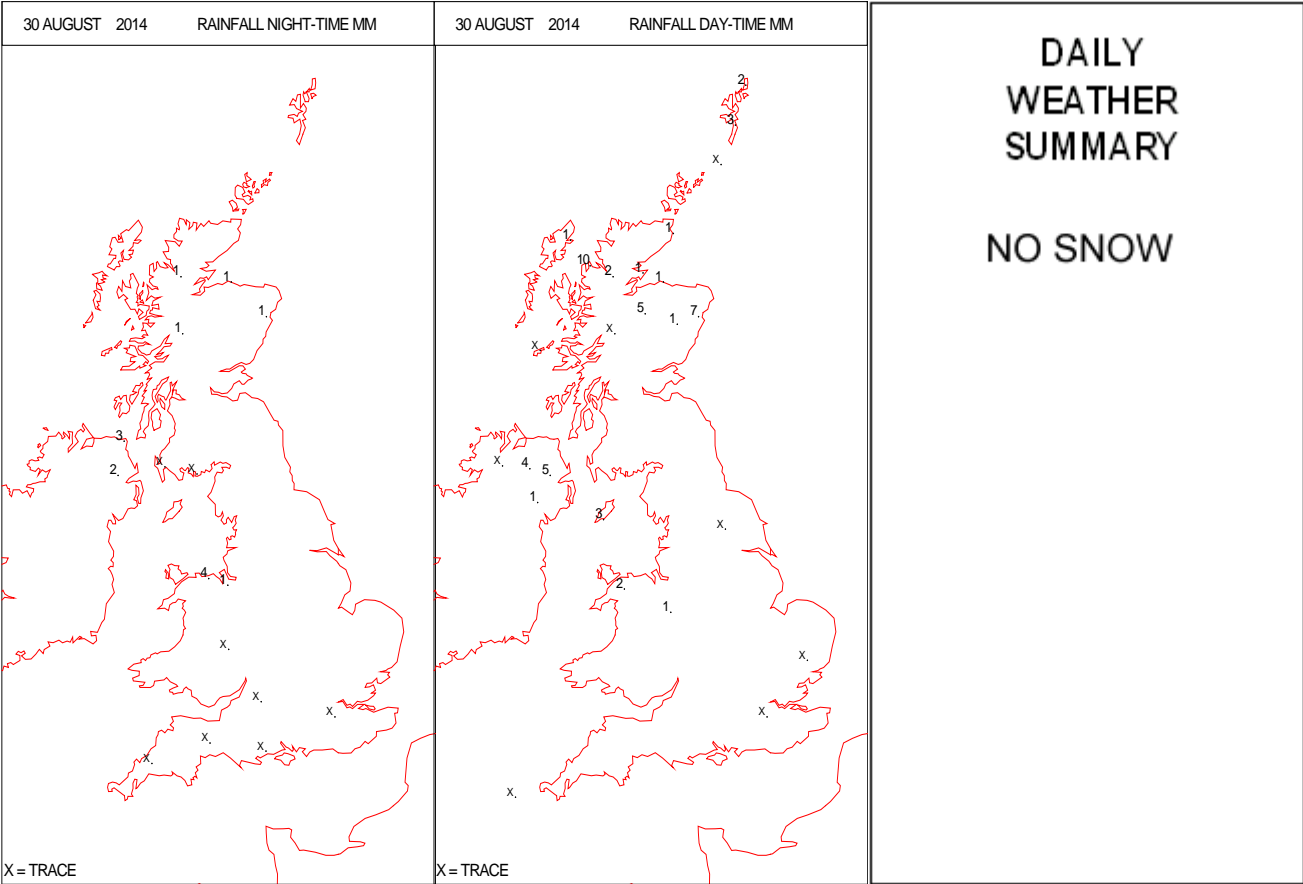
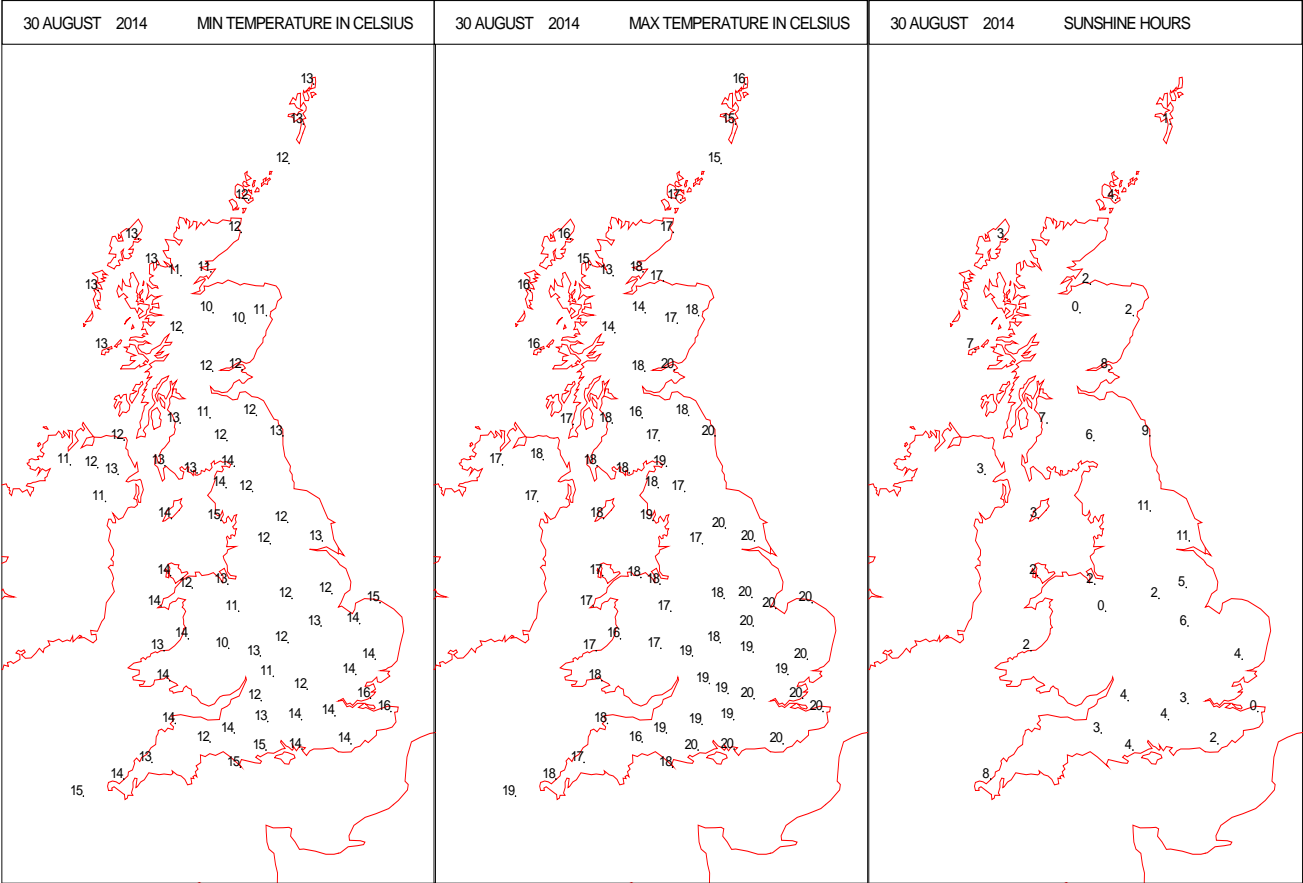
SURFACE REPORTS



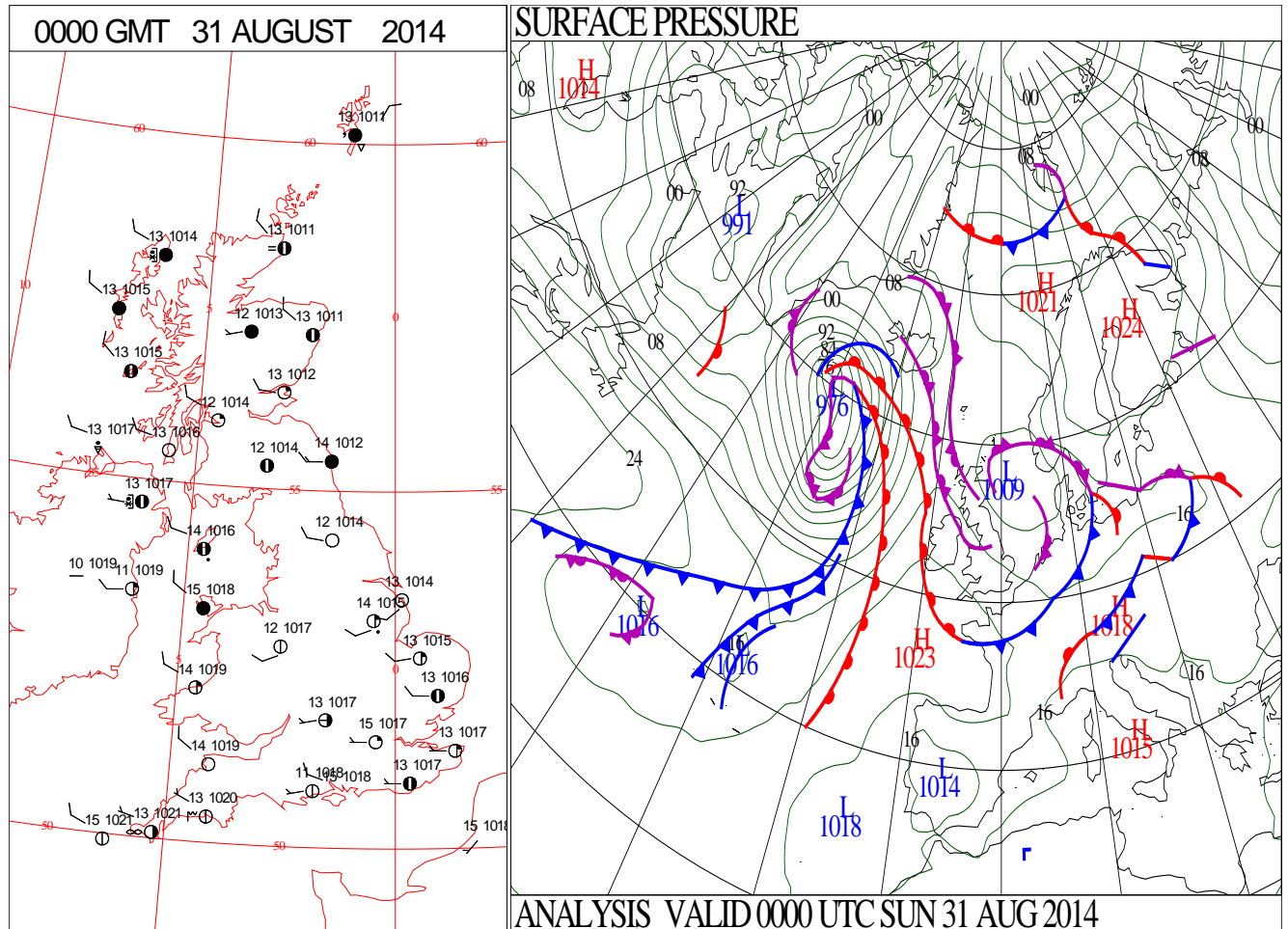
SIGNIFICANT WEATHER

0600 GMT 30 AUGUST 2014	SIG WEATHER	1200 GMT 30 AUGUST 2014	SIG WEATHER	<p>Summary of UK Weather for Saturday 30 August 2014.</p> <p>There were some showery outbreaks of rain which continued to affect many parts of the U.K. overnight. However, there was plenty of dry weather away from these.</p> <p>The rain became increasingly fragmented and isolated through the night, leaving it generally dry for many by dawn. With light winds across northern Scotland, some low cloud and fog patches developed, whilst breezier conditions prevented this forming elsewhere.</p> <p>Showery outbreaks of rain continued to affect the north of Scotland through the day, turning heavy at times through the afternoon, before gradually easing during the evening.</p> <p>Scattered showers also continued to feed into the south of Northern Ireland and the north-west of England, some of which turned heavy.</p> <p>During the evening these spread eastwards, and a little southwards.</p> <p>Elsewhere, once the showery outbreaks had cleared the south-east of England early on, it was a mostly dry day with good sunny spells. The best of the sunshine was across eastern parts, which is where the highest temperatures were found.</p>
				
1800 GMT 30 AUGUST 2014	SIG WEATHER	0000 GMT 31 AUGUST 2014	SIG WEATHER	<p>EXTREMES</p> <p>Highest Maximum: 23.1 Bognor Regis, West Sussex</p> <p>Lowest Maximum: 13.8 Strathy East, Caithness</p> <p>Lowest Minimum: 7.4 Drummond Castle, Perthshire</p> <p>Lowest Grass Minimum: 5.0 Poolewe, Ross-Shire</p> <p>Most Rain: 17.8 Luib Cottage, Ross-Shire</p> <p>Most Sun: 11.7 Whitby, North Yorkshire</p>
				

DAILY CLIMATE DATA

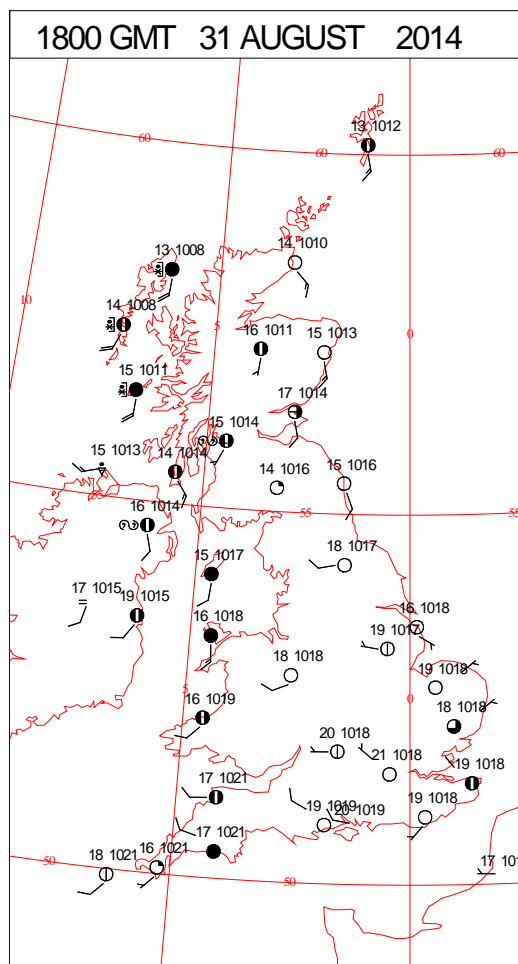
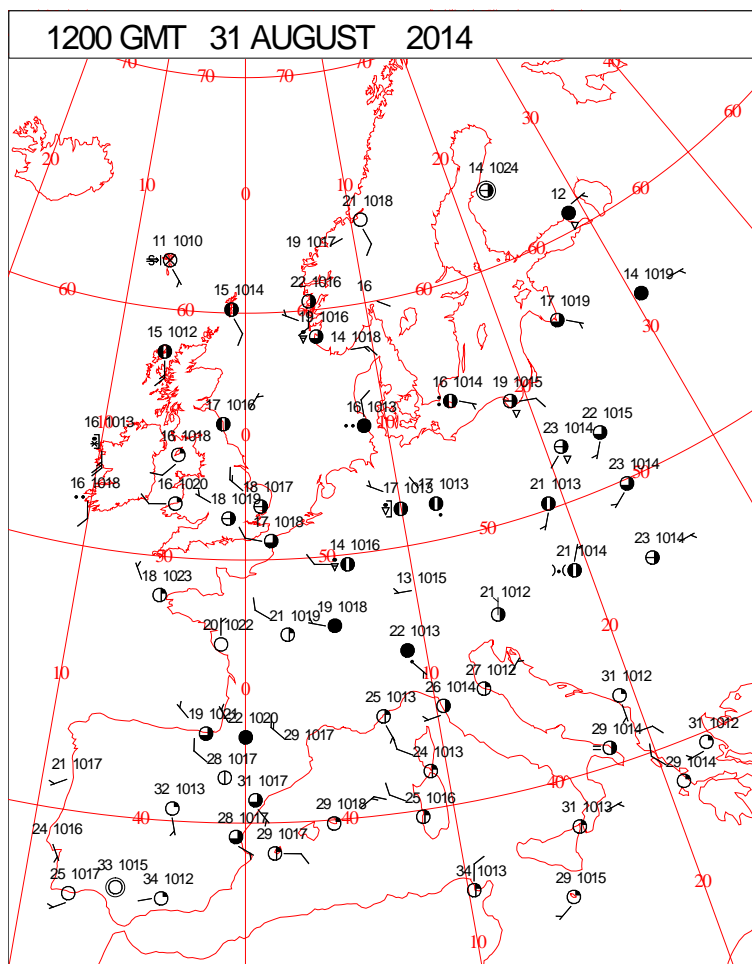
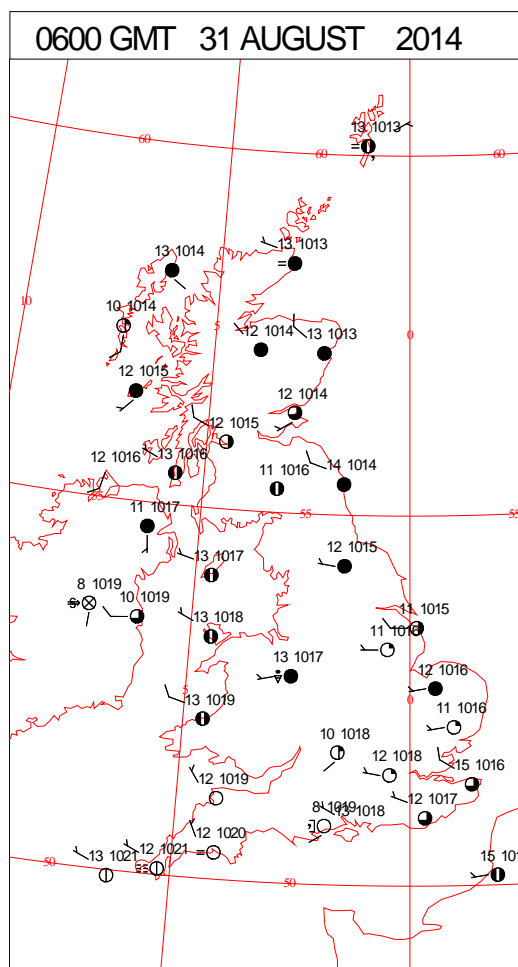
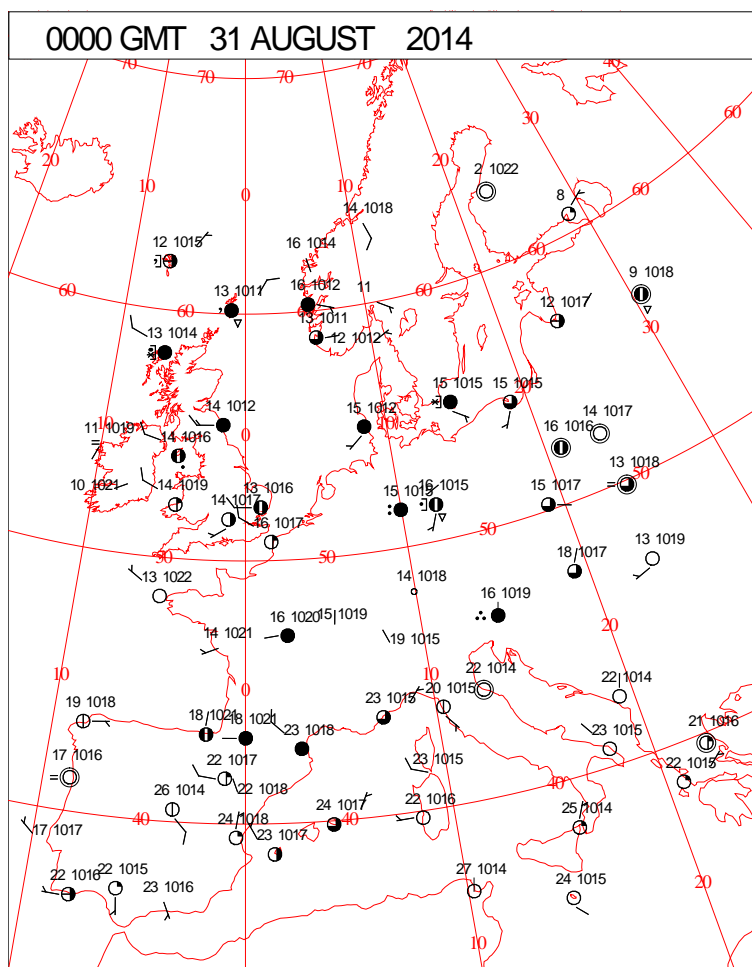


DAILY WEATHER SUMMARY



Sunday 31 August 2014

SURFACE REPORTS



SIGNIFICANT WEATHER

0600 GMT 31 AUGUST 2014	SIG WEATHER	1200 GMT 31 AUGUST 2014	SIG WEATHER	<p>Summary of UK Weather for Sunday 31 August 2014.</p> <p>Overnight, showery outbreaks of rain continued to feed across north-west England into some central parts, as well as over northern Wales. There were also a few further light showers for parts of Northern Ireland and Scotland, but these died out through the early hours.</p> <p>Elsewhere it was a dry night with variable amounts of cloud, which kept most places mild.</p> <p>It was a fine and dry day for much of the country, with good spells of sunshine and light or moderate winds.</p> <p>Later in the afternoon, cloud and outbreaks of light rain spread into Northern Ireland. This cloud and rain edged south and eastwards, reaching western Scotland early in the evening, then continued to spread across the whole of Scotland into Wales, as well as western and northern England by midnight.</p> <p>Southern and eastern areas stayed fine through the evening with some lengthy periods of clear sky.</p> <p>Temperatures during the day were generally a little above average for the time of year, making it feel quite warm in the bright or sunny spells.</p>
1800 GMT 31 AUGUST 2014	SIG WEATHER	0000 GMT 01 SEPTEMBER 2014	SIG WEATHER	<p>EXTREMES</p> <p>Highest Maximum: 23.3 Shoreham Airport, West Sussex</p> <p>Lowest Maximum: 11.7 Fair Isle, Shetland</p> <p>Lowest Minimum: 6.0 Shobdon Airfield, Hereford & Worcester</p> <p>Lowest Grass Minimum: 1.3 Bank Newton No2, Lancashire</p> <p>Most Rain: 20.8 Walney Island, Cumbria</p> <p>Most Sun: 13.0 Weymouth Wyke Regis, Dorset</p>

DAILY CLIMATE DATA

