


DAILY WEATHER SUMMARY

INCLUDING SUMMARY OF BRITISH WEATHER




Tuesday
1st August
1995



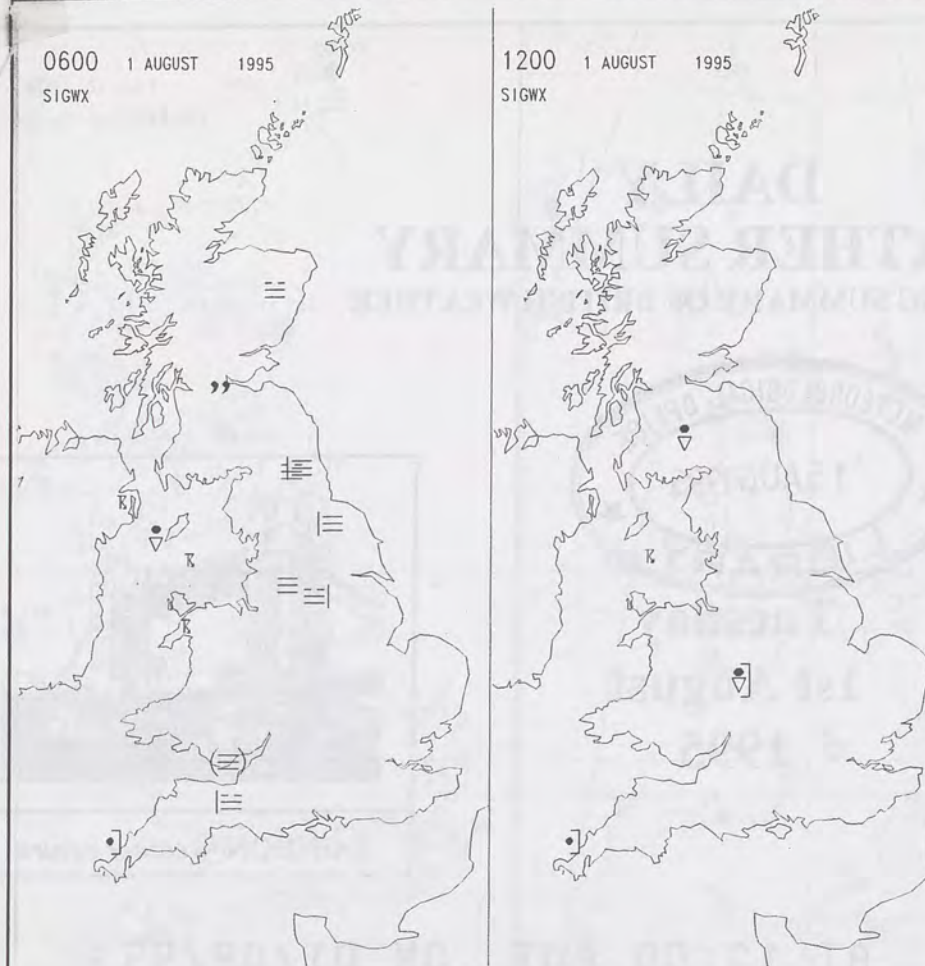
LONDON weather centre

METEOSAT AT 12:00 GMT ON 01/08/95
INFRA-RED

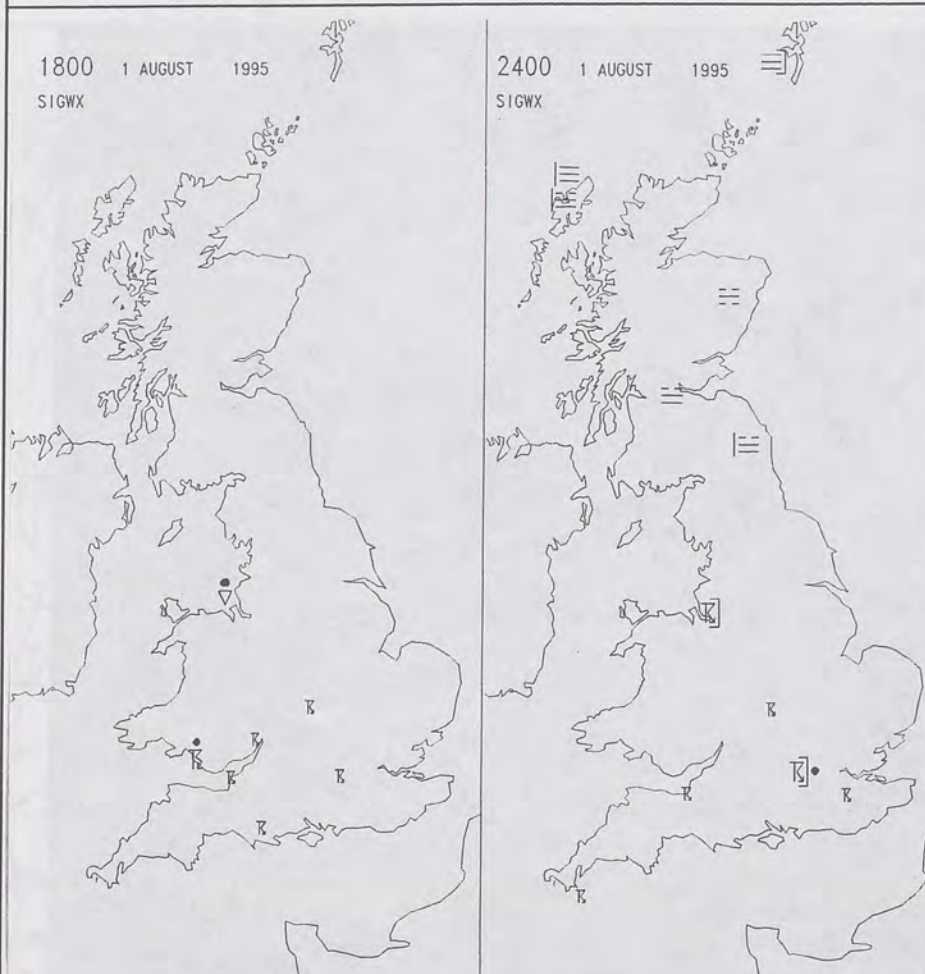


CLOUD-TOP OR LAND/SEA TEMPERATURE

COLD WARM



SIGNIFICANT WEATHER CHARTS



Published by London Weather Centre. All times are GMT.

SUMMARY OF UK WEATHER Tuesday 1st August 1995

Another mainly dry and clear start to the day, the exceptions being some mist or fog along the northeast coast and the Shetland Isles and showers and thunderstorms over or near the Cheshire Gap, the Isle of Man and Northern Ireland.

A few showers affected Cornwall during the morning, breaking out in other parts of southwest and central southern England, and Wales during the afternoon, while thunder was heard in the Midlands, south and central Wales and a thunderstorm reported at Prestwick.

Elsewhere there was plenty of sunshine and fairly light winds, with the fog and mist dispersing from eastern coastal districts.

The evening was mainly dry and sunny, with most residual showers dying out, although both London and Manchester had unexpected thunderstorms as midnight approached.

Temperatures varied from near record highs across much of Britain, the coolest spots, only very warm, along parts of the east coast.

EXTREMES

TUESDAY 1ST AUGUST 1995

Highest Maximum
: 34.3 C London [Heathrow] Airport

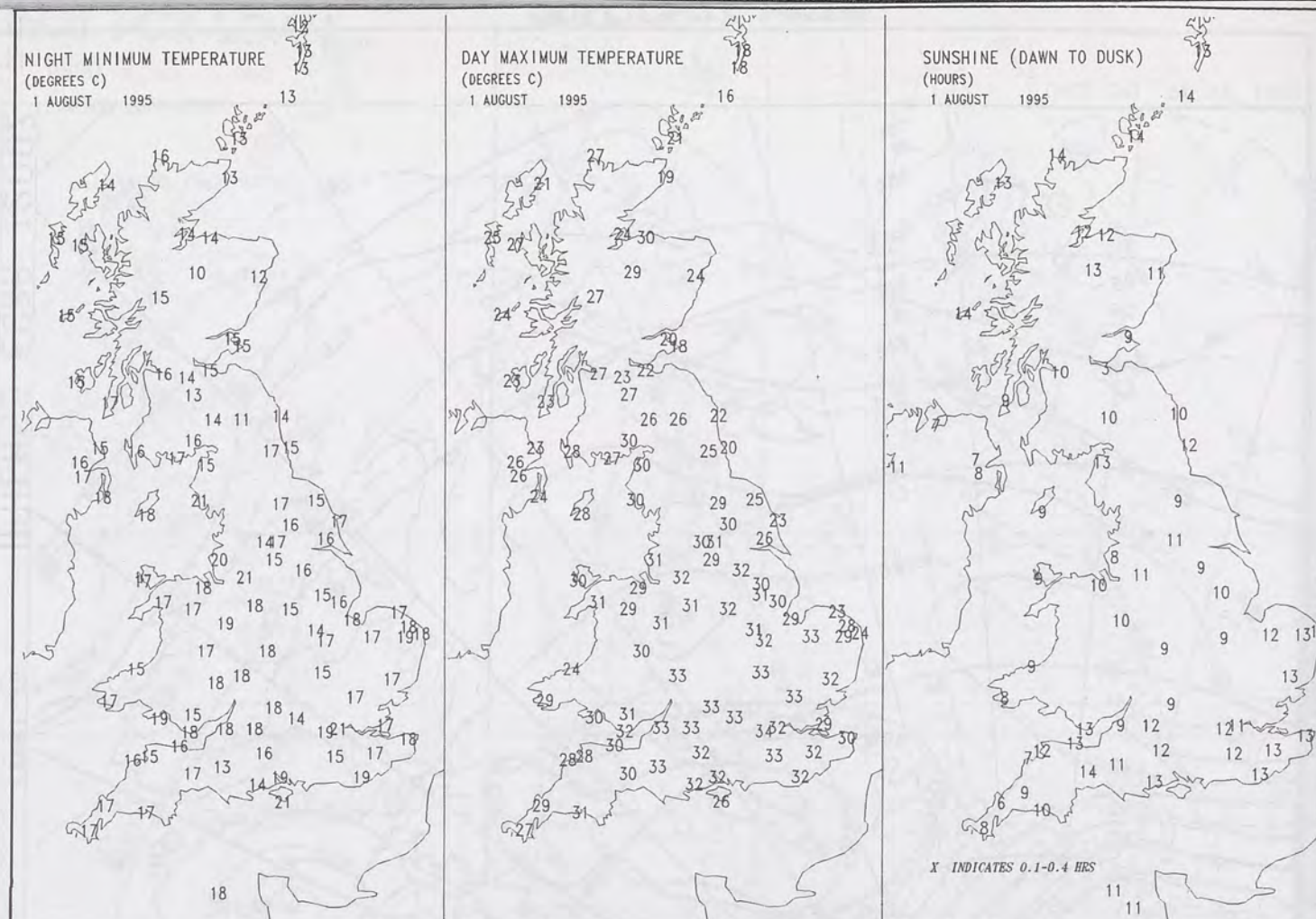
Lowest Maximum
: 15.7 C Fair Isle
[between Orkney and Shetland]

Lowest Minimum
: 9.8 C Aboyne [Grampian]

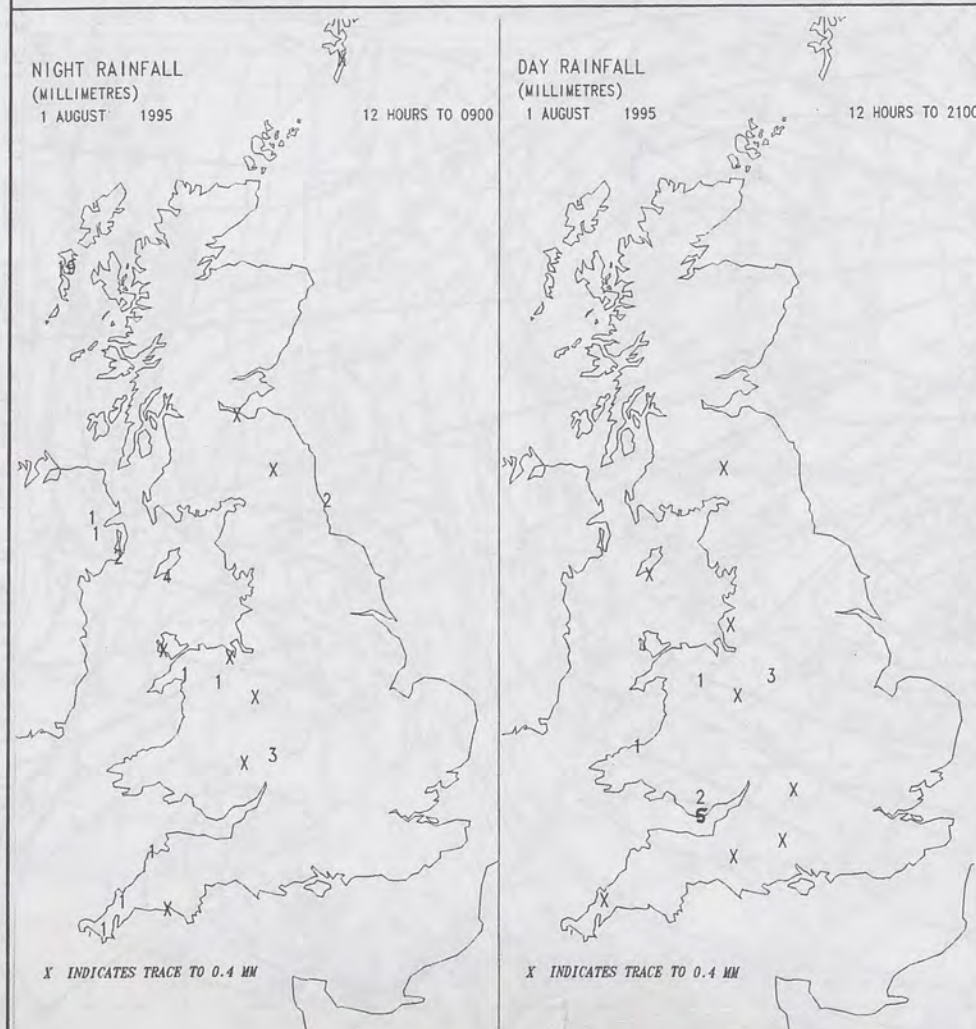
Lowest Grass Minimum
: 5.4 C Aboyne [Grampian]

Most Rain (24 hrs from 0900 GMT)
: 5.4mm Cardiff Weather Centre

Most Sunshine
: 14.3 hrs Cape Wrath [Northern Scotland]



DAILY CLIMATE DATA



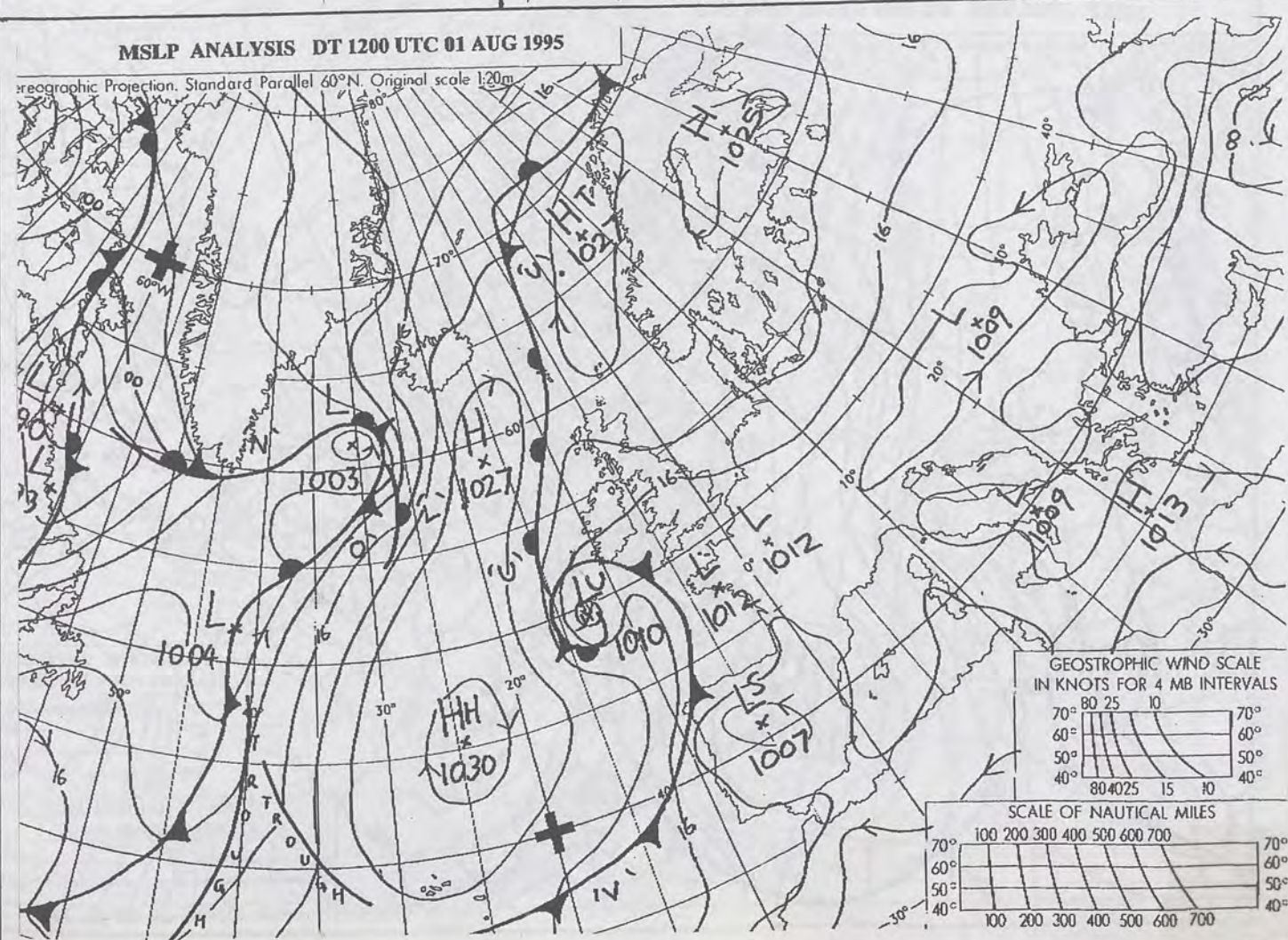
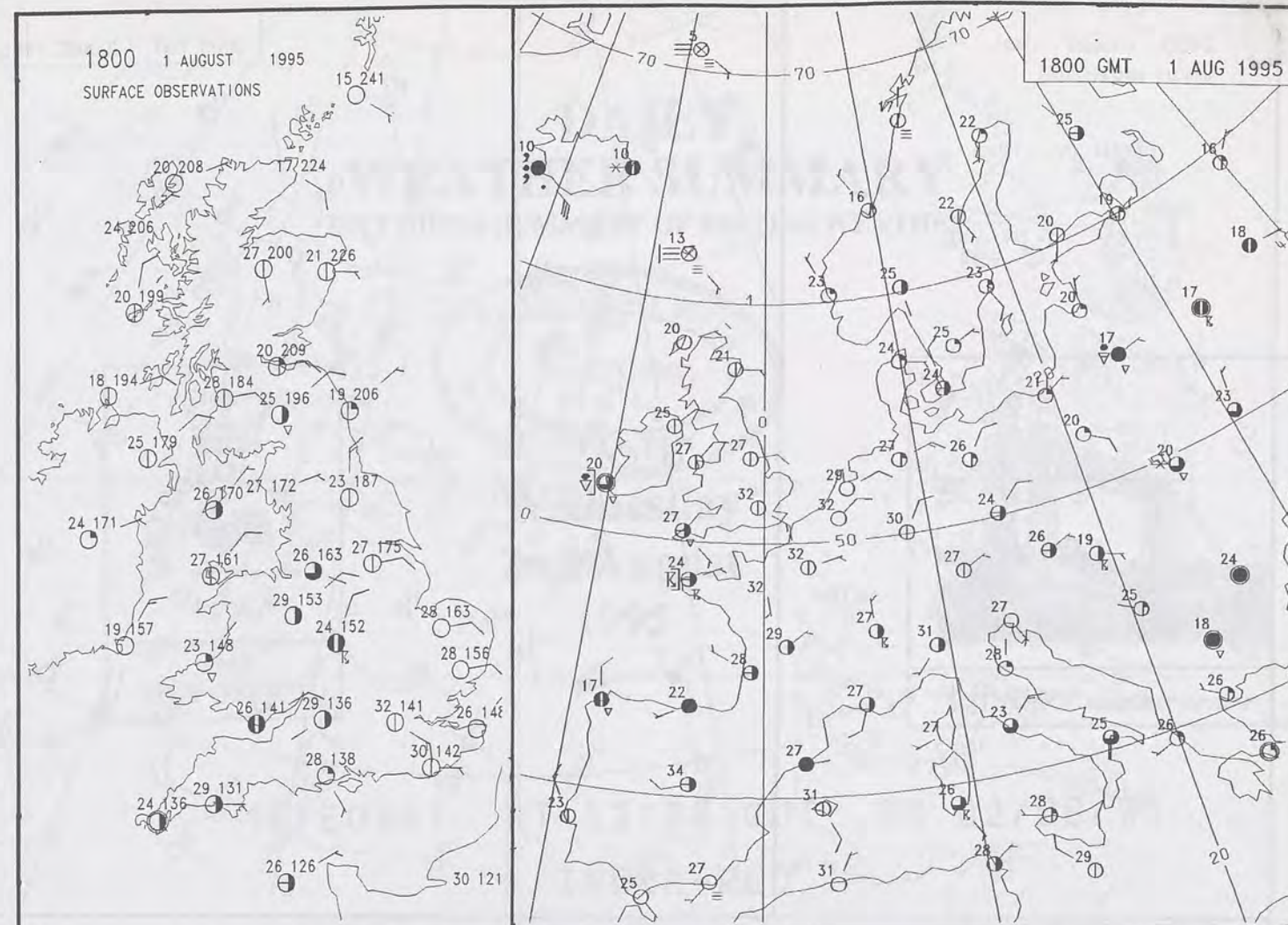
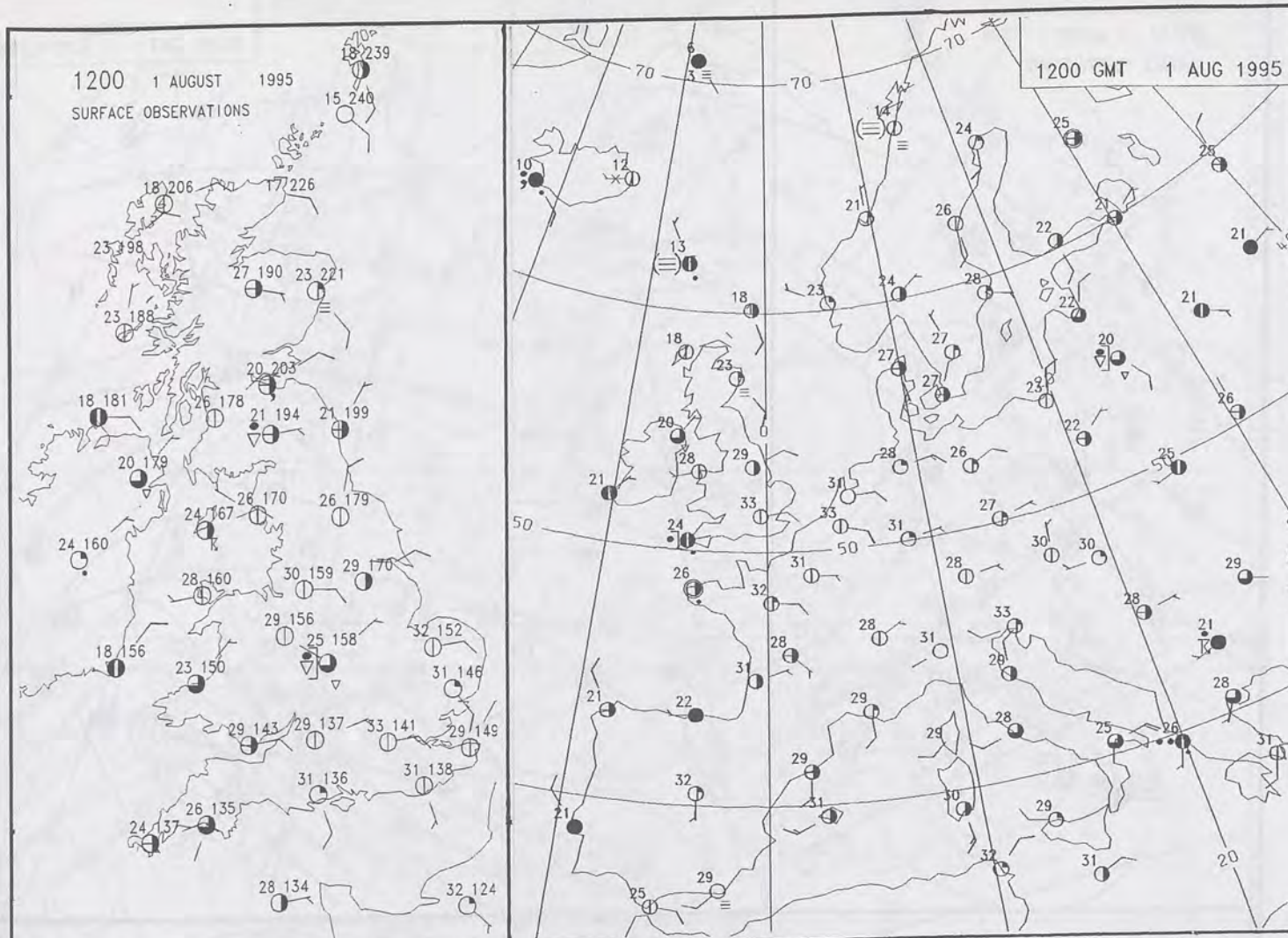
DAILY WEATHER SUMMARY

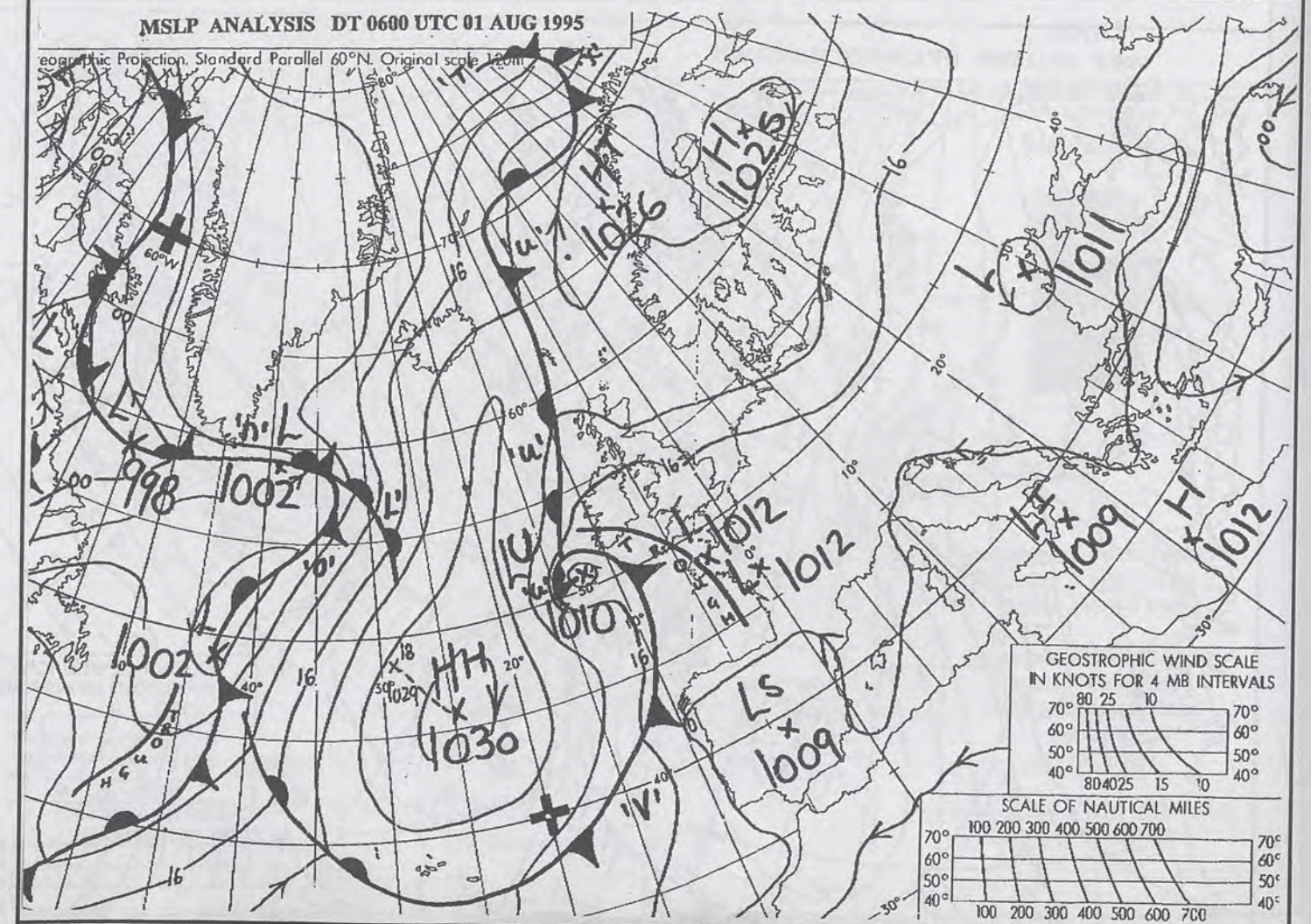
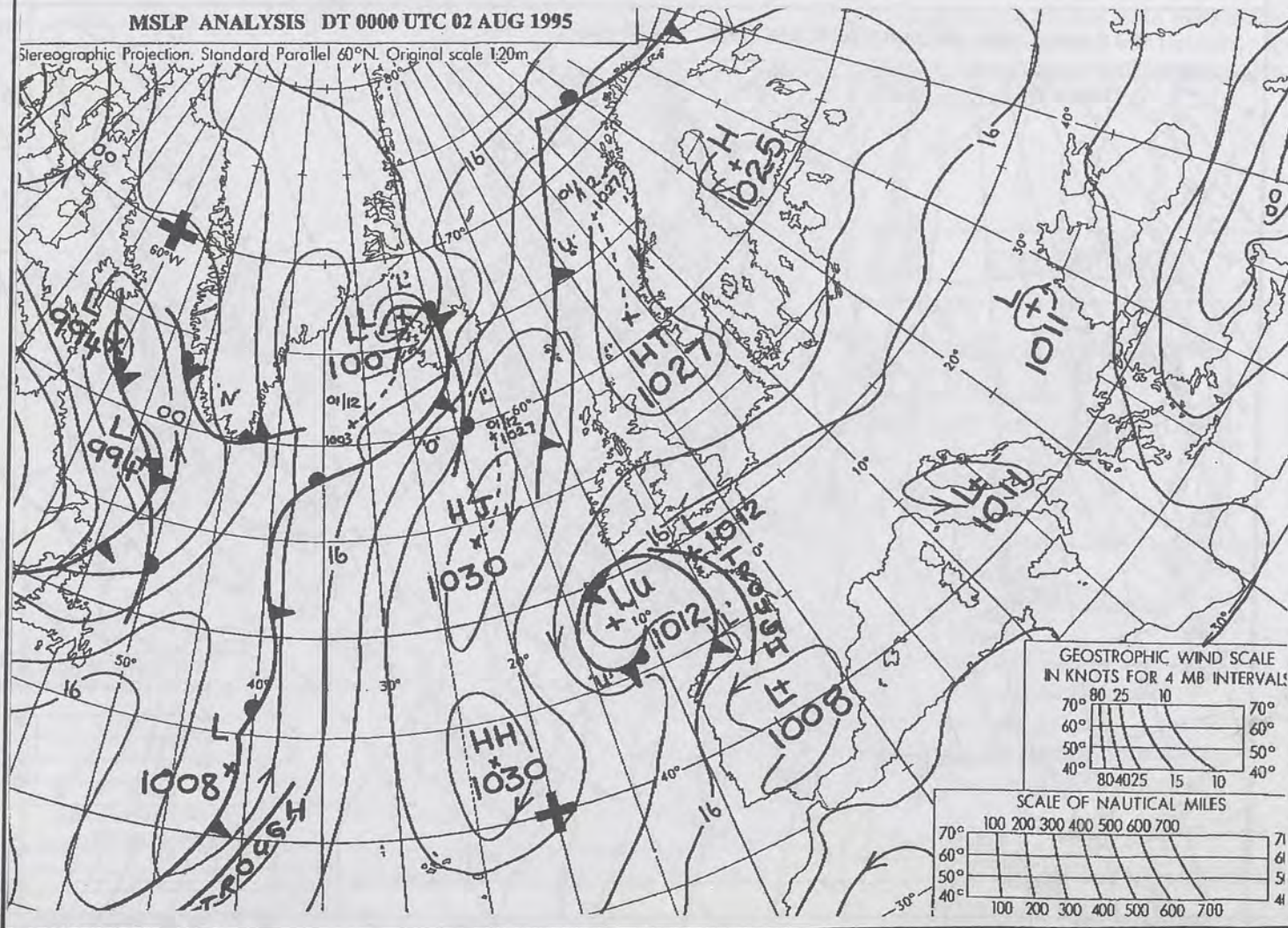
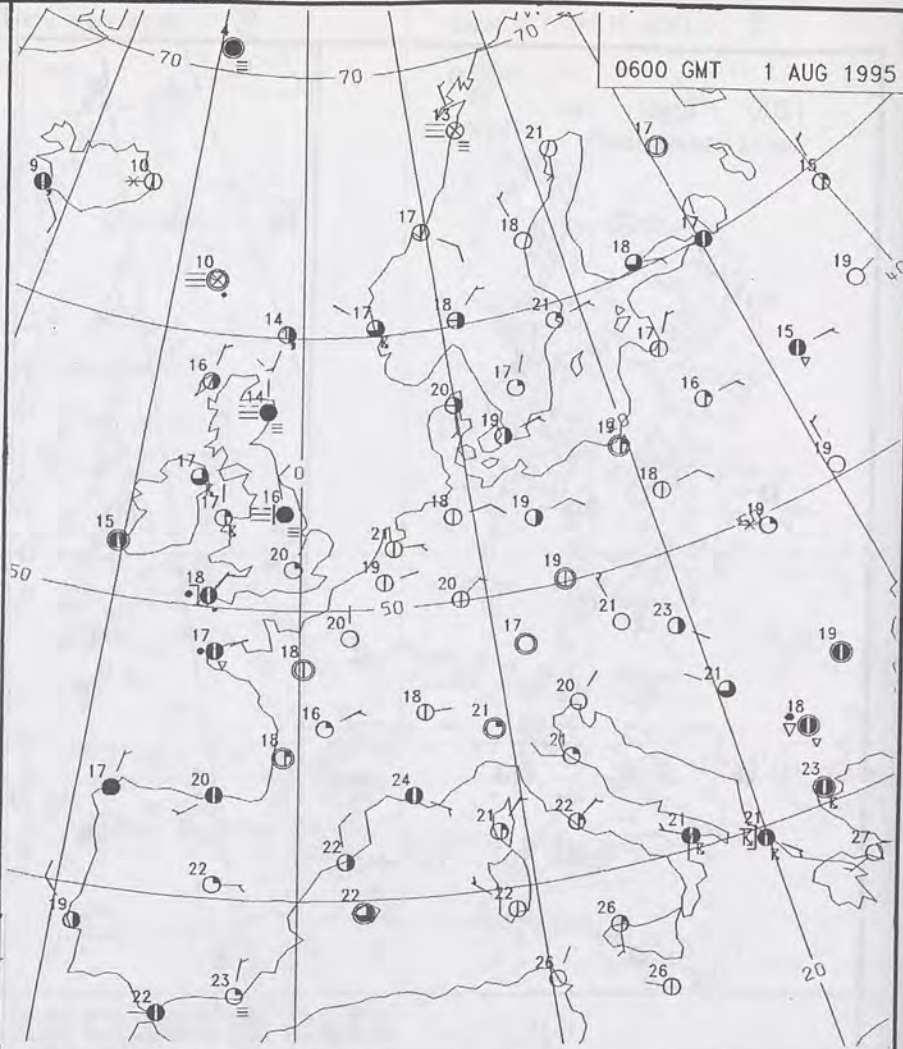
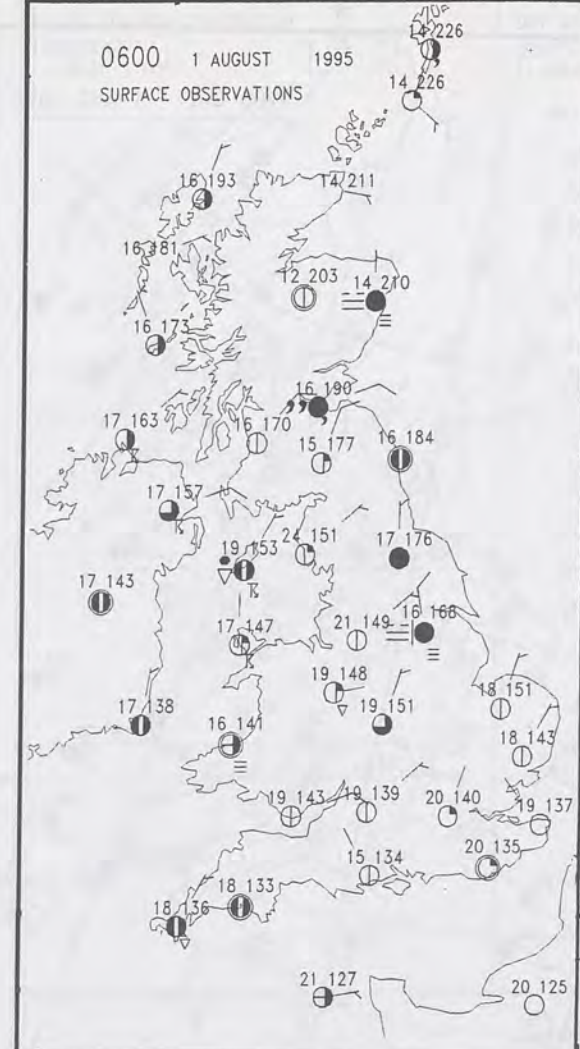
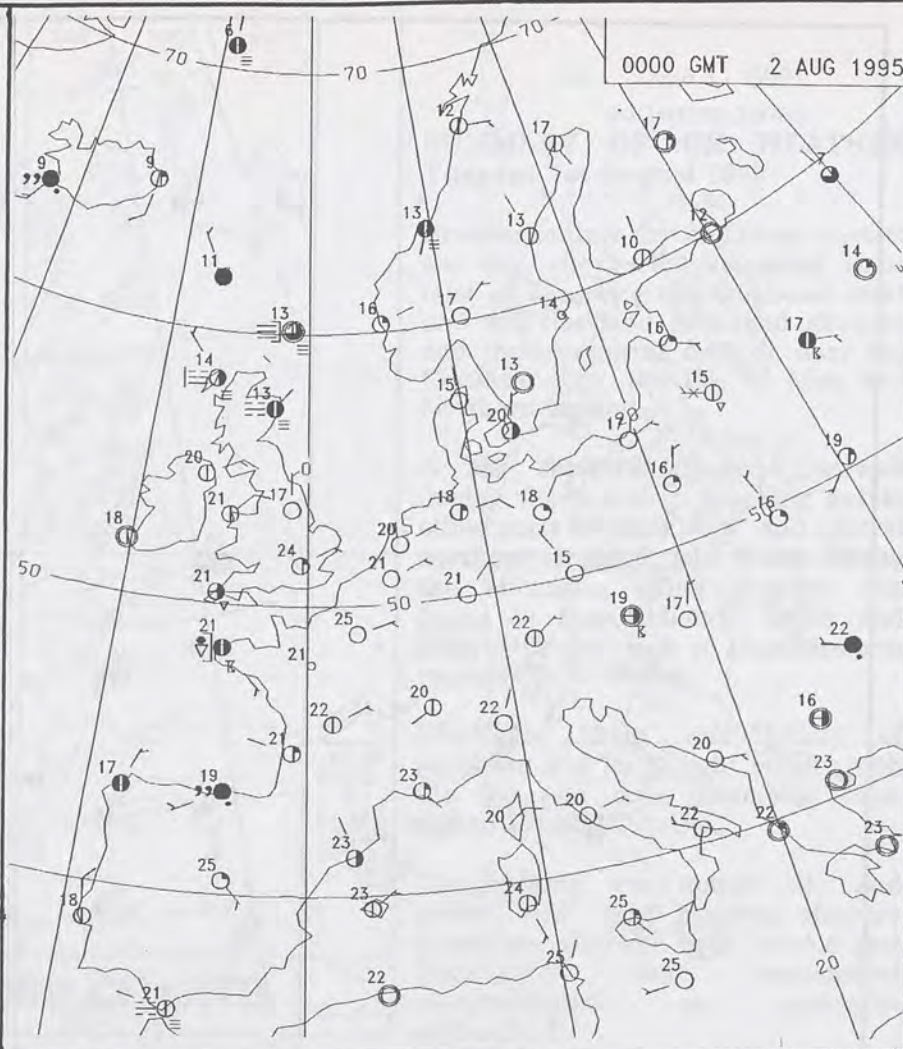
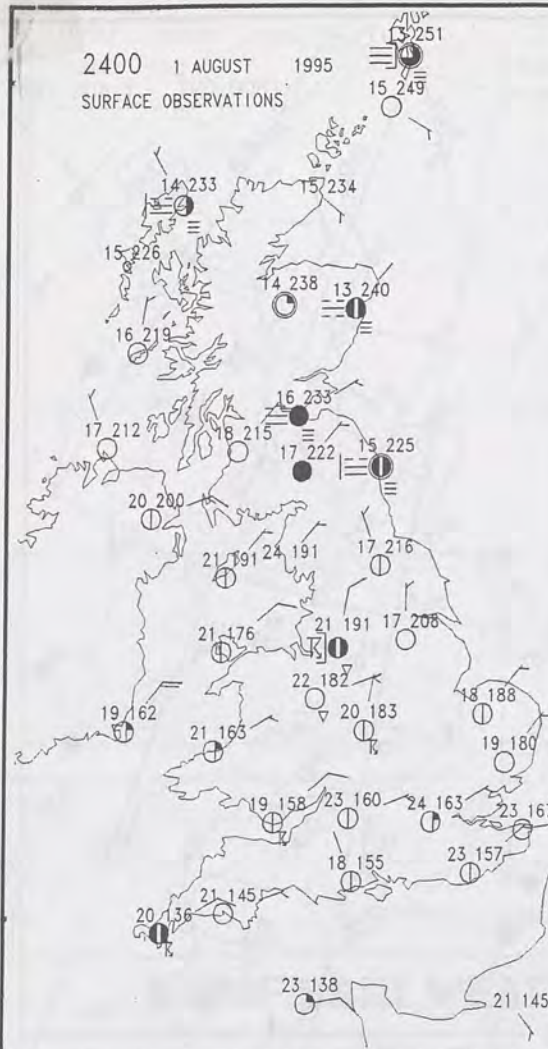


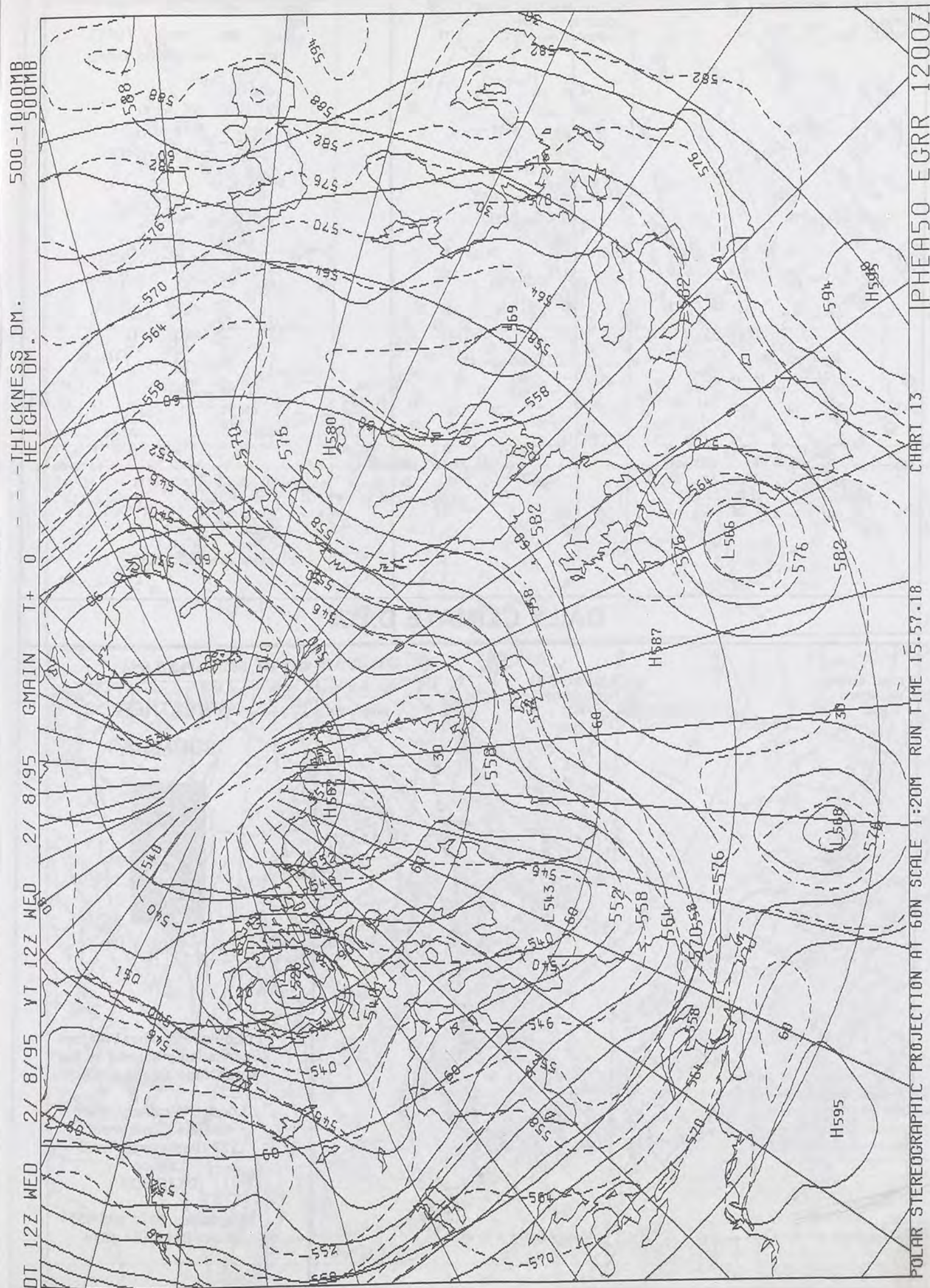
For details of other Weather Summaries produced by the Met. Office please contact:

London Weather Centre
Climate Department
127 Clerkenwell Road
London
EC1R 5DB

Telephone: 0171 405 4358
Fax: 0171 404 4314







DAILY WEATHER SUMMARY

INCLUDING SUMMARY OF BRITISH WEATHER




Wednesday
2nd August
1995



LONDON *weather centre*

METEOSAT AT 12:00 GMT ON 02/08/95
INFRA-RED



CLOUD-TOP OR LAND/SEA TEMPERATURE

COLD WARM

0600 2 AUGUST 1995
SIGWX



1200 2 AUGUST 1995
SIGWX



SIGNIFICANT WEATHER CHARTS

1800 2 AUGUST 1995
SIGWX



2400 2 AUGUST 1995
SIGWX



SUMMARY OF UK WEATHER Wednesday 2nd August 1995

Northeast England, eastern Scotland and the Western Isles had mist patches overnight. Isolated thunder affected north-west England, North Wales and London, and it eventually petered out over the West Midlands. Rainfall amounts were small. Most places across the UK stayed dry with clear skies.

The mist quickly cleared after dawn, just lingering along the east coast of Scotland. Elsewhere it was mainly dry and sunny throughout the day, although parts of western Scotland were cloudy at times. During the afternoon, the Southwest had isolated light showers. Towards evening, thundery showers developed over the west country and South Wales, and there was heavy and prolonged rain for parts of south Wales; Cardiff airport reported 85mm.

By dusk, mist patches returned to parts of the northeast of England and Scotland. The majority of the thunder cleared into St. Georges Channel but isolated thundery showers continued over Cornwall and the far south of Wales until midnight. Elsewhere it remained dry and clear.

Temperatures began the day average to warm in the north and very warm to hot in the south. Many places became very hot, with just the eastern coastal fringe remaining locally warm or very warm.

EXTREMES

WEDNESDAY 2ND AUGUST 1995

Highest Maximum

: 33.7 C Bristol [Avon]
Brize Norton [Oxford]
Yeovilton [Somerset]

Lowest Maximum

: 14.0 C Cape Wrath [Northern Scotland]

Lowest Minimum

: 9.9 C Altnaharra [Northern Scotland]

Lowest Grass Minimum

: 4.8 C Aboyne [Grampian]

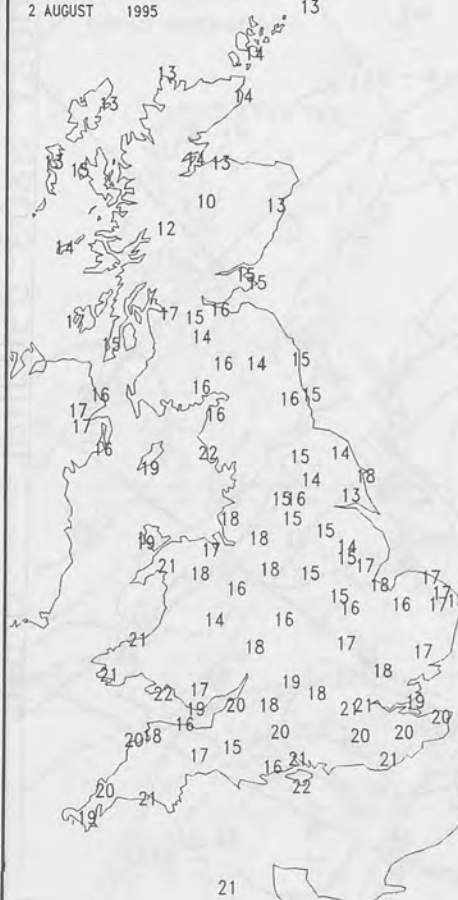
Most Rain (24 hrs from 0900 GMT)

: 85.0 mm Cardiff-Wales Airport

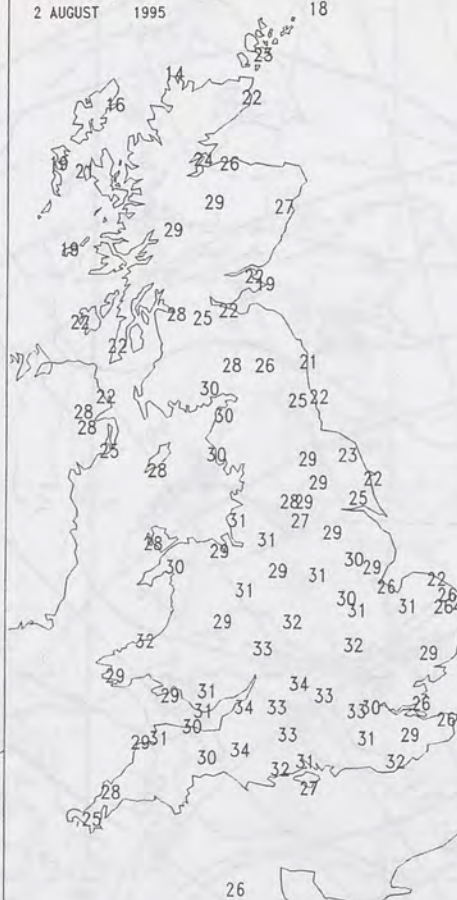
Most Sunshine

: 14.3 hrs Tyne-mouth [Tyne and Wear]

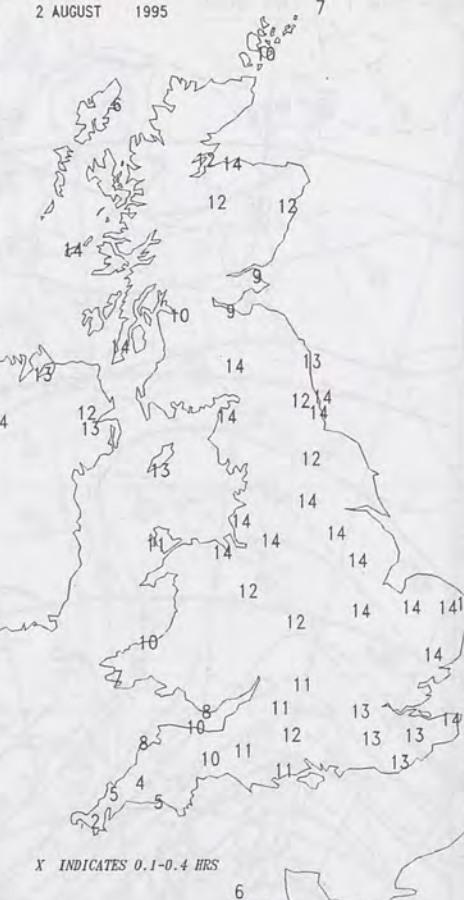
NIGHT MINIMUM TEMPERATURE
(DEGREES C)
2 AUGUST 1995



DAY MAXIMUM TEMPERATURE
(DEGREES C)
2 AUGUST 1995



SUNSHINE (DAWN TO DUSK)
(HOURS)
2 AUGUST 1995



DAILY CLIMATE DATA

NIGHT RAINFALL
(MILLIMETRES)
2 AUGUST 1995



DAY RAINFALL
(MILLIMETRES)
2 AUGUST 1995



DAILY WEATHER SUMMARY

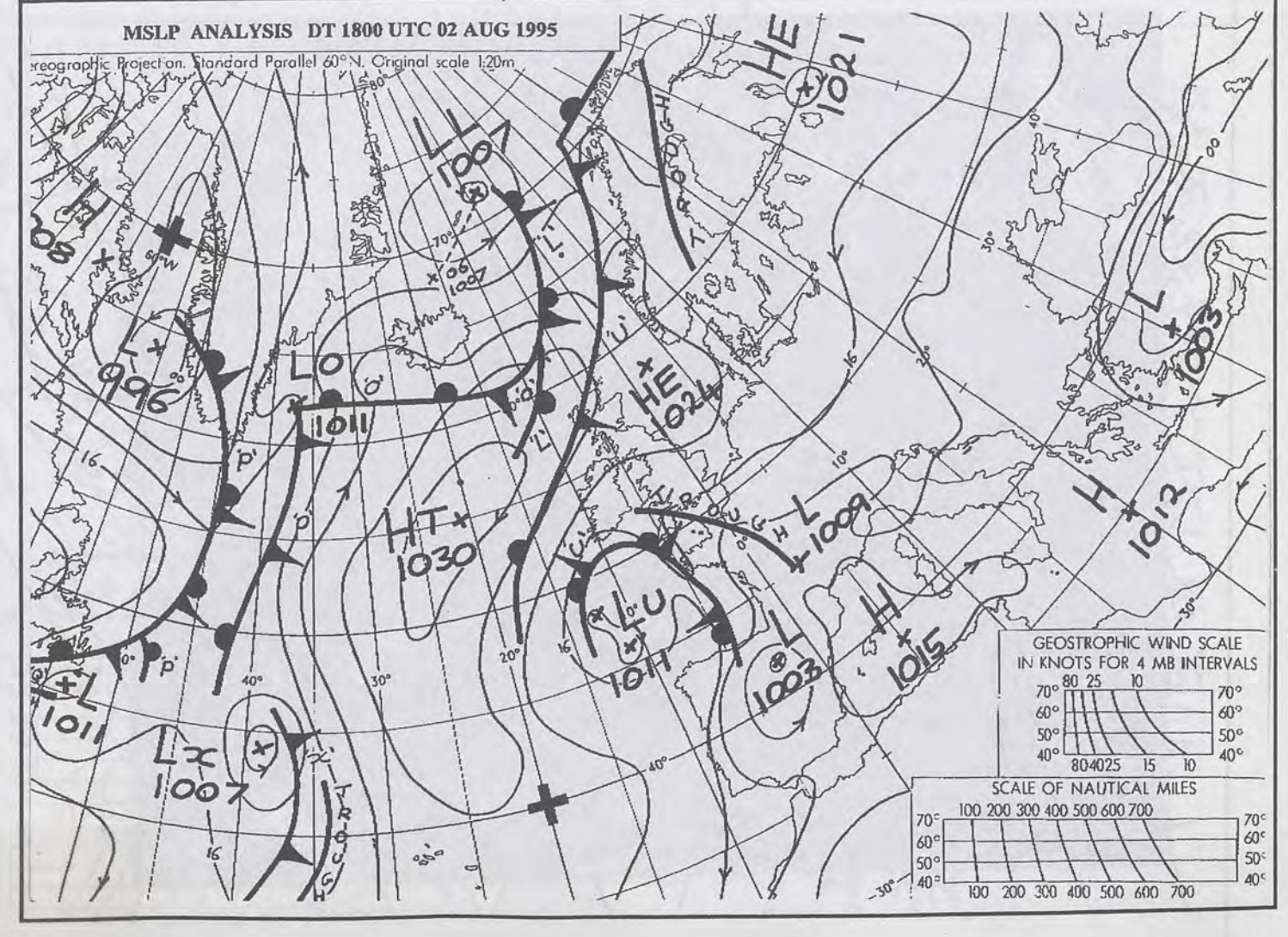
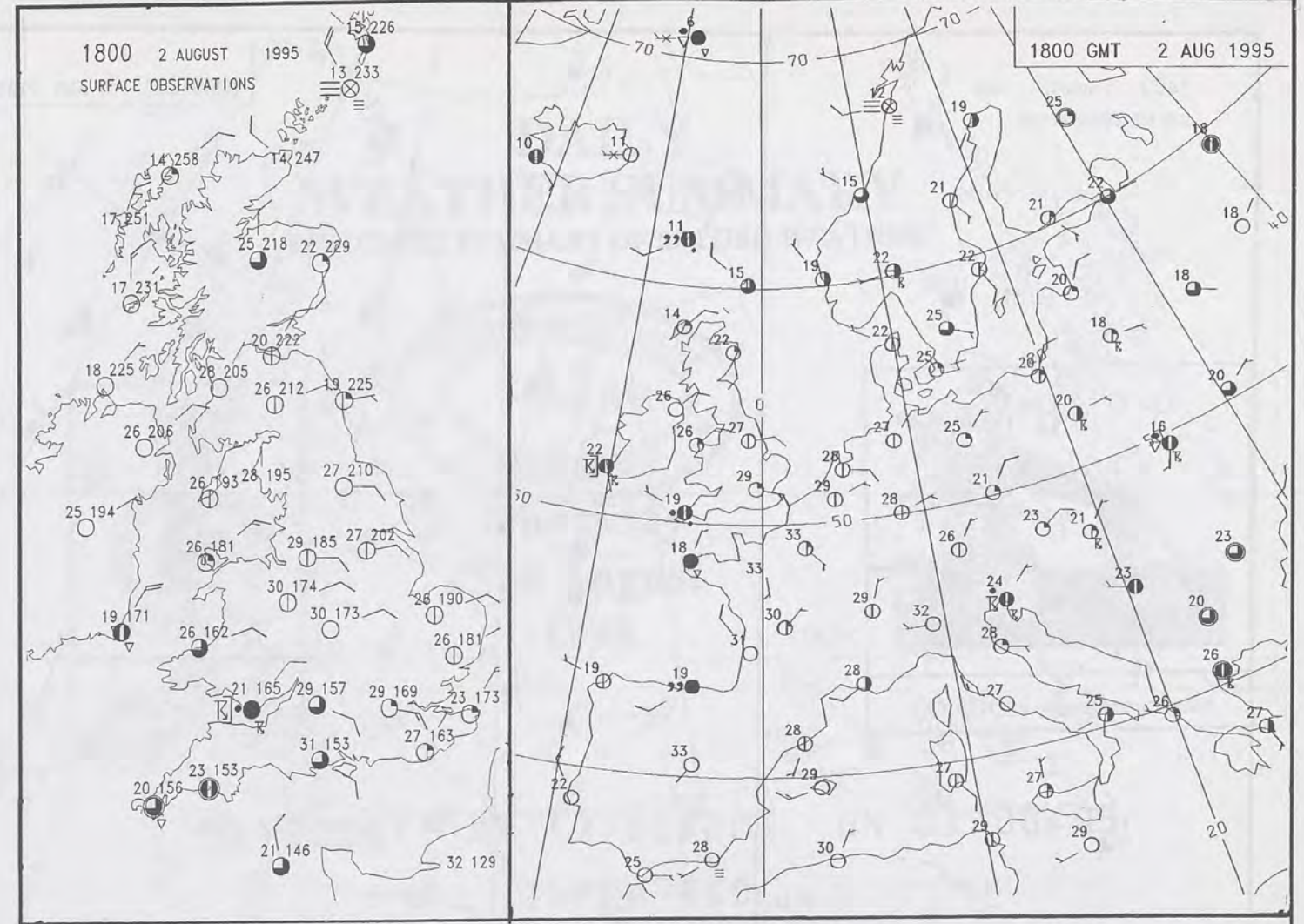
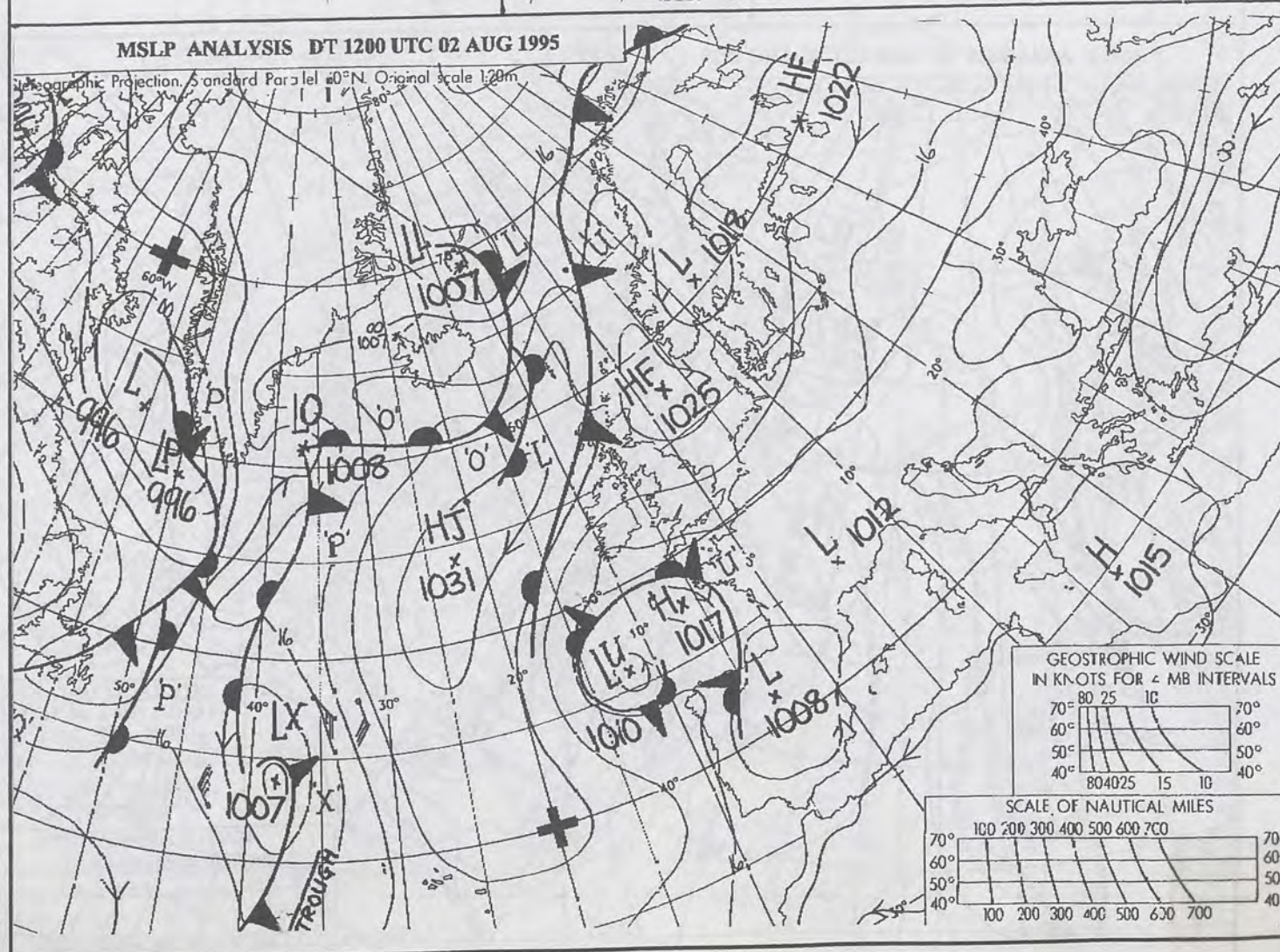
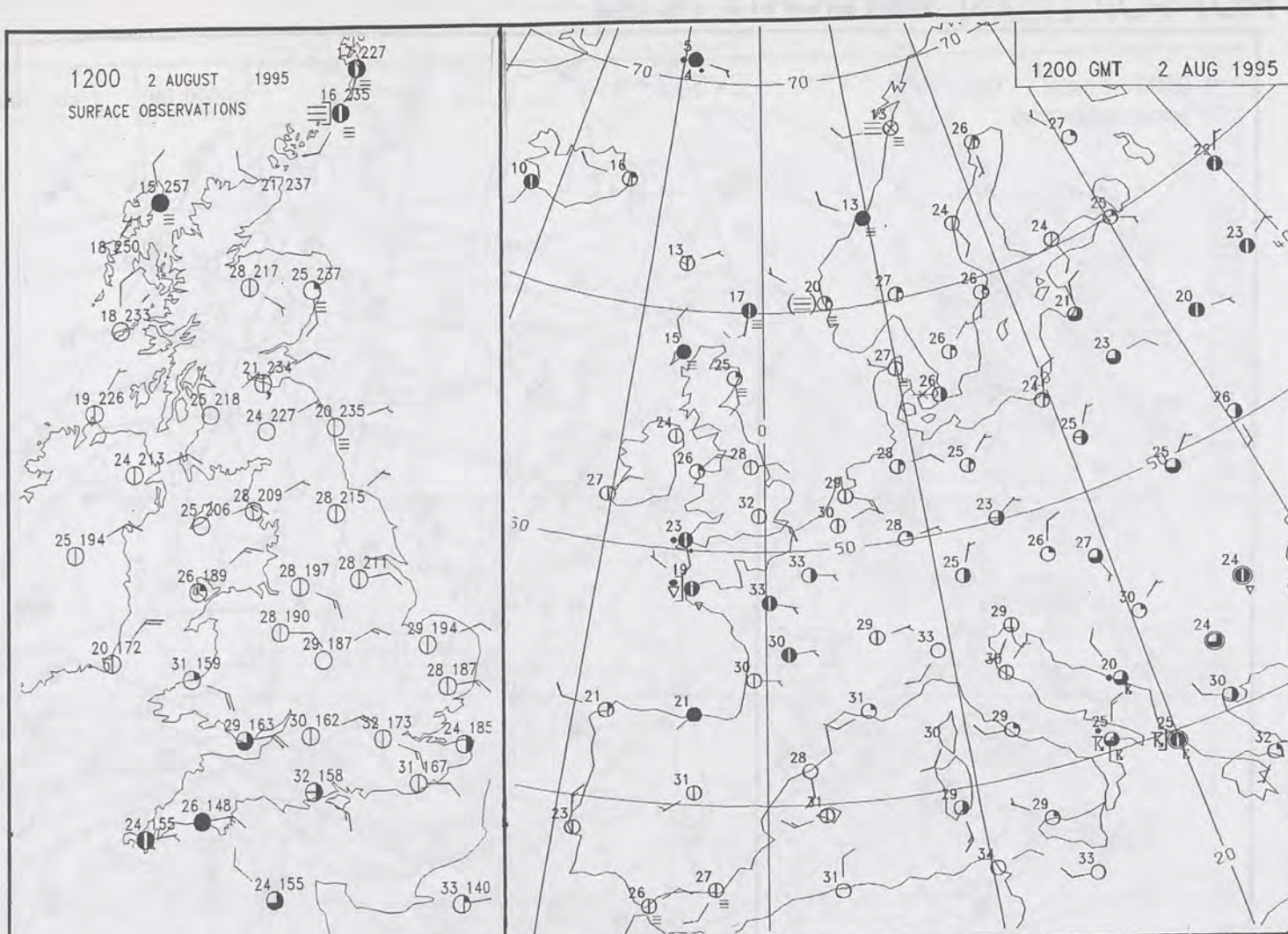


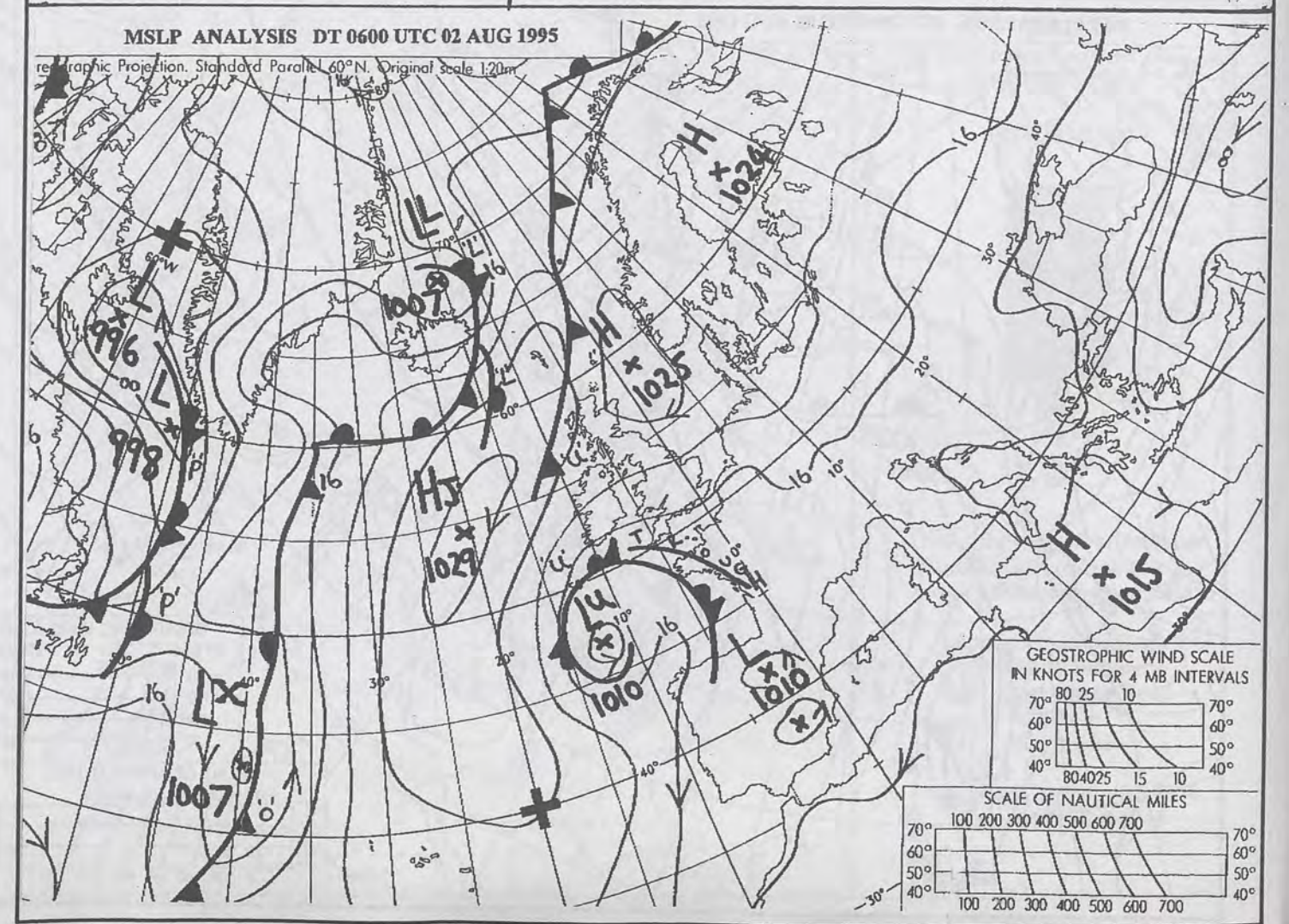
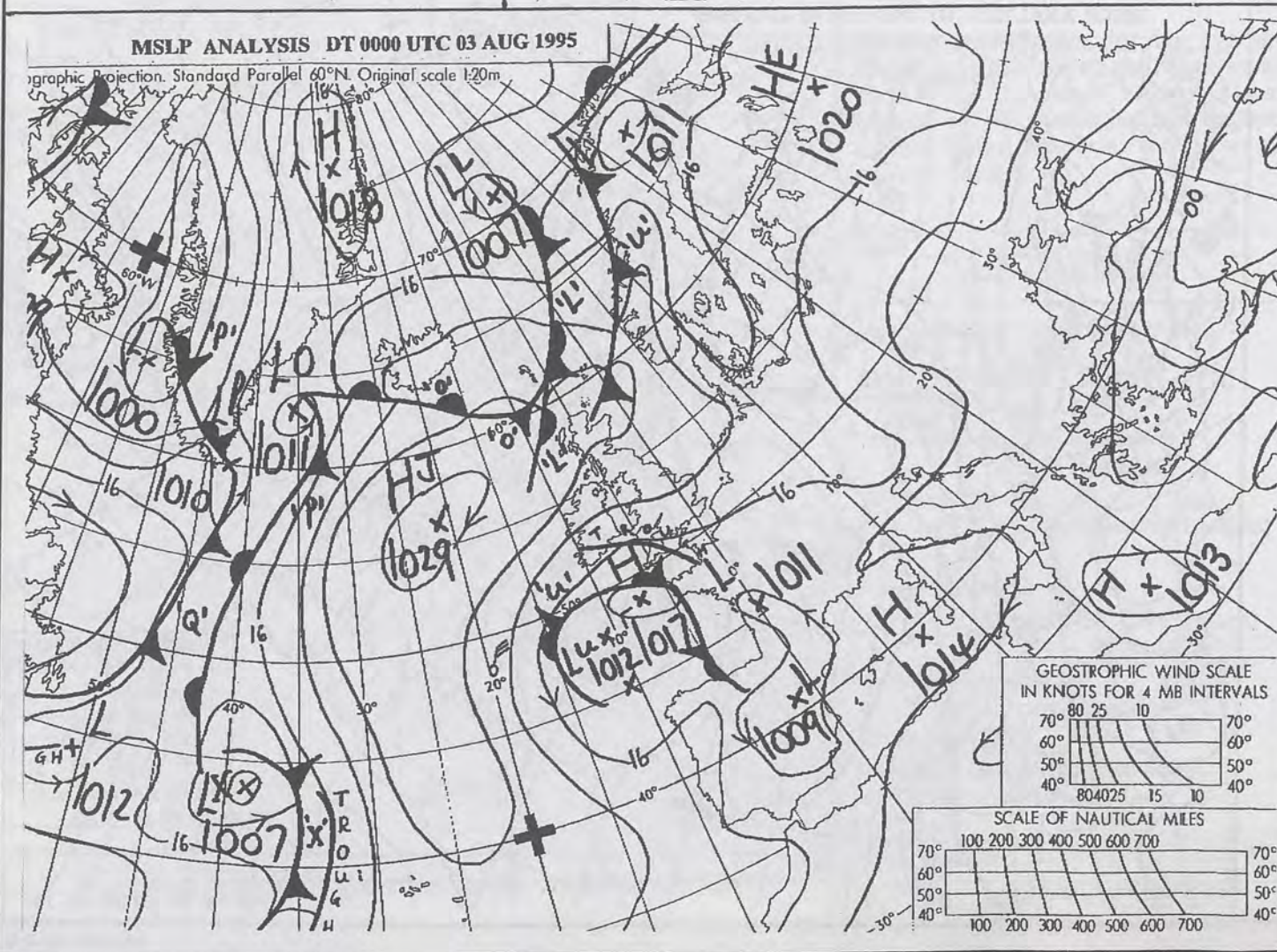
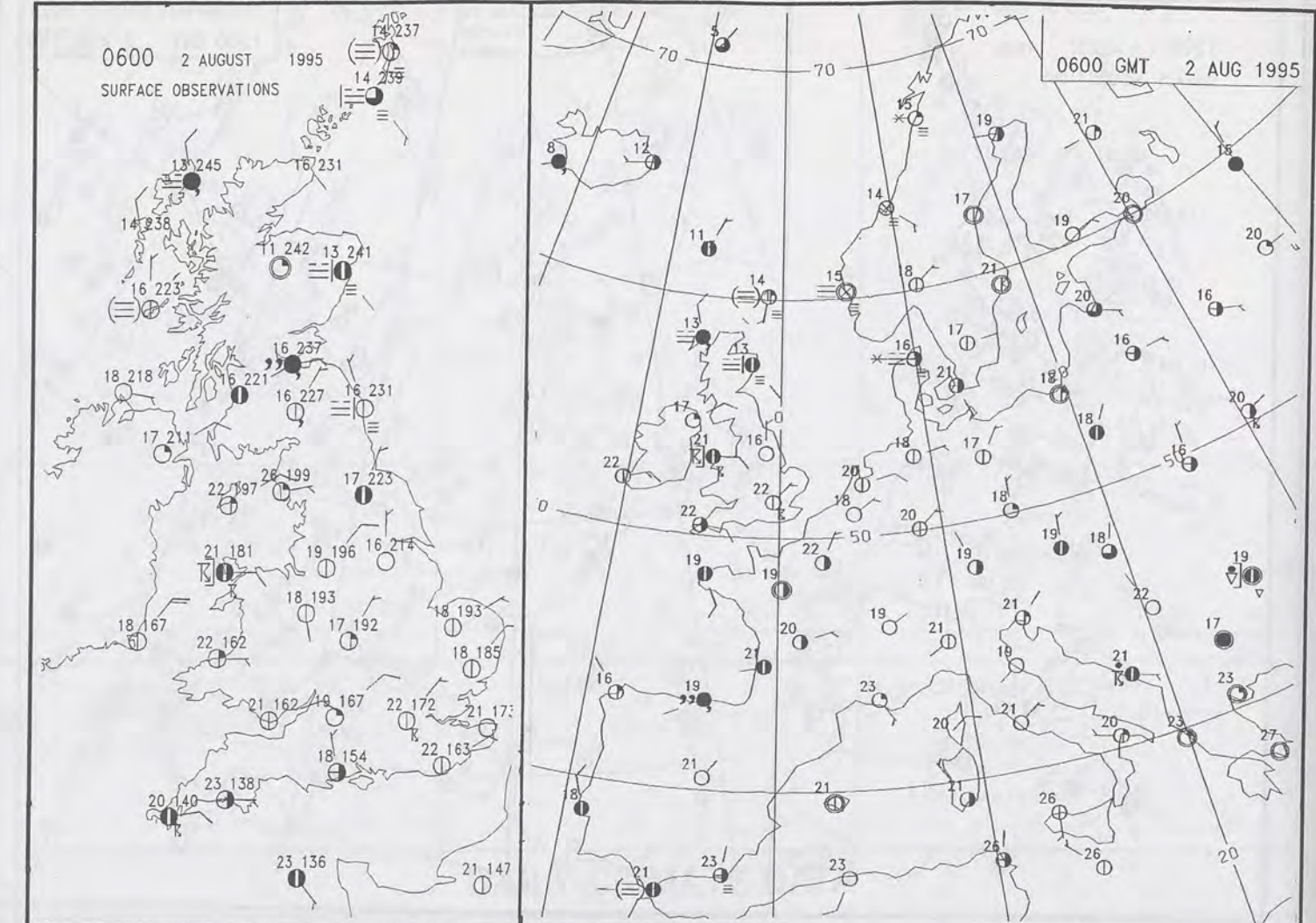
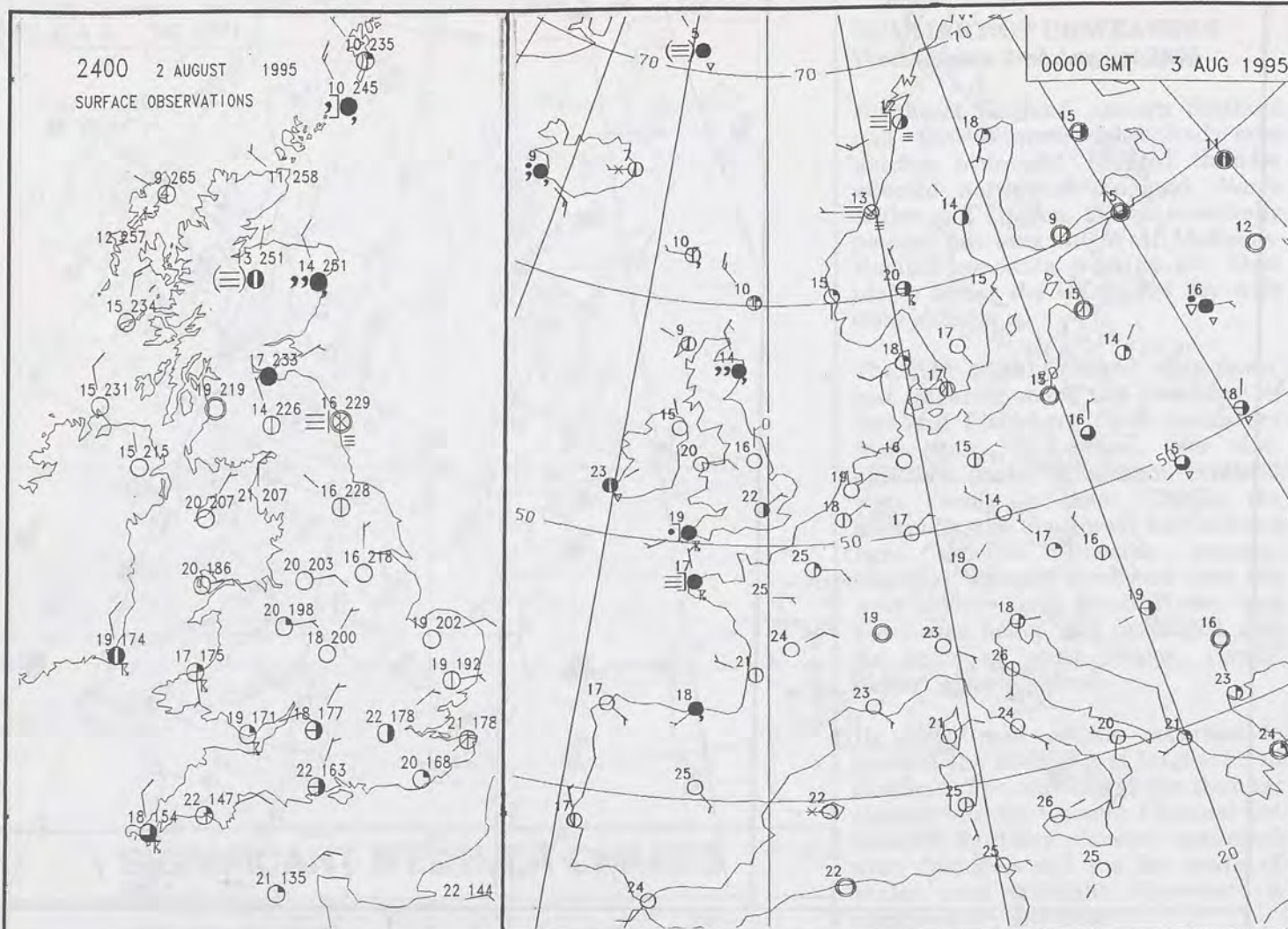
For details of other Weather Summaries produced by the Met. Office please contact:


London Weather Centre
Climate Department
127 Clerkenwell Road
London
EC1R 5DB

Telephone: 0171 405 4358
Fax: 0171 404 4314

Published by London Weather Centre. All times are GMT.








DAILY WEATHER SUMMARY

INCLUDING SUMMARY OF BRITISH WEATHER




Thursday
3rd August
1995



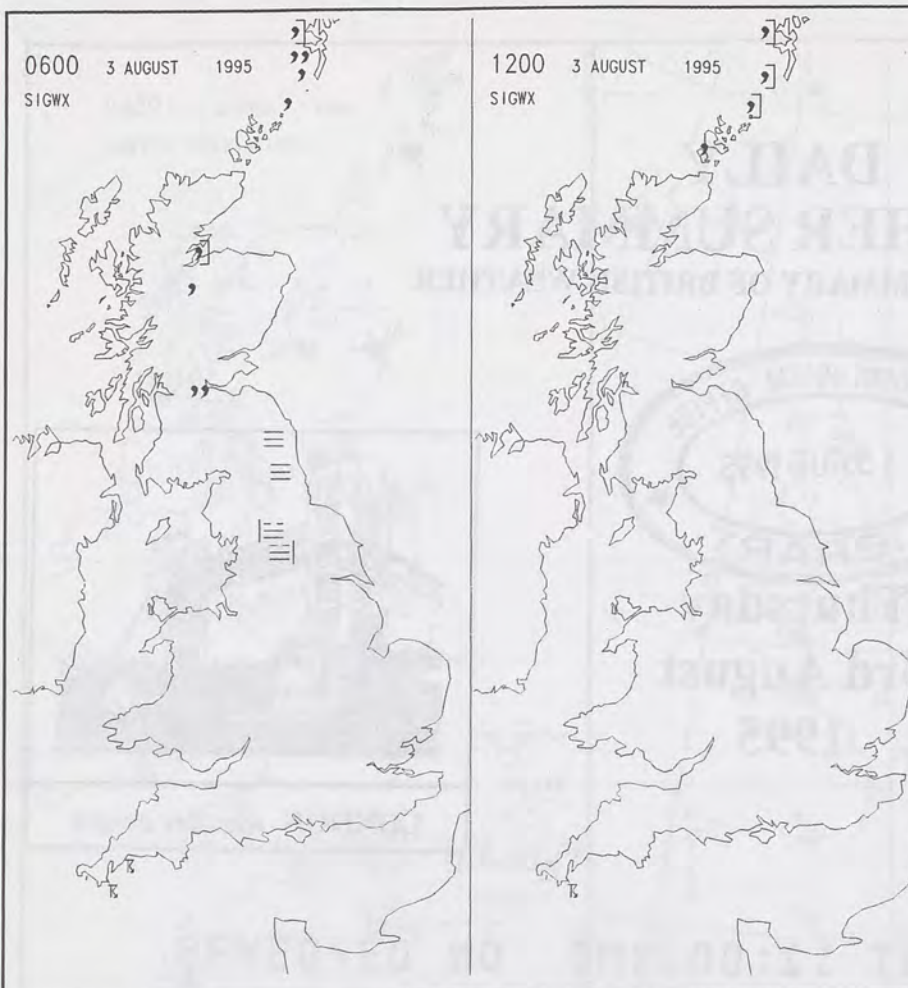
LONDON *weather centre*

METEOSAT AT 12:00 GMT ON 03/08/95
INFRA-RED

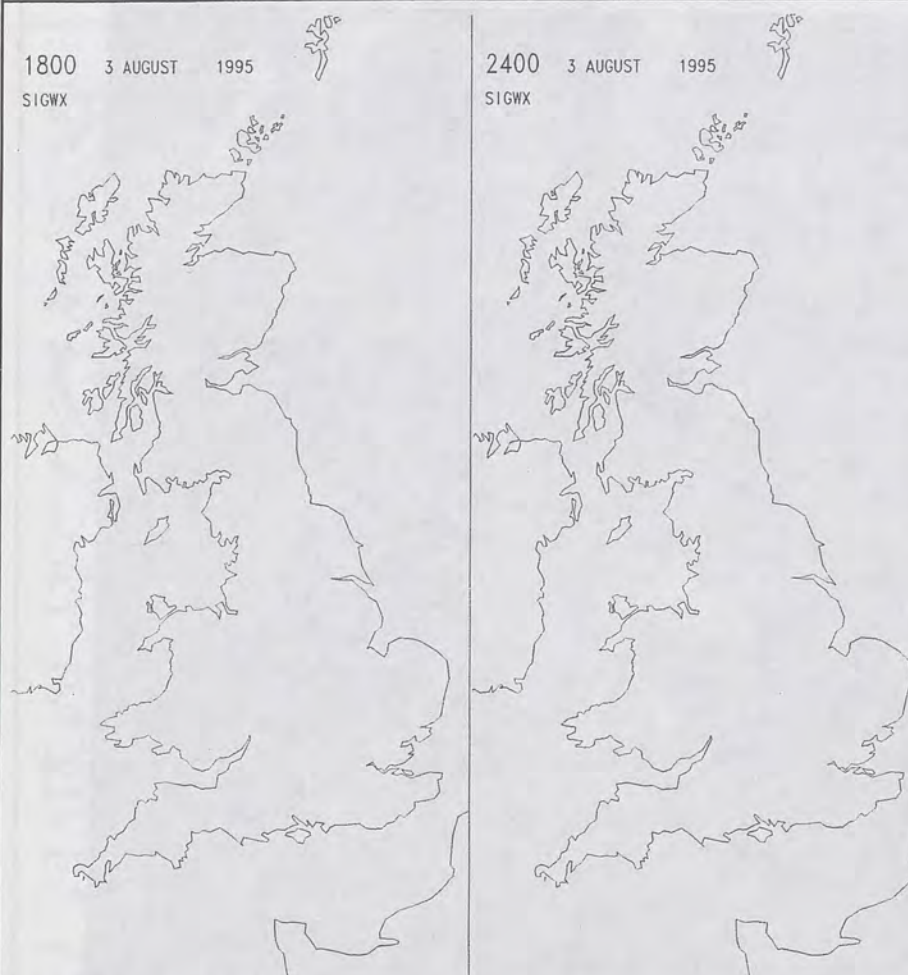


CLOUD-TOP OR LAND/SEA TEMPERATURE

COLD WARM



SIGNIFICANT WEATHER CHARTS



Published by London Weather Centre. All times are GMT.

Summary of UK weather for Thursday 3rd August 1995

A fine and dry night, with clear spells over most of the country, however there were two exceptions to this: Firstly, the far south-western tip of Cornwall had occasional thunder through the night. Secondly, it was a cloudy night in Northeast Scotland, with drizzle on the coast and fog in northeast England.

Glasgow became cloudy by dawn, and the drizzle in the East stopped, but outbreaks started in northern Scotland. Elsewhere any mist and fog dissipated during the morning. The thunderstorms in the Southwest soon drifted out to sea, with sunny spells developing inland. Much of the country had unbroken sunshine during the morning.

Apart from the odd place in northeast England and Northern Scotland, most of the cloud dispersed leaving a fine and sunny afternoon, followed by a dry evening and night, with cloud developing down the east coast.

Overnight temperatures ranged from near normal in Northern Scotland, to as much as 10 degrees above normal in the South. Maxima ranged from warm in Northern Scotland to very hot across England. The east coast was cooler in the cloudy spots, here temperatures were around normal.

EXTREMES

THURSDAY 3rd AUGUST 1995

Highest Maximum

: 33.9 C Yeovilton [Somerset]

Lowest Maximum

: 13.2 C Cape Wrath [Northern Scotland]

Lowest Minimum

: 7.0 C Wick [Northeast Scotland]

Lowest Grass Minimum

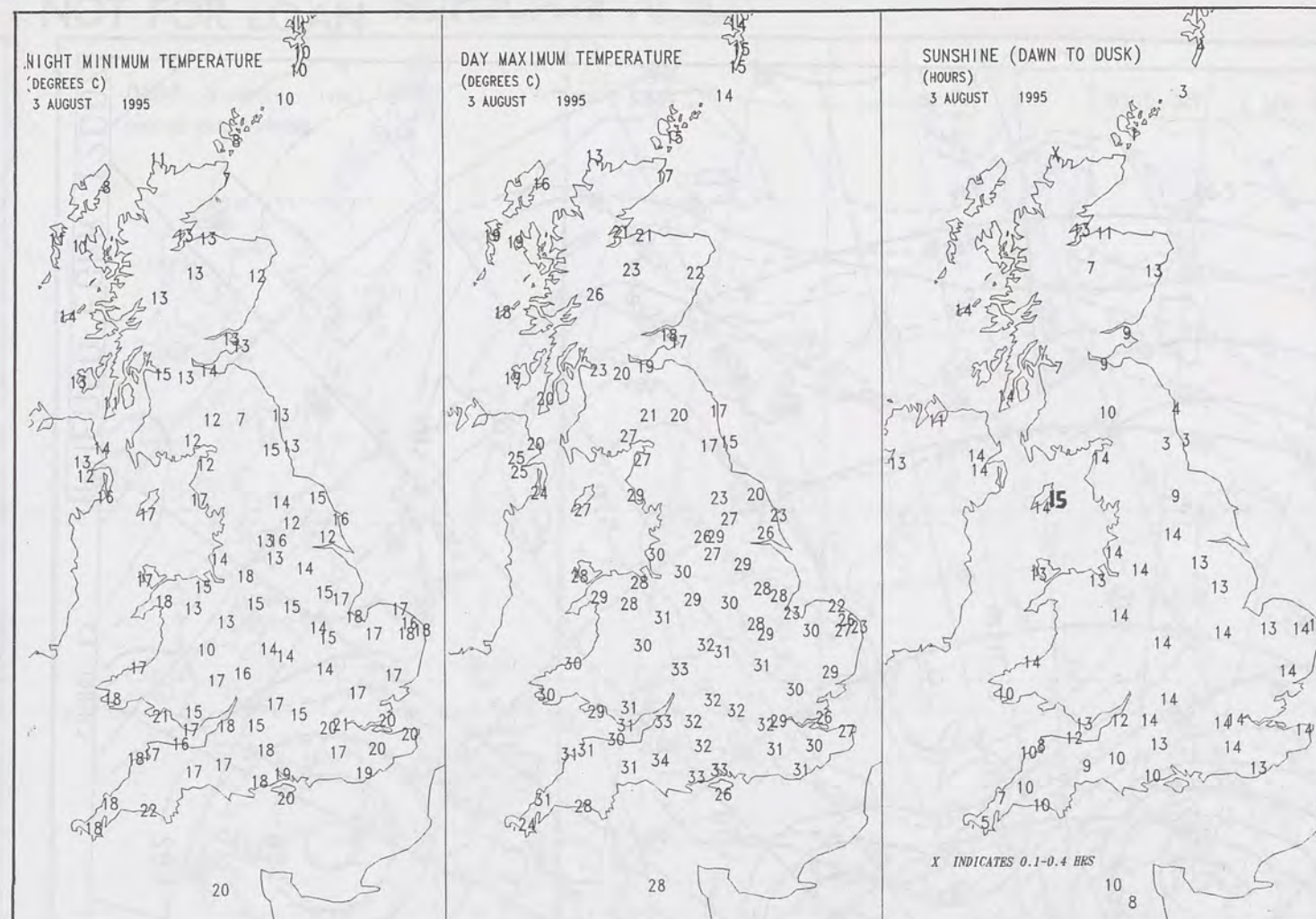
: 2.7 C Stornoway [Outer Hebrides]

Most Rain (24 hrs from 0900 GMT)

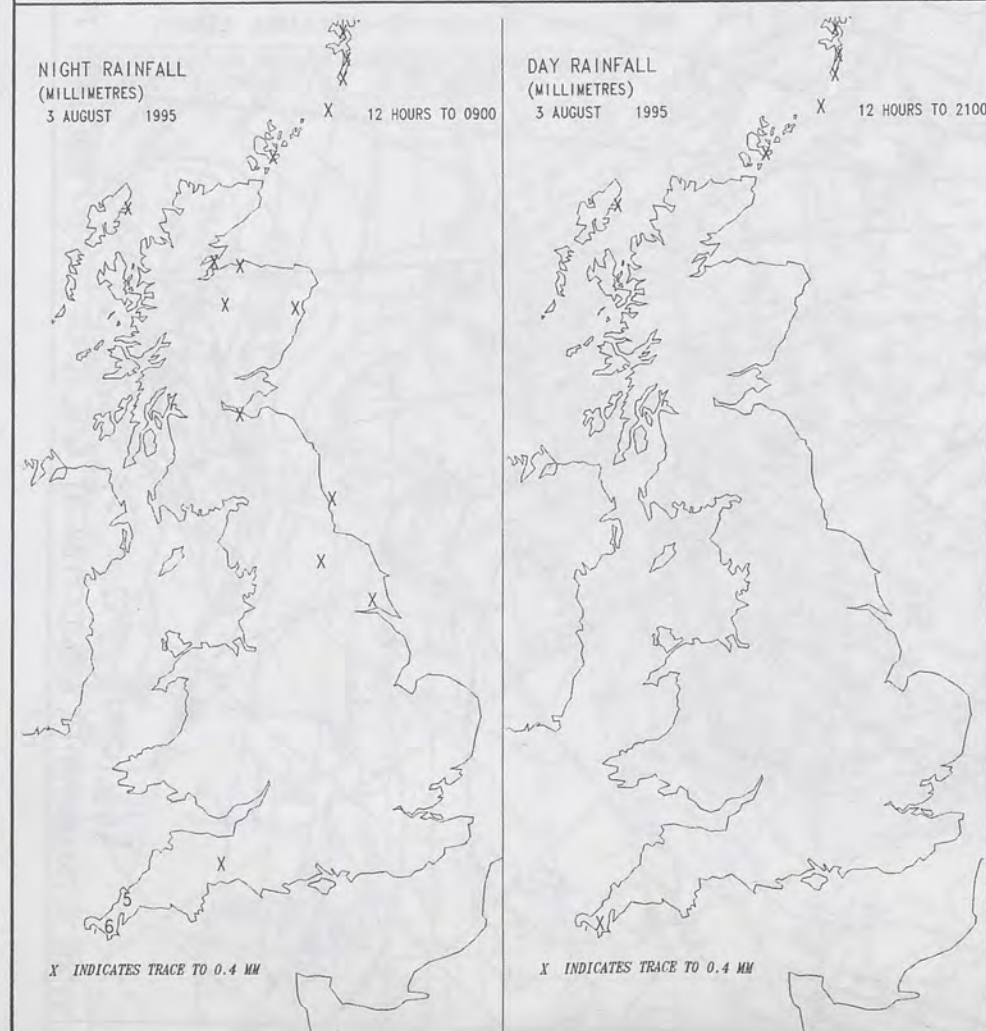
: 1.4 mm Lizard Lighthouse [Cornwall]

Most Sunshine

: 14.5 Hrs Ronaldsway [Isle of Man]



DAILY CLIMATE DATA



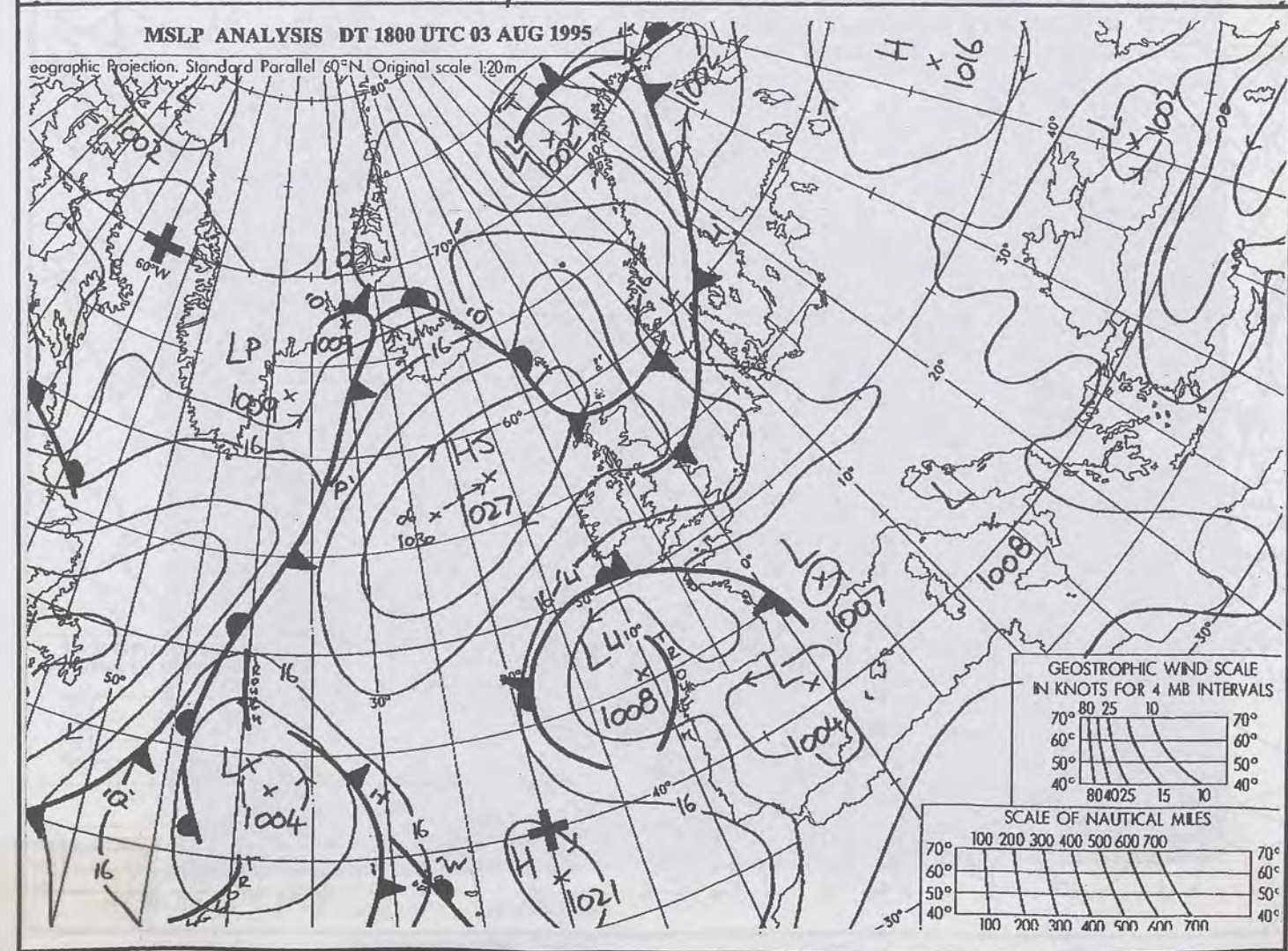
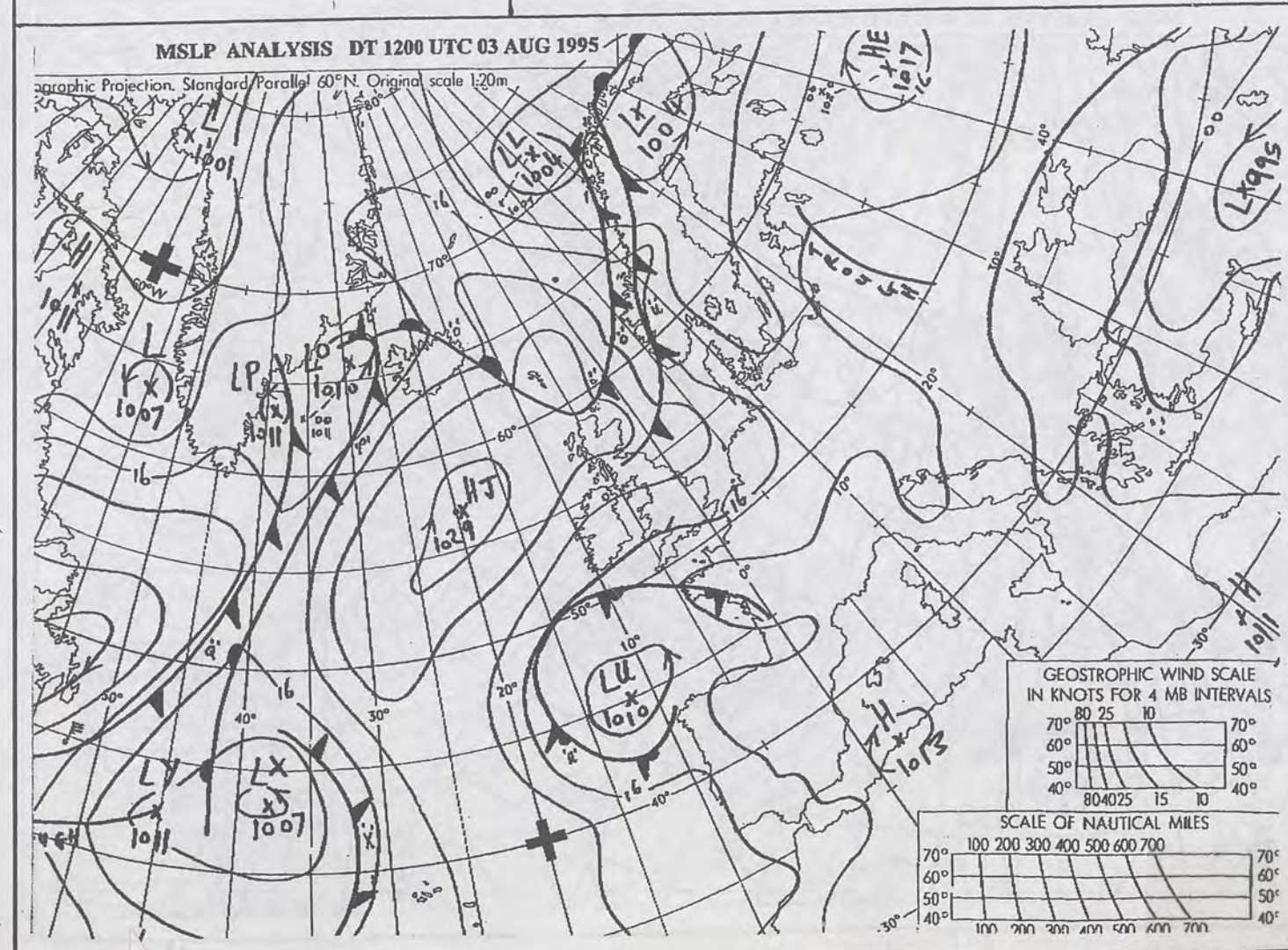
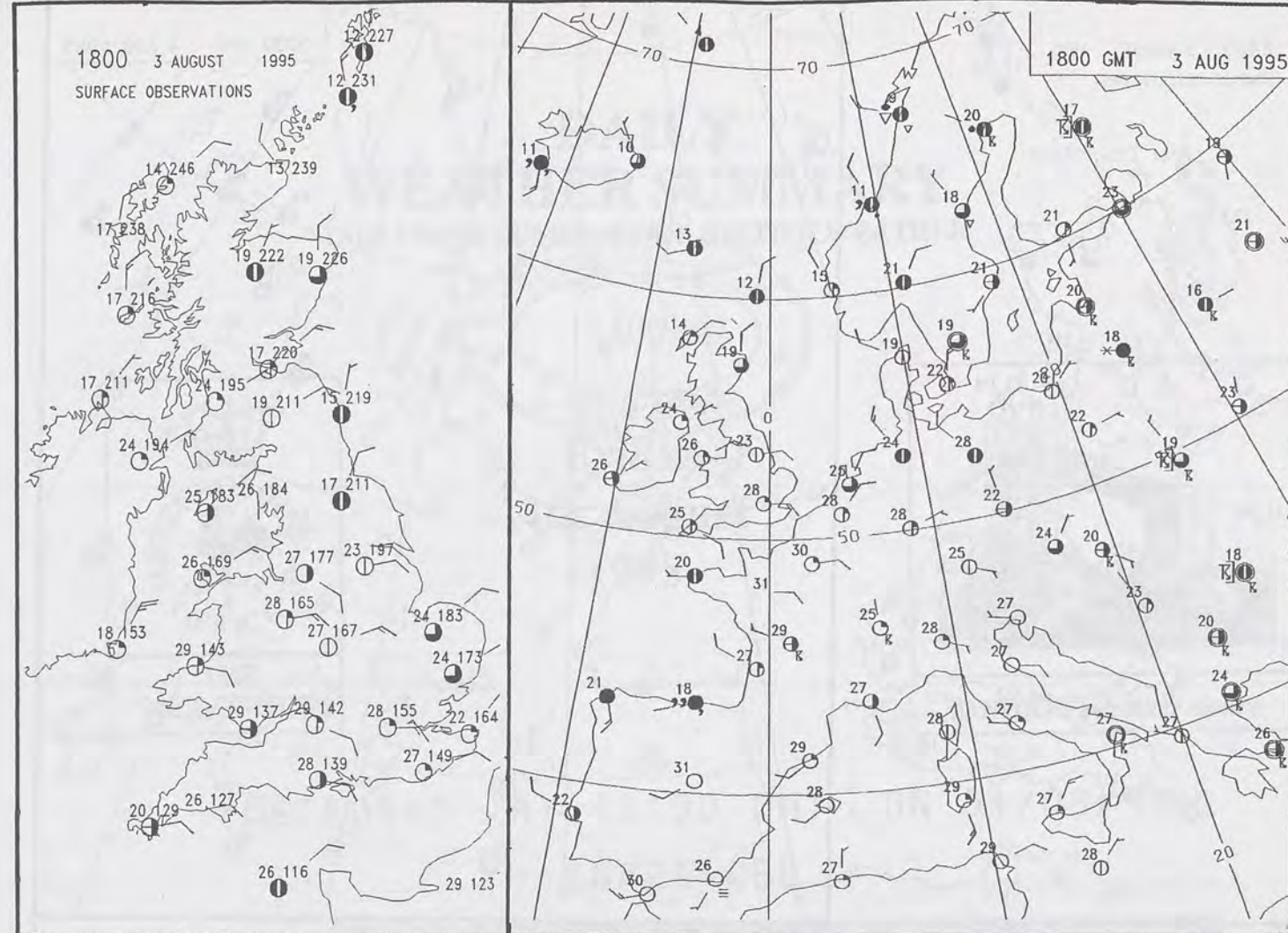
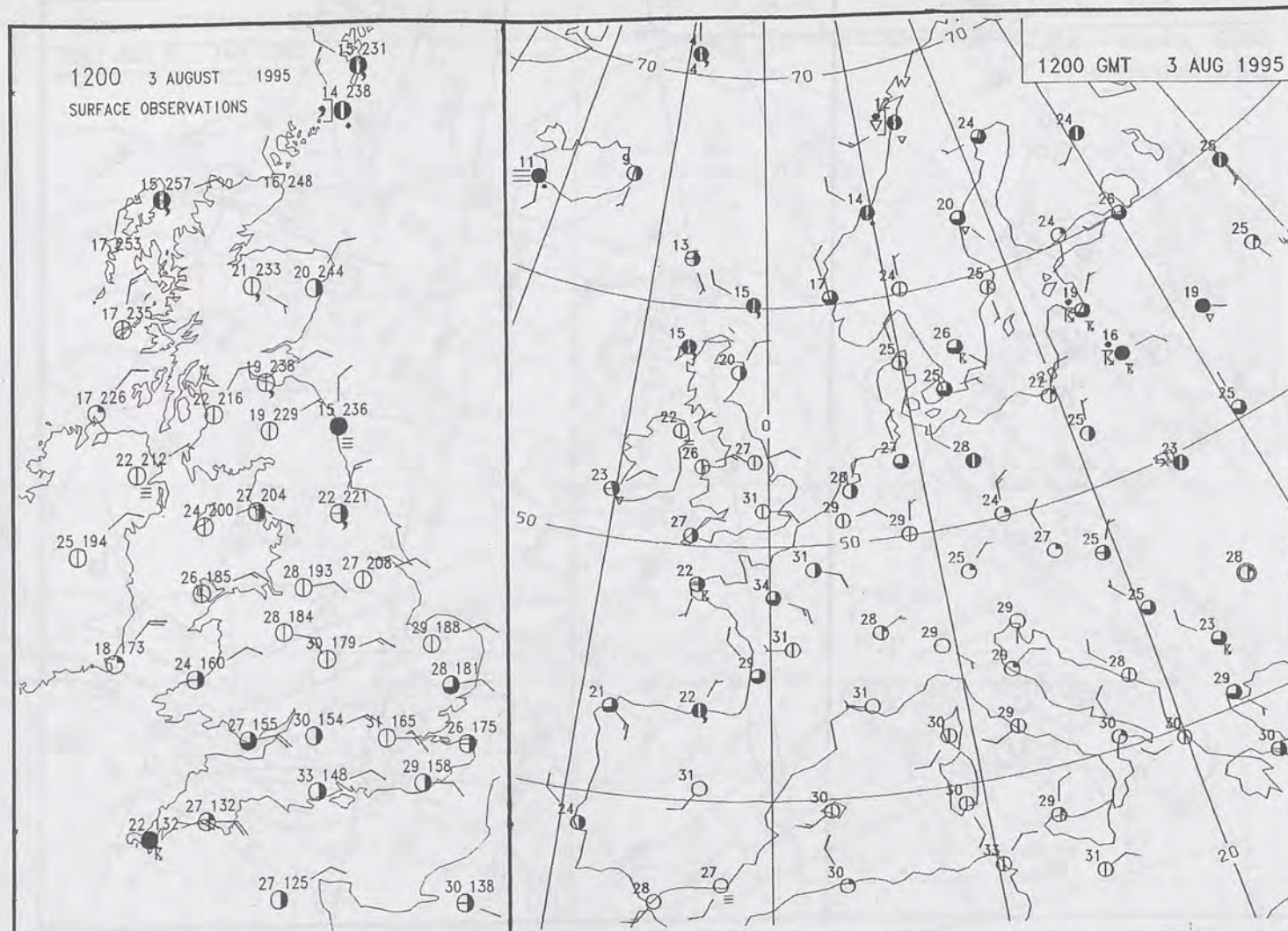
DAILY WEATHER SUMMARY

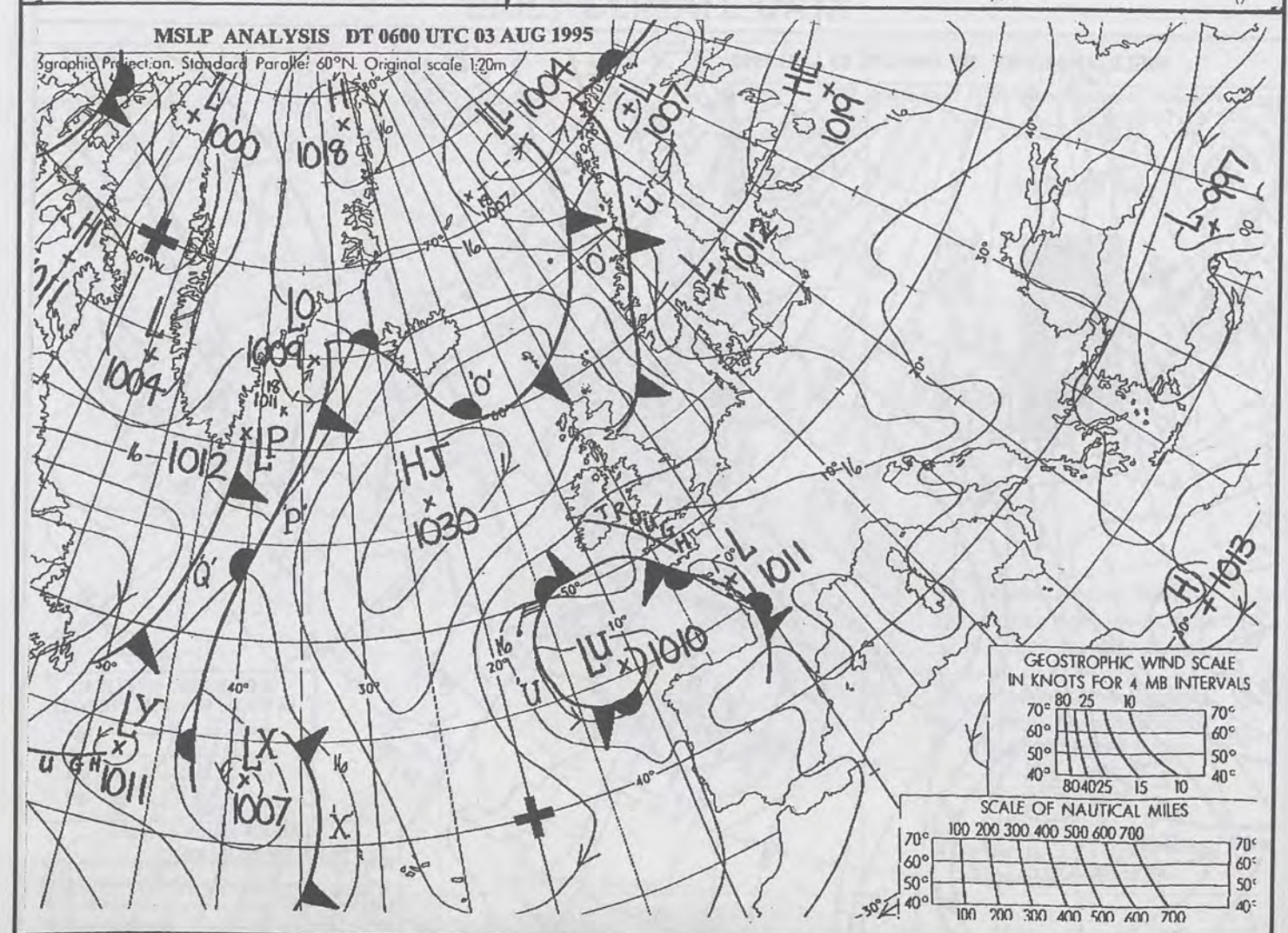
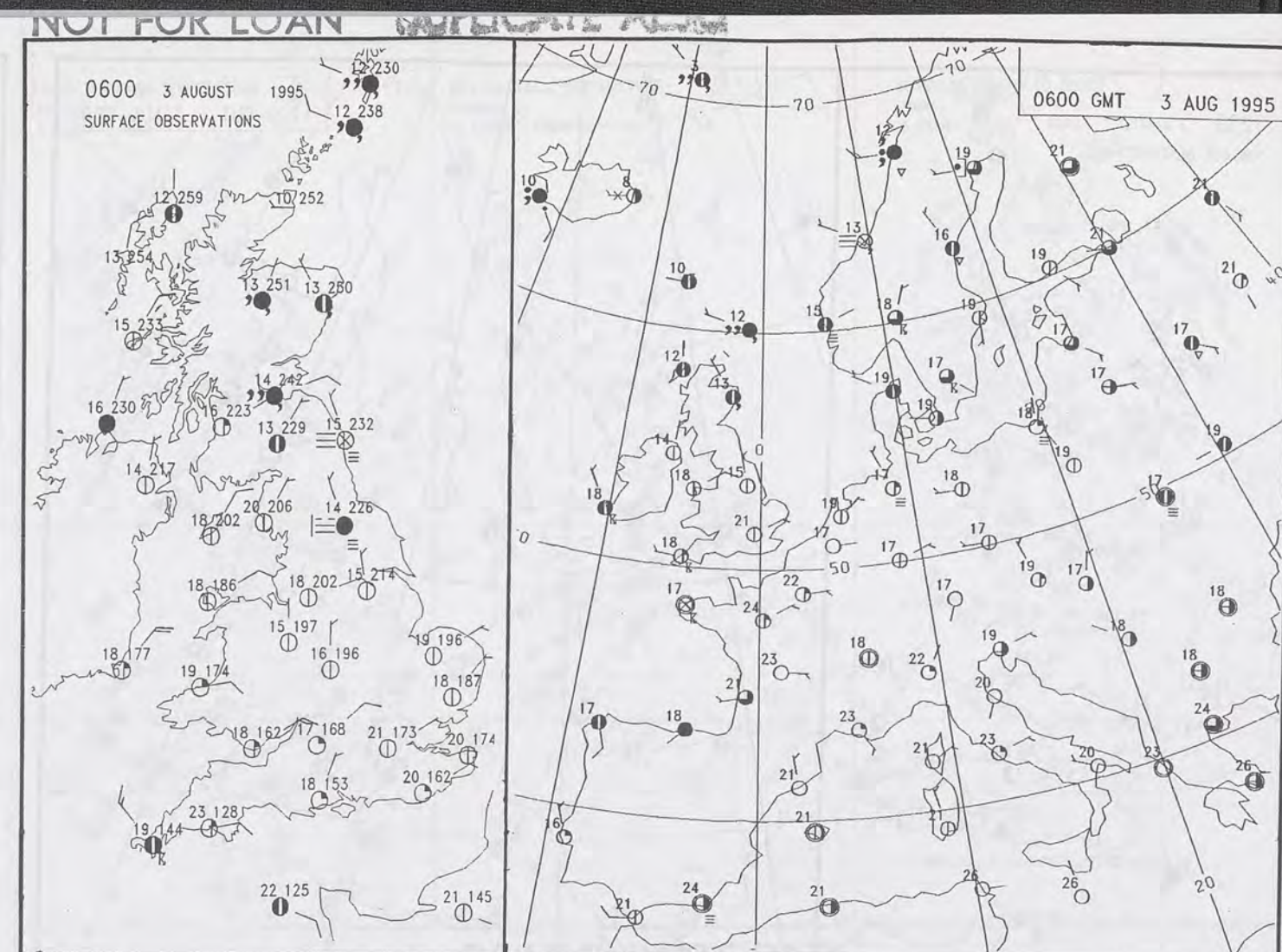
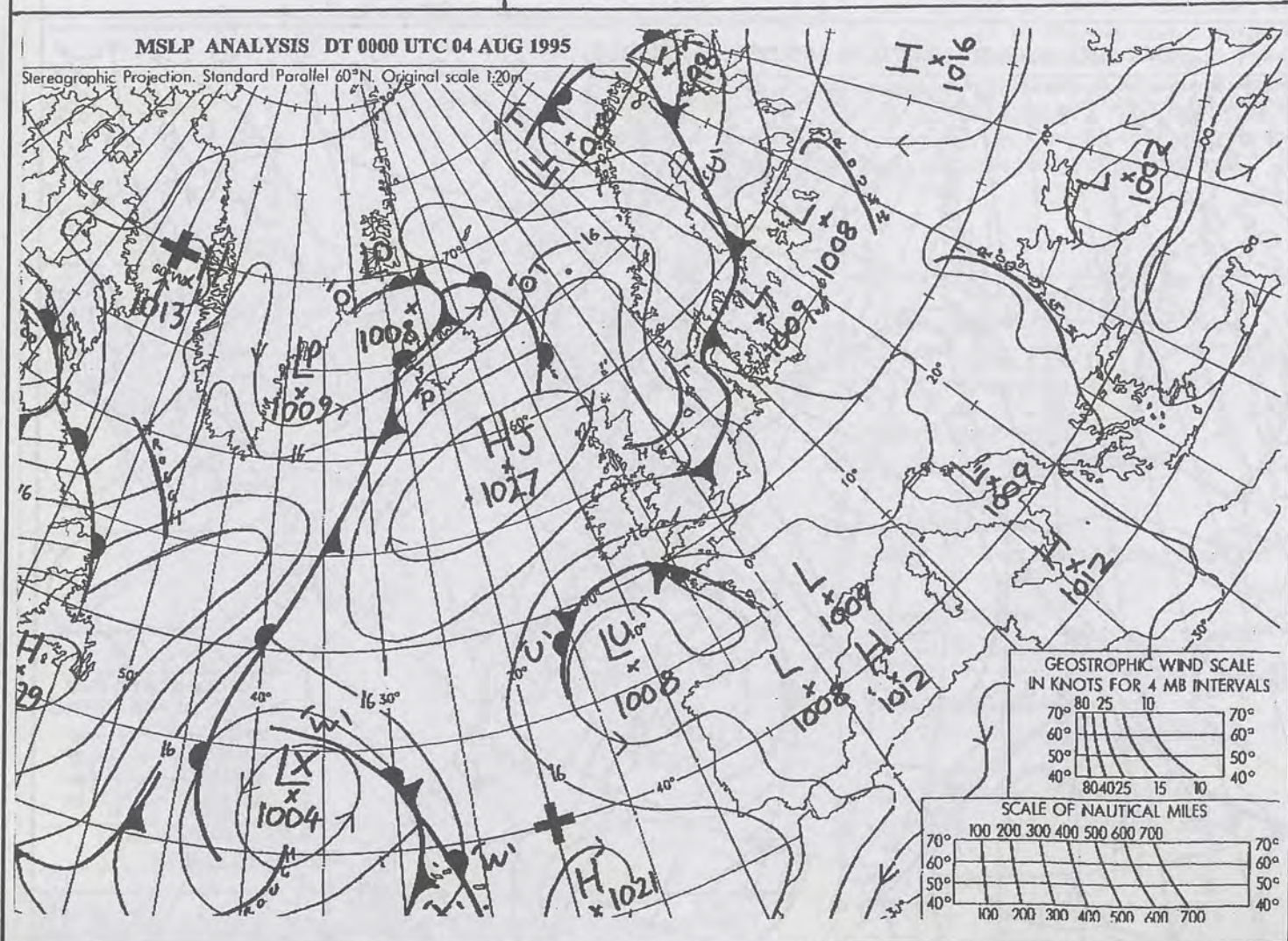
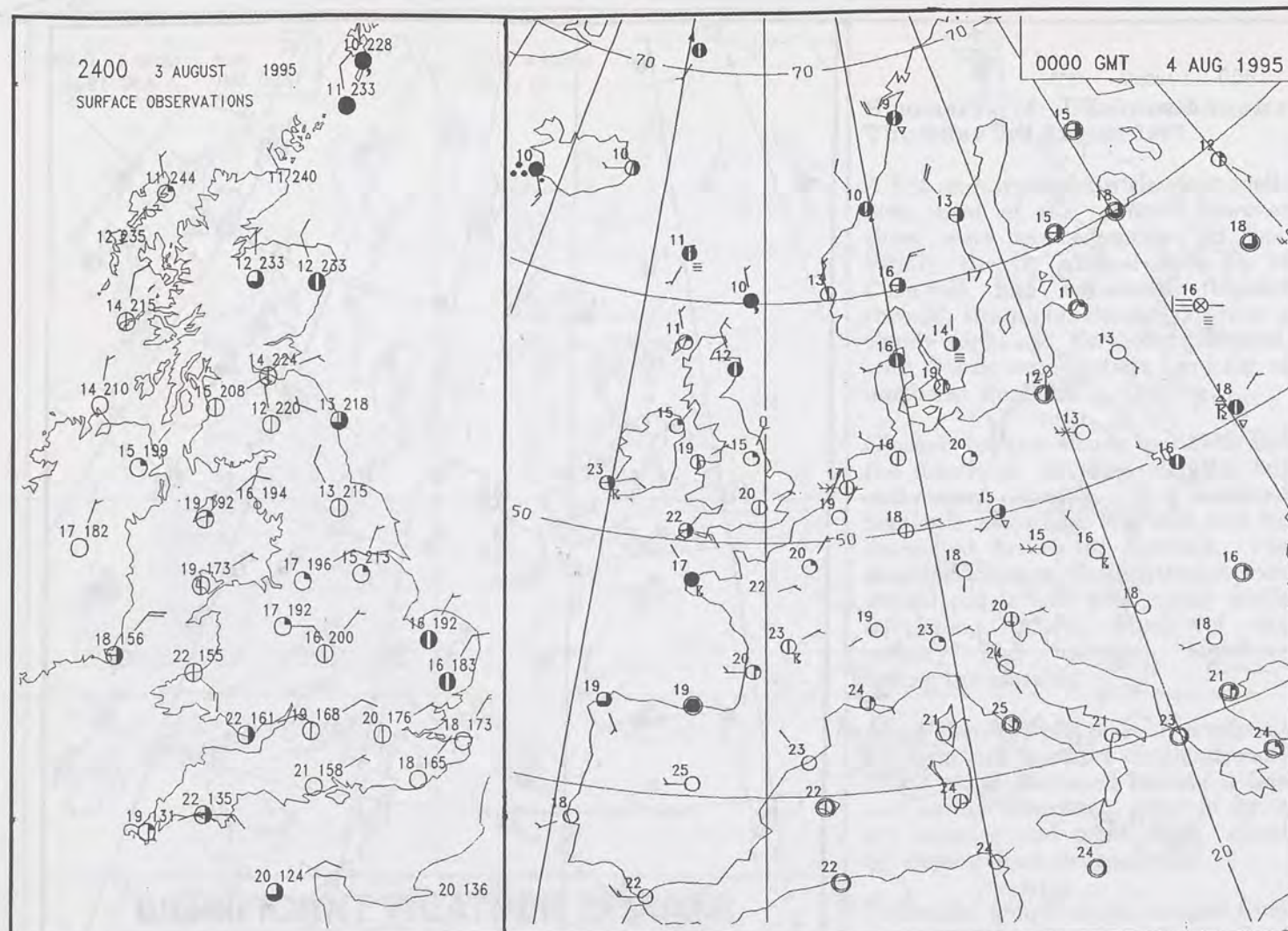


For details of other Weather Summaries produced by the Met. Office please contact:

London Weather Centre
Climate Department
127 Clerkenwell Road
London
EC1R 5DB

Telephone: 0171 405 4358
Fax: 0171 404 4314





500-1000MB
500MB

THICKNESS DM.
HEIGHT DM.

T+ 0


GMAIN

4/ 8/95

WT 12Z FRI

4/ 8/95

DT 12Z FRI



0600 4 AUGUST 1995
SIGWX



1200 4 AUGUST 1995
SIGWX



SIGNIFICANT WEATHER CHARTS

1800 4 AUGUST 1995
SIGWX



2400 4 AUGUST 1995
SIGWX



Published by London Weather Centre. All times are GMT.

Summary of UK weather for Friday 4th August 1995

It was a fine, dry night across much of the country. Many western areas had good clear spells. Eastern and central parts were more cloudy with low cloud edging in from the North Sea. In the northeast of Scotland there were a few spots of light drizzle. Lightning was reported at Camborne during the early hours.

The cloud in central and eastern parts readily broke up inland during the morning becoming largely confined to the coasts by midday. Elsewhere, it was dry and quite sunny. During the afternoon even the cloud on the coast broke up and the bulk of the country had good sunny spells. The Northern Isles remained rather cloudy, though, with a few spots of light drizzle.

Much of the country had a fine, sunny end to the day. However, the cloud and patchy drizzle persisted in the Northern Isles and low cloud started to edge in from the North Sea.

Temperatures ranged from warm over parts of Scotland to very warm or hot over much of England and Wales. The east coast, though, was nearer normal.

EXTREMES

FRIDAY 4th AUGUST 1995

Highest Maximum
: 29.6 C Bournemouth [Dorset]

Lowest Maximum
: 13.1 C Foula [Shetland]

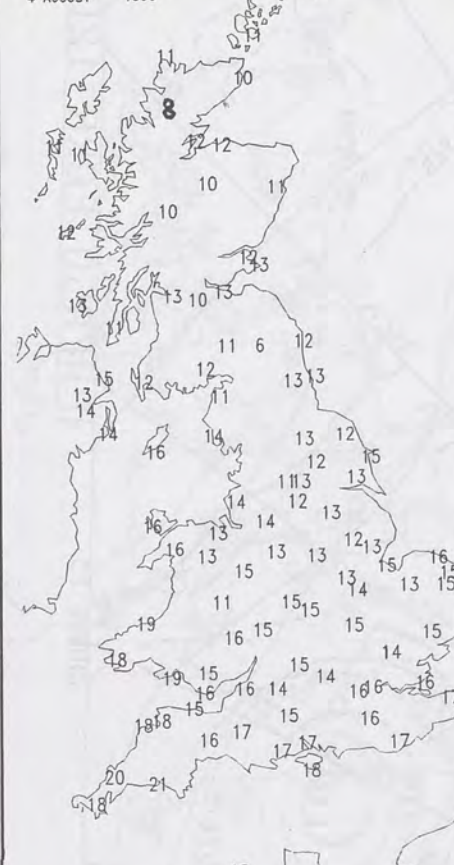
Lowest Minimum
: 7.6 C Altnaharra [Highland]

Lowest Grass Minimum
: 5.2 C Shap [Cumbria]

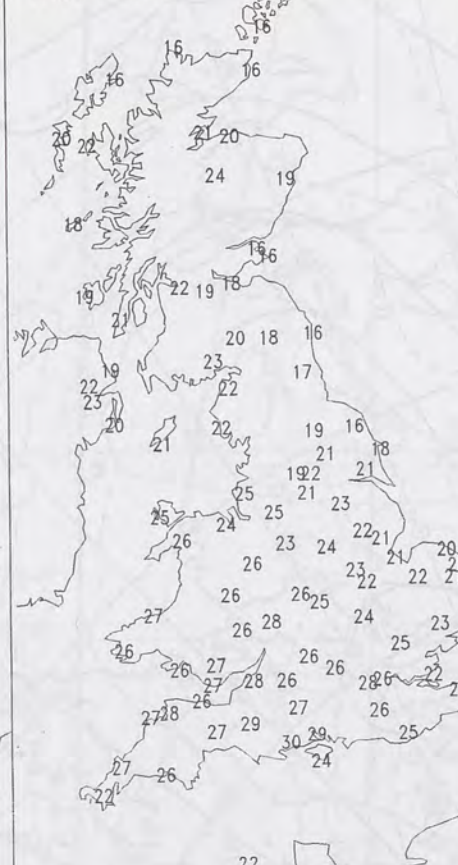
Most Rain (24 hrs from 0900 GMT)
: 2.6 mm Jersey Airport

Most Sunshine
: 14.6 Hrs Tiree [Outer Hebrides]
Morecambe [Lancs]

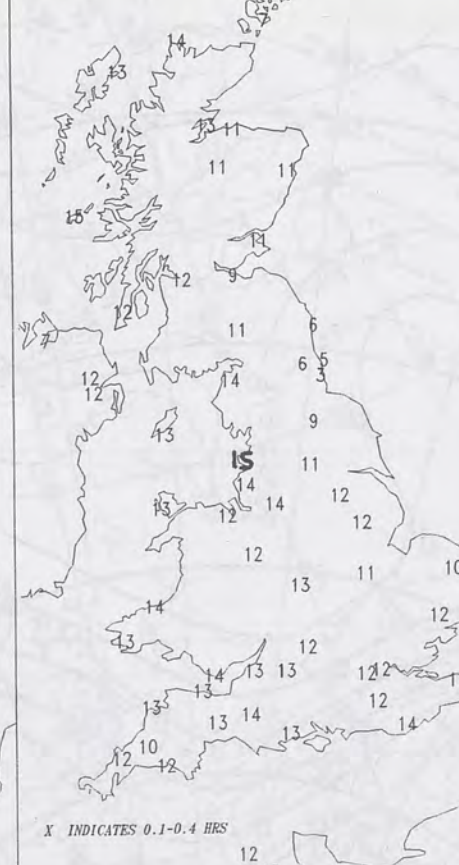
NIGHT MINIMUM TEMPERATURE
(DEGREES C)
4 AUGUST 1995



DAY MAXIMUM TEMPERATURE
(DEGREES C)
4 AUGUST 1995



SUNSHINE (DAWN TO DUSK)
(HOURS)
4 AUGUST 1995



DAILY CLIMATE DATA

NIGHT RAINFALL
(MILLIMETRES)
4 AUGUST 1995



DAY RAINFALL
(MILLIMETRES)
4 AUGUST 1995



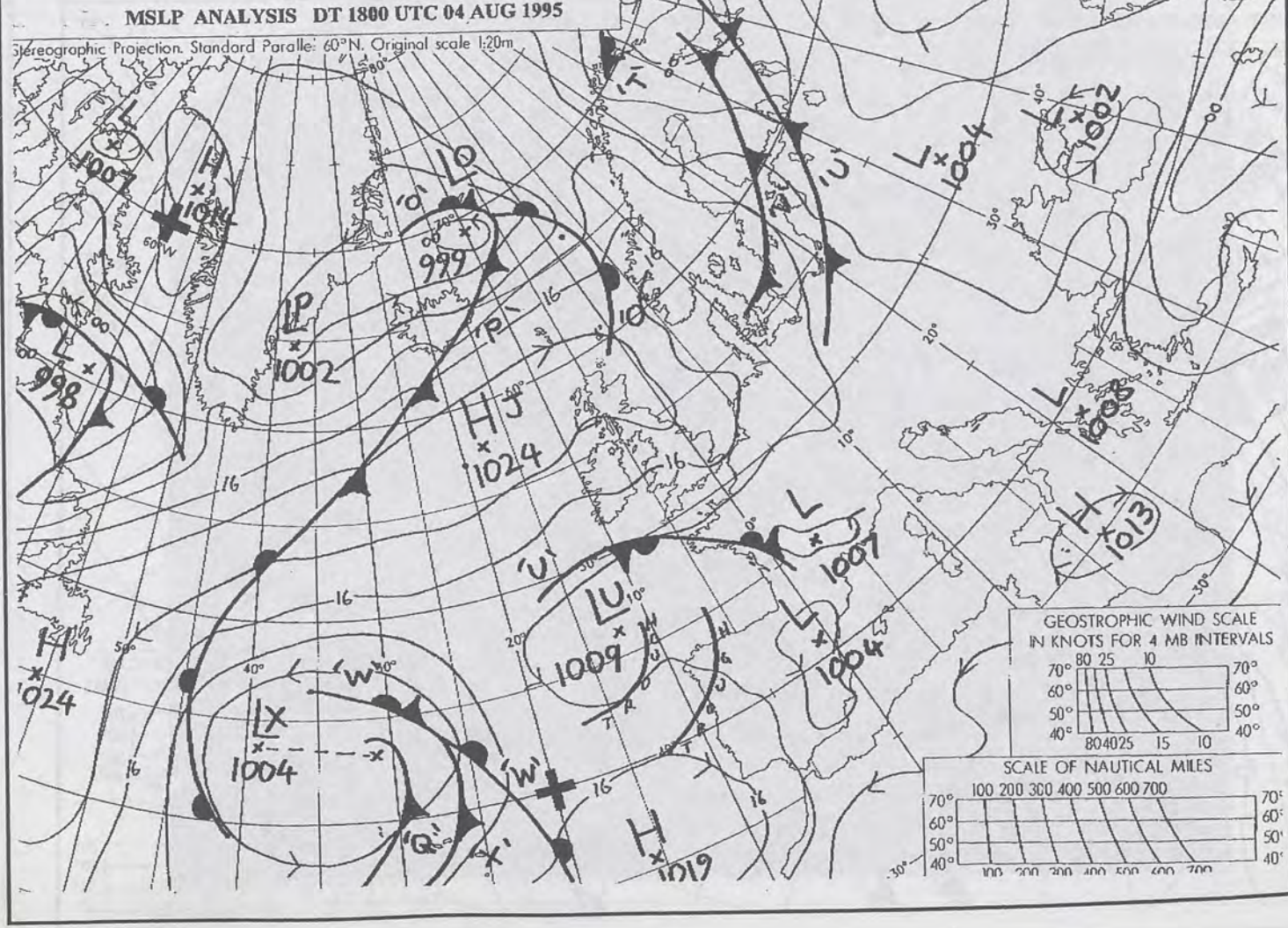
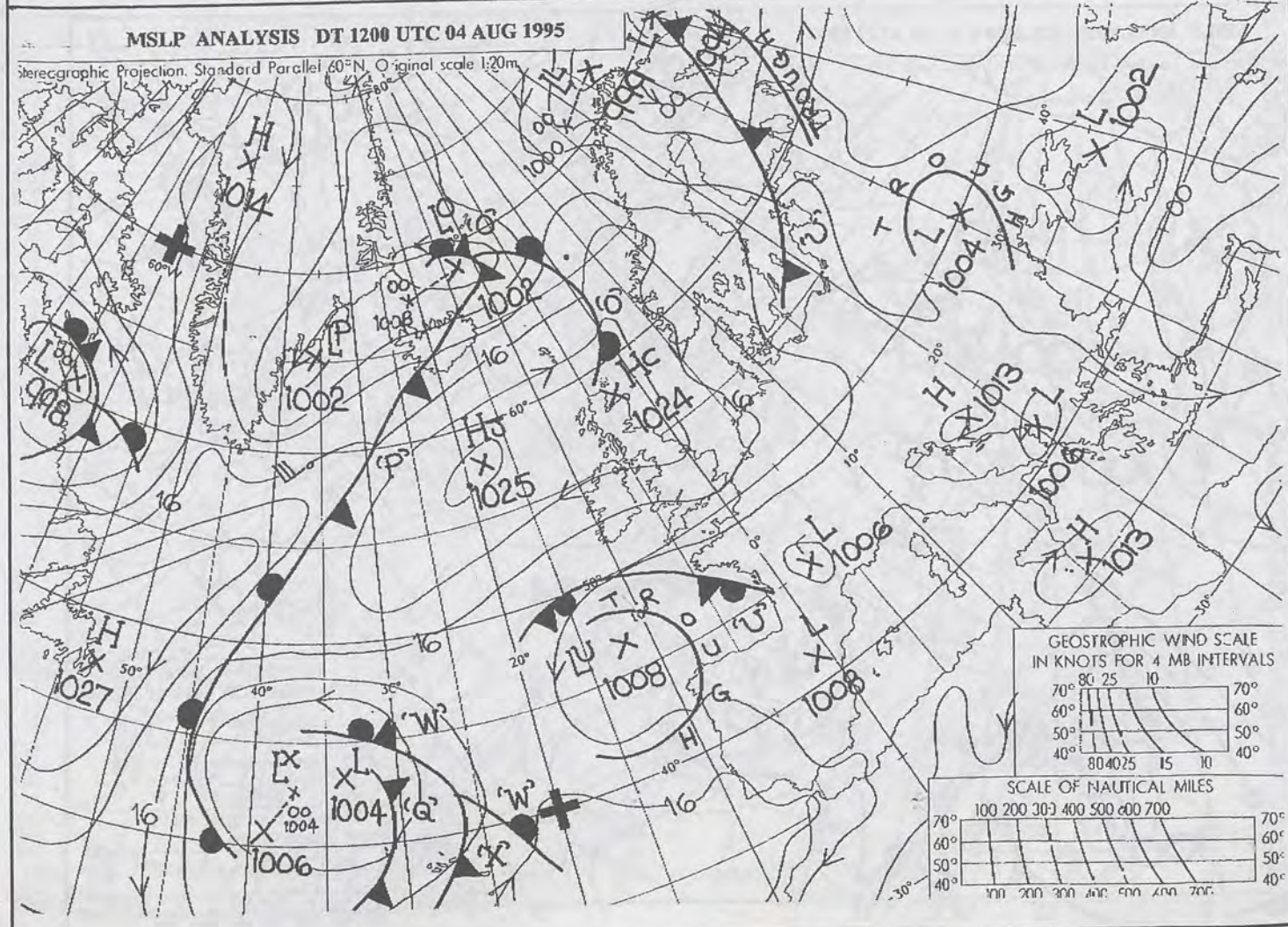
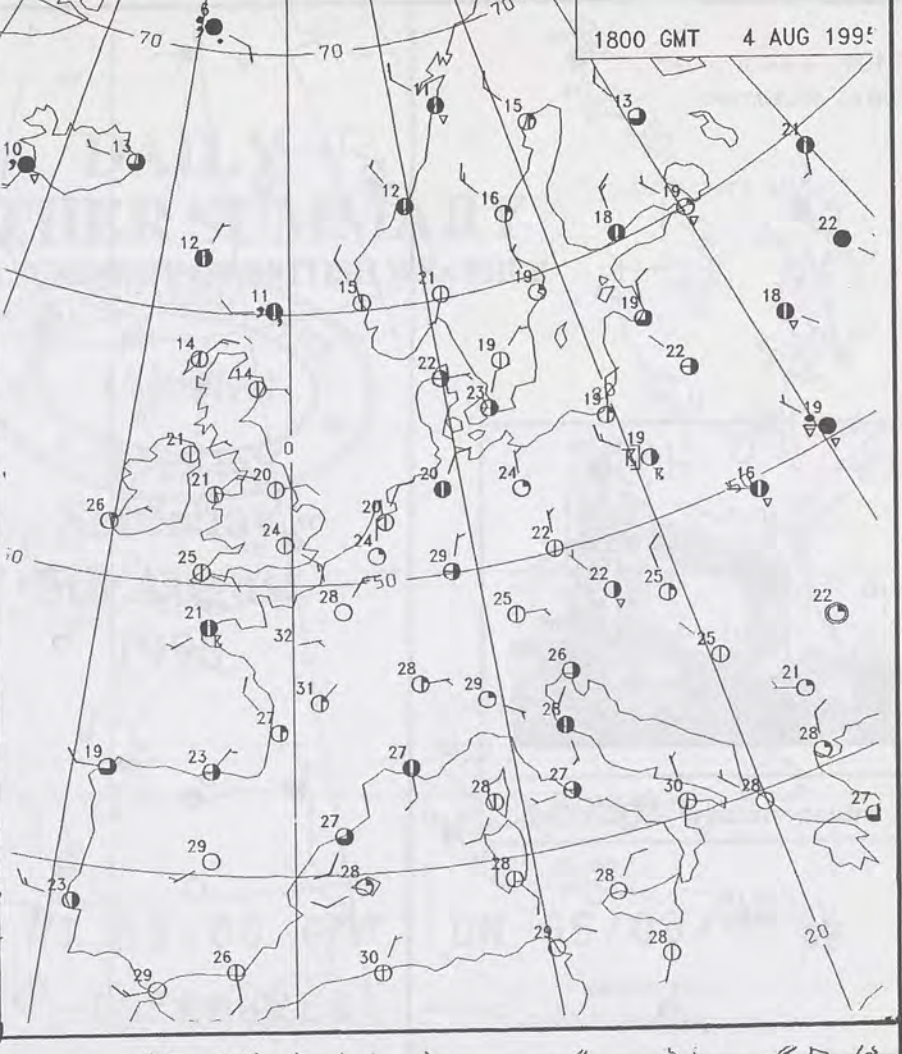
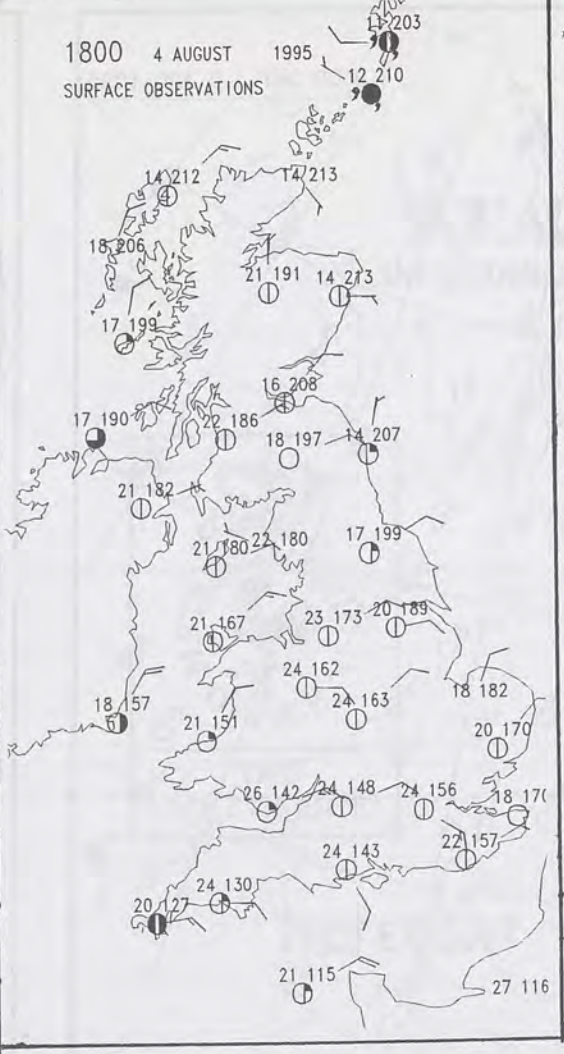
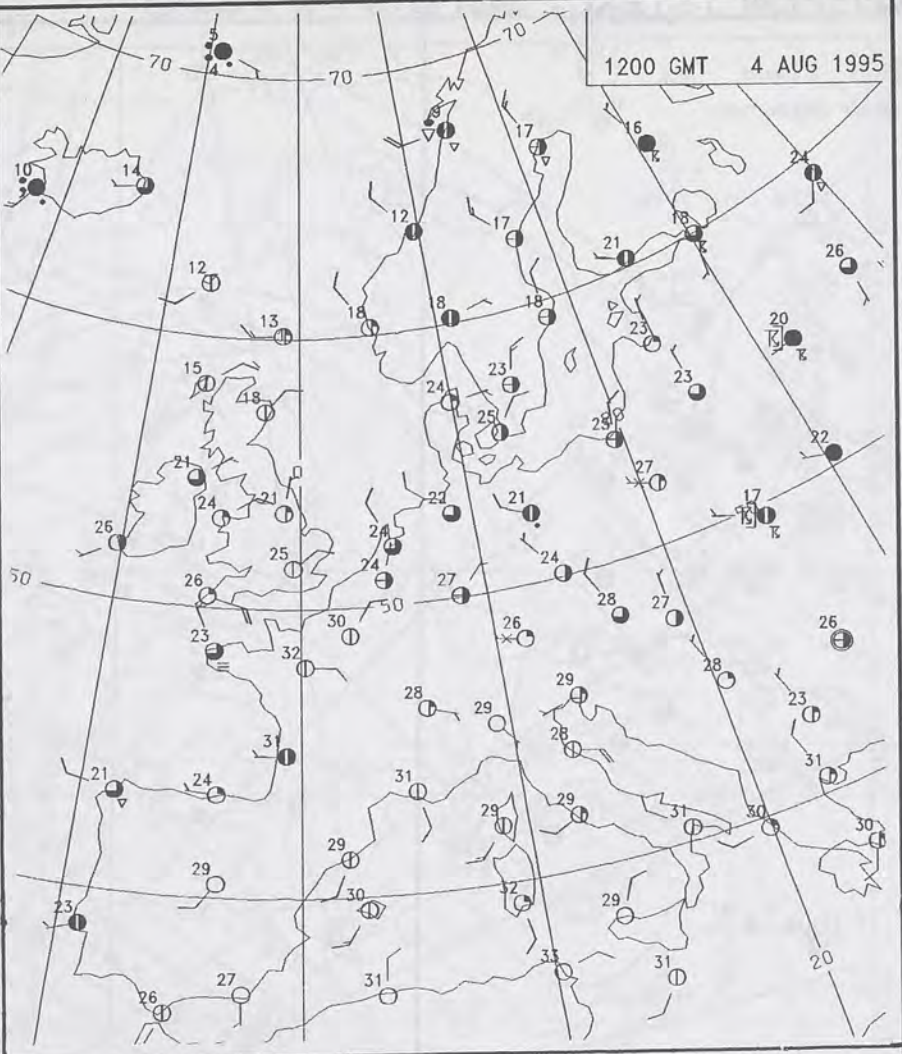
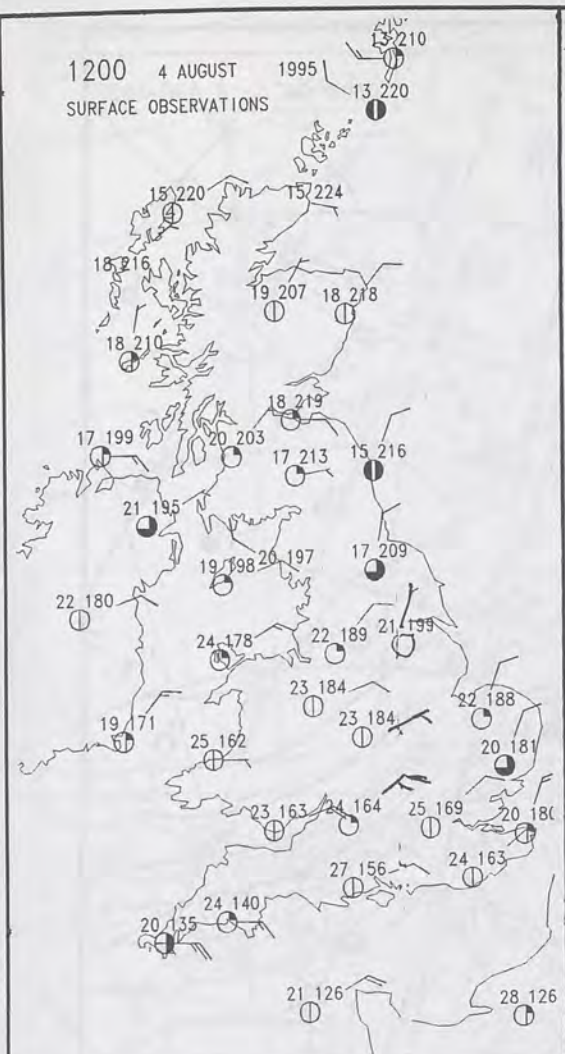
DAILY WEATHER SUMMARY



For details of other Weather Summaries produced by the Met. Office please contact:

London Weather Centre
Climate Department
127 Clerkenwell Road
London
EC1R 5DB

Telephone: 0171 405 4358
Fax: 0171 404 4314



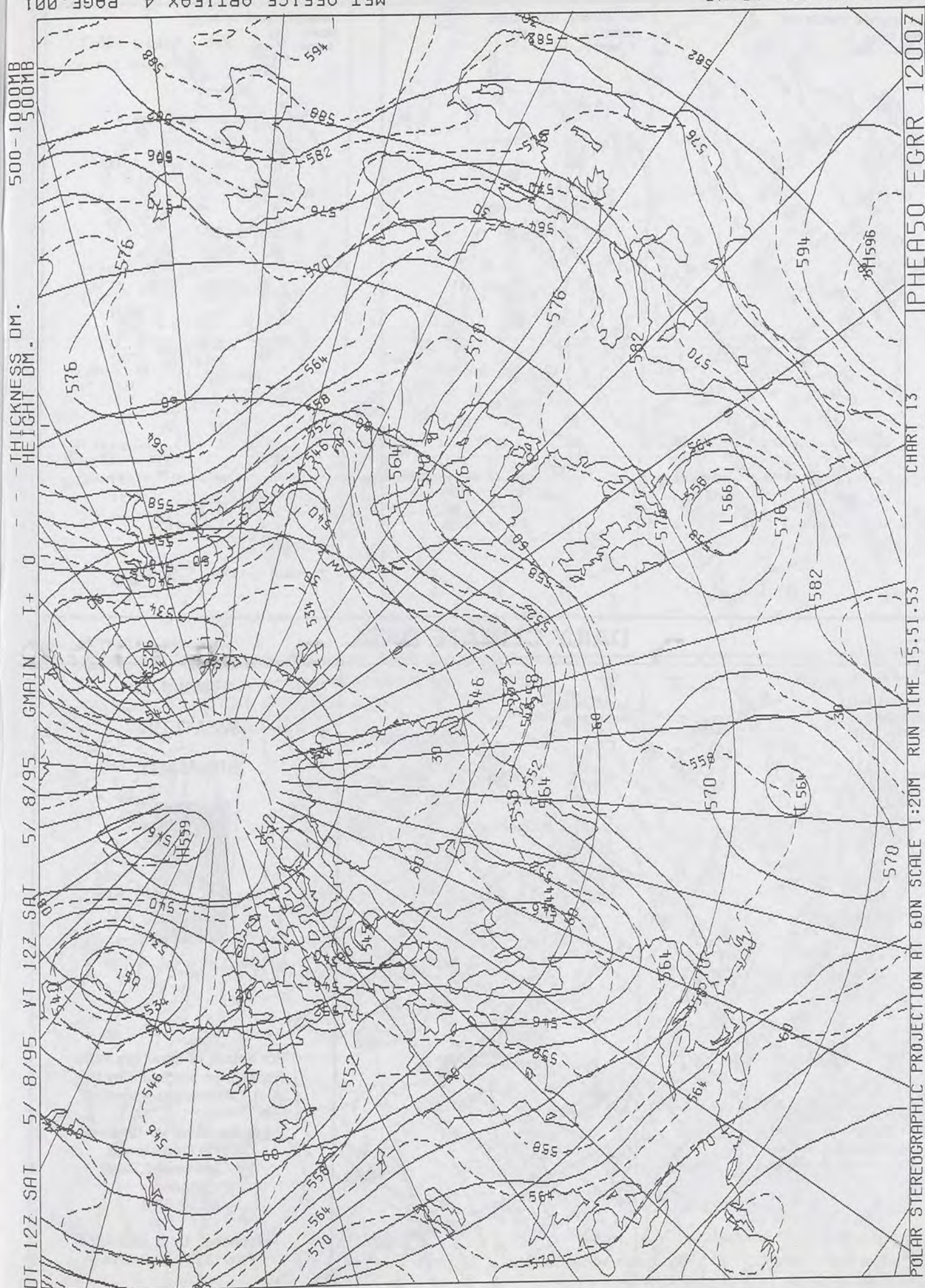



CHART 13

POLAR STEREOGRAPHIC PROJECTION AT 60N SCALE 1:20M RUN TIME 15.51.53

DAILY WEATHER SUMMARY

INCLUDING SUMMARY OF BRITISH WEATHER




Saturday
5th August
1995



LONDON *weather centre*

METEOSAT AT 12:00 GMT ON 05/08/95
INFRA-RED



CLOUD-TOP OR LAND/SEA TEMPERATURE

COLD WARM

0600 5 AUGUST 1995
SIGWX



1200 5 AUGUST 1995
SIGWX



SIGNIFICANT WEATHER CHARTS

1800 5 AUGUST 1995
SIGWX



2400 5 AUGUST 1995
SIGWX



Published by London Weather Centre. All times are GMT.

Summary of UK weather for Saturday 5th August 1995

Most of the country had a dry night with clear periods. The Channel Islands and the far west of Cornwall had thunderstorms and some rain. The far north of Scotland was rather cloudy and there was drizzle especially in the Northern Isles. Low cloud spread across southeast Scotland and through the Forth and Clyde valleys, as well as to many coastal parts of eastern England.

Most of the country also had a fine and mainly sunny day. The low cloud cleared from most northern and eastern parts in the morning. Over Yorkshire however it stayed cloudy all day, with some coastal fog and drizzle in a few spots around midday. The Northern Isles had a cloudy day with drizzle for much of the time.

Parts of Cornwall and south Devon were rather cloudy with some patchy light rain at times although in the late evening the rain turned heavier along the south coast. The Channel Islands also stayed mainly cloudy all day with fog, rain or drizzle at times until an extensive area of thunderstorms and rain spread north. The latter lasted through the evening.

It was very warm or hot across much of the country. However, temperatures in the far north and around many coasts were close to normal.

EXTREMES

SATURDAY 5th AUGUST 1995

Highest Maximum

: 28.7 C Bournemouth / Hurn
[Dorset]

Lowest Maximum

: 12.8 C Foula [Shetland]

Lowest Minimum

: 4.2 C Aberdeen / Dyce
[Grampian]

Lowest Grass Minimum

: -0.1 C Aboyne [Grampian]

Most Rain (24 hrs from 0900 GMT)

: 26.4 mm Jersey / St Helier

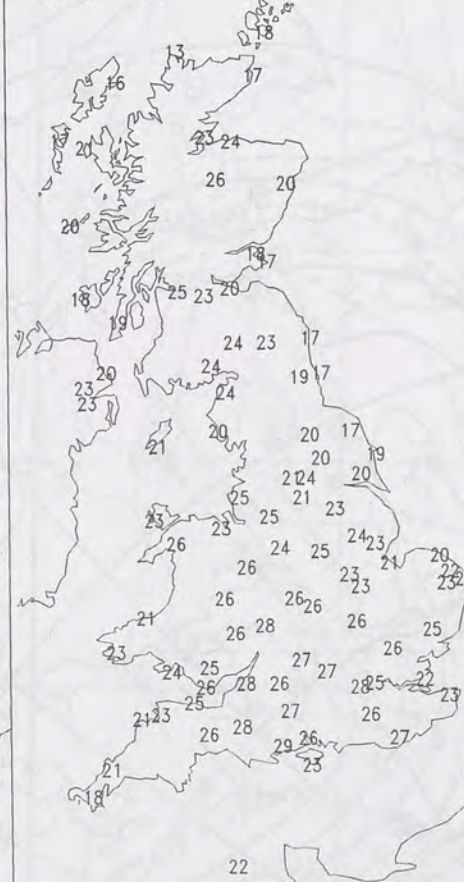
Most Sunshine

: 14.8 Hrs Invergordon Harbour,
Machrihanish and Manchester

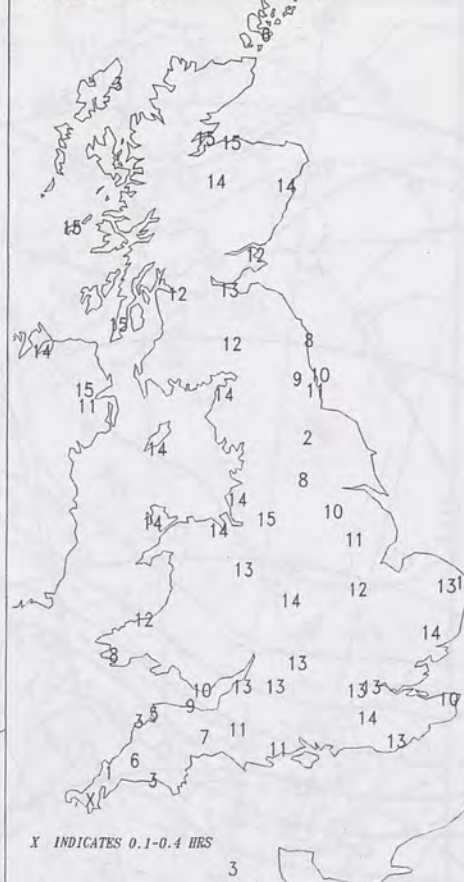
NIGHT MINIMUM TEMPERATURE
(DEGREES C)
5 AUGUST 1995



DAY MAXIMUM TEMPERATURE
(DEGREES C)
5 AUGUST 1995



SUNSHINE (DAWN TO DUSK)
(HOURS)
5 AUGUST 1995



DAILY CLIMATE DATA

NIGHT RAINFALL
(MILLIMETRES)
5 AUGUST 1995



DAY RAINFALL
(MILLIMETRES)
5 AUGUST 1995



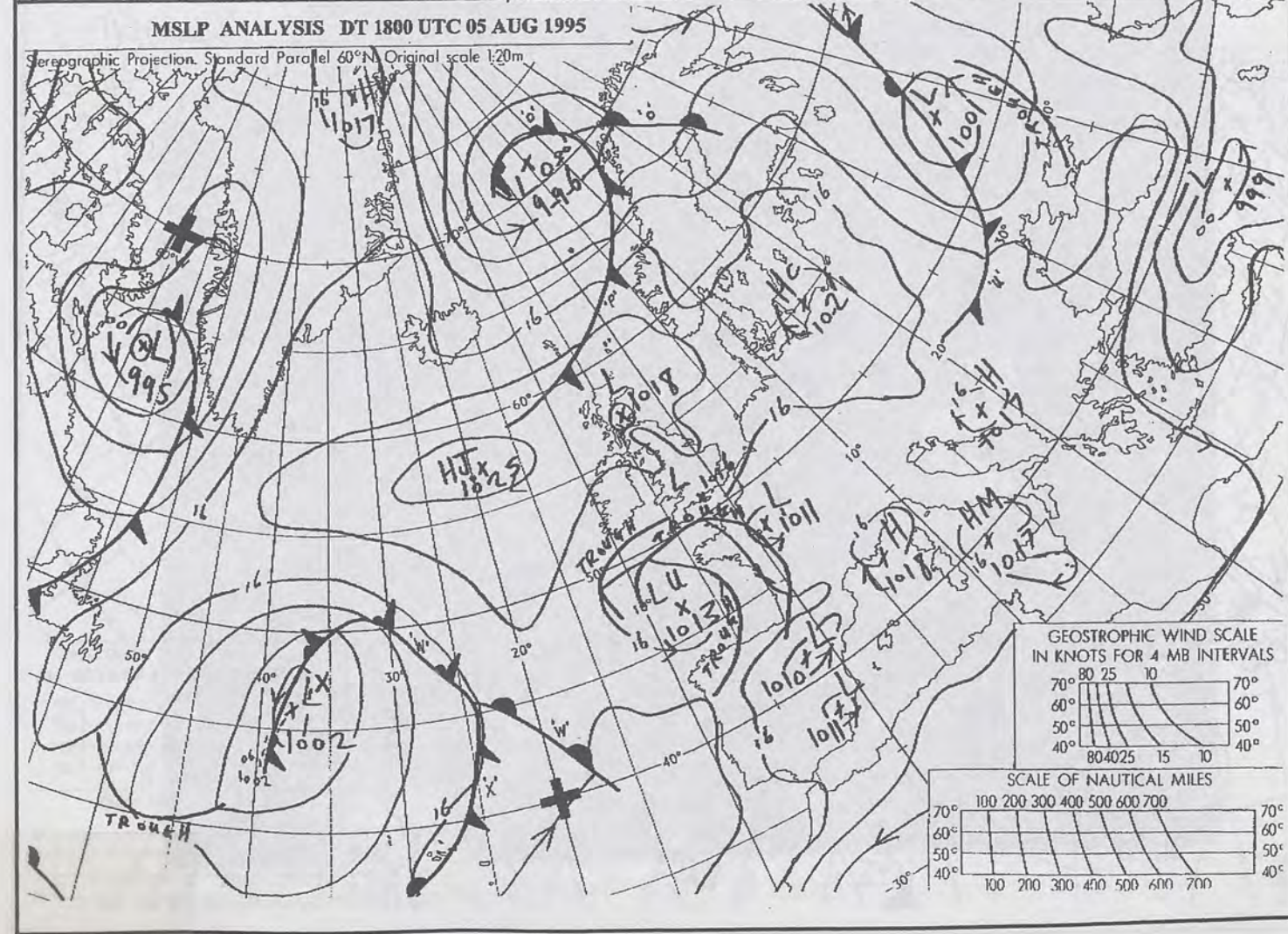
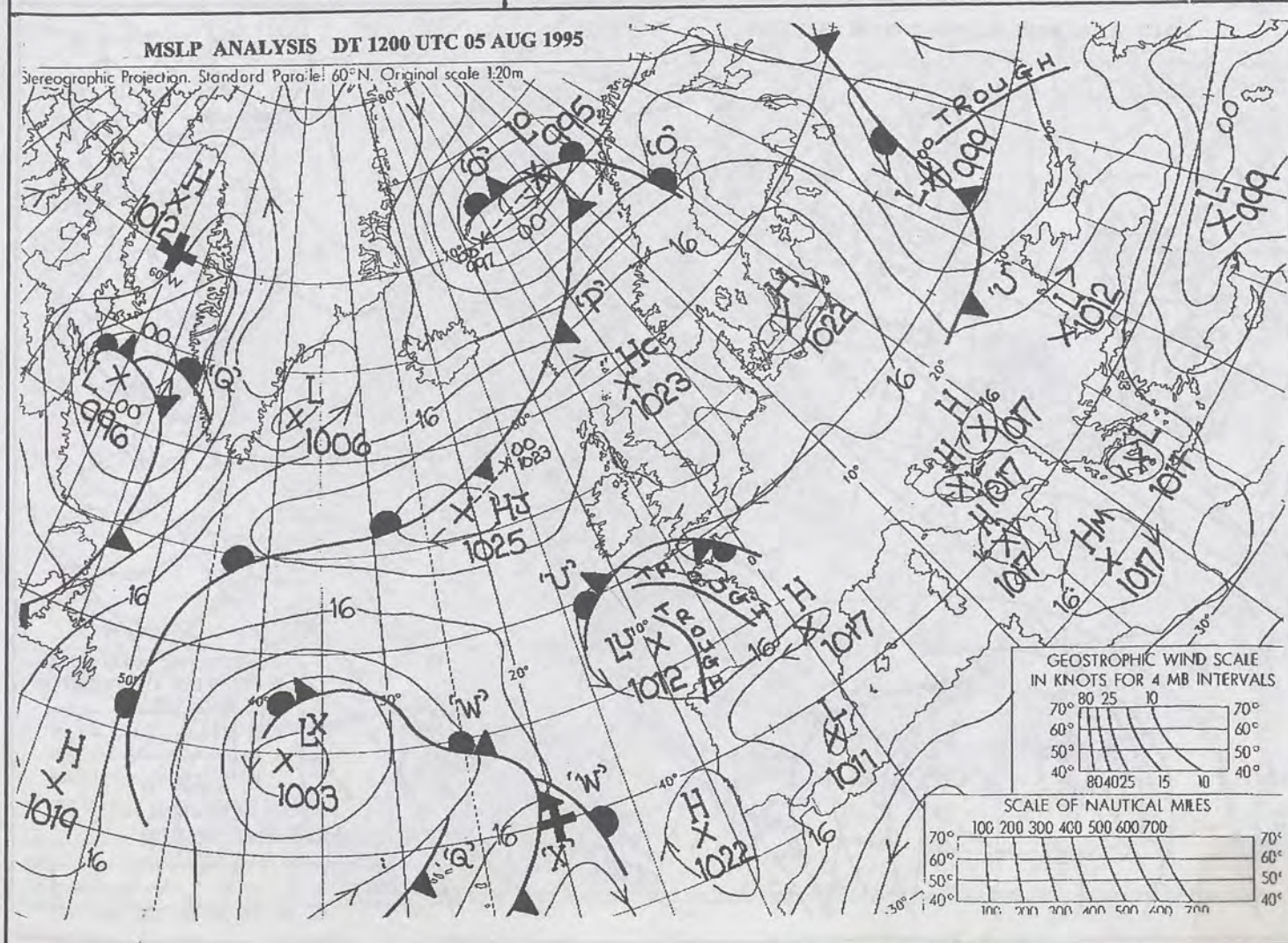
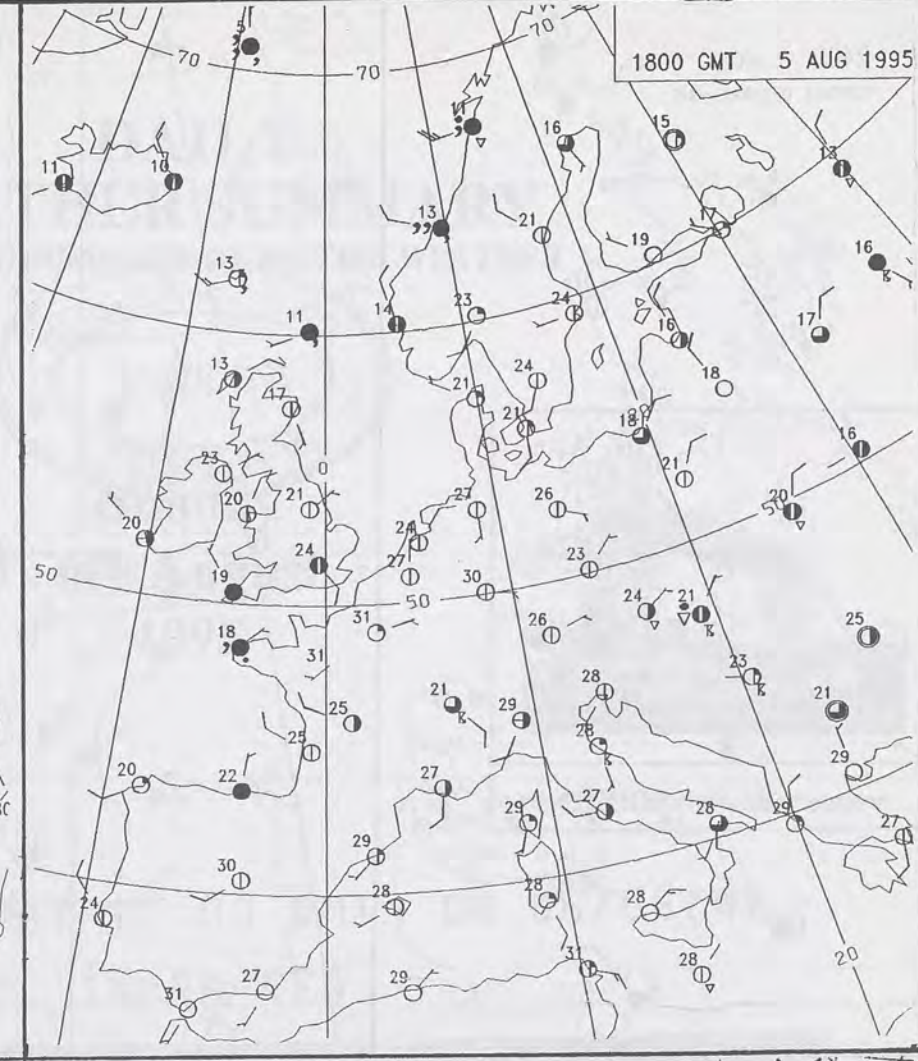
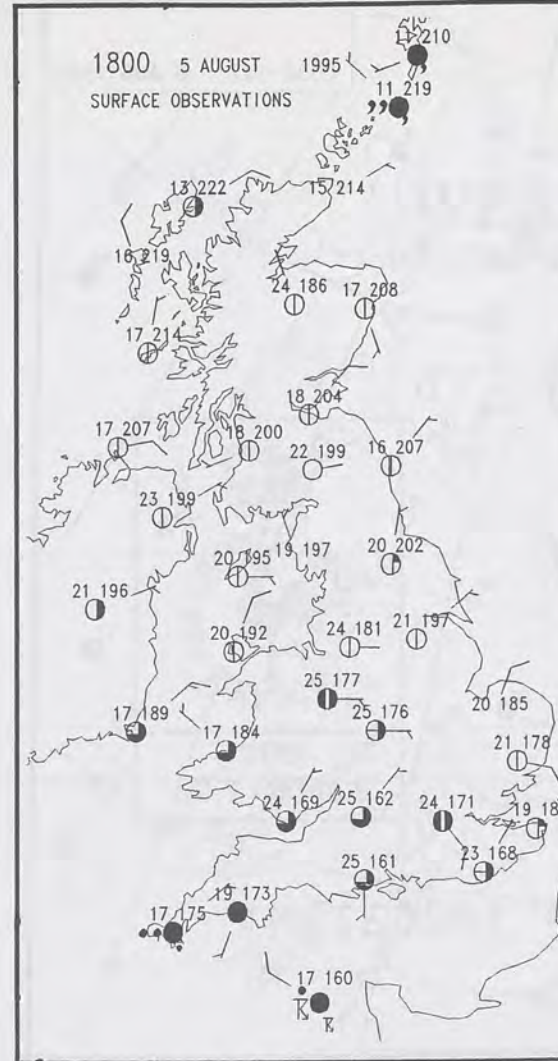
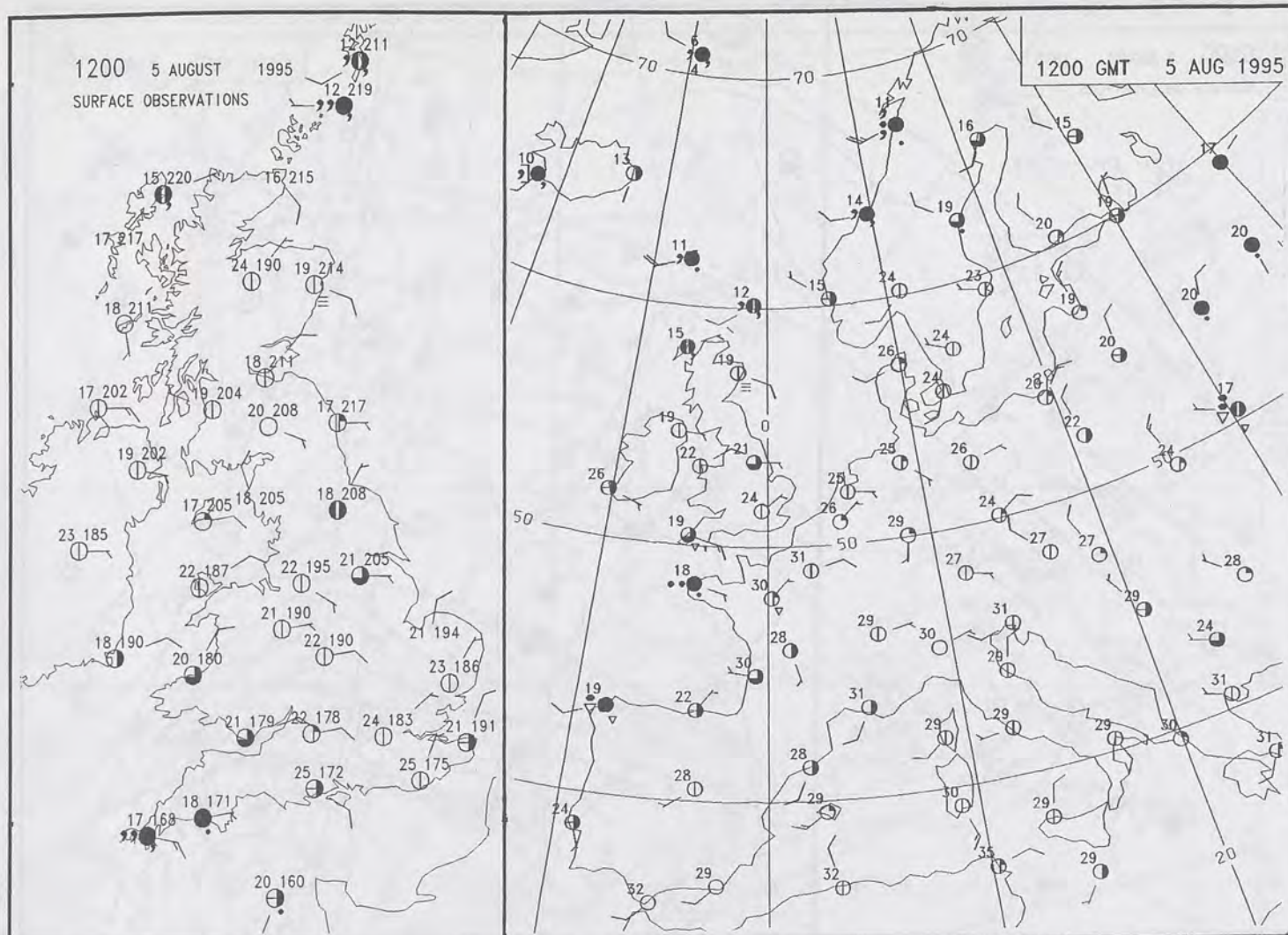
DAILY WEATHER SUMMARY

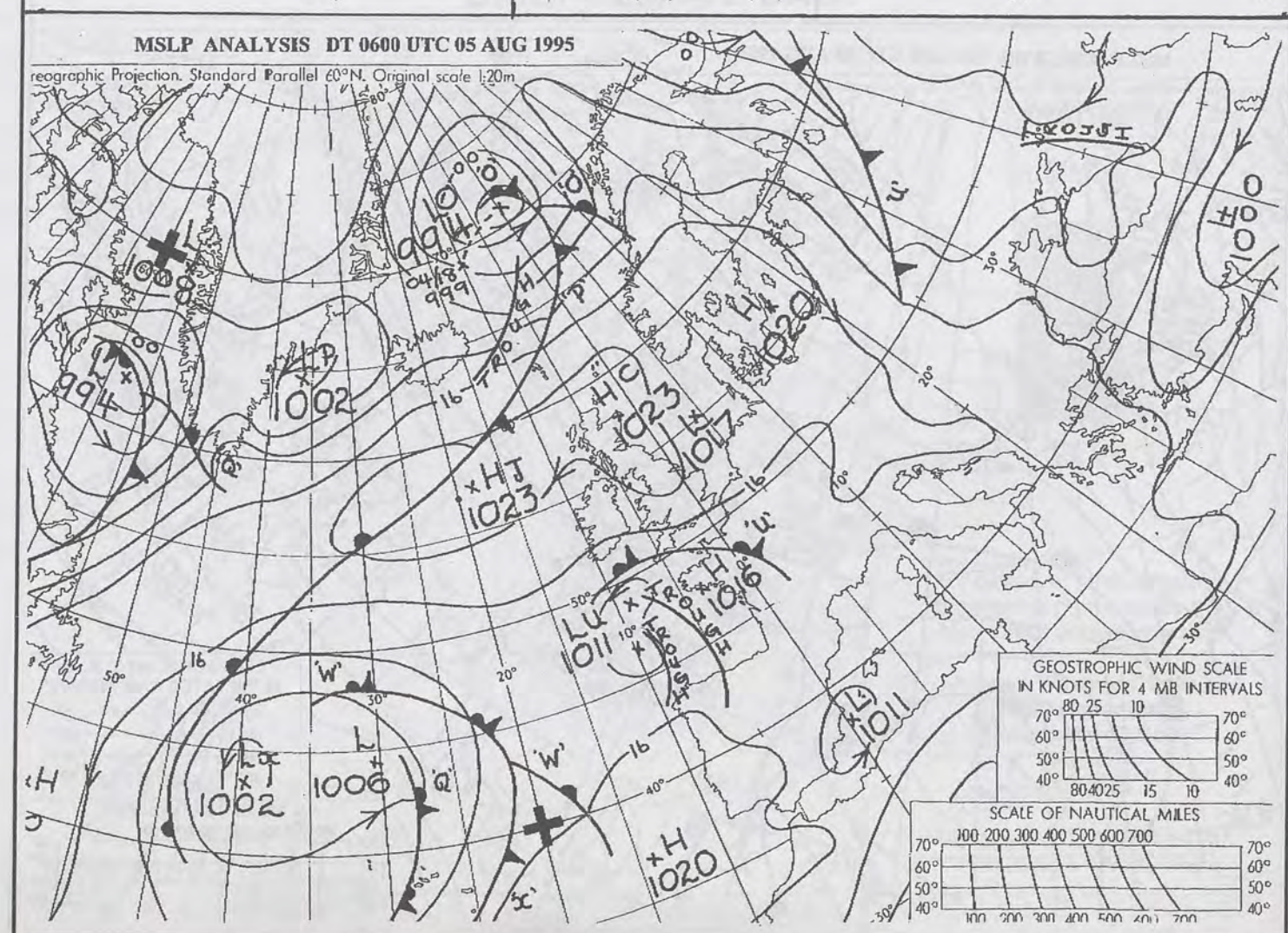
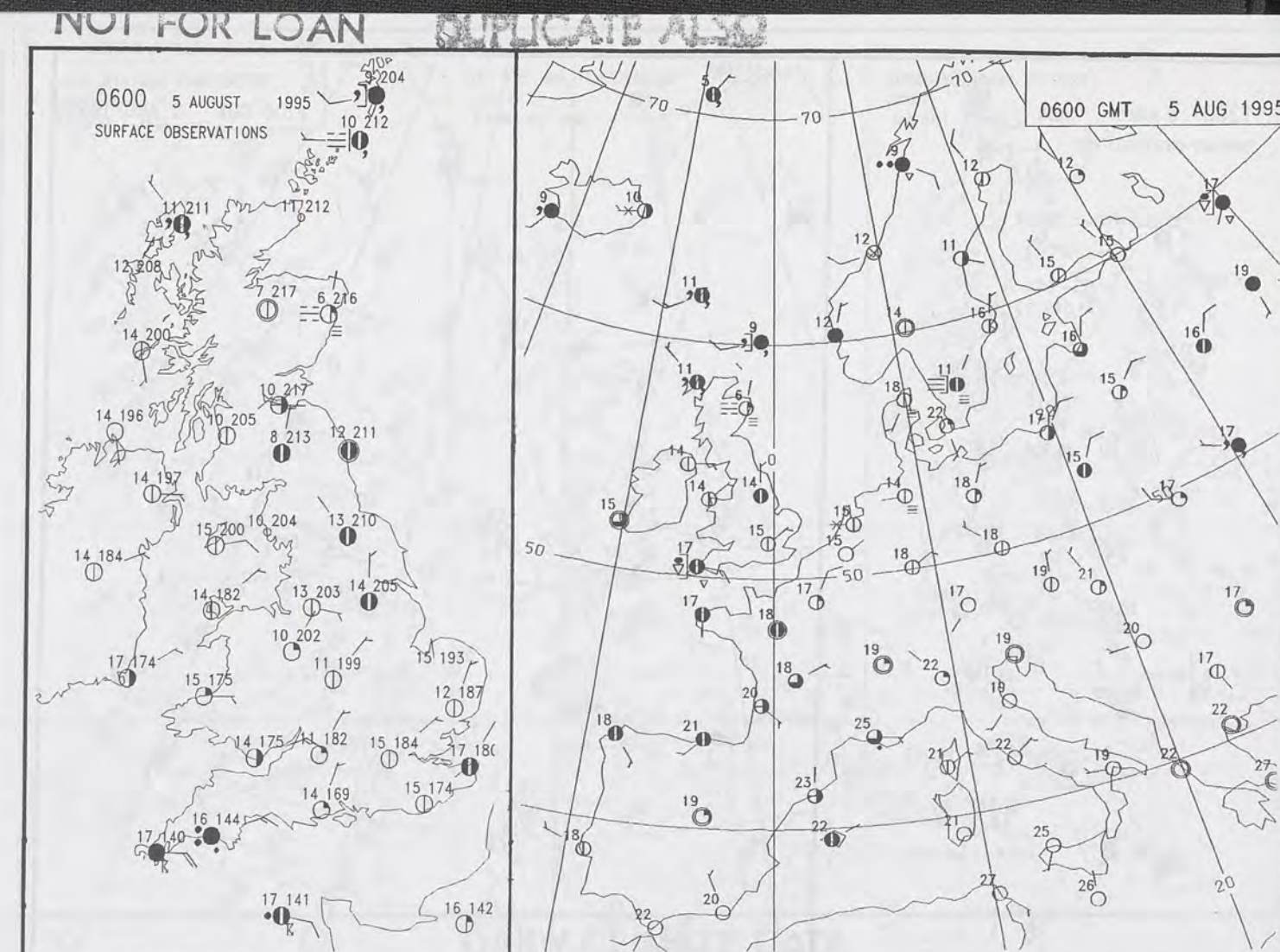
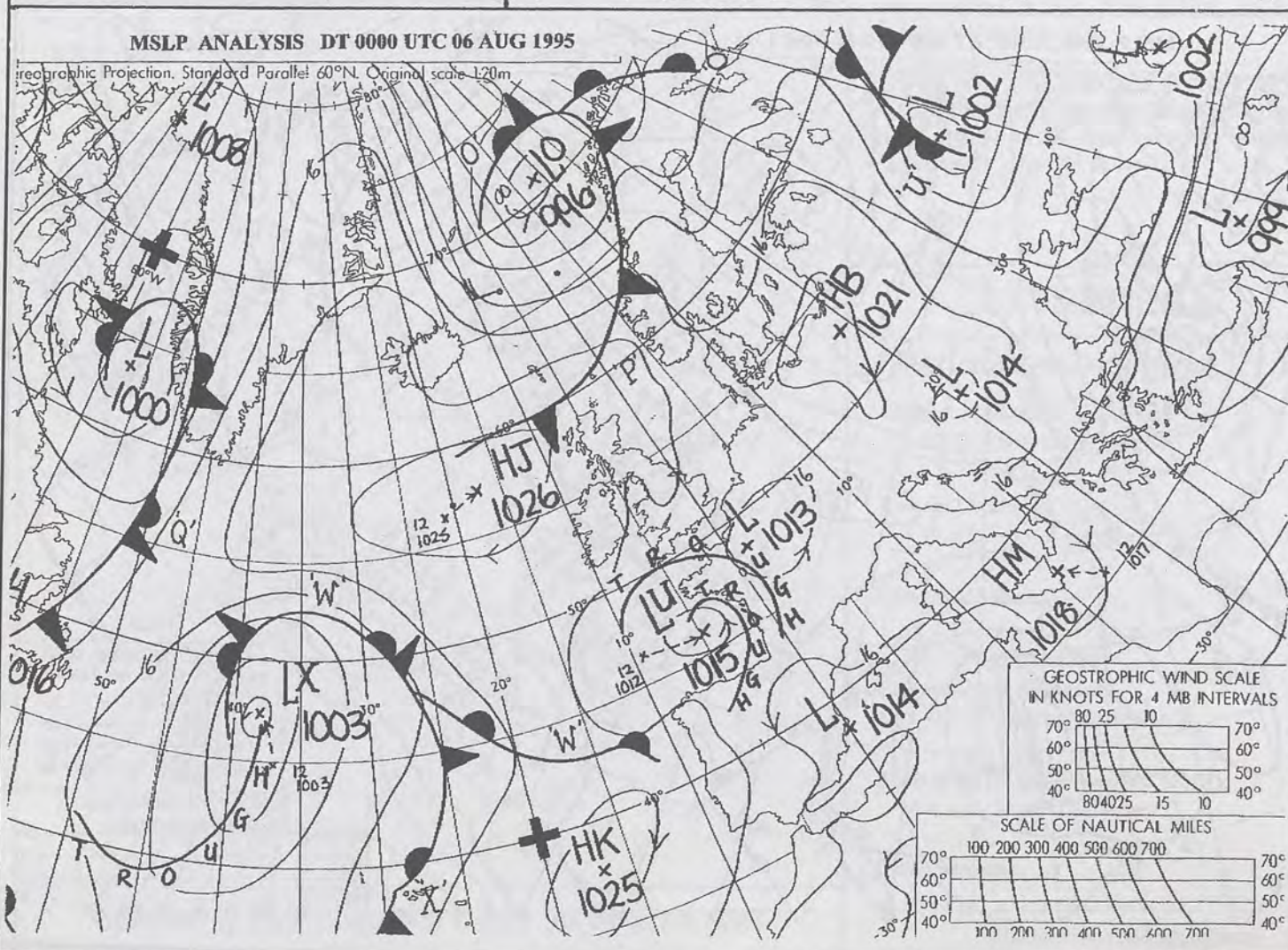
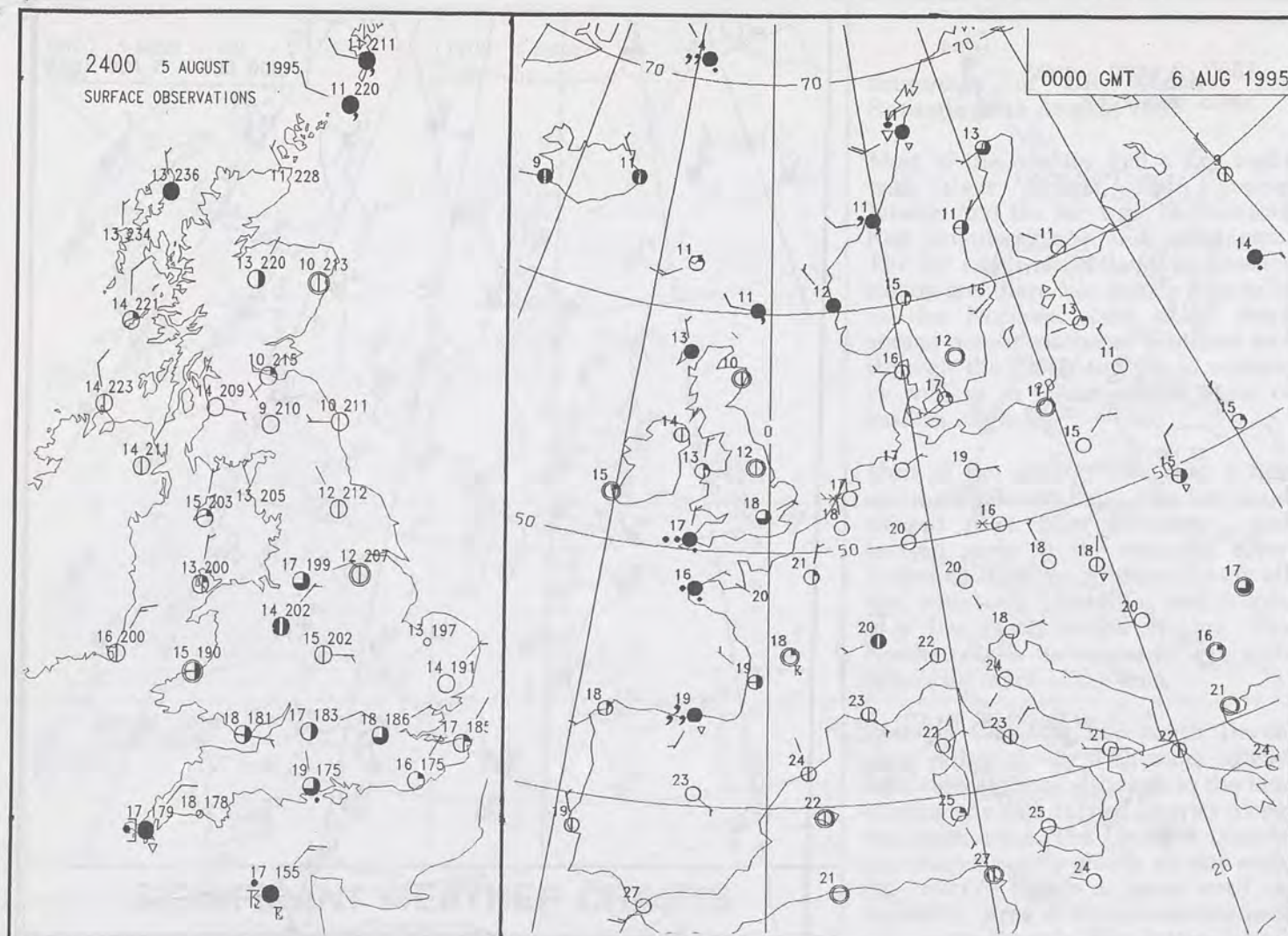



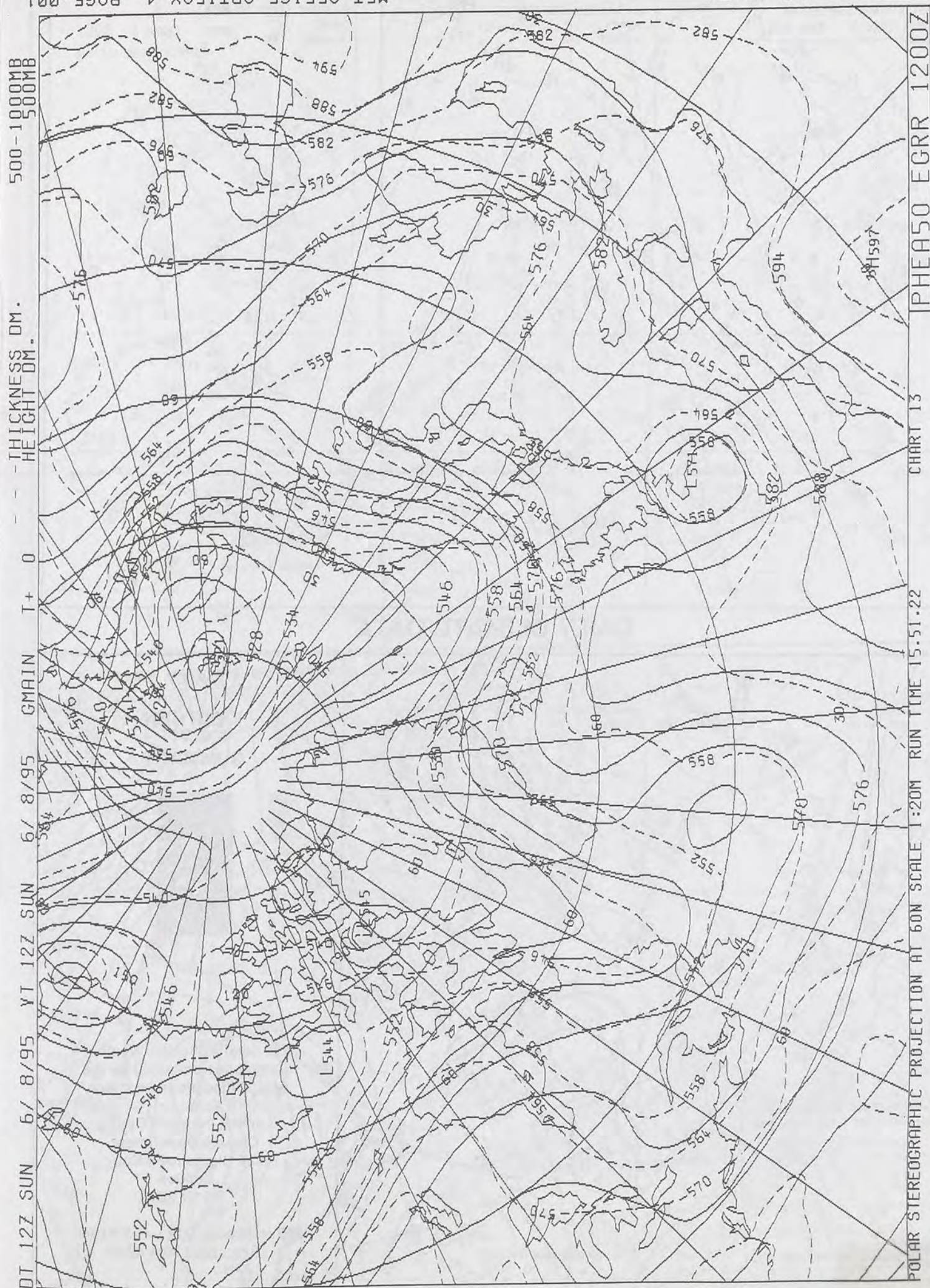
For details of other Weather
Summaries produced by the
Met. Office please contact:

London Weather Centre
Climate Department
127 Clerkenwell Road
London
EC1R 5DB

Telephone: 0171 405 4358
Fax: 0171 404 4314








DAILY WEATHER SUMMARY


INCLUDING SUMMARY OF BRITISH WEATHER

Sunday
6th August
1995



LONDON weather centre

METEOSAT AT 12:00 GMT ON 06/08/95
INFRA-RED



CLOUD-TOP OR LAND/SEA TEMPERATURE
COLD WARM

0600 6 AUGUST 1995
SIGWX



1200 6 AUGUST 1995
SIGWX



SIGNIFICANT WEATHER CHARTS

1800 6 AUGUST 1995
SIGWX



2400 6 AUGUST 1995
SIGWX



Published by London Weather Centre. All times are GMT.

Summary of UK weather for Sunday 6th August 1995

Overnight northern Scotland was mainly cloudy with a little drizzle chiefly in the Northern Isles. Some cloud spread across eastern parts of the country and to the north of Northern Ireland, and there was some fog by dawn across East Anglia. Southernmost counties were rather cloudy and there was some rain from Cornwall to Dorset and the Isle of Wight. Thunder was reported in the Channel Islands and from the Isle of Wight.

Most of the UK had a dry day and many areas were sunny. Northern Scotland was rather cloudy in the morning with even a little drizzle in places. Much of the cloud broke up except in coastal areas where some patches lingered all day. There was a little more patchy rain over Hampshire, Dorset and the Channel Islands.

By afternoon apart from some showers in the Northern Isles and further patchy rain in the Channel Islands and Cornwall, it was dry. Most places stayed that way through the evening but some patchy rain spread down around the Wash by midnight.

It was warm or very warm in many places but temperatures were close to normal over central and northern Scotland, down the east coast and in Cornwall.

EXTREMES

SUNDAY 6th AUGUST 1995

Highest Maximum

: 28.0 C Great Malvern
[Hereford and Worcester]

Lowest Maximum

: 13.8 C Foula [Shetland]

Lowest Minimum

: 4.4 C Shap [Cumbria]

Lowest Grass Minimum

: 1.1 C Shap

Most Rain (24 hrs from 0900 GMT)

: 8.9 mm Guernsey Airport

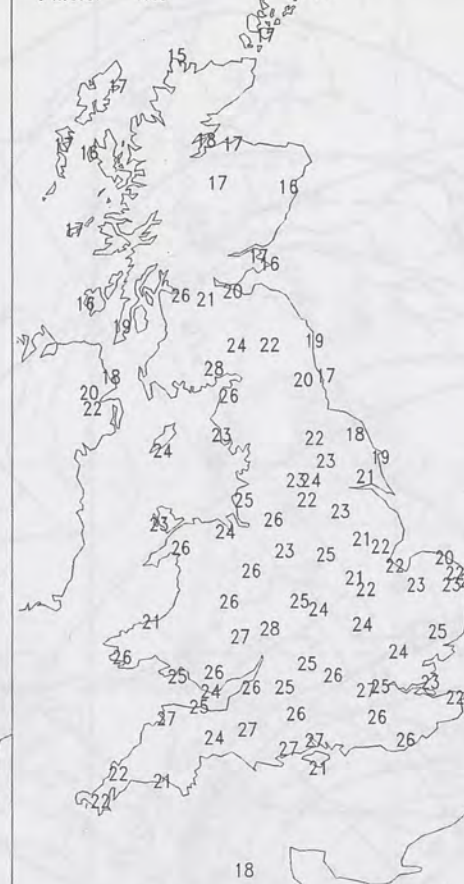
Most Sunshine

: 15.0 Hrs Ronaldsway [Isle of Man]

NIGHT MINIMUM TEMPERATURE
(DEGREES C)
6 AUGUST 1995



DAY MAXIMUM TEMPERATURE
(DEGREES C)
6 AUGUST 1995



SUNSHINE (DAWN TO DUSK)
(HOURS)
6 AUGUST 1995



X INDICATES 0.1-0.4 HRS

DAILY CLIMATE DATA

NIGHT RAINFALL
(MILLIMETRES)
6 AUGUST 1995



DAY RAINFALL
(MILLIMETRES)
6 AUGUST 1995



X INDICATES TRACE TO 0.4 MM

X INDICATES TRACE TO 0.4 MM

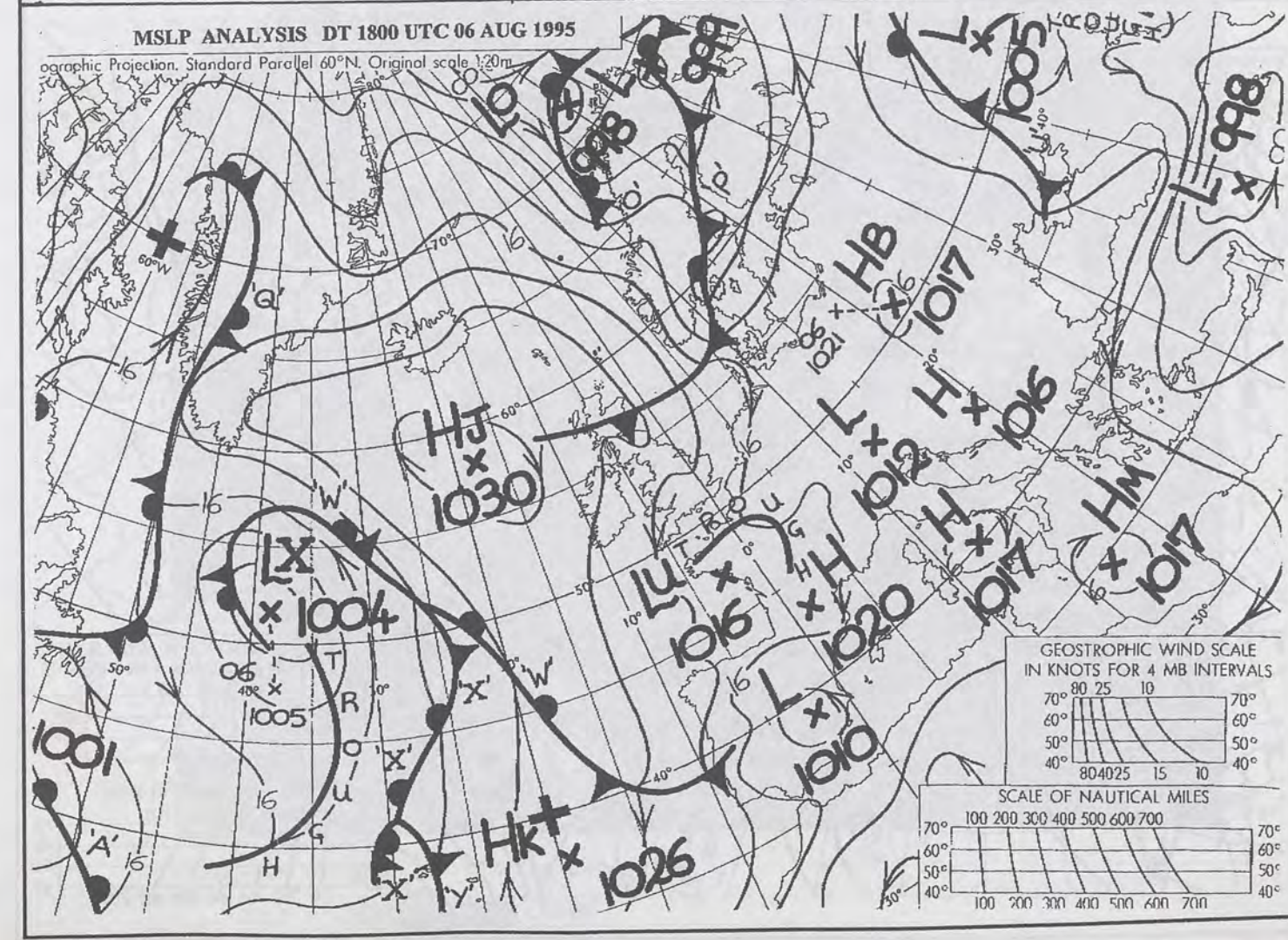
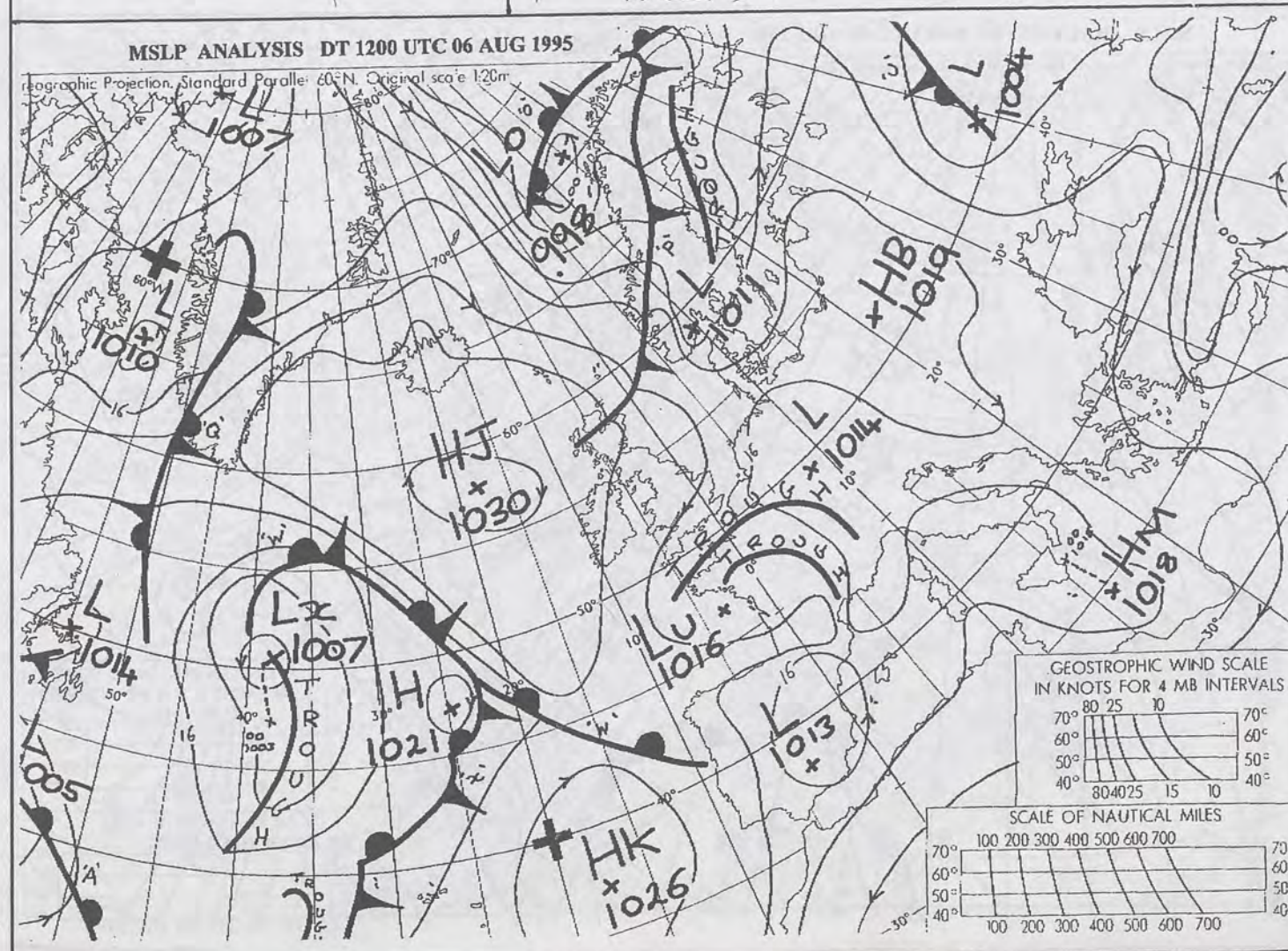
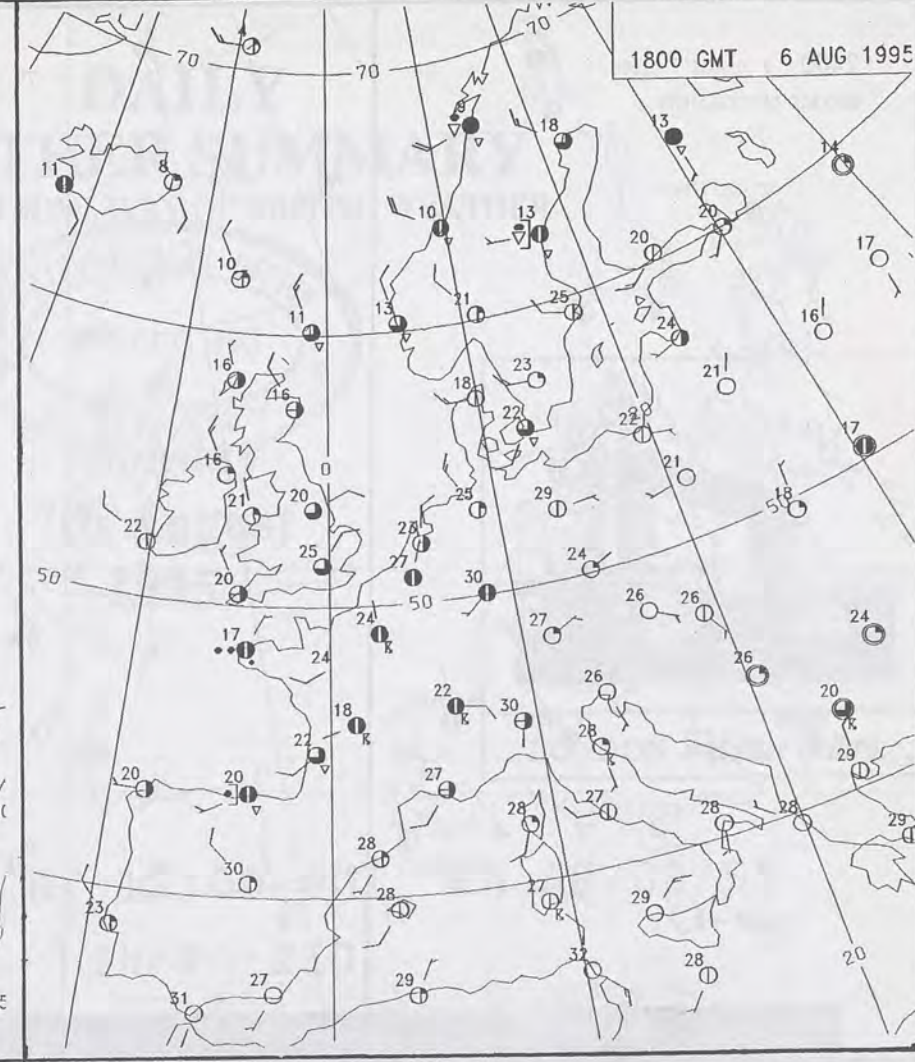
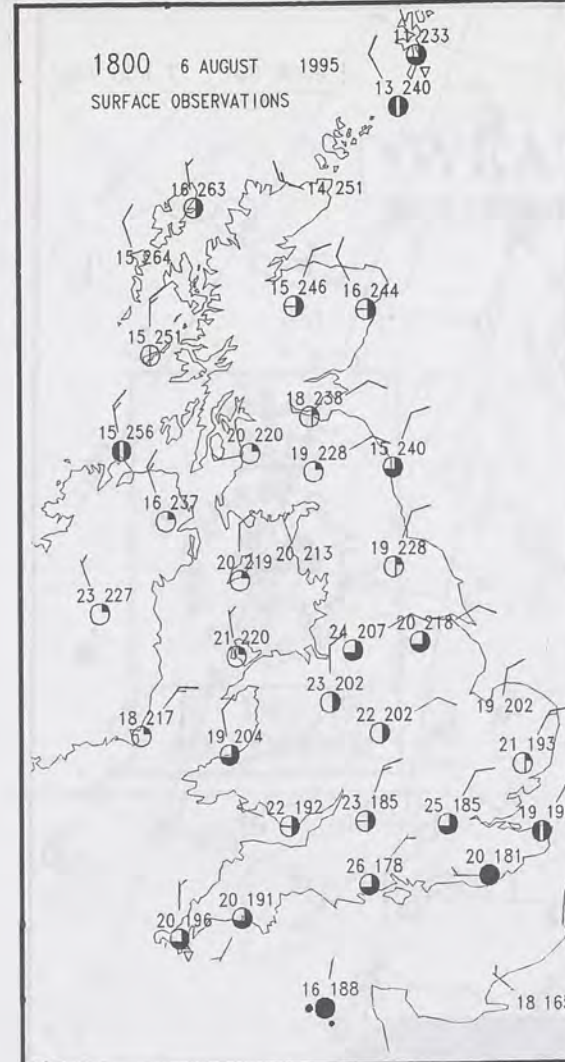
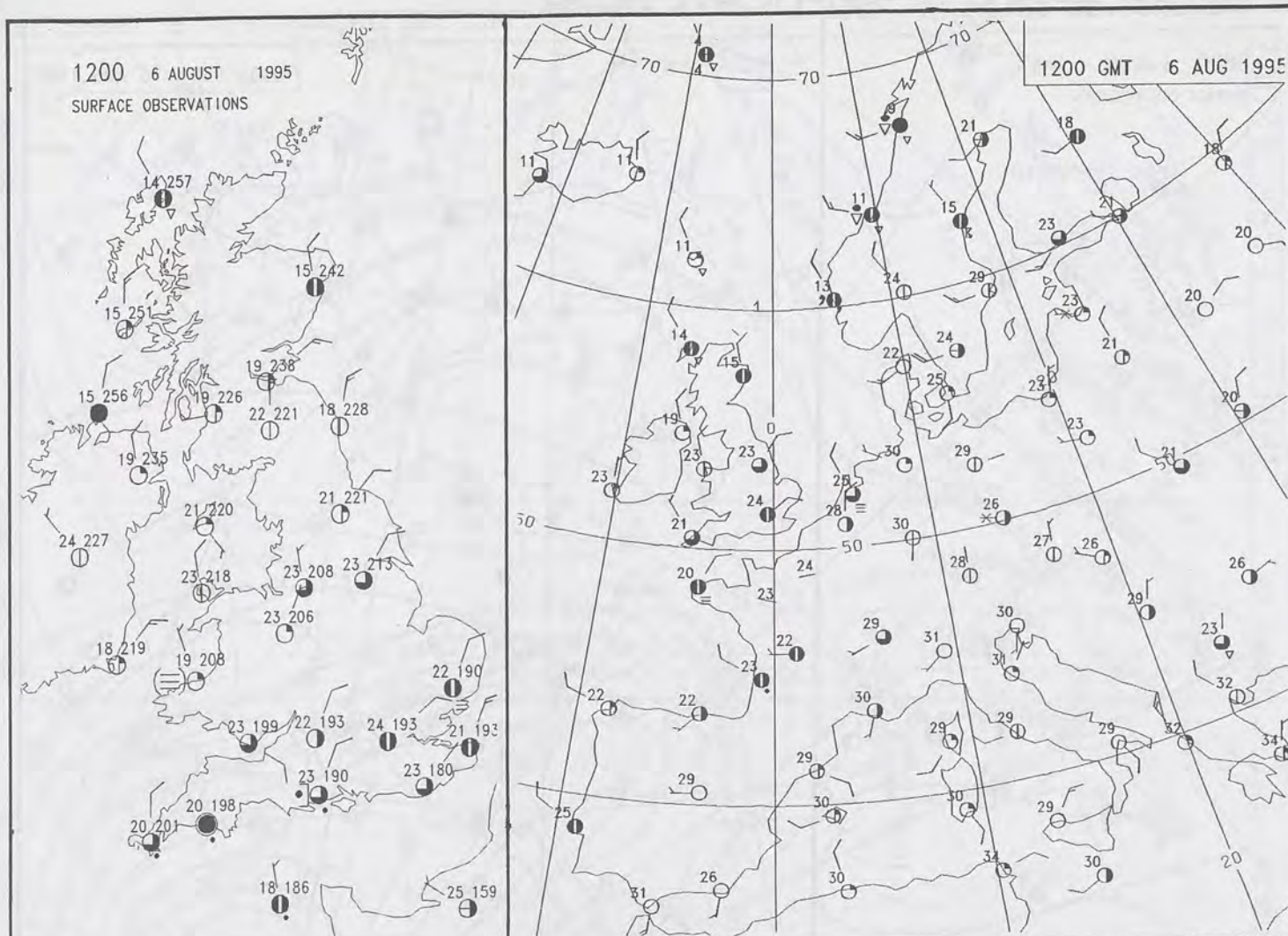
DAILY WEATHER SUMMARY

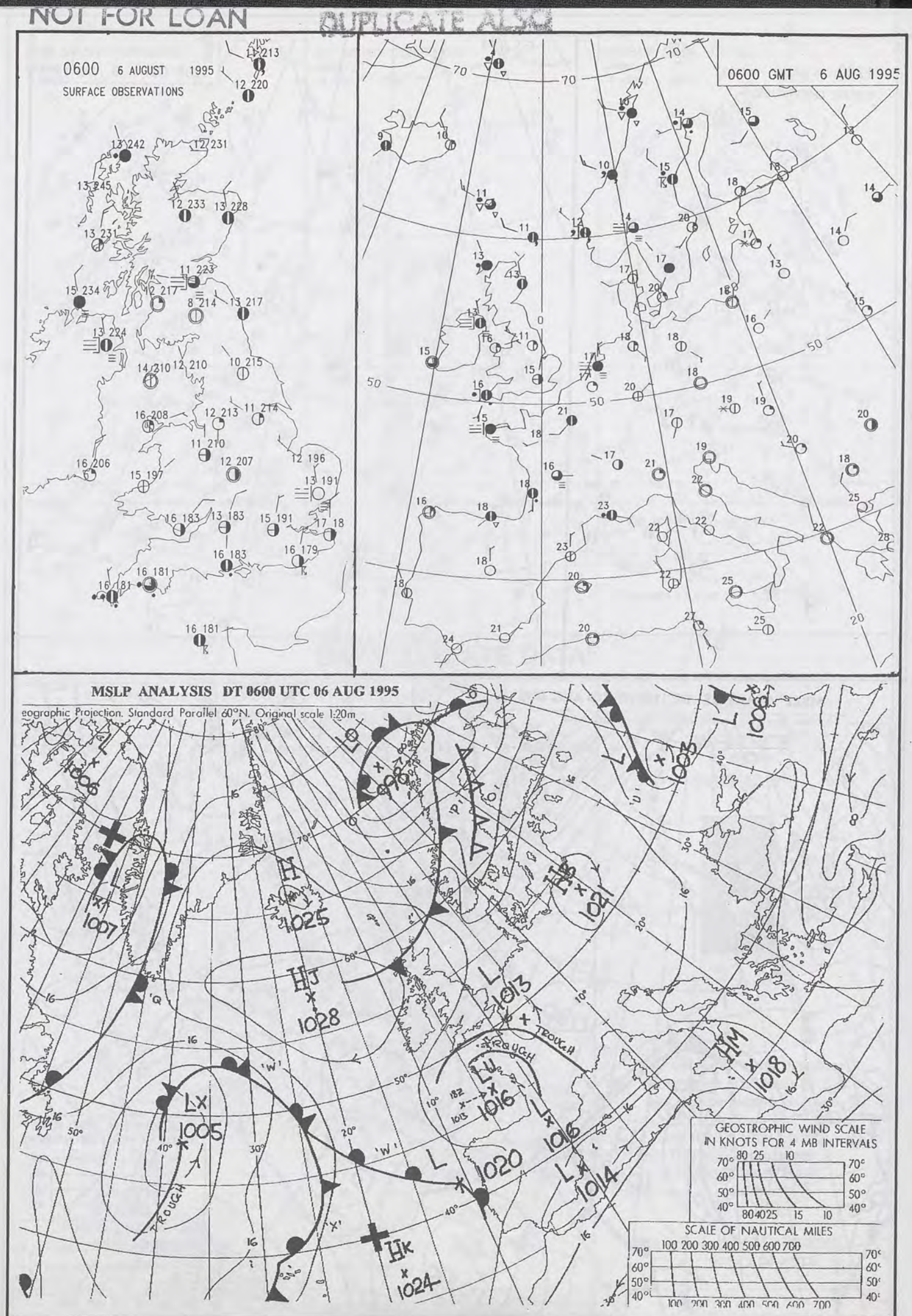
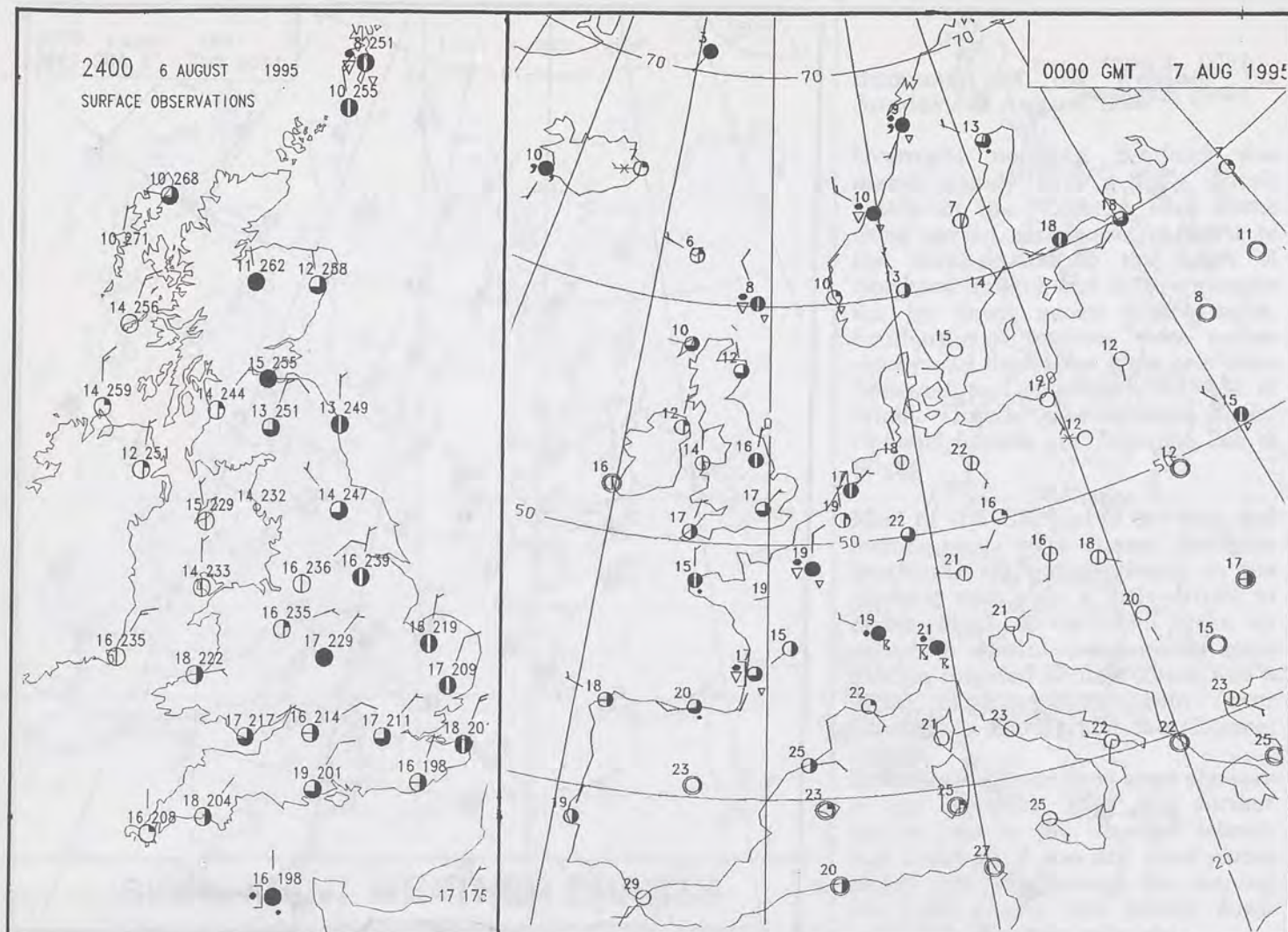


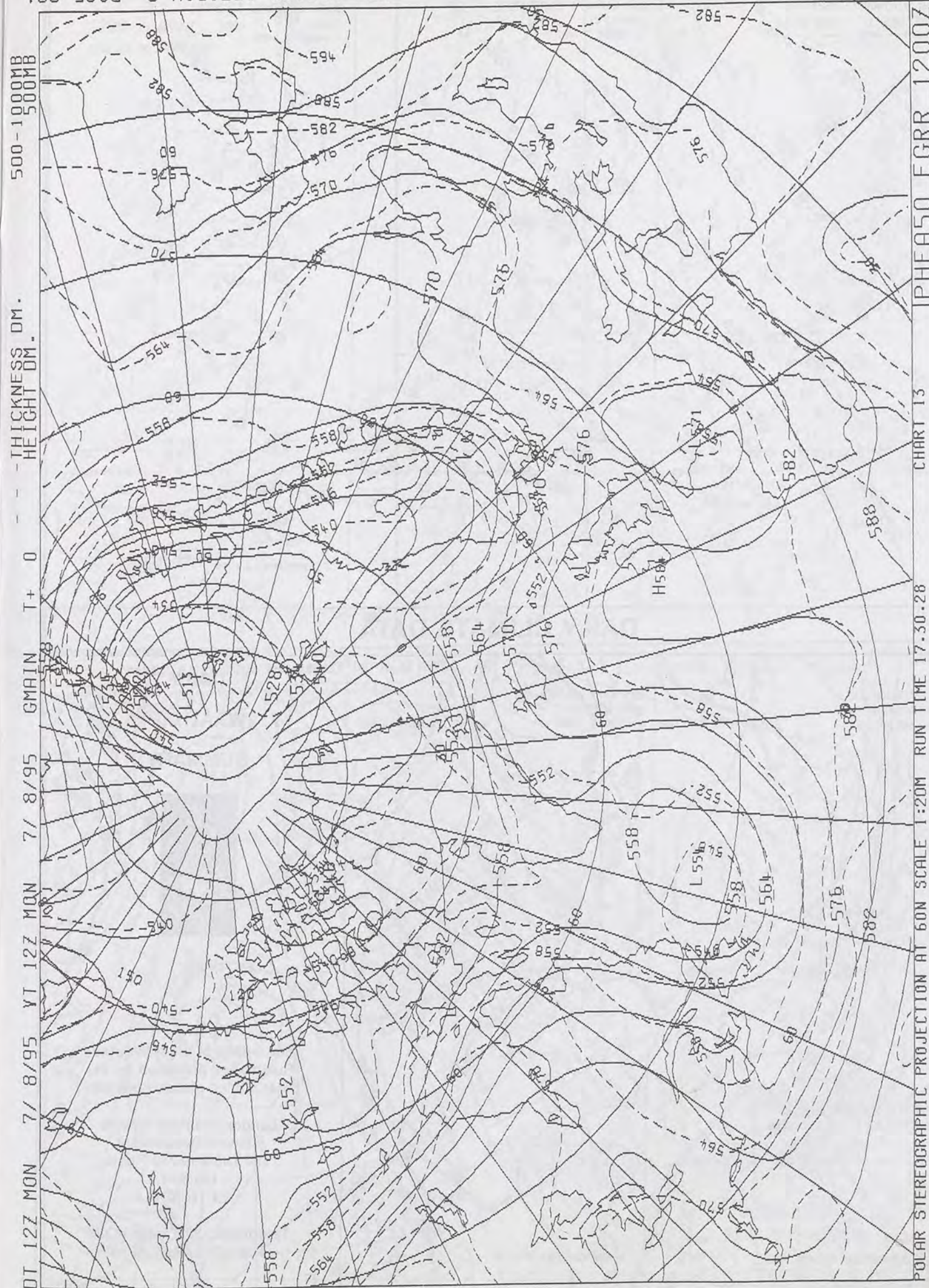
For details of other Weather Summaries produced by the Met. Office please contact:

London Weather Centre
Climate Department
127 Clerkenwell Road
London
EC1R 5DB

Telephone: 0171 405 4358
Fax: 0171 404 4314








DAILY WEATHER SUMMARY

INCLUDING SUMMARY OF BRITISH WEATHER




Monday
7th August
1995



LONDON weather centre

METEOSAT AT 12:00 GMT ON 07/08/95
INFRA-RED



CLOUD-TOP OR LAND/SEA TEMPERATURE

COLD WARM

0600 7 AUGUST 1995
SIGWX



1200 7 AUGUST 1995
SIGWX



SIGNIFICANT WEATHER CHARTS

1800 7 AUGUST 1995
SIGWX



2400 7 AUGUST 1995
SIGWX



Published by London Weather Centre. All times are GMT.

Summary of UK weather for Monday 7th August 1995

The night was dry over most of the country with clear periods in the west but rather cloudy skies in central and eastern areas. A few light showers affected northeast Scotland and later in the night, some spots of rain or light showers fell over East Anglia and the London area.

The day stayed largely dry, and over southwest England, Wales and western Scotland it was mostly sunny. The rest of the country had rather large amounts of cloud and only a few bright or sunny intervals although eastern coasts of both Scotland and England had a fair amount of sunshine, especially during the afternoon. Scattered light showers, or spots of rain or drizzle, were observed in parts of eastern England and eastern Scotland, these mainly occurring during the morning. The evening became clear in many areas but areas of cloud affected central and eastern England.

Temperatures were near normal over much of the country, but the northern Isles of Scotland were rather cool, and parts of central southern and southwest England, Wales, Northern Ireland and southwest Scotland were warm.

EXTREMES

MONDAY 7th AUGUST 1995

Highest Maximum

: 25.1 C Bournemouth / Hum
[Dorset]

Lowest Maximum

: 11.1 C Sella Ness [Shetland]

Lowest Minimum

: 4.7 C Aboyne [Grampian]

Lowest Grass Minimum

: -0.6 C Aboyne

Most Rain (24 hrs from 0900 GMT)

: 0.4 mm Brede [East Sussex]

Most Sunshine

: 14.9 Hrs Tiree [Hebrides]

NIGHT MINIMUM TEMPERATURE
(DEGREES C)
7 AUGUST 1995



DAY MAXIMUM TEMPERATURE
(DEGREES C)
7 AUGUST 1995



SUNSHINE (DAWN TO DUSK)
(HOURS)
7 AUGUST 1995



X INDICATES 0.1-0.4 HRS

DAILY CLIMATE DATA

NIGHT RAINFALL
(MILLIMETRES)
7 AUGUST 1995



DAY RAINFALL
(MILLIMETRES)
7 AUGUST 1995



X INDICATES TRACE TO 0.4 MM

X INDICATES TRACE TO 0.4 MM

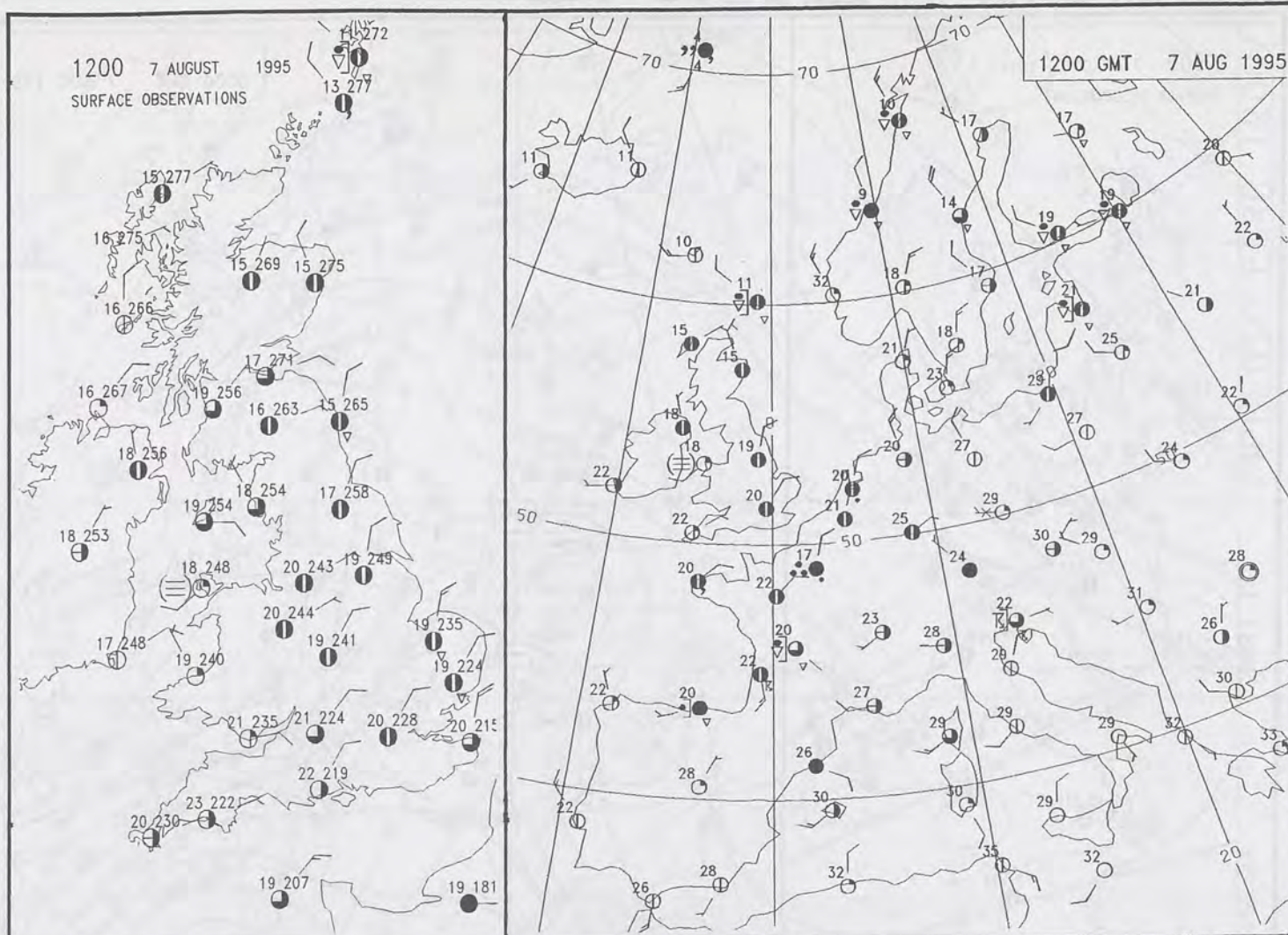
DAILY WEATHER SUMMARY



For details of other Weather Summaries produced by the Met. Office please contact:

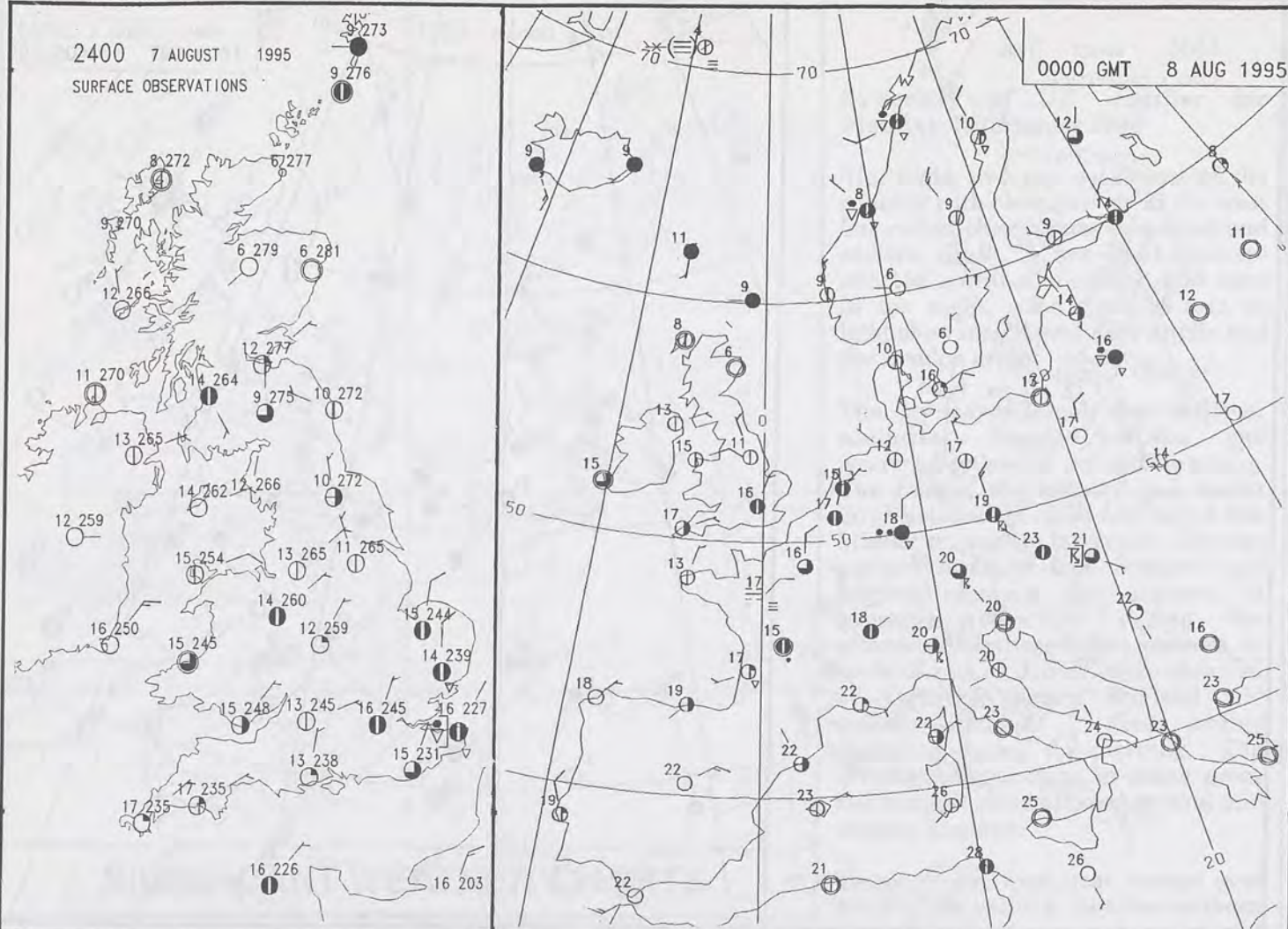
London Weather Centre
Climate Department
127 Clerkenwell Road
London
EC1R 5DB

Telephone: 0171 405 4358
Fax: 0171 404 4314



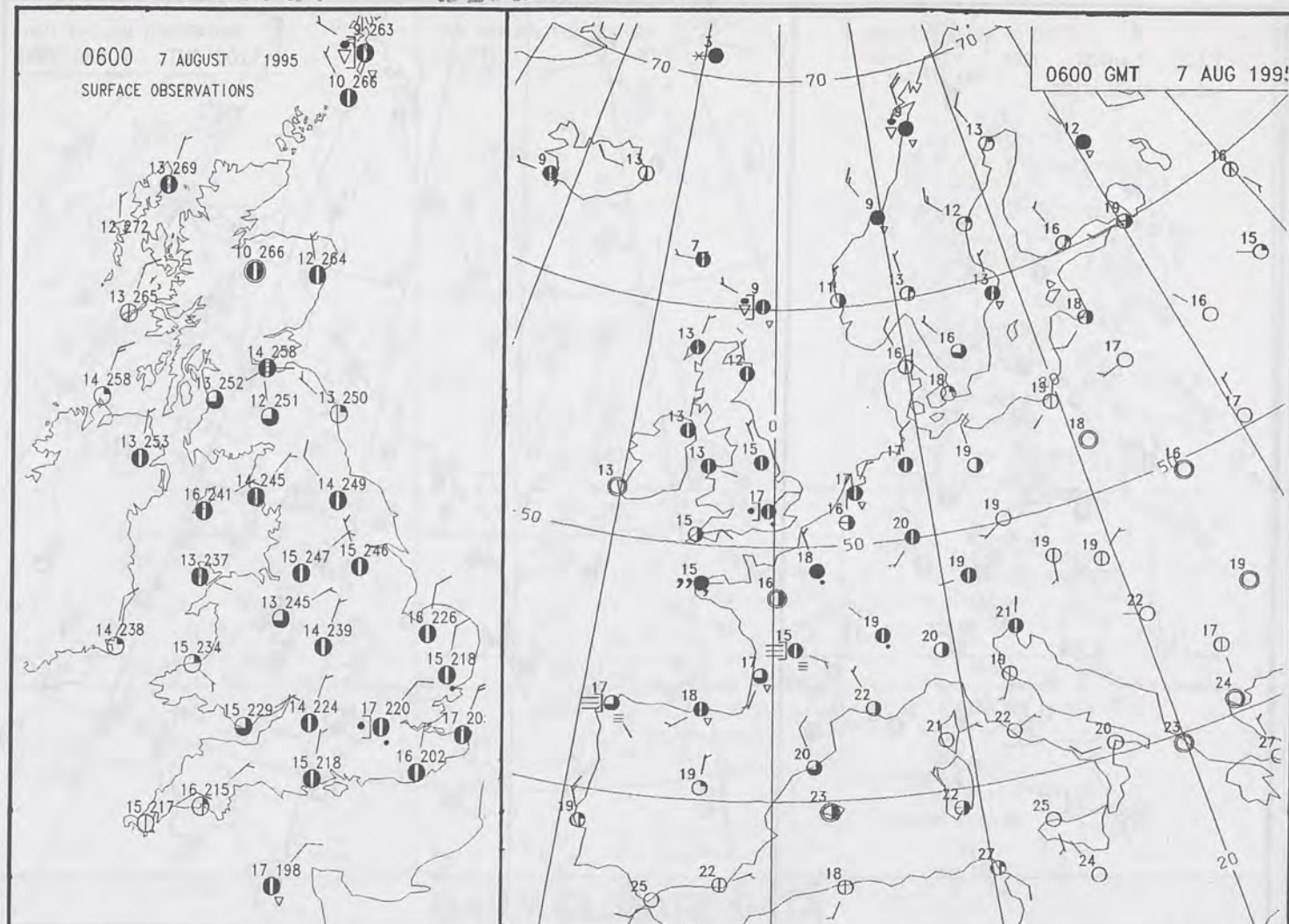
2400 7 AUGUST 1995
SURFACE OBSERVATIONS

0000 GMT 8 AUG 1995



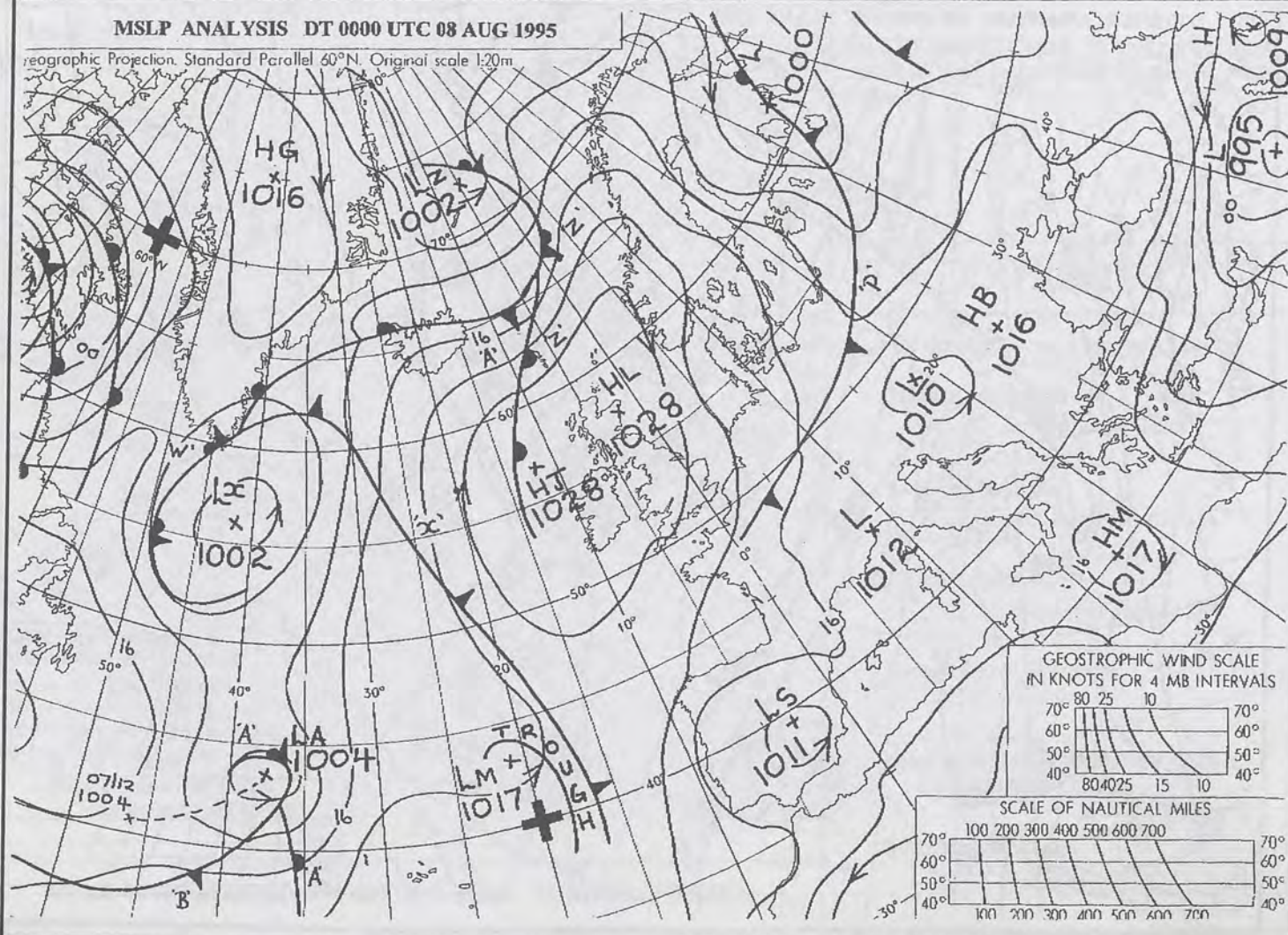
0600 7 AUGUST 1995
SURFACE OBSERVATIONS

0600 GMT 7 AUG 1995



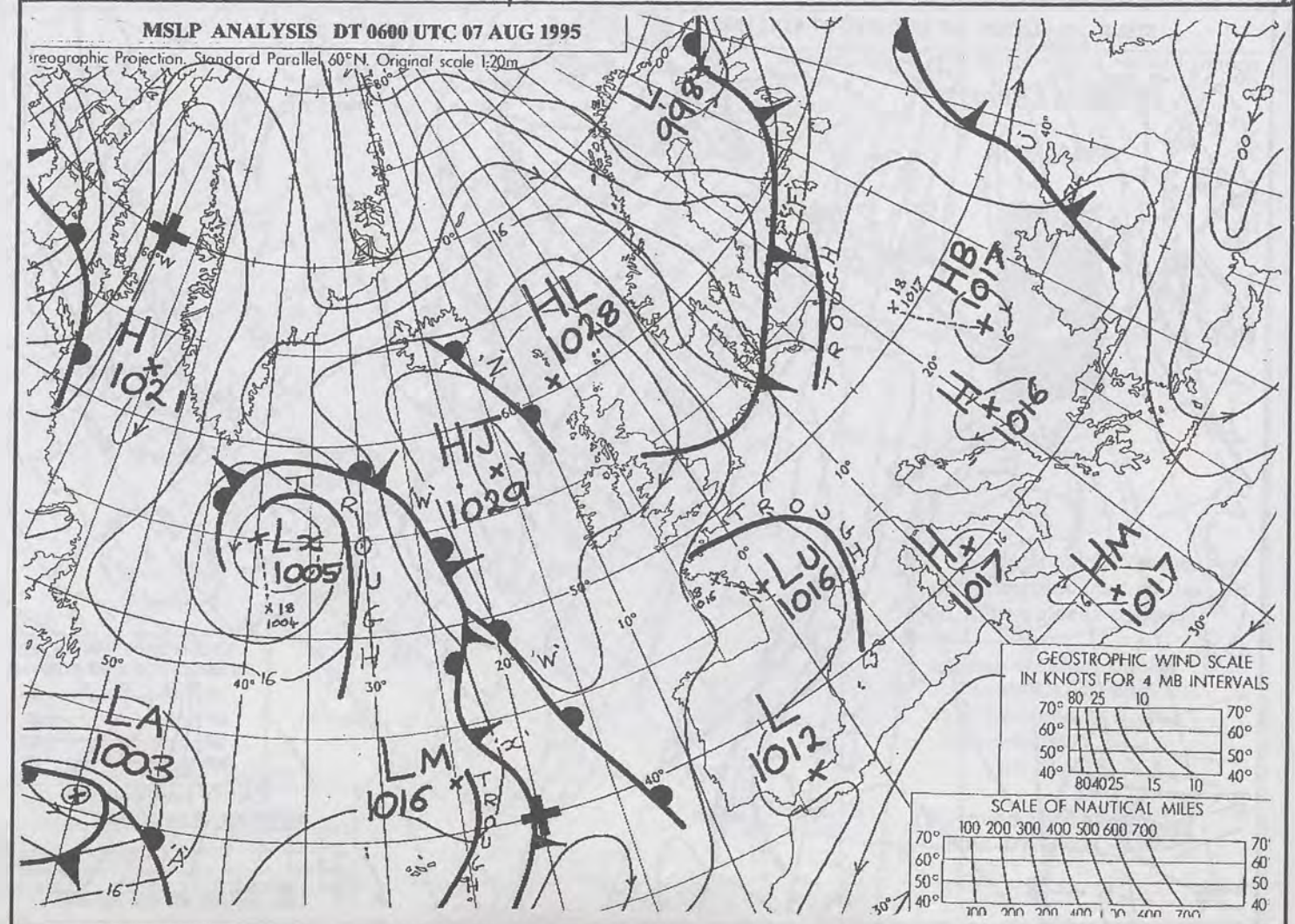
MSLP ANALYSIS DT 0000 UTC 08 AUG 1995

Geographic Projection, Standard Parallel 60°N, Original scale 1:20m



MSLP ANALYSIS DT 0600 UTC 07 AUG 1995

Geographic Projection, Standard Parallel 60°N, Original scale 1:20m



NOT FOR LOAN
DUPLICATE
500-1000MB
THICKNESS DM.
DT 127 TUES 8/ 8/95 VI 127 TUES 8/ 8/95 CMOTN I. 0

0600 8 AUGUST 1995
SIGWX



1200 8 AUGUST 1995
SIGWX



SIGNIFICANT WEATHER CHARTS

1800 8 AUGUST 1995
SIGWX



2400 8 AUGUST 1995
SIGWX



Published by London Weather Centre. All times are GMT.

Summary of UK weather for Tuesday 8th August 1995

Northern Ireland and Scotland, apart from Shetland, had a mostly clear night with patchy mist or fog forming. Shetland stayed generally cloudy. Eastern England was also rather cloudy and over East Anglia and southeast England there were one or two very light showers. Wales and the rest of England were dry with well-broken cloud and clear spells.

It was a dry day almost everywhere. Mist and fog over Scotland and Northern Ireland cleared quickly to leave a mainly sunny day. Patchy cloud affected the western Isles of Scotland, with Shetland staying cloudy throughout the day. England and Wales were dry with the best of the sunshine occurring in the north and west. Central and eastern England were rather cloudy at times, especially during the morning, but sunny spells developed in many of these areas during the afternoon. The evening stayed dry with clear periods over most of the country.

After a chilly start, with a ground frost in some northern parts, temperatures ranged from near normal over cloudier eastern and central areas, along with many coasts elsewhere; to warm in a few inland areas of the west and north.

EXTREMES

TUESDAY 8th AUGUST 1995

Highest Maximum

: 25.0 C Aboyne [Grampian]
Knockarevan [Co Fermanagh]

Lowest Maximum

: 13.0 C Fair Isle

Lowest Minimum

: 0.8 C Shap [Cumbria]

Lowest Grass Minimum

: -3.3 C Aboyne

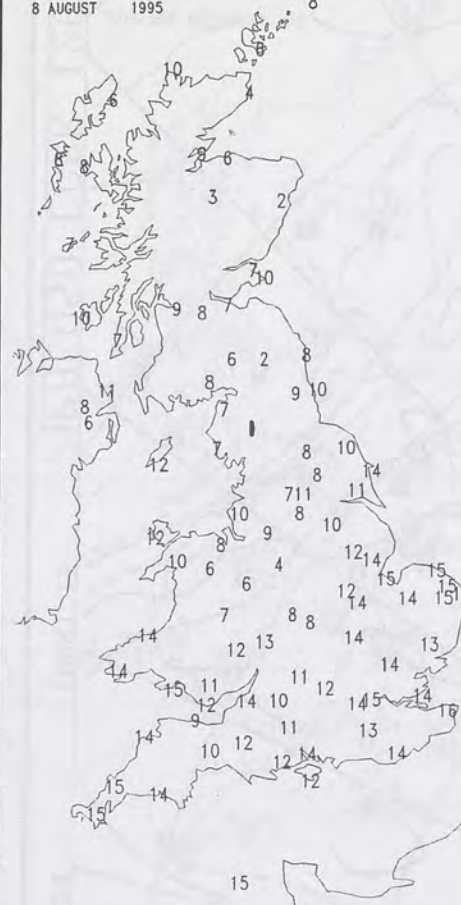
Most Rain (24 hrs from 0900 GMT)

: 0.7 mm Foula [Shetland]

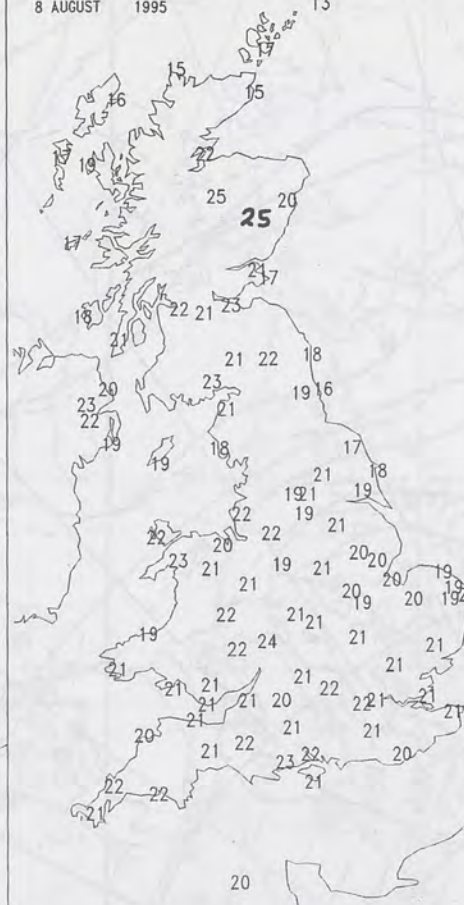
Most Sunshine

: 14.6 Hrs Morecambe [Lancs]

NIGHT MINIMUM TEMPERATURE
(DEGREES C)
8 AUGUST 1995



DAY MAXIMUM TEMPERATURE
(DEGREES C)
8 AUGUST 1995



SUNSHINE (DAWN TO DUSK)
(HOURS)
8 AUGUST 1995



DAILY CLIMATE DATA

NIGHT RAINFALL
(MILLIMETRES)
8 AUGUST 1995



DAY RAINFALL
(MILLIMETRES)
8 AUGUST 1995



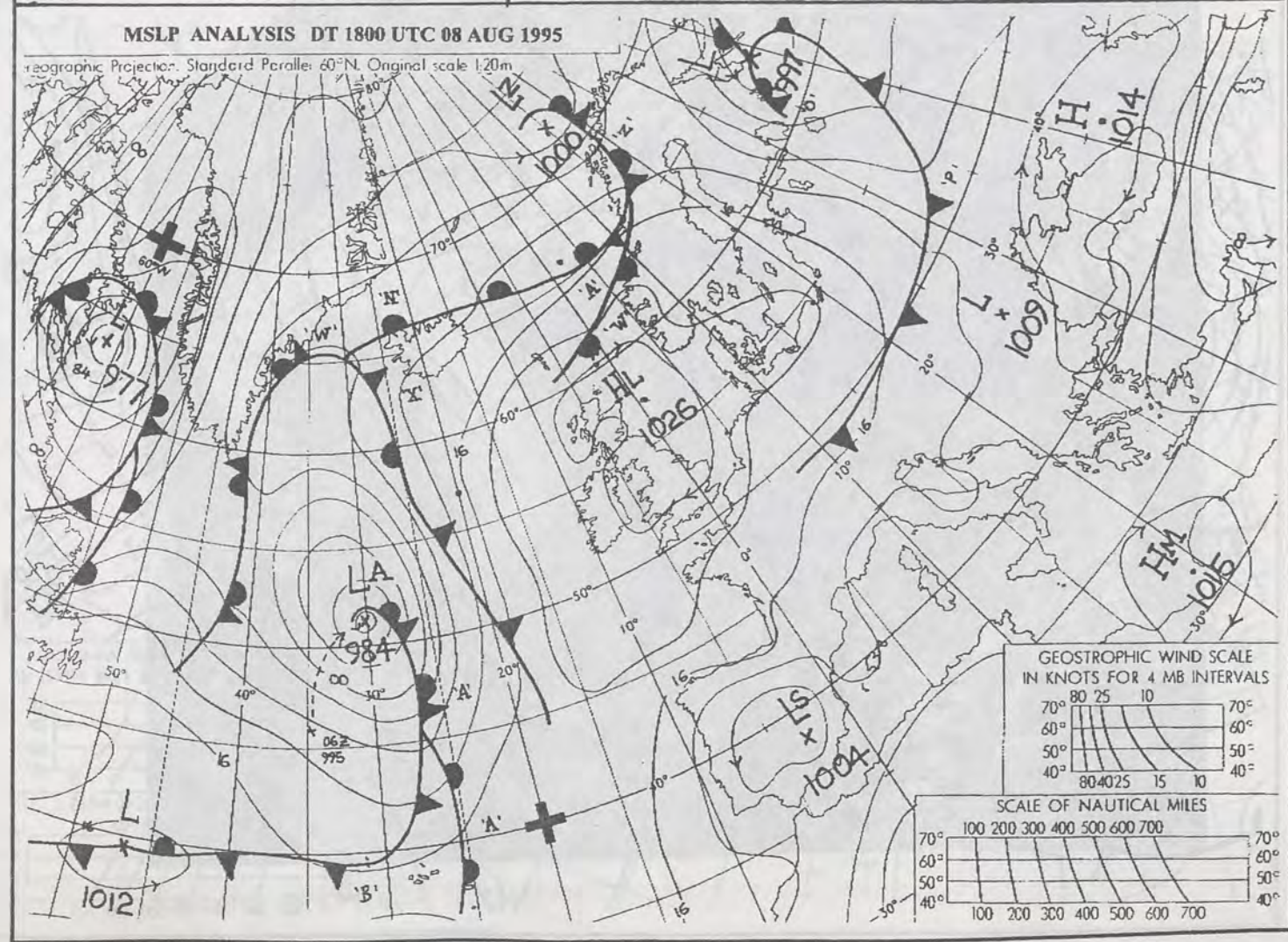
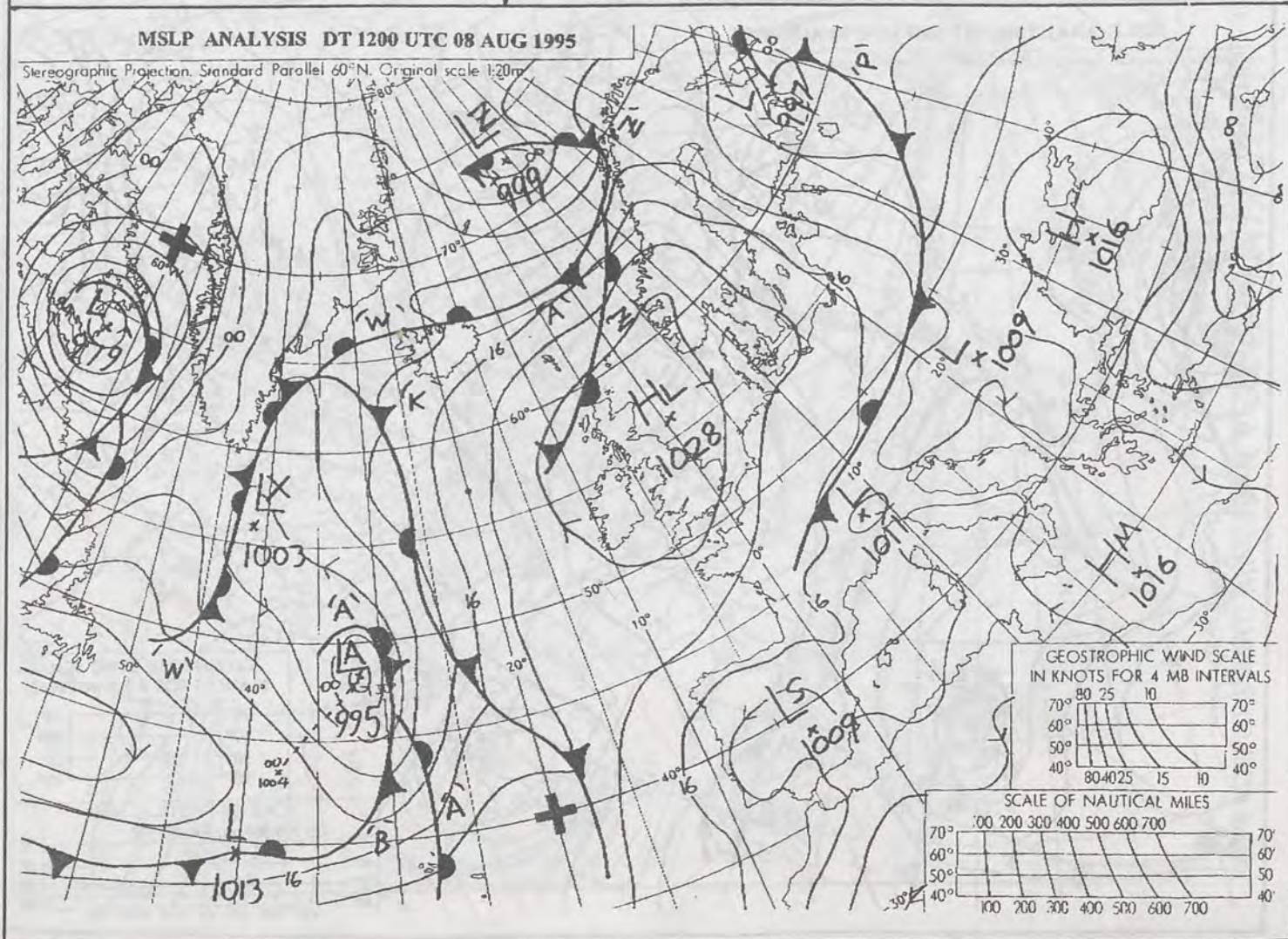
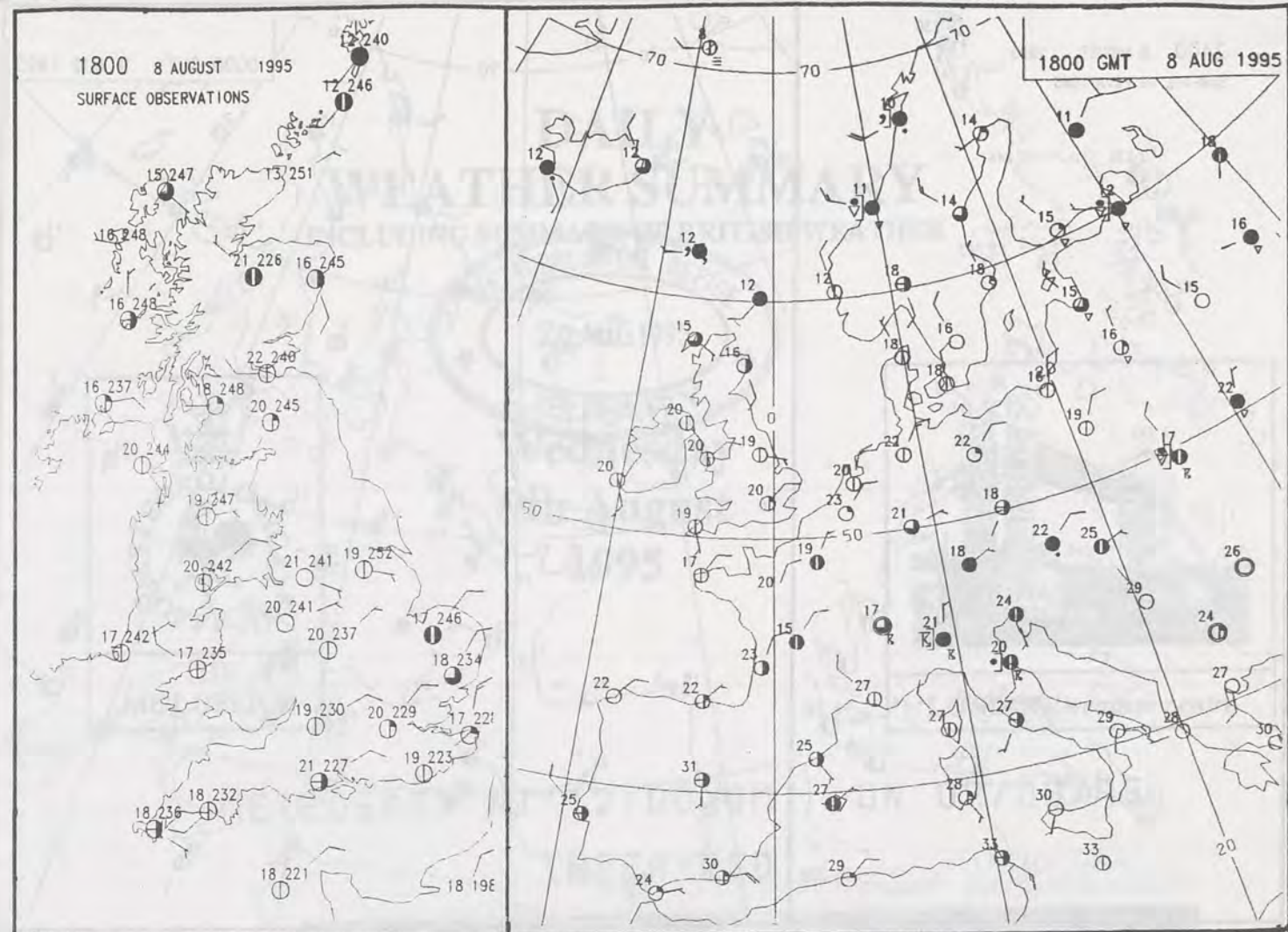
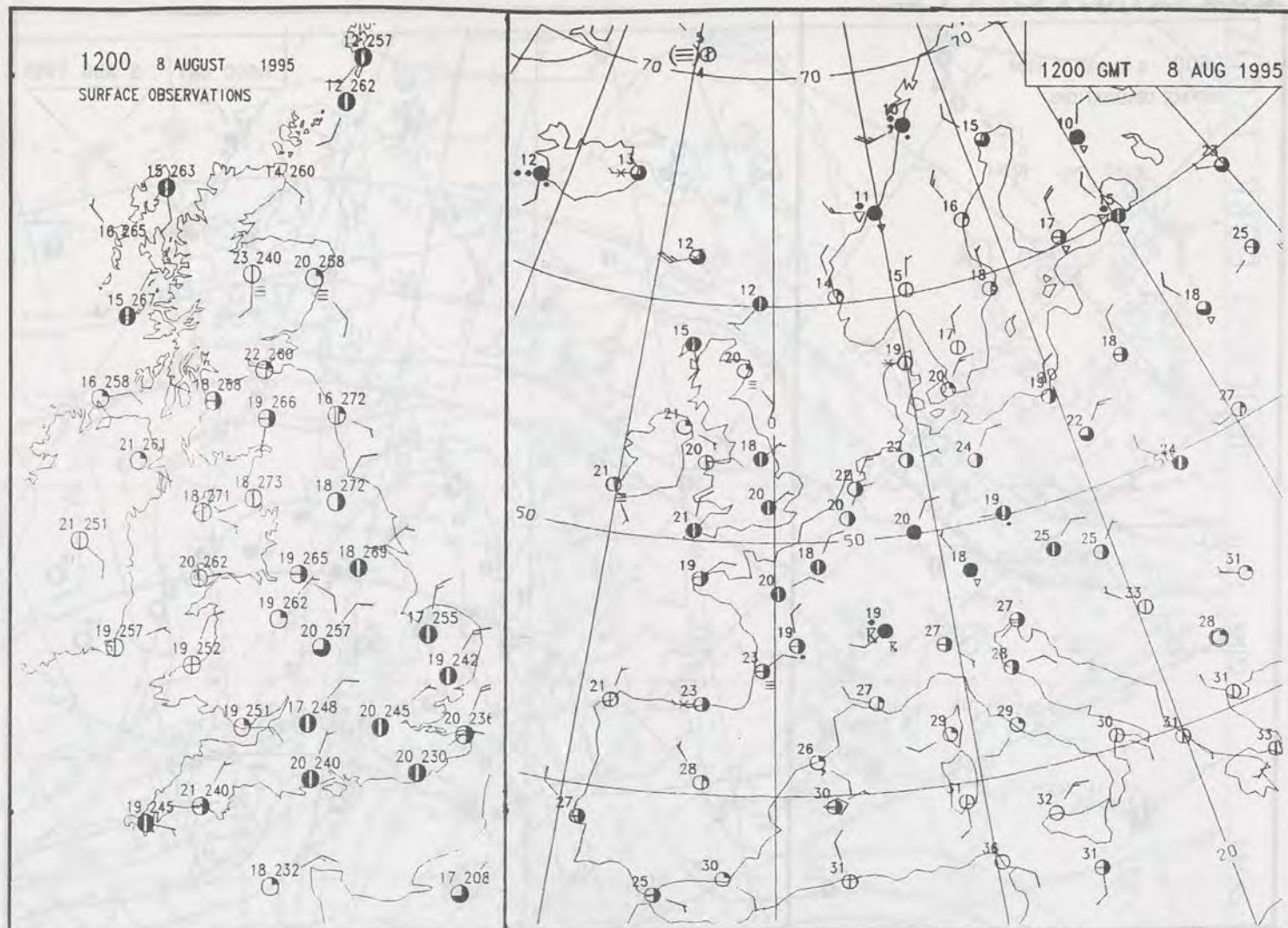
DAILY WEATHER SUMMARY

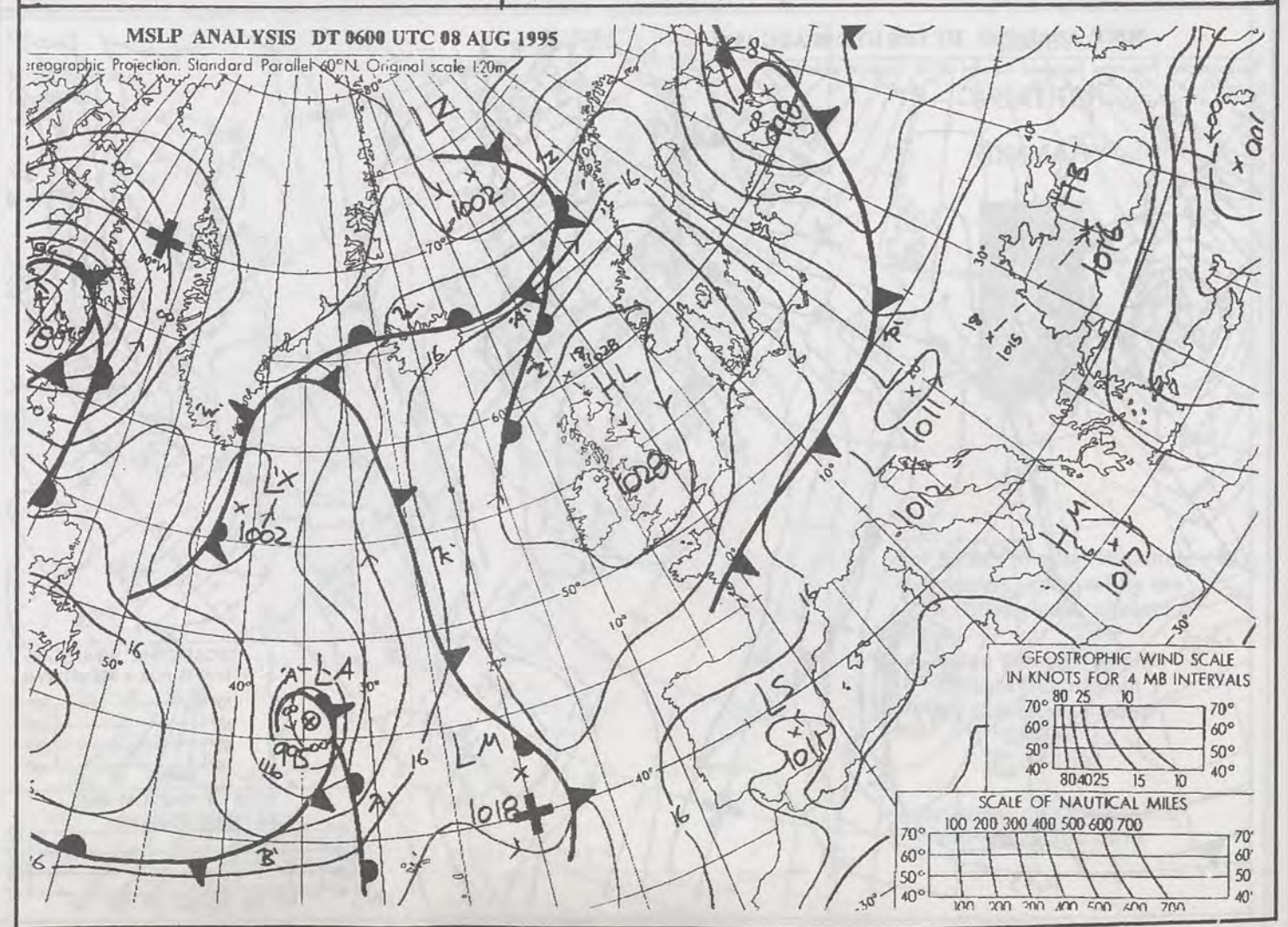
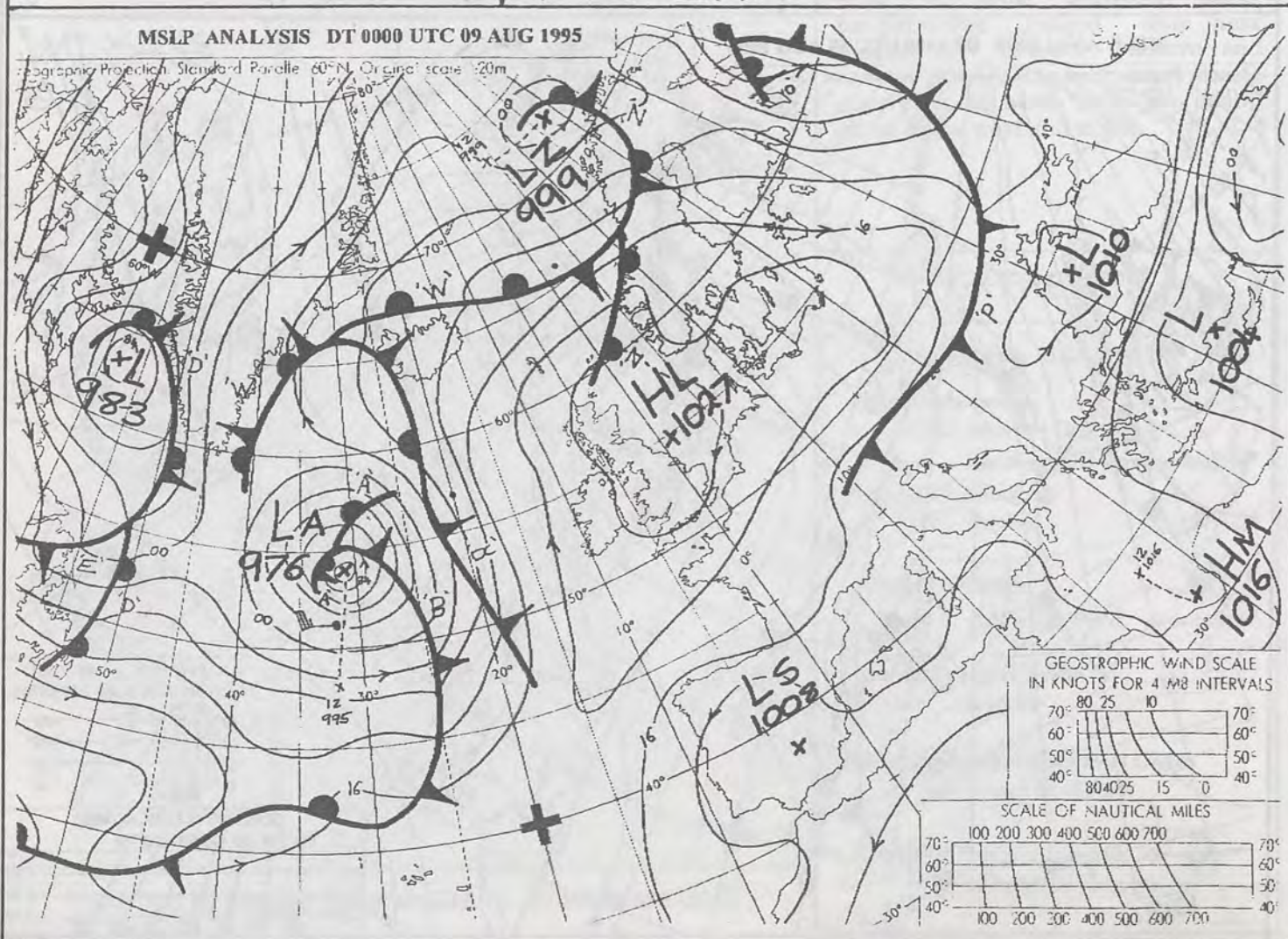
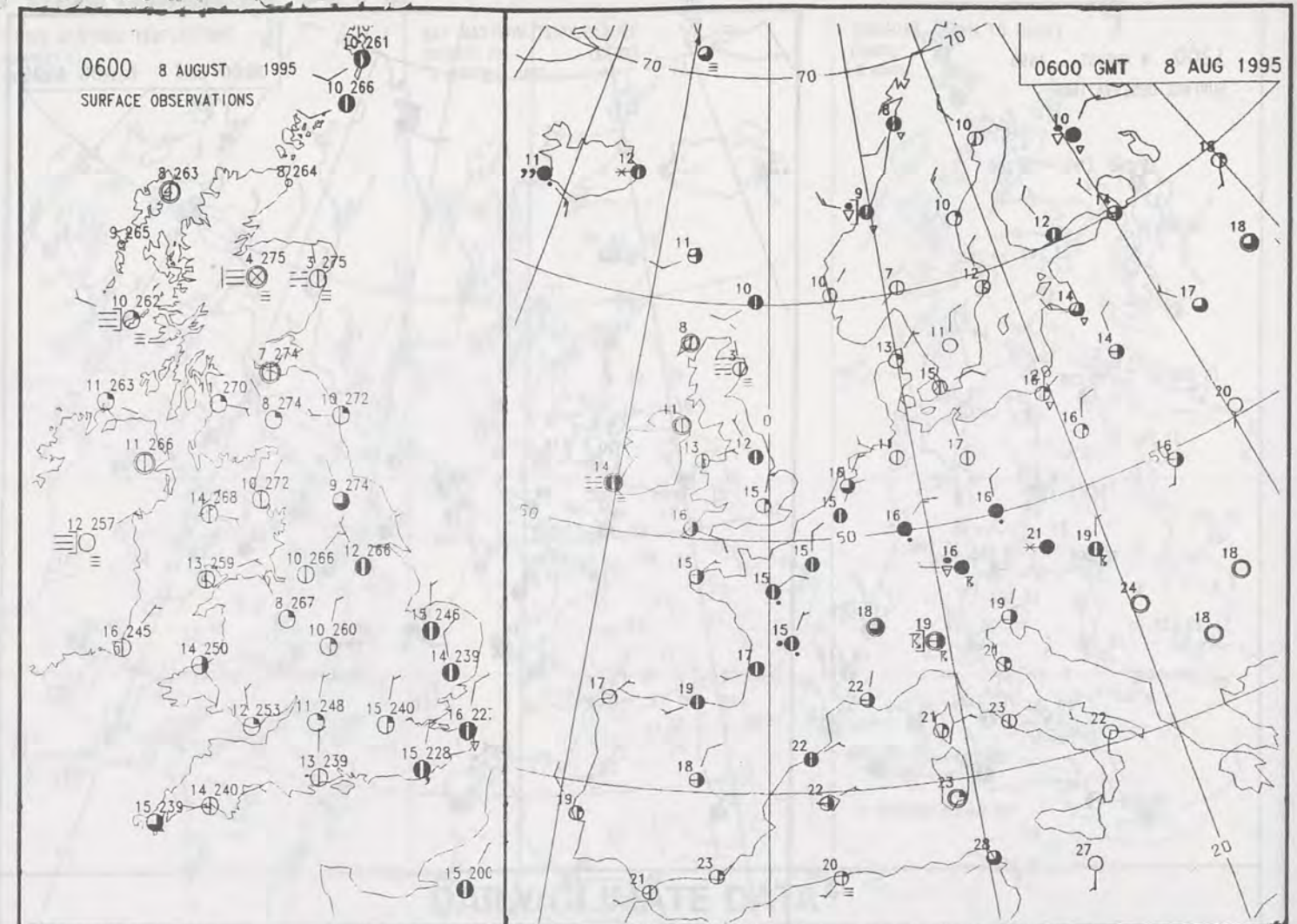
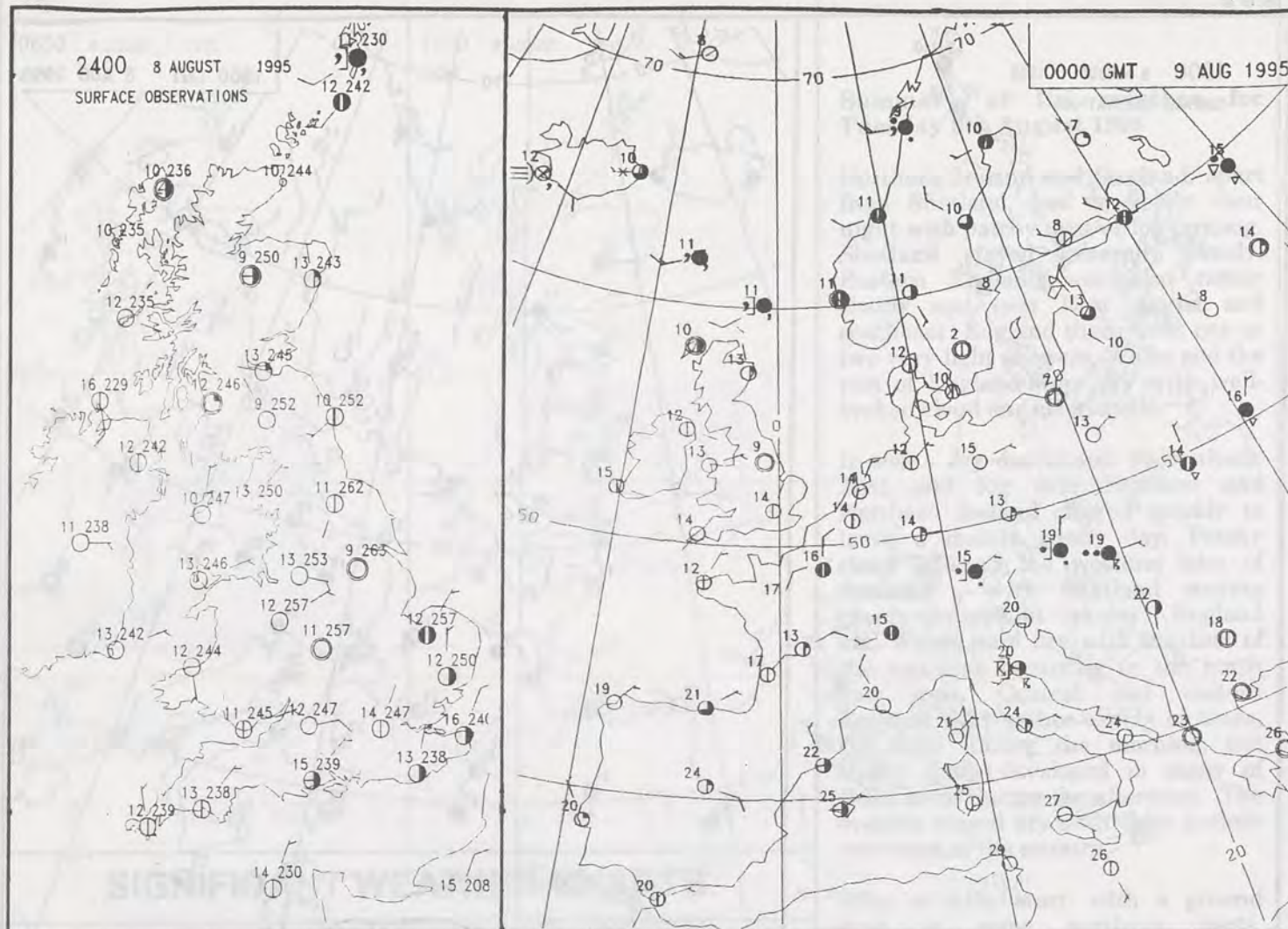


For details of other Weather Summaries produced by the Met. Office please contact:

London Weather Centre
Climate Department
127 Clerkenwell Road
London
EC1R 5DB

Telephone: 0171 405 4358
Fax: 0171 404 4314





0600 9 AUGUST 1995
SIGWX



1200 9 AUGUST 1995
SIGWX



SIGNIFICANT WEATHER CHARTS

1800 9 AUGUST 1995
SIGWX



2400 9 AUGUST 1995
SIGWX



Published by London Weather Centre. All times are GMT.

Summary of UK weather for Wednesday 9th August 1995

Apart from a little light rain or drizzle in the Shetland Isles overnight, and during the morning, the whole of the UK had a dry day, after a chilly start in many places.

In Scotland, there were a few mist and fog patches around dawn, but these cleared quickly. There was plenty of sunshine over much of the country, but there was some patchy cloud over central and eastern England, as well as along parts of the south coast.

Most places saw a lot of sunshine, and it continued dry and fine through the evening, with clear spells. The wind was generally a light east to south-easterly, but a bit fresher through the Dover Straits, with sea breezes along coasts.

It was generally very warm over the UK but coastal areas affected by sea breezes were cooler.

EXTREMES

WEDNESDAY 9th AUGUST 1995

Highest Maximum
: 27.3 C Aboyne [Grampian]

Lowest Maximum
: 14.9 C Fair Isle

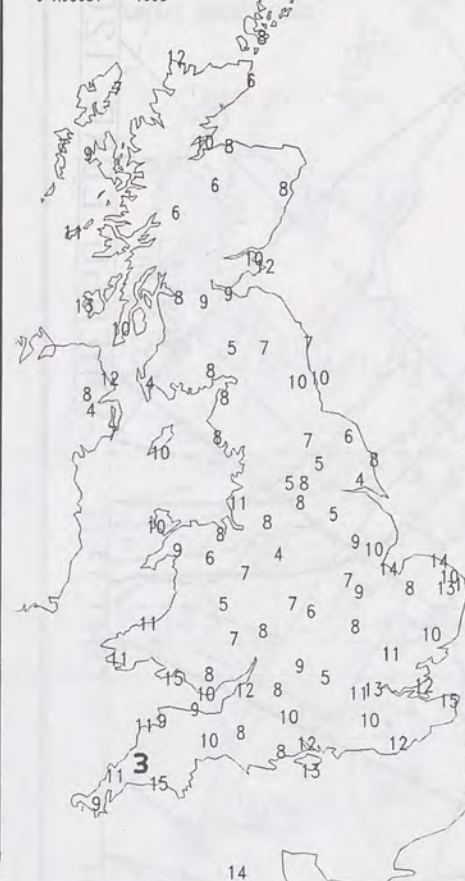
Lowest Minimum
: 2.5 C Bastreet [Cornwall]

Lowest Grass Minimum
: -3.0 C Belfast

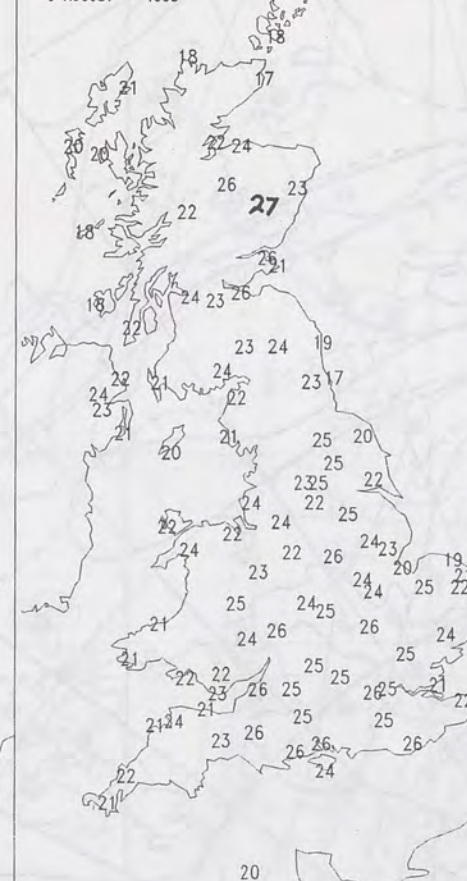
Most Rain (24 hrs from 0900 GMT)
: No significant rain reported

Most Sunshine
: 14.4 Hrs Glasgow and Manchester

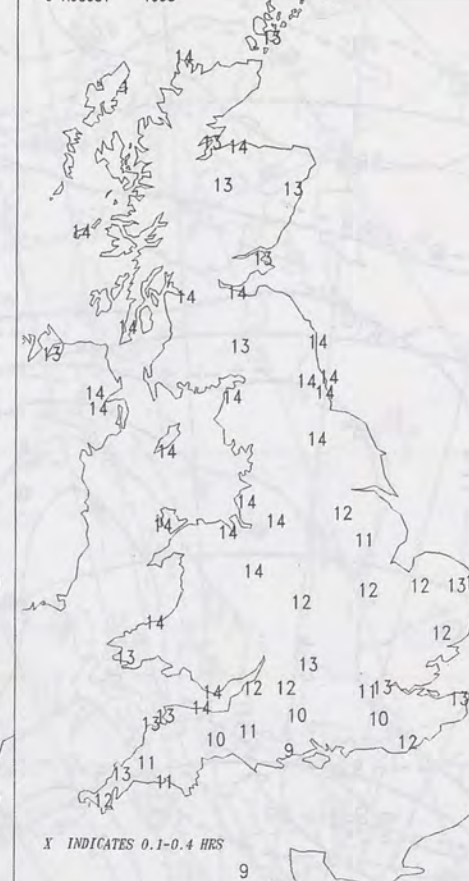
NIGHT MINIMUM TEMPERATURE
(DEGREES C)
9 AUGUST 1995



DAY MAXIMUM TEMPERATURE
(DEGREES C)
9 AUGUST 1995



SUNSHINE (DAWN TO DUSK)
(HOURS)
9 AUGUST 1995



X INDICATES 0.1-0.4 HRS

DAILY CLIMATE DATA

NIGHT RAINFALL
(MILLIMETRES)
9 AUGUST 1995



X INDICATES TRACE TO 0.4 MM

DAY RAINFALL
(MILLIMETRES)
9 AUGUST 1995



X INDICATES TRACE TO 0.4 MM

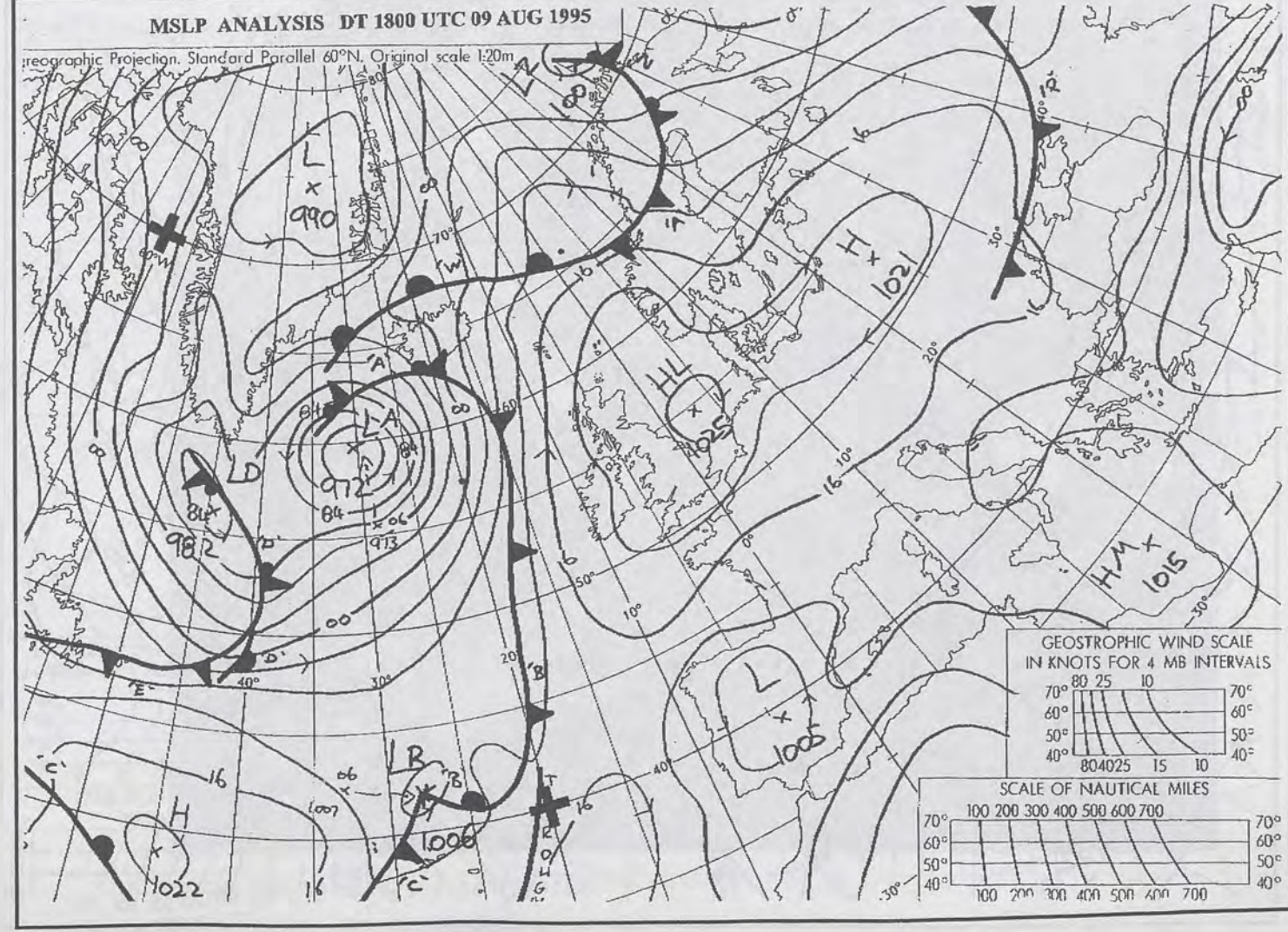
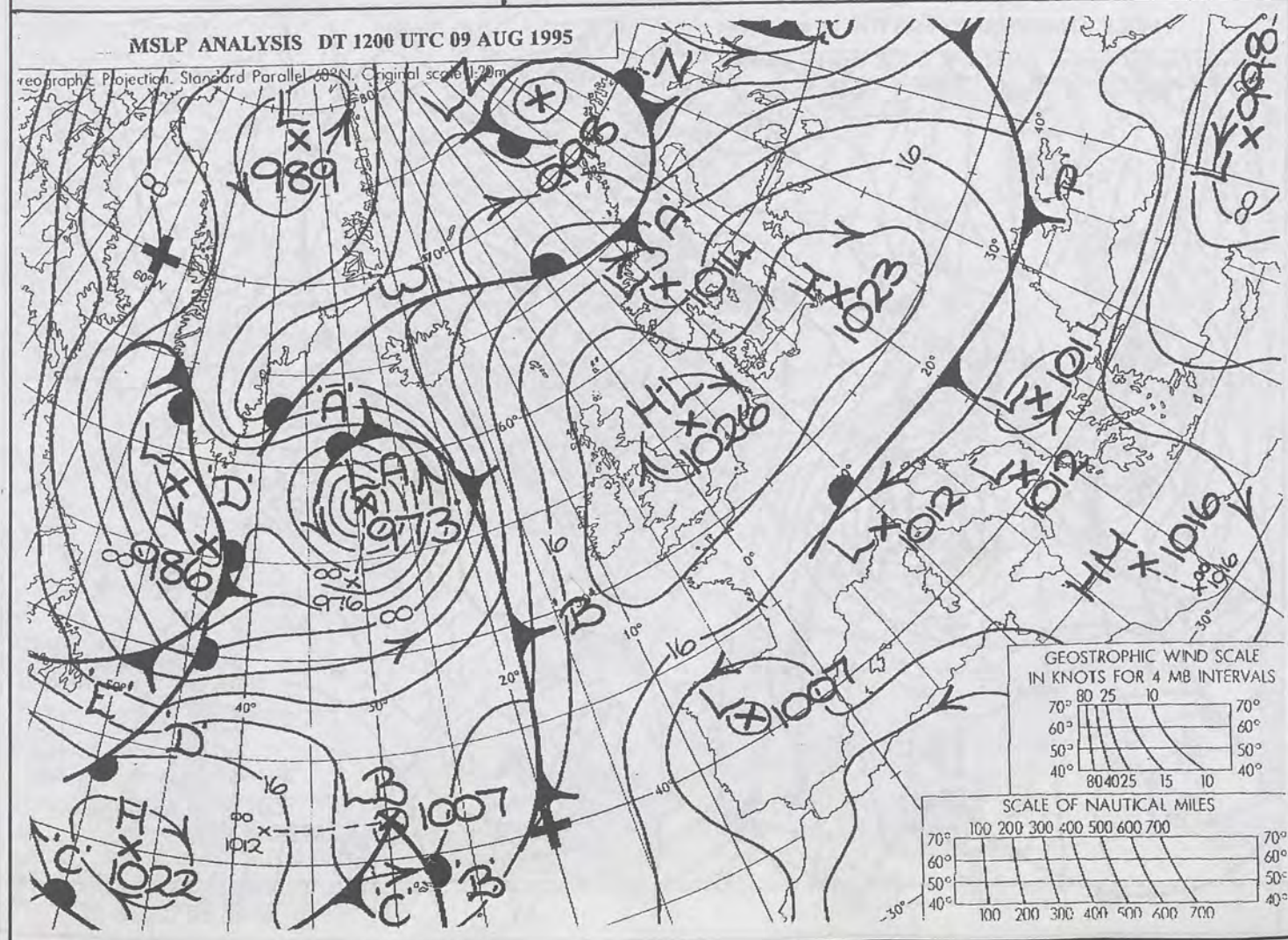
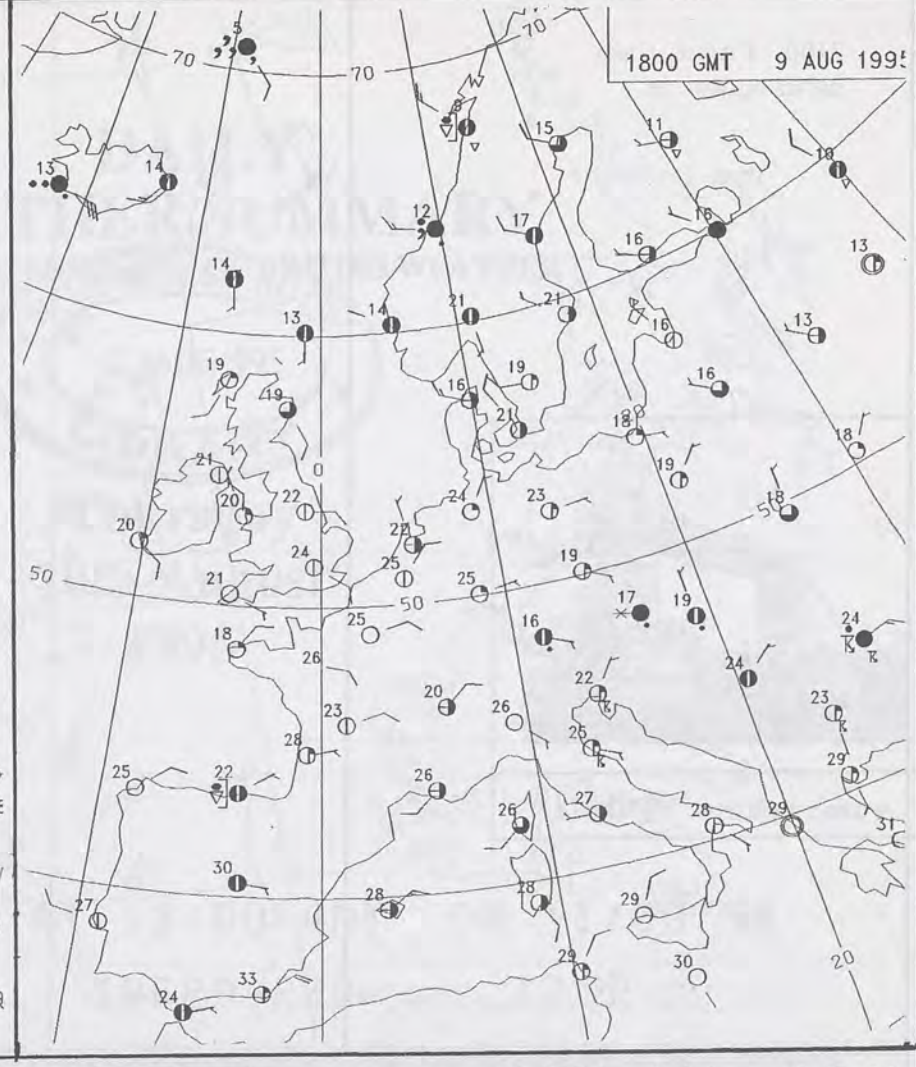
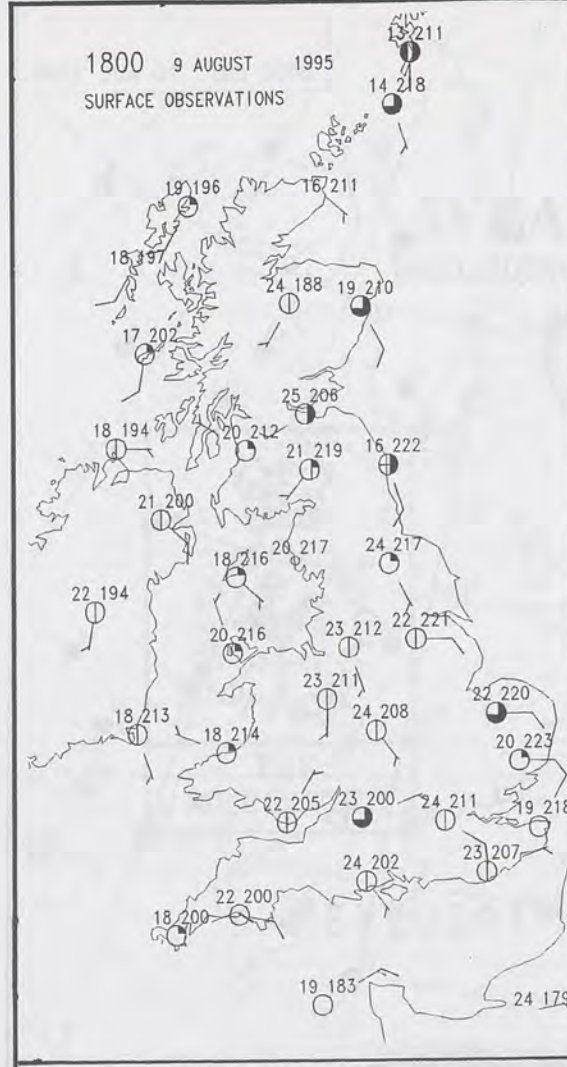
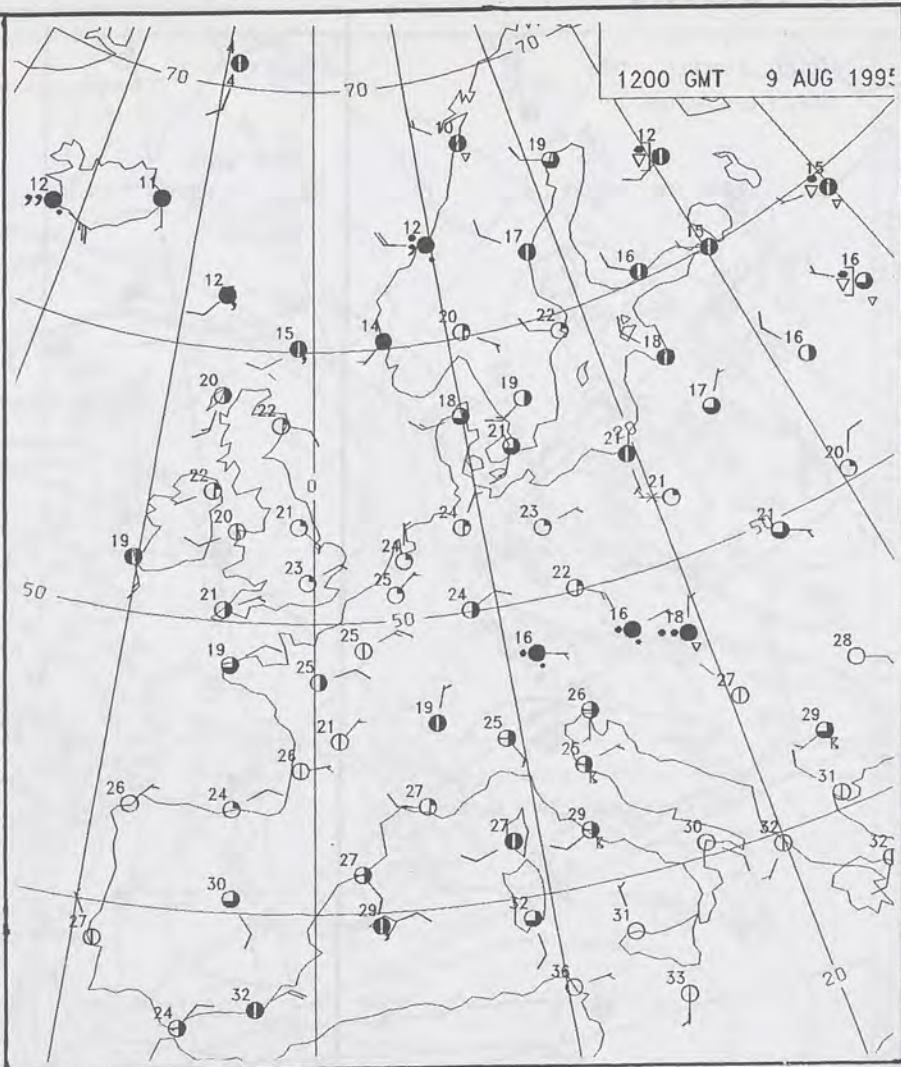
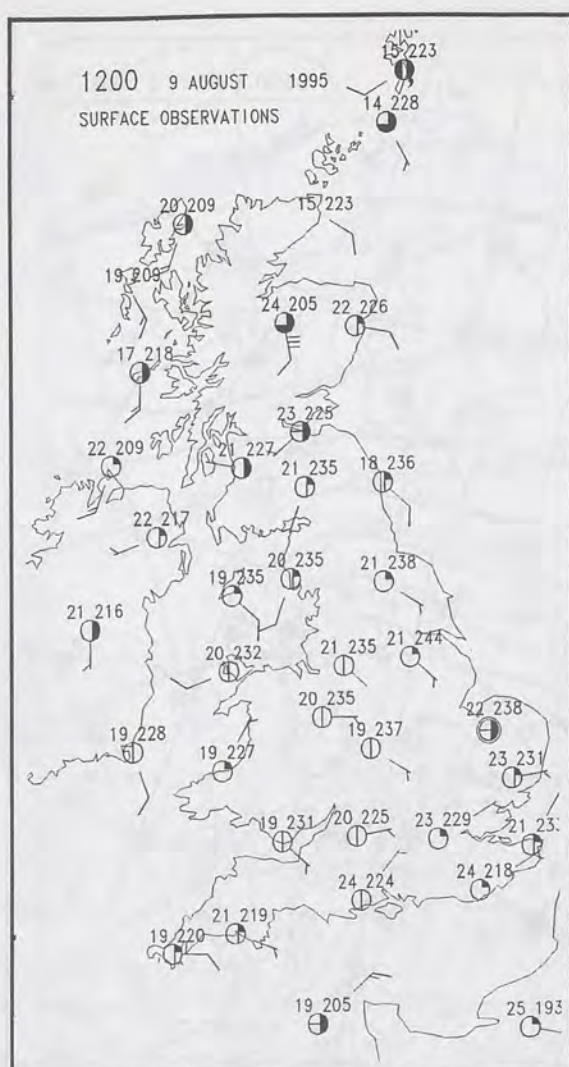
DAILY WEATHER SUMMARY

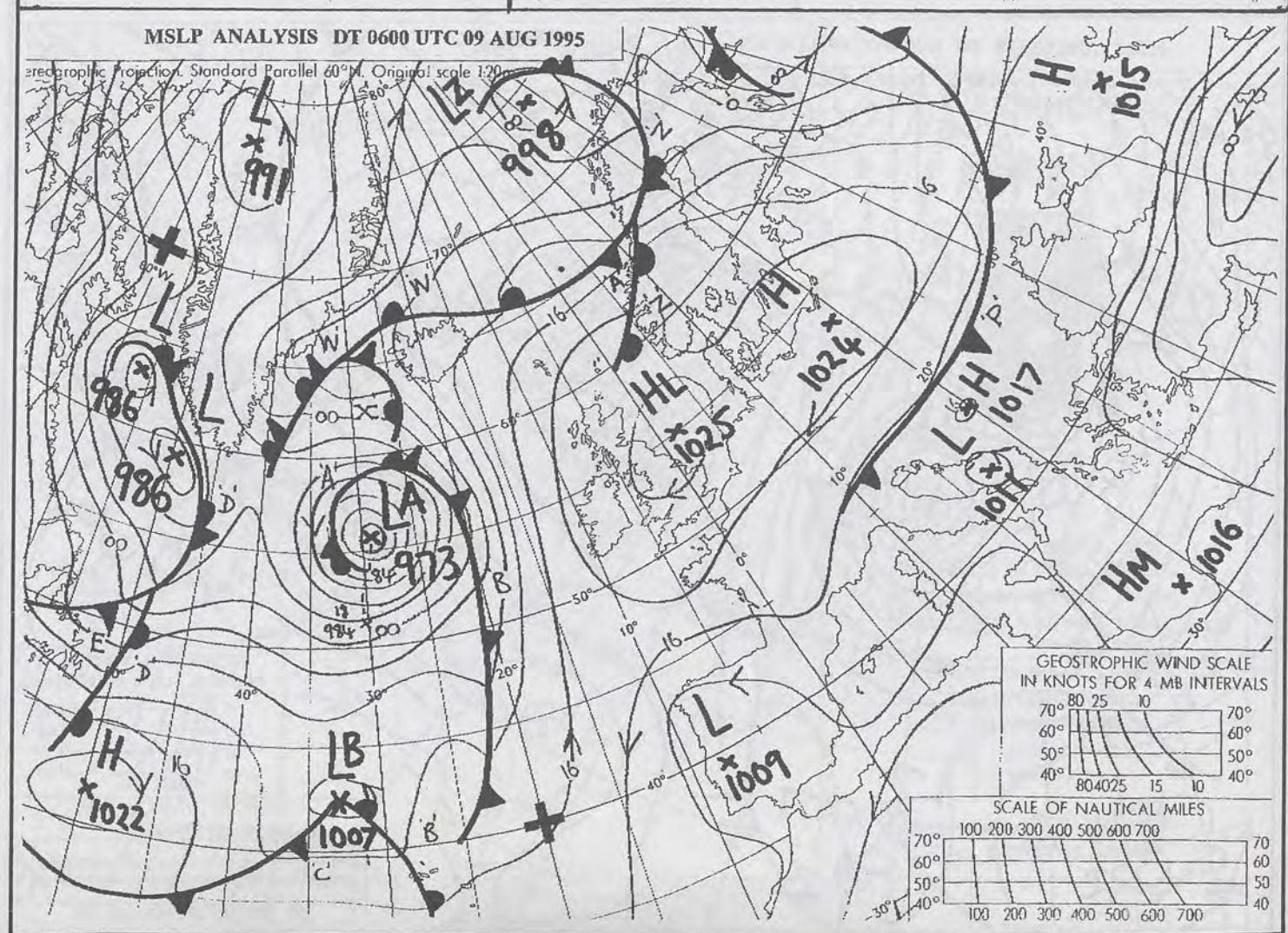
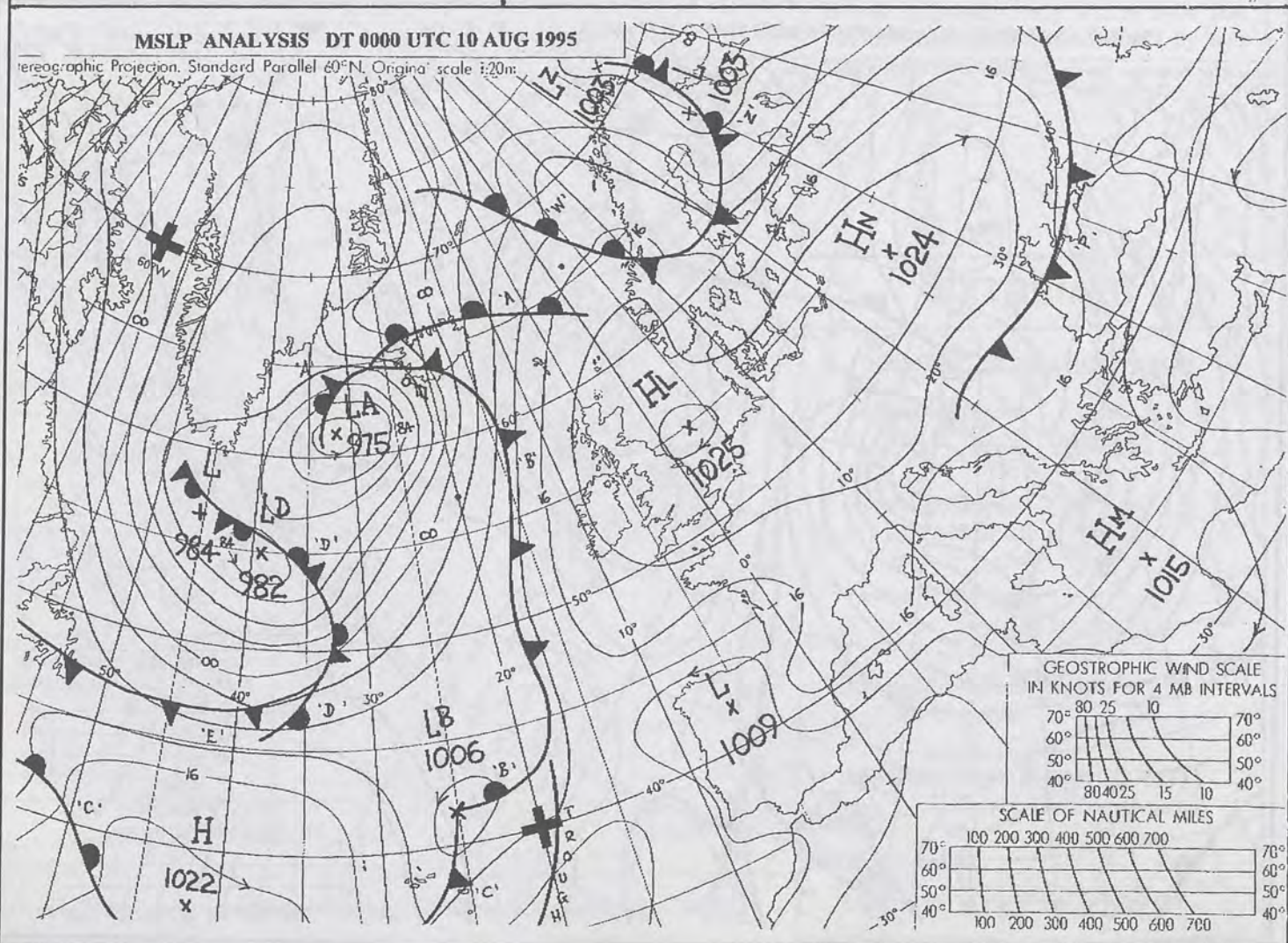
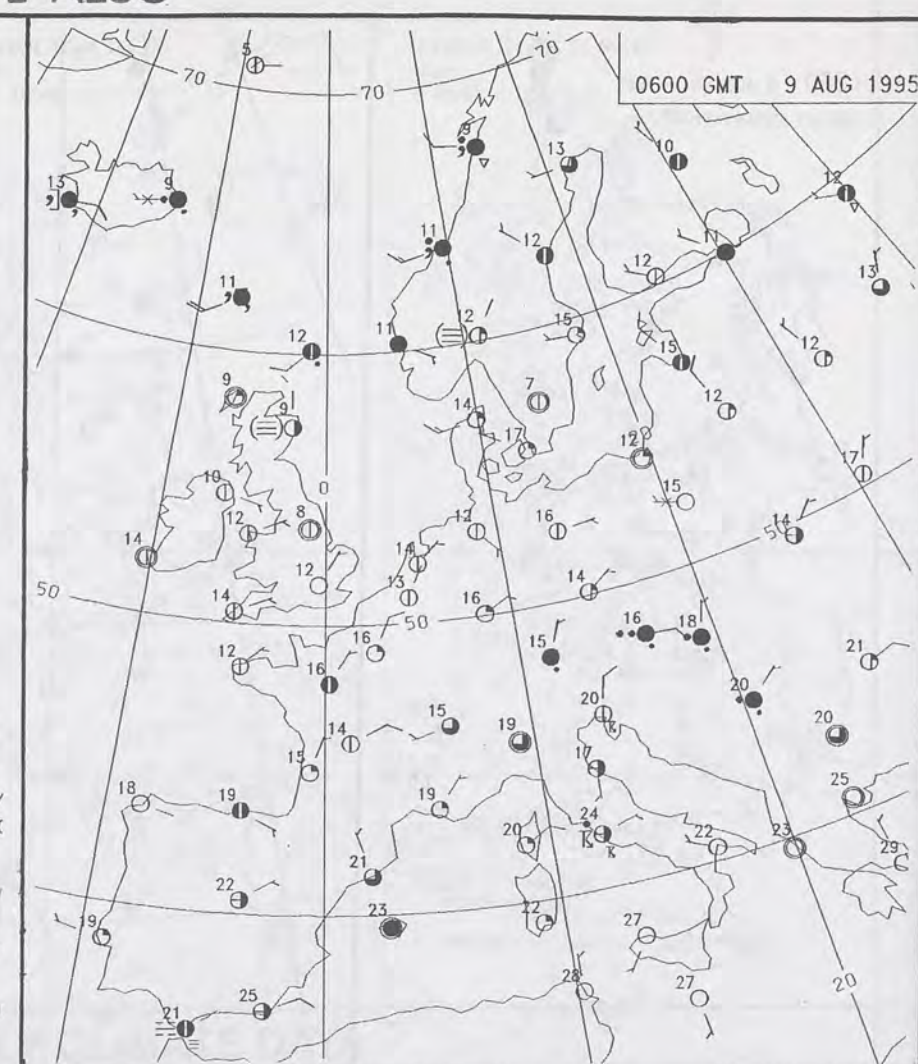
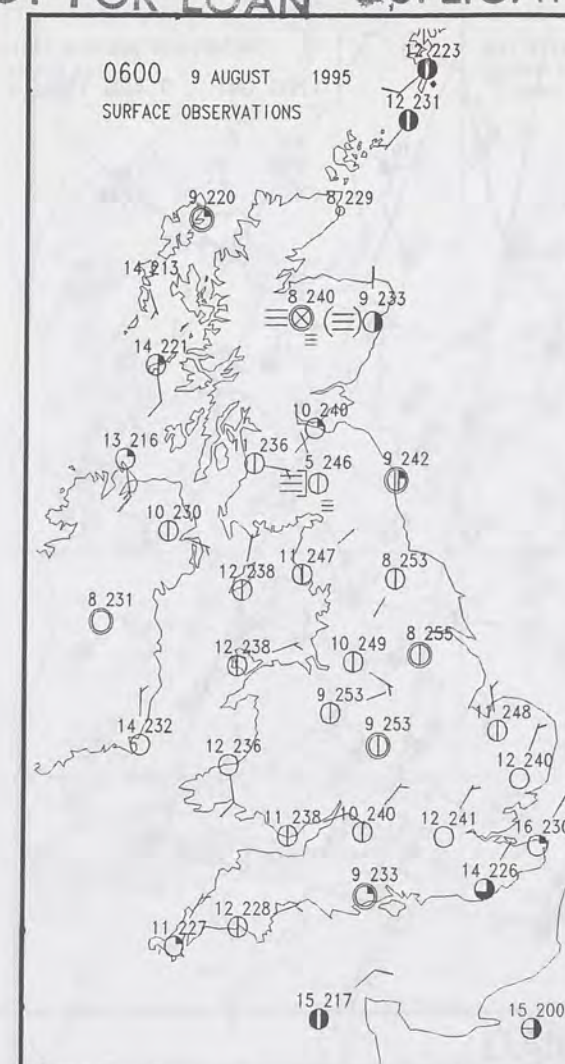
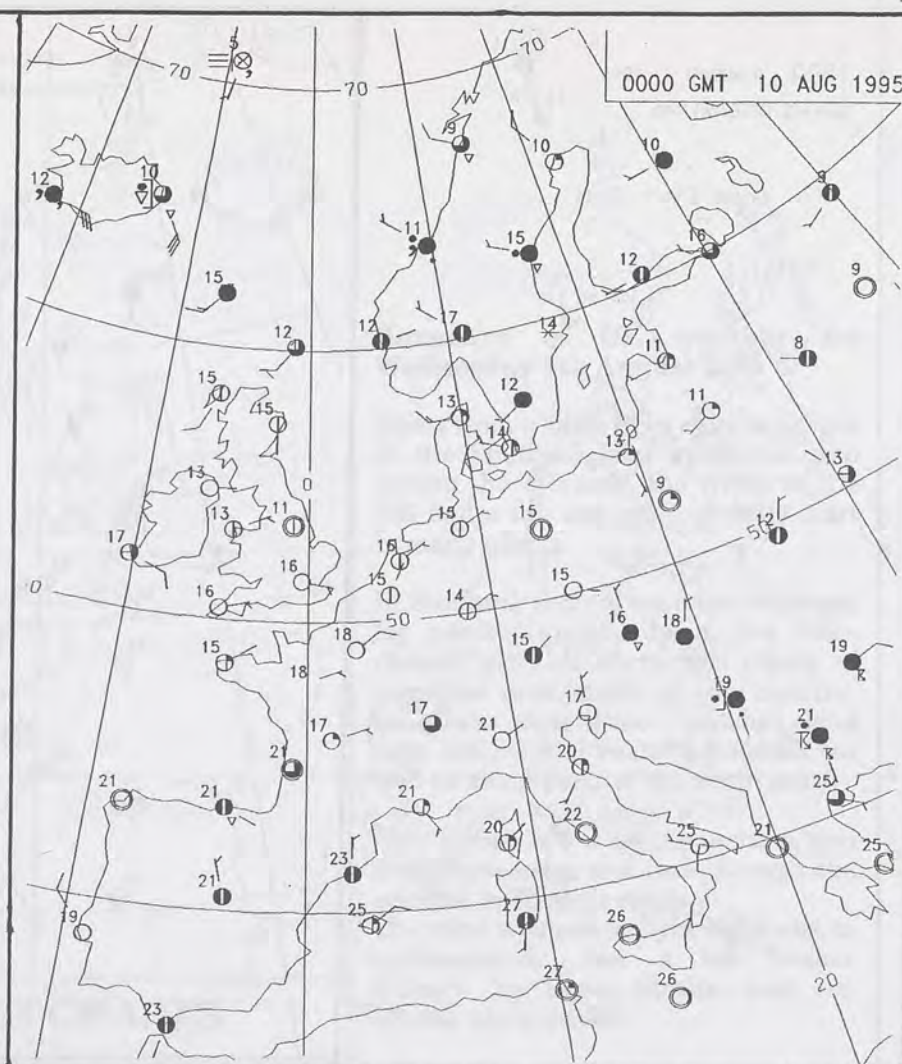
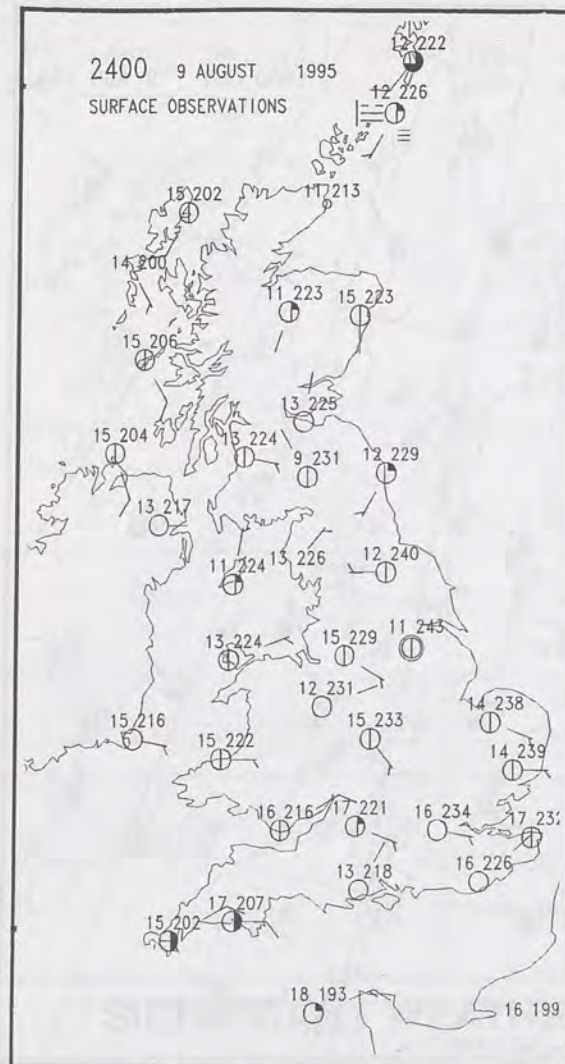


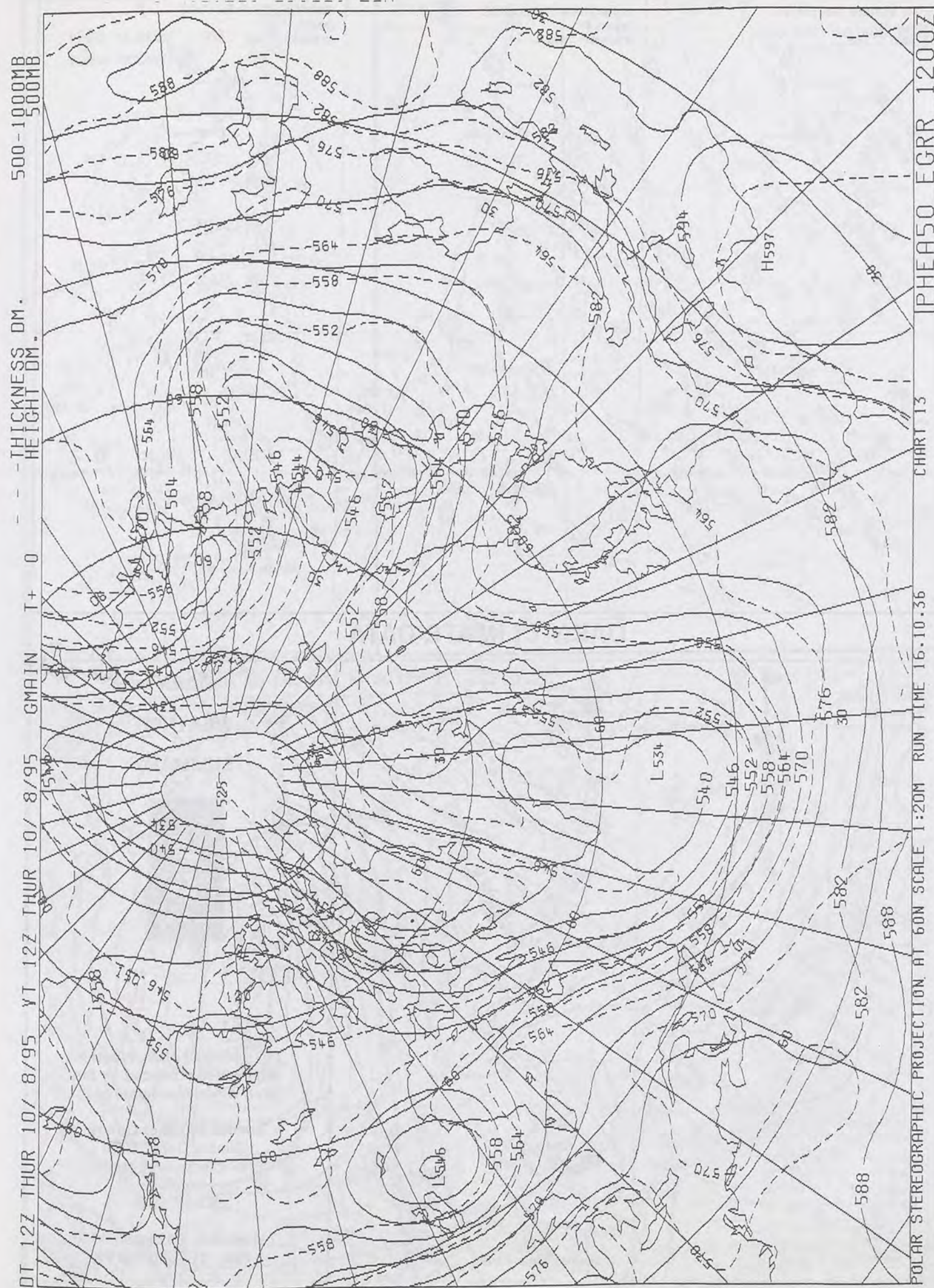
For details of other Weather Summaries produced by the Met. Office please contact:

London Weather Centre
Climate Department
127 Clerkenwell Road
London
EC1R 5DB

Telephone: 0171 405 4358
Fax: 0171 404 4314









DAILY WEATHER SUMMARY

INCLUDING SUMMARY OF BRITISH WEATHER




Thursday
10th August
1995



LONDON weather centre

METEOSAT AT 12:00 GMT ON 11/08/95
INFRA-RED



CLOUD-TOP OR LAND/SEA TEMPERATURE

COLD WARM

0600 10 AUGUST 1995
SIGWX



1200 10 AUGUST 1995
SIGWX



SIGNIFICANT WEATHER CHARTS

1800 10 AUGUST 1995
SIGWX



2400 10 AUGUST 1995
SIGWX



Published by London Weather Centre. All times are GMT.

Summary of UK weather for Thursday 10th August 1995

A few mist and fog patches formed after midnight, these chiefly in East Anglia and Lincolnshire, with some in Southern Scotland. Once the sun got to work on them they cleared quickly, then it was a dry and sunny morning across the whole country. The dry and sunny conditions carried on into the afternoon, with very little cloud in the sky. It continued fine and dry into the evening and first part of the night. However, the Shetland Isles did see patchy fog drifting off the North Sea at times, through the day.

Winds were generally light, east to southeast across southern England, and more south to south-easterly across the rest of the country. During the day it became fresh east to southeast along parts of the English Channel coasts. Sea breezes formed during the day along the coasts.

Temperatures overnight were generally near normal across northern England, Scotland, Wales and Northern Ireland, although locally some valleys were cooler.

It was a hot day generally across the country although coasts adjacent to the North Sea were much cooler.

EXTREMES

THURSDAY 10th AUGUST 1995

Highest Maximum

: 30.1 C Great malvern
[Hereford and Worcester]

Lowest Maximum

: 15.6 C Fair Isle

Lowest Minimum

: 4.0 C Altnaharra [Highland]

Lowest Grass Minimum

: 0.1 C Aviemore [Highland]

Most Rain (24 hrs from 0900 GMT)

: No significant rain reported

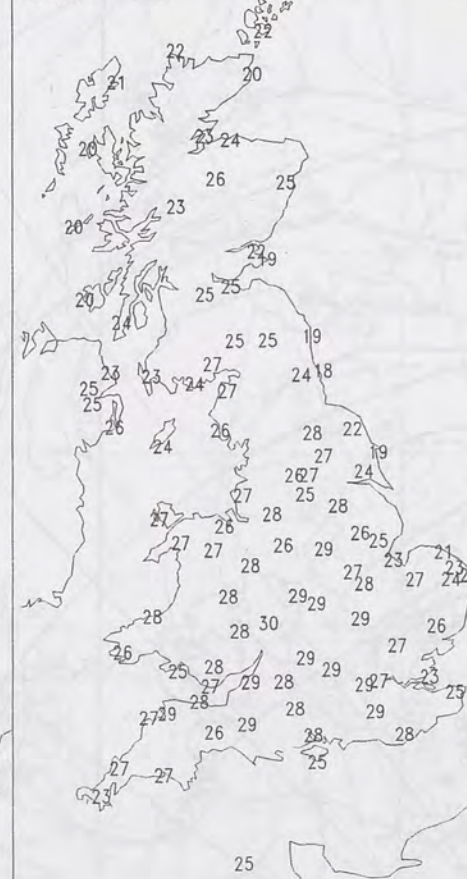
Most Sunshine

: 14.8 Hrs Leuchars [Fife]

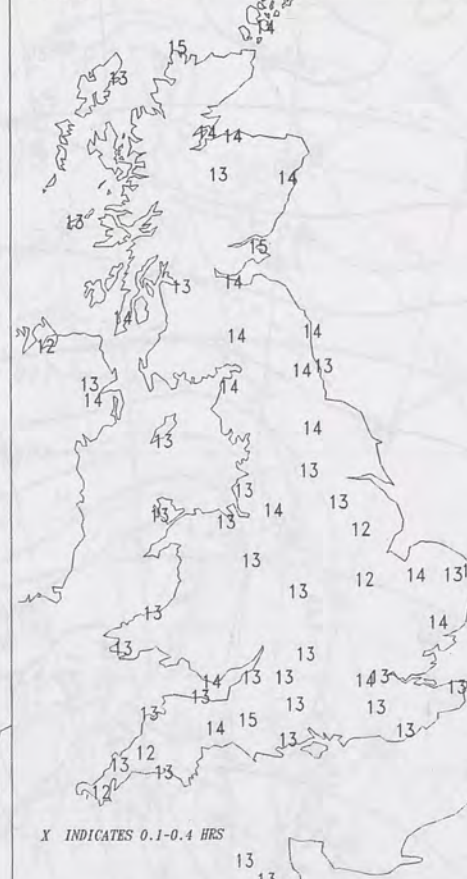
NIGHT MINIMUM TEMPERATURE
(DEGREES C)
10 AUGUST 1995



DAY MAXIMUM TEMPERATURE
(DEGREES C)
10 AUGUST 1995



SUNSHINE (DAWN TO DUSK)
(HOURS)
10 AUGUST 1995



DAILY CLIMATE DATA

NIGHT RAINFALL
(MILLIMETRES)
10 AUGUST 1995



DAY RAINFALL
(MILLIMETRES)
10 AUGUST 1995



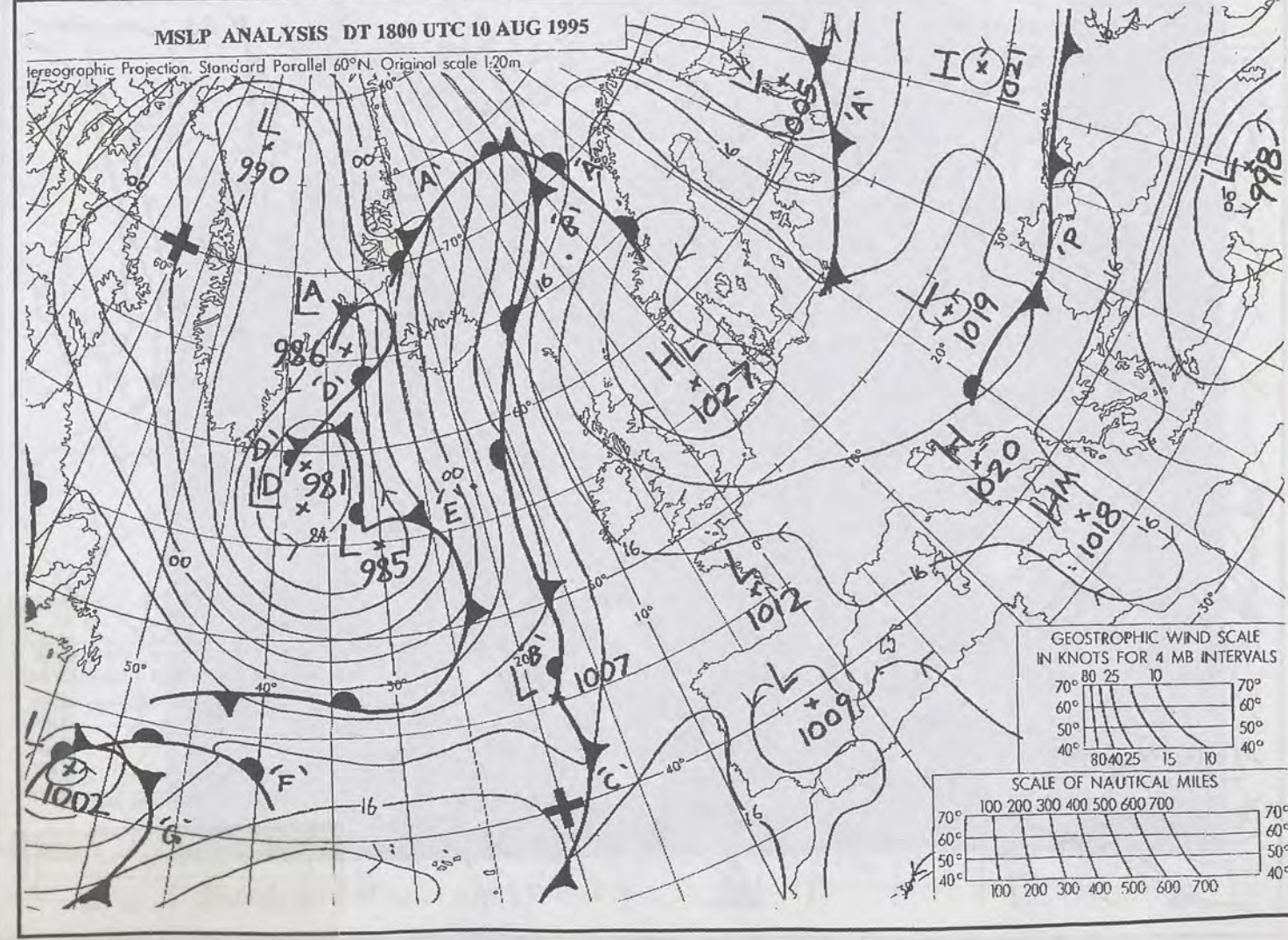
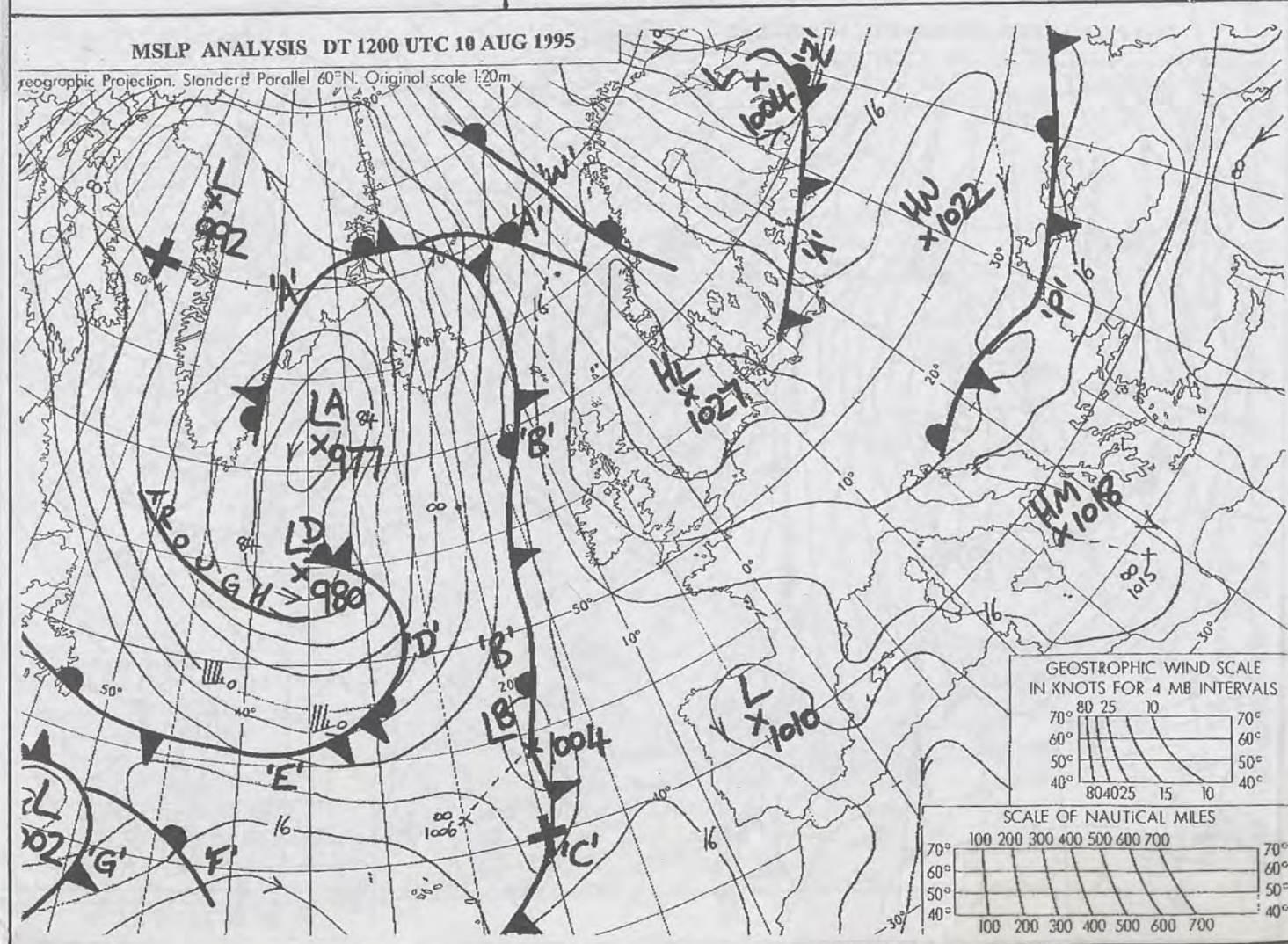
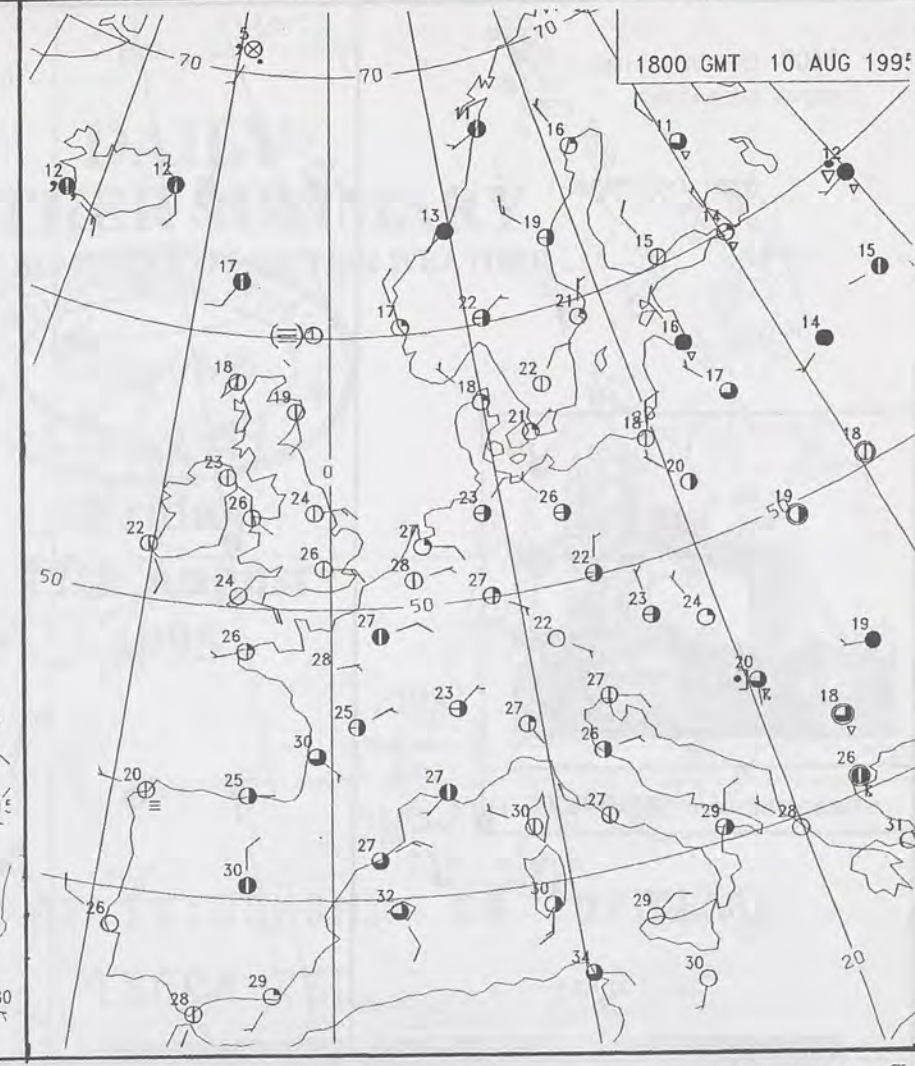
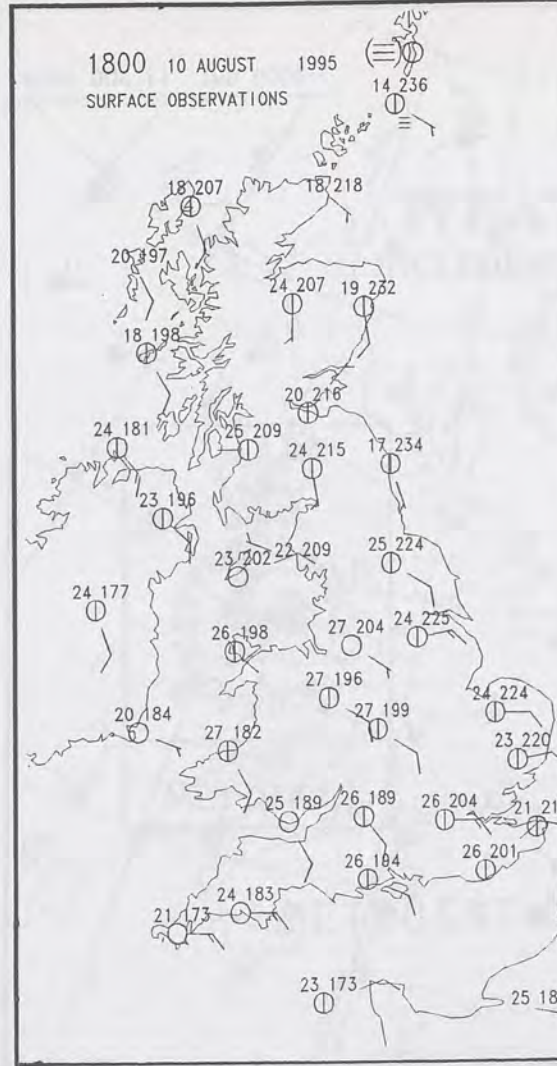
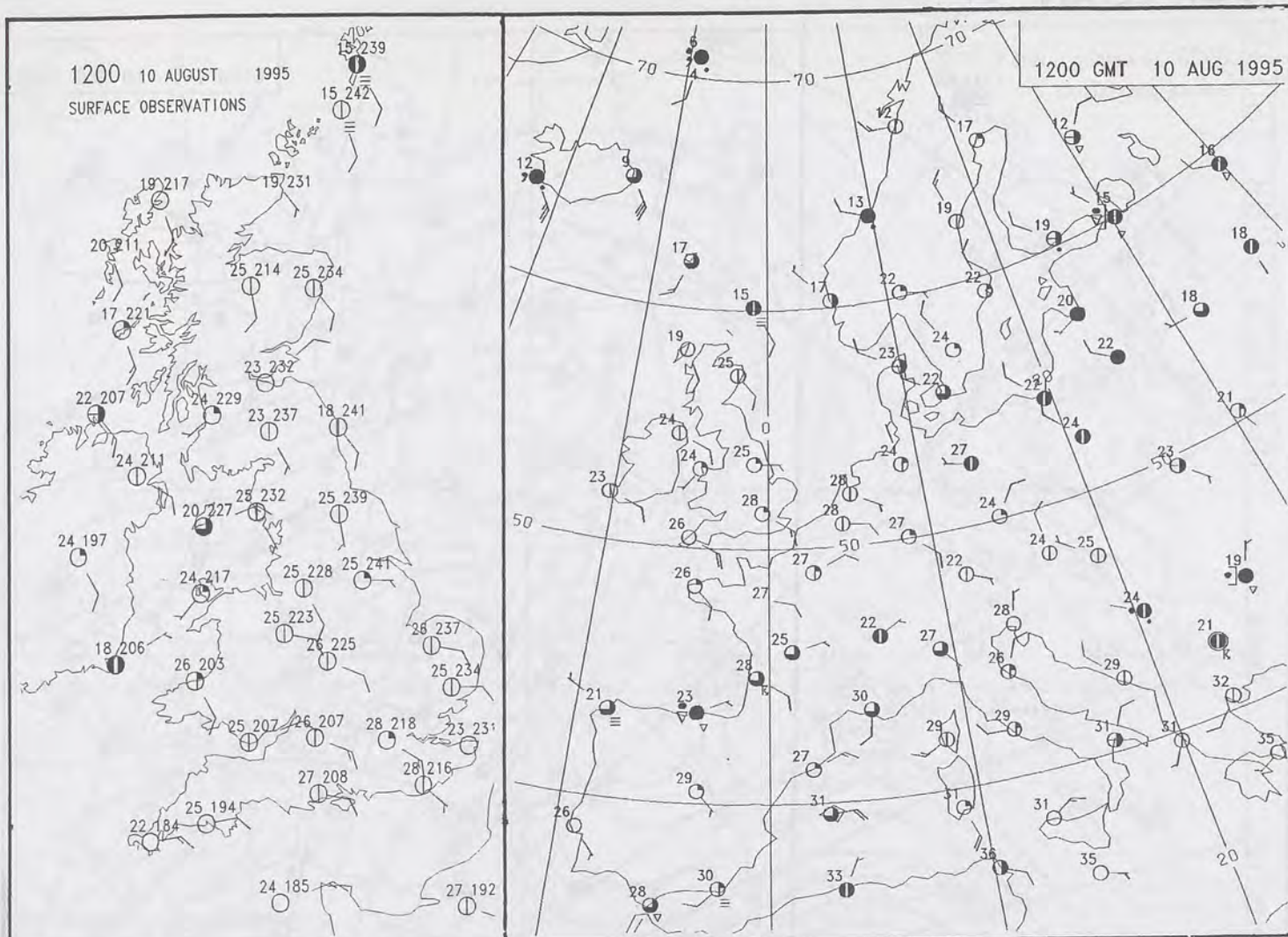
DAILY WEATHER SUMMARY

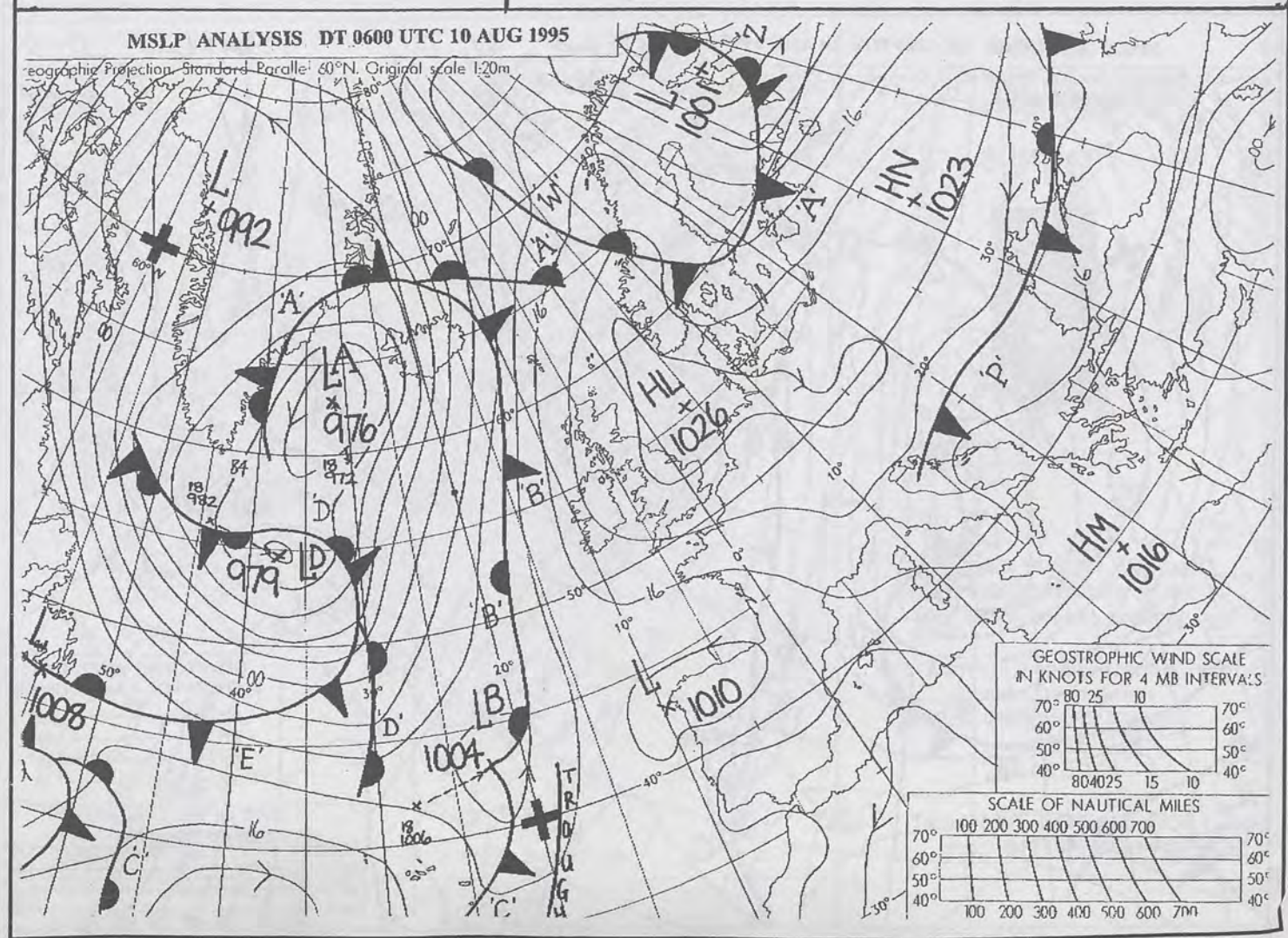
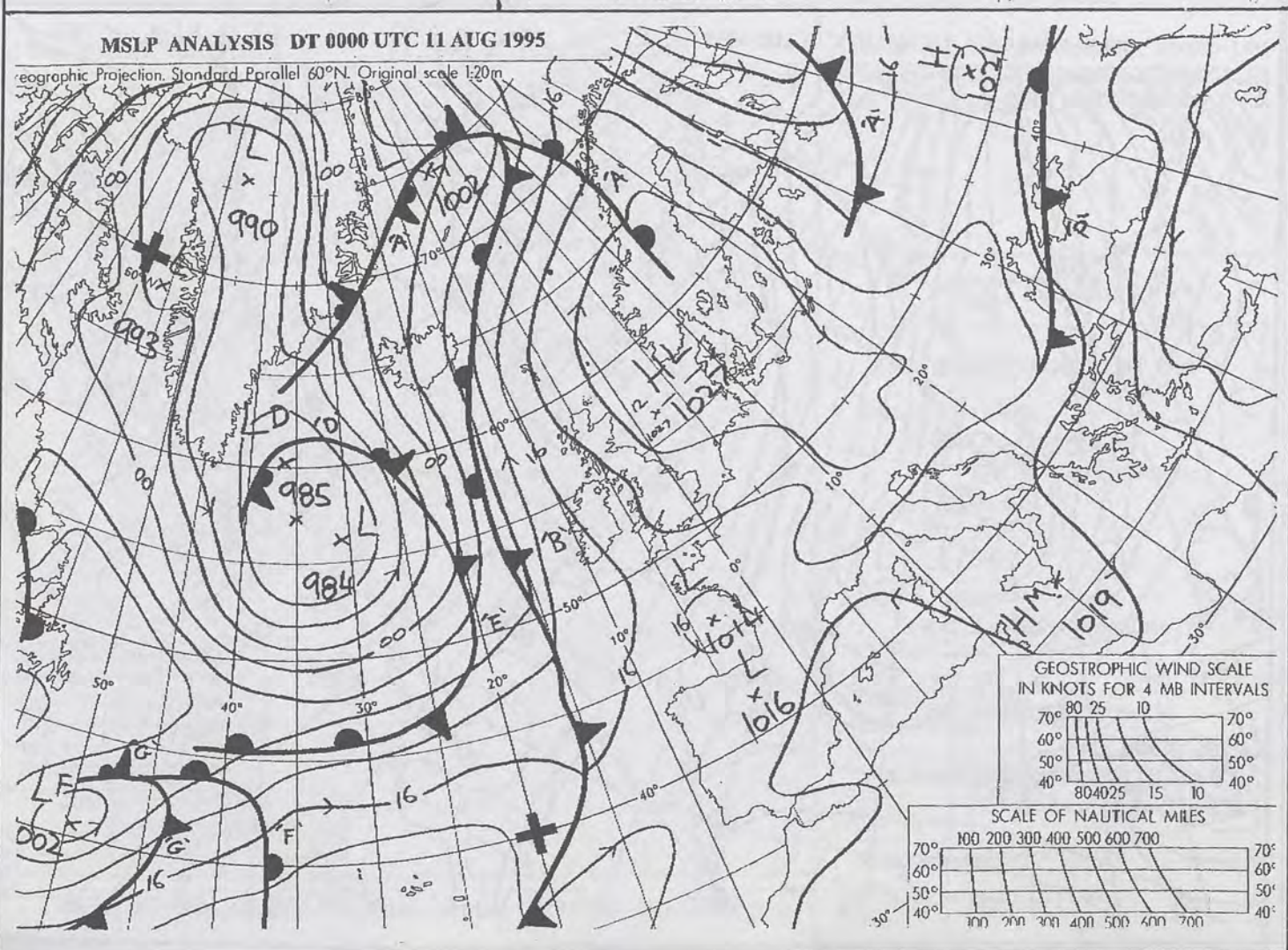
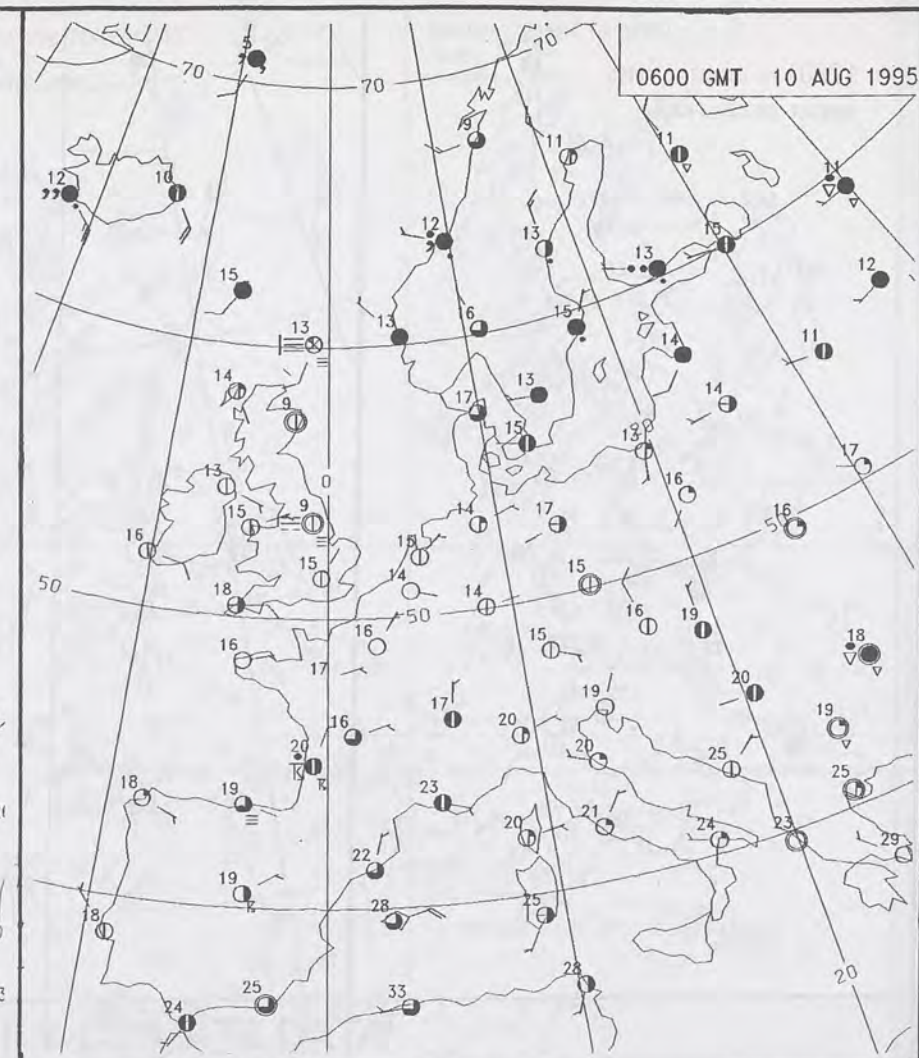
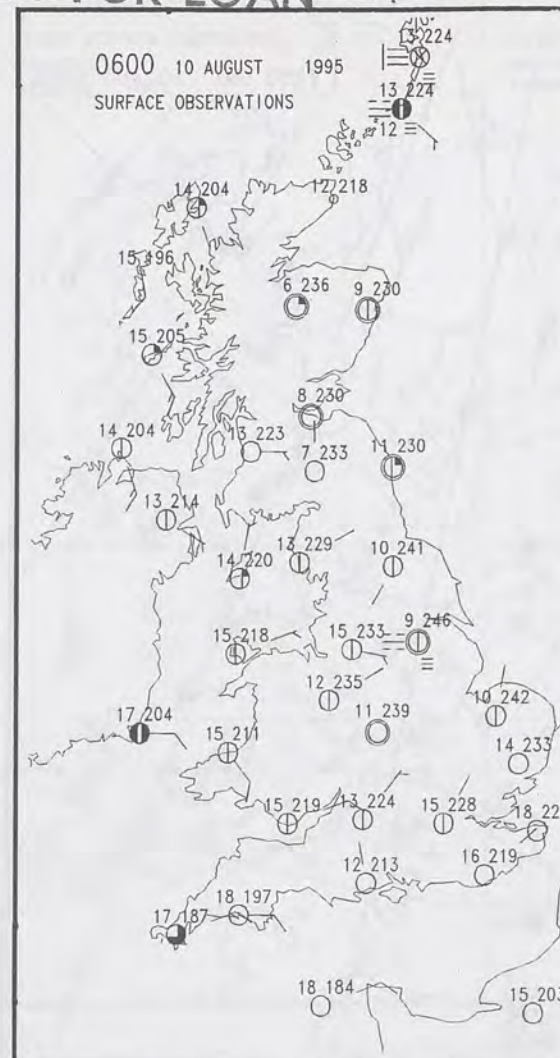
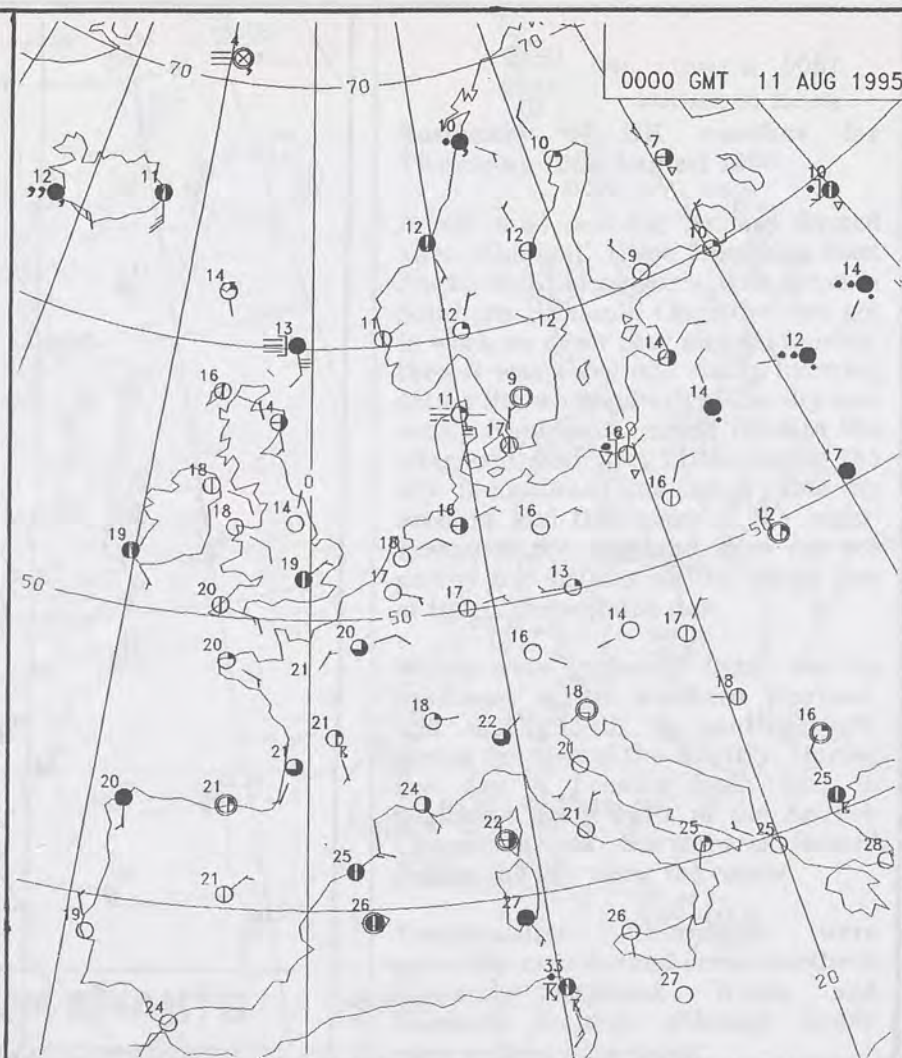
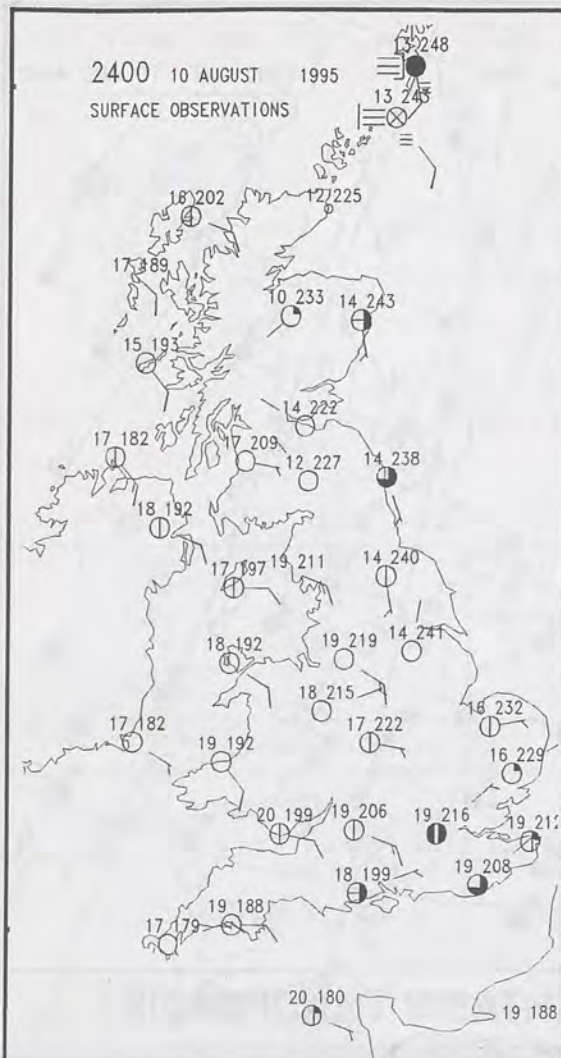


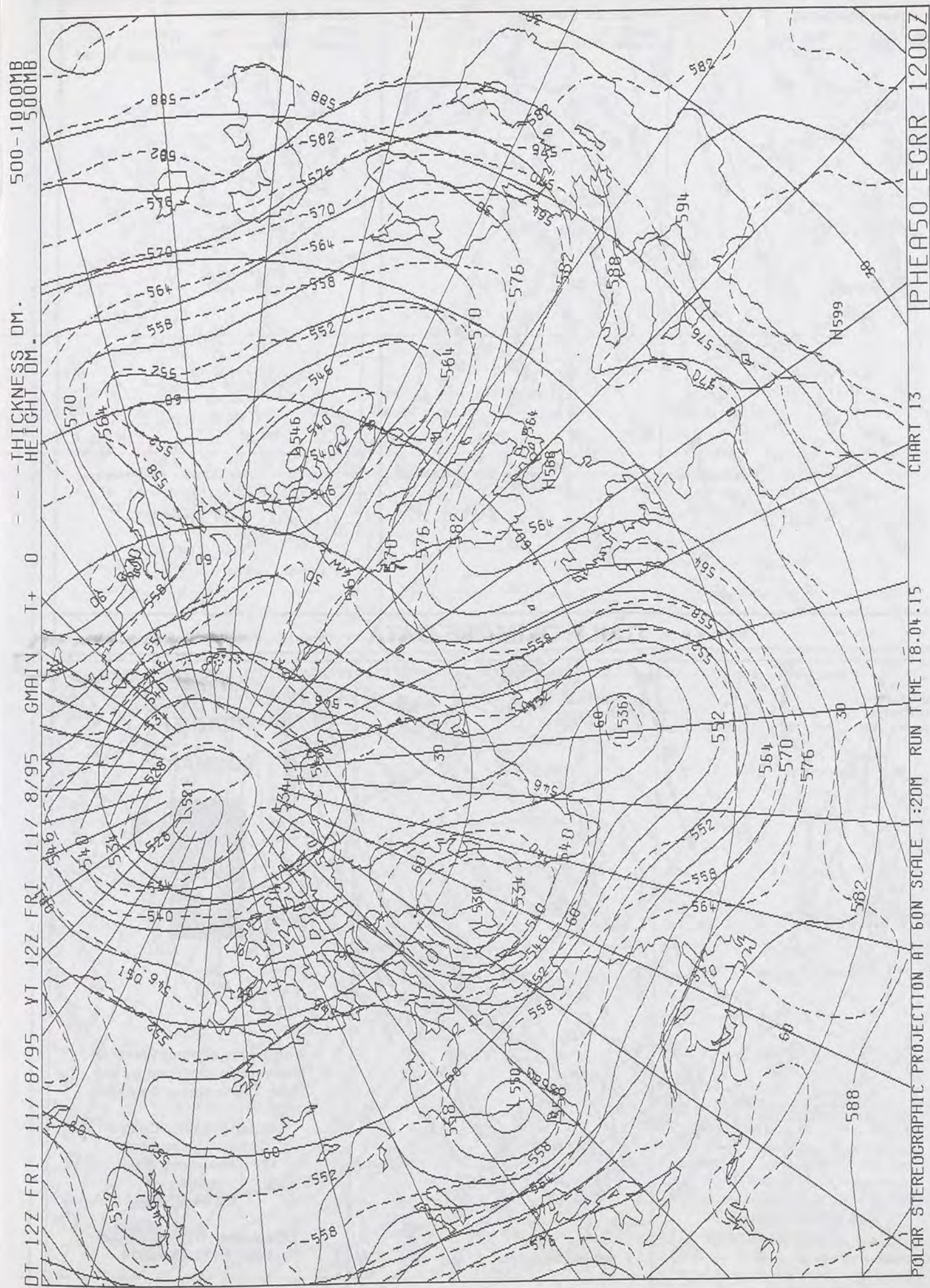
For details of other Weather Summaries produced by the Met. Office please contact:

London Weather Centre
Climate Department
127 Clerkenwell Road
London
EC1R 5DB

Telephone: 0171 405 4358
Fax: 0171 404 4314








DAILY WEATHER SUMMARY

INCLUDING SUMMARY OF BRITISH WEATHER




Friday
11th August
1995



LONDON *weather centre*

METEOSAT AT 12:00 GMT ON 10/08/95
INFRA-RED



CLOUD-TOP OR LAND/SEA TEMPERATURE

COLD WARM

0600 11 AUGUST 1995
SIGWX



1200 11 AUGUST 1995
SIGWX



SIGNIFICANT WEATHER CHARTS

1800 11 AUGUST 1995
SIGWX



2400 11 AUGUST 1995
SIGWX



Published by London Weather Centre. All times are GMT.

Summary of UK weather for Friday 11th August 1995

Patchy mist affected many eastern counties overnight but it was generally a clear and mild night across the country. From Yorkshire northwards there was low cloud around the dawn period, coming in off the North Sea. It even produced a few spots of drizzle over the North Yorkshire moors.

With southerly breezes across much of the country, it soon warmed up and by noon it was a sunny and very warm day across the bulk of the country.

Over Northern Ireland and the western Isles of Scotland cloud thickened during the morning with some showery rain breaking out later. By evening the rain in the Hebrides was becoming more persistent and heavy but the rest of the country was heading for another warm and sultry night.

Temperatures continued to be in the hot category over much of the country becoming very hot in many places.

EXTREMES

FRIDAY 11th AUGUST 1995

Highest Maximum

: 33.8 C Barbourne / Worcester
[Hereford and Worcester]

Lowest Maximum

: 14.8 C Fair Isle

Lowest Minimum

: 4.2 C Altnaharra [Highland]

Lowest Grass Minimum

: 0.6 C Aboyne [Grampian]

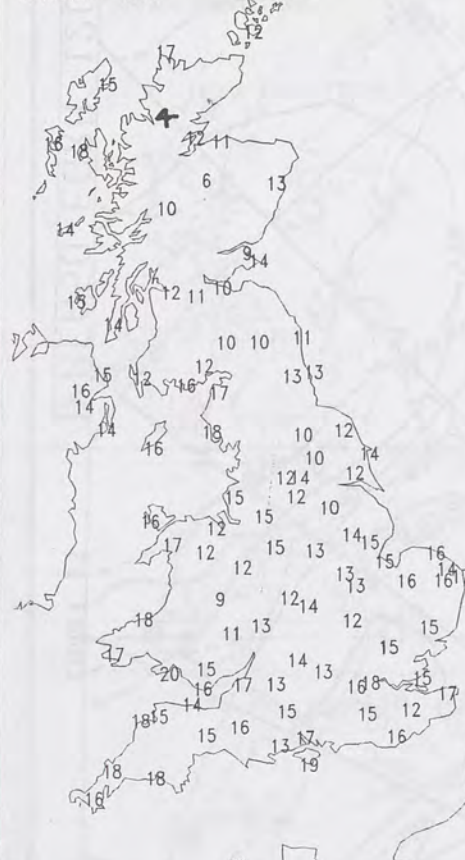
Most Rain (24 hrs from 0900 GMT)

: 3.8 mm Benbecula [Outer Hebrides]

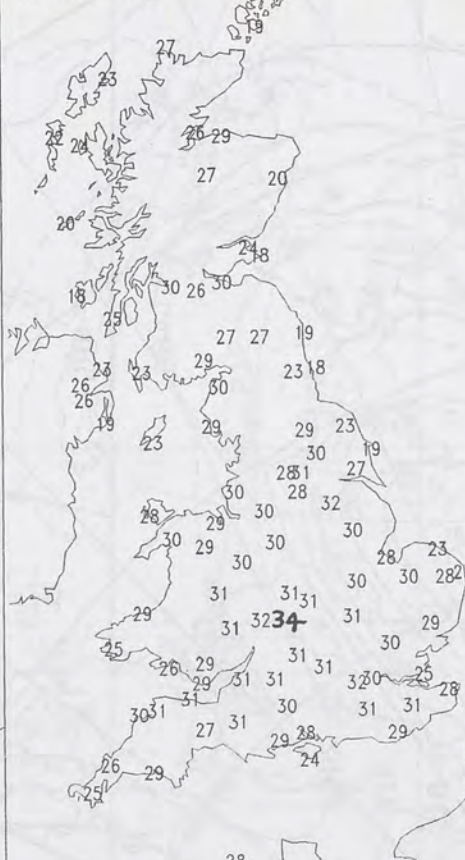
Most Sunshine

: 13.6 Hrs Norwich [Norfolk]
Bastreet [Cornwall]

NIGHT MINIMUM TEMPERATURE
(DEGREES C)
11 AUGUST 1995



DAY MAXIMUM TEMPERATURE
(DEGREES C)
11 AUGUST 1995



SUNSHINE (DAWN TO DUSK)
(HOURS)
11 AUGUST 1995



DAILY CLIMATE DATA

NIGHT RAINFALL
(MILLIMETRES)
11 AUGUST 1995



DAY RAINFALL
(MILLIMETRES)
11 AUGUST 1995



DAILY WEATHER SUMMARY



For details of other Weather Summaries produced by the Met. Office please contact:

London Weather Centre
Climate Department
127 Clerkenwell Road
London
EC1R 5DB

Telephone: 0171 405 4358
Fax: 0171 404 4314

1800 11 AUGUST 1995

SURFACE OBSERVATIONS

Map showing surface observations for 1800 (solid circle) and 1995 (open circle) across the British Isles. The map displays various weather stations with numerical data values. The legend indicates that solid circles represent 1800 and open circles represent 1995. The map shows numerous stations across the British Isles, with data values ranging from 126 to 204. Some stations have multiple values, likely representing different time points or measurements. The map includes coastlines and major islands.

MSLP ANALYSIS DT 1200 UTC 11 AUG 1995

Geographic Projection Standard Parallel 30°N. Minimum scale 1:10m

GEOSTROPHIC WIND SCALE
IN KNOTS FOR 4 MB INTERVALS

70° 80 25 10 70°
60° 60°
50° 50°
40° 40°
80 40 25 15 10

SCALE OF NAUTICAL MILES

100 200 300 400 500 600 700 70°
60°
50°
40°
100 200 300 400 500 600 700

MSLP ANALYSIS DT 1800 UTC 11 AUG 1995

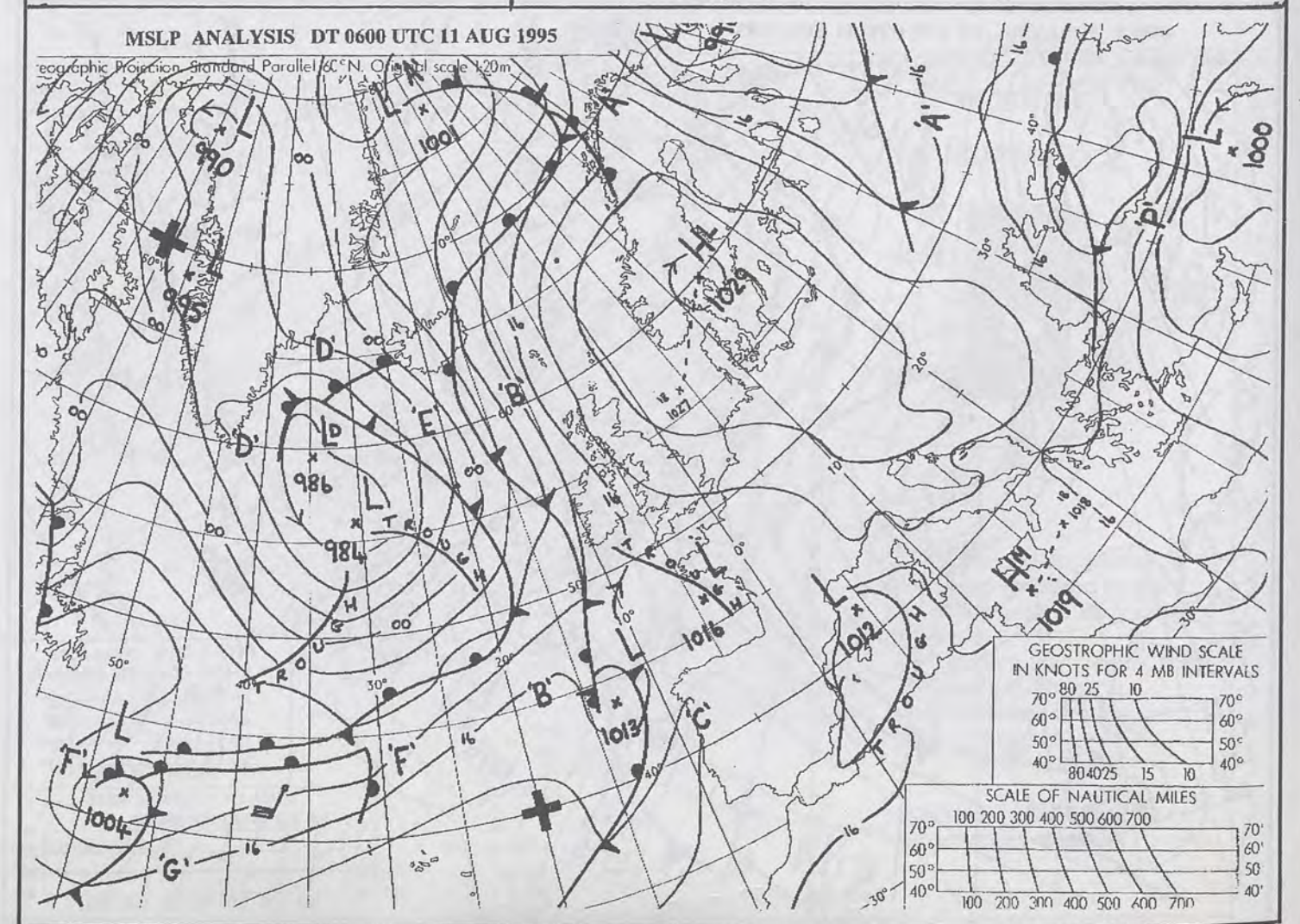
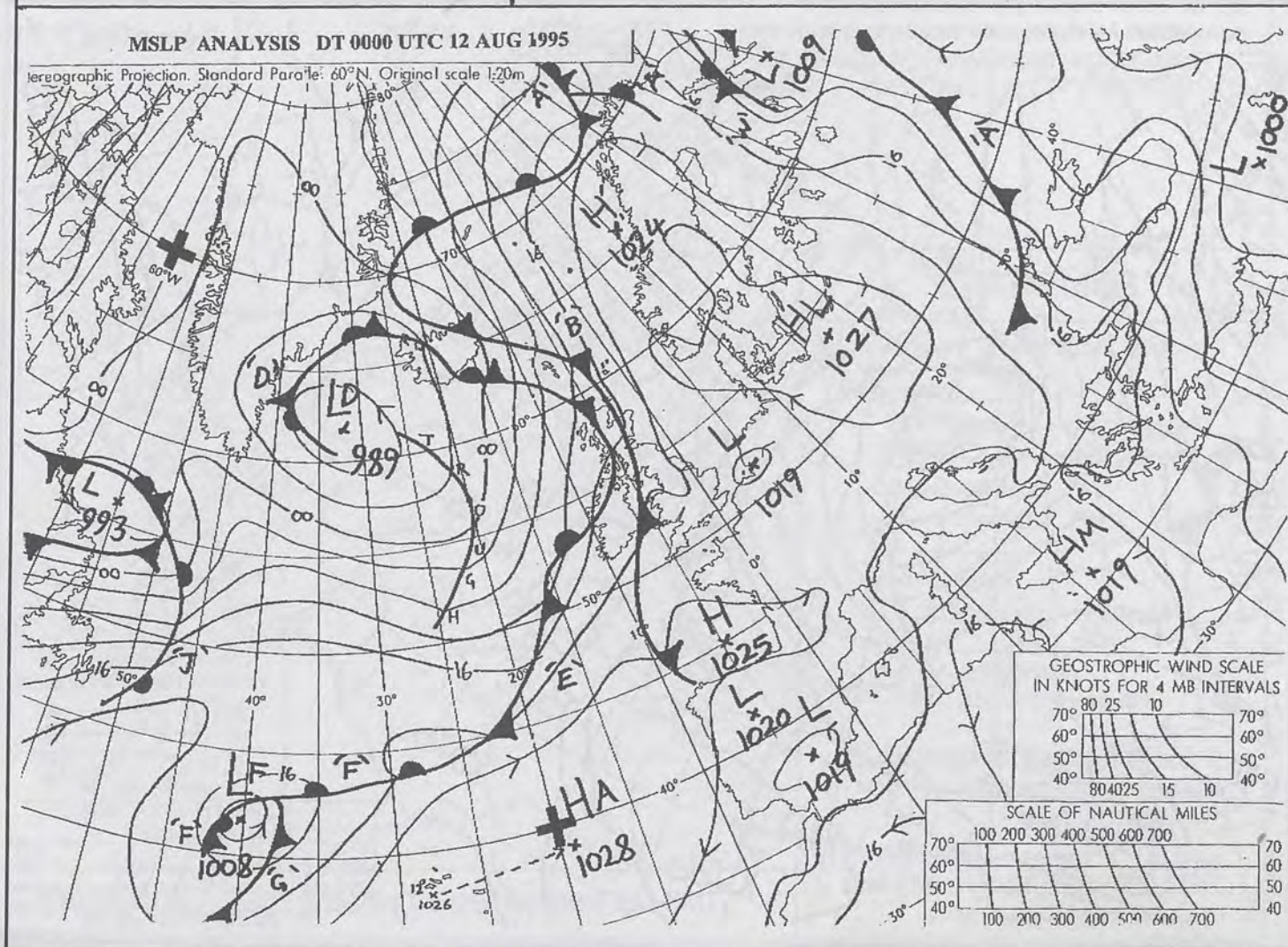
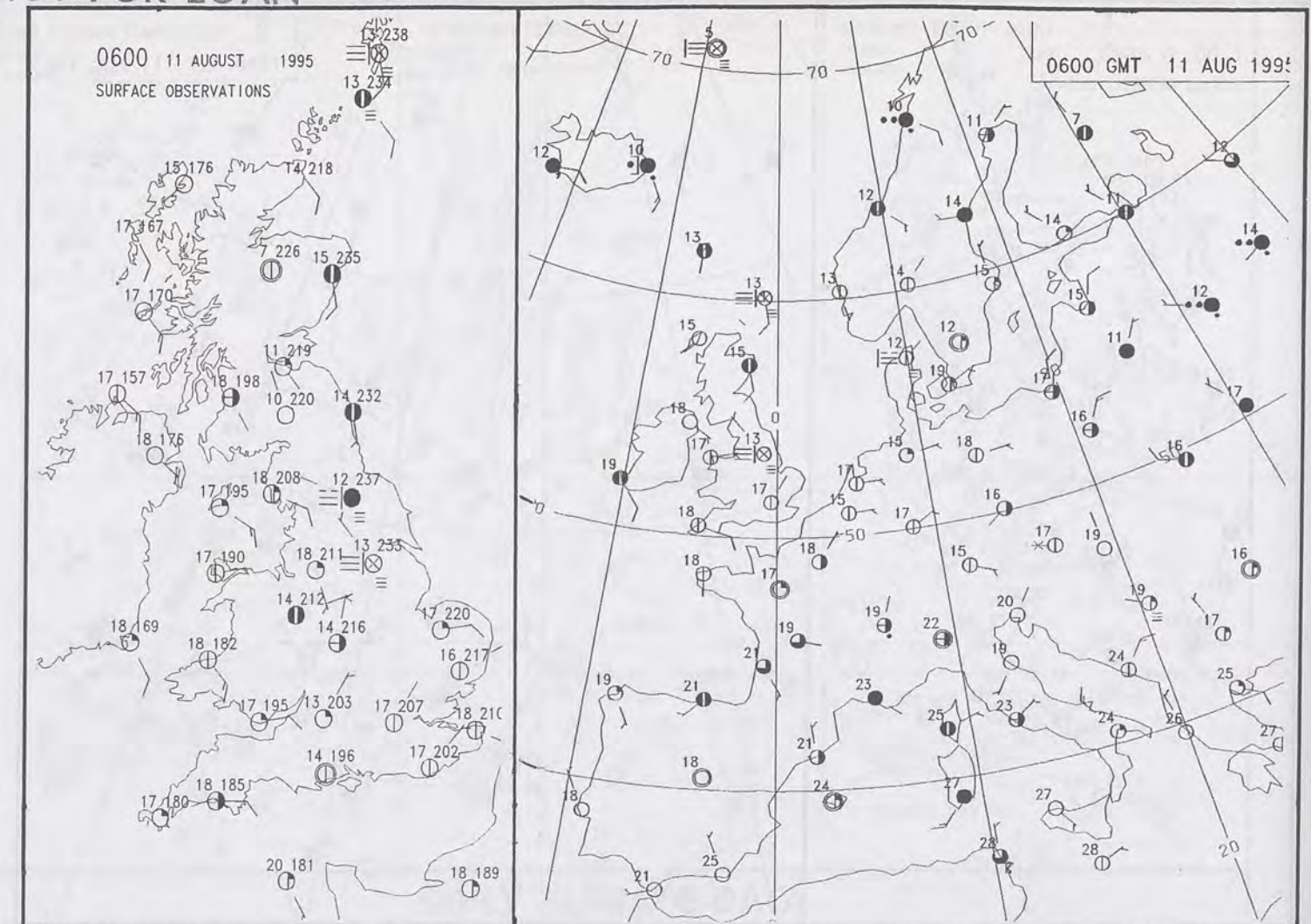
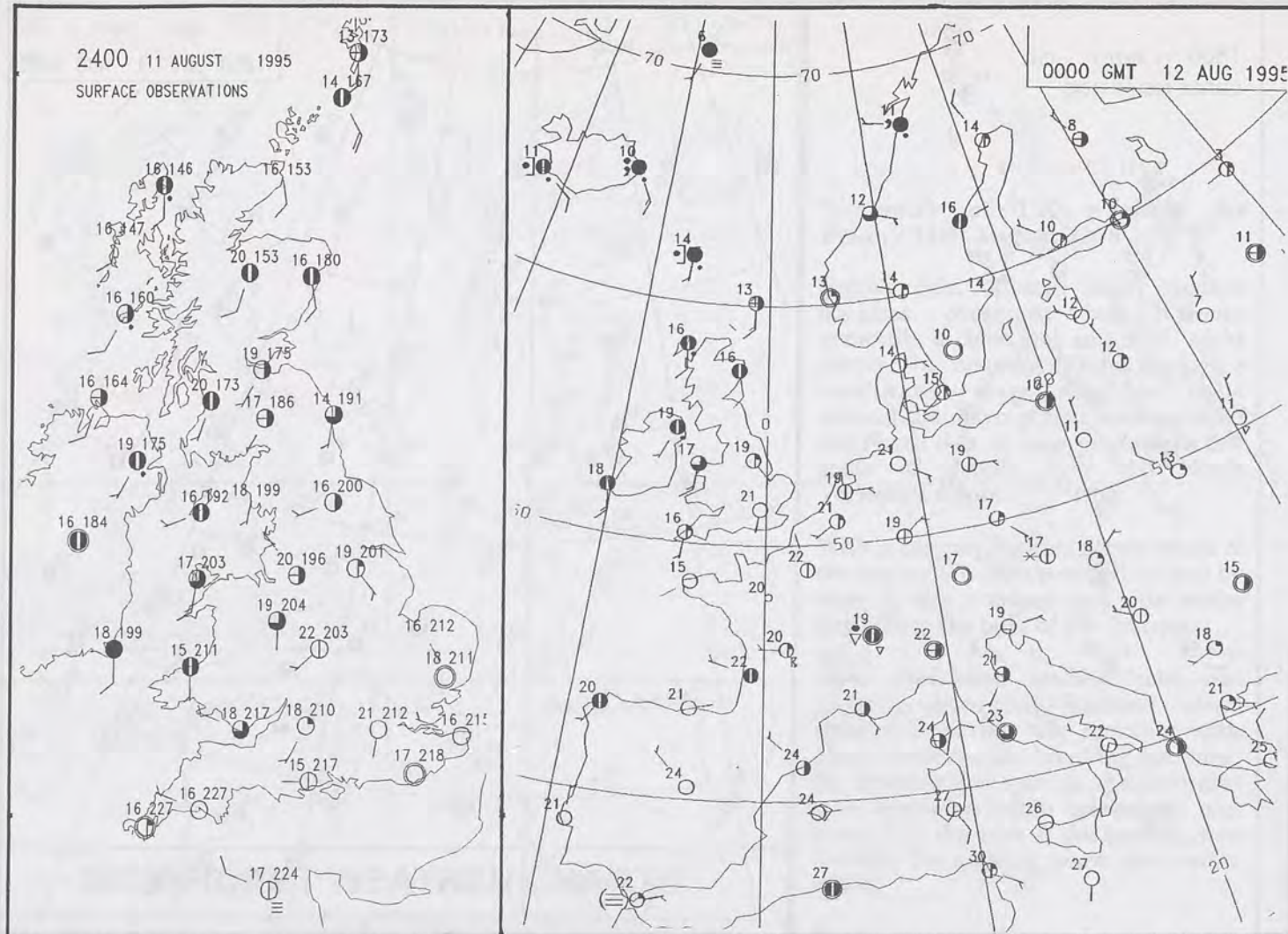
Geographic Projection. Standard Parallel 60°N. Original scale 1:100,000.

GEOSTROPHIC WIND SCALE IN KNOTS FOR 4 MB INTERVALS

Pressure (hPa)	70°N	60°N	50°N	40°N
80	10	15	20	25
75	10	15	20	25
70	10	15	20	25
65	10	15	20	25
60	10	15	20	25
55	10	15	20	25
50	10	15	20	25
45	10	15	20	25
40	10	15	20	25

SCALE OF NAUTICAL MILES

Distance (nm)	70°N	60°N	50°N	40°N
100	10	15	20	25
200	10	15	20	25
300	10	15	20	25
400	10	15	20	25
500	10	15	20	25
600	10	15	20	25
700	10	15	20	25



0600 12 AUGUST 1995
SIGWX



1200 12 AUGUST 1995
SIGWX



SIGNIFICANT WEATHER CHARTS

1800 12 AUGUST 1995
SIGWX



2400 12 AUGUST 1995
SIGWX



Published by London Weather Centre. All times are GMT.

Summary of UK weather for Saturday 12th August 1995

Apart from a few spots of rain over Central and southwest Scotland, it was a dry night and a clear one in many areas. Low cloud did affect a few western areas and more especially the southwest towards dawn. Northern Ireland also clouded over by dawn with a little drizzly rain.

The cloud over Northern Ireland and Scotland thickened during the morning and outbreaks of light rain became more persistent. Elsewhere there was a lot of thin high cloud but this didn't stop temperatures once again rising quite smartly. Patchy low cloud and even a few fog patches ran onto channel coasts from time to time.

By mid afternoon, cloud and rain was getting organised along the west coast of England and Wales with a few heavier outbreaks, but as it moved inland it tended to become lighter and eventually die out in the south. In the north of England, the rain reached the east coast during the evening with heavier bursts over the Pennines but even these soon died out.

Temperatures were again hot or very hot in the southeast and especially East Anglia but were nearer normal in the north.

EXTREMES

SATURDAY 12th AUGUST 1995

Highest Maximum

: 32.0 C Wattisham [Suffolk]

Lowest Maximum

: 14.9 C Sumburgh [Shetland]

Lowest Minimum

: 10.4 C Leconfield [Humberside]

Lowest Grass Minimum

: 5.0 C Coltishall [Norfolk]

Most Rain (24 hrs from 0900 GMT)

: 21.4 mm Nantmor [Gwynedd]

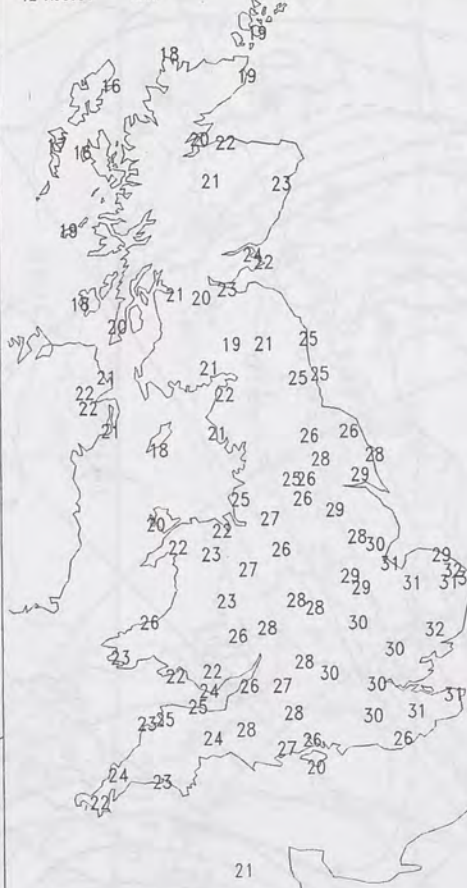
Most Sunshine

: 12.5 Hrs Manston [Kent]

NIGHT MINIMUM TEMPERATURE
(DEGREES C)
12 AUGUST 1995



DAY MAXIMUM TEMPERATURE
(DEGREES C)
12 AUGUST 1995



SUNSHINE (DAWN TO DUSK)
(HOURS)
12 AUGUST 1995



DAILY CLIMATE DATA

NIGHT RAINFALL
(MILLIMETRES)
12 AUGUST 1995



DAY RAINFALL
(MILLIMETRES)
12 AUGUST 1995



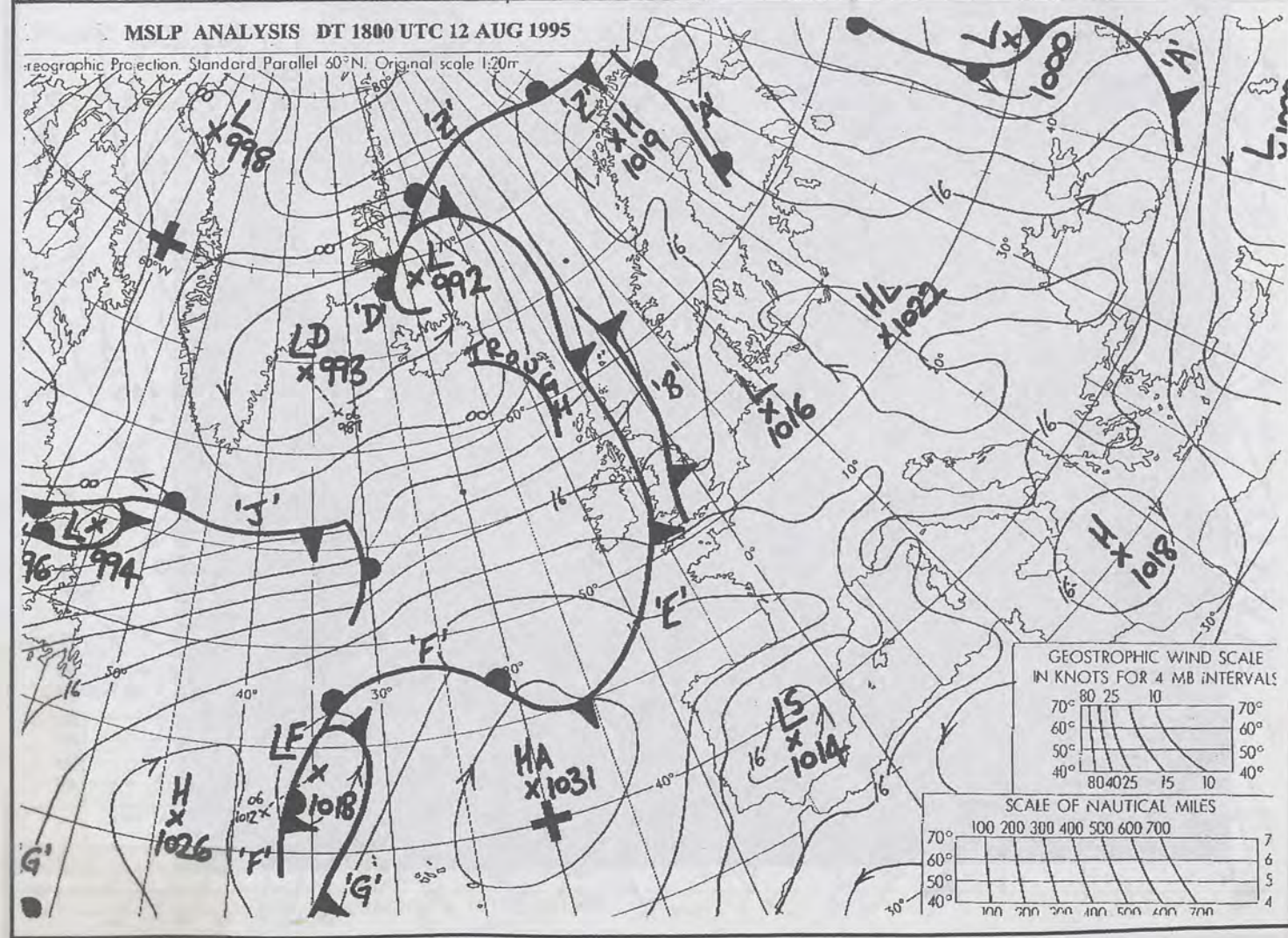
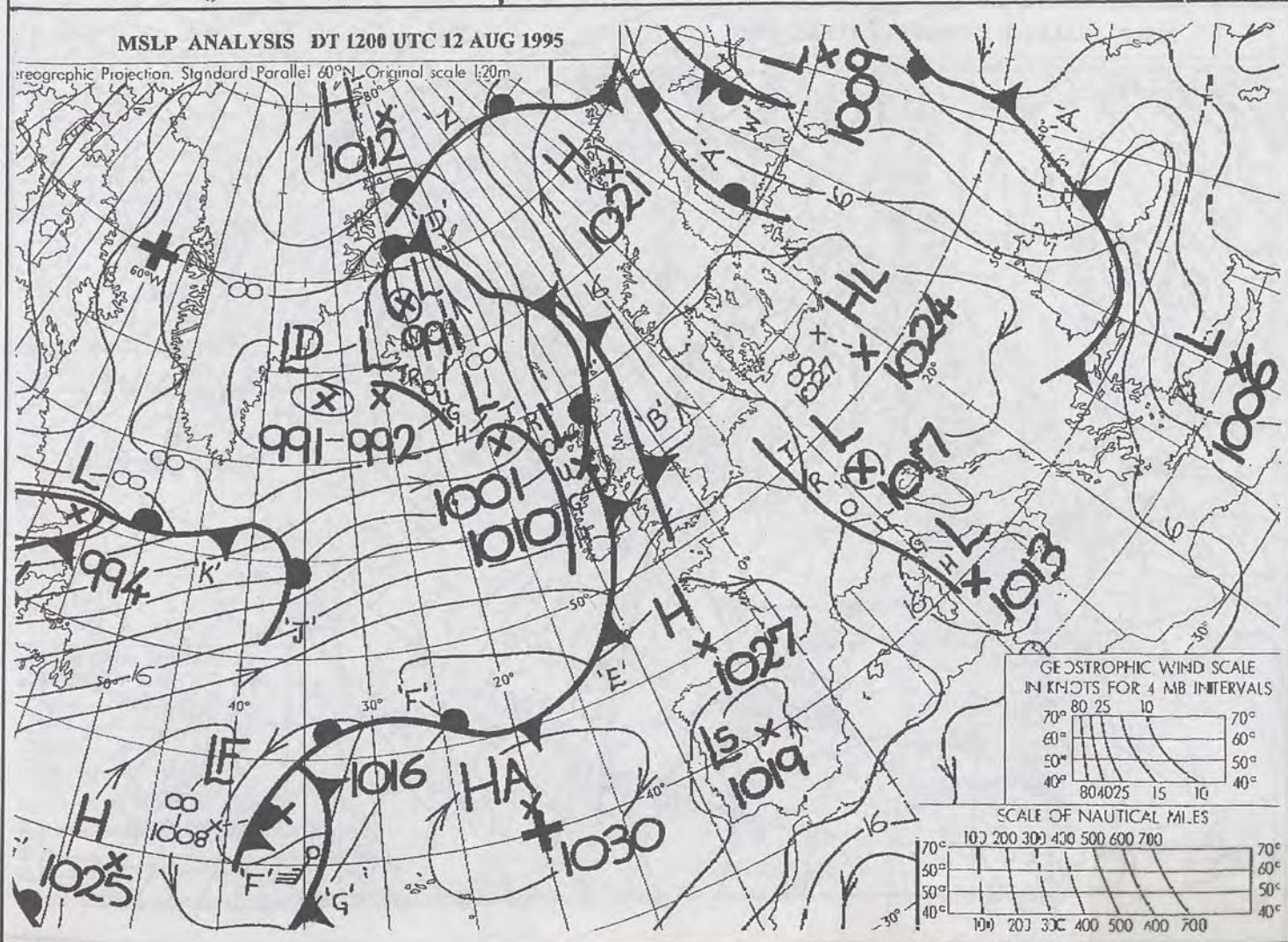
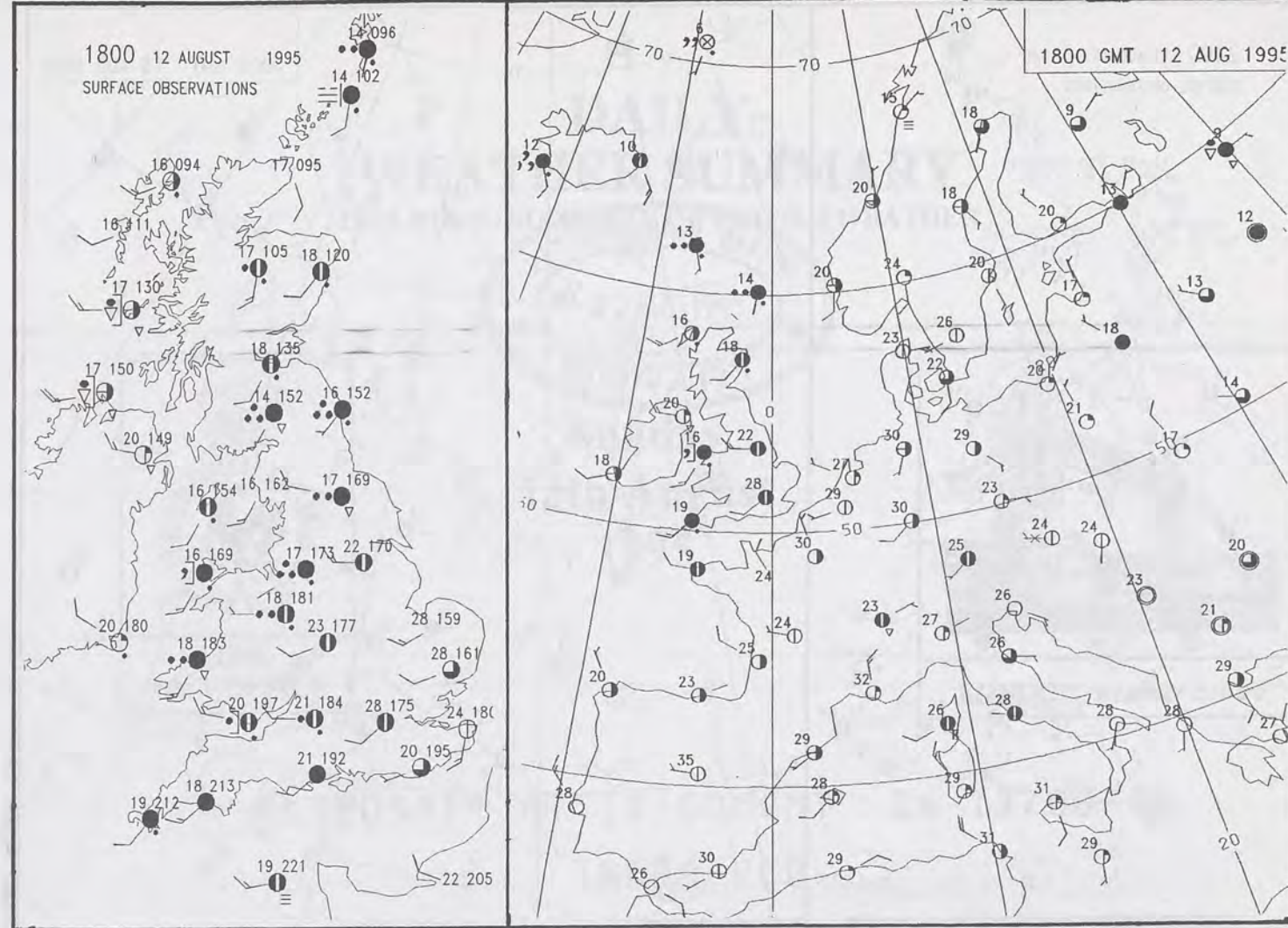
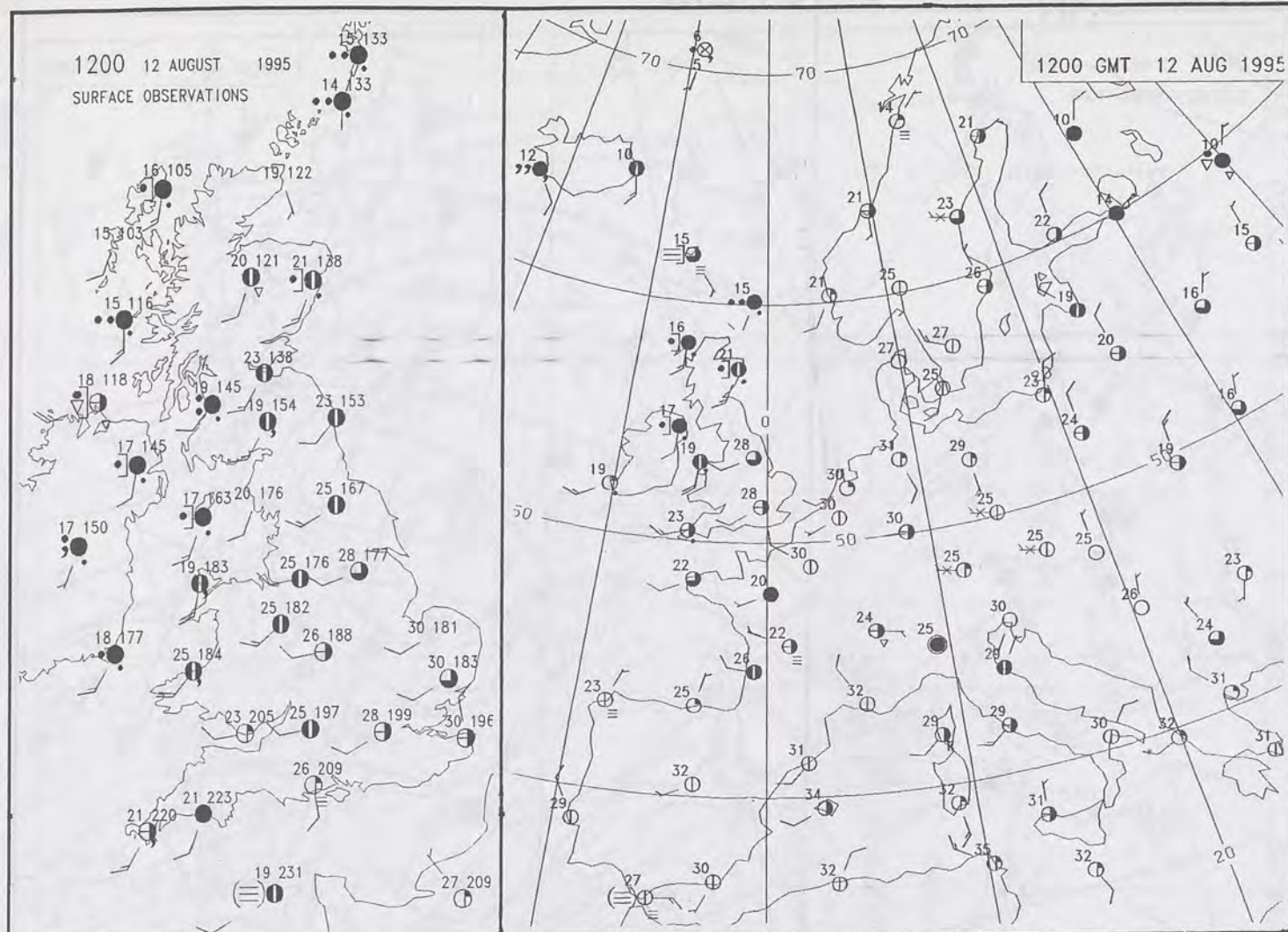
DAILY WEATHER SUMMARY

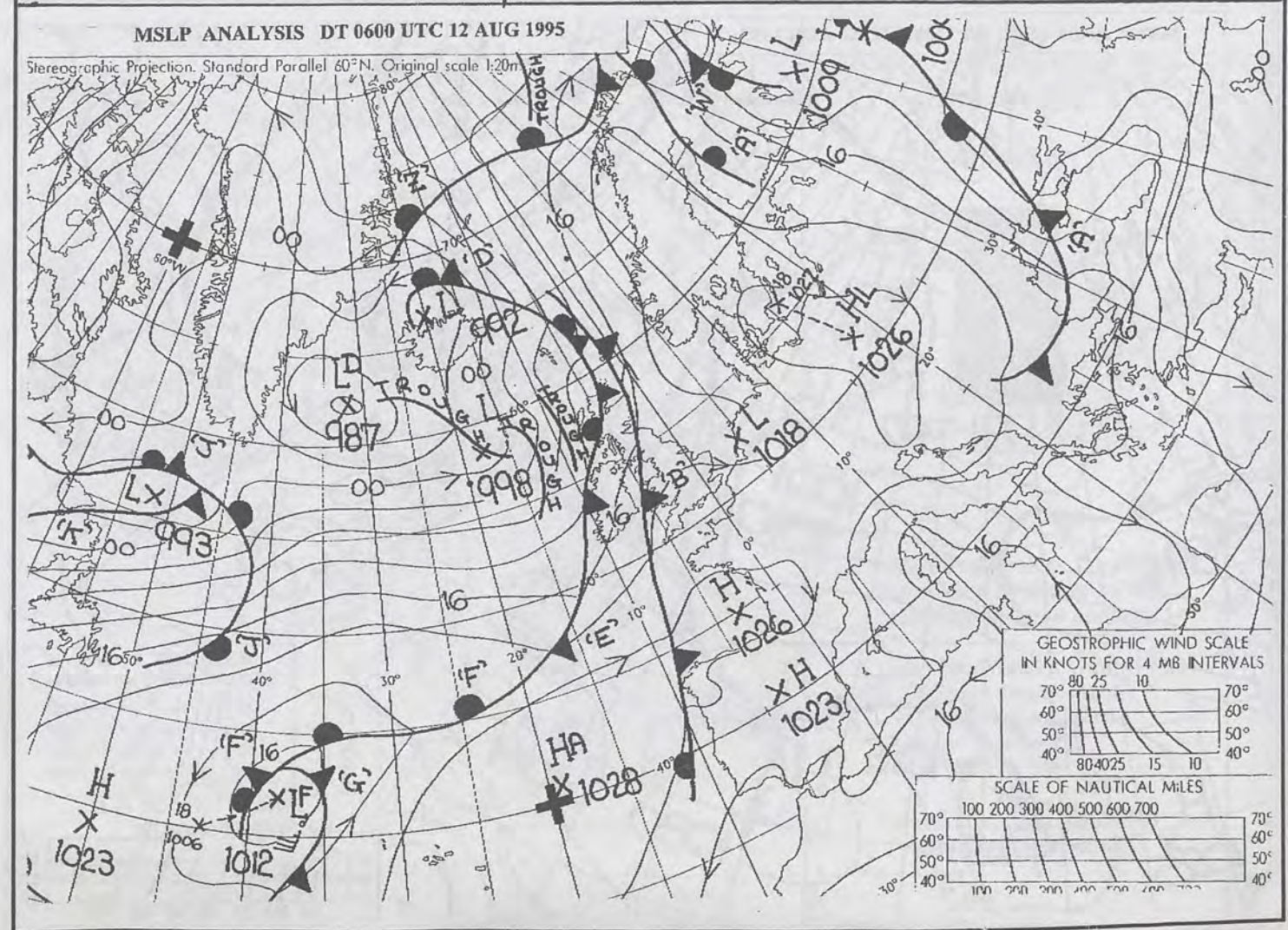
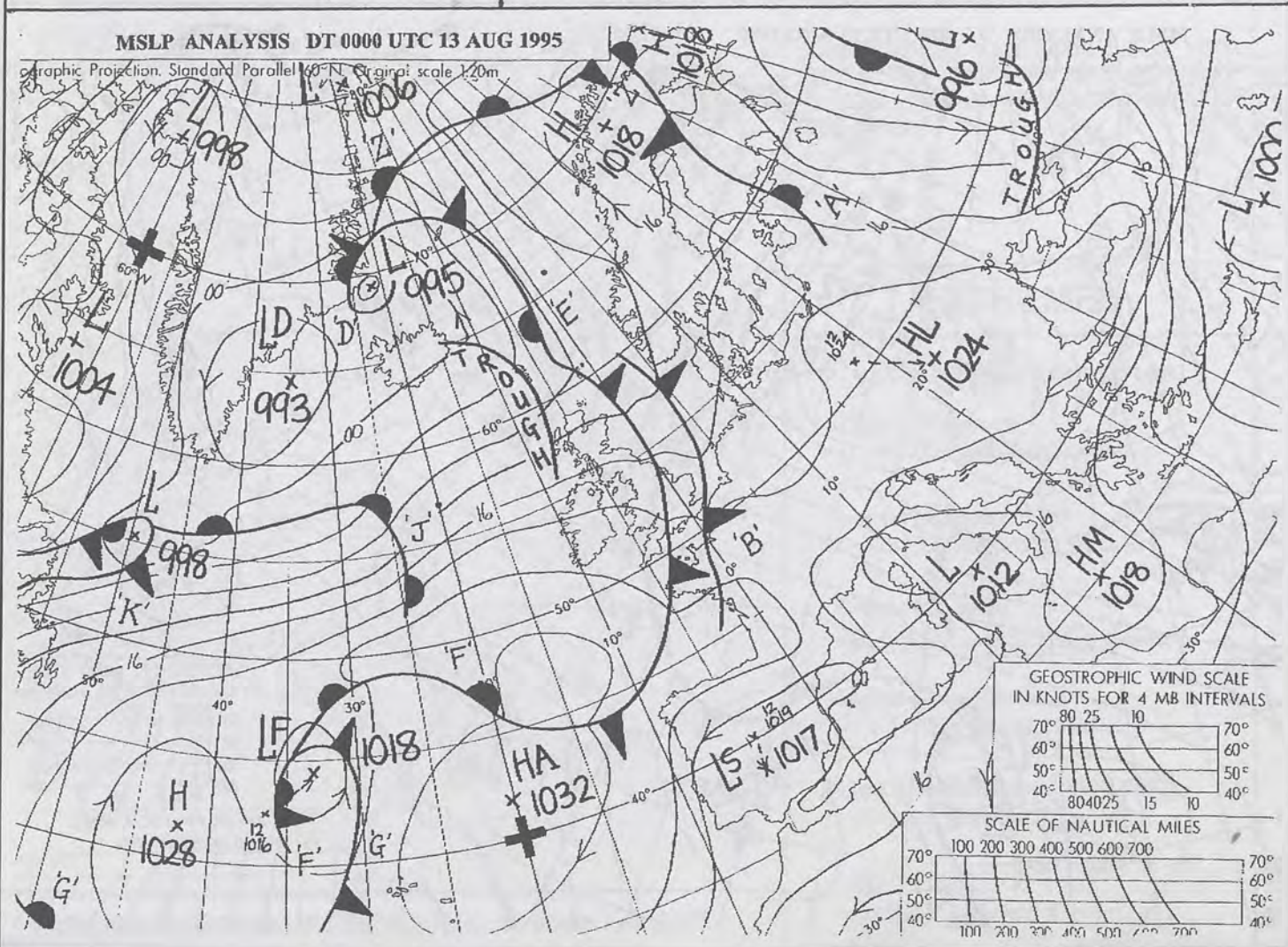
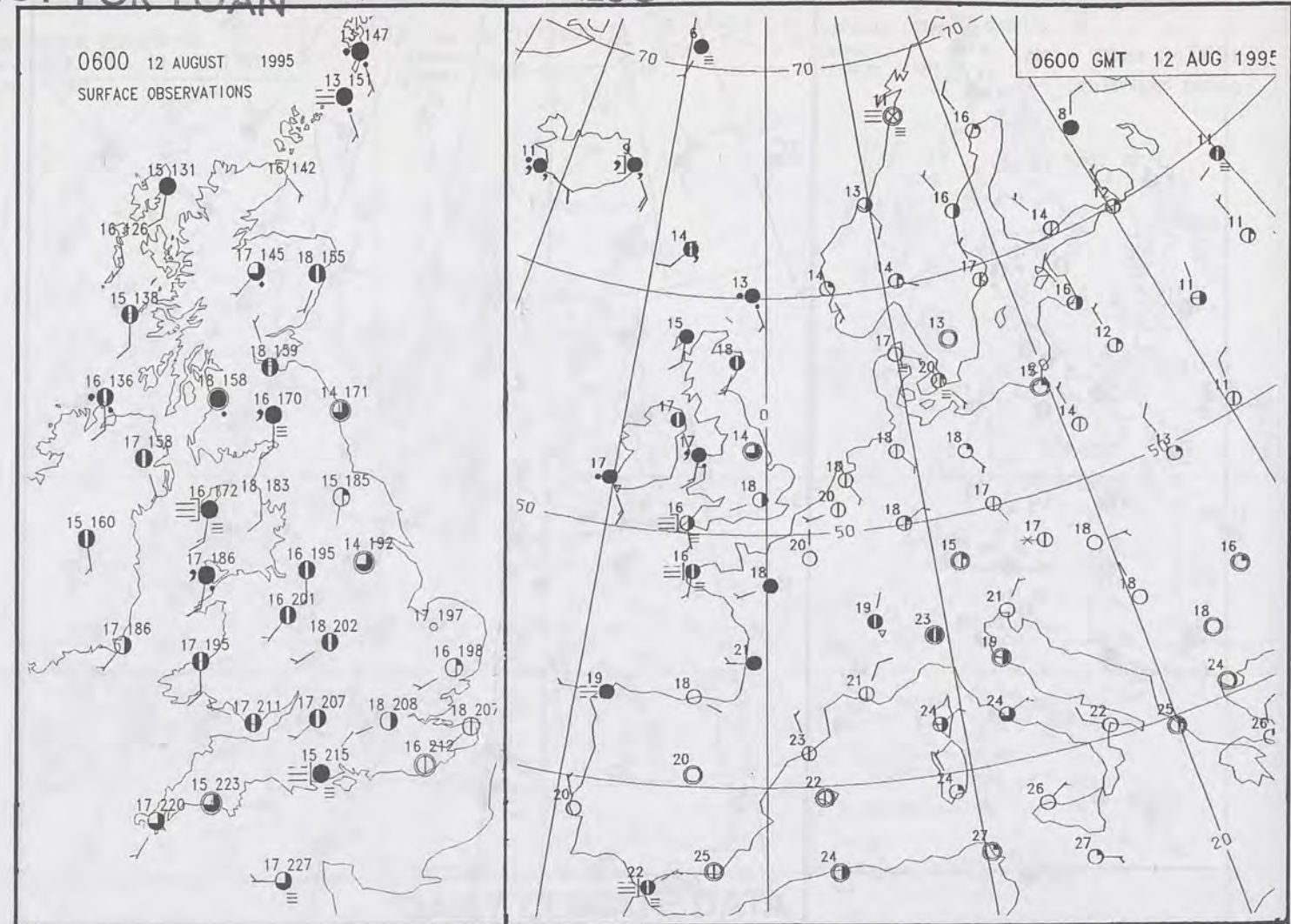
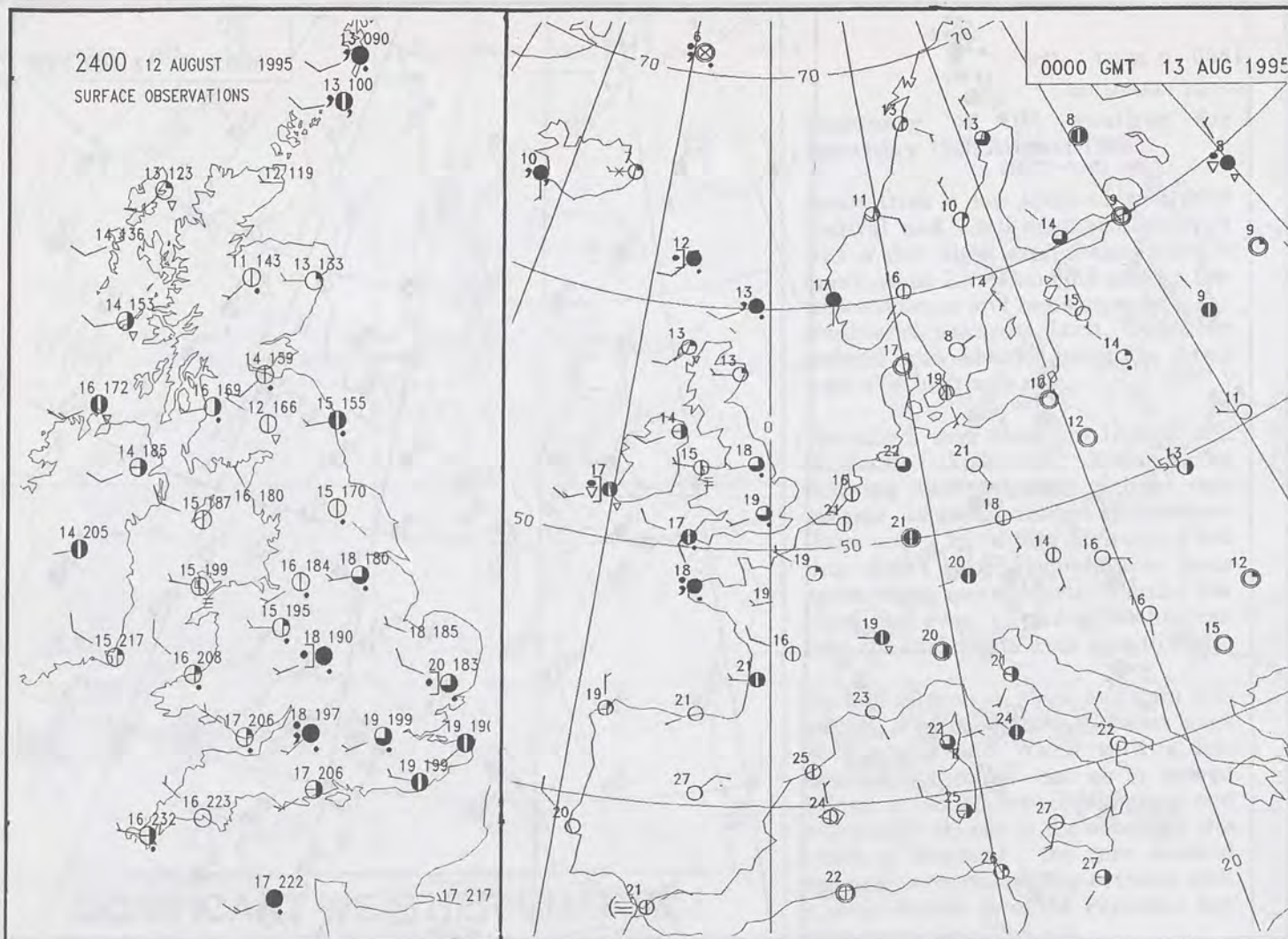


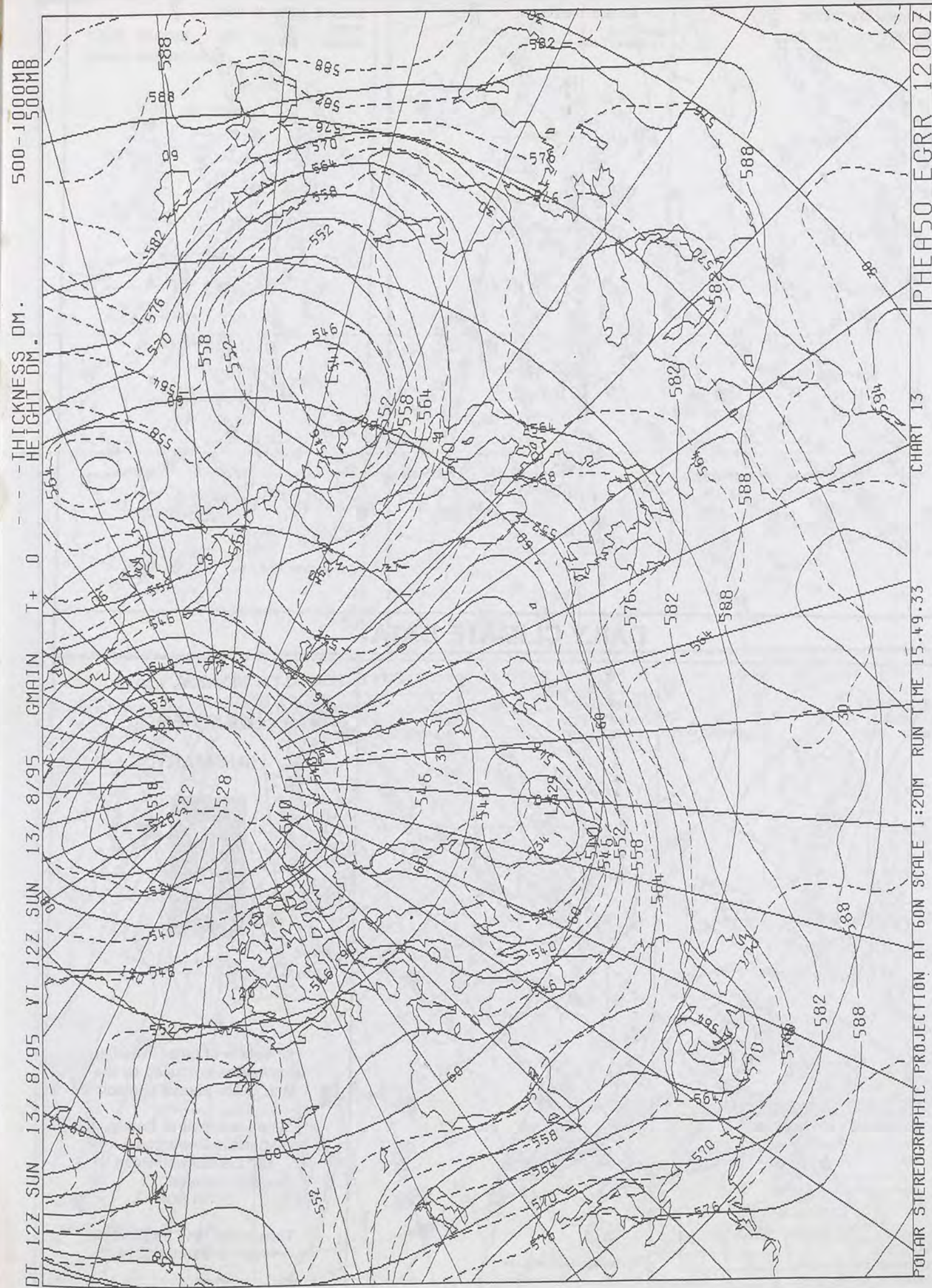
For details of other Weather Summaries produced by the Met. Office please contact:

London Weather Centre
Climate Department
127 Clerkenwell Road
London
EC1R 5DB

Telephone: 0171 405 4358
Fax: 0171 404 4314







DAILY WEATHER SUMMARY

INCLUDING SUMMARY OF BRITISH WEATHER




Sunday
13th August
1995



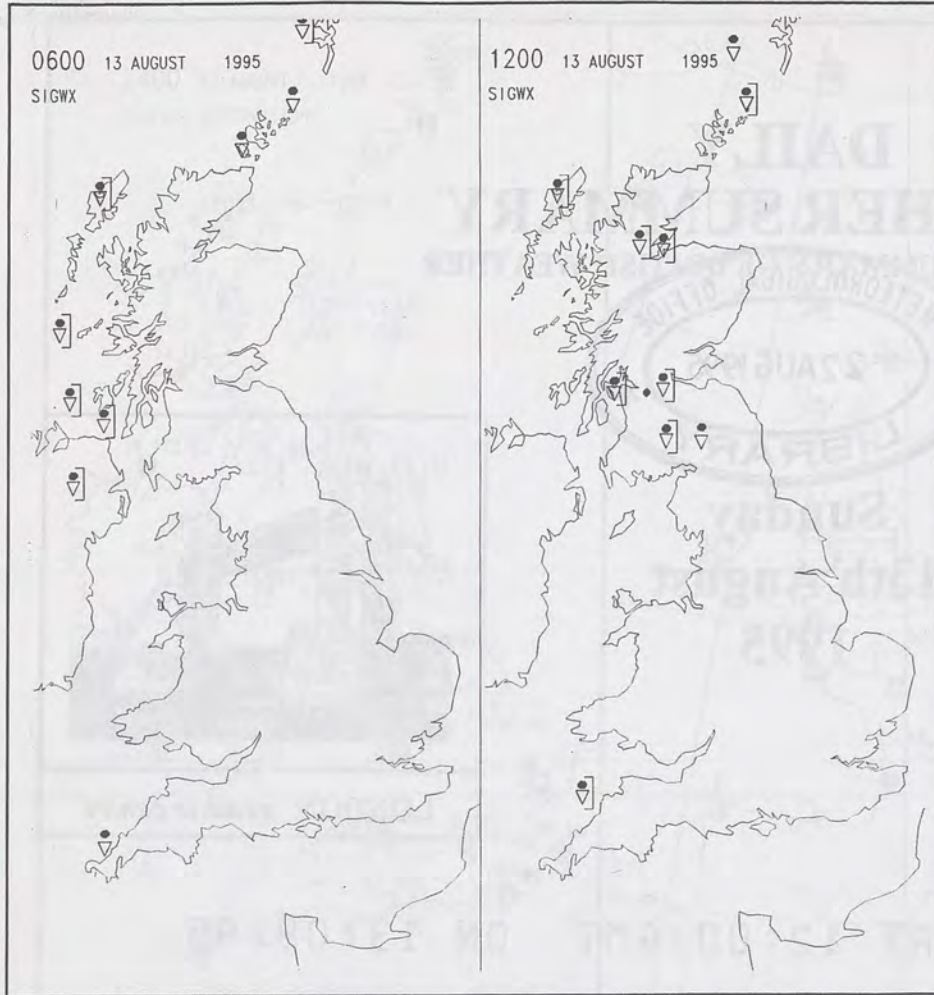
LONDON weather centre

METEOSAT AT 12:00 GMT ON 13/08/95
INFRA-RED



CLOUD-TOP OR LAND/SEA TEMPERATURE

COLD WARM



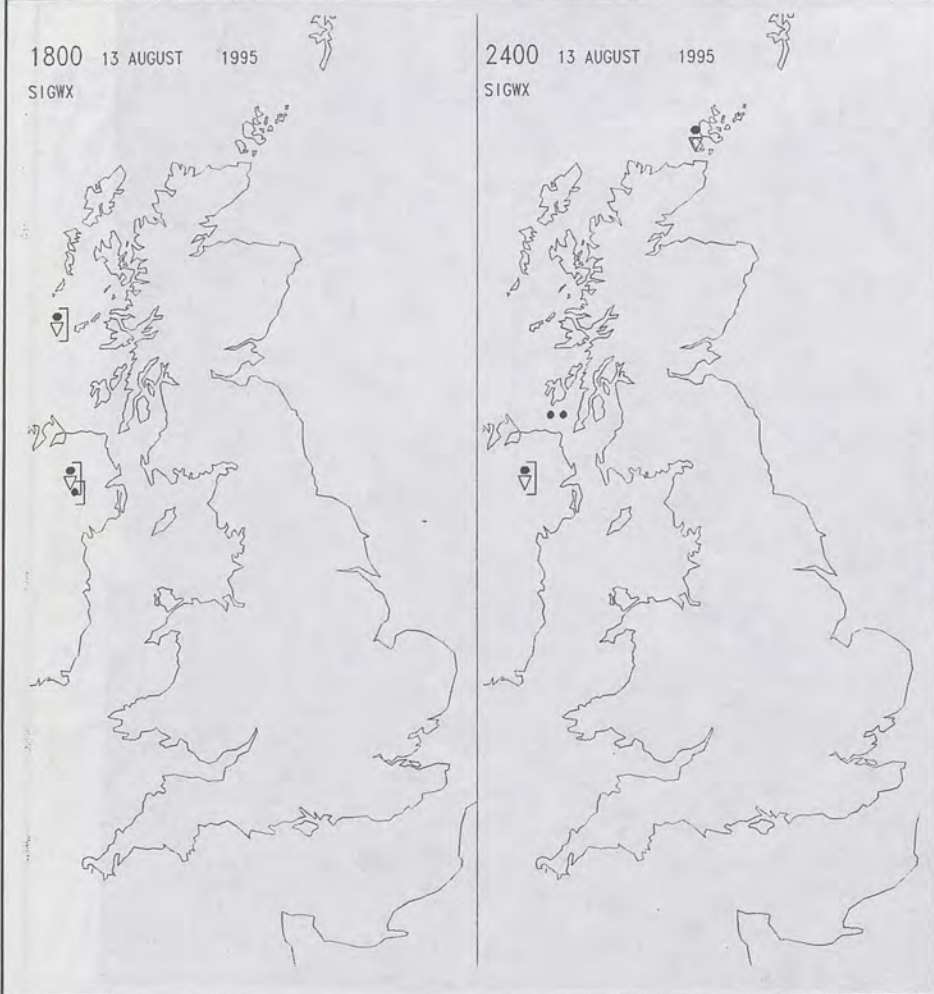
Summary of UK weather for Sunday 13th August 1995

Overnight, Northern Ireland, western and northernmost parts of Scotland had a mixture of patchy cloud and occasional showers. Southern and eastern counties of England were cloudy initially with a few spots of rain in places, but the cloud became more broken during the remainder of the night. The rest of the country was dry with long clear spells.

During the day, western Scotland and Northern Ireland had further showers, but also some sunny spells. A few light showers developed elsewhere, over eastern Scotland, Wales and some western parts of England, but much of the country had a dry day with sunny spells. The evening was mainly clear and dry.

It was generally warm, although very warm over Southeast England.

SIGNIFICANT WEATHER CHARTS

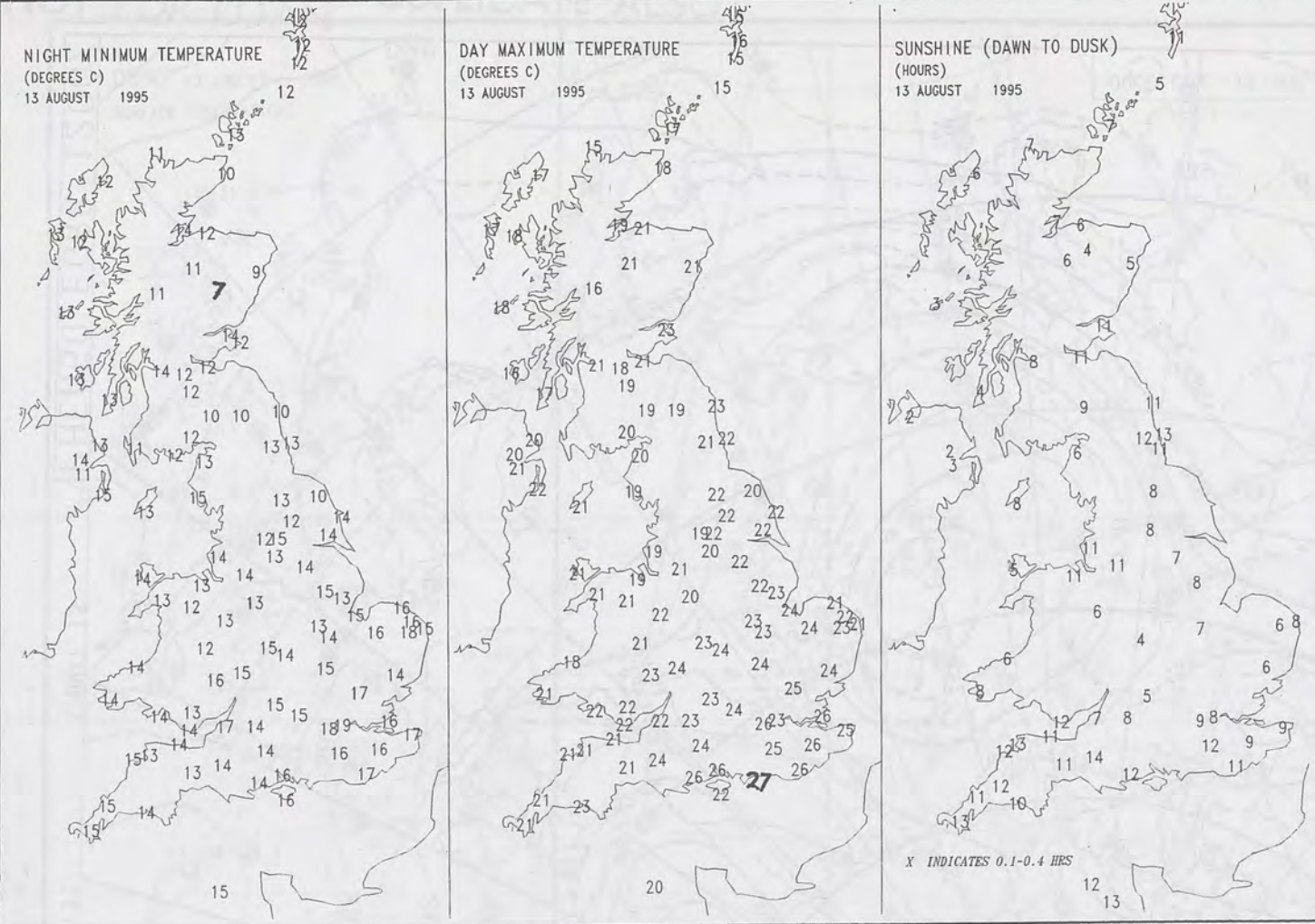


EXTREMES

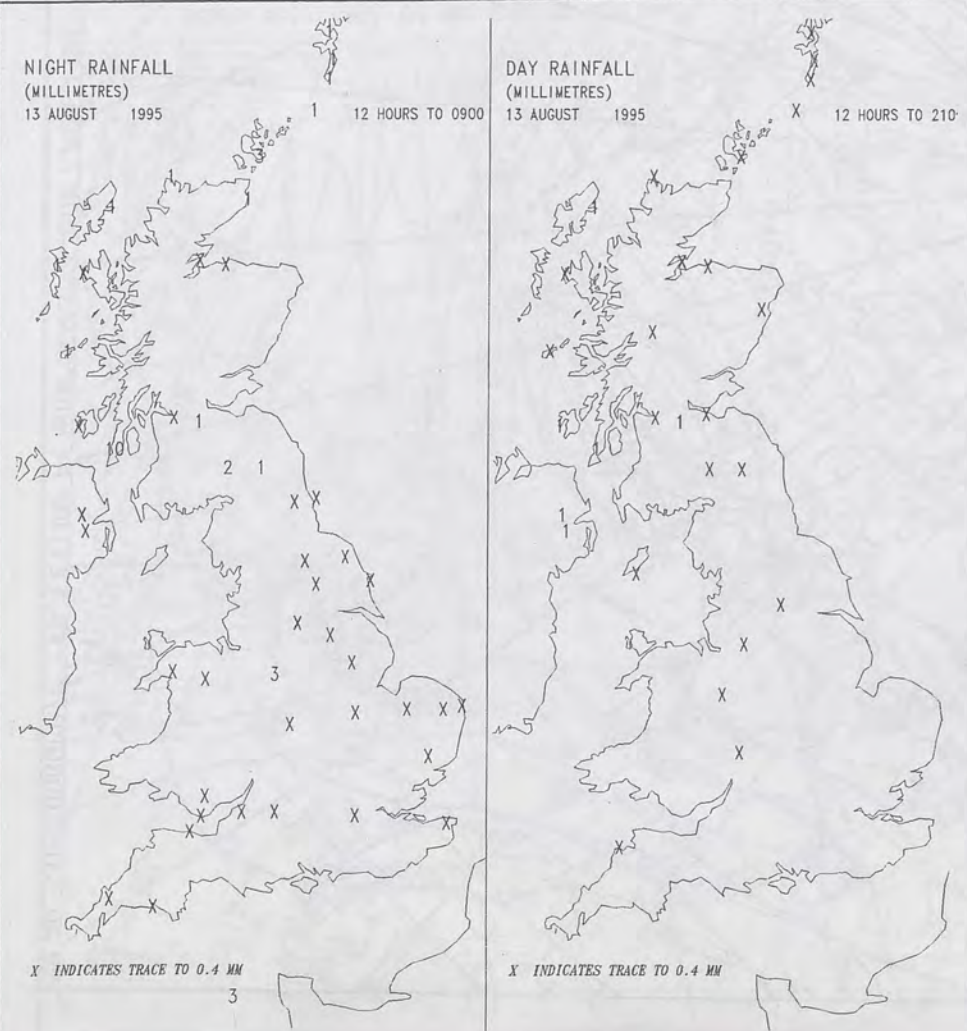
SUNDAY 13th AUGUST 1995

- Highest Maximum**
: 26.8 C Hove [Sussex]
- Lowest Maximum**
: 14.5 C Sella Ness [Shetland]
- Lowest Minimum**
: 6.6 C Aboyne [Grampian]
- Lowest Grass Minimum**
: 0.8 C Aboyne
- Most Rain (24 hrs from 0900 GMT)**
: 2.0 mm Kilmory [SW Highland]
- Most Sunshine**
: 13.8 Hrs Yeovilton [Somerset]

Published by London Weather Centre. All times are GMT.



DAILY CLIMATE DATA



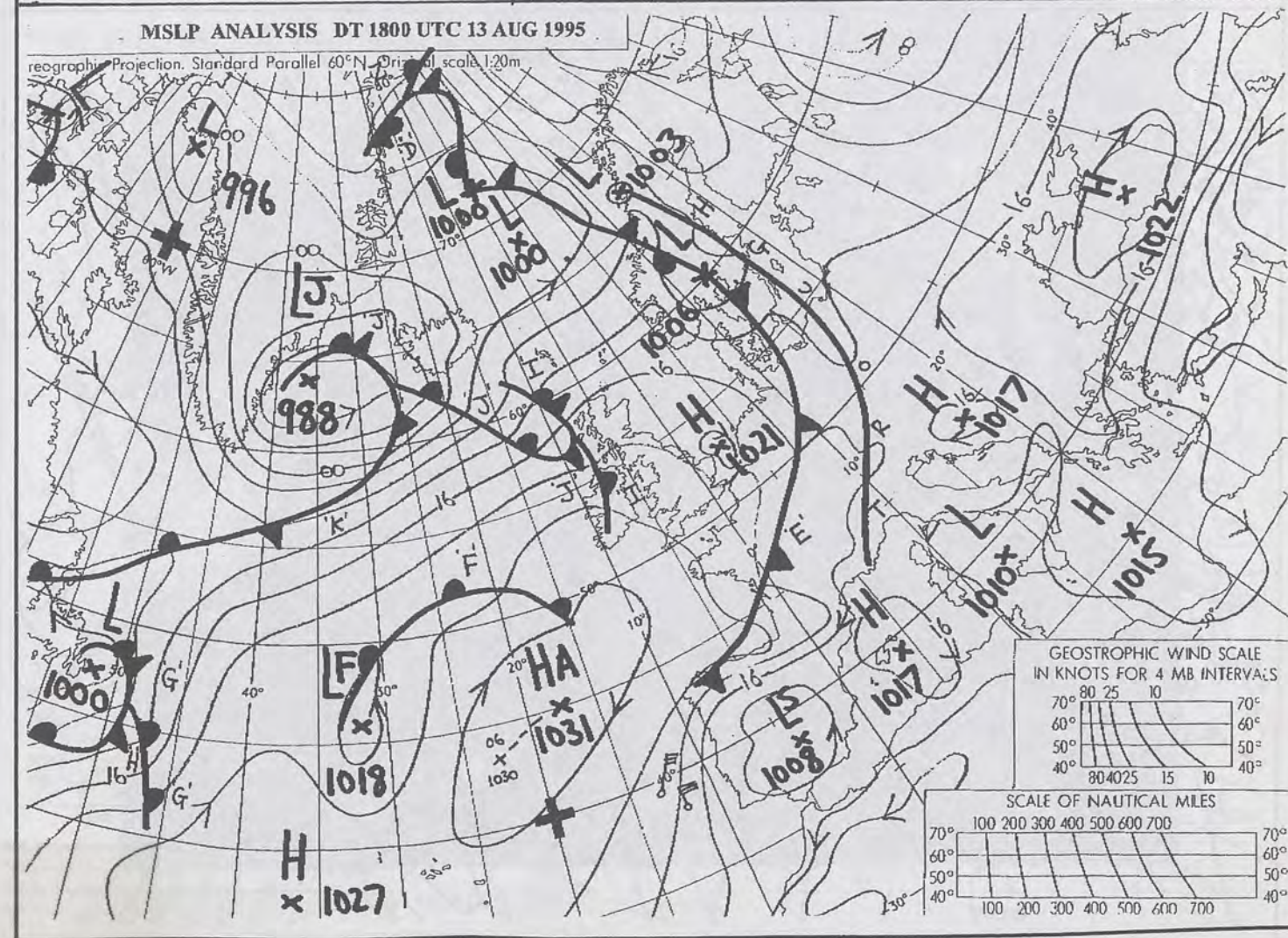
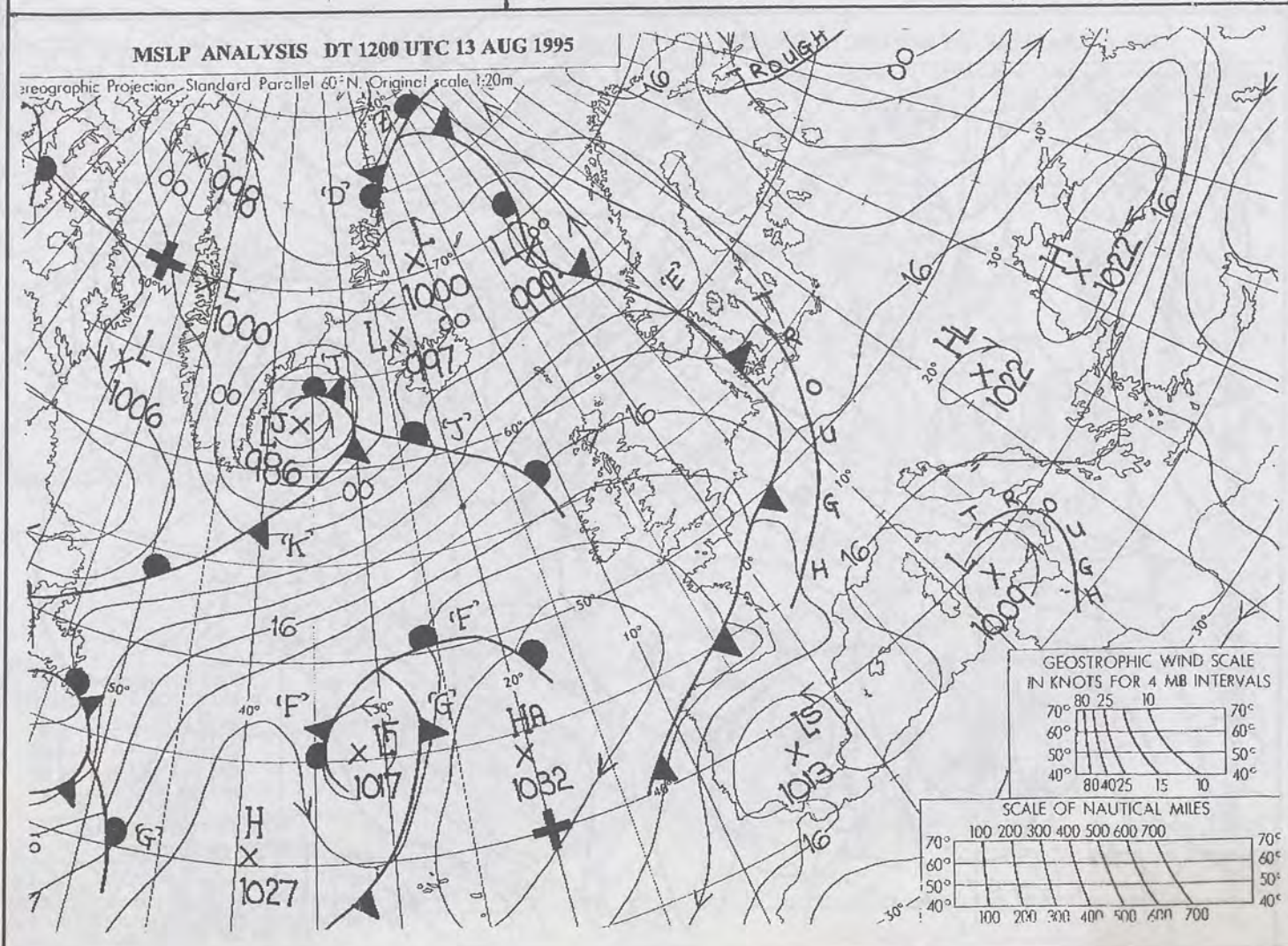
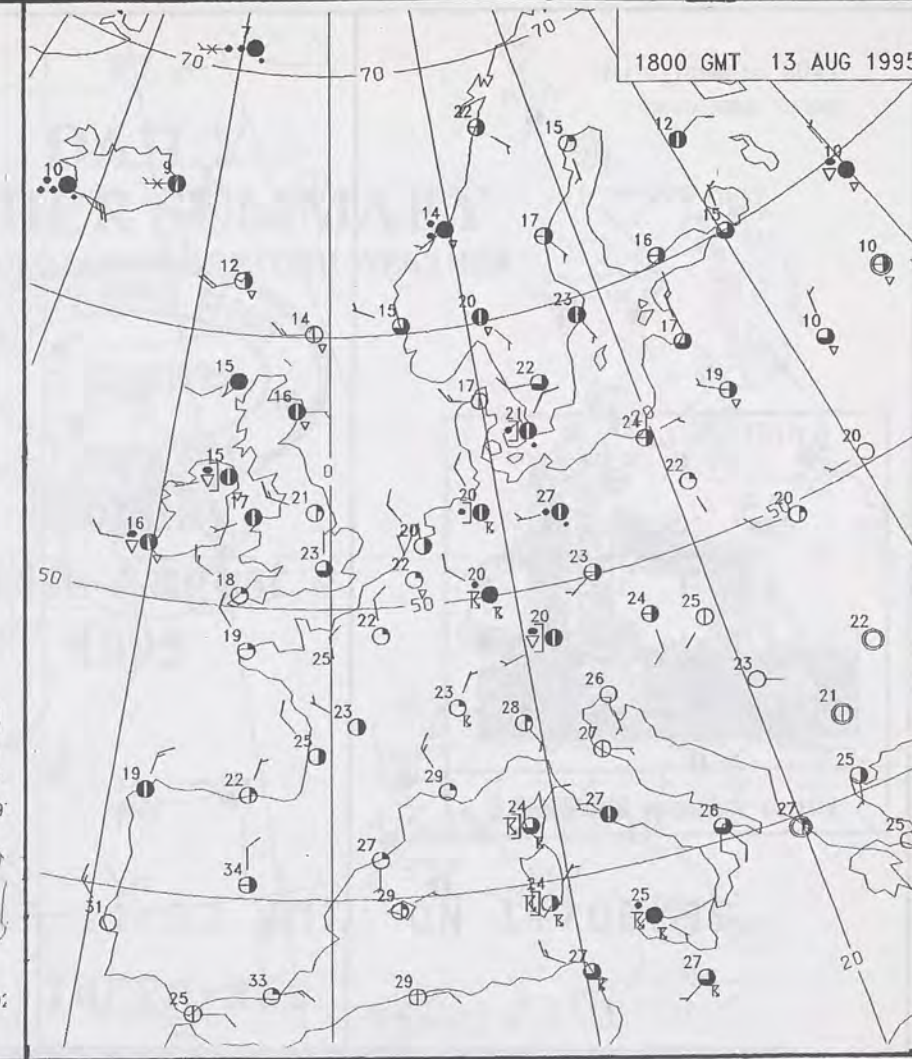
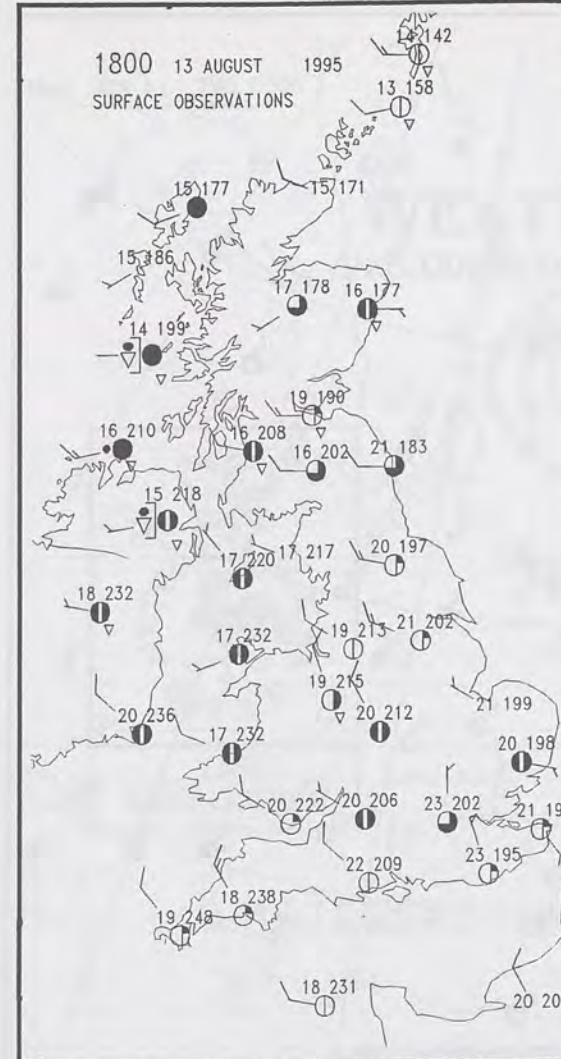
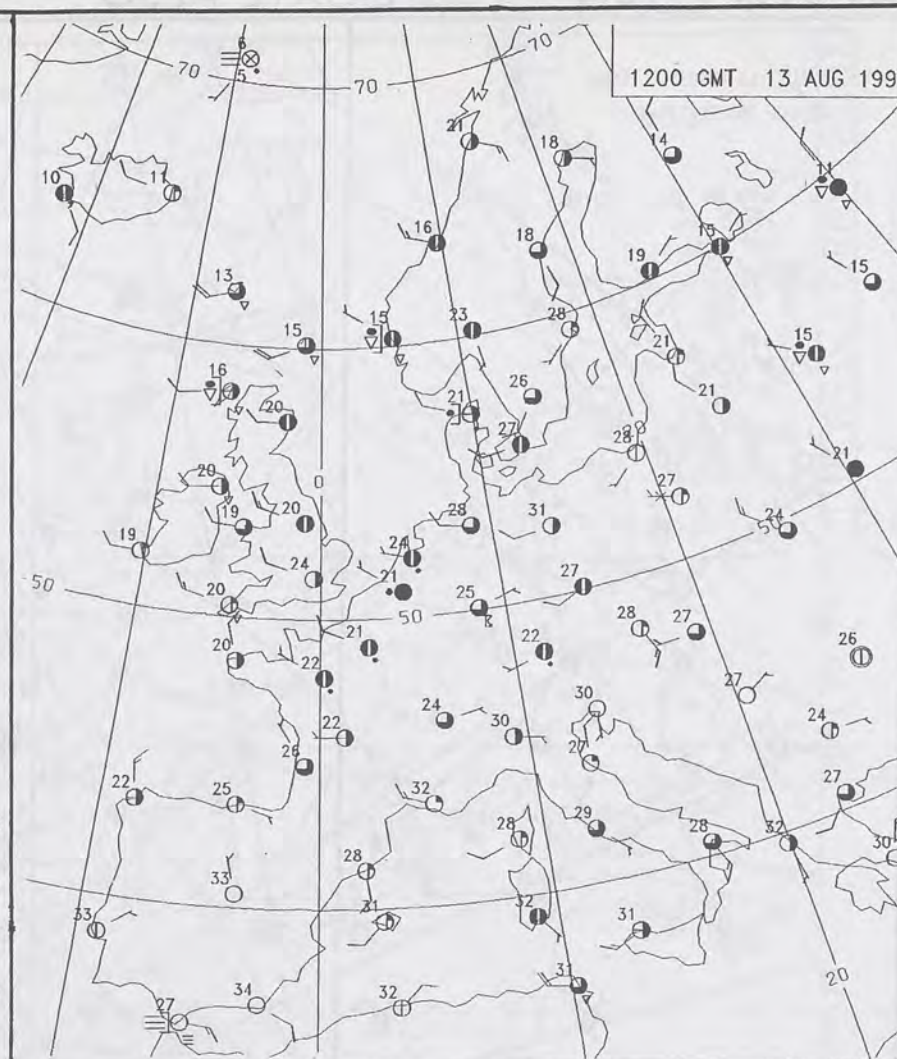
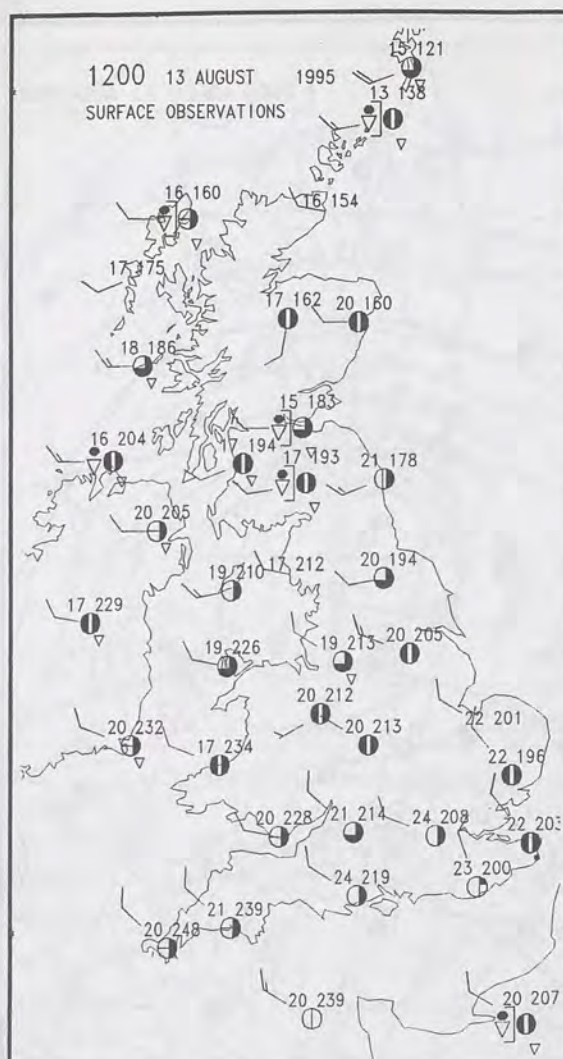
DAILY WEATHER SUMMARY

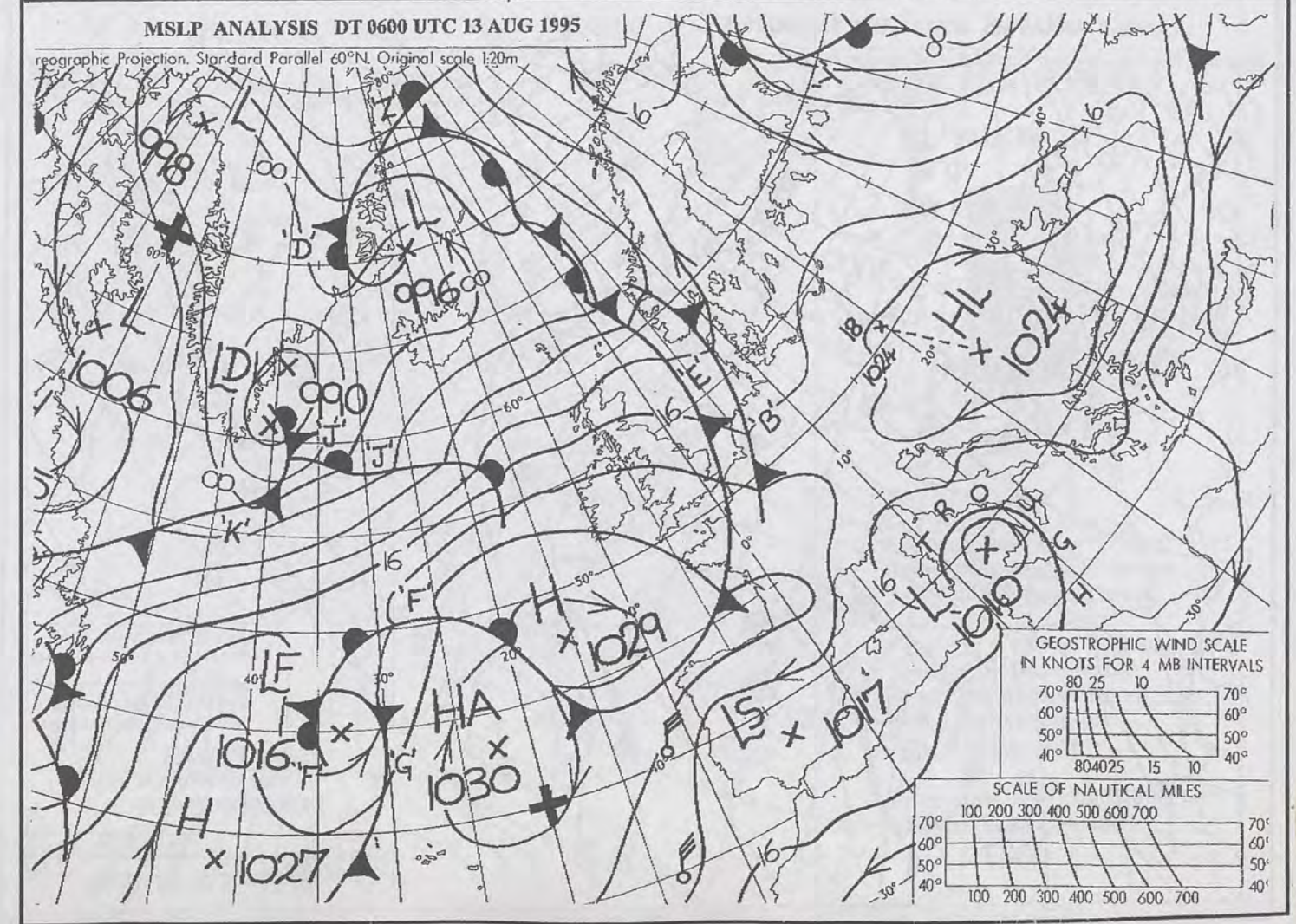
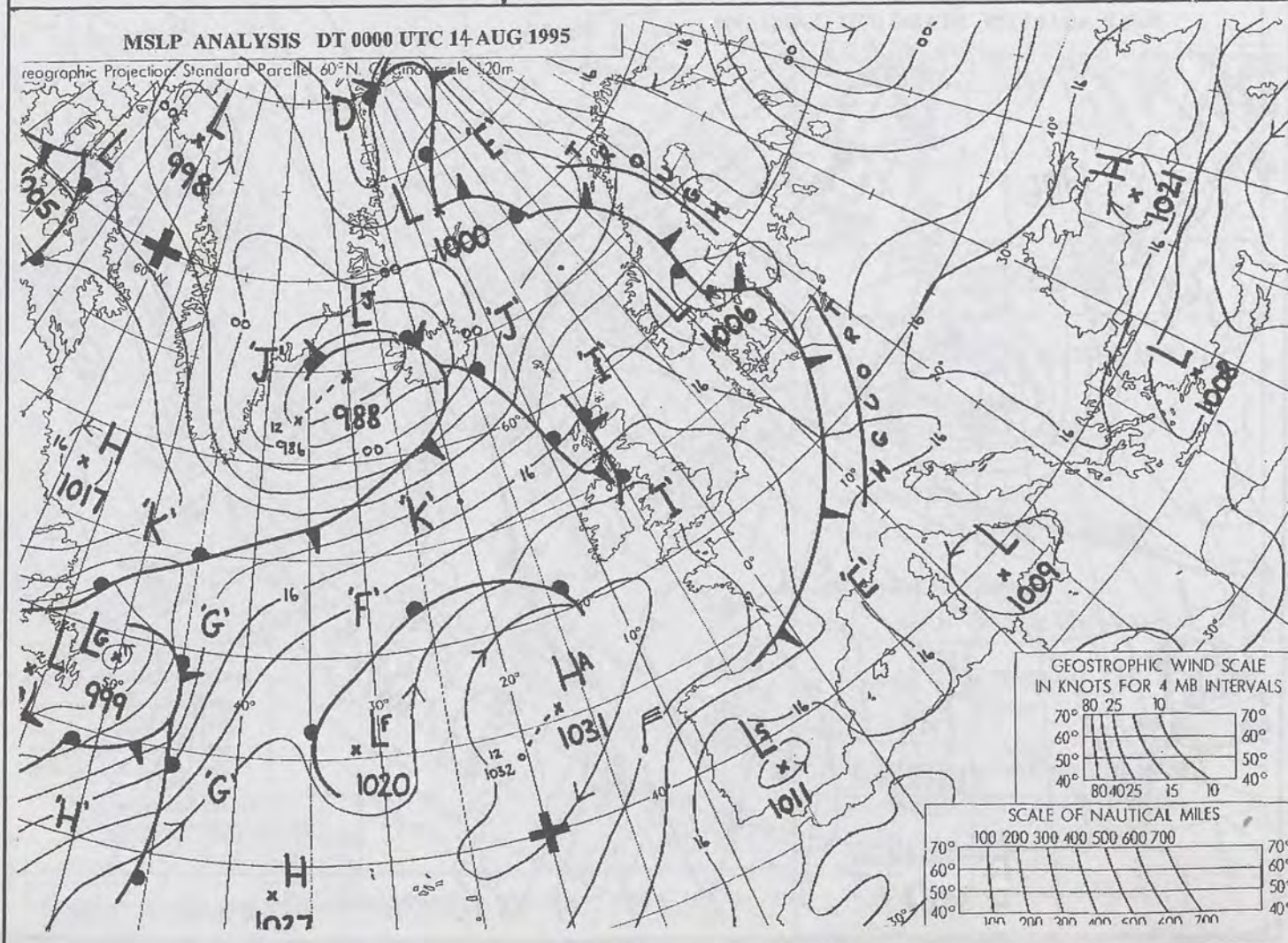
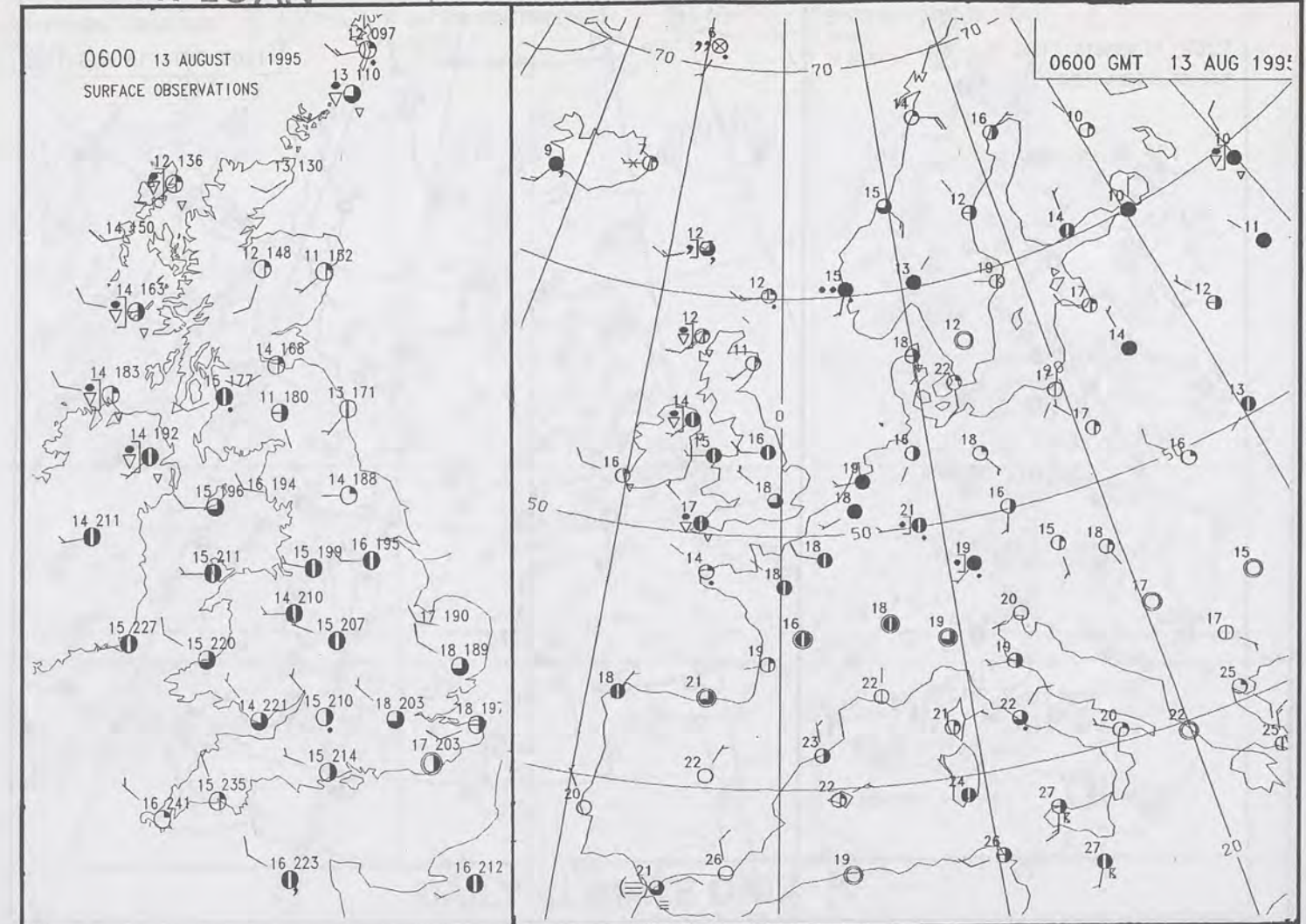
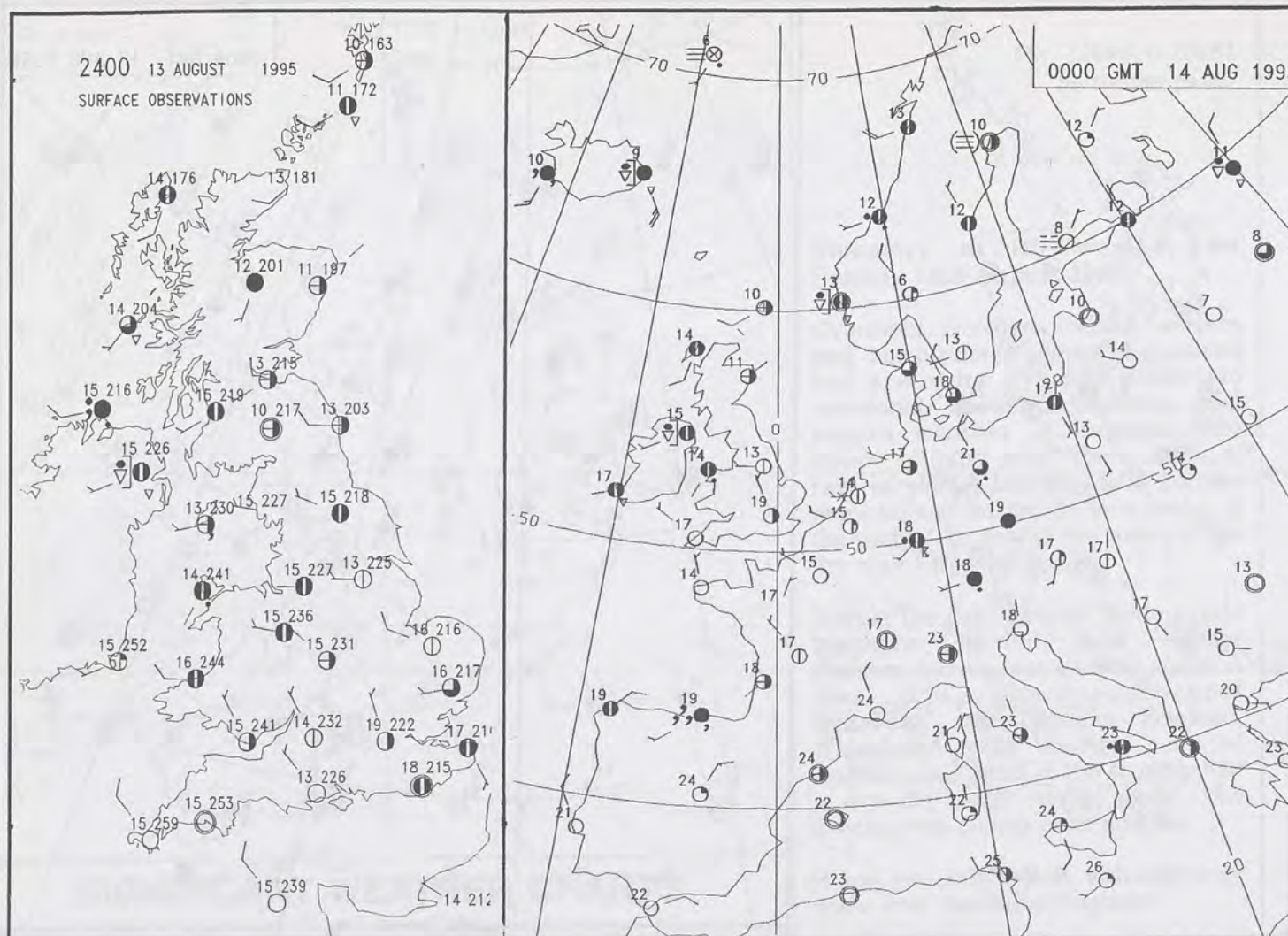


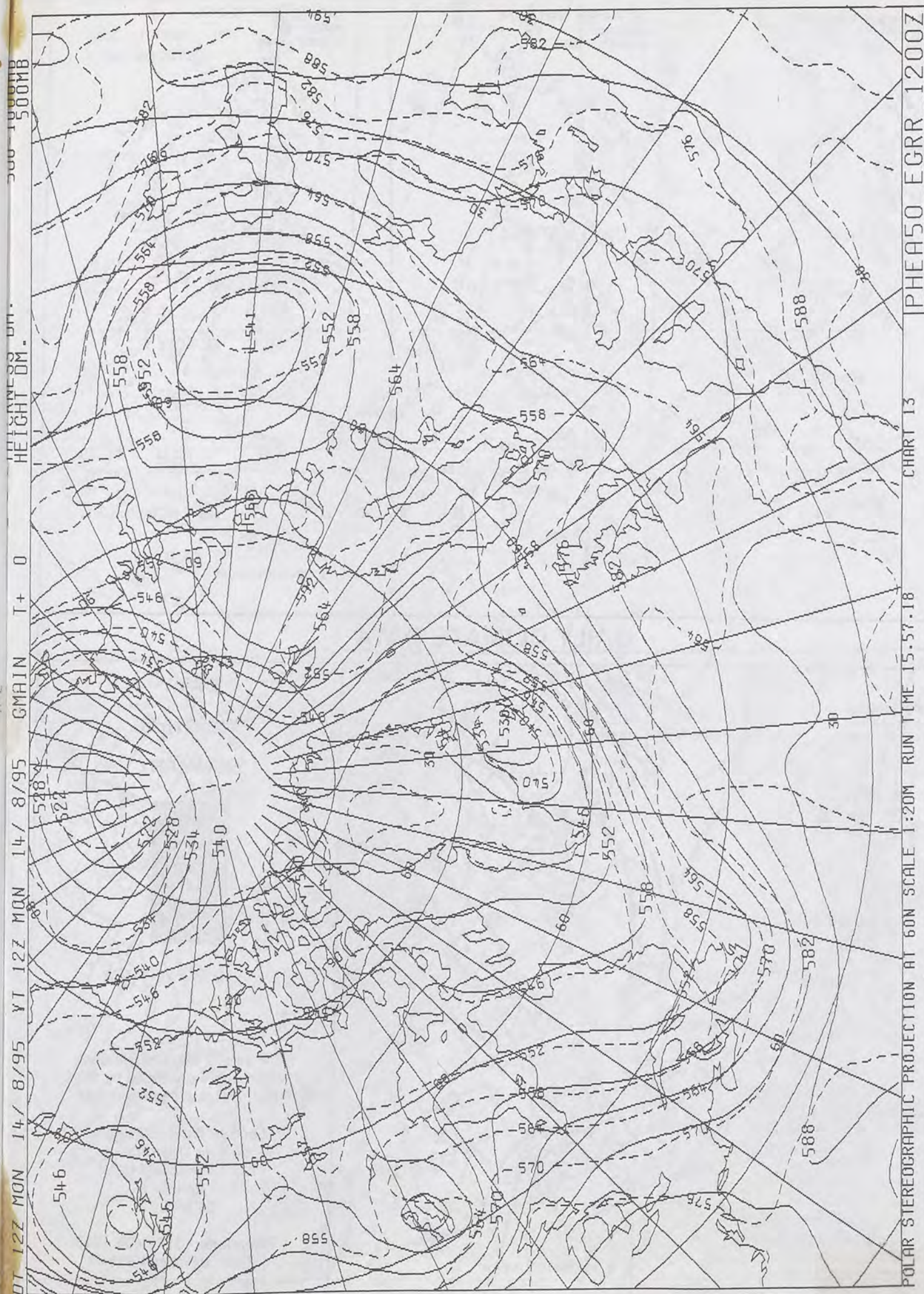
For details of other Weather Summaries produced by the Met. Office please contact:

London Weather Centre
Climate Department
127 Clerkenwell Road
London
EC1R 5DB

Telephone: 0171 405 4358
Fax: 0171 404 4314







DAILY WEATHER SUMMARY

INCLUDING SUMMARY OF BRITISH WEATHER




Monday
14th August
1995



LONDON *weather centre*

METEOSAT AT 12:00 GMT ON 14/08/95
INFRA-RED



CLOUD-TOP OR LAND/SEA TEMPERATURE

COLD WARM

0600 14 AUGUST 1995
SIGWX



1200 14 AUGUST 1995
SIGWX



SIGNIFICANT WEATHER CHARTS

1800 14 AUGUST 1995
SIGWX



2400 14 AUGUST 1995
SIGWX



Published by London Weather Centre. All times are GMT.

Summary of UK weather for Monday 14th August 1995

Northern Ireland, northern and western Scotland were rather cloudy overnight with occasional light rain or drizzle. The rest of the country was dry with variable amounts of cloud.

The rain in the Northwest petered out during the morning to leave much of the country dry with a mixture of patchy cloud and hazy sunshine. Shetland though, remained overcast and misty with further outbreaks of drizzle. During the evening, some drizzle returned to parts of the Western Isles.

The temperatures were close to normal over the northern and westernmost parts of Scotland. Elsewhere, it was generally warm or very warm, locally hot over eastern Scotland.

EXTREMES

MONDAY 14th AUGUST 1995

Highest Maximum
: 27.8 C Inchmarlo [Grampian]

Lowest Maximum
: 13.6 C Lerwick [Shetland]

Lowest Minimum
: 6.2 C Aboyne [Grampian]

Lowest Grass Minimum
: 1.8 C Aboyne

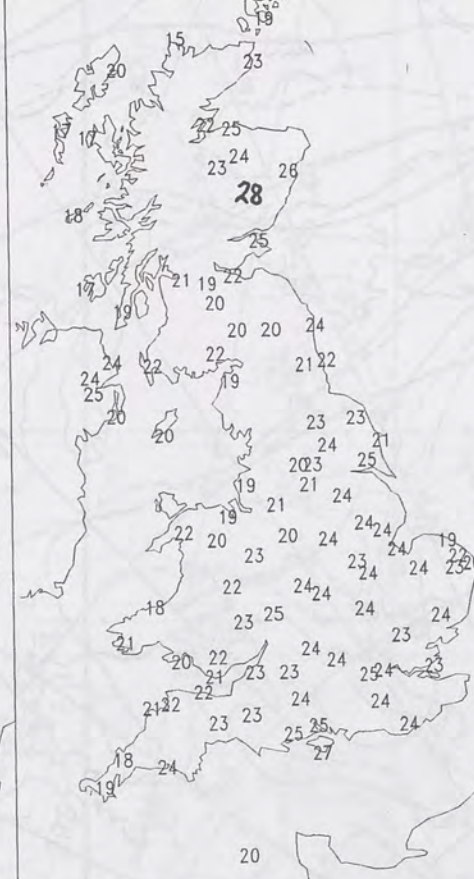
Most Rain (24 hrs from 0900 GMT)
: 2.7 mm Lerwick

Most Sunshine
: 13.5 Hrs Jersey Airport & St Helier

NIGHT MINIMUM TEMPERATURE
(DEGREES C)
14 AUGUST 1995



DAY MAXIMUM TEMPERATURE
(DEGREES C)
14 AUGUST 1995



SUNSHINE (DAWN TO DUSK)
(HOURS)
14 AUGUST 1995



DAILY CLIMATE DATA

NIGHT RAINFALL
(MILLIMETRES)
14 AUGUST 1995



DAY RAINFALL
(MILLIMETRES)
14 AUGUST 1995



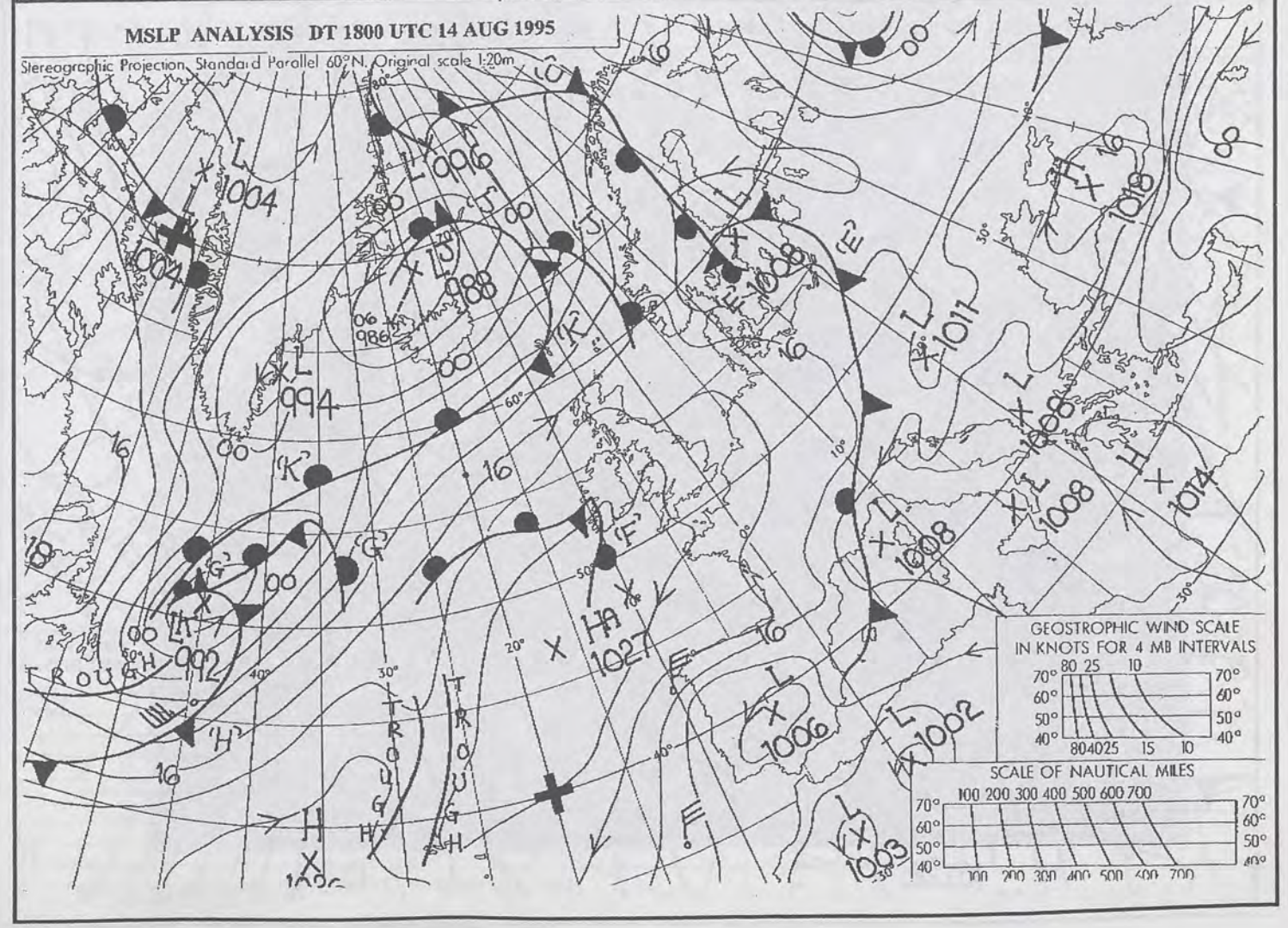
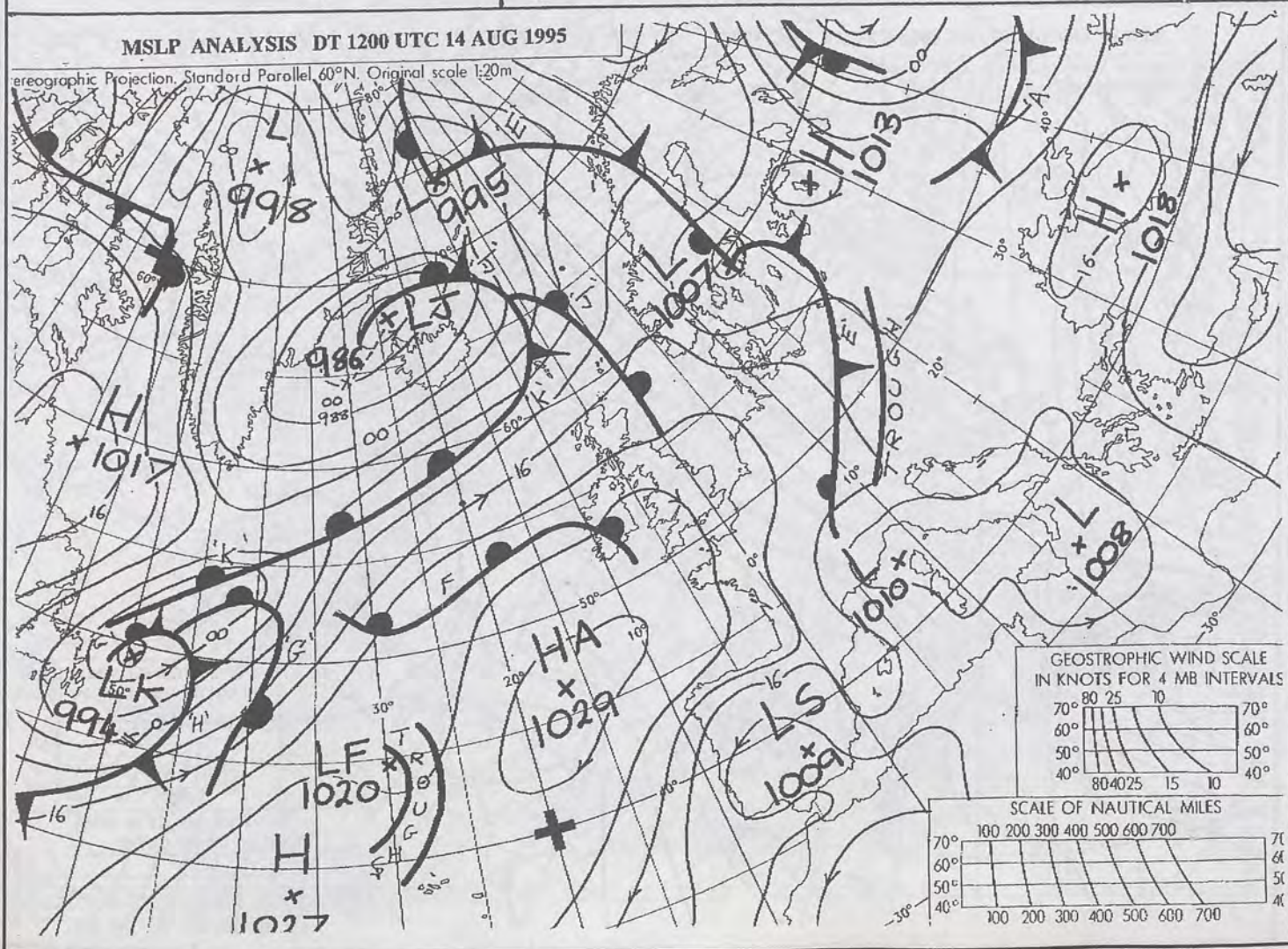
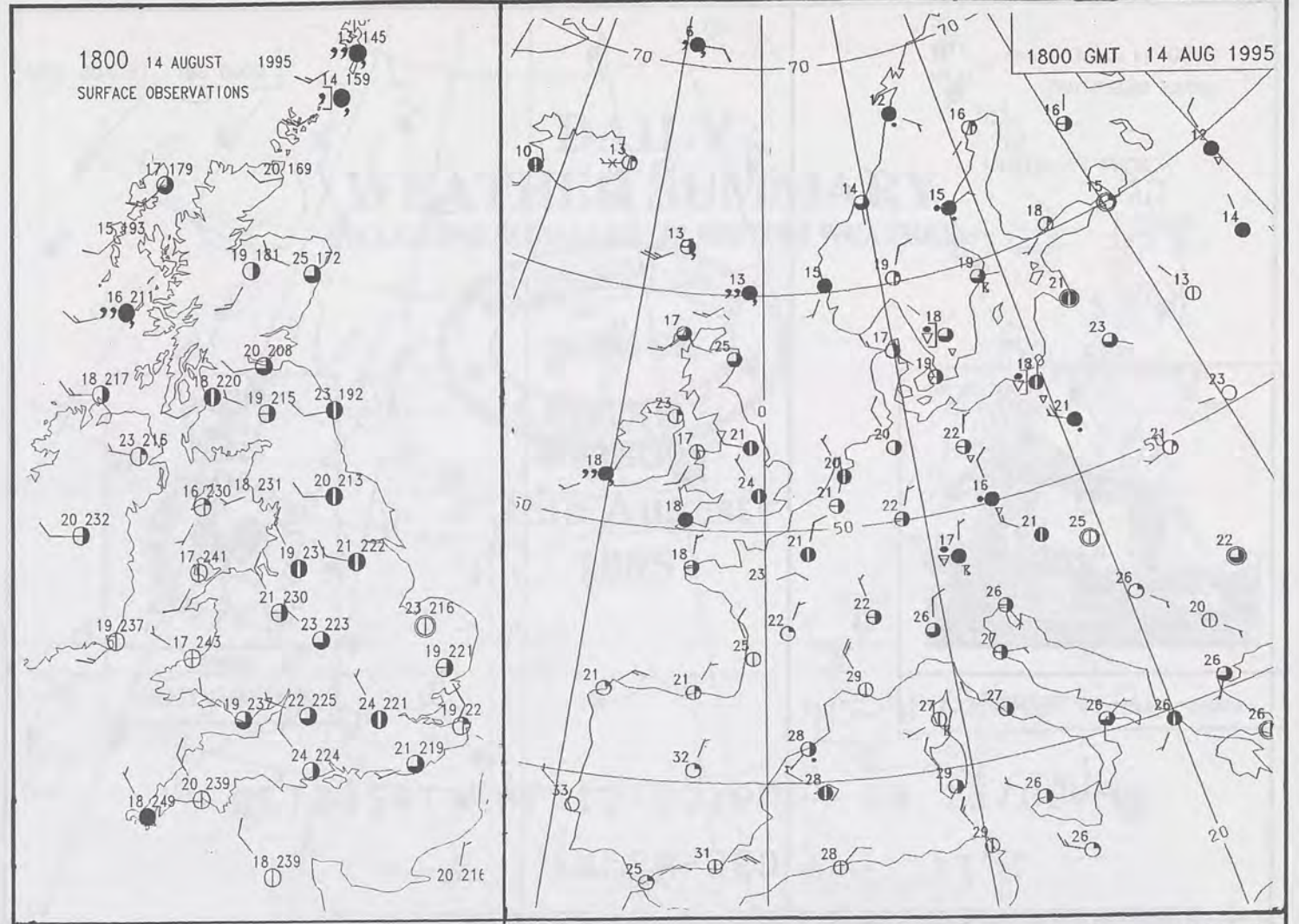
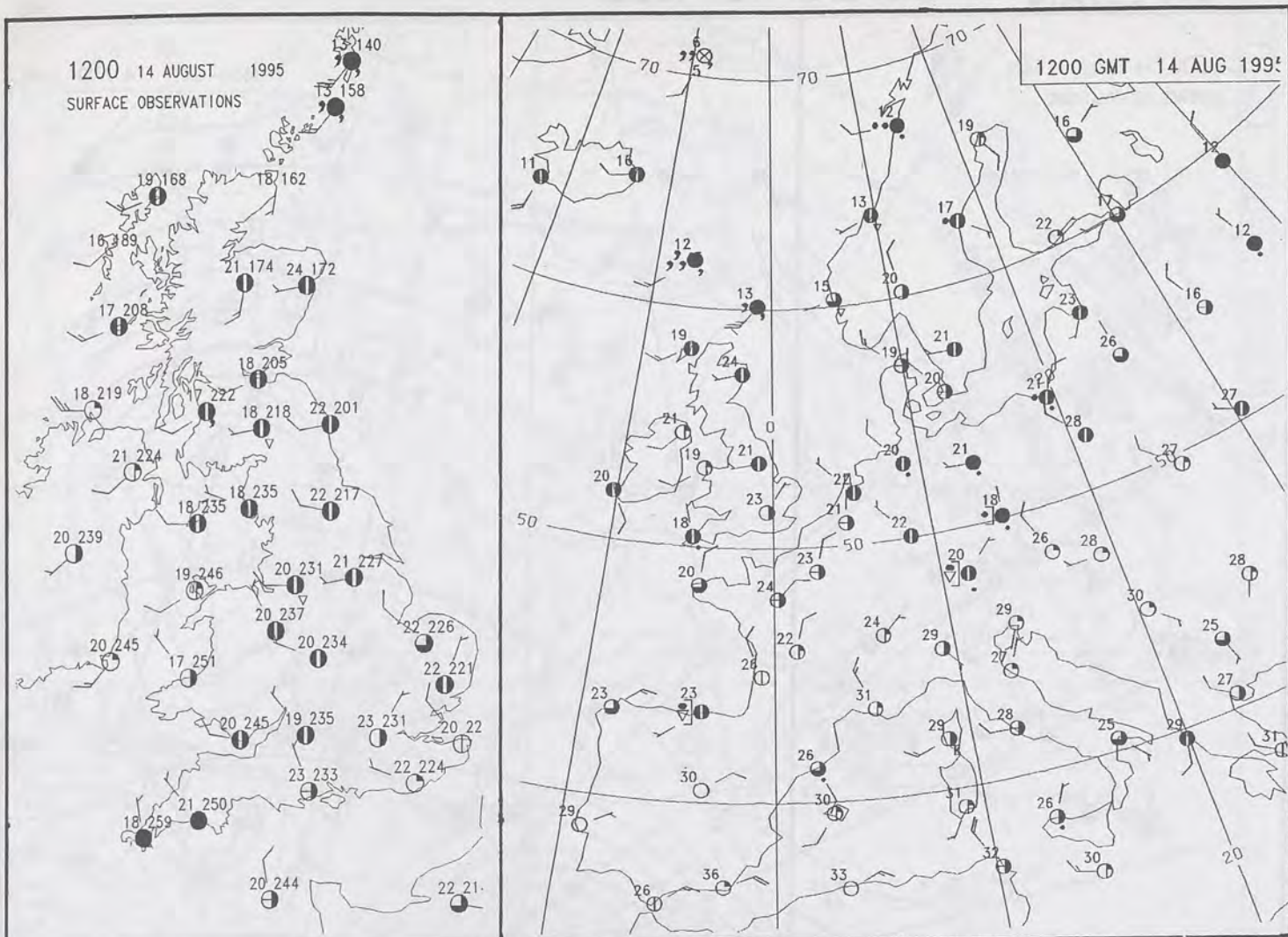
DAILY WEATHER SUMMARY



For details of other Weather Summaries produced by the Met. Office please contact:

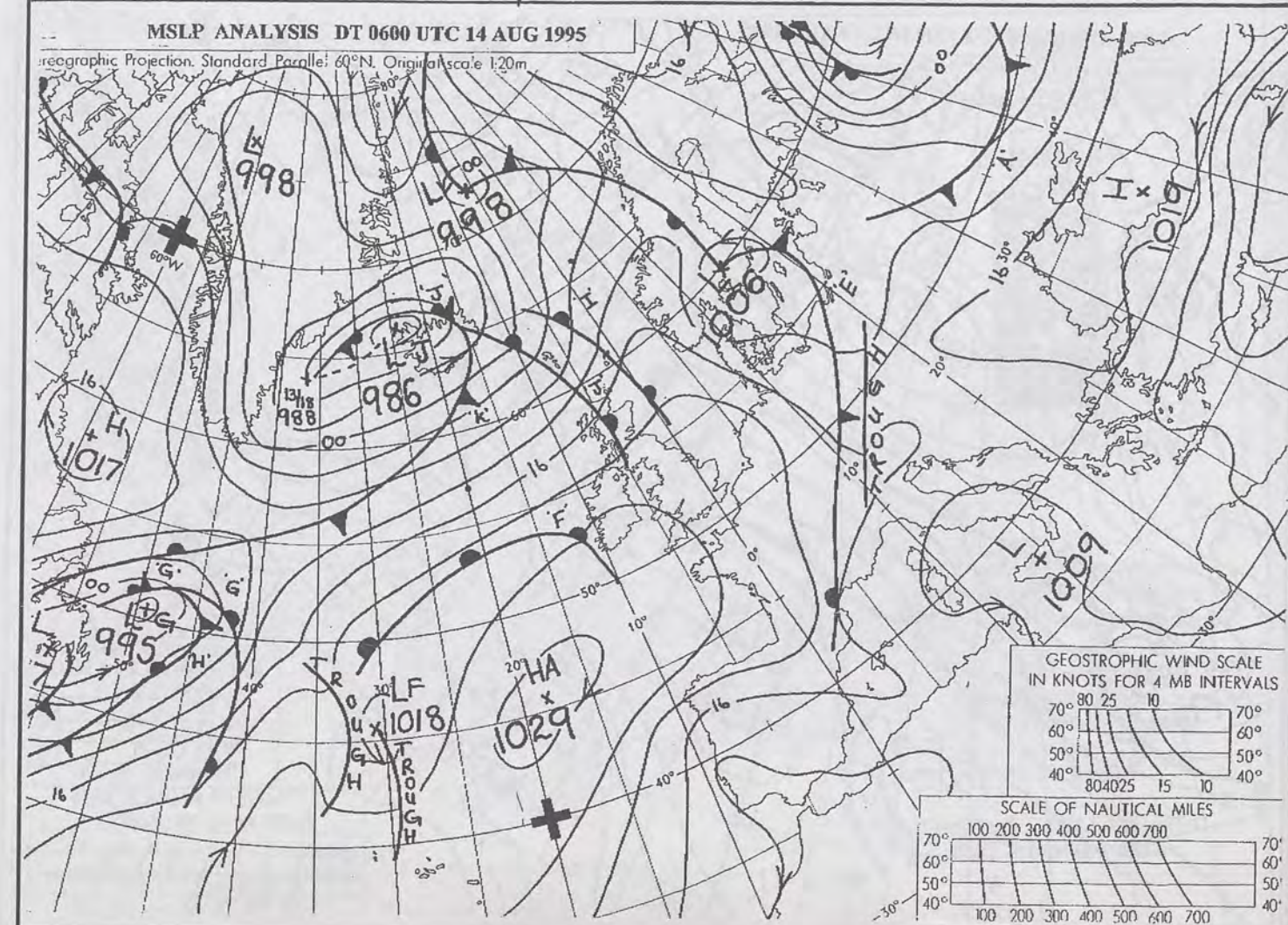
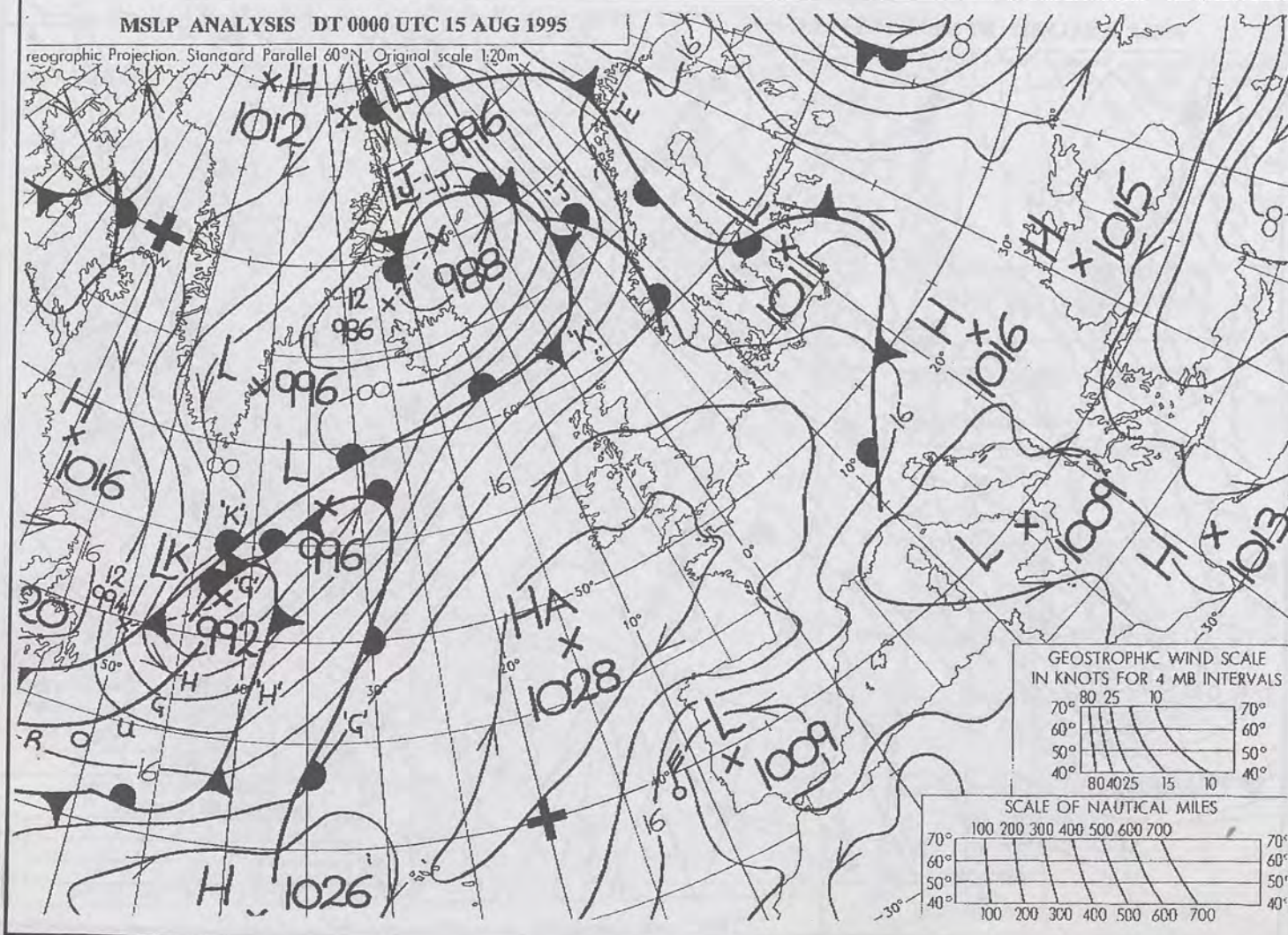
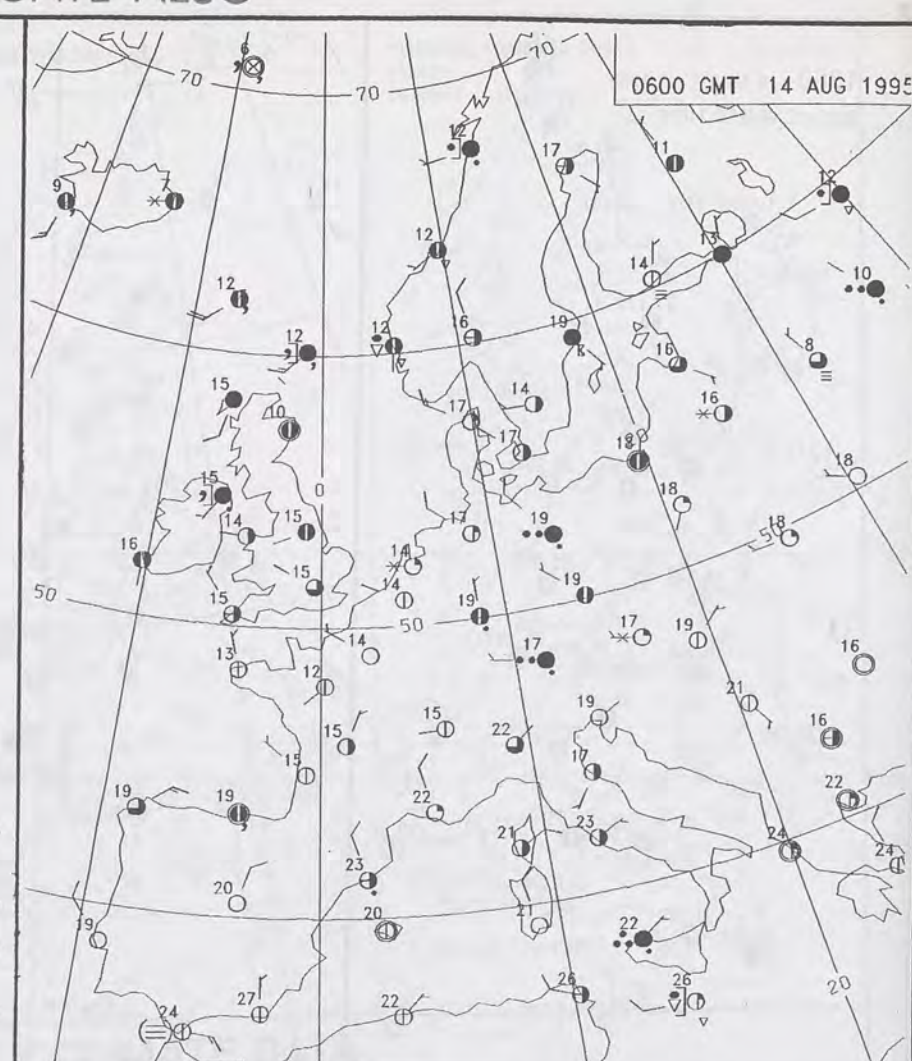
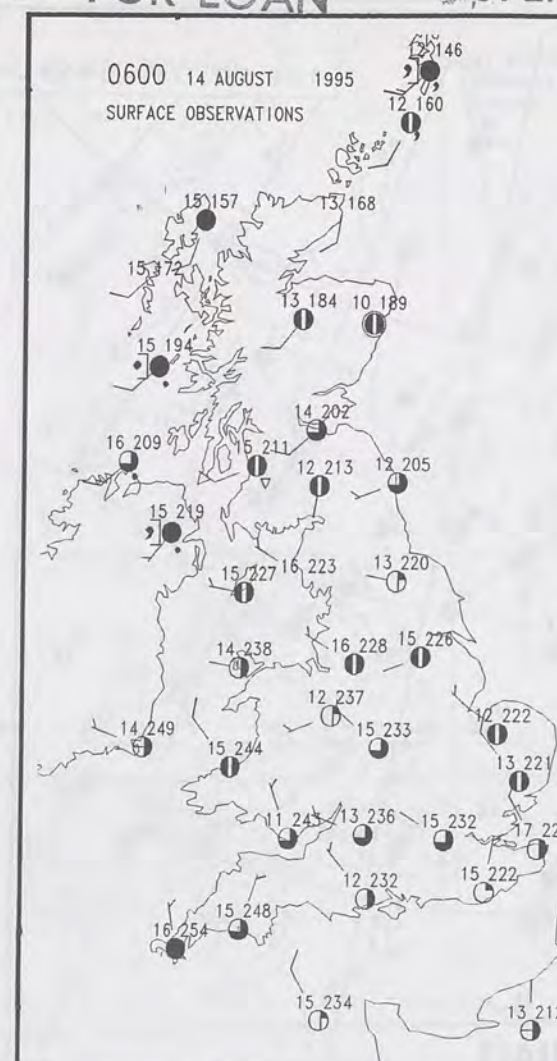
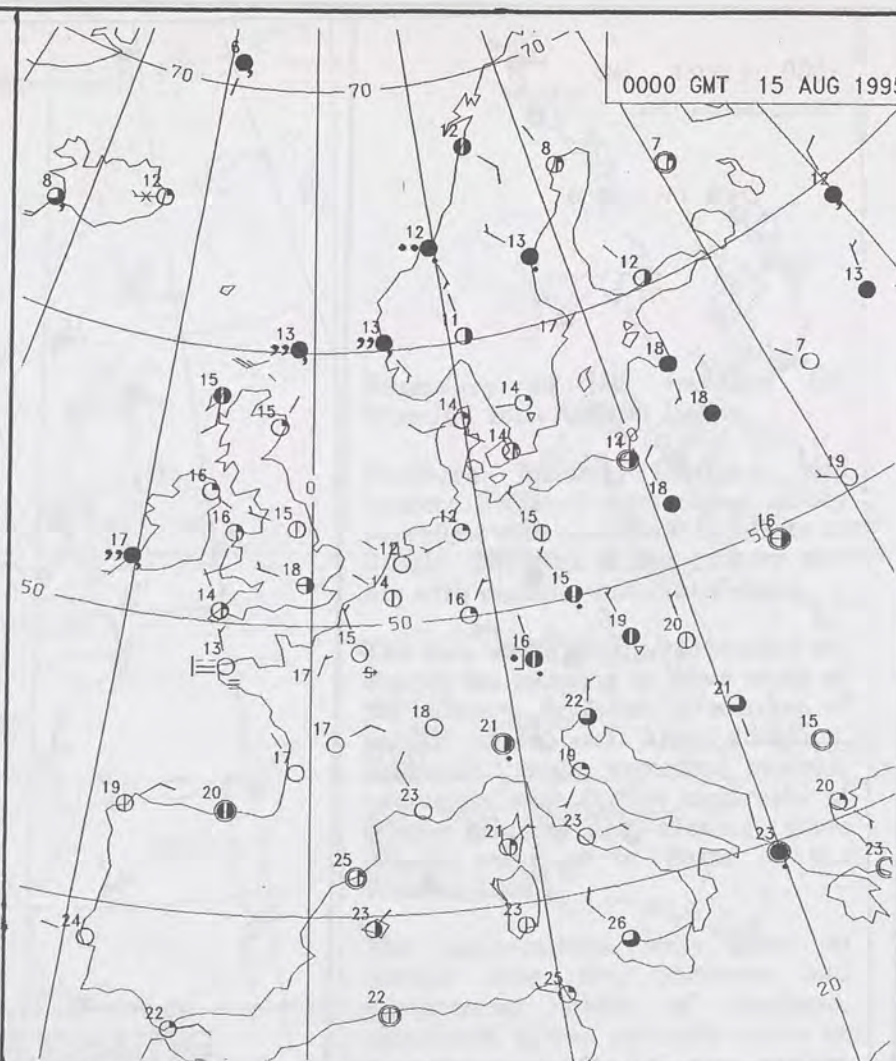
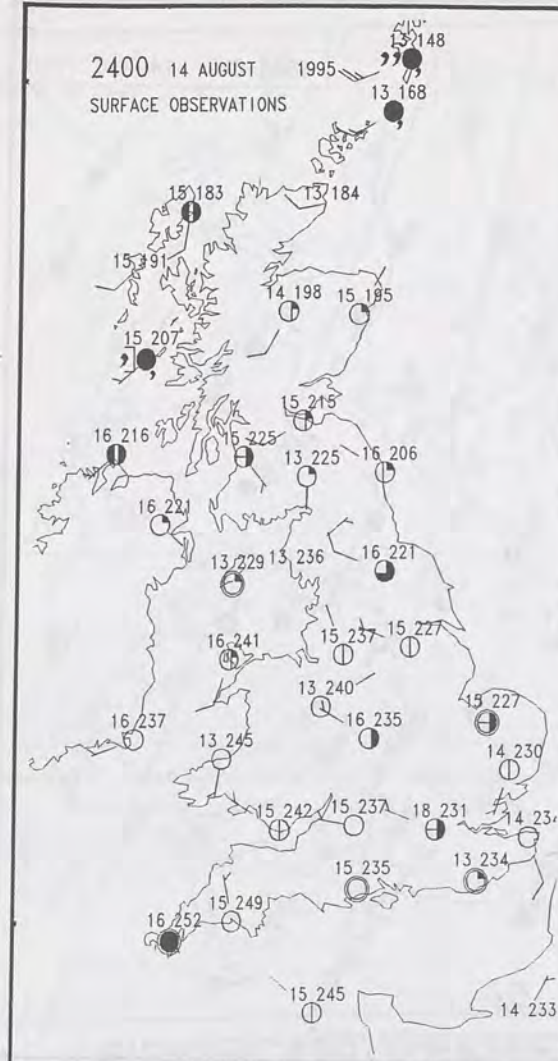
London Weather Centre
Climate Department
127 Clerkenwell Road
London
EC1R 5DB

Telephone: 0171 405 4358
Fax: 0171 404 4314

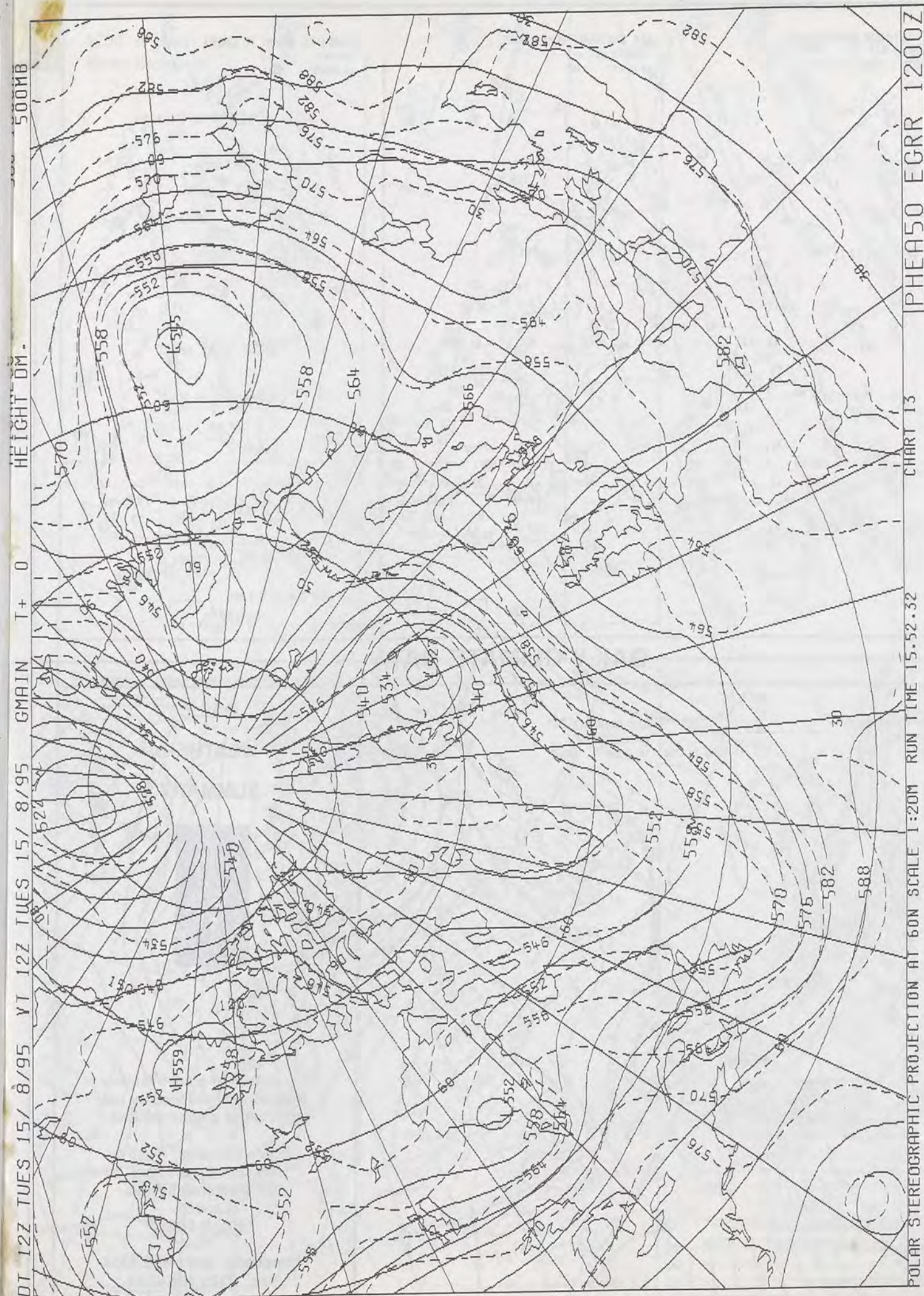


NOT FOR LOAN

DUPLICATE ALSO




1995




DAILY WEATHER SUMMARY

INCLUDING SUMMARY OF BRITISH WEATHER




Tuesday
15th August
1995



LONDON *weather centre*

METEOSAT AT 12:00 GMT ON 15/08/95
INFRA-RED



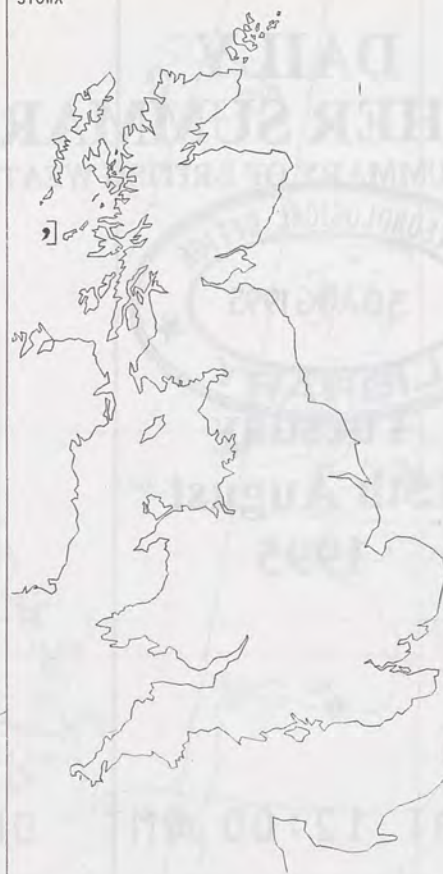
CLOUD-TOP OR LAND/SEA TEMPERATURE

COLD WARM

0600 15 AUGUST 1995
SIGWX



1200 15 AUGUST 1995
SIGWX



SIGNIFICANT WEATHER CHARTS

1800 15 AUGUST 1995
SIGWX



2400 15 AUGUST 1995
SIGWX



Published by London Weather Centre. All times are GMT.

Summary of UK weather for Tuesday 15th August 1995

Apart from some drizzle in the Outer Hebrides and the Shetland Isles, the day started dry with little cloud, except in western Scotland and Northern Ireland. There were a few fog patches around dawn in parts of England, but these readily cleared.

A mainly sunny day ensued across most of Britain, although the gloomier conditions continued in the extreme north and northwest of Scotland, with some patchy drizzle.

The evening continued in a similar vein, with a little light drizzle still affecting parts of the northwest and north of Scotland.

Temperatures ranged from extremely hot in parts of southern England, to around normal in the Outer Hebrides and Shetland Isles.

EXTREMES

TUESDAY 15th AUGUST 1995

Highest Maximum

: 31.1 C Barbourne / Worcester
[Hereford and Worcester]

Lowest Maximum

: 14.6 C Lerwick [Shetland]

Lowest Minimum

: 6.8 C Bastreet [Cornwall]
Sennybridge [Powys]

Lowest Grass Minimum

: 3.0 C St Angelo [Co Fermanagh]

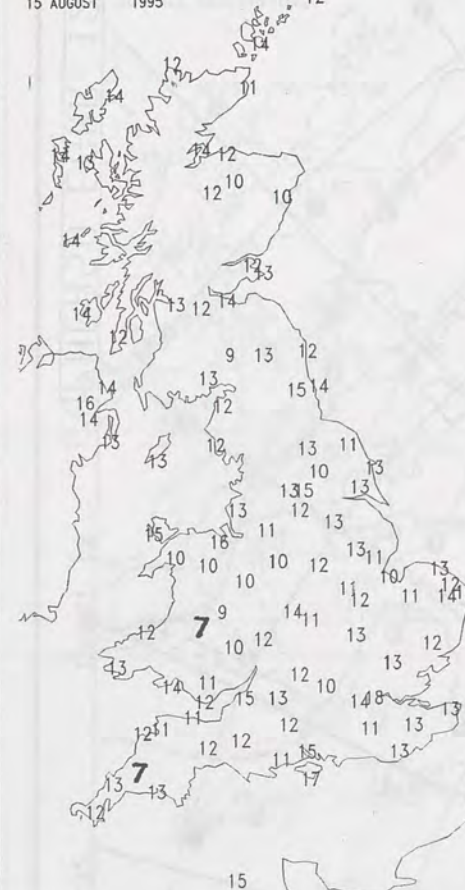
Most Rain (24 hrs from 0900 GMT)

: 1.0 mm Lerwick & Foula [Shetland]

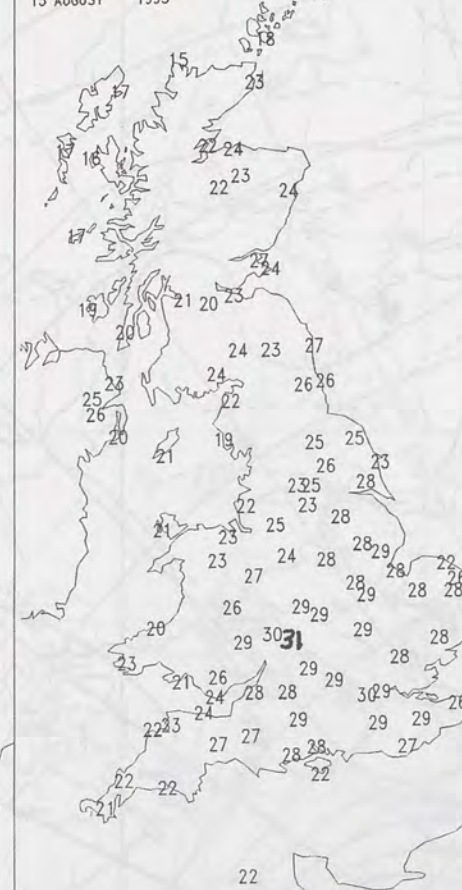
Most Sunshine

: 13.8 Hrs Guernsey Airport

NIGHT MINIMUM TEMPERATURE
(DEGREES C)
15 AUGUST 1995



DAY MAXIMUM TEMPERATURE
(DEGREES C)
15 AUGUST 1995



SUNSHINE (DAWN TO DUSK)
(HOURS)
15 AUGUST 1995



DAILY CLIMATE DATA

NIGHT RAINFALL
(MILLIMETRES)
15 AUGUST 1995



DAY RAINFALL
(MILLIMETRES)
15 AUGUST 1995



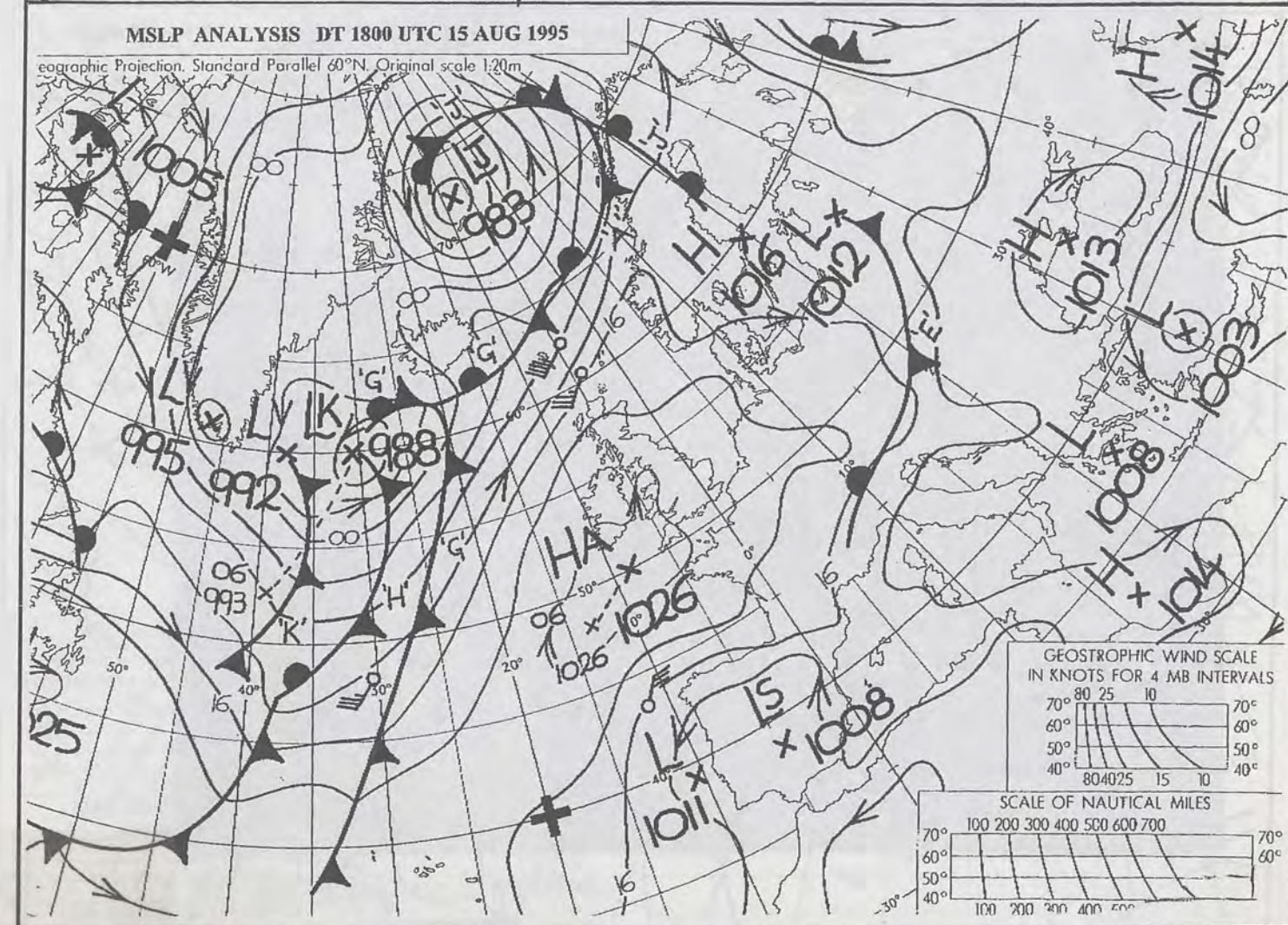
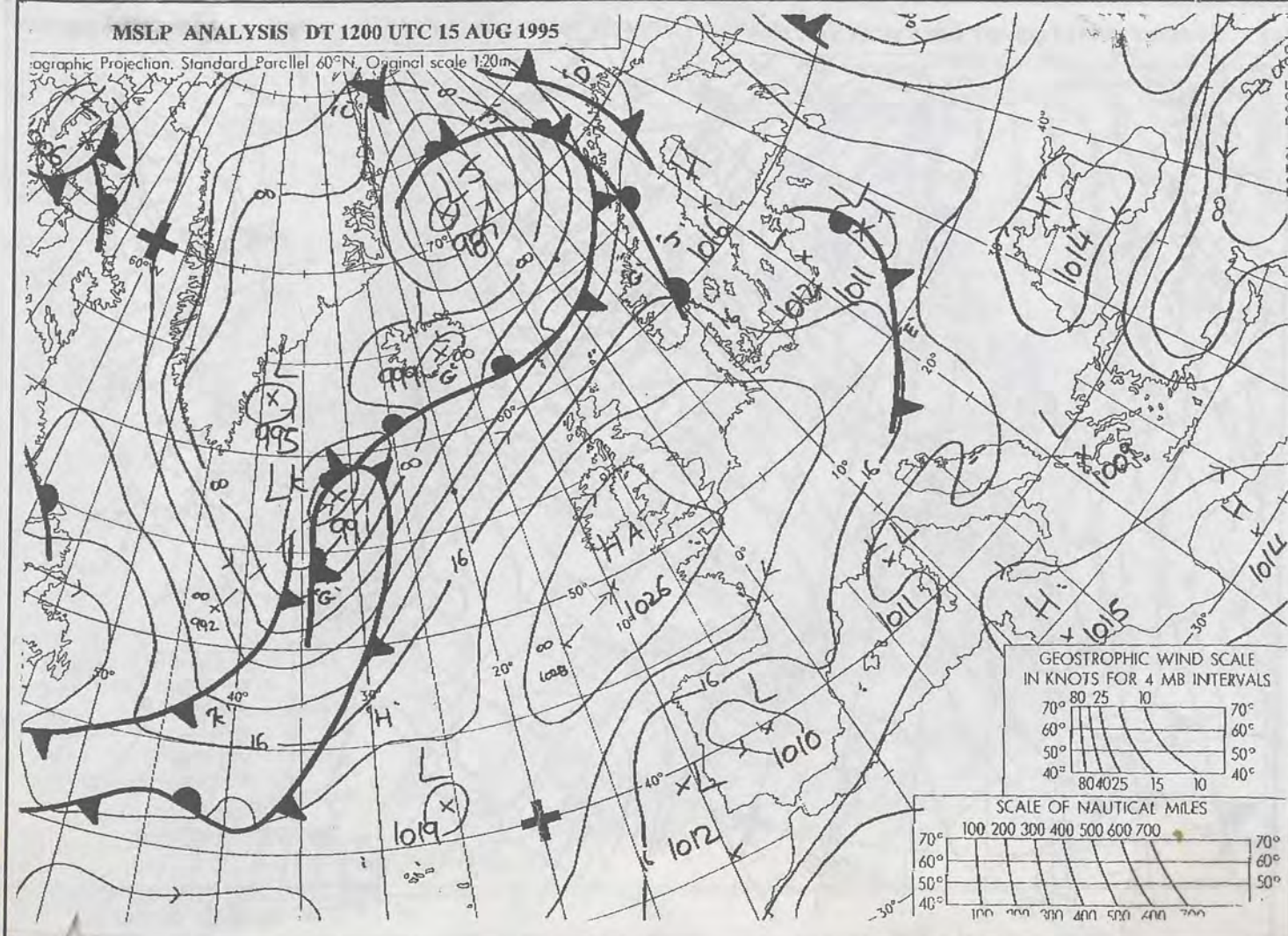
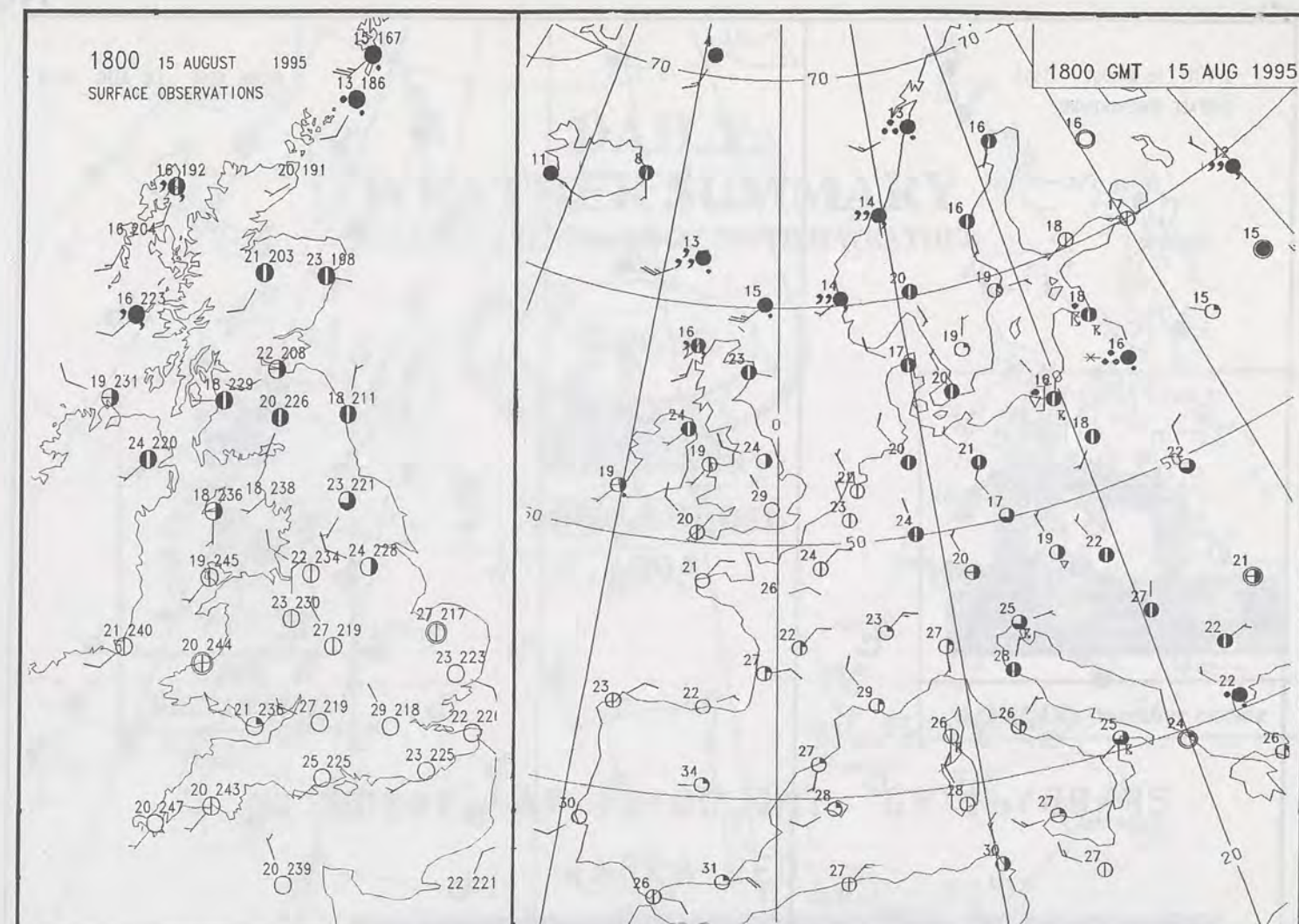
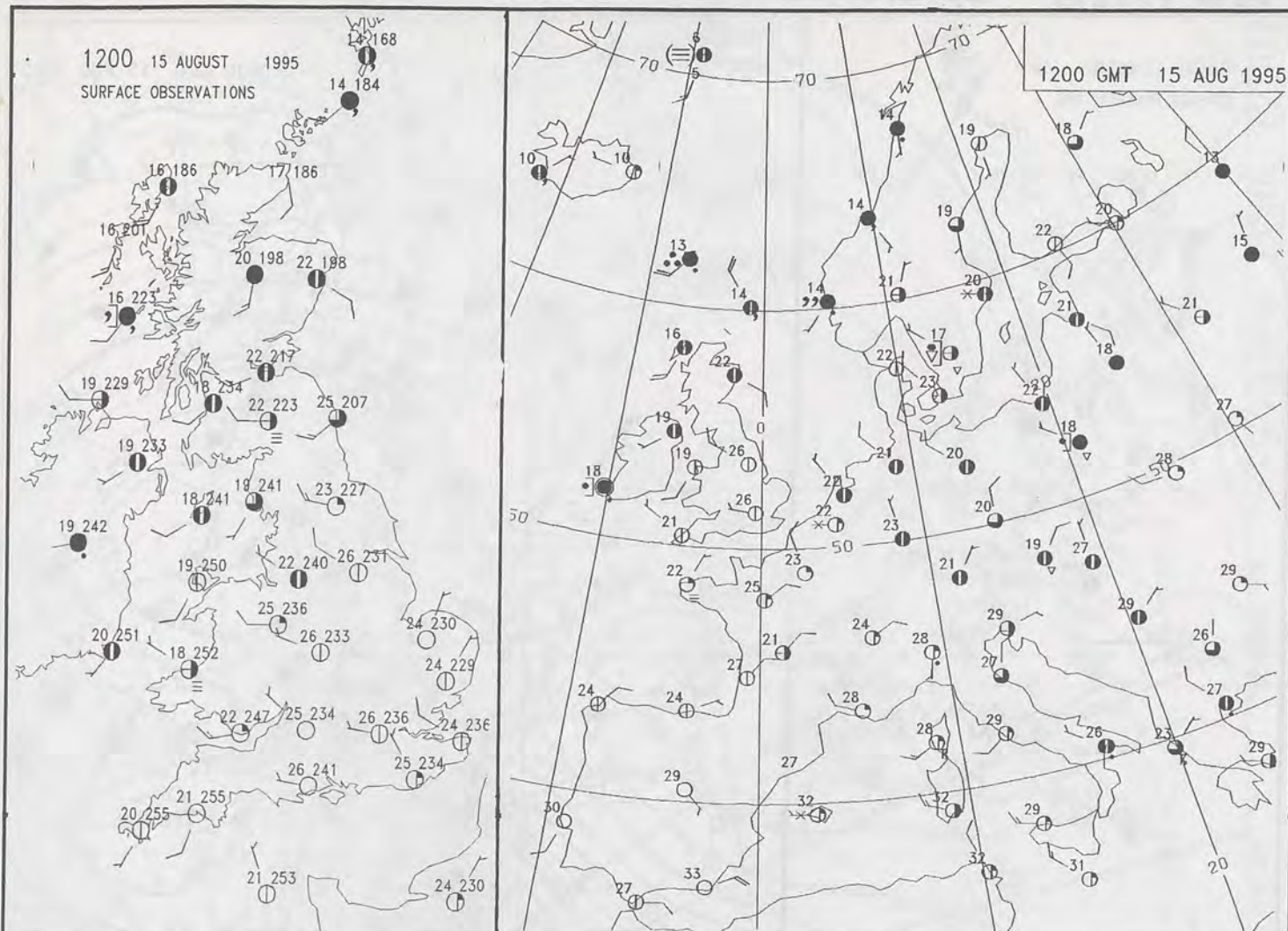
DAILY WEATHER SUMMARY

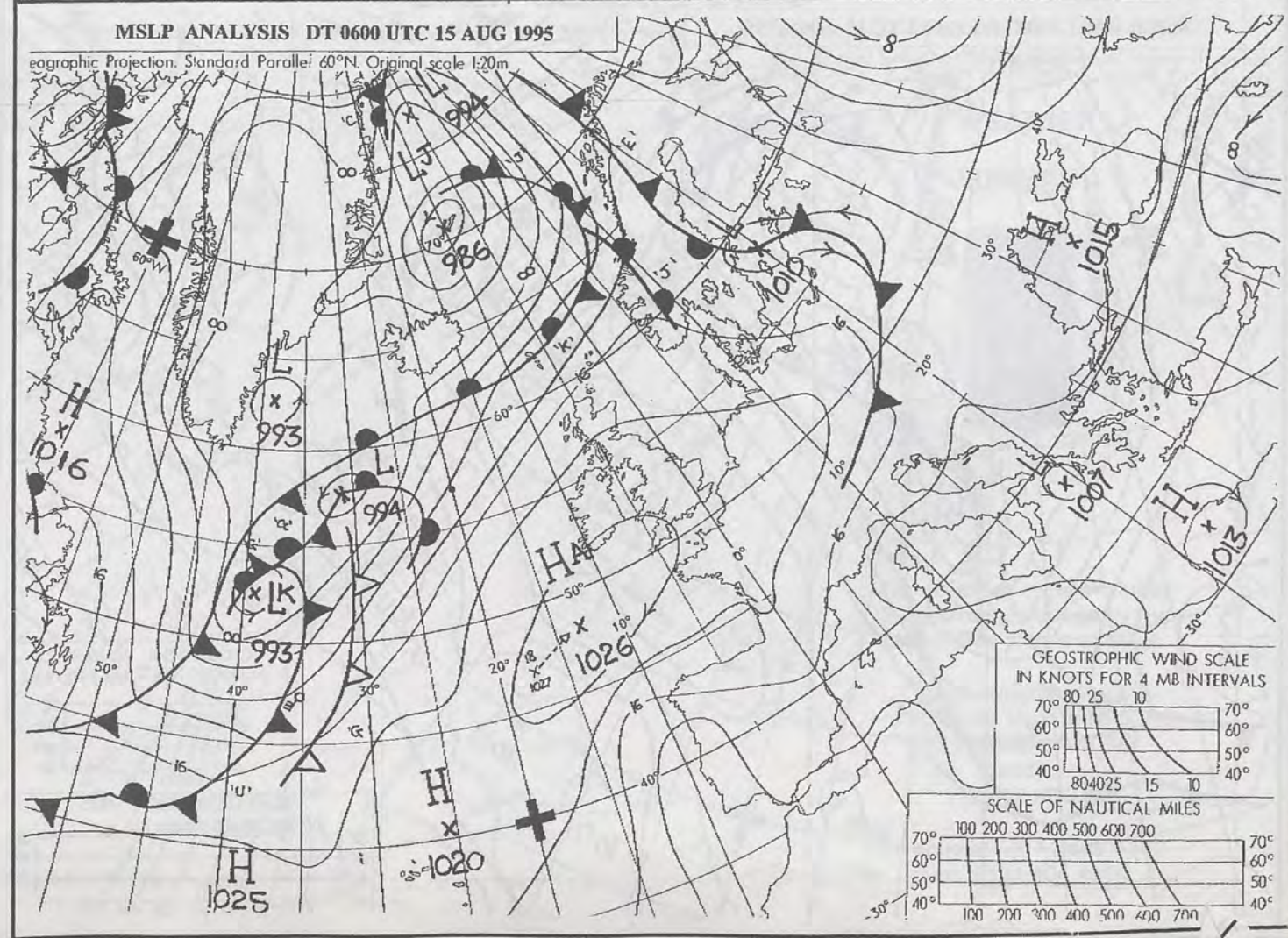
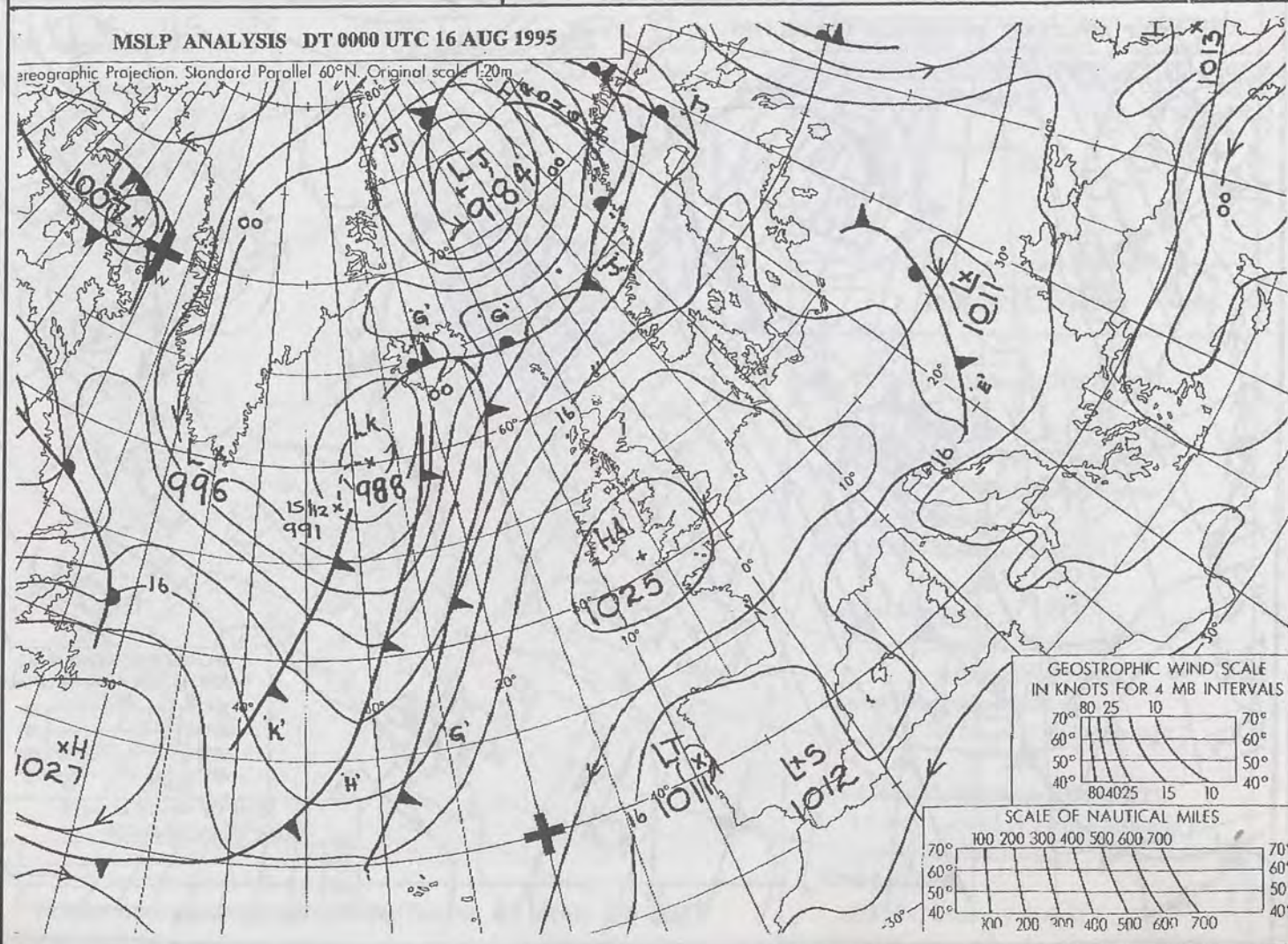
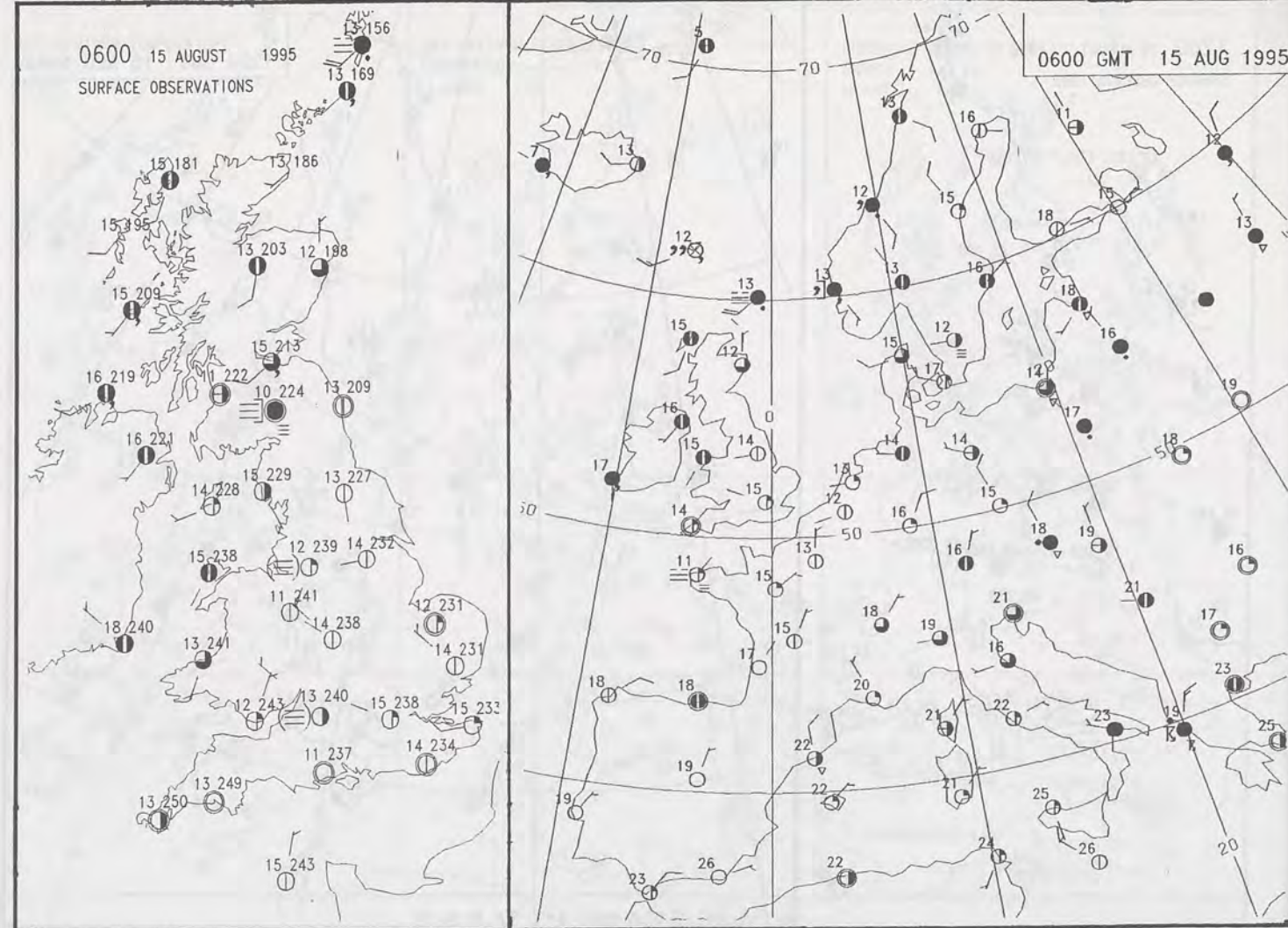
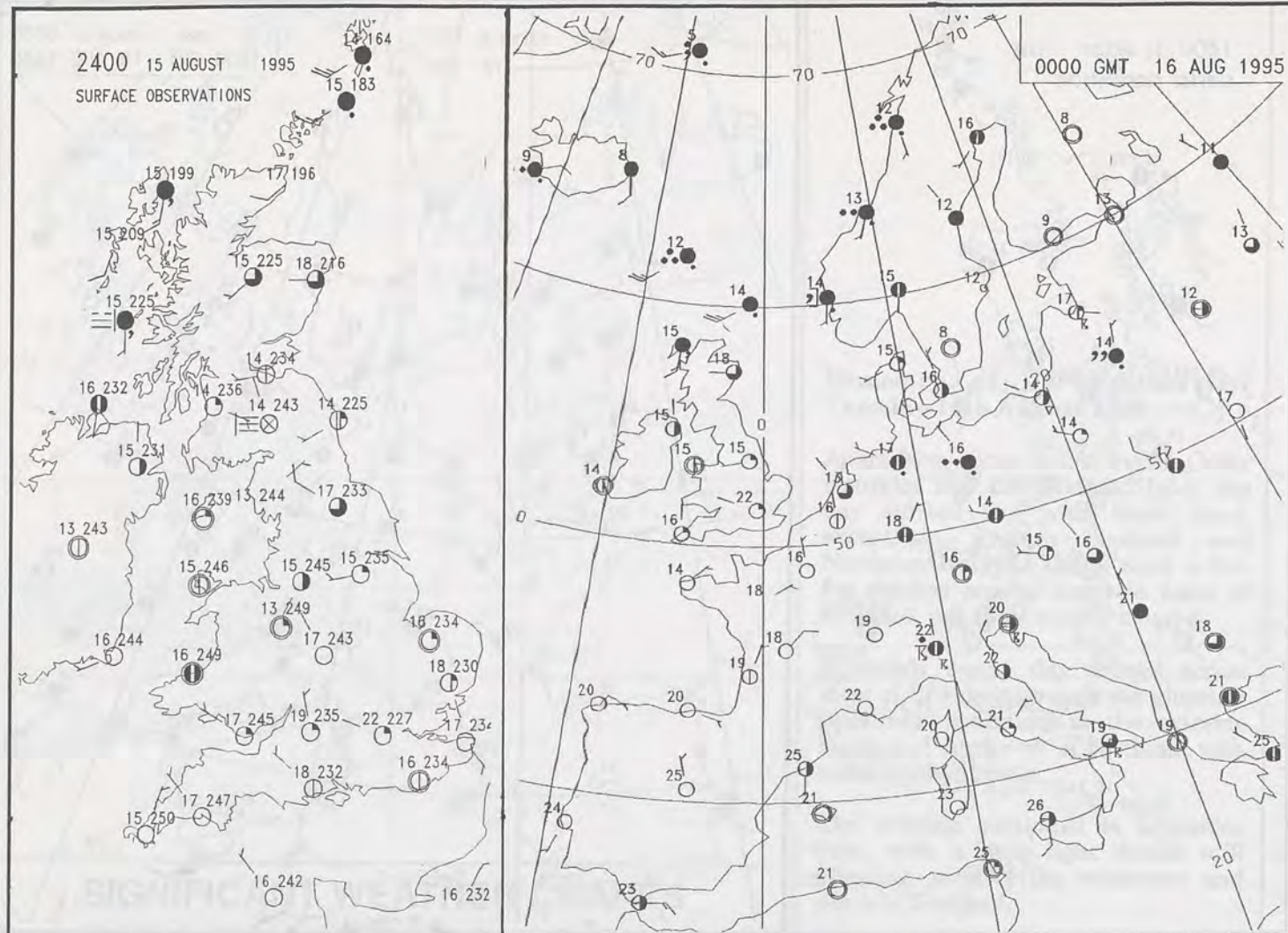


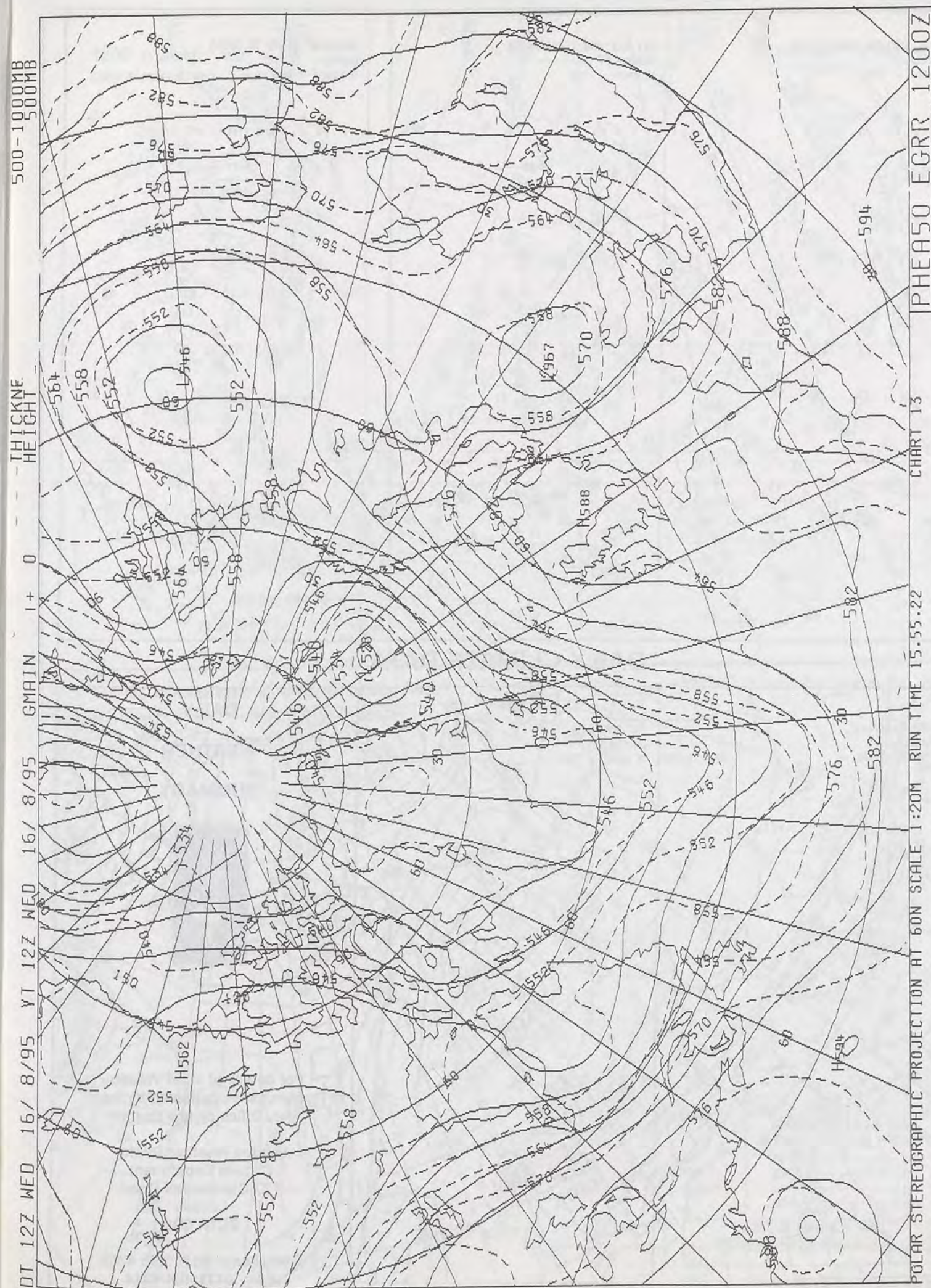
For details of other Weather
Summaries produced by the
Met. Office please contact:

London Weather Centre
Climate Department
127 Clerkenwell Road
London
EC1R 5DB

Telephone: 0171 405 4358
Fax: 0171 404 4314







DAILY WEATHER SUMMARY

INCLUDING SUMMARY OF BRITISH WEATHER




Wednesday
16th August
1995



LONDON *weather centre*

METEOSAT AT 12:00 GMT ON 16/08/95
INFRA-RED



CLOUD-TOP OR LAND/SEA TEMPERATURE

COLD WARM

0600 16 AUGUST 1995

SIGWX



1200 16 AUGUST 1995

SIGWX



SIGNIFICANT WEATHER CHARTS

1800 16 AUGUST 1995

SIGWX



2400 16 AUGUST 1995

SIGWX



Published by London Weather Centre. All times are GMT.

Summary of UK weather for Wednesday 16th August 1995

It was a dry night nearly everywhere, apart from a little drizzle affecting the Scottish Islands from time to time. Many places turned misty with a few fog pockets around the dawn period.

A fine and dry day followed to the whole of the country with sunny skies from dawn to dusk in most places. In the far north and northwest there was more cloud but even here it brightened up at times.

A warm, dry evening followed nationwide.

It was a very hot day in most parts of the country. Even round the coasts with sea breezes temperatures fell mostly into the very warm category. However, in the far northwest and far north most places here had a warm day.

EXTREMES

WEDNESDAY 16th AUGUST 1995

Highest Maximum

: 31.1 C Southampton [Hants]

Lowest Maximum

: 16.2 C Waterstein [Isle of Skye]

Lowest Minimum

: 6.5 C Shap [Cumbria]

Lowest Grass Minimum

: 3.2 C Shap

Most Rain (24 hrs from 0900 GMT)

: No significant rain reported.

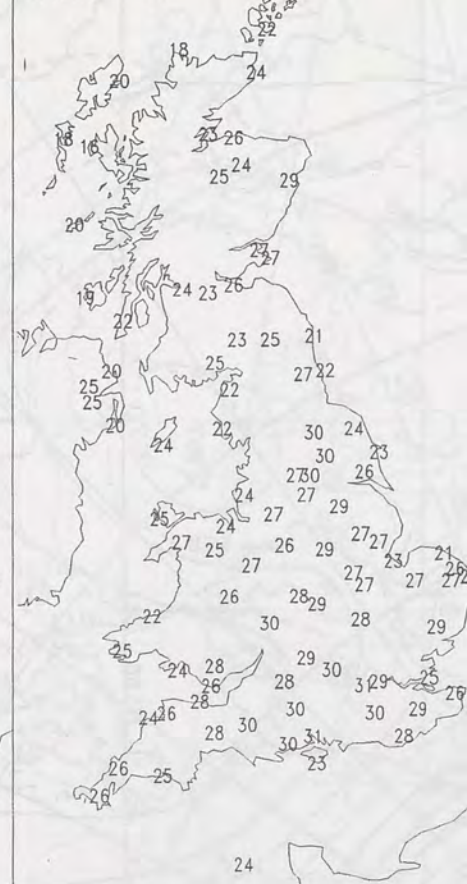
Most Sunshine

: 13.9 Hrs Bastreet [Cornwall]

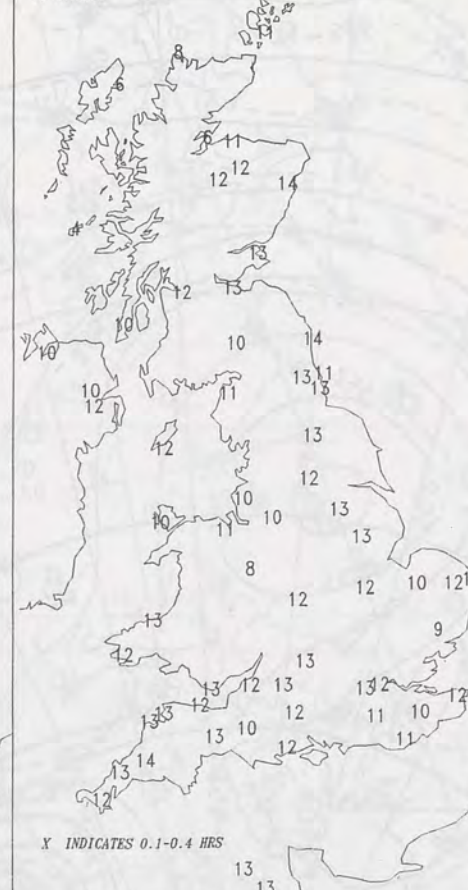
NIGHT MINIMUM TEMPERATURE
(DEGREES C)
16 AUGUST 1995



DAY MAXIMUM TEMPERATURE
(DEGREES C)
16 AUGUST 1995



SUNSHINE (DAWN TO DUSK)
(HOURS)
16 AUGUST 1995



X INDICATES 0.1-0.4 HRS

DAILY CLIMATE DATA

NIGHT RAINFALL
(MILLIMETRES)
16 AUGUST 1995



X INDICATES TRACE TO 0.4 MM

DAY RAINFALL
(MILLIMETRES)
16 AUGUST 1995



X INDICATES TRACE TO 0.4 MM

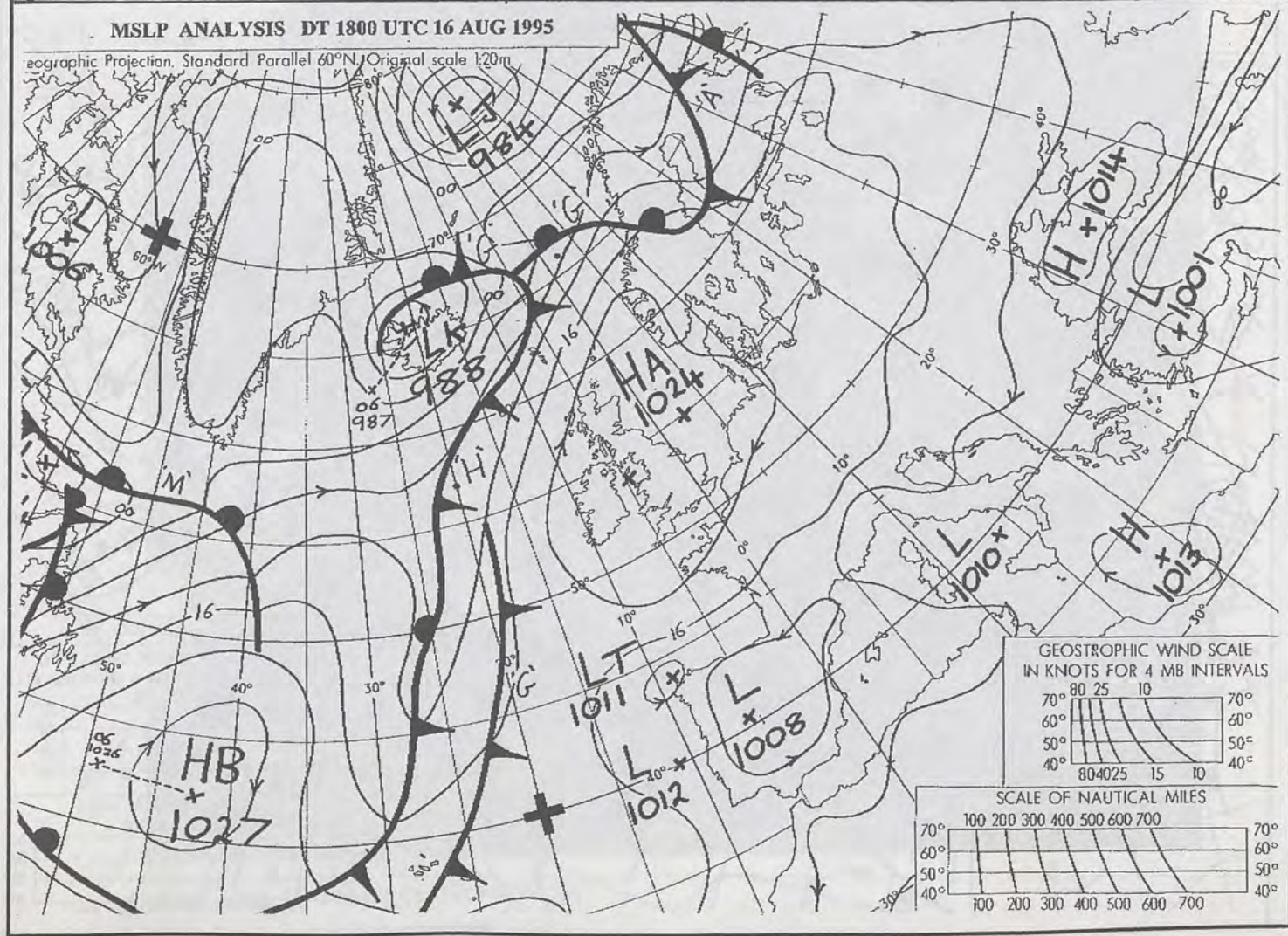
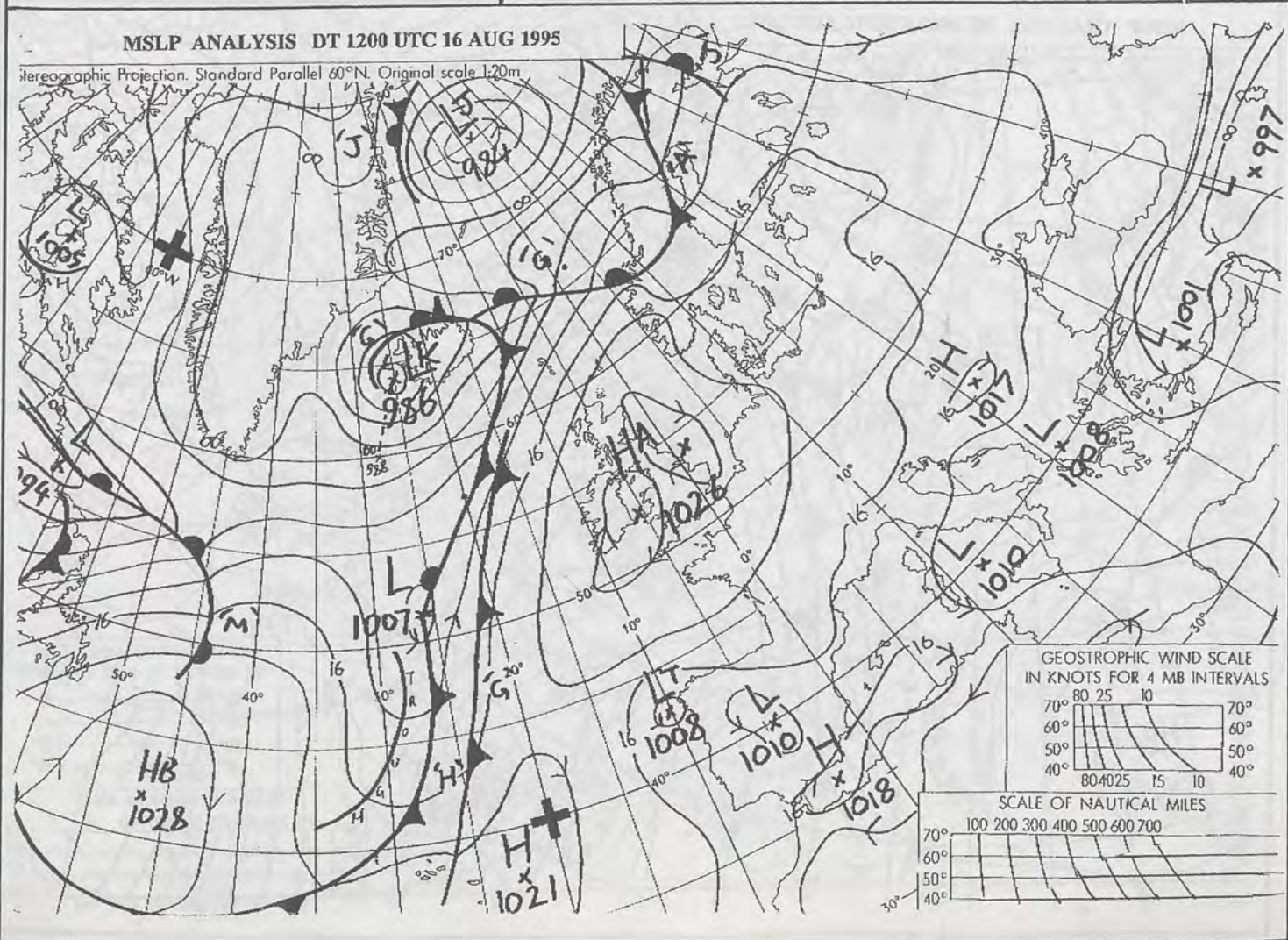
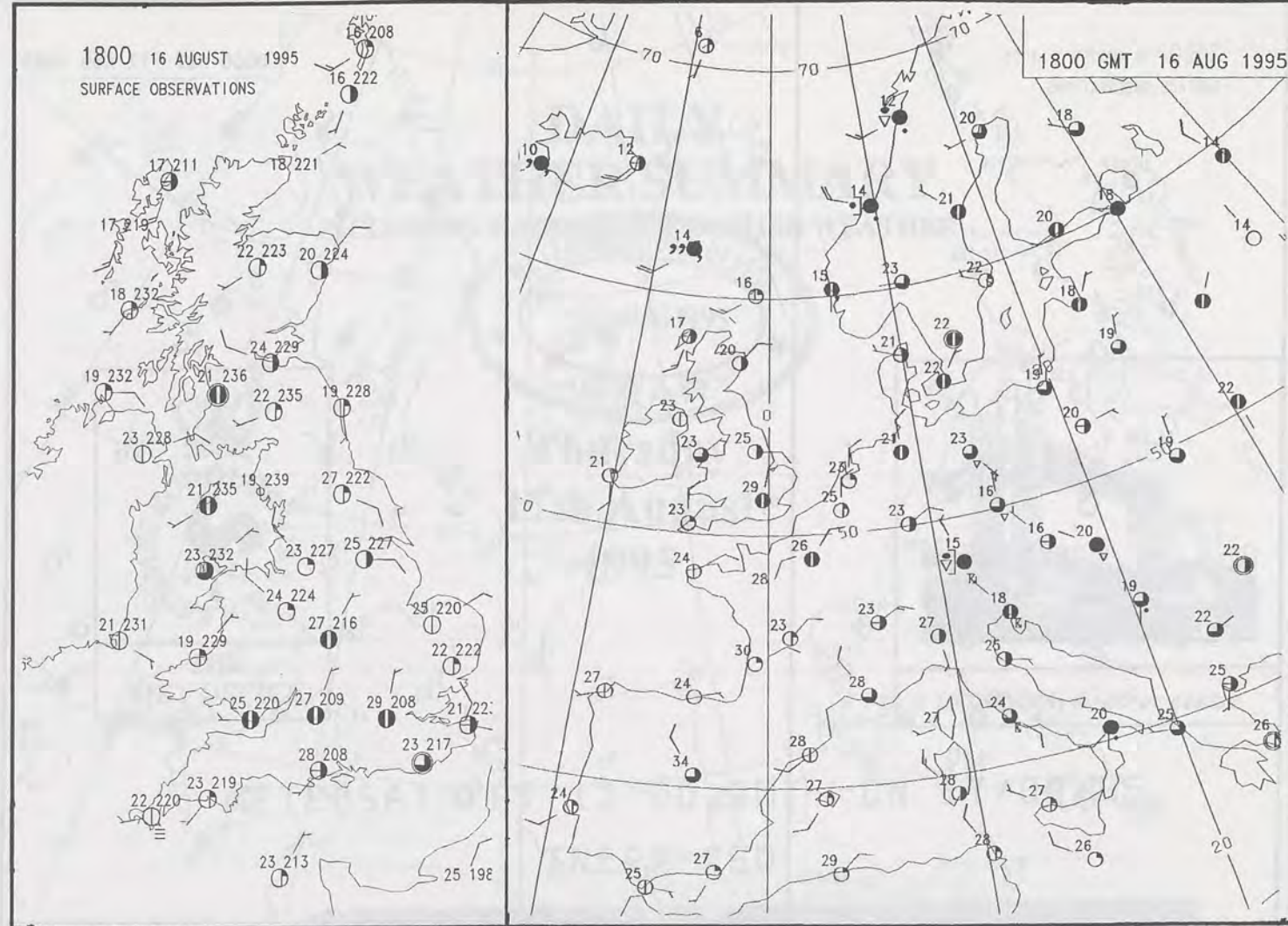
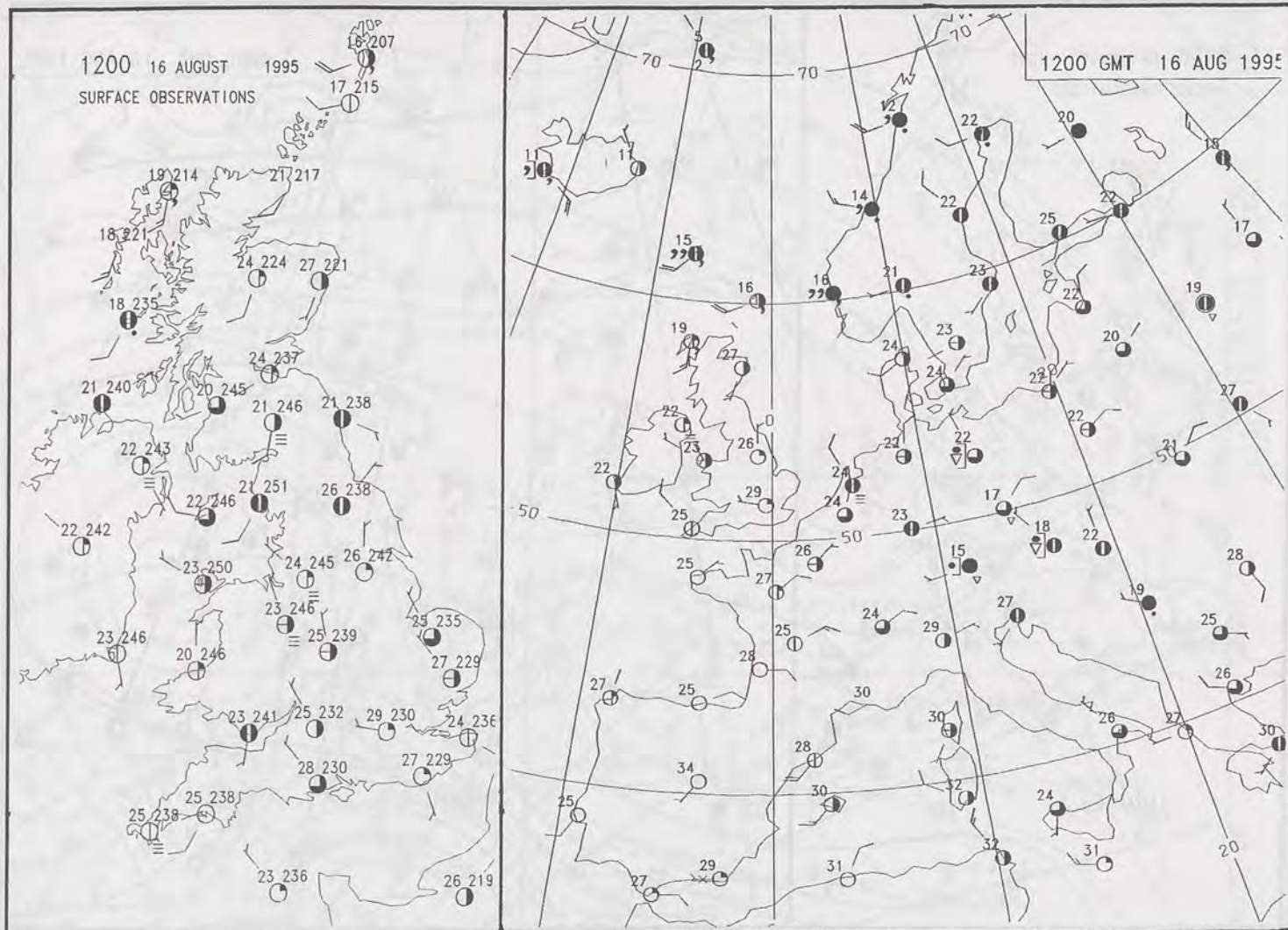
DAILY WEATHER SUMMARY

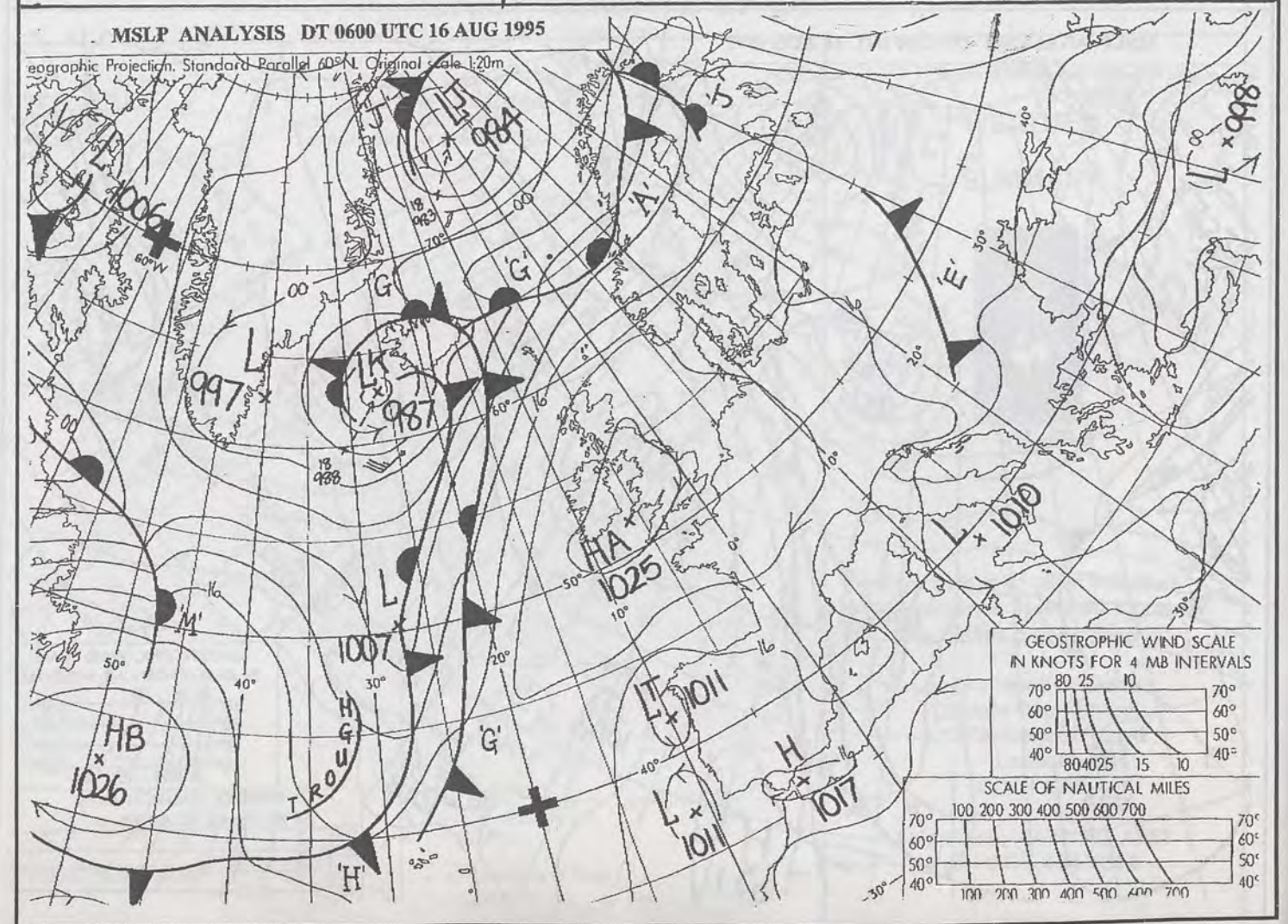
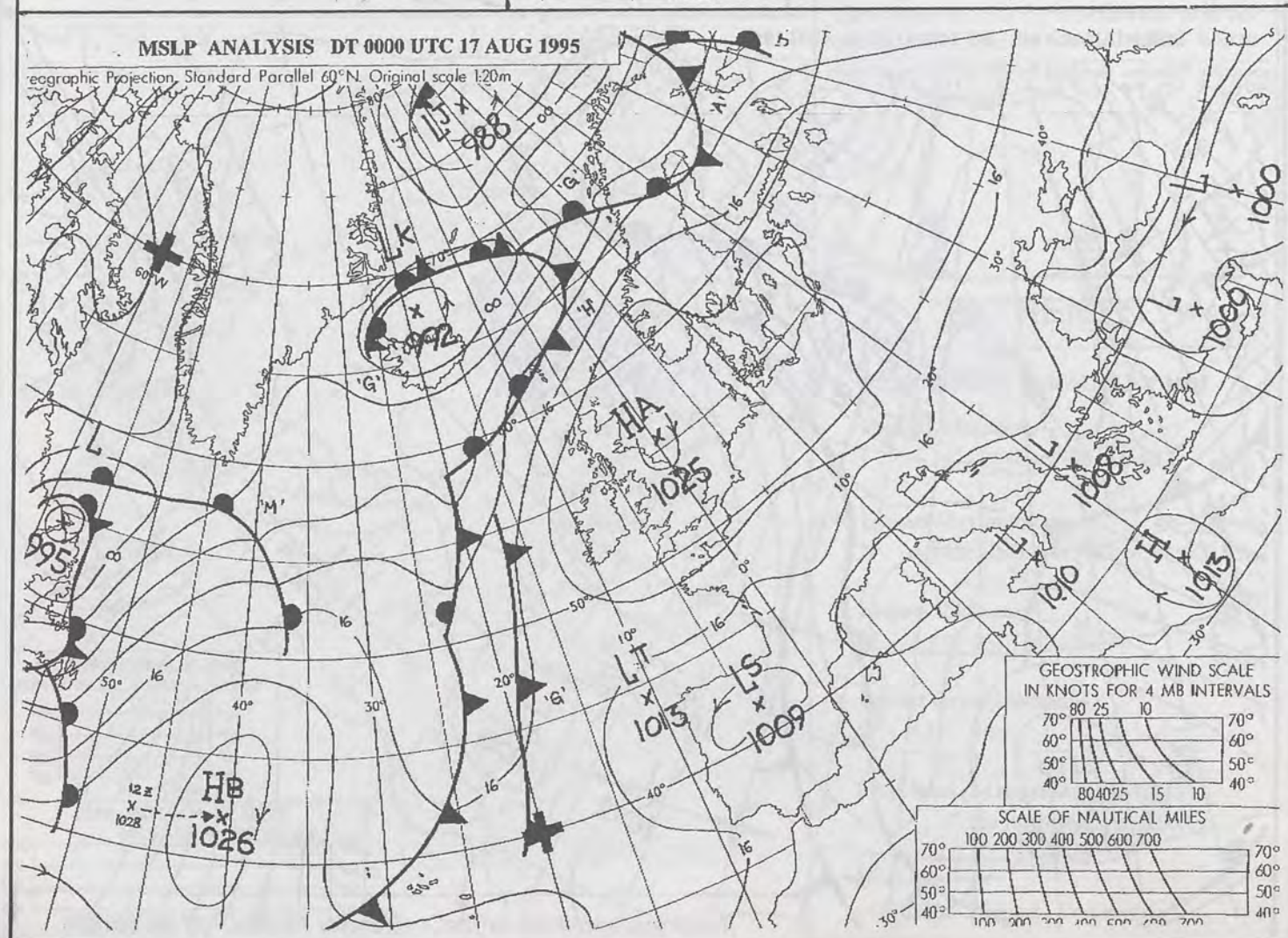
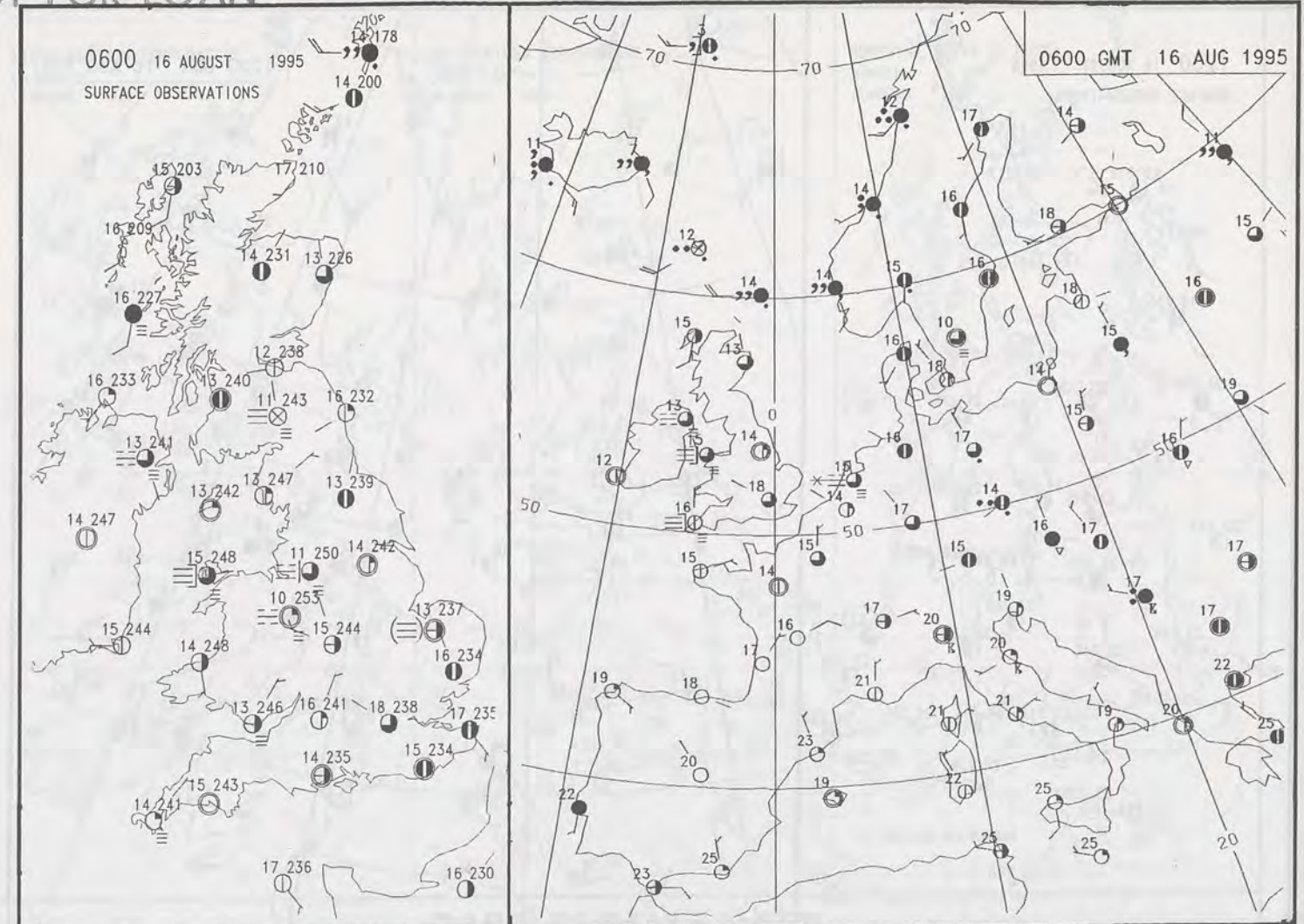
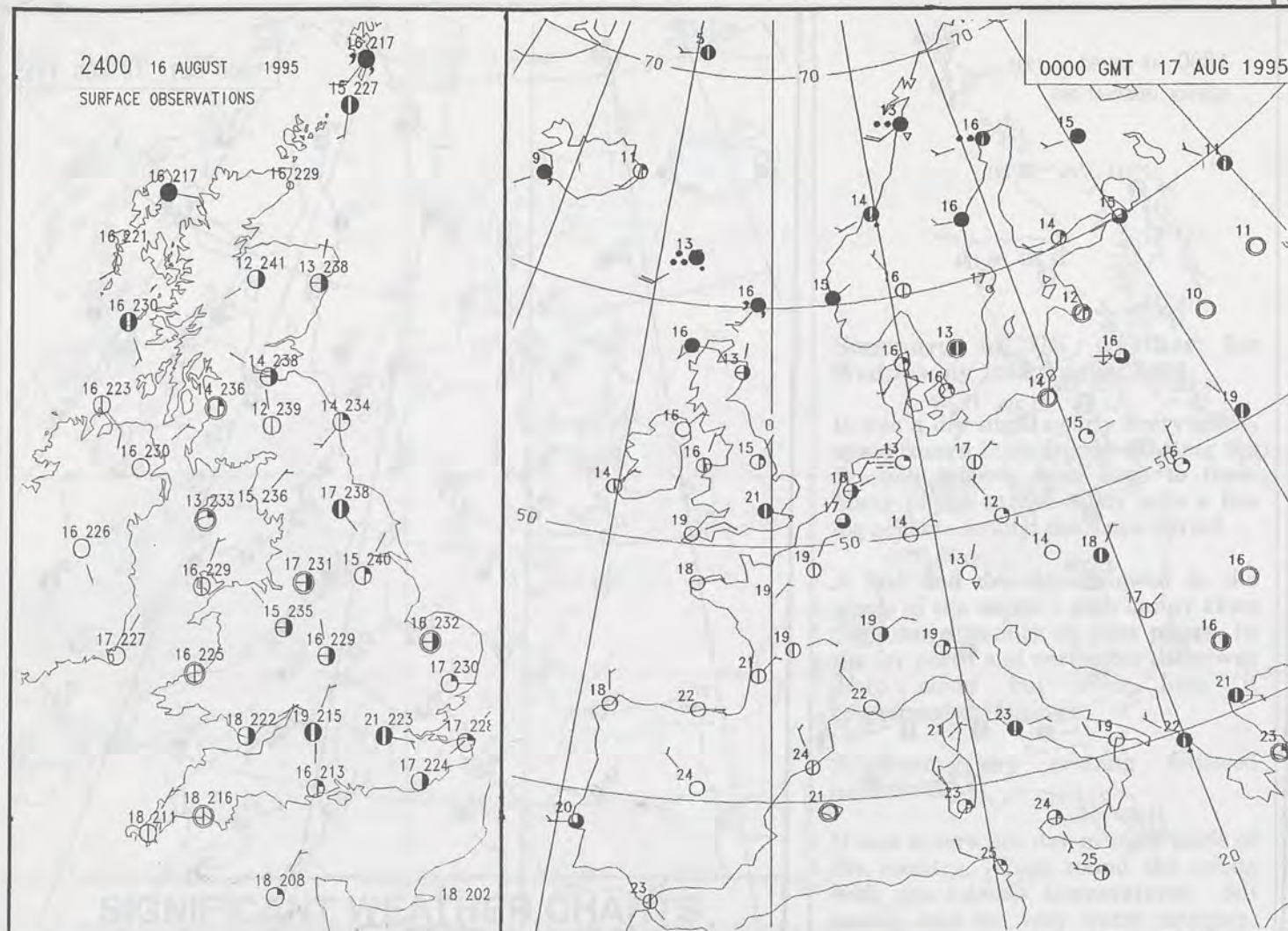


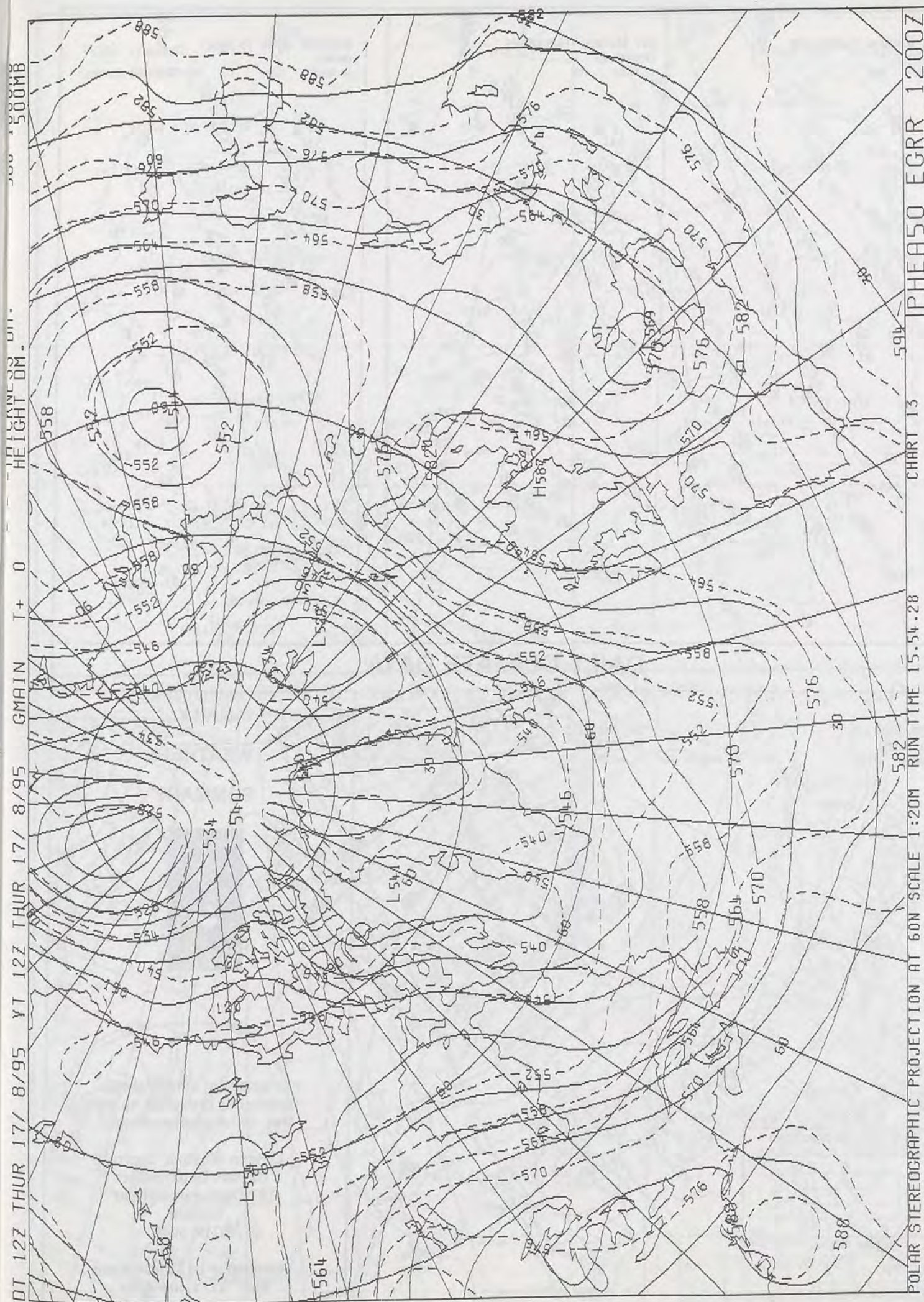
For details of other Weather Summaries produced by the Met. Office please contact:

London Weather Centre
Climate Department
127 Clerkenwell Road
London
EC1R 5DB

Telephone: 0171 405 4358
Fax: 0171 404 4314








DAILY WEATHER SUMMARY

INCLUDING SUMMARY OF BRITISH WEATHER




Thursday
17th August
1995



LONDON *weather centre*

METEOSAT AT 12:00 GMT ON 17/08/95
INFRA-RED



CLOUD-TOP OR LAND/SEA TEMPERATURE

COLD WARM

0600 17 AUGUST 1995
SIGWX



1200 17 AUGUST 1995
SIGWX



SIGNIFICANT WEATHER CHARTS

1800 17 AUGUST 1995
SIGWX



2400 17 AUGUST 1995
SIGWX



Published by London Weather Centre. All times are GMT.

Summary of UK weather for Thursday 17th August 1995

Overnight virtually the whole of the UK was clear with patchy high cloud. Only the extreme north of Scotland and the Northern Isles had any cloud to speak of. A few mist and fog patches formed by dawn, mainly in East Anglia and a few other regions bordering the east coast. There were also a few mist and fog patches on the west coast of Scotland, some of the glens and also in Glasgow.

During the day some low cloud drifted in to many North Sea coastal areas, particularly the north Kent coast, where it did not break up until the afternoon. Elsewhere the mist, fog and low cloud cleared by mid-morning and the whole of the country then had a sunny day with only very small amounts of cloud. The day was totally dry with no rainfall reported whatsoever.

The evening and night were clear across the whole of the country, with just a few patches of cloud.

After average to warm temperatures overnight, it became another hot day in most places. Onshore breezes and patchy low cloud kept areas bordering the North Sea down to just above normal.

EXTREMES

THURSDAY 17th AUGUST 1995

Highest Maximum
: 31.1 C Ross on Wye
[Hereford and Worcester]

Lowest Maximum
: 18.5 C Sumburgh [Shetland]

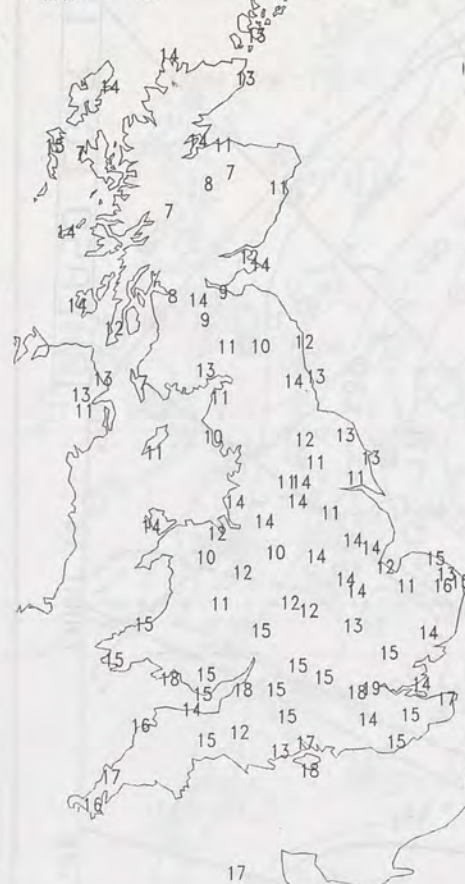
Lowest Minimum
: 6.5 C Tulloch Bridge [Highland]
Glenlivet [Grampian]

Lowest Grass Minimum
: 4.0 C Moyola [Co Antrim]

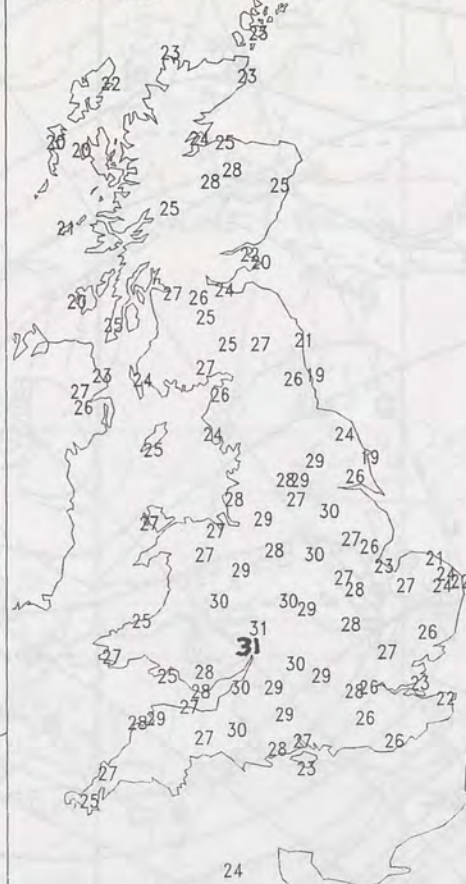
Most Rain (24 hrs from 0900 GMT)
: No significant rain reported.

Most Sunshine
: 14.1 Hrs Kirkwall [Orkney]

NIGHT MINIMUM TEMPERATURE
(DEGREES C)
17 AUGUST 1995



DAY MAXIMUM TEMPERATURE
(DEGREES C)
17 AUGUST 1995



SUNSHINE (DAWN TO DUSK)
(HOURS)
17 AUGUST 1995



DAILY CLIMATE DATA

NIGHT RAINFALL
(MILLIMETRES)
17 AUGUST 1995



DAY RAINFALL
(MILLIMETRES)
17 AUGUST 1995



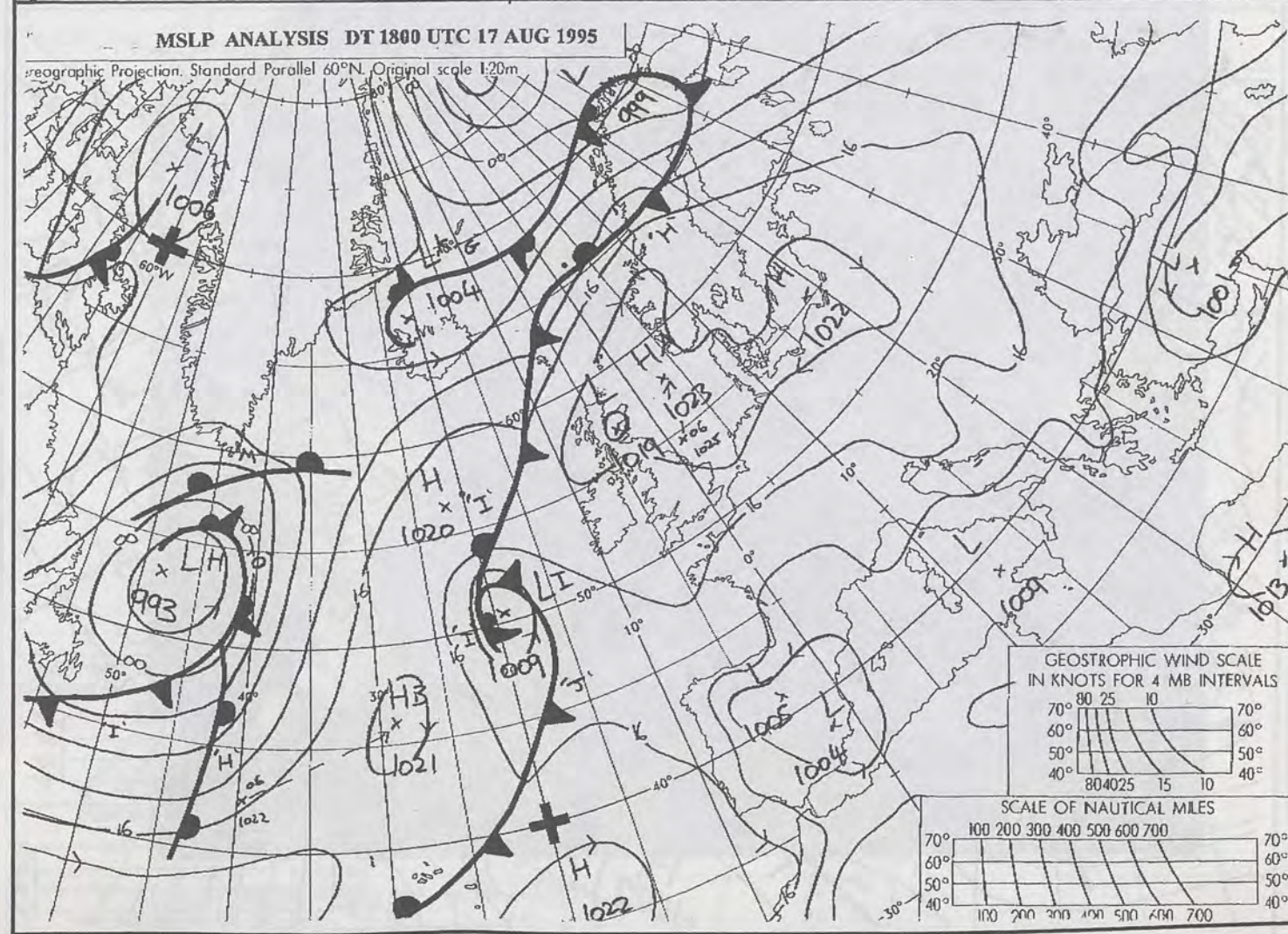
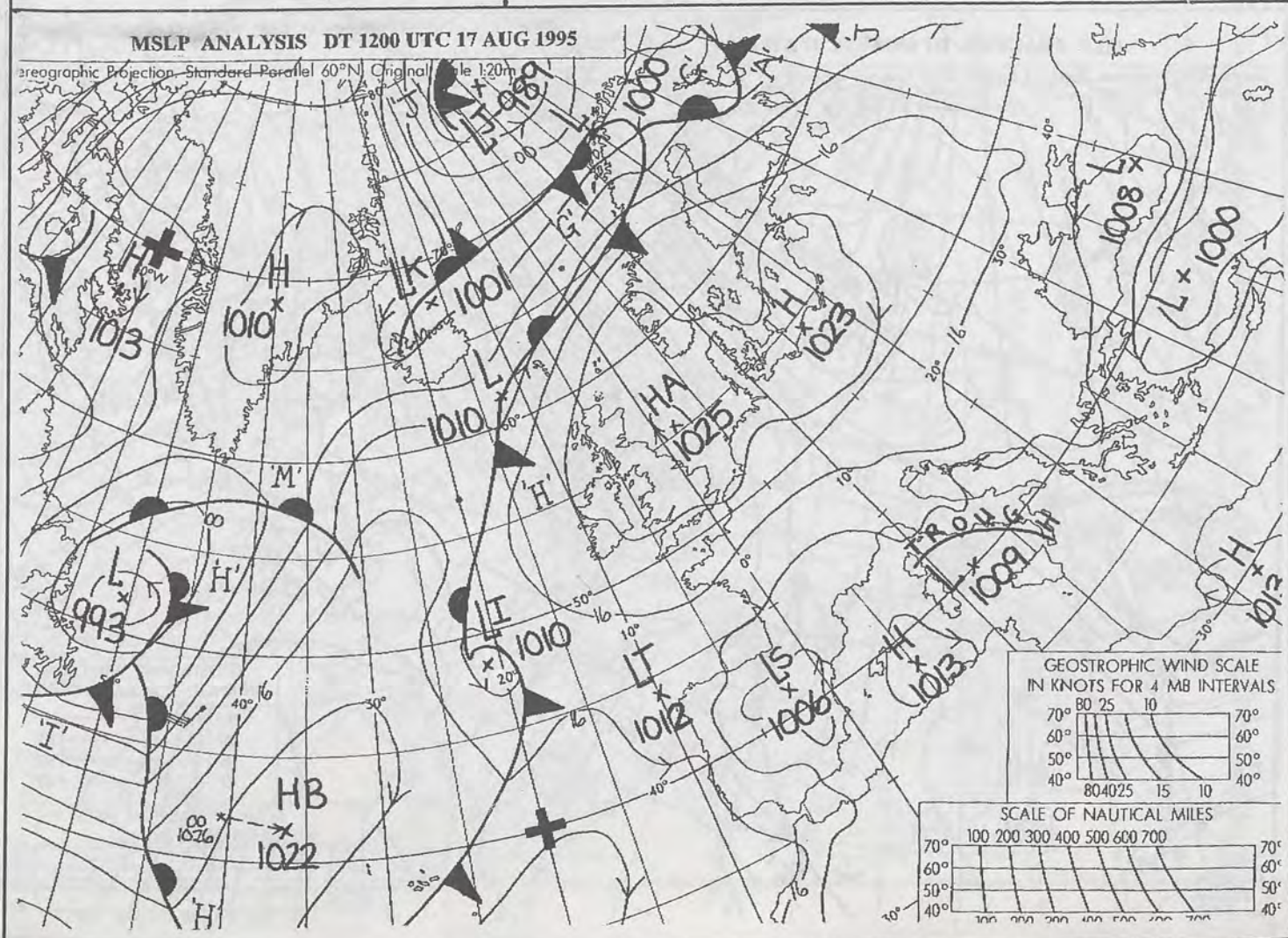
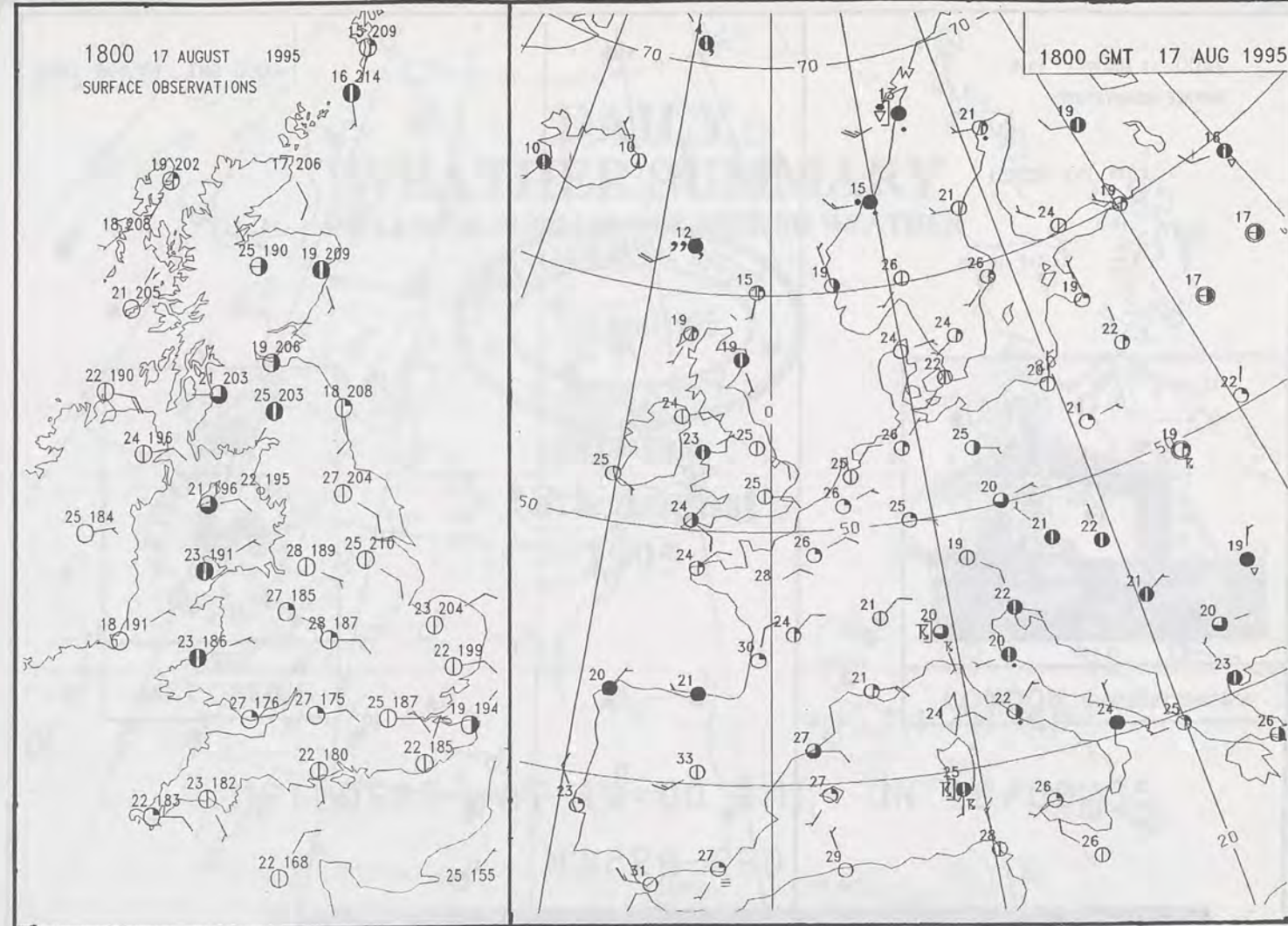
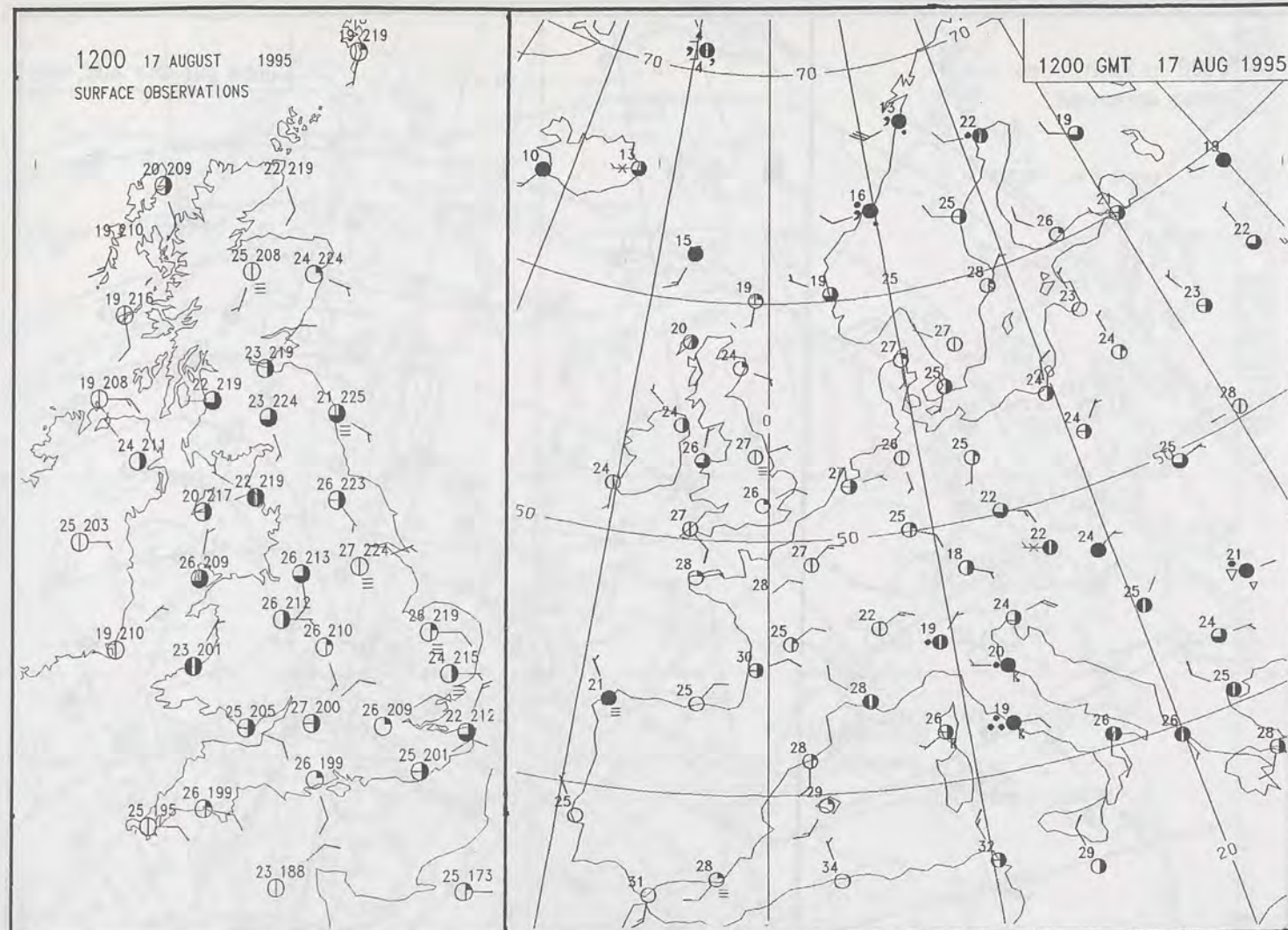
DAILY WEATHER SUMMARY

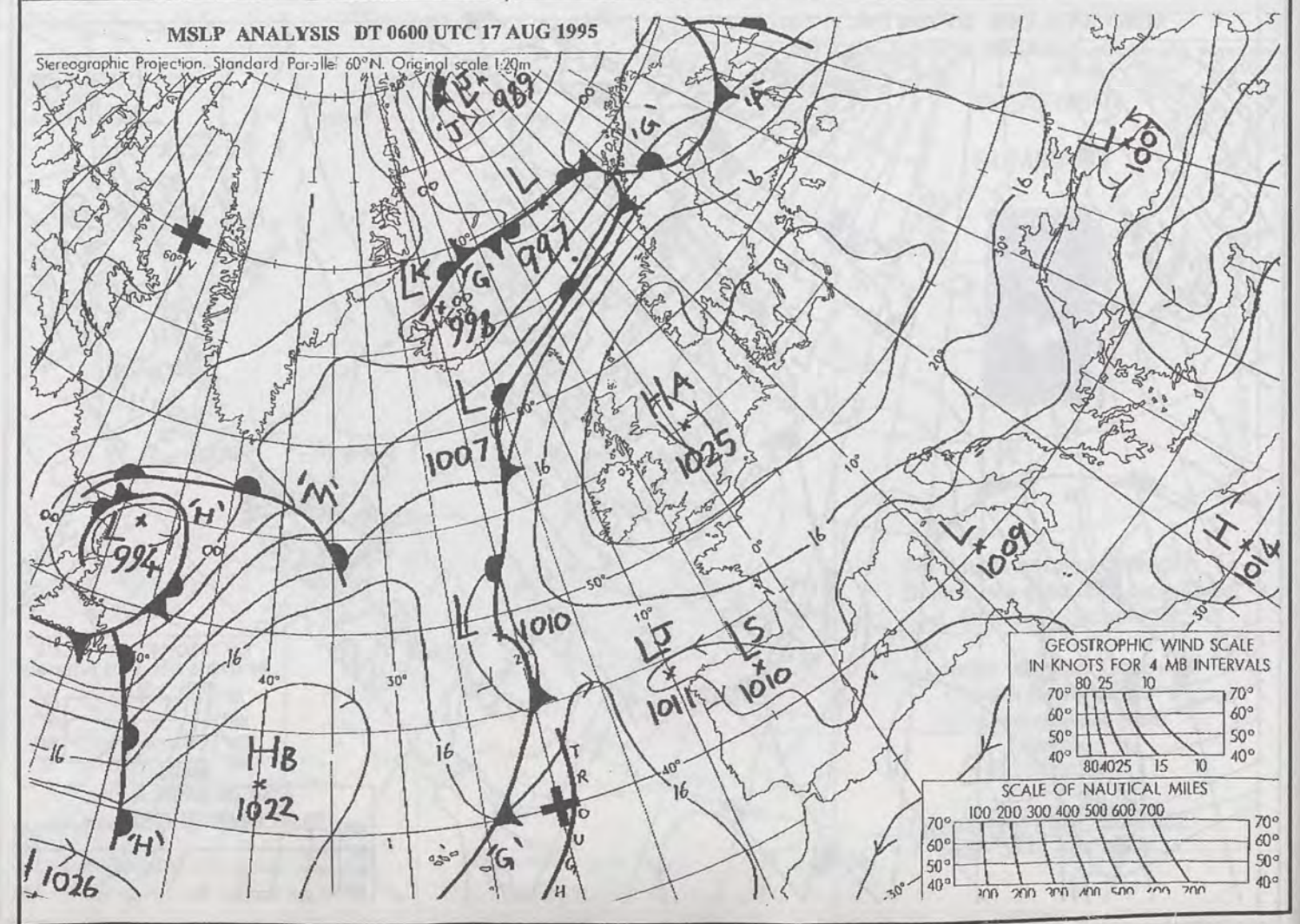
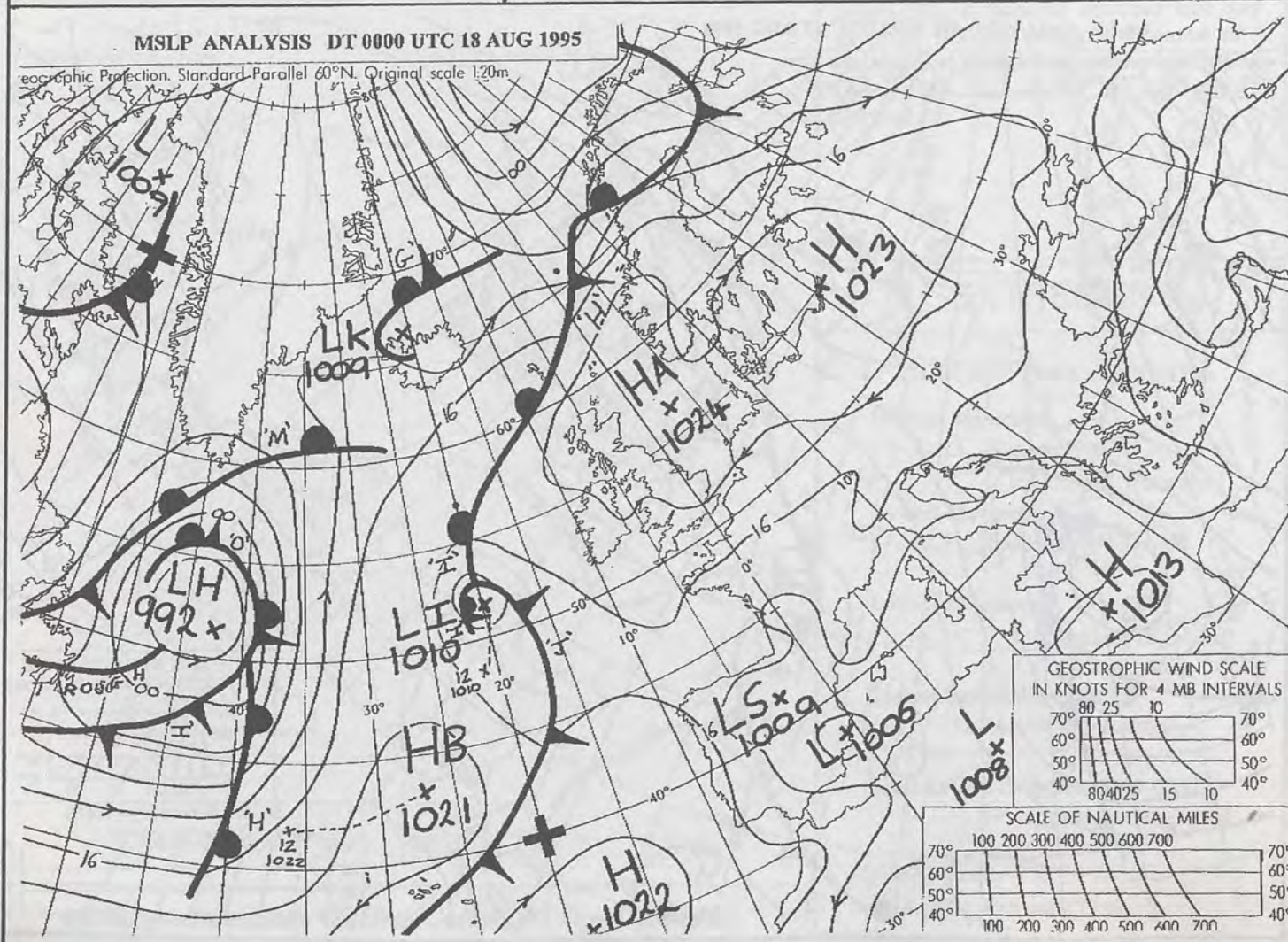
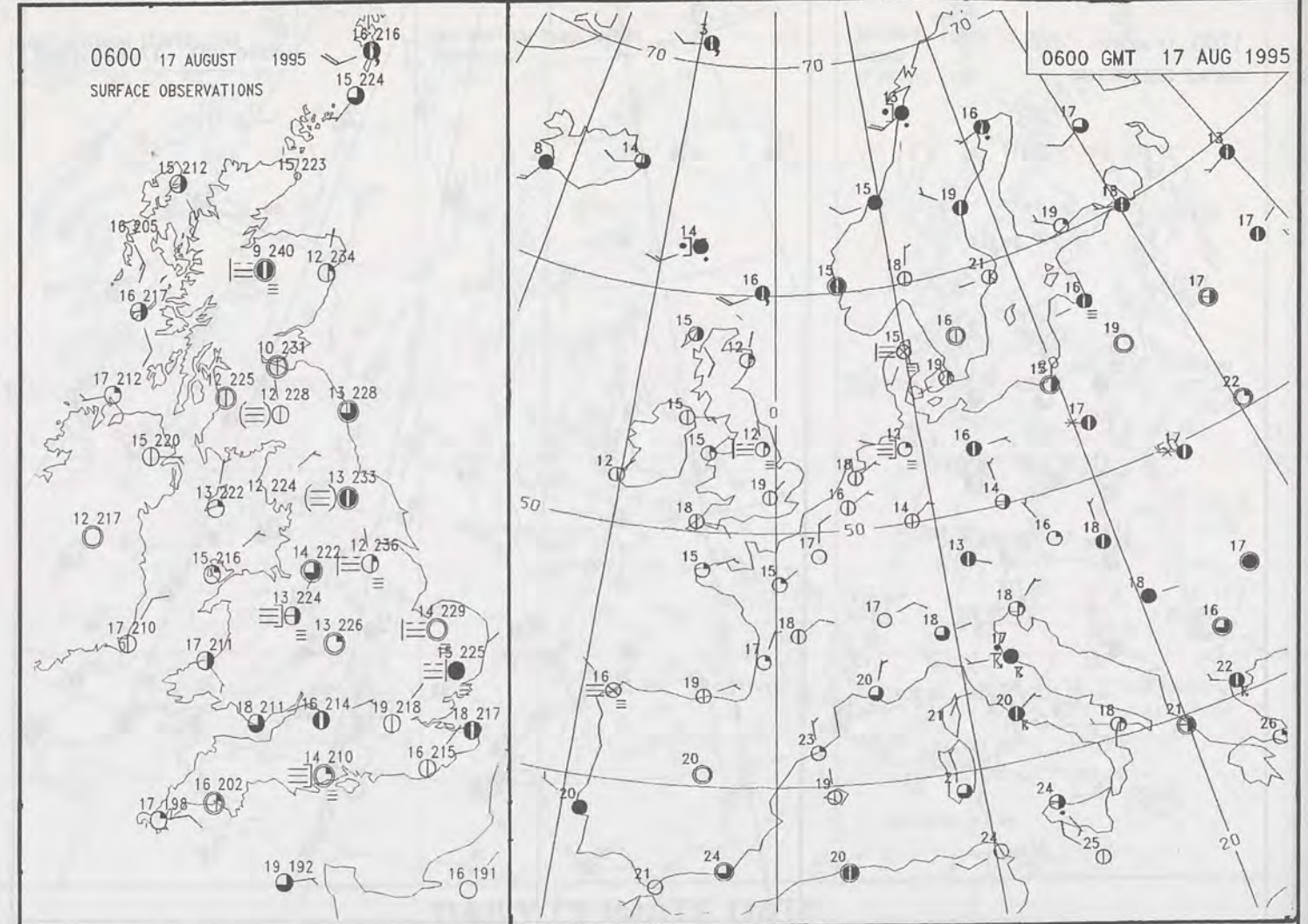
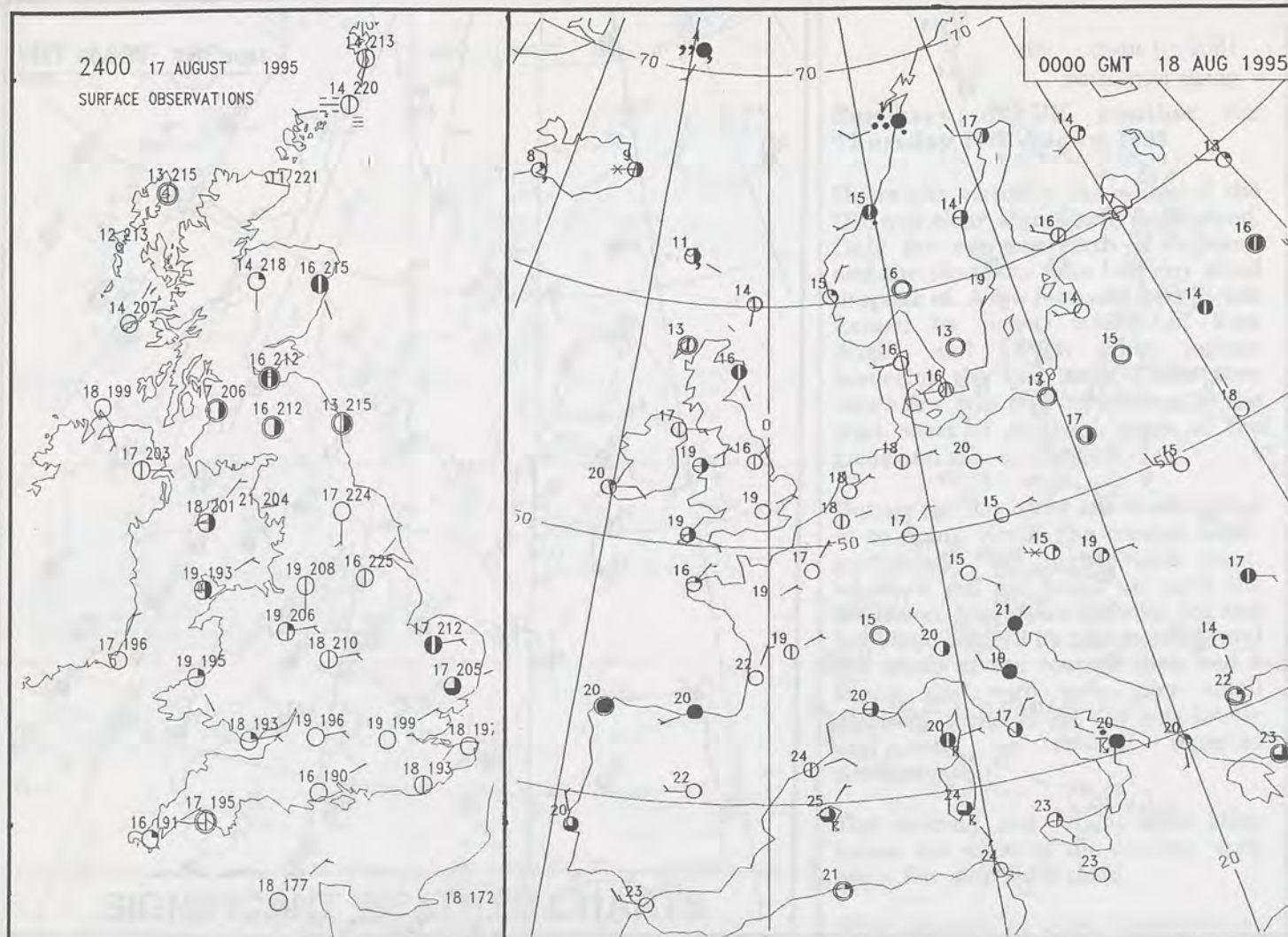


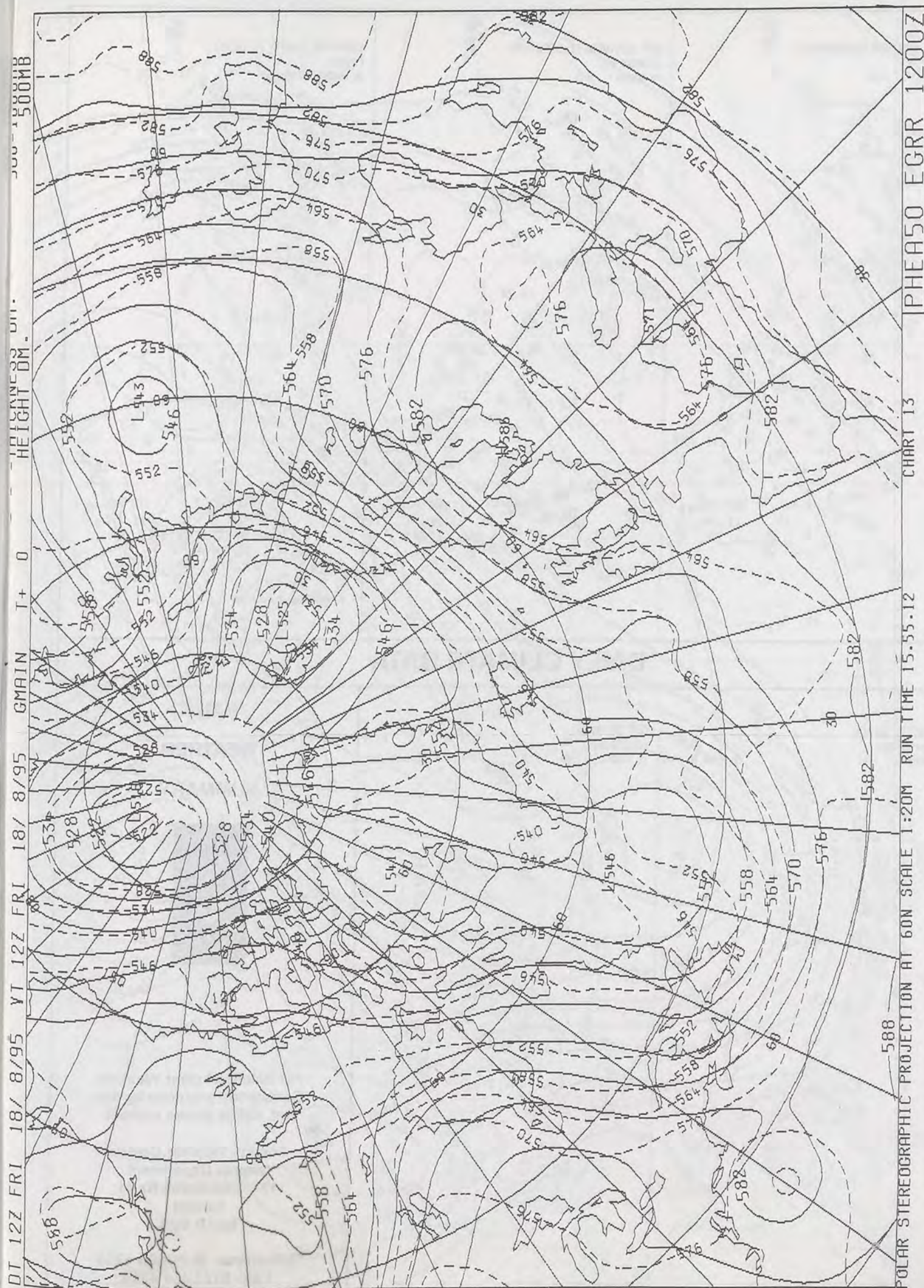
For details of other Weather Summaries produced by the Met. Office please contact:

London Weather Centre
Climate Department
127 Clerkenwell Road
London
EC1R 5DB

Telephone: 0171 405 4358
Fax: 0171 404 4314








DAILY WEATHER SUMMARY

INCLUDING SUMMARY OF BRITISH WEATHER




Friday
18th August
1995



LONDON weather centre

METEOSAT AT 12:00 GMT ON 18/08/95
INFRA-RED



CLOUD-TOP OR LAND/SEA TEMPERATURE

COLD WARM

0600 18 AUGUST 1995
SIGWX



1200 18 AUGUST 1995
SIGWX



SIGNIFICANT WEATHER CHARTS

1800 18 AUGUST 1995
SIGWX



2400 18 AUGUST 1995
SIGWX



Published by London Weather Centre. All times are GMT.

Summary of UK weather for Friday 18th August 1995

Western areas had dry night with mainly clear skies whilst in the east, mist patches developed. By dawn, mist, grey skies and isolated fog patches covered much of southern England, the East Midlands and also parts of Scotland.

Northern Ireland, Wales, western England and Shetland began the day with sunny spells and these gradually spread north and east to all but Orkney during the morning. The sunshine continued into the afternoon for most, although isolated showers affected Northern Ireland, Cumbria and Scotland. These more western parts of the UK also had rather less sunshine and it was particularly cloudy in the north as the showers became more persistent over western and central Scotland.

The rain continued over Scotland during the evening, with some isolated showers edging into Cumbria. Fog and drizzle also developed across the Northern Isles after dusk. Isolated mist patches formed along the east coast. Elsewhere, it was fine and dry.

Temperatures began the day as average in the north and very warm in the south and it became generally hot across the whole of the UK. The exception, however, was the east coast, which remained around average for mid-August.

EXTREMES

FRIDAY 18th AUGUST 1995

Highest Maximum

: 30.8 C Saunton Sands [Devon]

Lowest Maximum

: 17.0 C Cape Wrath [North Scotland]

Lowest Minimum

: 5.5 C Altnaharra [Highland]

Lowest Grass Minimum

: 4.1 C Altnaharra

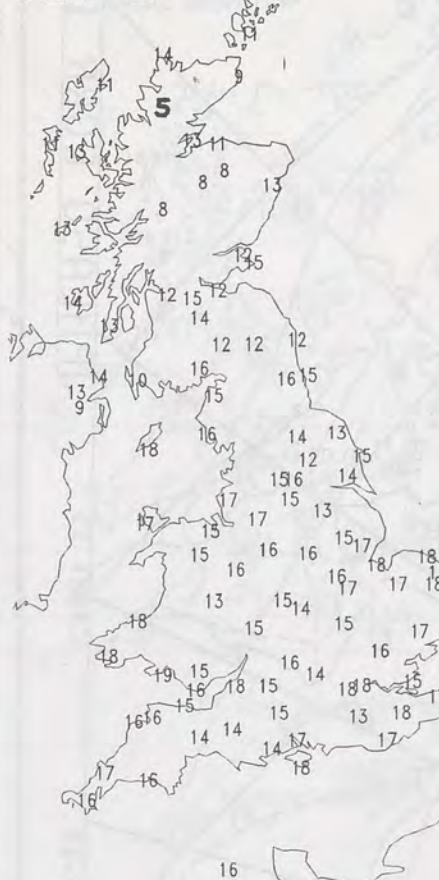
Most Rain (24 hrs from 0900 GMT)

: 6.5 mm Salsburgh [East of Glasgow]

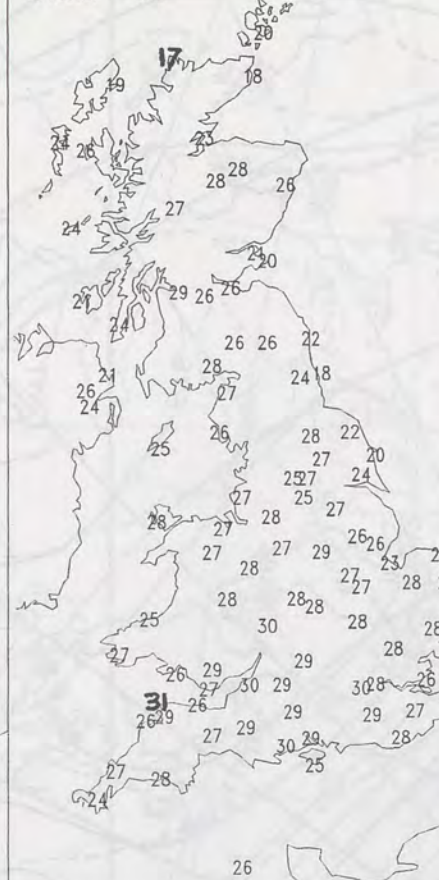
Most Sunshine

: 13.5 Hrs Lerwick [Shetland]

NIGHT MINIMUM TEMPERATURE
(DEGREES C)
18 AUGUST 1995



DAY MAXIMUM TEMPERATURE
(DEGREES C)
18 AUGUST 1995



SUNSHINE (DAWN TO DUSK)
(HOURS)
18 AUGUST 1995



DAILY CLIMATE DATA

NIGHT RAINFALL
(MILLIMETRES)
18 AUGUST 1995



DAY RAINFALL
(MILLIMETRES)
18 AUGUST 1995



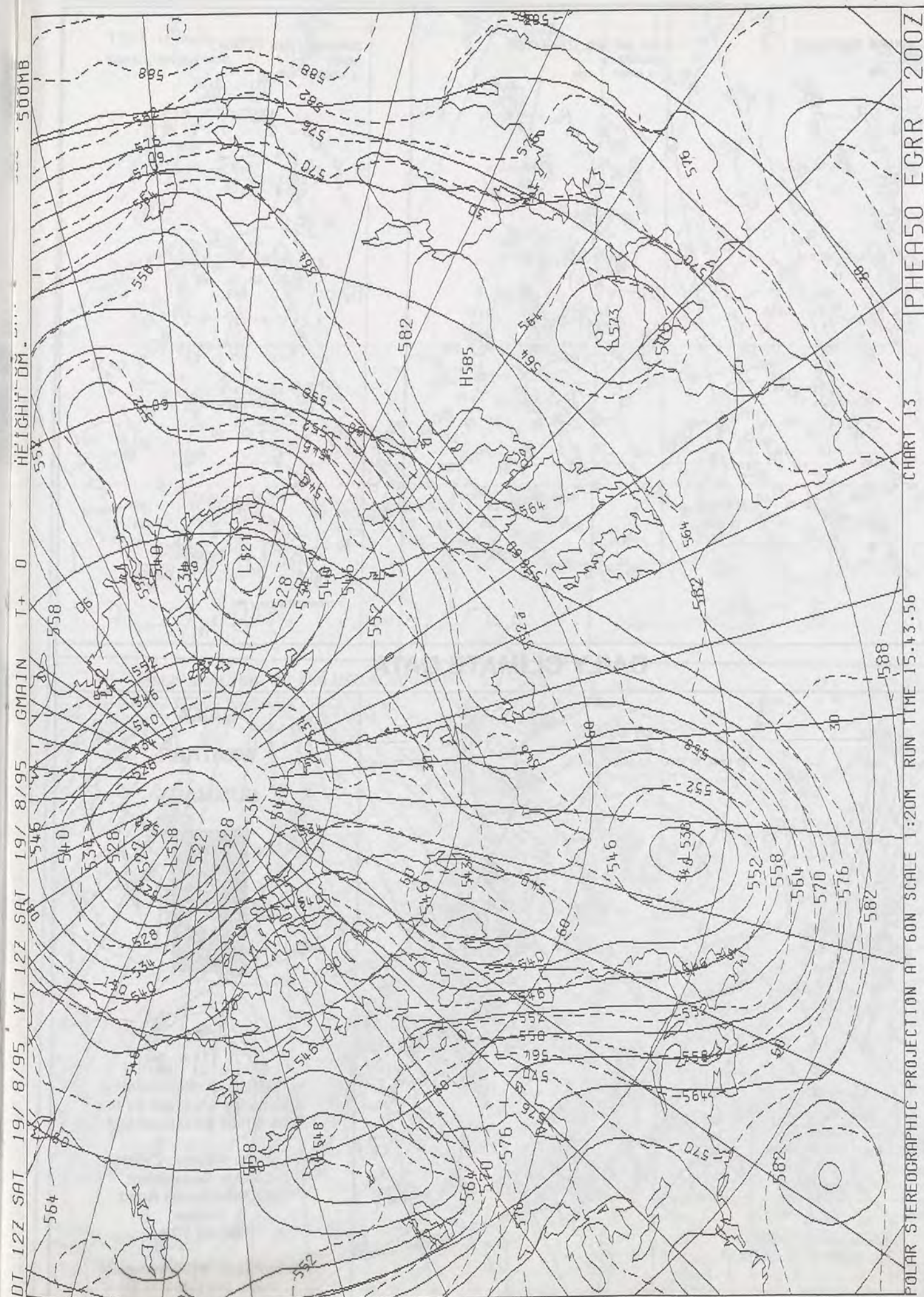
DAILY WEATHER SUMMARY



For details of other Weather Summaries produced by the Met. Office please contact:

London Weather Centre
Climate Department
127 Clerkenwell Road
London
EC1R 5DB

Telephone: 0171 405 4358
Fax: 0171 404 4314




DAILY WEATHER SUMMARY

INCLUDING SUMMARY OF BRITISH WEATHER




Saturday
19th August
1995



LONDON weather centre

METEOSAT AT 06:00 GMT ON 19/08/95
INFRA-RED



CLOUD-TOP OR LAND/SEA TEMPERATURE

COLD WARM

0600 19 AUGUST 1995
SIGWX



1200 19 AUGUST 1995
SIGWX



SIGNIFICANT WEATHER CHARTS

1800 19 AUGUST 1995
SIGWX



2400 19 AUGUST 1995
SIGWX



Published by London Weather Centre. All times are GMT.

Summary of UK weather for Saturday 19th August 1995

There was a fair amount of cloud over Scotland overnight and also a few showers. Elsewhere, western areas were dry and mainly clear while in the east mist and low cloud edged across from the sea.

The patchy mist and low cloud cleared from most places during the morning. However, North Sea coastal districts of northeast England and eastern Scotland, together with the Northern Isles, remained rather misty and cloudy. Otherwise there were good sunny periods across much of the country. Later in the day, though, there were a few showers over Scotland and one near the south coast. Most places had a fine end to the day with some evening sunshine. Along the east coast, though, the mist and low cloud began to develop more.

Temperatures across much of the country were hot or very hot, although northern and eastern coasts were cooler.

EXTREMES

SATURDAY 19th AUGUST 1995

Highest Maximum
: 32.2 C Poole [Dorset]

Lowest Maximum
: 14.6 C Baltasound [Shetland]

Lowest Minimum
: 9.4 C Bastreet [Cornwall]

Lowest Grass Minimum
: 5.4 C Shap [Cumbria]

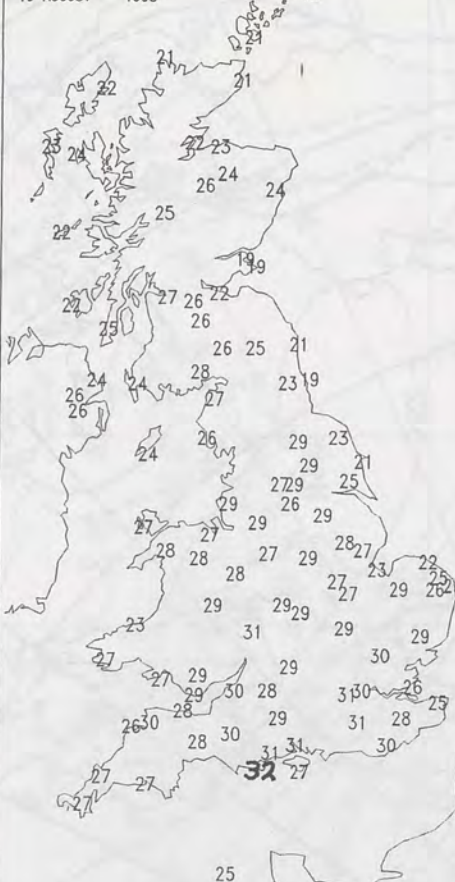
Most Rain (24 hrs from 0900 GMT)
: No significant rain reported.

Most Sunshine
: 12.6 Hrs Camborne [Cornwall]
Bournemouth [Dorset]

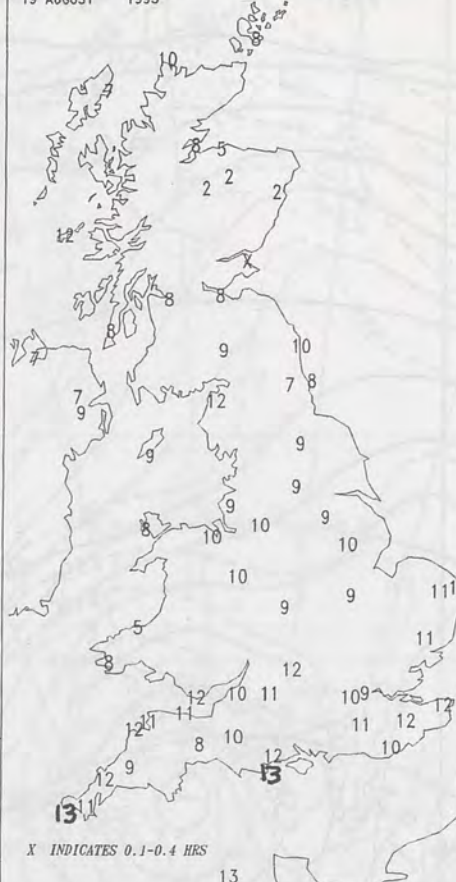
NIGHT MINIMUM TEMPERATURE
(DEGREES C)
19 AUGUST 1995



DAY MAXIMUM TEMPERATURE
(DEGREES C)
19 AUGUST 1995



SUNSHINE (DAWN TO DUSK)
(HOURS)
19 AUGUST 1995



X INDICATES 0.1-0.4 HRS

DAILY CLIMATE DATA

NIGHT RAINFALL
(MILLIMETRES)
19 AUGUST 1995



X INDICATES TRACE TO 0.4 MM

DAY RAINFALL
(MILLIMETRES)
19 AUGUST 1995



X INDICATES TRACE TO 0.4 MM

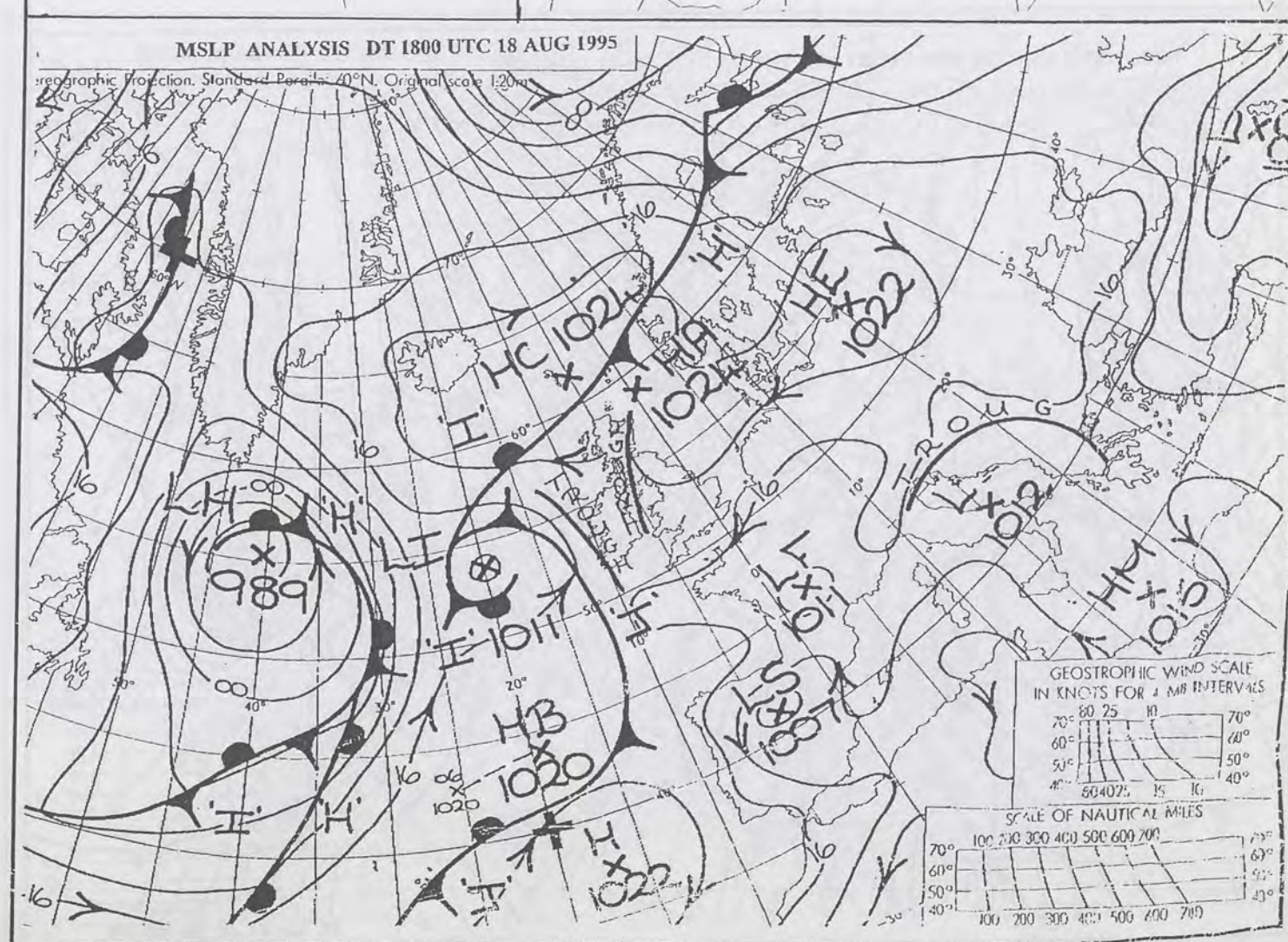
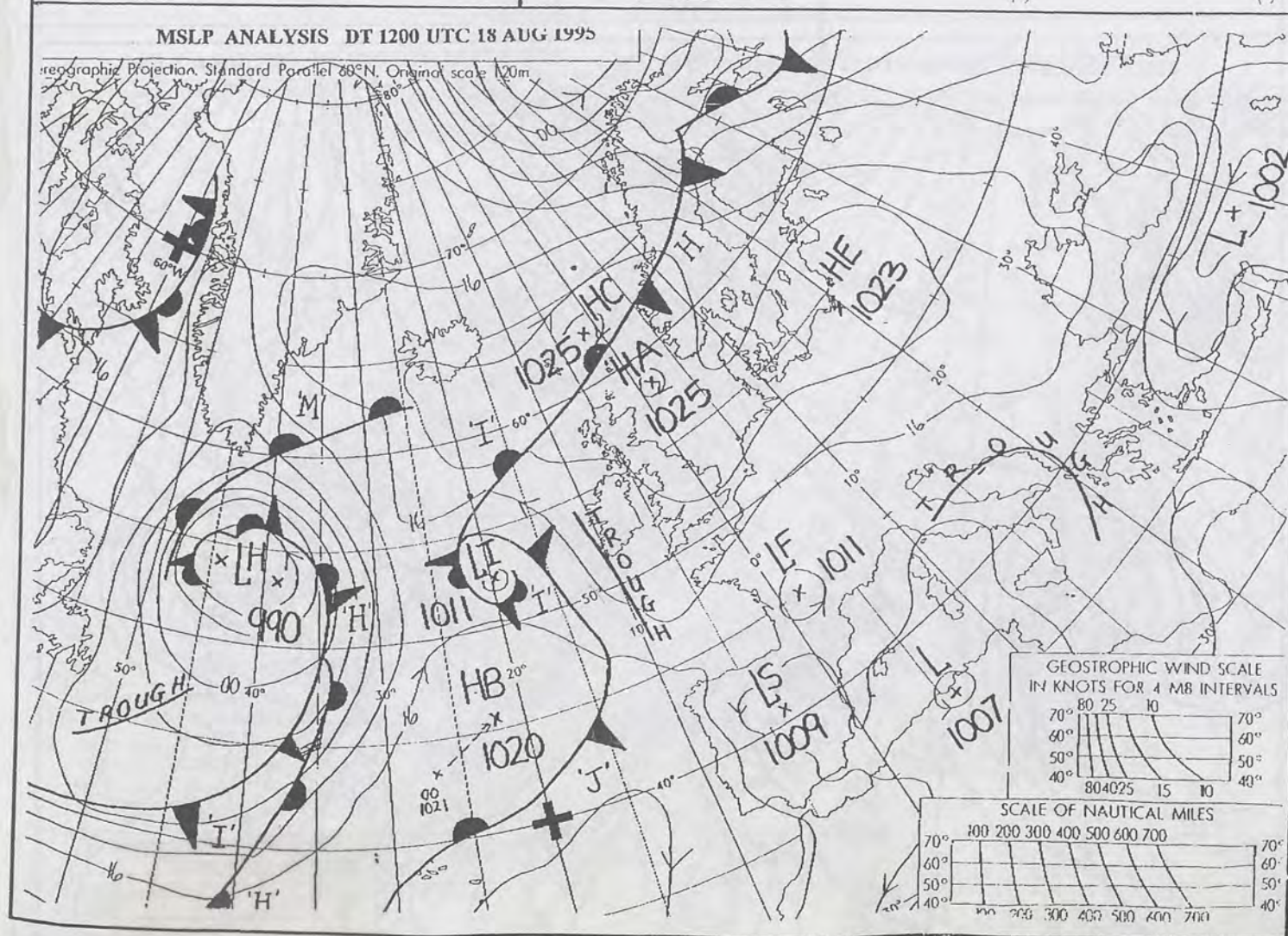
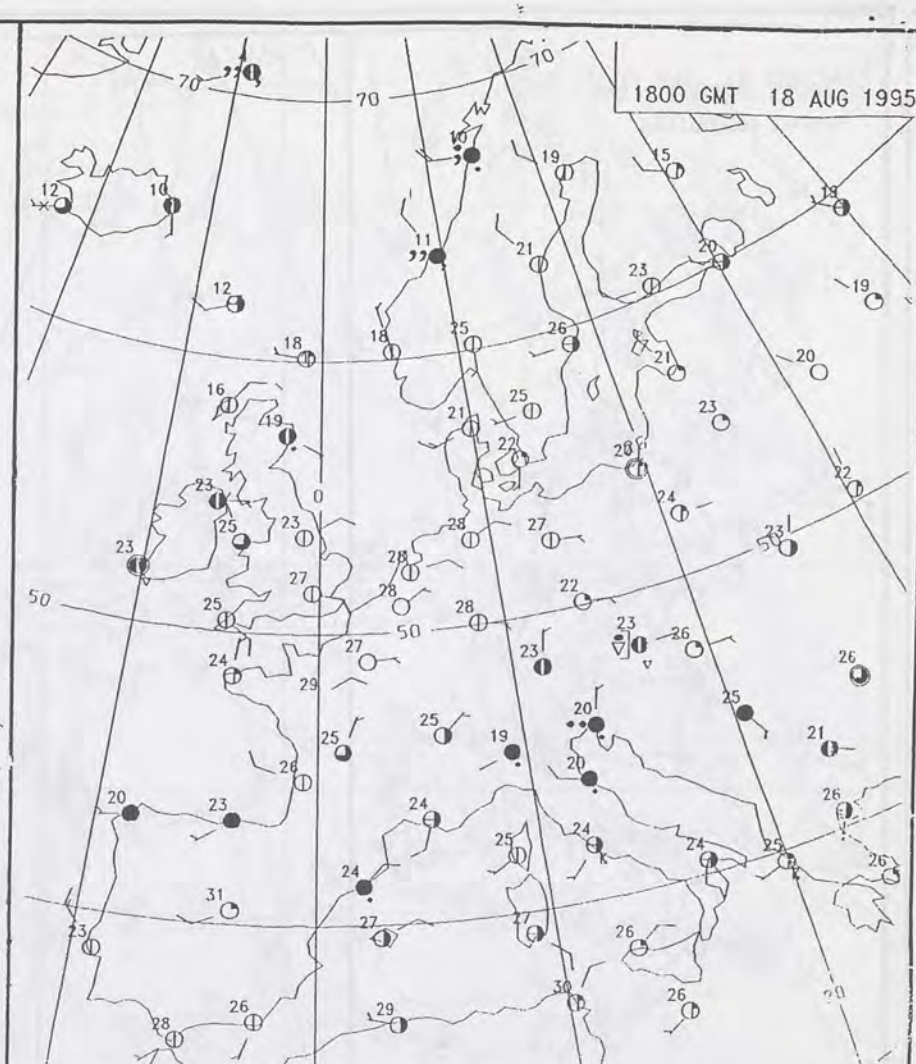
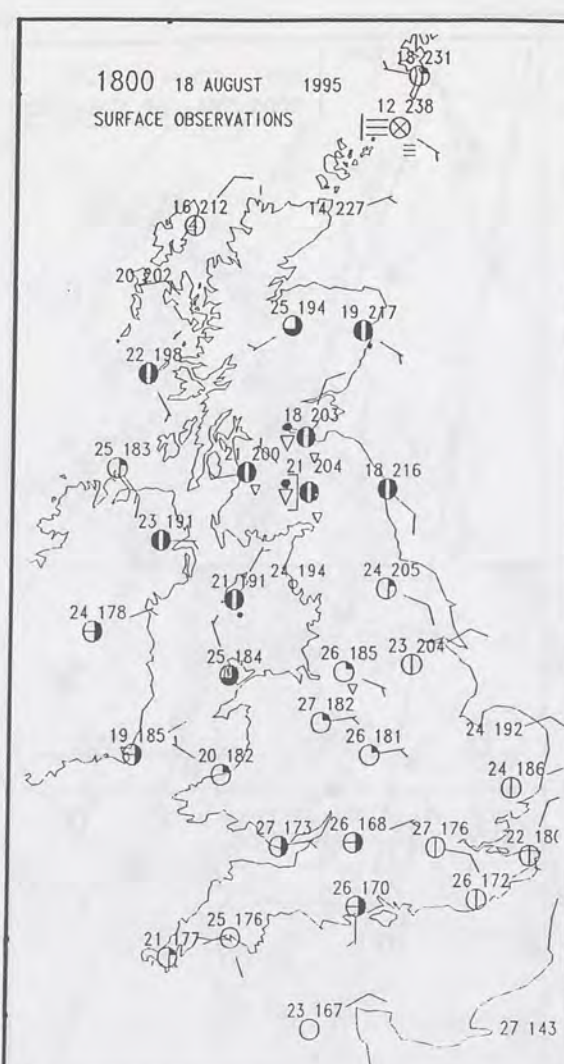
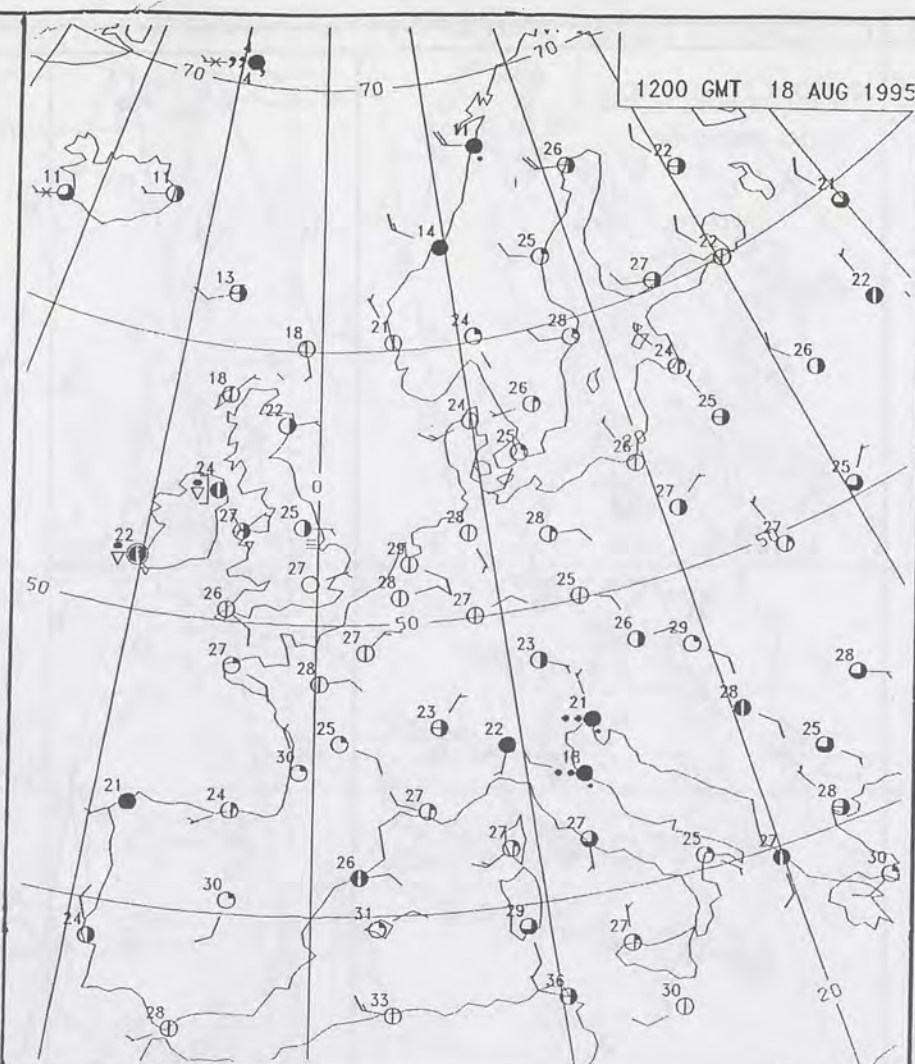
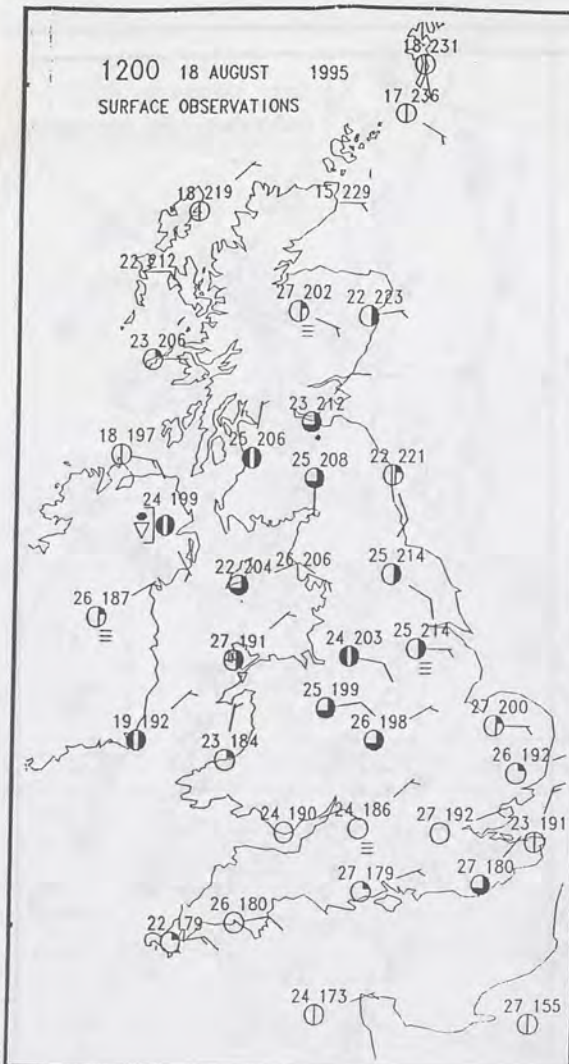
DAILY WEATHER SUMMARY



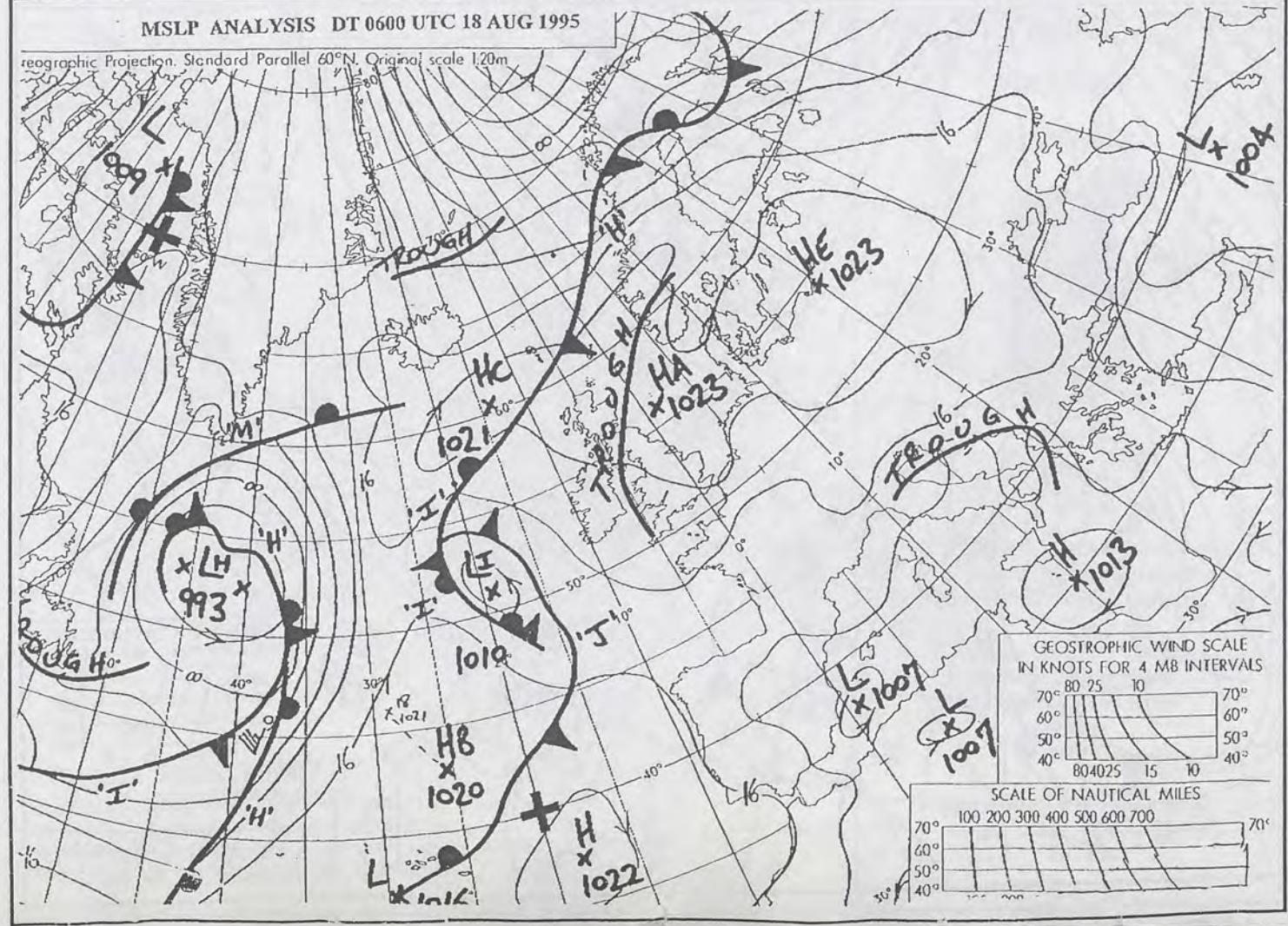
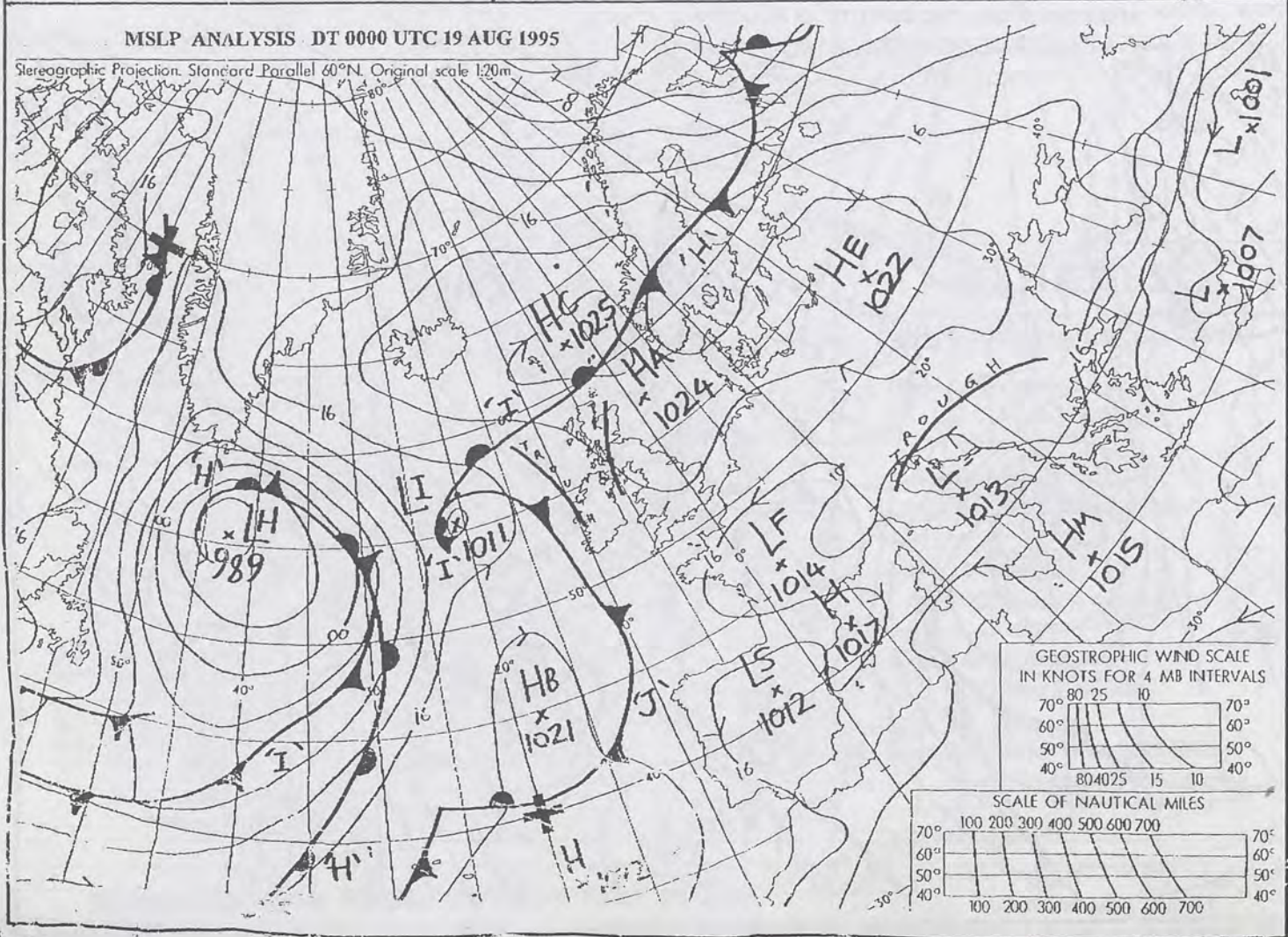
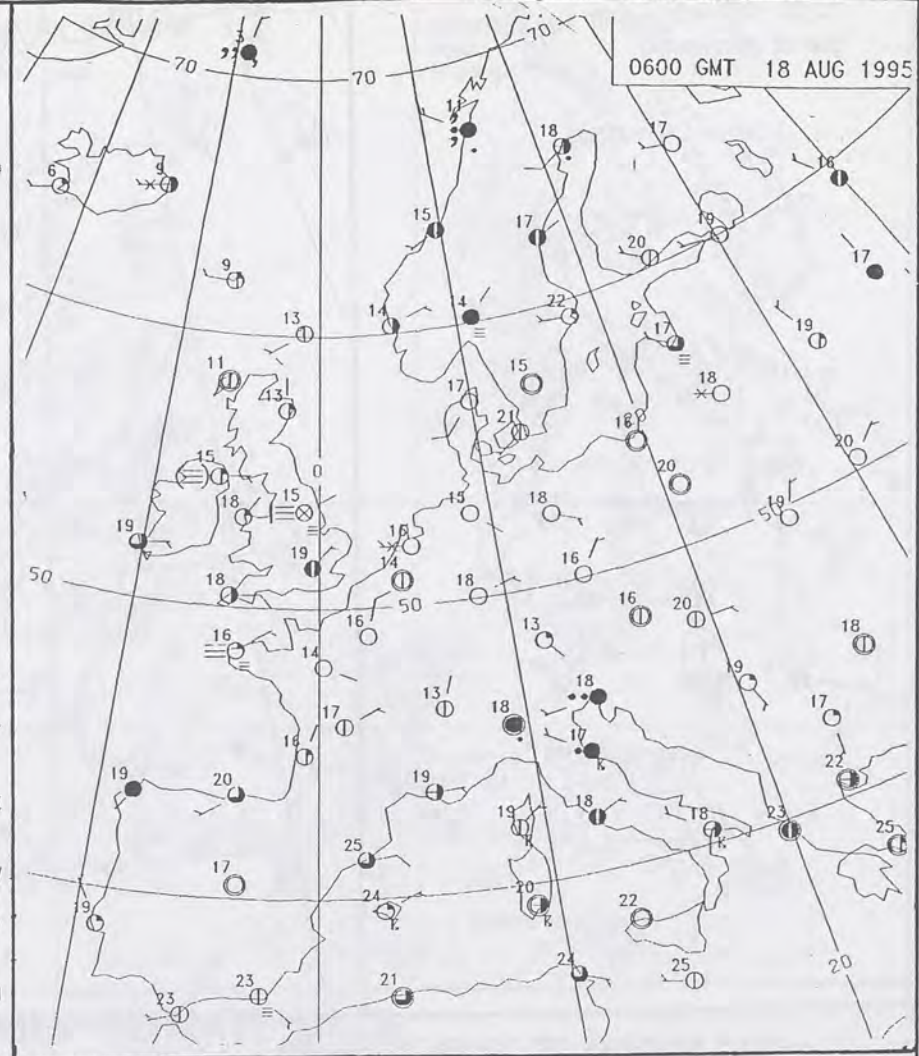
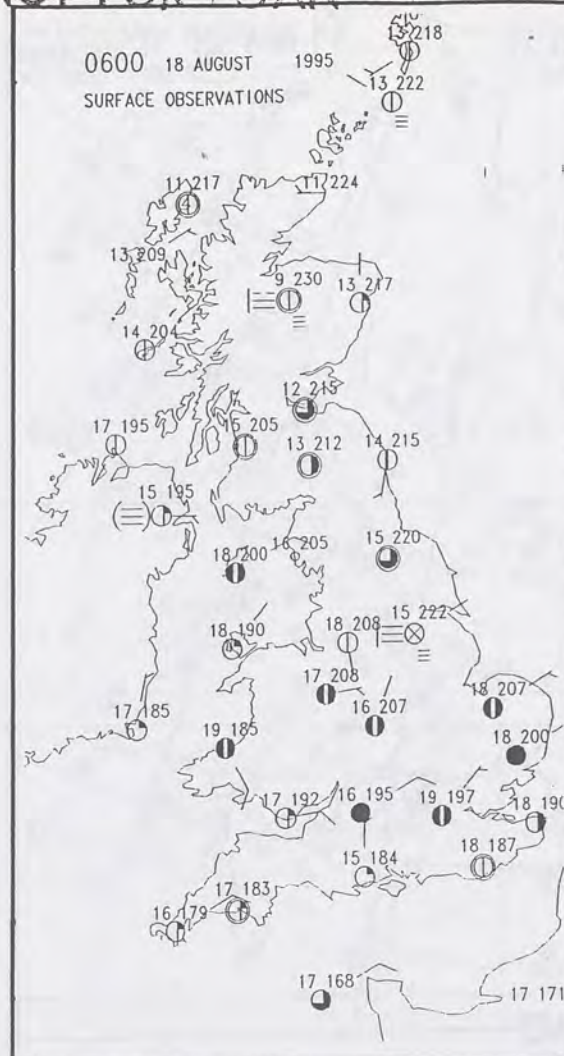
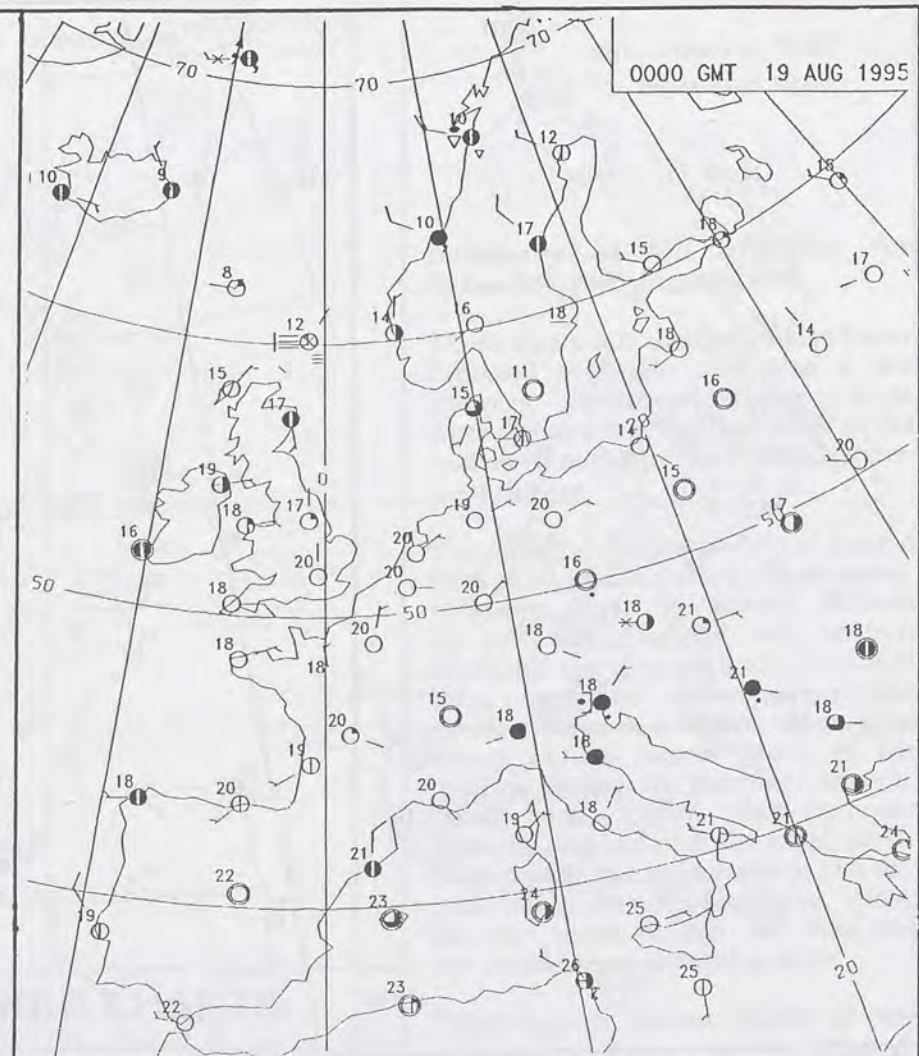
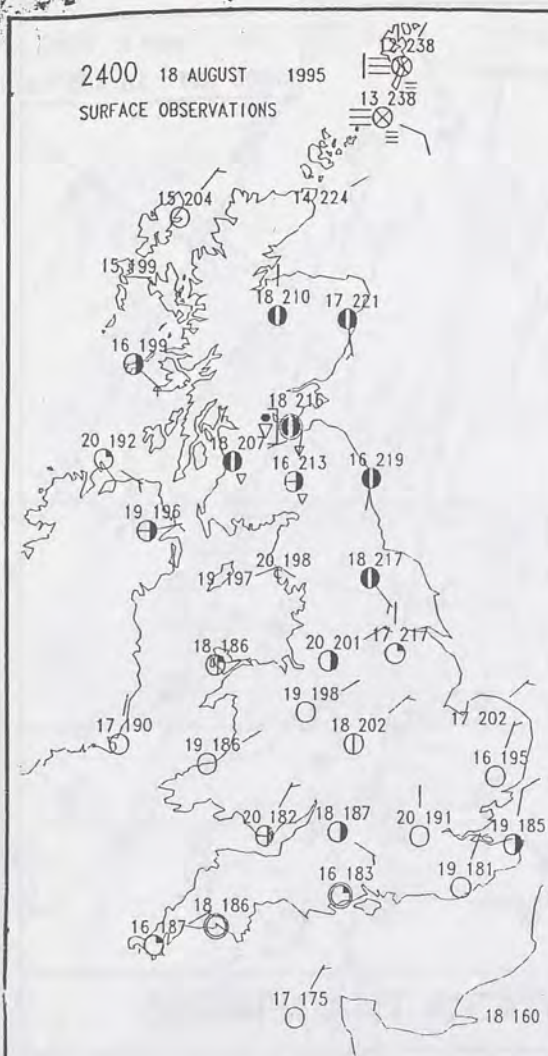
For details of other Weather Summaries produced by the Met. Office please contact:

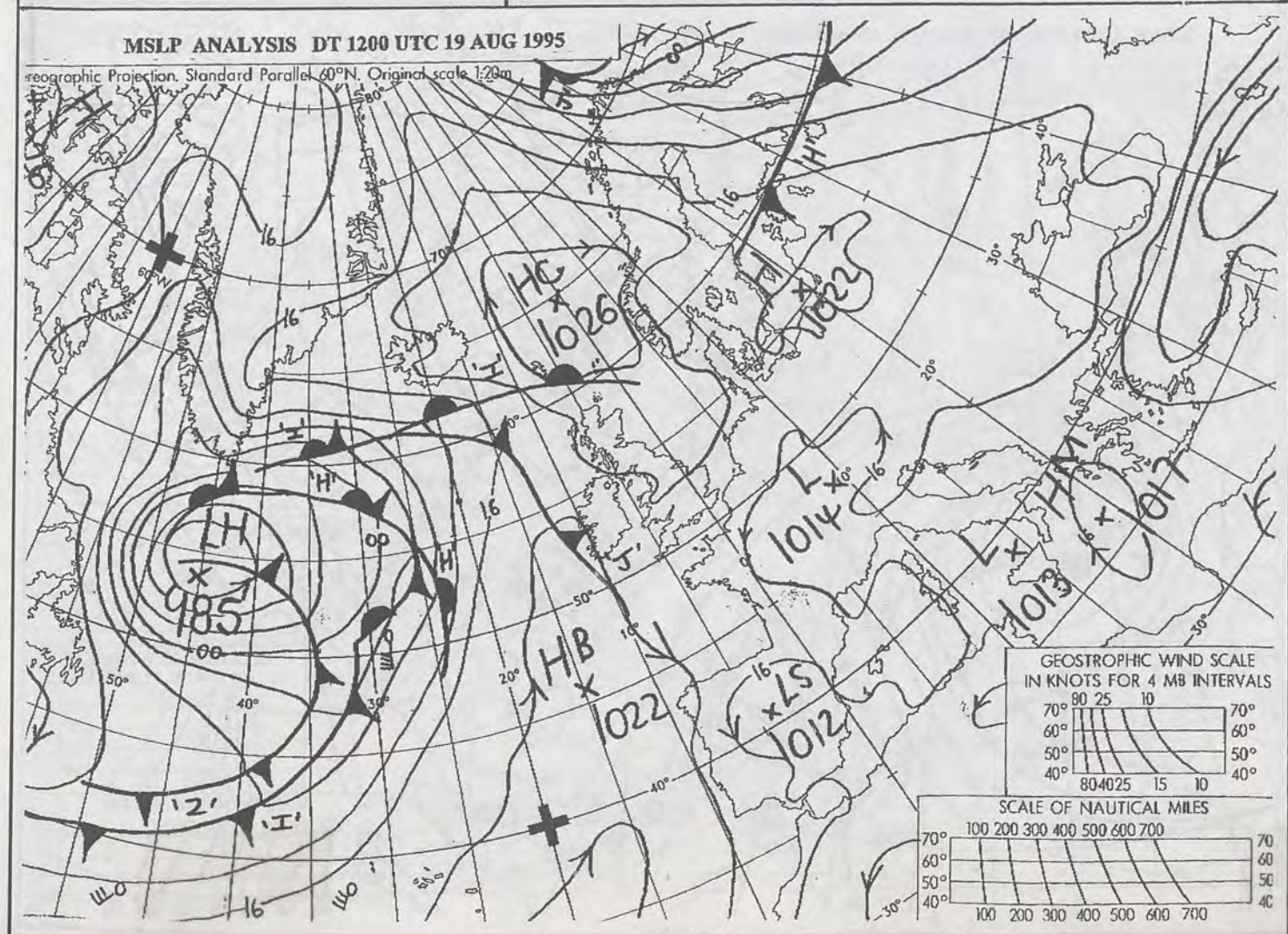
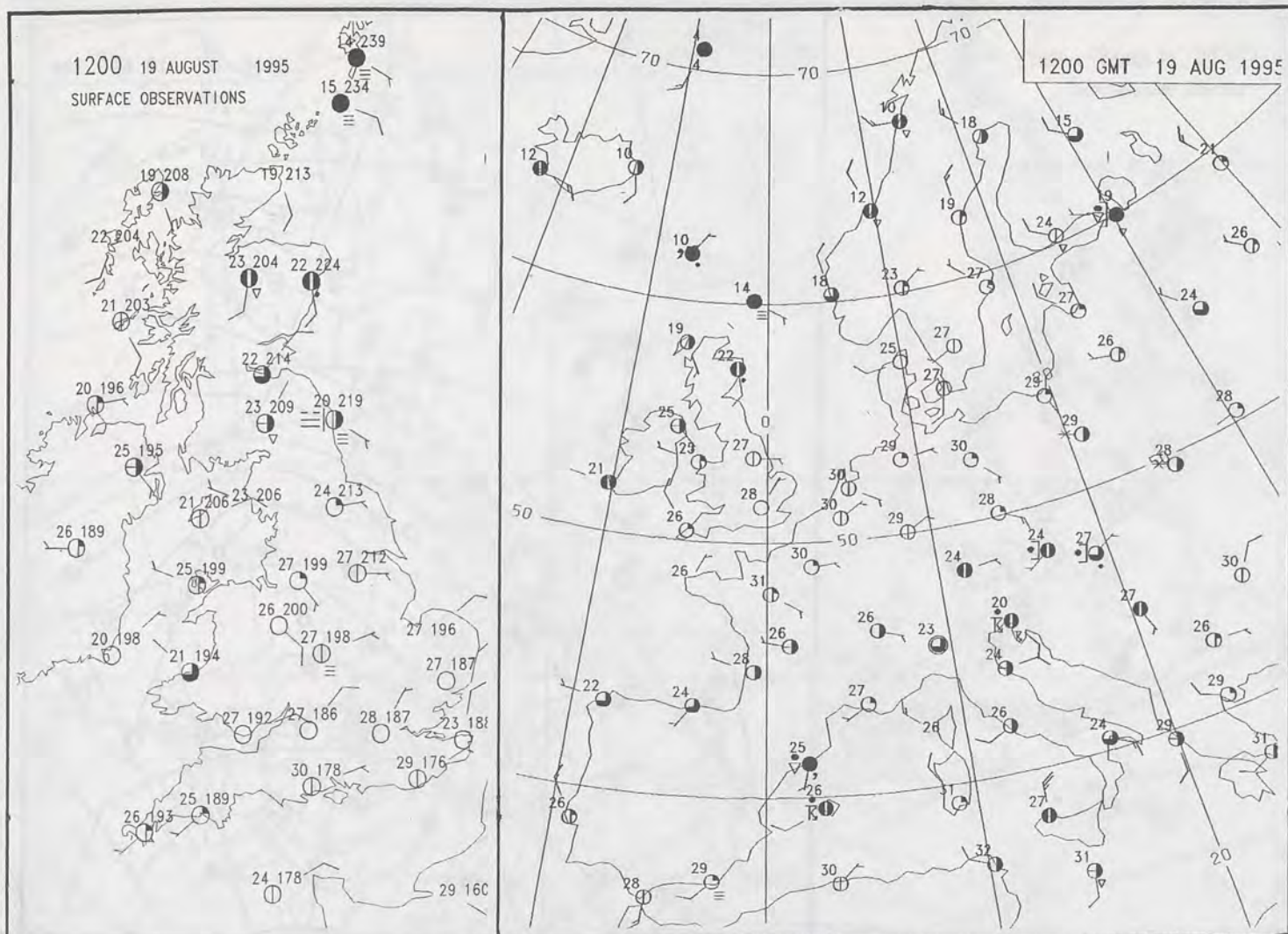
London Weather Centre
Climate Department
127 Clerkenwell Road
London
EC1R 5DB

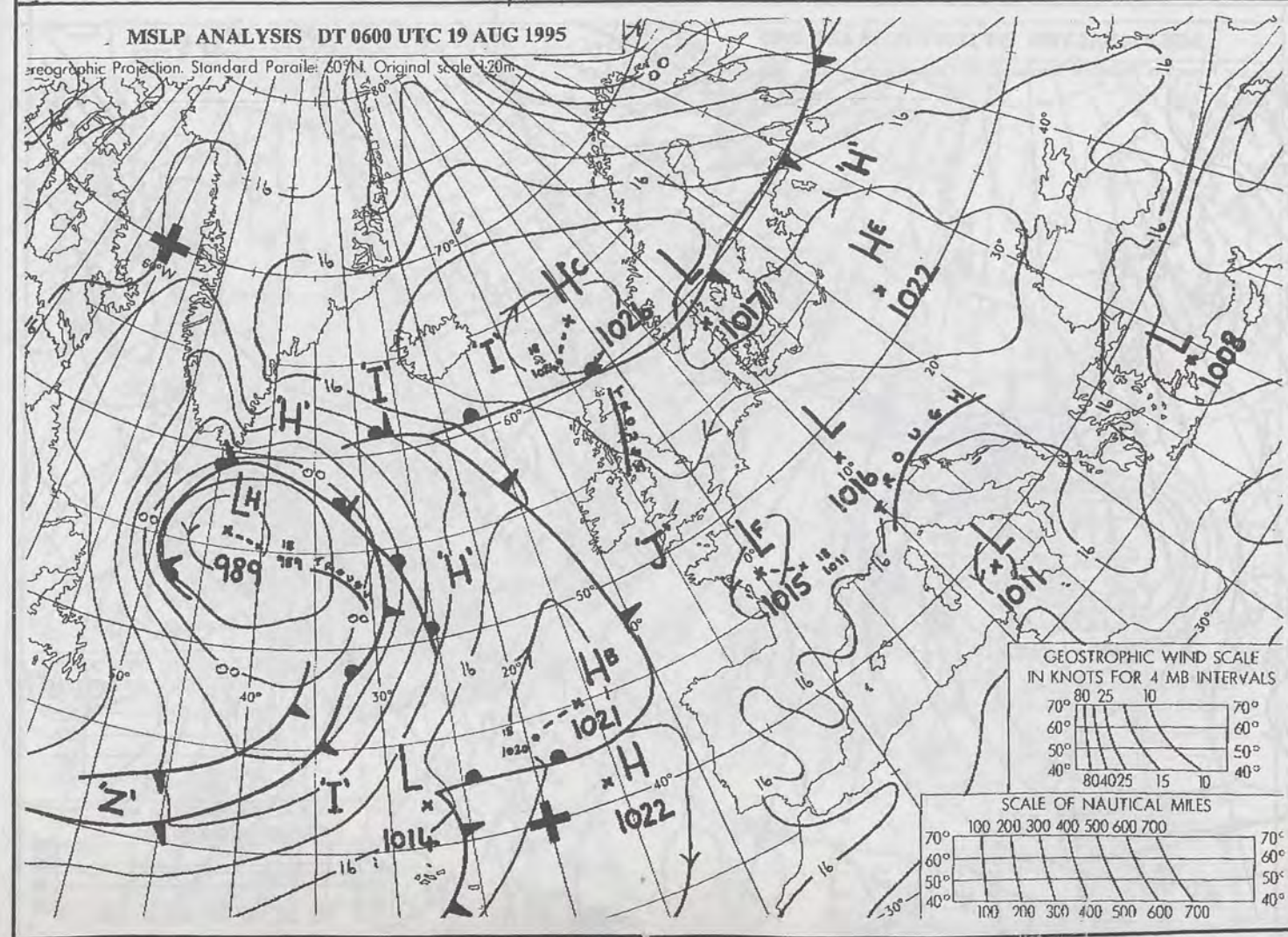
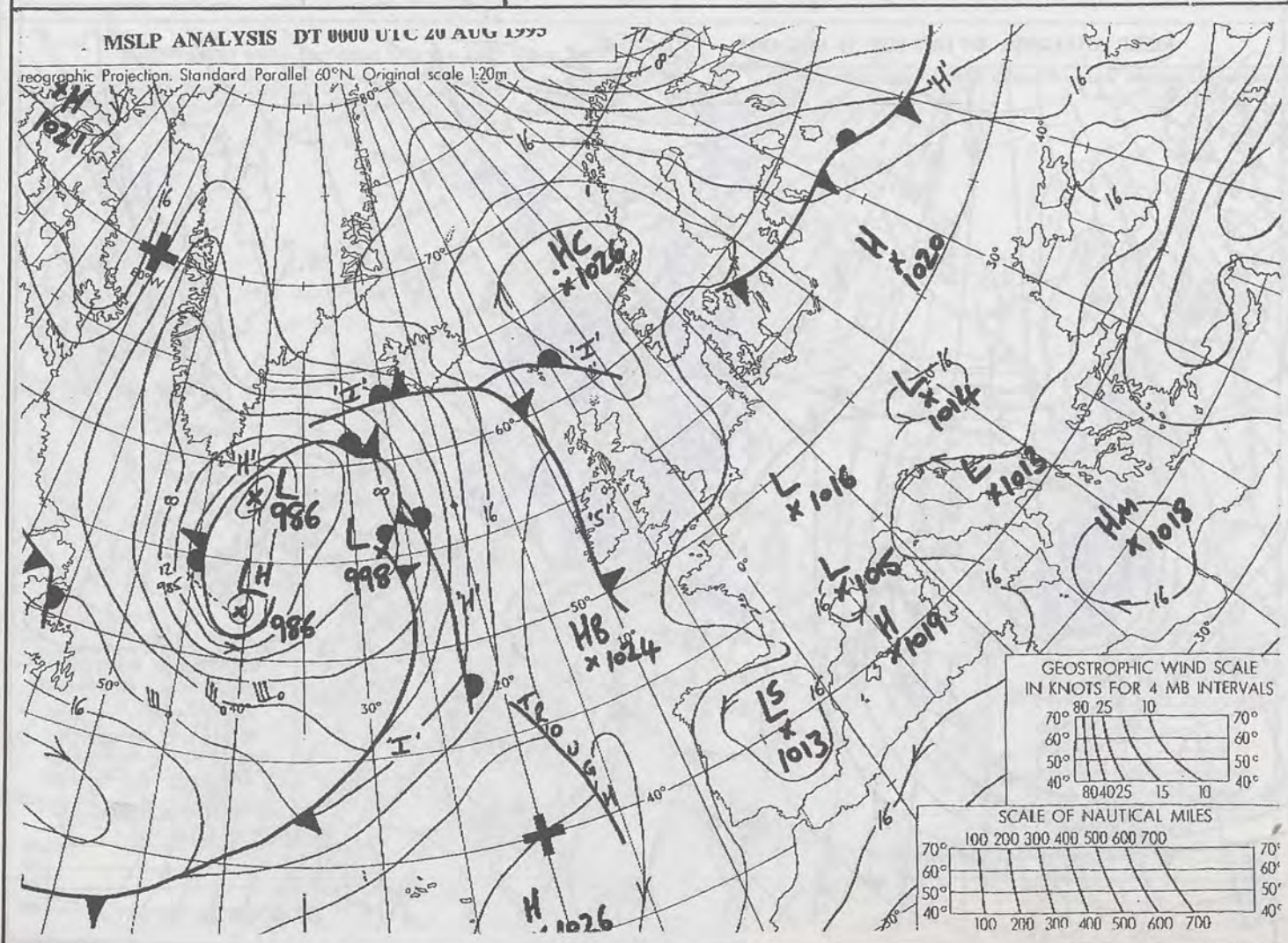
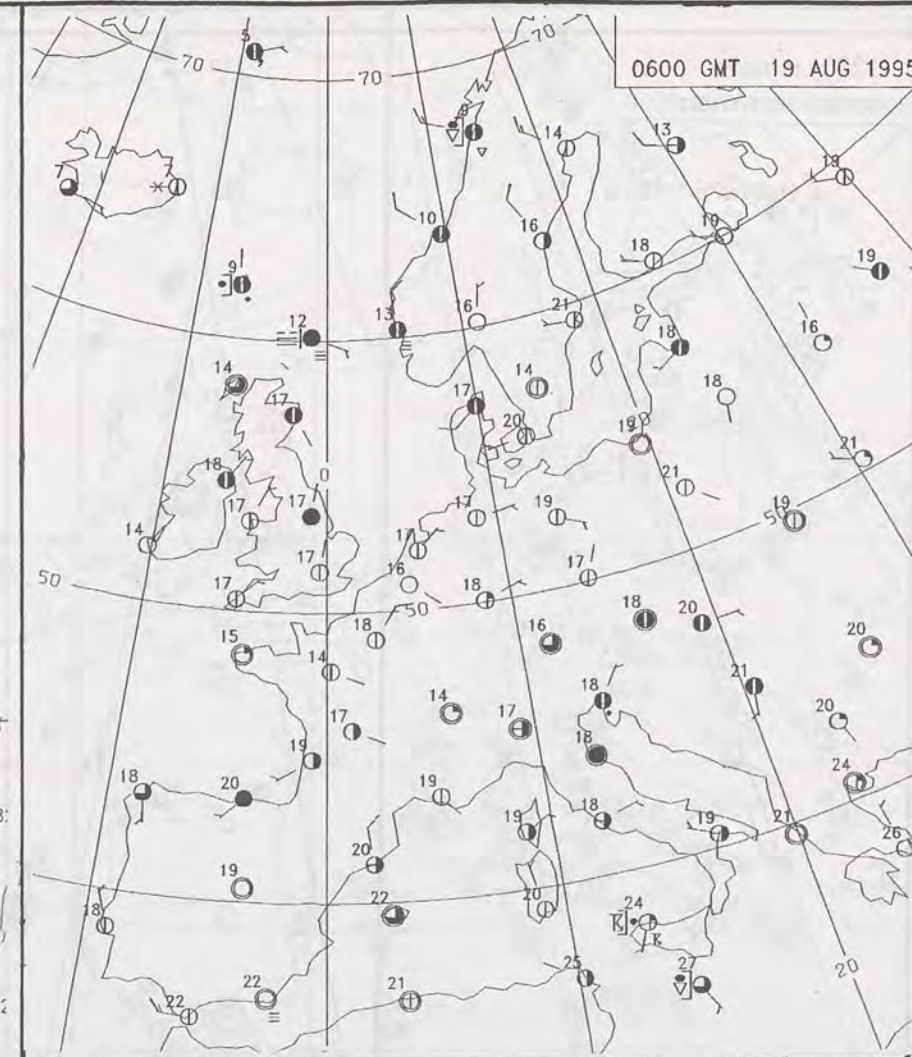
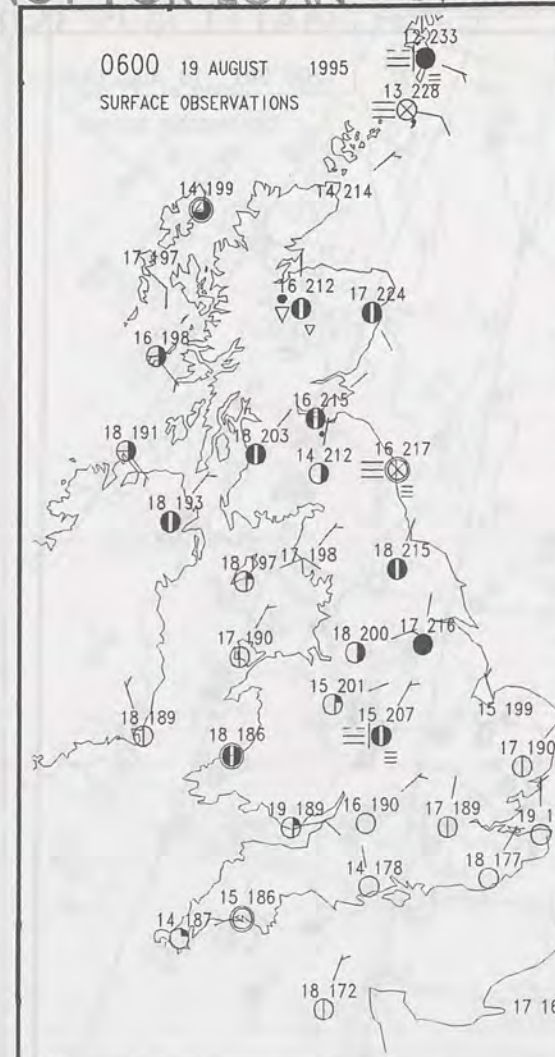
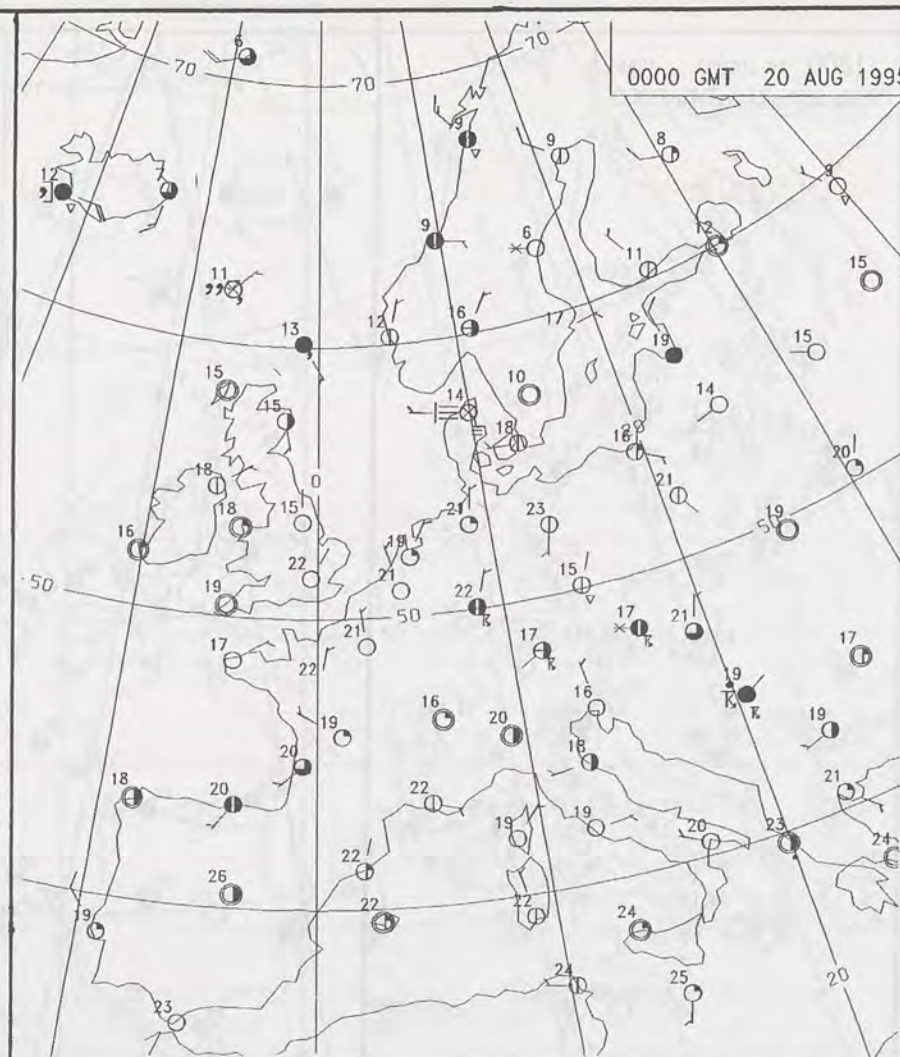
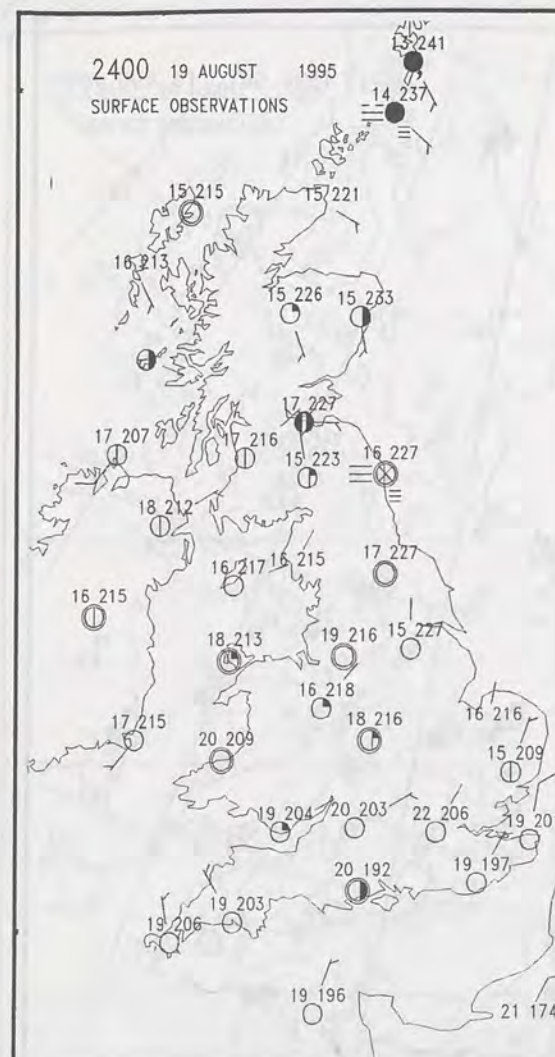
Telephone: 0171 405 4358
Fax: 0171 404 4314

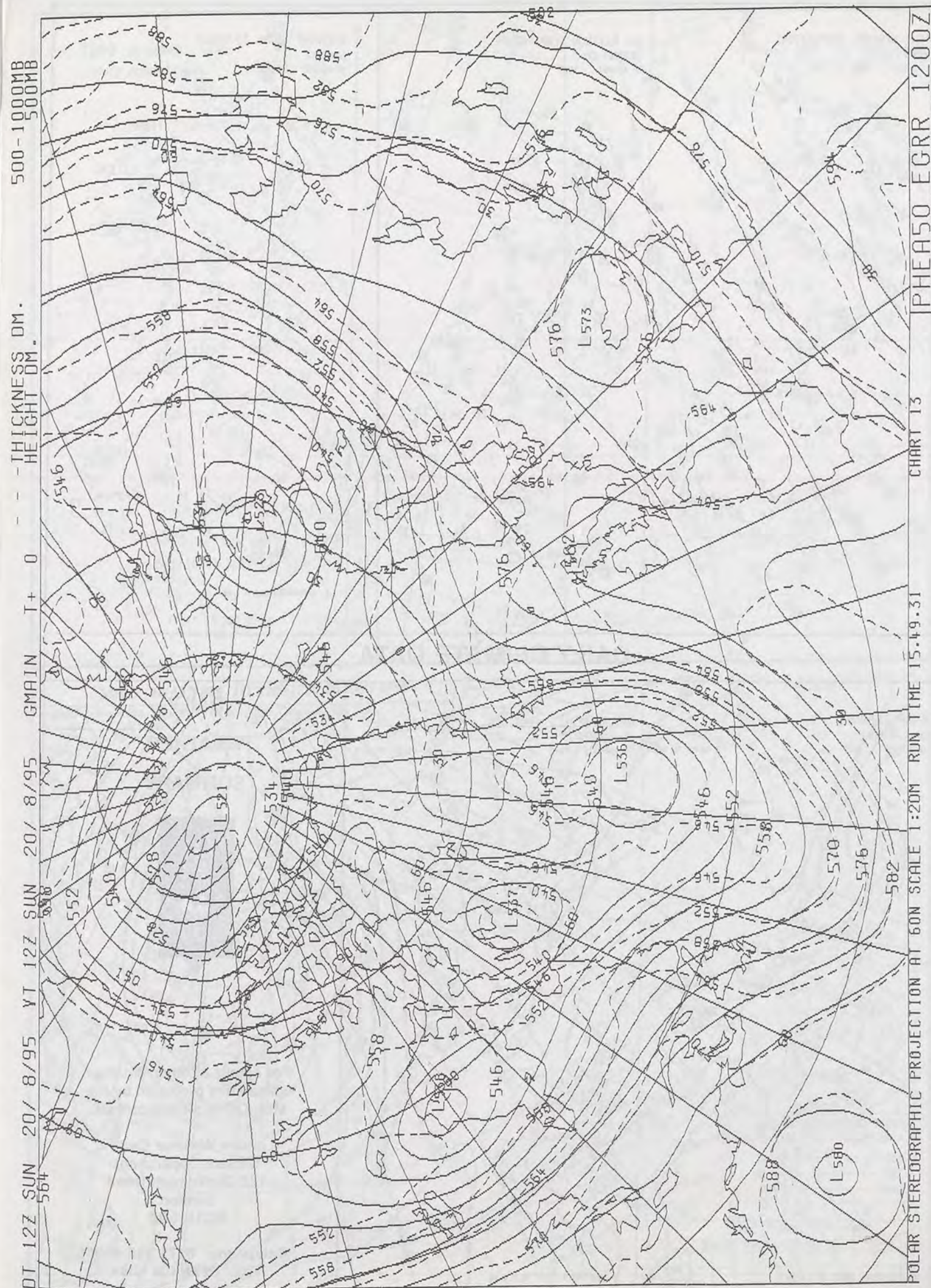


NOT FOR LOAN DUPLICATE ALSO











DAILY WEATHER SUMMARY

INCLUDING SUMMARY OF BRITISH WEATHER




Sunday
20th August
1995



LONDON *weather centre*

METEOSAT AT 12:00 GMT ON 20/08/95
INFRA-RED



CLOUD-TOP OR LAND/SEA TEMPERATURE

COLD WARM

0600 20 AUGUST 1995
SIGWX



1200 20 AUGUST 1995
SIGWX



SIGNIFICANT WEATHER CHARTS

1800 20 AUGUST 1995
SIGWX



2400 20 AUGUST 1995
SIGWX



Published by London Weather Centre. All times are GMT.

Summary of UK weather for Sunday 20th August 1995

Much of the country had a dry and clear night, although there was some light rain over Shetland around dawn. It was generally misty with some fog over the more eastern counties of England.

The mist and fog cleared during the morning to leave most parts with a dry and sunny day. Shetland and parts of the Inner Hebrides though remained rather cloudy.

It was generally hot or very hot, although the along the North Sea coasts and the Western Isles, it was warm.

EXTREMES

SUNDAY 20th AUGUST 1995

Highest Maximum

: 31.2 C Bristol [Avon]

Lowest Maximum

: 15.0 C Lerwick [Shetland]

Lowest Minimum

: 9.0 C Aboyne [Grampian]

Lowest Grass Minimum

: 5.3 C Aboyne

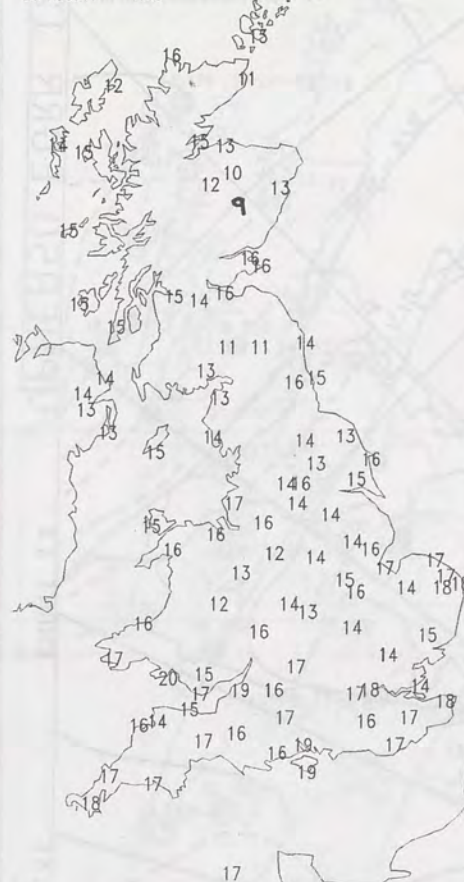
Most Rain (24 hrs from 0900 GMT)

: No significant rain reported.

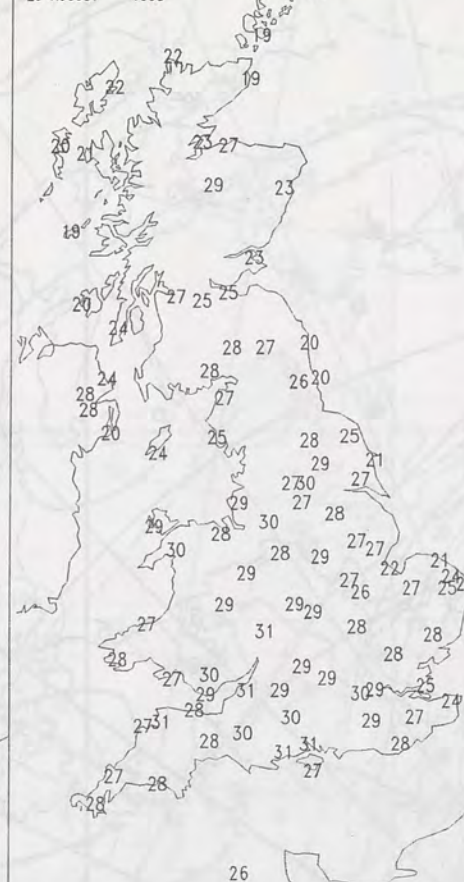
Most Sunshine

: 12.9 Hrs Aberdeen / Dyce [Grampian]

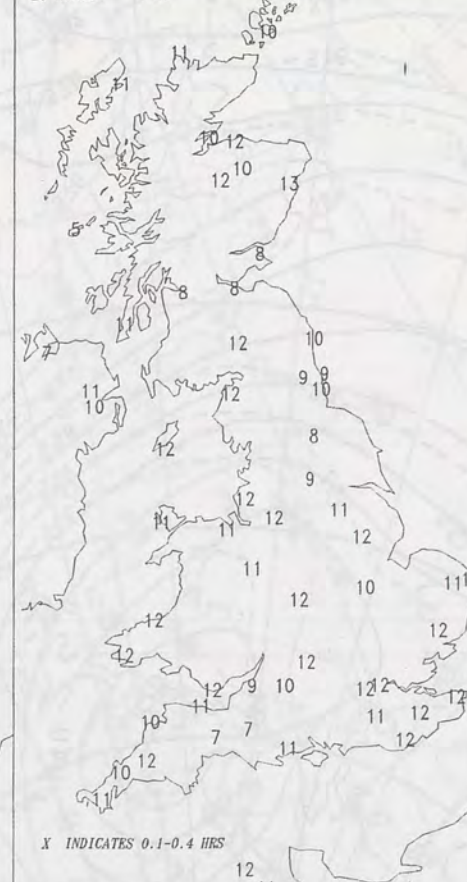
NIGHT MINIMUM TEMPERATURE
(DEGREES C)
20 AUGUST 1995



DAY MAXIMUM TEMPERATURE
(DEGREES C)
20 AUGUST 1995



SUNSHINE (DAWN TO DUSK)
(HOURS)
20 AUGUST 1995



X INDICATES 0.1-0.4 HRS

DAILY CLIMATE DATA

NIGHT RAINFALL
(MILLIMETRES)
20 AUGUST 1995



X INDICATES TRACE TO 0.4 MM

DAY RAINFALL
(MILLIMETRES)
20 AUGUST 1995



X INDICATES TRACE TO 0.4 MM

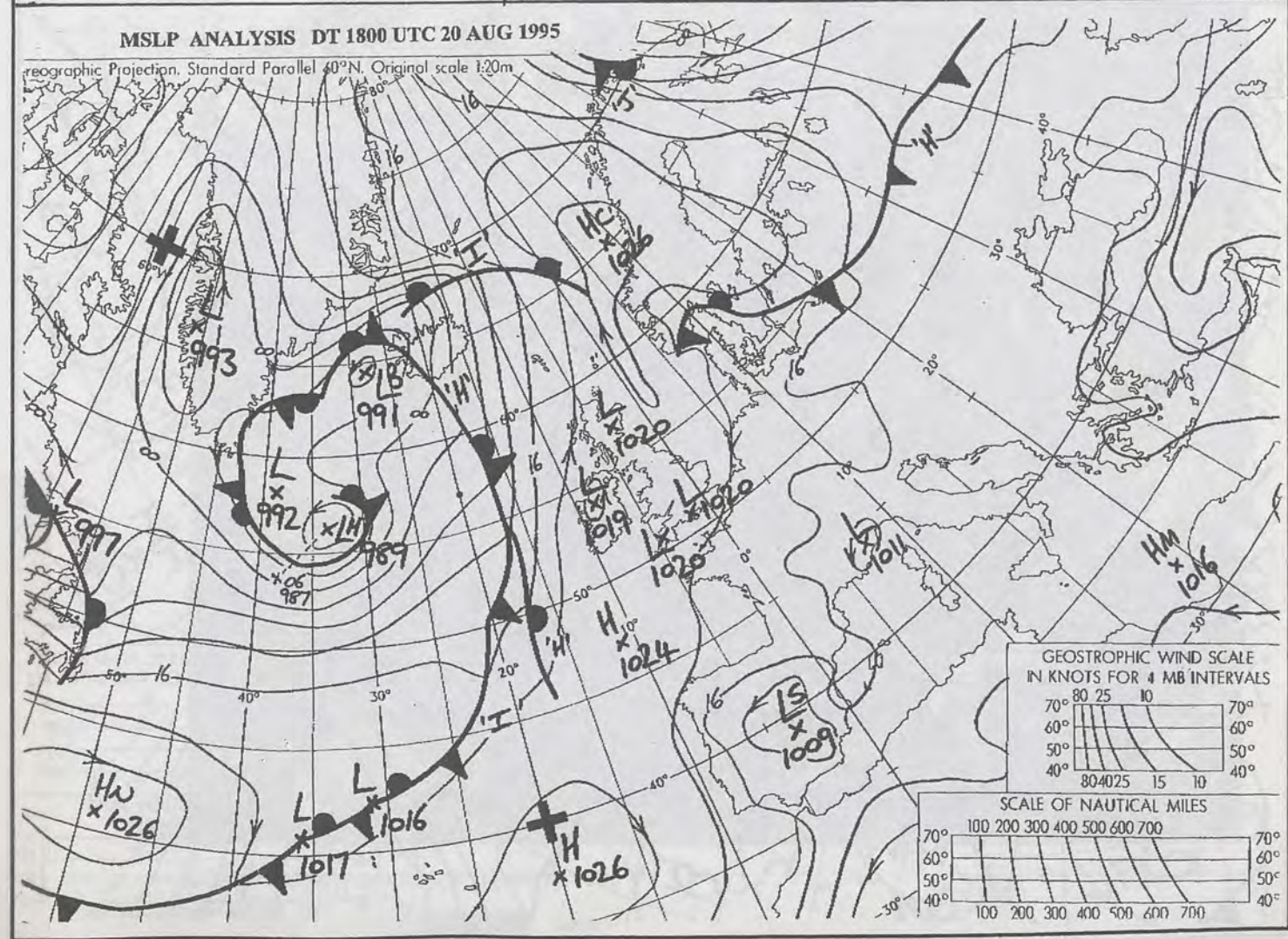
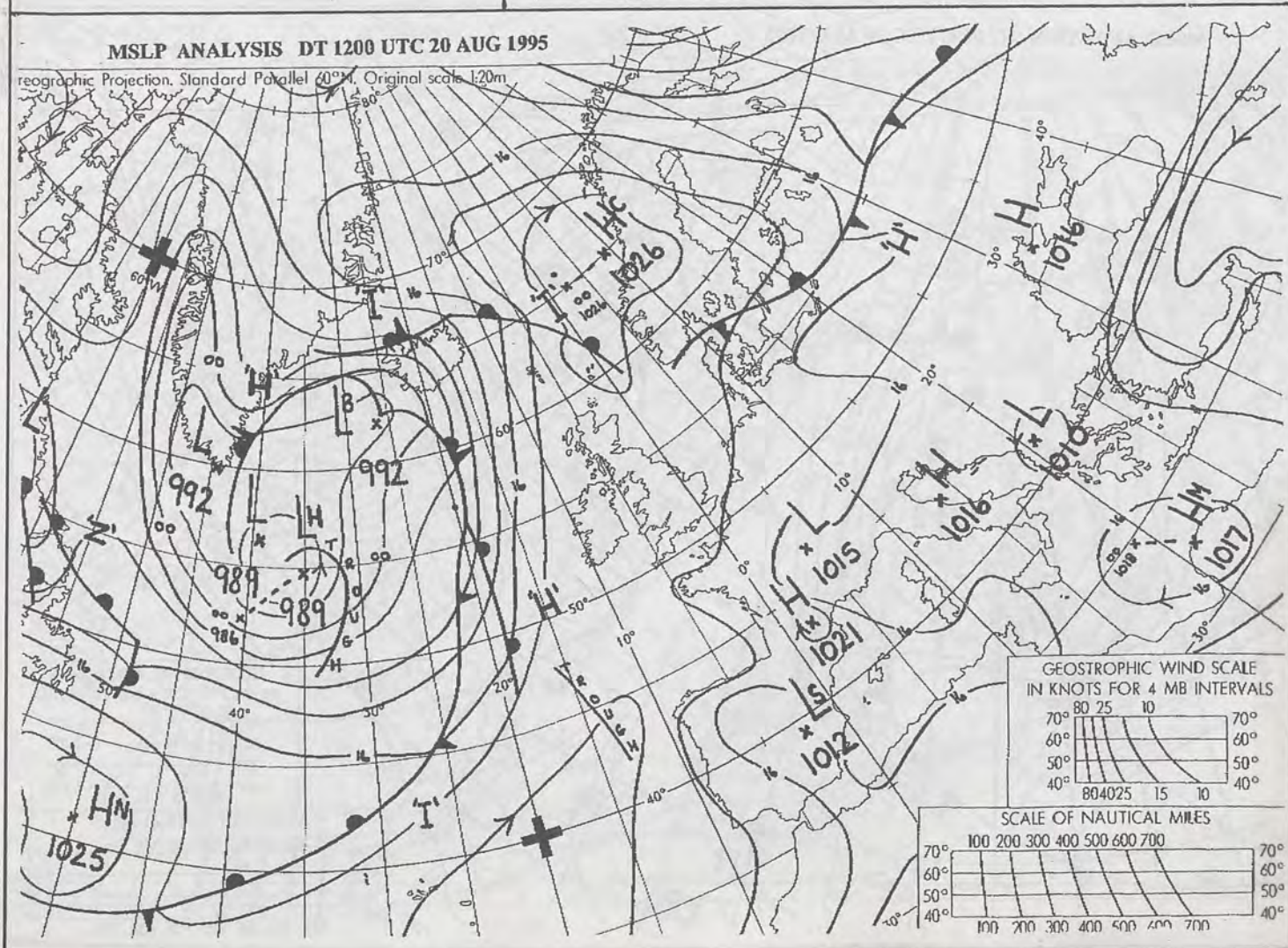
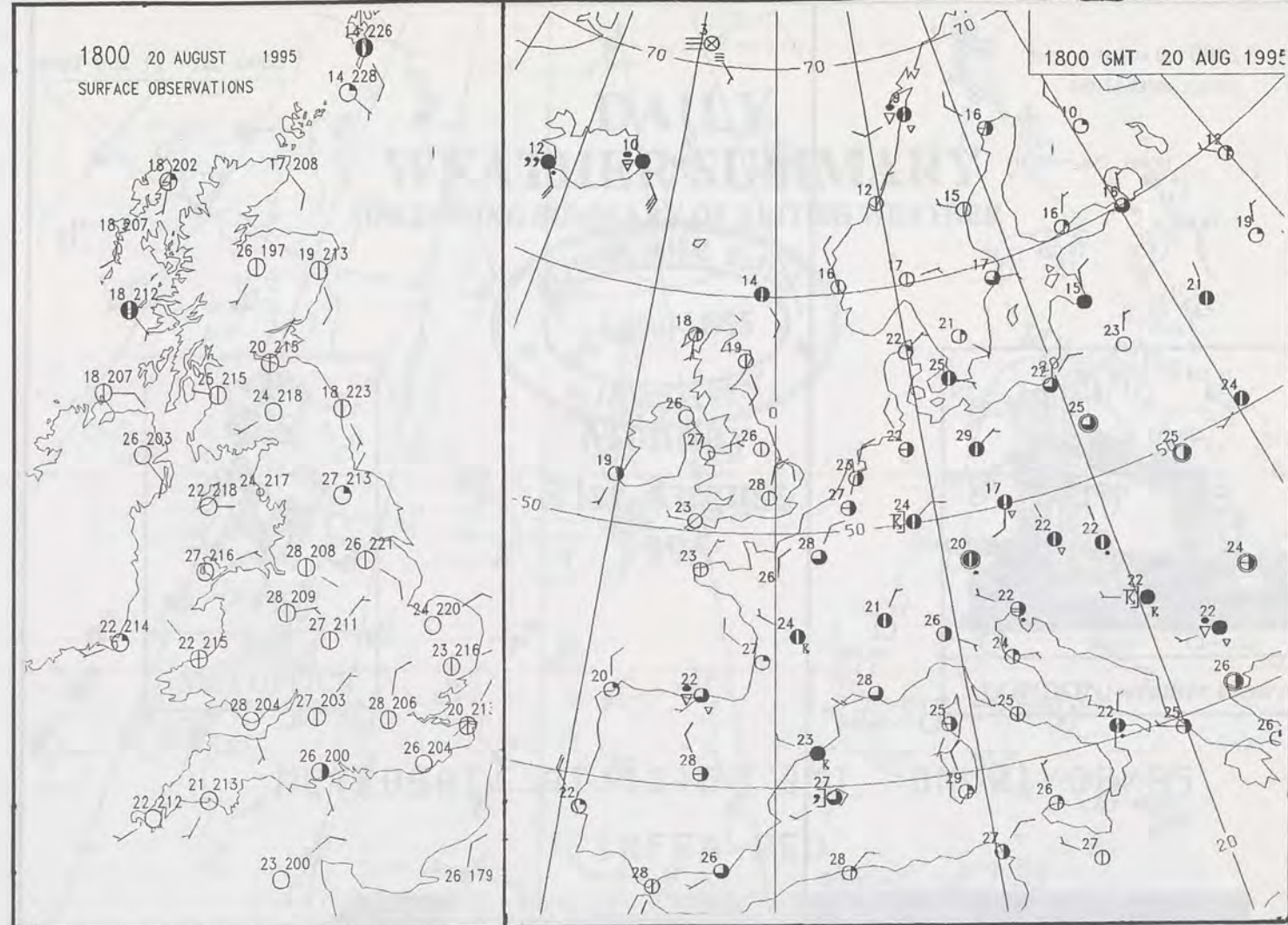
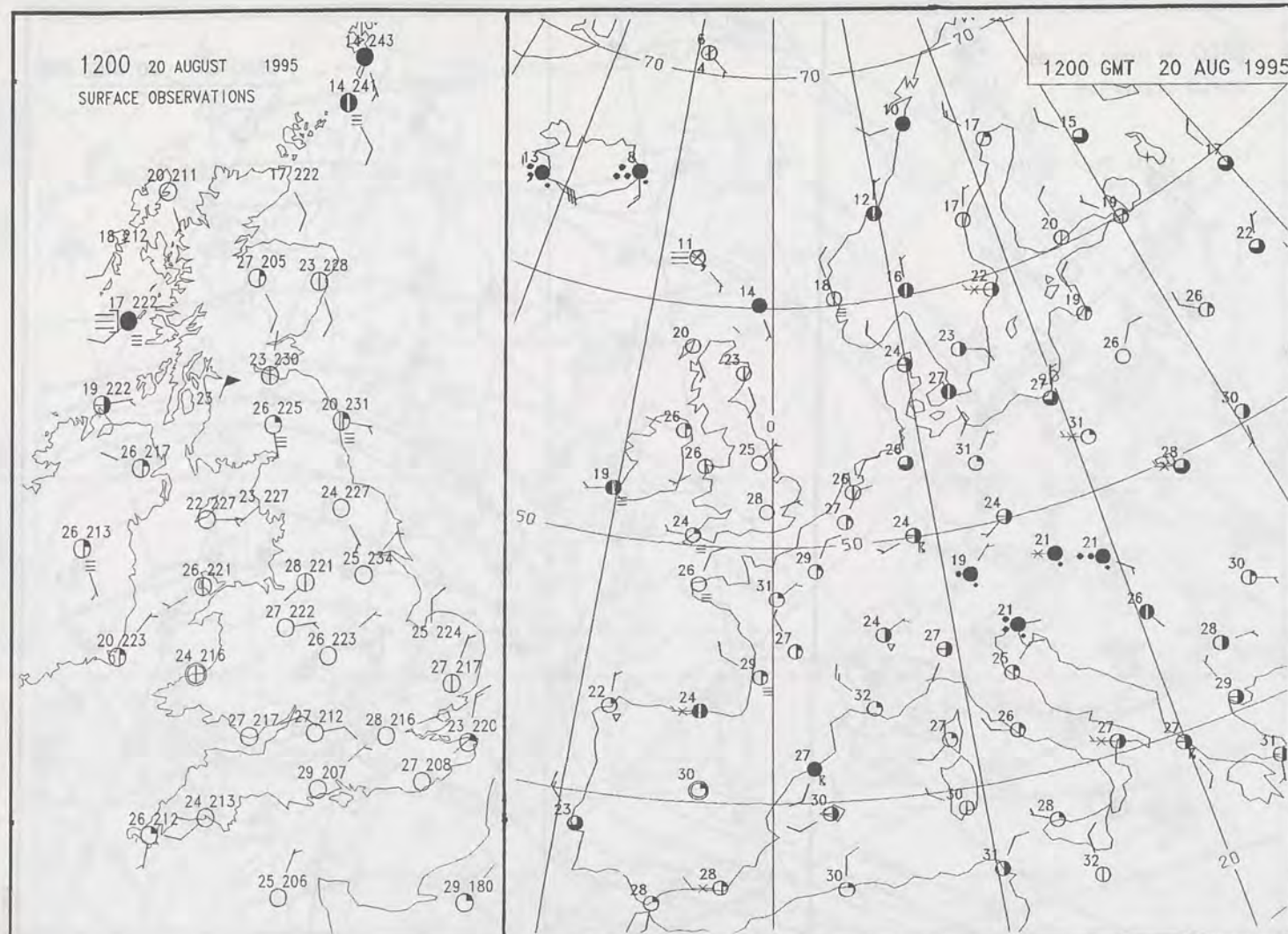
DAILY WEATHER SUMMARY

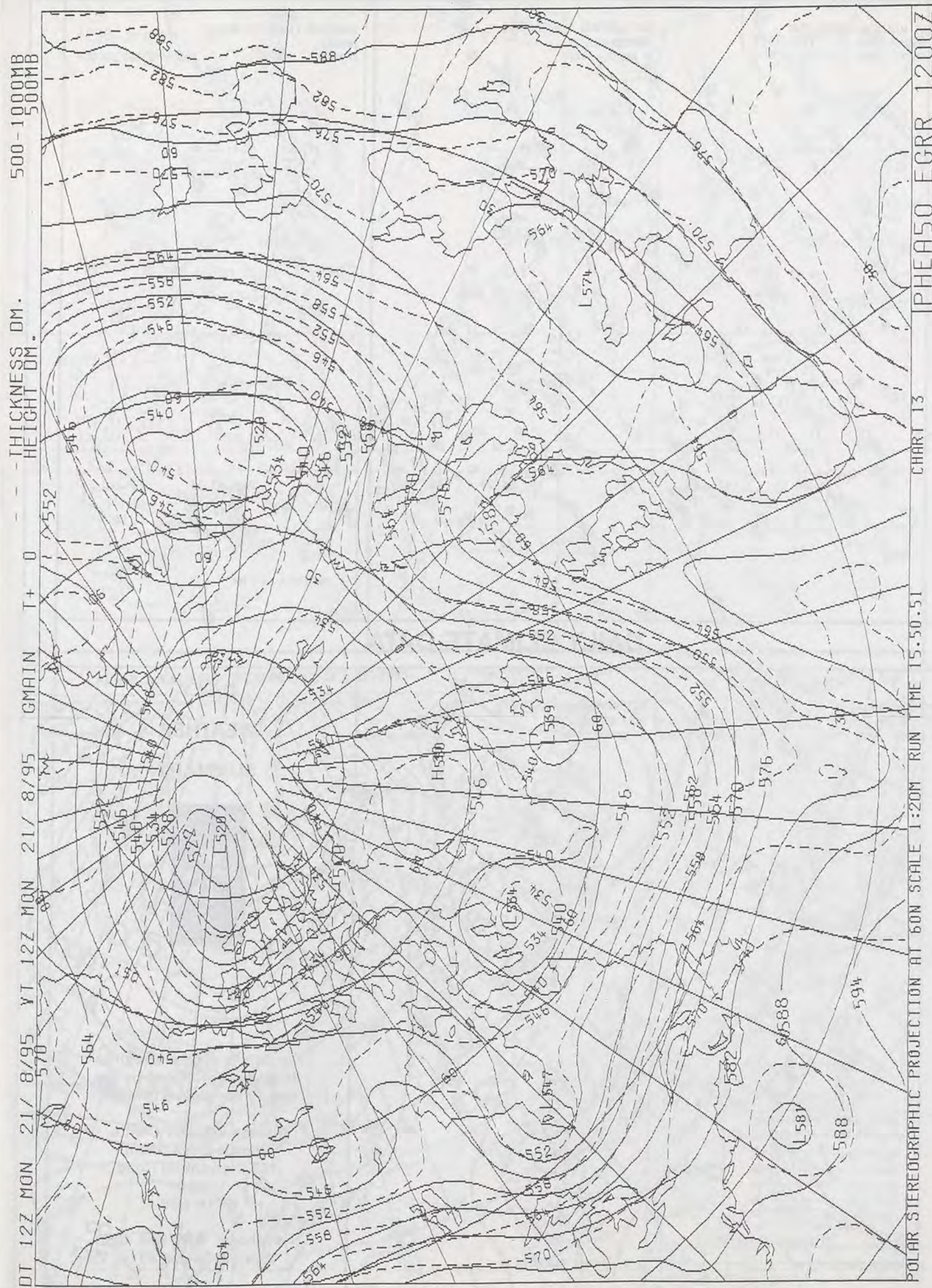


For details of other Weather Summaries produced by the Met. Office please contact:

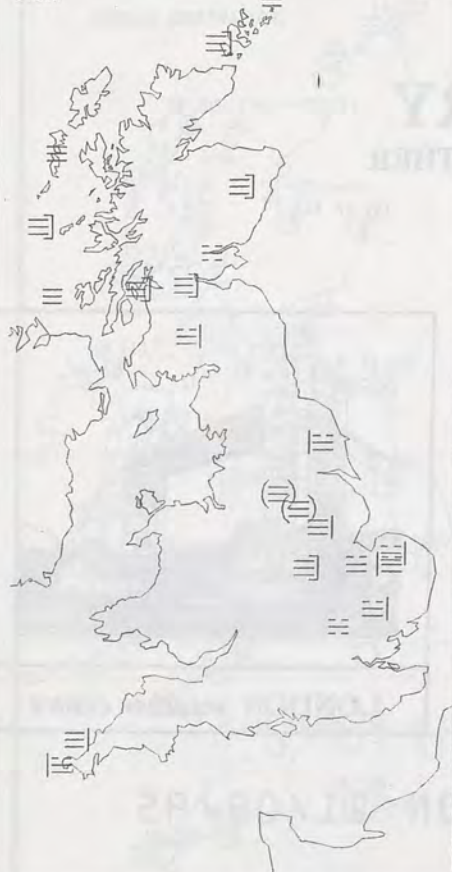
London Weather Centre
Climate Department
127 Clerkenwell Road
London
EC1R 5DB

Telephone: 0171 405 4358
Fax: 0171 404 4314





0600 21 AUGUST 1995
SIGWX



1200 21 AUGUST 1995
SIGWX



Summary of UK weather for Monday 21st August 1995

With clear skies predominating over the bulk of the country during the early hours, and very light winds, the only significant weather was mist and a few fog patches over coastal areas.

These cleared soon after dawn to leave a bright and dry day everywhere. Cloud, associated with a weak cold front, soon thickened over Northern Ireland and the Western Isles of Scotland with a few spots of rain. These became more widespread after noon but were reluctant to edge much further east.

Blue skies continued over the rest of the country until evening and yet again it was a hot day. With light winds, sea breezes were the order of the day in many coastal areas, holding temperatures to nearer normal values.

Evening saw the rain extend to the Northern Isles, but the rest of the country had a fine balmy evening. Some mist patches were already forming before midnight over East Anglia under cloudless skies.

Temperatures everywhere were above average reaching the hot category in some inland parts of England and Scotland.

EXTREMES

MONDAY 21st AUGUST 1995

Highest Maximum

: 31.3 C Great Malvern
[Hereford and Worcester]

Lowest Maximum

: 17.1 C Waterstein [Isle of Skye]

Lowest Minimum

: 9.1 C Glenlivet [Grampian]

Lowest Grass Minimum

: 4.0 C St Angelo [Co Fermanagh]

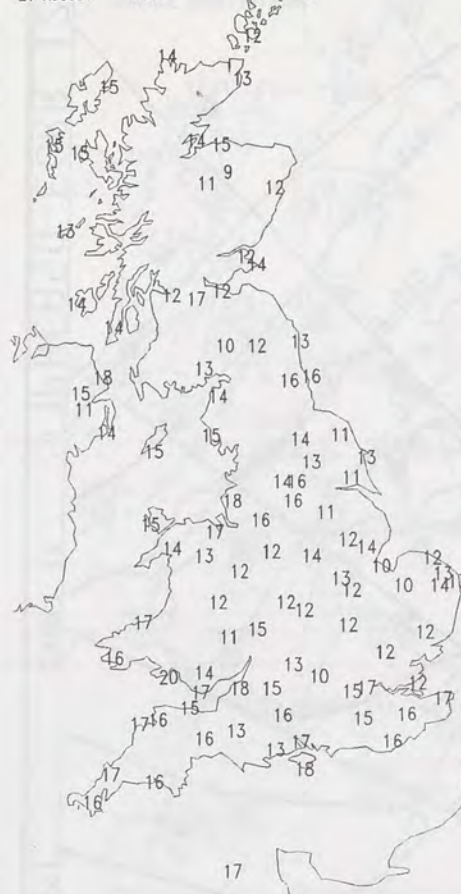
Most Rain (24 hrs from 0900 GMT)

: 9.0 mm Kilmory [SW Highland]

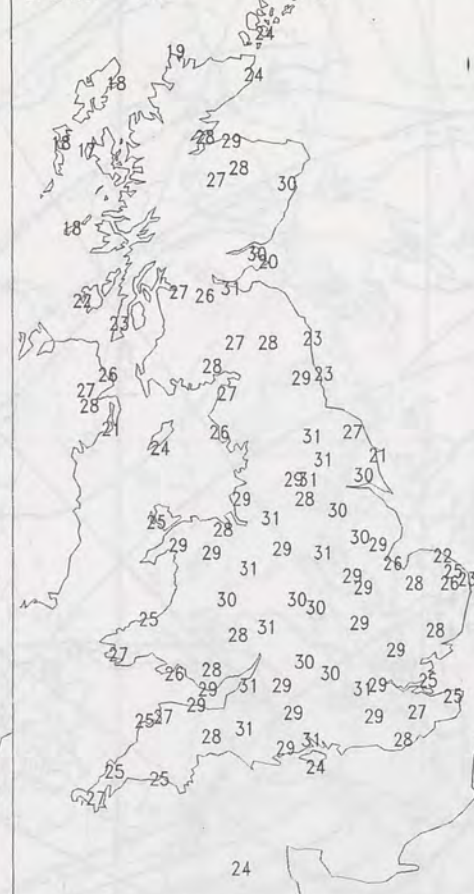
Most Sunshine

: 14.0 Hrs Poole [Dorset]

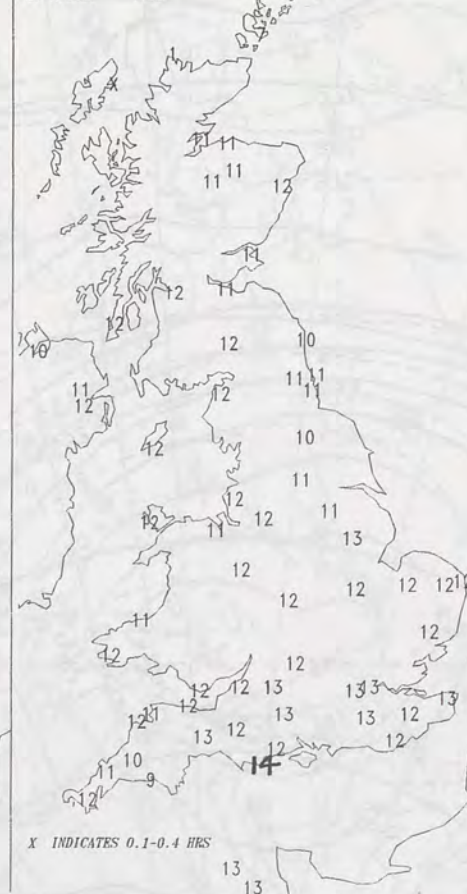
NIGHT MINIMUM TEMPERATURE
(DEGREES C)
21 AUGUST 1995



DAY MAXIMUM TEMPERATURE
(DEGREES C)
21 AUGUST 1995



SUNSHINE (DAWN TO DUSK)
(HOURS)
21 AUGUST 1995



DAILY CLIMATE DATA

NIGHT RAINFALL
(MILLIMETRES)
21 AUGUST 1995



DAY RAINFALL
(MILLIMETRES)
21 AUGUST 1995



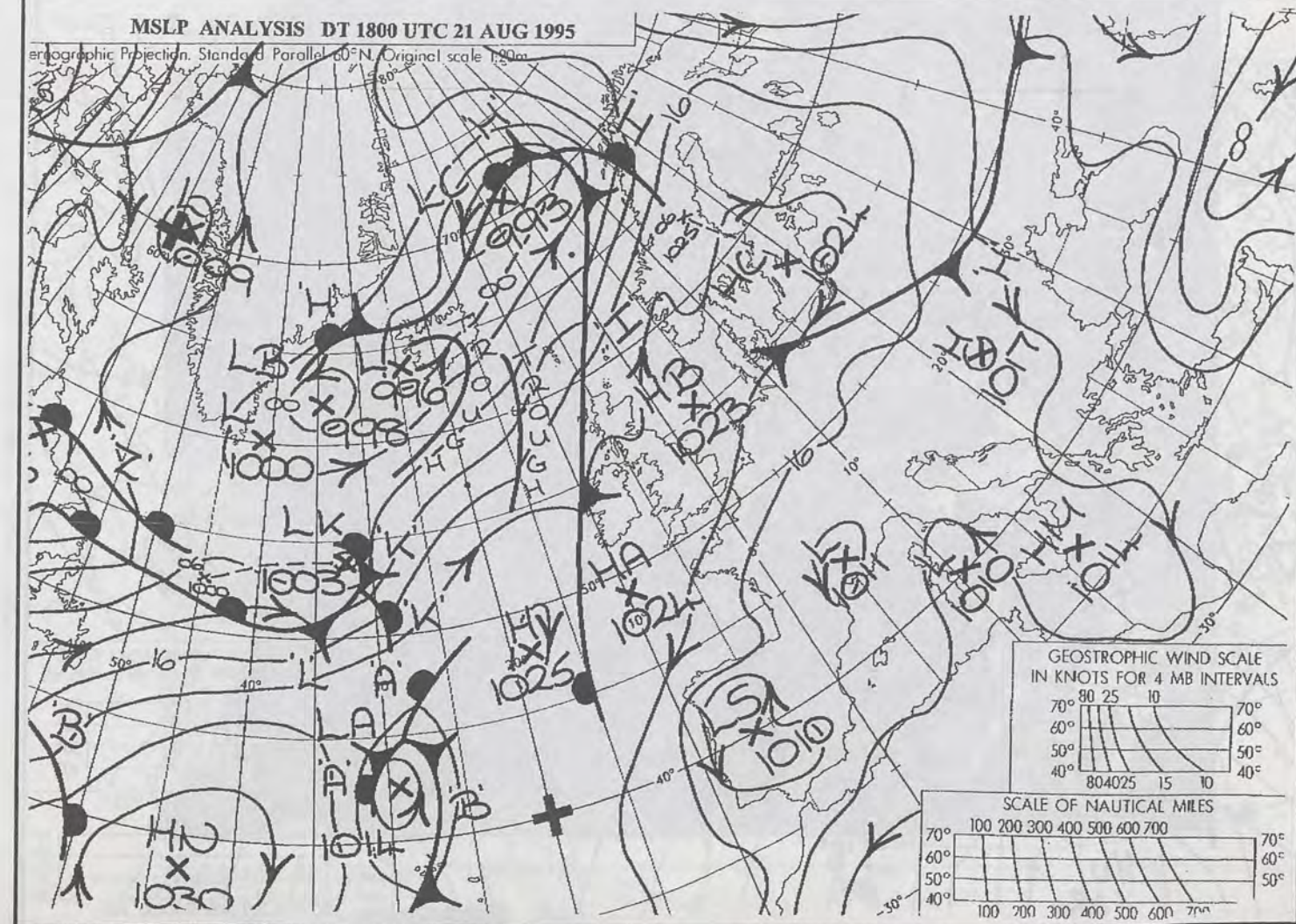
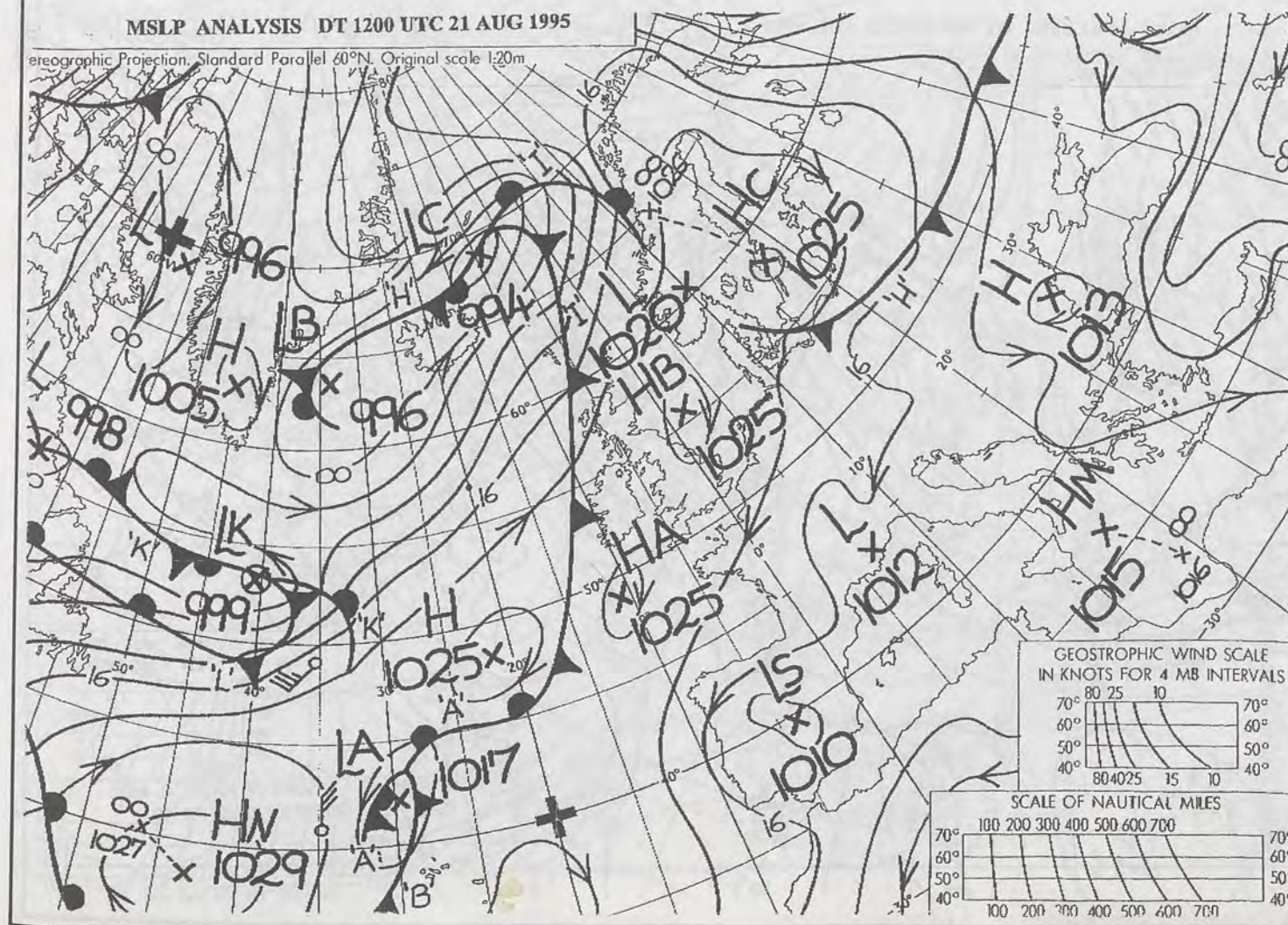
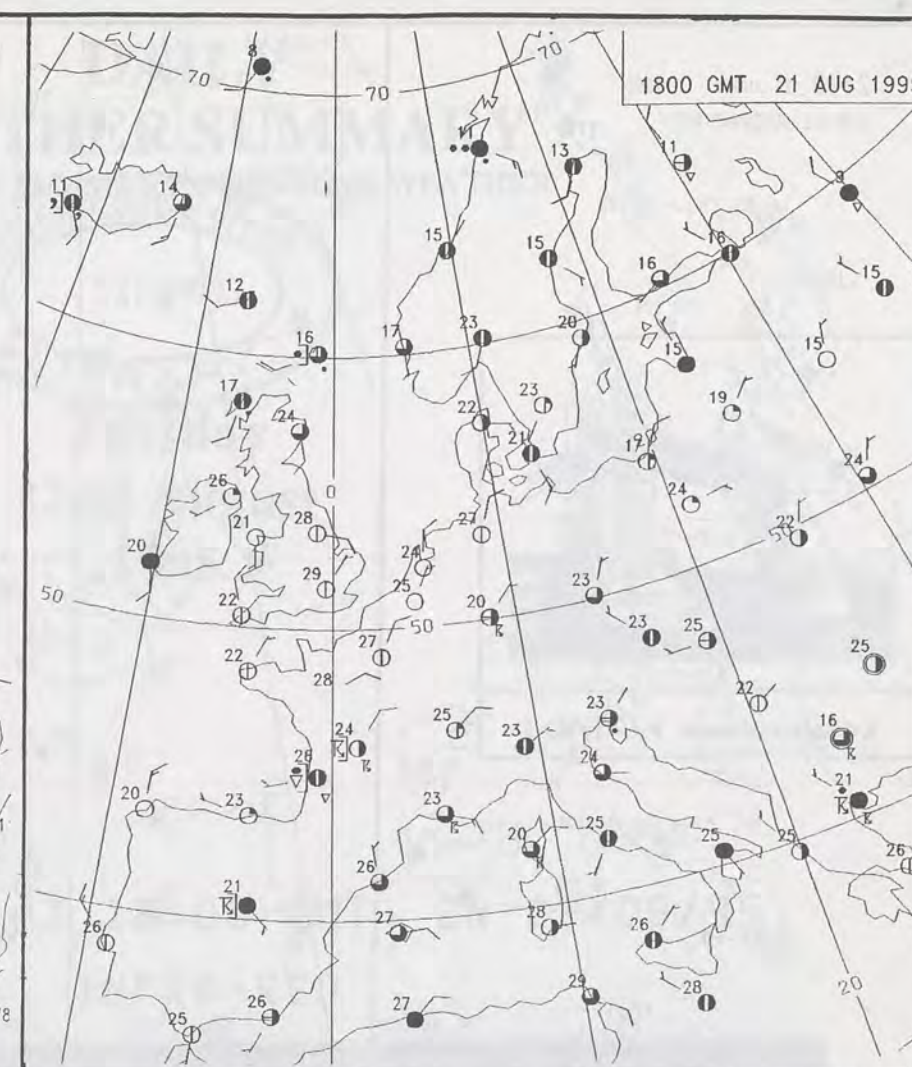
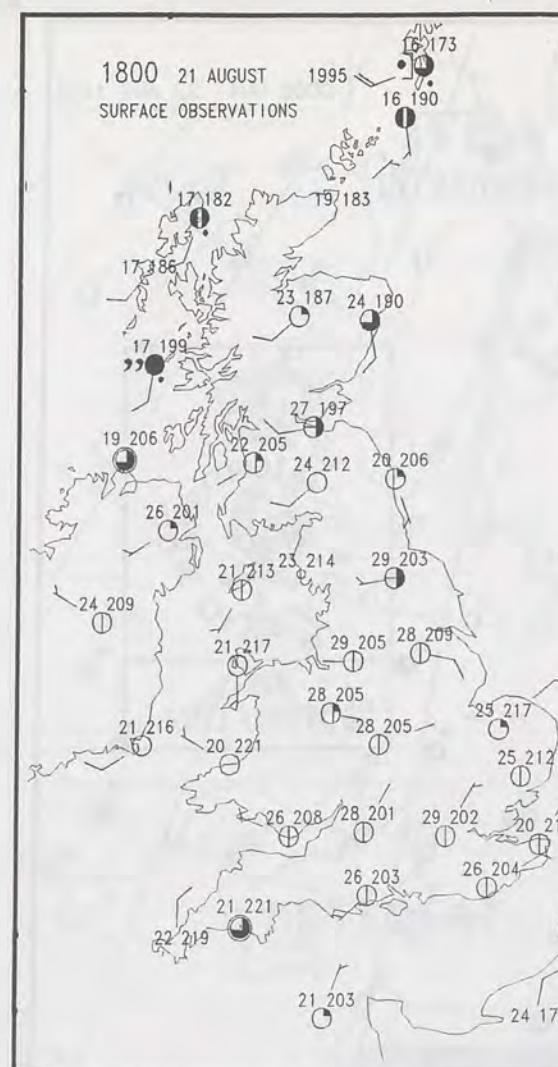
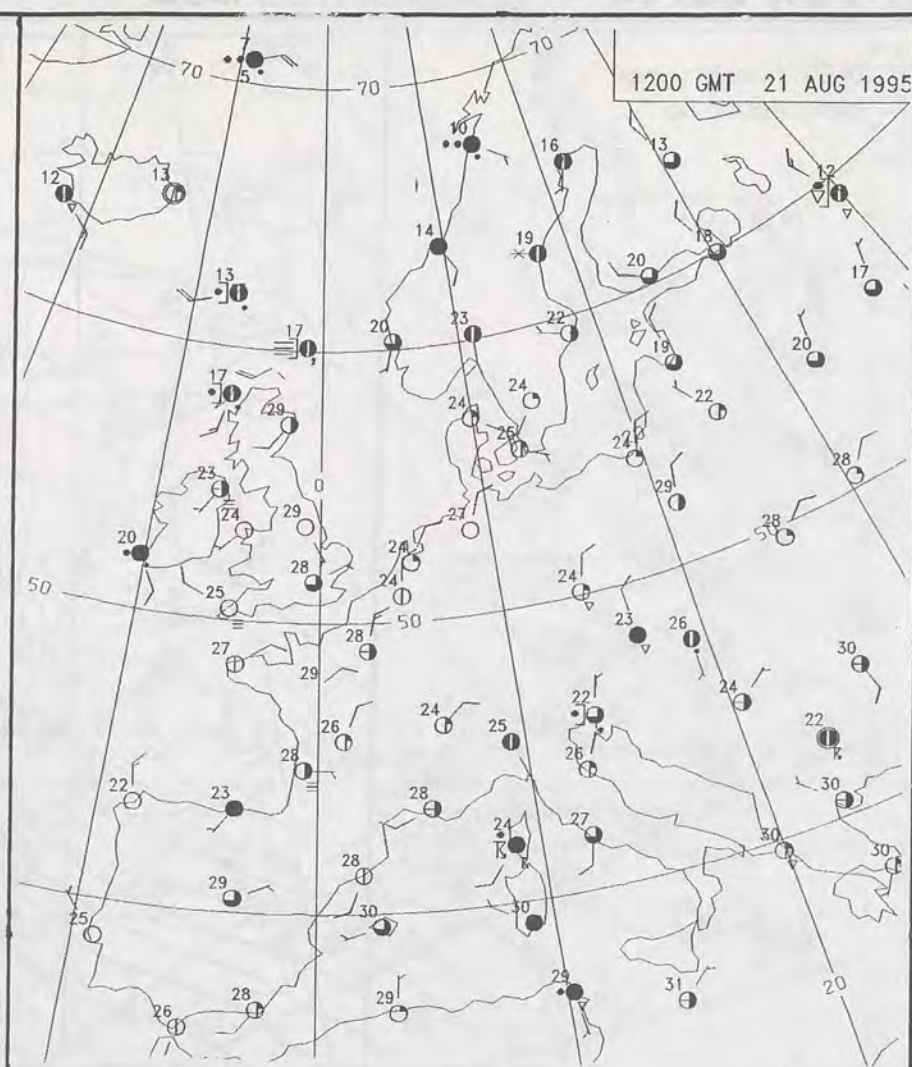
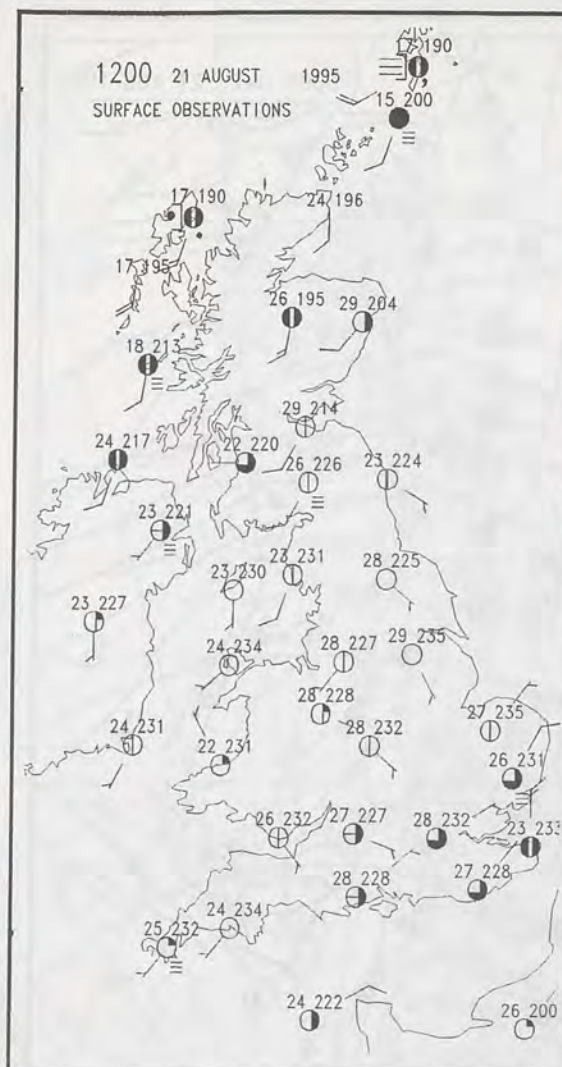
DAILY WEATHER SUMMARY

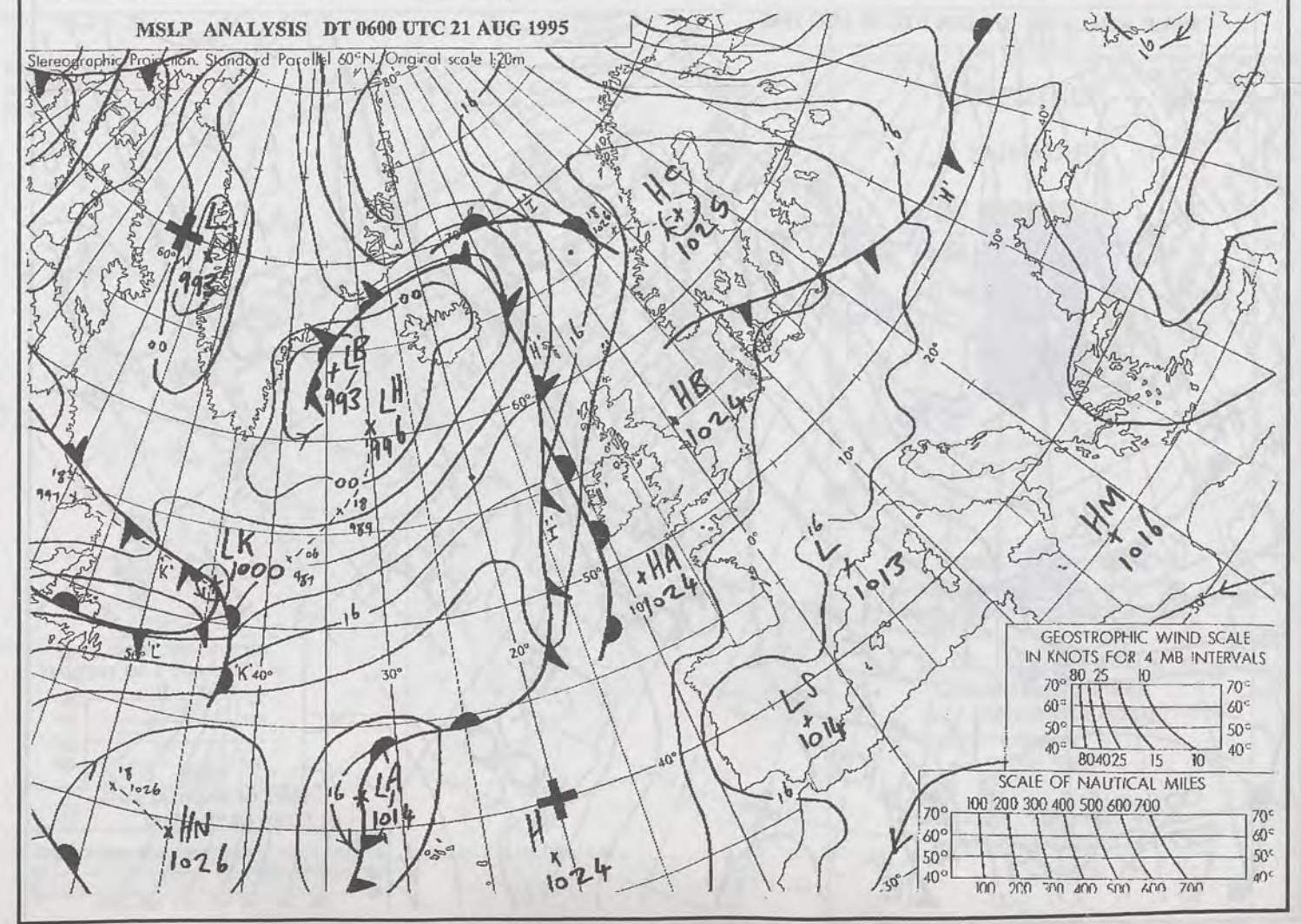
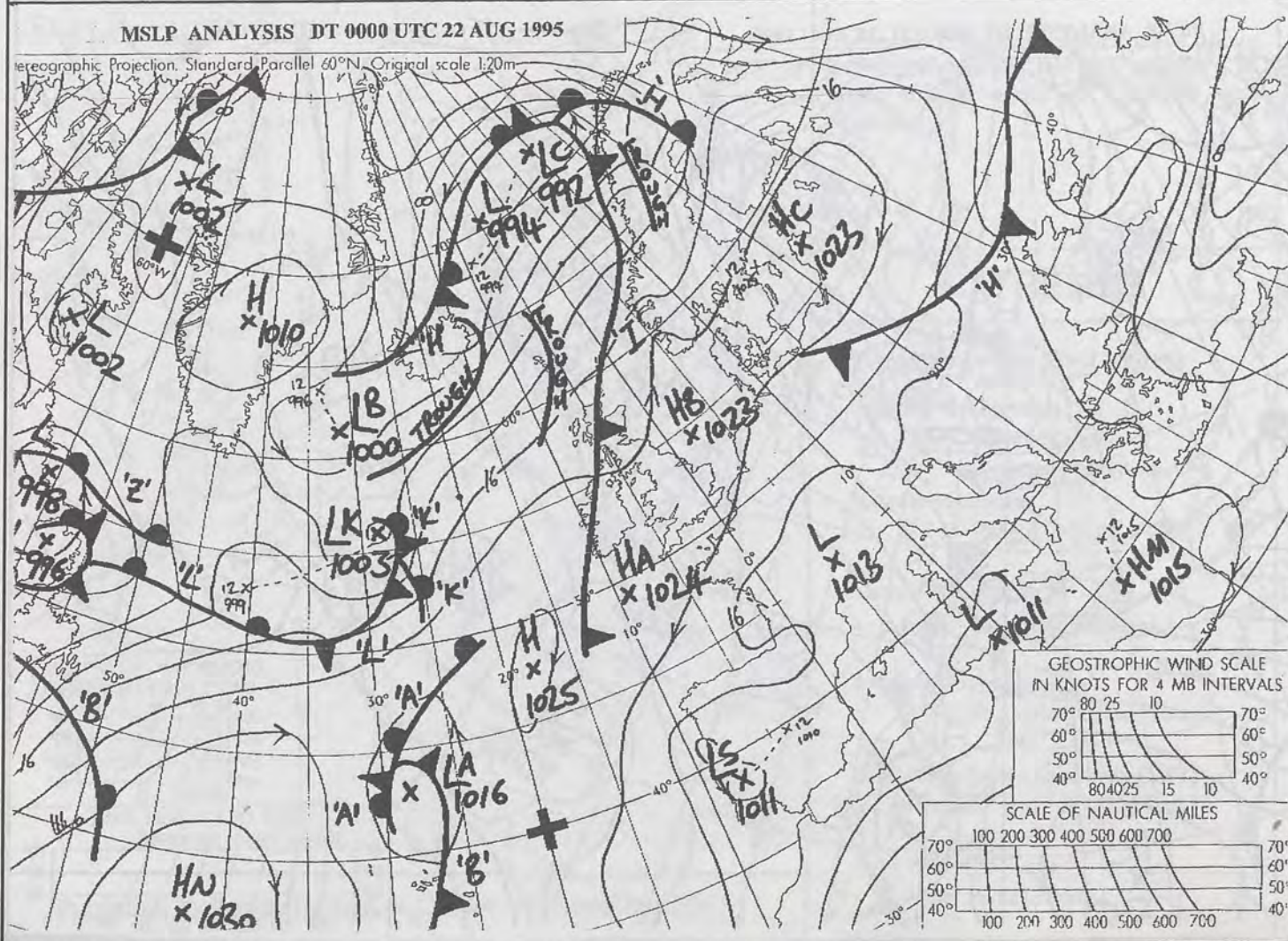
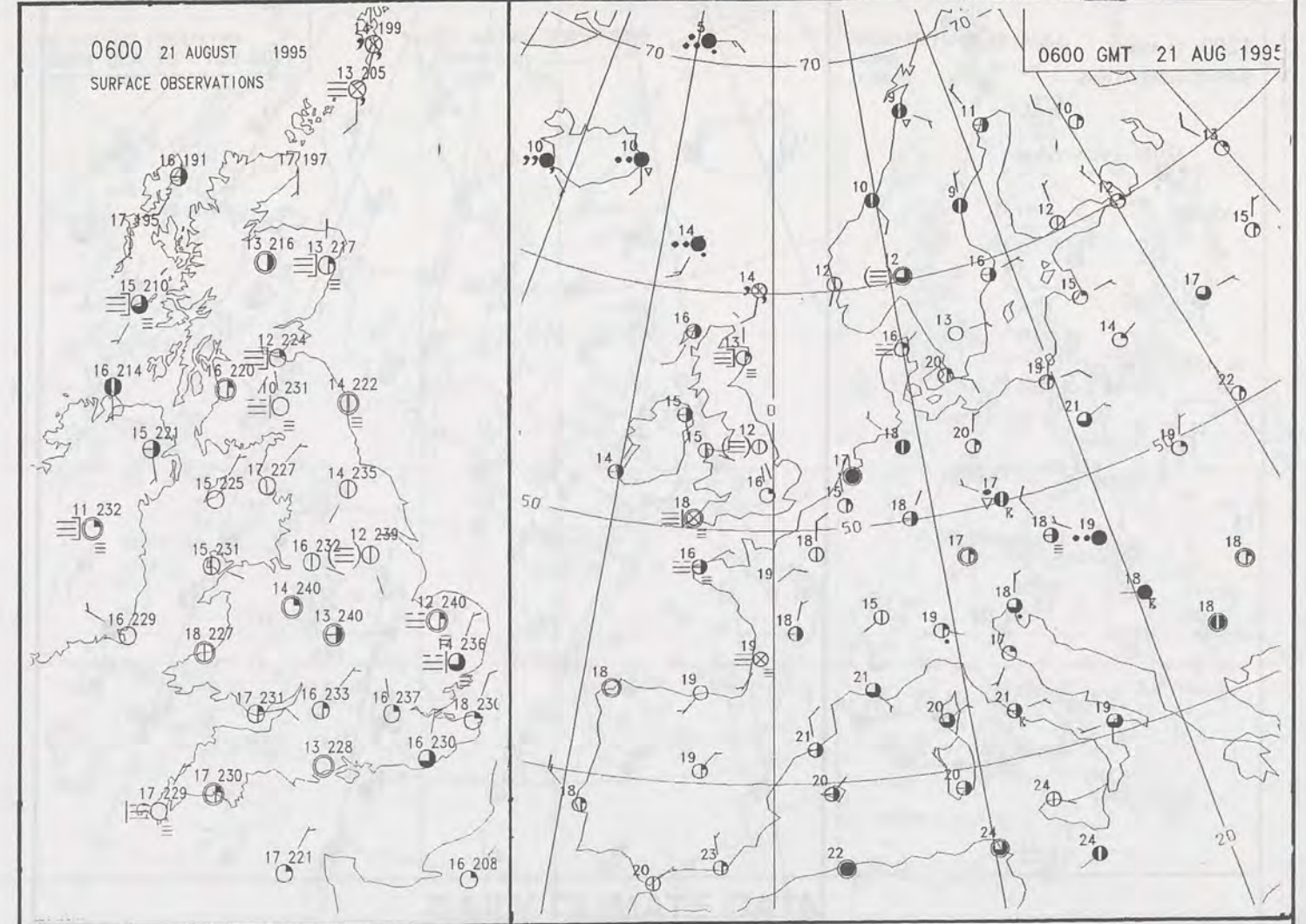
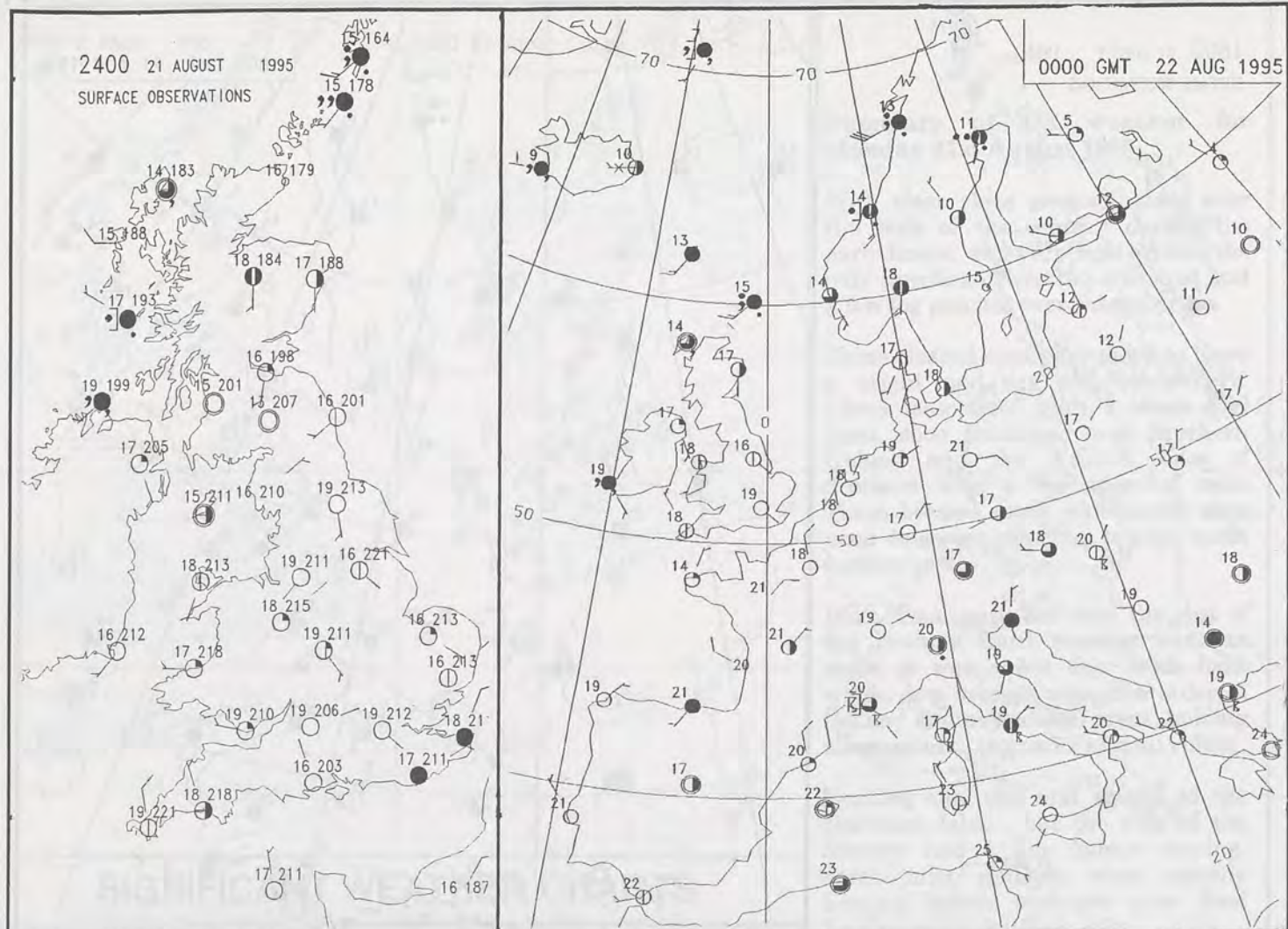


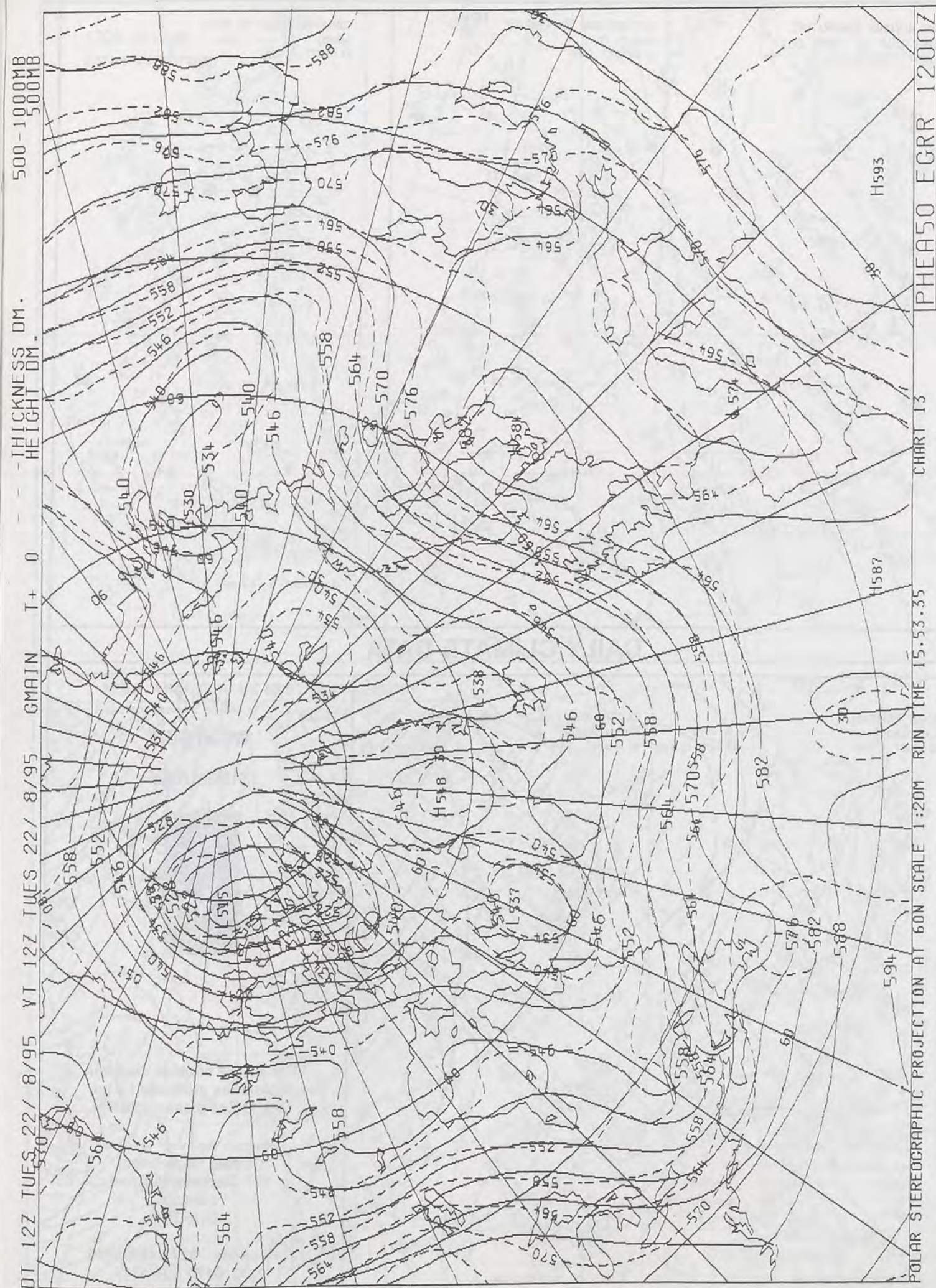
For details of other Weather Summaries produced by the Met. Office please contact:

London Weather Centre
Climate Department
127 Clerkenwell Road
London
EC1R 5DB

Telephone: 0171 405 4358
Fax: 0171 404 4314







DAILY WEATHER SUMMARY

INCLUDING SUMMARY OF BRITISH WEATHER




Tuesday
22nd August
1995



LONDON *weather centre*

METEOSAT AT 18:00 GMT ON 22/08/95
INFRA-RED



CLOUD-TOP OR LAND/SEA TEMPERATURE

COLD WARM

0600 22 AUGUST 1995
SIGWX



1200 22 AUGUST 1995
SIGWX



SIGNIFICANT WEATHER CHARTS

1800 22 AUGUST 1995
SIGWX



2400 22 AUGUST 1995
SIGWX



Published by London Weather Centre. All times are GMT.

Summary of UK weather for Tuesday 22nd August 1995

In the early hours of the morning, a belt of cloud extended from the northeast of Scotland to Northern Ireland. There was some patchy drizzle, mostly near western coasts, but many places stayed dry. The rest of the country had a dry night, clear at first but with low cloud and mist patches later in central and southeastern parts.

By mid-morning, this cloud and mist had broken and the bulk of England and Wales looked set for another hot and sunny day, with the Welsh Marches and central southern England favoured for the highest temperatures. The cloud in the northwest meant a much cooler day here but any drizzly rain through the day was very patchy.

By evening, the cloud in the northwest had made very little progress south and east and the rain had mostly died out. Winds were generally light but fresher in the northwest.

Temperature were hot again in many inland areas of England and Wales. Sea breezes kept coastal areas cooler. The north had temperatures nearer normal.

EXTREMES

TUESDAY 22nd AUGUST 1995

Highest Maximum

: 32.5 C Barbourne
[Hereford and Worcester]

Lowest Maximum

: 15.7 C Foula [Isle of Skye]

Lowest Minimum

: 8.4 C West Freugh
[Dumfries and Galloway]

Lowest Grass Minimum

: 5.0 C Eskdalemuir
[Dumfries and Galloway]

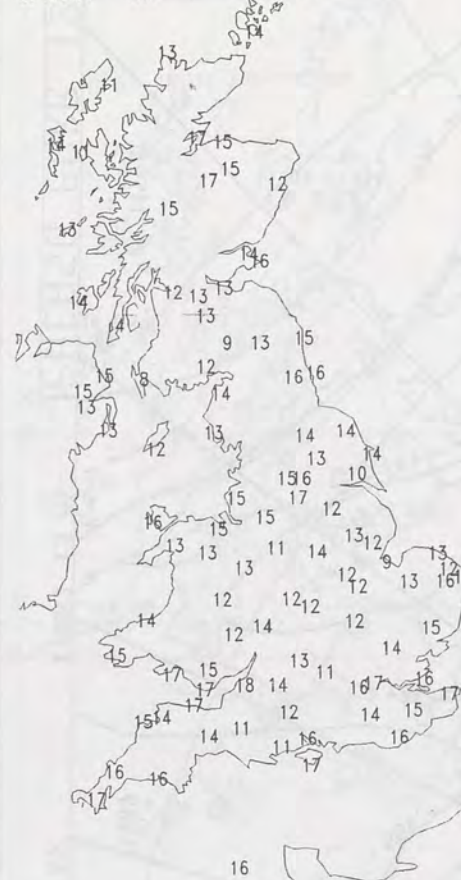
Most Rain (24 hrs from 0900 GMT)

: 34.0 mm Pendennis Point [Cornwall]

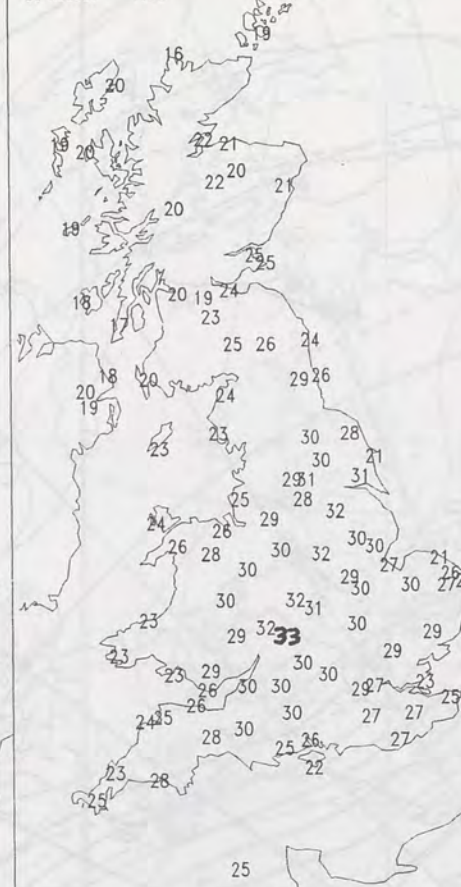
Most Sunshine

: 13.2 Hrs Wittering [Cambs]
Guernsey and Jersey

NIGHT MINIMUM TEMPERATURE
(DEGREES C)
22 AUGUST 1995



DAY MAXIMUM TEMPERATURE
(DEGREES C)
22 AUGUST 1995



SUNSHINE (DAWN TO DUSK)
(HOURS)
22 AUGUST 1995



DAILY CLIMATE DATA

NIGHT RAINFALL
(MILLIMETRES)
22 AUGUST 1995



DAY RAINFALL
(MILLIMETRES)
22 AUGUST 1995



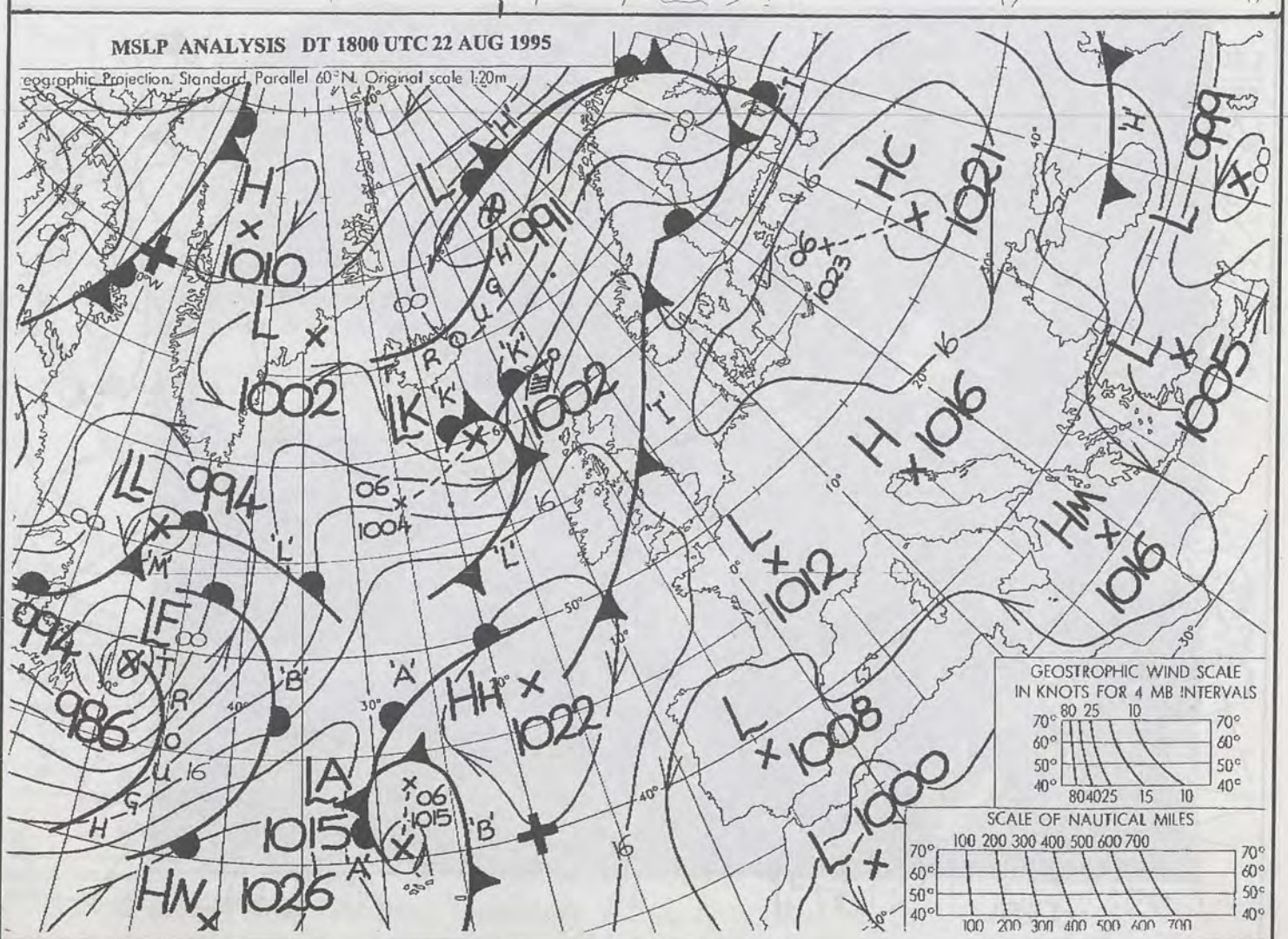
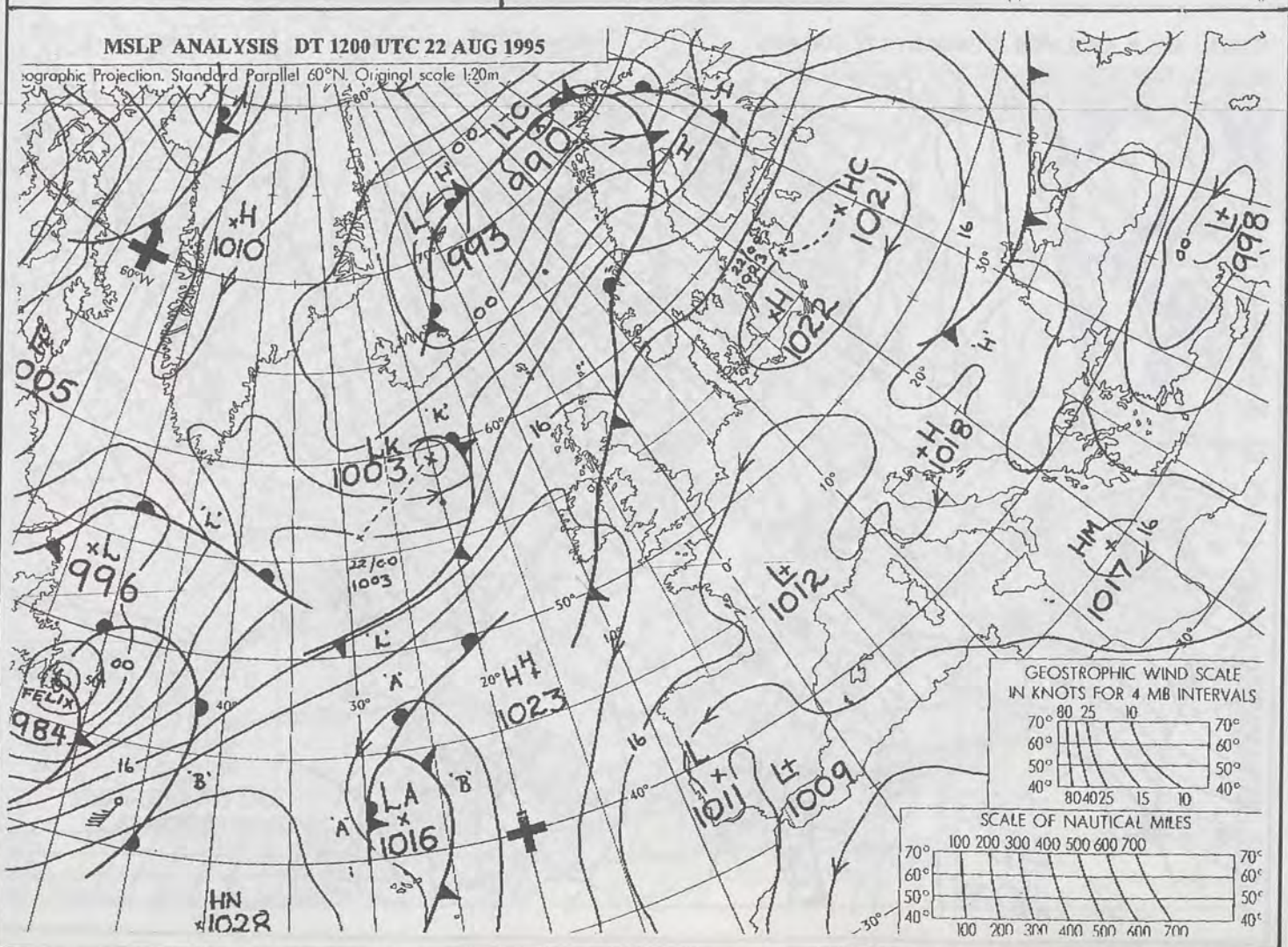
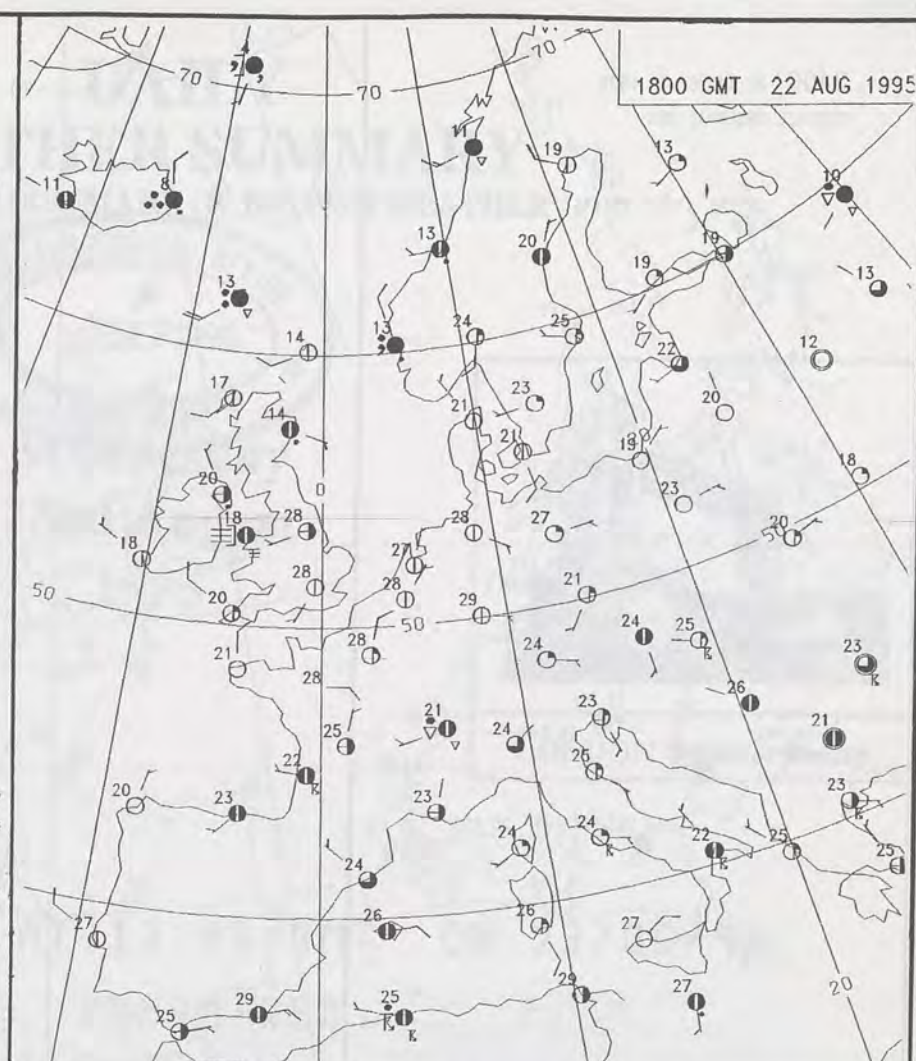
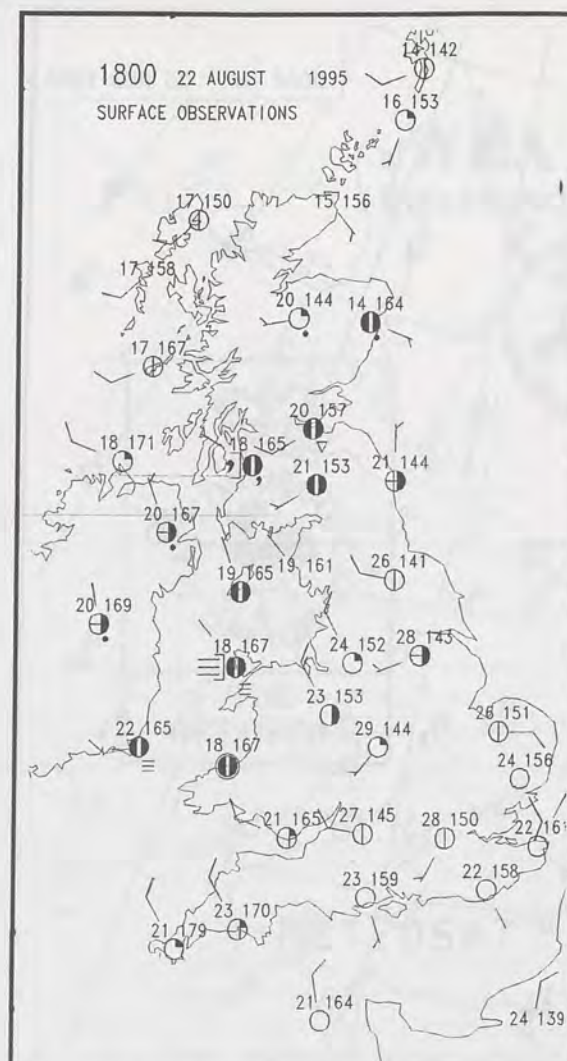
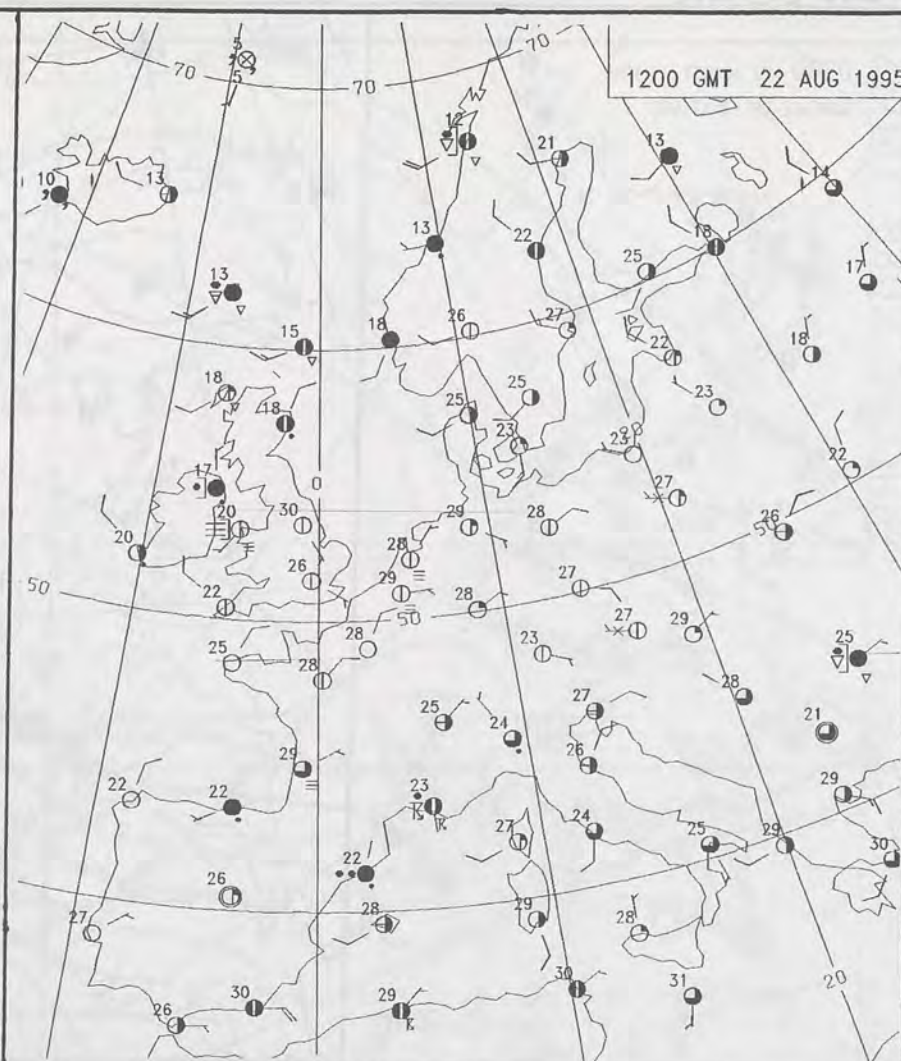
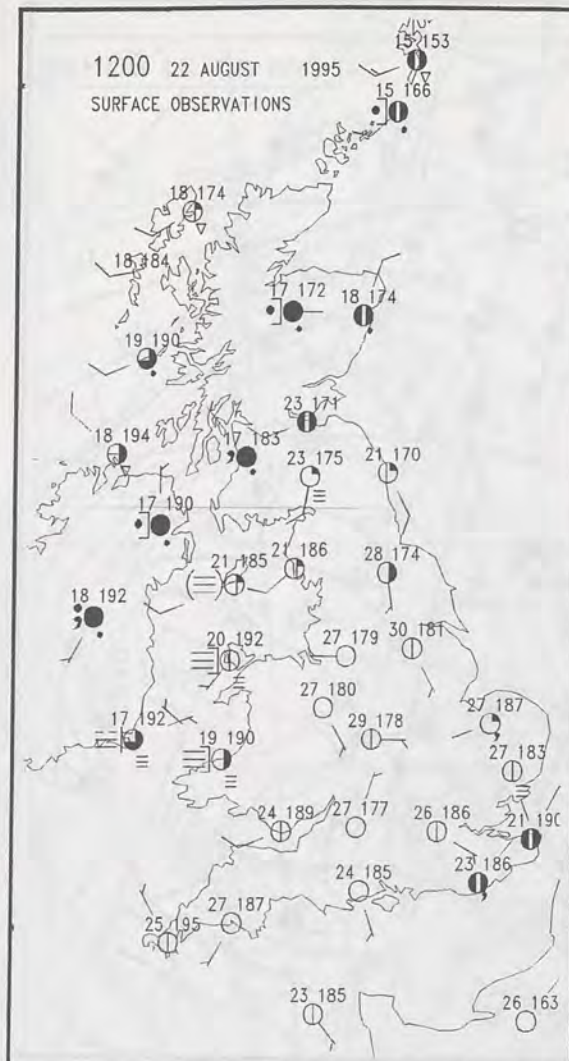
DAILY WEATHER SUMMARY

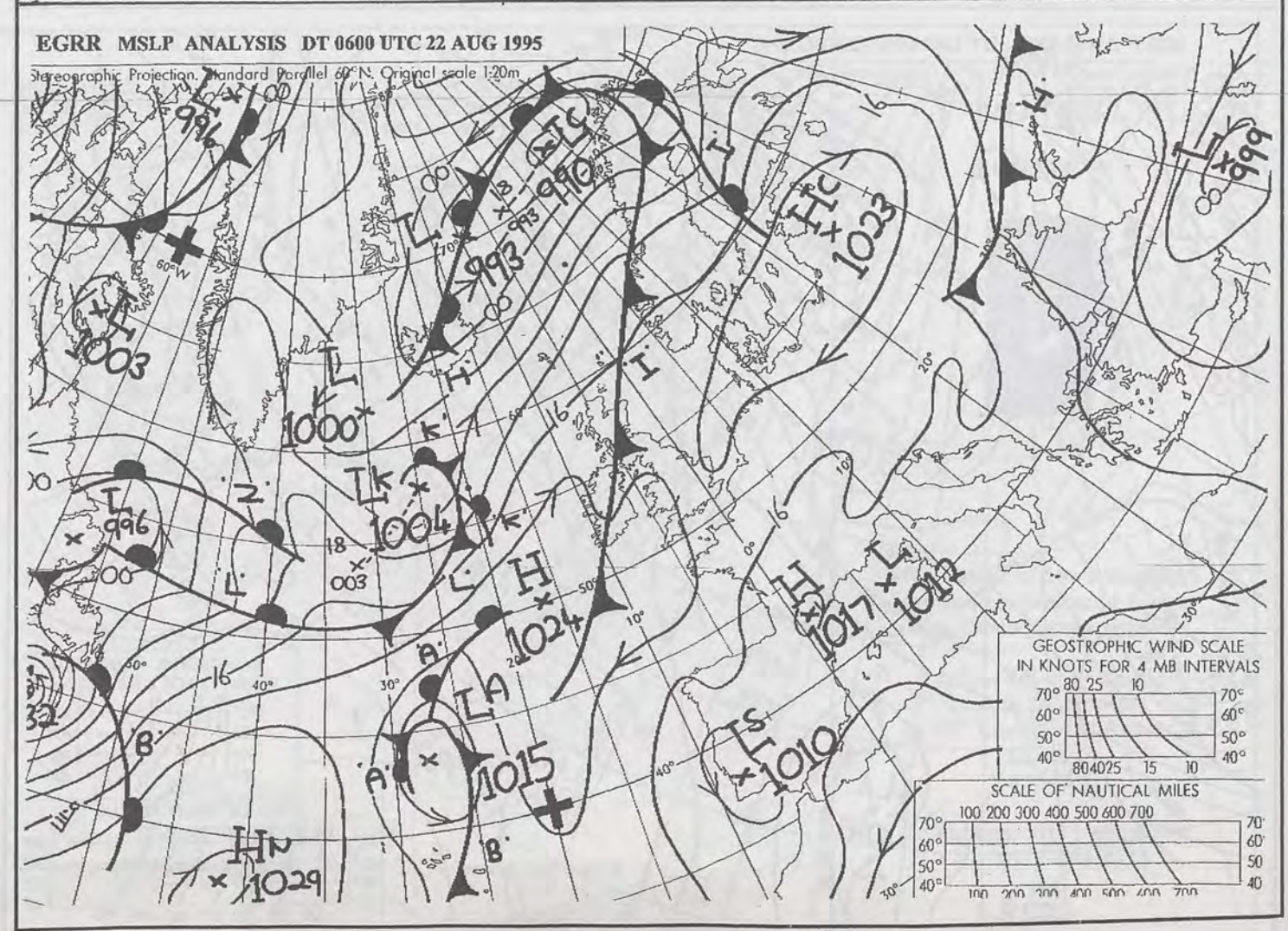
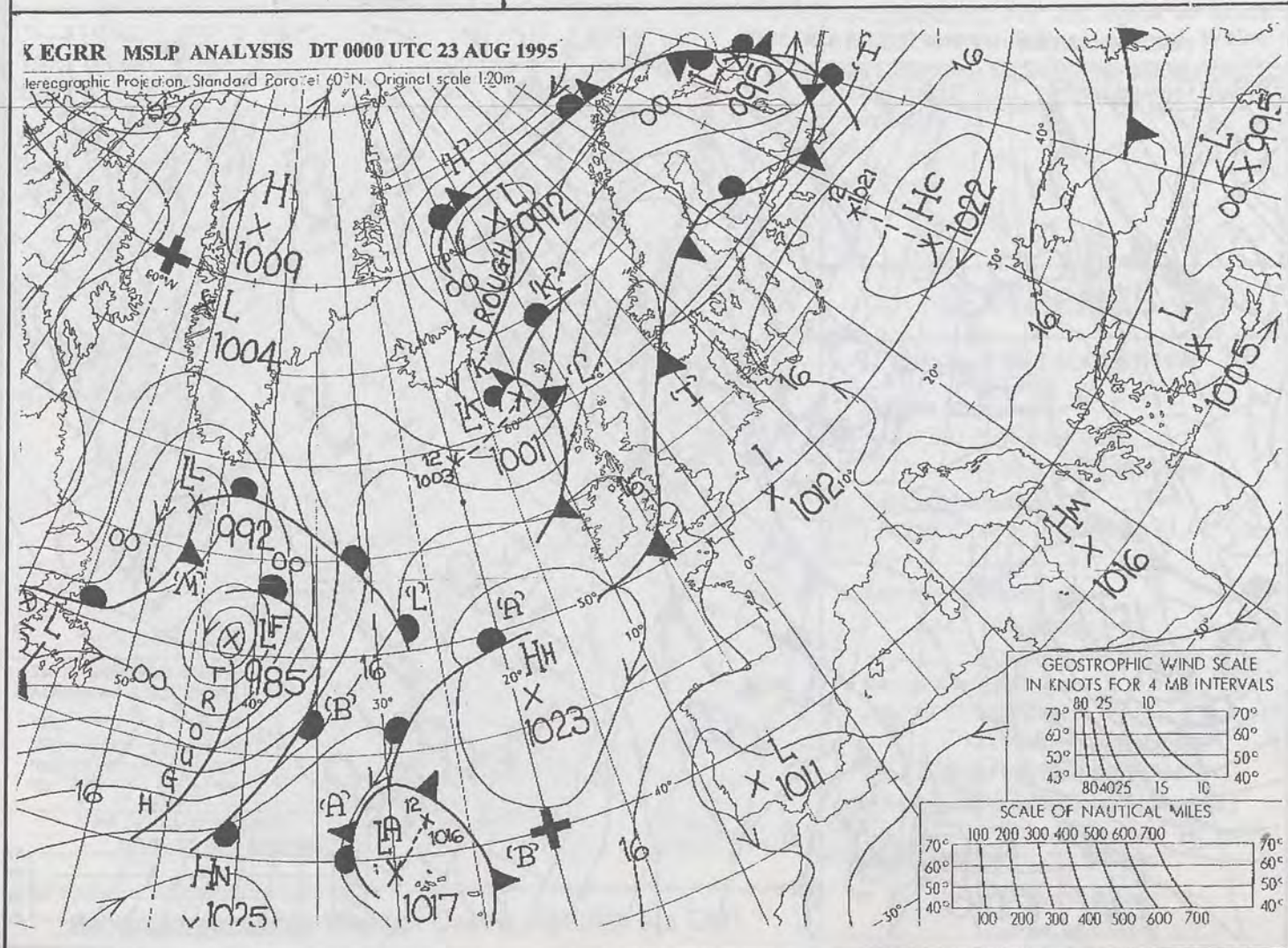
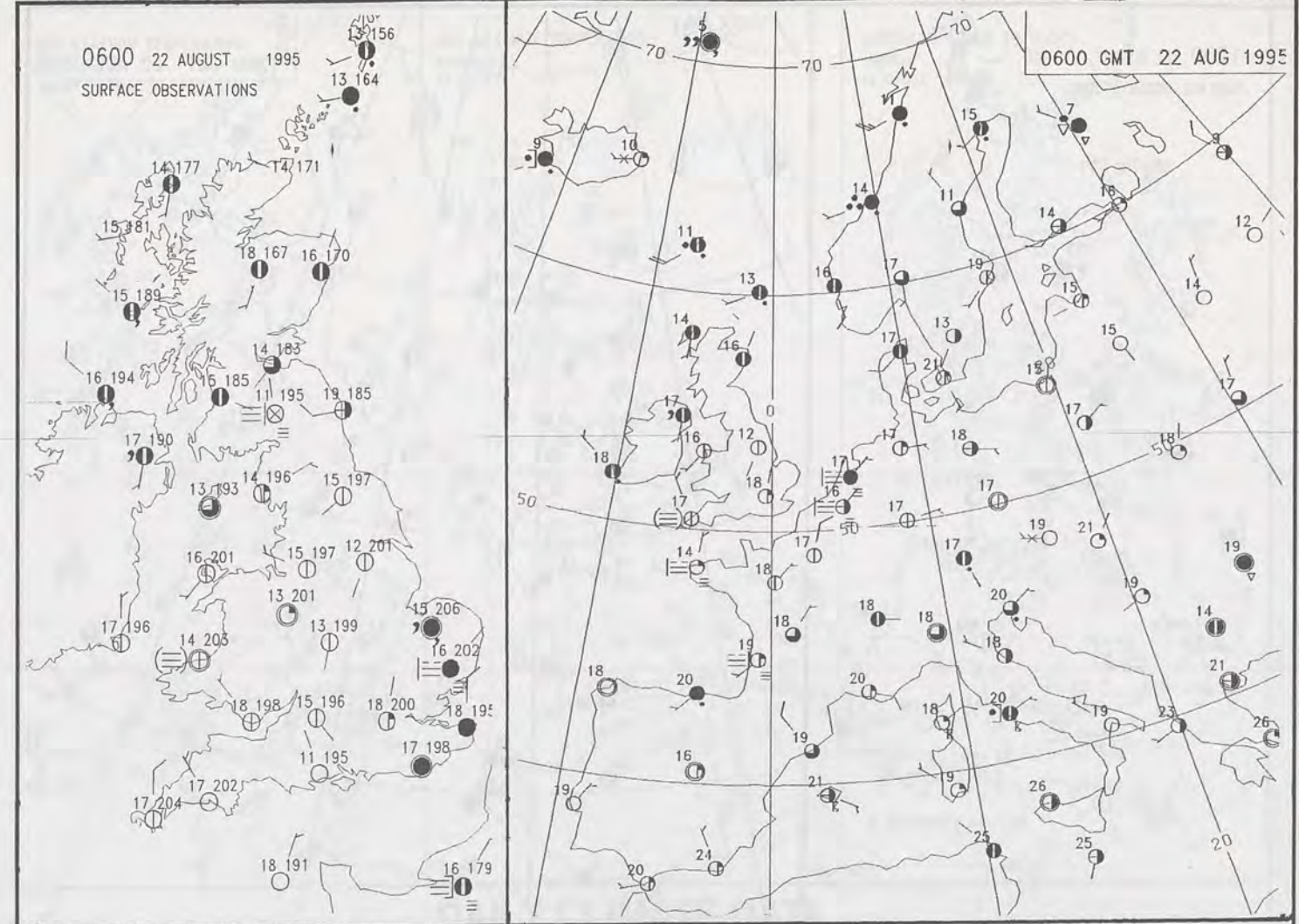
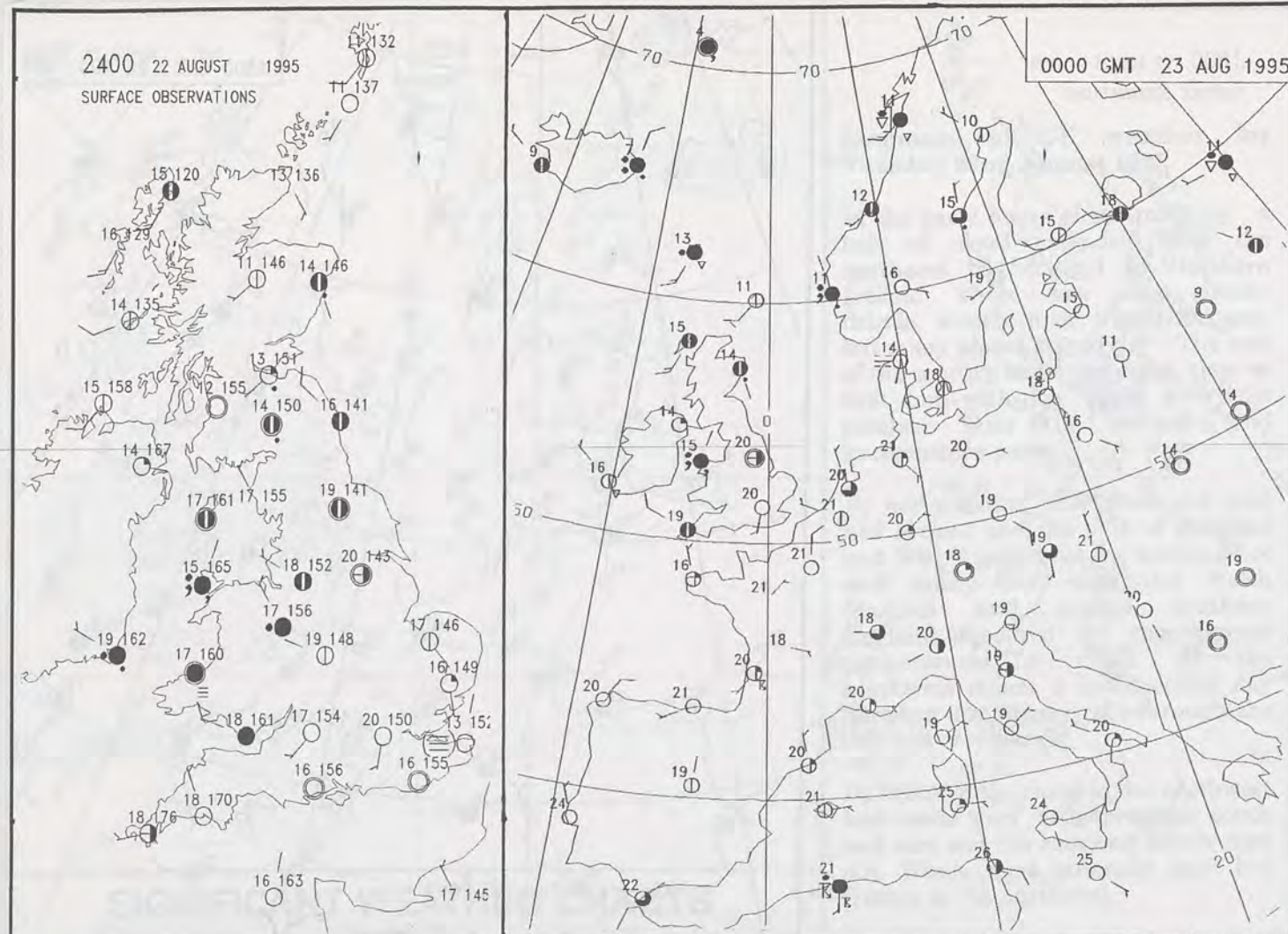


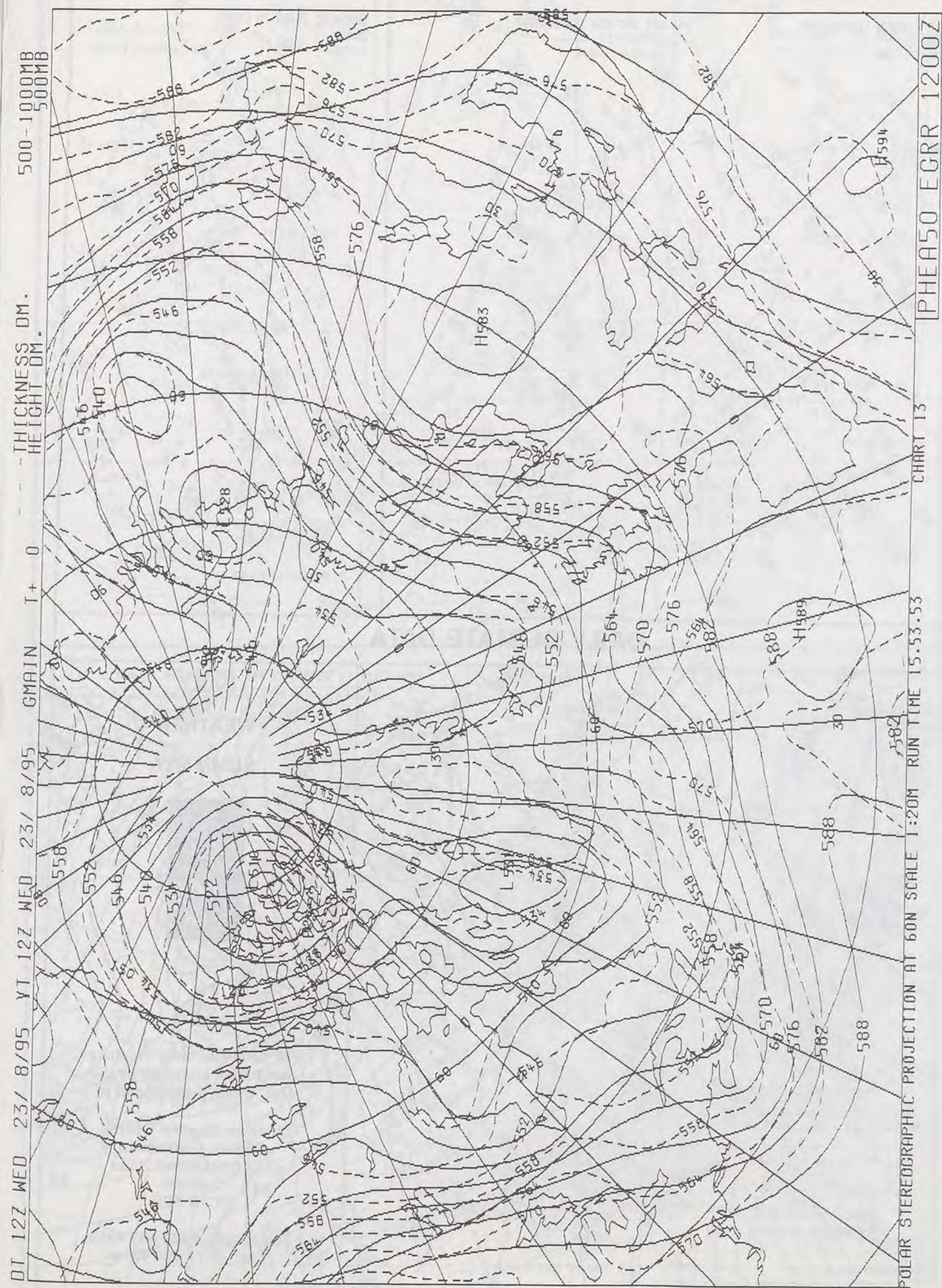
For details of other Weather Summaries produced by the Met. Office please contact:

London Weather Centre
Climate Department
127 Clerkenwell Road
London
EC1R 5DB

Telephone: 0171 405 4358
Fax: 0171 404 4314








DAILY WEATHER SUMMARY

INCLUDING SUMMARY OF BRITISH WEATHER




Wednesday
23rd August
1995



LONDON weather centre

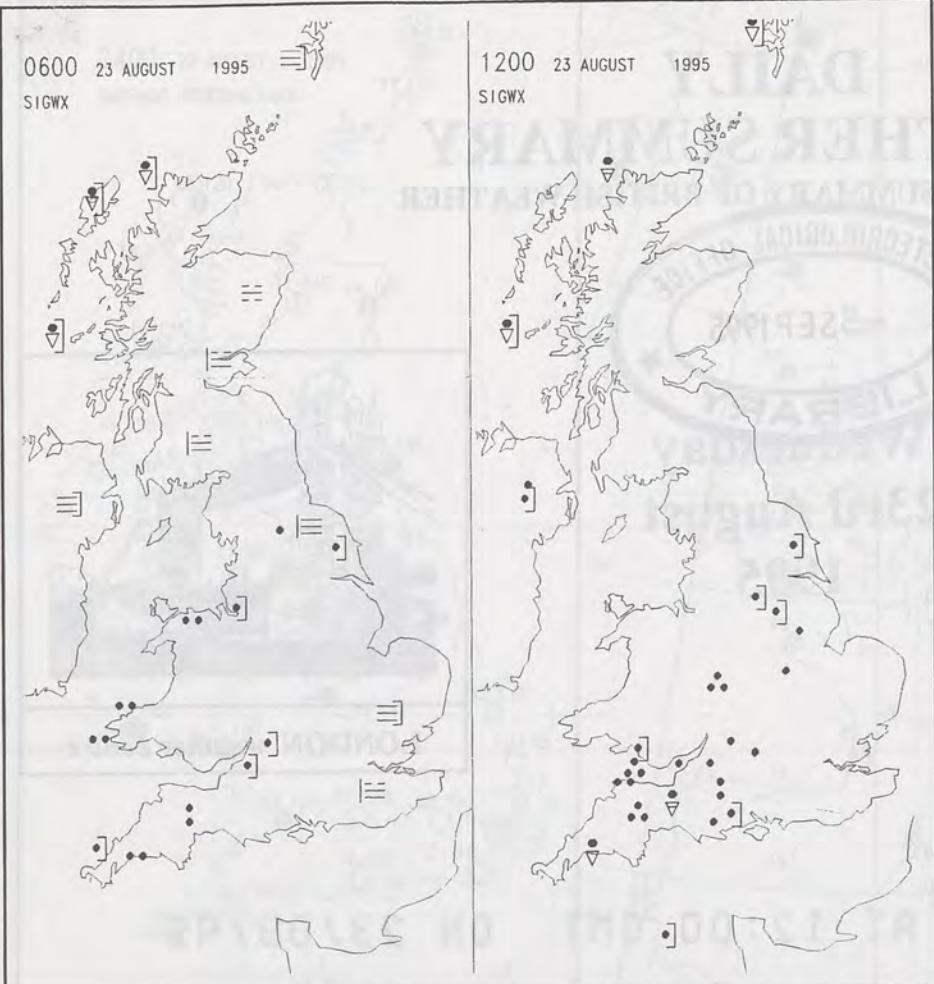
METEOSAT AT 12:00 GMT ON 23/08/95

INFRA-RED

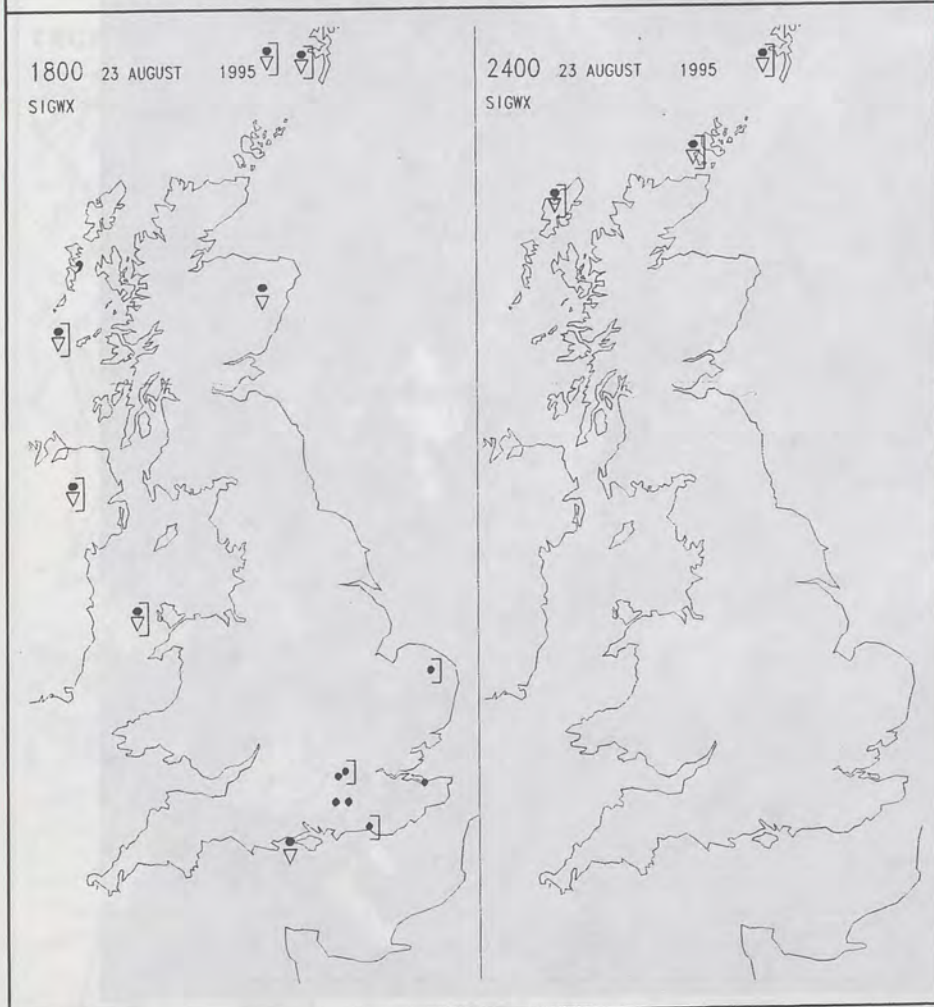


CLOUD-TOP OR LAND/SEA TEMPERATURE

COLD WARM



SIGNIFICANT WEATHER CHARTS



Summary of UK weather for Wednesday 23rd August 1995

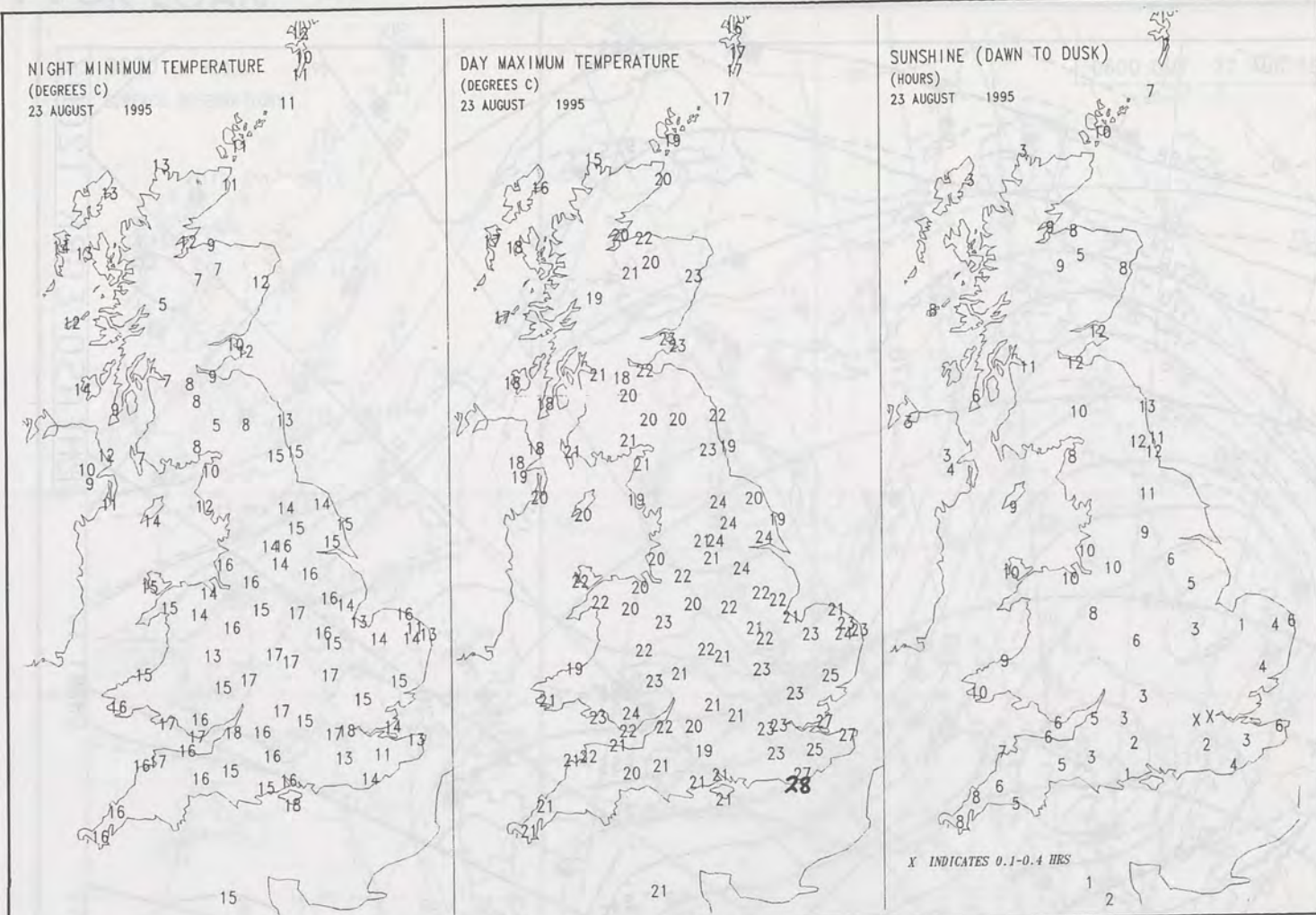
The day started with some patchy rain on the western coasts of England and Wales, and fog patches in parts of southeast England. Showers began to affect the Hebrides and Northern Ireland by dawn, while light rain became more persistent in a band from northeast to southwest England.

Showers continued through the day in northern and western Scotland and Northern Ireland while the band of rain continued its erratic progress towards southeast England, with moderate bursts in places, finally clearing Kent later in the day. Fresher weather followed with broken cloud and plenty of sunshine.

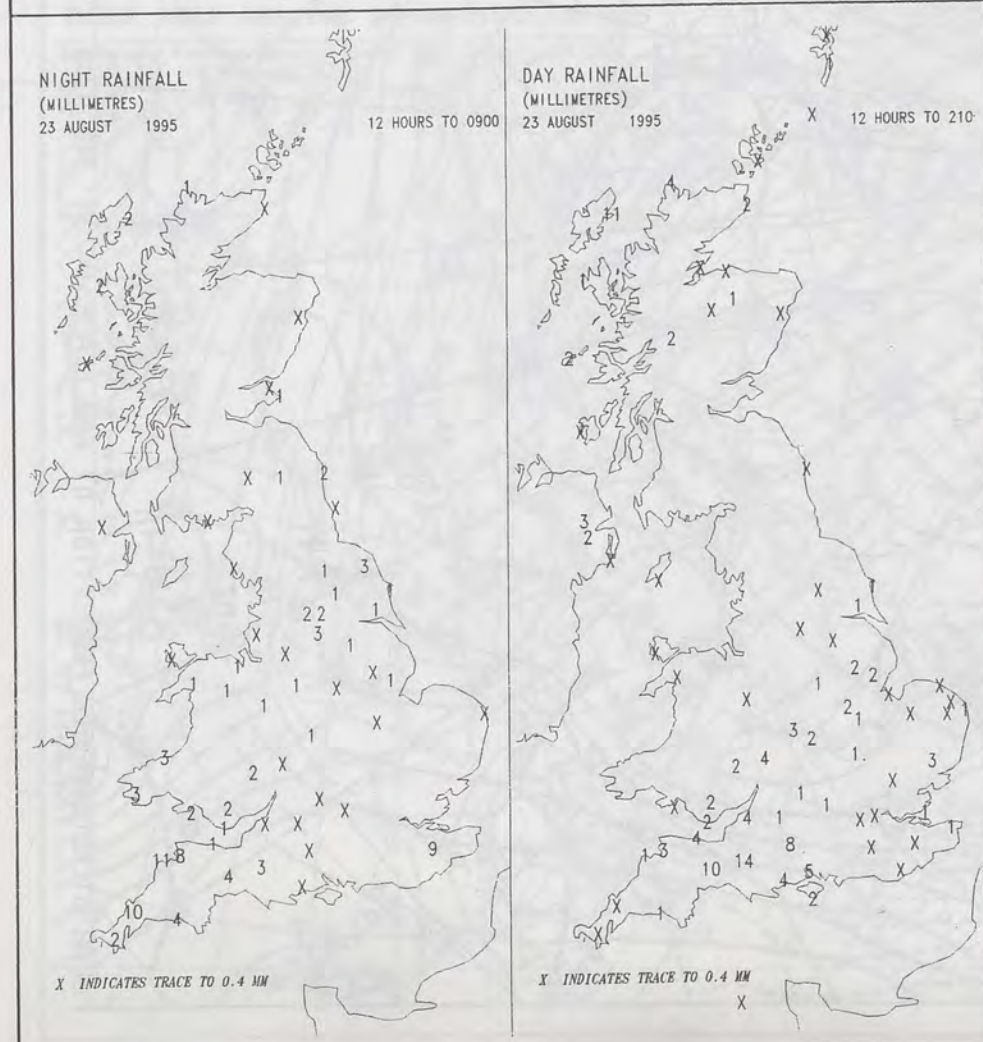
Temperatures varied from warm in much of northern Scotland, to very warm in parts of Sussex and Kent that kept some sunshine until early afternoon.

EXTREMES

- WEDNESDAY 23rd AUGUST 1995
- Highest Maximum**
: 28.0 C Brede [East Sussex]
- Lowest Maximum**
: 14.9 C Cape Wrath [Northern Scotland]
- Lowest Minimum**
: 4.6 C Tulloch Bridge [Highland]
- Lowest Grass Minimum**
: 0.7 C Eskdalemuir
[Dumfries and Galloway]
- Most Rain (24 hrs from 0900 GMT)**
: 14.2 C Yeovilton [Somerset]
- Most Sunshine**
: 12.5 Hrs Boulmer [Northumberland]



DAILY CLIMATE DATA



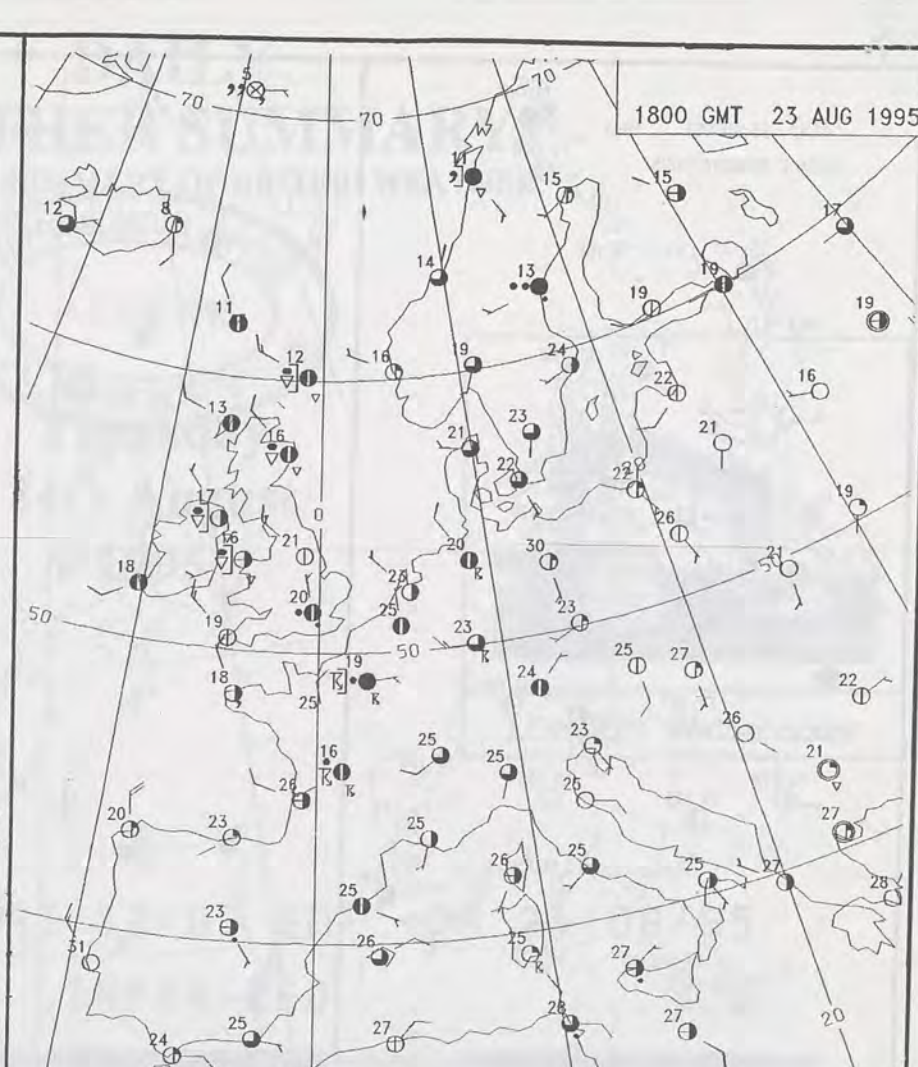
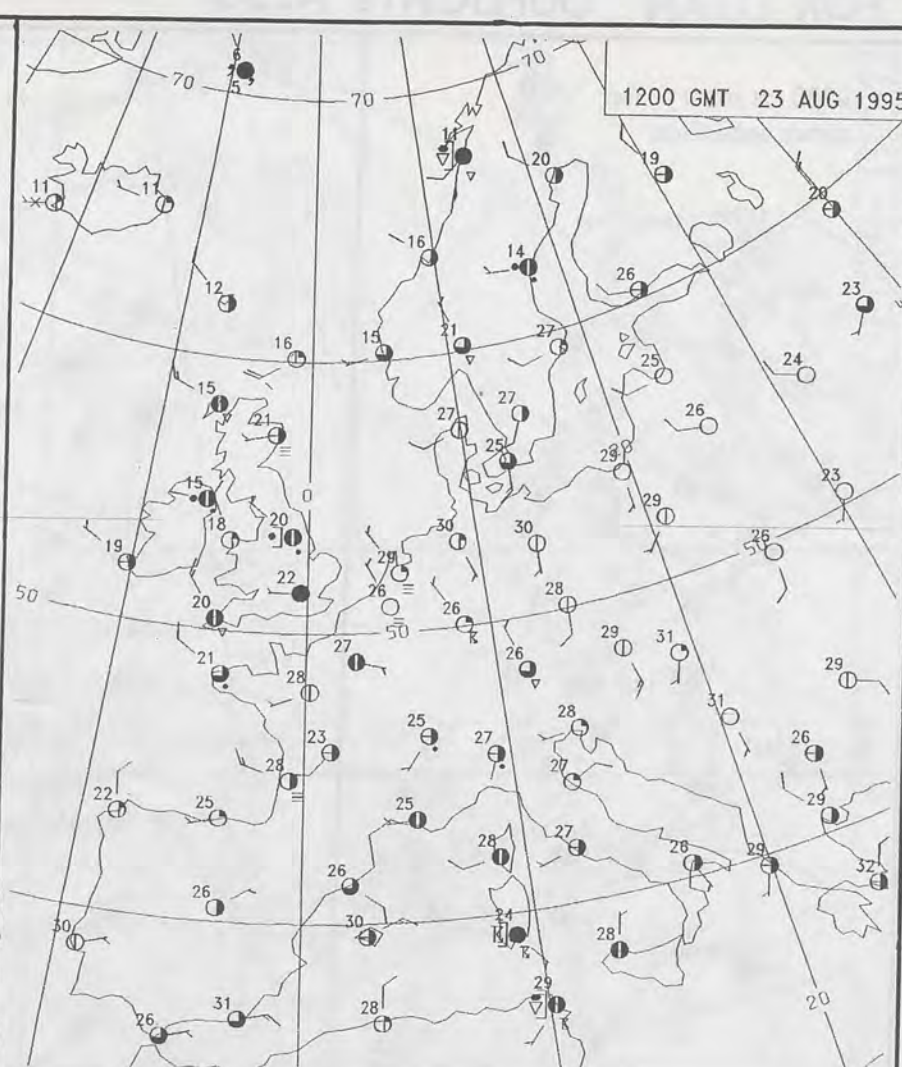
DAILY WEATHER SUMMARY



For details of other Weather Summaries produced by the Met. Office please contact:

London Weather Centre
Climate Department
127 Clerkenwell Road
London
EC1R 5DB

Telephone: 0171 405 4358
Fax: 0171 404 4314



MSLP ANALYSIS DT 1200 UTC 23 AUG 1995

Stereographic Projection Standard Parallel 60°N. Original scale 1:20m

GEOSTROPHIC WIND SCALE
IN KNOTS FOR 4 MB INTERVALS

SCALE OF NAUTICAL MILES

MSLP ANALYSIS DT 1800 UTC 23 AUG 1995

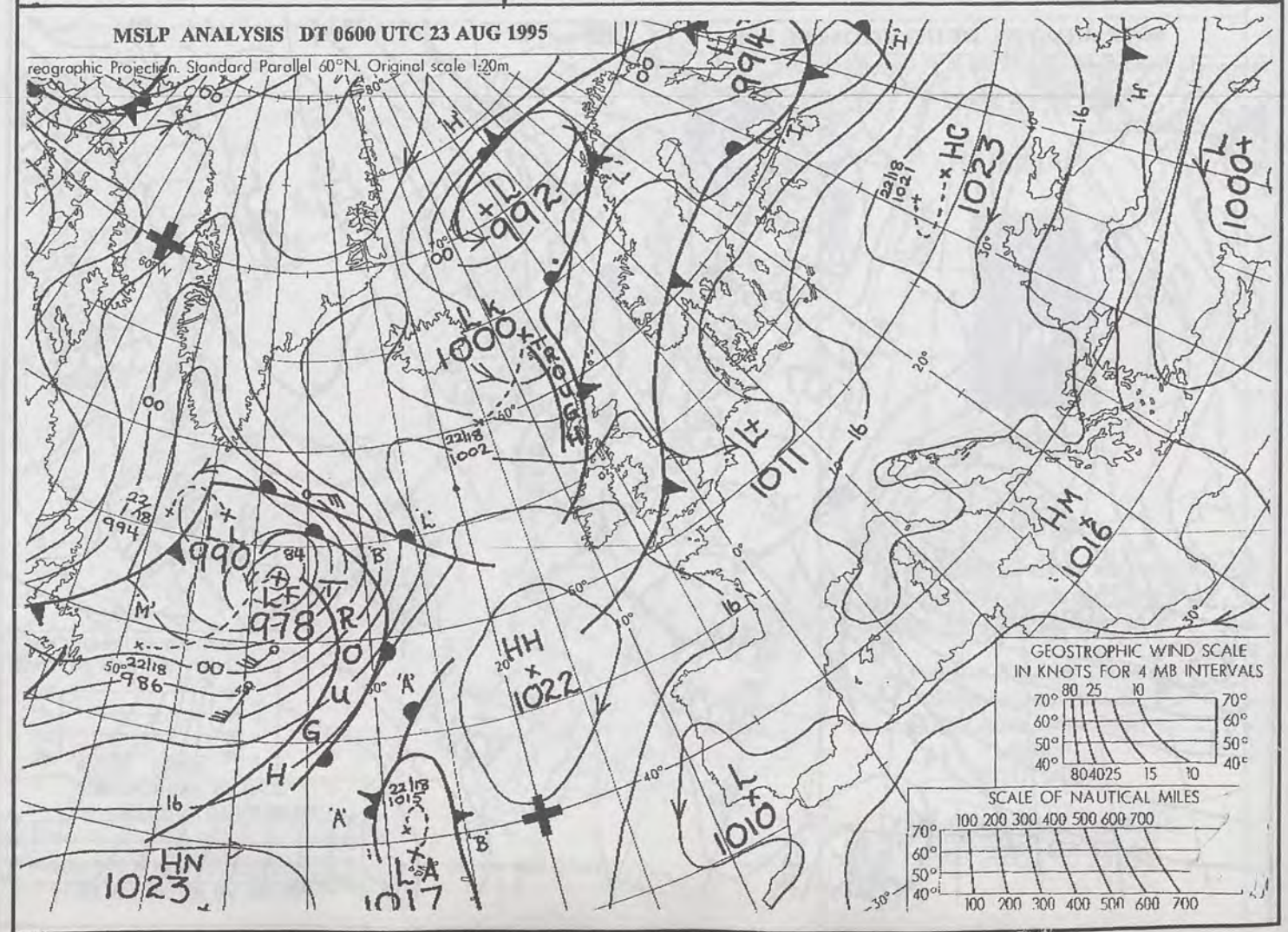
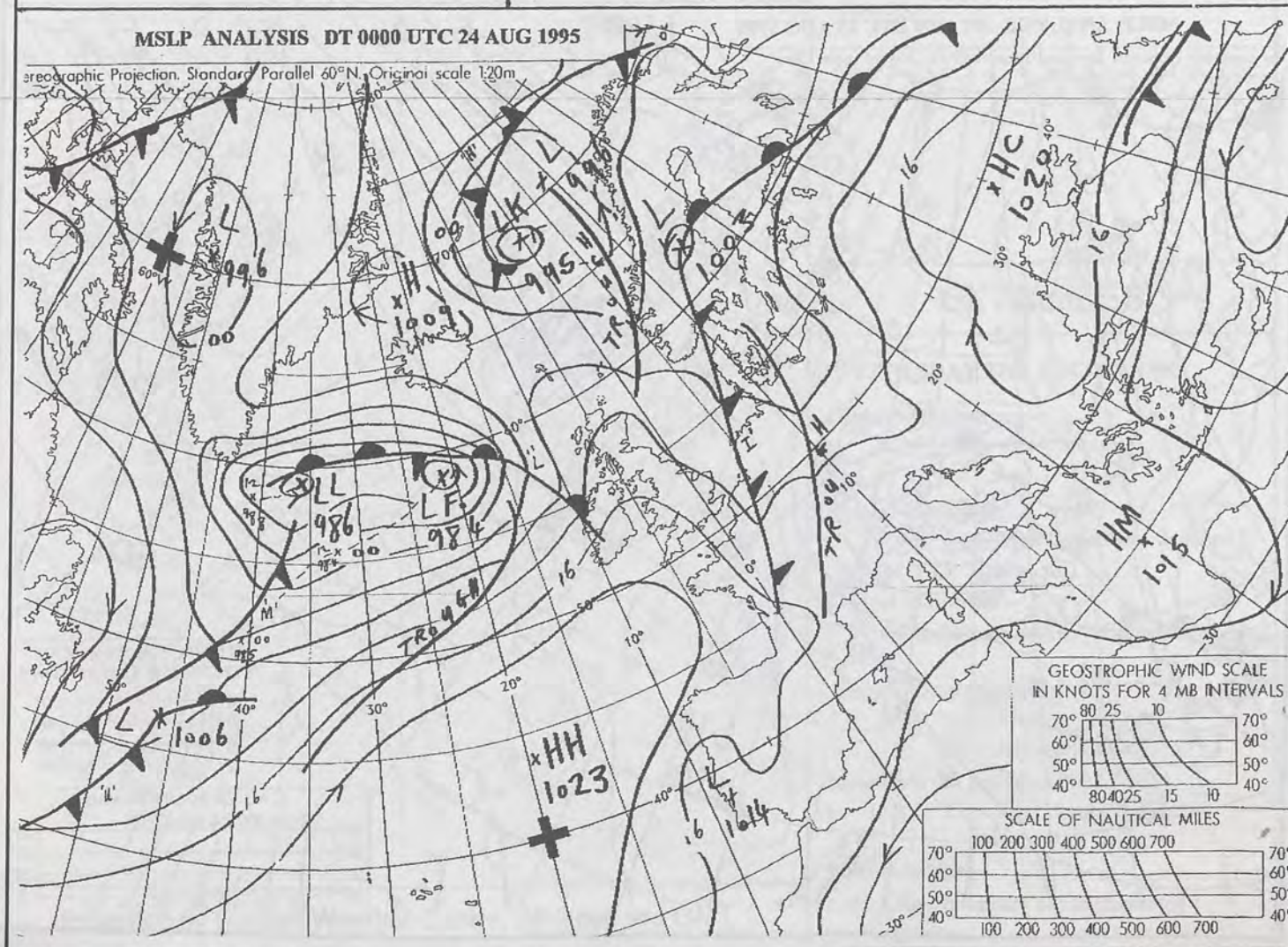
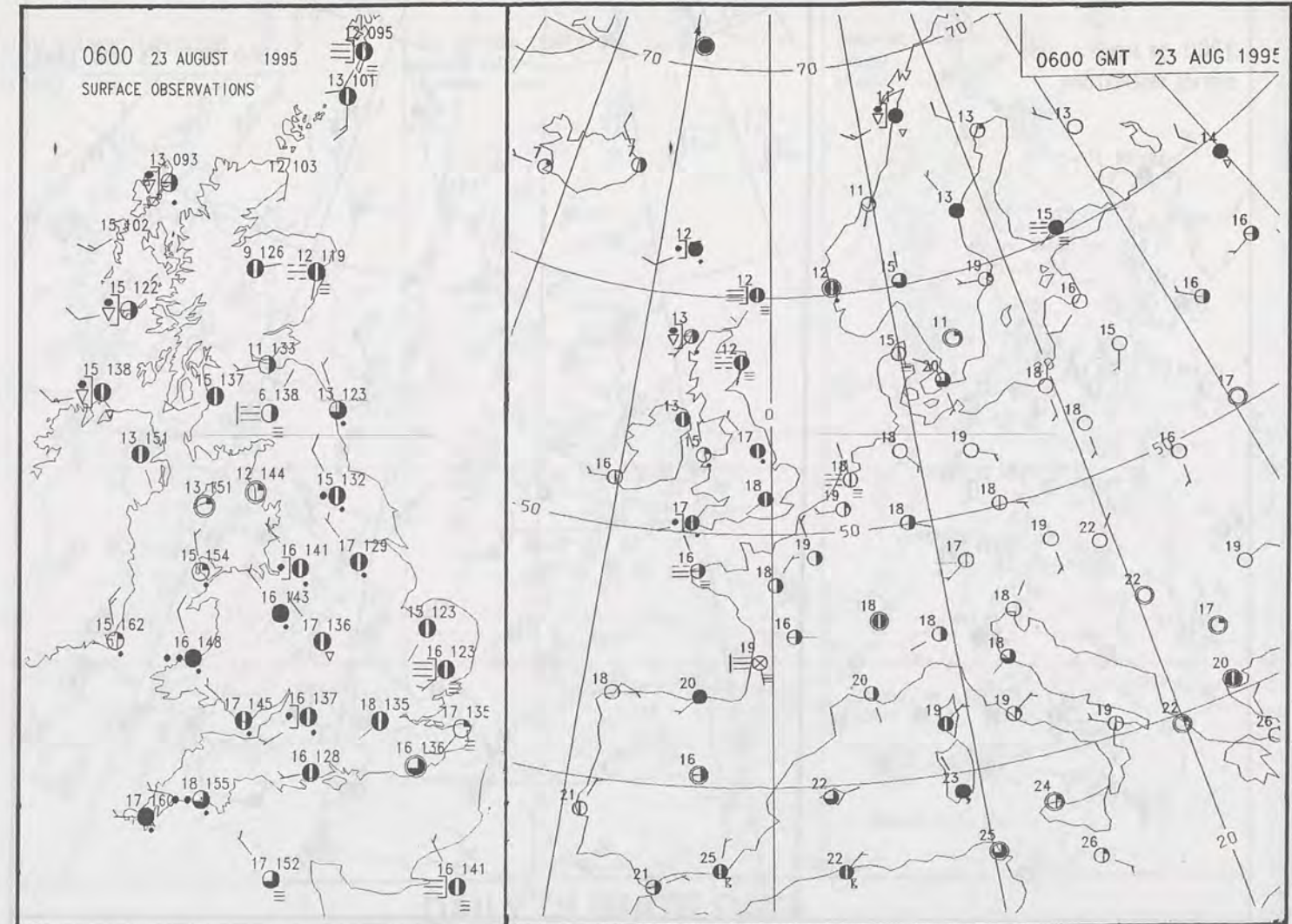
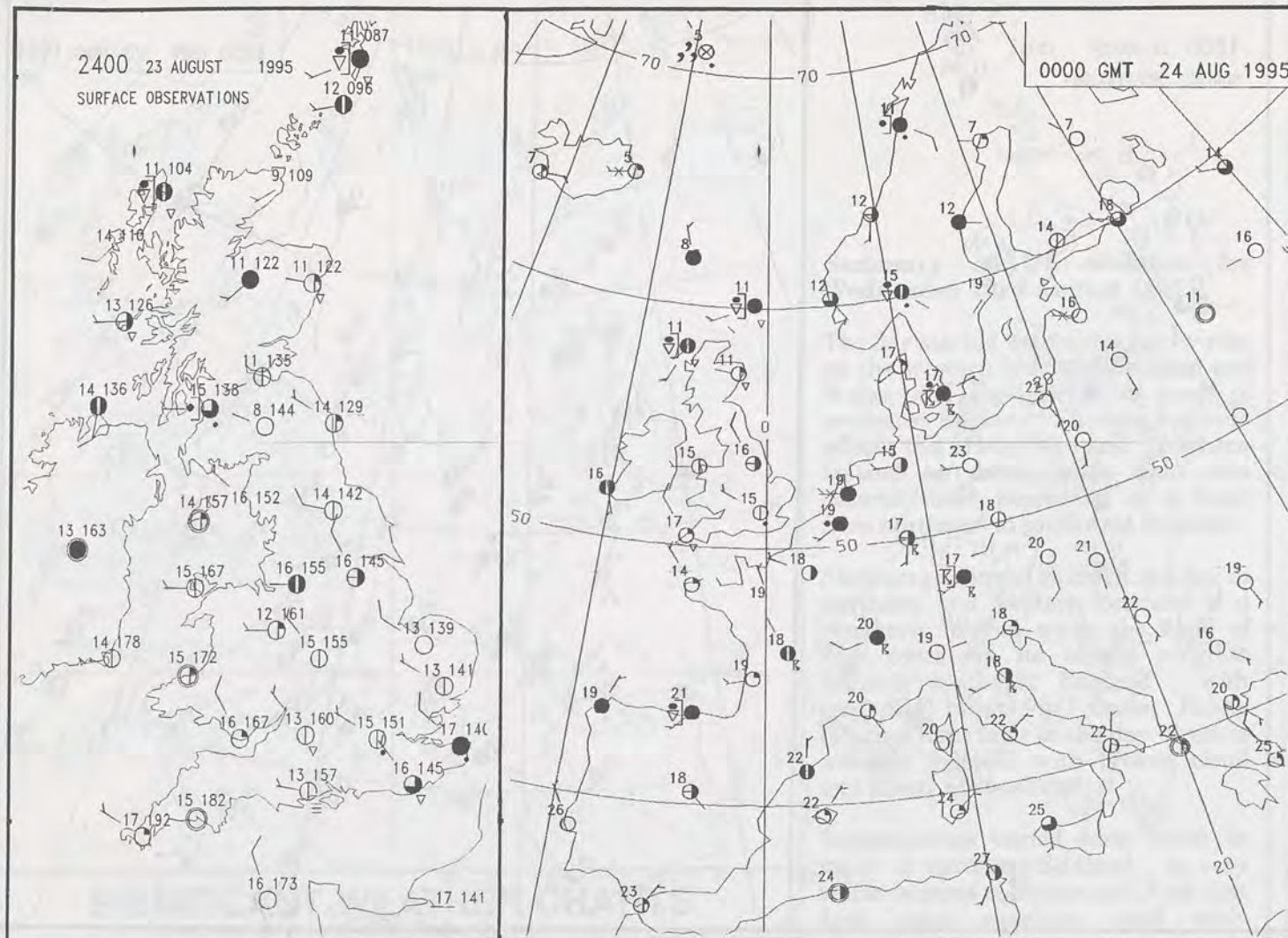
Stereographic Projection, Standard Parallel 60°N, Original scale 1:20m

GEOSTROPHIC WIND SCALE
IN KNOTS FOR 4 MB INTERVALS

70°	80	25	10	70°		
60°				60°		
50°				50°		
40°	80	40	25	15	10	40°

SCALE OF NAUTICAL MILES

70°	100	200	300	400	500	600	700	70°
60°								60°
50°								50°
40°	100	200	300	400	500	600	700	40°



0600 24 AUGUST 1995
SIGWX



1200 24 AUGUST 1995
SIGWX



SIGNIFICANT WEATHER CHARTS

1800 24 AUGUST 1995
SIGWX



2400 24 AUGUST 1995
SIGWX



Summary of UK weather for Thursday 24th August 1995

The day started with a few scattered showers over the Hebrides. More persistent rain soon arrived from the west, to affect western Scotland and Northern Ireland by dawn, this rain becoming heavier for a time in places, while the showers had advanced to the Northern Isles. Elsewhere it was dry with only high cloud for company.

Later in the morning the rain reached east Scotland, northern England and parts of west Wales and southwest England, however much of eastern England remained bright with some hazy sunshine. The afternoon was cloudy in most parts, with variable amounts of rain or drizzle, this being mainly light. Southeast England on the other hand was almost dry, with some brief sunny intervals.

The evening continued along similar lines, although the cloud dispersed in much of Wales and northern England, while southeast England became cloudier with patchy light rain and drizzle.

Temperatures varied from around average in southwest Scotland and the Northern Isles to very warm in parts of southeast and eastern England.

EXTREMES

THURSDAY 24th AUGUST 1995

Highest Maximum

: 24.9 C Heathrow Airport

Lowest Maximum

: 13.2 C Lerwick [Shetland]

Lowest Minimum

: 6.7 C Inchmarlo [Grampian]

Lowest Grass Minimum

: 1.9 C Sennybridge [Powys]

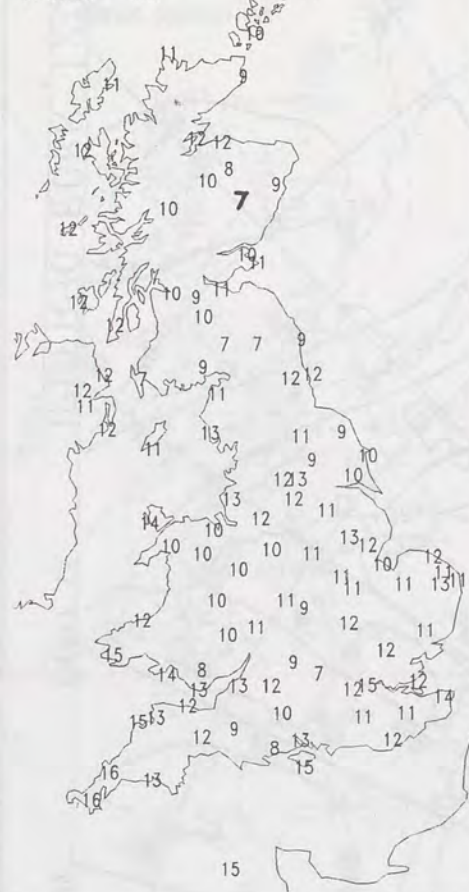
Most Rain (24 hrs from 0900 GMT)

: 12.0 mm Salsburgh [Strathclyde]

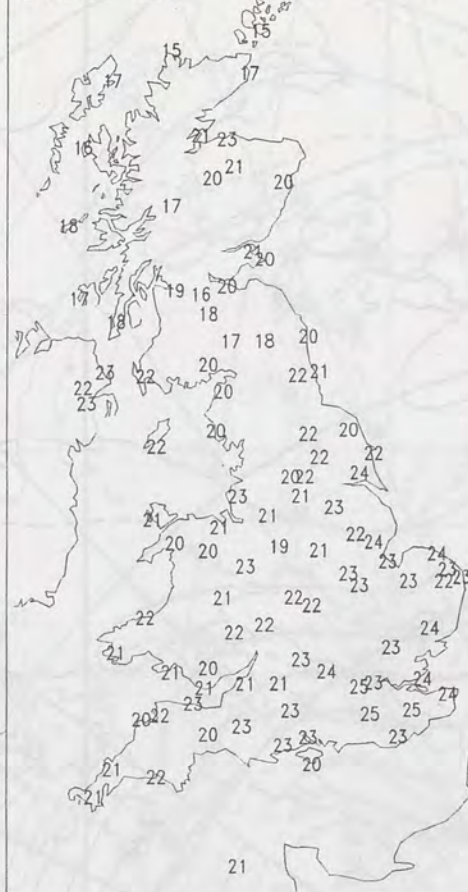
Most Sunshine

: 10.2 Hrs Herstmonceux [East Sussex]

NIGHT MINIMUM TEMPERATURE
(DEGREES C)
24 AUGUST 1995



DAY MAXIMUM TEMPERATURE
(DEGREES C)
24 AUGUST 1995



SUNSHINE (DAWN TO DUSK)
(HOURS)
24 AUGUST 1995



DAILY CLIMATE DATA

NIGHT RAINFALL
(MILLIMETRES)
24 AUGUST 1995



DAY RAINFALL
(MILLIMETRES)
24 AUGUST 1995



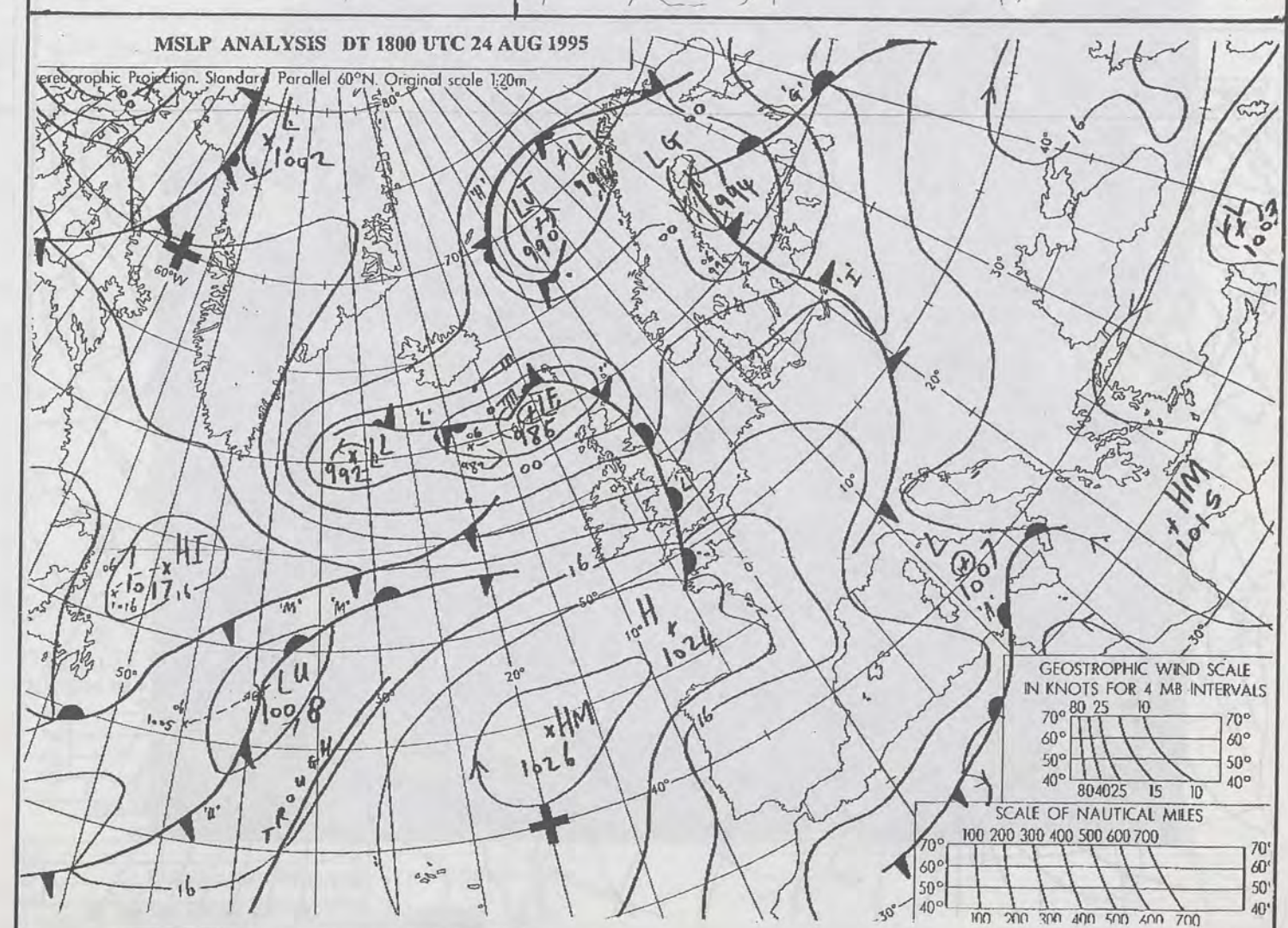
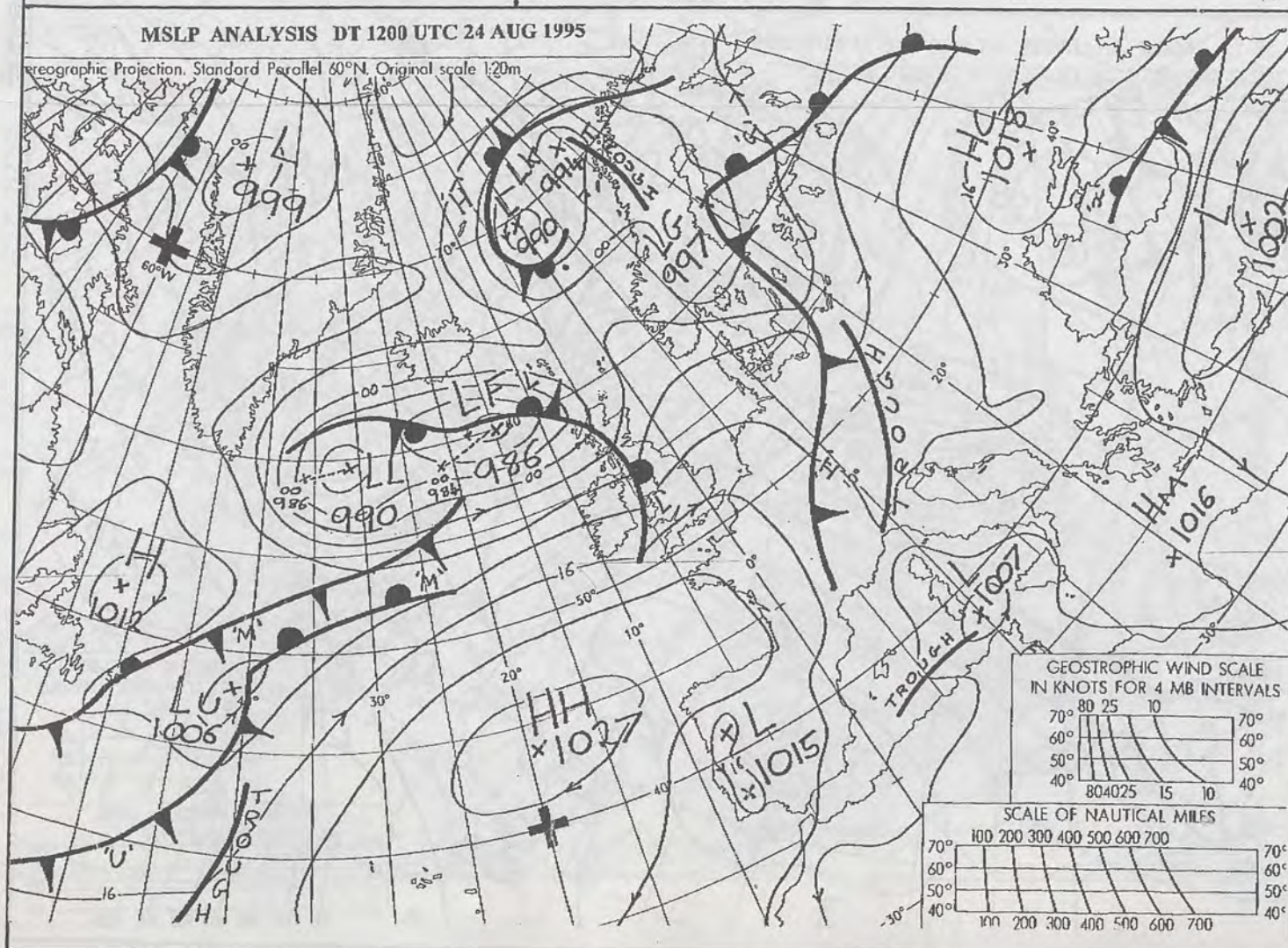
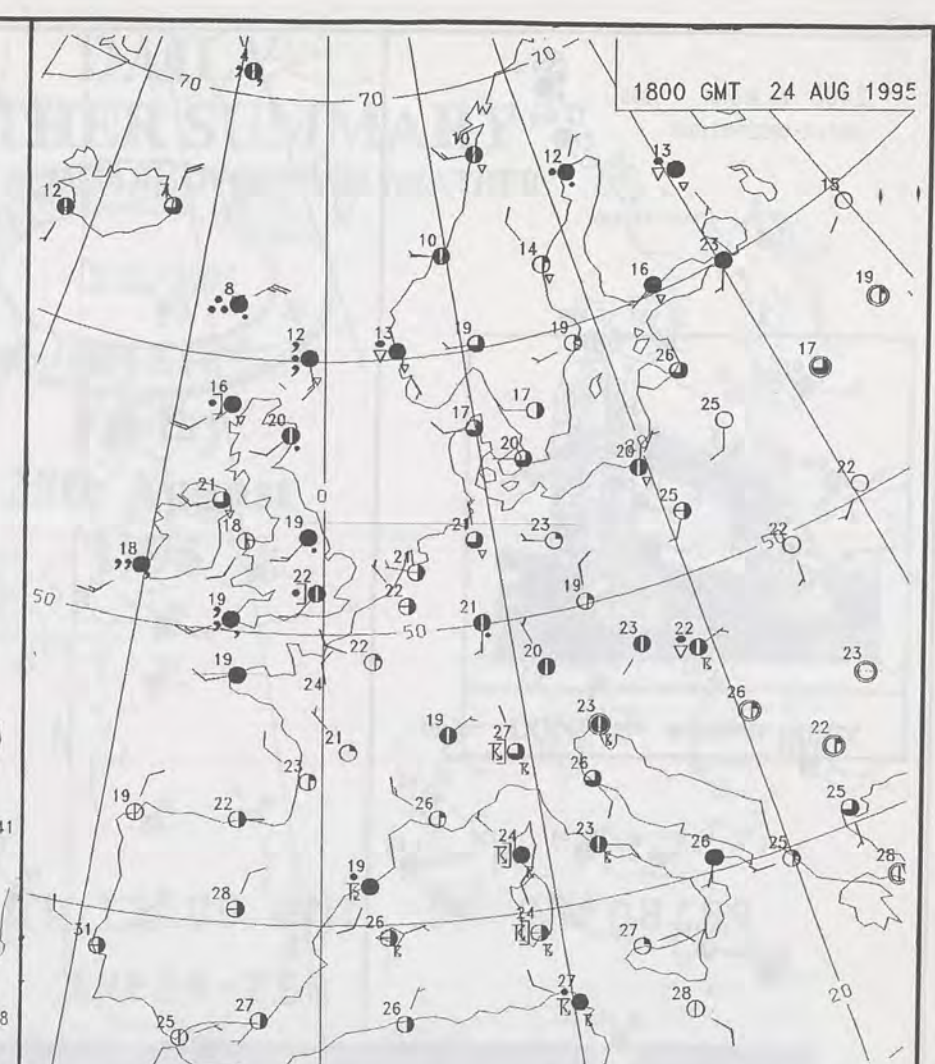
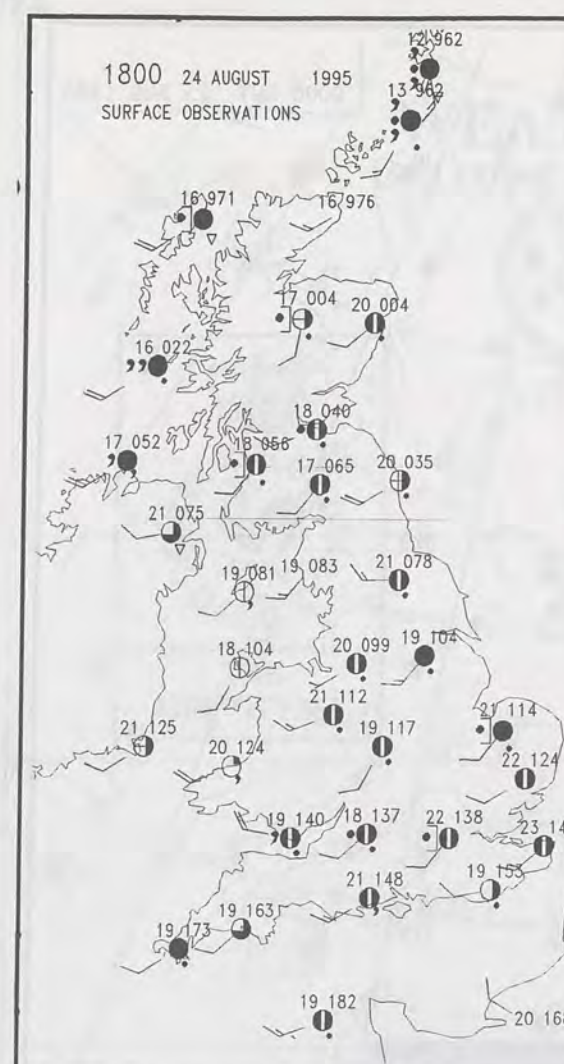
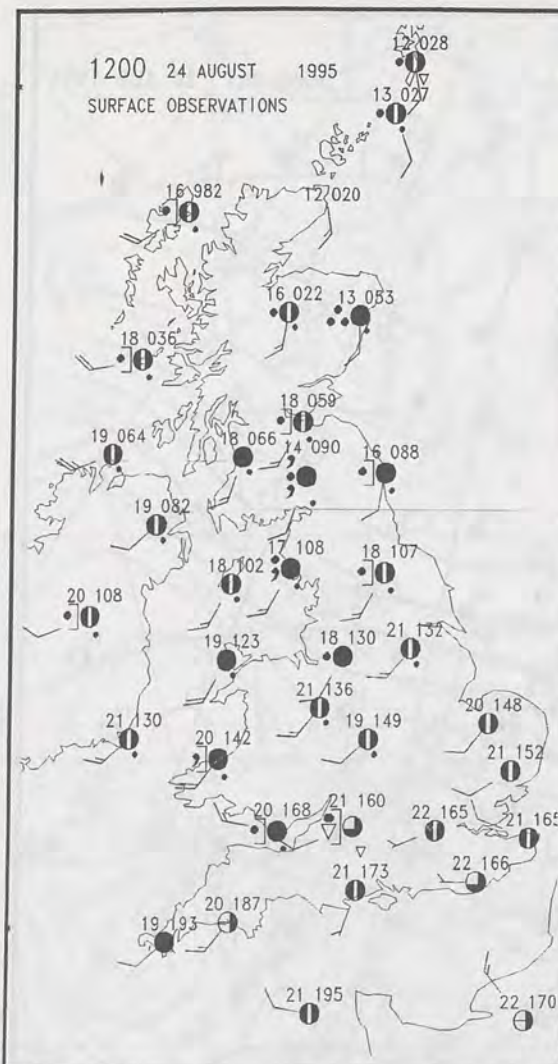
DAILY WEATHER SUMMARY

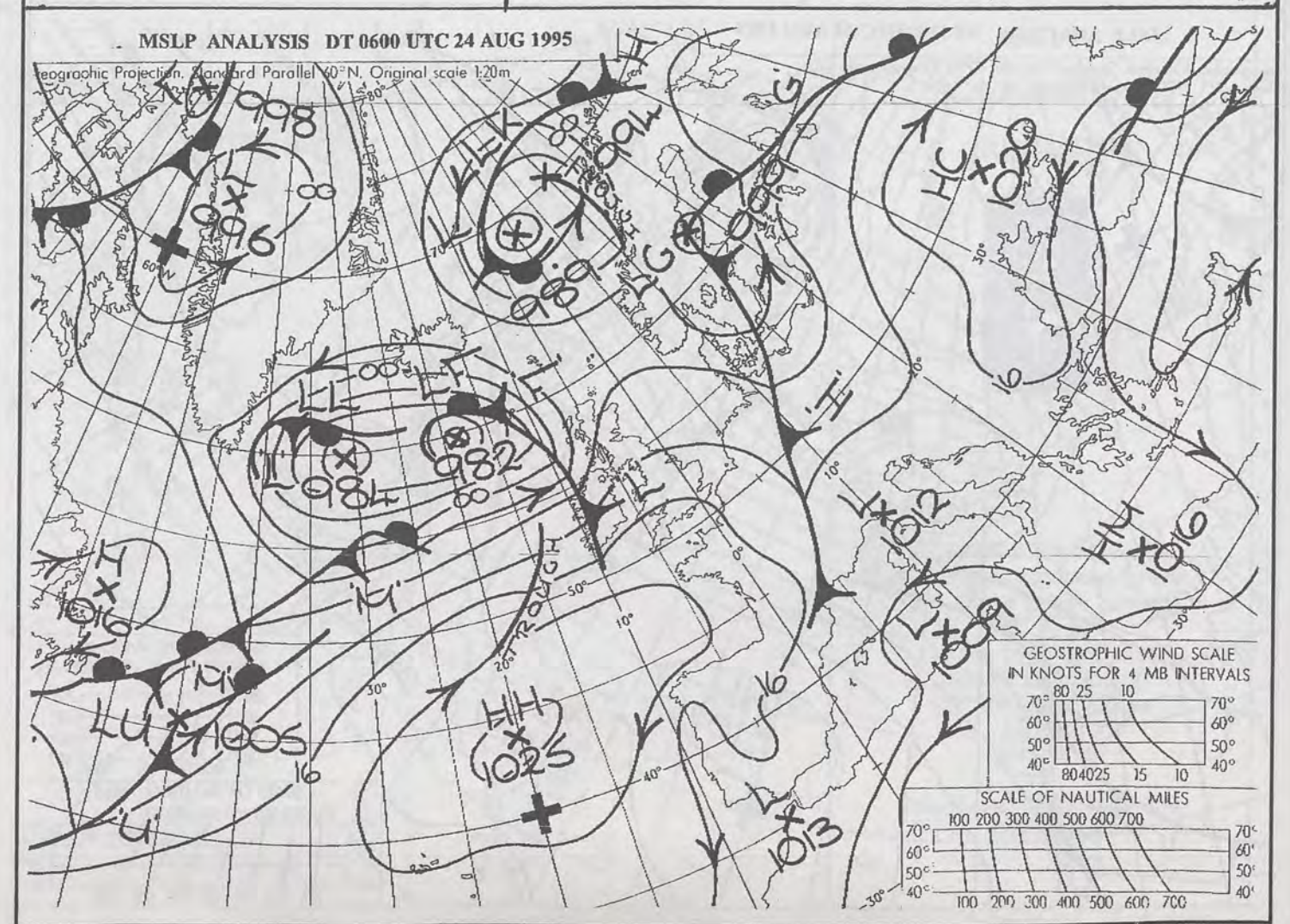
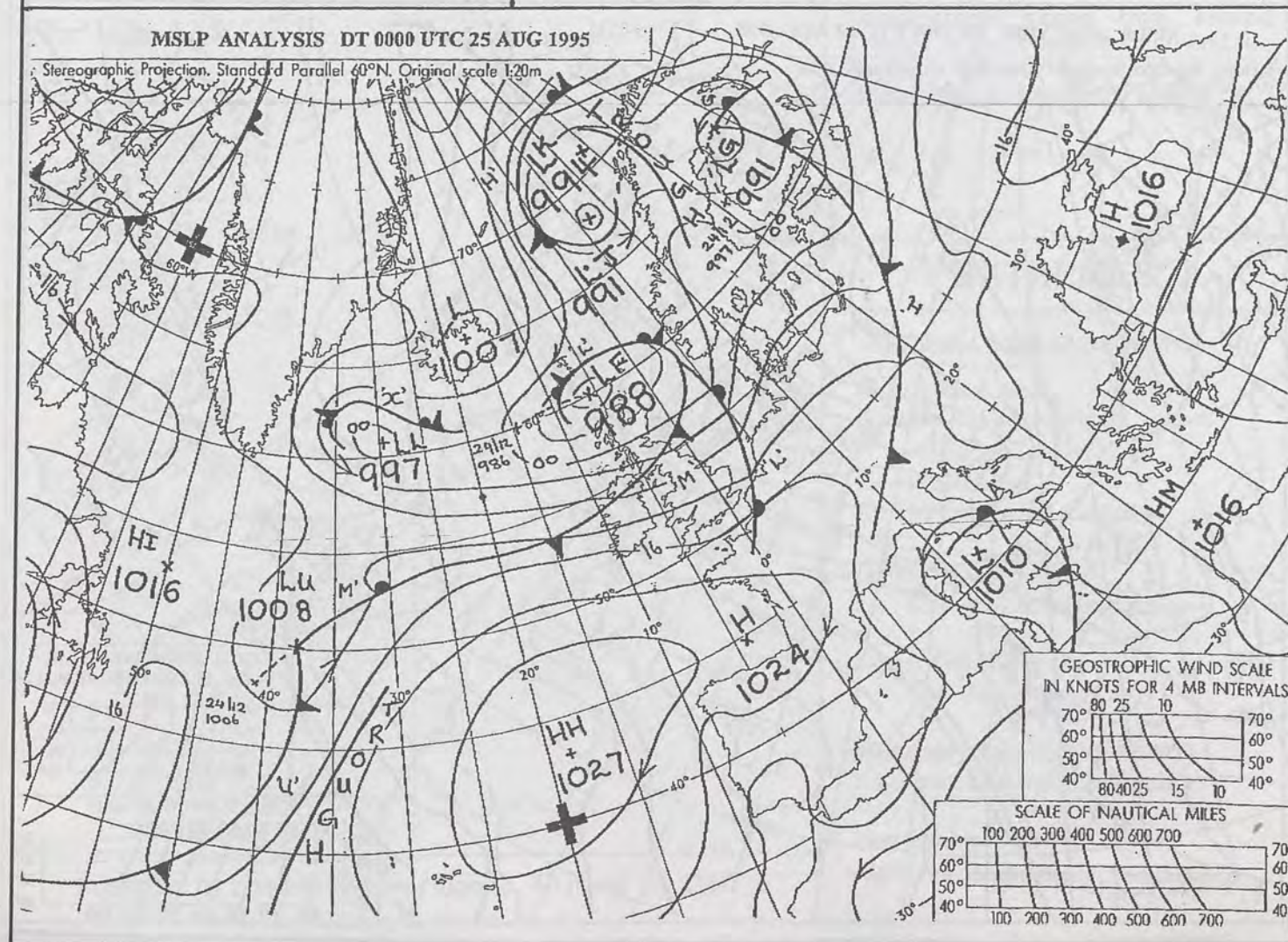
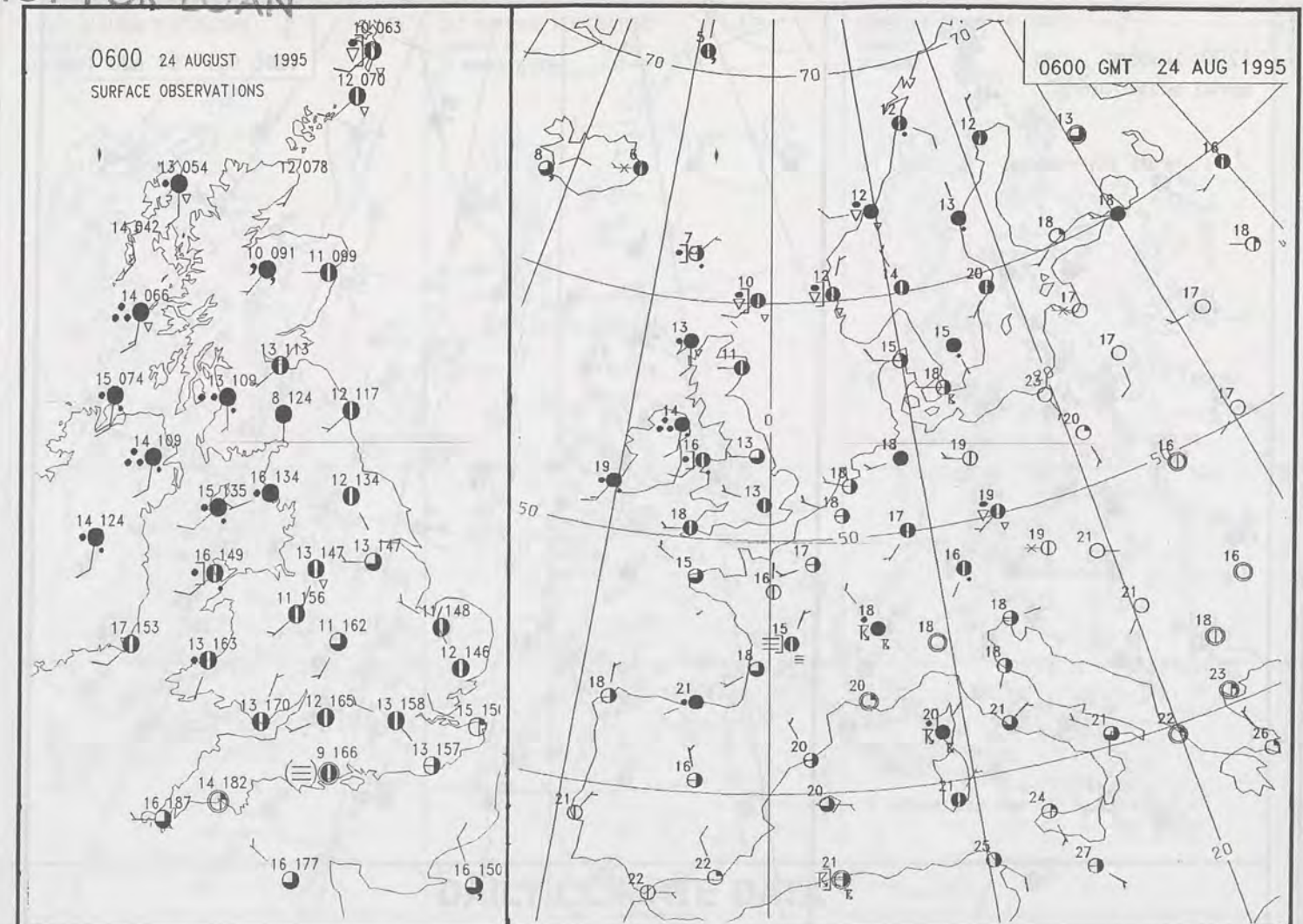
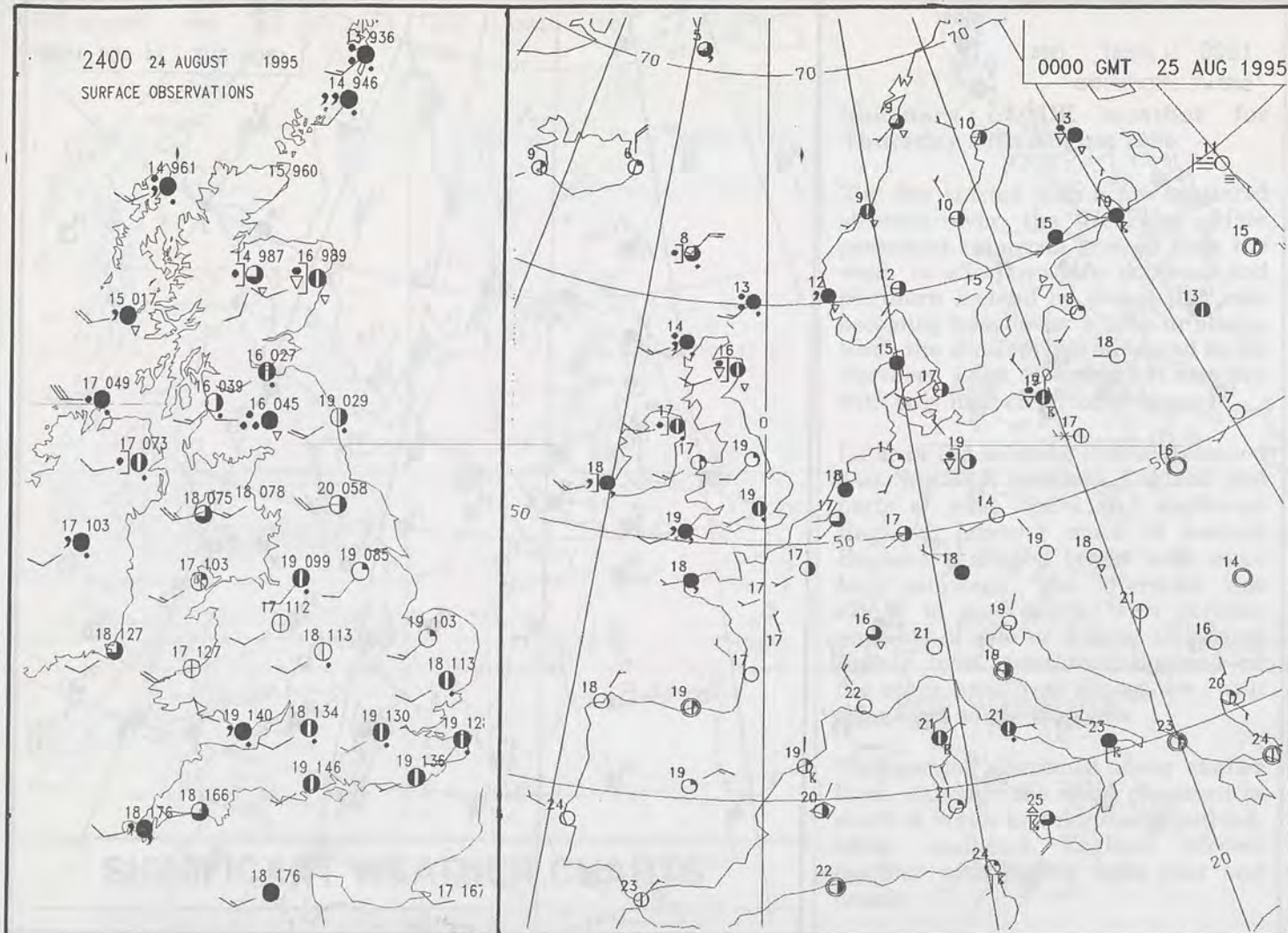


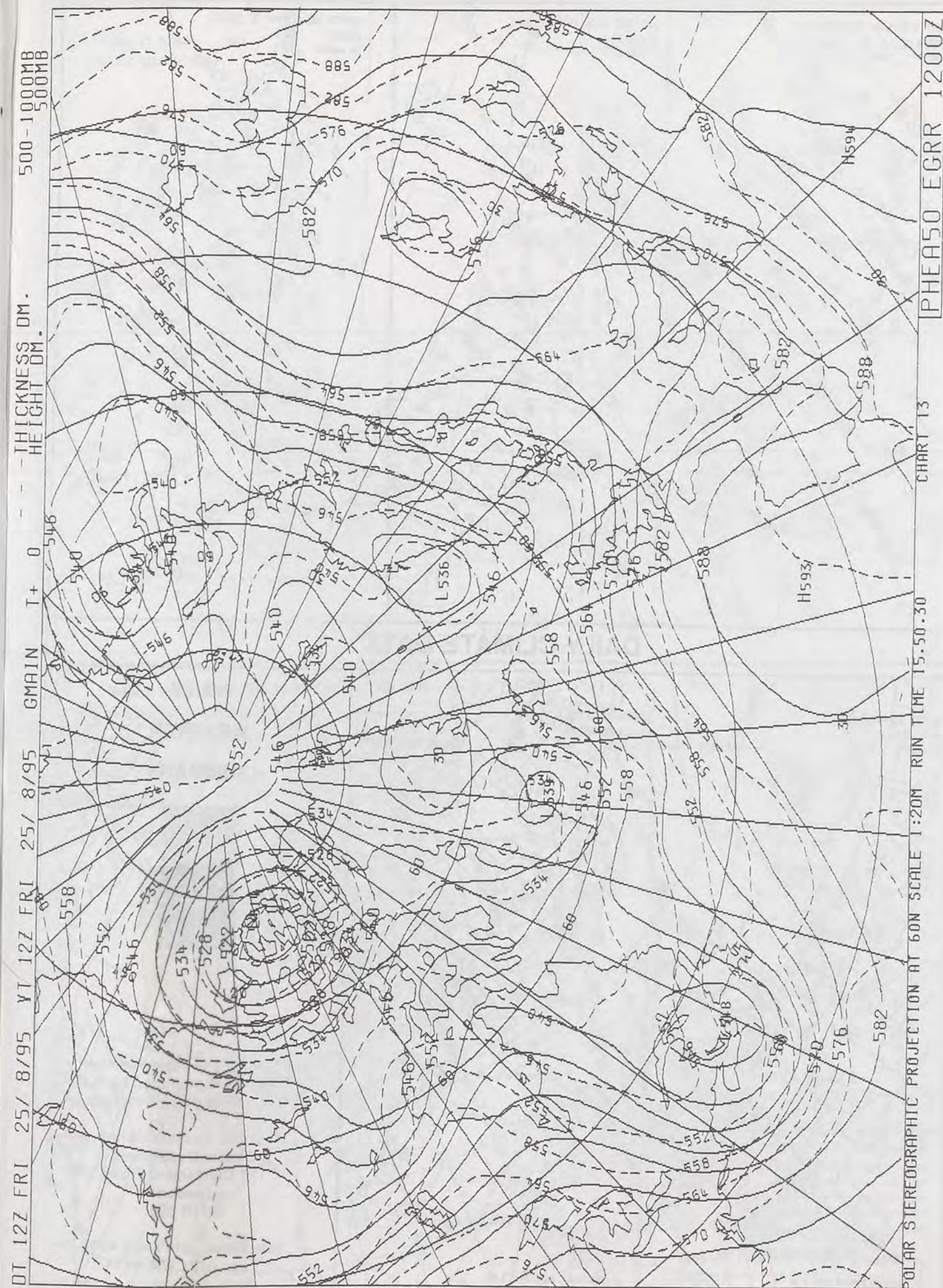
For details of other Weather Summaries produced by the Met. Office please contact:

London Weather Centre
Climate Department
127 Clerkenwell Road
London
EC1R 5DB

Telephone: 0171 405 4358
Fax: 0171 404 4314








DAILY WEATHER SUMMARY

INCLUDING SUMMARY OF BRITISH WEATHER




Friday
25th August
1995



LONDON weather centre

METEOSAT AT 12:00 GMT ON 25/08/95
INFRA-RED



CLOUD-TOP OR LAND/SEA TEMPERATURE

COLD WARM

0600 25 AUGUST 1995
SIGWX



1200 25 AUGUST 1995
SIGWX



SIGNIFICANT WEATHER CHARTS

1800 25 AUGUST 1995
SIGWX



2400 25 AUGUST 1995
SIGWX



Published by London Weather Centre. All times are GMT.

Summary of UK weather for Friday 25th August 1995

Many parts of the country had a rather cloudy night with patchy rain or drizzle in places, especially over the Northern Isles of Scotland where some heavier rain occurred. However, east Wales, the Midlands, East Anglia, northeast England, and later southeast England, had some long clear periods.

By day there were variable, often large, amounts of cloud and bright or sunny intervals. The best of the sunshine occurred over eastern and southern counties of England during the afternoon, but parts of north and west Wales stayed largely sunny throughout the day. A few spots of rain or light showers peppered the country, but many places stayed dry with only parts of Scotland and the north Antrim coast recording any useful rain. The evening was dry with clear intervals over much of England and Wales apart from a few light showers in the northwest. Northern Ireland had some light showers and Scotland was rather cloudy with patchy rain or drizzle, mainly in the north and east. It was a breezy day everywhere.

Temperatures were near normal over northern Scotland and northwest England but most of the country had a warm day with parts of England becoming very warm.

EXTREMES

FRIDAY 25th AUGUST 1995

Highest Maximum

: 26.2 C Hum Airport [Dorset]

Lowest Maximum

: 12.7 C Lerwick [Shetland]

Lowest Minimum

: 10.3 C Salsburgh [Strathclyde]

Lowest Grass Minimum

: 8.5 C Foula [Shetland]

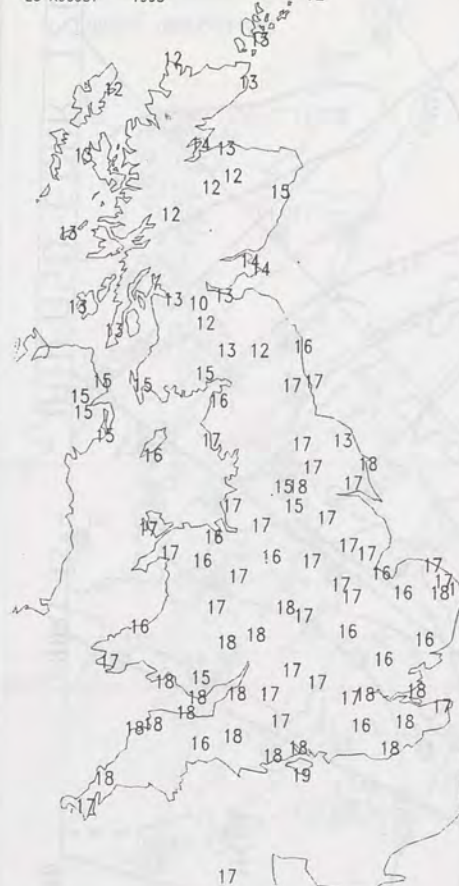
Most Rain (24 hrs from 0900 GMT)

: 14.3 mm Orsay on Islay
[Western Scotland]

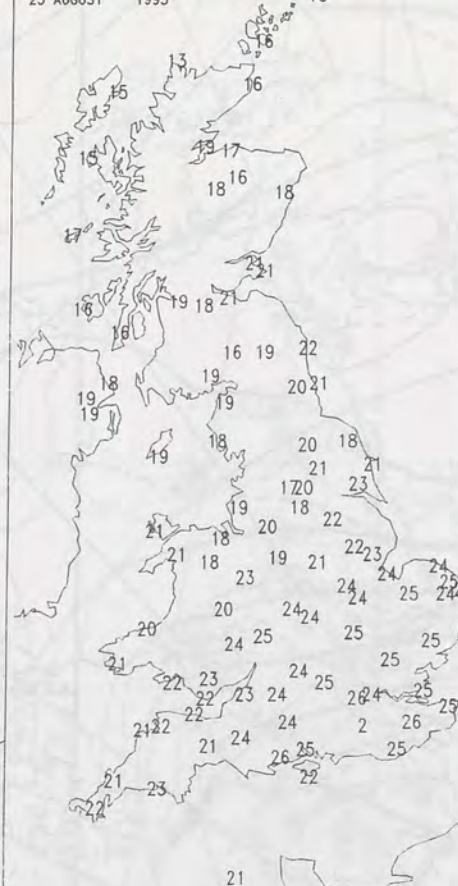
Most Sunshine

: 11.1 Hrs Wattisham [Suffolk]

NIGHT MINIMUM TEMPERATURE
(DEGREES C)
25 AUGUST 1995



DAY MAXIMUM TEMPERATURE
(DEGREES C)
25 AUGUST 1995



SUNSHINE (DAWN TO DUSK)
(HOURS)
25 AUGUST 1995



DAILY CLIMATE DATA

NIGHT RAINFALL
(MILLIMETRES)
25 AUGUST 1995



DAY RAINFALL
(MILLIMETRES)
25 AUGUST 1995



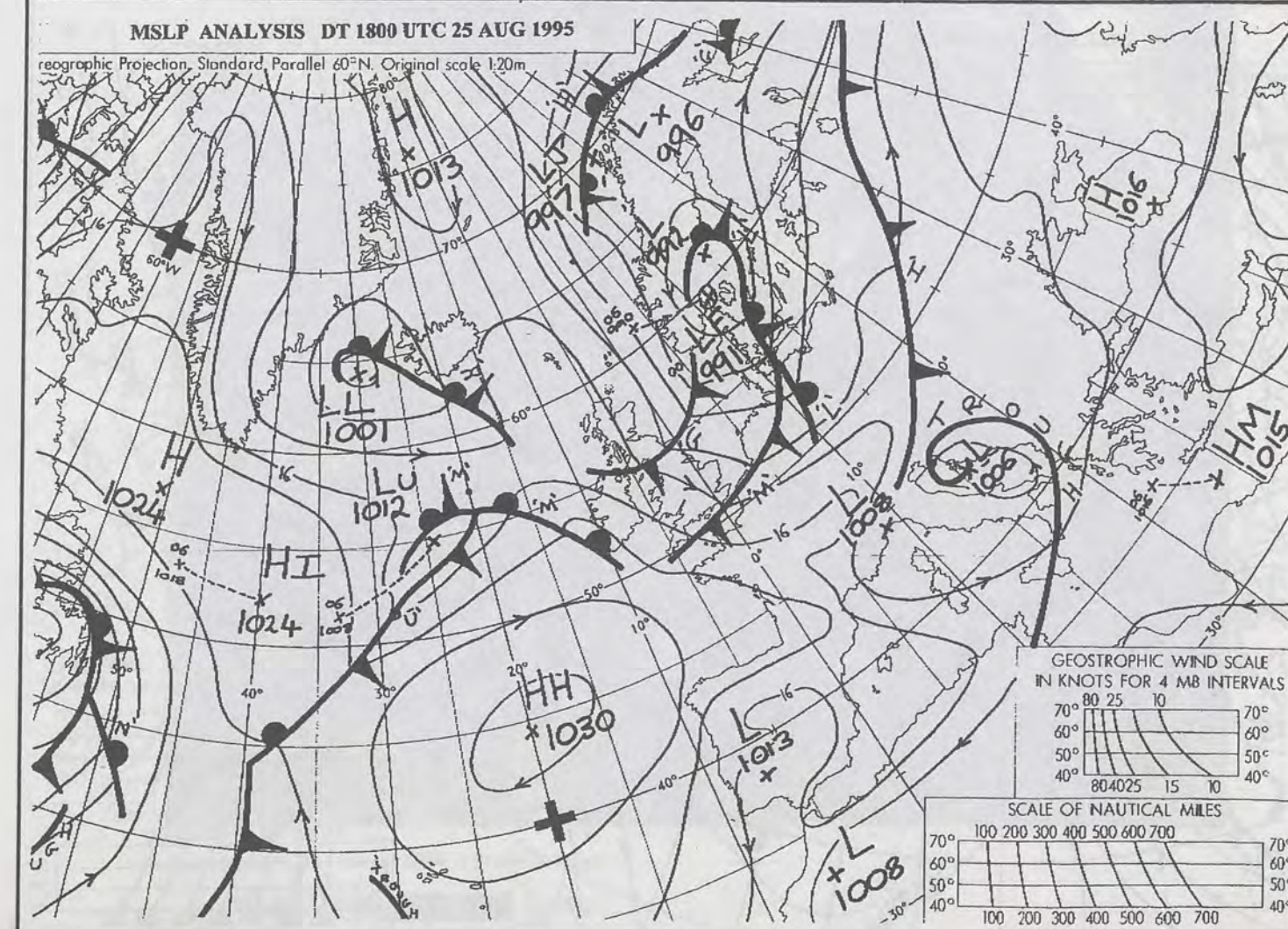
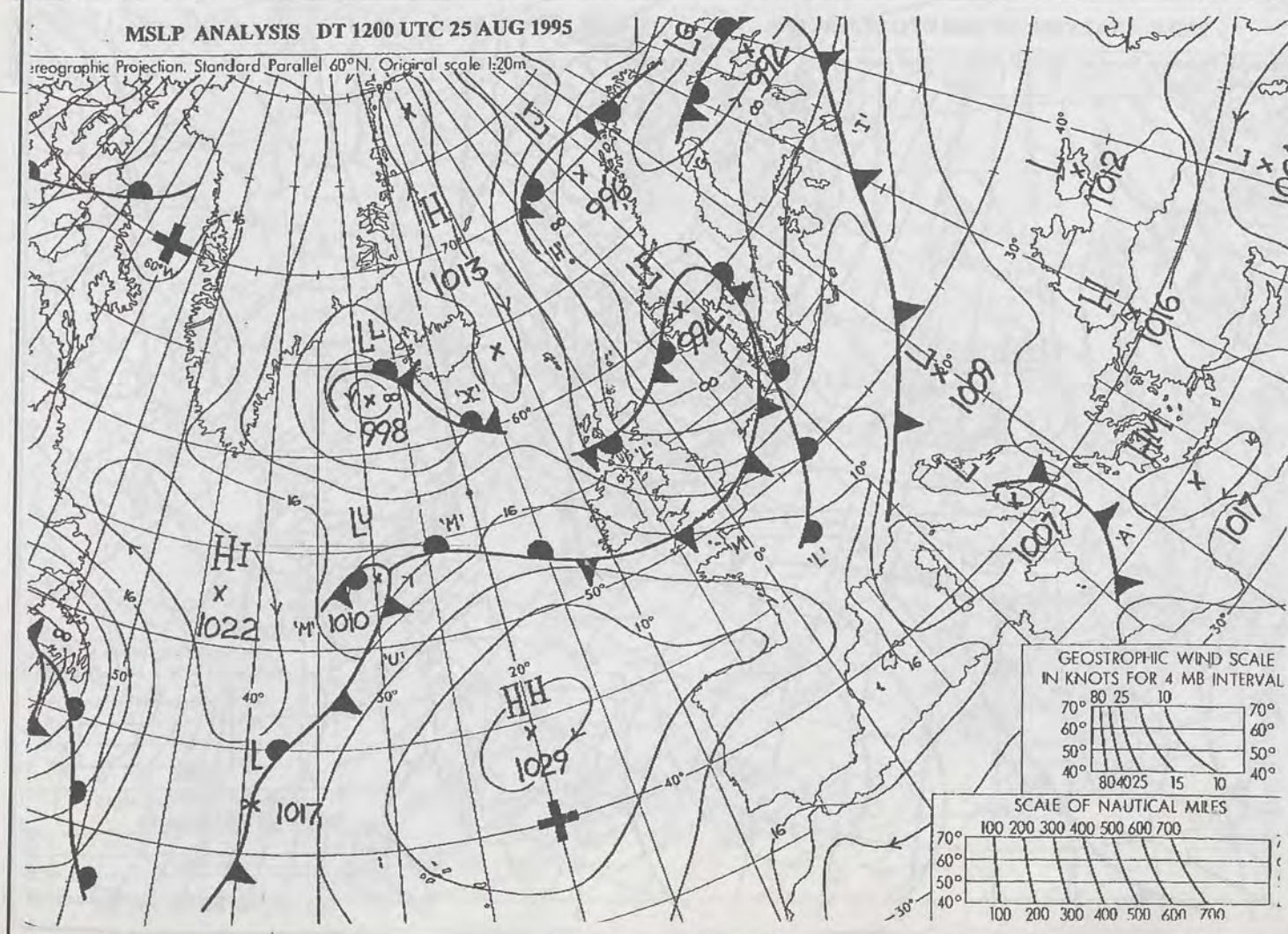
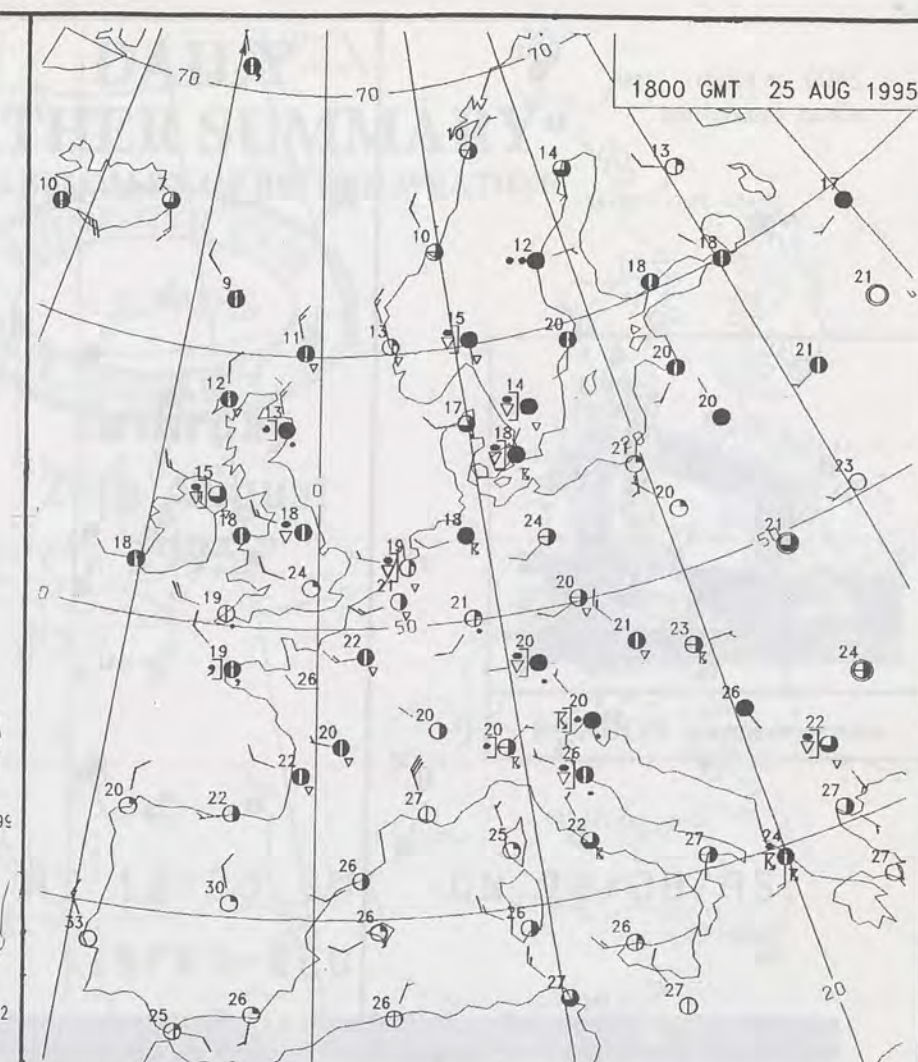
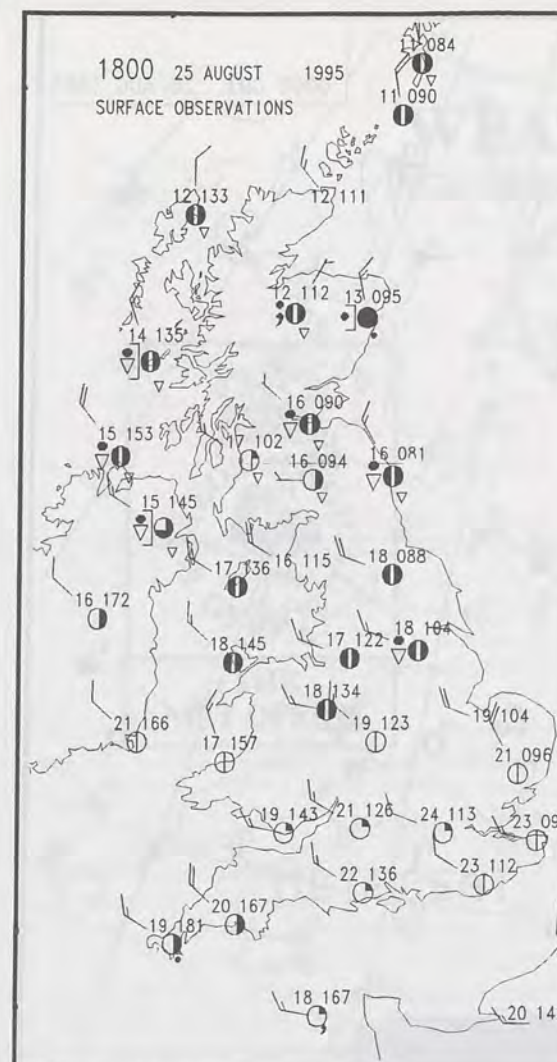
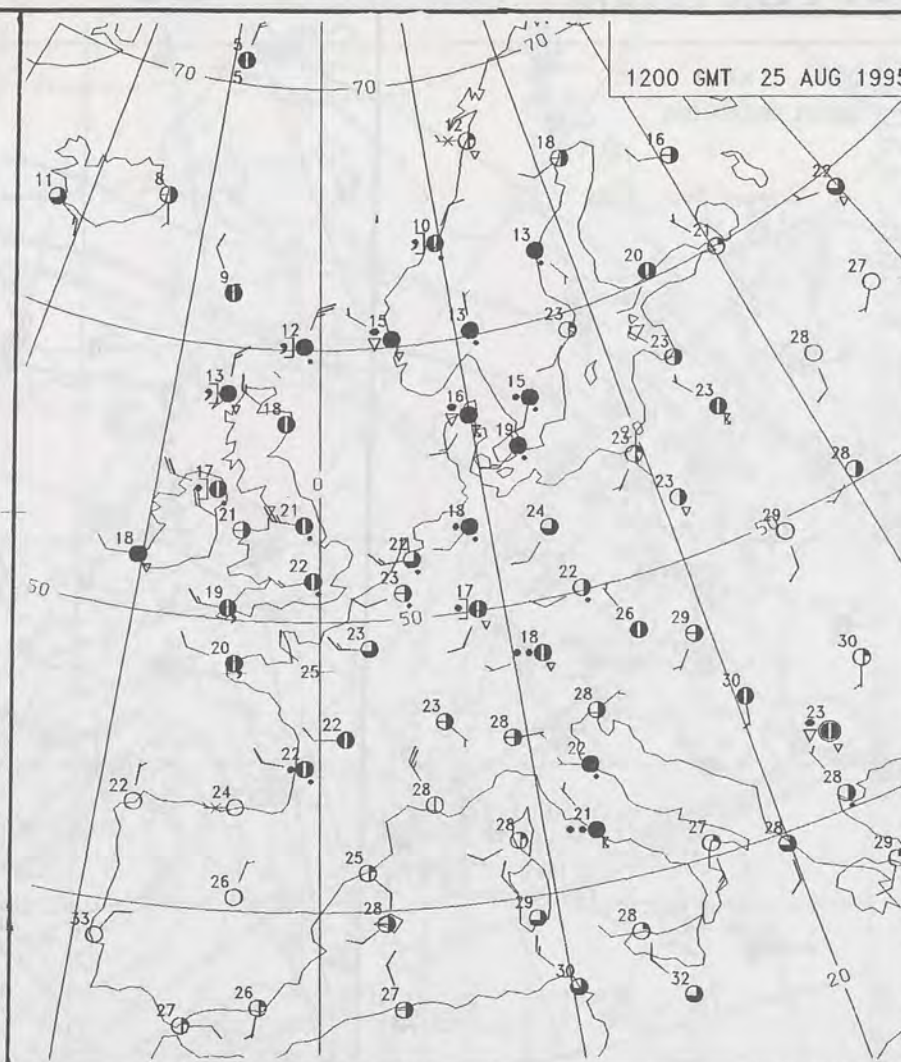
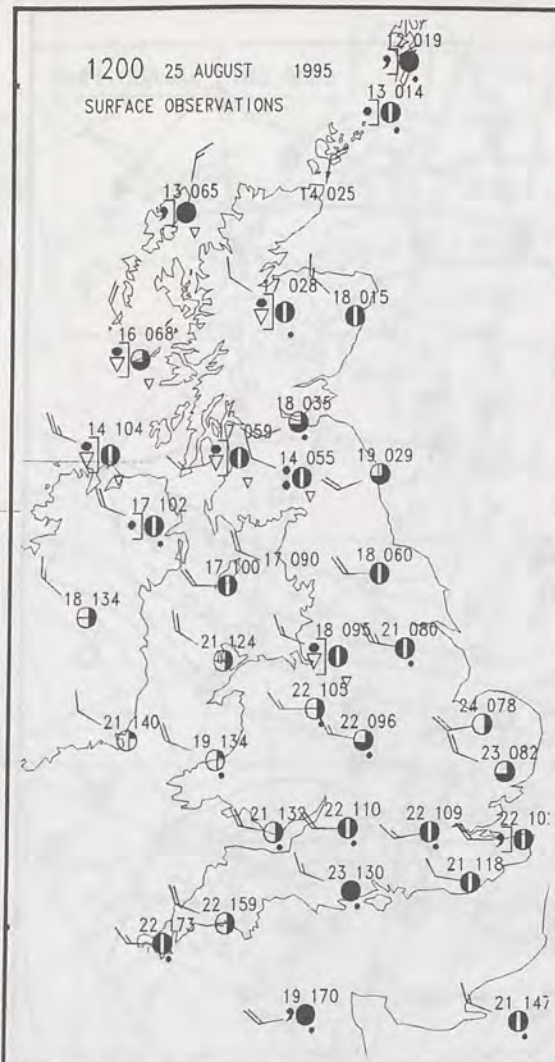
DAILY WEATHER SUMMARY

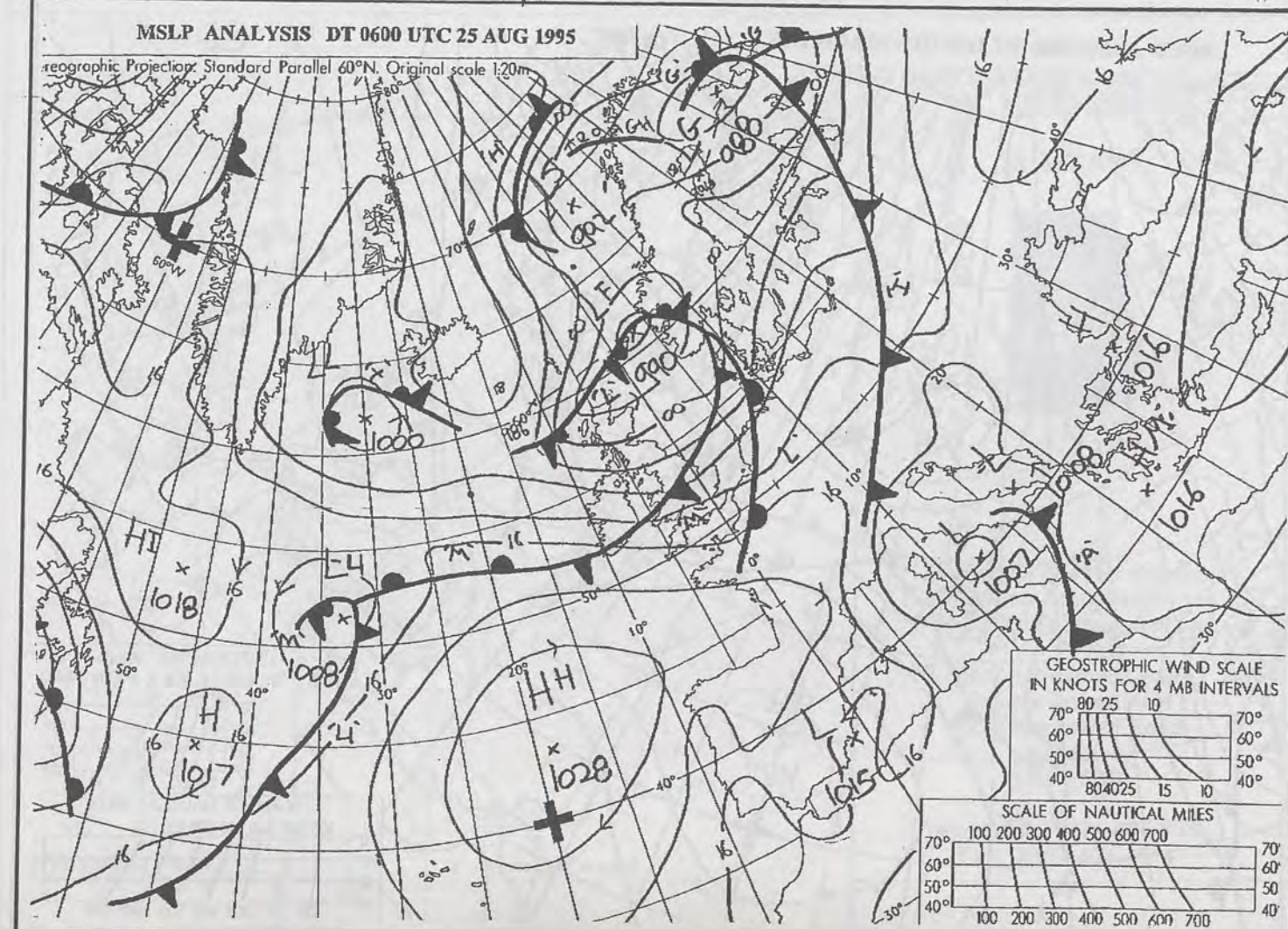
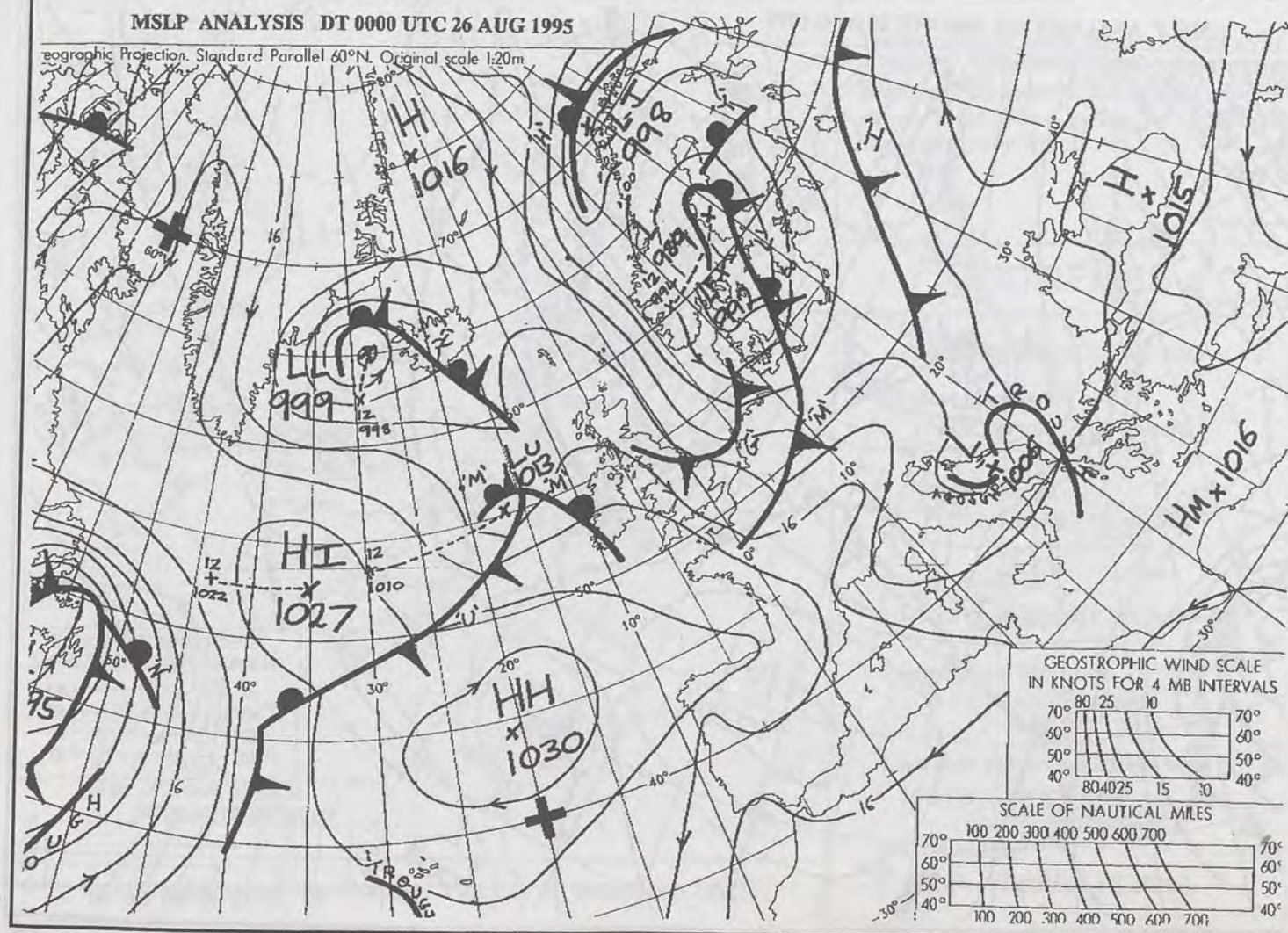
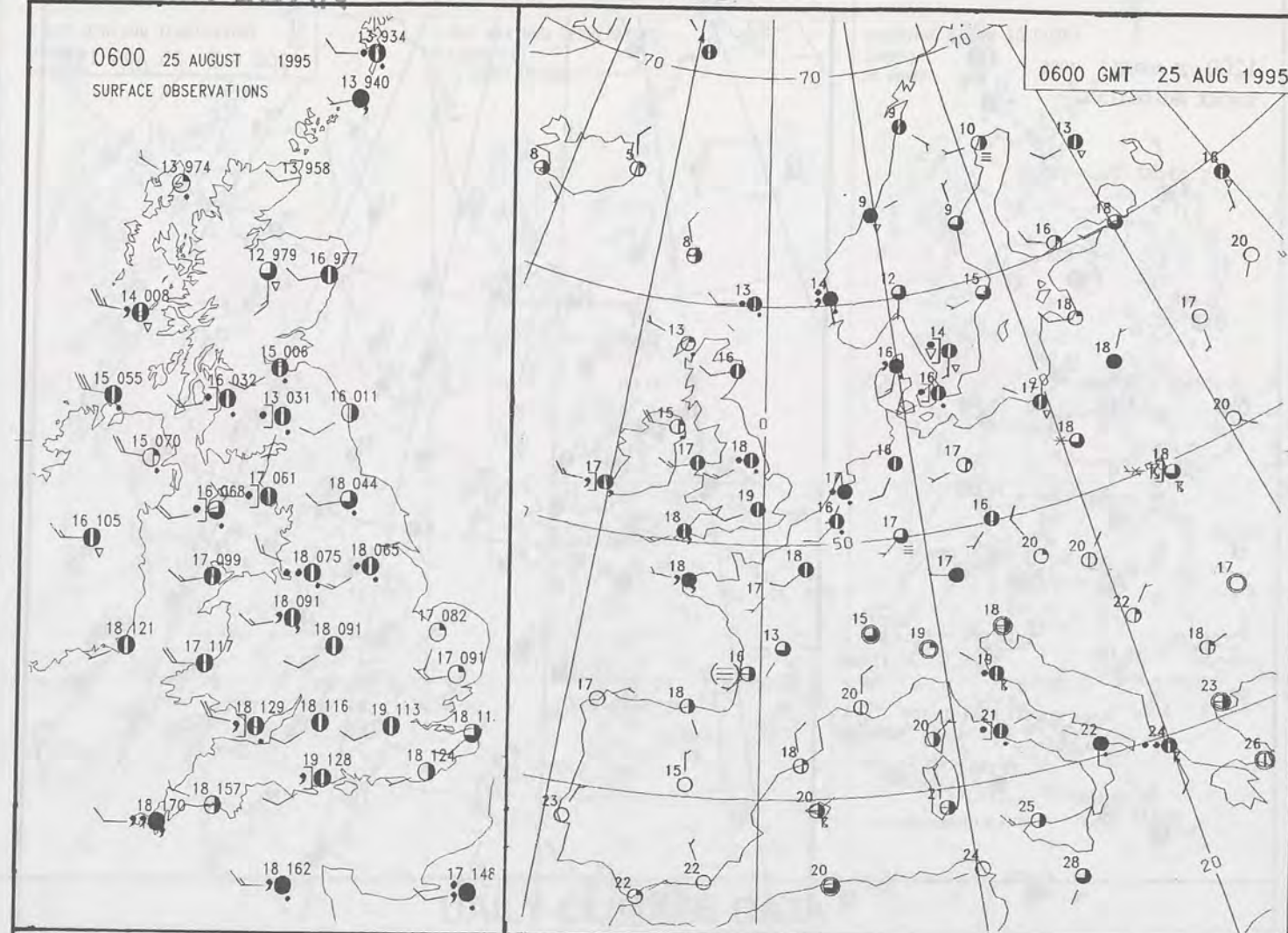
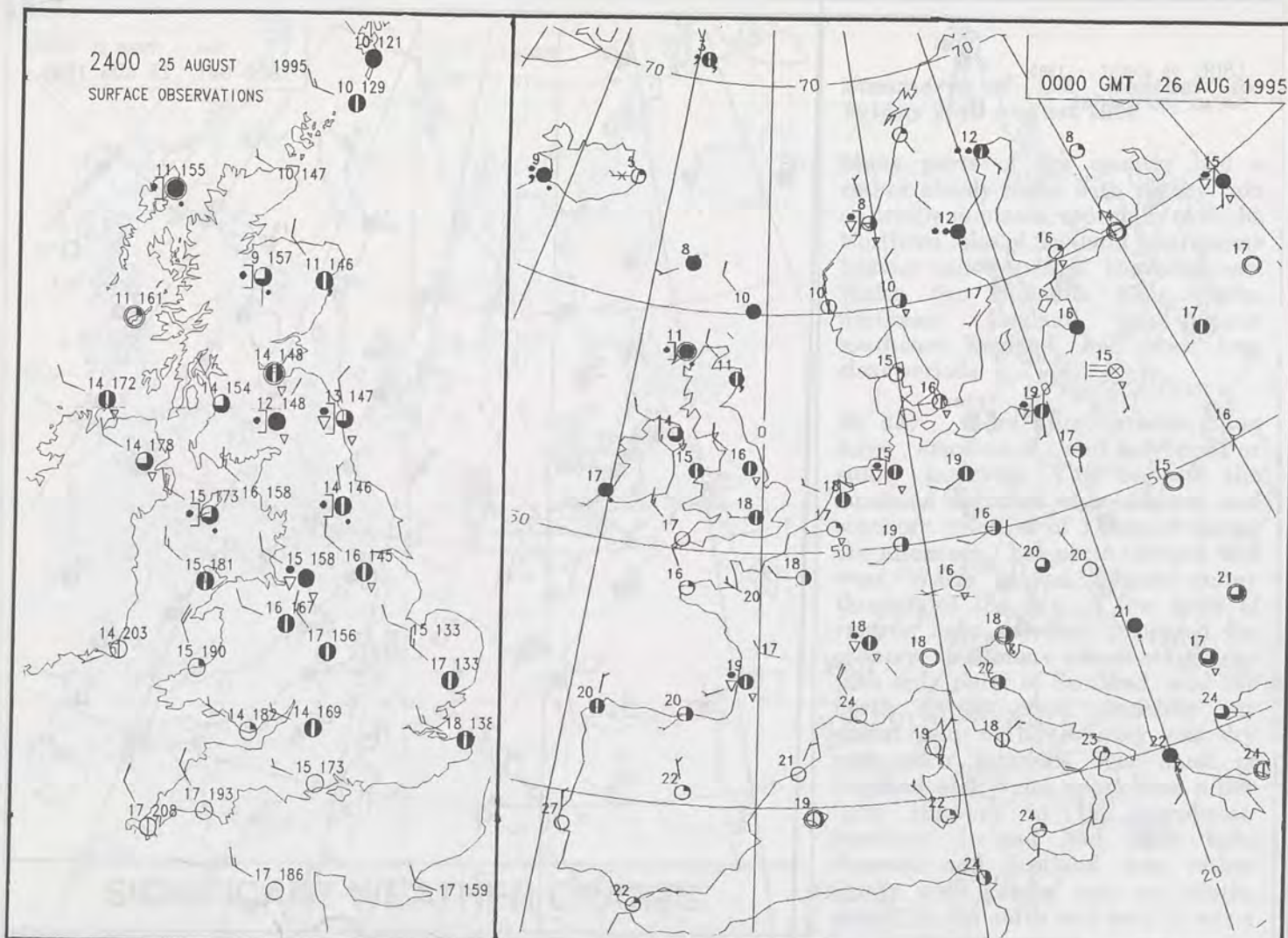


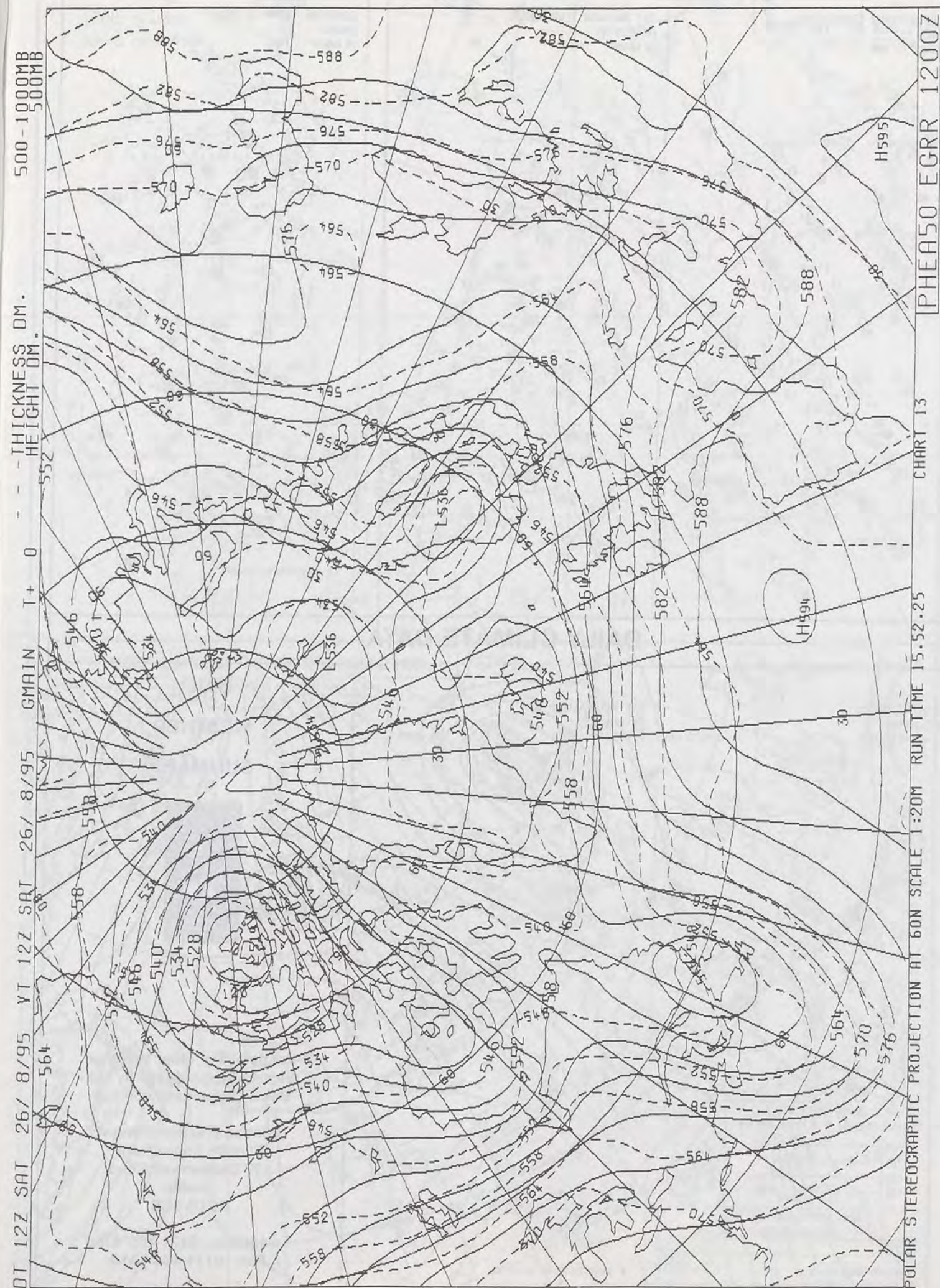
For details of other Weather Summaries produced by the Met. Office please contact:

London Weather Centre
Climate Department
127 Clerkenwell Road
London
EC1R 5DB

Telephone: 0171 405 4358
Fax: 0171 404 4314









DAILY WEATHER SUMMARY

INCLUDING SUMMARY OF BRITISH WEATHER




Saturday
26th August
1995



LONDON *weather centre*

METEOSAT AT 12:00 GMT ON 26/08/95
INFRA-RED



CLOUD-TOP OR LAND/SEA TEMPERATURE

COLD WARM

0600 26 AUGUST 1995
SIGWX



1200 26 AUGUST 1995
SIGWX



SIGNIFICANT WEATHER CHARTS

1800 26 AUGUST 1995
SIGWX



2400 26 AUGUST 1995
SIGWX



Published by London Weather Centre. All times are GMT.

Summary of UK weather for Saturday 26th August 1995

Many parts of the country had a dry night with variable, often large, amounts of cloud but also some clear intervals. The longest clear spells occurred over southwest England and south Wales. A few spots of rain, or light showers, affected mainly northern England with some more continuous rain moving into Northern Ireland and western Scotland around dawn.

In the morning, rain continued to spread east with some quite heavy outbreaks in southern and western Scotland. Northern Scotland stayed generally dry but rather cloudy. Southern England and south Wales were mostly sunny during the morning but north Wales and northern England clouded over with some mainly light rain. During the afternoon, the fragmenting rain bands moved further south and east but much of southern England stayed dry. Brighter weather, with one or two light showers, followed the rain to Scotland, Northern Ireland and northernmost counties of England with patchy rain largely confined to Merseyside, the north Midlands and East Anglia by late evening.

Temperatures were near normal over eastern England and Scotland, although the northern isles were rather cool. Northern Ireland, and much of Wales and England had a warm day.

EXTREMES

SATURDAY 26th AUGUST 1995

Highest Maximum

: 25.0 C Southend, Poole and Charing

Lowest Maximum

: 10.9 C Lerwick [Shetland]

Lowest Minimum

: 5.8 C Aboyne [Grampian]

Lowest Grass Minimum

: 0.6 C Inverbervie [Grampian]

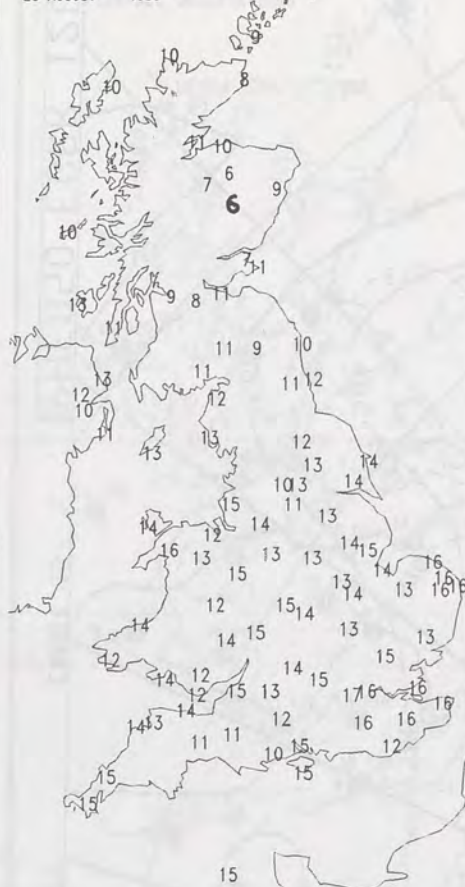
Most Rain (24 hrs from 0900 GMT)

: 9.2 mm Nantmor [Gwynedd]

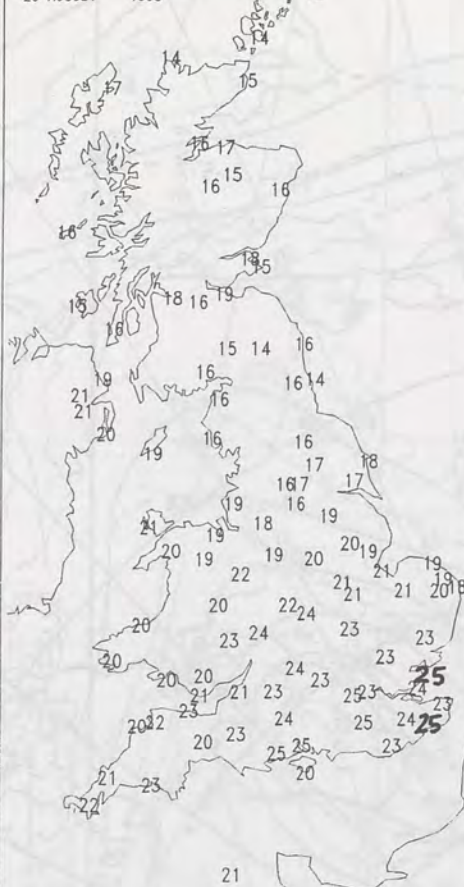
Most Sunshine

: 10.5 Hrs Jersey Airport

NIGHT MINIMUM TEMPERATURE
(DEGREES C)
26 AUGUST 1995



DAY MAXIMUM TEMPERATURE
(DEGREES C)
26 AUGUST 1995



SUNSHINE (DAWN TO DUSK)
(HOURS)
26 AUGUST 1995



DAILY CLIMATE DATA

NIGHT RAINFALL
(MILLIMETRES)
26 AUGUST 1995



DAY RAINFALL
(MILLIMETRES)
26 AUGUST 1995



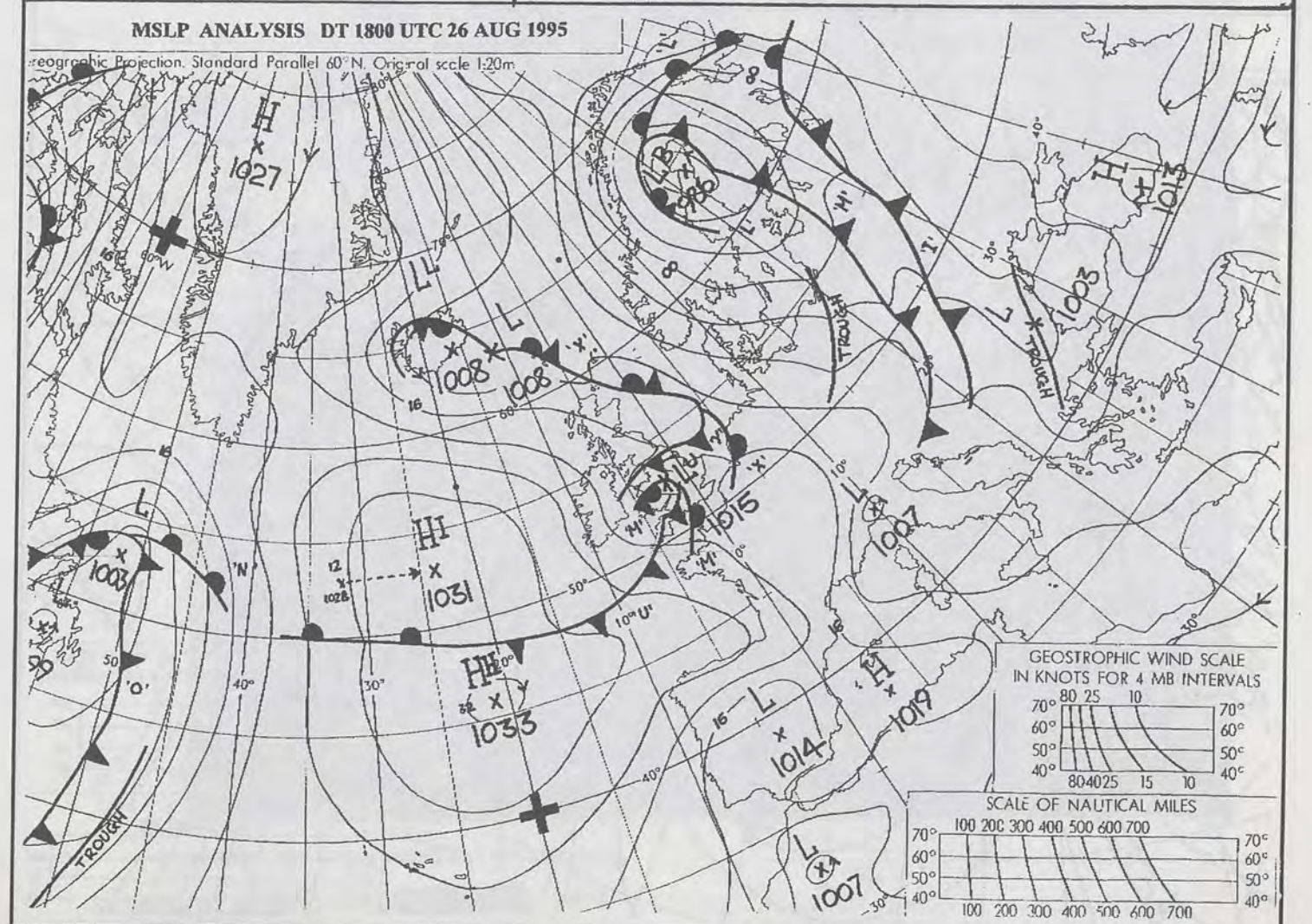
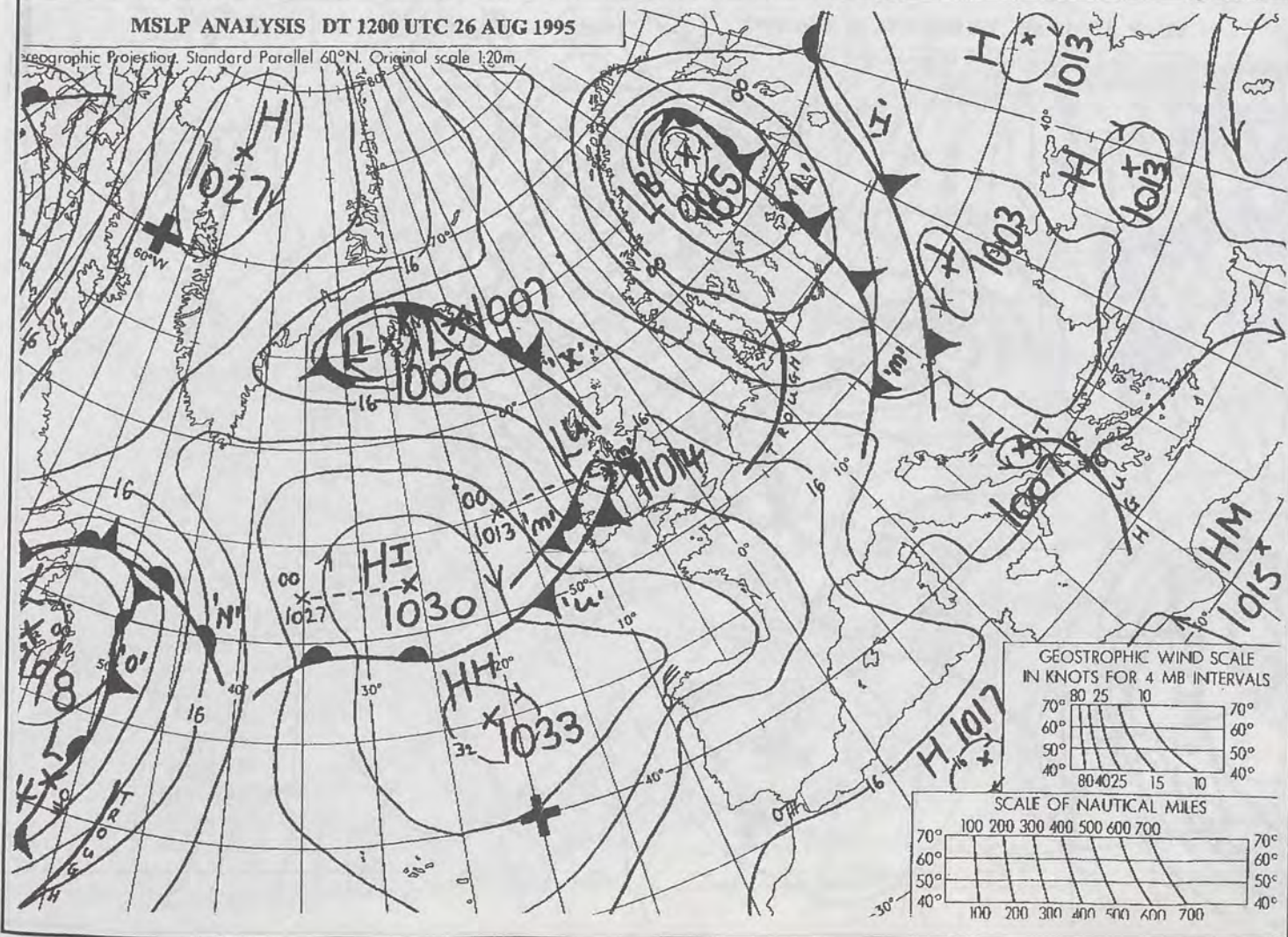
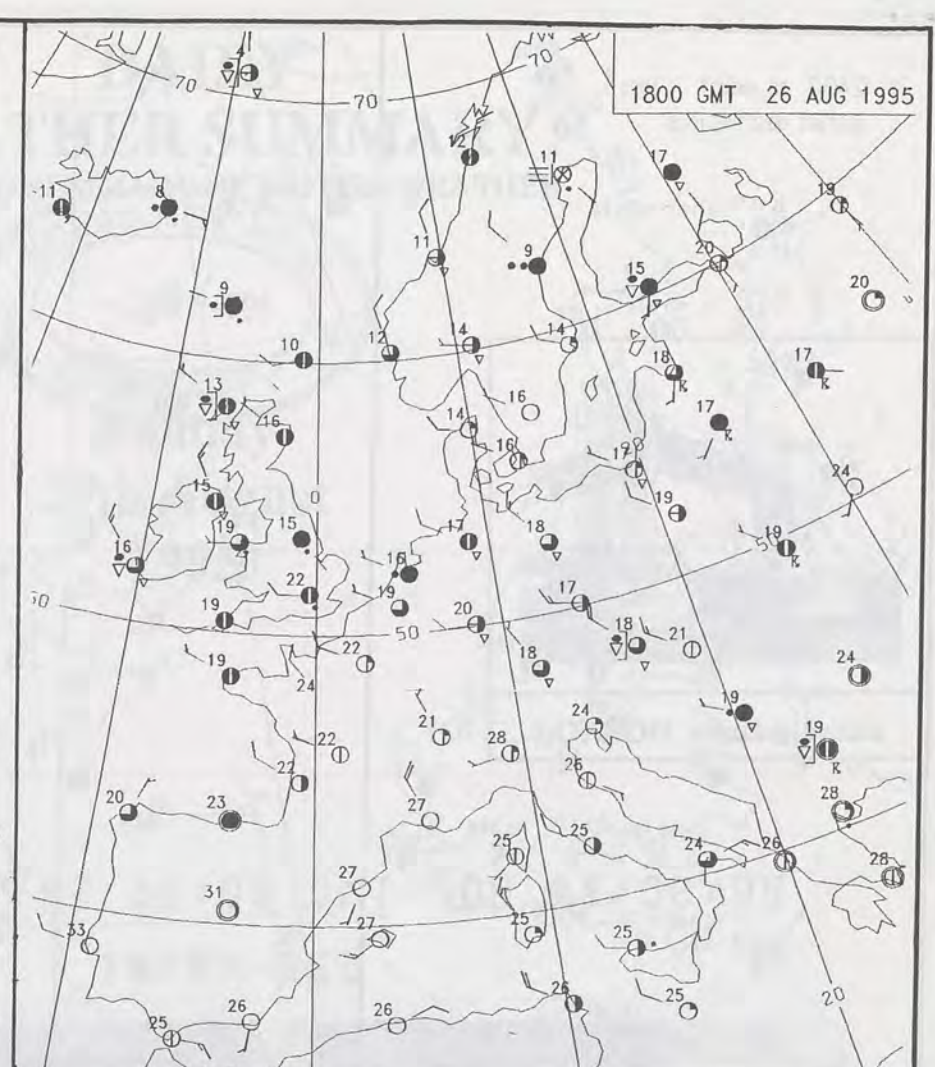
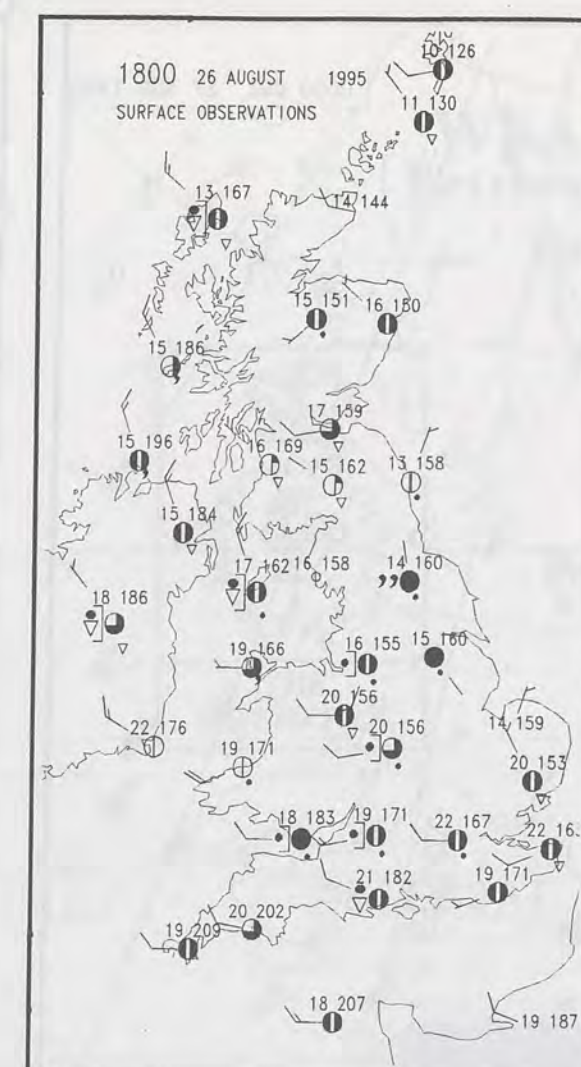
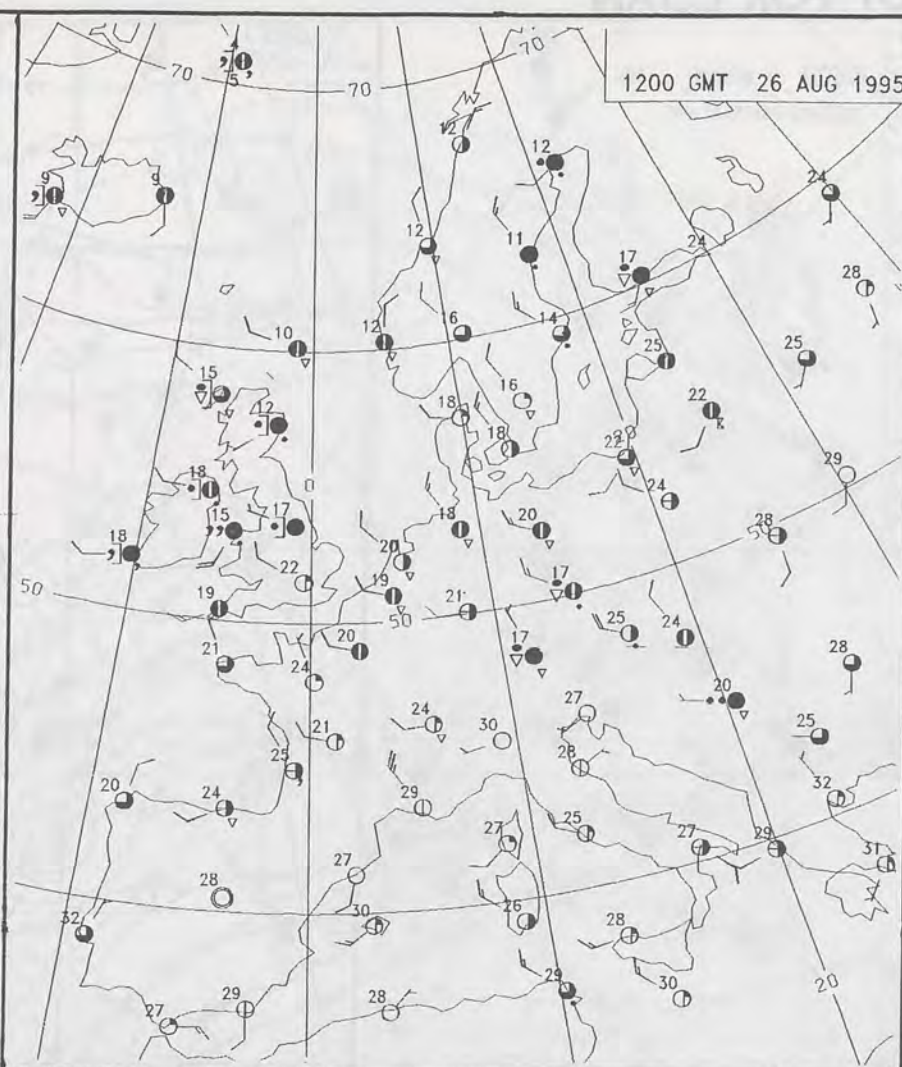
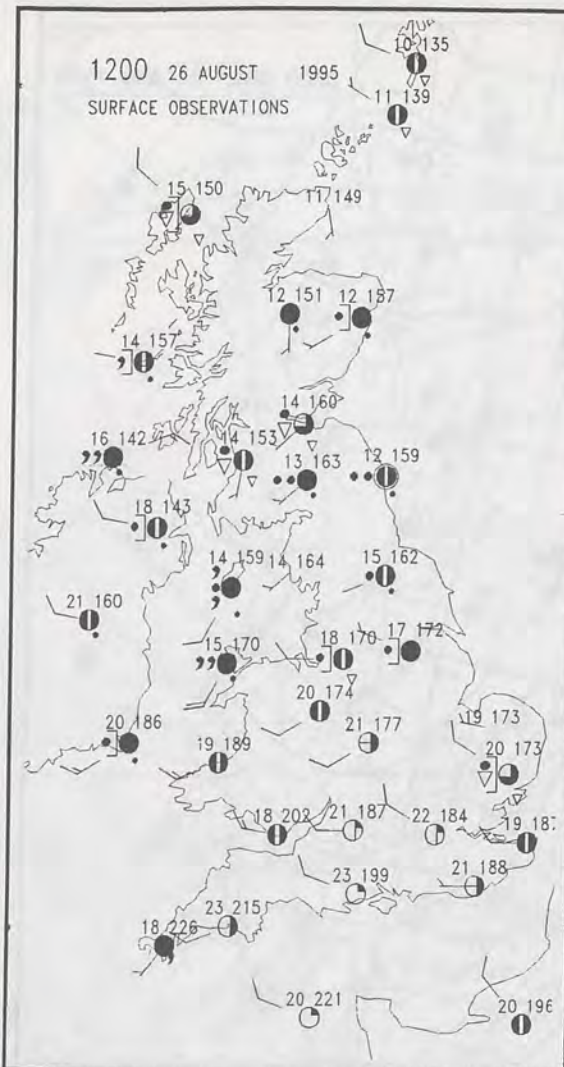
DAILY WEATHER SUMMARY



For details of other Weather Summaries produced by the Met. Office please contact:

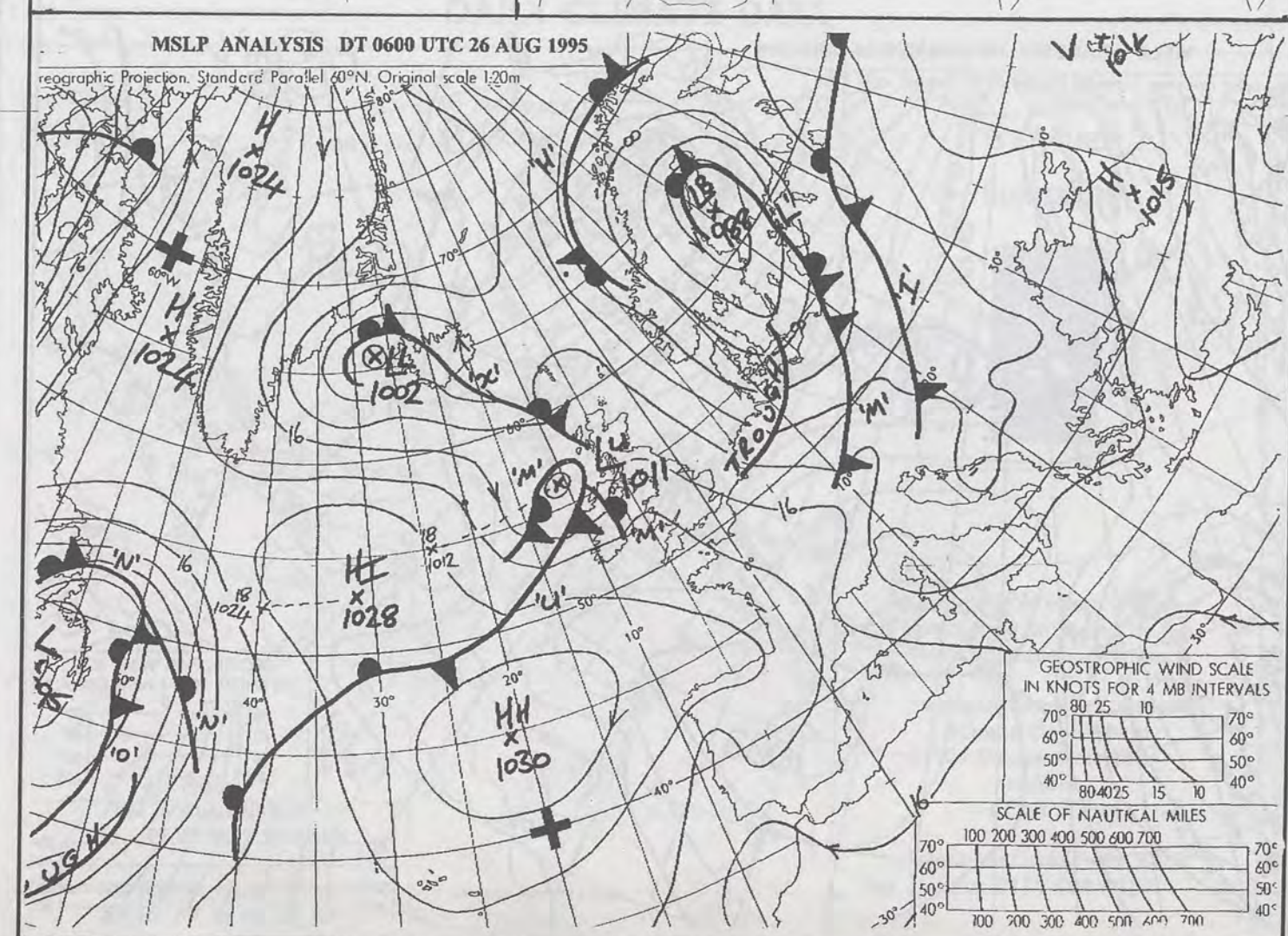
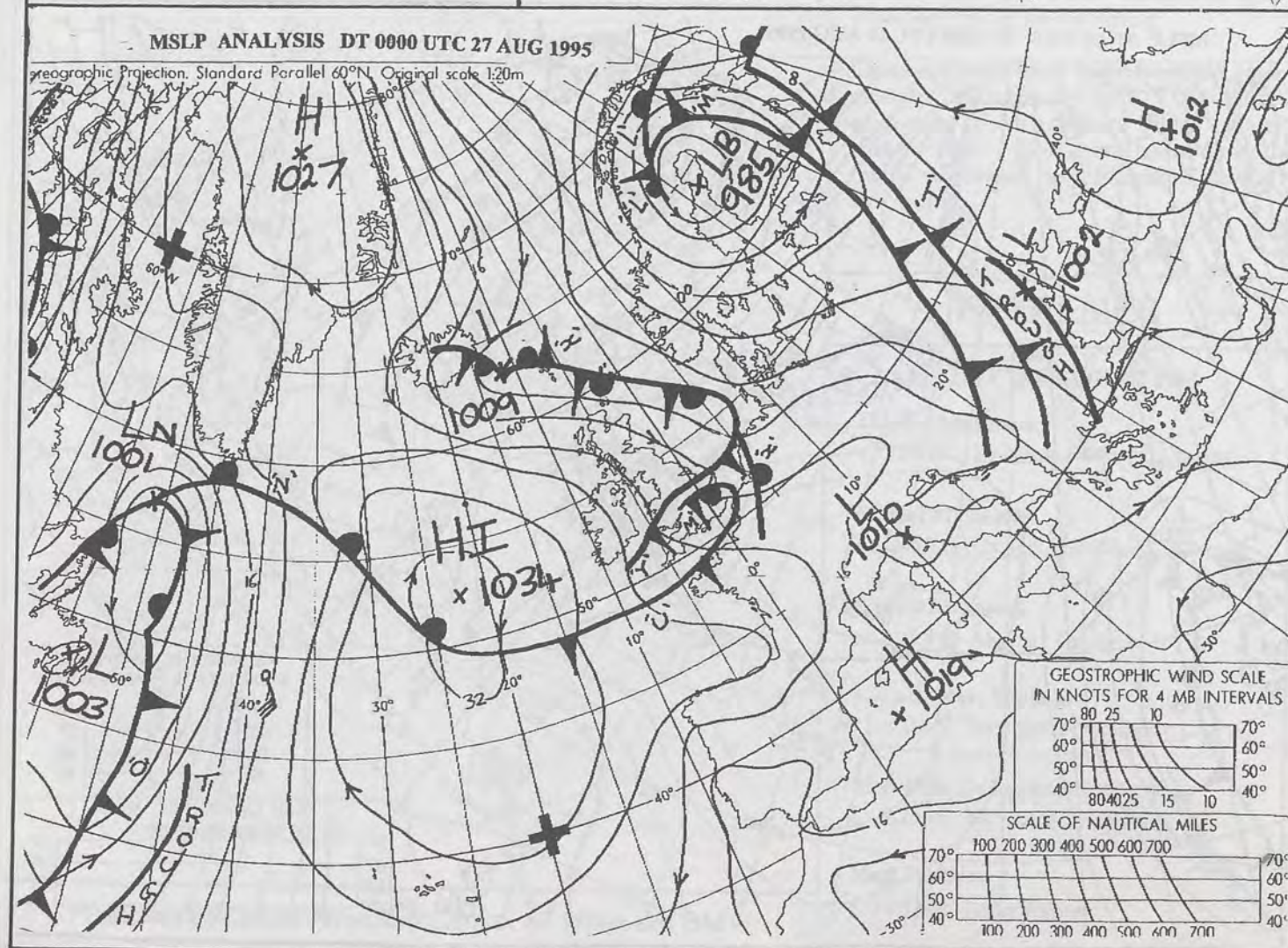
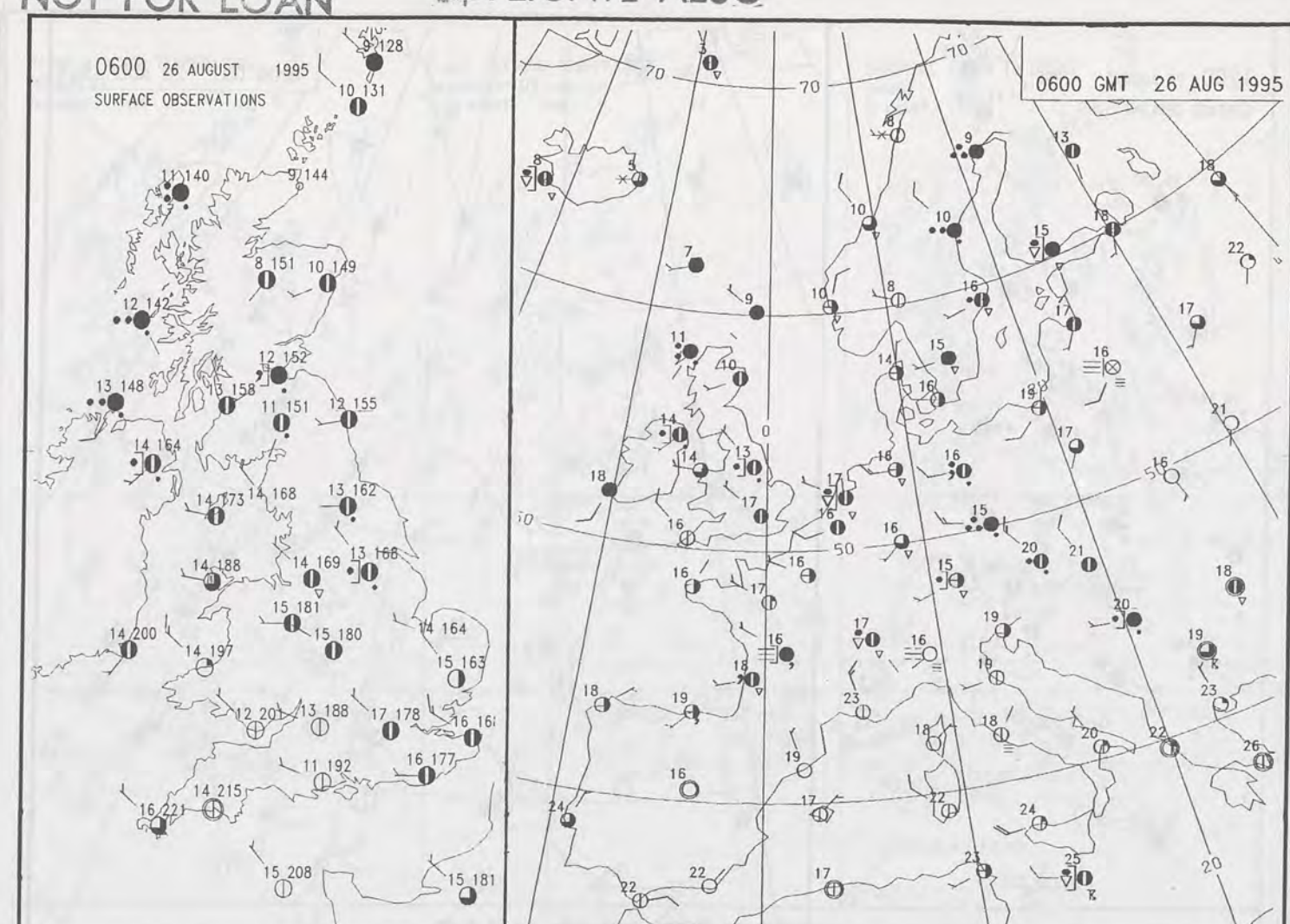
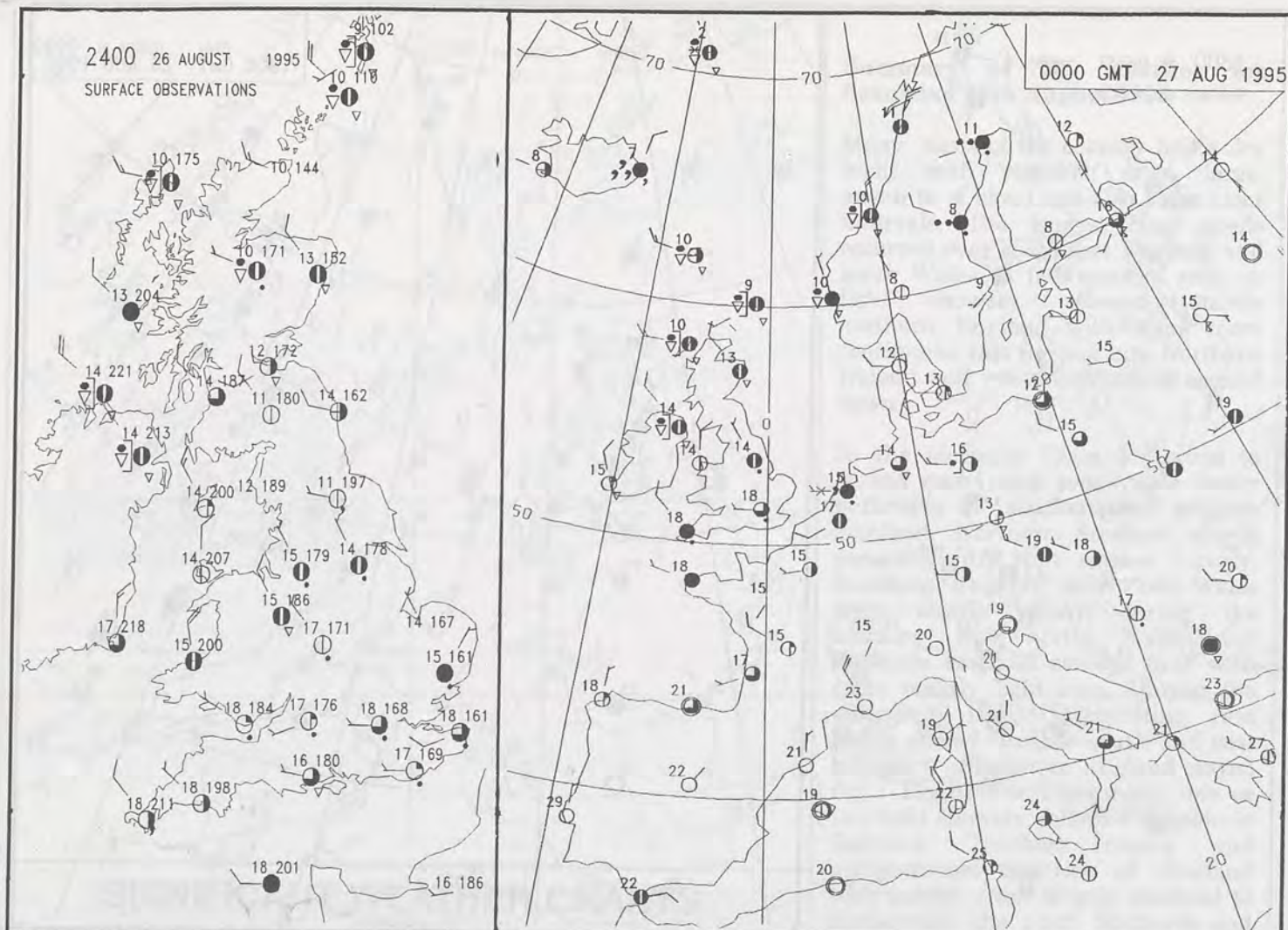
London Weather Centre
Climate Department
127 Clerkenwell Road
London
EC1R 5DB

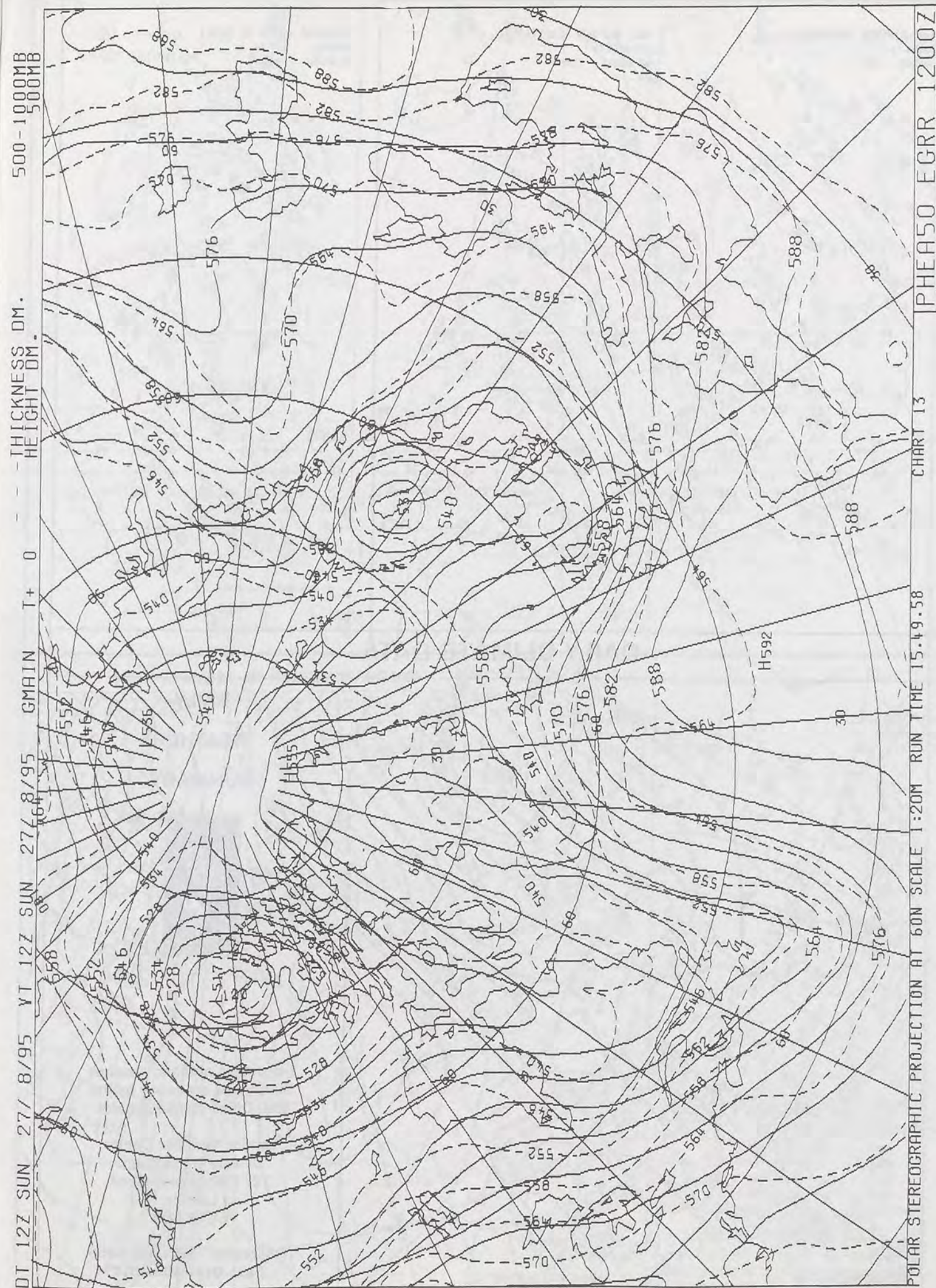
Telephone: 0171 405 4358
Fax: 0171 404 4314



NOT FOR LOAN


DUPLICATE ALSO





DAILY WEATHER SUMMARY

INCLUDING SUMMARY OF BRITISH WEATHER




Sunday
27th August
1995



LONDON weather centre

METEOSAT AT 12:00 GMT ON 27/08/95
INFRA-RED



CLOUD-TOP OR LAND/SEA TEMPERATURE

COLD WARM

0600 27 AUGUST 1995
SIGWX



1200 27 AUGUST 1995
SIGWX



SIGNIFICANT WEATHER CHARTS

1800 27 AUGUST 1995
SIGWX



2400 27 AUGUST 1995
SIGWX



Published by London Weather Centre. All times are GMT.

Summary of UK weather for Sunday 27th August 1995

During the early morning, there was quite a lot of cloud over Scotland and Northern Ireland, with showers, some of which became fairly heavy by dawn. Much of England and Wales had quite variable amounts of cloud, some places seeing good clear spells. There was the odd outbreak of light rain in central parts, as well as the odd mist or fog patch close to dawn.

During the morning the showers continued over Scotland and Northern Ireland, as well as starting around Irish sea coasts. Much of the rest of the country became fairly cloudy, with the odd bright or sunny spell. Showers started to slip down the East coast of England towards the end of the morning.

During the afternoon the showers continued, with more occurring over eastern England, some being heavy with the odd thunderstorm. The showers reached the southeast during the late evening, and carried on southwards.

Overnight minimum temperatures were close to normal across Scotland, Northern Ireland and Northern parts of England, well above in the South. Maximums were generally close to normal everywhere, but feeling quite cool in the fresh northerly breeze.

EXTREMES

SUNDAY 27th AUGUST 1995

Highest Maximum
: 23.2 C Hastings [east Sussex]

Lowest Maximum
: 11.4 C Foula [Shetland]

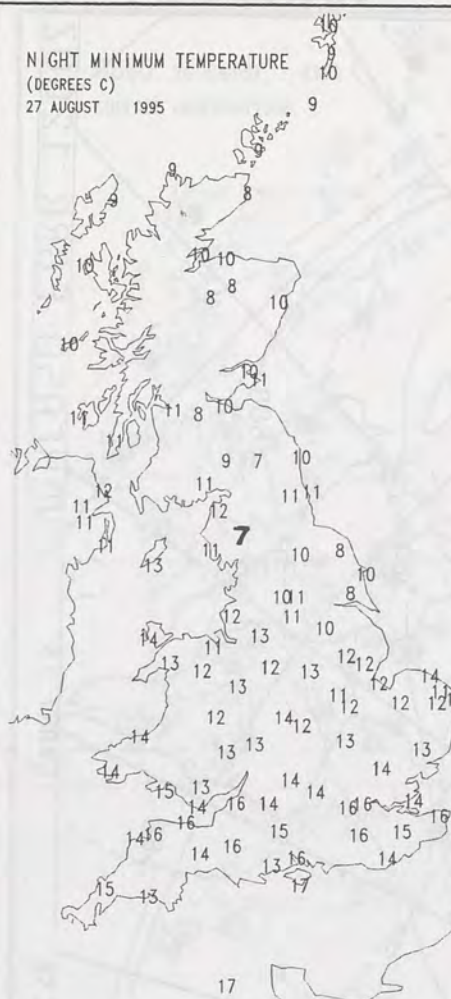
Lowest Minimum
: 6.7 C Shap [Cumbria]

Lowest Grass Minimum
: 1.4 C Shap

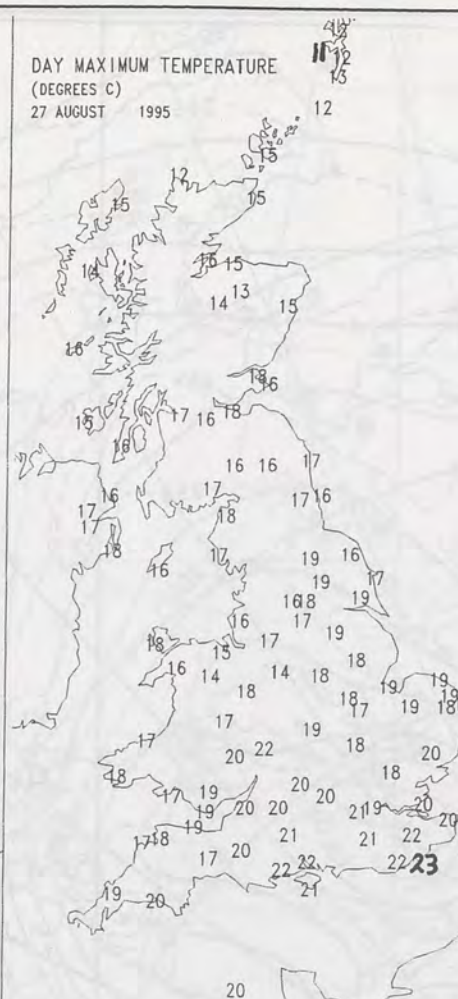
Most Rain (24 hrs from 0900 GMT)
: 7.8 mm Leeming [Yorkshire]

Most Sunshine
: 12.7 Hrs Bournemouth [Dorset]

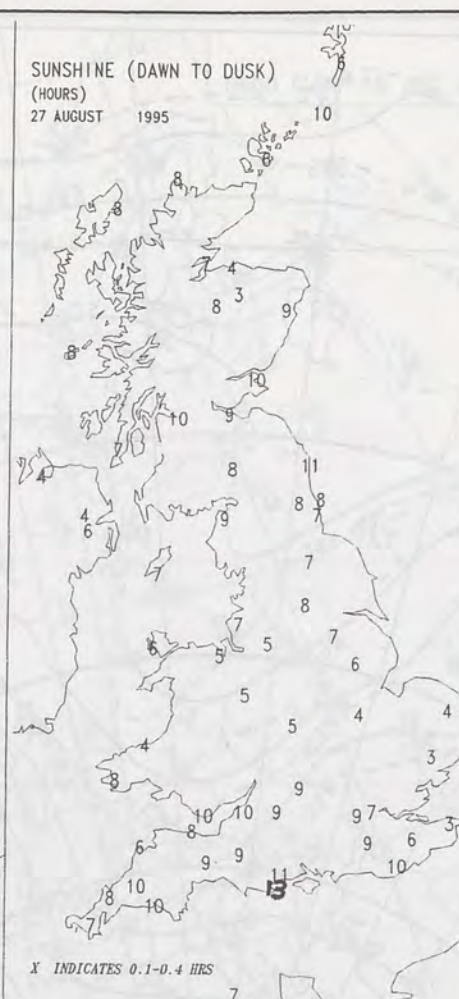
NIGHT MINIMUM TEMPERATURE
(DEGREES C)
27 AUGUST 1995



DAY MAXIMUM TEMPERATURE
(DEGREES C)
27 AUGUST 1995



SUNSHINE (DAWN TO DUSK)
(HOURS)
27 AUGUST 1995



X INDICATES 0.1-0.4 HRS

DAILY CLIMATE DATA

NIGHT RAINFALL
(MILLIMETRES)
27 AUGUST 1995



DAY RAINFALL
(MILLIMETRES)
27 AUGUST 1995



X INDICATES TRACE TO 0.4 MM

X INDICATES TRACE TO 0.4 MM

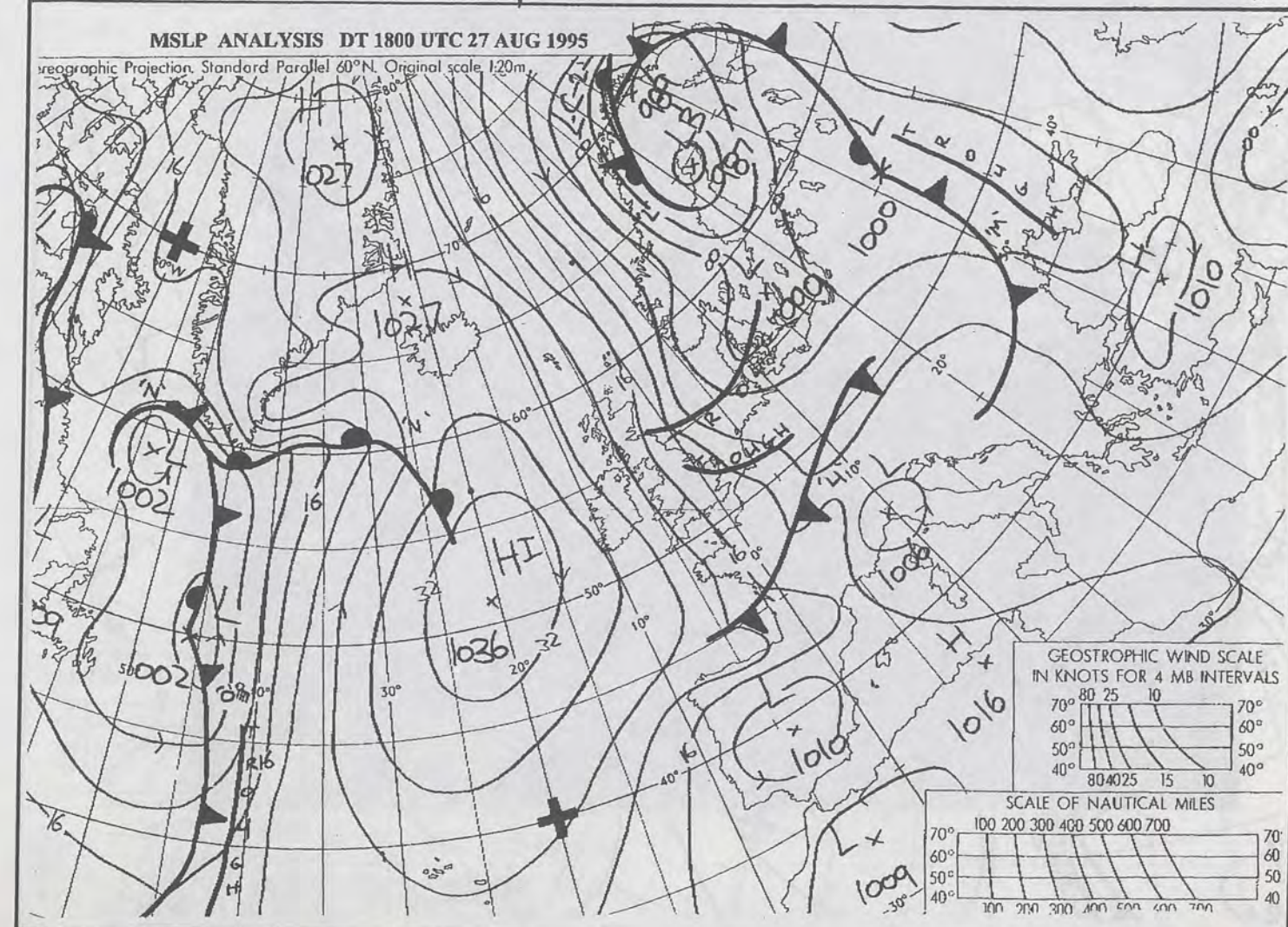
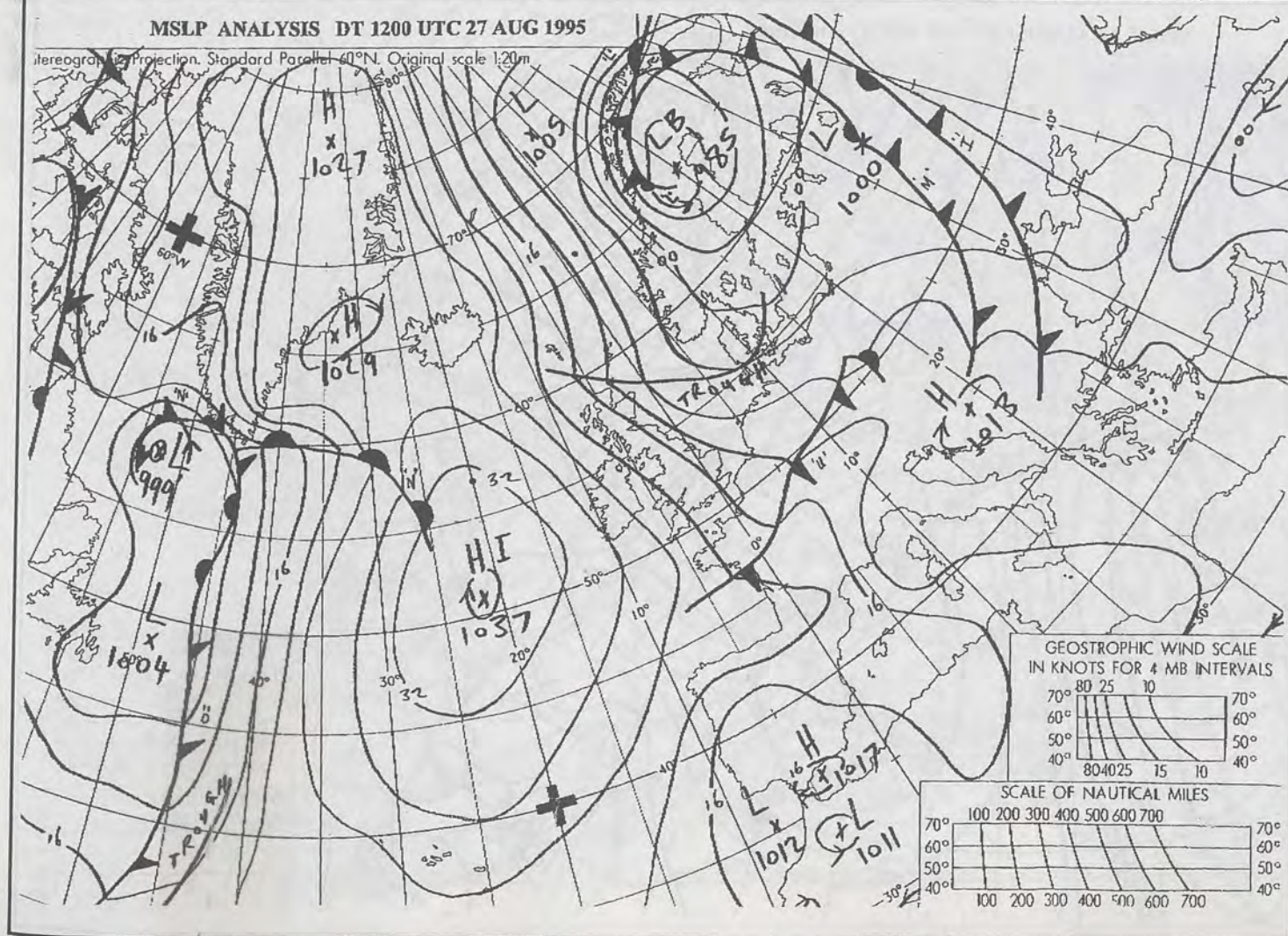
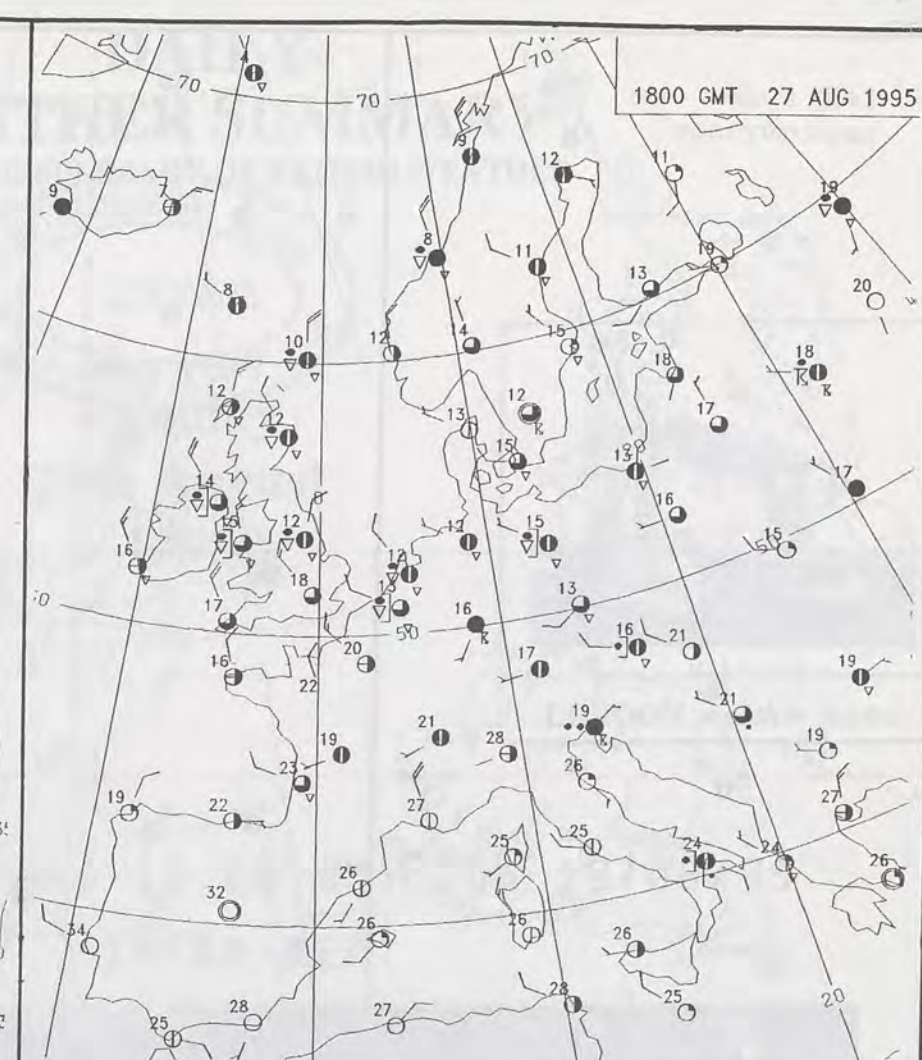
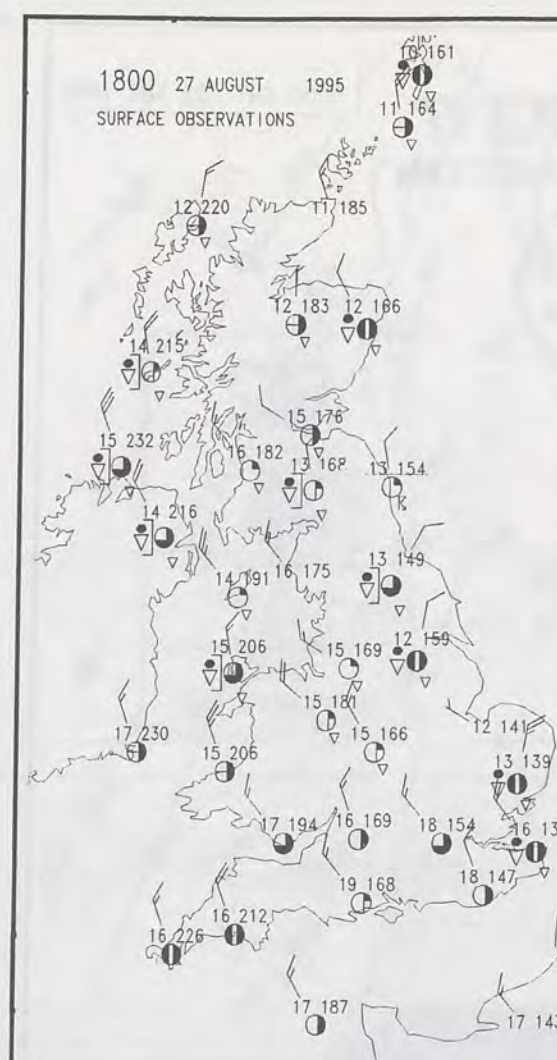
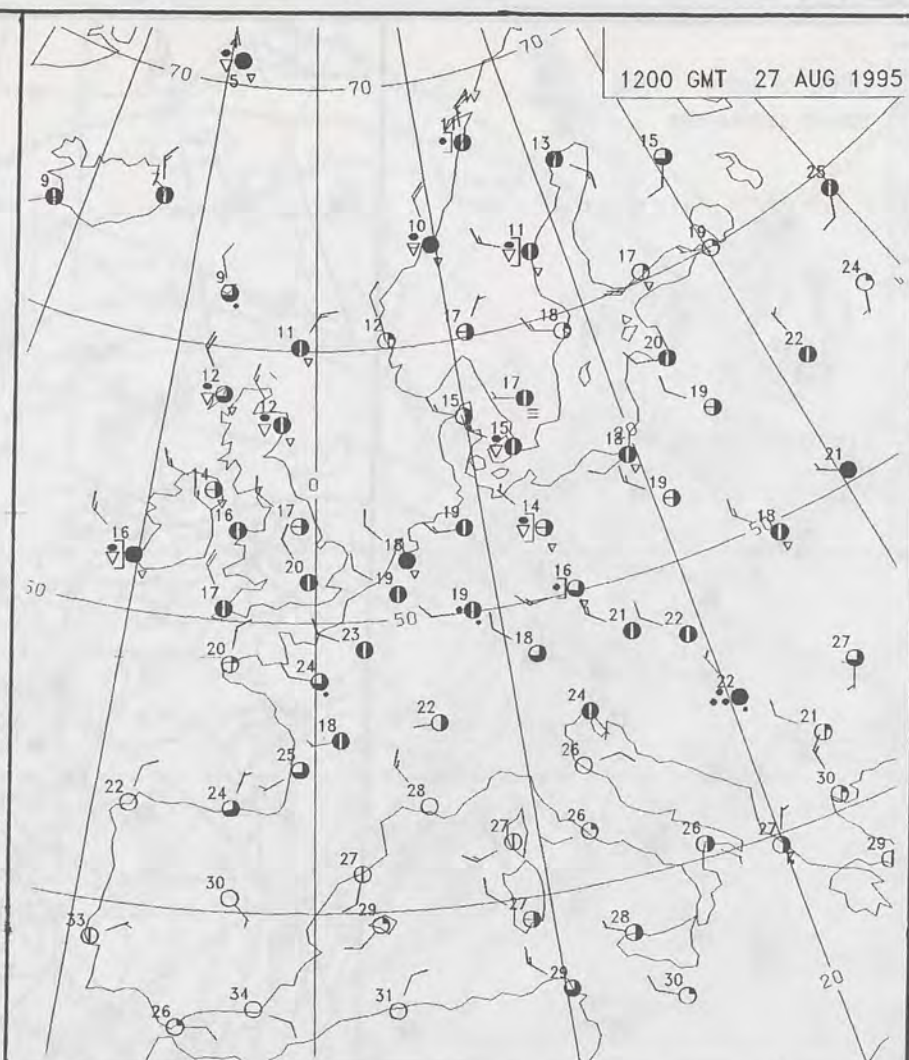
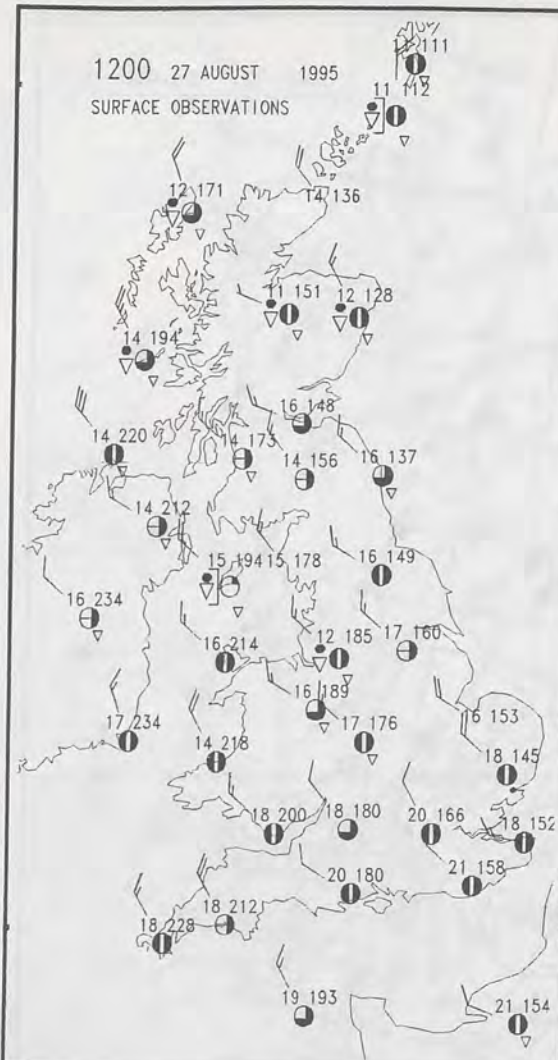
DAILY WEATHER SUMMARY

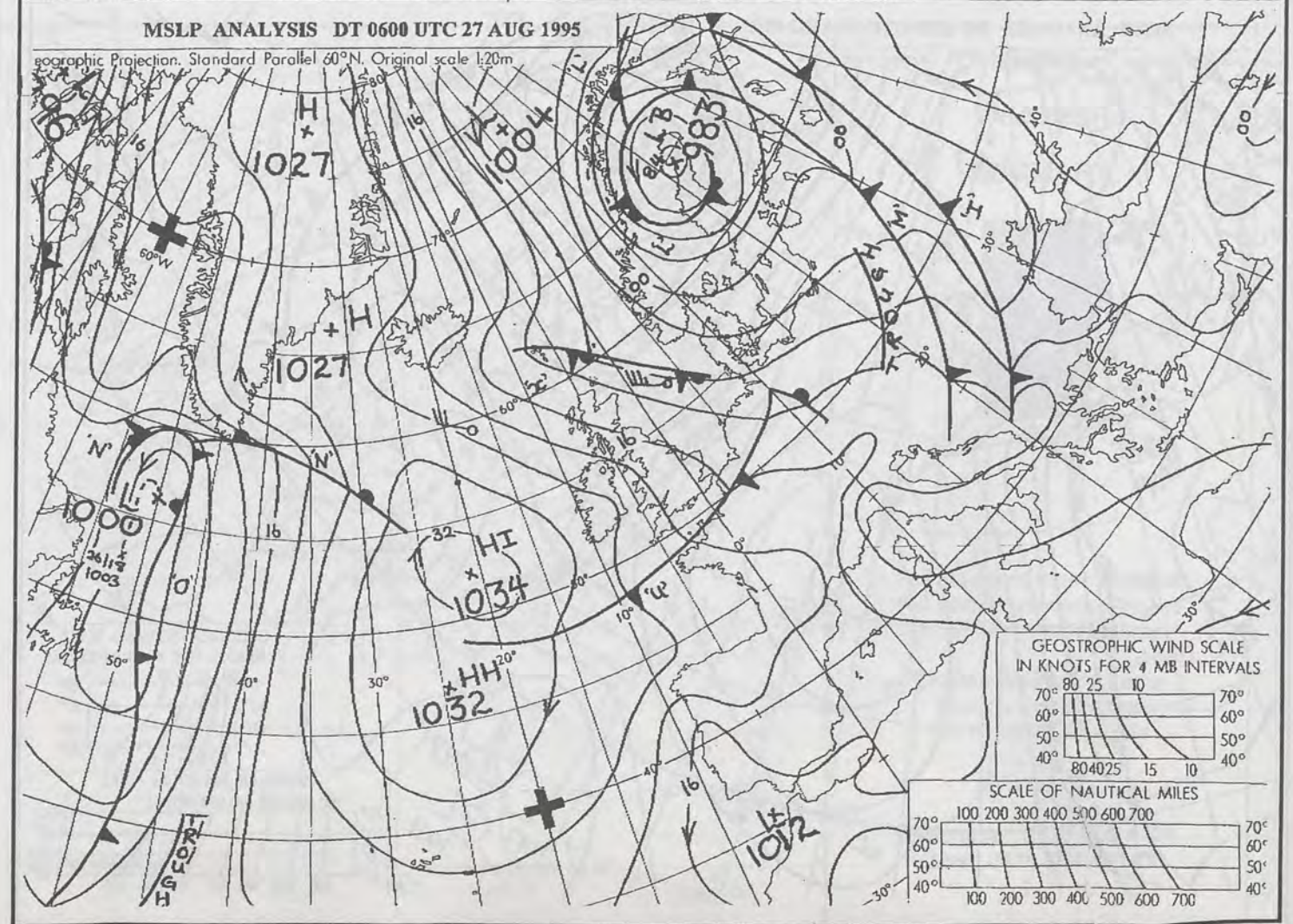
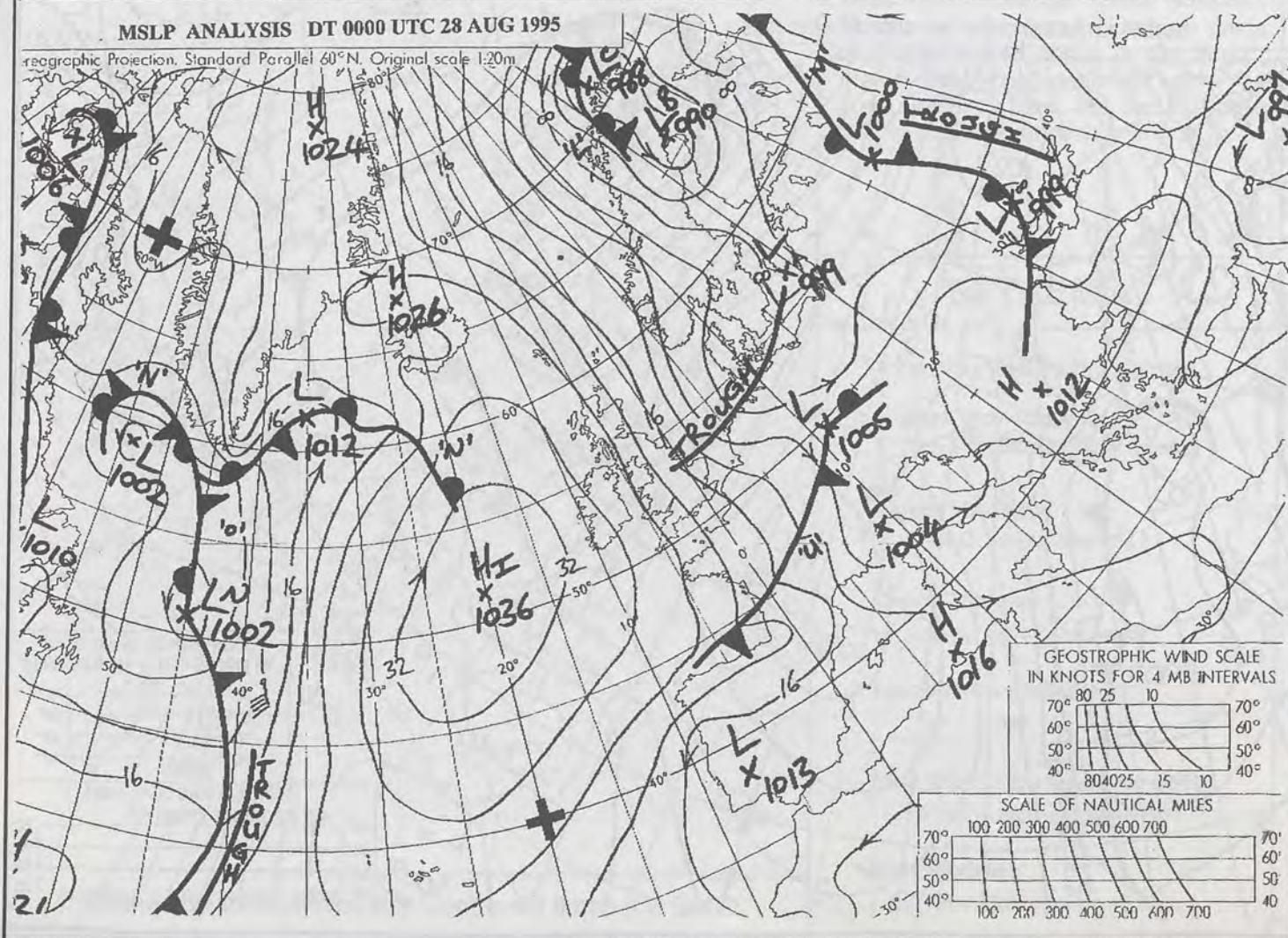
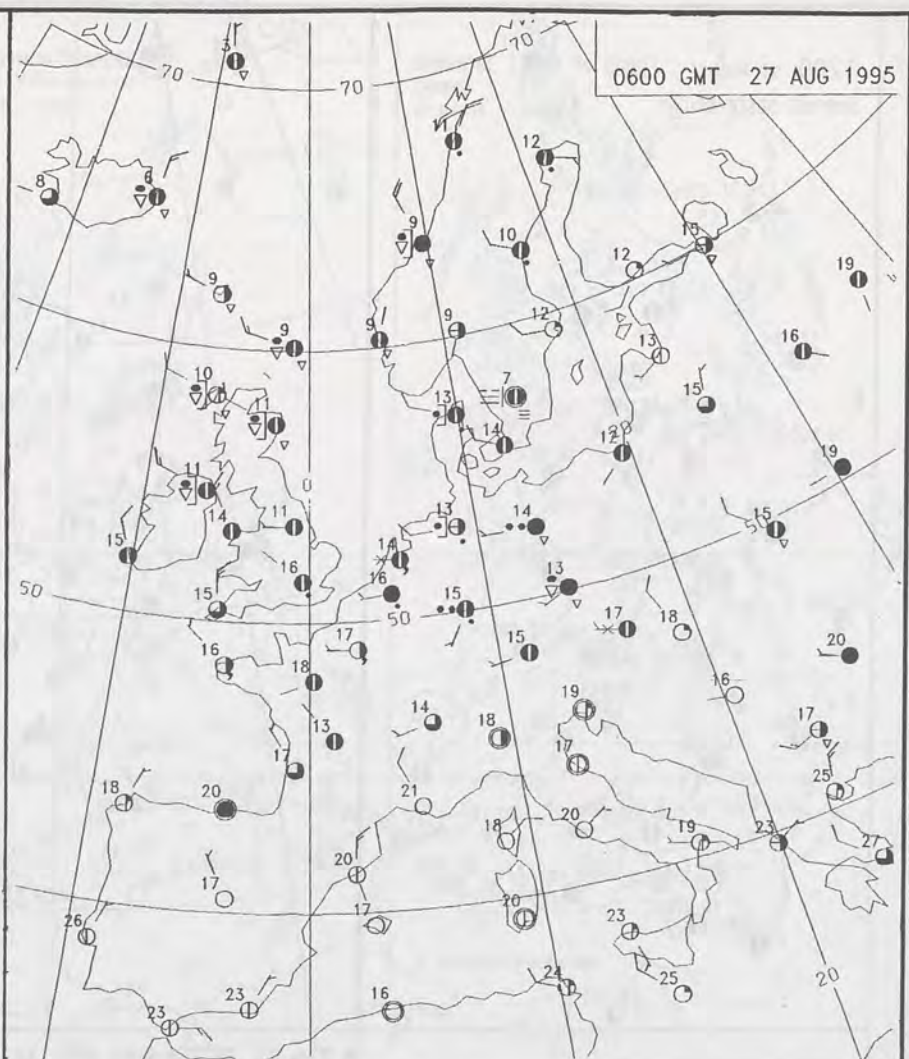
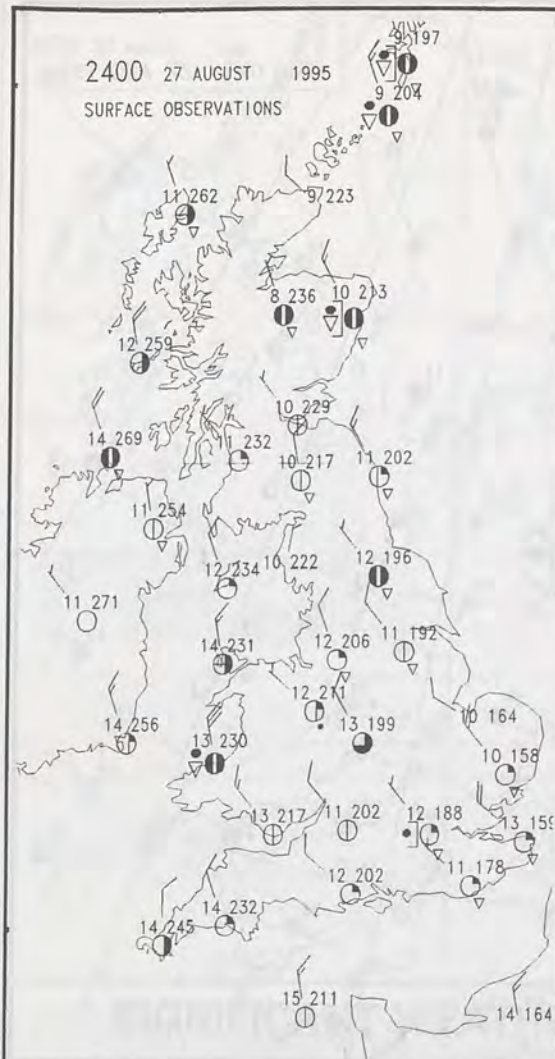


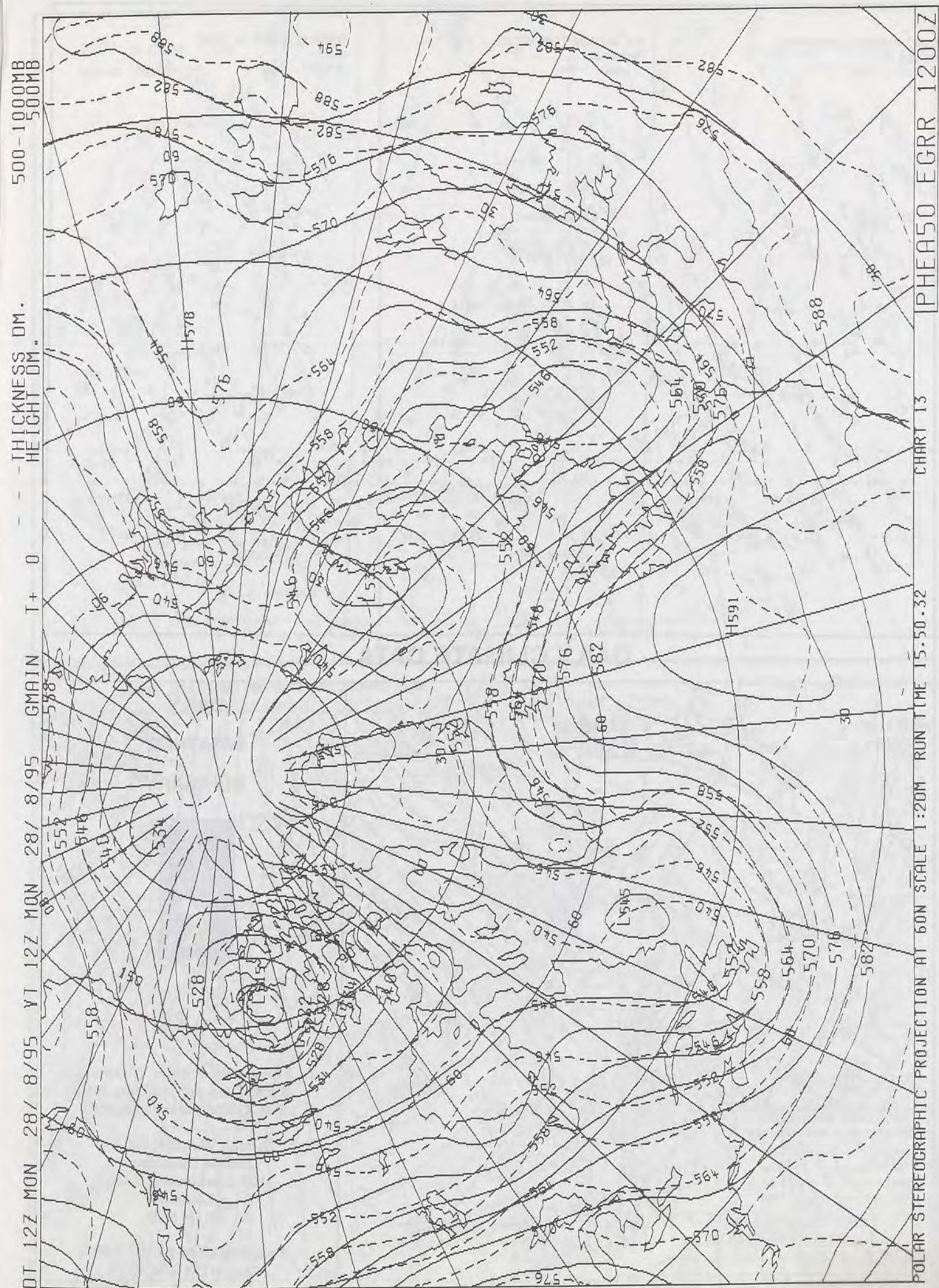
For details of other Weather Summaries produced by the Met. Office please contact:

London Weather Centre
Climate Department
127 Clerkenwell Road
London
EC1R 5DB

Telephone: 0171 405 4358
Fax: 0171 404 4314








DAILY WEATHER SUMMARY

INCLUDING SUMMARY OF BRITISH WEATHER




Monday
28th August
1995



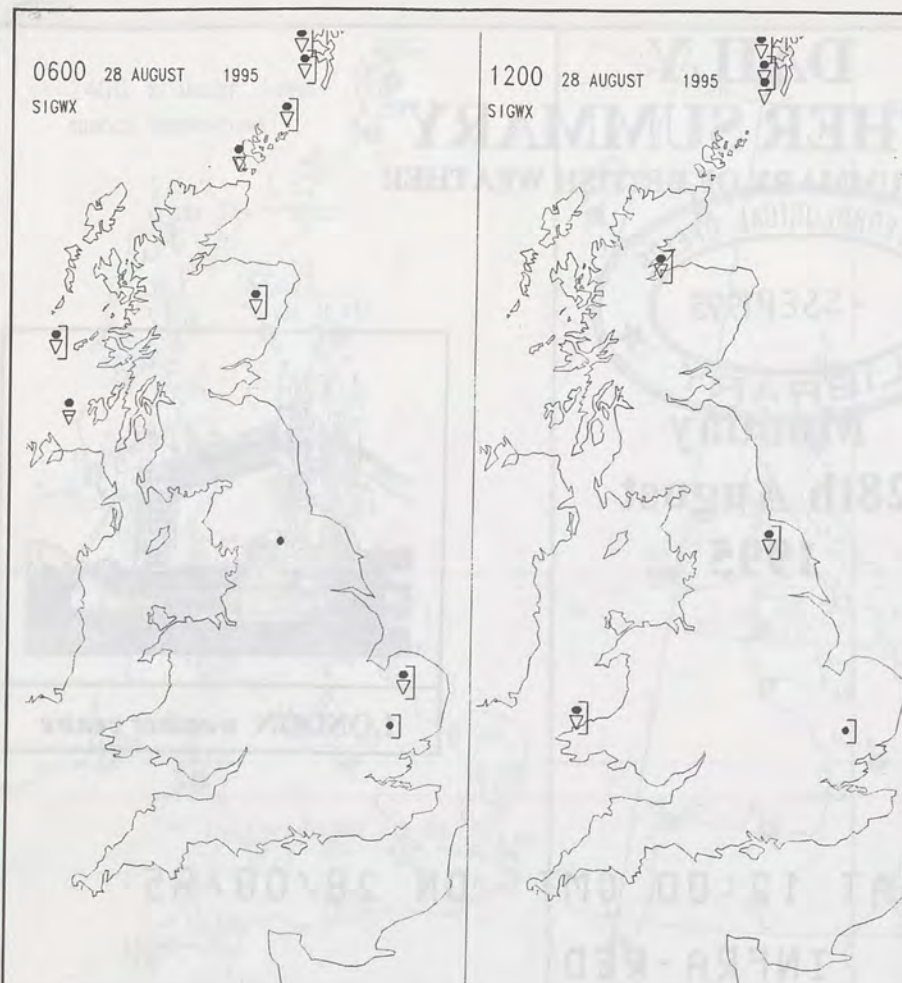
LONDON weather centre

METEOSAT AT 12:00 GMT ON 28/08/95
INFRA-RED

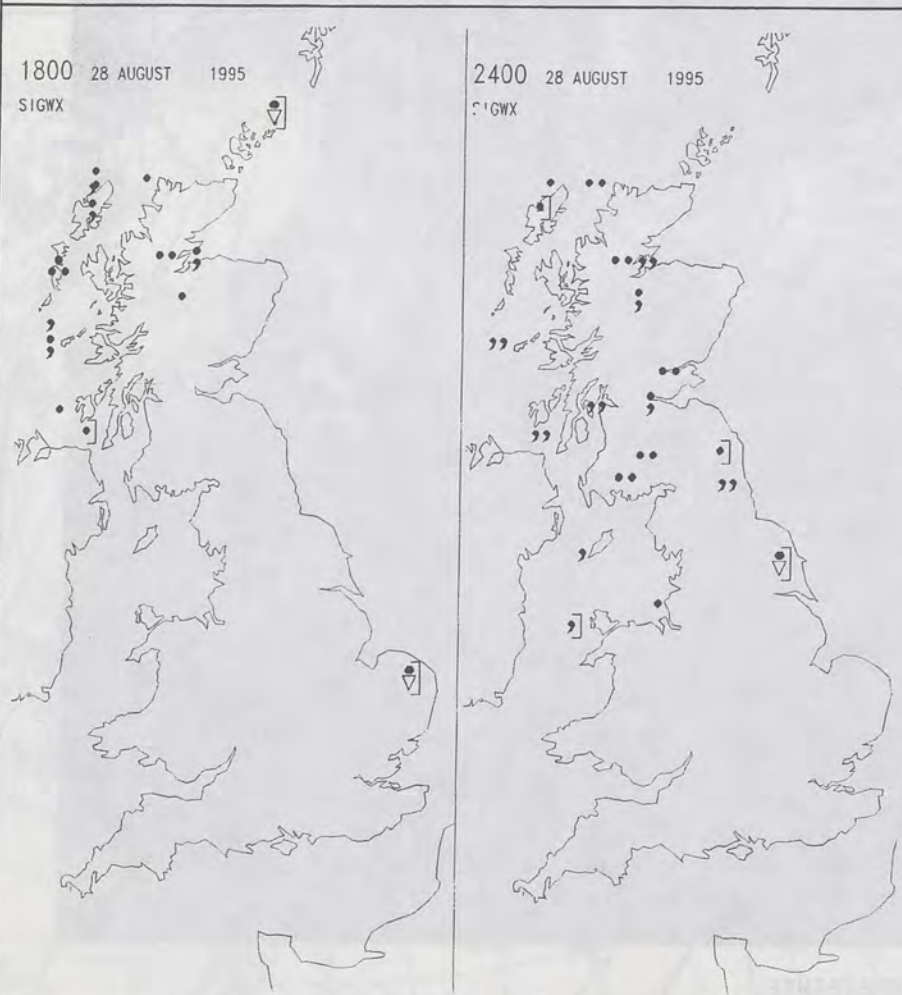


CLOUD-TOP OR LAND/SEA TEMPERATURE

COLD WARM



SIGNIFICANT WEATHER CHARTS



Published by London Weather Centre. All times are GMT.

Summary of UK weather for Monday 28th August 1995

Most places had a dry and fairly clear night, but scattered showers affected parts of Scotland and eastern coastal counties of England.

During the morning further showers ran across Scotland and eastern England, with a few affecting coastal areas bordering the Irish sea. Most other places remained dry with sunny intervals, although the best of the sunshine was across southern areas of England. By mid afternoon thickening cloud spread into northwest Scotland with rain reaching the Western Isles. The rain continued to push southeastwards, and by the end of the evening had spread across Scotland and Northern Ireland, and into northern counties of England.

Temperatures generally were around normal for the end of August, but some eastern areas were on the rather cool side.

EXTREMES

MONDAY 28th AUGUST 1995

Highest Maximum

: 22.2 C Torquay [Devon]

Lowest Maximum

: 10.0 C Lerwick [Shetland]

Lowest Minimum

: 2.5 C Saughall [Stathclyde]

Lowest Grass Minimum

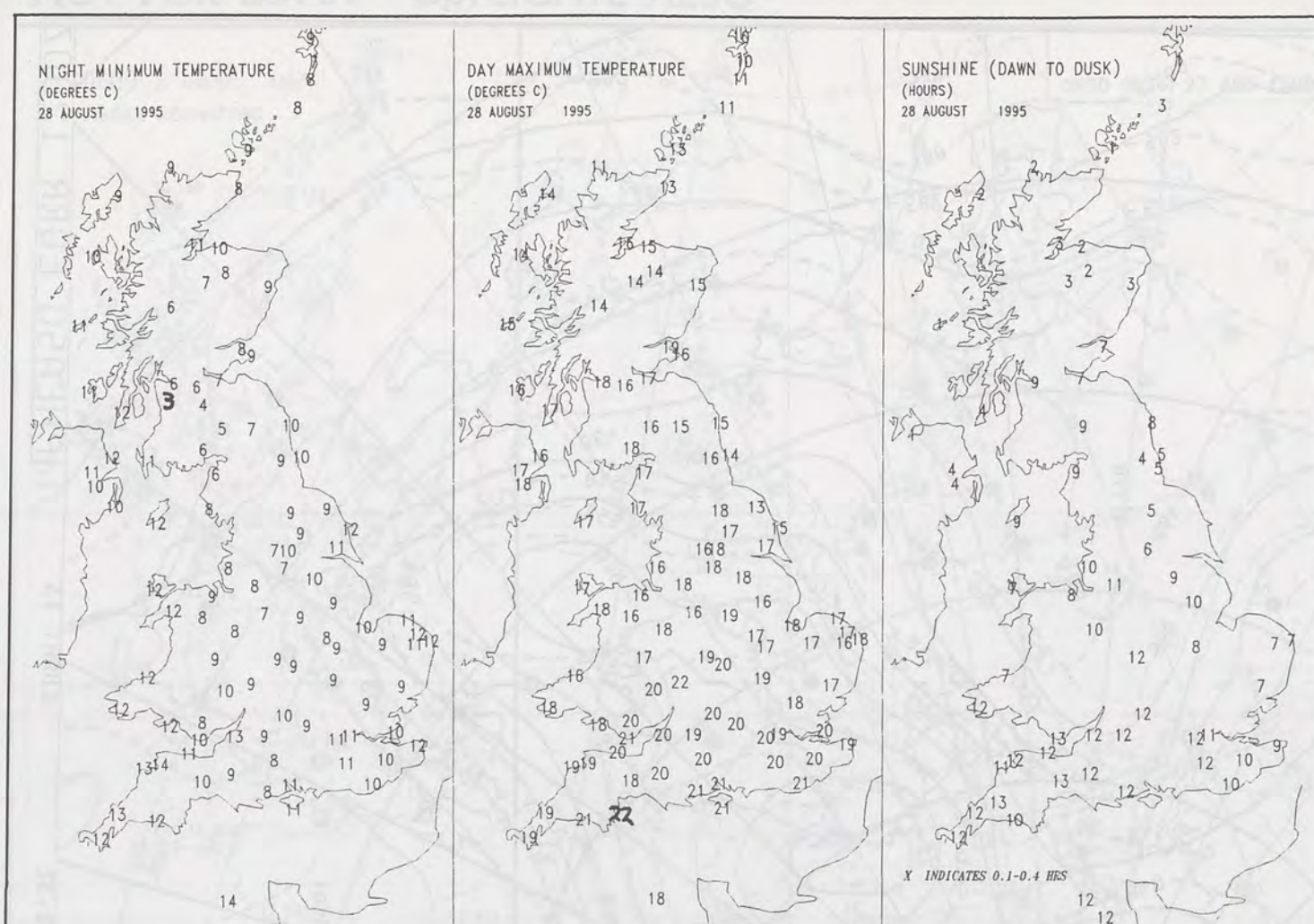
: -1.8 C Drumlabin [Strathclyde]

Most Rain (24 hrs from 0900 GMT)

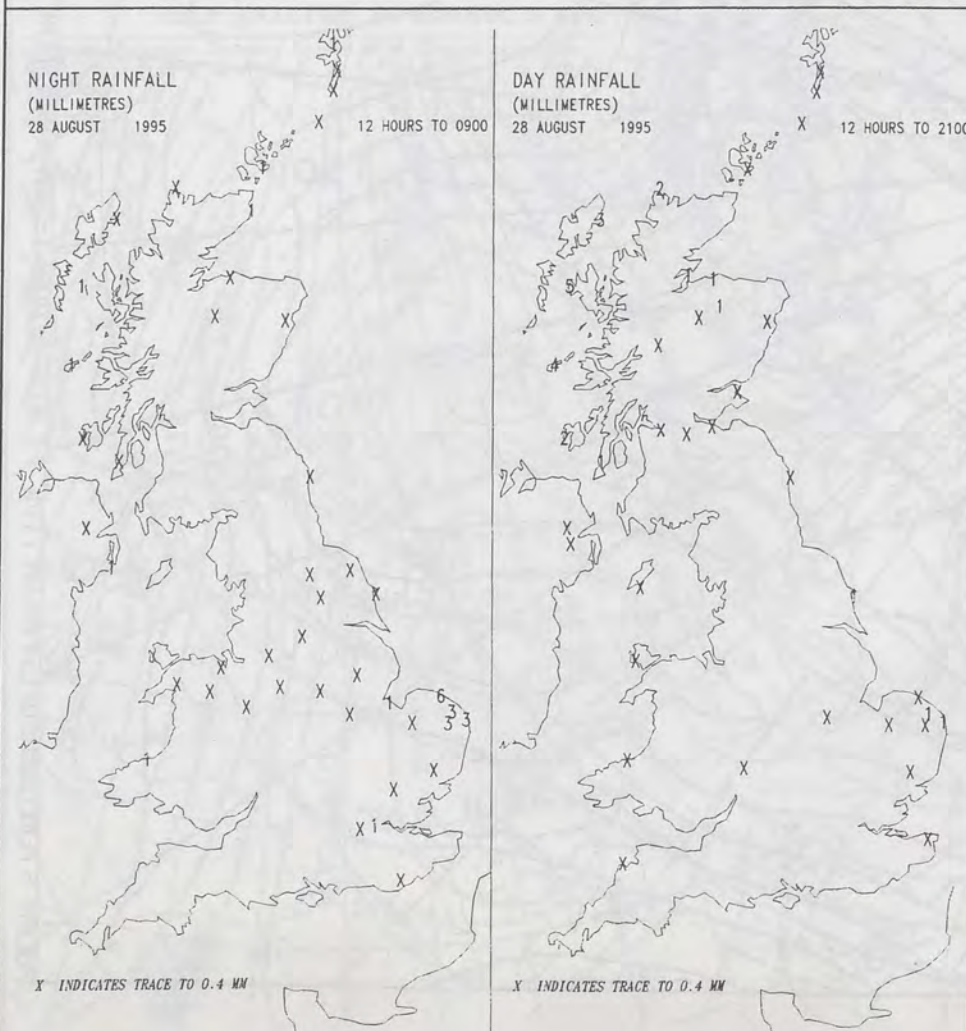
: 8.8 mm Nantmor [Gwynedd]

Most Sunshine

: 13.0 Hrs Bastreet [Cornwall]



DAILY CLIMATE DATA



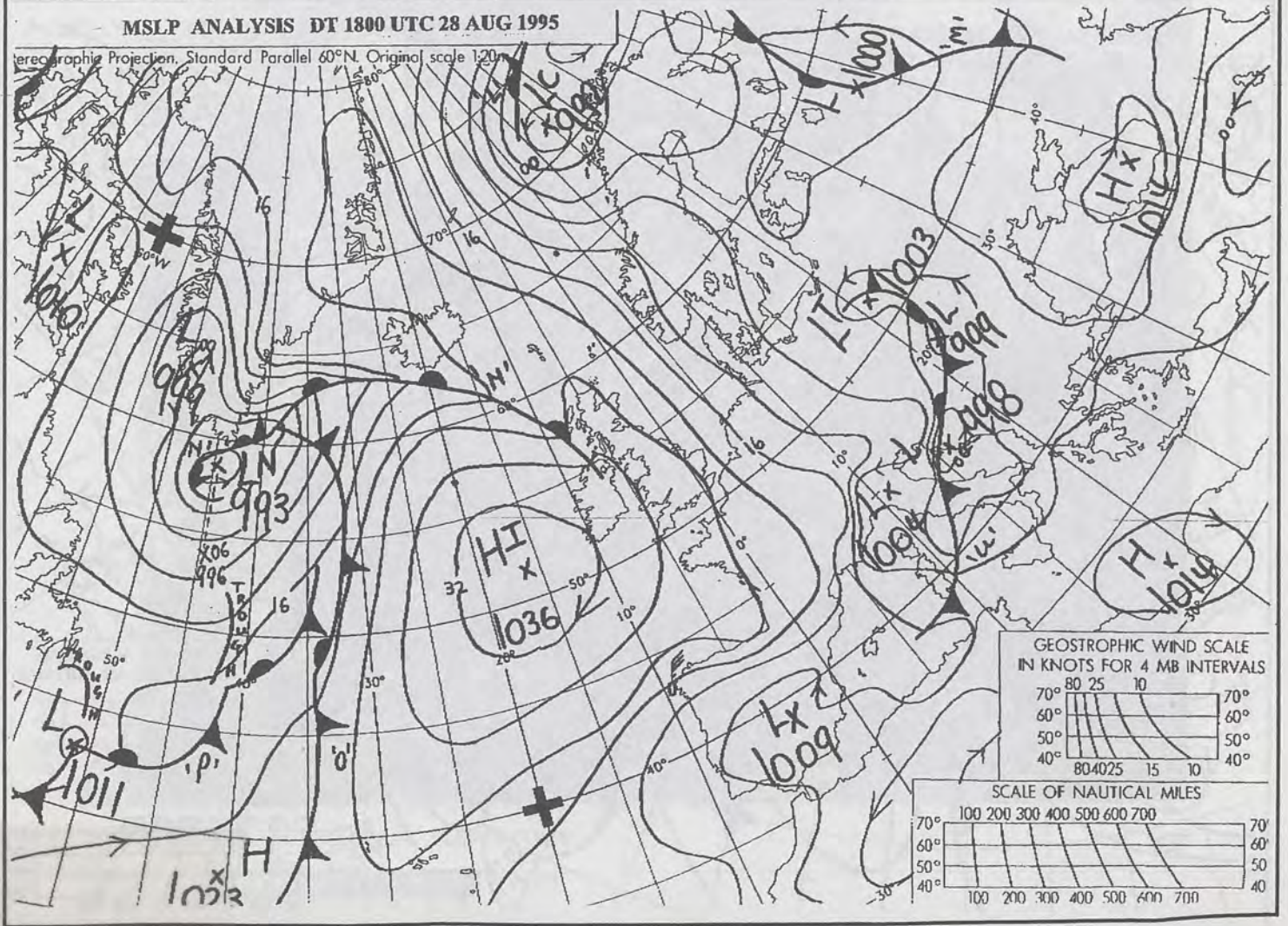
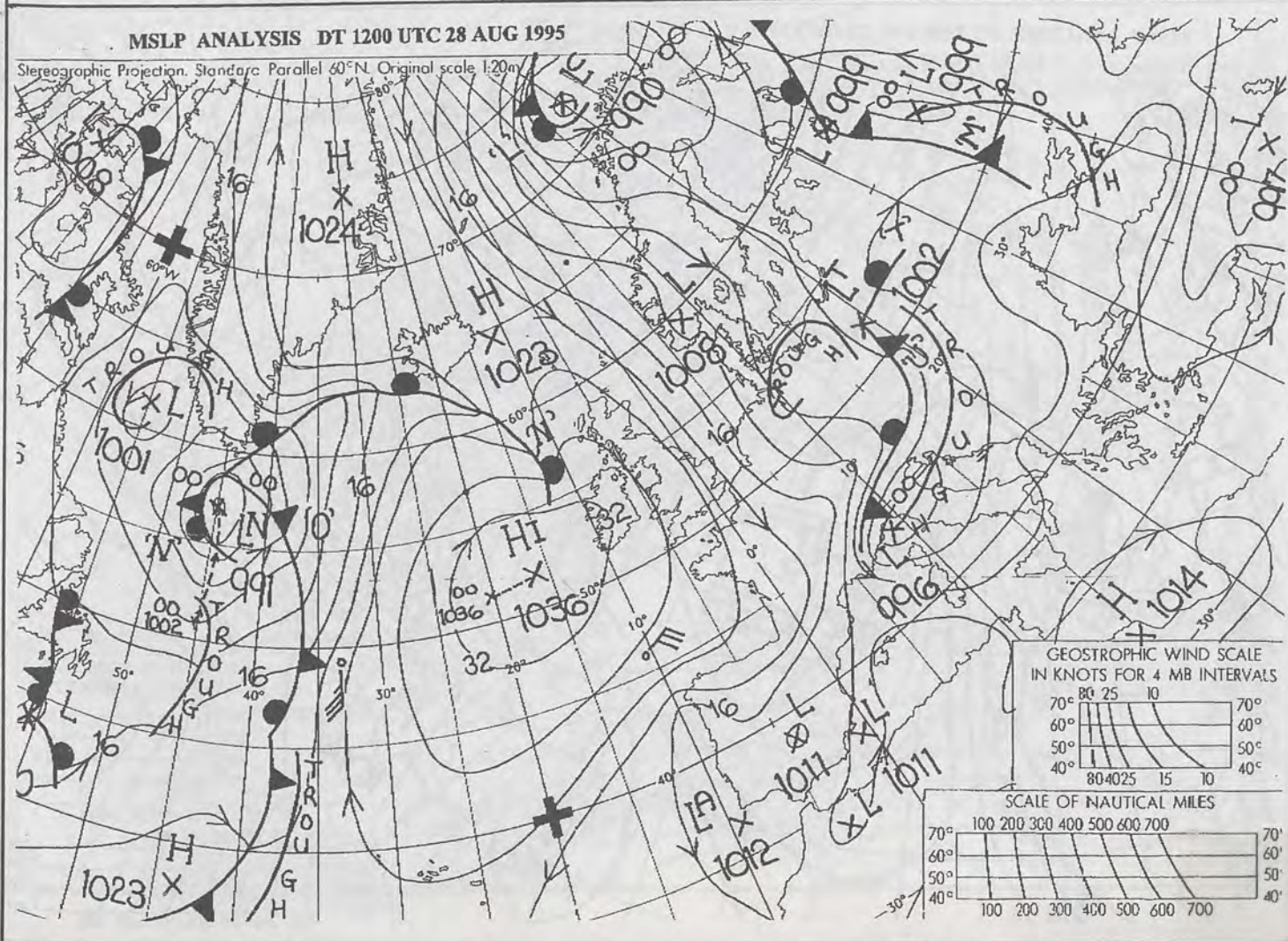
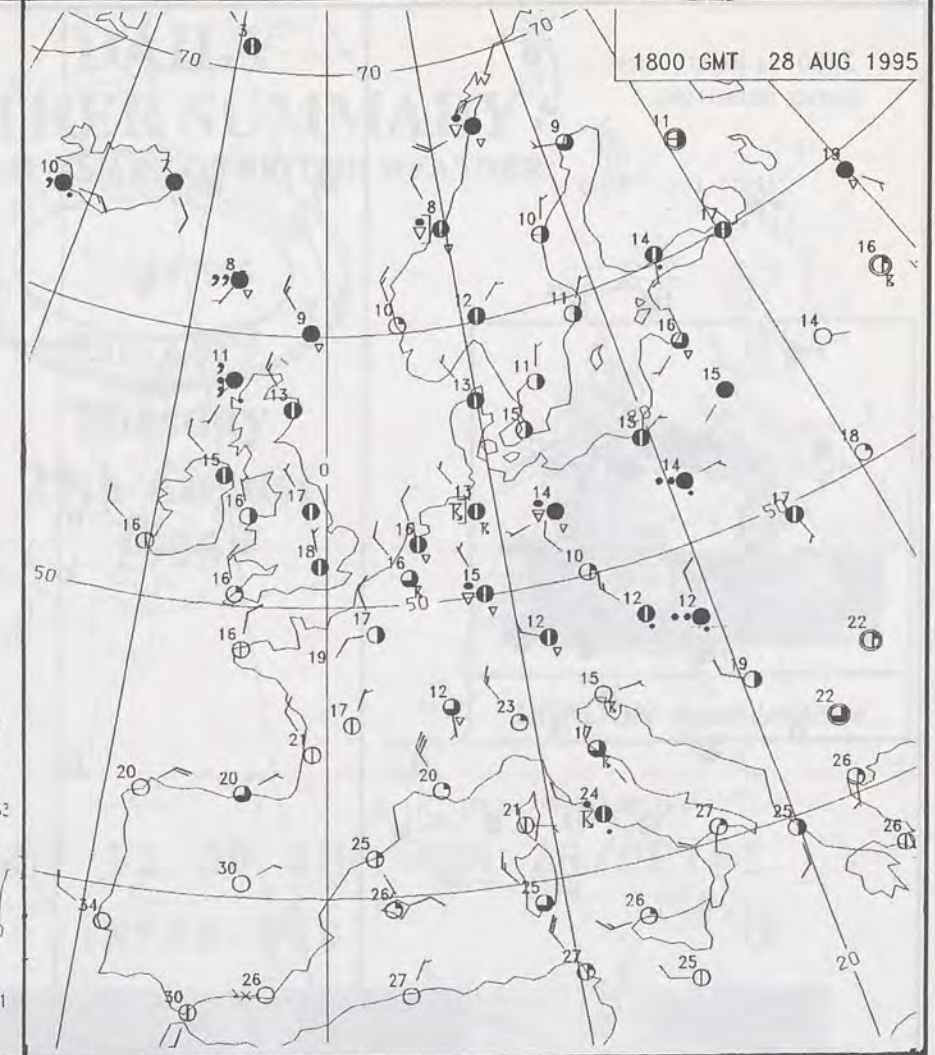
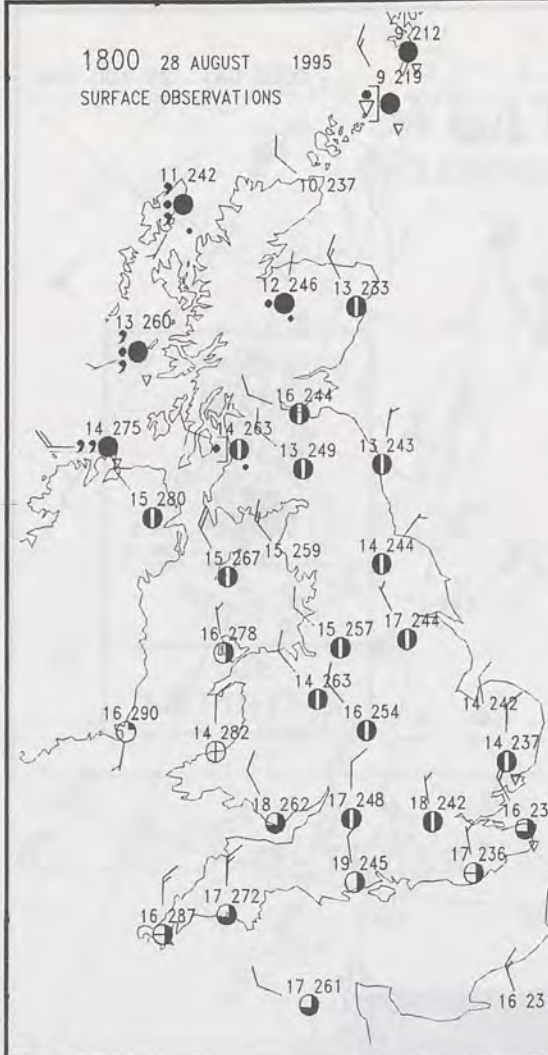
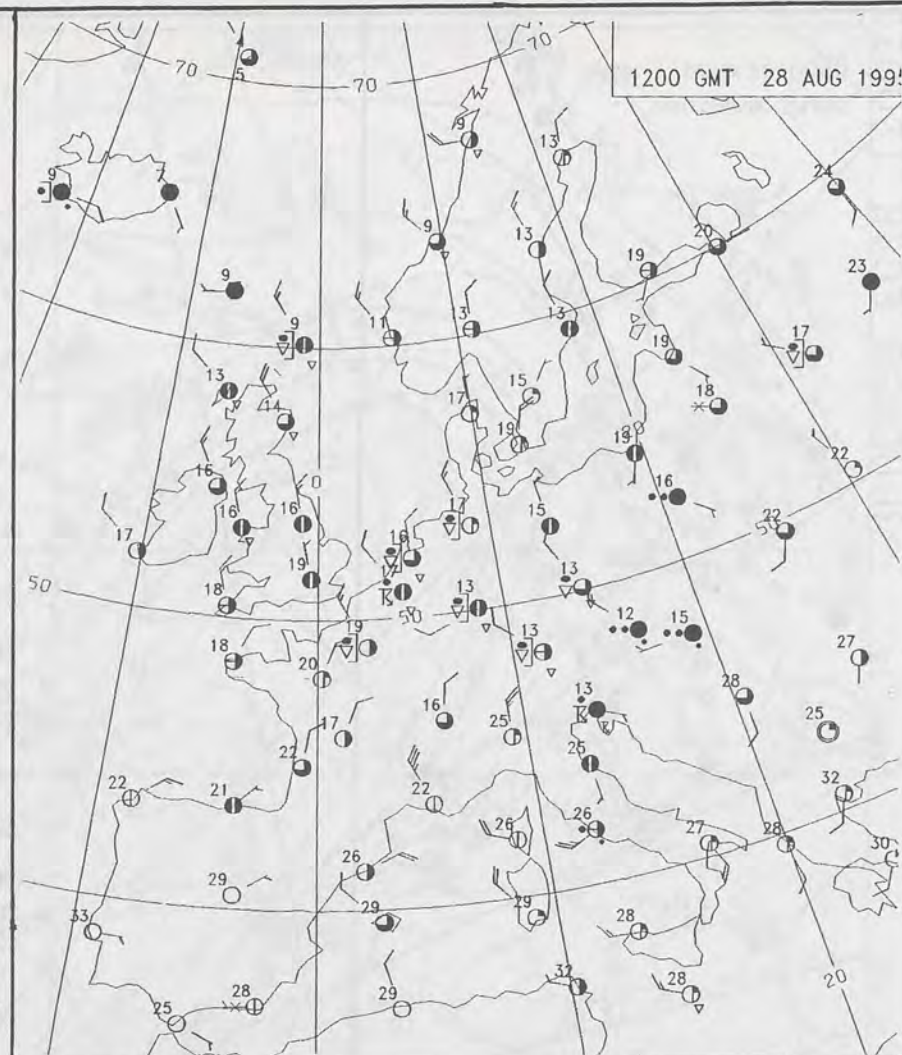
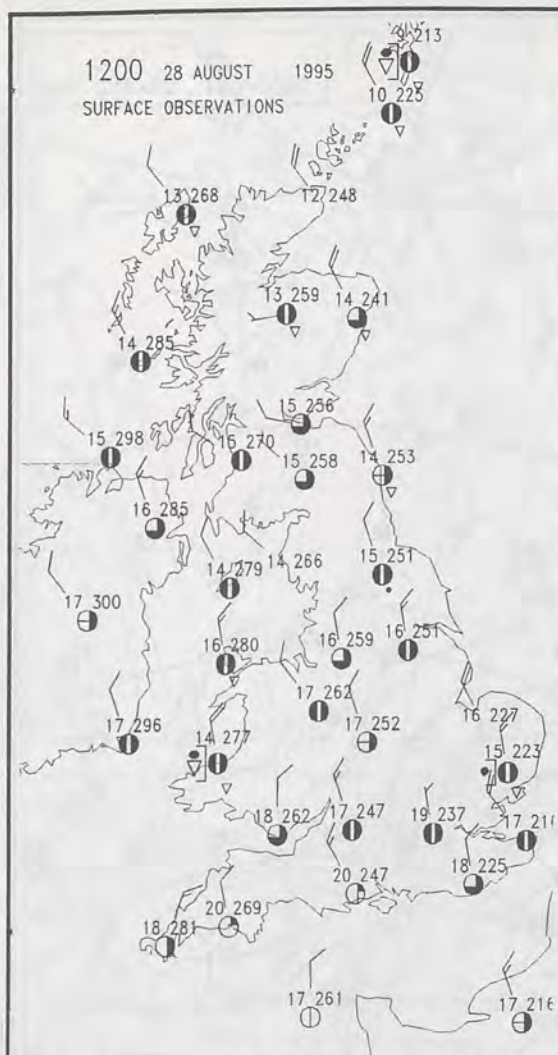
DAILY WEATHER SUMMARY



For details of other Weather Summaries produced by the Met. Office please contact:

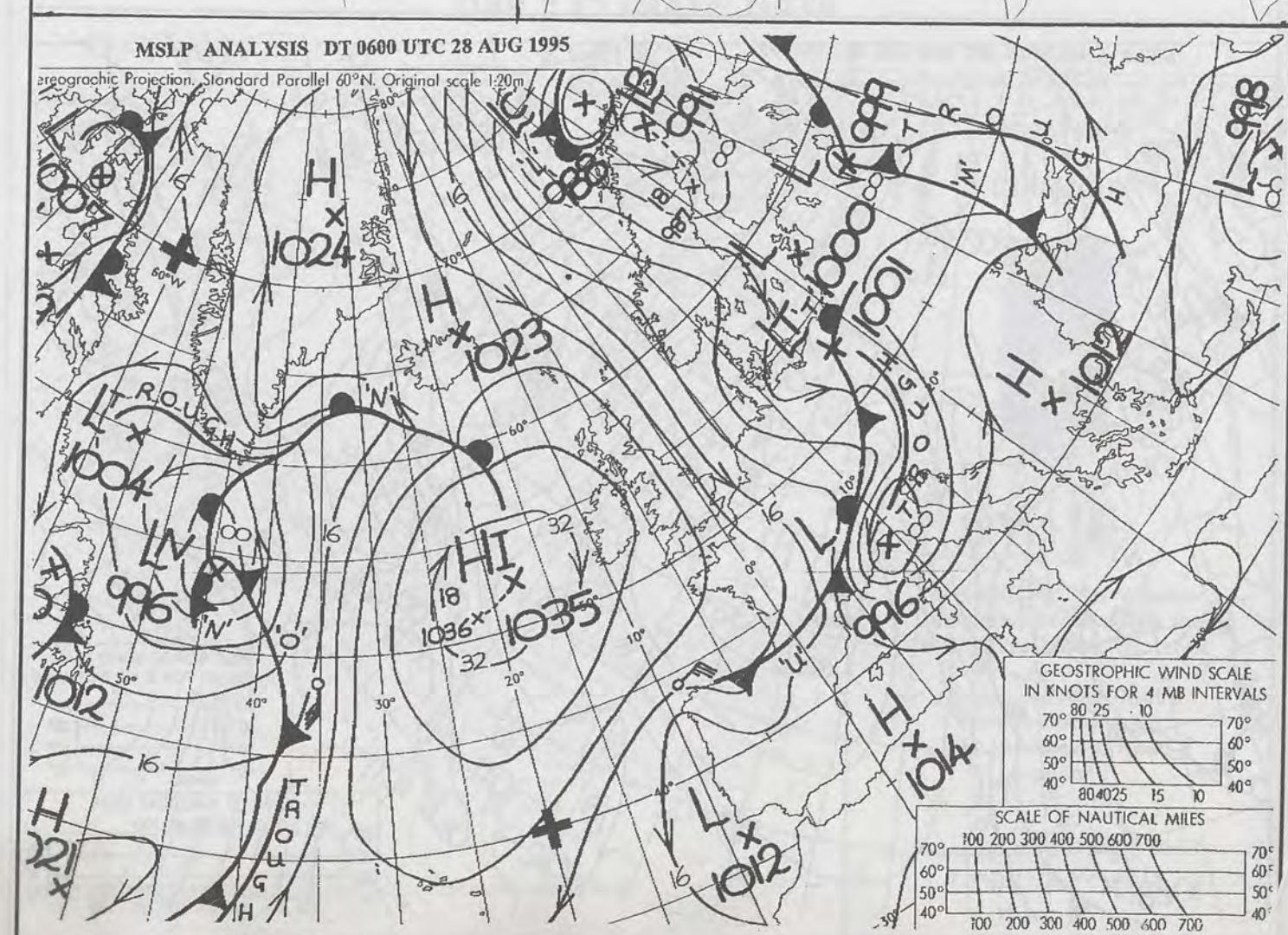
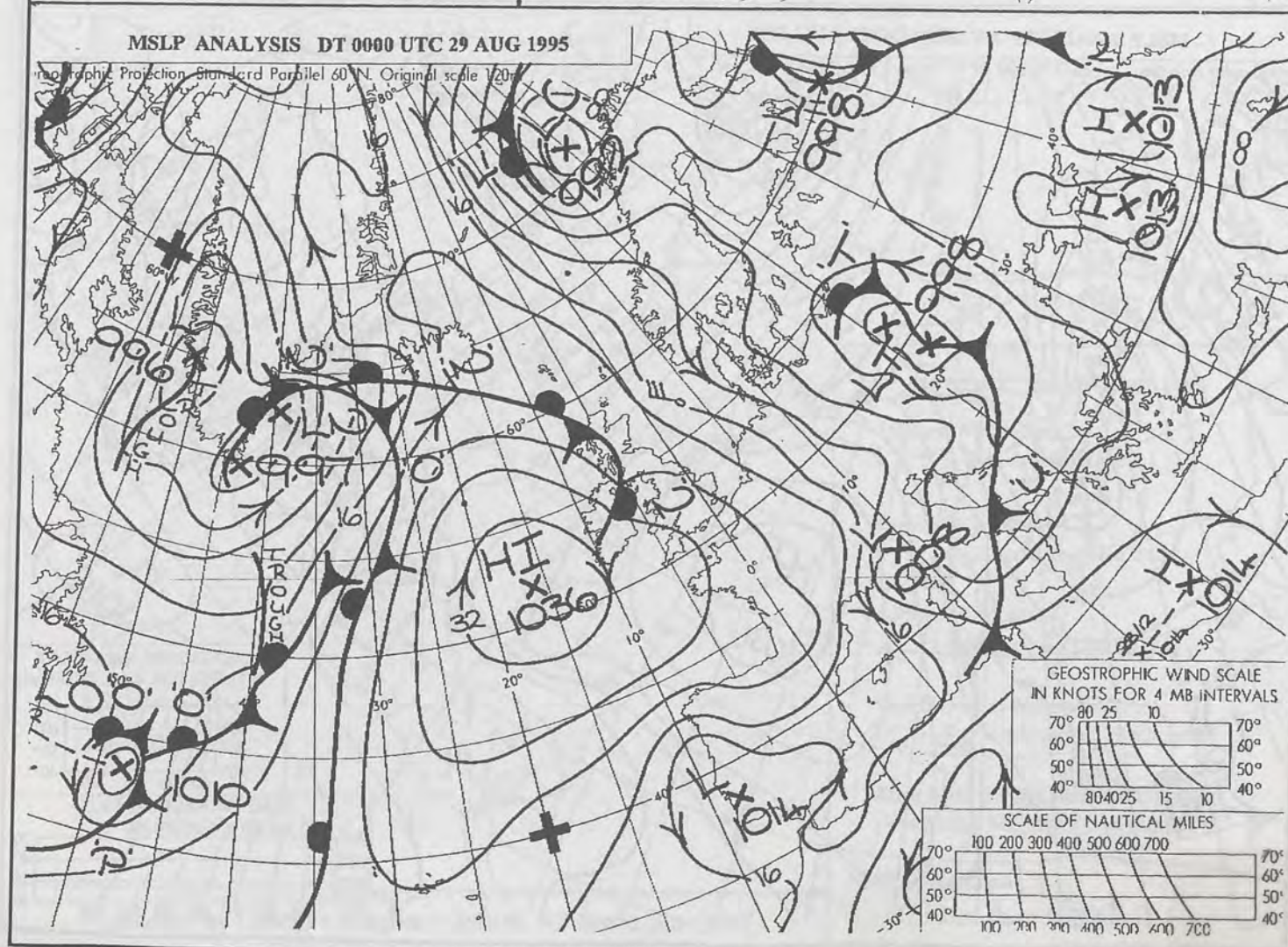
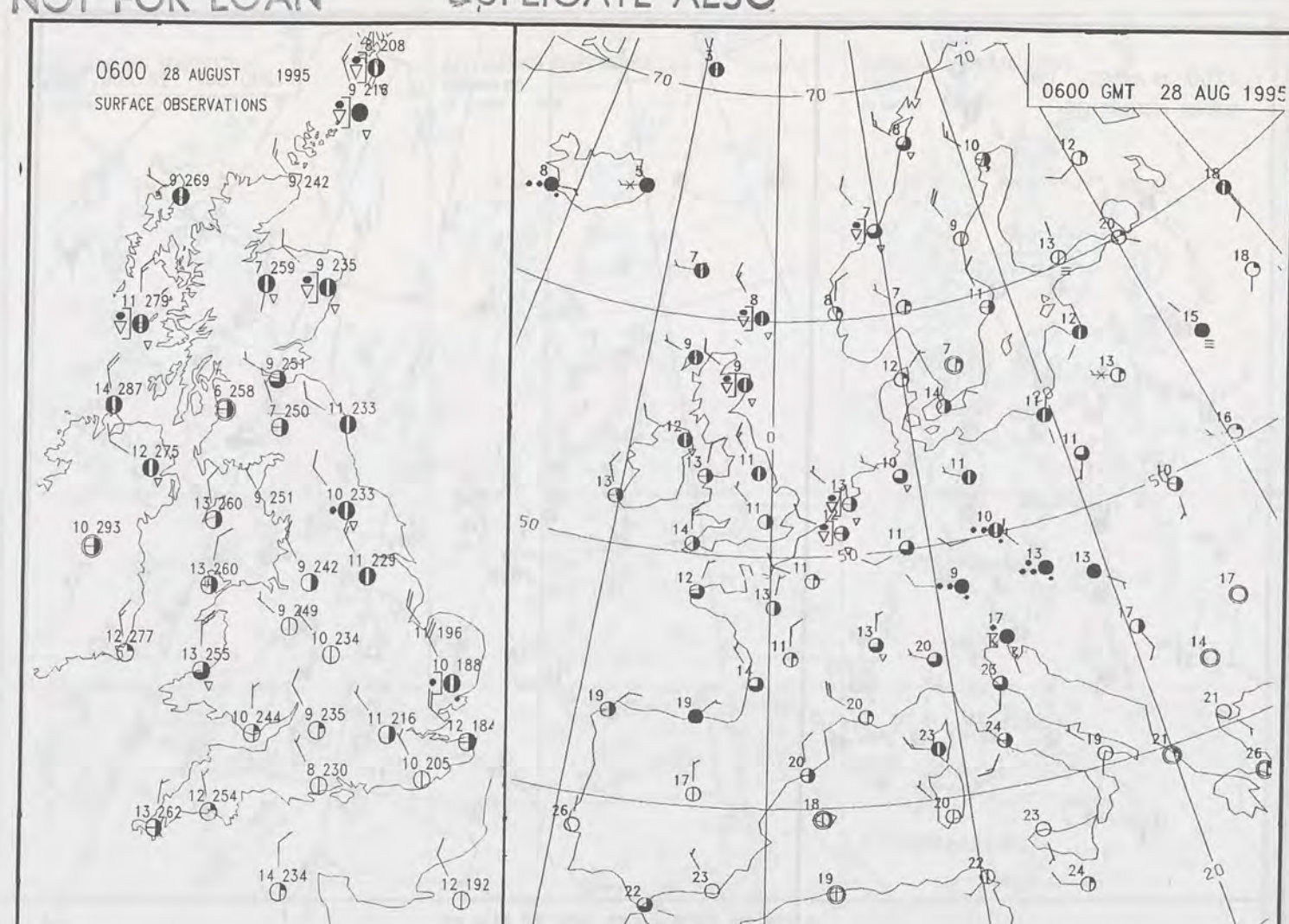
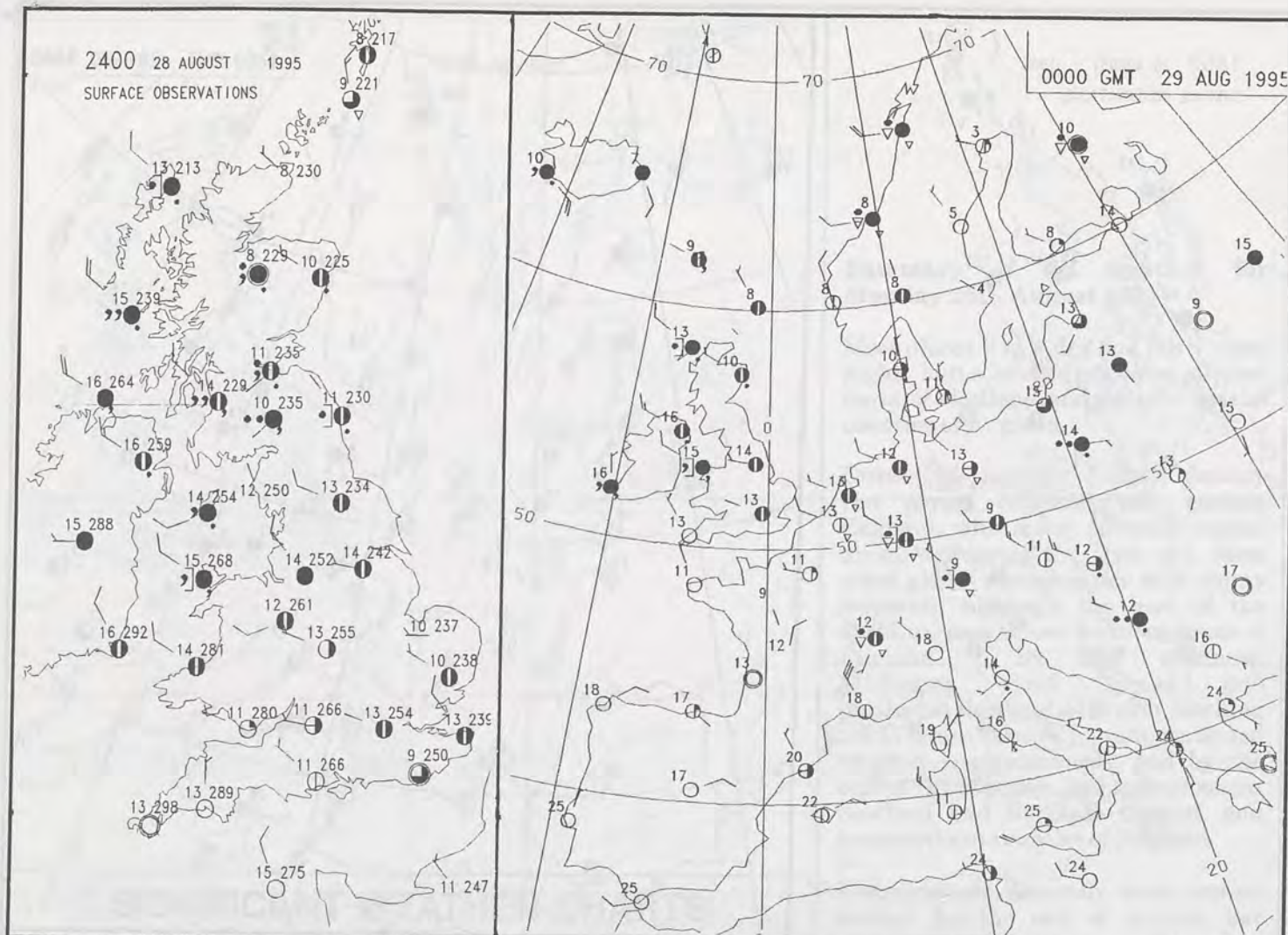
London Weather Centre
Climate Department
127 Clerkenwell Road
London
EC1R 5DB

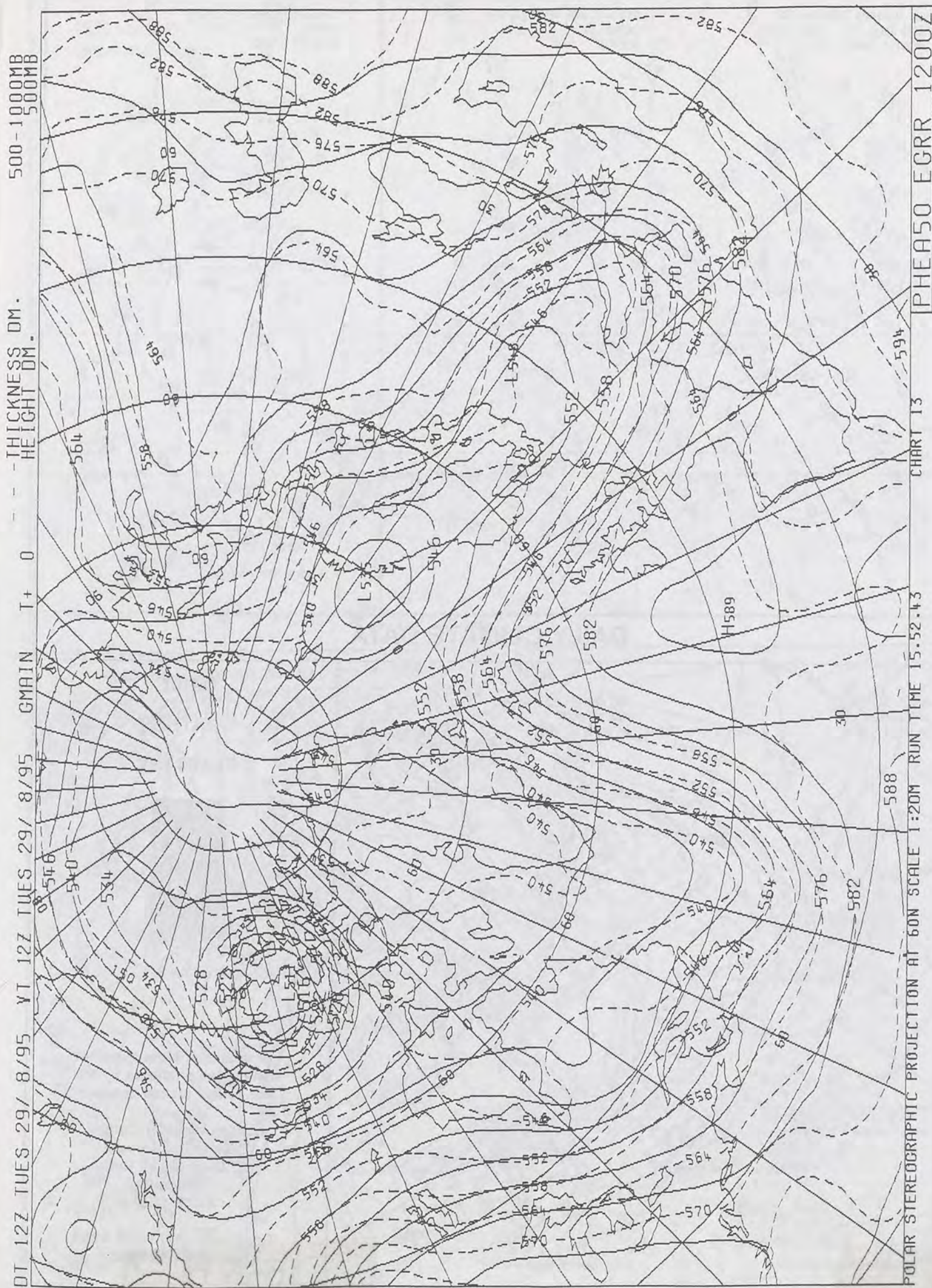
Telephone: 0171 405 4358
Fax: 0171 404 4314



NOT FOR LOAN

DUPLICATE ALSO






DAILY WEATHER SUMMARY

INCLUDING SUMMARY OF BRITISH WEATHER




Tuesday
29th August
1995



LONDON *weather centre*

METEOSAT AT 12:00 GMT ON 29/08/95
INFRA-RED



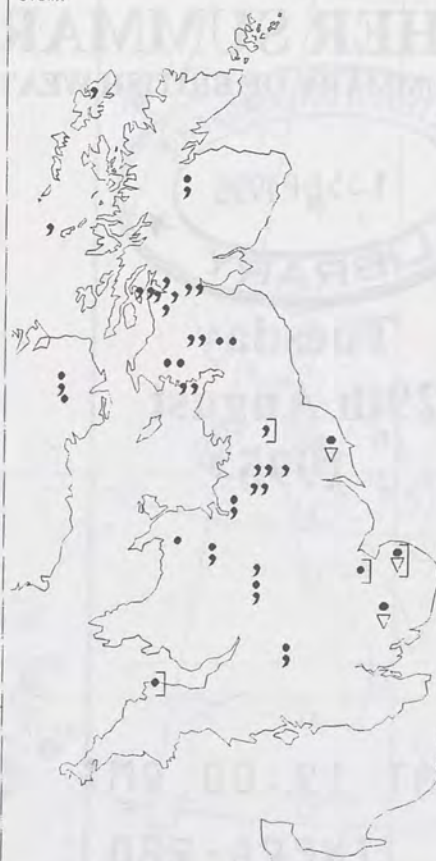
CLOUD-TOP OR LAND/SEA TEMPERATURE

COLD WARM

0600 29 AUGUST 1995
SIGWX



1200 29 AUGUST 1995
SIGWX



SIGNIFICANT WEATHER CHARTS

1800 29 AUGUST 1995
SIGWX



2400 29 AUGUST 1995
SIGWX



Published by London Weather Centre. All times are GMT.

Summary of UK weather for Tuesday 29th August 1995

Cloud and rain was already affecting Scotland overnight but the rest of the United Kingdom had a dry but cloudy night.

By daybreak, outbreaks of drizzly rain had moved south to affect much of northern England, as far south as the Peak District, and Northern Ireland. Further south, sunshine was at a premium and more or less restricted to southern and southwestern coastal counties.

By mid-morning, the rain had reached the Thames valley but it was very light in most places. The southwest and south Wales being the only areas remaining bright, in fact it stayed bright here through the afternoon with the brightest weather from Dorset west along the Channel coast. The drizzle edged west during the afternoon allowing some eastern areas to become dry and somewhat brighter.

The drizzle continued to edge west during the evening dying out as it did so. By late evening many areas were dry but cloudy, East Anglia being the exception with long clear periods.

Temperatures during the day were above average in a few southern and southwestern areas but near or rather below average elsewhere.

EXTREMES

TUESDAY 29th AUGUST 1995

Highest Maximum

: 23.8 C Poole [Dorset]

Lowest Maximum

: 11.8 C Sella Ness [Shetland]

Lowest Minimum

: 5.9 C Lerwick [Shetland]

Lowest Grass Minimum

: 2.0 C Charing [Kent]

Most Rain (24 hrs from 0900 GMT)

: 16.3 mm Rackwick [Orkney]

Most Sunshine

: 7.5 Hrs Culdrose and Pendennis Point [Cornwall]

NIGHT MINIMUM TEMPERATURE
(DEGREES C)
29 AUGUST 1995



DAY MAXIMUM TEMPERATURE
(DEGREES C)
29 AUGUST 1995



SUNSHINE (DAWN TO DUSK)
(HOURS)
29 AUGUST 1995



DAILY CLIMATE DATA

NIGHT RAINFALL
(MILLIMETRES)
29 AUGUST 1995



DAY RAINFALL
(MILLIMETRES)
29 AUGUST 1995



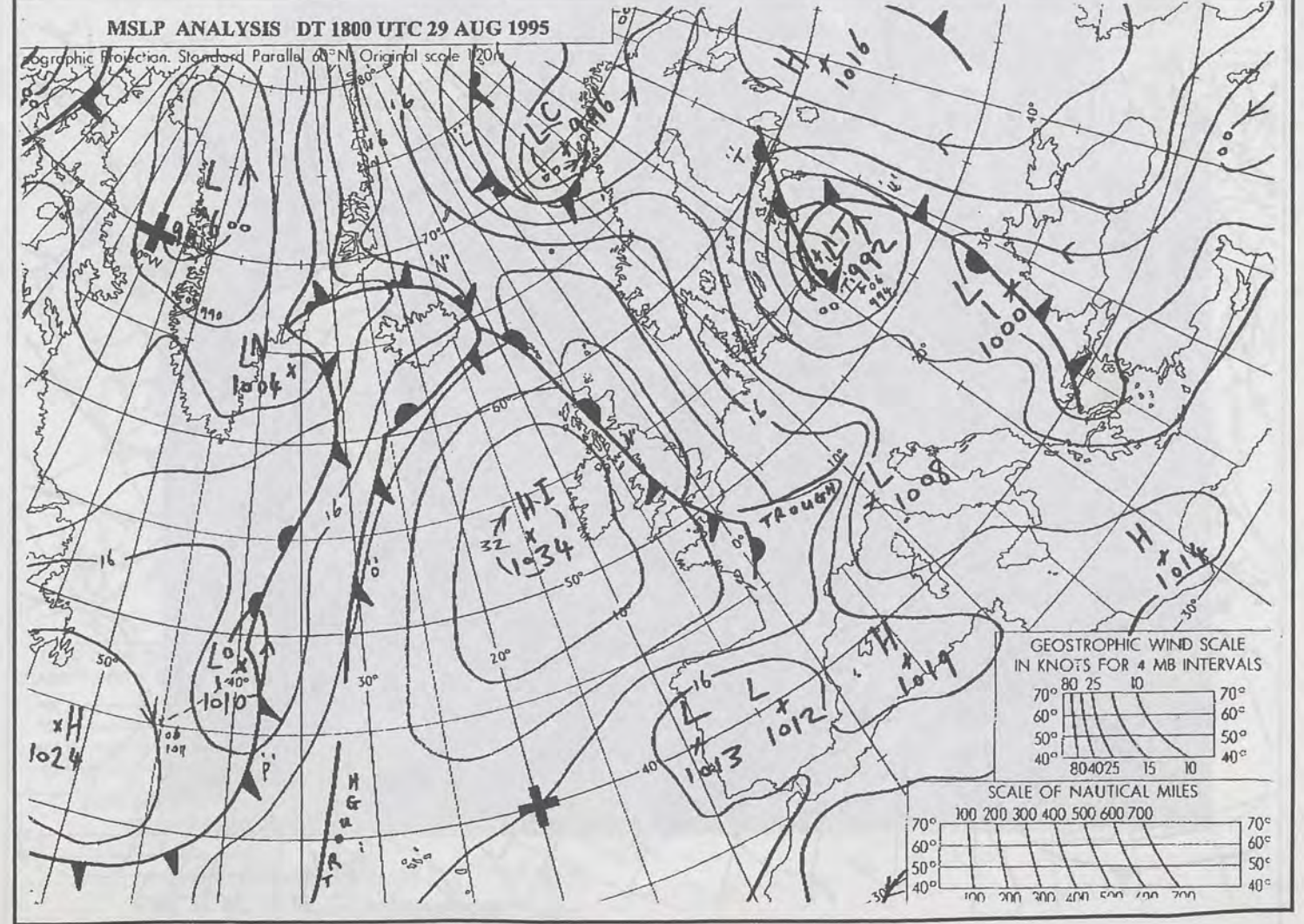
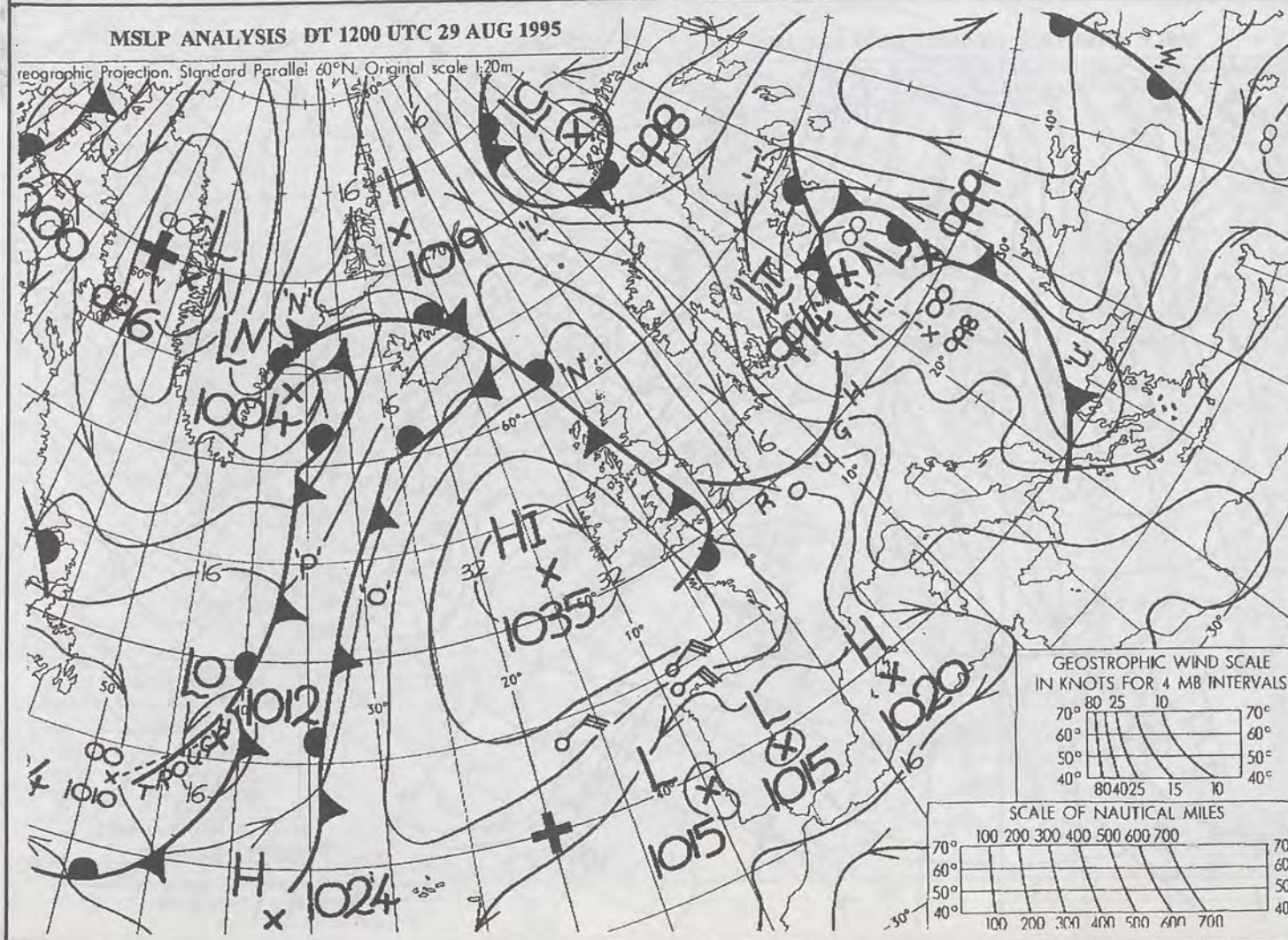
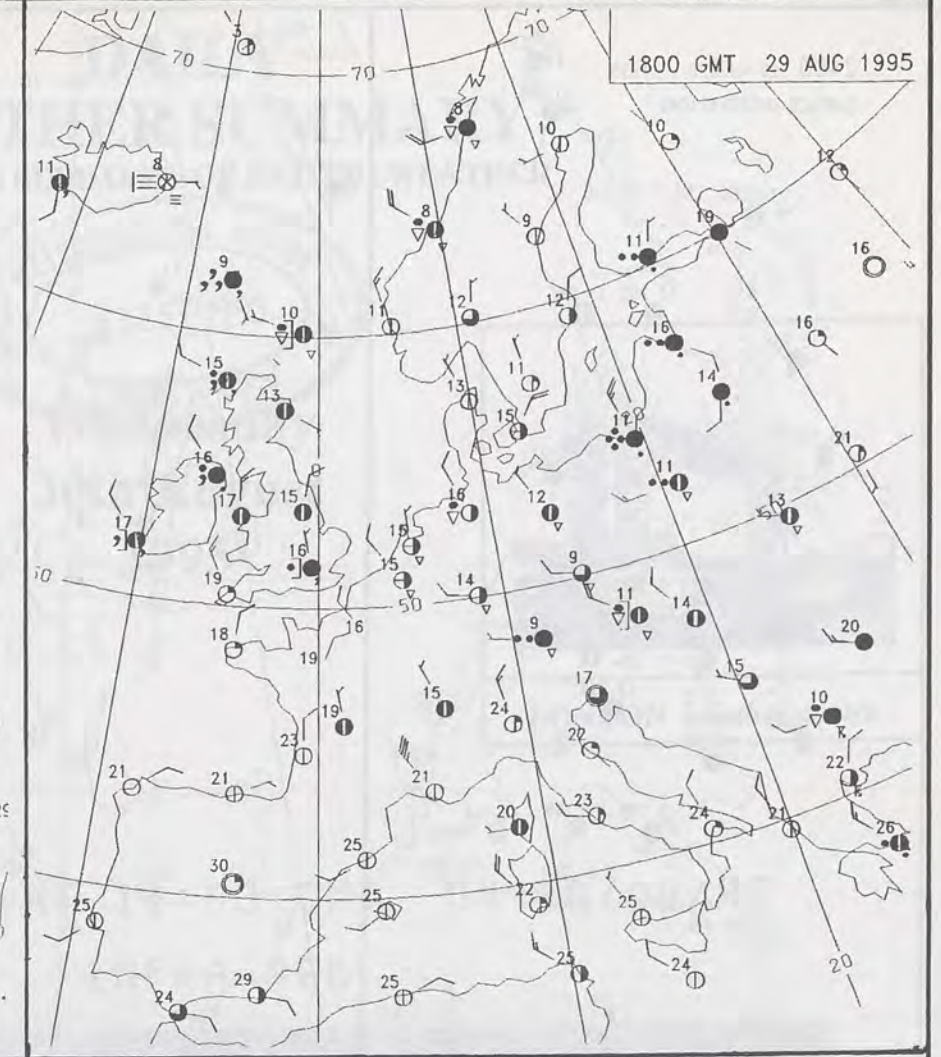
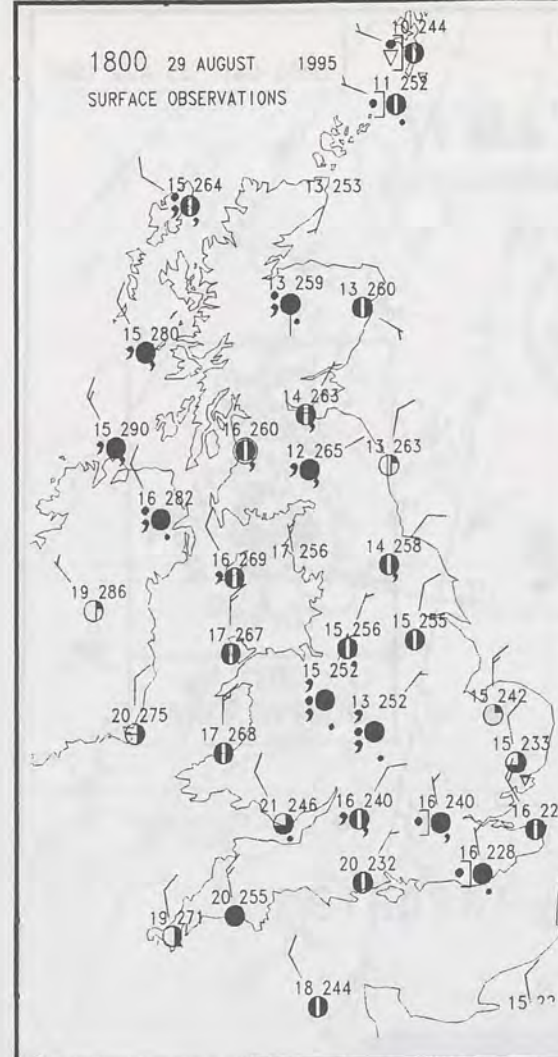
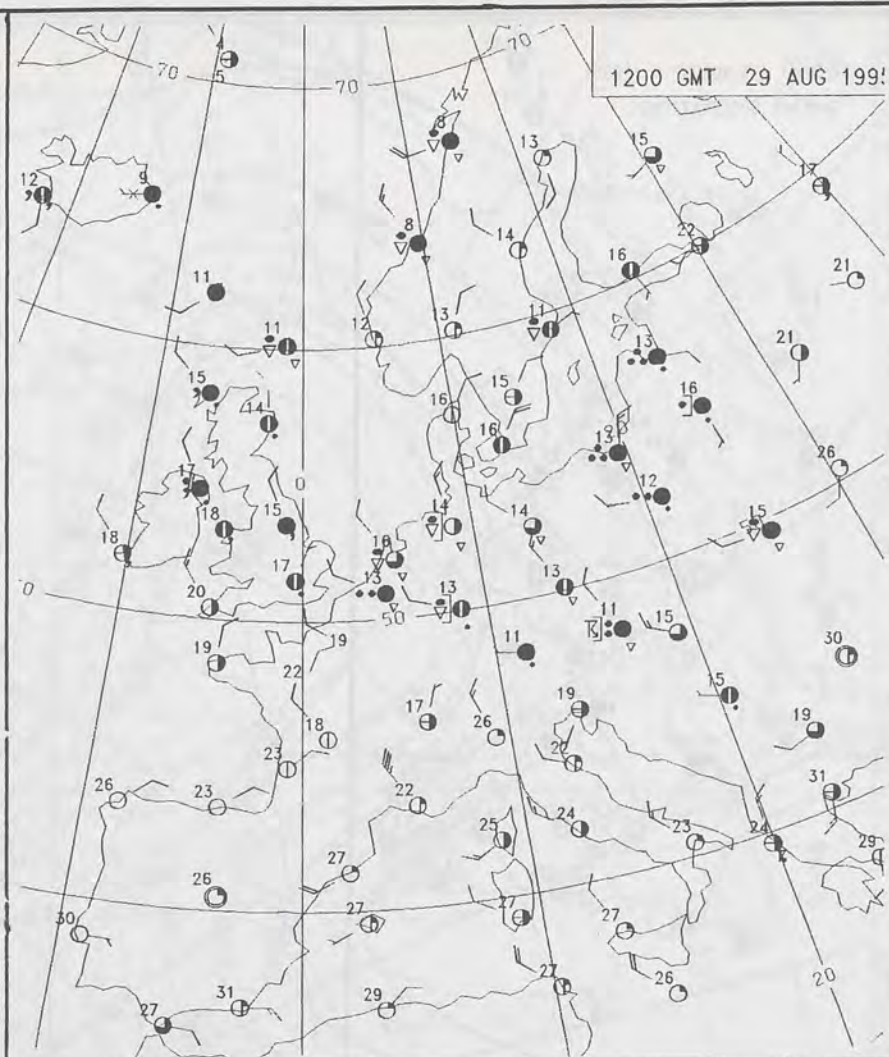
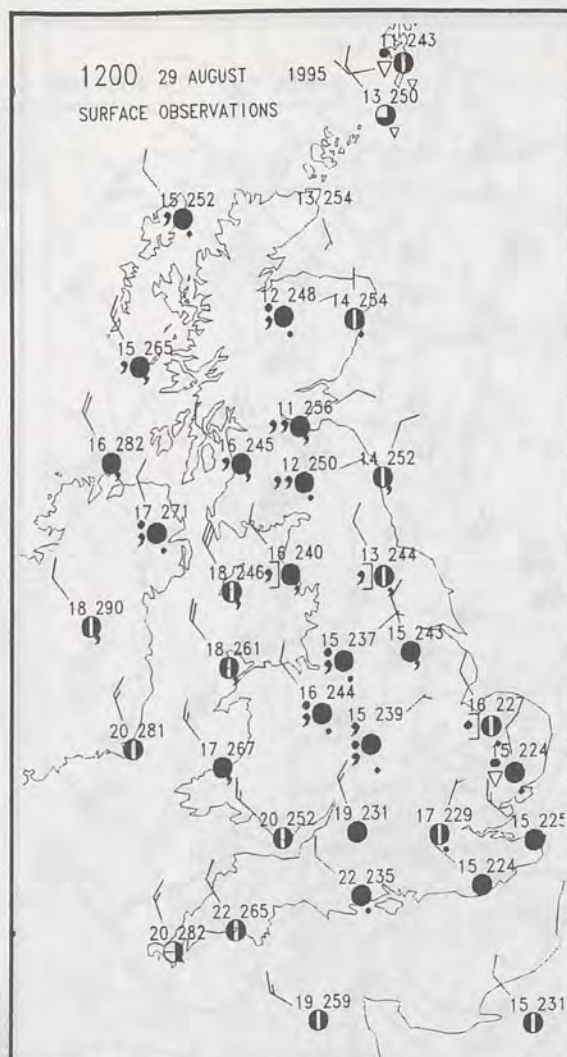
DAILY WEATHER SUMMARY

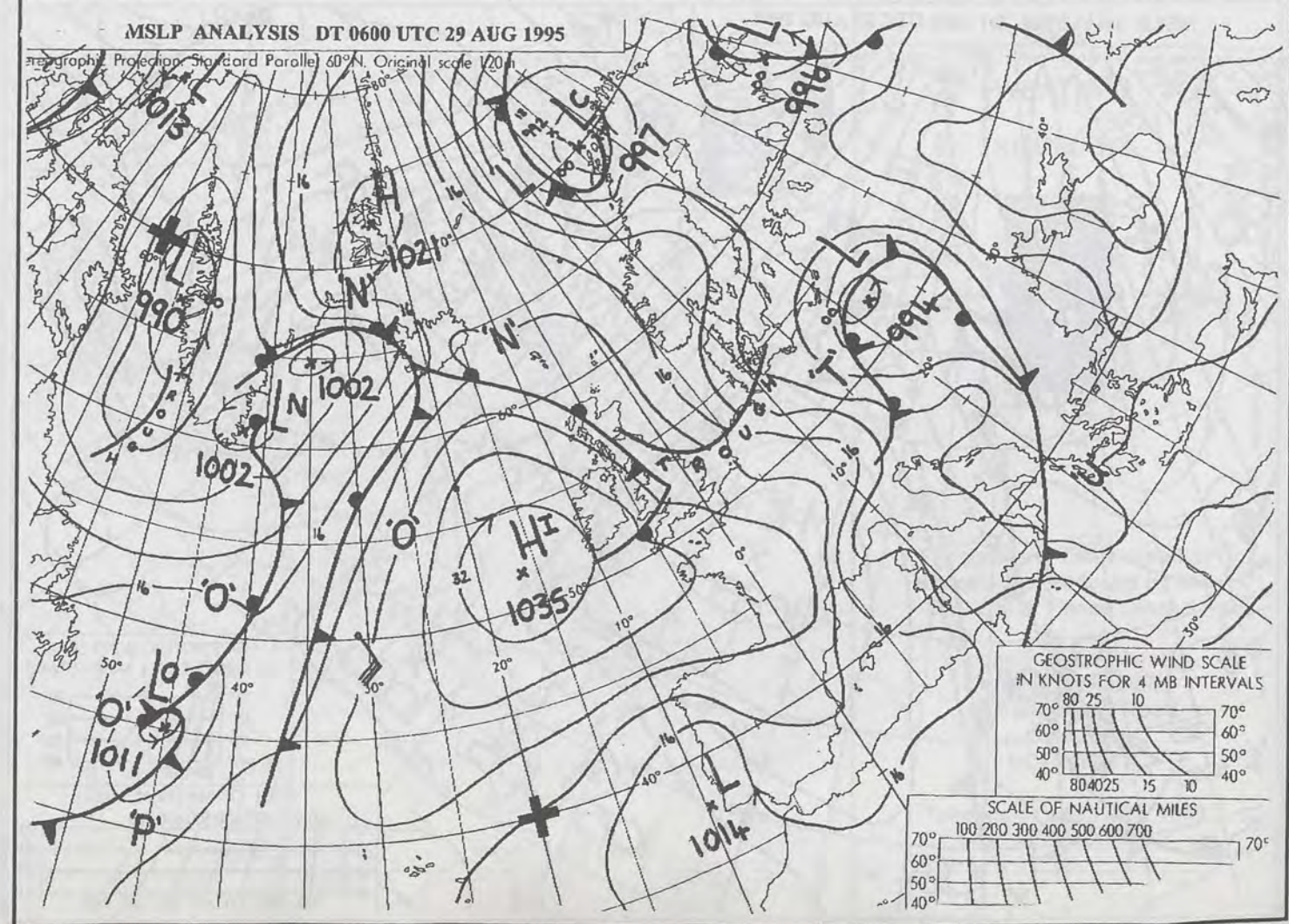
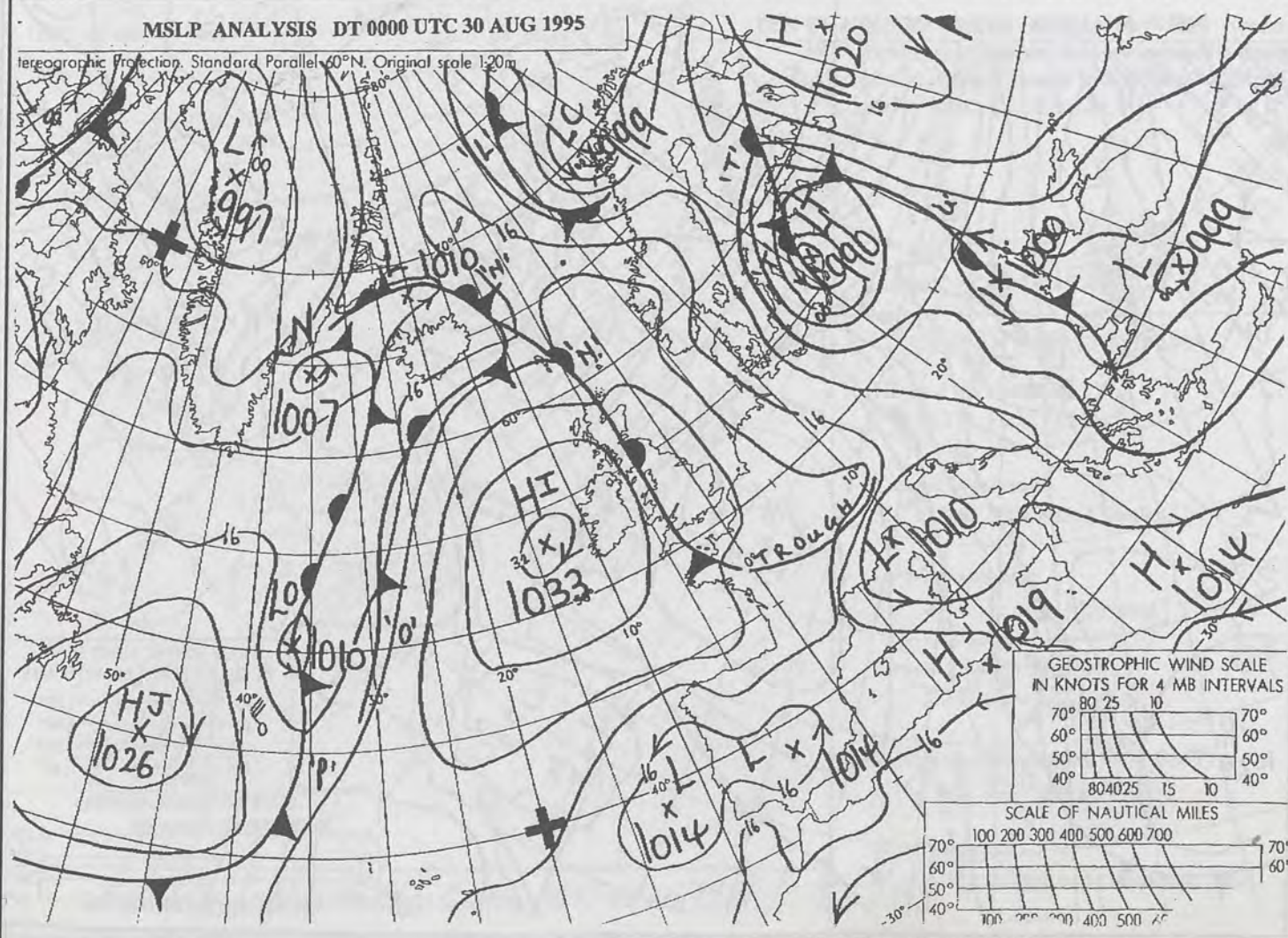
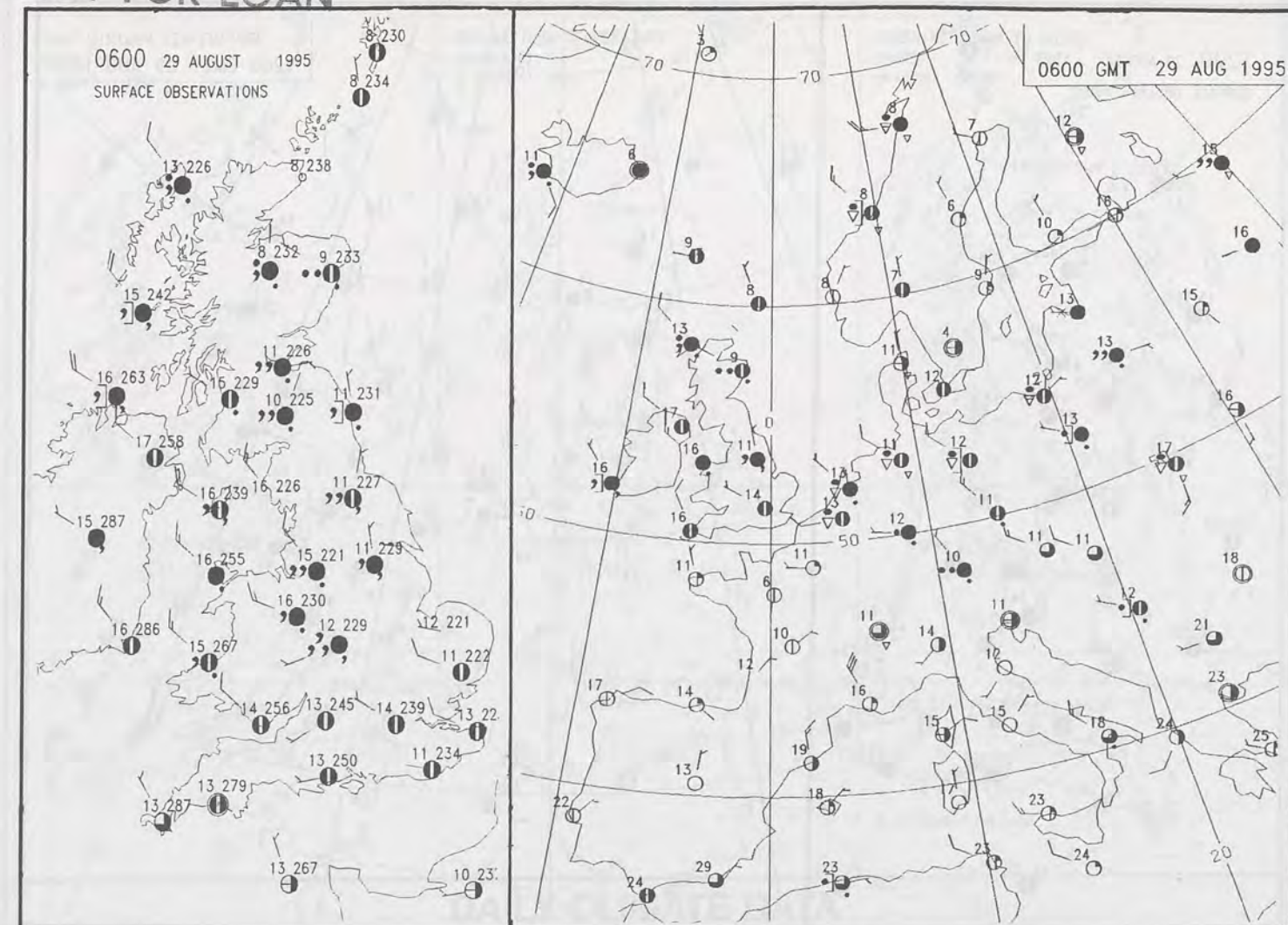
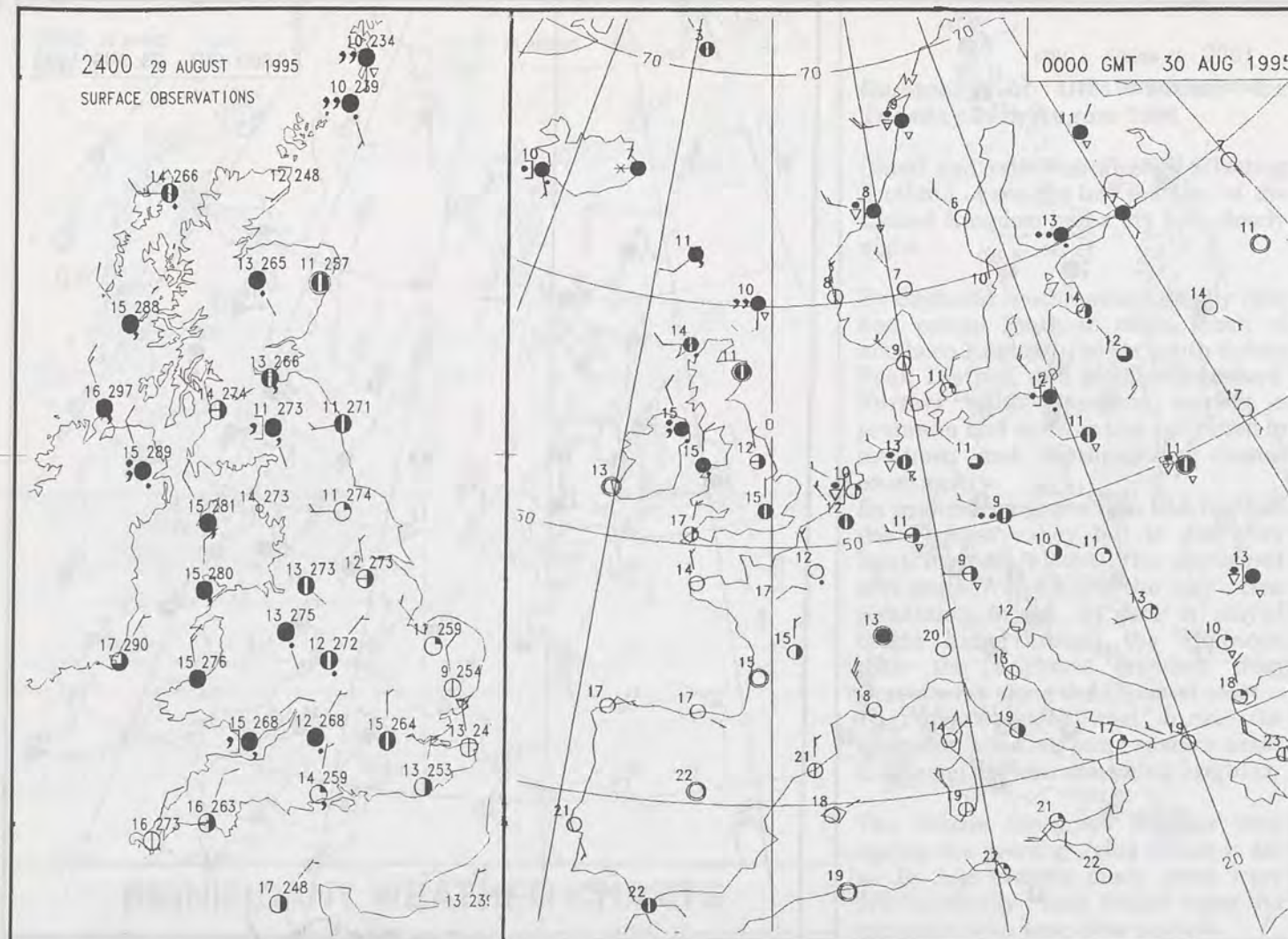


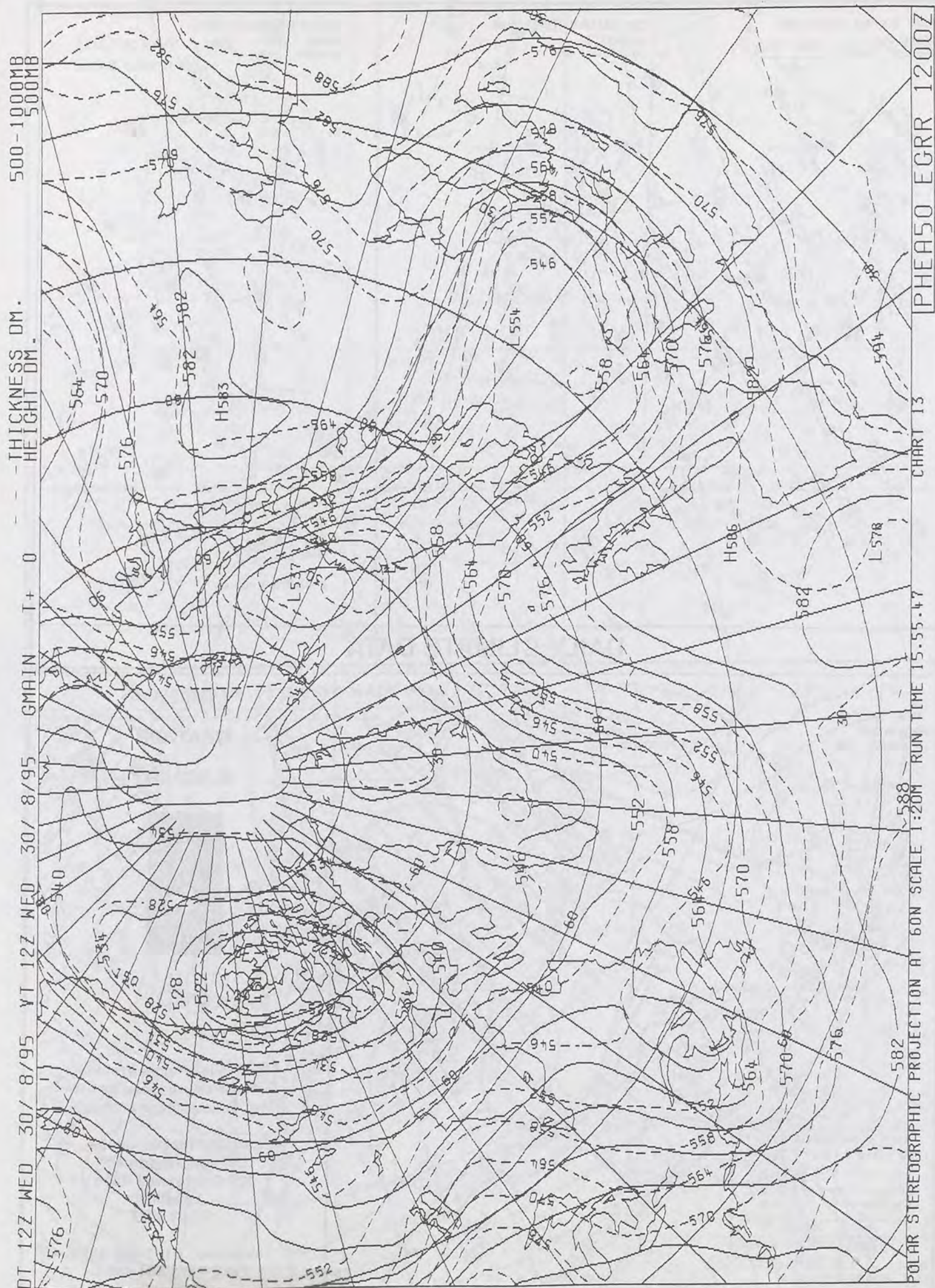
For details of other Weather Summaries produced by the Met. Office please contact:

London Weather Centre
Climate Department
127 Clerkenwell Road
London
EC1R 5DB

Telephone: 0171 405 4358
Fax: 0171 404 4314








DAILY WEATHER SUMMARY

INCLUDING SUMMARY OF BRITISH WEATHER




Wednesday
30th August
1995



LONDON *weather centre*

METEOSAT AT 12:00 GMT ON 30/08/95
INFRA-RED



CLOUD-TOP OR LAND/SEA TEMPERATURE

COLD WARM

0600 30 AUGUST 1995

SIGWX



1200 30 AUGUST 1995

SIGWX



SIGNIFICANT WEATHER CHARTS

1800 30 AUGUST 1995

SIGWX



2400 30 AUGUST 1995

SIGWX



Published by London Weather Centre. All times are GMT.

Summary of UK weather for Wednesday 30th August 1995

Western and northern parts had a mainly cloudy night with some patchy rain and drizzle, with that chiefly across northern Scotland where the hills were covered in mist. Eastern counties of England had clear spells and patchy mist.

Much of England and Wales had a dry day. There were sunny intervals in eastern and southern parts in the morning and some sunshine in many other parts in the afternoon. By contrast north Wales and northwest England stayed mainly cloudy with patchy light drizzle, mostly over north Wales. During the afternoon and evening cloud spilled down the North Sea and there was some drizzle across East Anglia, Kent and parts of northeast England in the evening.

Northern Ireland and much of Scotland had a cloudy day. There was further drizzle across northern Scotland although by evening that was confined to the Northern Isles. Elsewhere apart from some drizzle in the morning it was a dry day. There were some sunny intervals in southern Scotland.

It was warm over much of the country although temperatures were close to normal over Northern Ireland and north and northwest Scotland.

EXTREMES

WEDNESDAY 30th AUGUST 1995

Highest Maximum

: 25.1 C Yeovilton [Somerset]

Lowest Maximum

: 13.2 C Sella Ness [Shetland]

Lowest Minimum

: 5.7 C Cottesmore [Leics]

Lowest Grass Minimum

: 1.1 C Beaufort Park [Berkshire]

Most Rain (24 hrs from 0900 GMT)

: 4.7 mm Folkestone [Kent]

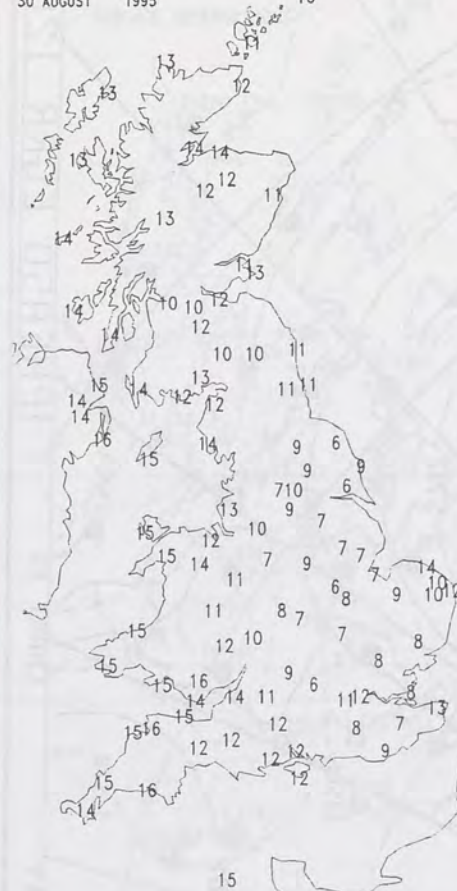
Most Sunshine

: 12.6 Hrs Ventnor [Isle of Wight]

NIGHT MINIMUM TEMPERATURE

(DEGREES C)

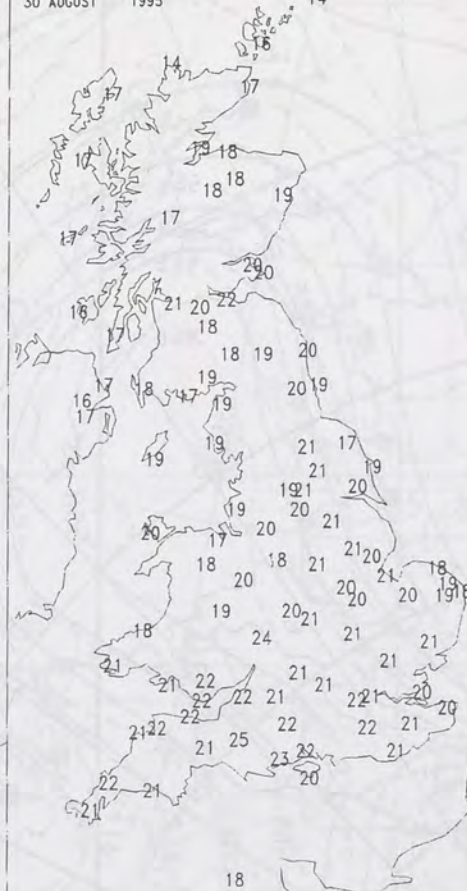
30 AUGUST 1995



DAY MAXIMUM TEMPERATURE

(DEGREES C)

30 AUGUST 1995



SUNSHINE (DAWN TO DUSK)

(HOURS)

30 AUGUST 1995



X INDICATES 0.1-0.4 HRS

DAILY CLIMATE DATA

NIGHT RAINFALL
(MILLIMETRES)

30 AUGUST 1995



X INDICATES TRACE TO 0.4 MM

DAY RAINFALL
(MILLIMETRES)

30 AUGUST 1995



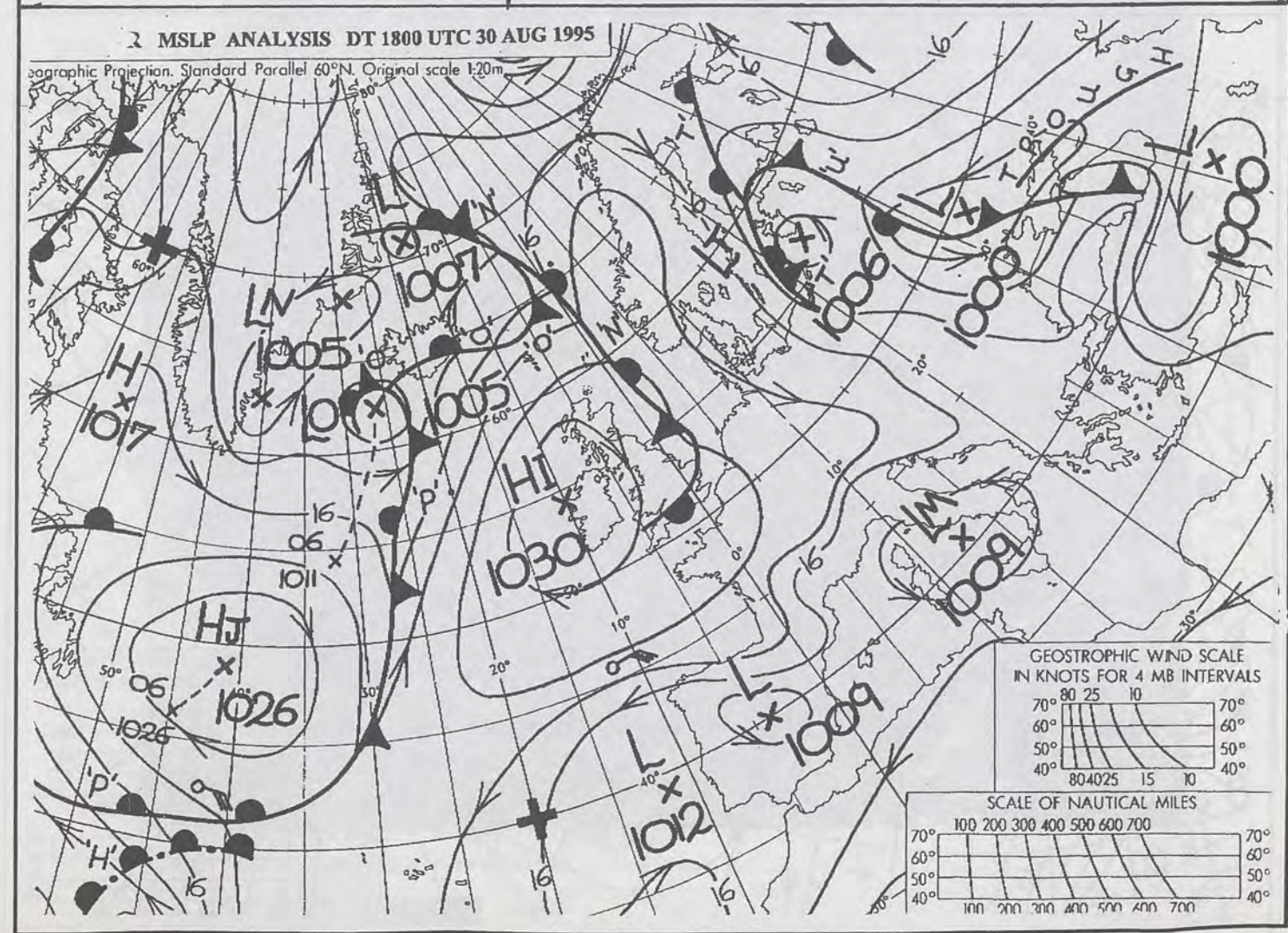
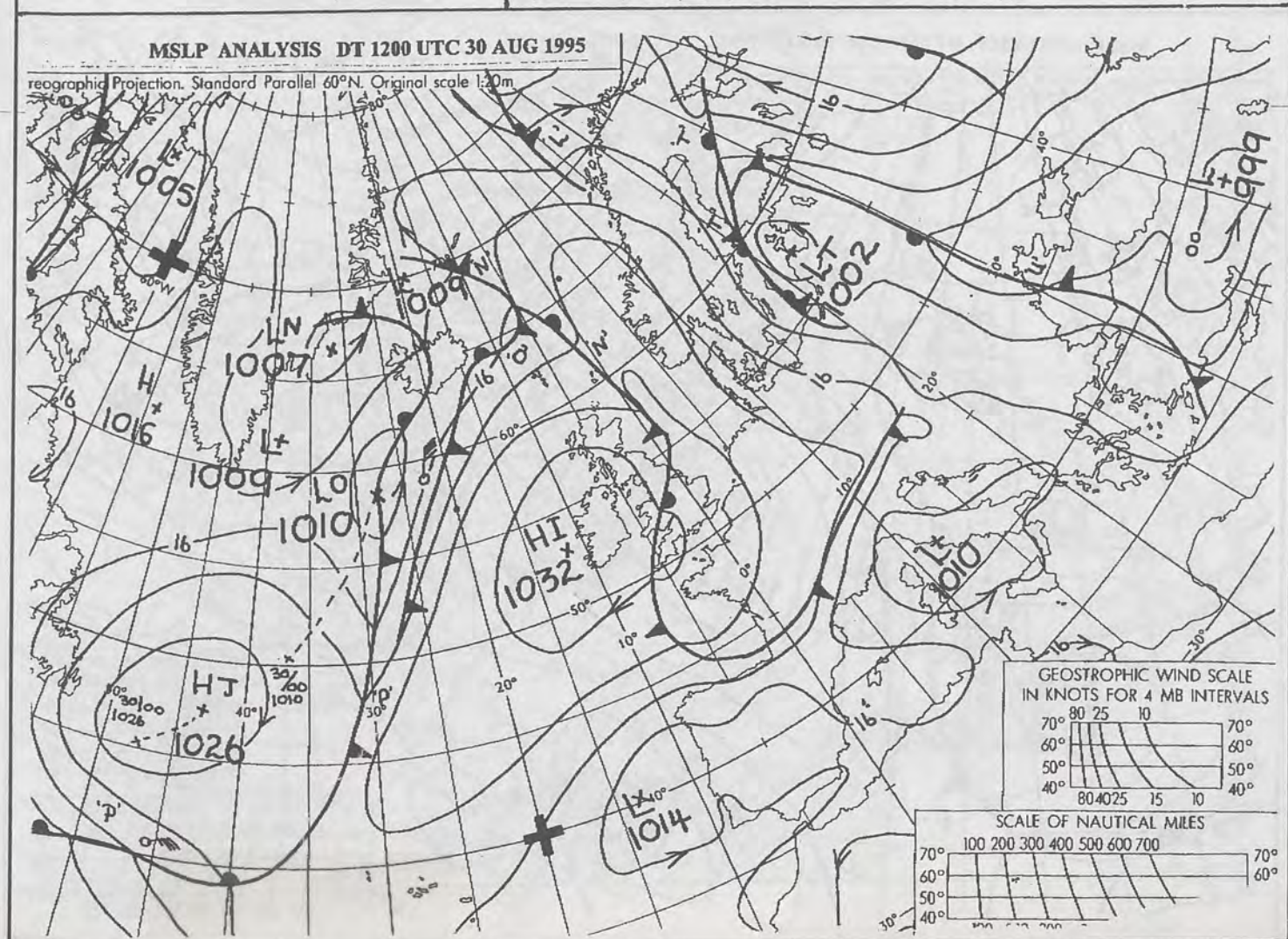
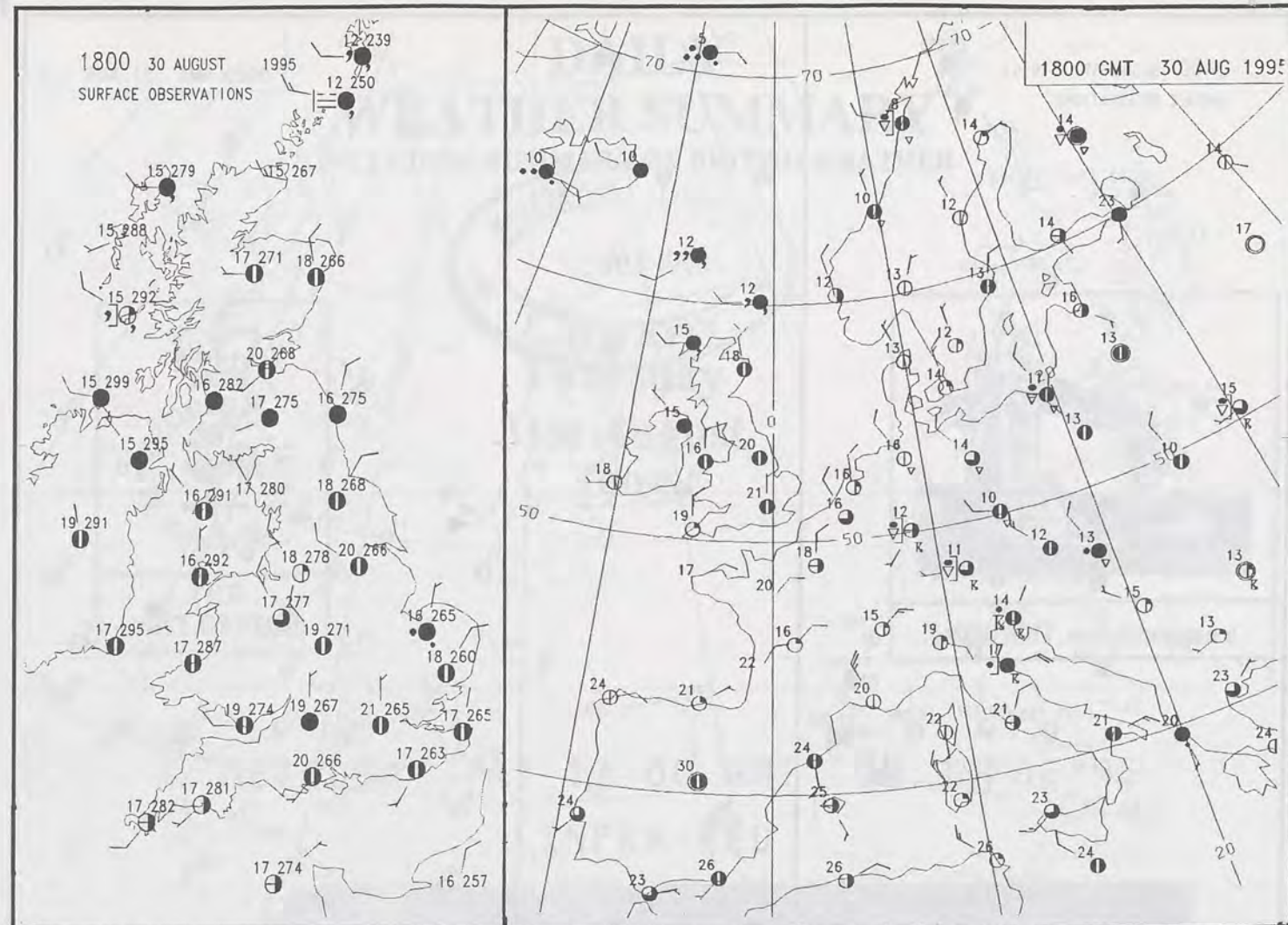
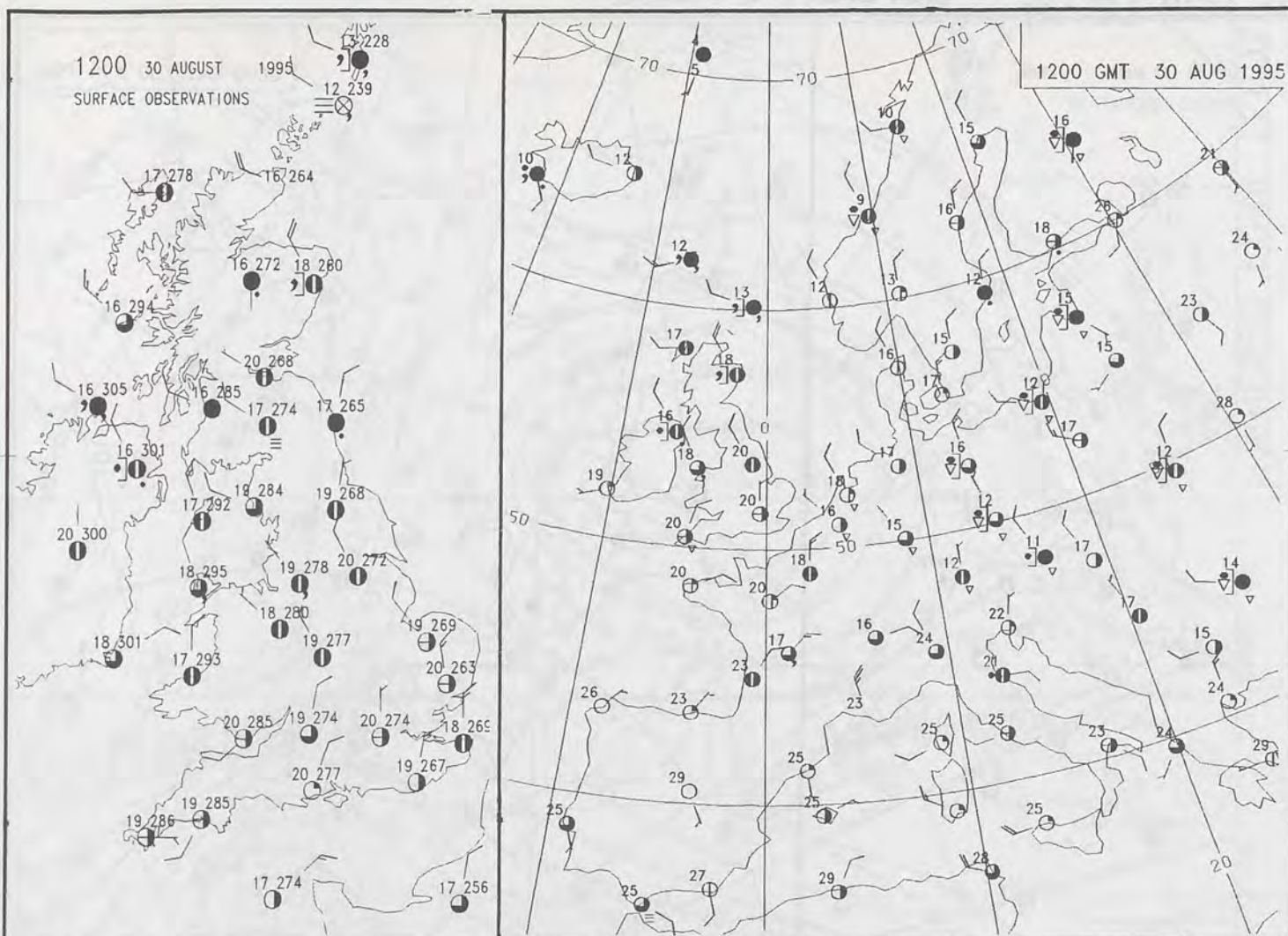
X INDICATES TRACE TO 0.4 MM

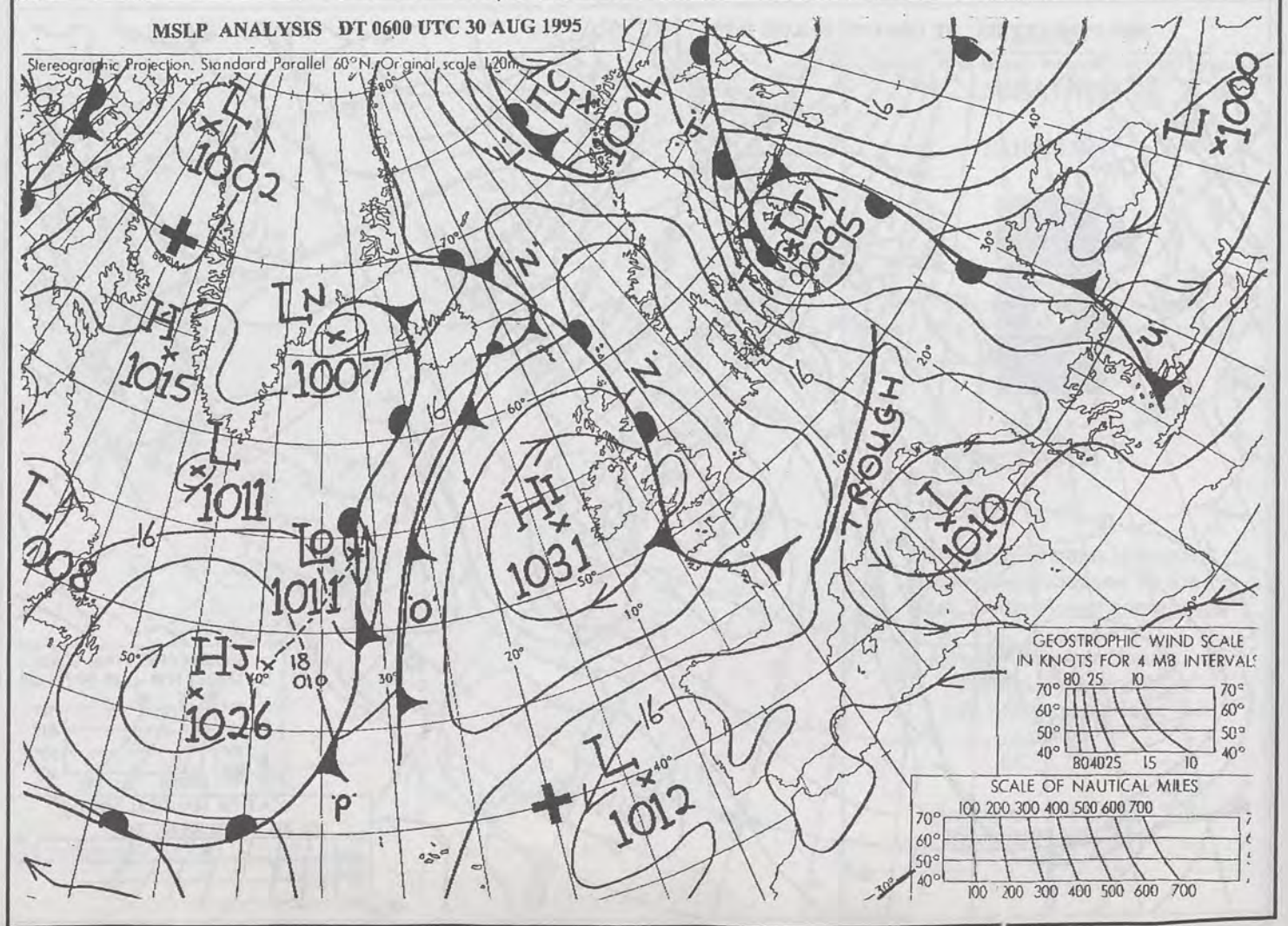
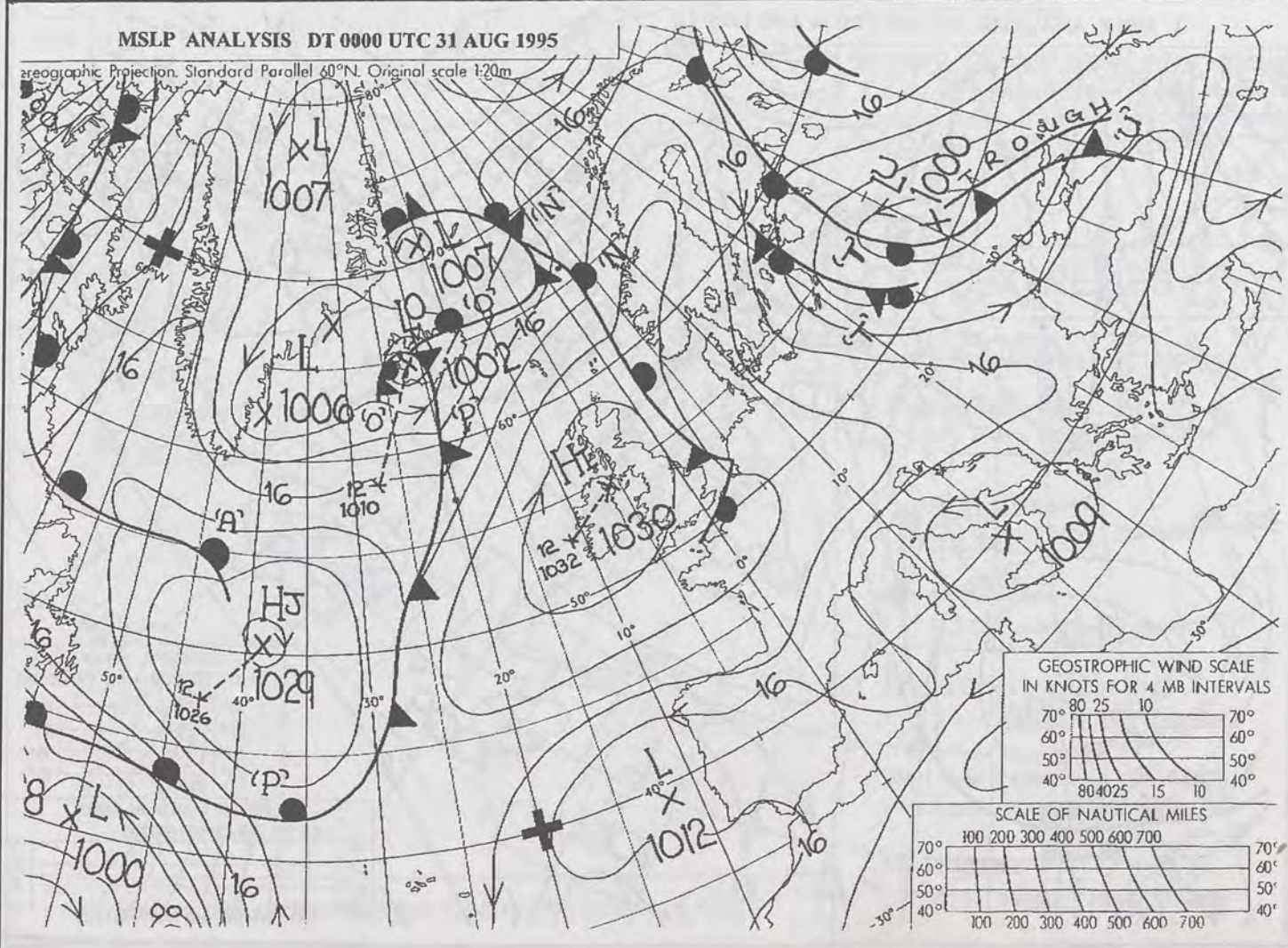
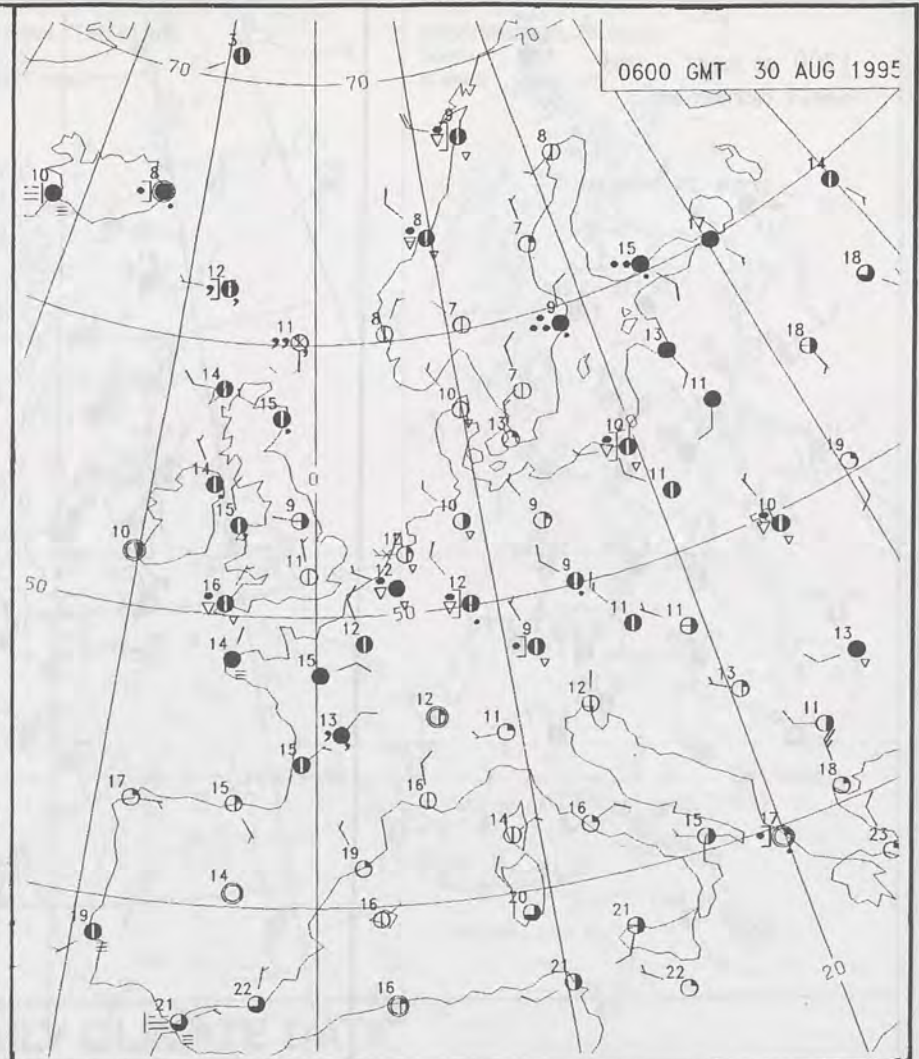
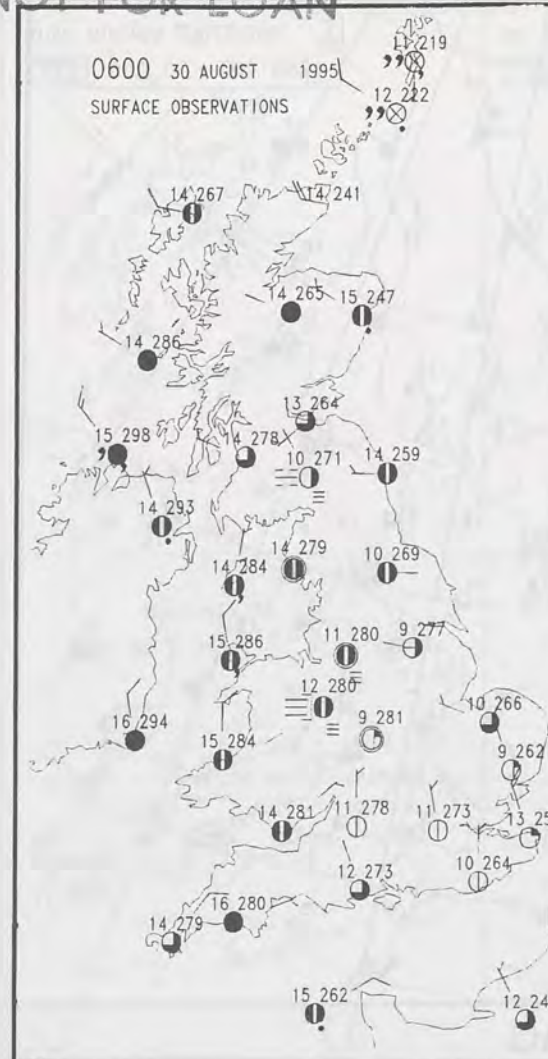
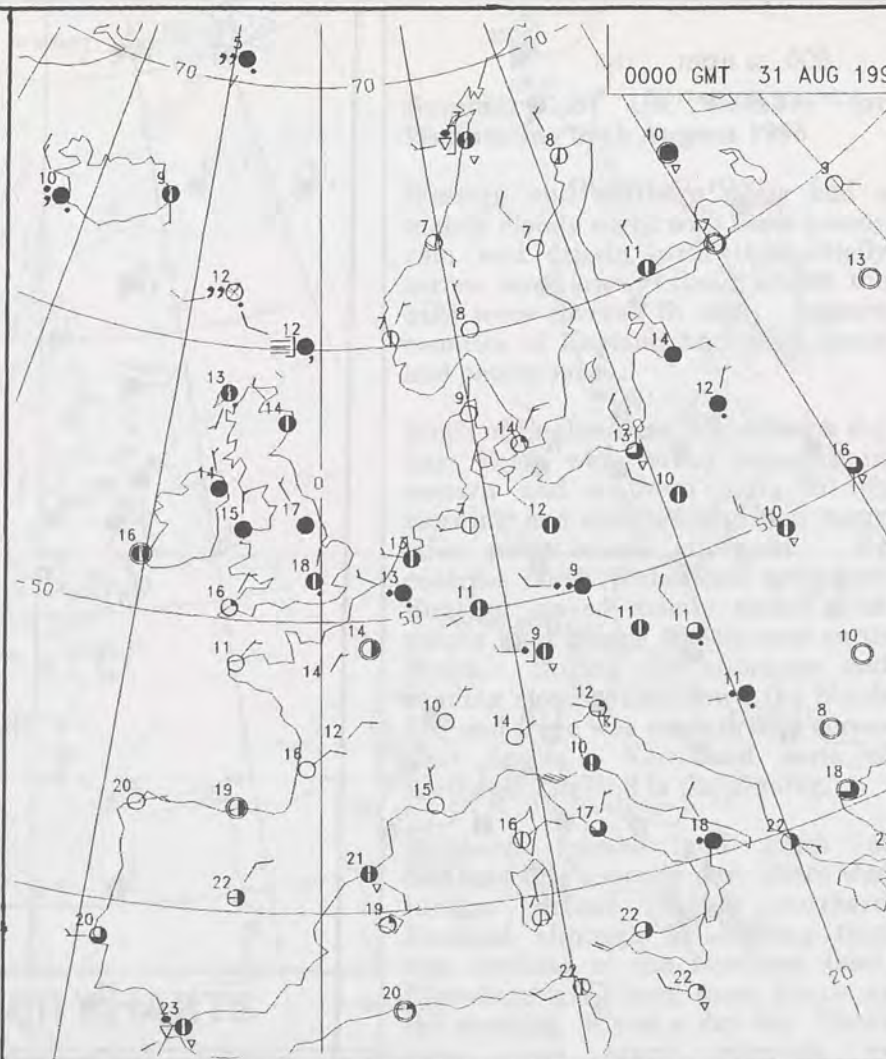
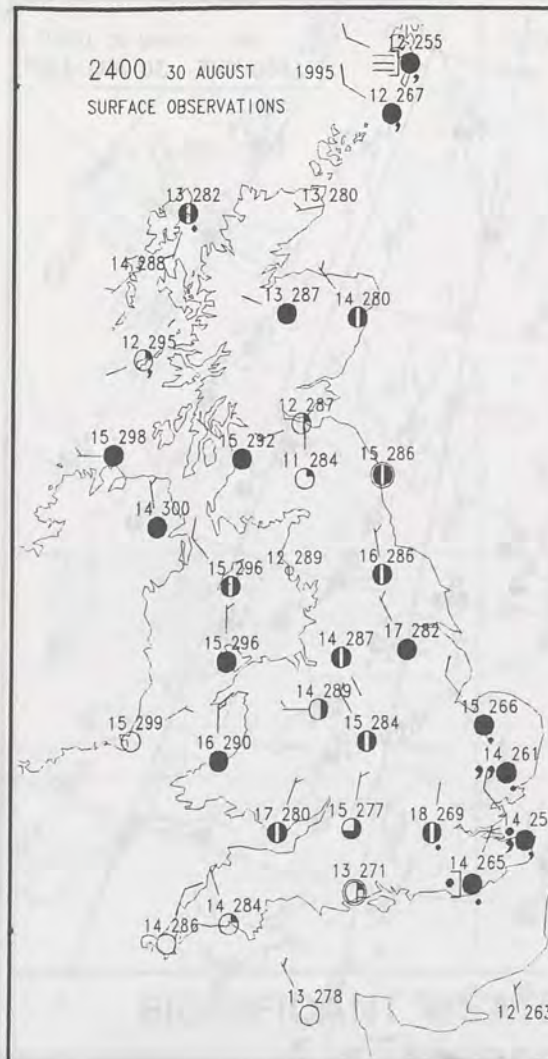
DAILY
WEATHER
SUMMARY

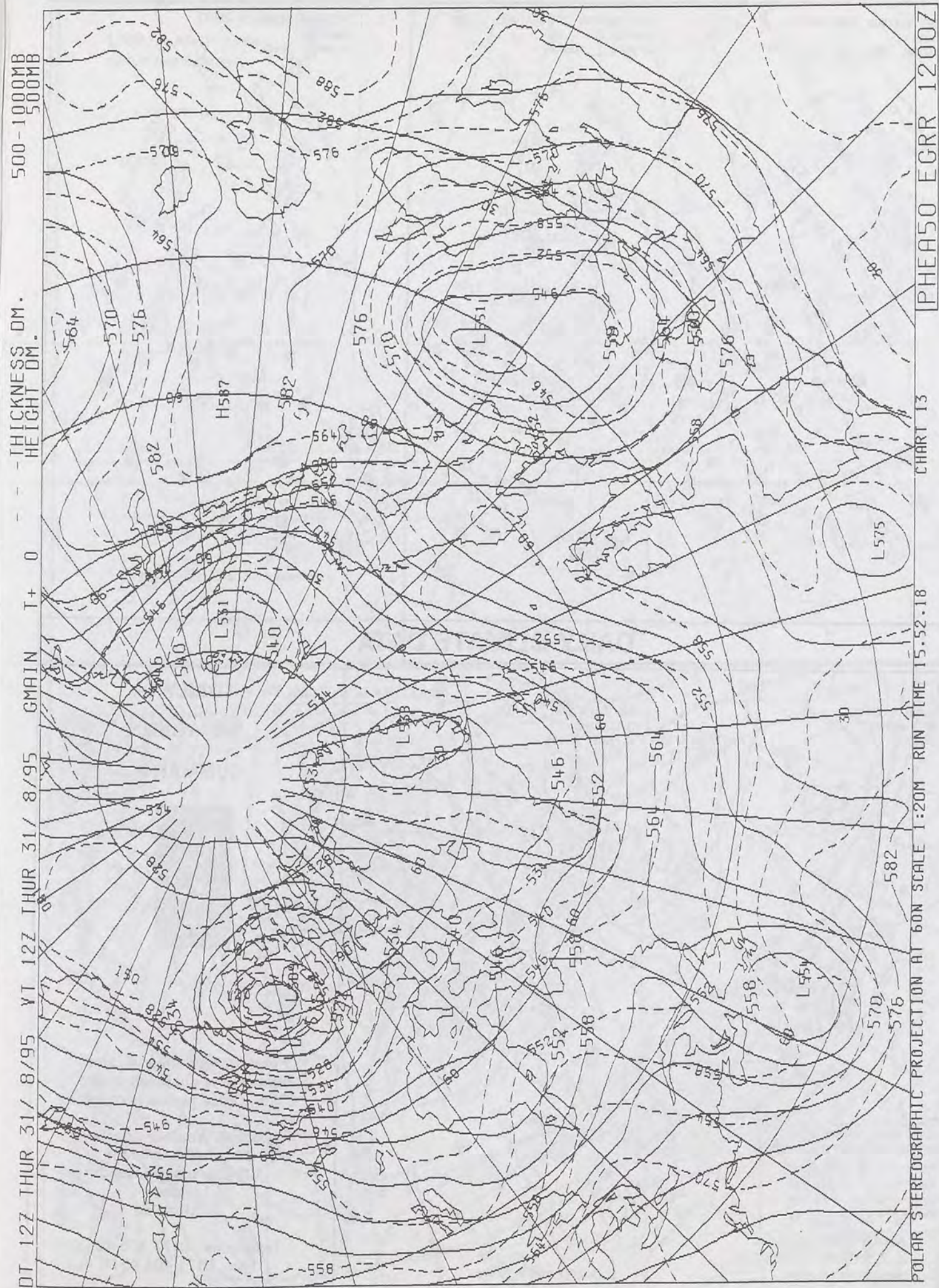
For details of other Weather Summaries produced by the Met. Office please contact:

London Weather Centre
Climate Department
127 Clerkenwell Road
London
EC1R 5DB

Telephone: 0171 405 4358
Fax: 0171 404 4314








DAILY WEATHER SUMMARY

INCLUDING SUMMARY OF BRITISH WEATHER




Thursday
31st August
1995



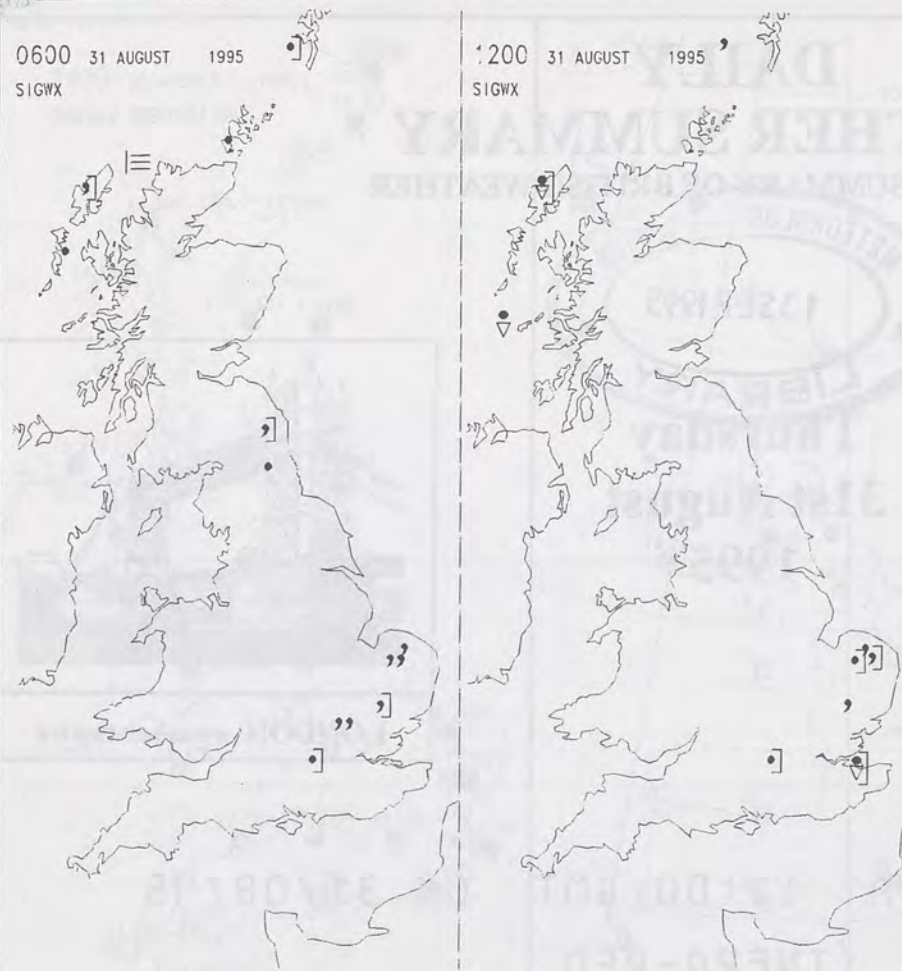
LONDON weather centre

METEOSAT AT 12:00 GMT ON 31/08/95
INFRA-RED

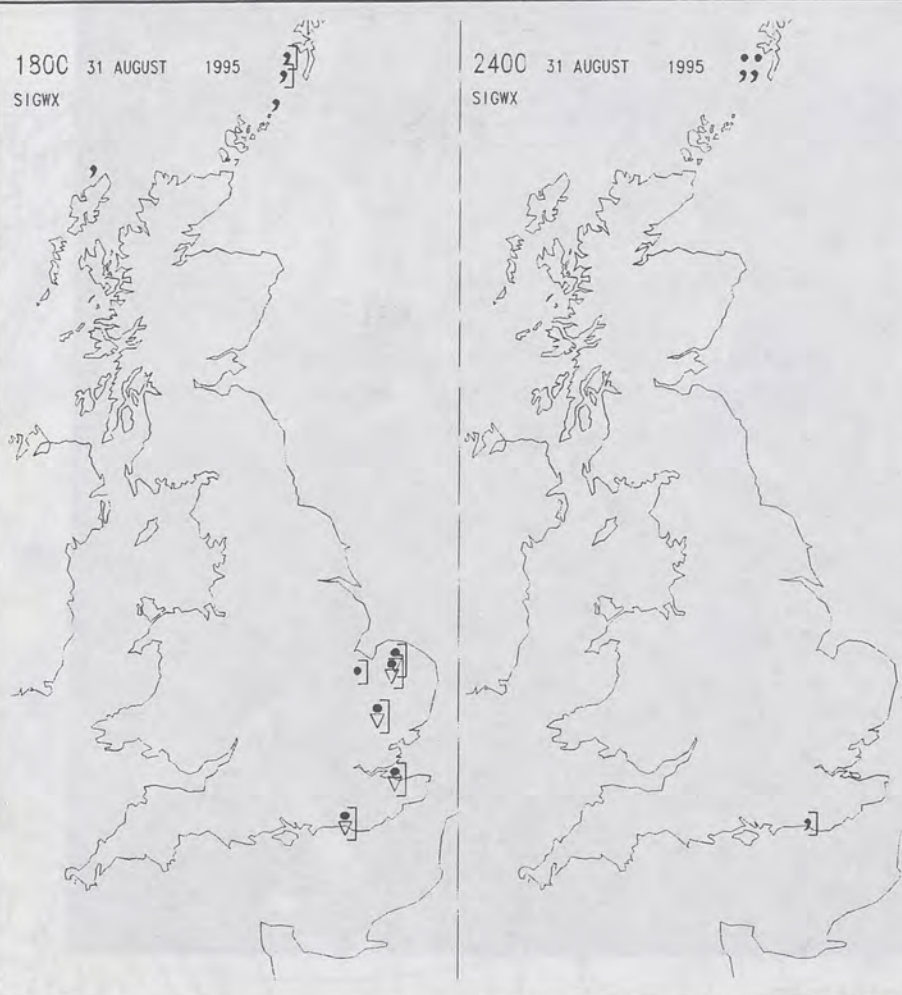


CLOUD-TOP OR LAND/SEA TEMPERATURE

COLD WARM



SIGNIFICANT WEATHER CHARTS



Published by London Weather Centre. All times are GMT.

Summary of UK weather for Thursday 31st August 1995

Much of the country had a cloudy, dry night. There was some patchy light drizzle over western and northern coasts in Scotland with some misty low cloud and more extensive drizzle over East Anglia and the extreme southeast.

Eastern and central parts of England stayed mostly cloudy through the day. There was further drizzle at times over East Anglia, Kent and Sussex in the morning and just patchy drizzle over northeast England. During the late afternoon and evening some more extensive showery rain occurred over Essex and Kent for a time. Wales and western England had a bright day with sunny periods. After a cloudy start Northern Ireland also had some sunshine.

Much of Scotland had a rather cloudy day and in the north and especially the Northern Isles there was some drizzle and mist. Around the Moray Firth and in parts of the Highlands it brightened up with some sunny intervals.

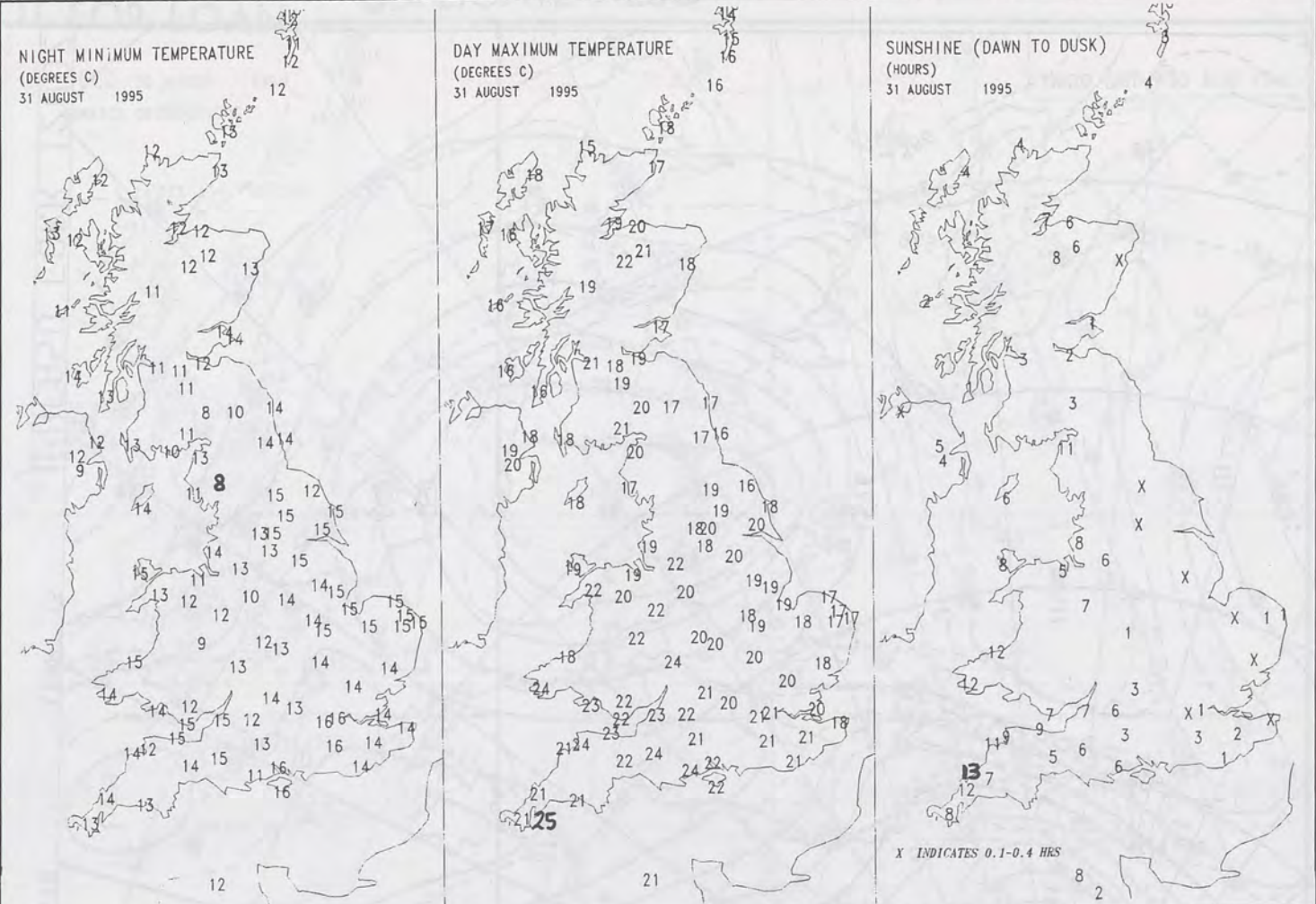
Most of the country had a fine end to the day.

It was a warm day generally but temperatures were close to normal along parts of the North Sea coast.

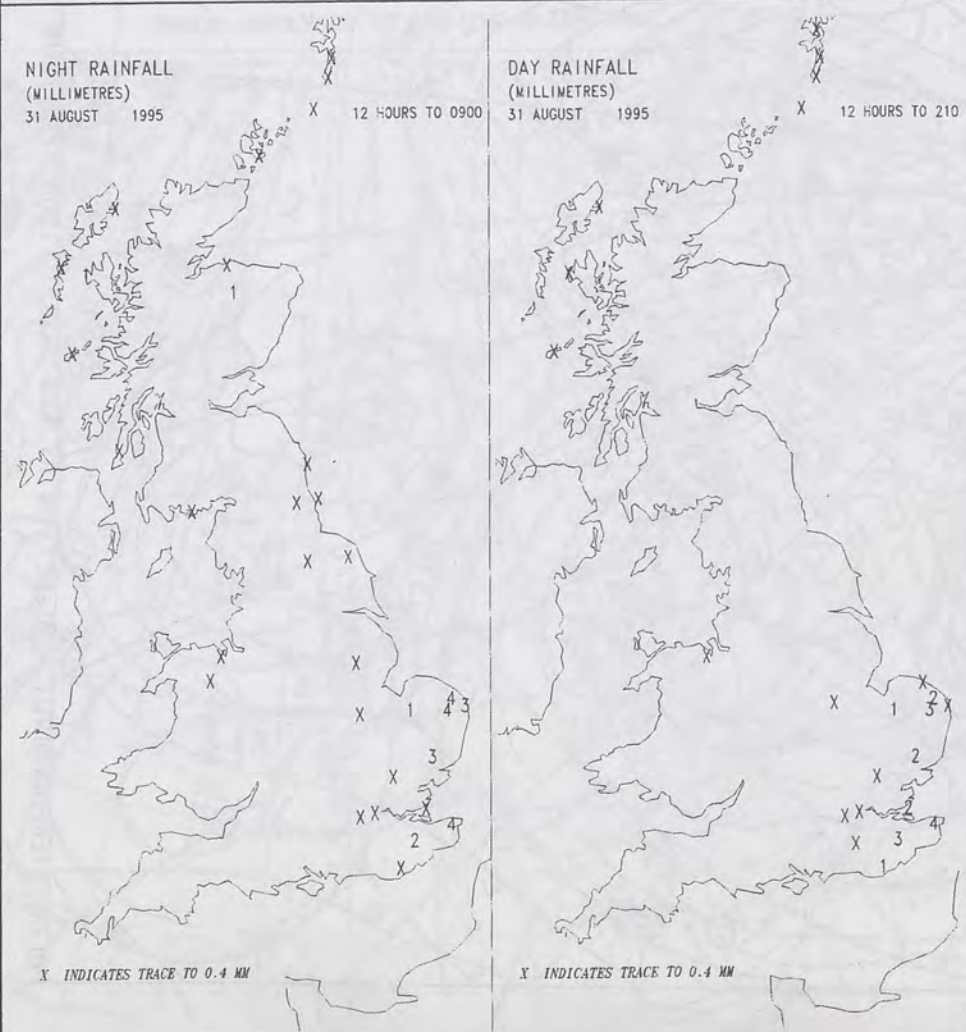
EXTREMES

THURSDAY 31st AUGUST 1995

- Highest Maximum**
: 24.9 C Falmouth [Cornwall]
- Lowest Maximum**
: 14.3 C Sella Ness [Shetland]
- Lowest Minimum**
: 7.6 C Shap [Cumbria]
- Lowest Grass Minimum**
: 2.7 C Belfast
- Most Rain (24 hrs from 0900 GMT)**
: 7.3 mm Margate [Kent]
- Most Sunshine**
: 12.6 Hrs Newquay [Cornwall]



DAILY CLIMATE DATA



DAILY WEATHER SUMMARY



For details of other Weather Summaries produced by the Met. Office please contact:

London Weather Centre
Climate Department
127 Clerkenwell Road
London
EC1R 5DB

Telephone: 0171 405 4358
Fax: 0171 404 4314

