

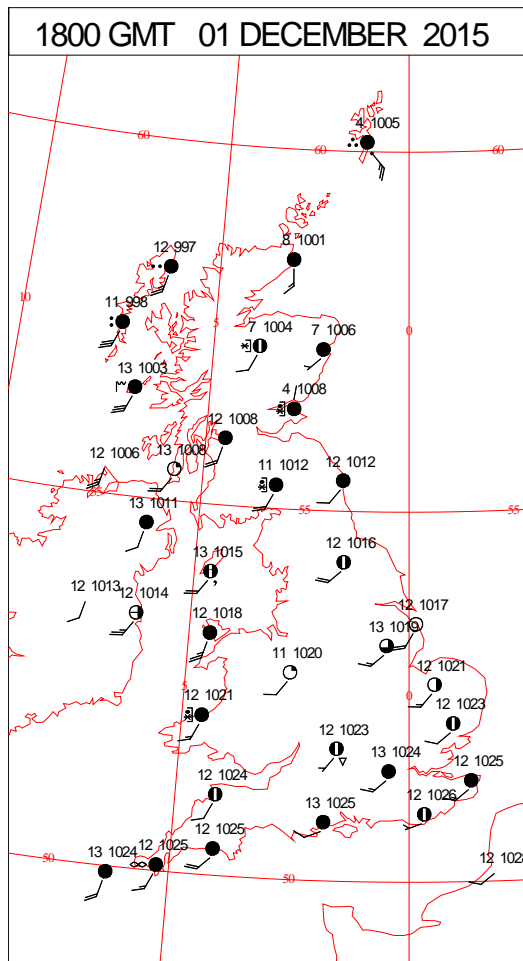
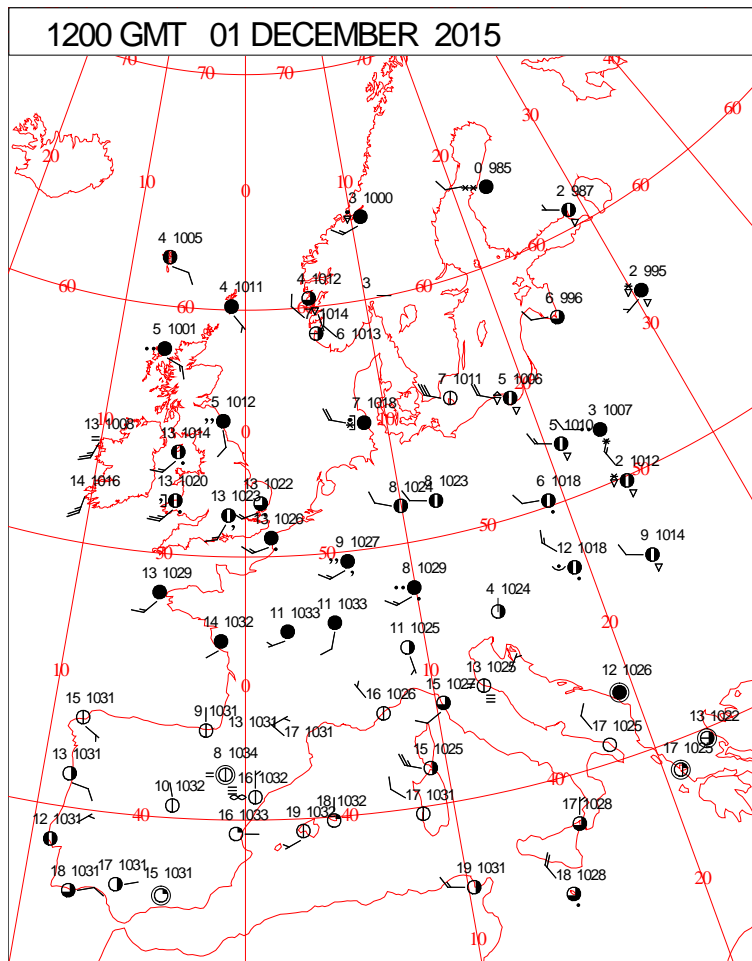
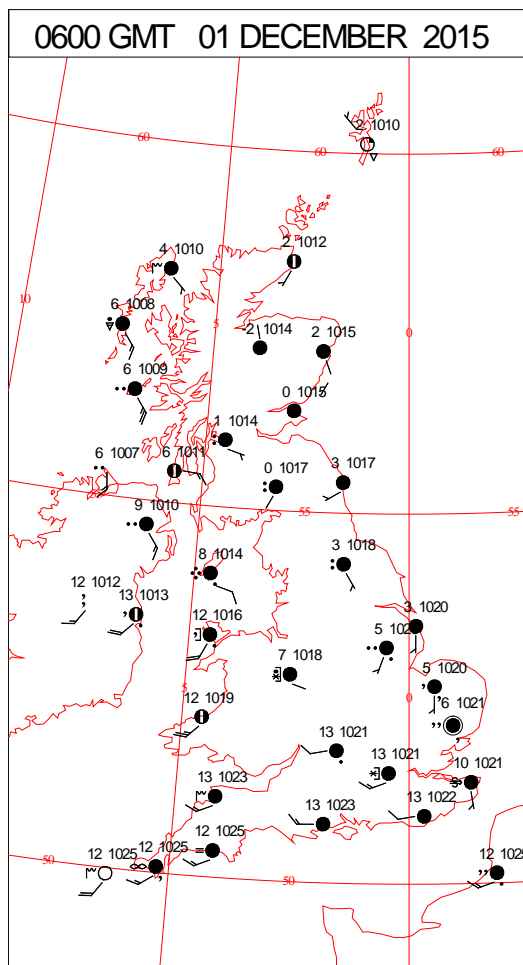
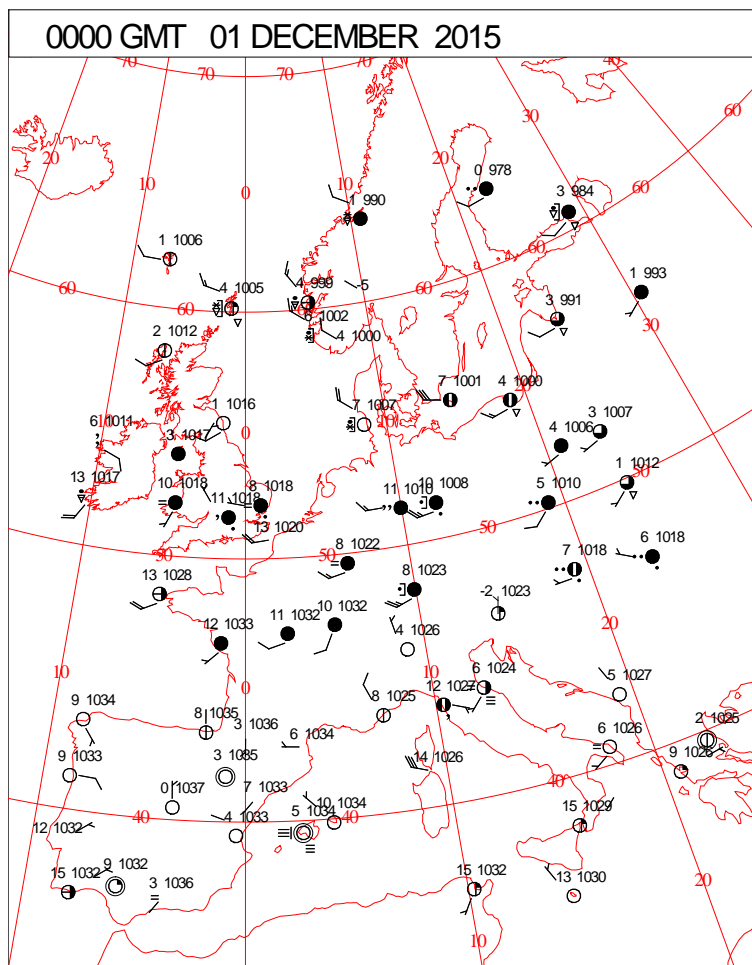
The map displays the following meteorological stations (number and elevation in meters):

- 4 1011 (Shetland Islands)
- 5 1001 (North Scotland)
- 4 1009 (North Scotland)
- 11 999 (North Scotland)
- 12 1004 (North Scotland)
- 3 1007 (North Scotland)
- 3 1011 (North Scotland)
- 5 1010 (North Scotland)
- 3 1010 (North Scotland)
- 12 1007 (North Scotland)
- 14 1008 (North Scotland)
- 2 1012 (North Scotland)
- 5 1012 (North Scotland)
- 13 1011 (North Scotland)
- 13 1014 (North Scotland)
- 13 1014 (North Scotland)
- 13 1017 (North Scotland)
- 13 1019 (North Scotland)
- 13 1020 (North Scotland)
- 10 1017 (North Scotland)
- 12 1019 (North Scotland)
- 13 1020 (North Scotland)
- 13 1022 (North Scotland)
- 14 1024 (North Scotland)
- 14 1024 (North Scotland)
- 13 1025 (North Scotland)
- 14 1025 (North Scotland)
- 13 1026 (North Scotland)
- 13 1025 (North Scotland)
- 13 1026 (North Scotland)
- 12 1026 (North Scotland)

Crown Copyright 2015, All Rights Reserved

Tuesday 1 December 2015

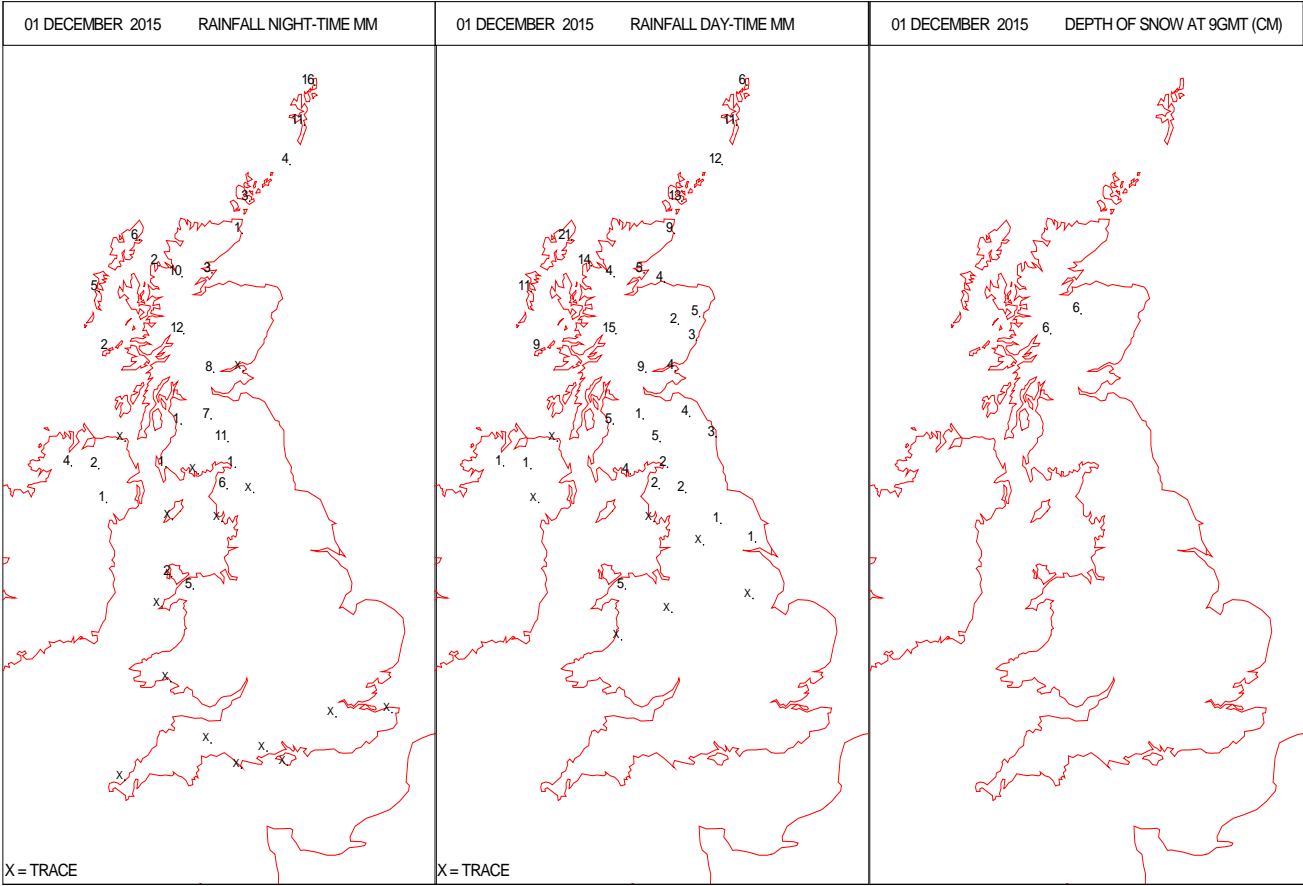
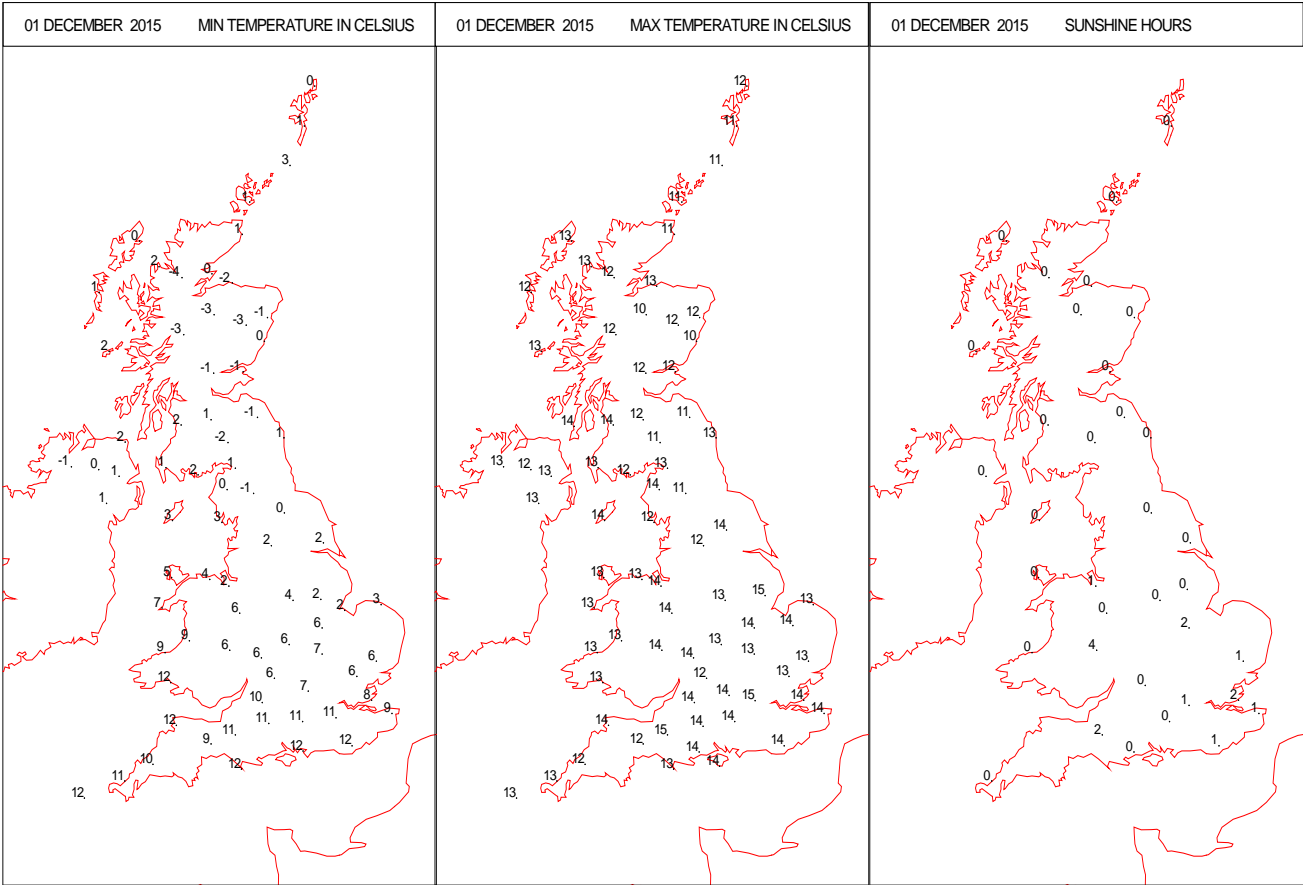
## SURFACE REPORTS



SIGNIFICANT WEATHER

0600 GMT 01 DECEMBER 2015 SIG WEATHER	1200 GMT 01 DECEMBER 2015 SIG WEATHER	<p><b>Summary of UK Weather for Tuesday 01 December 2015.</b></p> <p>During the early hours, rain in the south-west moved steadily north-eastwards into Northern Ireland, northern England and western Scotland, where it fell as snow on higher ground, and accumulated.</p> <p>Following this, to the south, it became much drier towards the end of the night, though still with plenty of low cloud, some drizzly outbreaks of rain, and occasional mist/hill fog.</p> <p>Overnight temperatures in those areas were exceptionally mild, whilst ahead of the rainband in the north, it was a cold night. A widespread frost developed across northern mainland Scotland. This was severe over isolated higher sites, where snow was lying from the previous day.</p> <p>During the day, the rain continued north-eastwards across Scotland, heavy over western high ground, with cloud thinning across central and southern England to give some sunny spells.</p> <p>Away from Scotland, some western parts of the U.K. saw further drizzly outbreaks through the day, mainly on hills.</p> <p>It was an exceptionally mild day, and there was a strong south-westerly wind for most.</p> <p>Rain became confined to the Northern and Western Isles by dusk, and winds strengthened further there.</p>
1800 GMT 01 DECEMBER 2015 SIG WEATHER	0000 GMT 02 DECEMBER 2015 SIG WEATHER	
		<p><b>EXTREMES</b></p> <p><b>Highest Maximum:</b> 15.2 Achnagart, Inverness-Shire</p> <p><b>Lowest Maximum:</b> 9.8 Aviemore, Inverness-Shire</p> <p><b>Lowest Minimum:</b> -4.9 Cromdale, Nairnshire</p> <p><b>Lowest Grass Minimum:</b> -7.6 Durriss, Aberdeenshire</p> <p><b>Most Rain:</b> 63.2 Achnagart, Inverness-Shire</p> <p><b>Most Sun:</b> 4.4 Shobdon Airfield, Hereford &amp; Worcester</p>

DAILY CLIMATE DATA

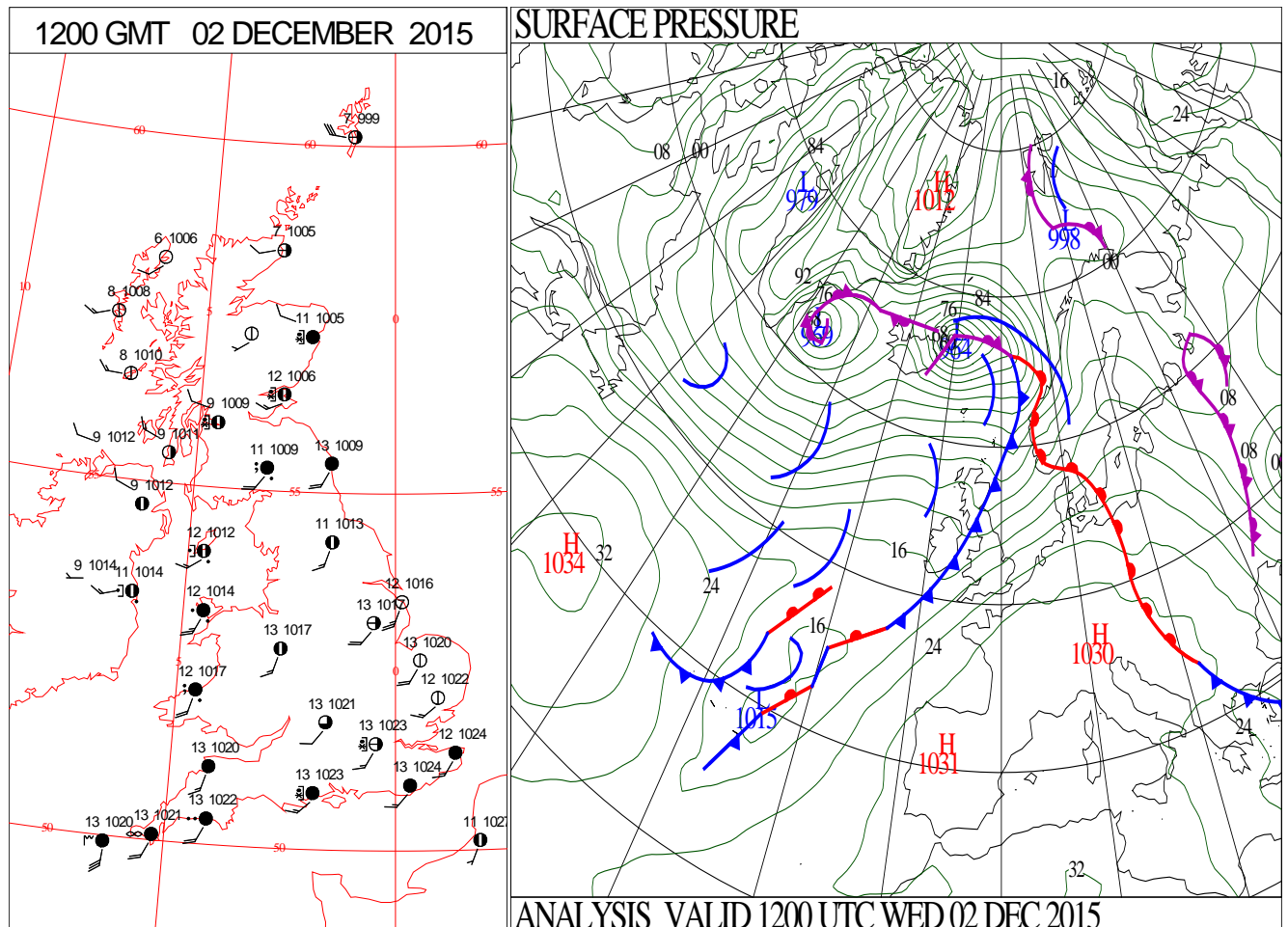
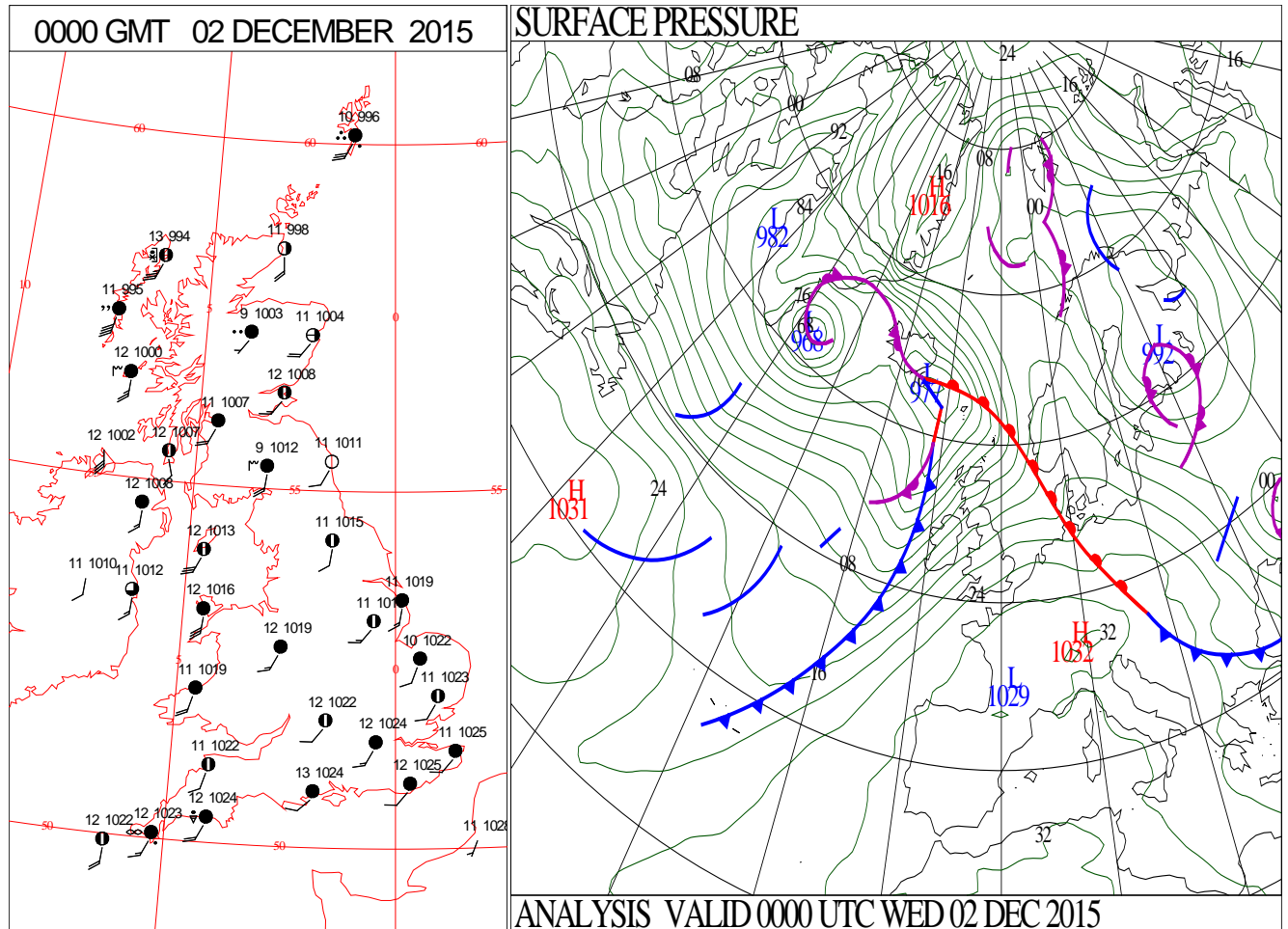


X = TRACE

X = TRACE



# DAILY WEATHER SUMMARY

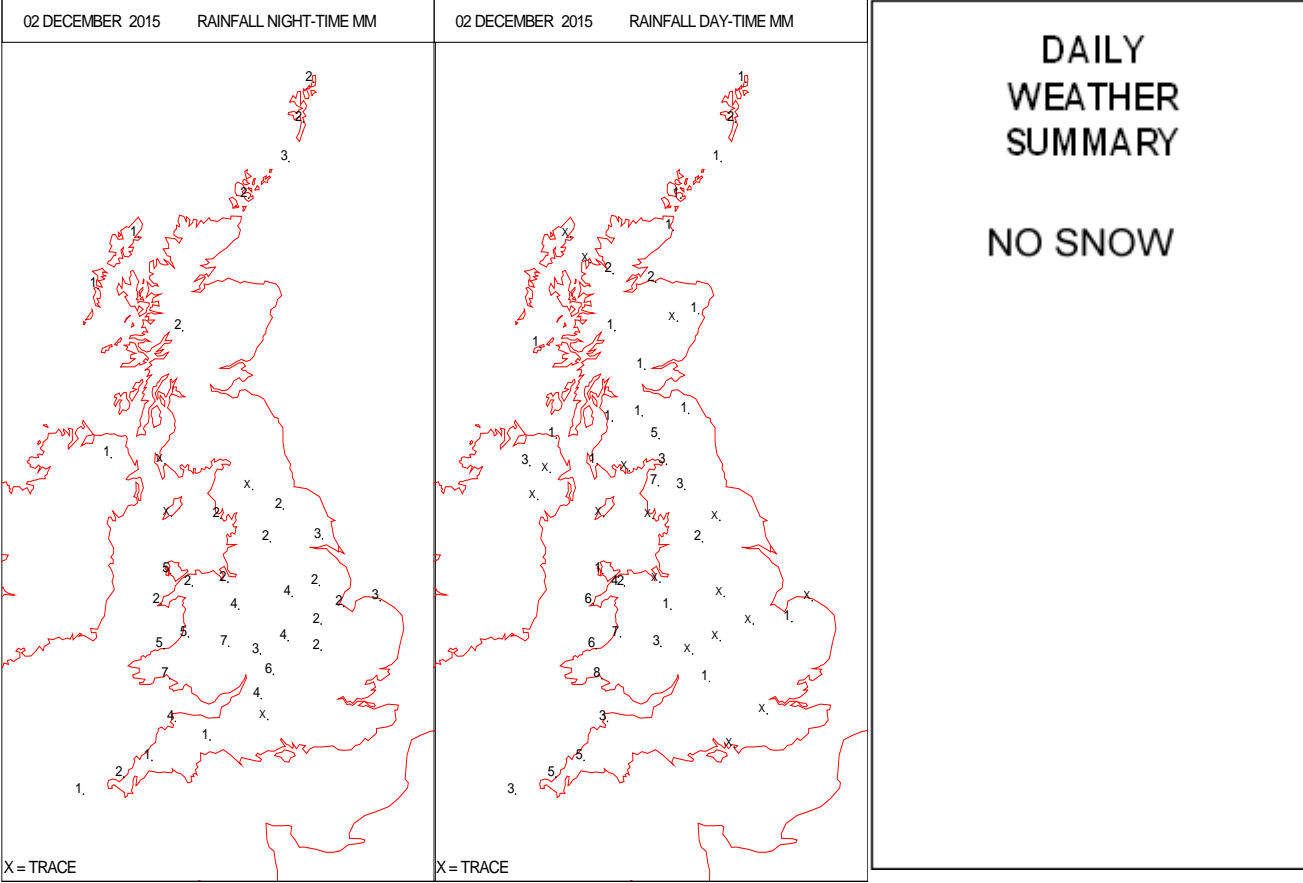
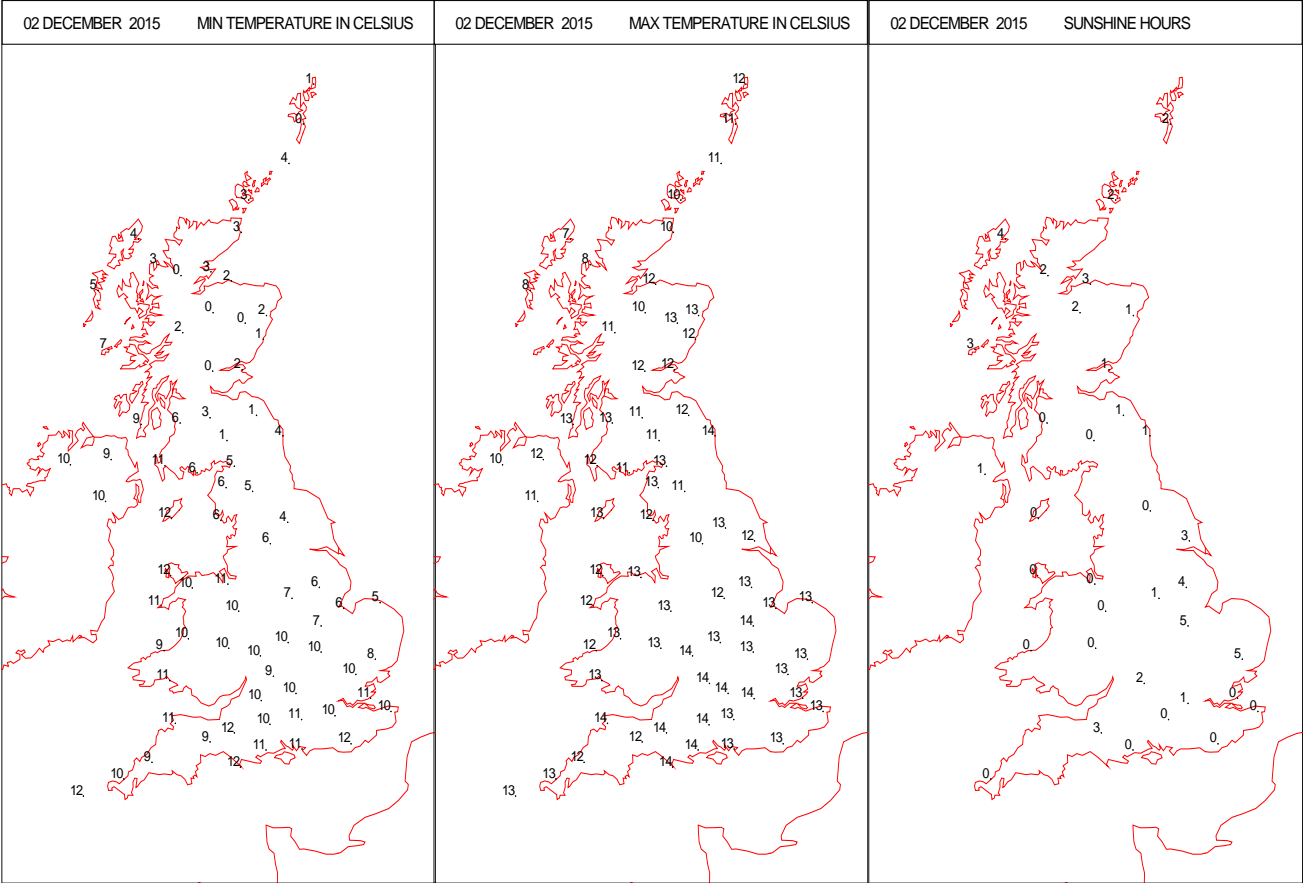




# SIGNIFICANT WEATHER

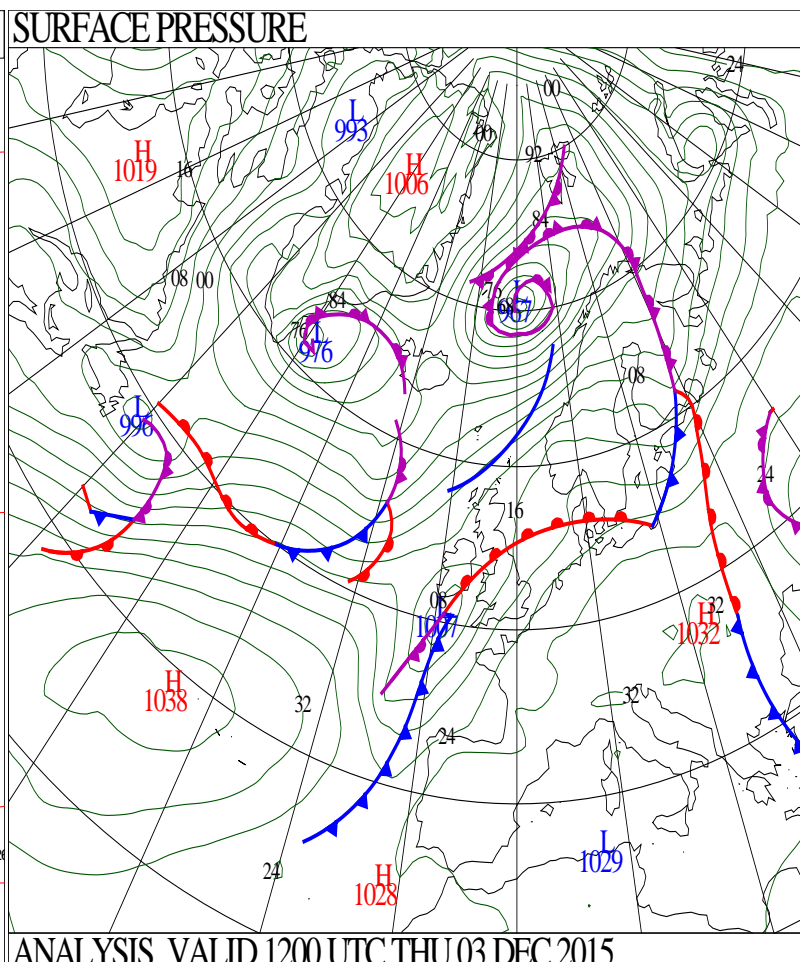
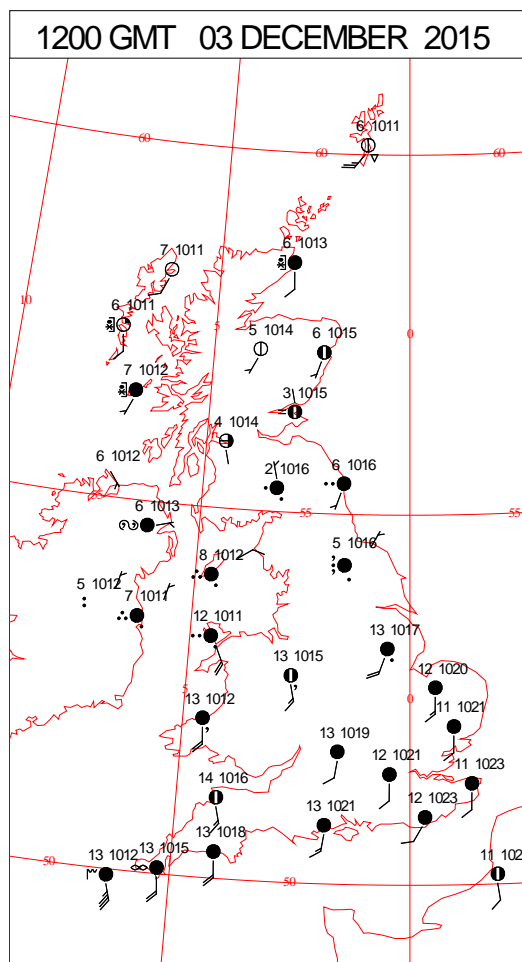
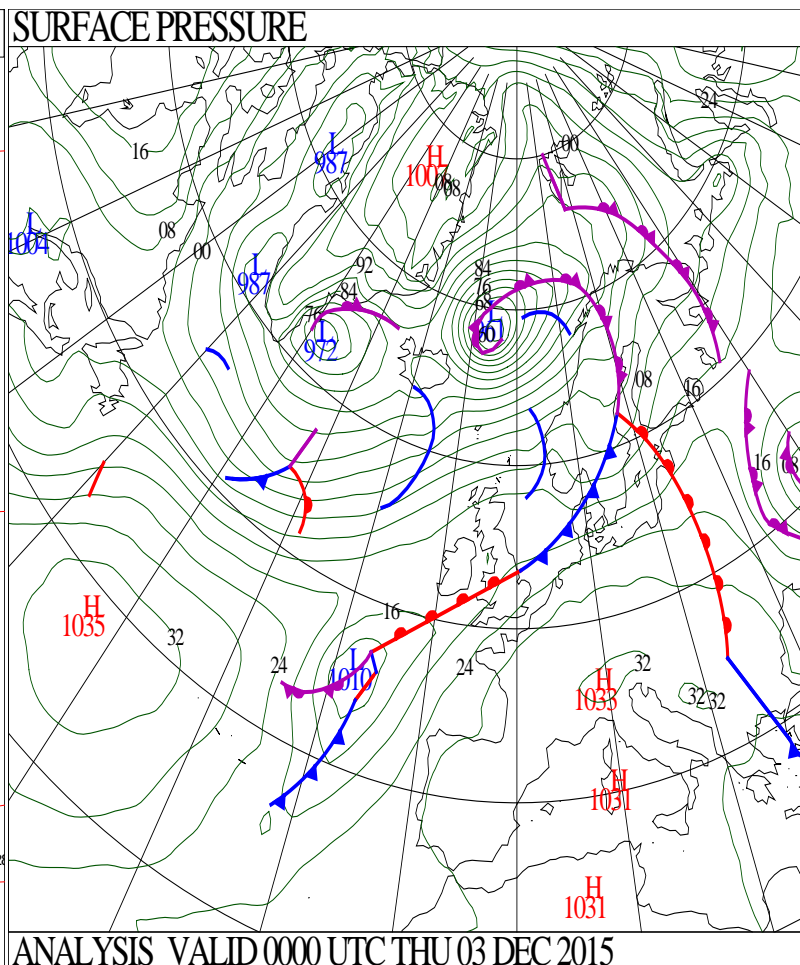
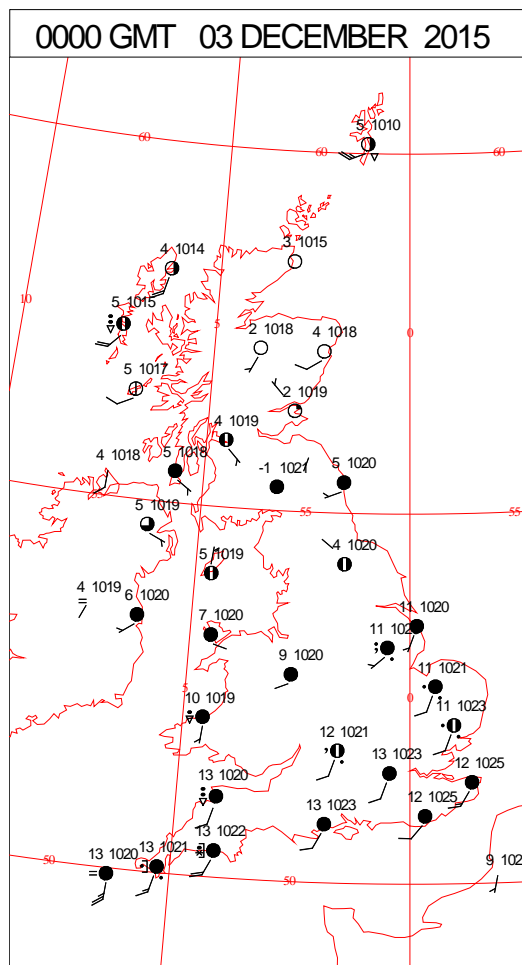
0600 GMT 02 DECEMBER 2015	SIG WEATHER	1200 GMT 02 DECEMBER 2015	SIG WEATHER	<p><b>Summary of UK Weather for Wednesday 02 December 2015.</b></p> <p>A weather front lying over the Western Isles brought persistent and occasionally heavy rain slowly south-eastwards, with increasingly strong southerly winds, edging into mainland Scotland and Northern Ireland during the early hours.</p> <p>Elsewhere, it was a dry night with a brisk south-westerly breeze, and a layer of cloud which helped keep temperatures mild for most.</p> <p>The only exceptions to this were in some of the eastern valleys in Scotland, where cold air had pooled during the previous day.</p> <p>The weather front continued to track south-eastwards across northern England, Wales and the Midlands through the day.</p> <p>Behind it, conditions turned colder with sunny spells, particularly over eastern Scotland, and some showers across north-western Scotland and Northern Ireland.</p> <p>In contrast, to the south of the weather front it was very mild, with temperatures staying well above the average for early December.</p>
1800 GMT 02 DECEMBER 2015	SIG WEATHER	0000 GMT 03 DECEMBER 2015	SIG WEATHER	<p><b>EXTREMES</b></p> <p><b>Highest Maximum:</b> 15.0 Teignmouth, Devon</p> <p><b>Lowest Maximum:</b> 6.2 Resallach, Sutherland</p> <p><b>Lowest Minimum:</b> -2.7 Crombie Country Park, Angus</p> <p><b>Lowest Grass Minimum:</b> -0.6 Urquhart Northwood, Ross-Shire</p> <p><b>Most Rain:</b> 44.4 Capel Curig No3, Gwynedd</p> <p><b>Most Sun:</b> 5.4 Wattisham, Suffolk</p>

DAILY CLIMATE DATA



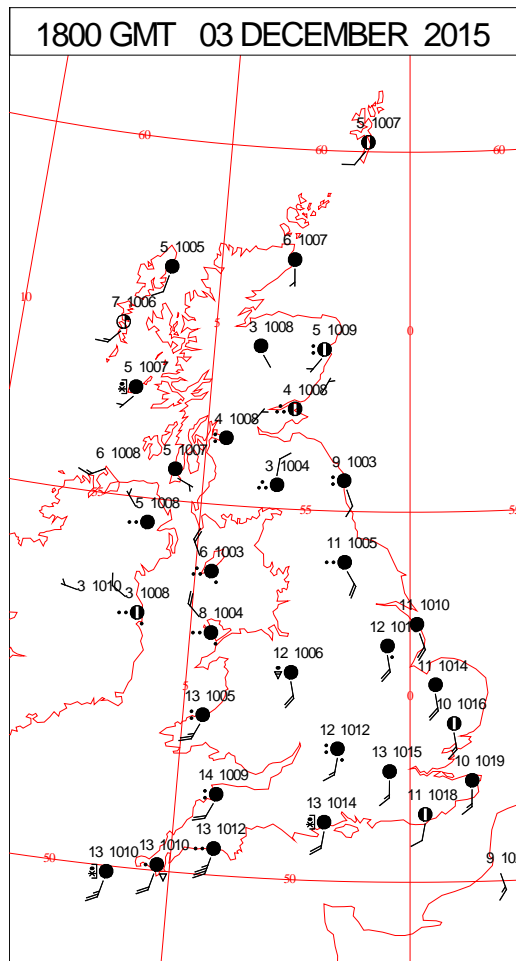
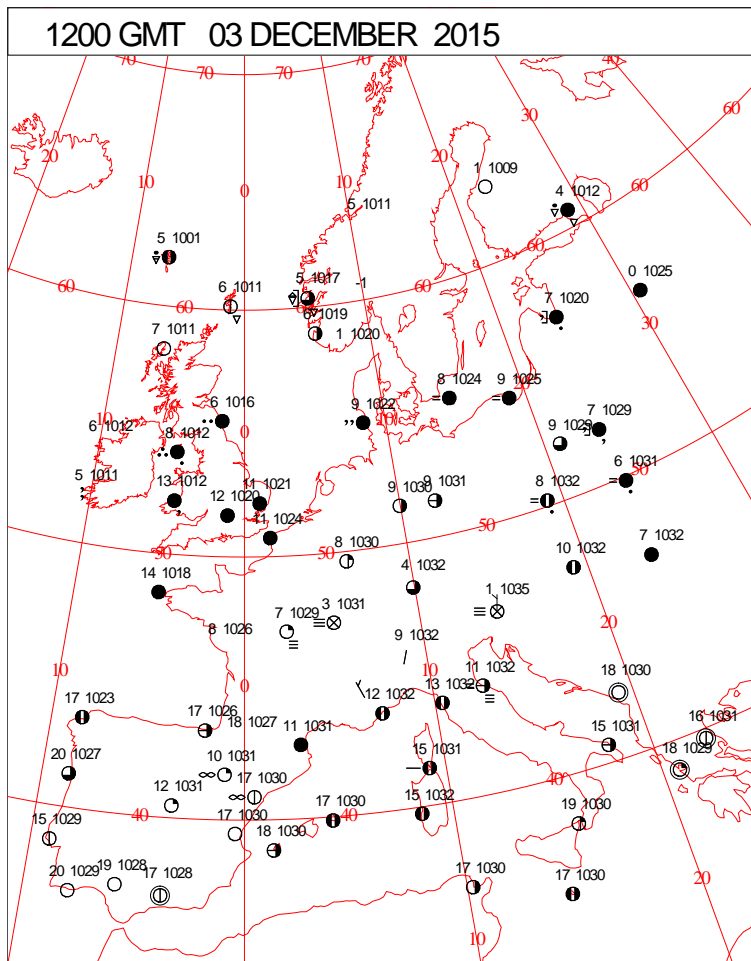
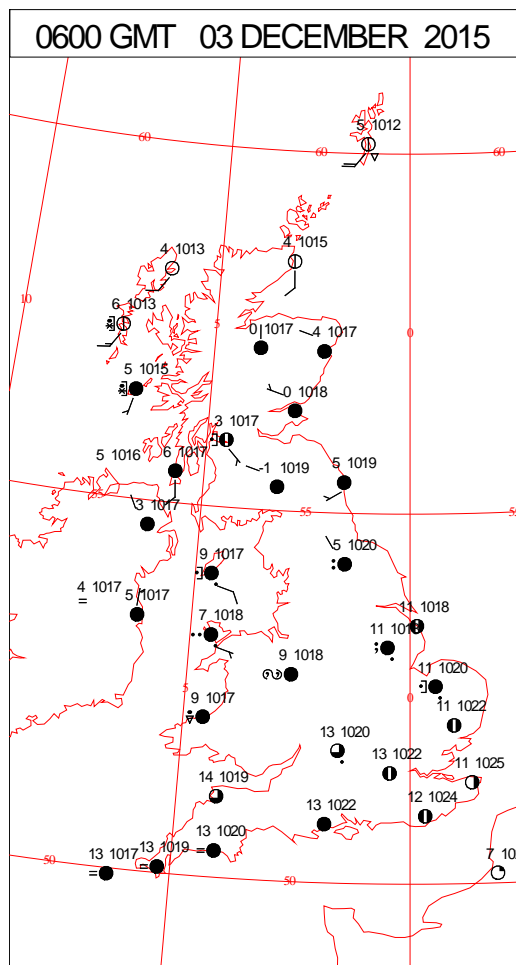
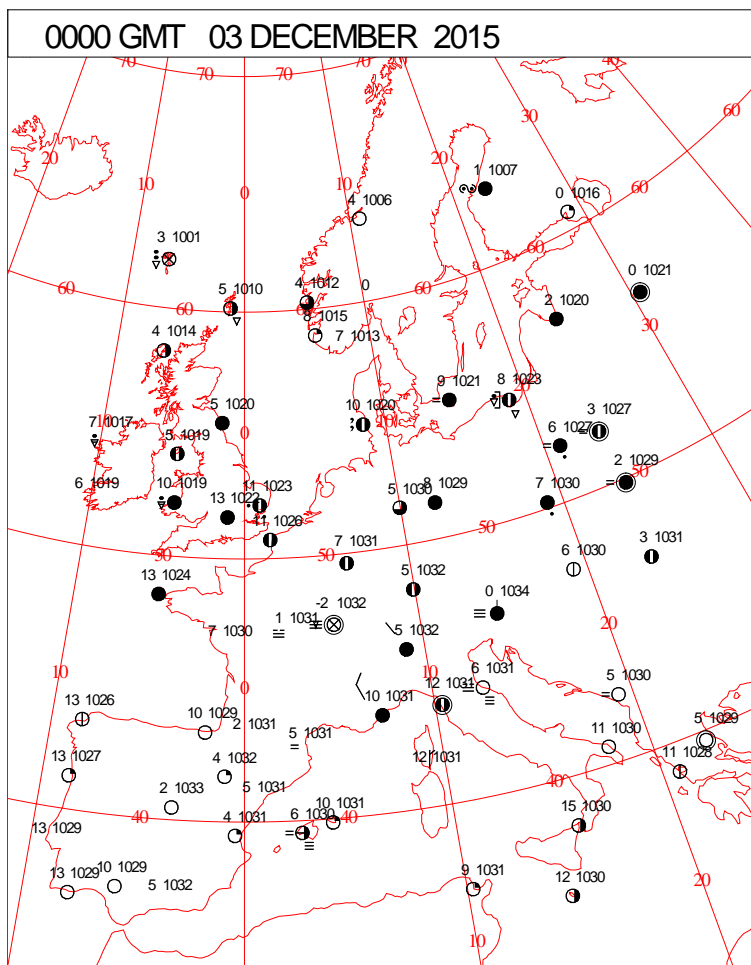


# DAILY WEATHER SUMMARY





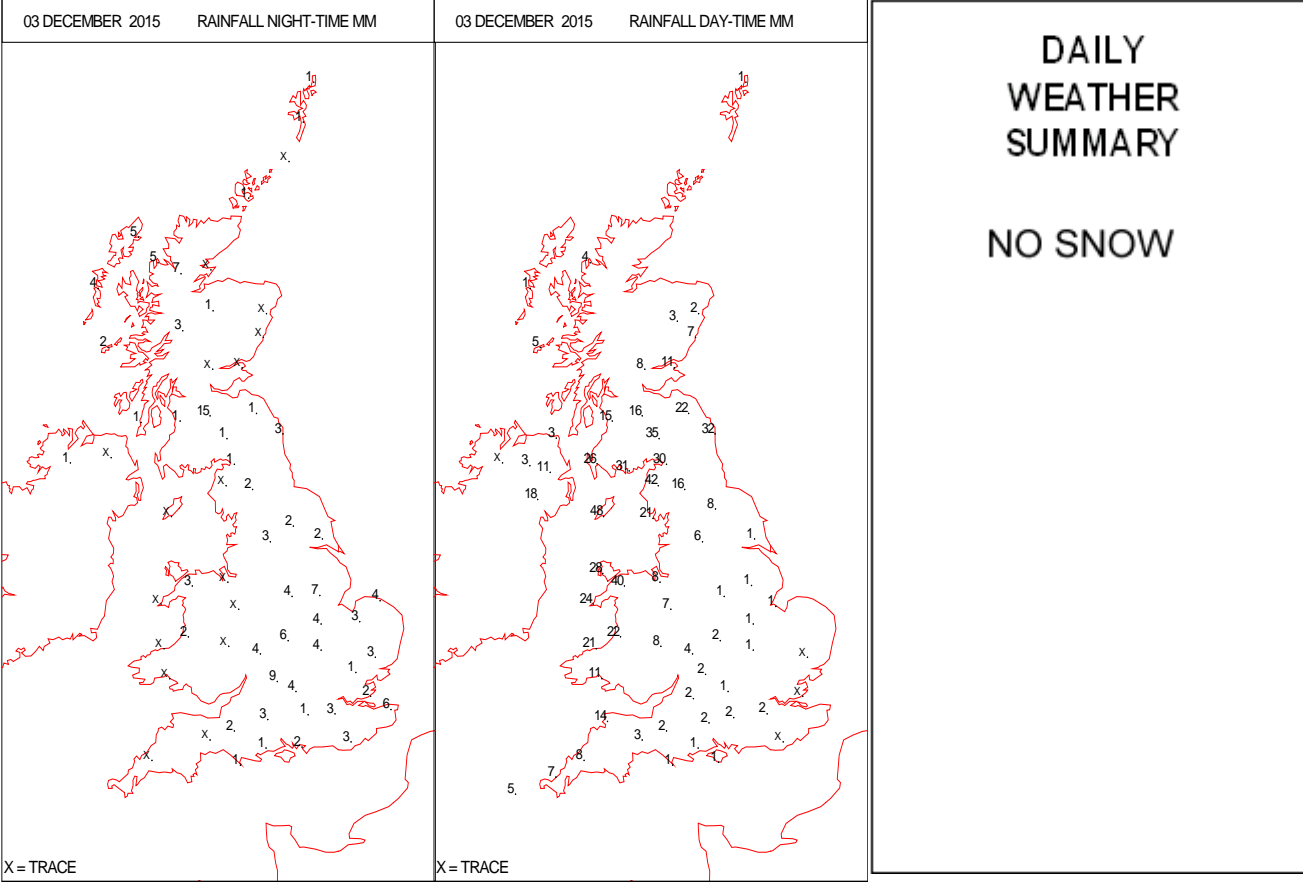
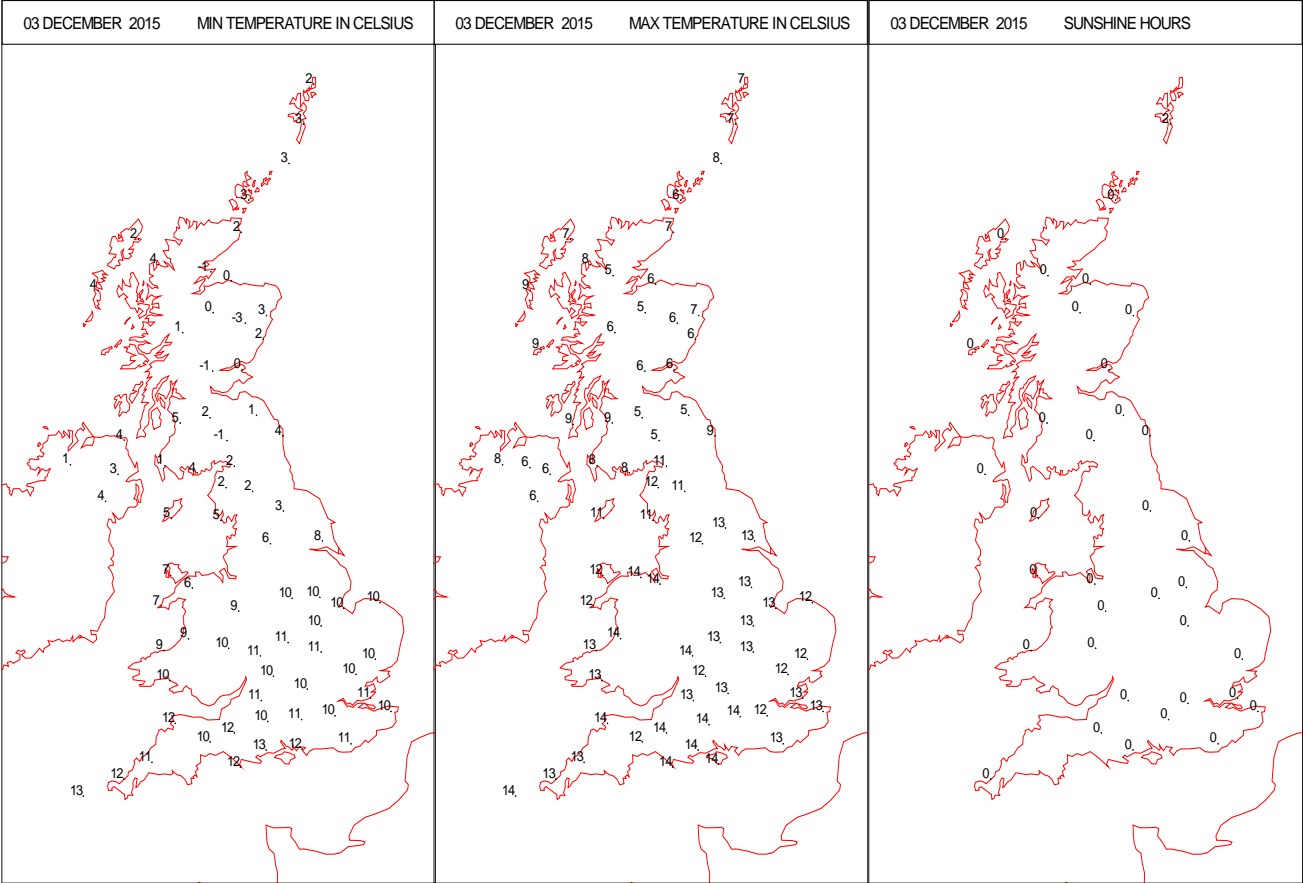
# SURFACE REPORTS



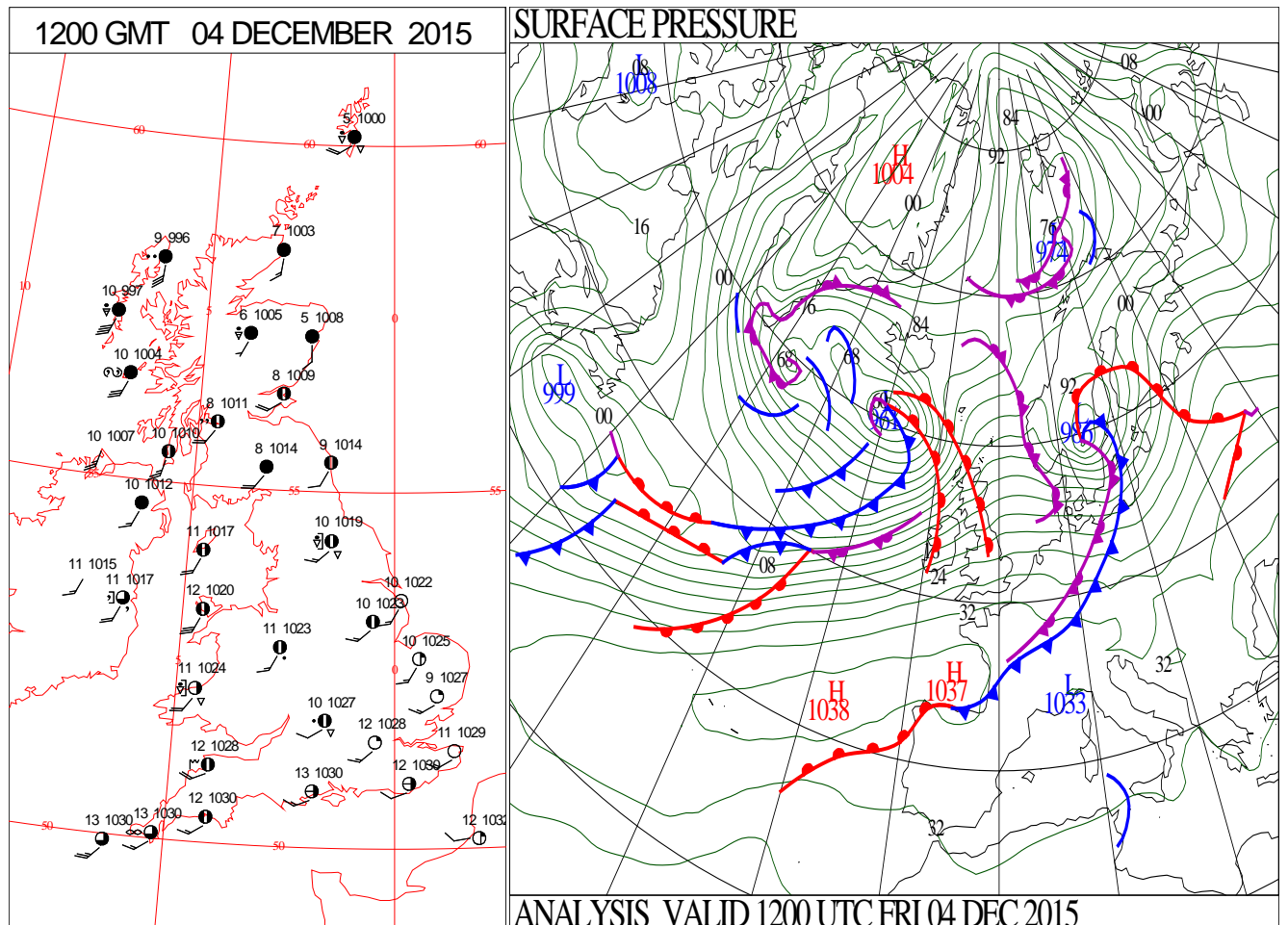
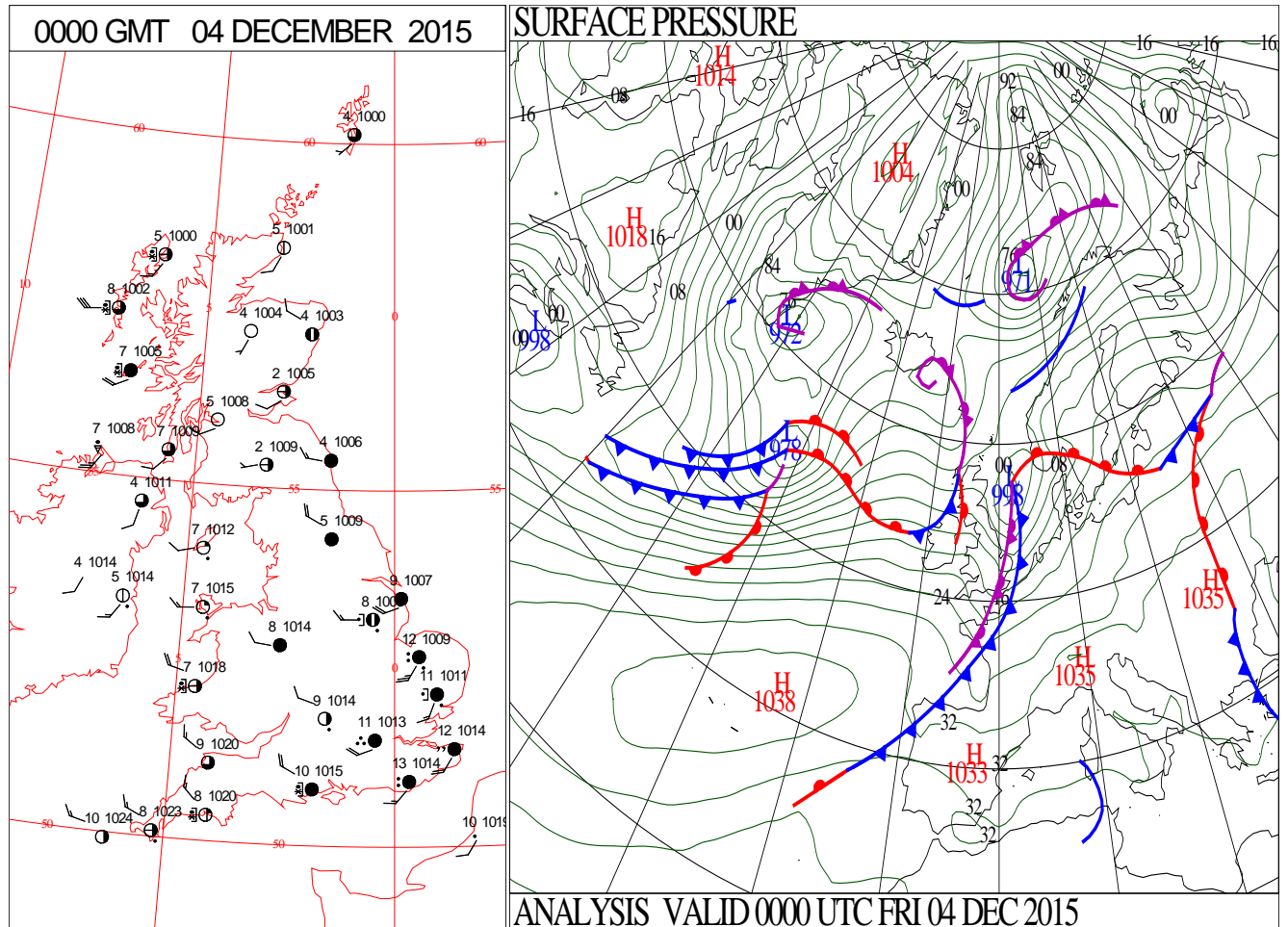
# SIGNIFICANT WEATHER

0600 GMT 03 DECEMBER 2015	SIG WEATHER	1200 GMT 03 DECEMBER 2015	SIG WEATHER	<p><b>Summary of UK Weather for Thursday 03 December 2015.</b></p> <p>Overnight, a weather front stalled across Wales, central and eastern England, bringing some occasionally heavy bursts. As rivers were responsive to any rain, warnings were issued for flooding risks and disruption to travel.</p> <p>To the north of the rain band, winds were light and the cloud was patchy, and there were scattered showers across Scotland and Northern Ireland.</p> <p>Clear spells allowed a frost to form across many northern areas, and a few fog patches formed in prone sheltered places. In contrast, the south was much milder, and stayed dry but windy.</p> <p>However, after the rain passed, mist and fog patches formed. These were shortlived due to the strong winds.</p> <p>The band of rain continued to affect Wales through the day, and moved into Ireland and southern Scotland, with some high accumulations. Some wet snow fell across Irish hills, with snow over the Grampians.</p> <p>Further north, showers continued into the far north-west of Scotland, but they mainly fell as rain. It was windy, particularly on the high ground, which made it feel rather cold.</p> <p>It was milder in the south, especially in the far south-east, where the winds were lighter.</p> <p>The rain cleared eastwards through the evening, with clearer skies behind, and just isolated showers in the north-west, and spots of drizzly rain in the west.</p>
1800 GMT 03 DECEMBER 2015	SIG WEATHER	0000 GMT 04 DECEMBER 2015	SIG WEATHER	<p><b>EXTREMES</b></p> <p><b>Highest Maximum:</b> 14.9 Teignmouth, Devon</p> <p><b>Lowest Maximum:</b> 2.9 Faskally, Perthshire</p> <p><b>Lowest Minimum:</b> -3.2 Balmoral, Aberdeenshire</p> <p><b>Lowest Grass Minimum:</b> -8.4 Balmoral, Aberdeenshire</p> <p><b>Most Rain:</b> 49.8 Drummond Castle, Perthshire</p> <p><b>Most Sun:</b> 1.9 Lerwick, Shetland</p>

DAILY CLIMATE DATA



# DAILY WEATHER SUMMARY



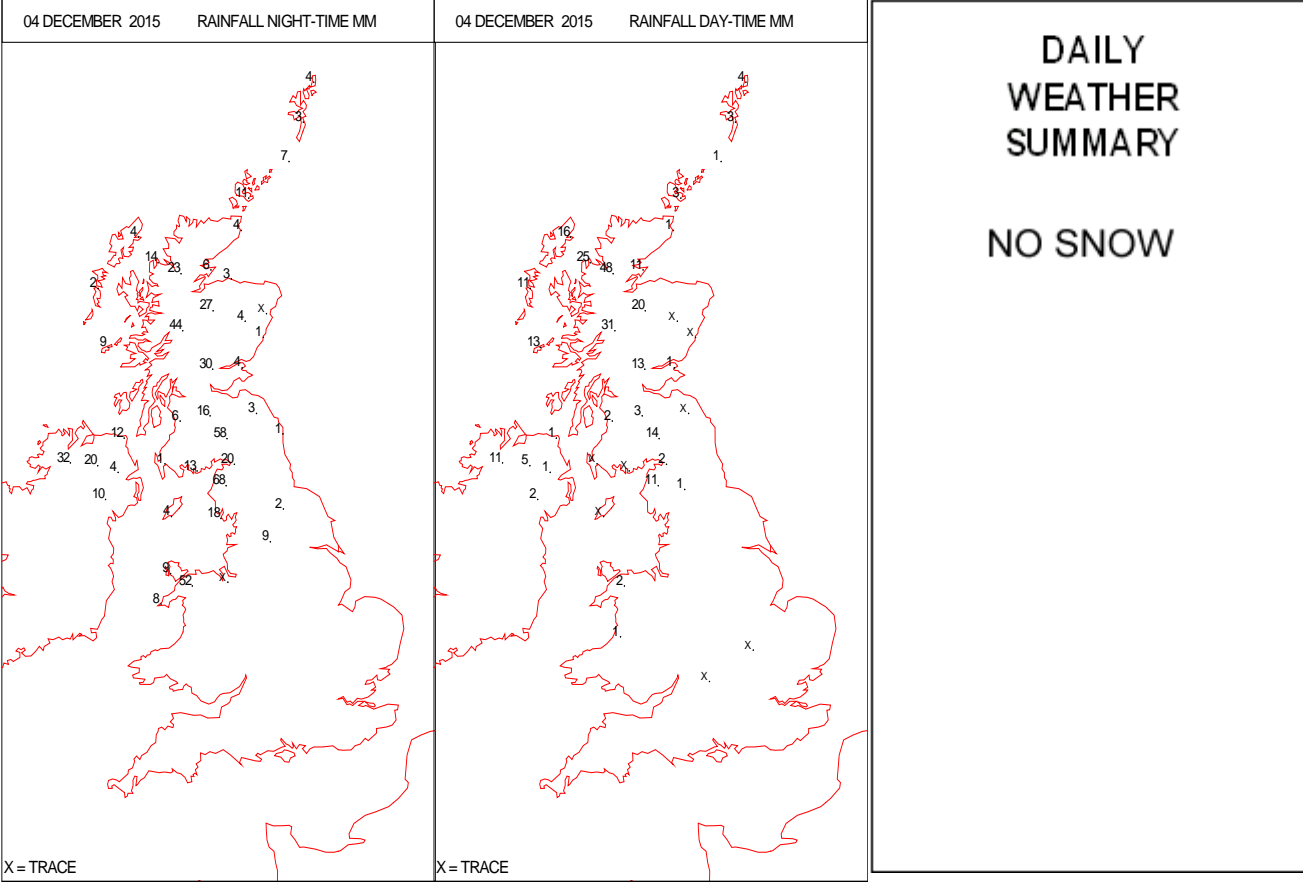
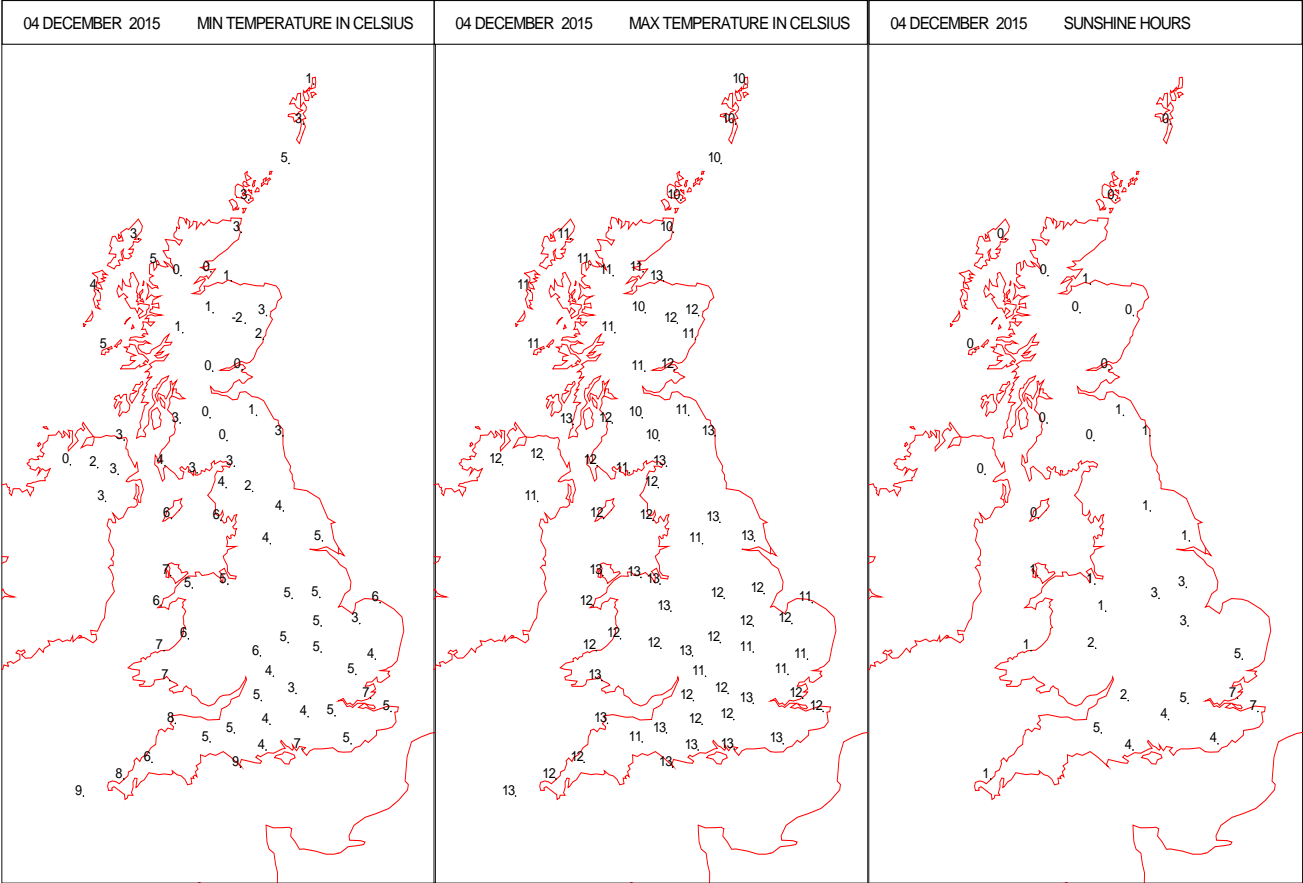




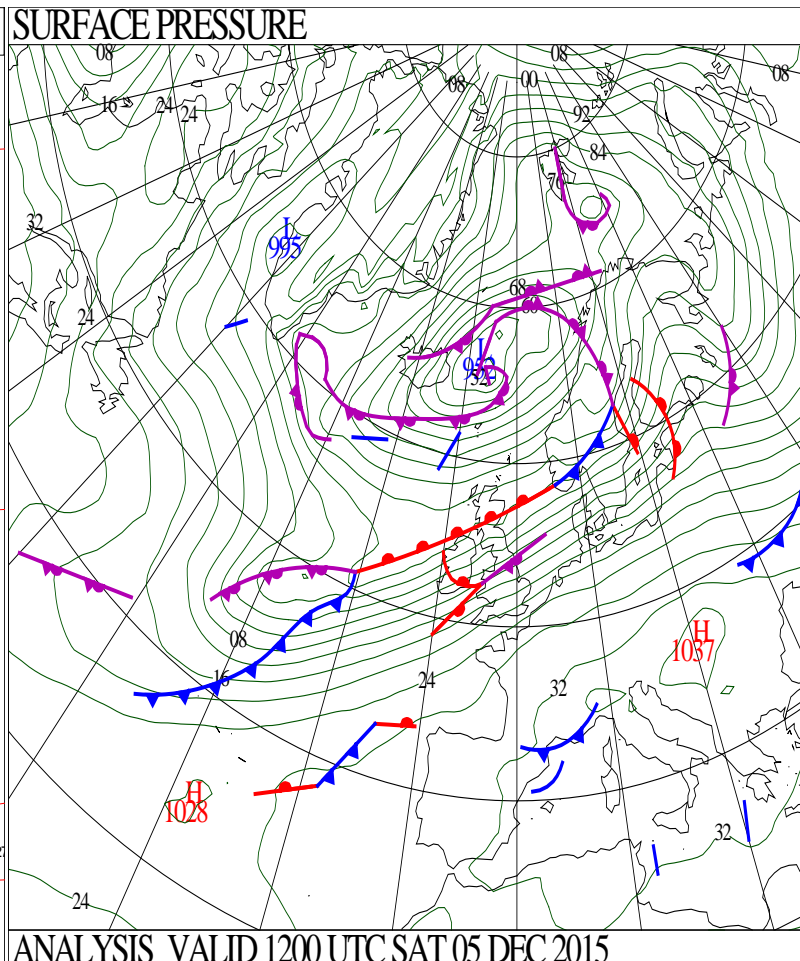
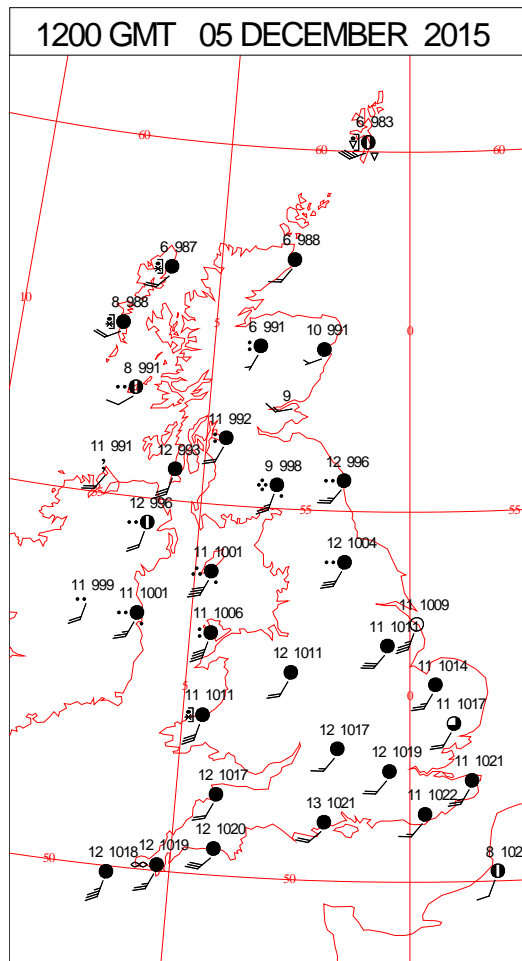
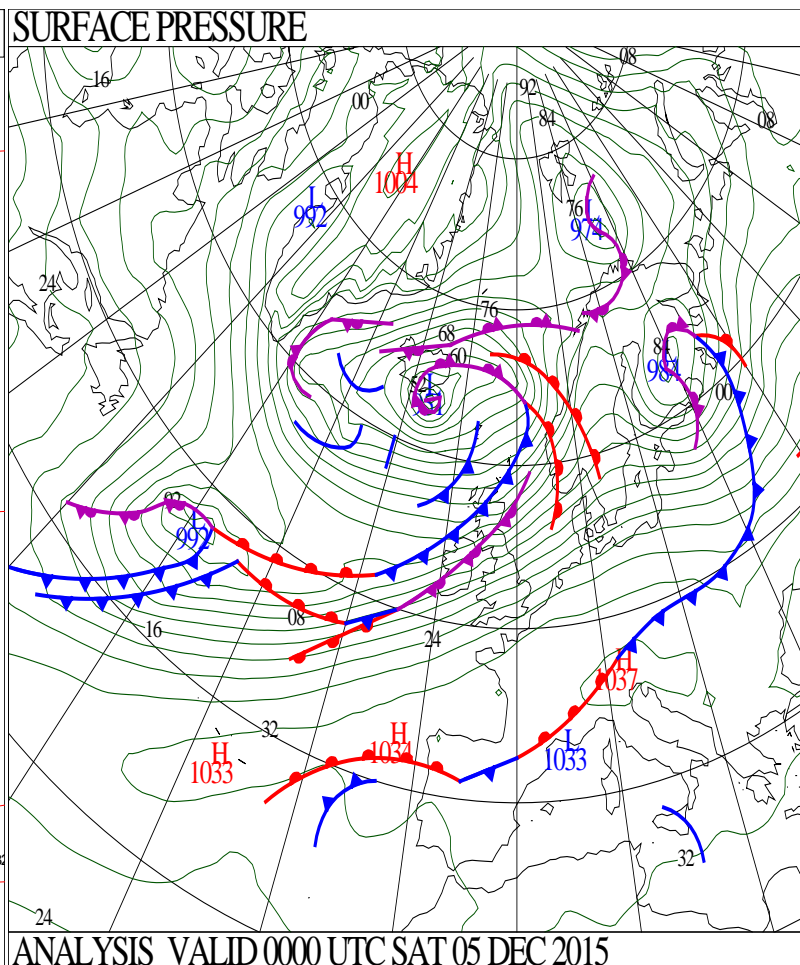
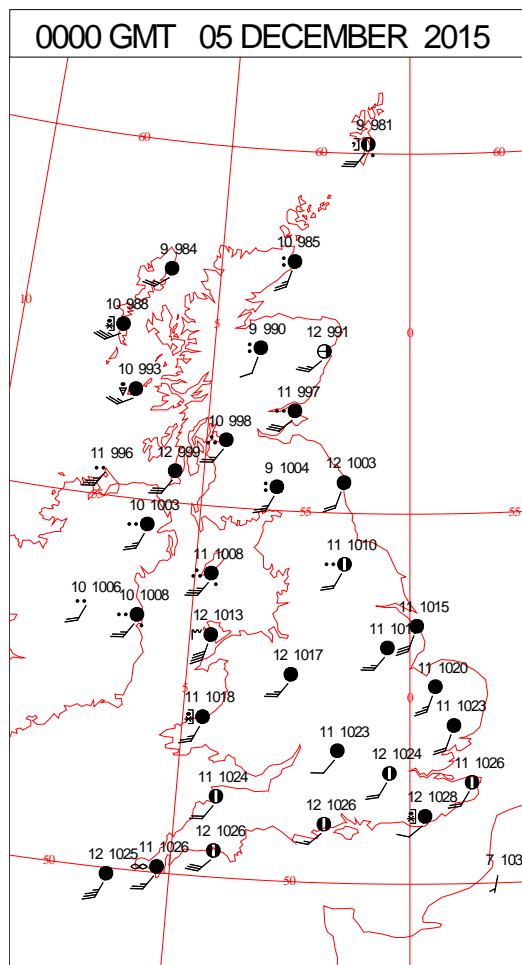
SIGNIFICANT WEATHER

0600 GMT 04 DECEMBER 2015	SIG WEATHER	1200 GMT 04 DECEMBER 2015	SIG WEATHER	<p><b>Summary of UK Weather for Friday 04 December 2015.</b></p> <p>Heavy rain cleared East Anglia during the early hours of the morning, elsewhere there were some prolonged clear periods, especially across central and later, eastern England.</p> <p>In the west, cloud was thicker but still patchy, with some outbreaks of drizzly rain.</p> <p>In the north, winds increased overnight, and showers continued, but became less frequent towards morning.</p> <p>It was mild in the south, but colder in the north, where frosts and ice patches formed in many areas.</p> <p>The south-east saw the best of the brightness during the morning, with some lengthy sunny spells.</p> <p>Cloud thickened from the north-west, with rain then following. Heavy rain became established across Scotland, Northern Ireland and western Ireland through the day, with some locally high totals accumulating.</p> <p>The south-westerly wind increased to gale force for some, particularly in the north-west.</p> <p>The deep low pressure to the north bringing these conditions became the fourth named storm, Desmond, at midday.</p> <p>Temperatures were again mild, and widely above average for the time of year.</p>
1800 GMT 04 DECEMBER 2015	SIG WEATHER	0000 GMT 05 DECEMBER 2015	SIG WEATHER	
				<p><b>EXTREMES</b></p> <p><b>Highest Maximum:</b> 14.2 Belfast Newforge, Co. Antrim</p> <p><b>Lowest Maximum:</b> 9.1 Mylnefield, Angus</p> <p><b>Lowest Minimum:</b> -3.0 Kindrogan, Perthshire</p> <p><b>Lowest Grass Minimum:</b> -5.0 Cromdale, Nairnshire</p> <p><b>Most Rain:</b> 97.4 Cluanie Inn No3, Inverness-Shire</p> <p><b>Most Sun:</b> 6.9 Manston, Kent</p>

DAILY CLIMATE DATA

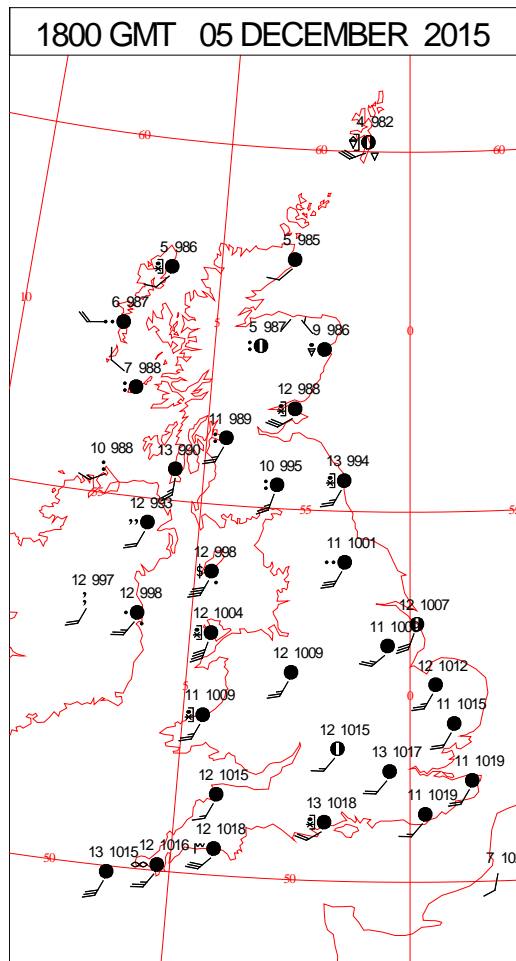
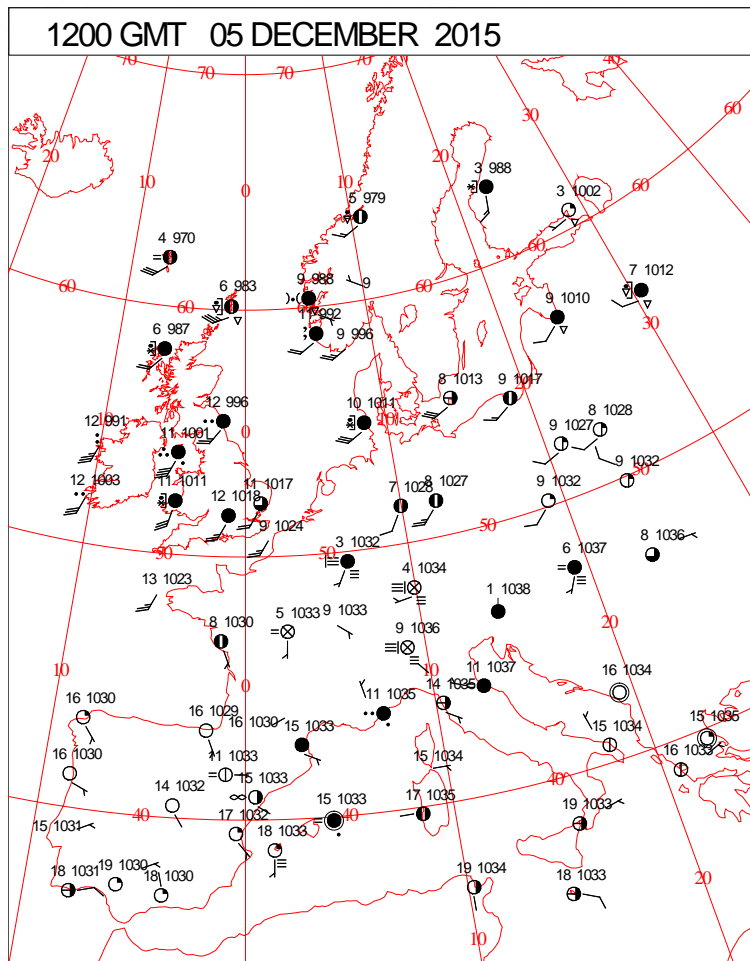
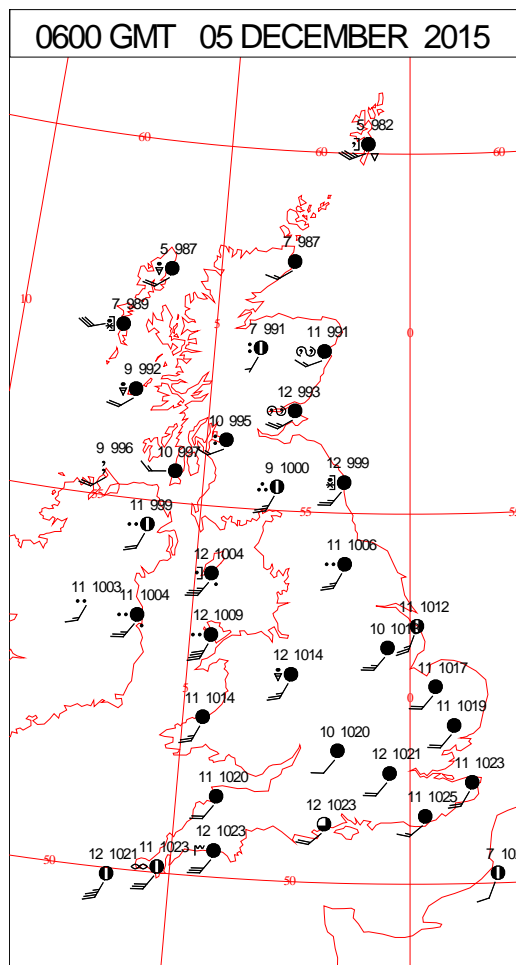
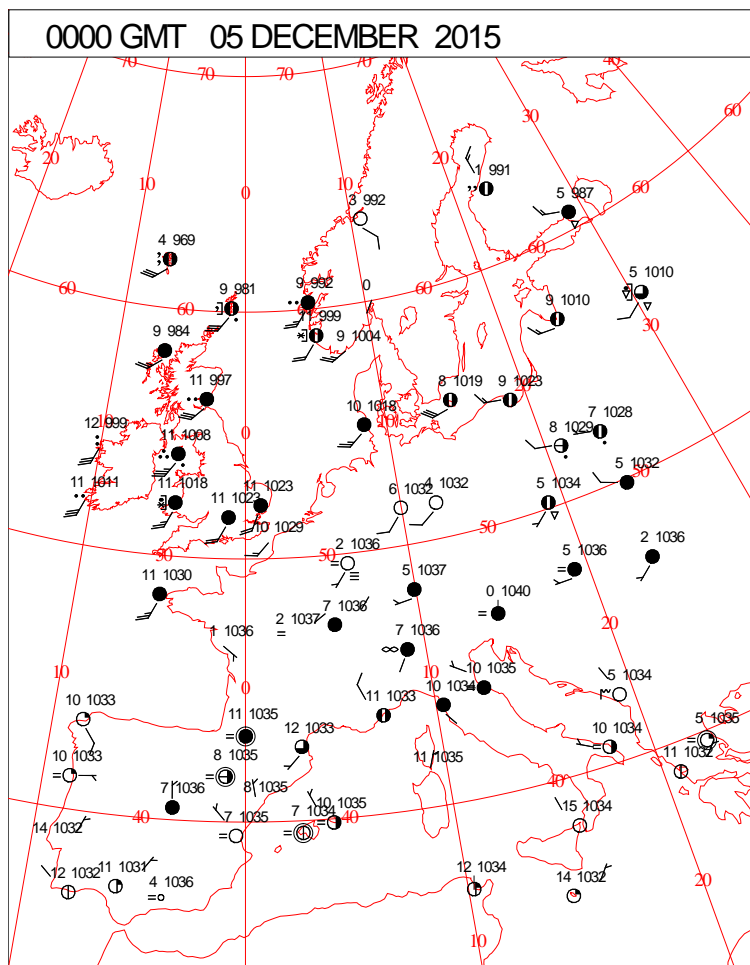


# DAILY WEATHER SUMMARY



Saturday 5 December 2015

## SURFACE REPORTS

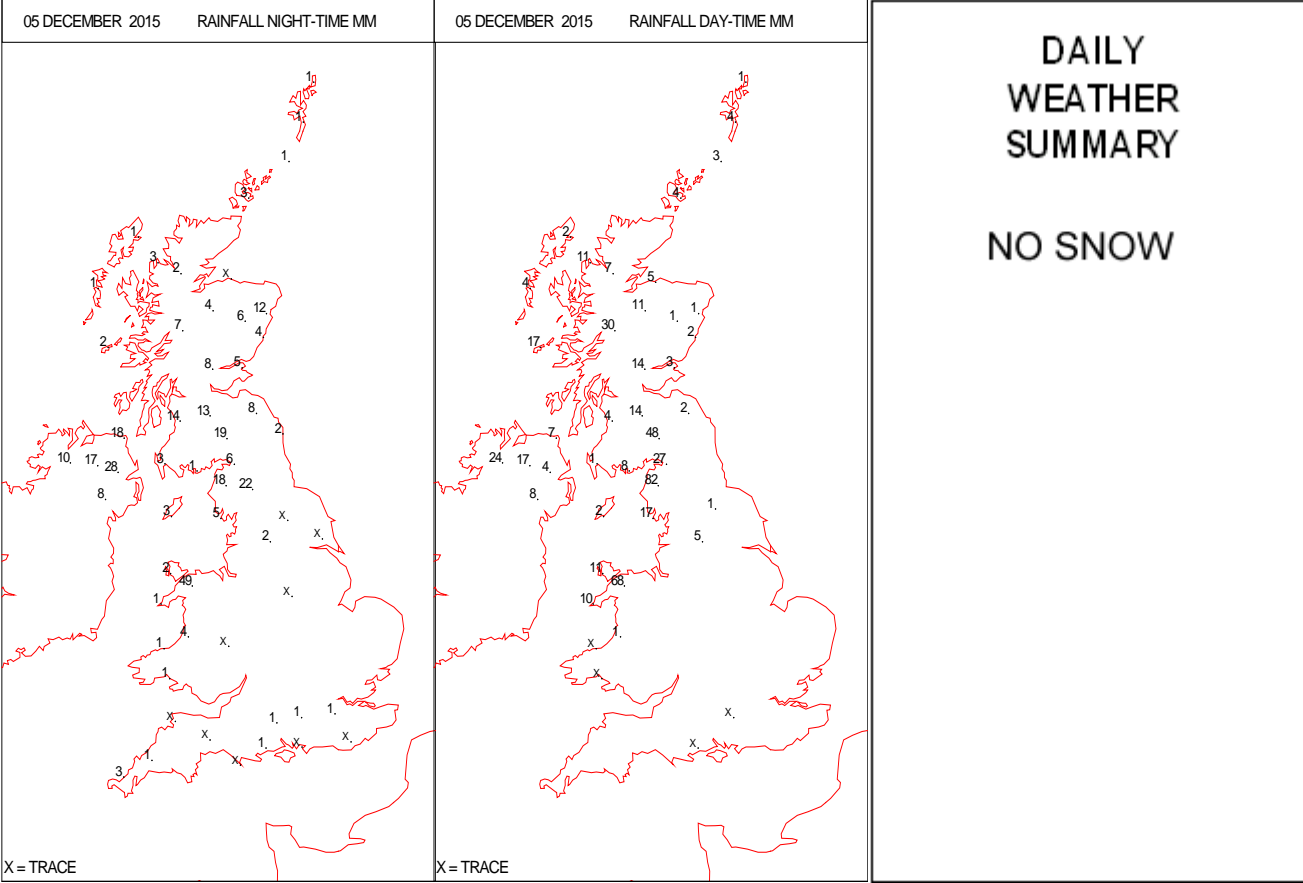
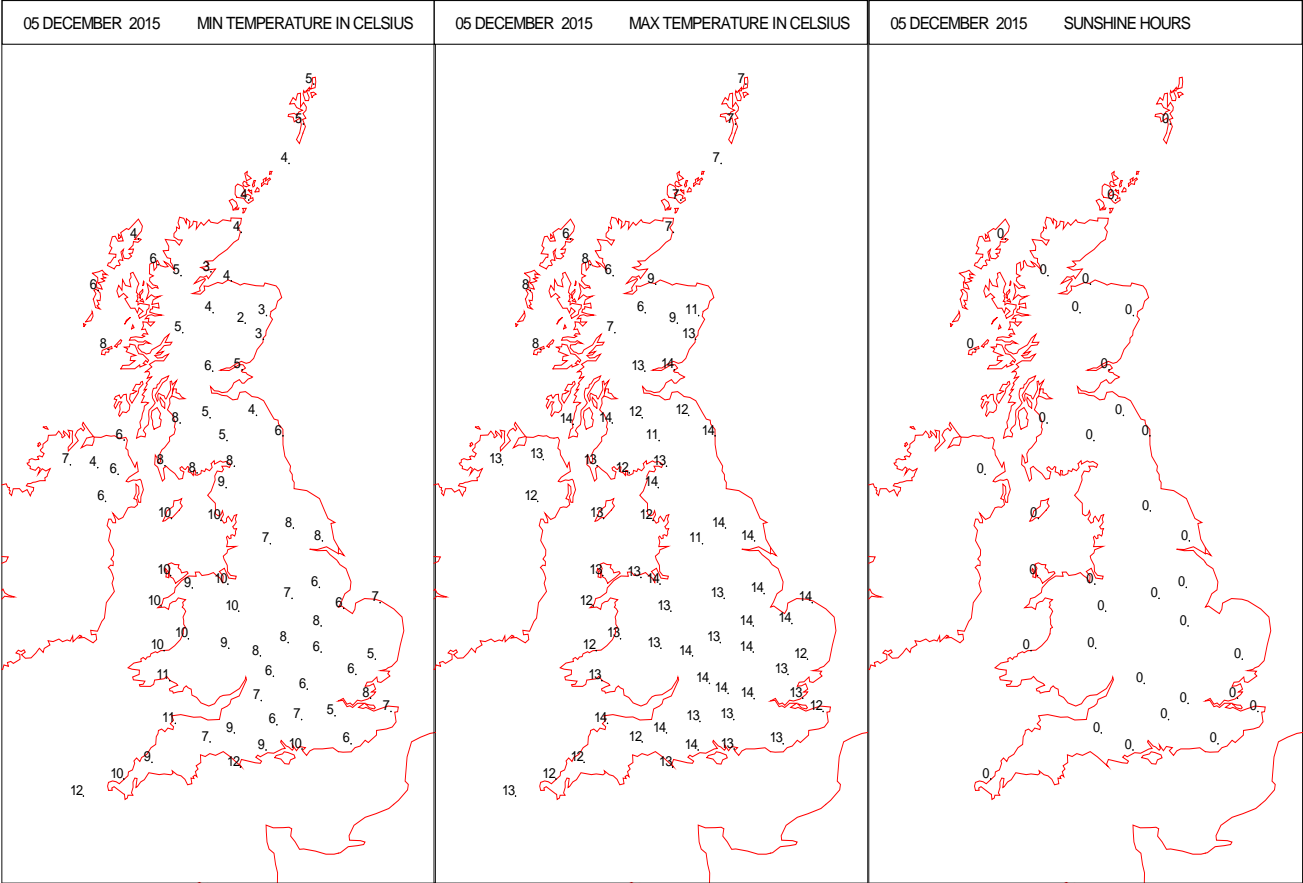


SIGNIFICANT WEATHER

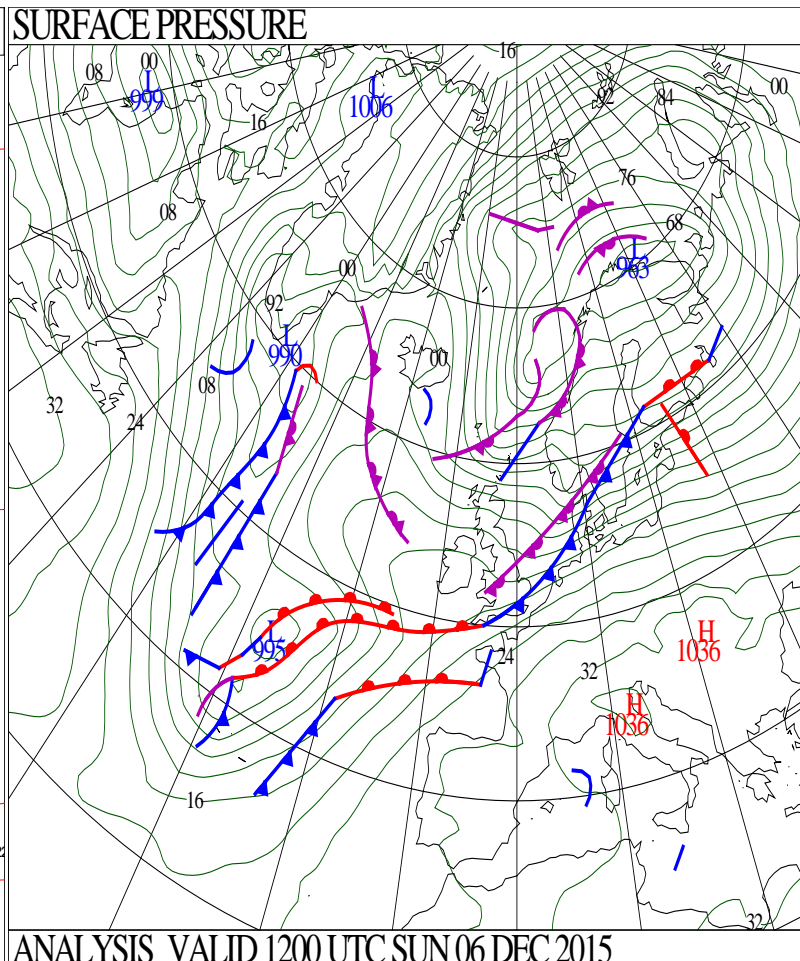
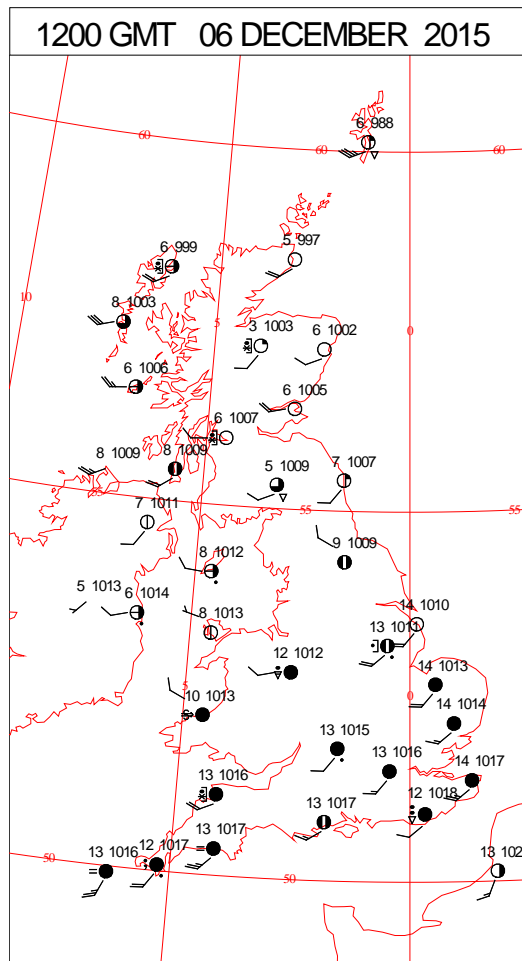
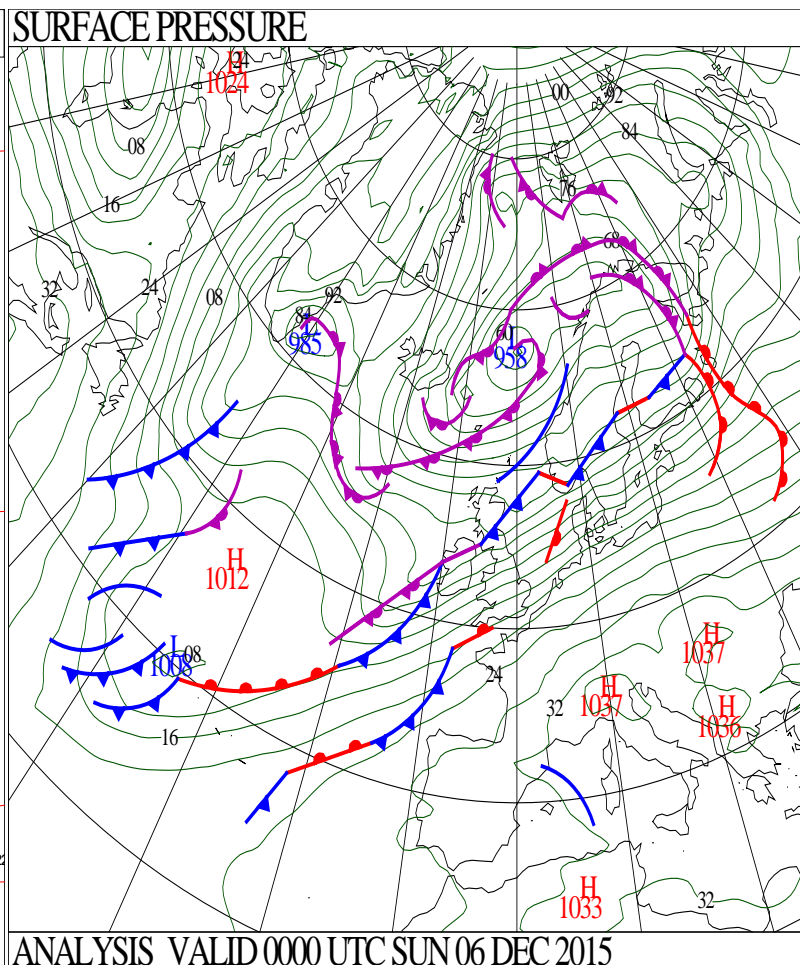
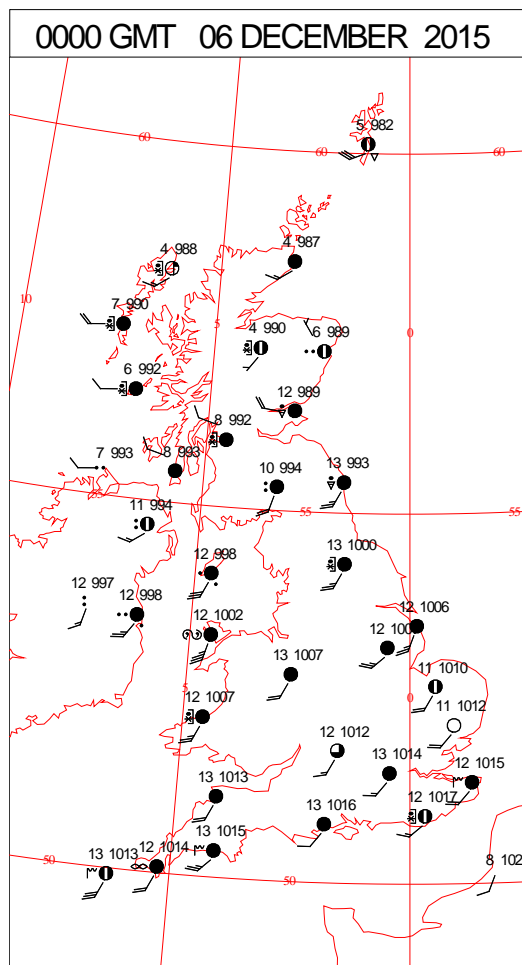
0600 GMT 05 DECEMBER 2015 SIG WEATHER	1200 GMT 05 DECEMBER 2015 SIG WEATHER	<p><b>Summary of UK Weather for Saturday 05 December 2015.</b></p> <p>It was a very wet and windy day across north-western parts of the U.K., as Storm Desmond tracked near to the far north. The rain in the north-west was persistent and often heavy, with 12 hour totals of 71mm at Shap and 64mm at Keswick.</p> <p>Eastern Scotland, north-east England plus central and southern England and Wales were mainly dry, but windy with some clear spells at times.</p> <p>The south-westerly wind gave stronger gusts in the afternoon, frequently exceeding 50 knots, peaking at 78 knots at Capel Curig, Wales.</p> <p>With the persistent rain a red warning was issued for Cumbria and the Scottish Borders. With over 150mm of rain falling in 24 hours across parts of Cumbria, there was significant flooding, and a major incident was declared in Cumbria. During the day parts of Keswick were evacuated, as the flood defences struggled to cope with the volume of water. There were reports of overturned vehicles on the M6, and the M90 was also flooded during the day.</p> <p>Temperatures were well above average, except in the north of Scotland, where they were closer to the average.</p> <p>Through the evening it remained cloudy and windy for most, with further persistent rain falling across Scotland, Northern Ireland, northern England and west Wales.</p>
1800 GMT 05 DECEMBER 2015 SIG WEATHER	0000 GMT 06 DECEMBER 2015 SIG WEATHER	
		<p><b>EXTREMES</b></p> <p><b>Highest Maximum:</b> 15.0 Teignmouth, Devon</p> <p><b>Lowest Maximum:</b> 5.6 Kinbrace Hatchery, Sutherland</p> <p><b>Lowest Minimum:</b> 0.5 Grangemouth Refinery, West Lothian</p> <p><b>Lowest Grass Minimum:</b> -4.0 Cromdale, Nairnshire</p> <p><b>Most Rain:</b> 166.6 Shap, Cumbria</p> <p><b>Most Sun:</b> 2.2 Teignmouth, Devon</p>



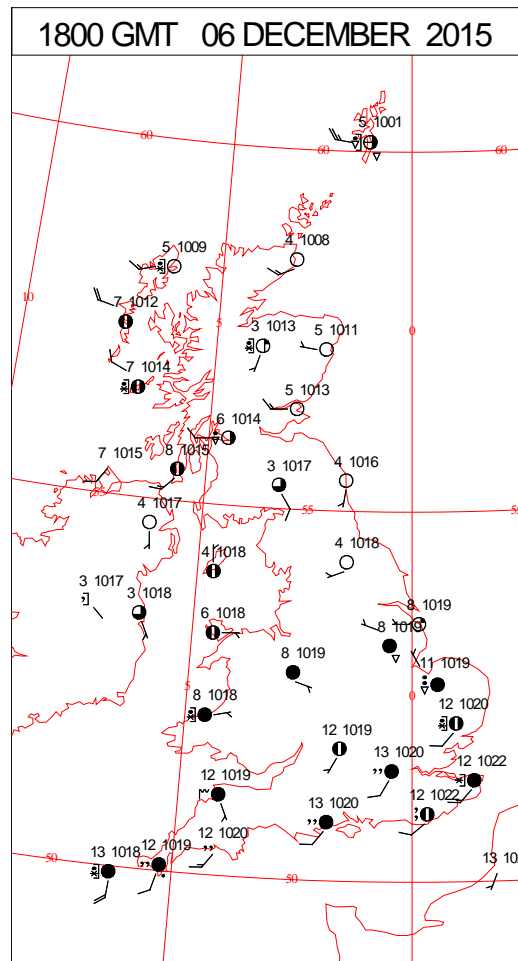
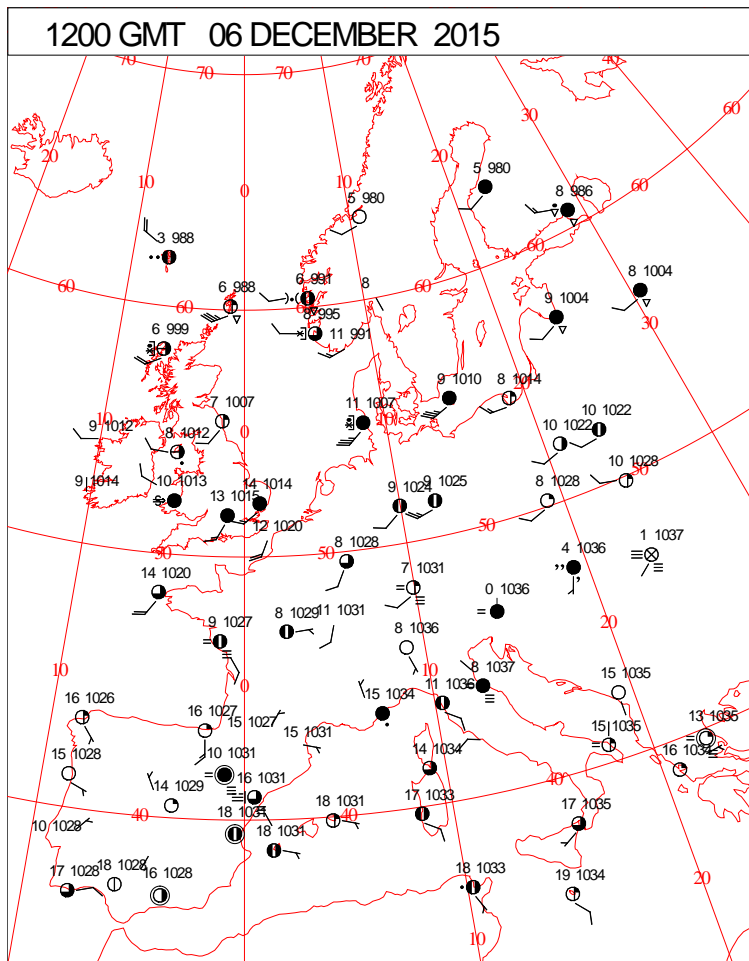
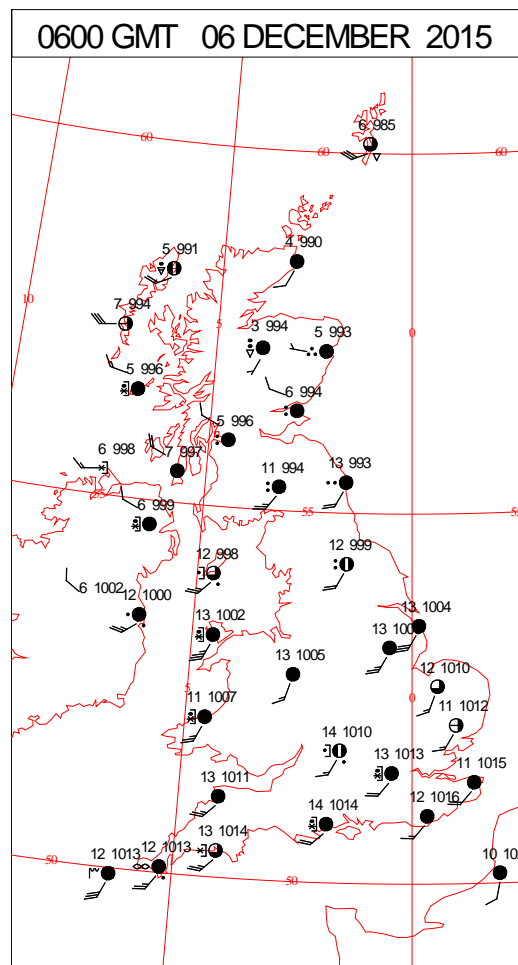
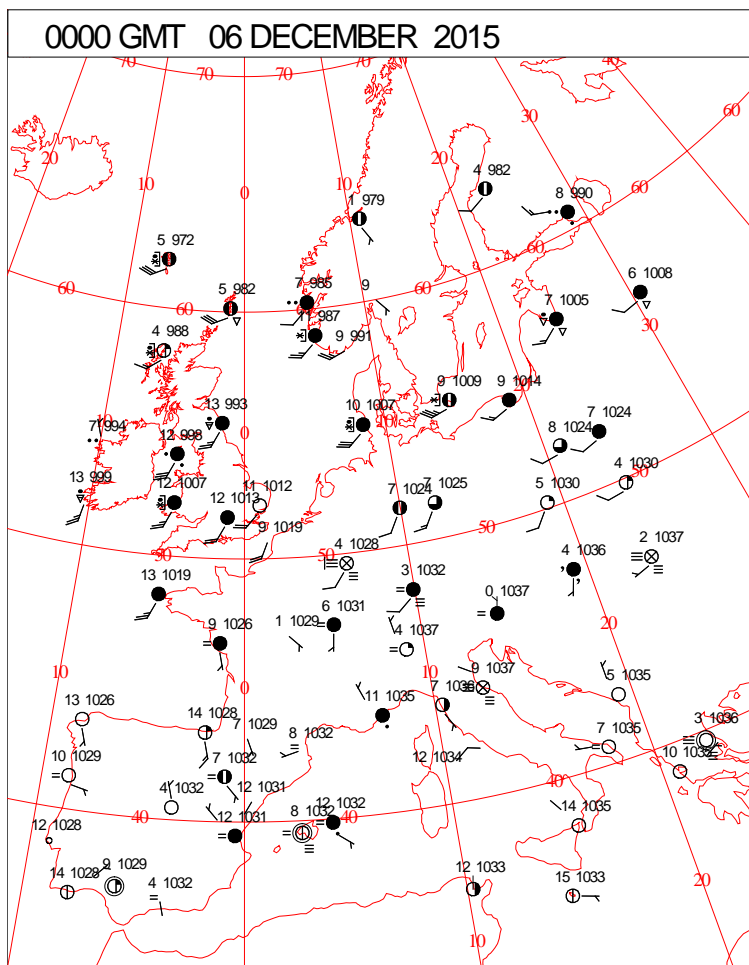
DAILY CLIMATE DATA



# DAILY WEATHER SUMMARY



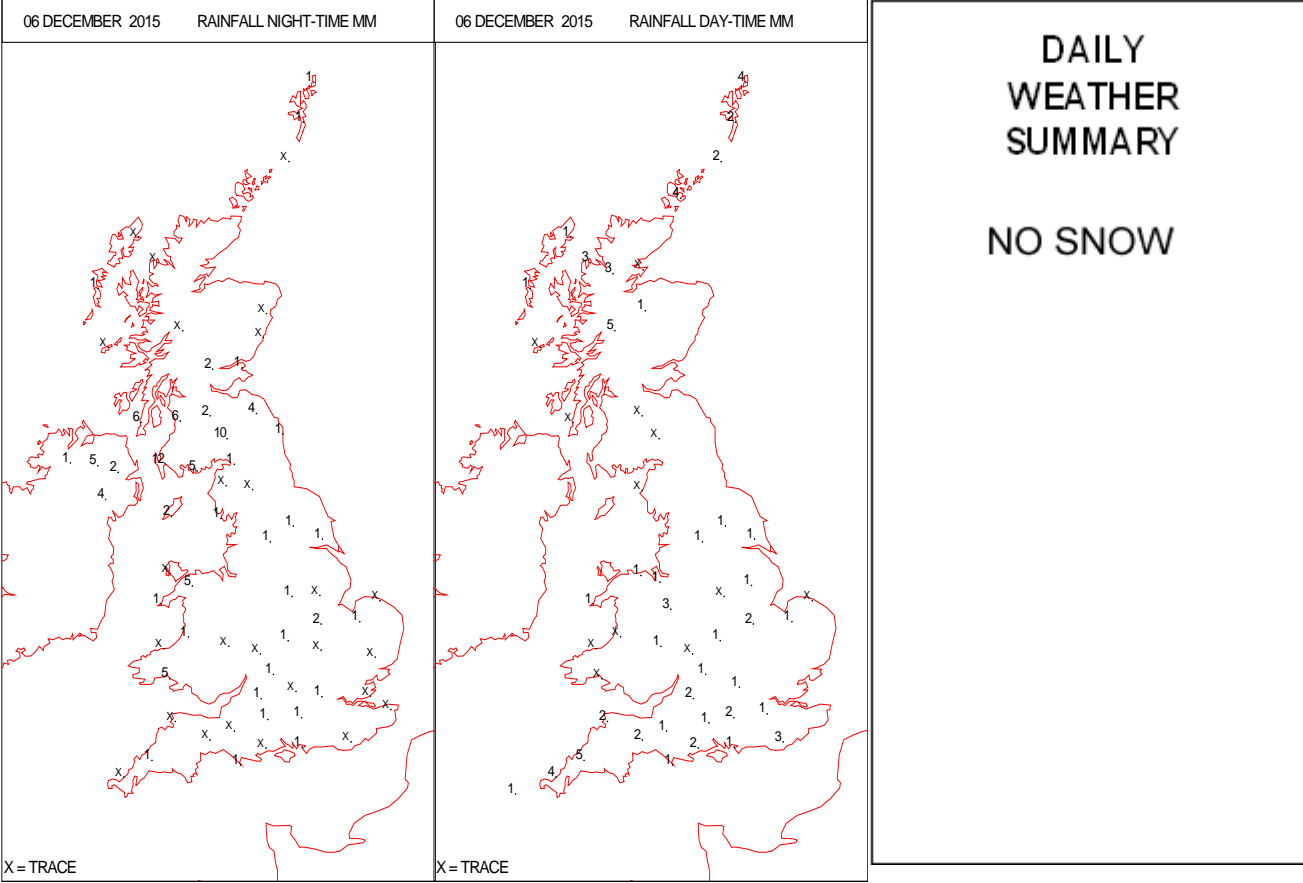
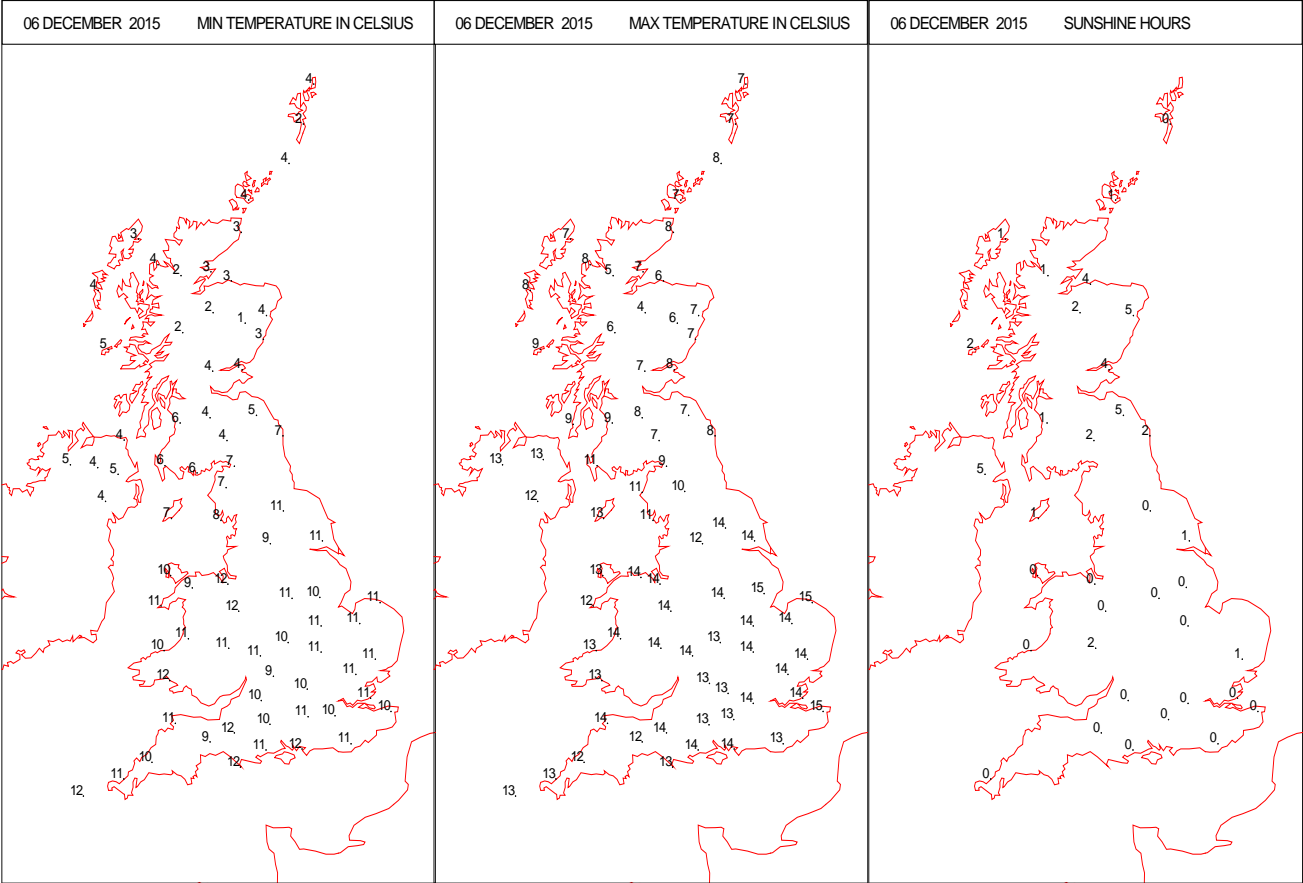
# SURFACE REPORTS



SIGNIFICANT WEATHER

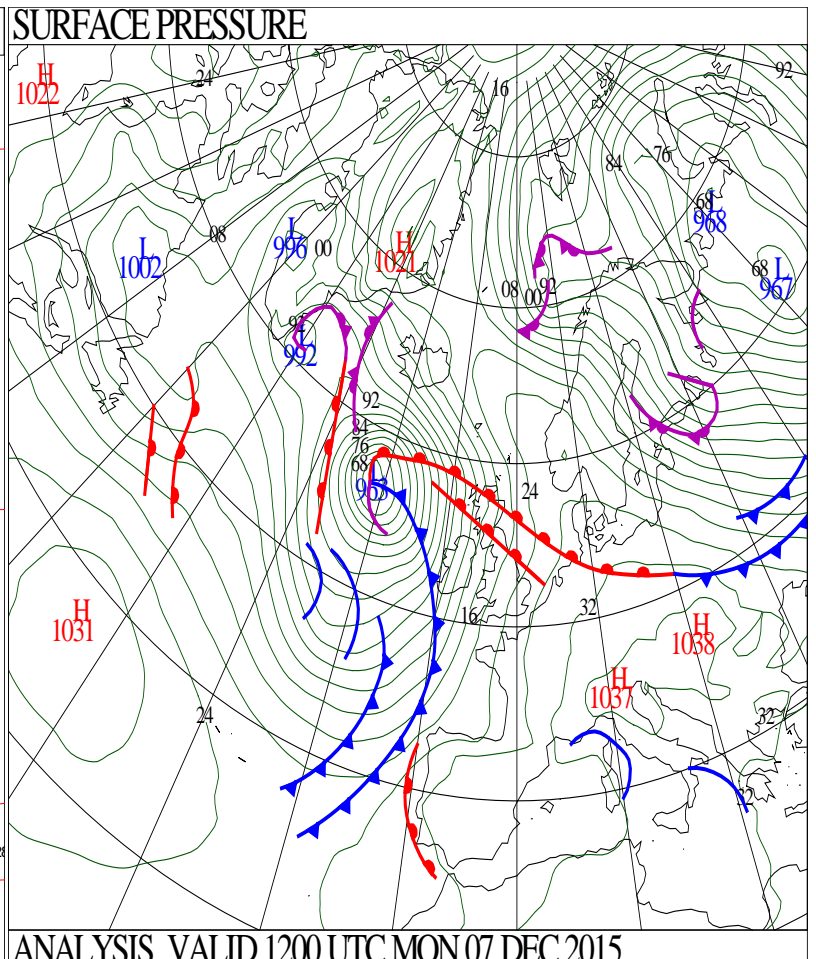
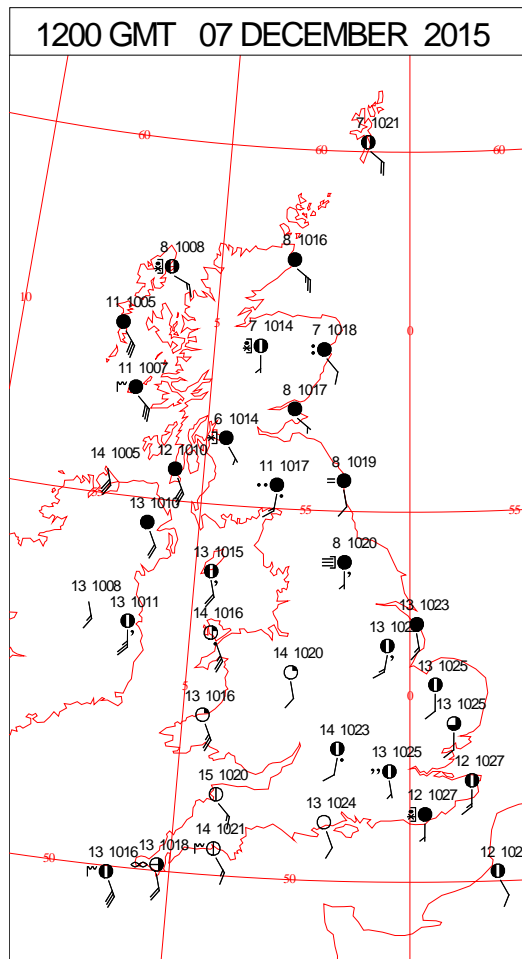
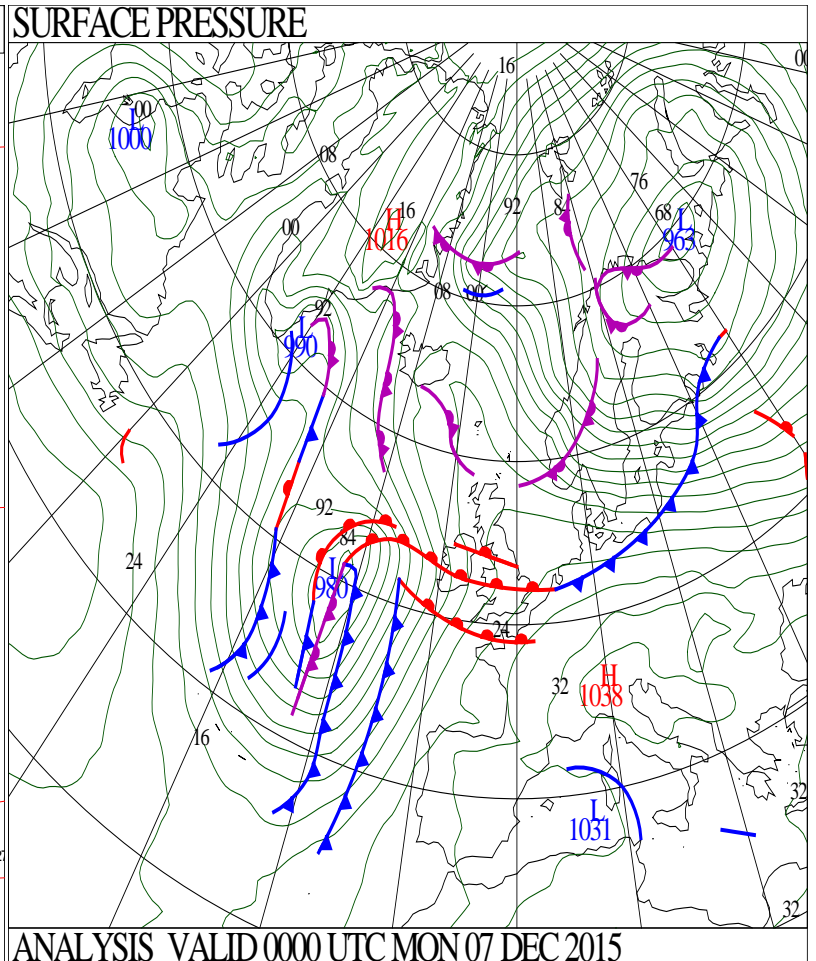
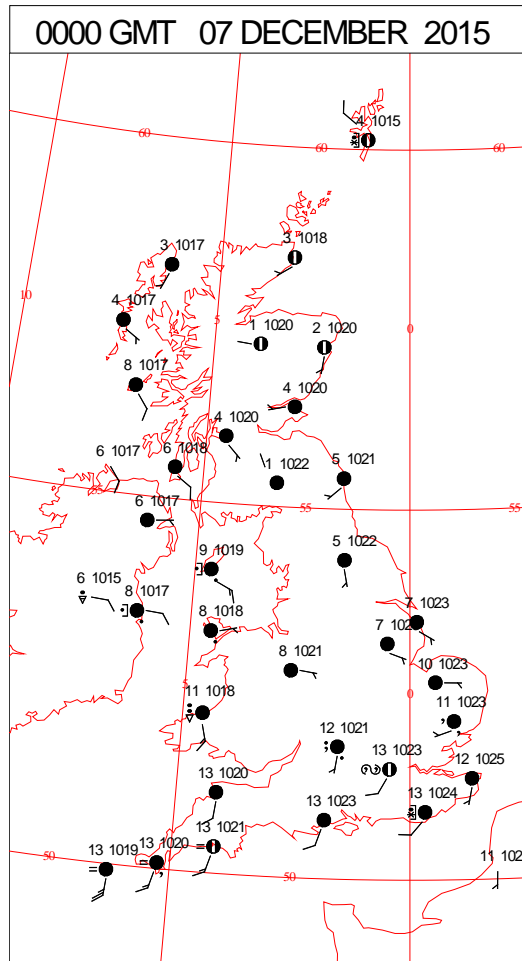
0600 GMT 06 DECEMBER 2015	SIG WEATHER	1200 GMT 06 DECEMBER 2015	SIG WEATHER	<p><b>Summary of UK Weather for Sunday 06 December 2015.</b> Storm Desmond began to ease, and move away to the south-east during the early hours. Showers moved into Northern Ireland and Scotland, where they were wintry over the hills. Further rain moved in from the north-west towards dawn.</p> <p>Further south and east it was a drier but cloudy night, with temperatures holding up in double figures Celsius for most places across central and southern England and Wales.</p> <p>The band of rain continued south-eastwards, eventually dying out over central and southern parts of England during the afternoon.</p> <p>Most other places were dry and bright, although scattered showers affected northern and western Scotland, these slowly easing through the early evening.</p> <p>Gusty winds ahead of the front eased into the evening, but then westerly winds strengthened around northern Scotland, with a gust of 63 knots recorded at Lewick during the early afternoon.</p> <p>It was another mild day for many, however in parts of Northern Ireland and Scotland it was much colder, with temperatures nearer average</p>
1800 GMT 06 DECEMBER 2015	SIG WEATHER	0000 GMT 07 DECEMBER 2015	SIG WEATHER	
				<p><b>EXTREMES</b> <b>Highest Maximum:</b> 15.1 Santon Downham, Suffolk <b>Lowest Maximum:</b> 4.0 Balmoral, Aberdeenshire 4.0 Kindrogan, Perthshire <b>Lowest Minimum:</b> -1.0 Portpatrick, Craiglenlee Croft, Wigtonshire <b>Lowest Grass Minimum:</b> -5.0 Peatlands, Co. Armagh <b>Most Rain:</b> 18.7 Orielton, Dyfed <b>Most Sun:</b> 5.3 Durris, Aberdeenshire</p>

DAILY CLIMATE DATA





# DAILY WEATHER SUMMARY

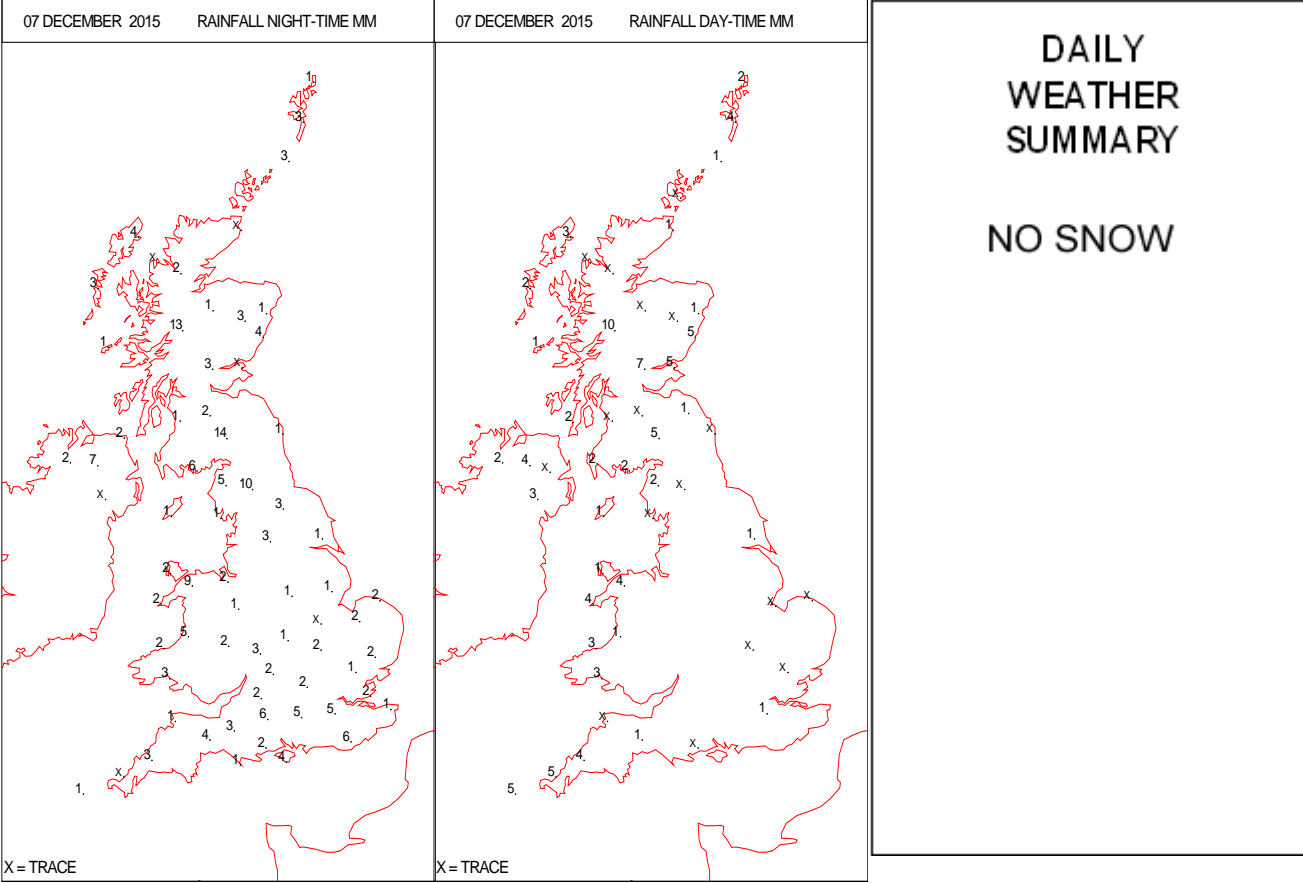
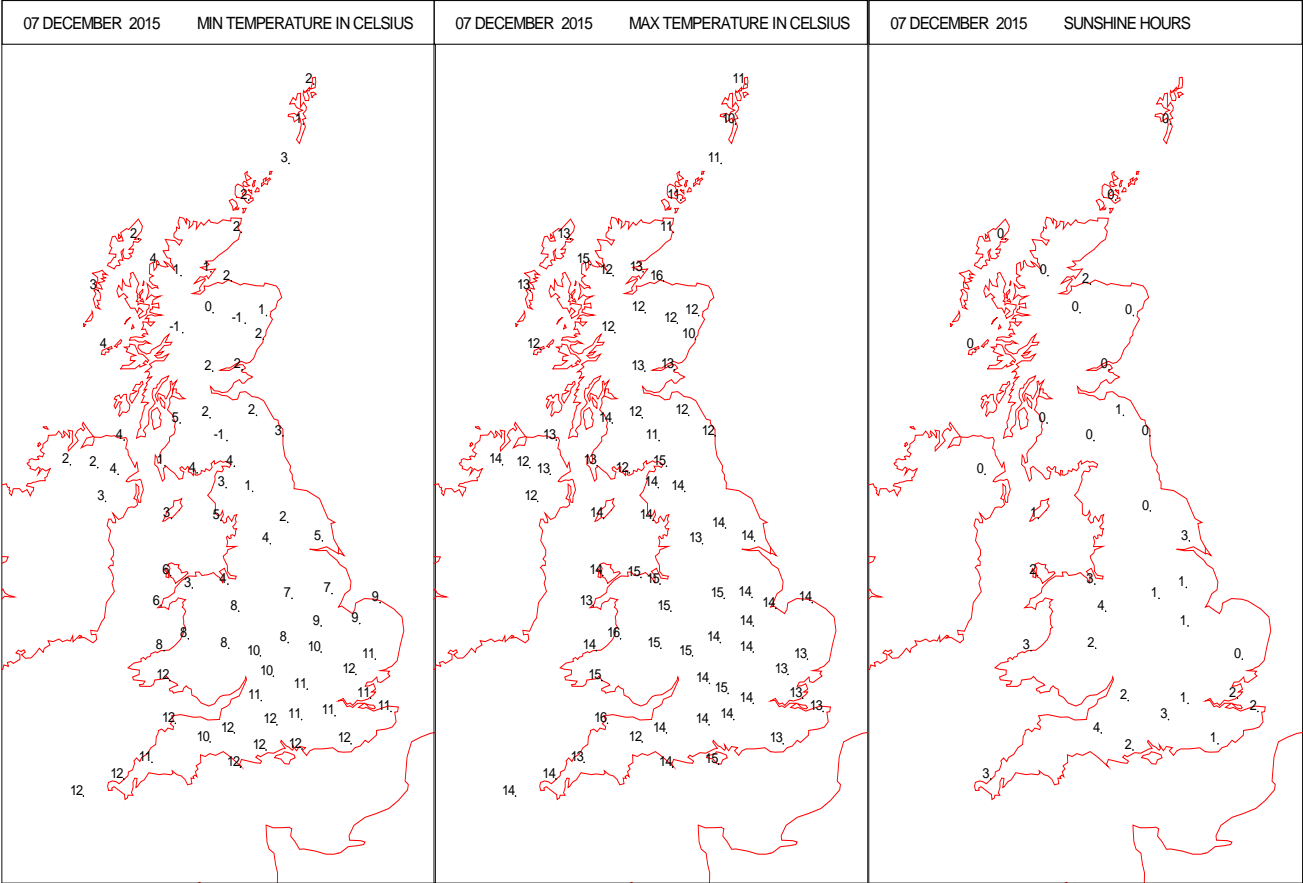




# SIGNIFICANT WEATHER

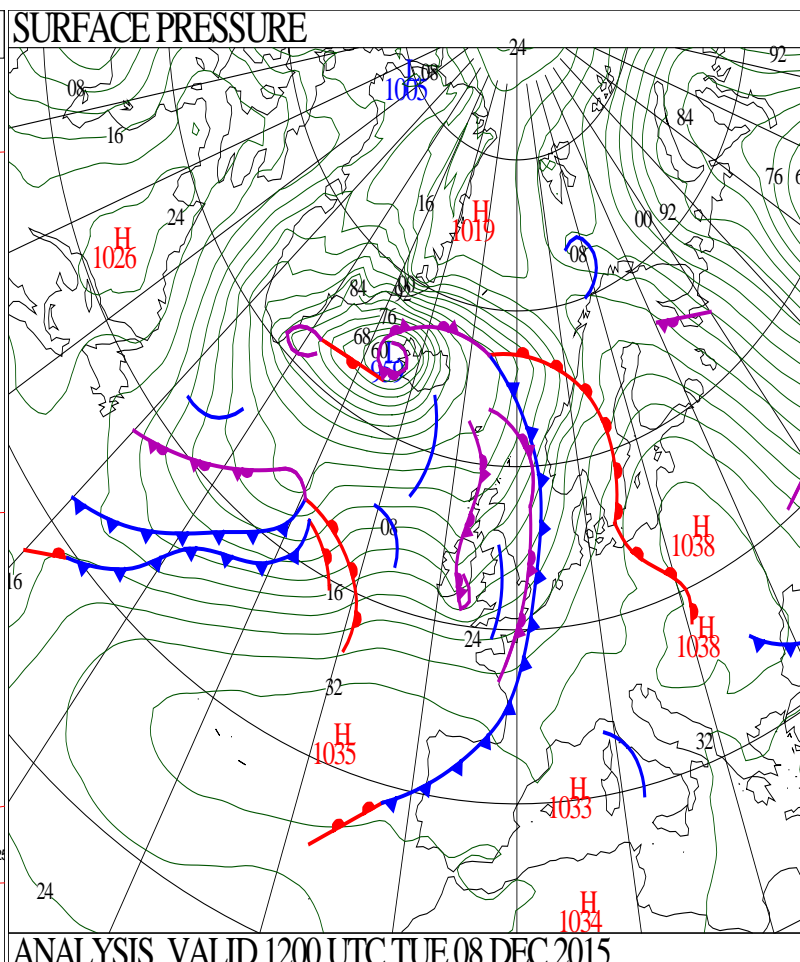
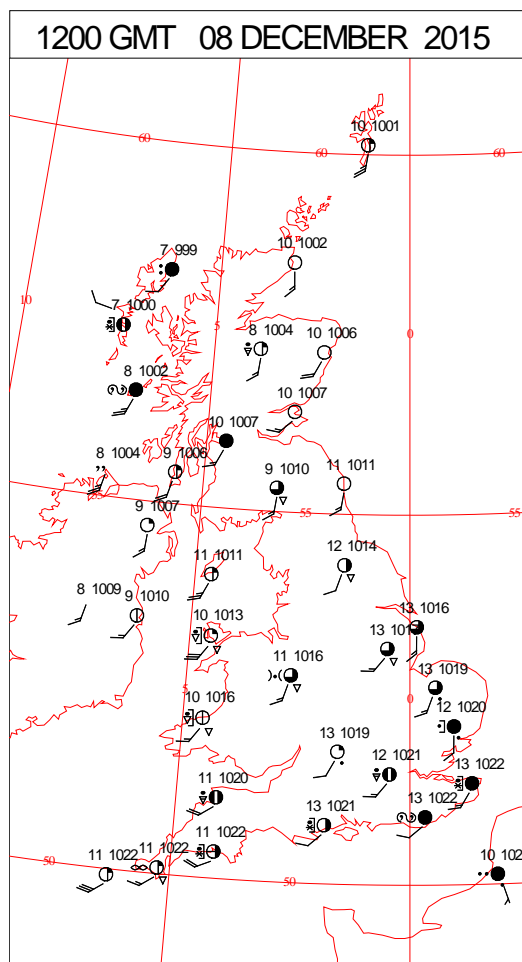
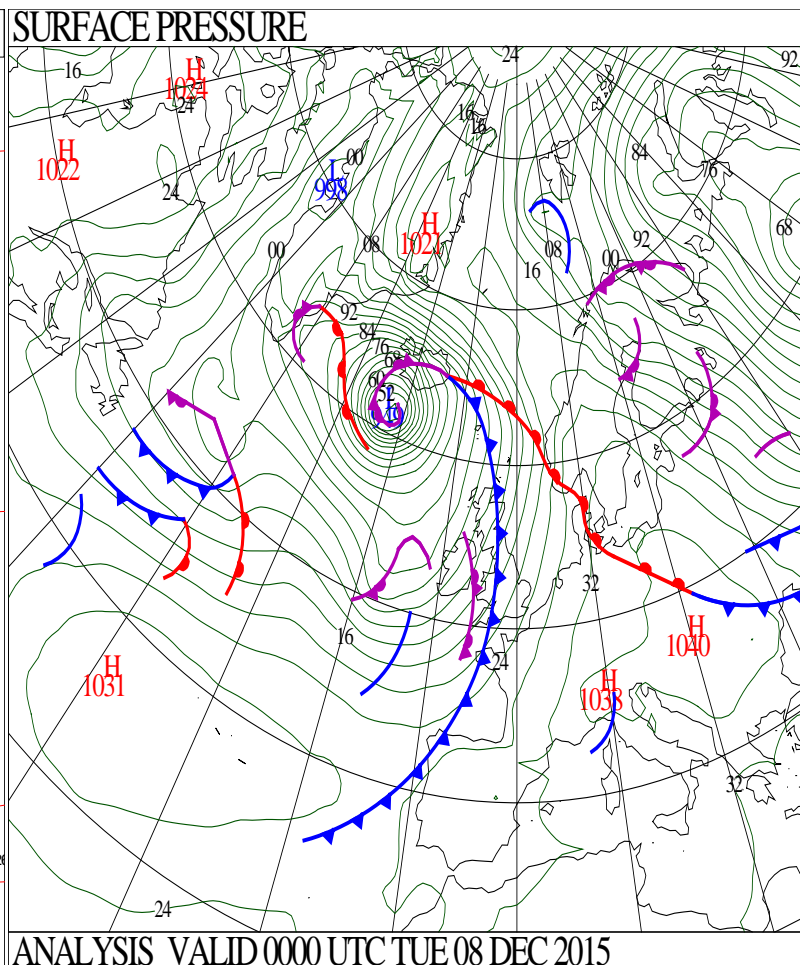
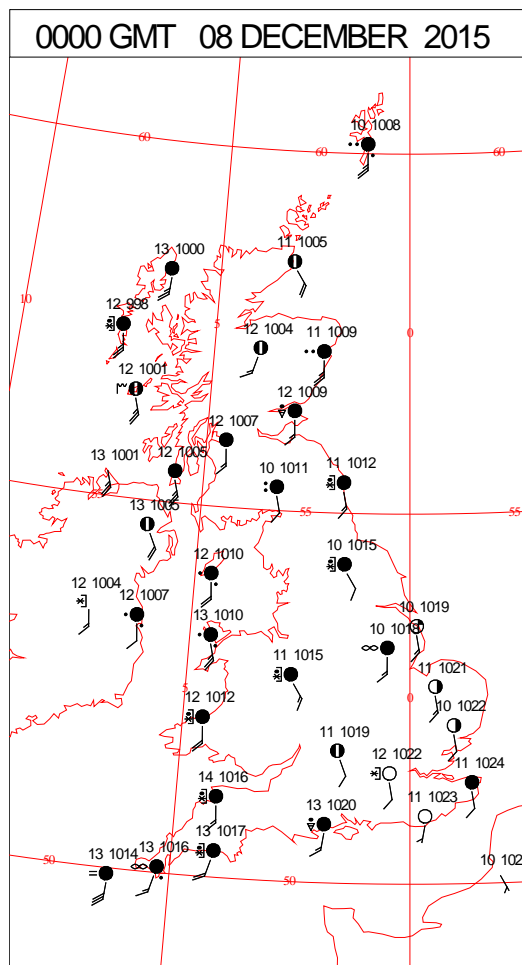
0600 GMT 07 DECEMBER 2015	SIG WEATHER	1200 GMT 07 DECEMBER 2015	SIG WEATHER	<p><b>Summary of UK Weather for Monday 07 December 2015.</b>  A band of rain moved across the U.K. from the south-west during the early hours of the morning. This brought some heavy pulses of rain at times, particularly to Northern Ireland and Scotland, where we saw some snow fall over the Grampians.</p> <p>Behind the rain it was dry for most, however there was low cloud around, and some patches of drizzle.</p> <p>Mist and fog affected some areas too, and this lingered into the afternoon, particularly around Lincolnshire and Yorkshire.</p> <p>Low cloud gradually broke up across England and Wales, to give some sunny periods through the middle of the day.</p> <p>The rain cleared northwards out of mainland Scotland by early afternoon, and some sunny spells developed to the lee of the Grampians and Highlands.</p> <p>Northern Ireland had a generally cloudy and breezy day, until another band of rain reached western counties during the early evening. This then spread eastwards across the country during the night.</p> <p>It was a mild day, with temperatures above average for the time of year.</p>
1800 GMT 07 DECEMBER 2015	SIG WEATHER	0000 GMT 08 DECEMBER 2015	SIG WEATHER	<p><b>EXTREMES</b>  <b>Highest Maximum:</b>  16.4 Gogerddan, Dyfed  <b>Lowest Maximum:</b>  9.9 Lerwick, Shetland  <b>Lowest Minimum:</b>  -3.9 Portpatrick, Craigenlee Croft, Wigtonshire  <b>Lowest Grass Minimum:</b>  -7.8 Portpatrick, Craigenlee Croft, Wigtonshire  <b>Most Rain:</b>  44.6 Alltdearg House, Isle of Skye  <b>Most Sun:</b>  5.0 Jersey Airport, Jersey</p>

DAILY CLIMATE DATA





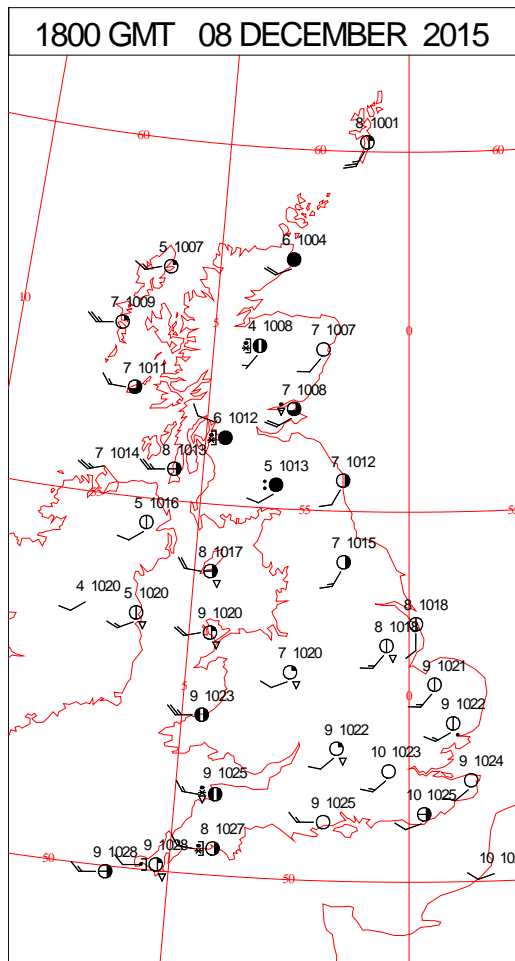
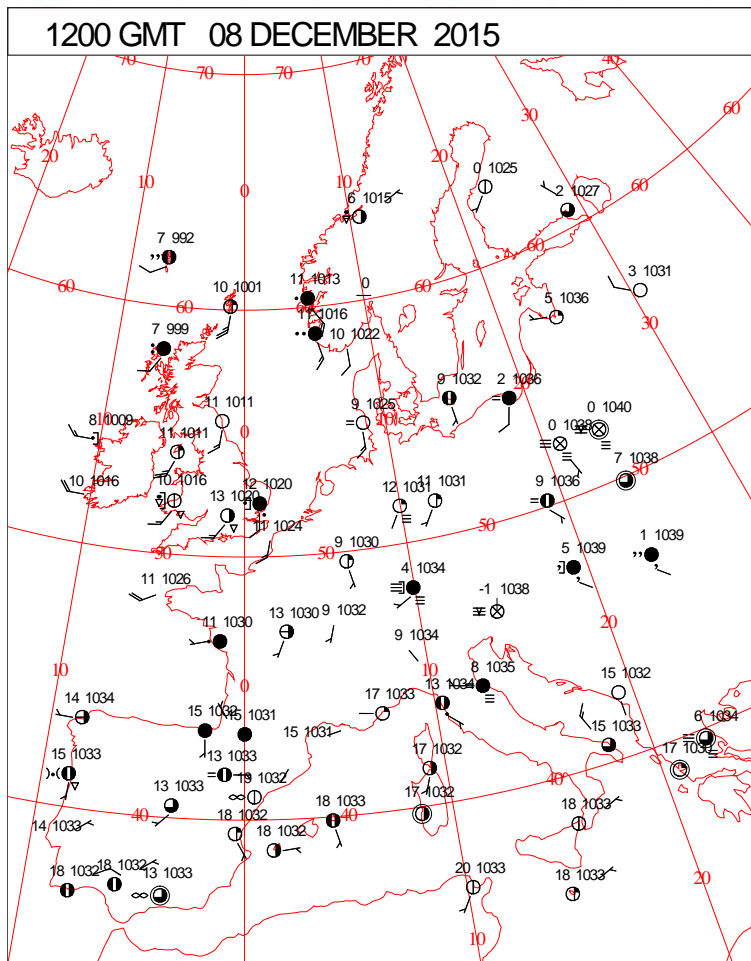
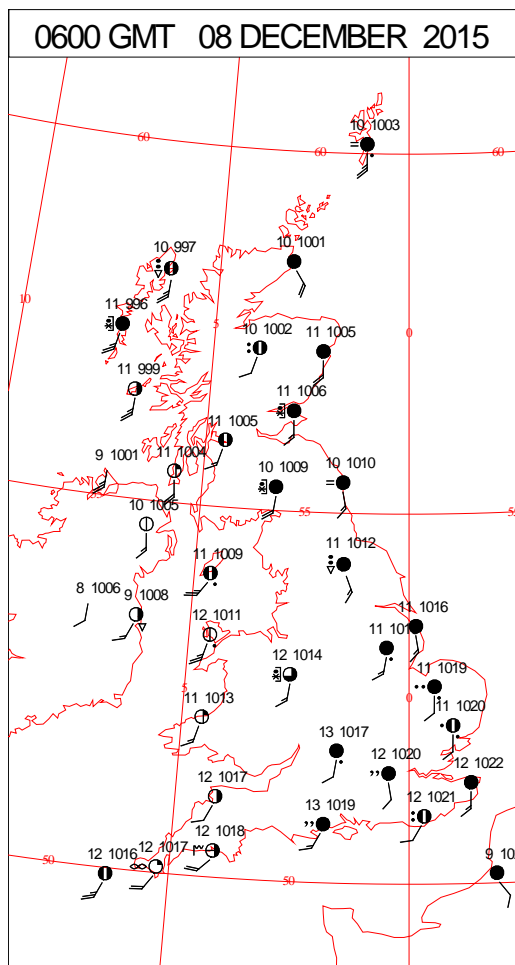
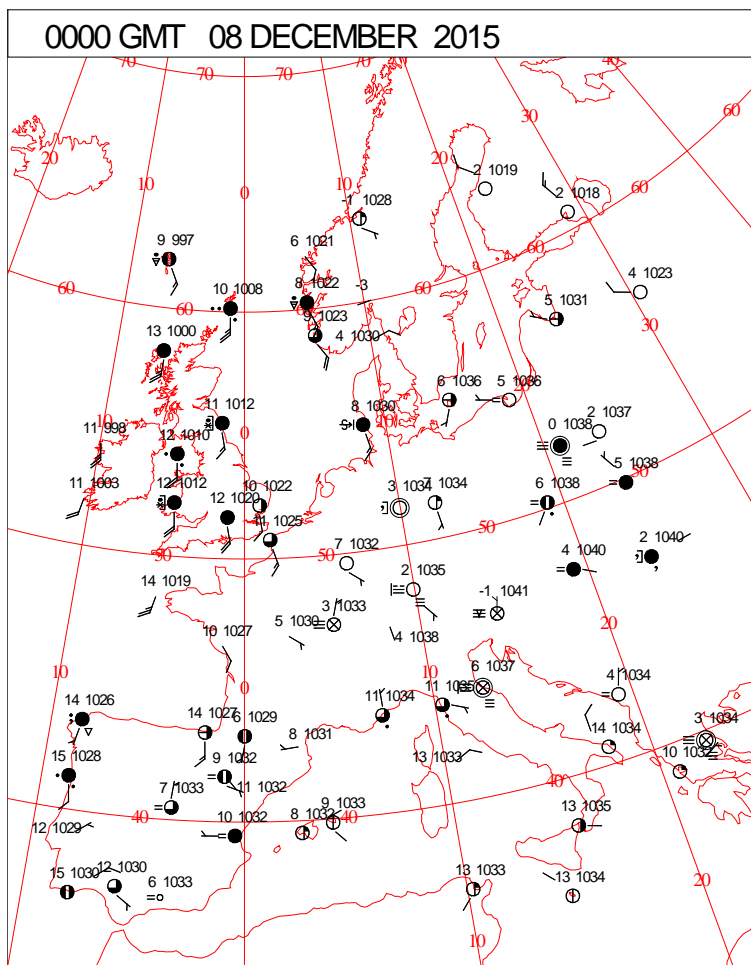
# DAILY WEATHER SUMMARY





Tuesday 8 December 2015

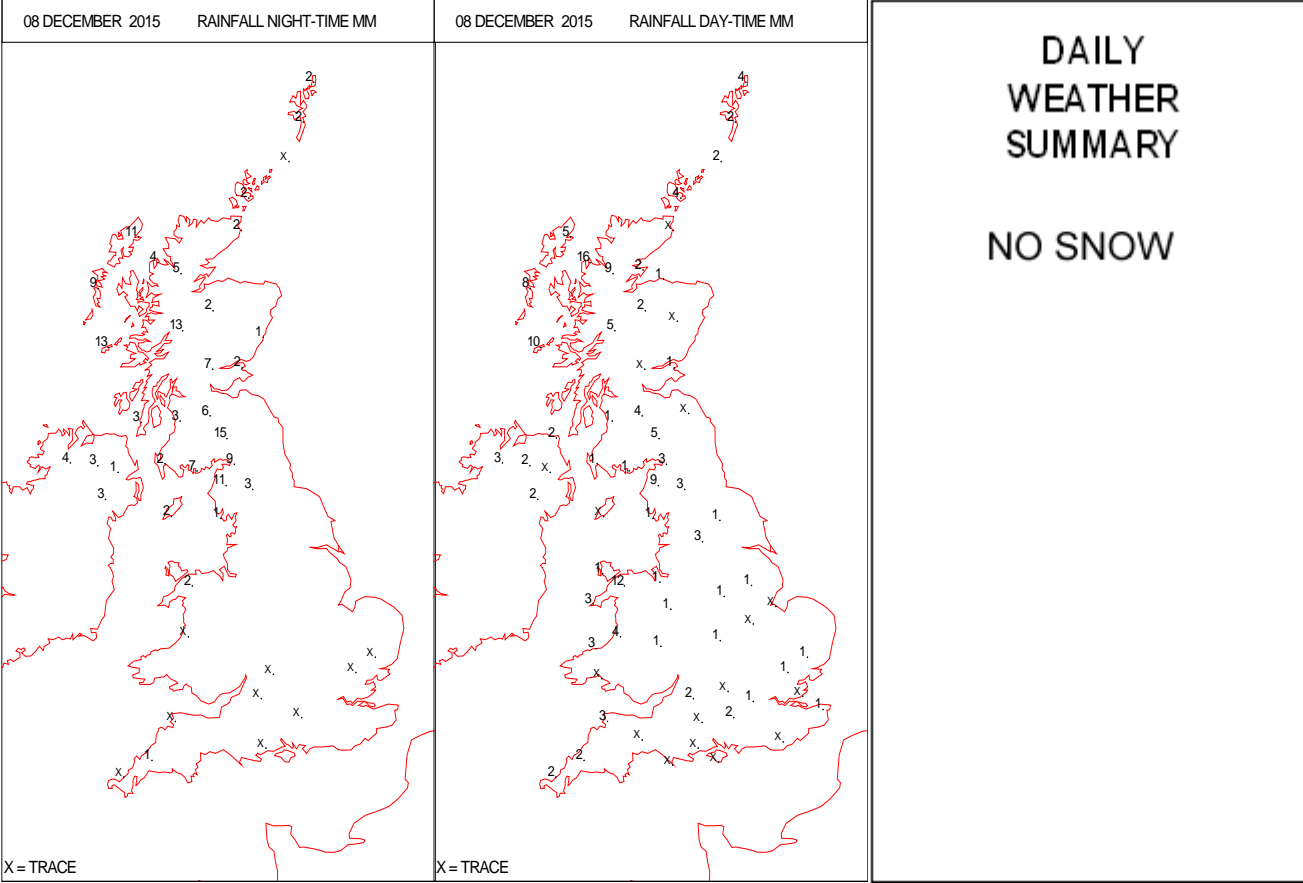
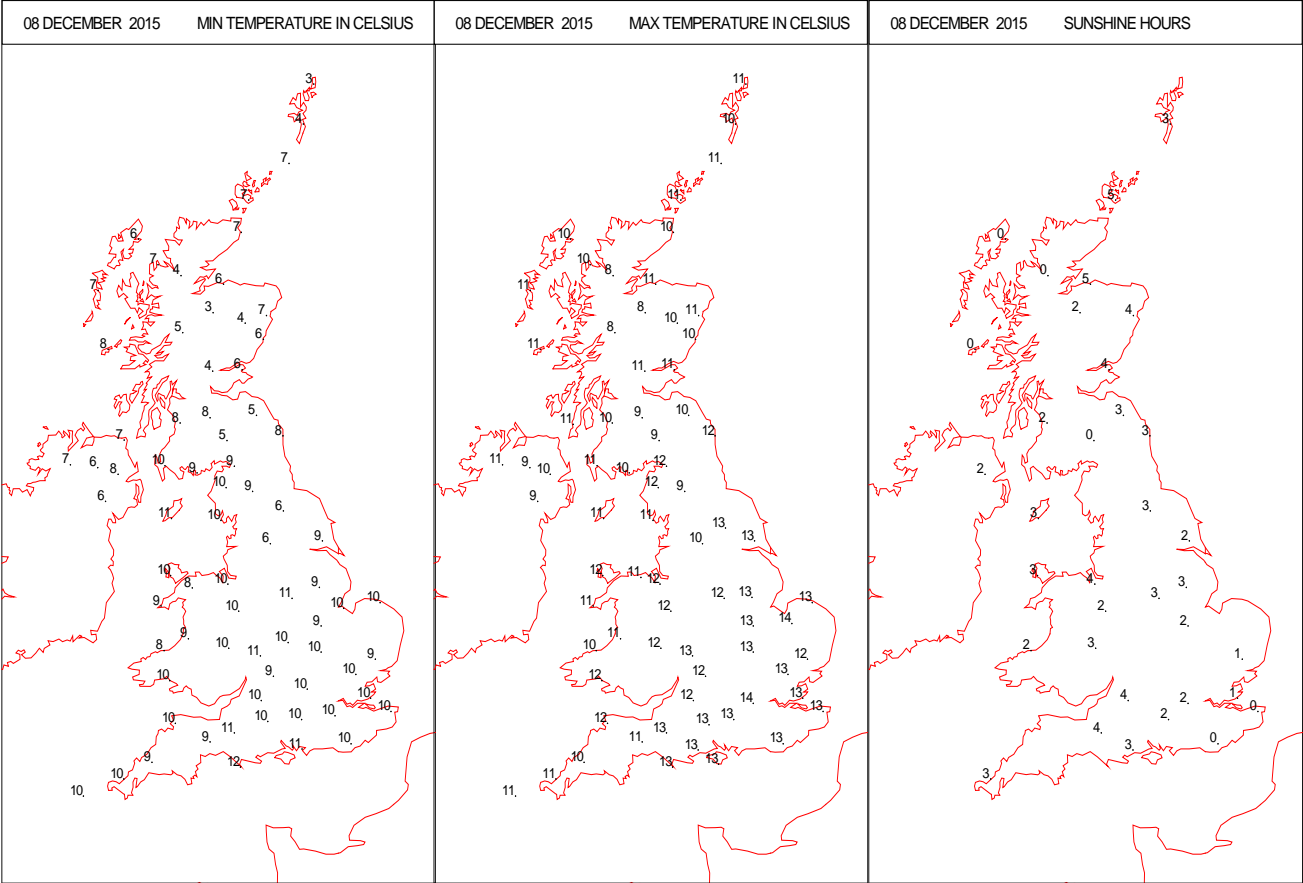
## SURFACE REPORTS



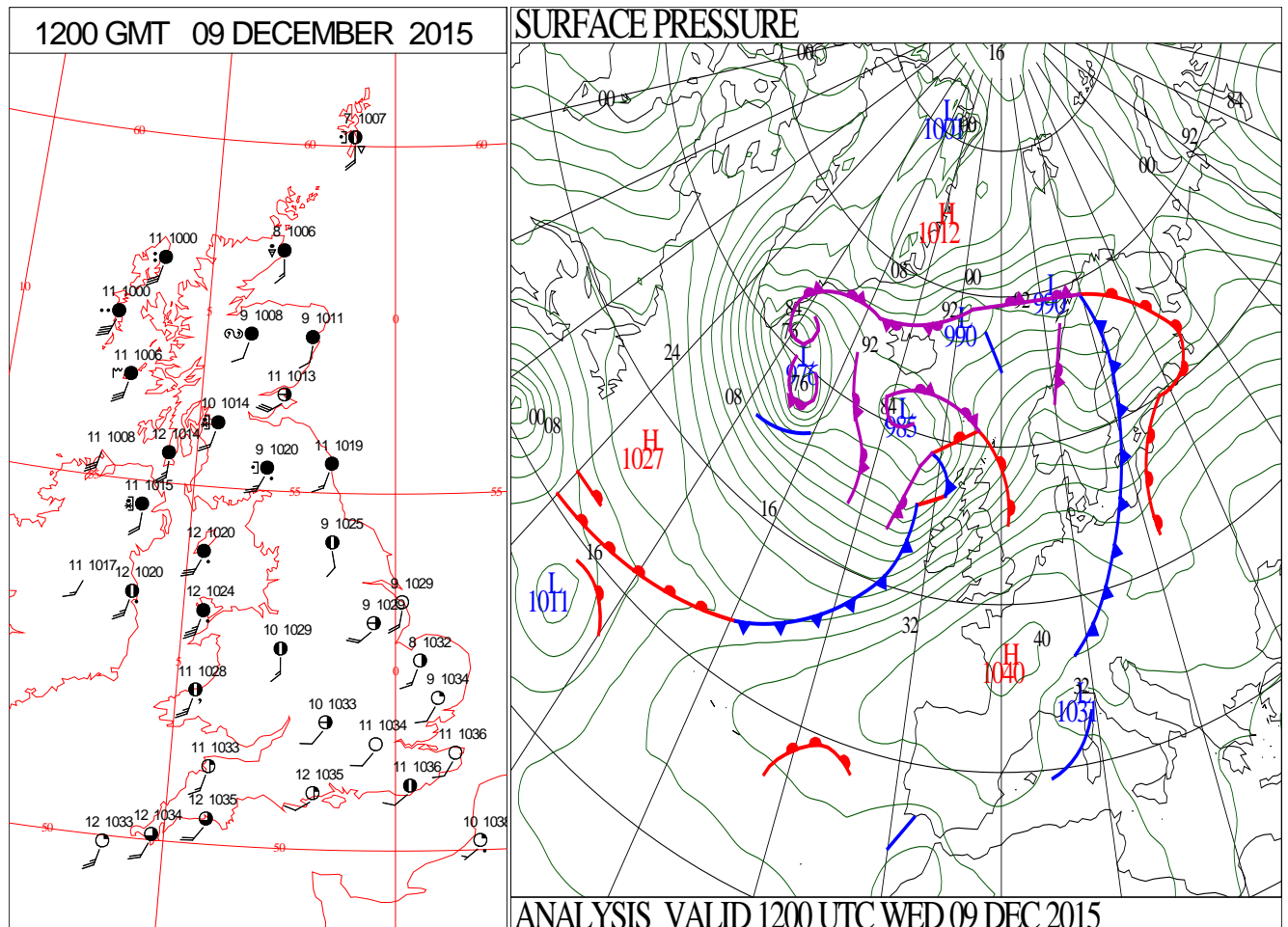
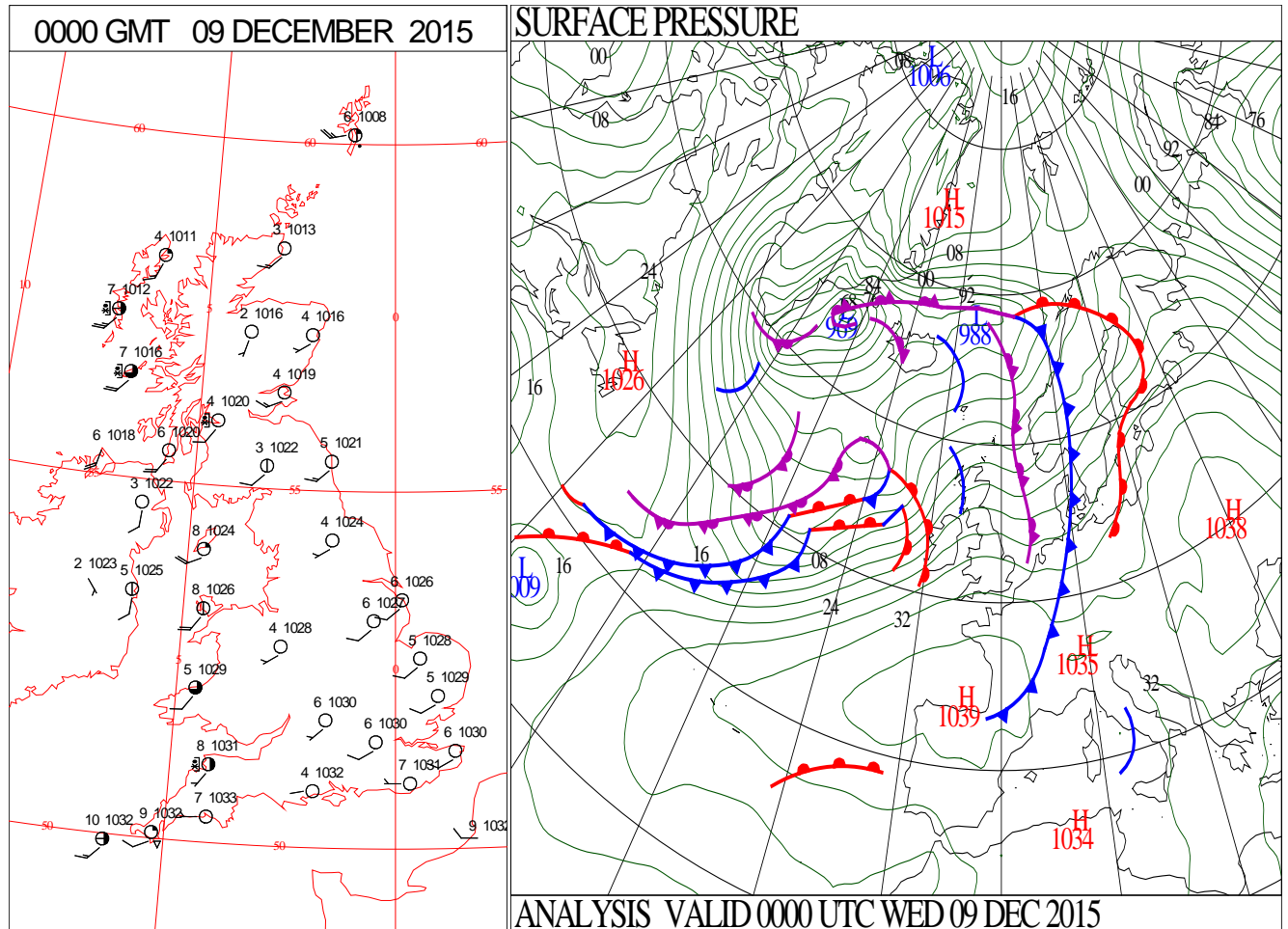
SIGNIFICANT WEATHER

0600 GMT 08 DECEMBER 2015 SIG WEATHER	1200 GMT 08 DECEMBER 2015 SIG WEATHER	<p><b>Summary of UK Weather for Tuesday 08 December 2015.</b></p> <p>A band of rain steadily moved eastwards throughout the early hours, clearing all but the far south-east by morning.</p> <p>Elsewhere, it was a generally dry night with plenty of clear spells. There were some scattered showers, however, these were mainly across the north and west of the U.K., with the odd heavy one over high ground.</p> <p>It was a generally mild night across all parts, despite the clear spells, with a brisk south to south-westerly breeze.</p> <p>Rain gradually cleared the far east of England during the morning, with showers and sunny spells elsewhere. The showers were heaviest and most frequent across the north-west of the country, with many central and southern areas remaining mainly dry through the day.</p> <p>It was a windy day for all areas, with strong to gale force gusts along many northern and western coasts.</p> <p>The showers persisted into the evening but eased, and temperatures gradually fell throughout the day, as cooler air fied in from the west.</p> <p>The highest temperature was therefore recorded late morning across south-eastern England, and temperatures were close to or slightly above average.</p>
1800 GMT 08 DECEMBER 2015 SIG WEATHER	0000 GMT 09 DECEMBER 2015 SIG WEATHER	
		<p><b>EXTREMES</b></p> <p><b>Highest Maximum:</b> 14.9 Gravesend Broadness, Kent</p> <p><b>Lowest Maximum:</b> 7.9 Lentrán, Inverness-Shire</p> <p><b>Lowest Minimum:</b> 0.0 Spadeadam No2, Cumbria</p> <p><b>Lowest Grass Minimum:</b> -1.6 Mylnefield, Angus</p> <p><b>Most Rain:</b> 80.0 Alltdearg House, Isle of Skye</p> <p><b>Most Sun:</b> 5.3 Culdrose, Cornwall 5.3 Kinloss, Moray</p>

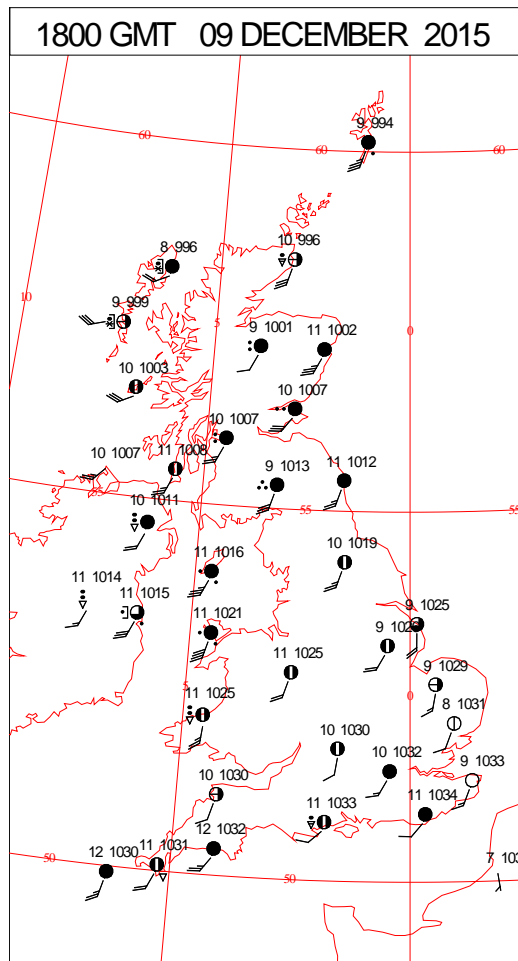
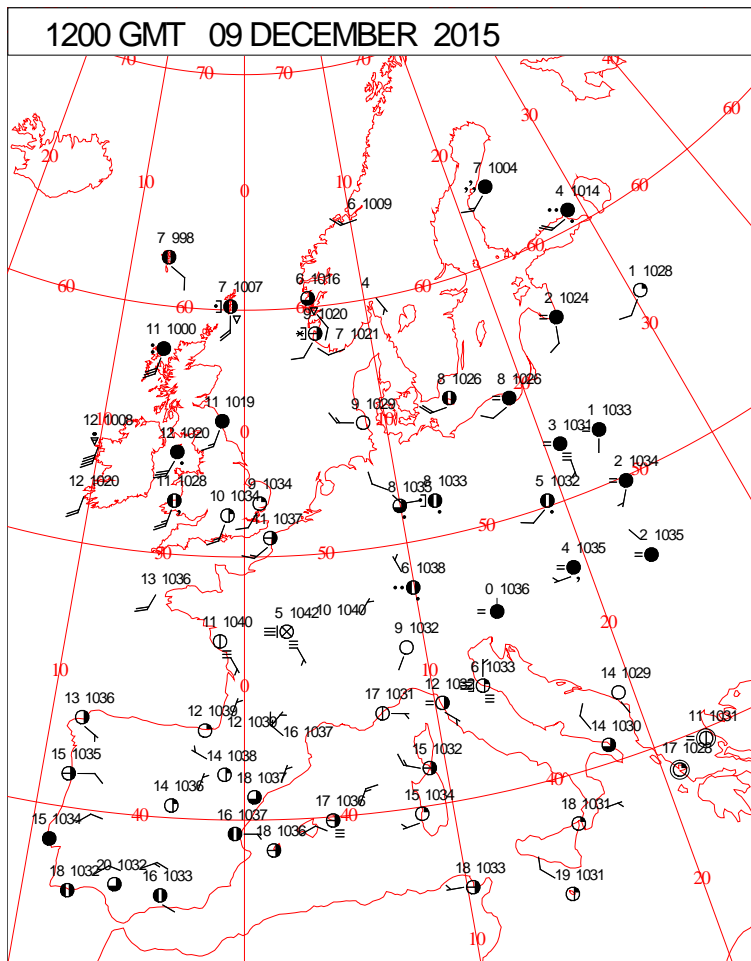
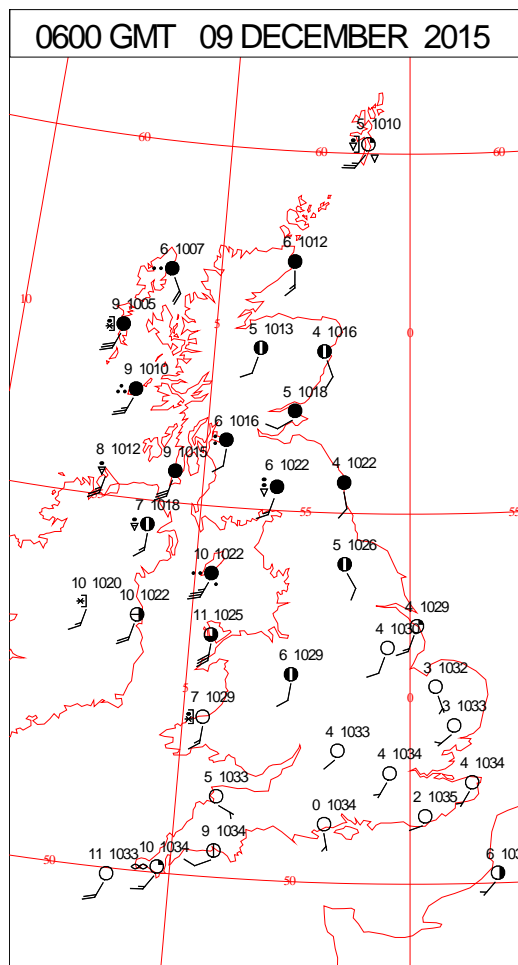
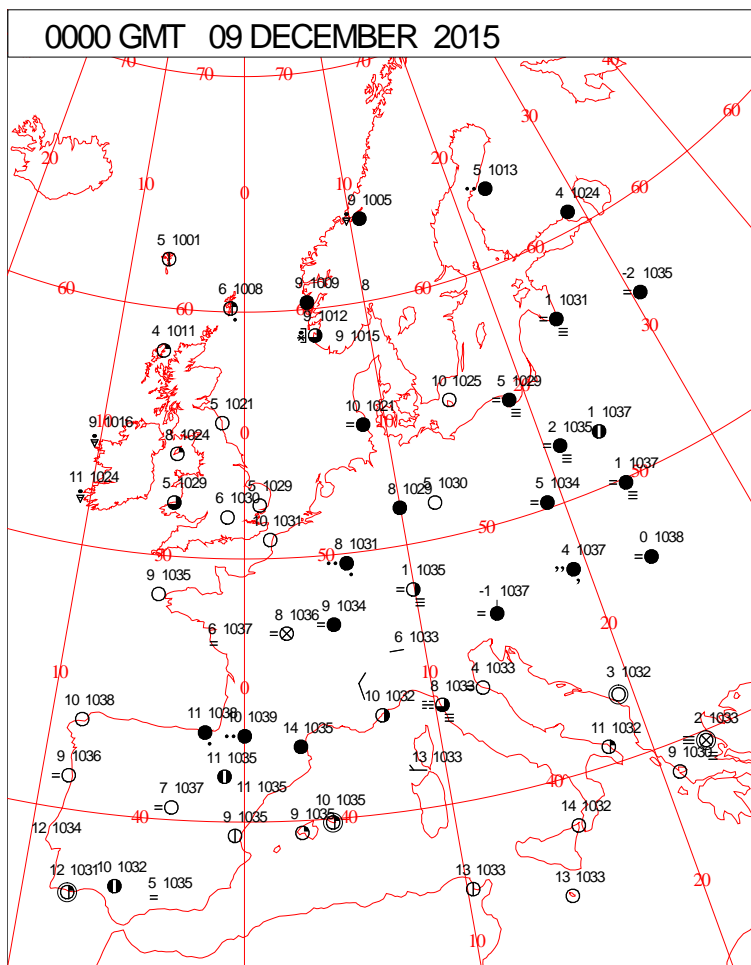
DAILY CLIMATE DATA



# DAILY WEATHER SUMMARY



# SURFACE REPORTS

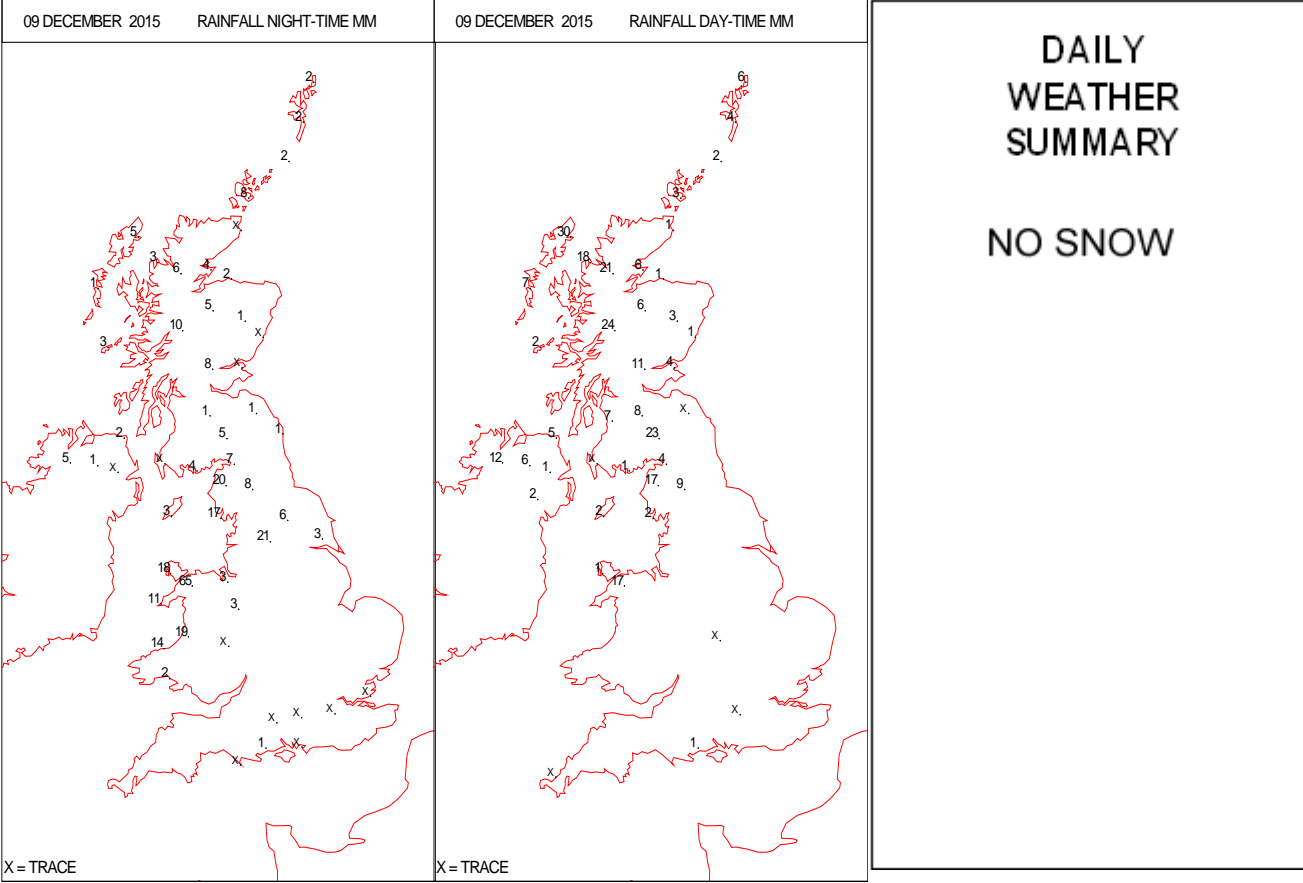
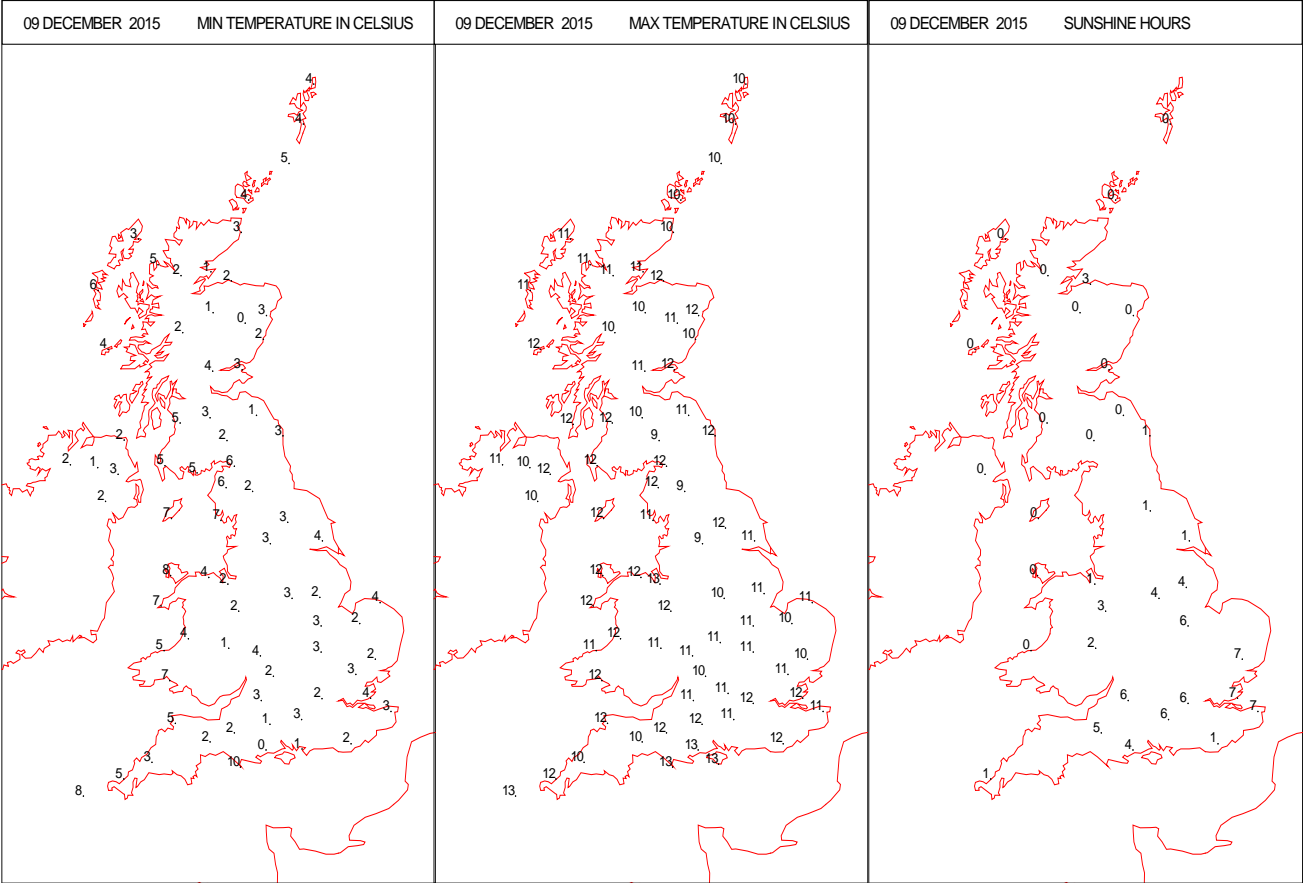




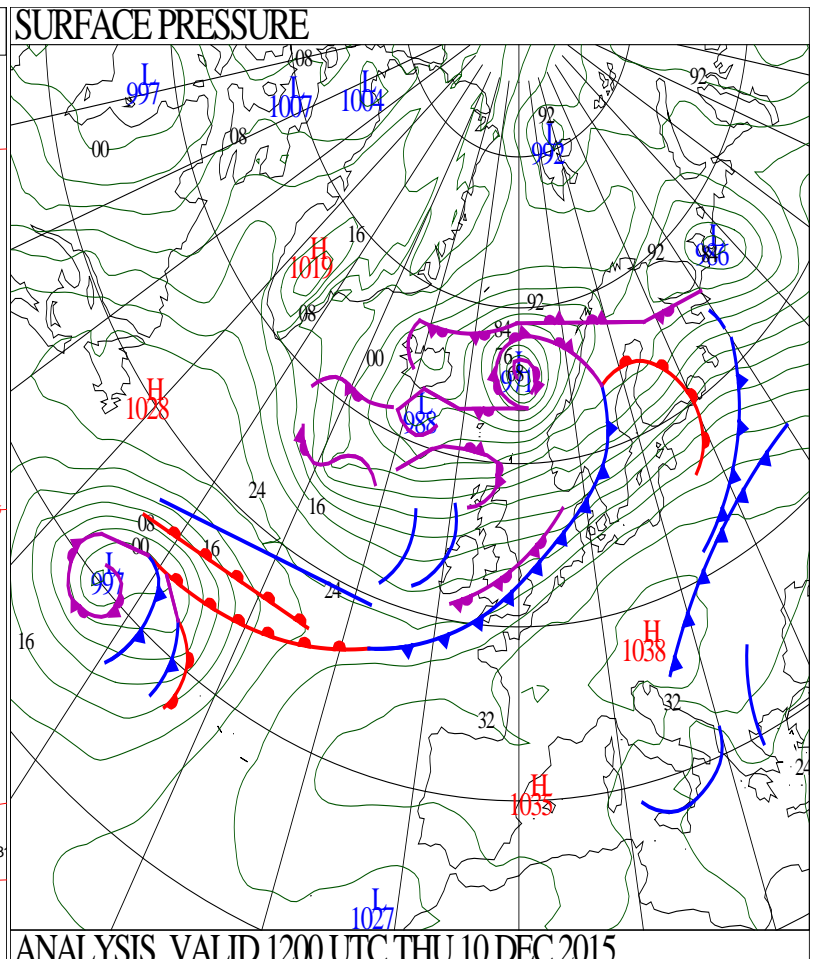
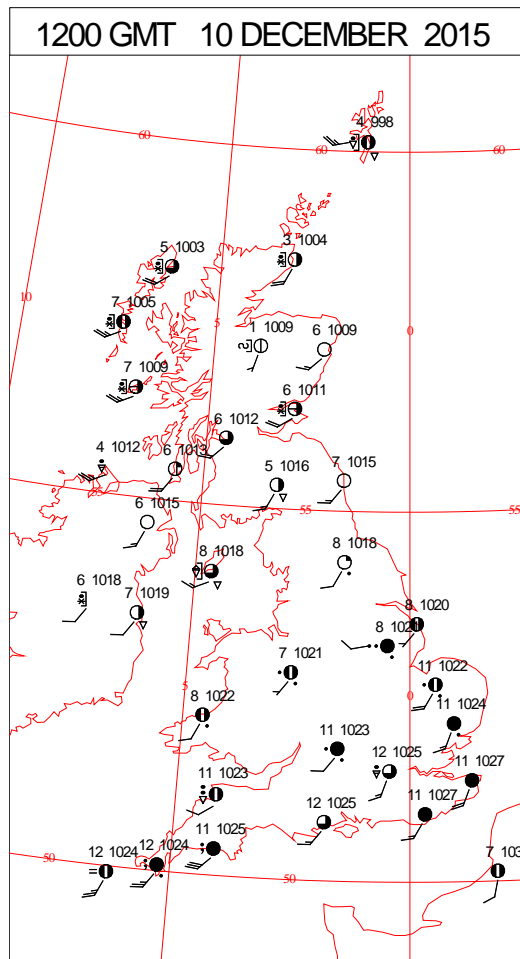
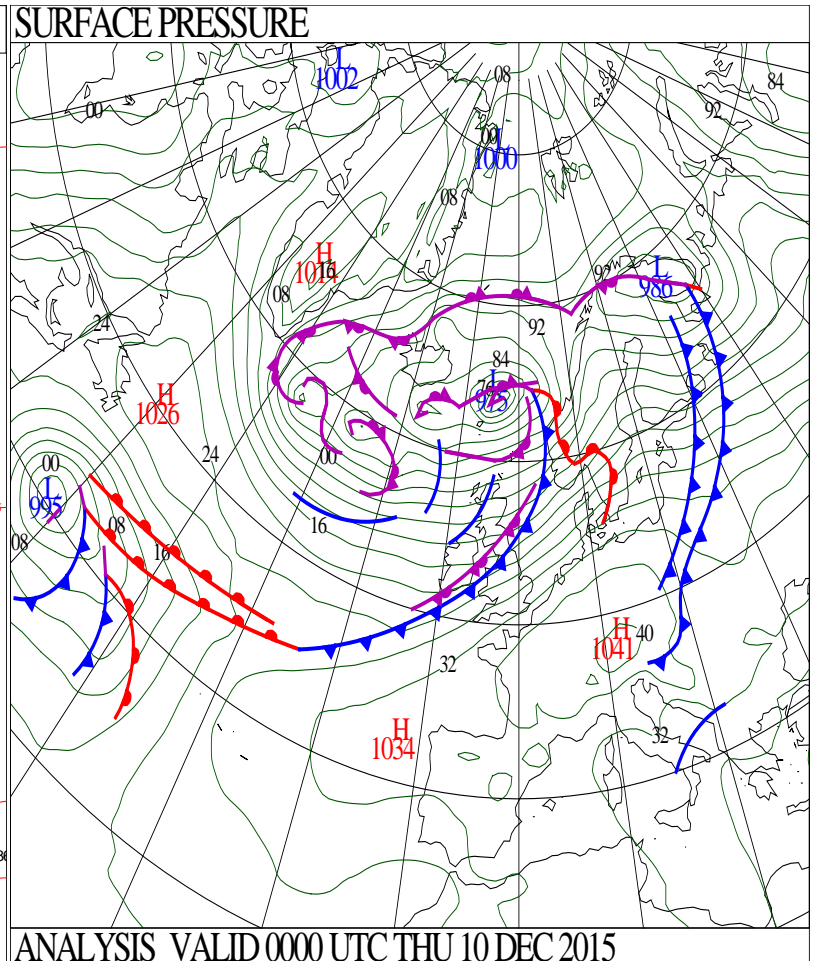
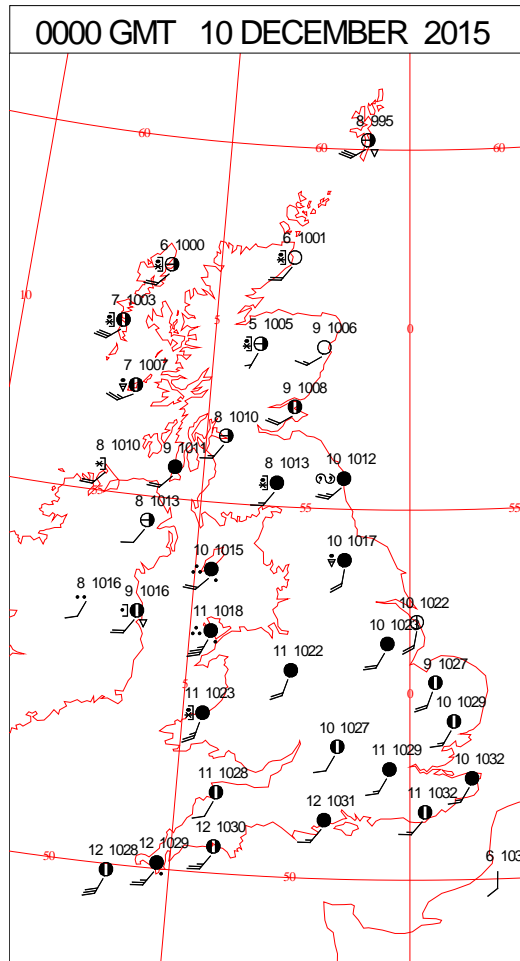
# SIGNIFICANT WEATHER

0600 GMT 09 DECEMBER 2015	SIG WEATHER	1200 GMT 09 DECEMBER 2015	SIG WEATHER	<p><b>Summary of UK Weather for Wednesday 09 December 2015.</b></p> <p>It was largely dry to start the night, with clear skies in many places. Across western parts there were a few showers, particularly in the north.</p> <p>Into the early hours a band of cloud and rain pushed into Northern Ireland and then into western parts of Scotland, with increasing winds.</p> <p>It was a chilly night for many parts, with some localised frost forming for some.</p> <p>Through the morning the rain pushed eastwards across Scotland, though this did break up by mid-morning, away from the far north.</p> <p>To the south there was plenty of sunshine, with cloud pushing in from the west later.</p> <p>By early afternoon further rain pushed in from the west across Scotland, with some heavy outbreaks in places. This then slowly moved south-eastwards across northern England through the evening.</p> <p>Temperatures were above average for the time of year, but it felt chilly in the brisk wind.</p>
1800 GMT 09 DECEMBER 2015	SIG WEATHER	0000 GMT 10 DECEMBER 2015	SIG WEATHER	<p><b>EXTREMES</b></p> <p><b>Highest Maximum:</b> 14.4 Teignmouth, Devon</p> <p><b>Lowest Maximum:</b> 8.7 Pateley Bridge, Ravens Nest, North Yorkshire</p> <p><b>Lowest Minimum:</b> -3.0 Edenfel, Co. Tyrone</p> <p><b>Lowest Grass Minimum:</b> -5.7 East Bergholt, Suffolk</p> <p><b>Most Rain:</b> 82.0 Capel Curig No3, Gwynedd</p> <p><b>Most Sun:</b> 6.6 Manston, Kent 6.6 Wattisham, Suffolk 6.6 Shoeburyness Landwick, Essex</p>

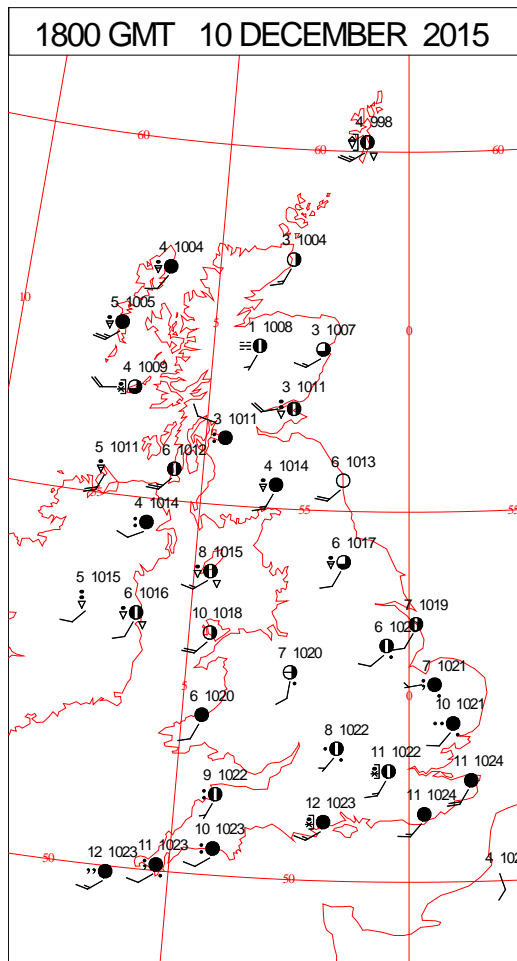
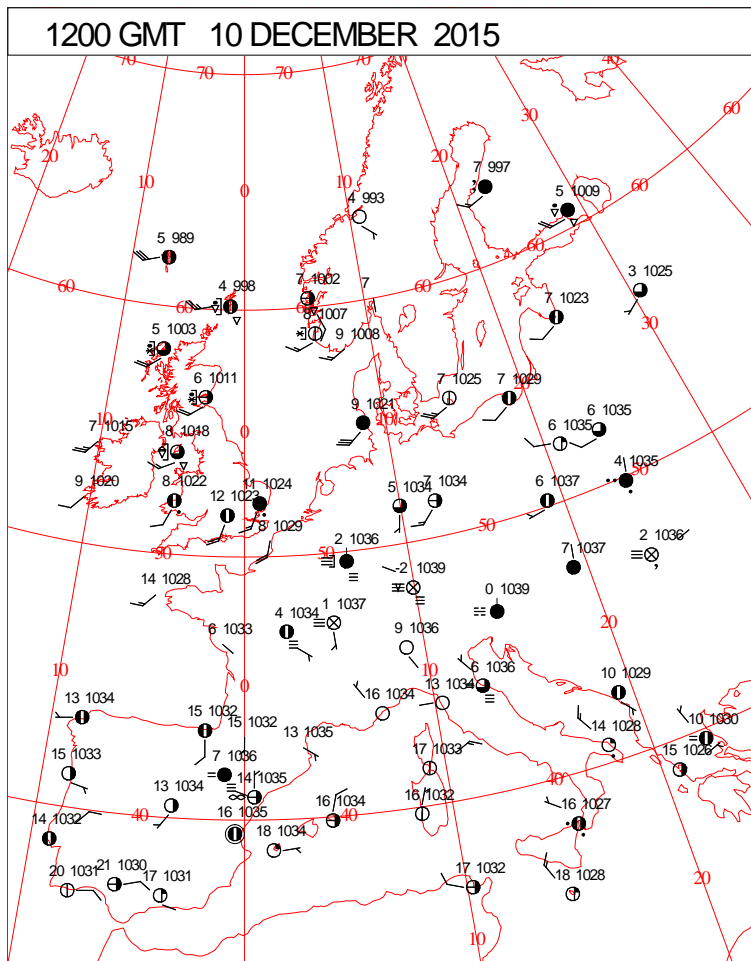
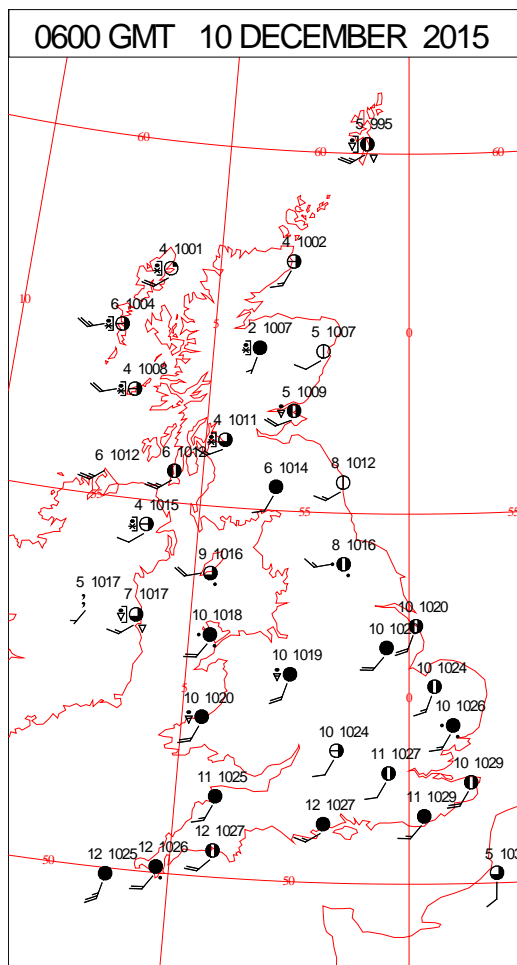
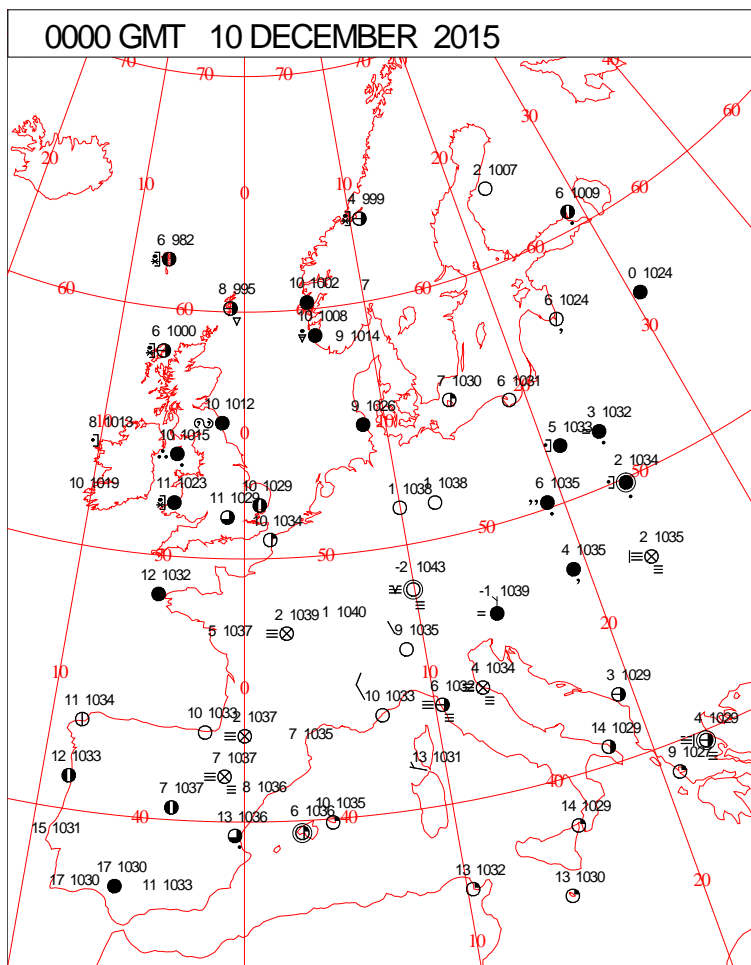
DAILY CLIMATE DATA



# DAILY WEATHER SUMMARY



## SURFACE REPORTS

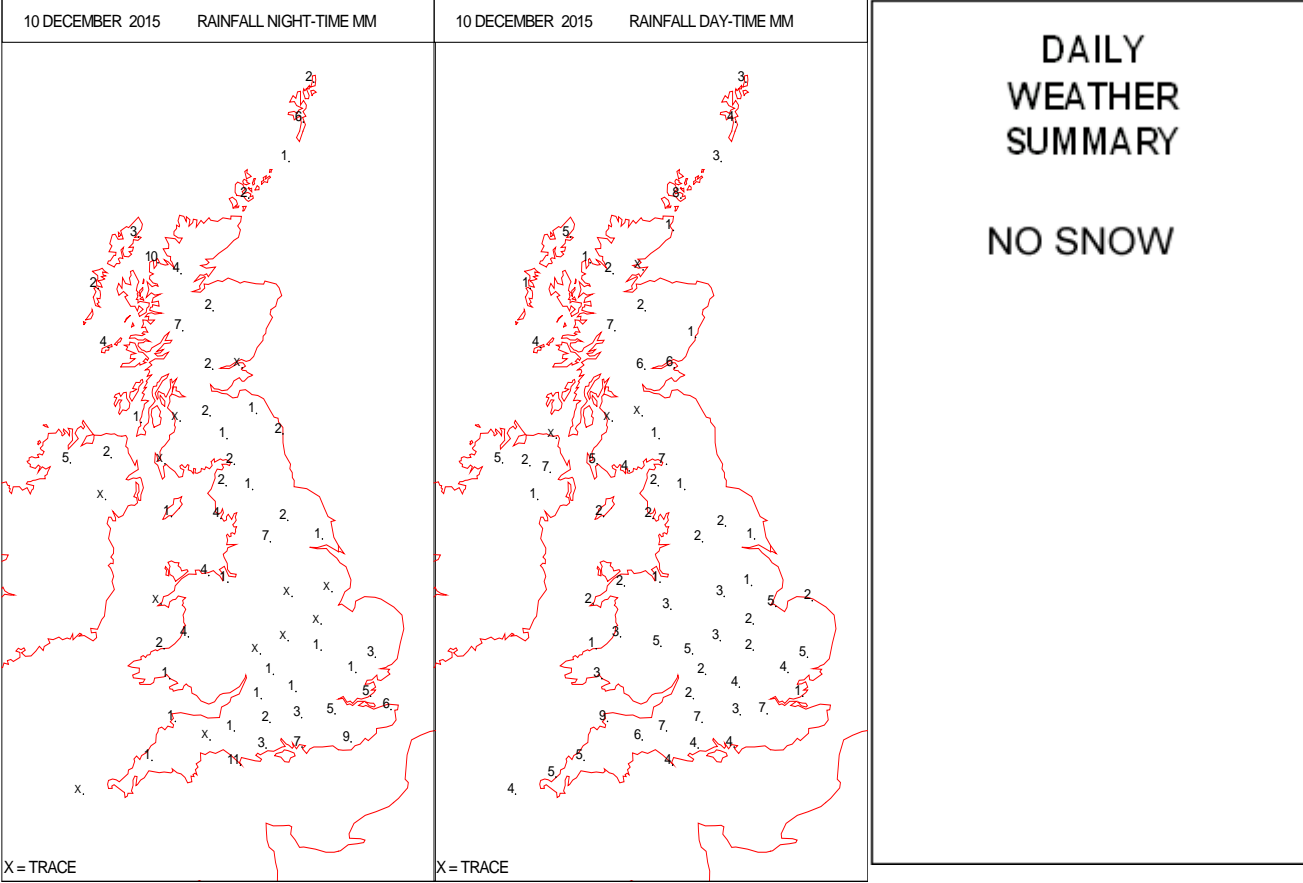
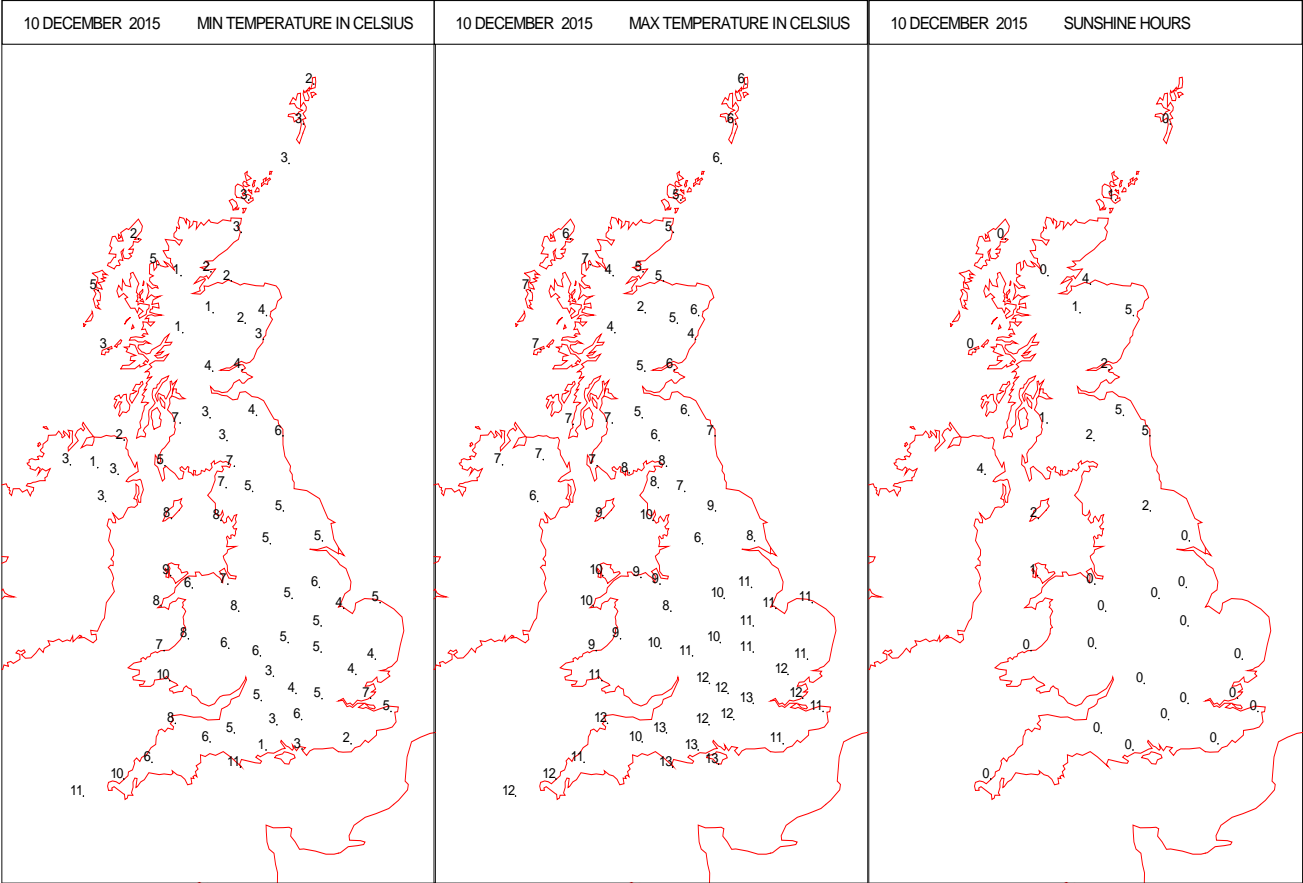


# SIGNIFICANT WEATHER

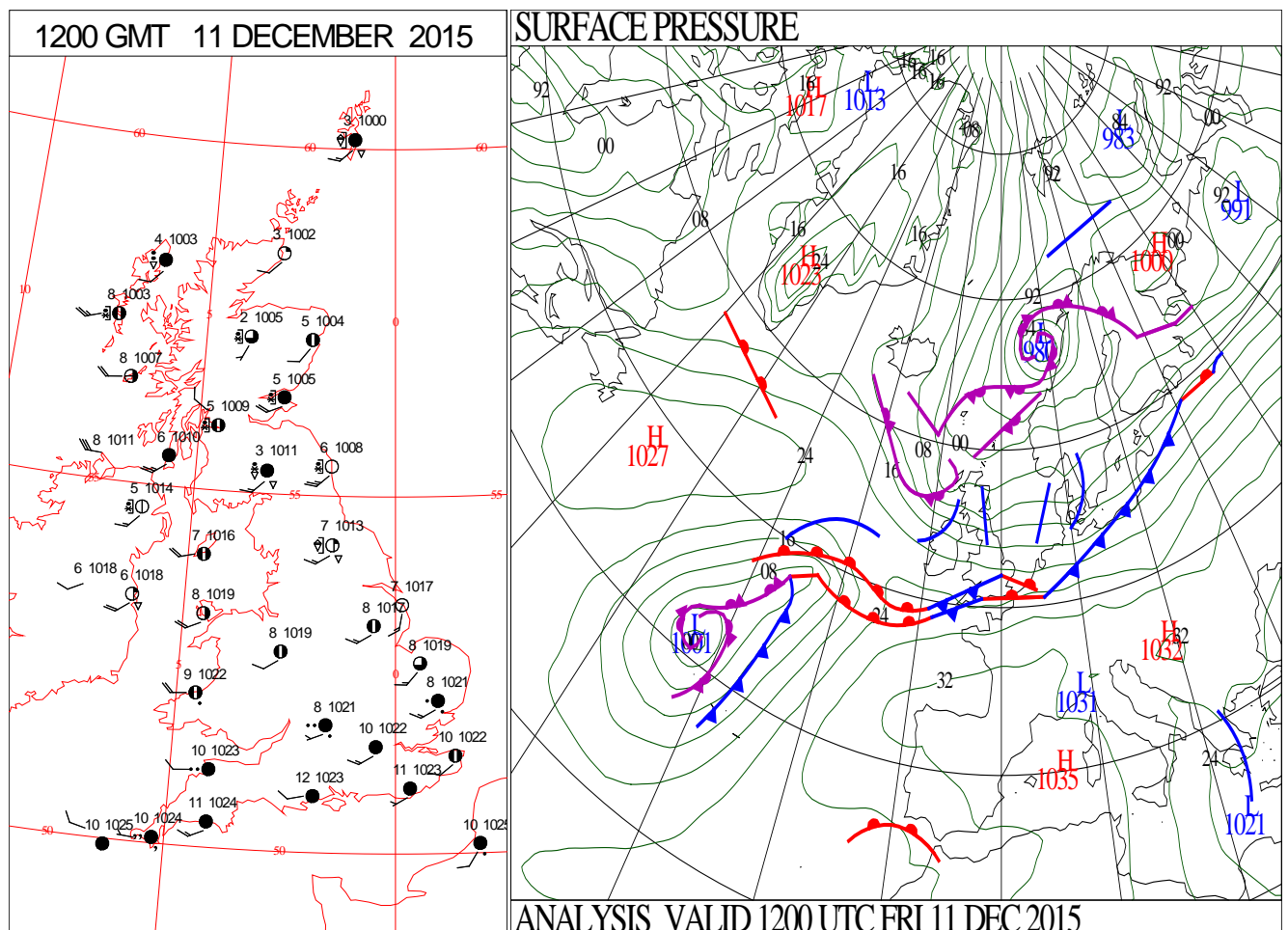
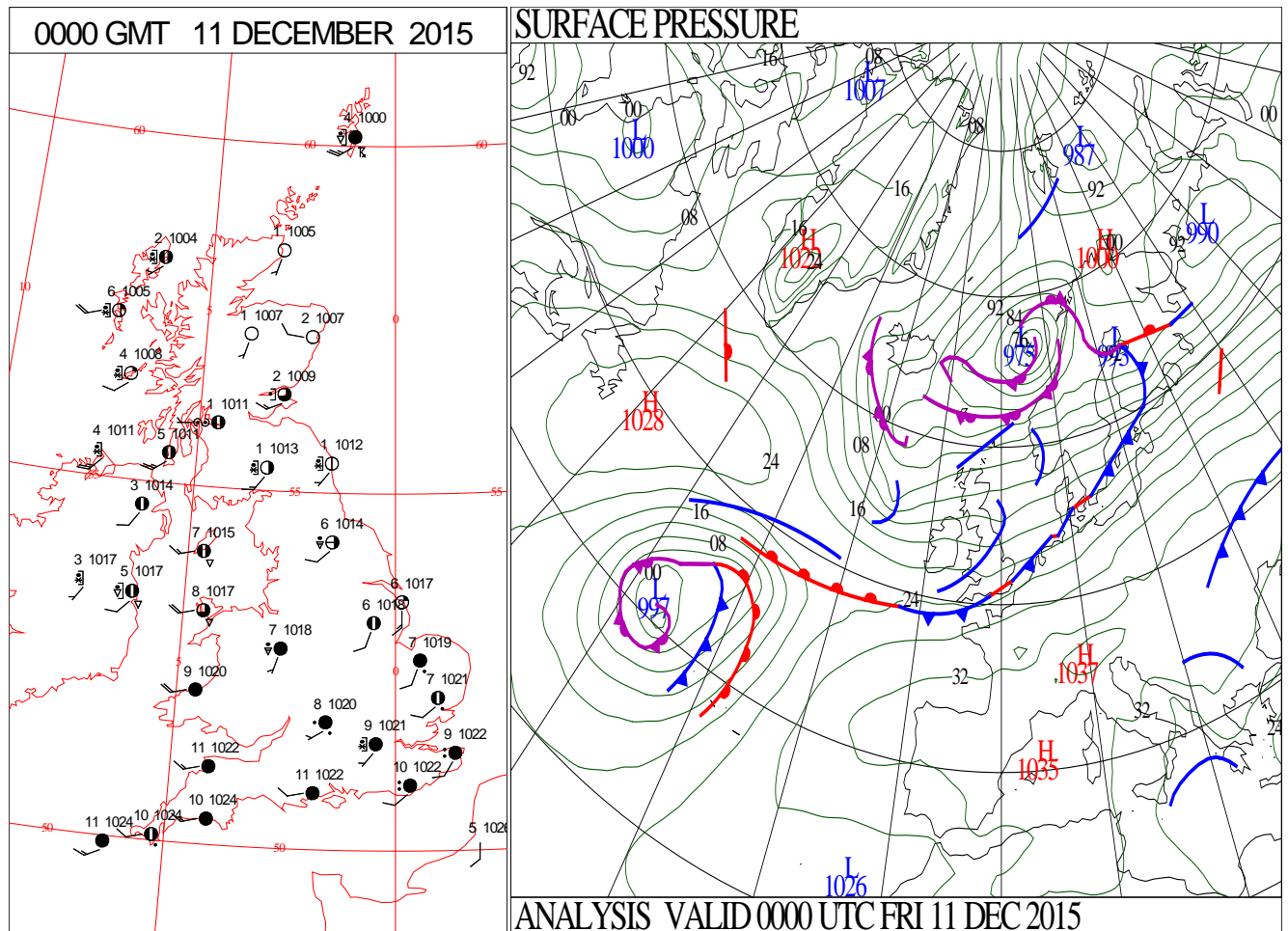
0600 GMT 10 DECEMBER 2015	SIG WEATHER	1200 GMT 10 DECEMBER 2015	SIG WEATHER	<p><b>Summary of UK Weather for Thursday 10 December 2015.</b></p> <p>There was a north-south divide across the U.K. overnight, with a cold front lying across northern Wales and England by morning. This separated the milder, cloudy south from the colder, clearer and showery north.</p> <p>The front itself was rather slow moving, and as a result rainfall totals mounted up, particularly across the already flood hit areas of Cumbria. It was also a rather windy night, especially in the north-west where there were coastal gales.</p> <p>Although mild in the south, it was chilly across Scotland, with temperatures near freezing.</p> <p>Through the morning the band of rain continued slowly south-eastwards, with drier and brighter conditions behind.</p> <p>The rain became lighter and more patchy into the afternoon across the south, but some heavy showers developed across Northern Ireland, Scotland and into northern England. Over the highest ground these fell as snow.</p> <p>Despite this, temperatures in southern England remained above average.</p>
1800 GMT 10 DECEMBER 2015	SIG WEATHER	0000 GMT 11 DECEMBER 2015	SIG WEATHER	<p><b>EXTREMES</b></p> <p><b>Highest Maximum:</b> 15.0 Teignmouth, Devon</p> <p><b>Lowest Maximum:</b> 2.1 Aviemore, Inverness-Shire</p> <p><b>Lowest Minimum:</b> -0.4 Wallington, Northumberland</p> <p><b>Lowest Grass Minimum:</b> -5.0 Amersham Field Centre, Buckinghamshire</p> <p><b>Most Rain:</b> 27.2 Shanklin, Isle of Wight</p> <p><b>Most Sun:</b> 5.6 Ballywattcock, Co. Down</p>



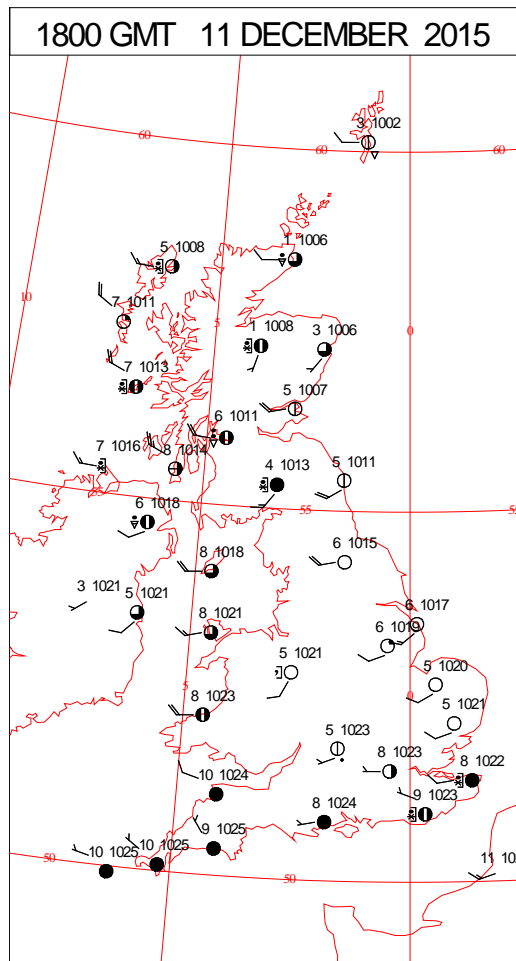
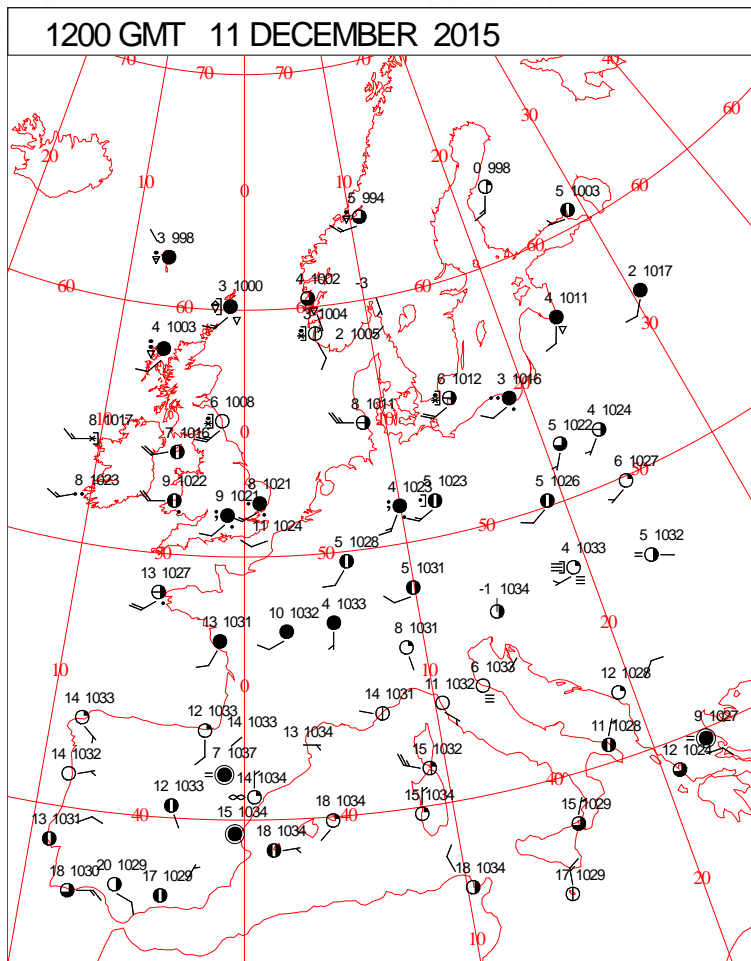
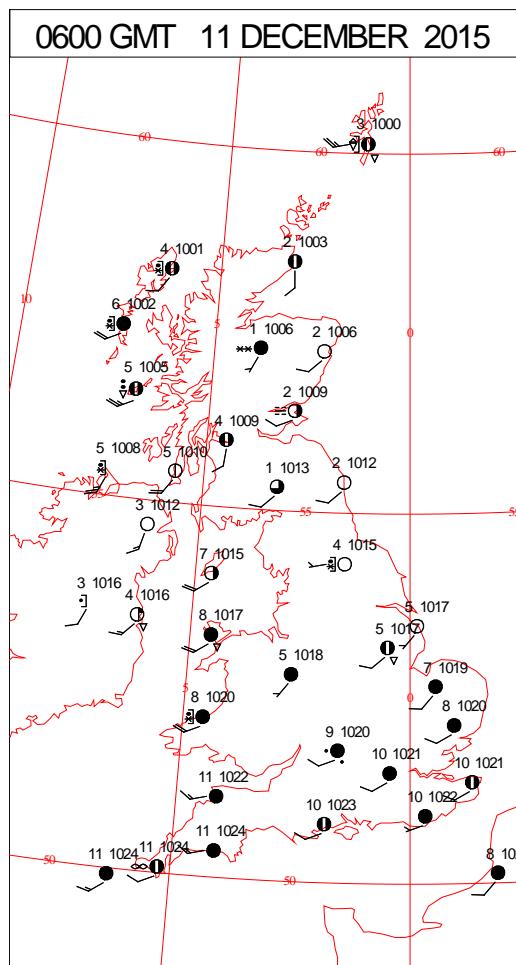
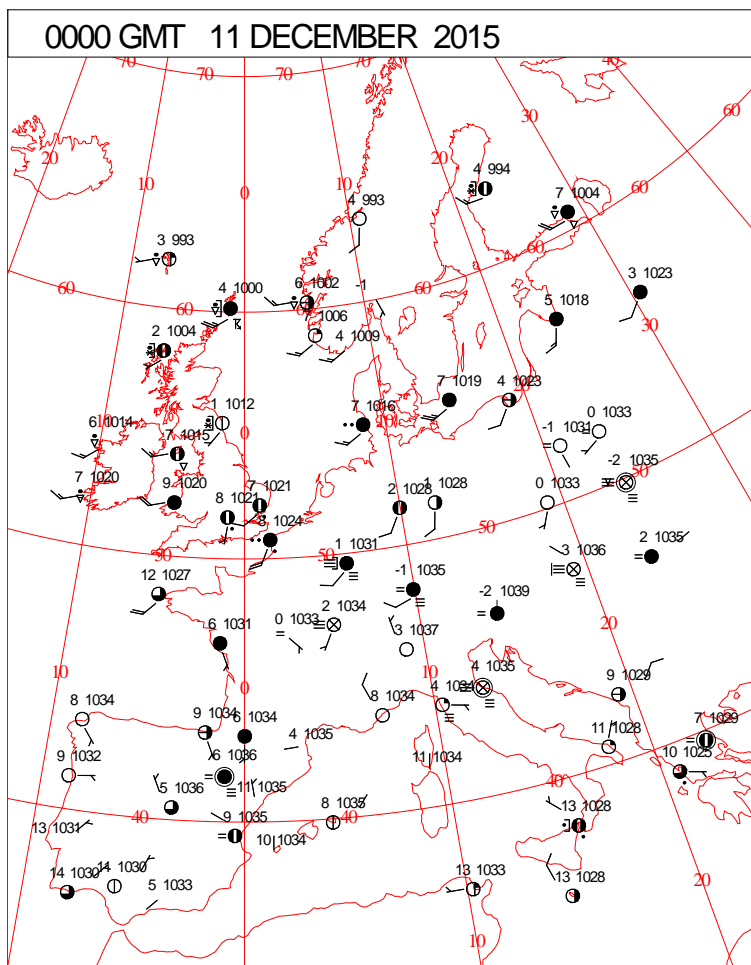
DAILY CLIMATE DATA



# DAILY WEATHER SUMMARY



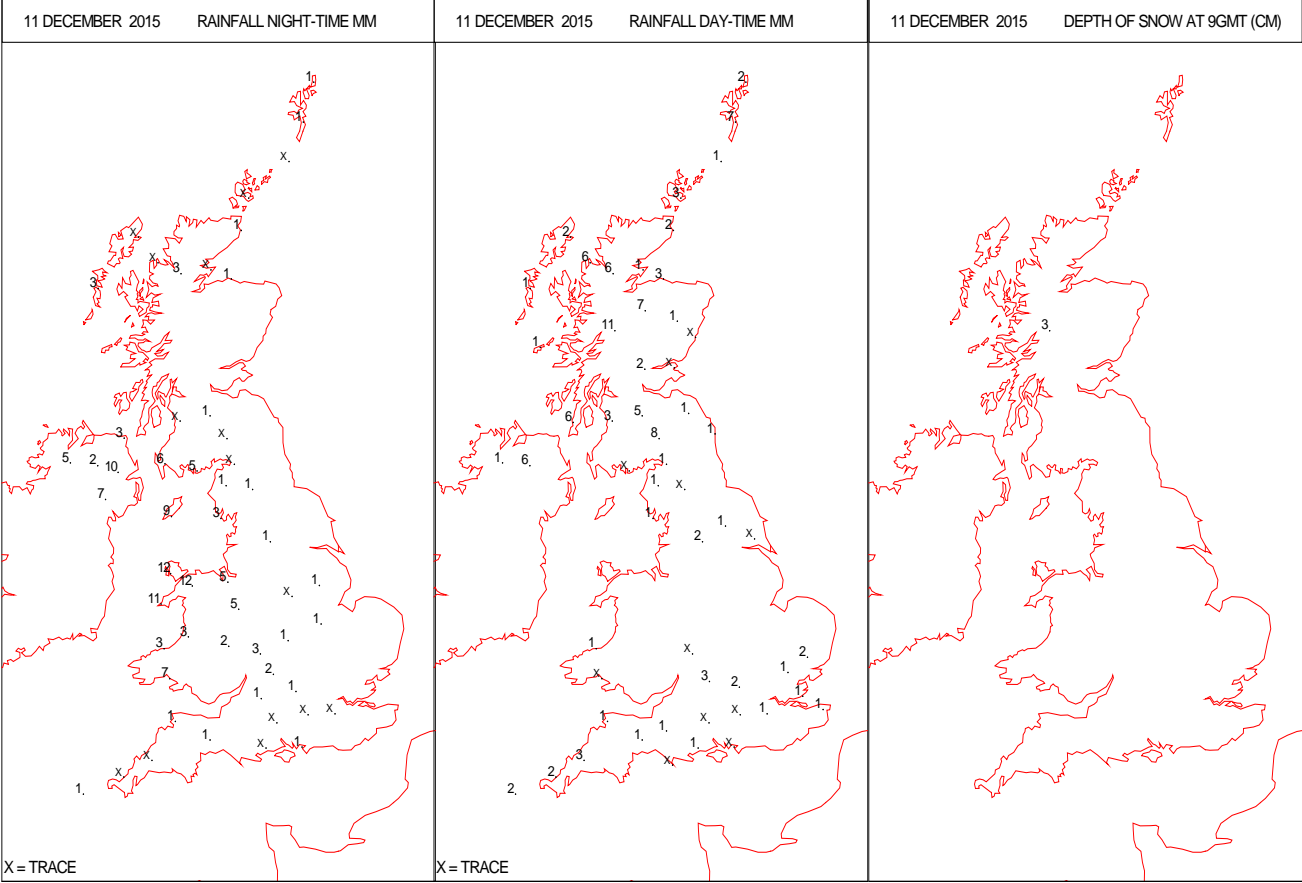
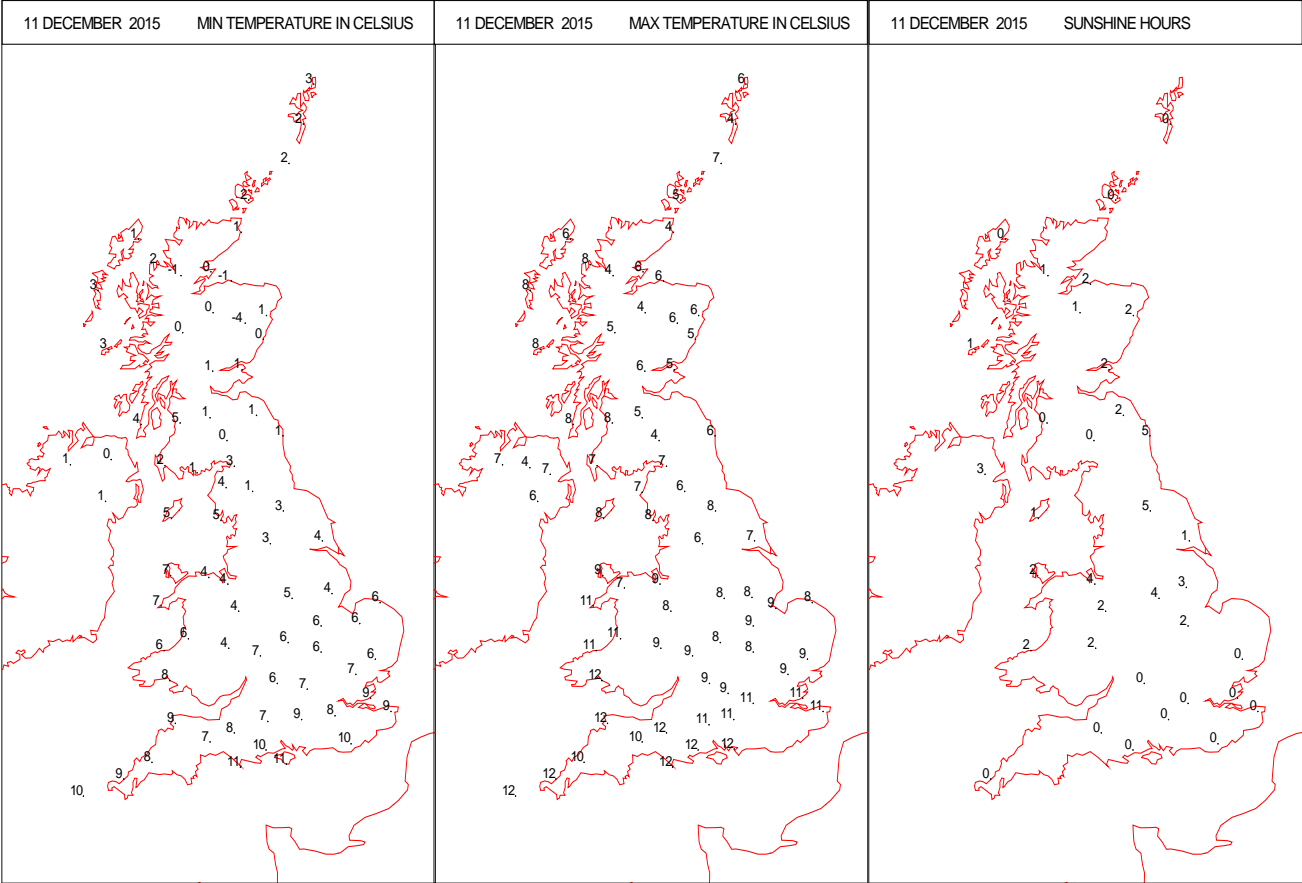
# SURFACE REPORTS



SIGNIFICANT WEATHER

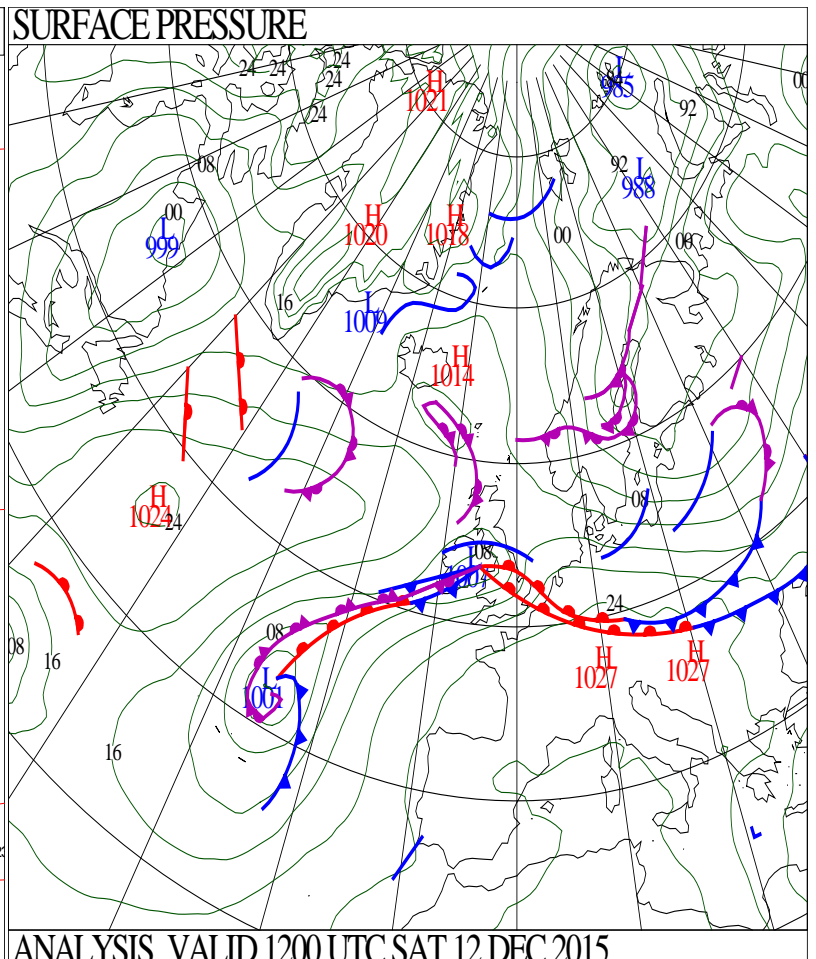
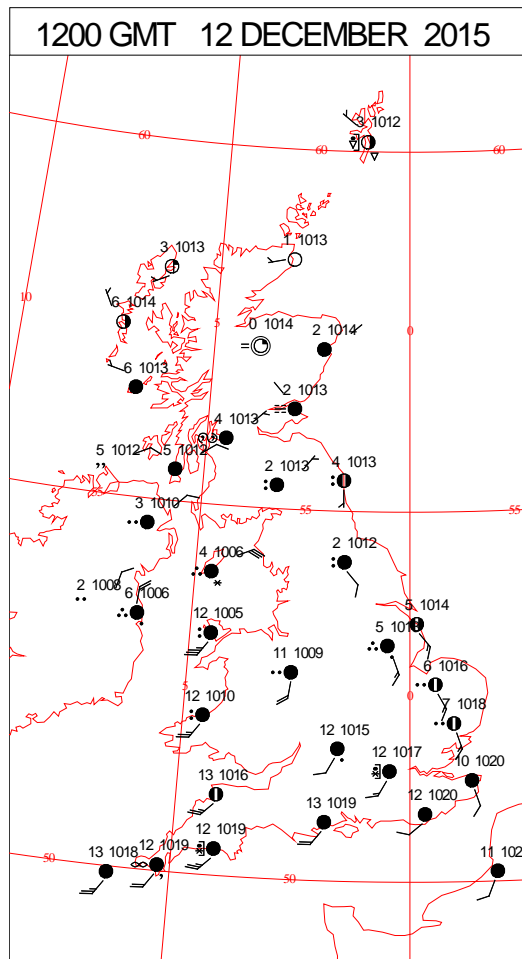
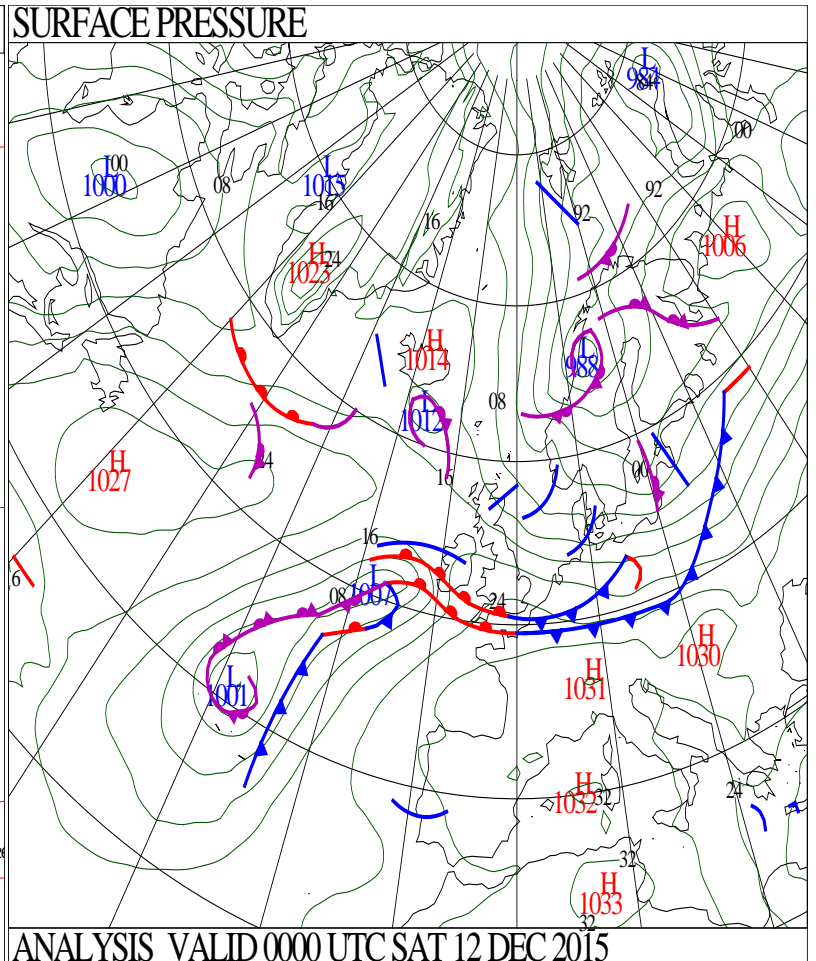
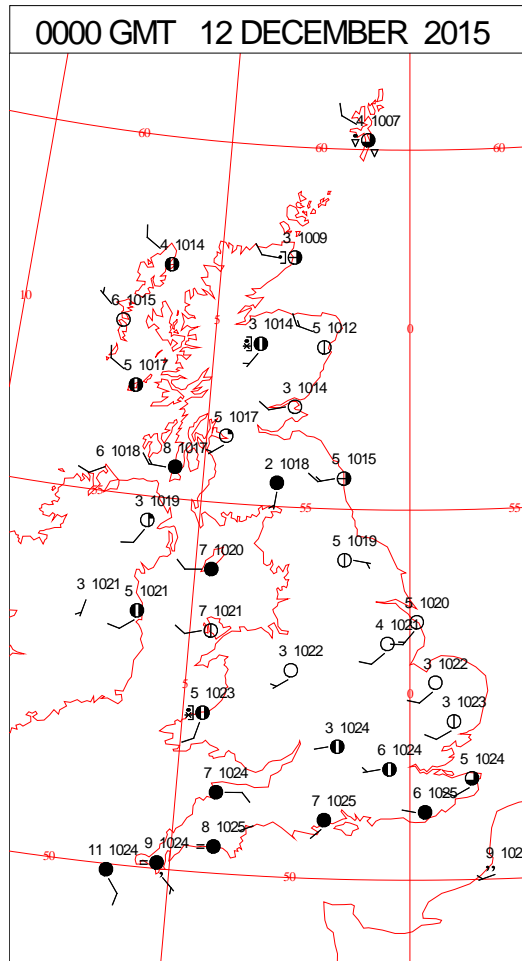
0600 GMT 11 DECEMBER 2015 SIG WEATHER	1200 GMT 11 DECEMBER 2015 SIG WEATHER	<p><b>Summary of UK Weather for Friday 11 December 2015.</b></p> <p>A band of cloud and patchy rain remained over southern England and Wales overnight, edging slightly further south. Temperatures remained mild in the south, but elsewhere it was a colder and clearer night for most.</p> <p>There were further showers in the north-west, and these were wintry over the hills. It was a cold night in the north too, with temperatures close to freezing for most.</p> <p>It was also windy for most areas, particularly in the north-west, where there were some coastal gales.</p> <p>The cloud and rain in the south gradually edged south and eastwards through the day, with things turning largely dry there, and it stayed mostly dry across central parts.</p> <p>In the north it was a blustery and showery day. Some of the showers turned heavy and wintry over the higher ground.</p> <p>The showers in the north became widespread through the evening, and some were still wintry over the hills. Further south it quickly turned colder than of late under often clear skies.</p>
1800 GMT 11 DECEMBER 2015 SIG WEATHER	0000 GMT 12 DECEMBER 2015 SIG WEATHER	
		<p><b>EXTREMES</b></p> <p><b>Highest Maximum:</b> 14.2 Teignmouth, Devon</p> <p><b>Lowest Maximum:</b> 3.0 Cromdale, Nairnshire</p> <p><b>Lowest Minimum:</b> -3.7 Aboyne No2, Aberdeenshire</p> <p><b>Lowest Grass Minimum:</b> -7.1 Aboyne No2, Aberdeenshire -7.1 Durriss, Aberdeenshire</p> <p><b>Most Rain:</b> 31.6 Affric Lodge No2, Inverness-Shire</p> <p><b>Most Sun:</b> 5.0 Boulmer, Northumberland</p>

DAILY CLIMATE DATA

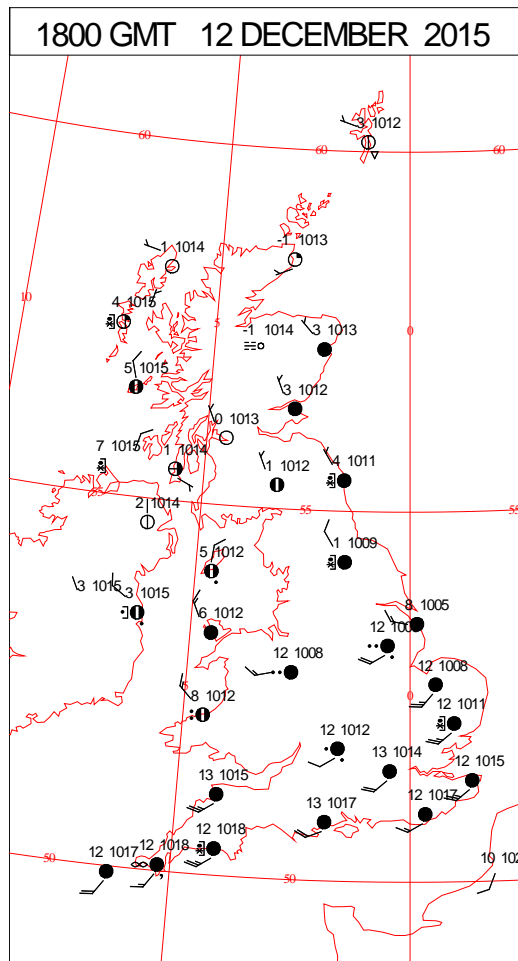
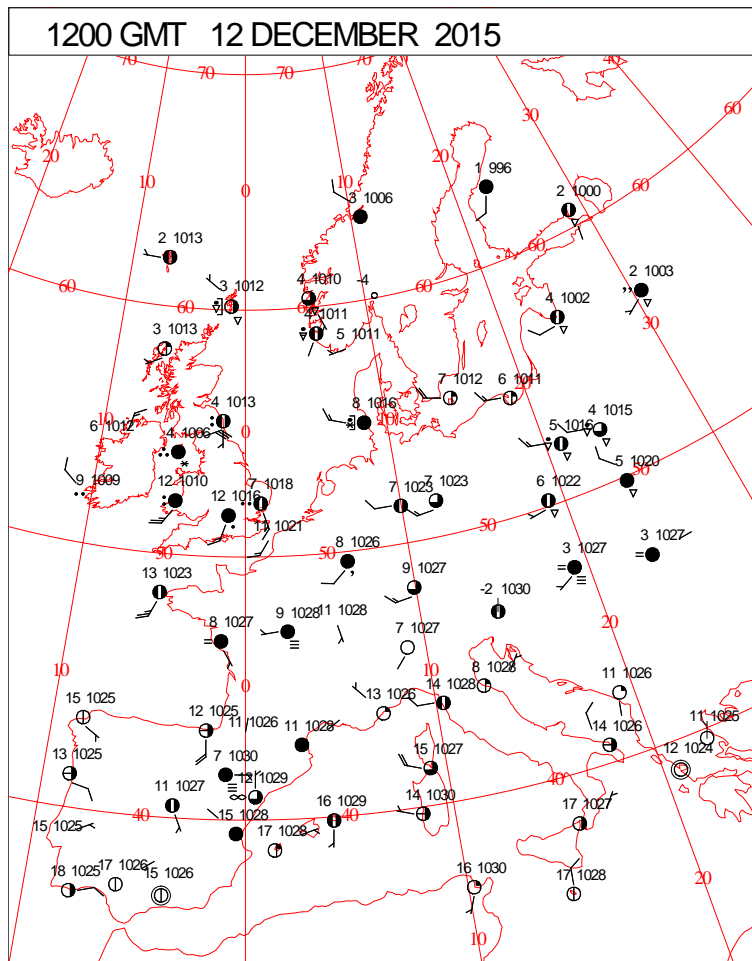
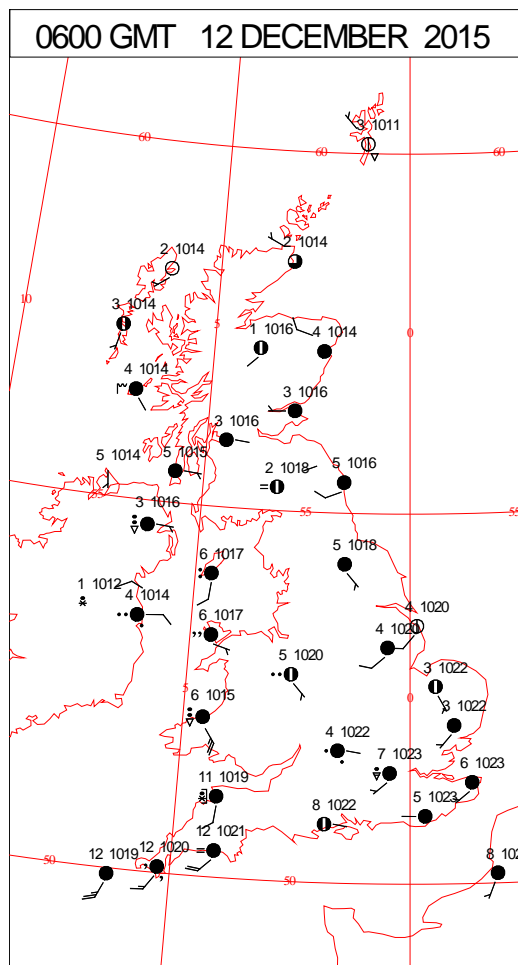
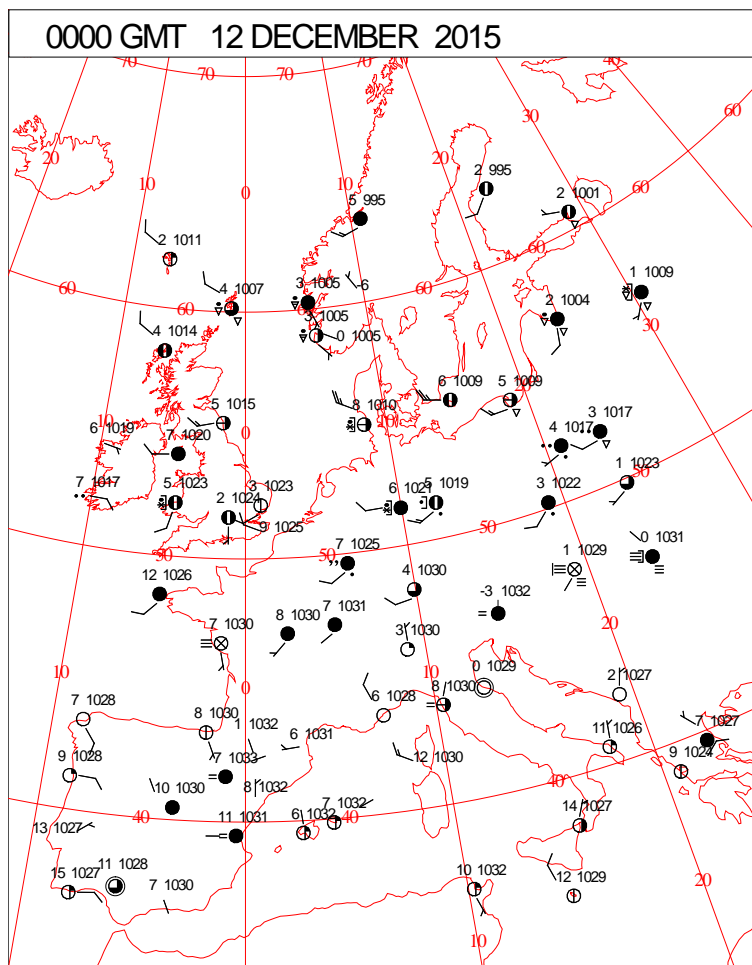




# DAILY WEATHER SUMMARY



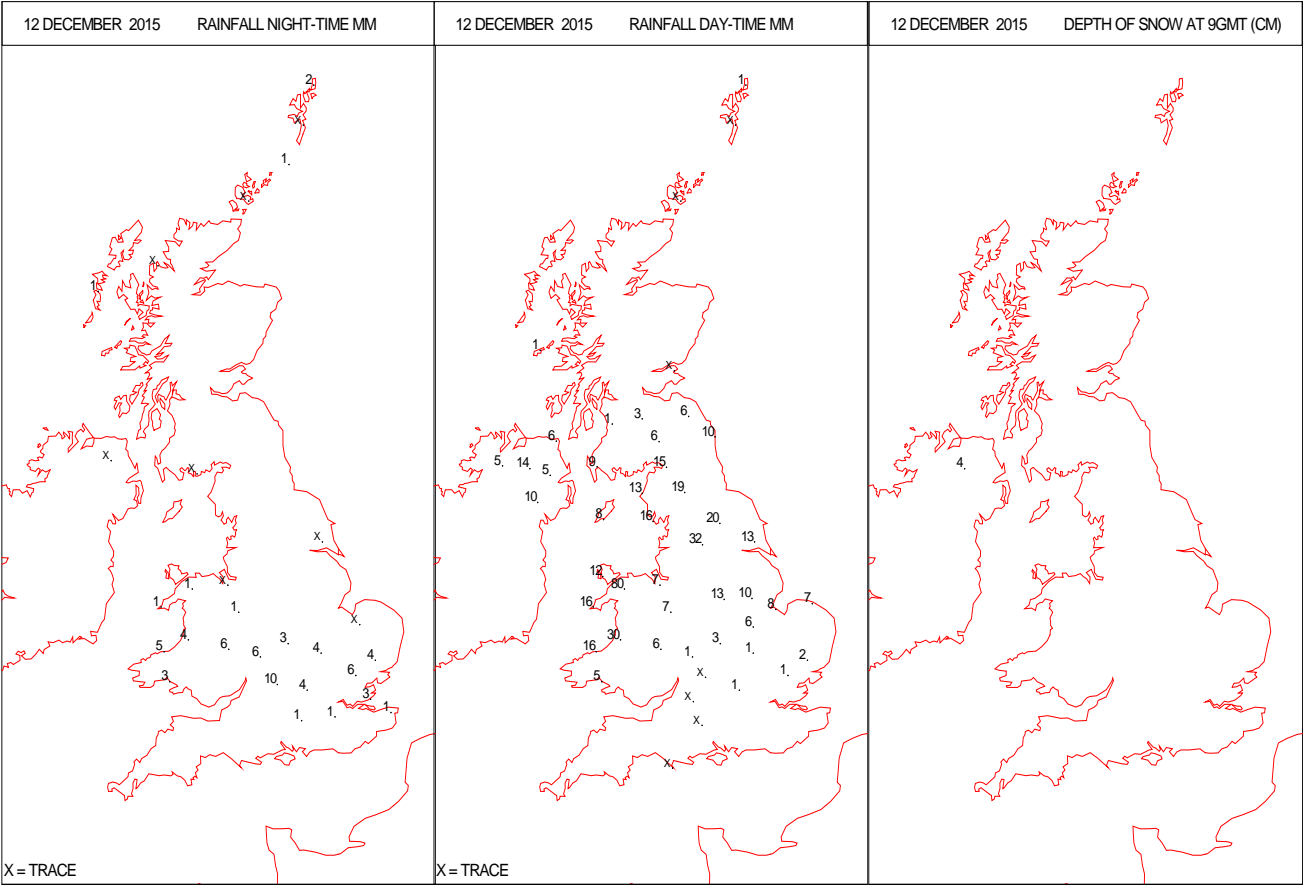
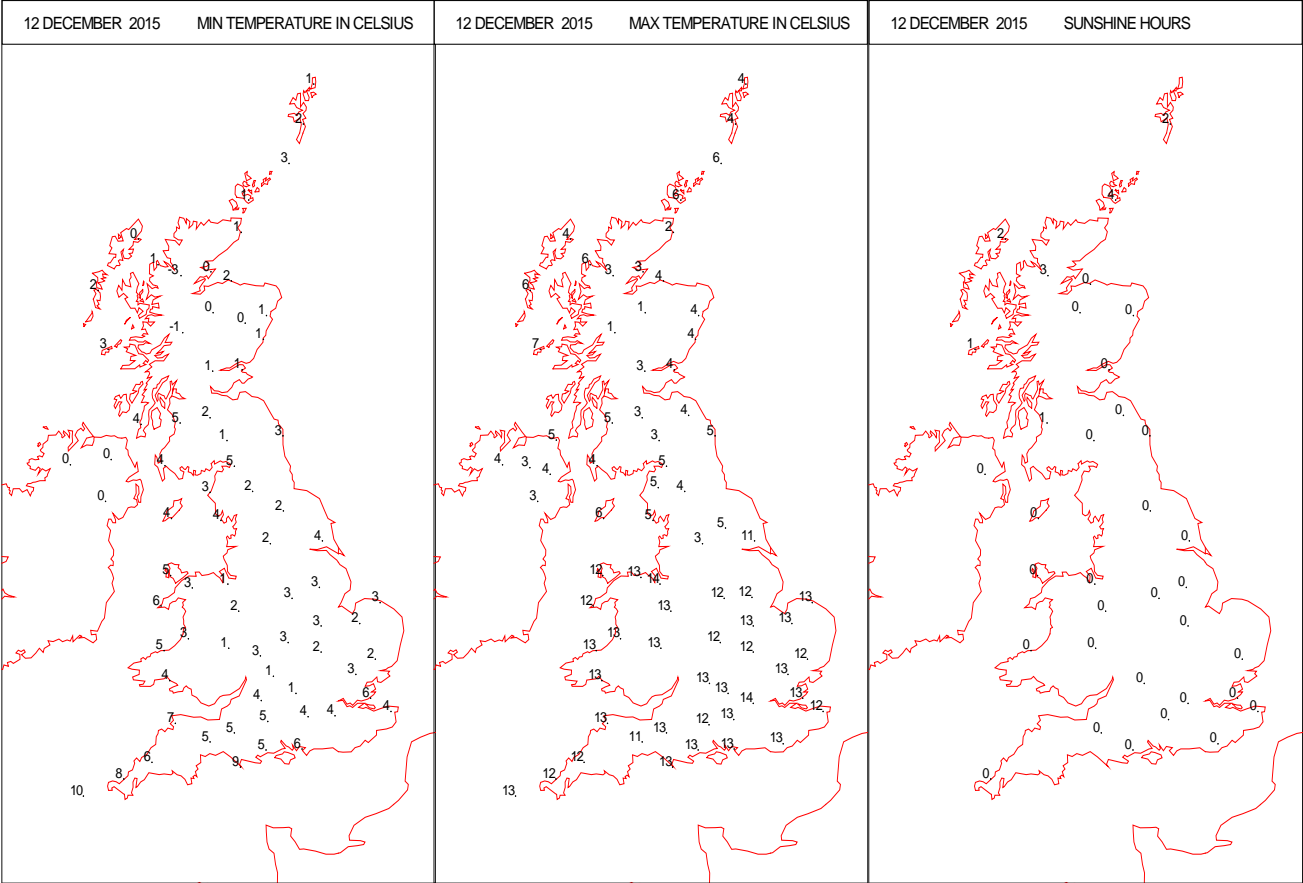
# SURFACE REPORTS



SIGNIFICANT WEATHER

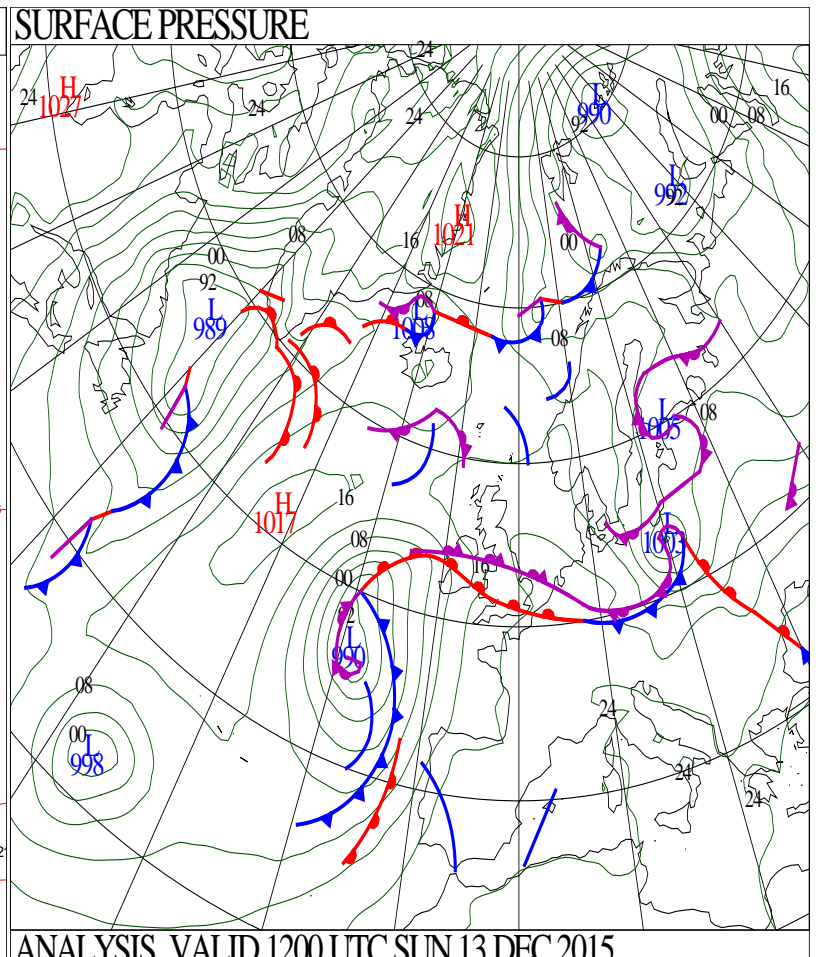
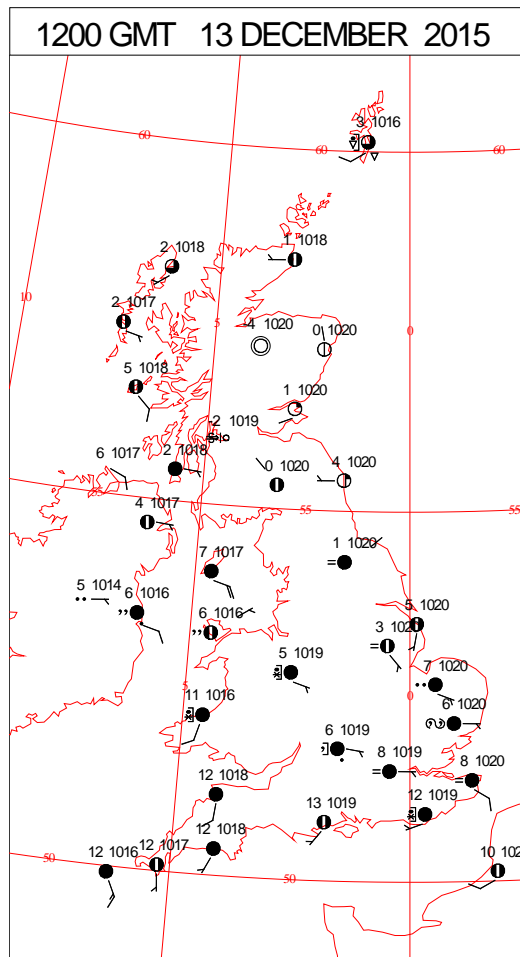
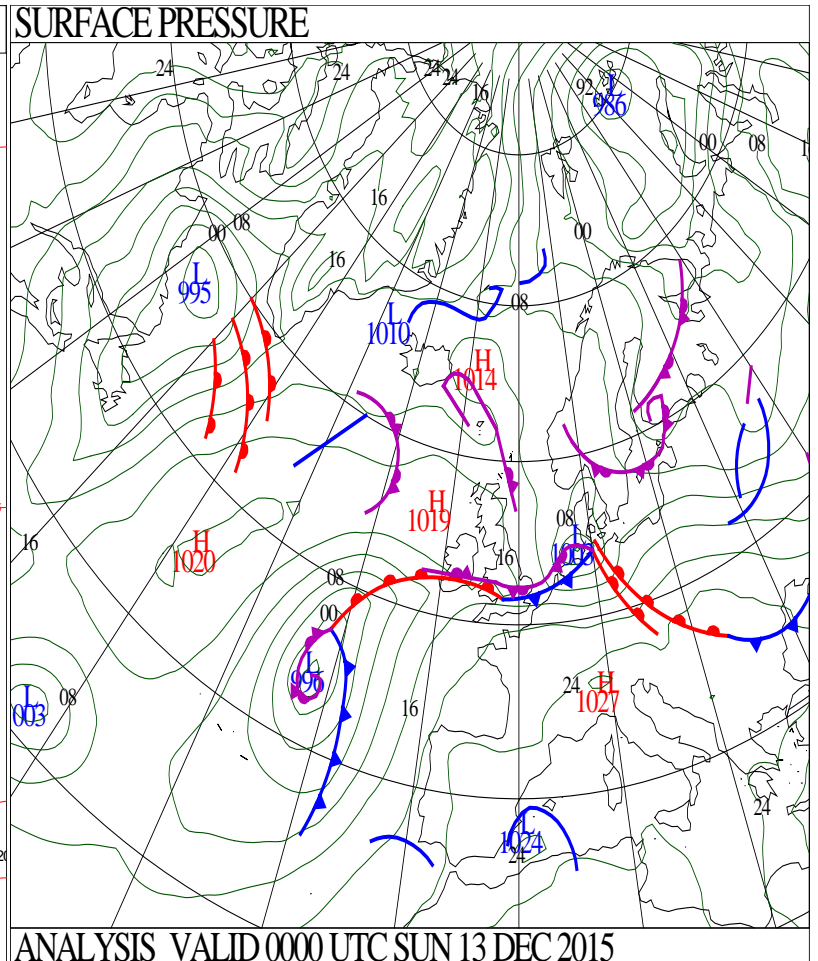
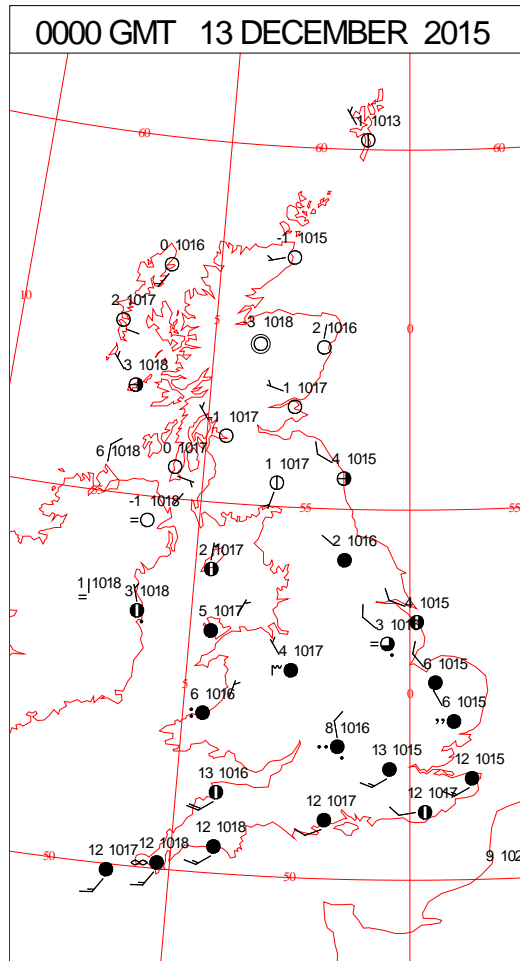
0600 GMT 12 DECEMBER 2015 SIG WEATHER	1200 GMT 12 DECEMBER 2015 SIG WEATHER	<p><b>Summary of UK Weather for Saturday 12 December 2015.</b></p> <p>Heavy rain moved in from the west overnight, falling as sleet and snow over the hills in Northern Ireland and north Wales. Showers continued across north-west Scotland, and again they were wintry over high ground.</p> <p>In clearer skies further north temperatures fell close to freezing for most places, and there was a sharp contrast in the south, where temperatures held up in double figures Celsius.</p> <p>The heavy rain continued north-eastwards during the day, giving snow across parts of Northern Ireland, the Pennines, Cumbrian Fells and southern Scotland. The rest of Scotland was largely dry, but showers continued across the north and north-west.</p> <p>Several centimetres of snow accumulated at Shap and Spadeadam, but snow also fell across Newcastle and Durham, so was by no means confined to high ground.</p> <p>The heaviest rain fell across north Wales, and this is where the strongest wind gusts were recorded.</p> <p>Most of southern England was dry but cloudy.</p> <p>During the evening, rain moved southwards, allowing temperatures across much of the U.K. to fall quickly close to freezing, leading to icy stretches and even patches of freezing fog.</p>
1800 GMT 12 DECEMBER 2015 SIG WEATHER	0000 GMT 13 DECEMBER 2015 SIG WEATHER	
		<p><b>EXTREMES</b></p> <p><b>Highest Maximum:</b> 14.0 Bognor Regis, West Sussex 14.0 Hereford Credenhill, Hereford &amp; Worcester</p> <p><b>Lowest Maximum:</b> 0.7 Lentrán, Inverness-Shire</p> <p><b>Lowest Minimum:</b> -5.1 Portpatrick, Craigenlee Croft, Wigtonshire</p> <p><b>Lowest Grass Minimum:</b> -7.0 Portpatrick, Craigenlee Croft, Wigtonshire</p> <p><b>Most Rain:</b> 80.8 Capel Curig No3, Gwynedd</p> <p><b>Most Sun:</b> 6.2 Guernsey Airport, Guernsey</p>

DAILY CLIMATE DATA





# DAILY WEATHER SUMMARY



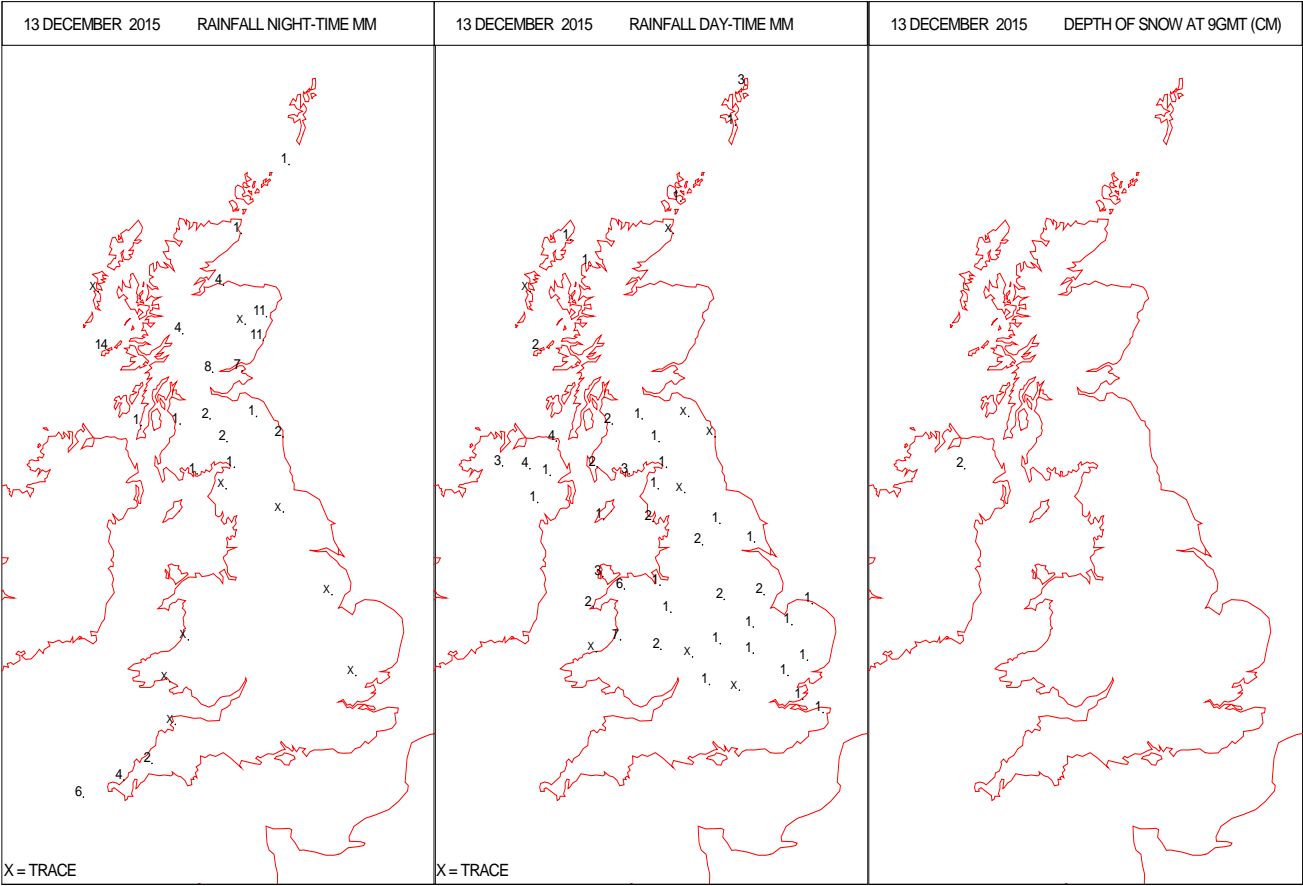
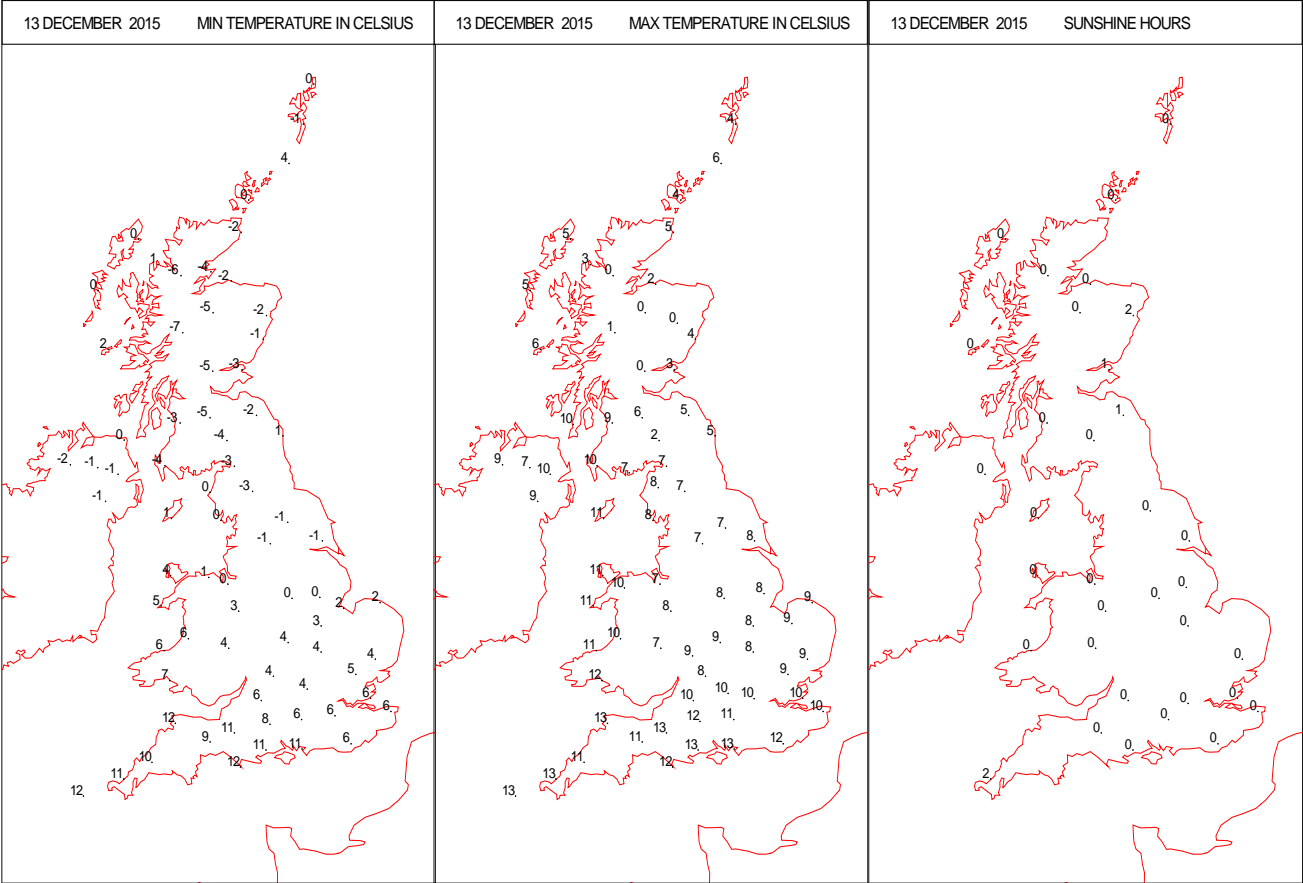




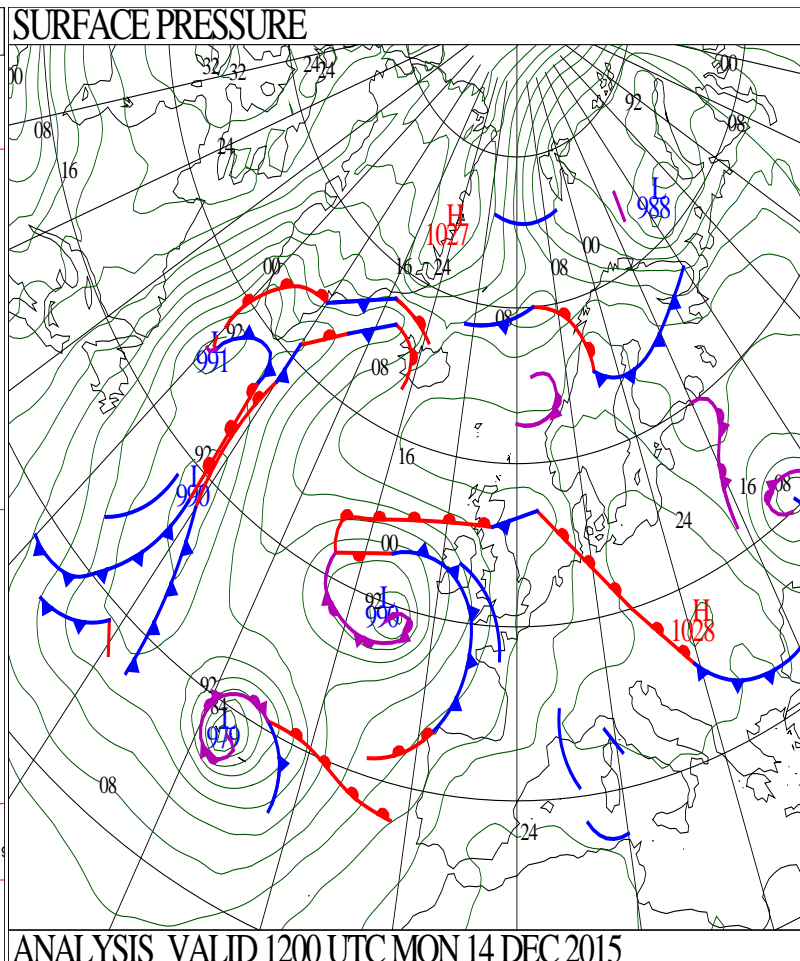
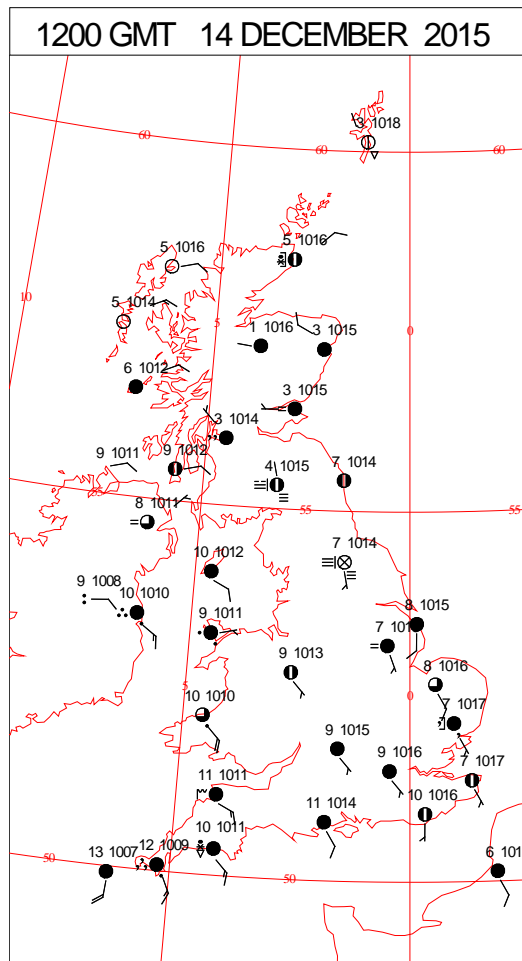
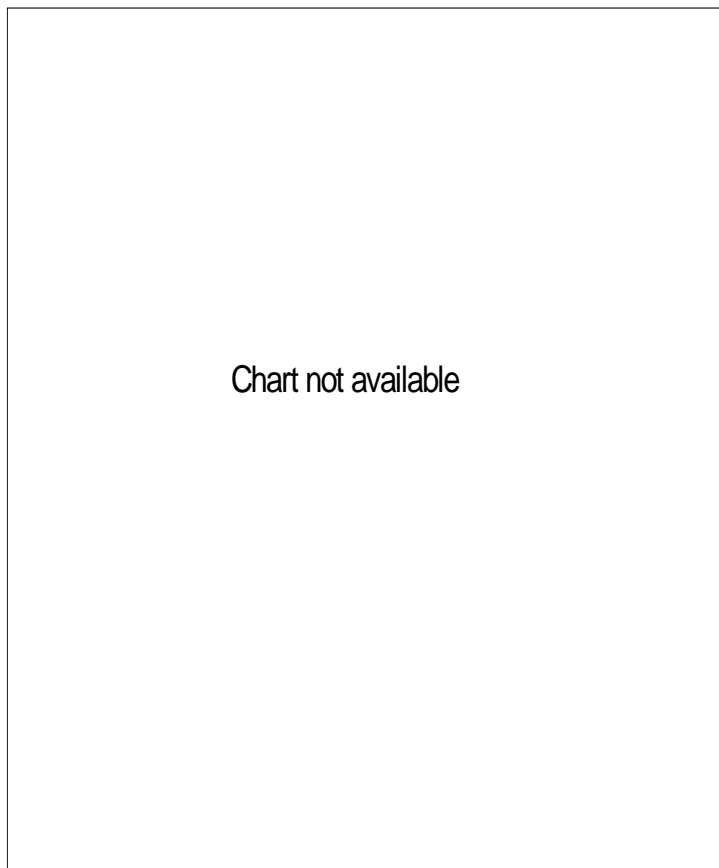
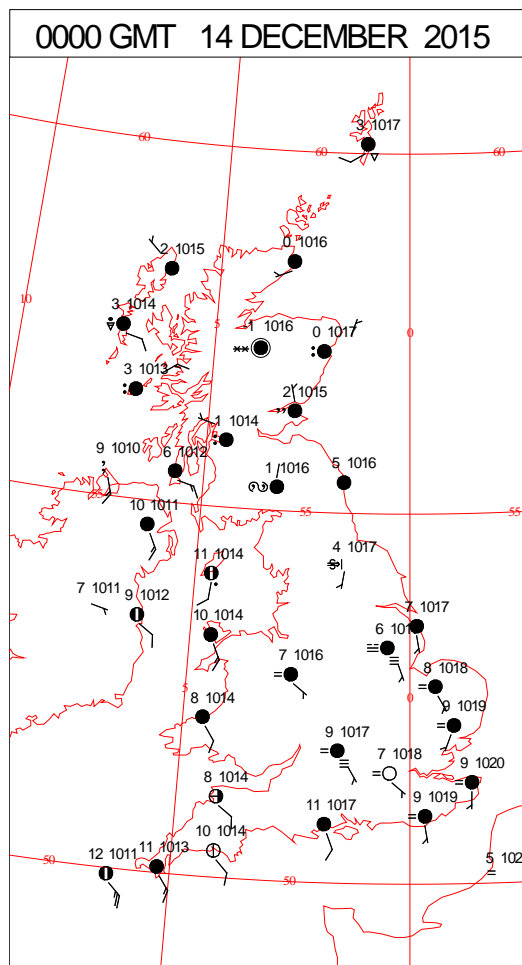
SIGNIFICANT WEATHER

0600 GMT 13 DECEMBER 2015	SIG WEATHER	1200 GMT 13 DECEMBER 2015	SIG WEATHER	<p><b>Summary of UK Weather for Sunday 13 December 2015.</b></p> <p>Overnight, a band of rain moved slowly north-eastwards across the south of the U.K., reaching into Wales, Northern and central England by dawn, and helping to maintain mild temperatures.</p> <p>To the north, ahead of the rain, there was a sharp temperature contrast, and parts of Northern Ireland, and areas around The Wash, saw mist and fog patches forming, with some freezing fog too.</p> <p>Scattered showers continued across the north-west of Scotland, falling as snow over the hills. Otherwise, it was a clear night, which allowed temperatures for many in Scotland to fall below freezing.</p> <p>During the morning, the rain continued slowly north-eastwards, turning heavy at times, and associated with some milder temperatures. However, the warmest spot was in the south-west, where there were some sunny breaks.</p> <p>Behind the rain, it remained very cloudy and murky, with many areas seeing fog.</p> <p>As the rain moved into northern parts of the U.K., it turned to sleet and snow over the higher ground, with widespread snow in the Scottish mountains.</p>
1800 GMT 13 DECEMBER 2015	SIG WEATHER	0000 GMT 14 DECEMBER 2015	SIG WEATHER	
				<p><b>EXTREMES</b></p> <p><b>Highest Maximum:</b> 13.9 Bognor Regis, West Sussex</p> <p><b>Lowest Maximum:</b> -1.0 Balmoral, Aberdeenshire</p> <p><b>Lowest Minimum:</b> -9.3 Portpatrick, Craigenlee Croft, Wigtonshire</p> <p><b>Lowest Grass Minimum:</b> -14.9 Portpatrick, Craigenlee Croft, Wigtonshire</p> <p><b>Most Rain:</b> 25.0 Hazelwood Cottage, Argyll</p> <p><b>Most Sun:</b> 2.3 Culdrose, Cornwall</p>

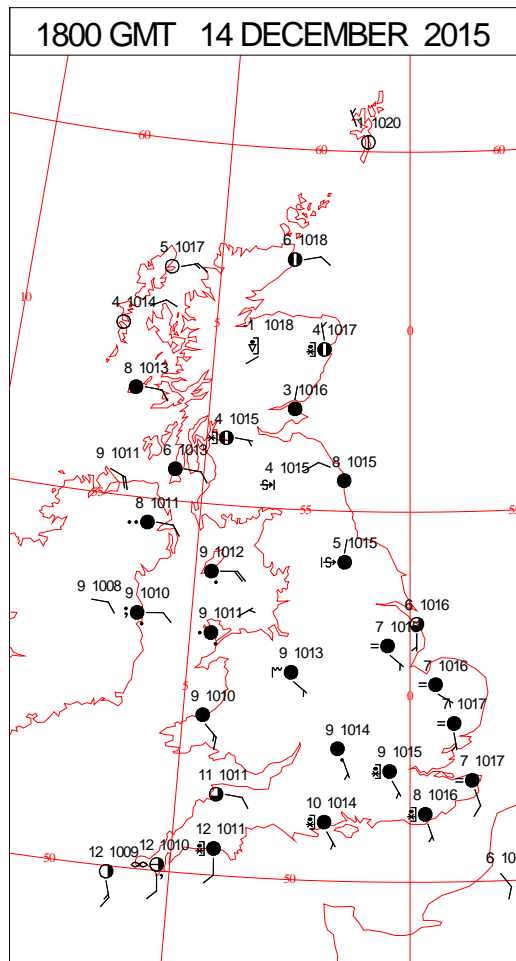
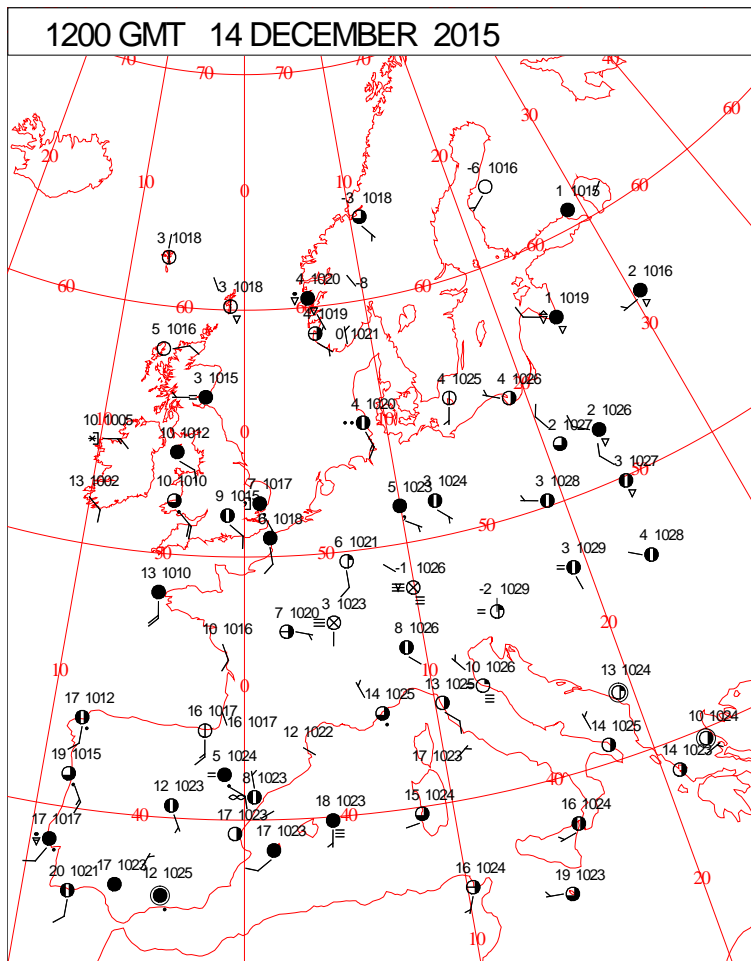
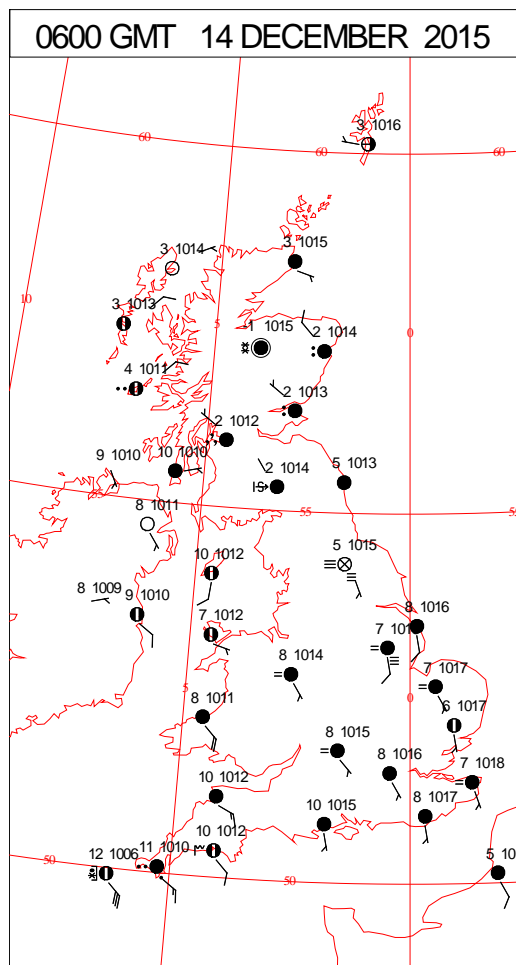
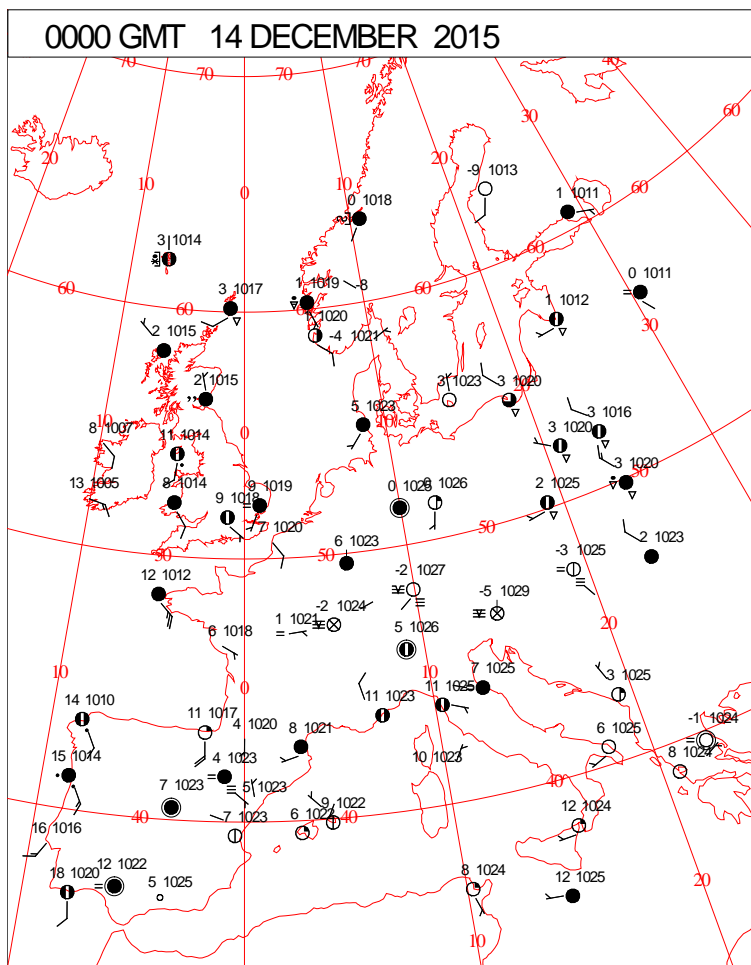
DAILY CLIMATE DATA



# DAILY WEATHER SUMMARY



# SURFACE REPORTS

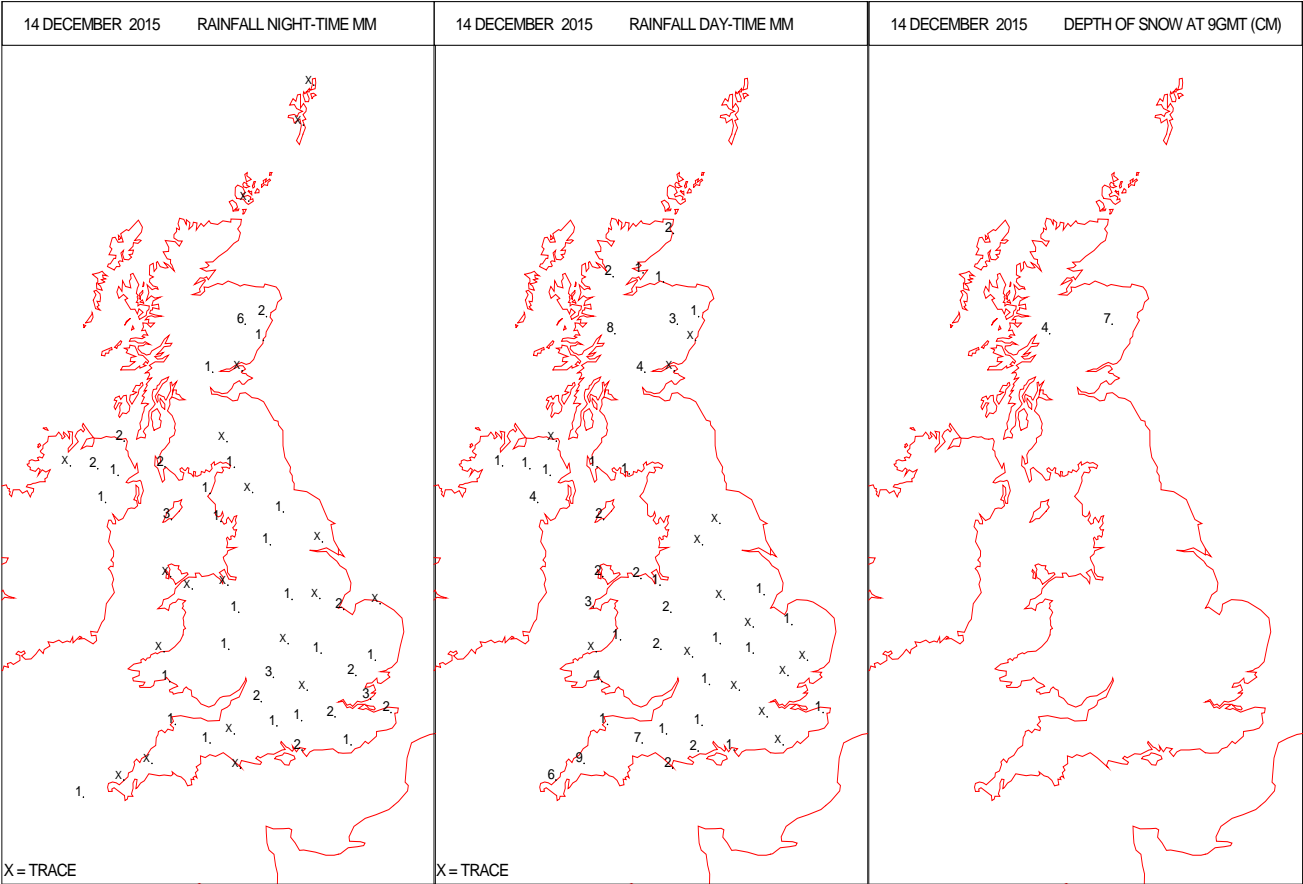
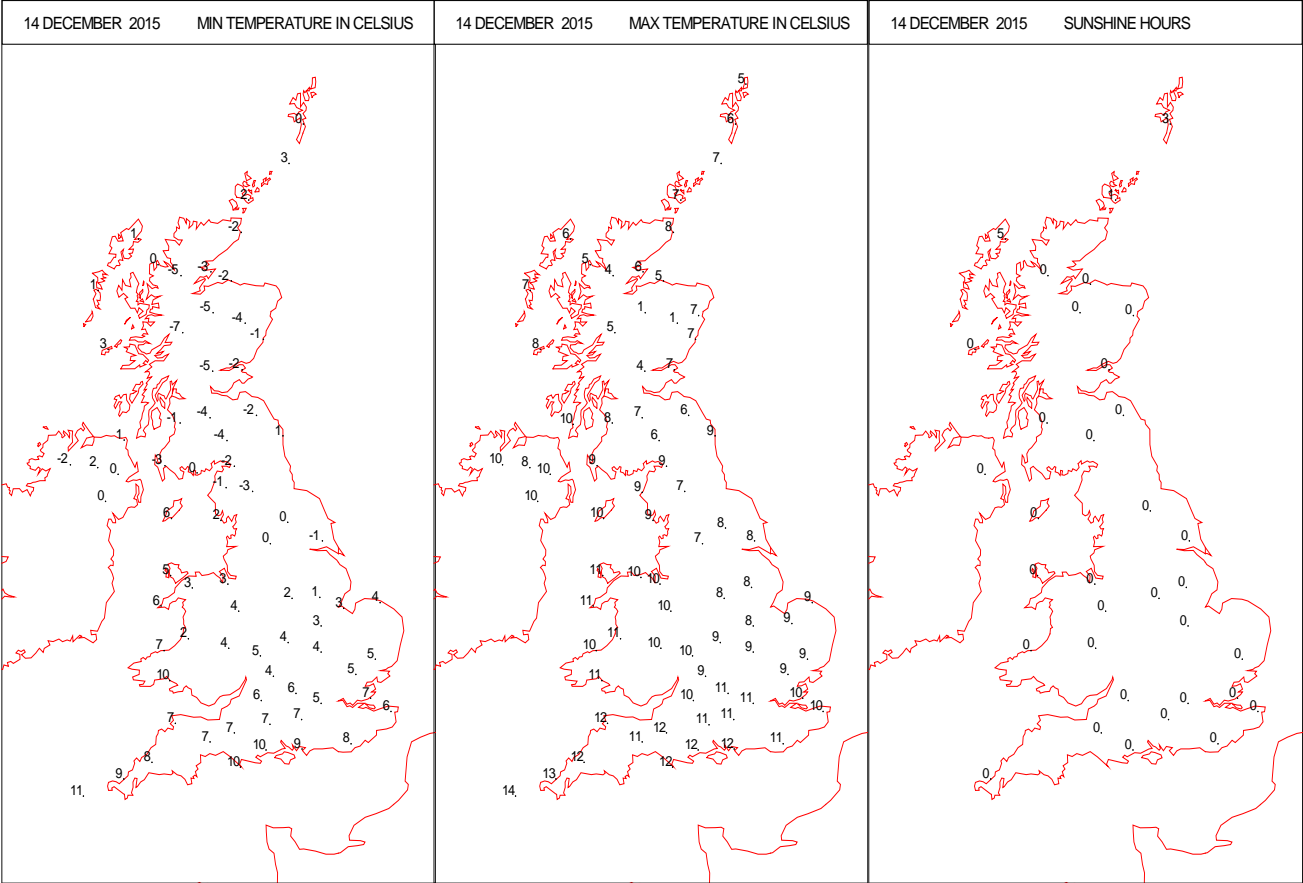




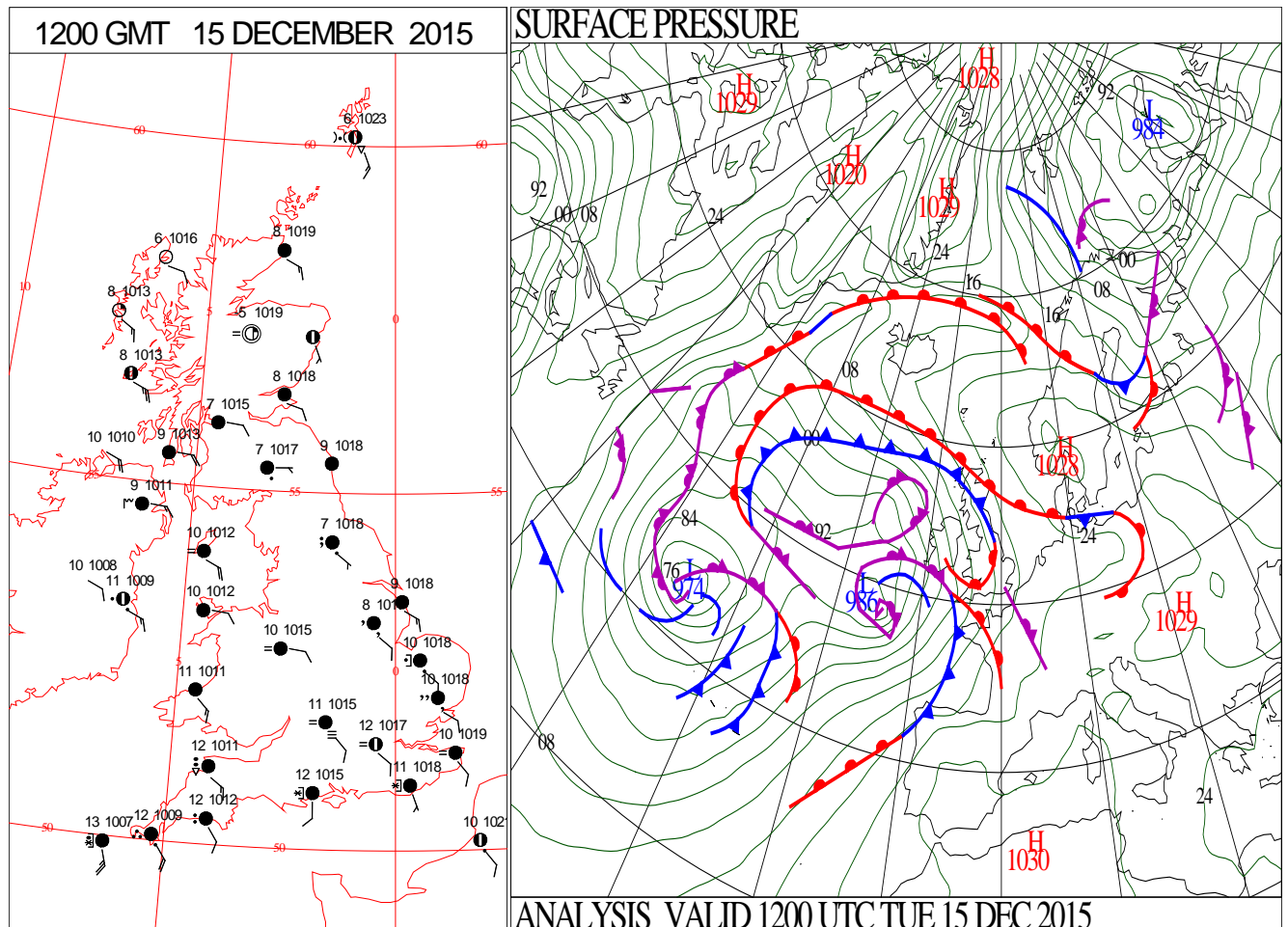
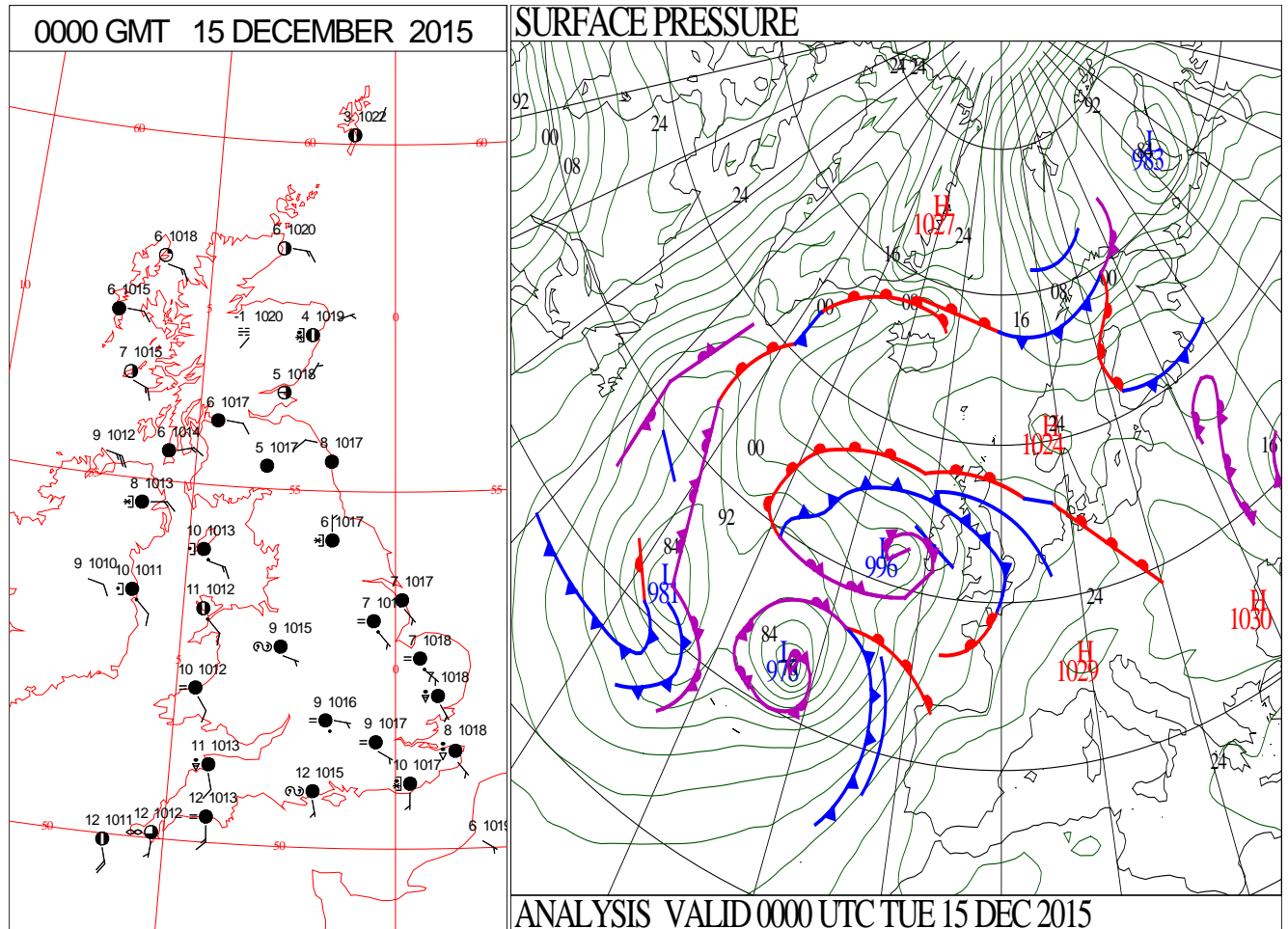
# SIGNIFICANT WEATHER

0600 GMT 14 DECEMBER 2015	SIG WEATHER	1200 GMT 14 DECEMBER 2015	SIG WEATHER	<p><b>Summary of UK Weather for Monday 14 December 2015.</b>  A band of rain stalled across Scotland overnight, bringing cloudier and milder conditions, although it stayed cold across the Highlands. There were some heavier downpours, and the rain turned to sleet and snow across parts of the north, and Central Belt of Scotland.</p> <p>Elsewhere in the North, fog patches formed, with freezing fog in places, and there were icy patches on untreated roads.</p> <p>Further south, it was milder and generally cloudy, with some patchy drizzly rain and some fog patches.</p> <p>The band of rain and snow across Scotland eased eastwards through the morning, it then became mainly dry into the afternoon, with some sunny spells.</p> <p>A fragmenting warm front slowly moved north-eastwards from the far south-west, to lie across Northern Ireland, through Liverpool, to London by early evening. This brought patchy outbreaks of light rain.</p> <p>Elsewhere it was mainly dry but cloudy.</p> <p>The fragmenting rain band then continued to move slowly northwards through the evening.</p> <p>It was a cold day across Scotland, with some places barely getting above freezing.</p> <p>Further south it was unseasonably mild.</p>
1800 GMT 14 DECEMBER 2015	SIG WEATHER	0000 GMT 15 DECEMBER 2015	SIG WEATHER	<p><b>EXTREMES</b>  <b>Highest Maximum:</b>  14.3 Teignmouth, Devon  <b>Lowest Maximum:</b>  0.5 Balmoral, Aberdeenshire  <b>Lowest Minimum:</b>  -7.2 Kinbrace Hatchery, Sutherland  <b>Lowest Grass Minimum:</b>  -10.2 Kinbrace Hatchery, Sutherland  <b>Most Rain:</b>  15.6 Killin, Monemore, Perthshire  <b>Most Sun:</b>  4.8 Stornoway Airport, Western Isles</p>

DAILY CLIMATE DATA

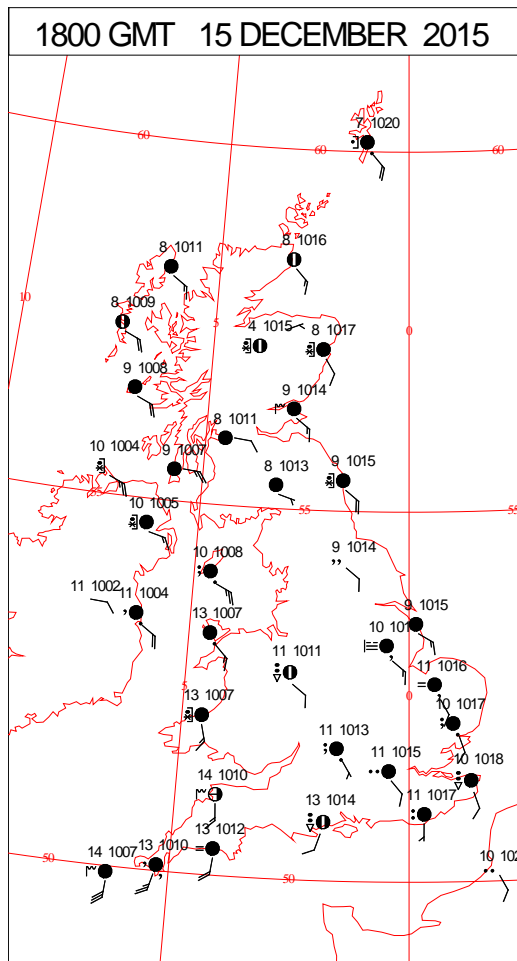
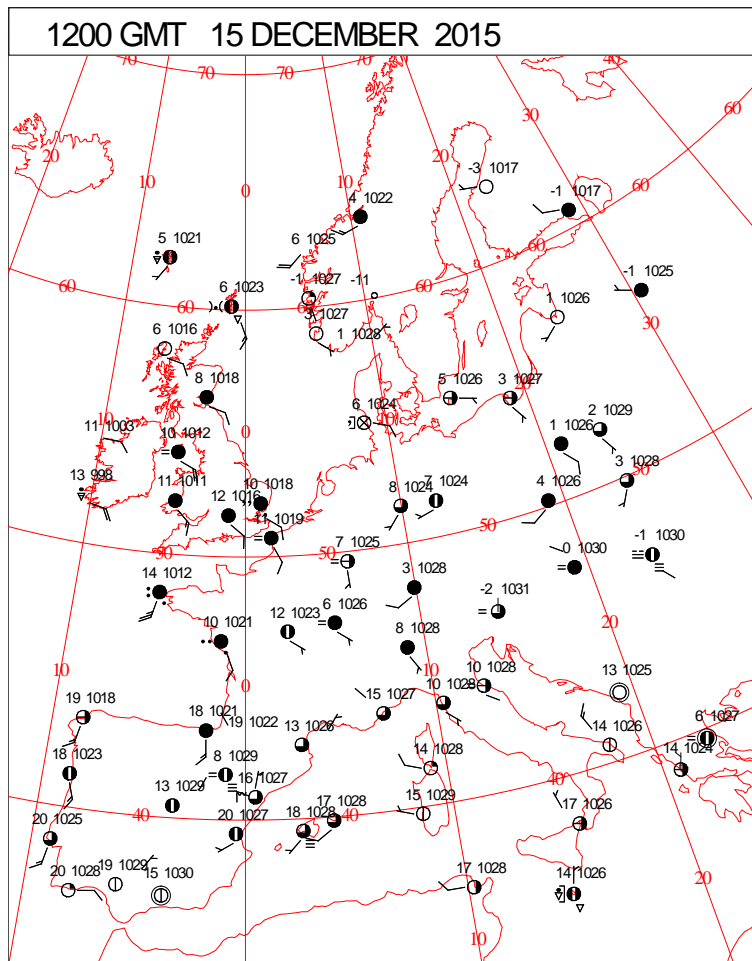
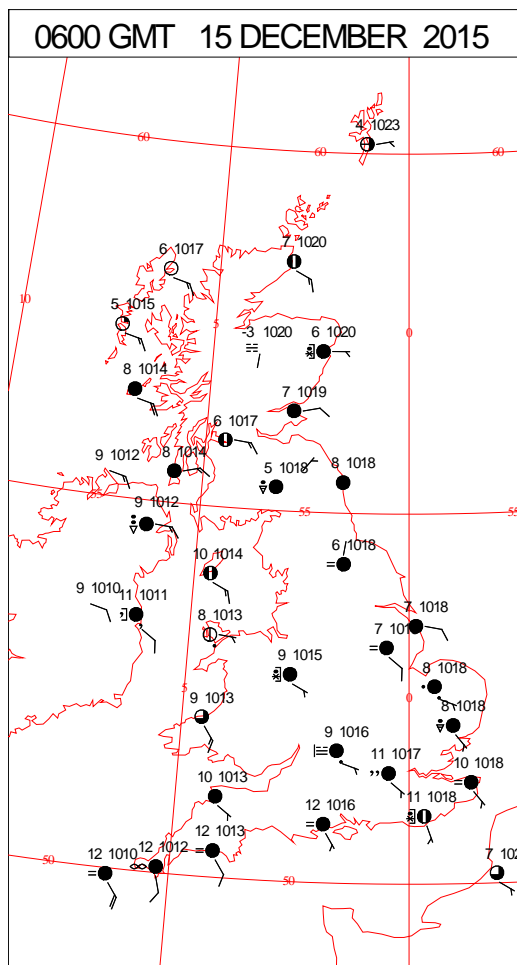
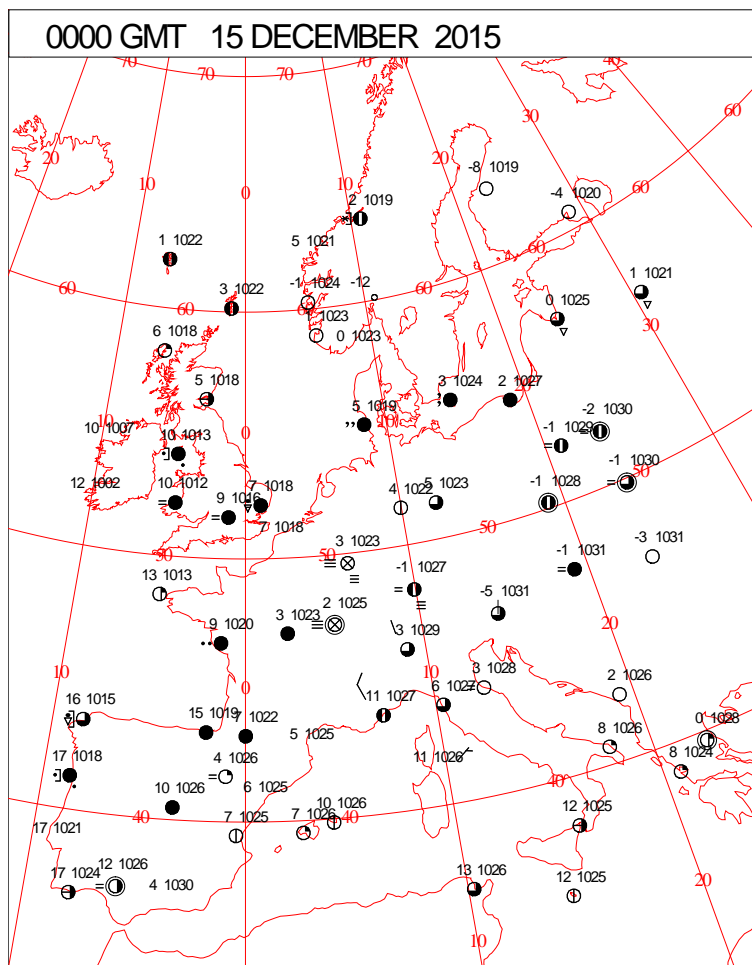


# DAILY WEATHER SUMMARY



Tuesday 15 December 2015

## SURFACE REPORTS

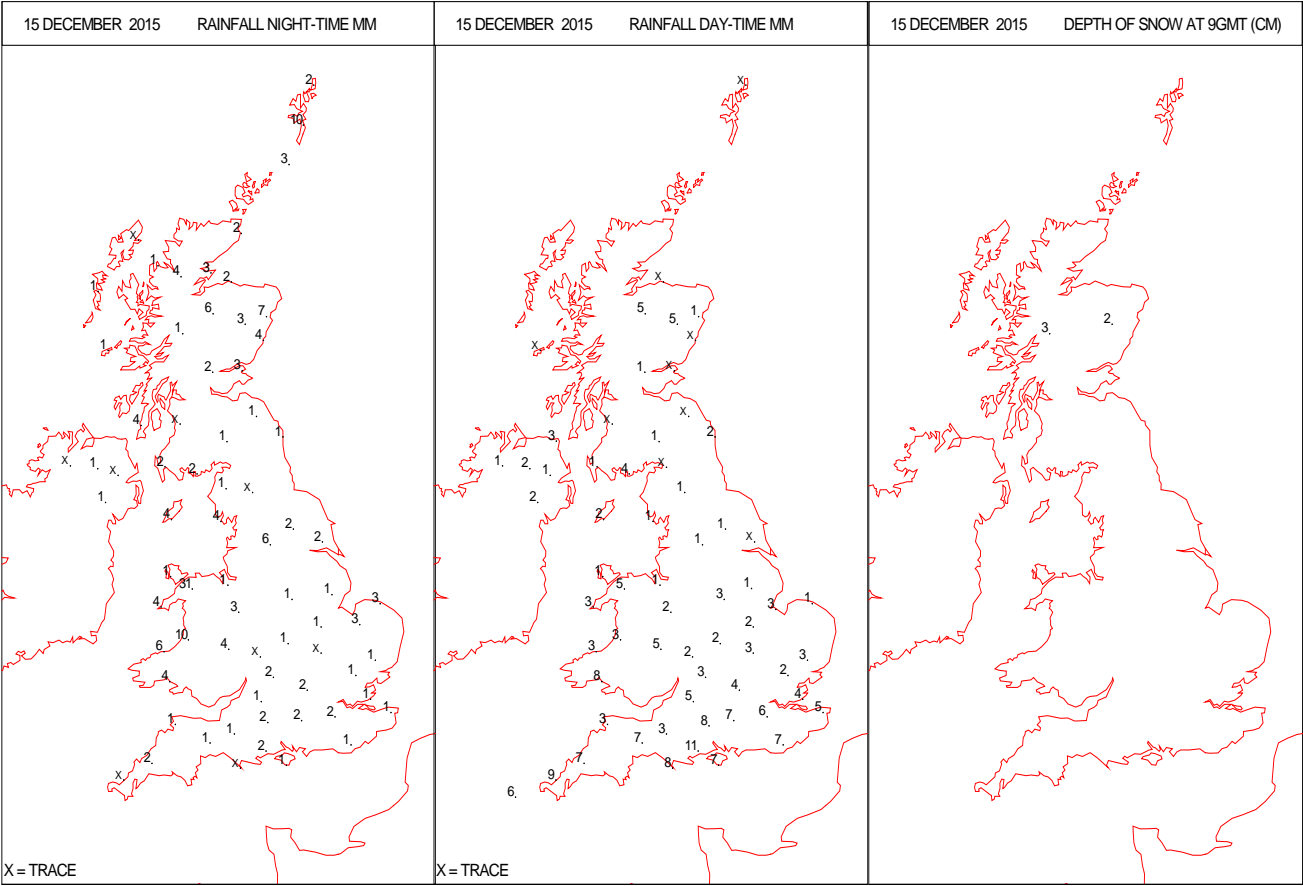
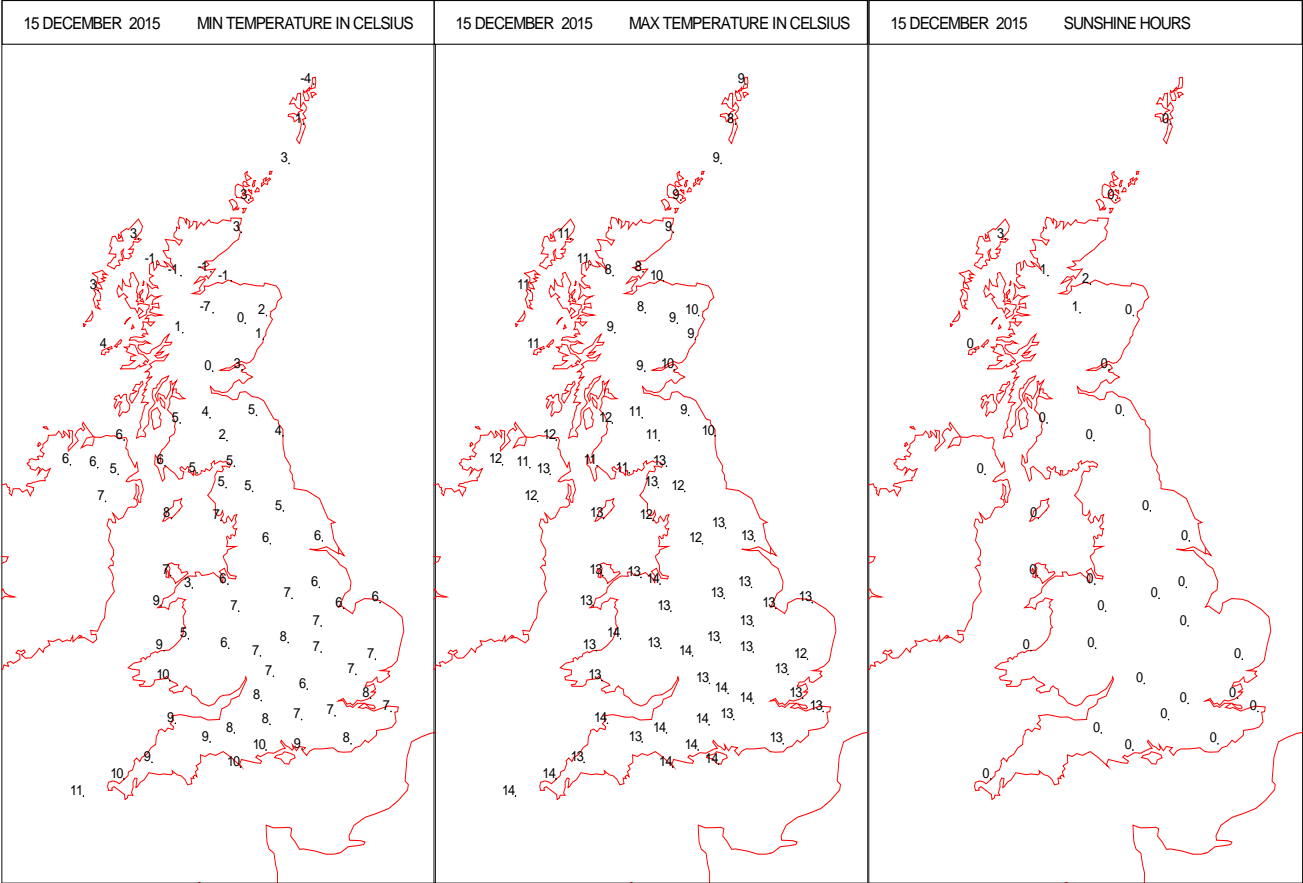


SIGNIFICANT WEATHER

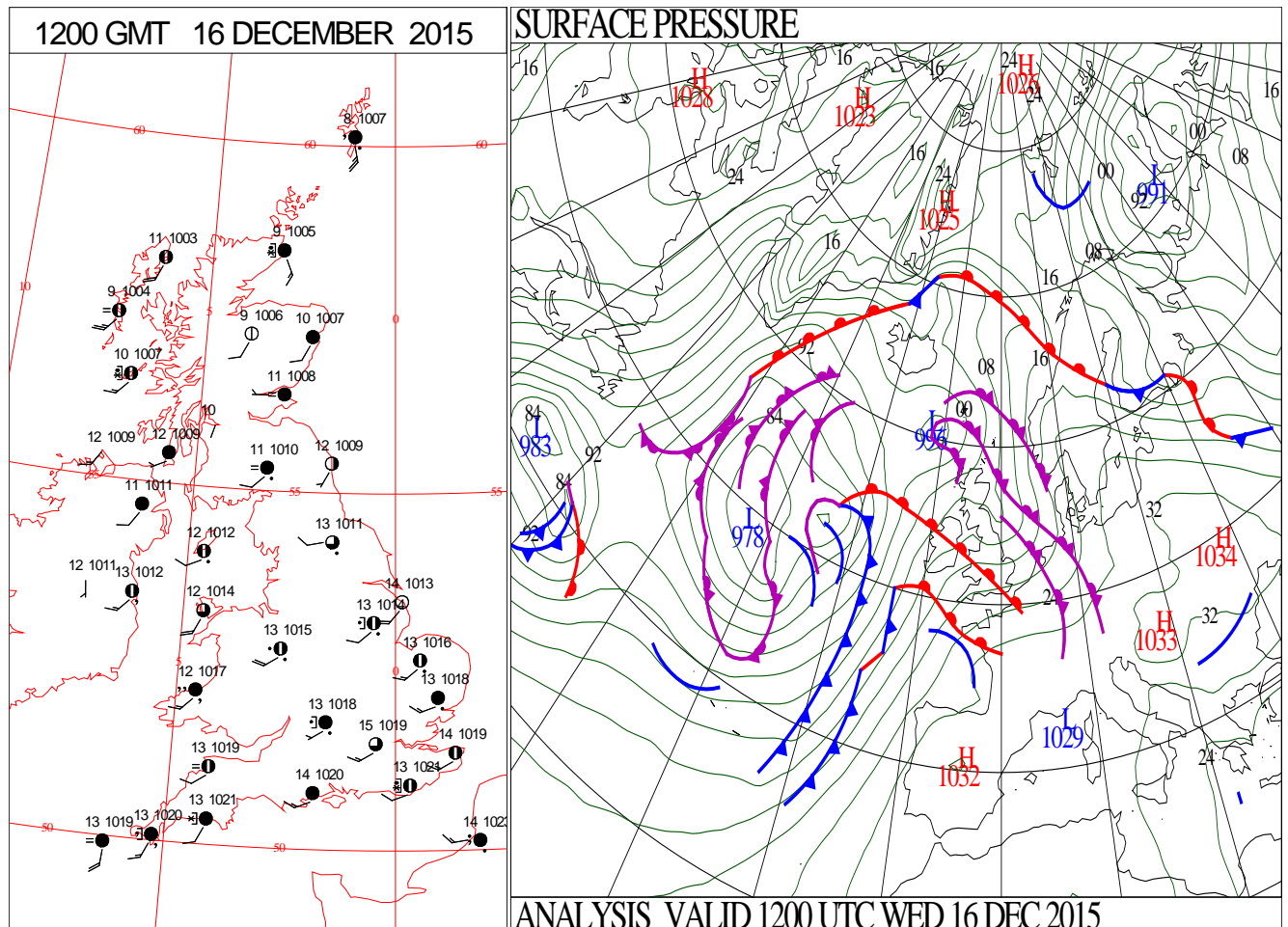
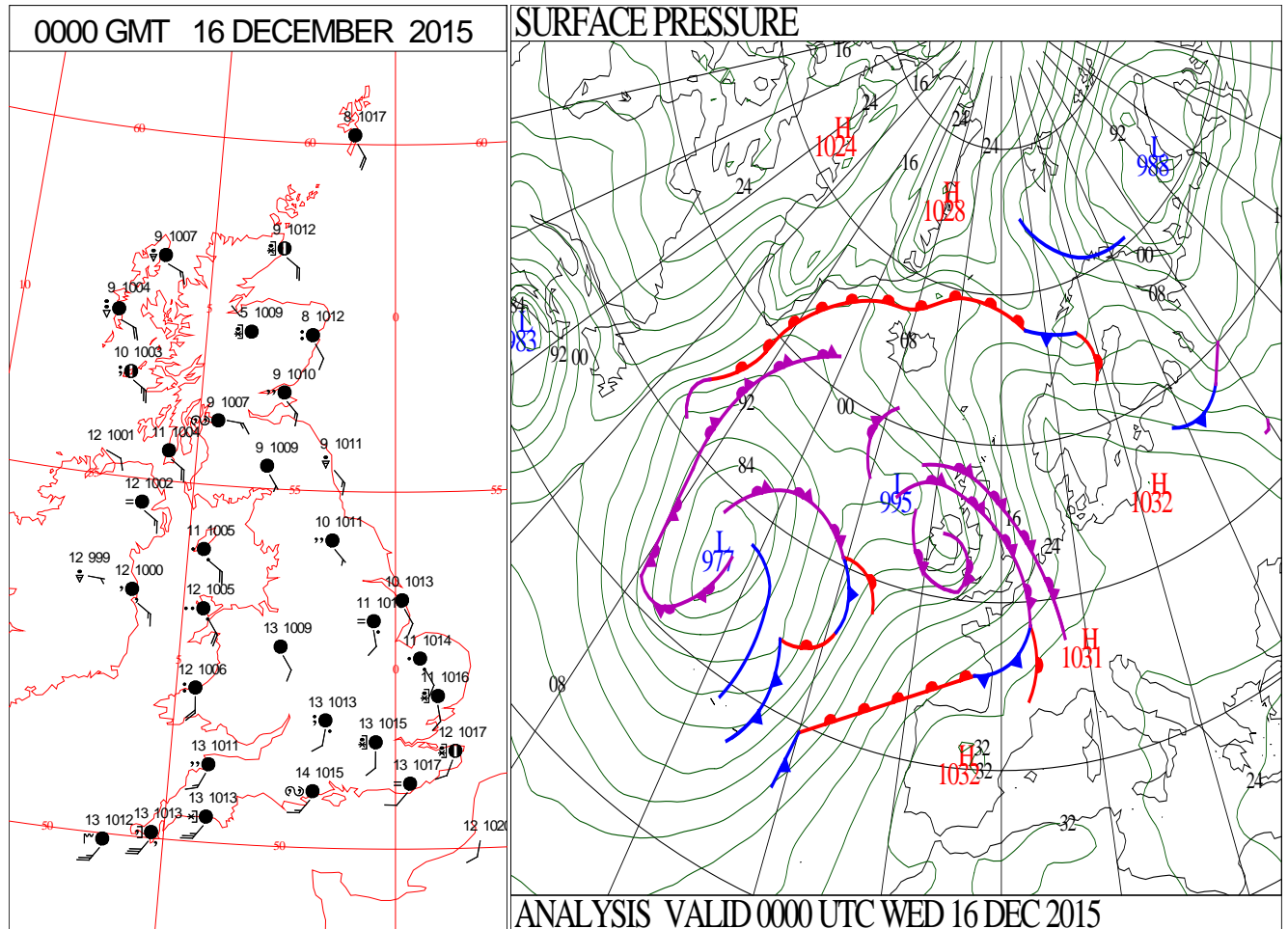
0600 GMT 15 DECEMBER 2015	SIG WEATHER	1200 GMT 15 DECEMBER 2015	SIG WEATHER	<p><b>Summary of UK Weather for Tuesday 15 December 2015.</b></p> <p>It was a rather cloudy night, although there were some breaks over parts of northern Scotland, which allowed temperatures to fall, and a frost to form.</p> <p>Bands of light rain and drizzle moved north-eastwards through the night, and there was fairly widespread hill fog.</p> <p>Towards dawn, a band of persistent and occasionally heavy rain started to edge into the south-west. This then moved steadily north-eastwards through the day, to lie from Northern Ireland to Liverpool to London by the early evening.</p> <p>Ahead of this it was mainly dry, but turned increasingly cloudy through the day. There was also plenty of low cloud and fog along the east coast of England, especially through the Vale of York.</p> <p>Drier and clearer conditions followed the rain band, but further showery rain arrived from the west through the course of the evening, as the rain progressed further north-east.</p> <p>It was unseasonably mild, particularly in the south-west.</p>
1800 GMT 15 DECEMBER 2015	SIG WEATHER	0000 GMT 16 DECEMBER 2015	SIG WEATHER	
				<p><b>EXTREMES</b></p> <p><b>Highest Maximum:</b> 16.0 Ammerdown House, Somerset</p> <p><b>Lowest Maximum:</b> 4.3 Drumnadrochit, Inverness-Shire</p> <p><b>Lowest Minimum:</b> -7.5 Altnaharra No2, Sutherland</p> <p><b>Lowest Grass Minimum:</b> -8.3 Drumnadrochit, Inverness-Shire</p> <p><b>Most Rain:</b> 36.4 Capel Curig No3, Gwynedd</p> <p><b>Most Sun:</b> 2.8 Stornoway Airport, Western Isles</p>



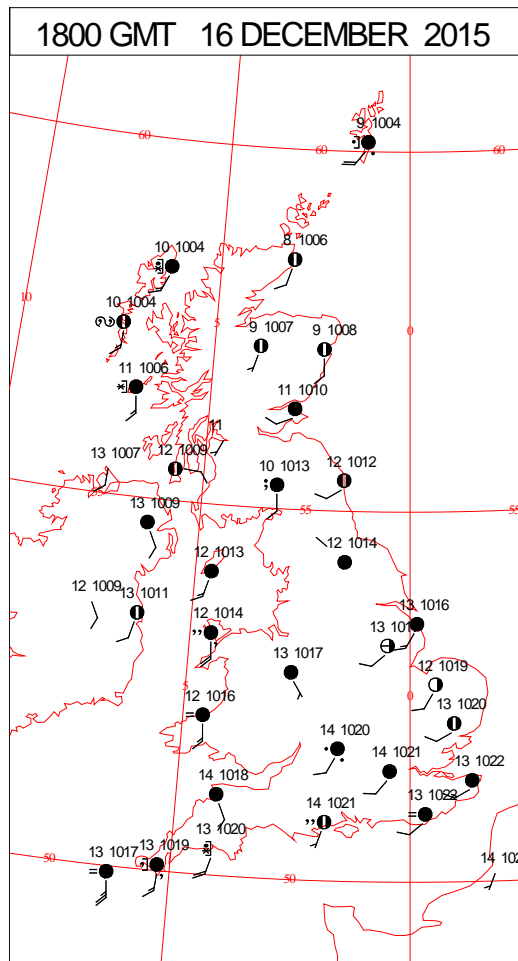
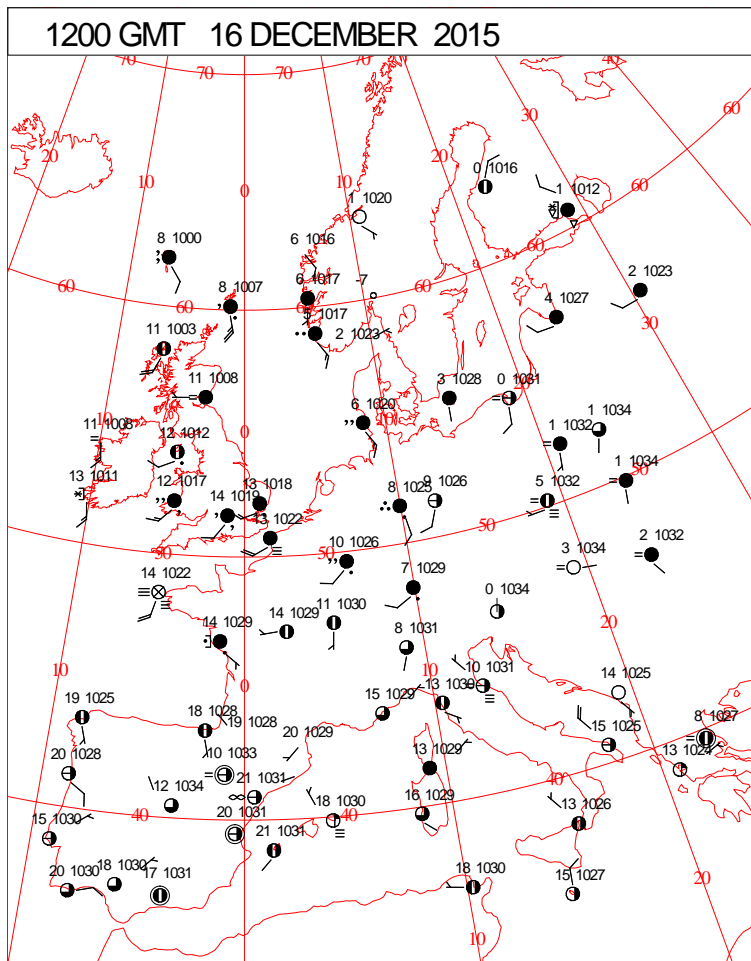
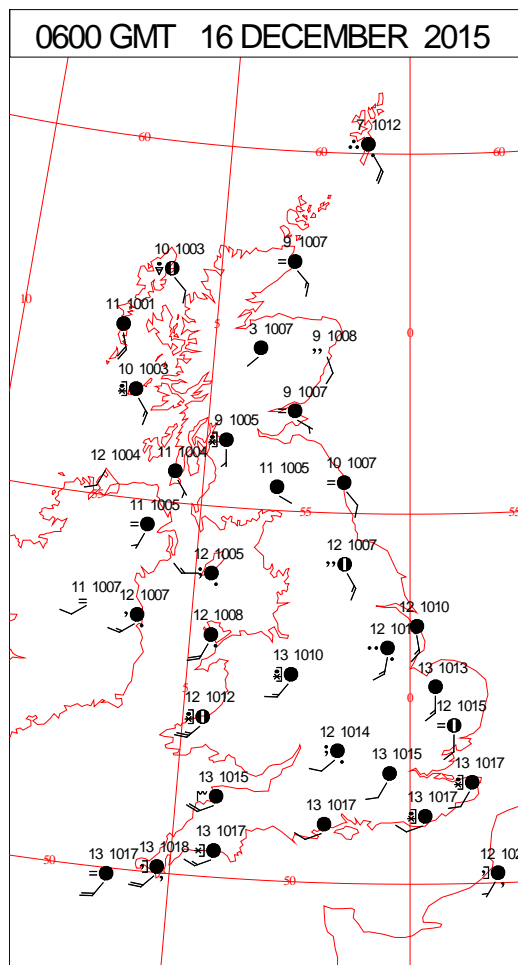
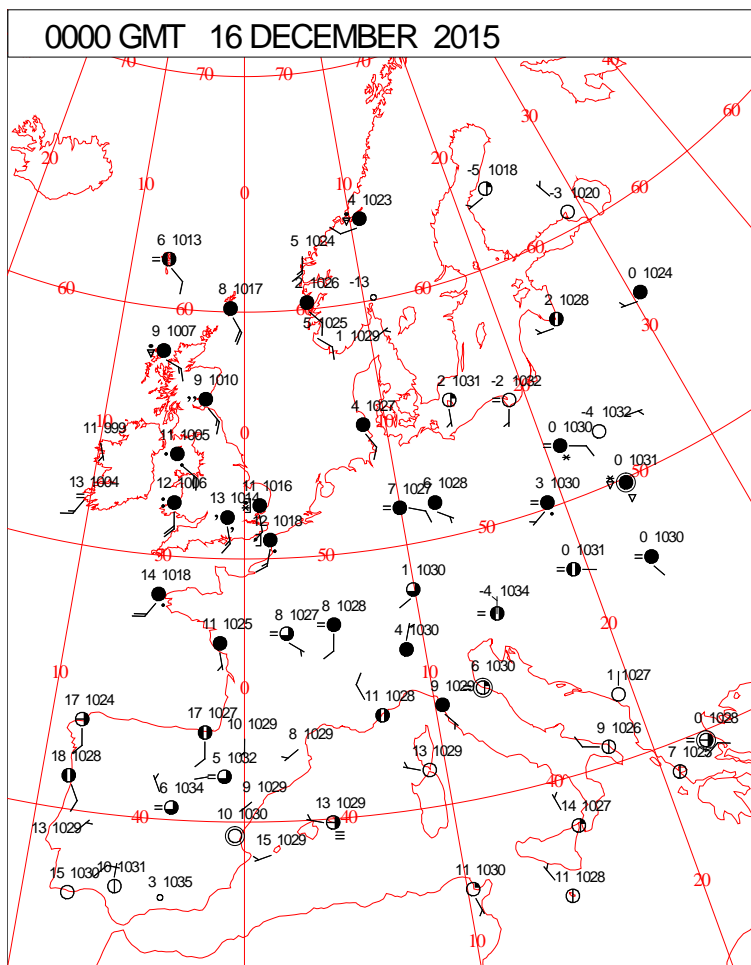
DAILY CLIMATE DATA



# DAILY WEATHER SUMMARY



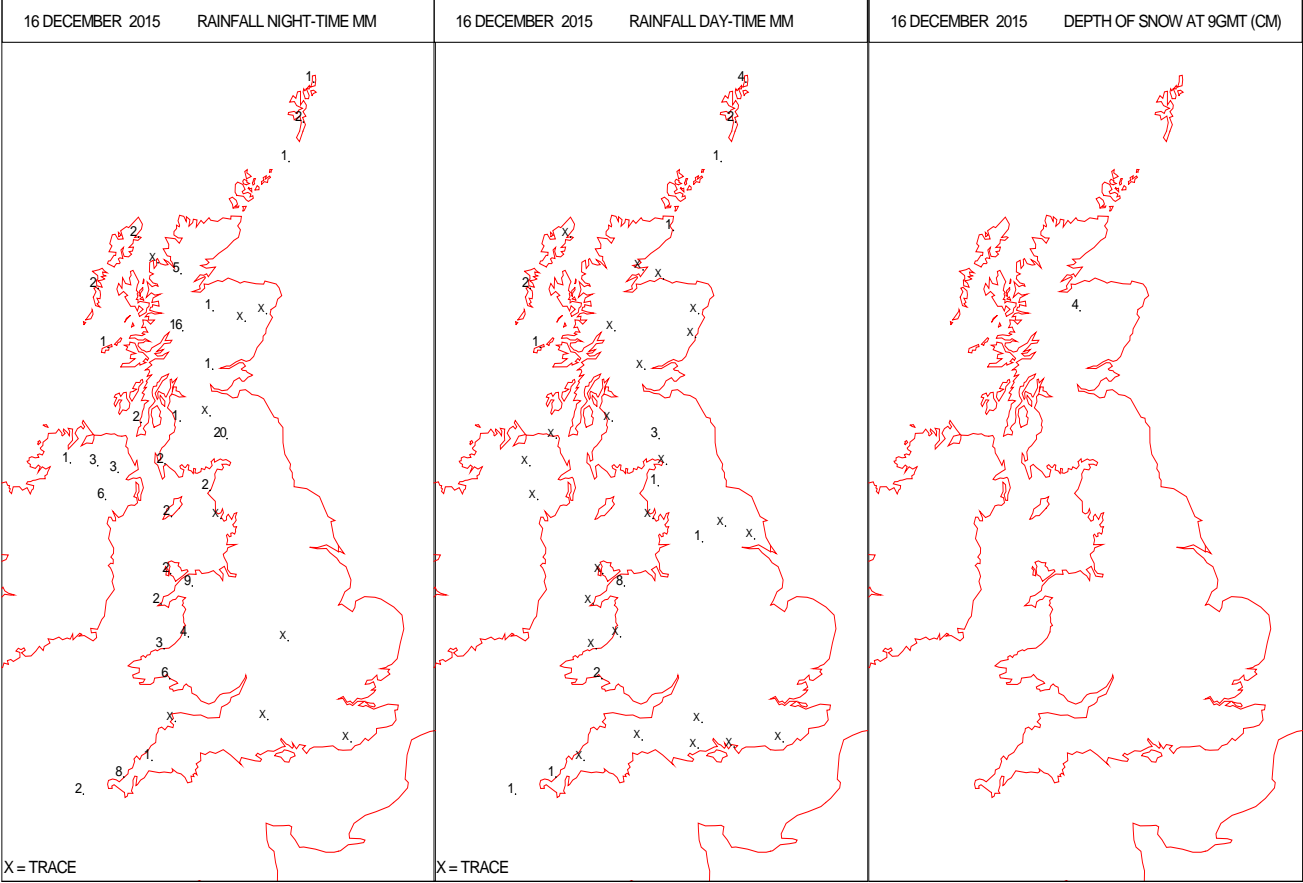
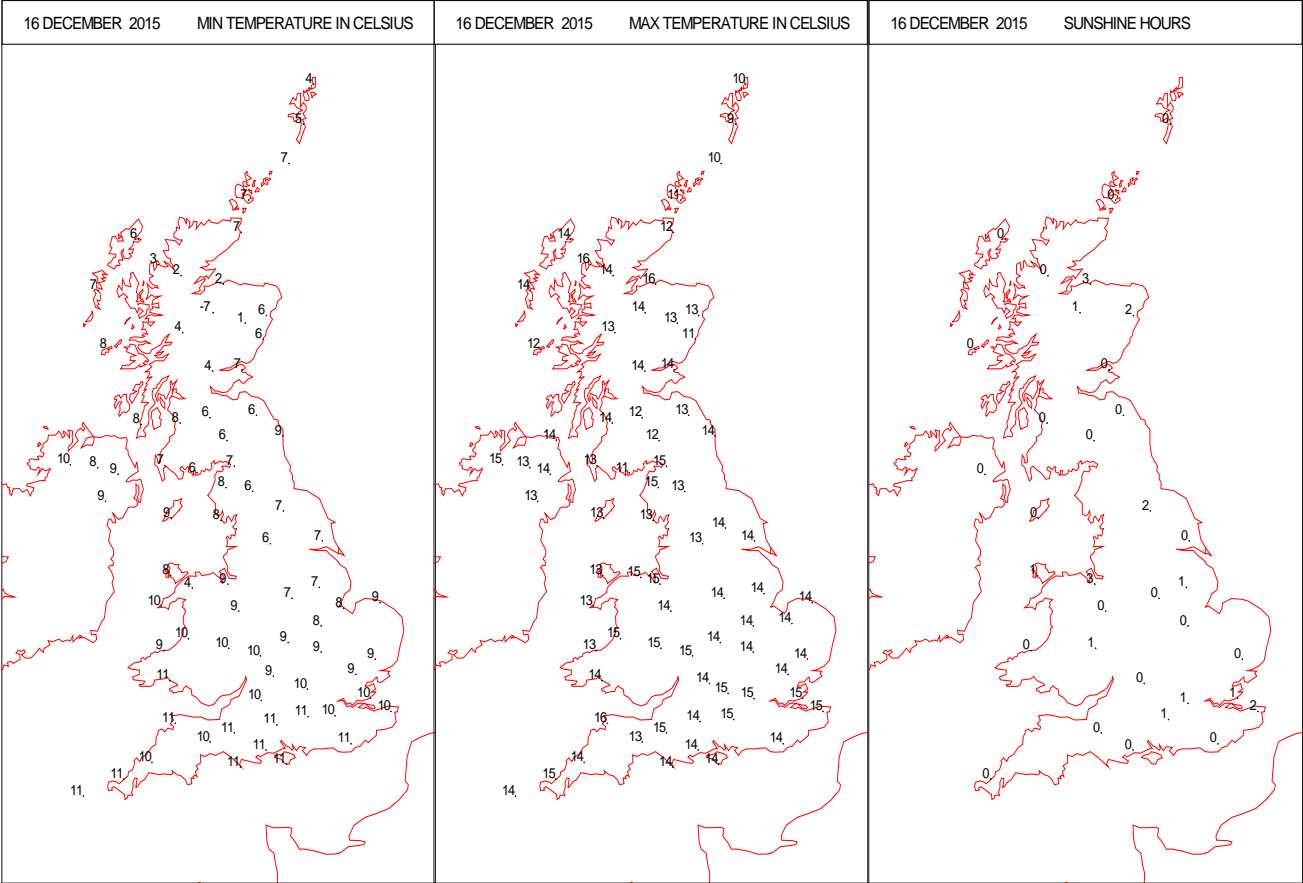
# SURFACE REPORTS



# SIGNIFICANT WEATHER

0600 GMT 16 DECEMBER 2015	SIG WEATHER	1200 GMT 16 DECEMBER 2015	SIG WEATHER	<p><b>Summary of UK Weather for Wednesday 16 December 2015.</b></p> <p>It was a rather cloudy and windy night, with bands of unsettled weather moving across the country. A weak band formed of patches of drizzly rain, cleared the eastern coast during the early hours.</p> <p>Further rain over Wales then spread north-eastwards, turning heavy and persistent at times, especially on the higher ground in the north.</p> <p>Away from the rain there was widespread mist, and pockets of hill fog.</p> <p>It was exceptionally mild in the south, but cooler in the north, where snow cover slowed the temperature recovery.</p> <p>The patchy rain continued clearing north-eastwards during the morning, but the low cloud and mist lingered across much of the U.K., though a few breaks did develop, these generally to the lee of high ground.</p> <p>Cloud amounts increased again during the afternoon, with drizzly outbreaks of rain returning, especially in the south-west, and there was further mist and fog.</p> <p>There was a moderate south or south-westerly breeze, and it was an exceptionally mild day in the south, and mild to very mild elsewhere.</p>
1800 GMT 16 DECEMBER 2015	SIG WEATHER	0000 GMT 17 DECEMBER 2015	SIG WEATHER	<p><b>EXTREMES</b></p> <p><b>Highest Maximum:</b> 17.2 Plockton, Ross-Shire 17.2 Achnagart, Inverness-Shire 17.2 Teignmouth, Devon</p> <p><b>Lowest Maximum:</b> 9.4 Lerwick, Shetland</p> <p><b>Lowest Minimum:</b> -6.9 Aviemore, Inverness-Shire</p> <p><b>Lowest Grass Minimum:</b> -3.9 Urquhart Northwood, Ross-Shire</p> <p><b>Most Rain:</b> 22.6 Eskdalemuir, Dumfries-Shire</p> <p><b>Most Sun:</b> 3.0 Kinloss, Moray</p>

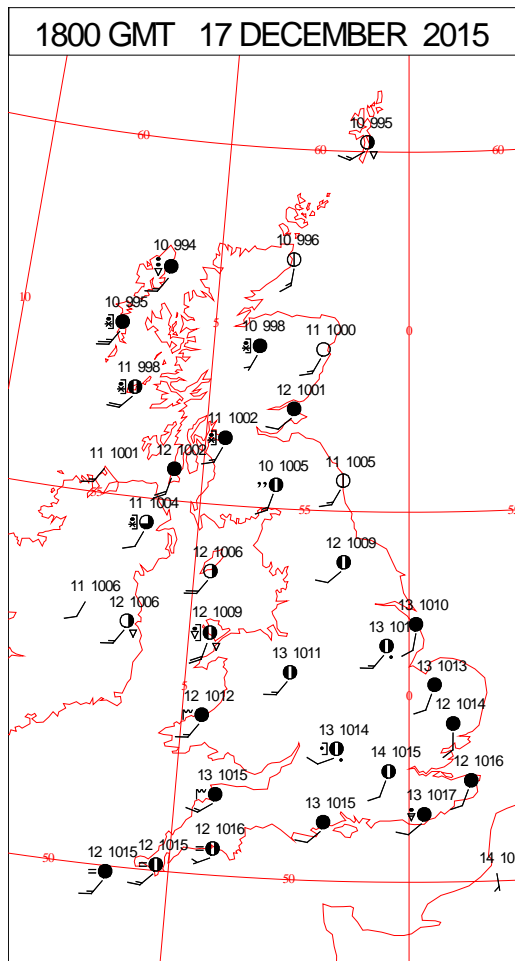
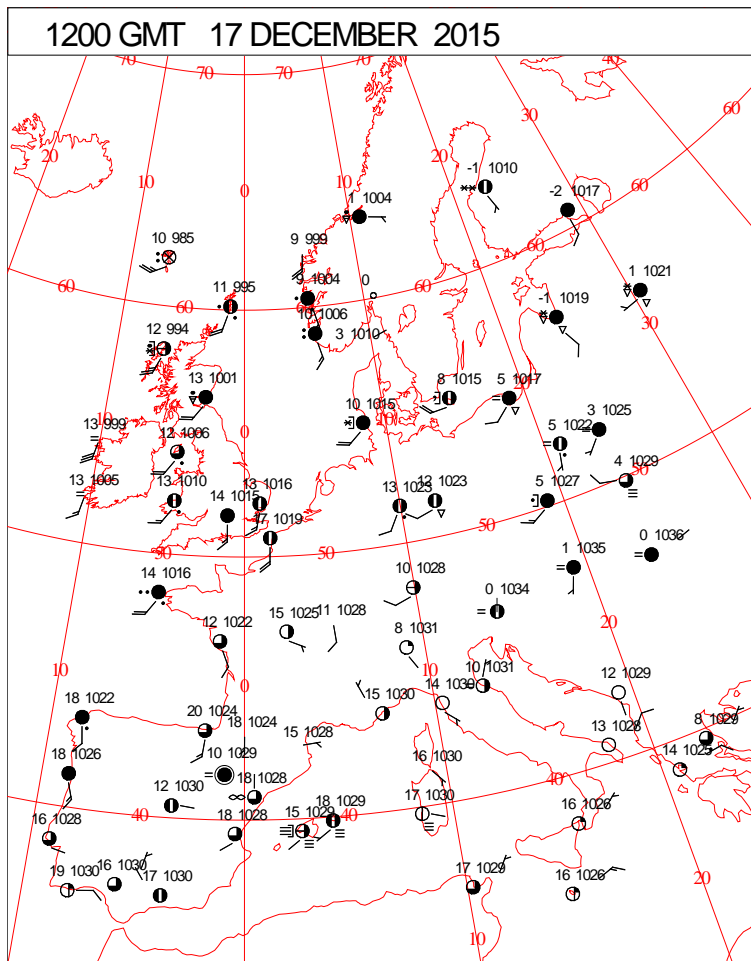
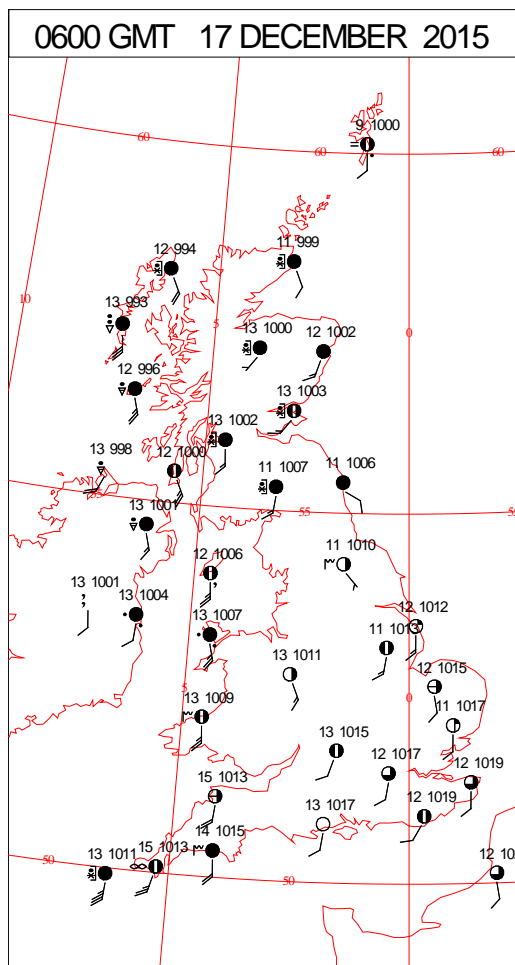
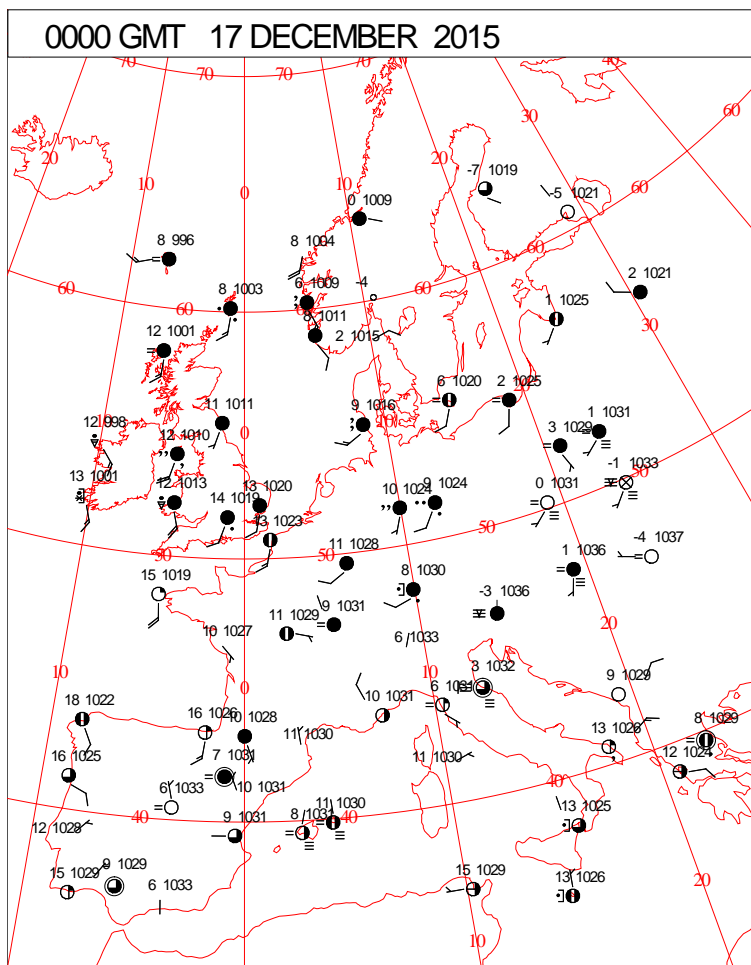
DAILY CLIMATE DATA



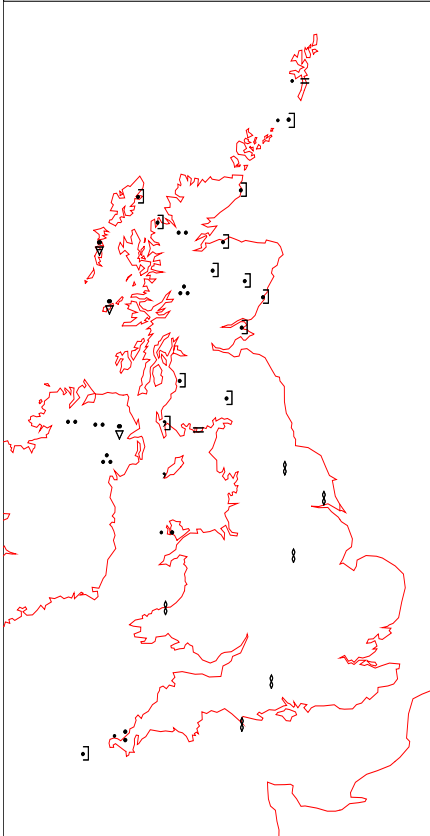
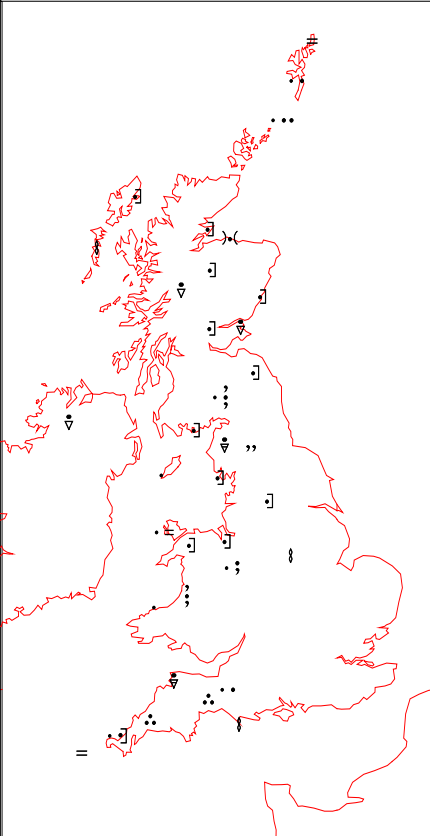
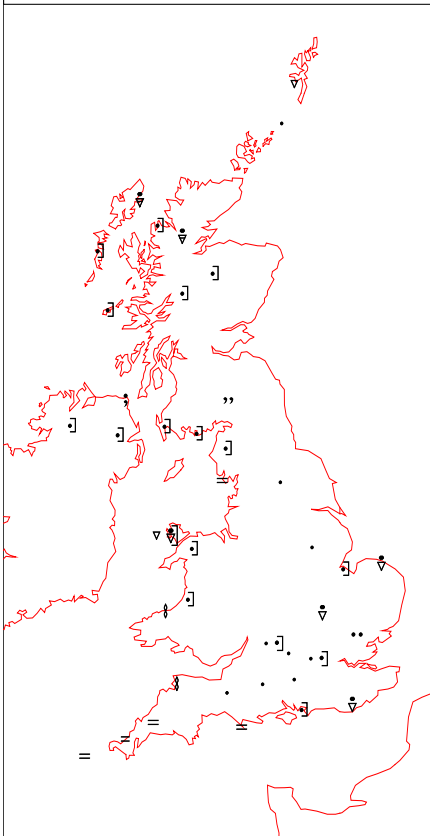
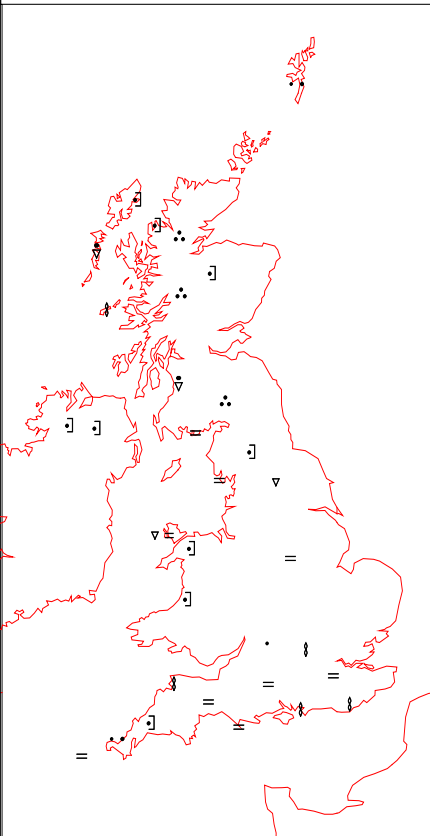


Crown Copyright 2015, All Rights Reserved

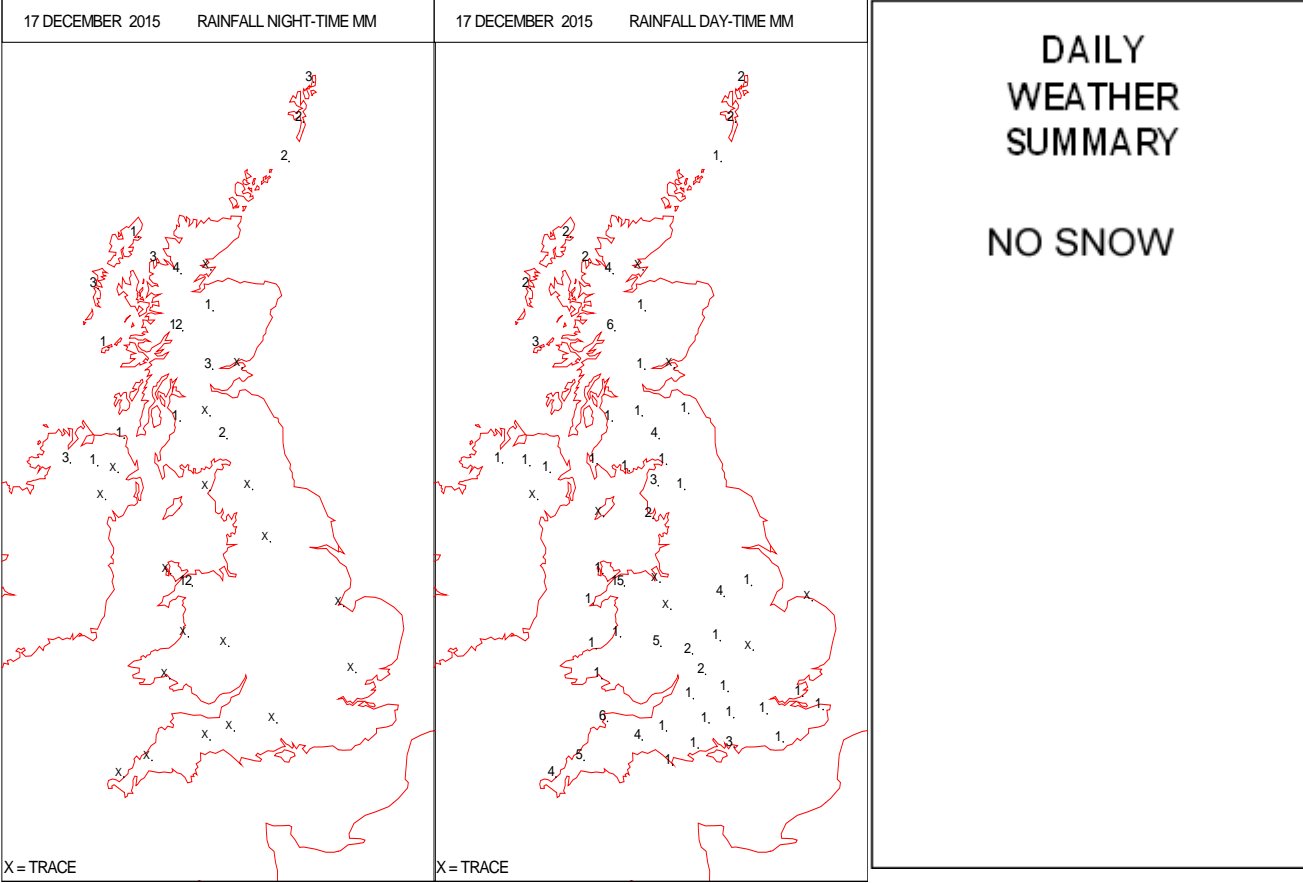
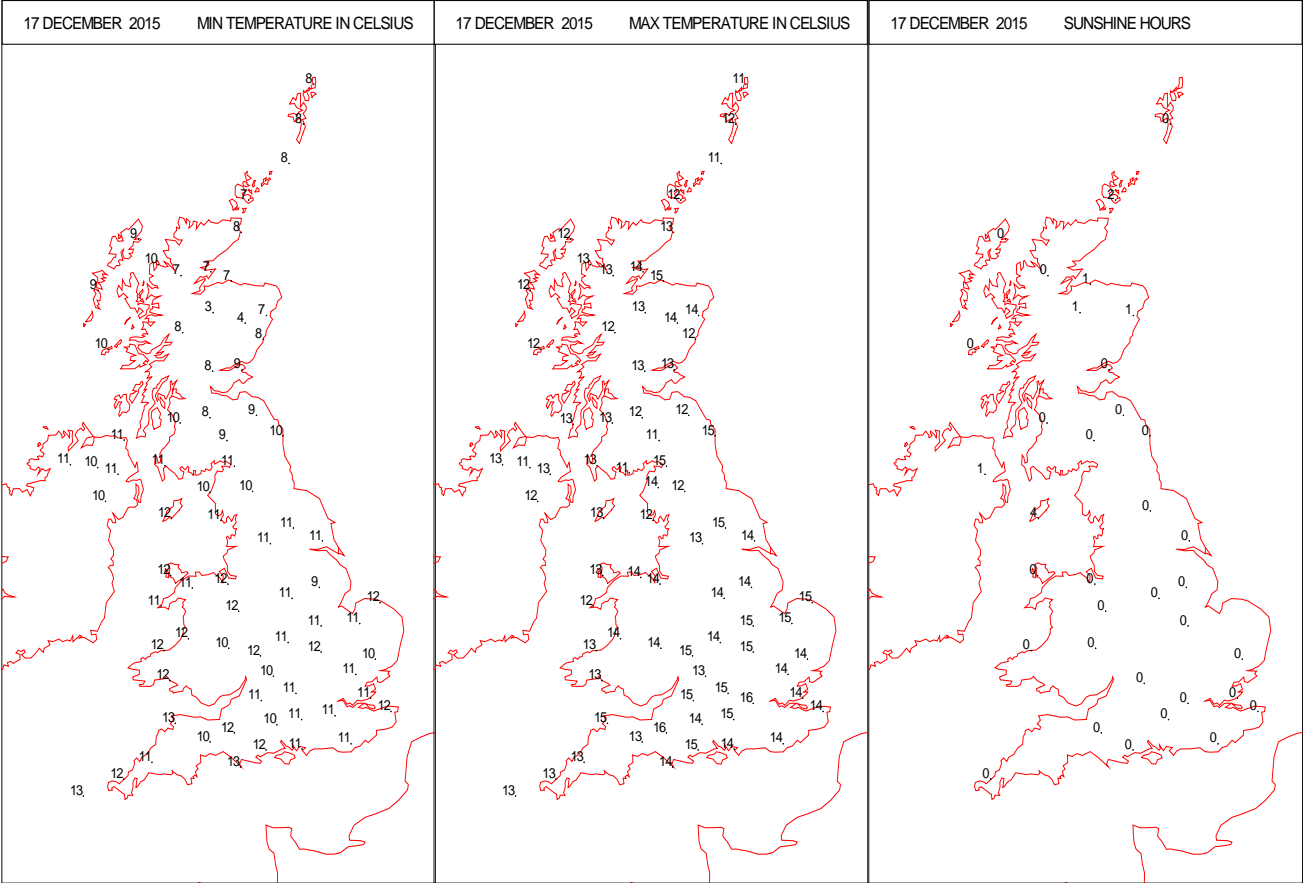
# SURFACE REPORTS



# SIGNIFICANT WEATHER

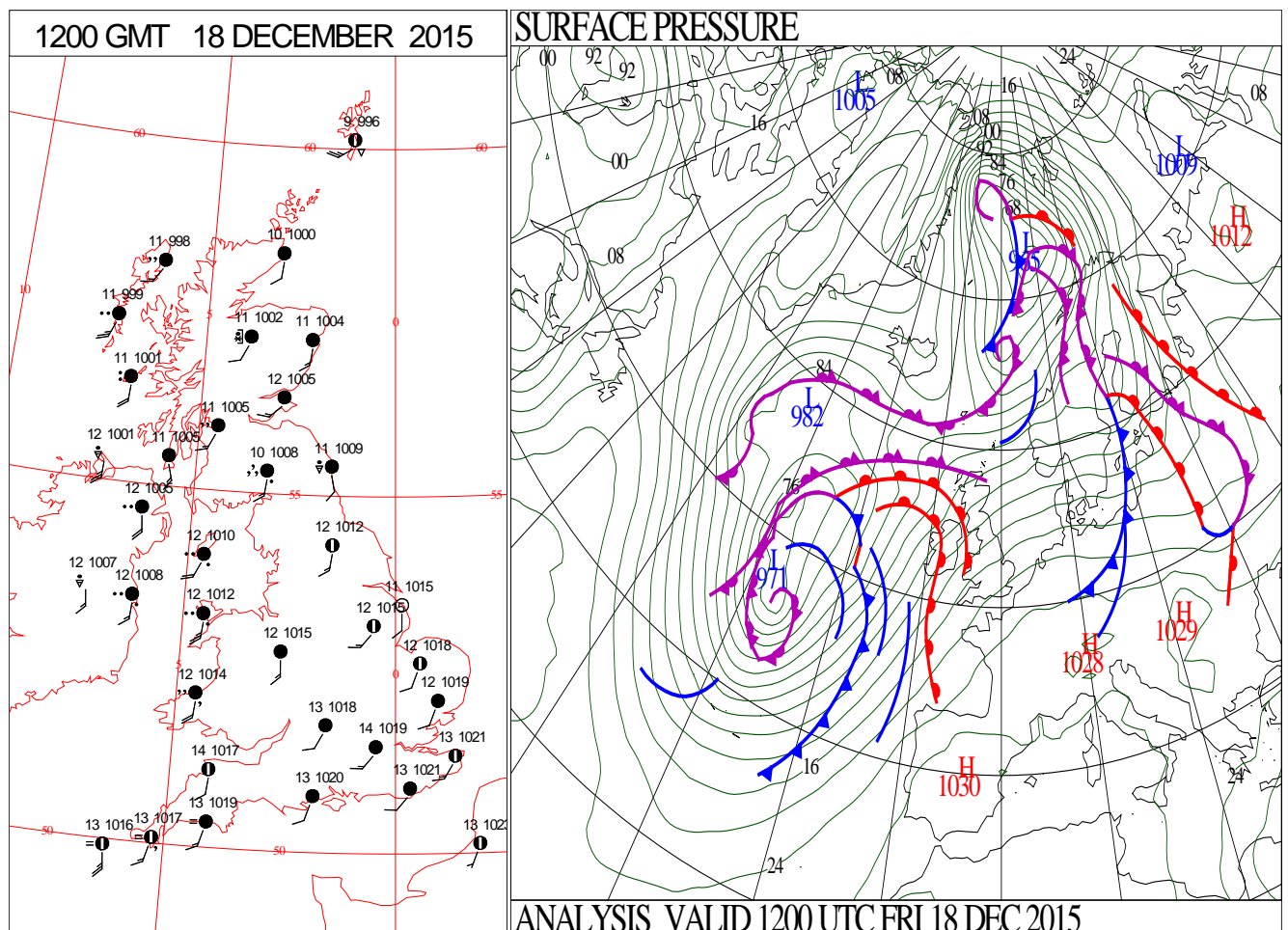
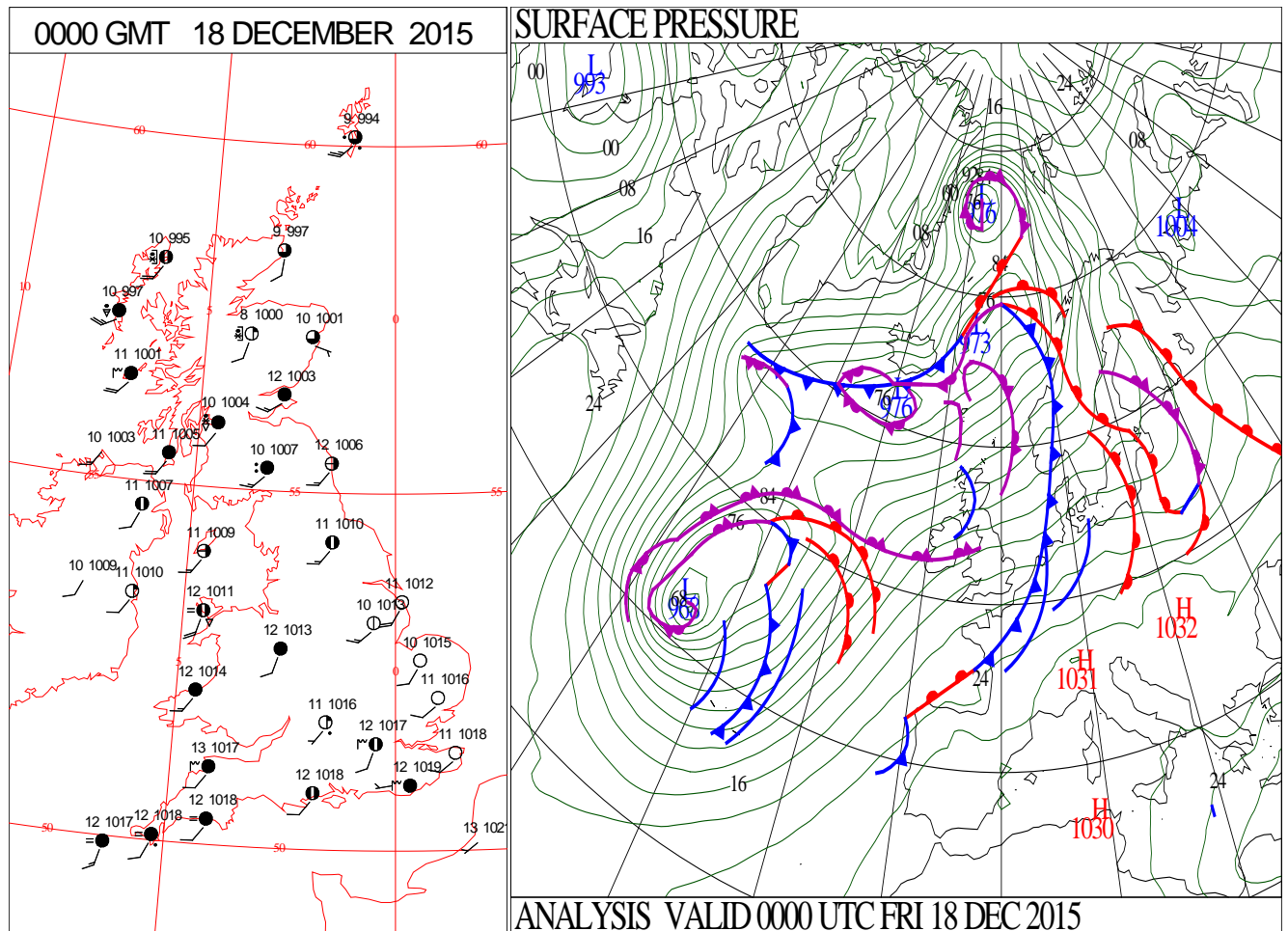
0600 GMT 17 DECEMBER 2015	SIG WEATHER	1200 GMT 17 DECEMBER 2015	SIG WEATHER	<p><b>Summary of UK Weather for Thursday 17 December 2015.</b></p> <p>It was a cloudy night with some mist and patches of hill fog. Outbreaks of drizzly rain in western Scotland and Northern Ireland were replaced by a band of heavier and more persistent rain during the early hours.</p> <p>It stayed mild for most, but was cooler in the north, where there was still some snow cover.</p> <p>A band of rain associated with a cold front moved south-eastwards across the U.K. during the day.</p> <p>Ahead of this, conditions stayed dry until the evening, and very mild, with temperatures well above the seasonal average.</p> <p>Meanwhile, brighter skies with frequent showers followed from the west, moving across Scotland and Northern Ireland through the afternoon.</p> <p>The rain continued to move south-eastwards across central and south-eastern areas during the evening, gradually clearing the far south-east by late evening, with most places then becoming dry with clear spells.</p>
				
1800 GMT 17 DECEMBER 2015	SIG WEATHER	0000 GMT 18 DECEMBER 2015	SIG WEATHER	<p><b>EXTREMES</b></p> <p><b>Highest Maximum:</b> 16.2 Gravesend Broadness, Kent 16.2 Prestatyn, Clwyd</p> <p><b>Lowest Maximum:</b> 10.6 Fair Isle, Shetland</p> <p><b>Lowest Minimum:</b> 2.2 Drumnadrochit, Inverness-Shire</p> <p><b>Lowest Grass Minimum:</b> 0.3 Cromdale, Nairnshire</p> <p><b>Most Rain:</b> 29.2 Kinlochewe, Ross-Shire</p> <p><b>Most Sun:</b> 3.8 Ronaldsway, Isle of Man</p>
				

DAILY CLIMATE DATA



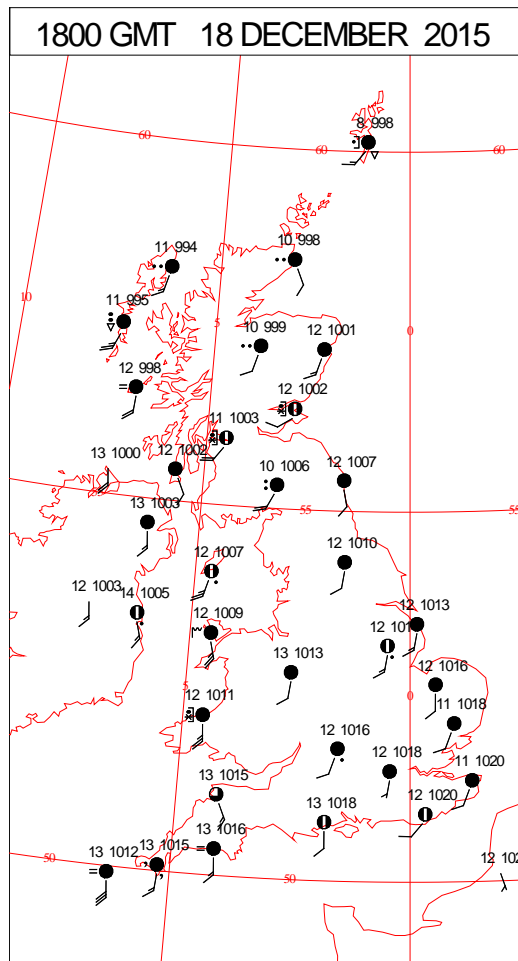
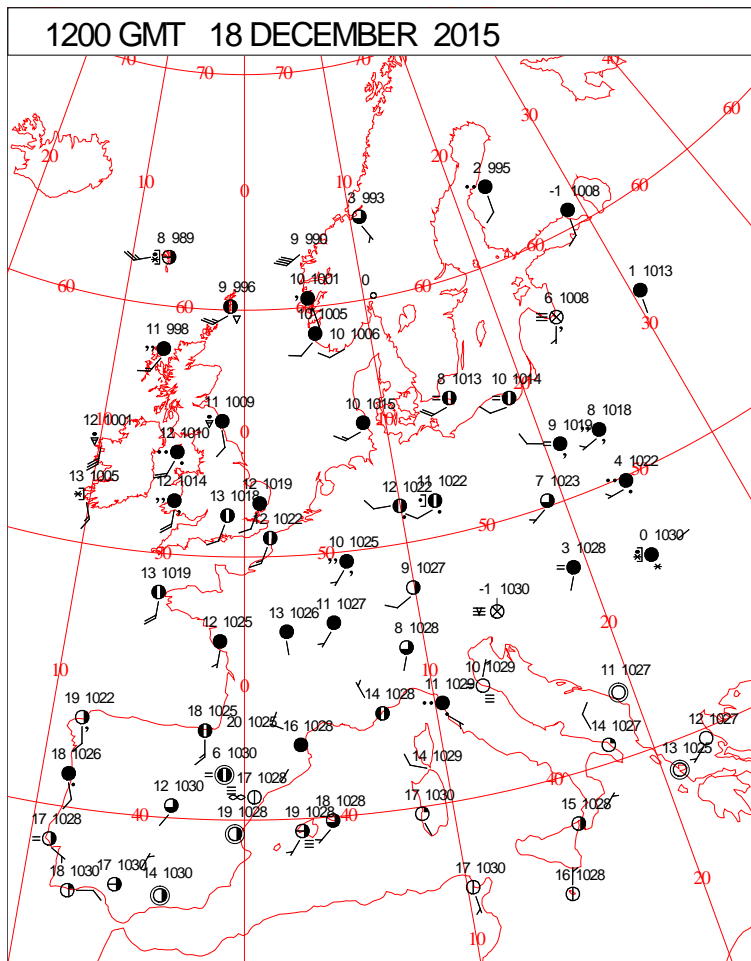
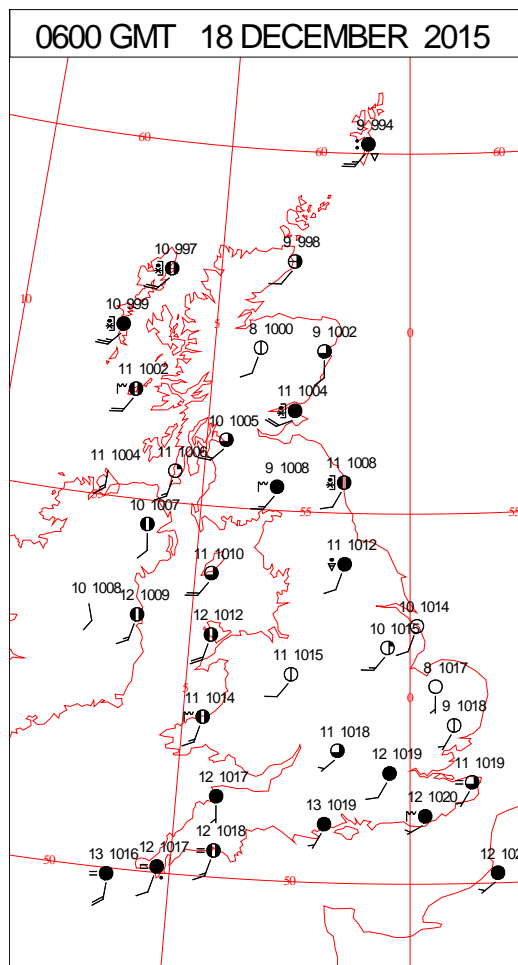
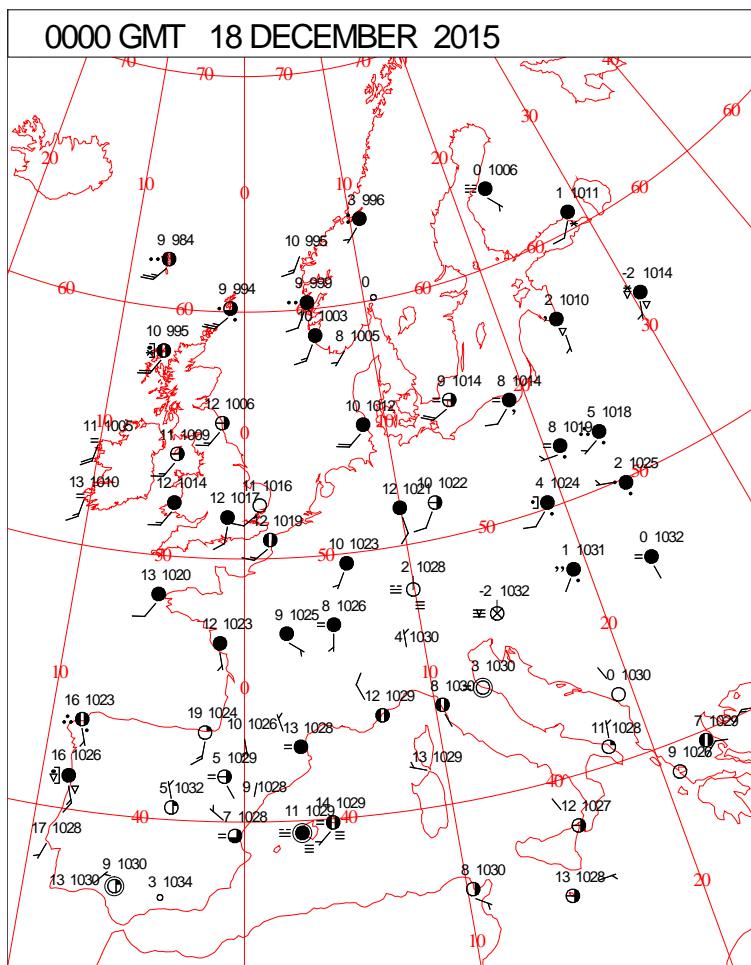


# DAILY WEATHER SUMMARY





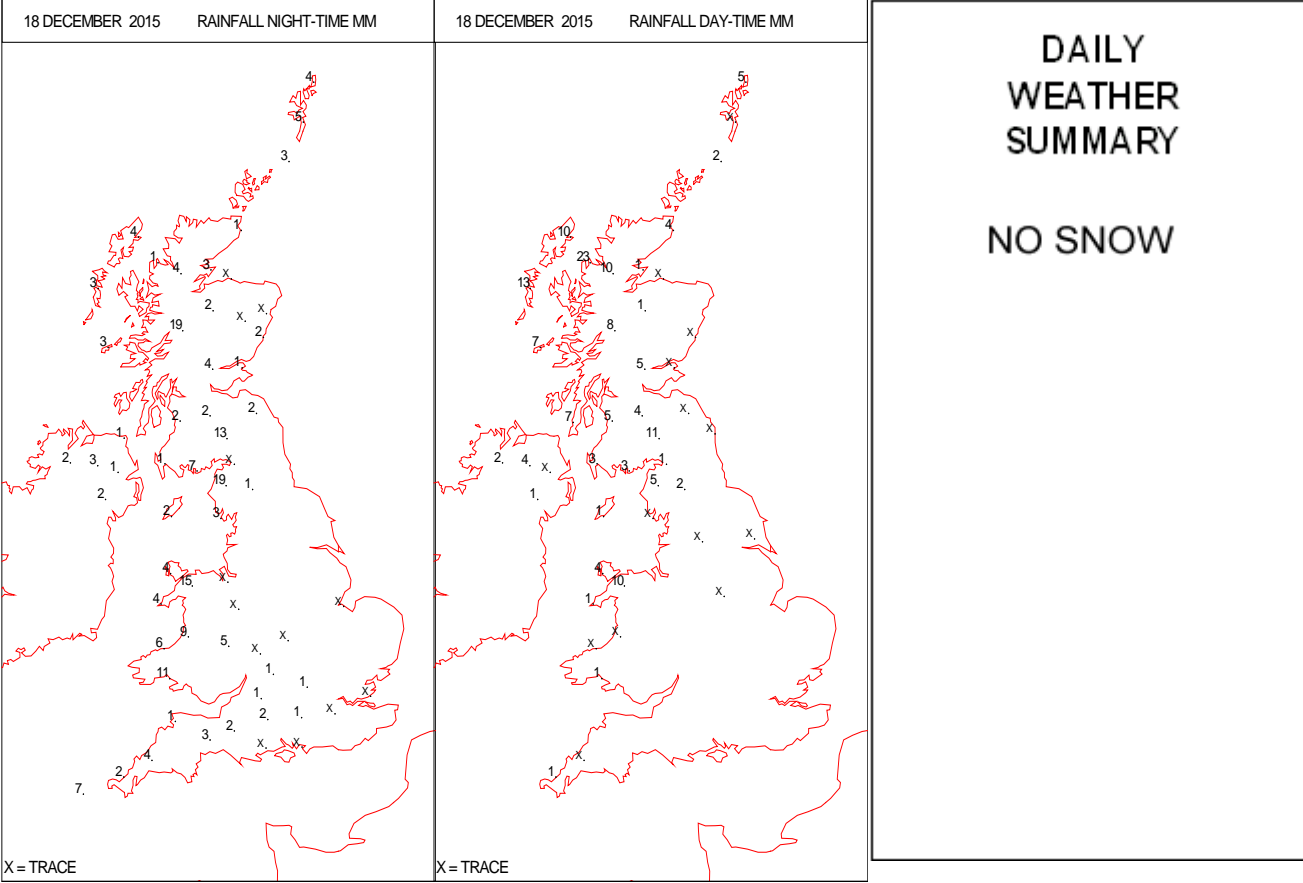
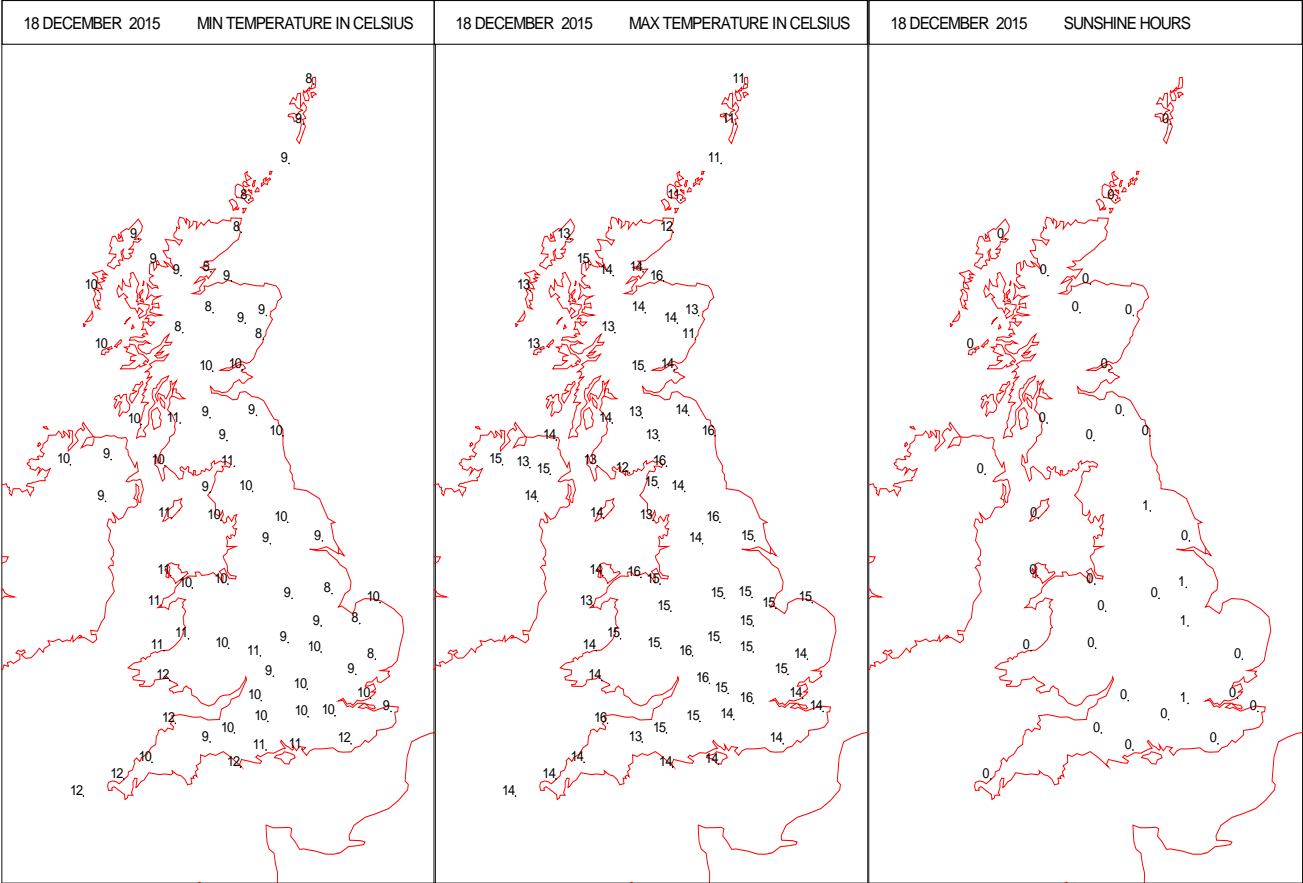
# SURFACE REPORTS



SIGNIFICANT WEATHER

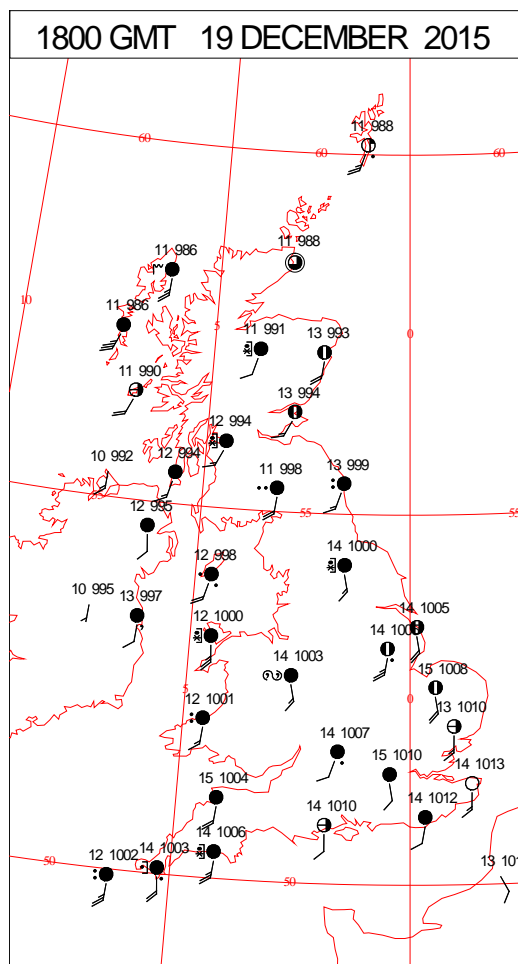
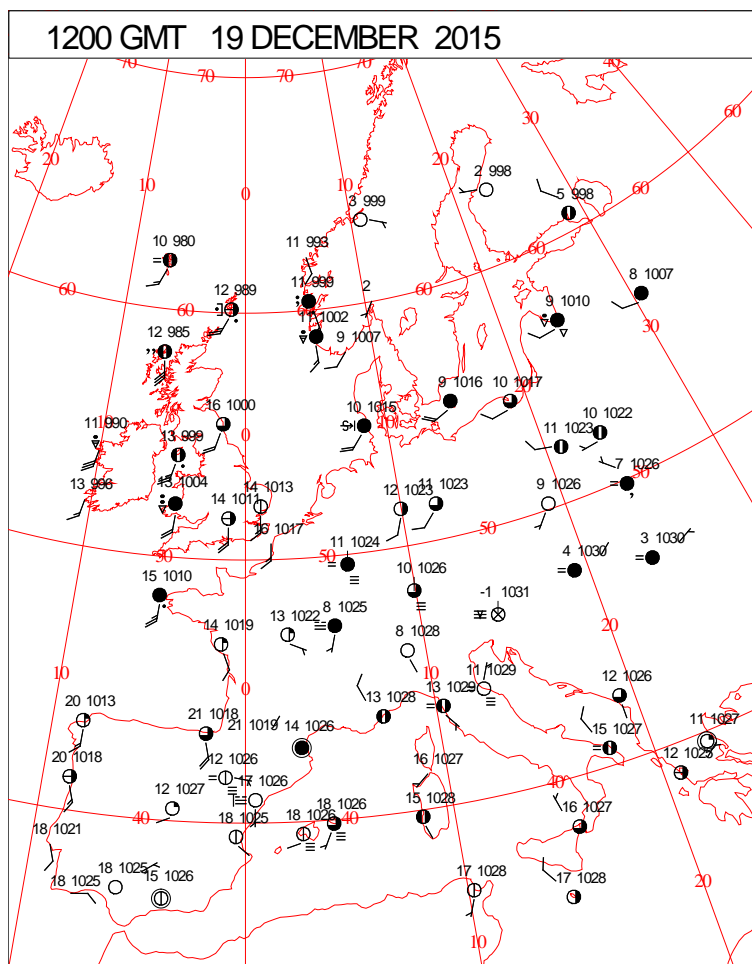
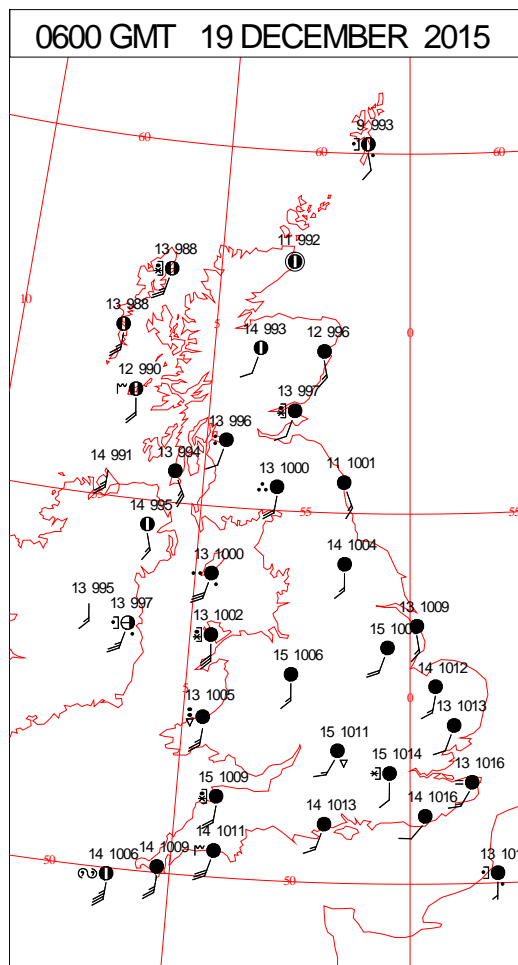
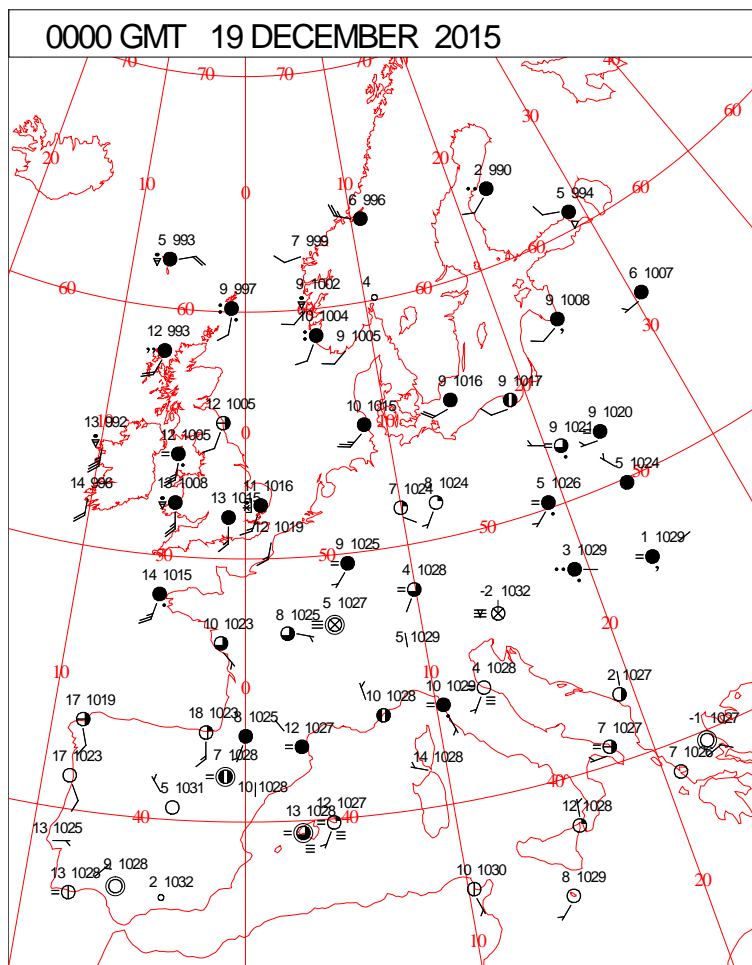
0600 GMT 18 DECEMBER 2015	SIG WEATHER	1200 GMT 18 DECEMBER 2015	SIG WEATHER	<p><b>Summary of UK Weather for Friday 18 December 2015.</b></p> <p>For most areas it was a dry night with some clear spells.</p> <p>There were a few isolated showers, predominantly in the west, however most faded as the night progressed, just persisting in western Scotland.</p> <p>It was a fairly breezy night for most areas, especially in the north-west. Despite the clear spells and breeze it remained mild across all parts due to the south-westerly air flow.</p> <p>By dawn an area of rain pushed north-east across Northern Ireland, with some heavy bursts in the west. This rain continued to Scotland and northern England through the day.</p> <p>Further south it was drier, but often cloudy with only limited brightness, the best of this in the south-east, though some outbreaks of rain pushed into western parts of southern England and Wales later on.</p> <p>It was a mild day, with temperatures significantly above the seasonal average.</p>
1800 GMT 18 DECEMBER 2015	SIG WEATHER	0000 GMT 19 DECEMBER 2015	SIG WEATHER	
				<p><b>EXTREMES</b></p> <p><b>Highest Maximum:</b></p> <p>16.6 Achnagart, Inverness-Shire</p> <p>16.6 Prestatyn, Clwyd</p> <p><b>Lowest Maximum:</b></p> <p>10.5 Lerwick, Shetland</p> <p><b>Lowest Minimum:</b></p> <p>5.3 Tain Range, Ross-Shire</p> <p>5.3 Kinbrace Hatchery, Sutherland</p> <p><b>Lowest Grass Minimum:</b></p> <p>1.2 Cawood, North Yorkshire</p> <p>1.2 Lingwood, Strumpshaw Hill, Norfolk</p> <p><b>Most Rain:</b></p> <p>44.2 Achnagart, Inverness-Shire</p> <p><b>Most Sun:</b></p> <p>3.1 Jersey Airport, Jersey</p>

DAILY CLIMATE DATA



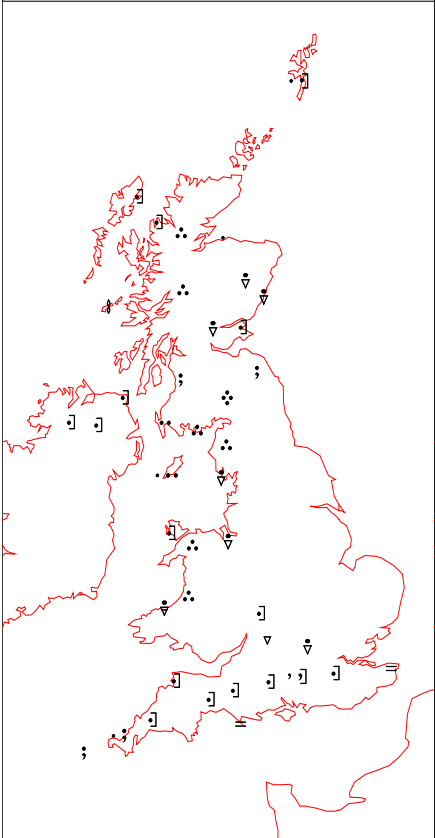
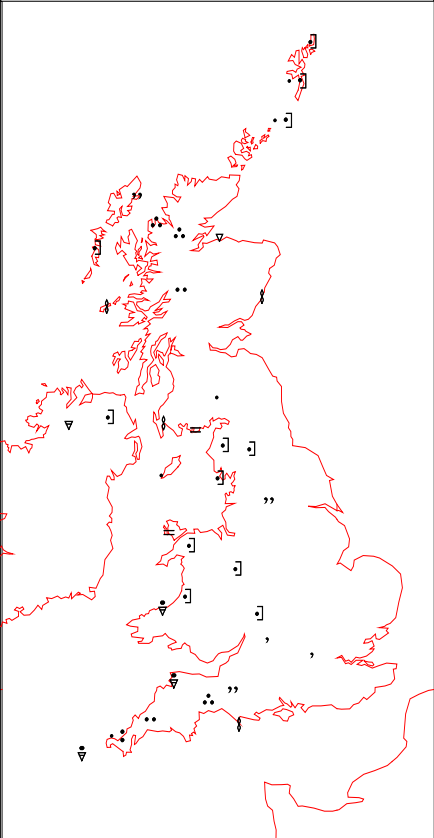
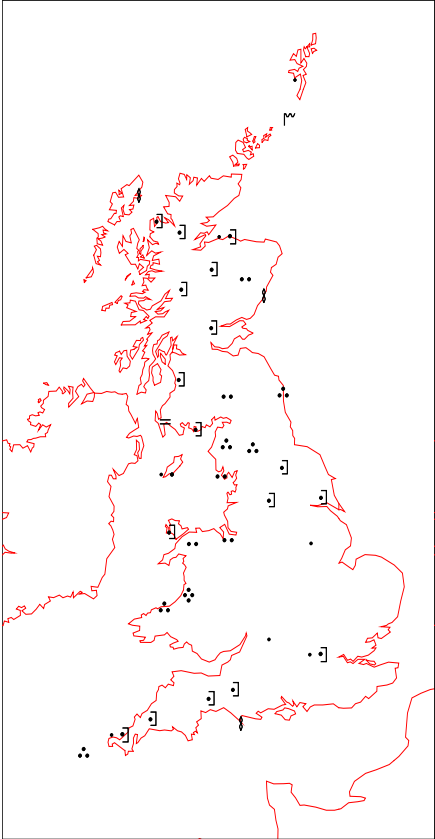
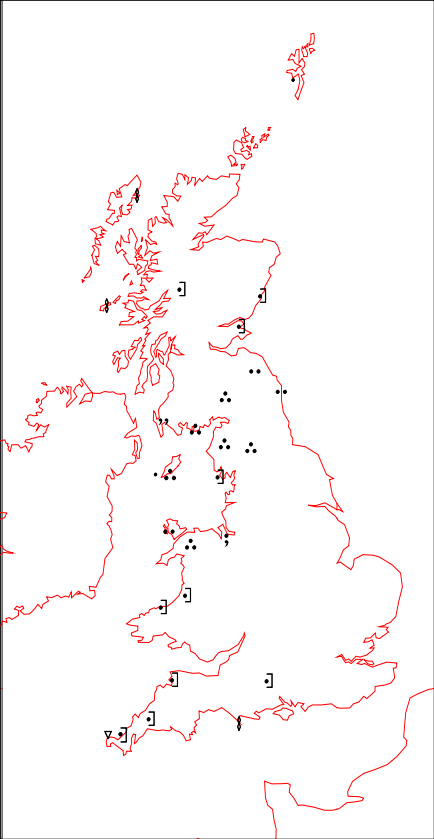
Crown Copyright 2015, All Rights Reserved

# SURFACE REPORTS

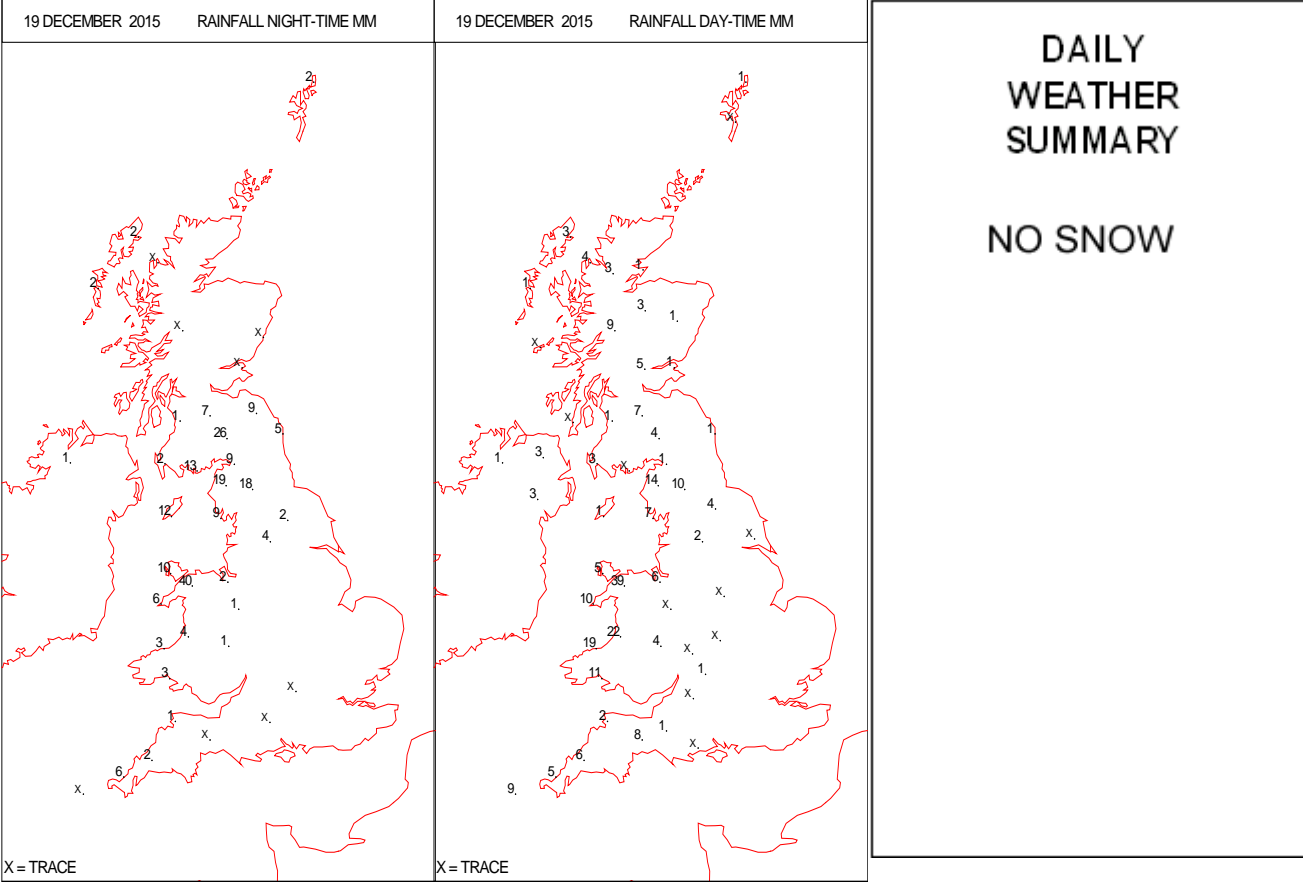
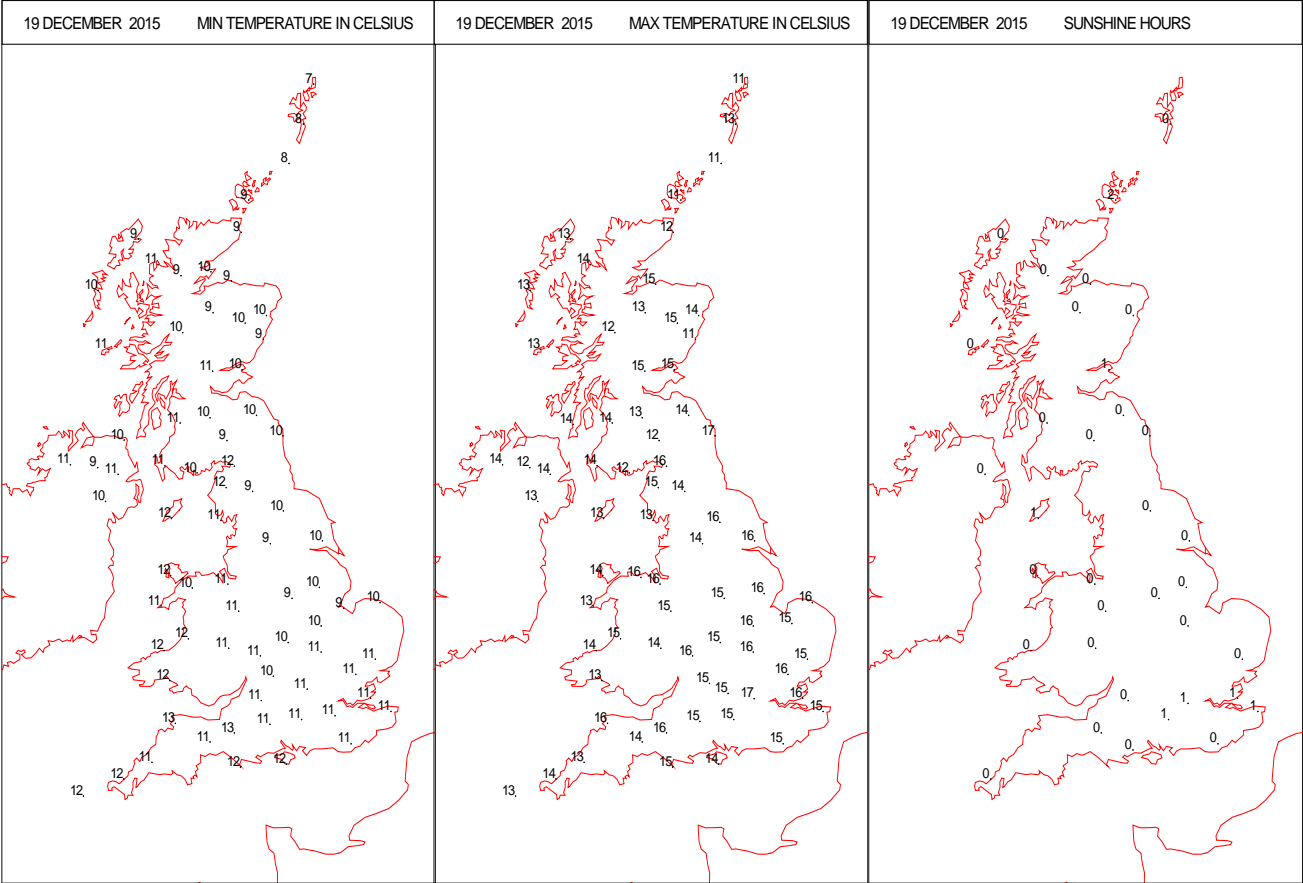




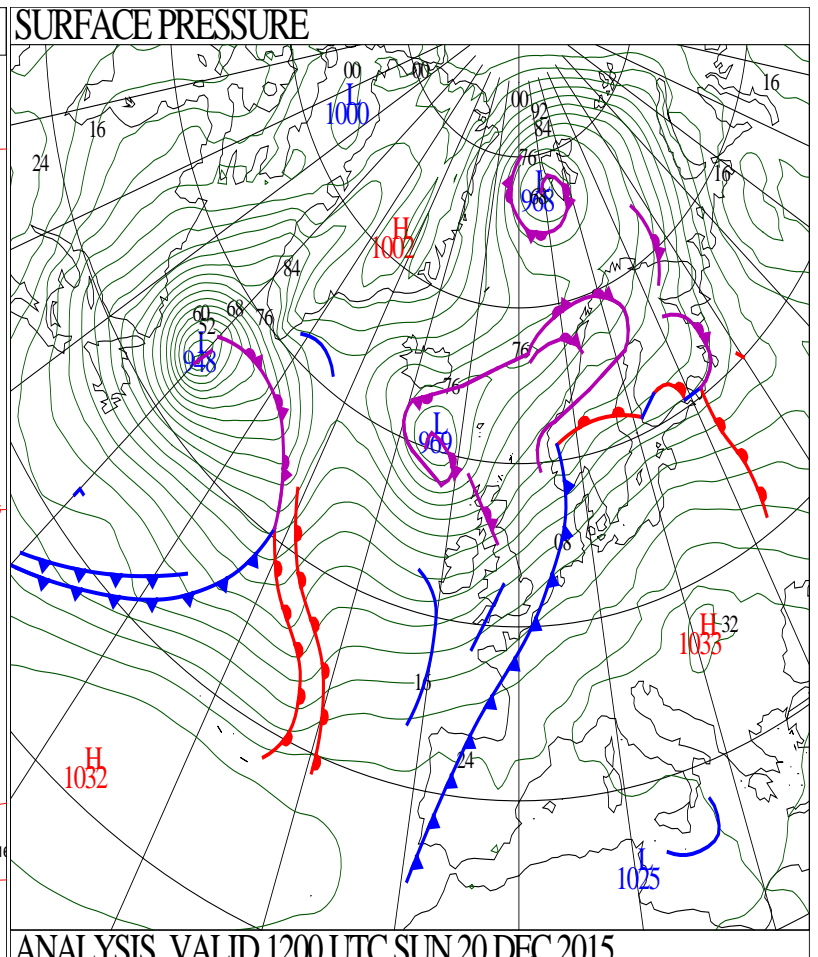
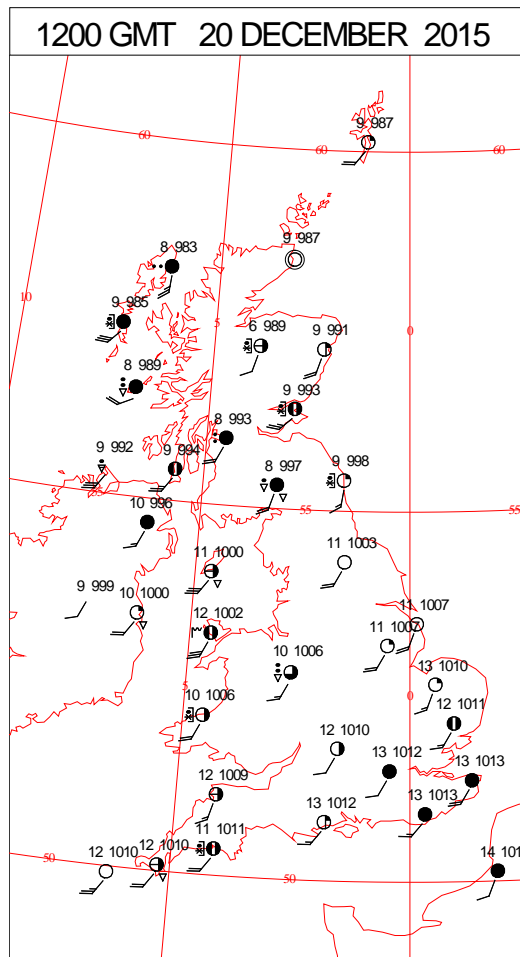
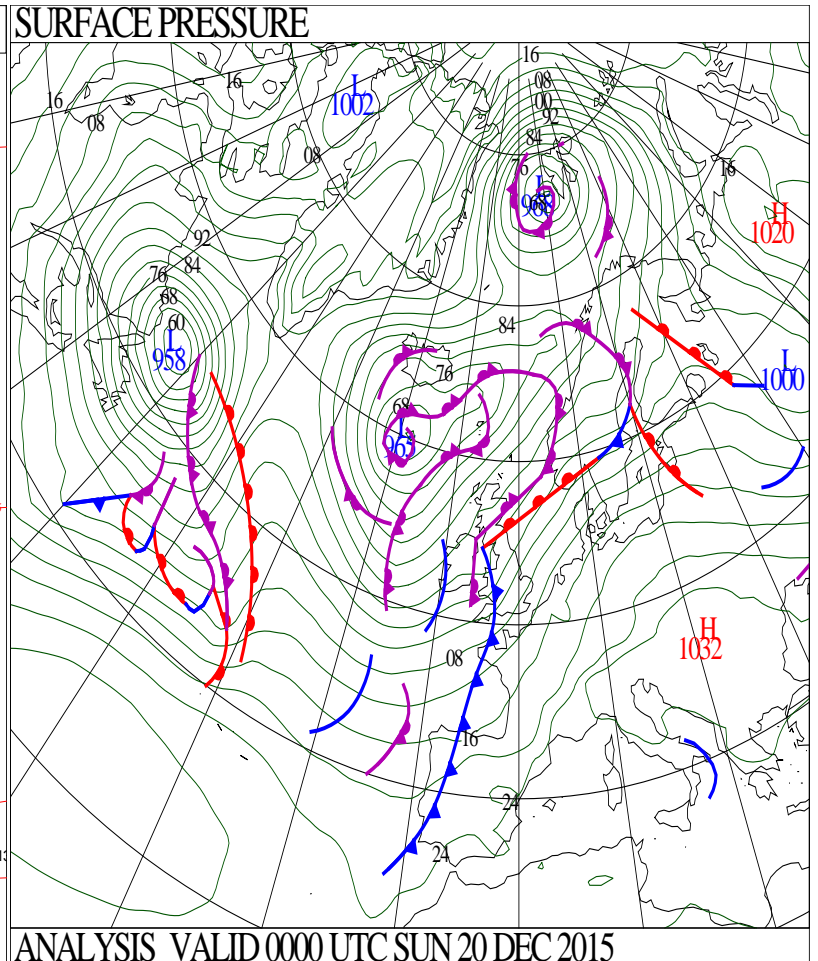
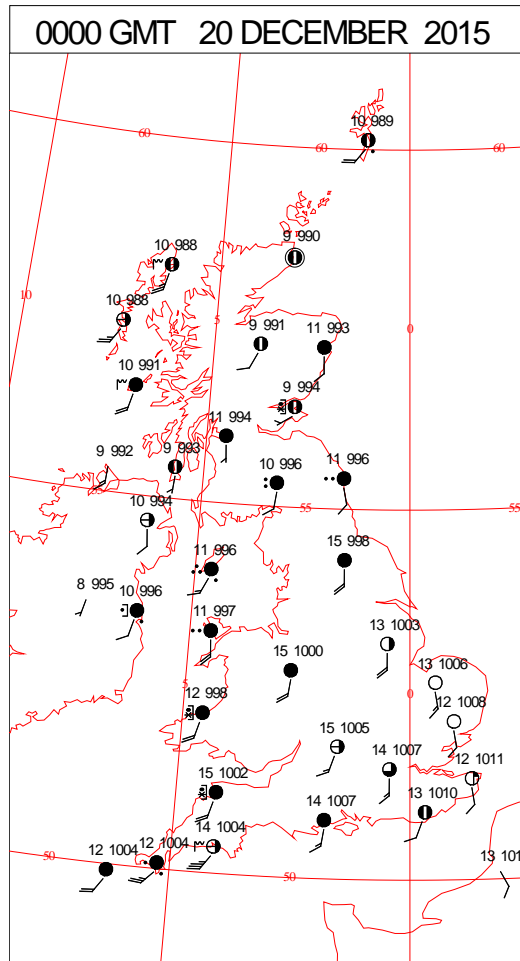
SIGNIFICANT WEATHER

0600 GMT 19 DECEMBER 2015	SIG WEATHER	1200 GMT 19 DECEMBER 2015	SIG WEATHER	<p><b>Summary of UK Weather for Saturday 19 December 2015.</b> Overnight a cold front pushed in from the west bringing outbreaks of rain, these heavy and persistent in western areas towards dawn.</p> <p>Elsewhere it stayed rather cloudy but mostly dry, but for all it was an exceptionally mild night.</p> <p>Through the day the area of patchy rain continued up the western side of the country, becoming heavier and more persistent into the afternoon.</p> <p>The wet weather pushed across northern England and southern Scotland into the evening.</p> <p>The best of the dry but mostly cloudy weather, though there were some sunnier breaks, was across the east and south-east of the country, as well as Northern Ireland.</p> <p>Mild temperatures continued, significantly above the seasonal average.</p>
				
1800 GMT 19 DECEMBER 2015	SIG WEATHER	0000 GMT 20 DECEMBER 2015	SIG WEATHER	<p><b>EXTREMES</b></p> <p><b>Highest Maximum:</b> 17.1 Gravesend Broadness, Kent</p> <p><b>Lowest Maximum:</b> 11.0 Fair Isle, Shetland 11.0 Kirkwall, Orkney</p> <p><b>Lowest Minimum:</b> 4.5 Faskally, Perthshire</p> <p><b>Lowest Grass Minimum:</b> 2.0 Faskally, Perthshire</p> <p><b>Most Rain:</b> 79.6 Capel Curig No3, Gwynedd</p> <p><b>Most Sun:</b> 2.6 Strathy East, Sutherland</p>
				

DAILY CLIMATE DATA

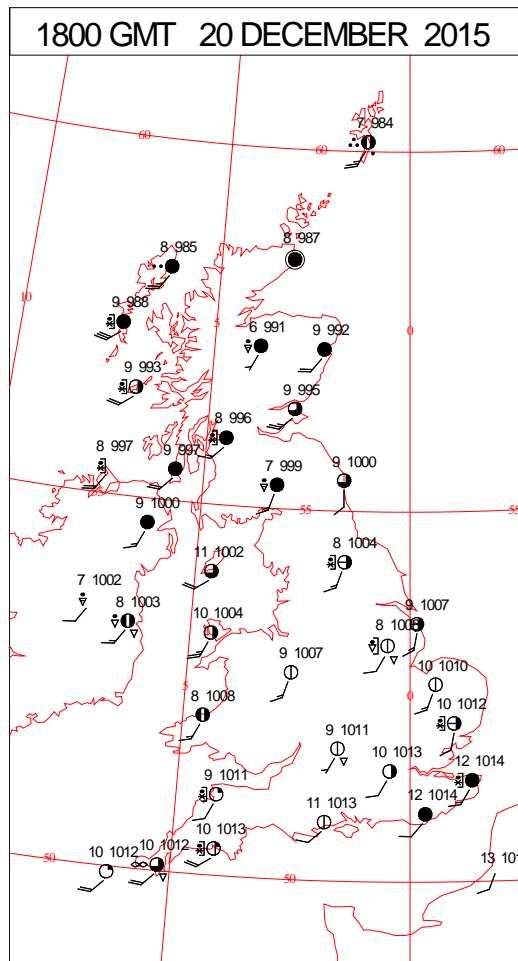
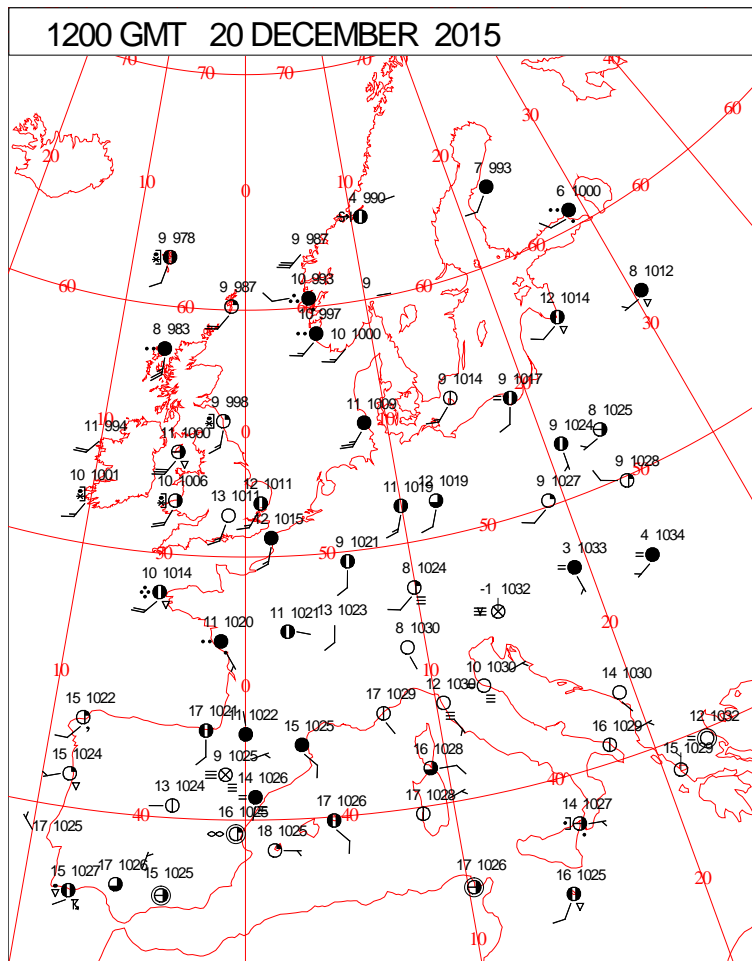
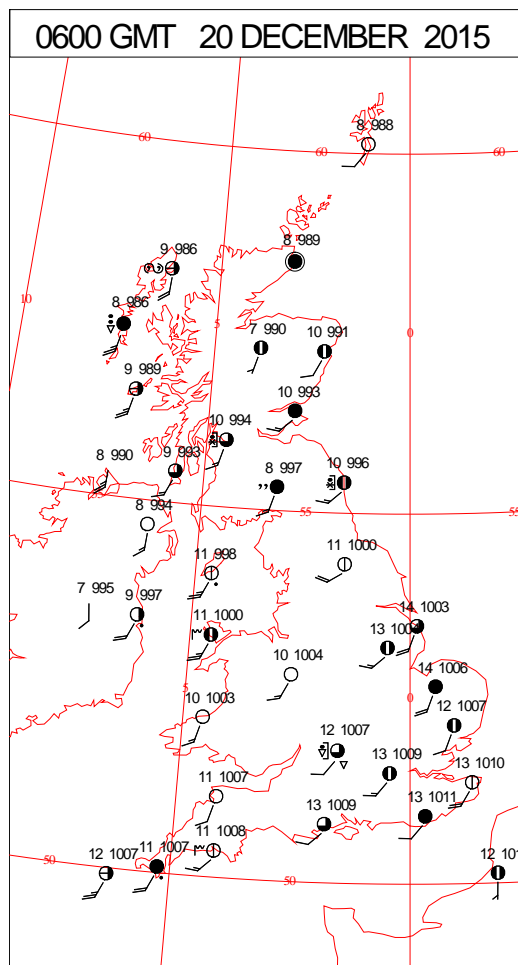
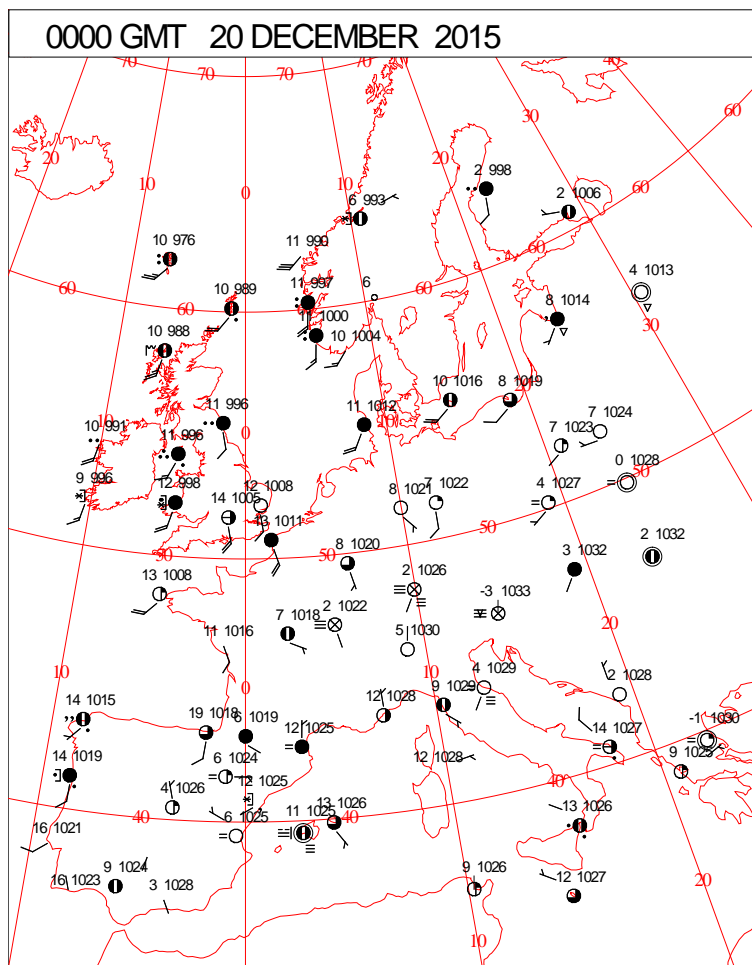


# DAILY WEATHER SUMMARY



Sunday 20 December 2015

## SURFACE REPORTS

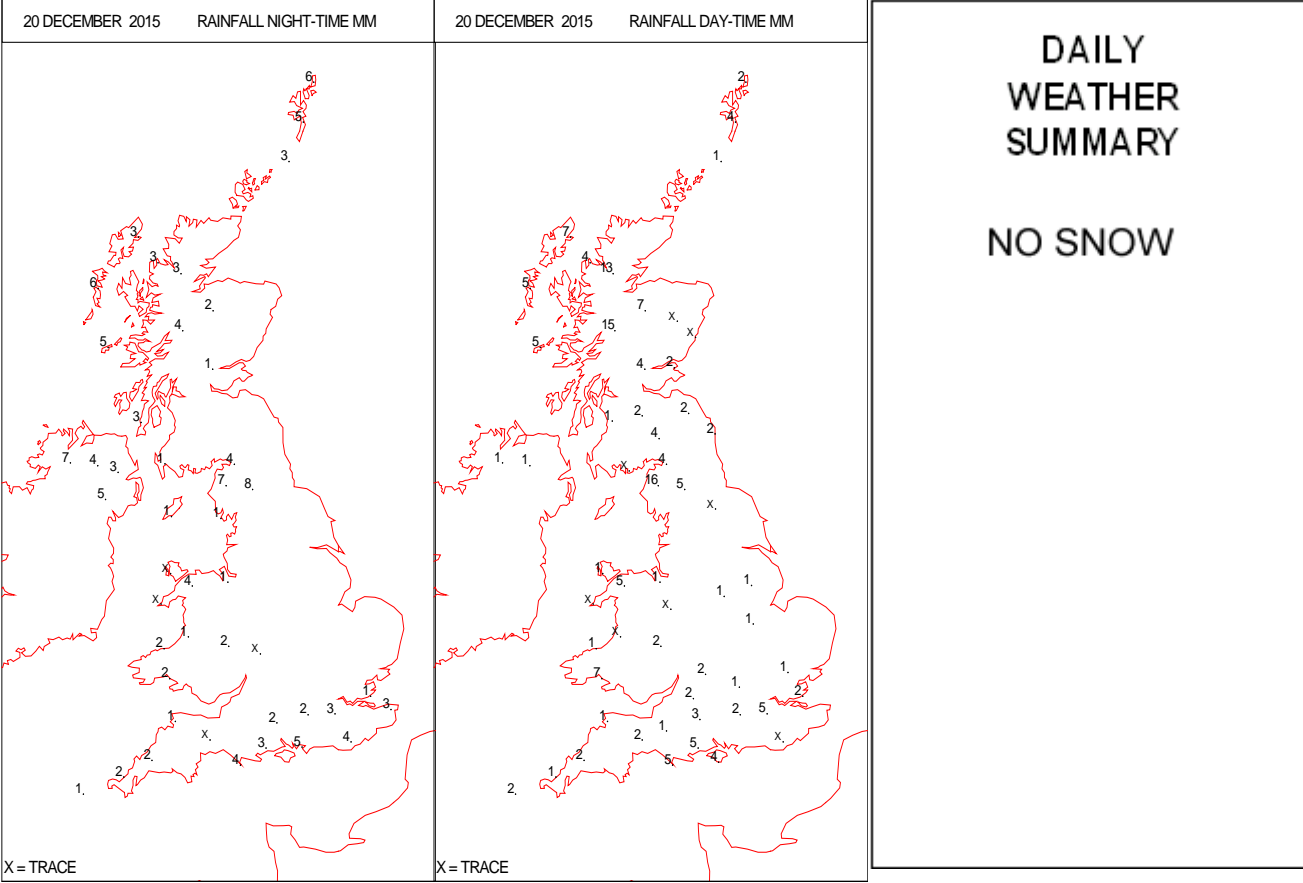
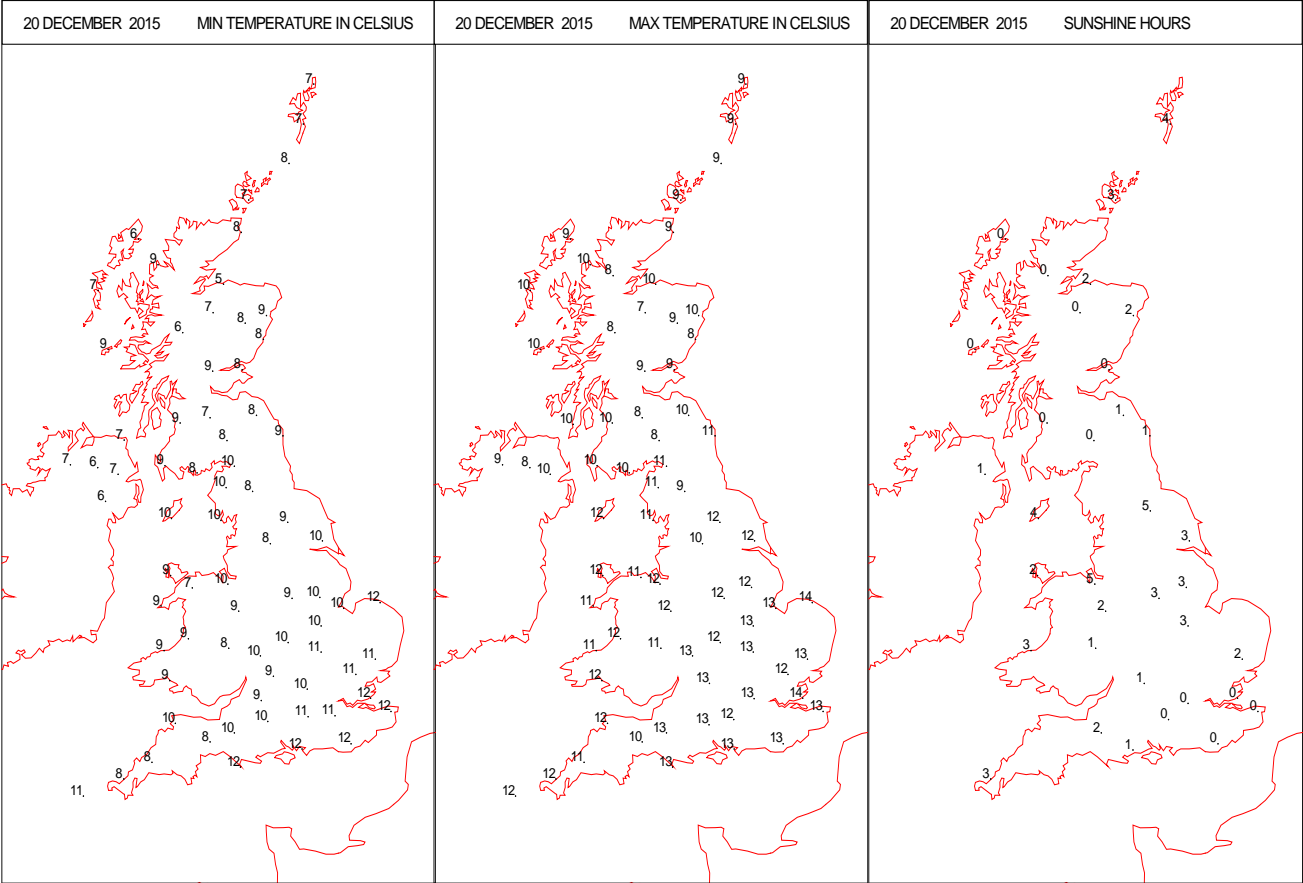


SIGNIFICANT WEATHER

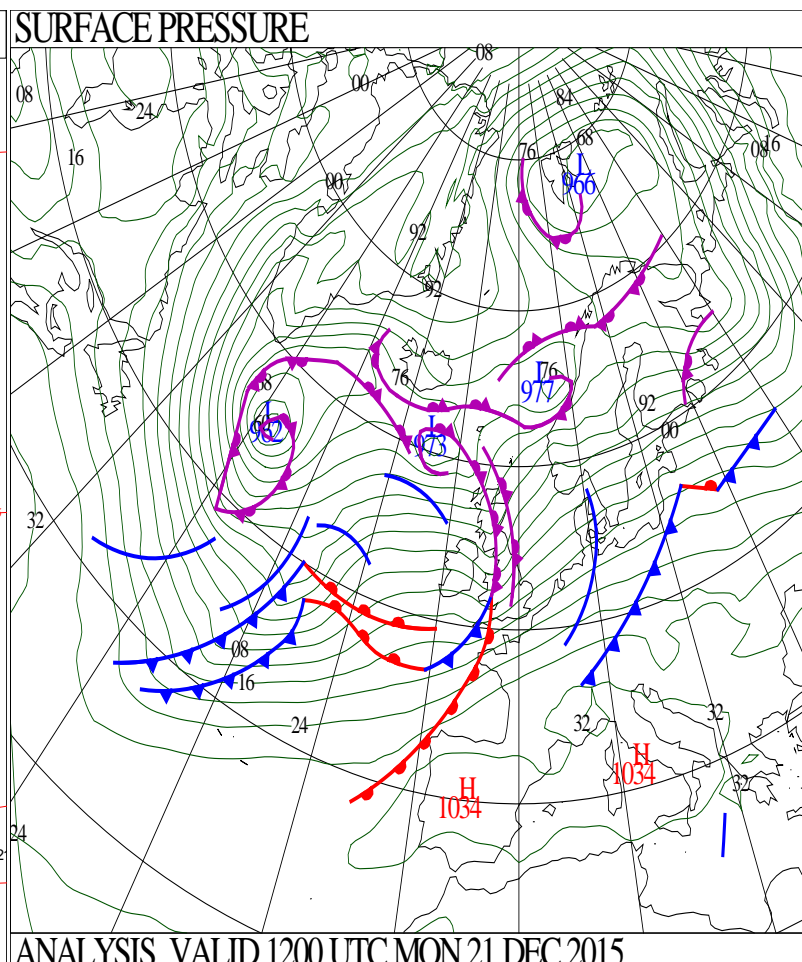
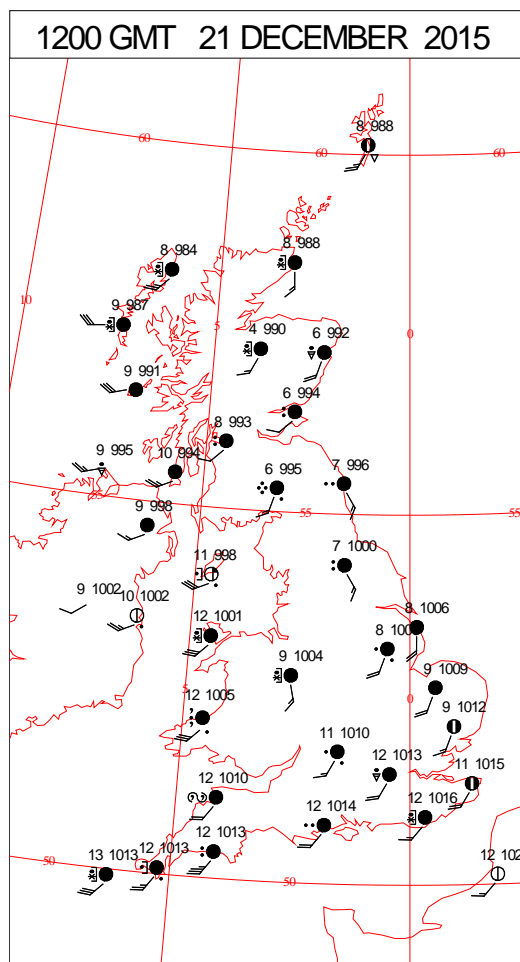
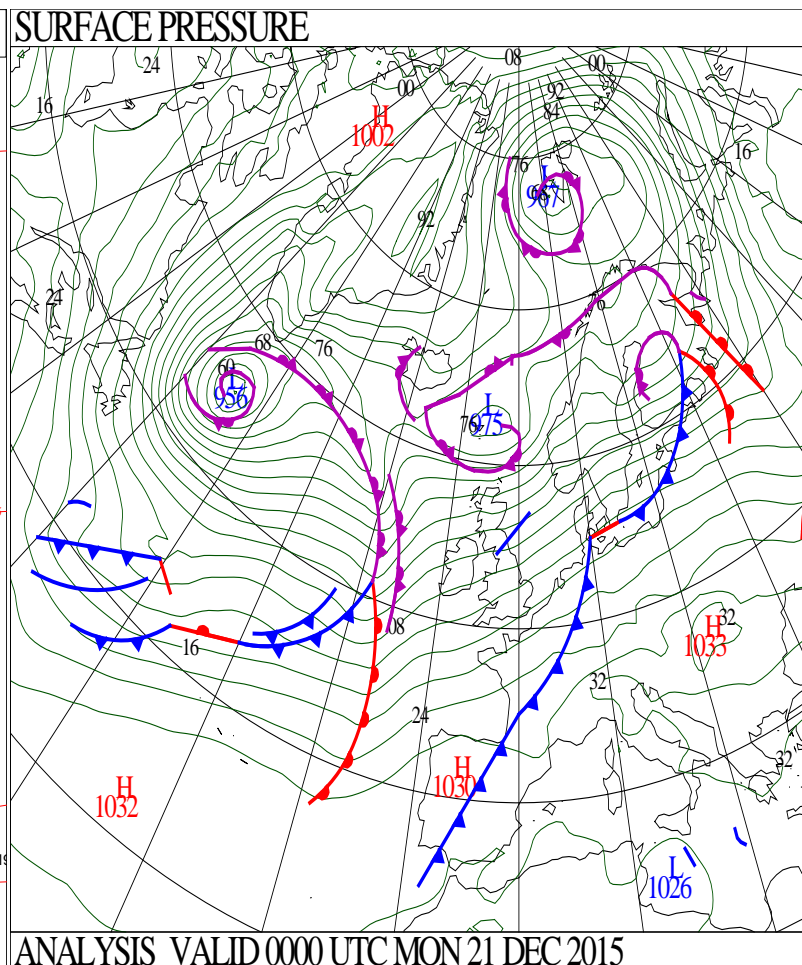
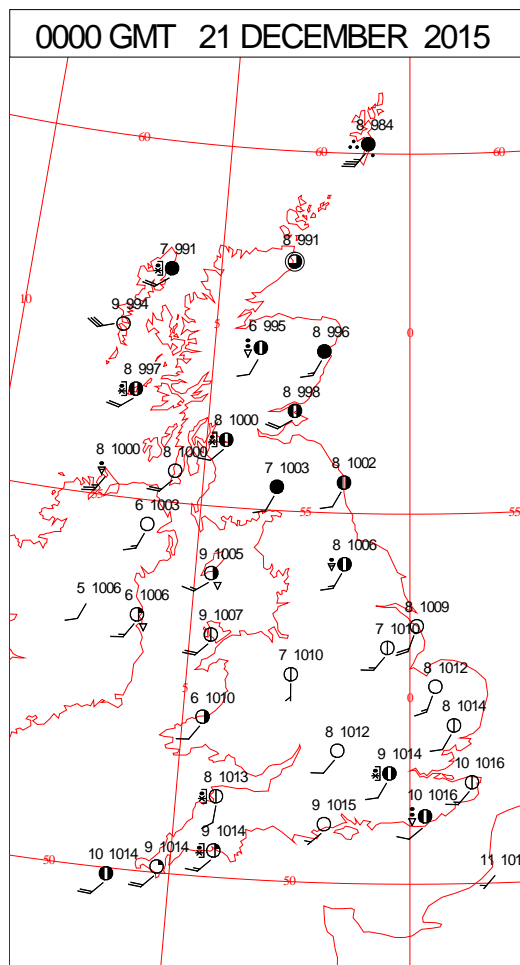
0600 GMT 20 DECEMBER 2015	SIG WEATHER	1200 GMT 20 DECEMBER 2015	SIG WEATHER	<p><b>Summary of UK Weather for Sunday 20 December 2015.</b> Overnight a weather front ran from Aberdeenshire down to Lands End, bringing some heavy bursts of rain to western areas in particular, elsewhere it was rather cloudy but mostly dry.</p> <p>Through the night this front cleared slowly to the north-east, leaving a scattering of showers and clear spells in its wake.</p> <p>It was a fresher night than of late, though temperatures still remained in the mid single figures Celsius for most areas.</p> <p>Heavy rain cleared the northern east coast, leaving a mixture of sunshine and showers across most of the country. The showers turned heavy and thundery at times, particularly across the west, and merged together in Scotland to give longer spells of rain.</p> <p>High cloud across the south-east slowly cleared away, giving plenty of brightness, and staying mostly dry.</p> <p>It was less mild than recent days, but still above the seasonal average.</p>
1800 GMT 20 DECEMBER 2015	SIG WEATHER	0000 GMT 21 DECEMBER 2015	SIG WEATHER	
				<p><b>EXTREMES</b> <b>Highest Maximum:</b> 15.1 Cambridge Botanic Garden, Cambridgeshire <b>Lowest Maximum:</b> 7.0 Salsburgh, Lanarkshire <b>Lowest Minimum:</b> 3.6 Cassley, Sutherland <b>Lowest Grass Minimum:</b> 0.1 Altnaharra No2, Sutherland <b>Most Rain:</b> 26.8 Tyndrum No3, Perthshire <b>Most Sun:</b> 5.3 Copley, Co. Durham 5.3 Leeming, North Yorkshire</p>



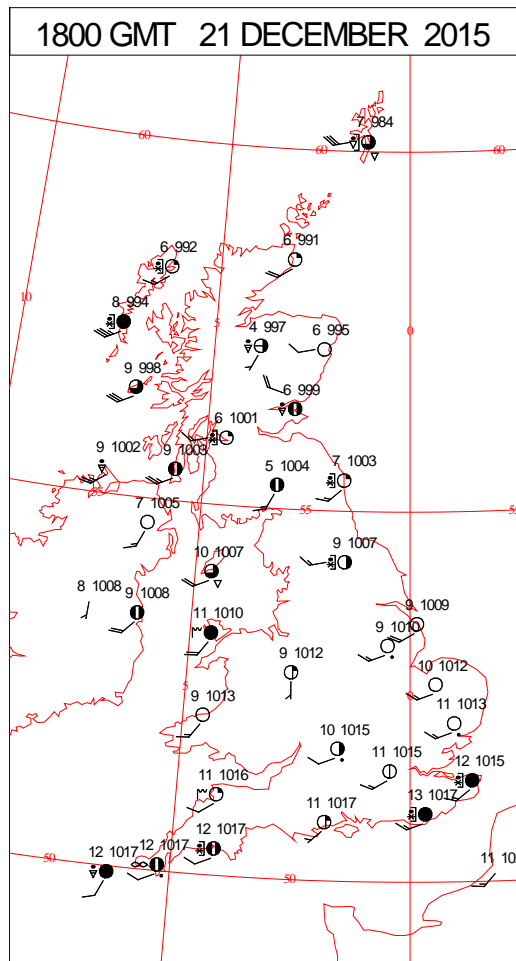
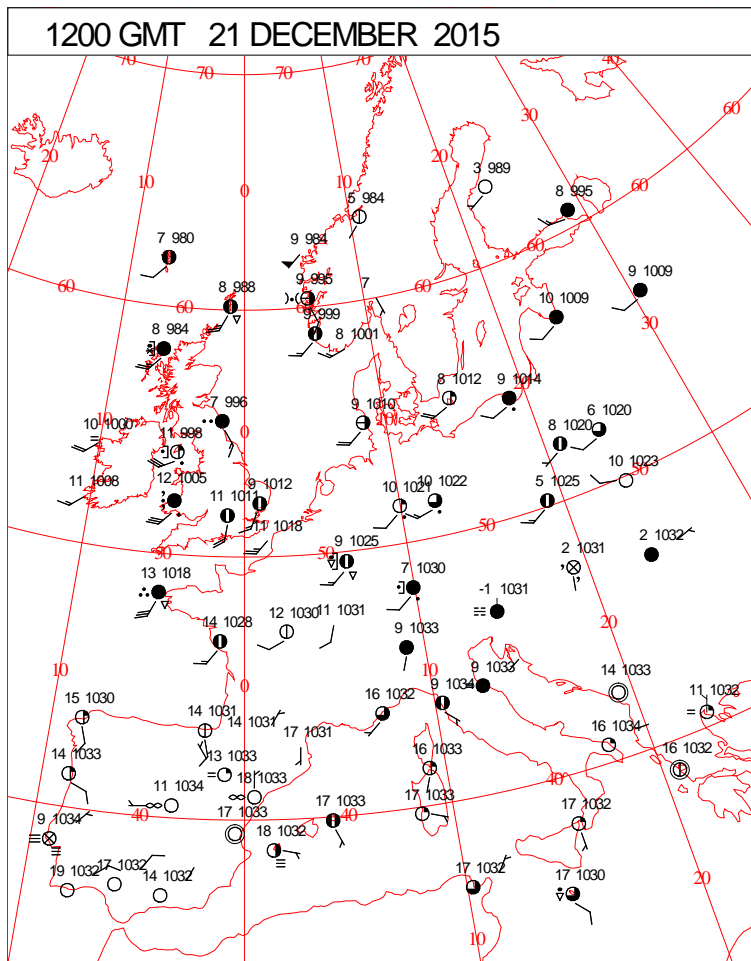
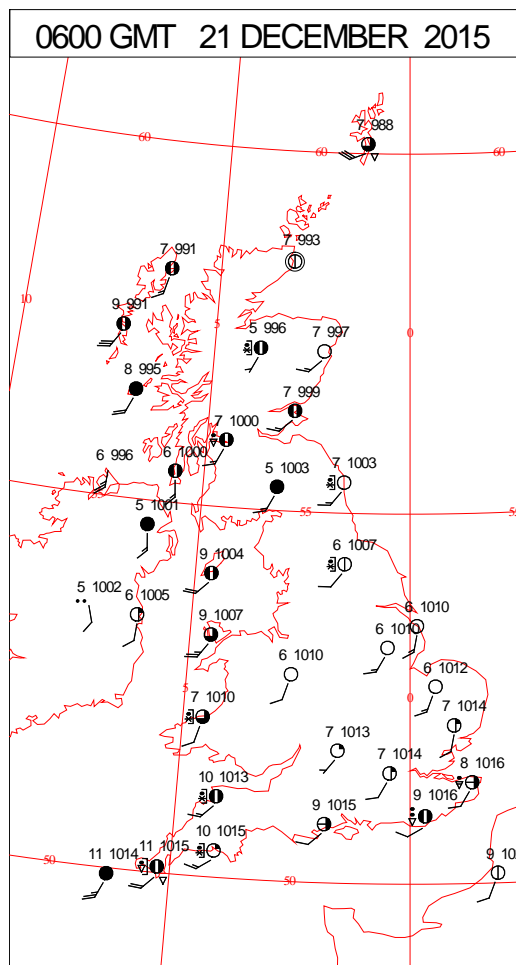
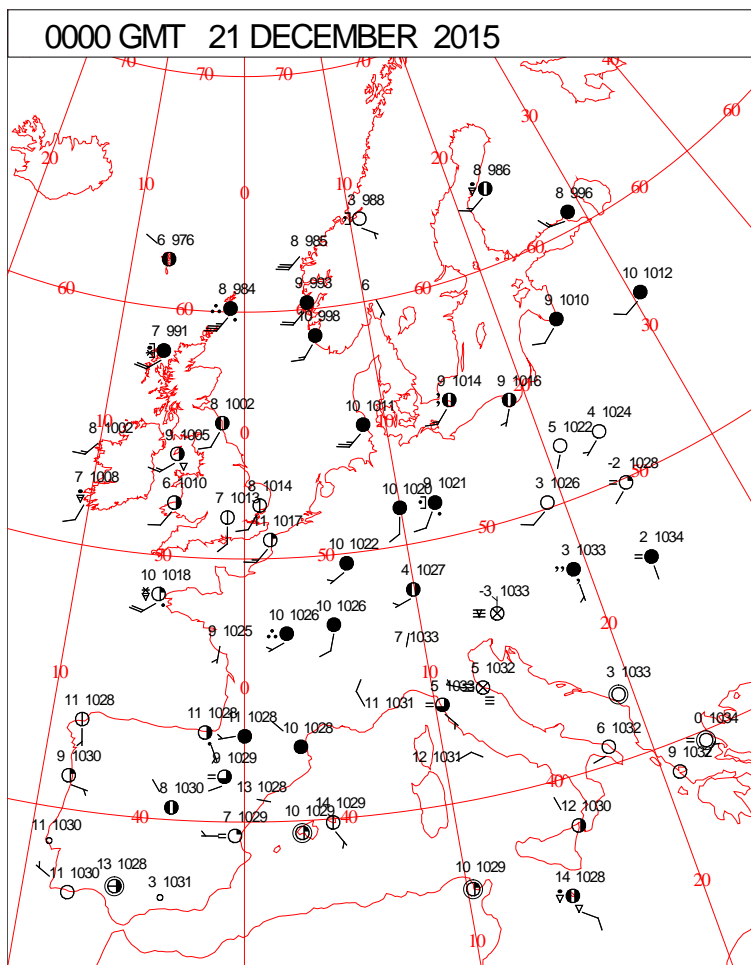
DAILY CLIMATE DATA



# DAILY WEATHER SUMMARY



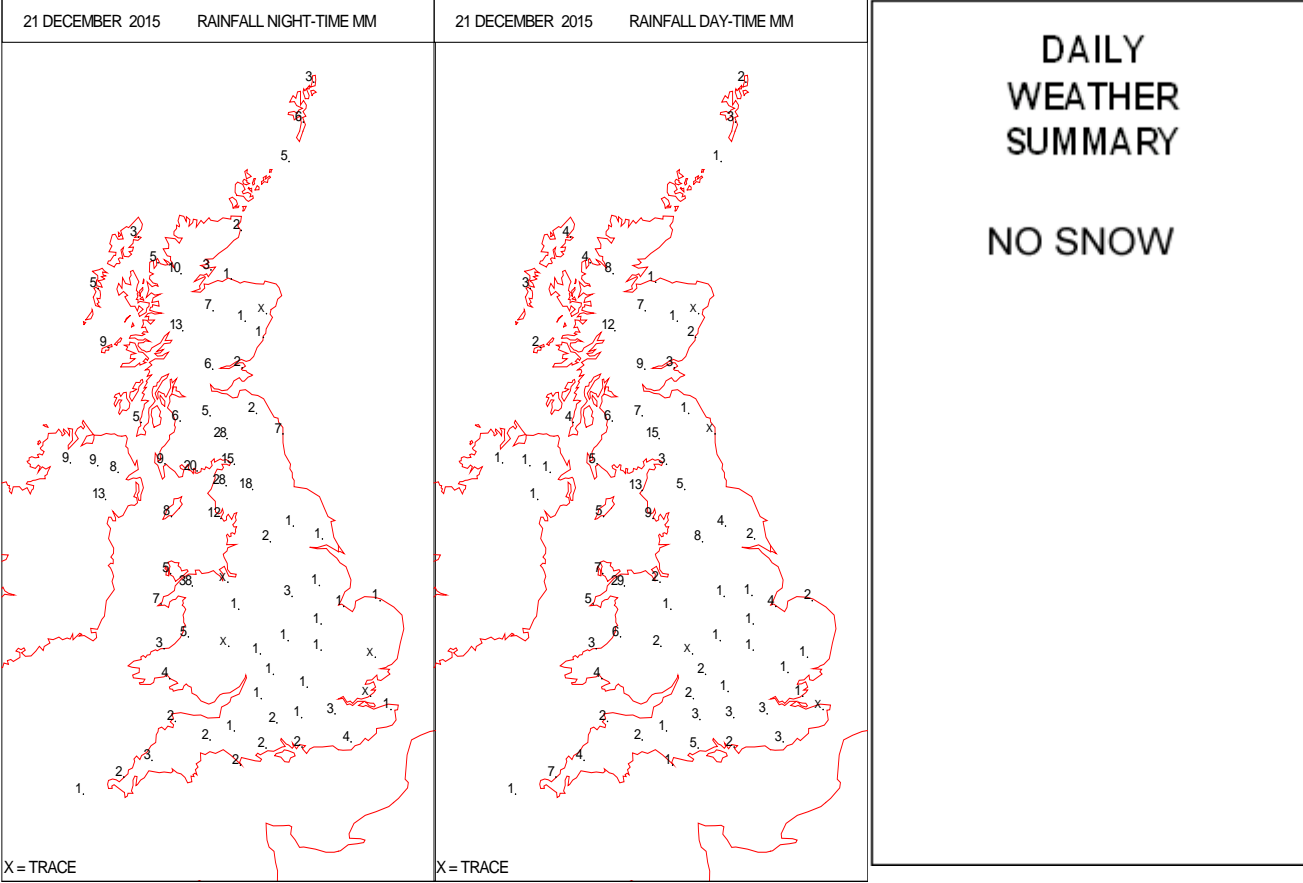
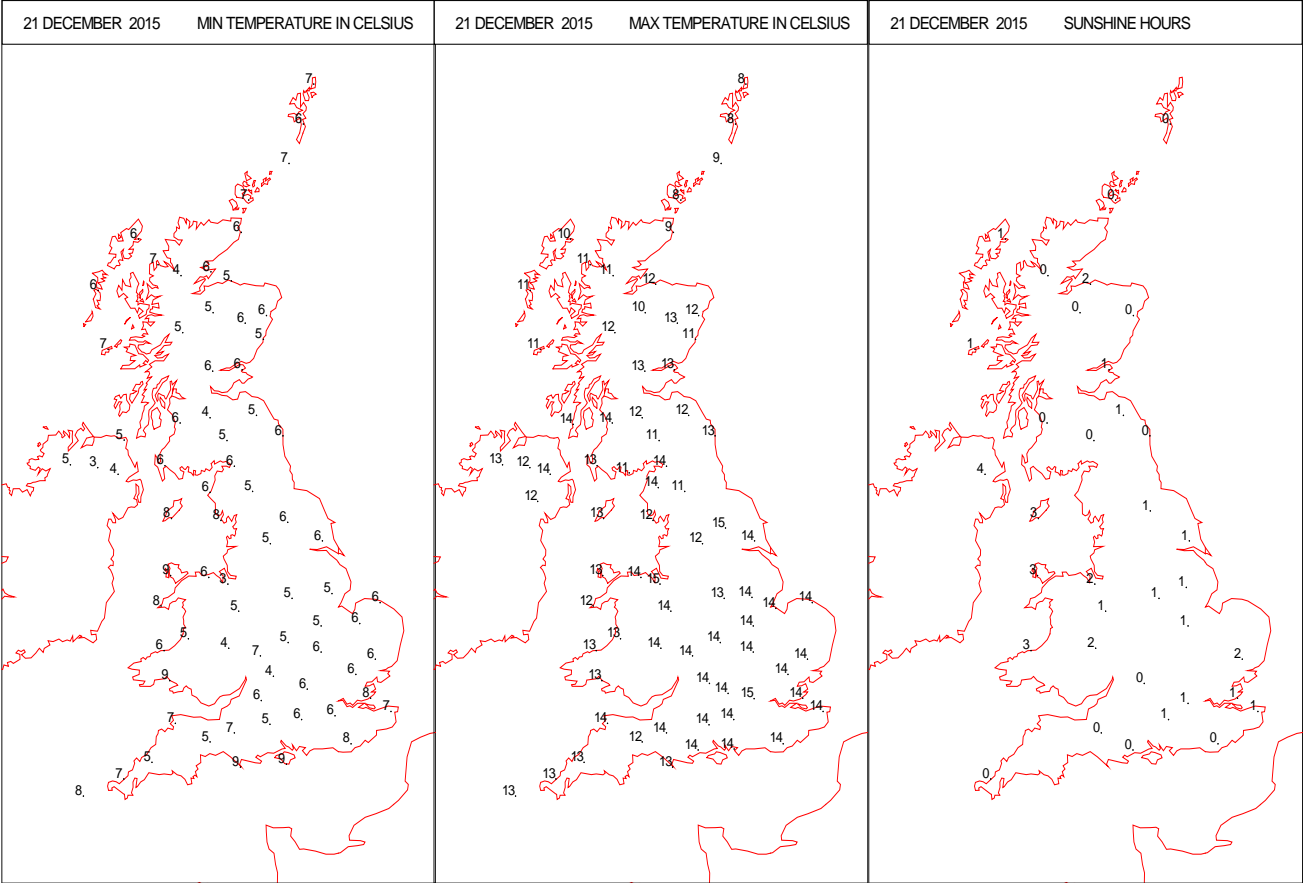
# SURFACE REPORTS



# SIGNIFICANT WEATHER

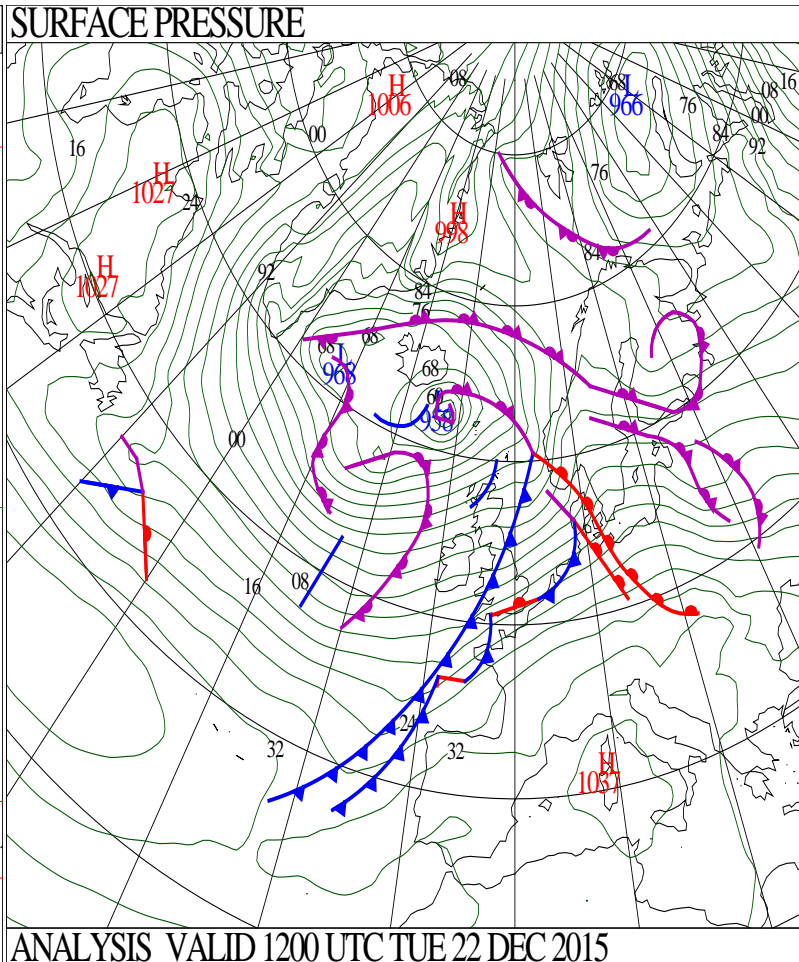
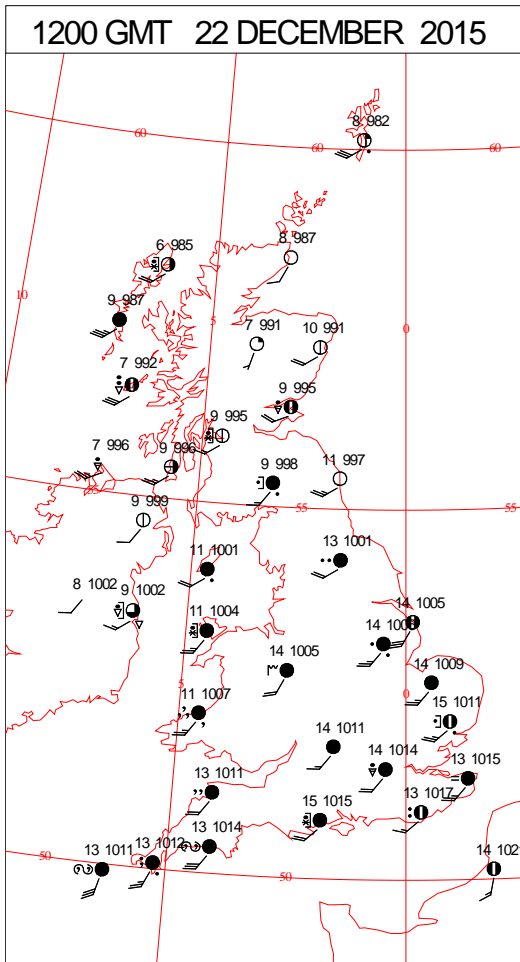
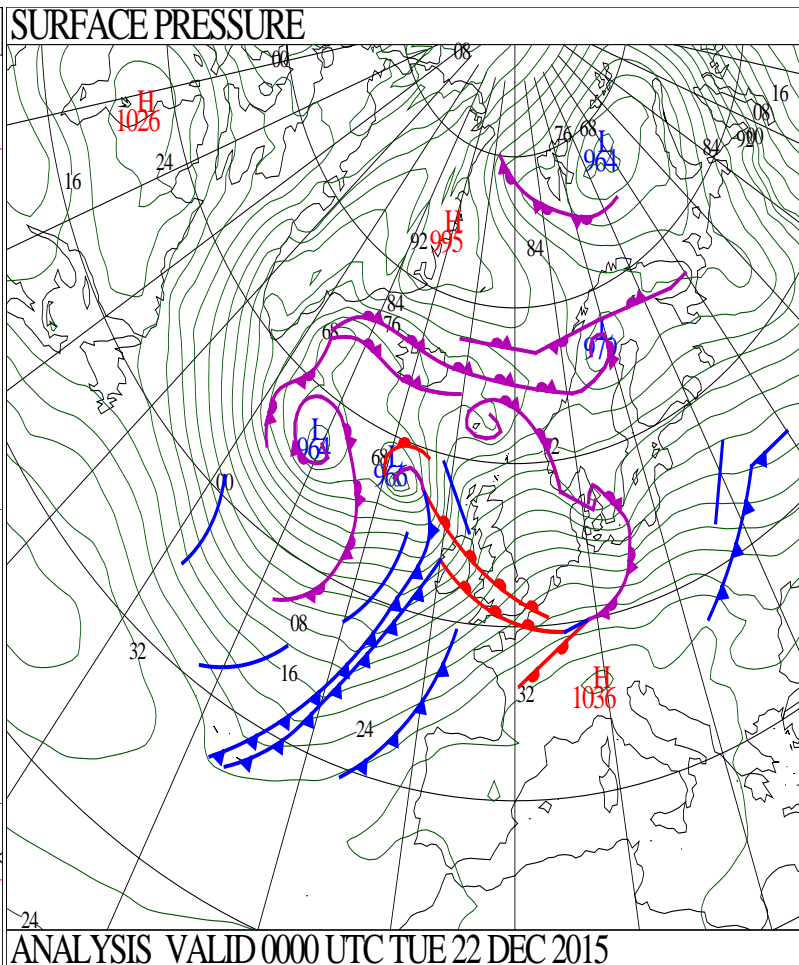
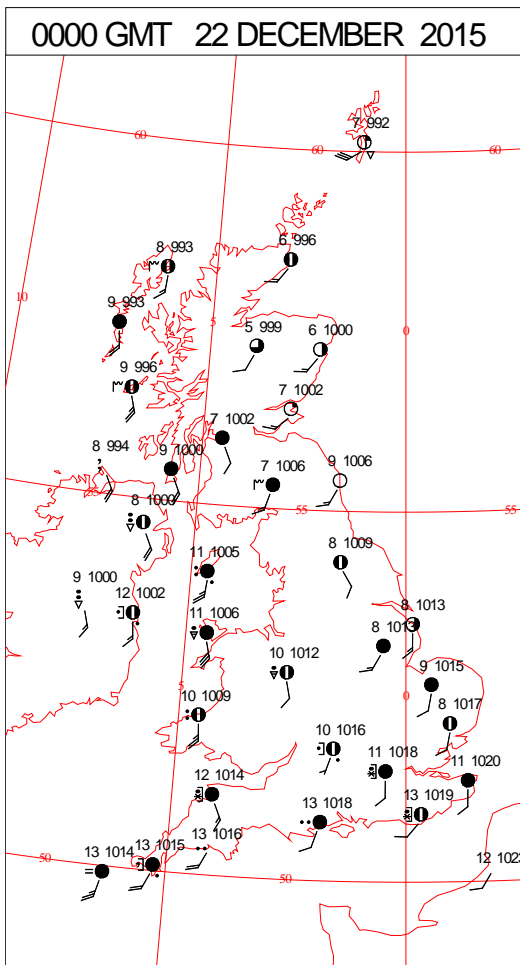
0600 GMT 21 DECEMBER 2015	SIG WEATHER	1200 GMT 21 DECEMBER 2015	SIG WEATHER	<p><b>Summary of UK Weather for Monday 21 December 2015.</b>            Scattered showers, locally heavy, affected southern, western and some northern parts of England, along with Wales and northern and central parts of Scotland overnight. Elsewhere there were clear periods.</p> <p>Towards dawn rain edged into Northern Ireland and western Scotland from off the Atlantic.</p> <p>Although cooler than of late, it remained mostly frost-free, thanks partly to the brisk south-westerly wind.</p> <p>It was a bright morning in the east, but cloud thickened through the morning as a band of heavy rain and strong south-westerly winds pushed further into the west around mid-morning. The rain turned heavy at times, especially across north-western high ground.</p> <p>Wind gusts exceeded gale force through the English Channel, and across some exposed parts of Scotland in the early afternoon.</p> <p>By the late afternoon the rain cleared the east, and winds eased. Skies became largely clear, although there were some scattered heavy and thundery showers in western Scotland.</p> <p>Another band of rain pushed into the south-west U.K. during the evening.</p> <p>Temperatures were above average again.</p>
1800 GMT 21 DECEMBER 2015	SIG WEATHER	0000 GMT 22 DECEMBER 2015	SIG WEATHER	<p><b>EXTREMES</b>  <b>Highest Maximum:</b>            15.3 Cawood, North Yorkshire  <b>Lowest Maximum:</b>            8.1 Lerwick, Shetland  <b>Lowest Minimum:</b>            -1.3 Portpatrick, Craigenlee Croft, Wigtonshire  <b>Lowest Grass Minimum:</b>            -3.5 Portpatrick, Craigenlee Croft, Wigtonshire  <b>Most Rain:</b>            67.6 Capel Curig No3, Gwynedd  <b>Most Sun:</b>            3.8 Ballywatticock, Co. Down</p>

DAILY CLIMATE DATA

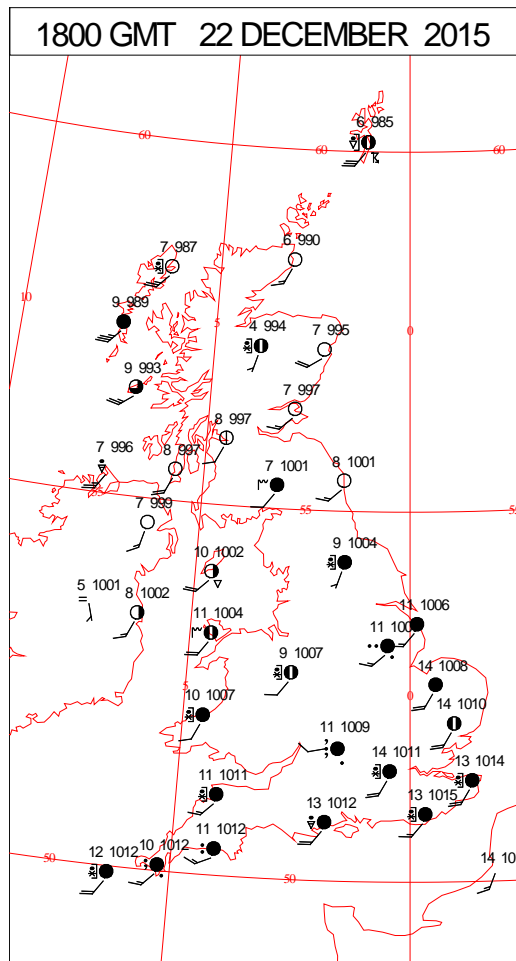
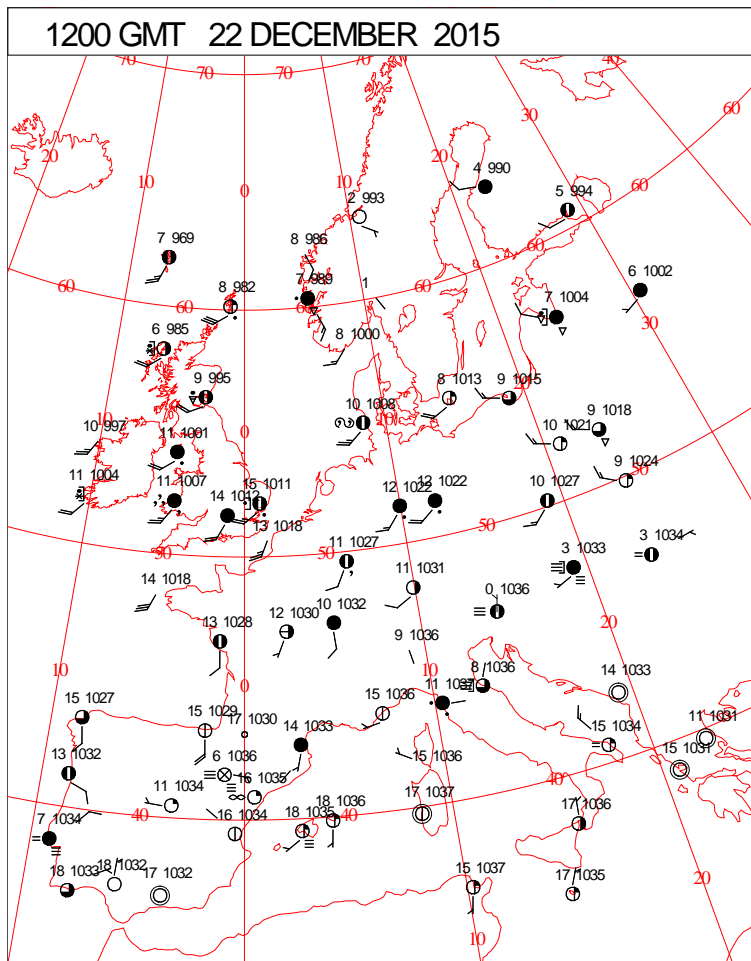
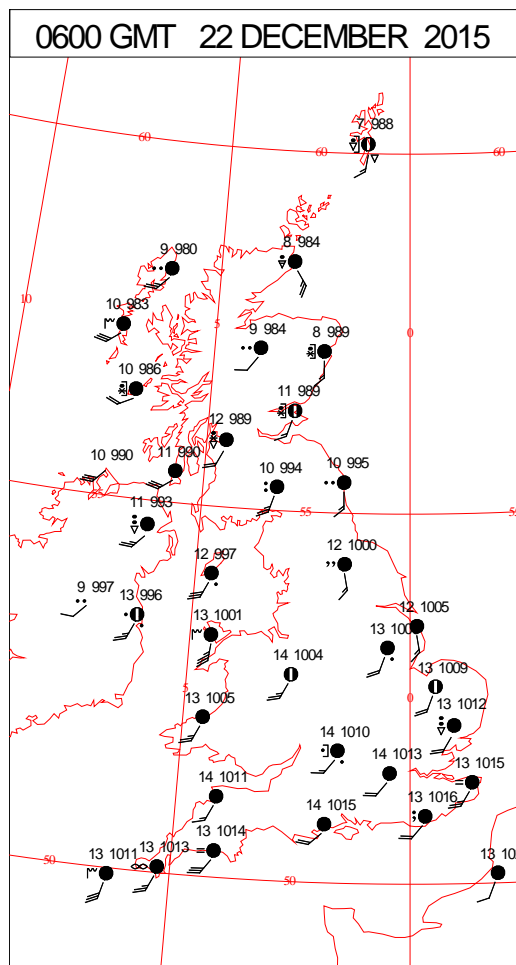
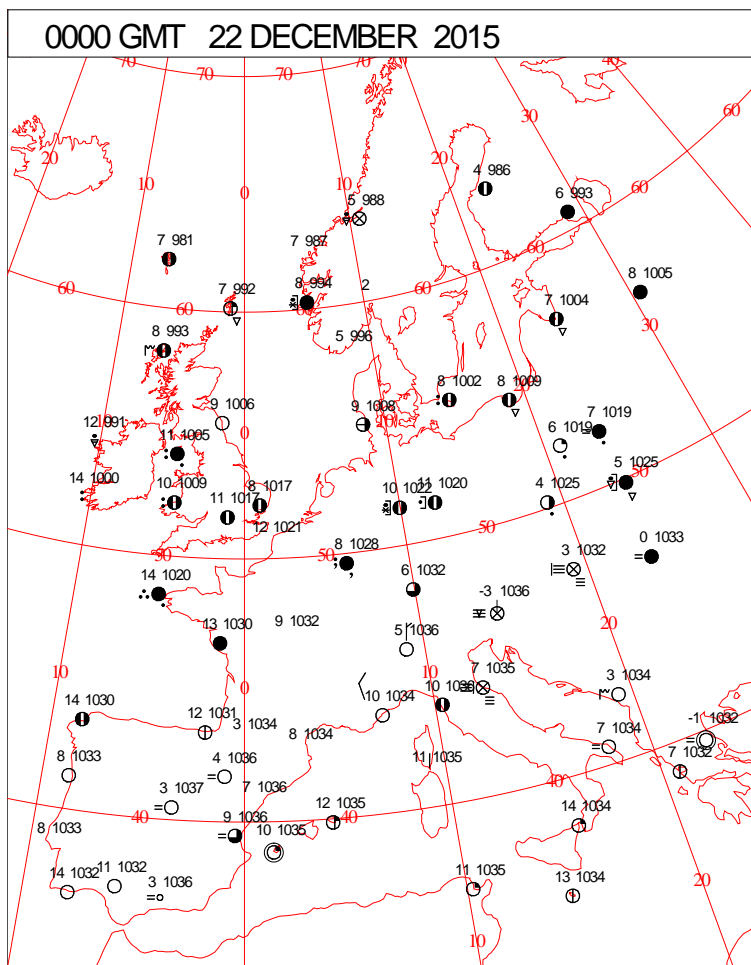




# DAILY WEATHER SUMMARY



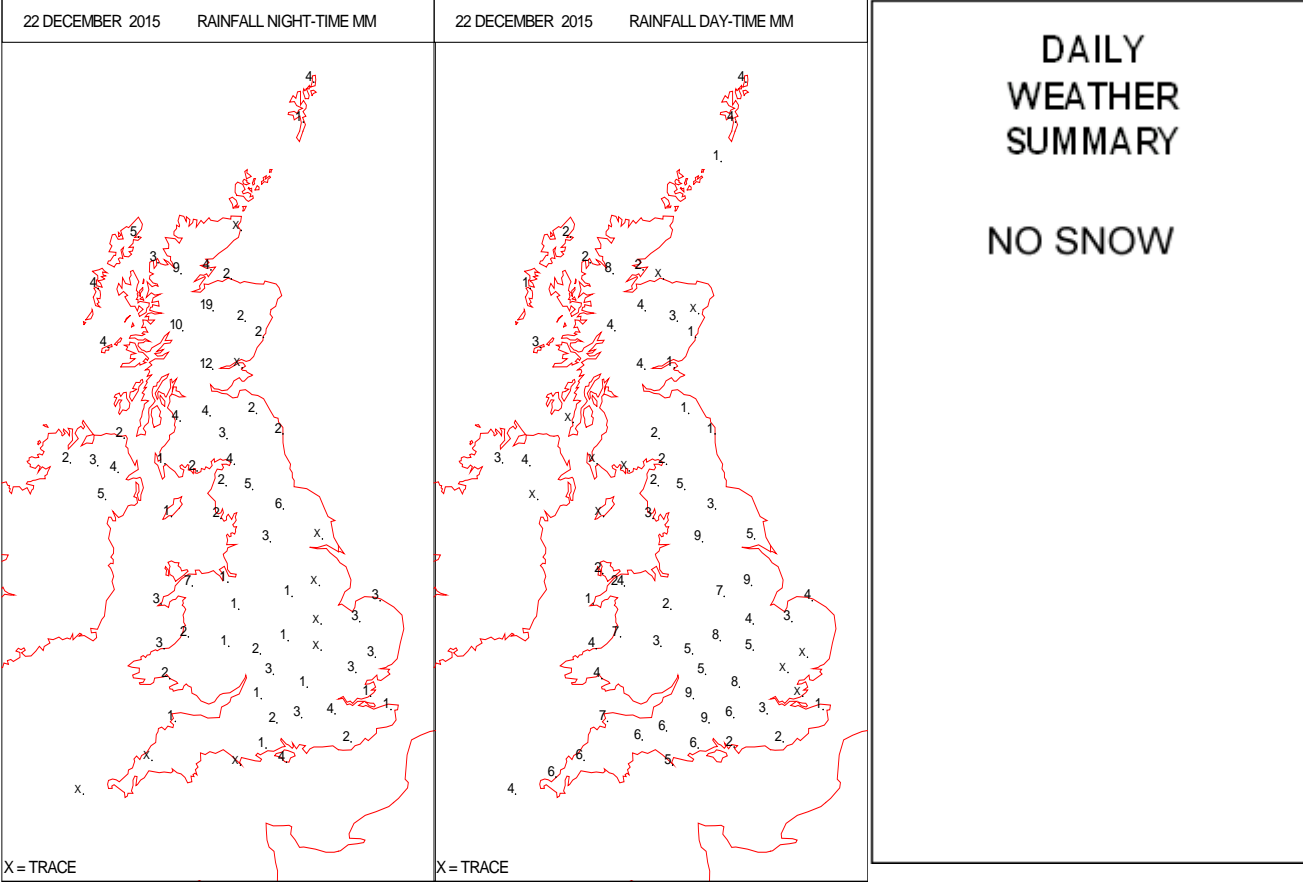
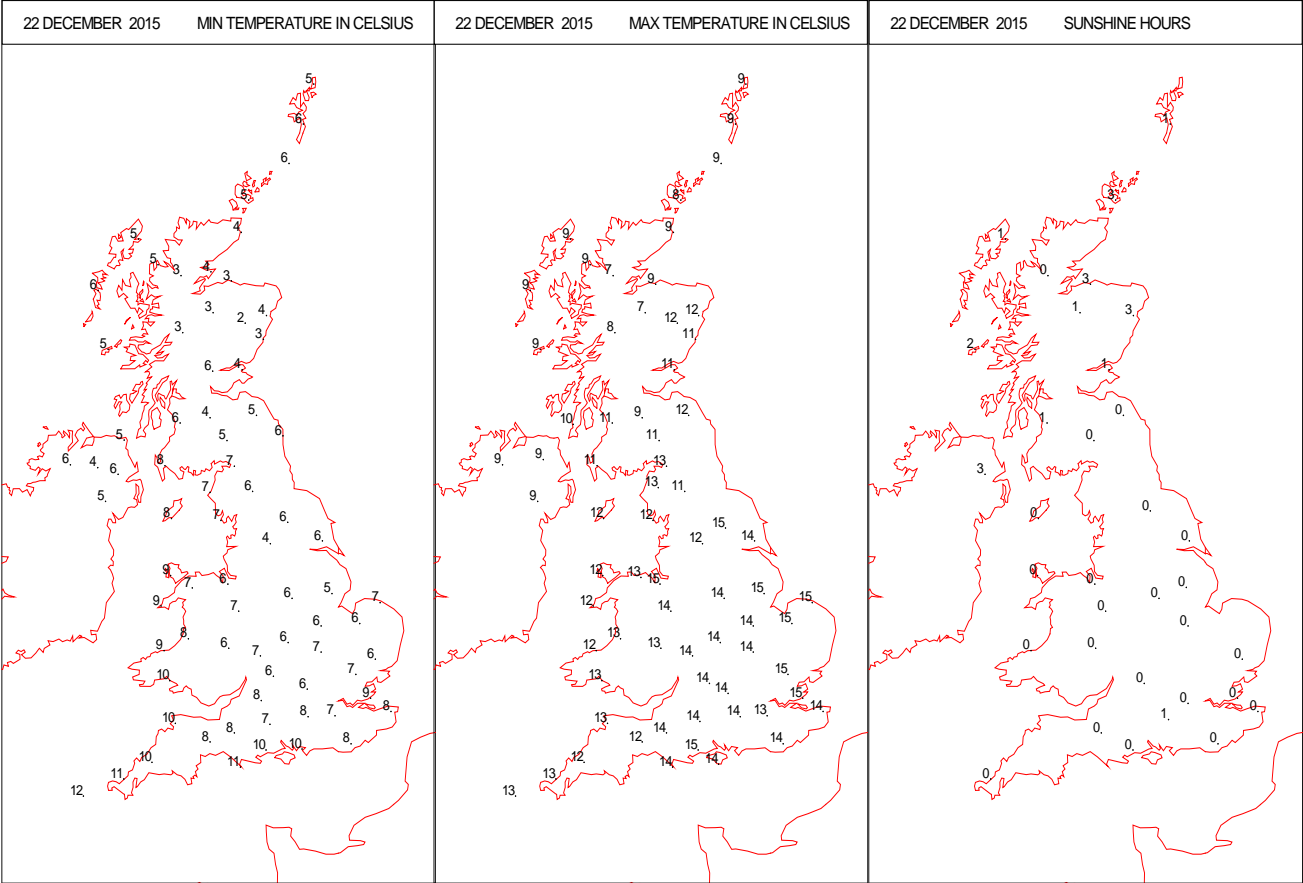
# SURFACE REPORTS



SIGNIFICANT WEATHER

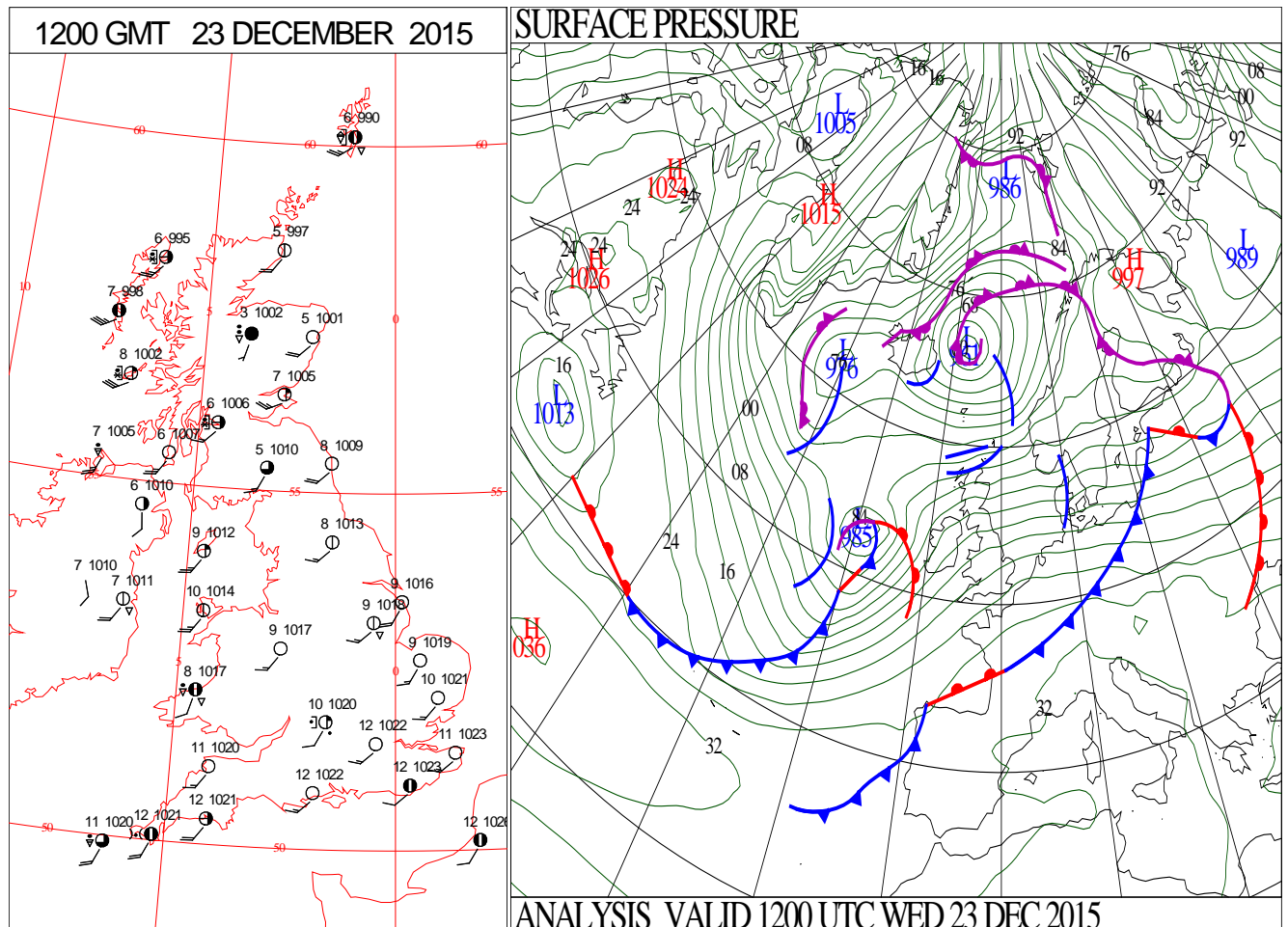
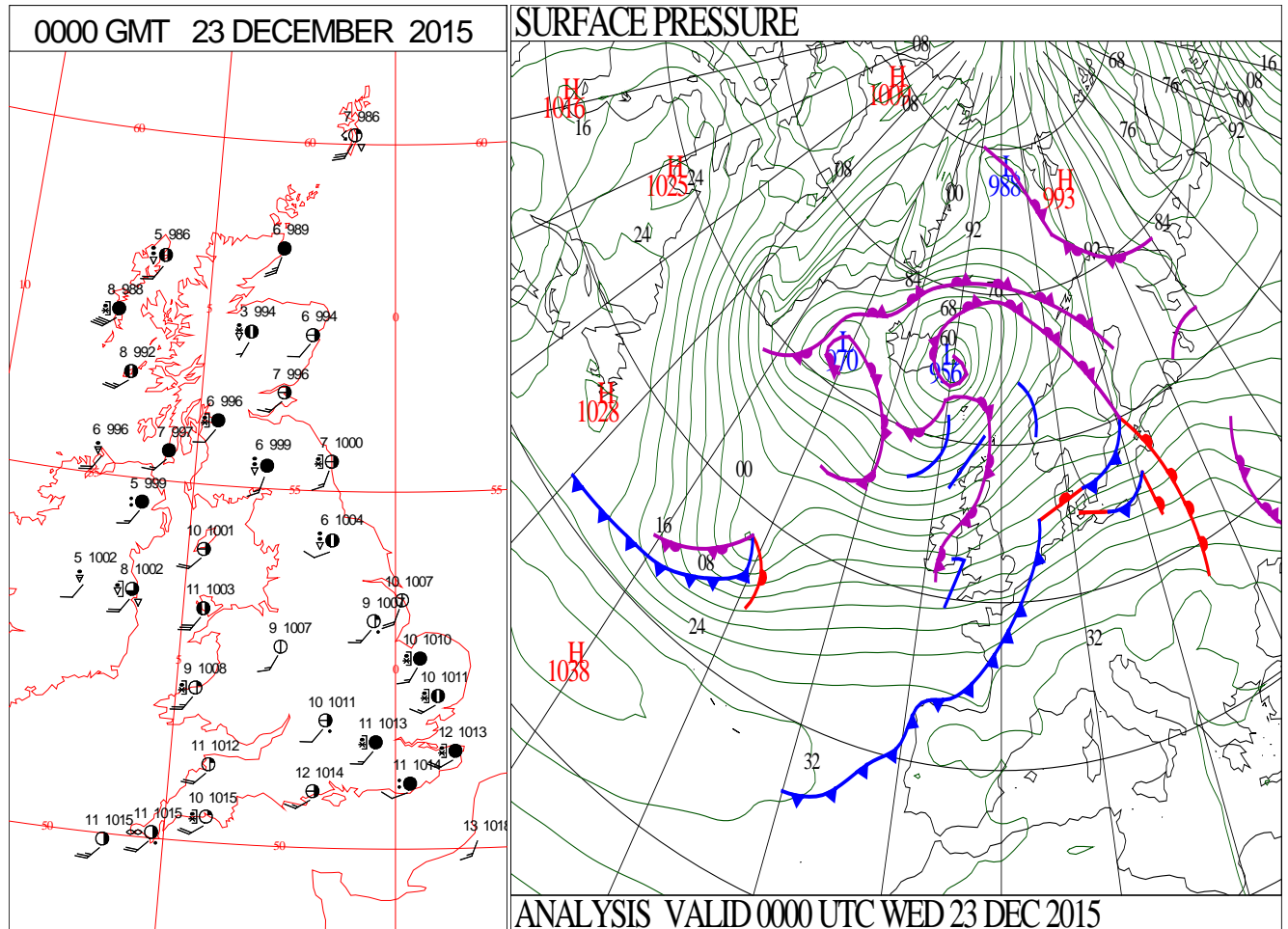
0600 GMT 22 DECEMBER 2015	SIG WEATHER	1200 GMT 22 DECEMBER 2015	SIG WEATHER	<p><b>Summary of UK Weather for Tuesday 22 December 2015.</b></p> <p>A band of rain pushed north-eastwards across the U.K. during the early hours, bringing thick low cloud and mild air to the south. Rain turned heavy in parts of the north and west, but became more patchy and drizzly in the south-east.</p> <p>A second band of rain moved eastwards across Northern Ireland, with heavy downpours for a time, which then moved across northern England later.</p> <p>Cloudy and wet conditions finally spread to Shetland by dawn.</p> <p>It became windy everywhere as the rain arrived, with a gust of 62 knots recorded at The Needles on the Isle of Wight, and 80 to 90 knots recorded at Scottish mountain sites.</p> <p>Heavy rain continued to push south-eastwards through the day, turning heavy over Cumbria, bringing localised flooding.</p> <p>Ahead of the rain, in the south-east, it was mild with mostly cloudy skies.</p> <p>In the north-west, as rain cleared, it turned brighter with scattered heavy, thundery showers.</p> <p>Rain became widespread over southern England by evening, with winds gradually easing throughout the day.</p>
1800 GMT 22 DECEMBER 2015	SIG WEATHER	0000 GMT 23 DECEMBER 2015	SIG WEATHER	
				<p><b>EXTREMES</b></p> <p><b>Highest Maximum:</b> 16.2 Writtle, Essex</p> <p><b>Lowest Maximum:</b> 6.9 Lentrán, Inverness-Shire</p> <p><b>Lowest Minimum:</b> 0.5 Portpatrick, Craigenlee Croft, Wigtonshire</p> <p><b>Lowest Grass Minimum:</b> -3.9 Cromdale, Nairnshire</p> <p><b>Most Rain:</b> 30.8 Capel Curig No3</p> <p><b>Most Sun:</b> 3.4 Durris, Aberdeenshire</p>

DAILY CLIMATE DATA



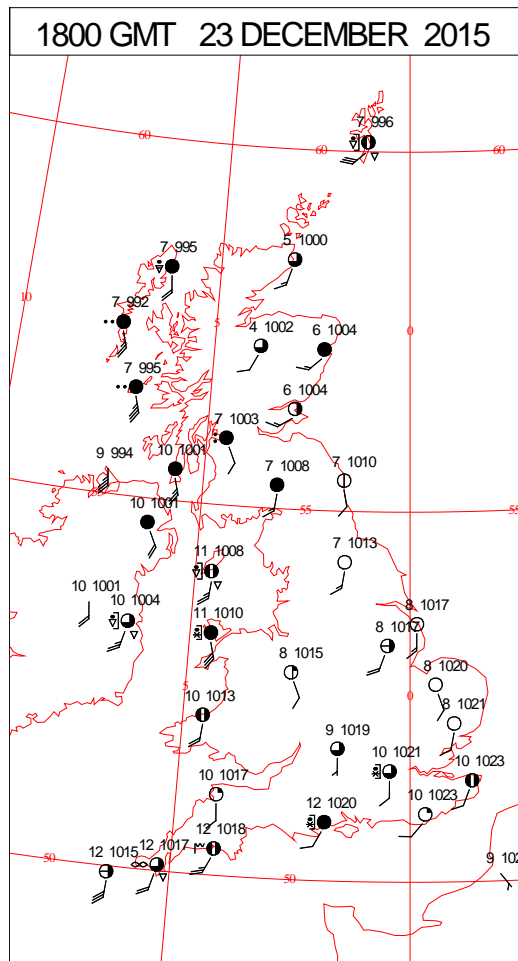
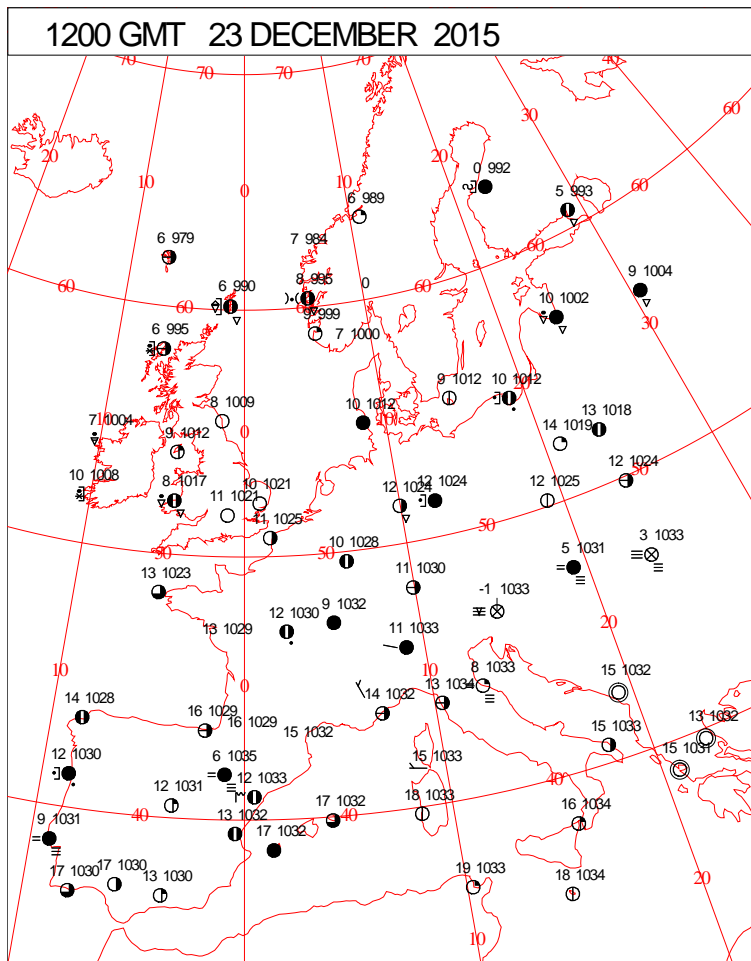
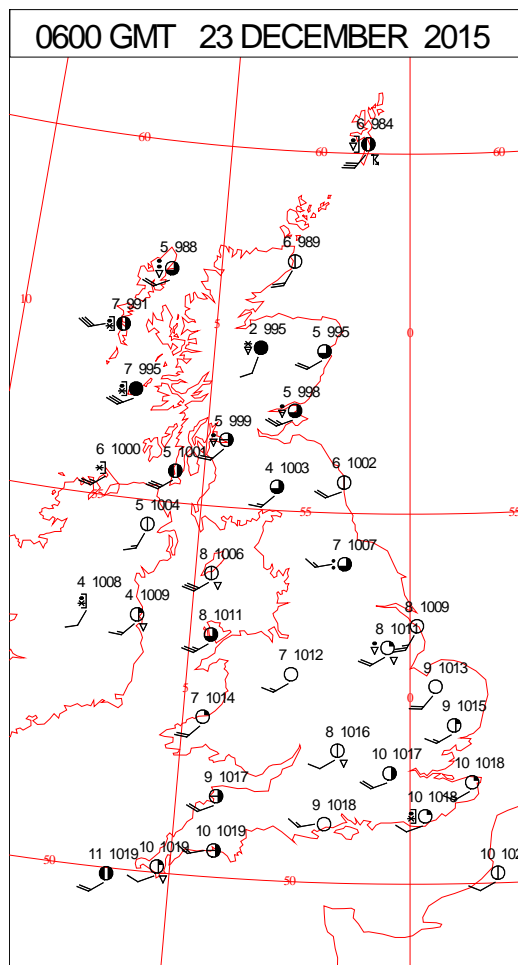
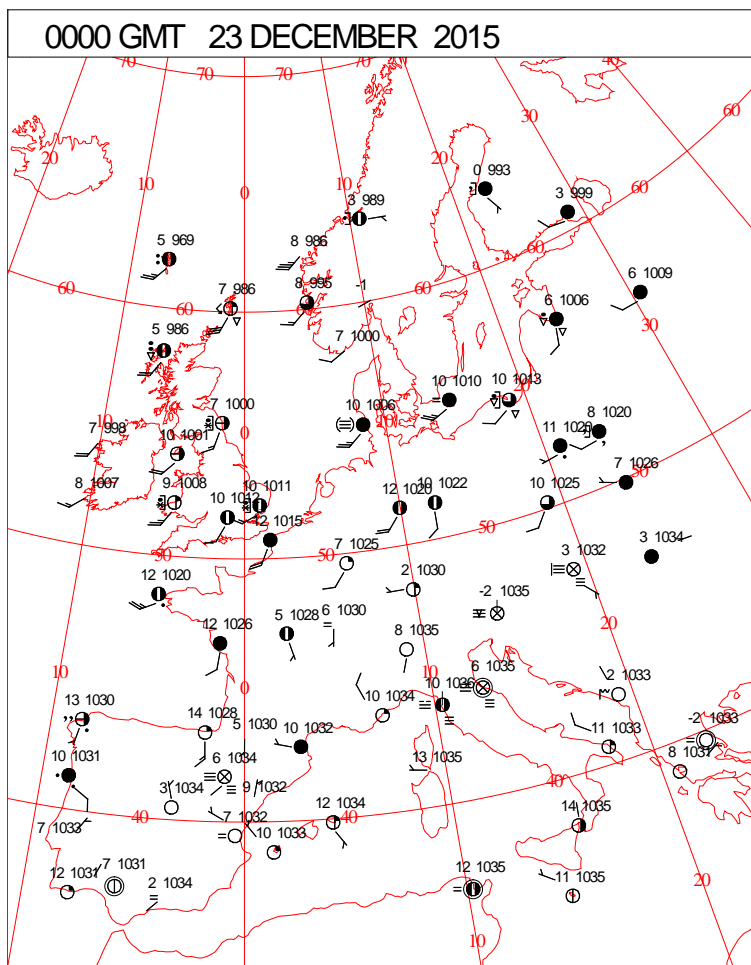


# DAILY WEATHER SUMMARY





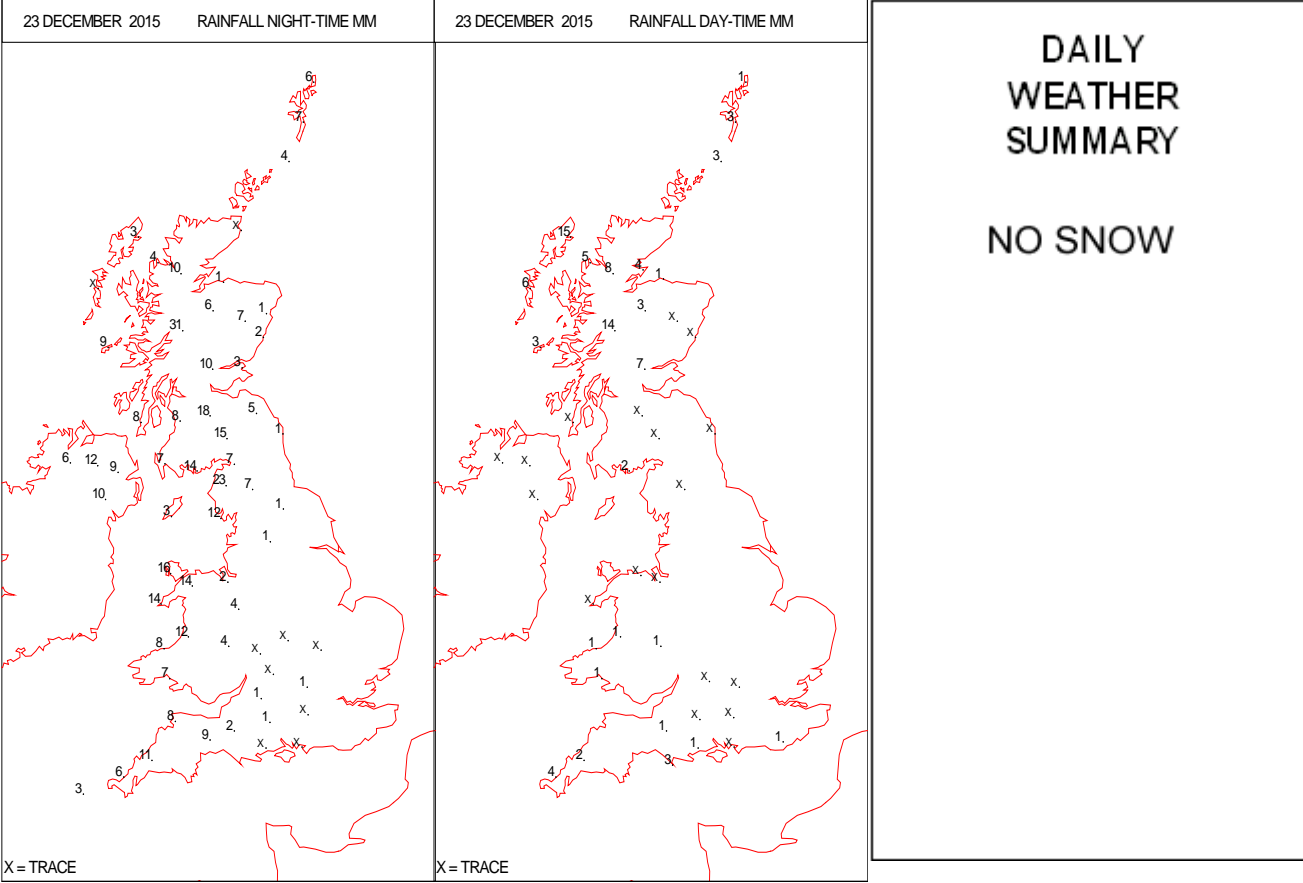
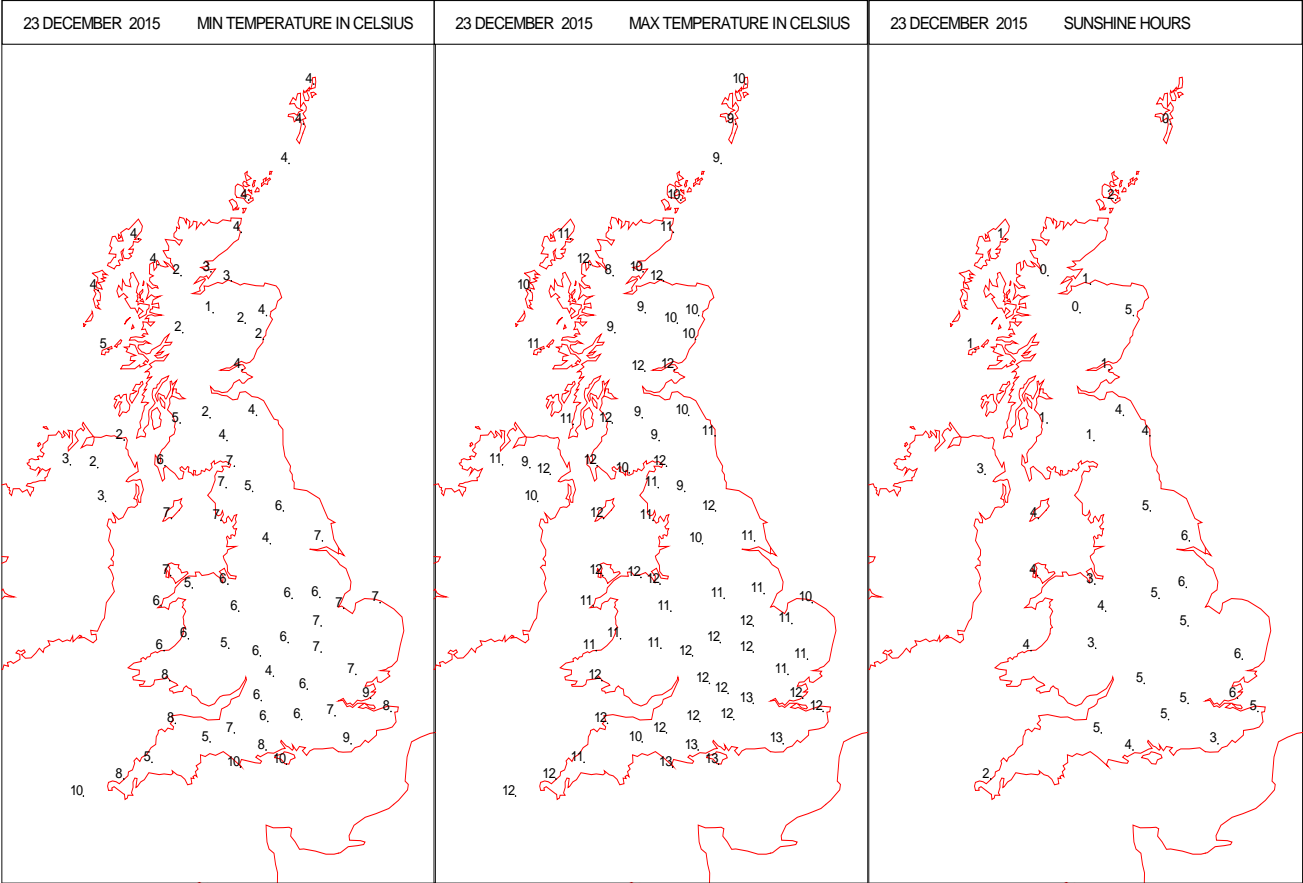
# SURFACE REPORTS



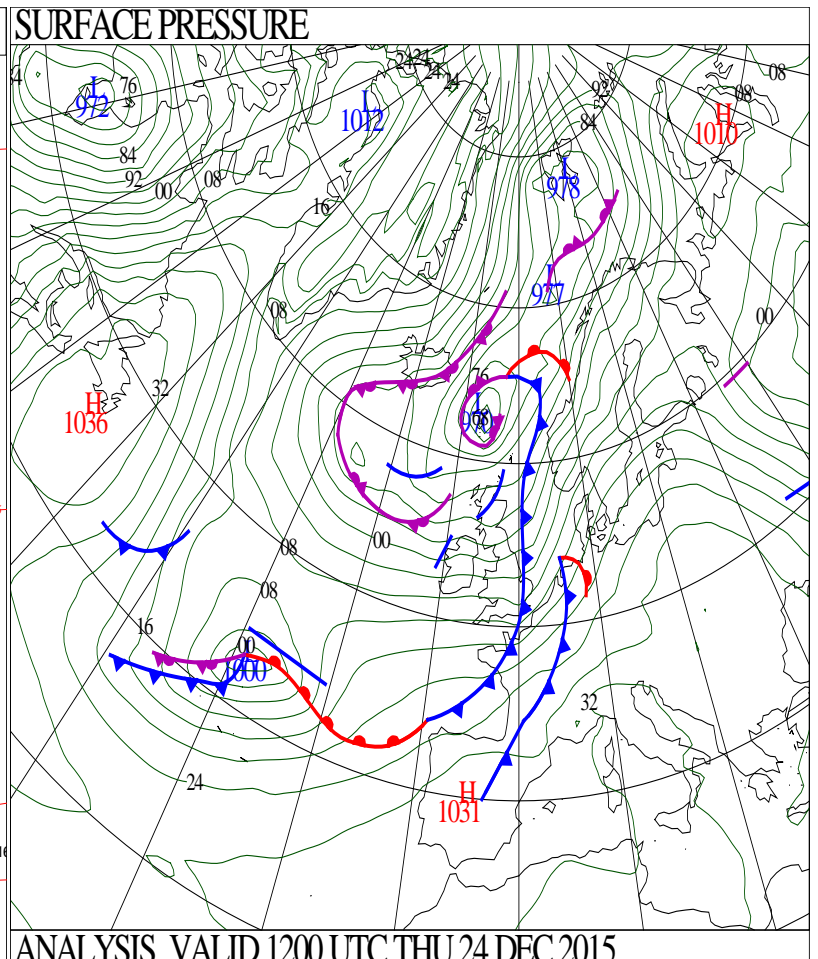
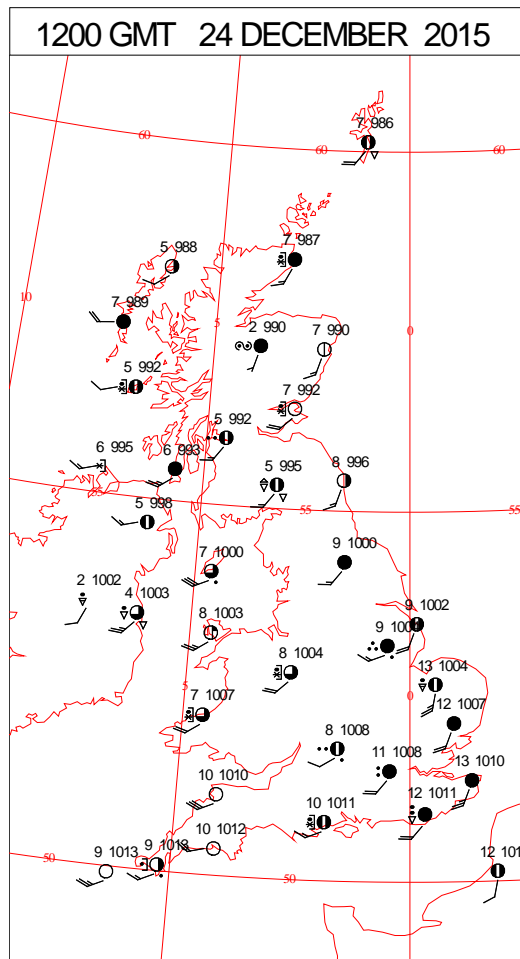
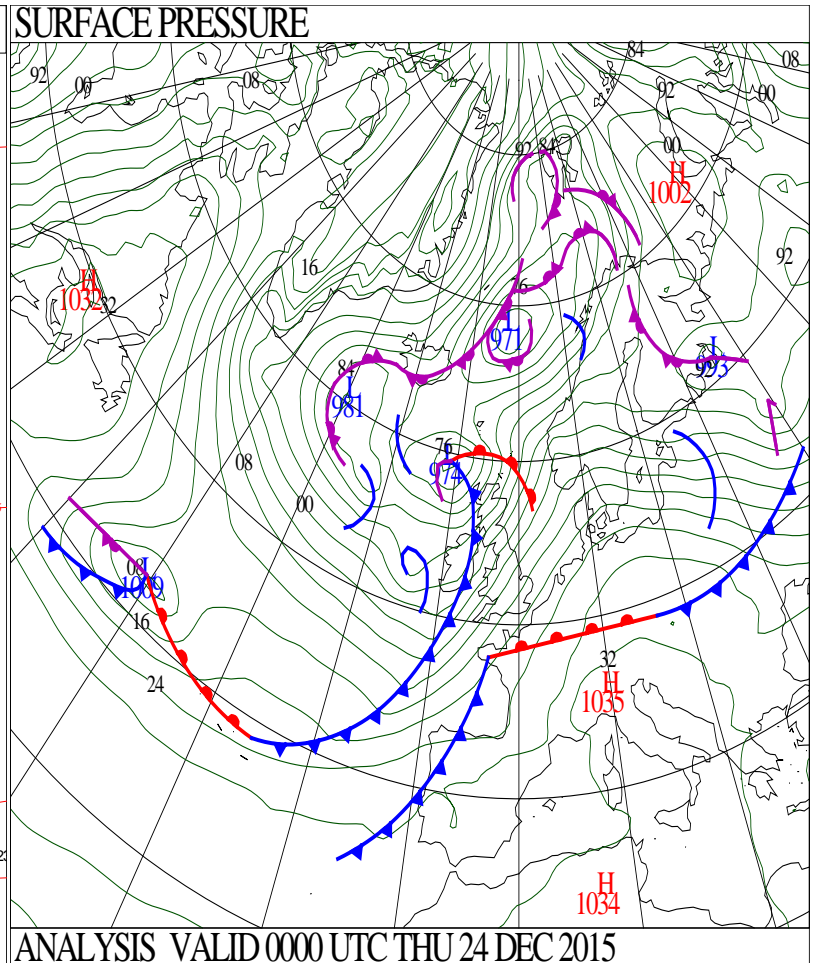
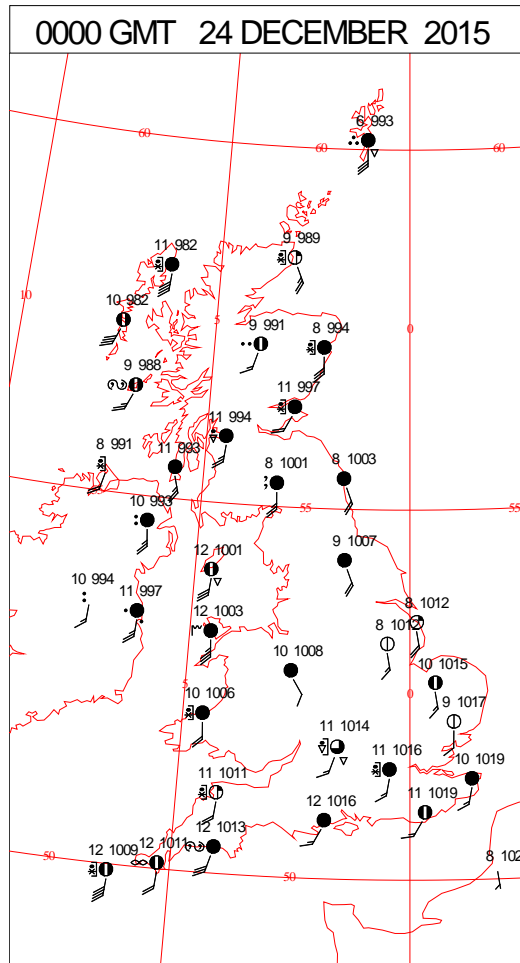
# SIGNIFICANT WEATHER

0600 GMT 23 DECEMBER 2015	SIG WEATHER	1200 GMT 23 DECEMBER 2015	SIG WEATHER	<p><b>Summary of UK Weather for Wednesday 23 December 2015.</b></p> <p>Northern and western parts of the U.K. saw frequent and at times thundery showers during the early hours. The air was cold enough across the north of Scotland for some of the showers to fall as snow.</p> <p>Towards dawn, showers across England and Wales tended to die away, but they remained across parts of Scotland and Northern Ireland.</p> <p>With some clear skies at times across eastern Scotland, there was a touch of frost in places.</p> <p>It was also a windy start to the day for many areas, particularly so in the north-west, where there were gales in places.</p> <p>Through daylight hours, much of central, southern and eastern England saw a dry day, with some welcome sunshine, although it did remain breezy.</p> <p>Showers across Scotland became confined to the far north as the day progressed.</p> <p>Despite the increased amounts of sunshine, it was a cooler day than of late, although temperatures were still above average, especially in the south.</p> <p>Cloud and rain, accompanied by a strengthening wind, returned to Northern Ireland and Scotland through the evening as Storm Eva arrived.</p>
1800 GMT 23 DECEMBER 2015	SIG WEATHER	0000 GMT 24 DECEMBER 2015	SIG WEATHER	<p><b>EXTREMES</b></p> <p><b>Highest Maximum:</b> 13.4 Bognor Regis, West Sussex</p> <p><b>Lowest Maximum:</b> 7.8 Loch Glascarnoch, Ross-Shire</p> <p><b>Lowest Minimum:</b> -2.0 Portpatrick, Craigenlee Croft, Wigtonshire</p> <p><b>Lowest Grass Minimum:</b> -5.1 Portpatrick, Craigenlee Croft, Wigtonshire</p> <p><b>Most Rain:</b> 58.6 Cluanie Inn No3, Inverness-Shire</p> <p><b>Most Sun:</b> 6.3 Leconfield, Humberside</p>

DAILY CLIMATE DATA

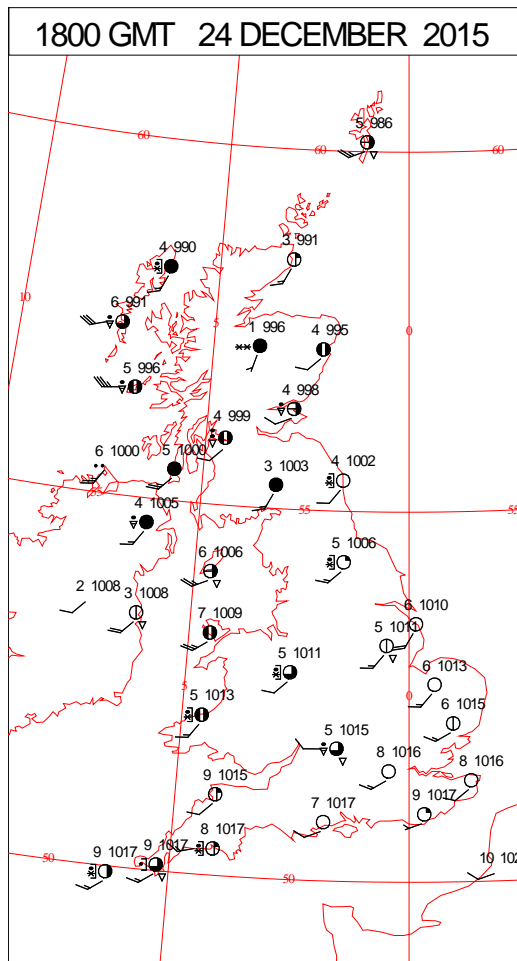
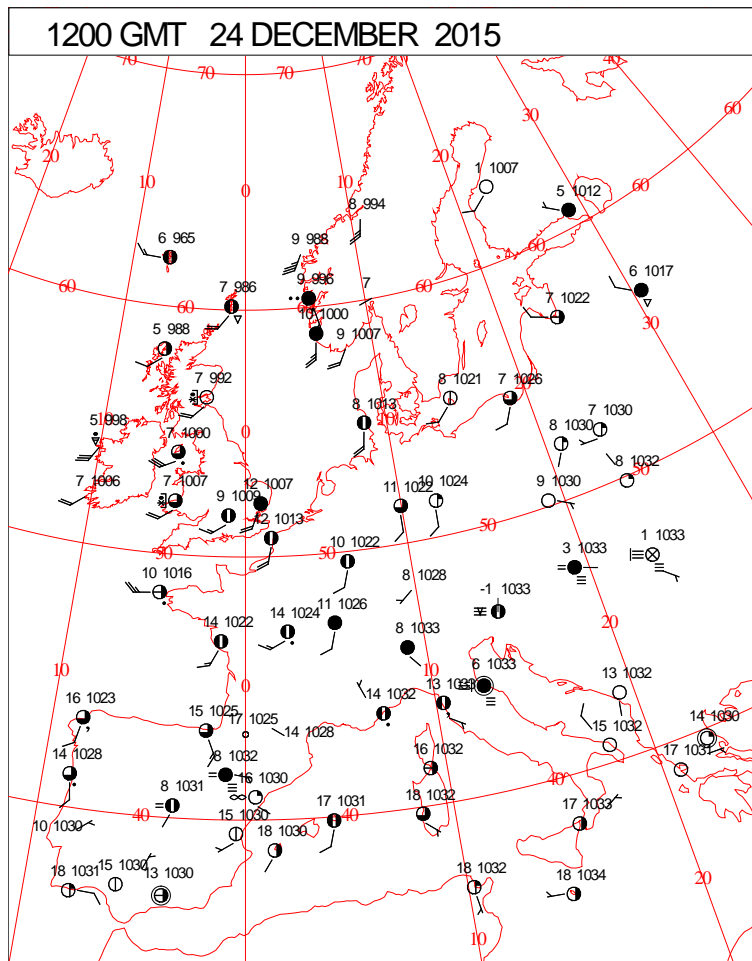
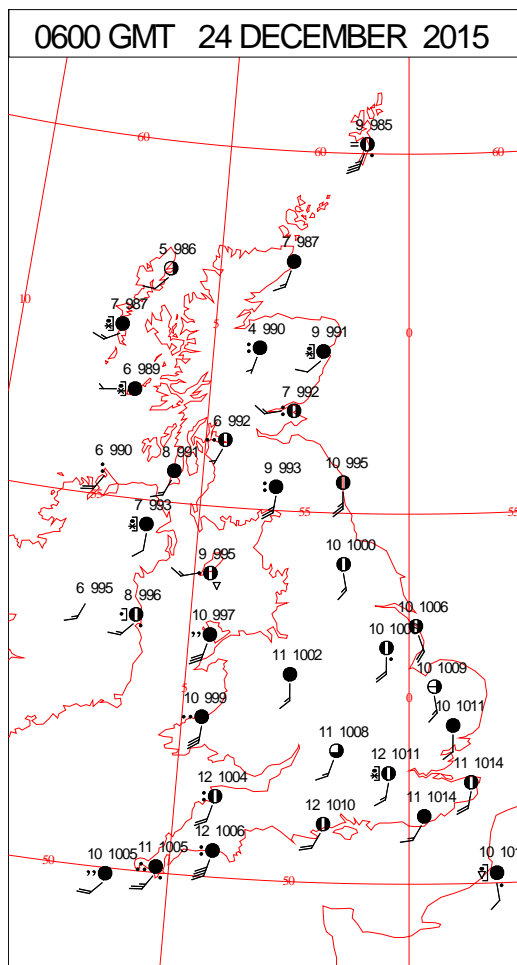
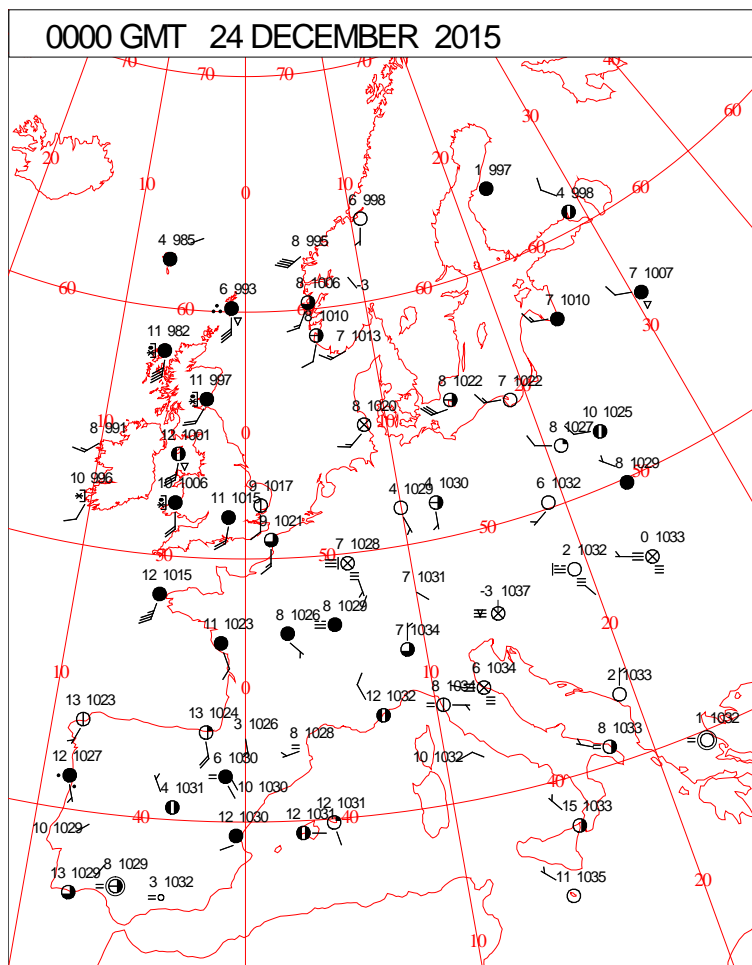


# DAILY WEATHER SUMMARY



Thursday 24 December 2015

## SURFACE REPORTS

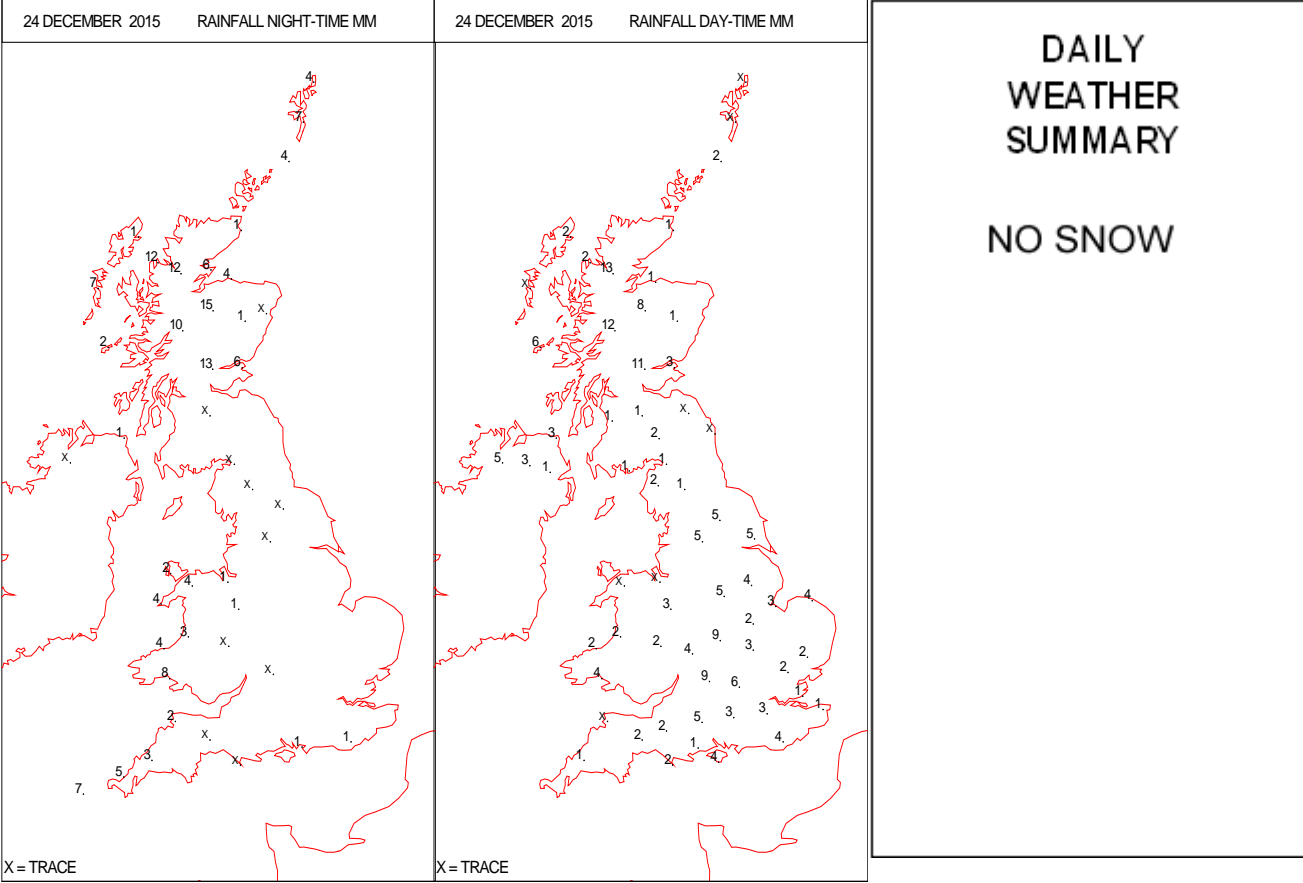
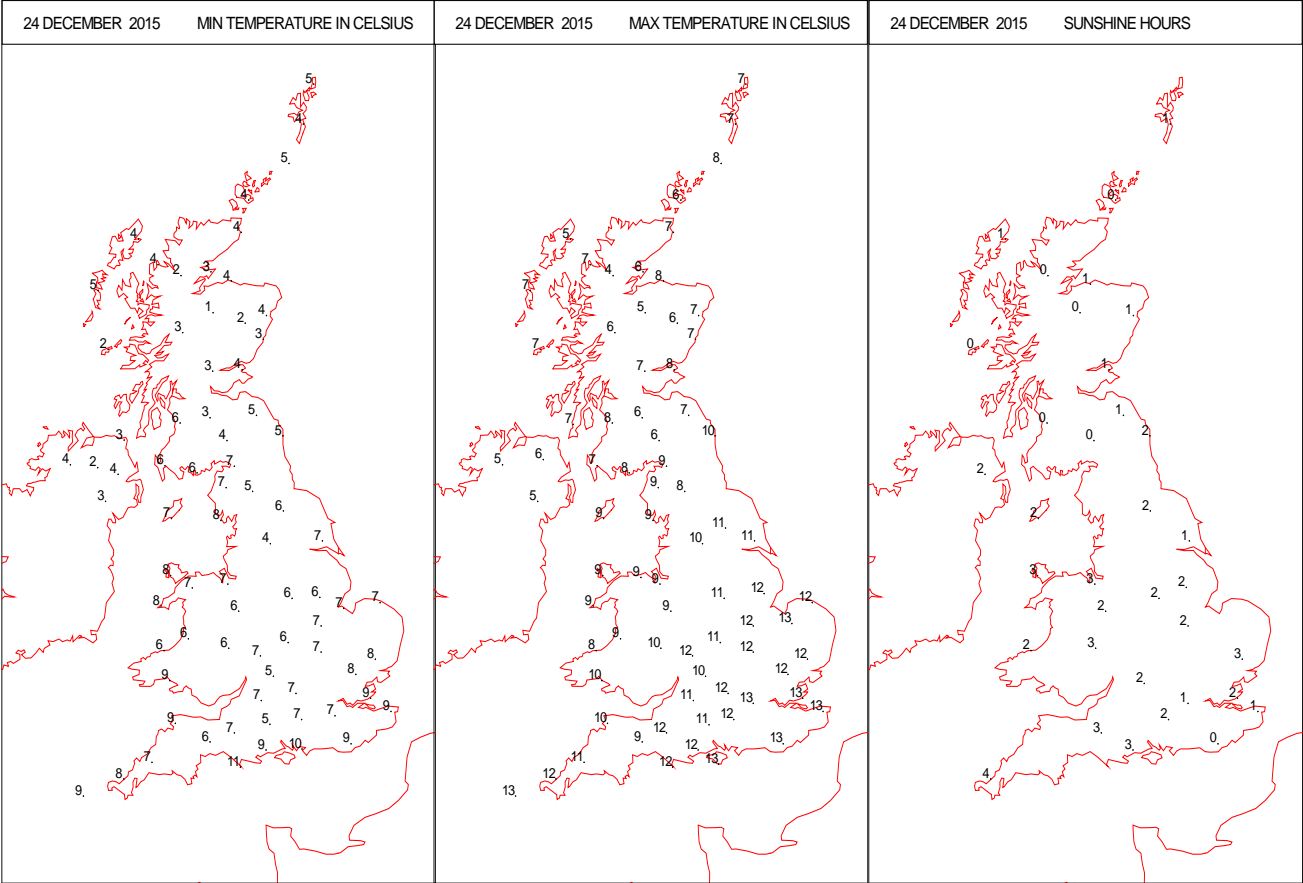




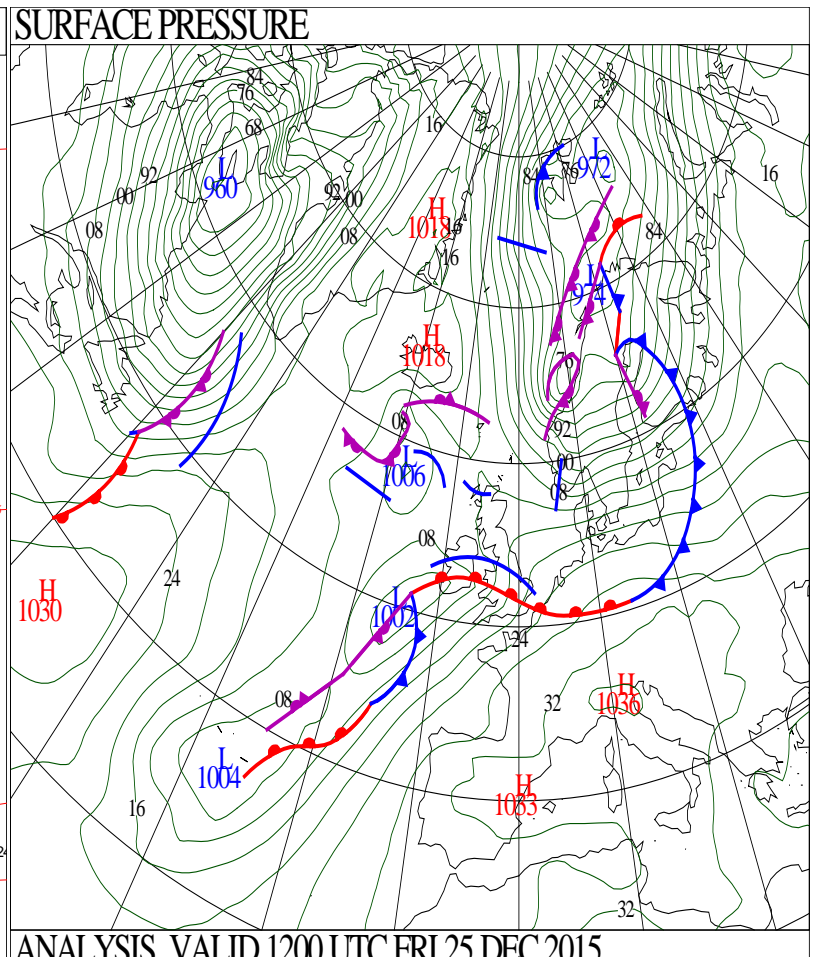
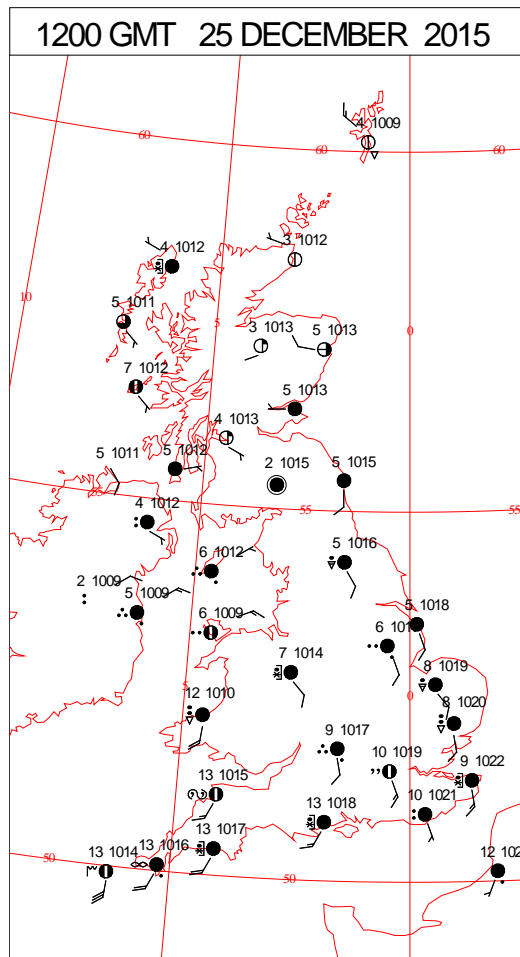
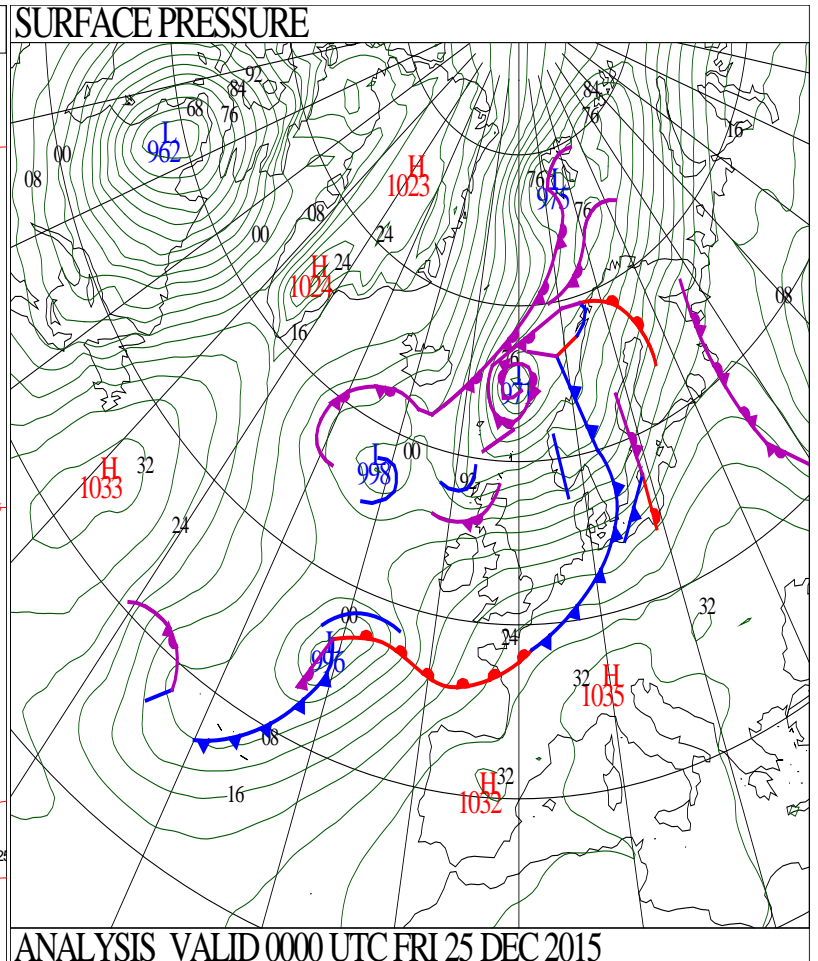
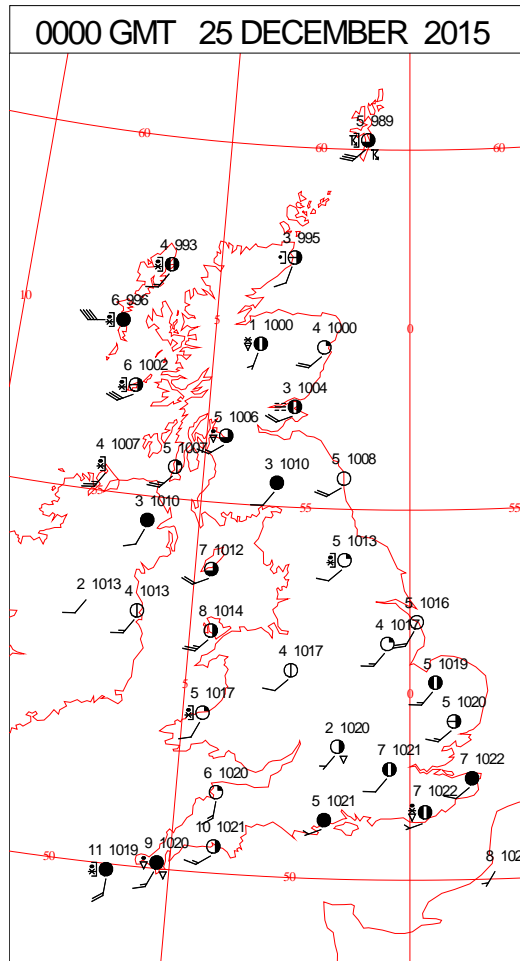
# SIGNIFICANT WEATHER

0600 GMT 24 DECEMBER 2015	SIG WEATHER	1200 GMT 24 DECEMBER 2015	SIG WEATHER	<p><b>Summary of UK Weather for Thursday 24 December 2015.</b>  Storm Eva brought some high winds to exposed northern and western areas through the early hours of Christmas Eve, with the strongest gusts around Irish Sea coasts and the Hebrides.</p> <p>A band of rain, accompanied by squally winds worked its way eastwards across all parts through the morning, clearing south-east England by mid afternoon.</p> <p>Ahead of this, it was again a mild start to the day, but as the rain swept through it turned a good deal colder, although temperatures were still a little above the seasonal average in the south.</p> <p>With colder air following, showers turned wintry in places, especially across the hills of Wales northwards. Some of the showers were also on the heavy side, with hail and thunder reported in places.</p> <p>Much of eastern England though, saw a largely sunny afternoon once the rain cleared.</p> <p>It remained windy across many parts into the afternoon, but winds tended to ease across the south through the evening, and with clearing skies there, temperatures soon fell away.</p>
1800 GMT 24 DECEMBER 2015	SIG WEATHER	0000 GMT 25 DECEMBER 2015	SIG WEATHER	<p><b>EXTREMES</b>  <b>Highest Maximum:</b>  13.7 Gravesend Broadness, Kent  <b>Lowest Maximum:</b>  3.6 Kinbrace Hatchery, Sutherland  <b>Lowest Minimum:</b>  -2.6 Portpatrick, Craigenlee Croft, Wigtonshire  <b>Lowest Grass Minimum:</b>  -4.7 Portpatrick, Craigenlee Croft, Wigtonshire  <b>Most Rain:</b>  35.8 Cluanie Inn No3, Inverness-Shire  <b>Most Sun:</b>  5.0 Ballywatticock, Co. Down</p>

DAILY CLIMATE DATA

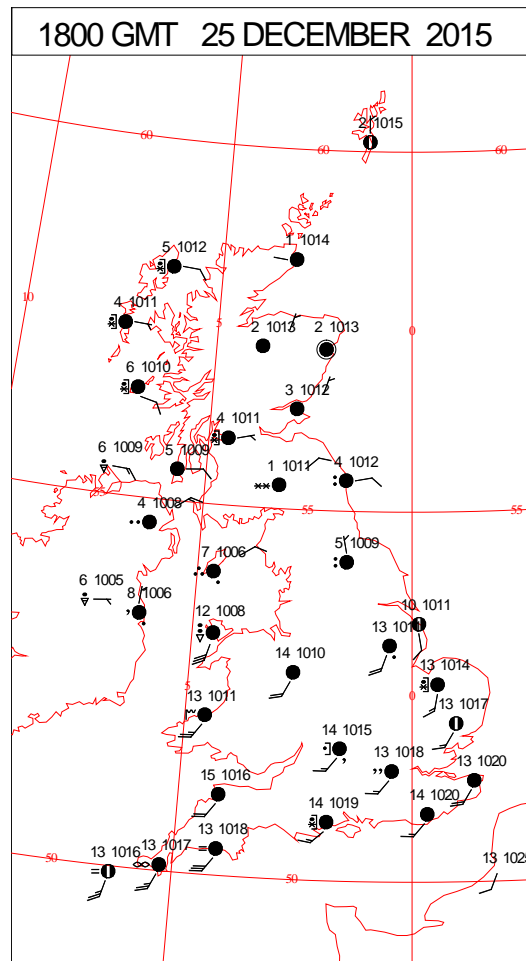
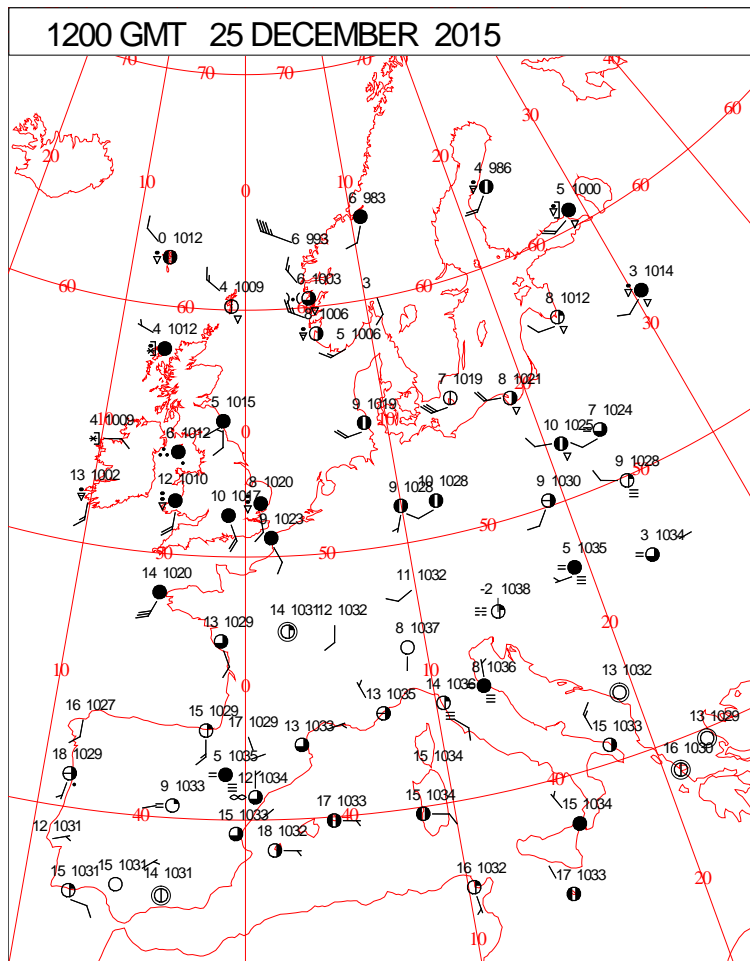
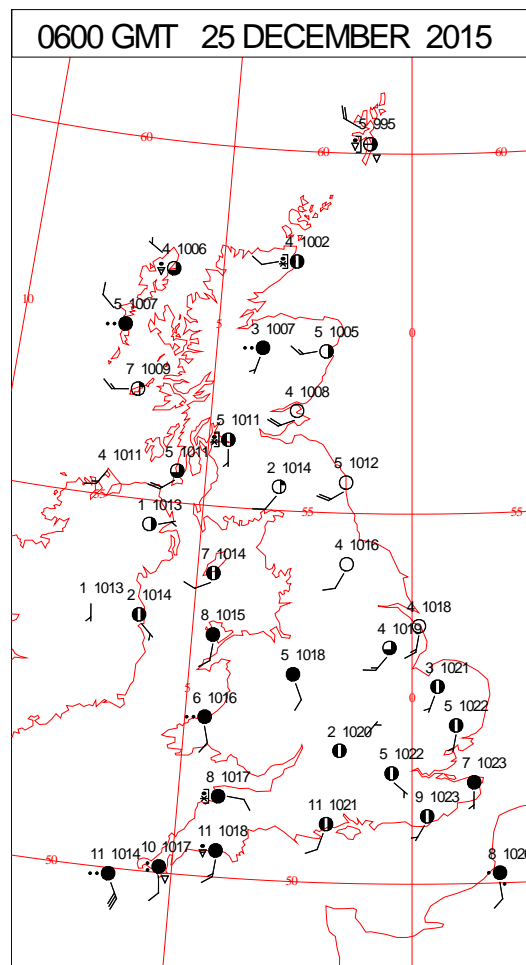
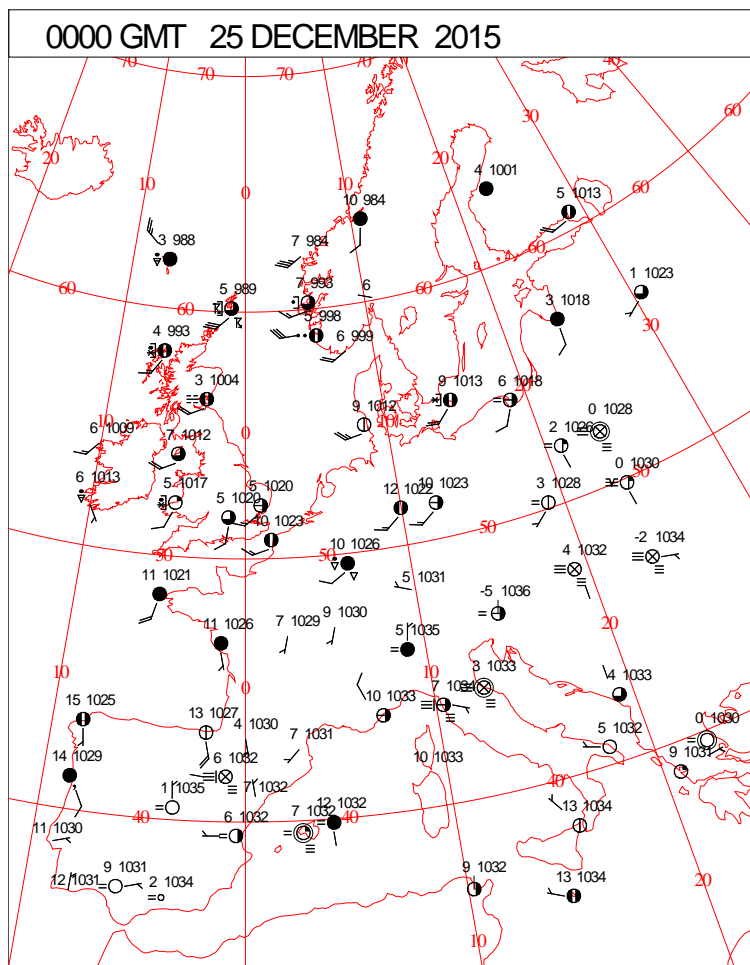


# DAILY WEATHER SUMMARY



Friday 25 December 2015

## SURFACE REPORTS

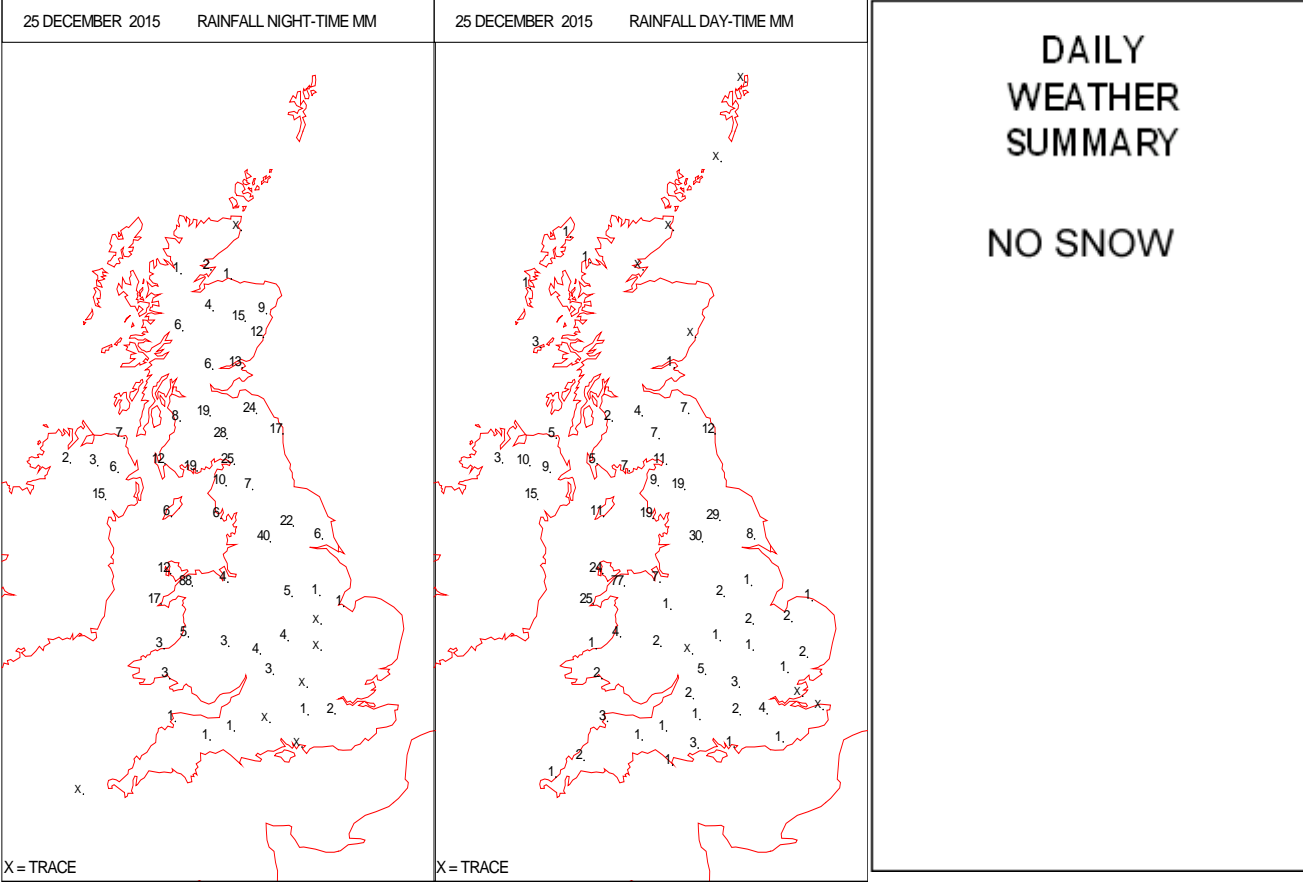
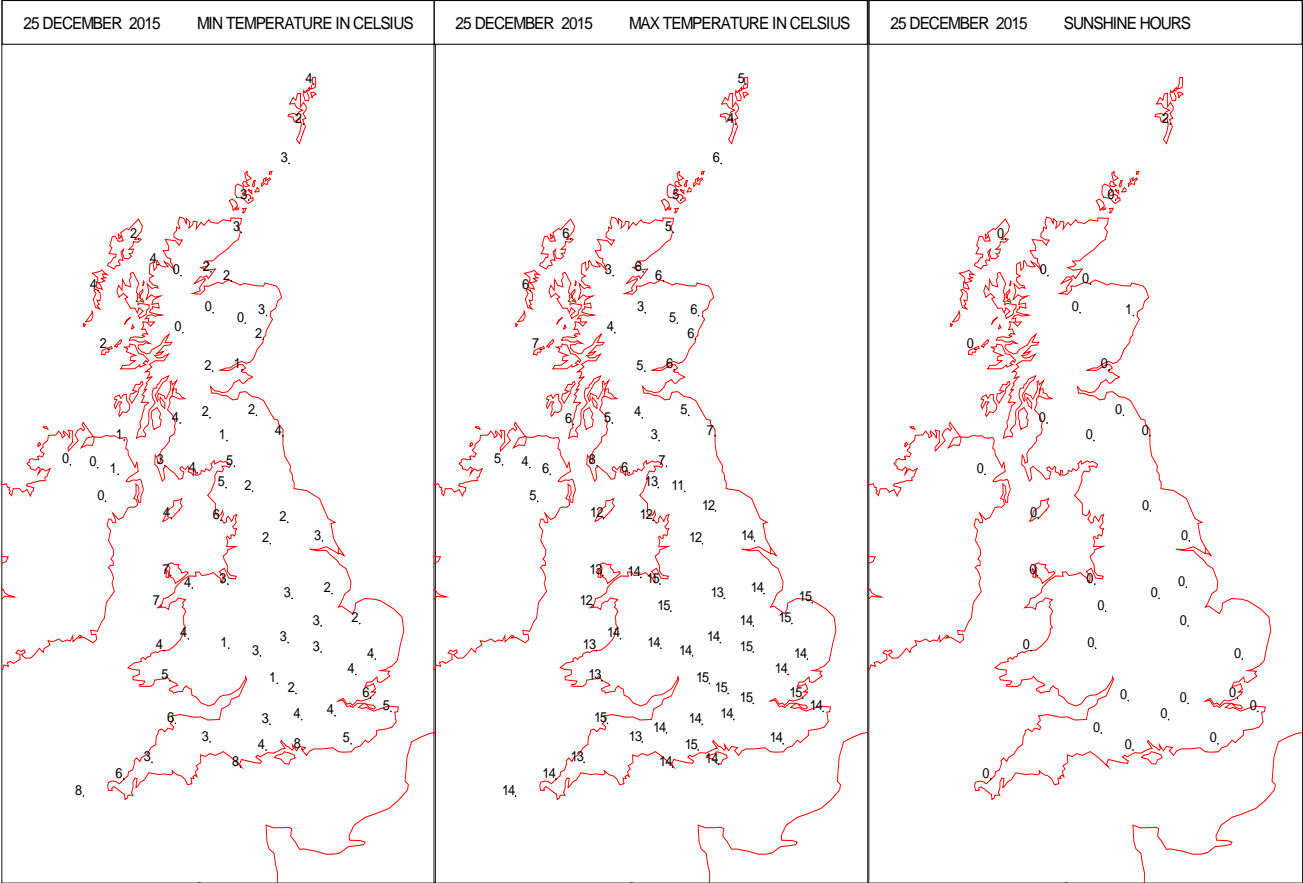


SIGNIFICANT WEATHER

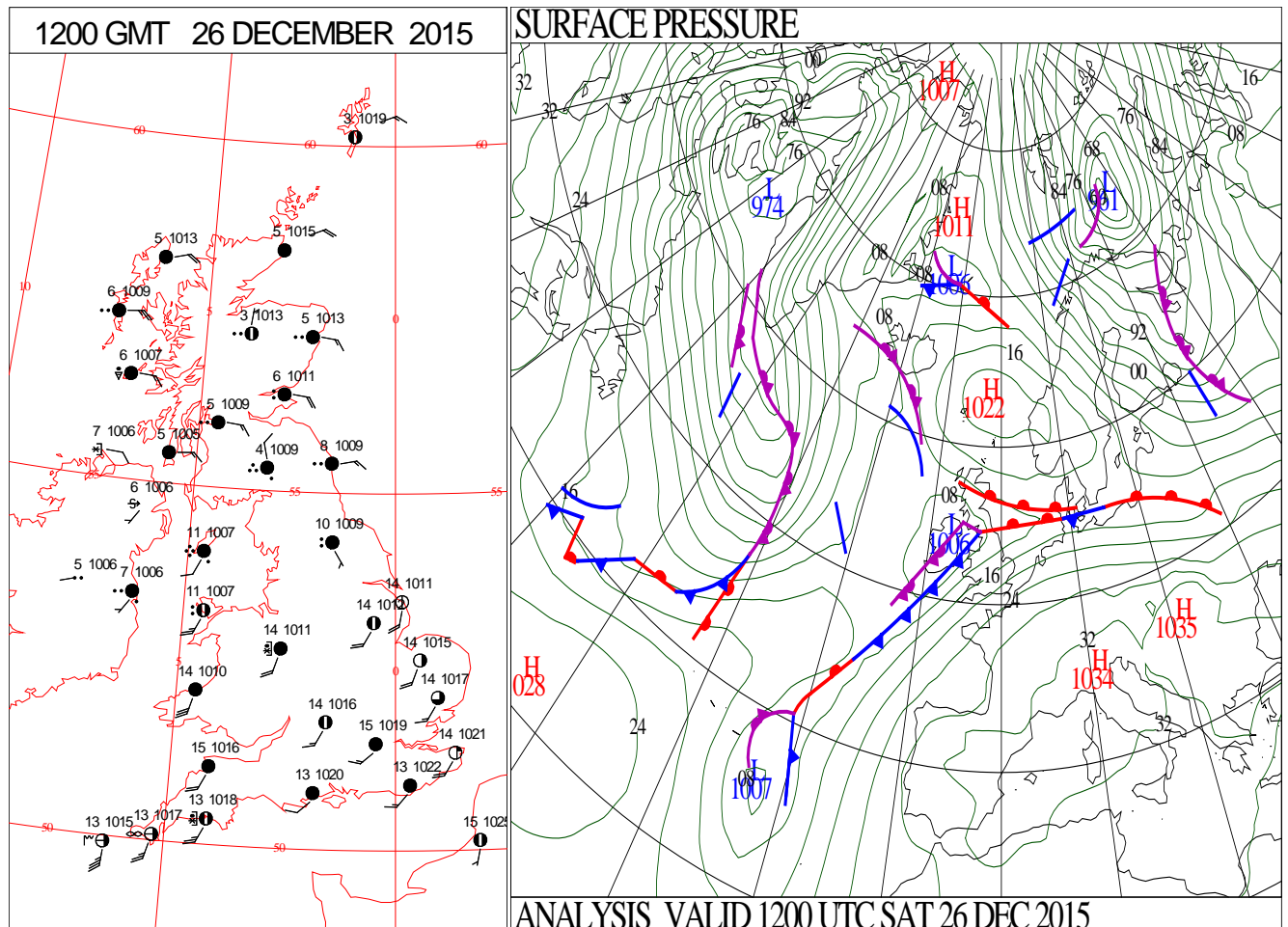
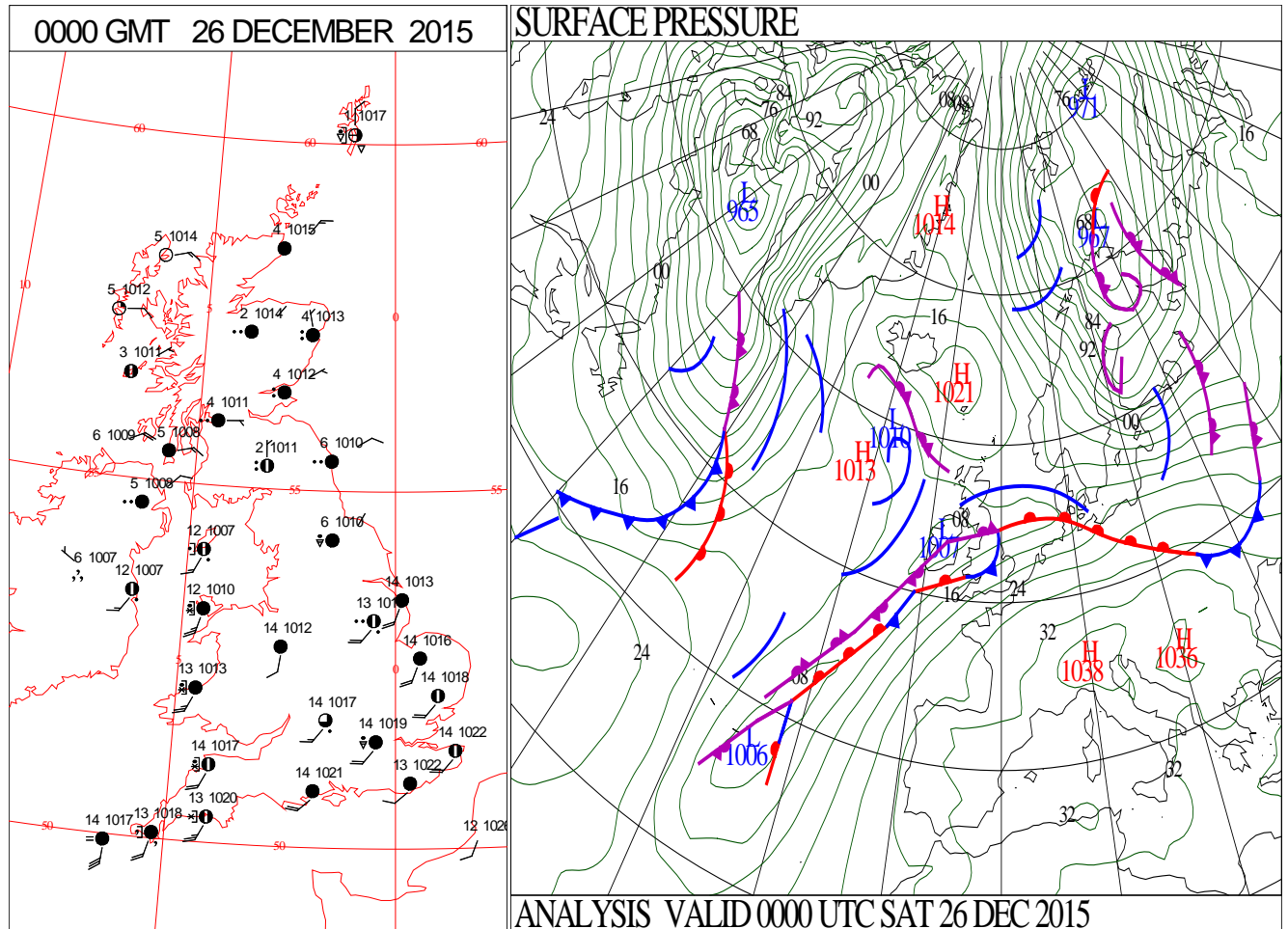
0600 GMT 25 DECEMBER 2015	SIG WEATHER	1200 GMT 25 DECEMBER 2015	SIG WEATHER	<p><b>Summary of UK Weather for Friday 25 December 2015.</b></p> <p>There were some scattered showers around northern and western parts through the night, these were heaviest and most frequent across northern and central Scotland, where they were a little wintry, particularly over high ground.</p> <p>Elsewhere it was a chilly night with often clear skies, and minimum temperatures fell just below freezing in places. A band of rain started to edge into south-western parts of England and Wales towards dawn.</p> <p>The wintry showers in Scotland eased through the morning, leaving some bright or sunny spells.</p> <p>Further south, rain slowly spread northwards through the day, reaching southern Scotland by late afternoon. As the rain crossed over the Pennines there was some transient snow on the hills.</p> <p>Milder air moved in behind the rain, which allowed maximum temperatures into the mid teens Celsius.</p>
1800 GMT 25 DECEMBER 2015	SIG WEATHER	0000 GMT 26 DECEMBER 2015	SIG WEATHER	
				<p><b>EXTREMES</b></p> <p><b>Highest Maximum:</b> 16.0 Teignmouth, Devon</p> <p><b>Lowest Maximum:</b> 2.5 Altnaharra No2, Sutherland 2.5 Kinbrace Hatchery, Sutherland</p> <p><b>Lowest Minimum:</b> -4.4 Portpatrick, Craigenlee Croft, Wigtonshire</p> <p><b>Lowest Grass Minimum:</b> -6.2 Portpatrick, Craigenlee Croft, Wigtonshire</p> <p><b>Most Rain:</b> 165.4 Capel Curig No3, Gwynedd</p> <p><b>Most Sun:</b> 2.0 Lerwick, Shetland</p>



DAILY CLIMATE DATA



# DAILY WEATHER SUMMARY

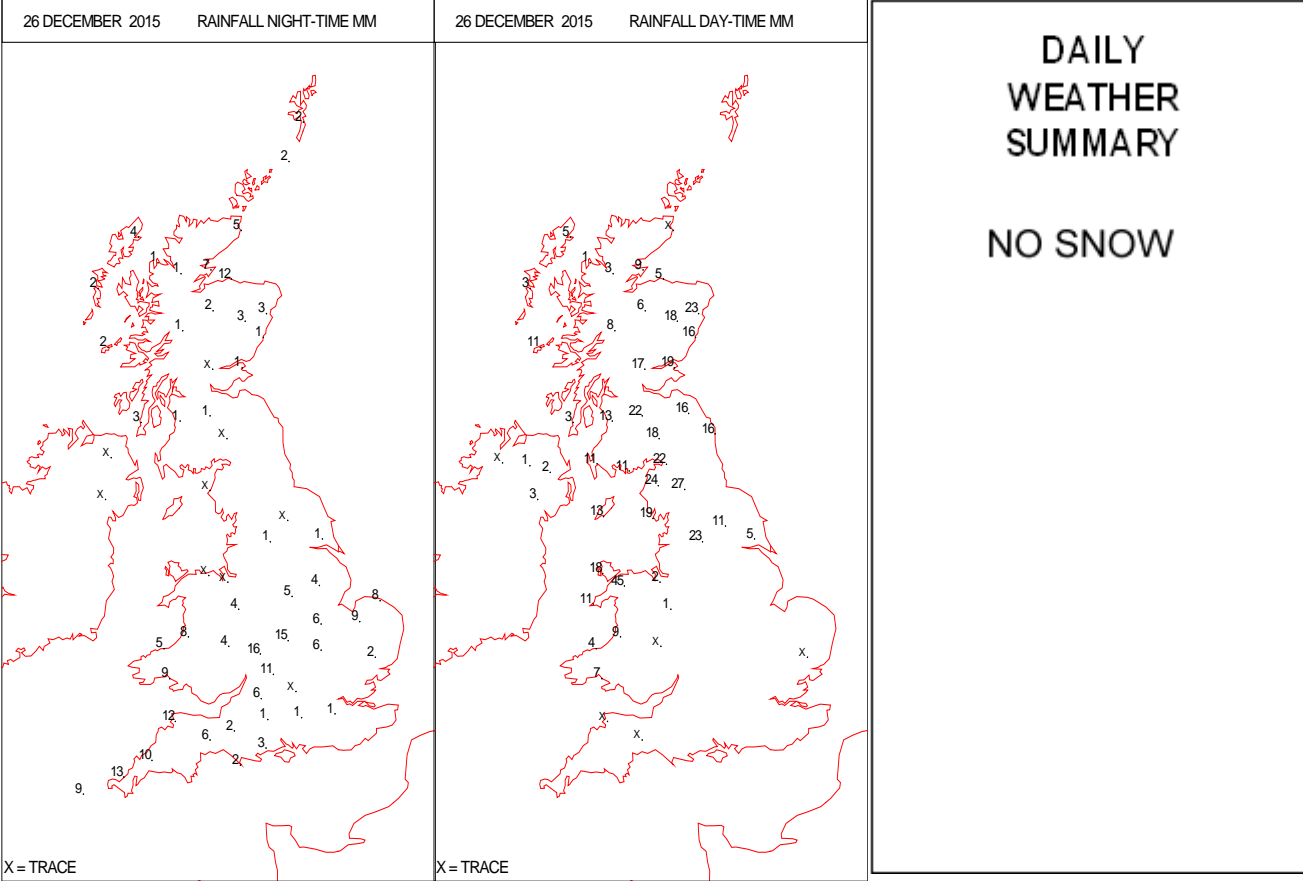
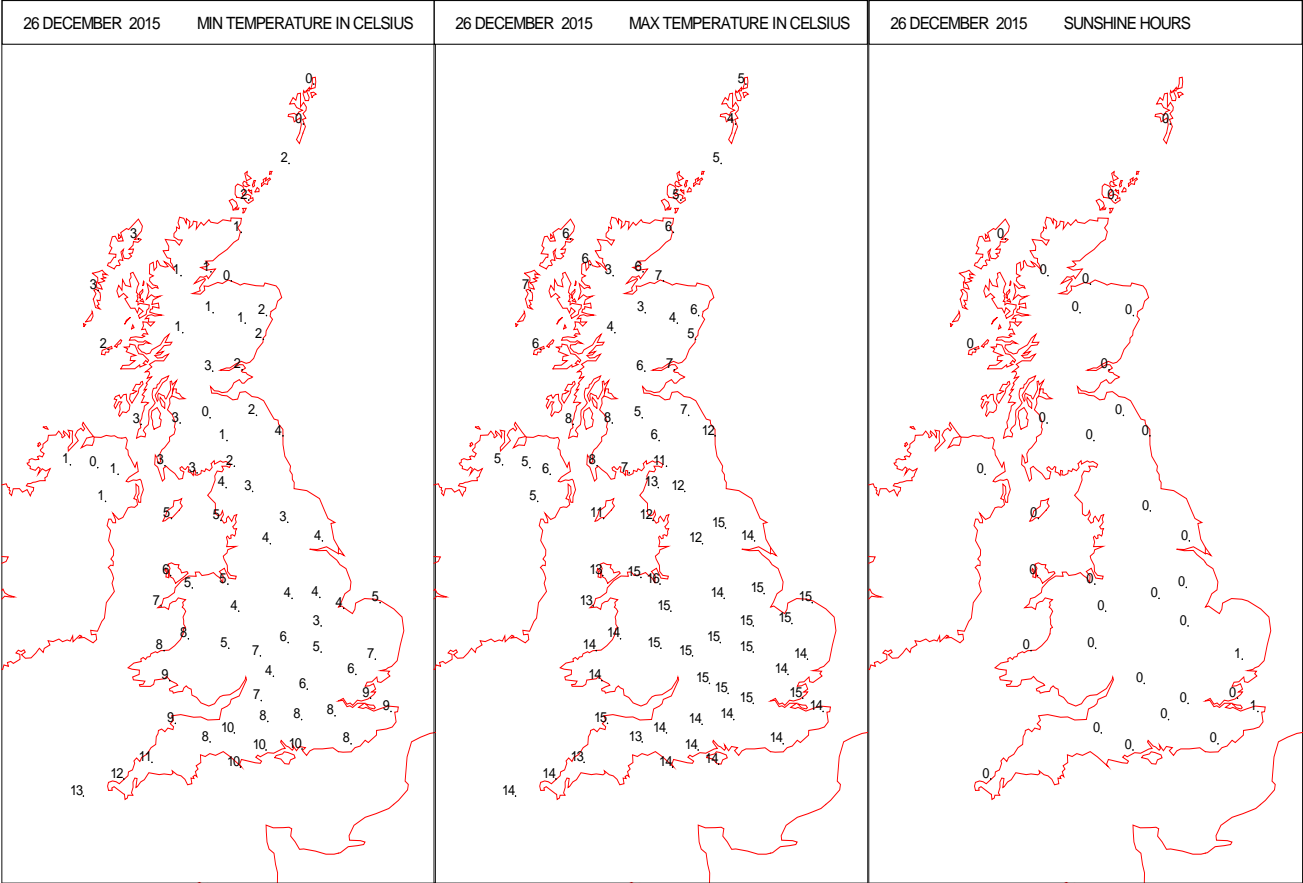




SIGNIFICANT WEATHER

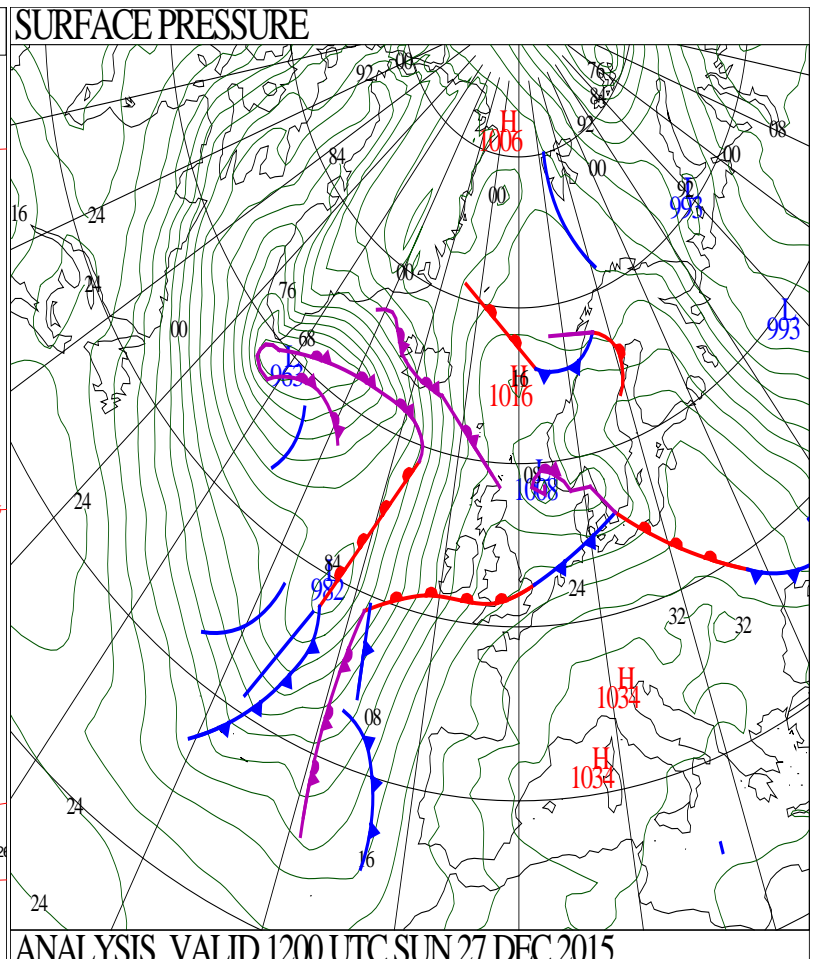
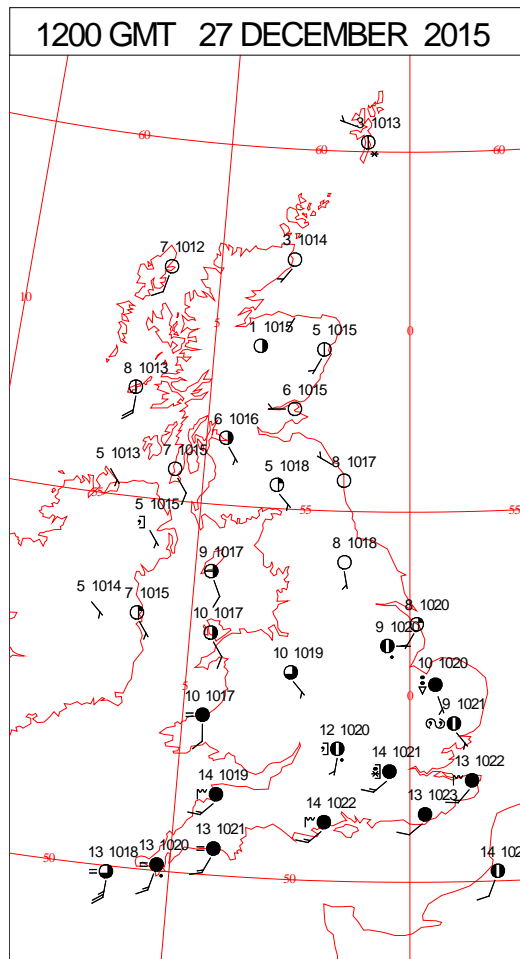
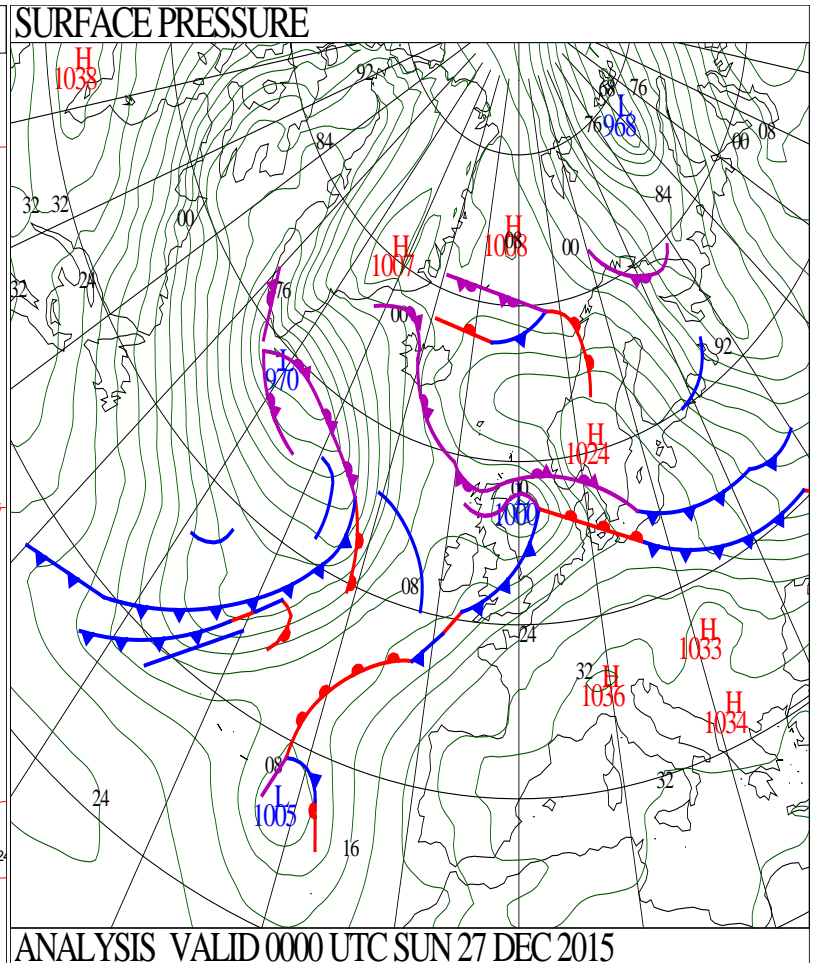
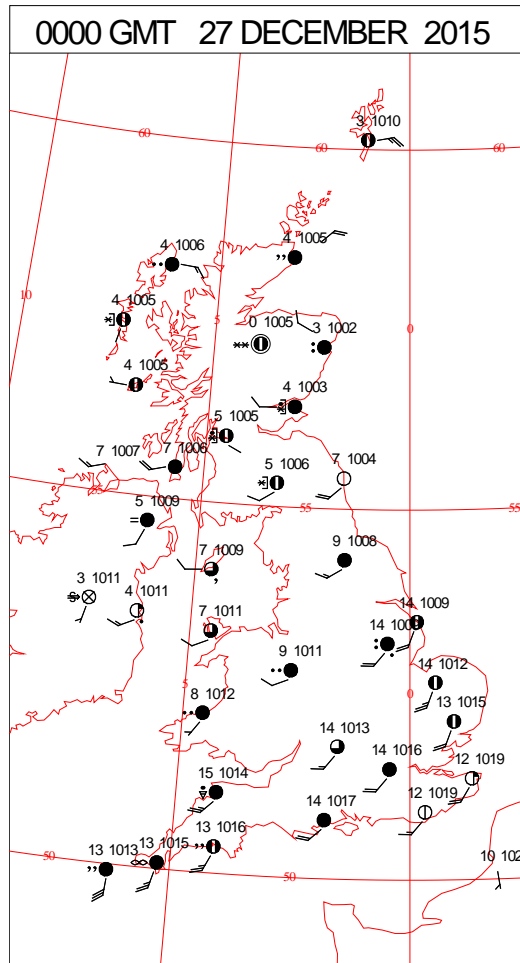
0600 GMT 26 DECEMBER 2015	SIG WEATHER	1200 GMT 26 DECEMBER 2015	SIG WEATHER	<p><b>Summary of UK Weather for Saturday 26 December 2015.</b> It was a cold frosty night across northern Scotland.</p> <p>Across southern Scotland there was hill snow and rain for many others. The rain also affected northern England and northern Wales, persistent and heavy at times.</p> <p>Further south it was mild and cloudy, with just a few spots of rain in the air at times.</p> <p>It continued to rain through the day across northern Wales and north-western England, leading to some places seeing a month's worth of rainfall in twenty-four hours.</p> <p>A red rainfall warning was issued prior to travel being disrupted, rivers flooding and properties being damaged across Lancashire, Cumbria and west Yorkshire, and in northern Wales.</p> <p>There was also some persistent rain and snow in eastern Scotland.</p> <p>Otherwise, southern areas had a cloudy and windy day, with isolated drizzly rain.</p> <p>Through the evening the rain eased across northern England and northern Wales as it moved south, to affect the rest of Wales and south-west England.</p> <p>The rain across southern Scotland also eased as it moved north to affect the rest of Scotland.</p>
1800 GMT 26 DECEMBER 2015	SIG WEATHER	0000 GMT 27 DECEMBER 2015	SIG WEATHER	
				<p><b>EXTREMES</b></p> <p><b>Highest Maximum:</b> 15.7 Hawarden Airport, Clwyd 15.7 Santon Downham, Suffolk</p> <p><b>Lowest Maximum:</b> 2.5 Balmoral, Aberdeenshire</p> <p><b>Lowest Minimum:</b> -4.0 Portpatrick, Craiglenlee Croft, Wigtonshire</p> <p><b>Lowest Grass Minimum:</b> -4.6 Portpatrick, Craiglenlee Croft, Wigtonshire</p> <p><b>Most Rain:</b> 47.0 Stonyford, Kincardineshire</p> <p><b>Most Sun:</b> 4.5 Jersey Airport, Jersey</p>

DAILY CLIMATE DATA





# DAILY WEATHER SUMMARY

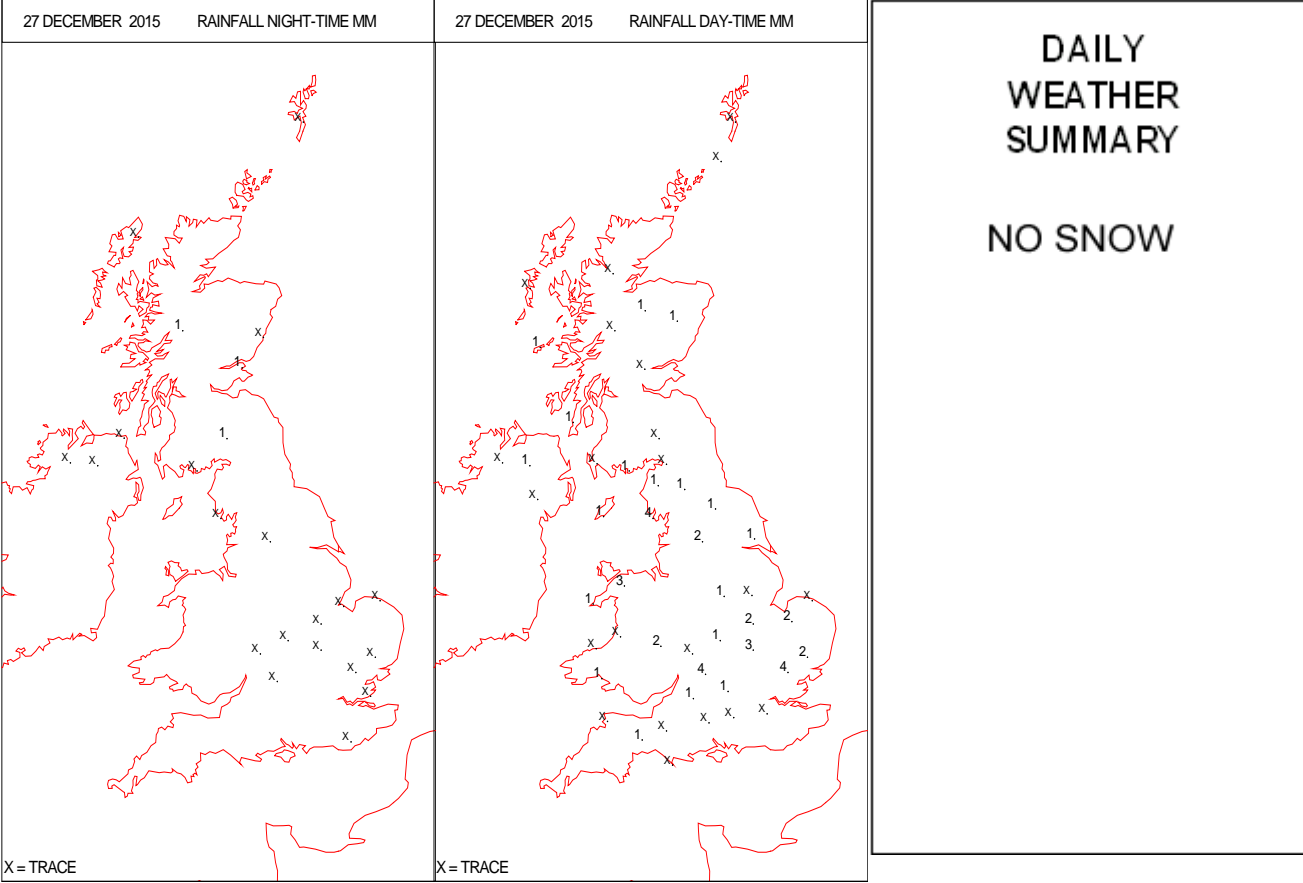
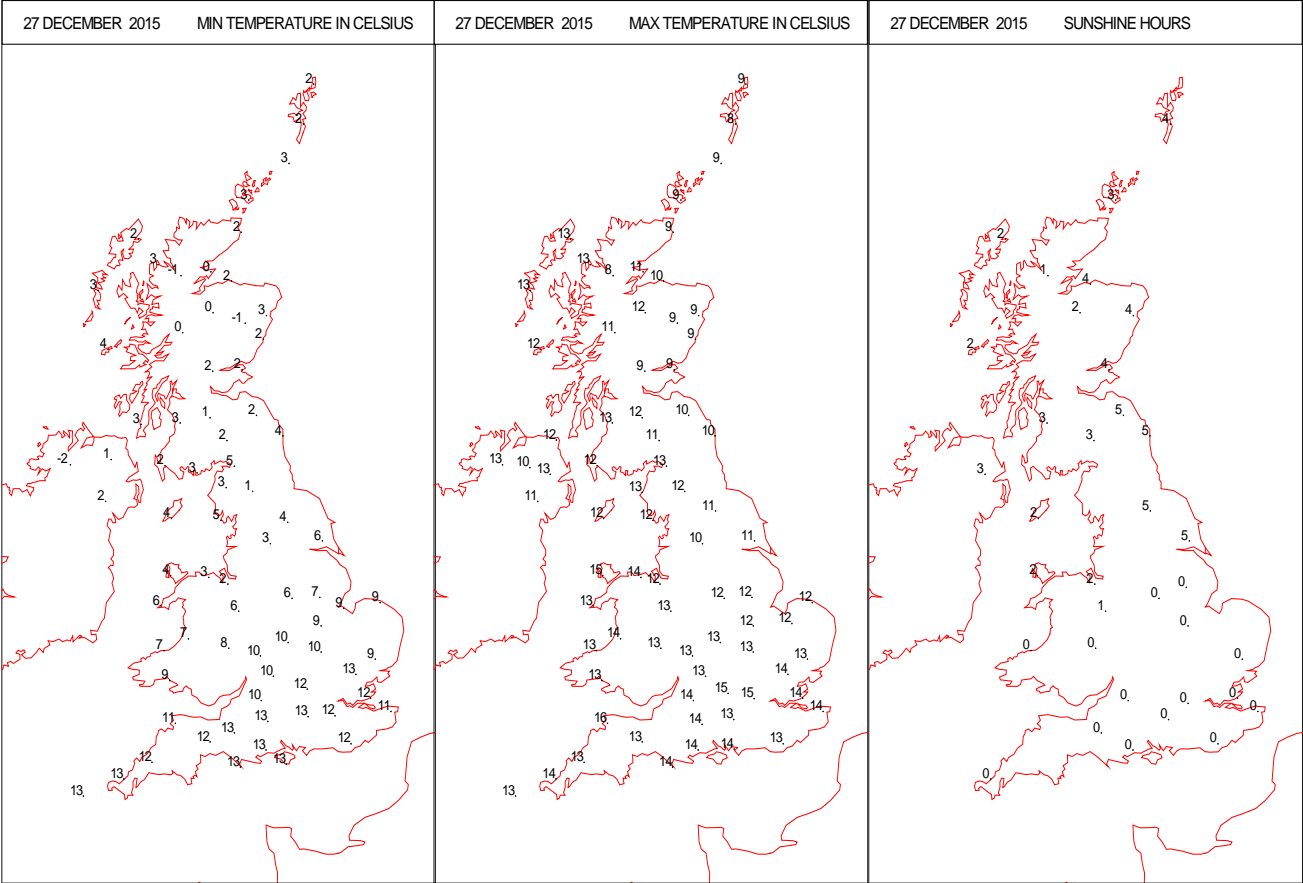




SIGNIFICANT WEATHER

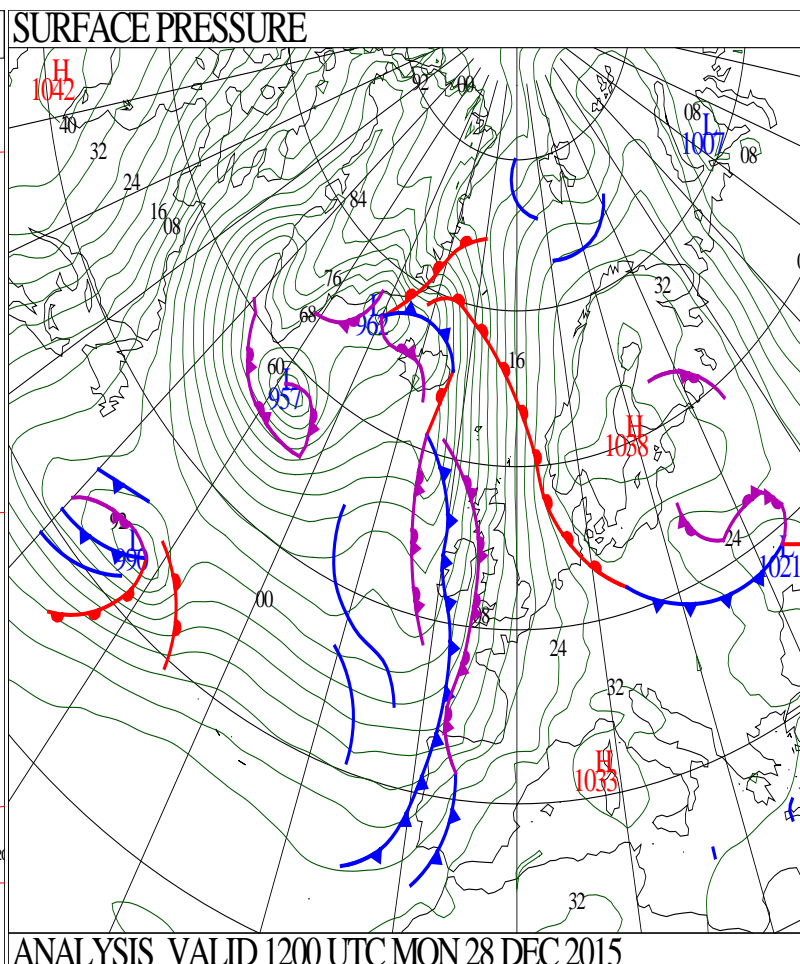
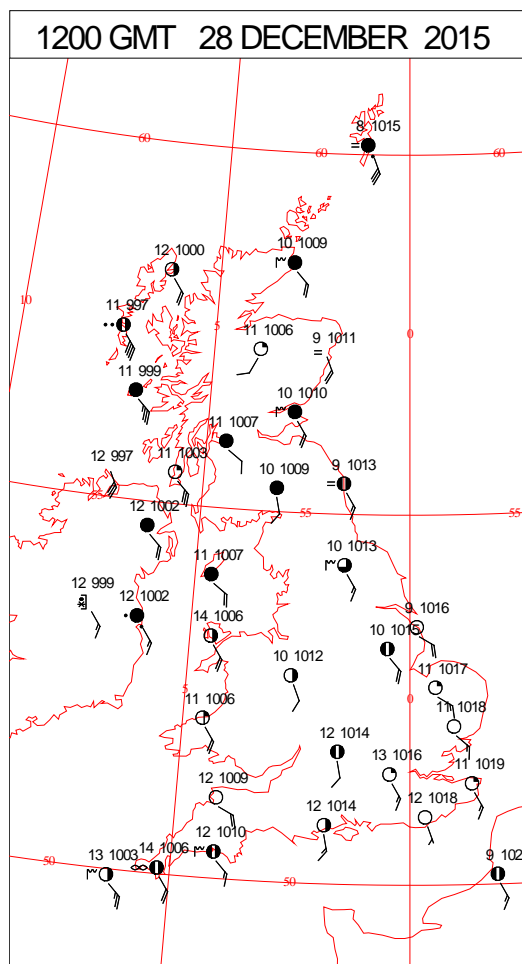
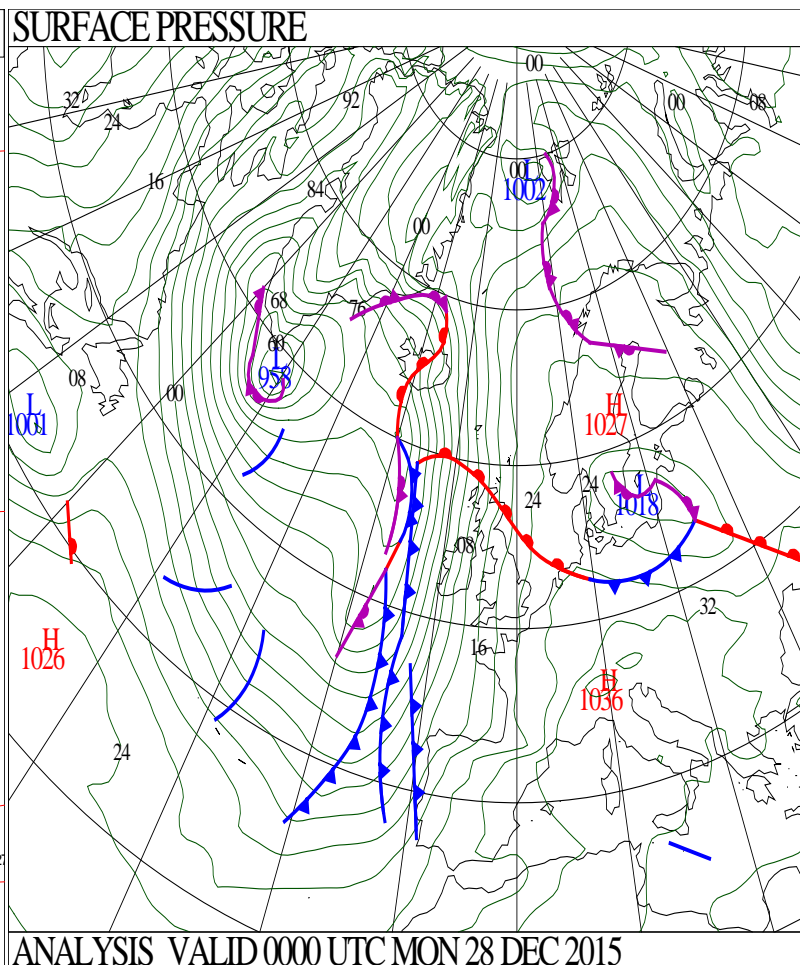
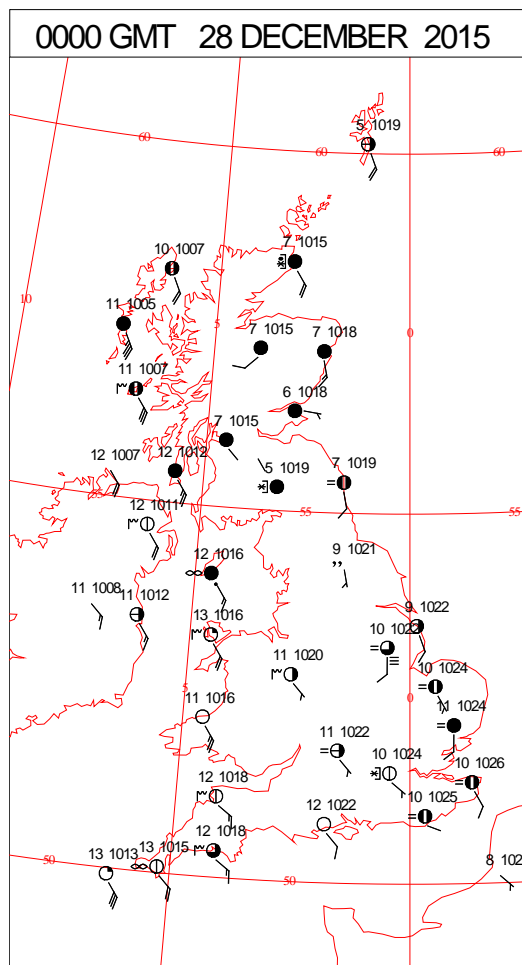
0600 GMT 27 DECEMBER 2015	SIG WEATHER	1200 GMT 27 DECEMBER 2015	SIG WEATHER	<p><b>Summary of UK Weather for Sunday 27 December 2015.</b></p> <p>The effects of yesterdays rain continued to be felt overnight, with river levels in slower responding rivers of northern England continuing to rise, especially around York.</p> <p>Rain across south-west England, Wales and northern England edged slowly south-eastwards overnight.</p> <p>To the south-east of this rain it was a cloudy, mild and breezy night.</p> <p>Patchy rain, drizzle and hill snow over Scotland slowly cleared northwards through the night.</p> <p>Elsewhere it was a clear, chilly night with isolated frost and fog patches in places, particularly in the north.</p> <p>Through the day the rain across the south during the morning moved slowly northwards, weakening and becoming lighter and patchier in nature, especially as it reached parts of northern England.</p> <p>Much of southern England then became dry and mostly cloudy, with occasional bright or sunny spells developing in places.</p> <p>It remained very mild in the south, with temperatures still well above the average for late December.</p>
1800 GMT 27 DECEMBER 2015	SIG WEATHER	0000 GMT 28 DECEMBER 2015	SIG WEATHER	
				<p><b>EXTREMES</b></p> <p><b>Highest Maximum:</b> 16.0 Teignmouth, Devon</p> <p><b>Lowest Maximum:</b> 5.8 Bowhill, Selkirkshire</p> <p><b>Lowest Minimum:</b> -6.4 Portpatrick, Craigenlee Croft, Wigtonshire</p> <p><b>Lowest Grass Minimum:</b> -9.4 Portpatrick, Craigenlee Croft, Wigtonshire</p> <p><b>Most Rain:</b> 8.8 Affric Lodge No2, Inverness-Shire</p> <p><b>Most Sun:</b> 5.5 Copley, Co. Durham</p>

DAILY CLIMATE DATA





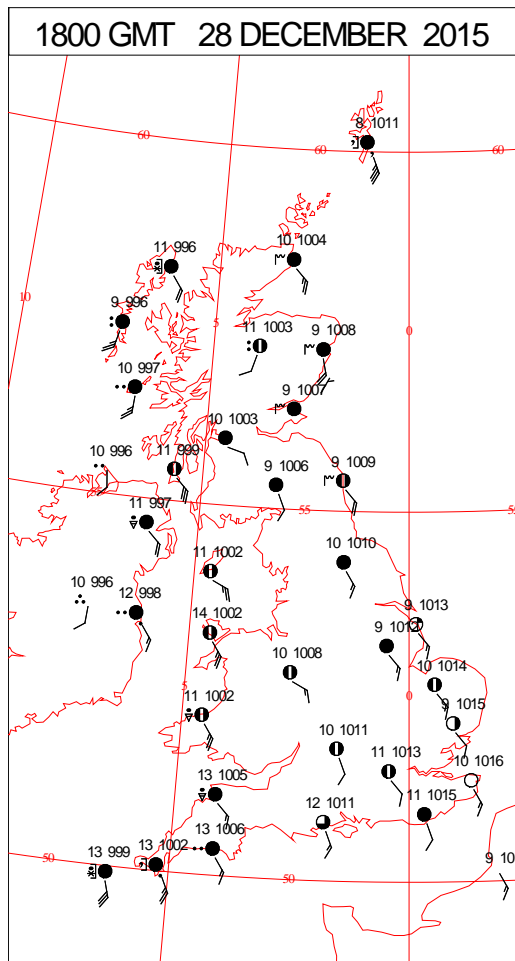
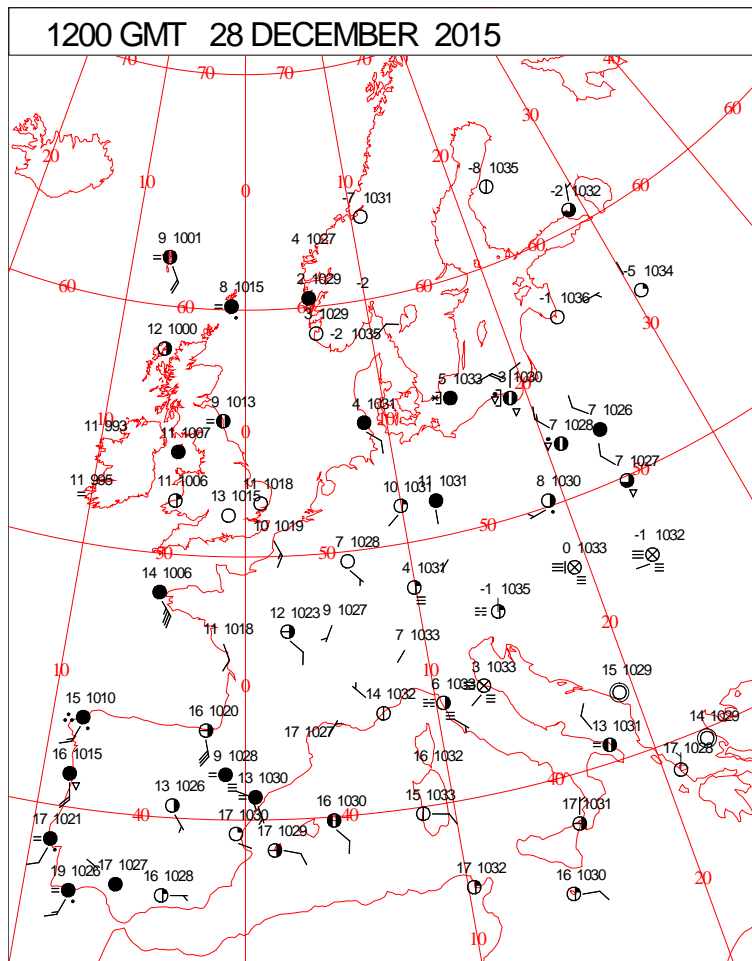
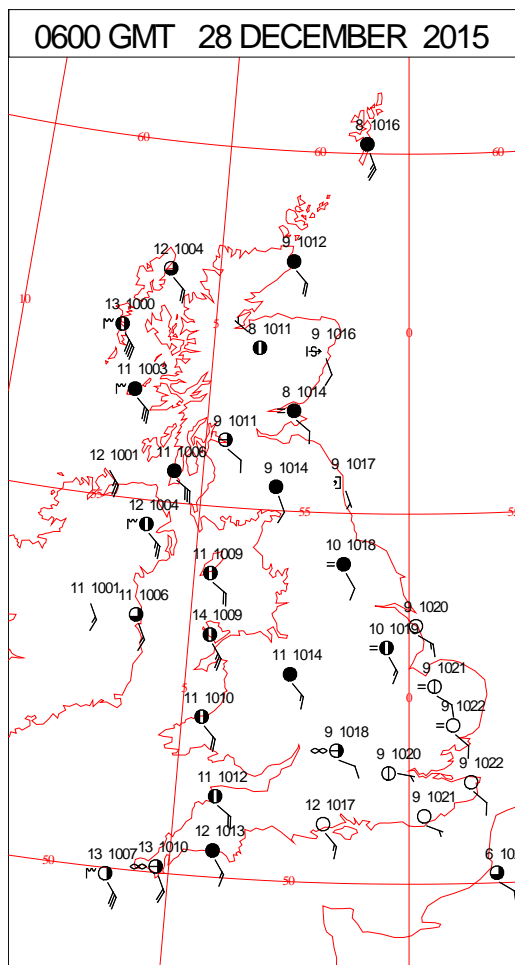
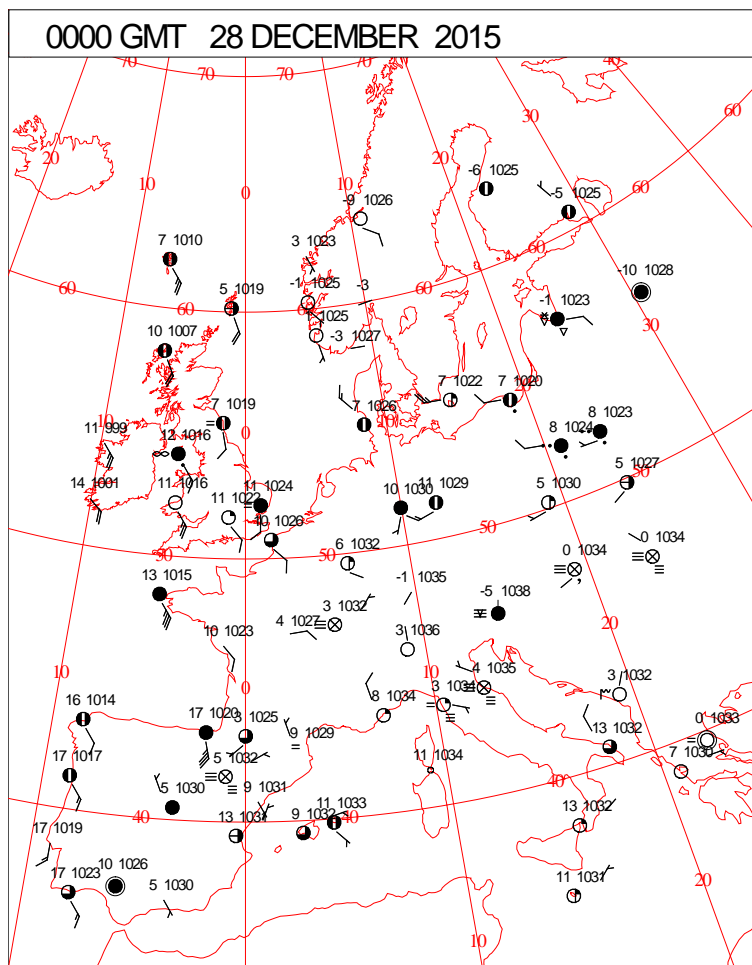
# DAILY WEATHER SUMMARY





Monday 28 December 2015

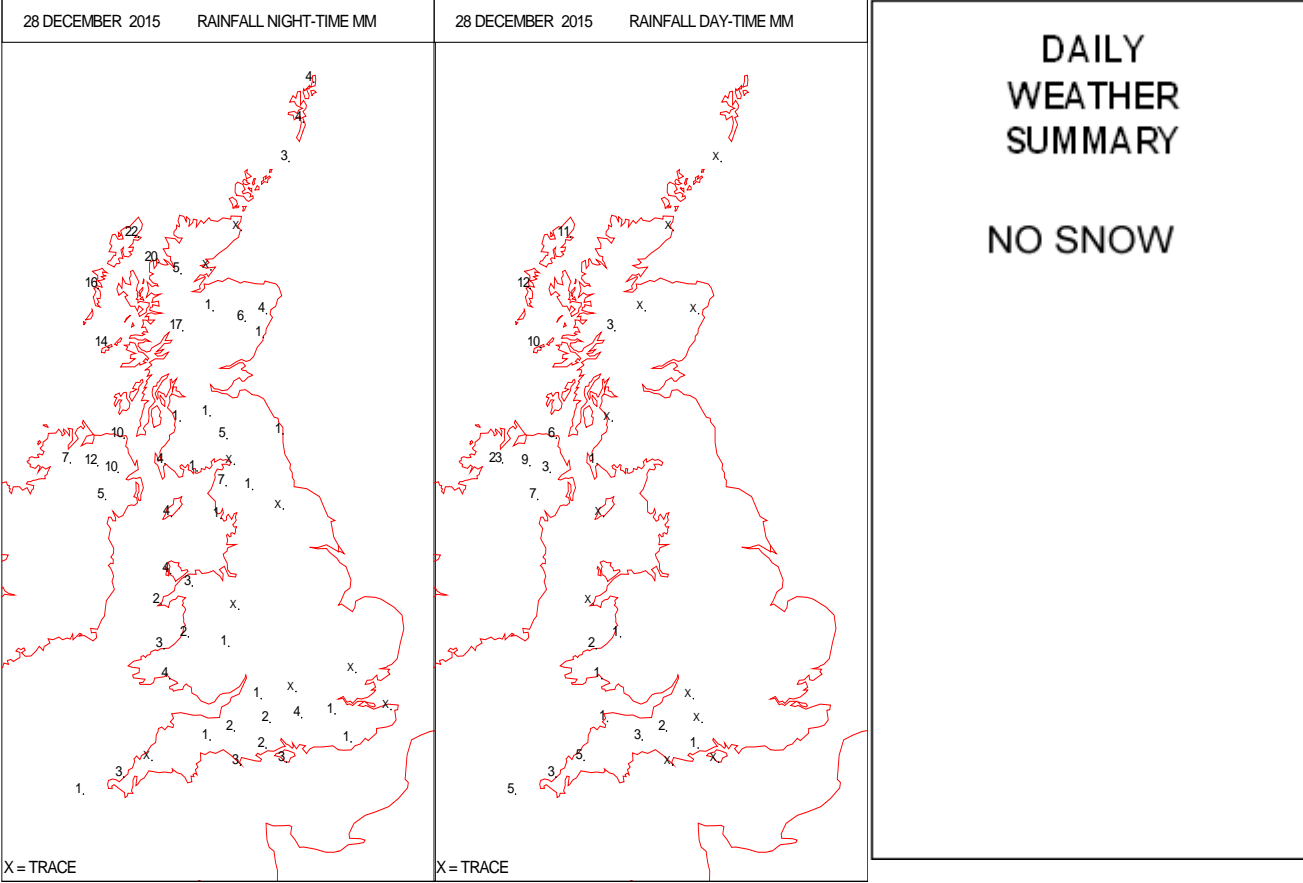
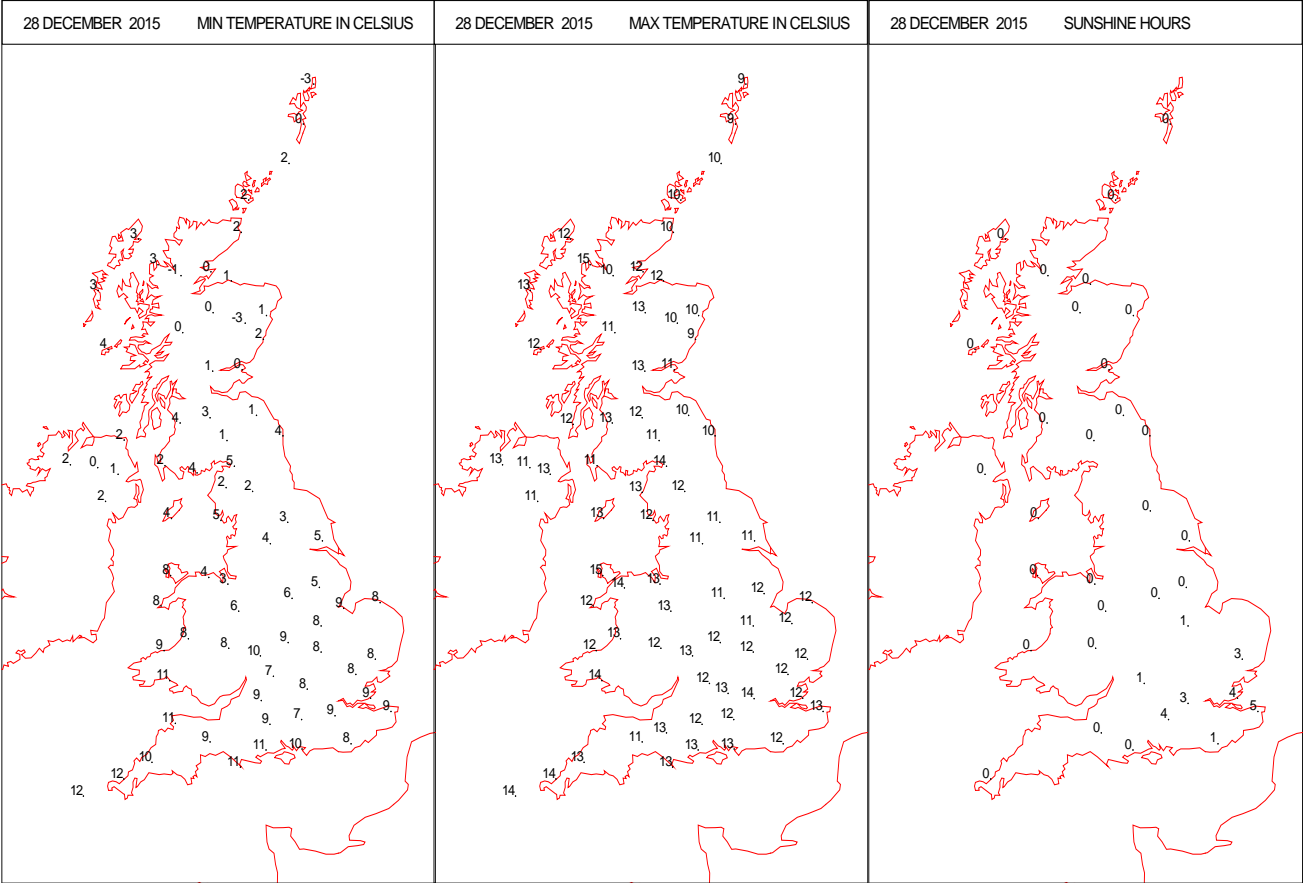
## SURFACE REPORTS



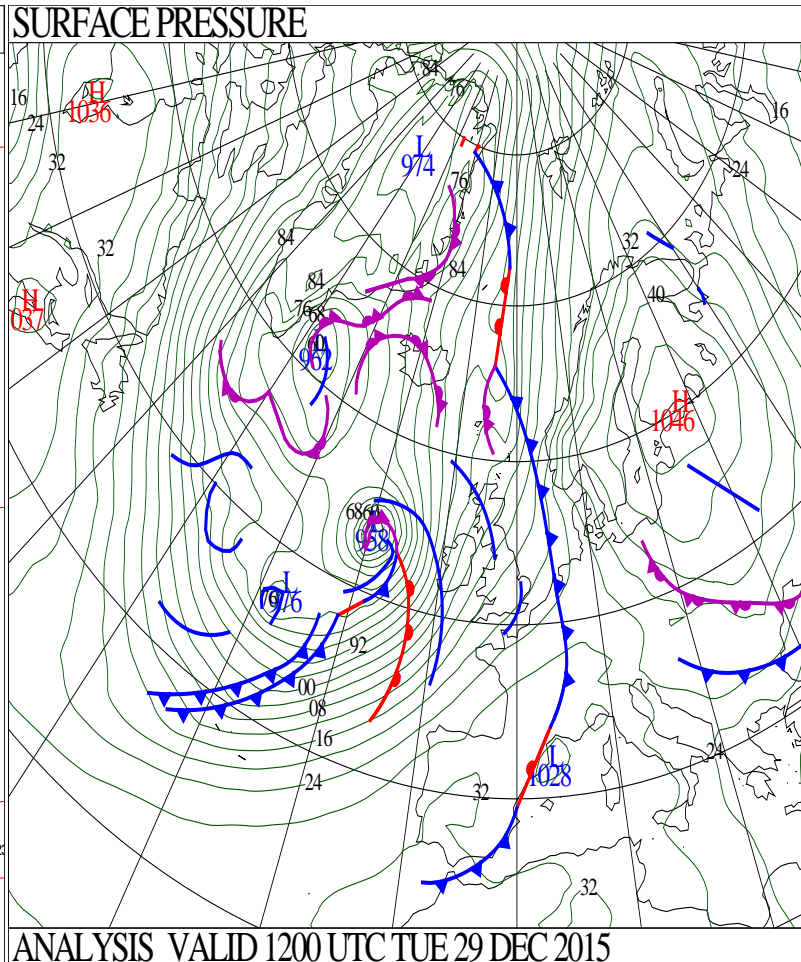
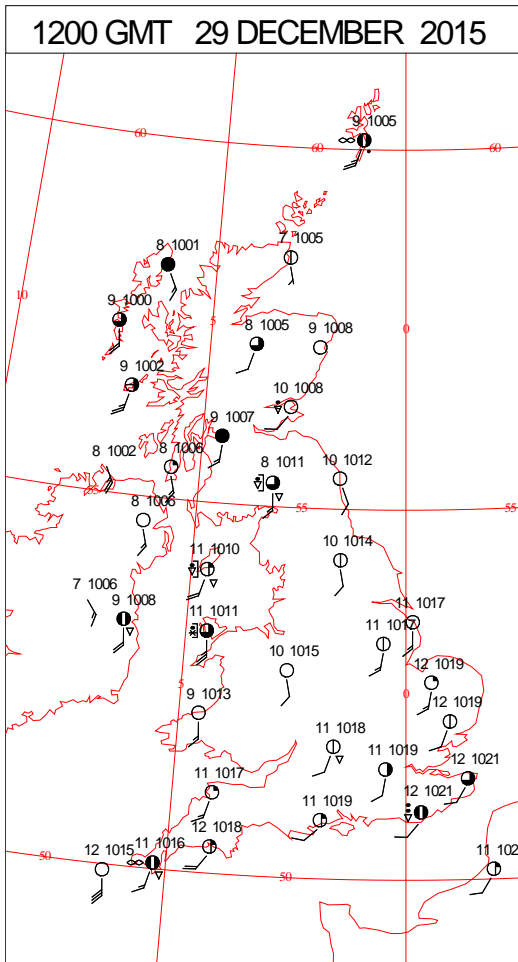
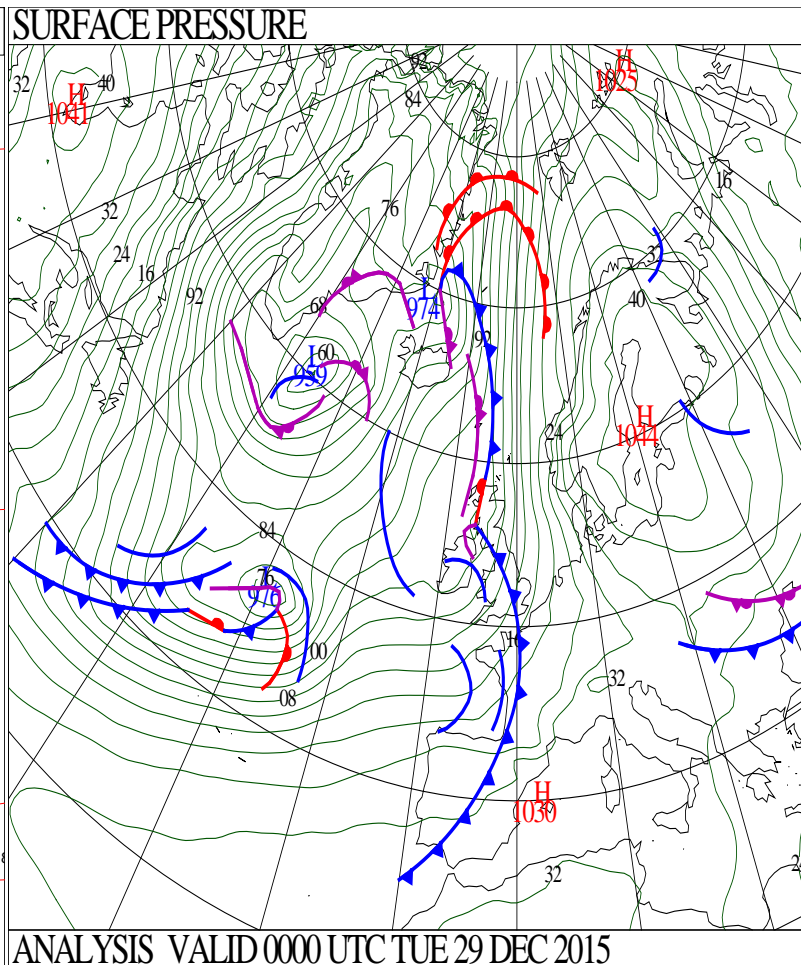
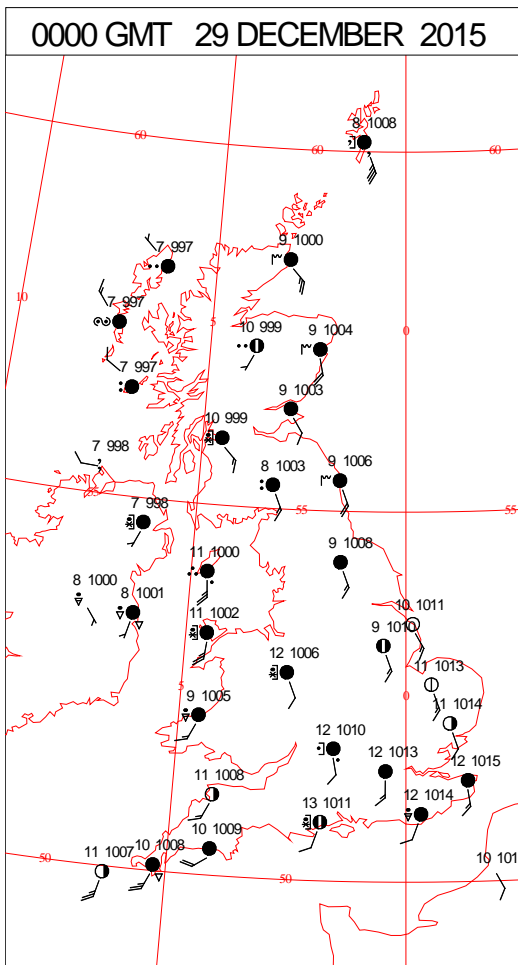
# SIGNIFICANT WEATHER

0600 GMT 28 DECEMBER 2015	SIG WEATHER	1200 GMT 28 DECEMBER 2015	SIG WEATHER	<p><b>Summary of UK Weather for Monday 28 December 2015.</b>  It was rather cloudy in the early hours of the morning, with some fog patches in the Lincolnshire area.</p> <p>Winds were gusty in the west of the country, and also in parts of Scotland.</p> <p>During the day, a veil of thin high cloud covered most of the U.K., giving hazy sunshine for most areas.</p> <p>In any shelter, and in the sunshine, temperatures generally reached the mid-teens Celsius, so still very mild for late December.</p> <p>A band of rain started to push into western areas and parts of Scotland during the course of the afternoon, with freshening winds.</p>
1800 GMT 28 DECEMBER 2015	SIG WEATHER	0000 GMT 29 DECEMBER 2015	SIG WEATHER	<p><b>EXTREMES</b></p> <p><b>Highest Maximum:</b> 16.0 Teignmouth, Devon</p> <p><b>Lowest Maximum:</b> 8.7 Copley, Co. Durham</p> <p><b>Lowest Minimum:</b> -2.6 Aboyne No2, Aberdeenshire</p> <p><b>Lowest Grass Minimum:</b> -7.8 Cromdale, Nairnshire</p> <p><b>Most Rain:</b> 49.4 Alltdearg House, Isle of Skye</p> <p><b>Most Sun:</b> 4.8 Manston, Kent</p>

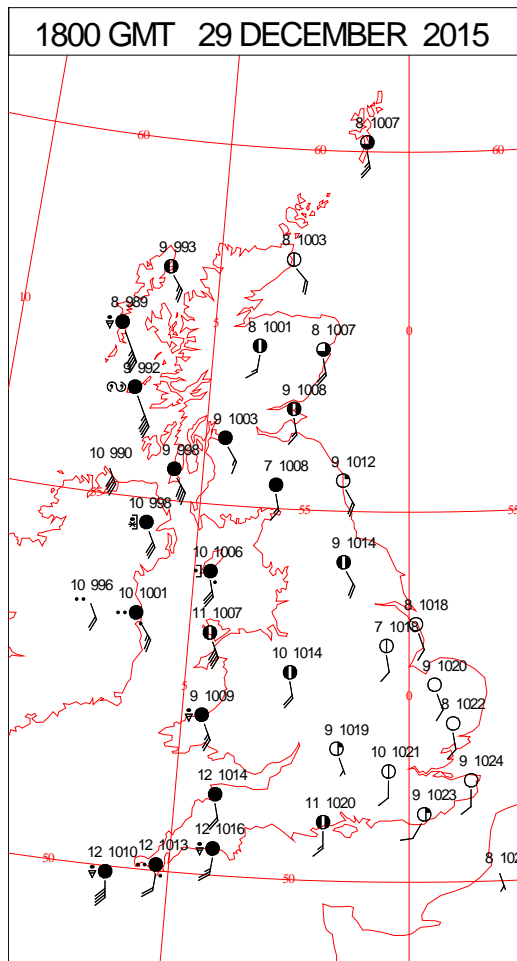
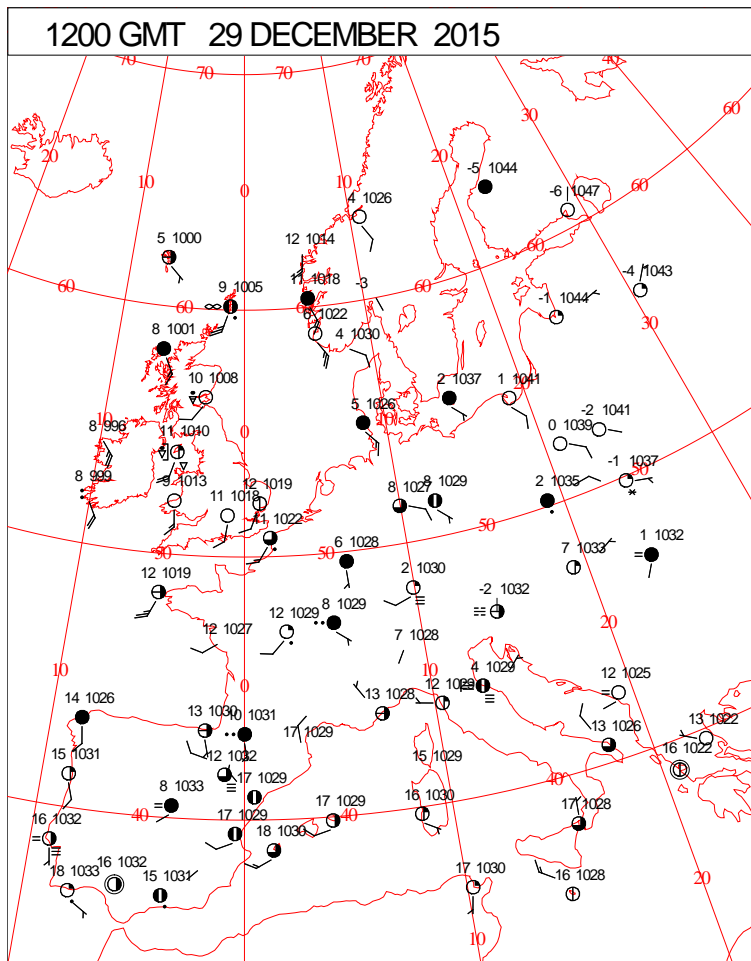
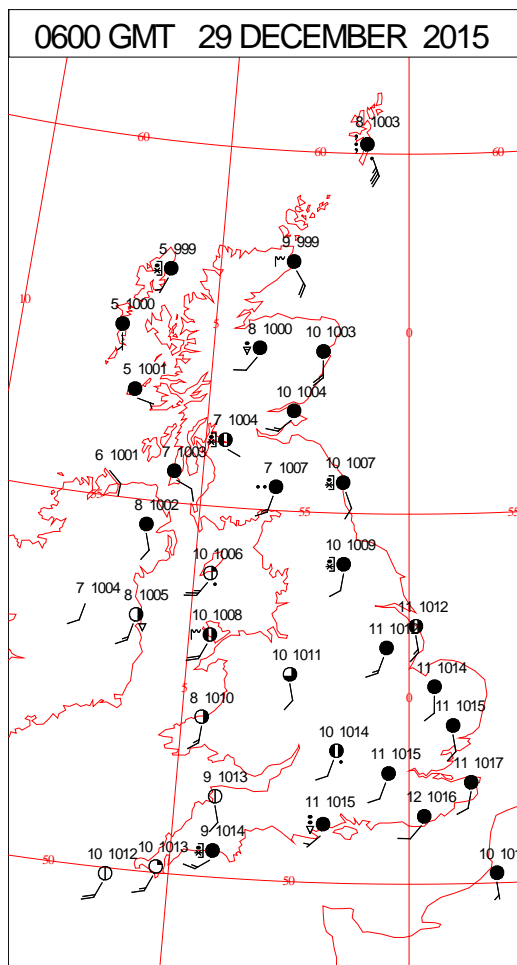
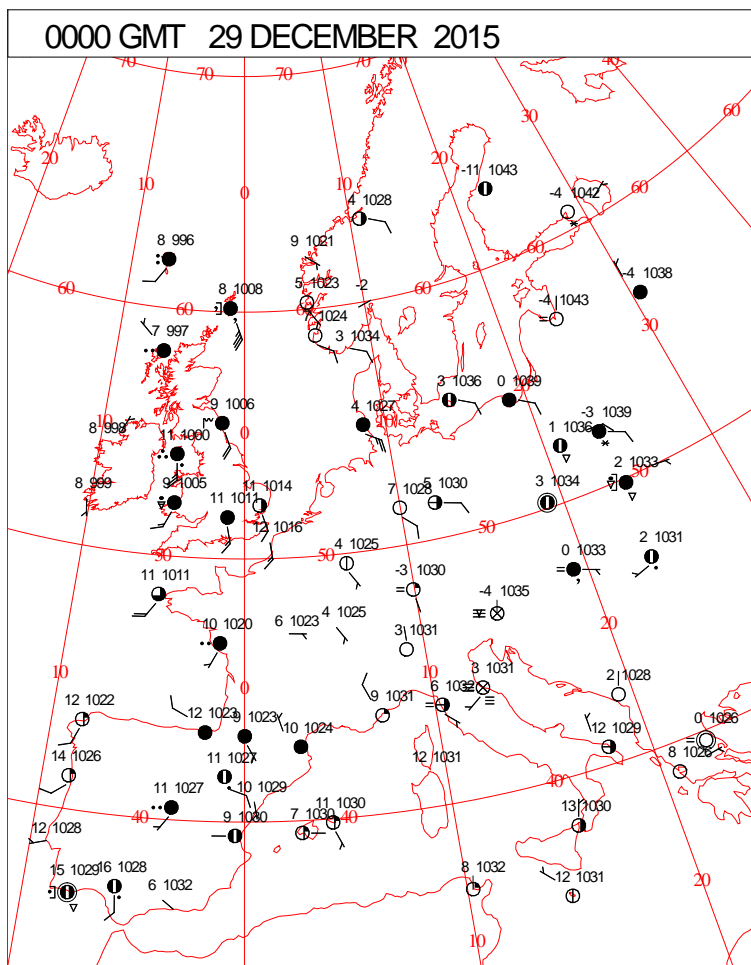
DAILY CLIMATE DATA



# DAILY WEATHER SUMMARY



# SURFACE REPORTS

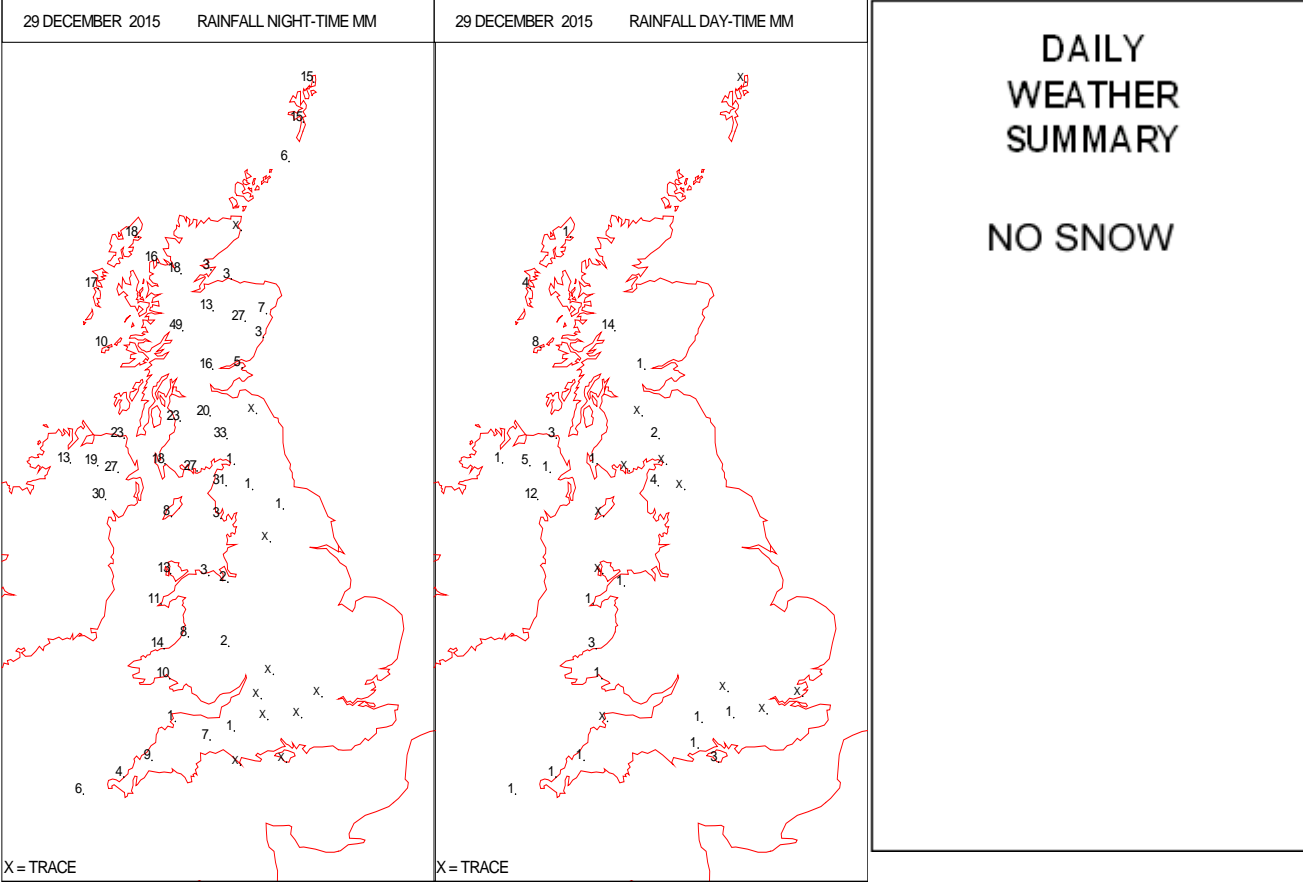
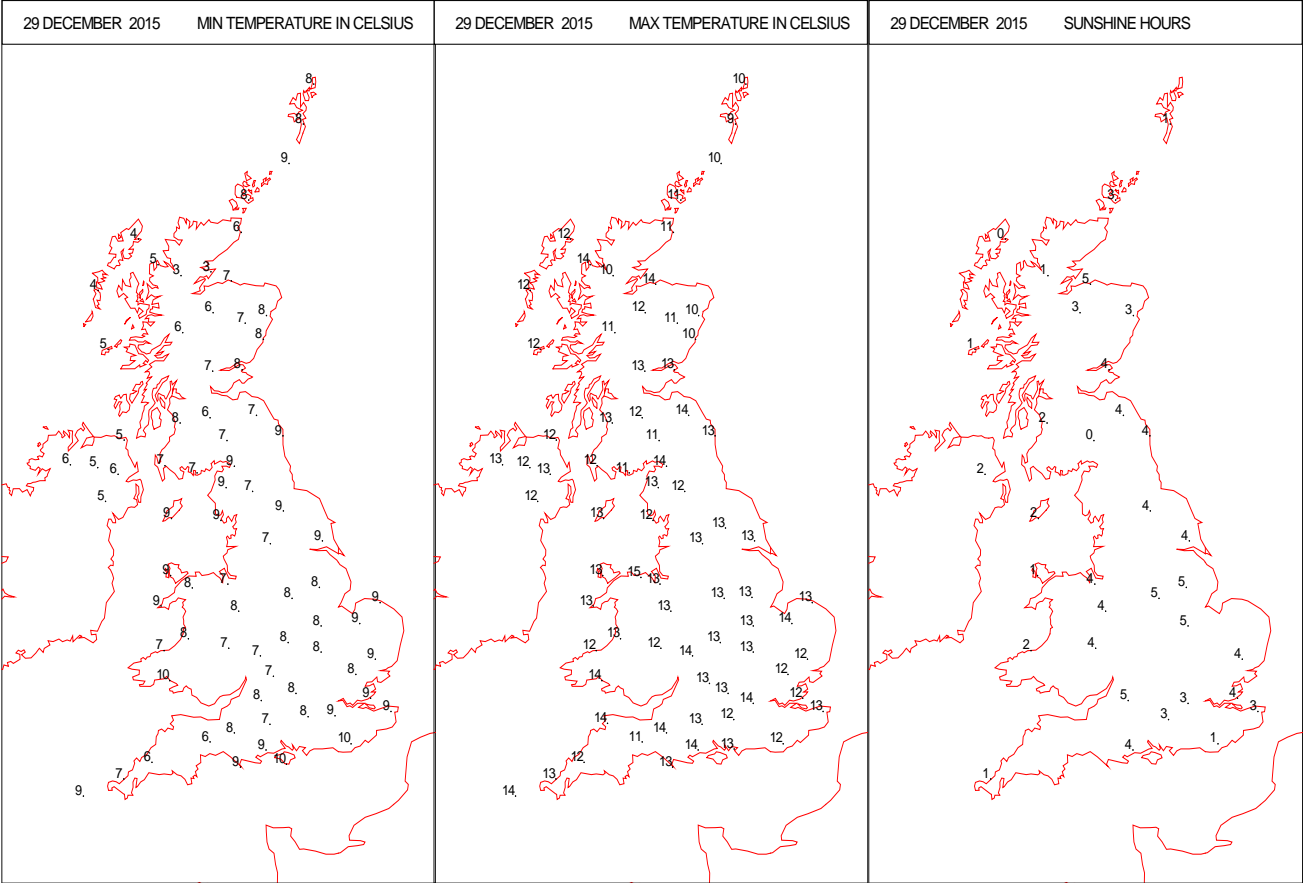




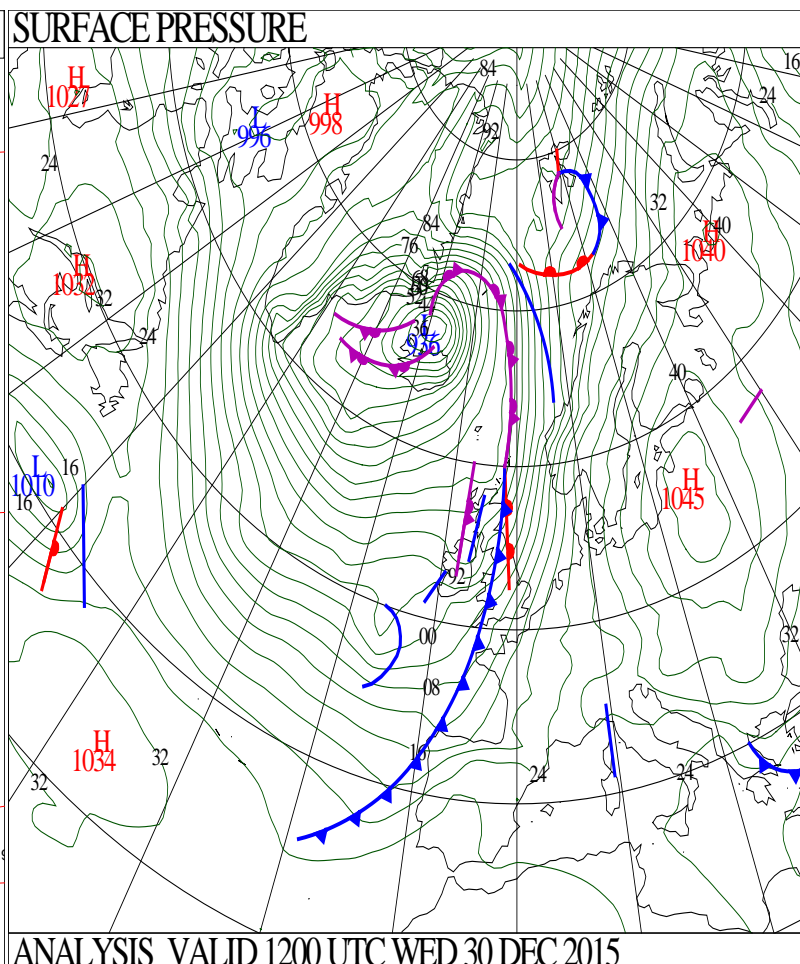
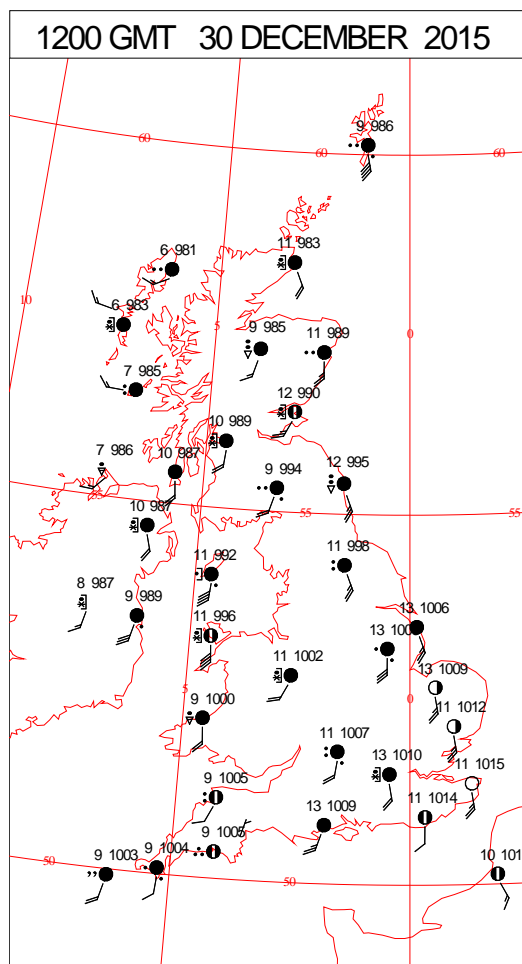
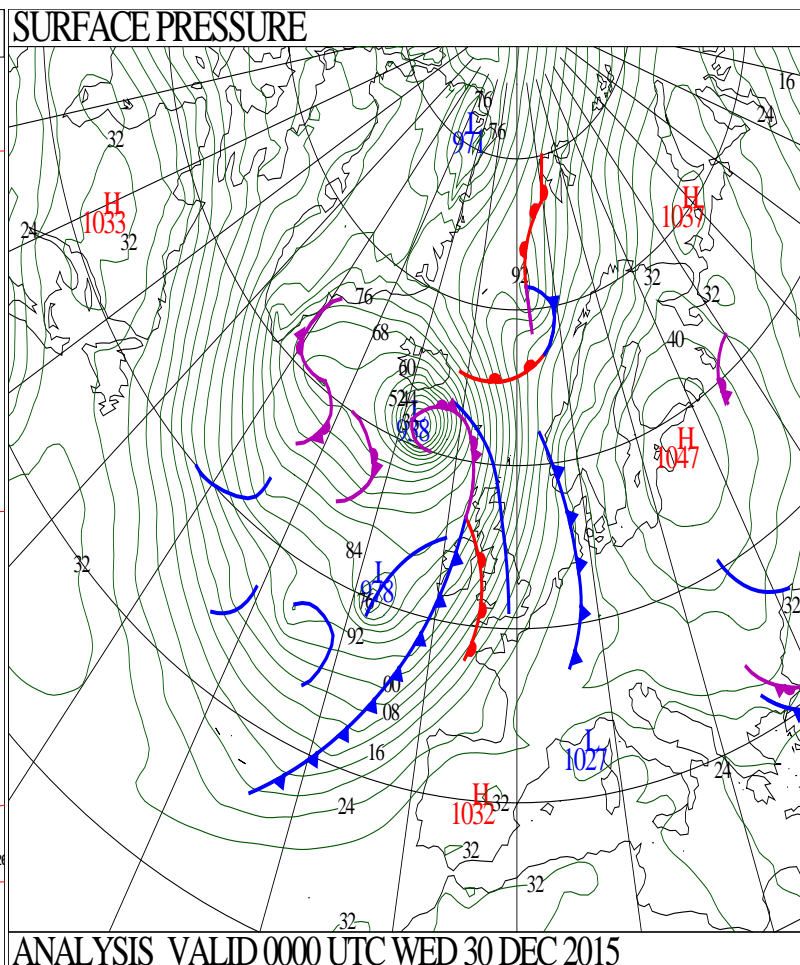
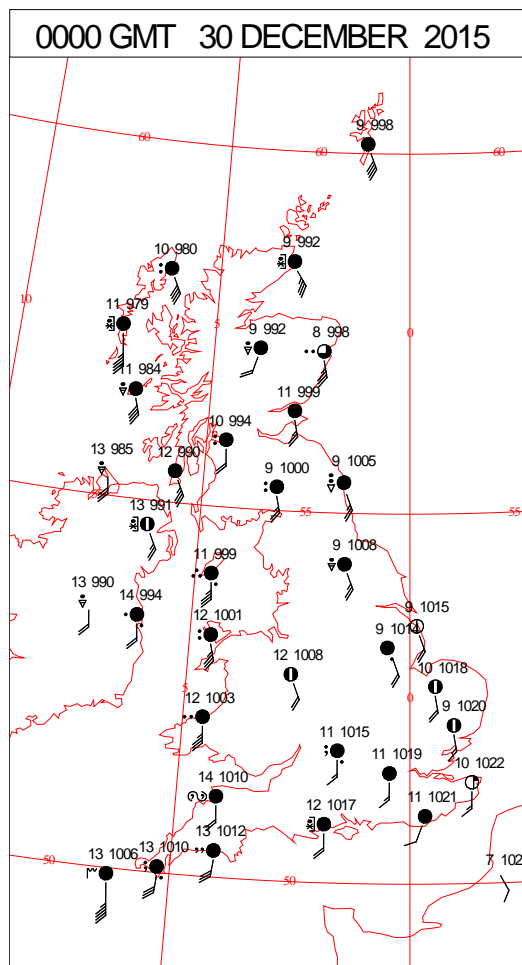
SIGNIFICANT WEATHER

0600 GMT 29 DECEMBER 2015	SIG WEATHER	1200 GMT 29 DECEMBER 2015	SIG WEATHER	<p><b>Summary of UK Weather for Tuesday 29 December 2015.</b></p> <p>It was cloudy for most areas overnight, with rain clearing eastern areas during the early hours of the morning.</p> <p>Scattered showers followed elsewhere, with more persistent showery rain across western parts of Scotland.</p> <p>Some of the showers across southern counties were heavy, with thunder in places.</p> <p>The clearest skies were across Ireland towards dawn.</p> <p>Most of the scattered showers eased through the morning, to leave much of the country with a dry, fine and sunny morning.</p> <p>Cloud thickened across the far west, and through the afternoon heavy rain moved across Ireland, affecting the west of England, Wales and Scotland by the evening.</p> <p>The best of any sunshine was across southern England, where we saw the mildest temperatures.</p> <p>Winds strengthened across western areas, as the rain associated with Storm Frank set in.</p>
1800 GMT 29 DECEMBER 2015	SIG WEATHER	0000 GMT 30 DECEMBER 2015	SIG WEATHER	
				<p><b>EXTREMES</b></p> <p><b>Highest Maximum:</b> 15.6 Teignmouth, Devon</p> <p><b>Lowest Maximum:</b> 9.4 Lerwick, Shetland</p> <p><b>Lowest Minimum:</b> -0.5 Durris, Aberdeenshire</p> <p><b>Lowest Grass Minimum:</b> -2.5 Cromdale, Nairnshire</p> <p><b>Most Rain:</b> 98.2 Alltdearg House, Isle of Skye</p> <p><b>Most Sun:</b> 6.0 Guernsey Airport, Guernsey</p>

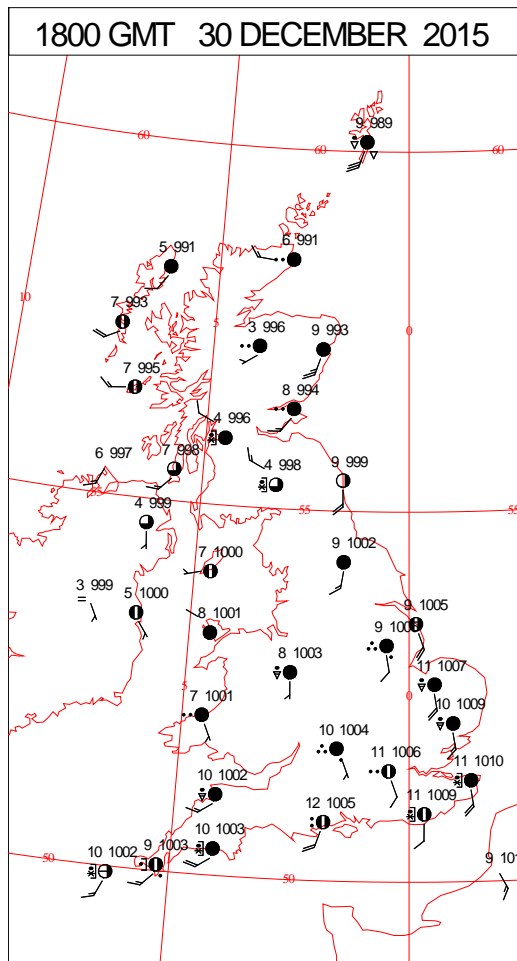
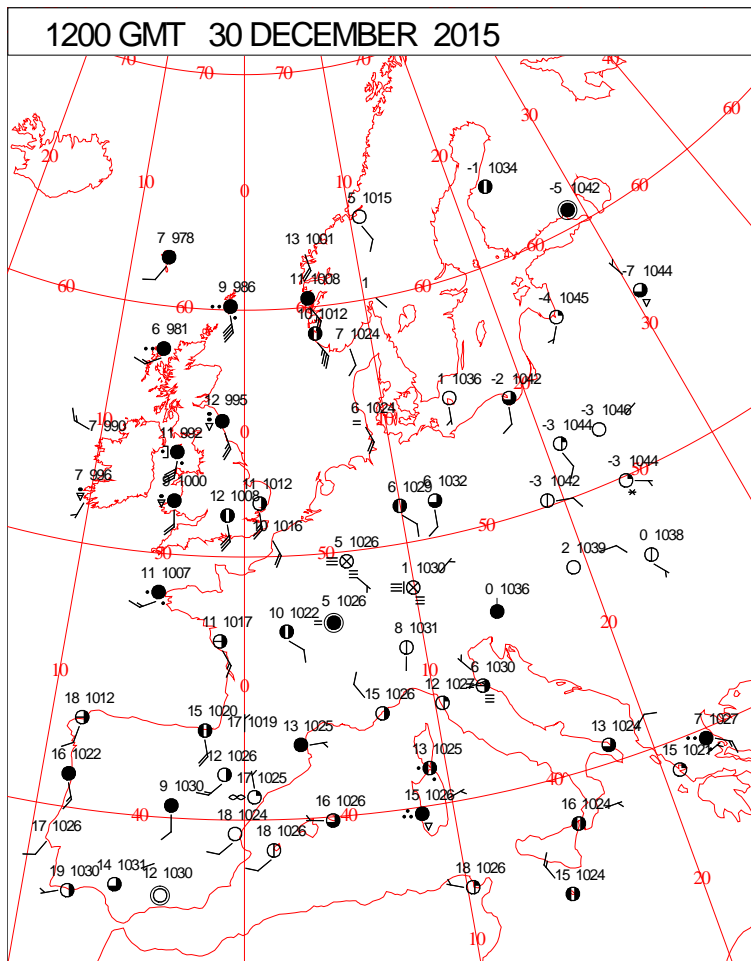
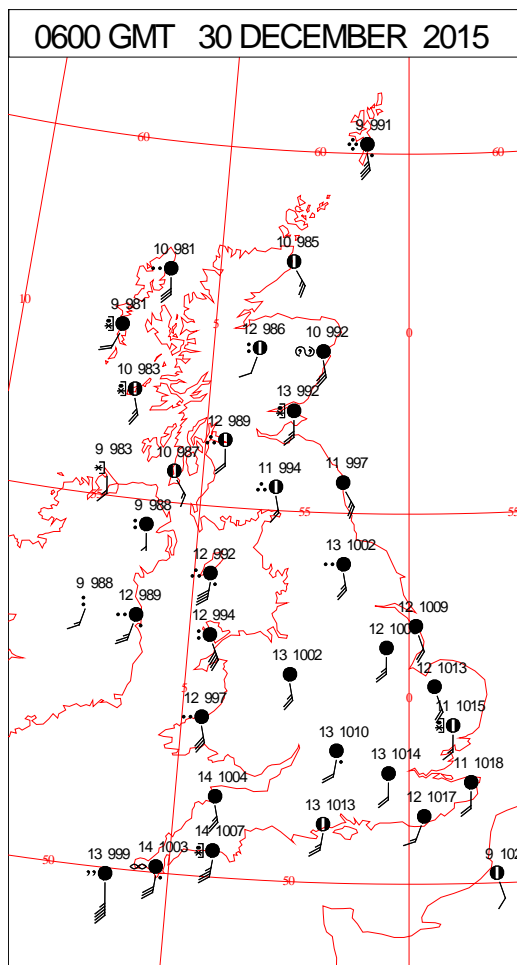
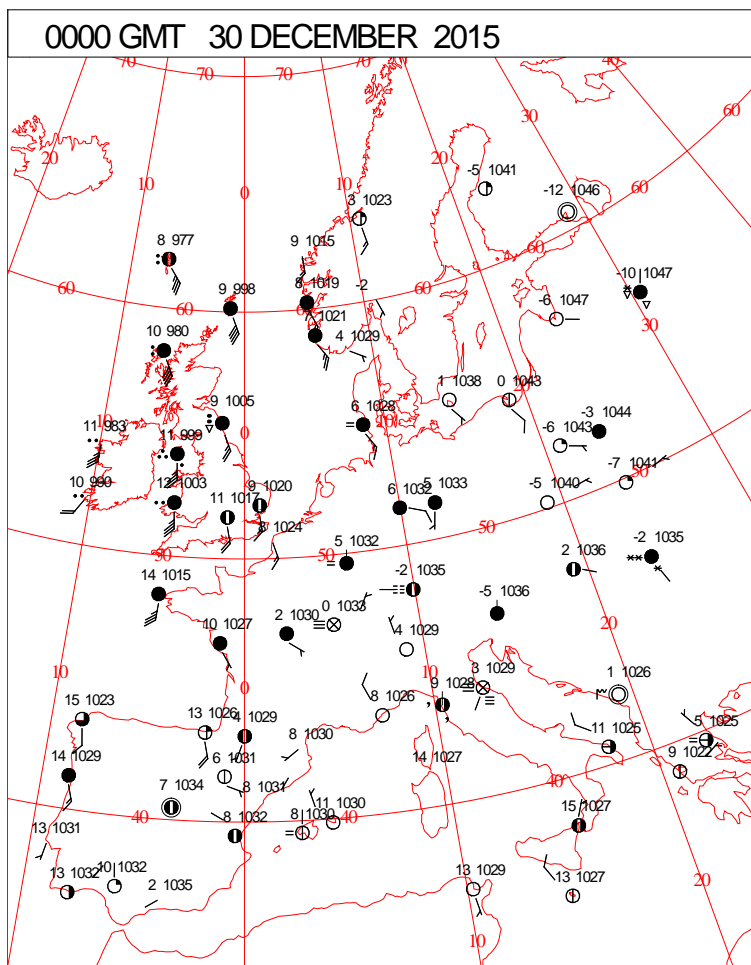
DAILY CLIMATE DATA



# DAILY WEATHER SUMMARY



# SURFACE REPORTS

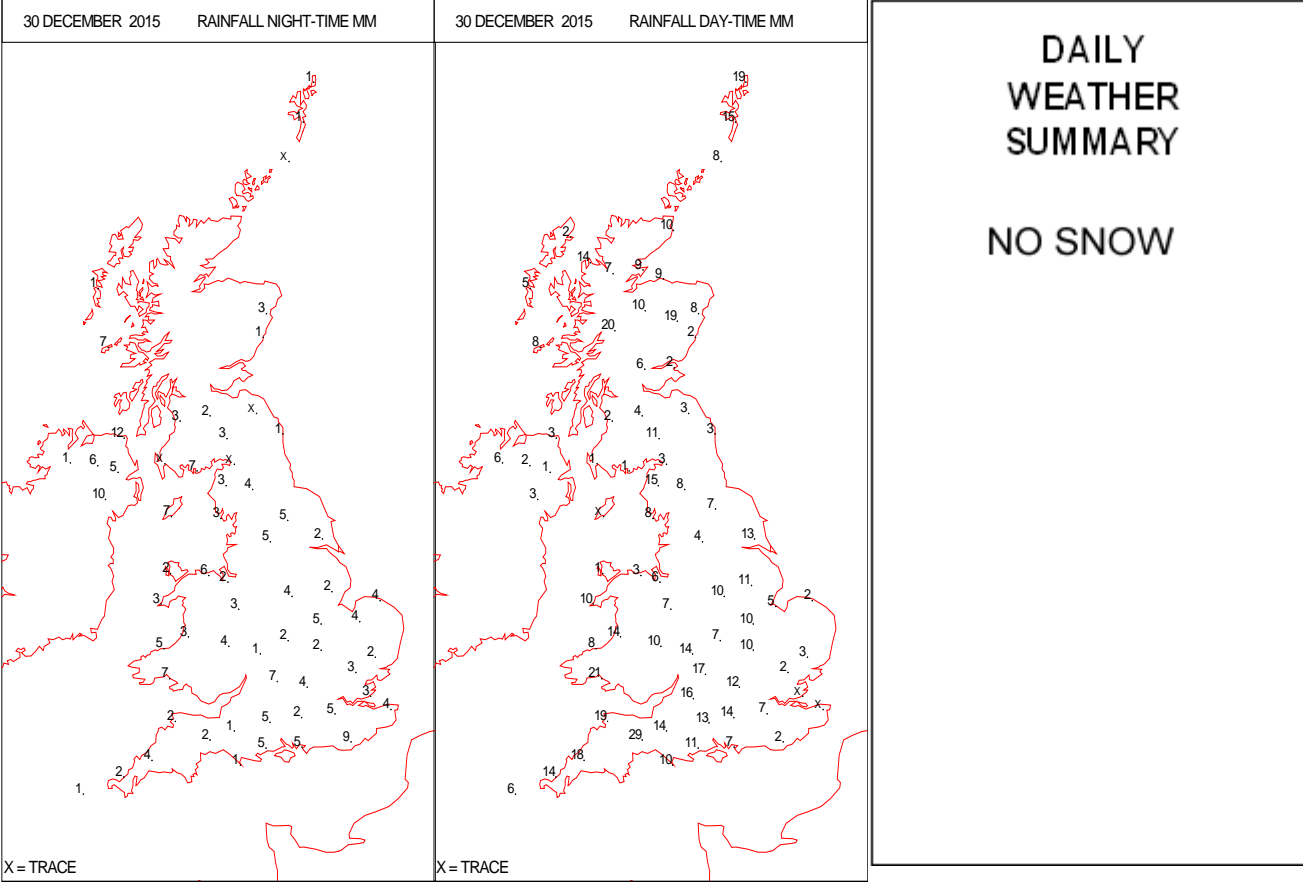
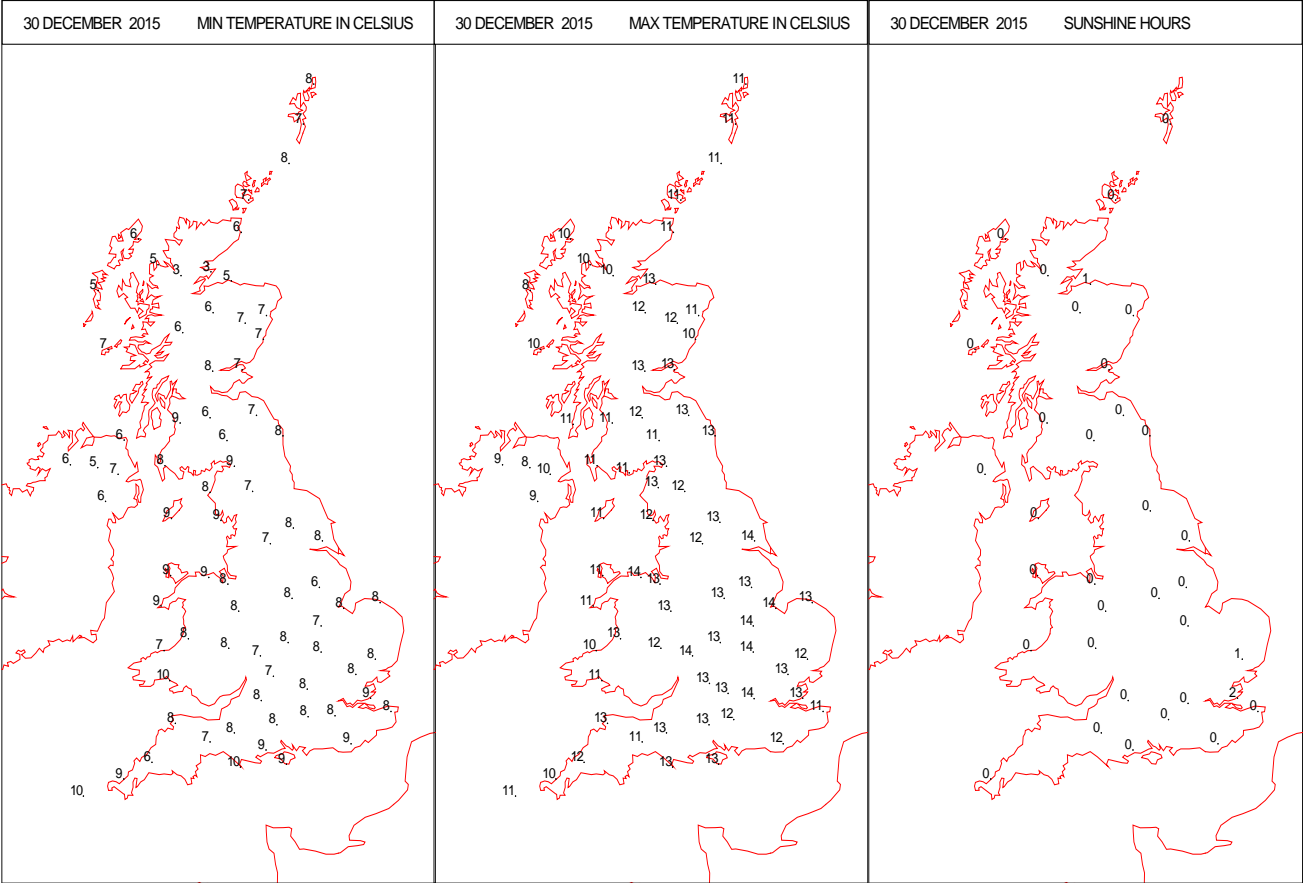


# SIGNIFICANT WEATHER

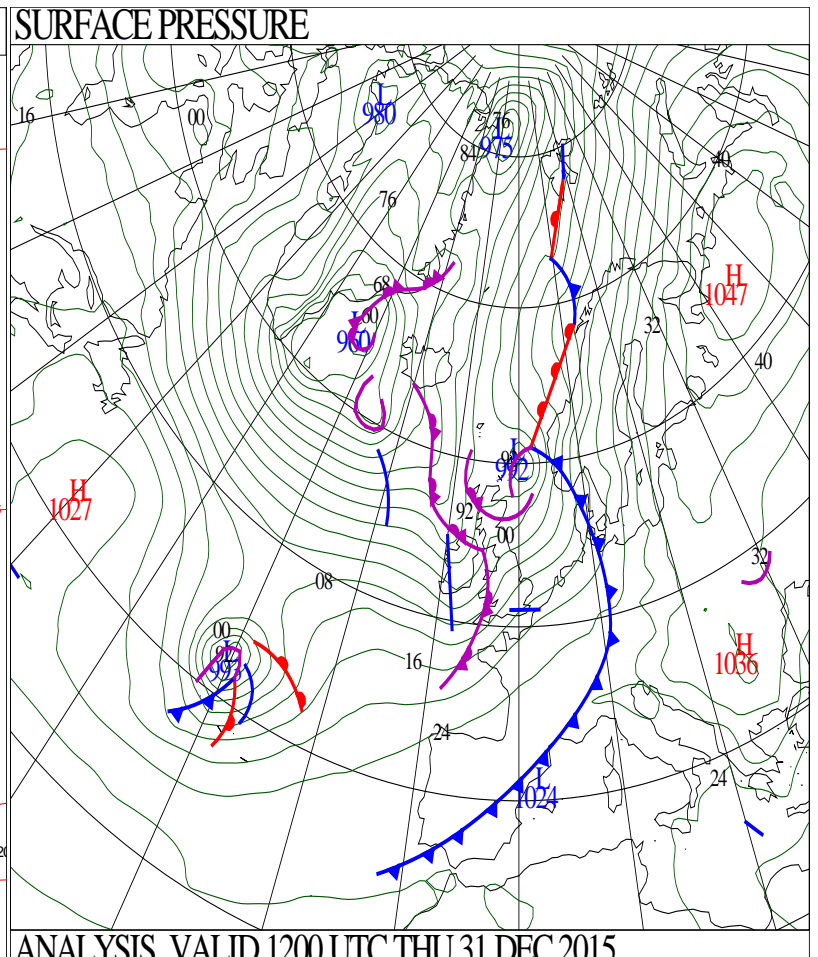
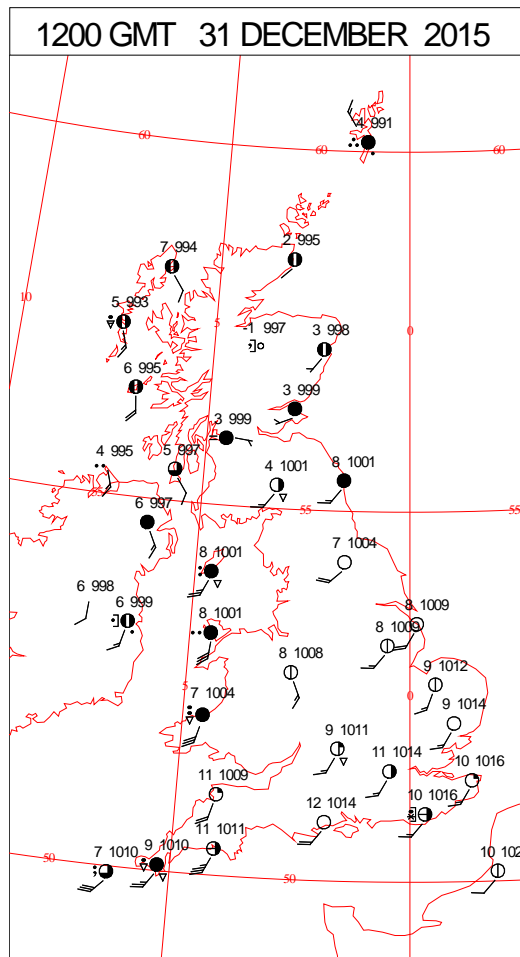
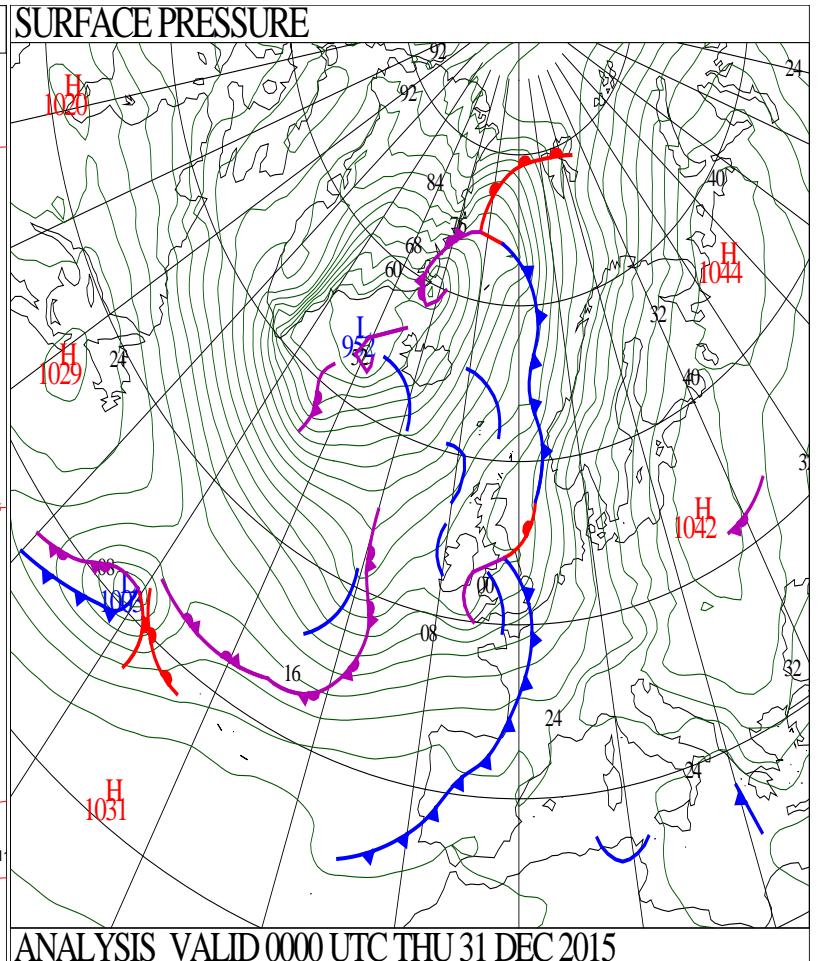
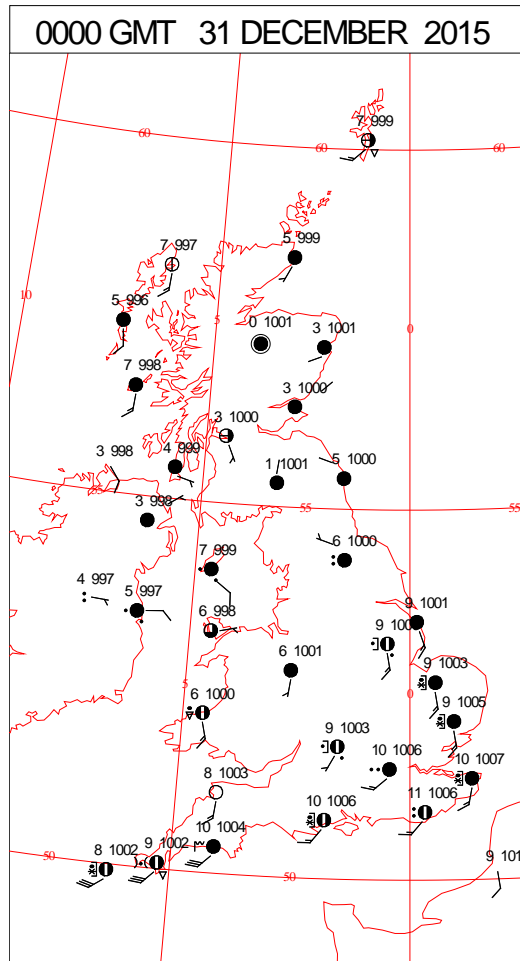
0600 GMT 30 DECEMBER 2015	SIG WEATHER	1200 GMT 30 DECEMBER 2015	SIG WEATHER	<p><b>Summary of UK Weather for Wednesday 30 December 2015.</b></p> <p>Storm Frank edged slowly east into the early hours, bringing heavy rain and gales to Ireland, Scotland, and western Wales and England. Many places recorded gusts in excess of 60 knots.</p> <p>Much of England and Wales stayed mostly dry, though often rather cloudy.</p> <p>Storm Frank caused deteriorating conditions across the whole of the U.K. through the day. The torrential rain and strong winds in the west moved south-eastwards through the day, and were still affecting the bulk of England and Wales by the evening.</p> <p>A second trough brought a spell of strong winds and heavy showery rain across much of Northern Ireland and then Scotland, only gradually easing through the evening.</p> <p>The storm brought widespread flooding, especially across areas that had been affected by flooding in recent days.</p> <p>Although it did not feel it in the strong wind and heavy rain, it was generally mild, with temperatures well above average for the time of year.</p>
1800 GMT 30 DECEMBER 2015	SIG WEATHER	0000 GMT 31 DECEMBER 2015	SIG WEATHER	<p><b>EXTREMES</b></p> <p><b>Highest Maximum:</b> 15.8 Floors Castle, Berwickshire</p> <p><b>Lowest Maximum:</b> 7.3 Lough Navar Forest, Co. Fermanagh</p> <p><b>Lowest Minimum:</b> 0.3 Portpatrick, Craigenlee Croft, Wigtonshire</p> <p><b>Lowest Grass Minimum:</b> -0.8 Cawdor Castle No2, Nairnshire</p> <p><b>Most Rain:</b> 50.2 Faskally, Perthshire</p> <p><b>Most Sun:</b> 5.0 Bognor Regis, West Sussex</p>



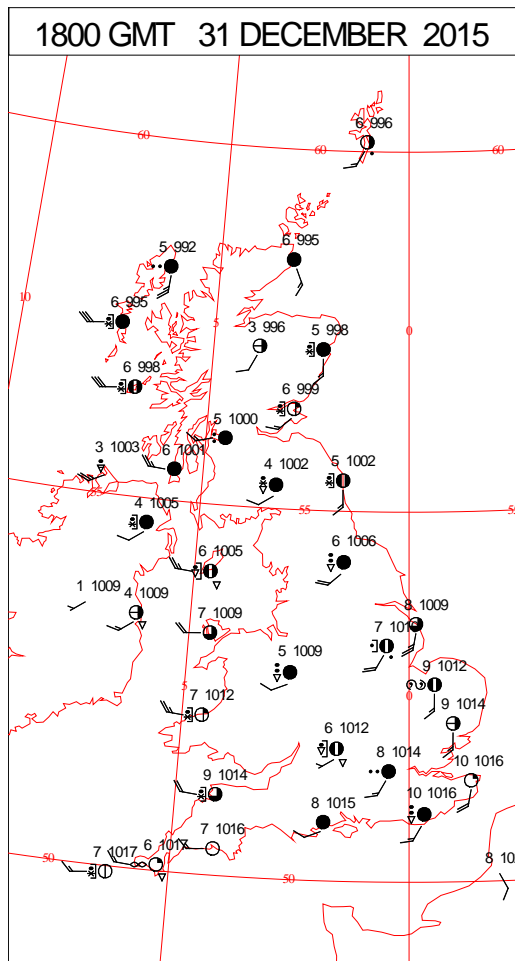
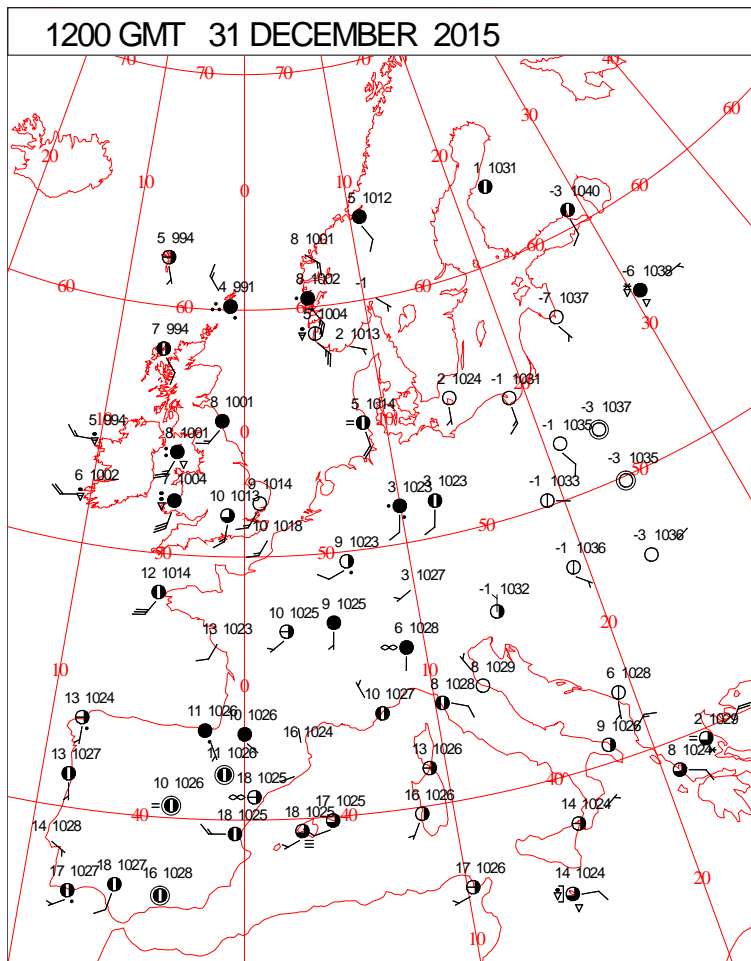
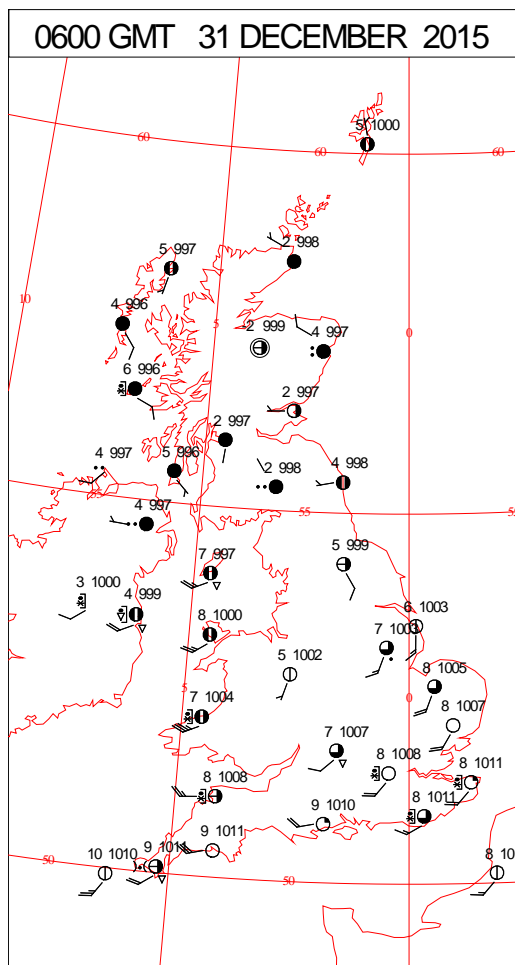
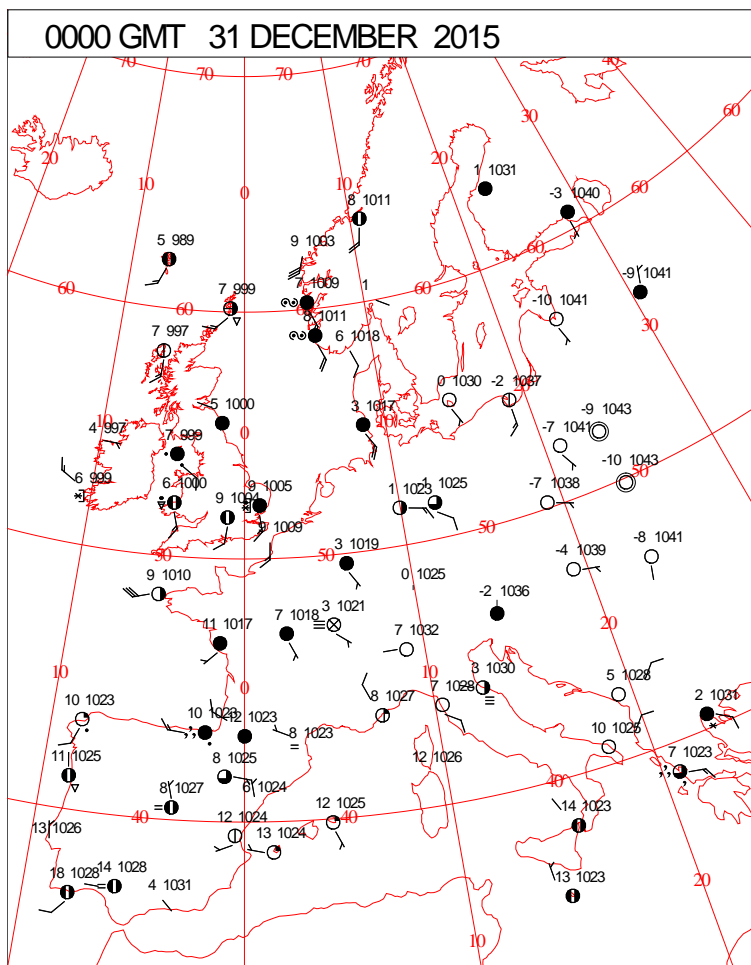
DAILY CLIMATE DATA



# DAILY WEATHER SUMMARY



# SURFACE REPORTS



# SIGNIFICANT WEATHER

0600 GMT 31 DECEMBER 2015	SIG WEATHER	1200 GMT 31 DECEMBER 2015	SIG WEATHER	<p><b>Summary of UK Weather for Thursday 31 December 2015.</b></p> <p>There were some showers around overnight, these heaviest and most frequent in the north and west. Some of the showers were wintry over higher ground in the north-west, with hail also reported in areas further south.</p> <p>The best of the drier weather was in the south and east. It was generally fairly mild, although temperatures fell below freezing across parts of Scotland.</p> <p>It was a largely dry and sunny start, with just a few showers across north-west England and Scotland.</p> <p>By late morning, a band of heavy and occasionally thundery, showery rain pushed eastwards into south-west England and west Wales, and north-eastwards into the south of Northern Ireland. It was breezy around coastal areas, and became particularly blustery as showery rain moved in from the west.</p> <p>The band of rain continued eastwards, heaviest in central and southern areas, with occasional lightning strikes. Further showers followed, merging at times into longer spells of rain, these mainly in the north.</p> <p>By early evening, showers started to ease in the west, and temperatures fell behind the shower band.</p> <p>Into the evening, conditions were largely dry, clear and cold across the country, although showers continued in the far north-west.</p>
1800 GMT 31 DECEMBER 2015	SIG WEATHER	0000 GMT 01 JANUARY 2016	SIG WEATHER	<p><b>EXTREMES</b></p> <p><b>Highest Maximum:</b> 14.0 Oxford, Oxfordshire</p> <p><b>Lowest Maximum:</b> 2.8 Lentrán, Inverness-Shire 2.8 Loch Glascarnoch, Ross-Shire</p> <p><b>Lowest Minimum:</b> -4.4 Loch Glascarnoch, Ross-Shire</p> <p><b>Lowest Grass Minimum:</b> -7.0 Loch Glascarnoch, Ross-Shire</p> <p><b>Most Rain:</b> 24.0 Shap, Cumbria</p> <p><b>Most Sun:</b> 6.3 Wattisham, Suffolk</p>

DAILY CLIMATE DATA

