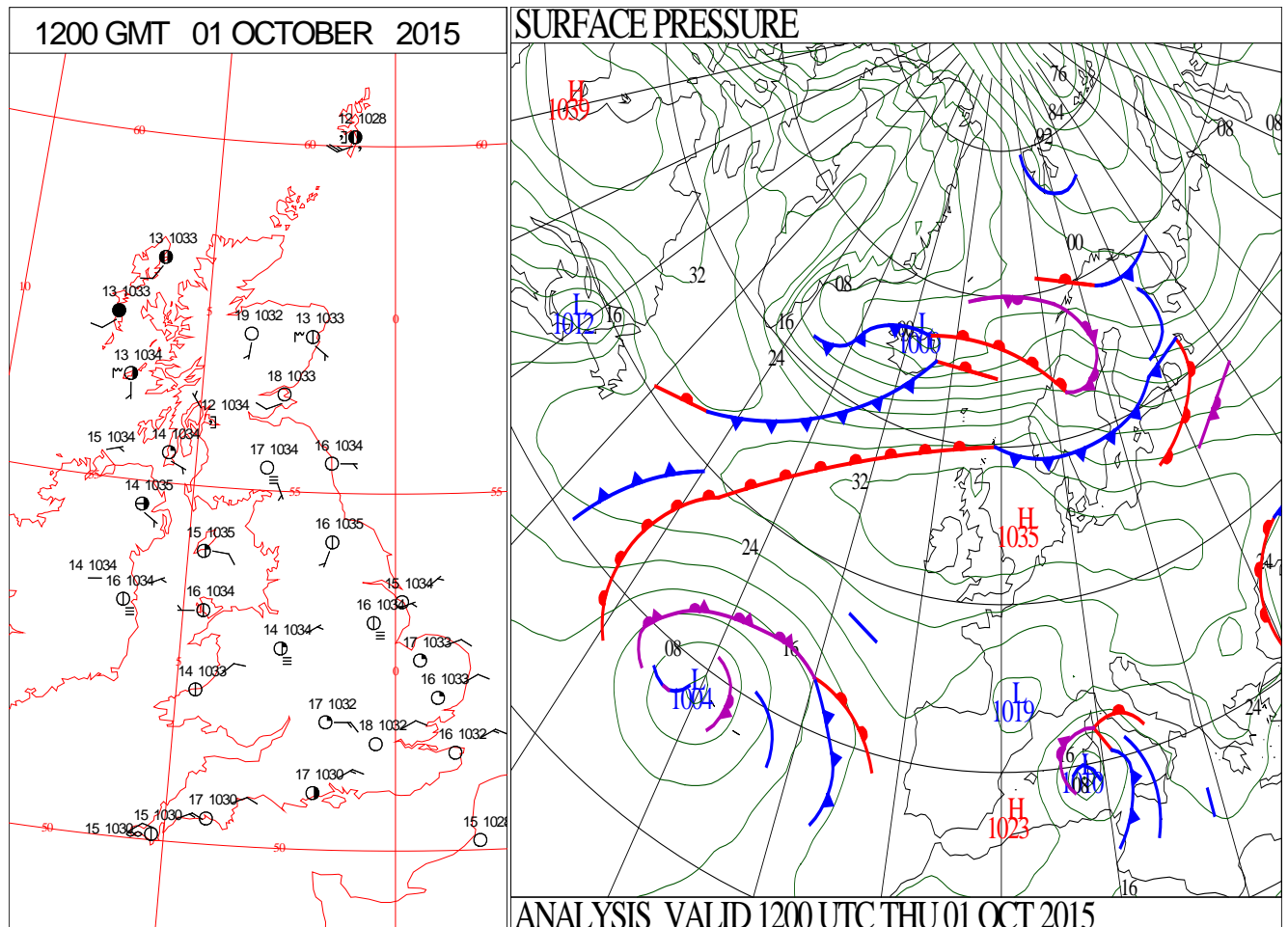
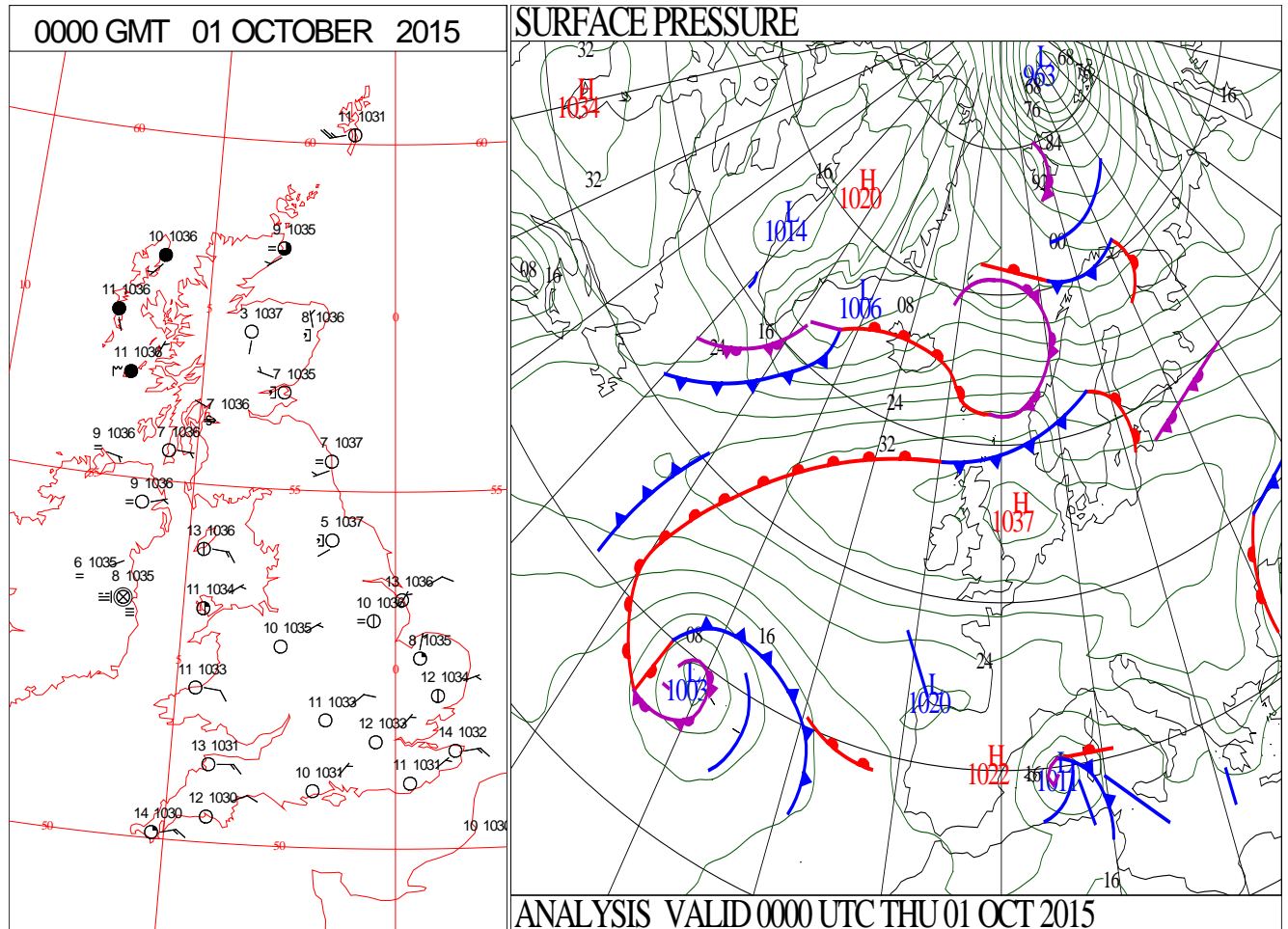
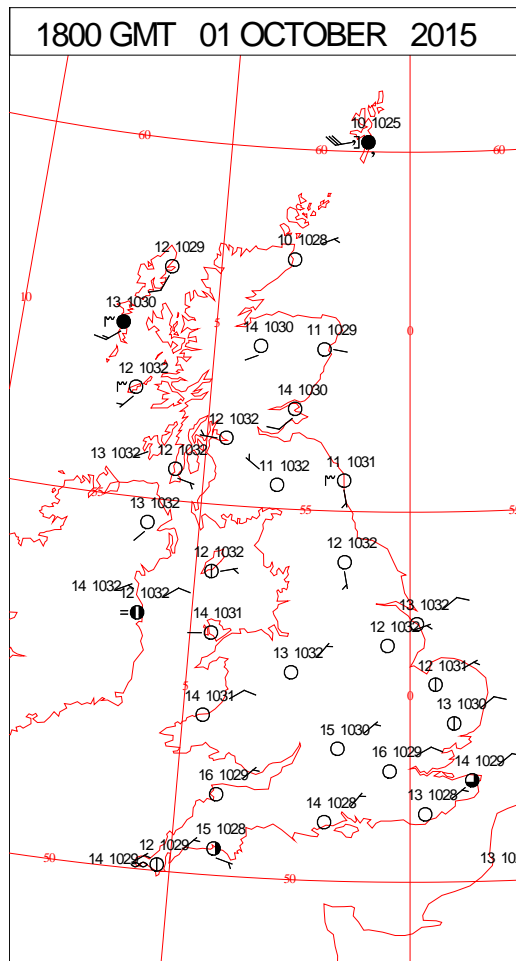
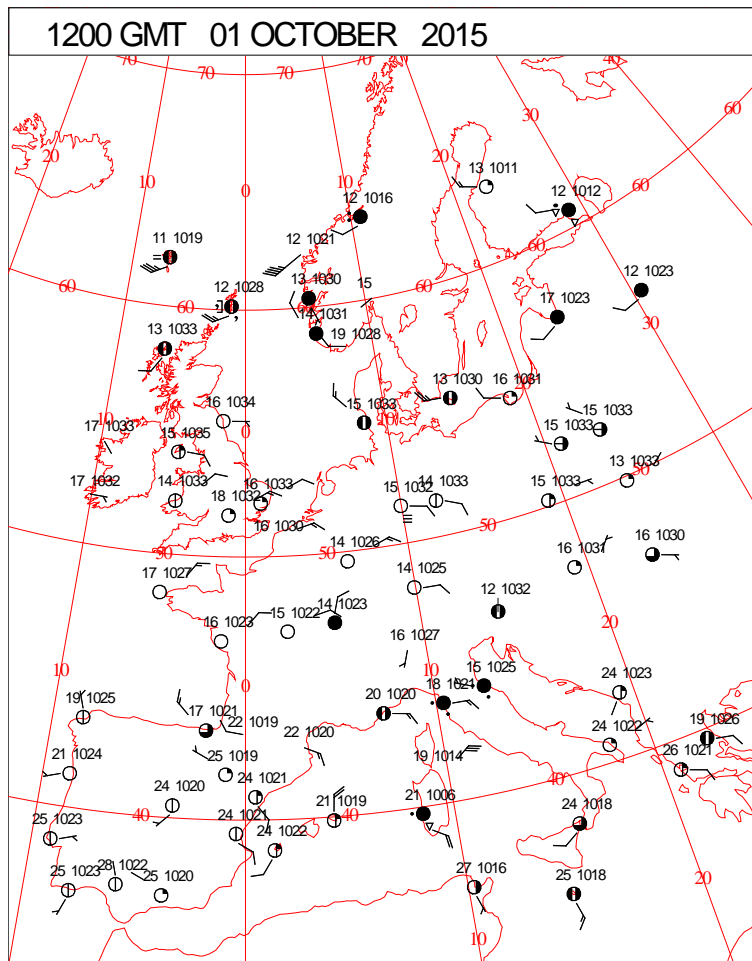
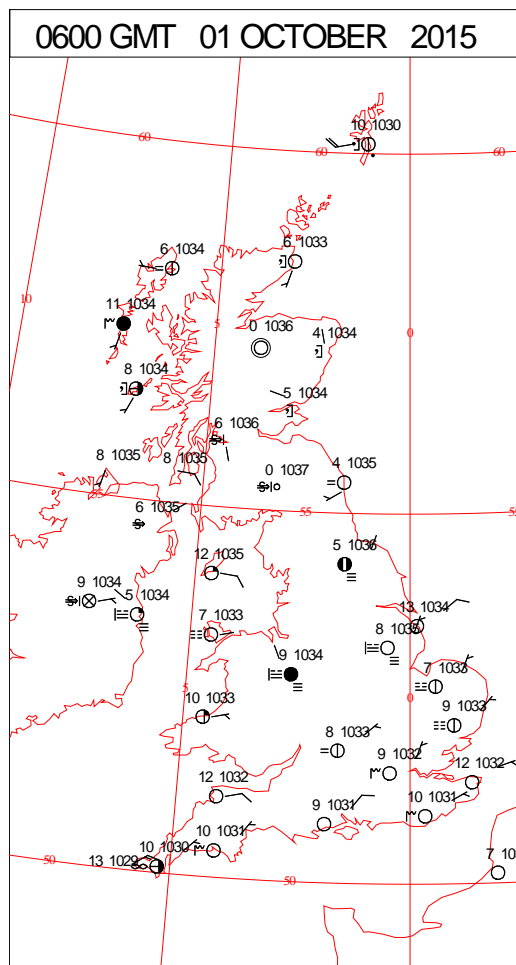
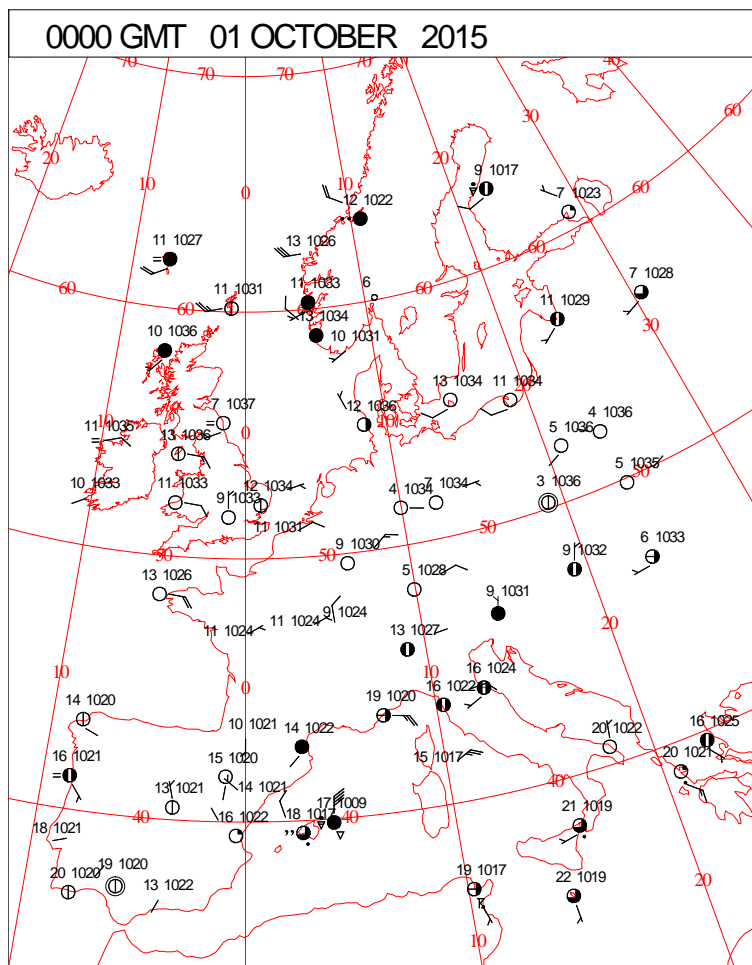


DAILY WEATHER SUMMARY



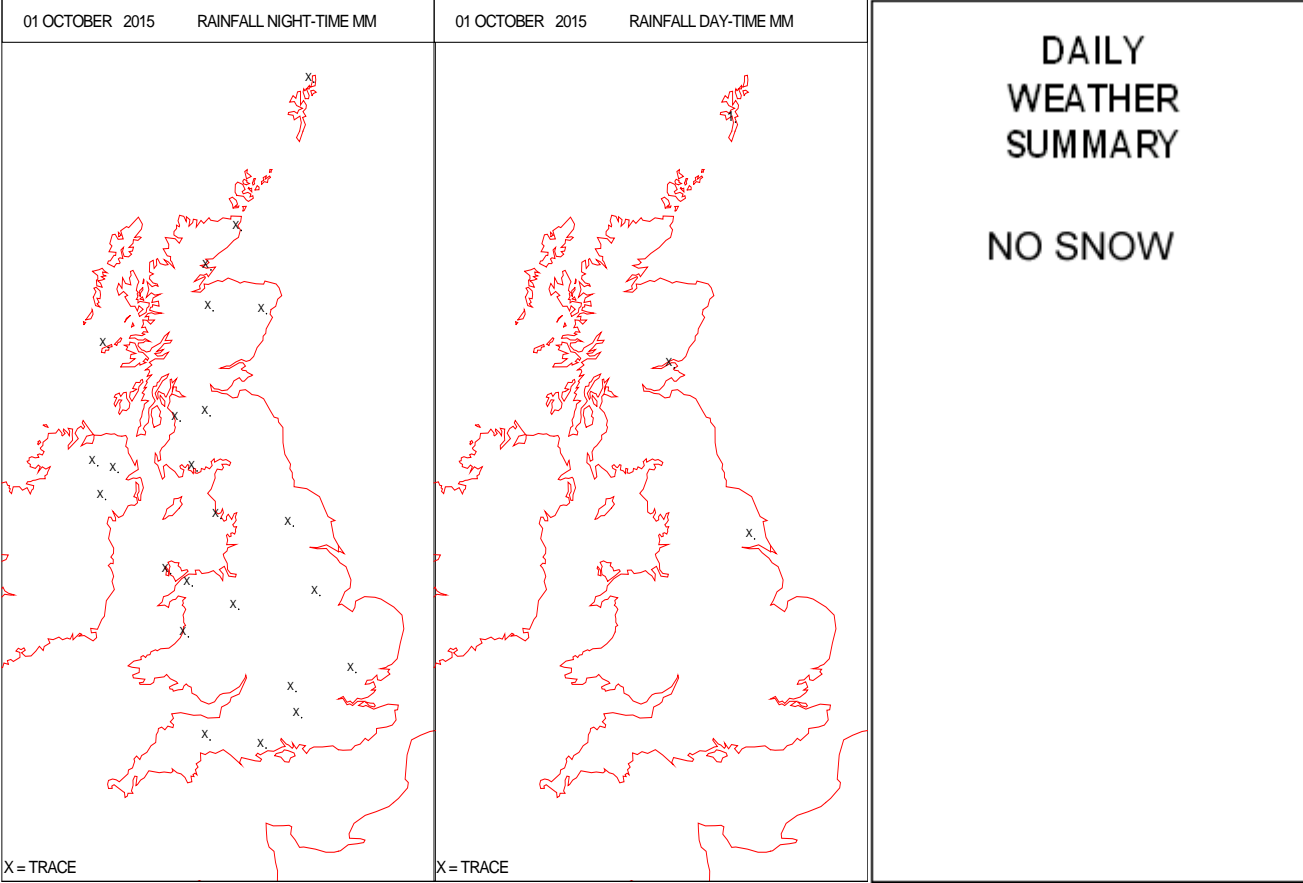
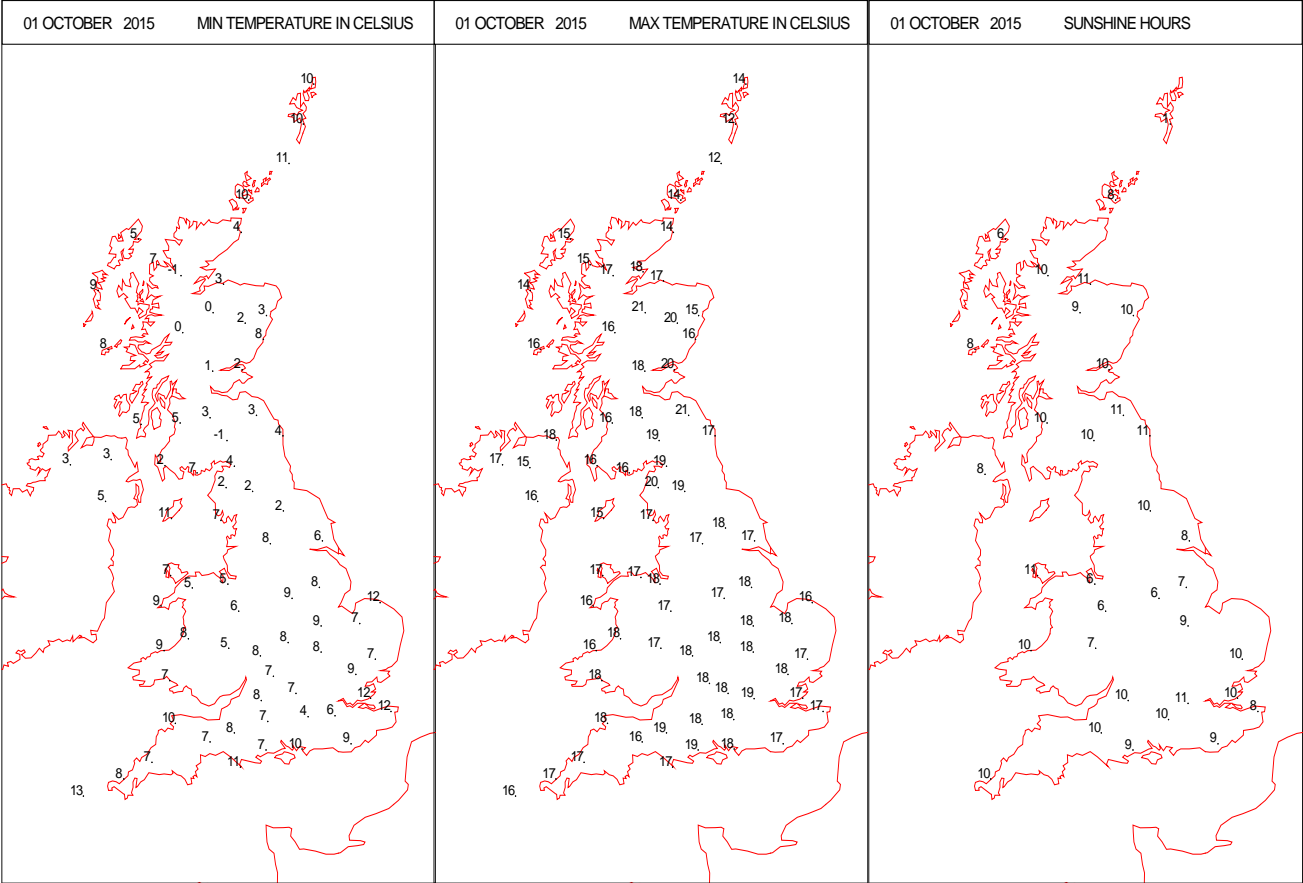
SURFACE REPORTS



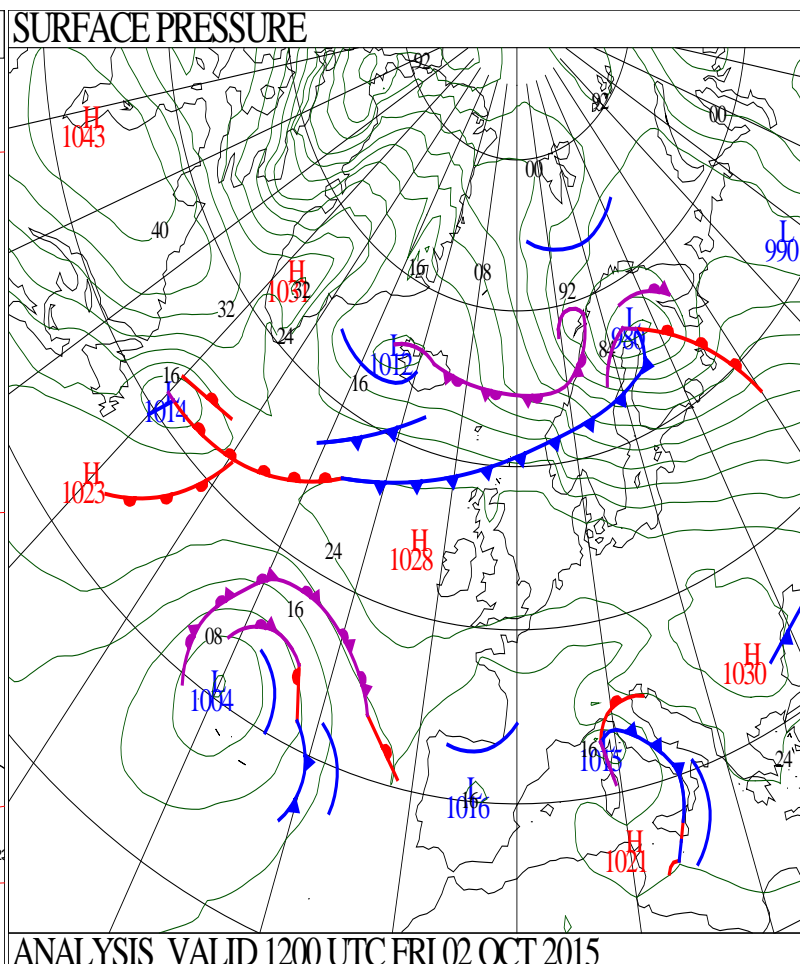
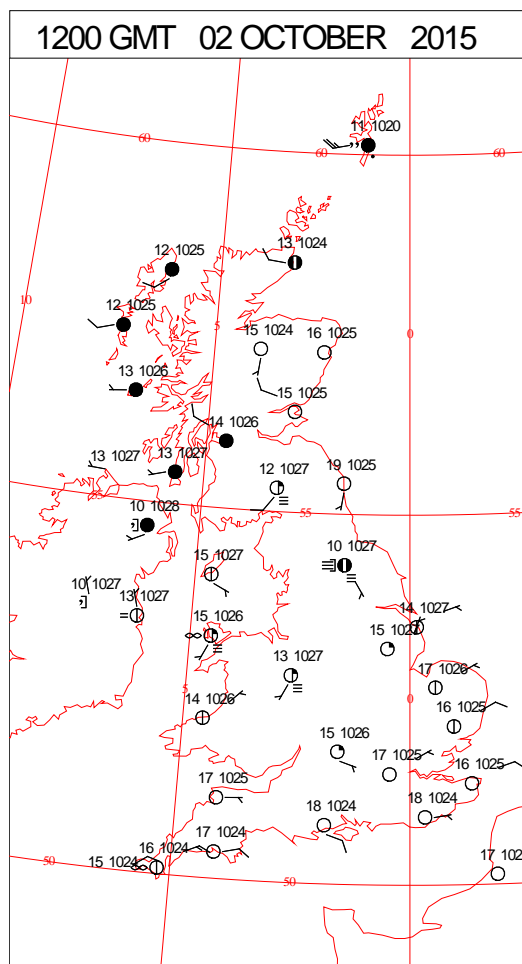
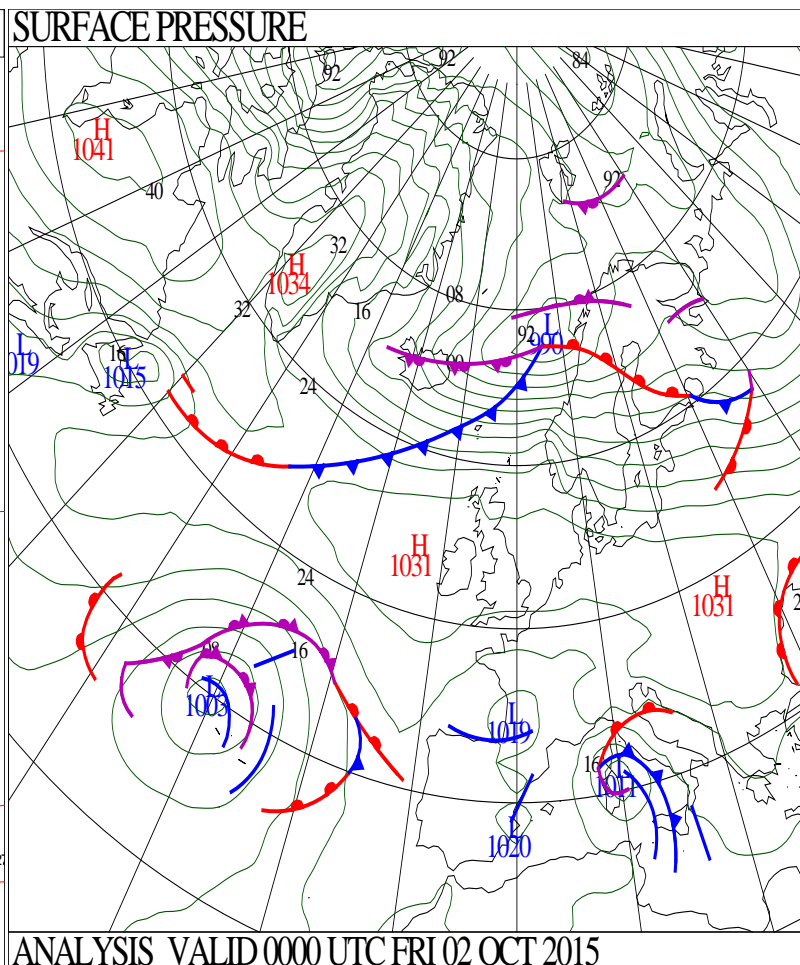
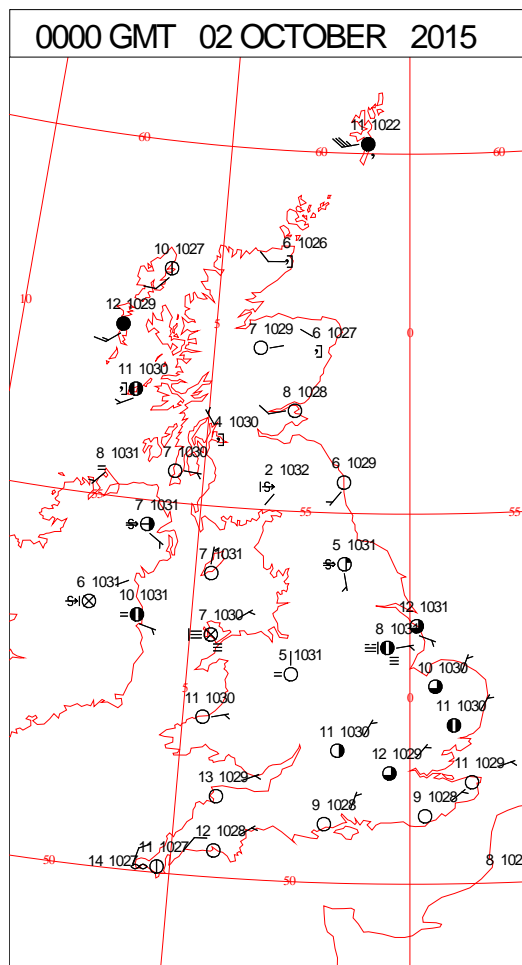
SIGNIFICANT WEATHER

0600 GMT 01 OCTOBER 2015	SIG WEATHER	1200 GMT 01 OCTOBER 2015	SIG WEATHER	<p>Summary of UK Weather for Thursday 01 October 2015. High pressure remained over the U.K., bringing another dry night with clear spells and light winds for many. The far north of Scotland remained rather cloudy, but generally dry. The far south was breezy, but less so than recent nights. Under the clear skies and light winds, mist and fog re-formed widely in central and northern areas, with some patches also forming in the lighter winds in the south. It was another chilly night for many, with a touch of frost in prone spots in the north. Mist and fog persisted for much of the morning across central parts of England and Wales, only gradually burning away from most areas by around midday. Thicker cloud also affected the Western and Northern Isles of Scotland through much of the day. Elsewhere, it was another fine day with lengthy spells of sunshine for most areas, and much lighter winds than of late in the south. This meant it was pleasantly warm. Clear skies during the evening allowed mist and fog to form in similar places to the previous night.</p>
1800 GMT 01 OCTOBER 2015	SIG WEATHER	0000 GMT 02 OCTOBER 2015	SIG WEATHER	<p>EXTREMES Highest Maximum: 21.9 Floors Castle, Roxburghshire Lowest Maximum: 11.8 Fair Isle, Shetland Lowest Minimum: -2.4 Cromdale, Nairnshire Lowest Grass Minimum: -4.1 Mickleham, Surrey Most Rain: 4.4 Tillicoultry Cemetery, Perthshire Most Sun: 11.1 Boulmer, Northumberland 11.1 Kinloss, Moray 11.1 Valley, Gwynedd</p>

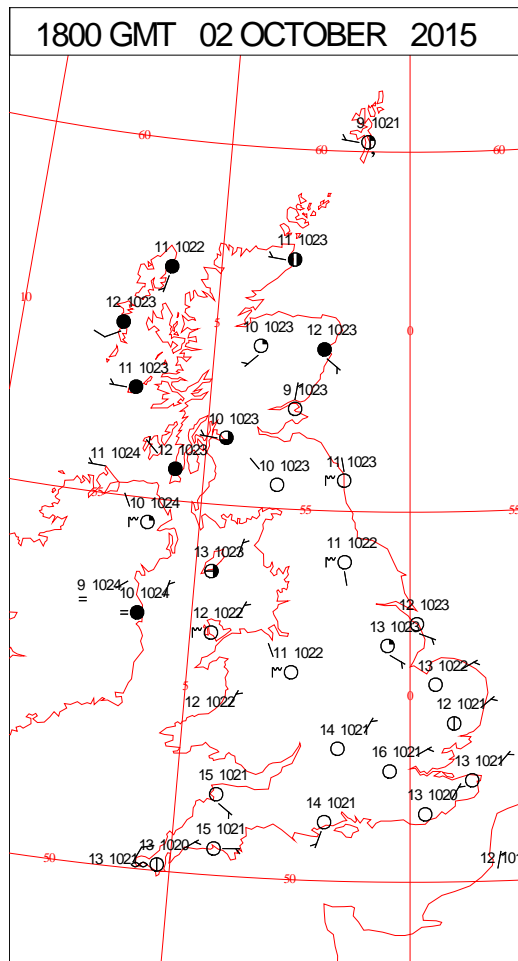
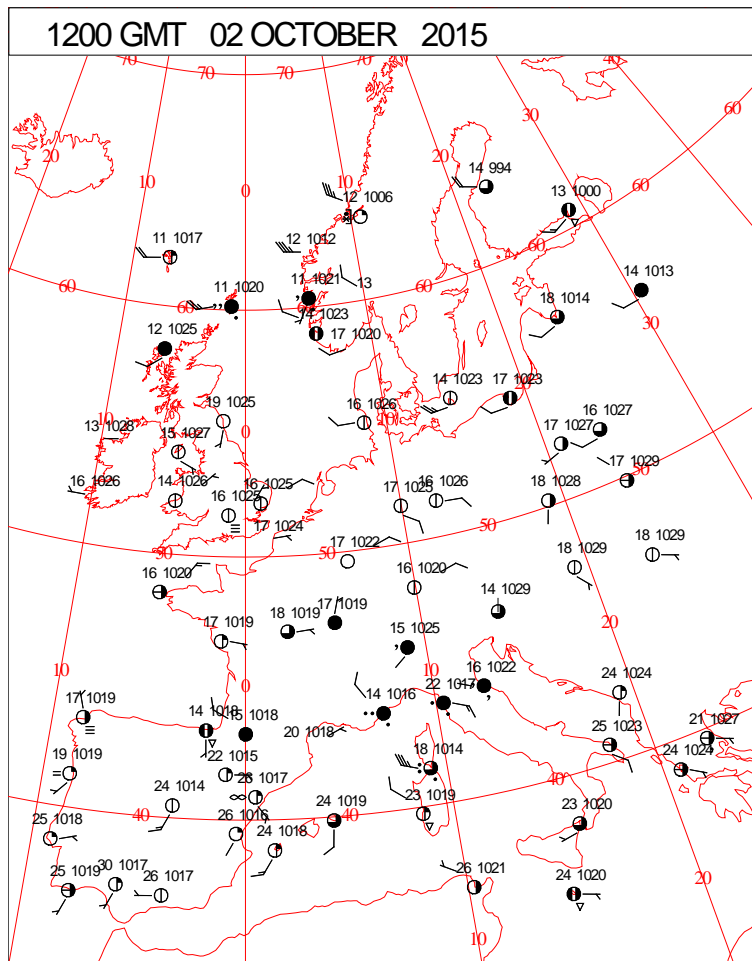
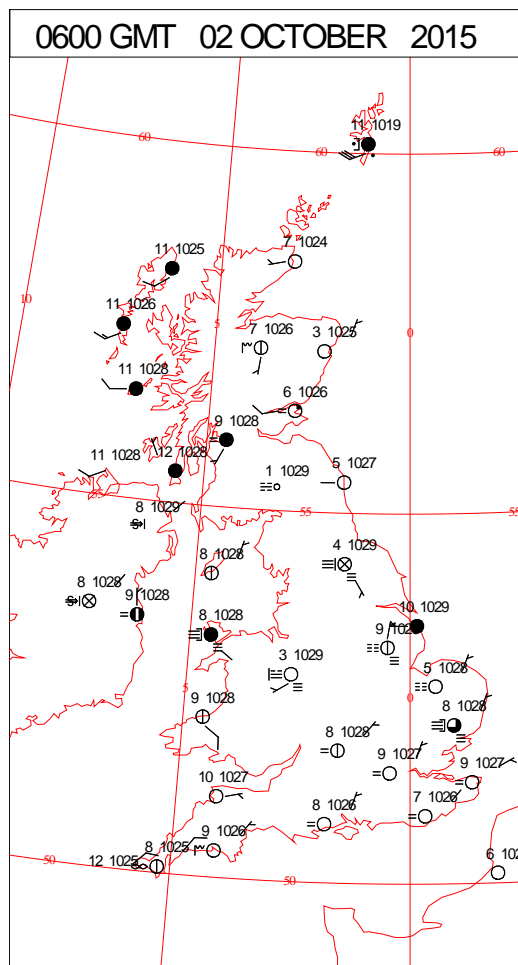
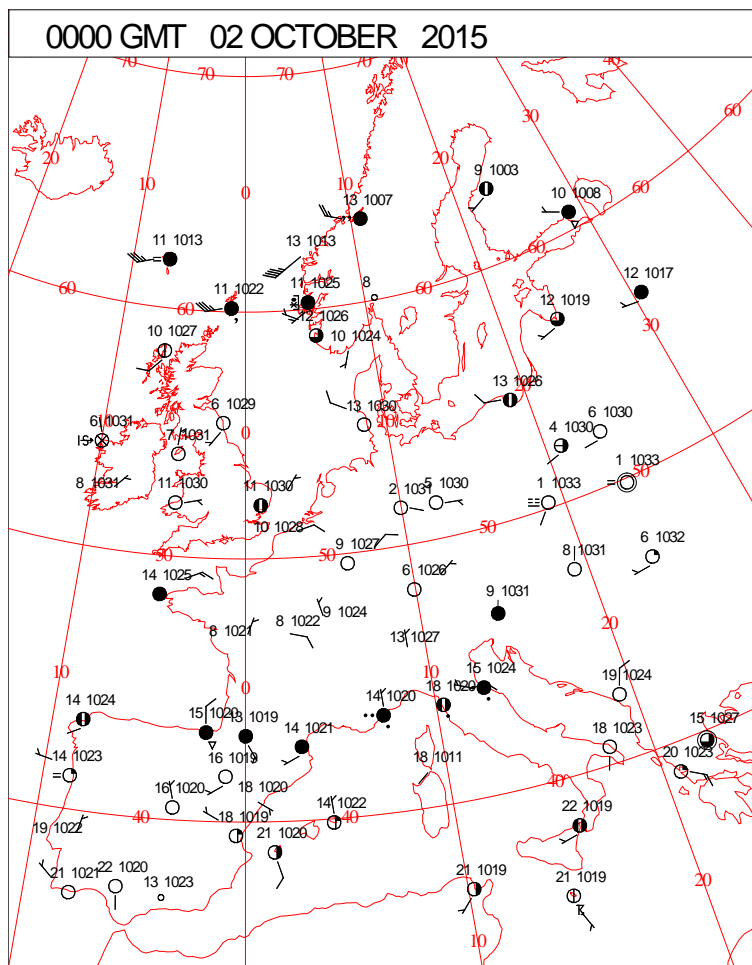
DAILY CLIMATE DATA



DAILY WEATHER SUMMARY



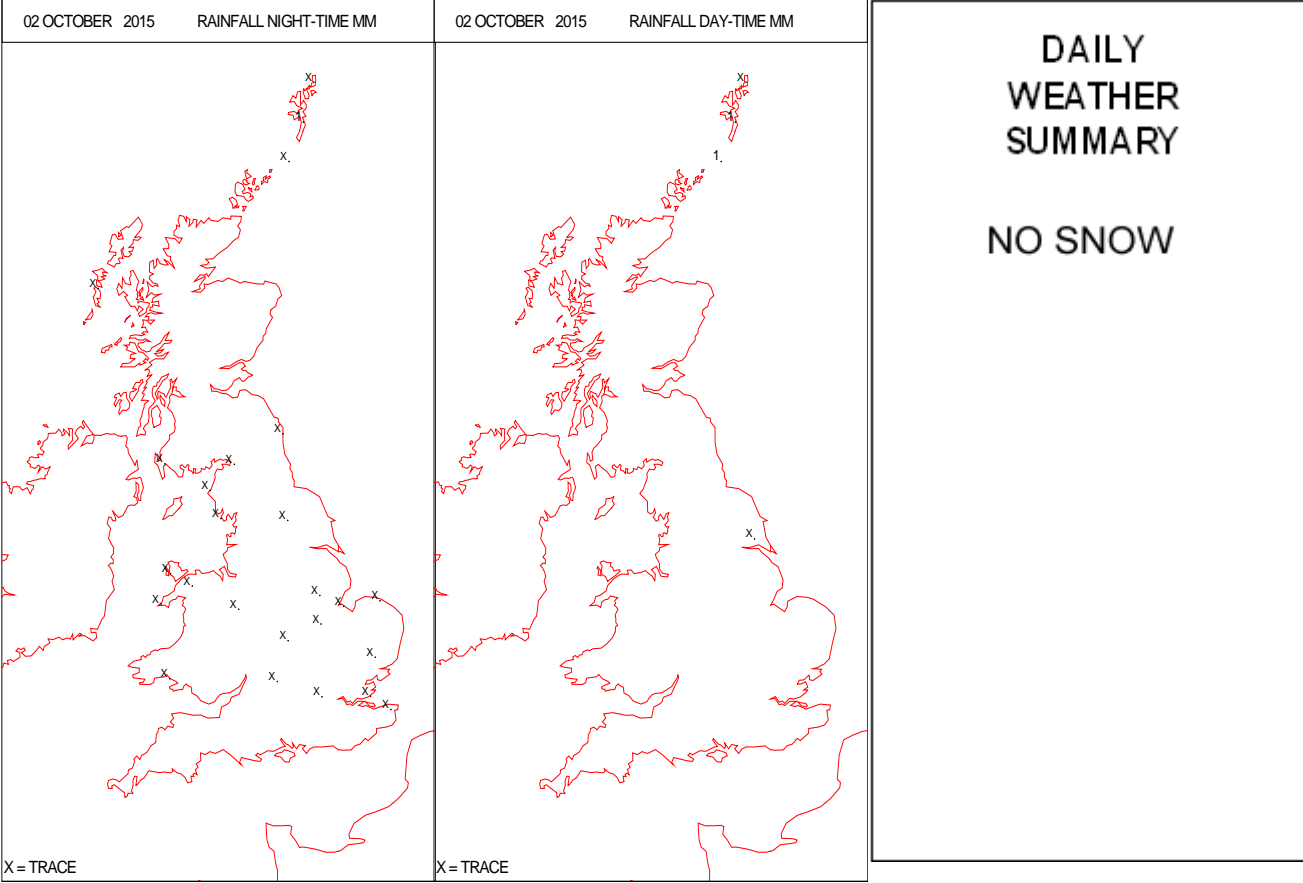
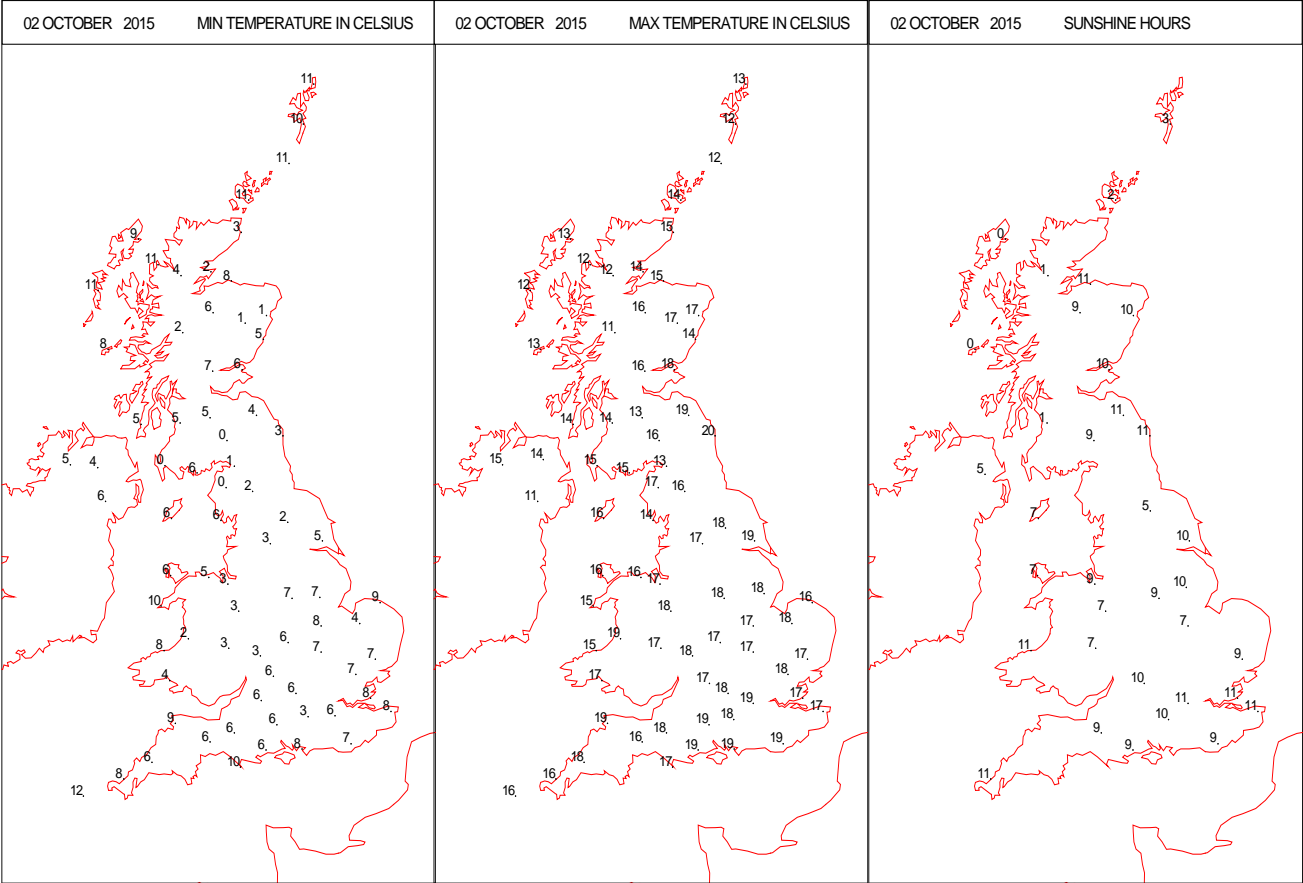
SURFACE REPORTS



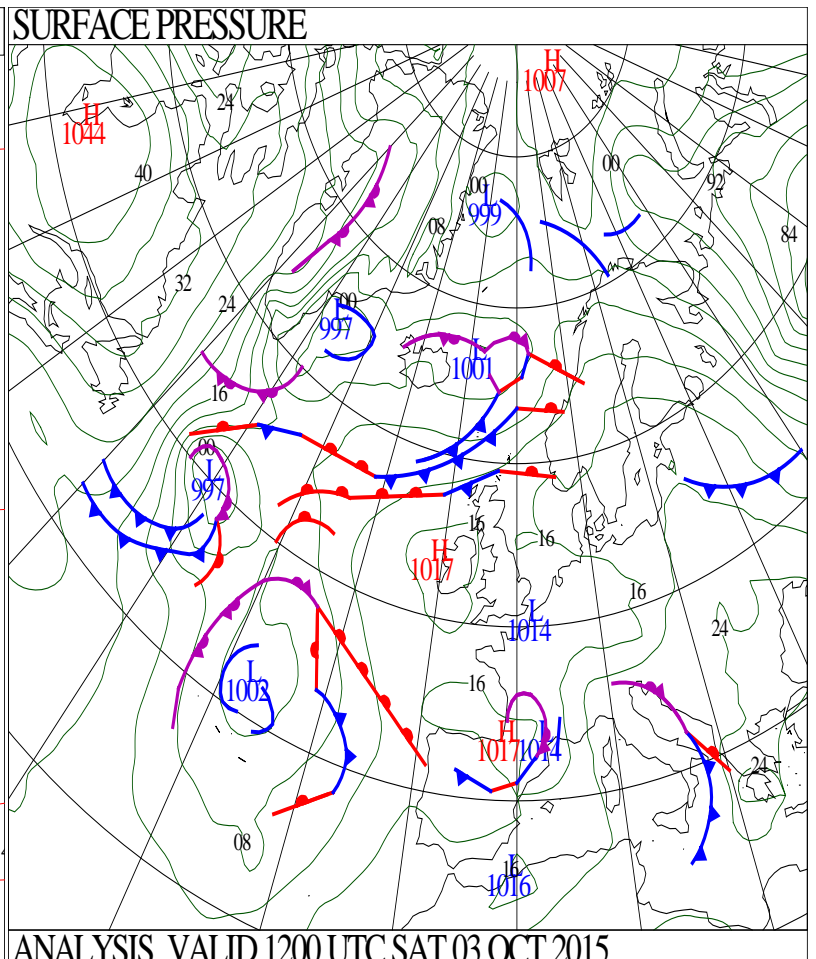
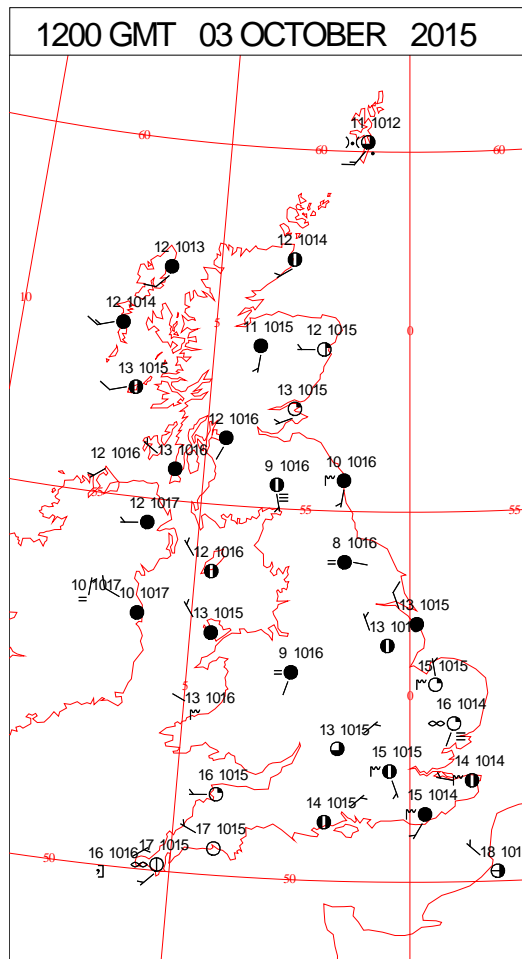
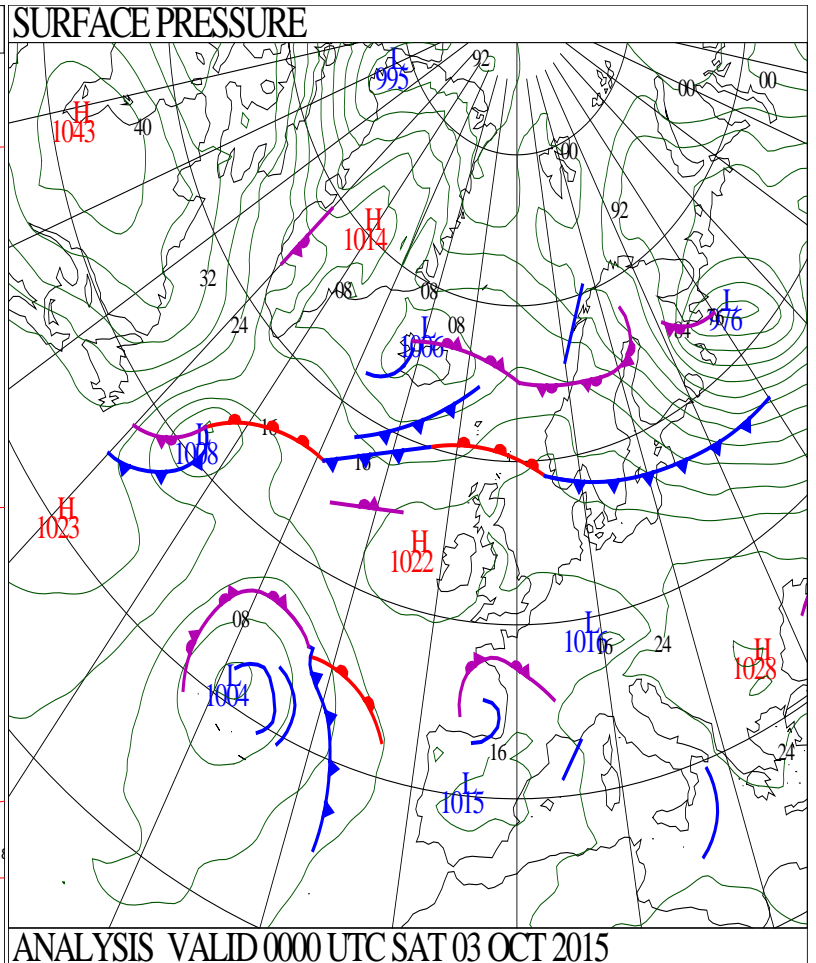
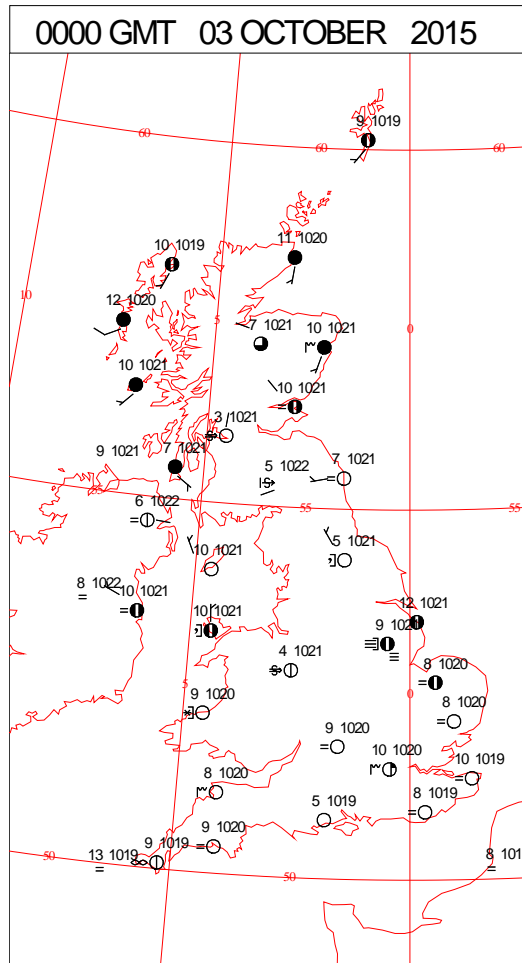
SIGNIFICANT WEATHER

0600 GMT 02 OCTOBER 2015	SIG WEATHER	1200 GMT 02 OCTOBER 2015	SIG WEATHER	<p>Summary of UK Weather for Friday 02 October 2015.</p> <p>Apart from a band of cloud in the far north, there were largely clear skies overnight. As a result temperatures fell, with some localised frost. Mist and fog again formed widely across northern and central parts of the U.K., becoming locally dense.</p> <p>Further south it was chillier than recent nights, due to clear skies and light winds, with some patches of mist and fog there as well.</p> <p>Any mist and fog was slow to clear during the morning, gradually lifting to low cloud across parts of northern England and the Midlands. This gradually thinned and melted away to give unbroken sunshine for much of England and Wales during the afternoon.</p> <p>It felt pleasantly warm in the sunshine for many, with temperatures above average for October.</p> <p>Meanwhile, thicker cloud to the far north gave a few spots of rain across the Northern Isles, with some patchy cloud spreading further south.</p> <p>During the evening largely clear skies across much of England and Wales meant it turned cold again, with widespread mist and fog.</p> <p>Elsewhere it was cloudier, so milder and less foggy.</p>
1800 GMT 02 OCTOBER 2015	SIG WEATHER	0000 GMT 03 OCTOBER 2015	SIG WEATHER	<p>EXTREMES</p> <p>Highest Maximum: 24.5 Floors Castle, Roxburghshire</p> <p>Lowest Maximum: 11.1 Glenanne No2, Armagh</p> <p>Lowest Minimum: -2.7 Ravensworth, Co. Durham</p> <p>Lowest Grass Minimum: -4.8 Katesbridge, Co. Down</p> <p>Most Rain: 1.4 Lerwick, Shetland</p> <p>Most Sun: 11.0 Jersey Airport, Jersey 11.0 East Malling, Kent</p>

DAILY CLIMATE DATA



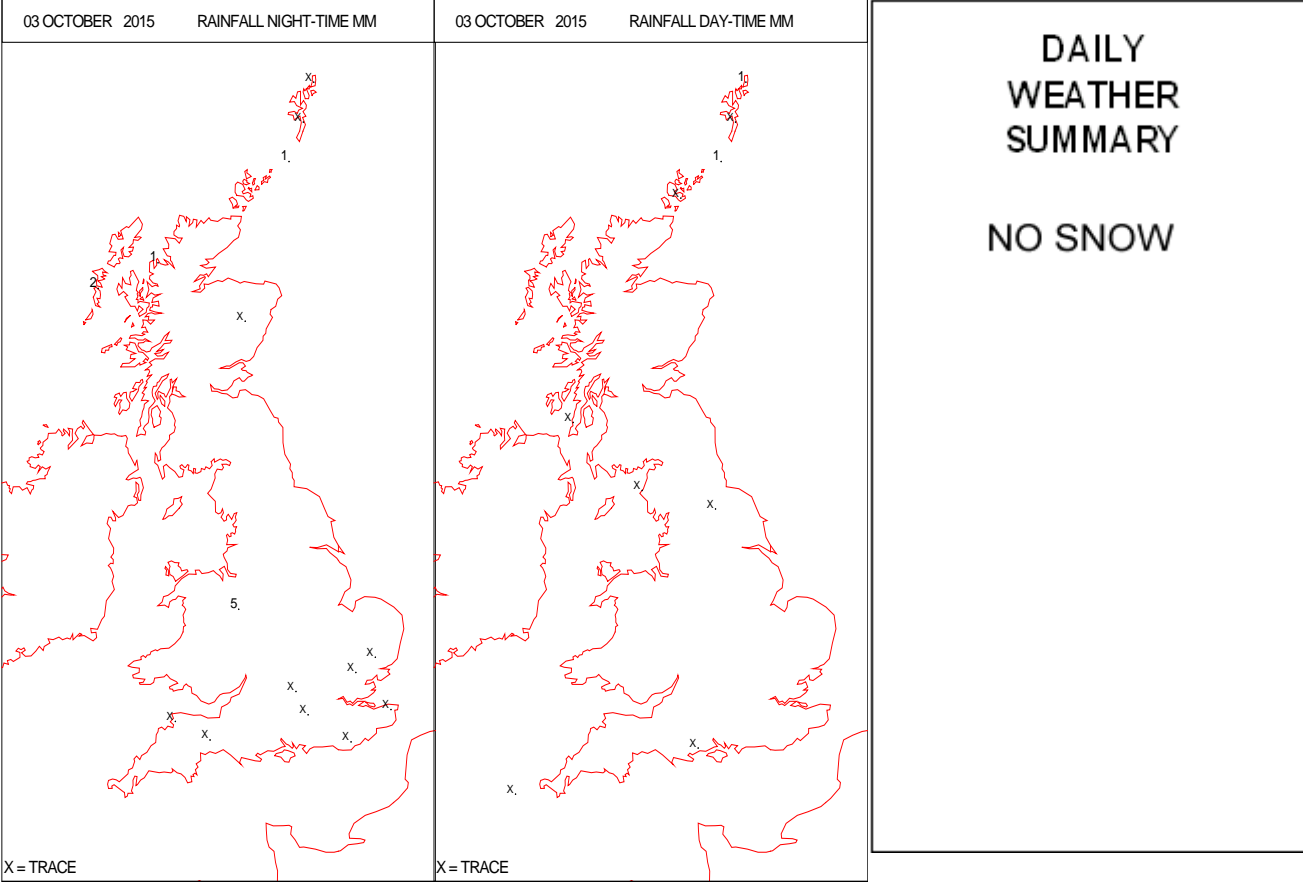
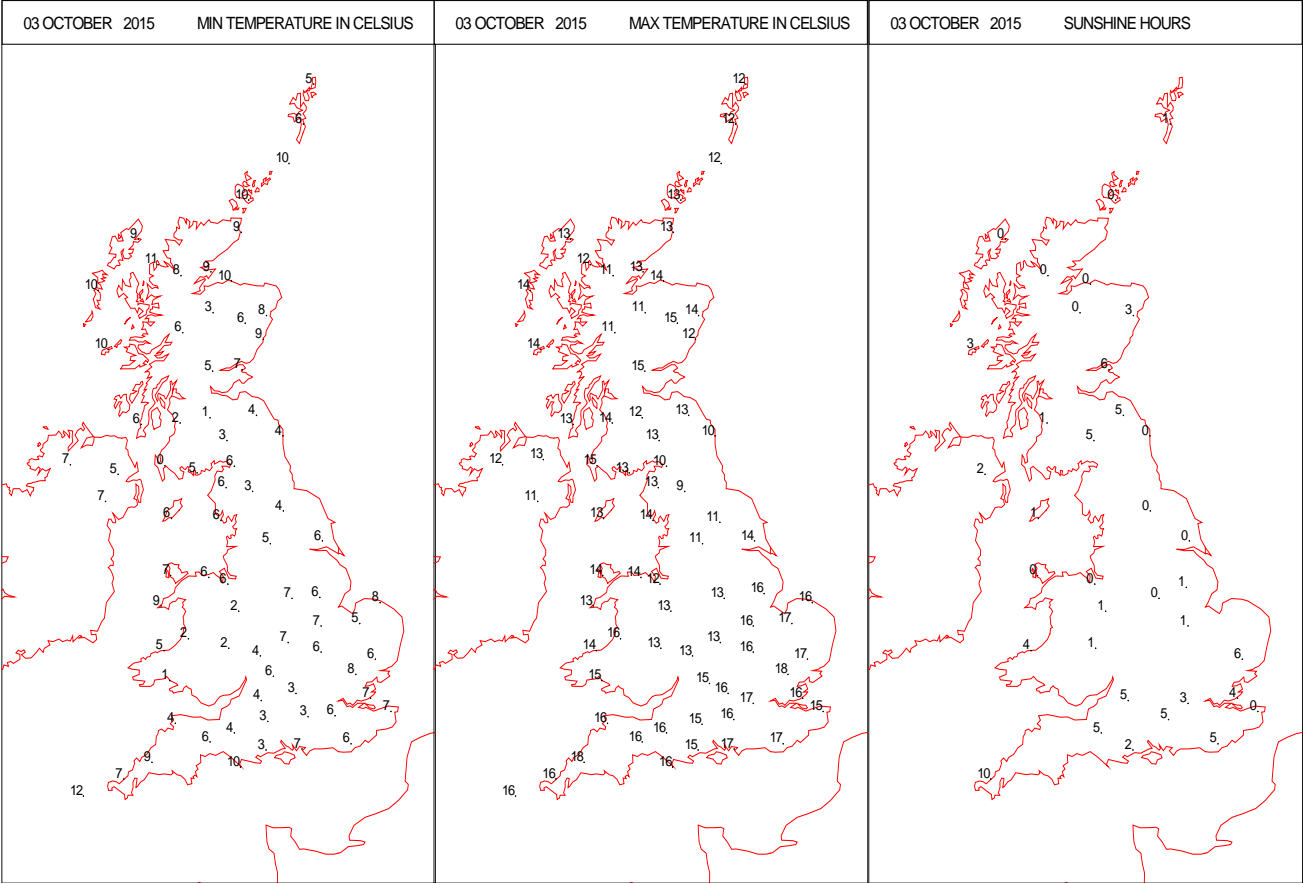
DAILY WEATHER SUMMARY



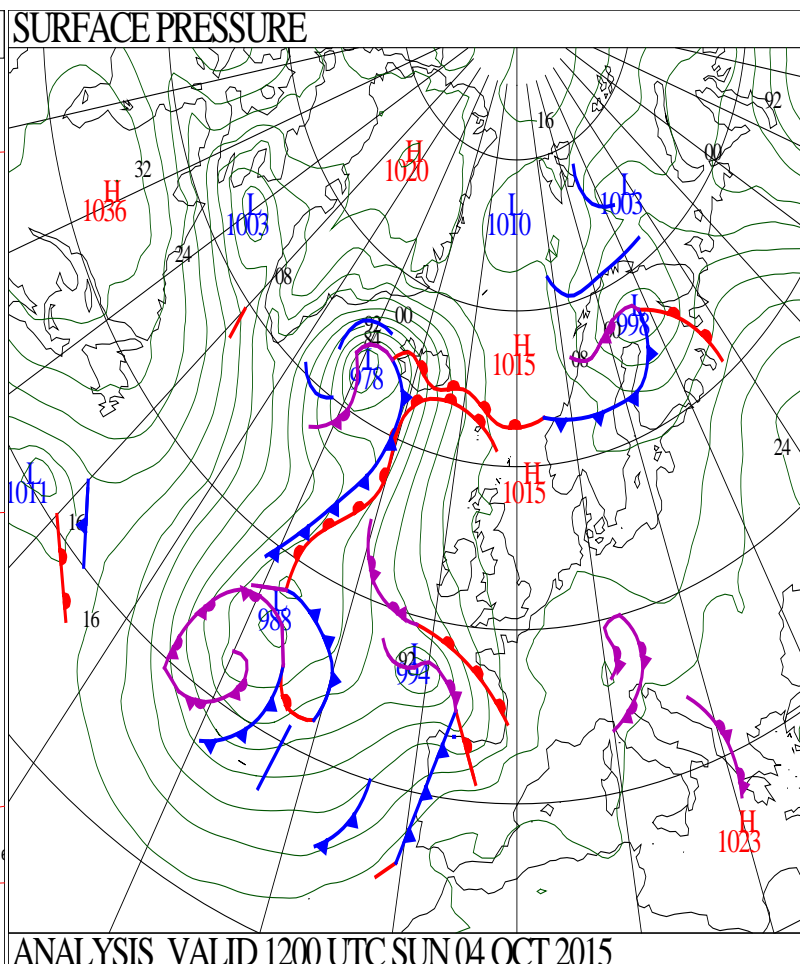
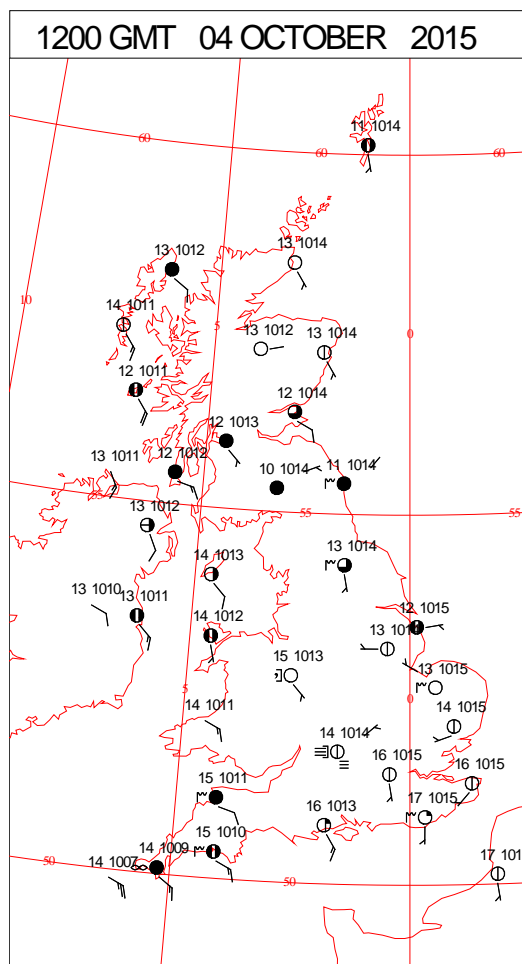
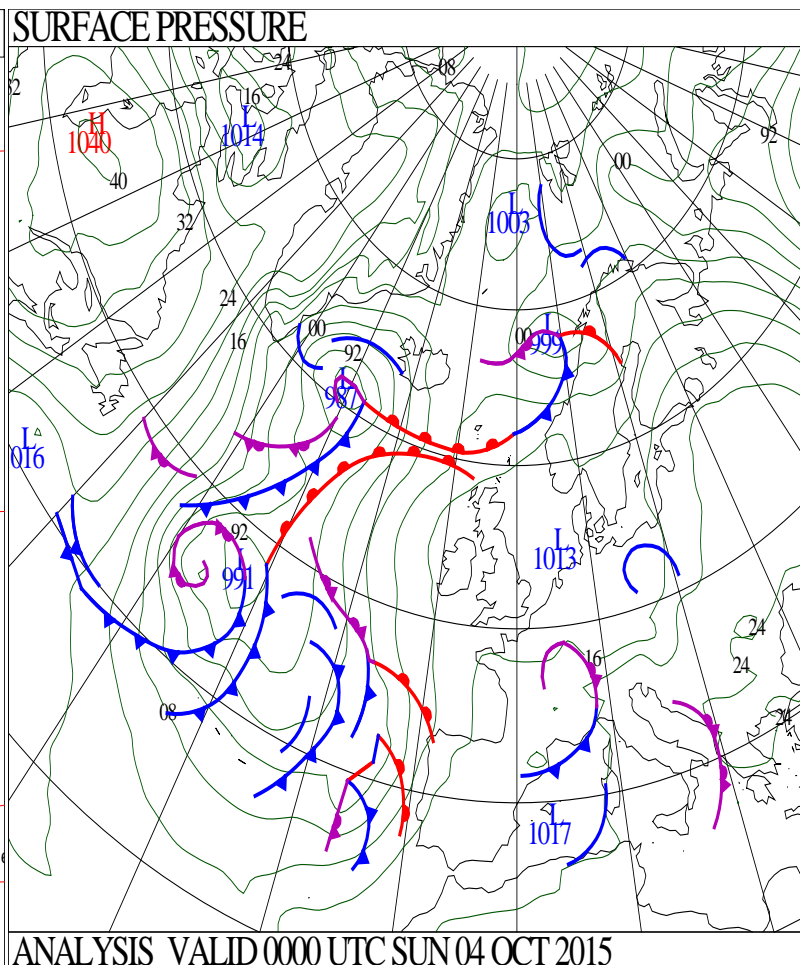
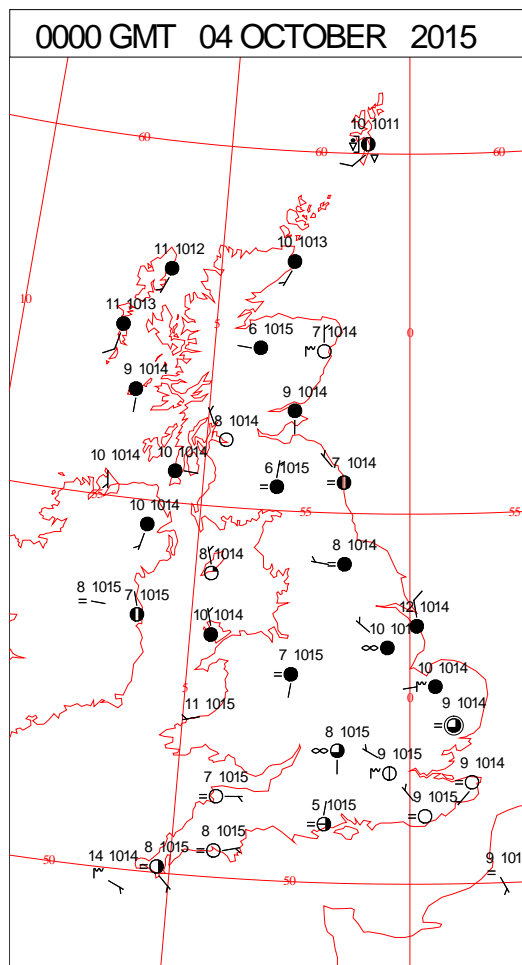
SIGNIFICANT WEATHER

0600 GMT 03 OCTOBER 2015	SIG WEATHER	1200 GMT 03 OCTOBER 2015	SIG WEATHER	<p>Summary of UK Weather for Saturday 03 October 2015. Far northern and north-western parts had some cloud overnight, but they stayed dry. Elsewhere, largely clear skies allowed for some mist and fog to form. This became widespread, particularly around central and southern England and Wales, with some locally dense patches.</p> <p>It was another chilly night, with temperatures falling below freezing in some spots.</p> <p>Early mist and fog slowly lifted to give way to bright or sunny spells across England and Wales. However, some of the mist and low cloud was stubborn to clear from parts of north-west England and the Midlands during the day.</p> <p>In the sunnier skies, it was a warm day with temperatures remaining above average for the time of year.</p> <p>Meanwhile, it was a much cloudier day for Northern Ireland and the far north of Scotland, particularly the Northern Isles, with isolated rain there.</p> <p>Similar conditions continued through the evening, with variable cloud and some clear spells for the bulk of the country, and further light rain affecting the far north.</p>
1800 GMT 03 OCTOBER 2015	SIG WEATHER	0000 GMT 04 OCTOBER 2015	SIG WEATHER	<p>EXTREMES Highest Maximum: 18.5 Writtle, Essex Lowest Maximum: 8.4 Ravensworth, Co. Durham Lowest Minimum: -0.4 Swyddffynnon, Dyfed Lowest Grass Minimum: -4.1 Bank Newton No2, Lancashire Most Rain: 4.8 Loch Tormasad, North Uist Most Sun: 10.1 Camborne, Cornwall</p>

DAILY CLIMATE DATA

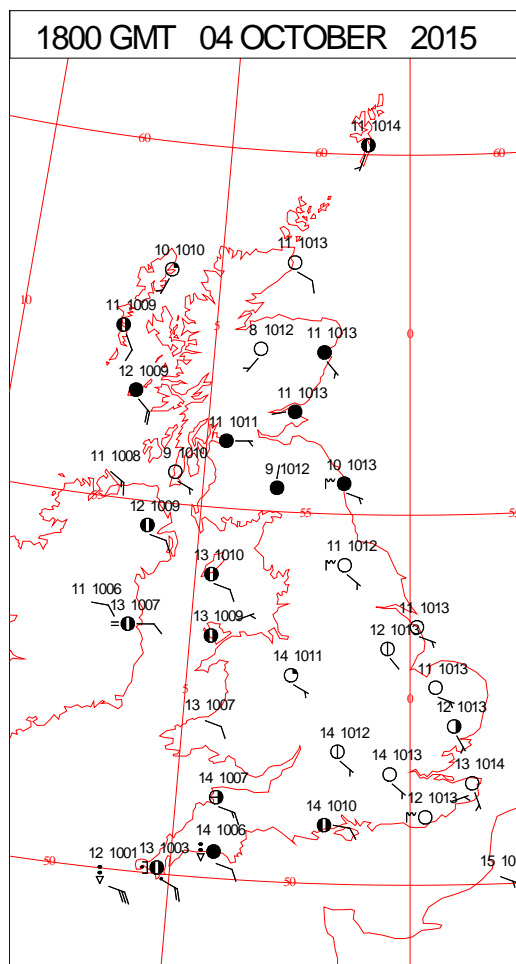
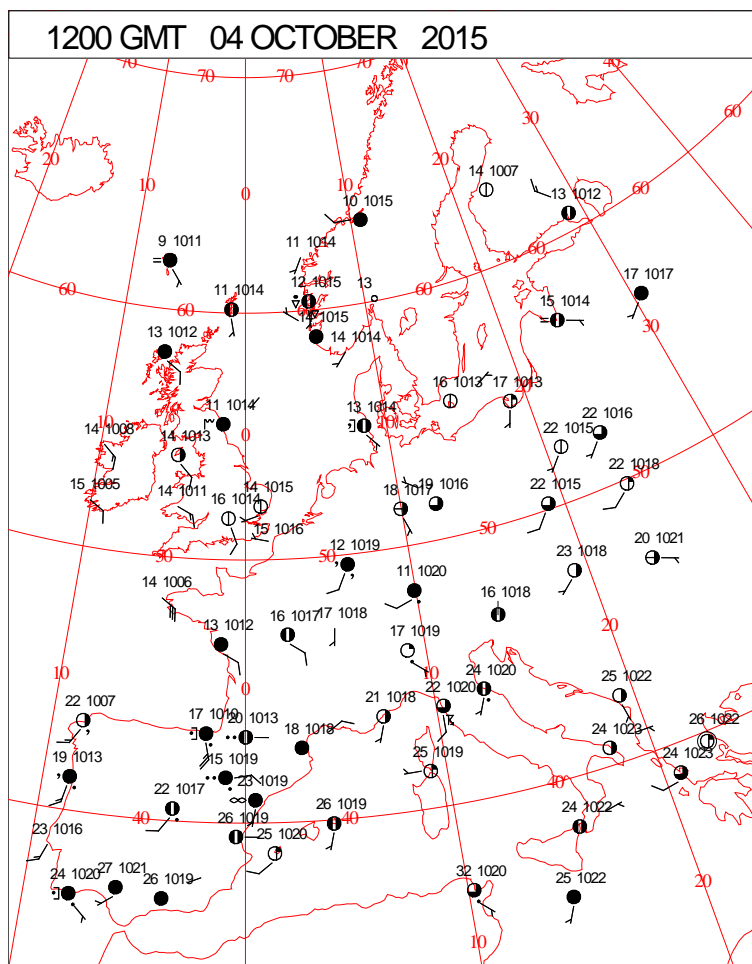
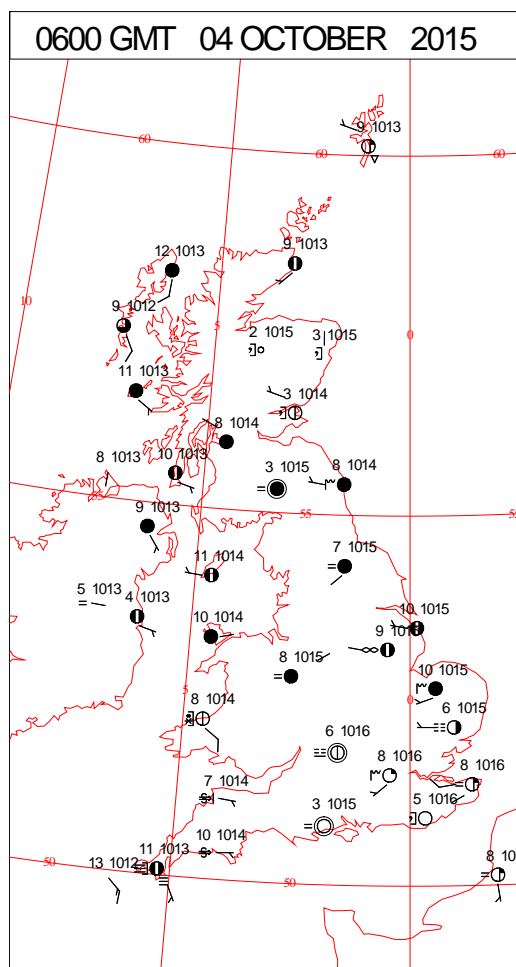
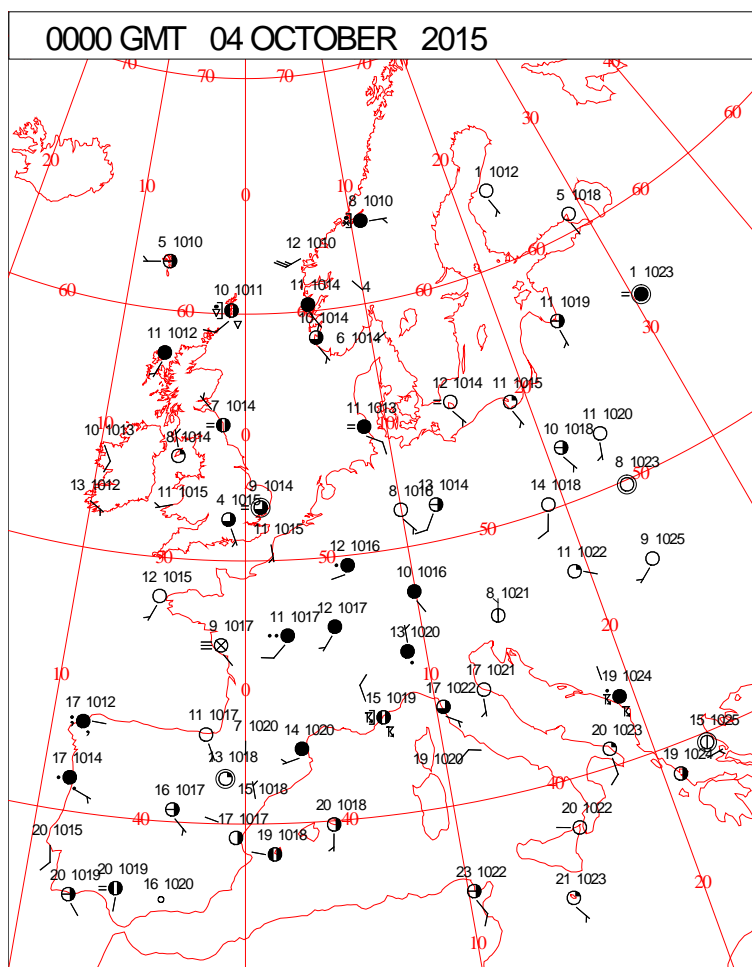


DAILY WEATHER SUMMARY



Sunday 4 October 2015

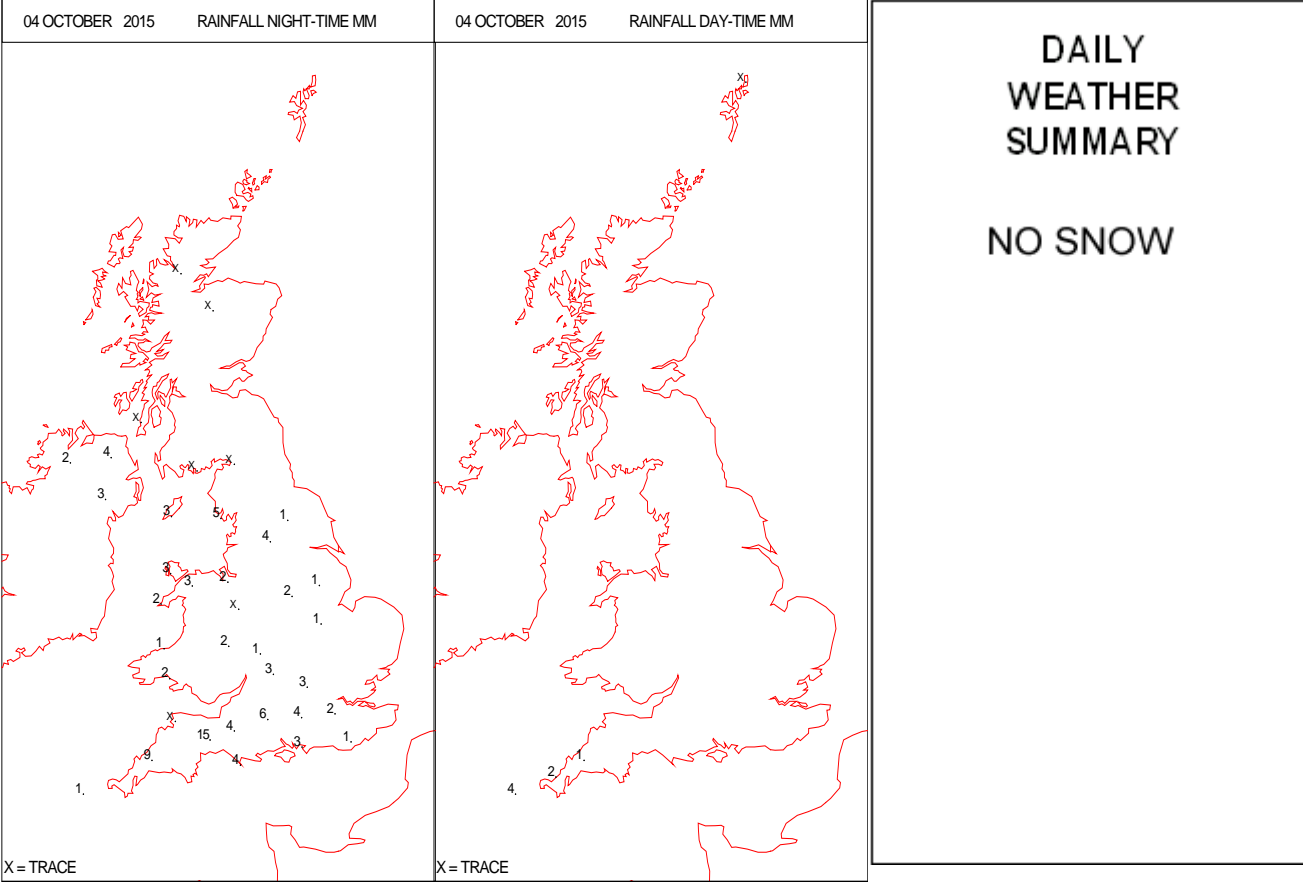
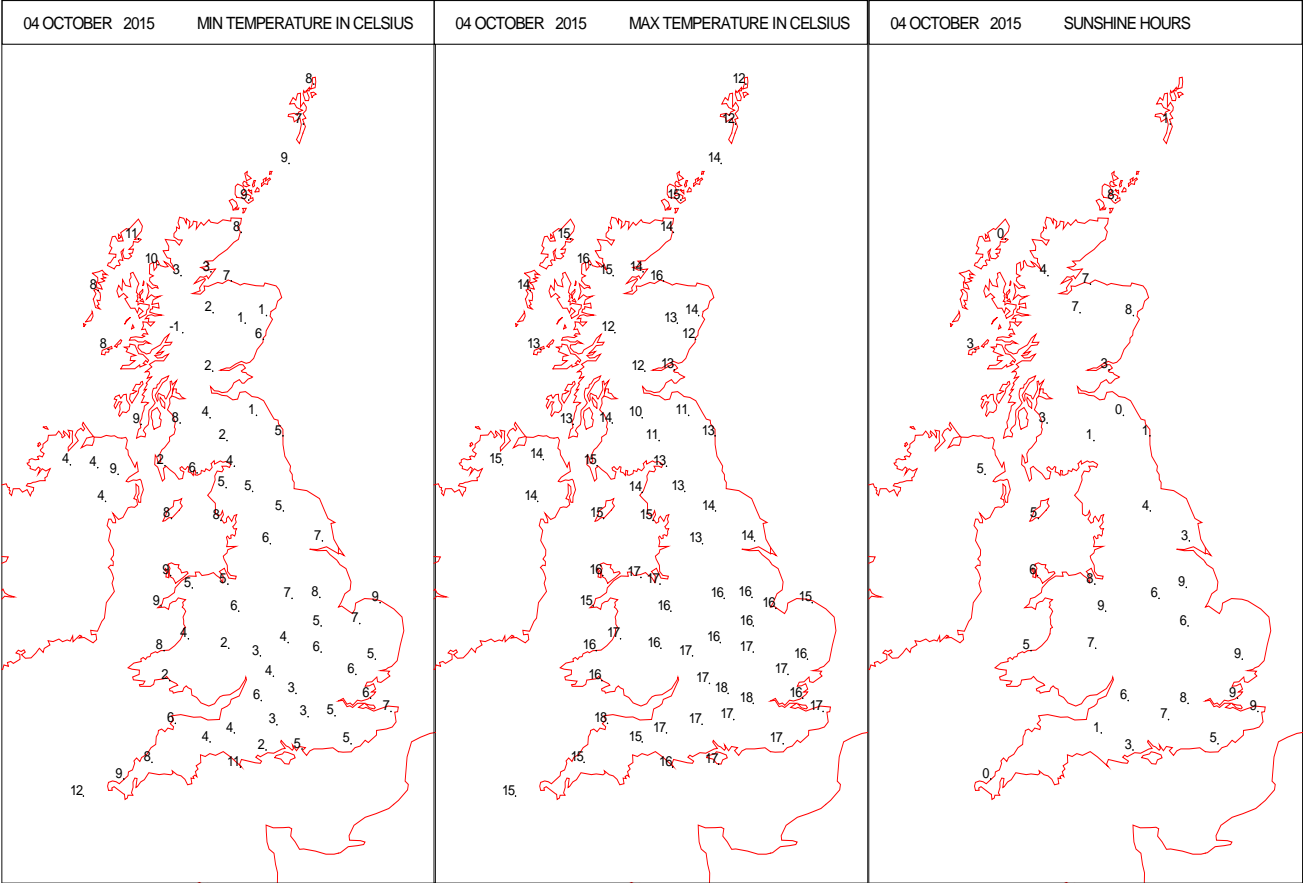
SURFACE REPORTS



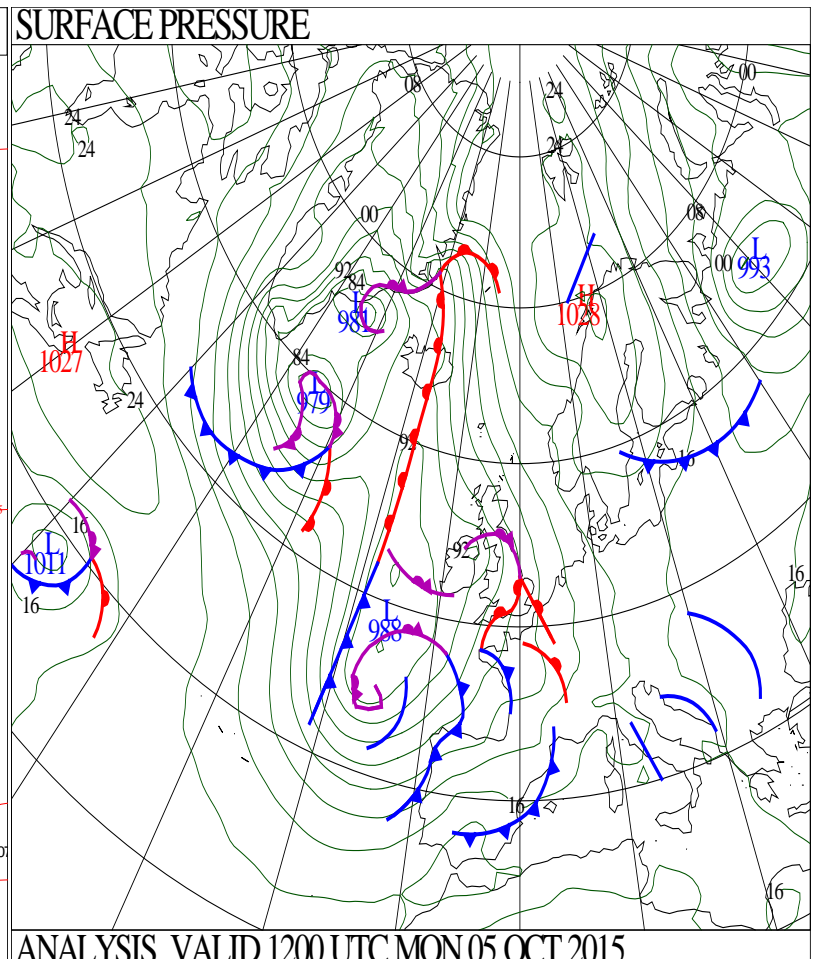
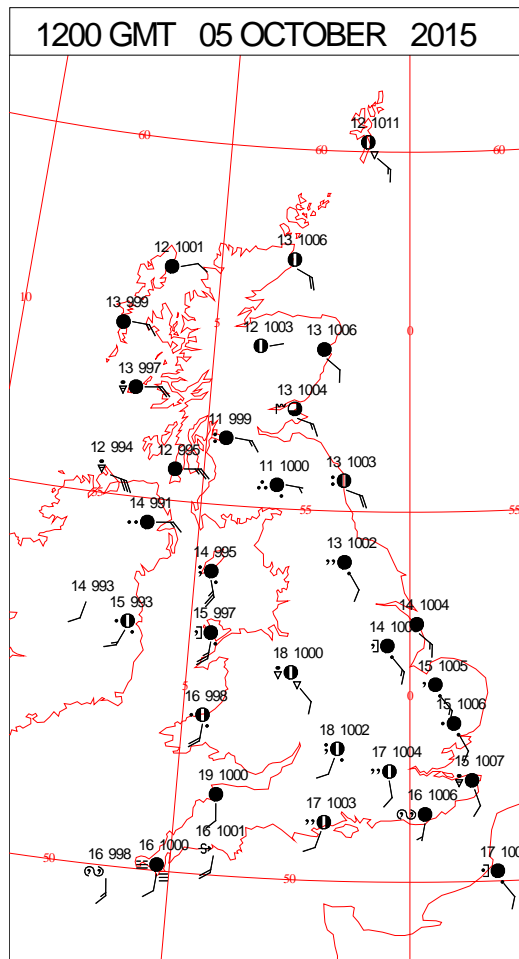
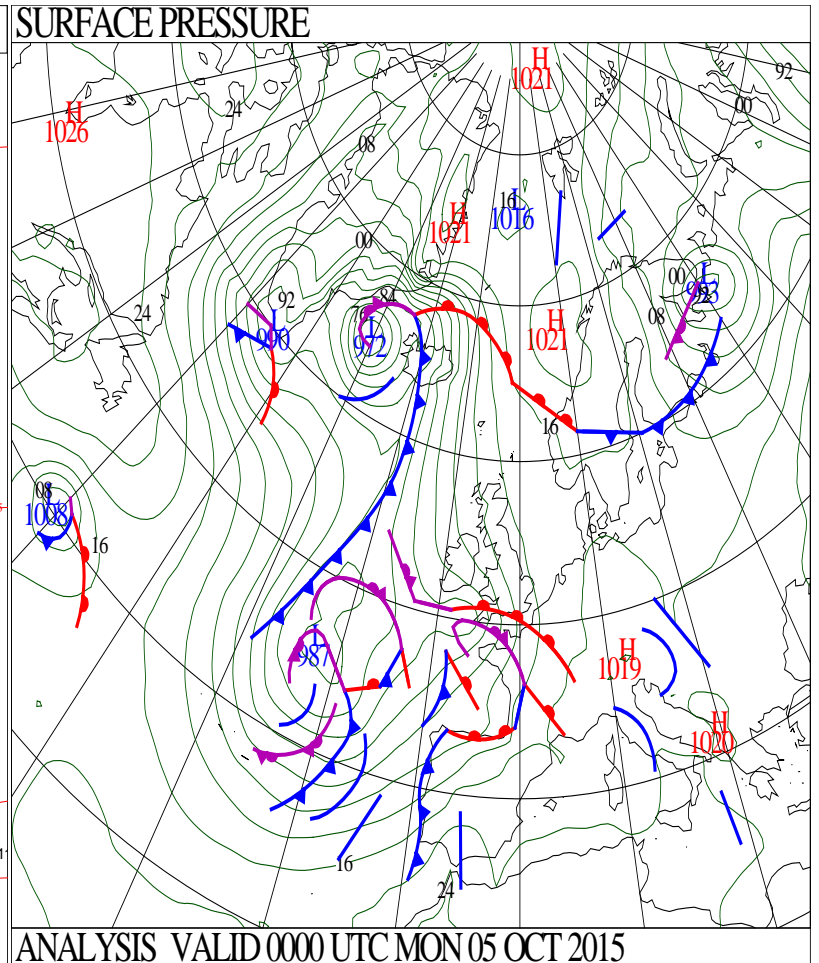
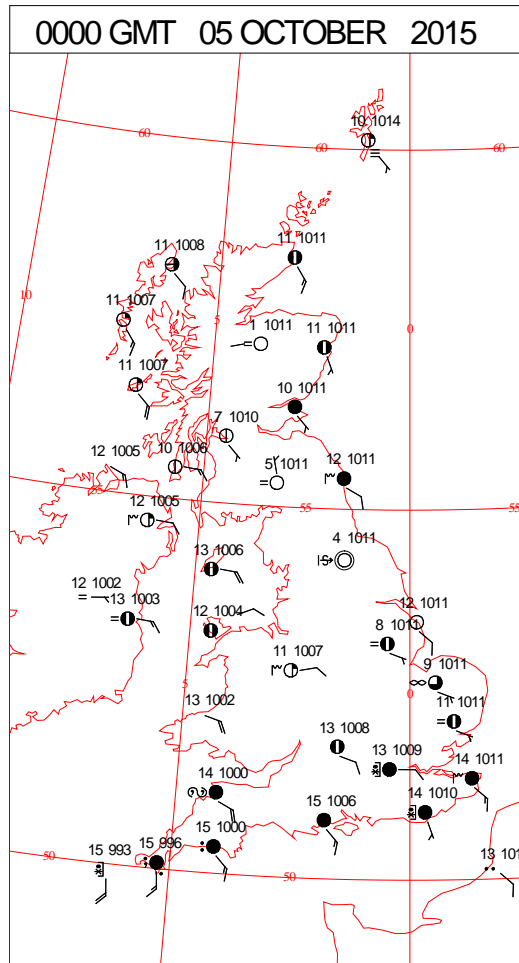
SIGNIFICANT WEATHER

0600 GMT 04 OCTOBER 2015	SIG WEATHER	1200 GMT 04 OCTOBER 2015	SIG WEATHER	<p>Summary of UK Weather for Sunday 04 October 2015. It was another dry night for the bulk of the U.K., with variable cloud, breaking at times. Light rain continued to affect the far north-west of Scotland.</p> <p>Once again, mist and fog patches formed across parts of the country, especially around southern parts of England, where visibilities fell to 100 metres or less in places. It was also another chilly night, with a touch of grass frost in prone rural parts of Scotland.</p> <p>A lot of sunshine developed across Northern Ireland, north-eastern parts of mainland Scotland, along with much of Wales and central and south-eastern parts of England during the day.</p> <p>Elsewhere areas of low cloud, mist and fog proved slow to clear.</p> <p>Cloud thickened across south-west England during the afternoon, with rain edging into Cornwall and Devon towards the evening.</p>
1800 GMT 04 OCTOBER 2015	SIG WEATHER	0000 GMT 05 OCTOBER 2015	SIG WEATHER	<p>EXTREMES Highest Maximum: 18.7 Gravesend Broadness, Kent Lowest Maximum: 10.7 Dawyck Botanic Garden, Peeblesshire Lowest Minimum: -1.6 Tyndrum No3, Perthshire Lowest Grass Minimum: -4.5 Tyndrum No3, Perthshire Most Rain: 12.8 Guernsey Airport, Guernsey Most Sun: 9.2 Shoeburyness Landwick, Essex</p>

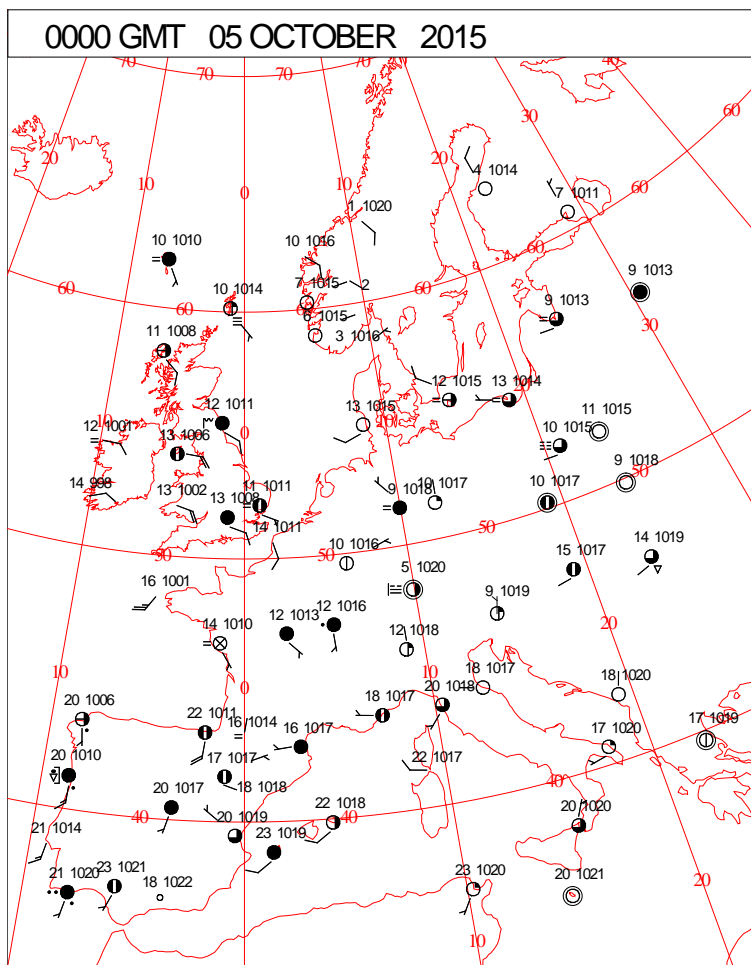
DAILY CLIMATE DATA



DAILY WEATHER SUMMARY



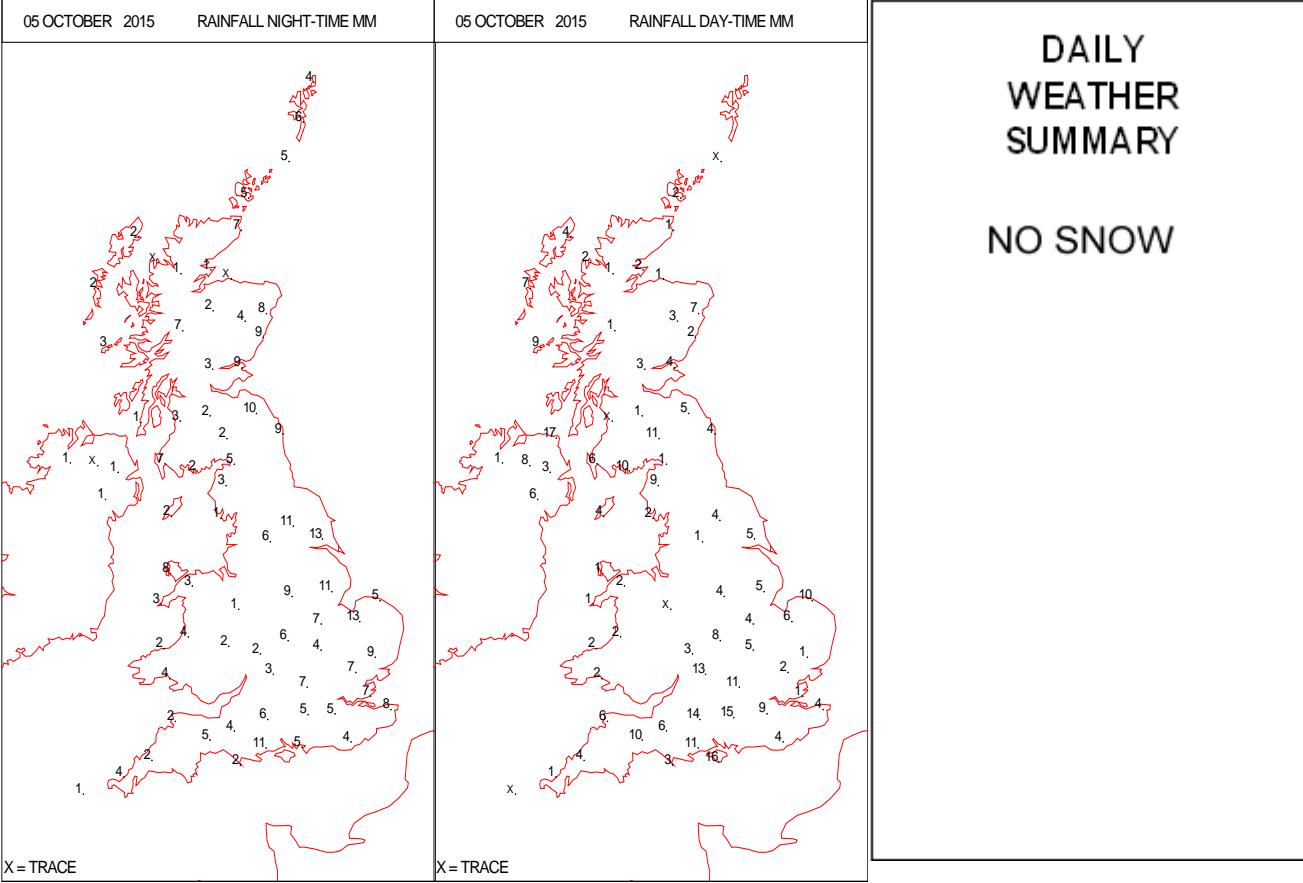
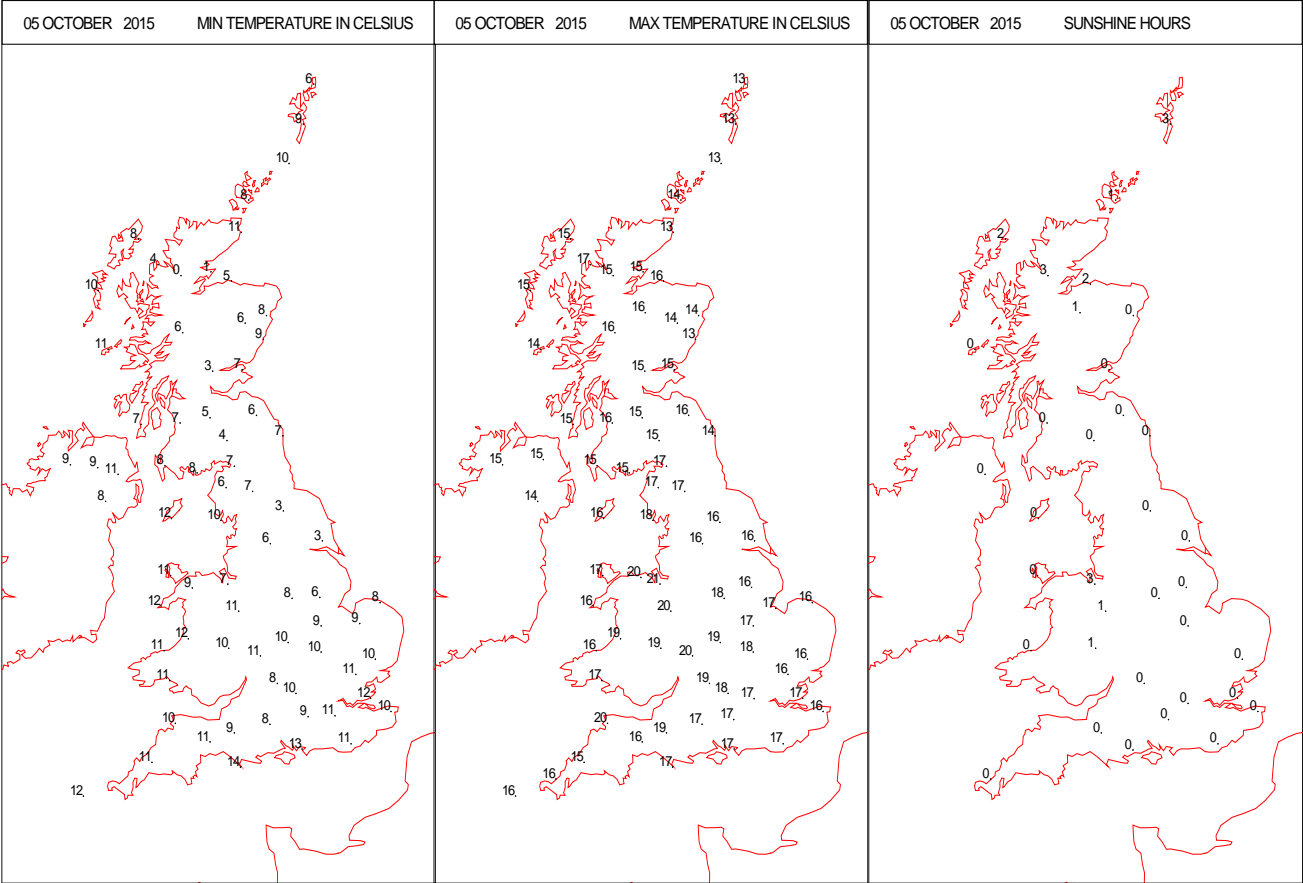
SURFACE REPORTS



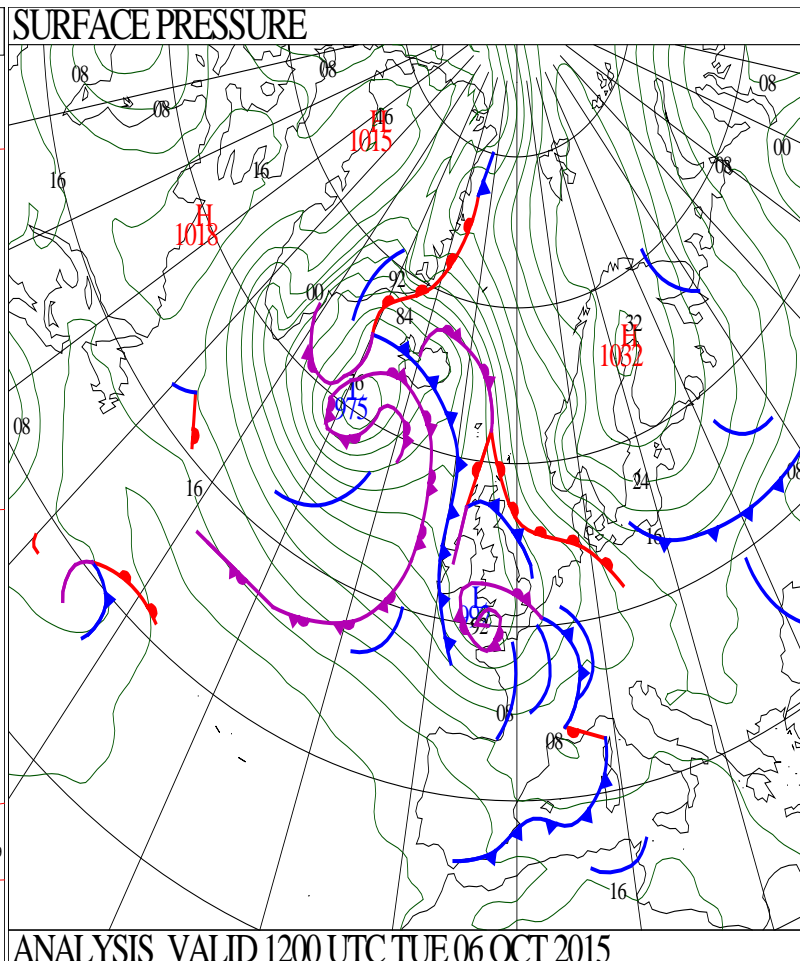
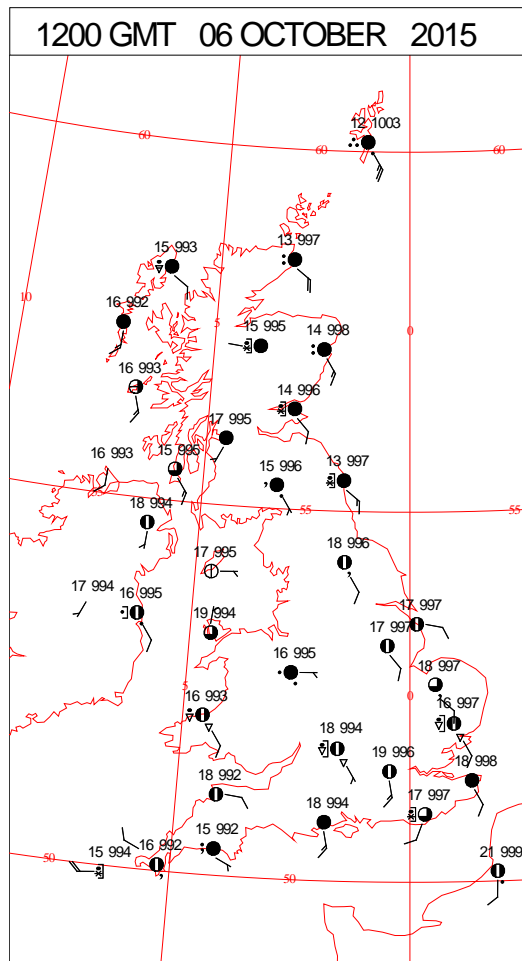
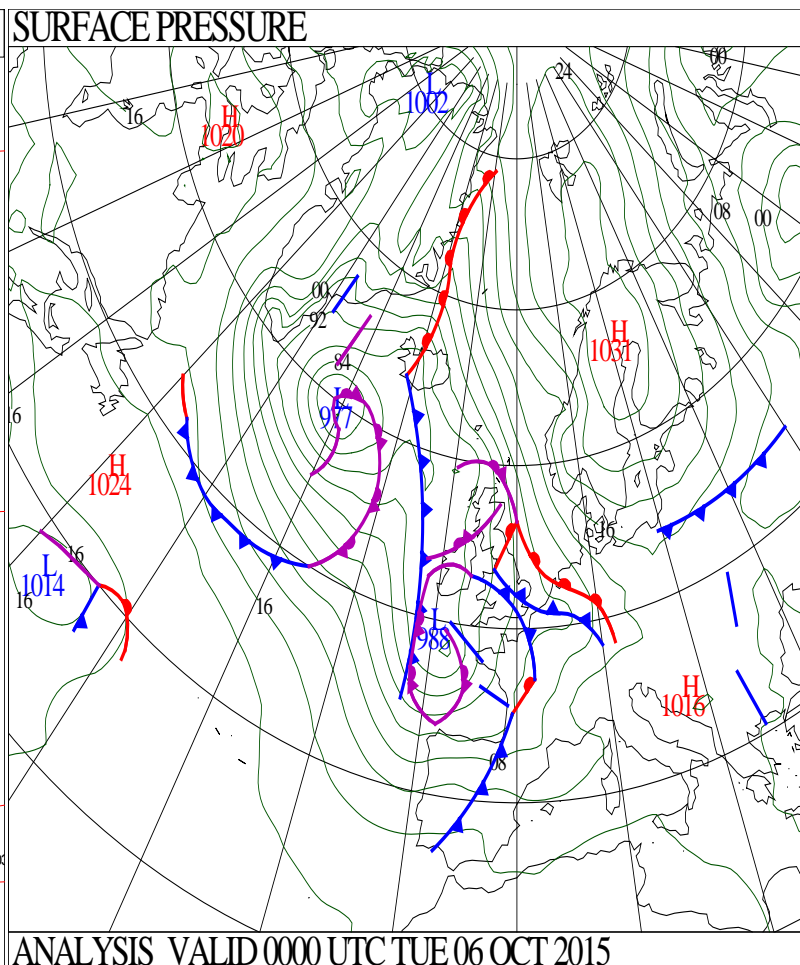
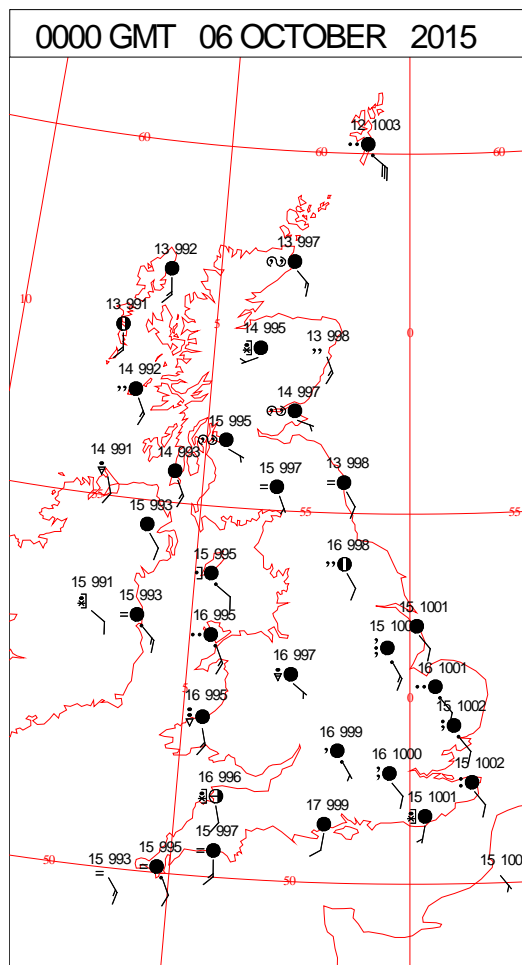
SIGNIFICANT WEATHER

0600 GMT 05 OCTOBER 2015	SIG WEATHER	1200 GMT 05 OCTOBER 2015	SIG WEATHER	<p>Summary of UK Weather for Monday 05 October 2015. Much of Scotland and northern England remained dry with variable cloud and clear spells overnight. This led to a chilly start to the day in sheltered rural parts of these areas, with a local grass frost.</p> <p>Low pressure arriving from the south-west brought its associated band of cloud and outbreaks of rain northwards across England and Wales overnight into Monday morning.</p> <p>Through the day the band of rain, accompanied by strong winds moved northwards into Scotland by the end of the day.</p> <p>Much of England and Wales saw sunny spells and blustery, sometimes heavy, showers once the rain cleared. A spell of more persistent and occasionally heavy rain spread into southern and south-eastern parts of England later in the day.</p> <p>It was warm in the sunshine in any sheltered spots, particularly through north-west England.</p>
1800 GMT 05 OCTOBER 2015	SIG WEATHER	0000 GMT 06 OCTOBER 2015	SIG WEATHER	<p>EXTREMES Highest Maximum: 21.0 Nantwich, Reaseheath Hall, Cheshire Lowest Maximum: 12.6 Inverbervie No2, Kincardineshire Lowest Minimum: -1.0 Cromdale, Nairnshire Lowest Grass Minimum: -6.0 East Bergholt, Suffolk Most Rain: 42.0 Strathyre S Wks, Perthshire Most Sun: 6.0 Preston Montford, Shropshire</p>

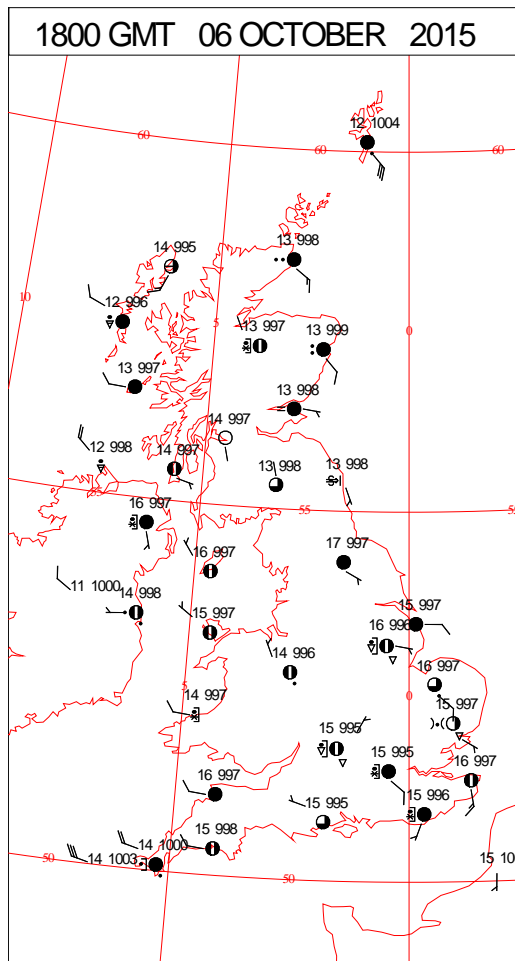
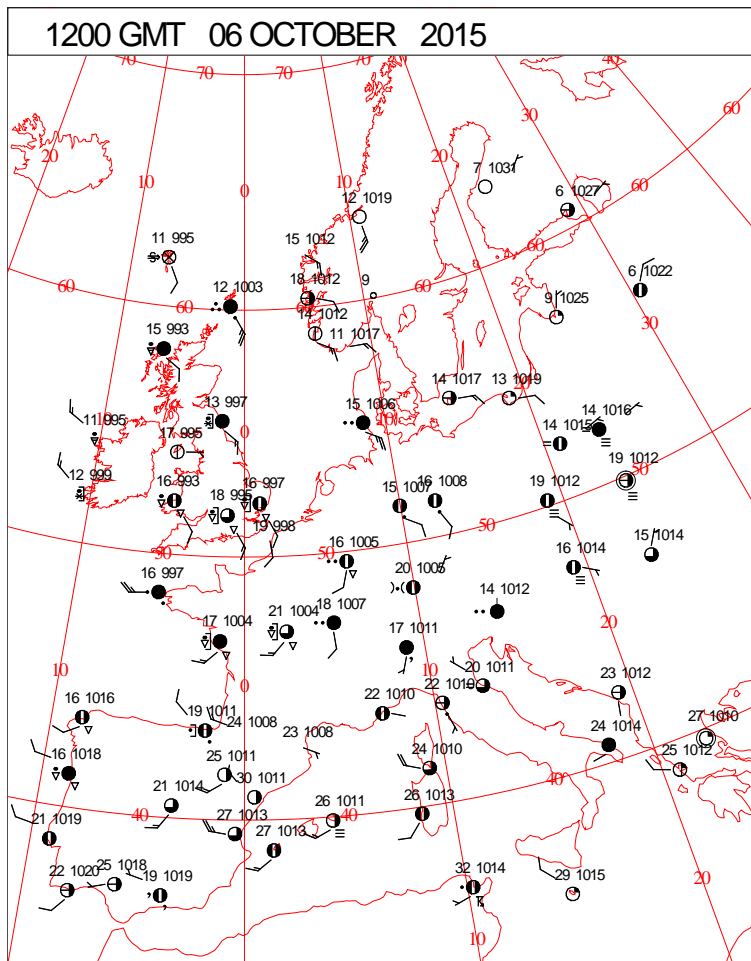
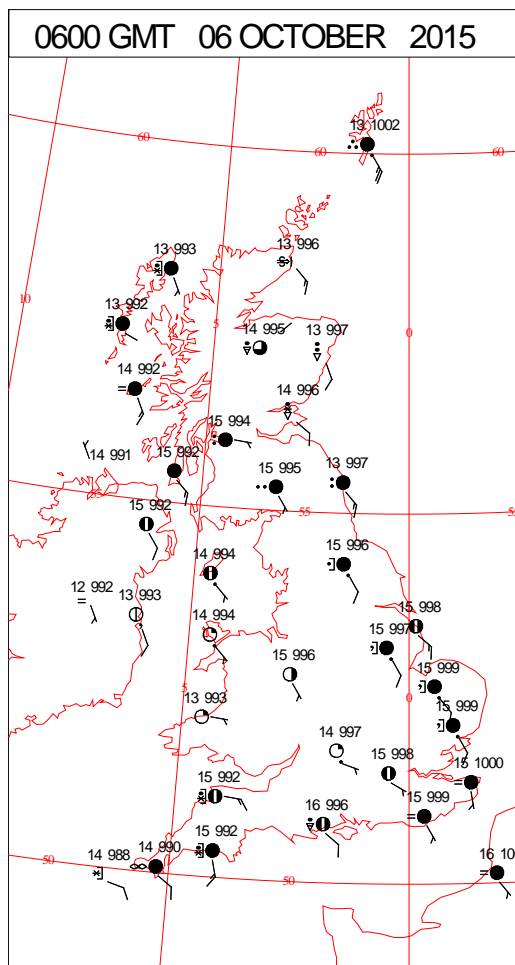
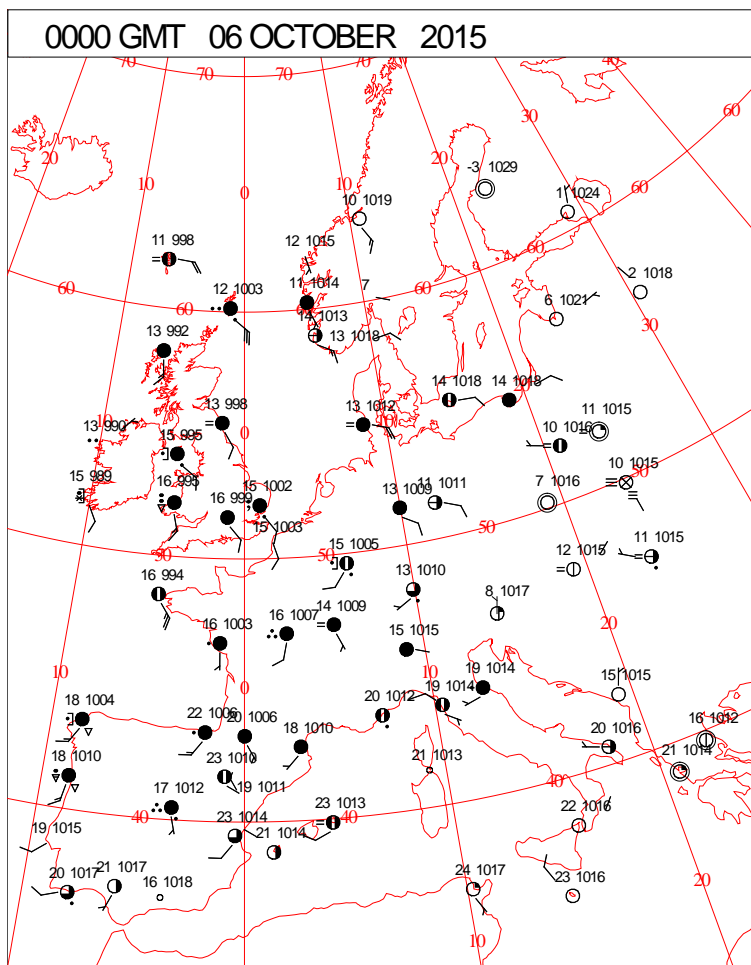
DAILY CLIMATE DATA



DAILY WEATHER SUMMARY



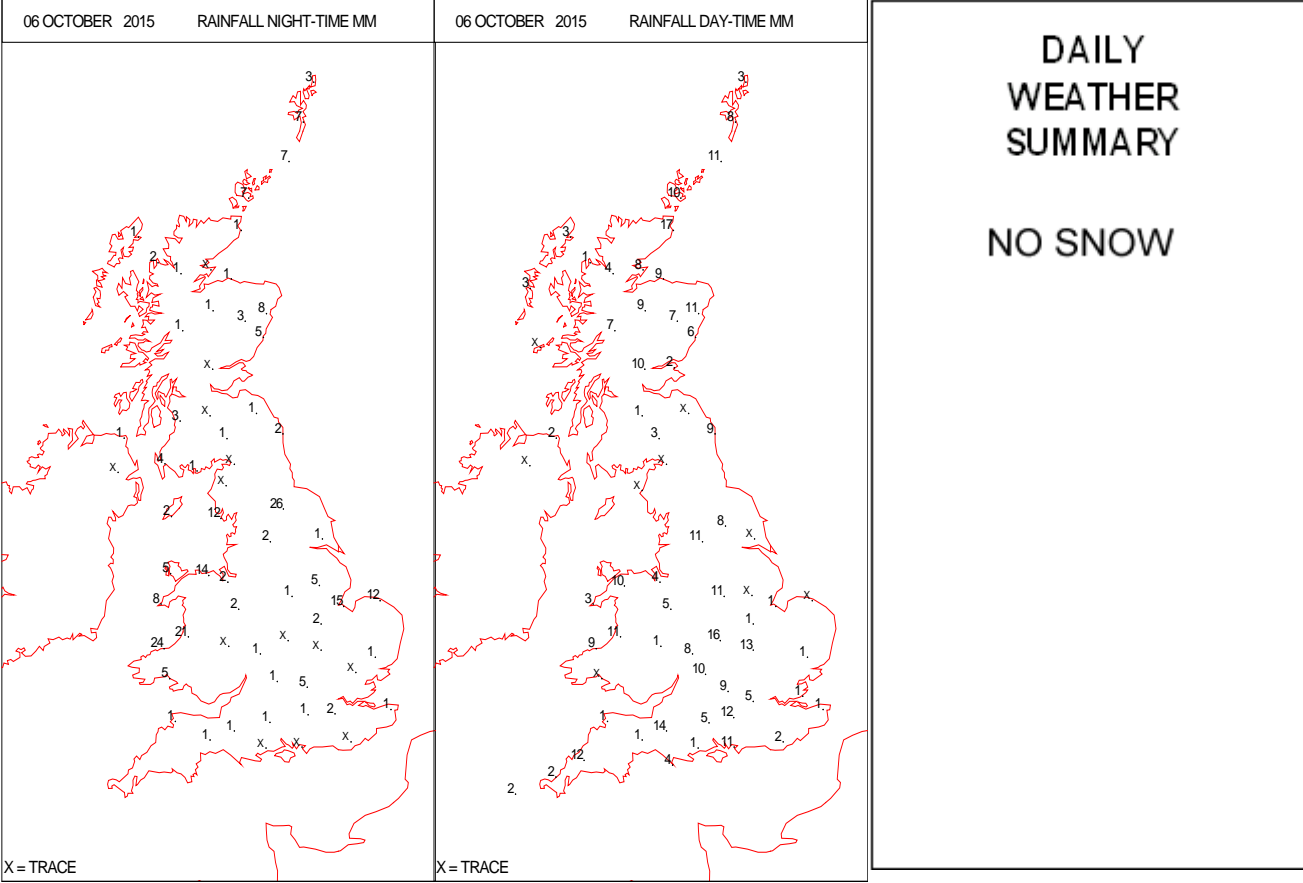
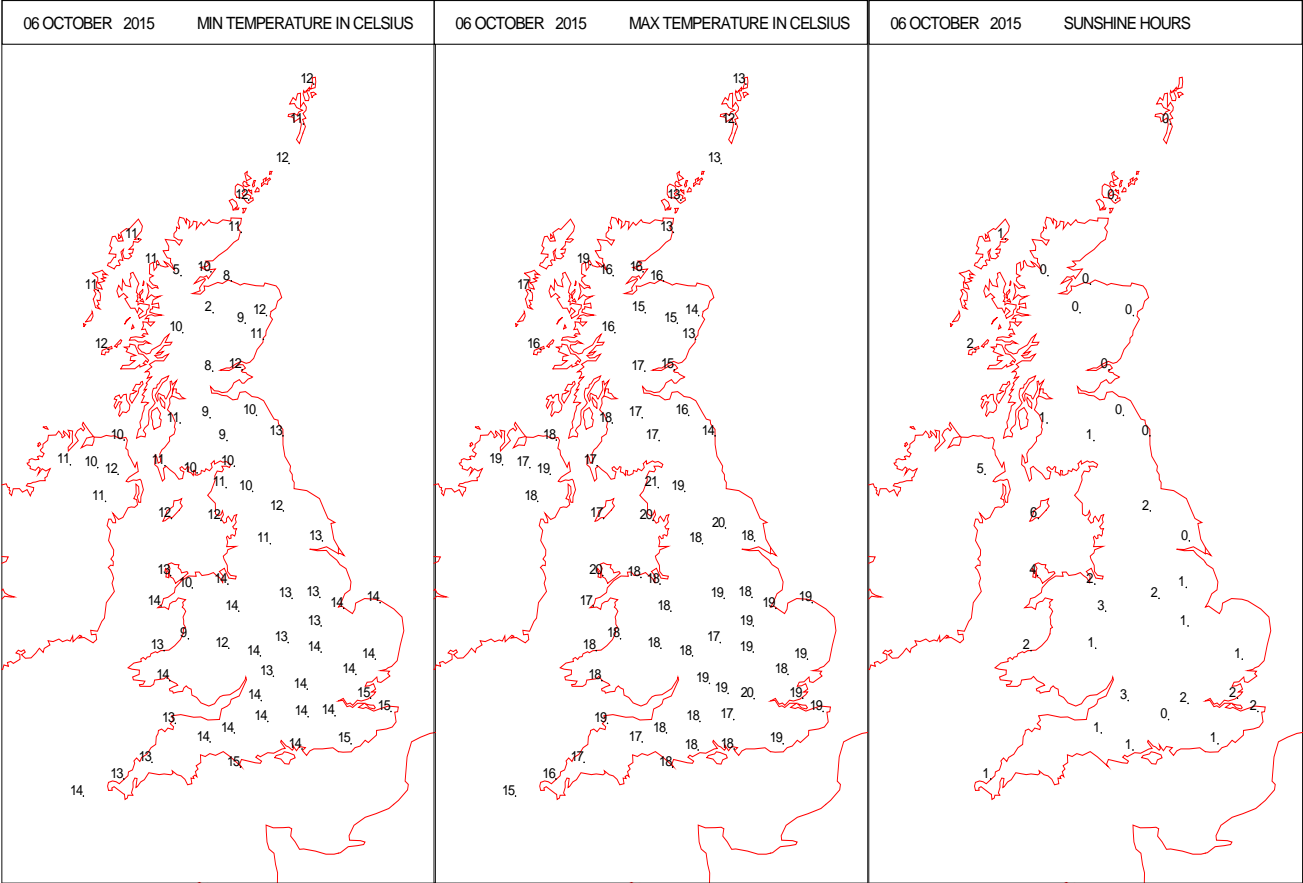
SURFACE REPORTS



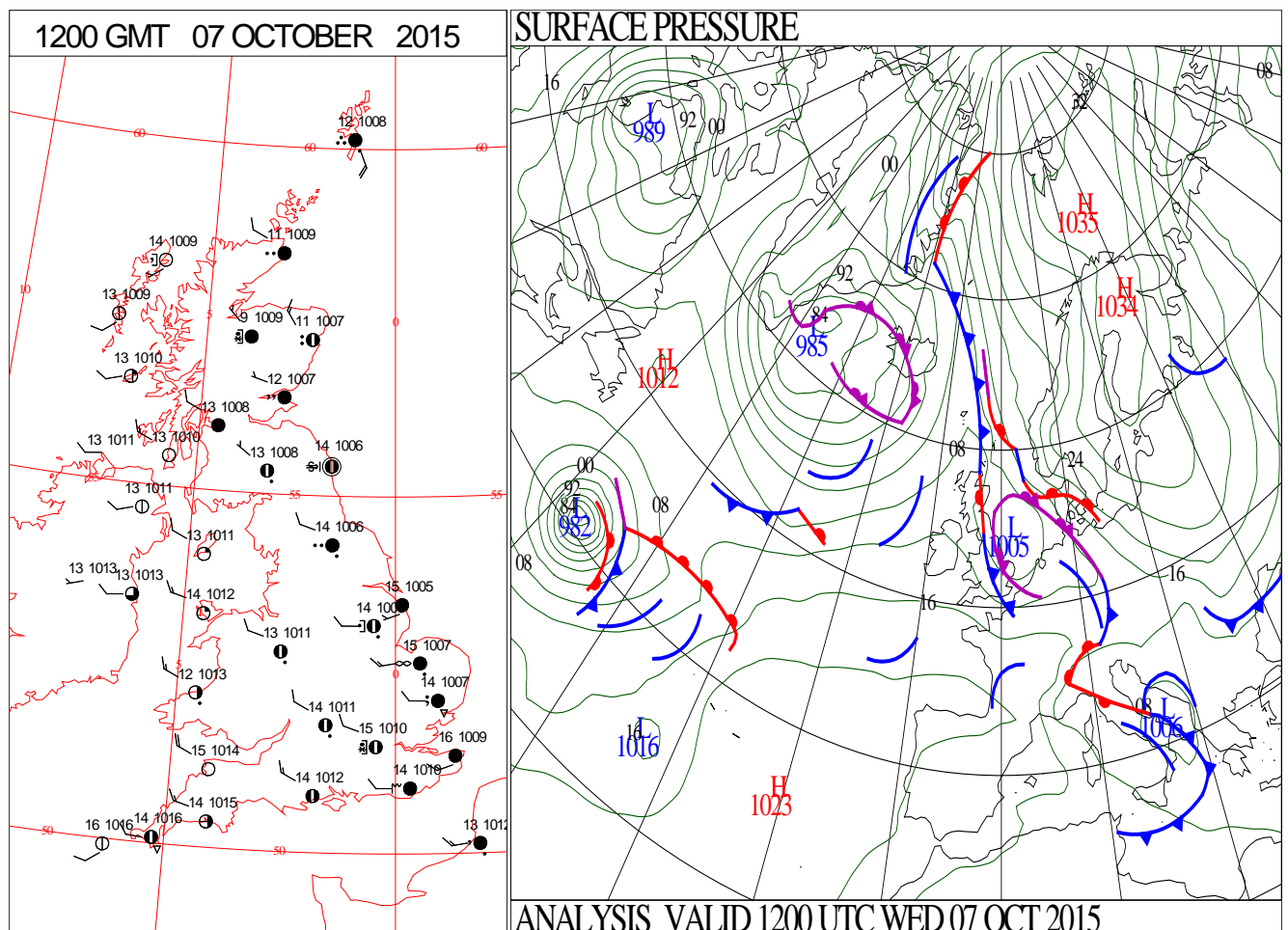
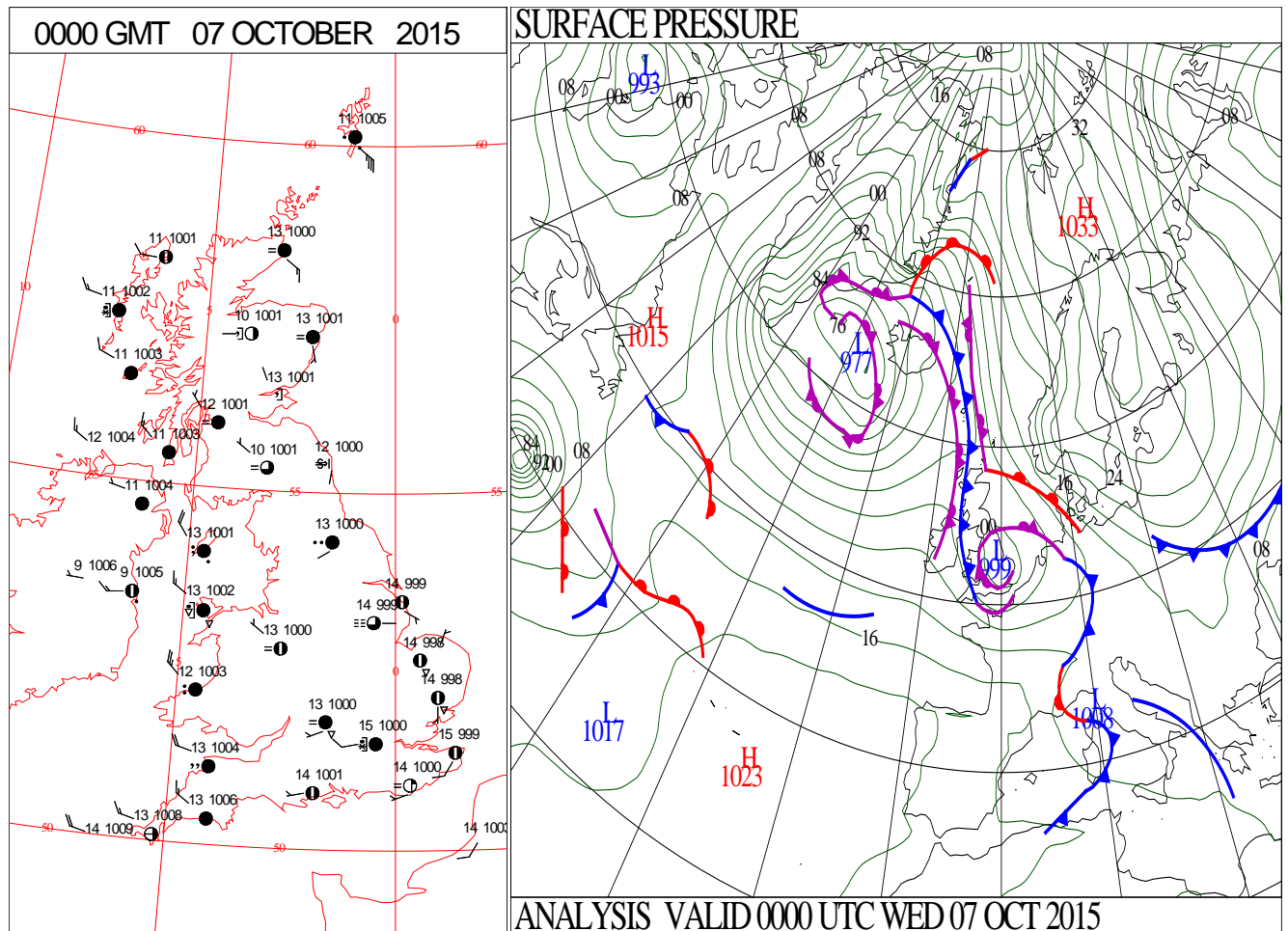
SIGNIFICANT WEATHER

0600 GMT 06 OCTOBER 2015 SIG WEATHER	1200 GMT 06 OCTOBER 2015 SIG WEATHER	<p>Summary of UK Weather for Tuesday 06 October 2015.</p> <p>A band of rain moved northwards across England and Wales during the early hours, heavy at times, particularly across parts of north-east England.</p> <p>Drier conditions followed from the south-west, with clearer skies developing through a central swathe of the U.K., including Northern Ireland.</p> <p>Towards dawn a band of heavy showers drifted northwards across parts of south-west England, and then northwards into south Wales.</p> <p>It was a mild night, with most places staying in double figures Celsius.</p> <p>Rain persisted across north-east Scotland throughout the day, only slowly drifting northwards. Bands of heavy, showery rain moved further north-east across England and Wales, thundery in places, but with drier and brighter interludes too.</p> <p>Northern Ireland, north-west England and south-west Scotland were mainly dry, and saw the best of the sunshine, although outbreaks of light rain moved eastwards across Northern Ireland late in the day.</p> <p>It was windy across north-east Scotland, with gusts of 45 knots recorded across the Northern Isles.</p> <p>Maximum temperatures were generally above average for early October, and the warmest place was in Lancashire.</p>
1800 GMT 06 OCTOBER 2015 SIG WEATHER	0000 GMT 07 OCTOBER 2015 SIG WEATHER	
		<p>EXTREMES</p> <p>Highest Maximum: 20.7 Preston Moor Park, Lancashire</p> <p>Lowest Maximum: 12.2 Lerwick, Shetland</p> <p>Lowest Minimum: 1.2 Livingston Mill, West Lothian</p> <p>Lowest Grass Minimum: 1.6 Livingston Mill, West Lothian</p> <p>Most Rain: 44.0 Stonyford, Kincardineshire</p> <p>Most Sun: 6.8 Dale Fort, Dyfed</p>

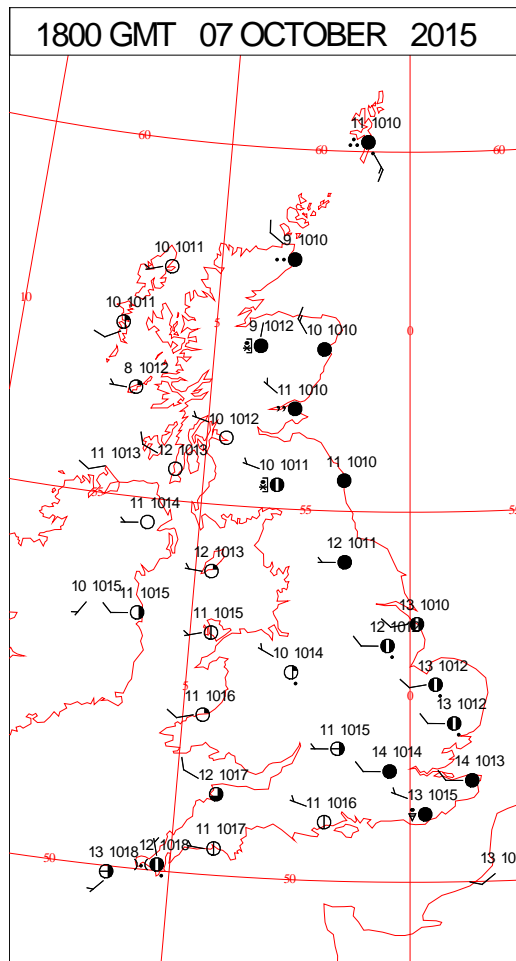
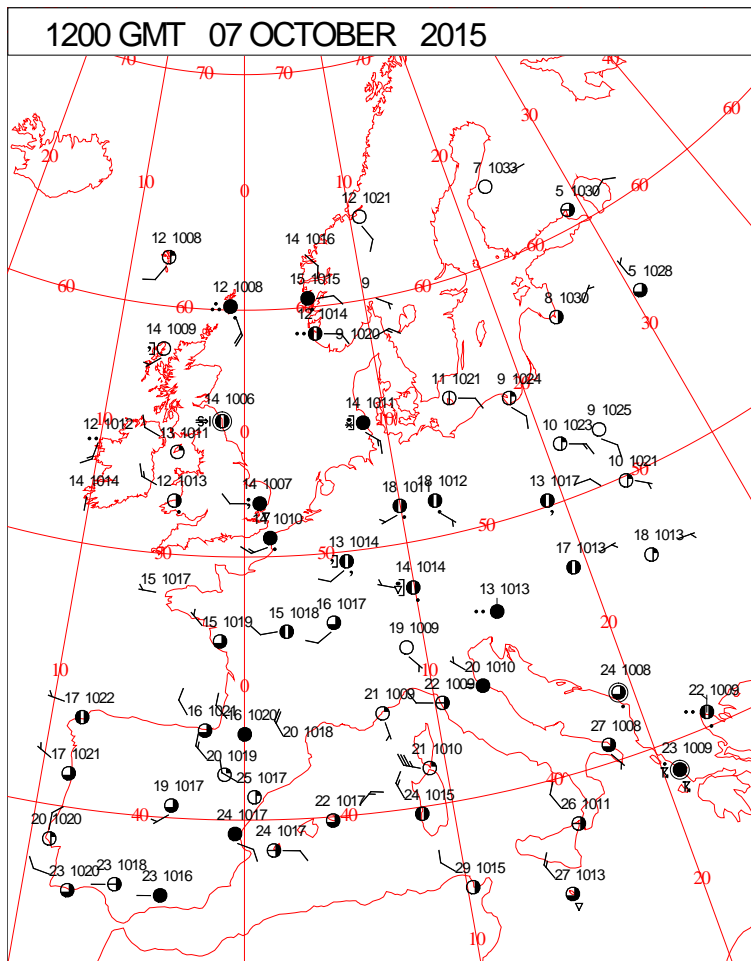
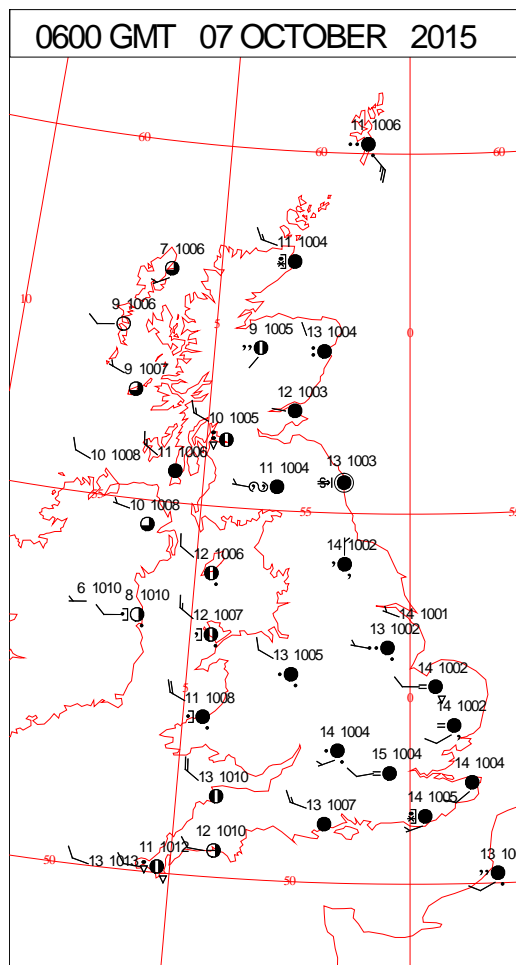
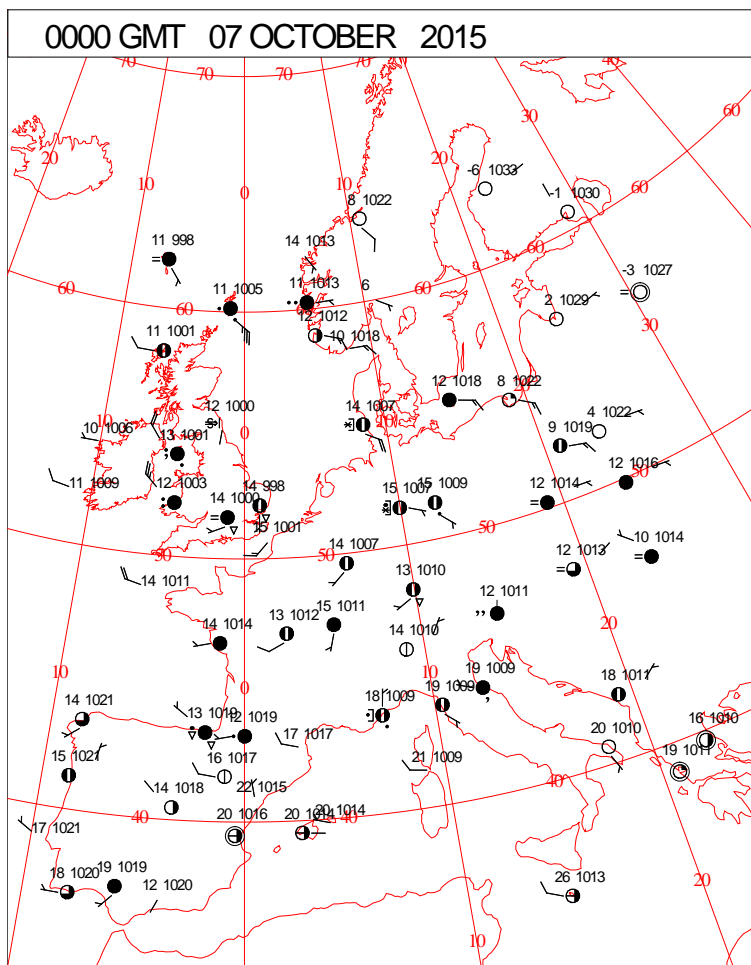
DAILY CLIMATE DATA



DAILY WEATHER SUMMARY



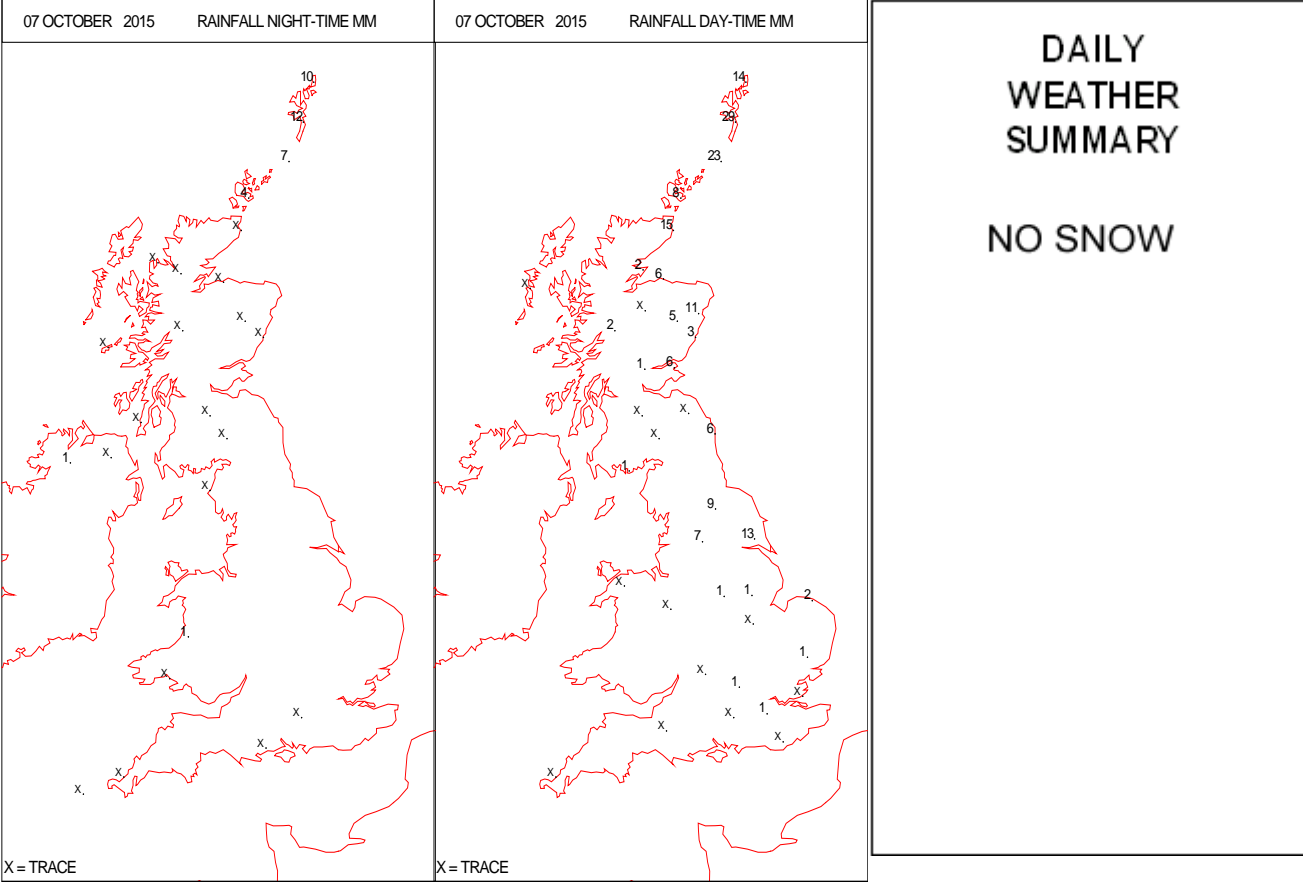
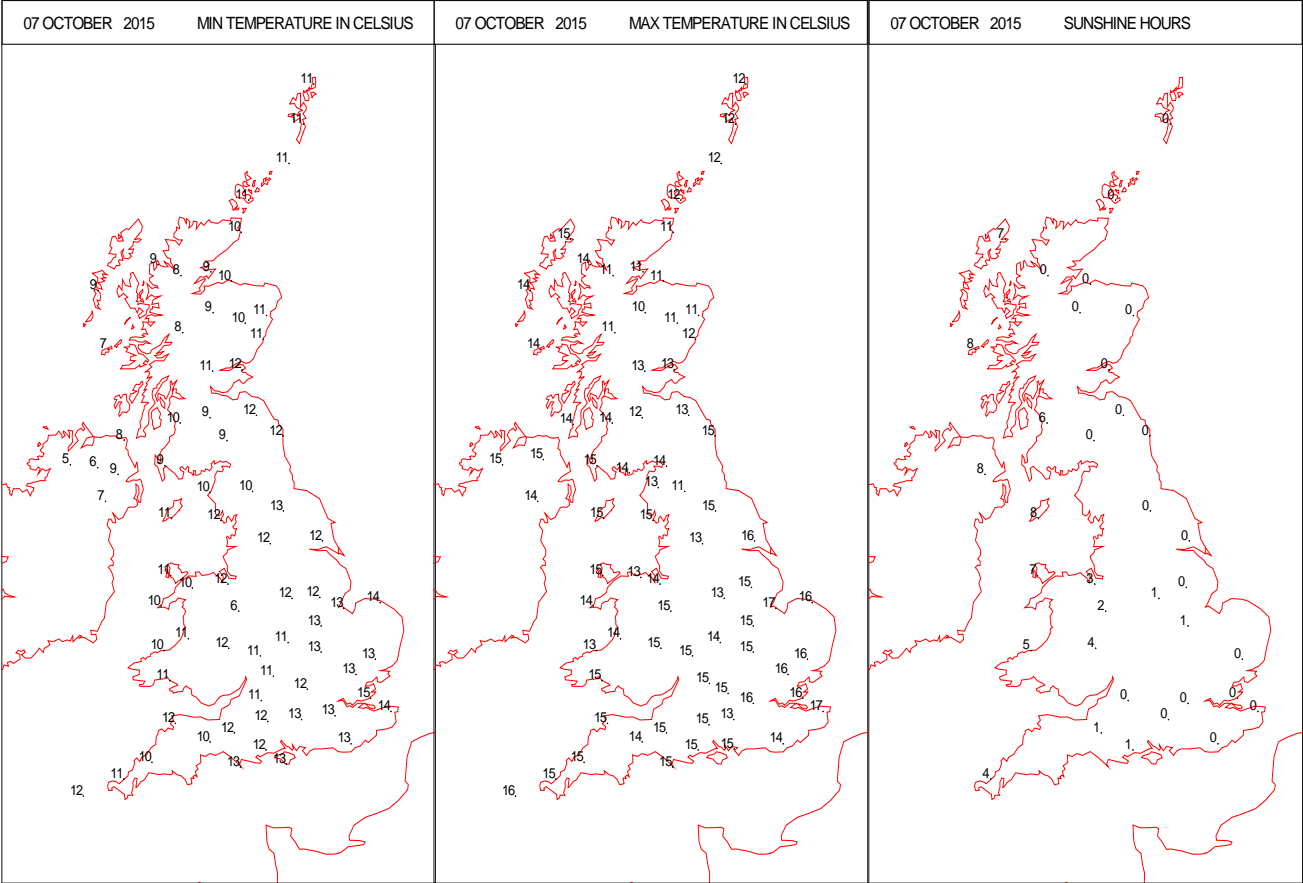
SURFACE REPORTS



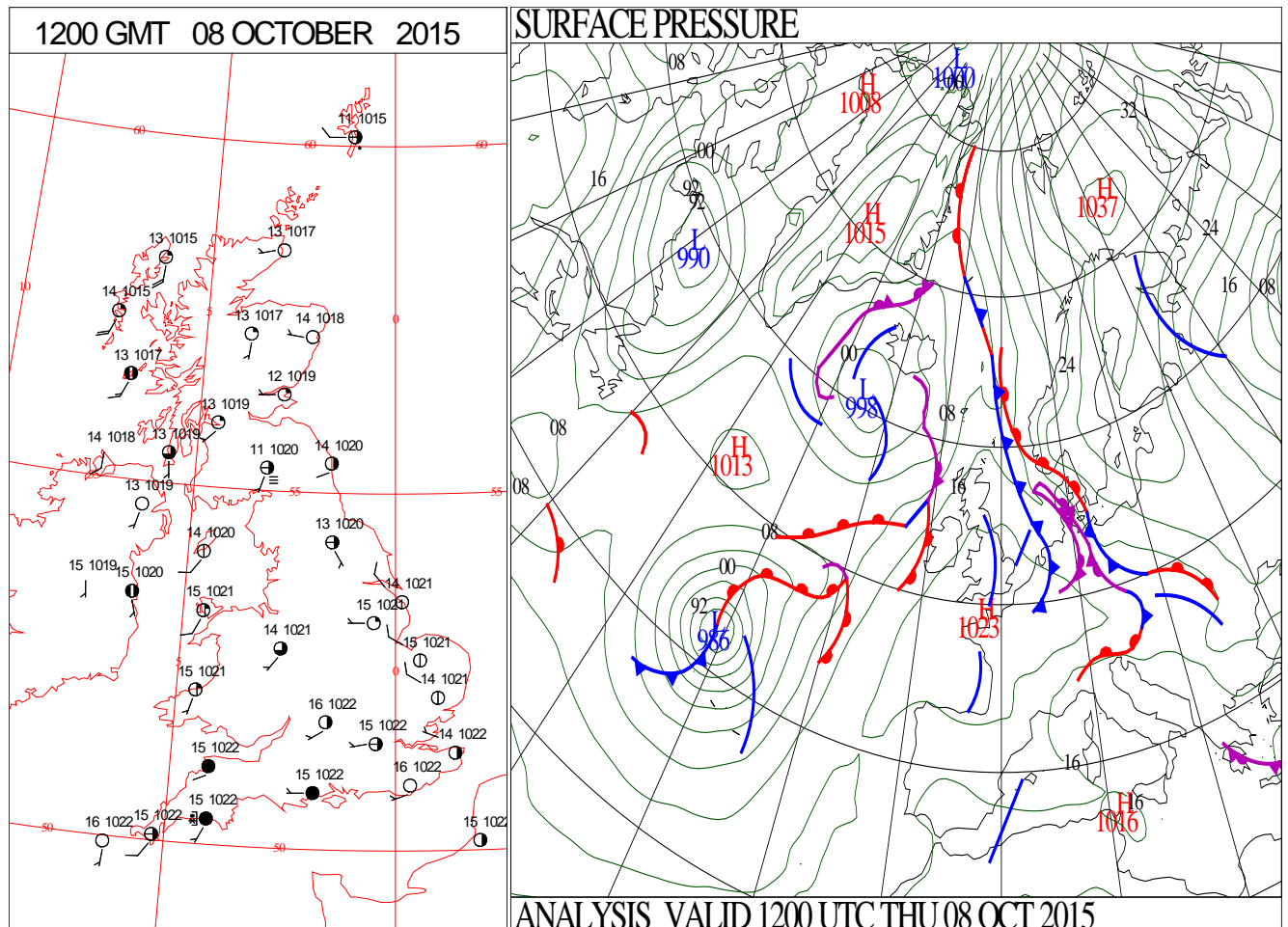
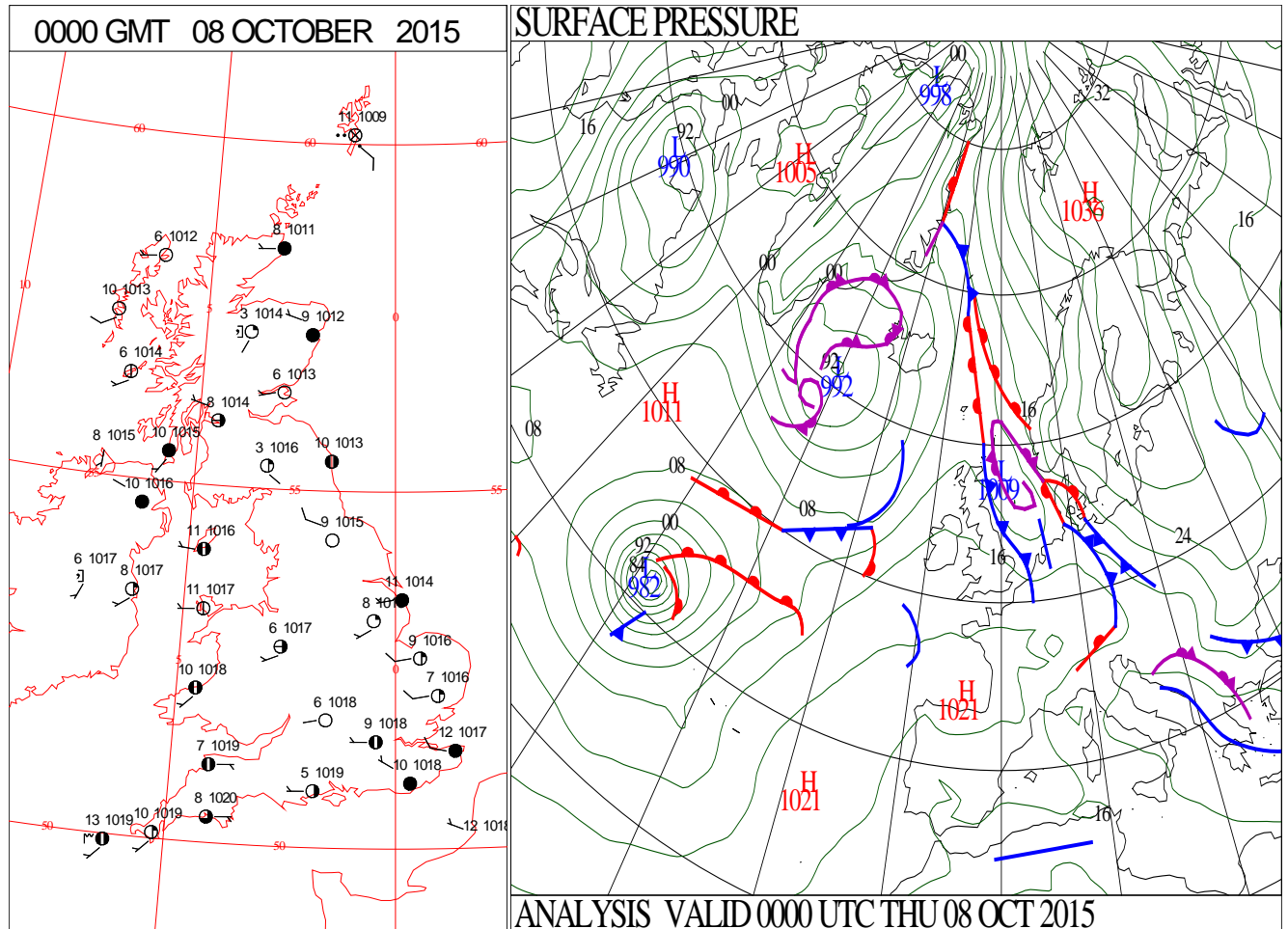
SIGNIFICANT WEATHER

0600 GMT 07 OCTOBER 2015	SIG WEATHER	1200 GMT 07 OCTOBER 2015	SIG WEATHER	<p>Summary of UK Weather for Wednesday 07 October 2015. Outbreaks of showery rain continued during the early hours, moving slowly north-eastwards, and rotating around an area of low pressure. Some of the heaviest bursts of rain gave in excess of 10mm in an hour across parts of Wales, north-west England, Yorkshire and around The Wash. This led to some localised flooding.</p> <p>Clearer weather followed across south-west England and Northern Ireland by dawn, leading to a chilly night.</p> <p>An area of showery rain pushed north-eastwards through the day, giving some heavy and prolonged downpours. Behind this, in the south and west, there were drier and brighter conditions with some sunshine, although it was a much fresher day. The best of the sunshine was across Northern Ireland.</p> <p>All areas were drier and brighter by evening, with the last of the rain clearing the north-east of Scotland.</p> <p>Through the evening temperatures fell away under the clearer skies, and it remained breezy around the coast.</p> <p>Whilst the mainland saw clearing skies, the Northern Isles remained cloudy with further rain at times.</p>
1800 GMT 07 OCTOBER 2015	SIG WEATHER	0000 GMT 08 OCTOBER 2015	SIG WEATHER	<p>EXTREMES Highest Maximum: 19.8 Peatlands, Armagh Lowest Maximum: 10.1 Cromdale, Nairnshire Lowest Minimum: 1.8 Derrygonnelly FSC, Fermanagh Lowest Grass Minimum: -1.9 Edenfel, Tyrone Most Rain: 41.2 Lerwick, Shetland Most Sun: 9.3 Dale Fort, Dyfed</p>

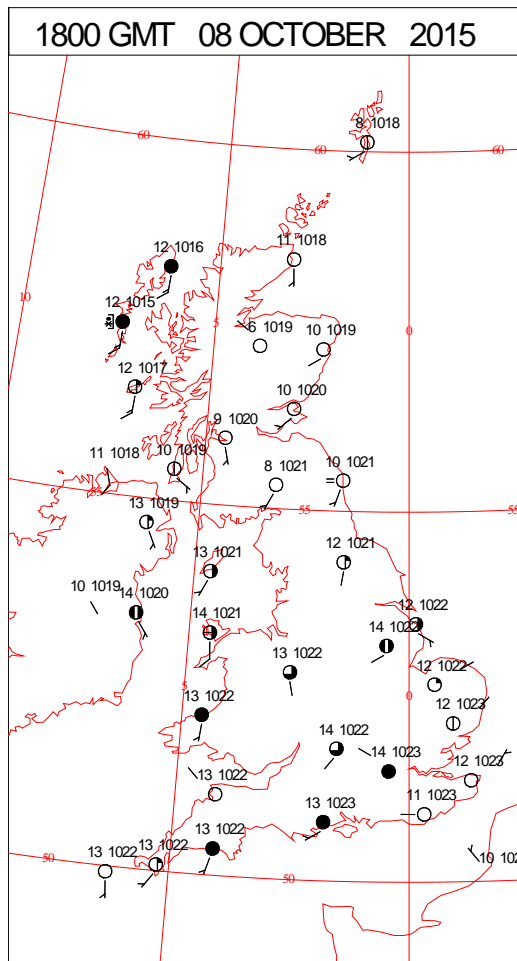
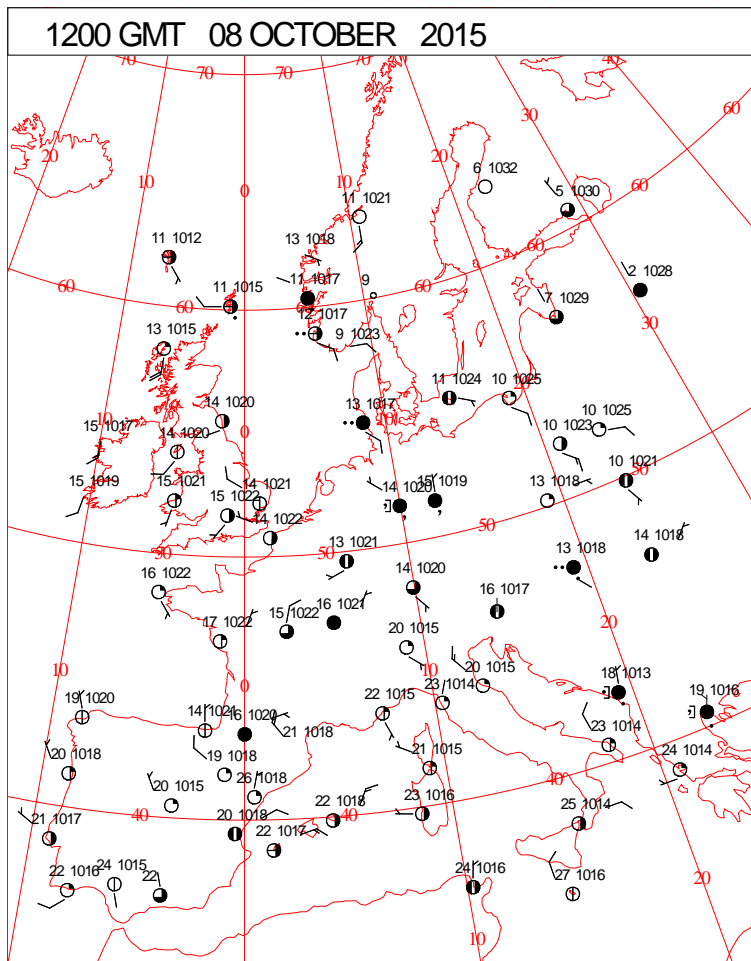
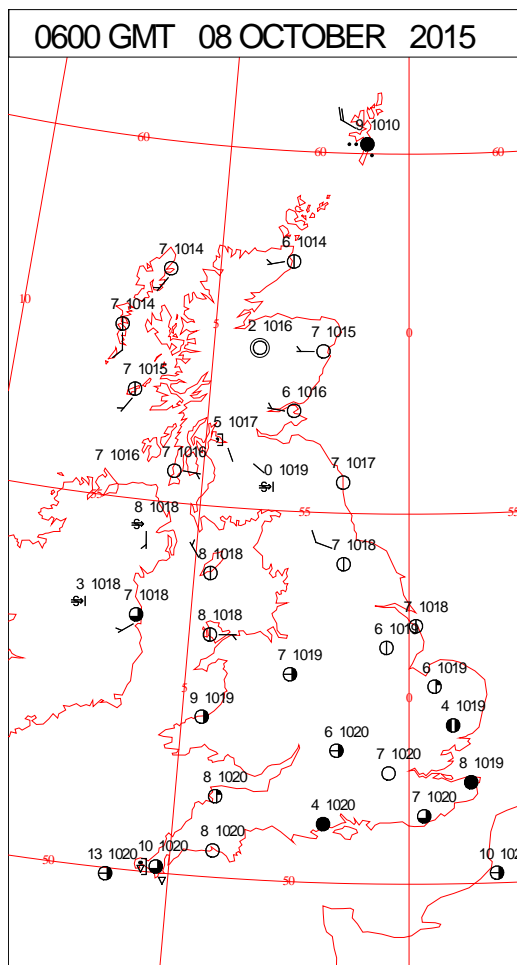
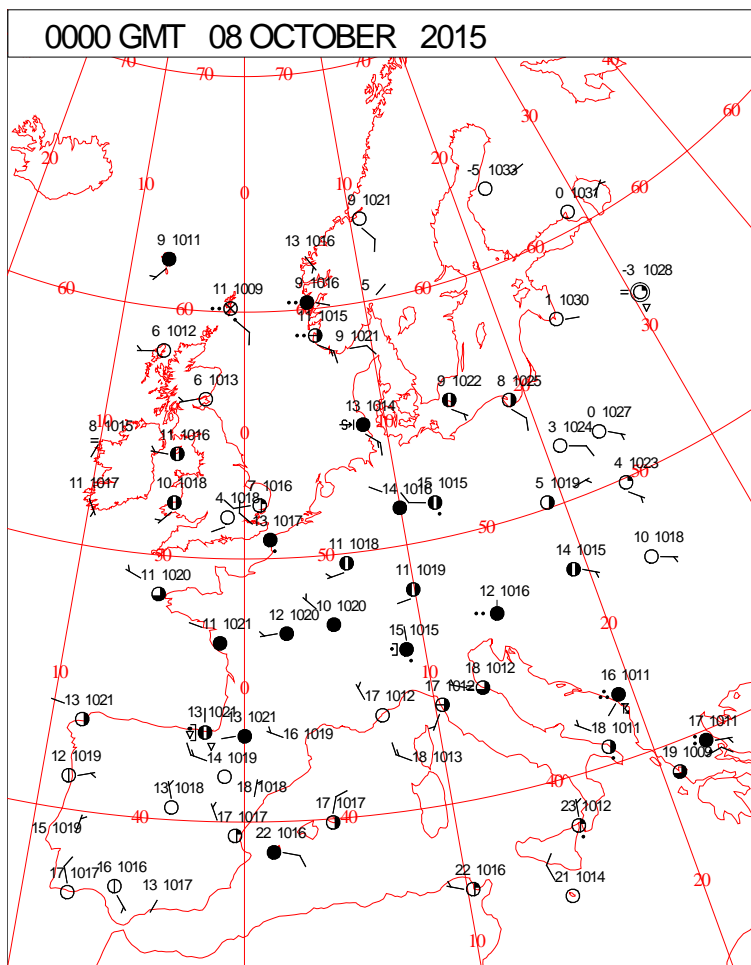
DAILY CLIMATE DATA



DAILY WEATHER SUMMARY



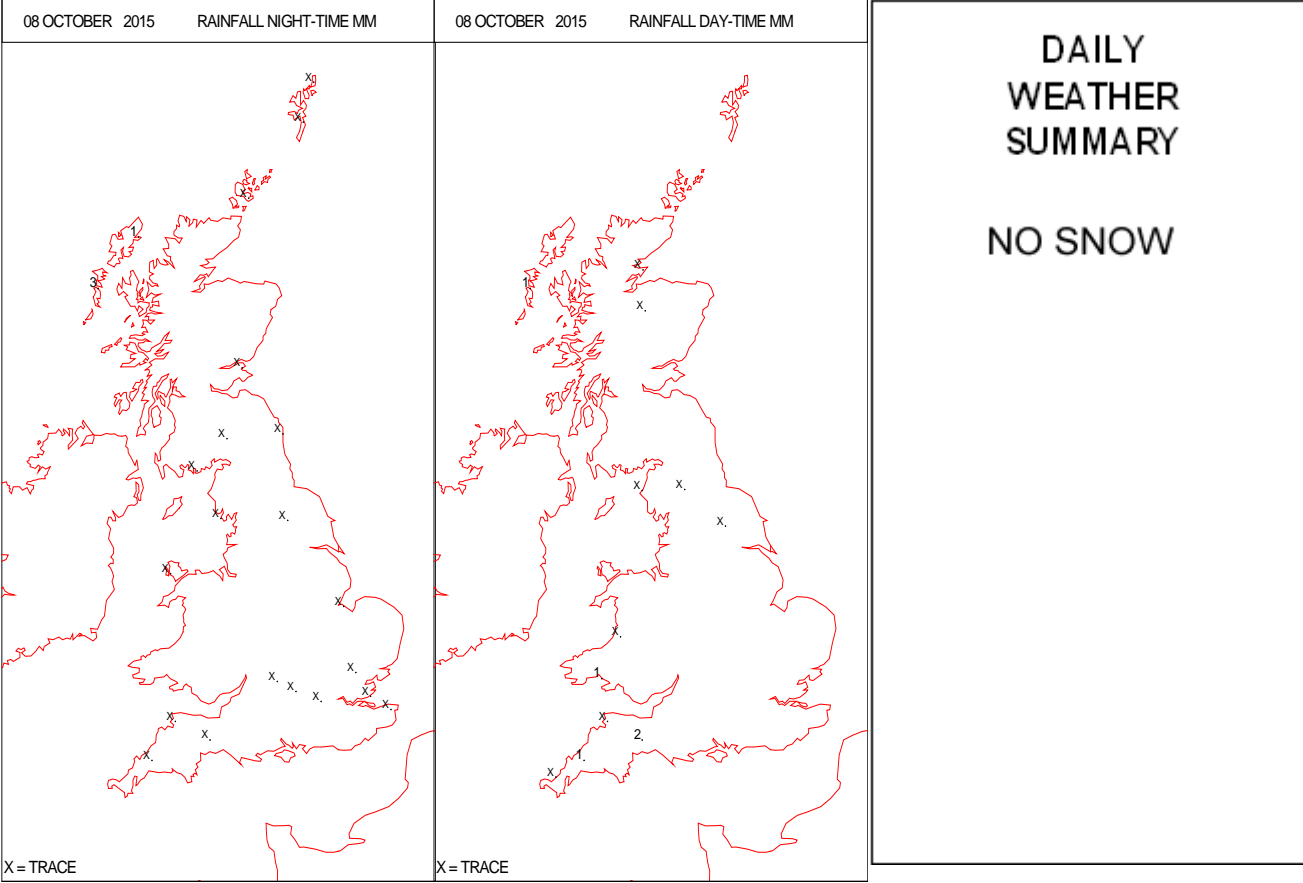
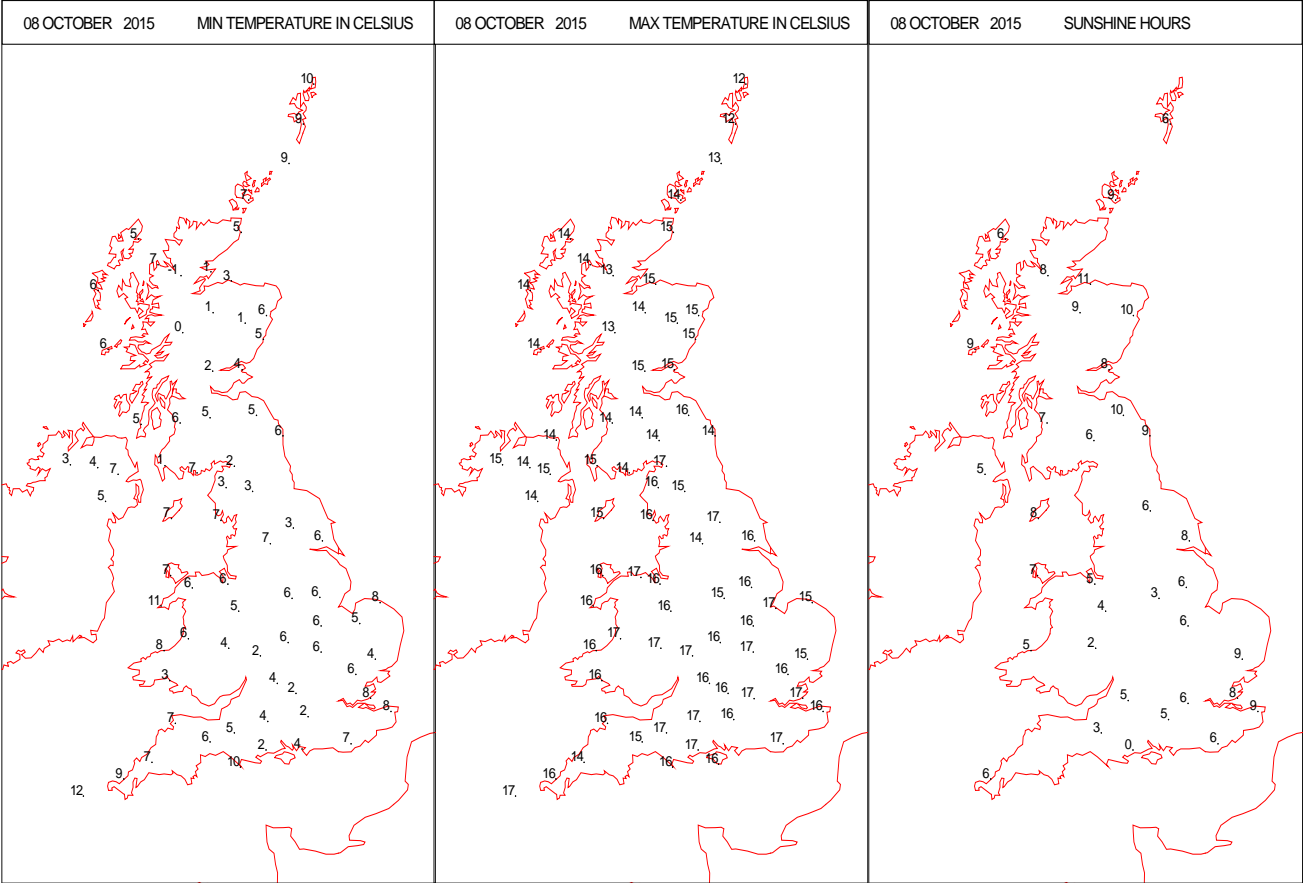
SURFACE REPORTS



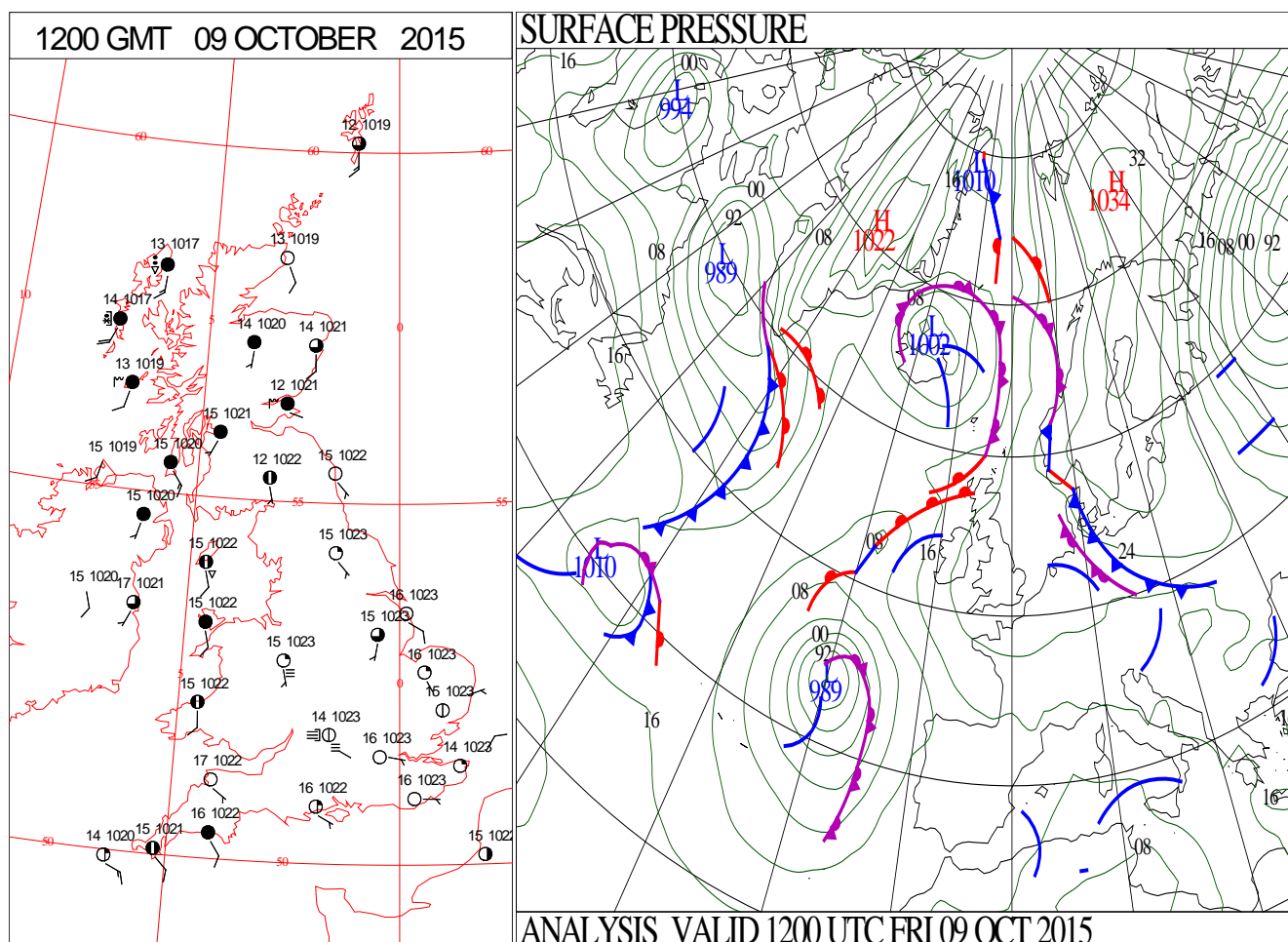
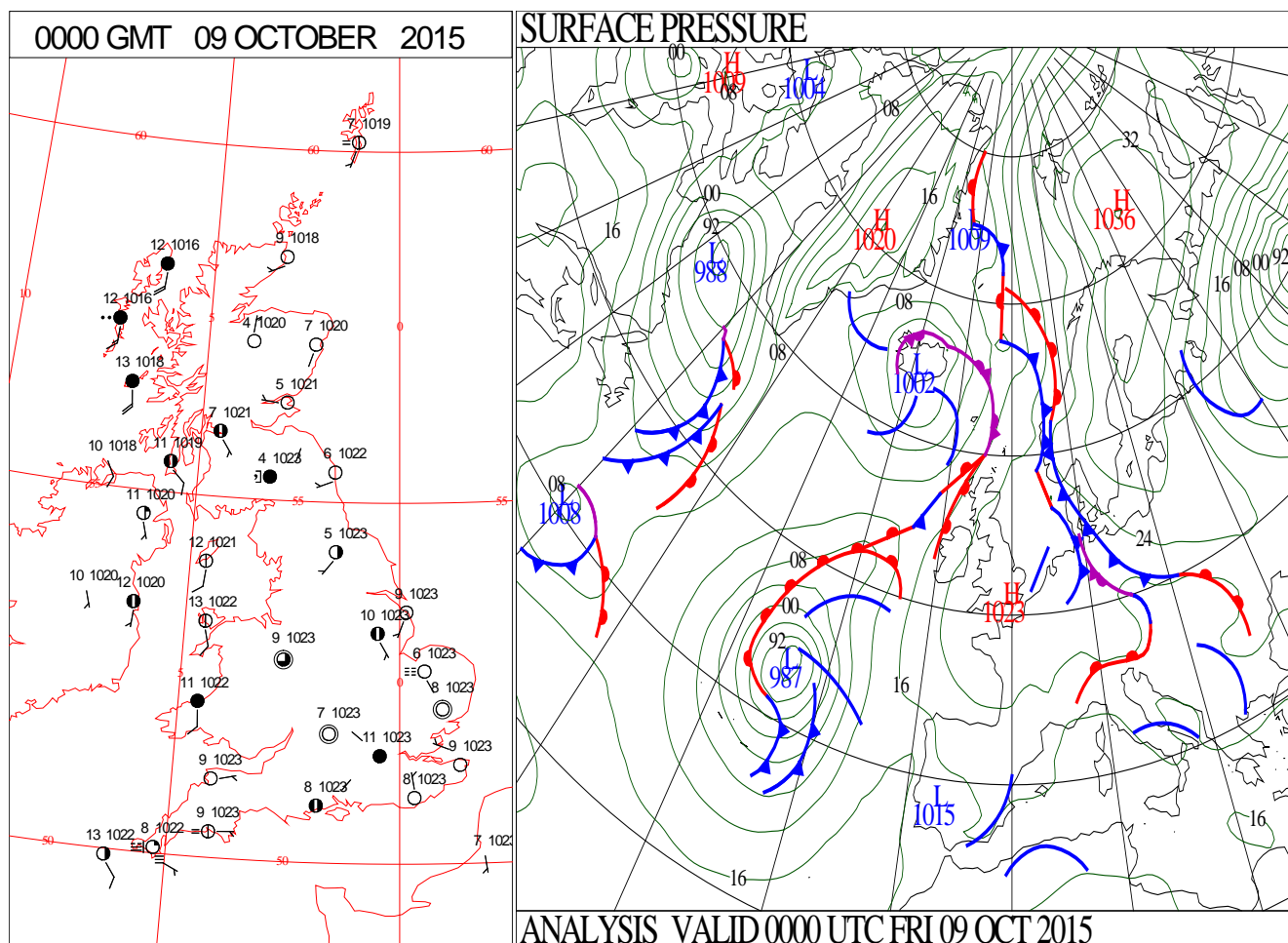
SIGNIFICANT WEATHER

0600 GMT 08 OCTOBER 2015	SIG WEATHER	1200 GMT 08 OCTOBER 2015	SIG WEATHER	<p>Summary of UK Weather for Thursday 08 October 2015.</p> <p>The cloud and rain cleared from the mainland, lingering over the Northern Isles, by the end of the night. Apart from one or two showers in the south-west, everywhere else stayed dry with largely clear skies.</p> <p>A few fog patches formed, especially across Northern Ireland.</p> <p>Where the skies were clear temperatures fell away, and it was a chilly night, with temperatures falling to around freezing in sheltered spots of Scotland, Northern Ireland and northern England.</p> <p>Through the morning, mist and fog lifted to give some bright and sunny spells for most. In Northern Ireland the fog was slow to clear, taking into the early afternoon before the sun emerged.</p> <p>A few isolated showers developed, heavy over the extreme south-west, though most places stayed dry.</p> <p>Through the evening isolated showers continued in the south-west, and it remained cloudy with patchy rain in the far north-west.</p> <p>Elsewhere it stayed dry with patchy cloud, and long clear spells.</p>
1800 GMT 08 OCTOBER 2015	SIG WEATHER	0000 GMT 09 OCTOBER 2015	SIG WEATHER	<p>EXTREMES</p> <p>Highest Maximum: 18.7 East Bergholt, Suffolk</p> <p>Lowest Maximum: 11.9 Lerwick, Shetland 11.9 Baltasound No2, Shetland</p> <p>Lowest Minimum: -1.0 Cromdale, Nairnshire</p> <p>Lowest Grass Minimum: -3.0 Lough Navar Forest, Fermanagh</p> <p>Most Rain: 11.2 Laxdale, Harris, Western Isles</p> <p>Most Sun: 10.5 Kinloss, Moray</p>

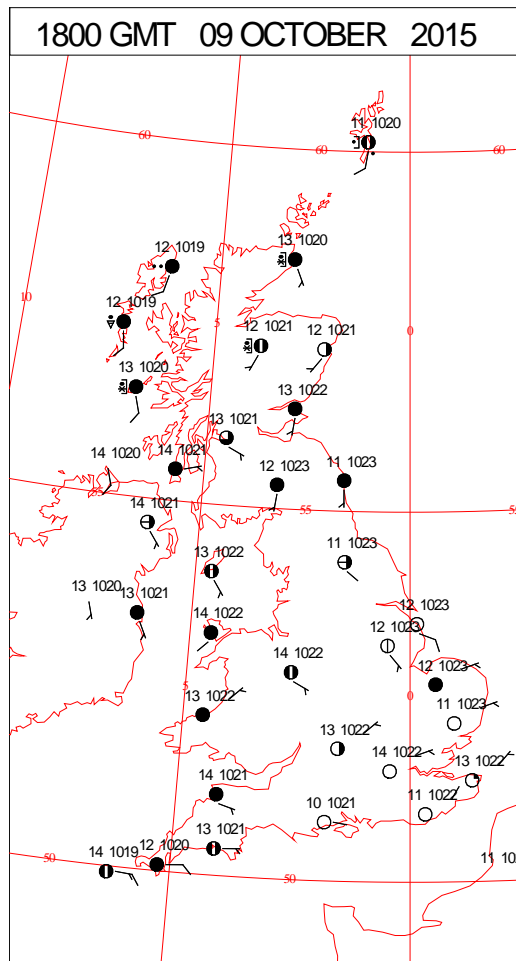
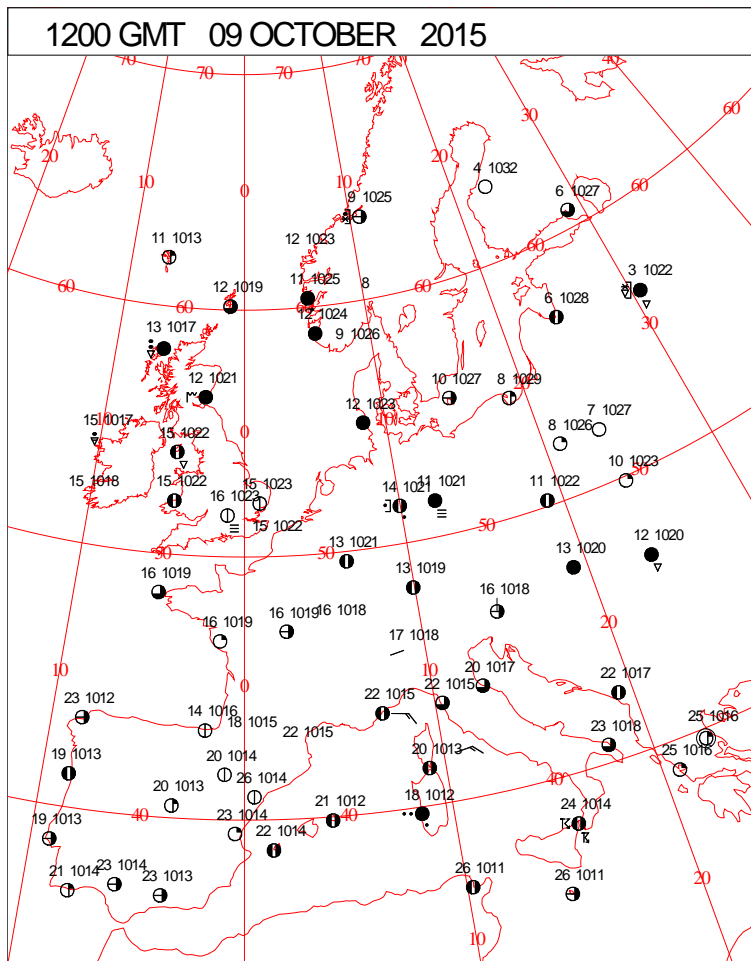
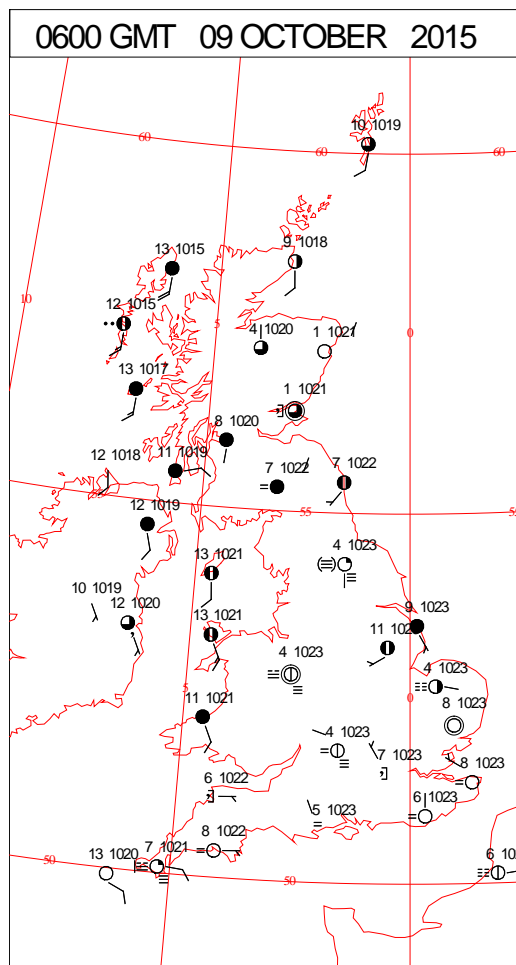
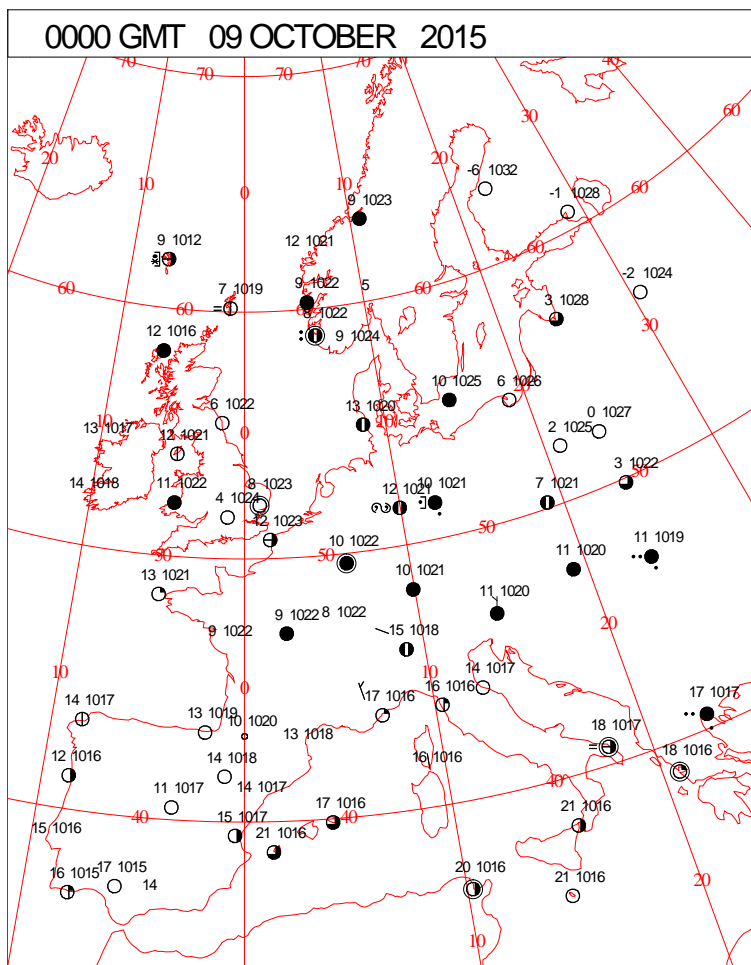
DAILY CLIMATE DATA



DAILY WEATHER SUMMARY



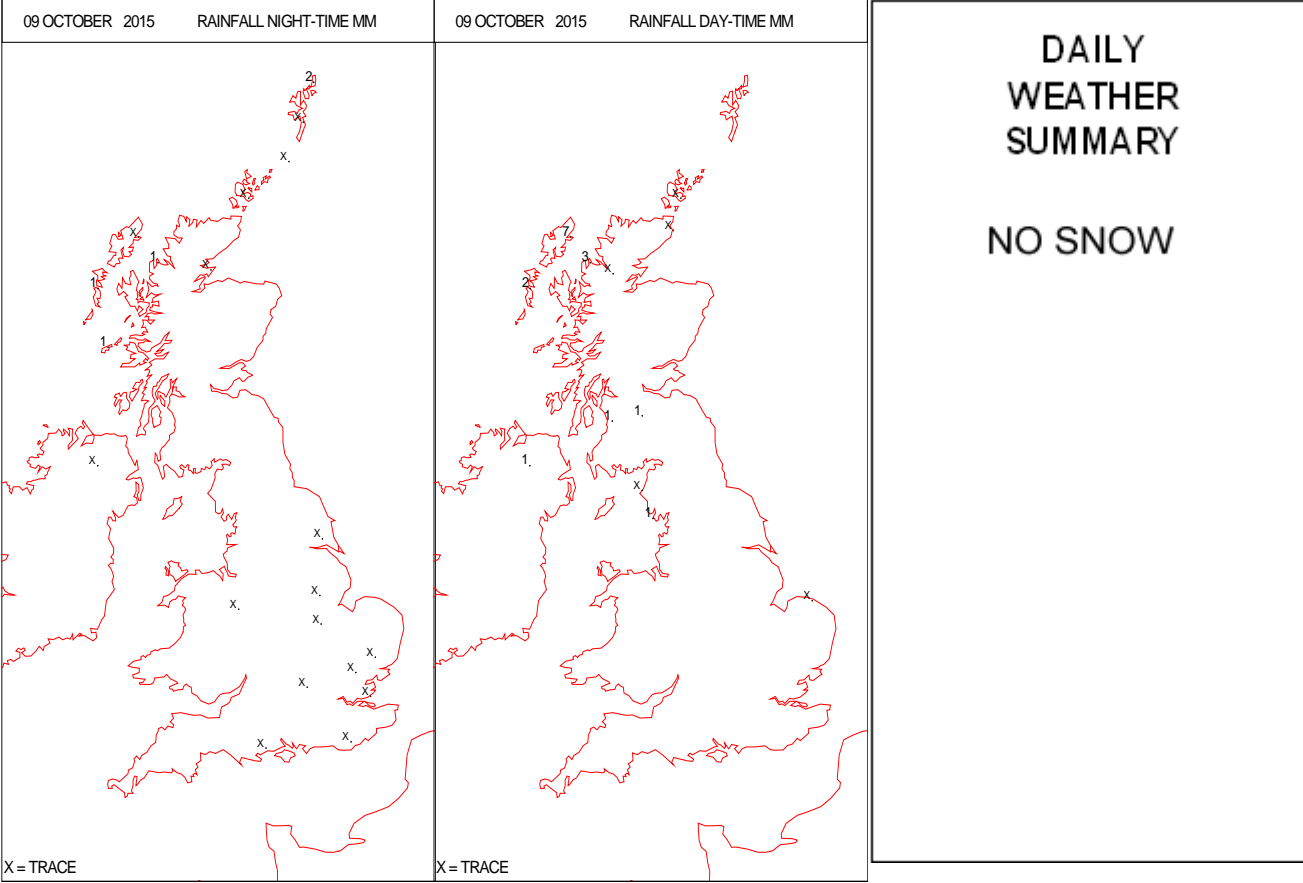
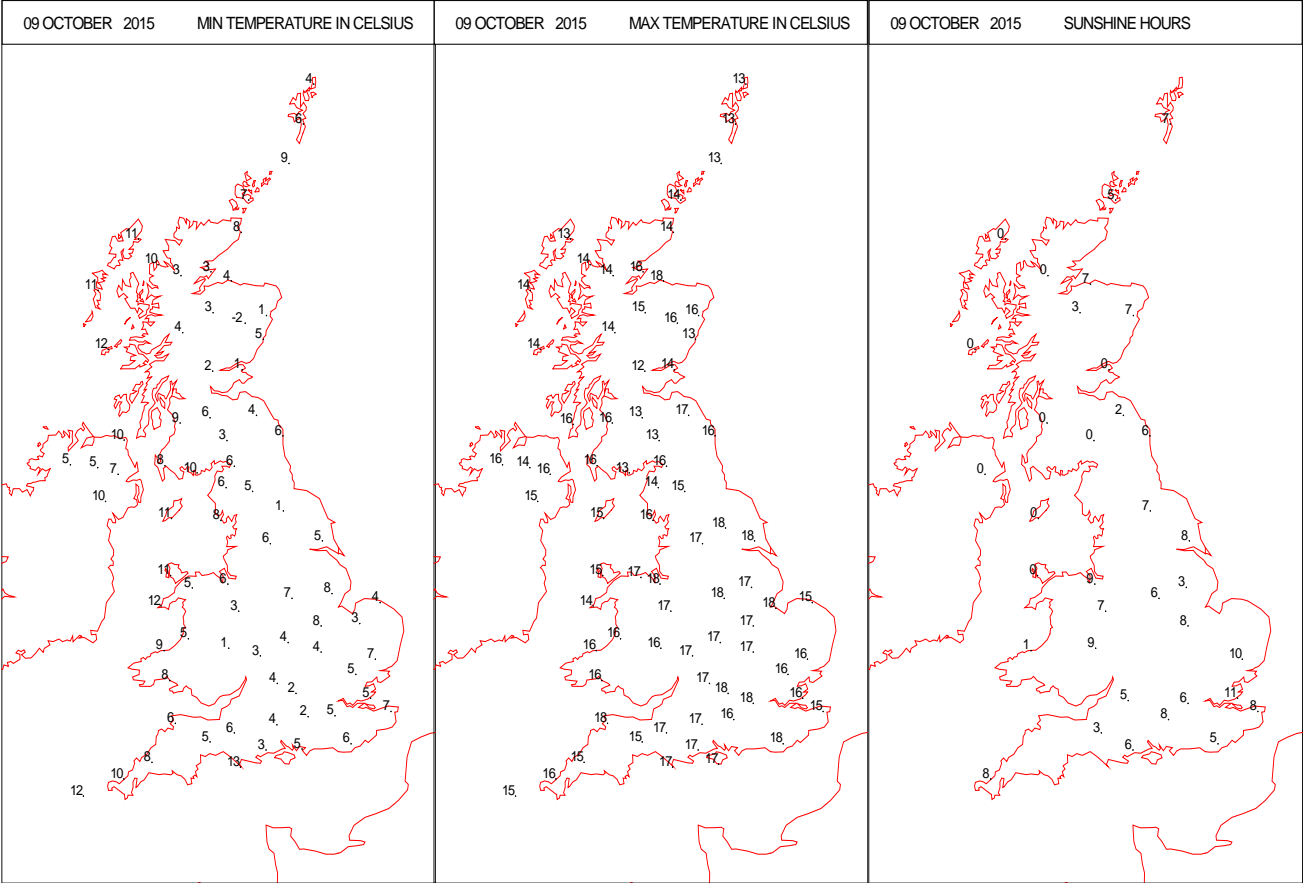
SURFACE REPORTS



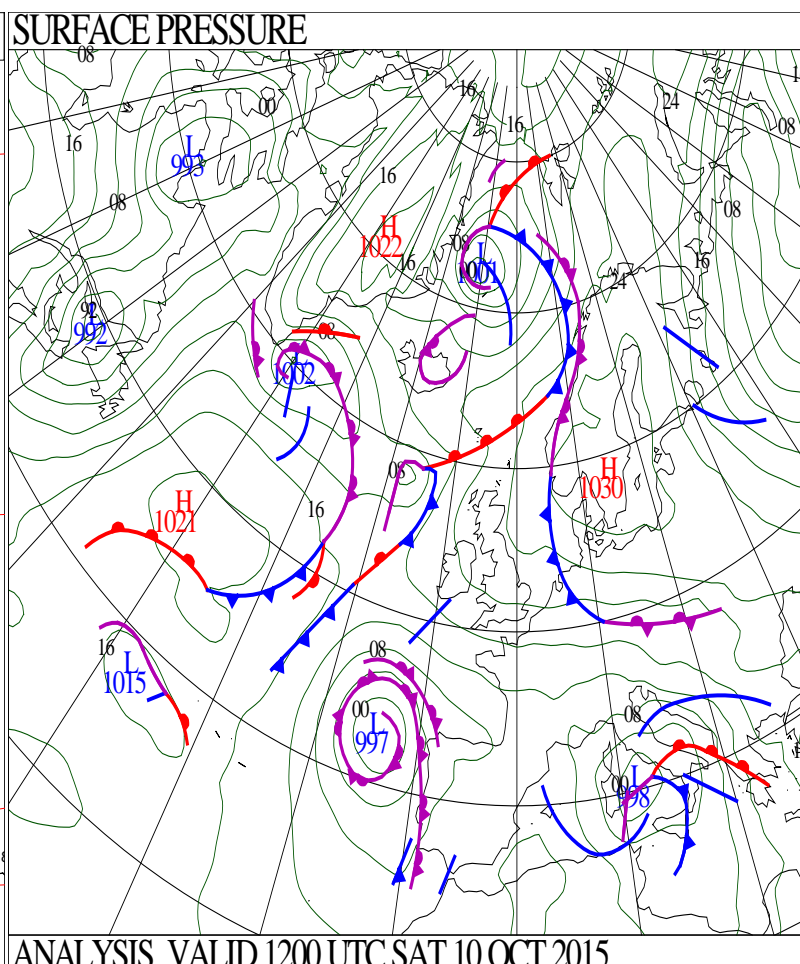
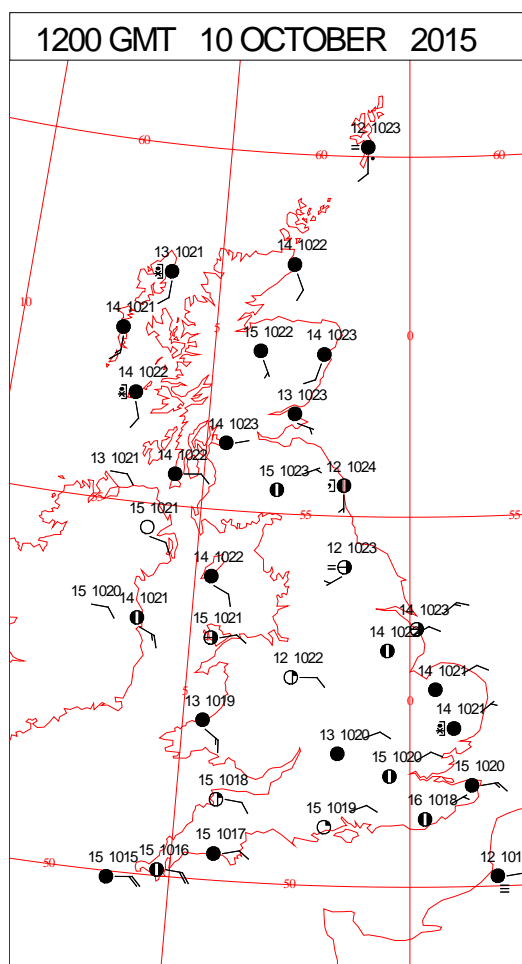
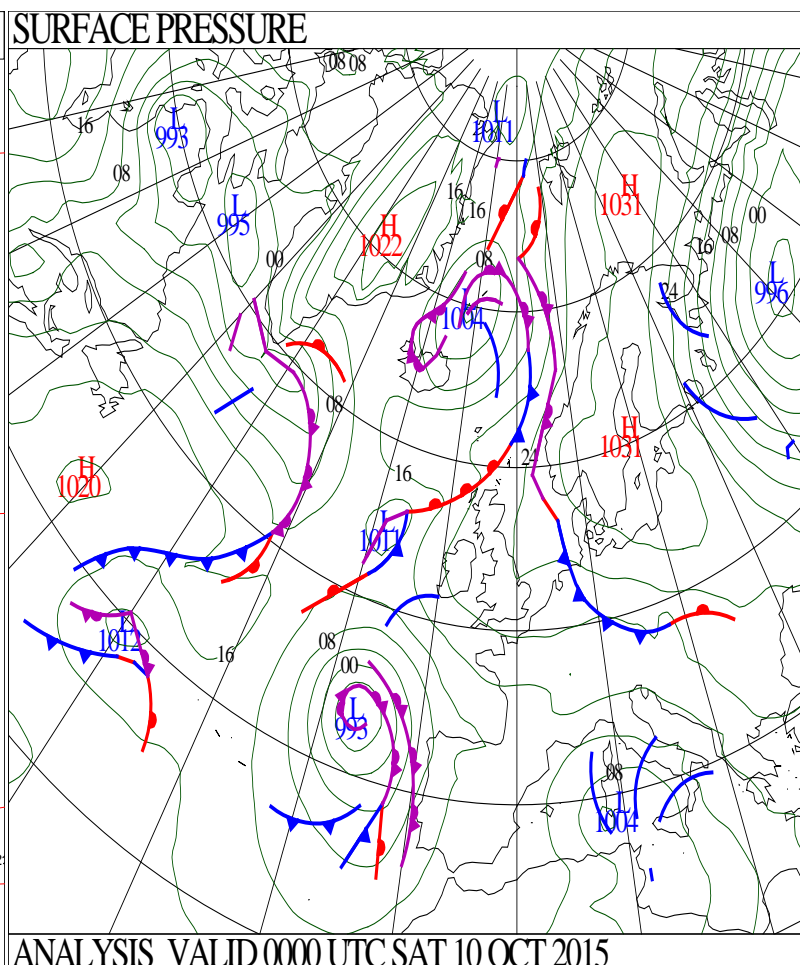
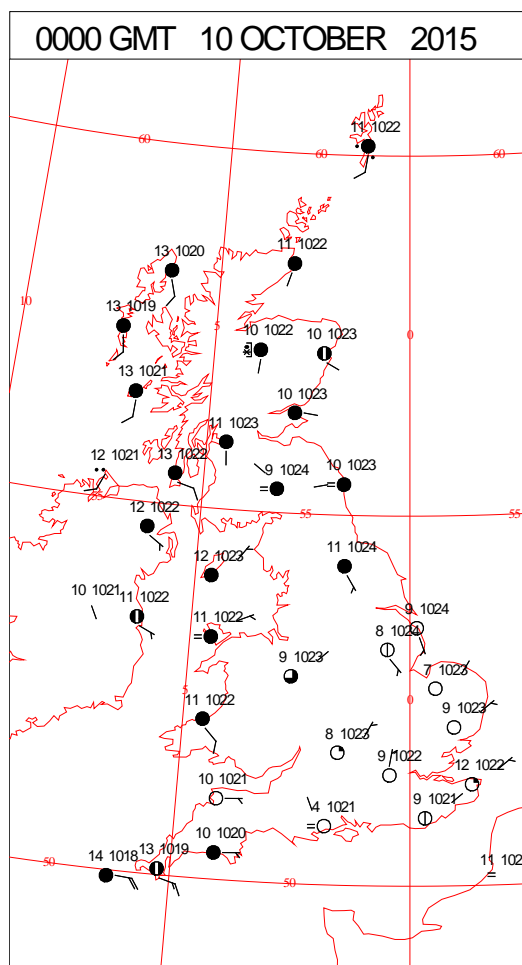
SIGNIFICANT WEATHER

0600 GMT 09 OCTOBER 2015	SIG WEATHER	1200 GMT 09 OCTOBER 2015	SIG WEATHER	<p>Summary of UK Weather for Friday 09 October 2015.</p> <p>It was rather cloudy in western Scotland and Northern Ireland, and also breezy in the far north-west, with some patchy rain at times.</p> <p>Elsewhere, apart from one or two very isolated showers it was dry and clear. Under the clear skies temperatures fell widely into single figures Celsius, and locally to around freezing in sheltered rural spots.</p> <p>With light winds, mist and fog formed extensively across central and southern England, with isolated fog patches forming further north.</p> <p>Mist and fog was slow to clear across parts of southern England, but it was otherwise a dry and bright start for most.</p> <p>Good spells of sunshine lasted across England, Wales and parts of Scotland throughout the day, although patchy cloud developed.</p> <p>Thicker cloud across western Scotland and Northern Ireland produced outbreaks of rain, these continuing to be most persistent over the Western Isles.</p> <p>Winds were mainly light, and temperatures peaked in the high teens Celsius.</p>
1800 GMT 09 OCTOBER 2015	SIG WEATHER	0000 GMT 10 OCTOBER 2015	SIG WEATHER	<p>EXTREMES</p> <p>Highest Maximum: 18.6 Hampton W Wks, Greater London 18.6 Kew Gardens, Greater London</p> <p>Lowest Maximum: 12.1 Mylnefield, Angus</p> <p>Lowest Minimum: -2.0 Aboyne No2, Aberdeenshire</p> <p>Lowest Grass Minimum: -4.5 East Bergholt, Suffolk</p> <p>Most Rain: 35.0 Alltdearg House, Isle of Skye</p> <p>Most Sun: 10.5 Shoeburyness Landwick, Essex</p>

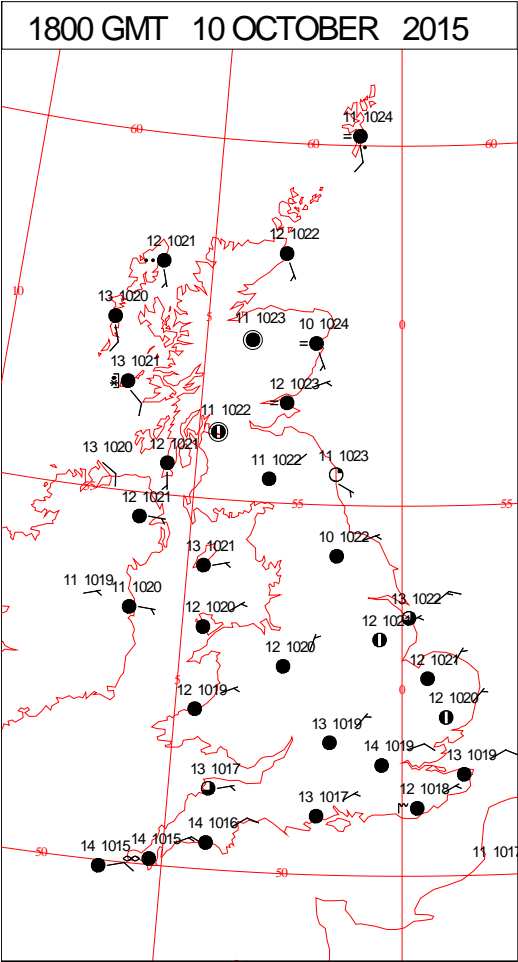
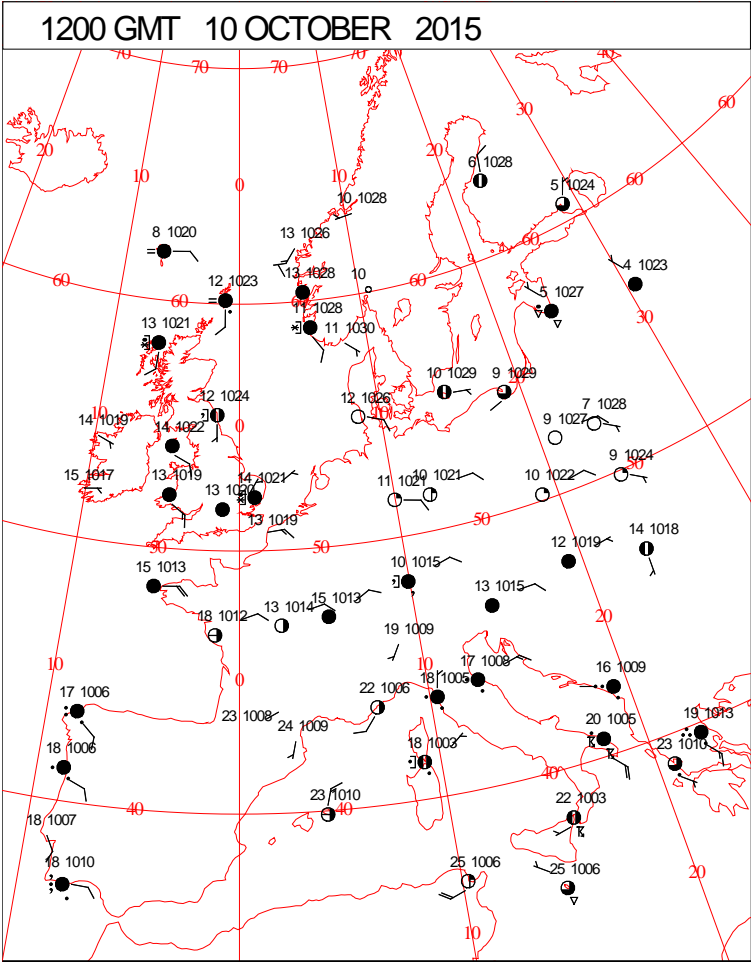
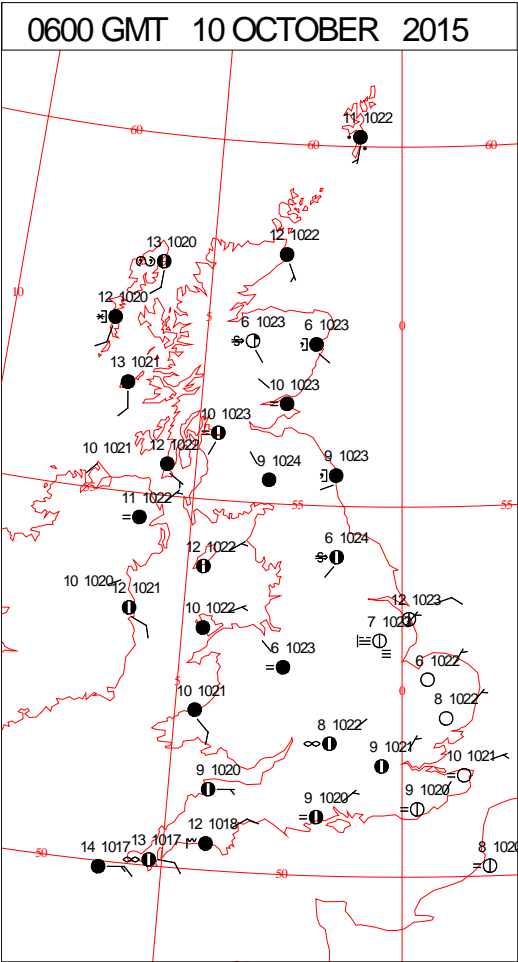
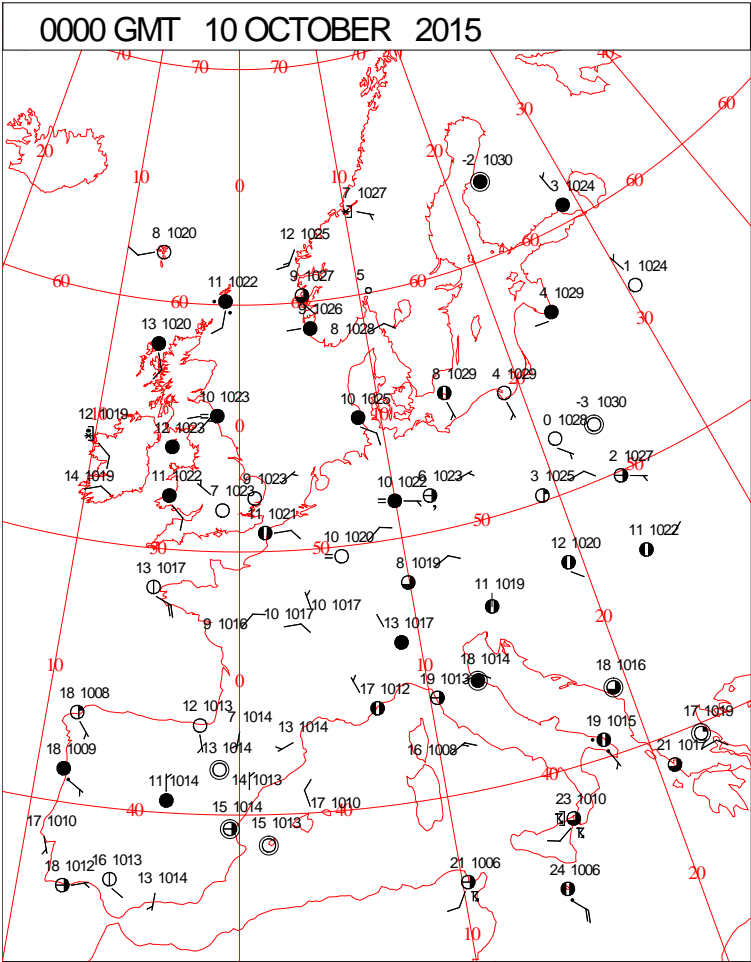
DAILY CLIMATE DATA



DAILY WEATHER SUMMARY



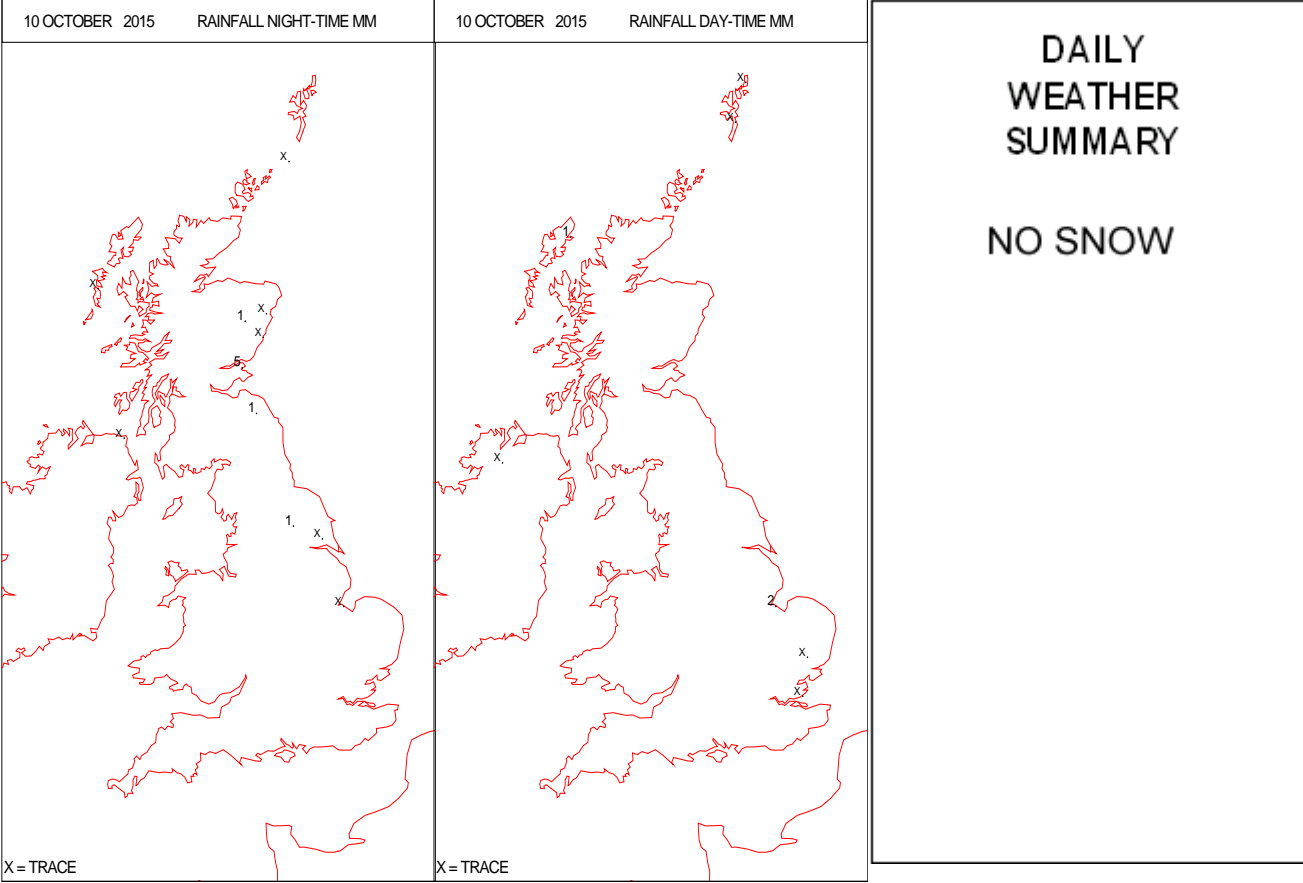
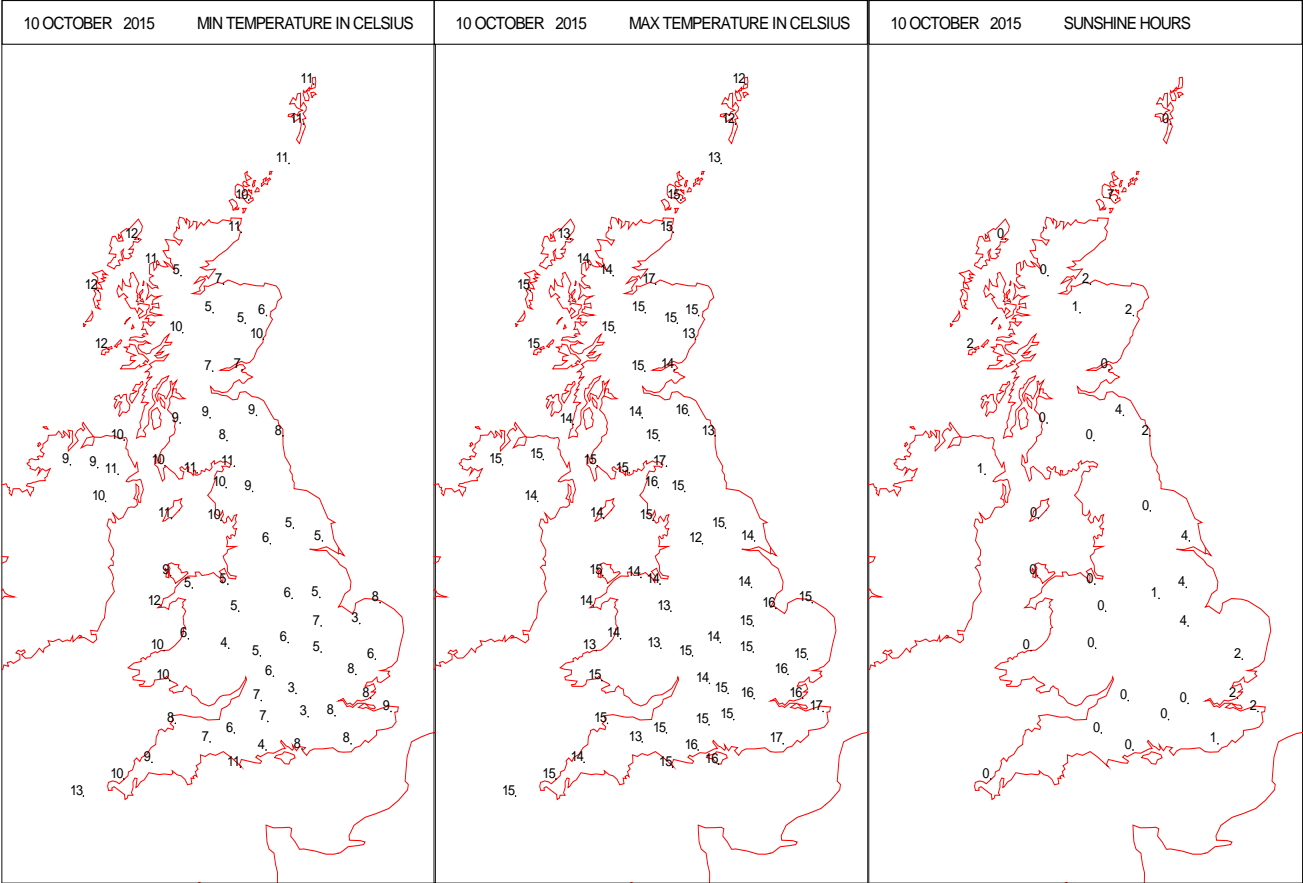
SURFACE REPORTS



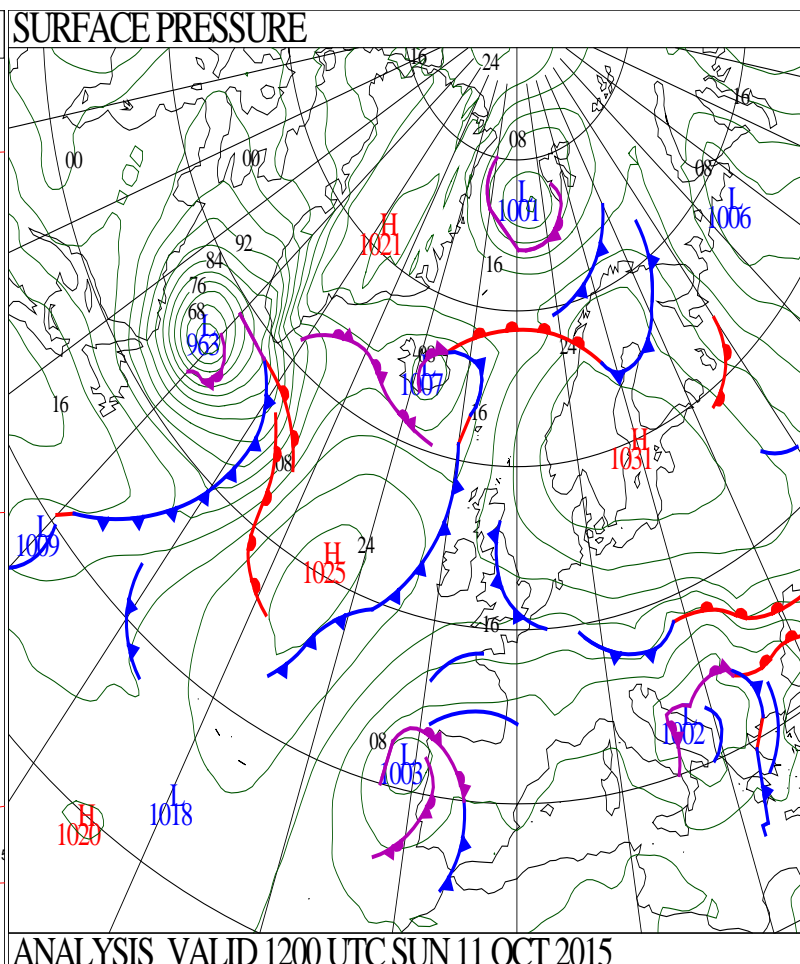
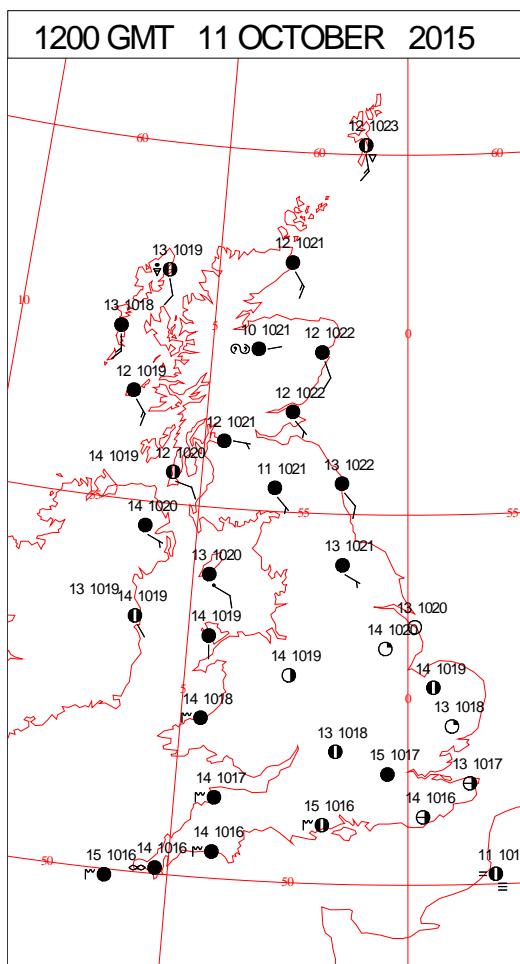
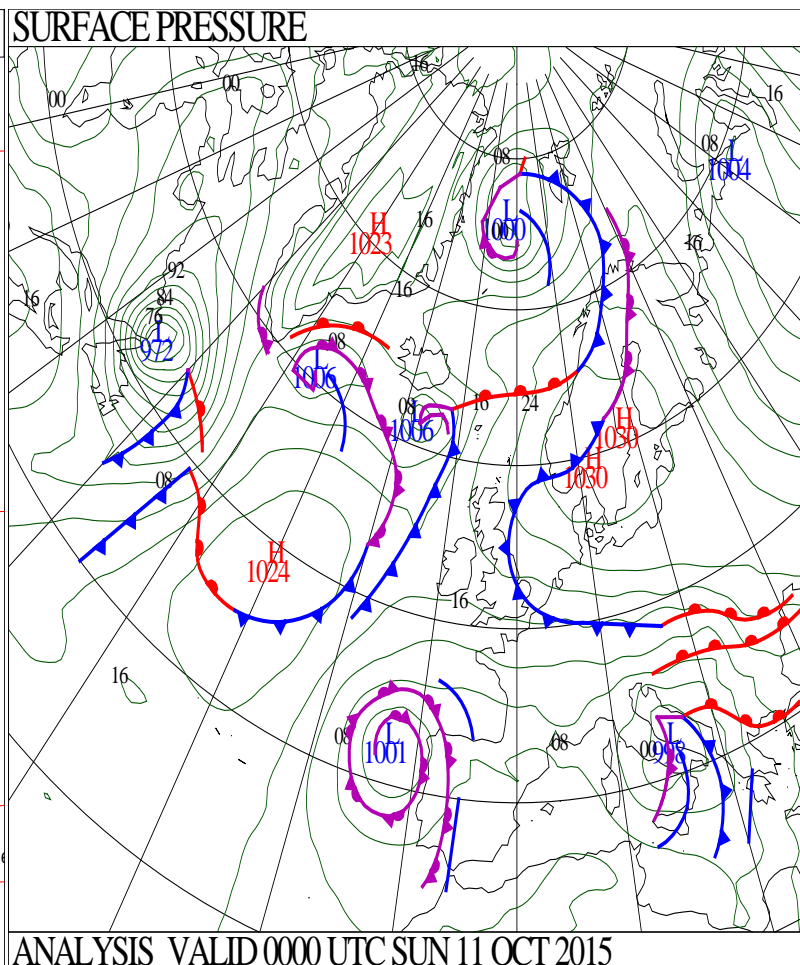
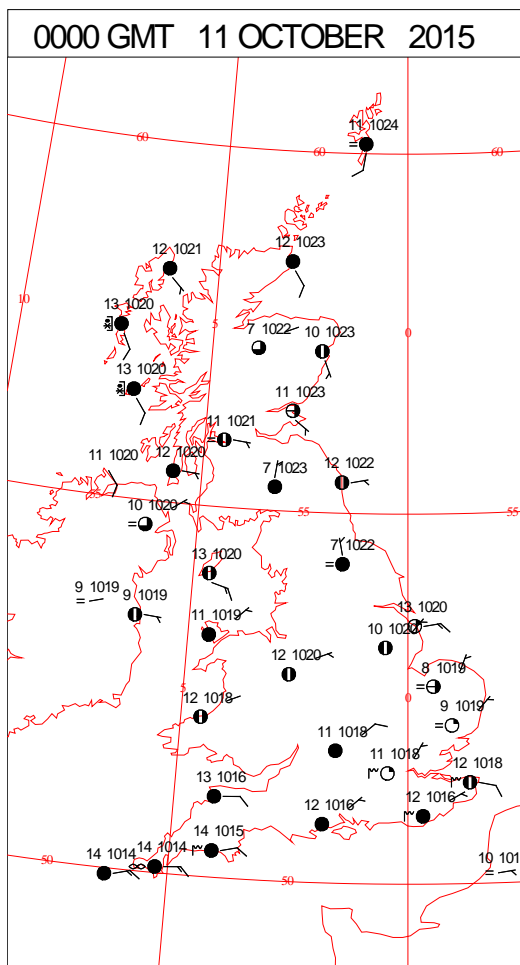
SIGNIFICANT WEATHER

0600 GMT 10 OCTOBER 2015	SIG WEATHER	1200 GMT 10 OCTOBER 2015	SIG WEATHER	<p>Summary of UK Weather for Saturday 10 October 2015.</p> <p>A band of rain persisted across western Scotland and Northern Ireland overnight, with dry but cloudy conditions in the west and south-west, and clearer skies in the east.</p> <p>Under the clearer skies a few areas of mist and fog developed, but this was much less widespread than the previous night. Temperatures widely fell to single figures Celsius.</p> <p>Early mist and fog lifted to low cloud, which then gradually thinned to give bright or sunny spells for many.</p> <p>Meanwhile, medium to high level cloud gave a generally cloudy day across parts of Wales and the West Country, with occasional brighter spells.</p> <p>Thicker cloud towards the north-west of the U.K. gave some showery rain at times, particularly across the Highlands and the Western Isles.</p> <p>There was a much cooler and fresher feel to the day compared to many of the previous days, as a cool easterly breeze developed.</p>
1800 GMT 10 OCTOBER 2015	SIG WEATHER	0000 GMT 11 OCTOBER 2015	SIG WEATHER	<p>EXTREMES</p> <p>Highest Maximum: 17.7 Portpatrick, Craigenlee Croft, Wigtonshire</p> <p>Lowest Maximum: 11.7 Lerwick, Shetland</p> <p>Lowest Minimum: 0.6 Santon Downham, Suffolk</p> <p>Lowest Grass Minimum: -3.5 Mickleham, Surrey</p> <p>Most Rain: 6.3 Lingwood, Strumpshaw Hill, Norfolk</p> <p>Most Sun: 7.0 Kirkwall, Orkney</p>

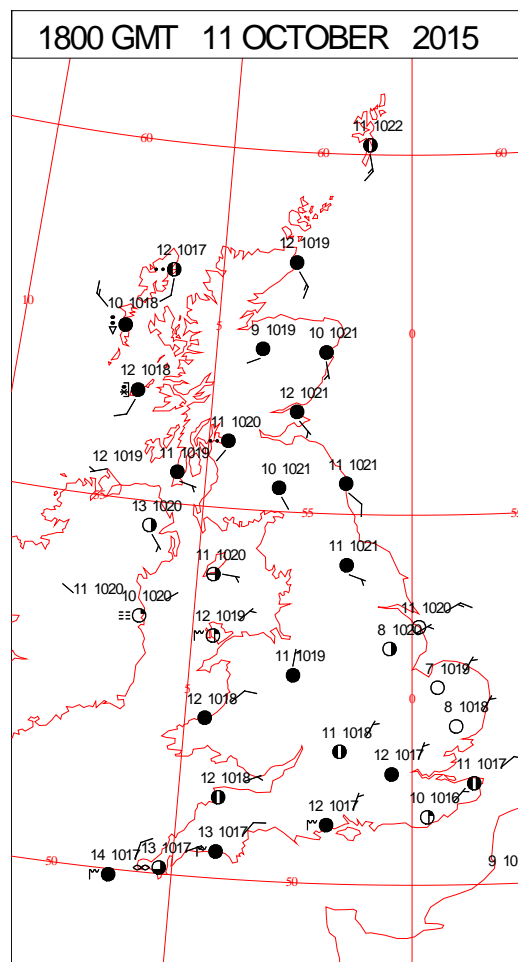
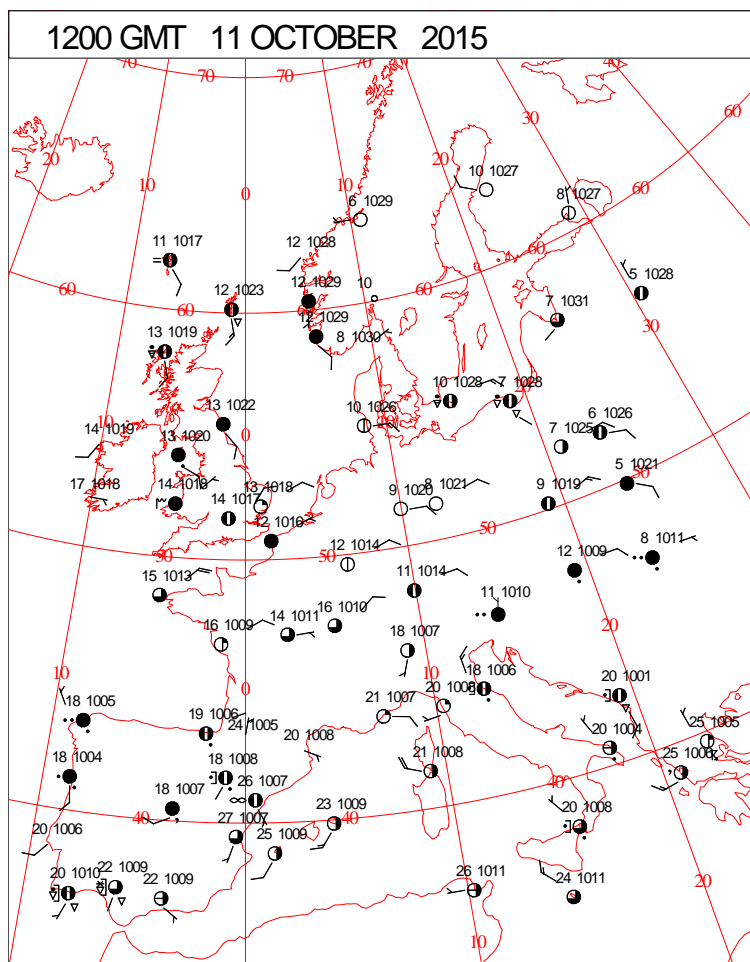
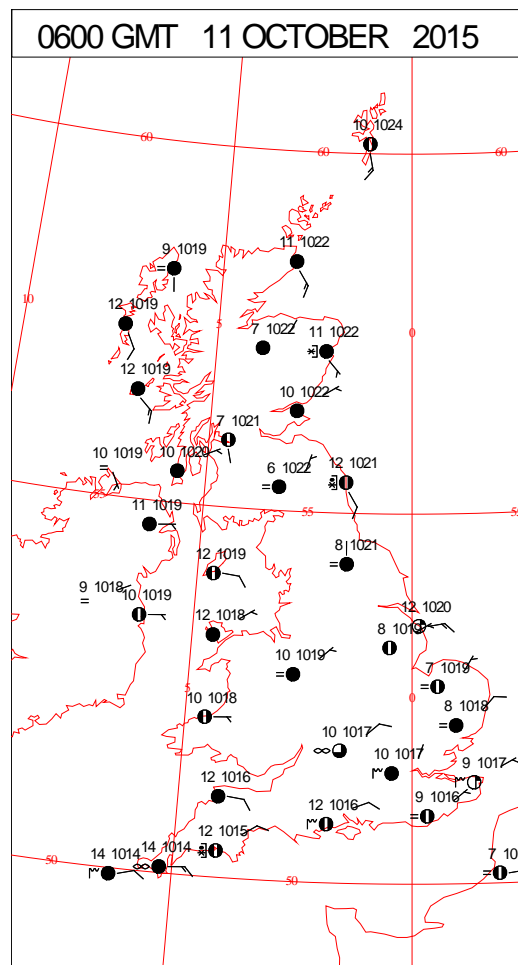
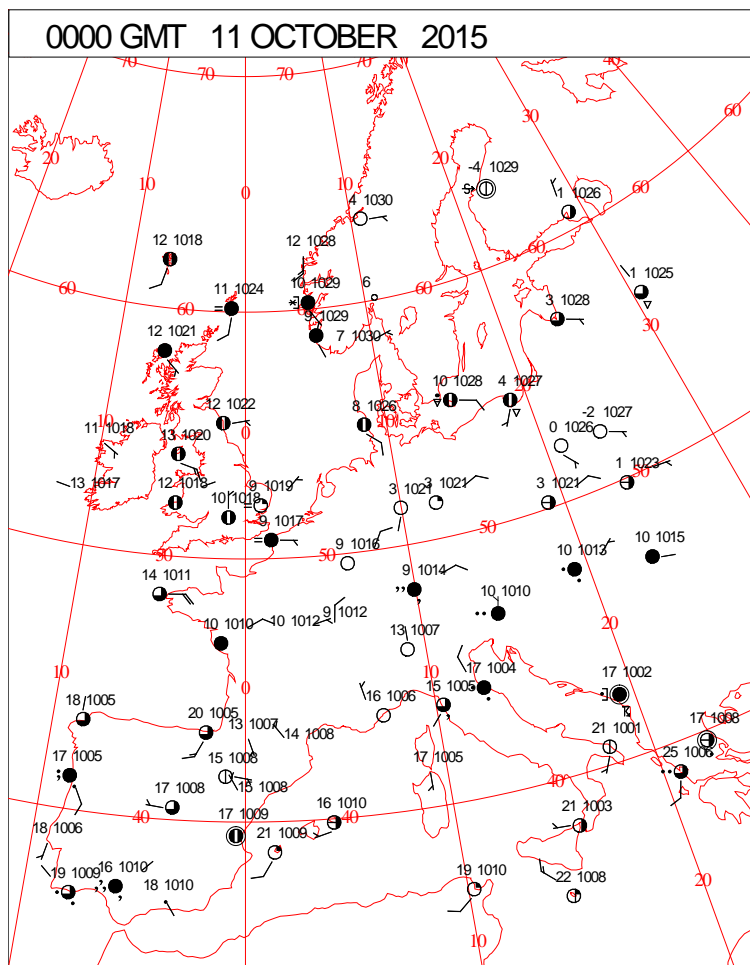
DAILY CLIMATE DATA



DAILY WEATHER SUMMARY



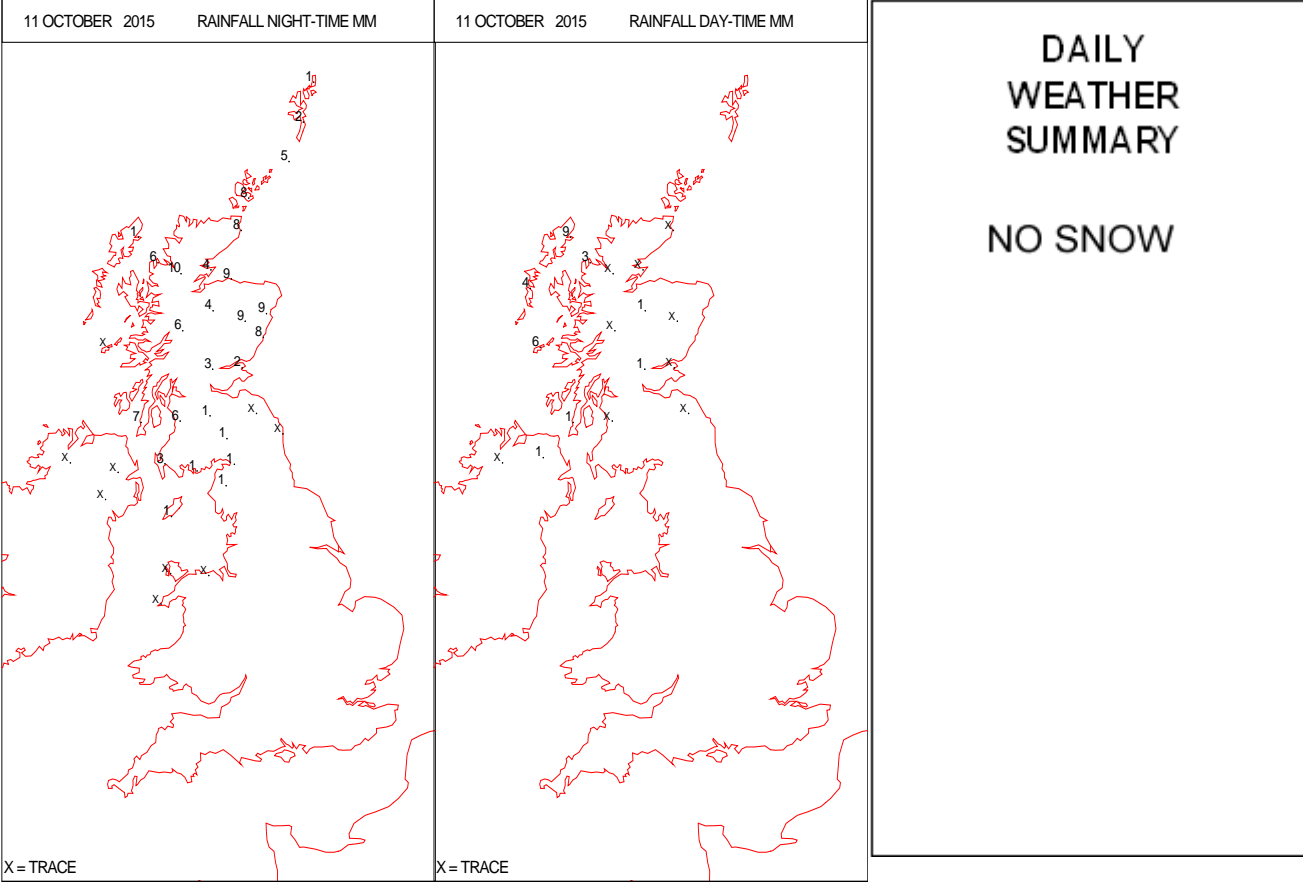
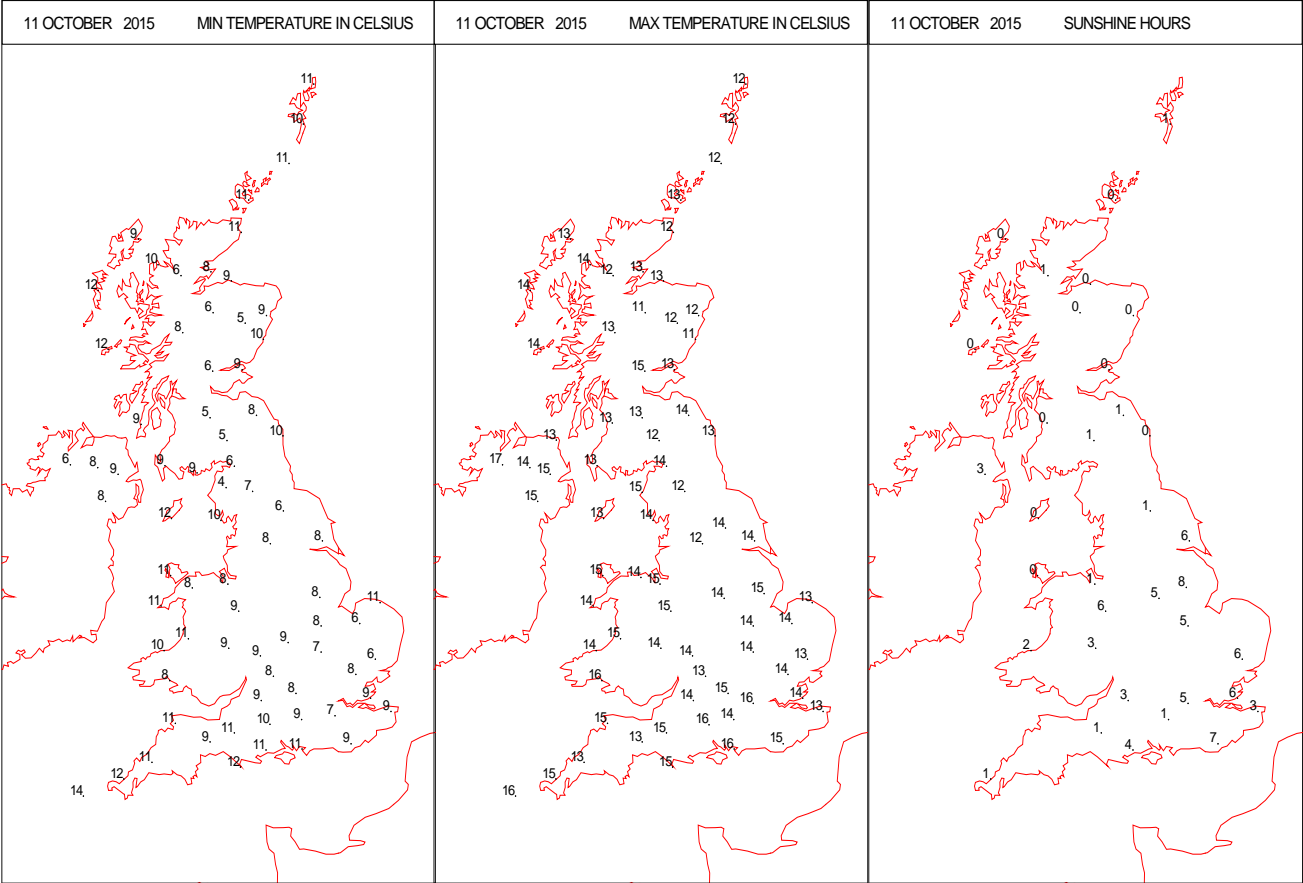
SURFACE REPORTS



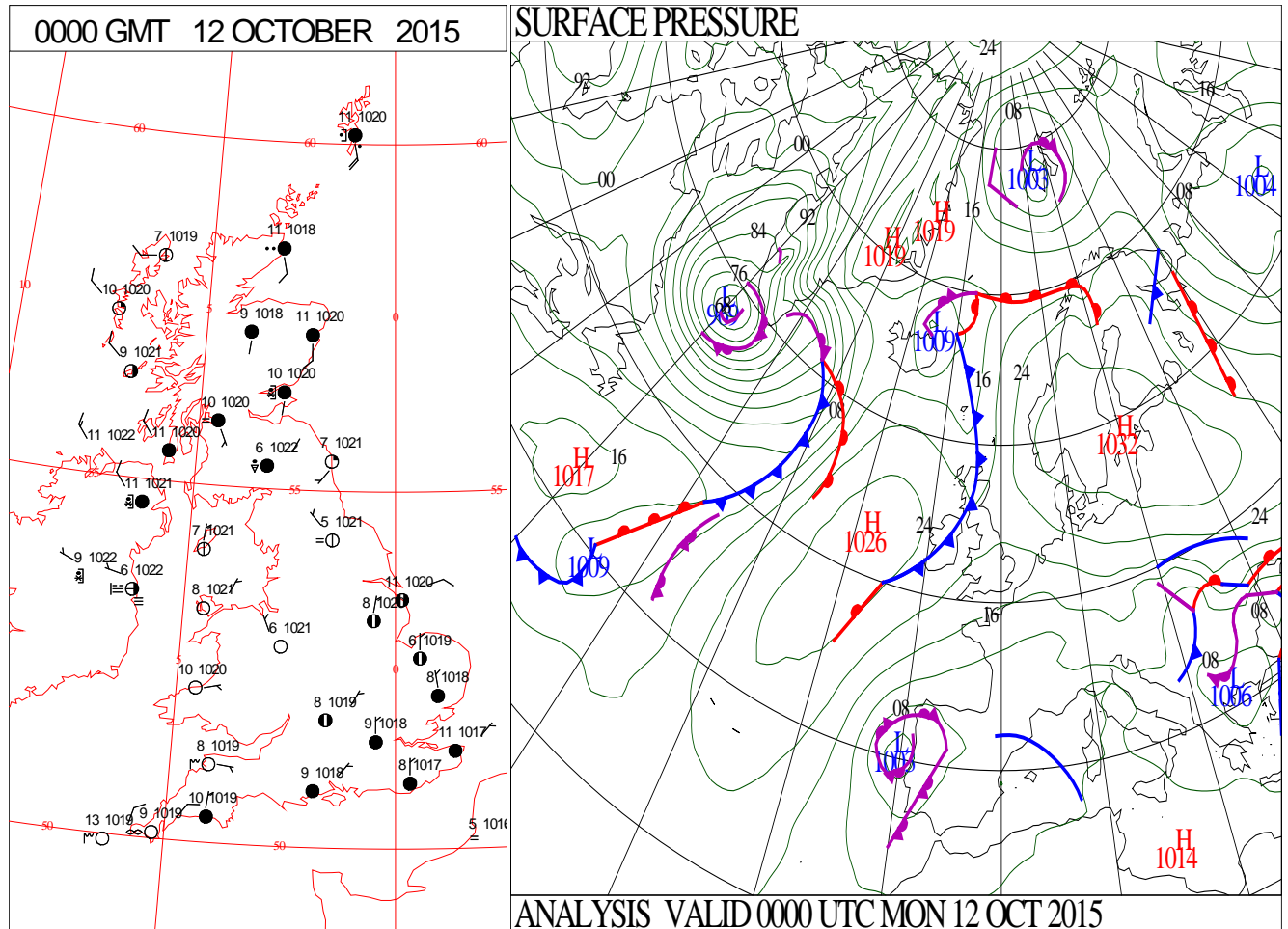
SIGNIFICANT WEATHER

0600 GMT 11 OCTOBER 2015	SIG WEATHER	1200 GMT 11 OCTOBER 2015	SIG WEATHER	<p>Summary of UK Weather for Sunday 11 October 2015.</p> <p>Many parts of England and Wales were covered by high layer cloud overnight, although a layer of stratus cloud developed over some central and southern parts.</p> <p>Scotland and Northern Ireland continued to see the influence of the nearby front, with thicker cloud and with further outbreaks of rain in north-west Scotland.</p> <p>A weak cold front moved westwards from the North Sea, giving some patchy moderate rain over north-east England and eastern Scotland. As it cleared, some mist formed through the Vale of York.</p> <p>It was then a generally dry day across the U.K., although rather cloudy at times. Despite this, most places still saw some sunny spells, the best of these were in the south and south-east.</p> <p>It was cloudier in the far north-west, with some patchy outbreaks of rain affecting the west coast of Scotland through the afternoon.</p> <p>Temperatures were close to, or just above average.</p> <p>Overnight, rain pushed eastwards across Scotland and Northern Ireland, heavy at times. Clearer, colder air followed from the west.</p> <p>Temperatures fell quickly under clear skies across England and Wales.</p>
1800 GMT 11 OCTOBER 2015	SIG WEATHER	0000 GMT 12 OCTOBER 2015	SIG WEATHER	
				<p>EXTREMES</p> <p>Highest Maximum: 17.7 Portpatrick Craiglee Croft, Wigtownshire</p> <p>Lowest Maximum: 11.2 Inverbervie No2, Kincardineshire</p> <p>Lowest Minimum: 2.9 Newton Rigg, Cumbria</p> <p>Lowest Grass Minimum: -1.9 Mickleham, Surrey</p> <p>Most Rain: 16.4 Rathen, Quarryhead Farm, Aberdeenshire</p> <p>Most Sun: 8.4 Hastings, East Sussex</p>

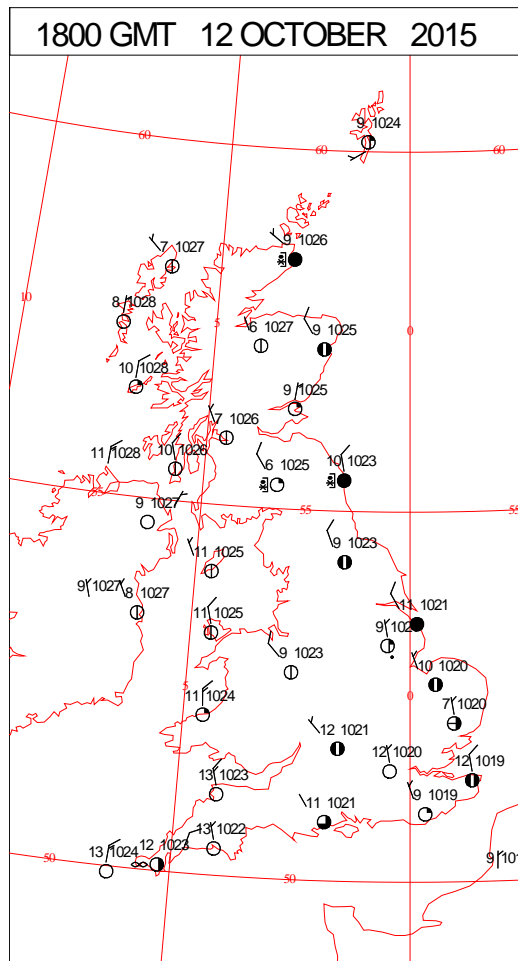
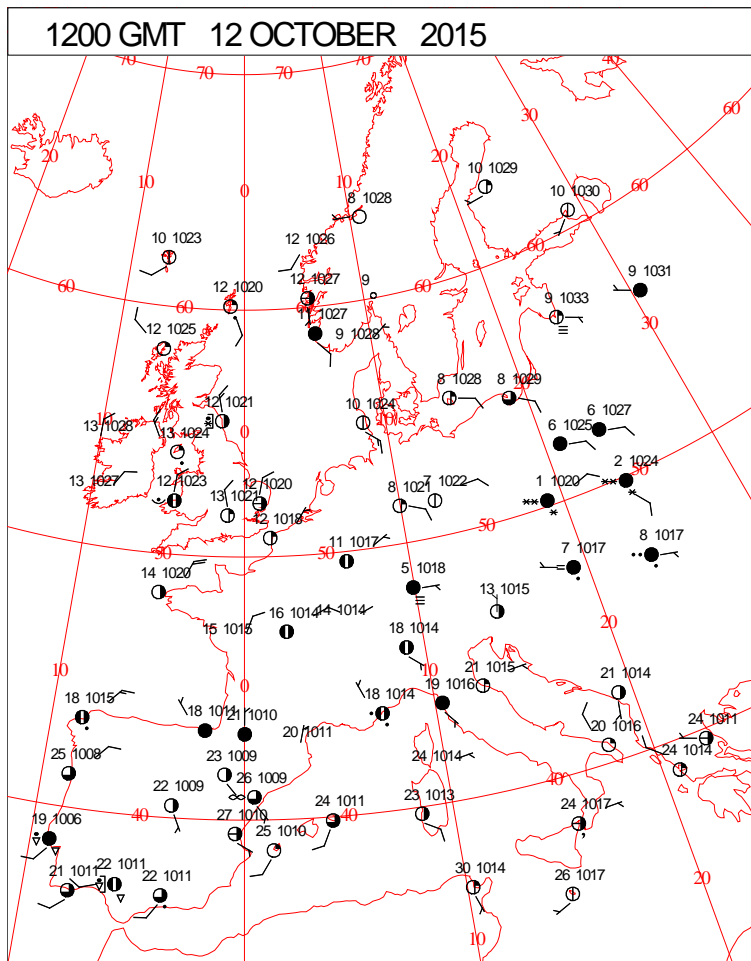
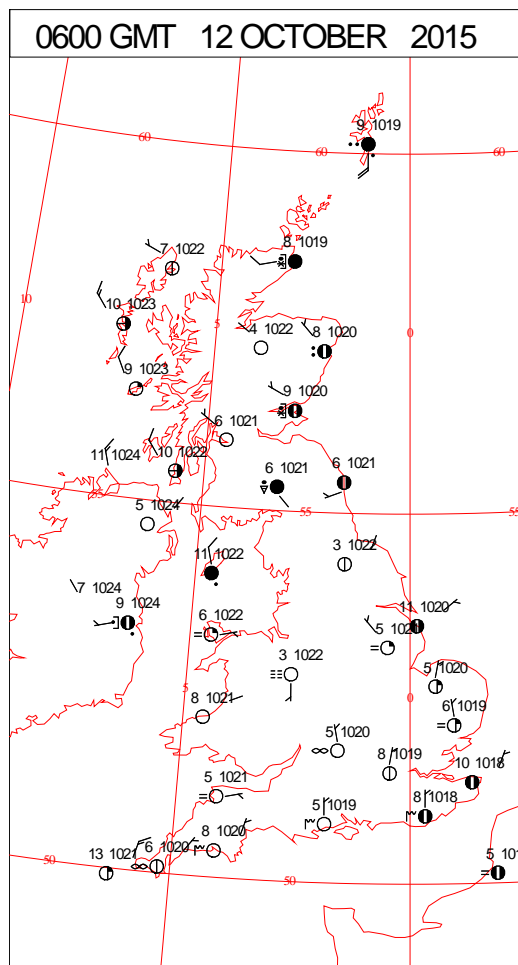
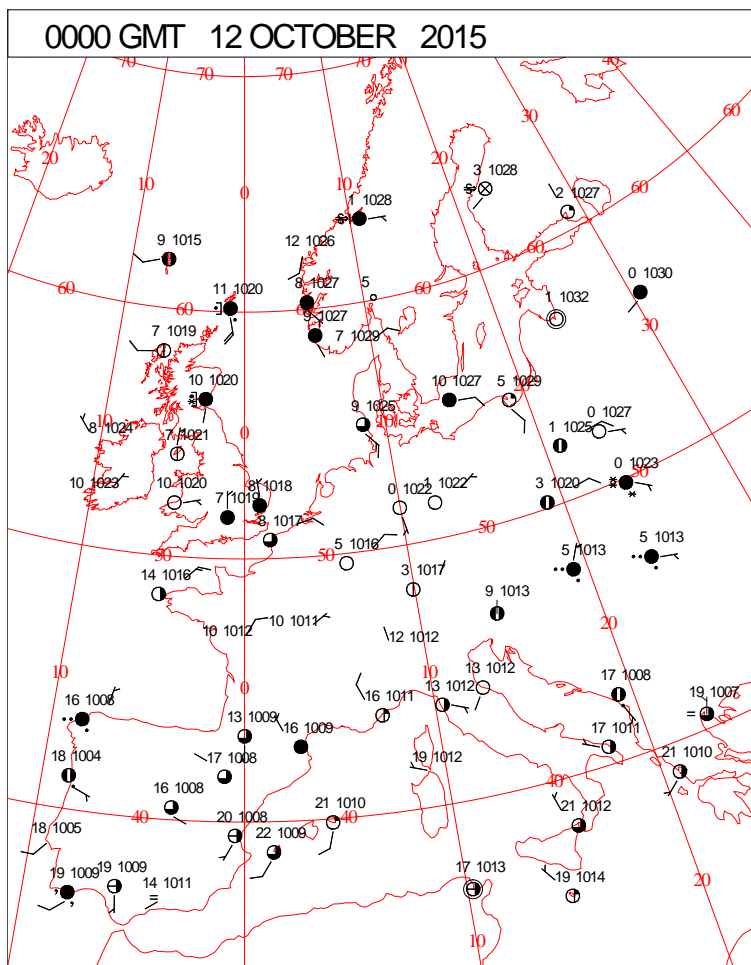
DAILY CLIMATE DATA



DAILY WEATHER SUMMARY



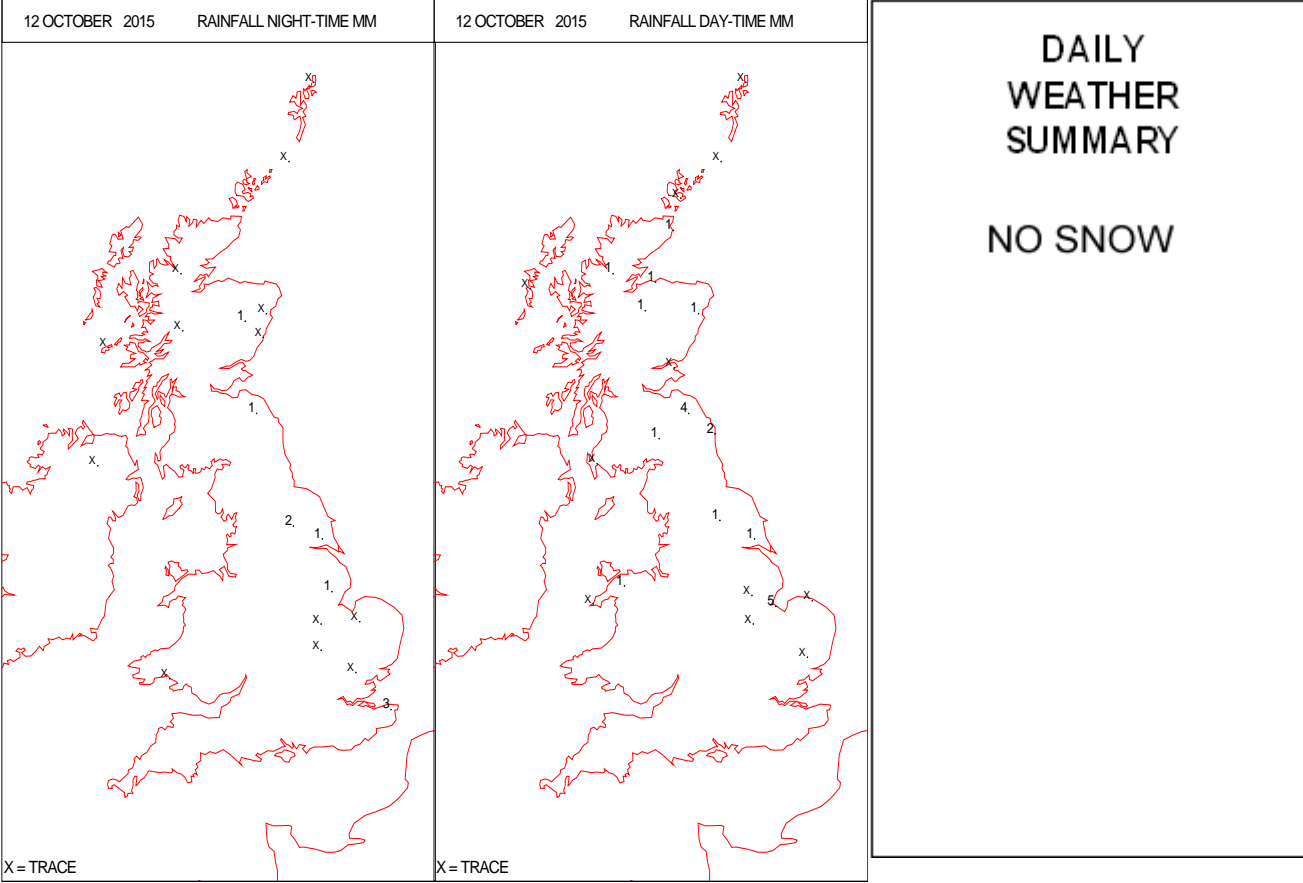
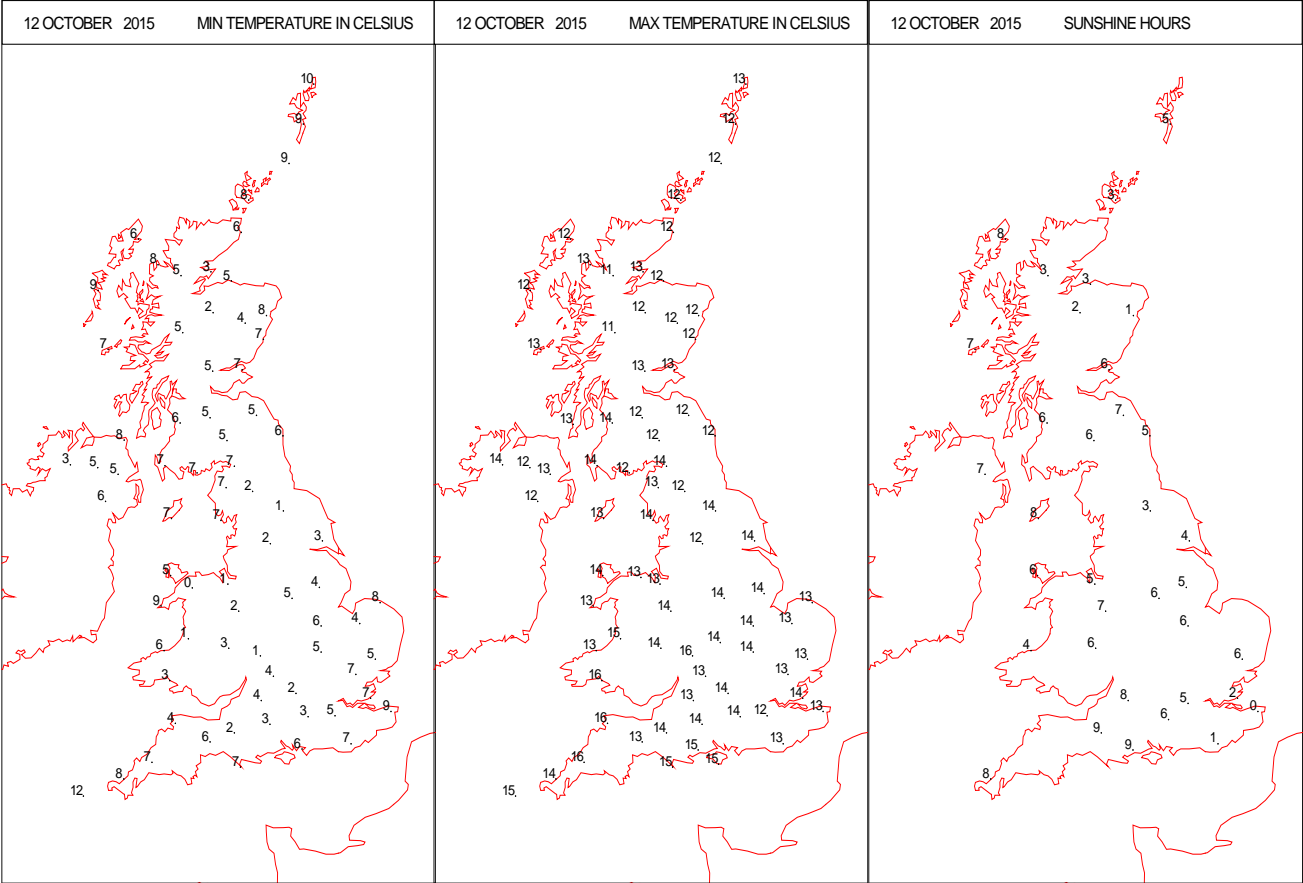
SURFACE REPORTS



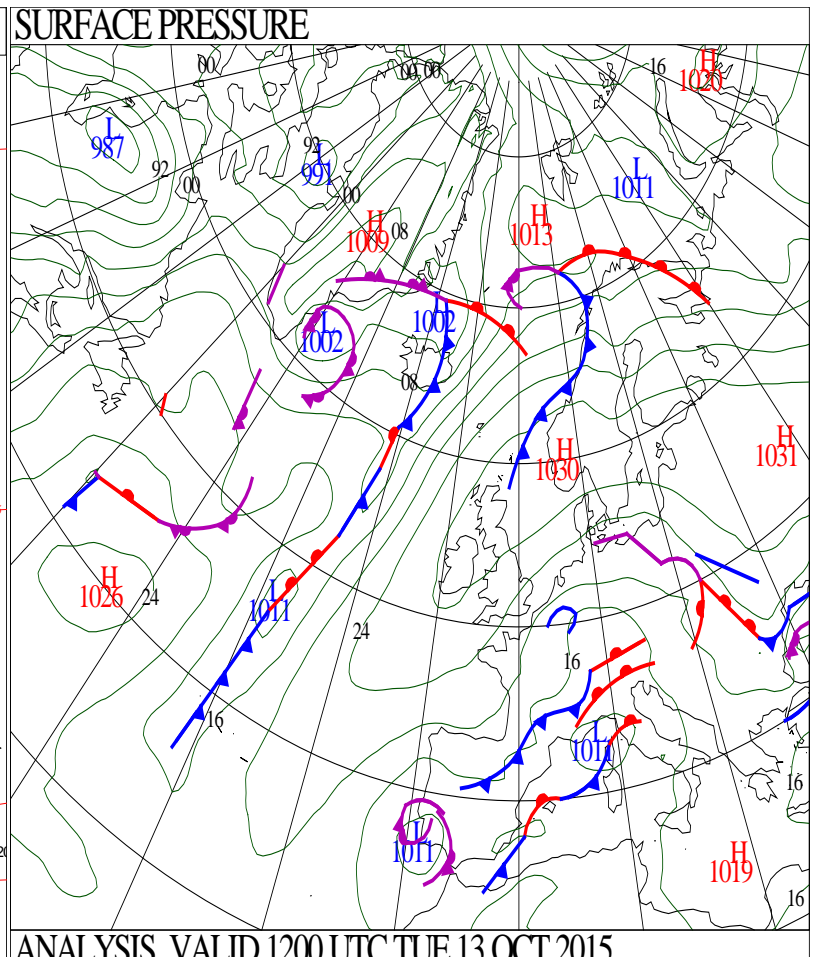
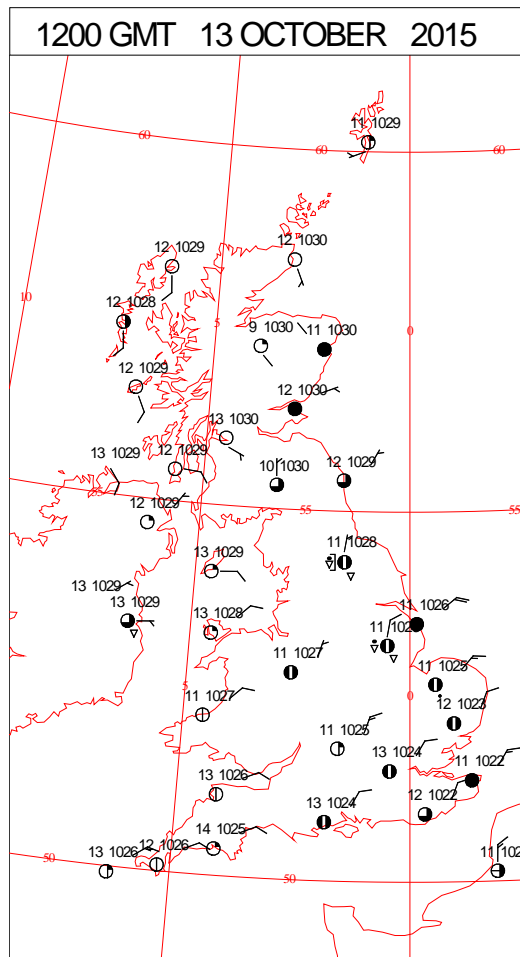
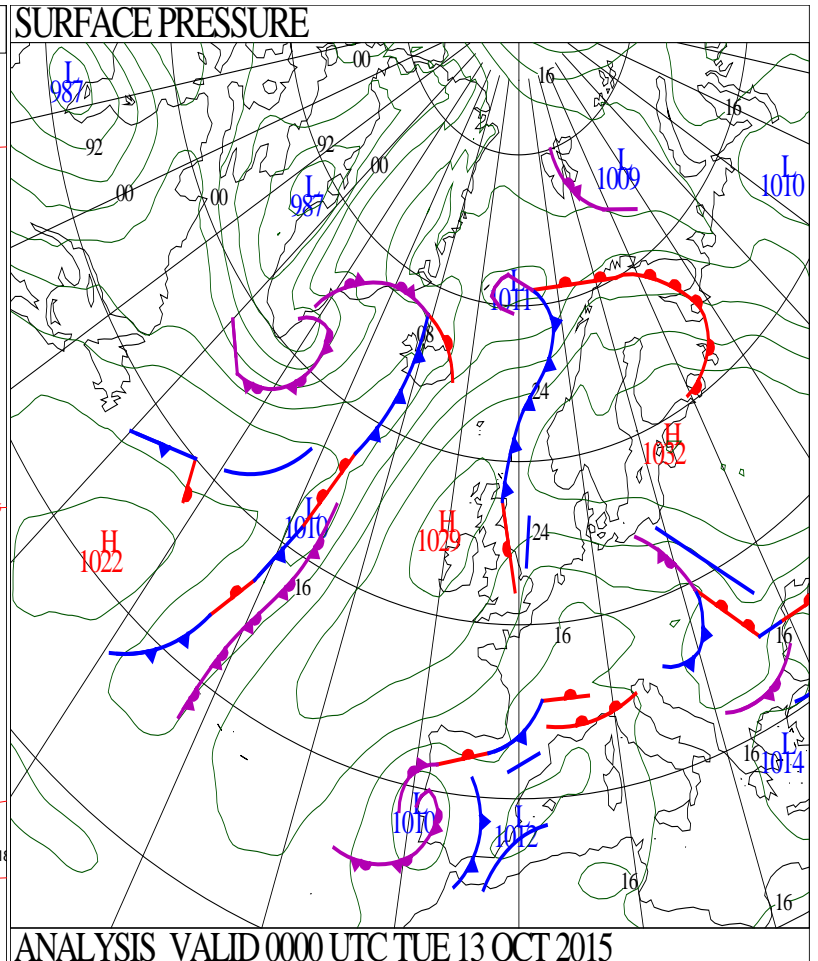
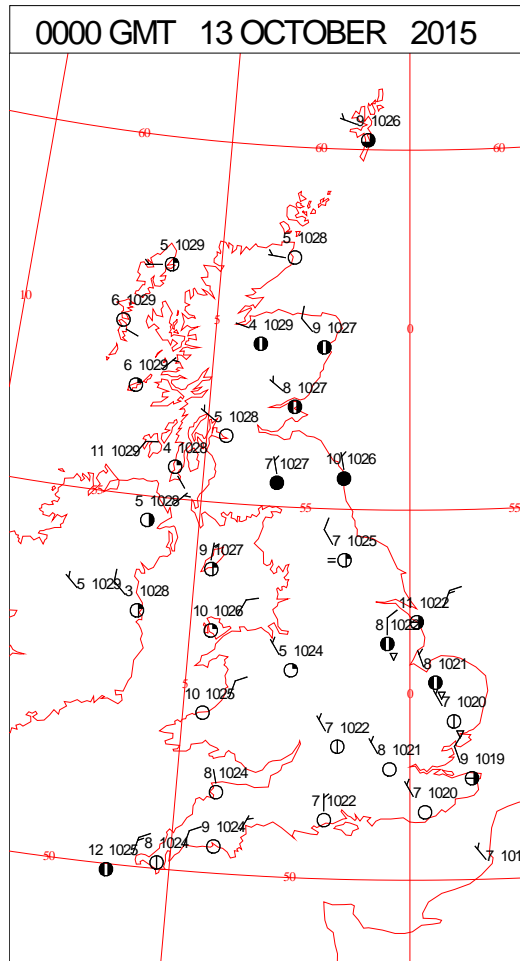
SIGNIFICANT WEATHER

0600 GMT 12 OCTOBER 2015	SIG WEATHER	1200 GMT 12 OCTOBER 2015	SIG WEATHER	<p>Summary of UK Weather for Monday 12 October 2015.</p> <p>A band of cloud and outbreaks of rain, associated with a cold front, moved eastwards across much of Scotland, with some locally heavy downpours, particularly across the Grampians. The cold front extended into northern England and Northern Ireland, but it weakened in the process, giving a few spots of rain across these parts. Clearer skies followed to the north-west, with some scattered showers.</p> <p>Elsewhere, much of England and Wales stayed dry with clear skies overnight, leading to patchy fog and frost in places.</p> <p>The weakening cold front continued to progress south-eastwards across England and eastern Wales, to lie from Bristol to The Wash by evening. The rain fragmented through the day, such that there were only some scattered showers affecting the eastern coasts of England and Scotland through the latter part of the afternoon.</p> <p>Elsewhere, it was a dry day with plenty of sunny spells, the best of which were in the south and south-west.</p> <p>Temperatures were near or just below average.</p>
1800 GMT 12 OCTOBER 2015	SIG WEATHER	0000 GMT 13 OCTOBER 2015	SIG WEATHER	<p>EXTREMES</p> <p>Highest Maximum: 19.0 Tregarth, Gwynedd</p> <p>Lowest Maximum: 10.5 Cromdale, Nairnshire</p> <p>Lowest Minimum: -1.4 East Bergholt, Suffolk</p> <p>Lowest Grass Minimum: -4.7 Cardiff Bute Park, South Glamorgan</p> <p>Most Rain: 20.0 Abbey St. Bathans, East Lothian</p> <p>Most Sun: 9.7 Bude, Cornwall</p>

DAILY CLIMATE DATA

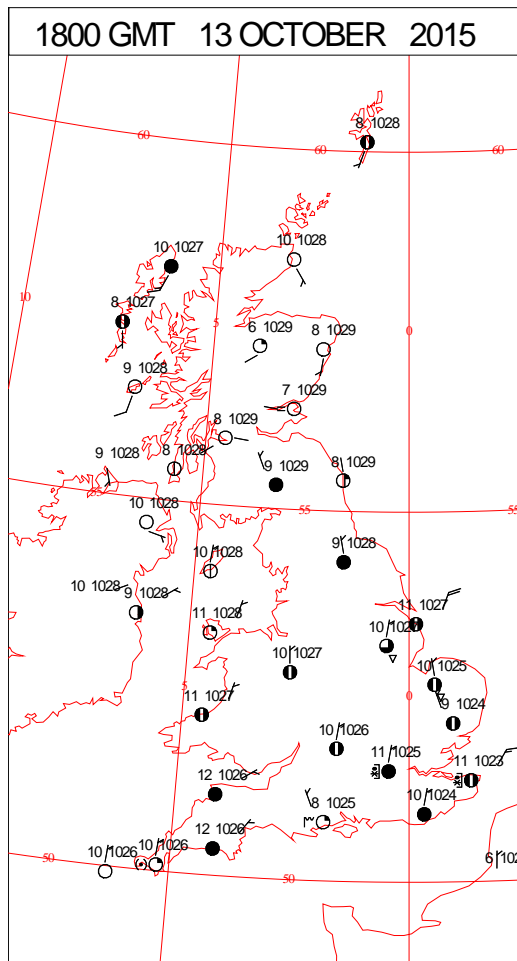
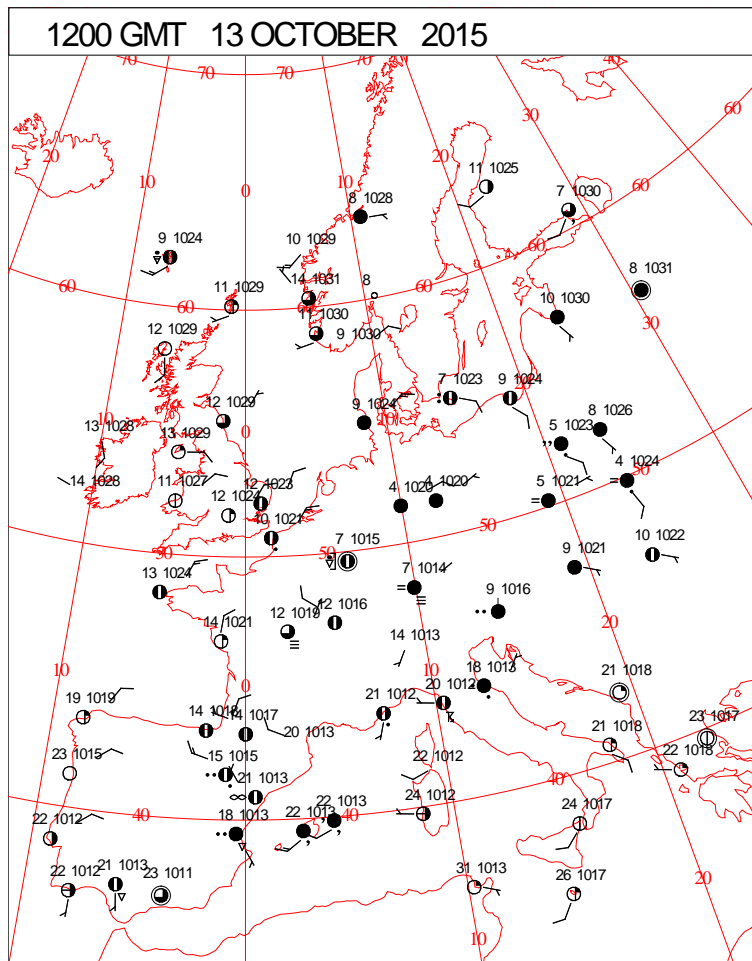
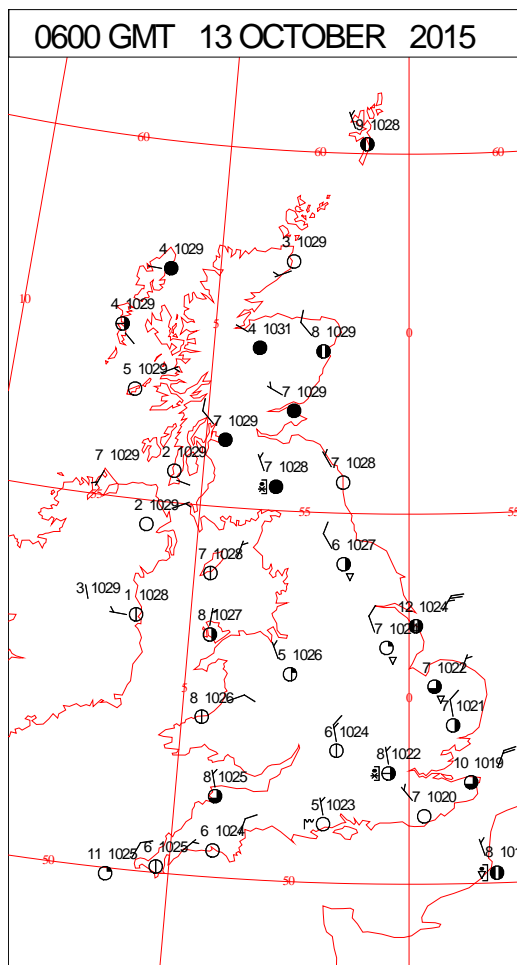
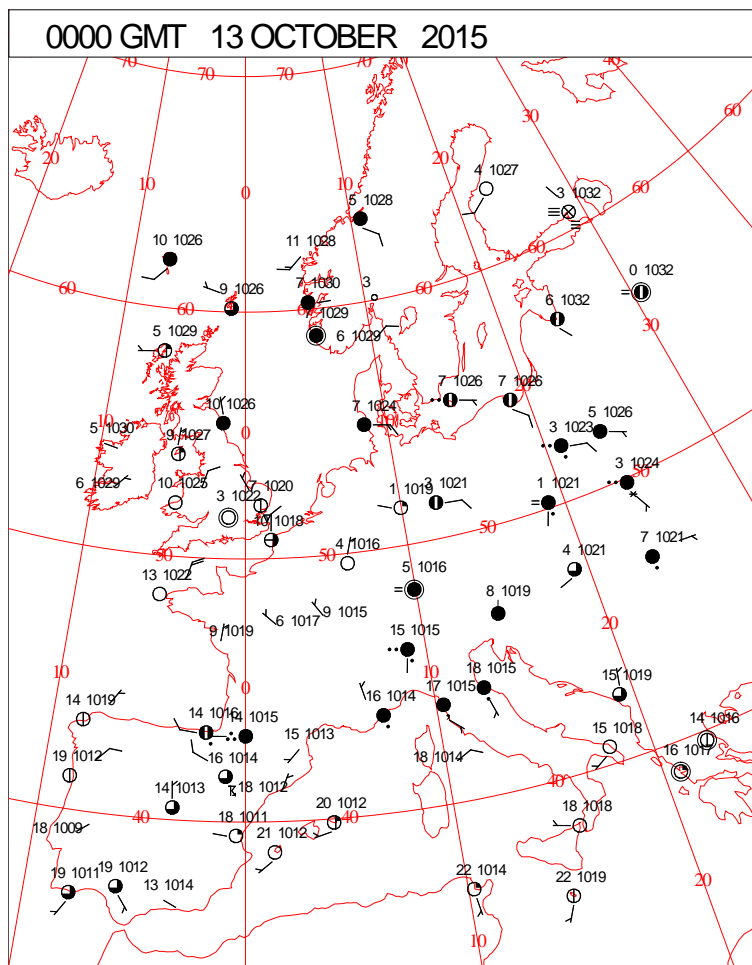


DAILY WEATHER SUMMARY



Tuesday 13 October 2015

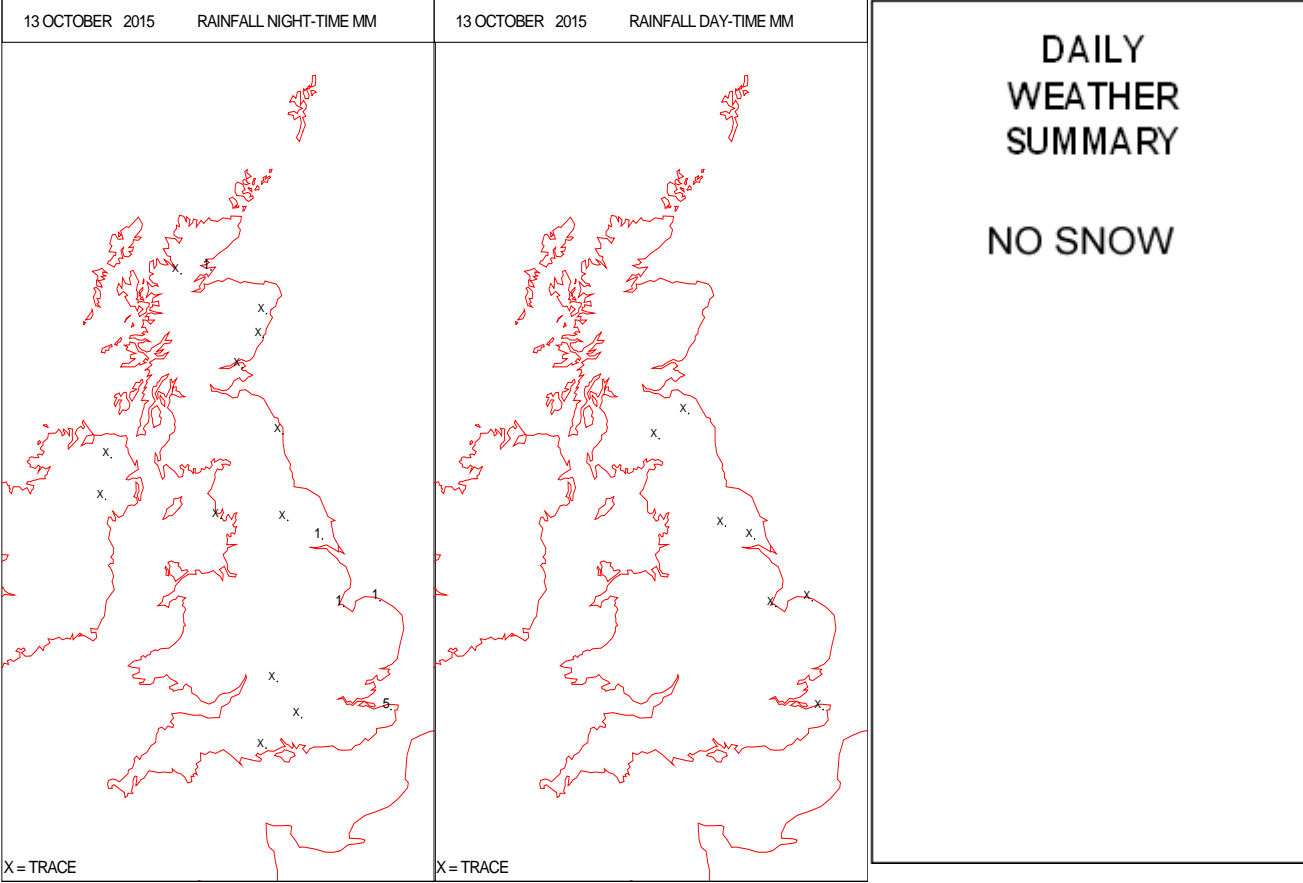
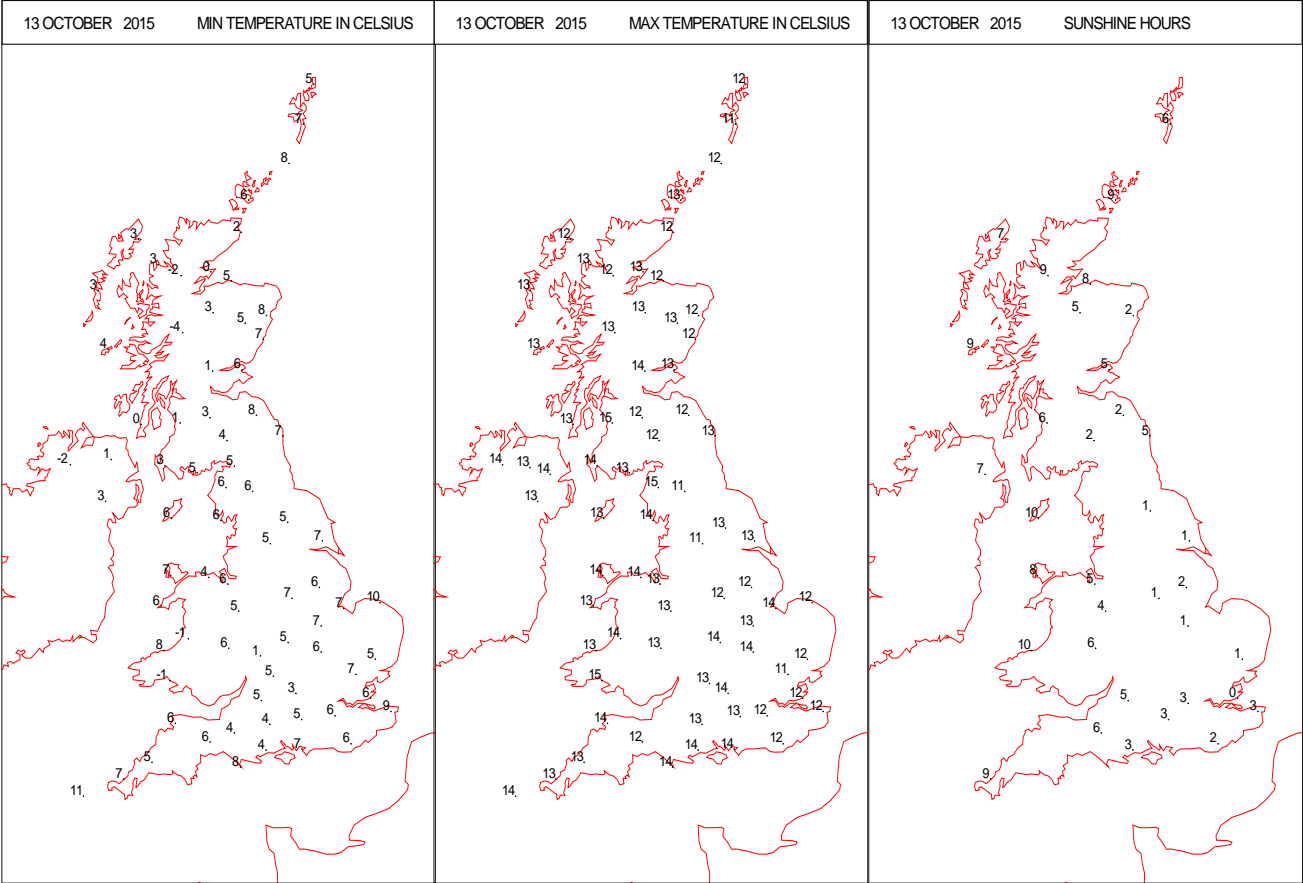
SURFACE REPORTS



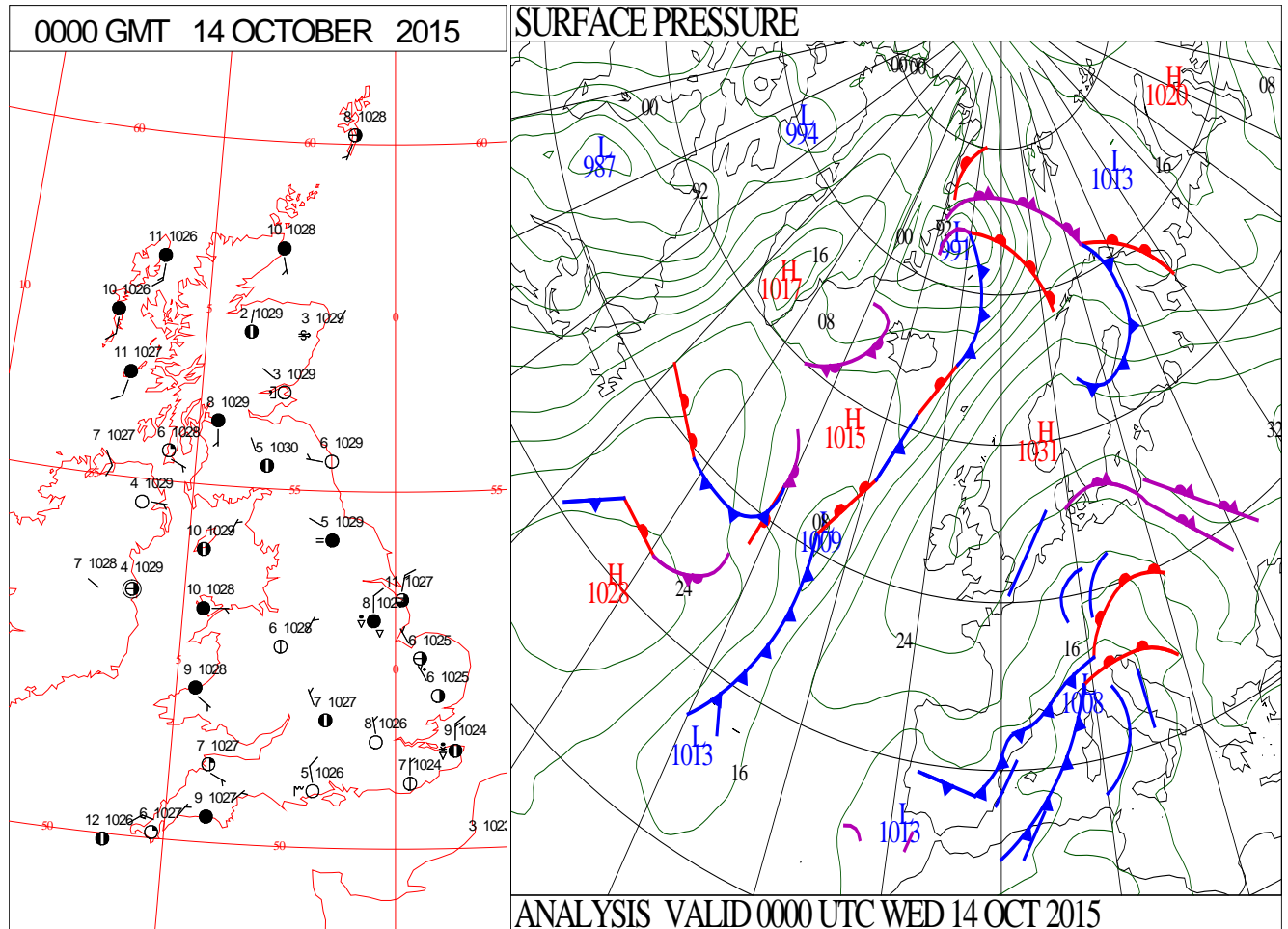
SIGNIFICANT WEATHER

0600 GMT 13 OCTOBER 2015	SIG WEATHER	1200 GMT 13 OCTOBER 2015	SIG WEATHER	<p>Summary of UK Weather for Tuesday 13 October 2015.</p> <p>High pressure continued to influence the weather across the U.K., bringing fairly settled conditions. However, a brisk north-easterly wind continued to bring some showers into eastern and south-eastern parts of England, with the occasional heavier one affecting Kent overnight.</p> <p>Elsewhere was dry with clear spells, allowing temperatures to fall below freezing, with some patchy mist and fog forming in places.</p> <p>For many western parts it was a fine and dry day with plenty of sunshine.</p> <p>Further east it was cloudier, and isolated light showers came in off the North Sea. Through the afternoon the cloud drifted further west, but the showers remained to the east of the Pennines, and as far south as East Anglia and Kent.</p> <p>It also became cloudier in the far north-west as the evening progressed.</p> <p>Temperatures remained cool for the time of year under the easterly breeze.</p>
1800 GMT 13 OCTOBER 2015	SIG WEATHER	0000 GMT 14 OCTOBER 2015	SIG WEATHER	
				<p>EXTREMES</p> <p>Highest Maximum: 17.7 Portpatrick Craigielee Croft, Wigtonshire</p> <p>Lowest Maximum: 10.6 Dawyck Botanic Garden, Peeblesshire</p> <p>Lowest Minimum: -3.7 Altnaharra No2, Sutherland</p> <p>Lowest Grass Minimum: -5.3 Altnaharra No2, Sutherland</p> <p>Most Rain: 5.8 Durkadale, Orkney</p> <p>Most Sun: 9.8 Ronaldsway, Isle of Man</p>

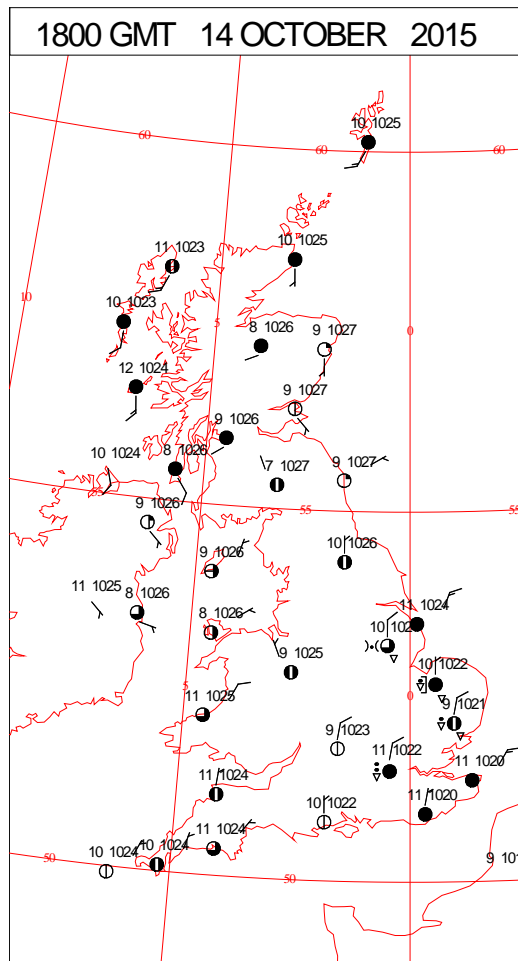
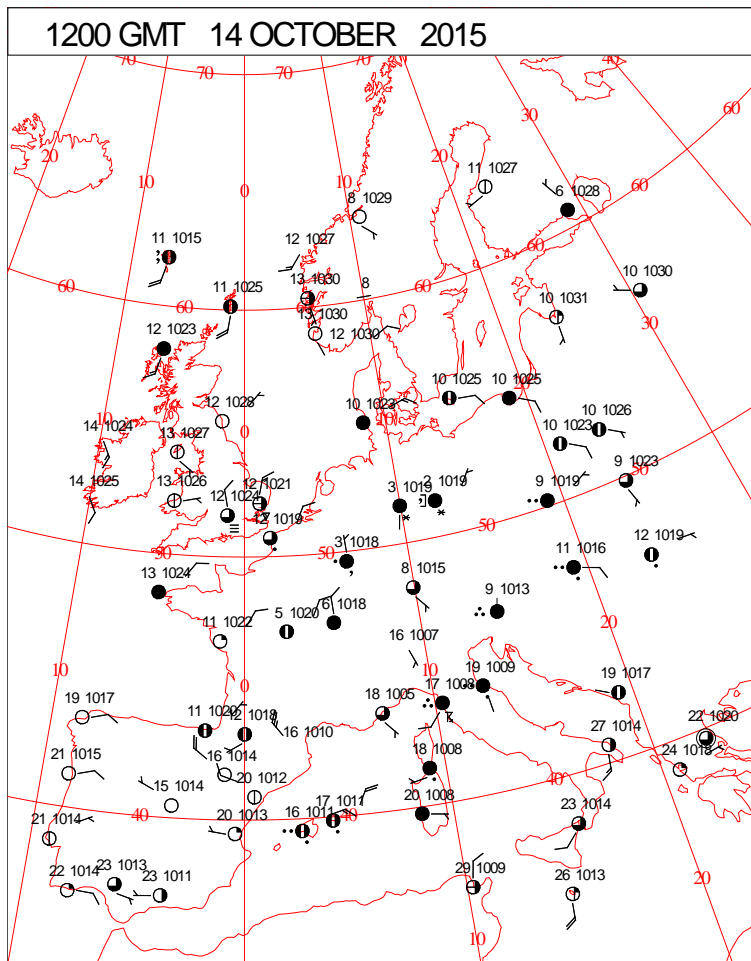
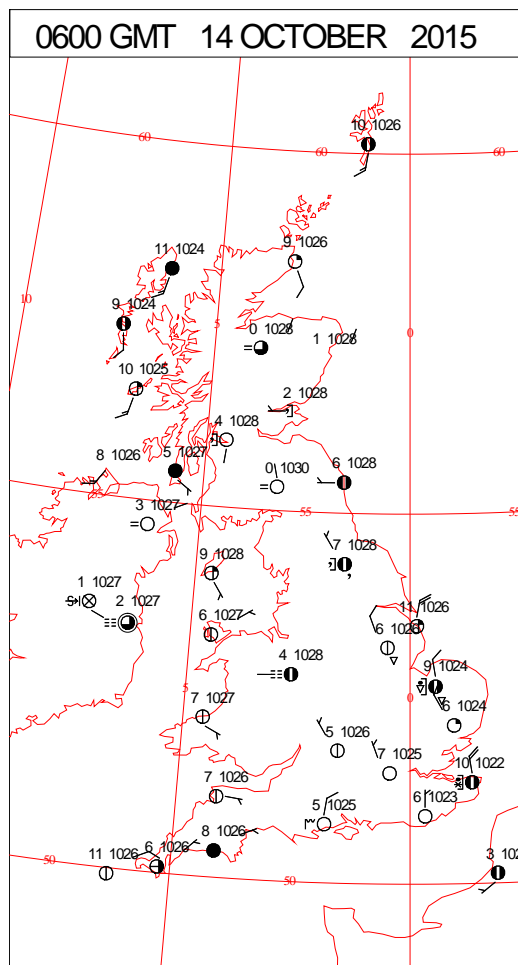
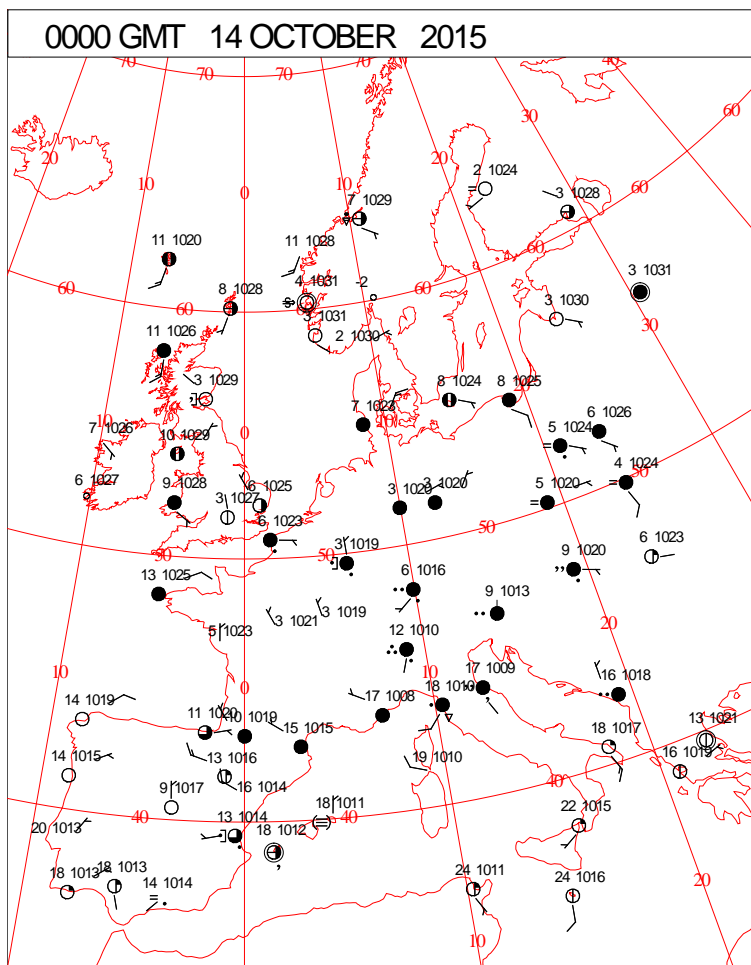
DAILY CLIMATE DATA



DAILY WEATHER SUMMARY



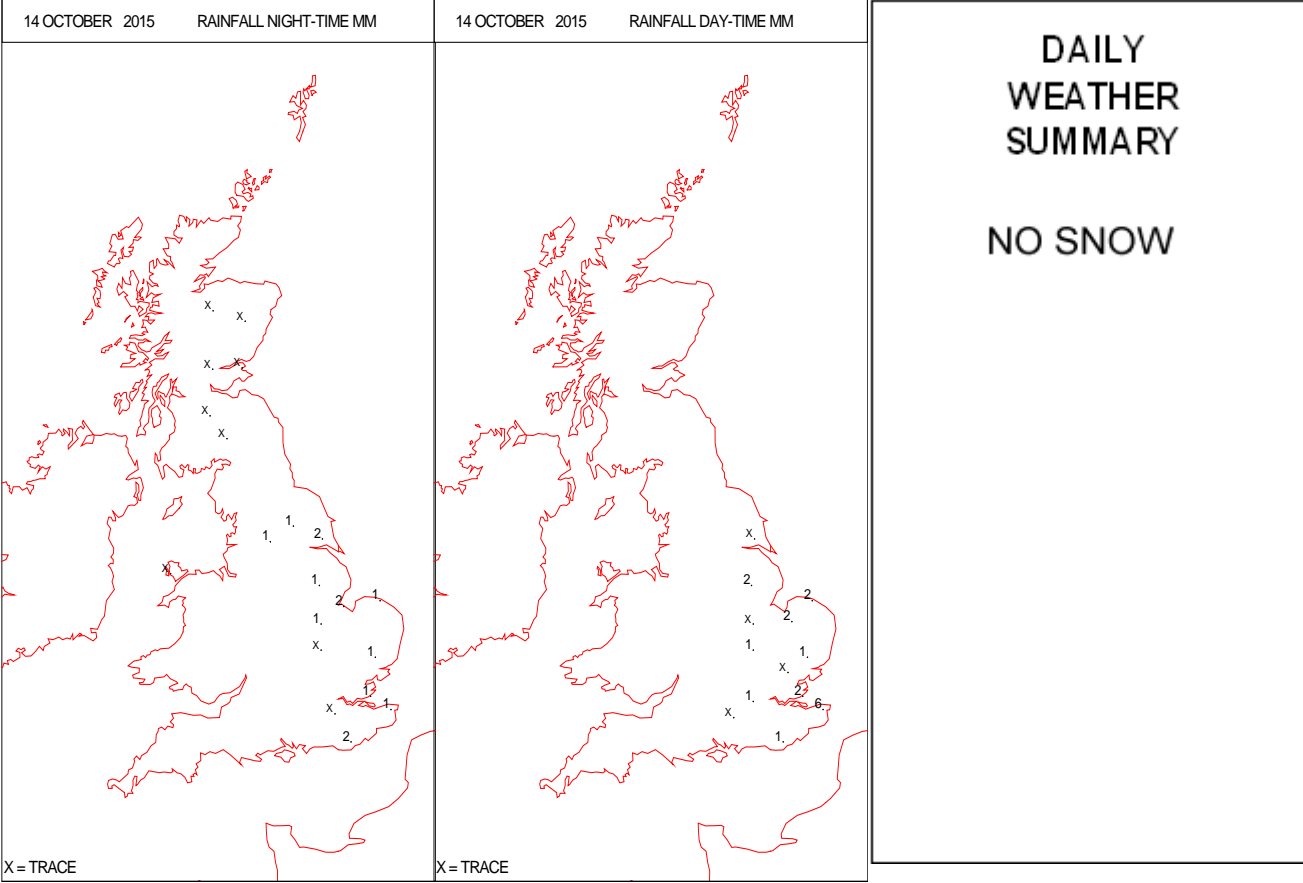
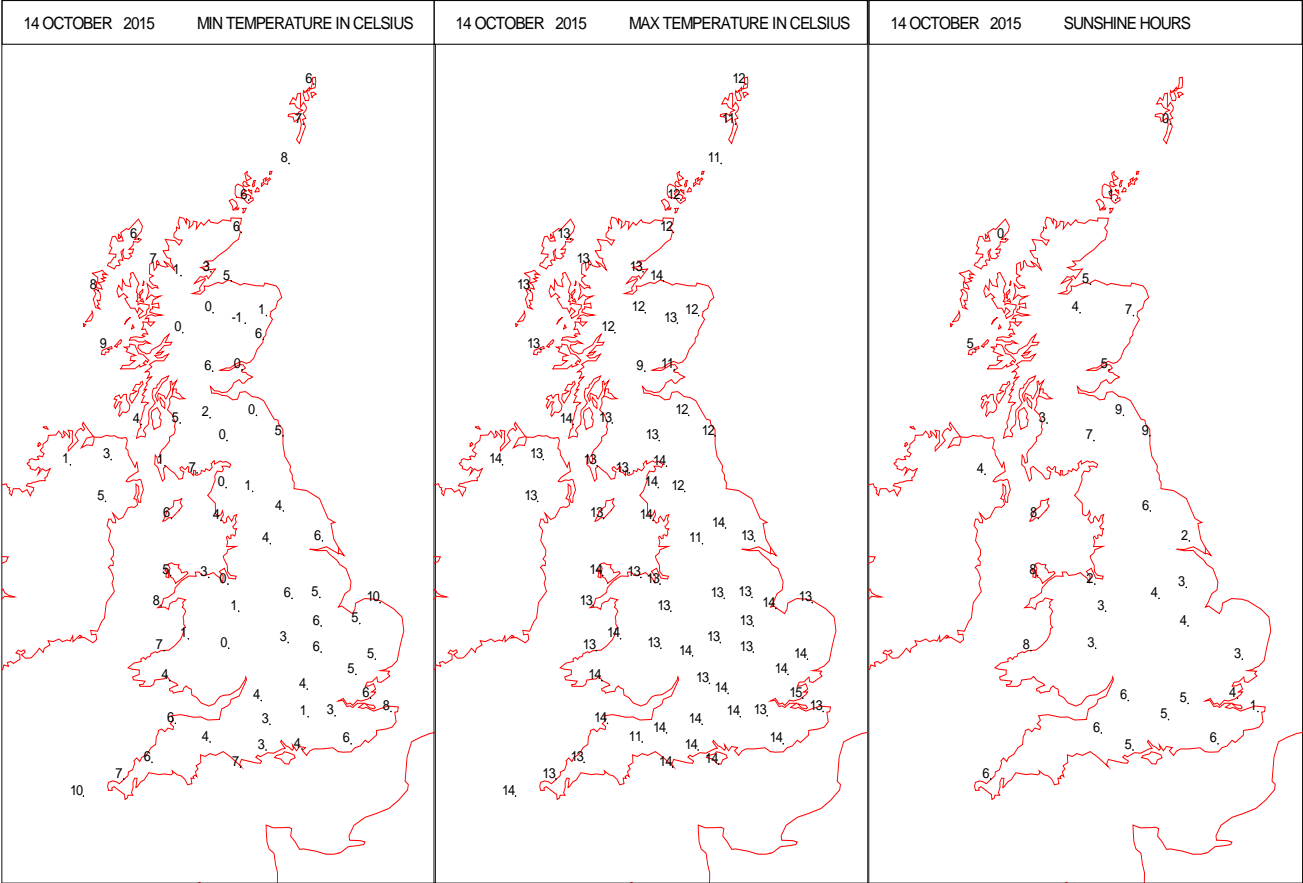
SURFACE REPORTS



SIGNIFICANT WEATHER

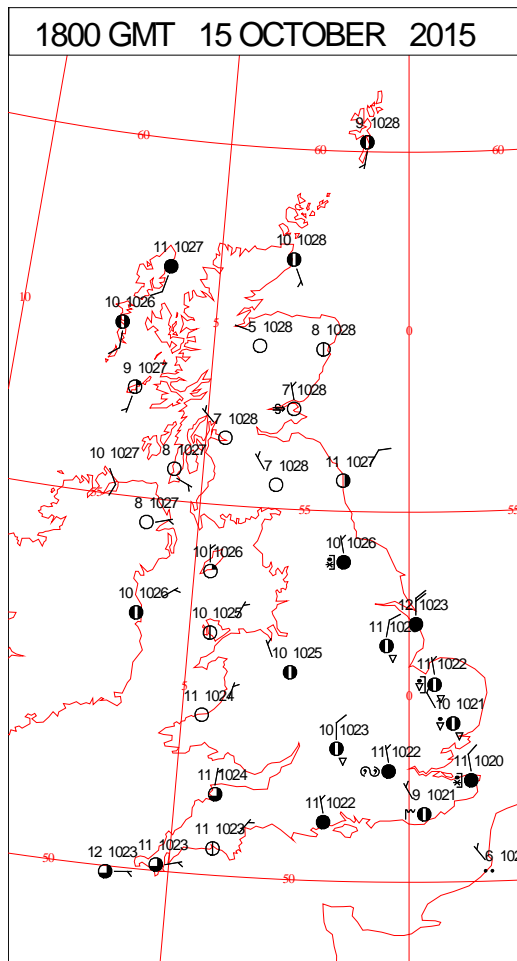
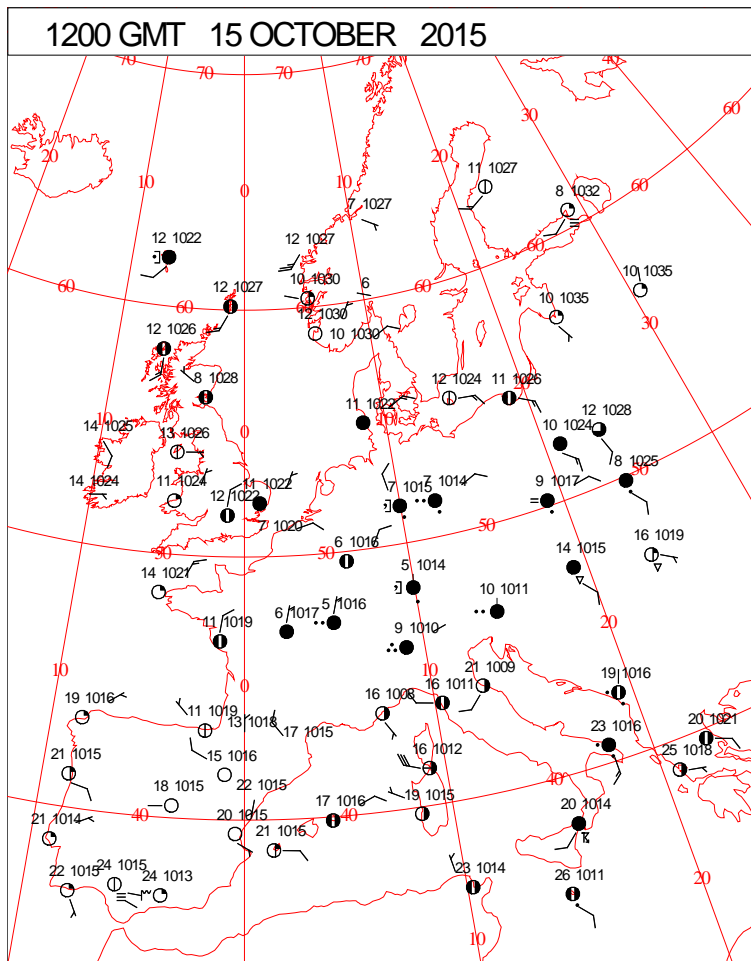
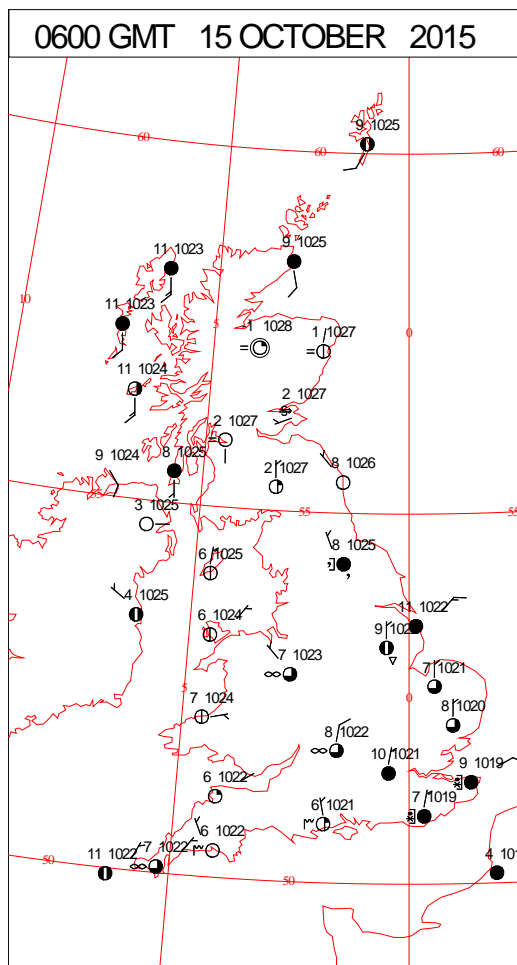
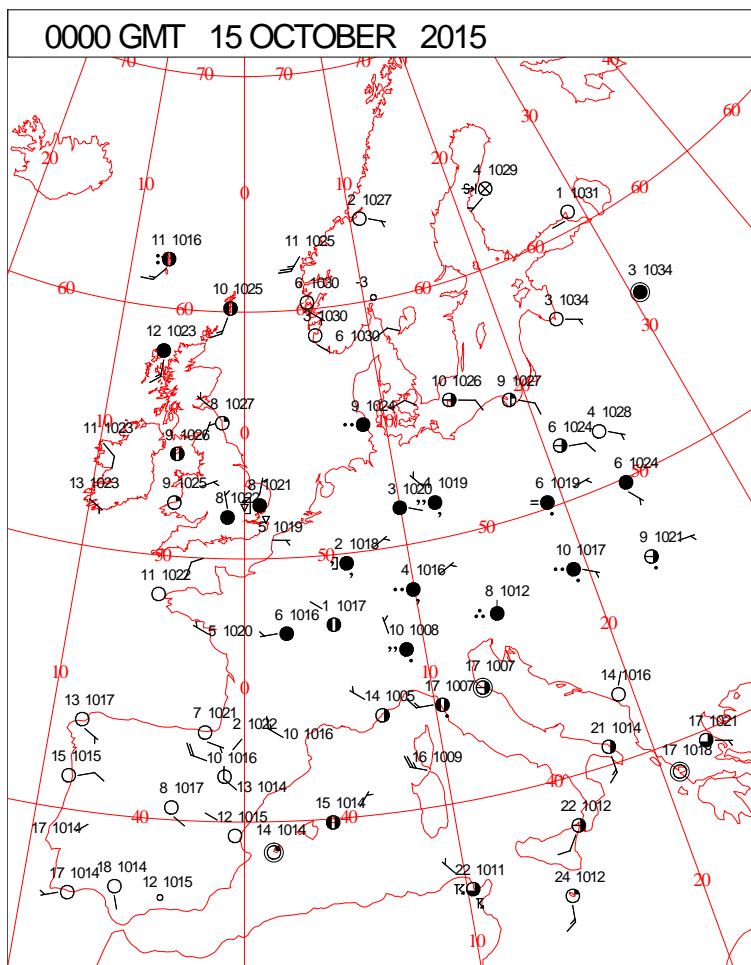
0600 GMT 14 OCTOBER 2015	SIG WEATHER	1200 GMT 14 OCTOBER 2015	SIG WEATHER	<p>Summary of UK Weather for Wednesday 14 October 2015.</p> <p>It was a dry night across much of the U.K., however, scattered light showers continued across East Anglia and the south-east, and it was rather breezy there too.</p> <p>Elsewhere, winds were much lighter, and there were plenty of clear spells, allowing temperatures to fall away. This gave a chilly night for many. The clear skies and light winds also allowed some patchy mist and fog to form, especially across northern England and southern Scotland.</p> <p>Through the day eastern and south-eastern England was rather cloudy, with showery rain spreading westwards. Some of this turned a little heavy at times.</p> <p>Elsewhere conditions stayed dry with some decent sunny spells, but despite these it was a rather cold feeling day in the east to north-easterly breeze.</p>
1800 GMT 14 OCTOBER 2015	SIG WEATHER	0000 GMT 15 OCTOBER 2015	SIG WEATHER	<p>EXTREMES</p> <p>Highest Maximum: 15.3 Plymouth Mountbatten, Devon</p> <p>Lowest Maximum: 9.3 Strathallan Airfield, Perthshire</p> <p>Lowest Minimum: -2.3 Katesbridge, Co. Down</p> <p>Lowest Grass Minimum: -6.0 Mickleham, Surrey</p> <p>Most Rain: 9.3 Faversham, Kent</p> <p>Most Sun: 8.6 Charterhall, Berwickshire 8.6 Boulmer, Northumberland</p>

DAILY CLIMATE DATA



Crown Copyright 2015, All Rights Reserved

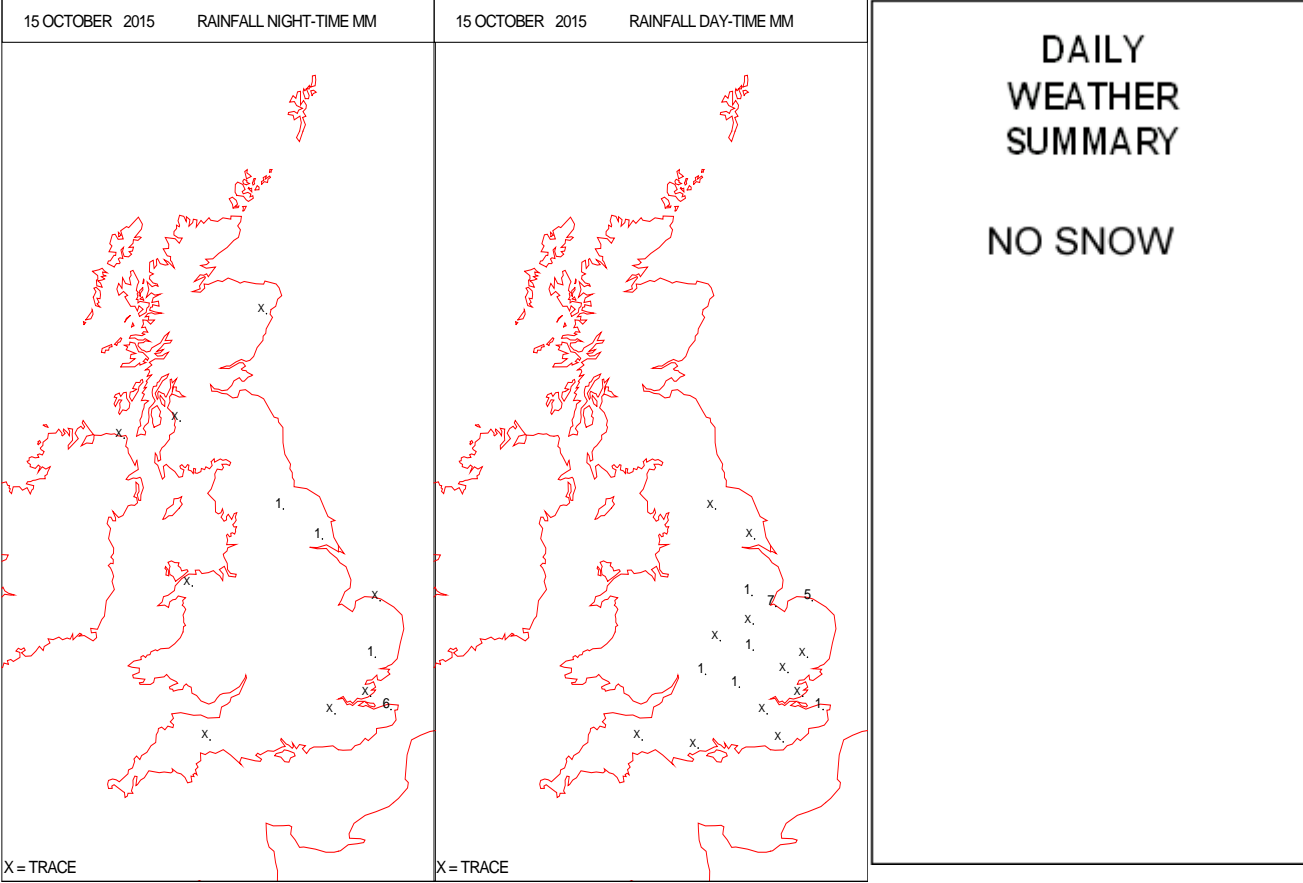
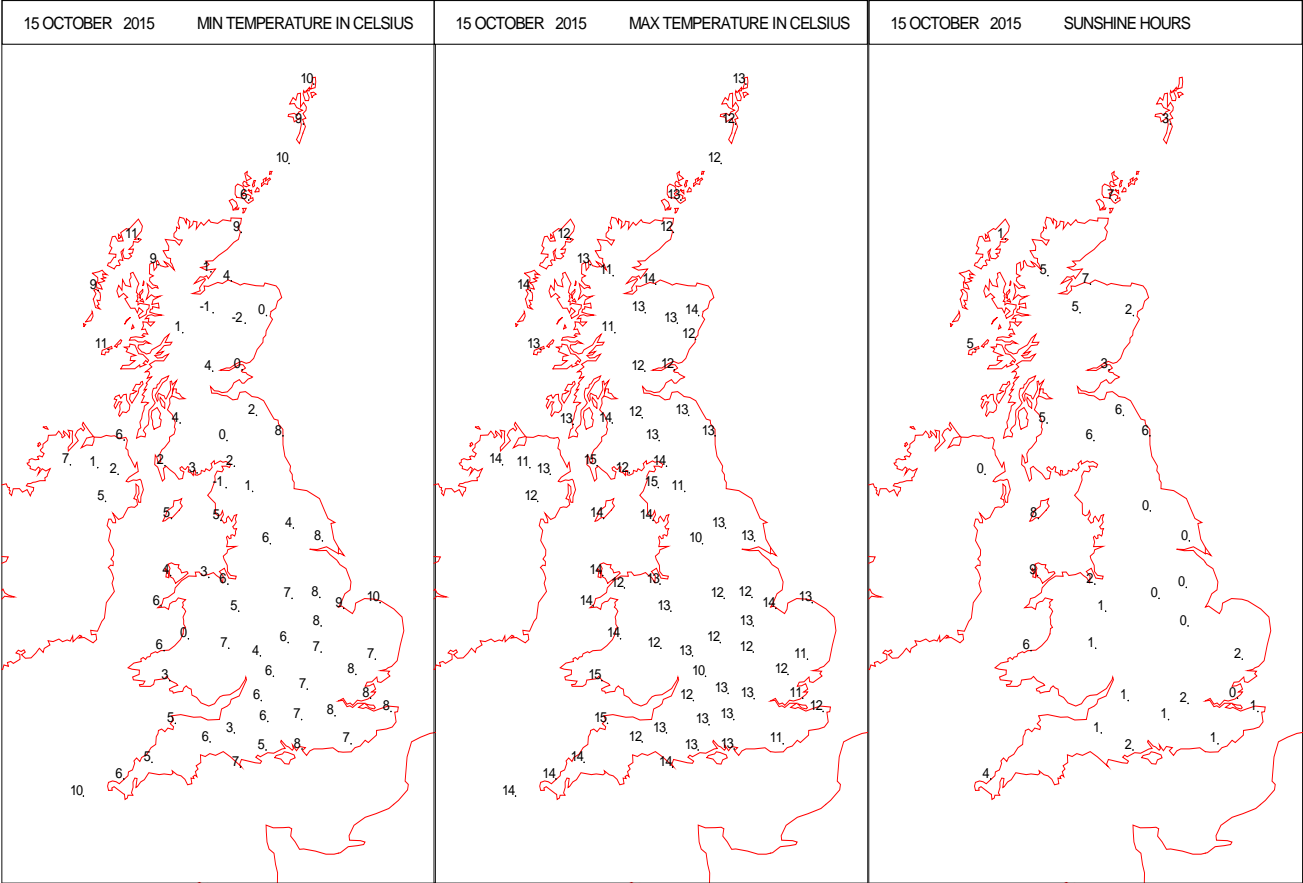
SURFACE REPORTS



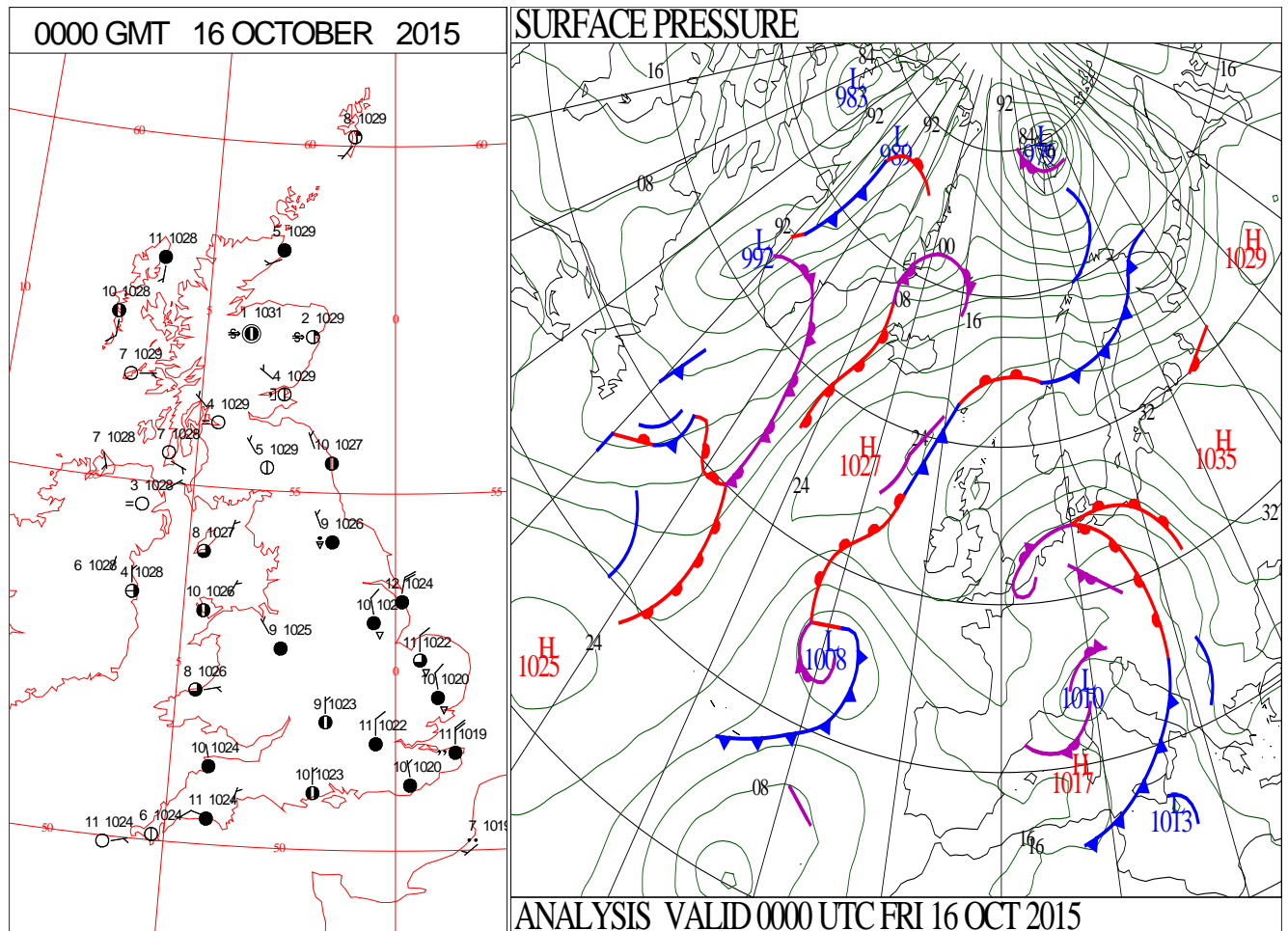
SIGNIFICANT WEATHER

0600 GMT 15 OCTOBER 2015	SIG WEATHER	1200 GMT 15 OCTOBER 2015	SIG WEATHER	<p>Summary of UK Weather for Thursday 15 October 2015.</p> <p>High pressure meant most places remained dry overnight, but a weak occluded front brought isolated showers across eastern coastal areas of England. It was cloudier and breezy in these areas too.</p> <p>Elsewhere winds were lighter, and there were plenty of clear skies which allowed temperatures to fall away, with many places falling near to or just below freezing, particularly in the north and north-west.</p> <p>Some fog also formed through the Central Belt of Scotland.</p> <p>Any mist and fog through the Central Belt gradually cleared by late-morning, with much of Scotland and Northern Ireland seeing good spells of sunshine.</p> <p>Meanwhile, a chilly north-easterly breeze continued to bring a fair amount of cloud and some showers across eastern and south-eastern parts of England.</p> <p>A few showers drifted into parts of the Midlands during the afternoon and into the evening, whereas much of Wales and the West Country stayed largely dry and bright, with sunny spells.</p> <p>There was a cool feel to the day in the brisk north-easterly wind, with temperatures a little below average for the middle of October.</p>
1800 GMT 15 OCTOBER 2015	SIG WEATHER	0000 GMT 16 OCTOBER 2015	SIG WEATHER	<p>EXTREMES</p> <p>Highest Maximum: 17.0 Treknow, Cornwall</p> <p>Lowest Maximum: 9.3 Aberfeldy Dull, Perthshire</p> <p>Lowest Minimum: -2.6 Katesbridge, Co. Down</p> <p>Lowest Grass Minimum: -5.9 Whitechurch, Dyfed</p> <p>Most Rain: 7.4 Holbeach No2, Lincolnshire</p> <p>Most Sun: 9.4 Valley, Gwynedd</p>

DAILY CLIMATE DATA

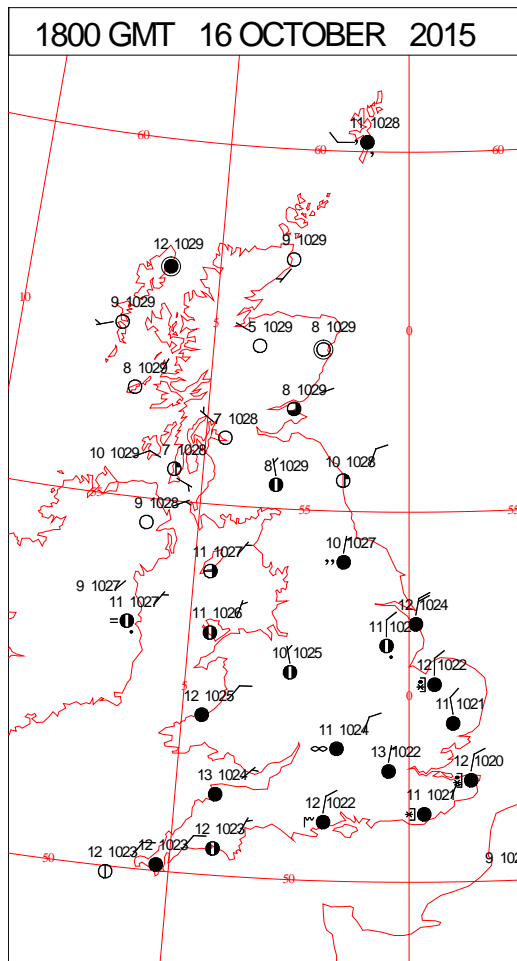
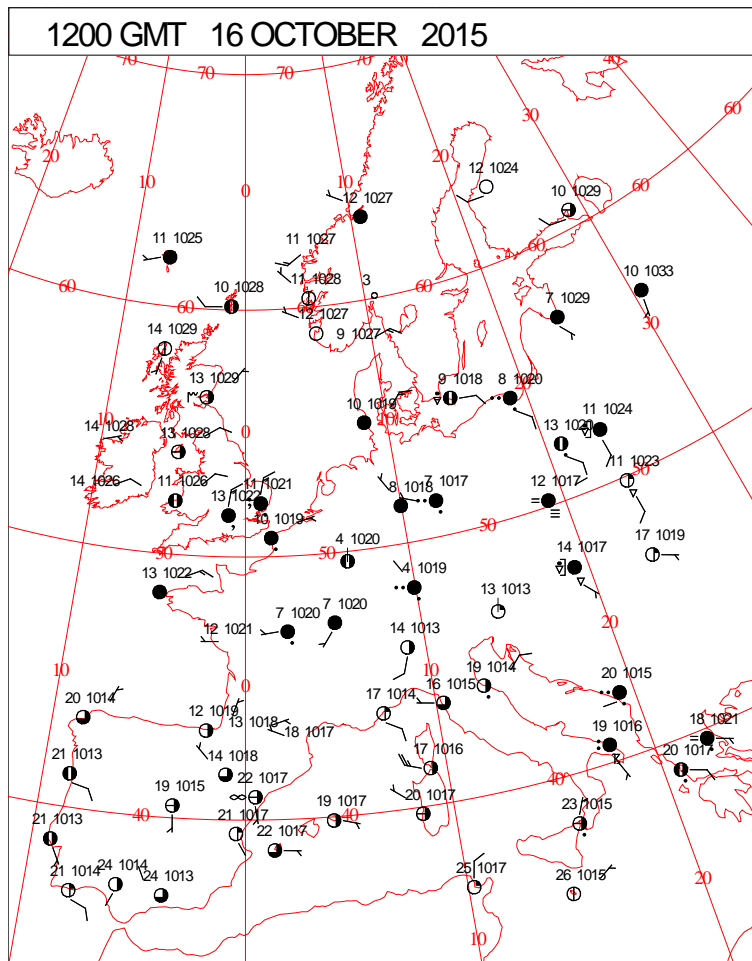
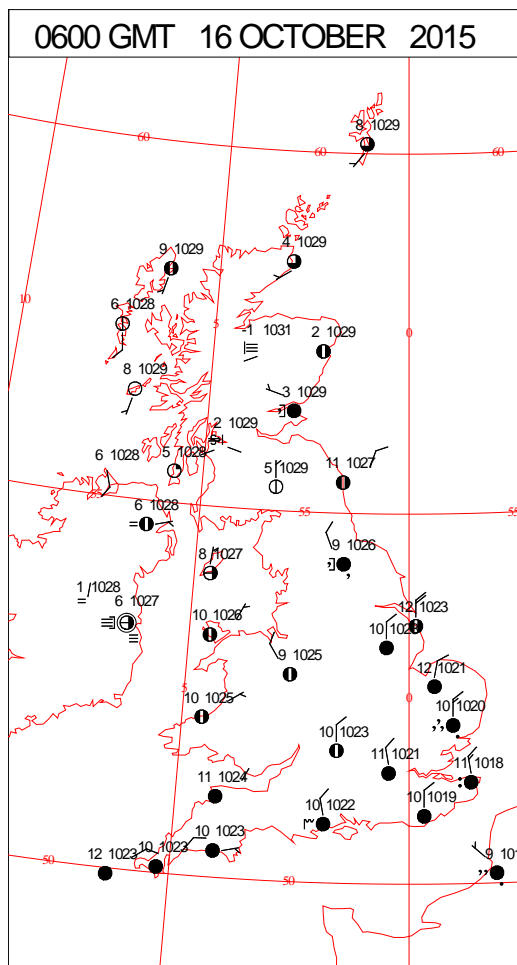
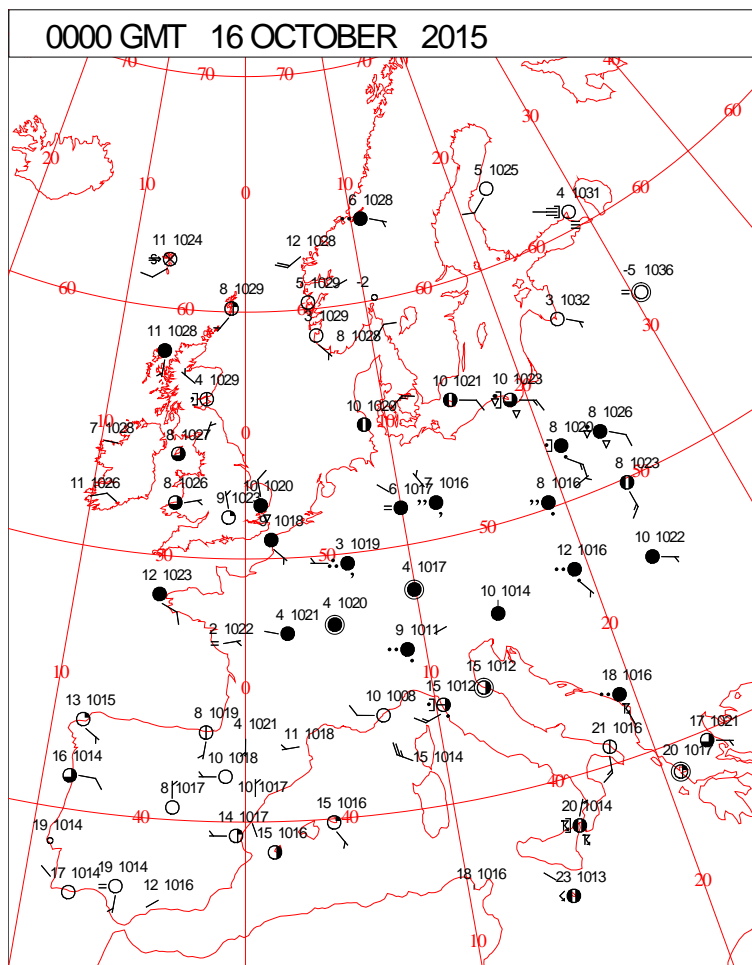


DAILY WEATHER SUMMARY



Friday 16 October 2015

SURFACE REPORTS



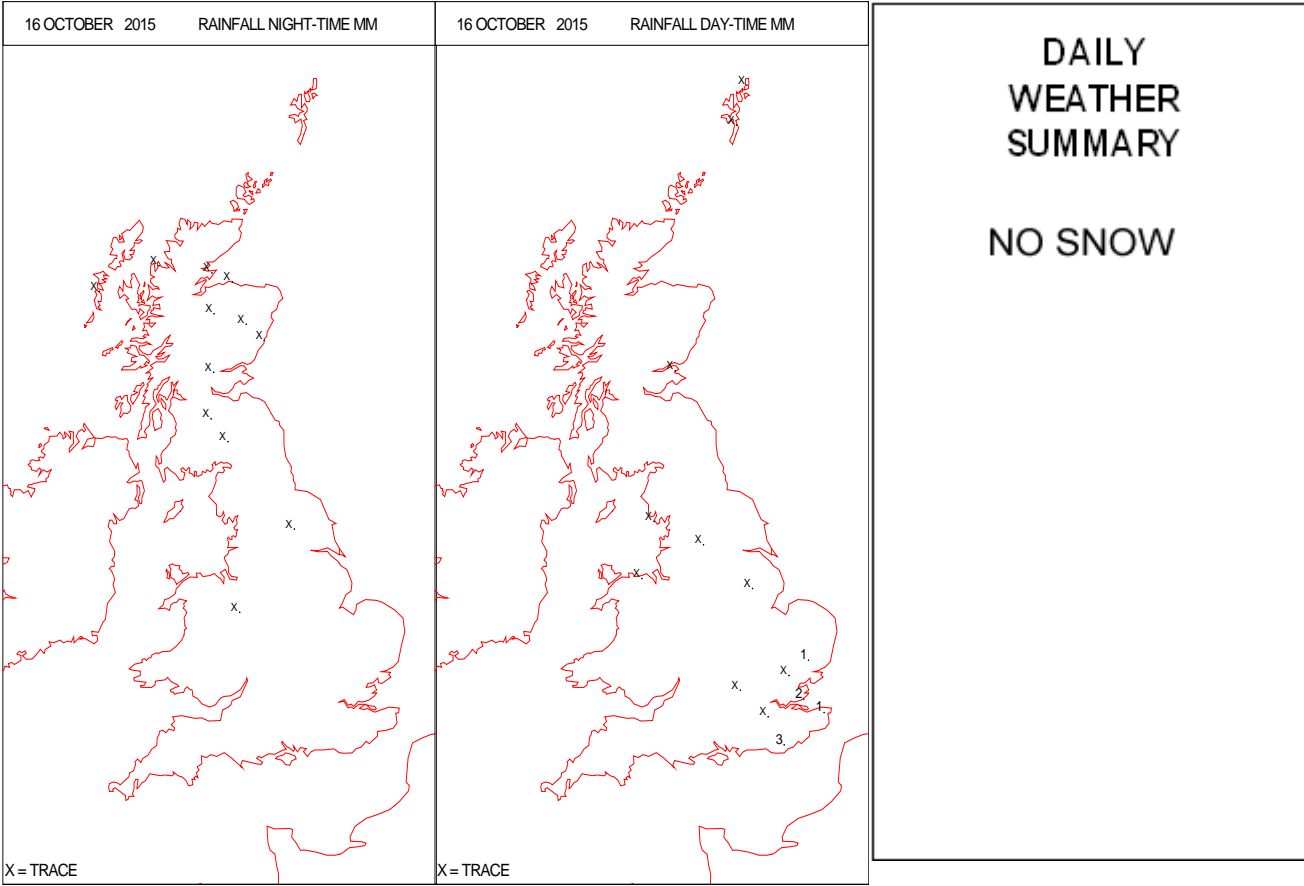
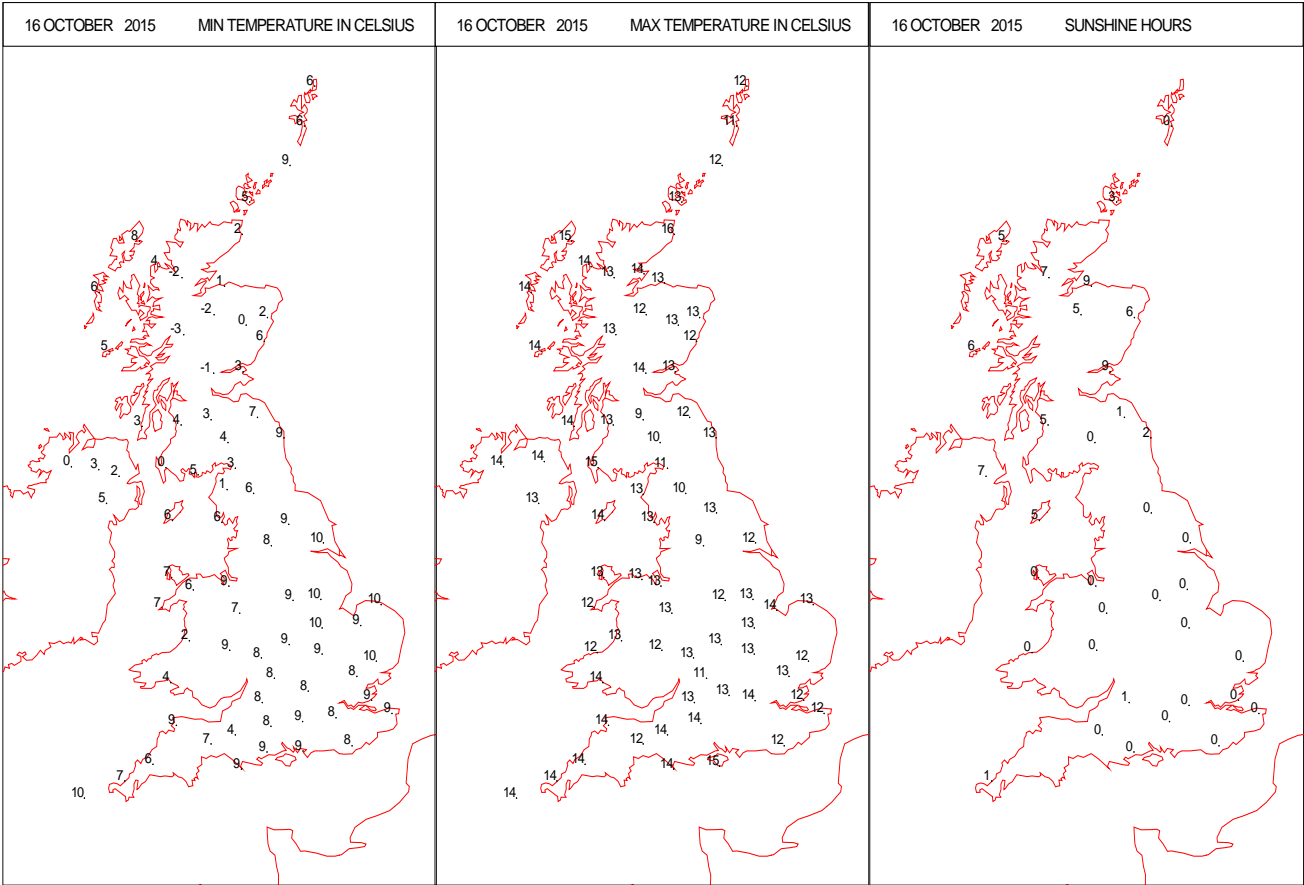
SIGNIFICANT WEATHER

0600 GMT 16 OCTOBER 2015	SIG WEATHER	1200 GMT 16 OCTOBER 2015	SIG WEATHER	<p>Summary of UK Weather for Friday 16 October 2015.</p> <p>It was a rather cloudy night across much of England and Wales, which meant temperatures did not drop as much as during recent nights. Towards the east and south-east there was some further showery rain, though this was mostly light.</p> <p>Clearer skies over Northern Ireland and Scotland meant it was colder there, with a touch of frost and some patches of mist and fog.</p> <p>The mist and fog patches slowly cleared, with some through the Central Belt of Scotland not clearing until late morning. Generally, it was then a dry and bright day, with sunny spells for much of Scotland and Northern Ireland.</p> <p>Meanwhile, much of England and Wales remained rather cloudy, with an occluded front continuing to give outbreaks of light rain and drizzle across parts of East Anglia and south-east England. It felt cold in the north-easterly breeze, whilst elsewhere it was more pleasant in some sunny breaks.</p> <p>Through the evening clear skies across Scotland and Northern Ireland again allowed it to turn rather chilly.</p> <p>Elsewhere it stayed cloudier with isolated patches of rain.</p>
1800 GMT 16 OCTOBER 2015	SIG WEATHER	0000 GMT 17 OCTOBER 2015	SIG WEATHER	

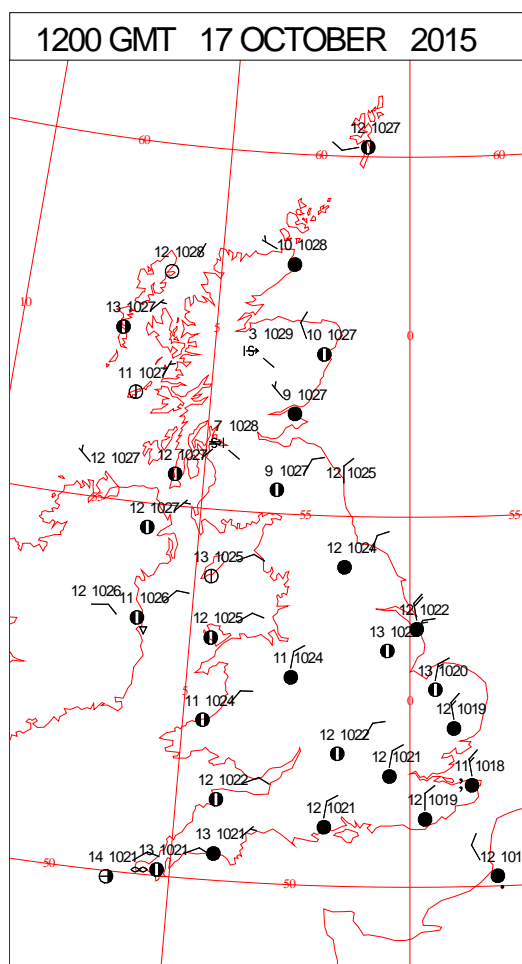
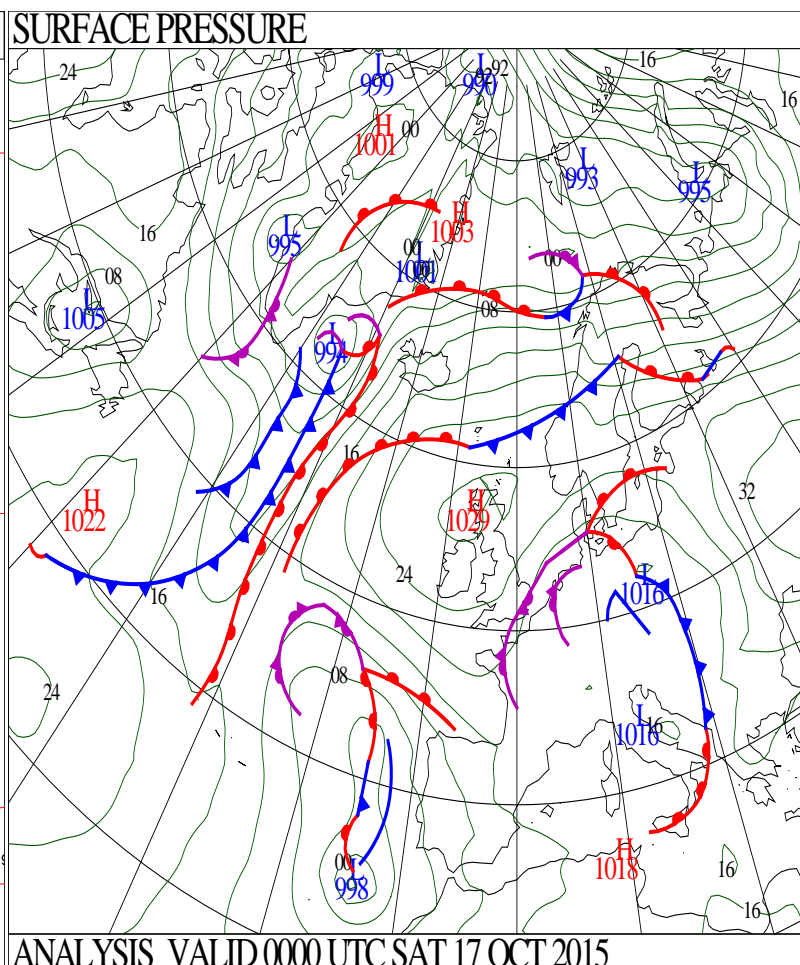
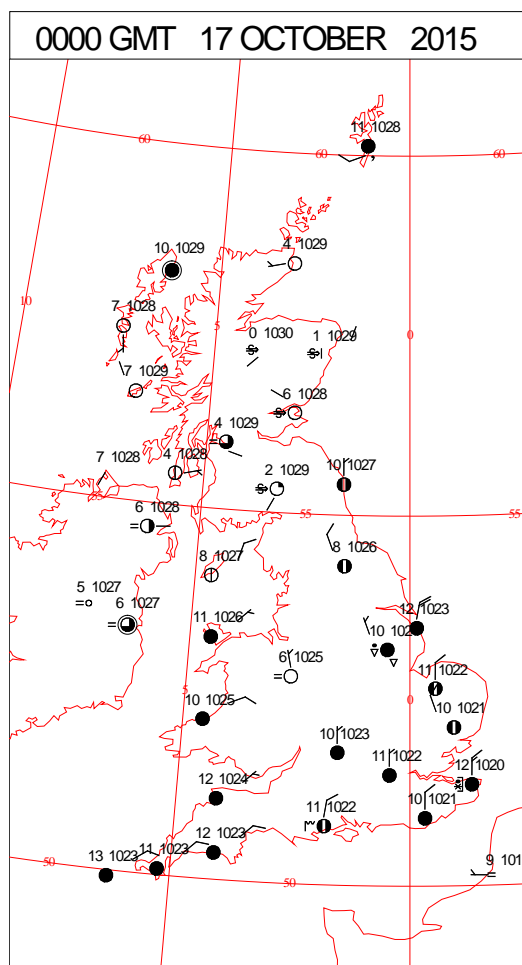
EXTREMES

- Highest Maximum:**
15.9 Wick Airport, Caithness
- Lowest Maximum:**
9.3 Dawyck Botanic Garden, Peebleshire
- Lowest Minimum:**
-3.8 Kinbrace Hatchery, Sutherland
- Lowest Grass Minimum:**
-5.7 Cawdor Castle No2, Nairnshire
- Most Rain:**
8.0 Faversham, Kent
- Most Sun:**
10.3 Mylnefield, Angus

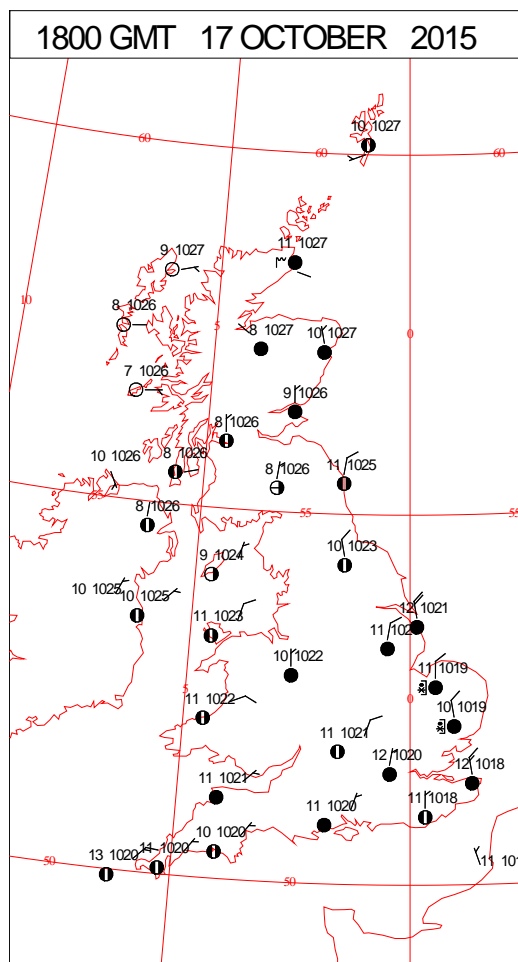
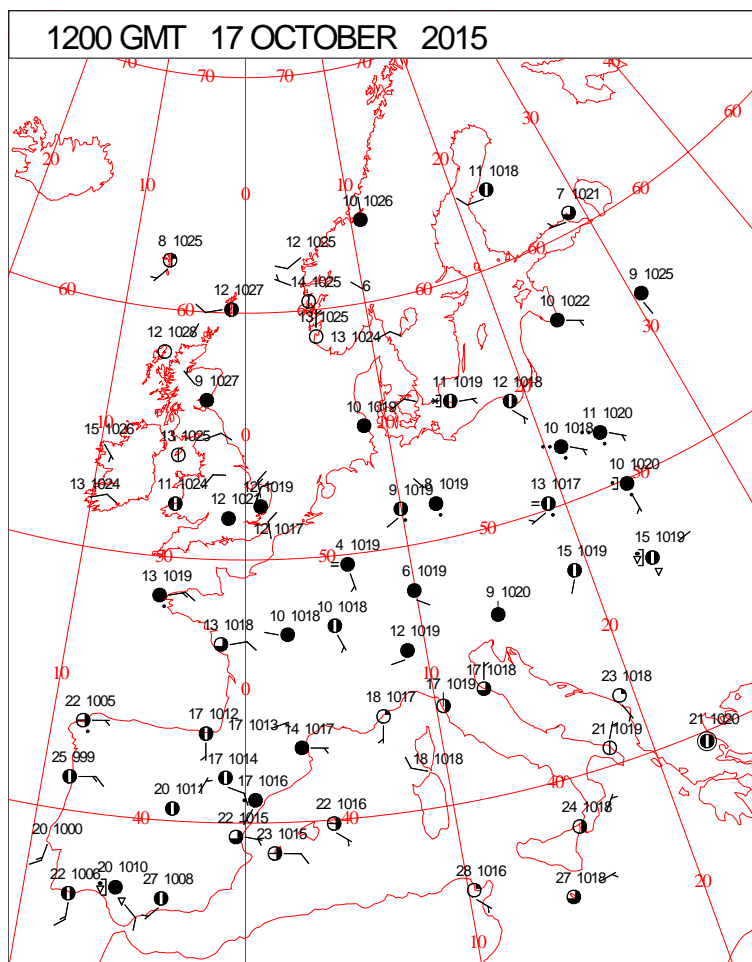
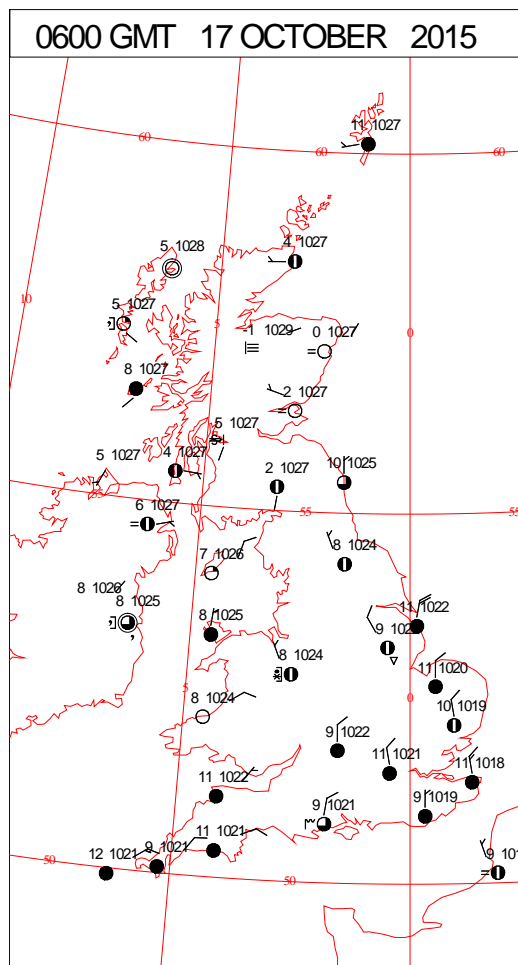
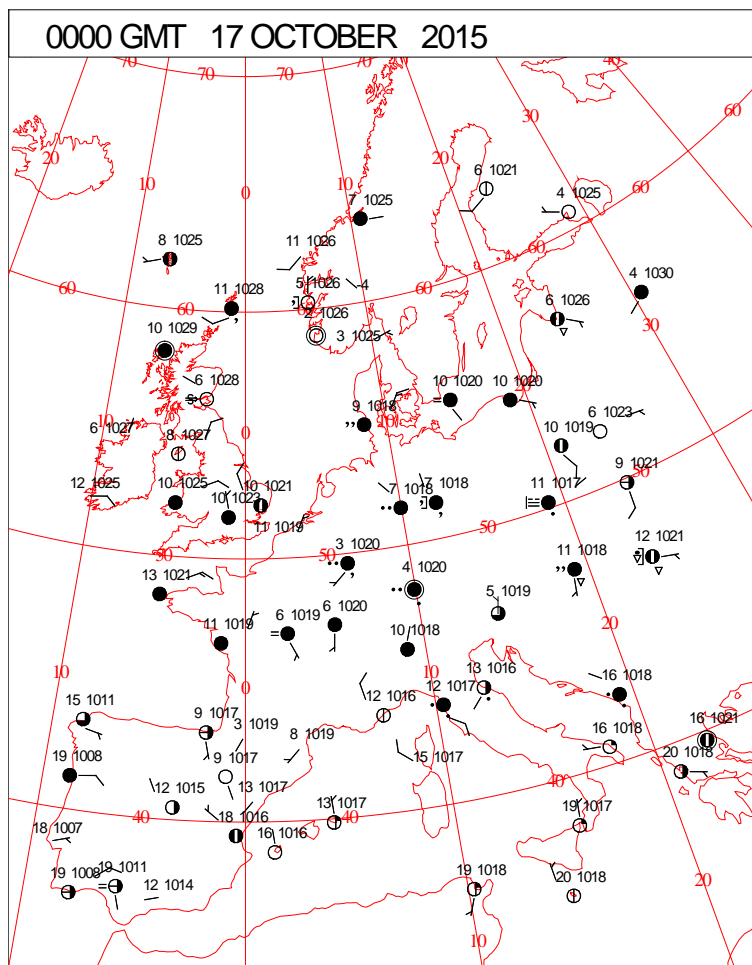
DAILY CLIMATE DATA



DAILY WEATHER SUMMARY



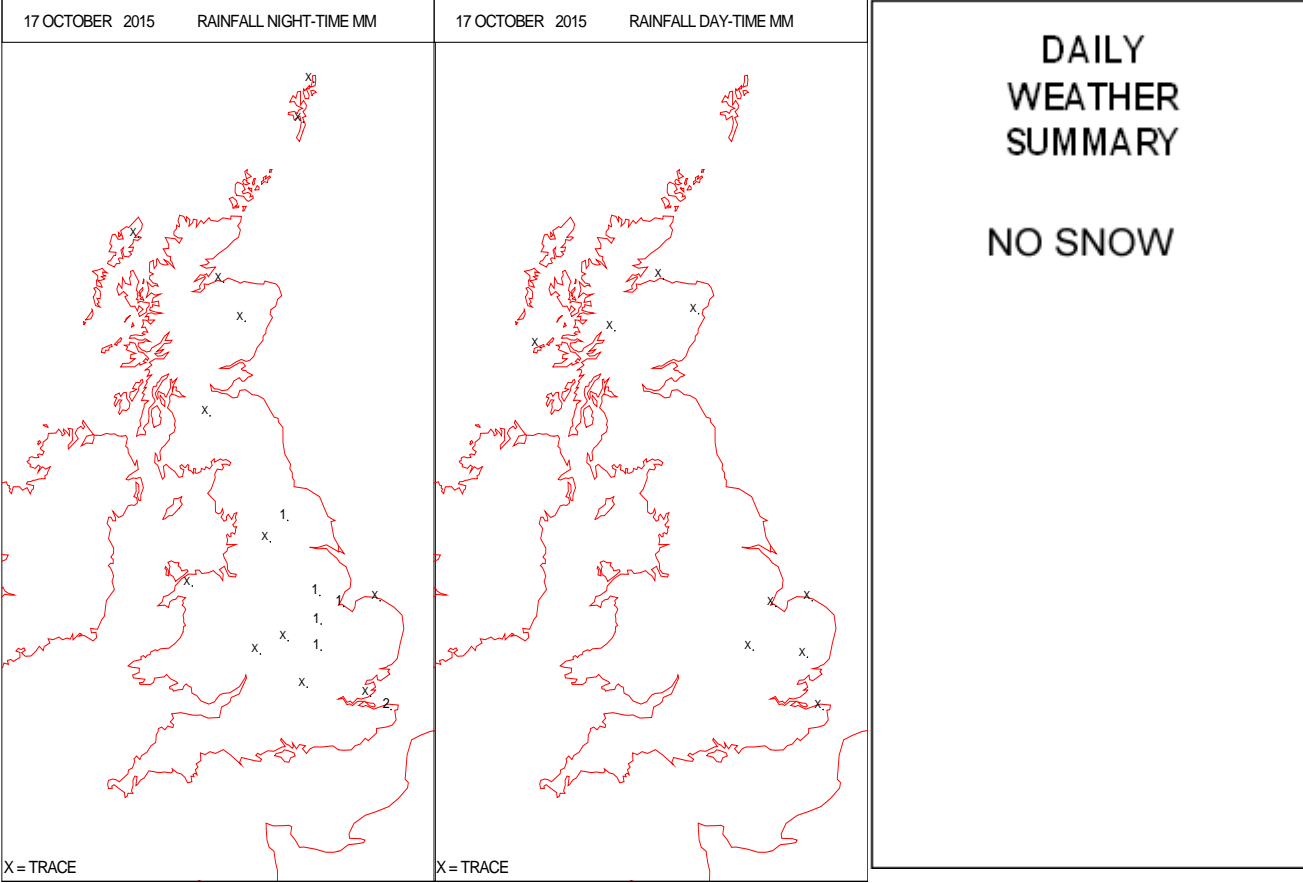
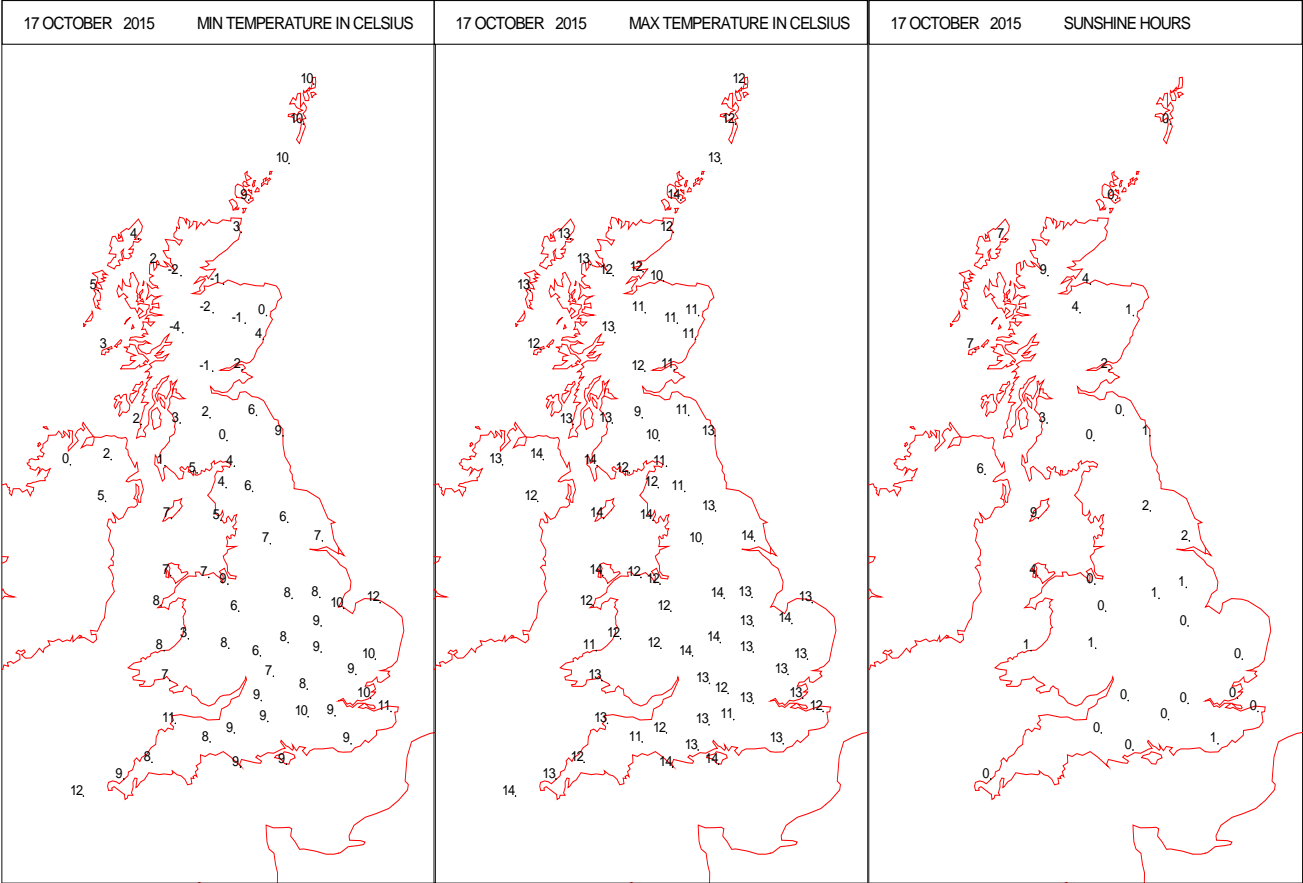
SURFACE REPORTS



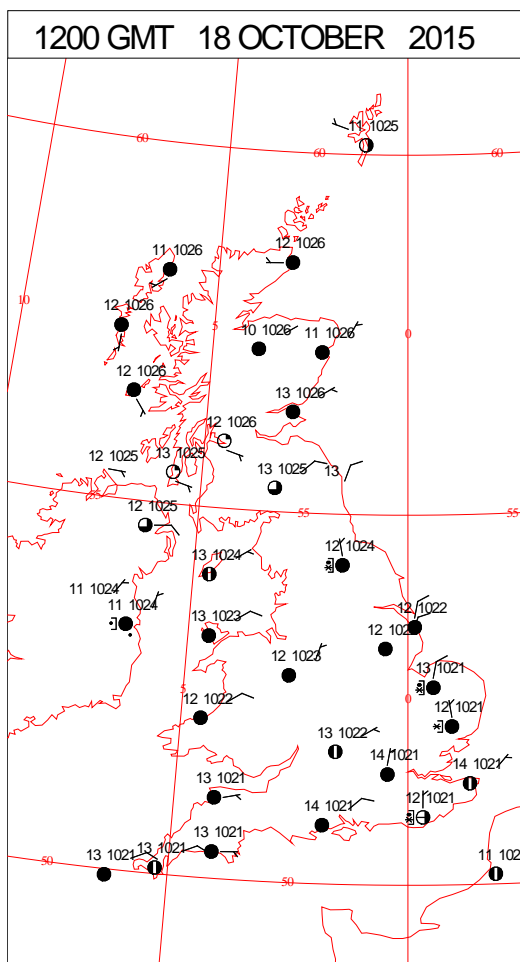
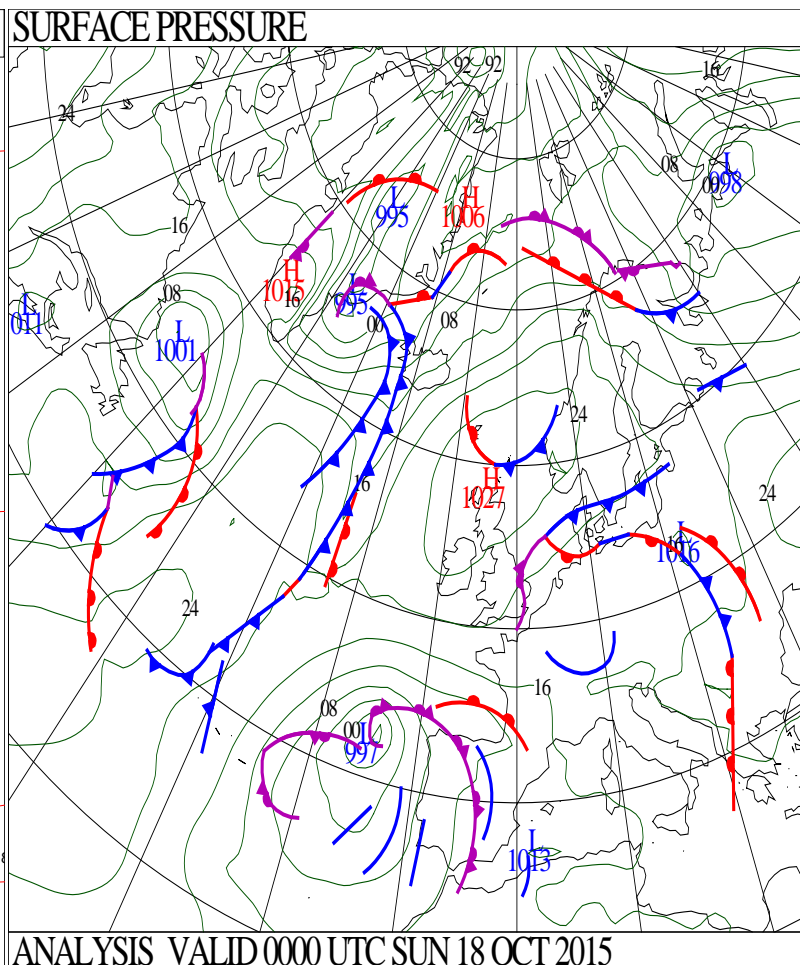
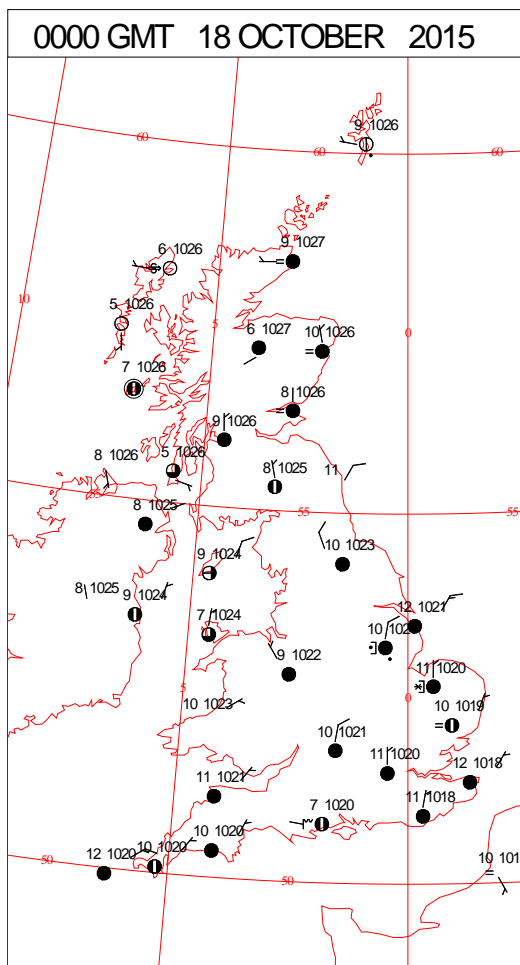
SIGNIFICANT WEATHER

0600 GMT 17 OCTOBER 2015	SIG WEATHER	1200 GMT 17 OCTOBER 2015	SIG WEATHER	<p>Summary of UK Weather for Saturday 17 October 2015.</p> <p>The early hours saw further sporadic bursts of rain across parts of south-east England, but most of this was generally light.</p> <p>A veil of cloud extended further west across a good part of the rest of England and Wales, meaning it didn't become too cold there.</p> <p>However across Northern Ireland, and particularly Scotland, the cloud was well broken, and under lengthy clear periods, we saw the coldest night of the autumn so far. Some fog patches also formed where skies were clear.</p> <p>After the cold start, it then turned into another fine day across a good part of Scotland and Northern Ireland. The best of the sunshine was across the west, and it felt quite pleasant, in just light winds. The exception was the Northern Isles, where thicker cloud brought a few showers.</p> <p>Further south and east across England and Wales, there was more cloud, although with some brighter interludes at times. Again, East Anglia and the south-east saw a few showers drifting in from the North Sea. The brisk north-easterly breeze also made it feel cool in these areas.</p>
1800 GMT 17 OCTOBER 2015	SIG WEATHER	0000 GMT 18 OCTOBER 2015	SIG WEATHER	<p>EXTREMES</p> <p>Highest Maximum: 15.6 Helens Bay, Co. Down</p> <p>Lowest Maximum: 9.3 Aberfeldy Dull, Perthshire</p> <p>Lowest Minimum: -4.1 Kinbrace Hatchery, Sutherland</p> <p>Lowest Grass Minimum: -6.5 Cawdor Castle No2, Nairnshire</p> <p>Most Rain: 4.3 Lingwood, Strumpshaw Hill, Norfolk</p> <p>Most Sun: 9.1 Ronaldsway, Isle of Man</p>

DAILY CLIMATE DATA

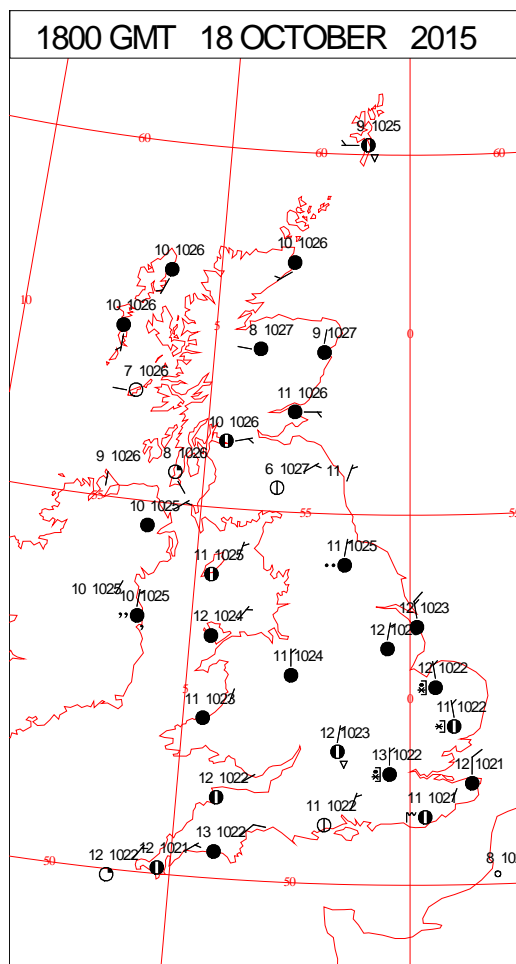
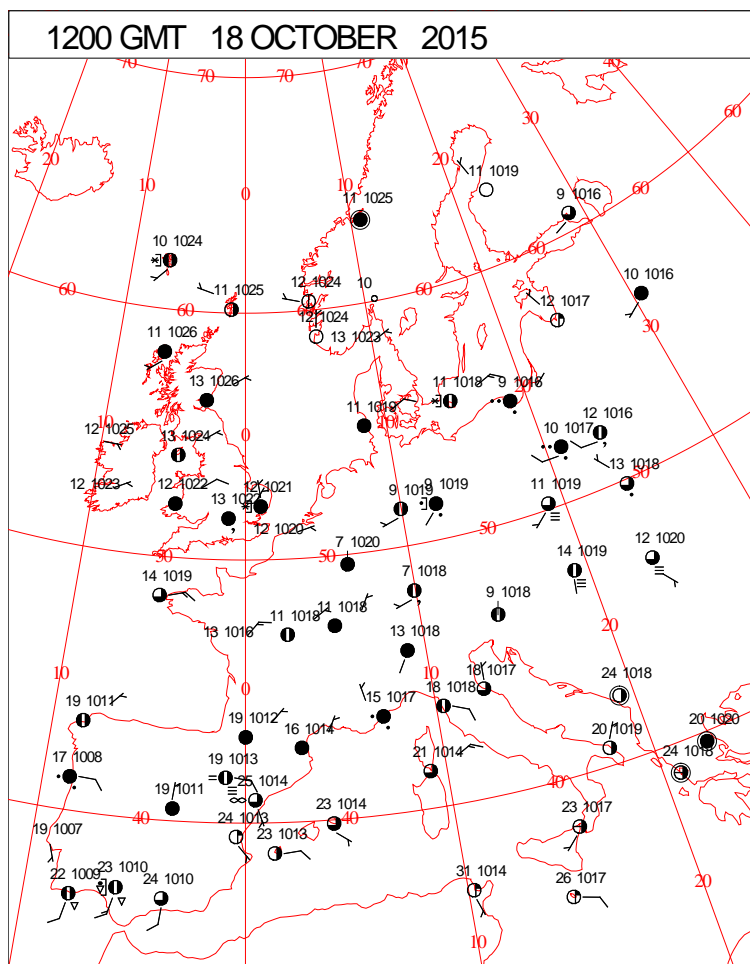
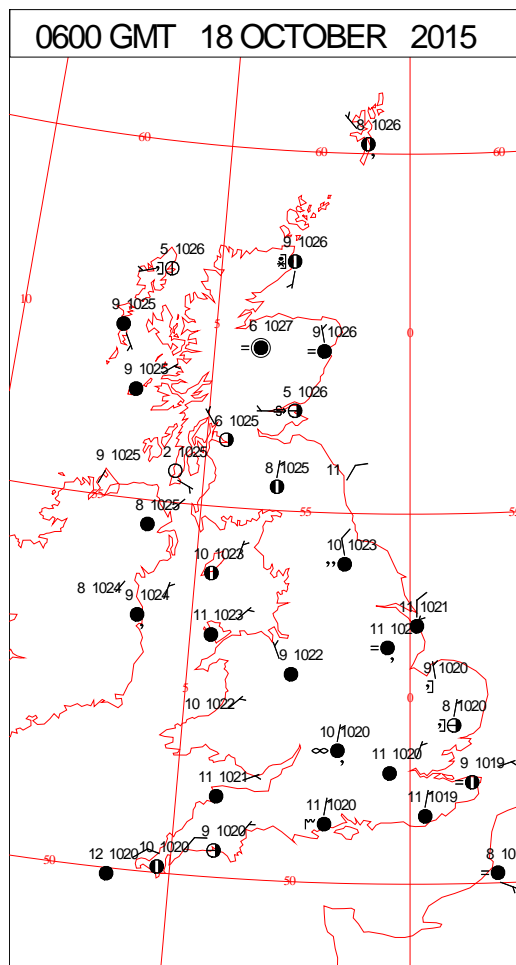
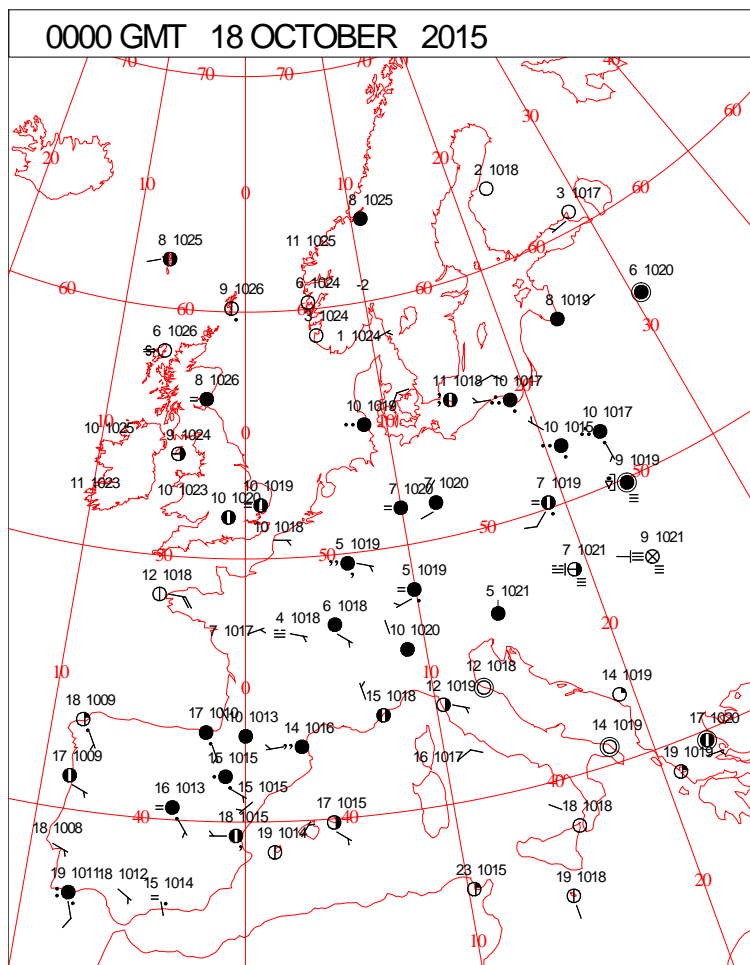


DAILY WEATHER SUMMARY



Sunday 18 October 2015

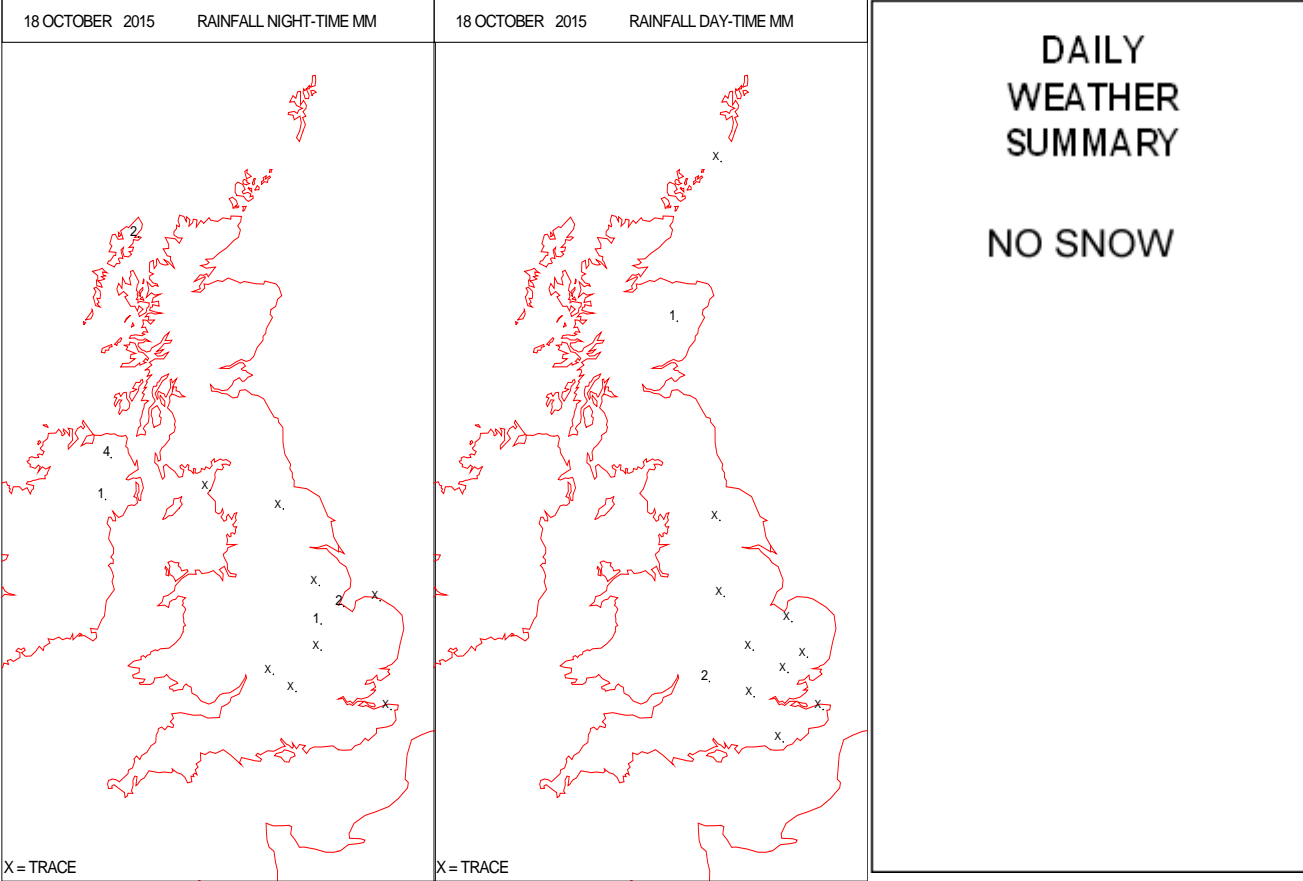
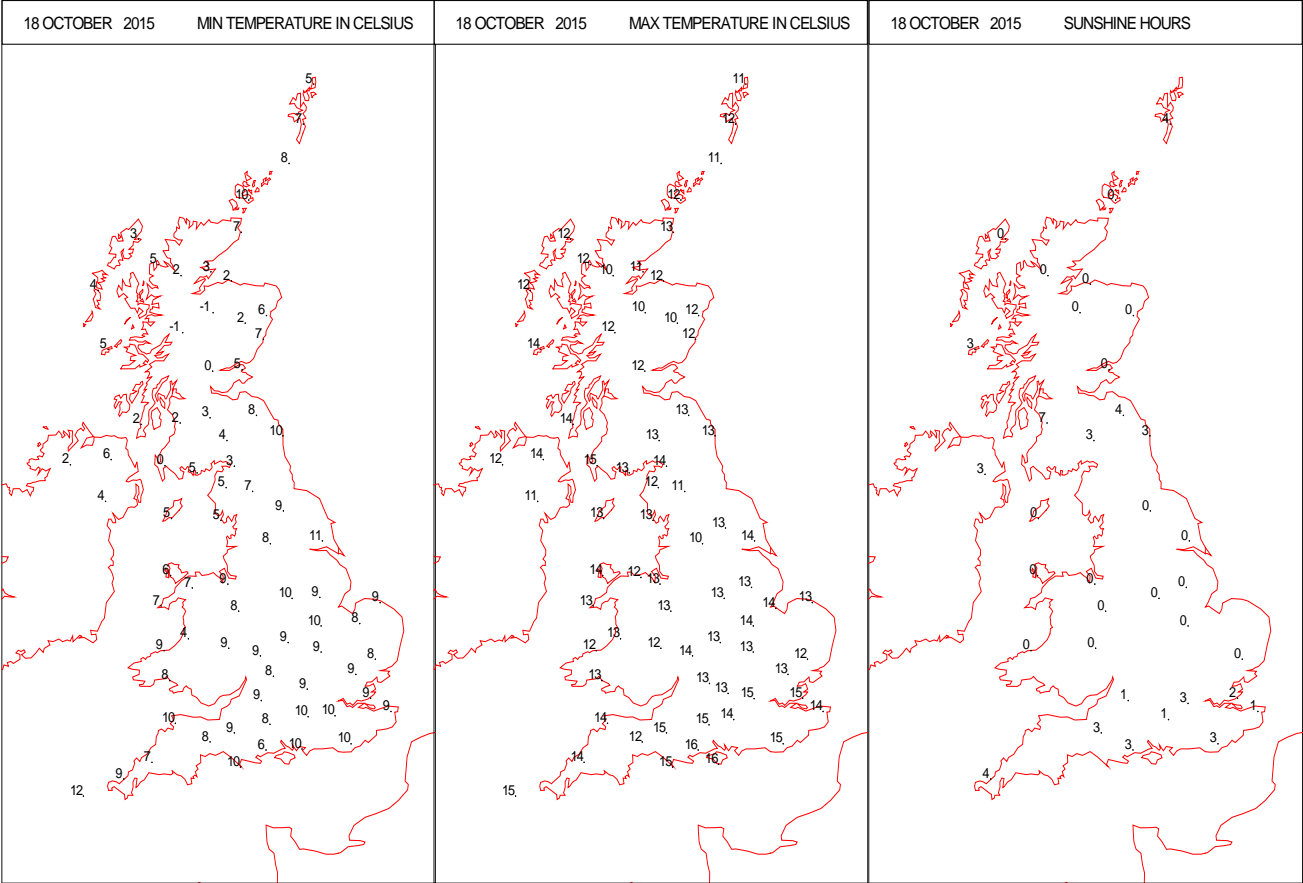
SURFACE REPORTS



SIGNIFICANT WEATHER

0600 GMT 18 OCTOBER 2015	SIG WEATHER	1200 GMT 18 OCTOBER 2015	SIG WEATHER	<p>Summary of UK Weather for Sunday 18 October 2015.</p> <p>Much of the U.K. saw extensive cloud cover through the early hours, and again there were a scattering of showers. These were mainly across eastern England, but also a few across north-east Scotland.</p> <p>For the most part, the cloud prevented temperatures from falling too far, but with some clearer breaks earlier in the night, there was a touch of frost across central and northern Scotland, and Northern Ireland.</p> <p>During the day a few light showers continued across eastern parts of the country, and there was plenty of cloud around. Some sunshine did break through, and the best of this was across southern Scotland, parts of Northern Ireland and southern England.</p> <p>By the evening most places were still dry, with showers becoming mostly confined to south-eastern England. Clear spells become a little more widespread across northern England.</p>
1800 GMT 18 OCTOBER 2015	SIG WEATHER	0000 GMT 19 OCTOBER 2015	SIG WEATHER	
				<p>EXTREMES</p> <p>Highest Maximum:</p> <p>16.4 Treknow, Cornwall</p> <p>16.4 Wisley, Surrey</p> <p>Lowest Maximum:</p> <p>10.1 Cassley, Sutherland</p> <p>10.1 Castlereagh, Co. Down</p> <p>Lowest Minimum:</p> <p>-1.3 Tyndrum No3, Perthshire</p> <p>Lowest Grass Minimum:</p> <p>-4.2 West Freugh, Wigtownshire</p> <p>Most Rain:</p> <p>4.2 Portglenone, Co. Derry</p> <p>Most Sun:</p> <p>6.9 Prestwick Gannet, Ayrshire</p>

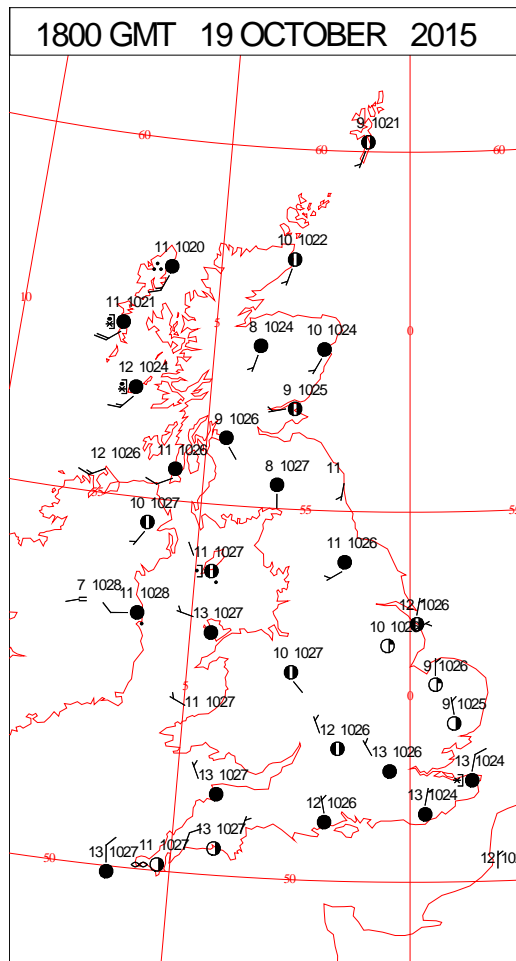
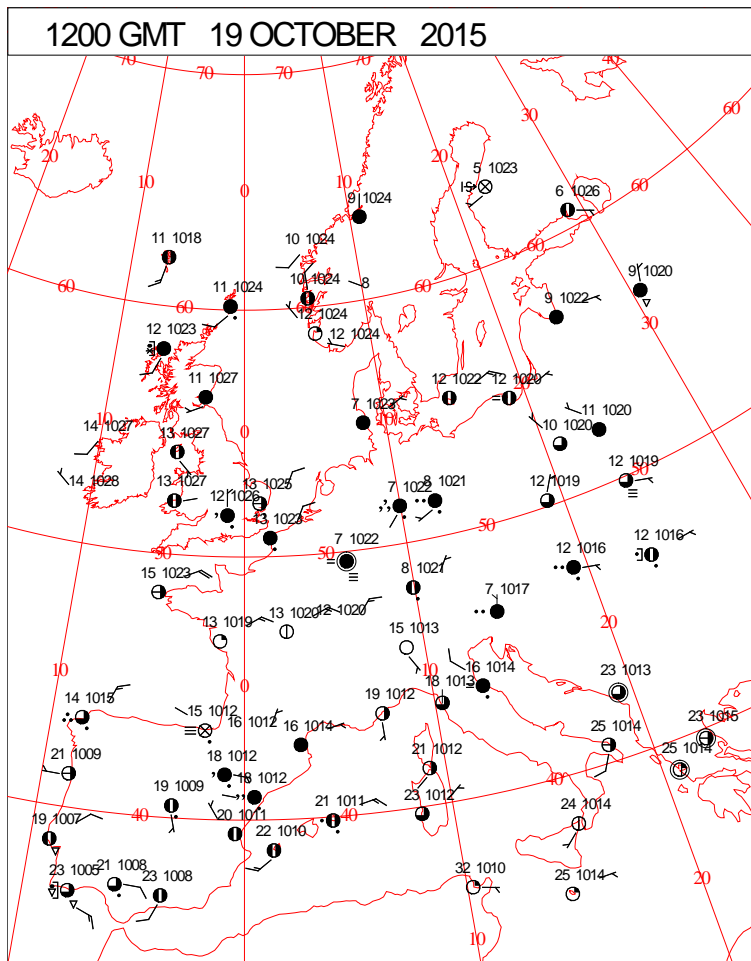
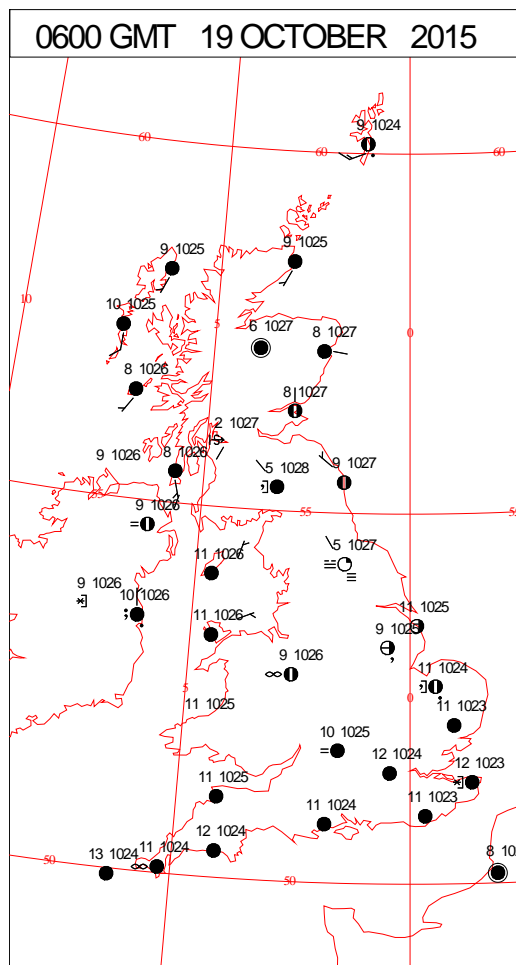
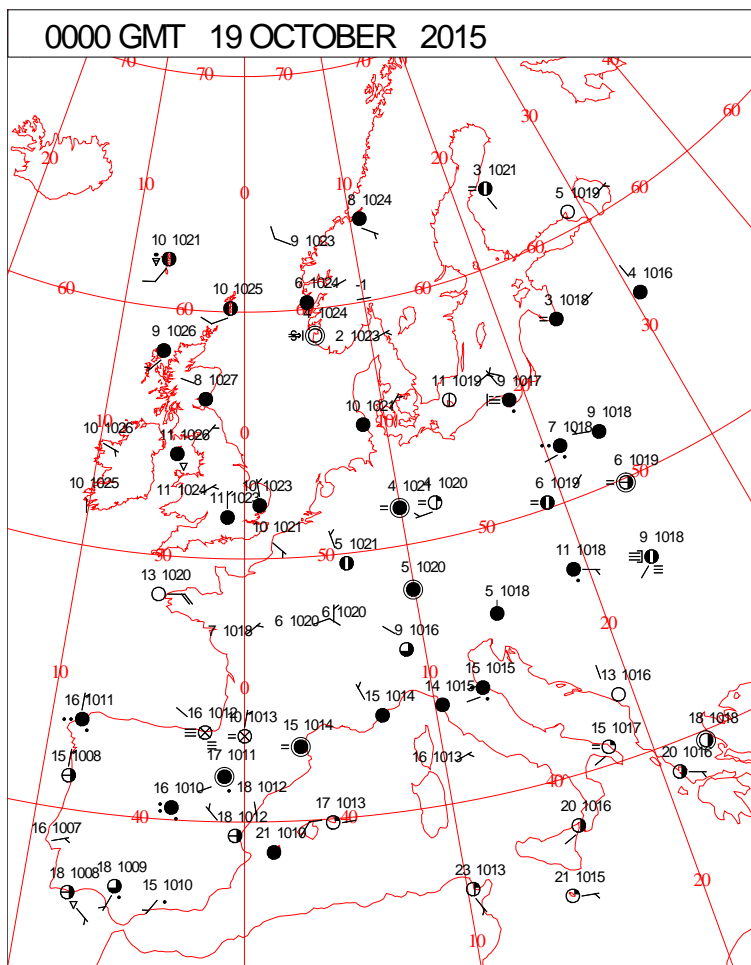
DAILY CLIMATE DATA



[illegible]

Crown Copyright 2015, All Rights Reserved

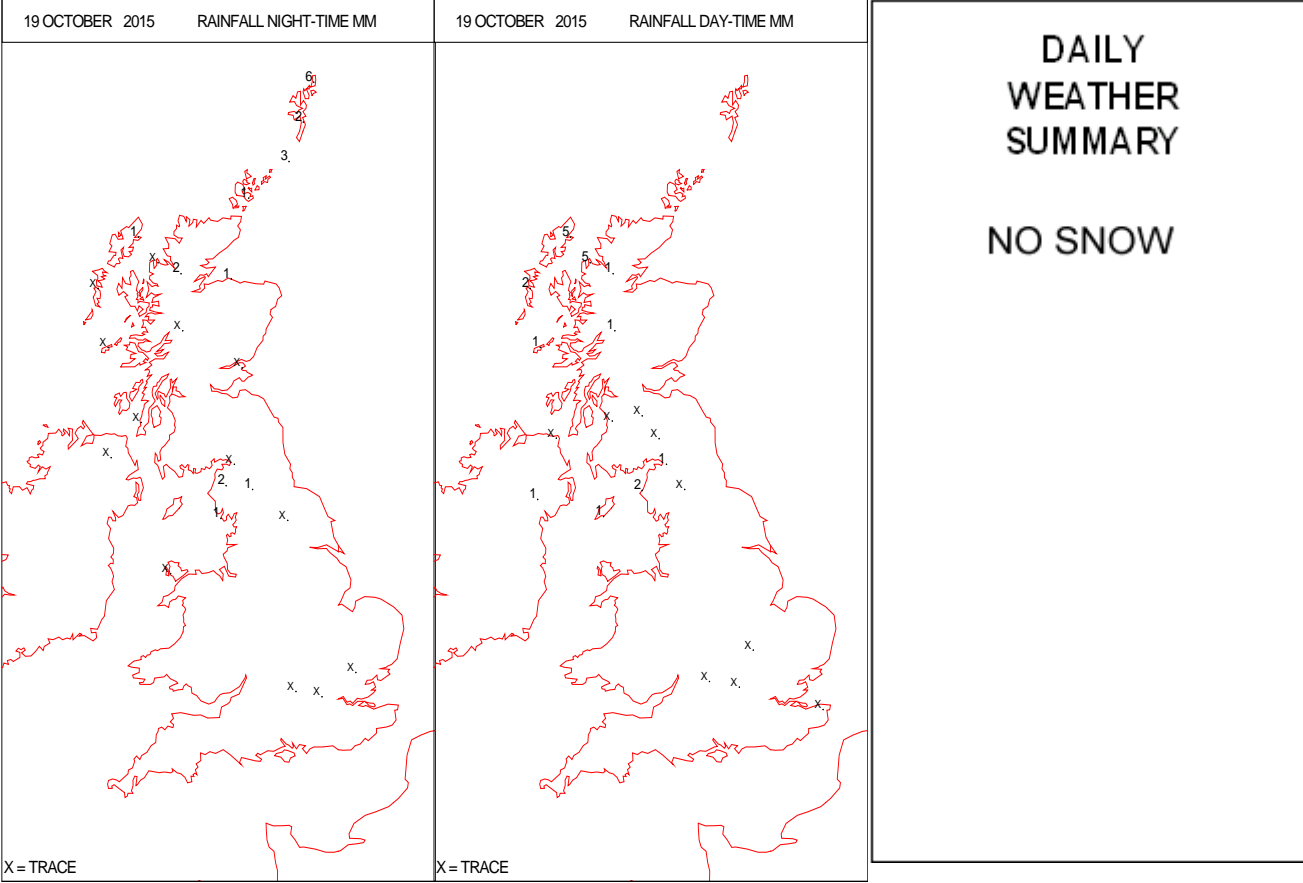
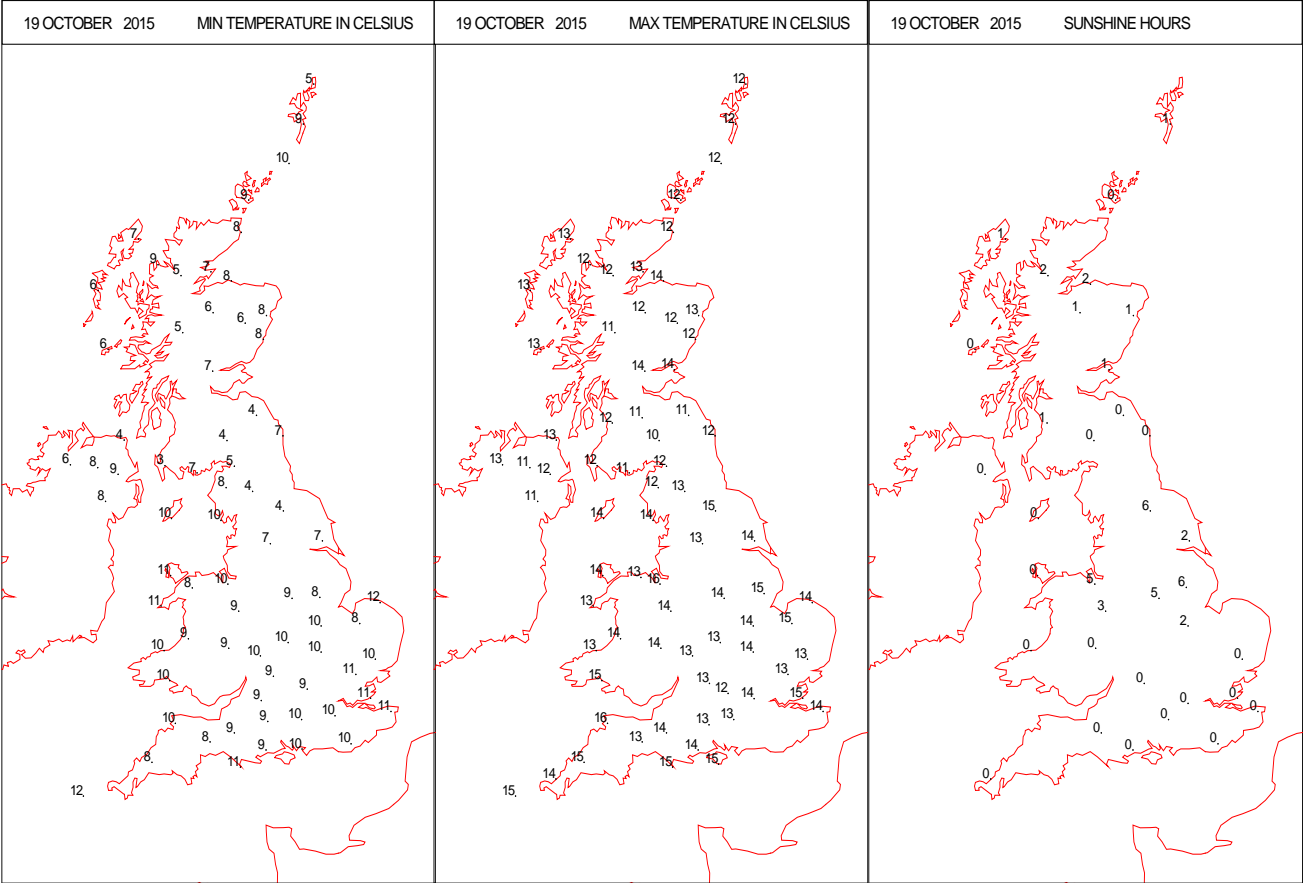
SURFACE REPORTS



SIGNIFICANT WEATHER

0600 GMT 19 OCTOBER 2015	SIG WEATHER	1200 GMT 19 OCTOBER 2015	SIG WEATHER	<p>Summary of UK Weather for Monday 19 October 2015.</p> <p>It was generally a cloudy picture across the U.K. overnight, particularly across England and Wales, drifting in off the North Sea in a cool north-easterly airflow. The cloud was thick enough to produce some isolated light rain in the far south-east of England, mainly across Kent. Some light rain also affected parts of Northern Ireland during the early hours.</p> <p>However, there were some clear spells across parts of Scotland and northern England, allowing temperatures to fall close to or below freezing in places.</p> <p>Mist and fog slowly cleared through the morning to leave a rather cloudy day, with the best of the sunshine across central and northern England.</p> <p>By late morning, rain started to push into the Western Isles, and slowly progressed eastwards over the far north of Scotland, and this also brought rather breezy conditions.</p> <p>It was pleasantly warm across the parts of the south which saw some sunshine.</p> <p>Through the evening, the rain across the far north continued to edge eastwards, but eased as it did so.</p> <p>Elsewhere, light and patchy rain affected northern parts of England, but it was dry elsewhere with some clear spells.</p>
1800 GMT 19 OCTOBER 2015	SIG WEATHER	0000 GMT 20 OCTOBER 2015	SIG WEATHER	<p>EXTREMES</p> <p>Highest Maximum: 17.2 Plymouth Mountbatten, Devon</p> <p>Lowest Maximum: 10.1 Orierton, Dyfed</p> <p>Lowest Minimum: -2.4 Portpatrick, Craigenlee Croft, Wigtonshire</p> <p>Lowest Grass Minimum: -6.5 Portpatrick, Craigenlee Croft, Wigtonshire</p> <p>Most Rain: 9.7 Port Henderson, Ross-Shire</p> <p>Most Sun: 8.6 Jersey Airport, Jersey</p>

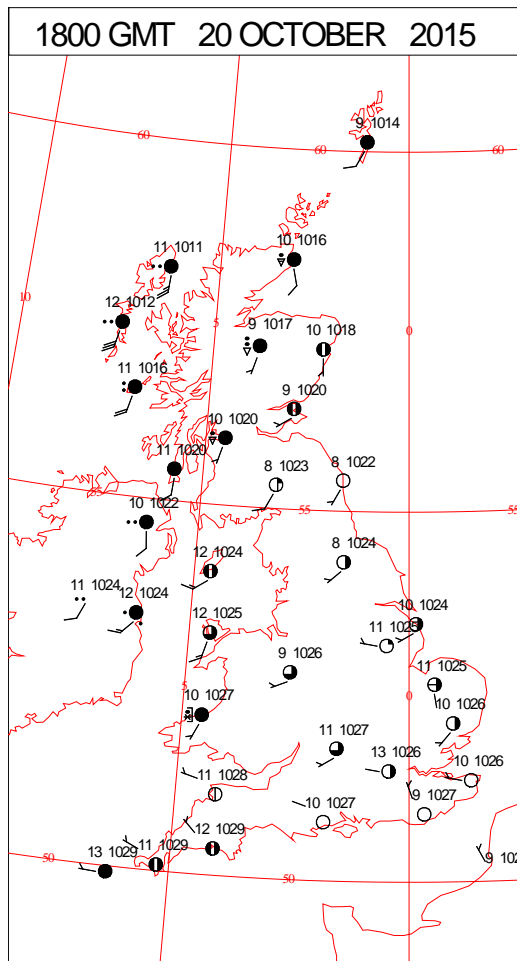
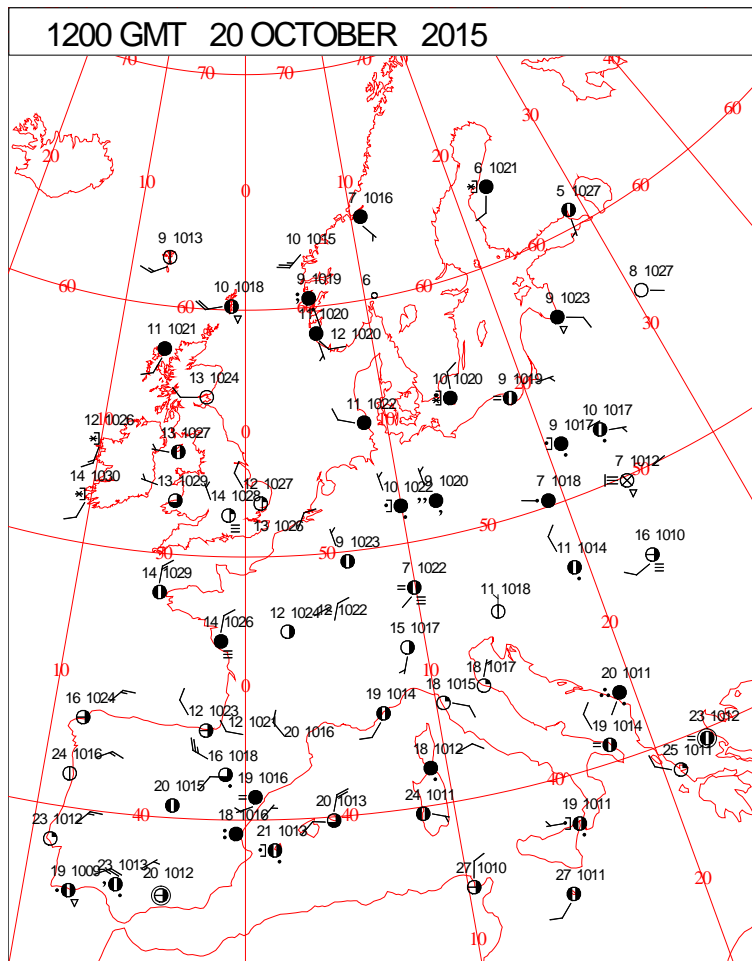
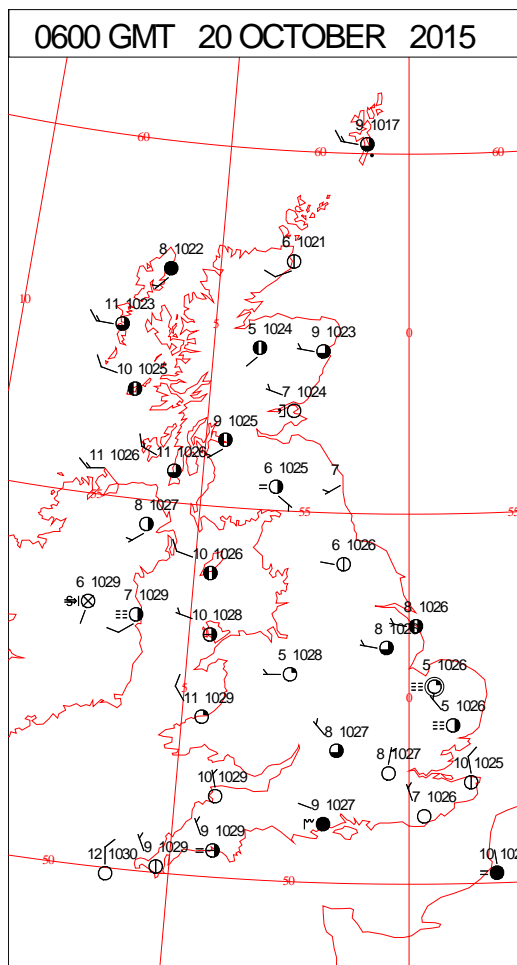
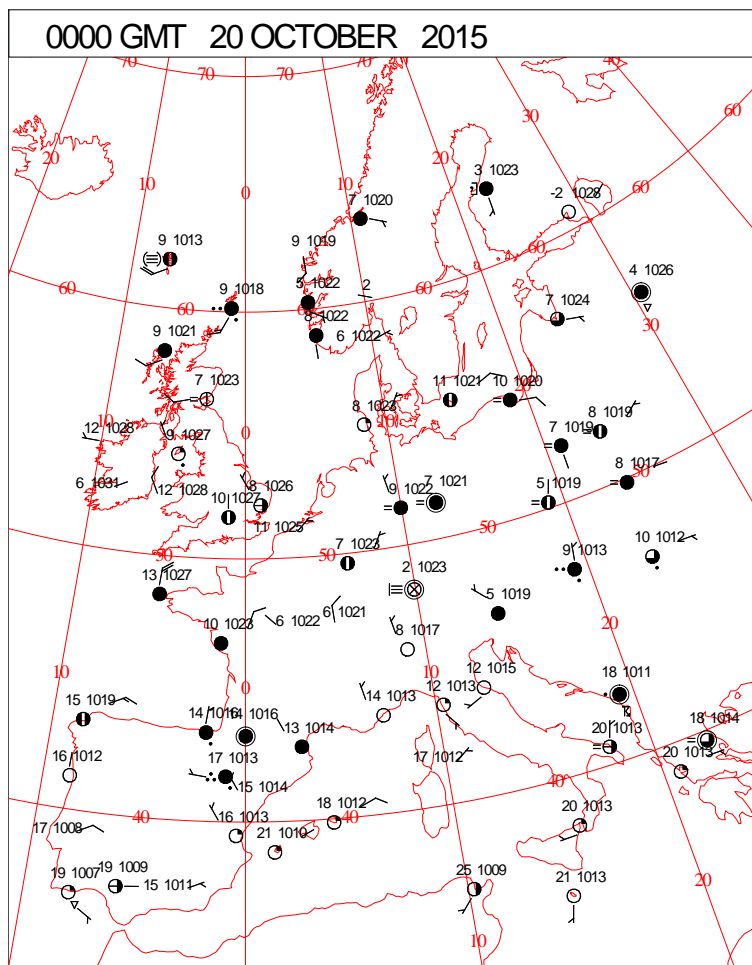
DAILY CLIMATE DATA



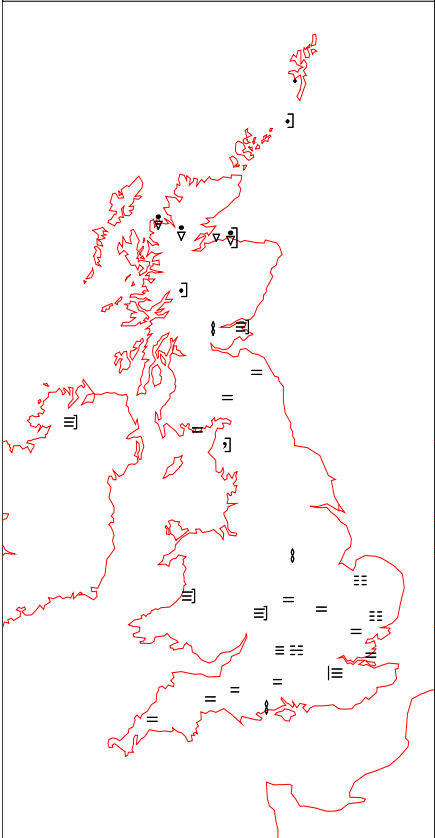
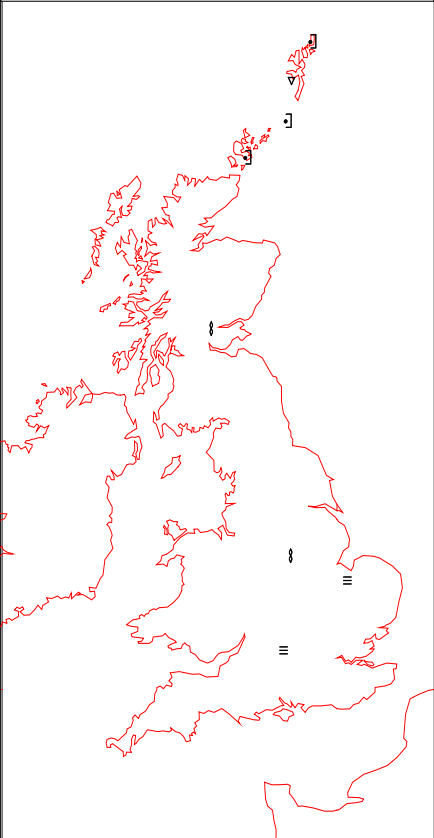
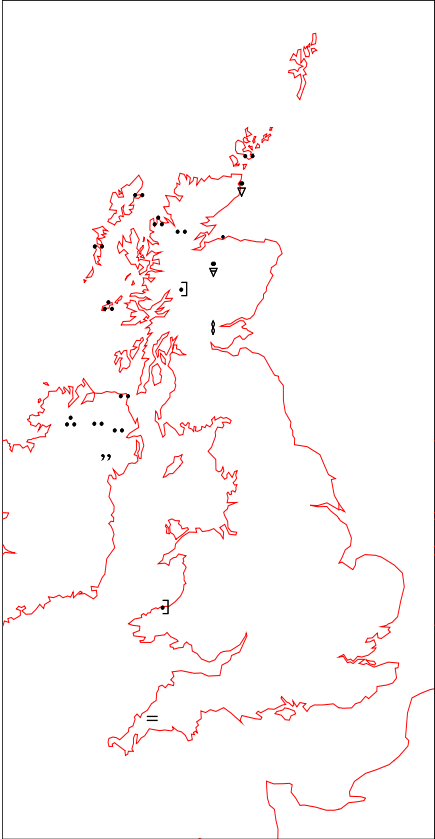
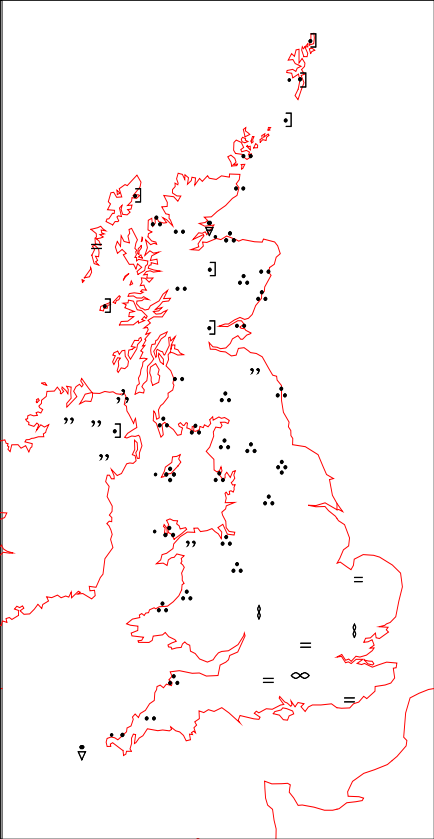
Crown Copyright 2015, All Rights Reserved

Tuesday 20 October 2015

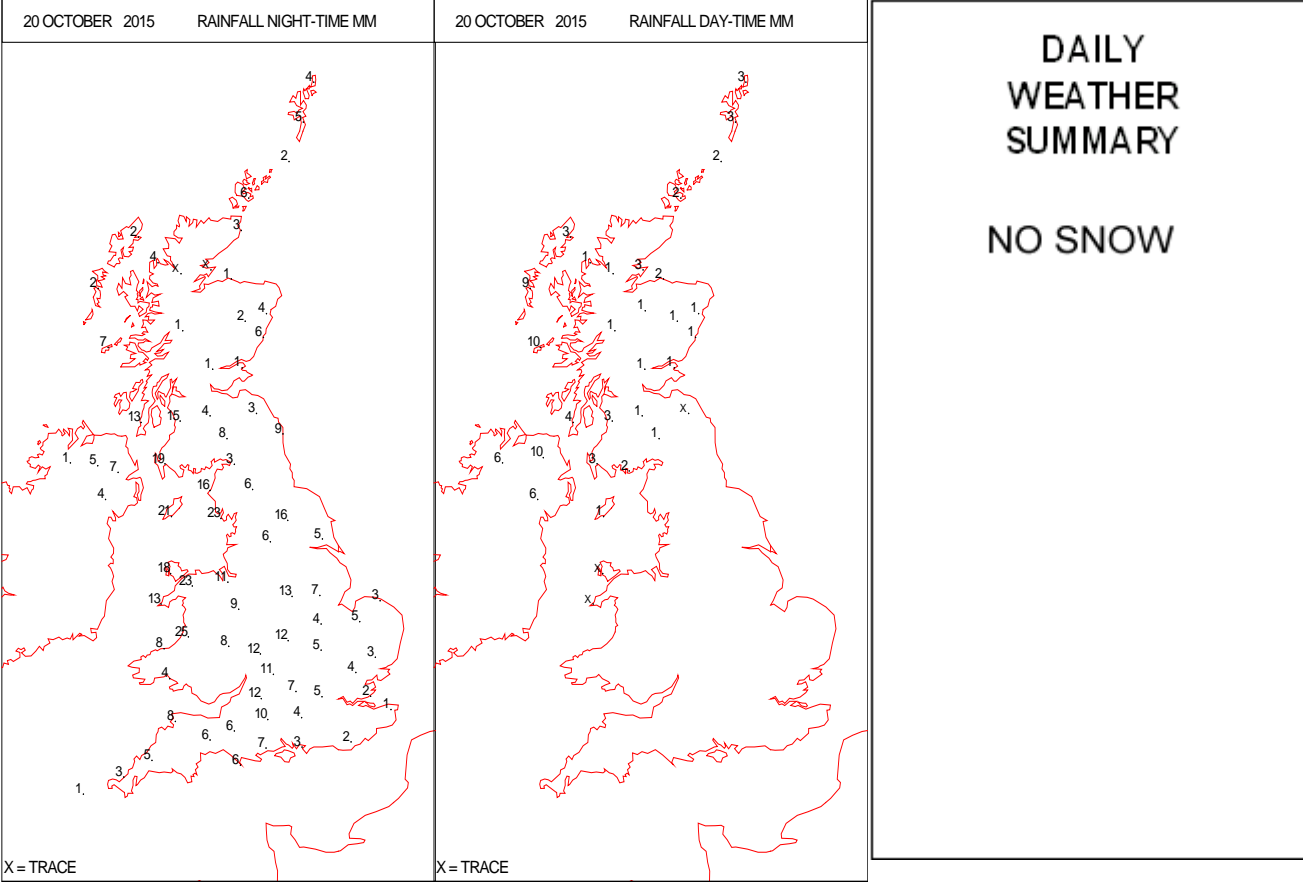
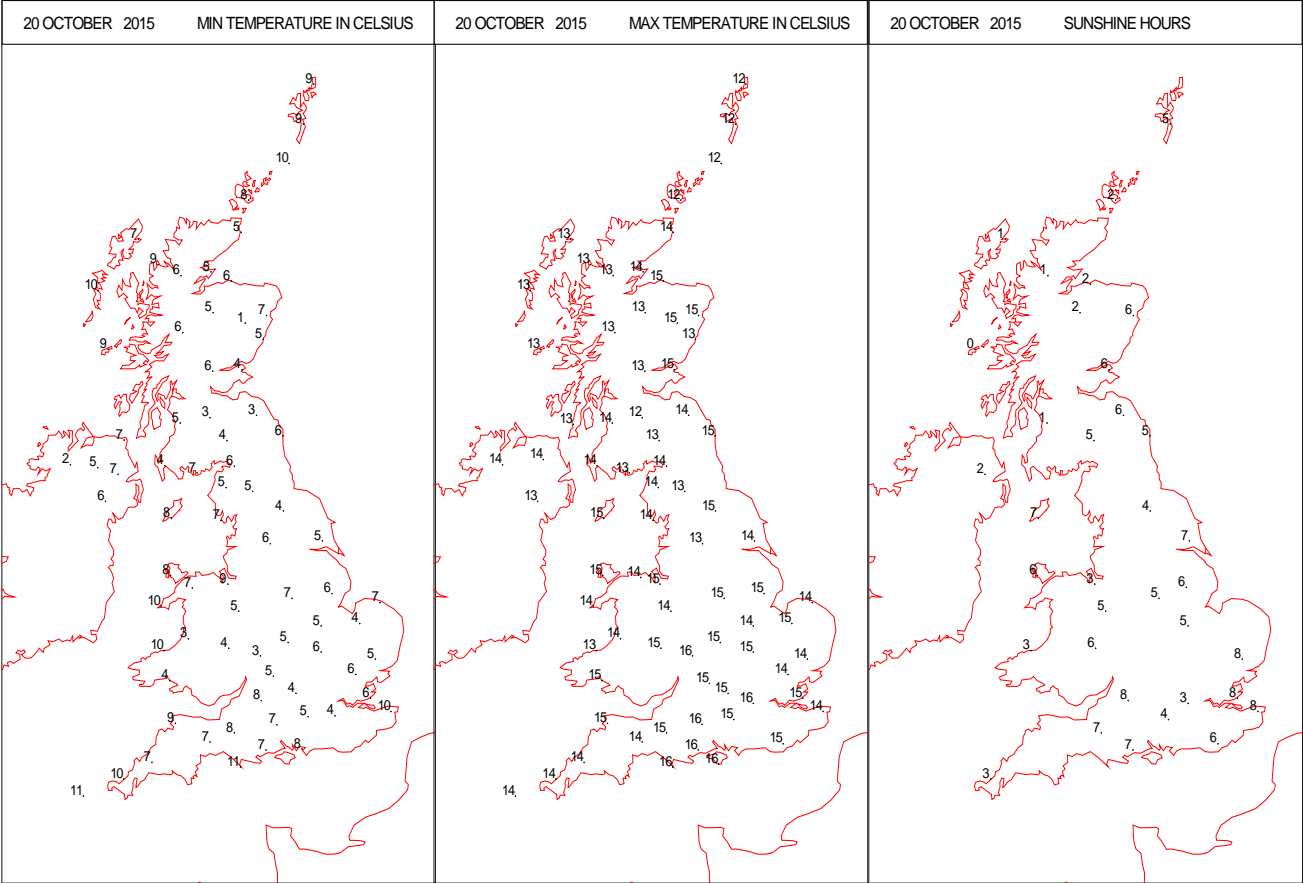
SURFACE REPORTS



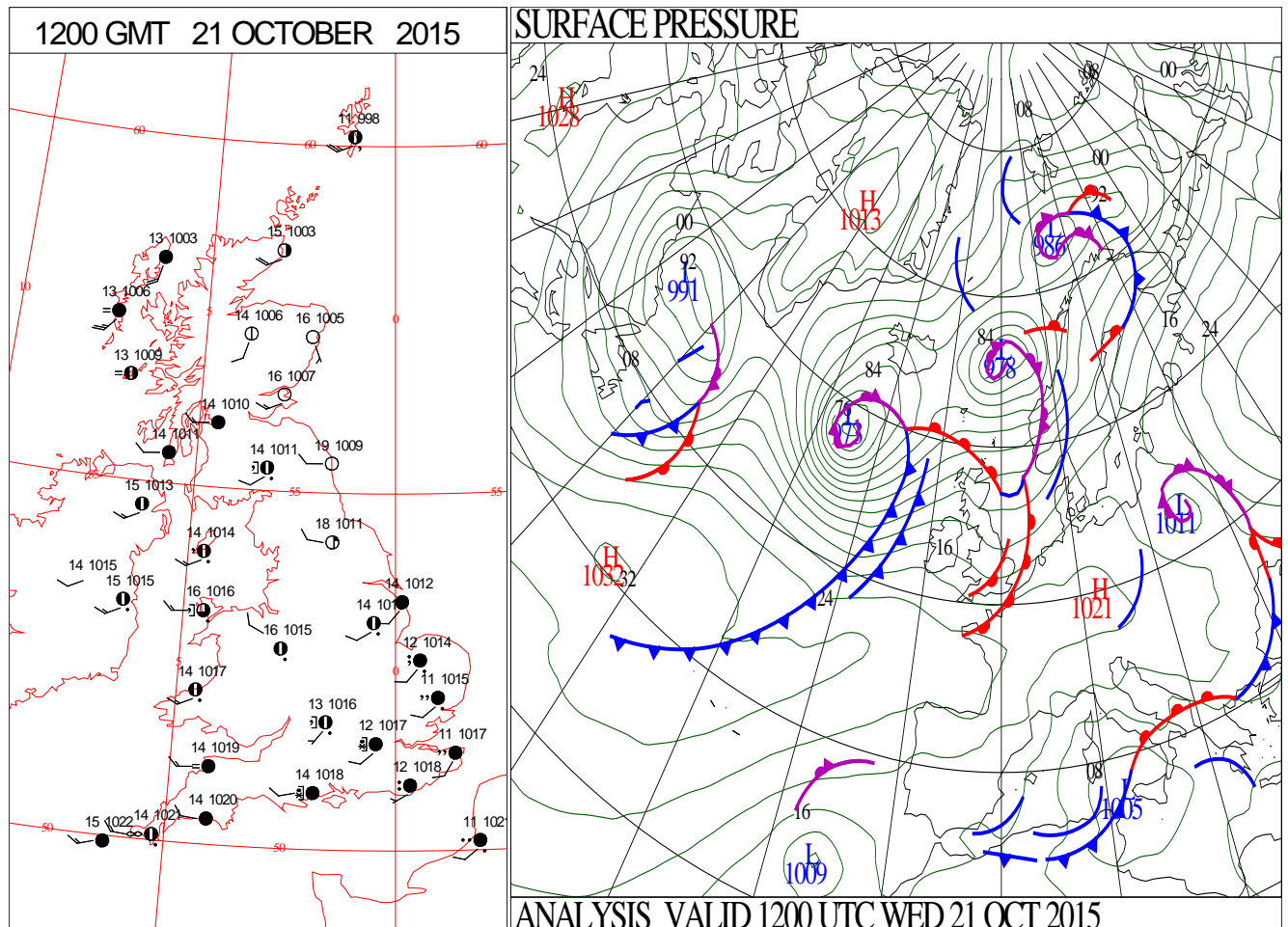
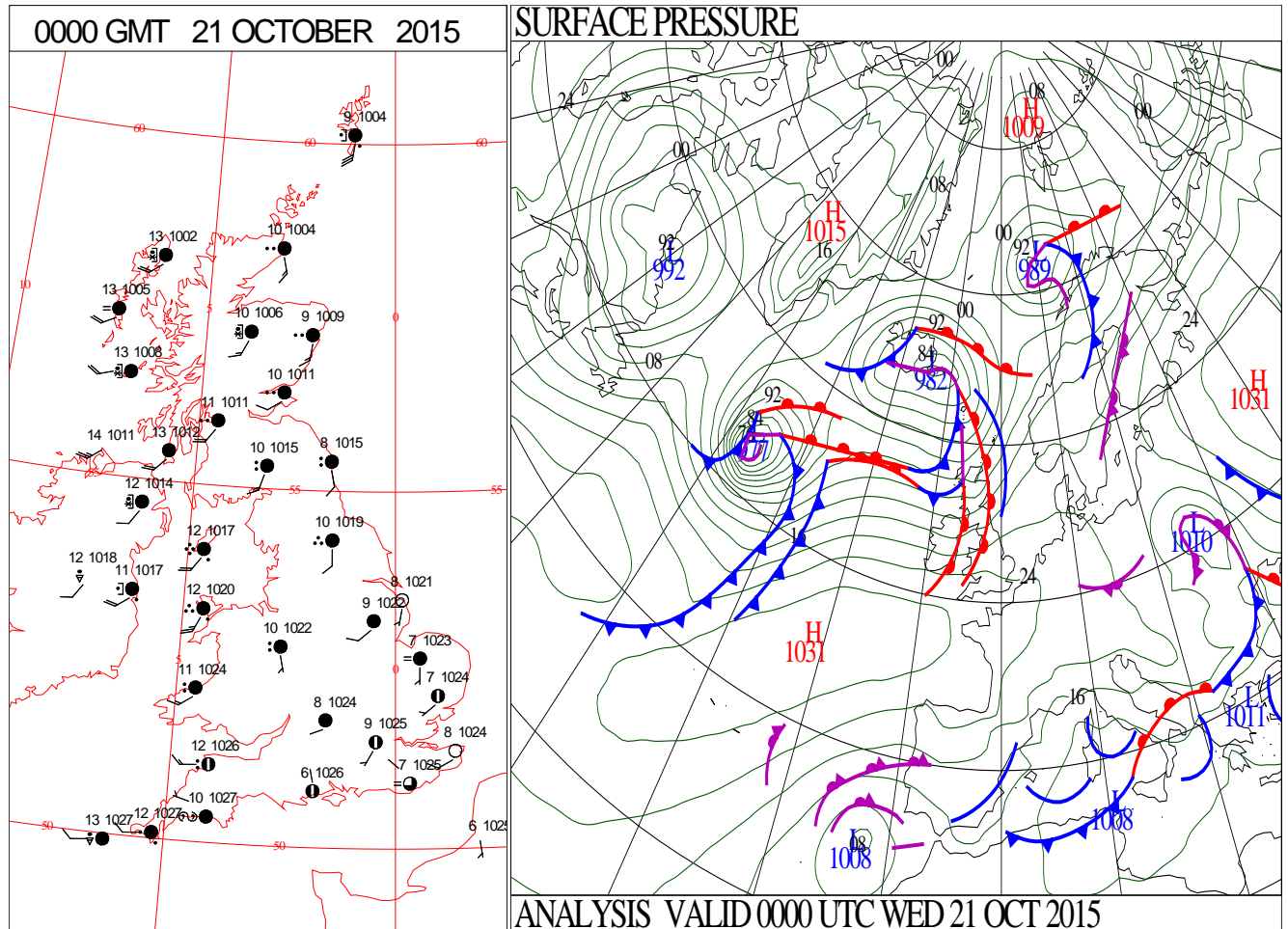
SIGNIFICANT WEATHER

0600 GMT 20 OCTOBER 2015	SIG WEATHER	1200 GMT 20 OCTOBER 2015	SIG WEATHER	<p>Summary of UK Weather for Tuesday 20 October 2015.</p> <p>It was rather cloudy to start the night, with patchy showery rain across Scotland and northern England, but this rain tended to die out through the night. This led skies to become increasingly clear, leading to another chilly night, especially in the countryside. With light winds, once again mist and fog patches formed in places.</p> <p>Once any mist or fog cleared though, it was a fine day with plenty of sunshine, and it felt quite warm too.</p> <p>There was more in the way of cloud in the west across Ireland and north-west Scotland, ahead of an approaching frontal system.</p> <p>By late morning, rain started to push into western parts of Ireland and the Western Isles, and by dusk this had reached all parts of Ireland, and western parts of Scotland.</p>
				
1800 GMT 20 OCTOBER 2015	SIG WEATHER	0000 GMT 21 OCTOBER 2015	SIG WEATHER	<p>EXTREMES</p> <p>Highest Maximum: 17.0 Portpatrick, Craigenlee Croft, Wigtonshire 17.0 Preston, Cove House, Lancashire</p> <p>Lowest Maximum: 9.5 Motherwell Strathclyde Park, Lanarkshire</p> <p>Lowest Minimum: -0.5 Derry gonnelly FSC, Fermanagh</p> <p>Lowest Grass Minimum: -6.6 Portpatrick, Craigenlee Croft, Wigtonshire</p> <p>Most Rain: 33.4 Gogerddan, Dyfed</p> <p>Most Sun: 8.7 Faversham, Kent</p>
				

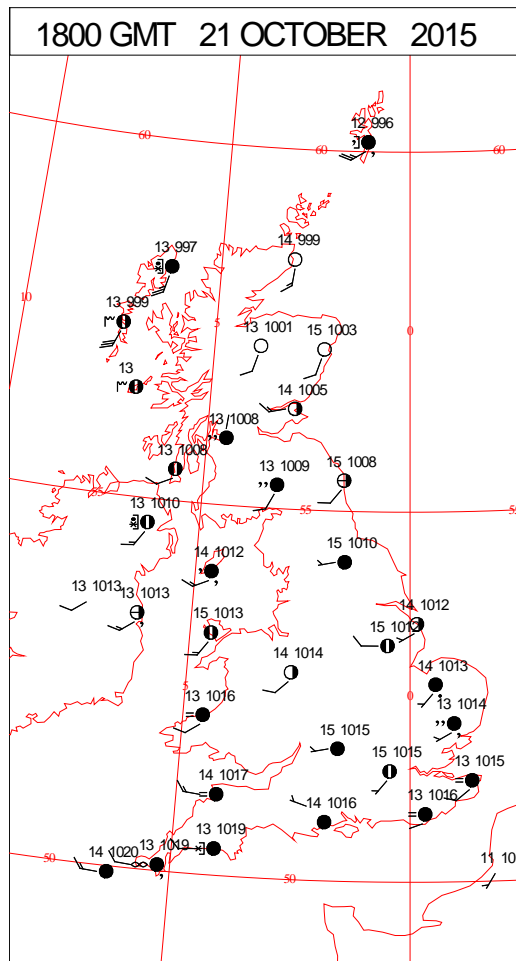
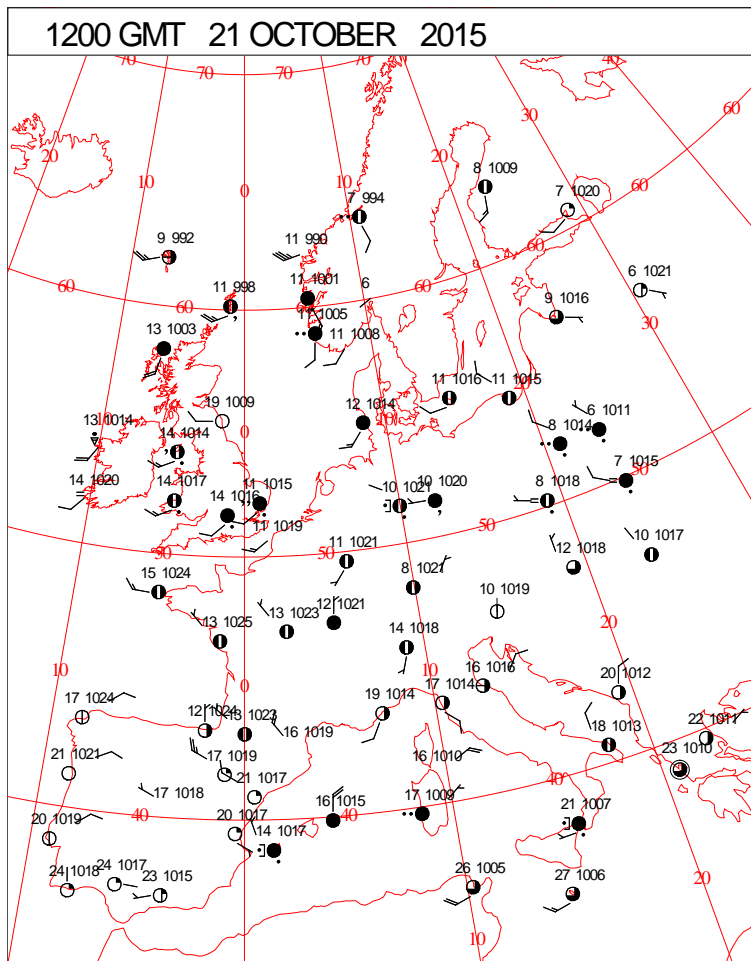
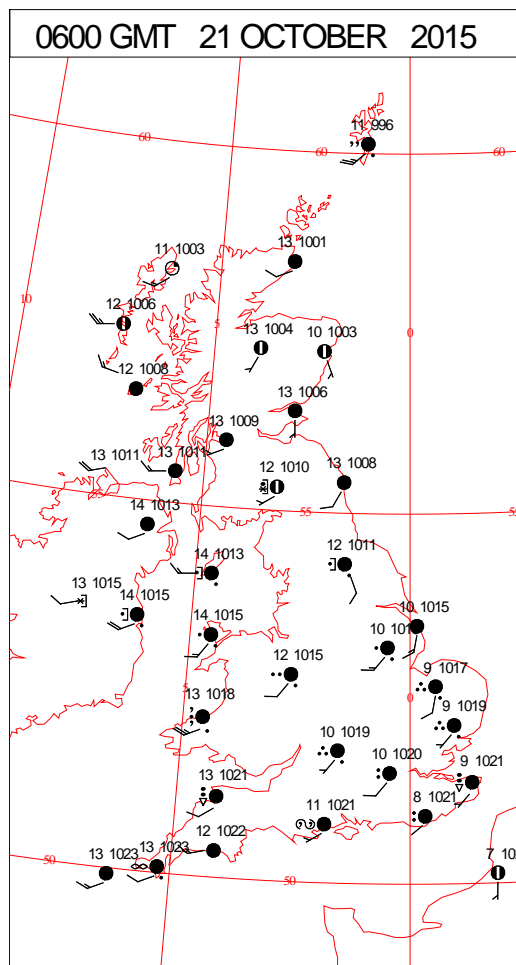
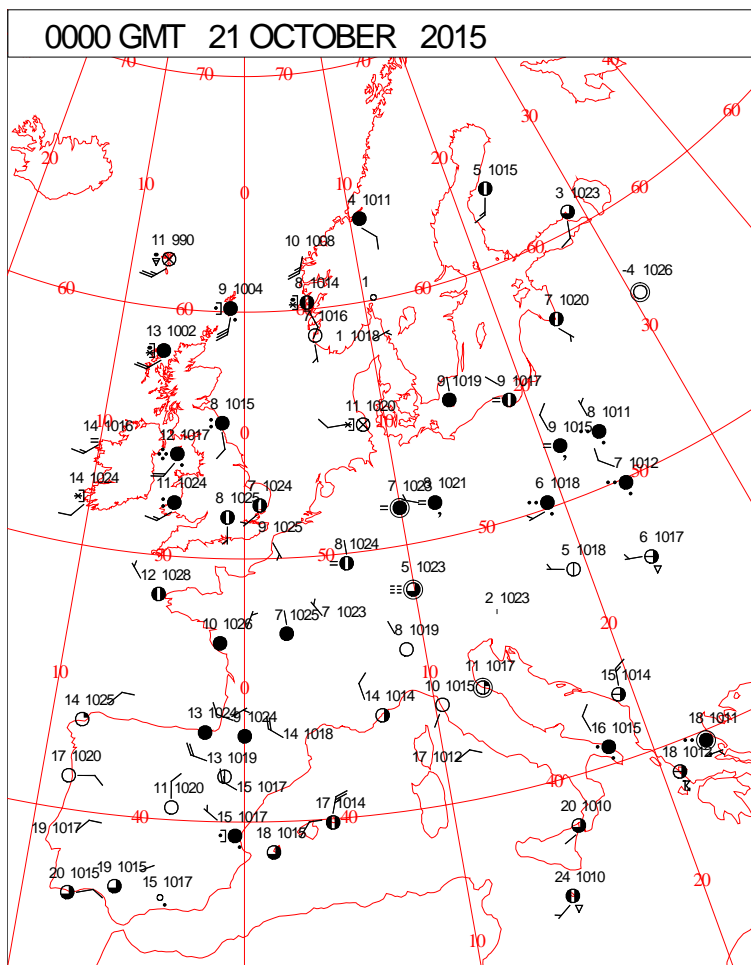
DAILY CLIMATE DATA



DAILY WEATHER SUMMARY



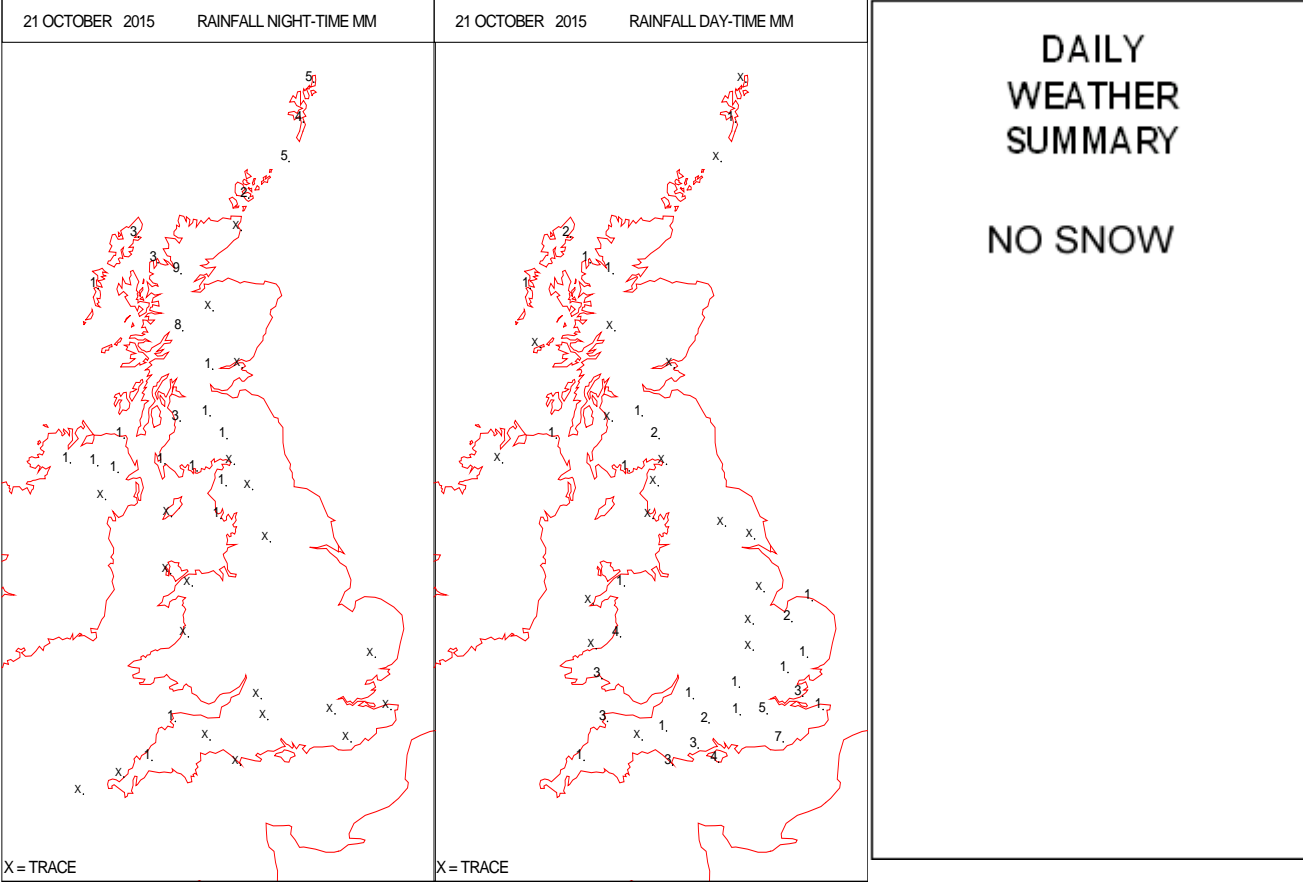
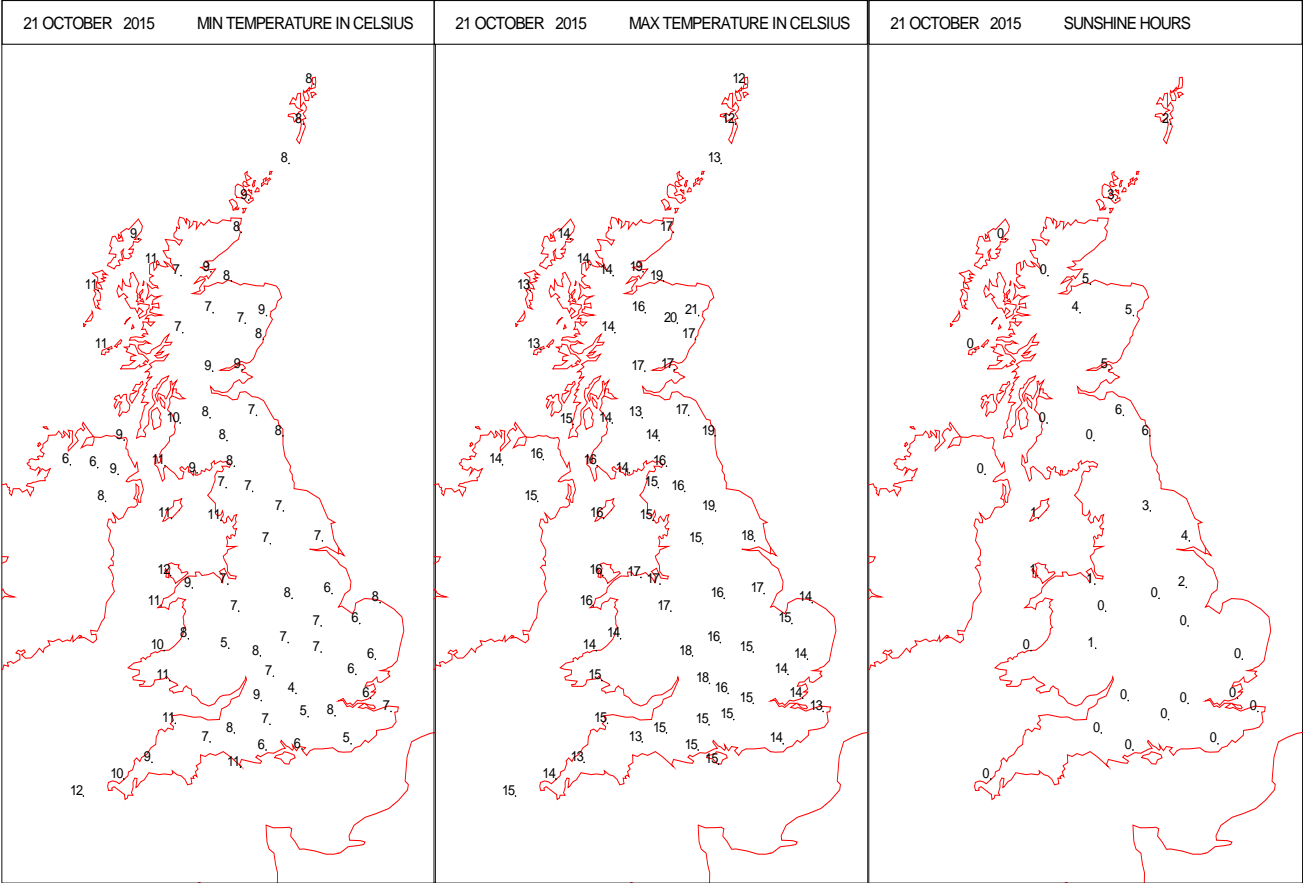
SURFACE REPORTS



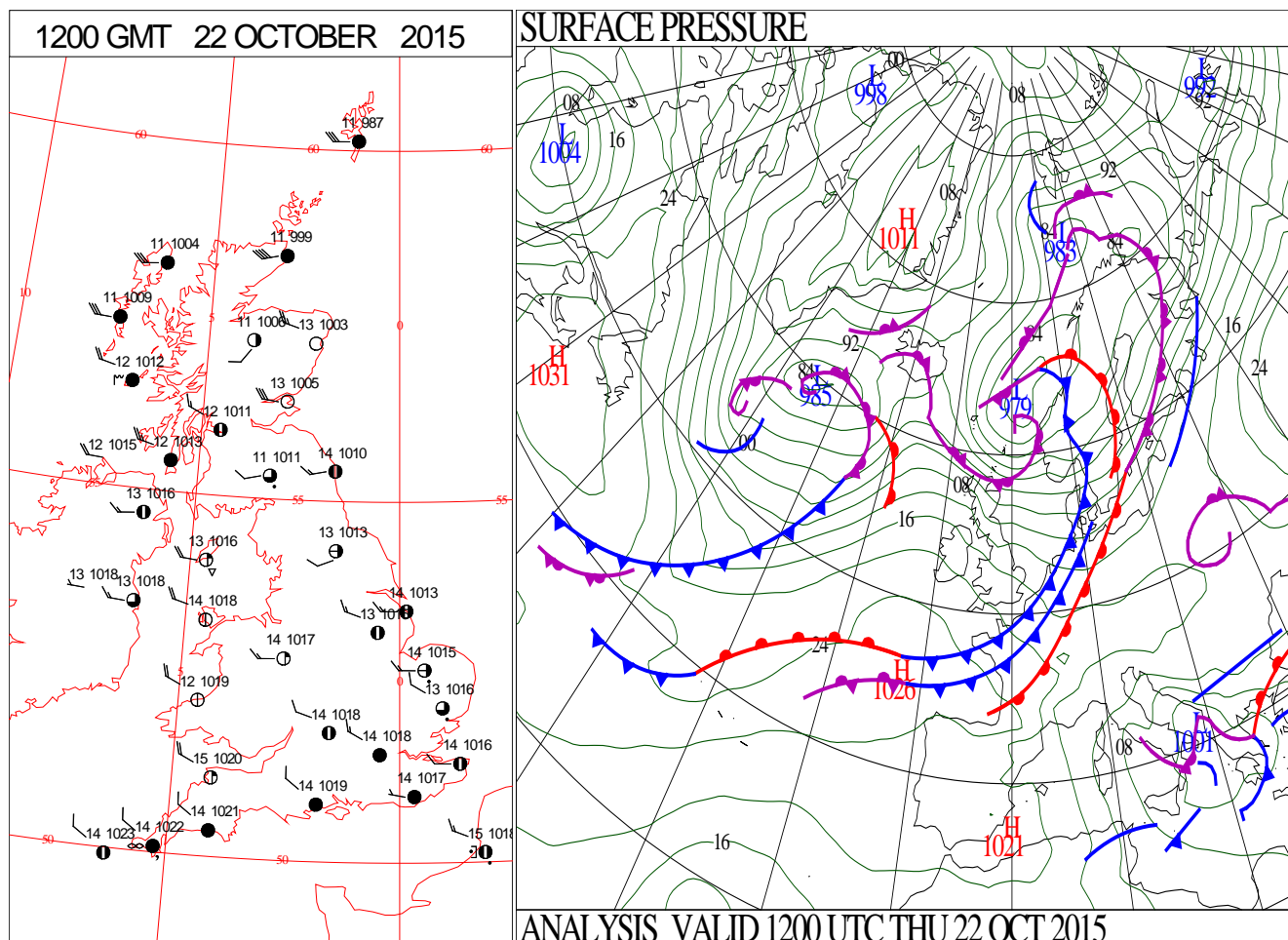
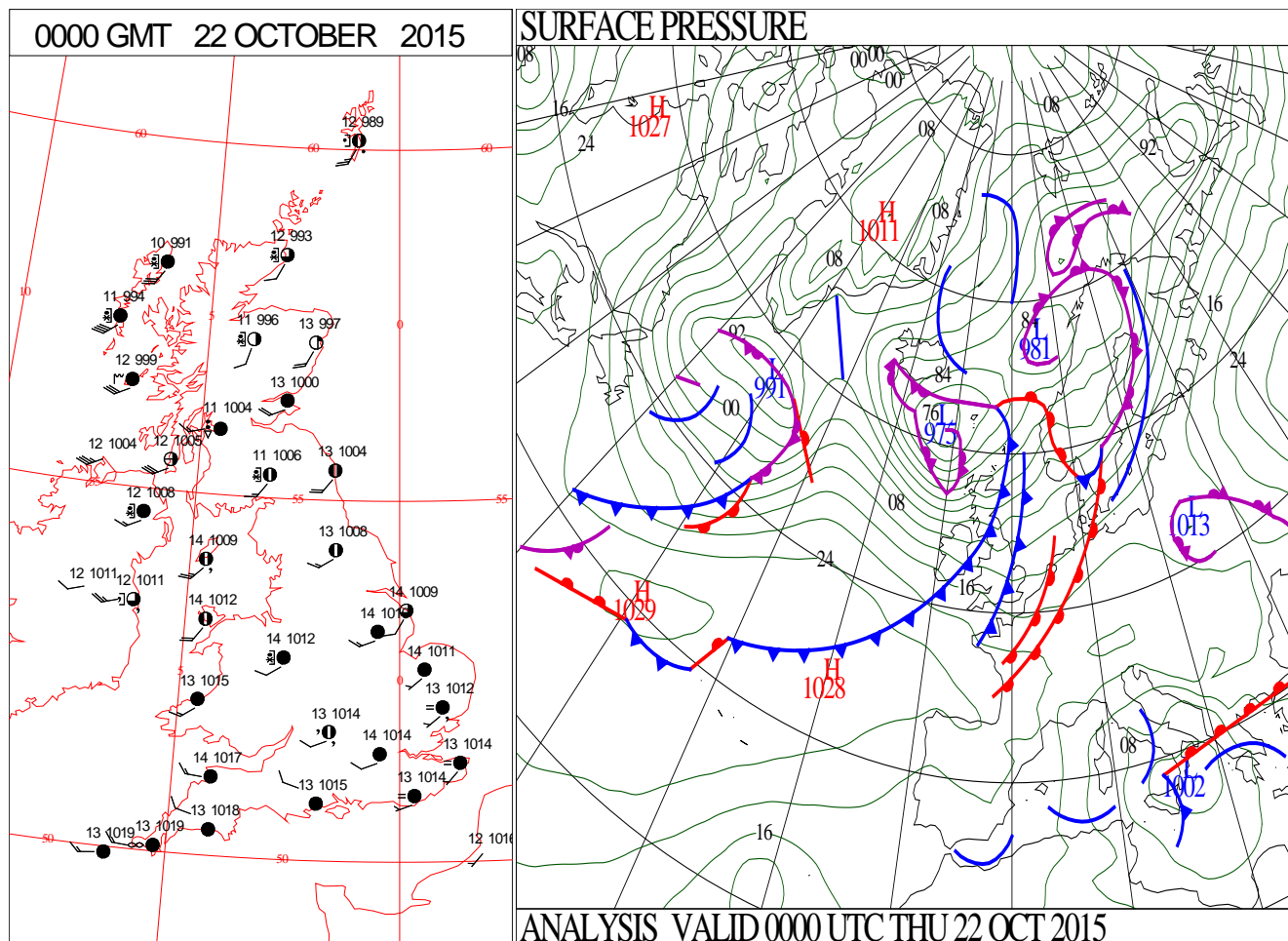
SIGNIFICANT WEATHER

0600 GMT 21 OCTOBER 2015	SIG WEATHER	1200 GMT 21 OCTOBER 2015	SIG WEATHER	<p>Summary of UK Weather for Wednesday 21 October 2015. Overnight a band of rain, associated with a warm front progressed south-eastwards across the U.K., reaching all areas by dawn. Scotland and Northern Ireland saw cloud thinning slightly as the rain cleared later in the early hours, but elsewhere it was a damp start, with outbreaks of rain across England and Wales. Cloud kept overnight temperatures higher than recent nights. The rain gradually cleared away south-eastwards through the day, with drier conditions following. It was rather cloudy and muggy for most parts, with some outbreaks of light rain and drizzle, mainly in the north-west and the south-east of the U.K. The best of any bright or sunny spells were in the north-east. Generally it stayed rather cloudy and mild through the evening, with a little rain in places. Temperatures were warm for the time of year across the country, with the warmest temperatures in Aberdeenshire.</p>
1800 GMT 21 OCTOBER 2015	SIG WEATHER	0000 GMT 22 OCTOBER 2015	SIG WEATHER	<p>EXTREMES Highest Maximum: 21.0 Craibstone, Aberdeenshire Lowest Maximum: 12.2 Baltasound No2, Shetland Lowest Minimum: 3.1 Santon Downham, Suffolk Lowest Grass Minimum: -2.0 Monks Wood, Cambridgeshire Most Rain: 24.2 Achnagart, Inverness-Shire Most Sun: 6.0 Durris, Aberdeenshire</p>

DAILY CLIMATE DATA

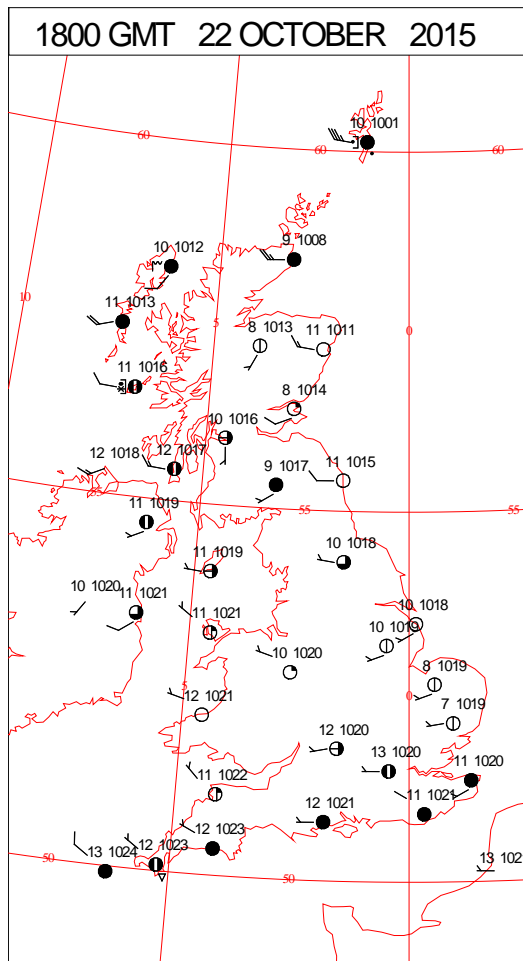
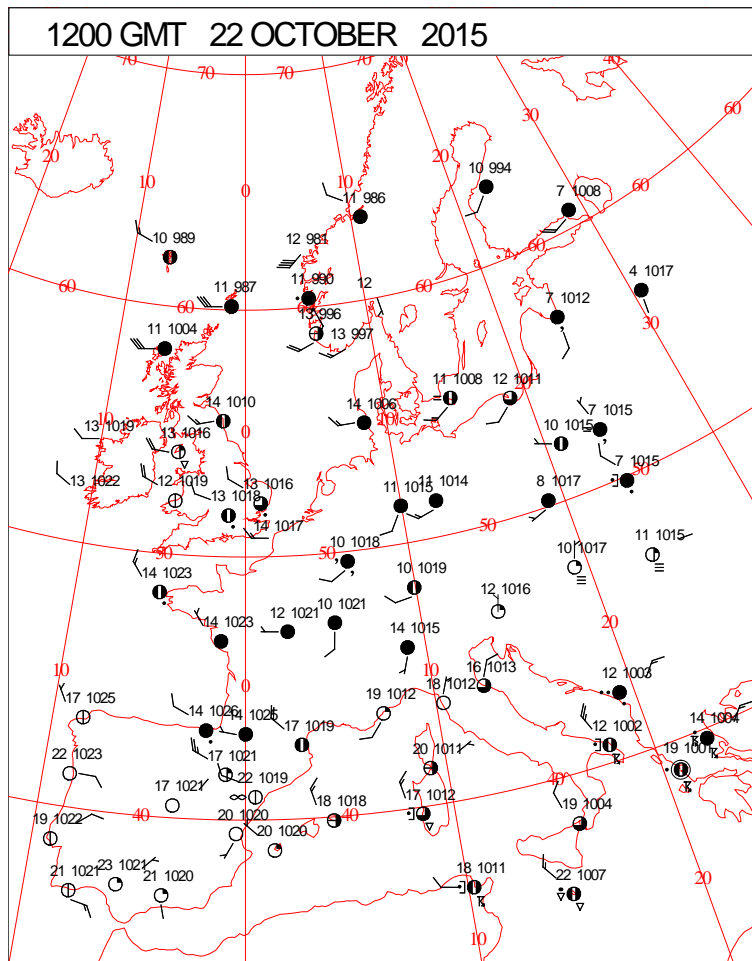
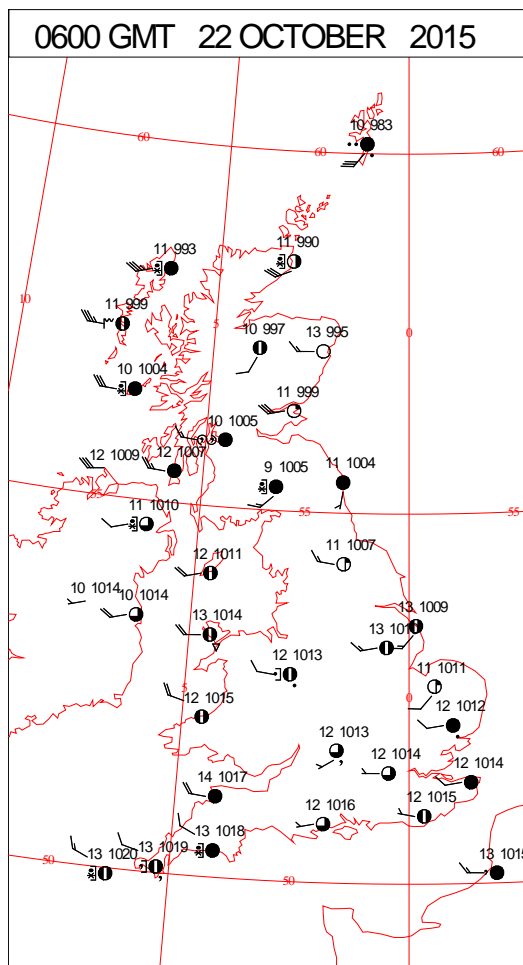
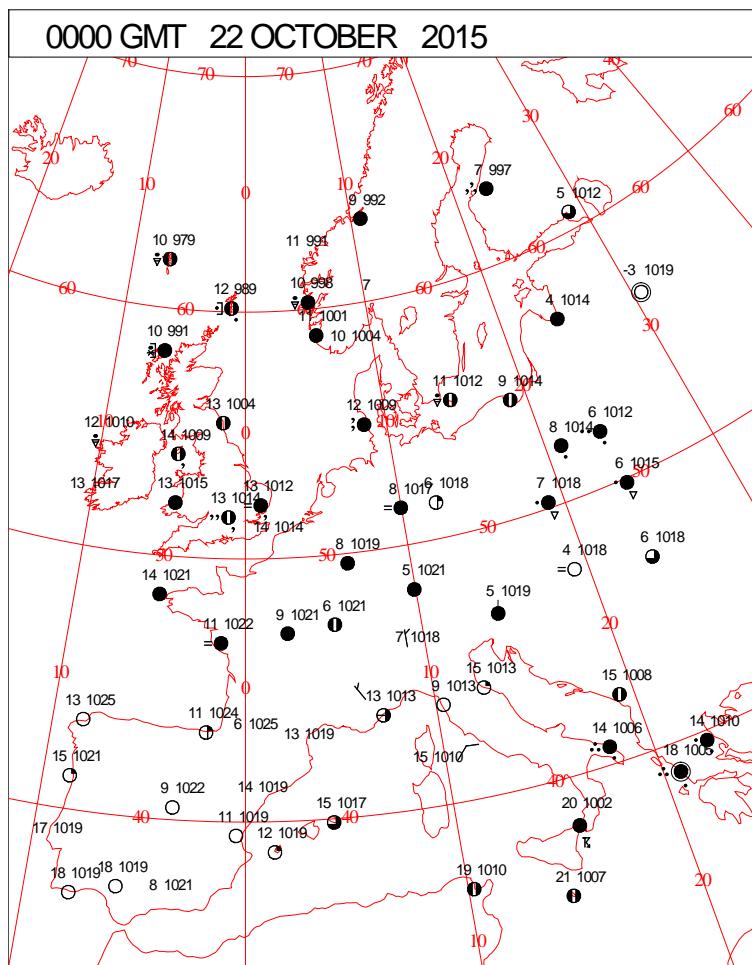


DAILY WEATHER SUMMARY



Thursday 22 October 2015

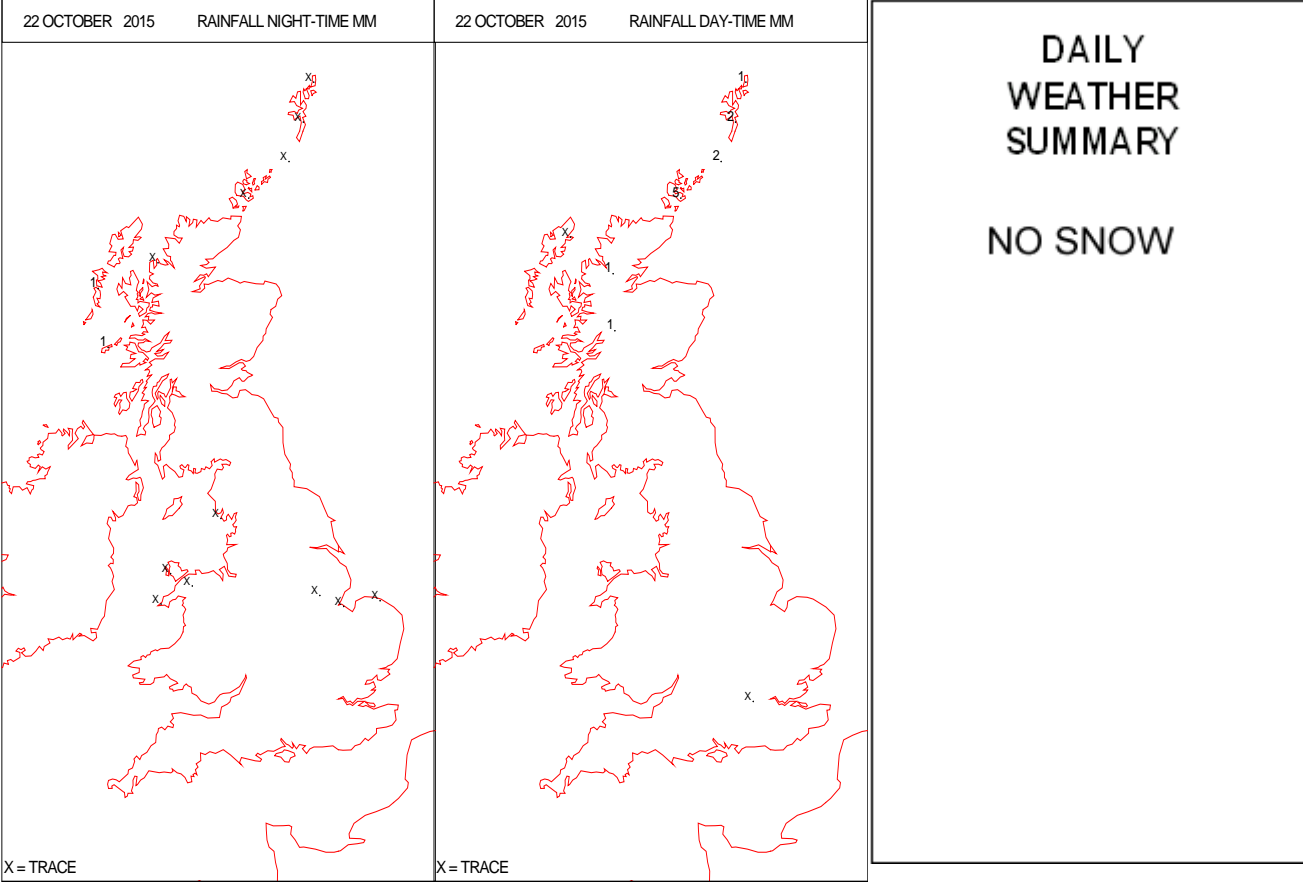
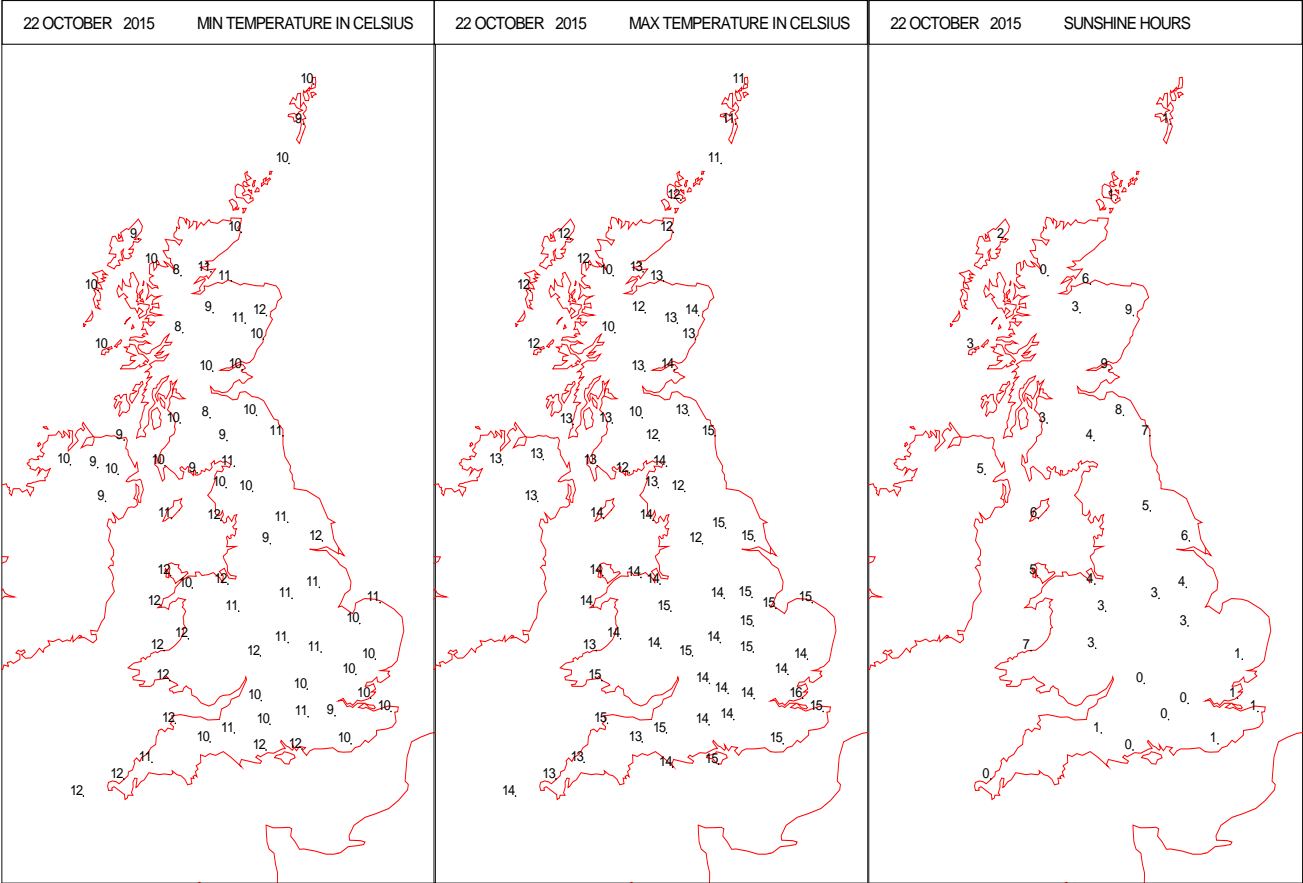
SURFACE REPORTS



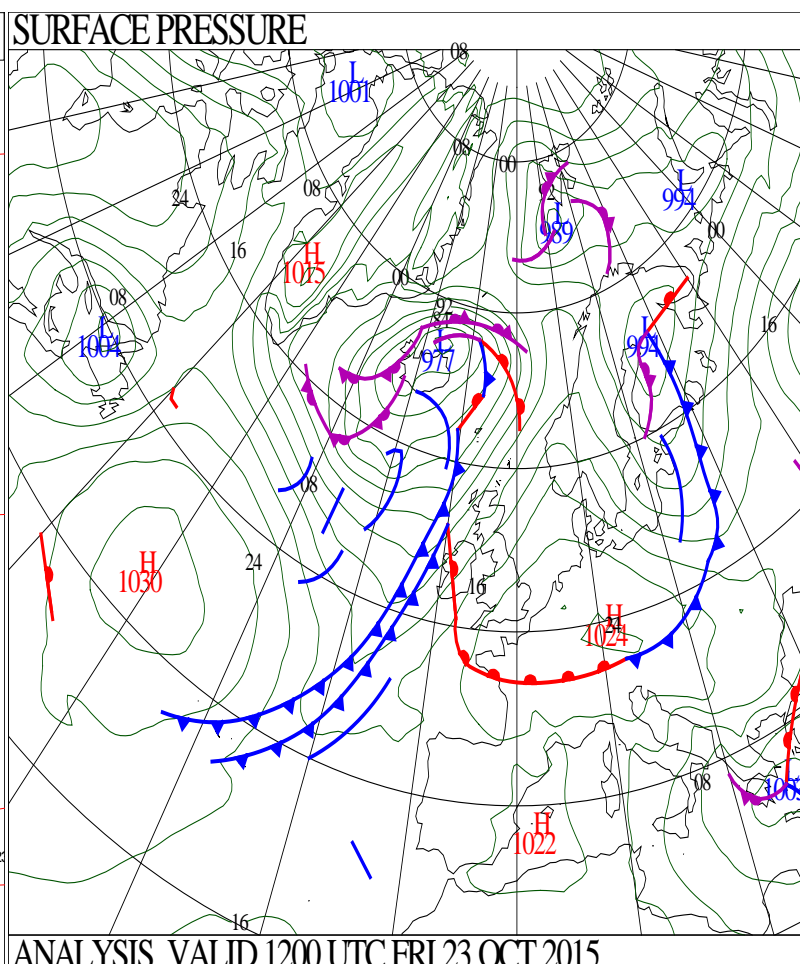
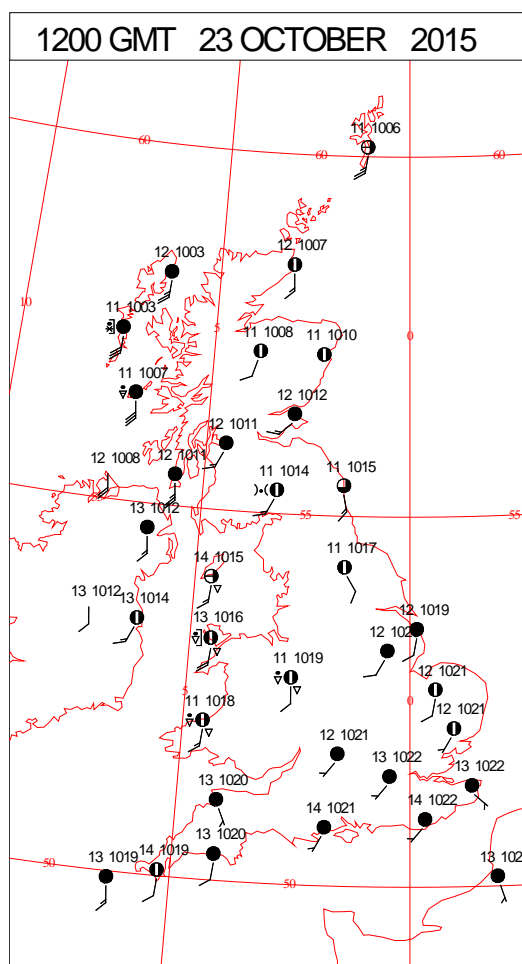
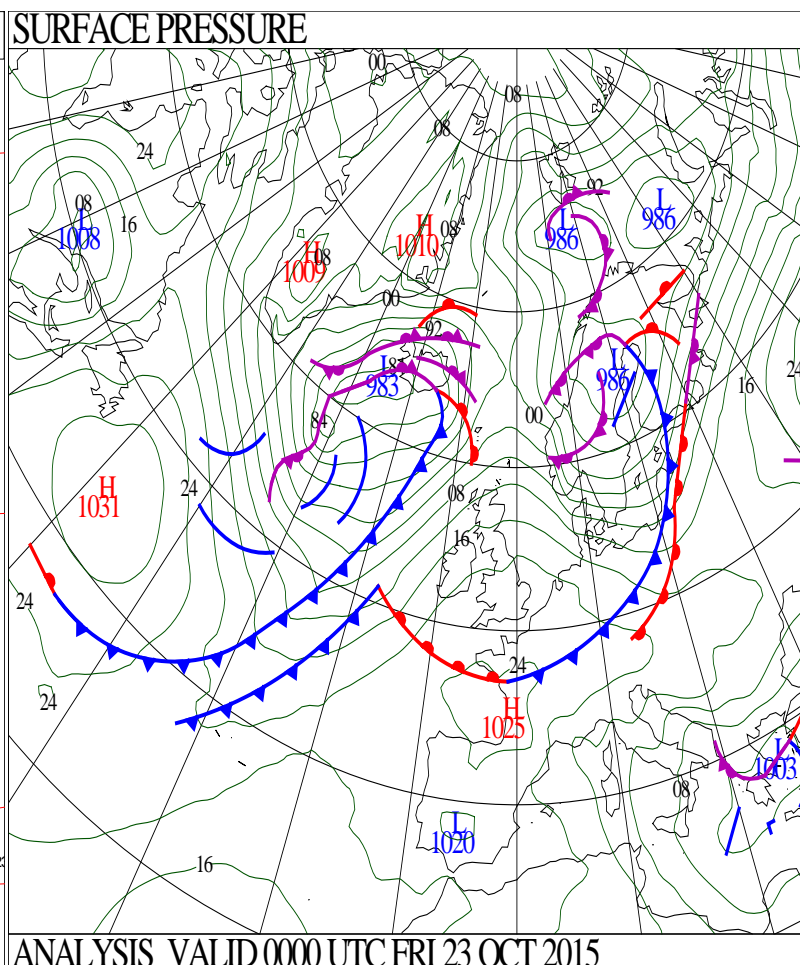
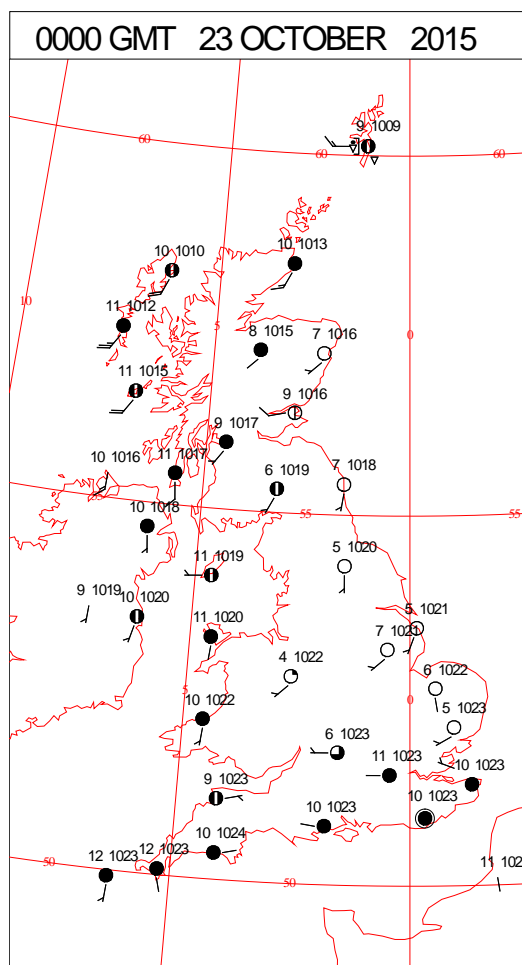
SIGNIFICANT WEATHER

0600 GMT 22 OCTOBER 2015	SIG WEATHER	1200 GMT 22 OCTOBER 2015	SIG WEATHER	<p>Summary of UK Weather for Thursday 22 October 2015.</p> <p>Overnight a band of thicker cloud associated with a weak cold front moved towards the south-east.</p> <p>Behind it, the occasional showers moved inland across western areas, heaviest and most frequent in Scotland.</p> <p>Cloud helped maintain overnight temperatures, with all areas across the U.K. staying above freezing.</p> <p>It was a breezy start for northern parts, particularly in north-west Scotland.</p> <p>It was a generally dry day across the country, with bright or sunny spells for most areas, particularly in the east and south-east of England.</p> <p>It was windy in the north, and across northern Scotland in particular, where there were regular gusts of 50 knots at a number of sites. These eased gradually into the evening.</p> <p>There were some showers across western Scotland in the morning, but these faded through the day, leaving a mainly dry evening with the best of the clear spells in the east.</p> <p>Temperatures were generally around average for the time of year.</p>
1800 GMT 22 OCTOBER 2015	SIG WEATHER	0000 GMT 23 OCTOBER 2015	SIG WEATHER	<p>EXTREMES</p> <p>Highest Maximum: 17.0 Thornes Park, North Yorkshire</p> <p>Lowest Maximum: 10.2 Resallach, Sutherland</p> <p>Lowest Minimum: 2.3 Cirencester, Gloucestershire</p> <p>Lowest Grass Minimum: -0.5 Cirencester, Gloucestershire</p> <p>Most Rain: 8.2 Allnabad, Sutherland</p> <p>Most Sun: 8.9 Dyce, Aberdeenshire</p>

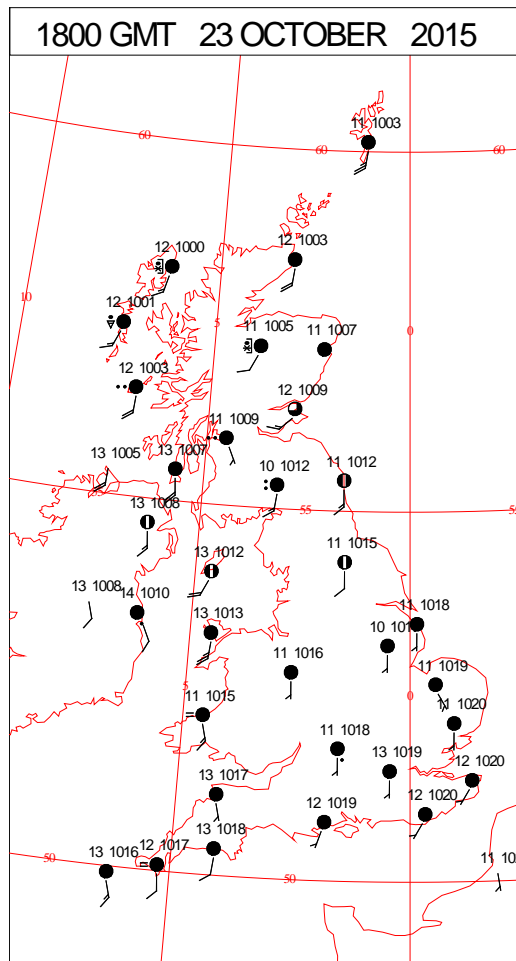
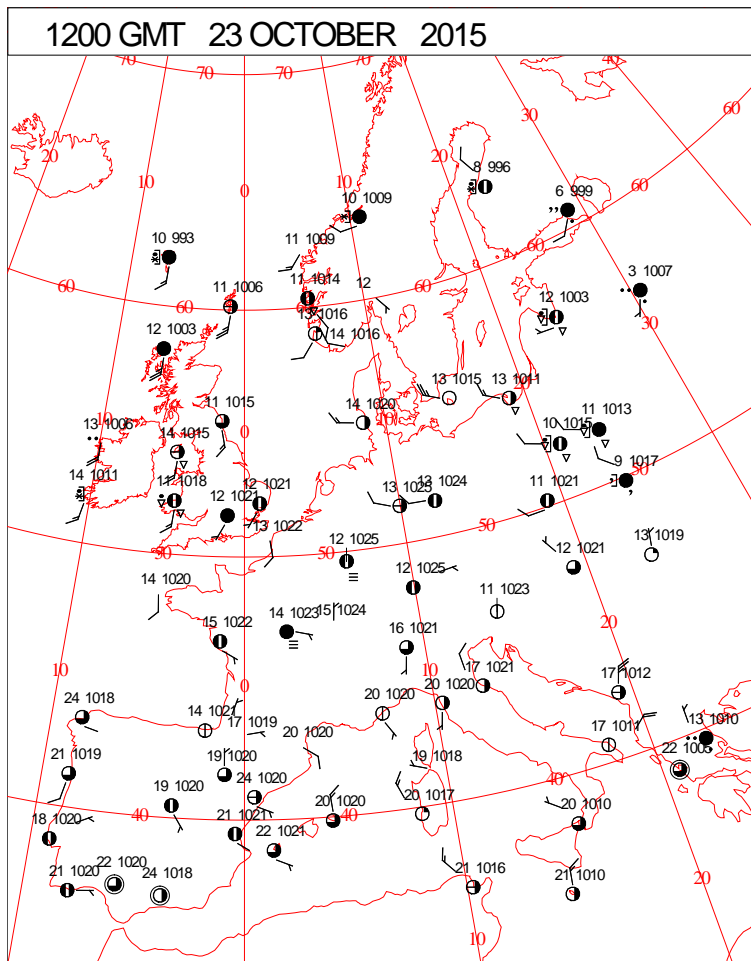
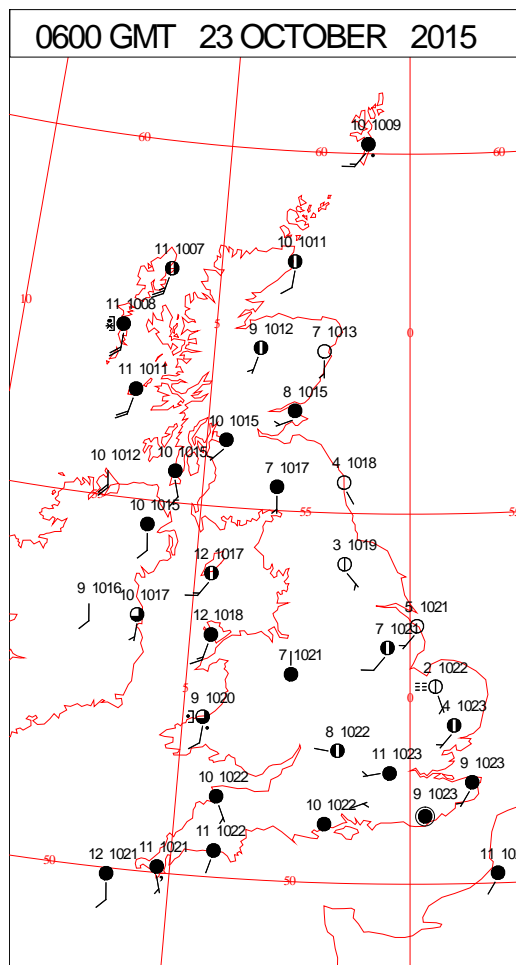
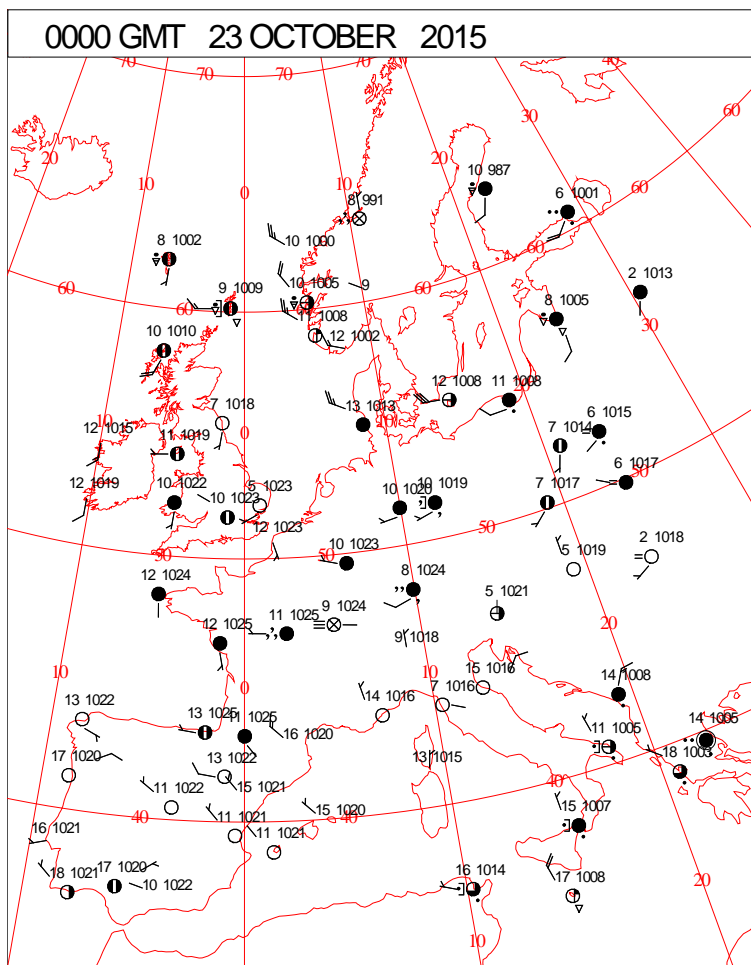
DAILY CLIMATE DATA



DAILY WEATHER SUMMARY



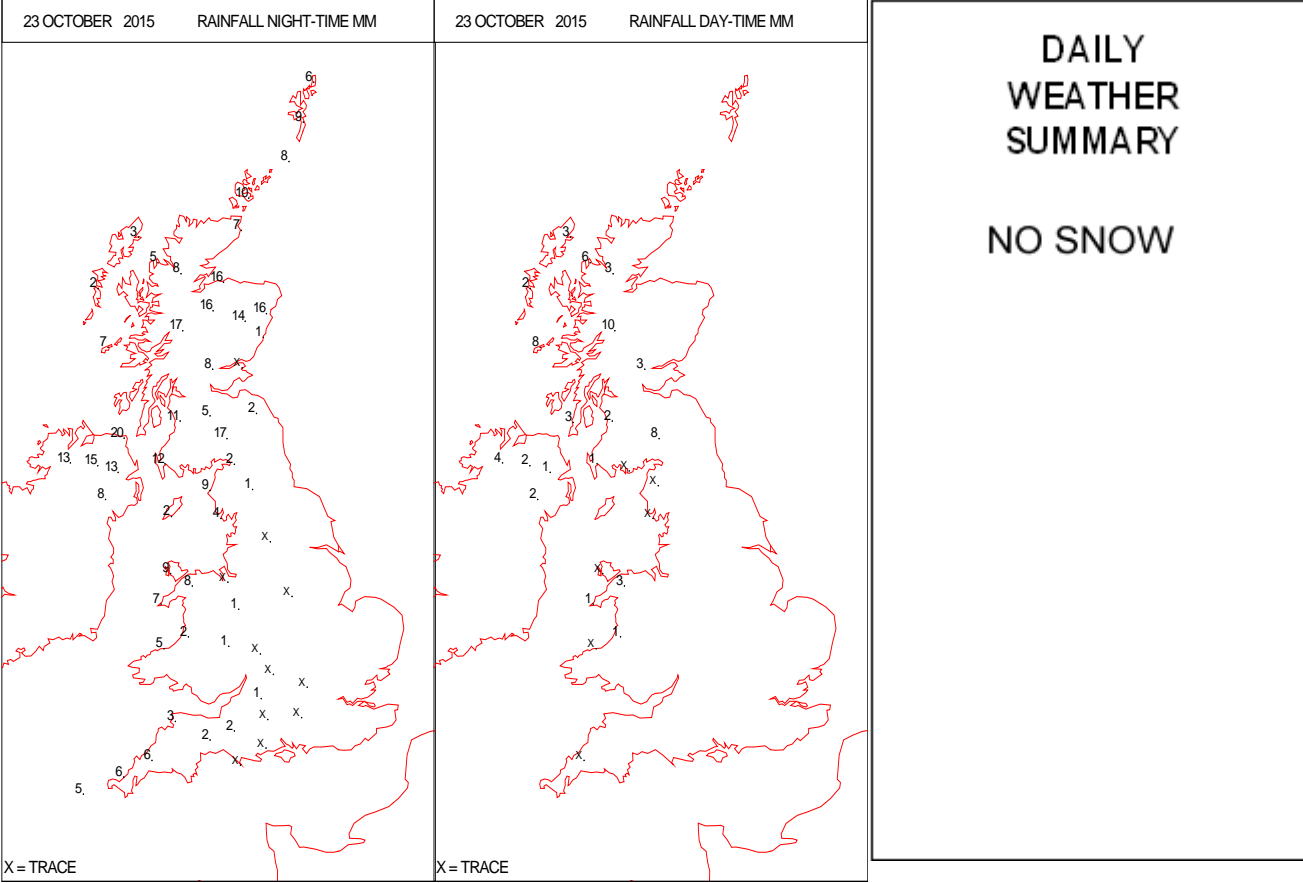
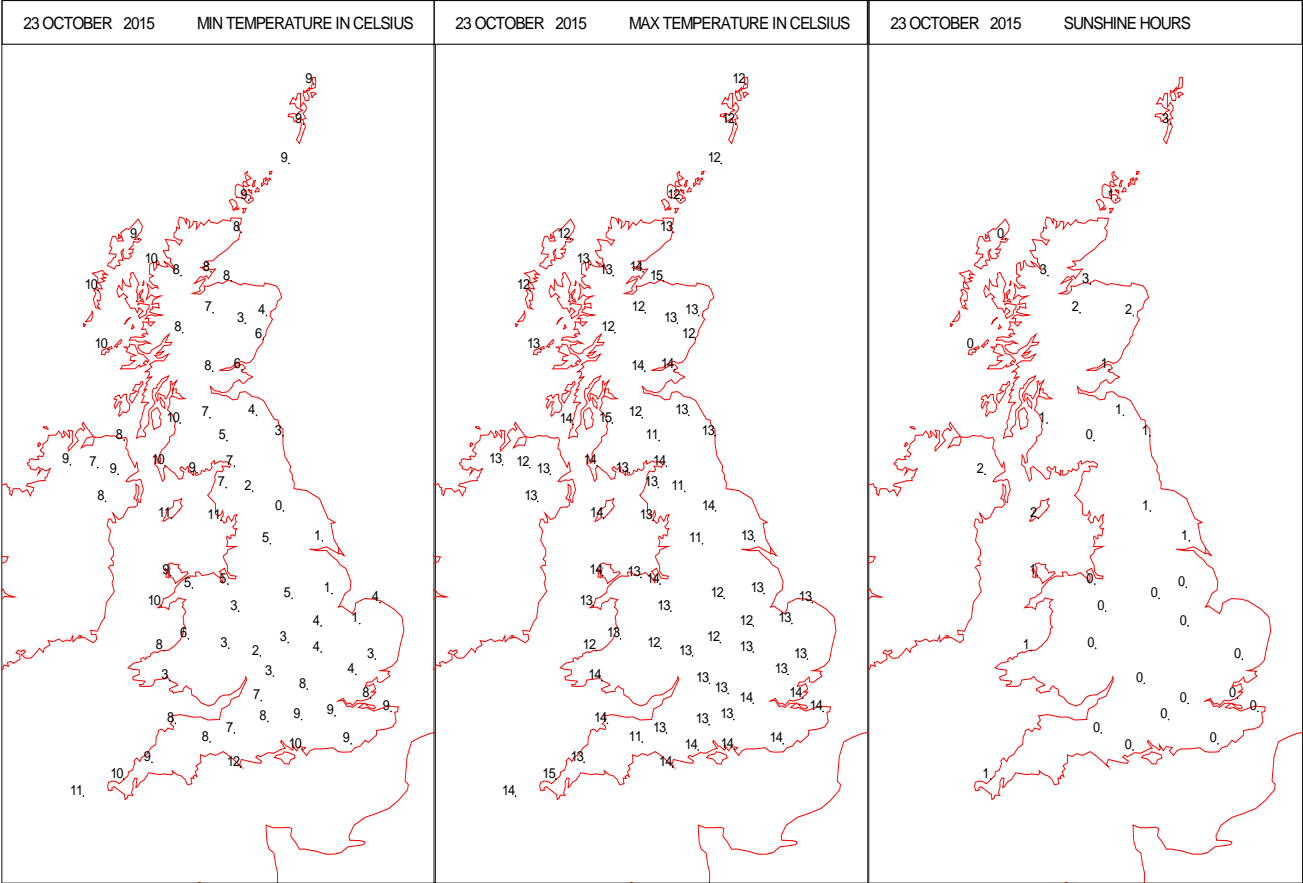
SURFACE REPORTS



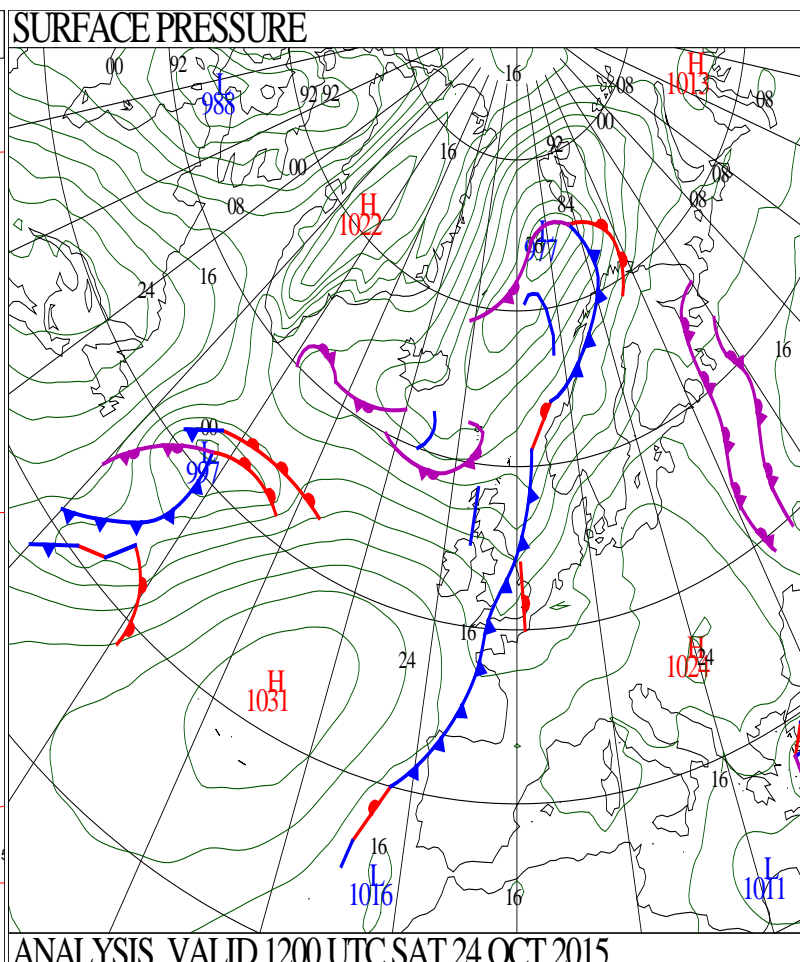
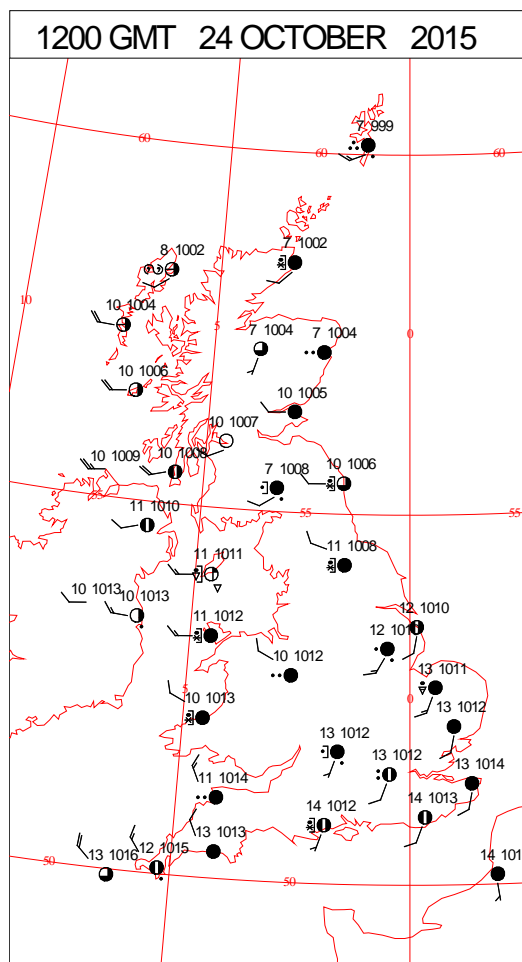
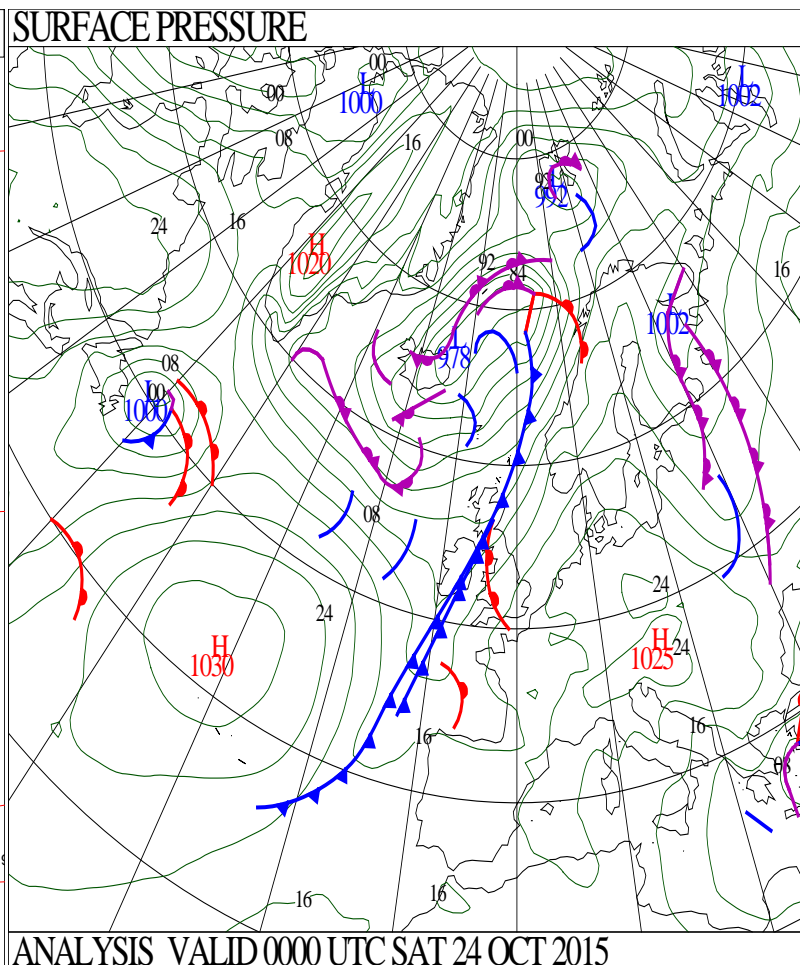
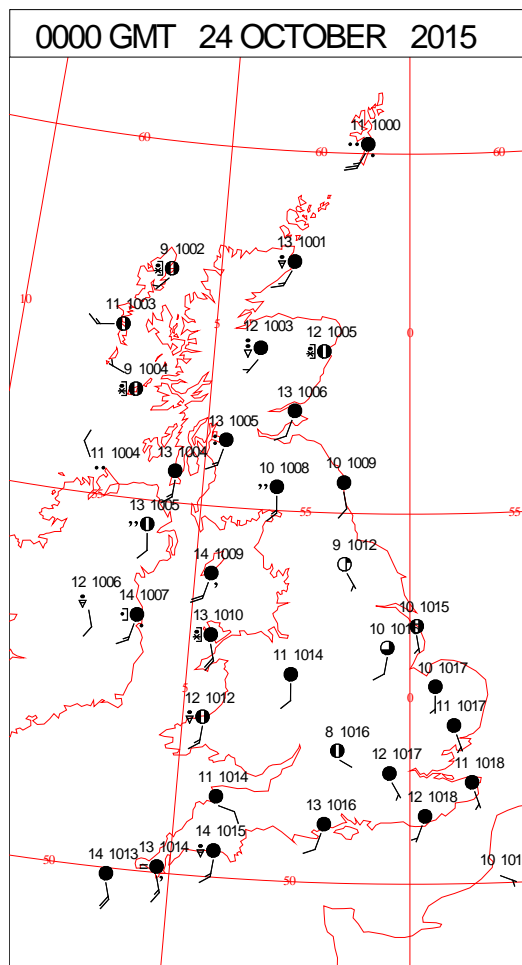
SIGNIFICANT WEATHER

0600 GMT 23 OCTOBER 2015	SIG WEATHER	1200 GMT 23 OCTOBER 2015	SIG WEATHER	<p>Summary of UK Weather for Friday 23 October 2015.</p> <p>For many it was a dry but rather cloudy night. However, across the Northern Isles and the far north of Scotland it remained windy with a few showers.</p> <p>Also, the skies stayed clear for much of the night across East Anglia, leading to a chilly night with a few fog patches, and a slight grass frost in places.</p> <p>It remained mostly dry through the day for much of England and Wales, but rather cloudy. This cloud was thick enough to give a little drizzly rain at times over western hills.</p> <p>The best of any bright or sunny spells were across eastern Scotland and north-eastern England.</p> <p>Across Scotland and Northern Ireland some showers were seen through the day, before more persistent and at times heavy rain moved in from the west through the afternoon.</p> <p>Temperatures were close to the average for the time of year, and a little above in eastern Scotland.</p> <p>Through the evening it remained breezy in the north-west, with persistent and at times heavy rain. Further south-east it remained dry, but often rather cloudy, with just a few clear spells.</p>
1800 GMT 23 OCTOBER 2015	SIG WEATHER	0000 GMT 24 OCTOBER 2015	SIG WEATHER	
				<p>EXTREMES</p> <p>Highest Maximum: 16.6 Thornes Park, North Yorkshire</p> <p>Lowest Maximum: 10.8 Keele, Staffordshire</p> <p>Lowest Minimum: -2.0 East Bergholt, Suffolk</p> <p>Lowest Grass Minimum: -4.9 East Bergholt, Suffolk</p> <p>Most Rain: 83.8 Alltdearg House, Isle of Skye</p> <p>Most Sun: 5.3 Fair Isle, Shetland</p>

DAILY CLIMATE DATA

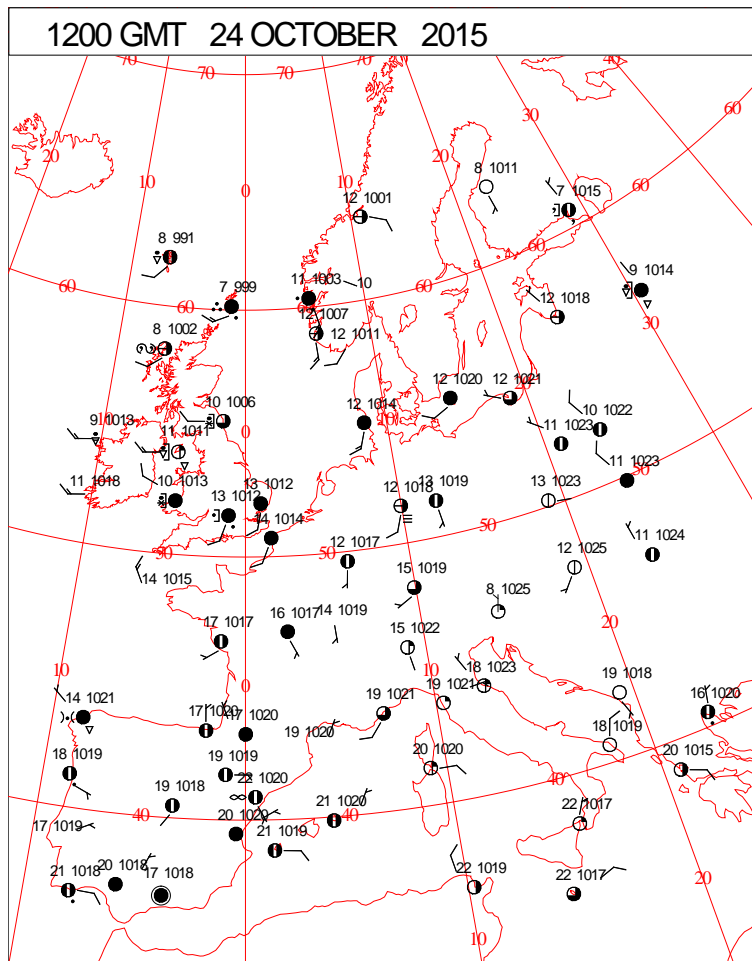
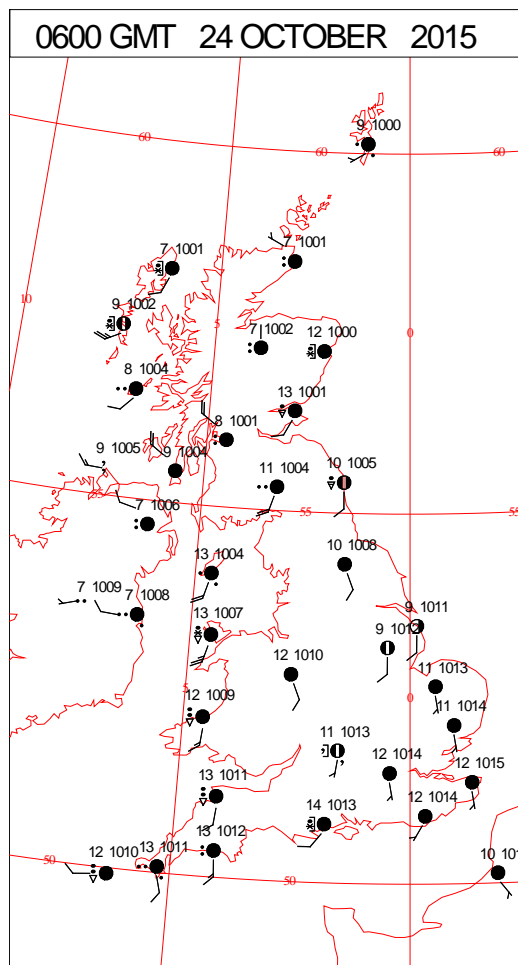
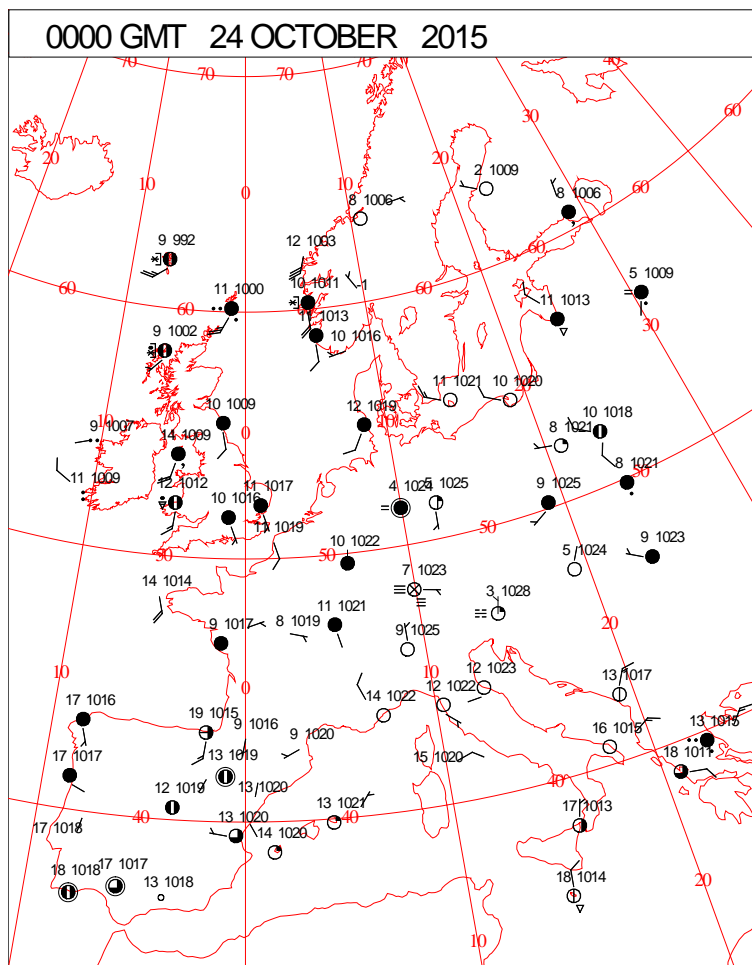


DAILY WEATHER SUMMARY



Saturday 24 October 2015

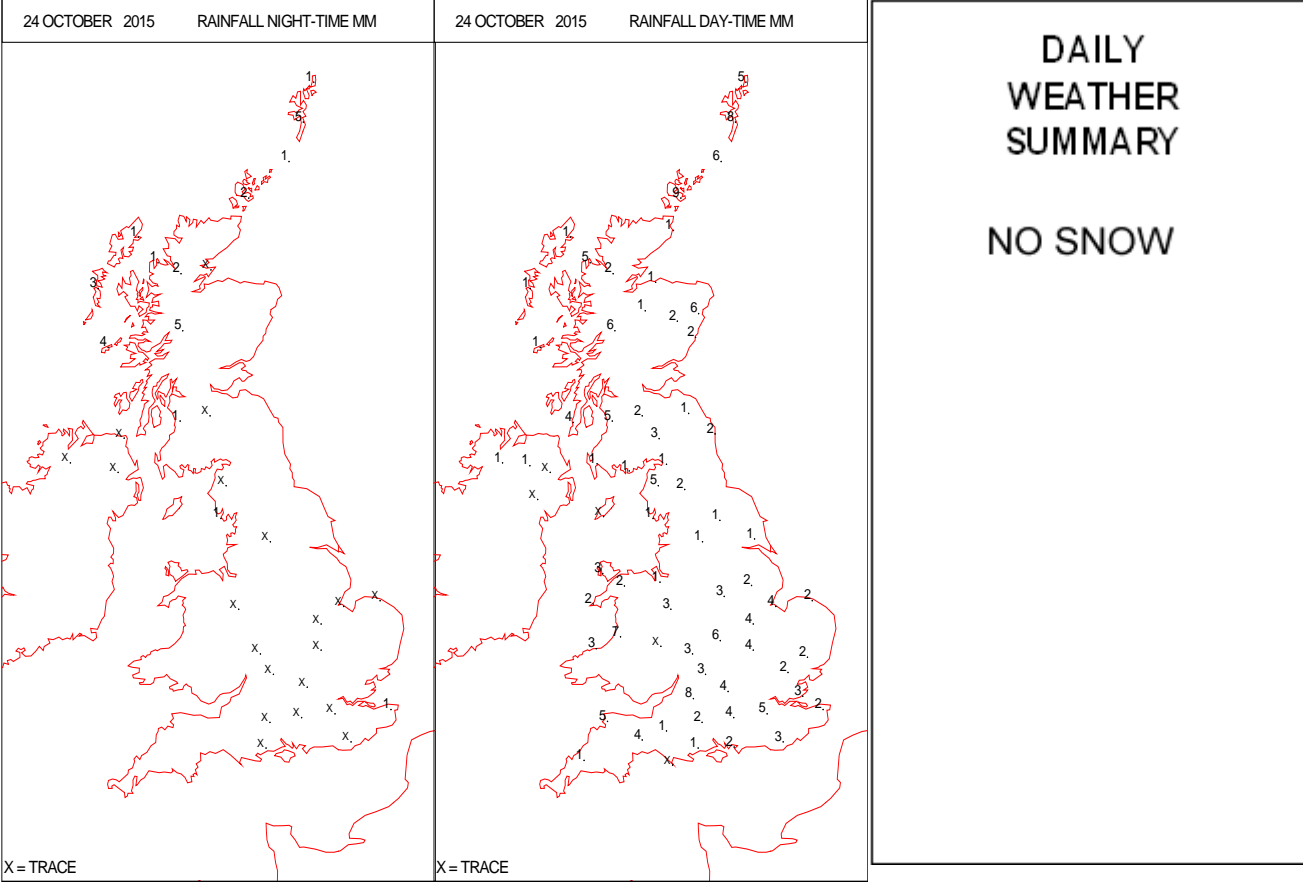
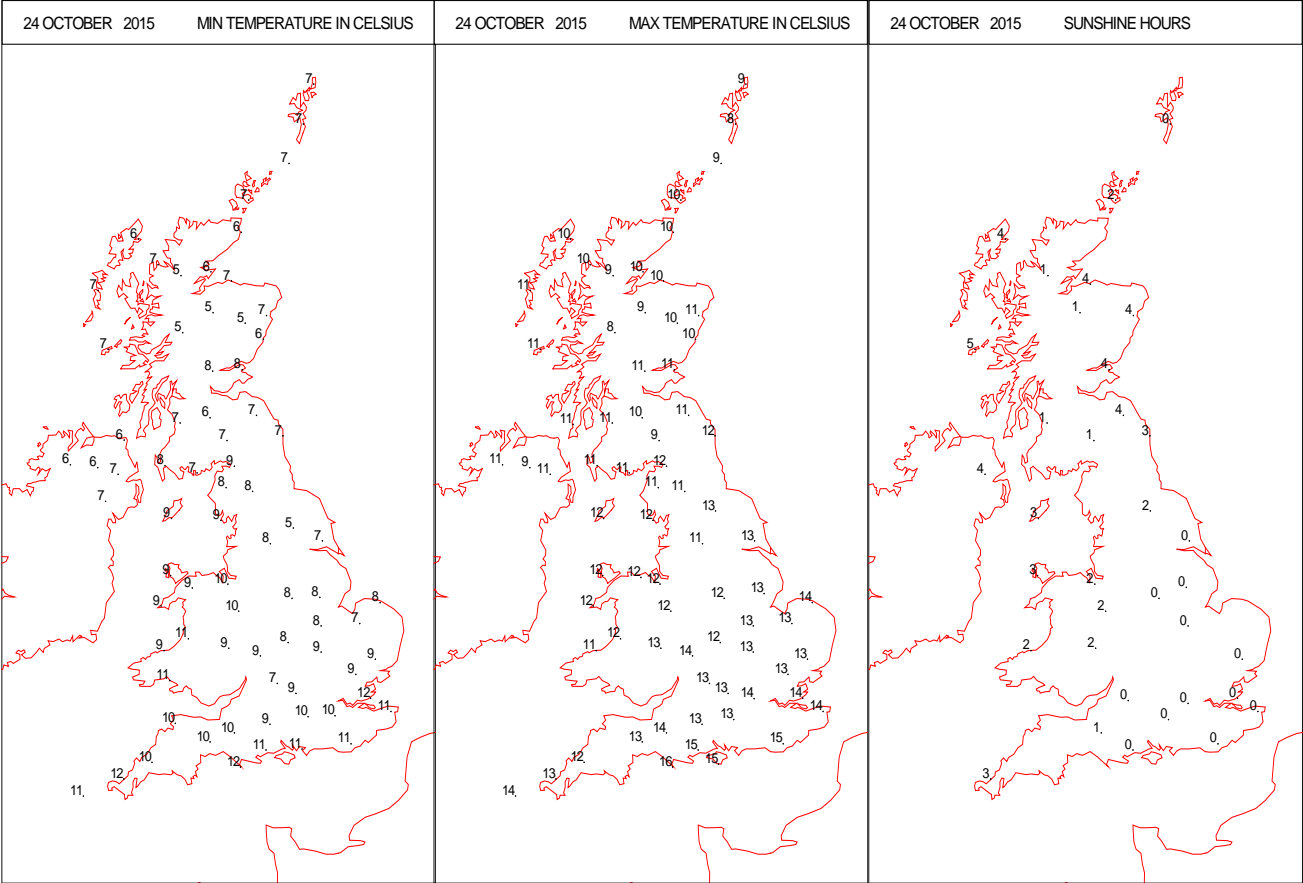
SURFACE REPORTS



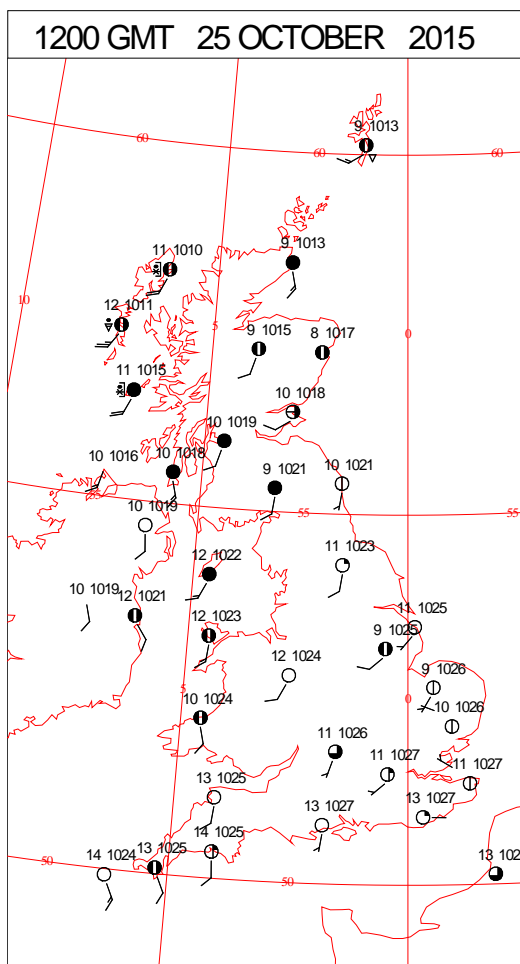
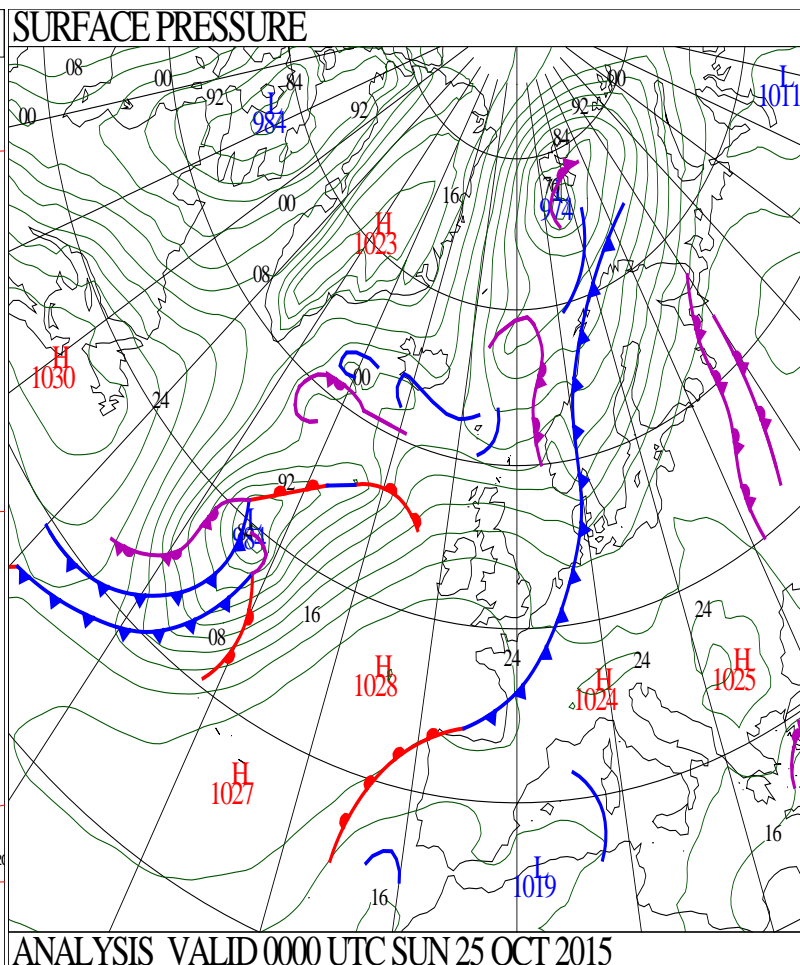
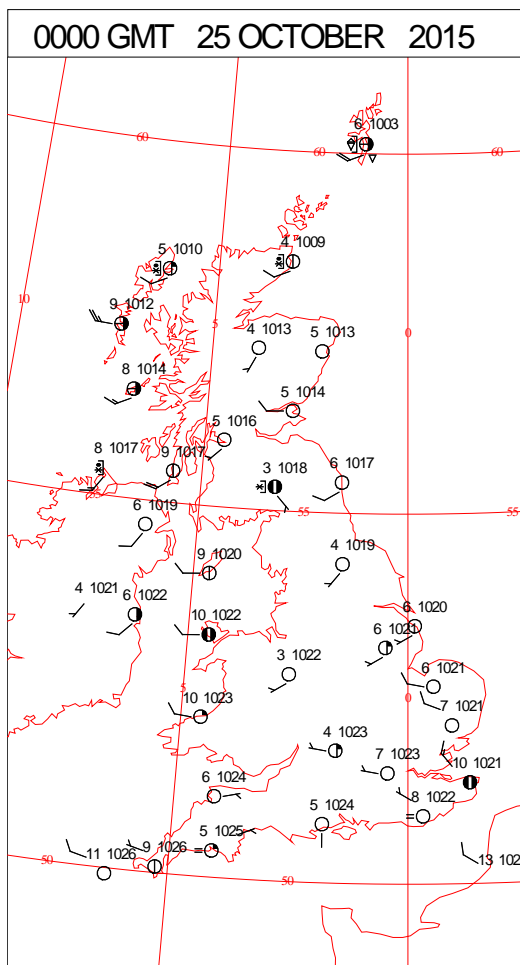
SIGNIFICANT WEATHER

0600 GMT 24 OCTOBER 2015	SIG WEATHER	1200 GMT 24 OCTOBER 2015	SIG WEATHER	<p>Summary of UK Weather for Saturday 24 October 2015. It was a cloudy, wet and windy night in western Scotland and Northern Ireland, with persistent and locally heavy rain falling through the night.</p> <p>Elsewhere it was a dry start to the night, with largely clear skies in the east allowing temperatures to fall a little chilly. Later in the night it became cloudier from the west, as the rain in the north-west began to move eastwards reaching the rest of Scotland, northern England, Wales and the south-west of England by the end of the night.</p> <p>The band of rain then steadily moved eastwards across the U.K. through the day, where it became locally heavy at times.</p> <p>Sunnier and colder conditions followed from the west, with scattered blustery showers across the north-west, some of these were heavy.</p> <p>Temperatures peaked through the morning, before falling away in the cooler, clearer conditions.</p> <p>The rain cleared away from the south-east through the evening. The showery rain continued across north-western parts. Elsewhere it remained dry, but quickly turned cold under largely clear skies.</p>
1800 GMT 24 OCTOBER 2015	SIG WEATHER	0000 GMT 25 OCTOBER 2015	SIG WEATHER	<p>EXTREMES</p> <p>Highest Maximum: 15.5 Isle of Portland, Dorset 15.5 Jersey Airport, Jersey</p> <p>Lowest Maximum: 8.1 Lerwick, Shetland</p> <p>Lowest Minimum: 2.9 Nettlecombe, Somerset</p> <p>Lowest Grass Minimum: 2.0 Nettlecombe, Somerset</p> <p>Most Rain: 18.2 Loch Ailsh, Ross-Shire</p> <p>Most Sun: 5.7 Ballywatticock, Co. Down</p>

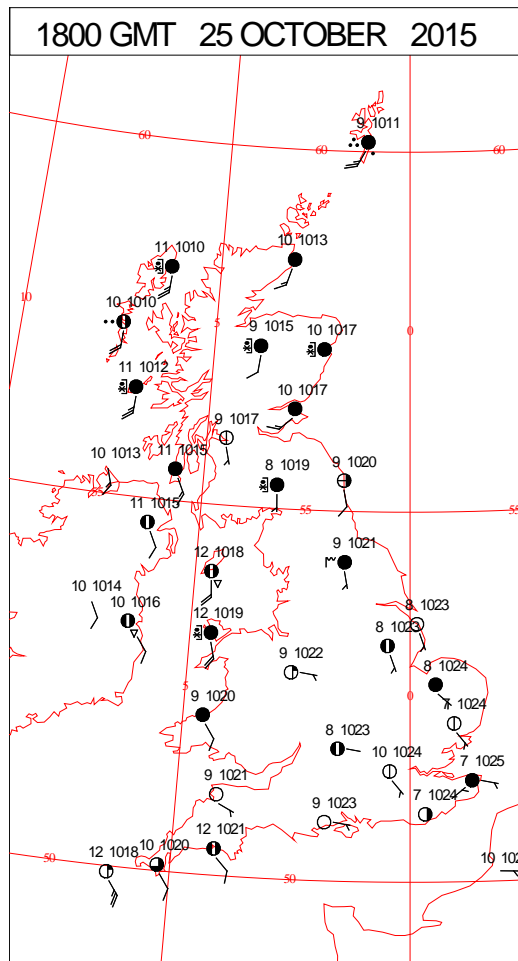
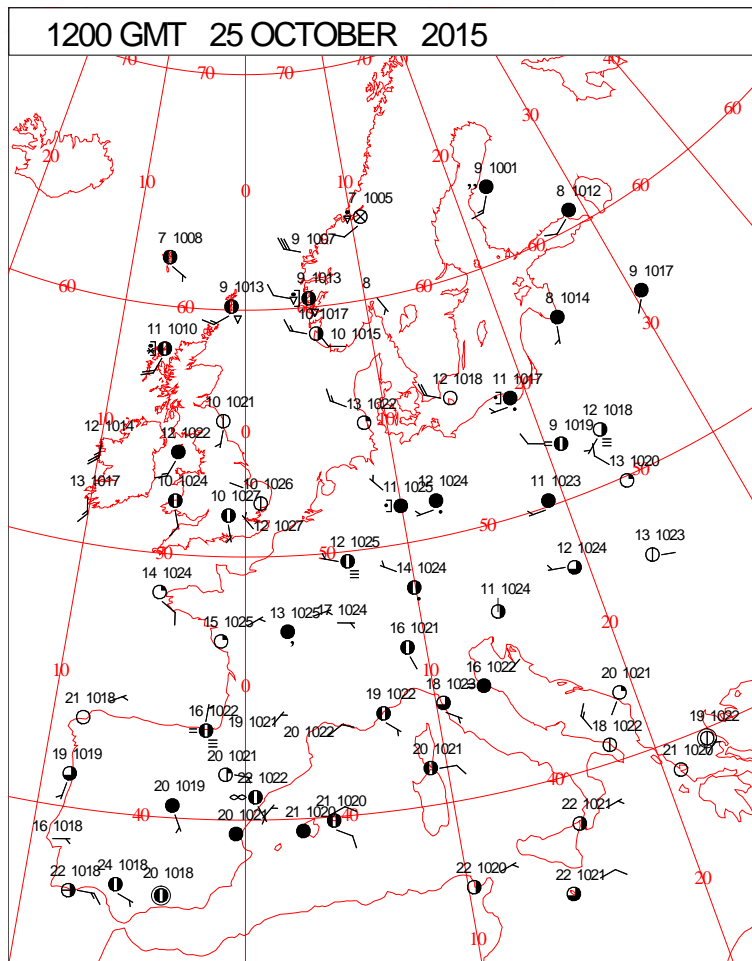
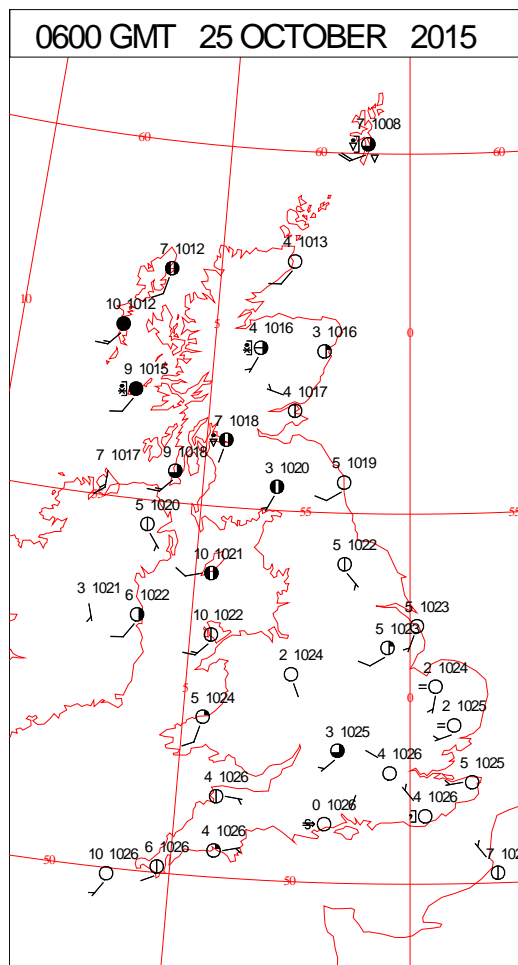
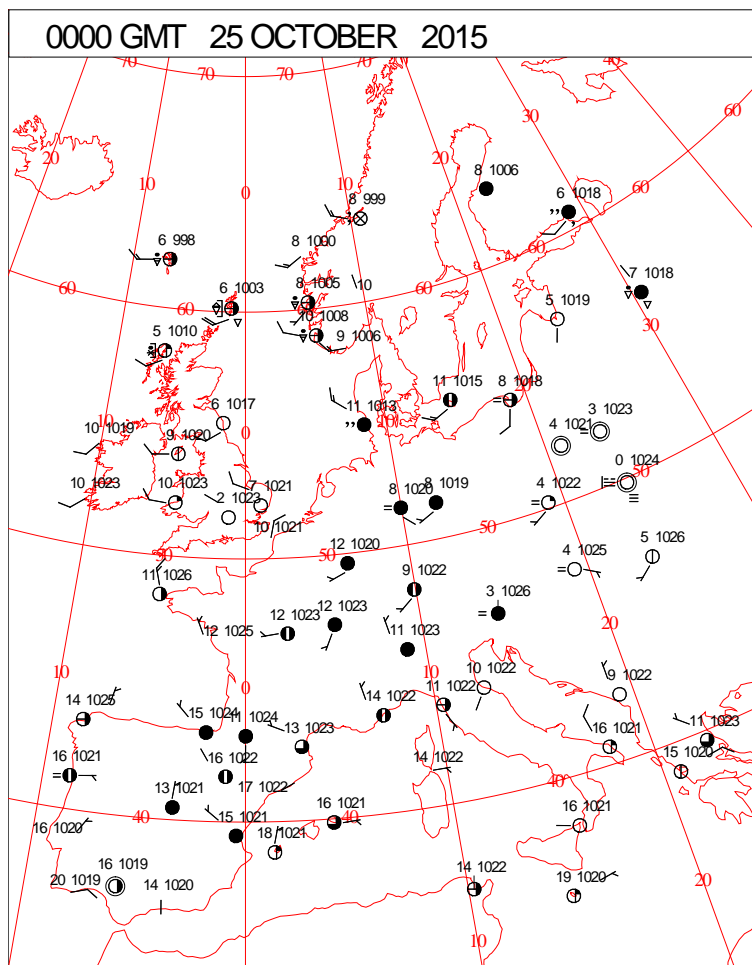
DAILY CLIMATE DATA



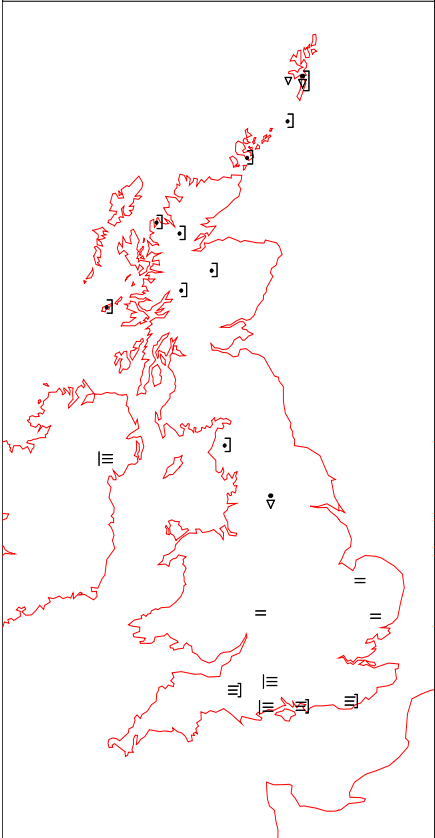
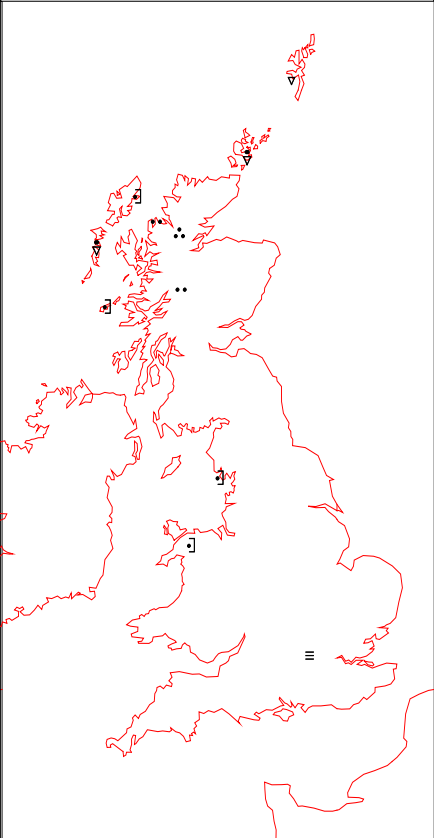
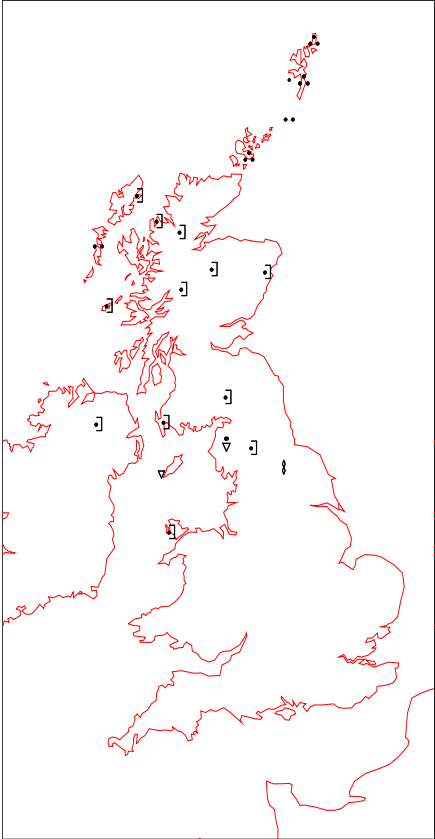
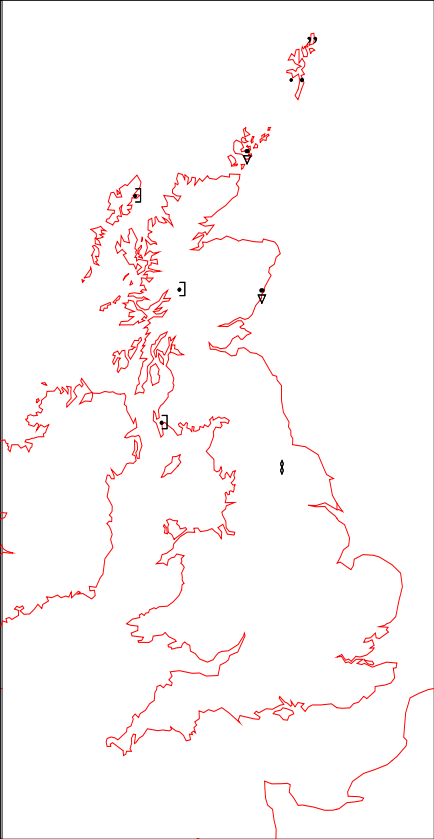
DAILY WEATHER SUMMARY



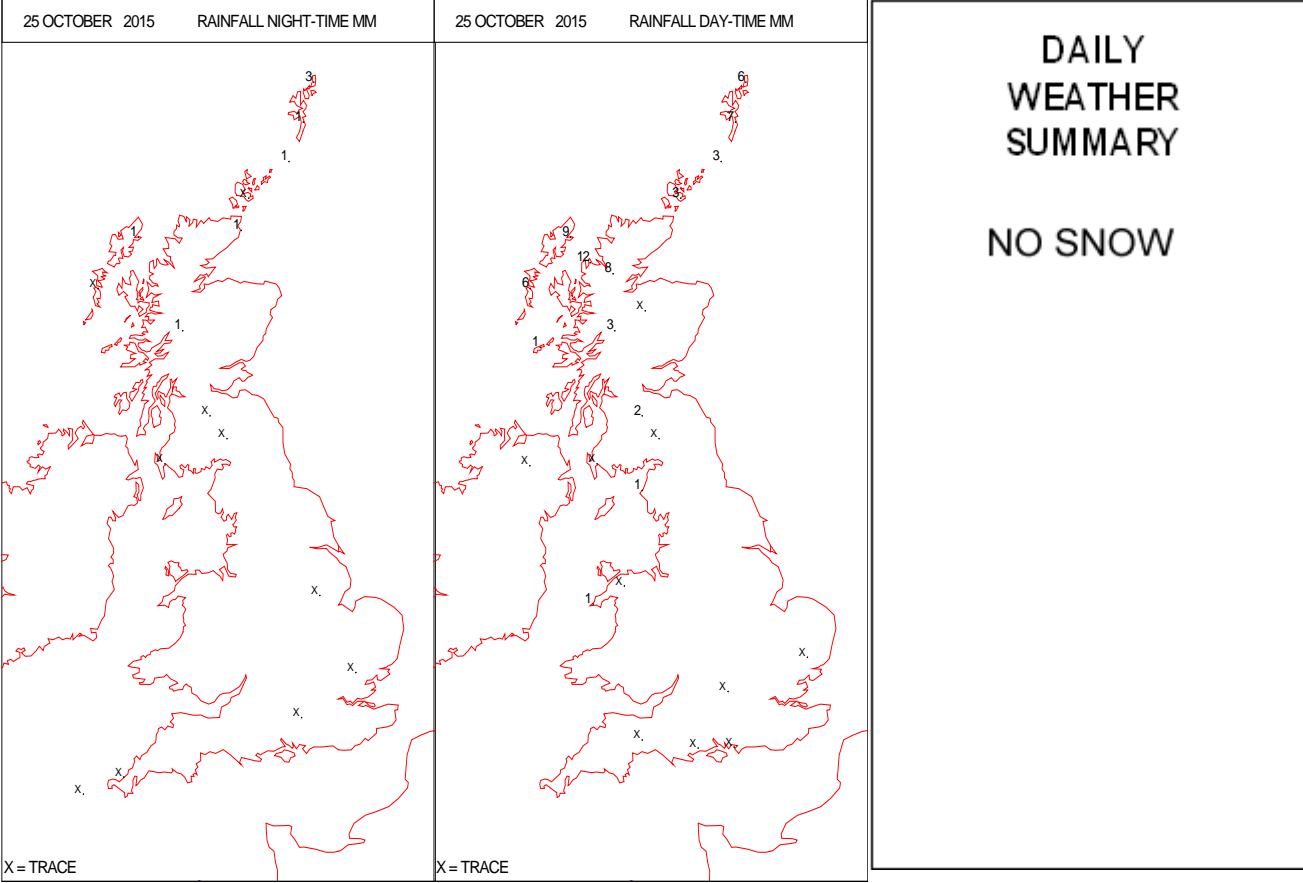
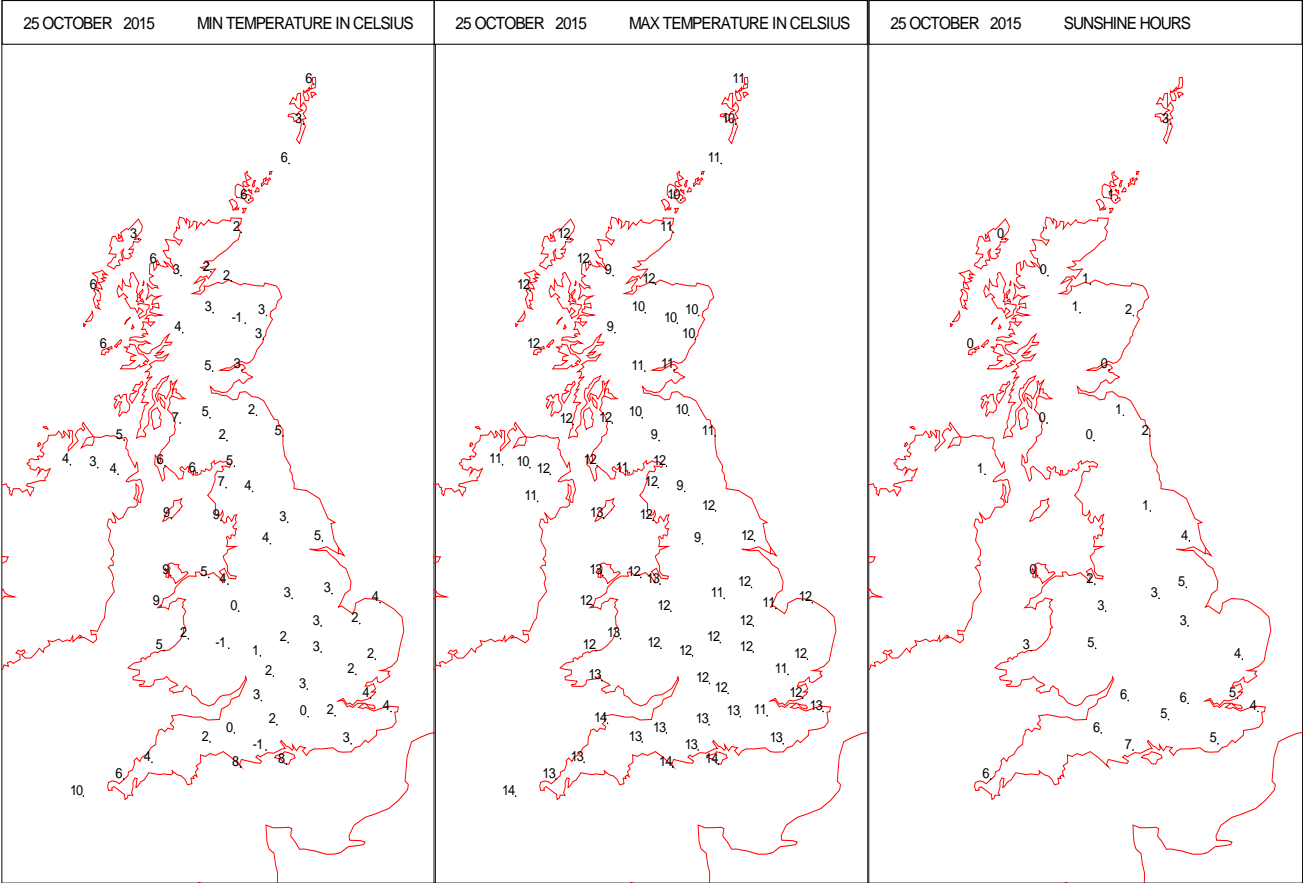
SURFACE REPORTS



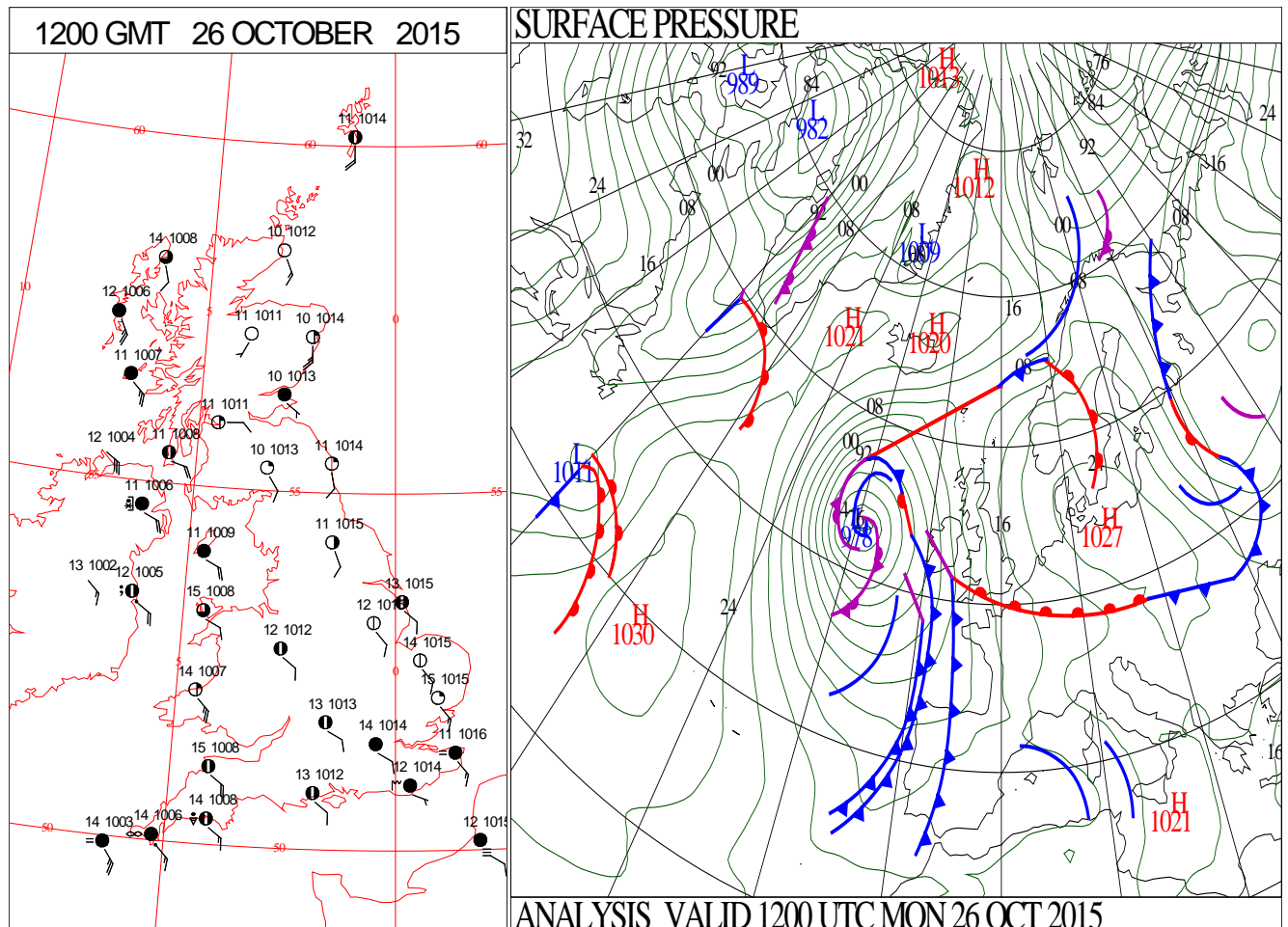
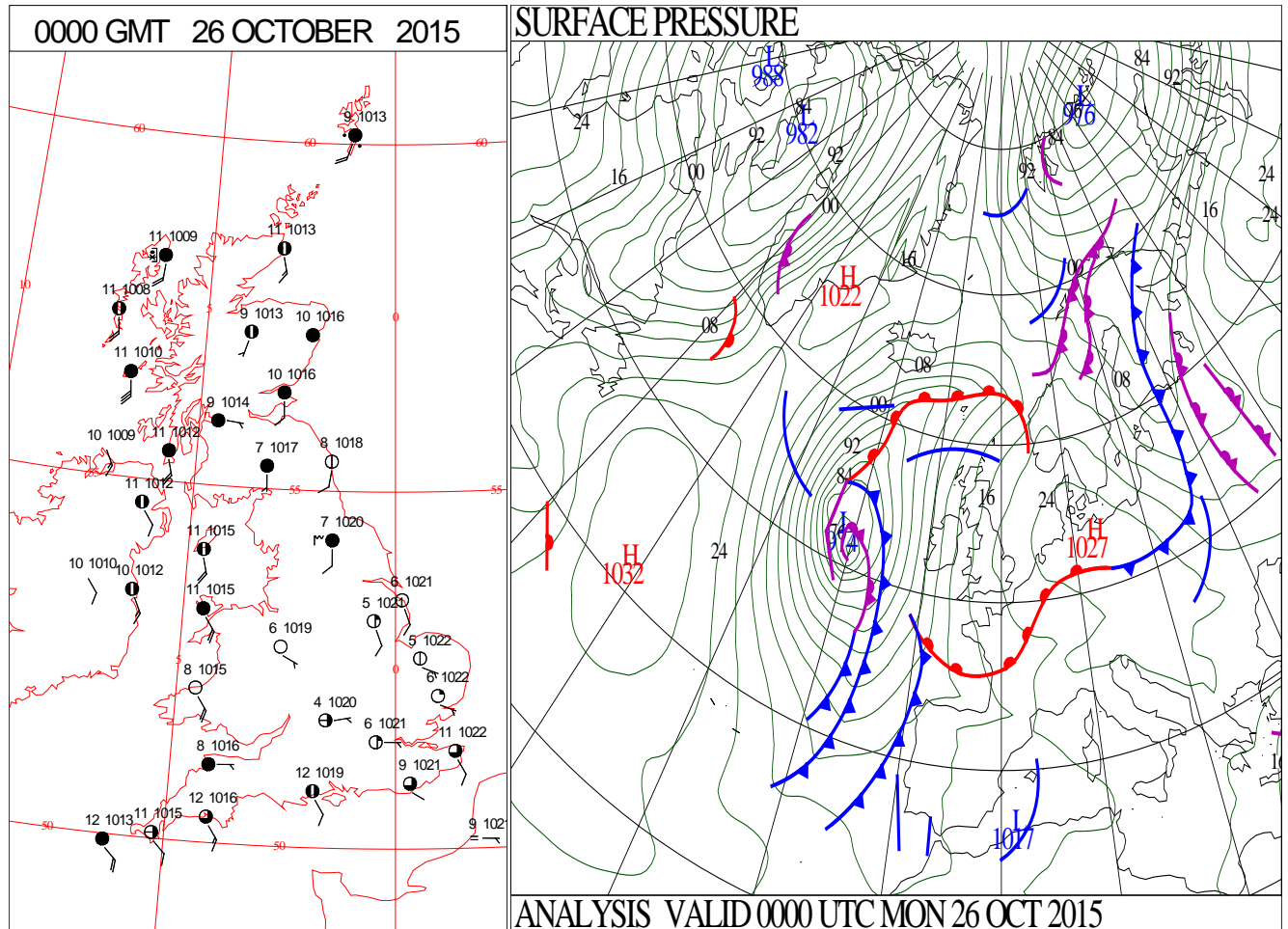
SIGNIFICANT WEATHER

0600 GMT 25 OCTOBER 2015	SIG WEATHER	1200 GMT 25 OCTOBER 2015	SIG WEATHER	<p>Summary of UK Weather for Sunday 25 October 2015. Much of the U.K. was dry through the early hours, and with extensive clear skies across much of England, Wales and eastern Scotland, it turned chilly. Temperatures fell to within a couple of degrees of freezing in many rural areas, and with an air frost and a few fog patches developing in some prone locations.</p> <p>Showers affected parts of western Scotland, Northern Ireland and north-west England, and there it was a little milder.</p> <p>Through the day, rain became rather more extensive across northern and western Scotland, with some heavier bursts developing in places. This was accompanied by a strong southerly wind.</p> <p>The rest of Scotland, along with Northern Ireland, the far north of England and some Irish Sea coastal areas saw cloudier conditions at times, with the odd shower.</p> <p>For the rest of England and Wales, after the chilly start it was a fine day, with plenty of sunshine and generally light winds. This allowed it to feel pleasantly warm, with the highest temperatures across south-west England and south Wales.</p>
				
1800 GMT 25 OCTOBER 2015	SIG WEATHER	0000 GMT 26 OCTOBER 2015	SIG WEATHER	<p>EXTREMES Highest Maximum: 15.1 Llanfynydd Broderi, Dyfed Lowest Maximum: 9.2 Crombie Country Park, Angus Lowest Minimum: -0.9 Aboyne No2, Aberdeenshire -0.9 Portpatrick, Craigenlee Croft, Wigtonshire Lowest Grass Minimum: -4.9 Wallingford, Oxfordshire Most Rain: 33.8 Alltdearg House, Isle of Skye Most Sun: 9.0 Jersey Airport, Jersey</p>
				

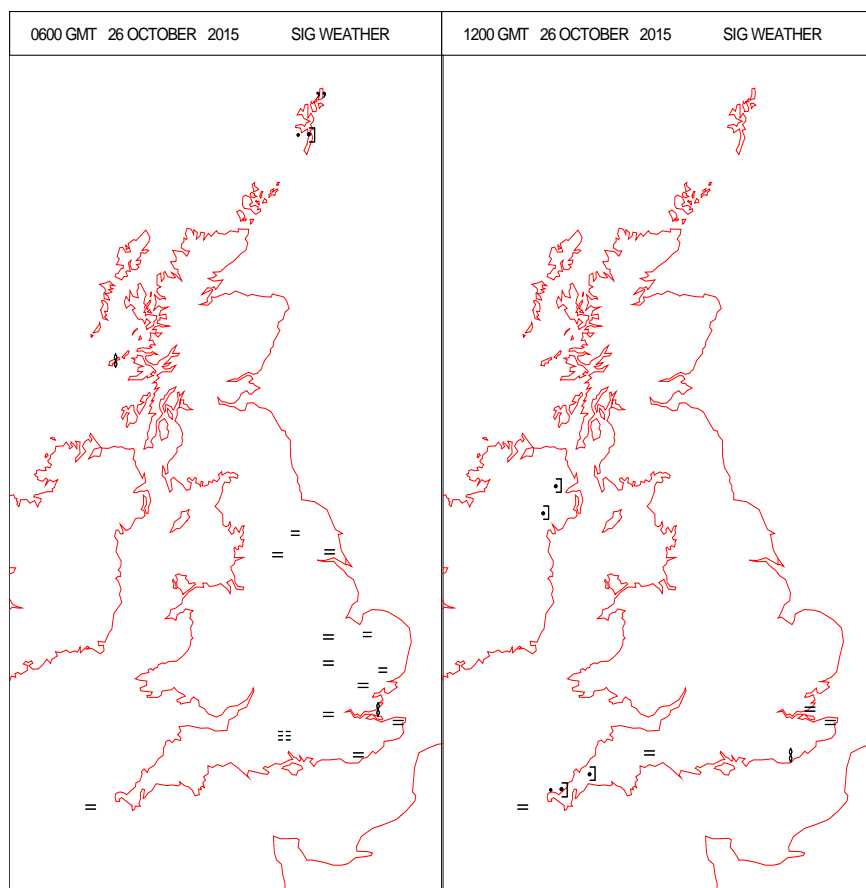
DAILY CLIMATE DATA



DAILY WEATHER SUMMARY



SIGNIFICANT WEATHER



Summary of UK Weather for Monday 26 October 2015.

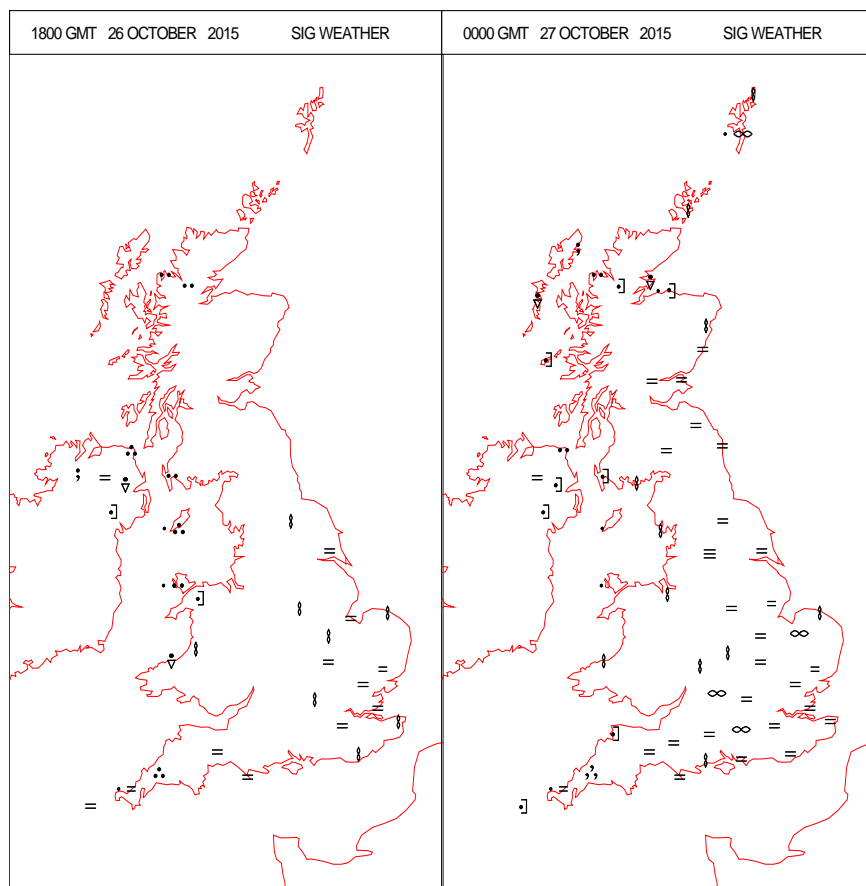
Northern Scotland saw some rain through the early hours, but this had cleared all but Shetland by dawn. A few showers also ran in towards south-west England later in the night, but otherwise it was dry, with variable cloud cover.

Where skies did clear or the cloud was fairly thin, it turned into another chilly night, with a touch of frost across eastern Scotland and northern and eastern England. In contrast in the cloudier west, it was much milder.

Through the morning, showery outbreaks of rain, accompanied by a strong south-easterly wind, drifted northwards and a little further east, reaching Northern Ireland and south-west Wales by around lunchtime.

Then through the afternoon and into the early evening, the rain became rather more coherent across the far south-west of England. This ran up through the Irish Sea and across Northern Ireland, eventually reaching western Scotland later in the evening.

All the while, much of the eastern U.K. saw a fine and mostly sunny day, although it turned misty through the evening. In the sunshine, temperatures rose above the seasonal average.



EXTREMES

Highest Maximum:

17.8 Kew Gardens,
Greater London

Lowest Maximum:

9.6 Faskally, Perthshire

Lowest Minimum:

-2.5 East Bergholt, Suffolk

Lowest Grass Minimum:

-4.5 South Newington,
Oxfordshire

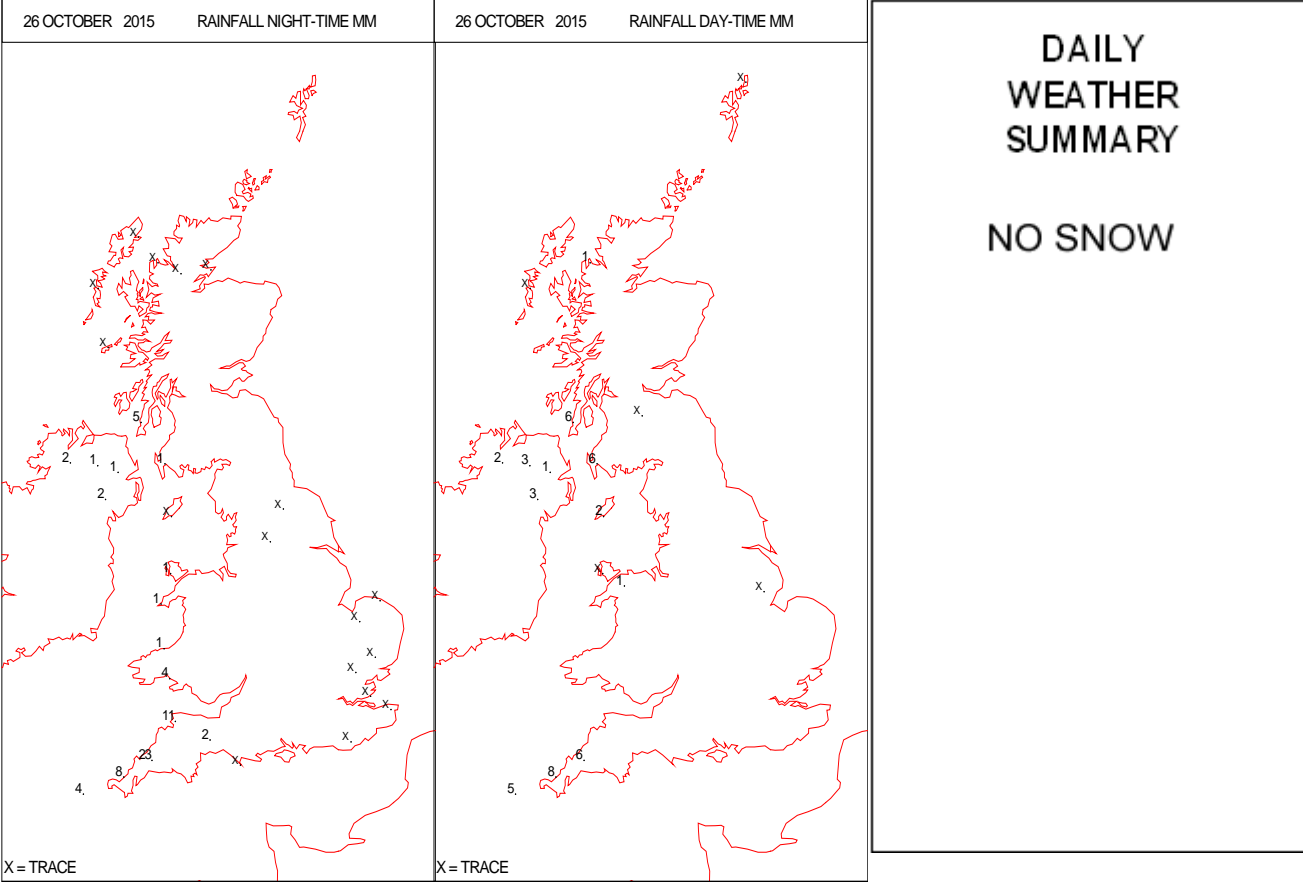
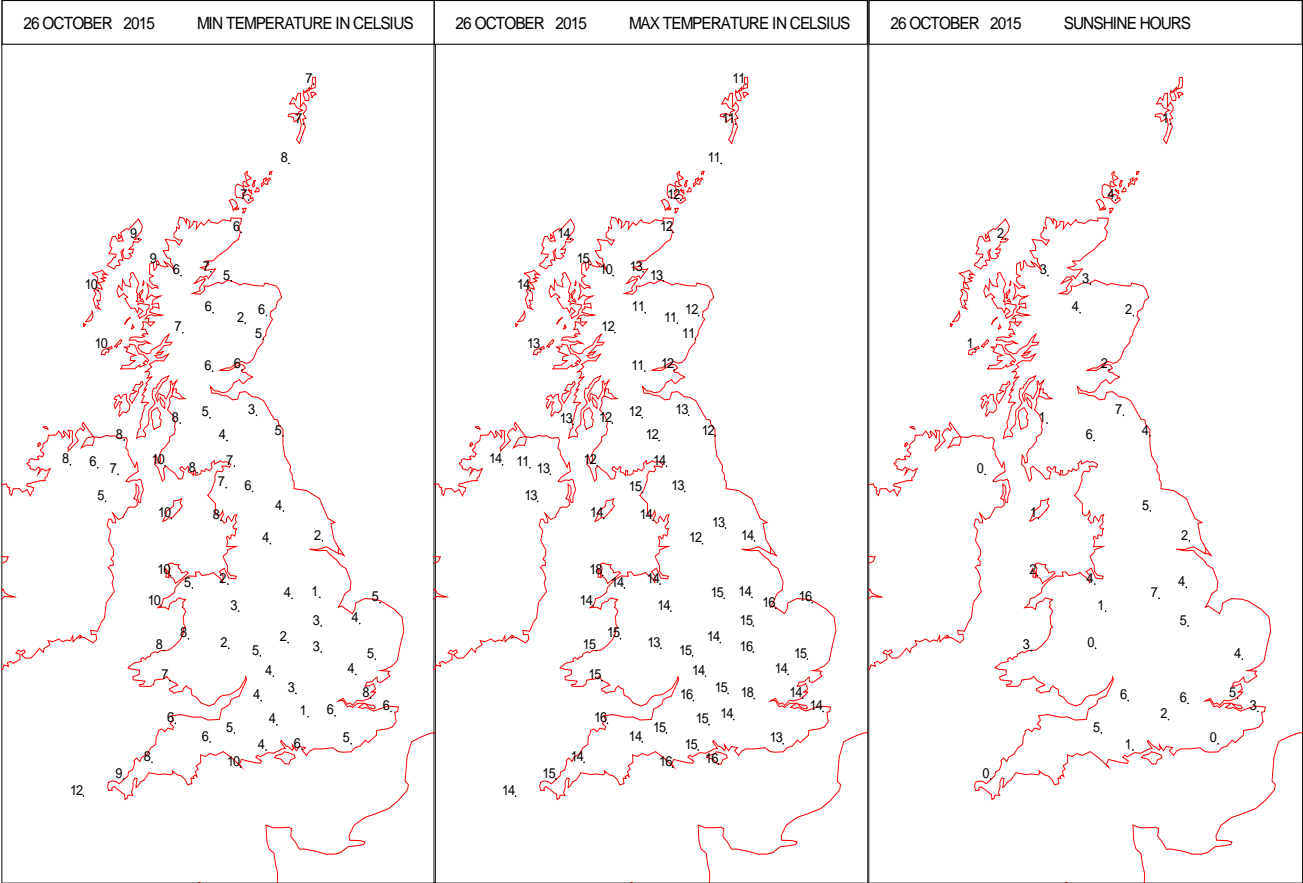
Most Rain:

32.8 Durkadale, Orkney

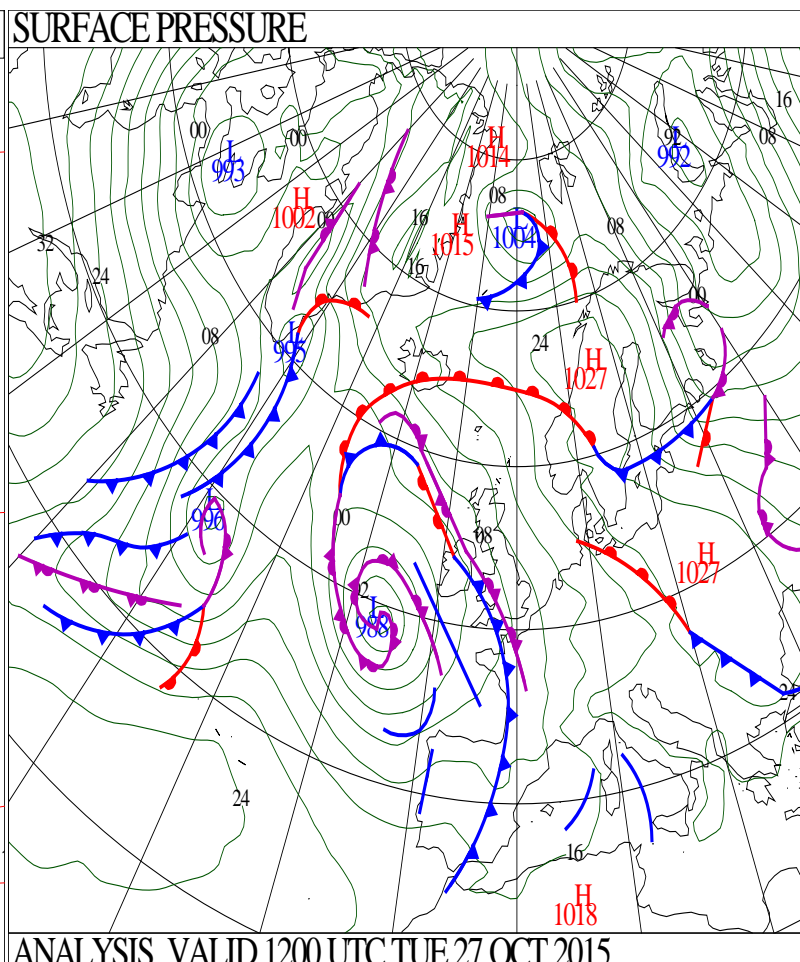
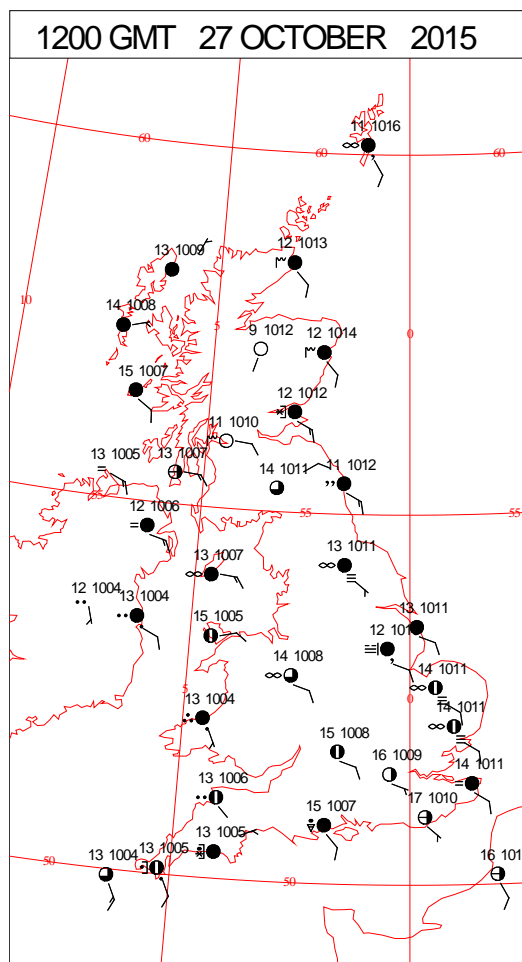
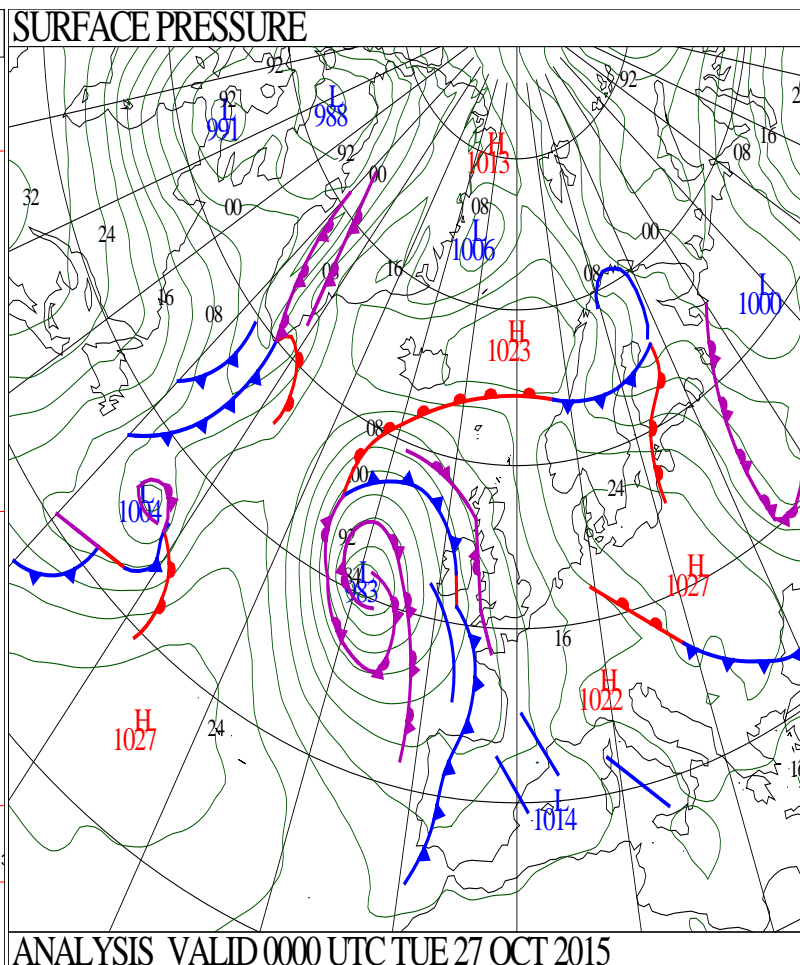
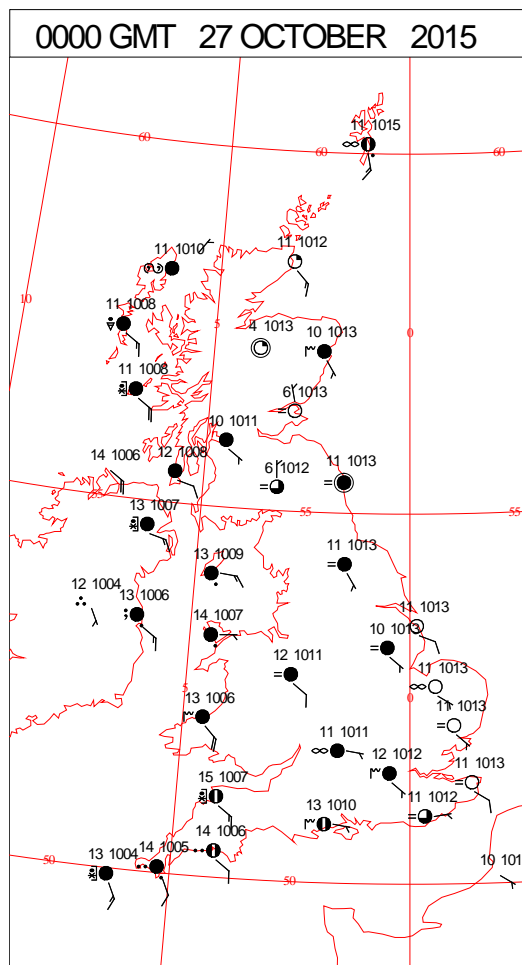
Most Sun:

7.7 Faversham, Kent

DAILY CLIMATE DATA

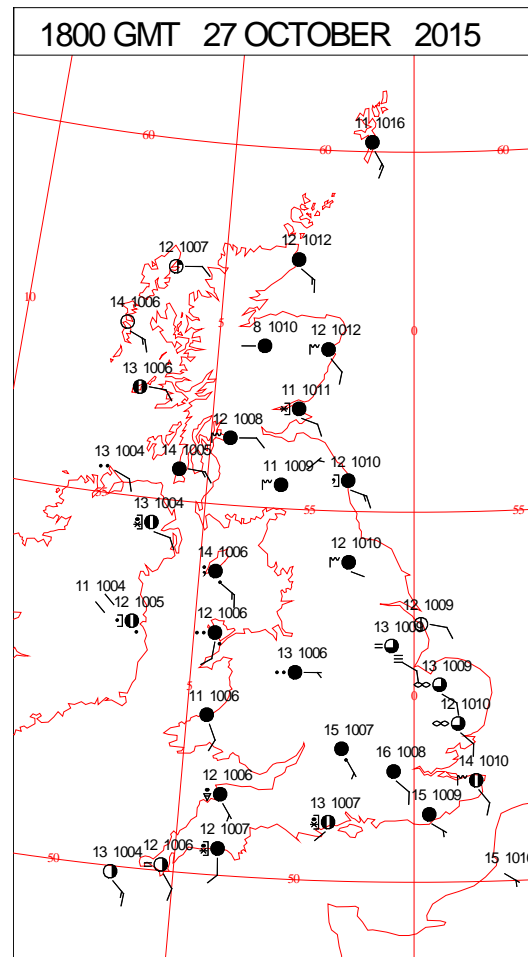
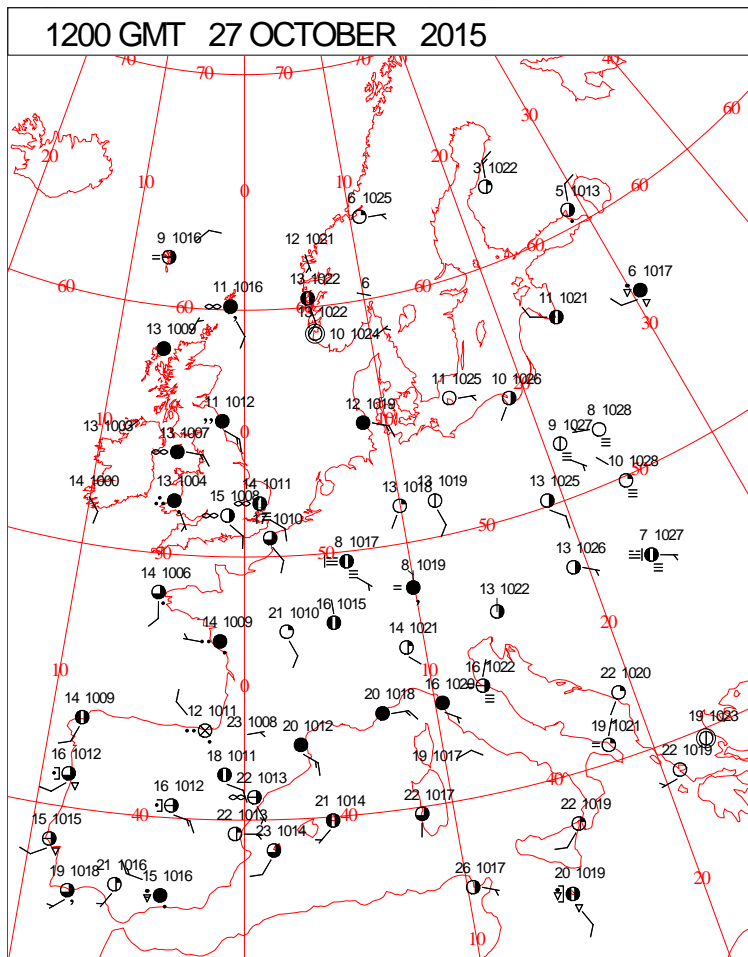
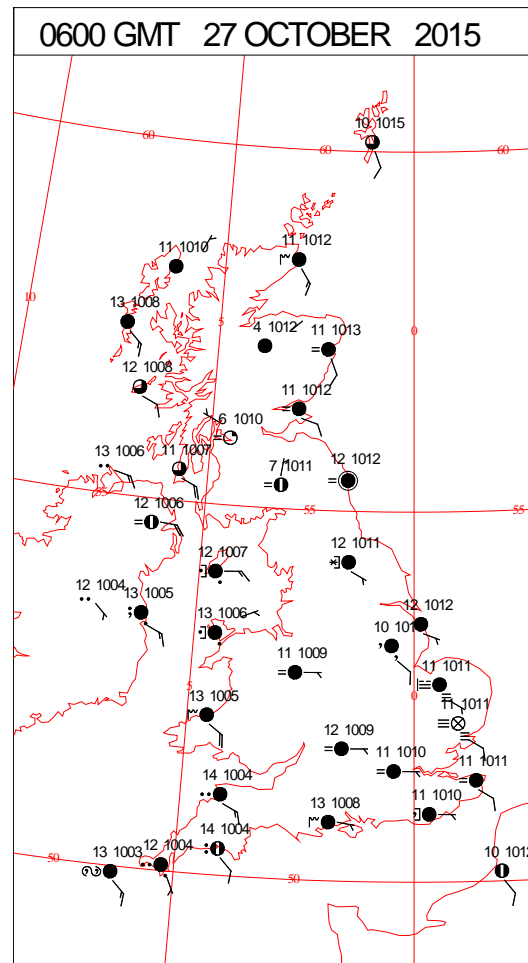
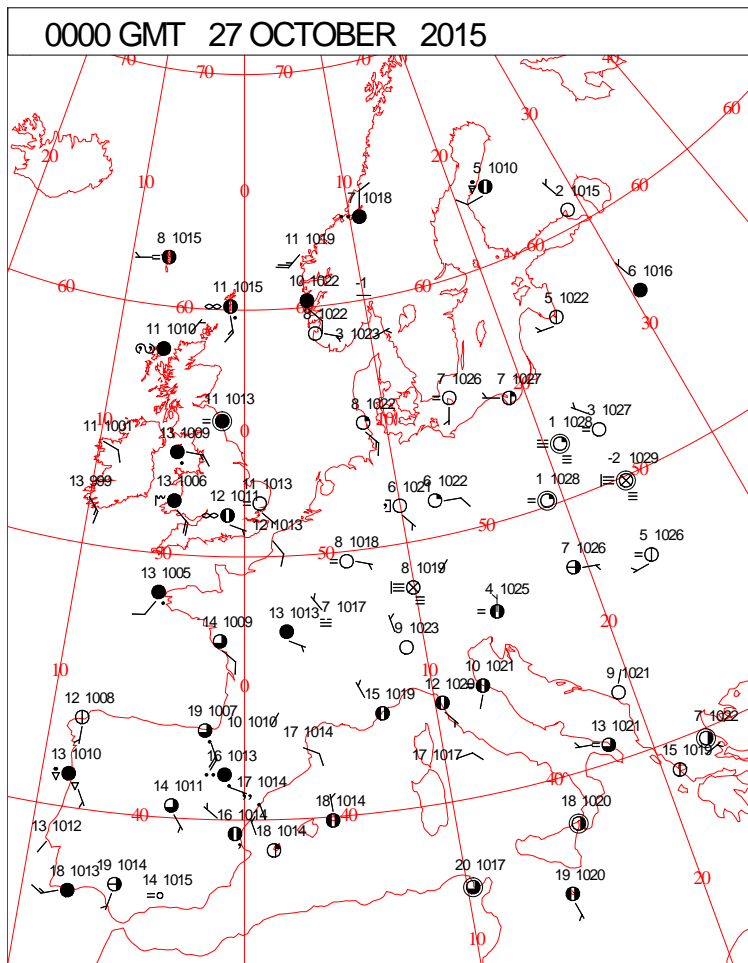


DAILY WEATHER SUMMARY



Tuesday 27 October 2015

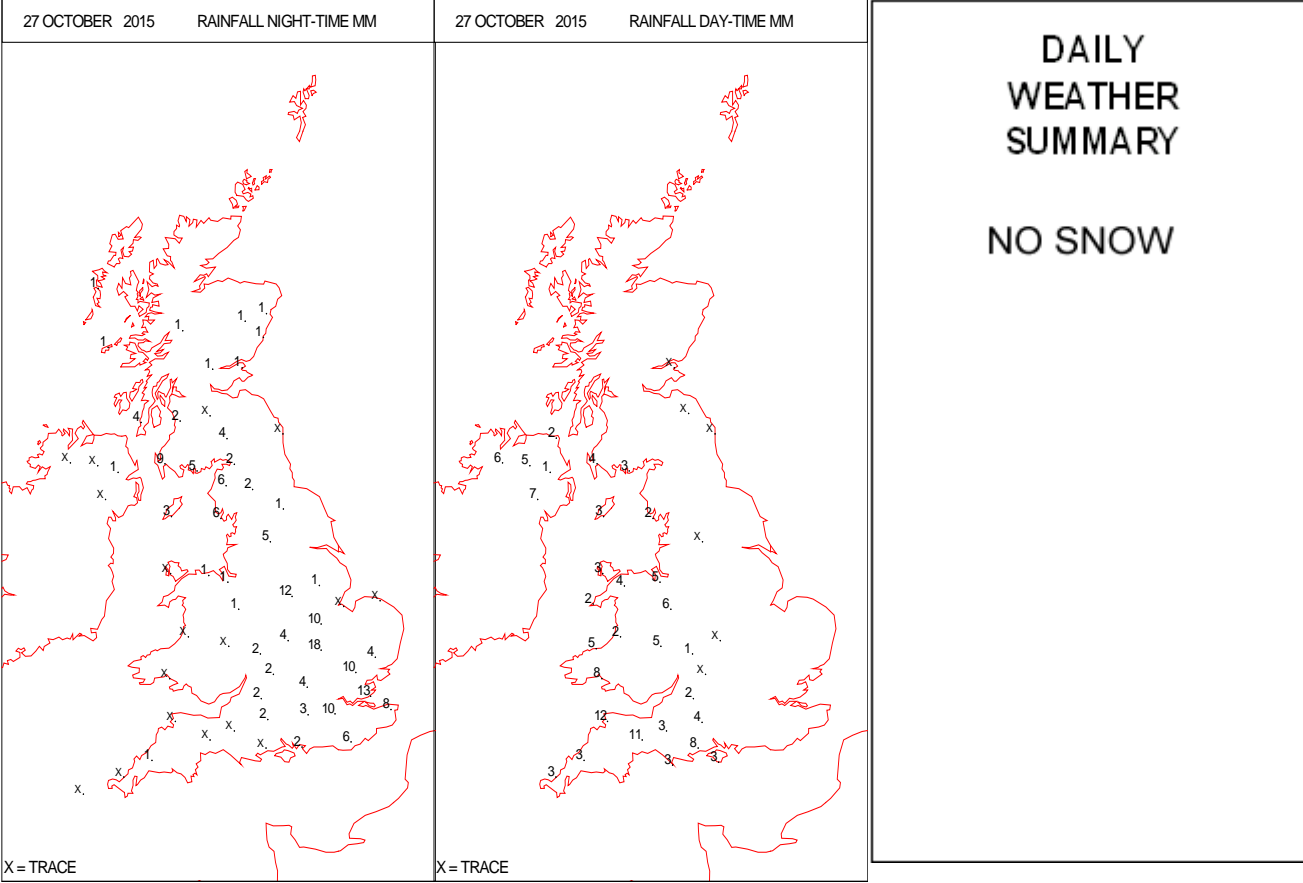
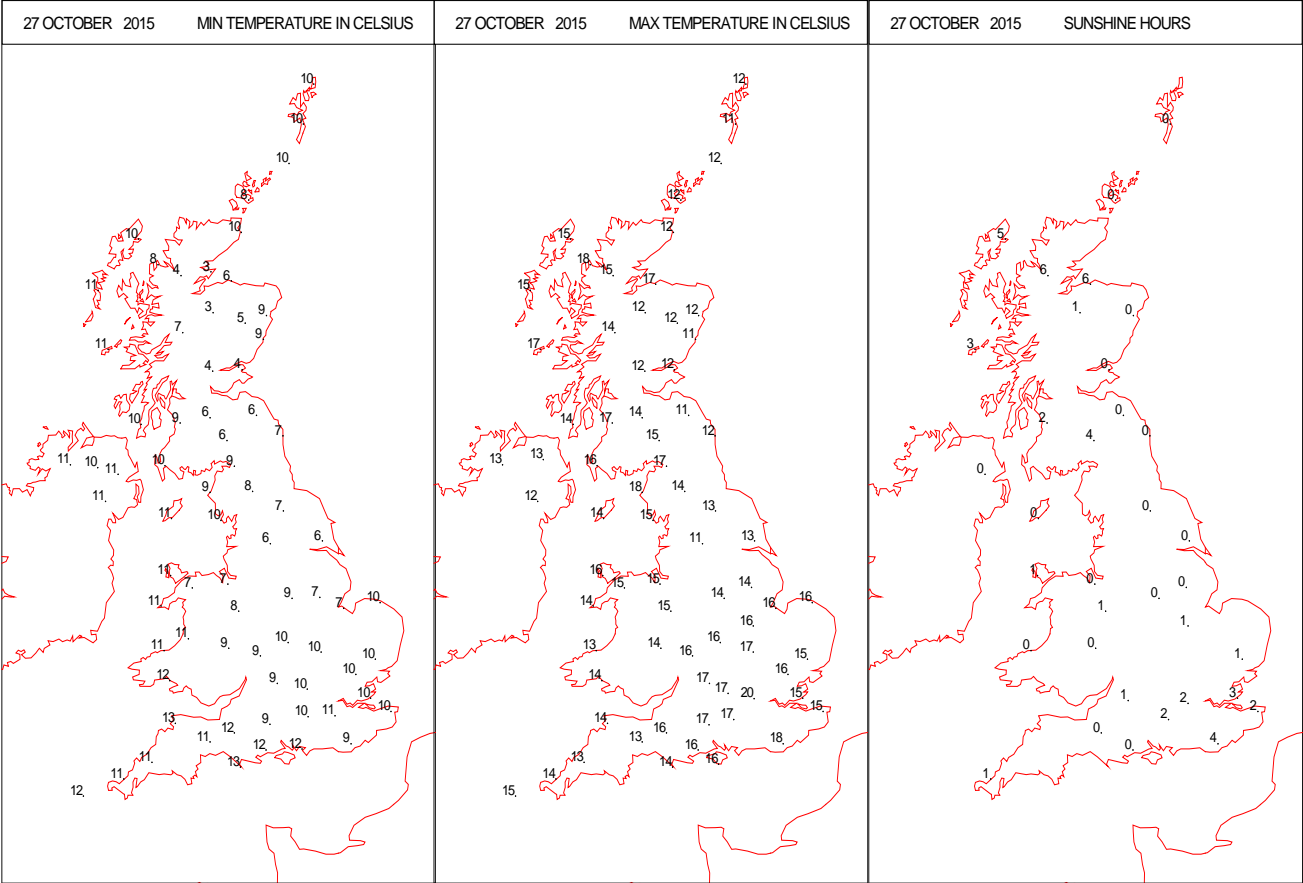
SURFACE REPORTS



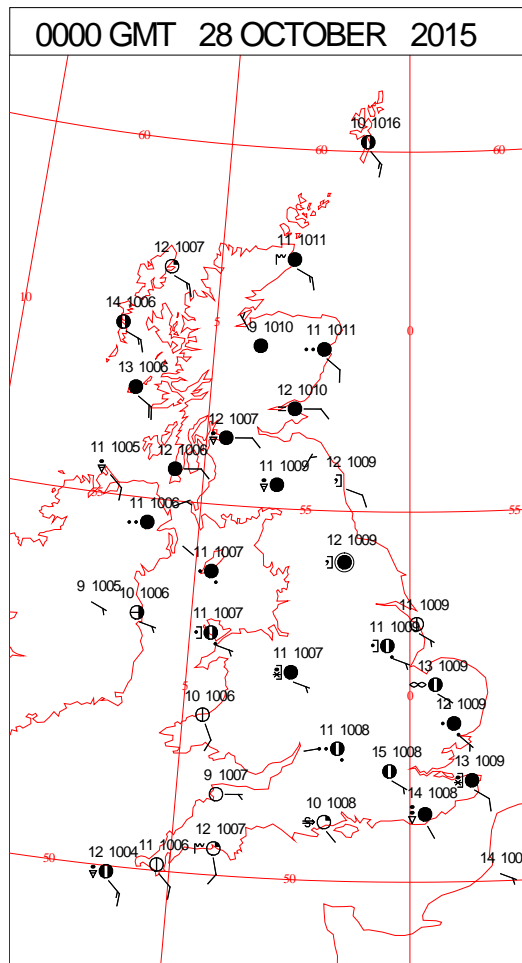
SIGNIFICANT WEATHER

0600 GMT 27 OCTOBER 2015	SIG WEATHER	1200 GMT 27 OCTOBER 2015	SIG WEATHER	<p>Summary of UK Weather for Tuesday 27 October 2015.</p> <p>Rain across western areas was slow-moving overnight and turned increasingly heavy through the course of the night, particularly across Devon and Cornwall towards the end of the night.</p> <p>Further east, it was drier, but a lot of low cloud and fog formed through the course of the night, particularly across south-east England and Yorkshire.</p> <p>It was a mild night generally, although it was colder across Scotland, with temperatures falling close to freezing across the Highlands.</p> <p>The fog was slow to clear from the east, not lifting from Lincolnshire until midday, and persisted at Leeds until the middle part of the afternoon.</p> <p>Further west, the front tracked steadily eastwards, with occasional heavier downpours. Behind the rain, cloud began to slowly break, with the clearest spells in the far south-west of England.</p> <p>In the clear spells ahead of the rain band, temperatures were considerably above average, and it became warm in some locations.</p> <p>Through the evening, the rain continued to edge slowly north-eastwards, with fog reforming in places, and the clearest of the skies across the far south-west.</p>
1800 GMT 27 OCTOBER 2015	SIG WEATHER	0000 GMT 28 OCTOBER 2015	SIG WEATHER	
				<p>EXTREMES</p> <p>Highest Maximum: 20.6 Achiltibuie No2, Ross-Shire</p> <p>Lowest Maximum: 10.8 Castlereagh, Co. Down</p> <p>Lowest Minimum: 2.1 Penicuik, Midlothian</p> <p>Lowest Grass Minimum: -3.2 Bank Newton No2, Lancashire</p> <p>Most Rain: 23.1 Lough Navar Forest, Co. Fermanagh</p> <p>Most Sun: 6.4 Kinloss, Moray</p>

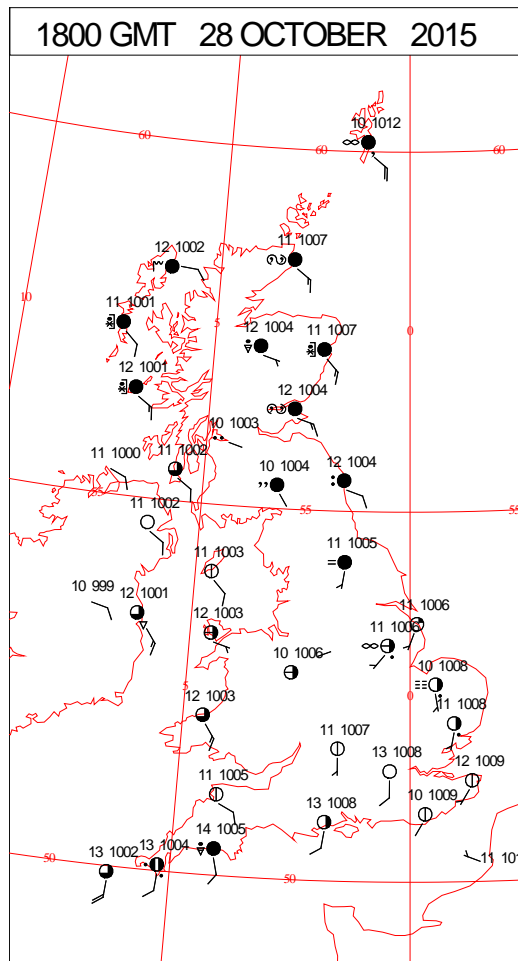
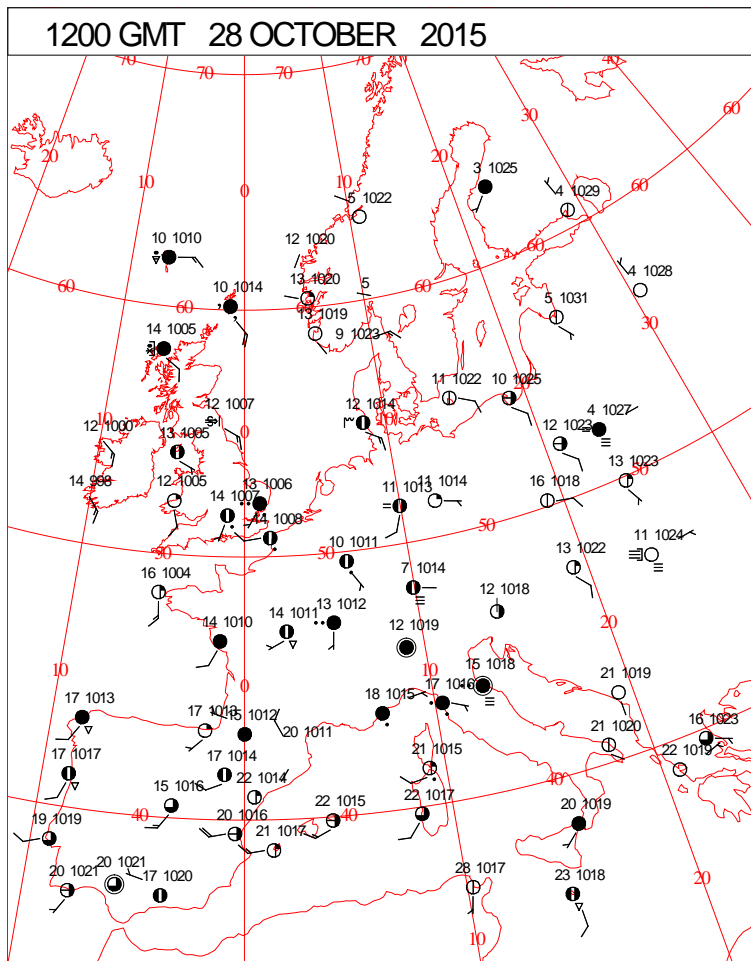
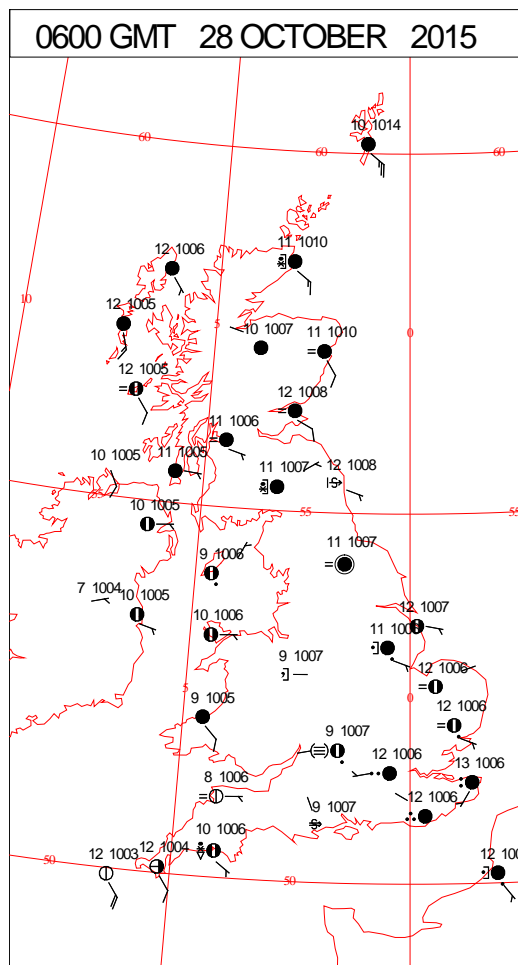
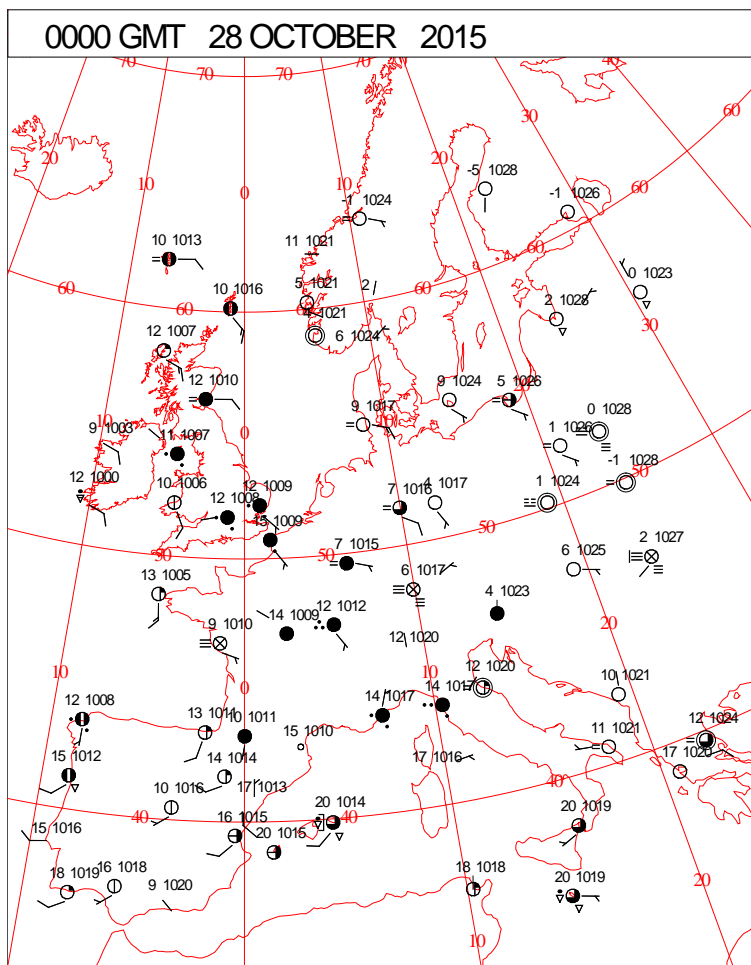
DAILY CLIMATE DATA



DAILY WEATHER SUMMARY



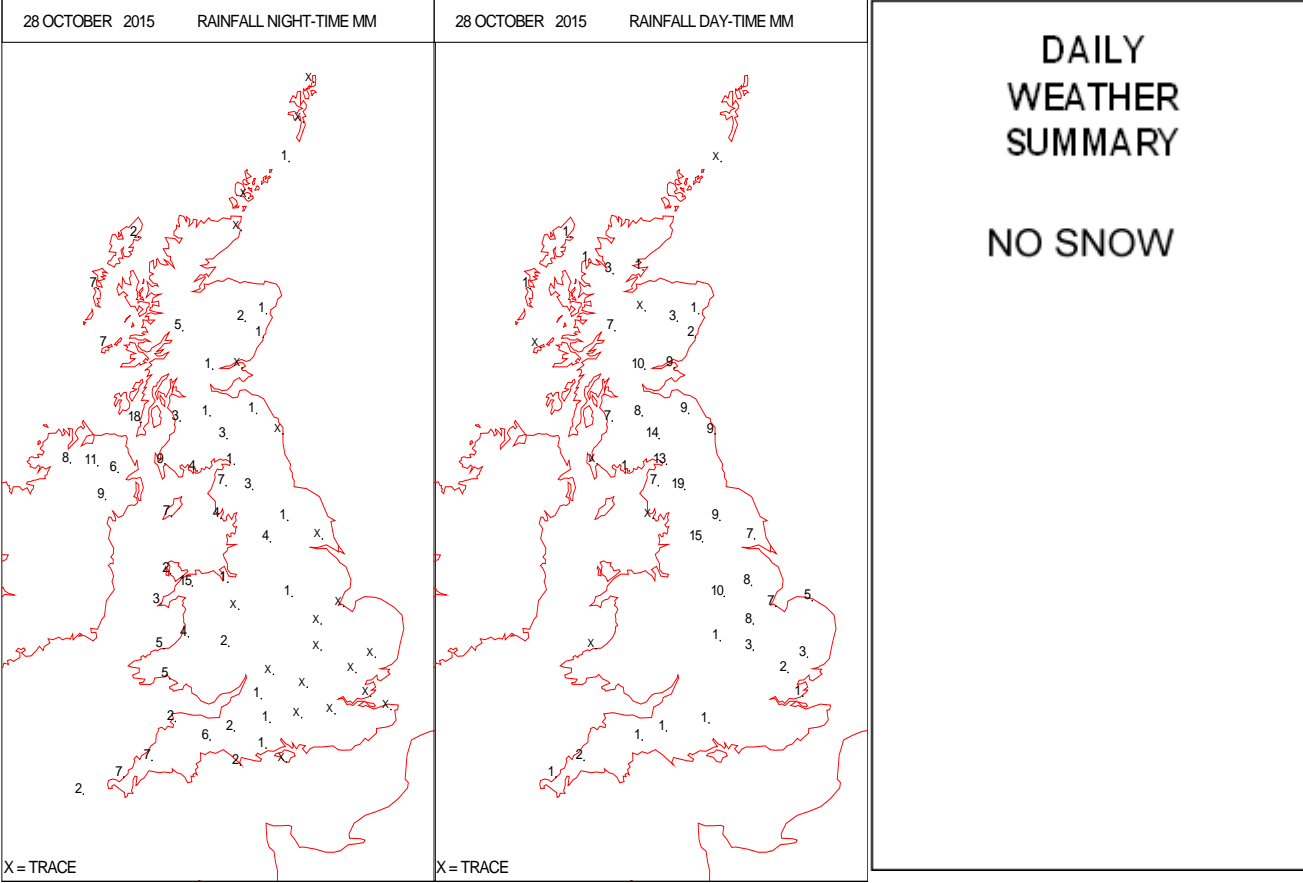
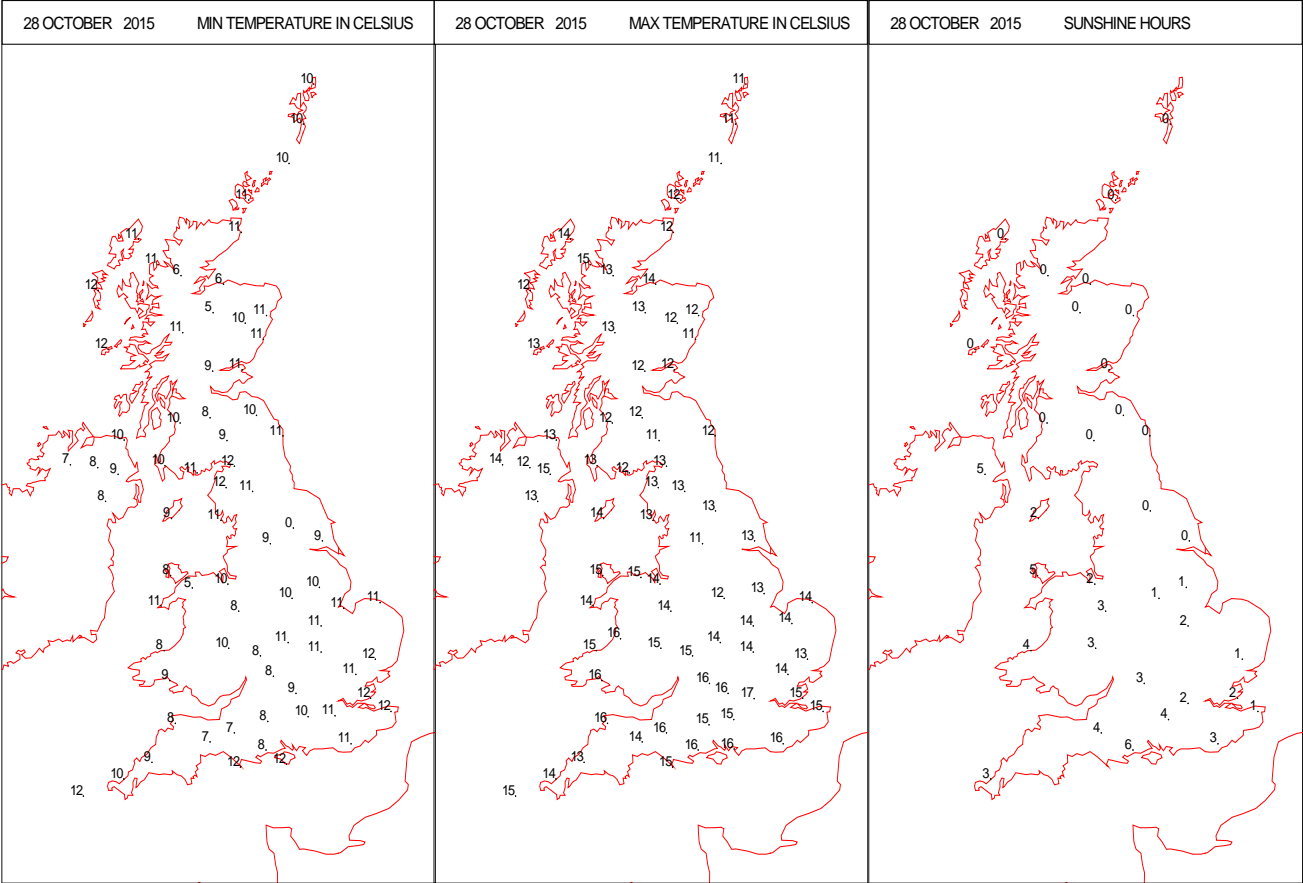
SURFACE REPORTS



SIGNIFICANT WEATHER

0600 GMT 28 OCTOBER 2015	SIG WEATHER	1200 GMT 28 OCTOBER 2015	SIG WEATHER	<p>Summary of UK Weather for Wednesday 28 October 2015.</p> <p>Overnight, a band of rain lay from south-east England through the Midlands to Northern Ireland. The rain was slow-moving, but turned significantly heavier across south-east England during the course of the night.</p> <p>Elsewhere, there was plenty of low cloud, mist and fog across the country, with poor visibility in many areas. It was a mild night in general.</p> <p>Throughout the day, the band of rain continued to slowly move northwards, giving some notable rainfall totals and reports of surface water flooding in parts of South Yorkshire.</p> <p>Elsewhere, there were sunny spells and isolated showers through the afternoon.</p> <p>It was again warm for the time of year, with temperatures of over 5 degrees Celsius higher than the seasonal average recorded in London.</p> <p>During the evening, the rain became mostly light and patchy across Scotland, with dry and clearer weather across much of the rest of the country. A few showers moved across south-west England and south Wales, ahead of another Atlantic weather front.</p>
1800 GMT 28 OCTOBER 2015	SIG WEATHER	0000 GMT 29 OCTOBER 2015	SIG WEATHER	<p>EXTREMES</p> <p>Highest Maximum: 17.2 Kew Gardens, Greater London</p> <p>Lowest Maximum: 10.6 Lerwick, Shetland</p> <p>Lowest Minimum: 3.3 Penicuik, Midlothian</p> <p>Lowest Grass Minimum: -0.7 East Bergholt, Suffolk</p> <p>Most Rain: 34.8 Strathyre S Wks, Perthshire</p> <p>Most Sun: 7.0 Hayling Island, Hampshire</p>

DAILY CLIMATE DATA



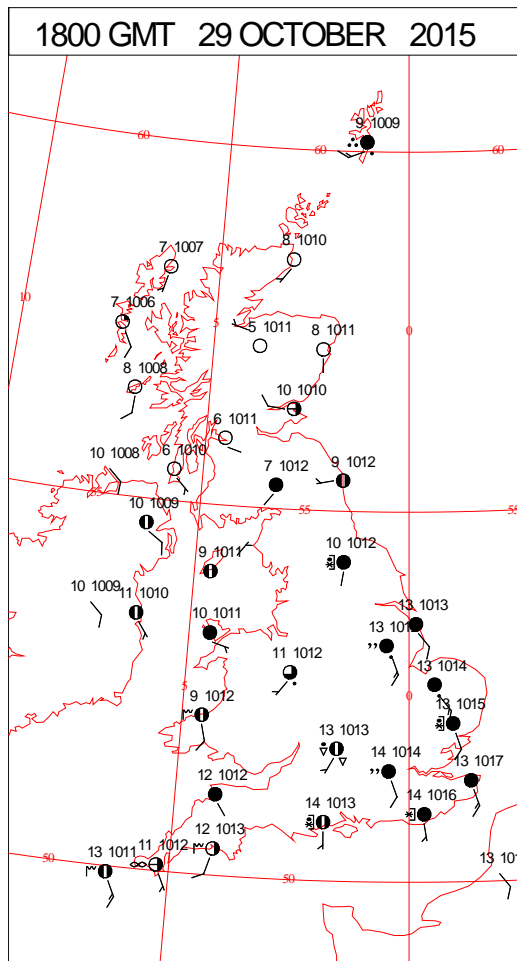
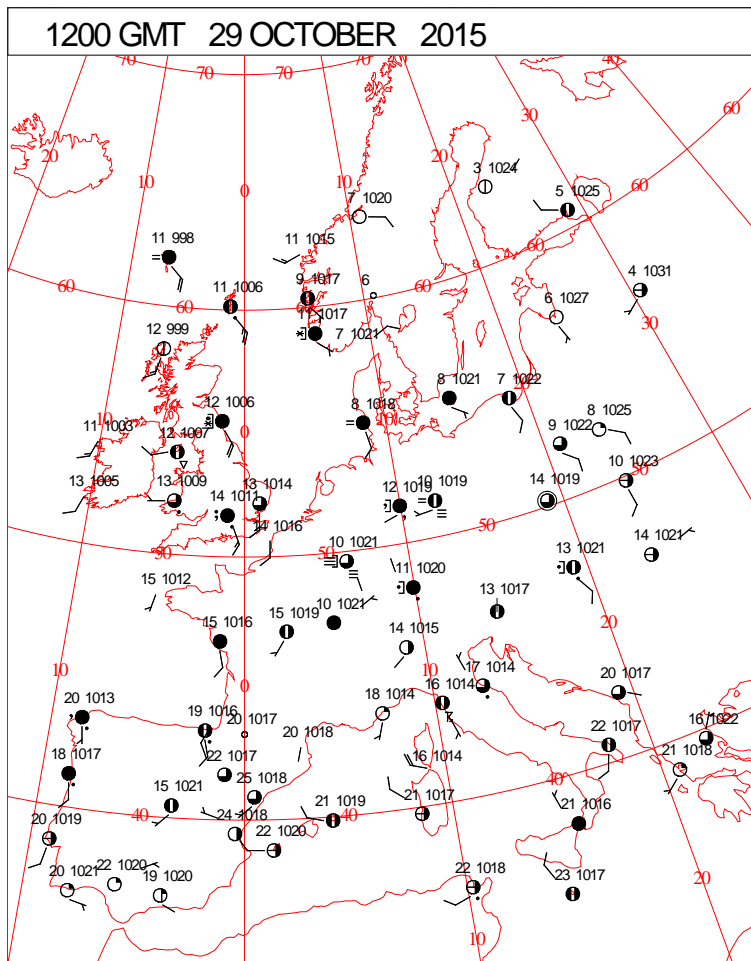
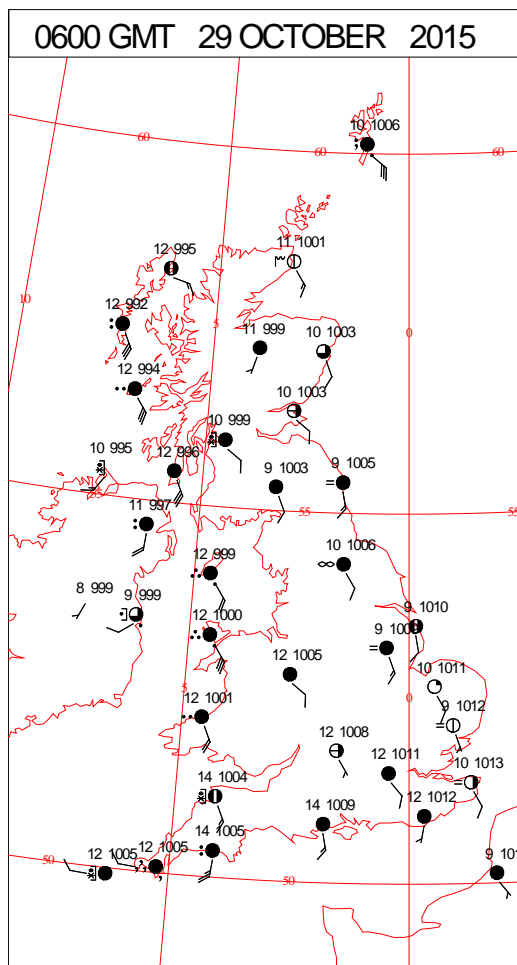
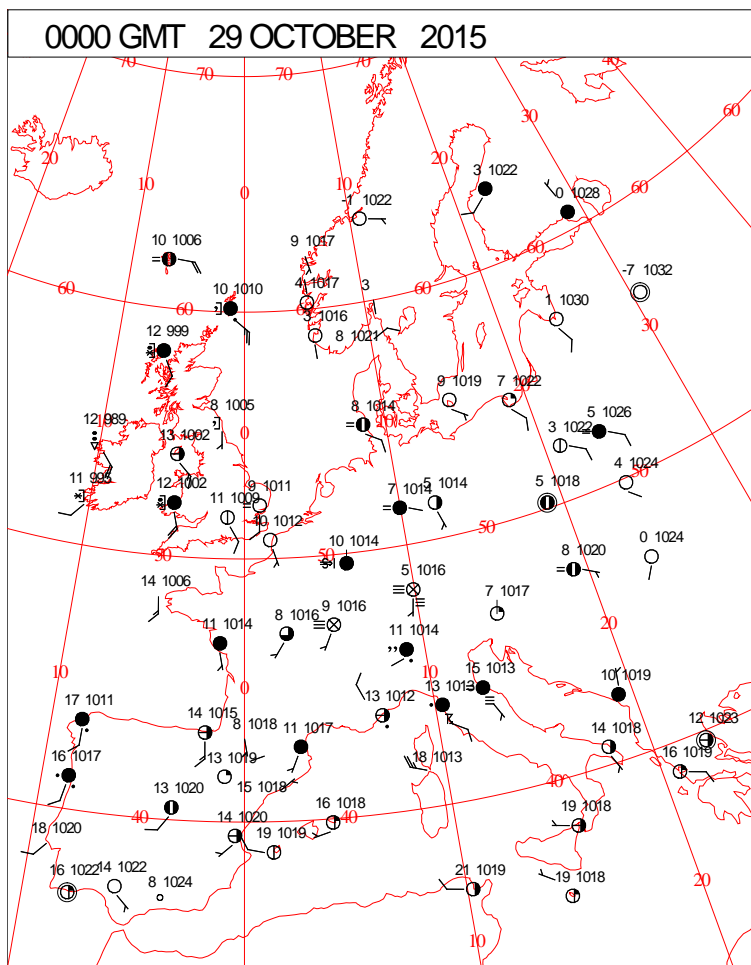
[illegible]

The map displays the British Isles with a grid of latitude and longitude lines. Latitude lines are marked at 50, 55, and 60 degrees North. Longitude lines are marked at 0, 10, and 20 degrees West. The coastlines of the British Isles are shown in red. 35 meteorological stations are marked with symbols and numbers indicating their elevation in meters. The symbols used are solid circles, open circles, solid triangles, and solid squares. The stations are distributed across the British Isles, with a higher concentration in the south and west. The numbers range from 999 to 1015 meters.

Station Number	Symbol	Approximate Location
11 999	Open Circle	North West Scotland
12 999	Open Circle	North West Scotland
12 1002	Solid Circle	North West Scotland
14 1000	Solid Circle	North West Scotland
11 1004	Solid Circle	North West Scotland
12 1003	Solid Circle	North West Scotland
12 1004	Solid Circle	North West Scotland
12 1005	Open Circle	North West Scotland
11 1006	Open Circle	North West Scotland
12 1006	Solid Circle	North West Scotland
12 1007	Solid Circle	North West Scotland
12 1007	Solid Circle	North West Scotland
12 1007	Solid Circle	North West Scotland
13 1008	Solid Circle	North West Scotland
13 1009	Solid Circle	North West Scotland
13 1010	Solid Circle	North West Scotland
14 1010	Solid Circle	North West Scotland
14 1011	Solid Circle	North West Scotland
14 1011	Solid Circle	North West Scotland
14 1010	Open Circle	North West Scotland
12 1009	Solid Circle	North West Scotland
13 1011	Solid Circle	North West Scotland
13 1012	Solid Circle	North West Scotland
15 1012	Solid Circle	North West Scotland
13 1014	Solid Circle	North West Scotland
13 1015	Solid Circle	North West Scotland
14 1014	Solid Circle	North West Scotland
15 1011	Solid Circle	North West Scotland
14 1015	Solid Circle	North West Scotland
12 1015	Solid Circle	North West Scotland
11 1006	Open Circle	North West Scotland
12 1004	Solid Circle	North West Scotland
12 1007	Solid Circle	North West Scotland
12 1007	Solid Circle	North West Scotland
12 1007	Solid Circle	North West Scotland
13 1008	Solid Circle	North West Scotland
13 1009	Solid Circle	North West Scotland
13 1010	Solid Circle	North West Scotland
14 1010	Solid Circle	North West Scotland
14 1011	Solid Circle	North West Scotland
14 1011	Solid Circle	North West Scotland
14 1010	Open Circle	North West Scotland
12 1009	Solid Circle	North West Scotland
13 1011	Solid Circle	North West Scotland
13 1012	Solid Circle	North West Scotland
15 1012	Solid Circle	North West Scotland
13 1014	Solid Circle	North West Scotland
13 1015	Solid Circle	North West Scotland
14 1014	Solid Circle	North West Scotland
15 1011	Solid Circle	North West Scotland
14 1015	Solid Circle	North West Scotland
12 1015	Solid Circle	North West Scotland

Crown Copyright 2015, All Rights Reserved

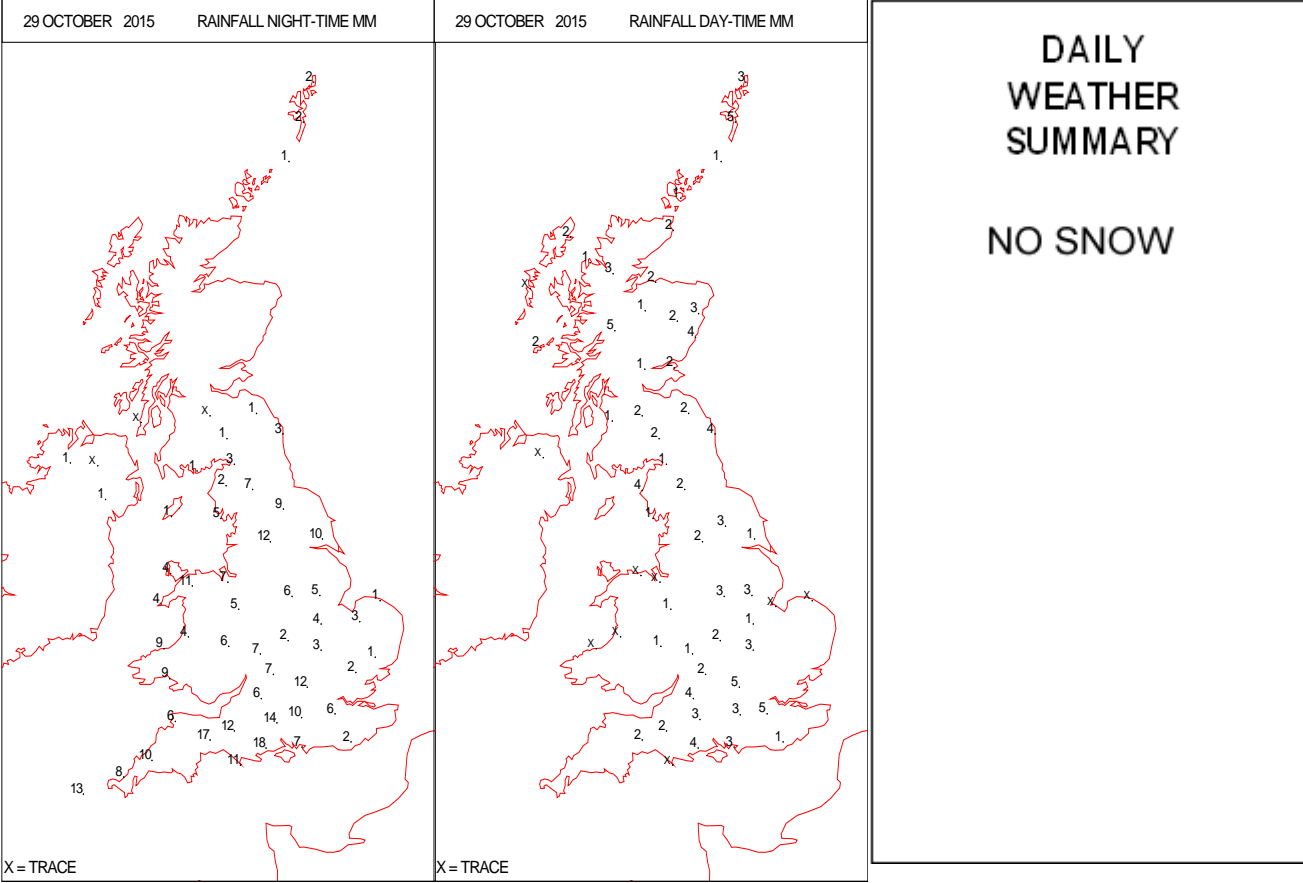
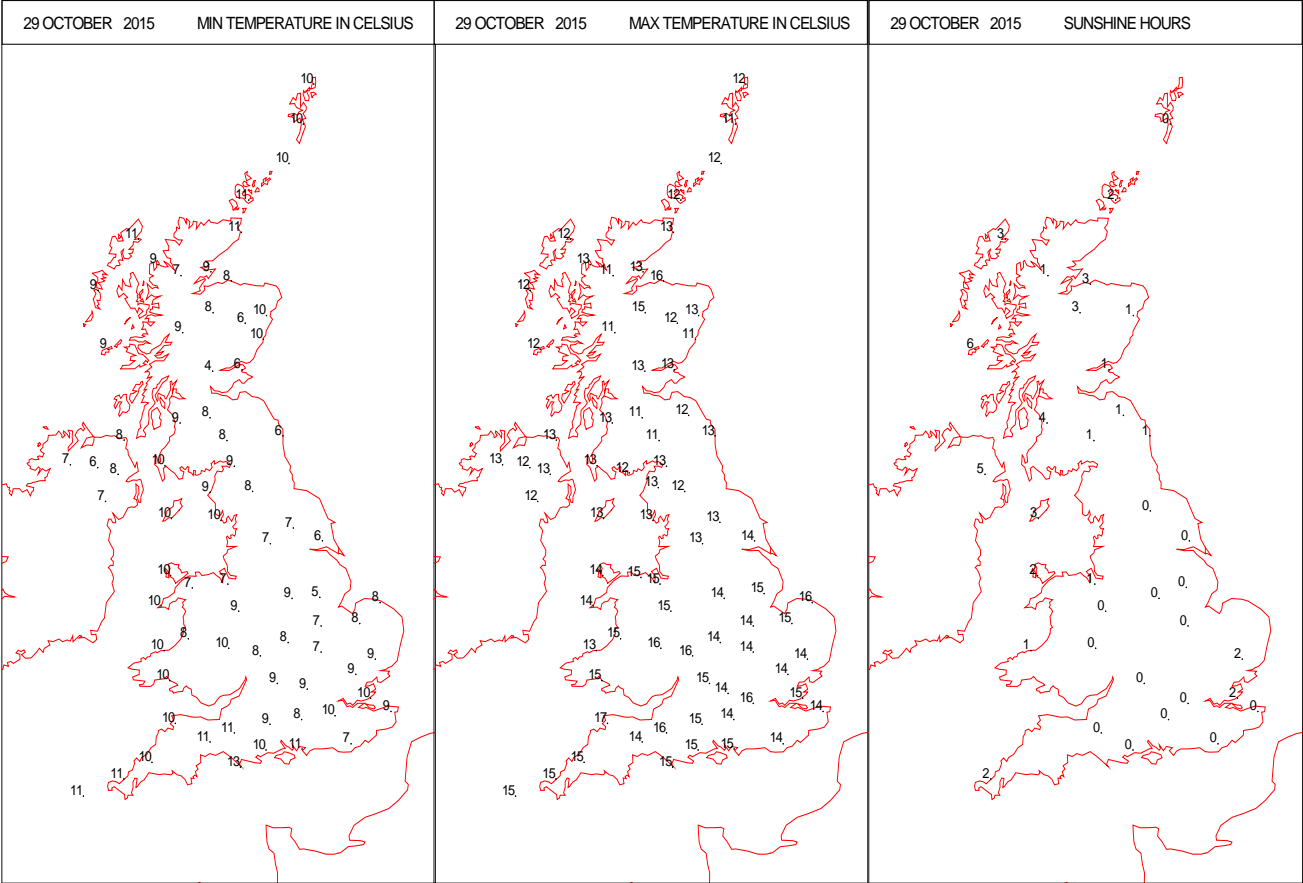
SURFACE REPORTS



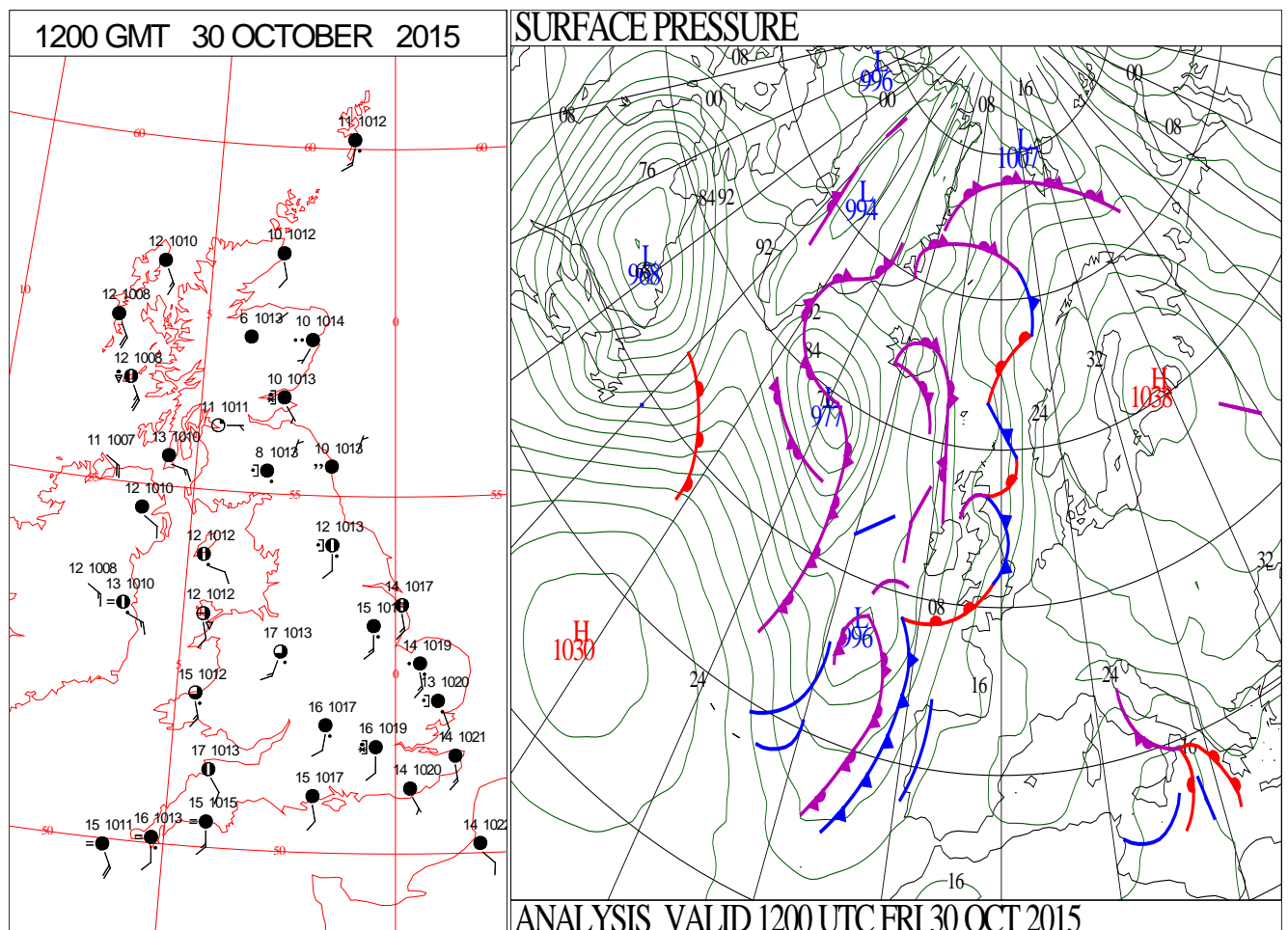
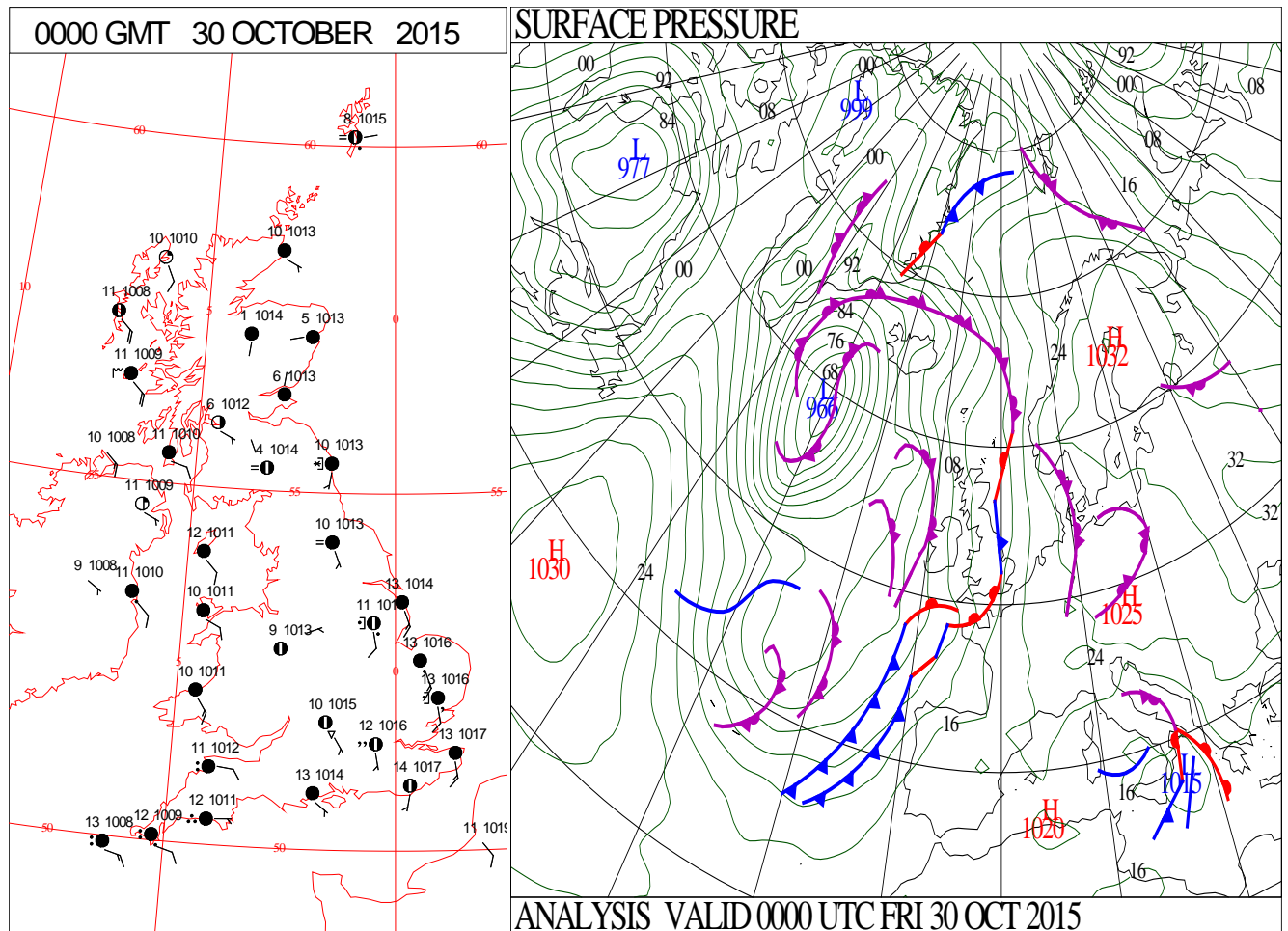
SIGNIFICANT WEATHER

0600 GMT 29 OCTOBER 2015	SIG WEATHER	1200 GMT 29 OCTOBER 2015	SIG WEATHER	<p>Summary of UK Weather for Thursday 29 October 2015. Overnight, patchy rain affected the far north-eastern parts of Scotland, and a band of wet and windy weather spread from the west across Northern Ireland, into Wales and western parts of Scotland and England.</p> <p>Elsewhere stayed dry with some clear spells, the best of which were in the far east.</p> <p>Temperatures overnight were generally mild, but turned cooler under any prolonged clear spells.</p> <p>Throughout the day the band of rain, with some strong gusts, continued to move east, but weakened as it did so. This became confined to the east and south-east of England along with the Northern Isles, during the afternoon.</p> <p>Elsewhere it brightened up, with just a few showers developing towards the west of Scotland.</p> <p>Temperatures stayed mild for the time of year, thanks to a southerly breeze.</p>
1800 GMT 29 OCTOBER 2015	SIG WEATHER	0000 GMT 30 OCTOBER 2015	SIG WEATHER	<p>EXTREMES</p> <p>Highest Maximum: 17.0 Lacock, Wiltshire 17.0 Llanfynydd Broderi, Dyfed</p> <p>Lowest Maximum: 11.0 Crombie Country Park, Angus</p> <p>Lowest Minimum: 1.9 East Bergholt, Suffolk</p> <p>Lowest Grass Minimum: -2.4 East Bergholt, Suffolk</p> <p>Most Rain: 30.0 Fontmell Magna, Dorset</p> <p>Most Sun: 7.2 Magilligan No2, Co. Derry</p>

DAILY CLIMATE DATA

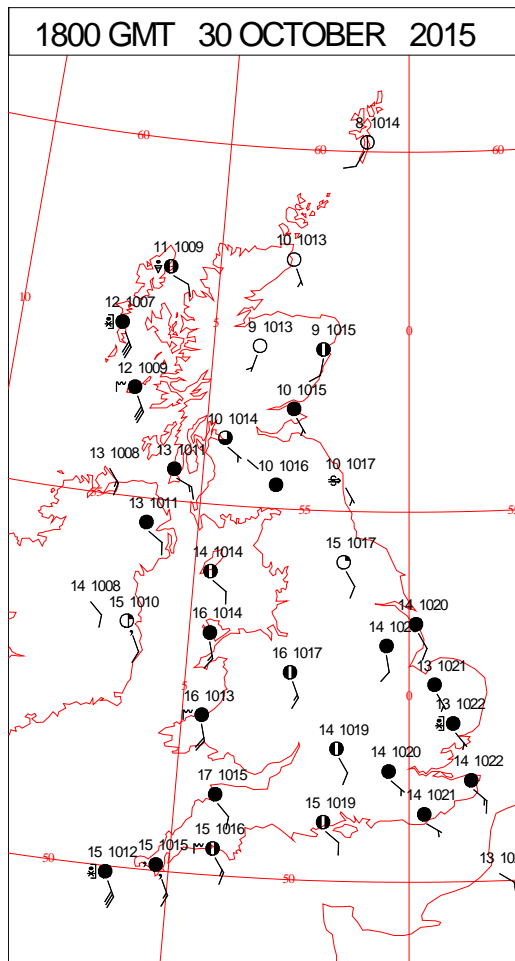
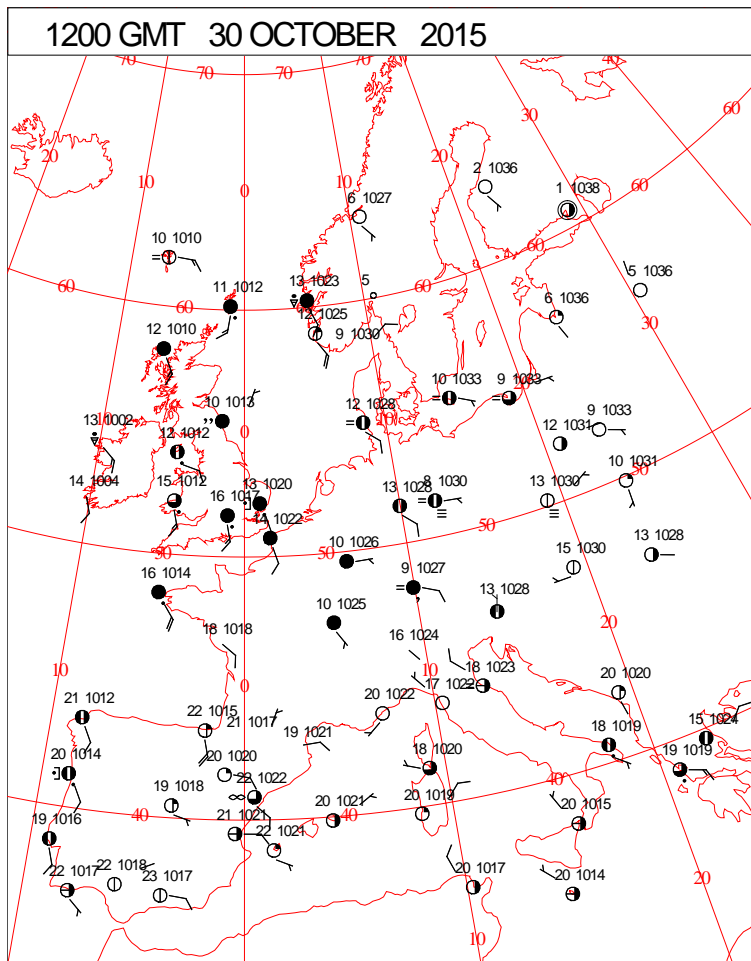
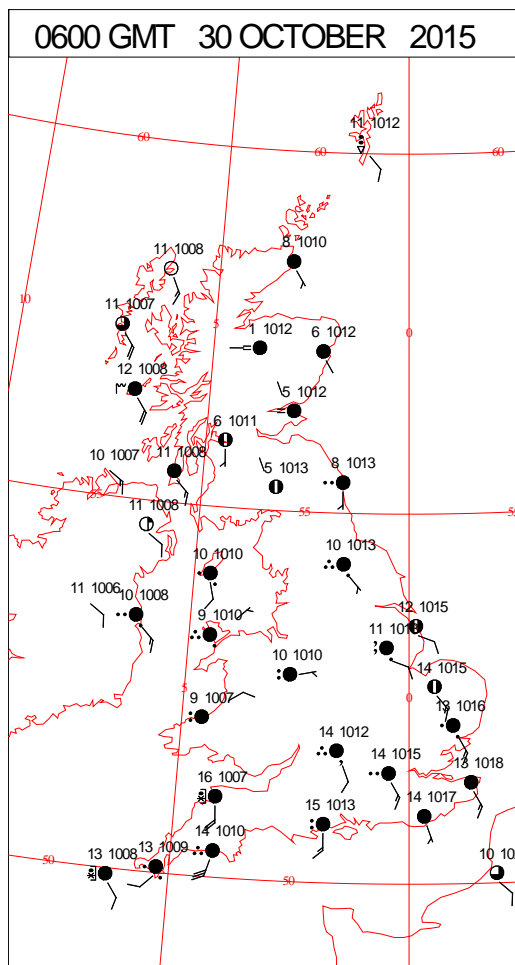
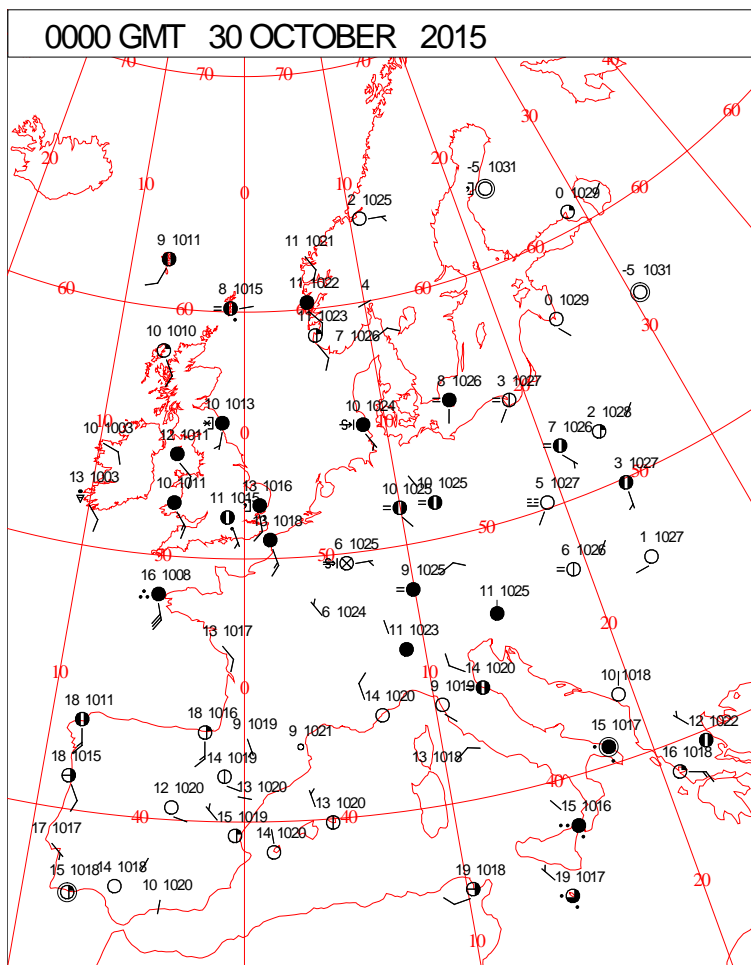


DAILY WEATHER SUMMARY



Friday 30 October 2015

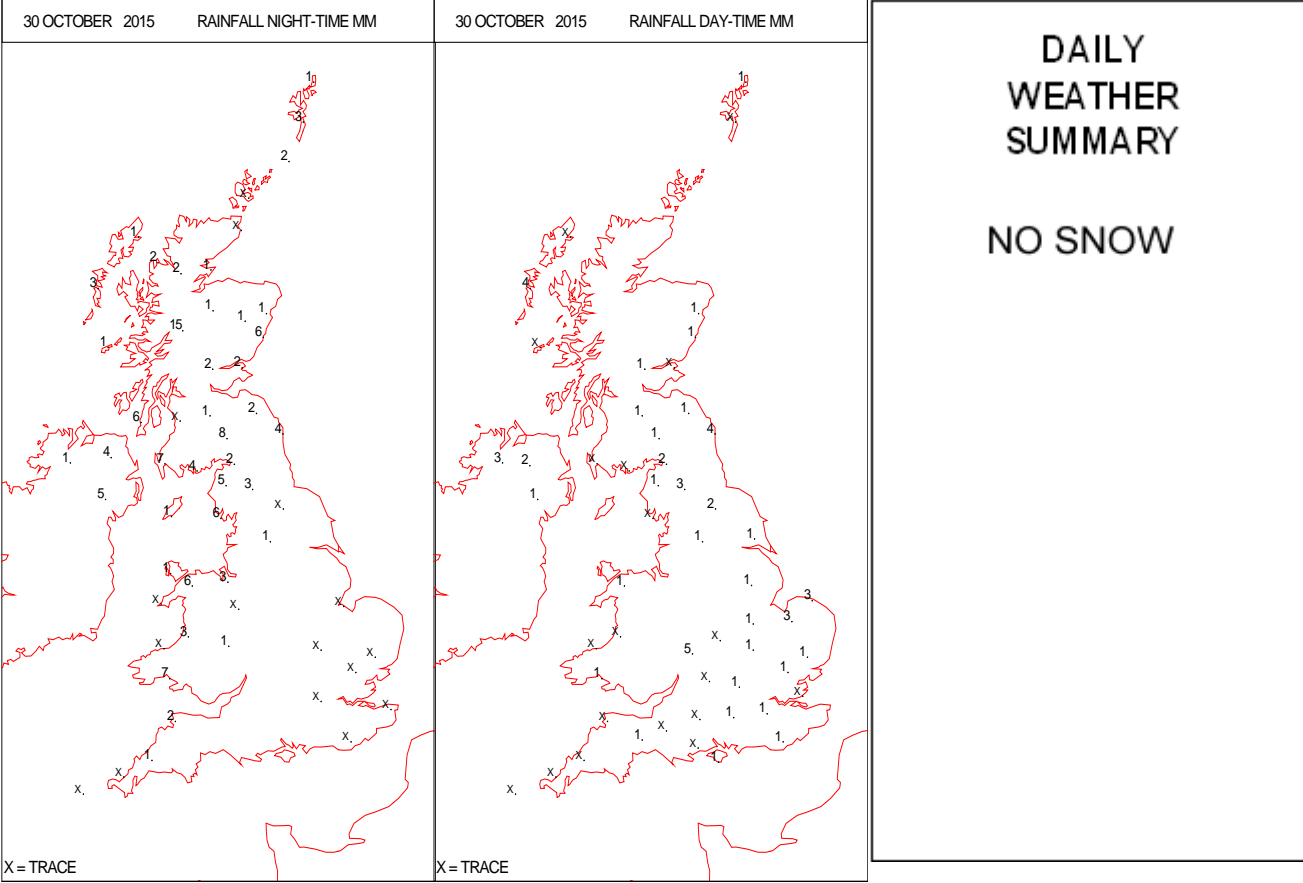
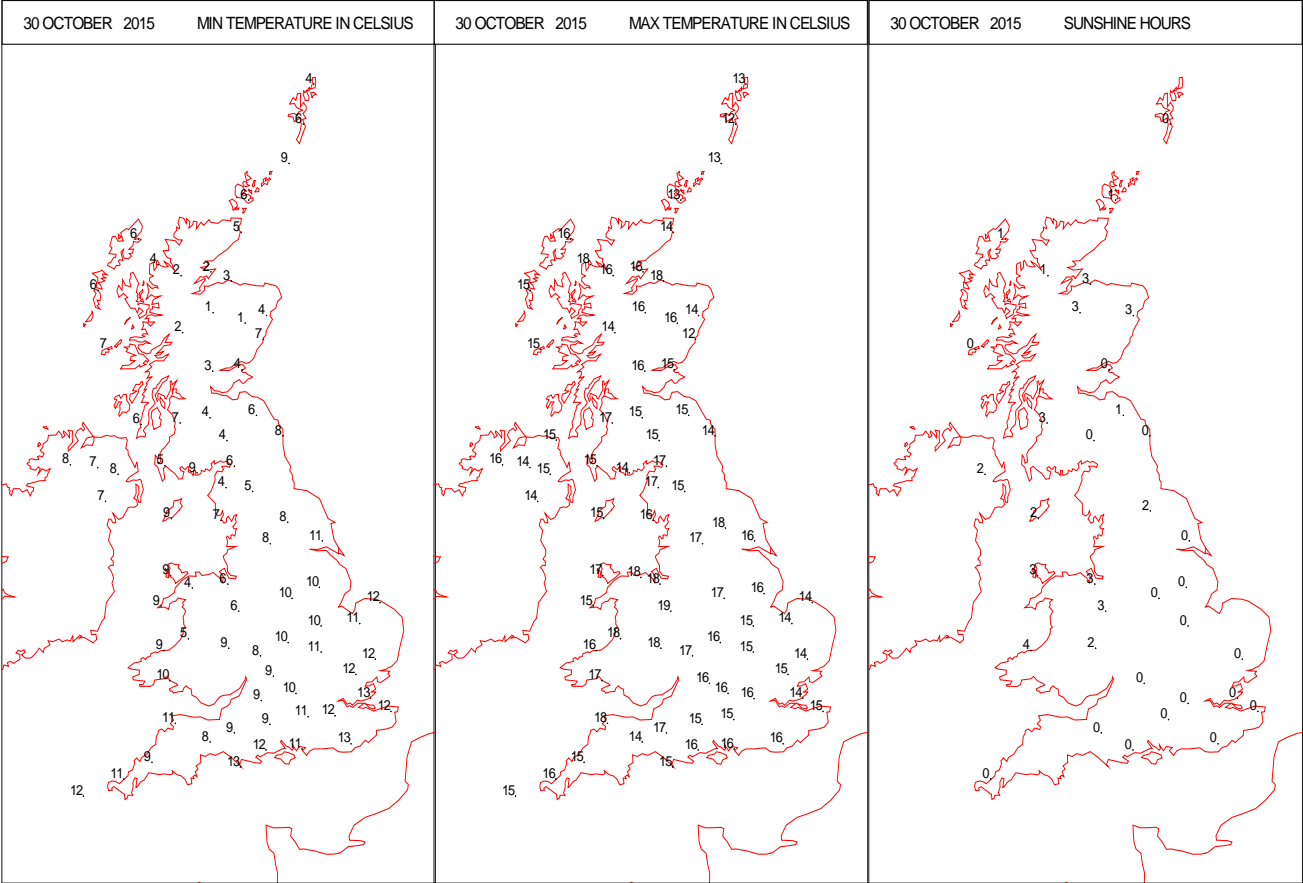
SURFACE REPORTS



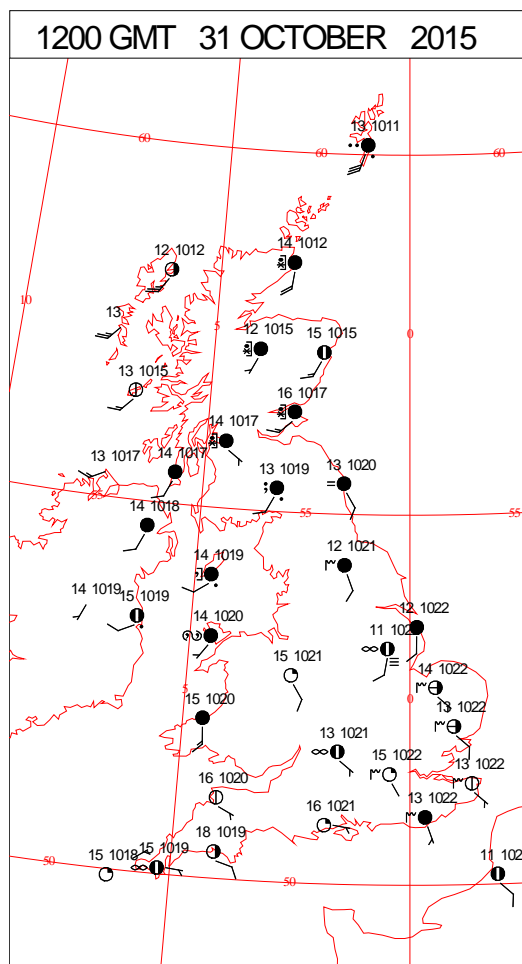
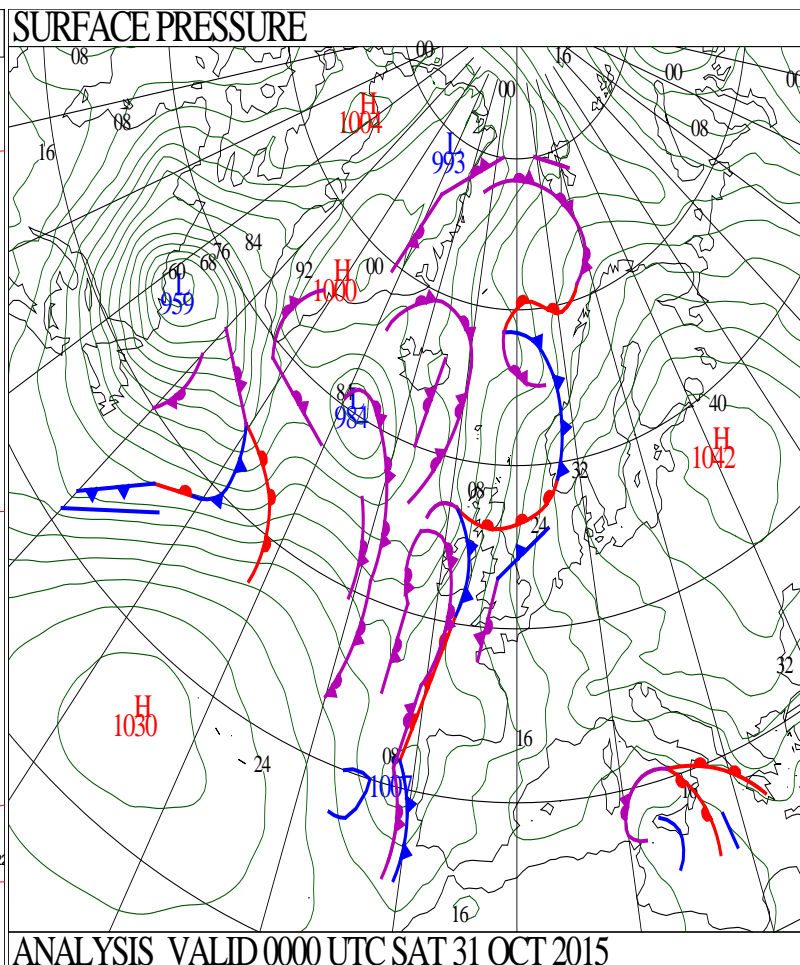
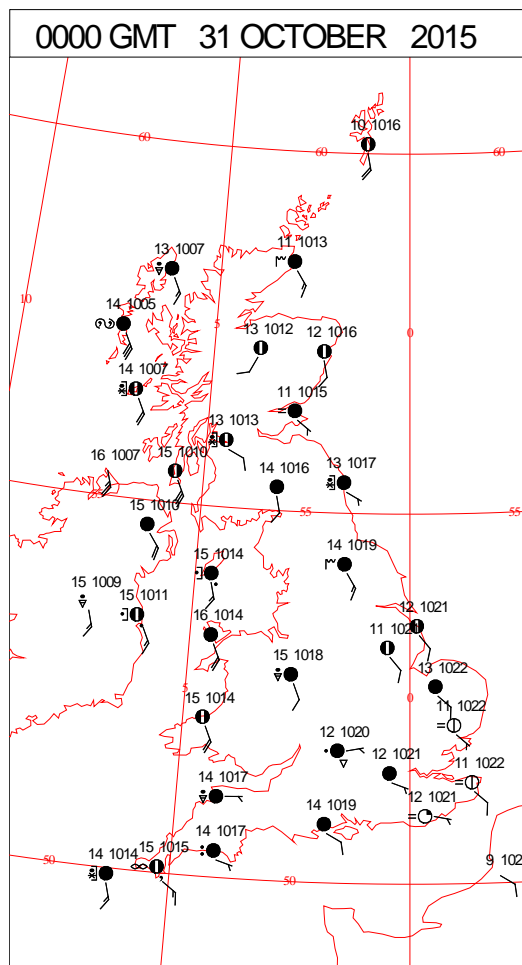
SIGNIFICANT WEATHER

0600 GMT 30 OCTOBER 2015	SIG WEATHER	1200 GMT 30 OCTOBER 2015	SIG WEATHER	<p>Summary of UK Weather for Friday 30 October 2015. Overnight rain moved north-eastwards across the U.K., and by dawn it covered large areas of England, Wales and southern Scotland. Strong winds accompanied the rain, especially around the coast of south-west England.</p> <p>Before the rain arrived there were some clear skies across the north of the country, giving a cold start to the day, with a touch of frost in places.</p> <p>The heaviest rain gradually cleared to the north-east through the day, leaving behind a good deal of cloud and some patchy rain in places.</p> <p>The cloud did break up at times though, to allow some spells of sunshine to develop, especially across parts of Wales, north-east Scotland and the north-west of England. For all parts it was a mild day for the time of year, but especially so where the sun broke through the cloud.</p> <p>Through the evening further rain moved in from the south-west to affect many western and northern parts, but further east remained dry with some clear spells.</p>
1800 GMT 30 OCTOBER 2015	SIG WEATHER	0000 GMT 31 OCTOBER 2015	SIG WEATHER	
				<p>EXTREMES</p> <p>Highest Maximum: 19.3 Nantwich Reaseheath Hall, Cheshire</p> <p>Lowest Maximum: 12.1 Lerwick, Shetland</p> <p>Lowest Minimum: -1.0 Portpatrick, Craigenlee Croft, Wigtonshire</p> <p>Lowest Grass Minimum: -6.1 Portpatrick, Craigenlee Croft, Wigtonshire</p> <p>Most Rain: 25.8 Tyndrum No3, Perthshire</p> <p>Most Sun: 3.6 Aberporth, Dyfed</p>

DAILY CLIMATE DATA



DAILY WEATHER SUMMARY



SIGNIFICANT WEATHER

0600 GMT 31 OCTOBER 2015	SIG WEATHER	1200 GMT 31 OCTOBER 2015	SIG WEATHER	<p>Summary of UK Weather for Saturday 31 October 2015. A band of rain moved north across many northern and western areas during the early hours, giving a spell of heavy rain to many areas.</p> <p>Further east remained dry but rather cloudy overnight, with some low cloud and fog forming across the south-east, East Anglia and the Midlands by dawn.</p> <p>The rain continued across northern areas during the morning, becoming confined to Scotland, and giving heavy bursts along the Great Glen, but this cleared by early afternoon.</p> <p>Fog further south also lingered until midday across the Vale of York, before finally lifting during the afternoon.</p> <p>Otherwise, the day saw plenty of dry weather, with some spells of sunshine across many areas. Winds were light across much of the country, away from the Northern Isles, and in the sunshine it was very warm for the time of year, with most places several degrees above average for late October.</p> <p>By evening, however, fog had started to form across southern and south-eastern parts of the country, but elsewhere remained largely dry with some clear spells.</p>
1800 GMT 31 OCTOBER 2015	SIG WEATHER	0000 GMT 01 NOVEMBER 2015	SIG WEATHER	<p>EXTREMES Highest Maximum: 20.8 Virginstow, Beaworthy, Devon Lowest Maximum: 12.1 Lough Navar Forest, Co. Fermanagh Lowest Minimum: 1.4 Cromdale, Nairnshire Lowest Grass Minimum: -0.4 Urquhart, Northwood, Inverness-Shire Most Rain: 13.1 Benmore, Younger Botanic Garden, Argyll Most Sun: 9.0 Guernsey Airport, Guernsey</p>

DAILY CLIMATE DATA

