


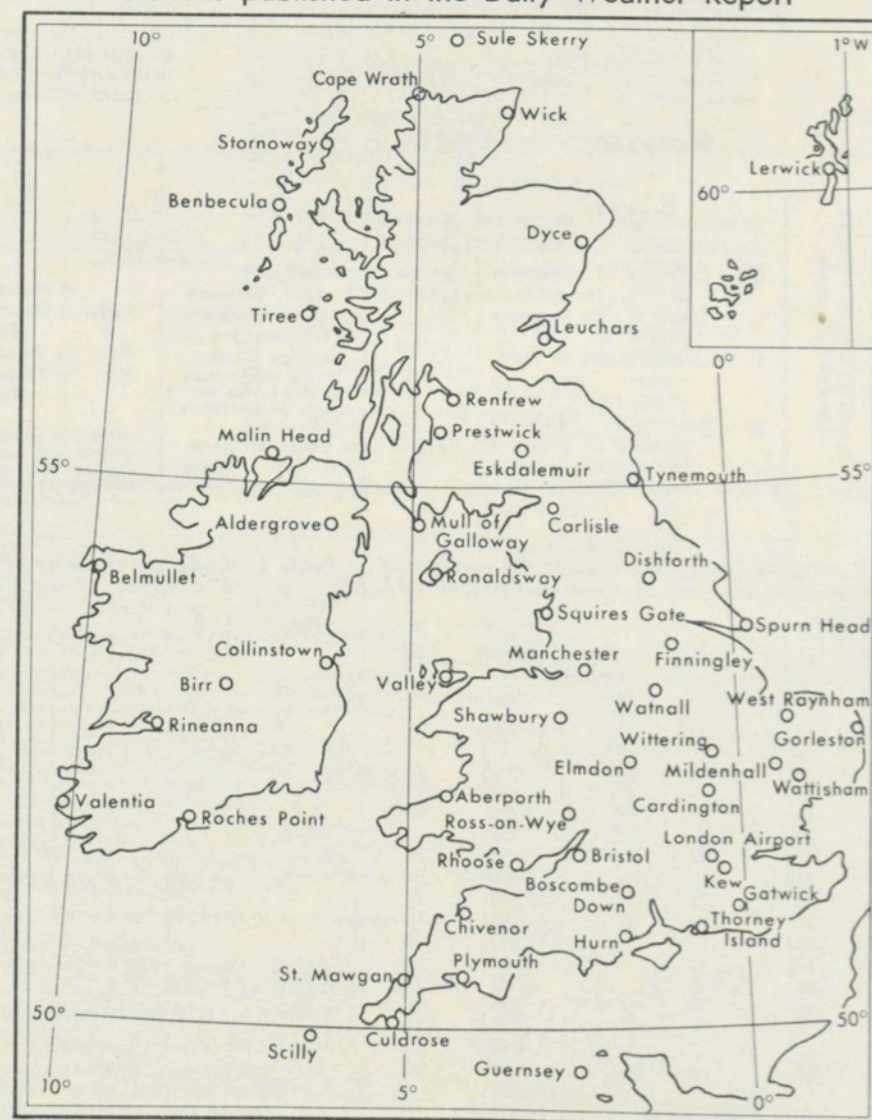
THE DAILY WEATHER REPORT

(INTRODUCTION)



1st April to 30th June, 1962

Stations published in the Daily Weather Report



METEOROLOGICAL OFFICE
Bracknell, Berkshire

I. HISTORY

A brief history of changes in contents and format between 1st April, 1919, and December, 1949, will be found in the introduction to the British Section for 1st October to 31st December, 1949. On 1st January, 1950, the British and International Sections of the former Report, which had been issued in three sections since 1919, were combined in a single publication, the present Daily Weather Report. At the same time, the third section was published separately with the title of Daily Aerological Record. A number of changes in meteorological codes and specifications were introduced on 1st January, 1955, and incorporated in the Report. Changes in format introduced on 1st July, 1955, provided for the elements of station and ships' observations to be given in the order of the appropriate meteorological code and for some modification of the scales and projections of charts. On 1st January, 1961, the Celsius scale was adopted for reporting surface temperatures.

2. FORM OF PRESENTATION

(i) **Observations.**—Pages 1 and 4 of the Daily Weather Report contain reports for the four main hours of observation from a representative number of stations in Great Britain and Ireland which provide full reports together with a selection of reports from ocean weather stations for the same hours. In addition, Beaufort letters (Table 19), mainly describing precipitation, are given for each of the four six-hourly periods, together with reports of maximum and minimum temperature, sunshine, rainfall and state of ground (Table 13), in respect of the land stations listed. Explanations of the codes and specifications used are given below.

(ii) **Charts.**—Page 2 contains a chart of the weather in a large part of the northern hemisphere for mid-day of the previous day. Incorporated in this chart is a line joining the approximate locations of civil twilight (i.e., Sun 6° below horizon) at 1200 h. G.M.T. for the mid point of the month indicated. Page 3 contains charts of slightly larger scale, for the British Isles and Western Europe, for 1800 h. of the previous day and for 0000 h. and 0600 h. on the day of issue.

(iii) **General Synoptic Development, Forecast and Outlook.**—Below the weather charts on page 3 will be found a statement which describes the main features in the evolution of the synoptic situation over the United Kingdom during the preceding 24 hours together with an indication of the manner in which it is expected to develop during the succeeding 24 hours. On the right of this statement is a forecast of the weather expected during a period of 24 hours from noon on the day of issue, followed by an outlook for a further period, the duration of which is normally 24 hours but may be longer in certain weather situations.

4. EXPLANATION OF CODES AND SPECIFICATIONS

CODE FM IIA—Land Stations									
N dd ff	VV ww W	PPP TT	N _h CL h C _M C _H	T _d T _d a pp	8N _s C h _s h _s	RRT _x T _x E RRT _n T _n E	sss T _g T _g		
N = Total amount of cloud in eighths (Table 1). dd = Wind direction on scale 01-36 (see also Table 2). ff = Wind speed in knots.	VV = Visibility (Table 3). ww = Present weather (Table 5). W = Past weather (Table 4).	PPP = Last three figures of pressure (reduced to M.S.L.) in millibars and tenths. TT = Temperature in whole degrees Celsius.	N _h = Amount of cloud the height of which is given by h (Table 1). CL = Form of low cloud (Table 6). h = Height above ground of base of cloud (Table 9). C _M = Form of Medium Cloud (Table 7). C _H = Form of high cloud (Table 8).	T _d T _d = Dew point temperature in whole degrees Celsius. a = Characteristic of barometric tendency (Table 10). pp = Barometric tendency (change of pressure in last three hours in tenths of millibars).	8 = Indicator figure. N _s = Amount in eighths of individual cloud layer or mass (Table 1). C = Type of cloud (Table 11). h _s h _s = Height of base of cloud (Table 12).	RR = Rainfall (Table 18) (Code 3577) (09h-21h) (21h-09h). T _x T _x = Maximum temperature in whole degrees Celsius (09h-21h). T _n T _n = Minimum temperature in whole degrees Celsius (21h-09h). T _g T _g = Minimum temperature on grass in whole degrees Celsius (21h-09h). sss = Duration of sunshine (in hours and tenths). E = State of ground (Table 13) (Code 0900) (09h-21h) (21h-09h).			
CODE FM 2IA—Ships									
YQL ₁ L ₂ L ₃	L ₀ L ₀ L ₀ GG	Followed by first four groups as in FM IIA above.	D _s v _s a pp	O T _s T _s T _d T _d	I d _w d _w P _w H _w				
Y = Day of the week. Q = Octant of the Globe (0 = west, 3 = east). L ₁ L ₂ L ₃ = Latitude in degrees and tenths.	L ₀ L ₀ L ₀ = Longitude in degrees and tenths. GG = Actual time to the nearest whole hour G.M.T.		D _s = Direction of movement of ship (Table 14). v _s = Speed of ship in knots (Table 15). a = Characteristic of barometric tendency (Table 10). pp = Barometric tendency (change of pressure in last three hours in tenths of millibars).	O = Indicator figure. T _s T _s = Difference between air temperature and sea temperature in ½ degrees Celsius. (If the air temperature is less than the sea temperature, 50 is added to the difference.) T _d T _d = Dew point temperature in whole degrees Celsius.	I = Indicator figure. d _w d _w = Direction of waves to tens of degrees (Table 2). P _w = Period of waves (Table 16). H _w = Mean maximum height of waves (Table 17). When it is possible to make a clear distinction between sea and swell two I d _w d _w P _w H _w groups are reported. The first relates to wind waves, the second to waves of the predominant swell system. In the case of "no sea" with or without swell the first group is reported as 100 + 0.				

Table 1.—Code for Cloud Amount (N, Nh, Ns) (Code 2700)

0 = None.
1 = 1 eighth of sky covered or less, but not zero.
2 = 2 eighths of sky covered.
3 = 3 eighths of sky covered.
4 = 4 eighths of sky covered.
5 = 5 eighths of sky covered.
6 = 6 eighths of sky covered.
7 = 7 eighths of sky covered or more, but not 8 eighths.
8 = 8 eighths (sky completely covered).
9 = Sky obscured or cloud amount cannot be estimated.

Note.—"Trace" would be included under Figure 1, which should be used for amounts up to 1/8th (i.e., not up to 3/16ths). "Overcast but with openings" would be included under Figure 7, which should be used for amounts down to 7/8ths (i.e., not down to 13/16ths).

Table 2.—Degrees and Code Figures (dd and dwdw) corresponding to compass directions (Codes 0877 and 0885)

Direction (Compass equivalent figures Points)	Exact in degrees	Code dd	Direction (Compass equivalent figures Points)	Exact in degrees	Code dd
Calm	—	00	S'W.	191½	19
N'E.	11½	01	SSW.	202½	20
NNE.	22½	02	SW'S.	213½	21
NE'N.	33½	03	SW.	225	23
NE.	45	05	SW'W.	236½	24
NE'E.	56½	06	WSW.	247½	25
ENE.	67½	07	W'S.	258½	26
E'N.	78½	08	W.	270	27
E.	90	09	W'N.	281½	28
E'S.	101½	10	WNW.	292½	29
ESE.	112½	11	NW'W.	303½	30
SE'E.	123½	12	NW.	315	32
SE.	135	14	NW'N.	326½	33
SE'S.	146½	15	NNW.	337½	34
SSE.	157½	16	N'W.	348½	35
S'E.	168½	17	N.	360	36
S.	180	18			

Waves confused, direction indeterminate (waves equal to or less than 4½ metres) ... 49
Variable, direction indeterminate (waves greater than 4½ metres) ... 99

Note.—The direction to be observed is "true" not "magnetic".

3. NOTES

- Standard of Time.**—Greenwich Mean Time is exclusively used throughout the Report.
- Rainfall.**—Tr. : = There has been precipitation, but amount less than 0.05 mm.
- Temperature.**—On pages 1 and 4 temperature is specified in whole degrees Celsius, negative temperatures being coded by removing the minus sign and adding 50. Equivalent values in degrees Fahrenheit can be obtained by reference to the table printed between these pages.
- Dew Point.**—The values of Dew Point are derived from the original readings of dry-bulb and wet-bulb temperature and are correct to 1° C. Prior to 1st January, 1949, values below 0° C. gave the "Hoar Frost Point" that is to say, the temperature for which the actual vapour pressure is equal to the saturation pressure over ice. Since January, 1949, the true Dew Point and not the Hoar Frost Point has been included in synoptic reports in circumstances where the actual vapour pressure is lower than the saturated water vapour pressure of 0° C.
- Altitudes of stations.**—The altitudes of British stations are given below. These refer in each case to the datum level of the ground beneath or nearly beneath the thermometer screen.

Kew ... 18	Bristol ... 192	Carlisle ... 86	Sule Skerry ... 43
Gatwick ... 196	Aberporth ... 376	Watnall ... 385	Lerwick ... 269
London Airport ... 82	Cardiff (Rhoose) ... 220	Spurn Head ... 29	Stornoway ... 10
Thorney Island ... 10	Plymouth ... 87	Finningley ... 34	Benbecula ... 22
Hurn ... 36	Chivenor ... 20	Dishforth ... 105	Tiree ... 32
Guernsey ... 340	St. Mawgan ... 337	Tynemouth ... 785	Aldergrove ... 217
Wattisham ... 292	Culdrose ... 268	Eskdalemuir ... 95	Malin Head ... 83
Gorleston ... 5	Scilly ... 158	Mull of Galloway ... 257	Belmullet ... 29
Mildenhall ... 15	Elmdon ... 319	Prestwick ... 33	Birr ... 231
Cardington ... 93	Shawbury ... 235	Renfrew ... 29	Collinstown ... 222
West Raynham ... 256	Manchester ... 251	Leuchars ... 35	Rineanna ... 15
Wittering ... 216	Squire's Gate ... 36	Dyce ... 193	Roches Point ... 131
Boscombe Down ... 414	Valley ... 26	Wick ... 119	Valentia ... 29
Ross on Wye ... 223	Ronaldsway ... 58	Cape Wrath ... 346	

(vi) **Adjusted Readings.**—Where an instrumental reading is found to be in error and some adjustment is necessary, the adjusted reading is published in brackets thus (59).

Table 3.—Code for Visibility (VV) (Code 4377)

First Code Figure	0	1	2	3	4	5	6	7	8	9
5	3½	*	*	*	*	*	3½	†	5	
6	6½		7½		8½		10		11½	
7	12½		13½		15		16½		17½	
8	18½		25		31½		37½		43½	Over 43½
9†	<55	55	220	550	1,100	2,200	2½	6½	12½	31 or over
F	<11	11	22	33	44	55	66	77	88	99

In the range 01–50 the figures give actual visibility in tenths of kilometres, or half furlongs. This table gives the meanings of higher code figures. The decade F.0–F.9 is used, in this publication only, to give visibilities of less than 110 yards.
† Values not given may be obtained by interpolation.
* Code figures not used.
† Decade 90–99 is used when visibility cannot be determined with sufficient accuracy to justify lower code figures.

Table 4.—Code for Past Weather (W) (Code 4500)

0 = Cloud covering ½ or less of the sky throughout the appropriate period.	3 = Sandstorm, duststorm or blowing snow.
1 = Cloud covering more than ½ of the sky during part of the appropriate period and covering half or less during part of the period.	4 = Fog, ice fog or thick haze.
2 = Cloud covering more than ½ of the sky throughout the appropriate period.	5 = Drizzle.
The code for W covers the weather occurring during the last six hours.	6 = Rain.
	7 = Snow, or rain and snow mixed.
	8 = Shower(s).
	9 = Thunderstorm(s) with or without precipitation.

Table 5.—Code for Present Weather (ww) (Code 4677)

00-19 No precipitation at the station at the time of observation.	00	Cloud development not observed.	Characteristic change of the state of the sky during the past hour.	30-39 Duststorms, Sandstorms, drifting or blowing snow.	30	Slight or moderate duststorm or sandstorm.	has decreased during preceding hour.	70-79 Solid precipitation not in showers.	70	Intermittent fall of snow flakes.	slight at time of observation.	
	01	Clouds generally dissolving or becoming less developed.			31		no appreciable change during preceding hour.		71	Continuous fall of snow flakes.		moderate at time of observation.
	02	State of sky on the whole unchanged.			32		has increased during preceding hour.		72	Intermittent fall of snow flakes.		
	03	Clouds generally forming or developing.			33	has decreased during preceding hour.	73		Continuous fall of snow flakes.	heavy at time of observation.		
	04	Visibility reduced by smoke, e.g., veldt or forest fire, industrial smoke or volcanic ashes.			34	Severe duststorm or sandstorm.	74		Intermittent fall of snow flakes.			
	05	Haze			35	no appreciable change during preceding hour.	75		Continuous fall of snow flakes.			
	06	Widespread dust in suspension in the air, not raised by wind at or near the station at the time of observation			36	Slight or moderate drifting snow.	76		Ice prisms (with or without fog).			
	07	Dust or sand raised by wind at or near the station at the time of observation, but no well-developed dust whirl(s) or sand whirl(s), and no duststorm or sandstorm seen.			37	Heavy drifting snow.	77		Snow grains (with or without fog).			
	08	Well developed dust whirl(s) or sand whirl(s) seen at or near the station within the last hour, but no duststorm or sandstorm.			38	Slight or moderate blowing snow.	78		Isolated starlike snow crystals (with or without fog).			
	09	Duststorm or sandstorm within sight of the station or at the station during the last hour.			39	Heavy blowing snow.	79		Ice pellets type (a).			
	10	Mist.			40-49 Fog or ice fog at time of observation.	40	Fog or ice fog at a distance at the time of observation, but not at the station during the last hour, the fog or ice fog extending to a level above that of the observer.		80-90 Showery precipitation	80	Rain shower(s), slight.	
	11	Shallow fog or ice fog, in patches.				41	Fog or ice fog in patches.			81	Rain shower(s), moderate or heavy.	
	12	Shallow fog or ice fog, more or less continuous.				42	Fog or ice fog, sky discernible.			82	Rain shower(s), violent.	
	13	Lightning visible, no thunder heard.				43	Fog or ice fog, sky not discernible.			83	Shower(s) of rain and snow, slight.	
	14	Precipitation within sight, not reaching the ground or the surface of the sea.				44	Fog or ice fog, sky discernible.			84	Shower(s) of rain and snow, moderate or heavy.	
	15	Precipitation within sight, reaching the ground or the surface of the sea but distant (estimated to be more than 5 km.) from the station.				45	Fog or ice fog, sky not discernible.			85	Snow shower(s), slight.	
	16	Precipitation within sight reaching the ground or the surface of the sea near to but not at the station.				46	Fog or ice fog, sky discernible.			86	Snow shower(s), moderate or heavy.	
	17	Thunder heard but no precipitation at time of observation.				47	Fog or ice fog, sky not discernible.			87	Shower(s), or snow pellets or ice pellets type (b) with or without rain or rain and snow mixed.	slight moderate or heavy.
	18	Squalls.				48	Fog, depositing rime, sky discernible.			88	Shower(s) of hail, with or without rain or rain and snow mixed, not associated with thunder.	
19	Funnel cloud(s)†	49	Fog, depositing rime, sky not discernible.	89		Shower(s) of hail, with or without rain or rain and snow mixed, not associated with thunder.						
20-29 Precipitation, fog or thunderstorm at station in past hour but not at time of observation.	20	Drizzle (not freezing), or snow grains.	50-59 Drizzle at time of observation.	50	Drizzle, not freezing, intermittent.	91-99 Precipitation with current or recent thunderstorm	91	Slight rain at time of observation.	thunderstorm during the preceding hour, but not at time of observation.			
	21	Rain (not freezing).		51	Drizzle, not freezing, continuous.		92	Moderate or heavy rain at time of observation.				
	22	Snow.		52	Drizzle, not freezing, intermittent.		93	Slight snow, rain and snow mixed, or hail at time of observation.				
	23	Rain and snow or ice pellets type (a).		53	Drizzle, not freezing, continuous.		94	Moderate or heavy snow, rain and snow mixed or hail at time of observation.				
	24	Freezing drizzle or freezing rain.		54	Drizzle, not freezing, intermittent.		95	Thunderstorm, slight or moderate, without hail but with rain and/or snow at time of observation.				
	25	Shower(s) of rain.		55	Drizzle, not freezing, continuous.		96	Thunderstorm, slight or moderate, with hail at time of observation.				
	26	Shower(s) of snow, or of rain and snow.		56	Drizzle, freezing, slight.		97	Thunderstorm, heavy, without hail, but with rain and/or snow at time of observation.		thunderstorm at time of observation.		
	27	Shower(s) of hail, or of hail and rain.		57	Drizzle, freezing, moderate or heavy (dense)		98	Thunderstorm combined with duststorm or sandstorm at time of observation.				
	28	Fog or ice fog.		58	Drizzle and rain, slight.		99	Thunderstorm, heavy, with hail at time of observation.				
	29	Thunderstorm (with or without precipitation).		59	Drizzle and rain, moderate or heavy.							
30-39 Duststorms, Sandstorms, drifting or blowing snow.	30	Characteristic change of the state of the sky during the past hour.	40-49 Fog or ice fog at time of observation.	40	Fog or ice fog at a distance at the time of observation, but not at the station during the last hour, the fog or ice fog extending to a level above that of the observer.	50-59 Drizzle at time of observation.	50	Drizzle, not freezing, intermittent.	60-69 Rain at time of observation.	60	Rain, not freezing, intermittent.	slight at time of observation.
	31			Slight or moderate duststorm or sandstorm.	51		Drizzle, not freezing, continuous.	61		Rain, not freezing, continuous.	moderate at time of observation.	
	32			has increased during preceding hour.	52		Drizzle, not freezing, intermittent.	62		Rain, not freezing, intermittent.		
	33			has decreased during preceding hour.	53		Drizzle, not freezing, continuous.	63		Rain, not freezing, continuous.	slight at time of observation.	
	34			Severe duststorm or sandstorm.	54		Drizzle, not freezing, intermittent.	64		Rain, not freezing, intermittent.		
	35			no appreciable change during preceding hour.	55		Drizzle, not freezing, continuous.	65		Rain, not freezing, continuous.	heavy at time of observation.	
	36			Slight or moderate drifting snow.	56		Drizzle, freezing, slight.	66		Rain, freezing, slight.		
	37			Heavy drifting snow.	57		Drizzle, freezing, moderate or heavy (dense)	67		Rain, freezing, moderate or heavy.	moderate at time of observation.	
	38			Slight or moderate blowing snow.	58		Drizzle and rain, slight.	68		Rain or drizzle, and snow, slight.		
	39			Heavy blowing snow.	59		Drizzle and rain, moderate or heavy.	69		Rain or drizzle and snow, moderate or heavy.	moderate at time of observation.	

The expression "at the station" refers to a land station or a ship.
† Tornado cloud or water spout.
* Ice pellets type (a)—Frozen raindrops or largely melted and refrozen snowflakes.
type (b)—Pellets of snow encased in a thin layer of ice.

Table 6.—Code for form of Low Cloud (CL) (Code 0513)

- 0 = No stratocumulus, stratus, cumulus or cumulonimbus.
 1 = Ragged cumulus other than of bad weather, or cumulus with little vertical extent and seemingly flattened, or both.
 2 = Cumulus of moderate or strong vertical extent, generally with protuberances in the form of domes or towers, either accompanied or not by other cumulus or by stratocumulus: all having their bases at the same level.
 3 = Cumulonimbus, the summits of which, at least partially, lack sharp outlines, but are neither clearly fibrous (cirriform) nor in the form of an anvil: cumulus, stratocumulus or stratus may also be present.
 4 = Stratocumulus formed by the spreading out of cumulus: cumulus may also be present.
 5 = Stratocumulus not resulting from the spreading out of cumulus.
 6 = Stratus in a more or less continuous sheet or layer, or in ragged shreds, or both, but no stratus fractus of bad weather.
 7 = Stratus fractus of bad weather or cumulus fractus of bad weather (pannus), or both; usually below altostratus or nimbostratus. By "bad weather" is meant the conditions which generally exist before, during or after precipitation.
 8 = Cumulus and stratocumulus, other than those formed from the spreading out of cumulus: the base of cumulus is at a different level from that of stratocumulus.
 9 = Cumulonimbus, the upper part of which is clearly fibrous (cirriform), often in the form of an anvil; either accompanied or not by cumulus, stratocumulus, stratus or pannus.
 X = Stratocumulus, stratus, cumulus and cumulonimbus are invisible owing to darkness, fog, blowing dust or sand, or other similar phenomena.

Table 7.—Code for form of Medium Cloud (CM) (Code 0515)

- 0 = No altostratus, altostratus or nimbostratus.
 1 = Altostratus, the greater part of which is semi-transparent: through this part the sun or moon may be weakly visible as through ground glass.
 2 = Altostratus, the greater part of which is sufficiently dense to hide the sun (or moon), or nimbostratus.
 3 = Altostratus, the greater part of which is semi-transparent, and no part of which is crenelated or in cumuliform tufts: the various elements of the cloud change only slowly and are all at a single level.
 4 = Patches (often in the form of almonds or fishes) of altostratus, the greater part of which is semi-transparent: the clouds are at one or more levels and the elements are continually changing in appearance.
 5 = Semi-transparent altostratus in bands or altostratus in one more or less continuous layer progressively invading the sky: these altostratus clouds generally are growing denser as a whole. The layer may be opaque or may consist of two or more sheets.
 6 = Altostratus resulting from the spreading out of cumulus.
 7 = Any one of the following cases:—
 (a) Altostratus in two or more layers, usually opaque in places and not progressively invading the sky.
 (b) Opaque layer of altostratus not progressively invading the sky.
 (c) Altostratus together with altostratus or nimbostratus or both.
 8 = Altostratus with sprouts in the form of small towers or battlements, or altostratus having the appearance of cumuliform tufts.
 9 = Altostratus, generally at several levels, in a chaotic sky: dense cirrus is usually also present.
 X = Altostratus, altostratus and nimbostratus are invisible owing to darkness, fog, blowing dust or sand, or other similar phenomena, or more often because of the presence of a continuous layer of lower clouds.

Table 8.—Code for form of High Cloud (CH) (Code 0509)

- 0 = No cirrus, cirrocumulus or cirrostratus.
 1 = Cirrus in the form of filaments, strands or hooks, not progressively invading the sky (often called "mares' tails").
 2 = Dense cirrus, in patches or entangled sheaves, which usually do not increase and sometimes seem to be the remains of the upper part of a cumulonimbus: or cirrus with sproutings in the form of towers or battlements, or having the appearance of cumuliform tufts.
 3 = Dense cirrus, often in the form of an anvil: either the remains of the upper parts of a cumulonimbus or parts of distant cumulonimbus, the cumuliform portions of which cannot be seen.
 4 = Cirrus in the form of hooks or of filaments, or both, progressively invading the sky: they generally become denser as a whole.
 5 = Cirrus, often in bands converging towards one point or two points of the horizon, and cirrostratus, or cirrostratus alone: in either case, they are progressively invading the sky, and generally growing denser as a whole, but the continuous veil does not reach 45 degrees above the horizon.
 6 = Cirrus, often in bands converging towards one point or two points of the horizon, and cirrostratus, or cirrostratus alone: in either case, they are progressively invading the sky, and generally growing denser as a whole; the continuous veil extends more than 45 degrees above the horizon, without the sky being totally covered.
 7 = Veil of cirrostratus completely covering the celestial dome.
 8 = Cirrostratus not progressively invading the sky and not completely covering the celestial dome.
 9 = Cirrocumulus alone or cirrocumulus accompanied by cirrus or cirrostratus, or both, but cirrocumulus is the predominant cirriform cloud.
 X = Cirrus, cirrocumulus and cirrostratus are invisible owing to darkness, fog, blowing dust or sand, or other similar phenomena, or more often because of the presence of a continuous layer of lower clouds.

Table 9.—Code for Cloud Height (h) (Code 1600)

Code figure	Height of base of cloud	
	metres	feet
0	0–50	0–150
1	50–100	150–300
2	100–200	300–600
3	200–300	600–1,000
4	300–600	1,000–2,000
5	600–1,000	2,000–3,000
6	1,000–1,500	3,000–5,000
7	1,500–2,000	5,000–6,500
8	2,000–2,500	6,500–8,000
9	Above 2,500	Above 8,000
X	Height of base of cloud not known or base of clouds at a level lower and tops at a level higher than that of the station.	

Note 1.—If there is no cloud at all code figure 9 is reported. If the sky is not discernible owing to fog or other surface phenomena, figure 0 is reported.

Note 2.—If there is fog, and the sky is discernible through the fog, the cloud form, height and amount are reported as if no fog were present. If the sky is not discernible through the fog the height of the base of the cloud is reckoned as 0.

Note 3.—Height above ground of the base of cloud. If there is cloud of Form CL reported, h refers to this cloud. If, however, there is no cloud of Form CL and there is cloud of Form CM h refers to this cloud.

When there is cloud at several levels below 8,000 ft., N_h and h refer to the lowest layer covering more than $\frac{1}{2}$ of the sky. If, however, there is no layer of more than $\frac{1}{2}$ then N_h and h refer to the lowest layer which is not exceeded by any other layer present. When the same form of cloud CL is present at more than one level, N_h refers to the total amount of the cloud form reported for CL at all levels, while h refers to the height of cloud form CL at the lowest level.

DAILY WEATHER REPORT OF THE BRITISH METEOROLOGICAL OFFICE

28.
No. 78

MONTHLY SUMMARY

For JUNE 1962

SUNNY AND GENERALLY DRY, WITH TEMPERATURES
RATHER BELOW AVERAGE EXCEPT IN SCOTLAND.

During the first week an anticyclone moved slowly from northwest of Ireland to the North Sea. This declined on 8th and until 24th a series of relatively weak frontal systems followed by strong ridges moved east across the country. By 25th however a strong anticyclone had become established to the southwest of Ireland and the British Isles remained in its circulation until the end of the month although shallow depressions moved southeastwards across the North Sea during this time.

Overnight ground frost marked the first nine days of June in central and south eastern England. It was dry except in Scotland on the 1st. Cloud and slight rain affected eastern districts of England for a time on the 2nd and 3rd, but it was dry and sunny elsewhere and during the next few days temperatures rose above the seasonal average in all areas, except in eastern and southern England where an easterly airstream kept temperatures below average. A maximum of 53°F (12°C) at Spurn and Margate on the 5th contrasted sharply with 77°F (25°C) recorded in Ross and Cromarty.

It continued mainly dry but with variable cloud in Scotland. Further south it was sunny and warm and this held until the 9th, when it became thundery. Moderate north westerly winds brought cooler conditions to the north on the 10th. Moderate rain spread across England and Wales on 11th and continued over Scotland and northwest England on the 12th and 13th.

Gales and rain affected much of Scotland on the 14th but England remained generally dry and sunny, particularly in the east. (Cromer 79°F (26°C)). The 15th was showery in nearly all areas but mainly dry and sunny days followed on the 16th and 17th. By midnight on the 17th rain was spreading across western areas, reaching

all parts of the United Kingdom by dawn. It remained warm in the south on the 18th with temperatures rather above average but very cool in the extreme north. On the 19th over Northern Ireland and Scotland and northwest England gale force winds and showers (gust 61 mph at Squiresgate) followed from the west and further rain moved across all areas on the 20th. It was cool and cloudy with occasional rain in western and northern districts on the 21st but temperatures on the northeast coast of England reached 77°F (24°C). A little cloud and rain moved southeast across the country during the night of the 21st but the 22nd was only partly cloudy with average temperatures and many places in the east had long periods of sunshine. (Mildenhall 13.2 hours).

Westerly winds over northwestern districts backed to southeast on the 23rd and freshened to gale force by evening. On the 24th gale force winds continued over Scotland (Lowther Hill, Lanark recorded a gust of 97 mph) and rain spread over all areas although amounts were small in Central and Southern England. Temperatures in North Scotland remained low (50°F (10°C)) at Cape Wrath on 24th and 25th but near average in England and Wales and Northern Ireland. The last few days brought variable amounts of cloud and slight rain or drizzle at times to almost all areas with temperatures near or slightly below average.

A pattern of sunny and generally dry weather was common to all districts but except in Scotland mean daily maximum temperatures were below average. Rainfall at Boscombe Down, Plymouth and Dyce was the lowest on record for June and at many other places the lowest recorded figures were approached.

PLACE	TEMPERATURE										SUNSHINE										RAINFALL										Days with thunder	Days with snow or sleet	Days with fog (Vis. < 220 yds at 09 h.)	
	Mean maximum °C	Difference from average	Mean minimum °C	Difference from average	Highest maximum °C	Date	Lowest minimum °C	Date	No. of days with grass minimum 0° C or below	No. of air frosts	Days of no sunshine	Maximum duration Hrs.	Date	Total for month Hrs.	% of average	Highest and lowest totals on record for month					Days of no rainfall (0.1 mm. or less) Maximum fall in 24 hrs. (Beginning 09 h.) mm.	Date	Total for month mm.	% of average	Highest and lowest totals on record for month									
																First year of record	Highest Hrs.	Year	Lowest Hrs.	Year					First year of record	Highest mm.	Year	Lowest mm.	Year					
Kew	19.3	-0.9	10.2	-0.9	25.0	09	03.5	02	05	00	01	14.9	08	262	125	1880	291	1957	105	1909	25	03	18	007	016	1866	183	1903	01	1925	01	00	00	
Thorney Island	19.0	-0.8	08.9	-1.6	23.0	08	01.4	02	02	00	00	15.0	04	275							25	05	18	007	019							00	00	00
Gorleston	17.0	-0.2	09.7	-1.2	23.3	(a)	03.5	(b)	00	00	00	15.4	08	261	123	1908	291	1957	138	1956	25	02	18	008	019	1915	116	1927	05	1932	02	00	00	
Cardington	19.7		07.2		24.7	09	-01.5	03	10	02	00	14.4	08	266							25	01	10	004	008							01	00	00
Boscombe Down	19.4	0.0	08.0	-1.2	24.5	09	-00.1	01	06	01	00	14.7	(a)	278	132	1933	291	1957	141	1948	25	02	11	005*	012	1931	092	1935	11	1942	00	00	00	
Ross-on-Wye	19.3	-0.2	09.2	-0.7	23.8	(c)	00.6	01	03	00	00	15.4	(b)	253	125	1915	318	1925	127	1955	23	01	17	003	008	1859	143	1860	00	1925	00	00	00	
Rhoose (Cardiff)	18.0		09.2		22.0	17	01.0	01	02	00	02	15.6	16	287							21	13	19	023	048							00	00	00
Plymouth	17.3	-0.4	09.8	-1.5	21.7	08	03.8	02	01	00	00	15.3	(c)	311	139	1921	380	1925	166	1954	23	01	15	005*	010	1949	100	1958	13	1949	00	00	00	
Elmdon	18.8	0.0	08.0	-1.0	23.9	08	-00.6	01	07	01	00	15.0	07	238	126	1928	291	1957	128	1954	20	04	28	013	031	1933	105	1958	07	1942	00	00	00	
Valley	15.7	-0.3	09.3	-1.3	20.2	08	01.2	01	02	00	02	14.8	01	207	093	1913	311	1940	150	1931	16	20	15	041	080	1946	102	1958	08	1949	00	00	00	
Manchester	17.8	-1.3	09.5	-0.1	23.4	08	02.9	01	00	00	01	15.6	05	194	111	1945	285	1957	130	1956	21	07	25	020	034	1929	137	1958	10	1941	00	00	00	
Watnall	18.8	0.0	08.4	-0.6	25.0	08	01.0	01	07	00	00	15.1	07	215	111	1934	261	1960	115	1954	21	03	30	009	020	1911	117	1927	03	1925	00	00	00	
Dishforth	18.8	+0.5	08.6	-1.1	25.8	08	00.5	01	02	00	00	15.2	16	221	119	1945	299	1957	130	1953	22	05	15	014	031	1947	119	1948	11	1960	00	00	00	
Tynemouth	15.7	-0.1	09.5	-0.4	23.0	08	02.8	01	02	00	02	15.4	05	203	109	1937	265	1949	104	1954	22	08	15	020	044	1864	137	1912	02	1865	00	00	00	
Eskdalemuir	15.7	-0.8	05.7	-1.1	22.7	08	-02.5	01	07	02	01	15.8	05	177	104	1910	276	1957	083	1912	15	13	21	084	083	1910	260	1931	23	1921	00	00	00	
Renfrew	17.5	-0.2	08.5	-0.1	23.7	08	02.6	01	02	00	00	14.7	(e)	198	109	1921	267	1957	105	1931	16	10	21	039	064	1920	129	1928	10	1925	00	00	00	
Leuchars	18.4	+1.5	07.2	-1.1	25.3	08	00.0	01	02	01	00	14.4	05	222	108	1922	264	1949	124	1958	18	04	13	016	037	1922	115	1931	07	1940	00	00	00	
Dyce	17.1	+1.3	07.5	-0.2	24.4	07	02.0	01	00	00	00	15.2	05	187	101	1925	284	1936	113	1954	16	06	01	032*	058	1946	123	1948	37	(a)	00	00	00	
Stornoway	14.5	+0.2	08.2	-0.2	20.1	05	01.3	01	03	00	01	14.9	(d)	155	094	1880	271	1949	092	1942	11	19	18	078	120	1943	107	1944	27	1949	00	00	00	
Aldergrove	16.5	-0.7	08.0	-0.9	22.6	08	-01.2	01	05	01	03	14.8	04	178	101	1927	287	1957	115	1955	17	08	11	037	065	1927	118	1958	11	1941	01	00	00	

(a) 14, 21
(b) 02, 03
(c) 08, 09

(a) 06, 08, 25
(b) 05, 08
(c) 04, 08

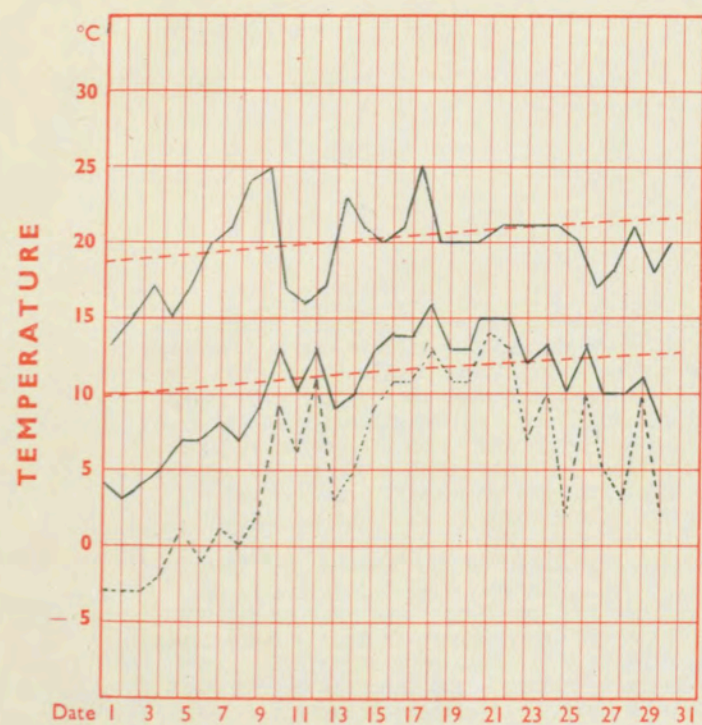
(d) 03, 04
(e) 03, 04

* New Record
(a) 1947, 1961

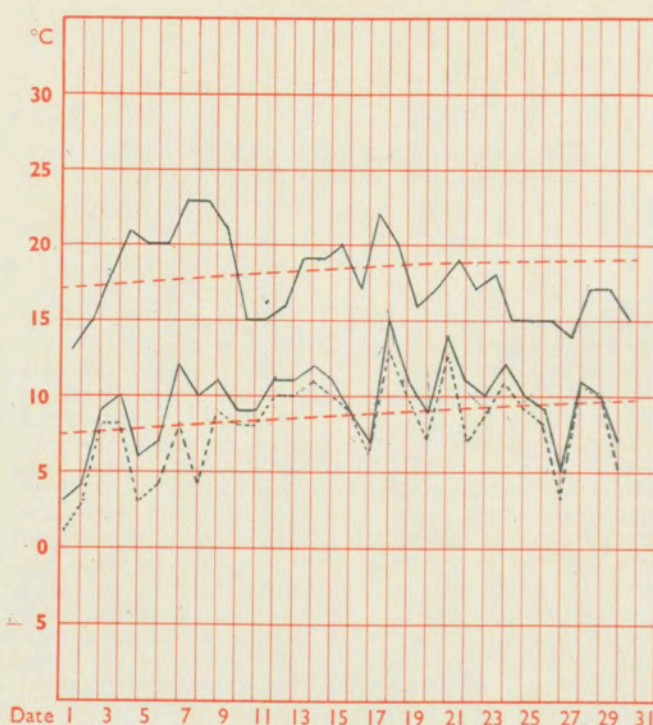
Corrections to Monthly Summary No. 77 May 1962
Manchester Highest sunshine 248
Thorney Island Max Rainfall in 24 hrs. 8 mm. on 5th

Rhoose Max Rainfall in 24 hrs. 11 mm. on 18th
Elmdon Total Rain 058 mm.
Ross-on-Wye Highest Max Temp. 17.5°C. on 3rd

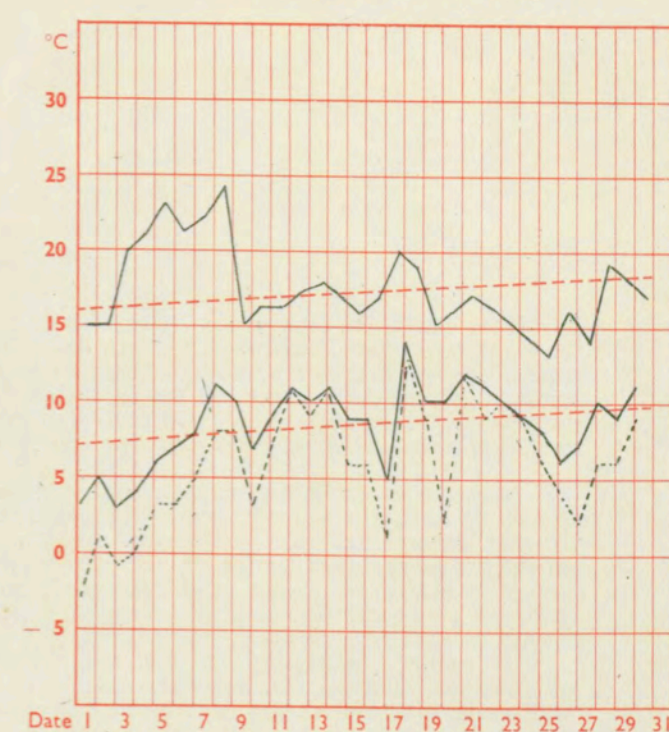
LONDON (Kew)



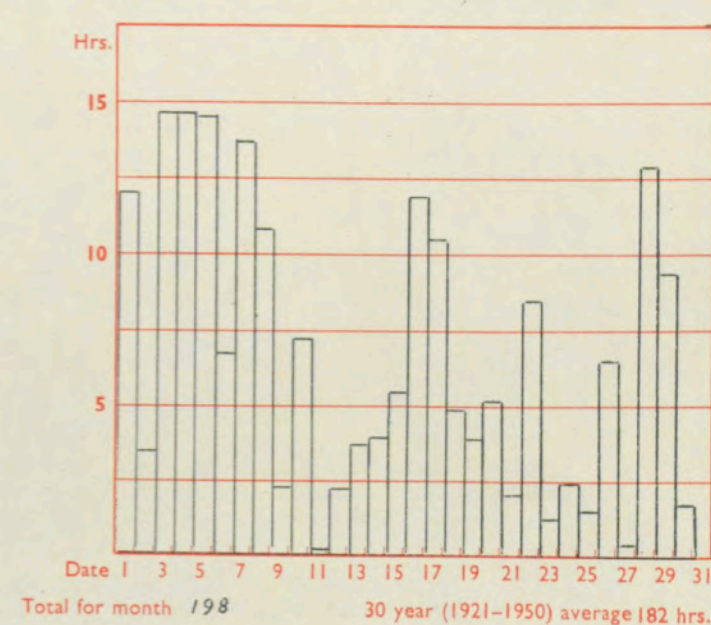
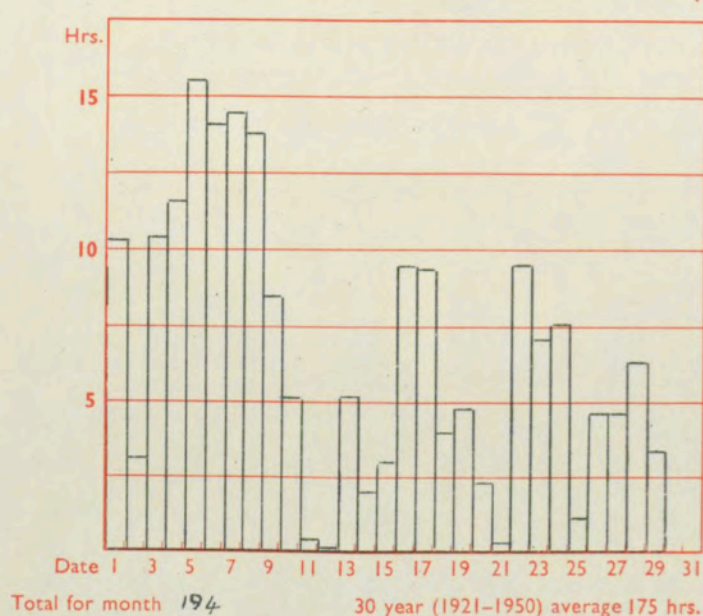
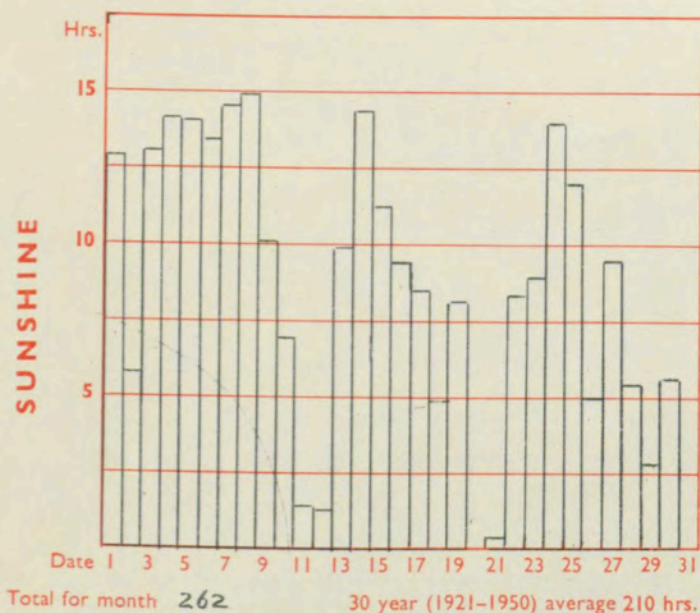
MANCHESTER (Airport)



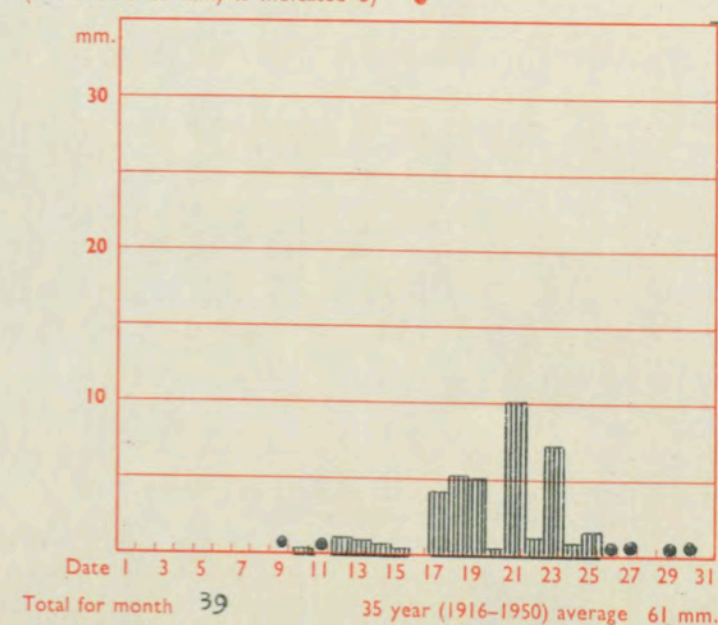
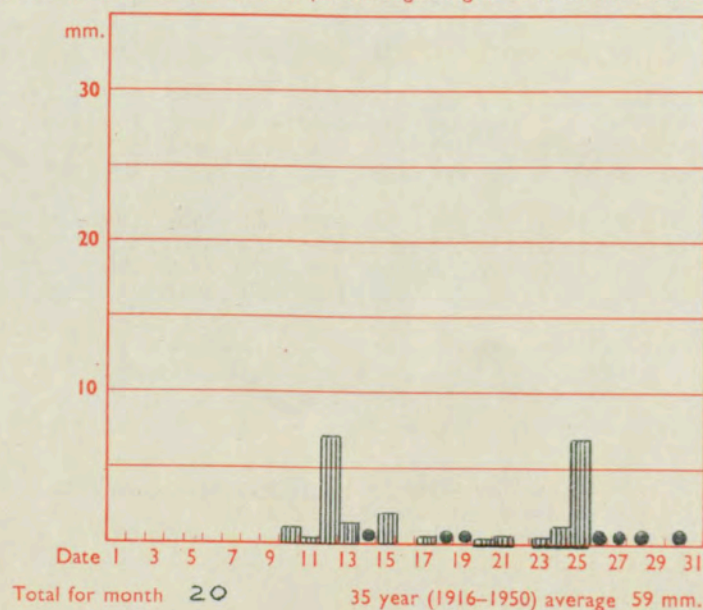
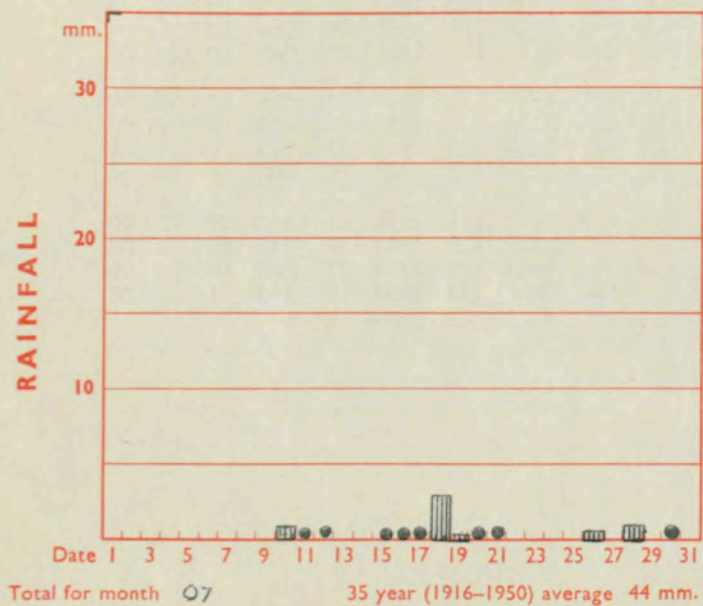
GLASGOW (Renfrew)



Maximum temperatures read at 21 h. G.M.T. daily, and minimum temperatures, read at 09 h. G.M.T. daily, are shown in full lines. Grass minimum temperatures, read at 09 h. G.M.T. daily, are shown by a pecked line. Pecked lines in red show normal values.



The rainfall entry made for each day represents the total fall for the 24-hour period beginning at 09 h. G.M.T. on that day. Trace (less than 0.05 mm) is indicated by "•"



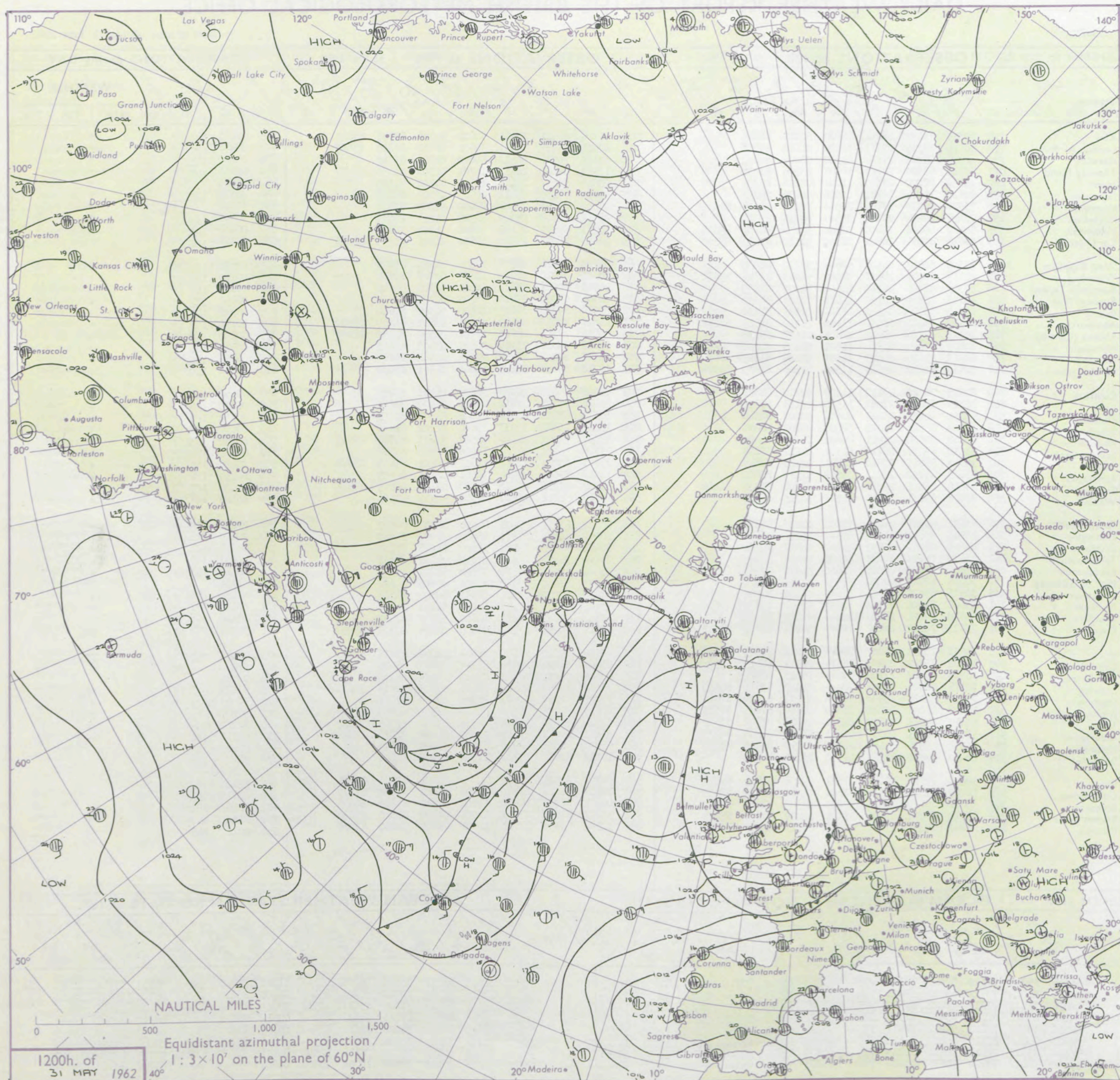
DAILY WEATHER REPORT OF THE BRITISH METEOROLOGICAL OFFICE

No. 36716

Date of Issue Friday 1 June 1962

Code FM IIA		OBSERVATIONS at 12h. 31 May 1962										OBSERVATIONS at 18h. 31 May 1962										OBSERVATIONS during DAY				
STATION	TEMP °F	iii	Nddff	VVwwW	PPPTT	NChC _M H	T _d app	8N _s Ch _s h _s	8N _s Ch _s h _s	8N _s Ch _s h _s	iii	Nddff	VVwwW	PPPTT	NChC _M H	T _d app	8N _s Ch _s h _s	8N _s Ch _s h _s	8N _s Ch _s h _s	iii	RRT x E	Sss	WEATHER			
																							09h.—15h.	15h.—21h.		
104	Kew	775	60315	83031	24211	62600	52210	86835			775	50714	80021	25011	54600	52304	83845	83645		775	00130	143	+	+		
102	London Airport	772	30415	78010	23913	31500	01210	83828			772	40414	75031	25011	34600	01302	81840	83645		772	00140	137	+	+		
100	Gatwick	776	40312	69021	23312	41500	03209	84830			776	50310	74031	24412	54600	01204	85640			776	00130	141	+	+		
99	Thorney Island	871	30311	83020	23313	31601	03206	83830			871	10311	82020	24113	14701	01303	81650			871	00151	145	+	+		
97	Hurn	862	10215	82020	23313	11601	01206	81830			862	20513	80011	23813	16601	00302	81645			862	00150		+	+		
95	Guernsey	894	60620	70022	22211	00906	04208	86277			894	40618	74030	22411	00905	03202	84275			894	00120	145	+	+		
93	Wattisham	590	73521	80038	23709	785++	50216	82828	87635		590	23412	80021	25808	21600	52209	82830			590	97110		pr _o	+		
91	Gorleston	497	73426	60216	23009	755++	02226	87624			497	53524	62028	25909	52500	01215	85824			497	97110	113	+	pr _o		
90	Mildenhall	578	50113	80021	24410	58500	52216	81828	85635		578	30113	69011	26109	38600	51207	82830			578	00110	140	+	+		
88	Cardington	559	33616	80011	24611	38600	51110	81835	83640		559	40416	74021	25910	48600	01301	81835	84645		559	00120	136	+	+		
86	West Raynham	485	63520	82028	24108	626++	52222	86830			485	30120	82018	26108	32500	01305	83825			485	97091	114	pr _o	+		
84	Wittering	462	50115	80031	24911	58600	51215	81835	85640		462	20313	82010	26410	21600	00307	82835			462	00110	136	+	+		
82	Boscombe Down	746	40313	82030	24011	41600	02207	84835			746	10313	80021	25112	14601	52305	81640			746	00131	145	+	+		
81	Ross-on-Wye	627	40308	77020	24712	41601	01103	84830			627	30306	63020	25112	35600	00202	83635			627	00140	137	+	+		
79	Bristol	628	10214	80020	24513	11601	01105	81830			628	20516	69020	25113	14602	50301	81640			628	00140	141	+	+		
77	Aberporth	502	60118	89031	26510	11506	05212	81825	86275		502	53617	83012	26609	14601	03602	81635	85080		502	00110	139	+	+		
75	Rhoose (Cardiff)	715	20113	85030	24912	11605	01107	81830			715	60412	72011	24913	11701	00502	81850	86080		715	00140	148	+	+		
73	Plymouth	827	10812	87020	23314	11501	02208	81820			827	20612	74020	23414	24501	03500	82625			827	00150	146	+	+		
72	Chivenor	707	60513	83030	24413	11501	03106	81825	86080		707	50515	82012	24615	00901	03501	85080			707	00150	148	+	+		
70	St. Mawgan	817	30515	82030	23613	11504	01106	81825	83075		817	10218	85020	24112	14601	04501	81630			817	00140	140	+	+		
68	Culdrose	809	20913	78020	23112	11508	02210	81825			809	21008	81020	23510	28608	08301	82830			809	00130	144	+	+		
66	Scilly	804	10519	74021	23011	11500	07103	81820			804	20418	79021	23812	25600	07400	82640			804	00130	130	+	+		
64	Elmdon	534	60210	80021	25611	62601	50207	86840			534	10510	63011	26011	11600	51301	81840			534	00130	149	+	+		
63	Shawbury	414	30208	66020	25911	32600	03107	83835			414	13512	74021	26911	15600	03202	81645			414	00130	143	+	+		
61	Manchester	334	43410	82030	25911	44600	54210	84640			334	53507	74021	26312	58600	55203	81840	85645		334	00130	135	+	+		
59	Squires Gate	318	53012	89031	26710	51501	01211	85828			318	13114	74020	27311	18500	02303	81828			318	00120	152	+	+		
57	Valley	302	30313	85021	27810	21601	02213	82835			302	33511	85021	28111	11601	04701	81835	83075		302	00121	144	+	+		
55	Ronaldsway	204	43613	89030	28010	31602	51210	83830			204	13318	89010	28210	14601	02301	81635			204	00110	156	+	+		
54	Carlisle	222	43510	86011	27010	48500	01206	81827	84640		222	30206	86011	27412	38500	02101	81825	83635		222	00130	122	+	+		
52	Watnall	354	60208	69031	25810	645++	50215	86628			354	10310	81011	26810	11600	50305	81830			354	00120	141	+	+		
50	Spurn Head	396	53627	63031	23809	52600	01225	85830			396	60122	63032	26108	62600	02205	86830			396	00090	110	+	+		
48	Finningley	360	63520	80011	25810	656++	50217	86638			360	10214	80011	27310	18600	01207	81830			360	00120	125	+	+		
46	Dishforth	261	43618	82011	25809	44600	54217	84640			261	10411	74011	27509	18600	01206	81840			261	00111	121	+	+		
45	Tynemouth	262	43630	74028	24708	41500	03110	84825			262	23624	74011	27508	21600	04207	82835			262	00081	120	+	+		
43	Eskdalemuir	162	23608	89030	27009	21600	54107	82834			162	33605	84011	27710	32600	53202	83836			162	00111	151	+	+		
41	Mull of Galloway	131	30218	82010	28012	31508	01106	83820			131	33225	82020	29310	11501	02208	81820			131	00131					
39	Prestwick	135	32913	85020	27311	31601	03102	83840			135	13016	82020	27311	18631	02604	81830			135	00120	153	+	+		
37	Renfrew	141	33608	89020	27111	31600	52104	83835			141	40105	83021	27113	41601	51401	84835			141	00140	103	+	+		
36	Leuchars	171	63310	89151	26309	626++	52213	86835			171	43412	89022	27011	44600	52000	82840			1						

CHART OF WEATHER IN PART OF NORTHERN HEMISPHERE



CHARTS OF WEATHER IN WEST EUROPE

ation
mbols

LOUD
Cloud
Amount
(oktas)

0
1 or less
2
3
4
5
6
7 or more
8
obscured

WATER
Weather

izzle
and
izzle

and snow

shower

and snow
ower

w shower

shower

nderstorm

IND

Wind
speed
(knots)

Calm

1-2

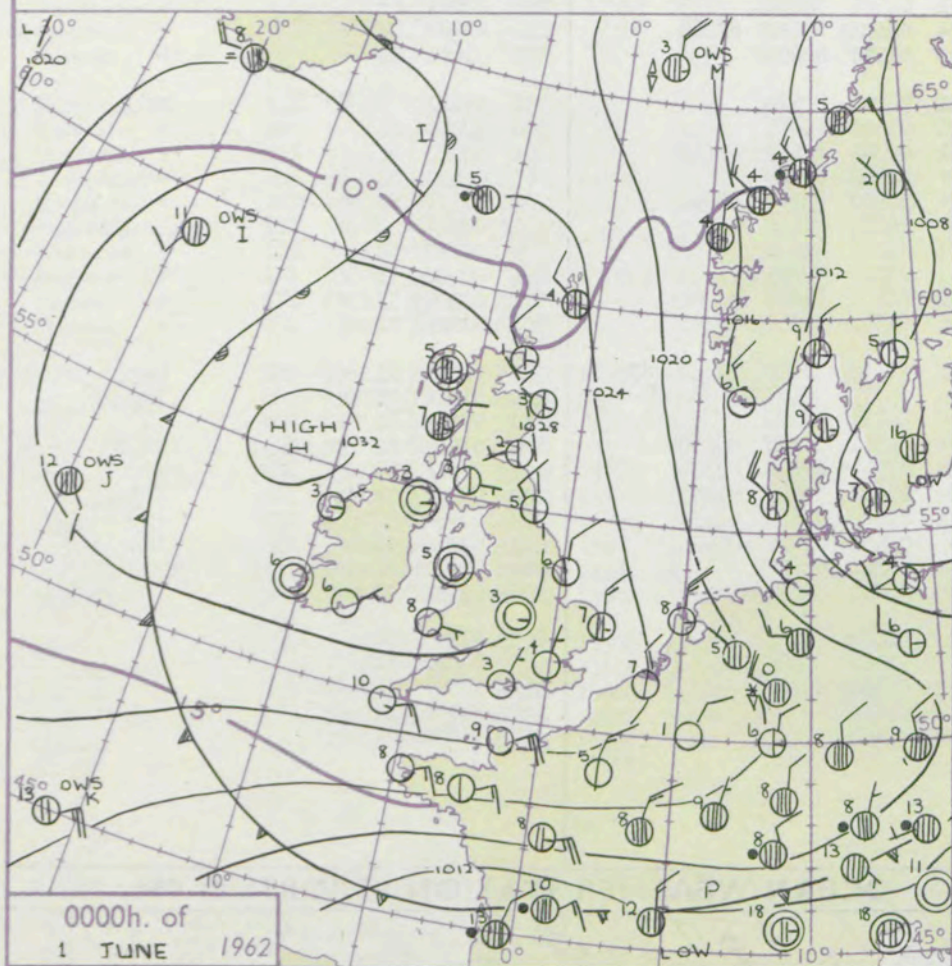
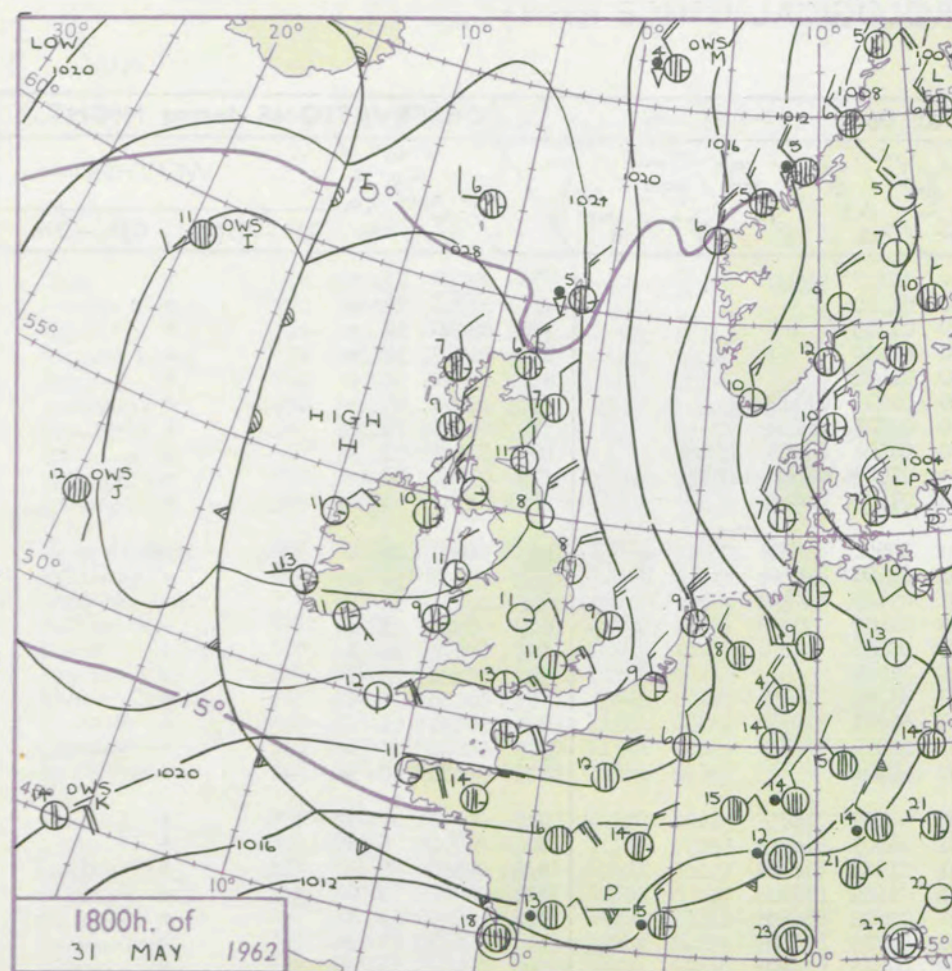
3-7

8-12

13-17

additional
er add

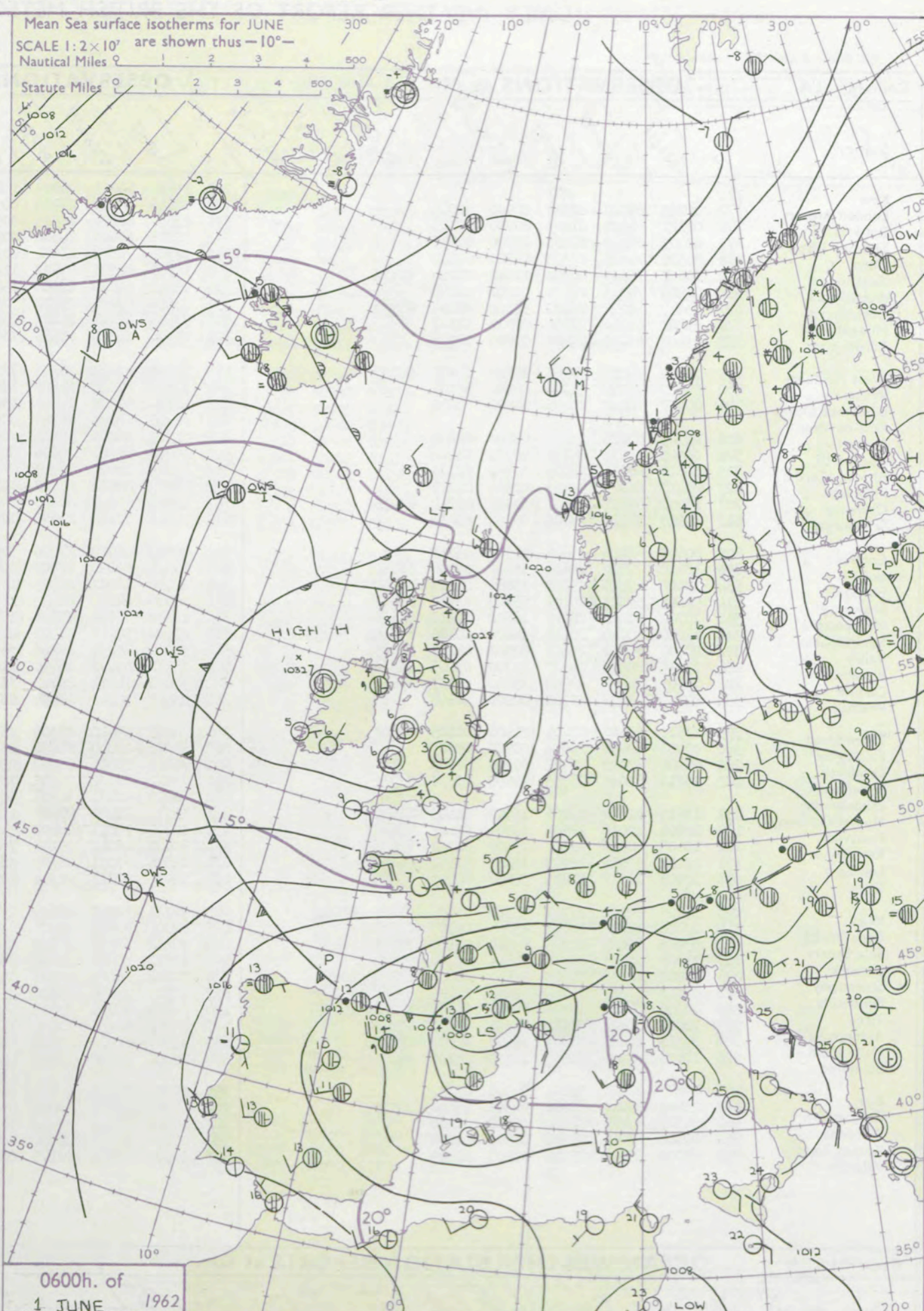
48-52



GENERAL SYNOPTIC DEVELOPMENT

The depression west of Denmark has moved away fairly quickly to the Baltic countries, and pressure over the British Isles has risen as the anticyclone west of Scotland has ridged eastwards. A warm front wave yesterday near Iceland has moved to near Shetland, and it is expected to move south as a rather weak feature. Cyclonic development over the west Atlantic will slowly erode the western flank of the east Atlantic anticyclone, which will decline a little.

Issued at midday Friday 1 June 1962



FORECAST for Great Britain and Northern Ireland until noon tomorrow

England and Wales will start mostly bright, but more cloudy weather already into much of Scotland and Northern Ireland will continue south, reaching all parts except the extreme south by morning. It will be mostly dry apart from some rain or drizzle mainly in places exposed to the northwest, especially in Scotland and Northern Ireland. Temperatures will mostly be warmer than of late.

OUTLOOK for following 24 hours. Mostly quiet weather continuing, probably with occasional rain in the northwest.

DAILY WEATHER REPORT OF THE BRITISH METEOROLOGICAL OFFICE (contd.)

Code FM II.A		OBSERVATIONS at 00h. 1 June 1962										OBSERVATIONS at 06h. 1 June 1962										OBSERVATIONS during NIGHT					CONV TA °C
Station	iii	Nddff	VVwww	PPPTT	N _h Ch _s h _s	T _d T _d app	8N _s Ch _s h _s	8N _s Ch _s h _s	8N _s Ch _s h _s	iii	Nddff	VVwww	PPPTT	N _h Ch _s h _s	T _d T _d app	8N _s Ch _s h _s	8N _s Ch _s h _s	8N _s Ch _s h _s	iii	RRT _n E	T _g T _g	WEATHER					
																						21h.—03h.	03h.—09h.				
Kew	775			07						775	13610	60011	26805	156++	00702	81640			775	00040	53	+		+		40	
London Airport	772	00205	69020	27704	00900	01005				772	03609	56010	27704	00900	01500				772	00010	52	+		+		39	
Gatwick	776	00101	66021	27203	00900	01003				776	03607	62020	26605	00900	01703				776	00010	52	+		+		38	
Thorney Island	871	00407	69020	27005	00900	00007				871	00208	69020	26804	00900	01400				871	00010	52	+		+		37	
Hurn	862	00306	74020	27303	00900	01212				862	03306	74010	27004	00900	02602				862	00010	52	+		+		36	
Guernsey	894	10620	70010	24908	11400	00210	81812			894	10616	82020	25507	11400	00203	81812			894	00060	05	+		+		35	
Wattisham	590	02906	74011	27201	00900	01006				590	13212	64020	27003	15600	02001	81630			590	00500	51	+		+		34	
Gorleston	497	53617	62022	26107	52500	02205	85822			497	53514	62018	25907	32570	04502	83820	85360		497	97060	03	+		pr _o		33	
Mildenhall	578	03202	62010	27301	00900	51107				578	73405	62021	27204	755++	01503	81620	87625		578	00500	53	+		+		32	
Cardington	559	03408	63020	28204	00900	00206				559	13408	59020	28105	15601	01502	81640			559	00020	54	+		+		31	
West Raynham	485	20109	74020	27105	25600	01005	82530			485	73609	83031	26906	725++	50550	87825			485	97040	00	+		pr _o		30	
Wittering	462	03509	74020	28203	00900	50106				462	13506	62020	28305	15601	01400	81630			462	00020	51	+		+		29	
Boscombe Down	746	00607	66020	28205	00900	00212				746	10308	69020	27904	15601	05003	81640			746	00501	54	+		+		28	
Ross-on-Wye										627	00000	57020	28703	00900	01400				627	00010	53	+		+		27	
Bristol	628	00305	62020	27404	00900	00008				628	00305	66020	28404	00900	02606				628	00010	54	+		+		26	
Aberporth	502	00905	80011	28108	00900	03105				502	00000	80020	28806	00900	01006				502	00020	53	+		+		25	
Rhoose (Cardiff)	715	00610	66011	28006	00900	00114				715	10506	78020	28305	00901	01704	81075			715	00010	03	+		+		24	
Plymouth	827	00410	66020	26407	00900	02207				827	10512	80020	27107	00901	51801	81075			827	00050	01	+		+		23	
Chivenor	707	10000	59021	27606	00901	03214	81075			707	10503	80020	28105	00901	01201	81075			707	00040	50	+		+		22	
St. Mawgan	817	00908	74010	27105	00900	02216				817	00911	80010	27505	00900	50400				817	00030	00	+		+		21	
Culdrose	809	00603	82021	26607	00900	03213				809	10707	66020	27005	00901	02302	81075			809	00030	01	+		+		20	
Scilly	804	10613	79020	25610	15600	09206	81640			804	10909	69020	27109	00901	06209	81075			804	00090		+		+		19	
Elmdon	534	10000	62020	29203	15600	00114	81640			534	20000	56011	28903	15701	01803	81650			534	00510	55	+		+		18	
Shawbury	414	50000	59011	29006	55600	03113	85647			414	20000	48101	28903	18501	01504	81820			414	00000	55	+		+		17	
Manchester	334	10702	61021	28705	16500	01110	81645			334	11202	58011	29004	15701	00602	81650			334	00030	01	+		+		16	
Squires Gate	318	11209	50040	28301	15600	00108	81640			318	21108	50040	28302	28501	52703	81822			318	00510	53	+		+		15	
Valley	302	20000	82010	29405	00901	04207	82075			302	30000	74030	28706	35500	04603	83620			302	00011	54	+		+		14	
Ronaldsway	204	13515	89030	28807	15700	03001	81650			204	13312	89020	28408	11401	04501	81818			204	00061	01	+		+		13	
Carlisle	222	10601	74020	29403	15640	01107	81635			222	70000	74031	29603	3573+	00302	83650	87360		222	00000	52	+		+		12	
Watnall	354	00000	63020	29302	00900	50108				354	23402	32040	28804	25700	01500	82650			354	00011	55	+		+		11	
Spurn Head	396	23612	63010	27406	21500	02105	82820			396	33413	59010	27305	35501	04701	83620			396	97040		+		pr _o		10	
Finningley	360	03407	69020	28604	00900	00003				360	13007	28040	28804	15701	01603	81656			360	00010	51	+		+		9	
Dishforth	261	02906	62020	28702	00900	50003				261	72701	59051	28903	25851	00301	82657	85365		261	00011	52	+		+		8	
Tynemouth	262	23210	61020	28305	21600	03500	82830			262	73212	61022	28505	7097+	02400	87358			262	00030	00	+		+		7	
Eskdalemuir										162	80000	82031	30501	8097+	51500	83361	88464		162	00531	53	+		+		6	
Mull of Galloway	131	13615	82010	29406	15500	04403	81620			131	13615	82020	28608	11460	04502	81818			131	00041				+		5	
Prestwick	135	20904	80011	28603	15701	01107	81650			135	30705	74021	28603	15631	02201	81640			135	00010	52	+		+		4	
Renfrew	141	10605	66010	29007	15600	01210	81635			141	70000	48042	29105	756++	03201	87645			141	00030	53	+		+		3	
Leuchars	171	22404	83021	28702	15740	51104	81650			171	62505	87011	28505	5854													

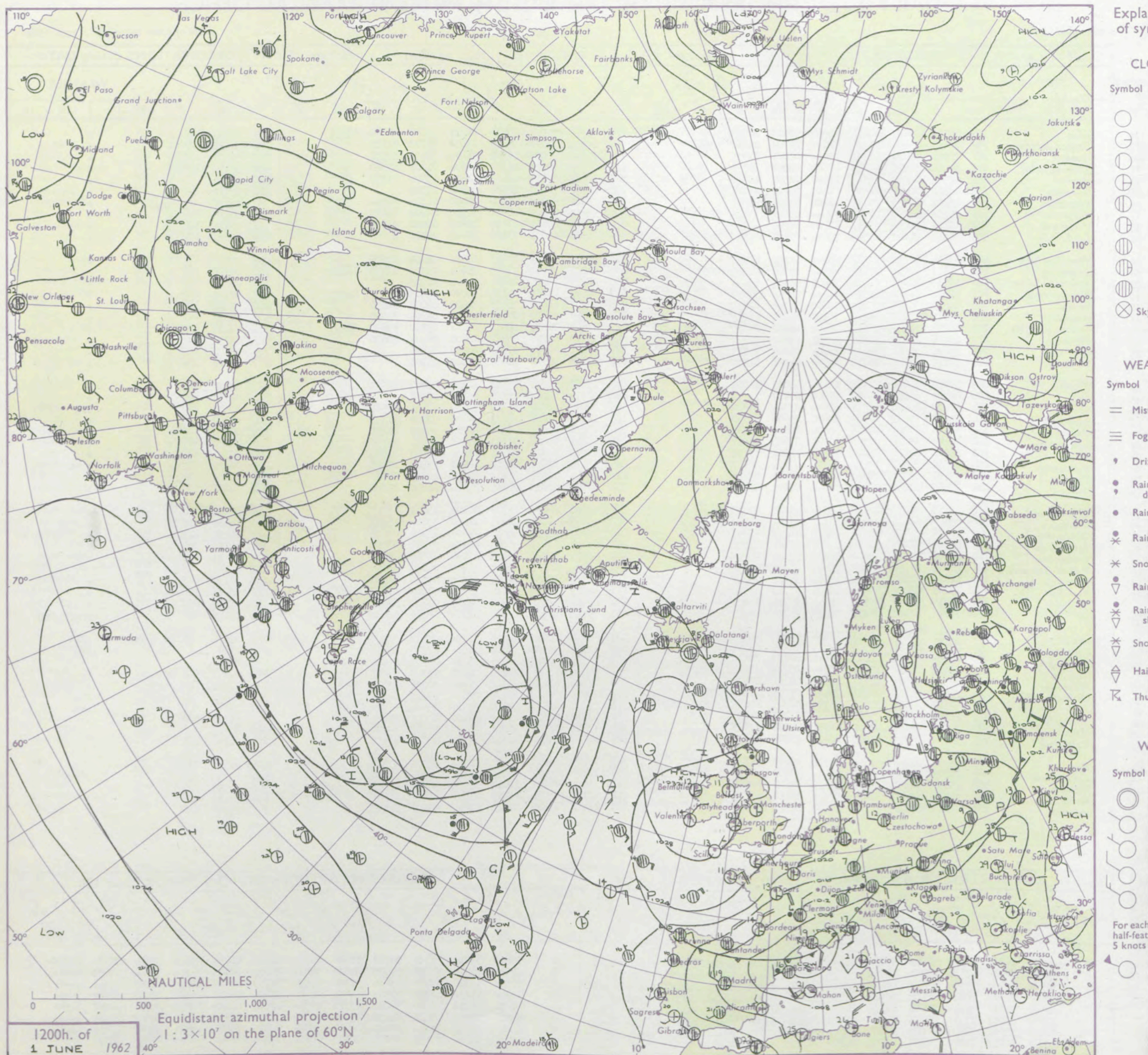
DAILY WEATHER REPORT OF THE BRITISH METEOROLOGICAL OFFICE

No. 36717

Date of Issue Saturday 2 June 1962

Code FM 11.A		OBSERVATIONS at 12h.										OBSERVATIONS at 18h.										OBSERVATIONS during DAY			
Station		iii	Nddff	VVwww	PPPTT	N _h Ch _M CH	T _d T _d app	8N _s Ch _s s	8N _s Ch _s s	8N _s Ch _s s	iii	Nddff	VVwww	PPPTT	N _h Ch _M CH	T _d T _d app	8N _s Ch _s s	8N _s Ch _s s	8N _s Ch _s s	iii	RRT x T _E	SSS	WEATHER		
																							09h.—15h.	15h.—21h.	
104	Kew	775	60315	79021	26711	61600	50802	86845			775	40314	82011	26712	14623	51600	81640	83076		775	00130	129	+	+	
102	London Airport	772	70315	75021	27111	346++	02702	85830	83645		772	10111	74011	26612	14600	02702	81635			772	00130	121	+	+	
100	Gatwick	776	70312	80021	26511	716++	02001	87835			776	23611	80011	26112	21600	52602	82835			776	00130	130	+	+	
99	Thorney Island	871	60410	81021	27013	61600	02802	86838			871	20410	74021	26313	24600	01301	82640			871	00150	139	+	+	
97	Hurn	862	50513	82031	26914	51600	02504	85830			862	10109	80011	26413	11600	03500	81835			862	00140		+	+	
95	Guernsey	894	10318	82020	26209	11400	00201	81815			894	00312	78020	26410	00900	01502				894	00110	147	+	+	
93	Wattisham	590	40211	82251	26610	42600	01801	84830			590	23612	82011	26810	21600	01304	82840			590	97110	pr ₀	+	+	
91	Gorleston	497	73518	64022	26710	785++	03104	83824	86635		497	53611	64022	26910	52500	02102	85822			497	00110	094	+	+	
90	Mildenhall	578	50113	80012	27111	51600	00801	85830			578	10207	80011	27010	11600	00202	81835			578	00110	124	+	+	
88	Cardington	559	70314	74021	27510	786++	02704	85830	87645		559	10311	62011	27110	18600	02500	81830			559	00120	132	+	+	
86	West Raynham	485	63614	82028	27208	626++	01002	86830			485	10310	82021	27008	14600	02400	81630			485	00100	114	+	+	
84	Wittering	462	70311	78011	27511	786++	02702	84835	86650		462	61011	74032	27409	25601	03303	82635	86075		462	00120	127	+	+	
82	Boscombe Down	746	50515	82031	27712	52600	01601	85835			746	00406	70021	26412	00900	01703				746	00131	137	+	+	
81	Ross-on-Wye	627	62304	66021	27513	616++	04706	86830			627	50602	66011	26114	58600	02603	81830	84635		627	00150	109	+	+	
79	Bristol	628	20208	74030	27812	22600	02704	82830			628	22707	64010	26613	21600	04604	82835			628	00140	135	+	+	
77	Aberporth	502	33512	80020	29310	31500	05204	83825			502	13316	80020	28409	11500	04705	81825			502	00110	145	+	+	
75	Rhoose (Cardiff)	715	30203	78030	28210	28600	02502	82835			715	82509	74031	26412	686++	05712	83830	86645		715	00130	133	+	+	
73	Plymouth	827	20406	74030	27514	21501	03400	82820			827	23513	61010	26812	24600	06708	82630			827	00150	147	+	+	
72	Chivenor	707	10404	74020	28613	11601	03204	81835			707	03411	82010	27712	00900	04606				707	00130	155	+	+	
70	St. Mawgan	817	10112	82020	28711	11600	04108	81830			817	00116	80020	28010	00900	05703				817	00120	151	+	+	
68	Culdrose	809	50902	69031	28113	516++	04003	85830			809	13615	64011	27611	12500	09803	81825			809	00130	127	+	+	
66	Scilly	804	00205	81020	29713	00900	07217				804	00210	74020	28412	00900	08711				804	00130	148	+	+	
64	Elmdon	534	60203	64021	27811	626++	03704	86840			534	80806	58042	26711	857++	03601	88650			534	97130	098	+	1r ₀	
63	Shawbury	414	53407	74031	27712	52600	05606	85830			414	13611	82021	27212	18600	03204	81835			414	00140	145	+	+	
61	Manchester	334	33106	61021	27613	32600	00606	83830			334	43012	58021	26612	44700	03000	84650			334	00130	103	+	+	
59	Squires Gate	318	23109	69021	27913	22500	07602	82822			318	13215	66020	27311	15701	05001	81650			318	00130	140	+	+	
57	Valley	302	33212	82011	29210	31500	03202	83828			302	13413	82020	28611	116 0	06803	81835			302	00121	147	+	+	
55	Ronaldsway	204	23516	86020	28711	21500	03301	82827			204	13419	89020	28211	18501	05704	81825			204	00120	155	+	+	
54	Carlisle	222	52707	82021	28612	51500	01605	85828			222	62510	82021	27213	58531	04706	82828	85640		222	00150	092	+	+	
52	Watnall	354	60402	61031	27612	626++	05805	86830			354	70000	66032	26911	746++	04300	87645			354	00131	090	+	+	
50	Spurn Head	396	63613	66038	27810	68500	03203	84825	84630		396	00000	66010	27708	00800	03601				396	00100	140	+	+	
48	Finningley	360	63610	69011	28211	686++	02702	83830	84640		360	13603	69011	26913	14600	03604	81640			360	00140	126	+	+	
46	Dishforth	261	70108	62032	28010	786++	01603	86835	83656		261	20506	83021	26413	24600	03504	82845			261	00141	114	+	+	
45	Tynemouth	262	40908	74021	28209	45600	05803	84640			262	61710	74031	26109	6097+	07714	83558			262	00130	109	+	+	
43	Eskdalemuir	162	52908	78022	28210	51500	00707	85820			162	53108	82031	26813	42660	03603	84833			162	00141	097	+	+	
41	Mull of Galloway	131	23615	82010	29712	21400	03512	82818			131	13626	82020	28310	11400	06506	81818			131	00131		+	+	
39	Prestwick	135	12614	82020	28411	18630	03703	81830			135	22913	82030	28012	14641	07400	81830			135	00130	013	+	+	
37	Renfrew	141	13105	85021	27913	18600	01709	81830			141	43211	82030	27413	31540	05401	81822	83828		141	00151	120	+	+	
36	Leuchars	171	22810	89031	26113	28640	50716	81840			171	63114	82152	25313	48731	05501	81850	84656		171	00160	097	+	+	
34	Dyce	091	73116	8260																					

CHART OF WEATHER IN PART OF NORTHERN HEMISPHERE



CHARTS OF WEATHER IN WEST EUROPE

ation
mbols

UD
Cloud
Amount
(oktas)

0

1 or less

2

3

4

5

6

7 or more

8

obscured

ATHER

Weather

zle

and
fizzle

and snow

W

shower

and snow
ower

W shower

shower

nderstorm

IND

Wind
speed
(knots)

Calm

1-2

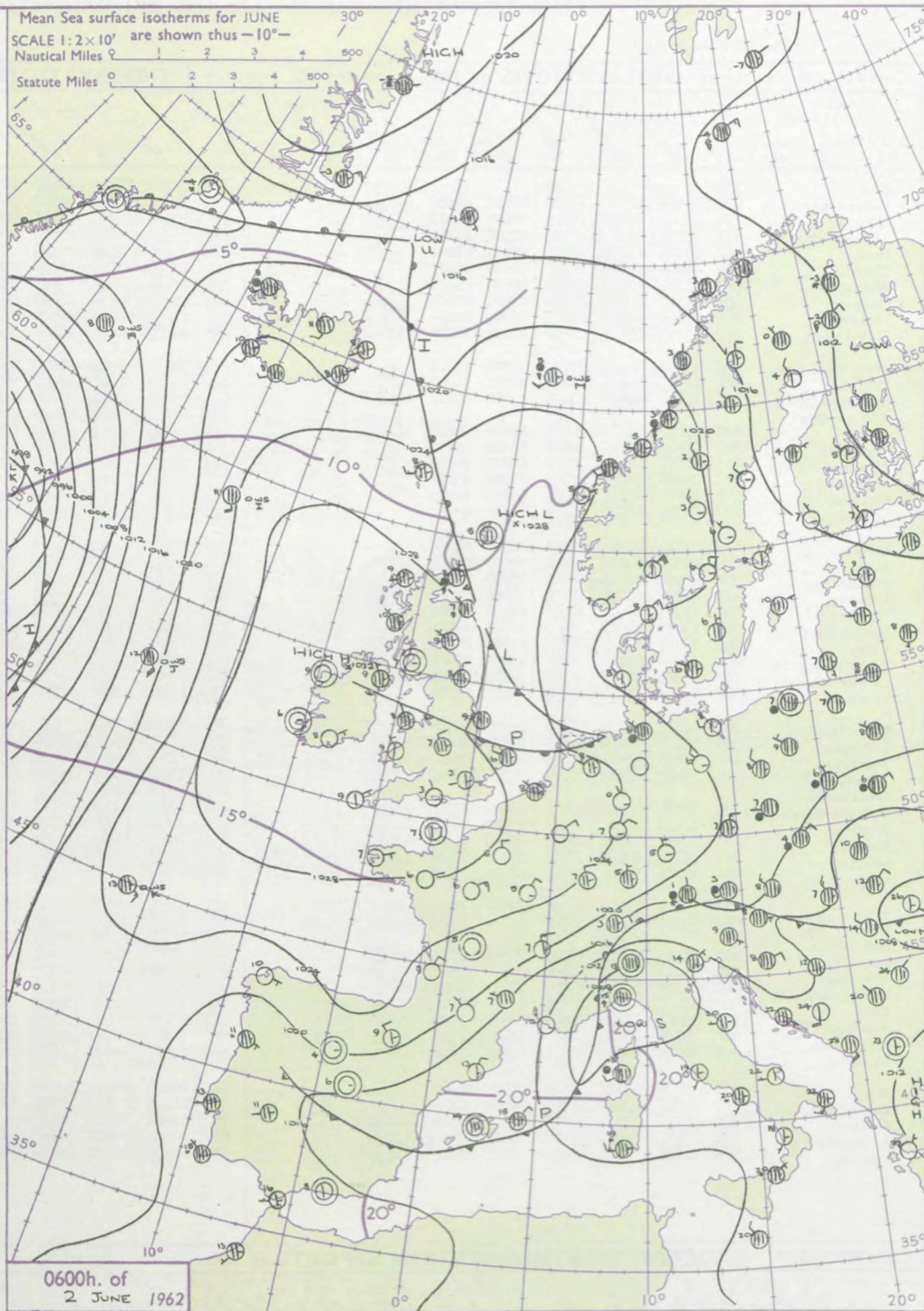
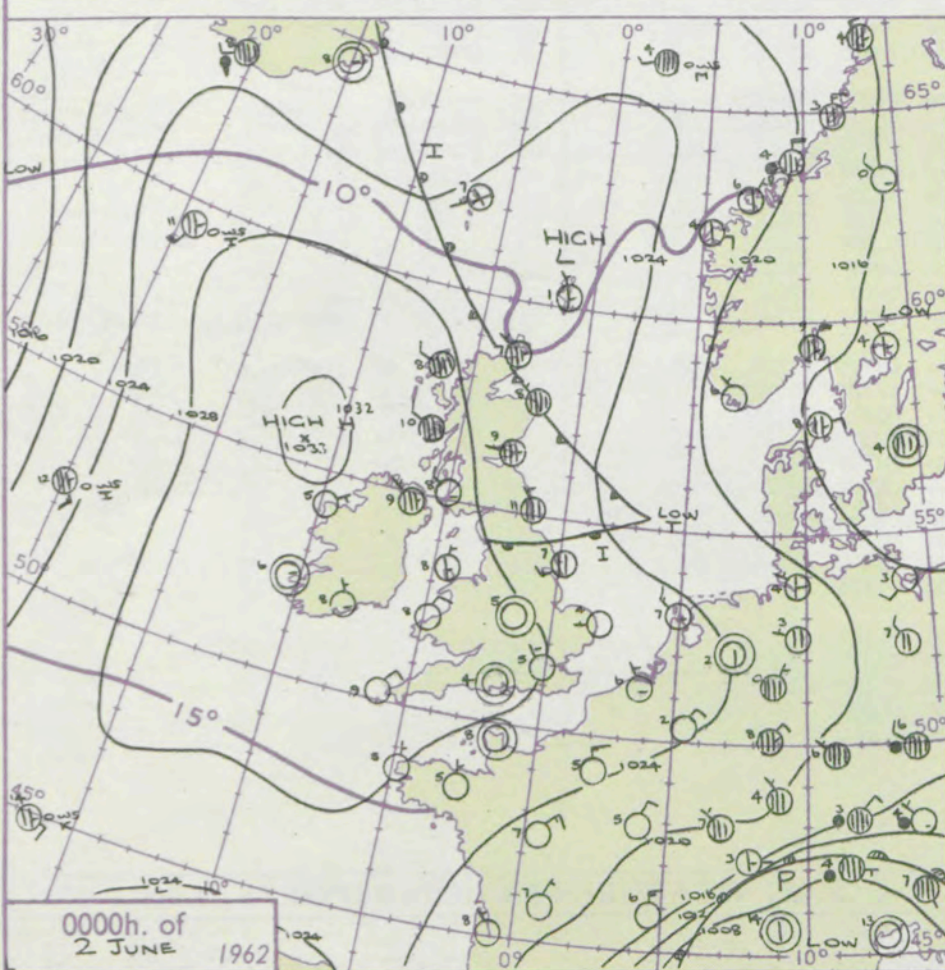
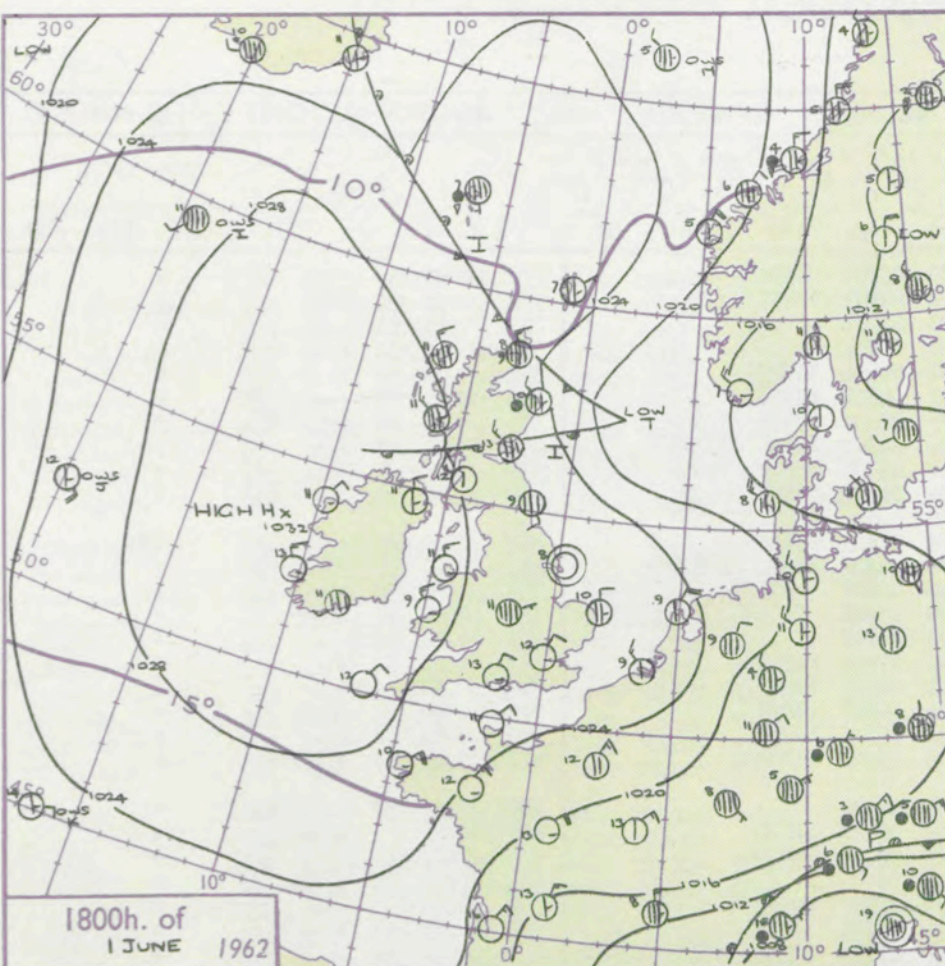
3-7

8-12

13-17

additional
er add

48-52



GENERAL SYNOPTIC DEVELOPMENT

Issued at midday Saturday 2 June 1962

FORECAST for Great Britain and Northern Ireland until noon tomorrow

The centre of gravity of the anticyclone near Ireland is continuing to move slowly southeast, and the frontal system over its eastern flank will weaken still further as it moves south. The western Atlantic is an area of cyclonic activity, and the complex depression will make slow northeastward progress, with continued fall of pressure over the central Atlantic.

The country will be mainly dry apart from a little drizzle in a few places near the east coast, and bright periods are expected everywhere, especially in the southwest. Temperatures will again be around average in the north, but the south will be on the cool side this afternoon.

OUTLOOK for following 24 hours

Mainly dry with average temperatures, but rain may spread into the northwest late in the period.

DAILY WEATHER REPORT OF THE BRITISH METEOROLOGICAL OFFICE (contd.)

Code FM 11.A		OBSERVATIONS at 00h.								2 June 1962		OBSERVATIONS at 06h.								2 June 1962		OBSERVATIONS during NIGHT					CONVECTIVE TAR °C t
Station	iii	Nddff	VVwww	PPPTT	N _h Ch _s Ch _s	T _d T _d app	8N _s Ch _s h _s	8N _s Ch _s h _s	8N _s Ch _s h _s	iii	Nddff	VVwww	PPPTT	N _h Ch _s Ch _s	T _d T _d app	8N _s Ch _s h _s	8N _s Ch _s h _s	8N _s Ch _s h _s	iii	RRRT _n E	T _g T _g	WEATHER					
																						21h.—03h.	03h.—09h.				
Kew	775			07						775	62302	56041	28607	60930	03304	86358				775	00030	53	+	+	40		
London Airport	772	03502	66010	28305	00900	02206				772	32601	58050	28903	35701	02203	83650				772	00020	52	+	+	39		
Gatwick	776	00000	69020	28401	00900	50211				776	00000	58020	28802	00900	53202				776	00510	51	+	+	38			
Thorney Island	871	00301	74010	28703	00900	01212				871	00000	78020	29304	00900	02205				871	00010	51	+	+	37			
Hurn	862	00000	66020	28104	00900	03208				862	13401	57020	29103	00901	02304	81075				862	00000	53	+	+	36		
Guernsey	894	00000	74020	28807	00900	04211				894	10000	80010	29507	00901	04307	81080				894	00060	00	+	+	35		
Wattisham	590	02704	68020	27802	00900	01400				590	73110	60021	27207	2577+	03400	82656	87360		590	00000	52	+	+	34			
Gorleston	497	02707	62021	27004	00900	02604				497	72810	60022	26606	2653+	02702	82626	87360		497	97030	01	+	pro	33			
Mildenhall	578	00000	66020	27703	00900	00101				578	72802	58011	27806	3573+	03304	83650	87360		578	00010	52	+	+	32			
Cardington	559	12505	59030	28601	10930	50206	81360			559	62405	50011	28406	1583+	04701	81657	86362		559	00500	53	+	+	31			
West Raynham	485	02404	74020	27702	00900	01201				485	72805	66021	27605	757++	04305	87650			485	97010	55	+	ir _o	30			
Wittering	462	12710	59011	21803	00901	11801	81075			462	73012	58021	27607	2577+	04500	82650	86360		462	00020	53	+	+	29			
Boscombe Down	746	10000	61020	28906	15600	02212	81640			746	00000	59020	29804	00900	02208				746	00020	53	+	+	28			
Ross-on-Wye										627	01001	48020	29505	00900	03305				627	00030	51	+	+	27			
Bristol	628	10405	58040	28407	15600	04210	81645			628	00000	56040	29606	00900	04205				628	00040	52	+	+	26			
Aberporth	502	00112	74020	29408	00900	05205				502	23504	74030	30109	21400	07305	82818			502	00040	51	+	+	25			
Rhoose (Cardiff)	715	00606	66011	28306	00900	04307				715	10000	61020	29507	00901	04207	81075			715	00050	51	+	+	24			
Plymouth	827	00106	74020	28608	00900	04307				827	10000	69020	29605	00901	04207	81075			827	00040	51	+	+	23			
Chivenor	707	00000	82010	28706	00900	04105				707	20905	66030	29605	00901	04305	82080			707	00040	01	+	+	22			
St. Mawgan	817	00306	80020	29405	00900	03110				817	10602	80020	29507	00900	05301	81080			817	00060	51	+	+	21			
Culdrose	809	00404	78020	28905	00900	04206				809	00502	81020	29306	00900	04205				809	00040	00	+	+	20			
Scilly	804	00311	81020	29509	00900	07304				804	20305	81020	29609	00900	06501	82822			804	00070		+	+	19			
Elmdon	534	00000	58026	28805	00900	03107				534	73208	37051	29407	762++	06205	87705			534	00000	53	+	+	18			
Shawbury	414	42606	63021	29104	00908	03005	84280			414	02608	66010	29406	00900	05308				414	00020	52	+	+	17			
Manchester	334	01703	48020	28606	00900	04106				334	90000	02474	29106	9+0++	06207	89+00			334	00040	03	+	ff	16			
Squires Gate	318	13415	62010	28009	00901	07204	81075			318	43409	69020	28610	48440	08305	83811			318	00080	04	+	+	15			
Valley	302	33605	66020	29608	11601	06205	81835			302	73502	66031	29908	784++	07203	82708	86812 87630		302	00050	51	+	+	14			
Ronaldsway	204	13312	86020	29409	16400	07201	81712			204	13410	83010	29610	16441	07304	81710			204	00080	06	+	+	13			
Carlisle	222	32305	80011	28507	35600	06205	83635			222	70000	69021	29109	756++	06205	83630	87640		222	00070	03	+	+	12			
Watnall	354	02606	58021	28305	00900	03701				354	13102	32011	28805	18631	03209	81840			354	00050	51	+	+	11			
Spurn Head	396	42413	63030	26907	45500	03708	84625			396	83210	48021	27009	855++	07306	88625			396	00060		+	+	10			
Finningley	360	22005	63020	27507	00902	04001	82075			360	73109	48022	28008	757++	05203	87656			360	00050	03	+	+	9			
Dishforth	261	73207	69011	27009	758++	03202	87657			261	73605	64031	28410	6583+	06308	86657	87362		261	00070	04	+	+	8			
Tynemouth	262	73407	61022	27011	7097+	08211	87358			262	73610	66022	28608	756++	07208	87630			262	00080	07	+	+	7			
Eskdalemuir										162	50000	70011	29407	50930	05206	85360			162	00041	02	+	+	6			
Mull of Galloway	131	13612	82010	29407	15400	07503	81618			131	53615	82022	29808	21440	07506	82818	84360		131	00081			+	5			
Prestwick	135	13110	74011	28408	15740	06400	81650			135	10000	70021	29707	18540	06108	81820			135	00030	51	+	+	4			
Renfrew	141	43008	74011	28309	25640	05104	82630			141	23104	74021	29309	25604	06205	82640			141	00050	01	+	+	3			
Leuchars	171	72706	87022	27009	35732	05208	83656	84360 85080		171	72906	89032	28209	757+2	05208	87656			171	00071	05	+	+	2			
Dyce	091	83205	59216	27108	864++	07107	83710	85716 87719		091																	

DAILY WEATHER REPORT OF THE BRITISH METEOROLOGICAL OFFICE

No. 36718

Date of Issue Sunday 3 June 1962

VERSION
BLE
° F

104
102
100
99
97
95
93
91
90
88

86
84
82
81
79
77
75
73
72
70

68
66
64
63
61
59
57
55
54
52

50
48
46
45
43
41
39
37
36
34

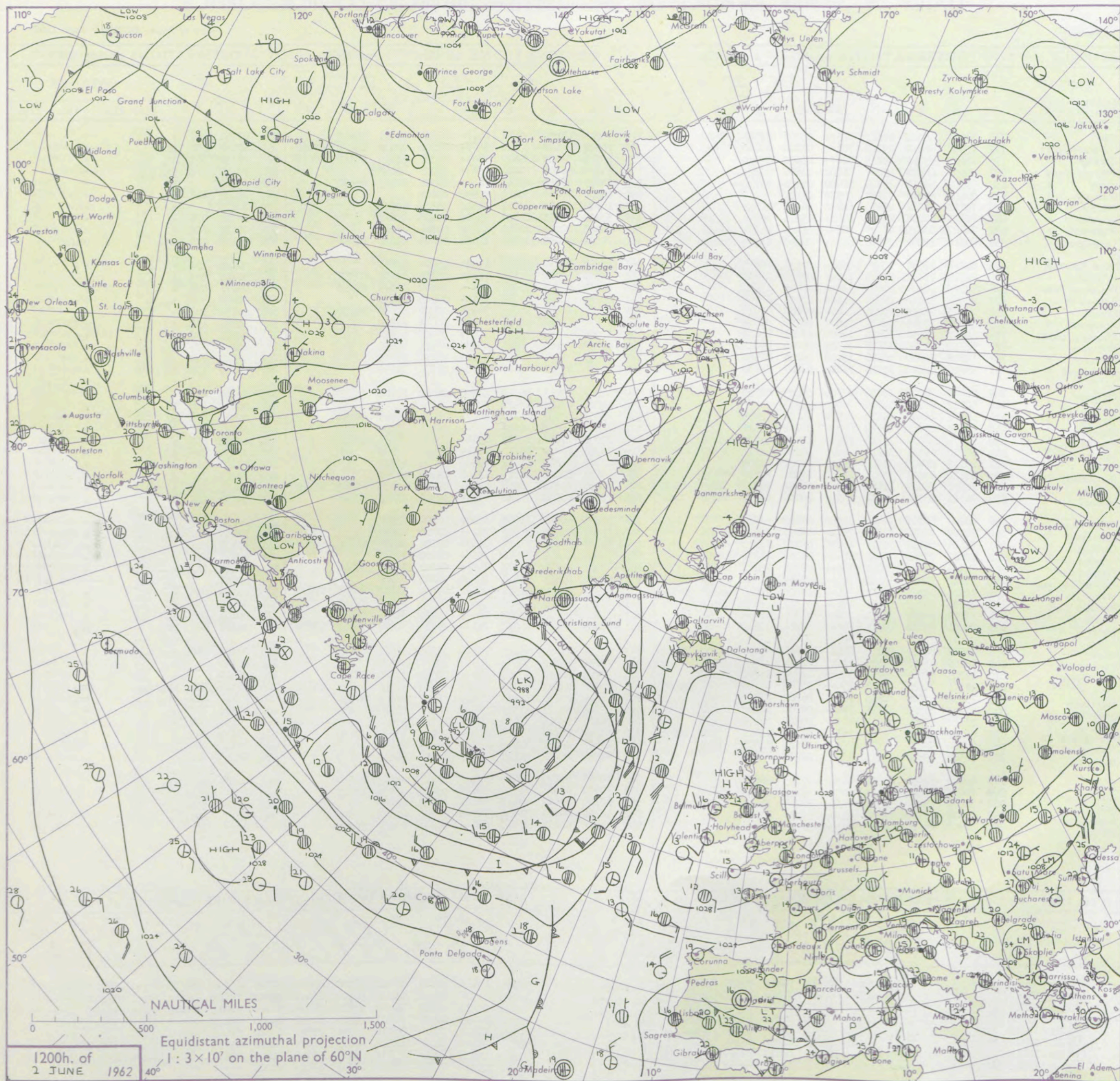
32
30
28
27
25
23
21
19
18
16

14
12
10
9
7
5
3
1
0
2

4
6
8
9
11
13
15
17
18
20

Code FM 11.A		OBSERVATIONS at 12h.										2 June 1962		OBSERVATIONS at 18h.										2 June 1962		OBSERVATIONS during DAY				
Station		ill	Nddff	VVwwW	PPPTT	N _h L _h C _M C _H	T _d app	8N _s Ch _s h _s	8N _s Ch _s h _s	8N _s Ch _s h _s	ill	Nddff	VVwwW	PPPTT	N _h L _h C _M C _H	T _d app	8N _s Ch _s h _s	8N _s Ch _s h _s	8N _s Ch _s h _s	ill	RR	T _E	SSS	WEATHER						
																					09h.—15h.	15h.—21h.								
Kew	775	73509	62041	29115	725++	05203	83825	87832			775	81004	48052	30113	6867+	07304	83835	84648	87362	775	00150	058	+		+					
London Airport	772	70308	62031	29115	786++	07304	83830	87650			772	70308	62018	30114	5467+	07502	82630	83650	87460	772	97160	054	1d _o		pr _o					
Gatwick	776	70107	59051	28815	726++	05000	87830				776	70806	59058	30112	786++	07305	83830	83840	86657	776	97150	061	pr _o		+					
Thorney Island	871	50206	66021	29017	51600	04804	85840				871	80903	61026	30014	856++	09205	88645			871	97180	075	1r _o		+					
Hurn	862	53302	69031	29416	52600	06500	85832				862	70805	66032	29315	786++	06502	82835	86650		862	00160		+		+					
Guernsey	894	00410	80010	30313	00900	01101					894	03508	70020	30214	00900	05603				894	00140	142	+		+					
Wattisham	590	70112	80012	29213	62530	06208	86825				590	10309	83011	30611	14640	03206	81630			590	00130		+		+					
Gorleston	497	70115	62038	29510	6553+	05216	86628	87360			497	53607	64031	31409	55500	02206	85626			497	00110	078	+		+					
Mildenhall	578	70107	80012	29513	786++	05109	85830	86656			578	10305	74021	30812	14640	02207	81640			578	00130	100	+		+					
Cardington	559	80310	59162	29813	6868+	08206	84830	85650	88360		559	70411	74258	30912	11681	04306	81830	86357		559	97150	024	pr _o		pr _o					
West Raynham	485	60214	82036	30310	6563+	04214	86635				485	10409	82010	31009	15600	03204	81635			485	00120	107	+		+					
Wittering	462	70711	74022	30013	786++	07210	82835	87640			462	30910	80111	31111	14640	05306	81635	83359		462	00140	050	+		+					
Boscombe Down	746	53303	66031	29615	51500	05205	85825				746	80907	66032	30013	856++	07304	85635	88650		746	00171	094	+		+					
Ross-on-Wye	627	23305	70020	29715	21600	03801	82835				627	80506	70021	29915	856++	05304	88635			627	00180	108	+		+					
Bristol	628	12103	66020	29716	11600	03802	81830				628	72706	66051	29515	78600	02400	83840	86650		628	00170	105	+		+					
Aberporth	502	13608	80020	30811	11400	08202	81818				502	13410	66021	31012	11500	10801	81820			502	00120	150	+		+					
Rhoose (Cardiff)	715	12307	58050	30114	12600	07001	81835				715	72908	66021	30113	756++	07602	87640			715	00160	102	+		+					
Plymouth	827	31910	61030	30413	31500	08204	83822				827	62405	62021	30713	65600	07301	86635			827	00140	125	+		+					
Chivenor	707	12808	74020	30316	13600	08400	81930				707	13109	58020	30714	00901	10301	81075			707	00160	149	+		+					
St. Mawgan	817	23210	82020	30313	22600	06205	82830				817	13510	74021	30813	15700	03201	81650			817	00150	139	+		+					
Culdrose	809	22402	78020	30214	22500	08205	82822				809	42702	72011	30913	42500	08302	84822			809	00140	130	+		+					
Scilly	804	00602	81020	30715	00900	10203					804	00304	81020	30912	00900	08400				804	00150	146	+		+					
Elmdon	534	53507	64021	29614	52630	04201	85835				534	80803	58052	30812	856++	08305	83635	88650		534	00150	054	+		+					
Shawbury	414	63309	80031	29914	685++	09702	85825				414	70809	58042	30813	786++	08306	81830	87656		414	00150	077	+		+					
Manchester	334	73106	24031	29713	785++	05502	83825	86656			334	80000	47042	30812	856++	08107	83635	88650		334	00150	032	+		+					
Squires Gate	318	62910	66031	30211	68441	08206	81818	86630			318	73306	64022	30712	756++	09000	87640			318	00130	069	+		+					
Valley	302	23109	80021	31213	28500	08204	82825				302	13209	82020	31313	18500	09601	81825			302	00140	111	+		+					
Ronaldsway	204	63510	87021	30313	68500	07302	81820	86637			204	13611	89021	31213	18601	05203	81830			204	00150	107	+		+					
Carlisle	222	70303	85022	30414	785++	06301	81715	83825	87635		222	72506	80012	30914	5863+	07104	82835	83640	87359	222	00150	013	+		+					
Watnall	354	70811	63032	30012	785++	08206	86825	86656			354	80000	60122	30912	7553+	07304	81625	87640		354	00150	021	+		+					
Spurn Head	396	40208	66012	30410	31540	06209	83825				396	30706	66011	31609	32600	07204	83830			396	00120	090	+		+					
Finningley	360	70509	74016	30512	756++	06208	84630	87656			360	70807	74022	31513	757++	07204	87656			360	97150	022	1r _o		+					
Dishforth	261	73609	61012	30213	48631	07205	83830	87360			261	81705	66018	31114	4467+	07206	81835	84640	88360	261	97150	021	+		pr _o					
Tynemouth	262	83601	74122	30511	886++	08104	83830	88635			262	71406	74022	31610	756++	08202	87635			262	00110	012	+		+					
Eskdalemuir	162	81804	78032	30812	885++	06305	84827	88645			162	83401	80032	31412	885++	06202	85828	88646		162	00131	017	+		+					
Mull of Galloway	131	73612	82032	30714	784++	08205	82818	87625			131	43614	82011	31313	35540	06203	83622			131	00151		+		+					
Prestwick	135	72810	83022	30413	786++	08400	81832	83645	86656		135	72210	89021	31012	786++	07201	81830	83640	87650	135	00140	044	+		+					
Renfrew	141	73005	66021	30014	786++	05302	81830	87635			141	73007	80022	30815	786++	06303	82830	87640		141	00150	035	+		+					
Leuchars	171	71106	82022	29514	2265+	06301	82835	87360			171	71207	85022	30412	786++	06104	81835	87656		171	00140	006	+		+					
Dyce	091	7120																												

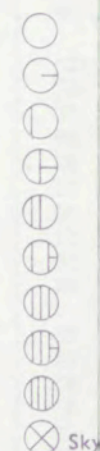
CHART OF WEATHER IN PART OF NORTHERN HEMISPHERE



Explor
of sym


CLO

Symbol



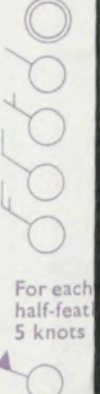
WEA

Symbol



W

Symbol



For each
half-feet
5 knots

CHARTS OF WEATHER IN WEST EUROPE

ation
mbols

UD
Cloud
Amount
(oktas)

0
1 or less

2

3

4

5

6

7 or more

8

obscured

HER

Weather

zle

and
fizzle

and snow

W

shower

and snow
ower

W shower

shower

nderstorm

ND

Wind
speed
(knots)

Calm

1-2

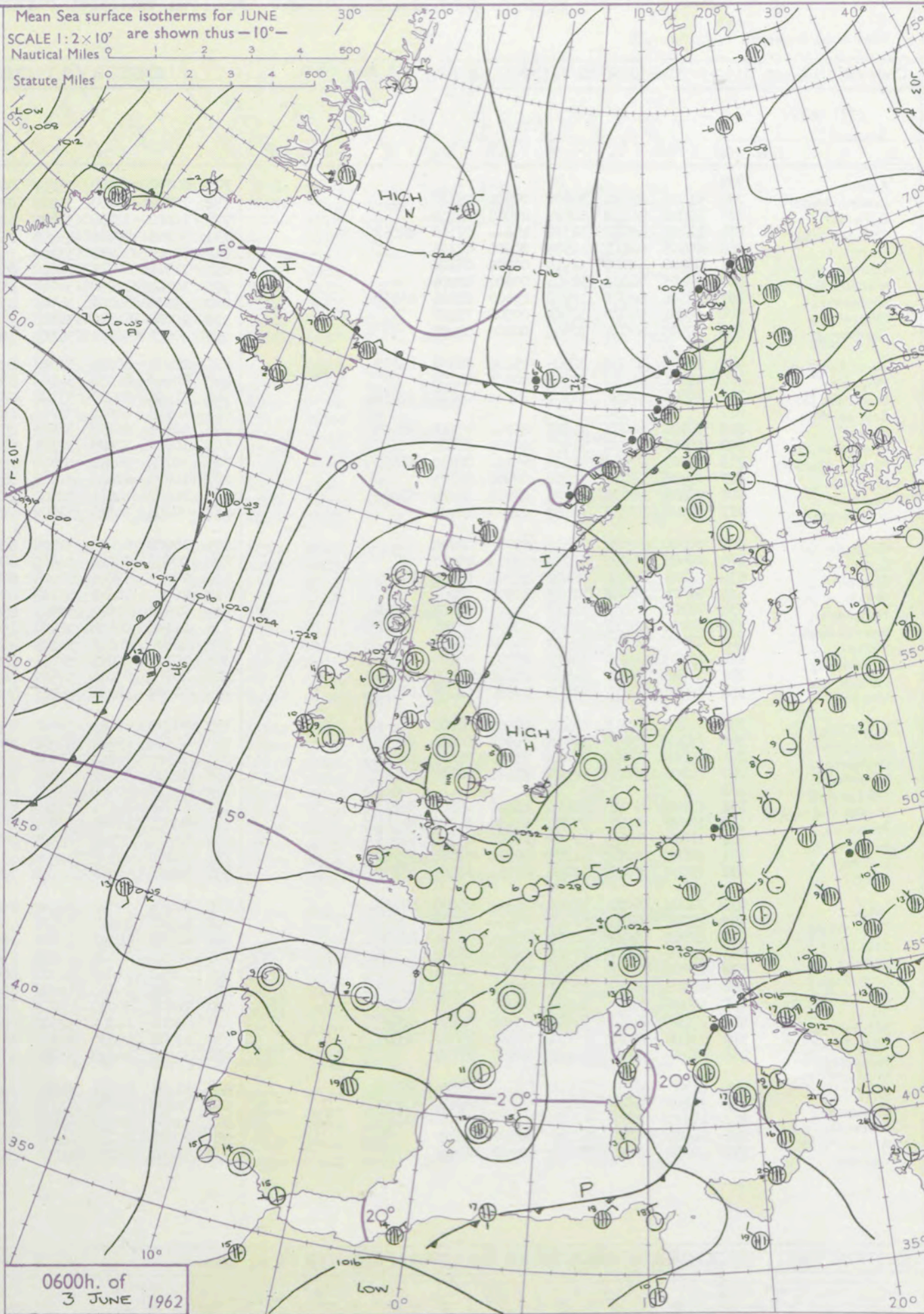
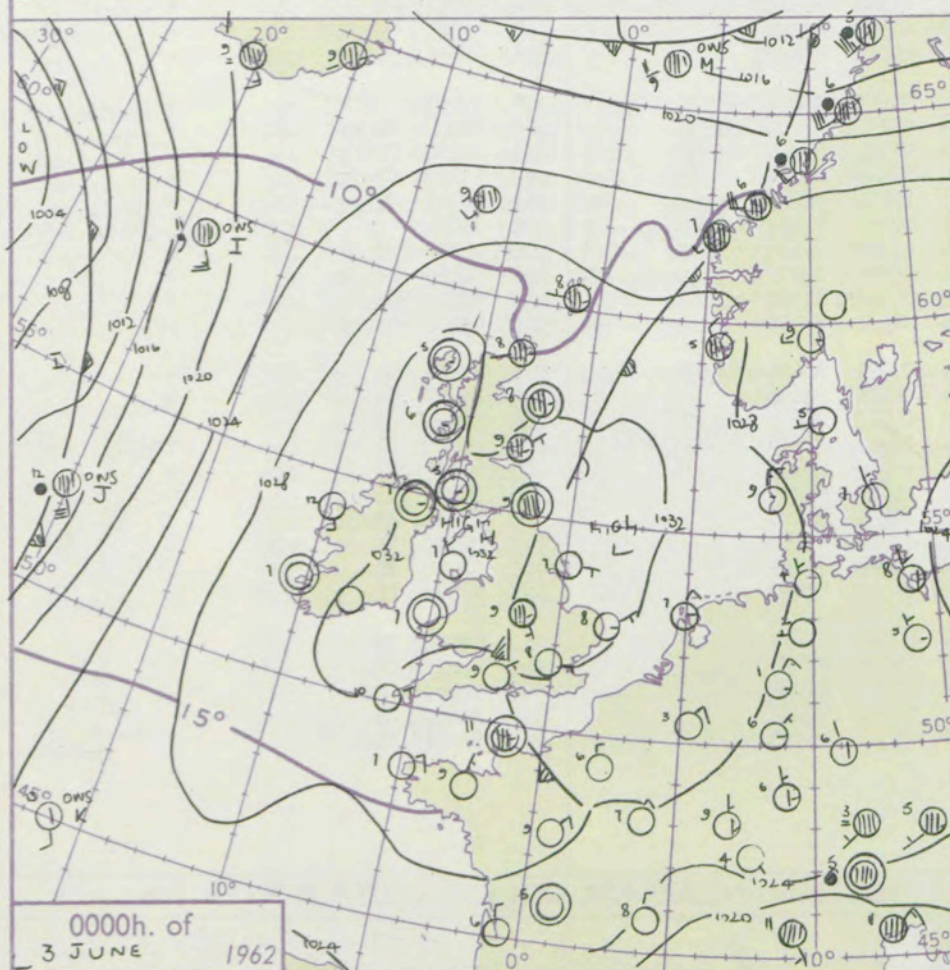
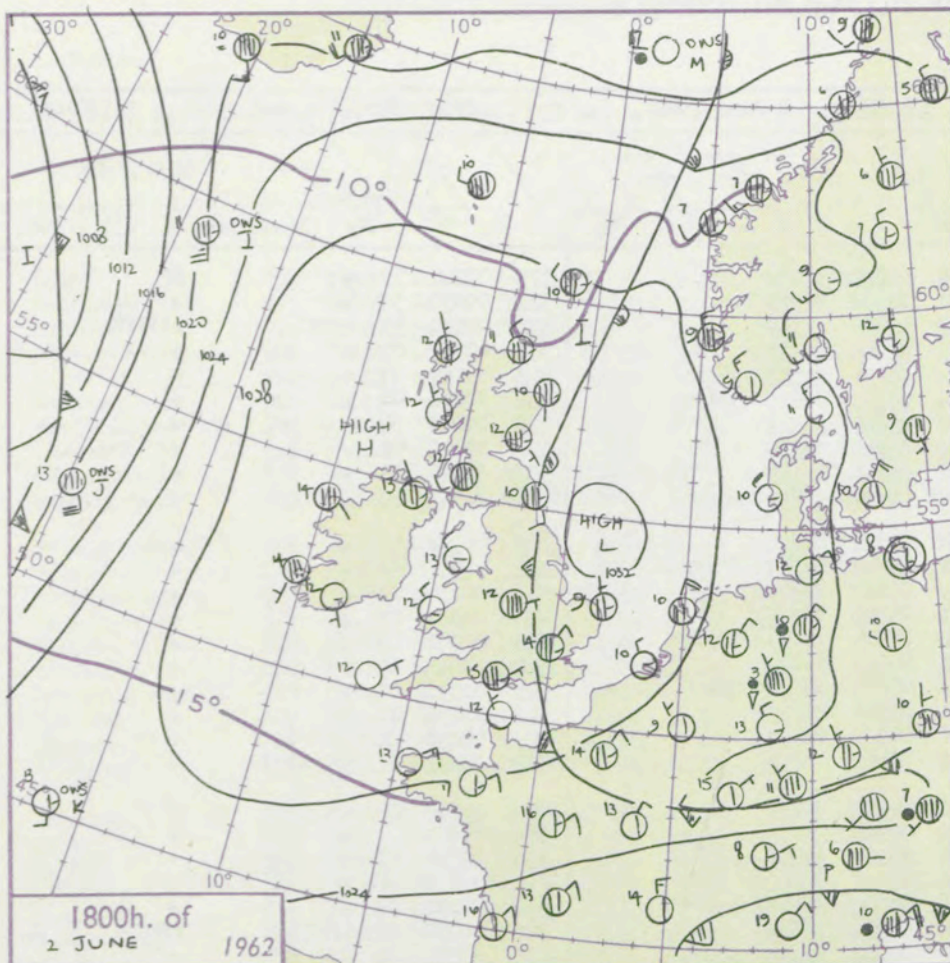
3-7

8-12

13-17

additional
er add

48-52



GENERAL SYNOPTIC DEVELOPMENT

Issued at midday Sunday 3 June 1962

FORECAST for Great Britain and Northern Ireland until noon tomorrow

An anticyclone which was centred over the northwest of the British Isles has been drifting slowly east-southeastwards and is expected to move toward north Germany. A depression has advanced eastwards across the Norwegian Sea with some deepening and will continue to move east across the north of Scandinavia. A complex depression to the south of Greenland is slow moving but will gradually extend northeastwards towards Iceland.

Apart from a little rain or drizzle at first in the extreme northeast of Scotland it will be generally dry. Most places will have long sunny periods by day and clear intervals at night with a few mist or fog patches around dawn. In the north and west temperatures will be near average but elsewhere it will be rather cool.

OUTLOOK for following 24 hours
Generally dry with sunny periods and temperatures near or rather above average.

DAILY WEATHER REPORT OF THE BRITISH METEOROLOGICAL OFFICE (contd.)

Code FM II.A		OBSERVATIONS at 00h. 3 June 1962										OBSERVATIONS at 06h. 3 June 1962										OBSERVATIONS during NIGHT					CONV TA °C
Station	iii	Nddff	VVwwW	PPPTT	N _h L _h C _M H	T _d T _d app	8N _s Ch _s h _s	8N _s Ch _s h _s	8N _s Ch _s h _s	iii	Nddff	VVwwW	PPPTT	N _h L _h C _M H	T _d T _d app	8N _s Ch _s h _s	8N _s Ch _s h _s	8N _s Ch _s h _s	iii	RRR	T _n T _e	T _g T _g	WEATHER				
																							21h.—03h.	03h.—09h.			
Kew	775			07						775	20000	56284	33707	00904	03209	82074				775	00040	53	+		#f		40
London Airport	772	01005	59041	32508	00900	05110				772	10000	37100	33905	00901	03208	81070				772	00030	50	+		+		39
Gatwick	776	00000	56110	32603	00900	02110				776	10000	32284	33901	10930	52208	81359				776	00520	55	if1F		if1FFF		38
Thorney Island	871	41203	69012	32310	458++	07110	84657			871	50705	80011	33407	25631	04309	82635				871	00060	03	+		+		37
Hurn	862	00605	62011	31509	00900	07111				862	70902	74031	33109	755++	07211	82620	85630			862	00080	07	+		+		36
Guernsey	894	00106	60020	31910	00900	08106				894	71211	60021	31810	5567+	08304	85640	87360			894	00090	08	+		+		35
Wattisham	590	00203	74020	32904	00900	02206				590	10204	82030	32004	15702	02208	81656			590	00010	54	+		+		34	
Gorleston	497	10506	62021	32708	15600	02204	81630			497	63202	64031	34905	65600	03205	86630			497	00040	02	+		+		33	
Mildenhall	578	00801	56020	32803	00900	01106				578	20000	64010	34103	15701	02207	81656			578	00510	55	+		+		32	
Cardington	559	00505	62021	32903	00900	02109				559	50000	58031	34103	35630	02207	83630	84360			559	00510	55	+		+		31
West Raynham	485	10000	80020	32904	15600	02102	81635			485	22902	80030	33906	25602	03204	82645			485	97021	56	+		+		30	
Wittering	462	01001	66020	32905	00900	04105				462	60000	62031	34105	50831	03206	85357	83072			462	00020	55	+		+		29
Boscombe Down	746	70805	48052	31910	757++	05103	87650			746	71404	32052	33308	763++	07210	87709			746	00060	03	+		+		28	
Ross-on-Wye	627									627	10505	66011	32709	10941	05305	81360			627	00090	07	+		+		27	
Bristol	628	80706	66052	31811	857++	07111	88656			628	50805	66052	32809	35730	05205	83656	83359			628	00080	08	+		+		26
Aberporth	502	00000	66020	31907	00900	07208				502	10000	57020	32107	00901	06201	81080			502	00050	01	+		+		25	
Rhoose (Cardiff)	715	61007	62012	31510	657++	09210	86656			715	70705	59022	32910	785++	08206	82830	87650			715	00090	07	+		+		24
Plymouth	827	03508	59021	31608	00900	06103				827	10000	61020	31908	00901	06303	81075			827	00050	01	+		+		23	
Chivenor	707	20000	66020	31708	00902	06104	82075			707	20000	74011	32207	15701	06205	81650			707	00050	02	+		+		22	
St. Mawgan	817	00506	57020	32108	00900	08005				817	00606	74010	31809	00900	03301				817	00070	03	+		+		21	
Culdrose	809	00000	72020	31408	00900	02000				809	10000	69020	31508	00902	04401	81072			809	00080	02	+		+		20	
Scilly	804	00605	81020	31910	00900	08207				804	00809	59010	31509	00900	09702				804	00080		+		+		19	
Elmdon	534	71204	66022	32809	757++	06108	87656			534	20000	59020	33905	00901	03107	82075			534	00010	53	+		+		18	
Shawbury	414	00802	28041	32408	00900	07206				414	20903	48041	33108	25700	06304	82650			414	00050	51	+		+		17	
Manchester	334	71301	35042	32010	757++	07203	87650			334	71503	61022	32909	6567+	05304	86645			334	00090	08	+		+		16	
Squires Gate	318	10000	58111	31906	15600	06105	81640			318	11106	04424	32606	15600	06204	81635			318	00040	02	ifFF		FFff		15	
Valley	302	03505	74020	32107	00900	06201				302	40402	74021	32109	25702	07400	82650	84075			302	00070	01	+		+		14
Ronaldsway	204	13503	87020	32107	15701	05104	81650			204	70104	89021	32207	15601	05400	81635	87078			204	97030	01	+		+		13
Carlisle	222	30000	73011	32309	25630	08209	82645			222	40000	61011	32909	40930	07304	83358			222	00070	05	+		+		12	
Watnall	354	10000	59011	33205	10930	04208	81359			354	70000	32101	34105	757+1	05305	87650			354	00030	55	+		+		11	
Spurn Head	396	01105	63011	32907	00900	04202				396	70000	66022	33907	4555+	05206	84620	86358			396	00060		+		+		10
Finningley	360	21202	63010	33008	00902	06201	82075			360	81304	48022	34006	856++	05202	83630	88650			360	00050	02	+		+		9
Dishforth	261	81206	74022	33009	857++	06105	88656			261	71505	50052	33407	756++	06304	83645	87656			261	00070	07	+		+		8
Tynemouth	262	80000	58028	32309	856++	08204	88630			262	82502	48022	33009	856++	08307	88630			262	97090	07	pr ₀		+		7	
Eskdalemuir	162									162	40000	70030	33706	40931	05304	84363			162	00041	01	+		+		6	
Mull of Galloway	131	23605	82020	32408	12440	06306	81818			131	60503	82031	32310	21405	08400	82818	85075			131	00071					5	
Prestwick	135	10000	82021	31805	15630	04207	81645			135	50000	85021	31907	15708	06303	81656	85275			135	00020	52	+		+		4
Renfrew	141	22804	58041	31907	15601	05106	81645			141	50000	58041	32306	00901	05002	85070			141	00030	51	+		+		3	
Leuchars	171	70605	74022	31709	7093+	07004	87360			171	40000	62101	32407	20931	07204	82360	84070			171	00060	03	+				

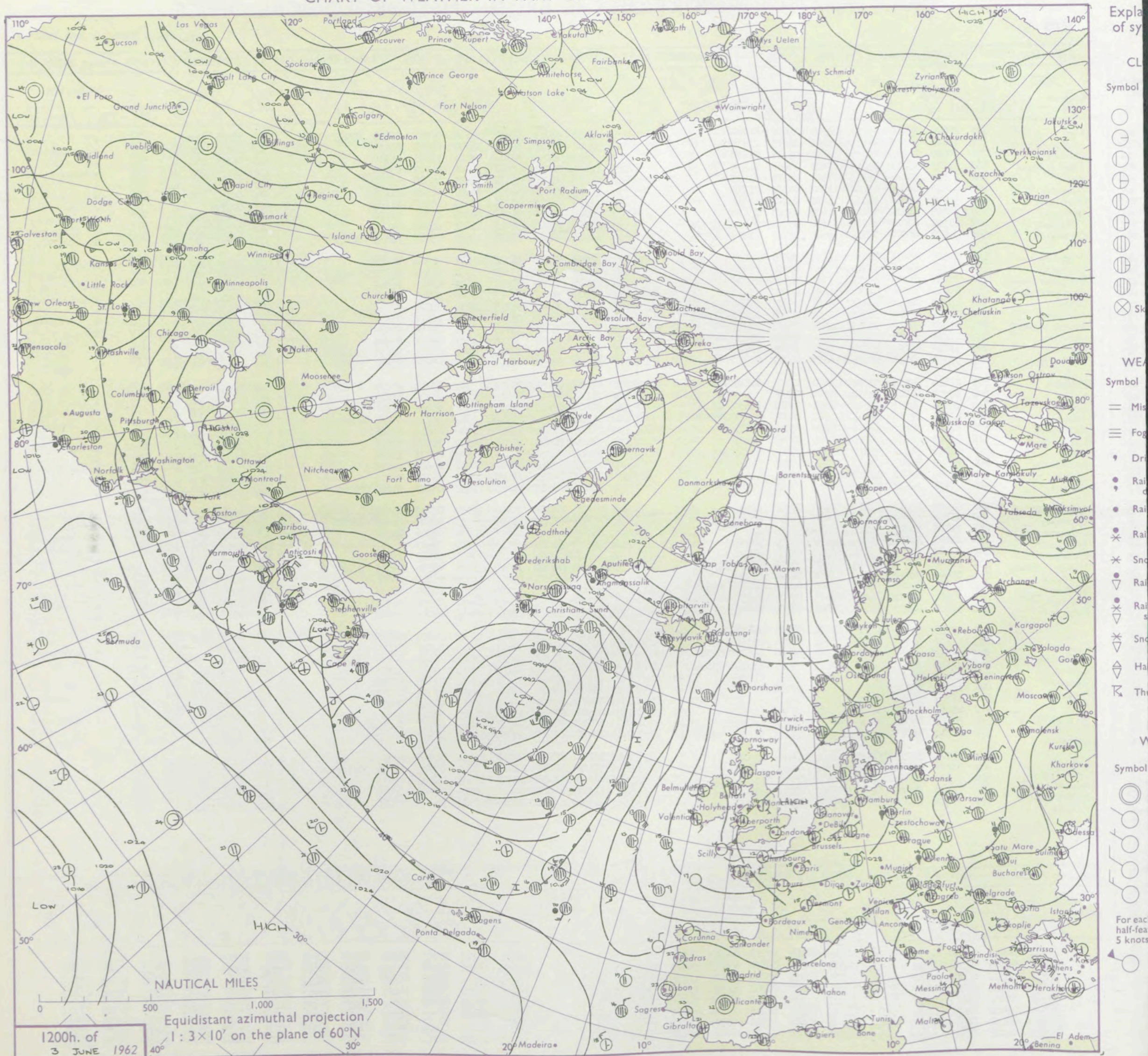
DAILY WEATHER REPORT OF THE BRITISH METEOROLOGICAL OFFICE

No. 36719

Date of Issue Monday 4 June 1962

Code FM 11.A		OBSERVATIONS at 12h.										3 June 1962										OBSERVATIONS at 18h.										3 June 1962										OBSERVATIONS during DAY				
STATION LE °F	Station	iii	Nddff	VVwww	PPPTT	N _h Ch _h C _h	T _d T _d app	8N _s Ch _s h _s	8N _s Ch _s h _s	8N _s Ch _s h _s	iii	Nddff	VVwww	PPPTT	N _h Ch _h C _h	T _d T _d app	8N _s Ch _s h _s	8N _s Ch _s h _s	8N _s Ch _s h _s	iii	RRT	T _h E	SSS	WEATHER																						
																								09h.—15h.	15h.—21h.																					
104	Kew	775	20000	58050	33713	00904	01802	82080			775	51405	58021	32316	325+1	05705	87825	82075			775	00170	130	+	+																					
102	London Airport	772	10604	62020	33715	11641	02803	81830			772	31208	70010	32615	34600	05650	83630				772	00170	130	+	+																					
100	Gatwick	776	20607	83020	33813	11601	03102	81838			776	20907	86030	32614	18601	51603	81830				776	00150	151	+	+																					
99	Thorney Island	871	11813	83011	34213	11500	05400	81825			871	11707	80020	33012	14501	04707	81625				871	00140	142	+	+																					
97	Hurn	862	21612	80011	33813	11501	06301	81825			862	21707	74020	32711	11601	05508	81830				862	00130		+	+																					
95	Guernsey	894	10516	83010	33012	11402	02102	81818			894	10614	81020	31710	00901	04608	81075				894	00130	130	+	+																					
93	Wattisham	590	10902	82010	34112	11631	03802	81830			590	21109	80021	33711	11641	06500	81833				590	00130		+	+																					
91	Gorleston	497	30905	62021	35209	31600	02203	83830			497	10606	64020	34909	00909	03702	81170				497	00110	129	+	+																					
90	Mildenhall	578	51901	80021	33714	31630	03707	83830	83358		578	20606	83011	33015	11601	04503	81835				578	00160	141	+	+																					
88	Cardington	559	30406	82021	34114	11640	05703	81835	83358		559	40510	82011	33115	18601	05606	81835	84080			559	00170	113	+	+																					
86	West Raynham	485	20505	83011	34412	11630	04802	81832			485	20909	83010	34012	11601	04705	81835				485	00140	123	+	+																					
84	Wittering	462	51104	74012	34013	11630	07804	81830	85360		462	30710	80021	33315	11604	05504	81840	83080			462	00160	080	+	+																					
82	Boscombe Down	746	41007	82011	33814	31501	04301	83828			746	20605	83010	32215	28601	02607	81840				746	00170	106	+	+																					
81	Ross-on-Wye	627	30705	70030	33015	31601	06802	83830			627	10803	70011	31717	18600	07608	81830				627	00170	102	+	+																					
79	Bristol	628	50710	74031	33116	51601	06802	85840			628	10608	74011	31917	11600	05607	81840				628	00170	106	+	+																					
77	Aberporth	502	43010	66020	32613	11501	10206	81820	84080		502	10802	62020	32312	15600	10602	81635				502	00160	138	+	+																					
75	Rhoose (Cardiff)	715	11307	59041	33415	12500	08101	81825			715	21206	74010	31916	28601	07609	81830				715	00170	104	+	+																					
73	Plymouth	827	71210	61051	33412	785++	08008	85820	87641		827	11512	69011	32113	11501	08710	81820				827	00140	116	+	+																					
72	Chivenor	707	31210	59021	33216	21531	10103	82823			707	52707	62011	32014	58601	10607	81830	84645			707	00180	093	+	+																					
70	St. Mawgan	817	11315	61030	32815	18600	08207	81830			817	61005	66031	31914	68500	09710	81825	86650			817	00160	100	+	+																					
68	Culdrose	809	21014	57050	32713	21400	11204	82815			809	31008	74051	32111	11501	07708	81820	83075			809	00140	145	+	+																					
66	Scilly	804	00909	66020	32314	00900	08103				804	11114	66010	31812	11400	08805	81815				804	00160	144	+	+																					
64	Elmdon	534	30906	74011	33516	31601	06601	83830			534	30602	66011	32915	11631	06606	81840	83362			534	00160	124	+	+																					
63	Shawbury	414	42105	82030	32917	21602	06804	82835	83070		414	31706	66031	31917	11662	06609	81835	83070			414	00180	131	+	+																					
61	Manchester	334	21503	58021	32916	21600	05704	82835			334	11606	62011	31817	14700	06610	81656				334	00180	105	+	+																					
59	Squires Gate	318	22109	62024	32718	21501	09703	82825			318	13407	60050	31917	18500	08507	81825				318	00190	121	+	+																					
57	Valley	302	12305	61041	32516	11502	07001	81825			302	22004	74010	32415	11502	05703	81825				302	00160	139	+	+																					
55	Ronaldsway	204	21307	86021	33513	18501	07203	81828			204	11105	59040	32613	00901	07606	81075				204	00150	140	+	+																					
54	Carlisle	222	32904	59011	33217	32600	09201	83830			222	12607	74021	33016	00901	06705	81072				222	00171	121	+	+																					
52	Watnall	354	11501	56041	33915	10930	07810	81365			354	40000	61011	33015	11630	08703	81840	84362			354	00160	027	+	+																					
50	Spurn Head	396	51408	66012	34410	50830	07400	85357			396	31410	66011	33810	30930	07707	83358				396	00110	045	+	+																					
48	Finningley	360	71808	63012	34315	70930	08802	87359			360	61805	69022	33215	58630	08607	81830	83650			360	00170	041	+	+																					
46	Dishforth	261	71208	58041	33316	758++	06603	87657			261	41908	48041	32517	40930	09506	84362				261	00180	054	+	+																					
45	Tynemouth	262	71407	32022																																										

CHART OF WEATHER IN PART OF NORTHERN HEMISPHERE



CHARTS OF WEATHER IN WEST EUROPE

ation
mbols

LOUD
Cloud
Amount
(oktas)

0
1 or less
2
3
4
5
6
7 or more
8

y obscured

ATHER
Weather

izzle

h and
rizzle

h and snow

w

h shower

h and snow
shower

w shower

l shower

nderstorm

WIND

Wind
speed
(knots)

Calm

1-2

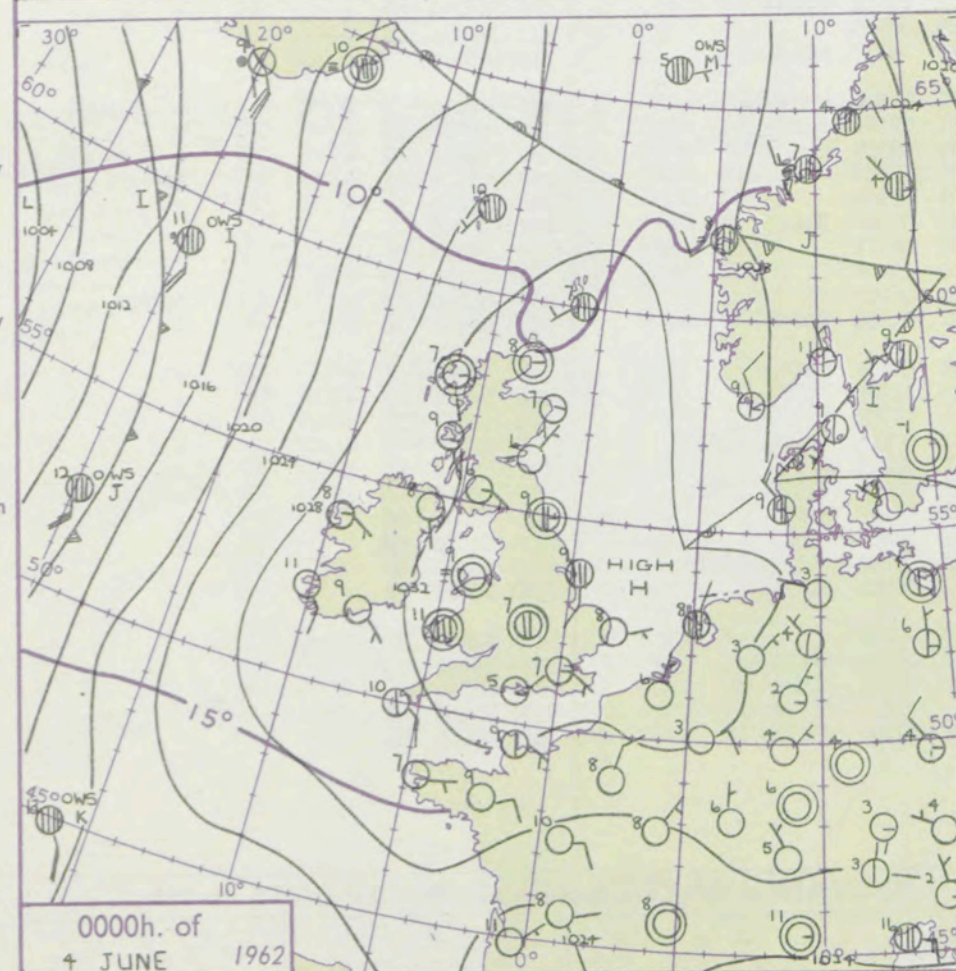
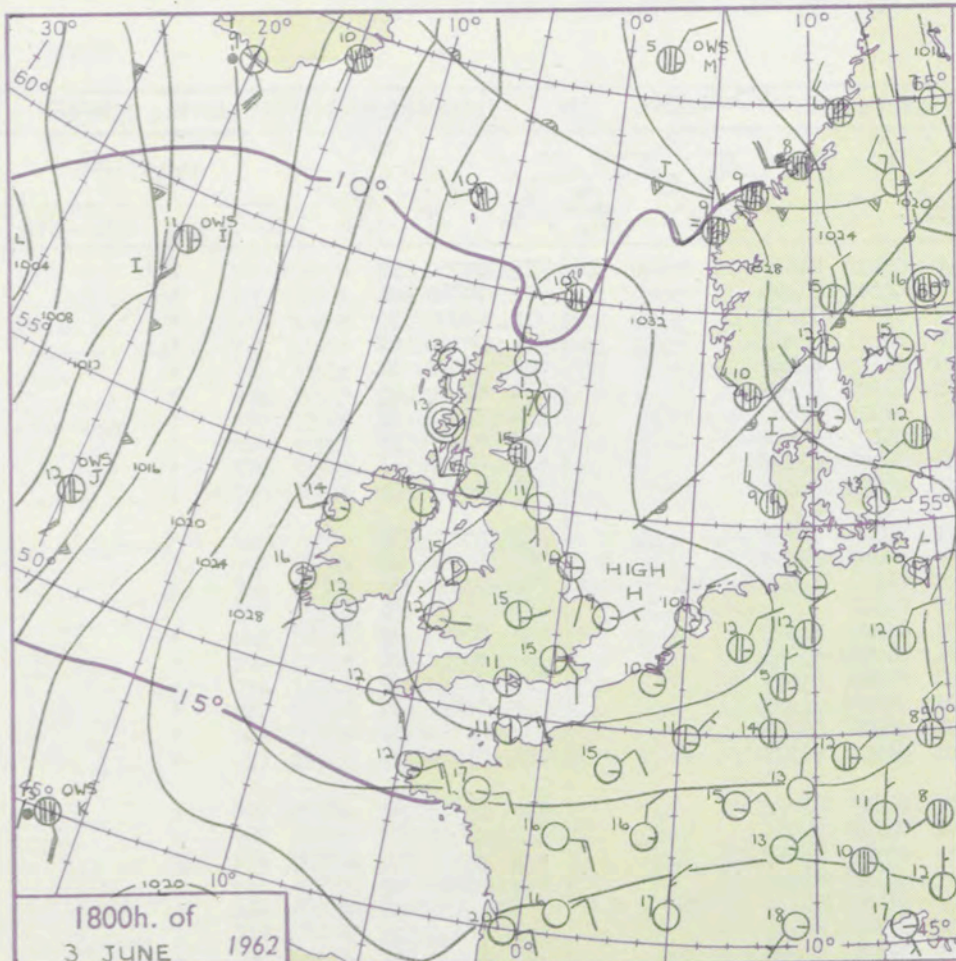
3-7

8-12

13-17

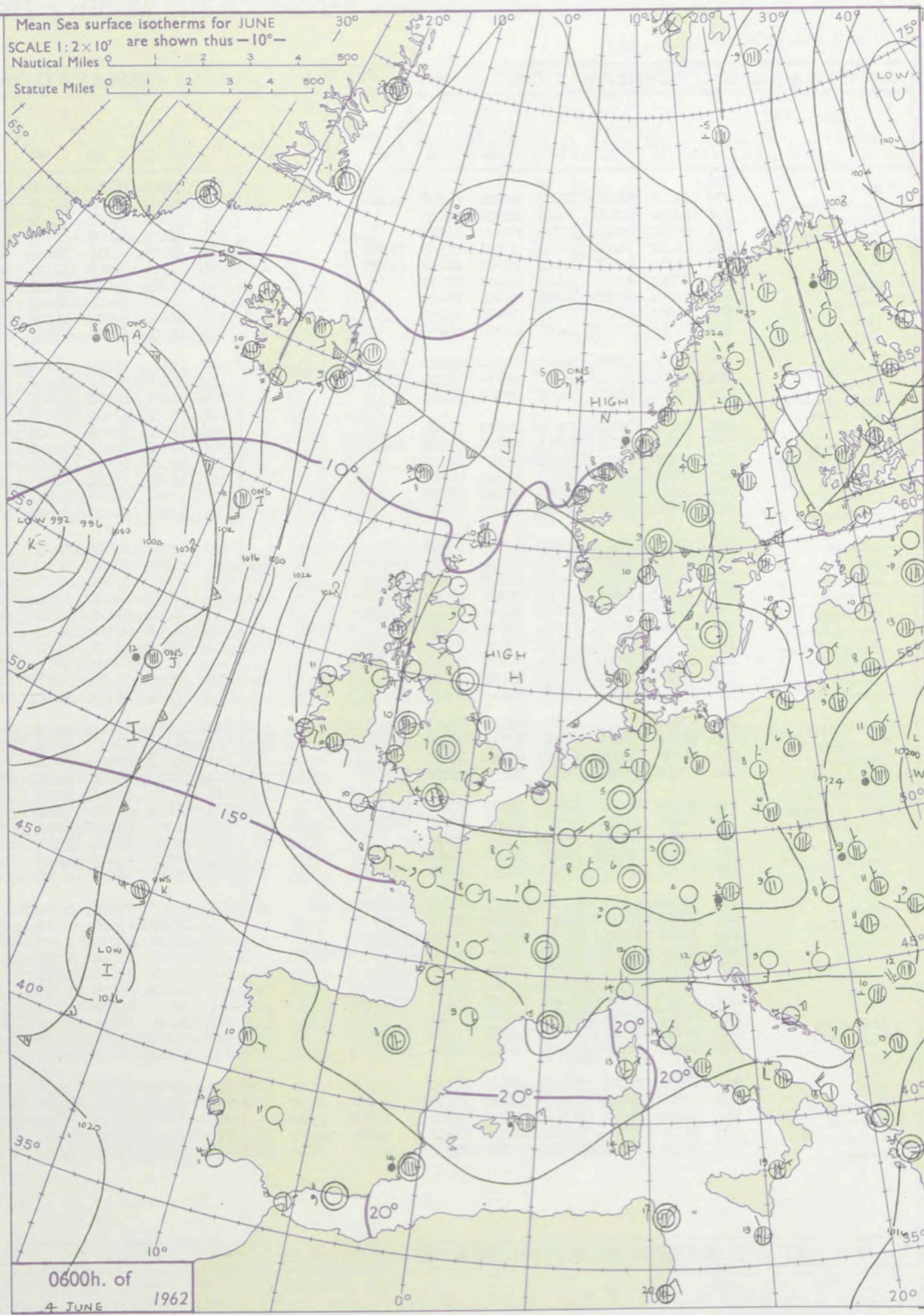
additional
her add

48-52



Mean Sea surface isotherms for JUNE
SCALE 1:2 x 10' are shown thus - 10° -
Nautical Miles

Statute Miles



GENERAL SYNOPTIC DEVELOPMENT

Issued at midday

Monday 4 June 1962

1962

FORECAST for Great Britain and Northern Ireland until noon tomorrow

An anticyclone covering the British Isles has been drifting very slowly eastwards with a ridge to the north moving across the Norwegian Sea towards Scandinavia. A depression to the south of Greenland has moved a little north eastwards. The anticyclone will continue to move very slowly east and a ridge of high pressure will swing southeastwards across Scandinavia. A complex low pressure area will cover the mid Atlantic.

It will continue dry in all parts of the British Isles and most places will have long sunny periods by day and clear intervals at night with some mist patches around dawn when there will be slight ground frost locally. Temperatures will be mostly near or rather above average but it will be rather cool in some south eastern areas.

OUTLOOK for following 24 hours.

Continuing dry and mostly sunny with temperatures near or rather above average.

DAILY WEATHER REPORT OF THE BRITISH METEOROLOGICAL OFFICE (contd.)

Code FM 11.A		OBSERVATIONS at 00h.										OBSERVATIONS at 06h.										OBSERVATIONS during NIGHT										CONVE TAB °C to
Station	iii	Nddff	VVwww	PPPTT	N _h L _h C _M H	T _d T _d app	8N _s Ch _s h _s	8N _s Ch _s h _s	8N _s Ch _s h _s	iii	Nddff	VVwww	PPPTT	N _h L _h C _M H	T _d T _d app	8N _s Ch _s h _s	8N _s Ch _s h _s	8N _s Ch _s h _s	iii	RRRT _n E	T _g T _g	WEATHER										
																						21h.—03h.	03h.—09h.									
Kew	775				08					775	10000	56284	34208	11400	05102	81817				775	00050	52	+	ff	40							
London Airport	772	11206	58020	32407	00901	04106	81080			772	10404	56050	34307	00901	04302	81080				772	00040	01	+	+	39							
Gatwick	776	00102	80020	34005	00900	03205				776	10000	59020	34104	00901	03306	81075				776	00000	53	+	+	38							
Thorney Island	871	00501	80020	33705	00900	04202				871	60605	82031	33506	00902	04101	86074				871	00330	01	+	+	37							
Hurn	862	10402	74020	33205	00901	04508	81080			862	40000	62110	33404	00901	03303	84080				862	00010	51	+	+	36							
Guernsey	894	10710	80020	32109	00901	06102	81075			894	10613	80030	31309	16200	07500	81705				894	00080	06	+	+	35							
Wattisham	590	00000	80010	34504	00900	03601				590	20405	64030	34605	15631	03205	81640				590	00020	52	+	+	34							
Gorleston	497	00806	64020	34708	00900	05400				497	81107	64031	34809	855++	05202	88624				497	00080	05	+	+	33							
Mildenhall	578	00000	66010	34305	00900	03102				578	10000	69010	34806	15731	04307	81656				578	00010	53	+	+	32							
Cardington	559	01305	74010	34405	00900	04207				559	40502	63011	34806	45700	04205	84656				559	00010	52	+	+	31							
West Raynham	485	11405	74020	34403	00902	03400	81075			485	11107	74020	34806	15602	04305	81635				485	00030	54	+	+	30							
Wittering	462	51403	69031	32407	5093+	05000	85358			462	71606	69022	34906	757++	04107	87650				462	00050	02	+	+	29							
Boscombe Down	746	00000	69020	33607	00900	04103				746	30808	62020	33607	15601	04501	81640	83075				746	00030	53	+	+	28						
Ross-on-Wye										627	03502	57020	33207	00900	06400					627	00050	01	+	+	27							
Bristol	628	01003	66020	32909	00900	05104				628	10000	60050	33308	00901	05302	81075				628	00040	00	+	+	26							
Aberporth	502	60000	66011	32911	658++	06802	86657			502	71507	66011	32512	55771	06101	85656				502	00090	06	+	+	25							
Rhoose (Cardiff)	715	01106	62020	33109	00900	08107				715	50000	69011	33009	00901	07203	85080				715	00060	02	+	+	24							
Plymouth	827	00904	66020	32707	00900	04601				827	10705	74020	31709	00901	05803	81075				827	00050	01	+	+	23							
Chivenor	707	00909	56011	32909	00900	05207				707	51006	80031	32806	00901	04300	85080				707	00050	03	+	+	22							
St. Mawgan	817	00910	61020	32707	00900	05003				817	10910	66020	31807	00901	03201	81075				817	00060	03	+	+	21							
Culdrose	809	00706	74010	32007	00900	05802				809	10910	80020	31009	00908	06603	81270				809	00750	00	+	+	20							
Scilly	804	21013	74010	31510	00901	06801	82075			804	11014	81020	30110	00901	06602	81075				804	00790		+	+	19							
Elmdon	534	40000	59041	34007	45700	05101	84656			534	40000	59011	34107	458++	05303	84657				534	00060	01	+	+	18							
Shawbury	414	20602	34041	33609	00901	07206	82070			414	70000	34041	33510	757++	07303	87656				414	00070	02	+	+	17							
Manchester	334	50902	58031	33211	557++	07305	85656			334	70702	59022	33311	756++	07400	81640	87656				334	00100	08	+	+	16						
Squires Gate	318	01207	28040	32707	00900	06202				318	61106	28101	33507	6093+	06307	86362				318	00050	03	+	+	15							
Valley	302	00000	58110	33109	00900	08400				302	70000	66021	33210	757++	09304	87650				302	00070	02	+	+	14							
Ronaldsway	204	00403	48040	33107	00900	06203				204	60105	62020	33509	657++	07205	86650				204	00050	03	+	+	13							
Carlisle	222	00000	56020	33508	00900	06201				222	00000	37020	34007	00900	06306					222	00040	02	+	+	12							
Watnall	354	80404	66021	33908	858++	06103	88657			354	70000	48022	34209	758++	06107	87657				354	00070	02	+	+	11							
Spurn Head	396	61610	63011	34309	655++	07713	86625			396	41810	63011	34408	42600	06201	84830				396	00070		+	+	10							
Finningley	360	61506	69021	34208	657++	06100	86656			360	21303	63011	34208	15701	07302	81656				360	00070	05	+	+	9							
Dishforth	261	01205	40051	33808	00900	06003				261	01303	48400	34406	00900	05305					261	00050	03	+	+	8							
Tynemouth	262	50000	66021	33909	5097+	08102	85358			262	00000	24011	34208	00900	07203					262	00070	01	+	ff	7							
Eskdalemuir										162	00000	66021	35504	00900	03304					162	00010	52	+	+	6							
Mull of Galloway	131	10502	82010	32809	15500	07401	81620			131	31404	74050	33410	35400	08308	83615				131	00091			+	5							
Prestwick	135	11006	66020	32506	00901	05202	81080			135																						

DAILY WEATHER REPORT OF THE BRITISH METEOROLOGICAL OFFICE

No. 36720

Date of Issue Tuesday 5 June 1962

STATION
LE
°F

104
102
100
99
97
95
93
91
90
88

86
84
82
81
79
77
75
73
72
70

68
66
64
63
61
59
57
55
54
52

50
48
46
45
43
41
39
37
36
34

32
30
28
27
25
23
21
19
18
16

14
12
10
9
7
5
3
1
0
2

4
6
8
9
11
13
15
17
18
20

Code FM II.A

OBSERVATIONS at 12h. 4 June 1962

Code FM II.A

OBSERVATIONS at 18h. 4 June 1962

Code FM II.A

OBSERVATIONS during DAY

Code FM II.A

OBSERVATIONS during DAY

Code FM II.A

OBSERVATIONS at 12h. 4 June 1962

Code FM II.A

OBSERVATIONS at 18h. 4 June 1962

Code FM II.A

OBSERVATIONS during DAY

Code FM II.A

OBSERVATIONS during DAY

Code FM II.A

OBSERVATIONS at 12h. 4 June 1962

Code FM II.A

OBSERVATIONS at 18h. 4 June 1962

Code FM II.A

OBSERVATIONS during DAY

Code FM II.A

OBSERVATIONS during DAY

Code FM II.A

OBSERVATIONS at 12h. 4 June 1962

Code FM II.A

OBSERVATIONS at 18h. 4 June 1962

Code FM II.A

OBSERVATIONS during DAY

Code FM II.A

OBSERVATIONS during DAY

Code FM II.A

OBSERVATIONS at 12h. 4 June 1962

Code FM II.A

OBSERVATIONS at 18h. 4 June 1962

Code FM II.A

OBSERVATIONS during DAY

Code FM II.A

OBSERVATIONS during DAY

Code FM II.A

OBSERVATIONS at 12h. 4 June 1962

Code FM II.A

OBSERVATIONS at 18h. 4 June 1962

Code FM II.A

OBSERVATIONS during DAY

Code FM II.A

OBSERVATIONS during DAY

Code FM II.A

OBSERVATIONS at 12h. 4 June 1962

Code FM II.A

OBSERVATIONS at 18h. 4 June 1962

Code FM II.A

OBSERVATIONS during DAY

Code FM II.A

OBSERVATIONS during DAY

Code FM II.A

OBSERVATIONS at 12h. 4 June 1962

Code FM II.A

OBSERVATIONS at 18h. 4 June 1962

Code FM II.A

OBSERVATIONS during DAY

Code FM II.A

OBSERVATIONS during DAY

Code FM II.A

OBSERVATIONS at 12h. 4 June 1962

Code FM II.A

OBSERVATIONS at 18h. 4 June 1962

Code FM II.A

OBSERVATIONS during DAY

Code FM II.A

OBSERVATIONS during DAY

Code FM II.A

OBSERVATIONS at 12h. 4 June 1962

Code FM II.A

OBSERVATIONS at 18h. 4 June 1962

Code FM II.A

OBSERVATIONS during DAY

Code FM II.A

OBSERVATIONS during DAY

Code FM II.A

OBSERVATIONS at 12h. 4 June 1962

Code FM II.A

OBSERVATIONS at 18h. 4 June 1962

Code FM II.A

OBSERVATIONS during DAY

Code FM II.A

OBSERVATIONS during DAY

Code FM II.A

OBSERVATIONS at 12h. 4 June 1962

Code FM II.A

OBSERVATIONS at 18h. 4 June 1962

Code FM II.A

OBSERVATIONS during DAY

Code FM II.A

OBSERVATIONS during DAY

Code FM II.A

OBSERVATIONS at 12h. 4 June 1962

Code FM II.A

OBSERVATIONS at 18h. 4 June 1962

Code FM II.A

OBSERVATIONS during DAY

Code FM II.A

OBSERVATIONS during DAY

Code FM II.A

OBSERVATIONS at 12h. 4 June 1962

Code FM II.A

OBSERVATIONS at 18h. 4 June 1962

Code FM II.A

OBSERVATIONS during DAY

Code FM II.A

OBSERVATIONS during DAY

Code FM II.A

OBSERVATIONS at 12h. 4 June 1962

Code FM II.A

OBSERVATIONS at 18h. 4 June 1962

Code FM II.A

OBSERVATIONS during DAY

Code FM II.A

OBSERVATIONS during DAY

Code FM II.A

OBSERVATIONS at 12h. 4 June 1962

Code FM II.A

OBSERVATIONS at 18h. 4 June 1962

Code FM II.A

OBSERVATIONS during DAY

Code FM II.A

OBSERVATIONS during DAY

Code FM II.A

OBSERVATIONS at 12h. 4 June 1962

Code FM II.A

OBSERVATIONS at 18h. 4 June 1962

Code FM II.A

OBSERVATIONS during DAY

Code FM II.A

OBSERVATIONS during DAY

Code FM II.A

OBSERVATIONS at 12h. 4 June 1962

Code FM II.A

OBSERVATIONS at 18h. 4 June 1962

Code FM II.A

OBSERVATIONS during DAY

Code FM II.A

OBSERVATIONS during DAY

Code FM II.A

OBSERVATIONS at 12h. 4 June 1962

Code FM II.A

OBSERVATIONS at 18h. 4 June 1962

Code FM II.A

OBSERVATIONS during DAY

Code FM II.A

OBSERVATIONS during DAY

Code FM II.A

OBSERVATIONS at 12h. 4 June 1962

Code FM II.A

OBSERVATIONS at 18h. 4 June 1962

Code FM II.A

OBSERVATIONS during DAY

Code FM II.A

OBSERVATIONS during DAY

Code FM II.A

OBSERVATIONS at 12h. 4 June 1962

Code FM II.A

OBSERVATIONS at 18h. 4 June 1962

Code FM II.A

OBSERVATIONS during DAY

Code FM II.A

OBSERVATIONS during DAY

Code FM II.A

OBSERVATIONS at 12h. 4 June 1962

Code FM II.A

OBSERVATIONS at 18h. 4 June 1962

Code FM II.A

OBSERVATIONS during DAY

Code FM II.A

OBSERVATIONS during DAY

Code FM II.A

OBSERVATIONS at 12h. 4 June 1962

Code FM II.A

OBSERVATIONS at 18h. 4 June 1962

Code FM II.A

OBSERVATIONS during DAY

Code FM II.A

OBSERVATIONS during DAY

Code FM II.A

OBSERVATIONS at 12h. 4 June 1962

Code FM II.A

OBSERVATIONS at 18h. 4 June 1962

Code FM II.A

OBSERVATIONS during DAY

Code FM II.A

OBSERVATIONS during DAY

Code FM II.A

OBSERVATIONS at 12h. 4 June 1962

Code FM II.A

OBSERVATIONS at 18h. 4 June 1962

Code FM II.A

OBSERVATIONS during DAY

Code FM II.A

OBSERVATIONS during DAY

Code FM II.A

OBSERVATIONS at 12h. 4 June 1962

Code FM II.A

OBSERVATIONS at 18h. 4 June 1962

Code FM II.A

OBSERVATIONS during DAY

Code FM II.A

OBSERVATIONS during DAY

Code FM II.A

OBSERVATIONS at 12h. 4 June 1962

Code FM II.A

OBSERVATIONS at 18h. 4 June 1962

Code FM II.A

OBSERVATIONS during DAY

Code FM II.A

OBSERVATIONS during DAY

Code FM II.A

OBSERVATIONS at 12h. 4 June 1962

Code FM II.A

OBSERVATIONS at 18h. 4 June 1962

Code FM II.A

OBSERVATIONS during DAY

Code FM II.A

OBSERVATIONS during DAY

Code FM II.A

OBSERVATIONS at 12h. 4 June 1962

Code FM II.A

OBSERVATIONS at 18h. 4 June 1962

Code FM II.A

OBSERVATIONS during DAY

Code FM II.A

OBSERVATIONS during DAY

Code FM II.A

OBSERVATIONS at 12h. 4 June 1962

Code FM II.A

OBSERVATIONS at 18h. 4 June 1962

Code FM II.A

OBSERVATIONS during DAY

Code FM II.A

OBSERVATIONS during DAY

Code FM II.A

OBSERVATIONS at 12h. 4 June 1962

Code FM II.A

OBSERVATIONS at 18h. 4 June 1962

Code FM II.A

OBSERVATIONS during DAY

Code FM II.A

OBSERVATIONS during DAY

Code FM II.A

OBSERVATIONS at 12h. 4 June 1962

Code FM II.A

OBSERVATIONS at 18h. 4 June 1962

Code FM II.A

OBSERVATIONS during DAY

Code FM II.A

OBSERVATIONS during DAY

Code FM II.A

OBSERVATIONS at 12h. 4 June 1962

Code FM II.A

OBSERVATIONS at 18h. 4 June 1962

Code FM II.A

OBSERVATIONS during DAY

Code FM II.A

OBSERVATIONS during DAY

Code FM II.A

OBSERVATIONS at 12h. 4 June 1962

Code FM II.A

OBSERVATIONS at 18h. 4 June 1962

Code FM II.A

OBSERVATIONS during DAY

Code FM II.A

OBSERVATIONS during DAY

Code FM II.A

OBSERVATIONS at 12h. 4 June 1962

Code FM II.A

OBSERVATIONS at 18h. 4 June 1962

Code FM II.A

OBSERVATIONS during DAY

Code FM II.A

OBSERVATIONS during DAY

Code FM II.A

OBSERVATIONS at 12h. 4 June 1962

Code FM II.A

OBSERVATIONS at 18h. 4 June 1962

Code FM II.A

OBSERVATIONS during DAY

Code FM II.A

OBSERVATIONS during DAY

Code FM II.A

OBSERVATIONS at 12h. 4 June 1962

Code FM II.A

OBSERVATIONS at 18h. 4 June 1962

Code FM II.A

OBSERVATIONS during DAY

Code FM II.A

OBSERVATIONS during DAY

Code FM II.A

OBSERVATIONS at 12h. 4 June 1962

Code FM II.A

OBSERVATIONS at 18h. 4 June 1962

Code FM II.A

OBSERVATIONS during DAY

Code FM II.A

OBSERVATIONS during DAY

Code FM II.A

OBSERVATIONS at 12h. 4 June 1962

Code FM II.A

OBSERVATIONS at 18h. 4 June 1962

Code FM II.A

OBSERVATIONS during DAY

Code FM II.A

OBSERVATIONS during DAY

Code FM II.A

OBSERVATIONS at 12h. 4 June 1962

Code FM II.A

OBSERVATIONS at 18h. 4 June 1962

Code FM II.A

OBSERVATIONS during DAY

Code FM II.A

OBSERVATIONS during DAY

Code FM II.A

OBSERVATIONS at 12h. 4 June 1962

Code FM II.A

OBSERVATIONS at 18h. 4 June 1962

Code FM II.A

OBSERVATIONS during DAY

Code FM II.A

OBSERVATIONS during DAY

Code FM II.A

OBSERVATIONS at 12h. 4 June 1962

Code FM II.A

OBSERVATIONS at 18h. 4 June 1962

Code FM II.A

OBSERVATIONS during DAY

Code FM II.A

OBSERVATIONS during DAY

Code FM II.A

OBSERVATIONS at 12h. 4 June 1962

Code FM II.A

OBSERVATIONS at 18h. 4 June 1962

Code FM II.A

OBSERVATIONS during DAY

Code FM II.A

OBSERVATIONS during DAY

Code FM II.A

OBSERVATIONS at 12h. 4 June 1962

Code FM II.A

OBSERVATIONS at 18h. 4 June 1962

Code FM II.A

OBSERVATIONS during DAY

Code FM II.A

OBSERVATIONS during DAY

Code FM II.A

OBSERVATIONS at 12h. 4 June 1962

Code FM II.A

OBSERVATIONS at 18h. 4 June 1962

Code FM II.A

OBSERVATIONS during DAY

Code FM II.A

OBSERVATIONS during DAY

Code FM II.A

OBSERVATIONS at 12h. 4 June 1962

Code FM II.A

OBSERVATIONS at 18h. 4 June 1962

Code FM II.A

OBSERVATIONS during DAY

Code FM II.A

OBSERVATIONS during DAY

Code FM II.A

OBSERVATIONS at 12h. 4 June 1962

Code FM II.A

OBSERVATIONS at 18h. 4 June 1962

Code FM II.A

OBSERVATIONS during DAY

Code FM II.A

OBSERVATIONS during DAY

Code FM II.A

OBSERVATIONS at 12h. 4 June 1962

Code FM II.A

OBSERVATIONS at 18h. 4 June 1962

Code FM II.A

OBSERVATIONS during DAY

Code FM II.A

OBSERVATIONS during DAY

Code FM II.A

OBSERVATIONS at 12h. 4 June 1962

Code FM II.A

OBSERVATIONS at 18h. 4 June 1962

Code FM II.A

OBSERVATIONS during DAY

Code FM II.A

OBSERVATIONS during DAY

Code FM II.A

OBSERVATIONS at 12h. 4 June 1962

Code FM II.A

OBSERVATIONS at 18h. 4 June 1962

Code FM II.A

OBSERVATIONS during DAY

Code FM II.A

OBSERVATIONS during DAY

Code FM II.A

OBSERVATIONS at 12h. 4 June 1962

Code FM II.A

OBSERVATIONS at 18h. 4 June 1962

Code FM II.A

OBSERVATIONS during DAY

Code FM II.A

OBSERVATIONS during DAY

Code FM II.A

OBSERVATIONS at 12h. 4 June 1962

Code FM II.A

OBSERVATIONS at 18h. 4 June 1962

Code FM II.A

OBSERVATIONS during DAY

Code FM II.A

OBSERVATIONS during DAY

Code FM II.A

OBSERVATIONS at 12h. 4 June 1962

Code FM II.A

OBSERVATIONS at 18h. 4 June 1962

Code FM II.A

OBSERVATIONS during DAY

Code FM II.A

OBSERVATIONS during DAY

Code FM II.A

OBSERVATIONS at 12h. 4 June 1962

Code FM II.A

OBSERVATIONS at 18h. 4 June 1962

Code FM II.A

OBSERVATIONS during DAY

Code FM II.A

OBSERVATIONS during DAY

Code FM II.A

OBSERVATIONS at 12h. 4 June 1962

Code FM II.A

OBSERVATIONS at 18h. 4 June 1962

Code FM II.A

OBSERVATIONS during DAY

Code FM II.A

OBSERVATIONS during DAY

Code FM II.A

OBSERVATIONS at 12h. 4 June 1962

Code FM II.A

OBSERVATIONS at 18h. 4 June 1962

Code FM II.A

OBSERVATIONS during DAY

Code FM II.A

OBSERVATIONS during DAY

Code FM II.A

OBSERVATIONS at 12h. 4 June 1962

Code FM II.A

OBSERVATIONS at 18h. 4 June 1962

Code FM II.A

OBSERVATIONS during DAY

Code FM II.A

OBSERVATIONS during DAY

Code FM II.A

OBSERVATIONS at 12h. 4 June 1962

Code FM II.A

OBSERVATIONS at 18h. 4 June 1962

Code FM II.A

OBSERVATIONS during DAY

Code FM II.A

OBSERVATIONS during DAY

Code FM II.A

OBSERVATIONS at 12h. 4 June 1962

Code FM II.A

OBSERVATIONS at 18h. 4 June 1962

Code FM II.A

OBSERVATIONS during DAY

Code FM II.A

OBSERVATIONS during DAY

Code FM II.A

OBSERVATIONS at 12h. 4 June 1962

Code FM II.A

OBSERVATIONS at 18h. 4 June 1962

Code FM II.A

OBSERVATIONS during DAY

Code FM II.A

OBSERVATIONS during DAY

Code FM II.A

OBSERVATIONS at 12h. 4 June 1962

Code FM II.A

OBSERVATIONS at 18h. 4 June 1962

Code FM II.A

OBSERVATIONS during DAY

Code FM II.A

OBSERVATIONS during DAY

Code FM II.A

OBSERVATIONS at 12h. 4 June 1962

Code FM II.A

OBSERVATIONS at 18h. 4 June 1962

Code FM II.A

OBSERVATIONS during DAY

Code FM II.A

OBSERVATIONS during DAY

Code FM II.A

OBSERVATIONS at 12h. 4 June 1962

Code FM II.A

OBSERVATIONS at 18h. 4 June 1962

Code FM II.A

OBSERVATIONS during DAY

Code FM II.A

OBSERVATIONS during DAY

Code FM II.A

OBSERVATIONS at 12h. 4 June 1962

Code FM II.A

OBSERVATIONS at 18h. 4 June 1962

Code FM II.A

OBSERVATIONS during DAY

Code FM II.A

OBSERVATIONS during DAY

Code FM II.A

OBSERVATIONS at 12h. 4 June 1962

Code FM II.A

OBSERVATIONS at 18h. 4 June 1962

Code FM II.A

OBSERVATIONS during DAY

Code FM II.A

OBSERVATIONS during DAY

Code FM II.A

OBSERVATIONS at 12h. 4 June 1962

Code FM II.A

OBSERVATIONS at 18h. 4 June 1962

Code FM II.A

OBSERVATIONS during DAY

Code FM II.A

OBSERVATIONS during DAY

Code FM II.A

OBSERVATIONS at 12h. 4 June 1962

Code FM II.A

OBSERVATIONS at 18h. 4 June 1962

Code FM II.A

OBSERVATIONS during DAY

Code FM II.A

OBSERVATIONS during DAY

Code FM II.A

OBSERVATIONS at 12h. 4 June 1962

Code FM II.A

OBSERVATIONS at 18h. 4 June 1962

Code FM II.A

OBSERVATIONS during DAY

Code FM II.A

OBSERVATIONS during DAY

Code FM II.A

OBSERVATIONS at 12h. 4 June 1962

Code FM II.A

OBSERVATIONS at 18h. 4 June 1962

Code FM II.A

OBSERVATIONS during DAY

Code FM II.A

OBSERVATIONS during DAY

Code FM II.A

OBSERVATIONS at 12h. 4 June 1962

Code FM II.A

OBSERVATIONS at 18h. 4 June 1962

Code FM II.A

OBSERVATIONS during DAY

Code FM II.A

OBSERVATIONS during DAY

Code FM II.A

OBSERVATIONS at 12h. 4 June 1962

Code FM II.A

OBSERVATIONS at 18h. 4 June 1962

Code FM II.A

OBSERVATIONS during DAY

Code FM II.A

OBSERVATIONS during DAY

Code FM II.A

OBSERVATIONS at 12h. 4 June 1962

Code FM II.A

OBSERVATIONS at 18h. 4 June 1962

Code FM II.A

OBSERVATIONS during DAY

Code FM II.A

OBSERVATIONS during DAY

Code FM II.A

OBSERVATIONS at 12h. 4 June 1962

Code FM II.A

OBSERVATIONS at 18h. 4 June 1962

Code FM II.A

OBSERVATIONS during DAY

Code FM II.A

OBSERVATIONS during DAY

Code FM II.A

OBSERVATIONS at 12h. 4 June 1962

Code FM II.A

OBSERVATIONS at 18h. 4 June 1962

Code FM II.A

OBSERVATIONS during DAY

Code FM II.A

OBSERVATIONS during DAY

Code FM II.A

OBSERVATIONS at 12h. 4 June 1962

Code FM II.A

OBSERVATIONS at 18h. 4 June 1962

Code FM II.A

OBSERVATIONS during DAY

Code FM II.A

OBSERVATIONS during DAY

Code FM II.A

OBSERVATIONS at 12h. 4 June 1962

Code FM II.A

OBSERVATIONS at 18h. 4 June 1962

Code FM II.A

OBSERVATIONS during DAY

Code FM II.A

OBSERVATIONS during DAY

Code FM II.A

OBSERVATIONS at 12h. 4 June 1962

Code FM II.A

OBSERVATIONS at 18h. 4 June 1962

Code FM II.A

OBSERVATIONS during DAY

Code FM II.A

OBSERVATIONS during DAY

Code FM II.A

OBSERVATIONS at 12h. 4 June 1962

Code FM II.A

OBSERVATIONS at 18h. 4 June 1962

Code FM II.A

OBSERVATIONS during DAY

Code FM II.A

OBSERVATIONS during DAY

Code FM II.A

OBSERVATIONS at 12h. 4 June 1962

Code FM II.A

OBSERVATIONS at 18h. 4 June 1962

Code FM II.A

OBSERVATIONS during DAY

Code FM II.A

OBSERVATIONS during DAY

Code FM II.A

OBSERVATIONS at 12h. 4 June 1962

Code FM II.A

OBSERVATIONS at 18h. 4 June 1962

Code FM II.A

OBSERVATIONS during DAY

Code FM II.A

OBSERVATIONS during DAY

Code FM II.A

OBSERVATIONS at 12h. 4 June 1962

Code FM II.A

OBSERVATIONS at 18h. 4 June 1962

Code FM II.A

OBSERVATIONS during DAY

Code FM II.A

OBSERVATIONS during DAY

Code FM II.A

OBSERVATIONS at 12h. 4 June 1962

Code FM II.A

OBSERVATIONS at 18h. 4 June 1962

Code FM II.A

OBSERVATIONS during DAY

Code FM II.A

OBSERVATIONS during DAY

Code FM II.A

OBSERVATIONS at 12h. 4 June 1962

Code FM II.A

OBSERVATIONS at 18h. 4 June 1962

Code FM II.A

OBSERVATIONS during DAY

Code FM II.A

OBSERVATIONS during DAY

Code FM II.A

OBSERVATIONS at 12h. 4 June 1962

Code FM II.A

OBSERVATIONS at 18h. 4 June 1962

Code FM II.A

OBSERVATIONS during DAY

Code FM II.A

OBSERVATIONS during DAY

Code FM II.A

OBSERVATIONS at 12h. 4 June 1962

Code FM II.A

OBSERVATIONS at 18h. 4 June 1962

Code FM II.A

OBSERVATIONS during DAY

Code FM II.A

OBSERVATIONS during DAY

Code FM II.A

OBSERVATIONS at 12h. 4 June 1962

Code FM II.A

OBSERVATIONS at 18h. 4 June 1962

Code FM II.A

OBSERVATIONS during DAY

Code FM II.A

OBSERVATIONS during DAY

Code FM II.A

OBSERVATIONS at 12h. 4 June 1962

Code FM II.A

OBSERVATIONS at 18h. 4 June 1962

Code FM II.A

OBSERVATIONS during DAY

Code FM II.A

OBSERVATIONS during DAY

Code FM II.A

OBSERVATIONS at 12h. 4 June 1962

Code FM II.A

OBSERVATIONS at 18h. 4 June 1962

Code FM II.A

OBSERVATIONS during DAY

Code FM II.A

OBSERVATIONS during DAY

Code FM II.A

OBSERVATIONS at 12h. 4 June 1962

Code FM II.A

OBSERVATIONS at 18h. 4 June 1962

Code FM II.A

OBSERVATIONS during DAY

Code FM II.A

OBSERVATIONS during DAY

Code FM II.A

OBSERVATIONS at 12h. 4 June 1962

Code FM II.A

OBSERVATIONS at 18h. 4 June 1962

Code FM II.A

OBSERVATIONS during DAY

Code FM II.A

OBSERVATIONS during DAY

Code FM II.A

OBSERVATIONS at 12h. 4 June 1962

Code FM II.A

OBSERVATIONS at 18h. 4 June 1962

Code FM II.A

OBSERVATIONS during DAY

Code FM II.A

OBSERVATIONS during DAY

Code FM II.A

OBSERVATIONS at 12h. 4 June 1962

Code FM II.A

OBSERVATIONS at 18h. 4 June 1962

Code FM II.A

OBSERVATIONS during DAY

Code FM II.A

OBSERVATIONS during DAY

Code FM II.A

OBSERVATIONS at 12h. 4 June 1962

Code FM II.A

OBSERVATIONS at 18h. 4 June 1962

Code FM II.A

OBSERVATIONS during DAY

Code FM II.A

OBSERVATIONS during DAY

Code FM II.A

OBSERVATIONS at 12h. 4 June 1962

Code FM II.A

OBSERVATIONS at 18h. 4 June 1962

Code FM II.A

OBSERVATIONS during DAY

Code FM II.A

OBSERVATIONS during DAY

Code FM II.A

OBSERVATIONS at 12h. 4 June 1962

Code FM II.A

OBSERVATIONS at 18h. 4 June 1962

Code FM II.A

OBSERVATIONS during DAY

Code FM II.A

OBSERVATIONS during DAY

Code FM II.A

OBSERVATIONS at 12h. 4 June 1962

Code FM II.A

OBSERVATIONS at 18h. 4 June 1962

Code FM II.A

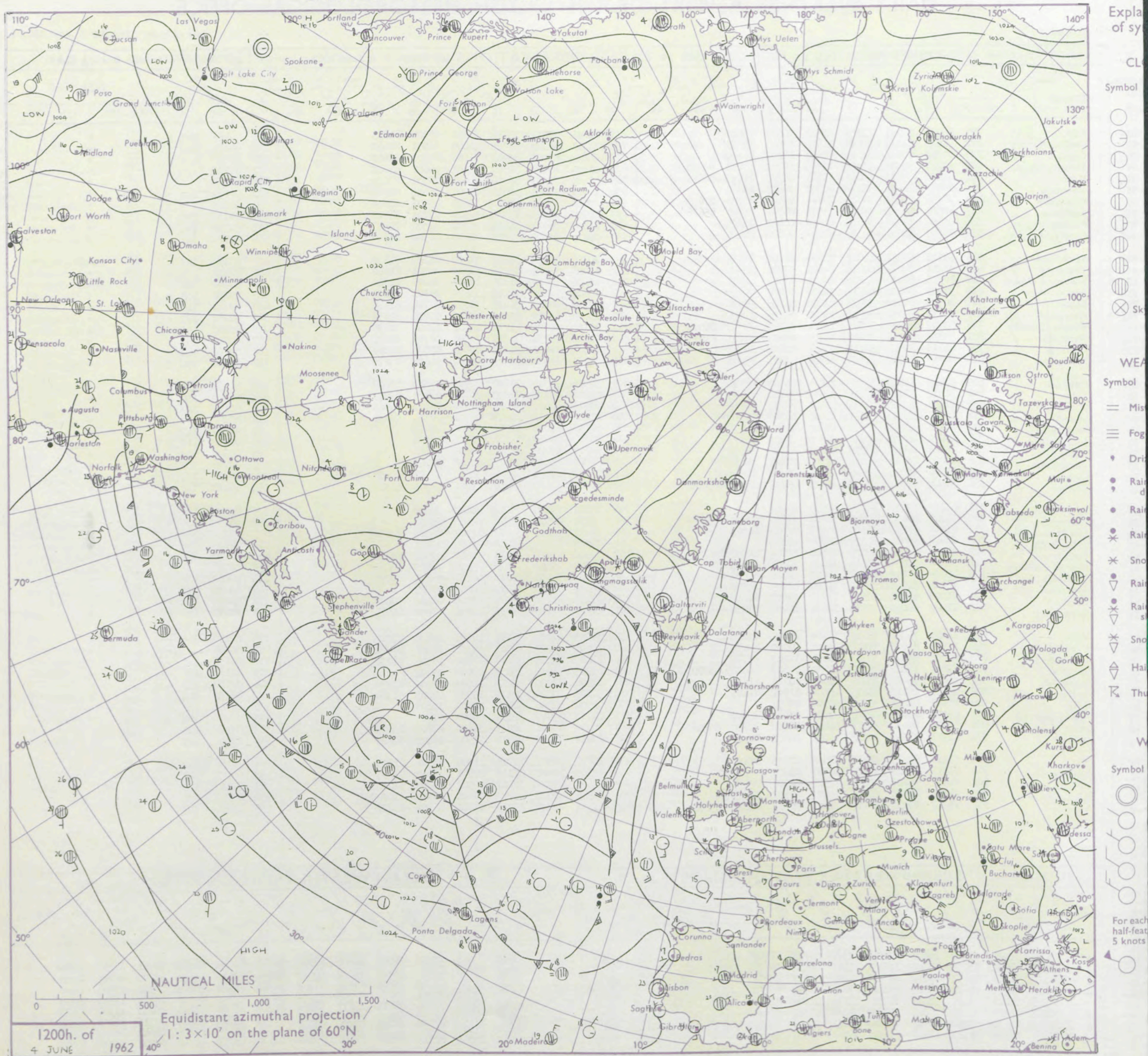
OBSERVATIONS during DAY

<

All times of observation printed in this publication are GREENWICH MEAN TIME.

SIR GRAHAM SUTTON, C.B.E., D.Sc., F.R.S., Director-General, Meteorological Office, London Road, Bracknell, Berkshire

CHART OF WEATHER IN PART OF NORTHERN HEMISPHERE



CHARTS OF WEATHER IN WEST EUROPE

ation
mbols

LOUD
Cloud
Amount
(oktas)

0
1 or less
2
3
4
5
6
7 or more
8

y obscured

ATHER
Weather

izzle
y and
rizzle

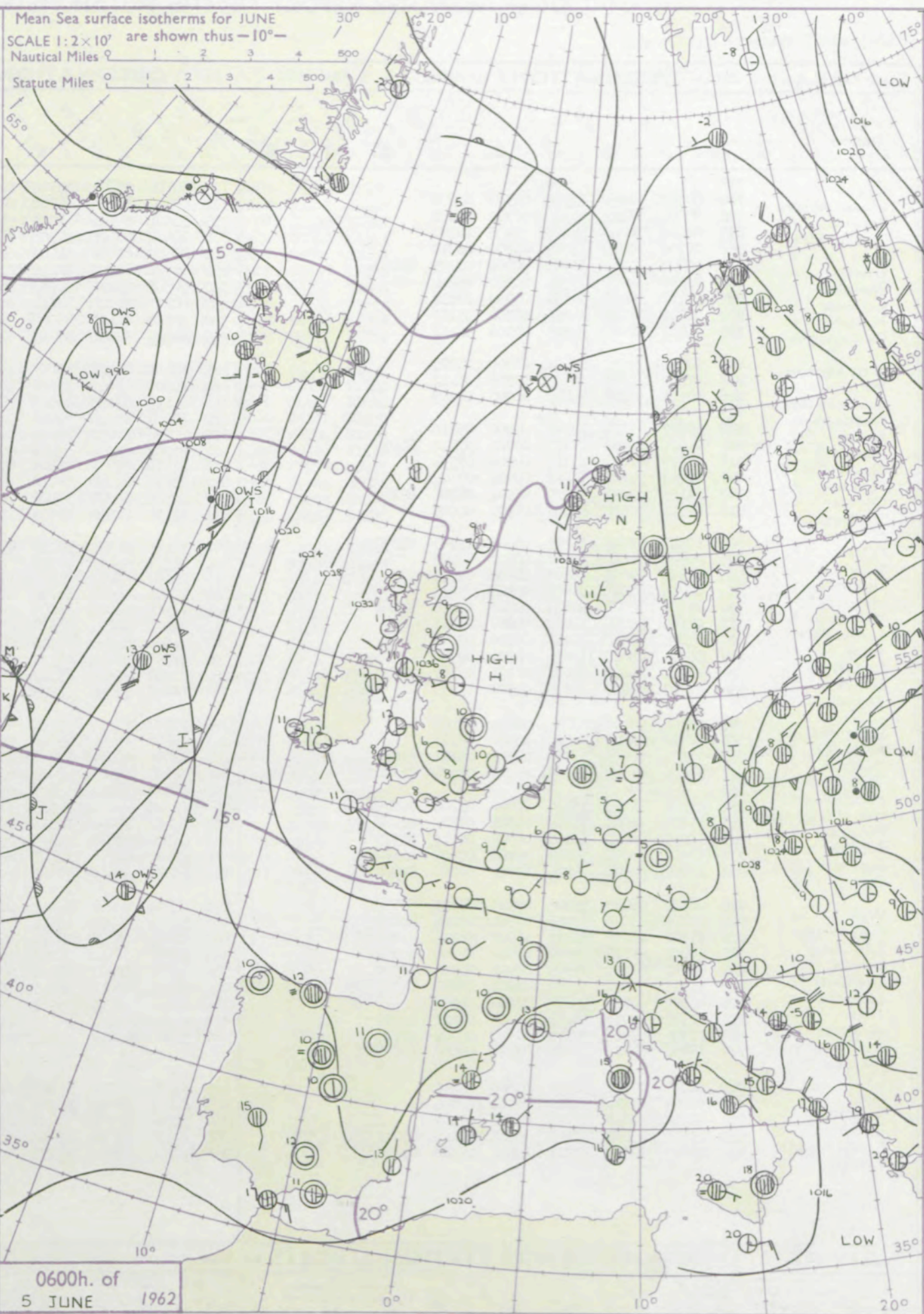
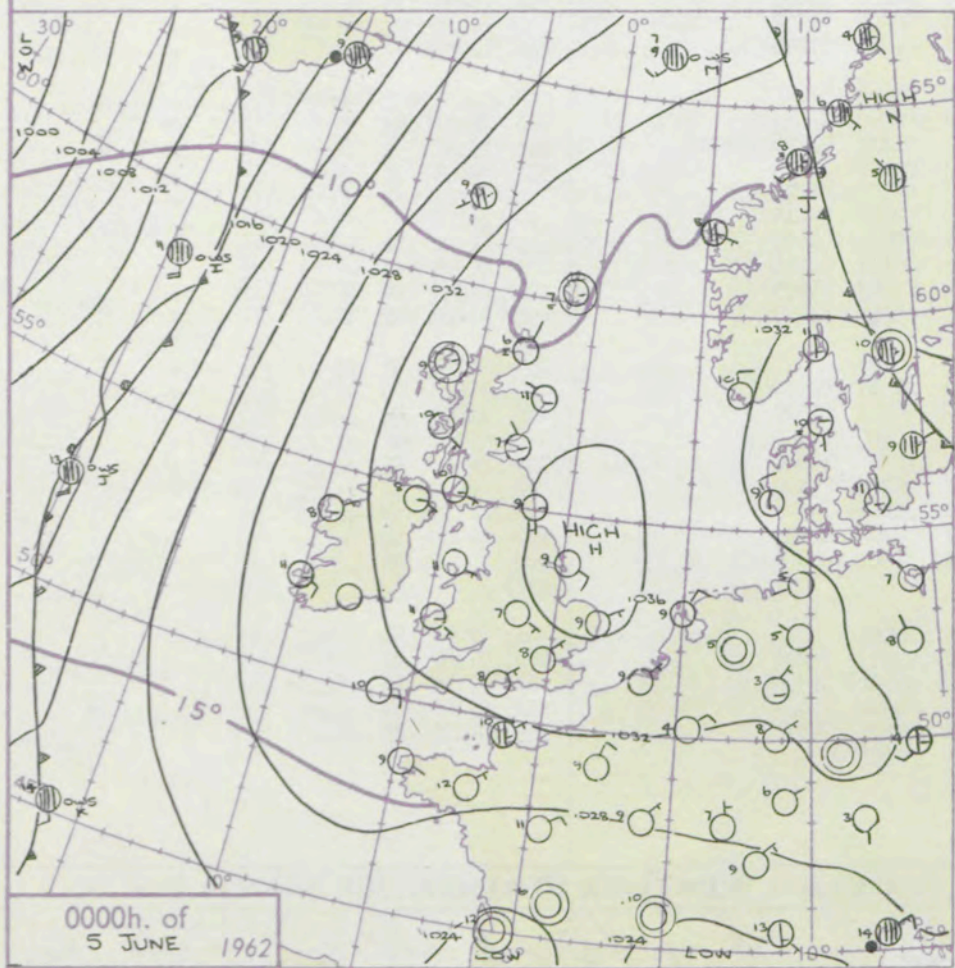
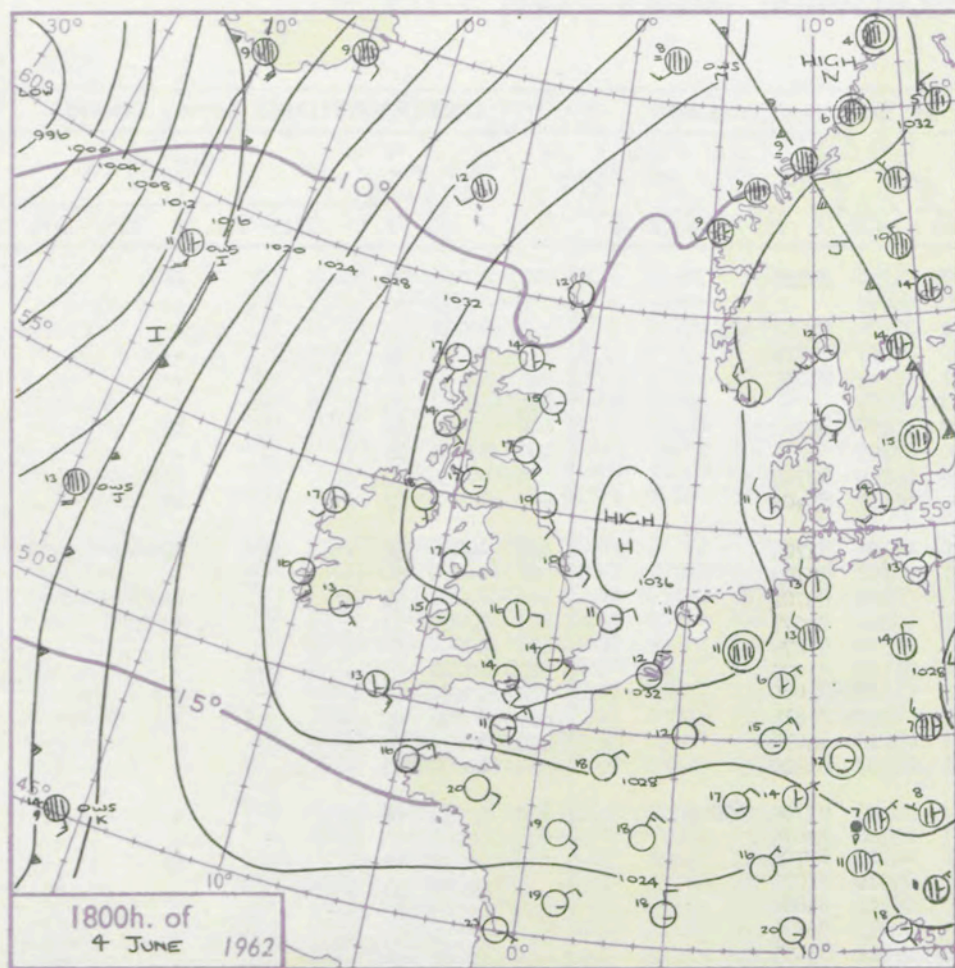
h and snow
w
h shower
h and snow
ower
w shower
shower
nderstorm

IND
Wind
speed
(knots)

Calm
1-2
3-7
8-12
13-17

additional
her add

48-52



GENERAL SYNOPTIC DEVELOPMENT

Issued at midday Tuesday 5 June 1962

FORECAST for Great Britain and Northern Ireland until noon tomorrow

The high pressure belt from the British Isles to Norway yesterday has intensified slowly with only slight displacement. The high cell over Norway will intensify further and drift east while that near east England moves a little south or southwest. The depression in the north Atlantic will move slowly north and will be joined by a weakening wave disturbance from the south.

Dry in all areas with prolonged sunshine. A little warmer generally though parts of the southeast near the coasts will be rather cool again. Patches of fog will form inland during the night and a touch of ground frost is likely in a few places.

OUTLOOK for following 48 hrs.
Continuing dry in practically all areas.

DAILY WEATHER REPORT OF THE BRITISH METEOROLOGICAL OFFICE (contd.)

Code FM II.A	OBSERVATIONS at 00h. 5 June 1962									OBSERVATIONS at 06h. 5 June 1962									OBSERVATIONS during NIGHT					CONVE TAB °C to	
Station	iii	Nddff	VVwwwW	PPPTT	N _h LhC _M Ch	T _d T _d app	8N _s Ch _s h _s	8N _s Ch _s h _s	8N _s Ch _s h _s	iii	Nddff	VVwwwW	PPPTT	N _h LhC _M Ch	T _d T _d app	8N _s Ch _s h _s	8N _s Ch _s h _s	8N _s Ch _s h _s	iii	RRT _n T _n E	T _g T _g	WEATHER			
																						21h.—03h.	03h.—09h.		
Kew	775			08						775	30505	56021	35309	32500	06210	83828				775	00070	01	+	ff	40
London Airport	772	00707	59050	35308	00900	05208				772	00506	48050	36208	00900	06209				772	00070	05	+	+	39	
Gatwick	776	00605	66021	34706	00900	05208				776	50301	58011	35807	55400	06306	81612	84630		776	00070	52	+	+	38	
Thorney Island	871	00407	74020	34208	00900	06208				871	10408	66020	34908	16400	07207	81712			871	00060	05	+	+	37	
Hurn	862	00706	75020	33708	00900	06210				862	10505	61030	34408	00901	06205	81075			862	00030	50	+	+	36	
Guernsey	894	10809	74010	31709	00901	07205	81080			894	00712	66020	32410	00900	08207				894	00080	07	+	+	35	
Wattisham	590	00406	74020	35706	00900	05204				590	10507	56024	36506	16100	06207	81702			590	07030	01	if	ff	34	
Gorleston	497	00707	62020	37109	00900	07212				497	00607	62020	37610	00900	08203				497	07080	06	+	+	33	
Mildenhall	578	00902	61020	35805	00900	05107				578	20000	02464	36905	26100	04210	82702			578	00020	52	if	ffff	32	
Cardington	559	01008	62020	35905	00900	04316				559	90405	01474	37305	94044	05111	89401			559	00020	52	+	FF	31	
West Raynham	485	00805	78020	36404	00900	03205				485	10406	61024	37207	16200	07206	81704			485	00030	52	+	if	30	
Wittering	462	01303	62020	36107	00900	05112				462	20000	48040	37006	26201	05208	82703			462	00040	50	+	+	29	
Boscombe Down	746	02108	59020	34406	00900	04109				746	50913	37101	35506	56000	06008	85701			746	00040	02	+	+	28	
Ross-on-Wye	627									627	10604	66020	35907	00901	05207	81077			627	00040	51	+	+	27	
Bristol	628	00807	62020	33709	00900	05211				628	10706	60050	35607	00901	04208	81075			628	00040	00	+	+	26	
Aberporth	502	11505	62020	33111	00901	07212	81075			502	31303	61030	34708	00901	06112	83075			502	00070	01	+	+	25	
Rhose (Cardiff)	715	01107	66020	33711	00900	07314				715	21110	59020	35109	00901	06308	82080			715	00070	05	+	+	24	
Plymouth	827	01007	74021	32010	00900	07304				827	10810	61020	33010	18401	08307	81815			827	00090	05	+	+	23	
Chivenor	707	21105	82021	32809	00901	06208	82075			707	40910	59020	34108	00901	06212	84075			707	00070	02	+	+	22	
St. Mawgan	817	01113	80010	31808	00900	04005				817	21115	61010	32709	11501	07307	81820			817	00070	05	+	+	21	
Culdrose	809	10911	69020	31209	00908	07303	81270			809	70916	64051	32110	55544	08206	83705	85628		809	00081	06	+	+	20	
Scilly	804	00909	82010	30810	00900	07108				804	21116	59010	30911	00901	09400	82075			804	00100		+	+	19	
Elmdon	534	01305	61050	35407	00900	05107				534	11102	40284	37106	16201	04110	81704			534	00030	52	+	if	18	
Shawbury	414	00705	64020	34609	00900	05111				414	10904	44100	36707	00902	05310	81075			414	00050	51	+	+	17	
Manchester	334	01105	62020	34809	00901	06210	81080			334	11506	56010	36809	00901	04210	81080			334	00060	03	+	+	16	
Squires Gate	318	01109	58040	34407	00900	06211				318	31208	48040	36508	00901	06213	83075			318	00030	51	+	+	15	
Valley	302	01005	58040	33111	00900	08208				302	32002	66040	34712	00901	09212	83075			302	00050	03	+	+	14	
Ronaldsway	204	00911	48040	33613	00900	09308				204	50913	56041	35511	00901	08213	85075			204	00090	07	+	+	13	
Carlisle	222	10501	59020	35008	00901	05107	81072			222	20802	61020	26409	00901	06208	82072			222	00060	03	+	+	12	
Watnall	354	00602	66020	36006	00900	05205				354	10000	32040	37507	00901	06207	81075			354	00040		+	+	11	
Spurn Head	396	01308	63020	36209	00900	08203				396	00000	63020	37210	00900	09206				396	00060		++	+	10	
Finningley	360	00000	69020	36606	00900	05211				360	00000	11284	37805	00900	04208				360	00030	01	+	FF	9	
Dishforth	261	11604	74020	36707	00901	05211	81080			261	72202	08461	37906	77344	05208	83706	87718		261	00040	02	if	ff	8	
Tynemouth	262	11806	66020	35909	15600	07106	81640			262	12307	58020	36908	00901	06208	81075			262	00070	03	+	+	7	
Eskdalemuir	162									162	10000	70020	37407	00901	05306	81074			162	00020	50	+	+	6	
Mull of Galloway	131	21408	78020	33414	21400	05204	82815			131	32315	74050	34911	31400	08313	83815			131	00100		+	+	5	
Prestwick	135	11107	58041	34010	00901	07205	81080			135	41207	62041	36011	00901	08215	84080			135	00070	04	+	+	4	
Renfrew	141	10000	56041	33410	00901	06110	81075			141	40000	32040	35909	00901	07211	84075			141	00060	03	+	+	3	
Leuchars	171	13502	58050	34607	15700	07108	81650			171	10000	66050	35909	00901	07209	81075			171	00050	01	+	+	2	
Dyce	091	13001	62020	35011	15701	50208	81650			091	30000	62030	36309	00901	06212	83070			091	00060	02	+	+	1	
Wick	075	00102	06460	33206	00900	06103				075	01902	58054	34411												

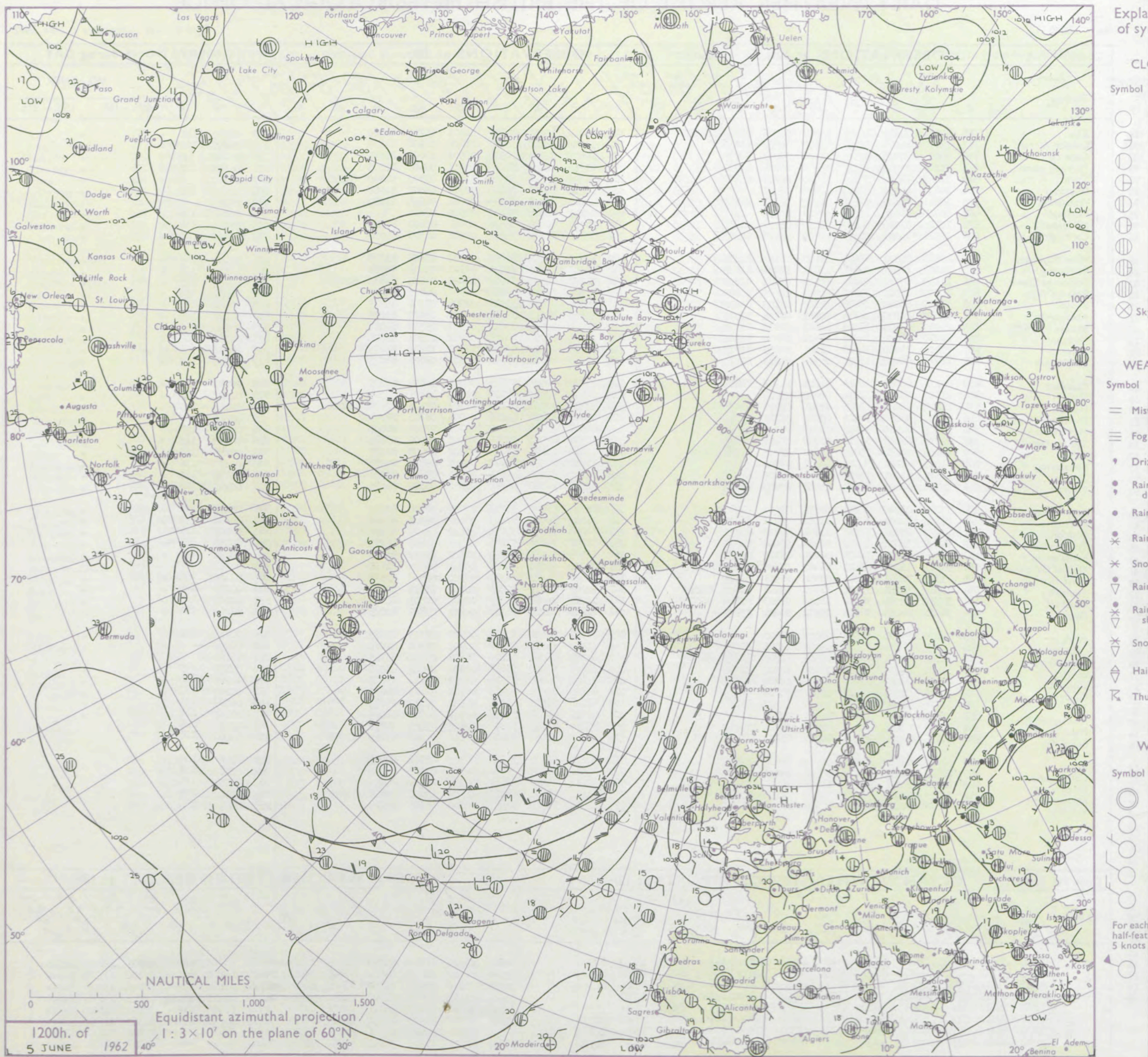
DAILY WEATHER REPORT OF THE BRITISH METEOROLOGICAL OFFICE

No. 36721

Date of Issue Wednesday 6 June 1962

Code FM II.A		OBSERVATIONS at 12h.										OBSERVATIONS at 18h.										OBSERVATIONS during DAY					
Station		iii	Nddff	VVwwW	PPPTT	N _h L _h C _M H	T _d T _d app	8N _s Ch _s h _s	8N _s Ch _s h _s	8N _s Ch _s h _s	iii	Nddff	VVwwW	PPPTT	N _h L _h C _M H	T _d T _d app	8N _s Ch _s h _s	8N _s Ch _s h _s	8N _s Ch _s h _s	iii	RRT	T _x E	SSS	WEATHER			
																										09h.—15h.	15h.—21h.
104	Kew	775	50914	70011	35816	12606	06705	81845	85275		775	21010	80011	34817	00901	05707	82080				775	00170	141	+		+	
102	London Airport	772	11010	66010	35717	14600	06607	81645			772	11110	78020	34617	11601	06706	81835				772	00190	140	+		+	
100	Gatwick	776	30512	80021	35516	31600	07803	83835			776	10612	82020	34915	00901	03604	81075				776	00160	123	+		+	
99	Thorney Island	871	31207	82011	35317	35600	10805	83635			871	21308	80030	34215	00901	09609	82075				871	00180	147	+		+	
97	Hurn	862	31207	74011	35115	31600	09703	83832			862	31509	74030	34215	11644	09703	81840	83078			862	00170		+		+	
95	Guernsey	894	00618	62010	33313	00900	08001				894	10516	80020	32812	00901	06802	81080				894	00190	144	+		+	
93	Wattisham	590	10611	85020	36415	11600	04707	81835			590	10411	82020	35515	00901	04504	81080				590	00160		+		+	
91	Gorleston	497	00310	64020	37713	00900	07400				497	00112	64020	36013	00900	07712					497	00140	149	+		+	
90	Mildenhall	578	10705	82024	36217	11600	06610	81830			578	10307	80030	35516	00901	05602	81080				578	00180	134	+		+	
88	Cardington	559	10511	74024	36516	11400	06806	81815			559	50513	83031	35317	00901	06706	85080				559	00190	122	+		+	
86	West Raynham	485	10513	85020	37114	11600	06703	81835			485	10313	85020	36412	00902	05608	81075				485	00150	149	+		+	
84	Wittering	462	11208	87021	36816	11601	07806	81835			462	50714	87021	35915	00901	05603	85080				462	00180	135	+		+	
82	Boscombe Down	746	11109	69011	35216	11500	07806	81822			746	41007	80030	34217	11601	06801	81830	84075			746	00190	129	+		+	
81	Ross-on-Wye	627	10909	17020	35716	00901	04806	81070			627	40705	77020	34218	00901	06603	84077				627	00190	154	+		+	
79	Bristol	628	31209	66020	35416	31600	07803	83830			628	50608	82030	33818	00908	07706	85275				628	00190	147	+		+	
77	Aberporth	502	30310	82020	34714	00901	07805	83075			502	10103	83011	34314	00902	08803	81075				502	00160	150	+		+	
75	Rhoose (Cardiff)	715	21010	62020	35315	11601	07802	81830			715	60710	80031	33818	00901	09708	86080				715	00190	150	+		+	
73	Plymouth	827	11010	66020	34216	11501	08400	81822			827	30714	74020	34215	00902	07301	83075				827	00160	148	+		+	
72	Chivenor	707	21408	74030	34318	11501	09603	81825			707	21208	74020	33818	11601	11801	81835				707	00200	152	+		+	
70	St. Mawgan	817	11215	66020	33317	00901	07203	81075			817	11213	66020	33414	00901	07801	81075				817	00170	152	+		+	
68	Culdrose	809	21118	66051	33614	11401	10207	81811			809	11019	69020	33613	00901	06802	81075				809	00140	122	+		+	
66	Scilly	804	01118	57020	32714	00900	12208				804	01116	59010	32713	00900	10801					804	00150	142	+		+	
64	Elmdon	534	11309	74020	37015	00901	07705	81070			534	60707	80021	35117	11702	07505	81850	86081			534	00180	143	+		+	
63	Shawbury	414	30808	66030	36116	00901	06707	83081			414	60806	78021	35019	00904	08703	86080				414	00190	152	+		+	
61	Manchester	334	31005	66020	36018	00902	03708	83080			334	61007	74021	35219	00902	07802	86080				334	00200	156	+		+	
59	Squires Gate	318	52111	62031	36318	00909	08807	85175			318	30306	62011	35319	00901	09602	83075				318	00190	145	+		+	
57	Valley	302	62408	74011	35616	11602	07805	81830	86075		302	13410	66021	34815	00902	09605	81075				302	00180	142	+		+	
55	Ronaldsway	204	51013	62041	36313	00901	07802	85075			204	11205	80021	34917	00901	05810	81075				204	00170	138	+		+	
54	Carlisle	222	62806	83031	36318	00901	11706	86072			222	22905	62021	35619	00901	09601	82080				222	00190	149	+		+	
52	Watnall	354	10908	74020	36717	11601	07805	81835			354	60909	81022	36316	00902	06302	86075				354	00191	149	+		+	
50	Spurn Head	396	11005	63020	38411	00901	09400	81080			396	30704	63030	38711	00909	08400	83180				396	00120	132	+		+	
48	Finningley	360	21311	80030	38018	11502	08703	81828			360	51009	80031	37017	00902	08501	85075				360	00200	137	+		+	
46	Dishforth	261	61710	69024	37518	00901	08708	86075			261	71408	85022	36819	00902	08101	87075				261	00200	127	+		+	
45	Tynemouth	262	31609	32021	37712	00905	07400	83275			262	51605															

CHART OF WEATHER IN PART OF NORTHERN HEMISPHERE



CHARTS OF WEATHER IN WEST EUROPE

ation
mbols

UD
Cloud
Amount
(oktas)

0
1 or less
2
3
4
5
6
7 or more
8
obscured

THER
Weather

zle
and
rizzle

and snow

shower

and snow
lower

w shower

shower

nderstorm

IND

Wind
speed
(knots)

Calm

1-2

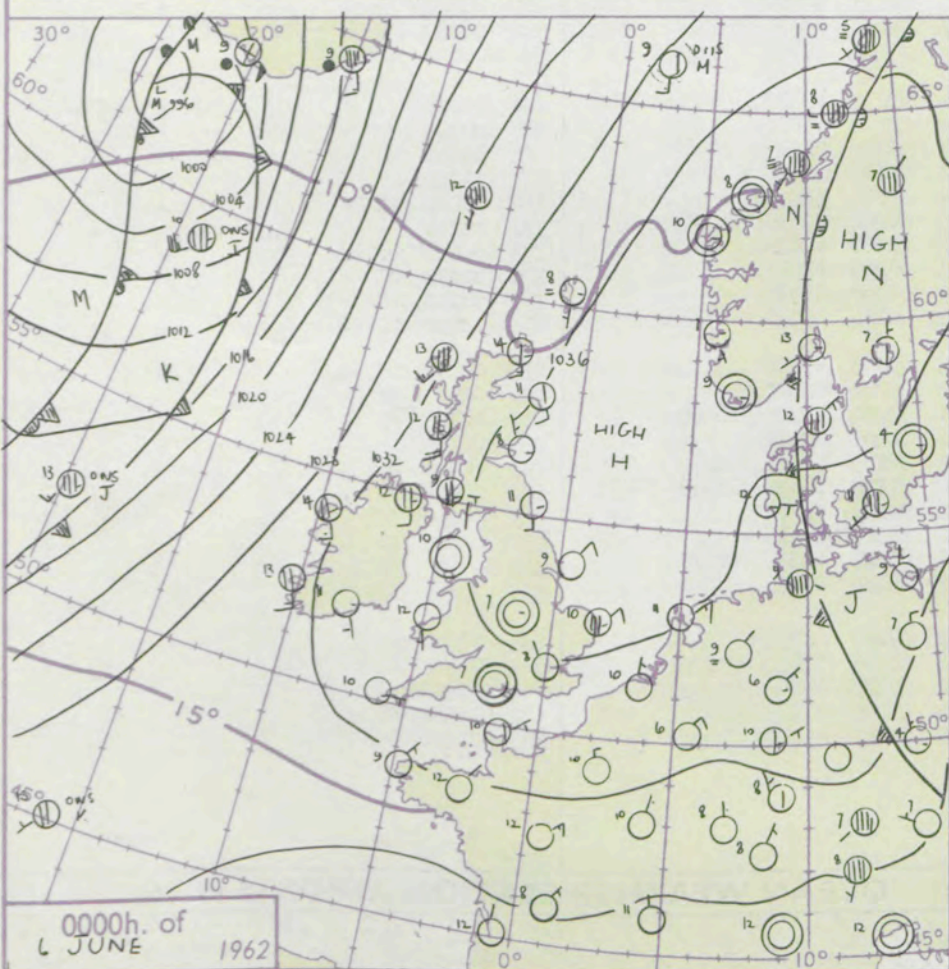
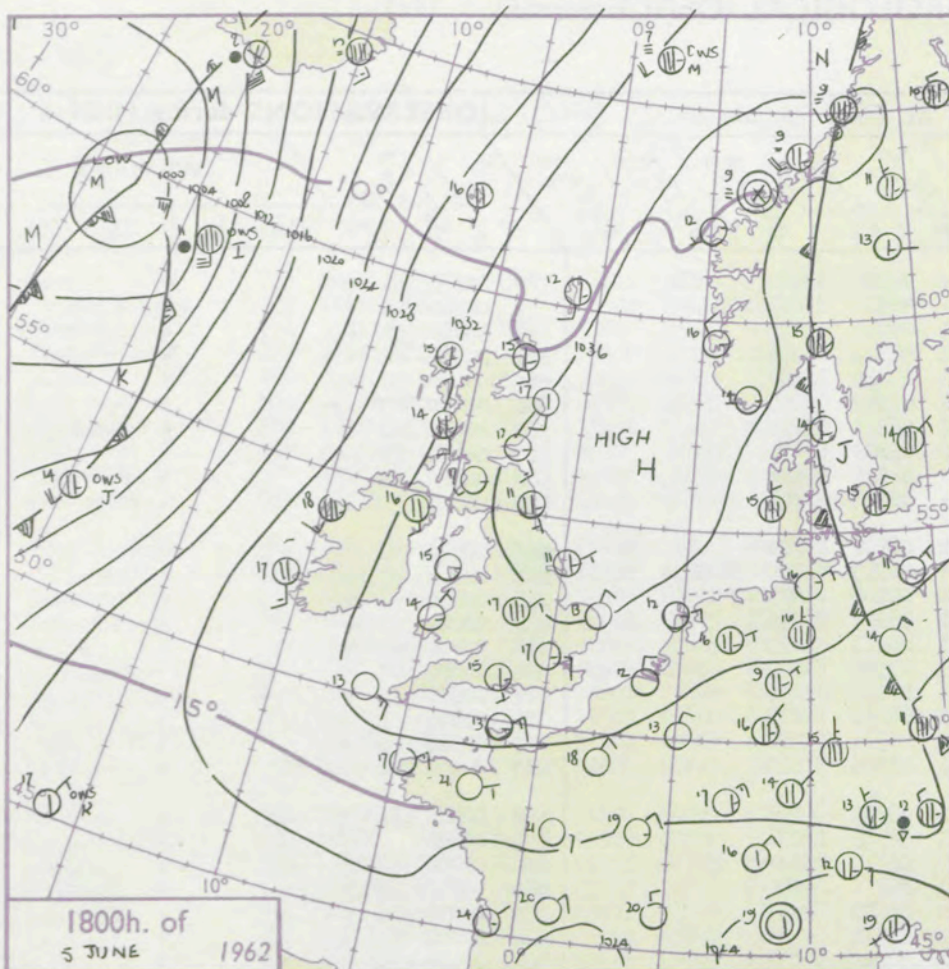
3-7

8-12

13-17

additional
her add

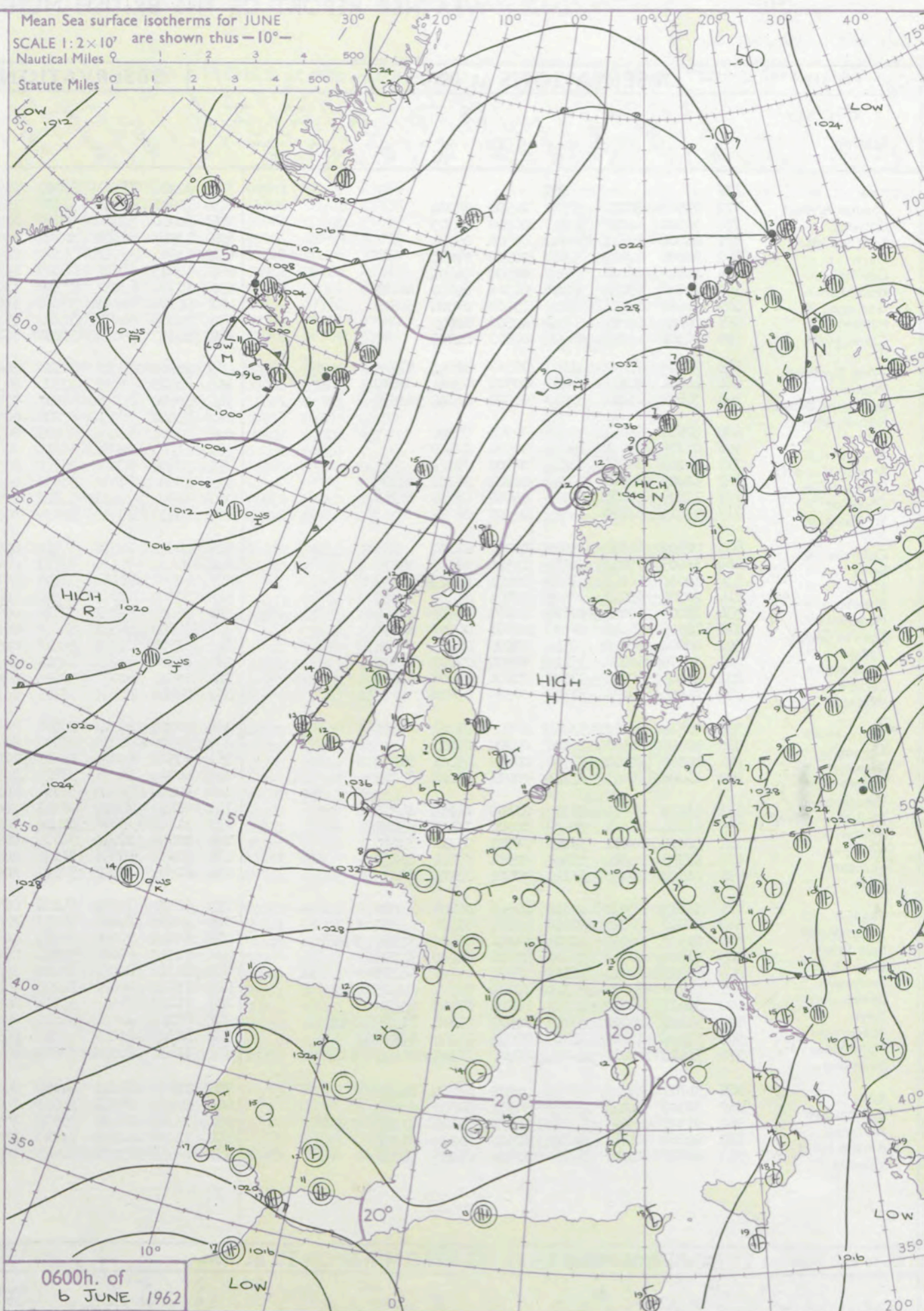
48-52



GENERAL SYNOPTIC DEVELOPMENT

The anticyclone extending from the British Isles to Scandinavia has intensified a little since yesterday with little movement. Little change in this situation is expected although pressure may fall a little off the North-west of the British Isles as a depression moves northeast from Iceland.

Issued at midday Wednesday 6 June 1962



FORECAST for Great Britain and Northern Ireland until noon tomorrow

Dry in all areas with prolonged sunshine though upper cloud in northwest Scotland is likely to persist. Temperatures will be above average generally but it will still be rather cool near the south and east coasts of England. Some stratus cloud will form later in the night in East Anglia and southeast England clearing quickly tomorrow morning. Ground frost may again occur in a few sheltered places in the Midlands and adjacent areas.

OUTLOOK for following 48 hours. Continuing dry in all areas with prolonged sunshine in many places.

DAILY WEATHER REPORT OF THE BRITISH METEOROLOGICAL OFFICE (contd.)

Code FM 11.A										OBSERVATIONS at 00h.										6 June 1962										OBSERVATIONS at 06h.										6 June 1962										OBSERVATIONS during NIGHT										CONVECTIVE TABLE
Station		iii	Nddff	VVwww	PPPTT	N _h Ch _h C _h M _h H _h	T _d T _d app	8N _s Ch _s h _s	8N _s Ch _s h _s	8N _s Ch _s h _s	iii	Nddff	VVwww	PPPTT	N _h Ch _h C _h M _h H _h	T _d T _d app	8N _s Ch _s h _s	8N _s Ch _s h _s	8N _s Ch _s h _s	iii	RRT	T _g T _g	WEATHER		CONV. TABLE																																			
																							21h.—03h.	03h.—09h.																																				
Kew		775			09						775	70204	58021	37009	755++	06311	87625				775	00070	51	+	+	40																																		
London Airport		772	03502	56021	36308	00900	05004				772	70608	59052	37308	754++	06311	82610	87612			772	00060	03	+	+	39																																		
Gatwick		776	00000	62020	36105	00900	04303				776	00000	62020	36605	00900	05210				776	00010	52	+	+	38																																			
Thorney Island		871	00000	80011	35908	00900	05204				871	13501	61020	36508	00901	06310	81075			871	00050	01	+	+	37																																			
Hurn		862	00000	62021	35507	00900	07203				862	13604	59020	36307	00901	05110	81080			862	00020	52	+	+	36																																			
Guernsey		894	00614	82020	33910	00900	04102				894	10613	80020	34809	16201	07312	81704			894	00080	07	+	+	35																																			
Wattisham		590	60106	63031	36306	663++	04602	86709			590	10305	63011	37308	17401	06215	81712			590	97040	01	+	+	34																																			
Gorleston		497	70608	62021	36410	75500	07004	87628			497	50306	62012	37410	55500	09209	85624			497	00080	06	+	+	33																																			
Mildenhall		578	00202	59011	36106	00900	04805				578	70901	64011	37709	754++	06314	87618			578	00040	51	+	+	32																																			
Cardington		559	00306	61011	36605	00900	04002				559	80707	59021	37807	864++	06314	88715			559	00010	52	+	+	31																																			
West Raynham		485	70409	74031	36607	763++	06703	87707			485	21005	74011	38108	26401	06320	82710			485	00060	02	+	+	30																																			
Wittering		462	40204	80021	36808	00901	04804	84080			462	80803	61011	37908	863++	06213	82706	88711			462	00060	01	+	+	29																																		
Boscombe Down		746	30802	66011	35910	00901	03302	83075			746	10000	60021	36907	00901	04208	81075			746	00040	52	+	+	28																																			
Ross-on-Wye											627	23002	70020	37208	00901	06207	82075			627	00060	01	+	+	27																																			
Bristol		628	00605	66051	35410	00900	06206				628	30704	66050	37009	00901	05213	83075			628	00060	01	+	+	26																																			
Aberporth		502	01705	82020	35012	00900	07400				502	11205	74010	36211	00901	07309	81075			502	00090	03	+	+	25																																			
Rhoose (Cardiff)		715	01105	66021	35211	00900	09103				715	10606	66020	36810	00901	07211	81075			715	00070	03	+	+	24																																			
Plymouth		827	10000	66020	34809	00901	06101	81075			827	10000	82010	36010	00901	07212	81075			827	00070	02	+	+	23																																			
Chivenor		707	11207	58020	34910	00901	08104	81080			707	30705	70011	36507	00901	06711	83080			707	00060	02	+	+	22																																			
St. Mawgan		817	01014	61020	34409	00900	06001				817	30910	82010	35809	00901	05206	83075			817	00070	04	+	+	21																																			
Culdrose		809	00909	66010	33909	00900	07102				809	40911	72011	34910	00901	08204	84075			809	00070	04	+	+	20																																			
Scilly		804	10905	79010	34210	15500	08105	81625			804	21014	79020	34411	00901	08102	82074			804	00090		+	+	19																																			
Elmdon		534	10000	66021	37207	00901	03203	81081			534	20000	40110	37907	00901	04210	82080			534	00030	53	+	+	18																																			
Shawbury		414	20702	65021	36509	00901	05103	82080			414	50000	61011	38008	00901	05211	85080			414	00040	52	+	+	17																																			
Manchester		334	11005	62021	36910	00901	06006	81080			334	70000	56021	37710	00902	04209	87080			334	00070	04	+	+	16																																			
Squires Gate		318	10906	58040	36308	00901	06307	81075			318	51006	48041	37908	00902	06311	85075			318	00040	51	+	+	15																																			
Valley		302	00000	66020	35110	00900	08203				302	30702	74020	36211	00902	09210	83075			302	00070	04	+	+	14																																			
Ronaldsway		204	30709	60011	35610	00901	07202	83075			204	10509	61011	36911	00901	08211	81075			204	00080	05	+	+	13																																			
Carlisle		222	10807	62020	37009	00901	05208	81075			222	50706	80011	37909	00906	05206	81070	85273			222	00060	05	+	+	12																																		
Watnall		354	00000	66011	37307	00900	05804				354	80809	48031	38107	863++	06212	88708			354	00040	52	+	+	11																																			
Spurn Head		396	00510	66010	37409	00900	07704				396	80905	59021	38008	855++	07210	88620			396	00070		+	+	10																																			
Finningley		360	00000	66021	37808	00900	05001				360	80702	56032	38707	862++	05212	88703			360	00060	04	+	+	9																																			
Dishforth		261	10000	00021	37908	00902	05001	81072			261	63503	69021	38807	00901	05209	86075			261	00040	03	+	+	8																																			
Tynemouth		262	11808	74021	37911	00901	04202	81075			262	40000	16051	38810	00901	03108	84075			262	00080	00	+	+	7																																			
Eskdalemuir											162	10000	70020	39704	00901	03306	81070			16																																								

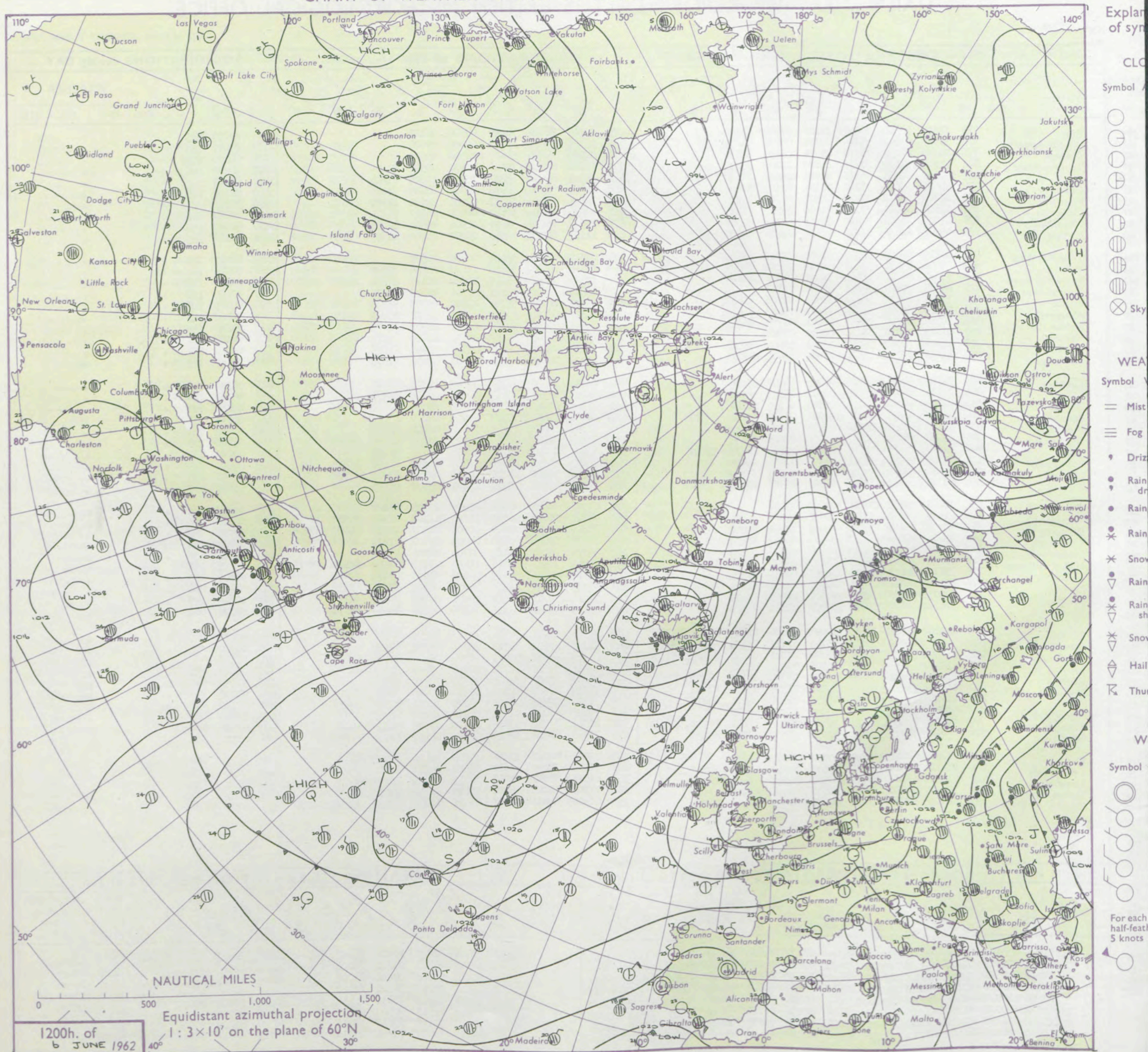
DAILY WEATHER REPORT OF THE BRITISH METEOROLOGICAL OFFICE

No. 36722

Date of Issue Thursday 7 June 1962

Code FM II.A		OBSERVATIONS at 12h. 6 June 1962										OBSERVATIONS at 18h. 6 June 1962										OBSERVATIONS during DAY				
Station		iii	Nddff	VVwwwW	PPPTT	N _h Ch _s Ch _s	T _d T _d app	8N _s Ch _s h _s	8N _s Ch _s h _s	8N _s Ch _s h _s	iii	Nddff	VVwwwW	PPPTT	N _h Ch _s Ch _s	T _d T _d app	8N _s Ch _s h _s	8N _s Ch _s h _s	8N _s Ch _s h _s	iii	RRT x F	SSS	WEATHER			
																								09h.—15h.	15h.—21h.	
104	Kew	775	31309	62021	36818	31600	07804	83840			775	00715	82020	36119	00900	06101				775	00200	135	+	+		
102	London Airport	772	41107	57041	36819	41600	09706	84835			772	01011	59020	35719	00900	07602				772	00210	130	+	+		
100	Gatwick	776	20710	65050	36518	21601	08606	82830			776	00709	64010	35617	00900	09505				776	00200	148	+	+		
99	Thorney Island	871	41003	62030	36619	41600	11602	84835			871	11108	62020	35219	11600	09503	81830			871	00200	144	+	+		
97	Hurn	862	51308	62031	36418	11501	09603	81828	84080		862	21705	66031	35217	15601	10605	81645			862	00180		+	+		
95	Guernsey	894	40511	63020	35712	46201	08103	84705			894	10512	60050	34414	00901	08603	81080			894	00140	148	+	+		
93	Wattisham	590	20808	62011	37417	11601	07702	81830			590	10811	64050	37017	00901	07602	81080			590	00180		+	+		
91	Gorleston	497	10504	60020	39113	11500	09202	81826			497	10506	64014	38012	00908	08710	81275			497	00140	126	f	f		
90	Mildenhall	578	41004	74021	37220	21501	07707	82828			578	11007	66020	36619	00901	09400	81075			578	00210	136	+	+		
88	Cardington	559	40907	62031	37817	41600	09806	84830			559	11107	66020	36519	00901	08500	81075			559	00210	115	+	+		
86	West Raynham	485	31210	69020	38217	31600	11703	83830			485	00912	61020	37116	00900	11502				485	00191	141	+	+		
84	Wittering	462	51004	69031	37817	11501	09804	81825	85080		462	10612	62021	36518	11600	12604	81830			462	00210	111	+	+		
82	Boscombe Down	746	40907	69030	36717	31501	09803	83825			746	10905	69010	35119	14600	08607	81640			746	00200	147	+	+		
81	Ross-on-Wye	627	00708	70020	36417	00900	06811				627	10806	70020	35319	00901	06605	81075			627	00190	150	+	+		
79	Bristol	628	10608	66030	36617	11601	07806	81832			628	10707	66020	35020	11601	09708	81835			628	00200	146	+	+		
77	Aberporth	502	10307	62020	36415	11601	09603	81830			502	33607	66030	35912	11601	10801	81835	83080		502	00160	143	+	+		
75	Rhoose (Cardiff)	715	10710	82020	36417	10941	07705	81365			715	11005	78020	34919	00901	08708	81075			715	00200	153	+	+		
73	Plymouth	827	01014	74020	36216	00900	05704				827	10808	69020	35317	00902	08604	81075			827	00180	151	+	+		
72	Chivenor	707	10908	72010	36019	00901	10606	81081			707	11412	74020	34920	00901	10603	81081			707	00210	151	+	+		
70	St. Mawgan	817	11212	69050	35417	00902	09602	81075			817	11108	74020	35116	00901	07502	81075			817	00180	155	+	+		
68	Culdrose	809	21116	81011	35715	00905	06400	82075			809	20912	78020	35314	00908	07503	81275			809	00150	144	+	+		
66	Scilly	804	21116	66010	35214	00902	11803	82080			804	41009	81030	35113	00902	08604	84075			804	00160	149	+	+		
64	Elmdon	534	11206	66021	37713	00901	07710	81080			534	11706	66020	36318	14701	08806	81650			534	00190	122	+	+		
63	Shawbury	414	11108	61011	37116	00901	08709	81080			414	30806	61030	35719	00901	08710	83077			414	00190	138	+	+		
61	Manchester	334	42106	62031	36518	00901	06808	84080			334	51809	63021	35619	00902	04704	85080			334	00200	141	+	+		
59	Squires Gate	318	33108	66021	36717	00901	07806	83075			318	53205	62031	35519	10941	07606	81363	85075		318	00200	139	+	+		
57	Valley	302	32610	74011	36617	15602	09601	81635	83075		302	63607	74031	35716	00908	09704	86275			302	00180	139	+	+		
55	Ronaldsway	204	70909	66021	37414	00902	07000	87075			204	72603	69022	35915	10988	09707	81358	87275		204	00160	129	+	+		
54	Carlisle	222	70000	83031	37019	00906	07607	87257			222	62603	74021	36219	14648	00301	81645	86272		222	00210	136	+	+		
52	Watnall	354	60707	69031	37615	00906	07708	86275			354	21701	69011	36319	14601	09707	81633			354	00210	092	+	+		
50	Spurn Head	396	01108	59011	38911	00900	09400				396	61210	32284	38209	62500	09705	86820			396	00110	081	+	ff		
48	Finningley	360	41508	74031	38817	00906	09706	84080			360	51309	66031	36619	11601	11708	81840	85080		360	00200	086	+	+		
46	Dishforth	261	71709	80031	38018	00901	10705	87080			261	71709	69032	36619	00906	08507	81075	84275	87078	261	00200	147	+	+		
45	Tynemouth	262	91440	89454	38610	9+0++	09802	89+++			262	71408	61024	37110	00906	09707	87275			262	00100	124	FF	FF		
43	Eskdalemuir	162	71407	83031	37519	00906	06706	87270			162	32206	83031	36319	00904	08606	83072			162	00210	136	+	+		
41	Mull of Galloway	131	51812	74022																						

CHART OF WEATHER IN PART OF NORTHERN HEMISPHERE



CHARTS OF WEATHER IN WEST EUROPE

ation
hols

UD
Cloud
Amount
(oktas)

0
1 or less
2
3
4
5
6
7 or more
8
obscured

HER
Weather

le
and
hizzle

and snow

shower

and snow
ower

y shower

shower

derstorm

ND

Wind
speed
(knots)

Calm

1-2

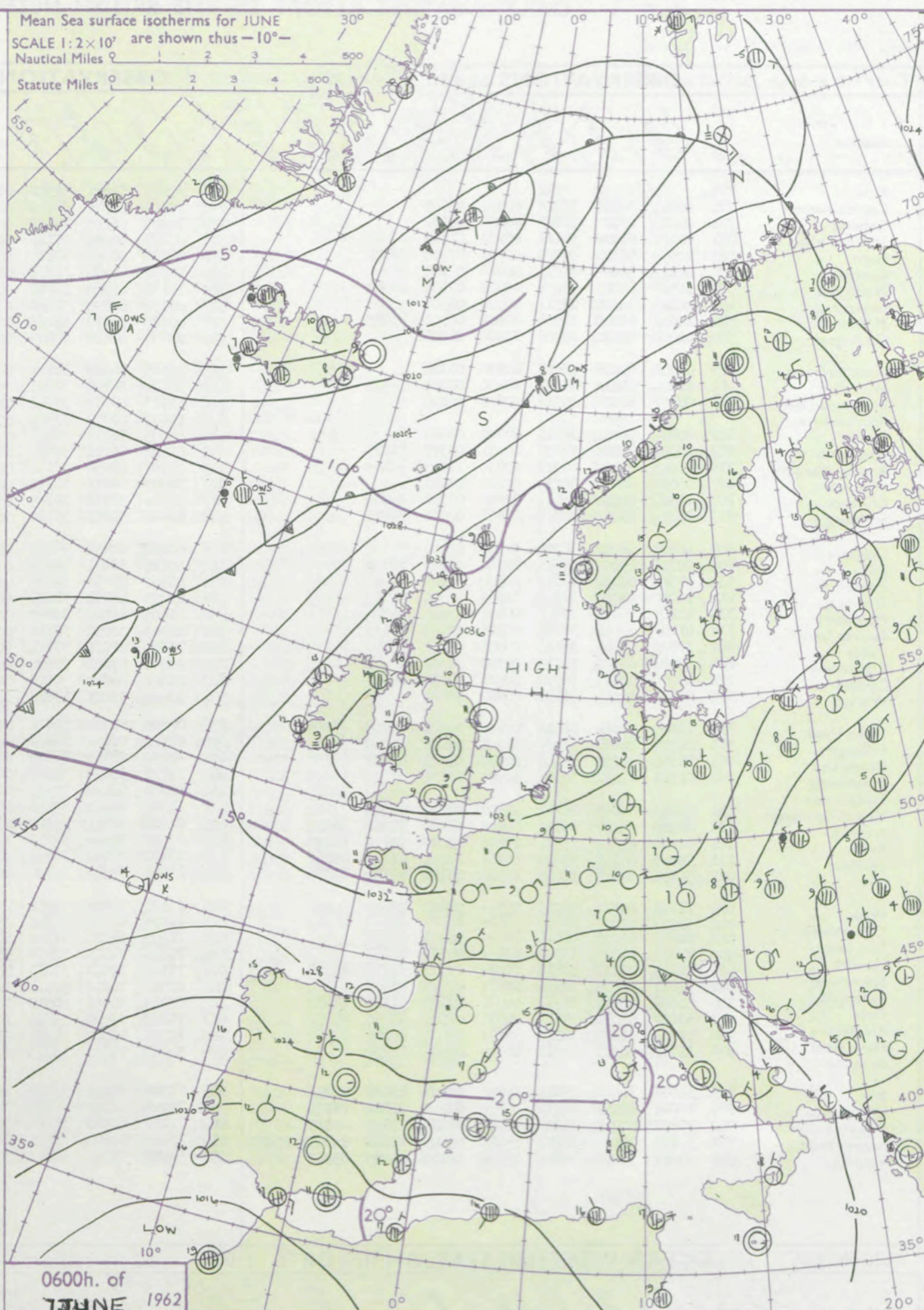
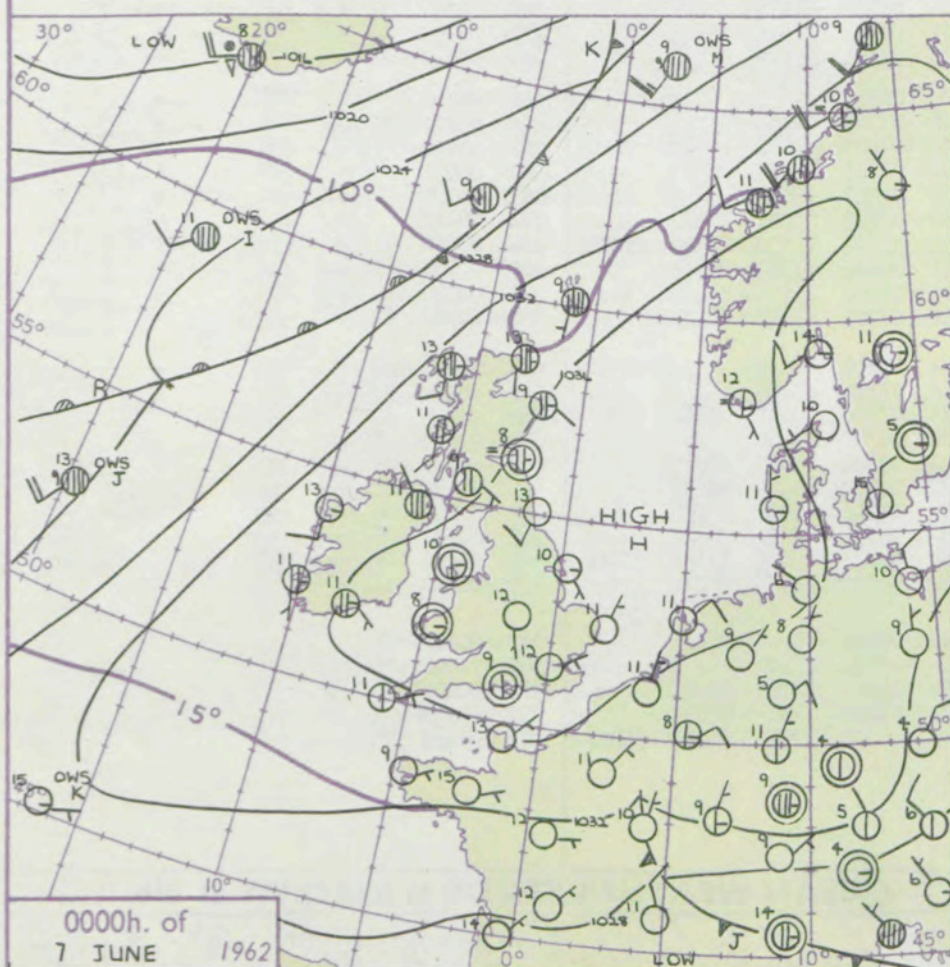
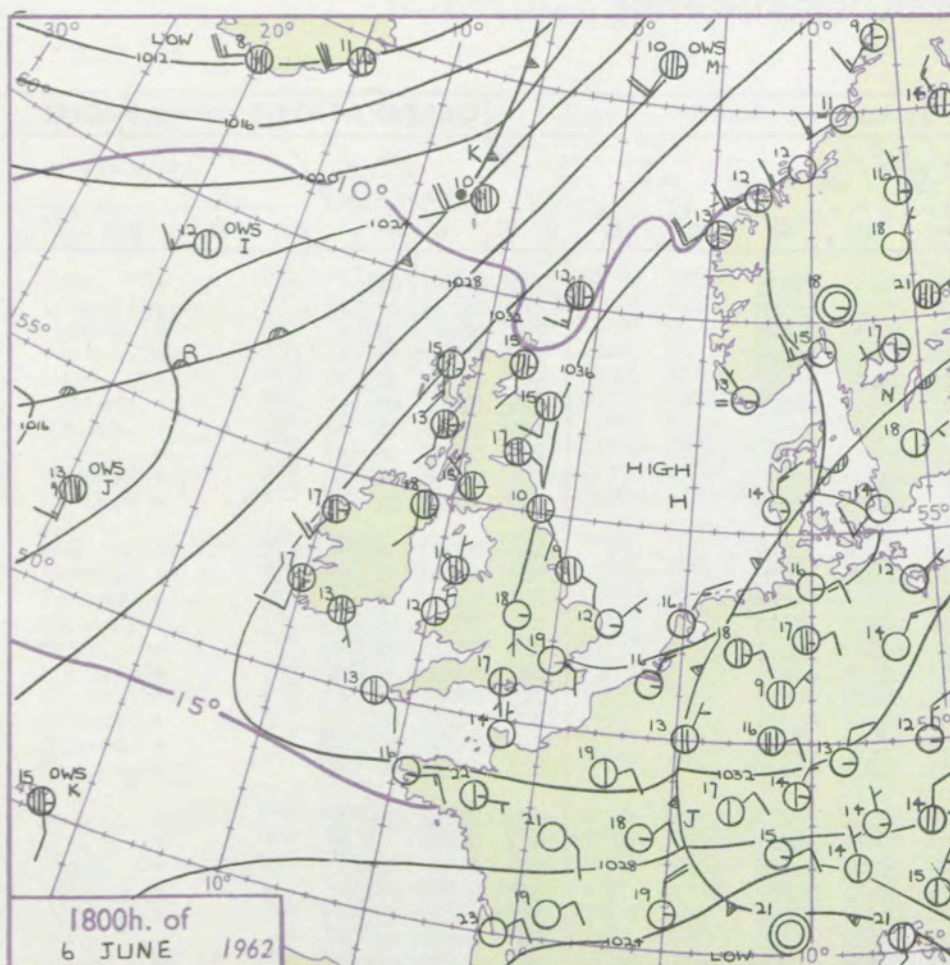
3-7

8-12

13-17

additional
er add

48-52



GENERAL SYNOPTIC DEVELOPMENT

Issued at midday

7 JUN 1962

FORECAST for Great Britain and Northern Ireland until noon tomorrow
In most areas it will remain dry with prolonged sunshine. A few patches of mist or fog may develop for an hour or so in the dawn period in the Midlands and eastern England. In extreme northwest Scotland it will be cloudy with a little light rain tomorrow morning. It will be warm or very warm in western and northern districts with temperatures rather above average in most other places. Temperatures will, however, remain near average in places on the east coast of England.

OUTLOOK for following 48 hours
Continuing dry in almost all areas with prolonged sunshine in many places.

A large anticyclone belt extending from the Azores to Scandinavia with its centre over the North Sea has remained almost stationary over the last 24 hours. This centre may transfer a little southeast in the next 24 hours. A weak cold front will approach northwest Scotland tomorrow morning.

DAILY WEATHER REPORT OF THE BRITISH METEOROLOGICAL OFFICE (contd.)

Code FM II.A										OBSERVATIONS at 00h. 7 June 1962										OBSERVATIONS at 06h. 7 June 1962										OBSERVATIONS during NIGHT					CONV TA °C
Station	iii	Nddff	VVwwwW	PPPTT	N _h C _h M _h C _h	T _d T _d app	8N _s Ch _s h _s	8N _s Ch _s h _s	8N _s Ch _s h _s	iii	Nddff	VVwwwW	PPPTT	N _h C _h M _h C _h	T _d T _d app	8N _s Ch _s h _s	8N _s Ch _s h _s	8N _s Ch _s h _s	iii	RRT _n T _n E	T _g T _g	WEATHER													
																						21h.—03h.	03h.—09h.												
Kew	775			12						775	30000	56021	37512	00901	07205	83075				775	00080	01	+	+	40										
London Airport	772	00605	58020	35712	00900	08205				772	10204	56020	38010	00901	07303	81070				772	00070	05	+	+	39										
Gatwick	776	00000	58100	37207	00900	06102				776	10000	56100	37509	00901	08203	81075				776	00040	01	+	+	38										
Thorney Island	871	00103	61020	36811	00900	07105				871	50201	66031	37112	00901	08104	85075				871	00090	06	+	+	37										
Hurn	862	20000	62020	36709	00901	07109	82020			862	00000	50050	37109	00900	08206				862	00060	02	+	+	+	36										
Guernsey	894	00712	56050	35013	00900	07103				894	10708	60020	35514	00901	08305	81075				894	00110	09	+	+	35										
Wattisham	590	10506	66020	38209	00902	07400	81080			590	10406	60020	34809	00902	08305	81080				590	00060	04	+	+	34										
Gorleston	497	00305	64020	38711	00900	09307				497	00102	62020	38512	00900	10201				497	00090	05	+	+	+	33										
Mildenhall	578	10801	62020	37908	00901	06101	81075			578	00000	59010	38408	00900	07307				578	00040	51	+	+	+	32										
Cardington	559	01002	62010	38008	00900	06205				559	20803	40100	38409	00902	07003	82080				559	00020	52	+	+	31										
West Raynham	485	01005	69010	38607	00900	06001				485	10905	74020	38811	00901	08206	81075				485	00060	51	+	+	30										
Wittering	462	01204	62010	38311	00900	08204				462	30000	56100	38911	00901	08305	83075				462	00080	51	+	+	29										
Boscombe Down	746	00907	61010	36912	00900	06105				746	10908	48050	37711	00901	07306	81075				746	00090	05	+	+	28										
Ross-on-Wye										627	22602	48020	37909	00901	07307	82020				627	00080	03	+	+	27										
Bristol	628	00807	56050	36413	00900	09208				628	40605	56050	37411	00902	07307	84075				628	00090	03	+	+	26										
Aberporth	502	10000	66020	37008	00901	05303	81075			502	61807	66011	36912	00908	09500	86275				502	00090	03	+	+	25										
Rhoose (Cardiff)	715	01005	62020	36312	00900	11305				715	20707	48050	37312	00901	09207	82075				715	00090	06	+	+	24										
Plymouth	827	00000	66020	36110	00900	07203				827	30809	66011	36112	00901	08301	83078				827	00090	05	+	+	23										
Chivenor	707	10907	61020	36311	00901	09202	81080			707	30906	58011	36809	00901	07202	83080				707	00080	06	+	+	22										
St. Mawgan	817	10706	59050	36211	00901	08201	81075			817	60912	59051	35712	00906	08601	86275				817	00090	07	+	+	21										
Culdrose	809	00803	66010	36208	00900	06206				809	60808	62051	35611	00905	09301	86272				809	00070	04	+	+	20										
Scilly	804	20707	69020	35511	20940	09006	82360			804	50710	58011	34911	00902	10704	85080				804	00100		+	+	19										
Elmdon	534	01504	62020	37612	00900	07208				534	40000	56050	38609	00906	07206	84075				534	00050	52	+	+	18										
Shawbury	414	00000	40050	37209	00900	07204				414	40905	48050	38009	00901	07205	84080				414	00070	02	+	+	17										
Manchester	334	41107	56021	37012	00901	09400	84080			334	41605	61020	37813	00901	07208	84075				334	00120	08	+	+	16										
Squires Gate	318	41107	37041	36709	00901	07104	84075			318	01309	30050	37412	00900	09305				318	00060	03	+	+	+	15										
Valley	302	30000	66011	36610	00901	07102	83080			302	72701	62031	37111	50938	09305	85366	84070	86280	302	00090	05	+	+	+	14										
Ronaldsway	204	60403	69022	35710	00908	04805	86275			204	20000	69021	36810	20931	06202	82365				204	00060	04	+	+	13										
Carlisle	222	40000	59011	36910	00901	08302	84075			222	20000	48010	37408	00901	07204	82075				222	00060	51	+	+	12										
Watnall	354	00803	56011	38209	00900	08002				354	30000	57021	38511	00909	09204	83175				354	00070	50	+	+	11										
Spurn Head	396	11406	59014	38610	10940	09204	81360			396	00000	59020	38811	00900	09302				396	00090		+	+	+	10										
Finningley	360	21506	66021	38309	00901	07202	82080			360	21502	20100	38809	00901	08103	82080				360	00070	05	+	+	9										
Dishforth	261	81306	32052	38009	00907	08001	88275			261	71202	28052	38609	00901	07003	87078				261	00070	05	+	+	8										
Tynemouth	262	01911	61021	36913	00900	10701				262	32508	32020	37510	00901	08305	83275				262	00090	07	+	+	7										
Eskdalemuir										162	80000	66022	39105	00907	04203	88272				162															

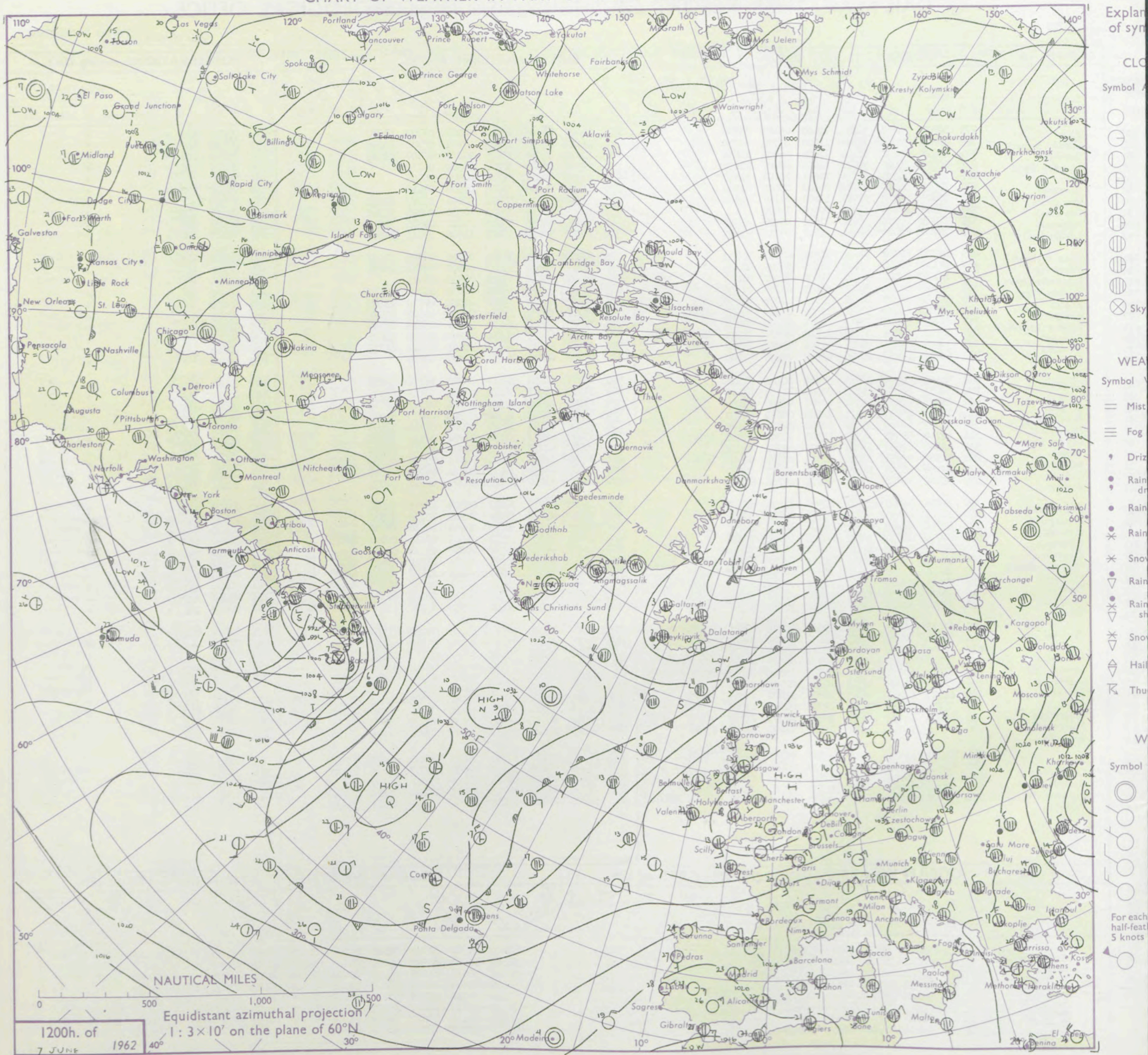
DAILY WEATHER REPORT OF THE BRITISH METEOROLOGICAL OFFICE

No. 36723

Date of Issue Friday 8 June 1962

Code FM 11.A		OBSERVATIONS at 12h. 7 June 1962										OBSERVATIONS at 18h. 7 June 1962										OBSERVATIONS during DAY				
Station	III	Nddff	VVwww	PPPTT	N _h Ch _s Ch _s	T _d app	8N _s Ch _s h _s	8N _s Ch _s h _s	8N _s Ch _s h _s	III	Nddff	VVwww	PPPTT	N _h Ch _s Ch _s	T _d app	8N _s Ch _s h _s	8N _s Ch _s h _s	8N _s Ch _s h _s	III	RR	T _s + F	SSS	WEATHER			
																							09h.—15h.	15h.—21h.		
Kew	775	10607	74030	36920	11600	05609	81835			775	11010	82020	35320	00901	07707	81080			775	00210	146	+		+		
London Airport	772	10808	72020	37122	11600	07704	81830			772	11011	80030	35120	00901	07708	81075			772	00230	149	+		+		
Gatwick	776	10813	74020	37121	11601	06605	81830			776	10611	82030	35319	00901	05607	81075			776	00210	150	+		+		
Thorney Island	871	10609	74021	36521	11600	08707	81830			871	01308	82020	34719	00900	09710				871	00230	146	+		+		
Hurn	862	10408	74030	36121	11601	10708	81840			862	01506	78020	34818	00900	08709				862	00210		+		+		
Guernsey	894	10514	66010	35617	00901	09802	81080			894	00615	80020	33616	00900	07612				894	00180	148	+		+		
Wattisham	590	10605	89020	37519	11600	05706	81840			590	10710	88010	36317	00901	03707	81080			590	00200		+		+		
Gorleston	497	00506	64020	39014	00900	10400				497	10602	64030	37013	10930	09814	81360			497	00160	145	+		+		
Mildenhall	578	11005	80020	37622	11600	06708	81840			578	11005	83020	35820	11601	06505	81840			578	00230	153	+		+		
Cardington	559	10808	80020	37621	11602	09711	81845			559	10707	80020	35421	11600	07611	81640			559	00230	140	+		+		
West Raynham	485	10604	82020	37919	11600	08807	81832			485	10912	82020	36118	00901	07705	81075			485	00210	156	+		+		
Wittering	462	11108	80020	37720	11601	06709	81835			462	10912	80020	35421	00901	09611	81075			462	00220	152	+		+		
Boscombe Down	746	11107	80020	36621	11600	04807	81830			746	00908	78010	34121	00900	06711				746	00220	142	+		+		
Ross-on-Wye	627	10503	63020	36720	11601	08708	81830			627	10902	77020	34822	11600	06707	81835			627	00220	148	+		+		
Bristol	628	20509	66010	36921	21600	10707	82835			628	10408	80020	34622	00901	06710	81080			628	00220	144	+		+		
Aberporth	502	43510	61021	33618	11608	11703	81630	84275		502	20102	50050	35516	00901	10607	82075			502	00220	135	+		+		
Rhoose (Cardiff)	715	21207	69010	37119	11601	10704	81835			715	11405	74020	34621	00901	09713	81080			715	00210	148	+		+		
Plymouth	827	61108	69021	36220	11508	10801	81825	86275		827	11610	66021	34318	11500	09712	81825			827	00210	140	+		+		
Chivenor	707	70808	69021	36421	11601	10803	81830	87080		707	20311	62011	34421	21601	09612	82835			707	00240	142	+		+		
St. Mawgan	817	61212	62022	35820	00908	09400	86280			817	00108	69011	34619	00900	10708				817	00220	146	+		+		
Culdrose	809	70808	64052	36016	00908	10801	87275			809	11107	64051	34617	00908	08710	81275			809	00180	144	+		+		
Scilly	804	51213	48031	35413	00902	11101	85275			804	31213	61011	34614	00902	10705	82075			804	00150	144	+		+		
Elmdon	534	21405	69020	37520	00901	07708	82080			534	11107	74020	35221	00901	07611	81078			534	00220	150	+		+		
Shawbury	414	12005	66050	37021	11602	08810	81840			414	31905	64050	34722	00902	07613	83075			414	00220	139	+		+		
Manchester	334	42007	62020	37120	00902	04604	84080			334	22106	62021	34422	00901	04612	82080			334	00230	145	+		+		
Squires Gate	318	42710	59050	36919	11501	11704	81828	84075		318	63408	62021	35118	00901	08712	86075			318	00210	140	+		+		
Valley	302	42308	62031	37018	00902	10702	84070			302	40000	62012	35319	00909	10712	84170			302	00200	122	+		+		
Ronaldsway	204	62108	62021	37016	10931	07702	81362	86080		204	70000	59032	35515	70971	09710	82358	87365		204	00170	097	+		+		
Carlisle	222	22706	56050	36720	00901	12703	82075			222	62707	66051	35619	10932	08805	81360	83075		222	00210	152	+		+		
Watnall	354	32102	74011	37621	00901	06706	83075			354	11902	82010	35121	00901	08711	81075			354	00241	151	+		+		
Spurn Head	396	21206	66030	38613	11509	11705	81825			396	11412	66020	36213	00904	12715	81082			396	00140	144	+		+		
Finningley	360	31405	80030	37722	00901	09810	83080			360	31508	82020	35422	00902	10710	83080			360	00240	140	+		+		
Dishforth	261	51812	56042	37022	00901	10809	85080			261	61509	61032	34423	00901	10610	86080			261	00240	139	+		+		
Tynemouth	262	21410	48020	36417	00908	10710	82275			262	62302	48030	33917	21605	09716	82840	84275		262	00220	129	+		+		
Eskdalemuir	162	82210	63052	36820	00907	10704	88272			162	62207	69022	35818	00908	09504	86272			162	00210	152	+		+		
Mull of Galloway	131	52312	74022	36114	21444	08812	82818	83360	85075	131	72313	74032	35013	34434	11712	83615	86360		131	00151		+		+		
Prestwick	135	62810	74022	35418	10932	10707	81365	86075		135	52609	78022	34018	10981	11710	81365	85075		135	00190	137	+		+		
Renfrew	141	52514	82022	35621	10931	08502	81365	84075	85080	141	52511	82031	34319	10931	06706	81365	85080		141	00220	137	+		+		
Leuchars	171	72212	66032	34323	10948	07711	81365	87275		171	62515	74022	32623	10939	07608	81365	85175		171	00250	127	+		+		
Dyce	091	72006	84022	33523	20932	05711	82362	87075		091	72114	80022	31622	30932	07606	83362	84070	86080	191	00240	101	+		+		
Wick	075	62115	66022	31520	25631	10712	82630	86085		075	70707	80022	30517	15638	09702	81635	83360	87275	075	00220	044	+		+		
Cape Wrath	049	62024	74032	29615	45632	08706	84640	84360																		

CHART OF WEATHER IN PART OF NORTHERN HEMISPHERE



CHARTS OF WEATHER IN WEST EUROPE

ation
bols

UD

Cloud
amount
(oktas)

0

1 or less

2

3

4

5

6

7 or more

8

Obscured

Weather

Weather

Weather

Weather

Weather

Weather

Weather

Weather

Weather

Weather

Weather

Weather

Weather

Weather

Weather

Weather

Weather

Weather

Weather

Weather

Weather

Weather

Weather

Weather

Weather

Weather

Weather

Weather

Weather

Weather

Weather

Weather

Weather

Weather

Weather

Weather

Weather

Weather

Weather

Weather

Weather

Weather

Weather

Weather

Weather

Weather

Weather

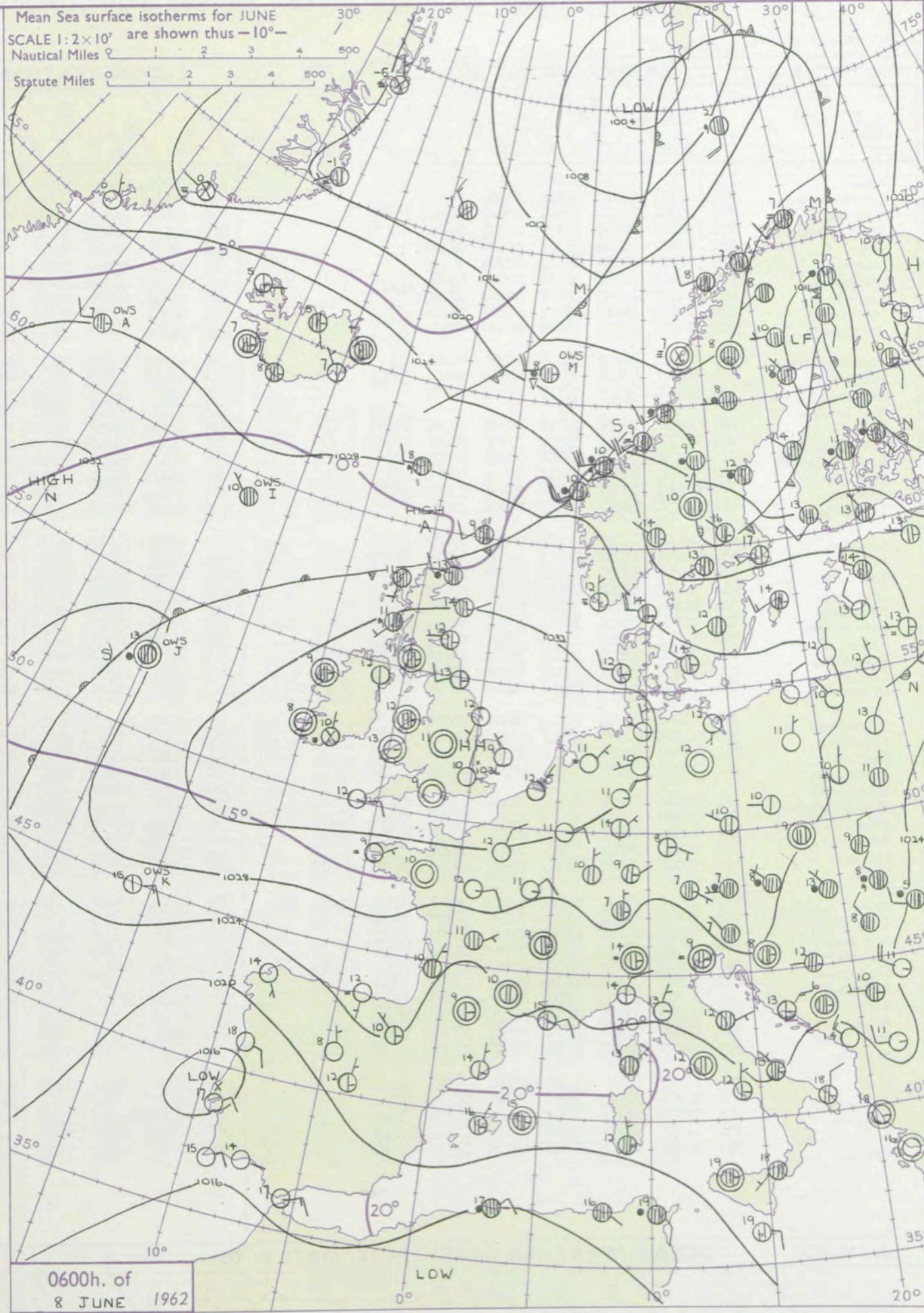
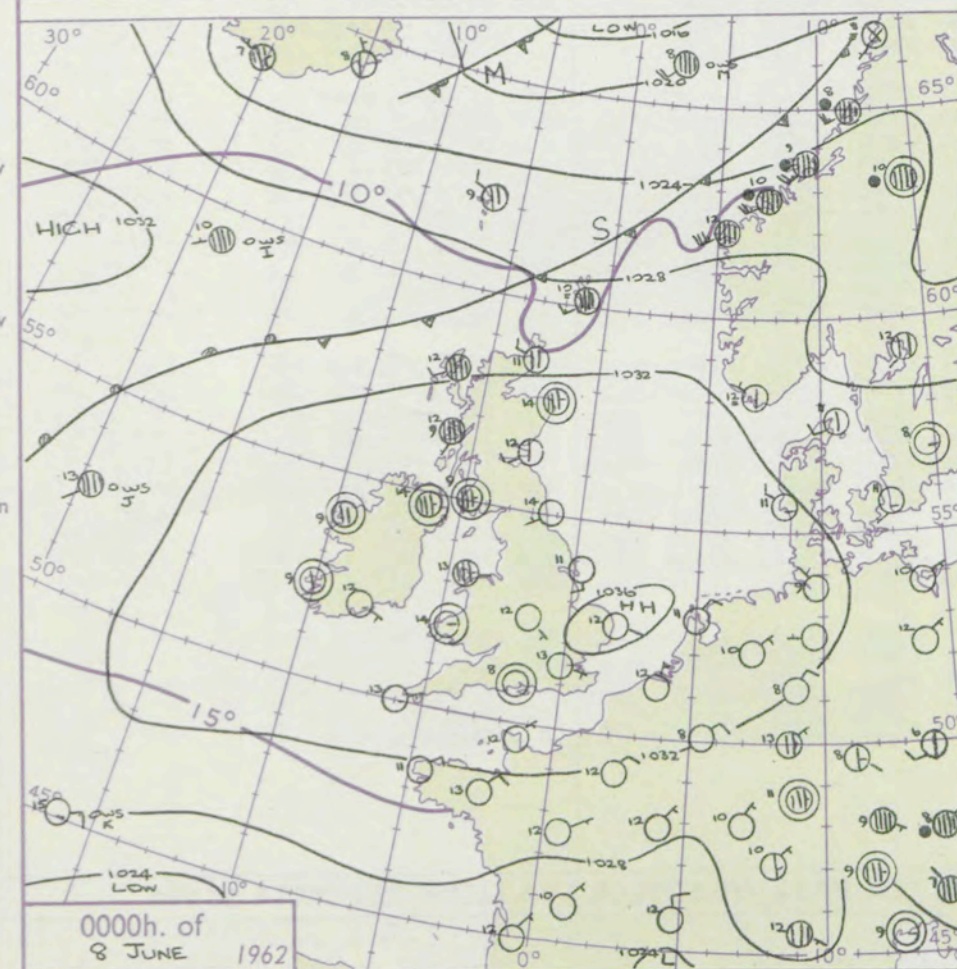
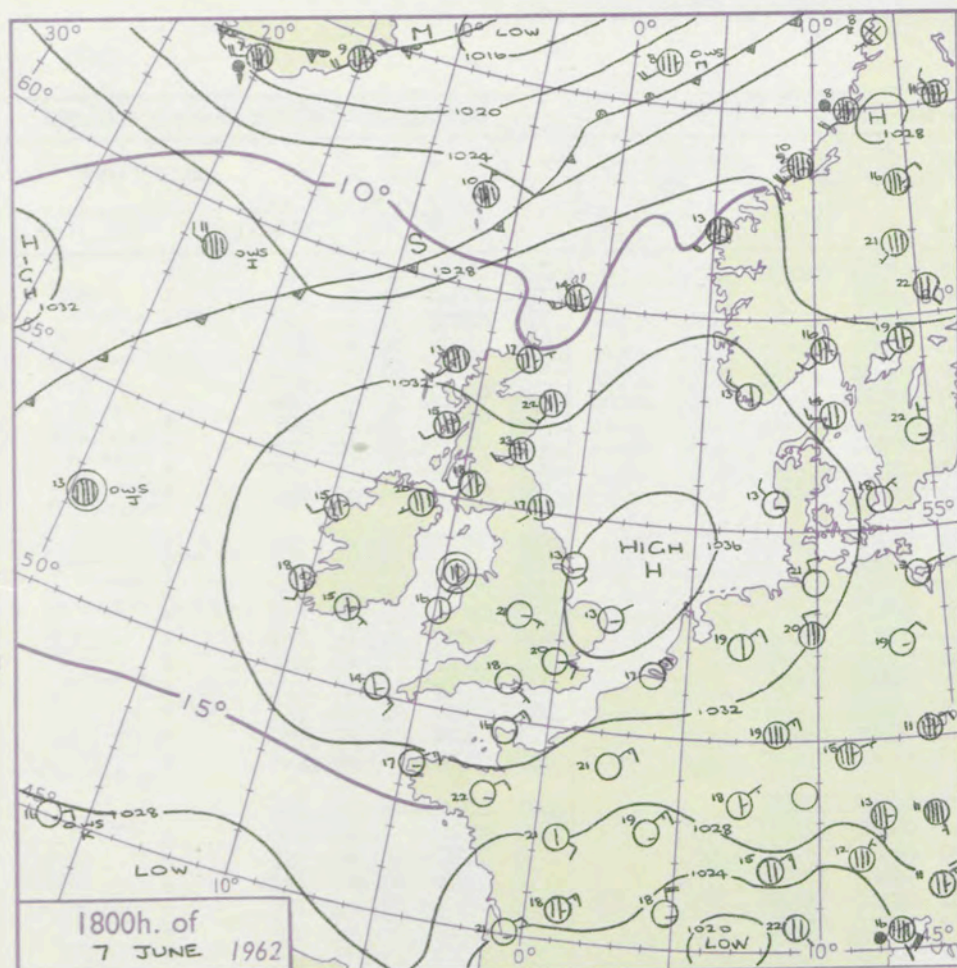
Weather

Weather

Weather

Weather

Weather



Mean Sea surface isotherms for JUNE
SCALE 1:2x10⁷ are shown thus -10°-

Nautical Miles 0 1 2 3 4 500

Statute Miles 0 1 2 3 4 500

GENERAL SYNOPTIC DEVELOPMENT

Issued at midday Friday 8 June

1962

FORECAST for Great Britain and Northern Ireland until noon tomorrow

The anticyclone over the North Sea has moved southwest into the British Isles and declined a little, permitting a weak cold front to move south into north Scotland. During the next 24 hours the high centre will transfer across to the Irish Sea areas and a small high cell now forming to the northwest of Scotland will move east and then southeast to the northern North Sea. This will mean that the main push southwards of the cold air now in north Scotland will be to the east, and the British Isles will remain anticyclonic.

England, Wales, Northern Ireland and southern Scotland will continue dry and very warm with prolonged sunshine in most places. There will again be a touch of ground frost tonight in a few places in England. North Scotland will be rather cloudy though with a few sunny intervals. There will also be a little light rain or drizzle at times but amounts will be very small.

OUTLOOK for following 24 hours
Little significant change.

DAILY WEATHER REPORT OF THE BRITISH METEOROLOGICAL OFFICE (contd.)

Code FM 11.A OBSERVATIONS at 00h. 8 June 1962										OBSERVATIONS at 06h. 8 June 1962										OBSERVATIONS during NIGHT					CONV TA °C
Station	iii	Nddff	VVwwwW	PPPTT	N _h Ch _s Ch _s	T _d T _d app	8N _s Ch _s h _s	8N _s Ch _s h _s	8N _s Ch _s h _s	iii	Nddff	VVwwwW	PPPTT	N _h Ch _s Ch _s	T _d T _d app	8N _s Ch _s h _s	8N _s Ch _s h _s	8N _s Ch _s h _s	iii	RRT _n T _n E	T _g T _g	WEATHER			
																						21h.—03h.	03h.—09h.		
Kew	775			12						775	20000	56021	35512	00901	07703	82075				775	00070	00	+	+	40
London Airport	772	01005	66020	35813	00900	06001				772	00102	58010	35110	00900	06702				772	00060	02	+	+	+	39
Gatwick	776	10301	66020	35807	00901	04702	81075			776	00000	62020	34907	00900	05503				776	00030	51	+	+	+	38
Thorney Island	871	20703	82030	35111	00901	06601	82070			871	00206	83020	34610	00900	06201				871	00070	04	+	+	+	37
Hurn	862	00000	66020	35208	00900	06102				862	00000	66020	34809	00900	06601				862	00030	51	+	+	+	36
Guernsey	894	00715	78020	33513	00900	06000				894	00610	82020	33112	00900	08801				894	00100	09	+	+	+	35
Wattisham	590	00807	80010	36011	00900	04806				590	13505	74030	35209	10931	05000	81360			590	00060	04	+	+	+	34
Gorleston	497	01002	64020	36212	00900	07702				497	03305	62010	35509	00900	05103				497	00070	03	+	+	+	33
Mildenhall	578	00000	69010	35508	00900	05705				578	10000	69020	35310	00901	05400	81075			578	00040	51	+	+	+	32
Cardington	559	01302	66020	36008	00900	05601				559	30000	58030	35608	00901	05704	83080			559	00030	51	+	+	+	31
West Raynham	485	01803	80020	36008	00900	04804				485	02705	80020	35310	00900	05705				485	00070	51	+	+	+	30
Wittering	462	11901	80020	35909	00901	06801	81075			462	02808	74020	35112	00900	06703				462	00070	00	+	+	+	29
Boscombe Down	746	01004	62020	35712	00900	05304				746	00000	66020	35309	00900	04501				746	00050	50	+	+	+	28
Ross-on-Wye										627	00000	60020	35011	00900	08603				627	00070	03	+	+	+	27
Bristol	628	11002	62020	34811	00901	08301	81075			628	10000	66050	35110	00901	07000	81075			628	00080	01	+	+	+	26
Aberporth	502	10000	58050	35714	00901	09201	81075			502	10000	58050	35313	00901	09701	81075			502	00100	04	+	+	+	25
Rhoose (Cardiff)	715	10606	66020	35011	00901	10801	81075			715	10505	69020	34911	00901	09801	81070			715	00090	05	+	+	+	24
Plymouth	827	00000	69020	35011	00900	06801				827	00405	74020	34312	00900	07603				827	00090	04	+	+	+	23
Chivenor	707	20907	58020	34812	00901	09400	82080			707	11006	80020	34809	00901	06601	81080			707	00080	06	+	+	+	22
St. Mawgan	817	01008	61020	34811	00900	05001				817	01008	66010	34212	00900	07604				817	00100	06	+	+	+	21
Culdrose	809	10904	74010	34911	00908	05400	81275			809	10705	74010	33711	00901	06709	81075			809	00090	05	+	+	+	20
Scilly	804	10706	61020	34513	15500	10501	81625			804	10708	74020	33512	10940	08707	81358			804	00100		+	+	+	19
Elmdon	534	01504	74020	35512	00900	07500				534	00000	59020	35411	00900	08000				534	00060	51	+	+	+	18
Shawbury	414	12903	56040	35610	00902	08102	81075			414	10000	28100	34909	00901	09802	81075			414	00060	02	+	+	+	17
Manchester	334	21604	56020	35313	00901	09002	82080			334	10000	28050	34812	00901	08100	81080			334	00100	04	+	+	+	16
Squires Gate	318	20000	58041	35012	00901	11801	82075			318	30905	19100	34510	30930	09802	83365			318	00060	03	+	+	+	15
Valley	302	70902	61041	35313	7097+	09702	87462			302	70000	56042	34612	7093+	11601	87365			302	00110	06	+	+	+	14
Ronaldsway	204	70000	59042	35211	2097+	10702	82358	87365		204	70000	62022	34512	1173+	09501	81850	87362		204	00110	09	+	+	+	13
Carlisle	222	20000	59051	35509	10941	07602	81362			222	60000	48101	35009	1168+	08500	81845	85360		222	00070	04	+	+	+	12
Watnall	354	00000	63020	35511	00900	08602				354	00000	28010	35011	00900	07603				354	00090	02	+	+	+	11
Spurn Head	396	01808	66010	35711	00900	10202				396	02003	63010	34512	00900	10705				396	00100		+	+	+	10
Finningley	360	11805	66020	35512	00902	07801	81075			360	11702	37040	34811	00902	09400	81075			360	00080	06	+	+	+	9
Dishforth	261	10000	69011	35111	00901	09400	81080			261	13502	48050	34510	00901	07501	81080			261	00080	05	+	if	+	8
Tynemouth	262	02506	61020	34114	00900	08400				262	32510	48020	33813	00909	07701	83175			262	00100	03	+	+	+	7
Eskdalemuir	162	60000	62021	36107	60930	05604	86358			162	60000	62021	36107	60930	05604	86358			162	00030	50	+	+	+	6
Mull of Galloway	131	72301	78022	34612	3143+	07400	83818	87360		131	72306	74022	33911	2144+	09505	82818	86360		131	00100				+	5
Prestwick	135	50000	64042	34009	20931	07704	82360	84075		135	70000	60142	33711	40981	09701	81359	84362	85075	135	00080	05	+	+	+	4
Renfrew	141	62603	62022	34311	40931	08701	84360	86075		141	50000	40042	33612	40979	09704	81359	84362		141	00110	08	+	+	+	3
Leuchars	171	22509	70011	32912	10931	07201	81365			171	52607	80021	32212	50981	07704	81362	86367		171	00100	04	+	+		

DAILY WEATHER REPORT OF THE BRITISH METEOROLOGICAL OFFICE


No. 36724

Date of Issue Saturday 9 June 1962

Code FM 11.A		OBSERVATIONS at 12h. 8 June 1962										OBSERVATIONS at 18h. 8 June 1962										OBSERVATIONS during DAY				
Station	i	Nddff	VVwwW	PPPTT	NChCh	T d app	8N Ch h s	8N Ch h s	8N Ch h s	i	Nddff	VVwwW	PPPTT	NChCh	T d app	8N Ch h s	8N Ch h s	8N Ch h s	i	RRT x E	SSS	WEATHER				
																						09h.—15h.	15h.—21h.			
Kew	775	00705	65050	33221	00900	04813				775	11507	79020	29722	10940	06612	81365			775	00240	149	+	+			
London Airport	772	00906	69020	33422	00900	06614				772	11207	75020	29823	00901	08513	81080			772	00250	149	+	+			
Gatwick	776	00506	78020	33021	00900	06710				776	10808	80020	30221	00901	03713	81080			776	00230	155	+	+			
Thorney Island	871	01003	82020	33223	00900	11712				871	11902	80030	30617	00901	11710	81075			871	00230	148	+	+			
Hurn	862	01704	80020	32921	00900	10814				862	11705	77020	29919	00901	07714	81072			862	00220		+	+			
Guernsey	894	00311	74020	32617	00900	09704				894	00612	78020	30217	00900	07814				894	00180	150	+	+			
Wattisham	590	13402	86020	33519	00901	06712	81080			590	21506	85020	30419	00909	05613	82175			590	00210		+	+			
Gorleston	497	11206	64030	34714	00901	09808	81075			497	11607	64020	31113	00901	10721	81075			497	00150	154	+	+			
Mildenhall	578	12901	82020	33322	00901	07715	81075			578	31503	74030	29524	30940	09616	83362			578	00240	152	+	+			
Cardington	559	10903	61030	33422	00902	02713	81075			559	10704	80020	30122	10942	08616	81365			559	00240	144	+	+			
West Raynham	485	12202	80020	33522	00901	06710	81075			485	30607	80020	29921	00909	11720	83175			485	00230	147	+	+			
Wittering	462	11507	80010	33323	00901	08712	81075			462	11707	69020	29923	10930	11615	81366			462	00240	145	+	+			
Boscombe Down	746	01005	82020	32821	00900	05714				746	10602	83020	29722	00901	06617	81078			746	00230	147	+	+			
Ross-on-Wye	627	10305	70020	32922	11601	05714	81830			627	10902	77020	29423	00901	08618	81075			627	00240	154	+	+			
Bristol	628	01205	74020	33222	00900	09714				628	10805	82020	29723	00901	10719	81075			628	00230	150	+	+			
Aberporth	502	13007	50050	33817	14600	10807	81635			502	00000	57050	31317	00900	08713				502	00190	147	+	+			
Rhoose (Cardiff)	715	01804	80010	33418	00900	07711				715	13106	69020	30421	00901	09607	81075			715	00220	152	+	+			
Plymouth	827	02307	80020	32921	00900	09711				827	02207	74010	31016	00900	10709				827	00220	153	+	+			
Chivenor	707	10308	82020	33221	11600	10814	81830			707	13607	74030	30719	00901	10712	81075			707	00230	155	+	+			
St. Mawgan	817	10211	80030	33020	00901	11807	81081			817	00110	81020	31217	00900	08611				817	00210	153	+	+			
Culdrose	809	00809	78020	33418	00900	07804				809	00902	78020	31119	00900	07714				809	00200	152	+	+			
Scilly	804	00909	81020	33315	00900	09804				804	00508	74020	31315	00900	09713				804	00190	152	+	+			
Elmdon	534	11206	61050	33522	11600	09710	81845			534	21102	58050	29922	24700	10616	82650			534	00240	125	+	+			
Shawbury	414	23502	63050	32922	21600	11714	82845			414	03510	63040	29821	00900	13613				414	00240	141	+	+			
Manchester	334	11904	56050	32822	11600	10714	81840			334	02910	59051	29721	00900	08614				334	00230	138	+	+			
Squires Gate	318	12908	58040	33819	10930	10707	81365			318	52907	60031	38617	50970	11717	85363			318	00190	115	+	+			
Valley	302	22107	62011	34017	20930	10808	82365			302	32103	66030	31316	30930	08715	83365			302	00200	092	+	+			
Ronaldsway	204	42009	61011	33419	30981	10706	81358	83365		204	62507	66021	30416	40981	09718	81358	84363		204	00190	098	+	+			
Carlisle	222	52607	62051	33320	1168+	11611	81840	83367		222	42409	62051	30620	30989	09613	81359	83365		222	00220	110	+	+			
Watnall	354	10000	59020	32624	11600	10713	81830			354	02702	59050	29123	00900	11715				354	00250	133	+	+			
Spurn Head	396	00000	48010	33419	00900	14707				396	41510	57030	29915	40950	13721	84358			396	00210	123	+	+			
Finningley	360	31607	56040	32624	31600	13715	83845			360	50108	56041	29323	51600	15616	85845			360	00250	095	+	+			
Dishforth	261	41301	62031	31825	11701	11818	81850	84075		261	32711	74031	29023	30980	07715	83362			261	00260	142	+	+			
Tynemouth	262	51404	61031	32519	50971	10707	85360			262	51611	61021	29018	40944	07718	84359			262	00230	108	+	+			
Eskdalemuir	162	22110	59051	32621	20930	11813	82360			162	22311	66050	29619	10981	08718	81362			162	00230	120	+	+			
Mull of Galloway	131	32308	66050	32717	21440	11608	82815			131	72315	74031	30313	31498	10710	83815	85360		131	00180		+	+			
Prestwick	135	32808	66051	31918	11701	12710	81850	83075		135	72605	68041	28619	11689	12718	81835	84360	85366	135	00210	104	+	+			
Renfrew	141	12710	66021	31823	11631	10715	81840			141	72608	80031	28922	15642	09716	81645	86075		141	00240	108	+	+			
Leuchars	171	52608	82031	30323	20931	06811	81362	84075		171	70805	56051	27814	30982	10715	81362	83367	86075	171	00250	094	+	+			
Dyce	091	70903	80022	31818	757++	11704	87650			091	61208	80022	29814	50931	09714	85362	84075		091	00180	057	+	+			
Wick	075	80807	74206	31111	862++	09801	82703	86708	88715	075	81210	48636	29109	860++	09717	83701	85702	88704	075	03132	000	1d	ddrrrrf			
Cape Wrath	049	90902	F2514	31408	9+0++	08400	89+00			049	91802	F7534	28409	9+0++	09721	89+00			049	08112		ddff	ddff			
Sule Skerry	010	80205	82025	31511	886++	09210	88625			010	80905	81025	29110	865++	08718											

Code FM 21.A		OCEAN WEATHER STATION REPORTS at 12h.			
--------------	--	---------------------------------------	--	--	--

Explan
of sym



A vertical sequence of ten circles illustrating a progression. The first circle is empty. The second has a small segment shaded at the top. The third has a larger segment shaded at the top. The fourth has two segments shaded at the top. The fifth has three segments shaded at the top. The sixth has four segments shaded at the top. The seventh has five segments shaded at the top. The eighth has six segments shaded at the top. The ninth has seven segments shaded at the top. The tenth is completely filled with horizontal lines.

WEA

Symbol

= Mist

= Fog

• Dris


- Rain


9. Kall...

- Rain

Rain

✱ Snow

 Rain

 Rain
sh

✱ Sno

▽
△

▽ Hair

K Thu

W

Symbol



50

50

U

For each
half-feat
5 knots.

○

100

10

10

10

10

CHARTS OF WEATHER IN WEST EUROPE

ation
mbols

LOUD
Cloud
Amount
(oktas)

0
1 or less
2
3
4
5
6
7 or more
8

obscured

THER
Weather

zle
and
hizzle

and snow

shower

and snow
ower

w shower

shower

nderstorm

IND

Wind
speed
(knots)

Calm

1-2

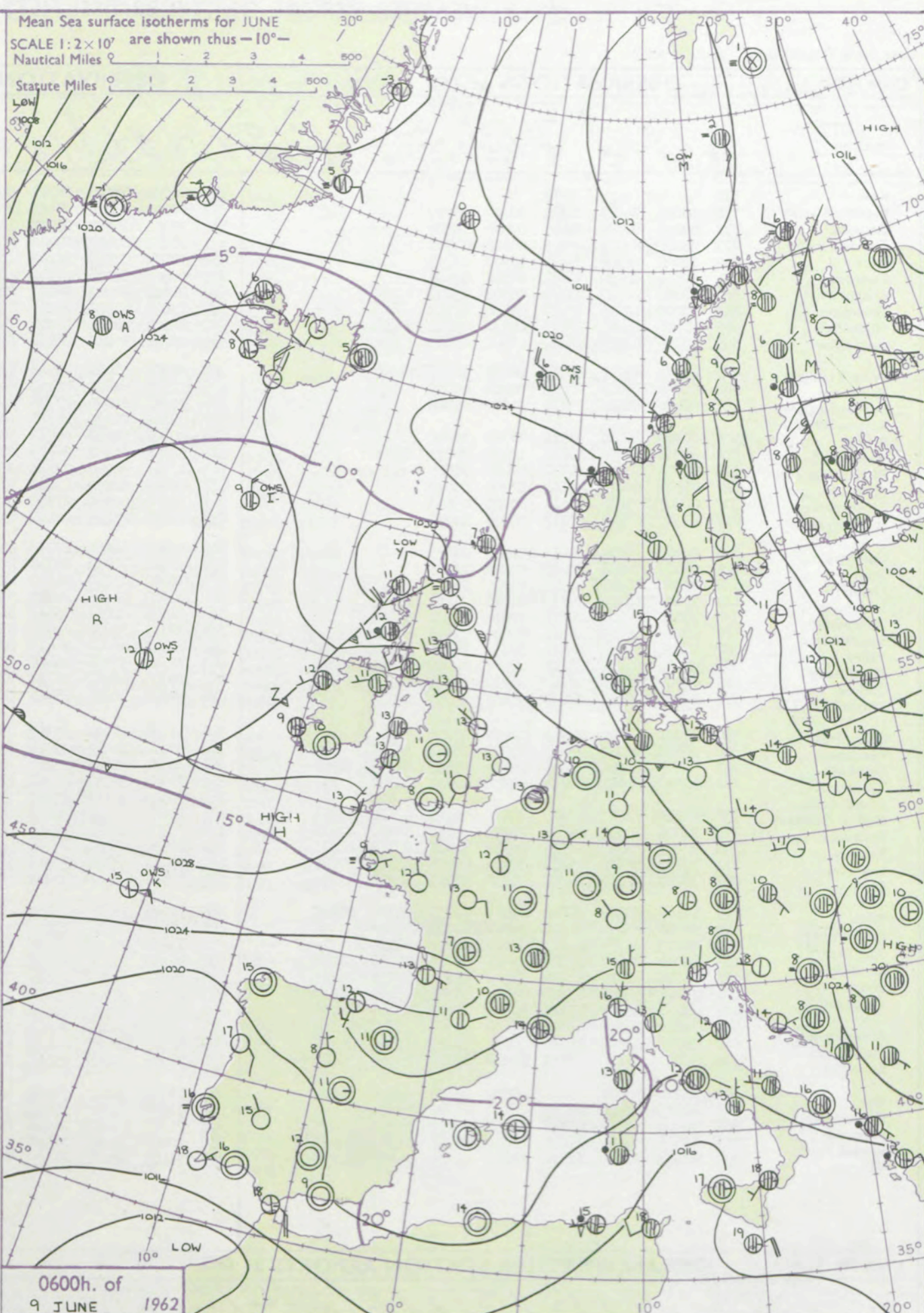
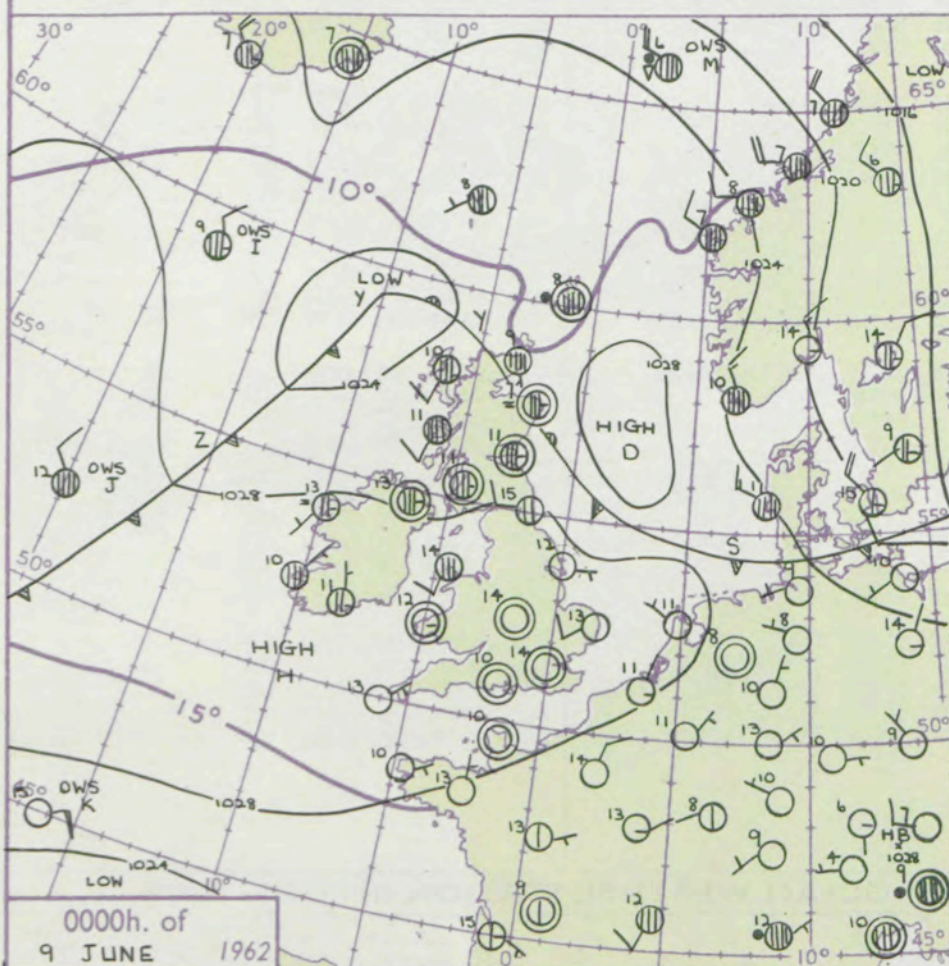
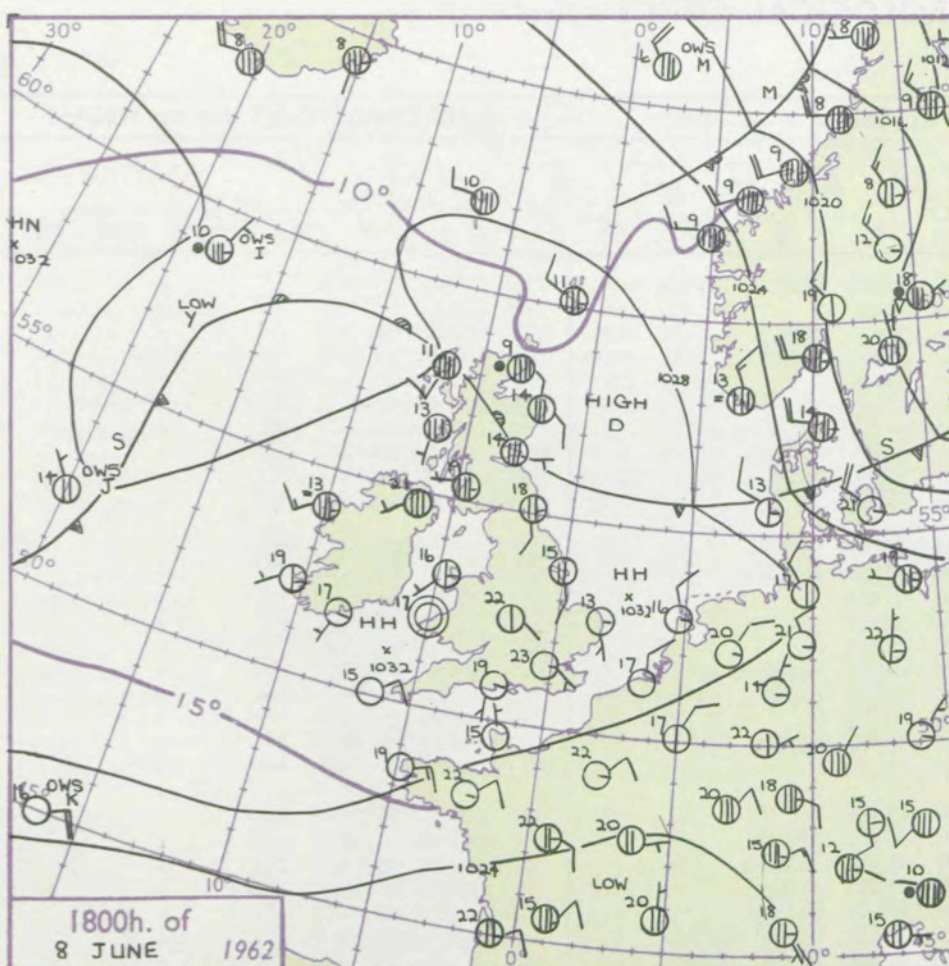
3-7

8-12

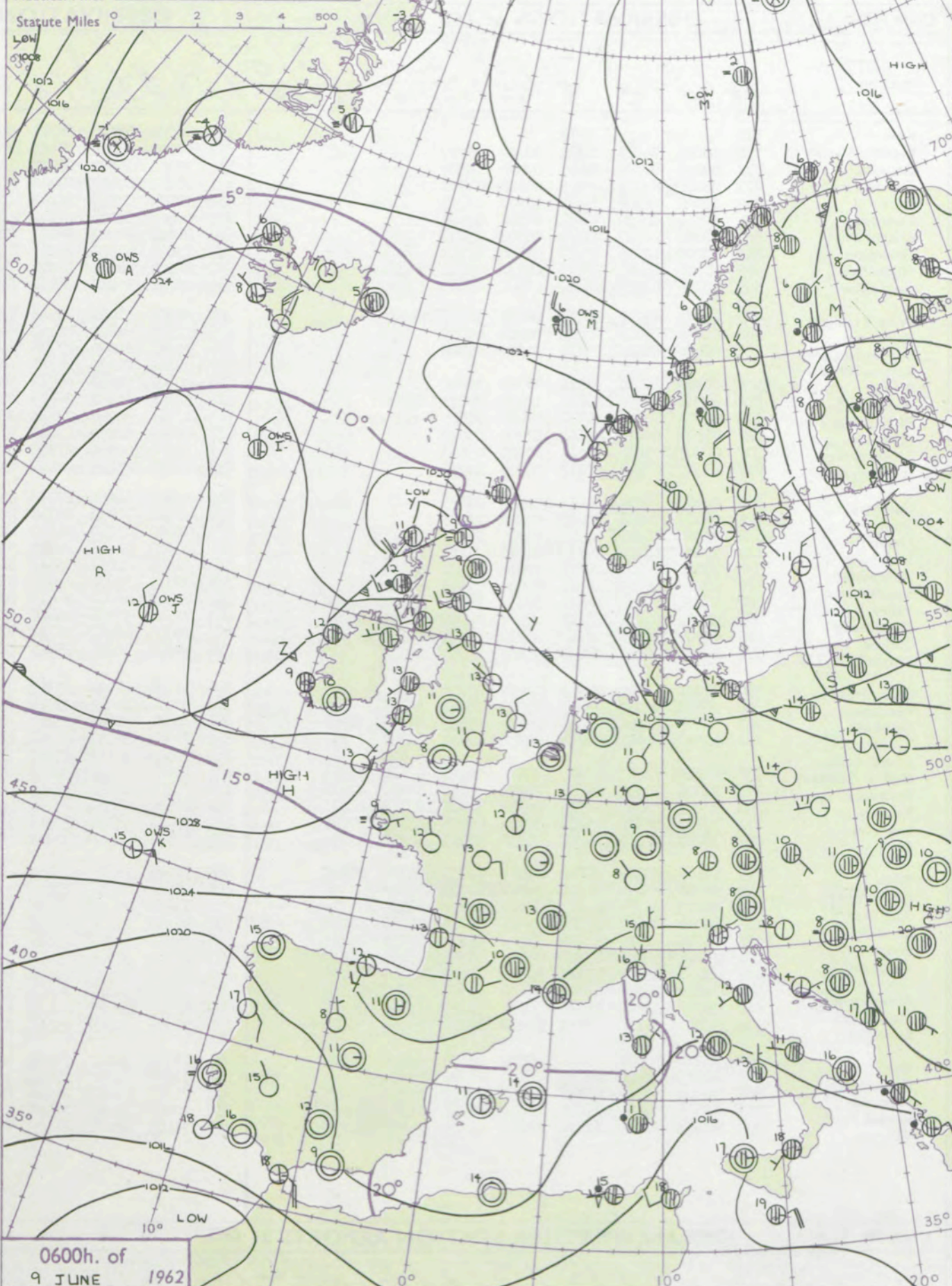
13-17

additional
her add

48-52



Mean Sea surface isotherms for JUNE
SCALE 1:2x10⁷ are shown thus — 10° —
Nautical Miles 0 1 2 3 4 500
Statute Miles 0 1 2 3 4 500



GENERAL SYNOPTIC DEVELOPMENT

Issued at midday Saturday 9 June 1962

FORECAST for Great Britain and Northern Ireland until noon tomorrow

A deep depression is moving up the Davis Strait. Another depression is moving south-east across Russia. In between, a small warm depression which is intensifying somewhat, will move from Scotland to the North Sea, followed by a ridge of high pressure from the eastern Atlantic. The west European anticyclone will continue to decline.

Scotland, Northern Ireland and northern England will be much colder than of late, with a good deal of cloud, and occasional rain or showers. Wales and the rest of England will be a little cooler, but cloud will increase and a little rain is likely in many places. A few areas, chiefly in the southeast, may have a thunderstorm.

OUTLOOK for following 24 hours

Temperatures not much above average and rather cloudy, particularly in the north and east.

DAILY WEATHER REPORT OF THE BRITISH METEOROLOGICAL OFFICE (contd.)

Code FM 11.A OBSERVATIONS at 00h. 9 June 1962										OBSERVATIONS at 06h. 9 June 1962										OBSERVATIONS during NIGHT					CONV TA °C	
Station	iii	Nddff	VVwwwW	PPPTT	N _h L _h C _M C _H	T _d T _d app	8N _s Ch _s h _s	8N _s Ch _s h _s	8N _s Ch _s h _s	iii	Nddff	VVwwwW	PPPTT	N _h L _h C _M C _H	T _d T _d app	8N _s Ch _s h _s	8N _s Ch _s h _s	8N _s Ch _s h _s	iii	RRT _n T _n E	T _g T _g	WEATHER				
																						21h.—03h.	03h.—09h.			
Kew	775			12						775	20000	58040	26912	00901	08606	82075				775	00090	02	+		+	40
London Airport	772	00000	74010	29314	00900	08707				772	02002	56010	27111	00900	08706				772	00090	04	+		+		39
Gatwick	776	00000	80020	29506	00900	05708				776	10000	74020	27307	10940	06710	81360			776	00020	51	+		+		38
Thorney Island	871	00000	80020	29409	00900	07711				871	10000	80020	27408	10930	06709	81362			871	00050	03	+		+		37
Hurn	862	00000	66020	29110	00900	08709				862	00000	37050	26808	00900	07715				862	00050	00	+		+		36
Guernsey	894	00507	66010	29611	00900	07804				894	00308	82020	27312	00900	06706				894	00090	08	+		+		35
Wattisham	590	02002	81020	29309	00900	03711				590	22007	70020	26411	00902	04716	82080			590	00080	04	+		+		34
Gorleston	497	02409	62010	29013	00900	02712				497	13408	64020	26313	10971	02713	81360			497	00110	08	+		+		33
Mildenhall	578	11601	66020	28413	10931	05808	81365			578	62101	58031	26012	35832	06715	83657			578	00100	05	+		+		32
Cardington	559	10000	62020	28810	00902	06709	81075			559	02204	56010	26410	00900	08713				559	00050	02	+		+		31
West Raynham	485	42207	69011	28312	00902	10810	84075			485	52308	62021	25413	55600	07713	85645			485	00110	07	+		+		30
Wittering	462	01805	74010	28613	00900	09709				462	22705	61020	26114	20980	10710	82362			462	00110	05	+		+		29
Boscombe Down	746	00000	66020	29511	00900	06708				746	00000	62020	27109	00900	07708				746	00070	51	+		+		28
Ross-on-Wye										627	02102	24020	26311	00900	08715				627	00080	04	+		+		27
Bristol	628	00000	66020	29014	00900	10706				628	00000	52050	26812	00900	09710				628	00090	04	+		+		26
Aberporth	502	10000	59030	29812	10971	06811	81360			502	51908	66031	26713	00906	07615	85280			502	00110	03	+		+		25
Rhoose (Cardiff)	715	02806	66020	29312	00900	09709				715	13105	56050	27111	10940	10708	81360			715	00080	05	+		+		24
Plymouth	827	03503	66020	29413	00900	09710				827	00000	62020	27411	00900	08710				827	00090	05	+		+		23
Chivenor	707	00000	59010	29811	00900	09613				707	00000	59010	29811	00900	09613				707	00080	05	+		+		22
St. Mawgan	817	00304	69020	30212	00900	10709				817	02705	F5464	28111	00900	11606				817	00100	07	1f		1Fff		21
Culdrose	809	00406	72020	30411	00900	06809				809	13604	64050	27713	10938	07613	81358			809	00090	06	+		+		20
Scilly	804	00407	74010	30413	00900	11705				804	10104	74010	28213	00901	10710	81075			804	00110		+		+		19
Elmdon	534	00000	56041	28714	00900	09808				534	10000	19050	26611	00909	09710	81170			534	00080	03	+		+		18
Shawbury	414	20000	56040	28712	20970	07807	82365			414	10000	56041	26411	10970	09711	81365			414	00080	06	+		+		17
Manchester	334	70000	56021	28615	7093+	08712	87368			334	21605	32051	25812	10931	08714	81370			334	00110	09	+		+		16
Squires Gate	318	60000	56042	28311	6093+	09813	86362			318	72412	59032	25614	11682	11712	81840	83362		318	00080	05	+		+		15
Valley	302	61808	62021	28614	30932	10715	83362	86070		302	72107	66021	26613	60932	10708	86359	86070		302	00120	09	+		+		14
Ronaldsway	204	40000	66031	28111	10981	08715	81359	84075		204	72511	59021	25413	40986	10708	82359	84365	87275	204	00110	08	+		+		13
Carlisle	222	60000	62051	28812	6097+	09713	84360			222	70000	48052	25712	11636	10710	81833	83365	87073	222	00090	07	+		+		12
Watnall	354	20000	48011	28813	25800	09707	82657			354	50000	56041	25815	50939	05711	85364			354	00110	05	+		+		11
Spurn Head	396	00907	63011	28312	00900	11716				396	12306	48010	25713	10940	12709	81360			396	00110		+		+		10
Finningley	360	30000	40041	28213	30930	10711	83365			360	30000	28040	25814	20939	09710	82365			360	00110	07	+		+		9
Dishforth	261	72905	58041	27813	15630	07813	81645	86362		261	70000	56042	25212	30942	08711	83364	87072		261	00090	06	+		1f		8
Tynemouth	262	42710	61021	28715	40970	10812	84358			262	72304	48031	24113	00906	10713	87275			262	00130	09	+		+		7
Eskdalemuir										162	80000	56102	25608	2577+	07717	82656	88462		162	00070	05	+		+		6
Mull of Galloway	131	72311																								

DAILY WEATHER REPORT OF THE BRITISH METEOROLOGICAL OFFICE

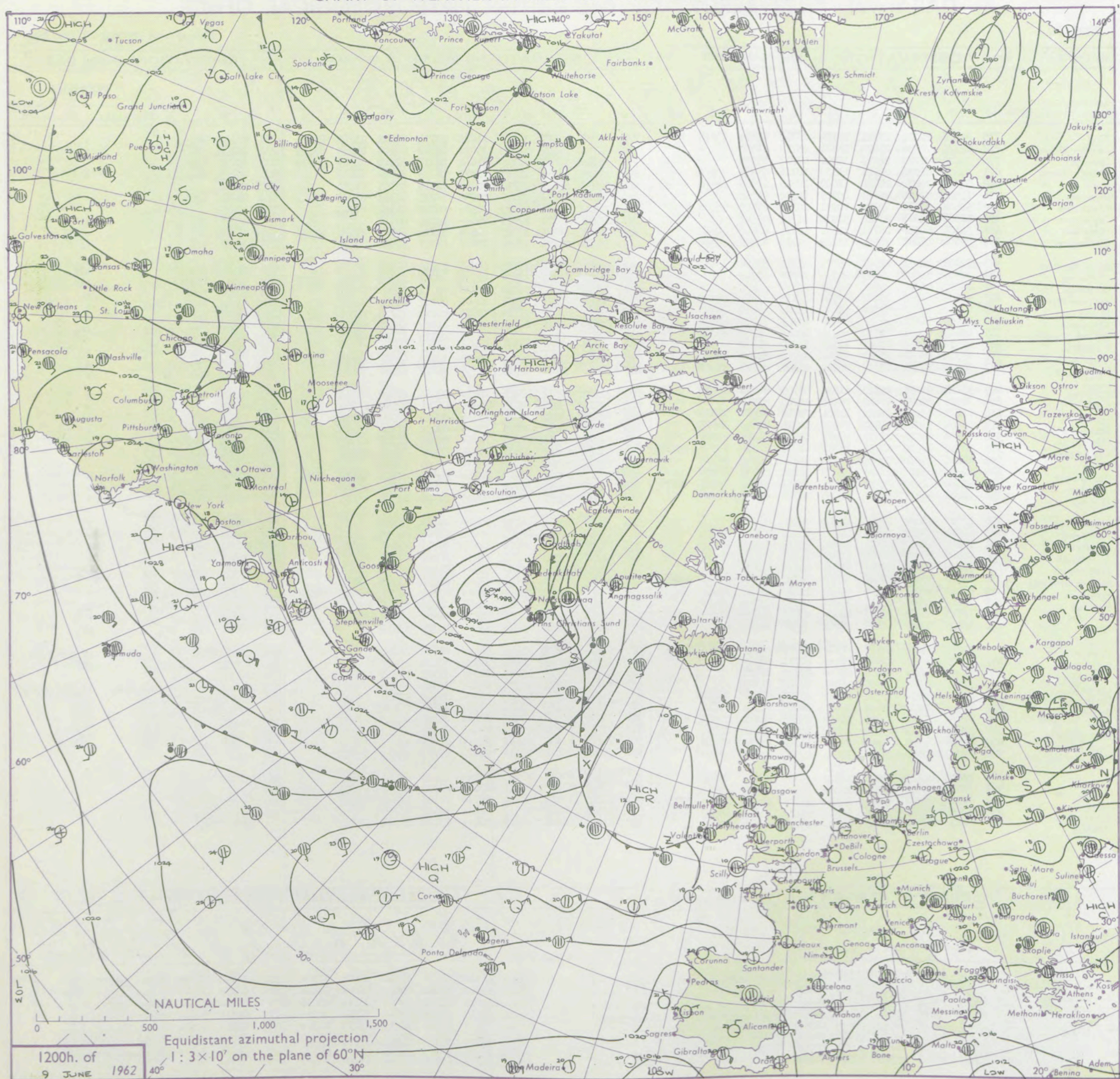
No. 36725

Date of Issue Sunday 10 June 1962

VERSION
BLE
0 °F

Code FM 11.A OBSERVATIONS at 12h. 9 June 1962										OBSERVATIONS at 18h. 9 June 1962										OBSERVATIONS during DAY				
Station	iii	Nddff	VVwww	PPPTT	N _h L _h C _h M _h C _h H	T _d T _d app	8N _s Ch _s h _s	8N _s Ch _s h _s	8N _s Ch _s h _s	iii	Nddff	VVwww	PPPTT	N _h L _h C _h M _h C _h H	T _d T _d app	8N _s Ch _s h _s	8N _s Ch _s h _s	8N _s Ch _s h _s	iii	RRT	T x E	SSS	WEATHER	
																							09h.—15h.	15h.—21h.
Kew	775	53006	82031	23521	11734	09715	81856	83078		775	82112	80179	19519	11676	12714	81845	83369	85276	775	00250	102	+		t
London Airport	772	42105	74030	23424	11681	08719	81830			772	72716	74171	19722	23632	09512	82940	84363	87075	772	00250	096	+		t _o
Gatwick	776	32002	82020	24123	30940	07717	83370			776	72108	80031	20319	11642	08717	81840	84365	85075	776	00230	102	+		+
Thorney Island	871	31806	82030	24721	11532	10714	81825	83075		871	72304	78021	21017	60972	08715	86362	84075		871	00210	114	+		+
Hurn	862	31707	74030	24221	12609	12716	81836	83170		862	72607	66032	21219	50942	12710	85365	87070		862	00220		+		+
Guernsey	894	13406	82020	25821	00901	04706	81080			894	72911	82031	22717	30986	06715	83363	86075		894	00210	126	+		+
Wattisham	590	52506	61032	23322	10931	10716	81365	85078		590	71808	66021	19019	7093+	06719	81362	87365		590	00230		+		+
Gorleston	497	51304	62011	23716	50970	11711	85360			497	81808	60032	19215	856++	10725	88630			497	00230	084	+		+
Mildenhall	578	52304	64031	22724	11631	10719	81840	84365		578	72401	61022	18123	44638	11720	82845	83650	87270	578	97250	101	+		t _o lr _o
Cardington	559	52604	66031	22923	11782	09719	81850	84080		559	83013	62171	18821	33687	08617	83950	88275		559	00250	113	+		t _l
West Raynham	485	72106	66031	22922	3578+	11712	83656	86363		485	83307	48952	18719	636+7	12510	86940	88270		485	10251	052	+		tLR
Wittering	462	32705	59040	22823	22630	10719	82845			462	73312	62031	18821	12734	10717	81850	86366	87075	462	93251	104	+		tLR _o tLR
Boscombe Down	746	53003	66031	23822	42609	09718	84830			746	73112	74032	20720	20936	07711	82362	87275		746	00250	118	+		+
Ross-on-Wye	627	62605	63031	22923	22602	09723	82830	84072		627	72808	70021	19321	32602	09717	83830	84072		627	00240	104	+		+
Bristol	628	42510	66051	23822	11636	10822	81840	83080		628	62511	69032	21118	12671	06714	81835	85460		628	00230	116	+		+
Aberporth	502	42910	61011	24516	10989	11711	81365	84170		502	62610	69016	22114	40972	11607	84362	85075		502	97180	094	+		ir _o
Rhoose (Cardiff)	715	62610	69031	24518	10934	10613	81362	86070		715	72815	66032	21815	20932	09714	82360	87070		715	00210	126	+		+
Plymouth	827	21914	66030	25417	12631	11710	81830			827	73213	66021	22418	00908	07711	87270			827	00200	120	+		+
Chivenor	707	43010	59011	25319	20982	10712	82368	84072		707	72709	72031	22715	30982	12712	83360	87070		707	00190	124	+		+
St. Mawgan	817	32709	32404	25818	16089	11809	81700	83173		817	73010	58022	23515	40956	11613	84360	87275		817	00190	104	+	jf	+
Culdrose	809	53204	66051	25819	11636	08709	81830	85270		809	72906	69012	23416	7098+	07610	81360	86365		809	00200	100	+		+
Scilly	804	70000	69021	27019	00906	11706	87068			804	72911	59012	24415	6568+	13717	86630	87360		804	00190	089	+		+
Elmdon	534	62111	66032	23022	11601	09718	81840	85070		534	70208	64022	19321	736+1	07613	82940	84845		534	97240	095	+		pr _o
Shawbury	414	63604	62011	23120	21602	12714	82845	86075		414	73314	62032	20916	716++	09000	83830	86840		414	00210	092	+		+
Manchester	334	72609	58011	23319	10932	07810	81368	87070		334	72810	61012	20417	7095+	07509	82359	87365		334	00210	086	+		+
Squires Gate	318	72711	66022	23516	12781	11608	81856	83363	85075	318	63013	60022	20914	11731	11715	81850	86359		318	00160	089	+		+
Valley	302	62006	64022	24015	50982	11715	85360	86070		302	73006	63012	21816	757++	09606	87650			302	00170	050	+		+
Ronaldsway	204	72513	61032	23617	20982	10804	82360	87075		204	73419	69022	21713	3573+	08505	81714	83656	87359	204	00180	056	+		+
Carlisle	222	62414	62022	22718	11638	07712	81830	83368	86272	222	62611	70151	20716	5856+	09607	82825	84640		222	00190	062	+		+
Watnall	354	62708	64031	22123	11544	08722	81826	86078		354	73509	56052	19319	20989	09712	82365	85075		354	00240	095	+		+
Spurn Head	396	43008	48020	22820	40940	09716	84360			396	73215	58031	18919	7094+	15716	87360			396	00220	080	+		+
Finningley	360	62914	63031	22125	31606	11720	83840	85075		360	63114	63012	19720	00902	09806	86075			360	00250	097	+		+
Dishforth	261	72510	64032	21821	12608	10714	81835	87270		261	72716	74032	19318	10982	05713	81362	87075		261	00220	089	+		+
Tynemouth	262	82809	58022	20720	21607	10717	82830	88275		262	62715	66022	18619	32630	10608	83830	86275		262	00210	058	+		+
Eskdalemuir	162	72408	66052	22017	31608	09710	83830	87270		162	62810	86012	20613	615++	07505	86826			162	97190	076	+		pr _o
Mull of Galloway	131	72708	66022	23416	48432	10708	81815	83620	85075	131	73618	82158	22411	794++	09304	83915	87620		131	01161		+		+
Prestwick	135	82410	56052	22514	6847+	10707	81710	83818	86650	135	73015	80028	20912	784++	07502	82714	83818	86622	135	97150	020	+		id _o pr _o
Renfrew	141	72815	58602	22015	754++	10712	83712	86618		141	73217	62806	20512	784++	08501	82712	83815	85625	141	97150	023	+		pr _o
Leuchars	171	72513	84022	19417	42602	08715	84835	87075		171	62718	89012	16916	32631	04605	83835	83360		171	00210	075	+		+

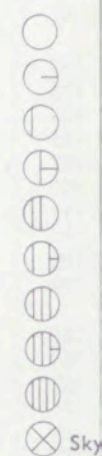
CHART OF WEATHER IN PART OF NORTHERN HEMISPHERE



Explor
of sym


CLO

Symbol

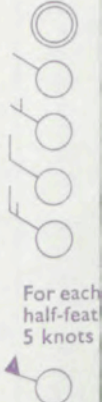


WEA

Symbol



Symbol



For each
half-foot
5 knots

CHARTS OF WEATHER IN WEST EUROPE

ation
mbols

UD
Cloud
Amount
(oktas)

0
1 or less
2
3
4
5
6
7 or more
8

obscured

THER
Weather

zle
and
hizzle

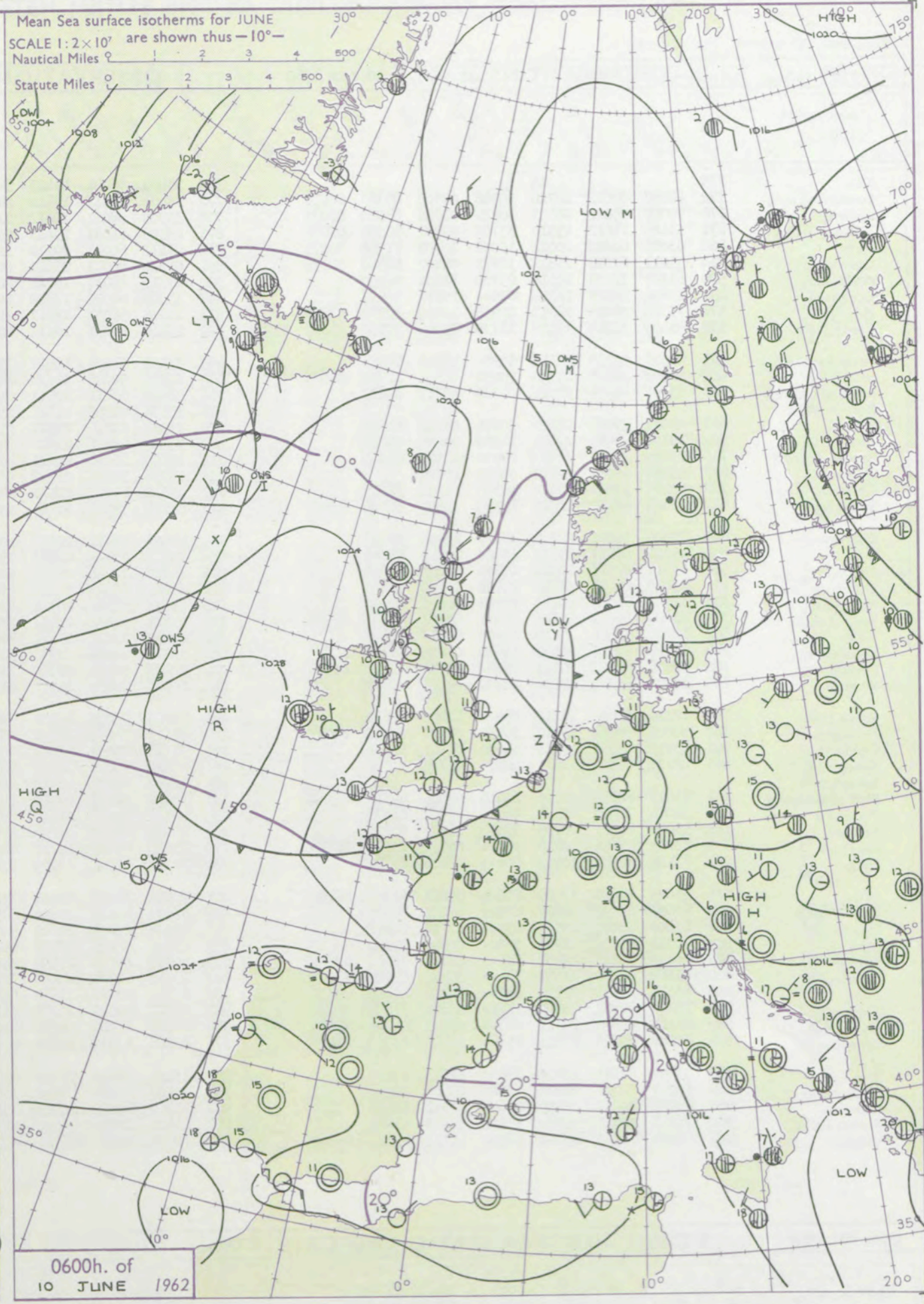
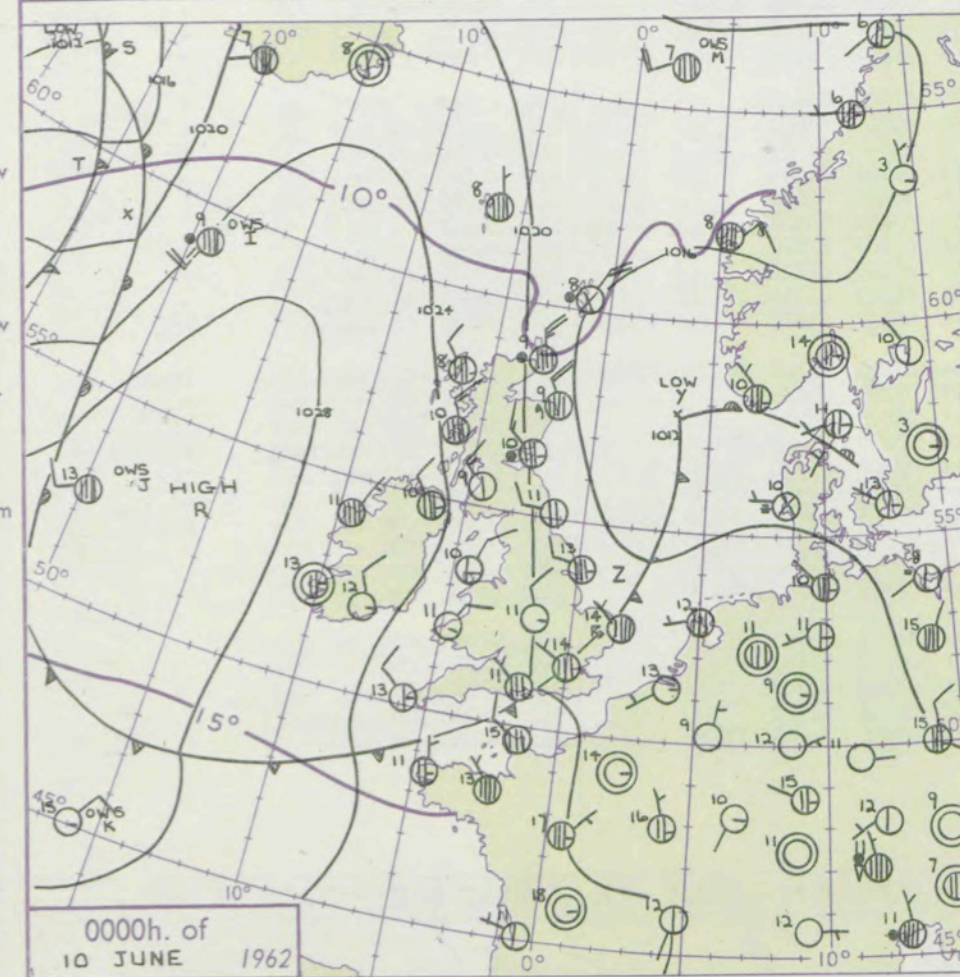
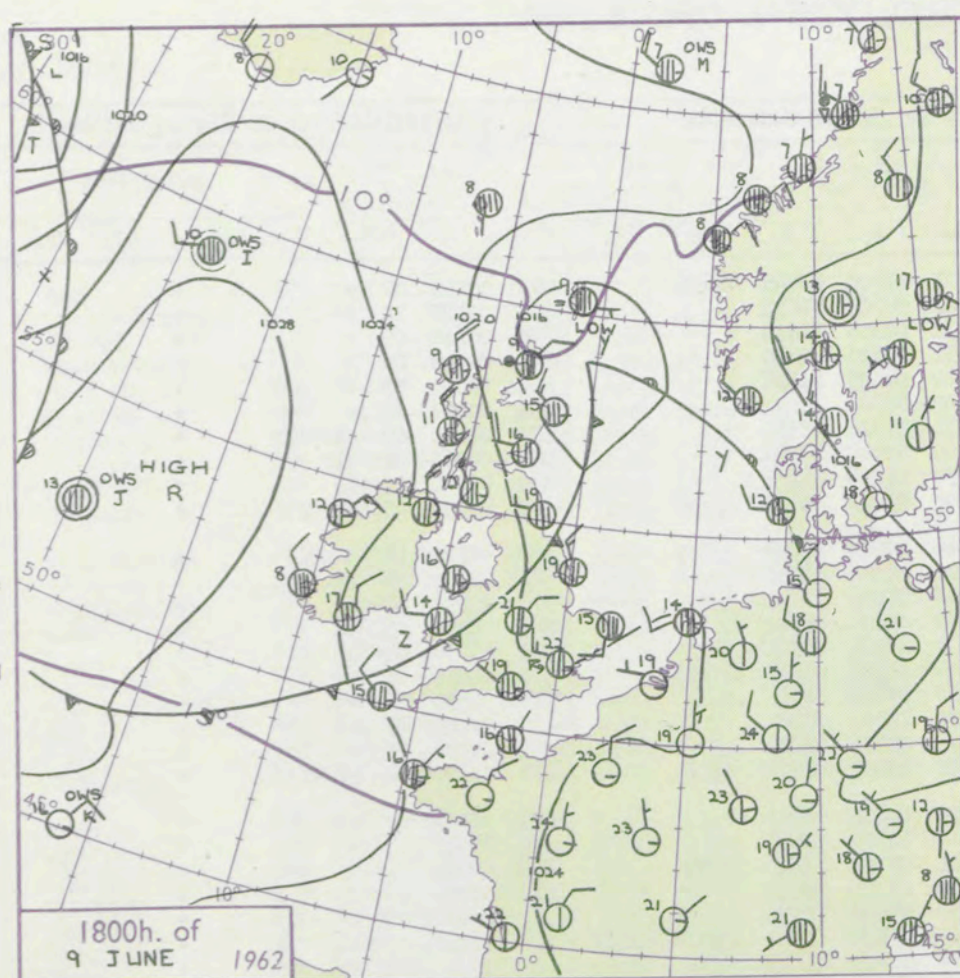
and snow

y shower
and snow
ower

y shower
shower
nderstorm

IND
Wind
speed
(knots)
Calm
1-2
3-7
8-12
13-17
additional
er add

48-52



GENERAL SYNOPTIC DEVELOPMENT

A deep depression off the tip of Greenland will probably move rather slowly east. Associated fronts are accelerating towards Scotland, preceded by the ridge of high pressure now crossing the British Isles. A depression over the North Sea is likely to move towards Austria. A large anticyclone north of the Azores will not change much. A trough of low pressure over the Balkans will probably move east.

Issued at midday Sunday 10 June 1962

1962

FORECAST for Great Britain and Northern Ireland until noon tomorrow

Variable amounts of cloud. A few showers, probably confined to eastern Britain. Rain will probably reach west Scotland and Northern Ireland by about evening and spread to the rest of Scotland and northern England tonight or tomorrow morning; Wales and the west of England will probably have little or none. Cooler than of late.

OUTLOOK for following 24 hours

Mainly dry in the south and southwest, with some sunshine, but rather cloudy elsewhere, perhaps with occasional rain or showers.

DAILY WEATHER REPORT OF THE BRITISH METEOROLOGICAL OFFICE (contd.)

Code FM IIA		OBSERVATIONS at 00h. 10 June 1962										OBSER/ATIONS at 06h. 10 June 1962										OBSERVATIONS during NIGHT					CONV TA °C
Station	iii	Nddff	VVwww	PPPTT	N _h L _h C _M C _H	T _d T _d app	8N _s Ch _s h _s	8N _s Ch _s h _s	8N _s Ch _s h _s	iii	Nddff	VVwww	PPPTT	N _h L _h C _M C _H	T _d T _d app	8N _s Ch _s h _s	8N _s Ch _s h _s	8N _s Ch _s h _s	iii	RR T _n E	T _g T _g	WEATHER					
																						21h.—03h.	03h.—09h.				
Kew	775			15						775	53409	56041	19413	58601	07308	83845	83656		775	00130	09	+	+	40			
London Airport	772	62907	69012	18714	30948	08505	83367	86270		772	33407	61011	19412	28601	08209	81835			772	00120	11	+	+	39			
Gatwick	776	70000	66022	18813	30942	07608	83360	87070		776	33309	58011	19012	11731	07308	81850			776	00110	05	+	+	38			
Thorney Island	871	53105	74012	19514	35702	09707	88656	885075		871	43509	61031	19413	22631	09310	82840			871	00110	09	+	+	37			
Hurn	862	63005	66012	20011	10931	10707	81365	86075		862	23412	60011	20112	18542	08305	81828			862	00080	05	+	+	36			
Guernsey	894	53211	62012	21812	30972	08807	82360	84070		894	03310	40011	21411	00900	09304				894	00100	08	+	+	35			
Wattisham	590	63308	37139	18014	69700	11802	86950			590	23313	48011	18211	20931	09305	82362			590	01100	09	tltr1	+	+	34		
Gorleston	497	83006	58979	18214	855++	10811	88623			497	13309	60019	17912	10940	09304	81360			497	02111	09	tlr	+	+	33		
Mildenhall	578	73304	58029	18413	20938	10202	82362	87270		578	13205	56051	18811	10930	09206	81362			578	00100	06	1	+	+	32		
Cardington	559	73406	58019	19415	13738	09006	81950	83362 87275		559	13110	61031	19911	12500	07209	81820			559	00090	05	+	+	+	31		
West Raynham	485	63005	59139	18314	6098+	10501	86358			485	73305	48038	18811	755++	09204	87628			485	95101	07	tlpr ₀	+	+	30		
Wittering	462	63508	58029	19314	10932	08801	81365	86075		462	13312	59026	19710	15700	08302	81650			462	93100	07	ir ₀	+	+	29		
Boscombe Down	746	33304	61011	20511	00908	09711	83275			746	03406	66011	20811	00900	07005				746	00090	04	+	+	+	28		
Ross-on-Wye										627	13606	82020	21311	15600	06303	81630			627	00090	05	+	+	+	27		
Bristol	628	23003	59051	21113	15601	09500	81645			628	13507	61050	21511	11500	07004	81825			628	00090	04	+	+	+	26		
Aberporth	502	10110	48011	22411	16230	10205	81704			502	73616	89031	23610	784++	06207	81818	87622		502	00091	07	+	+	+	25		
Rhoose (Cardiff)	715	13006	37101	21210	10930	10803	81360			715	10000	56050	22111	18600	09207	81835			715	00090	06	+	+	+	24		
Plymouth	827	03306	66011	22113	00900	10804				827	13308	57021	22212	15500	10305	81622			827	00110	07	+	+	+	23		
Chivenor	707	13206	37011	21911	16300	11707	81706			707	33612	82011	22611	28501	09305	81825			707	00090	05	+	+	+	22		
St. Mawgan	817	43009	48058	22713	35530	12604	81704	83625		817	60214	58031	23111	65700	10308	81707	86650		817	97100	08	pr ₀	+	+	21		
Culdrose	809	73406	56022	22812	762++	11606	87703			809	43607	56052	22512	20938	10401	82366			809	00110	09	+	+	+	20		
Scilly	804	33010	48011	23613	35600	12803	83630			804	70211	48021	23413	756++	12303	87632			804	00110		+	+	+	19		
Elmpton	534	13311	62011	20511	15700	08001	81656			534	63212	74031	20811	58401	07302	82710	85818		534	00080	06	+	+	+	18		
Shawbury	414	23420	61021	21111	25700	09400	82650			414	63010	83021	21510	65600	07201	86635			414	00090	06	+	+	+	17		
Manchester	334	32807	61021	20711	20930	08400	82360			334	43114	62031	20711	48430	07302	83818			334	00090	08	+	+	+	16		
Squires Gate	318	63220	660 1	20911	584+1	08801	81714	83818		318	73319	78031	20911	784++	07304	81714	85818 86635		318	00110	07	+	+	+	15		
Valley	302	30108	74011	23110	25600	07203	82640			302	63312	82021	23311	685++	06302	81825	86640		302	00090	04	+	+	+	14		
Ronaldsway	204	13102	82021	22609	15600	07205	81713			204	33216	86031	22710	38401	07304	81815	83640		204	00090	07	+	+	+	13		
Carlisle	222	72808	82022	20711	6564+	06704	83640	86650		222	72903	83022	21010	756++	06203	82718	87635		222	00080	08	+	+	+	12		
Watnall	354	10000	59011	19911	15501	08201	81625			354	20000	80011	19911	28500	06301	81822			354	00090	04	1	+	+	11		
Spurn Head	396	72710	58032	18513	756++	12400	87630			396	53215	58031	18211	55600	09702	85630			396	00100		+	+	+	10		
Finningley	360	52806	58042	19312	30932	07701	83362	84075		360	53113	74031	19611	55600	08000	85640			360	00090	07	+	+	+	9		
Dishforth	261	33114	66031	19210	35600	07501	83634			261	73110	89031	19911	756++	05306	87635			261	00090	06	+	jp	+	8		
Tynemouth	262	42710	66022	18611	40979	07102	84358			262	83210	74022	18810	8097+	07302	88358			262	00100	07	+	+	+	7		
Eskdalemuir										162	32708	85021	20910	35600	04205	83630			162	97070	06	pr ₀	+	+	6		
Mull of Galloway	131	33423	82030	22309	22440	08401	82818	83360		131	33618	82011	22910	34400	06309	83618			131	00081			+	+	5		
Prestwick	135	23014	70011	21109	28400	06802	81815			135	13111	80030	21910	18541	07307	81820			135	00070	05	+	+	+	4		
Renfrew	141	33009	80011	20709	35500	06203	83628			141	23211	89020	21610	28501	05209	81825			141	00070	03	+	+	+	3		
Leuchars	171	73013	83616	18110	3567+	06106	83640	86458		171	63010	89026	19711	686+9	04212	81830	86640		171	95091	07	r ₀ r ₀	+	+	2		
Dyce	091	83118	62508	16909	864++	08104	88712			091	73117	82206	18709	784++	06109	83815	86625 87635		091	93081	06	r ₀ r ₀	pr ₀	+	1		
Wick	075	83425	56616	17109	872++	09211	84705	88708		075	73518	74216	19208	754++	07213	81708	84618 87630		075	97072	07	r ₀ r ₀	ir ₀ pr ₀	+	0		
Cape Wrath	049	83609	83022	20208	875++	07205	88625			049	83209	83022	21008	885++	07205	88625			049	00071	07	+	+	+	- 1		
Sule Skerry	010	63409	81015	19309	635++	07216	86920			010	80105	81022	20209	885++	06203	88620			010	91081	06		+	+	- 2		
Lerwick	005	90318	01636	15908	9+0++	08301	89+00			005	83606	66205	18407	6562+	07110	83703	86630		005	05071	07	rrFrrid ₀	id ₀ r ₀ pr ₀	+	- 3		
Stornoway	026	73109	74022	22408	785++	07101	81820	87630		026	80000	82028	22409	886++	07400	83830	88640		026	95081	07	pr ₀	pr ₀	+	- 4		
Benbecula	022	73314	82028	23310	784++	06801	83819	87637		022	73410	82022	24110	785++	07206	83820	87640		022	00091	09	+	+	+	- 5		
Tiree	100	83314	80012	23510	885++	08201	81820	88635		100	83212	83252	23510	884++	07201	82818	84628 88640		100	97090	08	+	pr ₀	+	- 6		
Aldergrove	917	73211	82022	24010	754++	06400	81615	87635		917	73307	80022	24010	784++	06302	81818	87635		917	00090	09	+	+	+	- 7		
Malin Head	980	83118	80808	24611	885++	07802	83821	88645		980	83212	86022	24211	885++	05802	82823	88640		980	97101	09		+	+	- 8		
Belmullet	976	80106	69026	27111	854++	08202	83715	88632		976	83506	83022	26711	854++	07301	82715	88630		976	91101	08		+	+	- 9		
Birr	965	33404	77011	25809	35600	07213	83638			965	63105	77022	25709	556++	06301	85640			965	97060	00		+	+	- 10		
Collinstown	969	13202	7438	24309	15600	05008	81630			969	73207	82021	24610	756++	05201	87635			969	97070	06		+	+	- 11		
Rineanna	962	13507	80011	26109	15600	07114	81640			962	73102	89032	26909	756++	08209	87632			962	97061	03		+	+	- 12		
Roches Point	952	13311	74021	24812	15600	11209	81640			952	13405	82020	26210	15702	08212	81650			952	97090	05		+	+	- 13		
Valentia	953	50000	74012	26413	58500	11011	81822	85640		953	70000	69022	26712	755++	09306	81725	87638		953	00110	10		+	+	- 14		

Code FM 21.A		OCEAN WEATHER STATION REPORTS at 00h.												OCEAN WEATHER STATION REPORTS at 06h.											
O.W.S.	YQL _a L _a L _a	L _o L _o L _o GG	Nddff	VVwwWW	PPPTT	N _h Ch _s C _M H	D _s V _s app	8N _s Ch _s s	8N _s Ch _s s	OT _s T _s T _s d _d	Id _w d _w P _w H _w	Id _w d _w P _w H _w	O.W.S.	YQL _a L _a L _a	L _o L _o L _o GG	Nddff	VVwwWW	PPPTT	N _h Ch _s C _M H	D _s V _s app	8N _s Ch _s s	8N _s Ch _s s	OT _s T _s T _s d _d	Id _w d _w P _w H _w	Id _w d _w P _w H _w
A	10621	32400	61813	98608	09007	11479	21001	81818	85459	05206	11944	11546	A	10620	31706	72320	70016	10608	58440	52202	83815	++++	00106	12235	1++++
B	10560	51000	82328	65028	97004	874++	00302	88810	++++	05202	10247	1++++	B	10565	51006	82718	63616	95604	8042+	00400	88510	++++	00003	12546	1++++
C	10528	35500	41810	69021	23009	10971	00705	81365	840++	00208	12457	1++++	C	10528	35506	32018	69021	18809	30970	00622	83360	++++	00109	12456	1++++
D	10440	41000	92012	01156	25016	9+0++	00112	89+01	++++	00415	12453	1++++	D	10440	41006	93608	05615	23113	9+0++	00712	89+02	++++	05213	1++++	1++++
I	10589	19500	81918	97616	24309	624+	51816	86810	88556	05208	11933	1++++	I	10590	19506	82115	96506	19810	872++	00724	88705	++++	05209	12033	1++++
J	10525	20000	82310	80022	28613	885++	71710	83820	88656	05011	100+0	13231	J	10524	20006	82505	70616	26713	6742+	00608	86817	88530	00011	12421	149+1
K	10152	16100	10210	60020	29615	009+1	00105	81080	++++	05114	10231	10951	K	10452	16206	20210	60030	26915	10941	00602	81363	++++	05113	10231	10951
M	13661	02100	82520	75152	17407	5957+	00817	++++	++++	05304	12545	1++++	M	13660	02006	72820	75258	14205	59461	0+713	++++	++++	05701	12845	1++++

H.M.S.O. Press, M.O. Bracknell

DAILY WEATHER REPORT OF THE BRITISH METEOROLOGICAL OFFICE

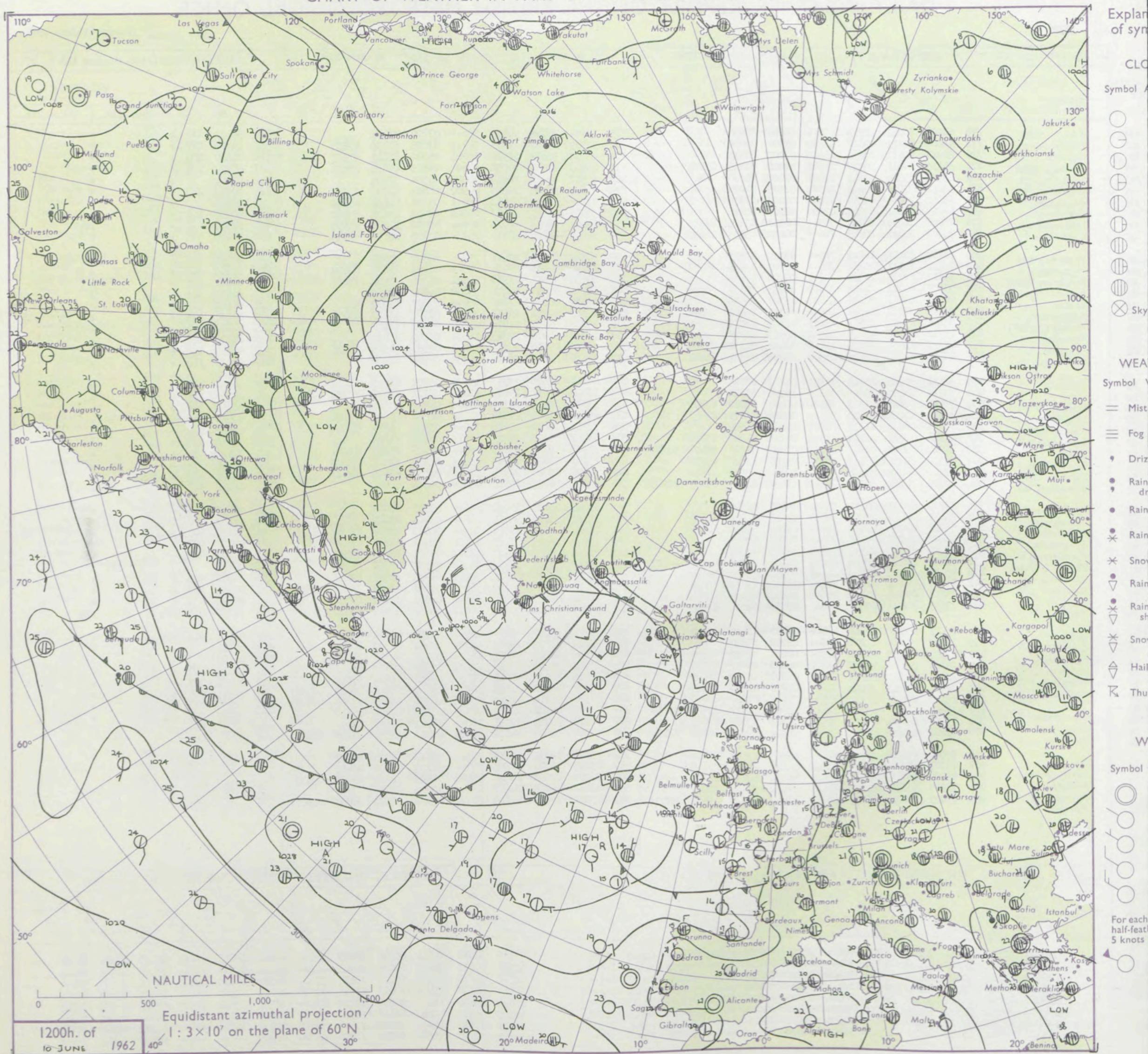
No. 36726

Date of Issue Monday 11 June 1962

VERSION
BLE
o °F

Code FM 11.A		OBSERVATIONS at 12h. 10 June 1962										OBSERVATIONS at 18h. 10 June 1962										OBSERVATIONS during DAY				
Station		ill	Nddff	VVwwW	PPPTT	N _h L _h C _M C _H	T _d app	8N _s Ch _s h _s	8N _s Ch _s h _s	8N _s Ch _s h _s	ill	Nddff	VVwwW	PPPTT	N _h L _h C _M C _H	T _d app	8N _s Ch _s h _s	8N _s Ch _s h _s	8N _s Ch _s h _s	ill	ART	T x E	SSS	WEATHER		
																									09h.—15h.	15h.—21h.
Kew		775	63208	80022	20515	656++	05001	86630			775	73608	70022	20615	756++	07206	87635			775	00171	070	+		+	
London Airport		772	53208	80011	20417	51600	07000	85830			772	73509	80022	20815	747++	07205	81835	87656		772	00180	097	+		+	
Gatwick		776	22911	80011	20116	21600	07203	82835			776	43408	80011	19916	15601	06302	81645	83075		776	00190	130	+		+	
Thorney Island		871	30110	78011	20717	11601	09204	81835	83075		871	63609	80031	20218	54602	08603	85635	83078		871	00200	127	+		+	
Hurn		862	13413	85020	21017	11601	08000	81830			862	33307	83011	20618	24642	08502	82635		862	00190		+		+		
Guernsey		894	13612	62032	22415	00901	08105	81075			894	13010	66020	22415	00902	08601	81070		894	00170	133	+		+		
Wattisham		590	63610	74031	19415	62600	07003	86830			590	73208	66022	20113	786+1	05101	81830	86640		590	00160		+		+	
Gorleston		497	43417	62031	19314	42500	08206	84826			497	33515	62011	19813	22540	08204	82825	83360		497	00150	101	+		+	
Mildenhall		578	73608	74021	20314	785++	08303	83825	87640		578	83402	66258	20413	886++	09800	83830	88650		578	97150	033	+		pr ₀	
Cardington		559	73309	80011	20515	786++	06400	83835	86650		559	73305	66022	20714	2573+	07202	82650	87359		559	00160	051	+		+	
West Raynham		485	70112	82022	19812	725++	07003	87825			485	70110	83012	20411	757++	06502	87650		485	00131	021	+		+		
Wittering		462	73412	74011	20414	786++	08101	83830	86640		462	83206	62032	20514	886++	08501	82838	88650		462	00150	028	+		+	
Boscombe Down		746	33613	82030	21516	31601	06703	83836			746	60206	83011	21316	54601	06302	85638	83080		746	00180	131	+		+	
Ross-on-Wye		627	53607	82021	21715	54600	05804	85635			627	30108	82021	20915	35600	05606	83630		627	00170	113	+		+		
Bristol		628	40111	85021	22216	45601	05707	84630			628	60308	80032	21516	656++	07502	86330		628	00180	108	+		+		
Aberporth		502	73415	87032	24311	785++	07304	81820	87630		502	53310	89031	23512	38551	08507	81825	83650		502	00130	055	+		+	
Rhoose (Cardiff)		715	21107	83021	21817	15671	07706	81635			715	33014	85030	21216	21640	07501	82835		715	00190	140	+		+		
Plymouth		827	13510	82010	23015	11540	06003	81828			827	13217	82010	22715	11641	07400	81830		827	00170	144	+		+		
Chivenor		707	43317	83030	23416	15632	08602	81630	83364		707	33316	83020	23214	11501	07501	81825	83075		707	00160	150	+		+	
St. Mawgan		817	63418	82022	24513	68500	07004	84822	83640		817	33516	83011	24012	15632	06704	81630		817	00130	110	+		+		
Culdrose		809	30114	82032	23714	38501	06203	82825			809	40114	82011	23713	15539	05701	81625	84170		809	00150	141	+		+	
Scilly		804	30110	82020	25515	31400	10107	83818			804	53409	82031	25113	21442	07701	82818	85075		804	00160	118	+		+	
Elmdon		534	73411	74022	21313	785++	06400	83828	87640		534	33309	69011	21114	31600	05703	83840		534	00160	068	+		+		
Shawbury		414	73313	80022	22413	785++	06602	83825	87645		414	63112	82022	22312	785++	06504	81825	87640		414	00140	024	+		+	
Manchester		334	83011	66032	21113	885++	07400	86825			334	72913	80032	21013	786++	05502	81830	87650		334	00150	052	+		+	
Squires Gate		318	43216	83021	22214	18544	08206	81820	83072		318	83117	83011	21213	18571	08706	81825		318	00150	127	+		+		
Valley		302	73212	89022	23913	6853+	07202	81828	86650	86360	302	72307	89022	23113	786++	07706	81830	87650		302	00140	040	+		+	
Ronaldsway		204	63317	89021	23113	28532	05400	81822	85075		204	73313	89022	22313	785++	05607	81822	87640		204	00140	077	+		+	
Carlisle		222	72402	86022	21714	785++	06000	82828	87640		222	72806	86022	20715	58542	06708	83825	84640		222	00160	023	+		+	
Watnall		354	70000	74022	20713	785++	06400	82825	83635	87645	354	63306	66012	20813	656++	06501	86645		354	00140	023	+		+		
Spurn Head		396	83615	63032	20111	855++	09207	88625			396	83614	63032	19812	855++	09303	88625		396	00130	016	+		+		
Finningley		360	53411	74012	20714	58500	09001	82822	85657		360	83102	63038	20215	856++	09705	88640		360	97150	020	pr ₀		+	+	
Dishforth		261	83208	82018	21413	546++	06305	85830	88650		261	70206	80022	19915	746++	06603	82835	87656		261						

CHART OF WEATHER IN PART OF NORTHERN HEMISPHERE



CHARTS OF WEATHER IN WEST EUROPE

ation
bols

UD
Cloud
mount
(oktas)

0
1 or less
2
3
4
5
6
7 or more
8

obscured

ATHER
Weather

le

and
izzle

and snow

shower

and snow
ower

y shower

shower

nderstorm

ND

Wind
speed
(knots)

Calm

1-2

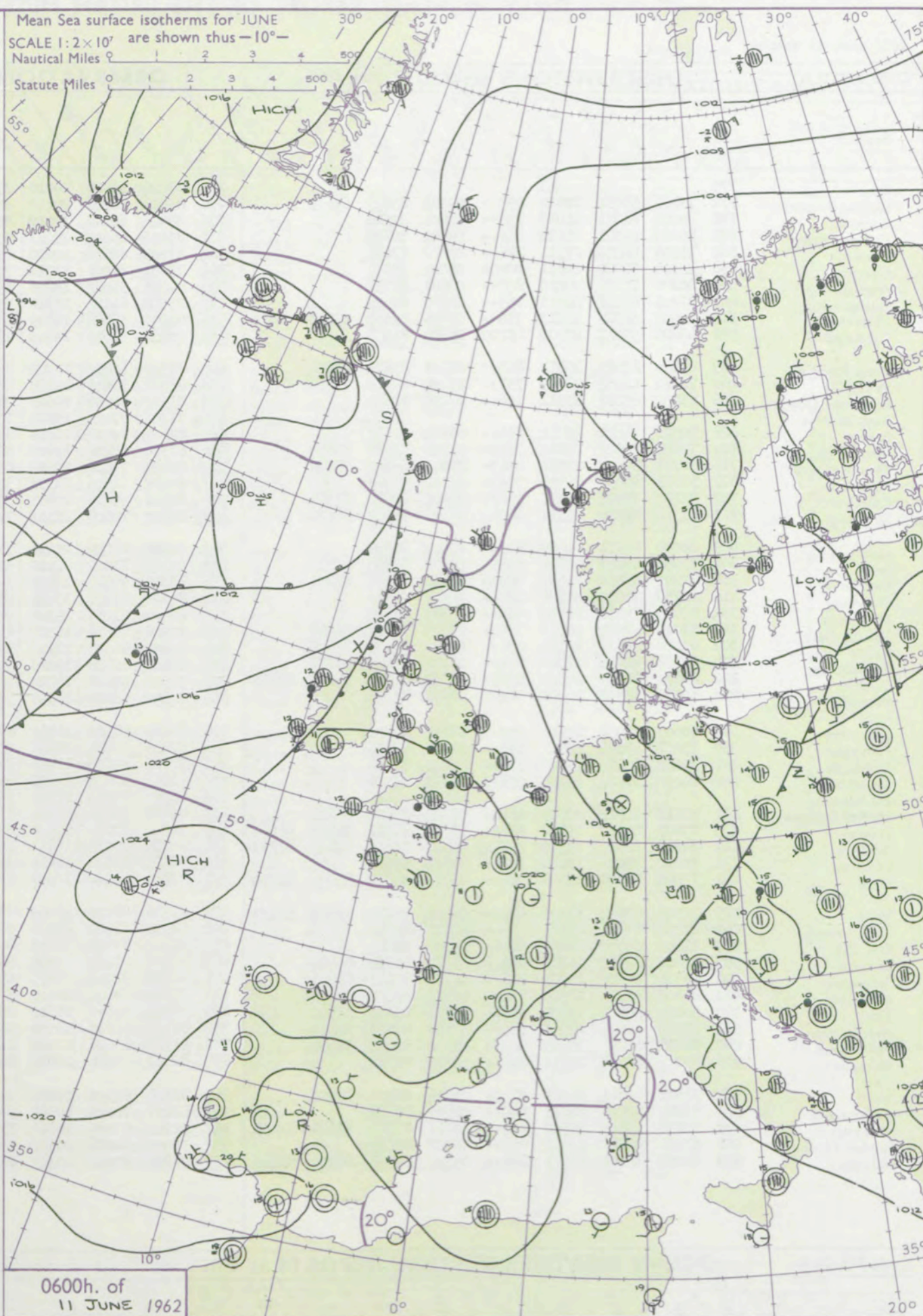
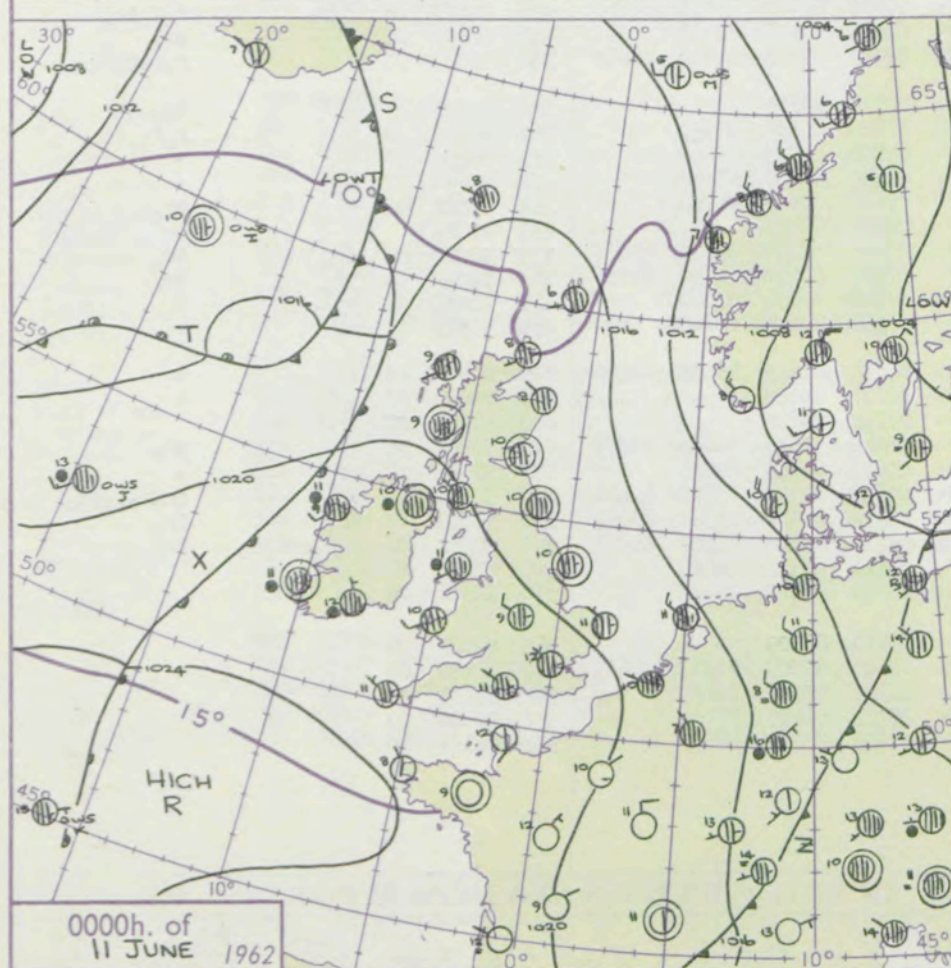
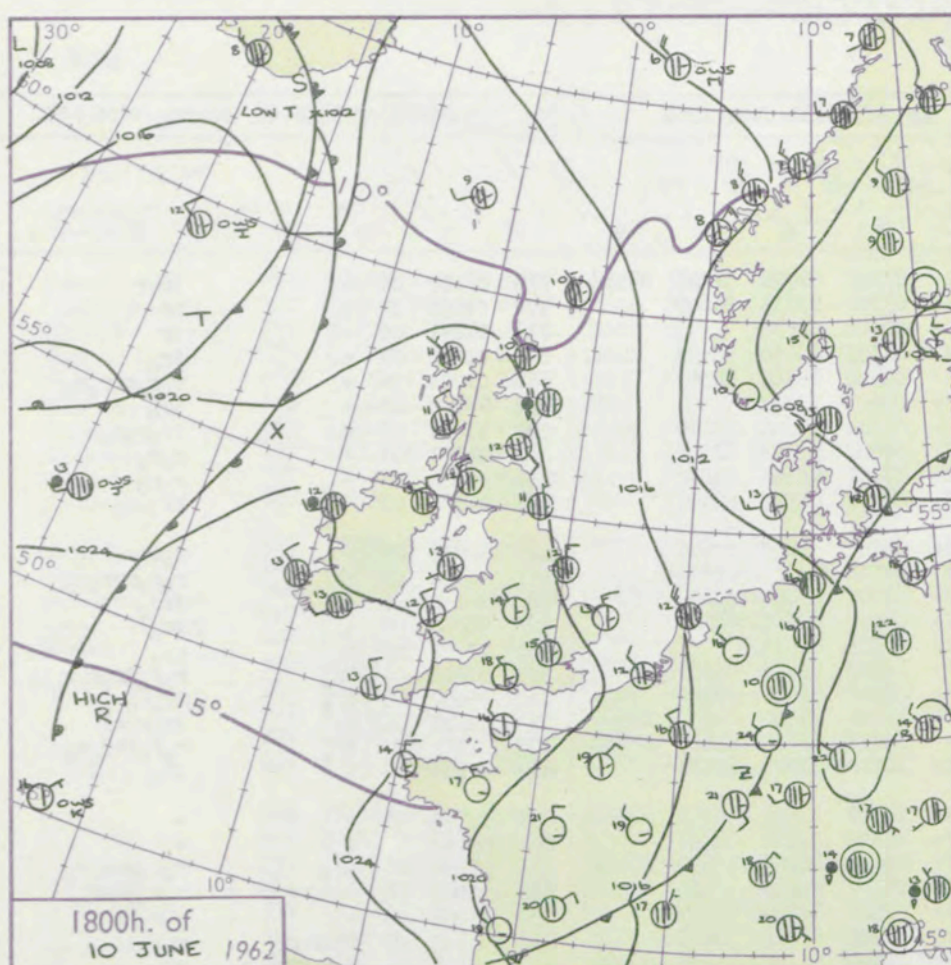
3-7

8-12

13-17

additional
er add

48-52



GENERAL SYNOPTIC DEVELOPMENT

The depression which accelerated from ship Baker to ship Able is moving steadily eastwards. Associated fronts are moving slowly east across west Scotland and Ireland. A wave on the cold front west of ship Juliett is moving northeast and deepening and it is probable that this development will enable the cold front to move into western districts tomorrow. Last night an area of rain developed ahead of the main warm front and moved rapidly east across England and Wales controlled by the upper flow. A depression over the Skagerak is moving rather irregularly eastwards.

Issued at midday Monday 11 June 1962

FORECAST for Great Britain and Northern Ireland until noon tomorrow

Mainly cloudy, some bright intervals in eastern and Midland districts this afternoon. Occasional rain in west Scotland and Northern Ireland moving slowly east during the day. A further belt of rain on the cold front will reach west Scotland and Northern Ireland by dawn tomorrow. Temperatures about average.

OUTLOOK for following 24 hours

Less settled than of late with rain or showers in many places but also some bright intervals. Temperatures not far from average.

DAILY WEATHER REPORT OF THE BRITISH METEOROLOGICAL OFFICE (contd.)

OBSERVATIONS at 00h. 11 June 1962											OBSERVATIONS at 06h. 11 June 1962											OBSERVATIONS during NIGHT					CONV TA °C
Station	iii	Nddff	VVwww	PPPTT	N _h L _h C _M H	T _d T _d app	8N _s Ch _s h _s	8N _s Ch _s h _s	8N _s Ch _s h _s	iii	Nddff	VVwww	PPPTT	N _h L _h C _M H	T _d T _d app	8N _s Ch _s h _s	8N _s Ch _s h _s	8N _s Ch _s h _s	iii	RR	T _g T _g	WEATHER					
																						21h.—03h.	03h.—09h.				
Kew	775			13						775	83206	56626	20010	7742+	07302	81718	87725	88536	775	01101	06	+	irrr	40			
London Airport	772	73104	59031	20812	755++	09703	83625	87635		772	83006	61606	20110	856++	07302	83635	88645		772	01091	09	+	rr	39			
Gatwick	776	70000	61021	21010	756++	08801	87640			776	82903	66022	19510	856++	06604	88630			776	01091	06	+	ir	38			
Thorney Island	871	80000	69021	21212	856++	09801	88648			871	83203	66602	20411	3577+	08303	83650	88459		871	01091	07	+	ir _o	37			
Hurn	862	73004	80031	21311	756++	09002	87641			862	83205	62616	20410	6567+	09304	86645	88362		862	01091	06	+	r _o r _o rrr _o r _o	36			
Guernsey	894	13308	82020	22811	00902	09201	81070			894	73209	82021	21211	7097+	08603	87360			894	97090	07	+	ir _o	35			
Wattisham	590	80000	70022	20010	857++	08807	88656			590	82608	58032	18808	5562+	07501	85640	88460		590	97080	07	+	ir _o r _o r _o	34			
Gorleston	497	73206	64021	20011	755++	08400	87628			497	73202	64022	18311	2557+	08807	82628	87358		497	01092	09	+	r _o r _o	33			
Mildenhall	578	70000	58022	19911	756++	09705	82630	87650		578	82503	58602	18809	4562+	07301	84645	88460		578	91081	06	+	r _o r _o	32			
Cardington	559	42606	59011	20908	45700	06400	84656			559	82806	56636	19409	1752+	08502	81720	88556		559	01071	03	+	rr	31			
West Raynham	485	82405	83022	19811	855++	08703	85625	88656		485	82707	62602	17909	856++	07705	85630	88656		485	92091	08	+	r _o r _o	30			
Wittering	462	72810	62031	20609	757++	07400	87650			462	83008	56616	19109	864++	09504	83714	88630		462	96081	05	+	r _o r _o rrr _o r _o	29			
Boscombe Down	746	73602	69022	21911	756++	07204	87645			746	83303	66606	20909	7567+	08301	87640	88460		746	01091	07	+	ir _o	28			
Ross-on-Wye	628	70503	74022	22211	756++	06104	87640			628	71902	77026	19710	1567+	08607	81630	86360		628	94090	08	+	ir _o	27			
Bristol	502	72408	86022	22610	7857+	07706	81820	87640		502	82605	70216	20811	856++	07505	88630			502	92101	09	+	ir _o	26			
Aberporth	715	72701	82021	22011	6563+	07003	86640	87360		715	80101	74606	20610	6567+	08805	86630	88360		715	95090	09	ir _o	r _o r _o ir _o d _o r _o if	25			
Rhoose (Cardiff)	827	33305	80030	22911	30930	07102	83360			827	83107	61616	21311	3562+	10702	81640	83657	88460	827	92101	06	+	ir _o r _o r _o	24			
Plymouth	707	73108	80021	23011	2567+	08802	82630	87360		707	80906	59616	20511	854++	10713	81704	85616	88630	707	11101	08	ir _o	r _o r _o rrr _o r _o	23			
Chivenor	817	63310	82022	23511	40932	08806	84362	84075		817	82610	72606	21311	7722+	11710	87705	88459		817	97100	09	+	ir _o	22			
St. Mawgan																								21			
Culdrose	809	60000	82031	24009	6094+	07400	86359			809	82602	82022	21611	1153+	10708	81825	84359	88362	809	00090	05	+	+	20			
Scilly	804	73006	83022	24511	7094+	11601	87360			804	82406	81022	22012	5857+	12822	83820	88456		804	00100		+	+	19			
Elmdon	534	72909	83031	21409	20936	05802	82360	87275		534	83009	66616	19809	3573+	08002	81720	83650	88359	534	01081	06	ir _o	r _o r _o rrr _o r _o	18			
Shawbury	414	72706	74031	21208	6097+	06808	86363			414	80000	61216	19609	4562+	09707	84635	88460		414	03081	04	r _o r _o rr	r _o r _o rrr _o ir _o	17			
Manchester	334	60000	74031	20509	656++	08709	86640			334	82402	61216	19209	2637+	09503	82709	88359		334	01091	08	+	r _o r _o ir _o	16			
Squires Gate	318	83012	82021	20511	3551+	07705	83622	88465		318	82908	66616	18810	854+5	08607	83710	88645		318	01100	09	ir _o r _o r _o	r _o r _o ir _o	15			
Valley	302	82404	74616	22211	856++	09703	83630	88640		302	83203	66026	18910	5567+	09609	83706	85635	88360	302	03101	09	r _o r _o rr	rr	14			
Ronaldsway	204	82707	82602	21010	856++	07712	81712	88637		204	82608	82606	19209	5567+	09609	82710	85635	88460	204	01091	08	r _o r _o	r _o r _o ir _o	13			
Carlisle	222	82503	74022	20410	6567+	06707	81720	86633	88458	222	72502	82258	18510	2857+	07710	81715	87358		222	97090	08	+	pr _o	12			
Watnall	354	80000	58031	20108	00907	06705	88275			354	82902	66616	18509	5852+	07003	81820	85640	88460	354	01071	04	+	r _o r _o d _o r _o	11			
Spurn Head	396	70000	63022	19610	755++	08702	87620			396	82408	58502	18110	864++	09705	88715			396	92100		+	id _o	10			
Finningley	360	73207	63022	19811	757++	08803	87656			360	82909	69606	18111	2562+	08806	82635	88557		360	97100	09	+	r _o r _o	9			
Dishforth	261	72602	82012	19410	757++	07807	87656			261	72707	83032	17411	785++	07708	81825	87645		261	00090	07	+	+	8			
Tynemouth	262	80000	74022	19410	07810	83830	88358			262	73502	61022	17409	4567+	07703	84630	87358		262	00090	07	+	+	7			
Eskdalemuir	162	80000	80022	17808	2567+	06605	82640	88462		162	80000	80022	17808	2567+	06605	82640	88462		162	97061	05	+	ir _o	6			
Mull of Galloway	131	83610	82022	20809	4552+	08709	84620	88525		131	82709	74606	18809	874++	09712	87715			131	01081			ir _o	5			
Prestwick	135	83007	80032	19710	6571+	07710	81715	86656	88460	135	72509	80036	17510	6857+	08711	81717	83635	85656	135	97080	06	ir _o	ir _o	4			
Renfrew	141	82806	66022	19510	5567+	07707	81630	85640	87359	141																	

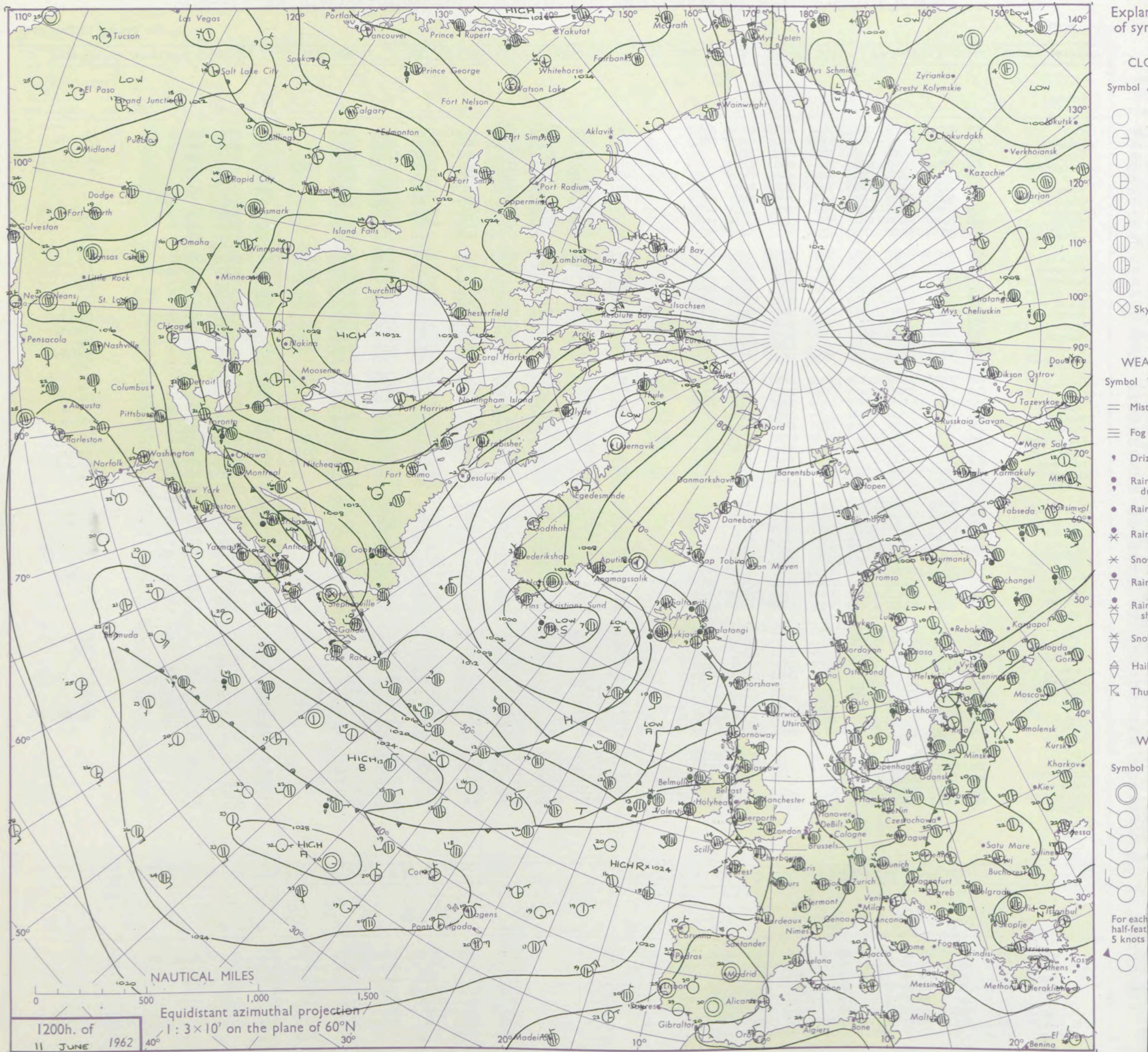
DAILY WEATHER REPORT OF THE BRITISH METEOROLOGICAL OFFICE

No. 36727

Date of Issue Tuesday 12 June 1962

Code FM 11.A		OBSERVATIONS at 12h. 11 June 1962										OBSERVATIONS at 18h. 11 June 1962										OBSERVATIONS during DAY				
STATION	TEMP °F	ill	Nddff	VVwww	PPPTT	N _h Ch _s Ch _s Ch _s	T _d app	8N _s Ch _s h _s	8N _s Ch _s h _s	8N _s Ch _s h _s	ill	Nddff	VVwww	PPPTT	N _h Ch _s Ch _s Ch _s	T _d app	8N _s Ch _s h _s	8N _s Ch _s h _s	8N _s Ch _s h _s	ill	RRT x F	SSS	WEATHER			
																							09h.—15h.	15h.—21h.		
Kew	104	775	72704	80026	18014	786++	06710	85840	86647		775	82702	80028	17115	886++	07707	82830	88640		775	97160	014	+		pr ₀	
London Airport	102	772	72705	83026	18114	786++	07613	84830	86640		772	82505	80022	17015	886++	08706	81835	88656		772	00160	016	+		+	
Gatwick	100	776	70107	82026	18314	725++	07713	87820			776	82704	74022	17514	2857+	09704	81823	88360		776	00150	010	+		+	
Thorney Island	99	871	71804	85026	18715	716++	09713	87830			871	82205	78022	18313	855++	11801	81622	85630	88657	871	00170	022	+		+	
Hurn	97	862	71907	80036	18915	6857+	09712	81825	85632	85360	862	72205	80036	17814	7857+	11804	81715	87656		862	97161		ir ₀		+	
Guernsey	95	894	73007	82026	21013	70978	06802	84358	87462		894	52712	83012	19814	31472	11709	81710	83815		894	97150	049	ir ₀		+	
Wattisham	93	590	82609	72032	17811	6257+	08504	86825	88360		590	82705	74026	17112	856++	07704	85640	88656		590	97130		ir ₀		+	
Gorleston	91	497	83201	58056	17412	5557+	09705	85624	88358		497	81002	58052	17012	855++	09804	88626		497	97150	006	ro ₀		ir ₀		
Mildenhall	90	578	82806	69036	16813	885++	07710	84825	88645		578	82701	66022	17813	4577+	09705	84650	88462		578	00140	005	+		+	
Cardington	88	559	82708	72032	17813	7353+	08710	87920	88358		559	80000	74022	17214	1467+	09604	81635	88357		559	97151	006	+		ir ₀	
West Raynham	86	485	82910	74032	17113	5857+	08707	82822	85640	88460	485	82406	66022	16413	5567+	08506	81630	85645	88459	485	00131	000	+		+	
Wittering	84	462	72811	74032	17513	786++	08605	85830	87650		462	82505	69028	17013	856++	09706	84635	88650		462	97150	010	pr ₀		+	
Boscombe Down	82	746	72706	82026	18914	785++	08711	86826	87645		746	82703	82032	17914	6857+	10703	83830	85645	88359	746	97151	022	+		ir ₀	
Ross-on-Wye	81	627	82405	70022	17615	885++	08612	83825	88630		627	82105	66022	16315	4551+	08609	84625	88460		627	00170	010	+		+	
Bristol	79	628	72810	80012	19114	784++	08710	83818	87635		628	82409	66022	17914	5857+	10704	81820	84630	88359	628	91160	008	+		ir ₀	
Aberporth	77	502	63018	83016	18613	12471	11807	81815	85075		502	82611	85601	17113	1242+	10809	81818	88458		502	93151	048	do ₀		ir ₀ ro ₀ ro ₀	
Rhose (Cardiff)	75	715	72508	74016	18913	5847+	10708	83818	85630	87358	715	72814	89032	17713	785++	09705	81820	85635	87657	715	01151	022	+		ir ₀ ro ₀ ro ₀	
Plymouth	75	827	82206	58026	19813	5847+	12709	84810	83620	88359	827	72610	82022	18314	5853+	11707	82820	85625	87359	827	97161	004	do ₀		ir ₀	
Chivenor	73	707	72811	82026	19415	52431	11606	85818	83362		707	72810	83022	18513	12632	11607	81830	84364	87075	707	92151	069	+		ir ₀ ro ₀ ro ₀	
St. Mawgan	70	817	73012	82026	20215	784++	11702	82707	84815	87656	817	82712	74602	19113	5737+	11705	85707	88358		817	01151	001	+		ro ₀ ro ₀	
Culdrose	68	809	72908	82022	20115	58431	10707	82814	84615	86362	809	72905	69212	19013	4543+	12705	82712	84618	87362	809	97151	009	+		ir ₀	
Scilly	66	804	72709	82022	21014	5846+	11606	83815	85635	87358	804	82708	82028	19213	884++	11711	83815	88630		804	97170	022	+		pr ₀	
Elmdon	64	534	82806	60026	18213	885++	08605	86825	87645		534	72703	60028	16814	786++	08807	82835	87656		534	97140	004	pr ₀		+	
Shawbury	63	414	82203	66516	18011	757++	09609	81820	87630		414	70000	83015	16115	48572	10708	81820	84650	86358	414	97151	007	id ₀ do ₀		id ₀	
Manchester	61	334	82907	63022	17312	7857+	07808	84820	87635		334	82903	66032	15514	855++	07710	81625	88635		334	00150	010	+		+	
Squires Gate	59	318	72711	78036	17613	6847+	09706	81814	83819	85656	318	82504	86032	16013	885++	09710	81820	83633	87645	318	95151	033	+		do ₀ ro ₀ ddDD	
Valley	57	302	72110	82032	18113	4857+	09706	82820	84640	87362	302	81915	74606	15812	3542+	11713	81707	83618	88557	302	94141	016	+		ir ₀ ro ₀ ro ₀	
Ronaldsway	55	204	72111	89022	17613	784++	09707	82813	87622		204	82111	23586	15211	861++	10710	83702	06705	88708	204	02131	005	ir ₀		do ₀ ro ₀ ro ₀	
Carlisle	54	222	72508	83808	17713	785++	07707	83709	84822	86635	222	72510	86028	16114	6853+	09809	81712	85650		222	92151	006	pr ₀		ro ₀ ro ₀	
Watnall	52	354	82801	63022	17413	886++	07704	87830	88645		354	70000	61022	16113	68531	08707	81825	86650		354	00150	010	+		+	
Spurn Head	50	396	70405	59025	17112	755++	10400	87625			396	71505	63022	16013	785++	11704	84820	86625		396	00150	012	+		+	
Finningley	48	360	83009	66035	17213	855++	08604	82622	88640		360	72708	58012	15915	7093+	09804	87362			360	00170	013	+		+	
Dishforth	46	261	72908	86032	16214	785++	05607	82830	87640		261	72709	78012	15315	48642	07707	81830	83645	85362	261	00150	027	+		+	
Tynemouth	45	262	81405	61022	16311	856++	09605	88636			262	81803	32022	15012	856++	09708	88636			262	00120	012	+		+	
Eskdalemuir	43	162	82704	82806	17210	885++	07606	86824	88640		162	82010	78012	15411	5853+	07709	85824	88360		162	97121	001	ir ₀	</		

CHART OF WEATHER IN PART OF NORTHERN HEMISPHERE



CHARTS OF WEATHER IN WEST EUROPE

ation
bols

UD
Cloud
Amount
(oktas)

0
1 or less
2
3
4
5
6
7 or more
8

Obscured

W
Weather

zle

and
fizzle

and snow

shower

and snow
ower

w shower

shower

nderstorm

ND

Wind
speed
(knots)

Calm

1-2

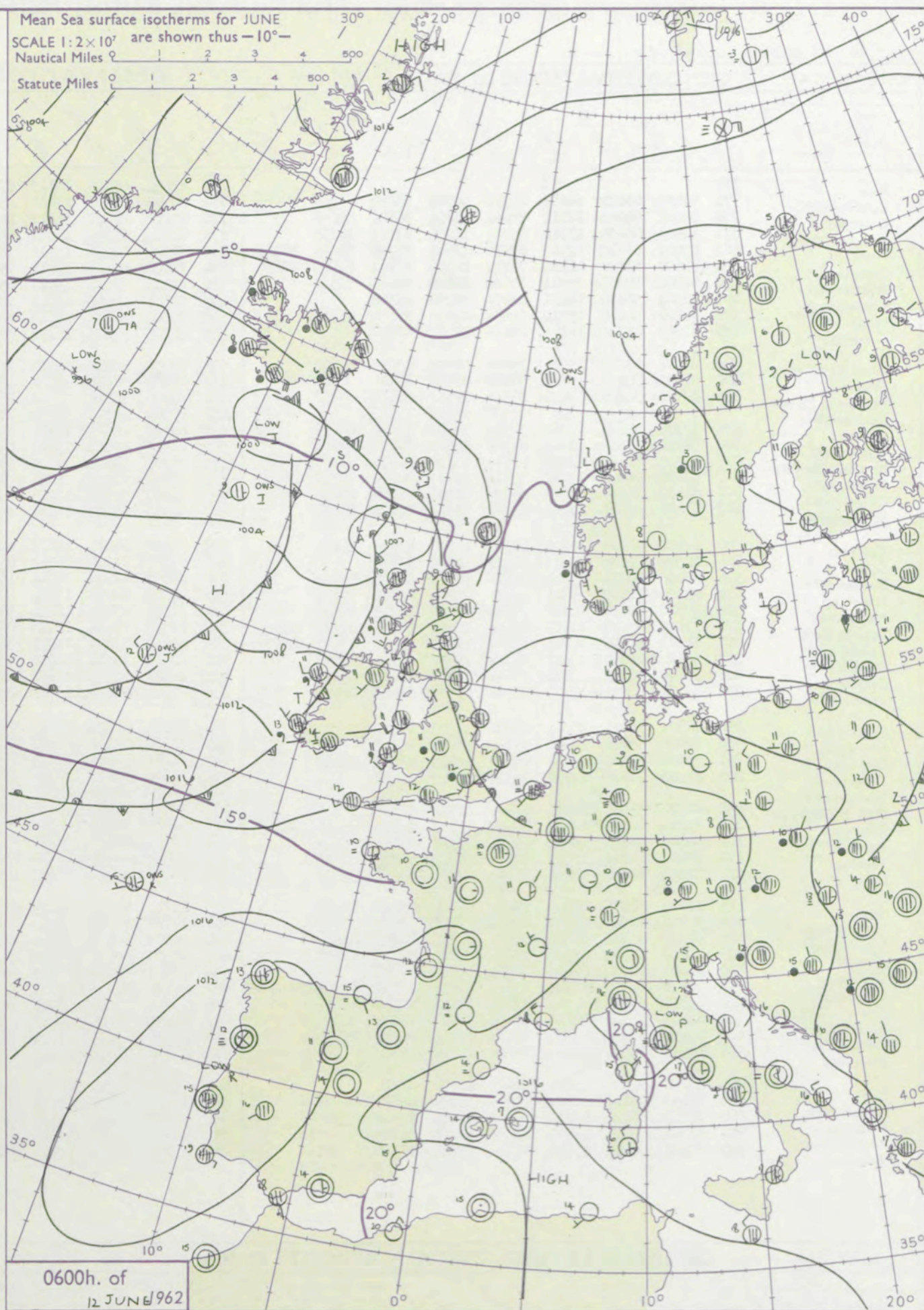
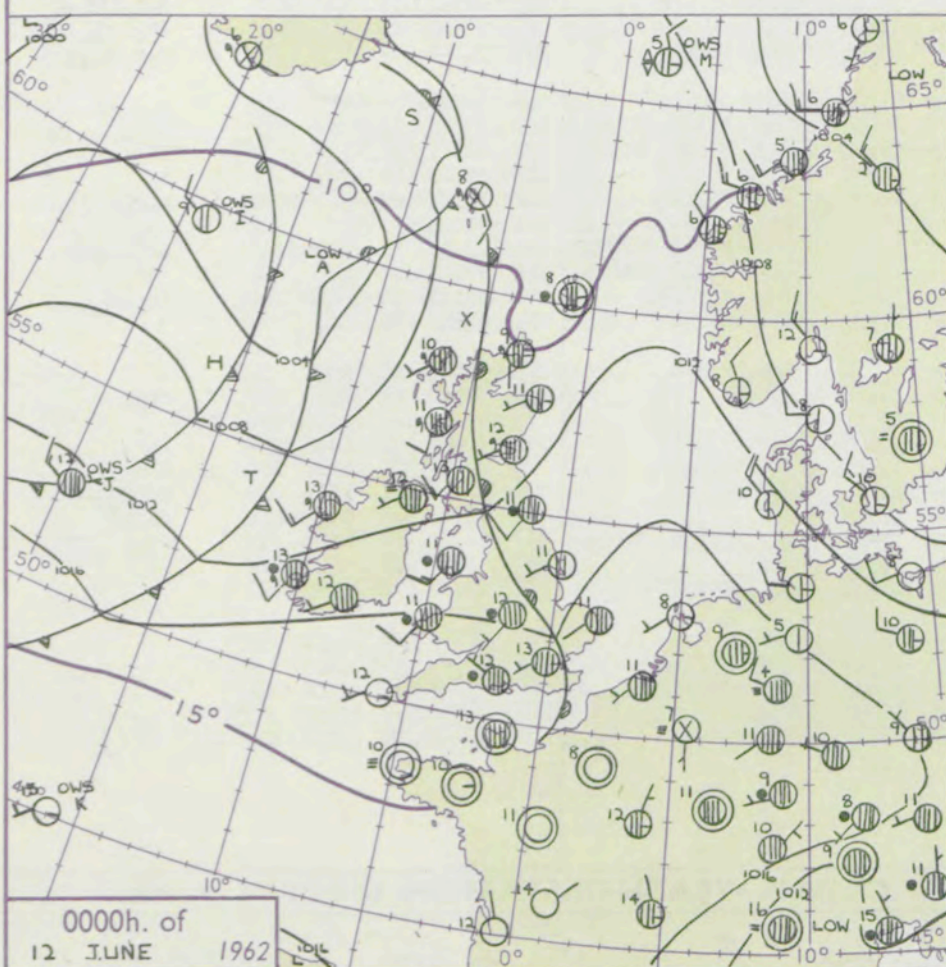
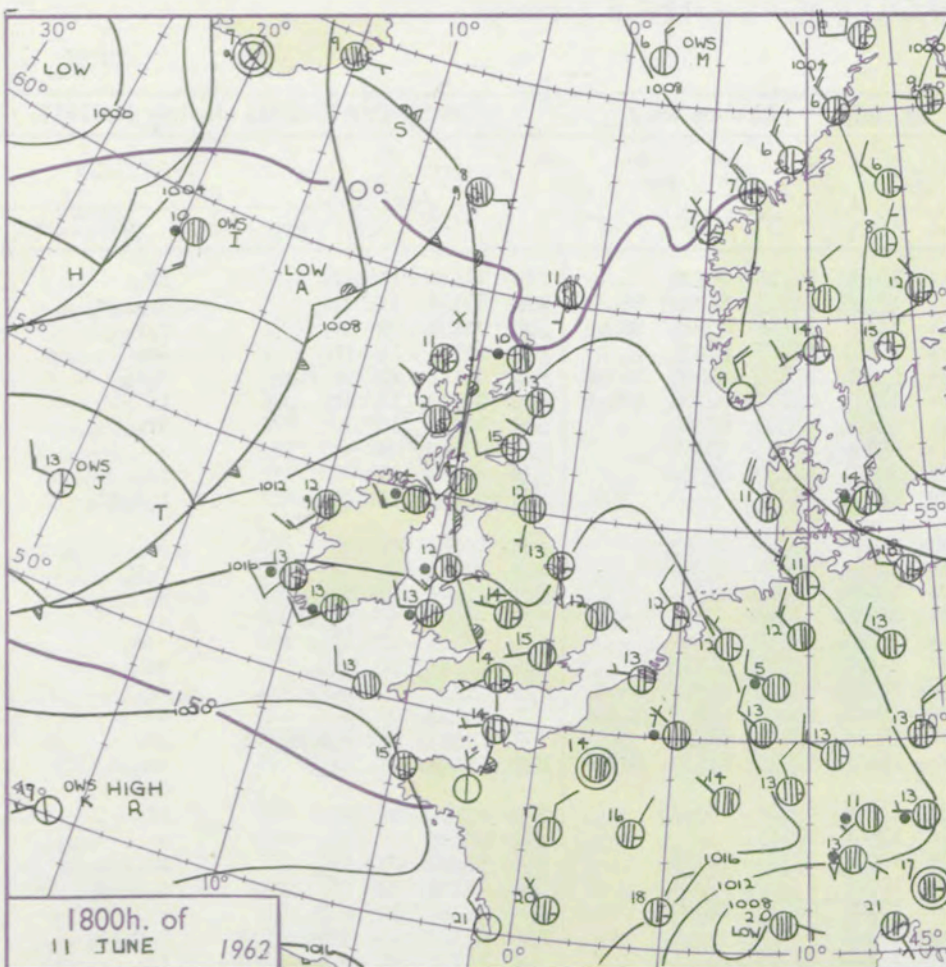
3-7

8-12

13-17

Additional
er add

48-52



GENERAL SYNOPTIC DEVELOPMENT

Issued at midday Tuesday 12 June 1962

The depression near ship Able has slowed down but is expected to continue a slow eastward movement. A wave on the cold front west of the British Isles has moved northeast and deepened and is now south of Iceland with associated fronts crossing the British Isles. This depression is likely to take a slightly more easterly track and allow the cold front to clear all parts of the country in the next 24 hours. Another depression near Newfoundland early today is expected to move quickly eastnortheast into the Atlantic. A cool northwesterly airstream is covering most of western Europe.

FORECAST for Great Britain and Northern Ireland until noon tomorrow

Some rain at first over Wales, northern England and parts of Scotland will spread steadily southeastwards to clear all districts by about midnight. There may be some bright intervals ahead of the rain in the southeastern half of England. Brighter weather already in Northern Ireland and western Scotland will follow the rain though there will be occasional showers especially in Scotland and northeast England. Temperatures will be about the seasonal average.

OUTLOOK for following 24 hours

Changeable with further rain or showers spreading from the west. Temperatures will continue near average.

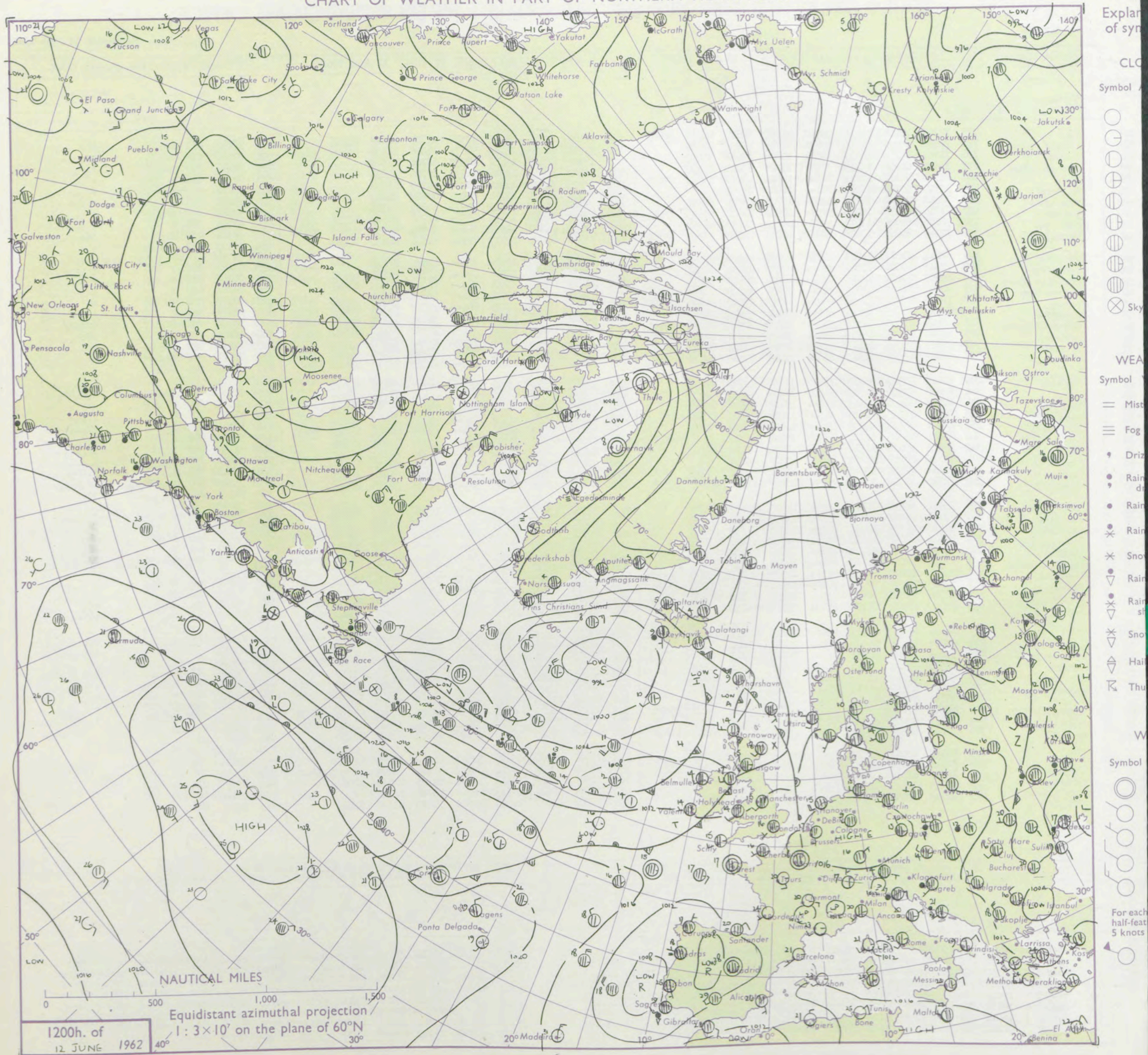
DAILY WEATHER REPORT OF THE BRITISH METEOROLOGICAL OFFICE (contd.)

Code FM II.A		OBSERVATIONS at 00h. 12 June 1962										OBSERVATIONS at 06h. 12 June 1962										OBSERVATIONS during NIGHT					CONV TA °C
Station	iii	Nddff	VVwww	PPPTT	N _h Ch _s Ch _s Ch _s	T _d T _d app	8N _s Ch _s h _s	8N _s Ch _s h _s	8N _s Ch _s h _s	iii	Nddff	VVwww	PPPTT	N _h Ch _s Ch _s Ch _s	T _d T _d app	8N _s Ch _s h _s	8N _s Ch _s h _s	8N _s Ch _s h _s	iii	RRRT _n T _n E	T _g T _g	WEATHER					
																						21h.—03h.	03h.—09h.				
Kew	775			13						775	82406	60606	15113	874++	10602	86715	88728		775	97130	11	ir _o	pr _o	40			
London Airport	772	82403	66022	16613	857++	10706	88650			772	82205	62616	15612	2577+	10502	81712	86359	88462	772	97121	11	ir _o	ir _o r _o r _o	39			
Gatwick	776	80000	64022	17211	856++	10704	86641	88656		776	82204	48616	16012	855++	11602	82706	85625	88656	776	91101	09	ir _o	r _o r _o	38			
Thorney Island	871	82901	66606	17512	857++	12705	83715	88650		871	81803	61216	16312	855++	12501	86707	88624		871	91121	11	ir _o	ir _o	37			
Hurn	862	83005	66616	17512	6567+	11801	83715	85635	88458	862	81205	66036	15712	7847+	11804	81812	84625	86358	862	01111	10	ir _o r _o r _o	r _o r _o	36			
Guernsey	894	72608	61026	18912	7577+	11808	82701	84703	87656	894	72606	56196	17612	754++	11502	82702	84704	87615	894	97110	10	ir _o	ff	35			
Wattisham	590	81906	59032	16511	855++	08806	85628	88640		590	82105	37052	15211	6567+	09603	86640	88360		590	97100	10	+	ir _o	34			
Gorleston	497	82302	58052	16211	8097+	09702	88358			497	82101	58052	15312	7087+	09704	87356	88360		497	00110	09	+	+	33			
Mildenhall	578	71801	58022	15812	2563+	09808	82635	87360		578	72204	56602	14913	5567+	10501	85640	87359		578	97120	09	+	ir _o	32			
Cardington	559	81903	62216	16311	856++	09707	88648			559	82205	56506	15212	8097+	11302	88360			559	91111	10	ir _o	r _o r _o ir _o	31			
West Raynham	485	82307	58012	15910	3567+	08703	83635	88460		485	82109	56022	14411	3567+	09606	83640	88359		485	00081	06	+	+	30			
Wittering	462	82203	59032	15811	856++	09808	88644			462	82206	58616	14712	3567+	11400	83630	88358		462	92110	09	ir _o	r _o r _o	29			
Boscombe Down	746	82905	56216	17611	857++	10707	88656			746	80000	59026	16511	5627+	09301	85703	88365		746	02091	09	ir _o r _o r _o	+	28			
Ross-on-Wye	628	82706	61616	17612	3552+	11802	82635	88459		628	82304	60028	14111	8097+	09605	88358			628	92110	10	pr _o ir _o	+	27			
Bristol	502	82108	66616	15911	857++	11610	83712	88650		502	82006	66026	15812	856++	10601	88630			502	02101	10	ir _o r _o r	id _o	26			
Aberporth	502	82108	66616	15911	857++	11610	83712	88650		502	81912	59506	13511	862++	11607	85703	88712		502	01111	09	r _o r _o	id _o	25			
Rhoose (Cardiff)	715	83004	62616	17011	874++	11708	88710			715	72205	58606	15112	6727+	11603	83704	86710	88460	715	01111	10	r _o r _o	ir _o	24			
Plymouth	827	82705	74026	17612	3567+	11707	83630	84359	88462	837	72104	56022	16012	3847+	10603	81814	83640	86360	827	00111	09	+	+	23			
Chivenor	707	81403	74616	17112	6577+	11709	82709	86650	88460	707	82007	80026	15413	854++	11608	83618	88656		707	01111	12	r _o r _o ir _o id _o	id _o	22			
St. Mawgan	817	72407	62016	17411	757++	11712	82705	87650		817	81904	32502	15711	6567+	11605	82710	86630	88358	817	95101	09	+	id _o dd	21			
Culdrose	809	62602	76012	18011	6853+	10708	82820	84630		809	72401	66021	15812	65435	11608	83612	85640		809	97091	06	+	id _o	20			
Scilly	804	12307	82011	17812	11400	10709	81815			804	82308	81032	15812	854++	11606	88615			804	00100		+	+	19			
Elmdon	534	82006	68606	15712	2562+	10707	82634	88558		534	82205	62606	14511	1647+	10602	81713	88459		534	94111	09	ir _o	ir _o irr _o r _o	18			
Shawbury	414	82005	74505	15311	3577+	09805	83650	87358		414	71706	64026	13411	8097+	10706	83359	87361		414	91111	09	id _o	d _o r _o id _o	17			
Manchester	334	82506	58616	14712	855++	11806	82712	88622		334	71708	63026	12811	6564+	10706	86635	84360		334	91111	10	r _o r _o	+	16			
Squires Gate	318	82422	58586	13912	854++	11813	82703	85707	88615	318	82314	70606	12213	854++	10607	88615			318	01111	10	ddd _o r _o r _o r _o	r _o r _o ir _o	15			
Valley	302	81913	58606	14411	854++	11709	83710	87618	88630	302	82018	37206	11011	861++	11710	88702			302	01111	10	r _o r _o ir _o ddd _o	id _o	14			
Ronaldsway	204	82314	40586	13011	861++	11710	83702	88713		204	82211	19516	10811	860++	11710	88700			304	02111	11	d _o r _o dr	d _o d _o ff _o d _o d _o	13			
Carlisle	222	81907	28536	13311	856++	11820	82710	88630		222	82407	48505	11512	873++	11604	88708			222	05101	10	d _o r _o dd	id _o d _o d _o	12			
Watnall	354	82101	56022	15111	855++	09707	86628	84650		354	72206	48616	13711	755++	10704	84625	86640		354	01101	09	ir _o	r _o r _o ir _o pr _o	11			
Spurn Head	396	42305	58011	15311	45600	10705	84625			396	72106	48021	13612	755++	11706	87625			396	00110		+	+	10			
Finningley	360	82206	58022	14913	855++	09708	88628			360	72208	58216	13412	1577+	11703	81650	85360	87362	360	97120	11	ir _o	r _o r _o	9			
Dishforth	261	71909	64216	13911	7567+	10809	87634	87360		261	72108	80606	12113	7557+	10506	82712	87628	87359	261	91111	11	ir _o r _o r _o ir _o	ir _o	8			
Tynemouth	262	82010	61616	12711	8092+	09812	88458			262	70000	58026	10313	756++	07704	87636			262	01111	08	r _o r _o					

Date of Issue Wednesday 13 June 1962

SIR GRAHAM SUTTON, C.B.E., D.Sc., F.R.S., Director-General, Meteorological Office, London Road, Bracknell, Berkshire

CHART OF WEATHER IN PART OF NORTHERN HEMISPHERE



CHARTS OF WEATHER IN WEST EUROPE

ation
hols

UD
Cloud
Amount
(oktas)

0
1 or less

2

3

4

5

6

7 or more

8

obscured

Weather

Weather

Weather

Weather

Weather

Weather

Weather

Weather

Weather

Weather

Weather

Weather

Weather

Weather

Weather

Weather

Weather

Weather

Weather

Weather

Weather

Weather

Weather

Weather

Weather

Weather

Weather

Weather

Weather

Weather

Weather

Weather

Weather

Weather

Weather

Weather

Weather

Weather

Weather

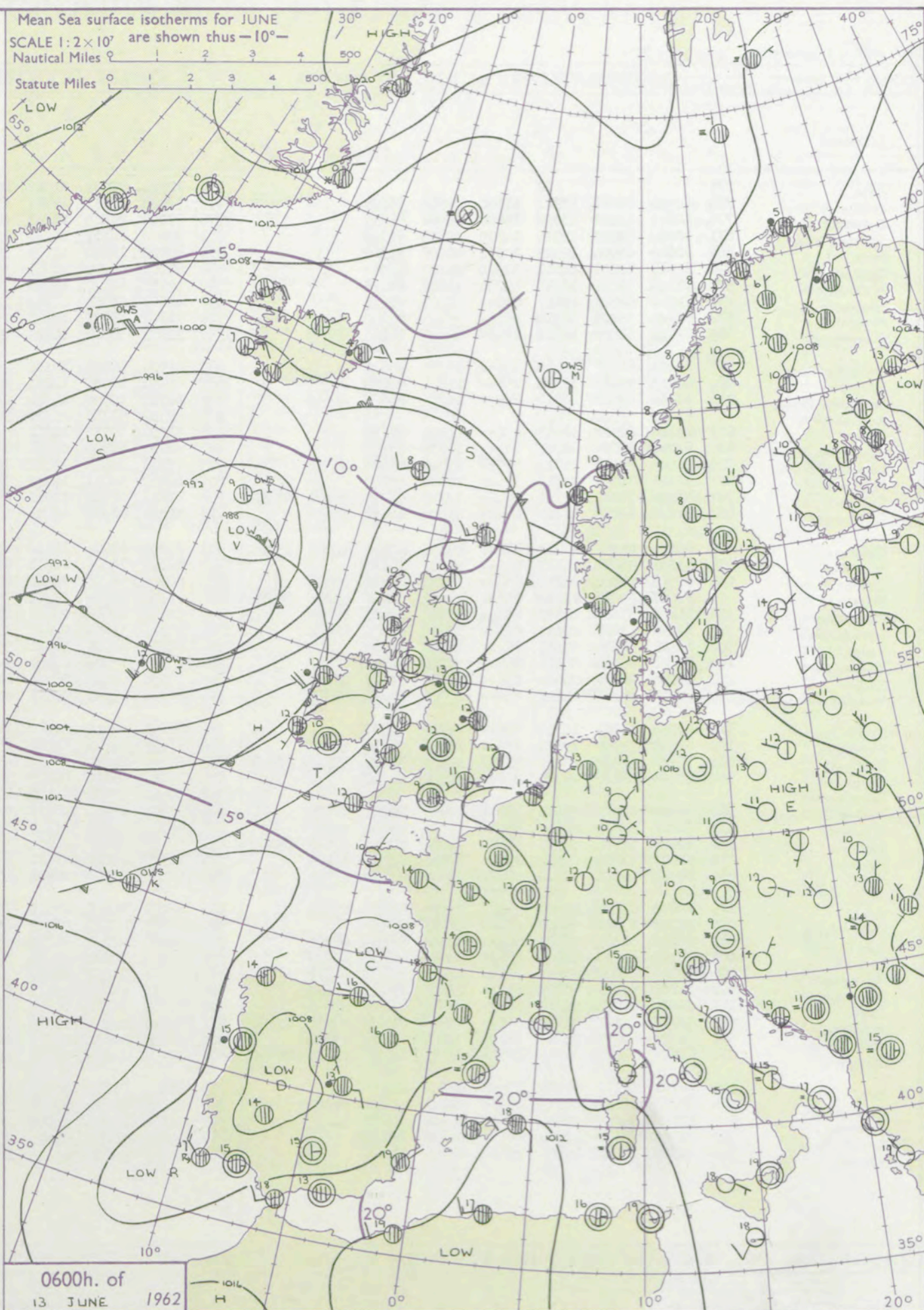
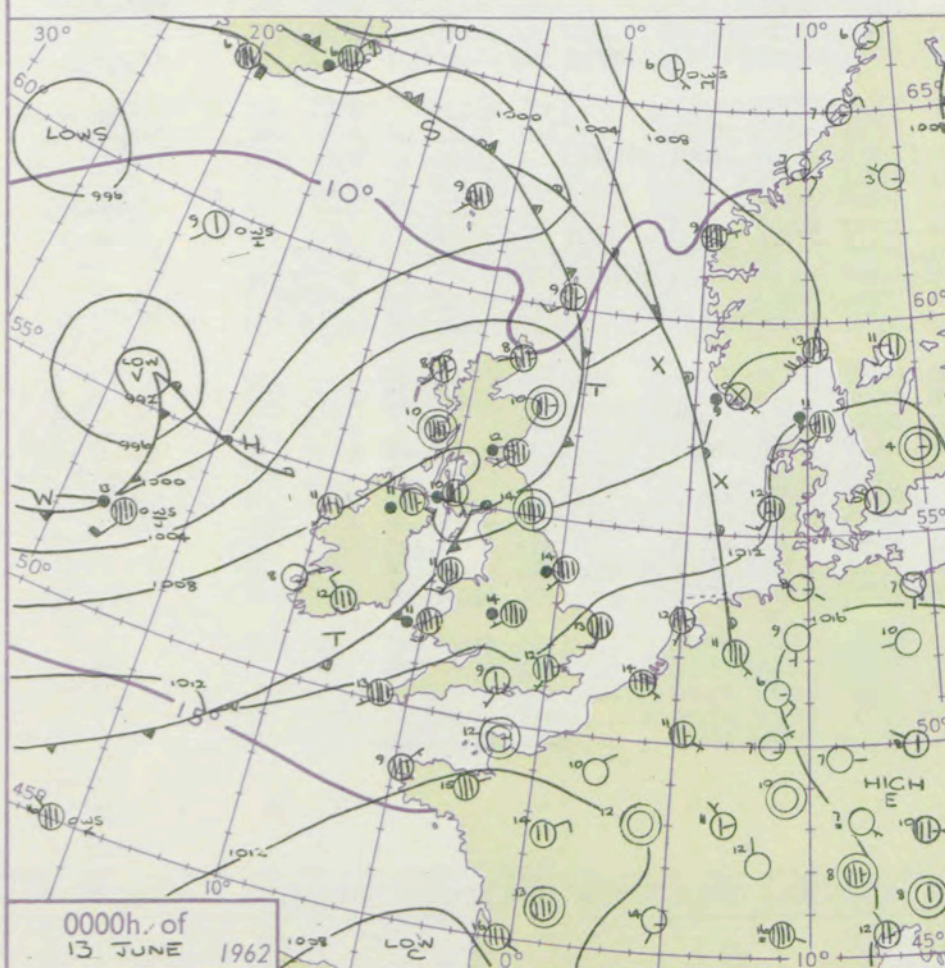
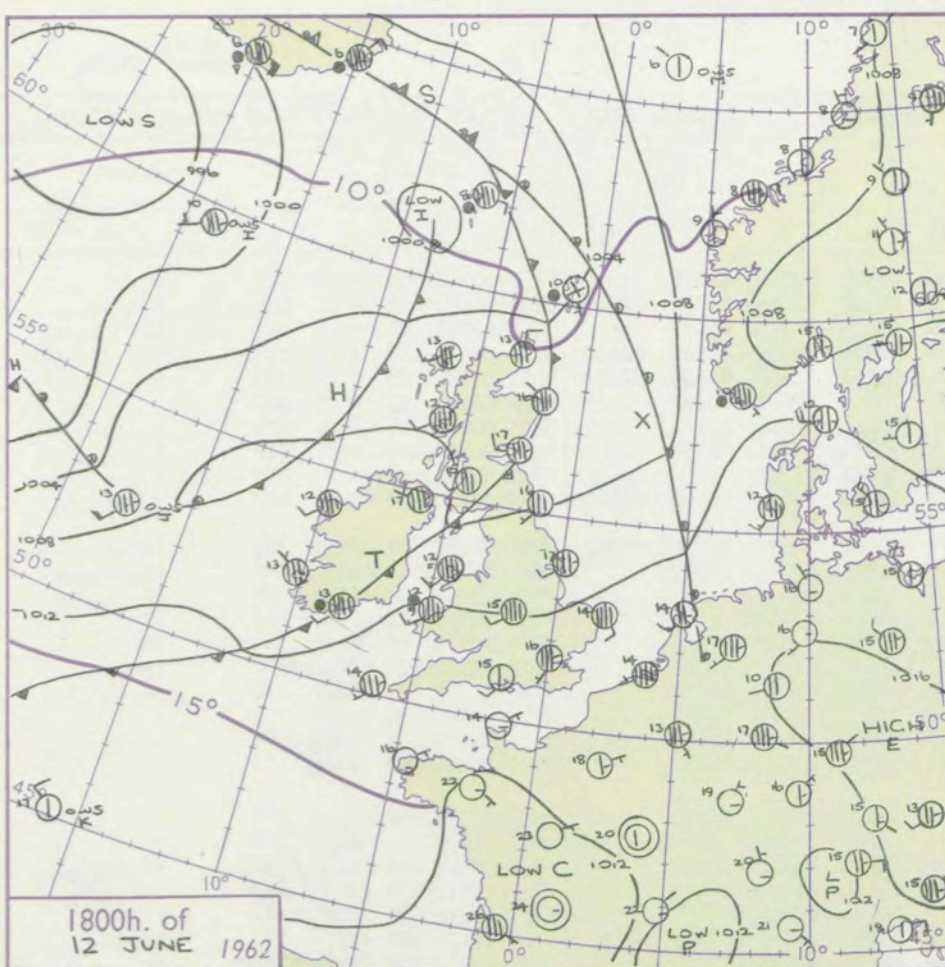
Weather

Weather

Weather

Weather

Weather



GENERAL SYNOPTIC DEVELOPMENT

Weak troughs of low pressure in a westsouthwesterly airstream have been moving slowly eastwards over the British Isles. An anticyclone to the southeast of England moved away eastwards and a shallow low pressure system over Spain extended northeast into France. A depression in mid-Atlantic has been moving quickly eastnortheast but will slow down and deepen to the north of Scotland. Associated troughs of low pressure will move eastwards over northern districts of Britain.

Issued at midday Wednesday 13 June 1962

FORECAST for Great Britain and Northern Ireland until noon tomorrow

It will be mostly rather cloudy with rain at times chiefly in Scotland and Northern Ireland. Over England and Wales rainfall will be mostly slight and in a number of places there will be sunny intervals. Temperatures will be near seasonal average.

OUTLOOK for following 24 hours

Rather cloudy with rain at times chiefly in the north. Mostly dry in the south with sunny periods. Temperatures near or rather above average.

48-52

DAILY WEATHER REPORT OF THE BRITISH METEOROLOGICAL OFFICE (contd.)

Code FM 11.A		OBSERVATIONS at 00h. 13 June 1962										OBSERVATIONS at 06h. 13 June 1962										OBSERVATIONS during NIGHT				
Station	iii	Nddff	VVwww	PPPTT	N _h Ch _h C _h H	T _d T _d app	8N _s Ch _s h _s	8N _s Ch _s h _s	8N _s Ch _s h _s	iii	Nddff	VVwww	PPPTT	N _h Ch _h C _h H	T _d T _d app	8N _s Ch _s h _s	8N _s Ch _s h _s	8N _s Ch _s h _s	iii	RR	T _n E	T _g T _g	WEATHER			
																							21h.—03h.	03h.—09h.		
Kew	775			12						775	72504	80022	11012	20932	08502	82362	87075		775	00090	03	+		+		
London Airport	772	62004	61031	11912	65500	09803	86628			772	72404	74031	10911	15532	07702	81625	83358	87075	772	00090	06	+		+		
Gatwick	776	12601	62110	13009	15600	09400	81635			776	70000	28284	11207	40931	07505	84359	84075		776	97040	01	+		1f		
Thorney Island	871	10000	69020	12911	10930	09805	81359			871	70000	74111	11209	35534	08506	81620	83645	87080	871	00070	05	+		+		
Hurn	862	22003	66030	12509	10931	08706	81360			862	80000	19284	11009	756+1	08001	83630	86650	87070	862	00071	03	+		+		
Guernsey	894	50905	80030	14511	50930	09202	85360			894	60108	80022	11911	35672	10600	83635	86362		894	00100	07	+				
Wattisham	590	41505	58011	12412	45700	11707	84650			590	32105	40100	11011	20984	09604	82362			590	00080	06	+		+		
Gorleston	497	81910	60022	12613	856++	11702	88631			497	42107	58051	11112	11570	10604	81824	84360		497	00110	09	+		+		
Mildenhall	578	81701	58025	11714	856++	10703	88646			578	71802	59031	10313	757++	09603	87650			578	00100	06	+		+		
Cardington	559	81904	61032	11814	856++	11705	83635	88650		559	72002	56012	10213	2577+	11603	82650	83358	86360	559	00120	12	+		+		
West Raynham	485	82109	66022	11413	856++	10707	88648			485	71906	56022	10112	6557+	10604	81620	86640	87360	485	01111	11	+		drd _o d _o		
Wittering	462	82303	56022	11513	856++	12604	88640			462	82808	40035	10213	854++	12702	82708	88617		462	96121	11	+		1d _o drd _o d _o		
Boscombe Down	746	81805	69022	12812	855++	10706	86625	88640		746	61703	19104	11709	656++	09703	86635			746	00071	07	1F		FF		
Ross-on-Wye										627	82302	57216	09312	864++	11607	88710			627	94121	11	+		ir _o		
Bristol	628	82105	62022	12213	856++	11809	88630			628	71506	59052	10612	5567+	10611	85640	87460		628	97111	08	+		1d _o		
Aberporth	502	81908	69606	10711	857++	11705	88650			502	82010	69506	09211	856++	11604	86710	88640		502	03111	10	ir _o rrrr		r _o r _o 1d _o		
Rhoose (Cardiff)	715	80000	69036	11612	5557+	11808	85623	88358		715	72908	59605	10311	785++	11501	83710	86635		715	01111	11	1d _o		1d _o d _o d _o ir _o		
Plymouth	827	32107	69011	12311	35500	10806	83625			827	62407	56041	10912	38430	11501	81710	85359		827	00100	06	+		+		
Chivenor	707	81506	78205	11713	6547+	12710	83709	86616	88459	707	71807	78026	10413	4567+	11602	82712	84635	87362	707	91121	11	1d _o d _o d _o		ir _o 1d _o		
St. Mawgan	817	51807	69012	12110	25530	09807	82621	85358		817	81807	82026	10711	5567+	10801	85640	88459		817	97101	09	+		ir _o		
Culdrose	809	60000	66022	12712	4854+	10805	81820	83635	85359	809	70000	69022	11412	656++	10603	82712	83630		809	00110	08	+		+		
Scilly	804	82306	83022	12113	855++	10707	88630			804	82304	74026	10412	855++	10707	88625			804	97120		pr _o ir _o		+		
Elmdon	534	82506	58608	11314	856++	10803	85634	88656		534	80000	58606	10012	856++	11602	85630	88650		534	94121	11	ir _o rr _o rr _o ir _o		ir _o 1d _o d _o r _o		
Shawbury	414	82007	50586	10712	7552+	11804	83715	86623	88556	414	71705	58616	09311	7582+	11604	81704	86657	87460	414	05111	10	rrrrrr _o rr _o		irrrrr _o r _o		
Manchester	334	81808	61606	10112	885++	11605	82625	88630		334	81807	40616	09011	855++	10704	84704	86710	88620	334	07111	10	d _o rr _o		rrrr _o r _o		
Squires Gate	318	82214	58626	09412	855++	12603	83706	88621		318	82008	57616	08213	7557+	12604	82708	86715	87625	318	01121	11	rr		rrrr _o r _o		
Valley	302	81916	48216	09311	861++	11601	88702			302	62207	40406	08311	556++	11702	82701	84704	85635	302	02111	10	ir _o rr _o rr _o d _o r _o		ir _o		
Ronaldsway	204	80000	06444	08511	860++	10704	88701			204	92306	03474	07411	940++	10602	89400			204	97101	09	ffff		FFff		
Carlisle	222	80000	66026	09612	856++	12500	81715	88632		222	70000	69012	08313	6854+	11705	81710	85645		222	91121	12	ir _o rr _o r _o		+		
Watnall	354	82501	48586	10812	854++	11703	84618	88622		354	82504	19506	09811	854++	11702	83708	86618	86635	354	01111	11	ir _o d _o r _o		ir _o d _o r _o		
Spurn Head	396	82306	48602	10714	826++	12705	88830			396	82305	32616	09612	5732+	12801	85708	88558		396	03122		ir _o		rrir _o		
Finningley	360	81908	32016	10513	856++	13505	83630	88650		360	81908	48616	09212	855++	12701	82705	88625		360	08121	12	rr		RRrr _o r _o		
Dishforth	261	72308	56052	09713	55432	12604	81614	85616	87070	261	80000	20616	08512	4552+	12702	81620	84640	88556	261	04121	12	r _o r _o		rrrr _o r _o		
Tynemouth	262	80000	61022	08914	856++	11303	88630			262	70000	48616	08113	756++	12702	87635			262	02121	10	ir _o		r _o r _o		
Eskdalemuir										162	80000	32606	08410	872++	10805	88703			162	01091	08	ir _o		ir _o 1d1fpr _o		
Mull of Galloway	131	80506	80502	08611	3542+	10603	83615	88460		131	90902	02474	06211	941++	11703	89403			131	97101		ir _o				
Prestwick	135	81604	69616	08210	3562+	10302	83644	88557		135	50000	74036	07511	38531	10304	81825	83645		135	91101	10	ir _o rr _o rr _o		+		
Renfrew	141	80000	66616	08211	7562+	10400	82630	86613	88460	141	60000	59046	06911	68500	10805	81828	83635	86656	141	01101	09	ir _o rr _o				

DAILY WEATHER REPORT OF THE BRITISH METEOROLOGICAL OFFICE

No. 36729

Date of Issue Thursday 14 June 1962

STATION
LE
°F

Code FM 11.A

OBSERVATIONS at 12h. 13 June 1962

Station

iii

Nddff

VVwww

PPPTT

N_hCh_hCh_h

T_dT_dapp

8N_sCh_sh_s

8N_sCh_sh_s

8N_sCh_sh_s

Code FM 18.A

OBSERVATIONS at 18h. 13 June 1962

Station

iii

Nddff

VVwww

PPPTT

N_hCh_hCh_h

T_dT_dapp

8N_sCh_sh_s

8N_sCh_sh_s

8N_sCh_sh_s

Code FM 11.A

OBSERVATIONS at 12h. 13 June 1962

Station

iii

Nddff

VVwww

PPPTT

N_hCh_hCh_h

T_dT_dapp

8N_sCh_sh_s

8N_sCh_sh_s

8N_sCh_sh_s

Code FM 18.A

OBSERVATIONS at 18h. 13 June 1962

Station

iii

Nddff

VVwww

PPPTT

N_hCh_hCh_h

T_dT_dapp

8N_sCh_sh_s

8N_sCh_sh_s

8N_sCh_sh_s

Code FM 11.A

OBSERVATIONS at 12h. 13 June 1962

Station

iii

Nddff

VVwww

PPPTT

N_hCh_hCh_h

T_dT_dapp

8N_sCh_sh_s

8N_sCh_sh_s

8N_sCh_sh_s

Code FM 18.A

OBSERVATIONS at 18h. 13 June 1962

Station

iii

Nddff

VVwww

PPPTT

N_hCh_hCh_h

T_dT_dapp

8N_sCh_sh_s

8N_sCh_sh_s

8N_sCh_sh_s

Code FM 11.A

OBSERVATIONS at 12h. 13 June 1962

Station

iii

Nddff

VVwww

PPPTT

N_hCh_hCh_h

T_dT_dapp

8N_sCh_sh_s

8N_sCh_sh_s

8N_sCh_sh_s

Code FM 18.A

OBSERVATIONS at 18h. 13 June 1962

Station

iii

Nddff

VVwww

PPPTT

N_hCh_hCh_h

T_dT_dapp

8N_sCh_sh_s

8N_sCh_sh_s

8N_sCh_sh_s

Code FM 11.A

OBSERVATIONS at 12h. 13 June 1962

Station

iii

Nddff

VVwww

PPPTT

N_hCh_hCh_h

T_dT_dapp

8N_sCh_sh_s

8N_sCh_sh_s

8N_sCh_sh_s

Code FM 18.A

OBSERVATIONS at 18h. 13 June 1962

Station

iii

Nddff

VVwww

PPPTT

N_hCh_hCh_h

T_dT_dapp

8N_sCh_sh_s

8N_sCh_sh_s

8N_sCh_sh_s

Code FM 11.A

OBSERVATIONS at 12h. 13 June 1962

Station

iii

Nddff

VVwww

PPPTT

N_hCh_hCh_h

T_dT_dapp

8N_sCh_sh_s

8N_sCh_sh_s

8N_sCh_sh_s

Code FM 18.A

OBSERVATIONS at 18h. 13 June 1962

Station

iii

Nddff

VVwww

PPPTT

N_hCh_hCh_h

T_dT_dapp

8N_sCh_sh_s

8N_sCh_sh_s

8N_sCh_sh_s

Code FM 11.A

OBSERVATIONS at 12h. 13 June 1962

Station

iii

Nddff

VVwww

PPPTT

N_hCh_hCh_h

T_dT_dapp

8N_sCh_sh_s

8N_sCh_sh_s

8N_sCh_sh_s

Code FM 18.A

OBSERVATIONS at 18h. 13 June 1962

Station

iii

Nddff

VVwww

PPPTT

N_hCh_hCh_h

T_dT_dapp

8N_sCh_sh_s

8N_sCh_sh_s

8N_sCh_sh_s

Code FM 11.A

OBSERVATIONS at 12h. 13 June 1962

Station

iii

Nddff

VVwww

PPPTT

N_hCh_hCh_h

T_dT_dapp

8N_sCh_sh_s

8N_sCh_sh_s

8N_sCh_sh_s

Code FM 18.A

OBSERVATIONS at 18h. 13 June 1962

Station

iii

Nddff

VVwww

PPPTT

N_hCh_hCh_h

T_dT_dapp

8N_sCh_sh_s

8N_sCh_sh_s

8N_sCh_sh_s

Code FM 11.A

OBSERVATIONS at 12h. 13 June 1962

Station

iii

Nddff

VVwww

PPPTT

N_hCh_hCh_h

T_dT_dapp

8N_sCh_sh_s

8N_sCh_sh_s

8N_sCh_sh_s

Code FM 18.A

OBSERVATIONS at 18h. 13 June 1962

Station

iii

Nddff

VVwww

PPPTT

N_hCh_hCh_h

T_dT_dapp

8N_sCh_sh_s

8N_sCh_sh_s

8N_sCh_sh_s

Code FM 11.A

OBSERVATIONS at 12h. 13 June 1962

Station

iii

Nddff

VVwww

PPPTT

N_hCh_hCh_h

T_dT_dapp

8N_sCh_sh_s

8N_sCh_sh_s

8N_sCh_sh_s

Code FM 18.A

OBSERVATIONS at 18h. 13 June 1962

Station

iii

Nddff

VVwww

PPPTT

N_hCh_hCh_h

T_dT_dapp

8N_sCh_sh_s

8N_sCh_sh_s

8N_sCh_sh_s

Code FM 11.A

OBSERVATIONS at 12h. 13 June 1962

Station

iii

Nddff

VVwww

PPPTT

N_hCh_hCh_h

T_dT_dapp

8N_sCh_sh_s

8N_sCh_sh_s

8N_sCh_sh_s

Code FM 18.A

OBSERVATIONS at 18h. 13 June 1962

Station

iii

Nddff

VVwww

PPPTT

N_hCh_hCh_h

T_dT_dapp

8N_sCh_sh_s

8N_sCh_sh_s

8N_sCh_sh_s

Code FM 11.A

OBSERVATIONS at 12h. 13 June 1962

Station

iii

Nddff

VVwww

PPPTT

N_hCh_hCh_h

T_dT_dapp

8N_sCh_sh_s

8N_sCh_sh_s

8N_sCh_sh_s

Code FM 18.A

OBSERVATIONS at 18h. 13 June 1962

Station

iii

Nddff

VVwww

PPPTT

N_hCh_hCh_h

T_dT_dapp

8N_sCh_sh_s

8N_sCh_sh_s

8N_sCh_sh_s

Code FM 11.A

OBSERVATIONS at 12h. 13 June 1962

Station

iii

Nddff

VVwww

PPPTT

N_hCh_hCh_h

T_dT_dapp

8N_sCh_sh_s

8N_sCh_sh_s

8N_sCh_sh_s

Code FM 18.A

OBSERVATIONS at 18h. 13 June 1962

Station

iii

Nddff

VVwww

PPPTT

N_hCh_hCh_h

T_dT_dapp

8N_sCh_sh_s

8N_sCh_sh_s

8N_sCh_sh_s

Code FM 11.A

OBSERVATIONS at 12h. 13 June 1962

Station

iii

Nddff

VVwww

PPPTT

N_hCh_hCh_h

T_dT_dapp

8N_sCh_sh_s

8N_sCh_sh_s

8N_sCh_sh_s

Code FM 18.A

OBSERVATIONS at 18h. 13 June 1962

Station

iii

Nddff

VVwww

PPPTT

N_hCh_hCh_h

T_dT_dapp

8N_sCh_sh_s

8N_sCh_sh_s

8N_sCh_sh_s

Code FM 11.A

OBSERVATIONS at 12h. 13 June 1962

Station

iii

Nddff

VVwww

PPPTT

N_hCh_hCh_h

T_dT_dapp

8N_sCh_sh_s

8N_sCh_sh_s

8N_sCh_sh_s

Code FM 18.A

OBSERVATIONS at 18h. 13 June 1962

Station

iii

Nddff

VVwww

PPPTT

N_hCh_hCh_h

T_dT_dapp

8N_sCh_sh_s

8N_sCh_sh_s

8N_sCh_sh_s

Code FM 11.A

OBSERVATIONS at 12h. 13 June 1962

Station

iii

Nddff

VVwww

PPPTT

N_hCh_hCh_h

T_dT_dapp

8N_sCh_sh_s

8N_sCh_sh_s

8N_sCh_sh_s

Code FM 18.A

OBSERVATIONS at 18h. 13 June 1962

Station

iii

Nddff

VVwww

PPPTT

N_hCh_hCh_h

T_dT_dapp

8N_sCh_sh_s

8N_sCh_sh_s

8N_sCh_sh_s

Code FM 11.A

OBSERVATIONS at 12h. 13 June 1962

Station

iii

Nddff

VVwww

PPPTT

N_hCh_hCh_h

T_dT_dapp

8N_sCh_sh_s

8N_sCh_sh_s

8N_sCh_sh_s

Code FM 18.A

OBSERVATIONS at 18h. 13 June 1962

Station

iii

Nddff

VVwww

PPPTT

N_hCh_hCh_h

T_dT_dapp

8N_sCh_sh_s

8N_sCh_sh_s

8N_sCh_sh_s

Code FM 11.A

OBSERVATIONS at 12h. 13 June 1962

Station

iii

Nddff

VVwww

PPPTT

N_hCh_hCh_h

T_dT_dapp

8N_sCh_sh_s

8N_sCh_sh_s

8N_sCh_sh_s

Code FM 18.A

OBSERVATIONS at 18h. 13 June 1962

Station

iii

Nddff

VVwww

PPPTT

N_hCh_hCh_h

T_dT_dapp

8N_sCh_sh_s

8N_sCh_sh_s

8N_sCh_sh_s

Code FM 11.A

OBSERVATIONS at 12h. 13 June 1962

Station

iii

Nddff

VVwww

PPPTT

N_hCh_hCh_h

T_dT_dapp

8N_sCh_sh_s

8N_sCh_sh_s

8N_sCh_sh_s

Code FM 18.A

OBSERVATIONS at 18h. 13 June 1962

Station

iii

Nddff

VVwww

PPPTT

N_hCh_hCh_h

T_dT_dapp

8N_sCh_sh_s

8N_sCh_sh_s

8N_sCh_sh_s

Code FM 11.A

OBSERVATIONS at 12h. 13 June 1962

Station

iii

Nddff

VVwww

PPPTT

N_hCh_hCh_h

T_dT_dapp

8N_sCh_sh_s

8N_sCh_sh_s

8N_sCh_sh_s

Code FM 18.A

OBSERVATIONS at 18h. 13 June 1962

Station

iii

Nddff

VVwww

PPPTT

N_hCh_hCh_h

T_dT_dapp

8N_sCh_sh_s

8N_sCh_sh_s

8N_sCh_sh_s

Code FM 11.A

OBSERVATIONS at 12h. 13 June 1962

Station

iii

Nddff

VVwww

PPPTT

N_hCh_hCh_h

T_dT_dapp

8N_sCh_sh_s

8N_sCh_sh_s

8N_sCh_sh_s

Code FM 18.A

OBSERVATIONS at 18h. 13 June 1962

Station

iii

Nddff

VVwww

PPPTT

N_hCh_hCh_h

T_dT_dapp

8N_sCh_sh_s

8N_sCh_sh_s

8N_sCh_sh_s

Code FM 11.A

OBSERVATIONS at 12h. 13 June 1962

Station

iii

Nddff

VVwww

PPPTT

N_hCh_hCh_h

T_dT_dapp

8N_sCh_sh_s

8N_sCh_sh_s

8N_sCh_sh_s

Code FM 18.A

OBSERVATIONS at 18h. 13 June 1962

Station

iii

Nddff

VVwww

PPPTT

N_hCh_hCh_h

T_dT_dapp

8N_sCh_sh_s

8N_sCh_sh_s

8N_sCh_sh_s

Code FM 11.A

OBSERVATIONS at 12h. 13 June 1962

Station

iii

Nddff

VVwww

PPPTT

N_hCh_hCh_h

T_dT_dapp

8N_sCh_sh_s

8N_sCh_sh_s

8N_sCh_sh_s

Code FM 18.A

OBSERVATIONS at 18h. 13 June 1962

Station

iii

Nddff

VVwww

PPPTT

N_hCh_hCh_h

T_dT_dapp

8N_sCh_sh_s

8N_sCh_sh_s

8N_sCh_sh_s

Code FM 11.A

OBSERVATIONS at 12h. 13 June 1962

Station

iii

Nddff

VVwww

PPPTT

N_hCh_hCh_h

T_dT_dapp

8N_sCh_sh_s

8N_sCh_sh_s

8N_sCh_sh_s

Code FM 18.A

OBSERVATIONS at 18h. 13 June 1962

Station

iii

Nddff

VVwww

PPPTT

N_hCh_hCh_h

T_dT_dapp

8N_sCh_sh_s

8N_sCh_sh_s

8N_sCh_sh_s

Code FM 11.A

OBSERVATIONS at 12h. 13 June 1962

Station

iii

Nddff

VVwww

PPPTT

N_hCh_hCh_h

T_dT_dapp

8N_sCh_sh_s

8N_sCh_sh_s

8N_sCh_sh_s

Code FM 18.A

OBSERVATIONS at 18h. 13 June 1962

Station

iii

Nddff

VVwww

PPPTT

N_hCh_hCh_h

T_dT_dapp

8N_sCh_sh_s

8N_sCh_sh_s

8N_sCh_sh_s

Code FM 11.A

OBSERVATIONS at 12h. 13 June 1962

Station

iii

Nddff

VVwww

PPPTT

N_hCh_hCh_h

T_dT_dapp

8N_sCh_sh_s

8N_sCh_sh_s

8N_sCh_sh_s

Code FM 18.A

OBSERVATIONS at 18h. 13 June 1962

Station

iii

Nddff

VVwww

PPPTT

N_hCh_hCh_h

T_dT_dapp

8N_sCh_sh_s

8N_sCh_sh_s

8N_sCh_sh_s

Code FM 11.A

OBSERVATIONS at 12h. 13 June 1962

Station

iii

Nddff

VVwww

PPPTT

N_hCh_hCh_h

T_dT_dapp

8N_sCh_sh_s

8N_sCh_sh_s

8N_sCh_sh_s

Code FM 18.A

OBSERVATIONS at 18h. 13 June 1962

Station

iii

Nddff

VVwww

PPPTT

N_hCh_hCh_h

T_dT_dapp

8N_sCh_sh_s

8N_sCh_sh_s

8N_sCh_sh_s

Code FM 11.A

OBSERVATIONS at 12h. 13 June 1962

Station

iii

Nddff

VVwww

PPPTT

N_hCh_hCh_h

T_dT_dapp

8N_sCh_sh_s

8N_sCh_sh_s

8N_sCh_sh_s

Code FM 18.A

OBSERVATIONS at 18h. 13 June 1962

Station

iii

Nddff

VVwww

PPPTT

N_hCh_hCh_h

T_dT_dapp

8N_sCh_sh_s

8N_sCh_sh_s

8N_sCh_sh_s

Code FM 11.A

OBSERVATIONS at 12h. 13 June 1962

Station

iii

Nddff

VVwww

PPPTT

N_hCh_hCh_h

T_dT_dapp

8N_sCh_sh_s

8N_sCh_sh_s

8N_sCh_sh_s

Code FM 18.A

OBSERVATIONS at 18h. 13 June 1962

Station

iii

Nddff

VVwww

PPPTT

N_hCh_hCh_h

T_dT_dapp

8N_sCh_sh_s

8N_sCh_sh_s

8N_sCh_sh_s

Code FM 11.A

OBSERVATIONS at 12h. 13 June 1962

Station

iii

Nddff

VVwww

PPPTT

N_hCh_hCh_h

T_dT_dapp

8N_sCh_sh_s

8N_sCh_sh_s

8N_sCh_sh_s

Code FM 18.A

OBSERVATIONS at 18h. 13 June 1962

Station

iii

Nddff

VVwww

PPPTT

N_hCh_hCh_h

T_dT_dapp

8N_sCh_sh_s

8N_sCh_sh_s

8N_sCh_sh_s

Code FM 11.A

OBSERVATIONS at 12h. 13 June 1962

Station

iii

Nddff

VVwww

PPPTT

N_hCh_hCh_h

T_dT_dapp

8N_sCh_sh_s

8N_sCh_sh_s

8N_sCh_sh_s

Code FM 18.A

OBSERVATIONS at 18h. 13 June 1962

Station

iii

Nddff

VVwww

PPPTT

N_hCh_hCh_h

T_dT_dapp

8N_sCh_sh_s

8N_sCh_sh_s

8N_sCh_sh_s

Code FM 11.A

OBSERVATIONS at 12h. 13 June 1962

Station

iii

Nddff

VVwww

PPPTT

N_hCh_hCh

All times of observation printed in this publication are GREENWICH MEAN TIME.

SIR GRAHAM SUTTON, C.B.E., D.Sc., F.R.S., Director-General, Meteorological Office, London Road, Bracknell, Berkshire

1200h. of
13 JUNE 1962

Equidistant azimuthal projection
1:3x10⁷ on the plane of 60°N

CL

Symbol

○ ○ ○ ○ ○ ○ ○ ○ ○ ○ Sk

WEA

Symbol

== Mis

Fog

9. Drive

● Rain

- Rain

Rain

* Spd

Rain

Rain

3

▽



→ Thu

W

Symbol



For each

5 knots



100

CHARTS OF WEATHER IN WEST EUROPE

ation
mbols

UD
Cloud
Amount
(oktas)

0
1 or less
2
3
4
5
6
7 or more
8

Obscured

ATHER
Weather

izzle

h and
izzle

h and snow

W

h shower

h and snow
ower

W shower

shower

nderstorm

IND

Wind
speed
(knots)

Calm

1-2

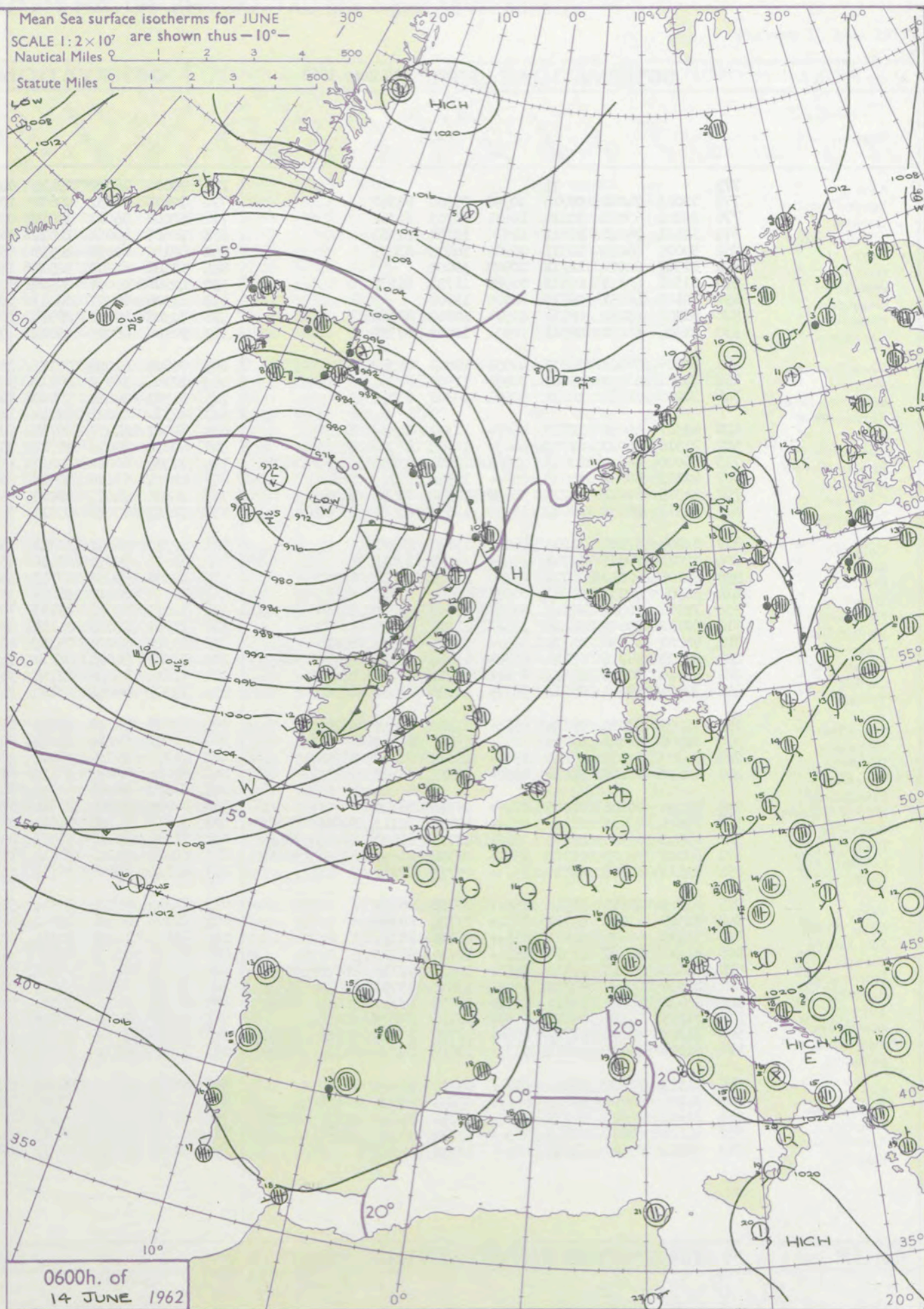
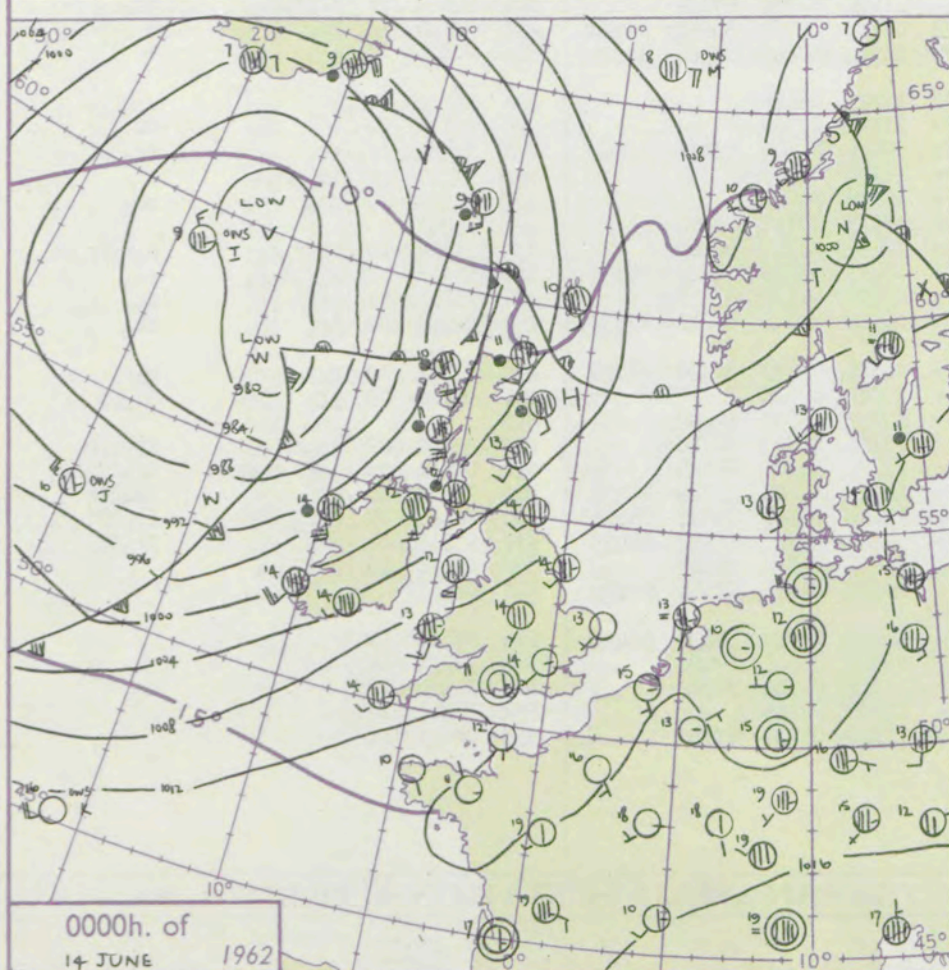
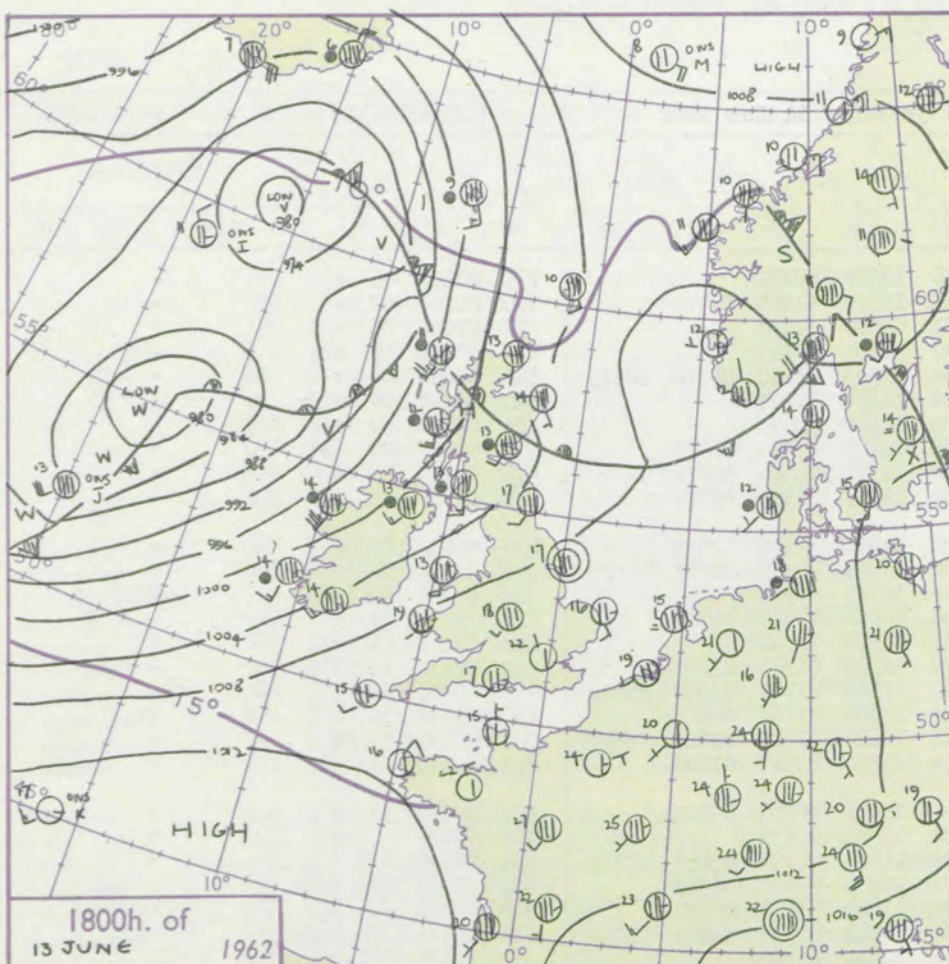
3-7

8-12

13-17

additional
her add

48-52



GENERAL SYNOPTIC DEVELOPMENT

Issued at midday Thursday 14 June 1962

FORECAST for Great Britain and Northern Ireland until noon tomorrow

A deepening depression to the northwest of the British Isles has moved northeast and slowed down while weak troughs of low pressure have moved eastwards over northern districts. A cold front which has advanced quickly eastwards from the Atlantic into Scotland and Ireland will advance more slowly southeastwards over other parts of Britain. A shallow trough of low pressure over Spain will be transferred slowly eastwards.

There will be sunny periods in the southeast at first, but more cloudy weather in the north and west with rain or drizzle at times will extend slowly southeastwards. Brighter weather with showers spreading into northwest Scotland will later reach most other parts except the southeast of England. It will become cooler in most districts.

OUTLOOK for following 24 hours. Rather cool with bright periods and scattered showers especially in the north.

DAILY WEATHER REPORT OF THE BRITISH METEOROLOGICAL OFFICE (contd.)

Code FM 11.A										OBSERVATIONS at 00h. 14 June 1962										OBSERVATIONS at 06h. 14 June 1962										OBSERVATIONS during NIGHT					CONV T °C to
Station	iii	Nddff	VVwwwW	PPPTT	N _h Ch _h Ch _h	T _d app	8N _s Ch _s h _s	8N _s Ch _s h _s	8N _s Ch _s h _s	iii	Nddff	VVwwwW	PPPTT	N _h Ch _h Ch _h	T _d app	8N _s Ch _s h _s	8N _s Ch _s h _s	8N _s Ch _s h _s	iii	RRT _n E	T _g T _g	WEATHER													
																						21h.—03h.	03h.—09h.												
Kew	775			14						775	70000	78022	09414	00906	10502	87075				775	00100	05	+	+	40										
London Airport	772	12003	74021	09714	10940	08500	81362			772	72104	60031	09612	10942	10500	81365	87075			772	00100	07	+	+	39										
Gatwick	776	22203	63021	10210	10931	08703	81362			776	50000	66011	10010	00901	09500	85070			776	07060	05	+	+	38											
Thorney Island	871	12101	74021	10912	10930	10101	81364			871	72505	48051	10812	762++	11301	87704			871	00070	05	+	+	37											
Hurn	862	30000	66031	10511	00902	10400	83075			862	82109	62031	10513	854++	11303	83708	86710	88615	862	00080	04	+	+	36											
Guernsey	894	02507	80020	12711	00900	10002				894	12106	62100	12512	16002	11301	81701			894	00110	06	+	+	35											
Wattisham	590	61505	40111	09513	00908	11704	86272			590	42206	40052	00912	00902	10500	84073			590	00090	07	+	+	34											
Gorleston	497	02105	48051	09713	00900	11602				497	41904	56051	08813	10948	12705	81360	84275		497	00120	09	+9	+	33											
Mildenhall	578	81902	59032	09214	8097+	10802	88365			578	72304	40052	08914	10932	11301	81362	87072		578	00110	06	+	+	32											
Cardington	559	71904	61031	09311	7093+	10001	87362			559	72206	48021	09012	10932	11503	81365	87075		559	00080	05	+	+	31											
West Raynham	485	41906	58021	08912	40930	10803	84362			485	71805	61021	08113	20932	11806	82360	87075		485	00110	05	+	+	30											
Wittering	462	72306	62032	09013	7093+	11502	87361			462	72108	56032	08212	50972	11603	82359	85362	87072	462	00090	05	+	+	29											
Boscombe Down	746	30000	61031	10811	00901	10302	83075			746	81903	04424	10810	860++	10305	88701			746	00081	03	+	FFff	28											
Ross-on-Wye	628	62307	69031	10712	4567+	11103	84632	86360		628	62310	63021	07614	11541	10612	81825	84362		628	00130	11	+	+	27											
Bristol	502	71916	74012	07713	6647+	11605	86710	87359		502	62007	61051	09713	50932	11503	85360			502	00111	06	+	+	26											
Aberporth	715	60000	64012	10013	25641	12604	82630	83362	86075	715	62024	80016	05913	35772	11502	81714	83656		715	07131	11	ir _o	+	25											
Rhoose (Cardiff)	827	82107	58031	11013	855++	12502	85707	88620		827	72302	66022	09213	15572	11301	81708	83362	85072	827	00120	09	+	+	24											
Plymouth	707	41305	82011	10213	15630	11502	81645	84362		707	82014	57216	10513	854++	13303	83707	88614		707	07130	11	+	ir _o	23											
Chivenor	817	51911	66031	10412	15550	11601	81625	85362		817	71406	74011	09014	35541	12500	81708	83625	85360	817	00131	11	+	+	22											
St. Mawgan											72117	60022	09214	755++	11301	83712	87620			00110	11	+	+	21											
Culdrose	809	82208	37101	11213	860++	13400	88700			809	82310	56051	10314	754++	13602	86706	87612		809	00120	11	+	+	20											
Scilly	804	72012	79031	09714	754++	13708	87614			804	52115	79031	08414	45630	13704	84638			804	00130		+	+	19											
Elmdon	534	62106	62012	08714	25730	11705	82650	85360		534	72108	59052	07713	5573+	11507	84708	85650	87360	534	00130	10	+	+	18											
Shawbury	414	81907	82032	07913	8097+	08602	87360	88465		414	71911	64022	06014	3557+	10610	81625	86360		414	02131	11	r _o r _o	+	17											
Manchester	334	71706	74022	07114	6575+	08702	81650	86657	87362	334	71611	59026	05913	35772	11608	83650	86360		334	01121	11	ir _o	rrir _o	16											
Squires Gate	318	82122	70602	06414	3552+	11706	81625	88557		318	71921	62026	04214	48582	10504	82718	84656	85362	318	02131	12	r _o r _o	r _o r _o	15											
Valley	302	81821	61216	05712	855++	11705	83706	88620		302	81927	61022	03313	863++	12514	88706			302	02121	12	ir _o	+	14											
Ronaldsway	204	82023	58216	03812	857++	11814	82704	85706	88650	204	71924	58026	01712	762++	11504	82704	87706		204	02111	11	ir _o r _o r _o	ir _o	13											
Carlisle	222	82010	80022	05513	856++	08711	81715	88635		222	71814	85026	02715	38572	08712	82825	84460	85070	222	07130	11	ir _o	+	12											
Watnall	354	72404	59022	08014	3577+	11703	83656	87362		354	72307	40042	07412	35732	11504	83656	85362	85075	354	00100	07	+	+	11											
Spurn Head	396	72009	57032	08114	5573+	11400	85650	86365		396	62008	59022	07013	65600	11705	86630			396	00120		+	+	10											
Finningley	360	81906	56042	07615	8093+	13802	88360			360	72012	59216	06614	7097+	11504	87359			360	01131	12	+	rr	9											
Dishforth	261	82007	62016	06415	1567+	11805	81640	88359		261	72010	69036	05013	4567+	10608	84640	83359	87464	261	07131	12	ir _o	ir _o	8											
Tynemouth	262	82010	61216	05014	8092+	12613	88458			262	82016																								

DAILY WEATHER REPORT OF THE BRITISH METEOROLOGICAL OFFICE

No. 36730

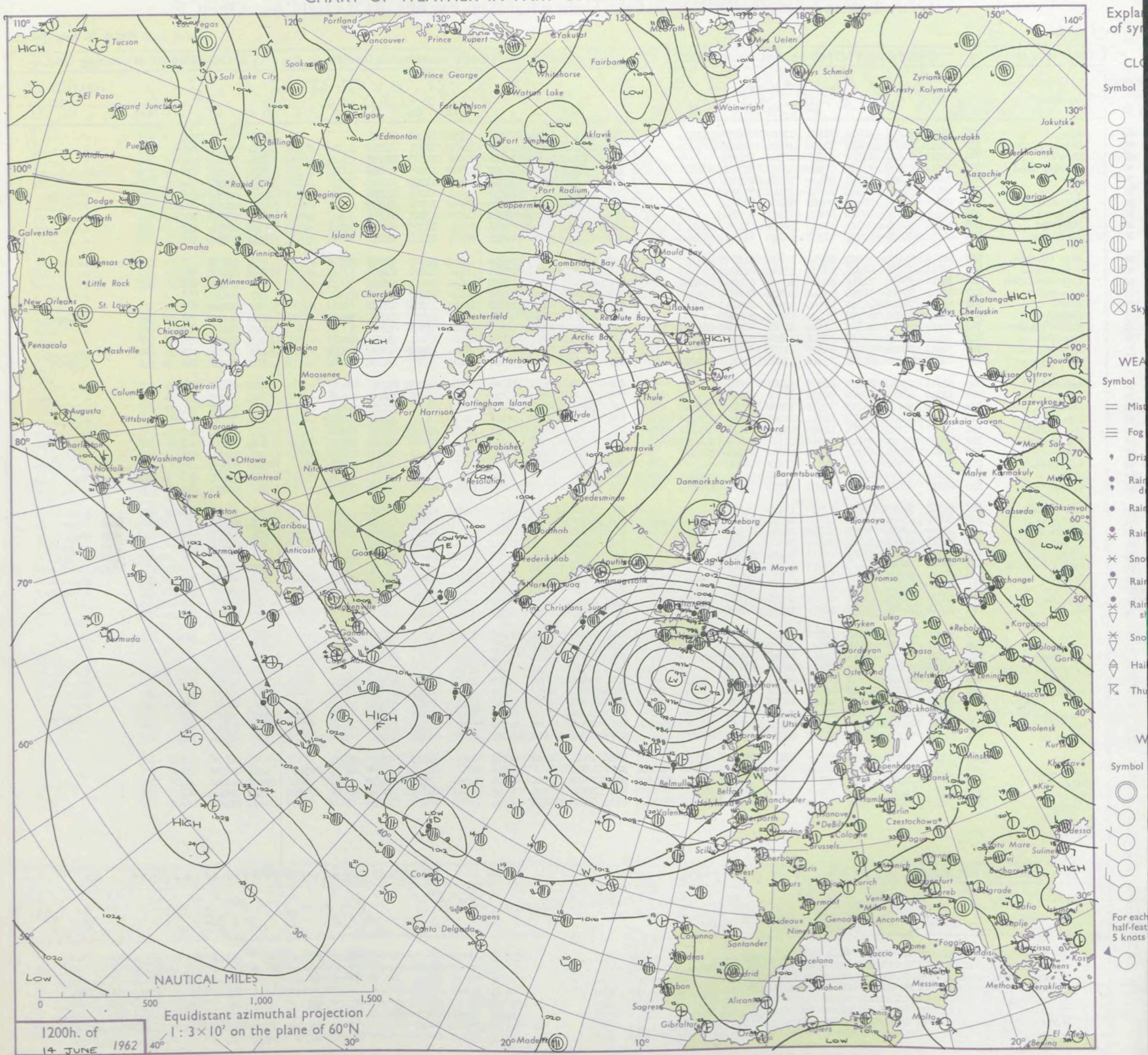
Date of Issue Friday 15 June 1962

Code FM 11.A		OBSERVATIONS at 12h. 14 June 1962										OBSERVATIONS at 18h. 14 June 1962										OBSERVATIONS during DAY				
STATION	iii	Nddff	VVwww	PPPTT	N _h L _h C _h M _h	T _d app	8N _s Ch _s h _s	8N _s Ch _s h _s	8N _s Ch _s h _s	iii	Nddff	VVwww	PPPTT	N _h L _h C _h M _h	T _d app	8N _s Ch _s h _s	8N _s Ch _s h _s	8N _s Ch _s h _s	iii	RR T x E	SSS	WEATHER				
																						09h.—15h.	15h.—21h.			
Kew	775	32312	82021	10519	11601	11705	81830	83080		775	52417	82021	11219	11732	12202	81856			775	00210	144	+	+			
London Airport	772	32215	78021	10622	11532	10704	81820			772	22312	82020	11022	11630	11201	81830			772	00230	142	+	+			
Gatwick	776	22113	80021	11521	11531	12301	81825			776	22112	82020	12118	11640	12303	81830			776	00220	136	+	+			
Thorney Island	871	71912	69032	13216	754++	13211	81708	87612		871	22312	80011	13317	21500	13205	82825			871	00190	096	+	+			
Hurn	862	72014	82012	12417	784++	13210	85818	87628		862	12212	80011	12417	11431	13302	81815			862	00190		+	+			
Guernsey	894	22412	81011	14317	11542	11106	81820			894	12609	70010	14317	16441	12202	81710			894	00190	138	+	+			
Wattisham	590	21916	64030	09522	00902	09802	82080			590	32316	62030	09721	30980	10301	83365			590	00240		+	+			
Gorleston	497	31620	56050	09722	30941	13101	83360			497	11715	62010	09316	1097+	13502	81360			497	00230	132	+	+			
Mildenhall	578	52411	67021	09123	10932	10602	81365	84072		578	62311	66022	09621	6098+	11305	81360	86362		578	00250	127	+	+			
Cardington	559	42014	74021	09721	11532	12400	81828	84075		559	42014	70011	09620	40930	11304	84359			559	00230	115	+	+			
West Raynham	485	52216	82031	08522	10932	11702	81360	85075		485	52313	74011	08820	11642	12303	81845	85362		485	00230	119	+	+			
Wittering	462	42314	74011	08521	10932	13401	81365	83075		462	22314	74011	08621	11680	12400	81835			462	00240	106	+	+			
Boscombe Down	746	72218	75034	11319	685+1	12104	85826	84075		746	22115	82011	11518	11540	08501	81826			746	00201	098	+	+			
Ross-on-Wye	627	52414	77021	08718	11640	10400	81830	85365		627	42316	70021	09118	11649	11208	81830	83365		627	00220	057	+	+			
Bristol	628	52509	74022	10120	48540	12805	82822	84645		628	12613	80010	10618	11640	11306	81830			628	00220	089	+	+			
Aberporth	502	72123	80032	07116	61442	12210	86818			502	82113	40586	08914	856++	13205	87704	88630		502	02171	041	ir _o dr	d _o r _o drir _o			
Rhoose (Cardiff)	715	62407	83032	10018	11532	11301	81820	84360		715	32821	79011	10917	22682	11303	82830			715	00200	098	+	+			
Plymouth	827	41914	66011	12117	32501	14211	81708	83820		827	62114	58031	12415	62400	13301	83708	84815		827	00170	097	+	+			
Chivenor	707	32619	82011	10120	11532	14206	81820	83360		707	72511	80021	11218	785++	13208	81820	87635		707	97201	103	+	id _o			
St. Mawgan	817	42417	74022	10519	22442	12205	82818	84075		817	72517	69031	11317	61402	12205	82709	86815		817	00190	102	+	+			
Culdrose	809	52215	60032	11217	42309	14203	84806			809	52310	59052	12015	32531	14203	81706	83820		809	00170	083	+	+			
Silly	804	12114	63011	09218	00902	15100	81075			804	52318	58031	10815	31460	14109	83815	85358		804	00180	110	+	+			
Elmdon	534	52118	69021	08219	11581	11302	81825	85365		534	32215	80021	08521	12640	09304	81845			534	00220	105	+	+			
Shawbury	414	72322	82032	06521	12682	10001	81845	83364	86270	414	72120	82022	08118	68671	08308	81840	86656		414	00210	071	+	+			
Manchester	334	62122	80022	05719	11686	08702	81830	83362	85275	334	72113	82022	07118	3567+	10306	83635	87362		334	97190	020	+	ir _o			
Squires Gate	318	72123	80022	05416	7559+	11204	81628	86645	87462	318	82523	40636	06814	854++	13306	82704	86707	88618	318	01171	004	+	ir _o rrrr _o r _o			
Valley	302	81828	59212	04913	855++	12206	85708	88625		302	82020	61616	07012	4572+	11212	83704	84650	88460	302	02151	021	ir _o r _o r _o	r _o r _o ir _o			
Ronaldsway	204	82122	40506	02812	872++	11312	88704			204	82116	58026	05512	6577+	11315	82703	86656	87460	204	97131	003	id _o d _o r _o ir _o	r _o r _o ir _o			
Carlisle	222	82114	69618	03414	7557+	12308	82713	83625	87630	222	72412	74216	05414	6572+	11305	81708	86656	87460	222	01161	016	pr _o r _o r _o ir _o d _o r _o ir _o	ir _o			
Watnall	354	62315	66022	07222	30949	10501	82360	83170		354	32610	82020	07221	11640	07201	81840	83365		354	00230	089	+	+			
Spurn Head	396	52313	59012	07217	50940	11702	85360			396	32110	63011	07620	30940	10202	83365			396	00230	041	+	+			
Finningley	360	52020	63012	06621	1167+	12703	81830	83359	85364	360	12428	80011	07321	10949	07306	81364			360	00230	067	+	+			
Dishforth	261	72216	68036	05021	22556	10400	81825	84360	85275	261	72317	69012	06019	756++	10109	82645	87656		261	94221	063	+	ir _o			
Tynemouth	262	82312	61022	03318	4562+	10304	84635	88458		262	72512	61022	04316	755++	13206	87625			262	00181	000	+	+			
Eskdalemuir	162	81920	23618	02211	870++	11110	88701			162	82023	59026	04212	73403	10209	87915	87069		162	05131	005	pr _o r _o r _o	+			
Mull of Galloway	131	82023	70022	01411	874++	10224	88715			131	72020	78012	03811	784++	09216	83815			131	00121			+			
Prestwick	135	82116	62606	99813	5567+	10217	82710	85630	88460	135	72706	80022	02813	4847+	10220	81818	83635	86468	135	91171	019	id _o ir _o	pr _o			
Renfrew	141	72320	59586	99014	55416	12316	82714	85616	86462	141	72713	74258	02312	68532	09215	84822	86625		141	94171	039	ir _o	pr _o r _o pr _o			
Leuchars	171	82020	74036	98116	855++	11304	83620	88625		171	22418	80016	00617	12631	07214	81835			171	94180	054	ir _o	ir _o			
Dyce	091	72014	74016	97615	68532	10701	82820	85625		091	42211	80011	99517	22532	04213	82825			091	00181	043	+	+			
Wick	075	51818	74016	92314	2257+	09400	82825	85459		075	32113	86012	96613	35600	05224	83630			075	00180	091	+	+			
Cape Wrath	049	62313	81028	90910	685++	09227	86825			049	31824	81011	92611	22600	06212	83830			049	02151		pr _o	+			
Sule Skerry	010	62324	81018	89813	3356+	10204	83925	86360		010	32330	81018	94211	33500	07213	83925			010	04131			+			
Lerwick	005	81818	59026	94211	7647+	10608	87710			005	72319	69216	96111	6563+	07318	86630			005	92131	003	ir _o	ir _o			
Stornoway	026	52220	82028	91613	4253+	06231	84822			026	61926	61808	94512	69400	07207	81714	86918		026	03151	087	pr	pr			
Benbecula	022	42028	74038	92013	49460	09232	82919			022	22125	74258	95111	29400	08110	82919			022	01131	095	pr _o jp	pr _o pr			
Tiree	100	62124	62258	95913	48402	10235	81707	83625		100	52225	66158	98912	43430	08211	82918	83824		100	03141	086	d _o r _o pr _o	pr _o pr			
Aldergrove	917	72214	82036	00016	3143+	09218	83818	85364		917	32318	86011	03316	21530	05213	82828			917	00181	052	+	+			
Malin Head	980	62325	83028	98116	22532	06130	82826	83362	86070	980	32328	83028	01414	33500	06215	83926			980	9717+	108					
Belmullet	976	62226	74258	99314	33502	08218	83921	86070		976	42322	80028	03713	43560	08224	84921			976	9114+	119					
Birr	965	72416	80026	02815	785++	07214	85821	87635		965	52611	82012	06515	585++	06213	84823	85640		965	9217+	054					
Collinstown	969	82207	69215	02913	863++	11221	81709	85718	88640	969	72713	78028	06216	4857+	04220	82823	84645	87360	969	0116+	031					
Rineanna	962	62520	80012	03814	28532	07219	82825	83635	86458	962	22619	82010	07414	12501	07216	818250			962	0117+	065					
Roches Point	952	82213	74216	05313	4647+	11217	84713	88458		952	72111	80026	08313	35471	09215	81715	83635	87358	952	9214+	007					
Valentia	953	72513	75028	05414	58502	08224	81824	85645	87070	953	22610	80020	08514	12501	09213	81825			953	9716+	063					
Code FM 21.A		OCEAN WEATHER STATION REPORTS at 12h.										OCEAN WEATHER STATION REPORTS at 18h.														
O.W.S																										

All times of observation printed in this publication are GREENWICH MEAN TIME.

SIR GRAHAM SUTTON, C.B.E., D.Sc., F.R.S., Director-General, Meteorological Office, London Road, Bracknell, Berkshire

CHART OF WEATHER IN PART OF NORTHERN HEMISPHERE



CHARTS OF WEATHER IN WEST EUROPE

ation
mbols

LOUD
Cloud
Amount
(oktas)

0
1 or less
2
3
4
5
6
7 or more
8
obscured

ATHER
Weather

zle
and
izzle

and snow

w
shower

and snow
ower

w shower

shower

nderstorm

IND

Wind
speed
(knots)

Calm

1-2

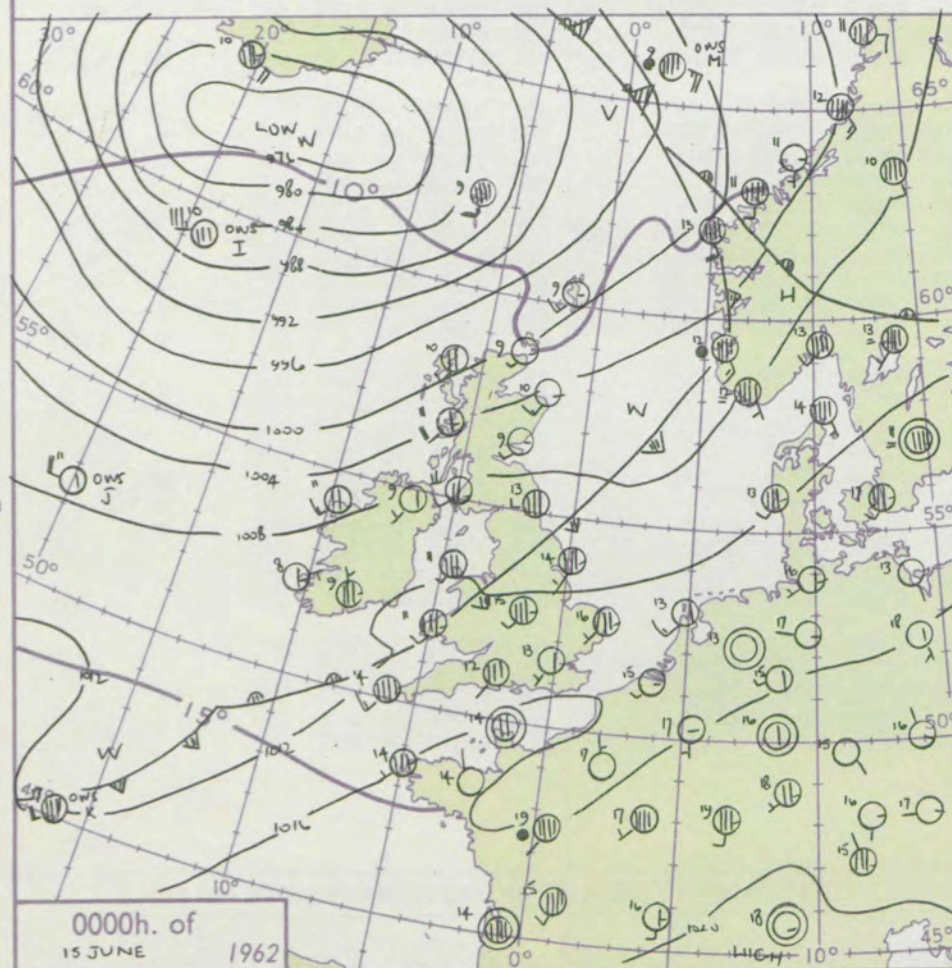
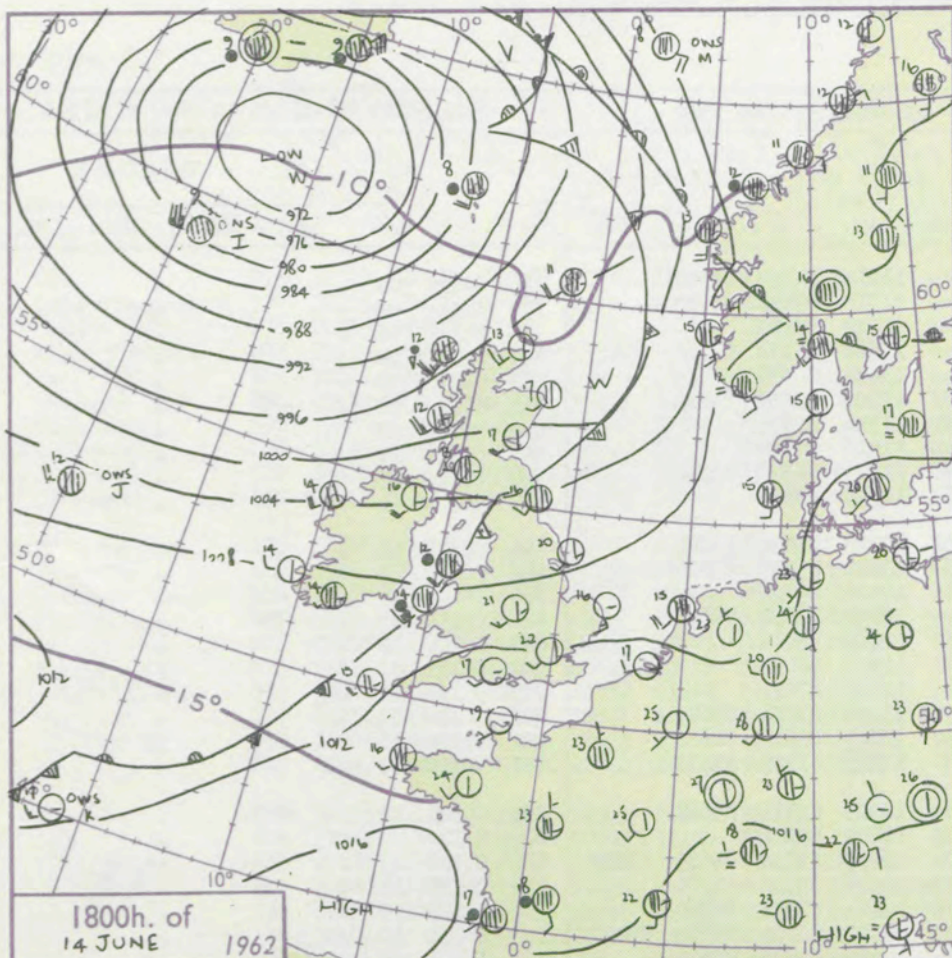
3-7

8-12

13-17

additional
her add

48-52



Mean Sea surface isotherms for JUNE
SCALE 1:2 x 10' are shown thus - 10° -
Nautical Miles 0 1 2 3 4 500
Statute Miles 0 1 2 3 4 500

GENERAL SYNOPTIC DEVELOPMENT

A deep depression south of Iceland will probably drift north, while a shallow depression over the Davis Strait moves east near the southern tip of Greenland. A cold front trailing from Norway to near the Azores, with wave-depressions moving along it, will probably not make much southeastward progress. A thundery depression is likely to develop over France.

Issued at midday Friday 15 June 1962

FORECAST for Great Britain and Northern Ireland until noon tomorrow

Scotland and Northern Ireland will have mostly bright periods and occasional showers, a few heavy. Northern England, Wales, the Midlands and southwest England will have mainly a good deal of cloud, and outbreaks of rain, but a few sunny intervals. Southeast and central England, after sunshine, may become thundery. Temperatures mostly near average, but rather warm in the south.

OUTLOOK for following 24 hours
Mostly bright, with scattered showers, but perhaps thundery rain in some southern and central districts. Temperatures near average.

DAILY WEATHER REPORT OF THE BRITISH METEOROLOGICAL OFFICE (contd.)

Code FM 11.A										OBSERVATIONS at 00h. 15 June 1962										OBSERVATIONS at 06h. 15 June 1962										OBSERVATIONS during NIGHT										CONV TA °C
Station	iii	Nddff	VVwww	PPPTT	N _h Ch _h Ch _h	T _d T _d app	8N _s Ch _s h _s	8N _s Ch _s h _s	8N _s Ch _s h _s	iii	Nddff	VVwww	PPPTT	N _h Ch _h Ch _h	T _d T _d app	8N _s Ch _s h _s	8N _s Ch _s h _s	8N _s Ch _s h _s	iii	RR T _n T _n E	T _g T _g	WEATHER																		
																						21h.—03h.	03h.—09h.																	
Kew	775			14						775	82005	56022	16214	864++	11215	85712	88720		775	00130	09	+			40															
London Airport	772	22005	74010	14113	20930	10216	82363			772	82205	62011	16613	863++	11315	82708	88710		772	00110	09	+			39															
Gatwick	776	72006	70031	14812	7093+	11212	87362			776	82105	56102	17013	864++	12219	88712		776	00110	06	+			38																
Thorney Island	871	52204	62011	15213	40931	12111	84362			871	82103	61022	17313	854++	12216	81707	87710	88615	871	00120	10	+			37															
Hurn	862	62002	74031	14612	4633+	11209	84707	83364		862	71805	62022	16213	754++	13211	84709	87615		862	00120	09	+			36															
Guernsey	894	42408	70030	16713	00902	12109	84070			894	62110	63032	17513	45432	12206	82703	84610		894	00120	11	+			35															
Wattisham	590	62008	63021	13513	60950	11114	86364			590	51906	50011	16012	50939	11314	85362		590	00100	08	+			34																
Gorleston	497	42307	62031	12516	50940	12216	85360			497	62502	60021	15014	60940	11210	86360		497	00130	11	+			33																
Mildenhall	578	62406	56031	12914	6095+	11216	86362			578	52404	50022	15414	50980	11313	81360	84362		578	00110	09	+			32															
Cardington	559	62210	61031	13213	50959	11118	85362	84175		559	42206	56031	15612	36331	11313	83706		559	00100	06	+			31																
West Raynham	485	42213	74031	12614	40971	10118	84362			485	32309	62021	14913	15730	12210	81650	83362		485	00120	08	+			30															
Wittering	462	32207	62021	12613	30930	11117	83364			462	72607	61022	14915	5563+	13212	85635	85364		462	00120	09	+			29															
Boscombe Down	746	62410	48101	14412	6095+	11109	86359			746	71807	40102	16212	7613+	12206	87702		746	00101	07	+			28																
Ross-on-Wye										627	82302	60022	14414	855++	12210	82720	88630		627	00130	13	+			27															
Bristol	628	42209	66011	13814	15630	11215	81630	84360		628	31506	61051	15314	25630	11208	82630		628	00140	12	+			26																
Aberporth	502	72308	80016	12311	1557+	09214	81625	87459		502	81603	74026	13412	8097+	11304	88459		502	01111	10	ir _o			ir _o r _o r _o id _f	25															
Rhoose (Cardiff)	715	82608	56505	13414	855++	14209	82703	86711	88620	715	72007	62025	14814	785++	12308	87625		715	97130	13	id _o				24															
Plymouth	827	72213	40022	14513	762++	13209	87705			827	61809	48022	15313	5553+	13204	83704	85625		827	00130	11	+			23															
Chivenor	707	81910	59506	13215	854++	14210	85709	88616		707	61306	74015	14315	55430	13207	81616	84620		707	97141	14	+			id ir	22														
St. Mawgan	817	82011	61032	13614	873++	13207	88709			817	51612	56012	14213	1733+	12203	81706	85630		817	00120	11	+			+	21														
Culdrose	809	82210	58052	13514	855++	13213	83705	88620		809	62109	61052	14814	5843+	12205	82814	85618		809	00120	12	+			+	20														
Scilly	804	82013	59205	13314	865++	14212	88720			804	61909	66032	13314	55430	14802	85610		804	97130		id _o				+	19														
Elmdon	534	72110	74021	12315	756++	11115	87635			534	72007	62005	14614	3567+	12210	81710	83635	87359	534	97140	13	+			id _o ir	18														
Shawbury	414	72611	74022	11814	757++	11114	87656			414	71703	82602	14013	2567+	10109	82640	87360		414	91131	11	+			r _o r _o id _o	17														
Manchester	334	72510	74026	11114	557++	10220	82718	85656	87360	334	72004	62022	14112	70992	10214	81358	86360		334	00110	10	+			+	16														
Squires Gate	318	72417	66026	10613	756++	11220	82717	87640		318	72607	78022	13913	25631	09215	82640	85360	87070	318	92111	10	rrr _o r _o			+	15														
Valley	302	62109	66016	11011	60930	10221	86360			302	70000	74022	13411	1857+	10212	81820	87359		302	97101	07	+			ir _o	14														
Ronaldsway	204	20000	86011	10509	10931	06225	81363			204	72408	82021	12710	70974	08209	84459	85361		204	00081	04	+			+	13														
Carlisle	222	22210	80011	09311	15649	07119	81640			222	62003	66021	13211	25635	08219	81718	83359		222	00080	04	+			+	12														
Watnall	354	82408	69031	11615	855++	11115	82625	88635		354	80070	66505	14413	854++	11110	86718	88630		354	97131	10	+			id _o	11														
Spurn Head	396	72006	63031	10614	3564+	10220	83630	84365		396	72505	63022	13814	757++	12215	87650		396	00130		+				+	10														
Finningley	360	72310	74021	11116	757++	12219	87648			360	32705	61041	14315	30970	11213	81359	83365		360	97140	12	+			ir _o	9														
Dishforth	261	72509	82256	10614	4857+	10219																																		

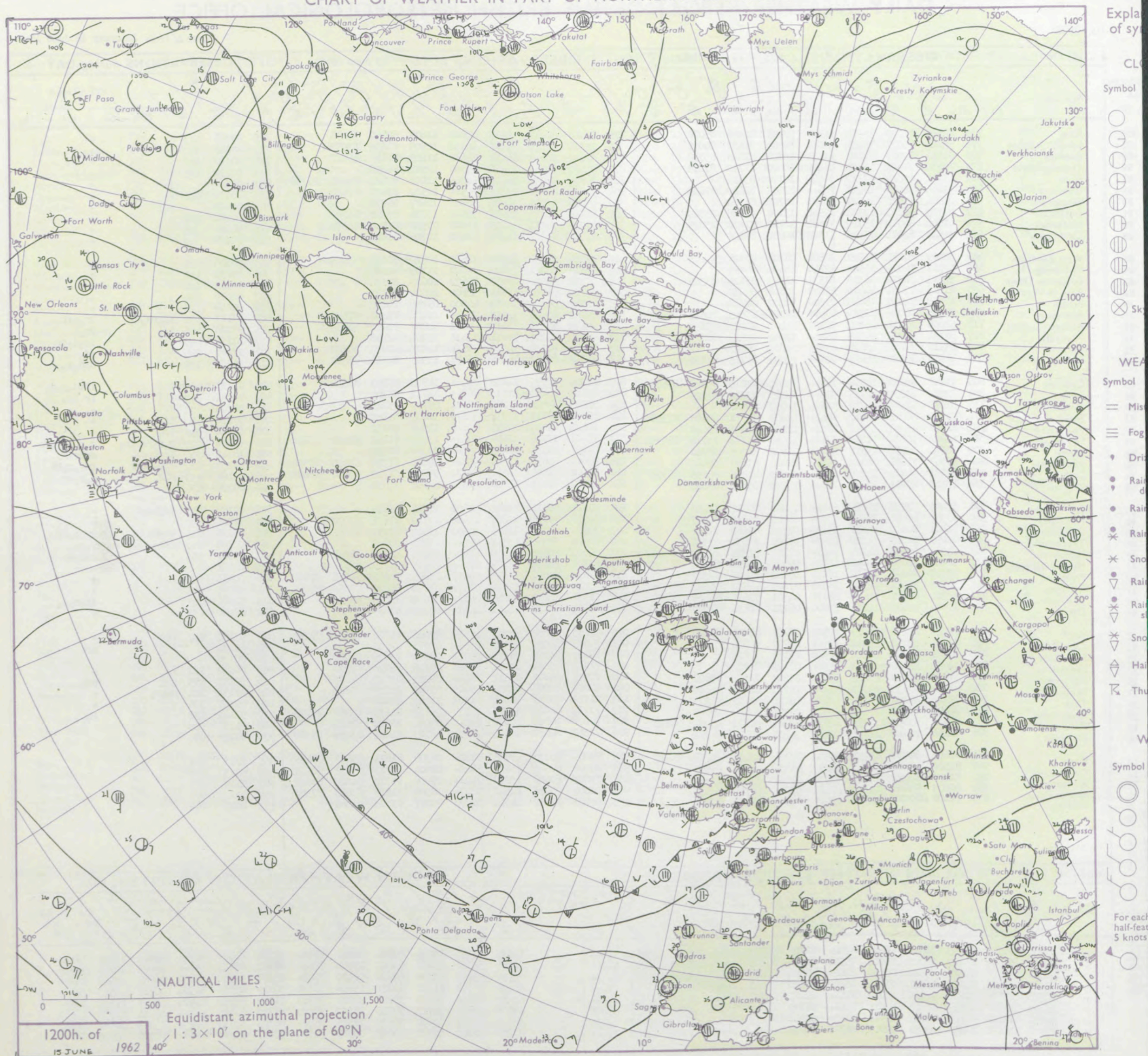
DAILY WEATHER REPORT OF THE BRITISH METEOROLOGICAL OFFICE

No. 36731

Date of Issue Saturday 16 June 1962

Code FM 11.A		OBSERVATIONS at 12h. 15 June 1962										OBSERVATIONS at 18h. 15 June 1962										OBSERVATIONS during DAY				
Station	iii	Nddff	VVwww	PPPTT	N _h Ch _s Ch _h	T _d app	8N _s Ch _s h _s	8N _s Ch _s h _s	8N _s Ch _s h _s	iii	Nddff	VVwww	PPPTT	N _h Ch _s Ch _h	T _d app	8N _s Ch _s h _s	8N _s Ch _s h _s	8N _s Ch _s h _s	iii	RRT x E	SSS	WEATHER				
																						09h.—15h.	15h.—21h.			
Kew	775	62112	82032	16519	21786	10704	82856	85078		775	52016	82012	15619	21602	11606	82850	84075		775	00210	113	+	+			
London Airport	772	52114	80031	16422	11681	09809	81830	84075		772	32115	80012	15920	14632	10505	81635	83075		772	00240	110	+	+			
Gatwick	776	61811	82021	17121	11531	13808	81825	85080		776	82112	80012	16618	14682	11605	81635	86077		776	00210	105	+	+			
Thorney Island	871	71810	74032	18117	16408	12000	81712	87270		871	61910	74031	17416	65700	12504	86656		871	00190	093	+	+				
Hurn	862	41711	69012	17317	31442	14101	83815		862	71809	74032	16616	6854+	11803	81825	85645	86358		862	00190	+	+	+			
Guernsey	894	71808	78022	18416	786++	12101	82820	87635		894	71806	82022	18315	755++	12502	83620	87640		894	00170	046	+	+			
Wattisham	590	21908	61020	16121	10981	10705	81360		590	62014	63021	14821	00902	12607	86078			590	00220	+	+	+				
Gorleston	497	31719	56051	17314	12541	13104	81825	83360		497	61713	62022	15017	30942	13714	83360	86275		497	00190	080	+	+			
Mildenhall	578	41806	66011	15722	11681	10710	81830	83075		578	42211	74011	14223	11682	09508	81840	84075		578	00240	148	+	+			
Cardington	559	22110	62011	15922	11509	10808	81820		559	21911	78021	14321	18632	10606	81840			559	00230	140	+	+	+			
West Raynham	485	32109	80011	15920	32502	14701	83828		485	52014	69021	13622	11632	10710	81840	85075		485	00230	138	+	+	+			
Wittering	462	52011	74032	15520	52540	14400	85825		462	22113	80021	13822	11602	11709	81935			462	00230	105	+	+	+			
Boscombe Down	746	52215	74022	16319	31531	11803	83825	83364		746	32314	80021	16417	25682	10603	82630		746	00210	122	+	+	+			
Ross-on-Wye	627	41913	77021	14420	41640	10806	84830		627	32112	77020	13619	38600	10604	82830			627	00210	094	+	+	+			
Bristol	628	21815	74010	15819	21500	10400	82828		628	42317	80021	14919	44600	09704	84630			628	00210	129	+	+	+			
Aberporth	502	71916	80026	12915	6847+	12708	83815	84635	85359	502	72020	80022	12215	785++	12806	81820	87656		502	03171	032	id _o fd _o d _o	ir _o drf			
Rhoose (Cardiff)	715	51808	80031	15118	58500	11401	81825	85630		715	42114	80011	14417	48601	10807	81820	84635		715	97200	108	+	ir _o			
Plymouth	827	81714	62022	16515	884++	12102	82814	88627		827	42011	62021	16016	12431	13704	82708		827	01171	049	+	ir _o d _o dr				
Chivenor	707	61917	82022	15018	64655	11203	86627		707	71920	80032	14418	7853+	12603	82825	86640		707	97201	084	+	id _o				
St. Mawgan	817	71916	80022	14617	724++	11001	81715	87820		817	81818	66032	14116	4647+	13505	84710	88460		817	94181	105	+	drd _o d _o			
Culdrose	809	71918	69022	14916	784++	13801	81815	85618	87628	809	82014	20505	14615	854++	14803	86703	88614		809	01181	065	+	if id _o d _o d _o			
Scilly	804	72012	61031	14116	764++	14103	83710	87620		804	82119	16616	12914	863++	14712	88706		804	01181	075	+	ir ir _o				
Elmdon	534	51618	69026	14619	52630	12805	85830		534	32213	74021	13221	32601	09705	83845			534	00220	102	+	+	+			
Shawbury	414	82009	66026	13917	6843+	14607	85718	85650	87358	414	52317	68012	12718	51670	10602	85830		414	97210	040	id _o	+	+			
Manchester	334	82008	56042	13817	7857+	12608	84820	87640		33	62412	66026	12219	626++	11501	86830		334	97200	030	ir _o	+	+			
Squires Gate	318	81702	32636	14413	3742+	11400	81712	83718	88535	318	73507	37046	12515	784++	13710	81812	84630	87650	318	05161	025	r _o r _o rrrd _o r _o	d _o r _o r _o r _o rr			
Valley	302	82104	32636	13811	862++	11802	86705	88710		302	80109	59596	12809	862++	09704	88705		302	18142	006	ir _o rrdr	drrrrRR				
Ronaldsway	204	81907	74602	14312	2557+	07001	81620	88462		204	83608	64636	13309	4562+	08808	81708	84630	88556	204	08131	004	r _o r _o RRrr	rrrrr _o RR			
Carlisle	222	82707	74022	14816	6857+	08801	81825	86656	88360	222	80000	61606	14611	4857+	09601	81712	83636	88462	222	03161	038	r _o r _o	d _o r _o rr			
Watnall	354	72109	40025	14518	785++	12702	85825	87640		354	22209	81011	12820	11631	08608	81830		354	00230	076	+	+	+			
Spurn Head	396	81009	57032	15615	6562+	13400	86630	88460		396	31411	58011	12814	31600	12714	83830		396	00180	063	ir _o id _o	+	+			
Finningley	360	81304	59026	15118	856++	14603	82630	88657		360	32218	69015	12421	15602	11610	81635	83070		360	97220	070	+	+	+		
Dishforth	261	71408	70032	14617	55685	00604	85640	87360		261	50106	48056	12615	32501	13612	82710	83822		261	05181	013	ir _o RR	rrrrrrf			
Tynemouth	262	72012	61022	14118	2167+	08400	82830	87358		262	80000	30616	13311													

CHART OF WEATHER IN PART OF NORTHERN HEMISPHERE



CHARTS OF WEATHER IN WEST EUROPE

nation
mbols

DUD
Cloud
Amount
(oktas)

0
1 or less

2

3

4

5

6

7 or more

8

obscured

ATHER
Weather

zle
and
rizzle

and snow

W

shower

and snow
ower

W shower

shower

nderstorm

IND

Wind
speed
(knots)

Calm

1-2

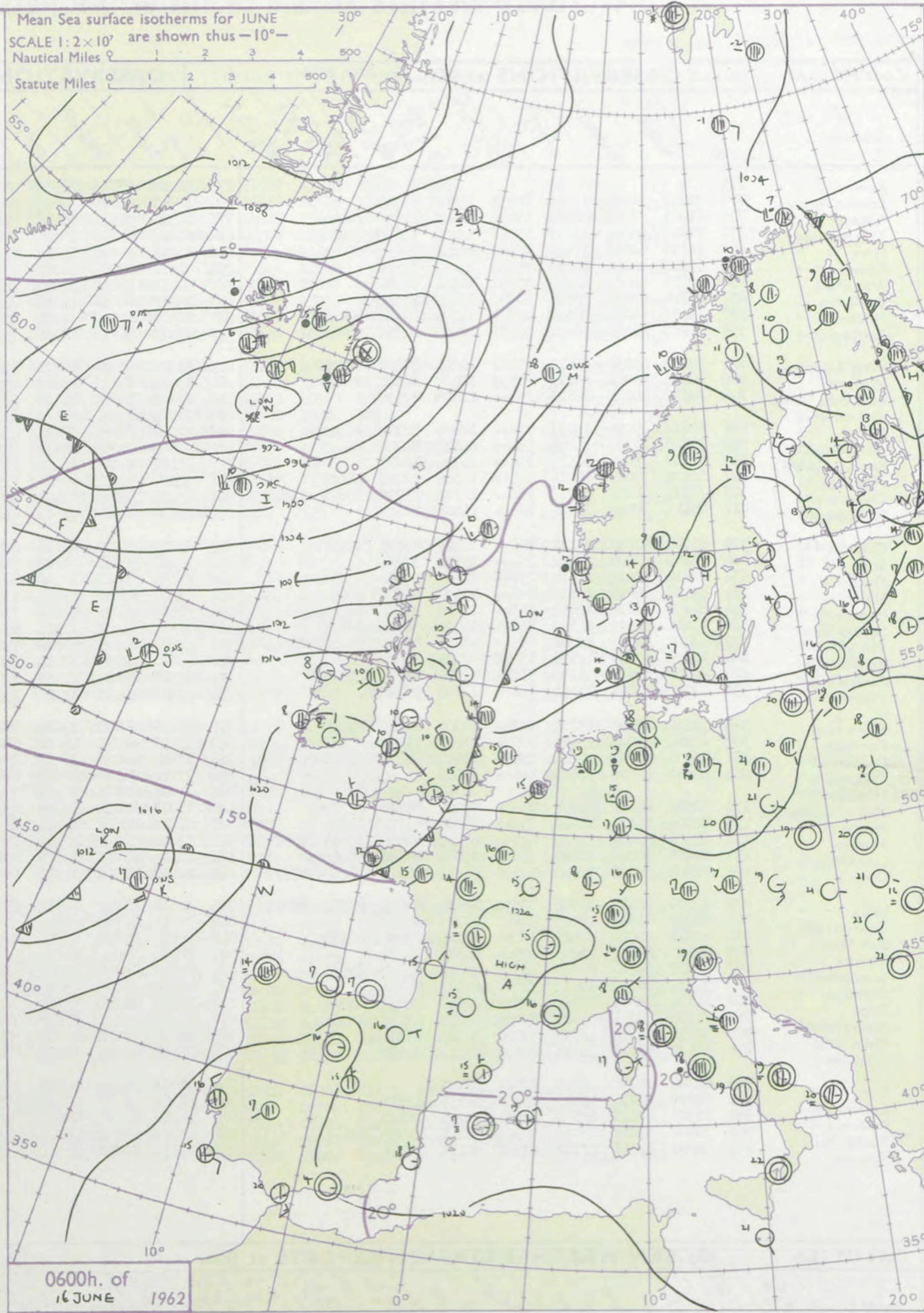
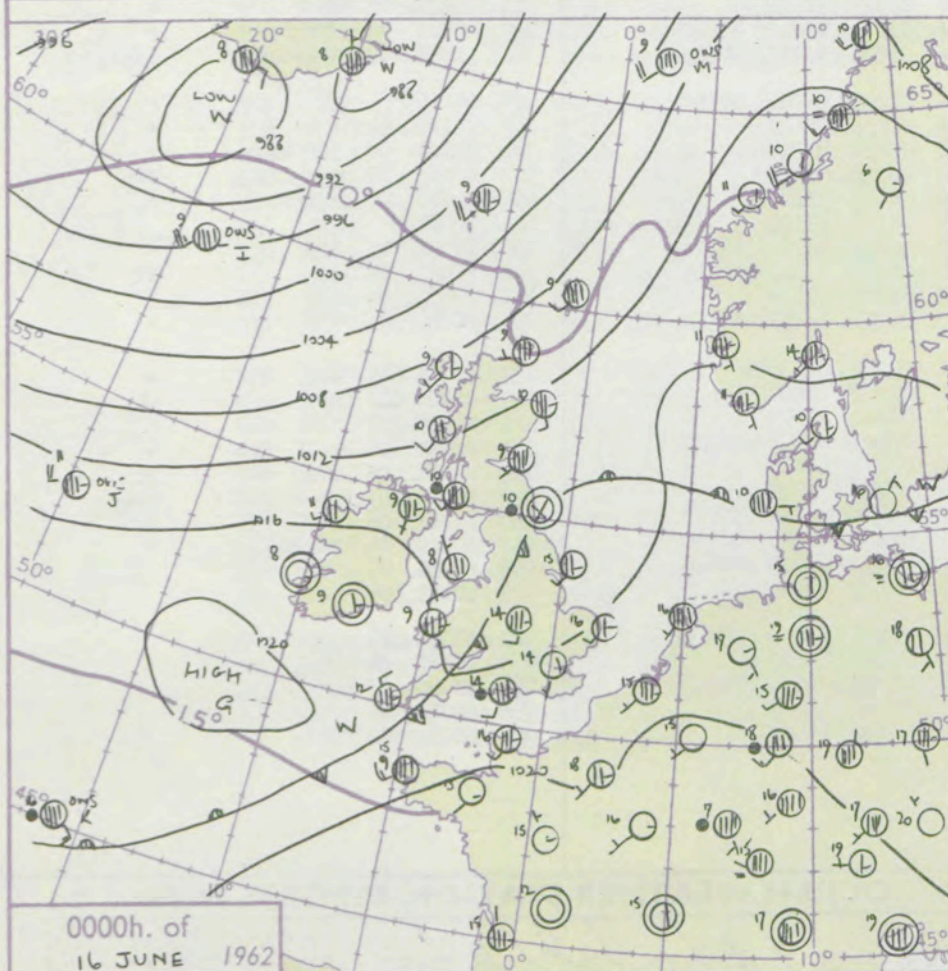
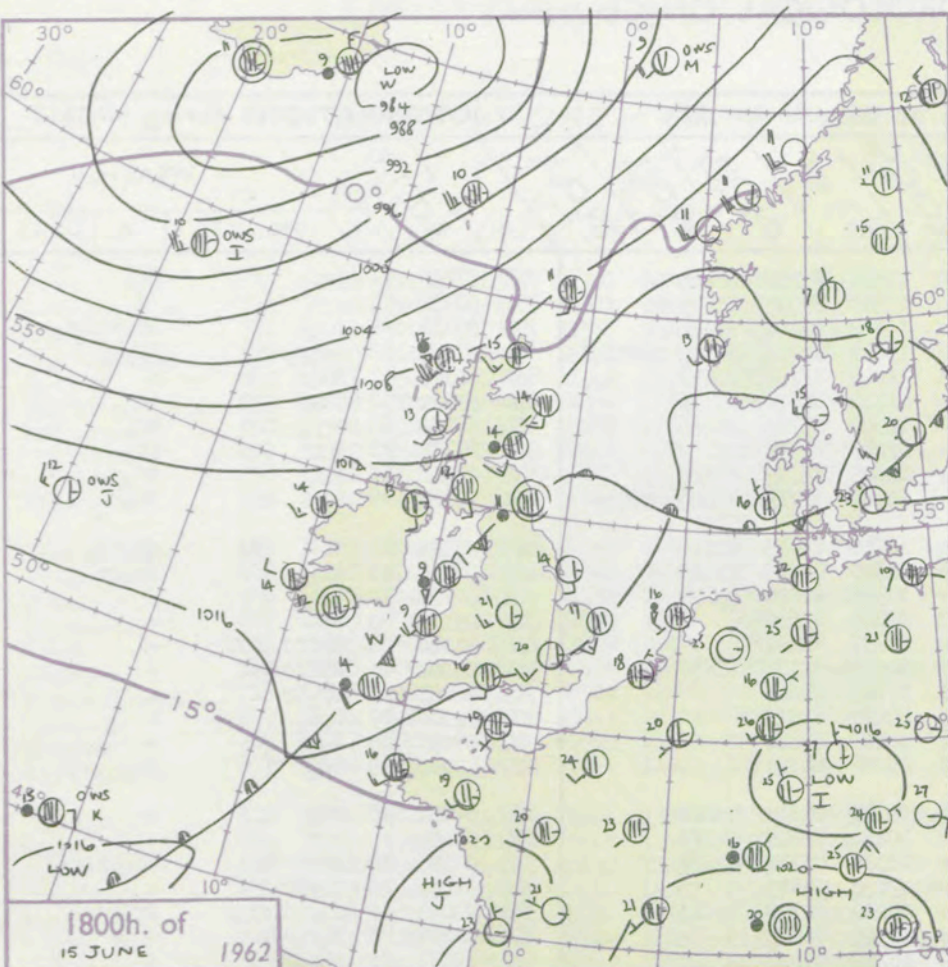
3-7

8-12

13-17

additional
her add

48-52



Mean Sea surface isotherms for JUNE

SCALE 1:2x10' are shown thus -10°-

Nautical Miles 0 1 2 3 4 500

Statute Miles 0 1 2 3 4 500

GENERAL SYNOPTIC DEVELOPMENT

High pressure will probably be maintained over England and Wales, with the cold front, which yesterday trailed over Wales, now clear of the British Isles. An associated wave-depression to the southwest will probably keep out of range. A deep depression off Iceland is filling, as further depressions to the west approach it, deepening probably, and sending a trough of low pressure towards west Scotland. There is not much change over the Mediterranean.

Issued at midday Saturday 16 June

1962

FORECAST for Great Britain and Northern Ireland until noon tomorrow

There will be scattered showers in the north today, and probably some rain over west Scotland and Northern Ireland tomorrow morning, but elsewhere the weather will probably be mainly dry, and bright or clear. Temperatures will be generally near the seasonal average.

OUTLOOK for following 24 hours

Changeable with showers or occasional rain and near average temperatures in the north. Probably dry in the south perhaps becoming rather warm.

DAILY WEATHER REPORT OF THE BRITISH METEOROLOGICAL OFFICE (contd.)

Code FM 11.A										OBSERVATIONS at 00h. 16 June 1962										OBSERVATIONS at 06h. 16 June 1962										OBSERVATIONS during NIGHT										CONV TAR °C
Station	iii	Nddff	VVwww	PPPTT	N _h Ch _h Ch _h	T _d T _d app	8N _s Ch _s h _s	8N _s Ch _s h _s	8N _s Ch _s h _s	iii	Nddff	VVwww	PPPTT	N _h Ch _h Ch _h	T _d T _d app	8N _s Ch _s h _s	8N _s Ch _s h _s	8N _s Ch _s h _s	iii	Nddff	VVwww	PPPTT	N _h Ch _h Ch _h	T _d T _d app	8N _s Ch _s h _s	8N _s Ch _s h _s	8N _s Ch _s h _s	iii	RRT _n T _n E	T _g T _g	WEATHER									
																															21h.—03h.	03h.—09h.								
Kew	775			14						775	52209	66016	17515	56202	13304	82705	84645		775	97130	11	+										ir _o	40							
London Airport	772	21907	74031	17114	10931	11801	81365			772	42307	66015	17615	55630	13310	82715	83635		772	97130	11	+										id _o	39							
Gatwick	776	61903	66021	18012	15636	11202	81640	86275		776	82311	35515	18214	871++	13203	84702	88704		776	95111	09	+										id _o idd _o d _o	38							
Thorney Island	871	71808	69022	18113	15708	12702	84650	87274		871	82408	48506	19014	854++	13212	82703	86707	88614	871	97130	12	id _o r _o										id _o r _o	37							
Hurn	862	71910	62606	17114	755++	12801	86623	87650		862	73011	74016	19212	772++	11222	82705	87807		862	02121	11	RR									+	36								
Guernsey	894	61914	82031	19213	55632	11400	85630			894	72812	82205	21013	754++	11214	81710	87615		894	93120	12	id _o										id _o	35							
Wattisham	590	42311	64031	16713	20931	10104	82362			590	82214	37052	17214	7563+	12307	85715	87640		590	97110	09	+									pr _o	34								
Gorleston	497	52310	62022	15816	50940	13802	85360			497	72310	60258	16915	7097+	12205	87358			497	97130	11	+									pr _o	33								
Mildenhall	578	62108	64031	16014	10934	10004	81360	86075		578	82310	69032	16716	856++	13309	83715	88630		578	97140	10	+									ir _o	32								
Cardington	559	81910	66031	16012	40977	10003	84360	88270		559	72113	66012	16516	755++	13207	81715	83620	87630	559	97130	09	+										pr _o	31							
West Raynham	485	32112	69030	15512	10932	10204	81358	83075		485	61914	61016	16114	654++	12209	83615	86650		485	95121	10	+										dr _o ir _o	30							
Wittering	462	62211	69031	15113	20932	11400	82364	86075		462	83314	80606	16212	855++	11316	82712	88622		462	91110	10	ir _o										ir _o dr	29							
Boscombe Down	746	72010	66022	16813	756++	11804	87630			746	62809	74022	18812	685++	10321	82820	85635		746	97110	10	id _o										+	28							
Ross-on-Wye										627	12905	81021	18912	15601	07225	81630			627	00110	09	+										+	27							
Bristol	628	81812	69026	15215	855++	12805	82710	88625		628	22907	80026	19811	25600	08237	82630			628	91110	08	RRfdr _o r _o ff									+	26								
Aberporth	502	73308	74286	15809	554++	09118	84704	85615		502	52809	74021	20210	55772	10222	81708	85650		502	04081	06	RRfdr _o r _o ff									+	25								
Rhoose (Cardiff)	715	82210	74026	14515	854++	14706	88615			715	13008	82026	20010	15531	07223	81625			715	94090	07	ir _o ir									+	24								
Plymouth	827	82116	37026	16214	855++	13304	82703	88621		827	23407	74031	20911	11401	09225	81812			827	92100	07	d _o d _o e									+	23								
Chivenor	707	72817	66216	15713	754++	12312	82710	85612	87620	707	43107	82021	20711	14500	10222	84620			707	97091	05	d _o d _o									+	22								
St. Mawgan	817	83115	58026	17311	863++	11228	88706			817	73110	82032	21212	61430	09218	86818			817	97100	09	id _o									pr _o	21								
Culdrose	809	83208	37028	17111	854++	10221	87705	88610		809	43102	80011	21211	28409	09218	81810	83268		809	97091	05	id _o									+	20								
Scilly	804	73409	82026	18512	754++	10233	87612			804	53205	83031	21712	31402	10214	83815	84075		804	00100		+									+	19								
Elmdon	534	71910	70031	14514	757++	10803	87656			534	63312	64016	18310	685++	03338	85711	86657		534	02101	10	+									id _o ir _o	18								
Shawbury	414	81908	66605	13415	855++	11103	86620	88640		414	13304	87026	18810	18400	07228	81813			414	01081	06	ir _o dr _o									+	17								
Manchester	334	81808	62616	12615	855++	11001	83711	88623		334	72907	66026	18109	754++	08230	81707	87613		334	02091	09	r _o r _o dr _o									dr _o	16								
Squires Gate	318	83211	37616	14411	856++	10320	86708	88635		318	72814	74026	17911	6844+	08326	86814			318	02101	08	r _o r _o DRdr _o									+	15								
Valley	302	63004	68026	15508	655++	08315	81707	85620	86650	302	12208	80021	19010	11400	10219	81815			302	02071	01	RRr _o r _o									+	14								
Ronaldsway	204	12908	80016	14808	15500	07110	81620			204	12607	89020	17610	18400	0																									

DAILY WEATHER REPORT OF THE BRITISH METEOROLOGICAL OFFICE

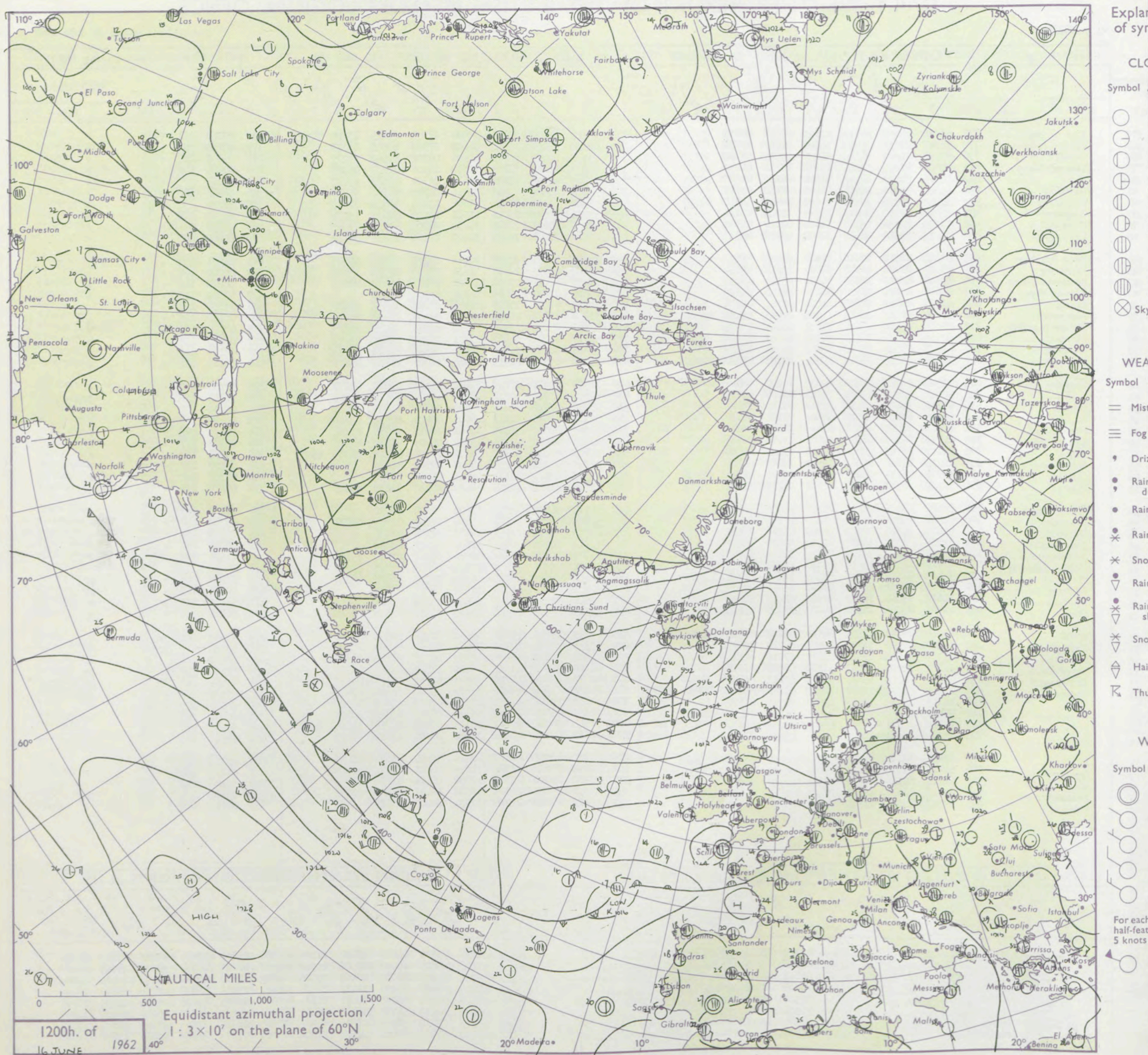
No. 36732

Date of Issue Sunday 17 June 1962

VERSION
BLE
°F

Code FM 11.A		OBSERVATIONS at 12h. 16 June 1962										OBSERVATIONS at 18h. 16 June 1962										OBSERVATIONS during DAY				
Station	iii	Nddff	VVwwwW	PPPTT	N _h Ch _s Ch _s	T _d T _d app	8N _s Ch _s h _s	8N _s Ch _s h _s	8N _s Ch _s h _s	iii	Nddff	VVwwwW	PPPTT	N _h Ch _s Ch _s	T _d T _d app	8N _s Ch _s h _s	8N _s Ch _s h _s	8N _s Ch _s h _s	iii	RRT x T x E	SSS	WEATHER				
																						09h.—15h.	15h.—21h.			
Kew	775	53008	82022	21319	51600	07218	85835			775	73102	82032	22420	34606	07305	81835	83640	87075	775	00210	093	+	+			
London Airport	772	33507	82011	21519	31600	06217	83830			772	62402	83031	22520	34602	07303	83645	85075		772	00220	097	+	+			
Gatwick	776	62908	80025	21420	61601	10219	86830			776	73102	80022	22221	14606	08302	81640	87275		776	00210	105	+	+			
Thorney Island	871	42605	87035	21921	41600	10214	84830			871	62007	83021	23019	11602	10306	81835	86075		871	00220	109	+	+			
Hurn	862	40104	82021	22218	41501	09213	84825			862	72105	82011	22520	34632	09302	83630	87080		862	00210		+	+			
Guernsey	894	13506	84021	24216	16400	08110	81715			894	53406	84021	24117	30954	09703	83360	85075		894	00170	108	+	+			
Wattisham	590	52910	74028	20418	41602	10225	84830	84075		590	71408	74022	22416	31608	12209	83835	87275		590	97190		pr _o	+			
Gorleston	497	73512	58058	20215	755++	12224	87625			497	50802	62031	23214	21501	10110	82825	85075		497	00200	073	+	+			
Mildenhall	578	53305	80016	20718	51602	09120	85830			578	63002	69011	22320	38632	08206	81835	83645		578	00200	071	+	+			
Cardington	559	33010	74038	21418	32602	08216	83833			559	62302	74011	22619	32602	08204	83835	86075		559	00200	095	+	+			
West Raynham	485	63410	80012	20616	52502	09224	85828	84075		485	70705	74022	22117	786++	10209	83830	85645		485	00191	059	+	+			
Wittering	462	53012	69026	21318	52600	10219	85832			462	43108	66011	22418	38631	09105	81830	83650		462	00200	102	+	+			
Boscombe Down	746	33206	83021	22119	31601	08113	83830			746	73102	83022	22420	21601	08201	82837	87075		746	00210	112	+	+			
Ross-on-Wye	627	62605	82021	21718	686++	06108	84830			627	63505	82021	22518	44601	05304	84635			627	00200	122	+	+			
Bristol	628	42509	86030	22717	41600	08113	84835			628	52610	82021	23218	21601	05206	82835	85080		628	00190	128	+	+			
Aberporth	502	33211	86031	23114	11604	09213	81830	83080		502	53208	86031	24012	11606	09205	81830	85270		502	00130	125	+	+			
Rhoose (Cardiff)	715	32614	83020	23116	21501	10211	82828			715	33011	85031	23816	11602	08203	81830	83075		715	0 170	156	+	+			
Plymouth	827	62113	82031	23516	52501	11208	85820			827	52710	82031	24115	12501	11205	81822	85072		827	00170	136	+	+			
Chivenor	707	32908	83021	23716	32502	11213	83825			707	53308	80031	24215	18532	09305	81825	85075		707	00170	127	+	+			
St. Mawgan	817	53107	85038	23915	32502	09108	83820	84075		817	63310	83031	24215	12544	10001	81820	85075		817	00160	114	+	+			
Culdrose	809	52404	81022	23416	42405	10207	84815	83170		809	72503	80031	23715	32471	09401	83815	83070		809	00160	118	+	+			
Scilly	804	50000	83021	24114	41402	10208	84815			804	50000	83022	24314	48402	11400	83815	84625		804	01161	064	+	tr _o tr _o tr _o			
Elmdon	534	73308	74021	21716	725++	07112	87825			534	53502	80012	22618	34601	08305	83645	83075		534	00200	102	+	+			
Shawbury	414	63205	87021	21516	68500	09108	85628			414	52510	87021	22818	48601	08208	82830	83640		414	00190	135	+	+			
Manchester	334	62813	80022	21416	616++	05214	86830			334	53007	87021	23016	34631	04210	83645	83363		334	00170	095	+	+			
Squires Gate	318	22715	83011	21615	22401	11216	82817			318	42511	86030	22815	18502	08203	81820	84073		318	00160	127	+	+			
Valley	302	22109	82020	22814	22500	11220	82825			302	51809	82022	23813	12532	10206	81825	83360	85070	302	00151	132	+	+			
Ronaldsway	204	12113	89020	21214	12540	10215	81715			204	12115	86020	22213	18502	09304	81825			204	00150	148	+	+			
Carlisle	222	32316	86151	20415	33540	07214	81712	81923		222	32513	86021	22115	22544	07207	82828			222	00160	122	+	+			
Watnall	354	53410	81031	21217	52601	07116	85830			354	33502	81012	22916	34600	07210	81830	83645		354	00190	119	+	+			
Spurn Head	396	60604	58032	20315	65500	10229	86625			396	51510	66022	22213	42602	10208	84830			396	00160	083	+	+			
Finningley	360	62812	66021	20619	62600	10116	86830			360	52914	83031	22518	14602	07308	81640	84075		360	00210	118	+	+			
Dishforth	261	52811	89011	20017	51600	05116	85835			261	22710	89011	22117	14602	04108	81845			261	00190	152	+	+			
Tynemouth	262	42715	74020	18817	42600	09215	84836			262	32712	74021	20617	31500	07209	83828			262	00181	151	+	+			
Eskdalemuir	162	72510	80021	19014	725++	05112	87823			162	62310	85028	21512	3268+	08207	83830	85359		162	97151	092	pr _o	pr _o			
Mull of Galloway	131	42315	82030	19813	12460	12208	81818	84359		131	42318	82011	21212	12461	09205	81818	83360		131	01141		+	+			
Prestwick	135	52316	82031	18815	58500	08211	81825	85645		135	52310	81038	20715	28541	06105	81825	84080		135	97160	128	+	pr _o			
Renfrew	141	52715	89028	18115	58500	07214	85825			141	32514	89011	20315	31541	06110	83825			141	00170	129	+	pr _o			
Leuchars	171	42617	89011	16317	48602	04112	84840			171	22618	89028	18617	28642	03210	82845			171	97180	134	pr _o	+			
Dyce	091	43007	85021	15116	44600	03208	84630	</																		

CHART OF WEATHER IN PART OF NORTHERN HEMISPHERE



CHARTS OF WEATHER IN WEST EUROPE

ation
hols

UD
Cloud
Amount
(oktas)

0
1 or less
2
3
4
5
6
7 or more
8

obscured

W
Weather

zle
and
izzle

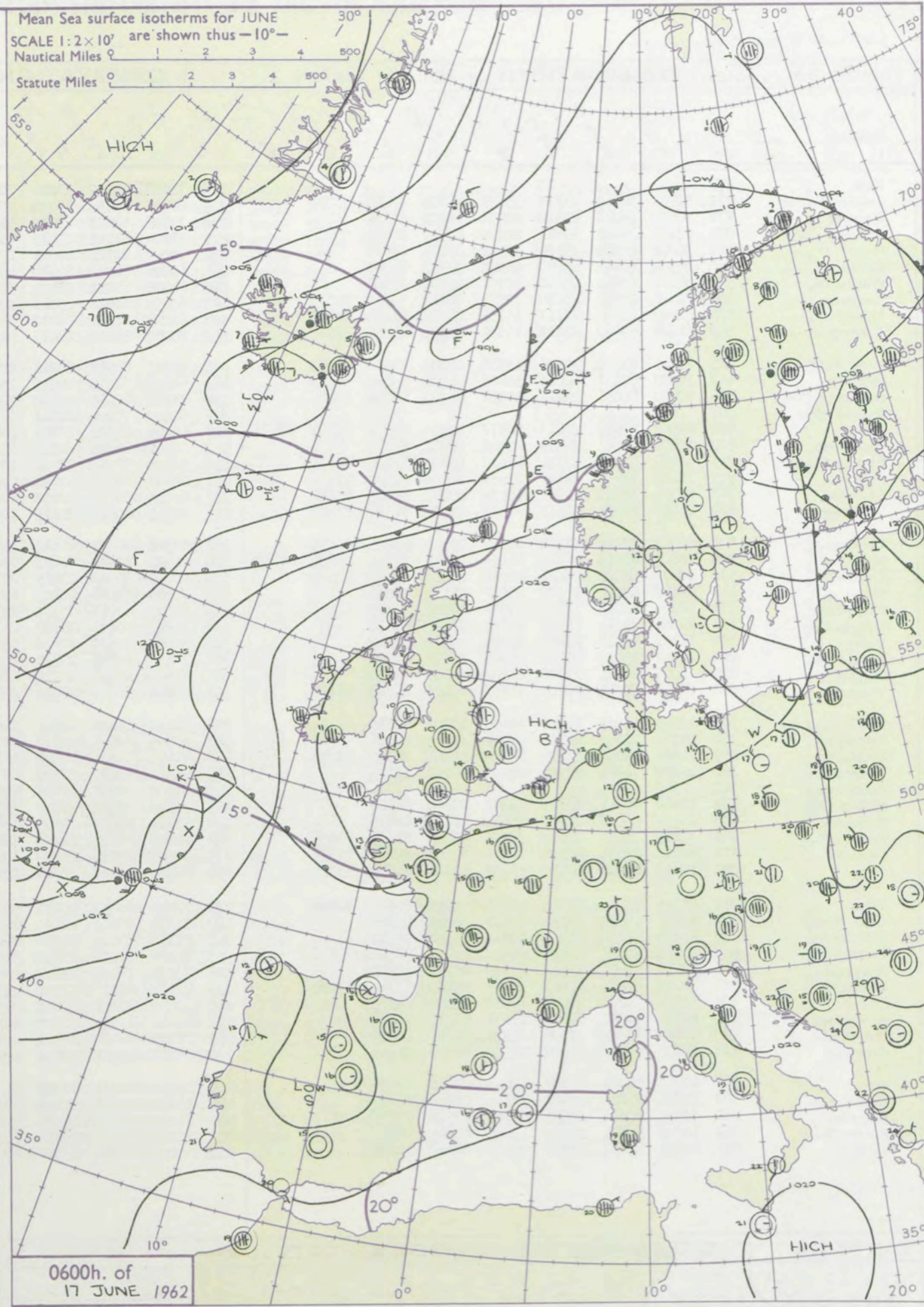
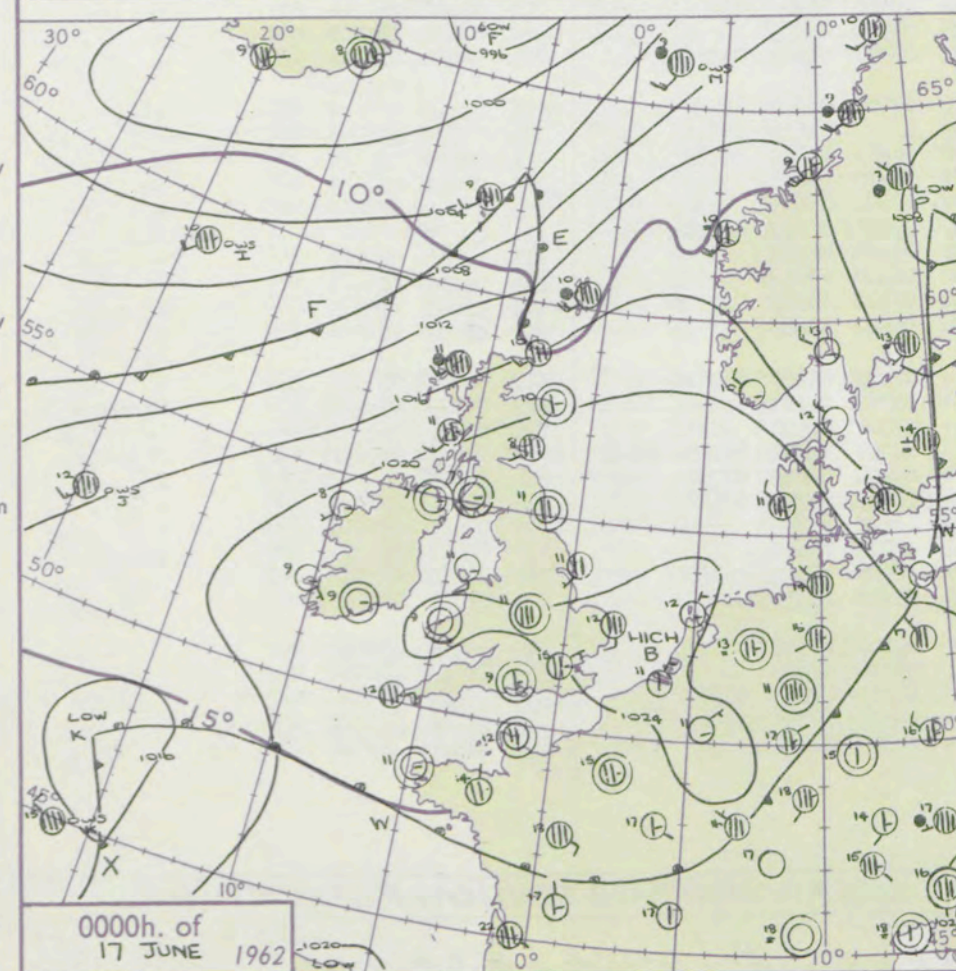
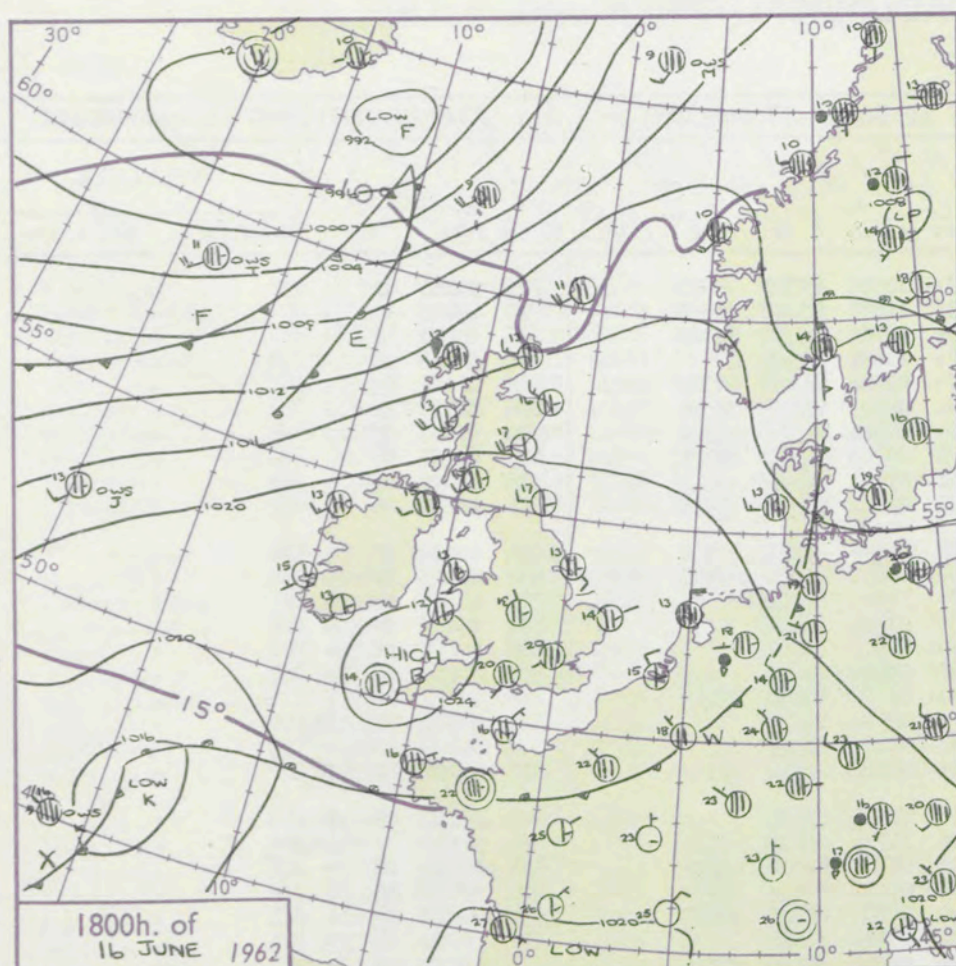
and snow
W
shower
and snow
ower
W
shower
shower
nderstorm

IND
Wind
speed
(knots)

Calm
1-2
3-7
8-12
13-17

additional
er add

48-52



Mean Sea surface isotherms for JUNE
SCALE 1:2x10' are shown thus -10°-
Nautical Miles 0 1 2 3 4 500
Statute Miles 0 1 2 3 4 500

GENERAL SYNOPTIC DEVELOPMENT

Issued at midday Sunday 17 June 1962

FORECAST for Great Britain and Northern Ireland until noon tomorrow

The anticyclone which formed over southwest England yesterday will continue to move away east from its position over the North Sea. A complex depression will persist over the eastern Atlantic as the low in mid-Atlantic moves slowly north of east and that to southwest of Britain advances northeast to west of Ireland bringing associated fronts across the British Isles.

Mainly rather warm in the east though becoming more cloudy with outbreaks of rain in the southeast. The west and north will become cloudy from the southwest with rain at times but probably a few bright intervals and near average temperatures. Winds will freshen in all parts.

OUTLOOK for following 24 hours

Showers and sunny intervals. Scattered thunderstorms. Temperatures near average.

DAILY WEATHER REPORT OF THE BRITISH METEOROLOGICAL OFFICE (contd.)

Code FM 11.A OBSERVATIONS at 00h. 17 June 1962										OBSERVATIONS at 06h. 17 June 1962										OBSERVATIONS during NIGHT										CONV TA °C
Station	iii	Nddff	VVwwwW	PPPTT	NChChCh	Td app	BNChh	BNChh	BNChh	iii	Nddff	VVwwwW	PPPTT	NChChCh	Td app	BNChh	BNChh	BNChh	iii	RR T n E	TgTg	WEATHER		CONV TA °C						
																						21h.—03h.	03h.—09h.							
Kew	775			15						775	71003	70022	23215	7093+	10509	87358			775	97140	11	+		pr o	40					
London Airport	772	50707	58041	23315	35631	12801	83645	83075		772	60905	59031	23114	35730	11603	83650	85362		772	00140	12	+		+	39					
Gatwick	776	30808	66031	23512	20931	11801	82362			776	70803	62021	23212	5577+	11702	85650	85362		776	00100	08	+		+	38					
Thorney Island	871	20101	74021	23011	20930	09710	82362			871	71008	61111	23013	7097+	11001	87362			871	00100	08	+		+	37					
Hurn	862	30000	80021	23109	30940	08804	83364			862	70000	74021	22311	1577+	09804	81650	86360		862	00070	05	+		+	36					
Guernsey	894	50506	82012	23612	40932	09707	84360			894	60906	82032	22514	4565+	08503	84635	86360		894	01110	10	+		+	35					
Wattisham	590	51107	66012	24410	50931	09000	85363			590	71005	63022	24111	7099+	09702	84362	86366		590	97090	07	+		+	34					
Gorleston	497	61808	62012	25212	30971	09111	83360	85075		497	60000	64012	25012	20976	09400	82360	86275		497	00110	08	+		+	33					
Mildenhall	578	61503	62012	24111	15732	08105	81650	86075		578	51006	66012	24012	40931	09801	84362			578	00090	05	+		+	32					
Cardington	559	61408	56022	23812	10932	09101	81362	86075		559	60000	63022	23613	40972	09702	83362	83075			559	00100	06	+		+	31				
West Raynham	485	71807	69032	24309	15736	07002	81650	87275		485	61303	80012	24211	40972	09802	84362	83075		485	00080	05	+		+	30					
Wittering	462	70207	62031	24013	55606	08106	85645	86270		462	60000	61012	24012	15732	10802	81656	86072		462	00100	07	+		+	29					
Boscombe Down	746	50000	80031	23911	10931	07000	81364	85075		746	71105	62022	22812	7097+	10703	87362			746	00090	04	+		+	28					
Ross-on-Wye	627									627	60000	70021	22311	6093+	07708	86360			627	00100	07	+		+	27					
Bristol	628	82902	66012	23813	40977	10000	81359	84465	88275	628	60404	66022	22812	60930	08505	86362			628	00120	06	+		+	26					
Aberporth	502	10000	82011	24009	00908	07802	81270			502	21702	86011	22311	25741	07610	82650			502	00071	01	+		+	25					
Rhoose (Cardiff)	715	53505	80011	23711	15632	10805	81630	85075		715	50708	82022	22313	15730	07707	81650	85360		715	00090	06	+		+	24					
Plymouth	827	70205	80606	23213	2563+	10706	82630	87359		827	60805	82016	21713	6093+	08510	86359			827	97130	11	ir o		+	23					
Chivenor	707	60000	80022	23512	5553+	08807	85625	86360		707	60000	82022	22412	6093+	08706	86358			707	00110	08	+		+	22					
St. Mawgan	817	70607	80026	23511	7097+	09809	84359	87462		817	71312	80022	21213	7098+	09512	82358	87359			817	97100	10	ir o		+	21				
Culdrose	809	60803	72216	23312	655++	09807	83625	86635		809	50902	80022	21412	3563+	11512	83635			809	97110	09	ir o		+	20					
Scilly	804	70809	83258	23212	4846+	10802	82815	84625	87358	804	61407	83012	20813	68400	11713	82815	86630		804	91110		ir o pr o		+	19					
Elmdon	534	60000	62022	24111	40938	08102	84360	84075		534	60000	59022	23410	25701	08708	82656	85072		534	00080	04	+		+	18					
Shawbury	414	62502	82011	24309	00902	08105	86070			414	70000	64031	23409	65602	08603	86635	85070		414	00060	00	+		+	17					
Manchester	334	60000	58022	23811	10938	07400	81365	86080		334	50000	63011	23510	35702	06702	83650	83075		334	00070	06	+		+	16					
Squires Gate	318	22608	70011	23711	15602	07002	81640			318	31007	50101	23309	28502	08704	81825			318	00050	02	+		+	15					
Valley	302	11809	80011	23411	15601	09802	81640			302	30000	83020	22610	15601	09703	81645	83075		302	00101	07	+		+	14					
Ronaldsway	204	22102	83021	23109	25501	08103	81622			204	71506	80011	22711	762++	10500	81703	87706		204	00070	05	+		+	13					
Carlisle	222	11005	86021	23908	10941	06305	81365			222	21507	86010	23710	15641	07603	81645			222	00070	03	+		+	12					
Watnall	354	70000	59021	24310	50932	05001	85363	86075		354	60605	56011	23811	25631	06708	82645	85075		354	00070	01	+		+	11					
Spurn Head	396	42303	63021	23811	45600	10207	84640			396	50000	59021	24313	35610	09400	83640	85465		396	00110		+		+	10					
Finningley	360	20000	58041	24311	00902	07105	82075			360	60000	32041	24310	35702	07802	83650	85075		360	00070	05	+		+	9					
Dishforth	261	71502	86032	23808	15706	06002	81656	87270		261	41602	74031	24408	15708	06203	81650	84275		261	00050	03	+		+	8					
Tynemouth	262	40000	74021	23211	00901	08207	84075			262	10000	58020	23310	00901	07400	81075			262	00091	02	+		+	7					
Eskdalemuir	162									162	80000	80021	23708	856++	07501	88635			162	00041	03	+		+	6					
Mull of Galloway	131																													

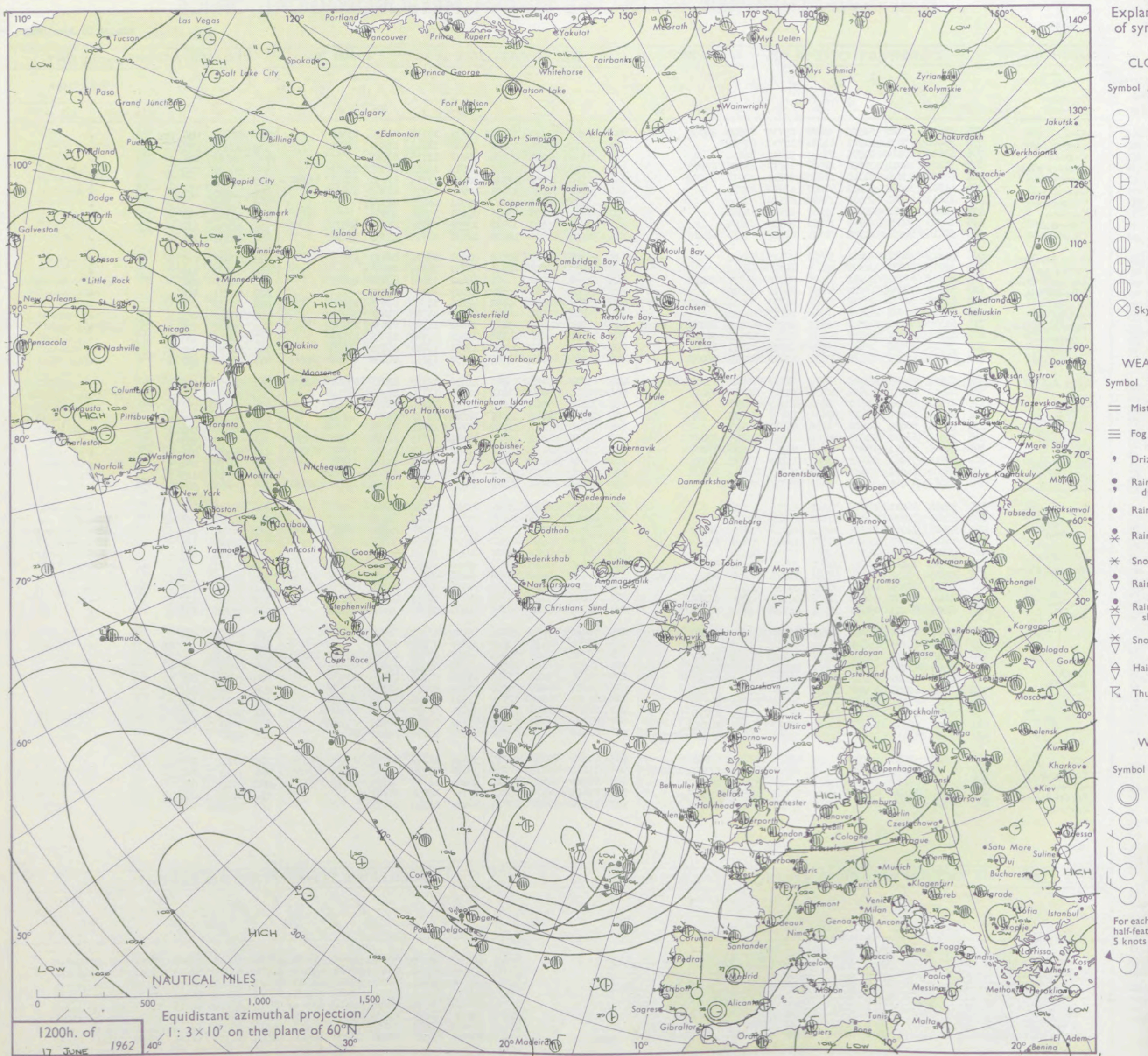
DAILY WEATHER REPORT OF THE BRITISH METEOROLOGICAL OFFICE

No. 35733

Date of Issue Monday 18 June 1962

Code FM II.A		OBSERVATIONS at 12h. 17 June 1962										OBSERVATIONS at 18h. 17 June 1962										OBSERVATIONS during DAY			
STATION	iii	Nddff	VVwww	PPPTT	N _h Ch _h C _h	T _d T _d app	8N _s Ch _s h _s	8N _s Ch _s h _s	8N _s Ch _s h _s	iii	Nddff	VVwww	PPPTT	N _h Ch _h C _h	T _d T _d app	8N _s Ch _s h _s	8N _s Ch _s h _s	8N _s Ch _s h _s	iii	RRT x T _E	SSS	WEATHER			
																						09h.—15h.	15h.—21h.		
Kew	775	71609	83028	21522	31672	09715	83840	83360	85078	775	61312	78022	17921	35635	10712	83635	83360		775	97240	086	pro	+		
London Airport	772	61410	78032	21721	51634	10713	85830			772	61411	80021	18222	38682	12715	81840	83650		772	00250	073	+	+		
Gatwick	776	41610	80011	21721	21641	10812	82830			776	41308	82011	18420	35842	12715	83657			776	00230	084	+	+		
Thorney Island	871	51107	74011	21820	28502	14811	81825	85075		871	61012	66022	18220	50982	13718	85359	84075		871	00220	083	+	+		
Hurn	862	61608	83031	21120	18672	09810	81830	86070		862	71110	80032	17520	48681	13714	81830	83645	85357	862	00220		+	+		
Guernsey	894	41011	82021	20021	00902	13813	84075			894	71208	74031	17021	10946	15716	81362	87075		894	00230	122	+	+		
Wattisham	590	11615	82011	23418	11640	08706	81840			590	41113	74031	20817	00901	06613	84078			590	00190		+	+		
Gorleston	497	11410	64011	25213	10940	10802	81360			497	31310	62030	21813	00901	11724	83075			497	00140	091	+	+		
Mildenhall	578	11309	80021	22722	11642	08712	81840			578	61610	74031	19919	10932	06715	81365	86075		578	00220	132	+	+		
Cardington	559	51116	74031	21922	31605	08714	83835	85280		559	51114	66021	18919	10932	08710	81359	85080		559	00230	124	+	+		
West Raynham	485	31315	78031	22619	32602	09715	83832			485	41318	80020	20317	00901	06710	84075			485	00200	108	+	+		
Wittering	462	31715	80031	22121	22601	11715	82830			462	71514	80031	18919	60931	10715	86358			462	00220	121	+	+		
Boscombe Down	746	61607	87022	20921	11631	09710	81835	85075		746	61410	80022	17920	586+2	13716	82830	85640		746	00220	092	+	+		
Ross-on-Wye	627	51407	70030	19921	31651	09716	83830			627	61908	77021	15522	41605	10723	84830			627	00230	088	+	+		
Bristol	628	61506	80011	20722	21632	08713	82840	83360	85075	628	71709	80022	16522	42606	11723	84830	87275		628	00230	088	+	+		
Aberporth	502	71913	85021	19119	70934	10717	87360			502	71514	80032	14320	68632	11628	81830	86632		502	00210	063	+	+		
Rhoose (Cardiff)	715	61308	82022	20320	28602	10714	81830	86075		715	71710	89031	15819	38634	12723	81830	87070		715	00220	101	+	+		
Plymouth	827	61711	82031	19820	11602	11715	81830	86075		827	71411	74021	15818	20936	14724	82365	87268		827	00210	104	+	+		
Chivenor	707	71210	87022	19522	18631	12718	81840	87075		707	71420	87022	15520	12631	13721	81830	87075		707	00230	090	+	+		
St. Mawgan	817	61416	83022	19318	20982	11809	82365	86075		817	61216	82012	14817	15636	13827	81640	83360	86275	817	00200	097	+	+		
Culdrose	809	61608	80022	19018	18572	11716	81820	83360	86175	809	71709	69022	15516	11476	12722	81818	83360	86270	809	00190	098	+	+		
Scilly	804	61612	82031	19117	20932	15713	82365	86068		804	71514	59022	13615	46374	13734	84708	86360		804	97180	058	+	ir ₀		
Elmdon	534	71512	69031	20820	726++	12715	87835			534	71407	69012	17120	747++	11716	81850	87656		534	00220	091	+	+		
Shawbury	414	51710	62031	19821	52600	10718	85830			414	51407	74012	15621	58660	12724	81830	84640		414	00220	096	+	+		
Manchester	334	51014	66022	20020	51608	06719	85840			334	71310	62012	16219	757++	11718	87656			334	00220	094	+	+		
Squires Gate	318	71812	66021	20020	48501	11722	83828	87075		318	71609	64012	15320	11671	12725	81838	83350	85075	318	00220	093	+	+		
Valley	302	72205	83021	19817	11648	08714	81830	87275		302	71902	82032	14718	11682	10730	81835	85360	87075	302	01181	085	+	+		
Ronaldsway	204	80912	59041	20115	11507	11720	81820	88275		204	70809	64022	15016	70934	10730	82359	87361		204	00170	091	+	+		
Carlisle	222	52503	86021	21618	31602	06713	83830	84070		222	61505	64031	16621	48532	09730	82828	83640		222	00210	125	+	+		
Watnall	354	51807	83011	21122	52601	09716	85832			354	81411	69032	17819	68634	09716	83830	84656	86360	354	00230	082	+	+		
Spurn Head	396	31414	66011	22915	32609	12714	83830			396	21418	66010	19514	20944	09721	82365			396	00150	131	+	+		
Finningley	360	41810	74031	21922	41600	12720	84830			360	81516	74031	18221	858++	11717	88657			360	00230	096	+	+		
Dishforth	261	51612	74031	21721	32601	09718	83835	84080		261	71215	80012	17619	55734	11820	82650	85656	87359	261	00220	103	+	+		
Tynemouth	262	51514	74021	21613	31601	10613	83830	85075		262	71520	86022	17713	60978	11721	86358			262	00140	121	+	+		
Eskdalemuir	162	42108	80031	21316	42601	08813	84830			162	71803	70011	16218	20938	10622	82363	87270		162	00190	097	+	+		
Mull of Galloway	131	61404	74022	20015	21405	09820	82818	86075		131	71410	74028	14815	35594	00834	83620	87360		131	97161		+	+		
Prestwick	135	72708	80031	19616	68541	10813	83825	83645	85360	135	71810	82032	14518	38636	08735	81840	83650	87275	135	00220	108	+	+		
Renfrew	141	72111	89021	20018	68646	07716	81835	86650		141	71910	89021	15319	18637	07728	81835	84272	86075	141	91201	105	+	ir		
Leuchars	171	72210	87031	19918	32736	06715	83850	86280		171	71008	85022	16515	18708	10722	81850	87275		171	00210	117	+	+		
Dyce	091	71909	86021	19419	11632	04710	81830	87075		091	61714	82022	17816	14638	07711	81640									

CHART OF WEATHER IN PART OF NORTHERN HEMISPHERE



CHARTS OF WEATHER IN WEST EUROPE

ation
hols

UD
Cloud
Amount
(oktas)

0
1 or less

2

3

4

5

6

7 or more

8

obscured

W
Weather

Weather

zle

and
hizzle

and snow

W

shower

and snow
ower

W shower

shower

nderstorm

ND

Wind
speed
(knots)

Calm

1-2

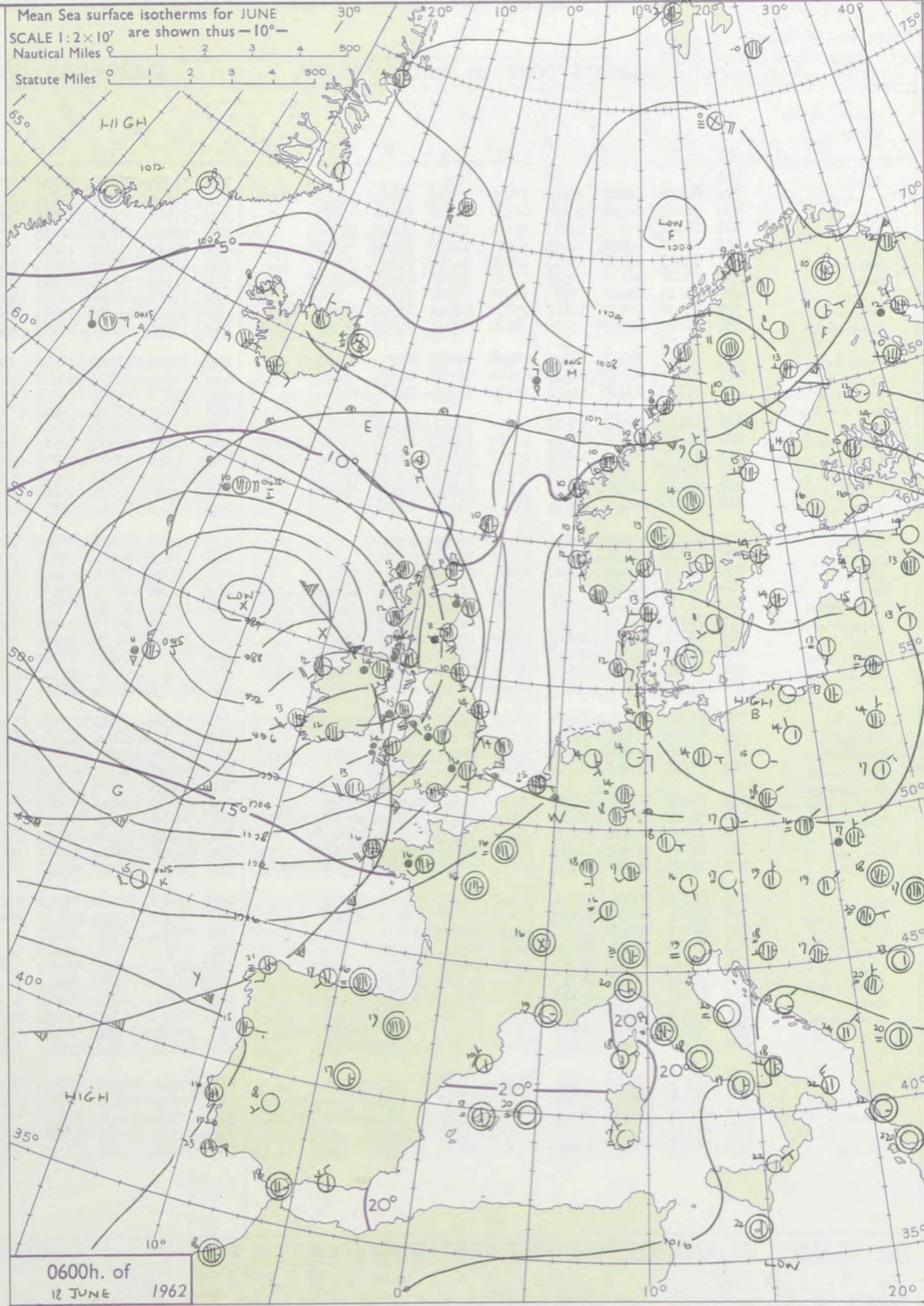
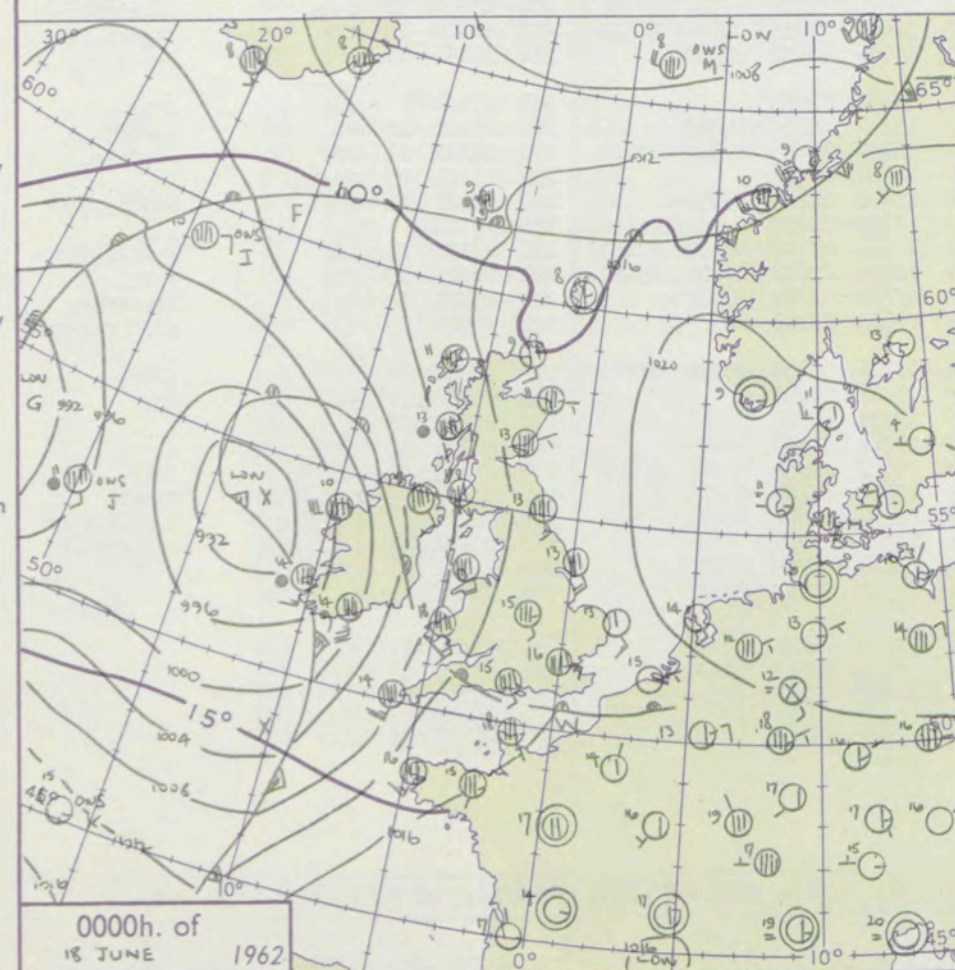
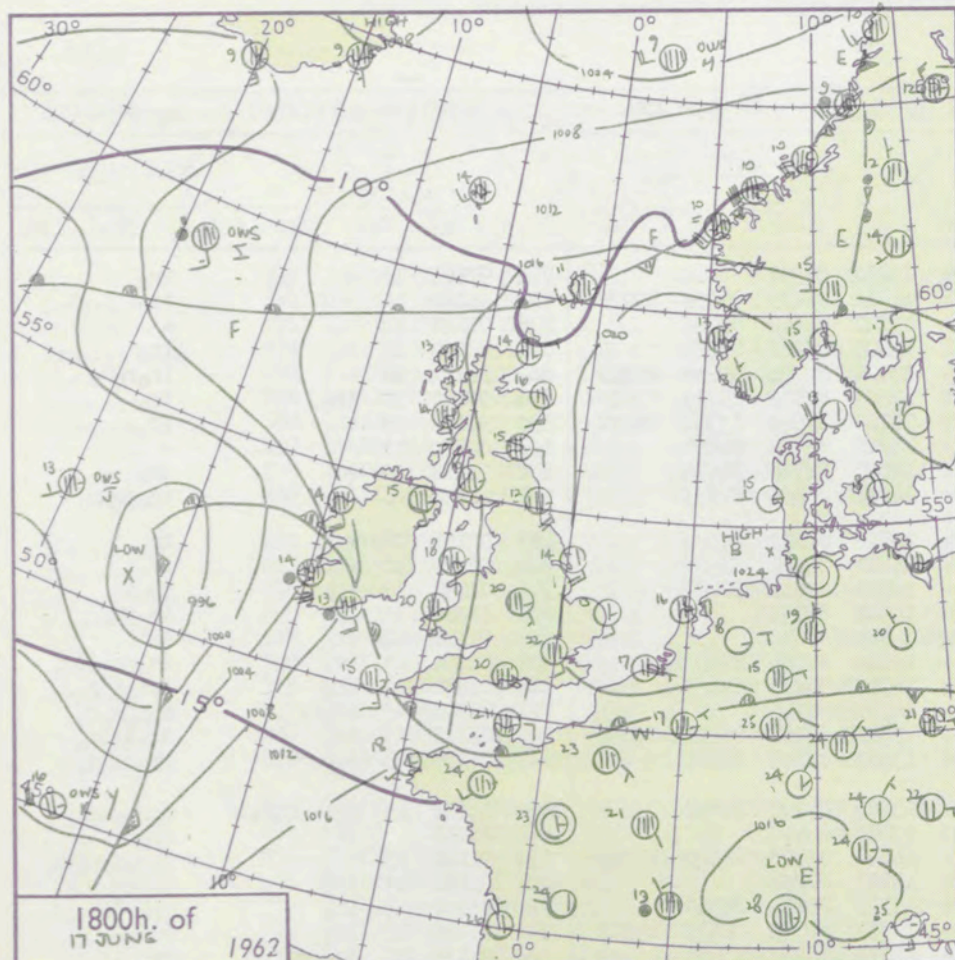
3-7

8-12

13-17

additional
er add

48-52



GENERAL SYNOPTIC DEVELOPMENT

The depression moving steadily east from mid-Atlantic yesterday and another moving more quickly northeast to north to the west of Ireland have now amalgamated into a single system to west of Scotland. It will probably turn to west of north and decelerate while its fronts cross all areas of the British Isles.

Issued at midday Monday 18 June 1962

FORECAST for Great Britain and Northern Ireland until noon tomorrow

Cloudy weather and rain mainly over north and east Britain will move away northeast and brighter weather with some showers will follow to all areas. Thunderstorms may occur in the showery air mass. Temperatures will be near average.

OUTLOOK

for following 24 hours

Sunny periods but also showers particularly in the north.

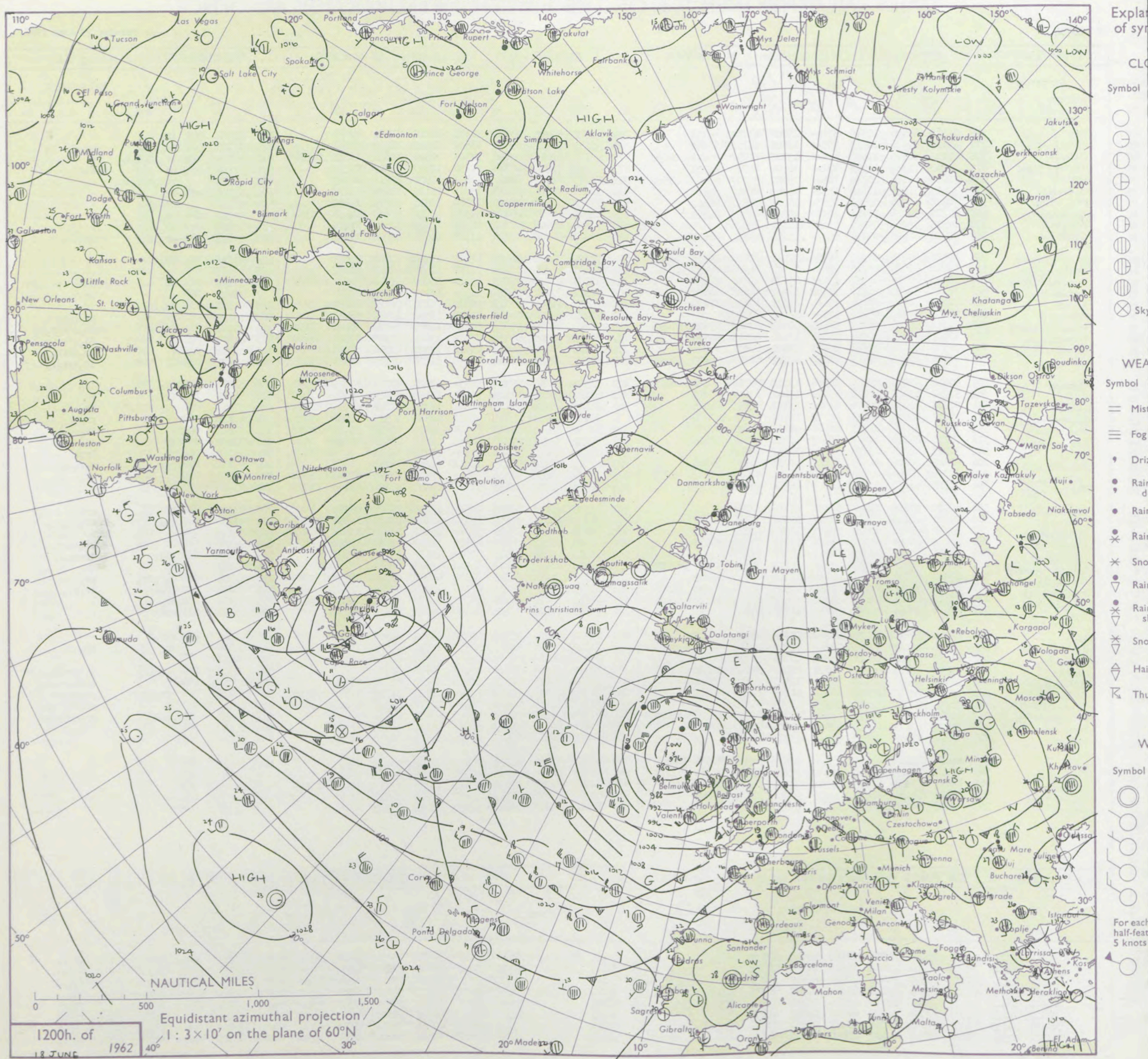
DAILY WEATHER REPORT OF THE BRITISH METEOROLOGICAL OFFICE (contd.)

Code FM II.A										OBSERVATIONS at 00h. 18 June 1962										OBSERVATIONS at 06h. 18 June 1962										OBSERVATIONS during NIGHT										CONV TA °C
Station	iii	Nddff	VVwwwW	PPPTT	N _h Ch _h C _h H	T _d T _d app	8N _s Ch _s h _s	8N _s Ch _s h _s	8N _s Ch _s h _s	iii	Nddff	VVwwwW	PPPTT	N _h Ch _h C _h H	T _d T _d app	8N _s Ch _s h _s	8N _s Ch _s h _s	8N _s Ch _s h _s	iii	RRRT _n T _n E	T _g T _g	WEATHER																		
																						21h.—03h.	03h.—09h.																	
Kew	775			16						775	71904	74606	11716	7097+	13810	87358				775	97161	13	+	ir _o																
London Airport	772	81108	66011	15616	15737	11719	81656	83362	88275	772	71810	69606	11516	12578	14711	81825	86359	87275	772	91160	15	ir _o	ir _o																	
Gatwick	776	70805	66021	16014	145731	11815	84650	87075		776	71907	69022	12616	7097+	13707	86358	83462		776	90140	12	+	+																	
Thorney Island	871	71412	74022	14817	14563+	13720	84640	87360		871	62004	82216	12615	50982	13605	85360	83075		871	97150	14	+	ir _o																	
Hurn	862	81308	69032	14315	15567+	13716	85640	88357		862	81612	74216	11415	5567+	13706	82720	85630	86359	862	92131	12	+	ir _o ir _o ir _o																	
Guernsey	894	71913	82031	15615	140955	11810	84360	87075		894	81814	78036	13614	56472	12505	81703	85710	87620	894	97130	12	ir _o	ir _o																	
Wattisham	590	81210	66031	17511	15707	10721	81656	88278		590	71512	56012	12516	35678	14721	83640	83362	87278	590	97110	09	+	ir																	
Gorleston	497	21415	62010	18713	10975	11720	81360			497	81817	58051	14114	8097+	13722	83358	88460		497	00130	11	+	+																	
Mildenhall	578	71508	66032	16612	25772	08722	82650	85362	87075	578	72010	48052	11417	60972	14620	86362	84075		578	93121	10	+	ir _o																	
Cardington	559	81212	62012	15714	35677	10821	83640	86362	88270	559	71610	61606	10917	5568+	14712	85630	87359		559	94131	06	+	ir _o ir _o ir _o																	
West Raynham	485	61010	74021	17311	00906	08820	81070	85275		485	71515	61012	11316	3567+	13728	83640	87465		485	92101	08	+	ir																	
Wittering	462	81410	66022	16513	6561+	10716	86635	88462		462	81809	56602	10516	4577+	15721	84650	88464		462	92120	10	+	ir _o																	
Boscombe Down	746	71510	62032	14415	3857+	13725	81825	87362		746	81813	75606	10715	854++	12711	83711	88625		746	01131	13	+	ir _o odd																	
Ross-on-Wye										627	81707	48816	07415	7742+	14620	87710			627	01150	14	+	ir _o ir _o ir _o																	
Bristol	628	81410	66032	13617	14567+	12821	84635	88359		628	71915	61606	09316	756++	14720	87630			628	91151	14	ir _o	ir _o id _o																	
Aberporth	502	81417	74216	08415	1567+	13733	81640	82360	88462	502	81923	23596	03014	855++	14624	86704	88620		502	04131	13	ir _o	ir _o ir _o ir _o																	
Rhoose (Cardiff)	715	81511	69032	12616	15637	13722	81630	85362	88270	715	71913	58606	07715	7853+	14717	84710	87630		715	01141	14	ir _o	ir _o ir _o ir _o																	
Plymouth	827	81617	61616	13115	3563+	13716	83630	88360		827	82024	28516	08614	872++	14711	88705			827	01141	13	ir _o rr	ir _o ir _o ir _o																	
Chivenor	707	81412	62606	11415	3562+	13722	83640	88459		707	71915	59606	06917	754++	15612	83708	85610	87630	707	01141	13	ir _o	ir _o ir _o ir _o																	
St. Mawgan	817	81720	48616	10014	871++	14832	88702			817	82319	37516	07513	871++	13307	86702	88704		817	03131	13	r _o r _o	ir _o ir _o ir _o																	
Culdrose	809	81920	40216	10815	861++	14730	88702			809	72513	60216	08313	754++	13304	85703	87616		809	03131	13	d _o ir _o ir _o ir _o id	ddid _o ir _o																	
Scilly	804	81826	58026	07714	872++	14734	88705			804	62518	74036	06913	65400	13313	86618			804	02131		+	ir	ir _o																
Elmdon	534	71310	62022	14015	3567+	09818	83641	87360		534	81712	59616	08615	6557+	14618	83708	85622	88359	534	92141	13	+	r _o r _o ir _o ir _o id _o	ir _o ir _o ir _o id _o																
Shawbury	414	81110	61022	11817	14577+	11724	84650	84360	88466	414	71412	61508	05816	7637+	14727	87708			414	92151	13	ir _o	ir _o ir _o id _o																	
Manchester	334	71316	74022	12216	35776	08722	83656	85462	87270	334	71514	58026	05616	3573+	13729	83650	86360		334	93151	13	ir _o	ir _o																	
Squires Gate	318	71420	61012	10916	1567+	09725	81645	85360	87363	318	71525	58216	03815	6568+	13737	82635	86645	85359	318	01141	13	ir _o	ir _o ir _o																	
Valley	302	81618	74022	08117	5567+	13730	85635	88460		302	81726	59636	00615	854++	14631	86707	88616		302	06131	13	ir _o rr	rr																	
Ronaldsway	204	81213	61042	08413	6562+	11731	86640	88463		204	81625	35586	00613	861++	13735	82702	87704	88709	204	03121	12	r _o r _o	r _o r _o ir _o ir _o id _o																	
Carlisle	222	81317	59026	11917	6567+	09829	82638	86645	88460	222	71417	61606	04214	58573	11840	81715	84656	87459	222	94140	12	ir _o	ir _o ir _o ir _o ir _o ir _o																	
Watnall	354	71413	63032	14414	756++	07725	87645			354	81608	28616	08514	6577+	13726	86650	88360		354	96131	12	+	ir _o ir _o ir _o																	
Spurn Head	396	61418	66031	17013	140944	1																																		

Date of Issue Tuesday 19 June 1962

SIR GRAHAM SUTTON, C.B.E., D.Sc., F.R.S., Director-General, Meteorological Office, London Road, Bracknell, Berkshire

CHART OF WEATHER IN PART OF NORTHERN HEMISPHERE



CHARTS OF WEATHER IN WEST EUROPE

ation
mbols

UD
Cloud
Amount
(oktas)

0
1 or less
2
3
4
5
6
7 or more
8

obscured

THER
Weather

zle

and
fizzle

and snow

W
shower

and snow
ower

W shower

shower

nderstorm

IND

Wind
speed
(knots)

Calm

1-2

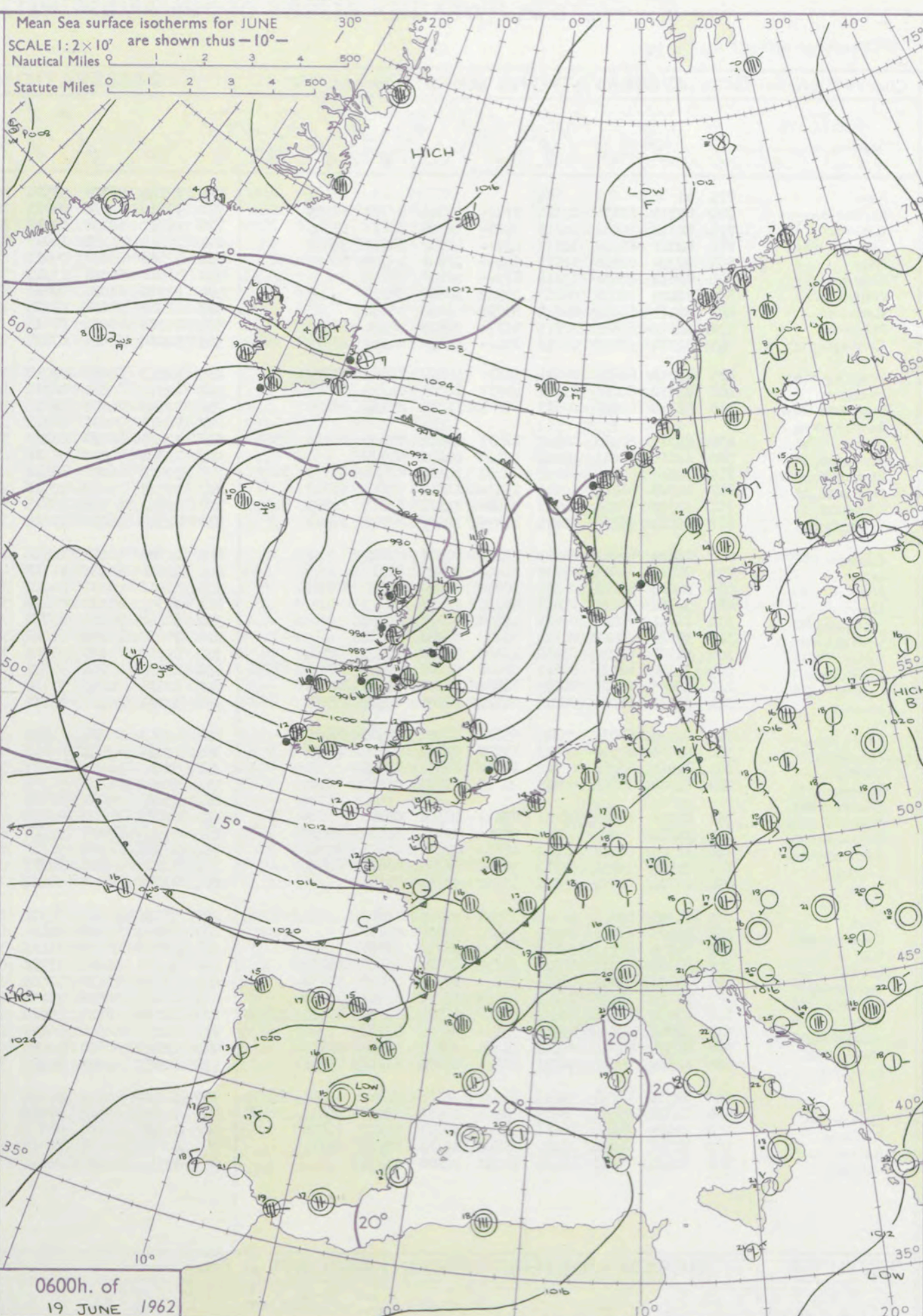
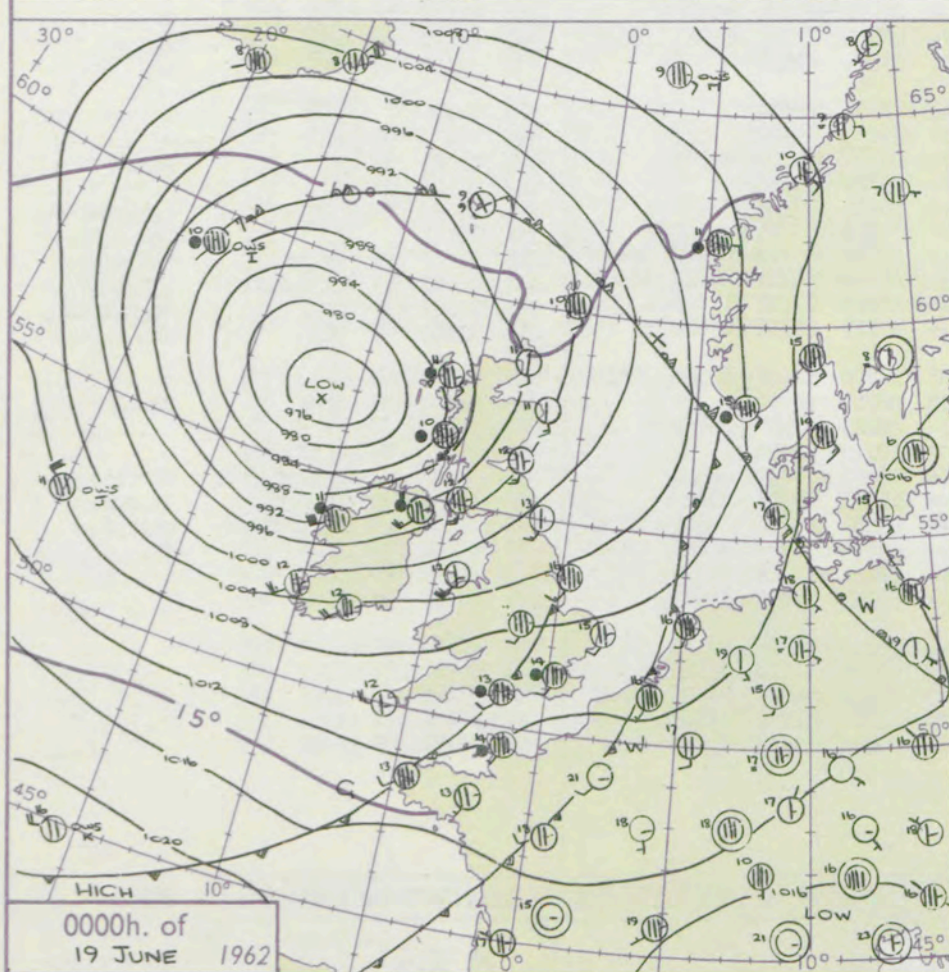
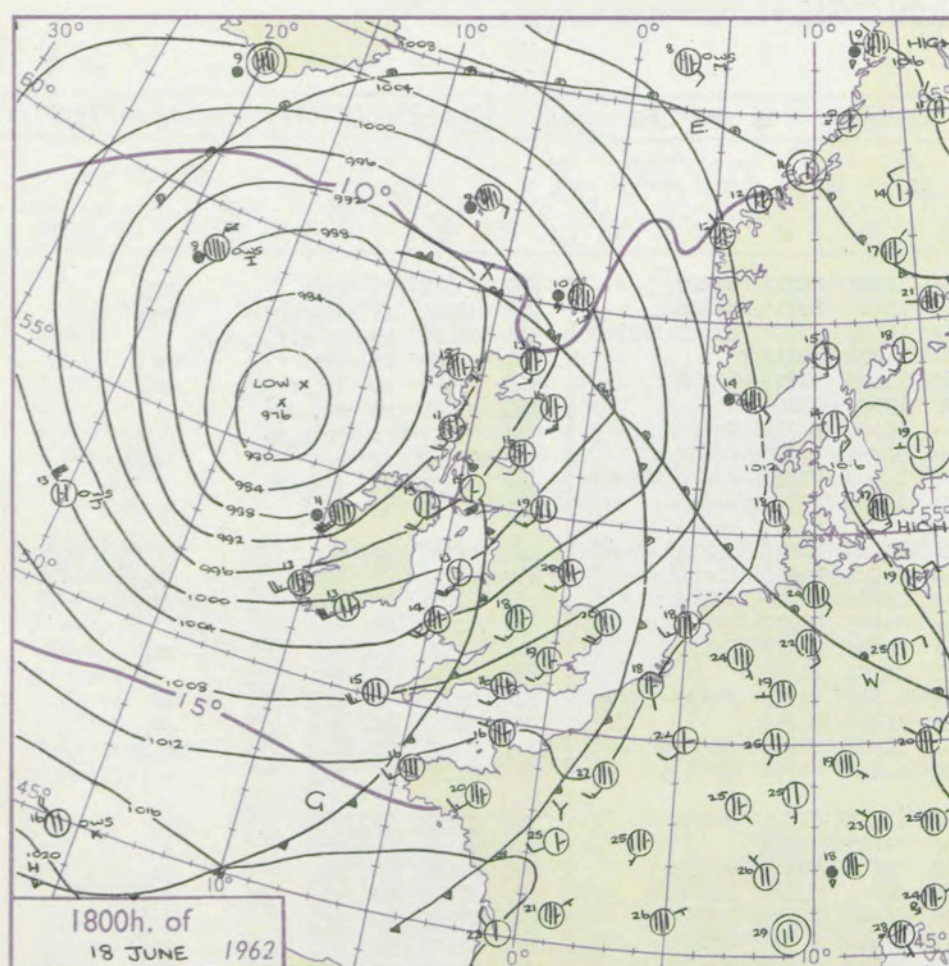
3-7

8-12

13-17

additional
her add

48-52



Mean Sea surface isotherms for JUNE
SCALE 1:2x10⁷ are shown thus - 10° -
Nautical Miles 0 1 2 3 4 500
Statute Miles 0 1 2 3 4 500

GENERAL SYNOPSIS DEVELOPMENT

Issued at midday Tuesday 19 June 1962

FORECAST for Great Britain and Northern Ireland until noon tomorrow

The depression which yesterday was well west of Scotland has moved to just off the Hebrides and has deepened. It is expected to move away more quickly northeast and start to fill, and a weak ridge will follow. The ridge will be limited in extent however as a wave now over the west central Atlantic moves fairly quickly south of east and develops. The deep depression off Labrador will move out only slowly.

Most districts will be showery at first, but with more persistent rain in the extreme north. Clearer weather with only very scattered showers will spread across during the night, followed by increasing cloud in the southwest and west, possibly with rain by mid-day. Temperatures mostly near average.

OUTLOOK for following 24 hours
Probably changeable with some rain but also bright periods. Average temperatures.

DAILY WEATHER REPORT OF THE BRITISH METEOROLOGICAL OFFICE (contd.)

Code FM 11.A										OBSERVATIONS at 00h.										19 June 1962										OBSERVATIONS at 06h.										19 June 1962										OBSERVATIONS during NIGHT										CONV TA °C
Station		iii	Nddff	VVwwwW	PPPTT	N _h Ch _h C _h H	T _d T _d app	8N _s Ch _s h _s	8N _s Ch _s h _s	8N _s Ch _s h _s	iii	Nddff	VVwwwW	PPPTT	N _h Ch _h C _h H	T _d T _d app	8N _s Ch _s h _s	8N _s Ch _s h _s	8N _s Ch _s h _s	iii	RRRT _n T _n E	T _g T _g	WEATHER		CONV TA °C																																			
																							21h.—03h.	03h.—09h.																																				
Kew		775			14						775	72110	56026	08514	764++	11201	85712	87720			775	03131	11	rrRR	pr _o	40																																		
London Airport		772	82110	61636	09314	7747+	13804	87717	88359		772	72110	64256	08713	785++	11500	81714	86630			772	03121	11	ir _o r _o r _o rr	pr _o	39																																		
Gatwick		776	82110	58032	10213	7543+	12706	83617	87640		776	72207	60258	09912	7547+	11103	83707	87615	85360		776	03111	10	id _o dr _o r _o d _o r _o		38																																		
Thorney Island		871	82311	66622	10914	857++	12702	83715	88650		871	22314	66258	10013	21400	11802	82812			871	05121	11	irrr	pr	37																																			
Hurn		862	82309	62616	10113	854++	13801	83708	88615		862	52408	69036	09913	28442	11005	81815	85070		862	02111	10	ir _o rrr _o r _o	ir _o	36																																			
Guernsey		894	82812	66636	13711	872++	08202	88704		894	32514	66016	13912	32302	10305	83808				894	03111	10	rrr _o r _o	+	35																																			
Wattisham		590	82009	70032	08713	00907	10802	88275		590	81910	61026	08611	674++	11302	86710	86640			590	03111	11	ir _o r _o r _o	r _o r _o	34																																			
Gorleston		497	52111	64012	08215	50970	10400	85360		497	82012	58616	07913	455++	12400	84720	88628			497	02122	12	+	ir _o r _o r _o	33																																			
Mildenhall		578	82310	66602	07915	6577+	10802	86656	88460		578	72308	67036	07613	7847+	11502	81818	83620	86650		578	01131	12	r _o r _o rr	+	32																																		
Cardington		559	82314	58606	08213	854++	11400	84709	88615		559	52014	66016	07812	36470	10302	83712	83460		559	92120	06	ir _o	+	31																																			
West Raynham		485	82019	69606	07414	5587+	10502	85657	88462		485	72013	66026	07012	2647+	11501	82710	85358	87360		485	01111	10	r _o r _o	+	30																																		
Wittering		462	82312	80216	07313	4567+	10003	84640	87359		462	42312	80011	06712	18510	09501	81820	84464		462	97110	09	ir _o	pr _o	29																																			
Boscombe Down		746	82310	62026	09613	856++	11705	85710	88630		746	72509	74038	09712	724++	09202	84710	87816		746	92101	08	ir _o	pr _o	28																																			
Ross-on-Wye											627	72308	70031	06212	2751+	09605	82720	87460		627	00110	09	+		27																																			
Bristol		628	62311	60016	08912	14531	09602	81620	83359	85075	628	72415	66258	08412	5211+	10400	85817	85459		628	02101	09	+	pr _o	26																																			
Aberporth		502	12218	74011	05211	12500	09101	81820		502	22320	74010	05311	11531	09302	81820				502	95111	06	pr	+	25																																			
Rhoose (Cardiff)		715	72416	64026	08413	22432	10102	82818	84359	86075	715	72622	66018	08112	48402	10301	81709	83630	87070		715	02110	10	pr _o	pr	24																																		
Plymouth		827	62313	61016	10213	2543+	11202	82615	85363		827	22718	59018	10913	22401	10308	82815			827	97121	10	+	pr _o	23																																			
Chivenor		707	72316	69026	08513	5843+	11102	83815	84626	87360	707	72622	59818	08813	68401	10305	86818	85075		707	01121	11	+	pr _o pr	22																																			
St. Mawgan		817	72414	58258	09711	724++	10208	83708	87814		817	32513	66011	11012	32500	10212	81708	83820		817	91111	10	pr _o	+	21																																			
Culdrose		809	12619	66011	10512	11430	10206	81813		809	42718	64012	11612	48400	10211	82814	84620			809	97120	11	+	id _o	20																																			
Scilly		804	32723	74011	09812	31400	10322	83814		804	42621	66018	11312	42400	11209	84814				804	91120		pr	+	19																																			
Elmdon		534	72010	62028	06911	7097+	09000	83360	87465		534	52012	64031	06012	38442	08703	81818	83635		534	97100	08	pr _o	pr _o	18																																			
Shawbury		414	51706	74038	05212	45570	08203	84625		414	72215	80031	04412	31512	09606	83822	86464			414	57100	08	+	pr _o	17																																			
Manchester		334	21711	74026	04812	15630	07307	81630		334	52014	74216	03212	38606	08706	81835	83656			334	97111	10	ir _o	ir _o	16																																			
Squires Gate		318	32123	74011	02713	38500	09202	82820		318	72427	74021	01213	58472	09702	83818	83645			318	97120	10	+	ir _o	15																																			
Valley		302	31930	61030	01412	12442	10702	81818	83358		302	62026	61021	01512	38472	10500	81818	83630	86358	302	00111	10	+	+	14																																			
Ronaldsway		204	72130	62021	98611	38401	09102	81815	83635	87075	204	82229	74216	98211	7542+	09503	87618	88461		204	91111	10	+	ir _o	13																																			
Carlisle		222	72019	74038	00013	785++	08810	81715	86633		222	82125	70608	97712	7557+	08612	82715	85623	87630	222	01111	09	pr _o	ir _o r _o r _o	12																																			
Watnall		354	82311	66028	06011	20977	10003	82365	87272		354	32111	58031	05211	35600	08501	83635			354	97101	07	pr _o	pr _o	11																																			
Spurn Head		396	82115	63032	05316	6562+	11400	86630	88465		396	42315	63011	04913	45600	10701	84630			396	00120</																																							

DAILY WEATHER REPORT OF THE BRITISH METEOROLOGICAL OFFICE

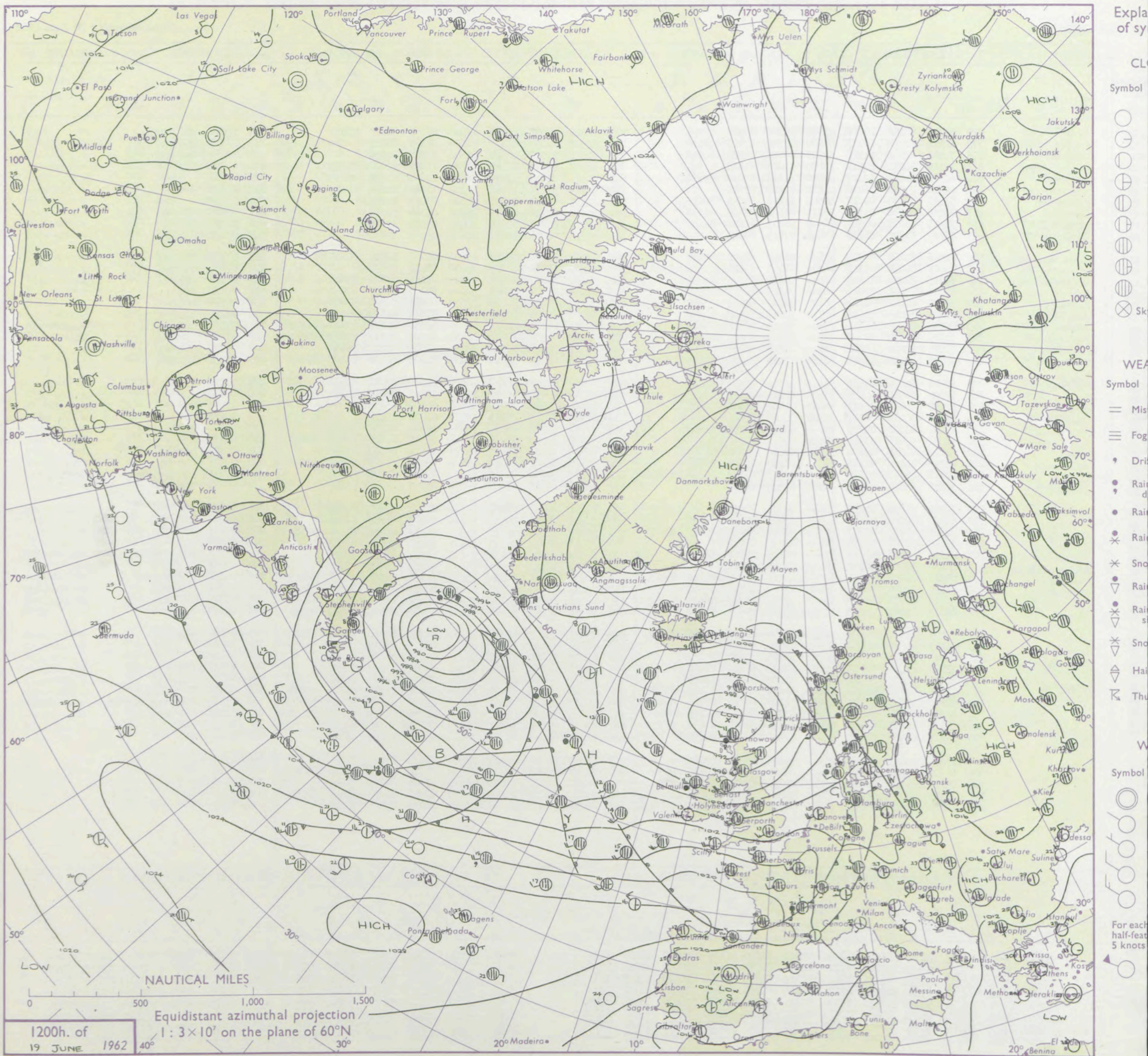
No. 36735

Date of Issue Wednesday 20 June 1962

RSION
LE
°F

Code FM 11.A		OBSERVATIONS at 12h. 19 June 1962										OBSERVATIONS at 18h. 19 June 1962										OBSERVATIONS during DAY			
Station	iii	Nddff	VVwwwW	PPPTT	N _h L _h C _M CH	T _d T _d app	BN _s Ch _s h _s	BN _s Ch _s h _s	BN _s Ch _s h _s	iii	Nddff	VVwwwW	PPPTT	N _h L _h C _M CH	T _d T _d app	BN _s Ch _s h _s	BN _s Ch _s h _s	BN _s Ch _s h _s	iii	RR	T × E	SSS	WEATHER		
																							09h.—15h.	15h.—21h.	
Kew	775	62715	82258	10917	43573	09206	84922	83078		775	62416	78168	11418	62540	07205	82828	85833		775	97200	082	prpr _o	++		
London Airport	772	52414	82258	10917	58500	09309	82828	83635		772	52516	82028	11418	52600	05205	85835			772	97210	089	pr _o	+		
Gatwick	776	72316	82258	11317	68501	09206	85828	84640		776	42421	82018	12817	48600	08008	84830			776	97190	096	pr _o	+		
Thorney Island	871	12319	74011	12517	12400	11209	81815			871	42319	69031	14115	48400	11109	82818	83635		871	00180	113		+		
Hurn	862	62318	82022	12417	68530	11113	83820	83630		862	72416	80031	13715	78500	10005	83822	86635		862	00181		+	+		
Guernsey	894	22418	77021	16816	21400	12217	82811			894	52619	74011	17714	11302	11000	81808	85075		894	00170	128	+	+		
Wattisham	590	62321	74011	09017	42502	11206	84825	85075		590	22421	80028	10316	21600	07213	82830			590	97190		pr _o	+		
Gorleston	497	72418	62038	08317	5857+	08101	85825	86632		497	22518	62018	09019	21600	05309	82830			497	97200	094	pr _o	+		
Mildenhall	578	72718	69022	08417	685+2	06303	85828	84645		578	32716	69071	09518	38600	05208	82835			578	00200	097	+	+		
Cardington	559	62222	61808	08717	635+4	07205	86925			559	22324	70038	10017	22600	05005	82830			559	97190	119	pr _o	+		
West Raynham	485	62318	62258	07514	635++	07203	81922	84928	85645	485	42423	74021	08216	44600	06207	81830	84645		485	97191	070	pr _o	+		
Wittering	462	72621	80258	07317	48501	07203	83820	83635	87072	462	32620	82011	08517	38600	06210	82832			462	97190	103	pr _o	+		
Boscombe Down	746	72615	74258	11915	785++	09213	83825	86650		746	72912	81022	12915	685++	07211	83820	85640		746	97191	089	pr _o	ir _o		
Ross-on-Wye	627	62616	77031	09016	685++	04213	82830	86635		627	62614	77021	10614	686++	05109	83830	83640		627	00170	060	+	+		
Bristol	628	52525	66028	10716	58400	06212	84818	85656		628	72424	82031	12415	785++	06206	82828	87640		628	00170	062	+	+		
Aberporth	502	62425	74011	08414	685++	10115	84820	84650		502	32428	74021	10413	38500	07211	81820	83640		502	00150	115	+	+		
Rhoose (Cardiff)	715	72623	69258	11315	785++	09217	85820	87645		715	62524	74011	12414	684++	09002	81815	83820	86640	715	97170	104	pr _o	+		
Plymouth	827	62225	69258	13715	684++	11112	84816	85628		827	72412	74038	15114	5843+	11500	81710	85625	87360	827	97151	089	pr _o	pr _o		
Chivenor	707	72525	74028	12216	785++	10217	86820	84633		707	72520	74028	13415	6853+	11004	81822	86650		707	97171	071	pr _o	+		
St. Mawgan	817	72523	69038	13515	784++	11213	84818	86650		817	72522	66158	14813	6843+	11105	81710	86638	87366	817	93151	072	pr _o	+		
Culdrose	809	52520	64031	14115	544++	12212	83818	83622		809	62517	62031	15414	4843+	11302	82818	83630	85360	809	97170	091	pr _o id _o	+		
Scilly	804	52620	66031	14115	58400	12213	82815	85625		804	72518	66032	15514	48472	12305	81815	84628	85360	804	00170	101	+	+		
Elmdon	534	52423	74018	06817	58602	03002	83830	84650		534	52522	82011	09015	52660	04108	85835			534	97190	099	+	pr _o		
Shawbury	414	42420	80018	06217	41500	05210	84825			414	32522	82031	08115	18572	07310	81825			414	00180	096	+	+		
Manchester	334	72422	82026	04915	786++	05310	85830	83645		334	62317	74022	06315	6863+	06206	81830	86650		334	00160	048	+	+		
Squires Gate	318	52434	69016	03415	48501	09214	81820	84635		318	82534	74606	05713	885++	09315	81820	86633	86645	318	97170	039	+	ir _o		
Valley	302	32026	66011	04614	28530	10216	81820	83360		302	72020	66216	07313	6577+	10214	86650	87640		302	97151	037	+	ir _o		
Ronaldsway	204	82326	74022	01112	855++	08220	82625	88645		204	82425	69026	03912	856++	09212	81713	83630	88650	204	93131	002	ir _o	ir		
Carlisle	222	82118	48616	00111	855++	10217	83708	85710	88625	222	72318	74026	02112	6853+	09208	82706	84638		222	07131	000	r _o r _o rr	drirpr _o		
Watnall	354	52620	82018	05817	44602	05304	84832			354	52715	80012	07415	48632	05209	82830	83645		354	97180	106	pr _o	+		
Spurn Head	396	72422	63031	04616	726++	08201	87830			396	72621	66032	06316	785++	07207	83825	87630		396	00190	046	+	+		
Finningley	360	52423	74258	04717	48501	07005	82825	83645		360	72523	80022	06416	786++	08207	81840	87645		360	97170	057	pr _o	+		
Dishforth	261	72528	78258	02717	59572	07004	82920	83835	87075	261	72422	82808	04715	3357+	08311	81925	83656	87362	261	97171	060	pr _o	pr _o		
Tynemouth	262	72318	61022	99414	716++	10308	87830			262	72522	66022	00915	42671	10212	84830	86358		262	00160	045	+	+		
Eskdalemuir	162	82320	50616	97910	873++	09115	86706	88711		162	82218	62206	00010	874++	10311	86707	88715		162	08111	000	rrdrRRr _o r _o	r _o r _o ddid _o ir _o		
Mull of Galloway	131	82530	78502	98911	854++	09225	88618			131	92524	78032	02111	854++	09221	88618			131	00131					
Prestwick	135	82217	26808	95812	884++	09217	82710	85816	88625	135	82315	23528	98911	854++	11220	84703	85707	88615	135	04151	017	pr _o pr	pr _o idd _o r _o		
Renfrew	141	62320	62806	94515	48441	11213	82712	84818		141	72616	62258	97814	6843+	08215	81714	83817	85625	141	01151	039	pr _o	pr _o ir _o r _o r _o		
Leuchars	171	42122	80018	93017	38609	07105																			

CHART OF WEATHER IN PART OF NORTHERN HEMISPHERE



CHARTS OF WEATHER IN WEST EUROPE

ation
mbols

UD
Cloud
Amount
(oktas)

0
1 or less
2
3
4
5
6
7 or more
8

Obscured

ATHER
Weather

izzle

and
rizzle

and snow

W

h shower

h and snow
ower

W shower

shower

nderstorm

IND

Wind
speed
(knots)

Calm

1-2

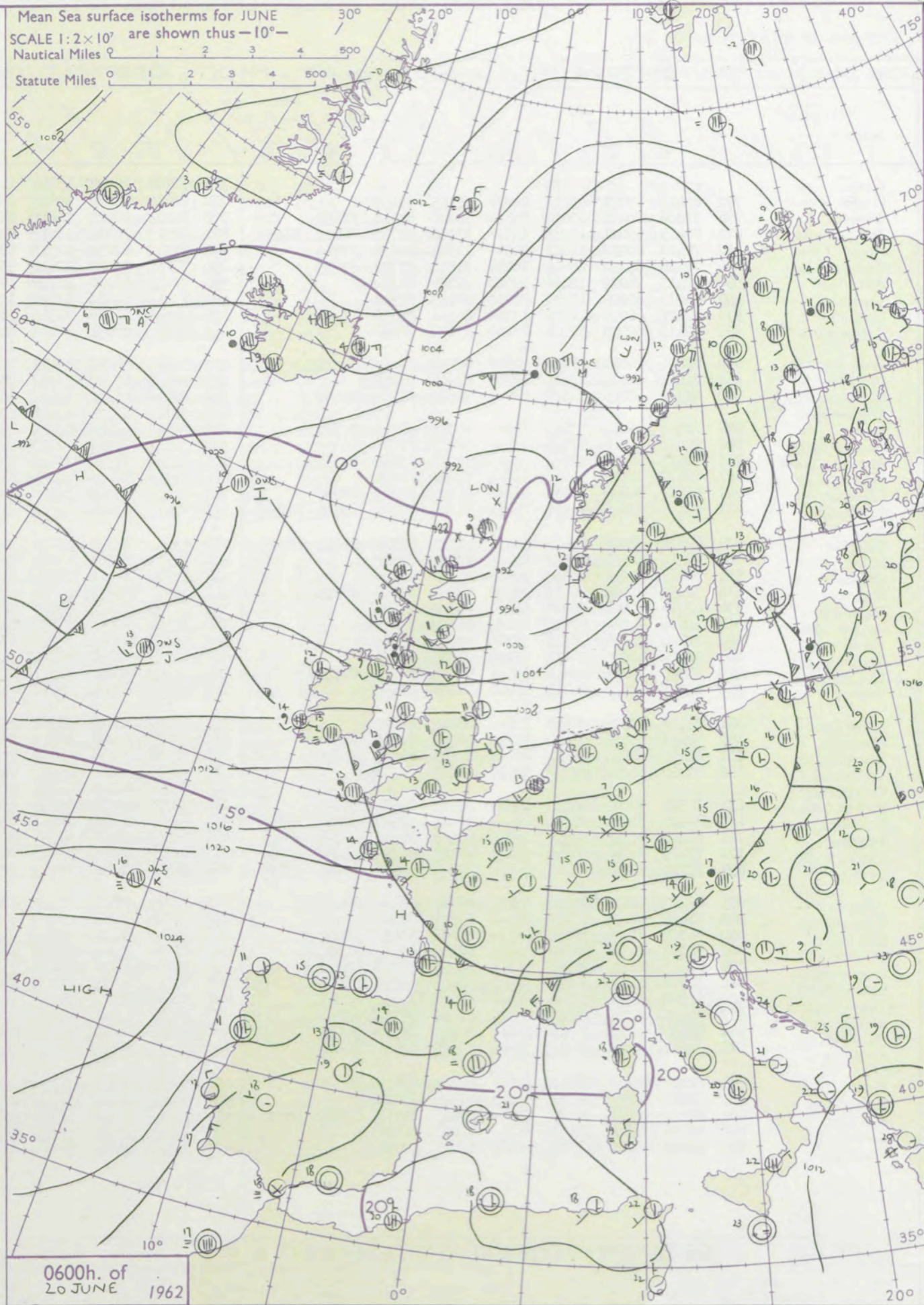
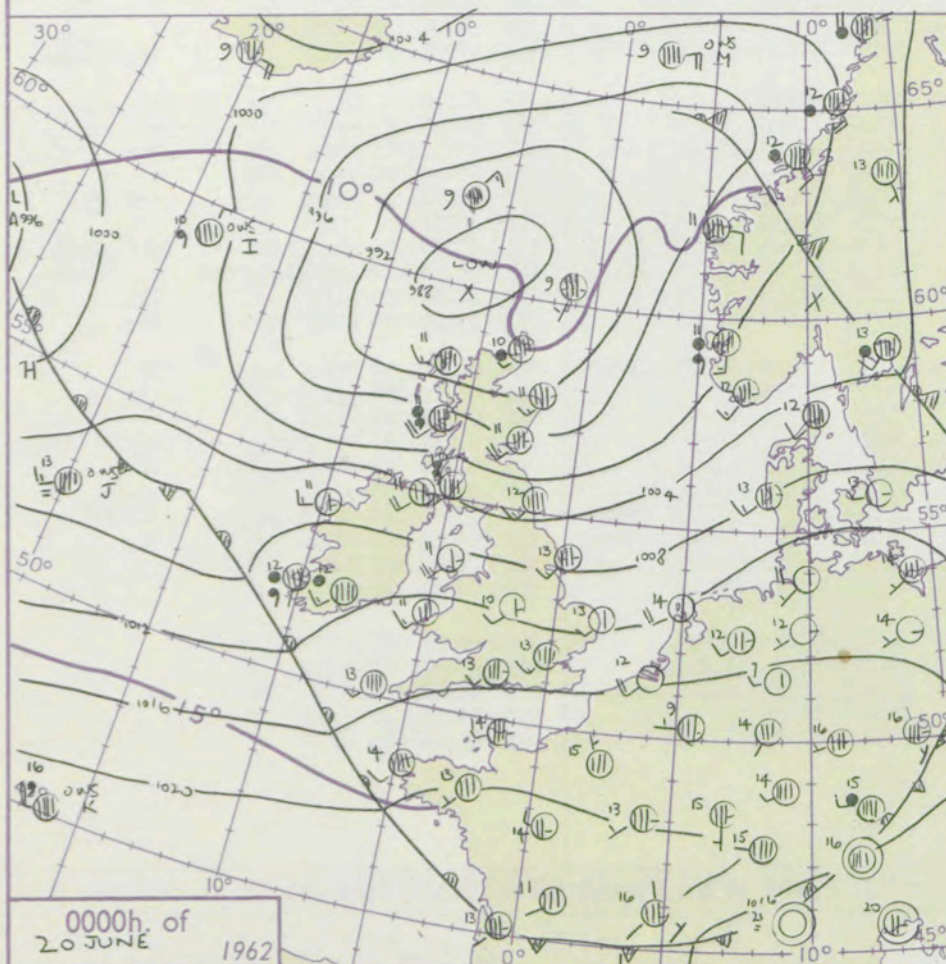
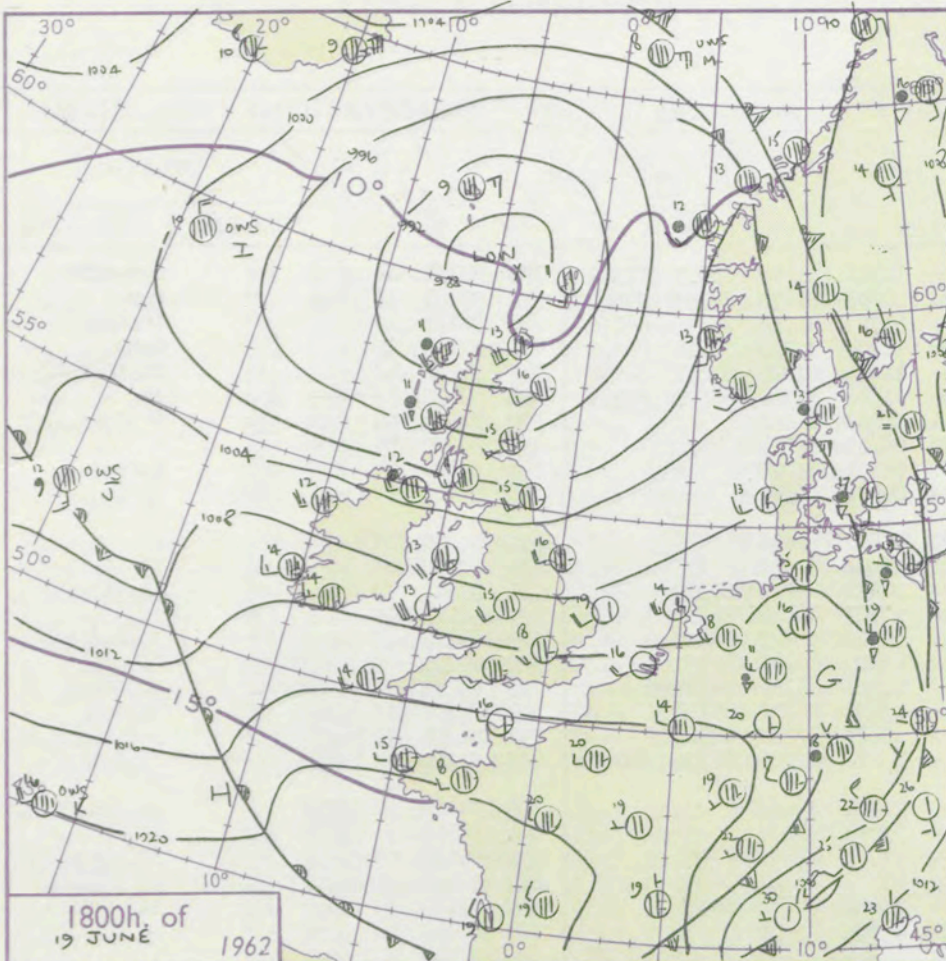
3-7

8-12

13-17

additional
her add

48-52



GENERAL SYNOPTIC DEVELOPMENT

The deep depression near the Hebrides yesterday has started to fill and has moved northeast, and a depression near Labrador has moved slowly out. A warm front associated with this depression has already moved into the southwest of the British Isles, and warm air is expected to spread over much of the country by tomorrow morning, with the cold front being held up by waves. Some further build up of pressure is likely over Biscay and France.

Issued at midday Wednesday 20 June

1962

FORECAST for Great Britain and Northern Ireland until noon tomorrow

Rather cloudy weather will spread across to all areas with some rain or drizzle mainly near the west and southwest central area, which will also be effected by hill and coastal fog. Some bright intervals are probable away from the coast. Temperatures mostly well up to average, but somewhat below in the north at first.

OUTLOOK for following 24 hours. Bright periods but also occasional rain at times, especially in west. Rather warm.

DAILY WEATHER REPORT OF THE BRITISH METEOROLOGICAL OFFICE (contd.)

OBSERVATIONS at 00h. 20 June 1962										OBSERVATIONS at 06h. 20 June 1962										OBSERVATIONS during NIGHT										CONV TA °C
Station	iii	Nddff	VVwww	PPPTT	NChCh	Td app	BN Ch _s h _s	BN Ch _s h _s	BN Ch _s h _s	iii	Nddff	VVwww	PPPTT	NChCh	Td app	BN Ch _s h _s	BN Ch _s h _s	BN Ch _s h _s	iii	RRT T _n E	TgTg	WEATHER								
																						21h.—03h.	03h.—09h.							
Kew				14						775	72210	74022	13714	1147+	10301	81818	85359	87362	775	92131	11	+		d ₀ r ₀ dr ₀ r ₀	40					
London Airport	772	82413	69031	13713	8097+	07105	88459			772	82110	75036	13813	1577+	10303	81650	85359	88462	772	97131	13	ir ₀		r ₀ r ₀	39					
Gatwick	776	82308	80031	15012	856++	10108	83640	88657		776	82210	80022	14513	855++	11703	81715	83622	88656	776	96121	10	+		ir ₀ r ₀ r ₀	38					
Thorney Island	871	82415	69021	15513	6557+	11106	84713	86621	88459	871	82313	74032	15213	6547+	11202	82710	86616	88359	871	92131	12	+		d ₀ r ₀	37					
Hurn	862	72410	80022	15213	785++	11501	81820	87640		862	82210	62032	14313	884++	11604	81810	87812	88650	862	96131	12	+		pr ₀ ir ₀ d ₀ r ₀	36					
Guernsey	894	72316	69032	18612	1625+	11000	81705	87359		894	72013	70012	17612	5557+	11704	81706	85620	87359	894	97120	11	+		id ₀	35					
Wattisham	590	12413	74020	12410	10940	07206	81360			590	02413	80020	12712	10941	10203	81362			590	91081	04	+		ir ₀ r ₀ r ₀	34					
Gorleston	497	22211	62020	11813	20970	07103	82358			497	12413	64010	11912	12570	08203	81824			497	00090	06	+		+	33					
Mildenhall	578	12507	66020	11910	15700	06106	81656			578	32509	74030	11913	28531	09101	81825			578	97100	05	+		r ₀ r ₀	32					
Cardington	559	22115	62030	12411	25700	07109	82650			559	62120	62031	12113	6093+	09500	86360			559	97101	07	+		r ₀ r ₀	31					
West Raynham	485	02316	74010	11110	00900	07212				485	12220	74030	11011	11400	08400	81810			485	00081	06	+		+	30					
Wittering	462	22411	74030	11211	15701	07206	81650			462	42312	69030	11112	35601	09801	82630			462	97080	05	+		ir ₀	29					
Boscombe Down	746	62314	69028	14611	658++	10802	81720	86657		746	82110	69022	14212	3647+	10201	83711	88359		746	91111	10	pr ₀		id ₀ ir ₀ d ₀ r ₀	28					
Ross-on-Wye										627	82115	60606	11012	6741+	10707	86710	88460		627	92111	09	+		ir ₀	27					
Bristol	628	72512	66022	13813	756++	08205	82712	87630		628	82212	66606	12912	4552+	09605	83625	88530		628	97111	11	+		id ₀ r ₀ r ₀ id ₀	26					
Aberporth	502	62417	74021	11511	2843+	09107	82813	85363		502	82213	57636	10112	6732+	11605	86707	88550		502	05111	09	ir ₀ rr		rrRRdr	25					
Rhoose (Cardiff)	715	72617	66028	13513	785++	11103	83820	87635		715	82311	37636	12512	873++	12706	86706	88710		715	13111	11	pr ₀ ir ₀		rrddd ₀ r ₀	24					
Plymouth	827	82410	62606	15813	855++	12400	88625			827	82116	58026	14413	673++	13606	86707	88716		827	97131	12	ir ₀		id ₀ d ₀ d ₀	23					
Chivenor	707	82517	74802	14213	884++	11104	82815	88650		707	82208	48658	12513	7742+	12609	87710	88525		707	04131	12	pr ₀ ir ₀		r ₀ r ₀ RRd ₀ r ₀ id ₀	22					
St. Mawgan	817	82412	62606	15512	7567+	11000	82708	87640	88458	817	82217	40505	12913	872++	13611	82703	86704	88708	817	91121	11	ir ₀		id ₀ ddif	21					
Culdrose	809	82414	58032	15913	884++	11301	82710	84818	88625	809	92114	01515	13813	940++	13708	89400			809	01121	12	ir ₀		id ₀ d ₀ d ₀ FFid ₀	20					
Scilly	804	82312	74032	15513	854++	12805	88612			804	82418	16505	12913	862++	13708	88703			804	91120		+		id ₀ ff	19					
Elmdon	534	32212	72028	11510	35700	06006	83650			534	71706	64021	11111	3577+	08501	83650	87357		534	97090	07	+		ir ₀ r ₀ r ₀ d ₀ r ₀	18					
Shawbury	414	32110	74031	10111	35500	07205	81625	83656		414	72213	66258	09412	6857+	10705	81825	86640		414	97091	05	+		pr ₀ ir ₀ d ₀ r ₀	17					
Manchester	334	42010	80021	08910	45700	07310	84650			334	71908	66031	08910	786++	07400	84830	88645		334	97090	07	+		id ₀	16					
Squires Gate	318	12624	74016	07212	15600	08208	81640			318	42624	70021	07612	48402	09203	83818			318	00110	08	+		+	15					
Valley	302	32224	74031	08911	35700	09206	83650			302	72118	61021	08211	762++	11706	81703	86706	87710	302	00111	07	+		+	14					
Ronaldsway	204	12424	80026	06111	15700	08205	81656			204	32418	80020	06510	28454	08305	82712			204	00091	08	+		+	13					
Carlisle	222	82220	74026	03811	855++	08006	86712	88628		222	82320	74022	04711	856++	07206	85710	88630		222	97101	10	ir ₀		+	12					
Watnall	354	12414	66011	10011	15700	06208	81650			354	72310	63031	09911	784++	08103	81815	84630	87650	354	97091	06	+		id ₀ ddd ₀ d ₀	11					
Spurn Head	396	72416	63022	08813	755++	08214	87625			396	32420	63021	08511	35500	09400	83625			396	00110		+		+	10					
Finningley	360	42317	69011	08412	15730	08203	81656	84360		360	12418	69030	08811	15505	09500	81625			360	00080	05	+		+	9					
Dishforth	261	82410	82038	06612	886++	07105	81830	88645		261	72218	82031	07012	785++	06306	82825	87645		261	97110	09	pr ₀		pr ₀	8					
Tynemouth	262	82012	61022	02912	8097+	09107	88358			262	72315	74022	03512	7097+	07304	87358			262	00110	09	+		+	7					
Eskdalemuir										162	82415	66606	03208	855++	07305	88626			162	94081	07	r ₀ r ₀		d ₀ d ₀ ir ₀	6					
Mull of Galloway	131	72524	78022	04110	4557+	07103	84620	85360		131	72302	70012	09114	754++	12710	87615			131	00091					5					
Prestwick	135	82425	62586	00710																										

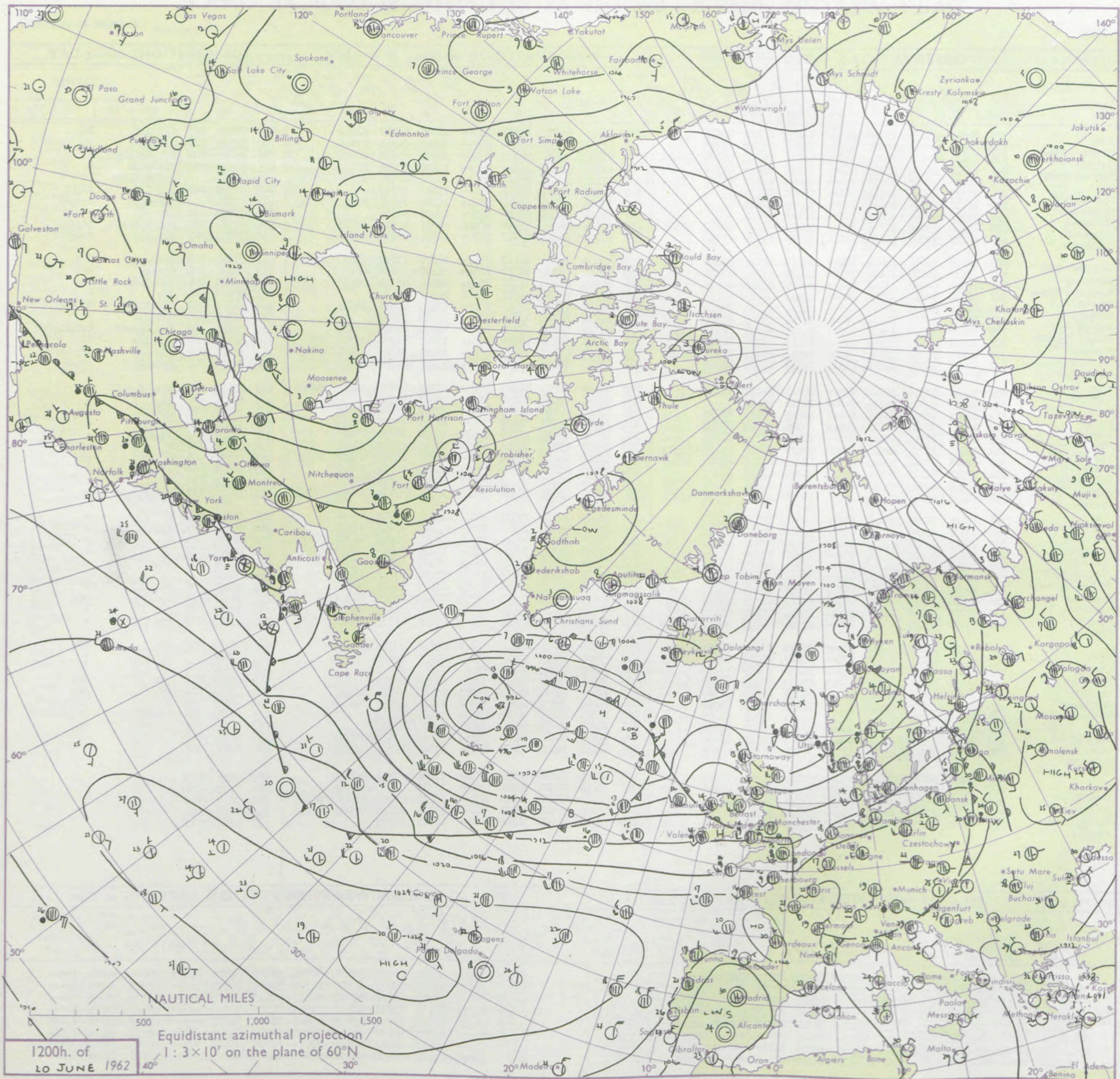
DAILY WEATHER REPORT OF THE BRITISH METEOROLOGICAL OFFICE

No. 36736

Date of Issue Thursday 21 June 1962

Code FM II.A		OBSERVATIONS at 12h. 20 June 1962										OBSERVATIONS at 18h. 20 June 1962										OBSERVATIONS during DAY			
Station	iii	Nddff	VVwww	PPPTT	N _h Ch _h C _h H	T _d app	8N _s Ch _s h _s	8N _s Ch _s h _s	8N _s Ch _s h _s	iii	Nddff	VVwww	PPPTT	N _h Ch _h C _h H	T _d app	8N _s Ch _s h _s	8N _s Ch _s h _s	8N _s Ch _s h _s	iii	RRT x T E	SSS	WEATHER			
																						09h.—15h.	15h.—21h.		
Kew	775	82213	58616	13515	6732+	13703	86709	88515		775	82315	66026	13817	857++	14205	85712	87650		775	97201	000	d ₀ d ₀ r ₀ r ₀		ir ₀	
London Airport	772	82115	59586	13615	873++	13705	84708	88710		772	82313	61037	13518	755++	14302	84715	87623		772	91191	001	r ₀ r ₀ d ₀ d ₀		id ₀ ir ₀	
Gatwick	776	82114	56606	14914	855++	13702	85705	86708	88620	776	82212	59026	14716	854++	14203	85710	88618		776	94160	000	r ₀ r ₀ d ₀ d ₀ r ₀ d ₀		+	
Thorney Island	871	82011	19516	15114	872++	13705	84603	88708		871	82311	61035	16015	863++	14208	84706	88710		871	91170	007	id ₀ ir ₀ id		+	
Hurn	862	82218	48026	13915	854++	14607	82705	85707	87708	862	72412	59035	15816	756++	14311	82706	86708	87630	862	92180		d ₀ r ₀ d ₀ d ₀ id ₀		+	
Guernsey	894	82317	56285	17914	861++	13202	88703			894	82416	07465	19114	860++	13103	88700		894	97150	000	id ₀ off			id ₀ off	
Wattisham	590	72118	62616	12615	755++	13804	87620			590	82410	59206	12516	855++	15304	81706	85710	88620	590	01161		r ₀ r ₀ d ₀ d ₀		d ₀ d ₀ odd	
Gorleston	497	72312	60606	12615	755++	12103	87621			497	82114	58216	12016	855++	15400	88624		497	97170	038	ir ₀			ir ₀	
Mildenhall	578	82413	69616	11716	854++	12605	82712	87616	88650	578	52709	64016	11918	48404	14307	81818	84640		578	97180	030	r ₀ r ₀ d ₀ d ₀ r ₀ d ₀		id ₀ ir ₀	
Cardington	559	82019	59506	11816	5747+	14705	85710	88357		559	82218	62015	12717	857++	13311	85715	88650		559	97180	012	r ₀ r ₀ id ₀		d ₀ d ₀ ir ₀	
West Raynham	485	82116	62616	11014	854++	12802	82615	86620	88650	485	72115	74026	11117	5557+	14206	81620	85630	87359	485	97181	033	r ₀ r ₀		ir ₀	
Wittering	462	82415	74506	11416	7637+	13400	83707	86710		462	82612	69216	11518	884++	14307	83818	88630		462	97190	024	ir ₀ id ₀		ir ₀	
Boscombe Down	746	82314	64026	13815	854++	14604	86708	88615		746	82312	69505	14517	856++	14211	85708	88630		746	93190	006	d ₀ r ₀ d ₀ d ₀		id ₀	
Ross-on-Wye	627	82410	70216	10815	864++	13301	88715			627	62412	70022	13217	45501	12217	84625		627	93180	010	ir ₀			+	
Bristol	628	82415	40525	12815	874++	14501	86704	88712		628	82518	69505	14915	854++	13214	86707	88614		628	94161	000	id ₀ id ₀ id ₀		id ₀ d ₀ d ₀	
Aberporth	502	82618	13506	11114	860++	14214	83701	88705		502	72112	74035	13315	764++	13312	87712		502	02171	008	drid ₀ if			+	
Rhoose (Cardiff)	715	82620	19506	13014	870++	14309	86701	88704		715	82720	23515	15114	855++	14109	87703	88620		715	02150	000	d ₀ r ₀ r ₀ r ₀ rr		drid ₀ d ₀ d ₀	
Plymouth	827	82318	40506	15314	871++	13214	83702	88705		827	72412	56025	16914	754++	13207	81706	86708	87615	827	97150	001	d ₀ d ₀ id ₀		+	
Chivenor	707	82523	40506	13715	7722+	14215	85703	87705	88520	707	82514	61515	15715	854++	14305	84706	87618	88628	707	91171	000	id ₀		id ₀ d ₀ d ₀ odd	
St. Mawgan	817	82522	15515	14914	870++	14107	82701	88702		817	82512	70025	16914	872++	13205	82704	85707	88715	817	97161	000	d ₀ d ₀ id ₀ if		ir ₀ d ₀	
Culdrose	809	92616	07515	15514	9+0++	14216	89+01			809	82515	66025	16914	755++	12205	83702	84712	87620	809	97151	000	ifid ₀ d ₀ d ₀ if		id ₀	
Scilly	804	82615	03505	15714	9+0++	14216	89+00			804	82514	56025	17115	863++	14206	88709		804	97171	005	id ₀ f			+	
Elmdon	534	82311	62026	10516	854++	12701	85615	88625		534	72615	69026	12017	785++	12112	83820	87640		534	97190	008	d ₀ d ₀		ir ₀	
Shawbury	414	72615	82216	09217	784++	14000	84812	87640		414	72412	82022	11816	785++	12207	83825	87645		414	97190	024	d ₀ r ₀		+	
Manchester	334	82705	17535	09512	871++	12208	84702	88704		334	72708	66035	11117	61632	10308	86830	83075		334	91171	023	id ₀ ddid ₀		+	
Squires Gate	318	72714	82031	09515	48406	09212	81818	84635	85273	318	72808	85021	10916	18531	11105	81822	87070		318	00170	112	+		+	
Valley	302	72108	63012	09813	756++	12214	81701	85703	87640	302	81812	82022	10914	855++	13701	81705	83620	88640	302	00151	024	+		+	
Ronaldsway	204	72315	82021	08914	12582	09215	81713	87075		204	72011	86031	10013	785++	11203	81714	87640		204	00150	112	+		+	
Carlisle	222	62418	80012	07313	58531	09114	81708	86630	85359	222	62411	82012	09714	28538	08109	81825	86072		222	00150	014	+		+	
Watnall	354	82410	19586	09914	855++	13601	82703	86704	88620	354	82705	63038	11316	5853+	13310	83825	83640	88365	354	01171	010	d ₀ d ₀ r ₀ r ₀ rr		pr ₀	
Spurn Head	396	72416	58031	09016	785++	12202	85825	86630		396	73013	32042	09817	4641+	13206	84710	86458		396	00200	088	+		+	
Finningley	360	72517	63205	09017	755++	13803	84621	87638		360	72915	61042	10718	1561+	11207	81645	87465		360	97190	079	d ₀ d ₀		+	
Dishforth	261	62619	83038	07817	38644	05306	82840	85075		261	72713	89022	10015	14642	07215	81645	84362	86272	261	00190	106	+		+	
Tynemouth	262	72519	66022	06314	756++	10217	87630			262	72716	66022	08414	4867+	10216	82830	84632	87358	262	00160	037	+		+	
Eskdalemuir	162	82510	74036	06711	855++	08223	85817	88629		162	72508	77018	09013	58431	08107	84817	87363		162	92131	009	pr ₀		+	
Mull of Galloway	131	62909	82031	07814	34442	07215	83618	84360		131	62310	82012	09313	11472	10304	81815	85360		131	00151					
Prestwick	135	82519	66206	05613	854++	10219	81707																		

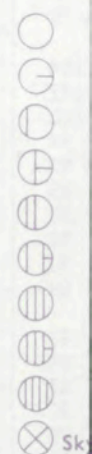
CHART OF WEATHER IN PART OF NORTHERN HEMISPHERE



Expla
of sy


CL

Symbol




WEA

Symbol



W

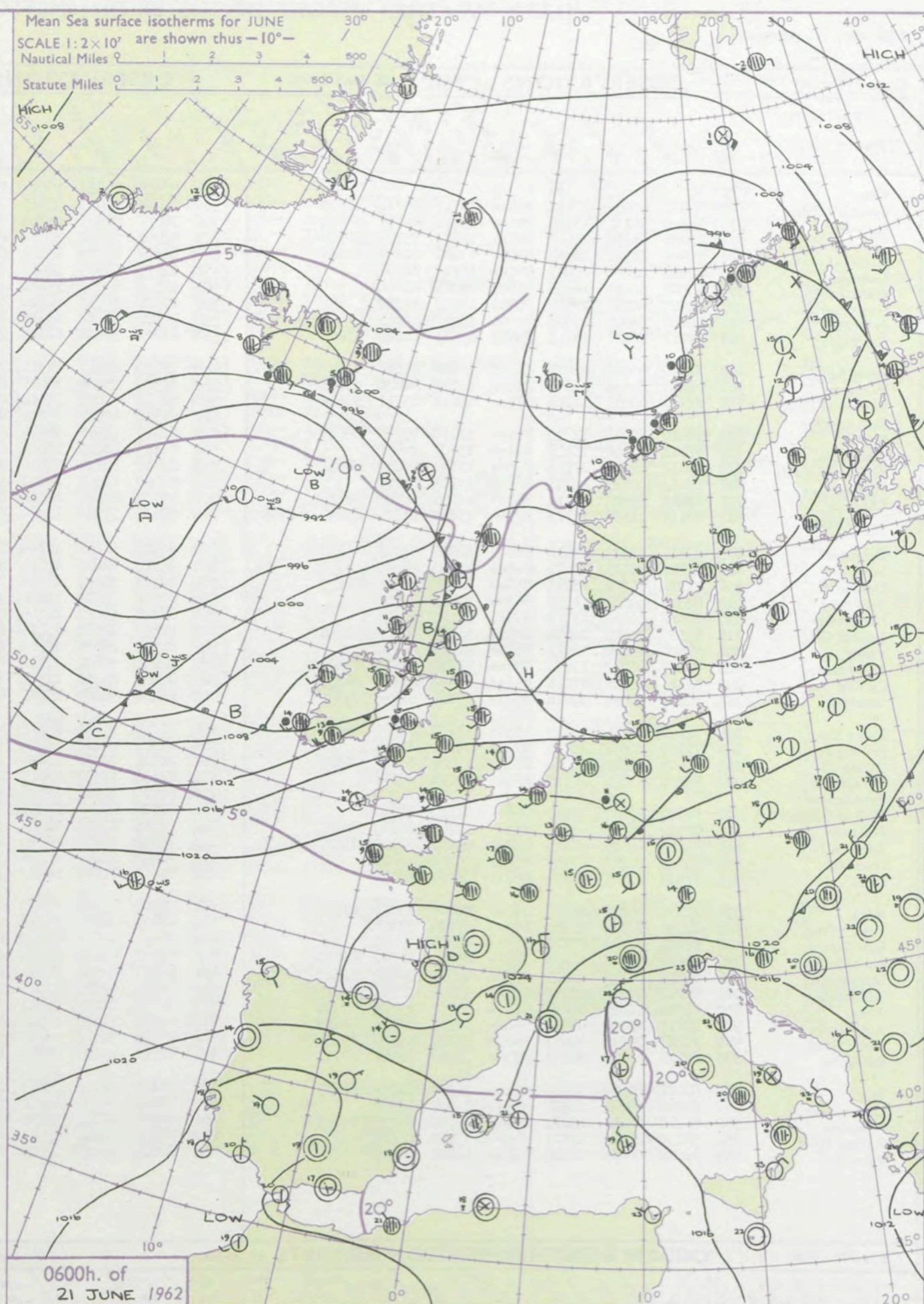
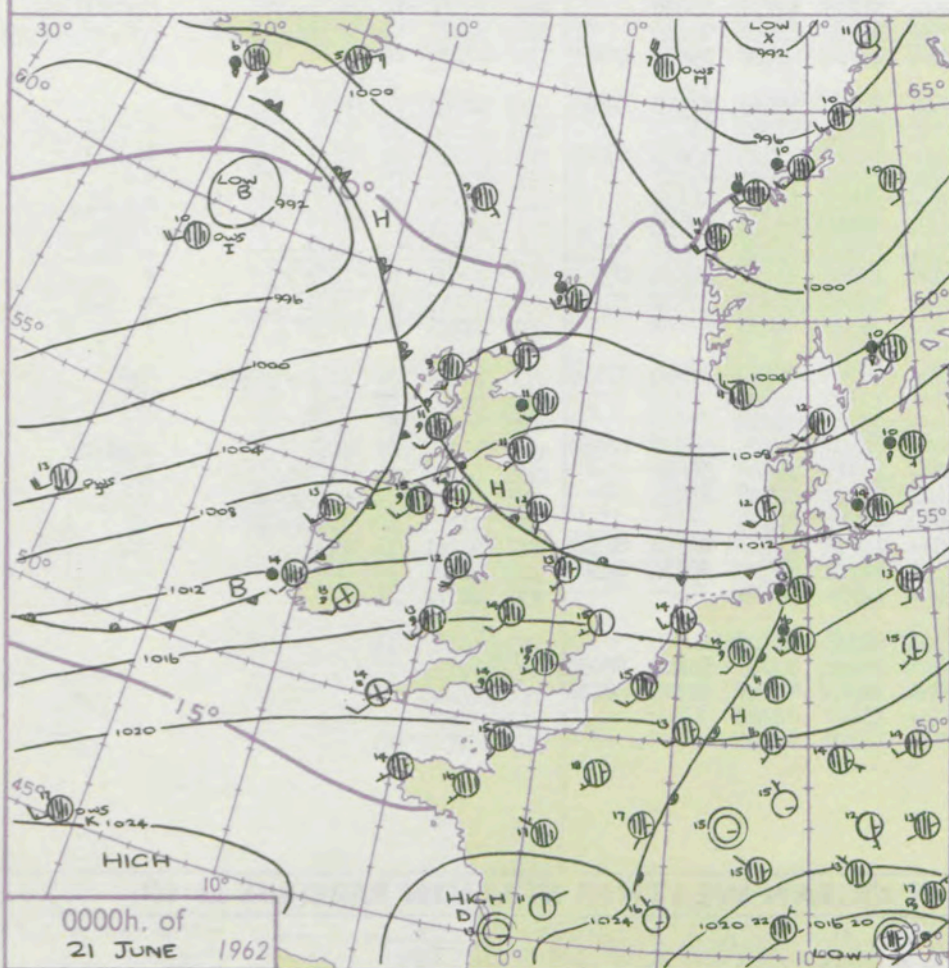
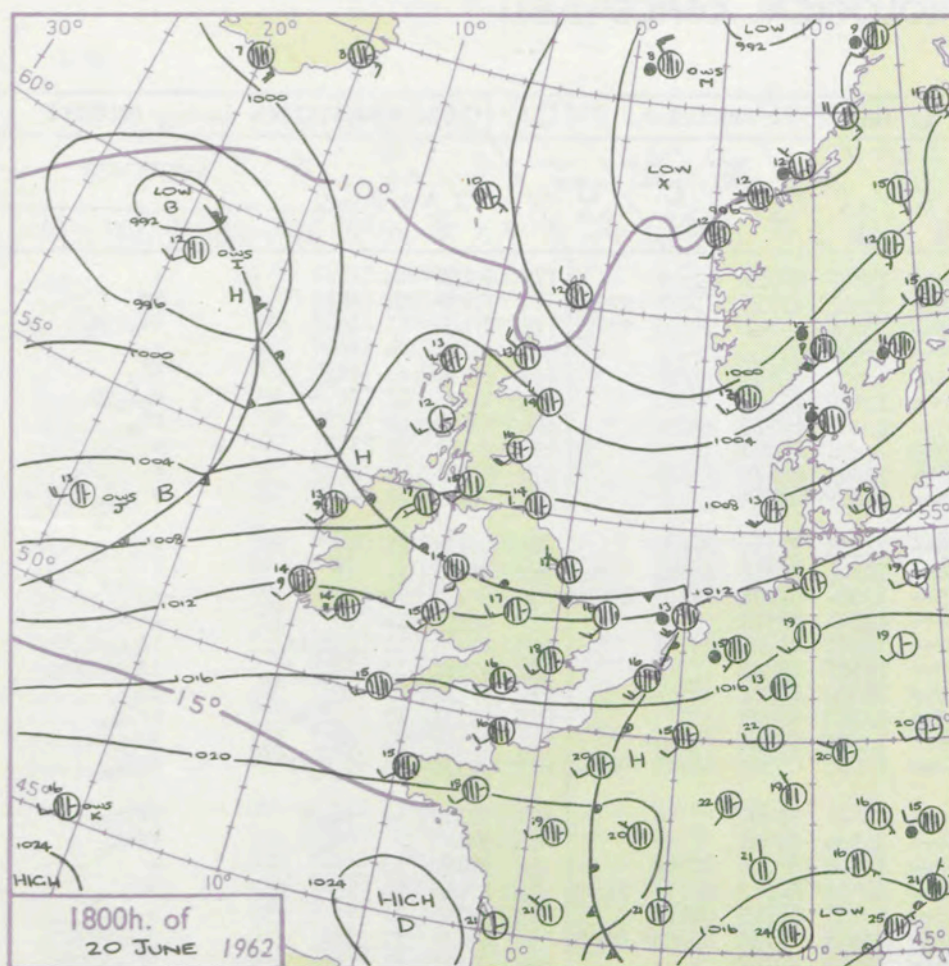
Symbol



For each
half-feet
5 knots

CHARTS OF WEATHER IN WEST EUROPE

nation
 mbols
 DUD
 Cloud
 Amount
 (oktas)
 0
 1 or
 less
 2
 3
 4
 5
 6
 7 or
 more
 8
 obscured
 THER
 Weather
 zle
 and
 rizzle
 and snow
 W
 shower
 and snow
 shower
 shower
 understorm
 IND
 Wind
 speed
 (knots)
 Calm
 1-2
 3-7
 8-12
 13-17
 additional
 her add
 48-52



GENERAL SYNOPTIC DEVELOPMENT

A depression off northeast Scotland filled up and moved away as a trough to another centre near northern Norway. Another depression forming to the south of Iceland moved northeastwards and associated fronts crossed much of the British Isles. A wave on the cold front will move northeastwards towards northwest Scotland and subsequently the cold front will cross all districts of the British Isles.

Issued at midday Thursday 21 June 1962

FORECAST for Great Britain and Northern Ireland until noon tomorrow
Scotland, Northern Ireland and northern England will have some bright intervals, but it will be mostly cloudy with rain at times, clearing from the north-west tomorrow morning. England and Wales will have sunny intervals this afternoon in central and eastern districts, but will otherwise be cloudy with a little drizzle in places and hill and coast fog, especially near the south and west coasts. Temperatures mostly about average, but rather warm in central and eastern England.

OUTLOOK for following 24 hours

Bright periods and showers spreading to all districts.

DAILY WEATHER REPORT OF THE BRITISH METEOROLOGICAL OFFICE (contd.)

Code FM 11.A OBSERVATIONS at 00h. 21 June 1962										OBSERVATIONS at 06h. 21 June 1962										OBSERVATIONS during NIGHT					CONV TA °C
Station	iii	Nddff	VVwww	PPPTT	N _h Ch _h C _h H	T _d T _d app	8N _s Ch _s h _s	8N _s Ch _s h _s	8N _s Ch _s h _s	iii	Nddff	VVwww	PPPTT	N _h Ch _h C _h H	T _d T _d app	8N _s Ch _s h _s	8N _s Ch _s h _s	8N _s Ch _s h _s	iii	RRT _n T _n E	T _g T _g	WEATHER			
																						21h.—03h.	03h.—09h.		
Kew	775			16						775	82310	60022	17815	864++	13205	86715	88725		775	00151	14	+	+	40	
London Airport	772	82507	62506	17115	856++	13113	85714	88630		772	72207	66025	18315	754++	13207	81713	83617	87630	772	97150	14	id _o	id _o	39	
Gatwick	776	82310	56102	17714	855++	13111	82705	88624		776	72211	61025	19214	755++	13208	82706	83710	87625	776	97140	13	id _o	id _o d _o d _o	38	
Thorney Island	871	82408	66022	18614	862++	13211	85705	88708		871	82207	58052	20014	854++	13209	81712	88615		871	00140	14	+	+	37	
Hurn	862	82609	58502	18414	854++	13208	82707	88617		862	82307	48505	19414	862++	14207	85705	88707		862	97140	13	id _o	id _o	36	
Guernsey	894	82414	02464	21413	860++	13106	88700			894	82110	03505	21913	860++	13102	88700			894	01121	12	ff	d _o d _o FF	35	
Wattisham	590	32408	62010	16213	35600	08213	83648			590	62108	62202	17414	655++	13207	82710	86620		590	97120	09	+	id _o	34	
Gorleston	497	22503	60011	15515	20940	13222	82360			497	22309	58050	17014	10970	13208	81360			497	00130	11	+	+	33	
Mildenhall	578	52606	62016	15615	15601	13115	84645			578	72407	58012	16815	755++	13305	81620	87640		578	97130	11	ir _o	+	32	
Cardington	559	52211	56026	16313	25632	12111	82640	83360		559	82212	58032	17115	864++	13205	88712			559	00130	11	+	+	31	
West Raynham	485	12310	66016	15213	15502	12220	81628			485	72010	62011	16314	755++	13203	82712	87625		485	00121	11	+	+	30	
Wittering	462	62408	61016	15414	25632	12119	82630	85075		462	82309	59032	16415	854++	13308	85710	88618		462	00130	11	+	+	29	
Boscombe Down	746	82706	62035	18214	854++	13213	85711	88619		746	82210	61032	18914	855++	13209	81708	85625	88650	746	00131	12	+	+	28	
Ross-on-Wye										627	82310	60022	16615	864++	13303	88710			627	00140	14	+	+	27	
Bristol	628	82410	59015	17714	855++	13110	85710	88620		628	82209	28515	18214	872++	13207	84704	88706		628	01131	11	d _o d _o id _o	id _o d _o d _o id _o	26	
Aberporth	502	82114	40502	15413	861++	13107	88702			502	82113	40025	15614	860++	13303	88701			502	97131	13	id _o d _o d _o	id _o id _o d _o	25	
Rhoose (Cardiff)	715	82812	59025	17114	855++	13000	86710	88622		715	82712	19105	17914	860++	14304	88701			715	97131	13	id _o	id _o	24	
Plymouth	827	82413	40025	19313	862++	13109	88704			827	92410	01505	19213	9+0++	13302	89+00			827	92131	13	d _o d _o FF	FFid _o	23	
Chivenor	707	82415	59025	17714	855++	13105	86709	88628		707	82309	63025	18014	862++	14302	86704	88708		707	97141	14	id _o	id _o	22	
St. Mawgan	817	82111	11506	18713	871++	13002	85701	85705	88715	817	82417	37285	18914	860++	14302	83700	87702	88710	817	92131	13	d _o r _o ff	ffid _o	21	
Culdrose	809	82211	17505	19014	860++	14206	88701			809	92412	01455	18814	9+0++	14503	89+00			809	97131	13	id _o FF	FFid _o	20	
Scilly	804	92311	03475	19014	9+0++	13205	89+00			804	92311	04436	19514	9+0++	14304	89+00			804	97131		id _o ff	ffir _o	19	
Elmdon	534	82208	61022	15314	854++	12210	86614	88625		534	81908	59022	16315	862++	13305	83704	88708		534	00180	13	+	+	18	
Shawbury	414	82316	64032	14516	864++	13113	88714			414	82111	64022	14916	754++	14303	84715	86617	87640	414	97140	14	+	id _o	17	
Manchester	334	82012	66022	13514	856++	13110	88635			334	81808	66022	13915	856++	13306	81715	88635		334	00140	13	+	+	16	
Squires Gate	318	82320	74202	12614	755++	13207	82625	87641		318	82317	66602	13015	855++	13303	84710	85615	88625	318	04131	12	id _o	r _o r _o RRrr	15	
Valley	302	81920	23022	13012	861++	11210	88702			302	81916	23596	12912	861++	12301	88702			302	01111	11	ff	ir _o r _o r _o d _o	14	
Ronaldsway	204	72407	66022	11213	756++	11208	83635	87643		204	82410	50602	11712	855++	11205	87703	88620		204	05121	12	+	r _o r _o RRrr _o	13	
Carlisle	222	82111	69216	11015	856++	13304	85712	88632		222	72209	66218	11314	7853+	13305	82707	84825		222	01121	10	ir _o id _o r _o r _o	r _o r _o ir _o d _o r _o FF	12	
Watnall	354	72208	58032	14714	754++	13011	84614	87617		354	82410	56205	15015	854++	13004	82708	85610	88615	354	97130	09	+	ir _o	11	
Spurn Head	396	72106	57031	13713	4557+	11112	84625	86358		396	72310	58022	14315	25648	14203	82630	83365	85275	396	00140		+	+	10	
Finningley	360	71909	61032	13716	756++	14010	87648			360	61808	66012	14215	15746	14303	81656	86075		360	00130	12	+	+	9	
Dishforth	261	81509	62602	12214	854++	11006	87619	88650		261	72511	62036	13116	38572	12309	83825	83365	87070	261	97130	09	ir _o	ir _o	8	
Tynemouth	262	81802	61022	10812	864++	10208	88718			262	62308	61022	10815	35671	13208	83630	86358		262	00110	05	+	+	7	
Eskdalemuir										162	82112	37216	10713	855++	13302	87712	88629		162	02101	09	rr	r _o r _o ir _o	6	
Mull of Galloway	131	82322	80032	09912	855++	11309	88620			131	82321	60022	10011	5551+	11400	85620	88460		131						

DAILY WEATHER REPORT OF THE BRITISH METEOROLOGICAL OFFICE

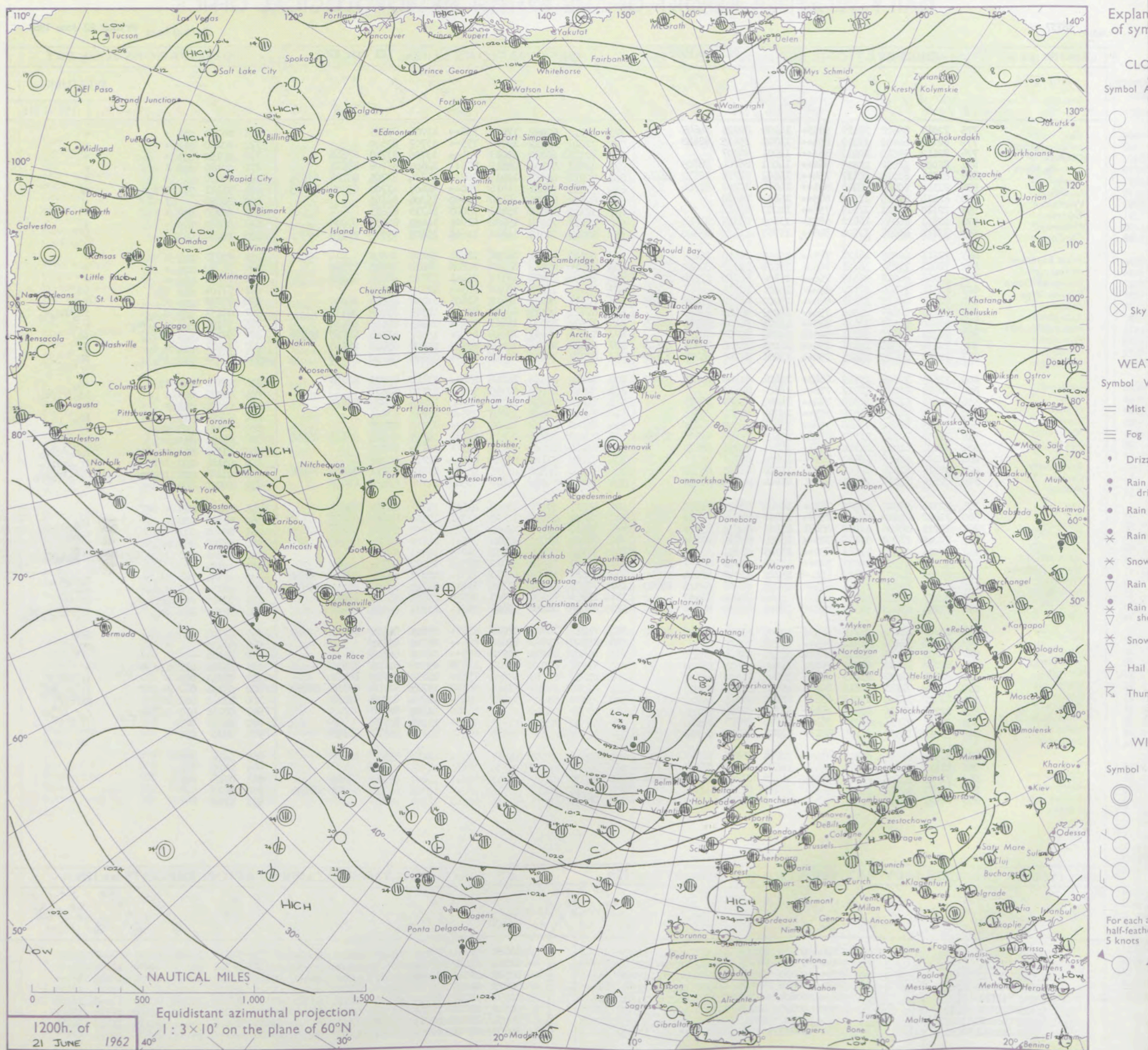
No. 36737

Date of Issue Friday 22 June 1962

VERSION
ABLE
to °F

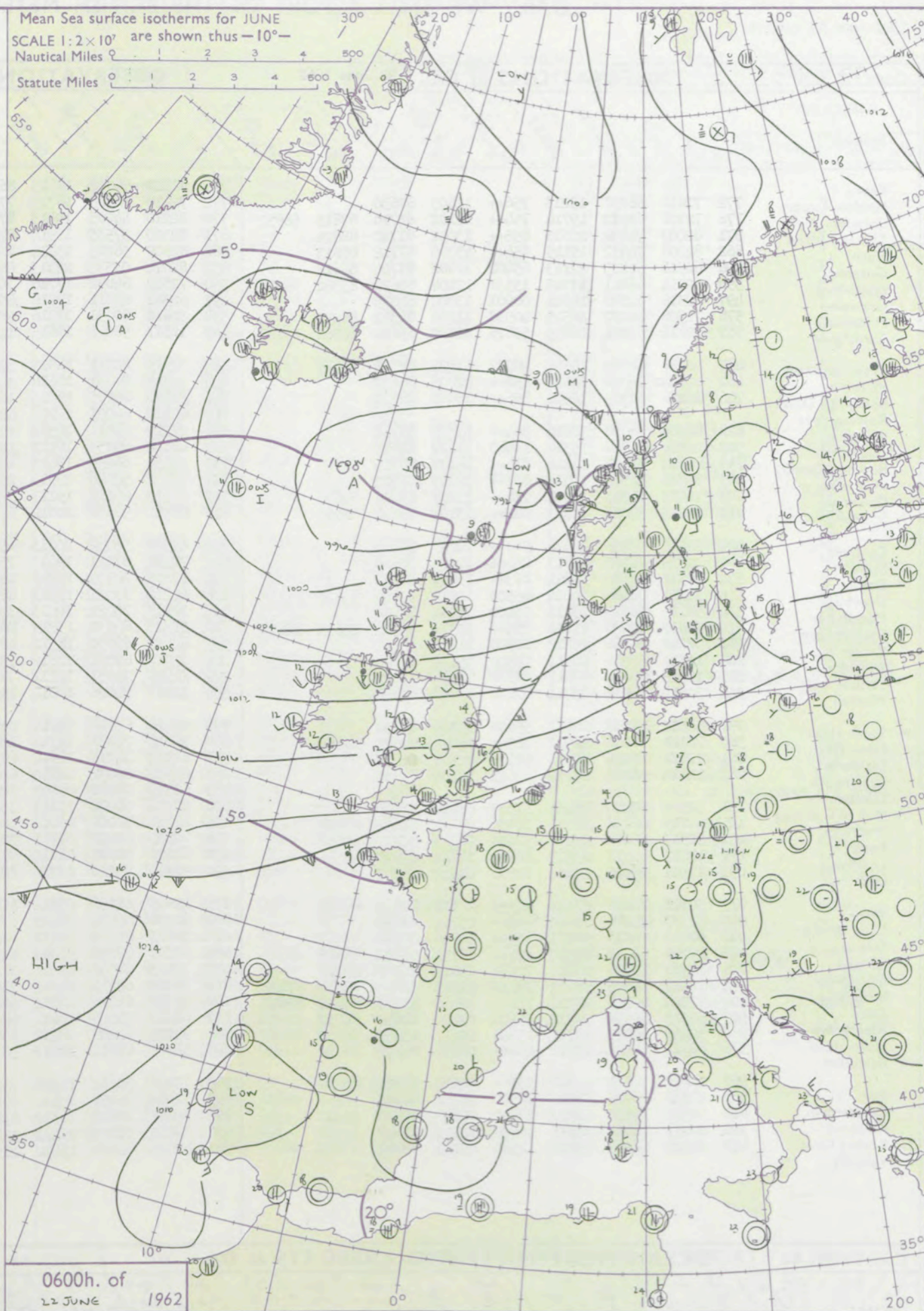
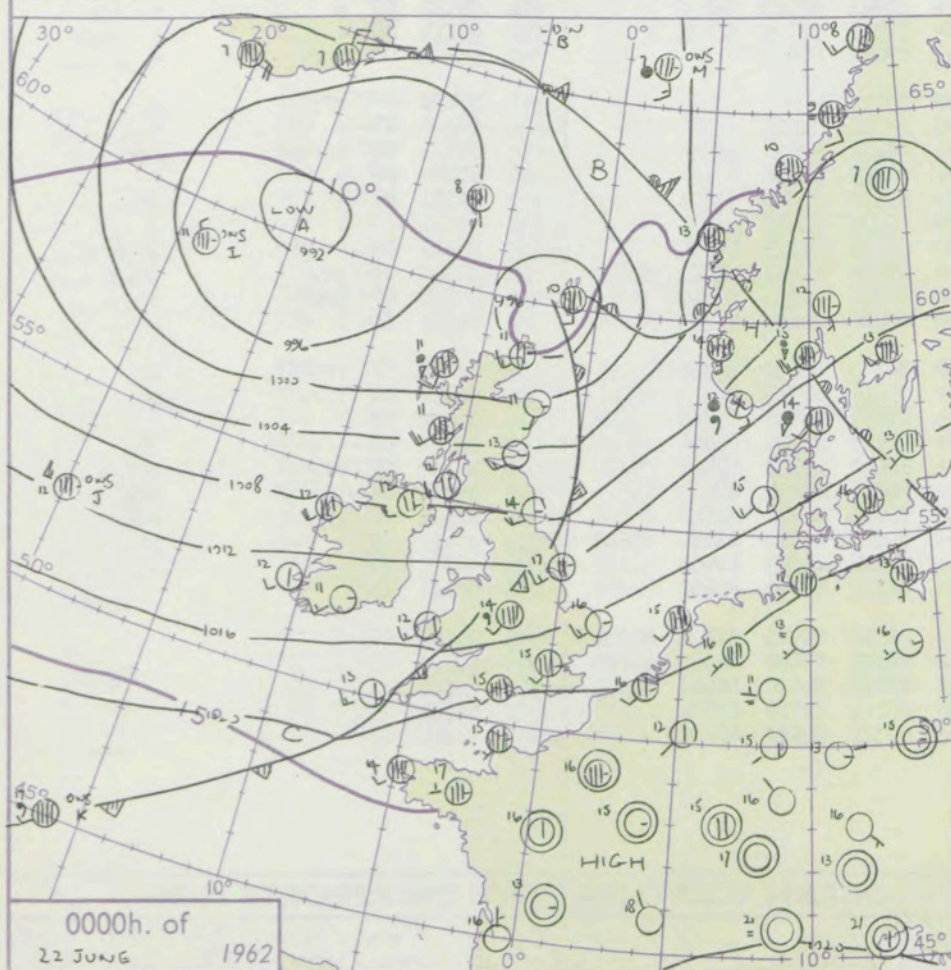
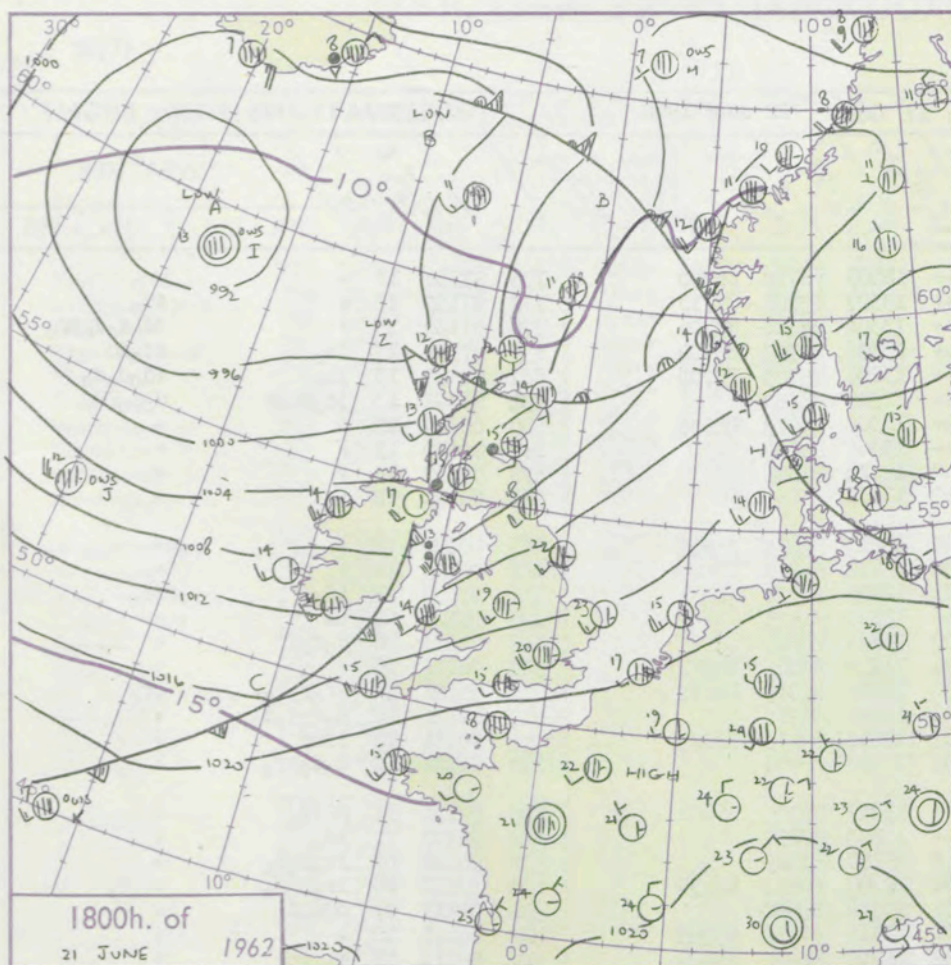
Code FM 11.A		OBSERVATIONS at 12h. 21 June 1962										OBSERVATIONS at 18h. 21 June 1962										OBSERVATIONS during DAY				
Station	iii	Nddff	VVwwwW	PPPTT	N _h Ch _h Ch _h	T _d app	8N _s Ch _s h _s	8N _s Ch _s h _s	8N _s Ch _s h _s	iii	Nddff	VVwwwW	PPPTT	N _h Ch _h Ch _h	T _d app	8N _s Ch _s h _s	8N _s Ch _s h _s	8N _s Ch _s h _s	iii	RR T x E	SSS	WEATHER				
																						09h.—15h.	15h.—21h.			
Kew	775	72017	66022	19419	5853+	14100	82825	84645		775	72317	62022	17919	755++	13706	87625				775	00210	004	+	+		
London Airport	772	82114	66035	19219	854++	14701	85615	88640		772	72318	69022	17720	755++	13707	87620				772	00220	011	+	+		
Gatwick	776	82112	59012	20217	863++	14001	88707			776	72318	66022	19017	754++	13705	87610	87614			776	00190	003	+	+		
Thorney Island	871	82007	56052	20915	862++	14001	86704	88705		871	82313	59104	20115	855++	14605	86706	88625			871	00180	002	r	+		
Hurn	862	82311	61015	20117	754++	15602	82708	86612	86645	862	72210	66012	19415	762++	14704	82705	86708	87625		862	00190		+	+		
Guernsey	894	82311	50285	22815	861++	14000	83702	87704		894	72513	50401	21516	760++	14608	81700	83702	86703		894	91181	012	FFd _o d _o	jf		
Wattisham	590	62414	61035	17522	685++	15807	86820			590	62319	63022	16120	65600	15706	86545				590	00230		f	+		
Gorleston	497	72310	62021	17619	755++	14203	87624			497	32315	58011	15823	35600	14710	83633				497	00230	039	+	+		
Mildenhall	578	62511	66032	16822	6853+	13809	83825	84640		578	72416	72032	15422	41601	14609	84835	87075			578	00230	070	+	+		
Cardington	559	82114	66031	17520	846++	15703	84625	88640		559	52019	70012	15821	11641	14607	81835	85075			559	00230	062	+	+		
West Raynham	485	72215	62022	16421	785++	15805	84820	86625		485	42120	66011	14721	38431	14508	81818				485	00230	041	+	+		
Wittering	462	72413	74032	16321	785++	14101	83822	87630		462	72515	69012	14521	22606	14610	82830	87280			462	00230	079	+	+		
Boscombe Down	746	72215	64012	19519	756++	15802	84710	87640		746	72222	74022	18317	754+1	13710	86612	84080			746	00210	042	+	+		
Ross-on-Wye	627	82314	70505	17117	864++	14400	88715			627	72312	77025	15118	755++	12615	87625				627	97201	019	id _o	id		
Bristol	628	82410	66015	18718	856++	15400	84712	85628	88645	628	72311	74022	16619	51601	12716	85840	86075			628	97201	018	id _o	d _o r _o		
Aberporth	502	72121	82015	15316	756++	14702	86710	87635		502	82122	40525	13814	856++	14515	87705	88635			502	02171	003	d _o u _o	id _o RRd _o d _o		
Rhoose (Cardiff)	715	82610	62505	18616	855++	14101	81705	86709	88625	715	72709	78036	16817	754++	14613	84618	87630			715	97191	022	d _o d _o ir _o	+		
Plymouth	827	92107	02475	20714	9+0++	14206	89+00			827	82212	59035	19414	4552+	13607	83708	84620	88459		827	97161	022	ffid _o	id _o		
Chivenor	707	72416	74205	19117	754++	14103	82710	86615	87628	707	82422	80032	17017	855++	13608	82620	88630			707	97211	014	d _o d _o	id _o		
St. Mawgan	817	72414	80205	19515	754++	13001	81706	85708	87616	817	82218	74032	18116	855++	13506	84710	88620			817	97191	017	id _o	id _o		
Culdrose	809	72615	72205	19815	6843+	15401	81706	83812	85622	809	72320	60035	18214	654++	13710	85703	86616			809	97171	024	id _o	id _o		
Silly	804	72223	81025	19717	756++	14802	87630			804	72318	66022	17715	756++	13710	87630				804	97171	046	+	id _o ir _o id _o		
Elmdon	534	72014	62022	16818	754++	14001	81709	87614		534	72215	82032	14719	68542	12715	82825	85635			534	00210	042	+	+		
Shawbury	414	72215	74025	14819	755++	15704	85622	87635		414	72017	80022	13418	755+2	13813	87625				414	97211	015	+	ir _o		
Manchester	334	71915	62012	13418	754++	15804	86618	87640		334	72120	80028	11617	7567+	13714	87630				334	91191	003	pr _o	id _o		
Squires Gate	318	72214	79016	12717	6543+	15803	81706	86616	87359	318	72026	80216	10117	48481	14719	81715	83645	85360		318	01191	010	ir _o	ir _o r _o r _o		
Valley	302	81821	61022	12714	855++	13201	83706	88625		302	82030	32595	10213	861++	13515	88702				302	01161	001	ir _o d _o d _o	d _o r _o dr _o d _o		
Ronaldsway	204	82120	50216	10612	861++	12806	88702			204	82130	37106	07113	861++	12718	88702				204	03131	000	ir _o ir _o ir _o	ir _o dr _o r _o		
Carlisle	222	82215	61506	10615	873++	14709	86707	88712		222	72114	74216	07716	4857+	13619	83718	84640	86458		222	03161	005	ir _o dr _o dr _o d _o d _o	r _o r _o ir _o pr _o		
Watnall	354	62516	69012	15121	48531	13802	84825	83080		354	72213	80012	13419	68542	11706	83825	85650			354	00220	040	+	+		
Spurn Head	396	72314	57022	14922	785++	16802	83825	86630		396	52317	59012	13022	42502	15707	84830	83075			396	00240	063	+	+		
Finningley	360	72422	61022	14221	755++	16806	84625	87650		360	52226	66012	12420	31631	14710	83830	85075			360	97210	050	+	ir _o		
Dishforth	261	72219	58606	12420	45471	15811	84618	87362		261	71916	82036	10419	7863+	12709	86830	86656			261	97230	037	ir _o	r _o r _o		
Tynemouth	262	72019	61258	10119	785++	15809	83825	87630		262	72322	61022	07818	785++	14719	82825	87630			262	97190	046	pr _o	pr _o		
Eskdalemuir	162	82015	09536	10613	870++	13703	88701			162	92123	01456	06812	9+0++	12821	89+00				162	13141	011	ir _o d _o d _o ffdrRR	RRd _o d _o FF		
Mull of Galloway	131	92022	04636																							

CHART OF WEATHER IN PART OF NORTHERN HEMISPHERE



CHARTS OF WEATHER IN WEST EUROPE

ation
bols
UD
Cloud
mount
oktas)
0
1 or
less
2
3
4
5
6
7 or
more
8
Obscured
HER
Weather
le
and
rizzle
and snow
shower
and snow
shower
shower
derstorm
ND
Wind
speed
knots)
Calm
1-2
3-7
8-12
13-17
Additional
or add
8-52



GENERAL SYNOPTIC DEVELOPMENT

Pressure remained low to the northwest of Scotland and a wave depression deepened and moved northeastwards past Shetland. The associated cold front crossed all districts of the British Isles. Pressure will remain low to the north of Scotland with a weak ridge of high pressure to the west of Ireland

Issued at midday Friday 22 June

1962

FORECAST for Great Britain and Northern Ireland until noon tomorrow

Sunny periods and mainly dry in England and Wales with a few scattered showers chiefly in the north. More showery in Scotland and Northern Ireland where showers may be heavy at times especially in the northwest. Temperatures mostly about average.

OUTLOOK for the following 24 hrs. Rather warm and mostly dry with sunny periods, but scattered showers in the north.

DAILY WEATHER REPORT OF THE BRITISH METEOROLOGICAL OFFICE (contd.)

Code FM 11.A		OBSERVATIONS at 00h. 22 June 1962										OBSERVATIONS at 06h. 22 June 1962										OBSERVATIONS during NIGHT					CONV T °C
Station	iii	Nddff	VVwwwW	PPPTT	N _h L _h C _h M _h H _h	T _d T _d app	8N _s Ch _s h _s	8N _s Ch _s h _s	8N _s Ch _s h _s	iii	Nddff	VVwwwW	PPPTT	N _h L _h C _h M _h H _h	T _d T _d app	8N _s Ch _s h _s	8N _s Ch _s h _s	8N _s Ch _s h _s	iii	RRT _n T _n E	T _g T _g	WEATHER					
																						21h.—03h.	03h.—09h.				
Kew	772	72010	66031	19215	756++	11803	87630			775	82312	56022	18615	864++	14208	86712	88720			775	97150	13	+	pr _o	40		
London Airport	776	72108	62012	19714	754++	12102	81710	87615	86632	772	72210	66505	18715	773++	13307	83708	87710			772	97150	13	+	id _o	39		
Gatwick	871	82007	74032	20315	855++	13000	81710	88626		776	82210	64205	19413	872++	13304	84704	88706			776	97130	13	+	id _o d _o d _o pr _o	38		
Thorney Island	862	82308	74032	19115	854++	13706	87712	88615		871	82309	37535	19914	872++	13306	86703	88704			871	97130	13	id _o	id _o dd	37		
Hurn	894	62316	80205	22113	65402	12102	81704	86618		862	82309	56205	19414	862++	13206	85703	88704			862	91130	13	id _o	id _o d _o d _o	36		
Guernsey	590	62214	66011	17315	15531	12104	81620	83362	85075	894	82014	01535	22113	860++	12302	88700			894	96121	13	id _o ddiff	d _o d _o FF	35			
Wattisham	497	12316	62020	16316	00901	13002	81075			590	72312	64032	17716	764++	14309	85715	84630			590	00140	12	+	+	34		
Gorleston	578	72308	66032	16515	40938	11104	84361	86275		497	62311	62011	17216	655++	13309	86624			497	00150	13	+	+				
Mildenhall	559	72014	62031	16815	55676	12000	85634	86362	87270	578	32610	80031	17316	28442	12214	81818			559	00150	13	+	+		32		
Cardington										559	12317	58041	17615	12532	11111	81825				00140	12	+	+		31		
West Raynham	485	42117	62030	15314	20932	11802	82359	83075		485	32315	80011	16515	32401	13211	81815	83822			485	00130	12	+	+		30	
Wittering	462	62212	74032	14616	656++	12805	86630			462	32615	80031	16614	32430	11214	83818			462	00140	12	+	+		29		
Boscombe Down	746	82216	61205	18514	856++	13805	88630			746	22706	66205	19013	16201	12106	81705			746	97130	12	id _o	id _o		28		
Ross-on-Wye	628	82309	66036	16816	864++	13802	88712			627	62310	66021	17213	685++	11210	84825			627	91120	09	id _o	+		27		
Bristol	502	22214	74016	15312	11440	11110	81815			628	22510	66011	18514	22500	11209	82820			628	01131	08	d _o d _o dr	+		26		
Aberporth	715	82614	58616	17214	874++	14106	88715			502	42414	64030	16712	12404	11213	81815	84072			502	00111	09	+	+	25		
Rhoose (Cardiff)	827	82320	40516	19014	871++	14703	88702			715	42616	66258	18613	42430	12209	81815	84820			715	95121	11	ir _o r _o r _o	pr _o	24		
Plymouth	707	72513	74015	17814	754++	13207	85616	87631		827	22407	58046	19913	25400	12208	81710			827	01121	10	d _o r _o d _o d _o	+		23		
Chivenor	817	82513	37026	18713	862++	13105	85704	88708		707	62415	66012	19113	32401	12210	83815	86075			707	96131	11	iddd	+		22	
St. Mawgan										817	62511	56031	20012	66302	12308	86706			817	01121	11	d _o d _o ir _o	+		21		
Culdrose	809	92615	03455	18614	9+0++	14203	89+00			809	62508	58032	20013	653++	13207	85704	86608			809	01121	11	FFid _o	+		20	
Scilly	804	32515	61015	18813	25401	12208	82615			804	72508	61021	19413	755++	13103	87627			804	92120		id _o	+		19		
Elmdon	534	82112	48516	14814	873++	13101	88707			534	12209	74035	16813	18440	09109	81815			534	94120	07	ir _o d _o d _o	+		18		
Shawbury	414	62417	74016	14014	65500	12210	83822	85626		414	42212	77031	15813	48501	10208	82820	83635			414	92111	08	ir _o d _o r _o	+		17	
Manchester	334	52115	66015	13114	55400	11214	85616			334	32113	70021	14613	35630	09314	83630			334	94111	07	ddd _o d _o	+		16		
Squires Gate	318	72427	70036	11814	755++	12313	83712	83625	86650	318	52523	66031	13913	28431	10313	81712	83359			318	00121	10	+	+	15		
Valley	302	02122	66016	12212	00900	11212				302	42118	66030	14512	48500	11210	81820	84645			302	00111	09	+	+	14		
Ronaldsway	204	12312	69016	10111	15600	09119	81640			204	72317	69031	12812	755++	10311	82713	86622			204	00111	09	+	+	13		
Carlisle	222	12216	80021	08913	18500	09212	81825			222	72315	74031	11212	7853+	09308	81710	86635			222	00111	08	+	+	12		
Watnall	354	32312	69016	13714	35500	14400	83620			354	12411	74026	16012	15501	09212	81623			354	93111	08	d _o r _o	+		11		
Spurn Head	396	52317	59012	12417	55600	14705	85630			396	02416	63018	14114	00900	12213					396	97130		pr _o	+		10	
Finningley	360	72120	66026	12917	765++	14204	82625	87648		360	12216	74031	14714	15400	11313	81614			360	00120	11	+	+		9		
Dishforth	261	72411	80016	10916	6553+	12308	86624			261	62513	74018	12914	685++	08212	83820	84650			261	91130	11	r _o r _o pr _o	pr _o		8	
Tynemouth	262	12314	66028	07714	15600	12204	81630			262	62308	66031	10612	656++	09215	86630			262	00120	06	+	+		7		
Eskdalemuir	162	62323	74031	08809	5256+	09500	82710	85825		162	62323	74031	08809	5256+	09500	82710	85825			162	97081	07	+	pr _o			
Mull of Galloway	131	32523	80020	08411	31500	08219	83820			131	12324	74010	11111	15500	09218	81620			131	91101					6		
Prestwick	135	42215	66038	06512	35530	08224	81622	83637		135	42116	70016	09012	38532	09218	81825	83650			135	03111	09	pr _o pr	ir _o pr _o	5		
Renfrew	141	52517	66018	05212	58400	08213	83815	85630		141	72520	62818	07711	785++	09215	81711	84714	86822			141	04111	09	pr _o	pr _o pr	4	
Leuchars	171	12417	80018	03313	12500	10213	81825			171	62424	80801	04812	685+1	08308	82715	86820			171	92101	08	jprpr	pr _o	3		
Dyce	091	11911	83026	01411	12500	08010	81822			091	52214	83020	02712	15502	05306	81628	85075			091	00091	06	+	+	2		
Wick	075	52413	74036	97311	585++	08301	82820	83625		075	42625	69156	98312	25630	09313	82630	83358			075	11091	07	rrRRir _o	ir _o			
Cape Wrath	049	82313	74026	95110	885++	09711	88625			049	82330	66636	96409	874++	09218	88715			049	04091	08	r _o r _o	rr		0		
Sule Skerry	010	82018	66616	96711	855++	10706	88720			010	52613	81018	95410	4854+	09207	84625	85360			010	03092	07			— 1		
Lerwick	005	81310	58216	95910	854++	10751	86702	88625		005	62209	69626	95009	655++	09117	82706	86625			005	06091	08	ir _o irif	ir	— 2		
Stornoway	026	71916	63808	95511	7243+	09812	82715	87820		026	72413	66808	00211	724++	10242	82712	87818			026	05102	09	prpr _o	prpr _o	— 3		
Benbecula	022	72127	62808	96711	784++	11501	82710	85816	87635	022	72220	69258	01911	784++	10228	82814	87645			022	05101	08	prpr _o	pr _o	— 4		
Tiree	100	72324	59258	01311	784++	10310	82710	84814	87618	100	72316	61258	05011	6843+	10221	81710	85628			100	02101	08	pr _o	pr _o	— 5		
Aldergrove	917	52318	74031	07712	55500	09220	82620	84630		917	62217	74808	10411	6843+	09217	81710	83815	85630			917	97111	09	+	pr _o	— 6	
Malin Head	980	32513	74030	10711	35600	09213	83631			980	72425	64258	08112	735++	09222	86923	87656			980	02111	09			— 7		
Belmullet	976	62421	69012	07912	664++	08221	86719			976	52418	69011	10212	585++	09214	83820	85650			976	00111	10			— 9		
Birr	965	52411	77021	11512	535++	08114	84921	85636		965	72206	80032	13711	785++	09312	82715	85821	87636			965	00101	09			— 10	
Collinstown	969	22317	78021	11312	28500	08218	81822			969	72314	74258	13411	68562	08313	83820	86645	87070			969	97100	08			— 11	
Rineanna	962	52315	74028	12212	53500	09109	85923			962	72412	66802	14312														

H.M.S.O. Press, M.O. Bracknell

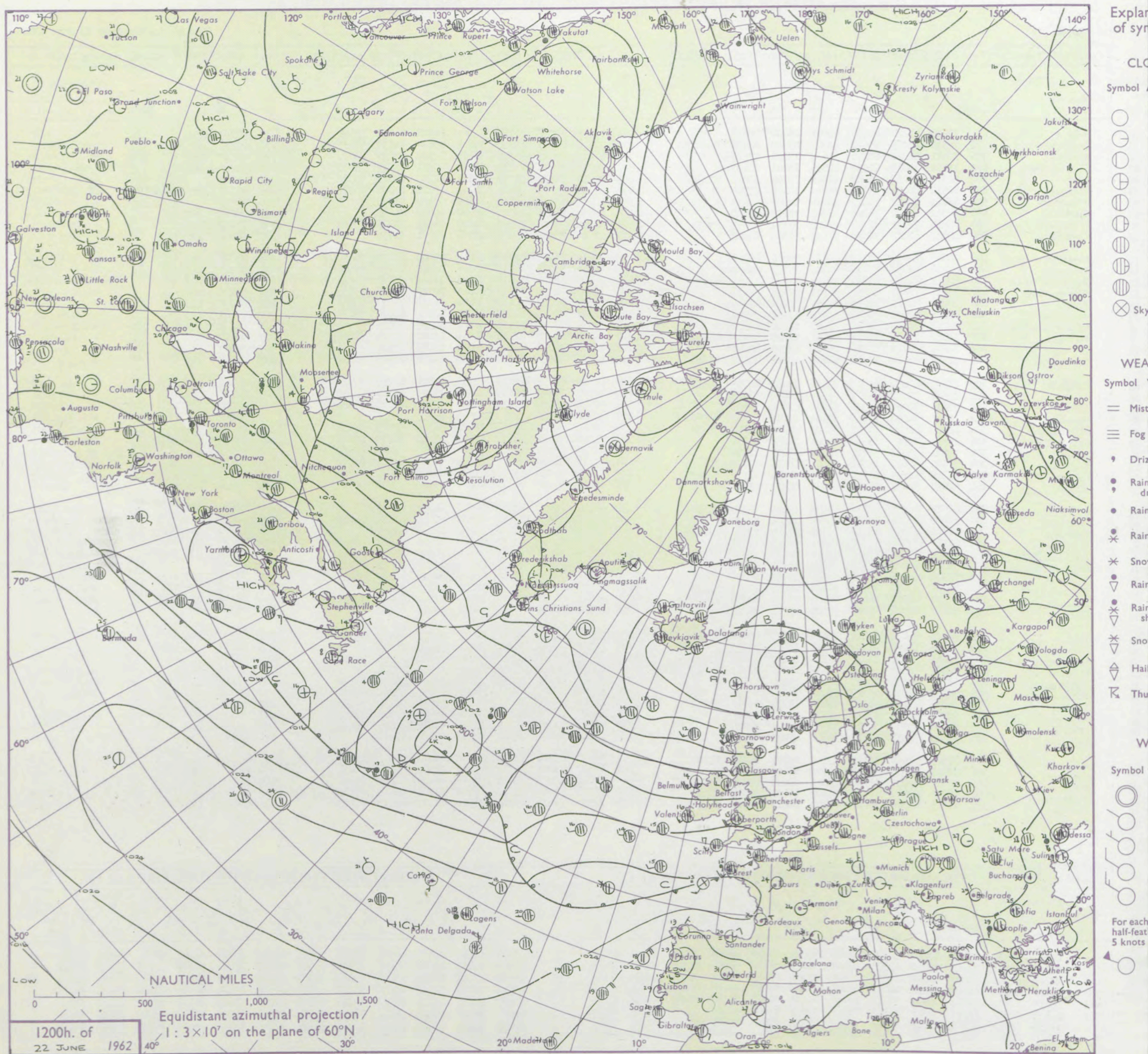
DAILY WEATHER REPORT OF THE BRITISH METEOROLOGICAL OFFICE

No. 35738

Date of Issue Saturday 23 June 1962

Code FM 11.A		OBSERVATIONS at 12h. 22 June 1962										OBSERVATIONS at 18h. 22 June 1962										OBSERVATIONS during DAY						
STATION	TIME	ILL	Nddff	VVwww	PPPTT	N _h Ch _h C _h	T _d app	8N _s Ch _s h _s	8N _s Ch _s h _s	8N _s Ch _s h _s	W	ILL	Nddff	VVwww	PPPTT	N _h Ch _h C _h	T _d app	8N _s Ch _s h _s	8N _s Ch _s h _s	8N _s Ch _s h _s	W	ILL	RRT	T _x E	SSS	WEATHER		
																										09h.—15h.	15h.—21h.	
104	Kew	775	72418	82028	19419	62601	06400	86835				775	72411	83022	20118	745++	10202	84828	85645				775	00210	084 +		+	
102	London Airport	772	72516	83035	19622	42602	08202	84835	85080			772	72510	82021	19820	746++	09400	81830	87635				772	00230	089 +		+	
100	Gatwick	776	72311	82028	20220	716+9	13101	87830				776	52212	82012	20318	38601	12302	83835	83075				776	00210	059 +		+	
99	Thorney Island	871	32112	74015	21019	12539	12101	81820				871	52213	82021	21417	10936	10301	81365	85075				871	00200	104 +		+	
97	Hurn	862	52313	80012	20919	31541	12104	83823	83080			862	62410	74021	21217	18531	12302	81823	83362	85080				862	97200			+
95	Guernsey	894	82512	06425	23614	860++	14105	85700	88701			894	52706	70035	23215	36242	13501	83705	85075				894	01171	035	d ₀ d ₀ Ff ₀	ff	
93	Wattisham	590	62614	80022	18421	42636	12205	84830	84275			590	12616	80011	18619	14600	09400	81365				590	00210			+		
91	Gorleston	497	62312	64022	18220	52549	10202	85825	84175			497	42607	64011	18121	45500	09802	84625				497	00220	109 +		+		
90	Mildenhall	578	72814	78011	18320	616+2	08102	86833	85075			578	32909	74021	18520	34600	08301	81835				578	00220	133 +		+		
88	Cardington	559	42417	62012	18820	41532	06203	84827				559	22316	70011	18819	28601	07001	81835				559	00210	138 +		+		
86	West Raynham	485	62520	74031	17719	42532	09006	84828				485	62414	74022	17918	686++	09500	81830	86650				485	00200	084 +		+	
84	Wittering	462	62714	80031	17919	62602	10203	86830				462	62610	83012	18119	686++	09500	81830	86638				462	00210	110 +		+	
82	Boscombe Down	746	72812	82032	20319	785++	10104	83828	85645			746	72708	80022	20716	786+1	11302	83832	86645				746	00210	083 +		+	
81	Ross-on-Wye	627	52411	77021	18718	48603	07204	83830				627	62612	70031	19517	686++	08303	81830	85635				627	00190	092 +		+	
79	Bristol	628	32616	74011	20218	21681	07110	82830				628	32511	80011	20617	38601	08303	81830	83645				628	00180	135 +		+	
77	Aberporth	502	52522	80031	18715	52572	11107	85820				502	32418	80038	19315	11501	10102	81820	83075				502	97161	123	pr ₀	+	
75	Rhoose (Cardiff)	715	32717	78011	20816	22501	11210	82822				715	32715	78030	21115	38501	12303	82825				715	00170	127 +		+		
73	Plymouth	827	72012	59031	21815	12531	13206	81820	85359			827	72414	66022	22114	785++	13101	81820	87650				827	00160	073 +		+	
72	Chivenor	707	22514	74011	21118	28501	13108	82825				707	32614	74021	21415	32400	13001	83818				707	00181	132 +		+		
70	St. Mawgan	817	62514	66012	21716	68400	13211	84818	86645			817	52615	66022	22015	38400	12004	83706	83812				817	00170	083 +		+	
68	Culdrose	809	82613	64052	21715	854++	13207	84705	88615			809	62814	62052	22115	32432	13801	81706	83815				809	00160	056 +		+	
66	Scilly	804	82508	58022	21917	855++	14214	88623				804	42707	66030	22615	12552	12203	81820	84358				804	00180	049 +		+	
64	Elmdon	534	72616	74021	18218	54662	07102	83835				534	72714	74022	18917	786++	07308	83835	86650				534	00200	135 +		+	
63	Shawbury	414	52719	84018	17617	31502	09007	83825	83070			414	22617	80031	18717	28542	08303	81825				414	97190	108	pr ₀	+		
61	Manchester	334	62512	66021	16516	68631	07306	82718	85830			334	52413	74022	17316	58600	06302	82835	83656				334	00170	096 +		+	
59	Squires Gate	318	12520	82021	16317	18441	11212	81817				318	72520	78031	16815	685+1	11400	81820	86656				318	97180	119 +		jp _{pr} ₀	
57	Valley	302	22121	62011	16815	28440	12207	81818				302	72120	66801	17613	785++	12103	81820	87650				302	97151	103 +		pr ₀	
55	Ronaldsway	204	52120	80801	14914	58501	10114	81820	84645			204	52214	74028	15814	48504	10400	81823	84640				204	97151	094	pr ₀	pr ₀	
54	Carlisle	222	62319	80022	14216	625++	08214	81717	86823			222	72308	80028	15715	6853+	09105	83708	84823	85640				222	97171	082 +		pr ₀
52	Watnall	354	62710	74032	18318	52601	08314	85830				354	62614	83022	18117	646++	07305	83832	86640				354	00200	129 +		+	
50	Spurn Head	396	62515	66021	16716	53502	12211	84925	84830			396	63210	63022	17017	62600	14400	86830				396	00200	081 +		+		
48	Finningley	360	52423	69012	16519	55600	10104	83630	84645																			

CHART OF WEATHER IN PART OF NORTHERN HEMISPHERE



CHARTS OF WEATHER IN WEST EUROPE

ation
mbols

LOUD
Cloud
Amount
(oktas)

0
1 or less
2
3
4
5
6
7 or more
8

Obscured

WHER
Weather

zle

and
izzle

and snow

shower

and snow
ower

v shower

shower

nderstorm

ND

Wind
speed
(knots)

Calm

1-2

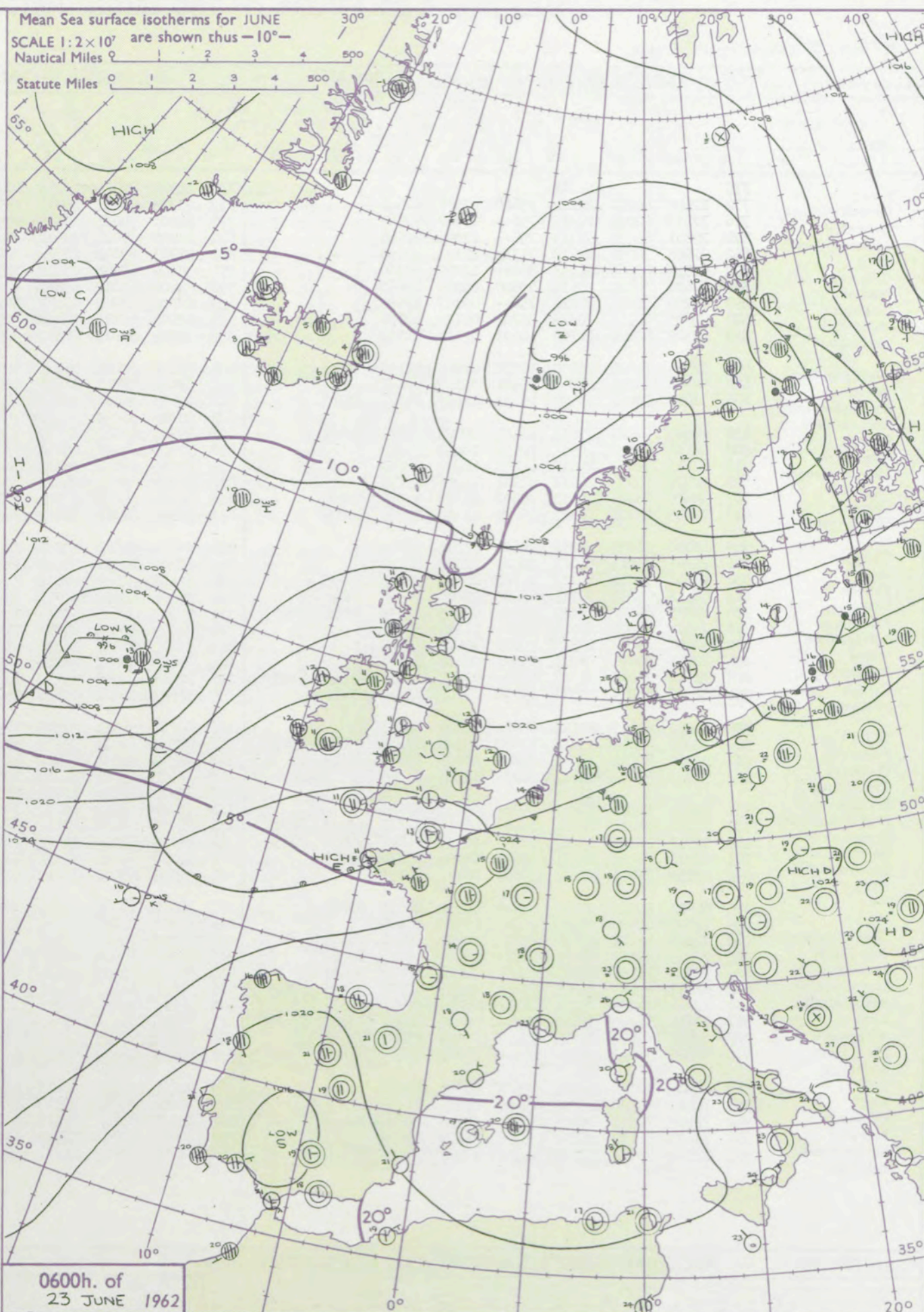
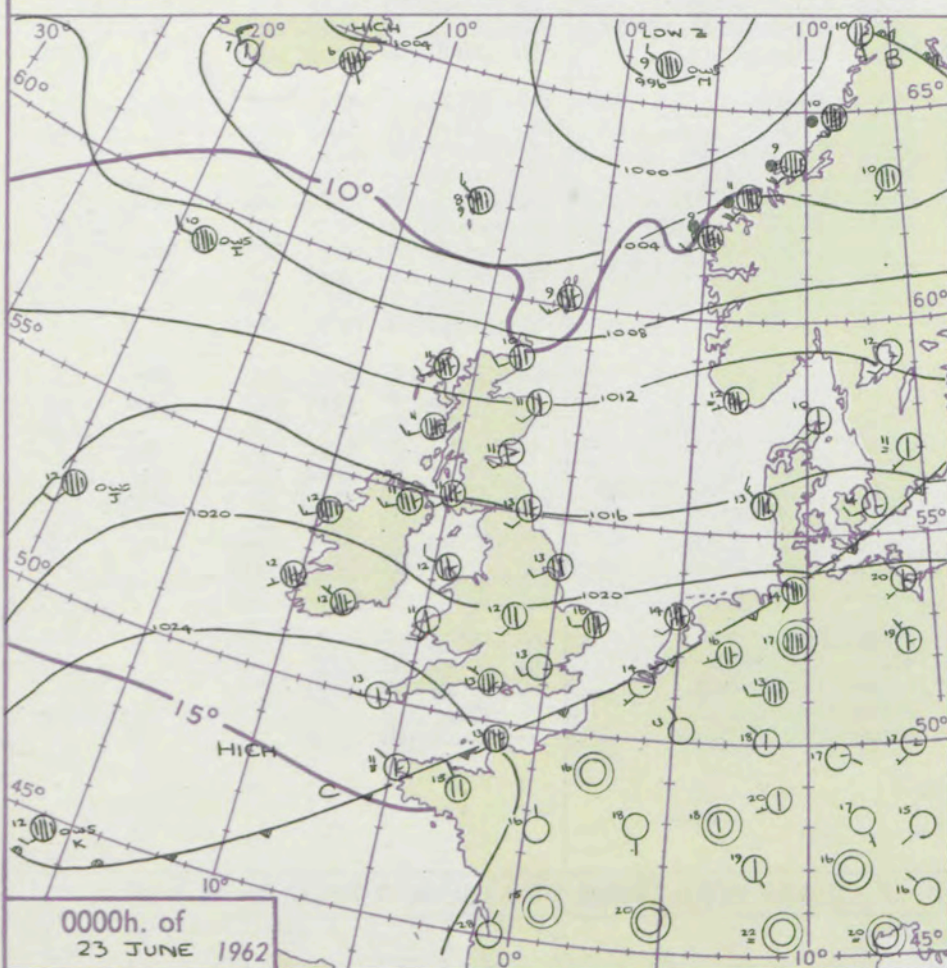
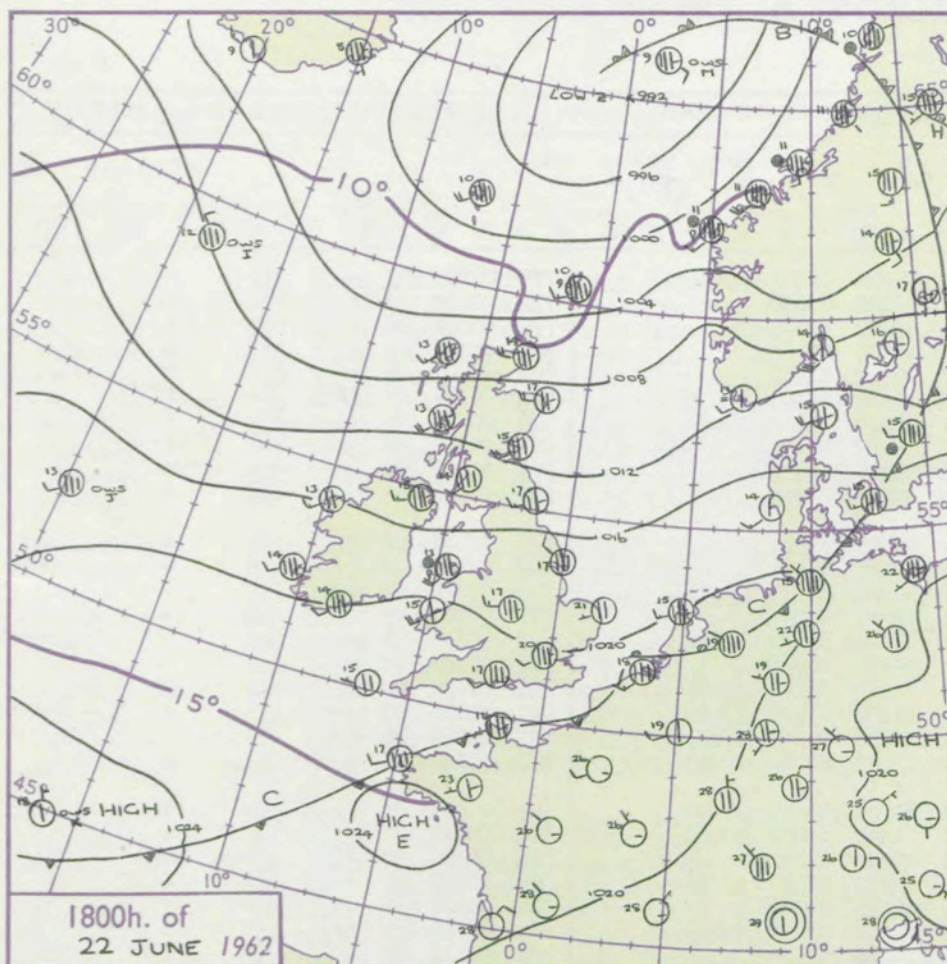
3-7

8-12

13-17

additional
er add

48-52



GENERAL SYNOPTIC DEVELOPMENT

A deepening depression is rapidly approaching western districts of the British Isles and is likely to cross Scotland. A ridge of high pressure persists from the Azores to central Europe. A depression off the west coast of Norway is filling up. An anticyclone east of Newfoundland will move to mid-Atlantic.

Issued at midday Saturday 23 June

1962

FORECAST for Great Britain and Northern Ireland until noon tomorrow

There will be some sunshine in the east at first. Cloudy weather further west will be followed by rain spreading rapidly eastwards, probably reaching most western districts by evening, and most other parts of the British Isles tonight. Brighter, though showery weather will later follow the rain, but will probably not reach southern England by noon.

OUTLOOK for following 24 hours

Bright periods and showers in most areas, but probably cloudy for a while with some drizzle and coast fog, in the south.

DAILY WEATHER REPORT OF THE BRITISH METEOROLOGICAL OFFICE (contd.)

OBSERVATIONS at 00h. 23 June 1962										OBSERVATIONS at 06h. 23 June 1962										OBSERVATIONS during NIGHT					CONVECTION TAX °C	
Station	iii	Nddff	VVwww	PPPTT	N _h Ch _h C _h H	T _d T _d app	8N _s Ch _s h _s	8N _s Ch _s h _s	8N _s Ch _s h _s	iii	Nddff	VVwww	PPPTT	N _h Ch _h C _h H	T _d T _d app	8N _s Ch _s h _s	8N _s Ch _s h _s	8N _s Ch _s h _s	iii	RRT _n T _n E	T _g T _g	WEATHER				
																						21h.—03h.	03h.—09h.			
Kew	775			15						775	32503	70021	23013	20972	09209	81362	83073		775	00120	07	+		+	40	
London Airport	772	12608	66012	22013	15600	07208	81640			772	23303	74011	23311	15731	09209	81650			772	00100	07	+		+	39	
Gatwick	776	72503	62022	22312	756++	11307	87647			776	41901	74011	23410	00902	09209	83075			776	00080	04	+		+	38	
Thorney Island	871	72801	69031	22713	756++	11005	87648			871	10000	69011	24012	10931	10208	81362			871	00100	08	+		+	37	
Hurn	862	72905	74022	22713	757++	11101	87650			862	22703	69011	23711	10941	10207	81362			862	00080	08	+		+	36	
Guernsey	894	82712	05464	24813	860++	12209	88700			894	33205	63284	25312	10932	11308	81360	83075		894	00110	09	ff		ff	35	
Wattisham	590	42610	70011	20614	45600	09205	84640			590	62406	63012	21811	10938	10209	81362	86273		590	00080	06	+		+	34	
Gorleston	497	72709	62021	20216	756++	09107	87630			497	62706	62022	21412	00905	09207	86275			497	00110	09	+		+	33	
Mildenhall	578	52605	62011	20512	35702	08107	83656			578	52905	62012	22011	00902	09211	85072			578	00090	07	+		+	32	
Cardington	559	22309	62020	21109	14601	07110	81630			559	32309	61011	22412	00902	09308	83075			559	00080	04	+		+	31	
West Raynham	485	22305	74021	20109	10831	07205	81358			485	32206	62011	21412	00902	09208	83075			485	00080	05	+		+	30	
Wittering	462	32709	74021	20313	25601	09106	82640			462	32814	74011	21612	00902	09308	83075			462	00090	08	+		+	29	
Boscombe Down	746	32805	69021	22910	15601	08103	81645	83078		746	12603	66011	23610	16201	10205	81705			746	00070	02	+		+	28	
Ross-on-Wye	628	42407	66021	22412	11401	10003	81816	84075		628	22305	66020	22411	15601	10207	81630			628	00090	06	+		+	27	
Bristol	502	22116	69021	20911	10932	10400	81360			502	72708	69012	23013	22401	11304	82818	87075		502	00110	10	+		+	26	
Aberporth	715	42713	74011	22612	42400	11004	84818			715	63010	69031	23513	48401	11205	83815	86078		715	00120	10	+		+	25	
Rhoose (Cardiff)	827	22907	66011	24012	00901	11208	82075			827	70000	59021	24512	724++	11302	83712	87818		827	00110	07	+		+	24	
Plymouth	707	52609	66011	22913	35402	11103	83615	85080		707	72709	80021	23913	42401	11208	84818	87080		707	00110	08	+		+	23	
Chivenor	817	72405	40102	24011	56202	11108	82704	85708		817	72406	58012	24212	46202	11400	84704	87080		817	00110	10	+		+	22	
St. Mawgan																									21	
Culdrose	809	40000	56030	24212	46200	11214	84703			809	70000	60104	24211	11402	10202	81815	87070		809	00090	05	+		if	20	
Scilly	804	22707	74011	24113	00902	12107	82075			804	40000	74011	24511	11505	11202	81820	84080		804	00110		+		+	19	
Elmdon	534	42308	74011	20712	247+1	08604	82650	83075		534	12408	62020	22411	11531	09209	81822			534	00100	08	+		+	18	
Shawbury	414	62411	74031	20111	65602	09400	81630	85640		414	52406	80022	21911	28531	10212	81825	83075		414	00090	06	+		+	17	
Manchester	334	81705	66022	19212	856++	07103	81635	85650	88657	334	22305	62021	21011	11580	08210	81820			334	00100	09	+		+	16	
Squires Gate	318	72616	74028	18713	757++	11106	87656			318	72719	80031	20712	784++	09310	83817	87645		318	97110	09	pr _o		+	15	
Valley	302	52808	66018	19512	55600	10211	85645			302	32407	82010	21311	35604	10206	83645			302	00111	07	+		+	14	
Ronaldsway	204	22611	80021	18311	15601	08108	81640			204	72611	80021	20411	785++	10210	81713	87635		204	00111	09	+		+	13	
Carlisle	222	72306	74028	17312	5553+	10102	82625	85645	87358	222	72307	74036	19212	5853+	09211	82715	84625	87658		222	97110	10	pr _o		ir _o	12
Watnall	354	32705	66031	20310	15630	07203	81640	83080		354	32403	74021	22611	25681	09220	82640			354	00100	05	+		+	11	
Spurn Head	396	42612	63012	19113	45600	12400	84630			396	62612	58011	20212	60930	09205	86358			396	00110		+		+	10	
Finningley	360	72405	61031	19412	65602	09106	83645	85657	85075	360	22812	61011	20713	15632	10109	81645			360	00110	10	+		+	9	
Dishforth	261	52310	80011	18313	35840	09005	83657	83362		261	41909	74031	19812	28580	09209	81826	83364		261	00110	08	+		+	8	
Tynemouth	262	52309	66021	16613	5097+	10108	85358			262	42509	66021	18313	20945	10210	82358	84275		262	00120	07	+		+	7	
Eskdalemuir	162	72408	74022	19010	785++	08311	82823	87637		162	72408	74022	19010	785++	08311	82823	87637		162	97081	08	+		pr _o	6	
Mull of Galloway	131	72914	80808	17811	795++	09211	87920			131	72912	80018	19610	755++	08211	87620			131	97101					5	
Prestwick	135	72310	74028	16211	755++	09110	83716	85622	87640	135	72313	66028	17611	6843+	09212	83818	86640	86359		135	01111	10	pr _o		pr _o	4
Renfrew	141	72711	66028	15212	784++	09108	81818	85630	87650	141	72710	58158	16911	784++	09212	81715	83818	87635		141	01101	10	pr _o		pr _o	3
Leuchars	171	32312	80021	13311</																						

DAILY WEATHER REPORT OF THE BRITISH METEOROLOGICAL OFFICE

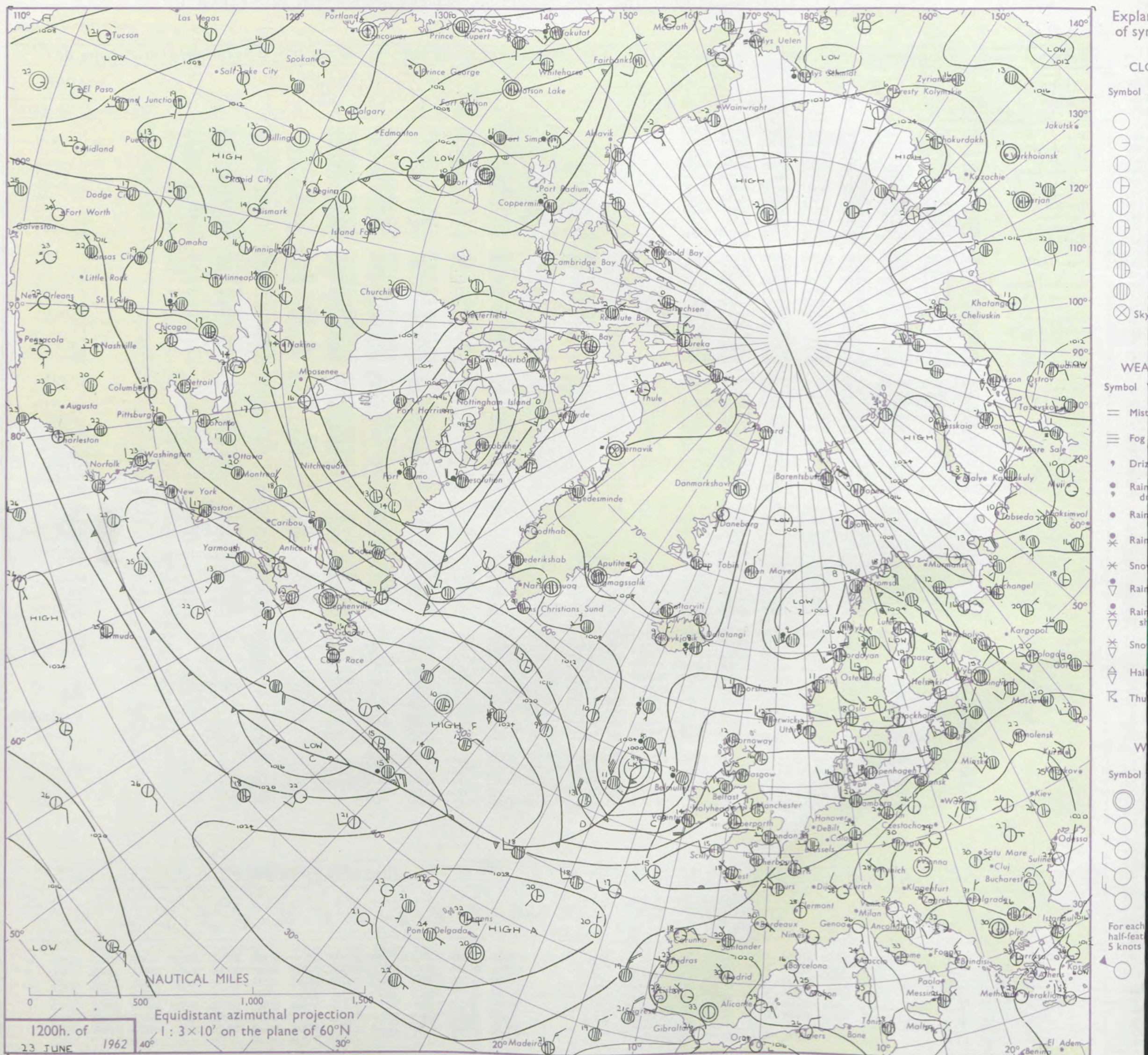
No. 36739

Date of Issue Sunday 24th June 1962

VERSION
BLE
to °F

Code FM II.A		OBSERVATIONS at 12h. 23 June 1962										OBSERVATIONS at 18h. 23 June 1962										OBSERVATIONS during DAY				
Station		iii	Nddff	VVwwW	PPPTT	N _h L _h C _M C _H	T _d app	8N _s Ch _s h _s	8N _s Ch _s h _s	8N _s Ch _s h _s	iii	Nddff	VVwwW	PPPTT	N _h L _h C _M C _H	T _d app	8N _s Ch _s h _s	8N _s Ch _s h _s	8N _s Ch _s h _s	iii	RRT + T + E	WEATHER				
																							09h.—15h.	15h.—21h.		
Kew	775	72807	83021	23319	746++	08703	83840	85650			775	72314	82032	21518	4467+	09716	84640	87362		775	00210	089	+	+		
London Airport	772	72707	82011	23419	486-1	09602	82830	84640			772	72311	83012	21619	44636	08606	81630	87275		772	00220	091	+	+		
Gatwick	776	62508	82011	23620	38601	09801	82840	86075			776	72210	82022	22317	7097+	09705	84362	87465		776	00210	092	+	+		
Thorney Island	871	61812	80021	24218	31502	12702	83826	86075			871	72410	83032	23116	40918	08707	84460	87270		871	00190	104	+	+		
Hurn	862	72308	82012	23817	51501	09806	85825	85075			862	72511	80012	23016	10942	09505	81364	87070		862	00190		+	+		
Guernsey	894	62906	70012	26217	12502	09205	81828	86075			894	72506	82021	24517	00902	08709	87075		894	00180	137	+	+			
Wattisham	590	72907	80021	22118	42601	10802	84830	87075			590	82408	74032	20919	28637	11709	81830	83362	88272	590	00210		+	+		
Gorleston	497	70611	60032	22916	785++	11209	84825	87636			497	71413	60031	21315	15606	13713	81630	87275		497	00190	095	+	+		
Mildenhall	576	62805	74011	22320	54608	08400	84830				578	82703	78032	20520	14607	07712	81640	88270		578	00210	103	+	+		
Cardington	559	52510	74011	22919	48601	07701	82830	83650			559	82110	74032	20919	1462+	06713	81635	88465		559	97210	089	+	pr _o		
West Raynham	485	62710	74031	22018	58502	08001	84825	83645			485	72208	80022	20318	14606	07711	81645	87275		485	00200	073	+	+		
Wittering	462	73011	74031	22118	785++	07400	83828	87633			462	82309	74032	20418	35507	09711	83625	88270		462	00200	092	+	+		
Boscombe Down	746	72608	79022	23319	58501	09804	85826	87075			746	72411	83022	22316	15676	10504	81638	85366	87272	746	00200	092	+	+		
Ross-on-Wye	627	72708	70022	22517	786++	08805	82830	87640			627	72405	81022	20417	3557+	06609	83625	85460		627	00190	061	+	+		
Bristol	628	72511	80012	23618	31601	13802	83830	87080			628	82510	80032	22017	856++	08607	88630			628	00190	081	+	+		
Aberporth	502	73307	86031	23212	78572	09803	83828	85650			502	81918	83028	19213	4847+	09819	82818	83656	88460	502	97161	029	+	pr _o id _o		
Rhoose (Cardiff)	715	72611	80031	23916	48504	08801	82825	84656	87080		715	72712	86022	21816	28539	10711	81825	84362	87172	715	00190	089	+	+		
Plymouth	827	61908	74031	25115	12402	12802	81818	86075			827	52214	74012	23615	11402	12708	81818	85075		827	00160	119	+	+		
Chivenor	707	42918	82011	24016	15502	11803	81625	84080			707	72614	82021	22217	21531	12805	82825	83362	86075	707	00181	123	+	+		
St. Mawgan	817	52912	80031	24616	38501	10802	82820	84075			817	52117	85012	22417	21551	10709	82825	84075		817	00170	119	+	+		
Culdrose	809	52712	74022	24915	32436	11702	83812	84272			809	52615	76012	22815	21438	11712	82815	83070		809	00171	126	+	+		
Scilly	804	52309	83031	25015	41502	11801	84820				804	52317	83022	22715	21402	11708	82815	86075		804	00180	129	+	+		
Elmdon	534	62711	78011	22417	54601	05000	82840	83656			534	82312	74602	20217	1567+	06609	81640	84362	88465	534	97190	078	+	ir _o		
Shawbury	414	72514	89021	21916	786+2	07807	83840	85650			414	72117	87606	19616	2857+	08612	81825	87464		414	97180	071	+	r _o r _o ir _o		
Manchester	334	72312	82031	21217	64632	06802	82838	86645			334	82209	83606	18716	2562+	05715	82635	98468		334	92181	071	+	ir _o r _o r _o		
Squires Gate	318	72615	80022	21715	28446	11000	81818	87273			318	82213	66632	18213	6552+	09720	81620	86640	88463	318	01161	052	+	RRrrrrr _o		
Valley	302	62113	82021	22014	12502	11804	81820	86070			302	82027	74606	16613	4562+	11733	82705	84630	88460	302	94151	067	+	r _o r _o		
Ronaldsway	204	82012	80022	21113	18537	10002	81712	83365	88275		204	81921	64616	16212	1632+	11827	81706	88559		204	03141	035	+	r _o r _o RR		
Carlisle	222	62314	83012	20616	48535	06104	83820	84272			222	82213	83022	17913	3857+	06819	81825	88460		222	01171	046	+	ir _o r _o r _o		
Watnall	354	62709	80012	21918	686++	05002	81835	84640			354	82308	81022	19417	34677	07718	83635	86365	88280	354	97191	074	+	ir _o		
Spurn Head	396	53011	63011	21317	52600	10203	85830				396	61410	63022	19816	61600	12712	86830			396	91211	073	+	r _o r _o		
Funningley	360	72613	63021	21917	786++	10003	81830	87650			360	82314	74032	19218	14637	09714	81630	88275	94721	360	97190	053	+			

CHART OF WEATHER IN PART OF NORTHERN HEMISPHERE



CHARTS OF WEATHER IN WEST EUROPE

ation
mbols

UD
Cloud
Amount
(oktas)

0
1 or less
2
3
4
5
6
7 or more
8

obscured

THER
Weather

zle
and
izzle

and snow

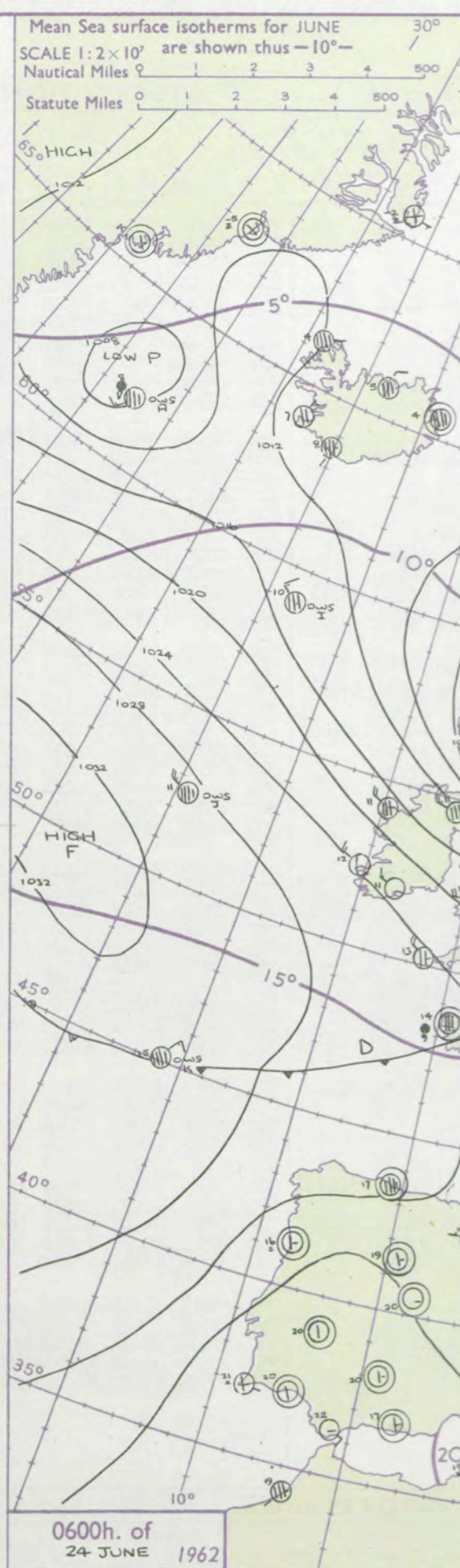
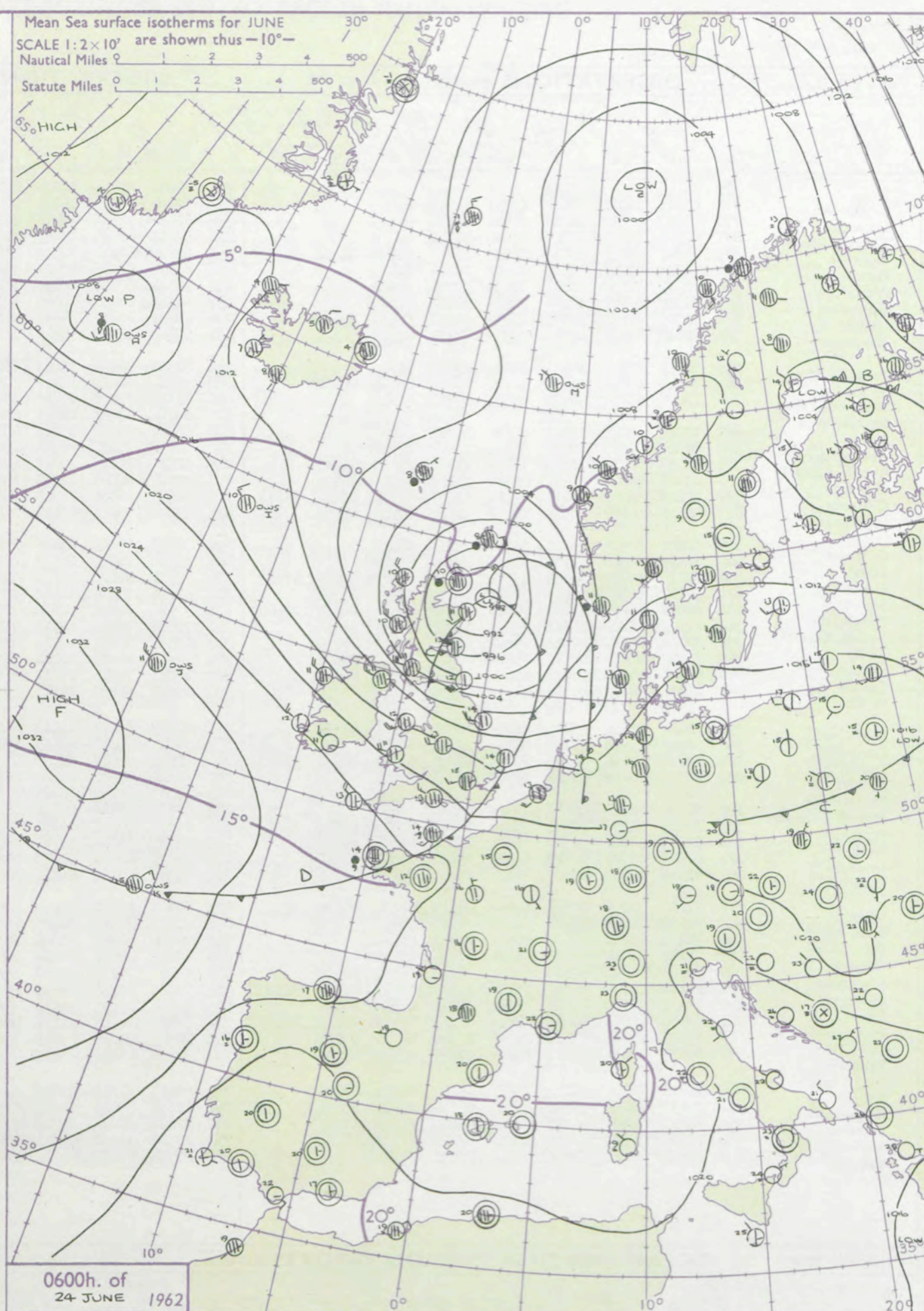
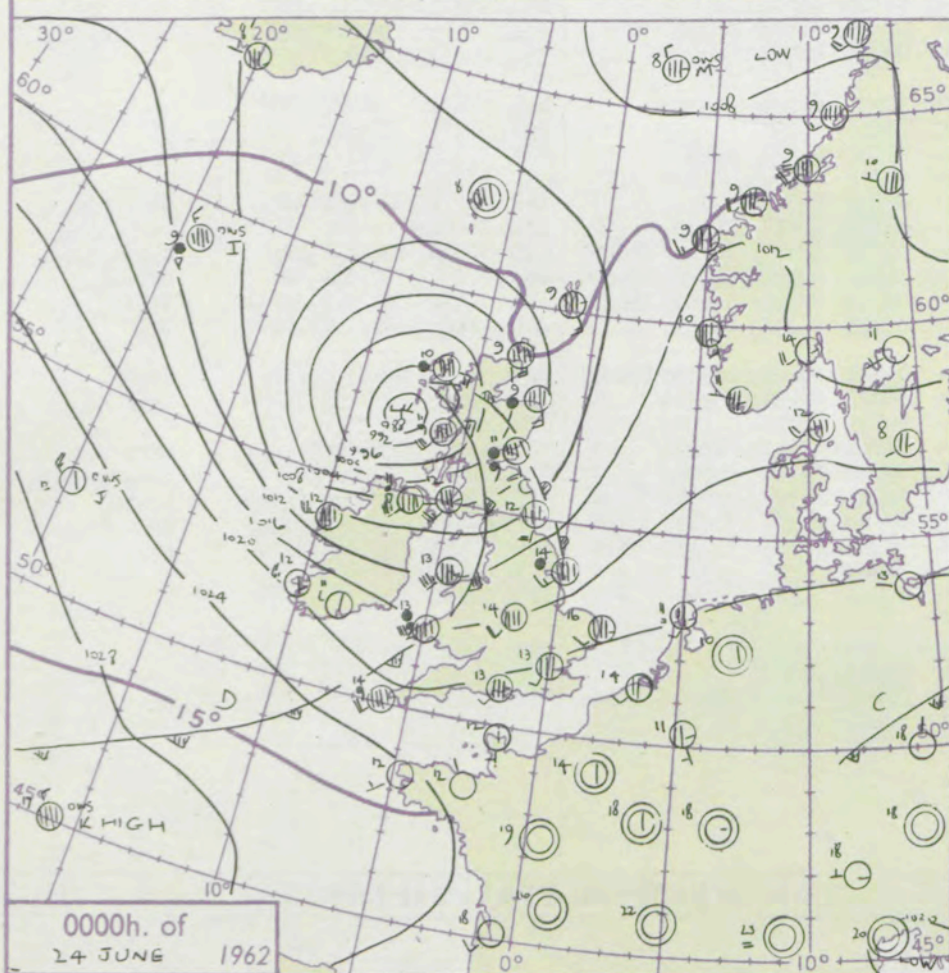
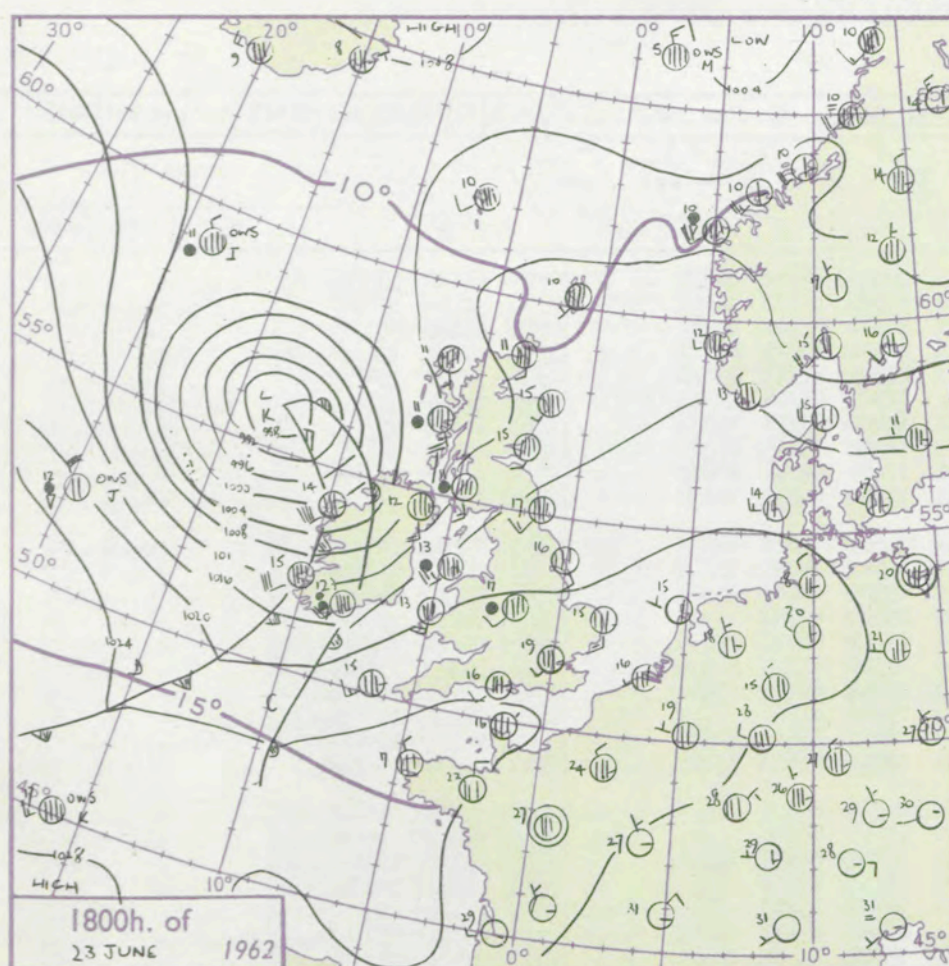
y
shower
and snow
ower
w shower
shower
nderstorm

ND
Wind
speed
(knots)

Calm
1-2
3-7
8-12
13-17

additional
er add

48-52



GENERAL SYNOPTIC DEVELOPMENT

Issued at midday Sunday 24 June

1962

FORECAST for Great Britain and Northern Ireland until noon tomorrow

The vigorous depression which has moved rapidly to the north of Scotland is expected to move away fairly quickly to west Norway still as a deep centre and an anticyclone over the Central east Atlantic will build eastwards towards the south west approaches. A slow moving waving front will separate this system from the high pressure near the Azores. To the north, a secondary depression may approach Iceland tomorrow.

Northwesterly winds, reaching gale force at times in the north and northwest, are bringing a cool airstream over the British Isles. Showers will be frequent in the northwest and north, but the weather will be much brighter in the south, and showers in the southeast will be only scattered.

OUTLOOK for the following 24 hours. Long sunny periods in the south, showers and bright intervals in the north. Average temperature.

DAILY WEATHER REPORT OF THE BRITISH METEOROLOGICAL OFFICE (contd.)

OBSERVATIONS at 00h. 24 June 1962										OBSERVATIONS at 06h. 24 June 1962										OBSERVATIONS during NIGHT										CONV TA °C
Station	ill	Nddff	VVwww	PPPTT	N _h Ch _s Ch _h	T _d T _d app	8N _s Ch _s h _s	8N _s Ch _s h _s	8N _s Ch _s h _s	ill	Nddff	VVwww	PPPTT	N _h Ch _s Ch _h	T _d T _d app	8N _s Ch _s h _s	8N _s Ch _s h _s	8N _s Ch _s h _s	ill	RRRT _n E	T _g T _g	WEATHER								
																						21h.—03h.	03h.—09h.							
Kew	775			13						775	72815	85011	18015	784++	08502	86814	84620		775	00130	10	+		+	40					
London Airport	772	62111	74031	19613	65741	10716	86650			772	72617	82015	18215	684+1	11301	81712	84818		772	97120	11	+		id _o	39					
Gatwick	776	12107	80011	21010	00901	09607	81075			776	62412	74016	18714	51401	12604	85812	83080		776	97100	08	+		ir _o	38					
Thorney Island	871	02308	74011	21313	00900	11712				871	52610	82016	19315	31501	13706	82712	83825		871	97120	10	+		ir _o	37					
Hurn	862	72310	66031	21013	5645+	12811	85710	84360		862	62816	66015	20513	38431	09308	81812	83625		862	97120	11	id _o		id _o	36					
Guernsey	894	12212	81021	24012	00902	10805	81075			894	83017	58205	23013	860++	13302	81701	86703	88704	894	97120	08	+		id _o	35					
Wattisham	590	32210	70031	18713	30932	10716	83362			590	72316	80011	16014	35401	12802	83618	87072		590	00110	09	+		+	34					
Gorleston	497	72310	62022	18216	7097+	11717	87360			497	62315	64032	14814	12479	10610	81818	83360	85175	497	00130	12	+		+	33					
Mildenhall	578	72309	66212	17315	2577+	09720	82650	87459		578	62818	80012	15315	21401	10400	82818	86075		578	97140	13	ir _o		+	32					
Cardington	559	72010	61028	17914	70932	08714	87358			559	52420	74012	16315	31501	10502	83820	83080		559	00130	11	+		+	31					
West Raynham	485	82114	69036	16614	8097+	09823	88360			485	62323	74026	13514	685++	10608	84825	84645		485	92130	10	ir _o		ir _o	30					
Wittering	462	82112	69602	16316	5577+	08722	85650	88462		462	52924	80012	15213	35501	12308	83635	85075		462	97130	11	ir _o		+	29					
Boscombe Down	746	72008	69031	20412	6567+	09712	86649			746	62315	74012	19712	554+2	09305	85618	84075		746	00100	08	+		+	28					
Ross-on-Wye	628	72015	66022	19813	5563+	10712	85636			628	42714	77021	18212	35609	05320	83630			628	00110	11	+		+	27					
Bristol	502	82328	57586	15913	873++	12607	88708			502	62814	70012	19713	42501	07317	84820	84075		502	96120	10	ir _o ir _o ir _o		ir _o ir _o	26					
Aberporth	715	82417	80022	18814	7562+	11720	87635	88459		715	52922	74015	20212	42401	08214	82815	83820		715	97110	07	id _o ir _o		+	25					
Rhoose (Cardiff)	827	82320	66021	21514	855++	13712	83710	88625		827	22812	66016	22713	15502	09218	81620			827	91121	10	ir _o ir _o ir _o		+	24					
Plymouth	707	82223	59582	19613	854++	12712	82710	85614	88617	707	52922	80036	21913	35501	08218	83622	84075		707	92121	10	d _o ir _o		+	23					
Chivenor	817	82418	40502	20613	872++	12812	84705	88708		817	33020	74015	23112	15401	09213	81612	83075		817	93120	10	d _o ir _o		+	22					
St. Mawgan																										21				
Culdrose	809	82620	58505	21214	854++	12715	88610			809	33311	66015	23412	28530	08313	81825			809	93110	06	id _o ir _o		+	20					
Scilly	804	82420	32506	21214	861++	14704	88702			804	53120	74035	24513	41502	09218	84820			804	92120		pr _o ir _o		id _o	19					
Elmdon	534	82118	80216	16014	3557+	08728	81627	83650	87362	534	72720	82022	16513	54501	04212	81825	85635		534	97120	11	ir _o ir _o ir _o		+	18					
Shawbury	414	72117	66586	15013	3567+	09620	83640	87358		414	42618	74016	16112	35570	05315	83625			414	97110	09	ir _o ir _o ir _o		+	17					
Manchester	334	82018	74216	13113	7552+	09730	84625	86650	88460	334	72520	74026	14312	785++	04317	83822	87627		334	97121	11	ir _o ir _o ir _o		+	16					
Squires Gate	318	82129	61206	11713	855++	11730	83714	88620		318	72636	70026	12412	755++	03210	83717	87623		318	01121	09	ir _o ir _o ir _o ir _o ir _o ir _o		+	15					
Valley	302	72134	63016	12113	756++	12506	85712	87630		302	62524	74021	16012	4553+	09221	84625	84365		302	91111	09	ir _o		+	14					
Ronaldsway	204	72428	64026	08612	754++	09523	81618	87633		204	72626	74022	12011	755++	07330	87625			204	97111	10	d _o ir _o ir _o		+	13					
Carlisle	222	82025	56606	08013	856++	11854	87710	88635		222	82428	74216	07011	856++	07311	85710	88630		222	02091	09	rr _o ir _o		ir _o ir _o id _o pr _o	12					
Watnall	354	82414	58032	15014	856++	08730	86645			354	42714	66020	14512	48531	06318	81820	84630		354	00120	09	+		+	11					
Spurn Head	396	82014	59606	15014	4642+	14728	84715	88557		396	42727	63018	11114	42601	08704	84830			396	95131		ir _o		+	10					
Finningley	360	82218	69216	13715	857++	10733	88650			360	62722	74012	12613	65702	07212	86650			360	97130	11	ir _o ir _o		+	9					
Dishforth	261	72218	80216	11313	755++	09739	83715	86627	87656	261	72624	83036	09412	785++	07801	85822	85640		261	97120	10	ir _o ir _o ir _o		+	8					
Tynemouth	262	61920	66026	08412	6097+	10753	86358			262	22540	66021	00412	21600	09750	82830			262	01110	08	ir _o ir _o		+	7					
Eskdalemuir	162	82320	60536	04409	873++	08304	88707			162	82320	60536	04409	873++	08304	88707			162	08081	07	RRrrrr		RRrrrrid _o pr _o	6					
Mull of Galloway	131	82338	78028	05411	855++	07304	88620			131	62936	63012	09111	784++	07233	82818	86620		131	91091		RRrrrr		RRrrrrid _o pr _o	5					
Prestwick	135	72125	74258	01812	784++	08545	8281																							

DAILY WEATHER REPORT OF THE BRITISH METEOROLOGICAL OFFICE

No. 36740

Date of Issue Monday 25 June 1962

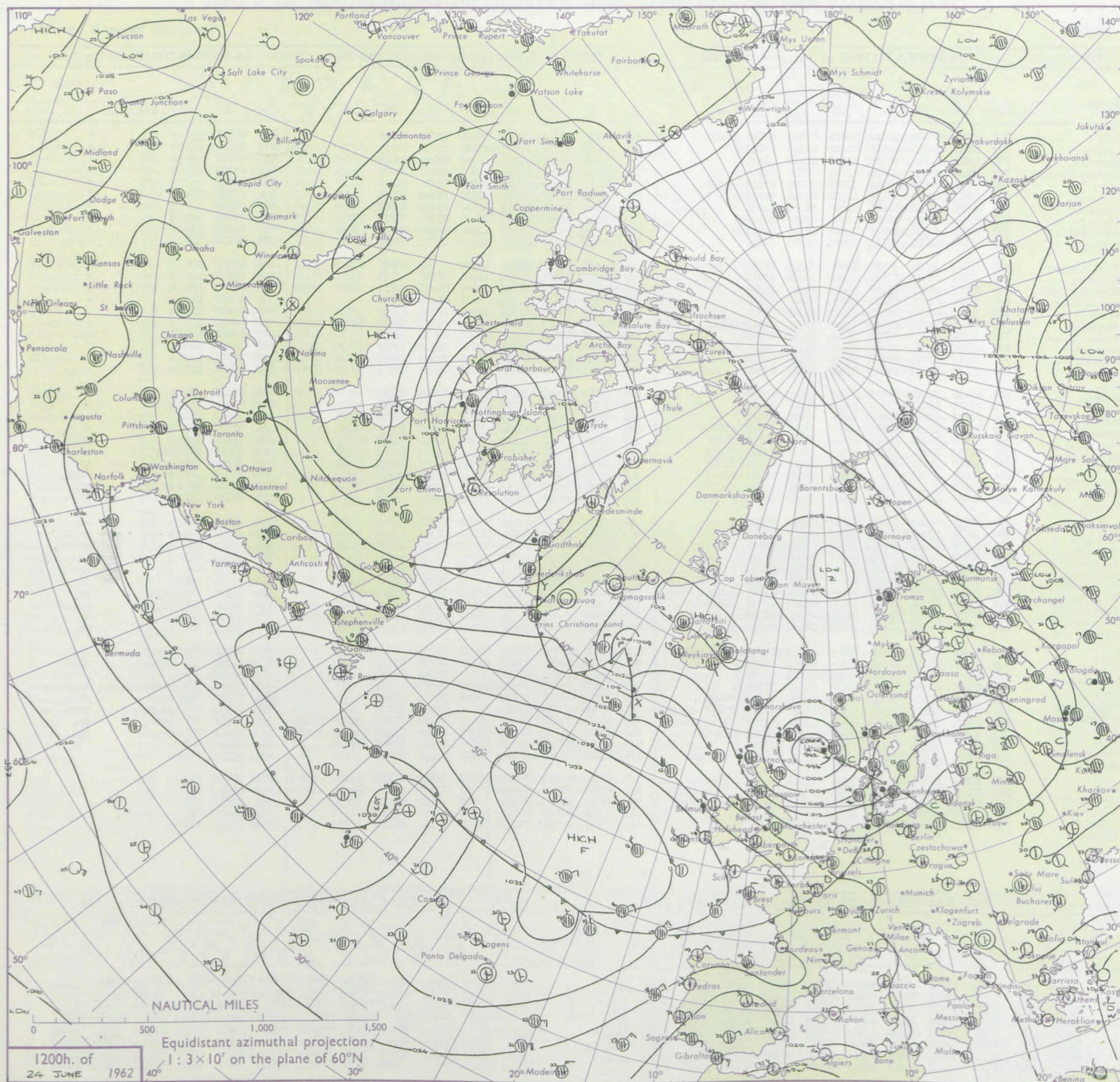
Code FM II.A		OBSERVATIONS at 12h. 24 June 1962										OBSERVATIONS at 18h. 24 June 1962										OBSERVATIONS during DAY				
STATION	iii	Nddff	VVwww	PPPTT	N _h Ch _s Ch _s	T _d T _d app	8N _s Ch _s h _s	8N _s Ch _s h _s	8N _s Ch _s h _s	iii	Nddff	VVwww	PPPTT	N _h Ch _s Ch _s	T _d T _d app	8N _s Ch _s h _s	8N _s Ch _s h _s	8N _s Ch _s h _s	iii	RRT	T _x	SSS	WEATHER			
																							09h.—15h.	15h.—21h.		
Kew	775	43012	83022	20018	35601	05104	83640	81078		775	32916	85020	22019	35601	03215	83645			775	00210	140	+	+			
London Airport	772	22815	82011	20519	21600	06110	82833			772	13020	83020	22419	11600	05214	81835			772	00210	141	+	+			
Watwick	776	13014	82011	20719	11601	07110	81835			776	32806	80020	22218	31600	06210	83840			776	00210	138	+	+			
Thorney Island	871	12815	83021	22019	11601	09110	81840			871	22815	82020	23818	21601	08212	82820			871	00200	133	+	+			
Hurn	862	33014	80011	22818	38501	07009	81825	83628		862	13116	80020	24917	11501	07214	81828			862	00200		+	+			
Guernsey	894	12815	82021	26617	11502	08116	81820			894	22914	82020	27615	00902	08309	82075			894	00170	115	+	+			
Wattisham	590	22920	83021	18218	21600	08207	82830			590	42718	82011	20617	14600	05215	84635			590	00200		+	+			
Gorleston	497	22614	62020	16818	21570	07207	82824			497	52919	62012	18819	58400	07207	83818	85624		497	00210	103	+	+			
Mildenhall	578	22918	78031	17819	24608	05307	82630			578	43218	74011	20518	14600	04215	82835	83638		578	00200	130	+	+			
Cardington	559	52622	74021	19119	35600	06205	83630			559	32622	82021	21518	35600	04211	83630			559	00200	143	+	+			
West Raynham	485	12727	74021	16018	11600	07210	81835			485	42822	80021	19416	48600	05217	82832	83640		485	00200	126	+	+			
Wittering	462	32927	80021	17518	31600	08105	83830			462	22922	83021	20816	21600	06114	82835			462	00190	129	+	+			
Boscombe Down	746	52917	82031	21718	51601	09005	85835			746	13018	82021	24316	11501	09215	81825			746	00190	121	+	+			
Ross-on-Wye	627	52916	81021	21217	54600	06107	85635			627	32916	82021	24215	38601	04220	81830			627	00180	112	+	+			
Bristol	628	32913	82011	22317	31600	07108	83837			628	32517	74011	24716	31601	09216	83835			628	00180	116	+	+			
Aberporth	502	42821	74021	23114	48500	08211	81820	83645		502	52820	74030	25414	48540	09317	81820	84640		502	00150	102	+	+			
Rhoose (Cardiff)	715	52724	80031	23715	58500	09217	84825			715	22820	78021	25615	28601	09112	81830			715	00160	138	+	+			
Plymouth	827	43016	80021	25716	45500	07213	84627			827	33116	80010	27715	31600	06212	83830			827	00170	149	+	+			
Chivenor	707	22817	82011	25016	22500	09116	82825			707	22914	80020	27215	11531	09109	81825			707	00171	137	+	+			
St. Mawgan	817	33120	80020	26515	31500	09015	83820			817	23017	74020	28514	11501	09210	81825			817	00150	150	+	+			
Culdrose	809	43416	74021	26515	42400	05214	84818			809	33515	72021	28414	11532	07208	81825			809	00160	138	+	+			
Scilly	804	23118	81021	27915	21400	07216	82818			804	33320	74030	29314	11442	07203	81818			804	00180	131	+	+			
Elmdon	534	62821	82031	19516	616++	05209	86835			534	62917	82038	22615	68600	04221	83835	86640		534	97180	090	+	pr ₀			
Shawbury	414	72720	83031	19816	786++	06210	86835	85645		414	72918	83022	23014	78600	05122	84835	85650		414	00170	079	+	+			
Manchester	334	62628	74022	18014	686++	06316	84830	84650		334	52820	82022	21115	58600	05220	83835	83656		334	01151	076	+	pr ₀			
Squires Gate	318	62733	72011	17314	684++	10217	81818	86637		318	72931	74038	20713	784++	09320	83818	87630		318	97150	078	pr ₀	+			
Valley	302	62720	74011	20615	685++	09217	81820	86635		302	32816	82038	23914	38500	09215	81825	83640		302	91161	093	pr ₀	pr ₀			
Ronaldsway	204	72626	80258	17613	795++	08120	82920	87628		204	72919	74258	21813	794++	09222	81713	83920	85635	204	01141	083	pr ₀ pr ₀	pr ₀ pr ₀			
Carlisle	222	72617	74258	13612	63432	09221	81715	83920		222	72713	82258	18113	78531	08332	81715	86820		222	94151	029	pr ₀ pr ₀	pr ₀			
Watnall	354	42818	82012	17117	41600	05008	84830			354	23022	80018	20415	21600	03315	82830			354	97170	138	+	pr ₀			
Spurn Head	396	62730	59022	13716	65600	08213	86630			396	42830	63011	17516	41600	07218	84830			396	00170	085	+	+			
Finningley	360	32734	63021	15017	35600	09211	83635			360	32926	69010	19315	34600	08323	83635			360	00190	125	+	+			
Dishforth	261	22738	61071	10415	21500	07123	82824			261	72820	83038	18014	78500	07226	84825	85650		261	97160	136	pr ₀	pr			
Tynemouth	262	32842	61020	07515	31600	10240	83830			262	42925	66030	13714	41500	10240	84824			262	00160	143	+	+			
Eskdalemuir	162	82618	78258	11911	824++	07135	88816			162	72819	78258	17111	63433	07237	86918	86072		162	04121	046	pr ₀	pr			
Mull of Galloway	131	62924	78818	15913	634++	08226	86915			131	63428	80038	21712	42504	08339	84820	85075		131	95141	028					
Prestwick	135	72721	66258	11712	784++	09221	81815	86818	86625	135	73016	70018	18912	59583	09340	82925	85640		135	02131		pr ₀ pr	pr ₀			
Renfrew	141	72920	62258	10113	724++	08225	83814	87822		141	63012	82018	17413	32532	08243	83825	84362		141	95141	024	pr ₀ pr	pr ₀			
Leuchars	171	72733	89031	04515	58600	05242	85835			171	73020	89022	13413	3867+	05251	81830	83640	87462	171	00170	067	+	+			
Dyce	091	72829	74258	01513	58532	08241	83825	85360		091	63224	74028	11911	685++	07255	83822	86640		091	96151	038	pr ₀	pr ₀			
Wick	075	73521	62616	00509	855++	09254	83703	84708	88620	075	73320	80258	11710	22436	08255	82815	87275		075	02121	018	ir ₀ rr	pr ₀			
Cape Wrath	049	83213	81026	05509	885++	08260	88825			049	63213	82018	13709	62541	09235	86825			049	04101		rrpr ₀	pr ₀			
Sule Skerry	010	80218	66616	02510	865++	09255	88720			010	72913	82028	11911	785++	07246	87825			010	01111						
Lerwick	005	80225	48586	98109	871++	09318	87702			005	73517	81808	06910	684+2	09244	85812			005	03102	003	rrr ₀ r ₀ r ₀ d ₀ ir ₀	ir ₀ propr			
Stornoway	026	73422	69808	08911	5241+	09251	85818	86462		026	33118	82018	16812	32500	08231	83826			026	02132	053	pr ₀	pr			
Benbecula	022	73224	74808	11311	48472	10247	81712	83817	85459	022	23026	80018	19212	18501	09234	81822			022	02131	067	pr ₀ r ₀ r ₀	prpr ₀			
Tiree	100	72924	61800	11711	6847+	11229	81708	83814	86622	100	43021	74018	20112	29462	09240	81712	83072	81918	100	05141	075	1Rpr ₀	pr ₀			
Aldergrove	917	72823	74258	16514	785++	08222	81715	86820		917	63117	66158	22813	53401	09236	82917	84820	85070	917	02141	065	pr ₀	pr ₀			
Malin Head	980	72726	74258	16212	724+3	10229	87818			980	42919	82258	23213	48502	09231	83822	84650		980	0214	062					
Belmullet	976	42824	80808	23613	43500	08228	84921			976	43015	78028	27813	42500	08216	84823			976	97114	124					
Birr	965	72917	80258	23014	735++	07216	85922	87640		965	43016	82011	26514	48500	05219	83824	84640		965	9716	114					
Collinstown	969	32730	83258	20113	29502	07220	797++	82920	83070	969	42925	85018	24414	48500	07228	82828	84650		969	0116	127					
Rineanna	962	52922	80032	29514	595+1	07220	83925	85640	81925	962	32917	82018	28814	32600	06116	83830			962	9715	115					
Roches Point	952	23130	80011	25714	28500	06013	81820			952	43322	82021	28713	41500	07216	84822			952	0015	121					
Valentia	953	22914	78021	28114	28500	07217	81824			953	53217	75021	31013	52500	08314	85826			953	0014	123					

Code FM 21.A		OCEAN WEATHER STATION REPORTS at 12h.												OCEAN WEATHER STATION REPORTS at 18h.													
O.W.S.		YQL _a L _a L _a	L _o L _o GG	Nddff	VVwwwW	PPPTT	N _h Ch _s C _M C _H	D _s V _s app	BN _s Ch _s h _s	BN _s Ch _s h _s	OT _s T _s T _s d _T d	Id _w d _w P _w H _w	Id _w d _w P _w H _w	O.W.S.	YQL _a L _a L _a	L _o L _o GG	Nddff	VVwwwW	PPPTT	N _h Ch _s C _M C _H	D _s V _s app	BN _s Ch _s h _s	BN _s Ch _s h _s	OT _s T _s T _s d _T d	Id _w d _w P _w H _w	Id _w d _w P _w H _w	
A	10619	32812	73323	75038	09508	78500	00328	83820	++++	05105	13222	12632		A	10618	32618	83017	75022	15108	855++	00131	88625	++++	00005	13133	1++++	
B	10565	51012	82018	69801	11307	4567+	00005	84640	84460	00303	12046	1++++		B	10565	51018	32022	65028	13007	20931	00308	82365	+++++	00304	12145	1++++	
C	10528	35512	72315	69022	31810	755++	00308	87625	++++	00105	12345	1++++		C	10528	35518	62011	69022	32111	65501	00303	82630	85650	00307	12234	1++++	
D	10440	40712	81022	63205	21414	844++	00105	88610	++++	05214	11037	1++++		D	10440	41018	80221	63022	20016	854++	00608	88610	+++++	00014	10737	1++++	
I	10590	19012	72718	97022	18811	785++	00212	81820	87645	00006	12743	12454		I	10590	18918	82525	97601	17311	7852+	0080	83820	85628	00109	12544	12144	
J	10525	20012	72917	98022	32512	786++	71116	82830	86635	05106	12933	13047		J	10524	19918	42815	98021	34112	45602	00207	84645	+++++	00006	12833	13147	
K	10450	16412	80415	70025	31816	855++	00210	88630	++++	05212	10343	12662		K	10450	16418	70416	70022	32416	756++	00104	87636	++++	05211	10443	12662	
M	13659	01912	83406	80022	07707	5859+	00400	+++++	+++++	05404	100+0	14943		M	13659	01818	73413	75128	07707	795++	00400	+++++	+++++	05404	13422	1++++	

All times of observation printed in this publication are GREENWICH MEAN TIME.

SIR GRAHAM SUTTON, C.B.E., D.Sc., F.R.S., Director-General. Meteorological Office, London Road, Bracknell, Berkshire


CHART OF WEATHER IN PART OF NORTHERN HEMISPHERE



Expla
of sym


CL

Symbol




WEA

Symbol



Symbol



For each
half-foot
5 knots

CHARTS OF WEATHER IN WEST EUROPE

ation
mbols

UD
Cloud
Amount
(oktas)

0
1 or less
2
3
4
5
6
7 or more
8
Obscured

ATHER
Weather

zle
and
rizzle

h and snow

w

h shower

h and snow
h shower

w shower

shower

nderstorm

IND

Wind
speed
(knots)

Calm

1-2

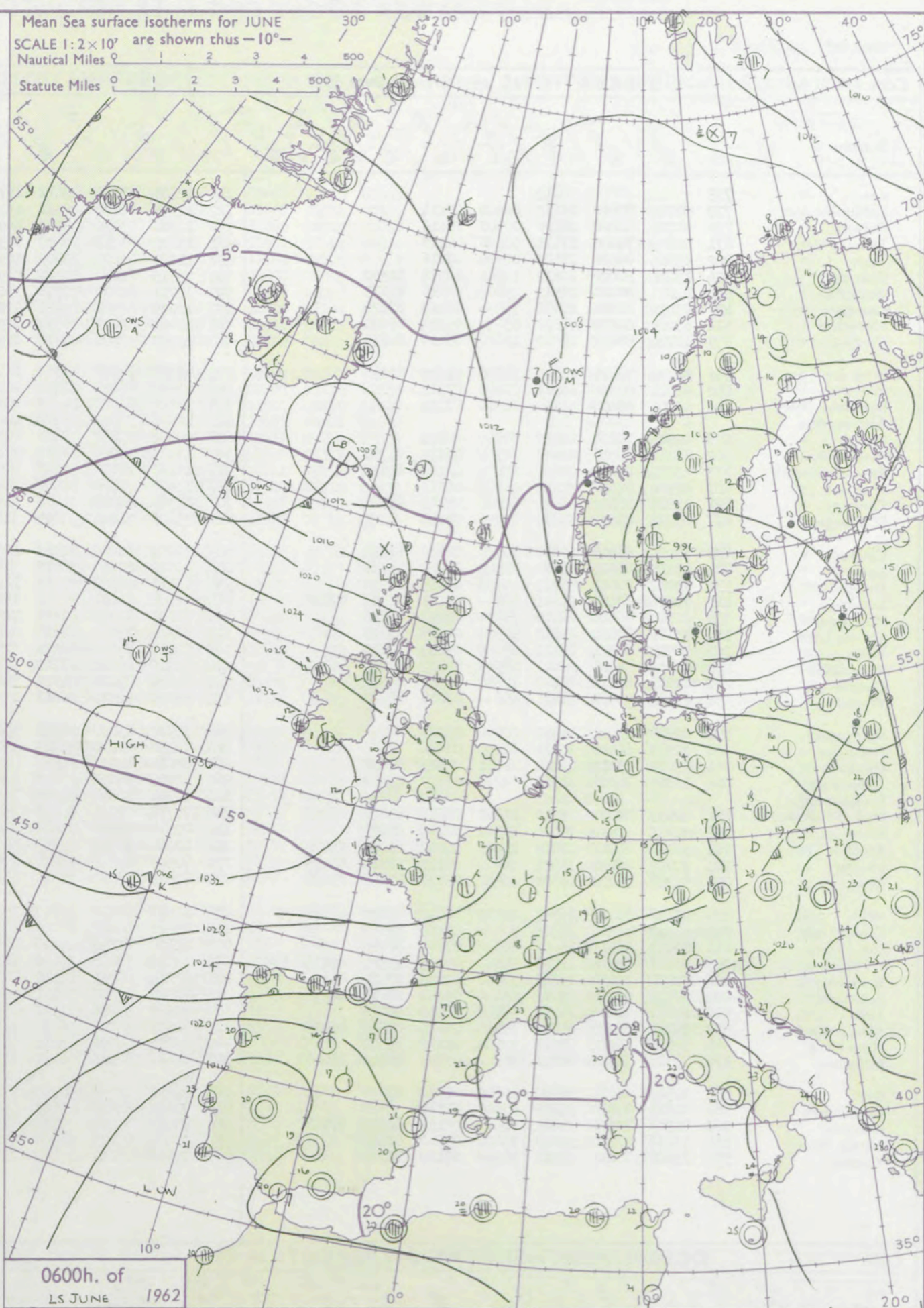
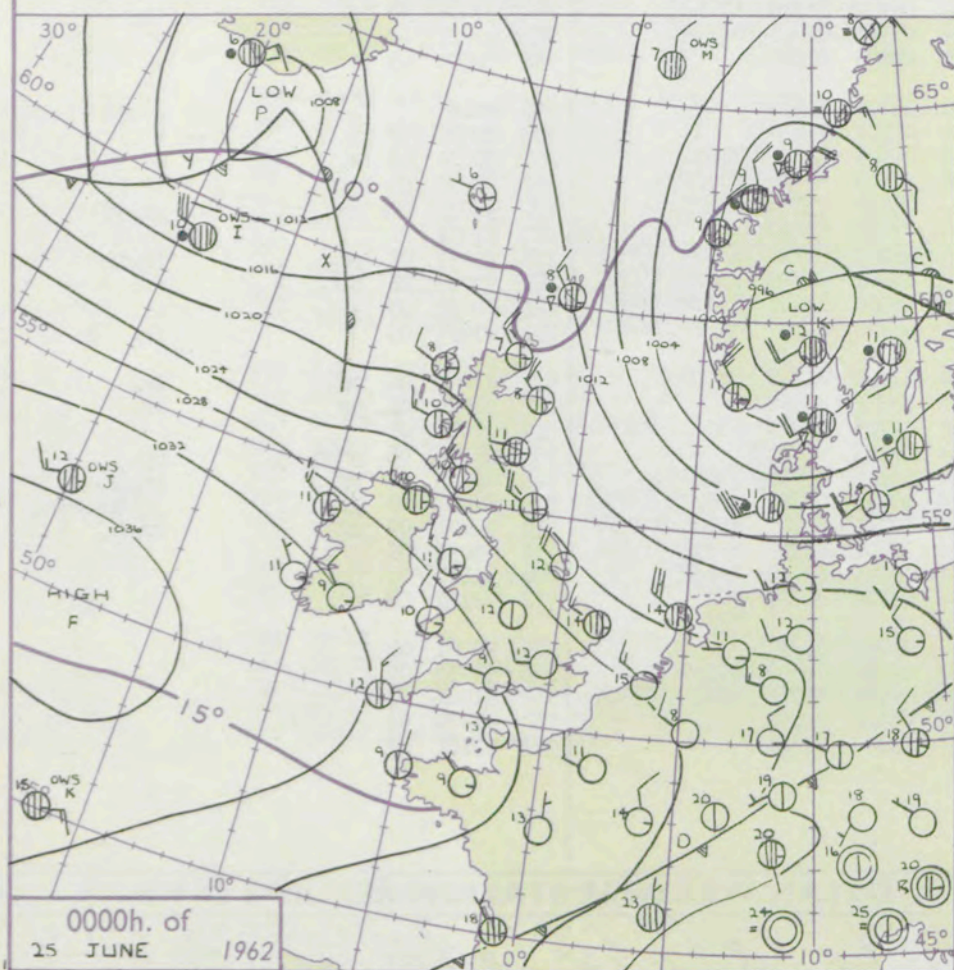
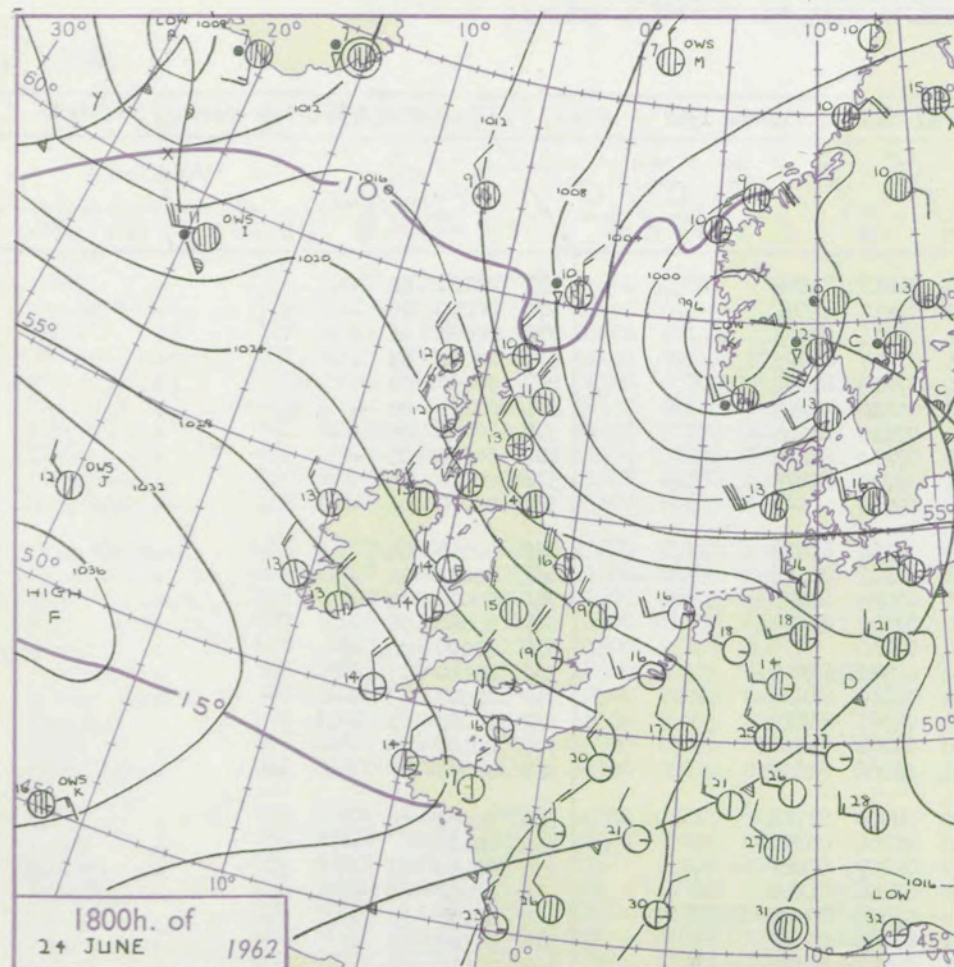
3-7

8-12

13-17

additional
her add

48-52



GENERAL SYNOPTIC DEVELOPMENT

Issued at midday Monday 25 June 1962

1962

FORECAST for Great Britain and Northern Ireland until noon tomorrow

The deep depression near north Scotland yesterday has moved to north of Denmark and is now filling up and transferring quickly northeast while another depression south of Iceland is expected to move to the Skaggeak by tomorrow. A cold front will cross Scotland, Northern Ireland, Northern and parts of eastern England while a large anticyclone remains slow moving near the southwest approaches.

Occasional rain in Scotland and Northern Ireland will move eastwards to affect northern and parts of eastern England. Over the rest of England and Wales, however, it will remain dry with sunny periods. Some showers will follow the rain in northern districts. Temperatures will be near average becoming rather cool in the north.

OUTLOOK for the following 24 hours. Dry with considerable sunshine in Wales and southern and western districts of England. Bright intervals and showers in northern and eastern districts. Near average temperatures.

DAILY WEATHER REPORT OF THE BRITISH METEOROLOGICAL OFFICE (contd.)

Code FM 11.A OBSERVATIONS at 00h. 25 June 1962										OBSERVATIONS at 06h. 25 June 1962										OBSERVATIONS during NIGHT										CONVE TAB °C to
Station	iii	Nddff	VVwwwW	PPPTT	N _h Ch _s M _h	T _d app	8N _s Ch _s h _s	8N _s Ch _s h _s	8N _s Ch _s h _s	iii	Nddff	VVwwwW	PPPTT	N _h Ch _s M _h	T _d app	8N _s Ch _s h _s	8N _s Ch _s h _s	8N _s Ch _s h _s	iii	RRRT _n E	T _g T _g	WEATHER								
																						21h.—03h.	03h.—09h.							
Kew	775			12						775	12703	83020	28612	15700	06113	81656			775	00100	02	+		+	40					
London Airport	772	02710	82010	26112	00900	05214				772	12906	82020	28511	15730	07113	81656			772	00090	05	+		+	39					
Gatwick	776	02706	80020	26310	00900	05115				776	12702	83020	28710	00901	07213	81075			776	00060	01	+		+	38					
Thorney Island	871	02809	74020	27411	00900	09215				871	13202	83010	29610	00901	07213	81075			871	00080	05	+		+	37					
Hurn	862	02805	80020	28109	00900	07216				862	11601	74020	29909	10934	07215	81364			862	00050	00	+		+	36					
Guernsey	894	13214	80020	29812	10942	10314	81360			894	73512	81022	31212	00908	09210	87275			894	00110	09	+		+	35					
Wattisham	590	22811	80020	24511	25600	05216	82635			590	12711	80020	27210	15600	07218	81640			590	00080	08	+		+	34					
Gorleston	497	73014	62021	22814	755++	06218	87626			497	12610	62021	25511	12500	07212	81825			497	00100	05	+		+	33					
Mildenhall	578	63009	69031	24312	656++	06114	86646			578	12905	69021	26910	00901	08212	81075			578	00070	05	+		+	32					
Cardington	559	12710	66011	25612	15600	06218	81635			559	02307	58020	27910	00900	07212			559	00050	00	+		+		31					
West Raynham	485	32716	74011	23412	35700	07220	83650			485	12809	74020	26310	11400	07315	81818			485	00060	04	+		+	30					
Wittering	462	03014	82011	24611	00900	07211				462	13013	66030	26911	10930	08111	81364			462	00090	06	+		+	29					
Boscombe Down	746	03005	69020	28109	00900	07219				746	13103	80020	30009	00901	07214	81075			746	00070	02	+		+	28					
Ross-on-Wye										627	12504	77020	29110	15600	07310	81630			627	00080	06	+		+	27					
Bristol	628	02705	74020	28012	00900	06215				628	02904	74020	29811	00900	07210			628	00090	04	+		+		26					
Aberporth	502	13117	74020	27910	10940	08314	81360			502	13111	80030	30310	11400	08304	81815			502	00100	07	+		+	25					
Rhoose (Cardiff)	715	13010	80020	28611	15600	08113	81635			715	13107	78020	30510	18500	08110	81820			715	00070	03	+		+	24					
Plymouth	827	02908	74010	30211	00900	08211				827	13604	74020	31409	18400	08307	81816			827	00080	02	+		+	23					
Chivenor	707	13209	82020	29511	10940	09214	81365			707	13309	82020	31012	11500	09206	81820			707	00101	05	+		+	22					
St. Mawgan	817	03214	69010	30412	00900	09006				817	23408	74020	31811	11401	08206	81815			817	00090	08	+		+	21					
Culdrose	809	13414	69021	30710	10930	08210	81358			809	30209	69020	31910	12530	08003	81714			809	00080	04	+		+	20					
Scilly	804	43416	83021	31312	30942	08219	83358			804	33612	80010	32412	31400	08304	83810			804	00110		+		+	19					
Elmdon	534	23017	80011	25712	25700	06113	82650			534	13113	66020	27911	11549	06207	81820			534	00090	07	+		+	18					
Shawbury	414	72910	82028	27211	785++	07221	81825	87645		414	12809	82011	28311	18500	07108	81820			414	97080	06	pr _o		+	17					
Manchester	334	22911	66018	25910	25700	08222	82656			334	72709	62021	27111	785++	07204	83825	85656		334	00100	09	+		+	16					
Squires Gate	318	53123	70031	25612	52500	07223	85820			318	32919	72011	26511	28431	08203	82817			318	00110	09	+		+	15					
Valley	302	32913	80011	27411	25600	09213	83640			302	12813	74010	28510	11501	08101	81820			302	00090	07	+		+	14					
Ronaldsway	204	62912	82028	26611	685++	07117	81820	86650		204	72512	80022	27210	757++	08501	81710	87650		204	97091	08	+		ir _o	13					
Carlisle	222	12611	80011	24110	12540	06323	81822			222	72410	82021	24910	3847+	07501	82815	86368		222	00070	06	+		+	12					
Watnall	354	63203	63031	24811	656++	07218	86640			354	23008	62030	26611	11530	08105	81825			354	00090	05	+		+	11					
Spurn Head	396	02820	63011	21912	00900	09223				396	32920	63020	24511	35600	09209	83630			396	00100		+		+	10					
Finningley	360	02919	66021	23611	00900	07218				360	12611	61030	26212	15700	07111	81650			360	00090	07	+		+	9					
Dishforth	261	33009	83011	23010	21531	07223	82827			261	62610	82031	24911	48582	07305	81825	84650		261	00070	03	+		+	8					
Tynemouth	262	32820	74021	21211	30970	07229	83358			262	62715	74031	23010	15606	07203	81630	86275		262	00090	05	+		+	7					
Eskdalemuir										162	82709	80028	24308	7563+	06400	83715	87632		162	94071	04	pr _o		pr _o dd	6					
Mull of Galloway	131	42913	80021	25910	11460	08218	81818	84360		131	727																			

DAILY WEATHER REPORT OF THE BRITISH METEOROLOGICAL OFFICE

No. 36741

Date of Issue 26 June 1962

Code FM 11.A		OBSERVATIONS at 12h. 25 June 1962										OBSERVATIONS at 18h. 25 June 1962										OBSERVATIONS during DAY				
STATION °F	Station	iii	Nddff	VVwww	PPPTT	N _h L _h C _M H	T _d app	8N _s Ch _s h _s	8N _s Ch _s h _s	8N _s Ch _s h _s	iii	Nddff	VVwww	PPPTT	N _h L _h C _M H	T _d app	8N _s Ch _s h _s	8N _s Ch _s h _s	8N _s Ch _s h _s	iii	RRT	T x E	SSS	WEATHER		
																								09h.—15h.	15h.—21h.	
104	Kew	775	52608	83021	28017	54600	05810	85635			775	62409	83032	24318	5466+	05817	83840	85650		775	00200	120	+	+		
102	London Airport	772	42709	83021	28418	41600	06806	84832			772	72807	83032	24719	5863+	08718	81836	84640	85365	772	00210	113	+	+		
100	Gatwick	776	52710	85011	28419	51600	07805	85830			776	42208	85011	25419	25602	09715	82645	83078		776	00220	135	+	+		
99	Thorney Island	871	41913	83020	29417	41607	09707	84840			871	42311	80020	26117	14601	10716	81635	84075		871	00190	140	+	+		
97	Hurn	862	12909	82010	29319	11640	06808	81830			862	42809	82011	26619	00902	06713	84070			862	00210	+	+	+		
95	Guernsey	894	13308	82021	31616	11502	07803	81820			894	12811	83020	29015	00902	08716	81075			894	00160	133	+	+		
93	Wattisham	590	52713	80011	27115	54600	05803	85632			590	72810	66031	24016	756++	07721	87640			590	97190	+	+	ir _o		
91	Gorleston	497	73114	64021	26816	785++	05004	83828	86640		497	63010	62022	23717	4557+	07719	84628	84360		497	97191	095	+	pr _o		
90	Mildenhall	578	63110	80011	27016	646++	05804	82832	86635		578	82703	70022	23517	856++	07722	86635	88650		578	97181	090	+	ro _o		
88	Cardington	559	52613	80021	27917	55600	05705	85630			559	72610	74802	24416	785++	08717	82825	87630		559	97190	095	+	pr _o ir _o		
86	West Raynham	485	62817	74021	26216	686++	07804	84830	84645		485	82508	66212	23315	855++	10720	82620	88650		485	97181	088	+	ir _o		
84	Wittering	462	22920	82020	27118	21602	07804	82830			462	82608	74618	23516	856++	08719	82635	88657		462	97190	101	+	pr _o ro _o ir _o		
82	Boscombe Down	746	12911	83010	29018	11600	07708	81835			746	62909	82021	25618	11631	09715	81838	86078		746	00190	147	+	+		
81	Ross-on-Wye	627	42710	81021	28218	28602	04811	81830			627	73007	81022	24717	38542	09618	82825	84072		627	00200	102	+	+		
79	Bristol	628	32310	74010	29317	31600	07705	83830			628	62519	80021	26615	11672	08510	81835	86078		628	00180	121	+	+		
77	Aberporth	502	62811	80011	30613	11432	09704	81818	85360		502	32423	80021	26213	18442	08821	81818			502	00140	100	+	+		
75	Rhoose (Cardiff)	715	22618	82010	30015	11601	08708	81830			715	62818	82021	27213	11642	08617	81830	86075		715	00150	141	+	+		
73	Plymouth	827	13410	82020	31317	11601	07706	81830			827	63108	82012	28716	00906	07611	86270			827	00190	148	+	+		
72	Chivenor	707	63115	82031	31215	11501	08807	81822	86080		707	72811	83012	28414	41532	09717	84822	86080		707	00160	141	+	+		
70	St. Mawgan	817	53213	82021	32513	51501	09001	85825			817	62815	82032	29414	54501	08716	85622	83080		817	00180	133	+	+		
68	Culdrose	809	33310	74030	32215	31500	06802	83820			809	43212	72020	29714	38505	07711	81820	83625		809	00160	136	+	+		
66	Scilly	804	33505	81011	32916	31400	09805	83818			804	73012	81031	30414	754++	09712	87618			804	00150	117	+	+		
64	Elmdon	534	62912	74031	27717	51641	04706	85845	83368		534	72817	66258	24415	3267+	07720	83840	84362	87465	534	97190	102	pr _o	pr _o		
63	Shawbury	414	62717	82021	27917	42640	07609	84830	84363		414	72616	80026	24213	3557+	08720	83625	86360	87463	414	97171	075	+	ir _o		
61	Manchester	334	72616	63162	27313	7854+	06805	85825	87645		334	82412	56608	23212	884++	09622	82818	83625	88640	334	04151	011	pr _o	pr _o ro _o rrr _o r _o		
59	Squires Gate	318	82621	66611	27112	854++	10701	87610			318	82727	59616	22911	854++	10721	82708	86610	88620	318	03131	022	ir _o ro _o r _o	ir _o ro _o rrrr _o		
57	Valley	302	82117	66616	28711	5567+	10804	81712	85635	88460	302	82516	69616	24212	6567+	11722	82635	85645	88460	302	01141	021	ir _o	ir _o ro _o rrrr _o		
55	Ronaldsway	204	82416	62616	26811	856++	10605	81710	88635		204	82522	61636	22411	855++	09715	81710	85620	88635	204	06121	000	ir _o ro _o r	ir _o ro _o rr		
54	Carlisle	222	82518	69616	24412	6847+	09705	82710	86645	87459	222	72319	62606	20311	6557+	09724	82706	83712	85628	222	02131	001	ir _o ir	ro _o pr _o prpr		
52	Watnall	354	62813	81032	27115	4253+	05702	84828	83362		354	72711	66022	23514	2857+	07617	81825	83360	87465	354	97160	046	+	ro _o		
50	Spurn Head	396	62920	66031	25415	68500	07701	84825	84630		396	82712	57606	22813	874++	07713	88715			396	01161	062	+	ir _o		
48	Funningley	360	73019	63021	26615	5863+	06801	82830	84635		360	82715	63212	22714	5567+	08621	81630	85650	88362	360	97170	049	+	ir _o		
46	Dishforth	261	72517	78032	24915	755++	07704	83623	87630		261	82512	74608	21112	884++	09722	83718	88625		261	97150	042	pr _o ir _o	ir _o		
45	Tynemouth	262	82715	66022	22714	885++	09804	83825	88630		262	52717	66018	18613	14879	09727	83825	84630		262	97140	047	pr _o	pr _o		
43	Eskdalemuir	162	82509	74258	23710	885++	07803	86820	88650		162	82514	56538	18409	856++	09830	86712	88638		162	05111	001	irprpr _o	do _o do _o ddpr _o		
41	Mull of Galloway	131	82524	74638	24510	874++	08817	88715			131	82717	80628	20610	874++	09724	88715			131	0					



CHARTS OF WEATHER IN WEST EUROPE

ation
mbols

DUD
Cloud
Amount
(oktas)

0
1 or less
2
3
4
5
6
7 or more
8

obsured

ATHER
Weather

zle

and
rizzle

and snow

w

shower

and snow
shower

w shower

shower

nderstorm

IND

Wind
speed
(knots)

Calm

1-2

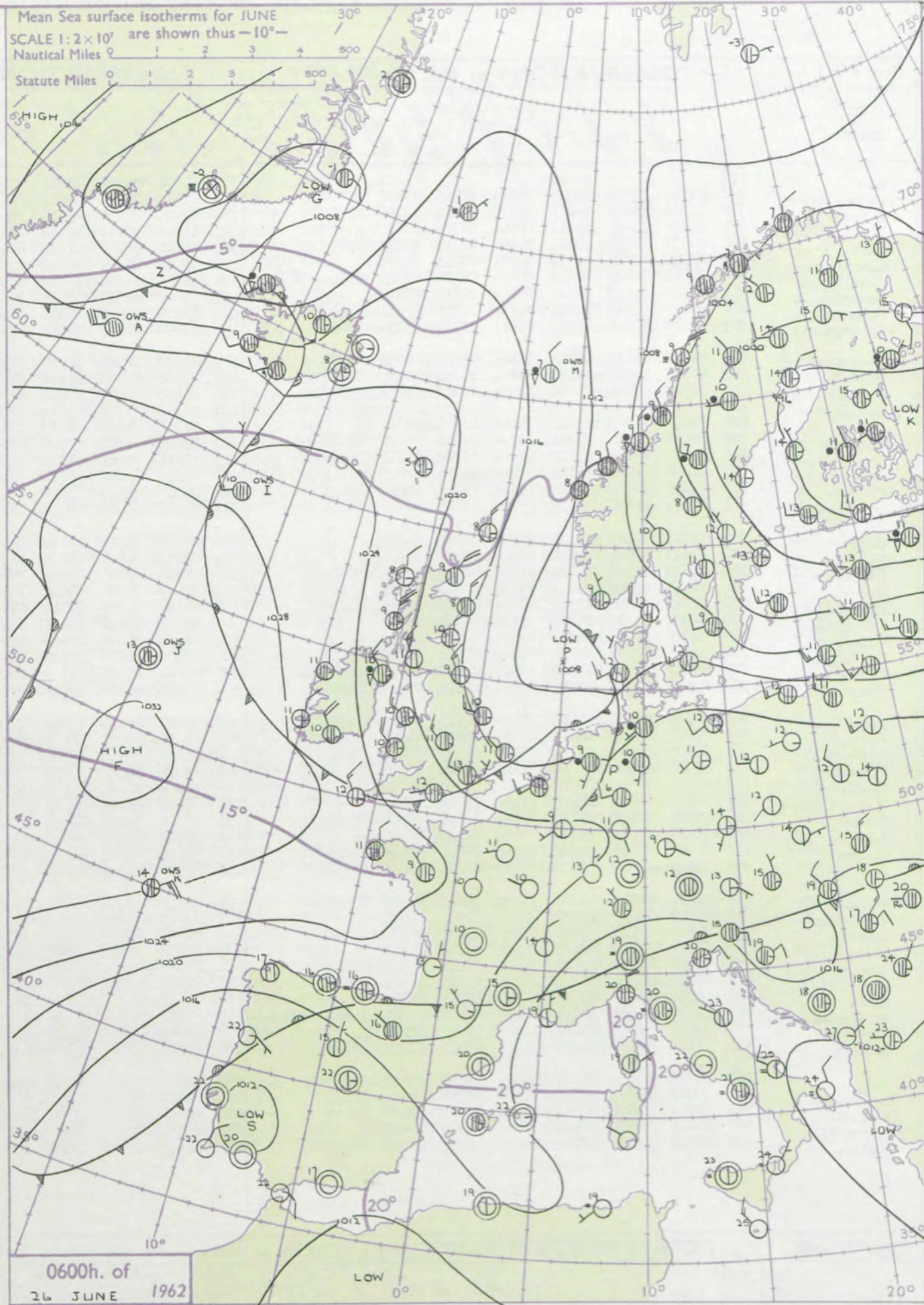
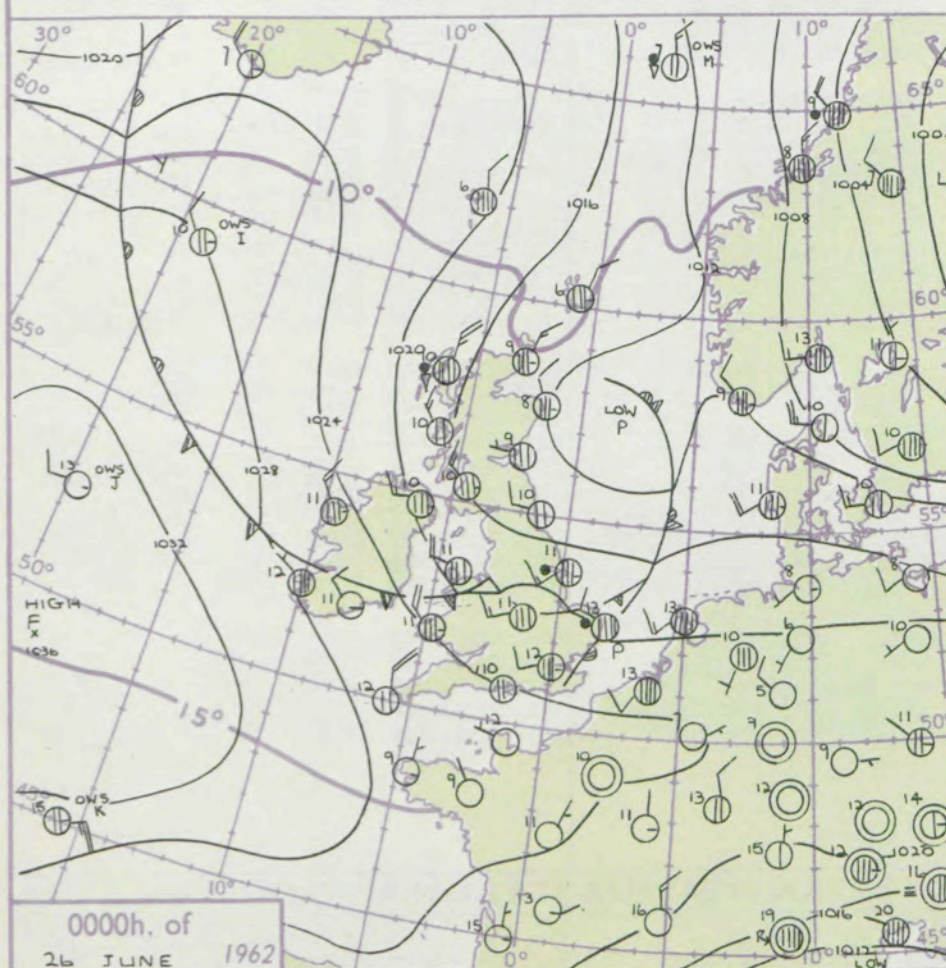
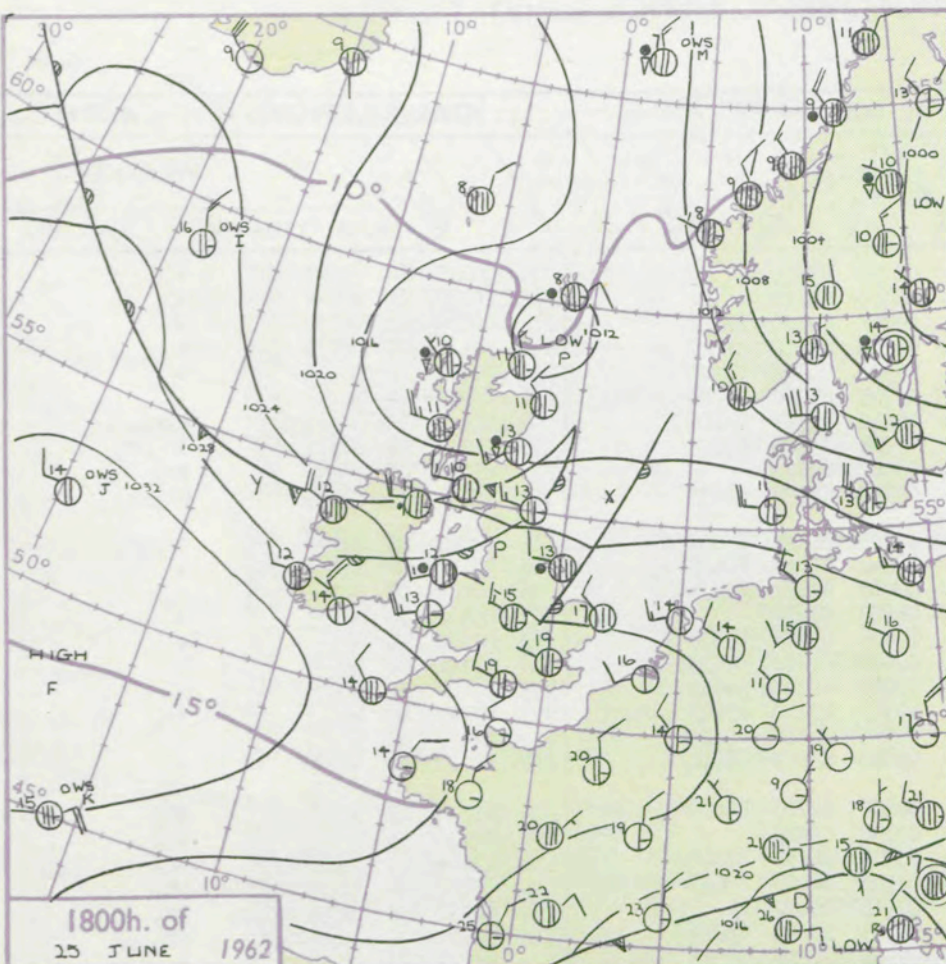
3-7

8-12

13-17

additional
her add

48-52



Mean Sea surface isotherms for JUNE
SCALE 1:2x10' are shown thus -10°-
Nautical Miles 0 1 2 3 4 500
Statute Miles 0 1 2 3 4 500

Issued at midday Tuesday 26 June 1962

GENERAL SYNOPTIC DEVELOPMENT

A shallow depression which was south of Iceland yesterday has moved to the North Sea and will continue to move east or a little south of east towards southern Sweden. A ridge of high pressure to the northwest of the British Isles will swing southeastwards across the country as a new depression northwest of Iceland moves eastwards towards JAN Mayen. The anticyclone southwest of the British Isles may decline a little but will persist.

1962 FORECAST for Great Britain and Northern Ireland until noon tomorrow

Showers will occur today in most eastern districts of Scotland and England and a few may be heavy especially in East Anglia and Lincolnshire. It will probably remain dry in southwest England and Wales with sunny periods. In other districts there will be bright periods and showers, mostly light. Tonight the showers will die out and will probably not recur tomorrow except perhaps in a few areas of southeast England. It will be generally rather cool.

OUTLOOK for following 24 hours.

Probably dry and bright over most of England and Wales but cloud and rain is likely to spread over Scotland and Northern Ireland from the northwest. Continuing rather cool.

DAILY WEATHER REPORT OF THE BRITISH METEOROLOGICAL OFFICE (contd.)

OBSERVATIONS at 00h. 26 June 1962										OBSERVATIONS at 06h. 26 June 1962										OBSERVATIONS during NIGHT										CONVE TAB °C to
Station	iii	Nddff	VVwww	PPPTT	N _h L _h C _M H	T _d T _d app	8N _s Ch _s h _s	8N _s Ch _s h _s	8N _s Ch _s h _s	iii	Nddff	VVwww	PPPTT	N _h L _h C _M H	T _d T _d app	8N _s Ch _s h _s	8N _s Ch _s h _s	8N _s Ch _s h _s	iii	RR T _n E	T _g T _g	WEATHER								
																						21h.—03h.	03h.—09h.							
Kew	775			12						775	72607	60022	18413	755++	08710	87625				775	00120	10	+	+	40					
London Airport	772	72510	74031	22312	757++	08815	87656			772	62812	74011	19013	656++	08610	86630				772	00110	10	+	+	39					
Gatwick	776	52708	80031	22911	50970	08715	83359	85365		776	72410	74031	19511	755++	09711	82625	86640			776	00090	04	+	+	38					
Thorney Island	871	12706	74011	23811	00901	08713	81075			871	42708	70011	20612	15630	09708	81640	84362			871	00110	09	+	+	37					
Hurn	862	42806	78030	24310	10931	08715	82360	83075		862	62506	78031	21112	685++	09608	84820	84628			862	00080	04	+	+	36					
Guernsey	894	12912	82020	26911	00902	09813	81075			894	73016	81031	24012	45570	08705	81710	84620	85359		894	00110	08	+	+	35					
Wattisham	590	72812	70606	20513	55676	08724	85649	85360	86272	590	62715	64036	17212	68500	09612	82715	85640			590	91100	10	ir _o r _o r _o	r _o r _o pr _o	34					
Gorleston	497	82911	60608	20313	855++	10619	88626			497	72809	62216	16011	755++	09717	83712	87628			497	02112	09	ir _o r _o r _o	ir _o pr _o	33					
Mildenhall	578	83103	61616	20513	857++	09719	82713	88650		578	43109	74016	16911	48400	09607	82818				578	01100	08	r _o r _o	pr _o	32					
Cardington	559	82310	66038	21212	856++	09719	83635	88657		559	72709	82808	18211	735++	09608	83920	87635			559	94100	07	ir _o	pr _o pr	31					
West Raynham	485	82411	61636	19711	856++	09720	86635	88656		485	32819	66016	15910	38500	08608	81822	83640			485	04091	07	rr	ir _o pr	30					
Wittering	462	82713	59616	20411	856++	10722	86640	88656		462	62915	83026	17610	68501	07502	81820	86635			462	96101	08	ir _o irr _o r _o	+	29					
Boscombe Down	746	52909	69011	23411	1543+	09822	81618	85360		746	53013	82031	20611	55600	07608	81712	85630			746	00090	07	+	+	28					
Ross-on-Wye	627									627	32912	77021	19812	35600	05607	83630				627	00110	10	+	+	27					
Bristol	628	72612	69031	23413	755++	10725	87620			628	72710	69021	21112	755++	07506	83715	87623			628	00110	10	+	+	26					
Aberporth	502	72820	74251	23911	784++	09810	83817	87628		502	73021	82022	22010	785++	07606	81820	87636			502	97100	08	pr _o	+	25					
Rhoose (Cardiff)	715	52815	69205	23912	555++	10724	81713	85625		715	33016	80021	21311	385++	07607	81820	83645			715	97100	09	id _o	+	24					
Plymouth	827	73110	62021	26312	754++	09716	87616			827	73113	62602	23713	784++	10503	83710	83815	85625		827	97121	09	+	ir _o	23					
Chivenor	707	82915	66032	25613	854++	09716	84616	88623		707	73118	80022	23012	784++	07505	84818	87625			707	00110	10	+	+	22					
St. Mawgan	817	82915	66022	26912	854++	10713	84710	88613		817	73117	80022	24412	784++	09610	85815	87624			817	00110	09	+	+	21					
Culdrose	809	53317	66022	27311	554++	08713	85616			809	63315	74012	24112	555++	08400	82710	85620			809	97110	09	+	pr _o	20					
Scilly	804	43419	82011	27812	45500	08716	84620			804	53215	80031	25712	51400	07708	85815				804	92110	++	+	ir _o	19					
Elmdon	534	62615	70216	20811	655++	08825	81620	86640		534	72916	69028	18711	756++	05503	81630	87640			534	01100	09	r _o r _o ir _o	pr _o	18					
Shawbury	414	72510	64506	21011	755++	09716	81622	87640		414	72910	74028	18511	785++	07503	81825	83635	87650		414	01101	06	r _o r _o rr _o r _o pr _o	pr _o	17					
Manchester	334	82511	59586	19310	856++	09726	86712	80630		334	62718	56168	17211	685++	07505	85820				334	03091	08	rrid _o ir _o r _o	pr _o	16					
Squires Gate	318	82925	69216	18912	856++	09813	81710	86713	88640	318	63024	77158	17411	58440	08205	82712	84816			318	92111	09	id _o do _o pr _o	pr _o	15					
Valley	302	62818	66256	21811	685++	10712	83820	86635		302	72817	74022	20610	784++	09501	82710	83818	87635		302	96101	07	pr _o pr _o	+	14					
Ronaldsway	204	72616	82038	19710	784++	07703	82818	87637		204	72609	82038	19810	784++	09316	82708	86816			204	92091	08	ir _o pr _o	pr _o	13					
Carlisle	222	72312	74028	17310	6853+	07709	82710	86630		222	43008	83036	17709	38440	07315	82818	83635			222	01071	06	pr _o r _o r _o	+	12					
Watnall	354	82610	62616	20110	856++	09718	82715	87650		354	72808	66808	17409	785++	08603	82712	85820			354	95091	07	r _o r _o ir _o	ir _o pr _o	11					
Spurn Head	396	72415	58606	18411	5742+	10723	85715	87558		396	72717	58026	14510	755++	07710	87625				396	02100	++	ir _o	+	10					
Finningley	360	82312	63206	18512	855++	09826	82629	88644		360	63017	66258	15811	68500	08603	82820	86640			360	96091	06	ir _o ir	pr _o	9					
Dishforth	261	72910	82216	17111	755++	09720	82620	87628		261	33115	82018	15310	38500	07306	81820				261	01081	05	ir _o	pr _o	8					
Tynemouth	262	42712	66028	15210	40970	07713	84358			262	63216	74028	14509	656++	07311	86630				262	01091	06	pr _o pr	pr _o ir _o do _o	7					
Eskdalemuir	162									162	33008	80021	17409	35500	06318	82708	83627			162	94051	02	pr	+	6					
Mull of Galloway	131	72918	74022	18410	794++	07712	87915			131	53424	78018	19210	54500	08315	85620				131	02082			+	5					
Prestwick	135	72916	70258	15710	785++	09710	83715	87822		135	43213	74038	18311	38561	09220	81825	83640			135	02081	06	pr _o	+	4					
Renfrew	141	32809	82011	15009	38400	07505	81818			141	42503	82020	17810	38542	07218	81820	83628			141	01061	04	pr _o pr	+	3					
Leuchars	171	62705	83018	13309	685++	07500	82825	86645		171	73509	89021	16110	785++	06321	81825	87640			171	97060	04	pr _o	+	2					
Dyce	091	73110	82018	13608	785++	06204	83825	86640		091	83516	62206	16508	854++	06331	83708	88615			091	01061	04	pr _o ir _o	ir _o ir _o do _o ir _o	1					
Wick	075	70214	66216	12809	755++	09209	84620	87630		075	60219	83036	18409	5843+	04223	81815	84650			075	01061	05	ir _o	pr _o	0					
Cape Wrath	049	82309	60502	15108	874++	08225	88715			049	73605	82802	20307	785++	04227	87825				049	01072	05	id _o	pr	-1					
Sule Skerry	010	80313	66616	14509	865++	07224	88720			010	40109	82018	19208	465++	05217	84625				010	01071	05			-2					
Lerwick	005	70212	82031	15006	65541	03214	86525			005	33517	85026	18608	38401	03218	81817	83650			005	96042	02	+	pr	-3					
Stornoway	026	83623	66808	17210	885++	10226	84820	88630		026	33511	82151	22208	38500	07223	81825	83640			026	01072	06	prid _o	pr _o pr	-4					
Benbecula	022	73424	66808	17411	784++	10214	84815	87630		022	33517	83028	22809	38500	07224	81824	83645			022	91081	06	pr	jp	-5					
Tiree	100	43216	62038	17610	42400	08217	84819			100	73523	66258	21709	785++	08222	83715	85820	87630		100	97091	05	jp	pr _o	-6					
Aldergrove	917	72613	74258	19510	784++	08808	81715	84817	86635	917	73212	61808	20710	784++	08216	82711	83817	87630		917	93091	07	pr _o	pr _o	-7					
Malin Head	980	72921	69808	19611	734++	09000	87919			980	63526	74018	22411	684++	07222	84819	86645			980	95111	08			-8					
Belmullet	976	73113	66032	25411	7543+	08802	87218	87637		976	73412	74022	25511	6543+	08205	86638	87359			976	00091	09			-9					
Birr	965	73009	80016	25109	785++	08601	83822	87636		965	83008	82012	24710	754++	07303	82716	87639			965	91091	07			-10					
Collinstown	969	72917	69026	22309	785++	06806	83820	87632		969	82816	80506	22110	864++	08307	85715	88638			969	91091	08			-11					
Rineanna	962	72812	74606	26																										

Code FM 21.A		OCEAN WEATHER STATION REPORTS at 00h.												OCEAN WEATHER STATION REPORTS at 06h.											
O.W.S.	YQL _a L _L _a	L _L _o GG	Ndrr	VVwwW	PPPTT	N _h Ch _M C _H	D _s v _s app	8N _s Ch _s _s	8N _s Ch _s _s	OT _s T _T _d _d	Id _w d _P _w _w _H _w	Id _w d _P _w _w _H _w	O.W.S.	YQL _a L _L _a	L _L _o GG	Ndrr	VVwwW	PPPTT	N _h Ch _M C _H	D _s v _s app	8N _s Ch _s _s	8N _s Ch _s _s	OT _s T _T _d _d	Id _w d _P _w _w _H _w	Id _w d _P _w _w _H _w
A	30620	32100	82330	65022	18308	862++	51507	87706	++++	00008	12345	1++++	A	30619	32506	82429	60025	16408	853++	51706	88609	++++	00008	12546	1++++
B	30565	51000	81818	63024	16806	862++	00714	88704	++++	00105	11843	1++++	B	30565	51006	81828	56614	09806	873++	00637	88706	++++	00206	117++	1++++
C	30528	35500	80528	69612	25509	4557+	00702	84620	84460	00008	10545	1++++	C	30528	35506	90513	05214	24010	9+0++	00503	89+03	++++	00109	10545	1++++
D	30440	41000	83214	63258	20715	843++	00307	88608	++++	05113	13233	1++++	D	30440	41006	72912	63022	19214	754++	00705	87610	++++	05214	13133	1++++
I	30590	19100	53009	98011	28010	25608	00005	82635	++++	05107	13022	12855	I	30590	18806	82414	98022	27810	856++	00300	87215	88635	05106	12443	12854
J	30524	19700	12610	98020	30313	15601	00702	81630	++++	00010	12732	13046	J	30525	20006	70000	95161	31613	762++	00604	85704	87630	00112	100+0	13044
K	30451	15800	50624	65012	30815	55600	22802	85636	++++	05210	10446	1++++	K	30451	15306	70425	70021	28814	755++	22605	87628	++++	05410	10546	1++++
M	33660	02000	43414	80808	13707	39461	00500	++++	++++	05504	13434	1++++	M	33659	02006	63311	75808	14607	49462	00307	++++	++++	05504	13333	1++++

DAILY WEATHER REPORT OF THE BRITISH METEOROLOGICAL OFFICE

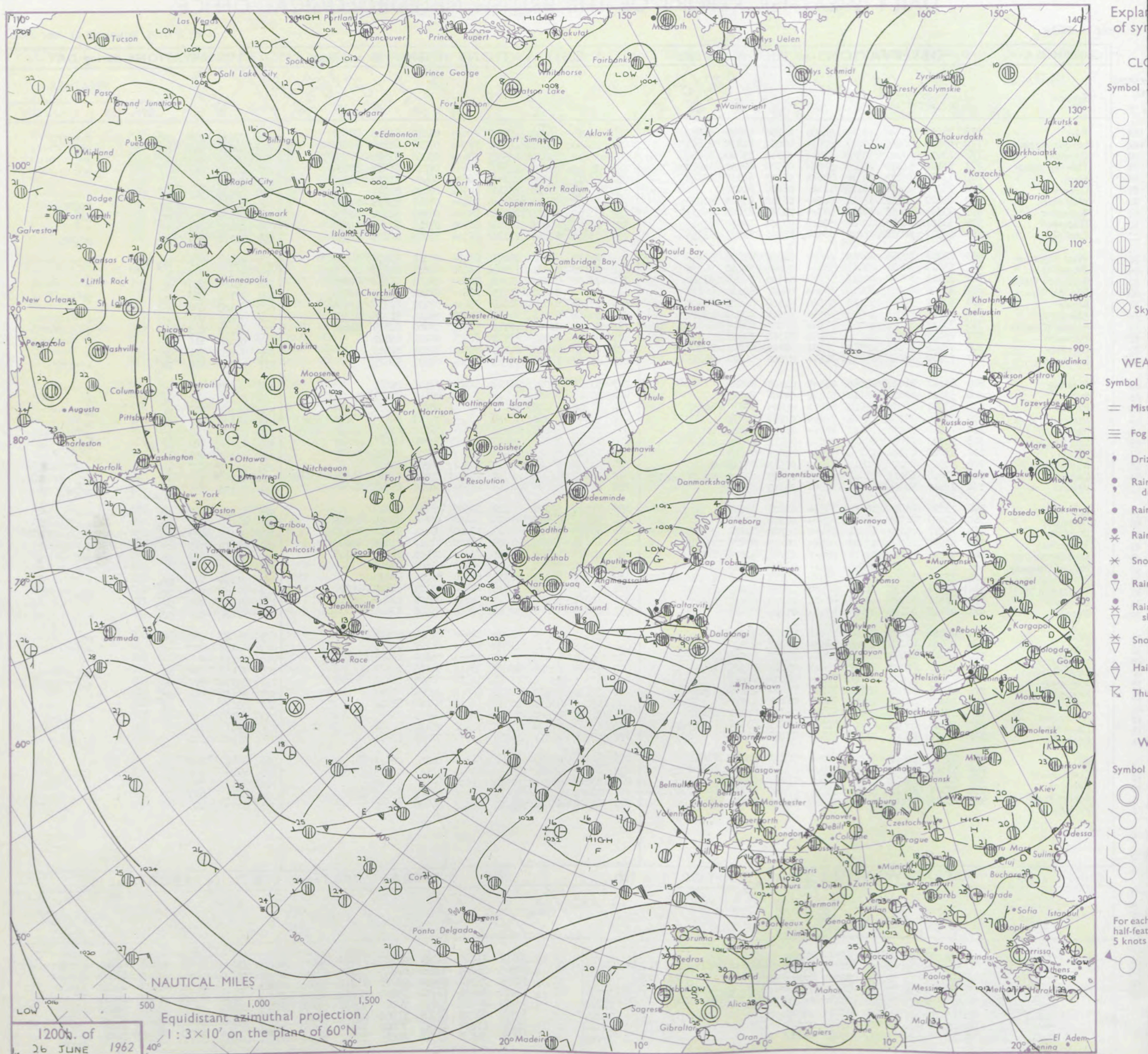
No. 36742

Date of Issue Wednesday 27 June 1962

RSION
BLE
°F

Code FM 11.A OBSERVATIONS at 12h. 26 June 1962										OBSERVATIONS at 18h. 26 June 1962										OBSERVATIONS during DAY				
Station	iii	Nddff	VVwww	PPPTT	N _h Ch _s Ch _s Ch _s	T _d T _d app	8N _s Ch _s h _s	8N _s Ch _s h _s	8N _s Ch _s h _s	iii	Nddff	VVwww	PPPTT	N _h Ch _s Ch _s Ch _s	T _d T _d app	8N _s Ch _s h _s	8N _s Ch _s h _s	8N _s Ch _s h _s	iii	RR T _x E	SSS	WEATHER		
																						09h.—15h.	15h.—21h.	
Kew	775	53314	79028	19316	54600	06806	83840	85650		775	70209	74022	20615	786++	05210	81840	87657		775	97170	050	pr _o	r _o r _o ir _o	
London Airport	772	63114	82258	19617	686++	08002	84830	83645		772	73409	75022	20615	785++	07208	81828	87656		772	92190	043	pr _o	pr _o	
Gatwick	776	73015	87021	19515	786++	06302	85840	86656		776	73412	74022	20315	786++	05206	82845	87657		776	97170	069	+	ir _o	
Thorney Island	871	53114	83012	20517	5865+	07500	82830	84640		871	73410	80021	20917	786++	07202	81835	87650		871	00190	082	+	+	
Hurn	862	73012	80031	21316	786++	07103	84830	85645		862	63211	82012	21318	686++	06500	81832	86650		862	00190		+	+	
Guernsey	894	23016	81021	24115	11442	06200	81815			894	13015	82010	23714	10942	08604	81075			894	00170	112	+	+	
Wattisham	590	63122	74258	17414	685++	06302	83825	84650		590	83213	74208	20710	764++	08218	83615	87630		590	97160		pr _o	pr _o id _o	
Gorleston	497	63123	60258	17113	685++	09317	83822	86635		497	83622	60258	18811	885++	08205	84822	88626		497	96162	064	pr _o	pr _o	
Mildenhall	578	53307	74018	17615	58600	07208	83830	83645		578	60111	66012	20913	68500	07115	81712	84820		578	00170	058	+	+	
Cardington	559	62917	80038	18815	68500	05303	82825	85656		559	73506	60048	21114	785++	07209	81825	86643		559	92170	025	pr	pr _o ir _o	
West Raynham	485	72718	74028	16815	746++	06008	82830	85656		485	63519	74016	20211	6843+	07212	83818	84650		485	94151	073	pr _o ir _o	d _o r _o	
Wittering	462	53216	80012	18015	586++	05207	82830	85635		462	30112	80011	21014	38600	06207	81830	83650		462	00170	077	+	+	
Boscombe Down	746	73111	82022	20816	785++	08800	85828	87640		746	73408	83022	21416	786++	06101	81832	87650		746	00180	050	+	+	
Ross-on-Wye	627	63306	82021	20815	686++	04208	82830	86635		627	73307	82021	21615	786++	07101	81830	87630		627	97180	058	+	pr _o	
Bristol	628	63212	74022	21115	68500	07604	82822	86645		628	73108	83032	21916	786++	07202	81835	87650		628	00180	038	+	+	
Aberporth	502	63317	80021	23713	685++	10311	82820	85656		502	33616	83011	24612	11430	09101	81818	83358		502	00140	093	+	+	
Rhoose (Cardiff)	715	73117	85021	22015	785++	07000	83825	86640		715	53213	89022	22915	58500	07400	82825	84630		715	00170	073	+	+	
Plymouth	827	73117	82036	24115	71501	07304	87828			827	63313	82012	23915	68501	09702	85822			827	00160	112	+	+	
Chivenor	707	72918	82028	23814	78501	09105	84822	86640		707	23218	83021	24215	28540	11501	81825			707	97170	071	pr _o	+	
St. Mawgan	817	73219	83031	25113	785++	07006	84822	86635		817	33315	83018	25214	22541	09801	82825			817	97160	118	pr _o	+	
Culdrose	809	63517	81022	25014	585+1	04609	84820			809	53515	78022	25214	42401	07300	84818			809	00150	113	+	+	
Scilly	804	53513	82026	26415	31442	09206	83815			804	33412	82021	26115	21502	09803	82820			804	00170	112	+	+	
Elmdon	534	63218	74038	19914	68600	05205	85830	84650		534	73508	58802	22311	3267+	08209	83835	87357		534	92161	033	pr _o	pr _o	
Shawbury	414	73316	87038	20715	786++	07209	86830			414	73316	78258	22613	785++	09313	81820	83825	85656		414	97170	084	pr _o	pr _o
Manchester	334	73214	74031	19613	785++	06212	84825	86650		334	73001	48048	21813	786++	06114	82835	83645	87656		334	97150	047	+	pr _o
Squires Gate	318	73319	82038	20615	785++	09212	83820	86635		318	73113	74218	22413	785++	08205	81822	86640		318	92160	082	pr _o pr	d _o r _o ir _o	
Valley	302	53221	80022	22714	58400	11211	84818			302	13420	82021	24513	18501	07104	81825			302	00150	105	+	+	
Ronaldsway	204	33325	83021	22613	33400	09215	81713	83640		204	13324	86020	24212	18501	06304	81820			204	00131	127	+	+	
Carlisle	222	73608	83012	21313	4853+	06219	82825	83645	86358	222	70207	82028	22613	7853+	05209	83715	84825	85645		222	97160	053	+	pr _o
Watnall	354	73610	70038	19215	725++	05215	87820			354	80204	69808	21713	885++	04209	86820	88640		354	97150	036	pr _o	pr _o ir _o	
Spurn Head	396	73220	66022	16612	755++	07208	87625			396	33521	66016	20212	34500	05217	83625			396	91130	047	ir	+	
Finningley	360	83423	74028	19113	855++	07217	88628			360	50113	82028	21413	58600	03106	81835	85656		360	97150	075	pr _o	+	
Dishforth	261	73617	74258	19311	784++	06224	82818	84822	87640	261	60210	78258	21910	63400	06211	81718	83926		261	91140	039	pr _o	pr _o	
Tynemouth	262	53532	66018	19309	585++	06225	83825	85630		262	43620	74020	21709	48500	07217	81825	84636		262	01110	075	rr	+	
Esksdalemuir	162	50205	82011	21113	585++	03118	83828	84648		162	73603	82808	23111	735++	06206	84927	83646		162	93131	066	pr	pr	
Mull of Galloway	131	63623	78032	22413	684++	08215	83815	86620		131	23622	80010	24111	28400	06102	82818			131	00141				
Prestwick	135	73209	66808	21812	784++	08219	83818	83820	86635	135	23120	86028	22513	28600	07208	82830			135	01151	102	pr _o	+	
Renfrew	141	63407	83251	21714	68500	05213	83822	84630		141	73409	74038	22615	78500	05105	84825	84632		141	97161	064	pr _o	pr _o	
Leuchars	171	60110																						

CHART OF WEATHER IN PART OF NORTHERN HEMISPHERE



CHARTS OF WEATHER IN WEST EUROPE

ation
mbols

UD
Cloud
Amount
(oktas)

0
1 or less

2

3

4

5

6

7 or more

8

obscured

ATHER
Weather

izzle
and
izzle

and snow

W

shower

and snow
ower

W shower

shower

nderstorm

ND

Wind
speed
(knots)

Calm

1-2

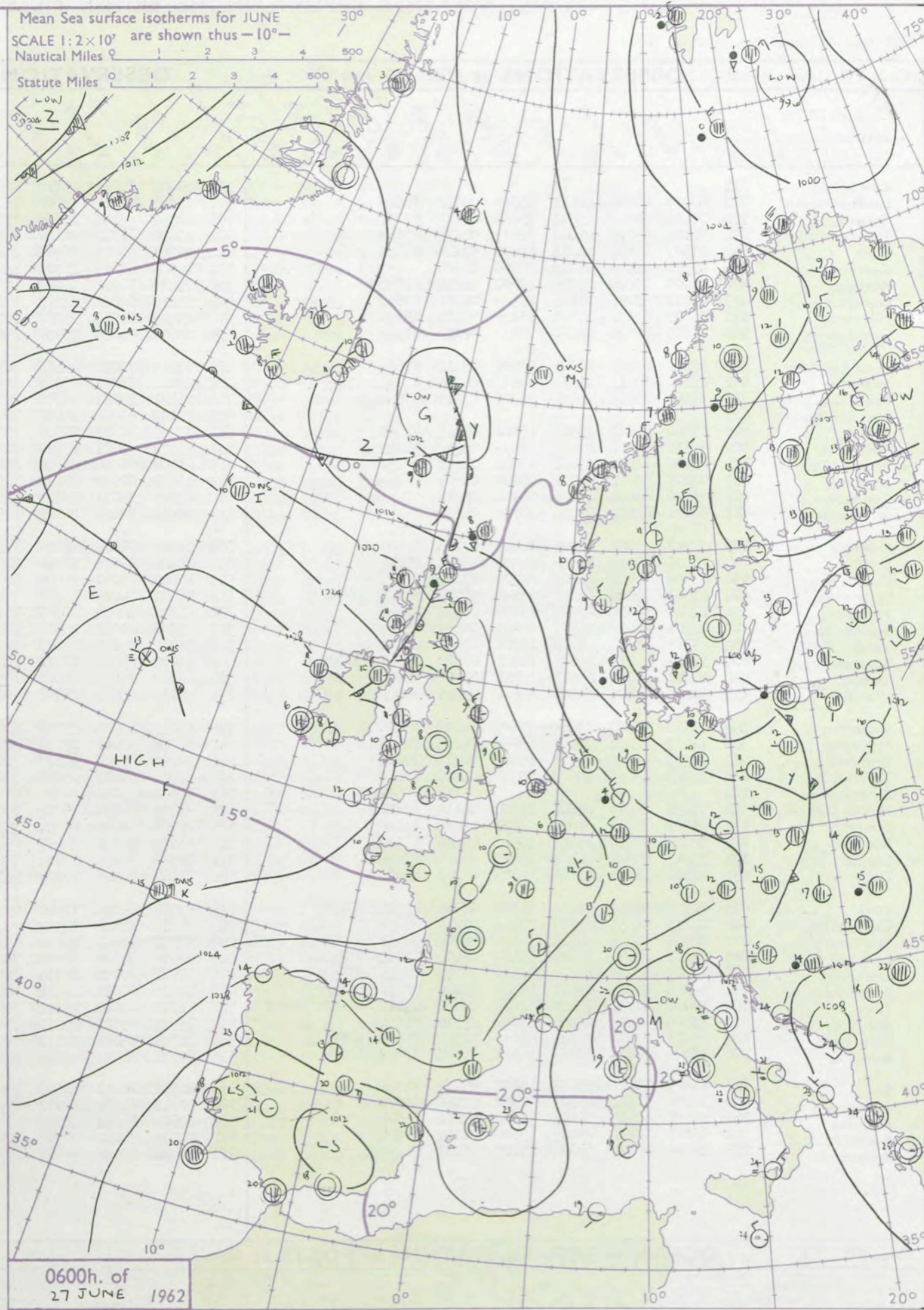
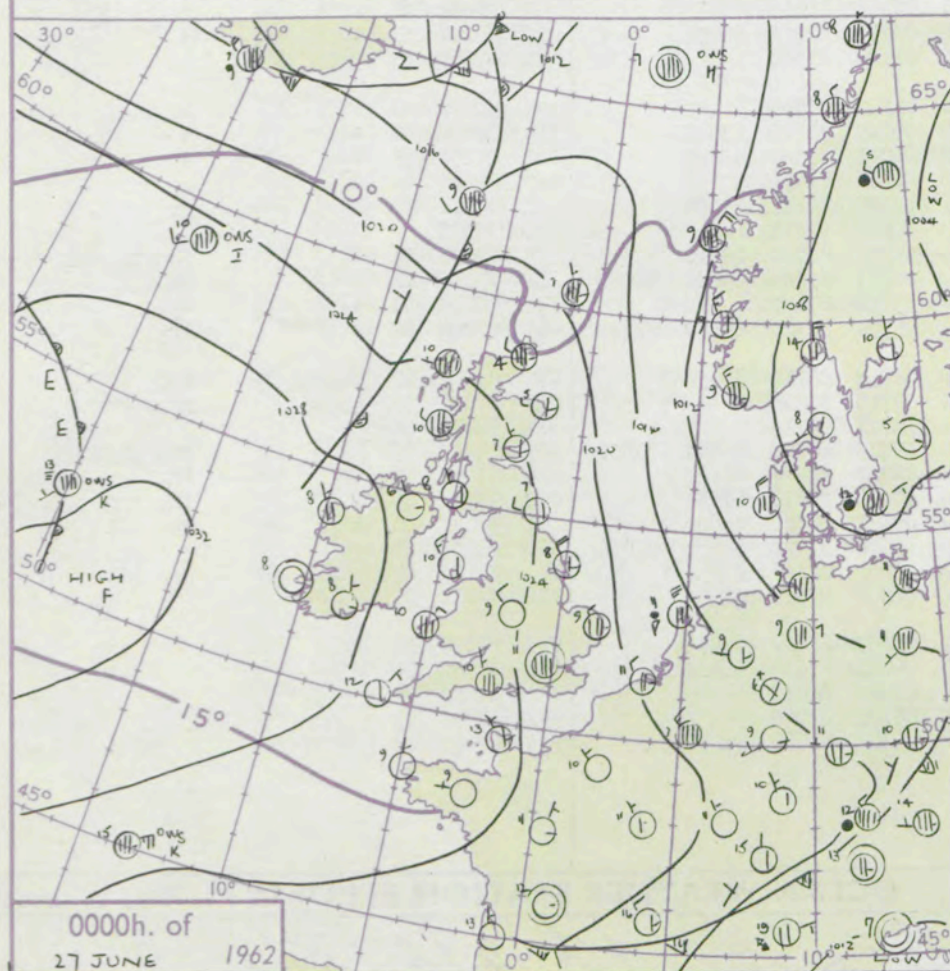
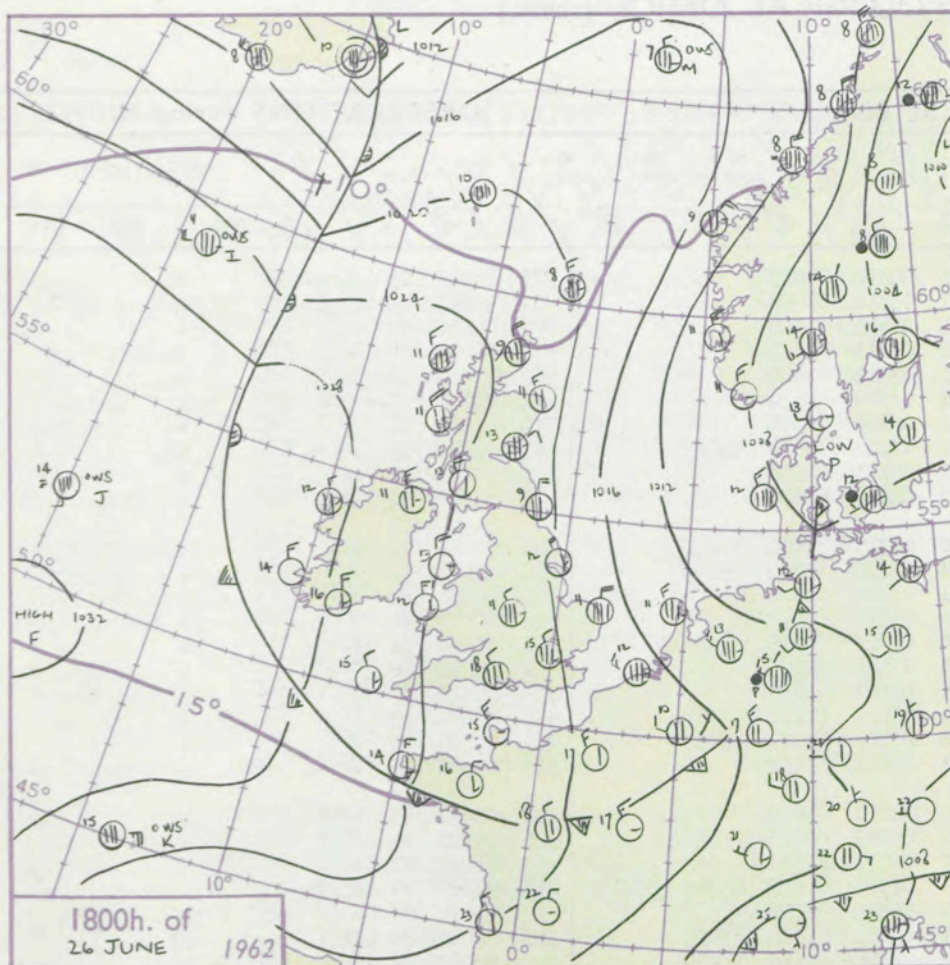
3-7

8-12

13-17

additional
er add

48-52



GENERAL SYNOPTIC DEVELOPMENT

The slow moving anticyclone to the west of Ireland has declined a little but is expected to persist. The depression which moved to south of Jan Mayen will probably move southeast and its frontal system cross most districts of Britain. A depression in west Atlantic is expected to move northeast slowly probably deepening later.

Issued at midday Wednesday 27 June 1962

1962

FORECAST for Great Britain and Northern Ireland until noon tomorrow

Wales and southwestern districts of England will be mainly dry but will become cloudy night and morning. Eastern England will become cloudy with occasional rain or drizzle. Northern Ireland and much of central and northwest England will have variable cloud and perhaps a little drizzle at times. Scotland will be rather cloudy with rain at times in the east at first but with brighter showery weather by morning. Temperatures will be near average.

OUTLOOK for following 24 hours. Mainly dry apart from showers in eastern districts and occasional drizzle in the northwest. Temperatures rather below average.

DAILY WEATHER REPORT OF THE BRITISH METEOROLOGICAL OFFICE (contd.)

Code FM 11.A OBSERVATIONS at 00h. 27 June 1962											OBSERVATIONS at 06h. 27 June 1962											OBSERVATIONS during NIGHT					CONV TA °C
Station	ill	Nddff	VVwww	PPPTT	N _h L _h C _M H	T _d T _d app	8N _s Ch _s h _s	8N _s Ch _s h _s	8N _s Ch _s h _s	ill	Nddff	VVwww	PPPTT	N _h L _h C _M H	T _d T _d app	8N _s Ch _s h _s	8N _s Ch _s h _s	8N _s Ch _s h _s	ill	RRT	T _n E	T _g T _g	WEATHER				
																							21h.—03h.	03h.—09h.			
Kew	775				11					775	30102	80021	25710	00901	04210	83077				775	96100	05	r _o r _o 1R	+		40	
London Airport	772	80000	66028	24111	856++	09312	88645			772	23605	62011	25709	15701	05311	81656				772	91080	06	pr _o ir _o	+		39	
Gatwick	776	70404	69016	23811	756++	07113	87637			776	22501	58101	25908	15601	07214	81640				776	00050	02	+	+		38	
Thorney Island	871	30102	69021	24010	358++	08113	83657			871	20000	61011	26109	15702	07213	81656				871	00080	08	+	+		37	
Hurn	862	63507	69032	24210	65600	07216	86635			862	20203	61011	26508	15631	07215	81640				862	00050	51	+	+		36	
Guernsey	894	03311	82010	25212	00900	10106				894	10309	66010	26111	15601	09308	81630				894	00100	08	+	+		35	
Wattisham	590	13109	70020	23206	15700	04210	81650			590	23213	70020	24407	00901	06209	82075				590	00040	01	+	+		34	
Gorleston	497	73010	62216	21809	755++	06210	87628			497	53210	62022	23209	58500	07209	83822	84628			497	96082	05	prpr _o	pr _o		33	
Mildenhall	578	53303	63031	23708	55700	06212	85656			578	13405	61011	25207	15701	05211	81656				578	00040	01	+	+		32	
Cardington	559	73603	62026	24310	7083+	04213	87357			559	22602	74026	25908	15632	04211	81640				559	97040	52	ir _o	+		31	
West Raynham	485	52912	69251	22909	52500	05112	85824			485	53113	74031	24509	58500	05315	81820	85650			485	97061	04	pr _o	+		30	
Wittering	462	73610	80011	24310	756++	04214	83634	87649		462	53207	74011	25308	10936	05206	81362	85273			462	00060	02	+	+		29	
Boscombe Down	746	33504	69011	25009	35700	07213	83650			746	23201	59051	26709	26301	07214	82708				746	00050	01	+	+		28	
Ross-on-Wye	627									627	72102	81021	26608	756++	05310	87630				627	00070	04	+	+		27	
Bristol	628	13304	80021	25510	15600	06115	81635			628	33203	80011	27209	35600	06212	83635				628	00080	01	+	+		26	
Aberporth	502	60112	80031	27410	625++	06110	86827			502	63312	85011	27910	52501	07305	85825				502	00090	08	+	+		25	
Rhoose (Cardiff)	715	03506	82010	25908	00900	04111				715	23609	86020	26808	15601	03007	81635				715	00040	00	+	+		24	
Plymouth	827	00207	82021	26011	00900	06207				827	13609	82020	27410	11501	06211	81820				827	00080	03	+	+		23	
Chivenor	707	03506	82020	26711	00900	06211				707	63506	83031	27610	12508	06209	81825	86280			707	00080	05	+	+		22	
St. Mawgan	817	03611	82020	27010	00900	06109				817	33610	82020	28109	31501	06211	83822				817	00080	06	+	+		21	
Culdrose	809	00107	81020	27008	00900	07208				809	20303	78010	28010	11502	06210	81820				809	00070	03	+	+		20	
Scilly	804	20406	83030	27312	21400	10211	82815			804	20406	82010	28212	21402	08209	82815				804	00110	++	+	+		19	
Elmdon	534	03508	59028	24709	00900	07210				534	10000	28051	26408	10940	07207	81360				534	00050	01	+	+		18	
Shawbury	414	63003	74028	25507	685++	06211	82825	86650		414	72911	74028	26309	784++	07309	81818	83825	86645		414	95060	01	pr _o pr	+		17	
Manchester	334	10000	56018	25008	15700	07211	81656			334	71804	40034	25507	757++	06004	87656				334	00050	03	+	f		16	
Squires Gate	318	01203	56041	24707	00900	06112				318	43208	60024	25311	28501	08202	82820	83075			318	00020	50	if	ff		15	
Valley	302	23313	80030	26710	15701	07208	81650			302	53312	74031	27611	38402	08306	81818	84072			302	00080	06	+	+		14	
Ronaldsway	204	33315	89011	26009	11401	07210	81816	83075		204	53009	89031	27110	18431	07203	81813	85075			204	97081	04	+	id _o		13	
Carlisle	222	20000	74011	25207	15741	05107	81650			222	60000	74031	26006	18536	05104	81822	86272			222	00021	51	+	+		12	
Watnall	354	80000	59108	25208	856++	05216	88645			354	32802	48041	25707	30938	04204	83360				354	97050	53	ir _o	+		11	
Spurn Head	396	33218	59030	22808	35600	04212	83630			396	53215	63021	23709	55600	05202	85630				396	00070	++	+	+		10	
Finningley	360	13207	66021	25007	15600	04215	81645			360	62706	32041	25307	48502	05202	81825	83645			360	00050	02	+	+		9	
Dishforth	261	43203	66031	24905	45600	04111	83645			261	30000	74011	24807	15601	04601	81640	83080			261	00030	50	+	+		8	
Tynemouth	262	22909	66020	24607	20940	052																					

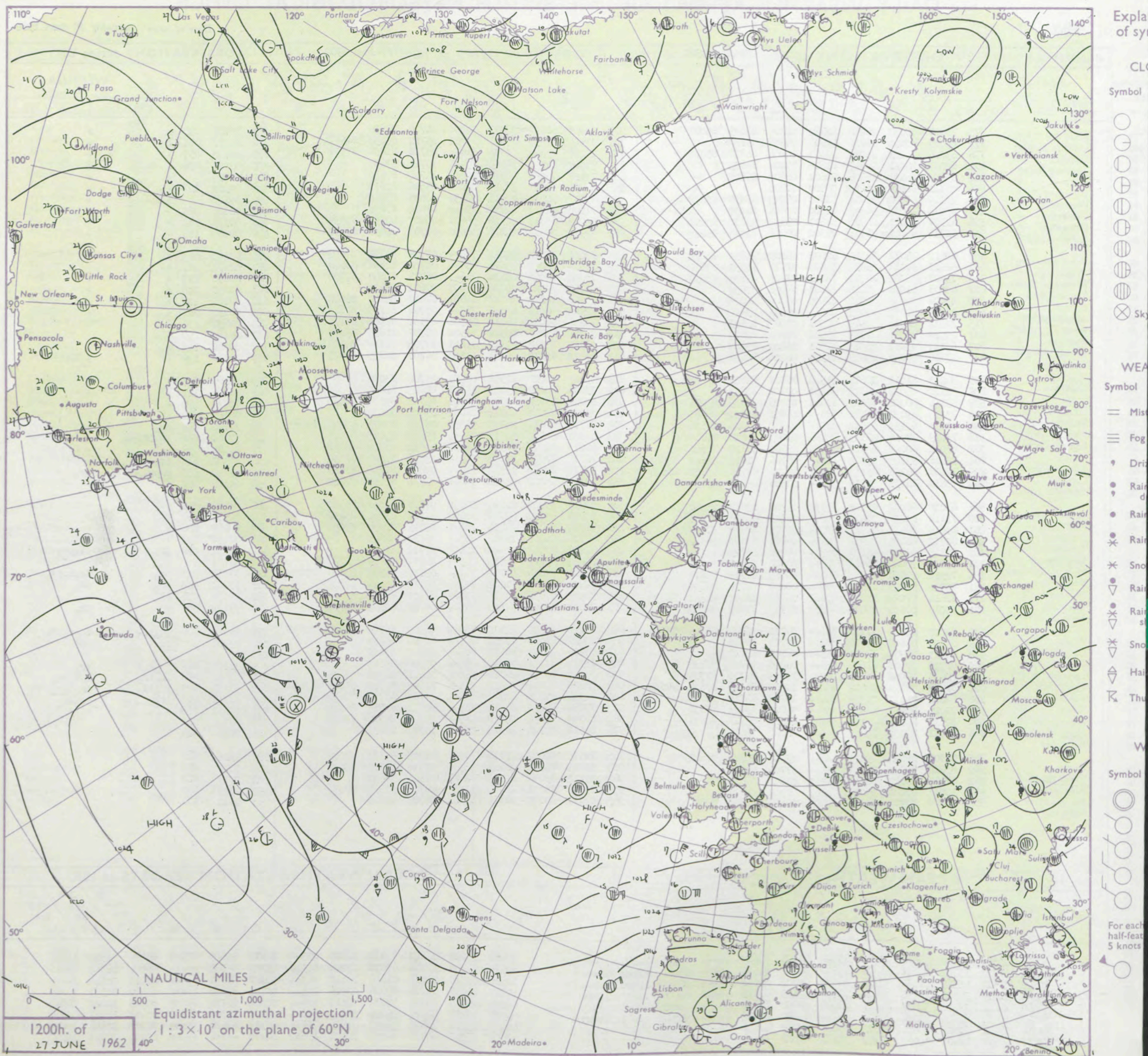
DAILY WEATHER REPORT OF THE BRITISH METEOROLOGICAL OFFICE

No. 36743

Date of Issue Thursday 28 June 1962

Code FM 11.A		OBSERVATIONS at 12h. 27 June 1962										OBSERVATIONS at 18h. 27 June 1962										OBSRVATIONS during DAY			
STATION	Station	iii	Nddff	VVwww	PPPTT	N _h Ch _h C _h H	T _d T _d app	8N _s Ch _s h _s	8N _s Ch _s h _s	8N _s Ch _s h _s	iii	Nddff	VVwww	PPPTT	N _h Ch _h C _h H	T _d T _d app	8N _s Ch _s h _s	8N _s Ch _s h _s	8N _s Ch _s h _s	iii	RRT	T _s +	SSS	WEATHER	
																								09h.—15h.	15h.—21h.
104	Kew	775	73408	82031	26016	42662	04705	84835	85080		775	53308	80022	23917	54600	04710	85635			775	00180	095	+		+
102	London Airport	772	63009	80031	26216	52601	04504	85830			772	73210	82012	23817	75701	05712	85650	84657		772	00180	086	+		+
100	Gatwick	776	63206	74021	25916	42601	04804	84830	85070		776	73107	80022	23916	1167+	05710	81838	87358		776	00180	097	+		+
99	Thorney Island	871	62007	74031	26617	61600	09204	86835			871	72208	69022	24815	75701	10712	87650			871	00170	096	+		+
97	Hurn	862	63207	74021	26816	62601	06603	86840			862	72110	74032	24816	72601	11710	87640			862	00200		+		+
95	Guernsey	894	03311	82010	25212	00900	10106				894	23206	78031	27015	00902	05506	82075			894	00160	123	+		+
93	Wattisham	590	73110	80032	25214	51606	05803	85830	85272		590	63018	74012	22815	5563+	82635	85650			590	00170		+		+
91	Gorleston	497	43415	64018	24513	42600	03804	84835			497	71508	62021	22812	756++	08604	87631			497	00161	060	+		+
90	Mildenhall	578	62907	74011	24715	58601	05810	83830	83650		578	63209	66012	22715	38631	06807	82835	85359		578	00170	087	+		+
88	Cardington	559	52711	66041	26716	28502	00708	82825	85070		559	52913	70012	24215	38638	06703	81830	83650		559	00180	105	+		+
86	West Raynham	485	62812	74011	24115	42602	06809	84830	83075		485	73010	74022	22214	786++	07709	82830	87650		485	00161	083	+		+
84	Wittering	462	52913	74011	25015	54600	07710	83830	83640		462	63016	66032	23614	686++	08706	82830	86640		462	00170	081	+		+
82	Boscombe Down	746	73007	69021	26716	786+1	07605	85835	83656		746	73010	74022	24616	786++	08711	81840	87650		746	00190	093	+		+
81	Ross-on-Wye	627	43008	81021	26216	31601	05808	83830			627	43212	81021	25116	38601	07601	82830			627	00190	104	+		+
79	Bristol	628	43006	74030	26916	42500	06706	84828			628	73008	74012	25117	44601	07611	84640	86078		628	00180	108	+		+
77	Aberporth	502	43313	82031	29012	32541	09203	83822			502	72912	86011	27512	785++	08706	81825	87643		502	00130	088	+		+
75	Rhoose (Cardiff)	715	22512	82011	27515	21501	07003	82825			715	73214	86021	26116	18506	07502	81825	87275		715	00190	138	+		+
73	Plymouth	827	23510	82010	27717	21501	07803	82825			827	33312	82010	26916	11502	08702	81825	83075		827	00180	150	+		+
72	Chivenor	707	63112	83011	28315	52501	08400	85823			707	43111	85011	27415	11641	07704	81835	84080		707	00160	143	+		+
70	St. Mawgan	817	23616	87010	29013	21501	06204	82828			817	43412	89030	28213	11502	06706	81825	84075		817	00150	139	+		+
68	Culdrose	809	30213	81011	28614	21505	06801	82822			809	33615	78020	27914	00901	04704	83070			809	00160	142	+		+
66	Scilly	804	30110	83030	29315	31401	07101	83815			804	23606	83020	29114	15601	08803	81640			804	00160	141	+		+
64	Elmdon	534	53114	80022	26015	41641	03706	84835	83075		534	53012	69012	24715	38601	05710	83830	84075		534	00170	070	+		+
63	Shawbury	414	73213	89031	26714	786++	05802	85830	84645		414	33013	82011	24915	28602	07608	82830			414	00160	090	+		+
61	Manchester	334	82911	62251	25912	885++	07302	85825	88656		334	72716	62038	24113	58651	08508	83830	83645	85365	334	97140	047	pr _o		pr _o
59	Squires Gate	318	73019	78016	26113	784+1	09603	84818	85640		318	72821	66038	24513	784++	09610	81815	86625		318	97140	054	ir _o id _o pr _o		pr _o
57	Valley	302	83011	80022	28113	885++	09701	83820	88640		302	62213	82022	25913	68400	09814	81818	86640		302	00150	058	+		+
55	Ronaldsway	204	72616	59205	27013	784++	08706	81812	83622	87640	204	72812	87022	25113	785++	09710	81820	87630		204	97140	018	id _o		+
54	Carlisle	222	72608	74258	25113	785+2	09711	82710	83822		222	72611	82258	23312	725++	09806	82715	87823		222	91140	033	prpr _o		pr _o
52	Watnall	354	73210	74031	24915	785++	03704	85828	87635		354	83110	66022	23912	884++	06708	82818	87640		354	00160	057	+		+
50	Spurn Head	396	63010	66032	23713	32570	05708	83830	85360		396	72919	63022	21215	72670	07718	86830	84360		396	00150	050	+		+
48	Finningley	360	73118	80031	24415	746++	04509	82830	87645		360	63018	63022	22714	58602	07707	81830	85650		360	00170	060	+		+
46	Dishforth	261	83010	85031	23913	2867+	06703	82830	88358		261	72812	89012	21414	786+1	07709	82830	87650		261	00160	056	+		+
45	Tynemouth	262	82712	66021	22712	3267+	09811	83830	88358		262	82716	66022	19814	855++	09717	88625			262	00150	033	+		+
43	Eskdalemuir	162	82818	82038	24211	825++	07708	88825			162	72206	82218	22010	754++	07712	87618			162	97131	028	pr _o		ir _o pr _o
41	Mull of Galloway	131	73216	78022	26712	755++	08804	87618			131	63420	80012	24613	655++	08712	86620			131	00141				ir _o pr _o
39	Prestwick	135	72912	79028	24513	58438	09705	81812	83818	85640	135	726													

CHART OF WEATHER IN PART OF NORTHERN HEMISPHERE



CHARTS OF WEATHER IN WEST EUROPE

ation
nbols

LOUD
Cloud
Amount
(oktas)

0
1 or less
2
3
4
5
6
7 or more
8

Obscured

ATHER
Weather

izzle
and
izzle

and snow

W

shower

and snow
lower

W shower

shower

nderstorm

IND

Wind
speed
(knots)

Calm

1-2

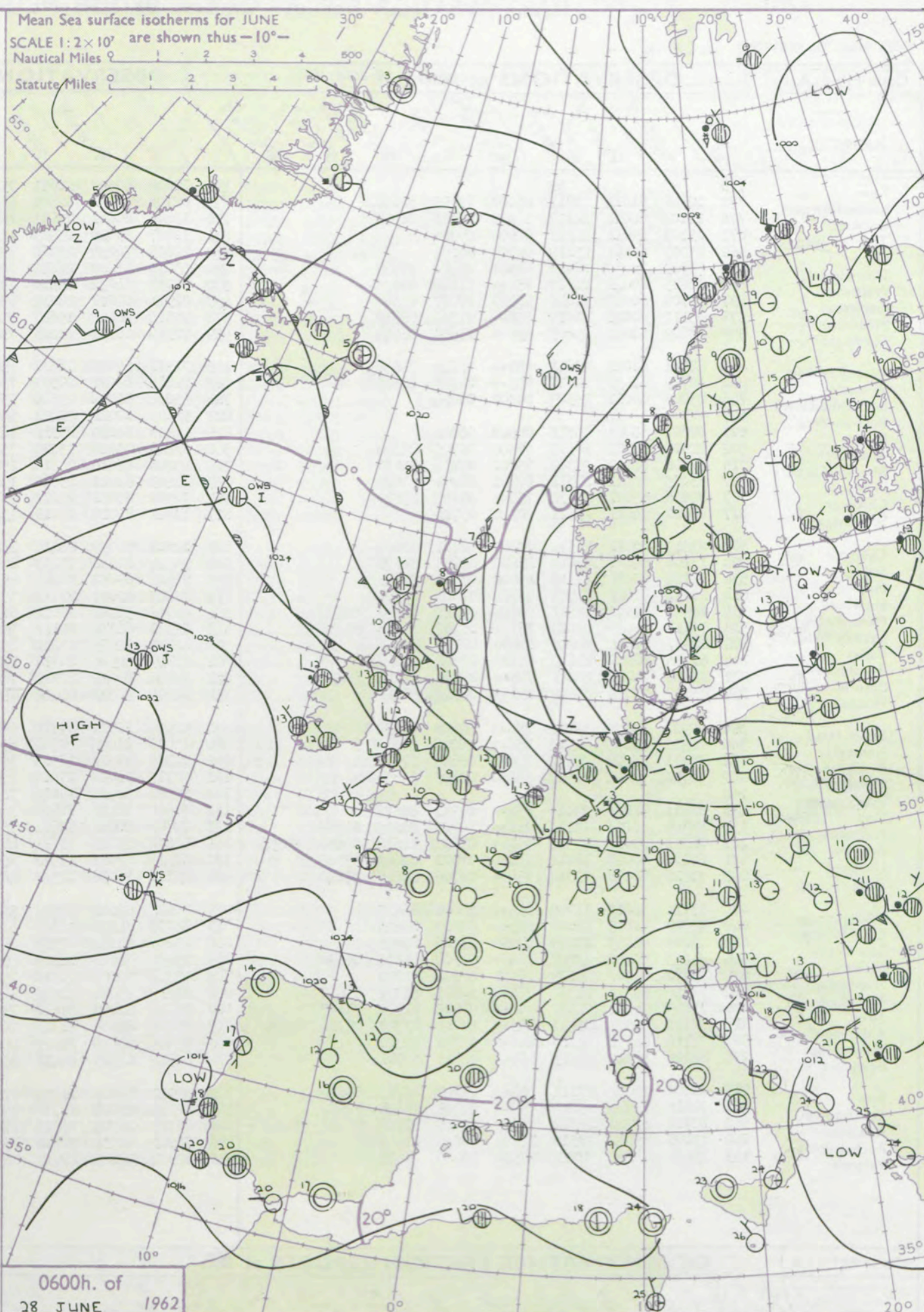
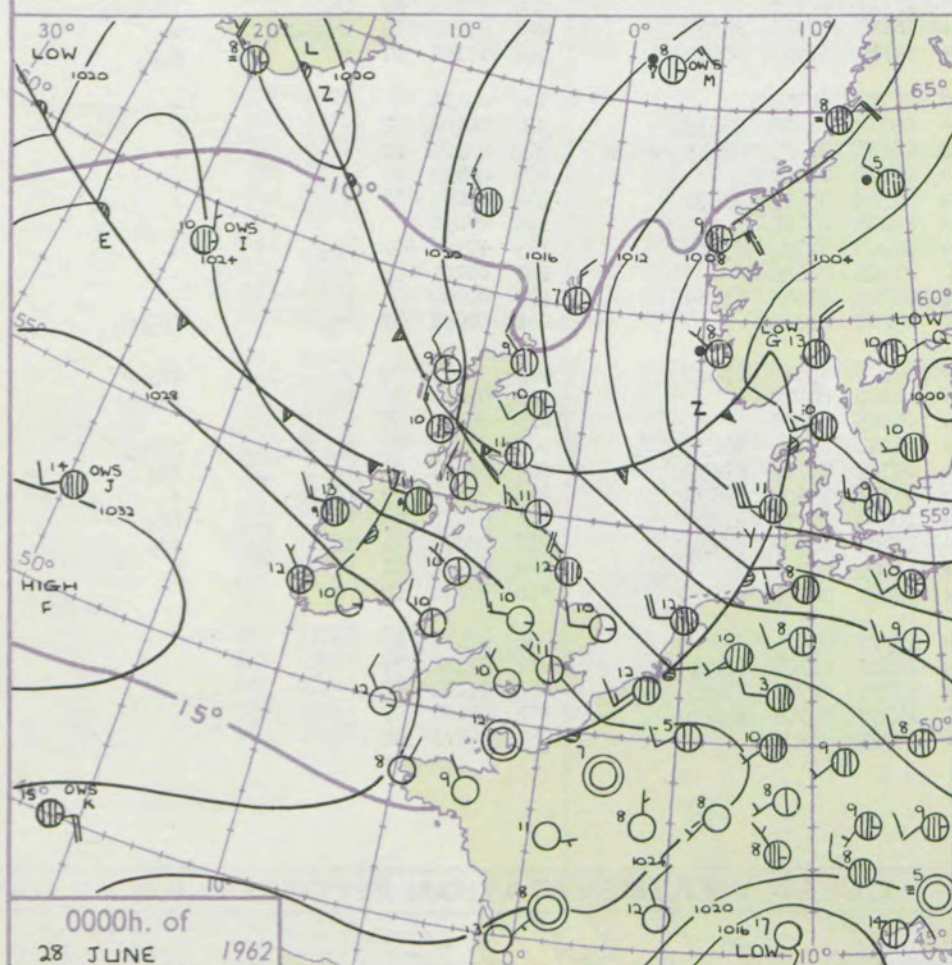
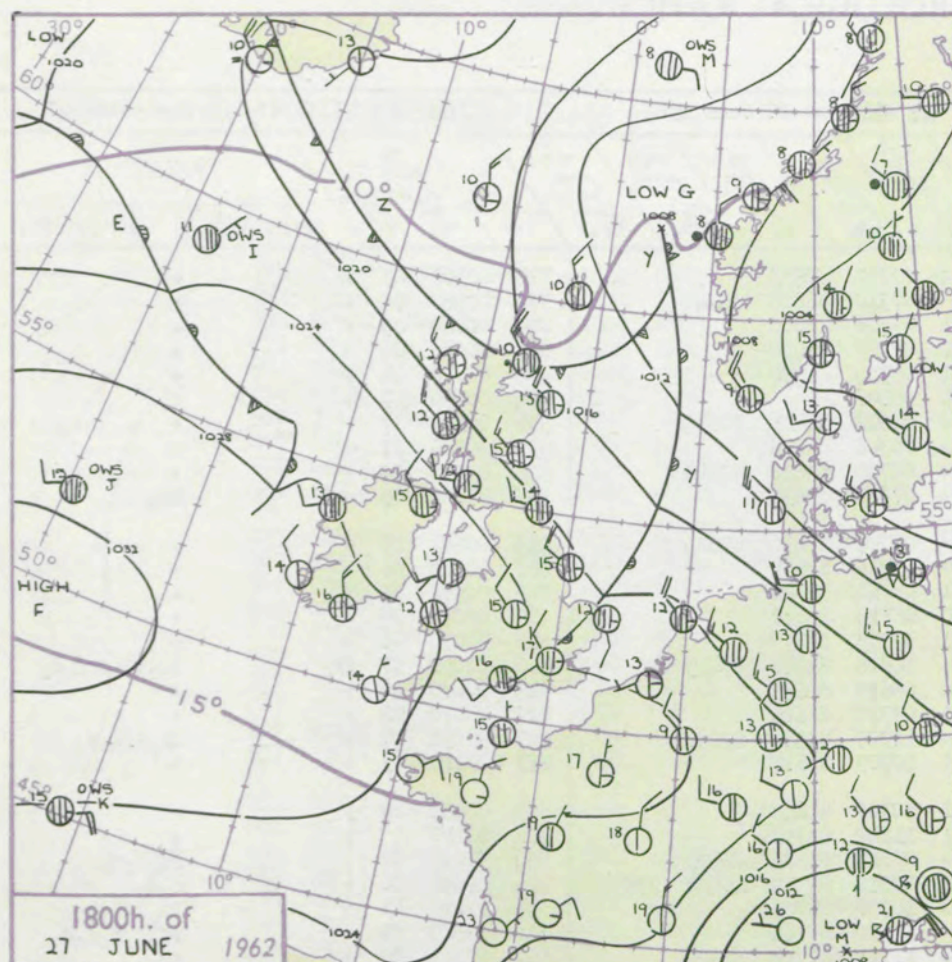
3-7

8-12

13-17

additional
her add

48-52



Mean Sea surface isotherms for JUNE
SCALE 1:2x10⁷ are shown thus -10°-

Nautical Miles 0 1 2 3 4 500

Statute Miles 0 1 2 3 4 500

Issued at midday Thursday 28 June 1962

FORECAST for Great Britain and Northern Ireland until noon tomorrow

Probably mainly rather cloudy but dry apart from occasional drizzle mainly on the western coasts. Some bright periods in eastern districts. Temperatures a little below average for June.

OUTLOOK for following 24 hours
Mainly dry apart from slight drizzle in the northwest. Temperatures rather below average.

GENERAL SYNOPTIC DEVELOPMENT

The slow moving anticyclone west of Ireland is expected to persist while weak troughs and ridges move south over the British Isles. The depression which moved towards Denmark is expected to slow down and turn east a little while its weak frontal system will probably weaken further over Britain, though a small warm front wave crossing southern England may give a small depression in northern Adriatic later. A depression which moved towards ship Able is expected to move northeast and later east, bringing weak fronts towards north Scotland.

DAILY WEATHER REPORT OF THE BRITISH METEOROLOGICAL OFFICE (contd.)

Code FM II.A OBSERVATIONS at 00h. 28 June 1962										OBSERVATIONS at 06h. 28 June 1962										OBSERVATIONS during NIGHT										CONV TA °C
Station	iii	Nddff	VVwww	PPPTT	N _h Ch _h C _h	T _d T _d app	8N _s Ch _s h _s	8N _s Ch _s h _s	8N _s Ch _s h _s	iii	Nddff	VVwww	PPPTT	N _h Ch _h C _h	T _d T _d app	8N _s Ch _s h _s	8N _s Ch _s h _s	8N _s Ch _s h _s	iii	RR T _n E	T _g T _g	WEATHER								
																						21h.—03h.	03h.—09h.							
Kew	775			12						775	72608	80022	21811	756++	07712	87635				775	00100	03	+	+		40				
London Airport	772	22906	61011	23911	25600	07805	82640			772	62708	80031	22309	655++	07710	84628	84640		772	00080	06	+	+			39				
Gatwick	776	12101	66011	24107	10930	05803	81358			776	13008	80021	22611	15631	07708	81640			776	00060	03	+	+			38				
Thorney Island	871	03103	69011	24511	00900	09801				871	12807	69020	23509	15630	08707	81640			871	00080	06	+	+			37				
Hurn	862	03107	69011	25410	00900	06103				862	12605	74030	23710	15731	08710	81650			862	00050	51	+	+			36				
Guernsey	894	33509	78030	26912	00902	09400	83075			894	03010	83020	26211	00900	08606			894	00090	07	+	+			35					
Wattisham	590	72813	60021	21912	756++	07809	87638			590	72713	64032	19910	78500	08608	81825	87635		590	00100	07	+	+			34				
Gorleston	497	12708	60020	21010	10940	07707	81360			497	82911	62021	18612	855++	08708	88625			497	00100	07	+	+			33				
Mildenhall	578	83111	62021	21912	856++	07707	88639			578	72910	66022	19611	756++	08710	83630	87640		578	00110	10	+	+			32				
Cardington	559	62609	62022	23409	656++	07608	86648			559	72312	66011	21211	756++	07711	87630			559	97080	05	+	+	ir _o		31				
West Raynham	485	82711	61021	20811	856++	08712	88638			485	72911	69012	18611	756++	08707	82640	87645		485	00101	07	+	+			30				
Wittering	462	82715	62032	22612	855++	08809	88625			462	72815	69022	20512	756++	09710	87630			462	00100	09	+	+			29				
Boscombe Down	746	03005	69011	25509	00900	06004				746	53004	64031	23509	55701	08714	85650			746	00060	01	+	+			28				
Ross-on-Wye	627									627	52603	82021	22411	55600	08715	85630			627	00070	05	+	+			27				
Bristol	628	02807	66021	25811	00900	06001				628	12408	64010	23512	14701	09713	81650			628	00090	06	+	+			26				
Aberporth	502	22808	82011	26310	28500	09705	82820			502	82614	75506	23710	7567+	10816	81710	87645		502	01091	07	ir _o	ir _o	id _o drd _o d _o		25				
Rhoose (Cardiff)	715	12806	82021	26309	15600	07804	81630			715	23208	66010	24310	25640	09610	82635			715	00080	04	+	+			24				
Plymouth	827	33205	80011	27511	00901	08001	83075			827	12403	62011	25610	15431	09710	81614			827	00070	02	+	+			23				
Chivenor	707	72808	83021	27112	756++	09705	87640			707	72909	83031	25213	757++	11707	81618	87650		707	92091	07	+	+	ir _o idd _o d _o		22				
St. Mawgan	817	03012	74011	27811	00900	09706				817	13111	82010	26012	15401	10709	81610			817	00110	09	+	+			21				
Culdrose	809	23512	80011	28310	00901	08701	82070			809	12802	70050	26411	15401	10708	81618			809	00080	05	+	+			20				
Scilly	804	13208	84011	28612	15600	09803	81640			804	23204	82030	27213	20941	11602	82358			804	00110		+	+			19				
Elmdon	534	12714	82011	23710	15600	07808	81645			534	82513	69032	21511	855++	07611	82625	88630		534	97091	08	+	+	id _o d _o d _o		18				
Shawbury	414	22711	82021	23509	25701	07809	82650			414	72607	82031	21112	755++	09612	82712	84620	87635		414	97091	06	+	+	d _o d _o		17			
Manchester	334	62911	62042	22411	65600	09710	84630	85656		334	82712	56205	20012	863++	10708	88708			334	97110	11	+	+	id _o ir _o		16				
Squires Gate	318	73117	74022	22812	755++	08707	83622	87636		318	72920	66032	20112	762++	11710	87704			318	97120	09	+	+	id _o d _o r _o d _o d _o		15				
Valley	302	22907	80031	24810	15600	09709	81640			302	82713	62035	22412	855++	11711	87710	88625		302	97101	06	+	+	id _o		14				
Ronaldsway	204	62714	86022	23612	65500	09708	86628			204	72715	62516	20712	772++	12712	87705			204	97111	09	ir _o	ir _o	id _o d _o d _o		13				
Carlisle	222	72708	74018	22211	756++	09804	85710	87635		222	72806	80022	20313	7853+	08608	82716	85825		222	97100	09	ir _o r _o r _o	+	+		12				
Watnall	354	83007	59032	22011	856++	08710	88630			354	82506	58022	20011	855++	09711	86625	88640		354	97100	07	+	+	d _o r _o		11				
Spurn Head	396	82922	63022	19912	856++	07708	88630			396	62918	66012	17912	60930	08708	86358			396	00110		+	+			10				
Finningley	360	82912	59032	21313	856++	08708	88633			360	63016	59032	19312	655++	09710	81625	86635	87656		360	00100	08	+	+			9			
Dishforth	261	72811	86022	20112	756++	06809	87636			261	72505	89022	18512	78501	08608	81825	86635		261	00110	10	+	+			8				
Tynemouth	262	32716	74021	18511	35600	09809	83636			262	72715	74021	17911	756++	09500	87640			262	00110	07	+	+			7				
Esksdalemuir	162									162	52802	80021	19811	32401	07502	83216	83070		162	00091	08	+	+			6				
Mull of Galloway	131	82913	74032	23010	854++	09711	88618			131	73620	78216	20811	764++	10605	87712			131	95091		+	+			5				
Prestwick	135	52909	66016	21211	2543+	08709	81615	84365		135	72807	80022	19811	755++	09400	82714	87625		135	97101	0									

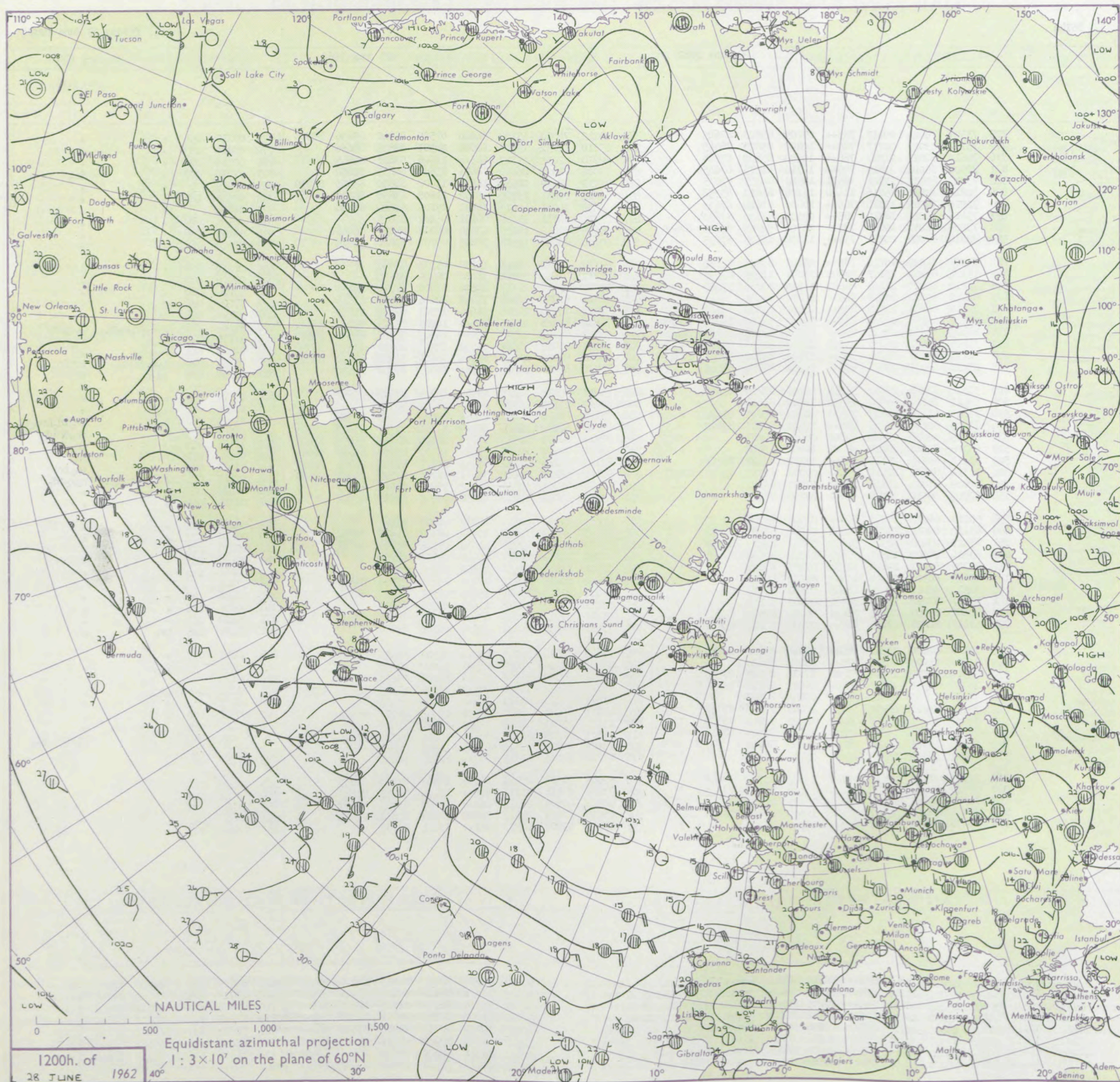
DAILY WEATHER REPORT OF THE BRITISH METEOROLOGICAL OFFICE

No. 36744

Date of Issue Friday 29 June 1962

Code FM IIA		OBSERVATIONS at 12h.										OBSERVATIONS at 18h.										OBSERVATIONS during DAY				
Station		ill	Nddff	VVwww	PPPTT	N _h Ch _h C _h	T _d app	8N _s Ch _s h _s	8N _s Ch _s h _s	8N _s Ch _s h _s	ill	Nddff	VVwww	PPPTT	N _h Ch _h C _h	T _d app	8N _s Ch _s h _s	8N _s Ch _s h _s	8N _s Ch _s h _s	ill	RRT	T x E	SSS	WEATHER		
																									09h.—15h.	15h.—21h.
104	Kew	775	73309	78022	20417	785++	09705	85823	87645		775	73212	74012	19120	34660	09505	81840	83656	85360	775	00210	054	+		+	
102	London Airport	772	73112	83022	20717	785++	10807	85825	86645		772	63310	82032	19320	68688	10501	82835	85656		772	00210	053	+		+	
100	Gatwick	776	72610	82021	21017	786++	10704	85830	87656		776	62910	82031	19319	685++	11606	83828	84645		776	00210	074	+		+	
99	Thorney Island	871	72606	69021	21819	786++	12710	81835	87645		871	73006	74022	20019	6863+	13508	84835	85650		871	97230	087	+		ir _o	
97	Hurn	862	73015	82032	21921	38631	12510	82835	87075		862	72912	78012	20919	3863+	13608	81830	83656	86359	862	00210		+		+	
95	Guernsey	894	32815	82011	25216	11440	11704	81810	83358		894	62814	81031	23715	35772	11608	83650	86358		894	00180	125	+		+	
93	Wattisham	590	72910	74022	19314	765++	10400	83624	87633		590	30608	74011	19415	14630	09104	81640	83360		590	00170		+		+	
91	Gorleston	497	73416	64022	18714	785++	09302	83820	87630		497	23311	64011	19714	00901	05102	82075		497	00160	070	+		+		
90	Mildenhall	578	73009	66012	19016	785++	10704	82825	83630	87645	578	50605	80012	19615	48630	06207	81830	84645		578	00180	030	+		+	
88	Cardington	559	72814	62026	20217	755++	11704	85625	87635		559	60108	64031	19318	35605	09203	83640	86075		559	00220	062	+		+	
86	West Raynham	485	73307	74022	18715	785++	08202	85828	86650		485	20110	82031	19813	15730	05303	81650		485	00150	068	+		+		
84	Wittering	462	53114	69022	19217	58500	11607	83825	83650		462	30812	82011	20014	38600	08206	81830		462	00210	060	+		+		
82	Boscombe Down	746	73114	82021	21418	68601	11710	85830	83080		746	52909	69012	21117	48530	13300	81715	84650		746	00220	090	+		+	
81	Ross-on-Wye	627	63012	82022	20119	646++	11810	86630			627	72811	81028	20118	755+2	12604	81825	87635		627	97200	052	pr _o		+	
79	Bristol	628	82412	66031	22516	855++	12601	86625	88640		628	52707	70016	21518	586++	13501	82830	84650		628	97190	064	ir _o		+	
77	Aberporth	502	82913	66026	23214	856++	13702	82702	84708	88635	502	72509	80016	22315	784++	14609	81703	83712	87635	502	93161	005	d _o d _o ir _o d _o r _o	d _o r _o pr _o		
75	Rhoose (Cardiff)	715	82817	66035	23314	854++	12802	84704	86709	88615	715	72810	80606	22315	756++	13503	81708	85712	87630	715	97160	025	id _o		ir _o	
73	Plymouth	827	53416	80031	24218	35541	12708	82625	83075		827	73314	62022	23517	35532	13503	84710	83625	86359	827	00200	111	+		+	
72	Chivenor	707	82715	66206	24714	854++	13802	81705	86707	88615	707	82910	69025	23515	855++	13606	82706	83620	88635	707	01151	010	d _o d _o ddid _o		id _o ir _o	
70	St. Mawgan	817	83016	66031	25815	856++	11202	86706	88640		817	73010	64026	24614	756++	13608	87706	87630		817	93150	034	id _o r _o		+	
68	Culdrose	809	53314	81021	25611	38538	12703	81708	83640		809	73413	64022	24215	4533+	13708	83607	85358		809	00170	069	+		+	
66	Scilly	804	53411	79021	26915	15532	11400	81611			804	80413	24102	25915	860++	14607	88700		804	00190	082	+		+		
64	Elmdon	534	73013	61026	20317	785++	10802	84822	87635		534	73311	69012	20415	4466+	10400	84635	87358		534	91191	028	d _o r _o		ir _o id _o Dr _o d _o r _o	
63	Shawbury	414	73215	82032	20716	784++	12603	85817	87620		414	83509	62032	20814	854++	12701	82709	83615	87625	414	02181	035	+		ir _o dr _o id _o	
61	Manchester	334	63119	66026	19716	62600	08001	86830			334	72911	62021	20514	6567+	10304	82635	85656	87460	334	97170	063	+		ir _o	
59	Squires Gate	318	53016	82011	20415	48402	10001	83818			318	72914	70502	20513	6547+	12802	85709	85650	87359	318	97160	050	+		id _o	
57	Valley	302	83411	69025	22115	863++	13701	83707	88712		302	82107	62216	21313	855++	13710	81705	84708	88625	302	02161	001	id _o		id _o ir	
55	Ronaldsway	204	73314	80605	21513	754++	09202	81713	83615	87628	204	80000	58206	21212	856++	12703	83705	84708	88630	204	01141	000	d _o d _o d _o r _o d _o d _o		r _o r _o id _o	
54	Carlisle	222	62609	83022	20116	58531	07400	85828			222	62510	85022	19817	48532	10601	83825	84360		222	00190	065	+		+	
52	Watnall	354	62909	69036	19018	62600	08703	86830			354	53507	62031	19217	44630	08305	84640	83362		354	00190	094	+		+	
50	Spurn Head	396	50218	66012	18513	53640	07208	85830			396	40111	66021	20112	40930	06205	83365		396	00160	063	+		+		
48	Finningley	360	63412	82011	18818	34500	08201	83628	86656		360	80908	74011	19915	856++	08307	81635	88650		360	00210	072	+		+	
46	Dishforth	261	63412	83032	18917	51630	06003	85830	83359		261	53609	83012	19715	44630	07206	81640	84657		261	00190	071	+		+	
45	Tynemouth	262	63514	74022	18811	35671	09202	83630	86358		262	20000	74021	20411	20940	08305	82358		262	00130	085	+		+		
43	Eskdalemuir	162	52702	82011	19416	32531	07400	83827			162	52901	81022	19316	42602	06502	84830		162	00181	102	+		+		
41	Mull of Galloway	131	83615	80502	21412	855++	09102	88620																		


CHART OF WEATHER IN PART OF NORTHERN HEMISPHERE



Expla
of sym


CLO

Symbol



WEA

Symbol



Symbol

For each half-feet
5 knots

CHARTS OF WEATHER IN WEST EUROPE

ation
mbols

UD
Cloud
Amount
(oktas)

0
1 or less
2
3
4
5
6
7 or more
8

obscured

HER
Weather

zle

and
izzle

and snow

shower

and snow
ower

w shower

shower

nderstorm

IND

Wind
speed
(knots)

Calm

1-2

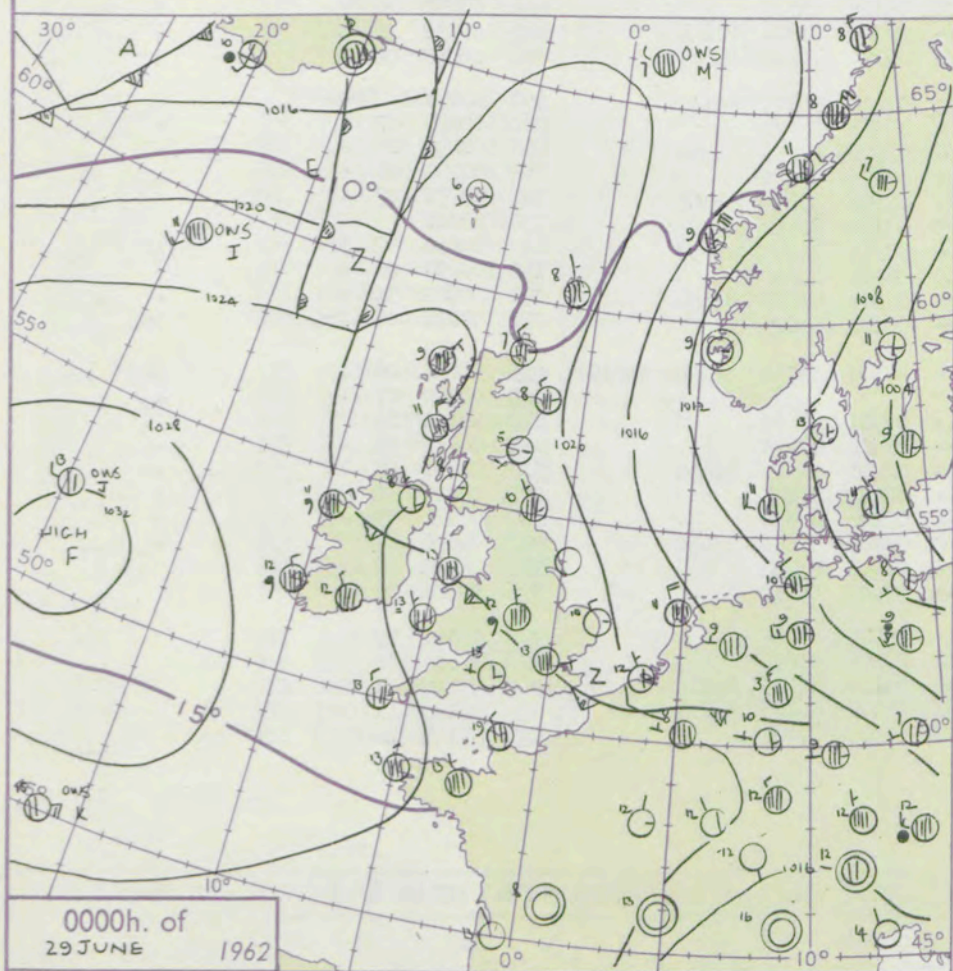
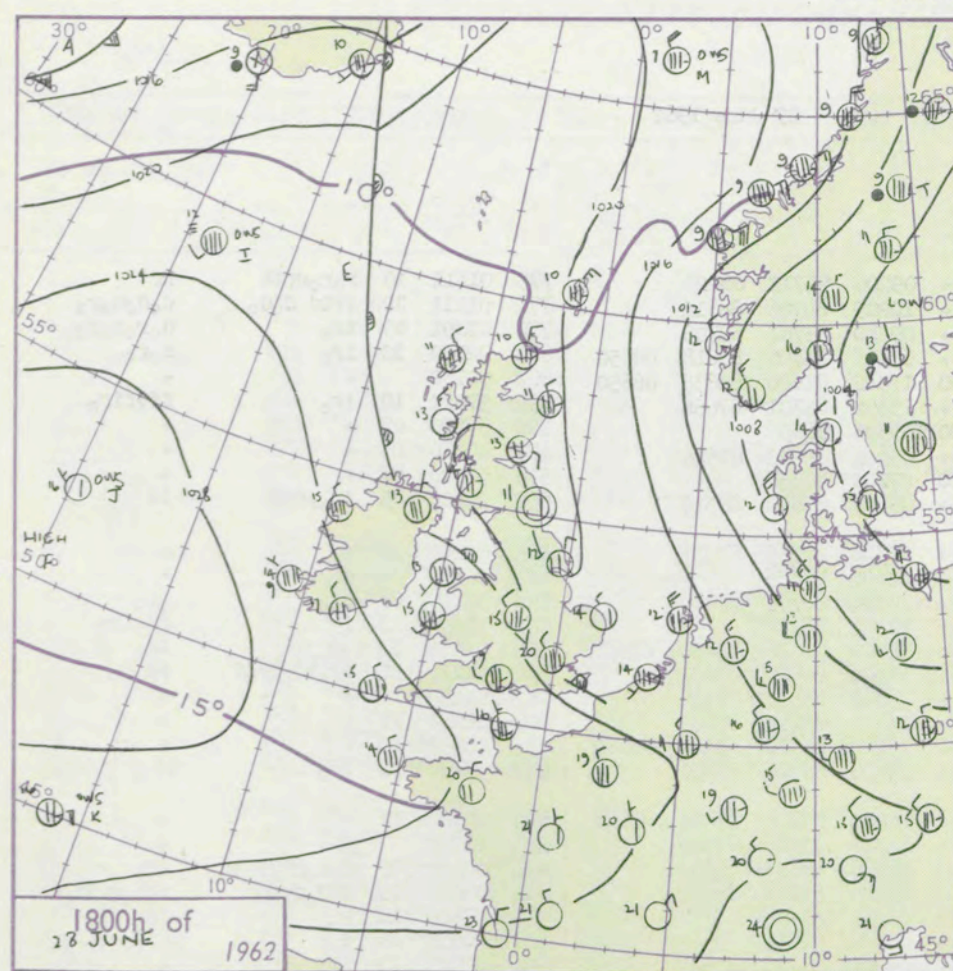
3-7

8-12

13-17

additional
er add

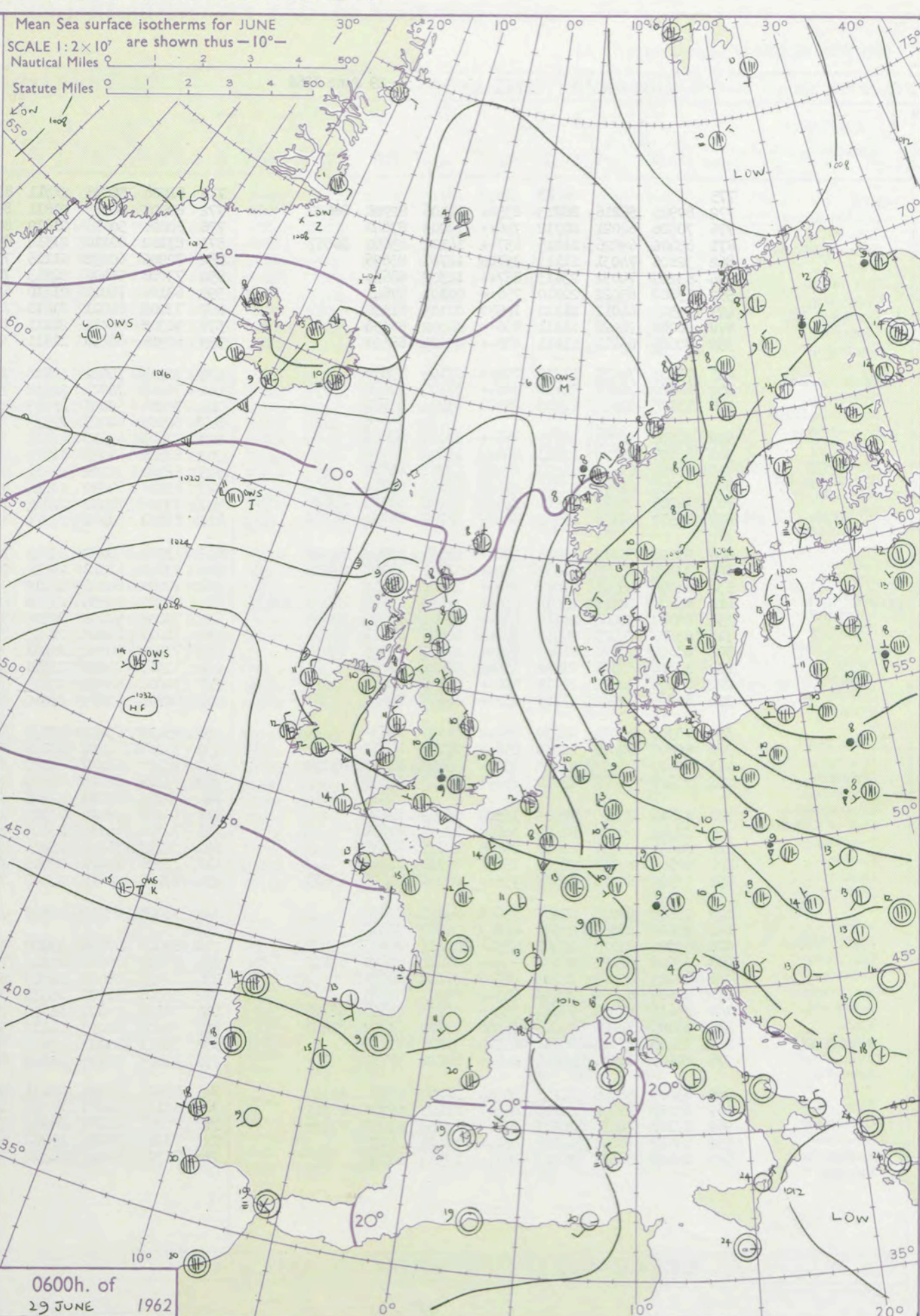
48-52



GENERAL SYNOPTIC DEVELOPMENT

The anticyclone west of Ireland has changed little during the last 24 hours and will continue to dominate the situation for a further 24 hours though it may weaken a little. A trough of low pressure will move slowly south over the southern part of England and Wales while a weak depression north of Iceland moves east and brings a warm front across Northern districts tomorrow. Another depression is moving northeast towards ship Charlie.

Issued at midday Friday 29 June 1962



FORECAST for Great Britain and Northern Ireland until noon tomorrow

There will be a little rain or drizzle in southern districts of England and in south Wales at first but this should largely die out. Further north there will be bright periods and these should spread to all districts this afternoon. More cloudy weather with some rain or drizzle is expected to reach west Scotland this evening and spread to Northern Ireland and some other parts of Scotland later. Temperatures will be near average.

OUTLOOK for the following 24 hours.

Bright periods to the south, more cloudy in the north and northwest with some rain or drizzle over high ground and near windward coasts. Temperatures near or rather above average.

DAILY WEATHER REPORT OF THE BRITISH METEOROLOGICAL OFFICE (contd.)

Code FM II.A		OBSERVATIONS at 00h. 29 June 1962										OBSERVATIONS at 06h. 29 June 1962										OBSERVATIONS during NIGHT				
Station	III	Nddff	VVwwwW	PPPTT	N _h Ch _h Ch _h	T _d T _d app	8N _s Ch _s h _s	8N _s Ch _s h _s	8N _s Ch _s h _s	III	Nddff	VVwwwW	PPPTT	N _h Ch _h Ch _h	T _d T _d app	8N _s Ch _s h _s	8N _s Ch _s h _s	8N _s Ch _s h _s	III	RRRT _n TE	T _g T _g	WEATHER				
																						21h.—03h.	03h.—09h.			
Kew	775			13						775	81004	56606	21311	874++	09206	84712	88720		775	01111	10	r _o r _o rrrIR	rr			
London Airport	772	80905	58216	20713	855++	12106	82708	88620		772	80905	56585	21811	854++	10209	84705	88612		772	01111	10	irid d _o d _o	d _o d _o d _o r _o			
Gatwick	776	70806	62021	20712	756++	10005	87640			776	80806	50616	21810	861++	09210	85702	88705		776	01091	09	ir _o	d _o r _o r _o r _o			
Thorney Island	871	63402	69026	21015	657++	14102	83650	86657		871	83102	62216	21314	854++	13305	81706	86618	88650	871	92130	10	ir _o	d _o r _o			
Hurn	862	32806	74031	21113	35700	12701	83656			862	72905	60032	21115	75500	13302	81620	83635	86650	862	00130		+	+			
Guernsey	894	83209	74032	23613	857++	12302	88656			894	73008	56406	22913	760++	13302	84701	87656		894	97110	10	ir _o	ffjfir _o			
Wattisham	590	73602	63022	20810	756++	08101	87641			590	60106	74016	21710	65700	09306	86656		590	97090	09	+	+				
Gorleston	497	13308	64011	21110	10970	07105	81360			497	73205	64021	21610	785++	08204	82820	87626		497	00070	05	+	+			
Mildenhall	578	80000	74022	21111	856++	06302	88634			578	10303	80011	22111	10930	07209	81358		578	00100	07	+	+				
Cardington	559	80605	66216	21011	855++	09104	88620			559	80505	66158	22111	3568+	09307	83640	88359		559	01100	05	ir _o prid	id			
West Raynham	485	73303	74021	21210	756++	07104	87640			485	70111	74032	21810	756++	07306	81705	87635		485	00100	09	+	+			
Wittering	462	80808	74031	21611	856++	07105	87632			462	70207	74022	22510	756++	07204	87635		462	00100	08	+	+				
Boscombe Down	746	23105	59011	21413	25601	11501	82640			746	70404	59258	21513	756++	12304	82707	87640		746	97120	07	pr _o	pro			
Ross-on-Wye										627	80503	60205	21513	7741+	12305	87710		627	91131	13	+	id _o ir _o				
Bristol	628	72507	66035	21615	756++	13001	87640			628	70403	69606	21814	3547+	12002	81618	83630	87358	628	92131	13	id _o ir _o	ir _o			
Aberporth	502	83005	14108	22213	860++	13204	88704			502	83509	62016	22911	856++	11306	86708	88630		502	01111	10	pr _o id _o ir _o f	if			
Rhoose (Cardiff)	715	22712	61016	21913	16202	13703	81704			715	62802	59102	21514	684++	13002	81815	86635		715	00130	10	+	+			
Plymouth	827	13503	61011	23314	16400	13801	81710			827	83308	62032	22614	855++	13400	86710	88620		827	00130	10	+	+			
Chivenor	707	72706	80026	22914	755++	13702	82710	85621	87650	707	73006	74032	22414	754++	13500	85708	83615	87640	707	00131	12	+	+			
St. Mawgan	817	82910	14105	29313	860++	13702	85700	88703		817	83209	58036	23313	856++	13500	86704	88630		817	97130	12	id _o	id _o			
Culdrose	809	53208	58012	23914	556++	12102	83705	85640		809	73509	60022	23313	785++	12401	82704	83825	87640	809	00120	11	+	+			
Scilly	804	73112	66032	24713	755++	11704	85708	87625		804	73207	61012	24314	785++	13300	82820	87625		804	00130		+	+			
Elmdon	534	83506	35586	21012	854++	11002	88614			534	70402	64026	22410	756+3	08208	83630	87645		534	04091	09	d _o r _o drir _o id _o	id _o			
Shawbury	414	83603	20586	21512	856++	12110	82705	85709	88635	414	80805	48206	22409	854++	08205	86708	88612		414	04081	09	drd _o d _o dd	ddd _o d _o id _o			
Manchester	334	80000	37046	20712	855++	12005	83620	88635		334	70000	59022	22310	7577+	08211	87650		334	97100	10	+	id _o				
Squires Gate	318	83307	74025	20912	754++	10206	81713	87615		318	71010	62022	22210	756++	07309	87630		318	00090	08	+	+				
Valley	302	83602	71026	21513	854++	13203	85705	88618		302	73410	74032	22611	755++	09209	81710	87622		302	92101	11	ir	+			
Ronaldsway	204	13314	82021	21810	15600	08004	81712			204	13307	82020	22611	15600	09308	81707		204	97091	08	+	+				
Carlisle	222	80609	74022	22010	856++	06212	88640			222	70606	83022	23910	785++	05308	81828	87648		222	00090	08	+	+			
Watnall	354	80806	62022	21709	857++	06107	88650			354	80705	62032	23010	855++	05308	85628	88640		354	00090	06	+	+			
Spurn Head	396	73307	66021	21410	756++	06107	87630			396	63410	63012	22210	68500	07206	86825	85630		396	00090		+	+			
Finningley	360	60000	80012	22010	656++	07204	86633			360	70308	74012	23210	756++	07318	87635		360	00090	07	+	+				
Dishforth	261	63402	83012	22210	3563+	05209	83635	85358		261	73508	62012	23210	3573+	05206	83656	85359		261	00090	08	+	+			
Tynemouth	262	73407	74022	22010	756++	06210	87630			262	73207	66022	23309	756++	07206	87630		262	00090	06	+	+				
Eskdalemuir	162	70103	82022	24508	5567+	05306	85630	87362		162	70103	82022	24508	5567+	05306	85630	87362		162	00071	07	+	+			
Mull of Galloway	131	13615	82010	22009	15500	08209	81620			131	10208	78020	23510	15460	07310	81618		131	00081			+				
Prestwick	135	10302	66021	21208	14600	07207	81630			135	70704	74034	23608	755++	07214	83625	86630		135	00050	02	if	if			
Renfrew	141	20608	59040	22010	25600	06215	82635			141	50703	56041	23810	55600	06208	85640		141	00090	06	+	+				
Leuchars	171	12505	80110	22505	15600	04210	81640			171	73501	82021	23709	785++	05306	81717	87640		171	00040	51	+	+			
Dyce	091	73308	802																							

DAILY WEATHER REPORT OF THE BRITISH METEOROLOGICAL OFFICE

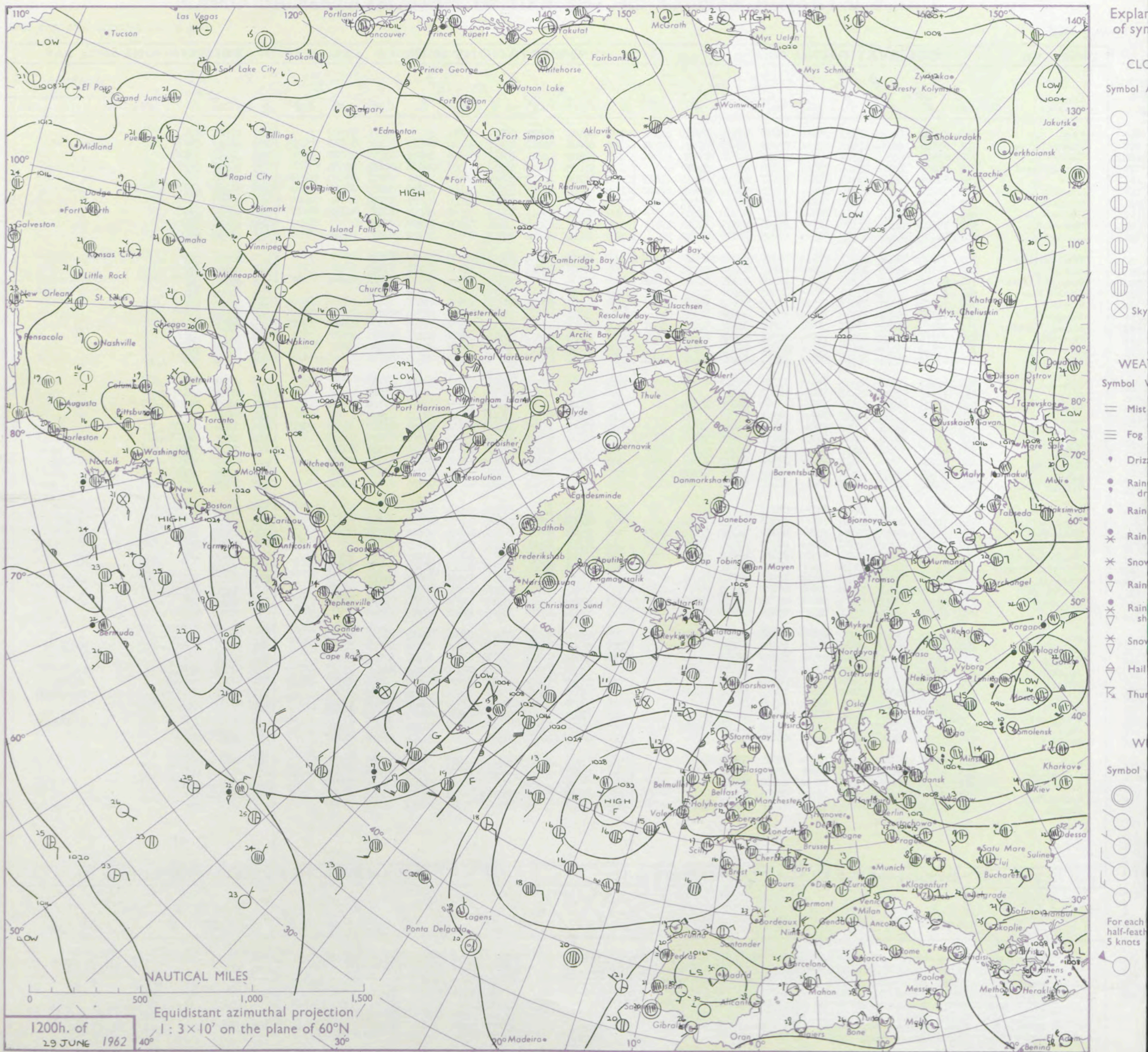
No. 36745

Date of Issue Saturday 30th June 1962

VERSION
BLE
to °F

Code FM 11.A		OBSERVATIONS at 12h. 29 June 1962										OBSERVATIONS at 18h. 29 June 1962										OBSERVATIONS during DAY				
Station	iii	Nddff	VVwwwW	PPPTT	N _h L _h C _M C _H	T _d T _d app	8N _s Ch _s h _s	8N _s Ch _s h _s	8N _s Ch _s h _s	iii	Nddff	VVwwwW	PPPTT	N _h L _h C _M C _H	T _d T _d app	8N _s Ch _s h _s	8N _s Ch _s h _s	8N _s Ch _s h _s	iii	RRT+T+E	SSS	WEATHER				
																						09h.—15h.	15h.—21h.			
Kew	775	81002	66022	23515	6847+	08207	82814	85656		775	60508	74022	23817	4853+	07100	82825	83362		775	00180	028	+	+			
London Airport	772	80305	58036	23415	854++	09209	82618	85620	88635	772	60406	70112	23518	68500	08500	81820	83840	86656	772	00190	029	+	+			
Gatwick	776	80505	63026	23714	885++	09210	83822	88635		776	52801	62022	23017	58600	09602	83835	83650		776	00180	022	+	+			
Thorney Island	871	70804	58052	23415	754++	12010	83615	87630		871	52004	80012	23814	55400	09000	81615	85645		871	00170	017	+	+			
Hurn	862	81709	62258	22815	885++	13211	81718	83825	85645	862	81705	61022	23813	884++	11201	81818	85630	88645	862	97180		pr _o	+			
Guernsey	894	63212	70026	23916	684++	12206	82703	84810	86620	894	43306	69031	23516	11450	13805	81810	84358		894	00180	072	+	+			
Wattisham	590	73408	82022	23114	786++	05106	86830	86650		590	23611	80011	24113	28600	05103	81835			590	00160		+	+			
Gorleston	497	63415	64022	23313	685++	06210	82820	86628		497	63616	64012	24413	68500	06102	84824	84635		497	00150	078	+	+			
Mildenhall	578	70209	80021	23316	786++	06206	86832	87648		578	10207	80011	24314	18600	05202	81835			578	00160	119	+	+			
Cardington	559	80305	74032	23415	885++	07205	85825	88650		559	60418	74012	23915	4863+	08102	83835	84360		559	00170	031	+	+			
West Raynham	485	73508	82022	23813	785++	06308	82825	85630	86645	485	20110	82021	24611	18630	05102	81835			485	00140	060	+	+			
Wittering	462	70308	82022	23716	785++	08107	84828	87656		462	20909	80011	24214	15701	07101	81650			462	00160	081	+	+			
Boscombe Down	746	80907	59052	23216	885++	11108	82715	85820	88640	746	72108	62052	23614	785++	12003	81715	87640		746	00170	026	+	+			
Ross-on-Wye	627	73606	66026	23416	786++	10109	86830			627	30106	70121	23218	31600	08400	83830			627	00200	050	+	+			
Bristol	628	50508	66026	23017	58500	12206	82825	85656		628	40307	66011	23419	48600	09101	83830			628	00200	047	+	+			
Aberporth	502	73511	80022	25112	784++	10109	83818	86625		502	23511	56021	25612	16401	11303	81712			502	00130	033	+	+			
Rhoose (Cardiff)	715	51807	74011	23017	58400	12007	83815	85825		715	72609	82021	23715	785++	11500	81825	83630	87645	715	00180	028	+	+			
Plymouth	827	73111	80022	23219	785++	12002	84825	86650		827	13214	82021	23917	00901	10205	81072			827	00210	082	+	+			
Chivenor	707	73510	80022	24117	785++	12211	82822	83645	85656	707	13210	83021	24516	11601	09801	81830			707	00170	078	+	+			
St. Mawgan	817	83610	48515	24814	855++	13212	82702	86706	88620	817	23514	87015	25214	11601	08802	81830			817	97170	068	d _o d _o	+			
Culdrose	809	53513	72012	24117	584++	13206	84816	83656		809	23615	80111	24615	11531	09401	81820			809	00180	094	+	+			
Scilly	804	70306	82026	25417	724++	14207	87813			804	60312	81012	26214	654++	11102	86615			804	97180	036	ir _o	+			
Elmdon	534	70407	64032	23815	786++	07107	86830	87645		534	70407	58042	23816	786++	07501	82835	86657		534	00130	045	+	+			
Shawbury	414	73505	66035	23915	785++	09104	86825			414	20107	60011	23916	28500	10802	82835			414	00180	059	+	+			
Manchester	334	62202	59025	24015	686++	06210	84835	84645		334	73008	58022	23517	58632	06706	81830	85650	85075	334	00170	033	+	+			
Squires Gate	318	60103	58042	24216	5853+	09107	83826	83640		318	43217	69031	24715	18605	09000	81830	84077		318	00170	083	+	+			
Valley	302	63308	69012	24815	685++	11210	86822			302	43311	66031	25613	11501	10004	81828	84072		302	00160	077	+	+			
Ronaldsway	204	70000	74021	25313	784++	10110	81713	83818	86625	204	73514	86021	25214	15606	08804	81640	87275		204	00160	084	+	+			
Carlisle	222	73407	85022	24515	4853+	06206	84828	86359		222	42407	82021	25015	21605	08702	82830	84272		222	00180	079	+	+			
Watnall	354	73602	69032	23915	756++	06102	87640			354	40610	62012	23915	48600	06703	81840	84650		354	00170	023	+	+			
Spurn Head	396	73613	66032	24112	746++	05211	87630			396	20212	66011	25012	11640	06103	81830			396	00130	061	+	+			
Finningley	360	70208	80022	24714	786++	07206	85835	83640		360	20109	69011	24415	25600	06804	82640			360	00160	074	+	+			
Dishforth	261	70113	69012	24615	786++	05304	81840	83645	87656	261	23609	80011	24315	14601	05802	81645			261	00160	085	+	+			
Tynemouth	262	73618	74022	24910	786++	08208	82830	87636		262	10000	74021	25112	00901	08803	81075			262	00120	085	+	+			
Eskdalemuir	162	71702	85012	25212	52530	06106	85828	86360		162	62404	83031	24415	31606	09805	83830	85272		162	00161	070	+	+			
Mull of Galloway	131	32506	78020	25715	31400	07209	83818			131	73616	82031	25712	11447	07804	81818	87275		131	00150		+	+			
Prestwick	135	32607	78021	24615	22631	09202	82835			135	73012	85031	24514	14606	08803	81640	87275		135	00151	103	+	+			
Renfrew	141	53208	80012	24716	516+1	06400	85835			141	72811	83032	24116	11606	08503	81830	87075		141	00180	093	+	+			
Leuchars	171	51506	87012	24514	58601	05300	84835	83656		171	40912	81031	23513	10941	06604	81362	83070		171	00160	086	+	+			
Dyce	091																									

CHART OF WEATHER IN PART OF NORTHERN HEMISPHERE



CHARTS OF WEATHER IN WEST EUROPE

ation
bols

UD
Cloud
Amount
(oktas)

0
1 or less

2

3

4

5

6

7 or more

8

Obscured

ATHER

Weather

tle

and
izzle

and snow

shower

and snow
ower

y shower

shower

derstorm

ND

Wind
speed
(knots)

Calm

1-2

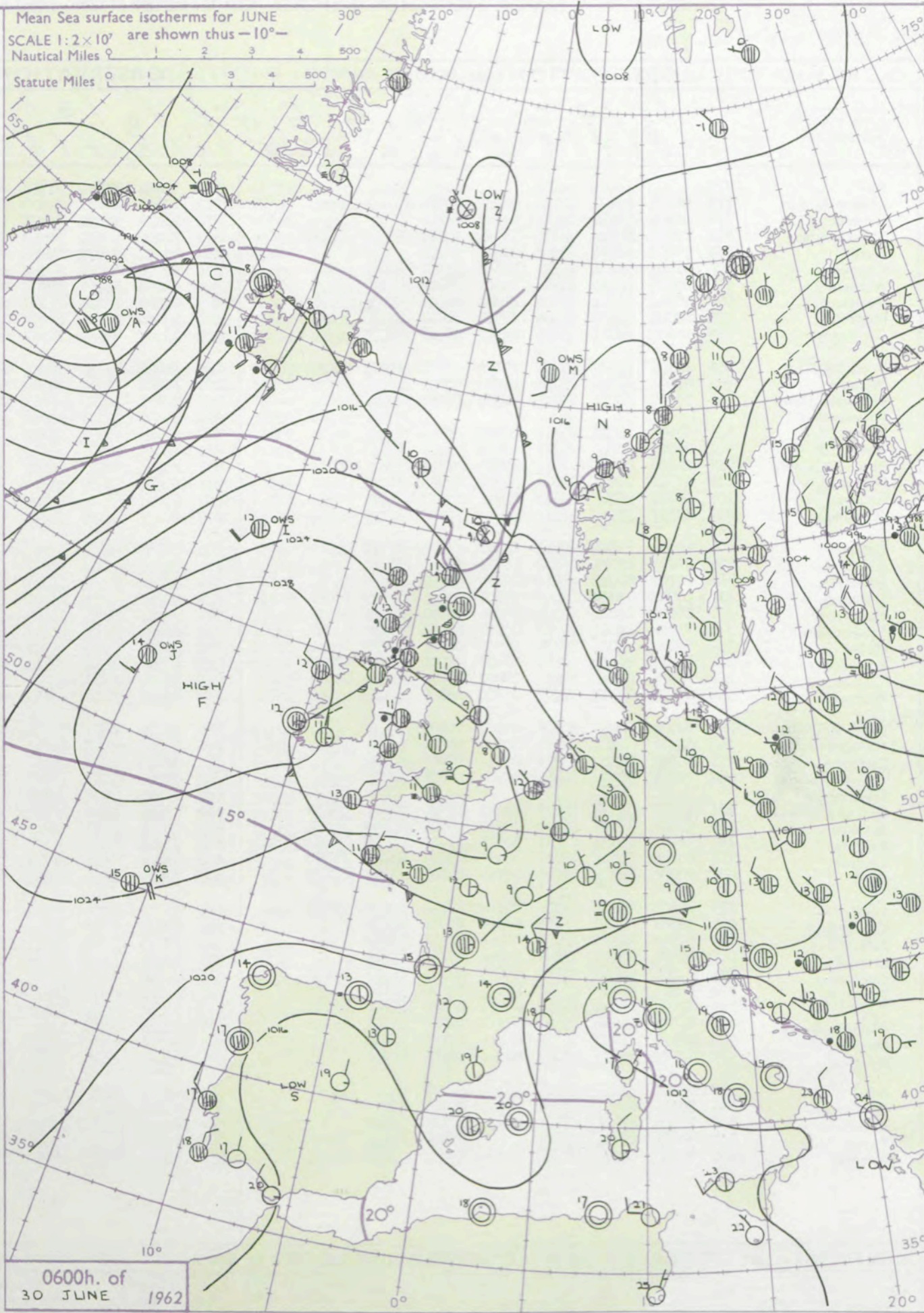
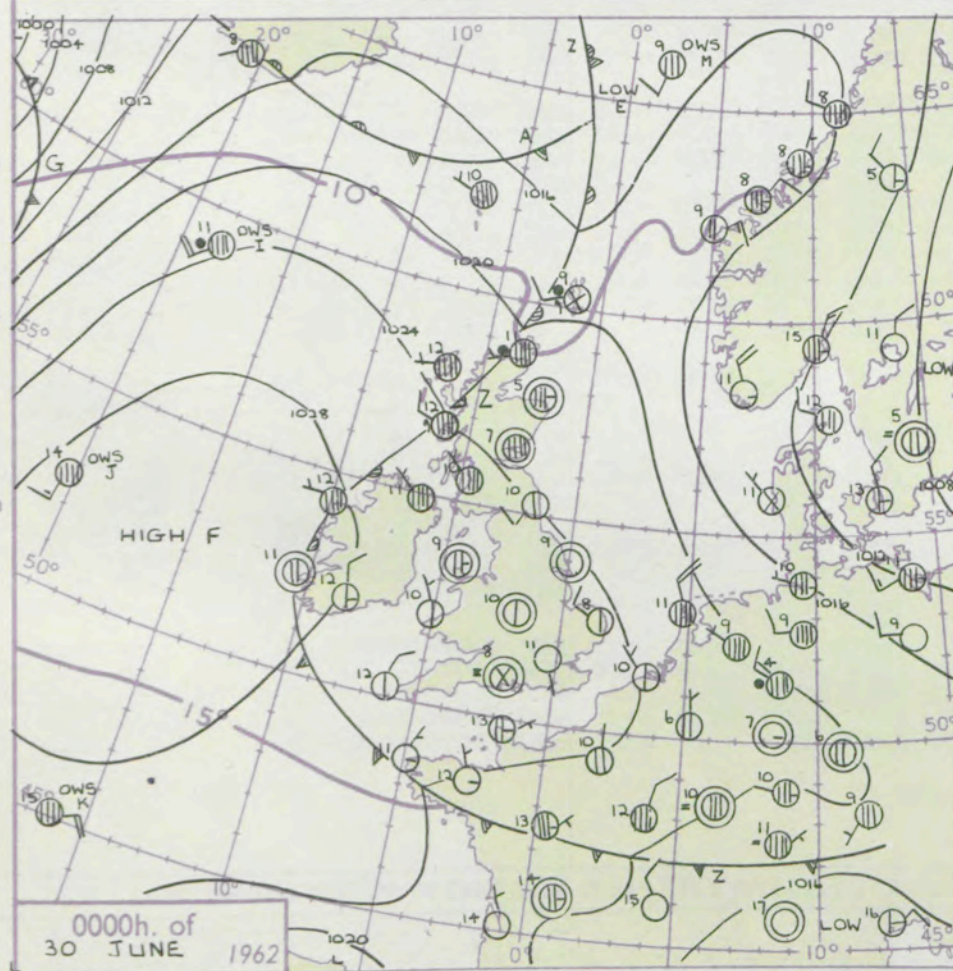
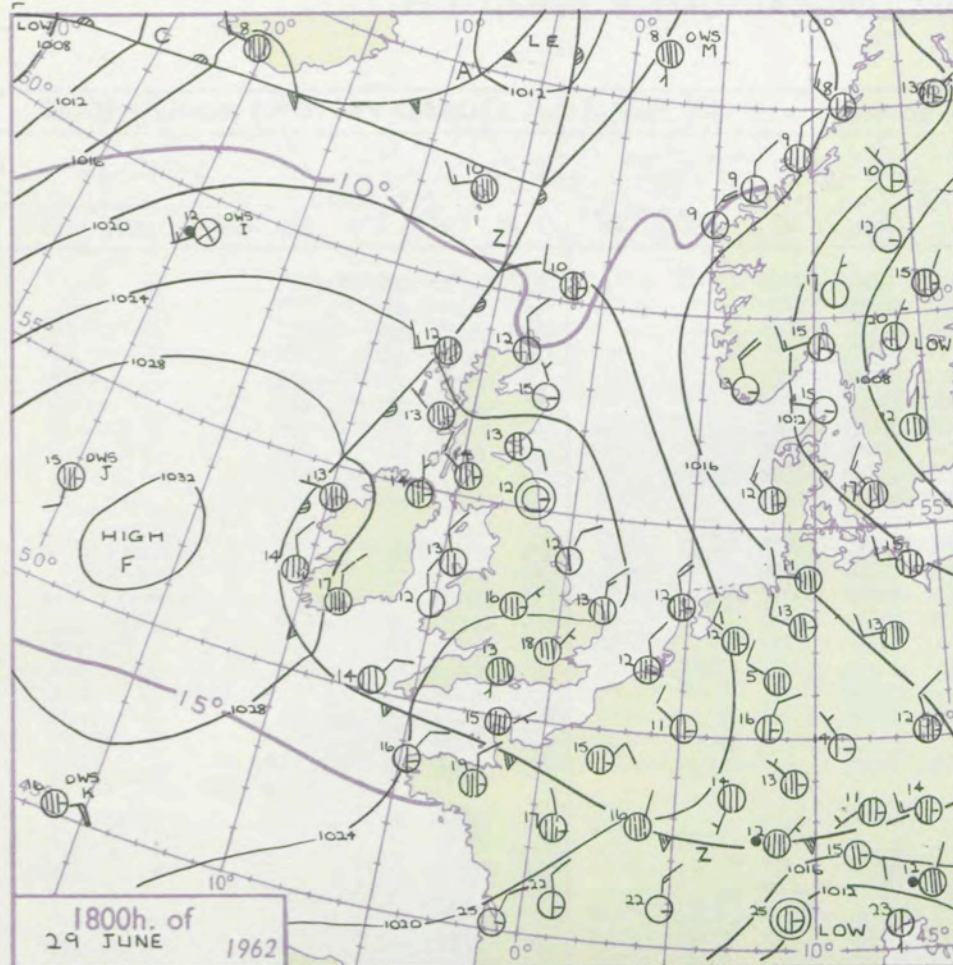
3-7

8-12

13-17

Additional
er add

48-52



GENERAL SYNOPTIC DEVELOPMENT

The anticyclone west of Ireland has moved little but is declining slightly. A rather weak warm front over southern Scotland and the north Irish Sea is moving steadily southeast and will reach the English Channel by midnight. A deep depression near ship ABLE will move up the Denmark Strait while a development east from this centre may bring a cold front into northwest Scotland later tomorrow.

Issued at midday Saturday 30 June 1962

1962

FORECAST for Great Britain and Northern Ireland until noon tomorrow

There will be some bright periods at first in the southeastern half of England and Wales but cloudy weather with some rain or drizzle now over Scotland, Northern Ireland and the northwestern half of England and Wales will spread to all districts by midnight. Rain will be mostly confined to high ground and coasts exposed to the west or northwest winds. Temperatures will be near average generally.

OUTLOOK for the following 24 hours. Cloudy with occasional drizzle over high ground and near western coasts. Brighter weather may spread into Scotland from the northwest preceded by further rain. Average temperatures.

DAILY WEATHER REPORT OF THE BRITISH METEOROLOGICAL OFFICE (contd.)

Code FM 11.A OBSERVATIONS at 00h. 30 June 1962										OBSERVATIONS at 06h. 30 June 1962										OBSERVATIONS during NIGHT					CONV TA °C
Station	iii	Nddff	VVwww	PPPTT	N _h Ch _M CH	T _d T _d app	8N _s Ch _s h _s	8N _s Ch _s h _s	8N _s Ch _s h _s	iii	Nddff	VVwww	PPPTT	N _h Ch _M CH	T _d T _d app	8N _s Ch _s h _s	8N _s Ch _s h _s	8N _s Ch _s h _s	iii	RRRT _n E	T _g T _g	WEATHER			
																						21h.—03h.	03h.—09h.		
Kew	775			10						775	32201	40044	24411	00901	09602	83074			775	00080	02	ff	ff	40	
London Airport	772	01605	62021	25211	00900	09106				772	12601	30100	24408	00902	07801	81075			772	00080	05	+	+	39	
Gatwick	776	01301	59011	25209	00900	08106				776	60000	56284	24707	00901	07603	86075			776	00040	02	ff	ff	38	
Thorney Island	871	70000	69022	25312	755++	10107	83622	87642		871	70000	62032	24810	757++	09500	87650			871	00080	06	+	+	37	
Hurn	862	90000	01474	24908	9+0++	07204				862	83002	02424	24811	860++	11500	88701			862	00071	03	1FFFF	ff	36	
Guernsey	894	51105	56031	24713	45642	12102	84640			894	10000	60011	25012	00902	10205	81075			894	00110	07	+	+	35	
Wattisham	590	03005	69020	24806	00900	04802				590	53203	82011	24008	55600	06703	85640			590	00030	59	+	+	34	
Gorleston	497	23010	64011	24608	25600	04804	82632			497	63008	64021	24108	655++	05602	86628			497	00060	05	+	+	33	
Mildenhall	578	10000	62020	24906	00901	04802	81080			578	40000	64011	24007	15601	05603	81640	84080		578	00040	00	+	+	32	
Cardington	559	10000	59011	25604	00902	03207	81075			559	10000	48021	24407	00902	06704	81075			559	00020	51	+	+	31	
West Raynham	485	12806	74020	25206	00901	05001	81075			485	32604	69021	24007	15631	06402	81635			485	00050	51	+	+	30	
Wittering	462	01001	66020	25107	00900	05001				462	12501	69020	24108	00901	06603	81075			462	00050	51	+	+	29	
Boscombe Down	746	00000	03461	25210	00900	09303				746	92701	02454	25010	9+0++	10101	89+01			746	97080	03	FF	FFff	28	
Ross-on-Wye										627	20000	24020	25009	11501	08602	81825			627	00080	05	+	+	27	
Bristol	628	00404	56050	24911	00900	08206				628	60305	40051	25112	65600	09302	86645			628	00090	05	+	+	26	
Aberporth	502	23304	62021	26010	00901	09001	82075			502	83310	58021	25612	30977	10204	83365	88275		502	00100	04	+	+	25	
Rhoose (Cardiff)	715	00206	66011	25010	00900	08106				715	00203	37100	25311	00900	09305			715	00080	05	+	+	+	24	
Plymouth	827	63308	66021	24811	00902	09204	86075			827	60000	31411	25409	37231	08306	83704	84360		827	00090	06	+	ff	23	
Chivenor	707	41006	58011	25010	00901	10003	84078			707	60905	48021	25109	10931	09301	81365	86078		707	00090	06	+	+	22	
St. Mawgan	817	83607	59031	25511	863++	11102	88709			817	70207	35101	25312	16208	11303	81704	87275		817	00100	08	+	+	21	
Culdrose	809	20104	72011	25411	10938	09104	81362			809	80406	02464	24610	870++	10501	88701			809	00090	06	+	ff	20	
Scilly	804	20112	82011	25912	15501	10400	81625			804	60309	61021	25213	15501	12502	81625	86075		804	00120		+	+	19	
Elmdon	534	20000	64011	25410	25700	07208	82656			534	63107	37051	24811	00906	08301	86275			534	00060	01	+	+	18	
Shawbury	414	20000	40020	25409	00901	09103	82075			414	82905	60014	25009	35677	07000	83630	88275		414	00040	02	+	+	17	
Manchester	334	20000	48021	25309	00901	08104	82075			334	72103	17284	24409	6553+	09500	81715	86620	87358	334	00070	05	+	ff	16	
Squires Gate	318	73206	78021	24712	00908	10000	87277			318	83013	74022	24512	48477	09303	84818	83362	88275	318	97111	06	+	d _o r _o r _o r _o rr	15	
Valley	302	50000	69021	26309	00902	08103	85075			302	82702	74601	25711	5557+	10501	81712	85620	88460	302	94081	05	+	ir _o r _o r _o d _o r _o	14	
Ronaldsway	204	83511	83022	25910	16437	07000	81715	88275		204	83011	59616	25111	5627+	10501	81704	85704	88460	204	97101	08	+	r _o r _o d _o d _o	13	
Carlisle	222	22303	82021	25110	00902	09602	82072			222	82405	63616	24410	2562+	09501	82640	88458		222	01081	06	+	r _o r _o rrr _o r _o	12	
Watnall	354	00000	62011	25707	00900	05107				354	02707	40011	24109	00900	07701				354	00060	00	+	+	11	
Spurn Head	396	00000	66010	25009	00900	05400				396	42405	66011	23509	40940	06708	84365			396	00070		+	+	10	
Finningley	360	01107	66020	25208	00900	05001				360	10000	48020	23808	00901	06602	81075			360	00040	01	+	+	9	
Dishforth	261	30000	80020	24906	00901	05801	83080			261	80000	56051	23207	10947	04705	81362	88278		261	00040	01	+	+	8	
Tynemouth	262	22008	58020	24010	00901	06806	82075			262	82709	61022	22411	8091	09605	88458			262	97080	03	+	ir _o	7	
Eskdalemuir										162	83103	70616	24610	6567+	09601	86640	88462		162	03051	03	+	RRr _o r _o	6	
Mull of Galloway	131	53412	82012	26109	25410	08802	82618	85459		131	83509	70028	24611	864++	10606	88718			131	01091			d _o r _o r _o r _o	5	
Prestwick	135	83007	82022	25110	30937	08000	83363	88272		135	82407	56586	23711	853++	09704	82702	83608	88612	135	96101	09	r _o r _o	d _o r _o r _o r _o	4	
Renfrew	141	82709	80032	24411	30977	07704	84359	86462	88270	141	72708	80586	23312	6551+	11605	81710	85628	87460	141	97111	09	id _o	d _o r _o	3	
Leuchars	171	80000	80021	23107	30947	05807	83362	88270		171	82606	80606	21311	7577+	09606	87656	88360		171	01061	04	ir _o	ir _o r _o r _o		