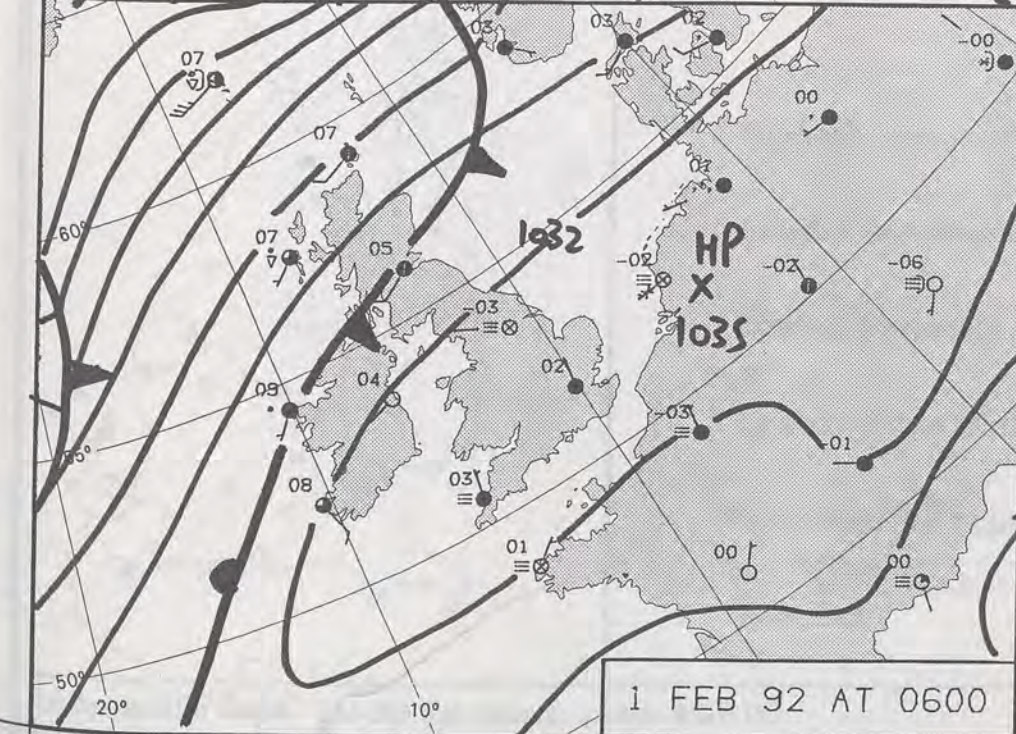
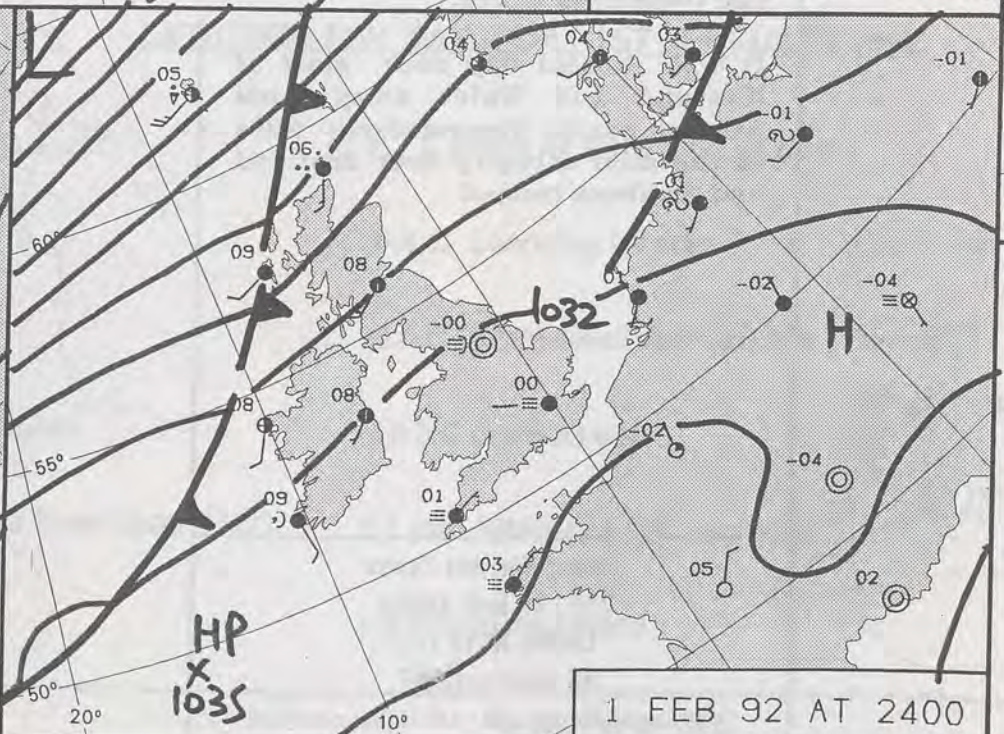


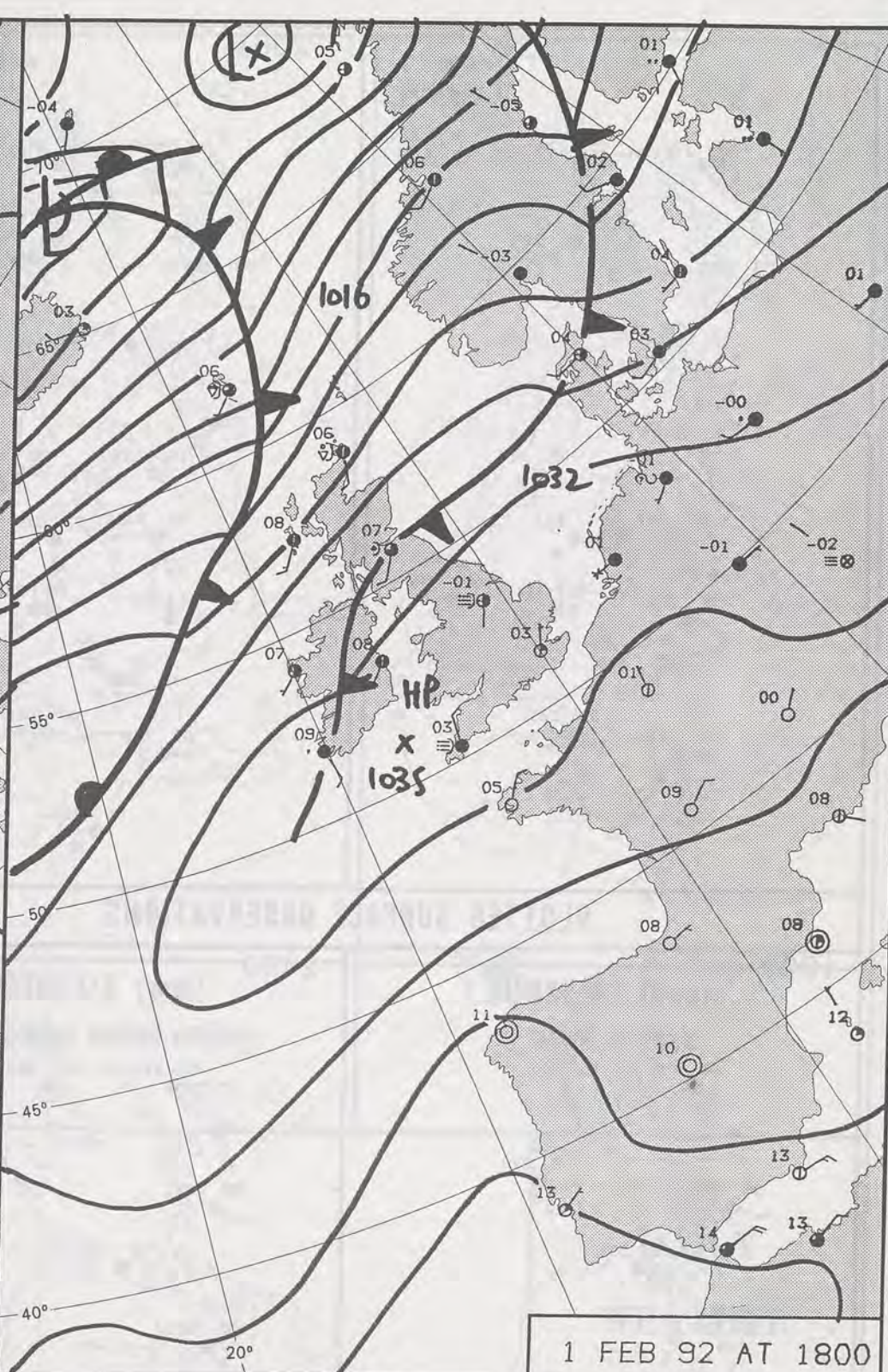
1 FEB 92 AT 1200



1 FEB 92 AT 0600



1 FEB 92 AT 2400



1 FEB 92 AT 1800

DUPLICATE ALSO
DAILY WEATHER SUMMARY


NOT FOR LOAN FOR

SATURDAY 1 FEBRUARY 1992

Warm front Cold front Occlusion

London Weather Centre 284-286 High Holborn London WC1V 7HX

© Crown Copyright All rights reserved



SATURDAY
1 FEBRUARY 1992

Overnight widespread dense and in places freezing fog formed over much of England and Wales. Scotland and Northern Ireland stayed generally cloudy with some patchy mist or fog in places and showers affecting northwest Scotland with a little light rain over Northern Ireland.

The morning was dull and foggy over England and Wales.

Northern Ireland was misty in places with outbreaks of light rain chiefly in the west.

Scotland was mainly dry with the cloud breaking bringing some sunny spells. Southern Scotland and the far north of England were rather more cloudy with a little rain in places. During the afternoon further rain spread across Northern Ireland and into south and western parts of Scotland. Elsewhere over Scotland it was brighter with some showers. England and Wales stayed generally dull and foggy in most places.

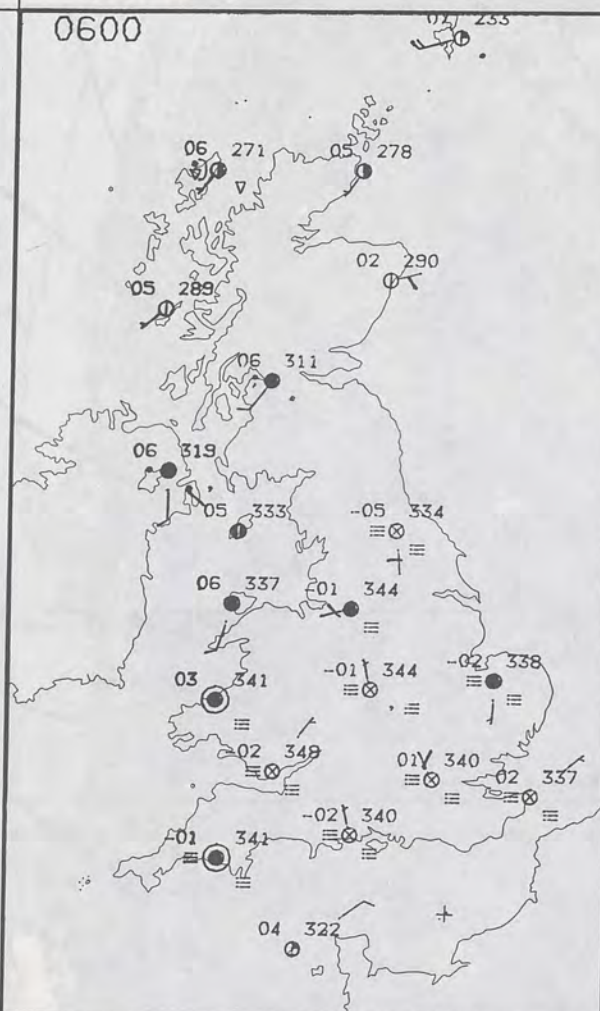
By early evening showers or outbreaks of rain covered much of western and northern Scotland. Northern Ireland was cloudy with patchy light rain. The rest of England and Wales had widespread fog, dense and freezing in places.

It was a cold day over most of England and Wales away from western coasts. Temperatures were in the mild category over Scotland and Northern Ireland.

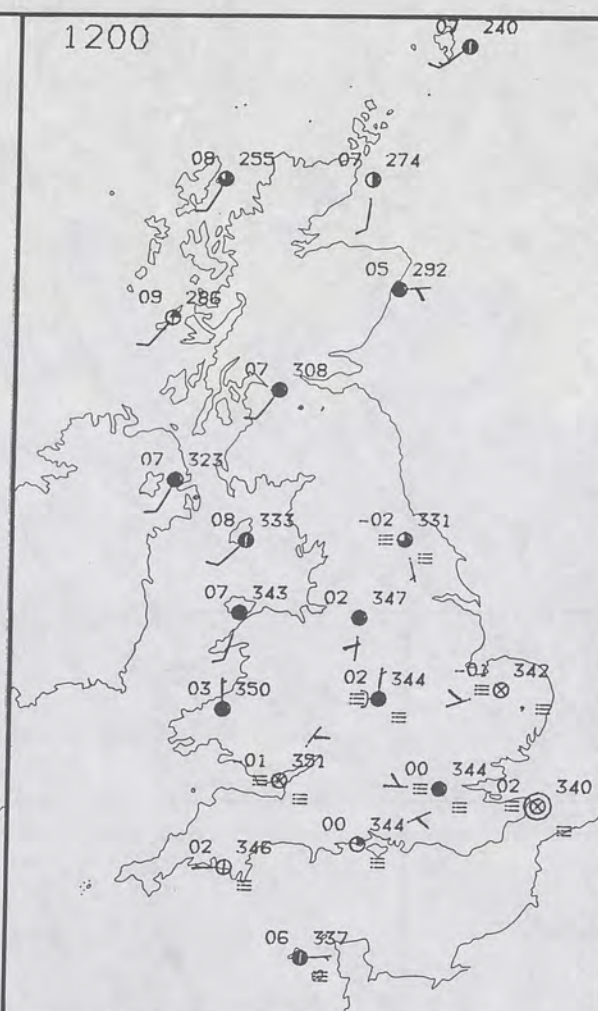
London Weather Centre
284-286 High Holborn
London WC1V 7HX
All times are GMT

© Crown Copyright All rights reserved

0600

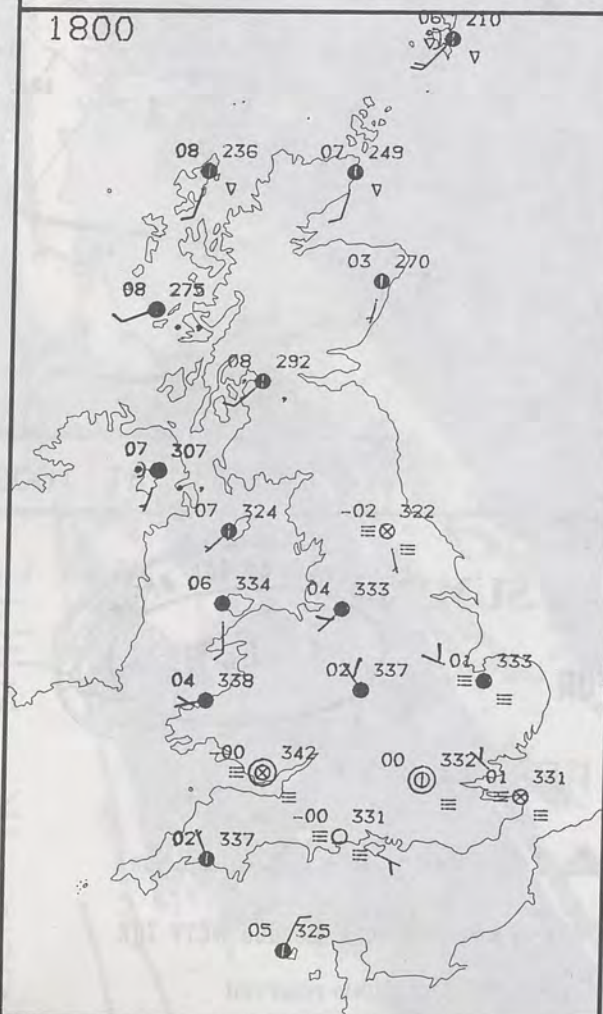


1200

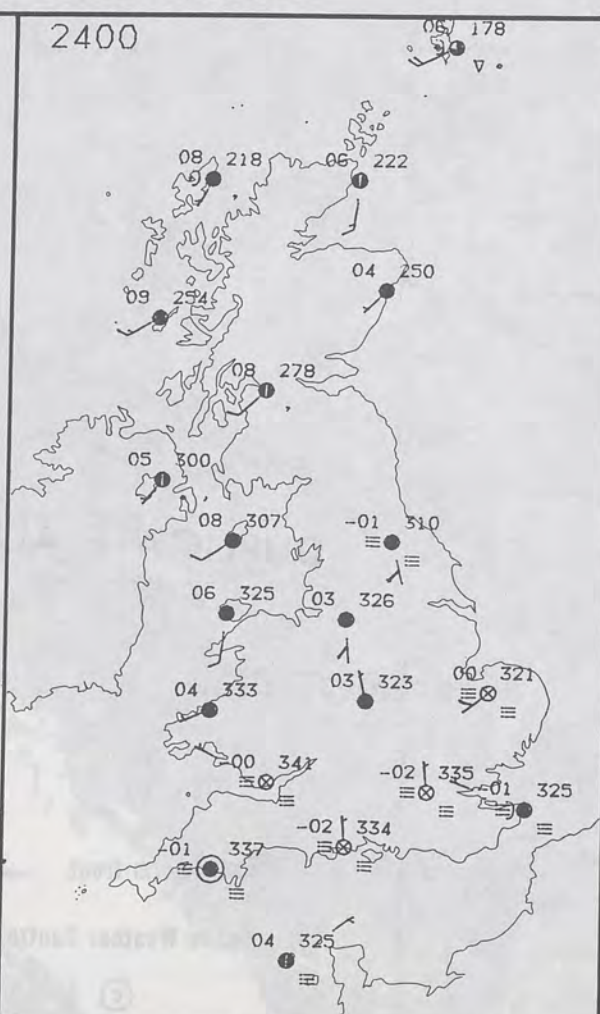


PLOTTED SURFACE OBSERVATIONS

1800



2400



0600



1200

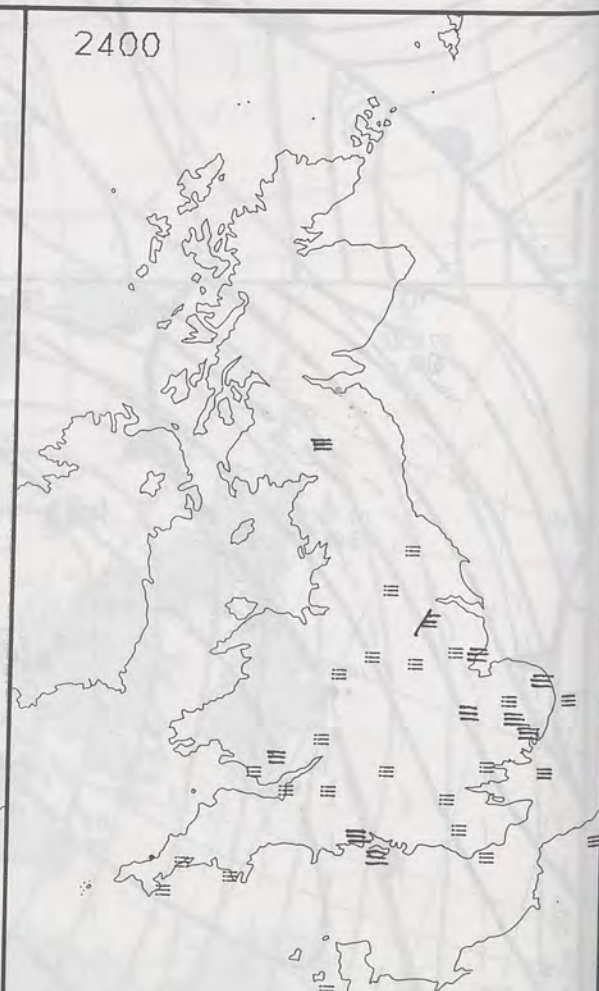


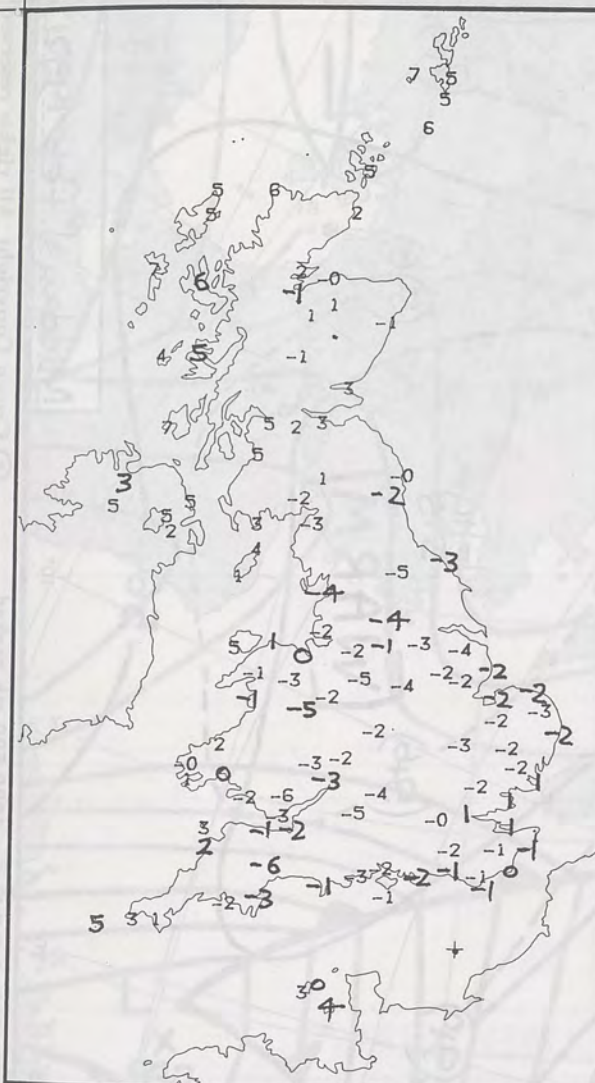
SIGNIFICANT WEATHER CHARTS

1800

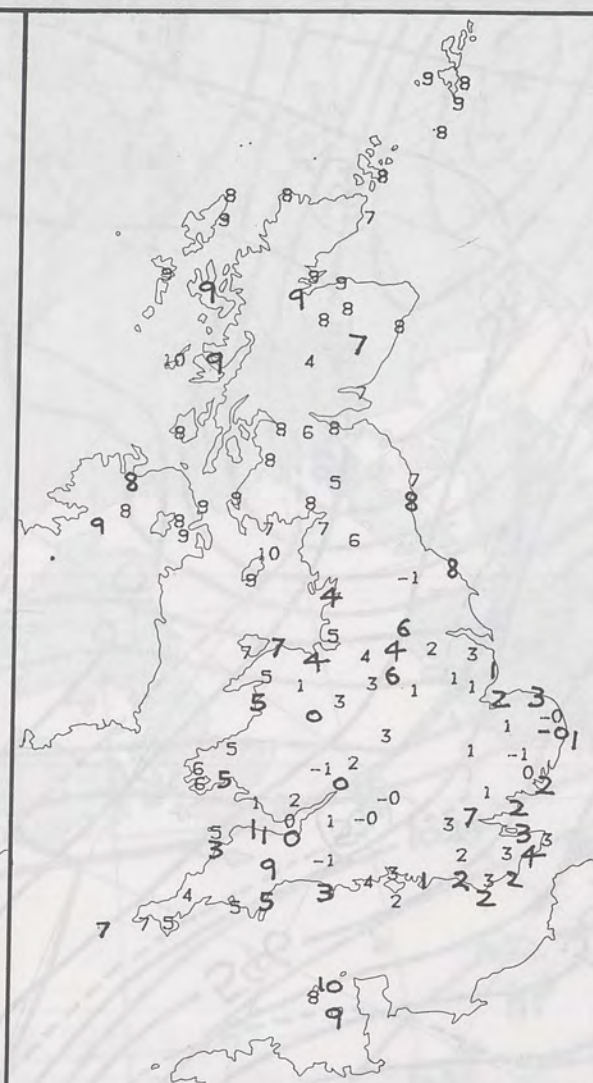


2400





NIGHT MINIMUM TEMPERATURE (°C)
For 12-hour period ending
0900 ON 1 FEB 92



DAY MAXIMUM TEMPERATURE (°C)
For 12-hour period ending
2100 ON 1 FEB 92



RAINFALL (mm)
For 12-hour period ending
0900 ON 1 FEB 92



RAINFALL (mm)
For 12-hour period ending
2100 ON 1 FEB 92



SUNSHINE (hours)
Dawn to dusk
1 FEB 92

EXTREMES FOR SATURDAY 1ST FEBRUARY 1992

Highest Maximum	: 9.7 C Point of Ayre [Isle of Man]
Lowest Maximum	: -0.8 C Leeming [Yorks]
Lowest Minimum	: -6.0 C Dunkeswell Aerodrome [Devon]
Lowest Grass Minimum	: -10.3 C Dunkeswell
Most Rain (24 hours from 0900 GMT)	: 7.1 mm Kilmory [SW Highland]
Most Sun	: 7.9 Hrs Dunkeswell

**DAILY
WEATHER
SUMMARY**



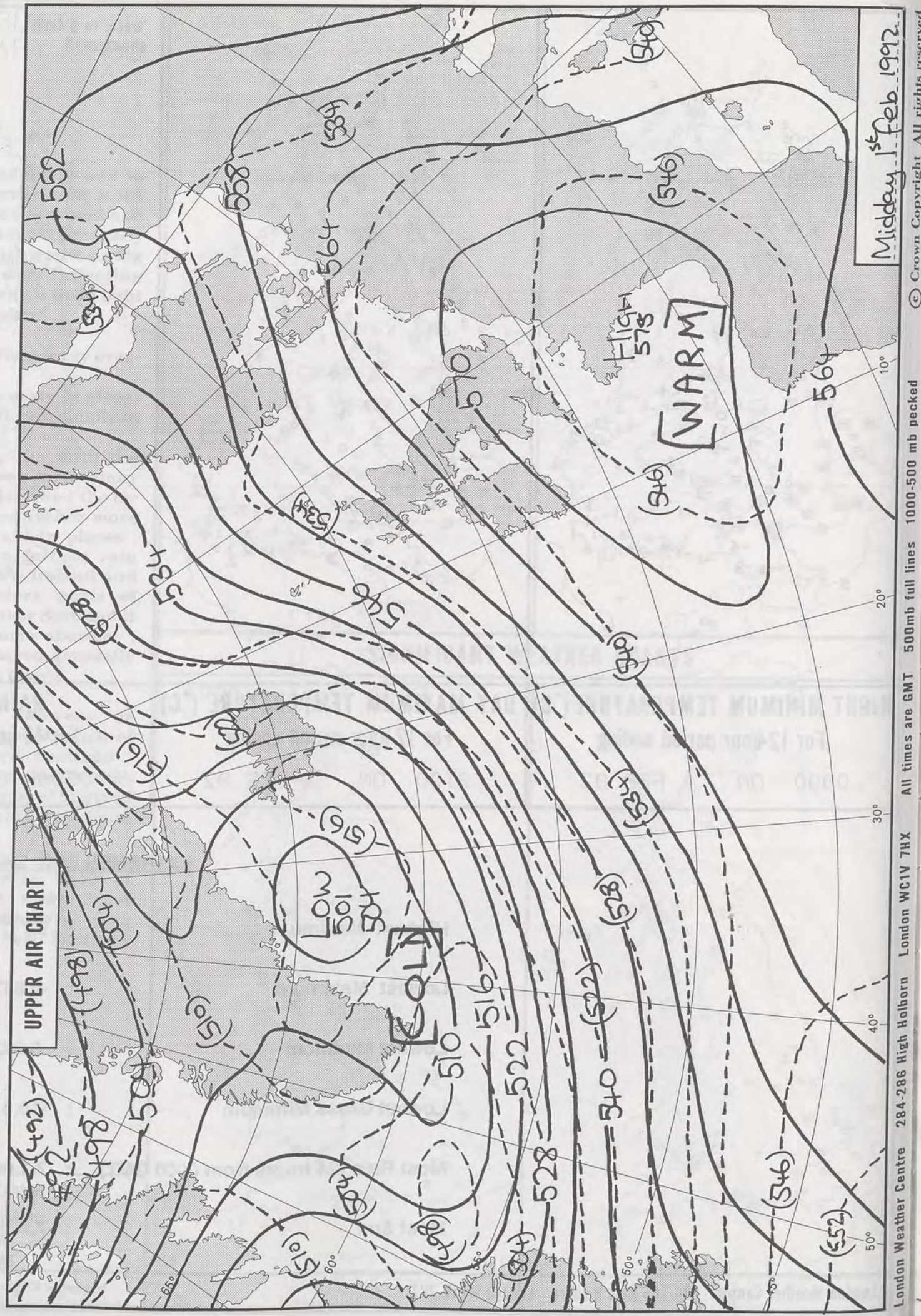
© Crown Copyright
All rights reserved

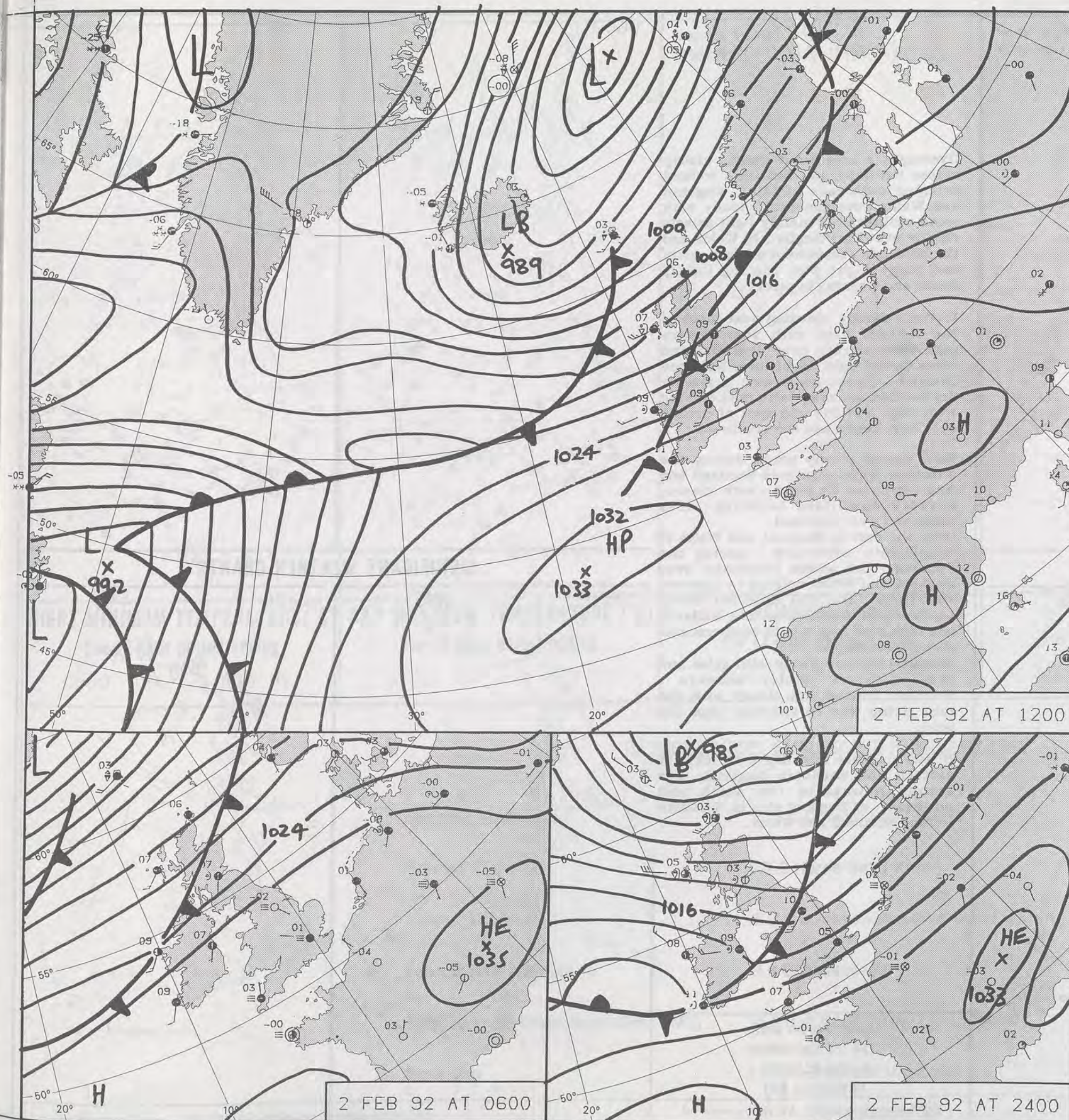
— "VERY" —
SORRY

DUE TO MACHINE BREAKDOWN & TECHNICAL FAULTS

no satellite picture available

(EXPECT RESTORATION SOON





SUNDAY
2 FEBRUARY 1992

Overnight a cold front spread slowly across Scotland and Northern Ireland bringing outbreaks of rain. England and Wales were generally cloudy with some outbreaks of mainly light drizzle chiefly over East Anglia, N. Wales and the Midlands. Elsewhere it was a misty and foggy night with the fog locally dense and freezing in places.

It was a cloudy morning over most of the British Isles with some heavy outbreaks of rain over Scotland and some mostly light drizzle over Northern Ireland. Elsewhere it was a mainly dry but dull morning with mist and fog lingering and the odd spot of drizzle over East Anglia and the southeast.

Rain spread slowly south during the afternoon across southern Scotland and into northern England with clearer showery conditions following into north and west Scotland.

Over the rest of England and Wales it was a dull afternoon. During the evening the winds freshened over England and Wales helping to improve visibilities. The rain extended slowly south across north Wales, the Midlands and into East Anglia with temperatures rising accordingly.

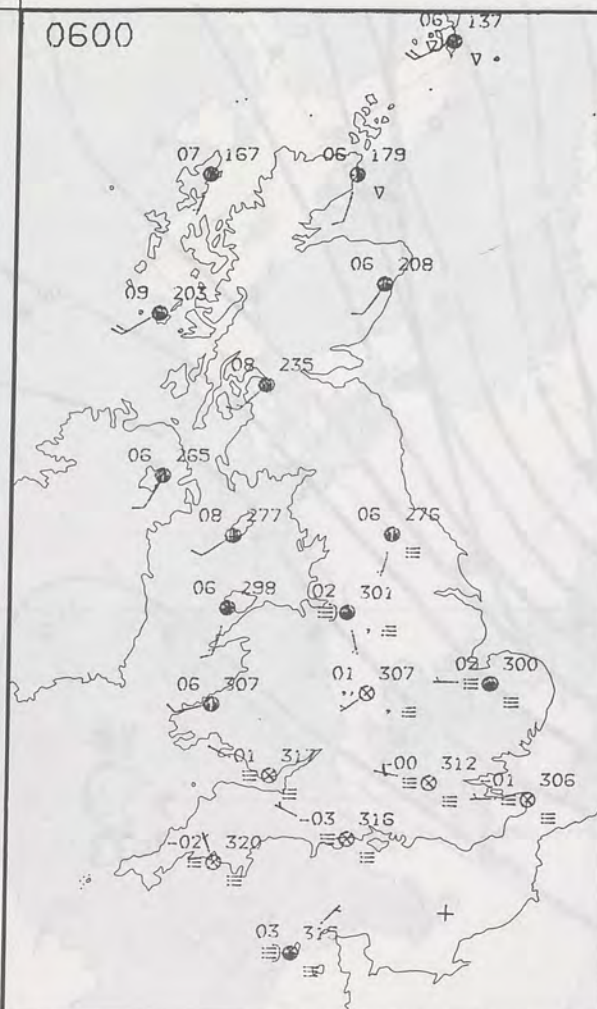
Scotland became windy with gales and some blustery wintry showers. Northern Ireland was cloudy with the rain giving way to showers from the west.

It was a rather cold day over most of eastern and southern England but around normal in the north and northeast of England also in Northern Ireland Scotland and Wales.

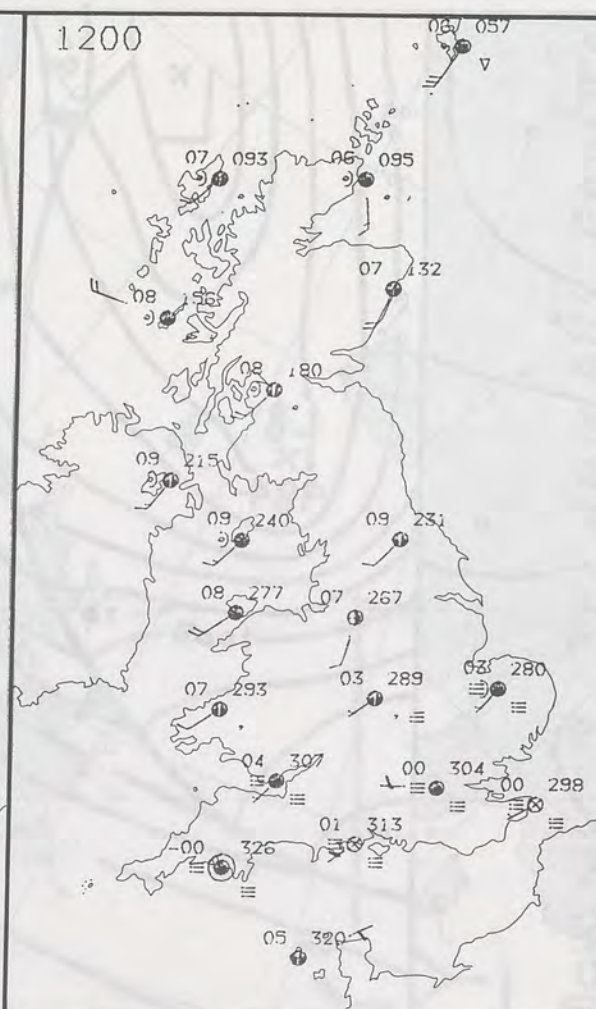
London Weather Centre
284-286 High Holborn
London WC1V 7HX
All times are GMT

© Crown Copyright All rights reserved

0600

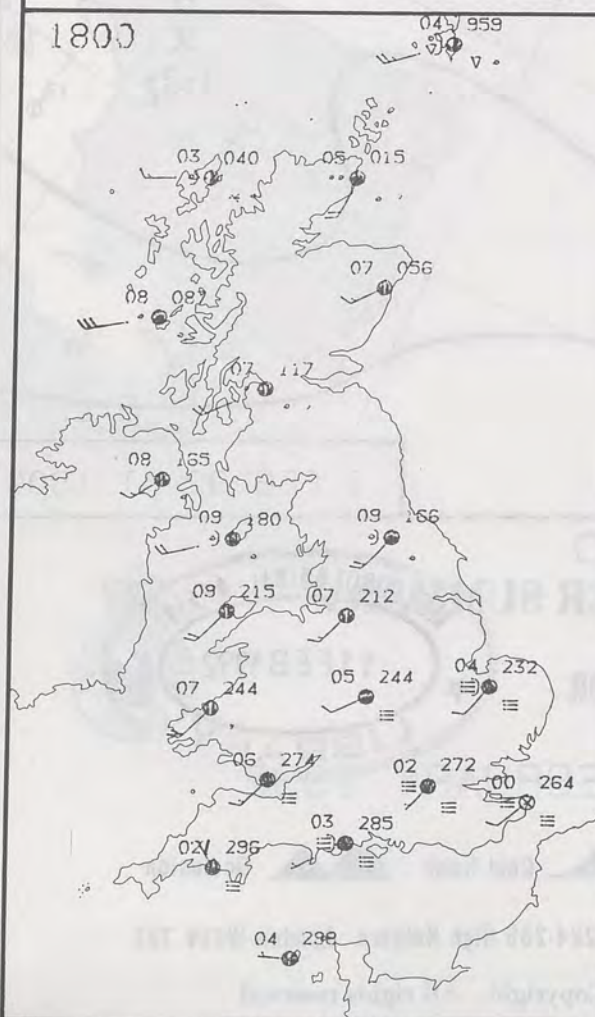


1200

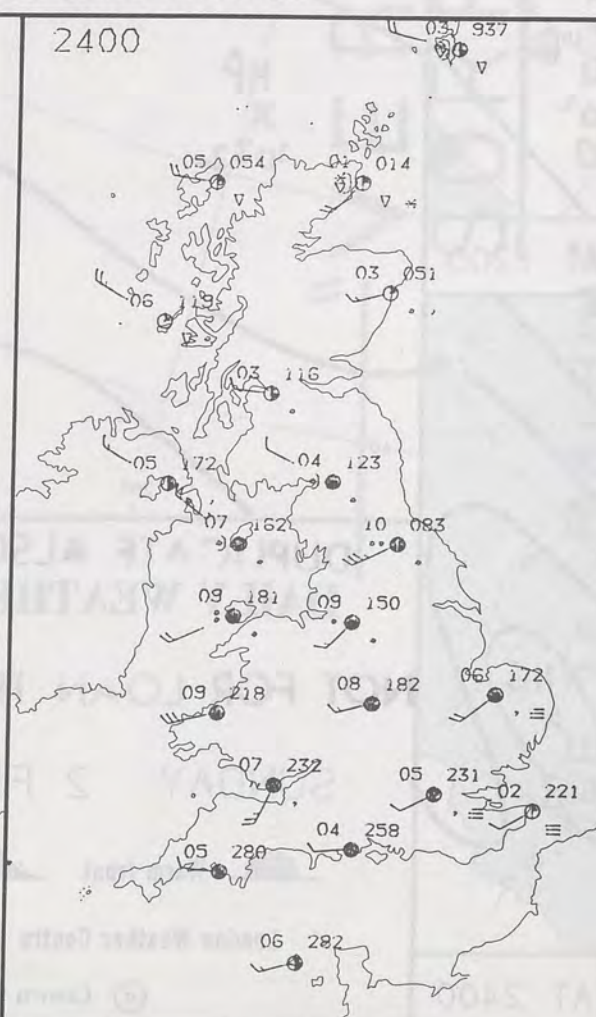


PLOTTED SURFACE OBSERVATIONS

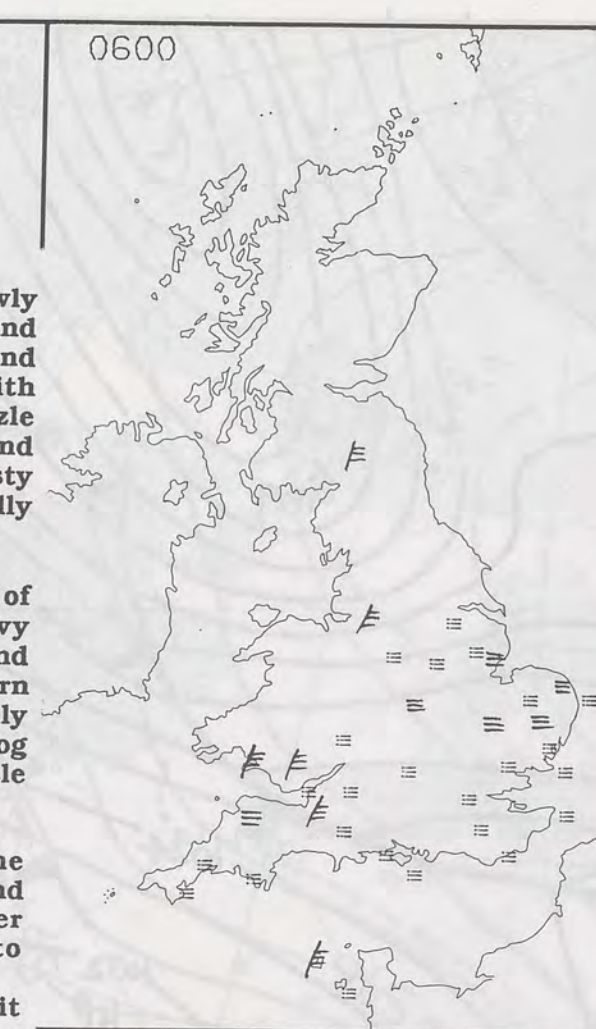
1800



2400



0600

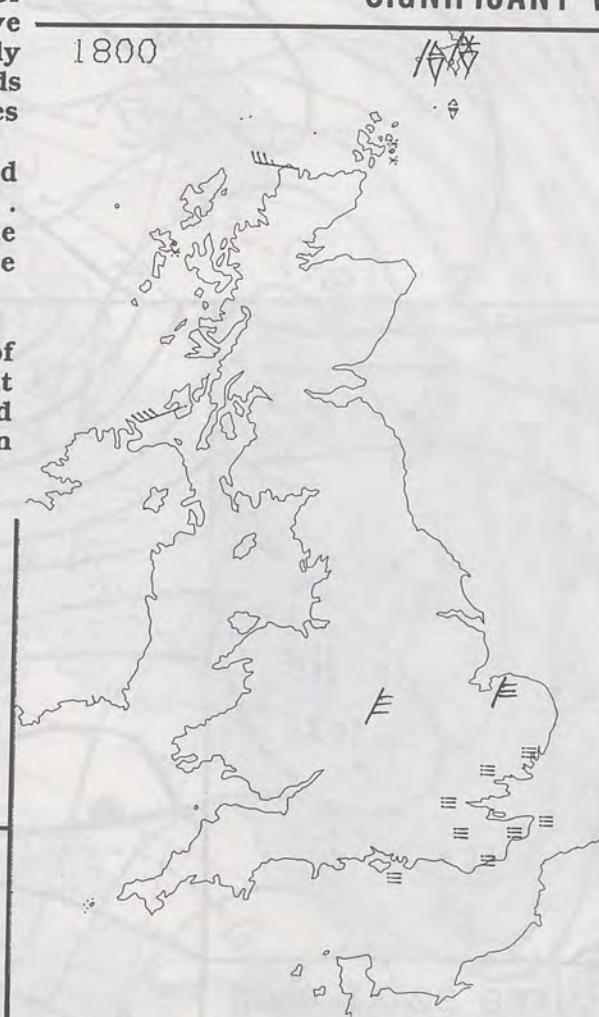


1200



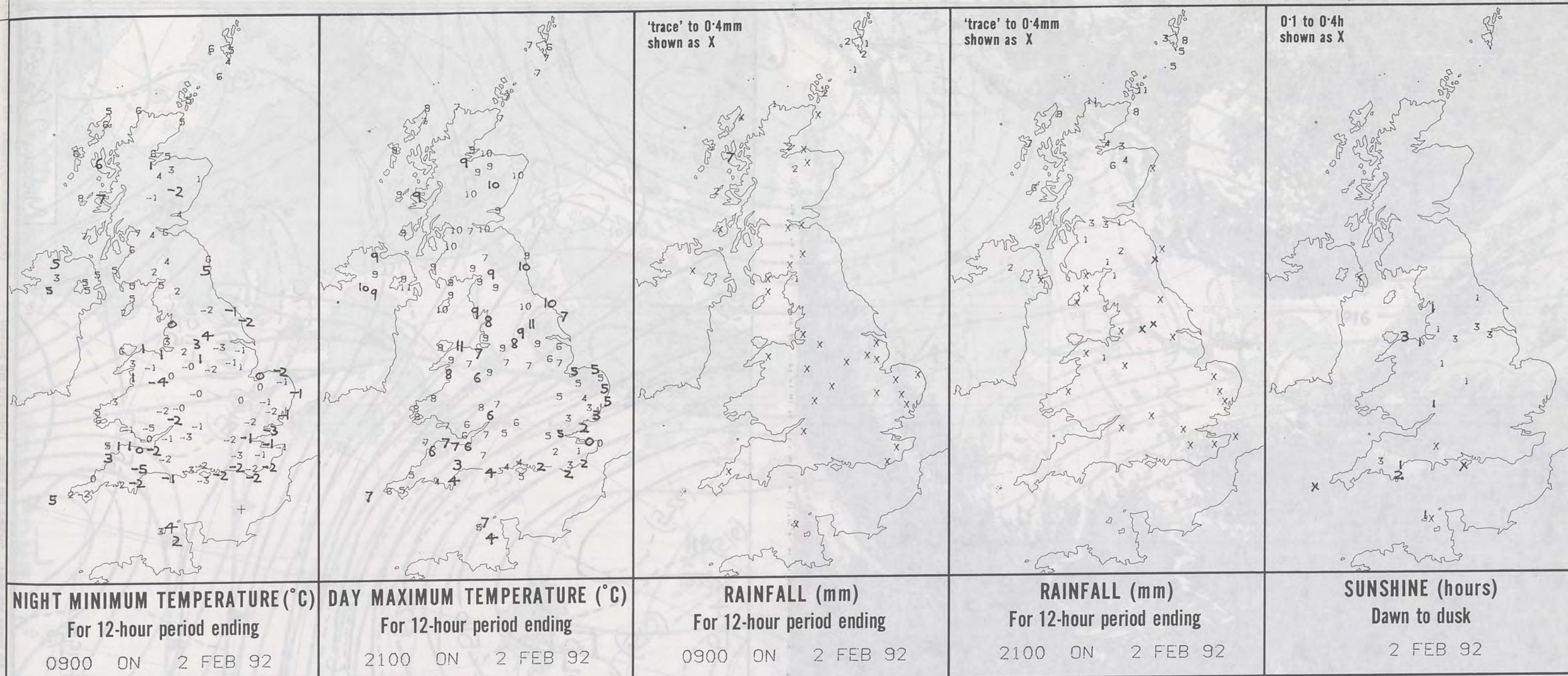
SIGNIFICANT WEATHER CHARTS

1800



2400





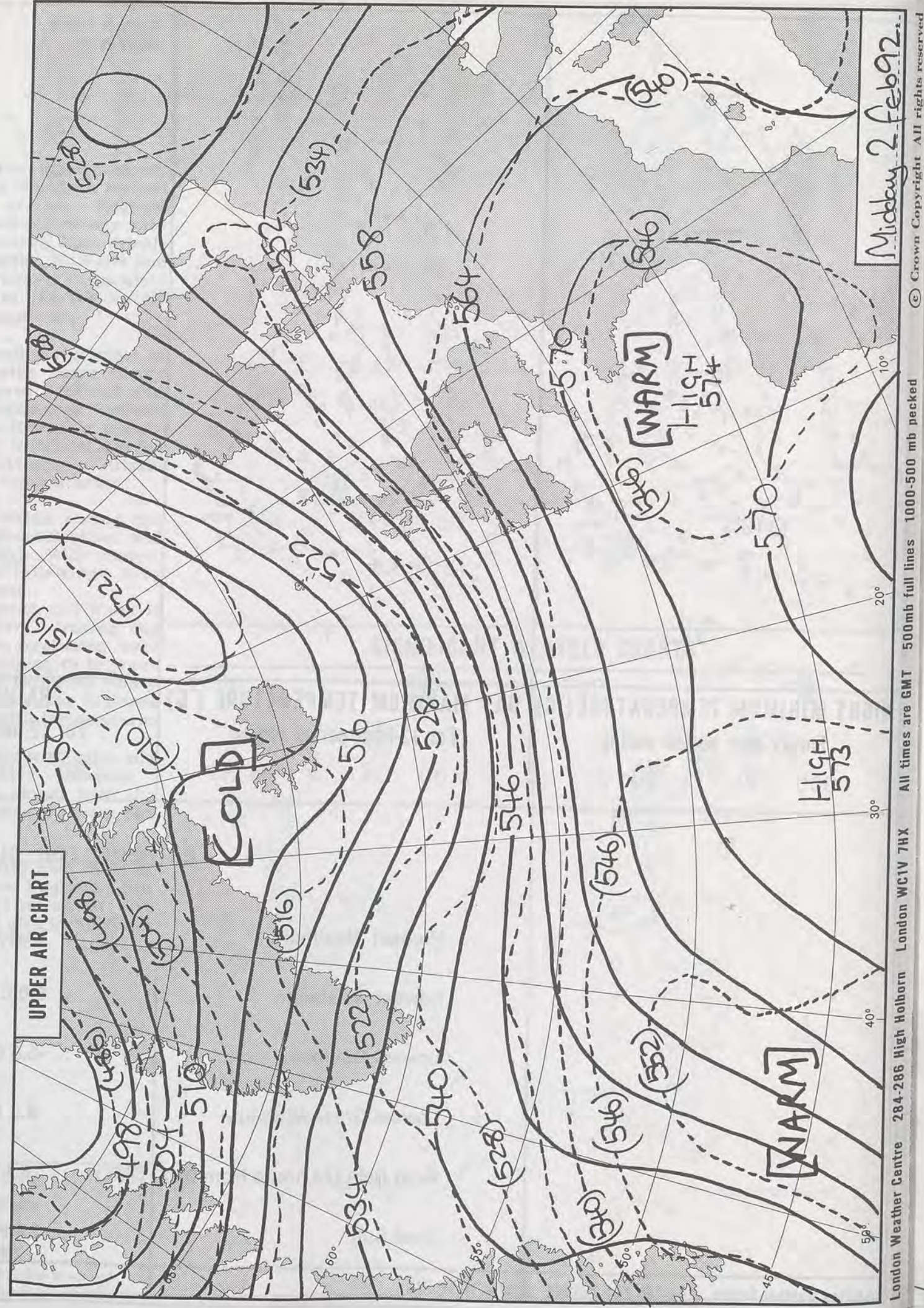
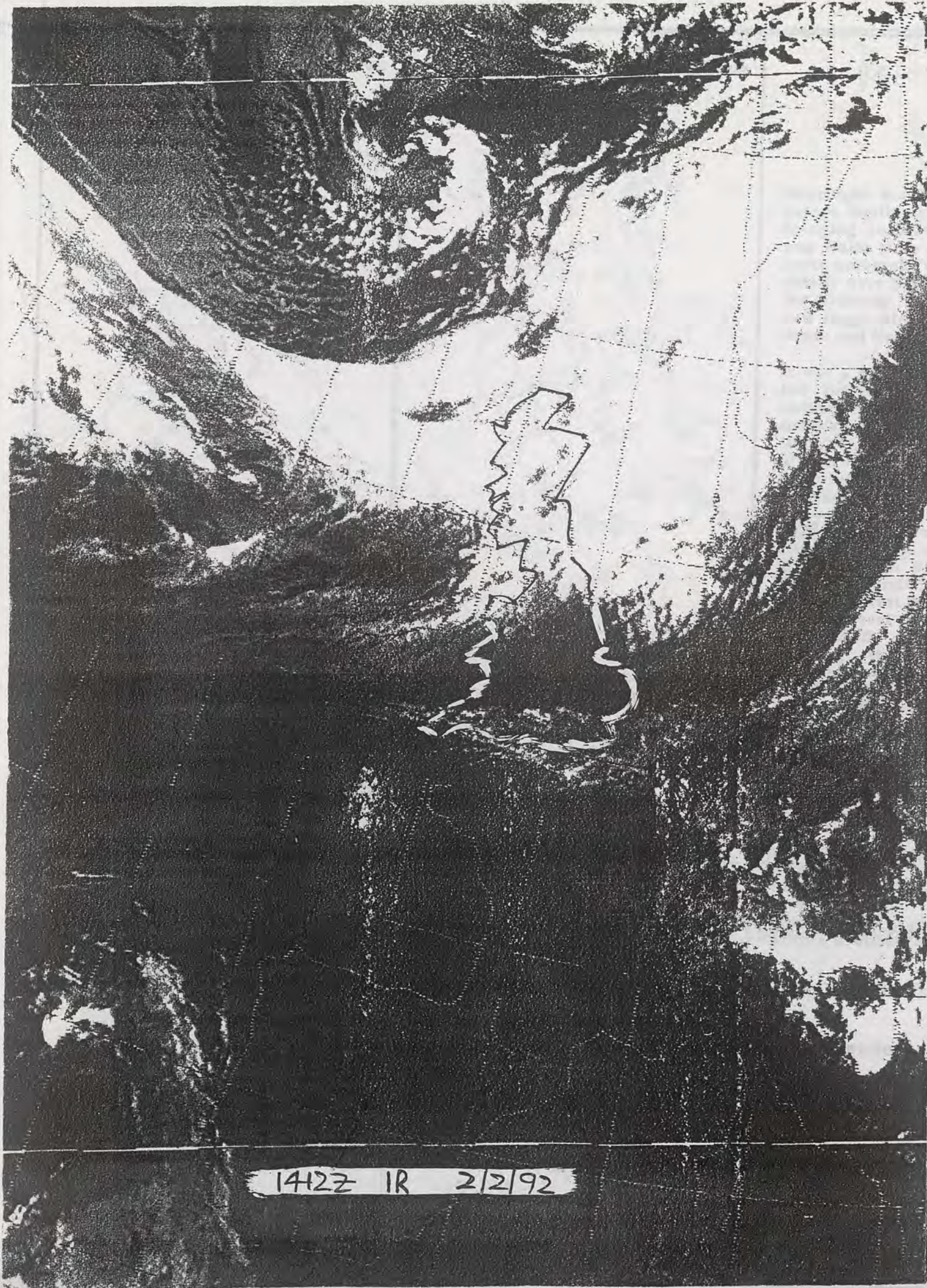
EXTREMES FOR SUNDAY 2ND FEBRUARY 1992

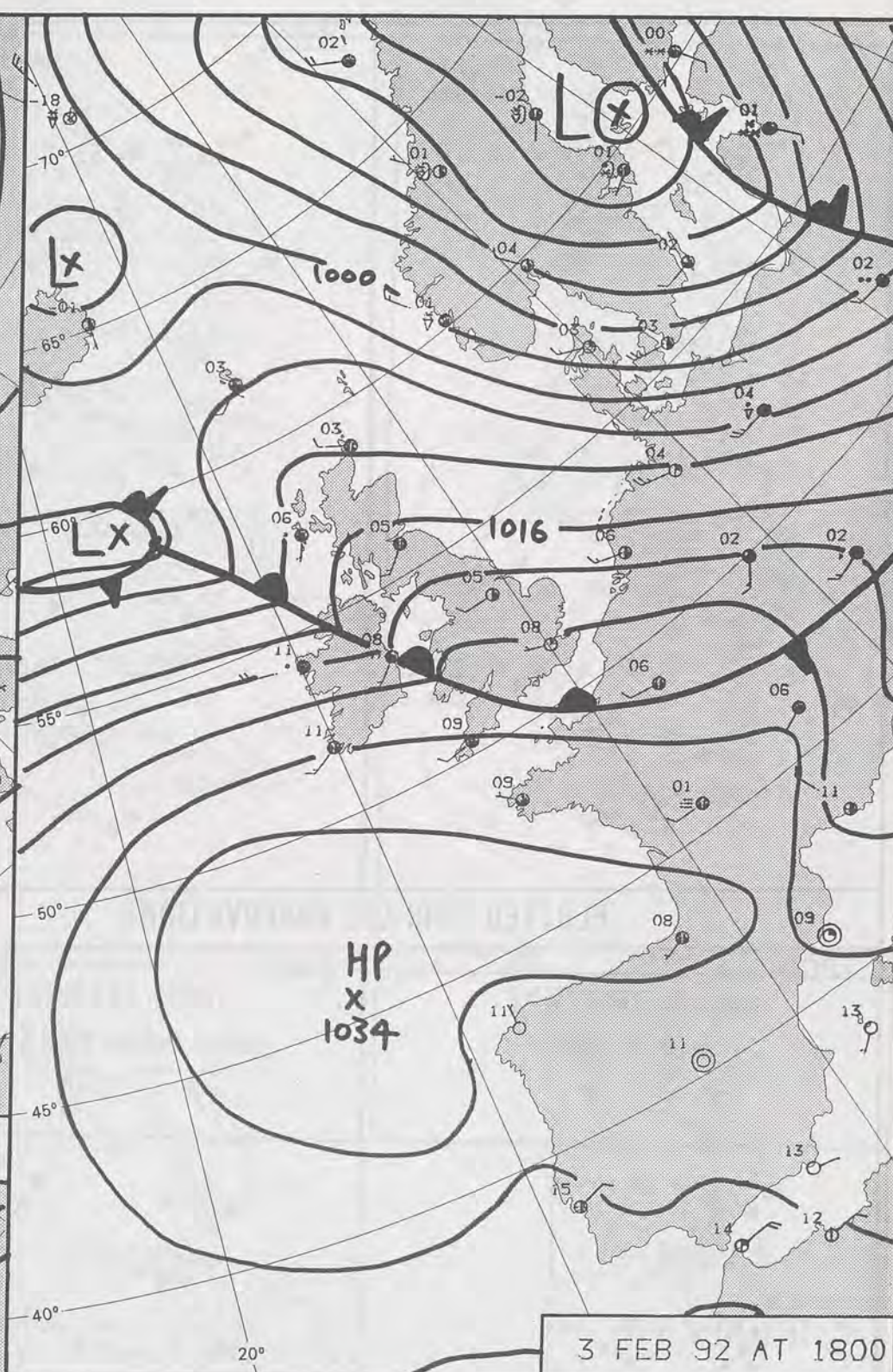
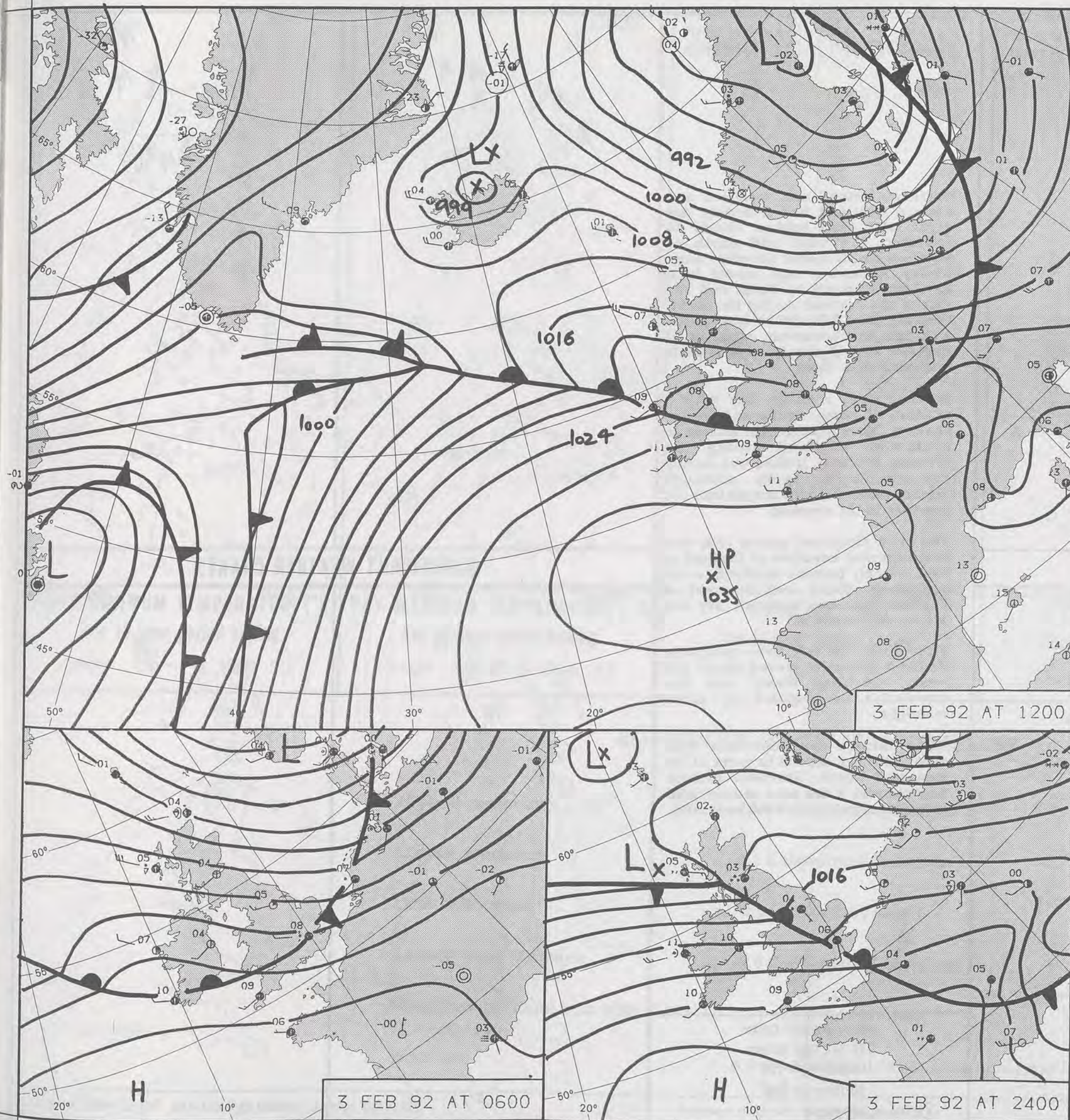
Highest Maximum	: 11.5 C Colwyn Bay [Clwyd]
Lowest Maximum	: 0.0 C Herne Bay [Kent]
Lowest Minimum	: -5.5 C Dunkeswell Aerodrome [Devon]
Lowest Grass Minimum	: -9.6 C Dunkeswell
Most Rain (24 hours from 0900 GMT)	: 15.1 mm Cape Wrath [N Scotland]
Most Sun	: 2.8 Hrs Bastreet [Cornwall]

**DAILY
WEATHER
SUMMARY**



© Crown Copyright
All rights reserved





DUPLICATE ALSO
DAILY WEATHER SUMMARY

NOT FOR LOAN FOR

MONDAY 3 FEBRUARY 1992

11 FEB 1992

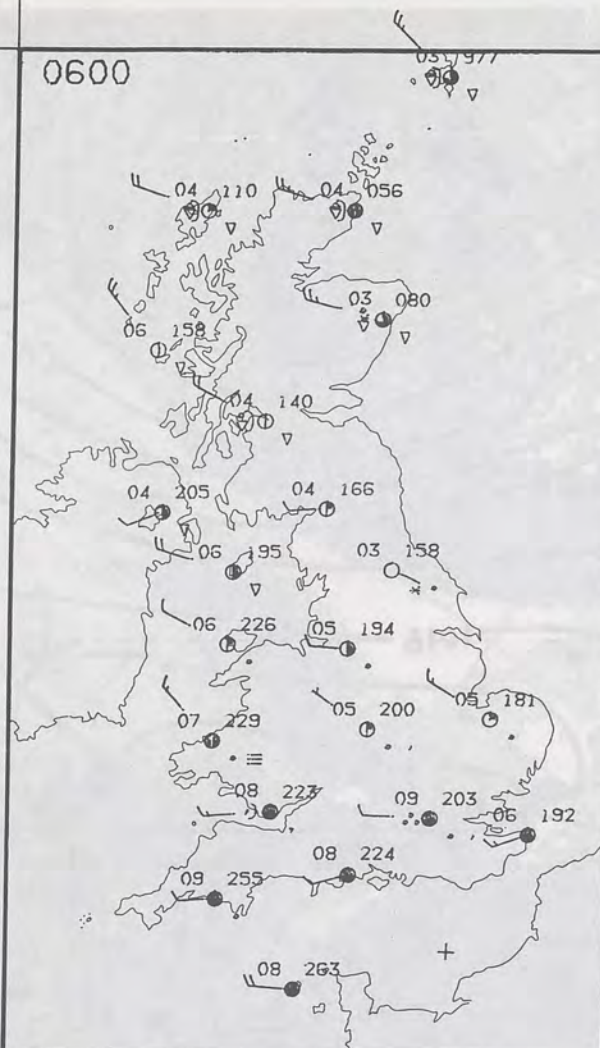
LIBRARY

WARM FRONT COLD FRONT OCCLUSION

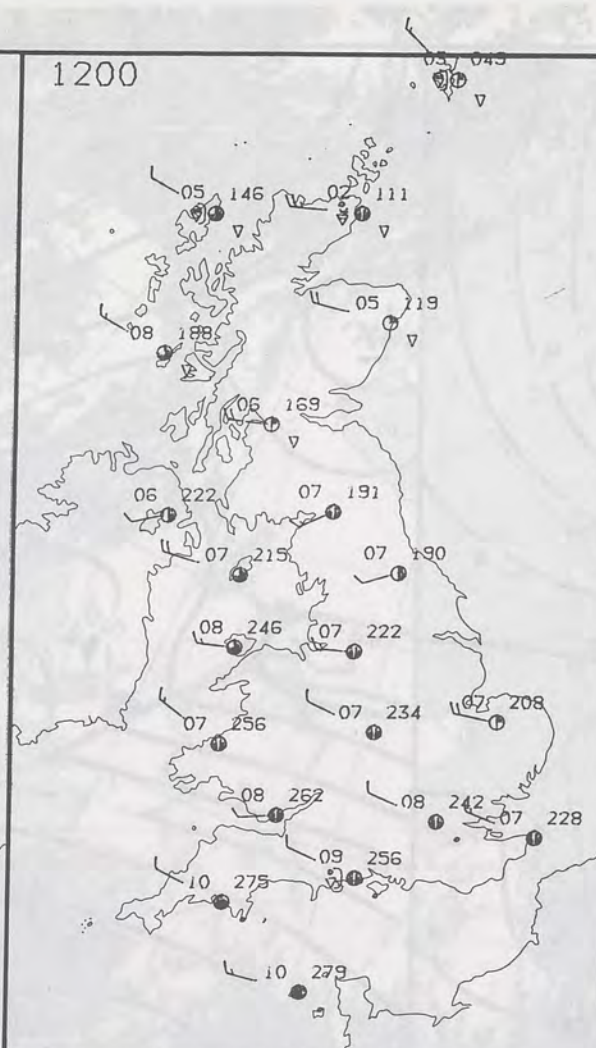
London Weather Centre 284-286 High Holborn London WC1V 7HX

© Crown Copyright All rights reserved

0600



1200



MONDAY
3 FEBRUARY 1992

Northern Ireland and southern and eastern Scotland had a mainly dry night with well broken cloud. In contrast, the west and north of Scotland had frequent showers, some wintry. A band of rain moved from northern England to Wales and the rest of the England during the night. Clearing skies followed to most parts, although southernmost counties of England stayed cloudy with a little rain until after dawn.

Scotland had a windy day with a mixture of sunny spells and wintry showers. More general rain arrived in southwest Scotland during the evening. Northern Ireland was mainly dry with sunny spells, although thicker cloud and rain moved into the province in the evening.

The thick cloud and patchy rain over southernmost counties of England at first, quickly became confined to the southwest. Wales and the rest of England then had a mostly dry day with sunny intervals.

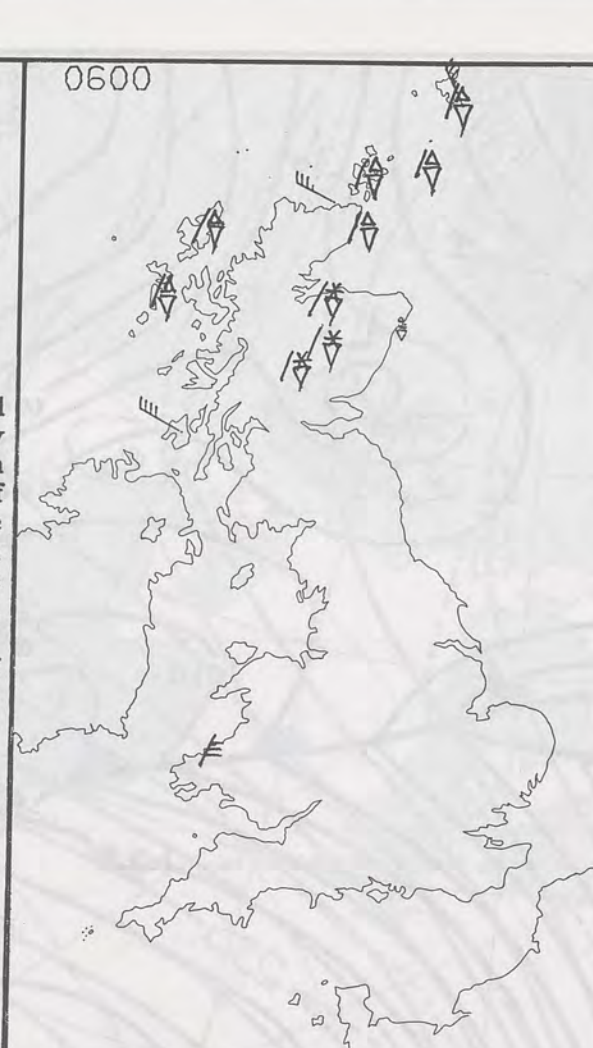
After dusk, the rain over southwest England gradually moved north and west, reaching Wales and the remainder of England by about midnight.

Temperatures over Scotland were mild, but near normal in parts of the east and north. Northern Ireland, England and Wales were mainly mild, although a few places were very mild.

London Weather Centre
284-286 High Holborn
London WC1V 7HX
All times are GMT

© Crown Copyright All rights reserved

0600

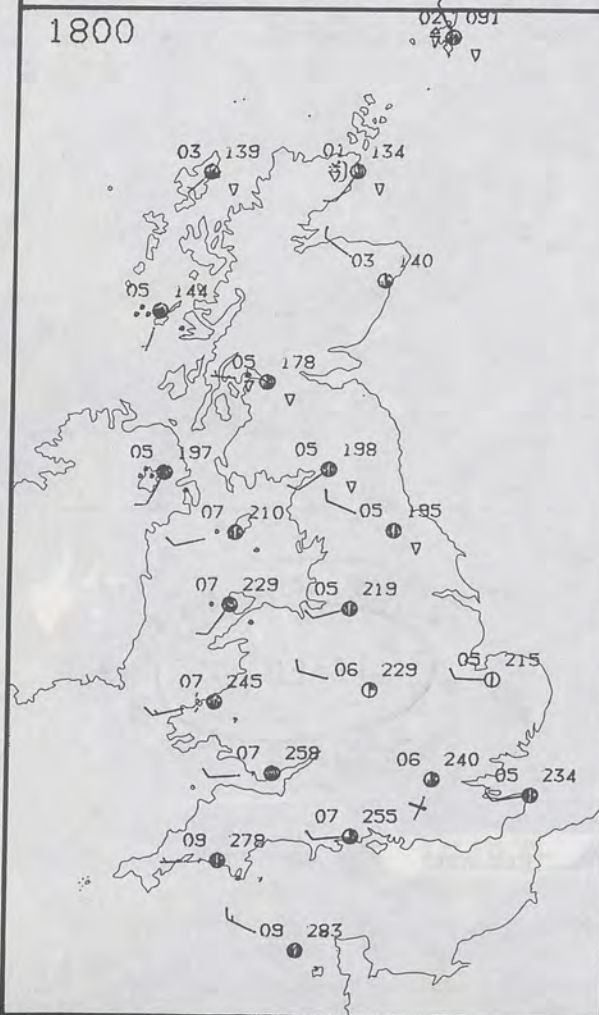


1200

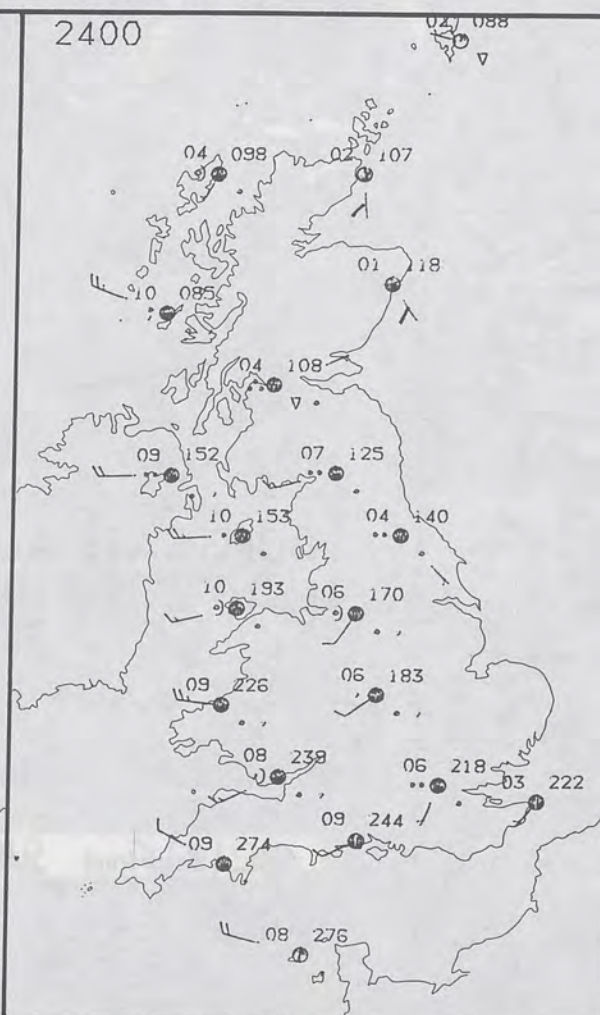


PLOTTED SURFACE OBSERVATIONS

1800



2400

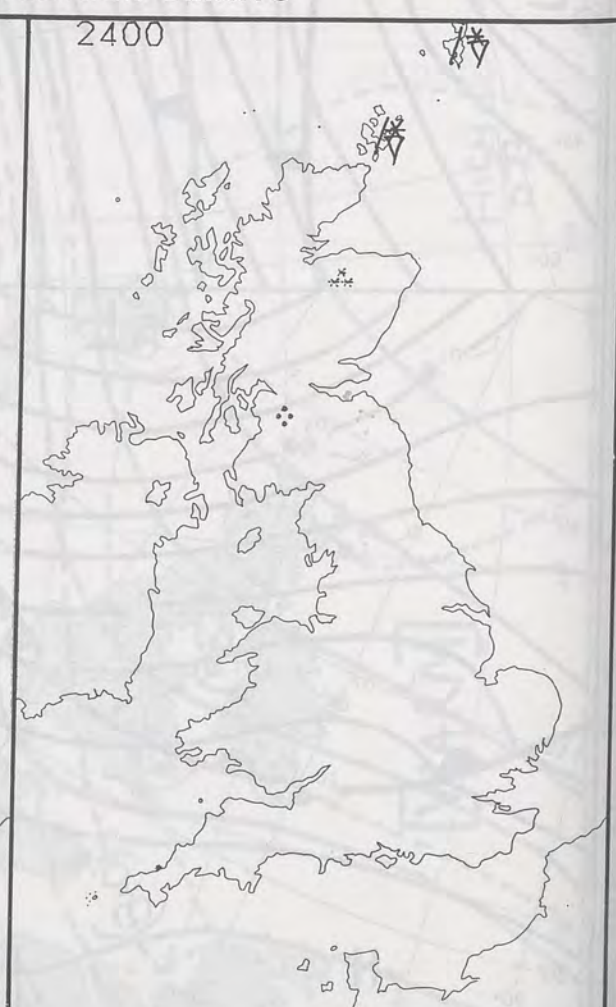


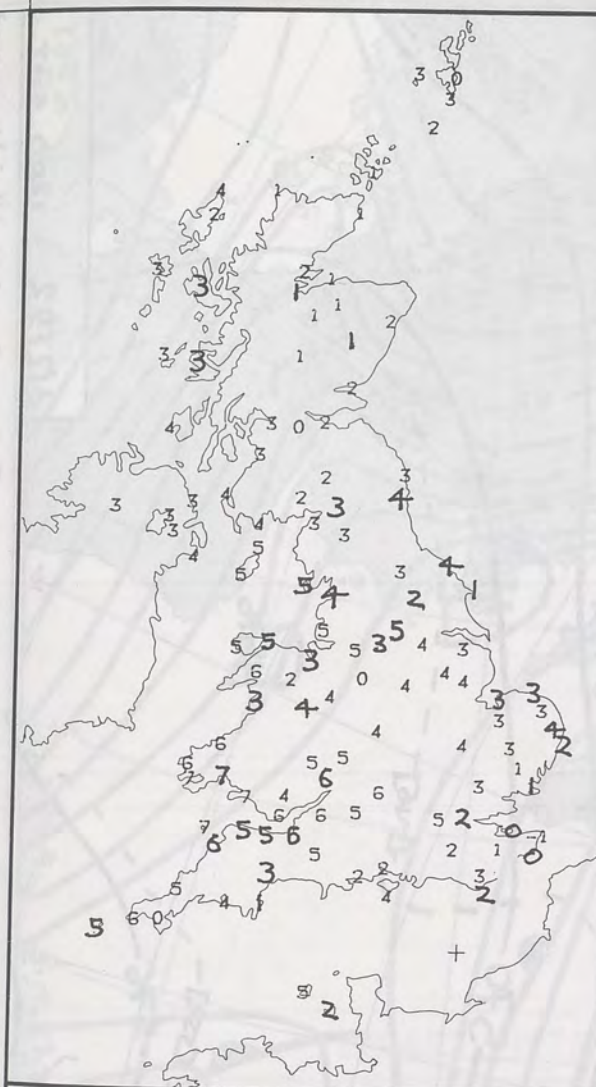
SIGNIFICANT WEATHER CHARTS

1800

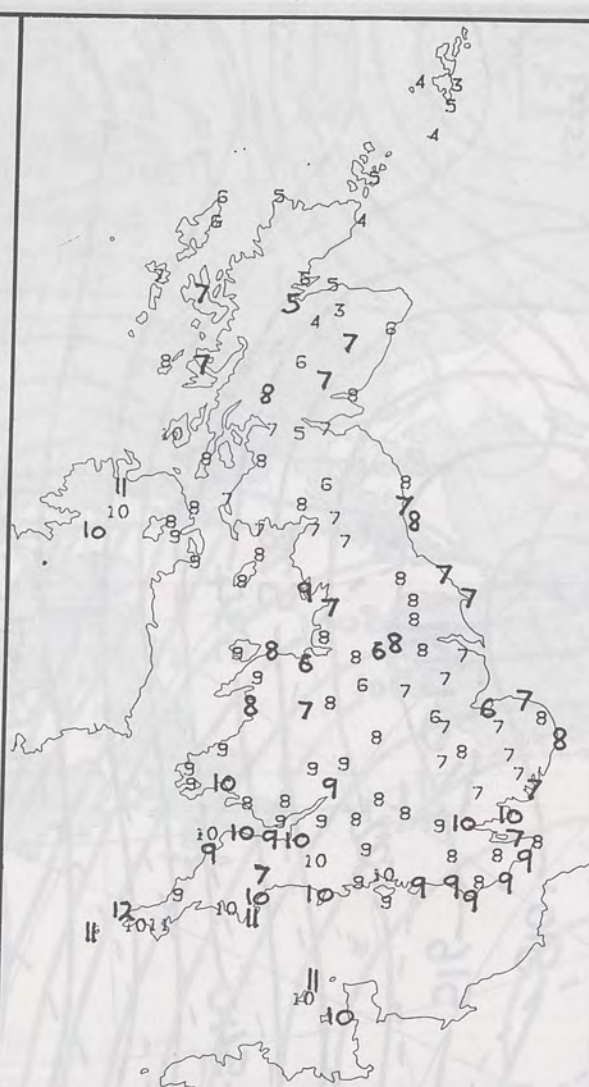


2400

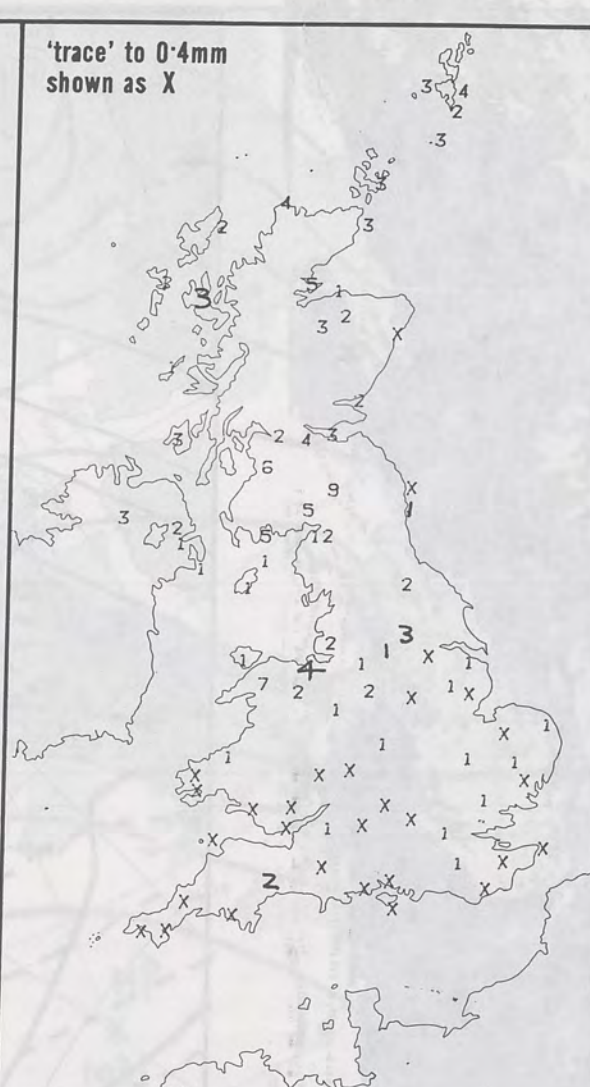




NIGHT MINIMUM TEMPERATURE (°C)
For 12-hour period ending
0900 ON 3 FEB 92



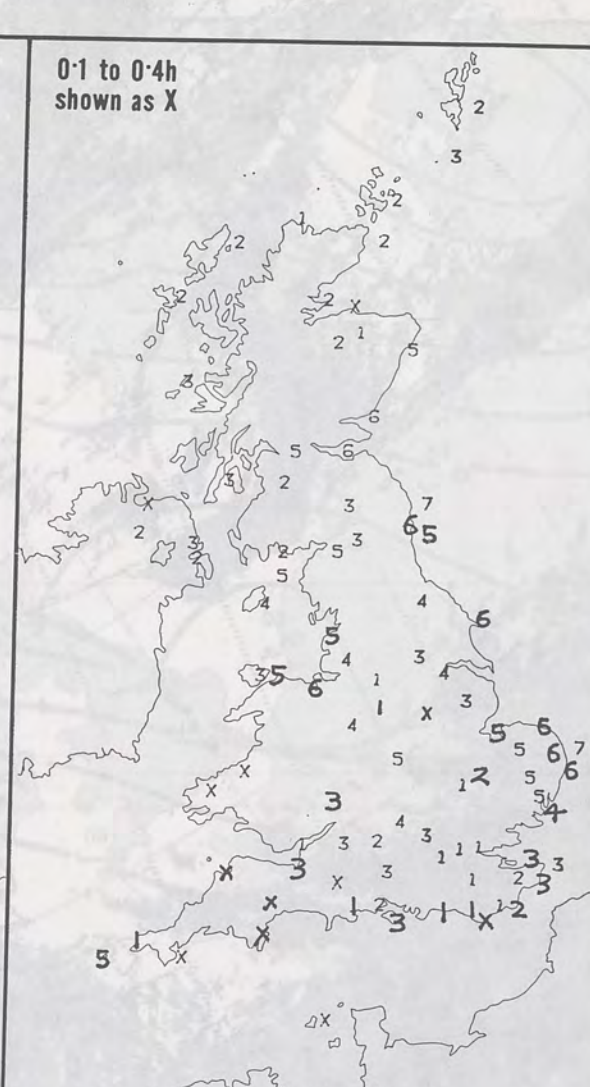
DAY MAXIMUM TEMPERATURE (°C)
For 12-hour period ending
2100 ON 3 FEB 92



RAINFALL (mm)
For 12-hour period ending
0900 ON 3 FEB 92



RAINFALL (mm)
For 12-hour period ending
2100 ON 3 FEB 92



SUNSHINE (hours)
Dawn to dusk
3 FEB 92

EXTREMES FOR MONDAY 3RD FEBRUARY 1992

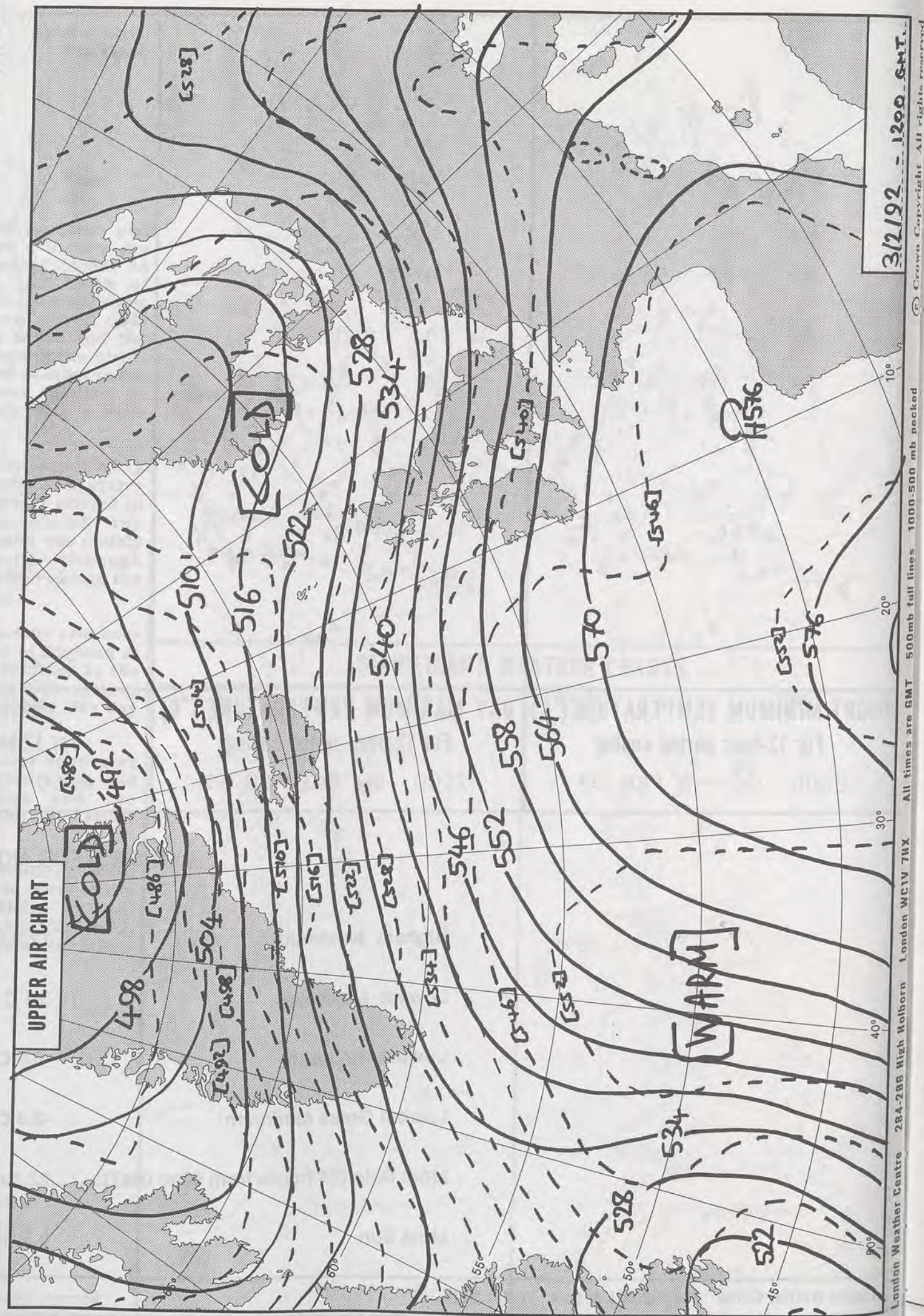
Highest Maximum	: 12.0 C Penzance [Cornwall]
Lowest Maximum	: 3.1 C Glenlivet [Grampian]
Lowest Minimum	: -0.5 C Manston [Kent]
Lowest Grass Minimum	: -2.9 C Inchmarlo [Grampian]
Most Rain (24 hours from 0900 GMT)	: 22.1 mm Orsay on Islay
Most Sun	: 6.5 Hrs Boulmer [Northumberland] and Hemsby [Norfolk]

**DAILY
WEATHER
SUMMARY**

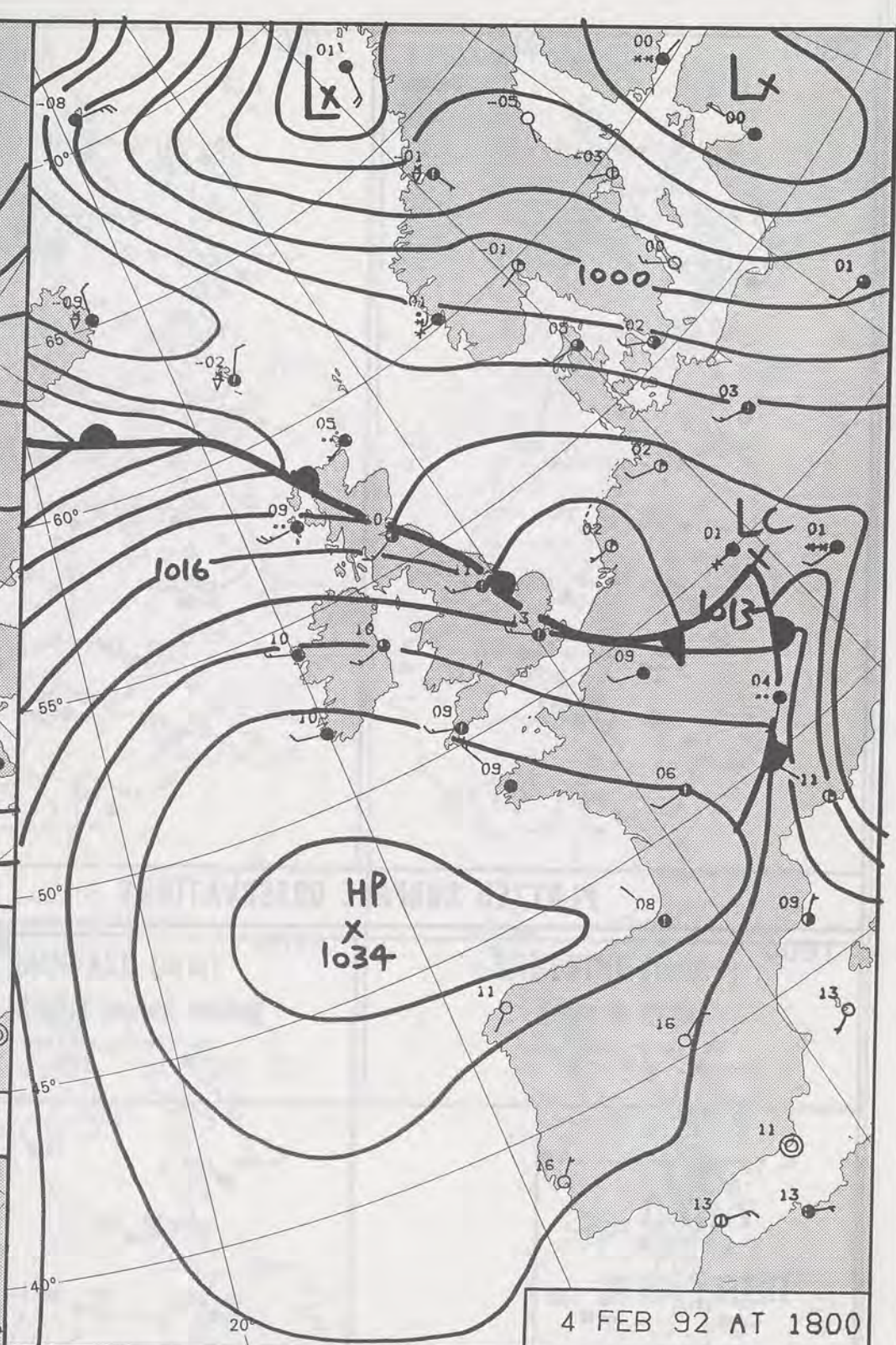
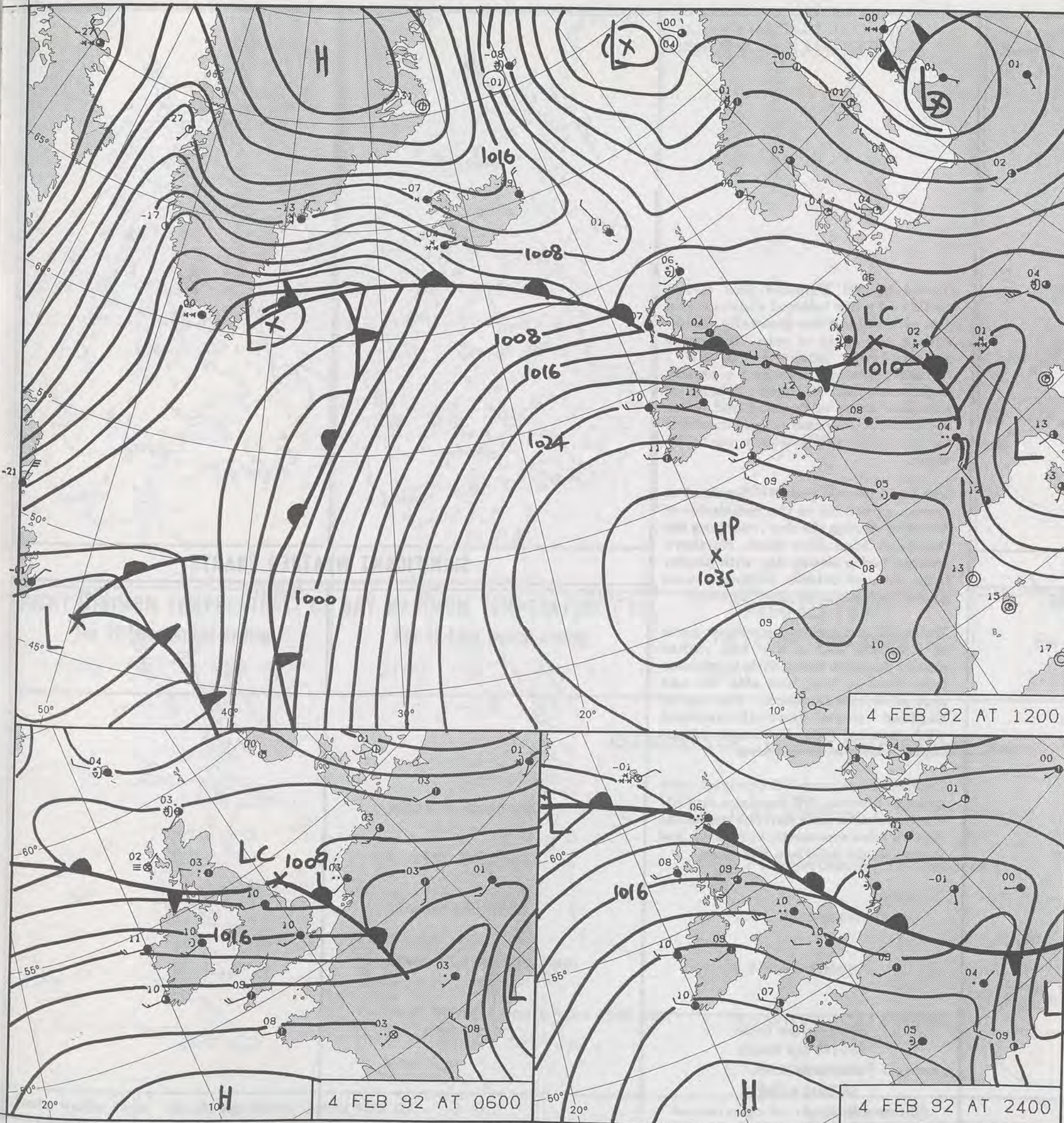


© Crown Copyright
All rights reserved

1800Z IR 3/2/92



3/2/92 - 1200 GMT.
Crown Copyright All rights reserved
10° 20° 30°
London Weather Centre 284-286 High Holborn London WC1V 7HX All times are GMT 500mb full lines 1000-500 mb pecked



DUPLICATE ALSO
DAILY WEATHER SUMMARY
NOT FOR LOAN FOR
TUESDAY 4 FEBRUARY 1992
18 FEB 1992
LIBRARY
METEOROLOGICAL OFFICE
London Weather Centre 284-286 High Holborn London WC1V 7HX
© Crown Copyright All rights reserved

TUESDAY
4 FEBRUARY 1992

Overnight NE Scotland had clear spells and a few isolated showers. The rest of Scotland was generally cloudy with a few spots of rain, but more general rain affected the SW. Northern Ireland also had a cloudy night with rain at times. A band of rain over much of England and Wales at midnight, became mainly confined to northern and eastern parts by dawn.

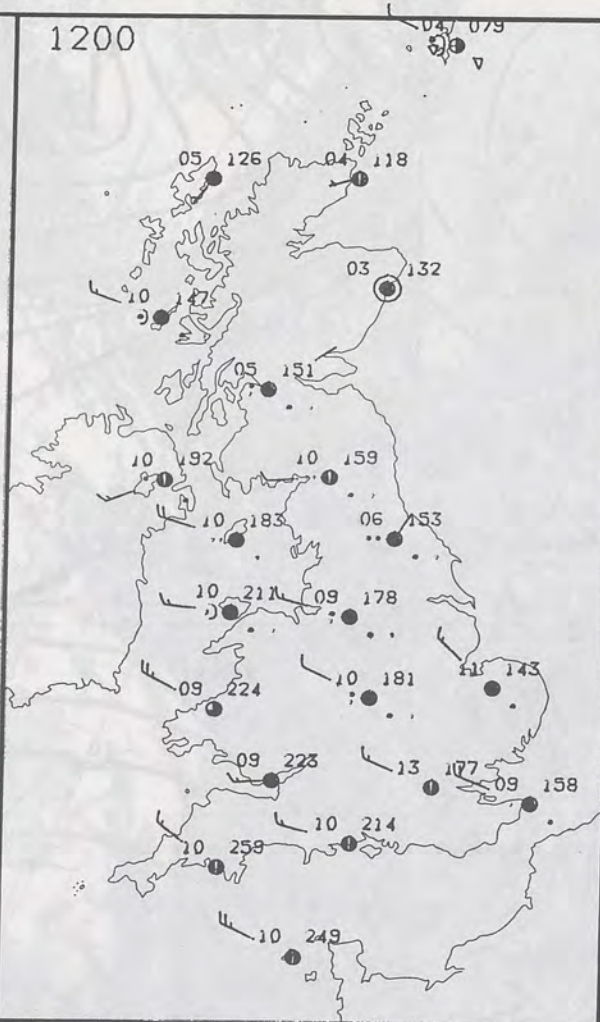
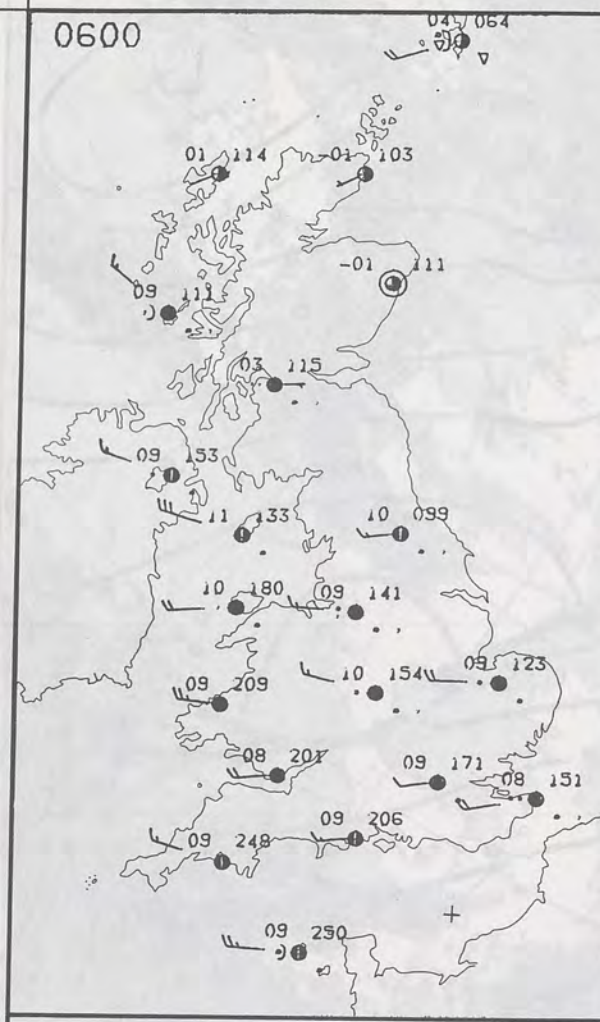
The band of rain over SW Scotland at dawn, moved NE to the remainder of Scotland during the day, reaching the Northern Isles after dusk. Northern Ireland had a cloudy day with patchy light rain or drizzle, although most places became drier after nightfall.

Wales SW central and southern parts of England had a dry but rather cloudy day with just a little brightness from time to time and also the odd spot of drizzle in places. The rest of England stayed generally overcast with patchy rain but most places became drier in the evening.

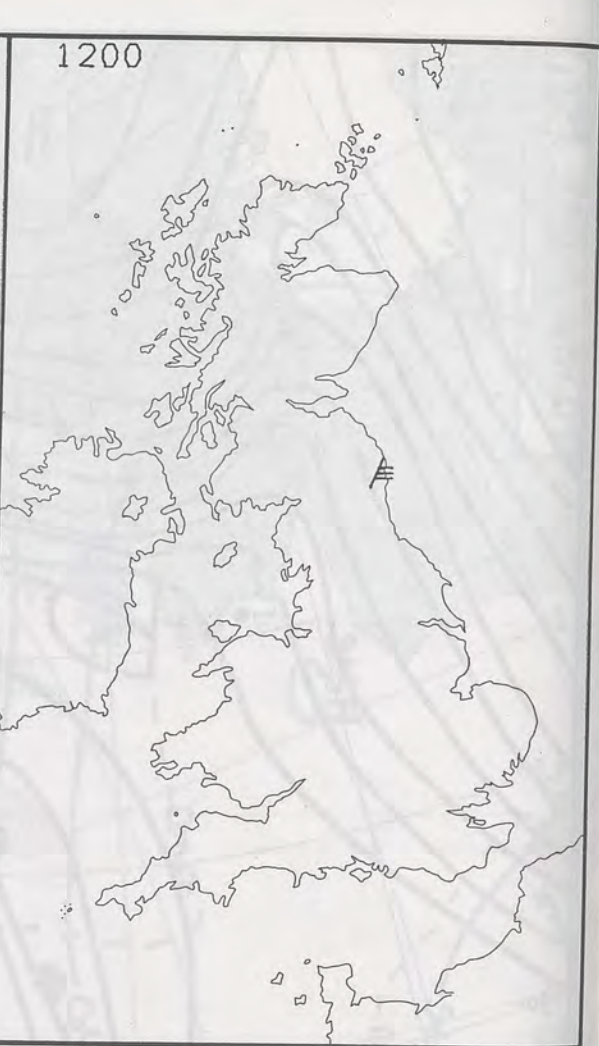
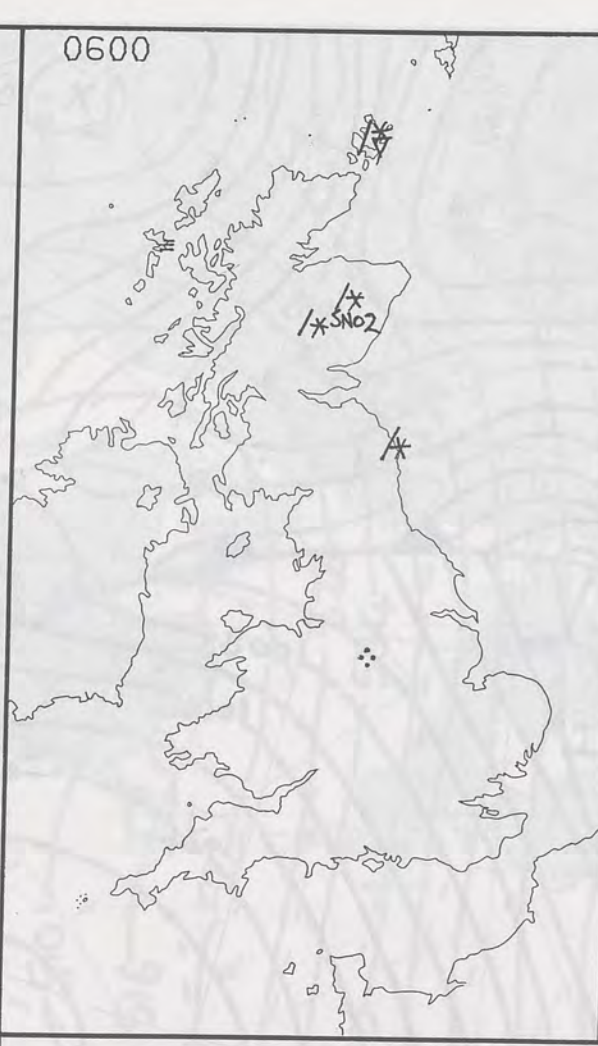
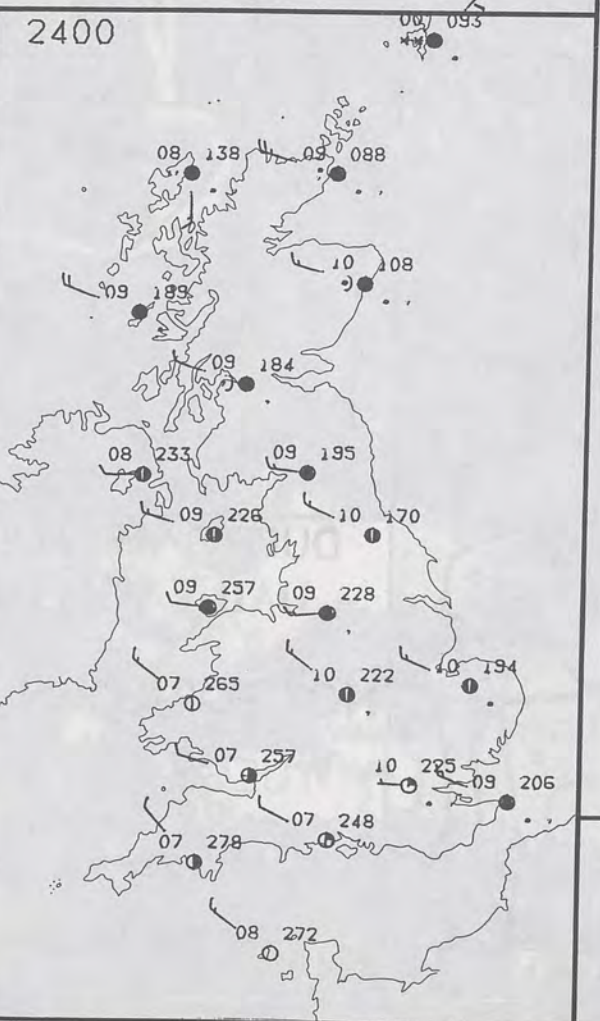
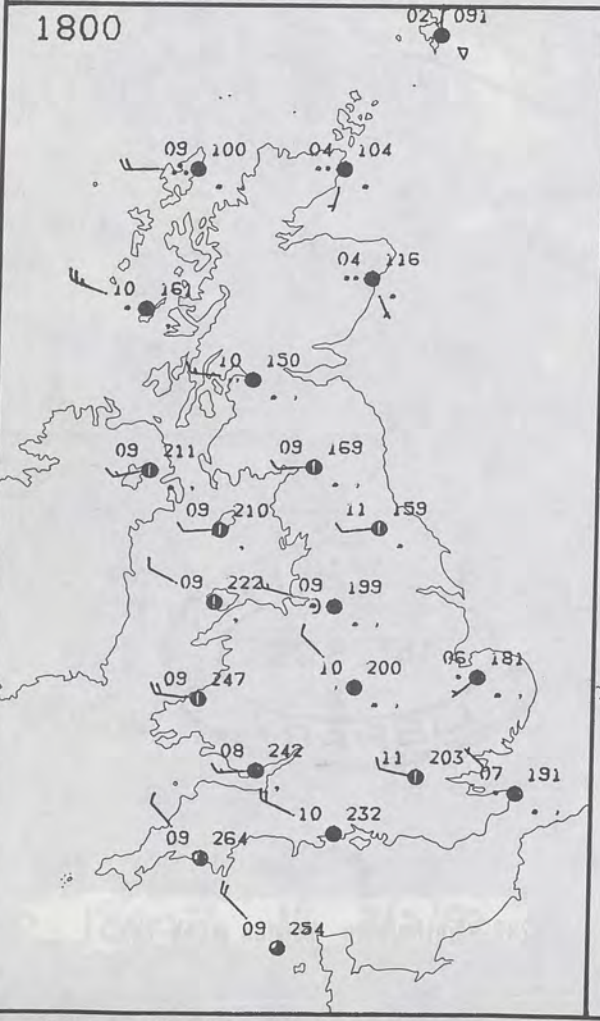
Temperatures over NE Scotland were close to normal, NW Scotland and SW England had a mild day. The rest of the British Isles was mostly very mild and exceptionally mild in a few spots.

London Weather Centre
284-286 High Holborn
London WC1V 7HX
All times are GMT

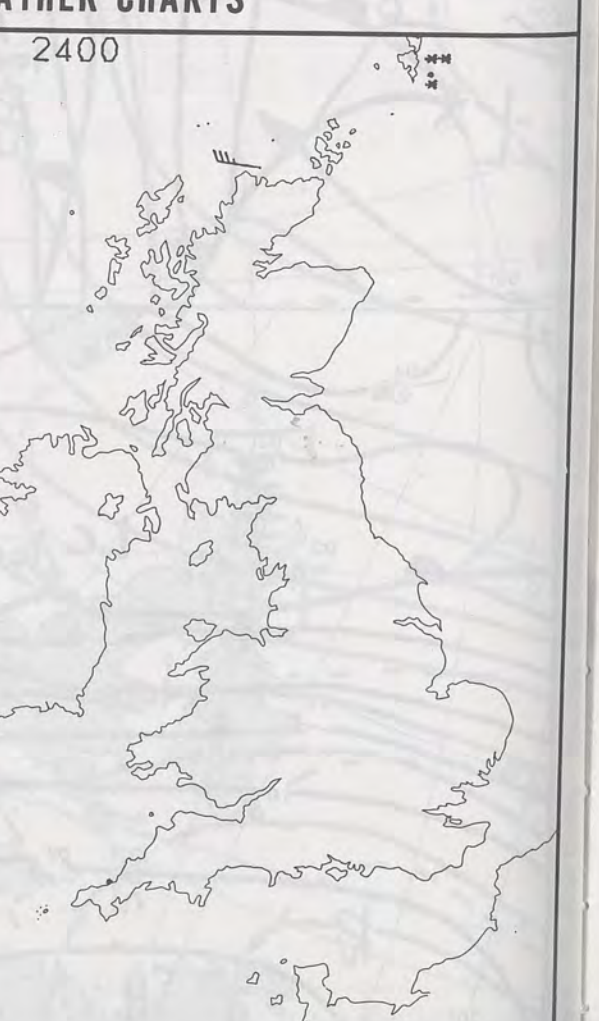
© Crown Copyright All rights reserved

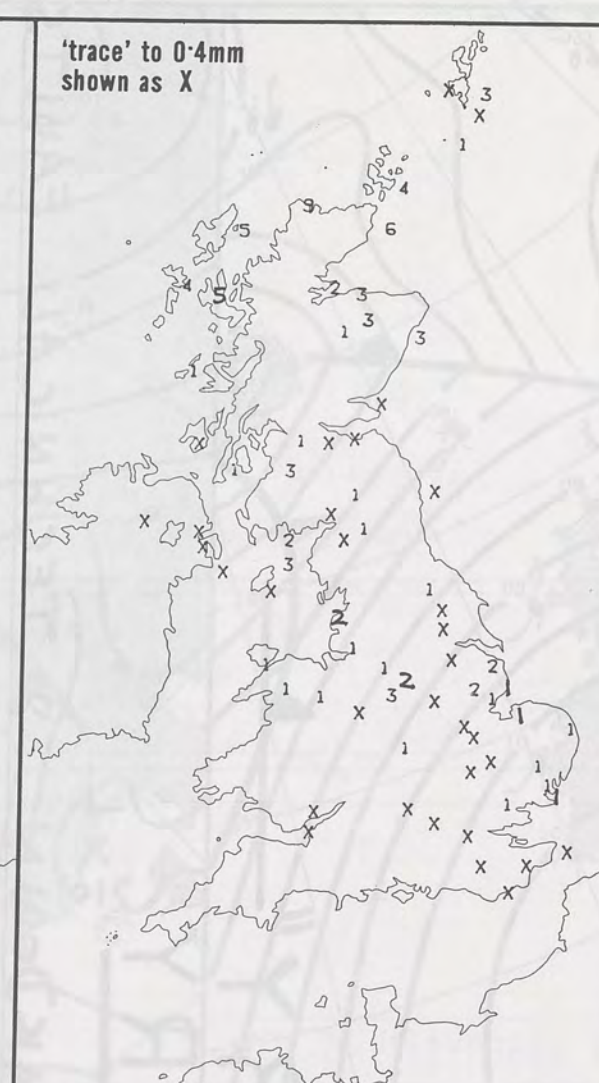
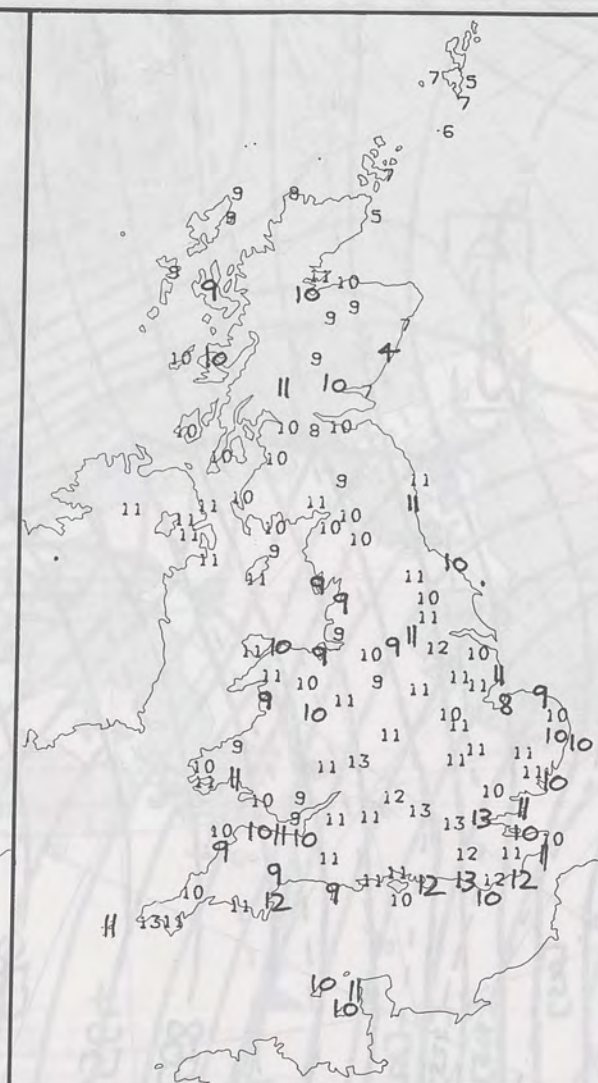
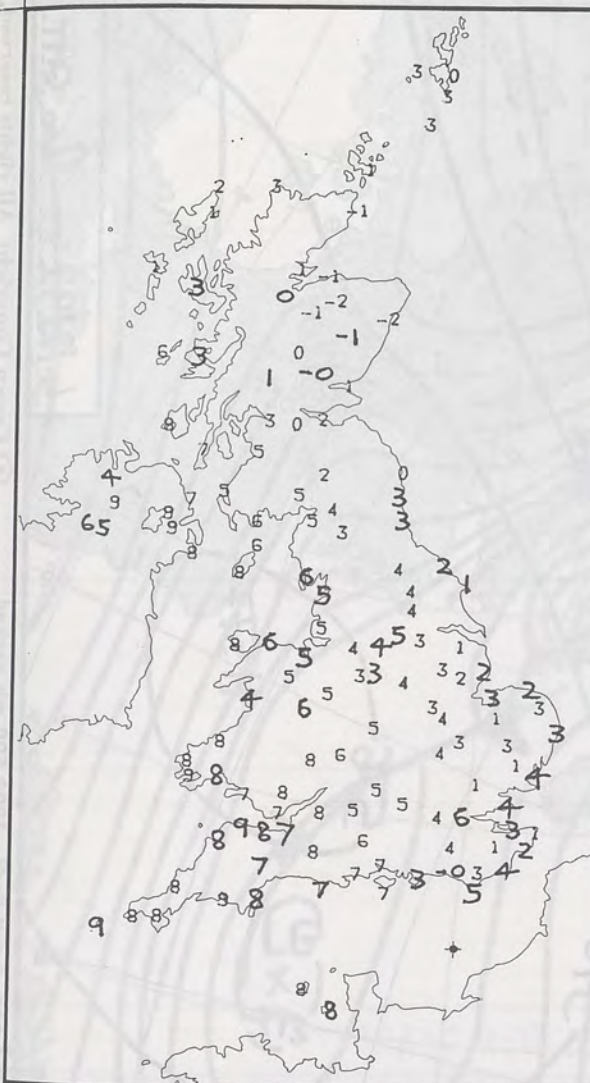


PLOTTED SURFACE OBSERVATIONS



SIGNIFICANT WEATHER CHARTS





NIGHT MINIMUM TEMPERATURE (°C)
For 12-hour period ending
0900 ON 4 FEB 92

DAY MAXIMUM TEMPERATURE (°C)
For 12-hour period ending
2100 ON 4 FEB 92

RAINFALL (mm)
For 12-hour period ending
0900 ON 4 FEB 92

RAINFALL (mm)
For 12-hour period ending
2100 ON 4 FEB 92

SUNSHINE (hours)
Dawn to dusk
4 FEB 92

EXTREMES FOR TUESDAY 4TH FEBRUARY 1992

Highest Maximum : 13.3 C Heathrow
Lowest Maximum : 3.7 C Inverbervie [nr Aberdeen]
Lowest Minimum : -2.4 C Aberdeen / Dyce
Lowest Grass Minimum : -5.3 C Aberdeen
Most Rain (24 hours from 0900 GMT) : 18.6 mm Lerwick [Shetland]
Most Sun : 6.7 Hrs Penzance [Cornwall]

**DAILY
WEATHER
SUMMARY**



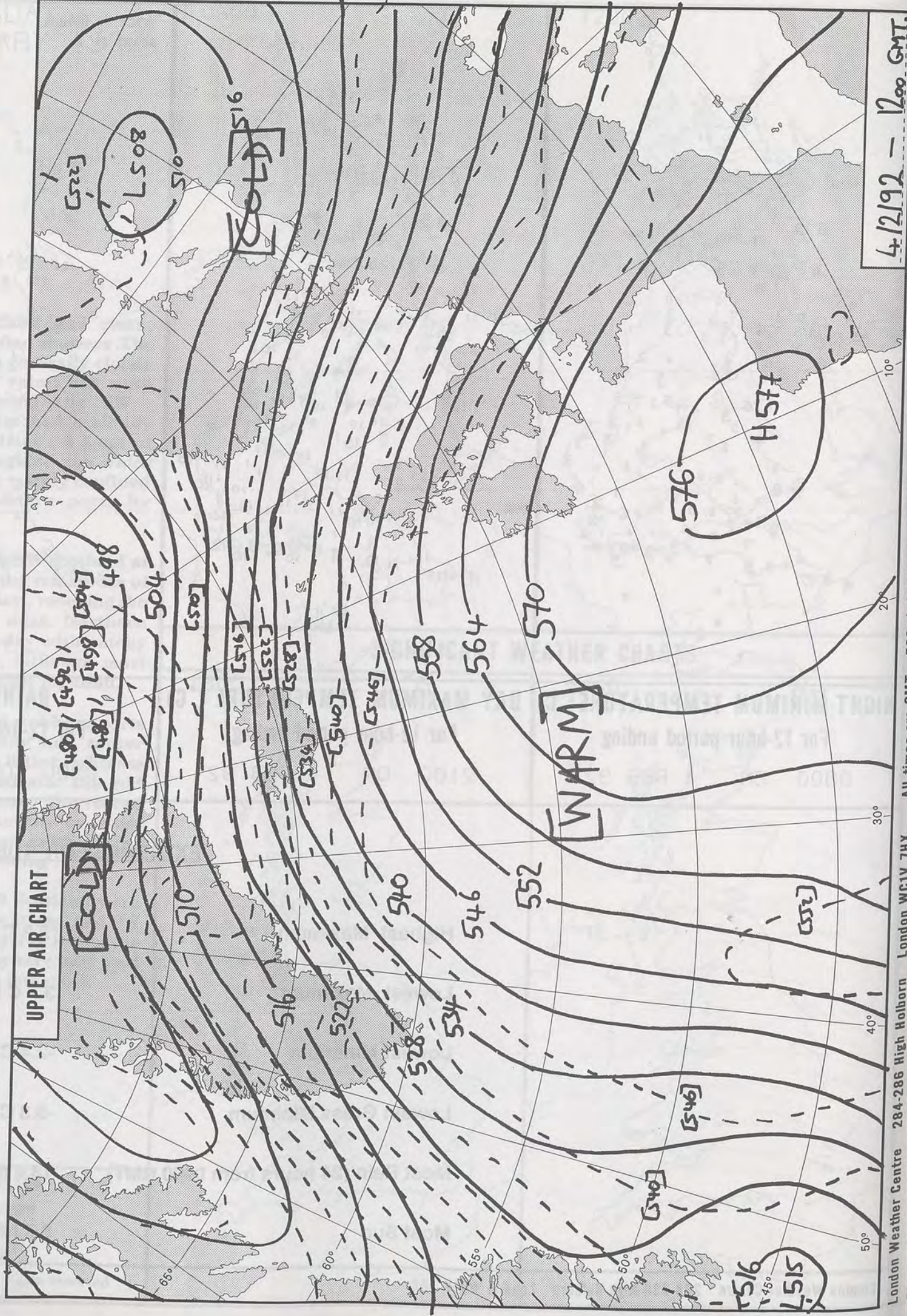
© Crown Copyright
All rights reserved

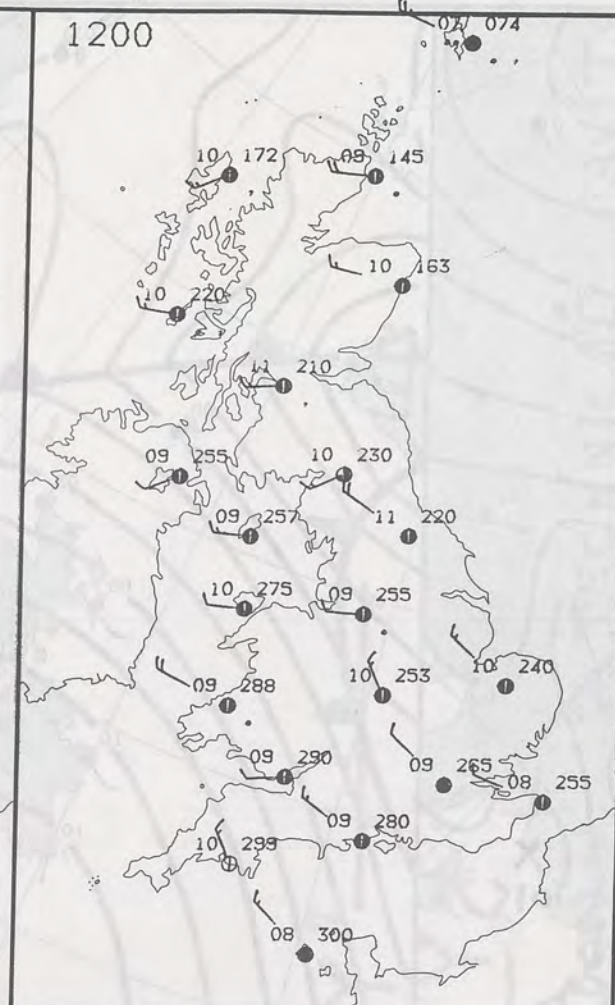
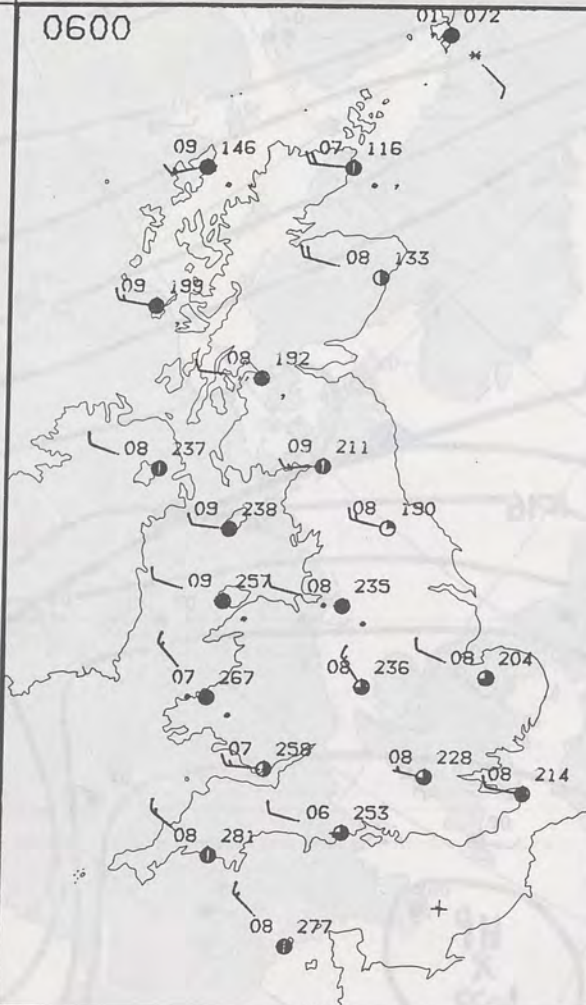
— "VERY" —
SORRY

DUE TO MACHINE BREAKDOWN & TECHNICAL FAULTS

no satellite picture available

(EXPECT RESTORATION SOON





WEDNESDAY
5 FEBRUARY 1992

Scotland was cloudy overnight. most places were mild and there was some rain and drizzle especially in the north and west, but Shetland was cold with snow.

Northern Ireland had a dry, cloudy night and in Wales the weather turned cloudy and in the north and west there was a little rain.

In East Anglia and northwest England a few places had a little rain, but much of England was dry with clear spells.

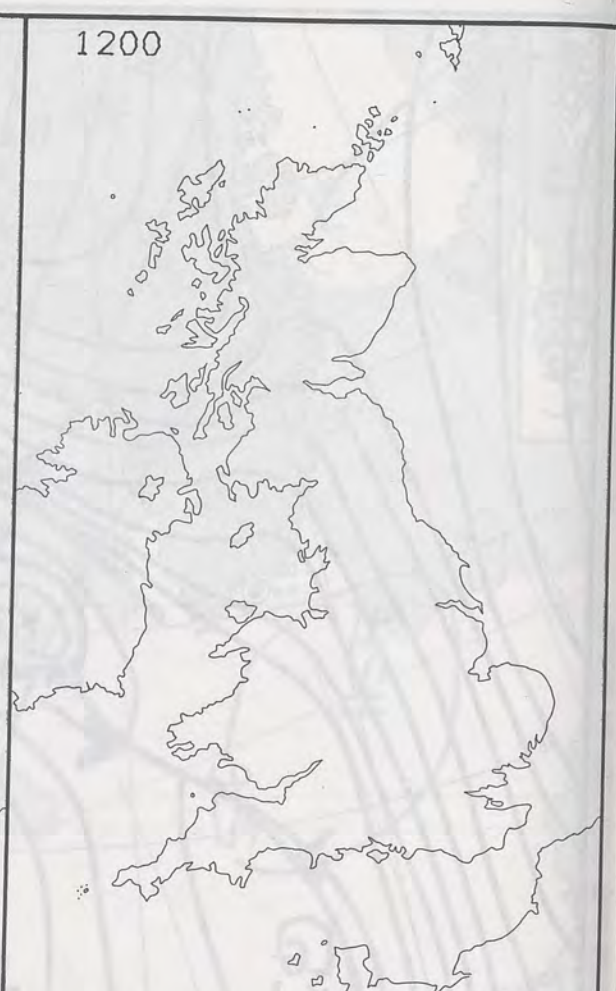
Most places in Scotland had a cloudy day and in the north and west there was rain and drizzle, while parts of the east were dry and bright.

Northern Ireland and Wales were dry and cloudy and England was dry too, but here most places had at least a little sunshine with some east coast counties having good sunny periods.

It was a mild day everywhere.

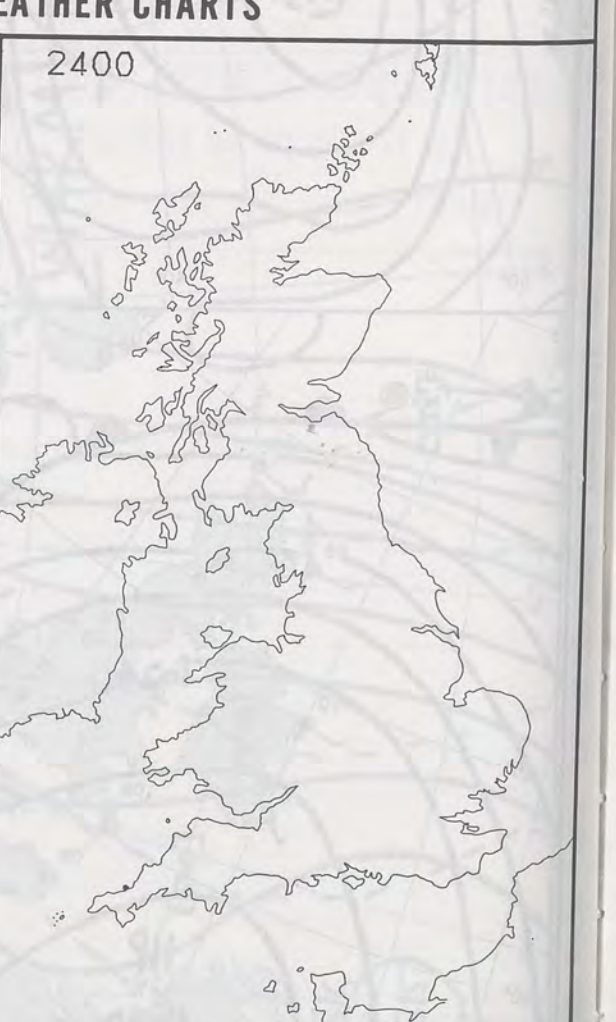
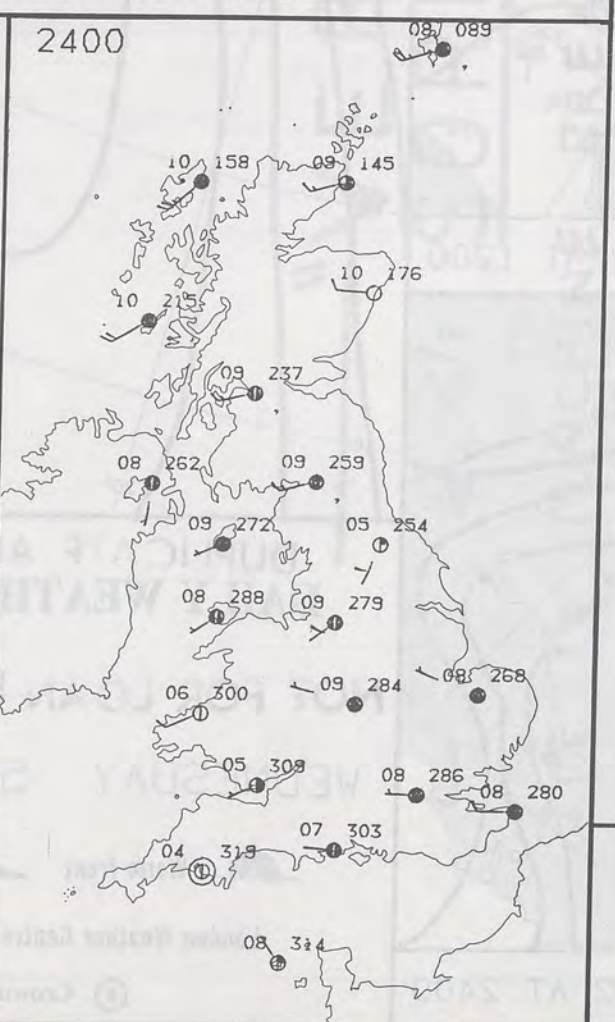
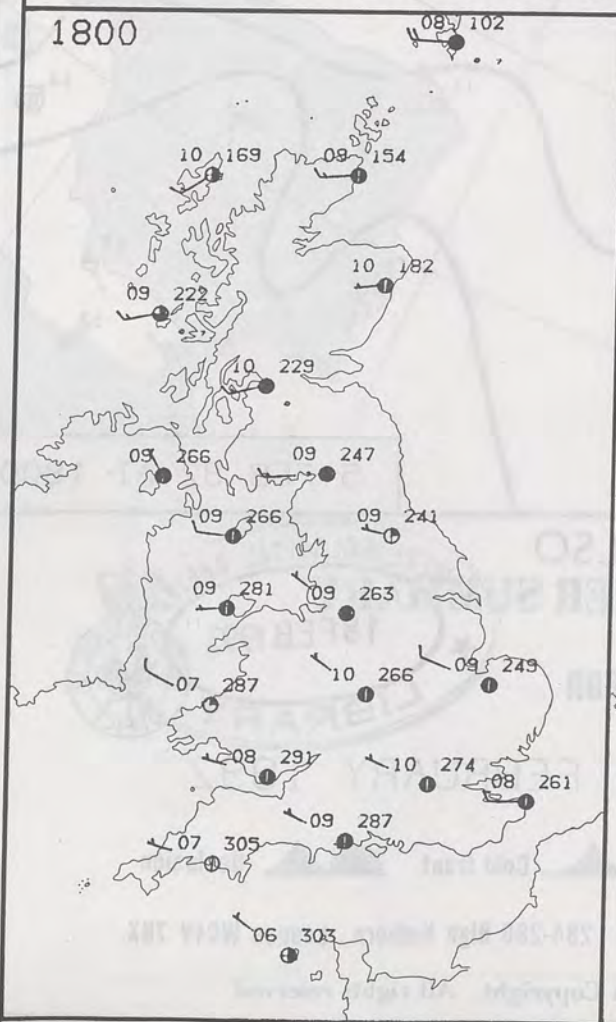
London Weather Centre
284-286 High Holborn
London WC1V 7HX
All times are GMT

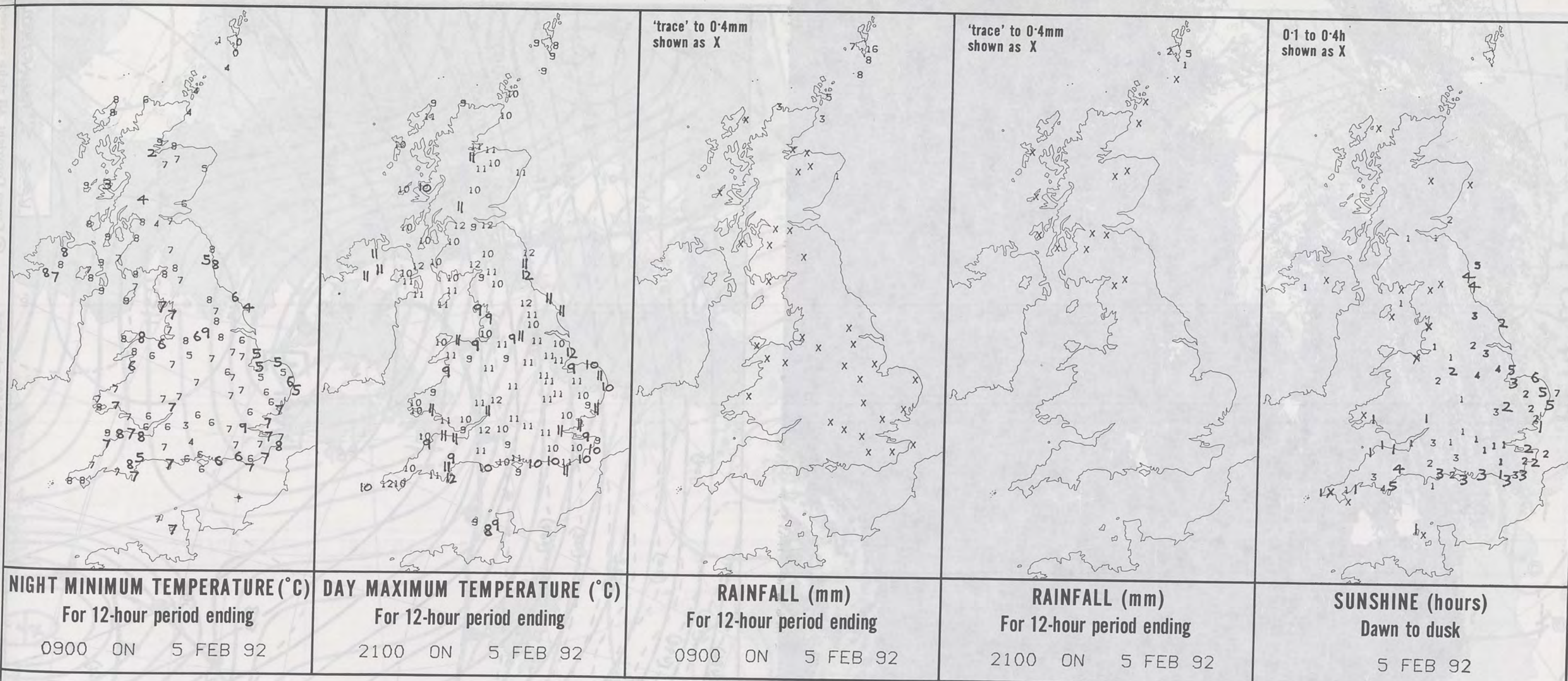
© Crown Copyright All rights reserved



PLOTTED SURFACE OBSERVATIONS

SIGNIFICANT WEATHER CHARTS





EXTREMES FOR WEDNESDAY 5TH FEBRUARY 1992

Highest Maximum	: 12.3 C Gwennap Head [nr Lands End]
Lowest Maximum	: 8.3 C Jersey
Lowest Minimum	: 0.0 C Lerwick [Shetland]
Lowest Grass Minimum	: -0.2 C Lerwick
Most Rain (24 hours from 0900 GMT)	: 12.9 mm Lerwick
Most Sun	: 6.6 Hrs Hemsby [Norfolk]

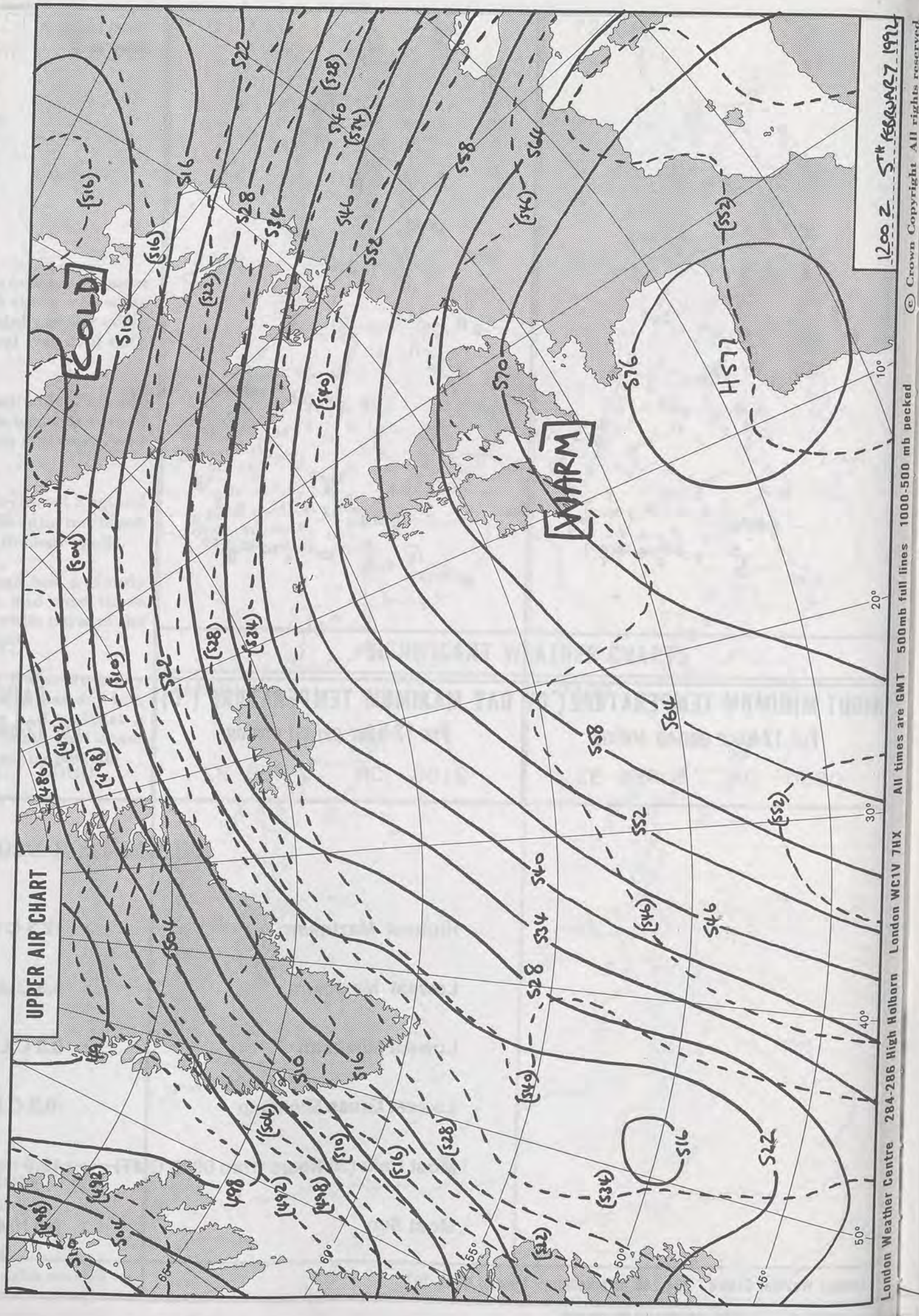
**DAILY
WEATHER
SUMMARY**

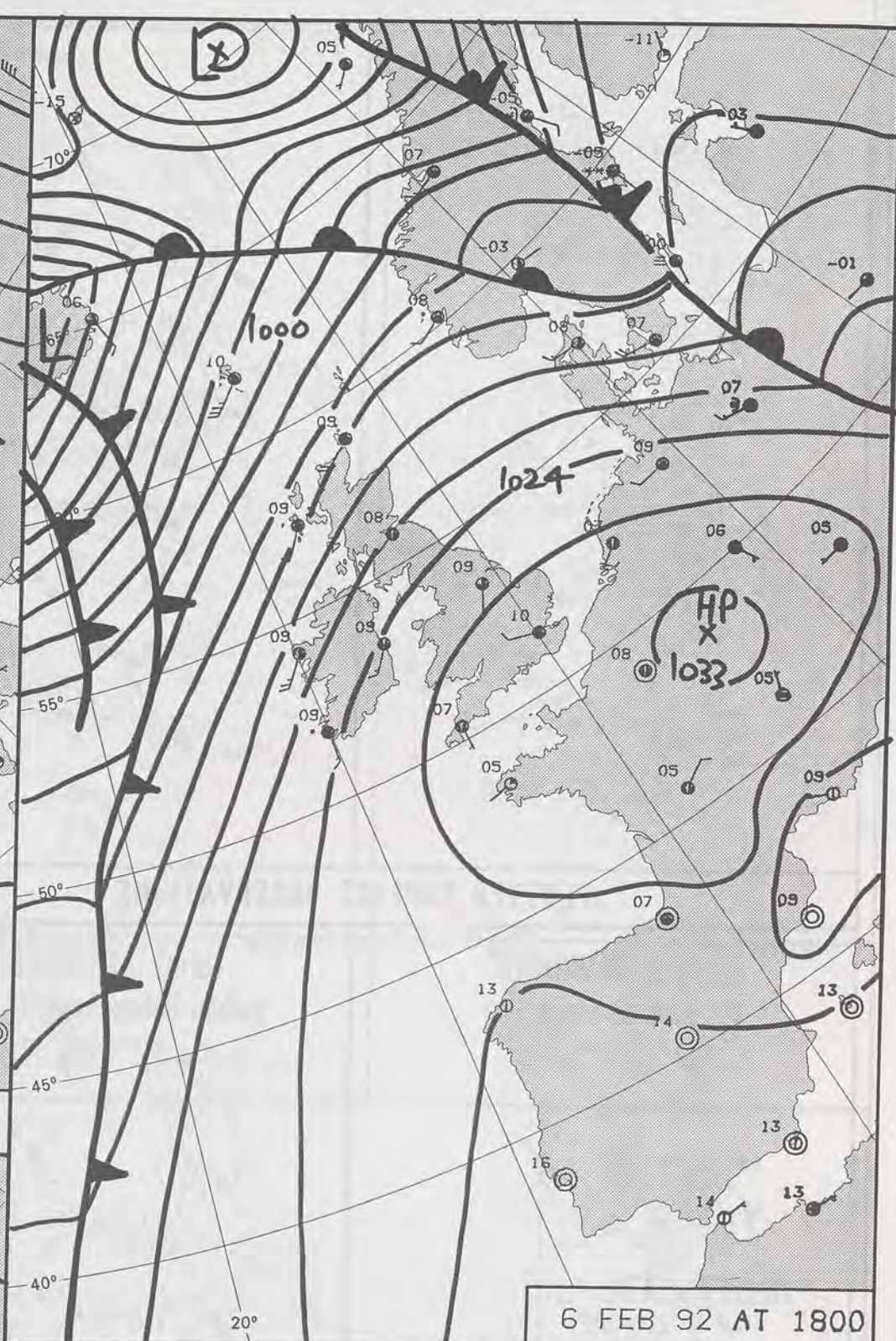
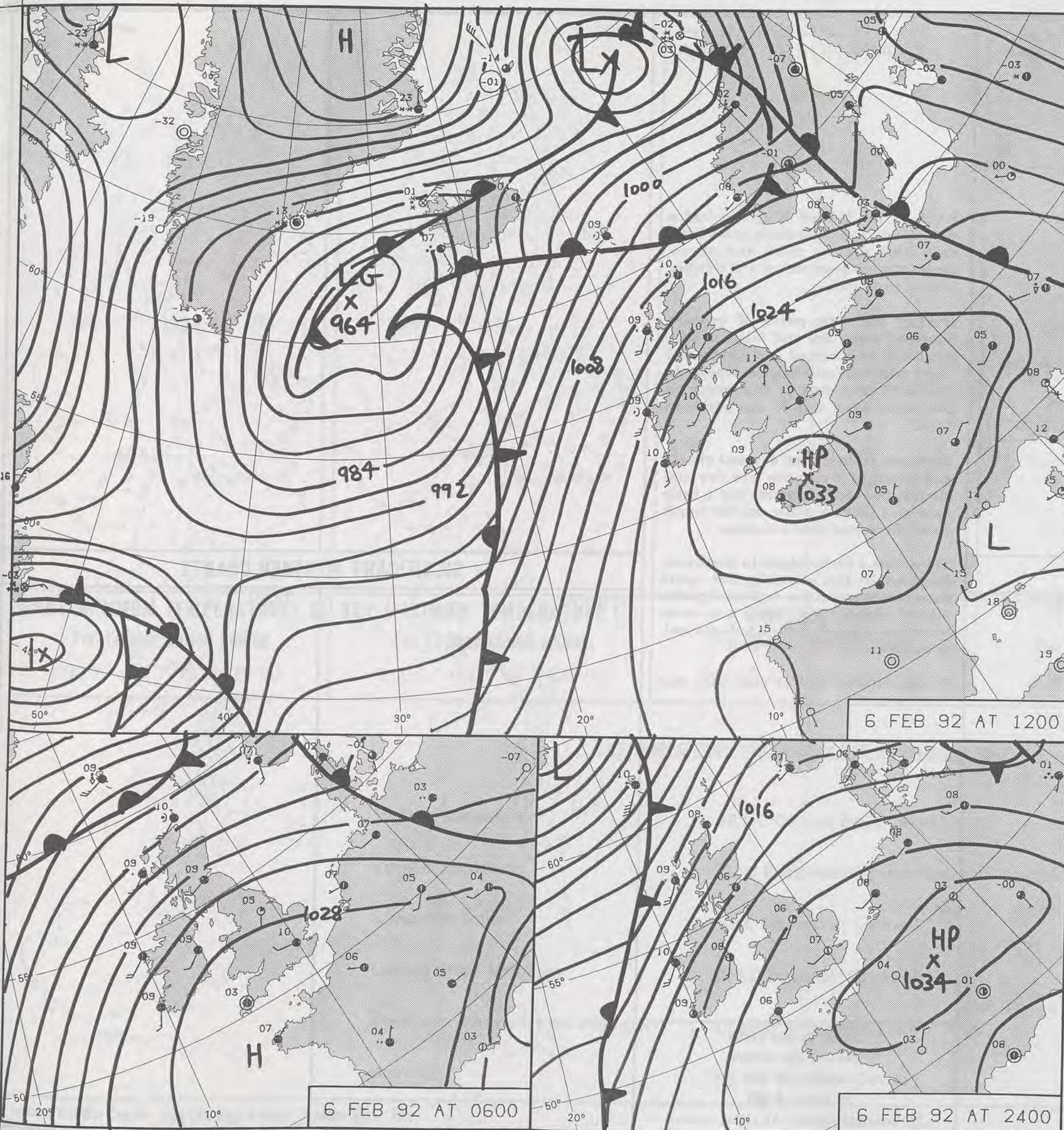


© Crown Copyright
All rights reserved

(IR)

ME14 05 FEB 1992 1200 I





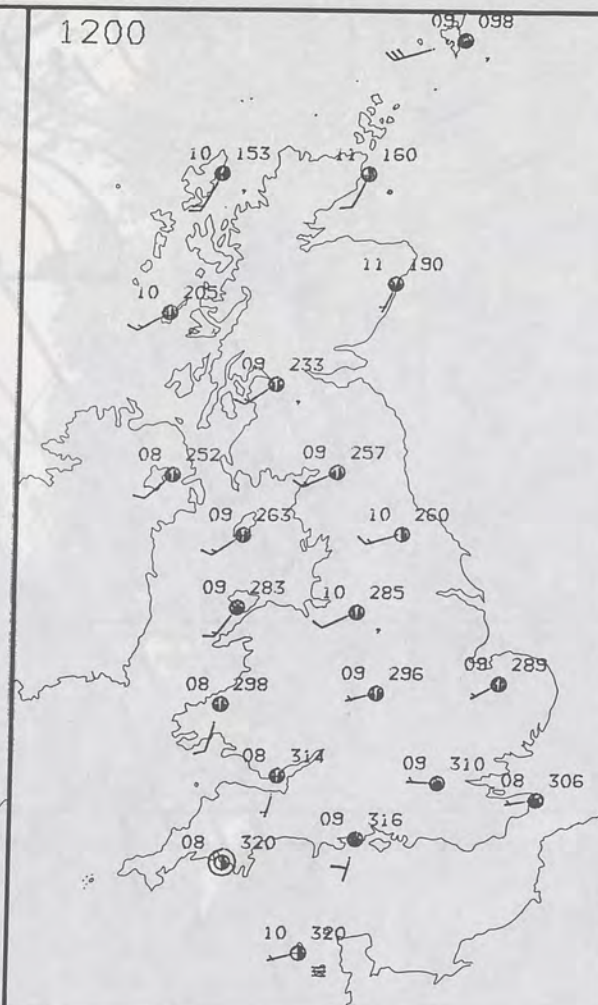
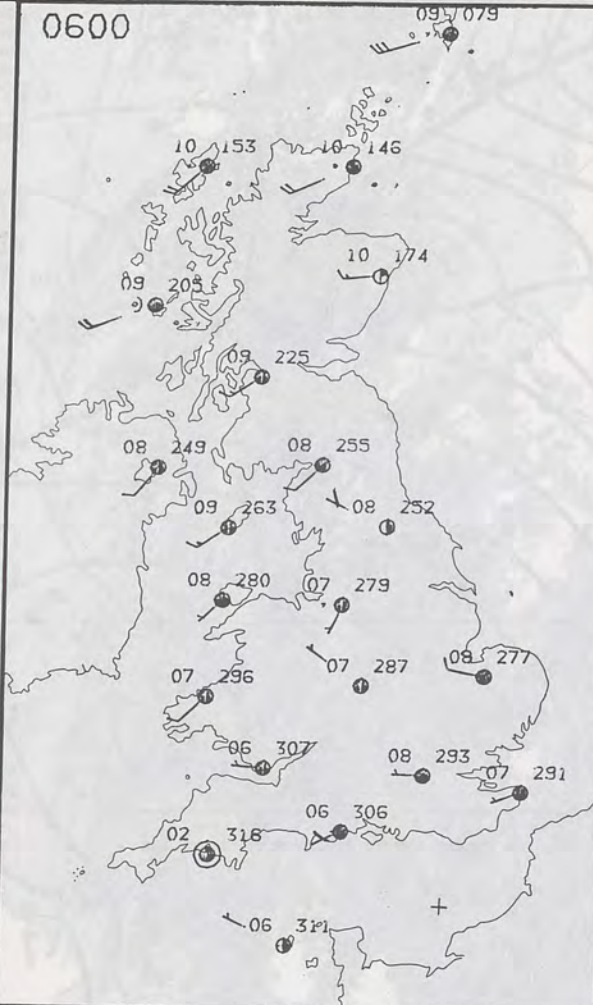
DUPLICATE ALSO
 DAILY WEATHER SUMMARY
 NOT FOR LOAN FOR
 THURSDAY 6 FEBRUARY 1992

6 FEB 92 AT 1200
 6 FEB 92 AT 1800
 6 FEB 92 AT 0600
 6 FEB 92 AT 2400

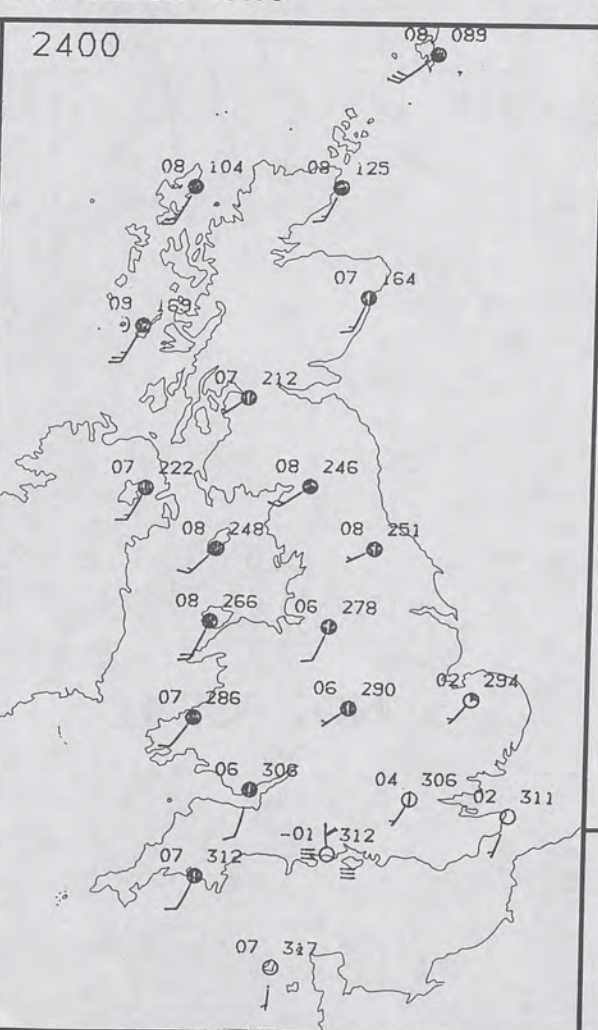
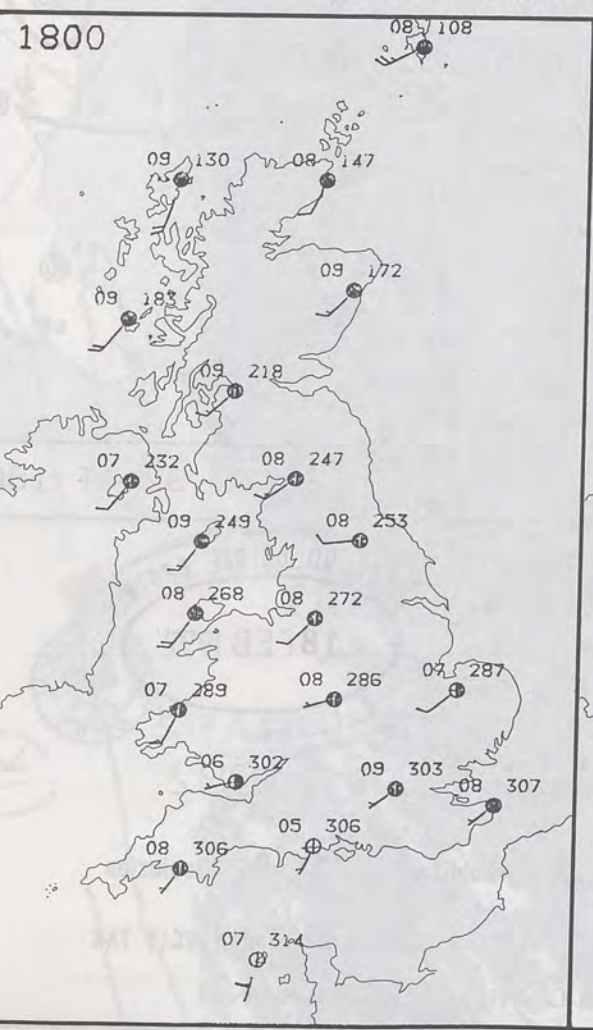
Warm front Cold front Occlusion

London Weather Centre 284-286 High Holborn London WC1V 7HX
 © Crown Copyright All rights reserved

METEOROLOGICAL OFFICE
 18 FEB 1992
 LIBRARY



PLOTTED SURFACE OBSERVATIONS



THURSDAY
6 FEBRUARY 1992

Much of the United Kingdom had a dry, cloudy night but there was a little rain and drizzle here and there, especially in the northern and western isles of Scotland.

During the day parts of eastern Scotland were dry and fairly bright, but much of Scotland was cloudy and there was rain and drizzle, mainly in the north and west. It was windy on the north coast and in the northern Isles.

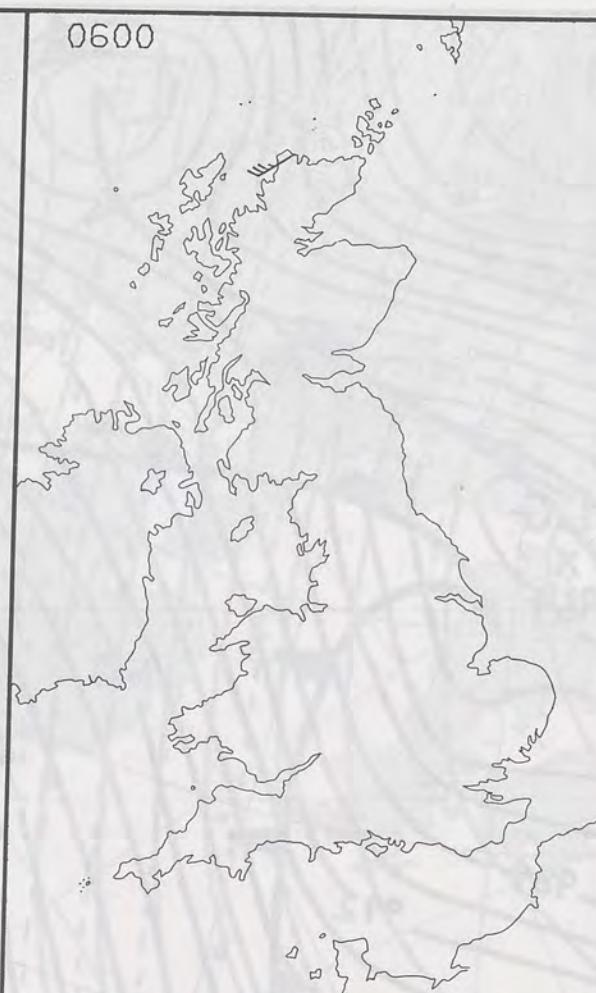
Northern Ireland was dry and cloudy and much of Wales too was dry and cloudy, but the northwest had a little rain and drizzle while on the north coast there was some sunshine.

There was a little drizzle in northwest England in the morning, but apart from this it was a dry day. Most places stayed cloudy, but there was some sunshine in parts of the northeast and southwest.

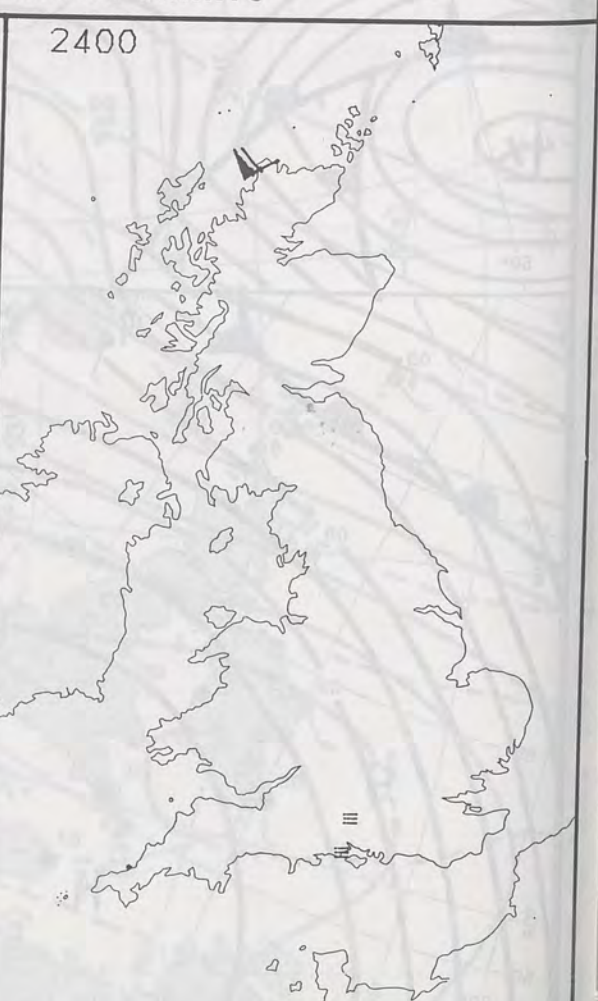
It was another mild or very mild day everywhere.

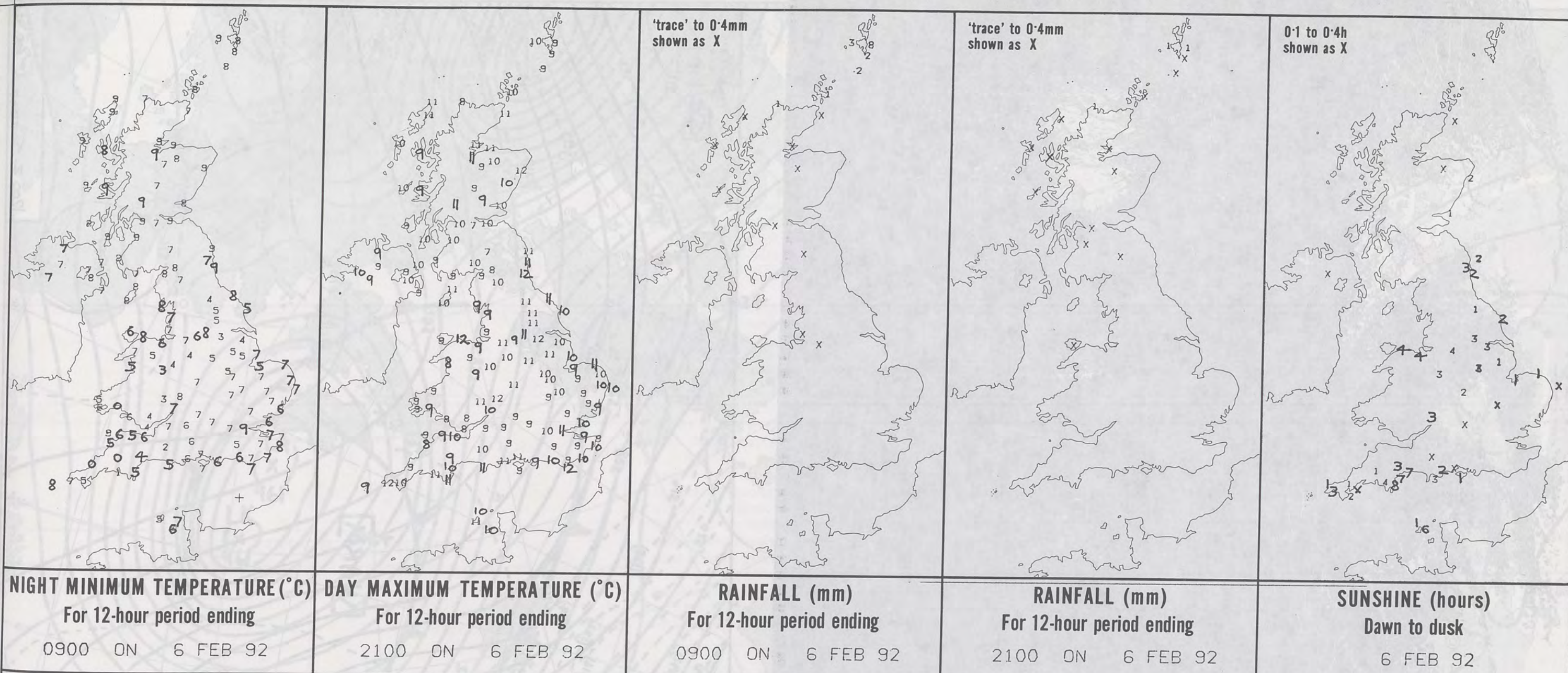
London Weather Centre
284-286 High Holborn
London WC1V 7HX
All times are GMT

© Crown Copyright All rights reserved



SIGNIFICANT WEATHER CHARTS





EXTREMES FOR THURSDAY 6TH FEBRUARY 1992

Highest Maximum	: 12.1 C Colwyn Bay [Clwyd]
Lowest Maximum	: 7.2 C Eskdalemuir [Dumfries and Galloway]
Lowest Minimum	: 0.0 C Newquay [Cornwall]
Lowest Grass Minimum	: -1.8 C Bastreet [Cornwall]
Most Rain (24 hours from 0900 GMT)	: 12.6mm Waterstein [Isle of Skye]
Most Sun	: 7.6 Hrs Torquay [Devon]

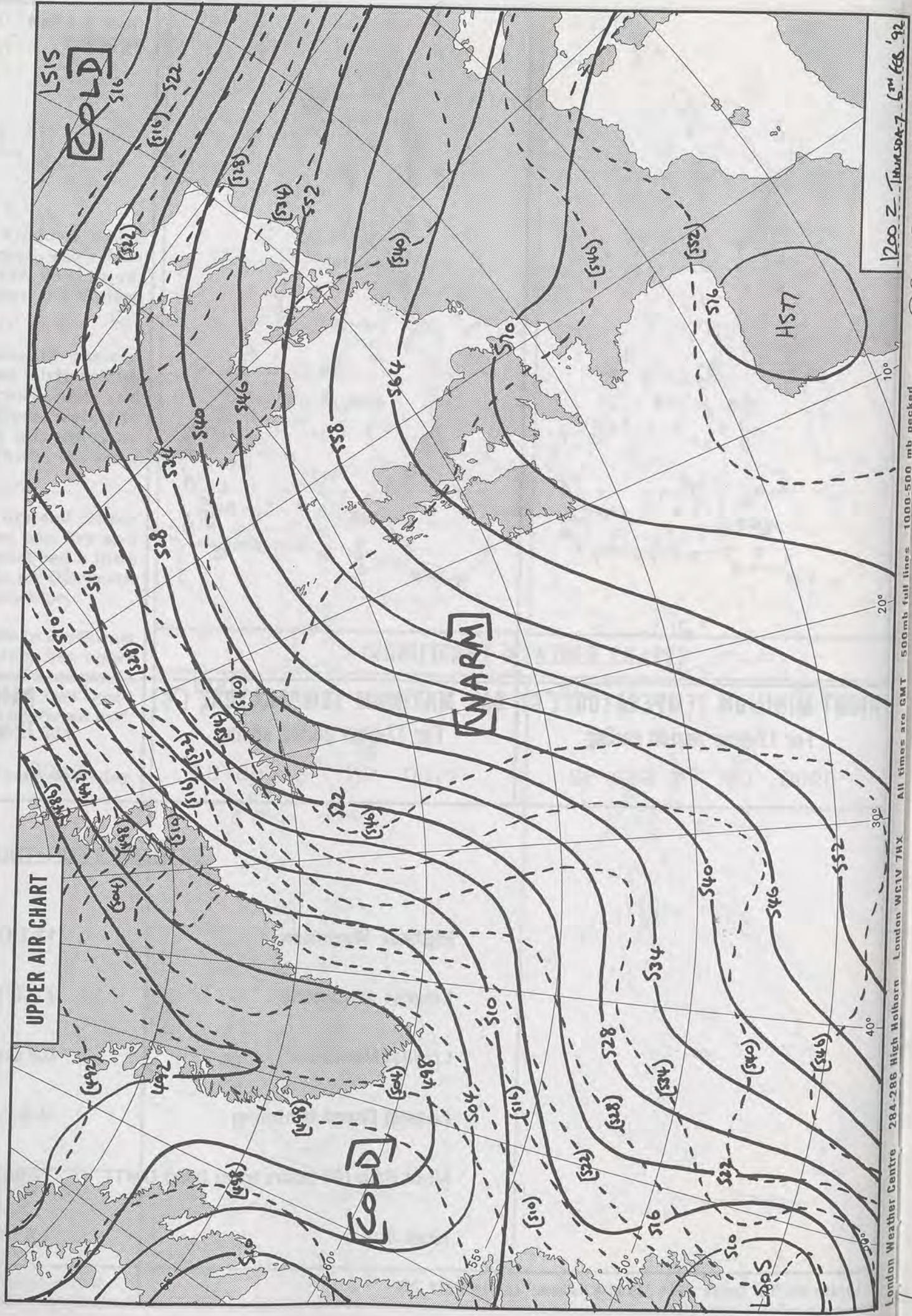
**DAILY
WEATHER
SUMMARY**



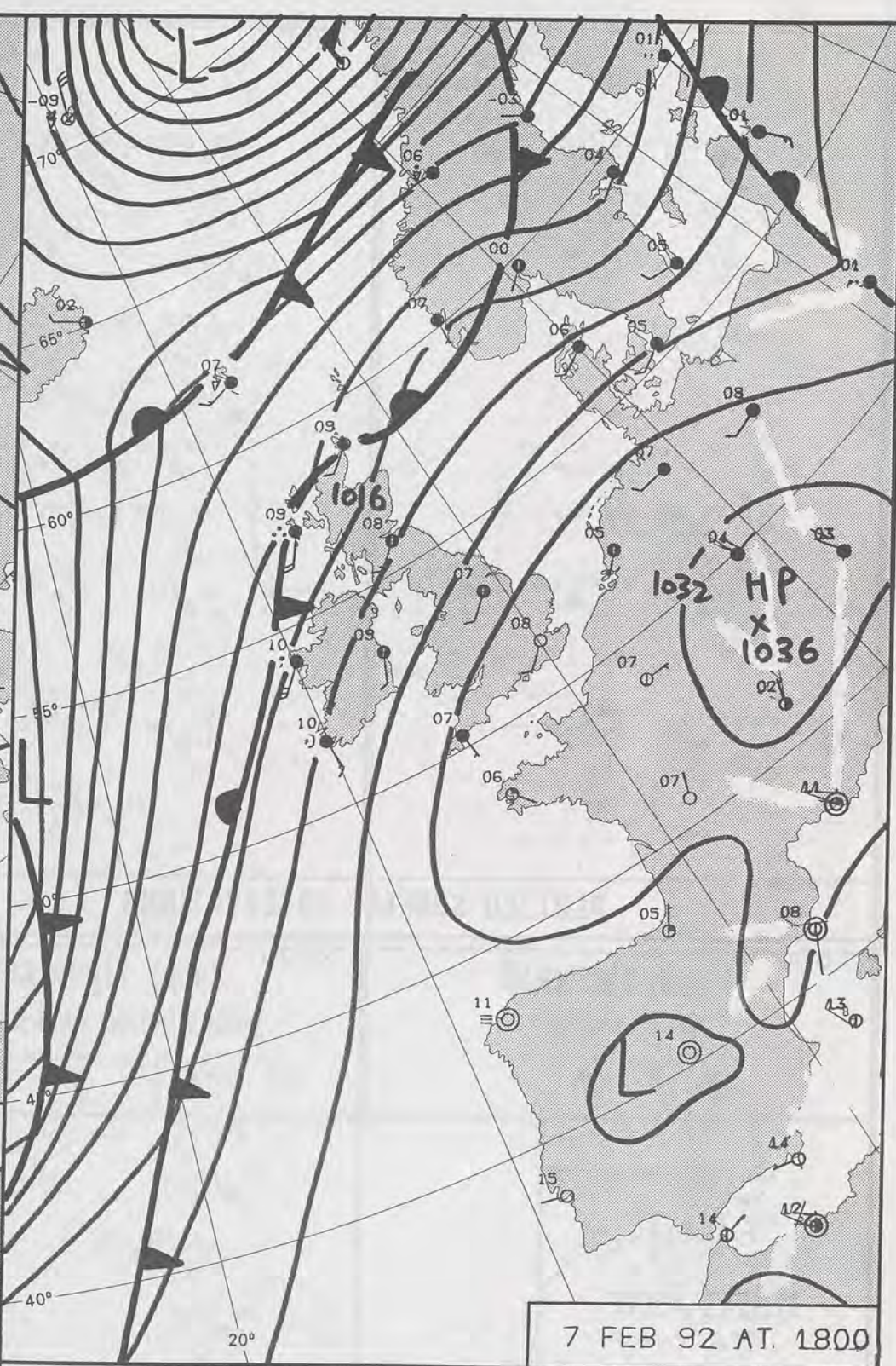
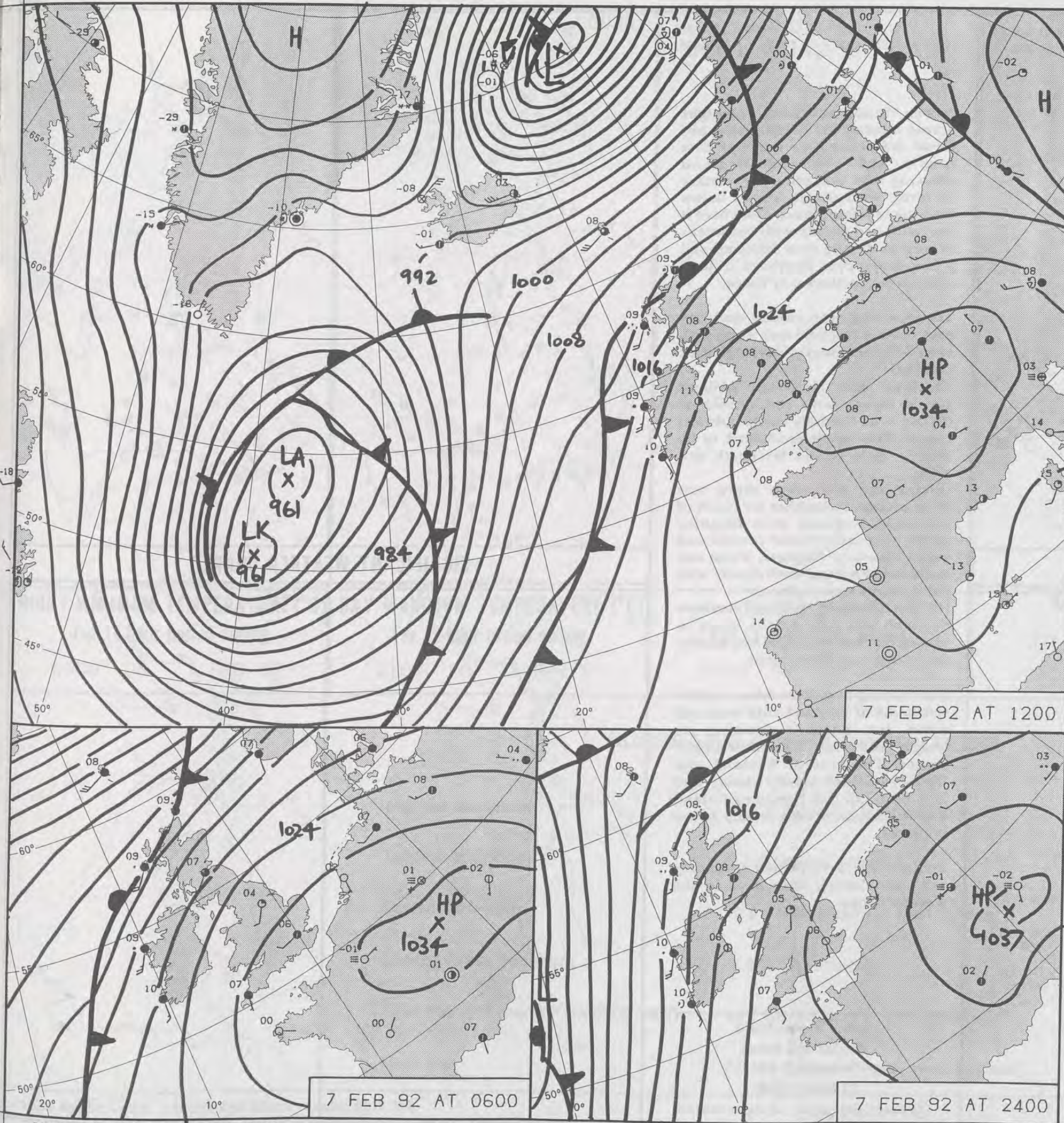
© Crown Copyright
All rights reserved

1130Z VIS 612192

1130Z VIS 612192

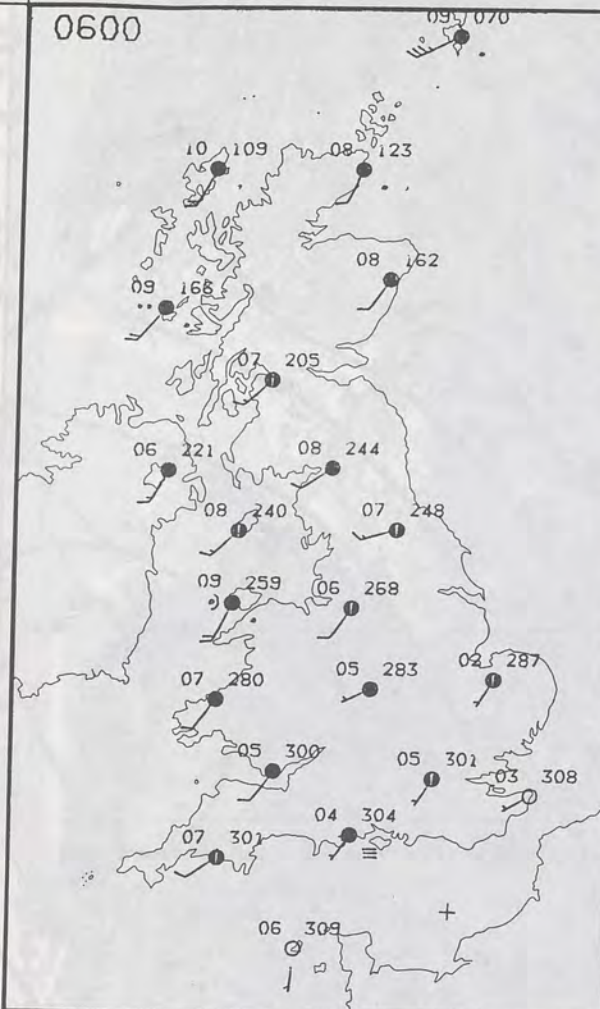


200 Z - 11005047 - 5th Feb '92
London Weather Centre 284-286 High Holborn London WC1V 7HX All times are GMT 500mb full lines 1000-500 mb pecked
© Crown Copyright All rights reserved

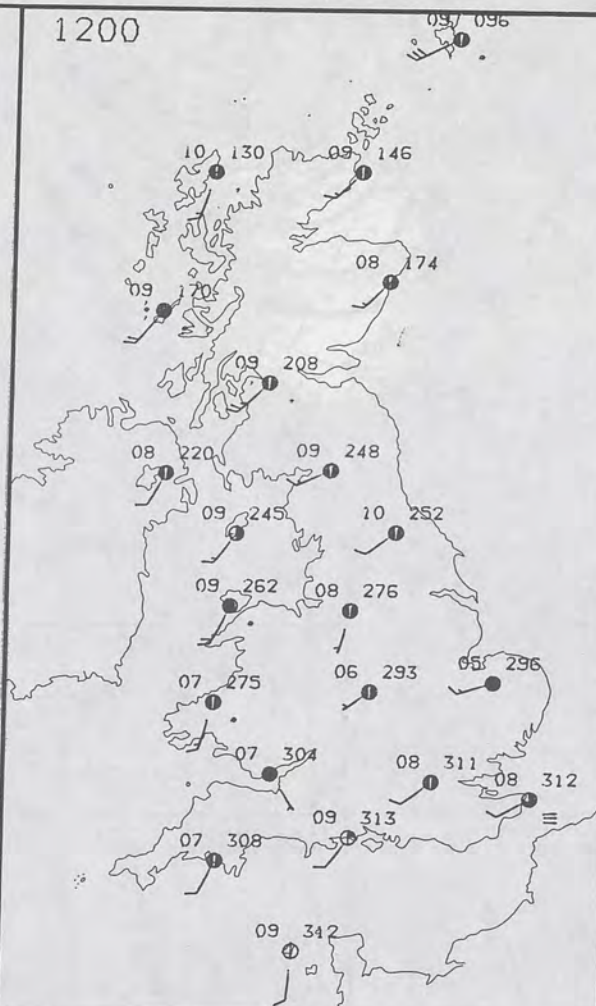


DUPLICATE ALSO
DAILY WEATHER SUMMARY
NOT FOR LOAN FOR
FRIDAY 7 FEBRUARY 1992
18 FEB 1992
METEOROLOGICAL OFFICE
London Weather Centre 284-286 High Holborn London WC1V 7HX
© Crown Copyright All rights reserved

0600



1200



FRIDAY
7 FEBRUARY 1992

It was cloudy and mild overnight across most of the British Isles, but cloud did break over much of East Anglia and southeast England allowing mist and some fog patches to form, with temperatures below freezing in a few places. Elsewhere it was mild and cloudy with outbreaks of rain or drizzle over Scotland and a few drops over Northern Ireland and the far northwest of Wales.

The morning was cloudy and dry over most of England and Wales with some brighter breaks developing by midday.

Scotland and Northern Ireland stayed cloudy with patchy rain or drizzle over the hills and windward coasts. The winds freshened to be locally gale in the far north and west.

During the afternoon there was some pleasant sunshine for much of southeast England with brighter spells over many other central and eastern parts of England. Wales and northwest England were cloudy with patchy light rain in places.

Northern Ireland, west and northern Scotland had rain, locally heavy in places. Eastern Scotland was mostly dry with some bright spells.

The evening saw clear skies over the southeast of England with mist and some fog patches forming as temperatures fell below freezing in places. The rest of England and Wales remained mostly cloudy and dry. Scotland and Northern Ireland had outbreaks of rain locally heavy in places.

Temperatures remained generally mild and locally very mild in the warmer spots.

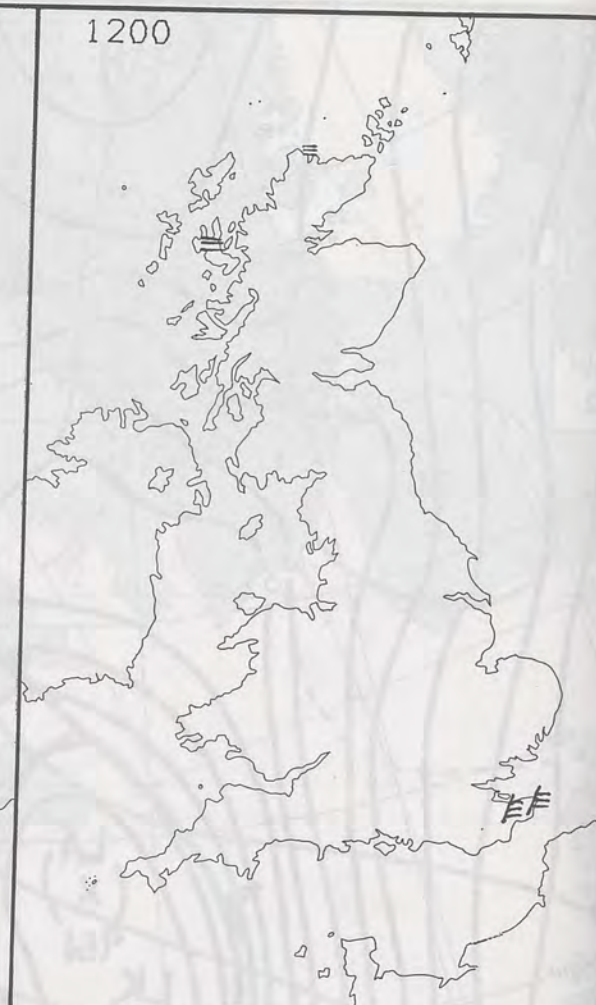
London Weather Centre
284-286 High Holborn
London WC1V 7HX
All times are GMT

© Crown Copyright All rights reserved

0600

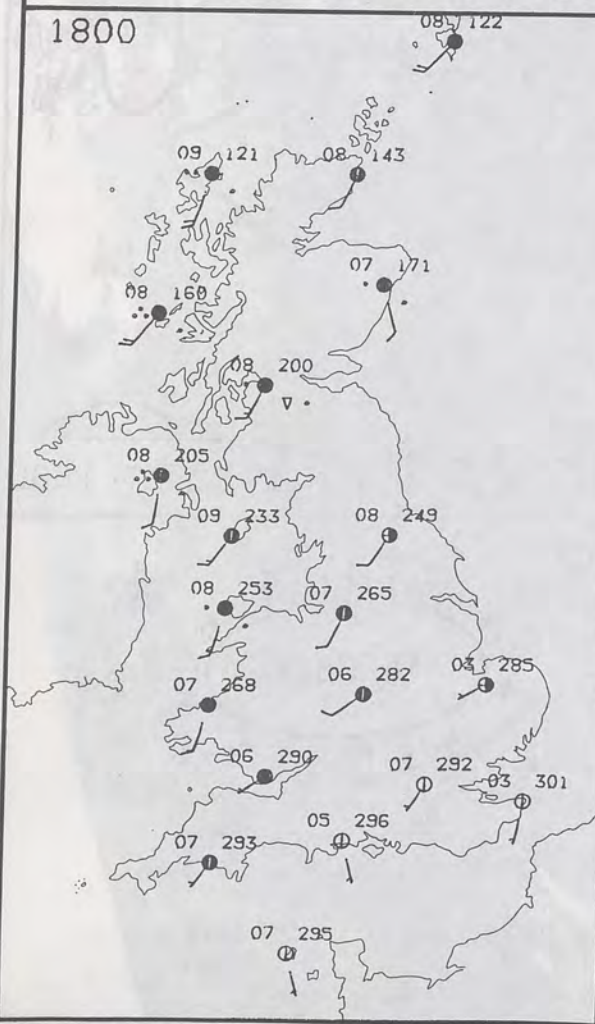


1200

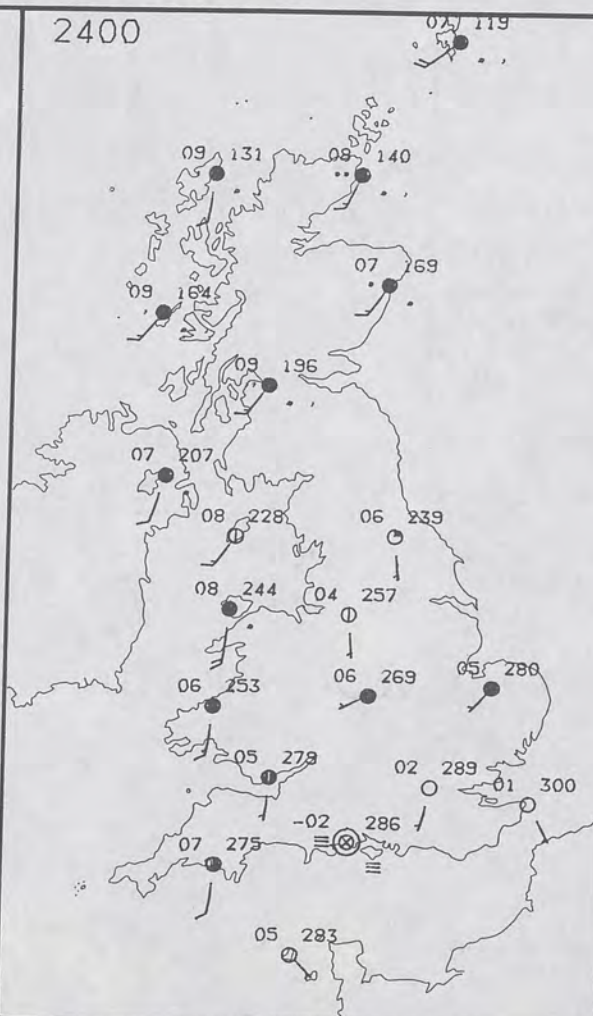


PLOTTED SURFACE OBSERVATIONS

1800



2400

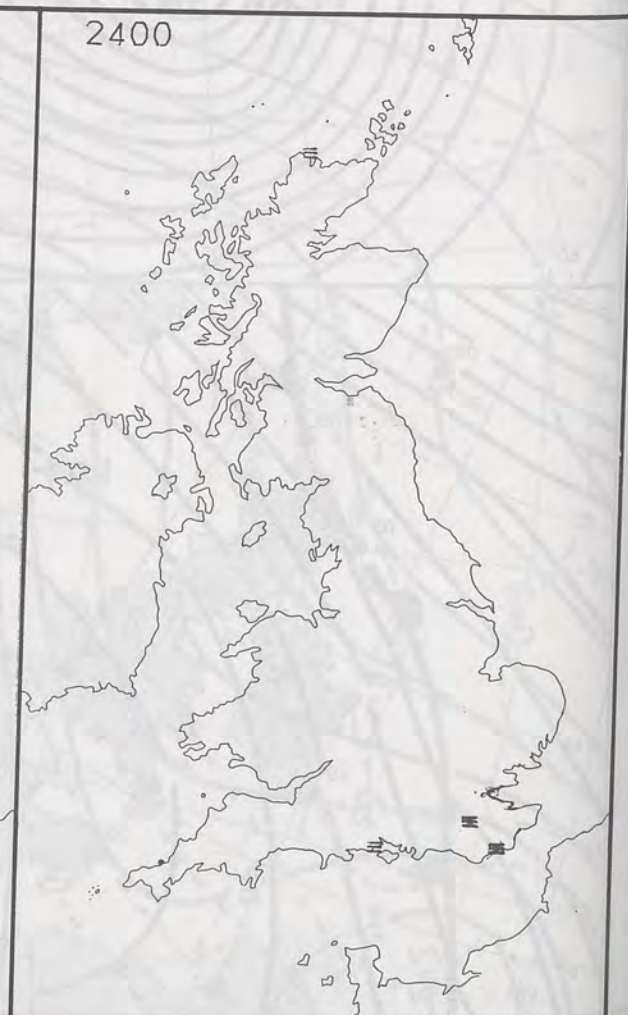


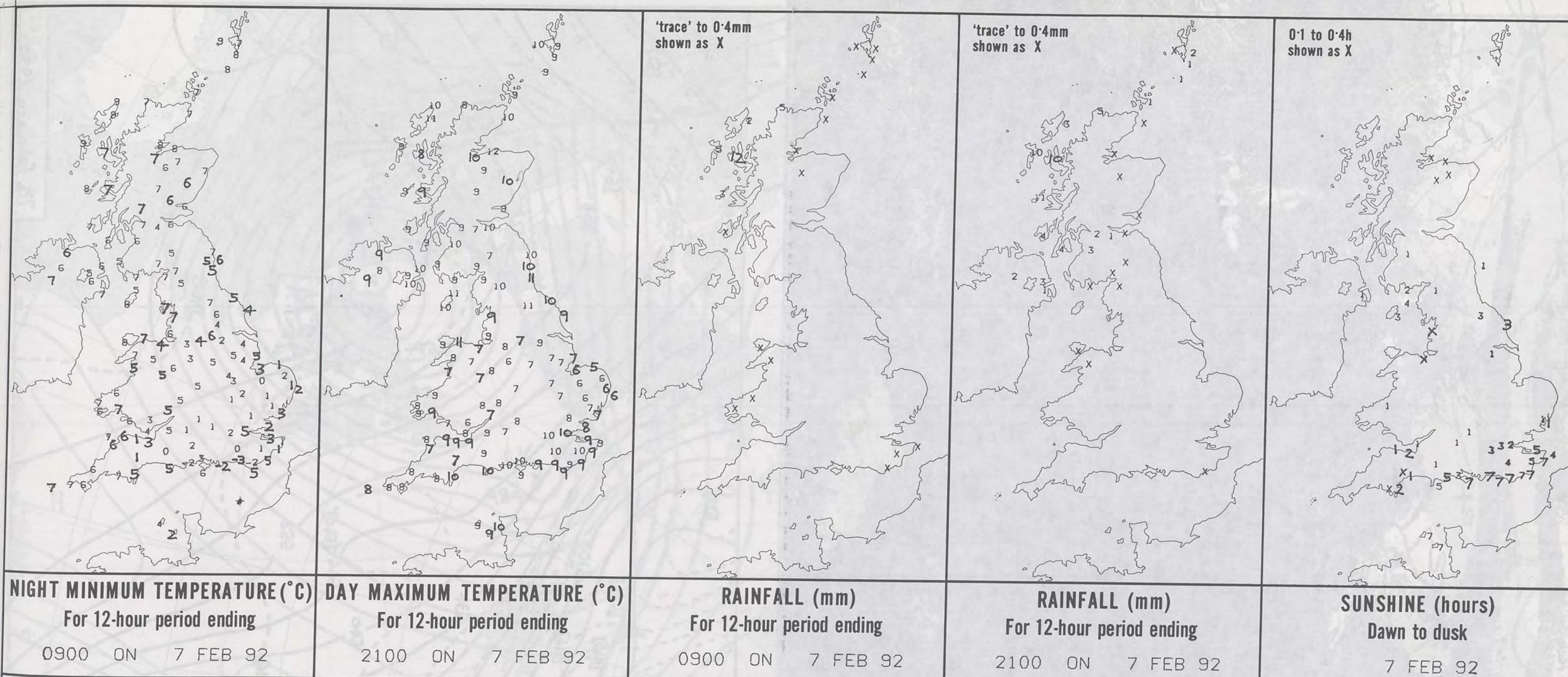
SIGNIFICANT WEATHER CHARTS

1800



2400





EXTREMES FOR FRIDAY 7TH FEBRUARY 1992

Highest Maximum	: 11.6 C Kinloss [Moray Firth]
Lowest Maximum	: 5.3 C Cromer [Norfolk]
Lowest Minimum	: -2.5 C East Hoathly [East Sussex]
Lowest Grass Minimum	: -7.5 C East Hoathly
Most Rain (24 hours from 0900 GMT)	: 16.5 mm Kilmory [SW Highland]
Most Sun	: 7.5 Hrs Bognor Regis [west Sussex]

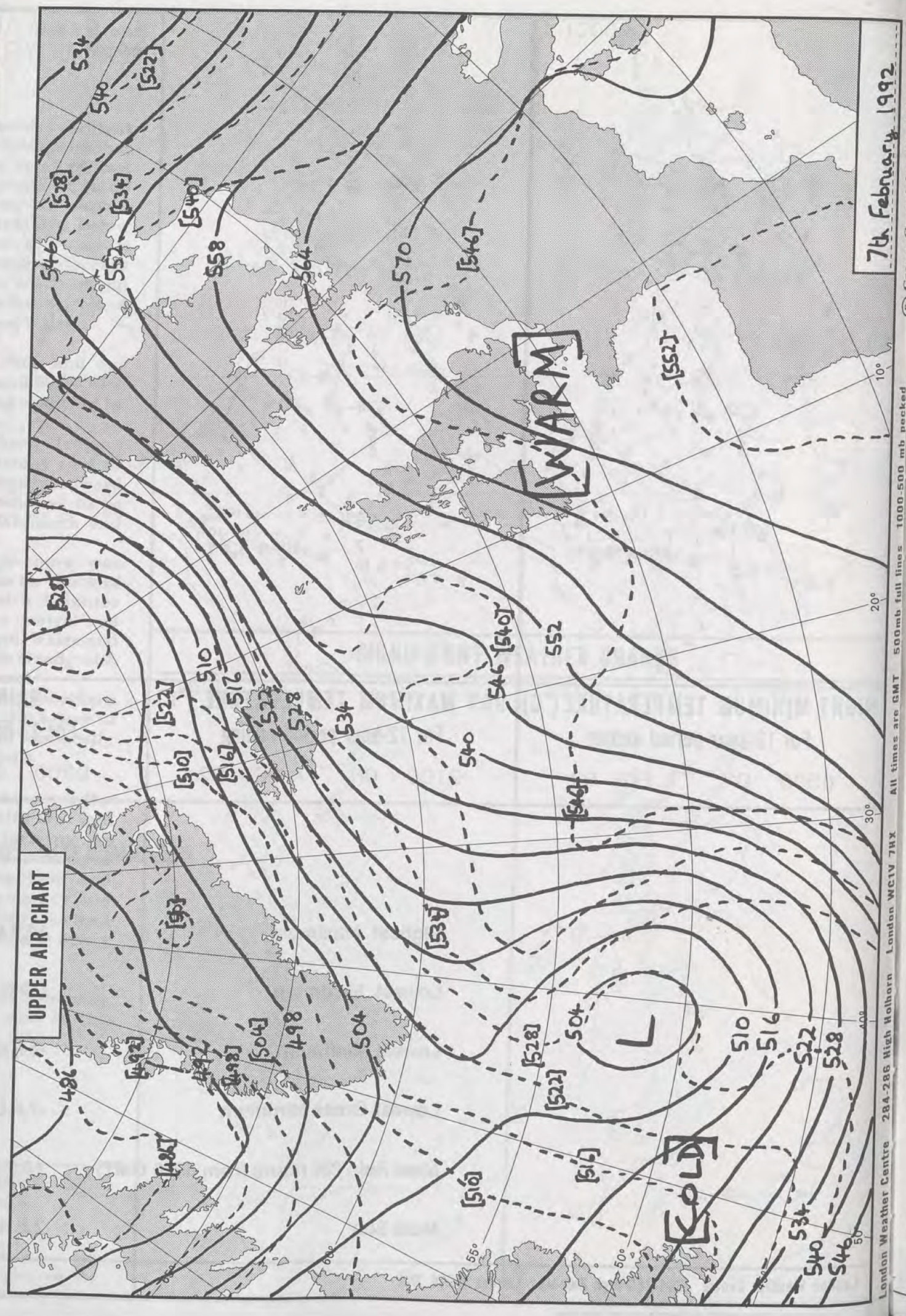
DAILY WEATHER SUMMARY

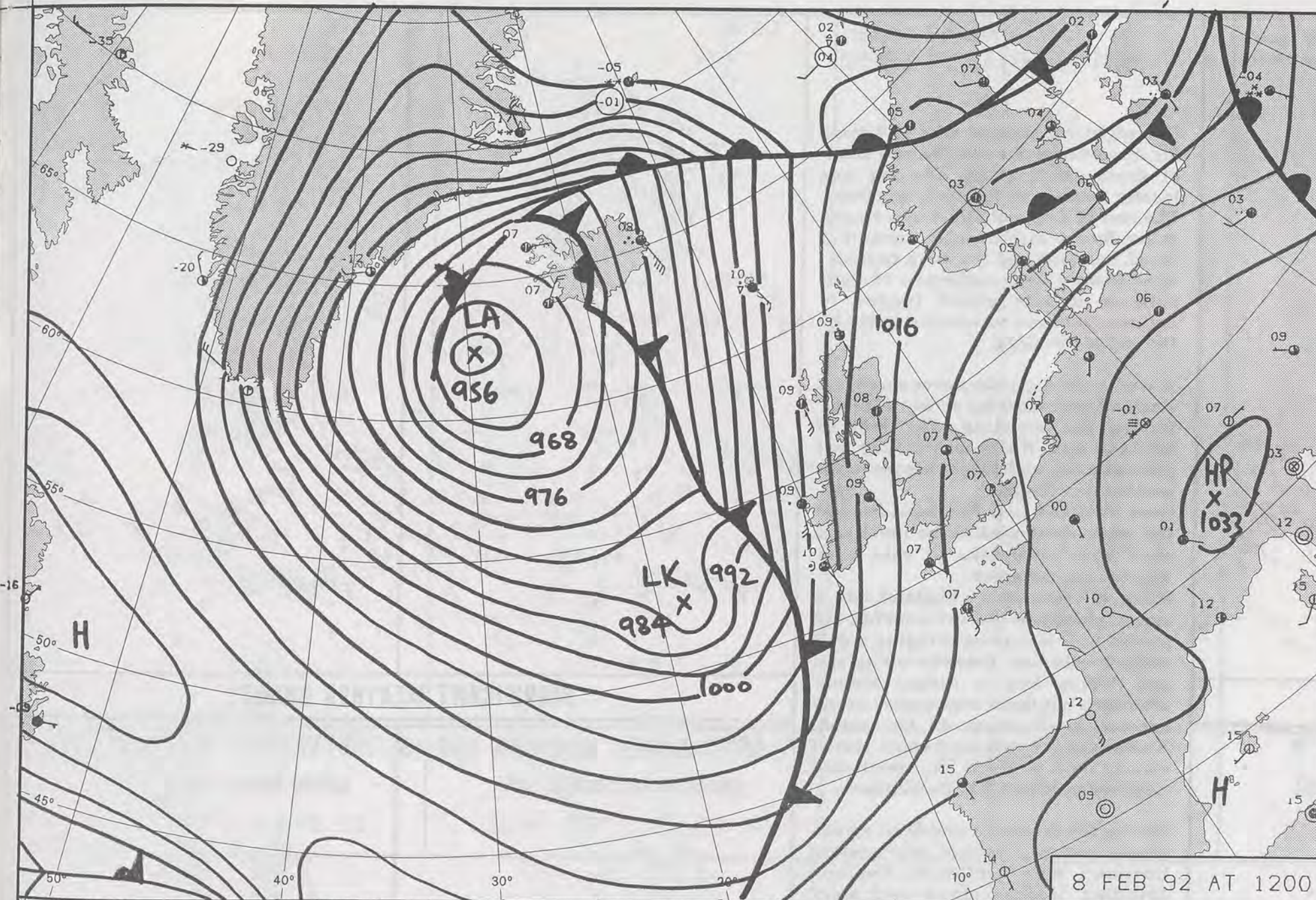


© Crown Copyright
All rights reserved

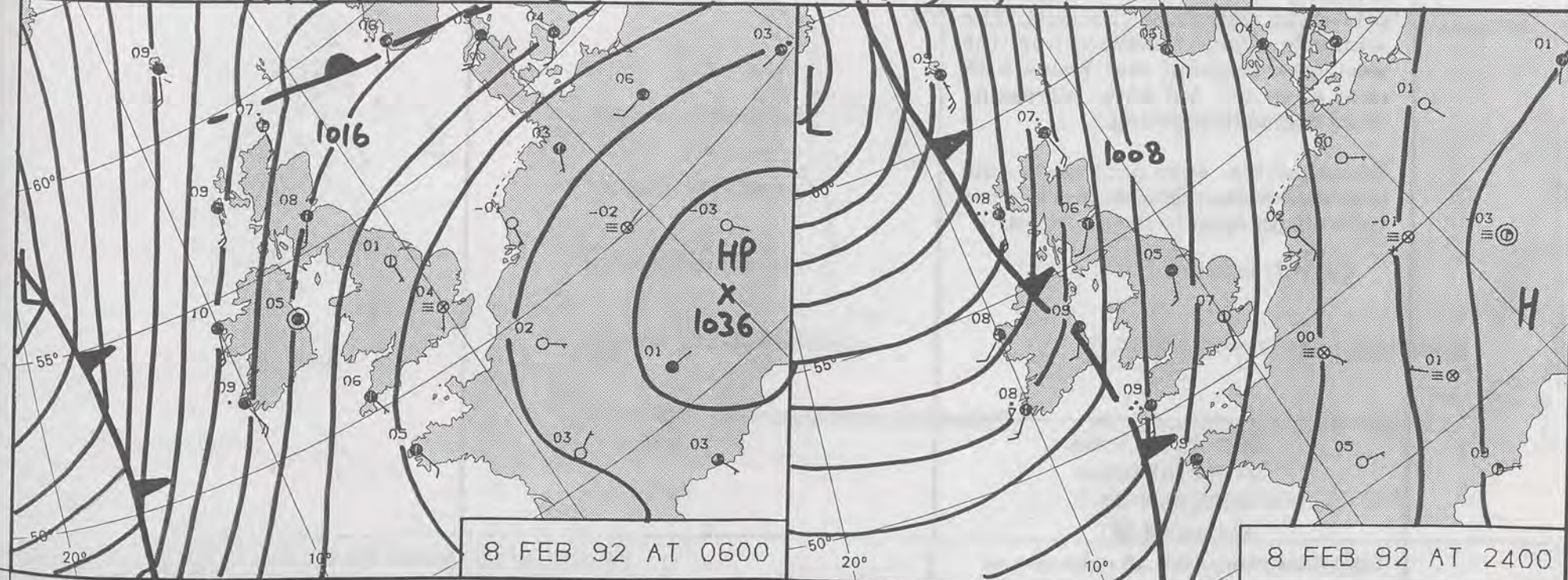
1800Z IR 7/2/92

MEMOIR OF FEB 1992 1800

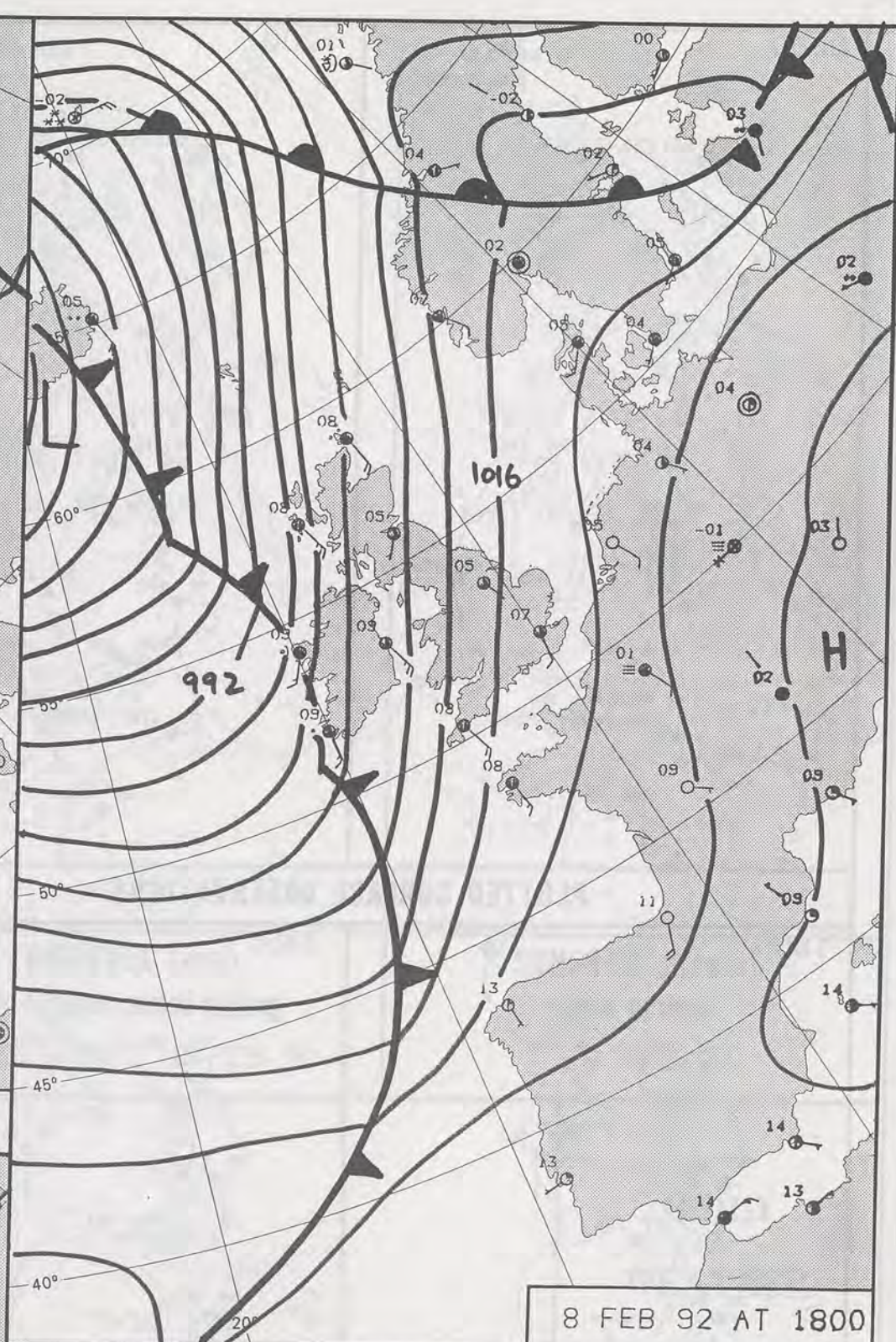




8 FEB 92 AT 1200



8 FEB 92 AT 0600



8 FEB 92 AT 1800

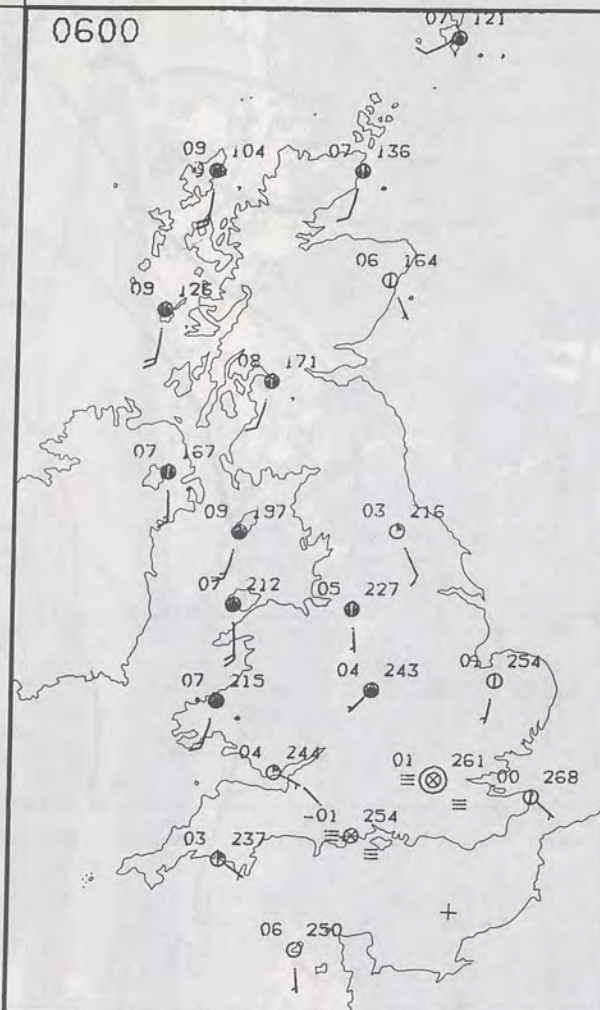
DUPLICATE ALSO
DAILY WEATHER SUMMARY
NOT FOR LOAN FOR
SATURDAY 8 FEBRUARY 1992

London Weather Centre 284-286 High Holborn London WC1V 7HX
© Crown Copyright All rights reserved

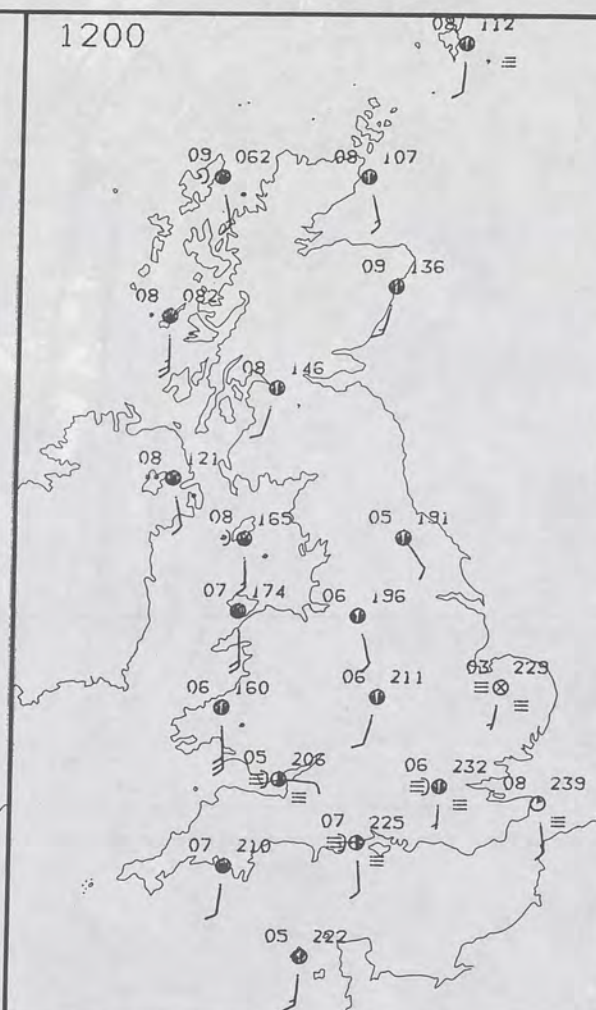
18 FEB 1992
METEOROLOGICAL OFFICE
LIBRARY

Warm front Cold front Occlusion

0600



1200



SATURDAY
8 FEBRUARY 1992

Overnight widespread mist and some fog formed over East Anglia and much of southeast England. The fog was locally dense and freezing in places. The rest of England and Wales stayed generally dry with variable amounts of cloud. Scotland and Northern Ireland were cloudy with outbreaks of light rain or drizzle which tended to become confined to western parts by the end of the night.

It was a cold morning over southeast England with mist/fog slowly thinning during the morning. The rest of England and Wales was cloudy but generally dry with bright breaks in the northeast of England.

Over Scotland and Northern Ireland the winds freshened in the north and west with outbreaks of rain over western coastal areas.

Much of southeast England had a sunny afternoon but the mist/fog did persist in a few areas bringing a dull rather cold day. Elsewhere England and Wales had a rather cloudy afternoon but there were some sunny breaks particularly in the north. Scotland and Northern Ireland stayed cloudy with gales in the north and west and patchy light rain in places.

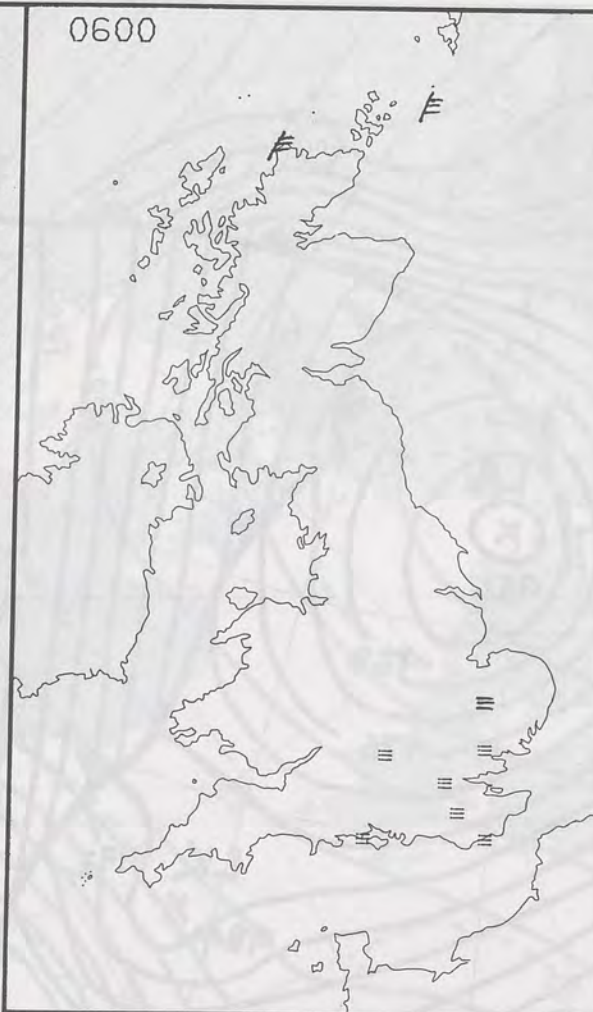
During the evening a cold front spread slowly east over Ireland, into western Scotland and northwest England bringing thicker cloud and more persistent rain from the west. The southerly winds freshened from the west over England and Wales with most areas dry but with increasing cloud during the evening.

Temperatures were once again mild in most areas but near normal in a few colder foggy spots in the southeast.

London Weather Centre
284-286 High Holborn
London WC1V 7HX
All times are GMT

© Crown Copyright All rights reserved

0600

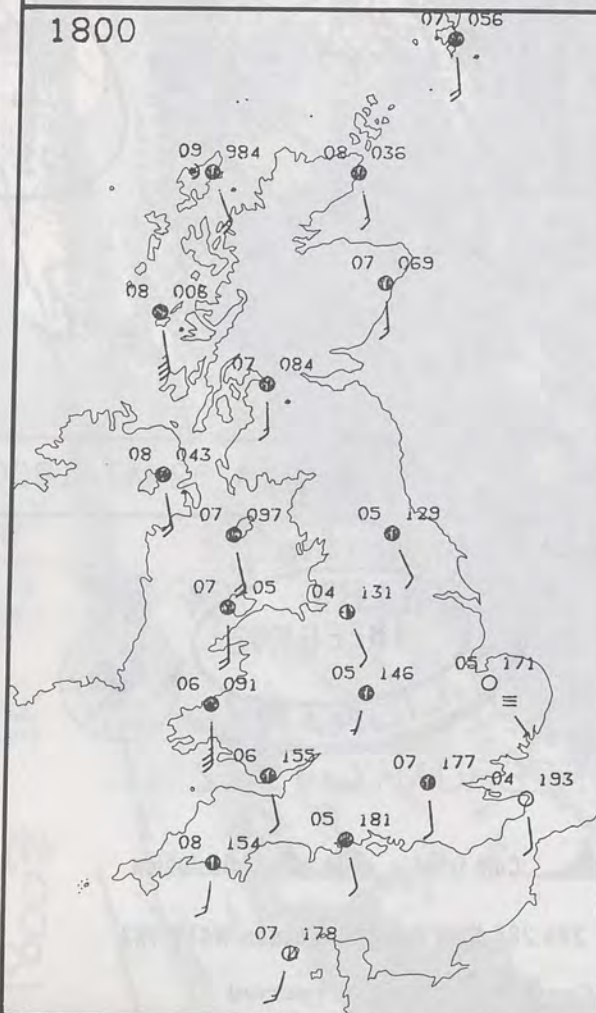


1200

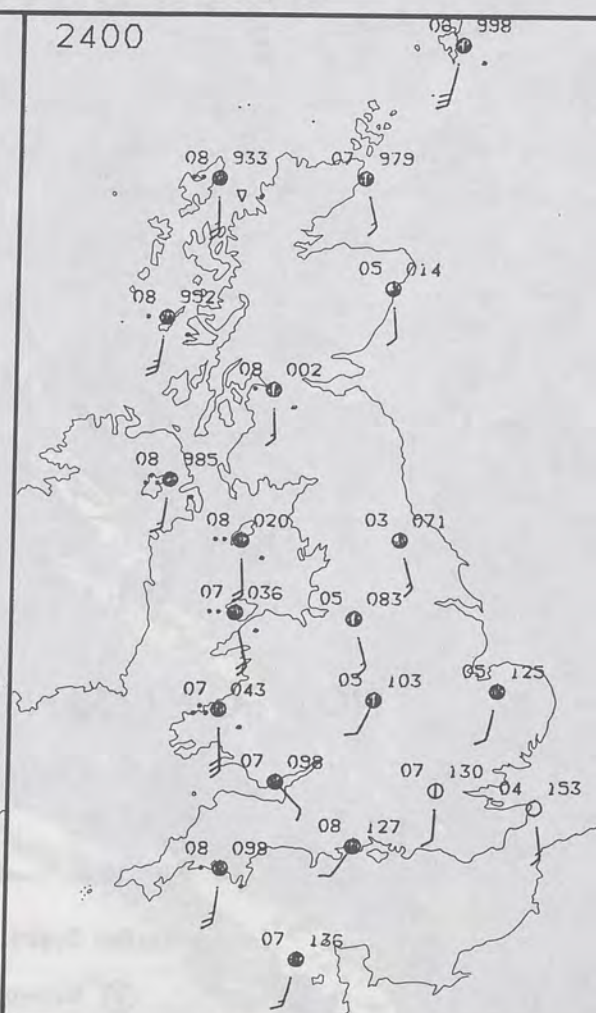


PLOTTED SURFACE OBSERVATIONS

1800



2400



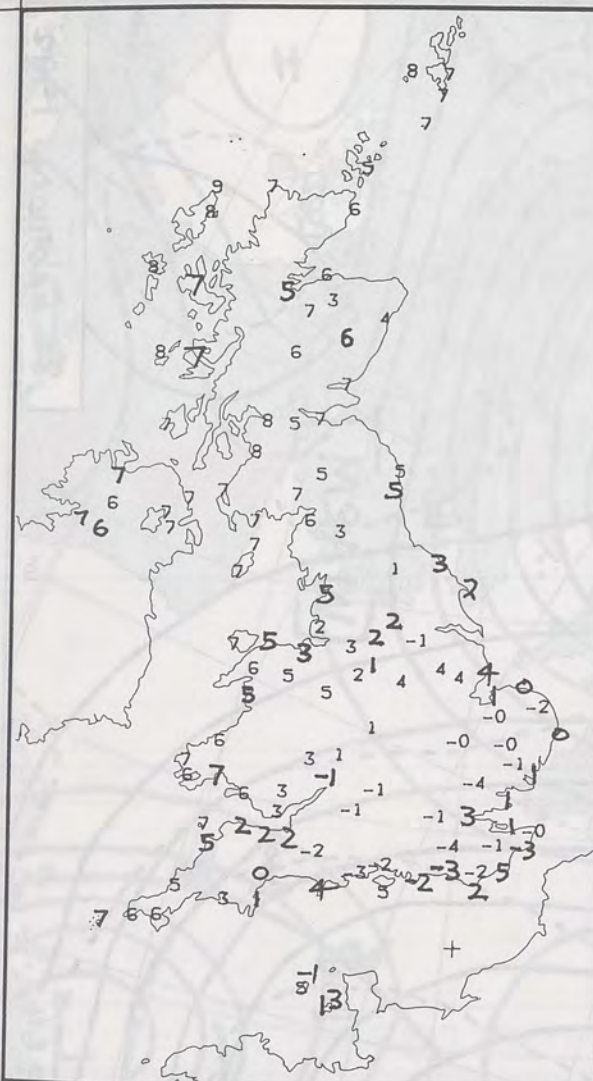
SIGNIFICANT WEATHER CHARTS

1800

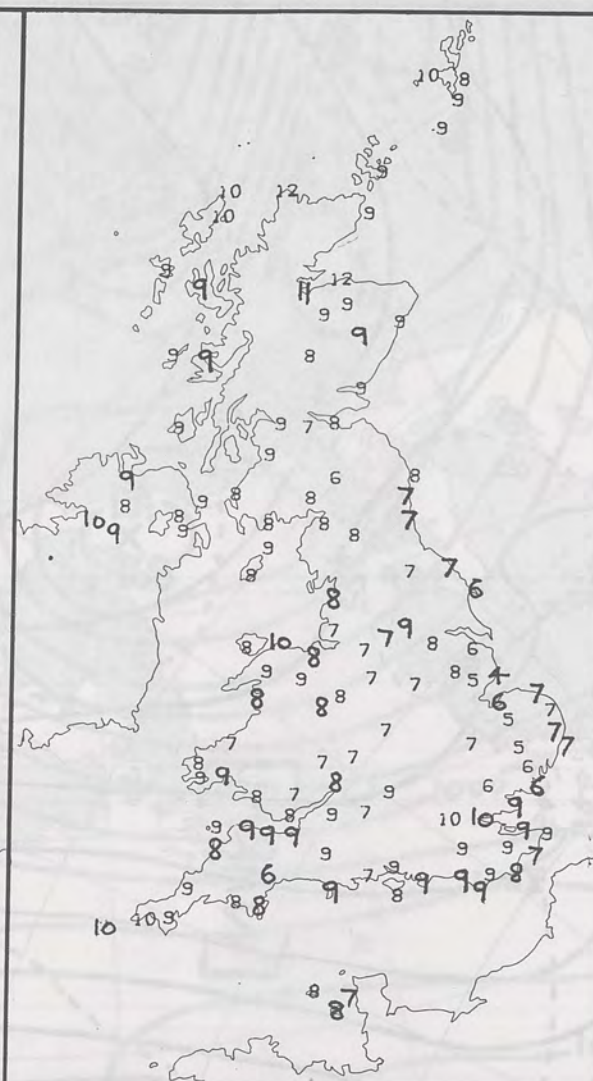


2400





NIGHT MINIMUM TEMPERATURE (°C)
For 12-hour period ending
0900 ON 8 FEB 92



DAY MAXIMUM TEMPERATURE (°C)
For 12-hour period ending
2100 ON 8 FEB 92



RAINFALL (mm)
For 12-hour period ending
0900 ON 8 FEB 92



RAINFALL (mm)
For 12-hour period ending
2100 ON 8 FEB 92



SUNSHINE (hours)
Dawn to dusk
8 FEB 92

EXTREMES FOR SATURDAY 8TH FEBRUARY 1992

Highest Maximum : 12.0 C Cape Wrath
Lowest Maximum : 4.0 C Skegness [Lincs]
Lowest Minimum : -3.9 C Gatwick Airport
Lowest Grass Minimum : -7.2 C Beaufort Park [Berkshire]
Most Rain (24 hours from 0900 GMT) : 18.3 mm Kilmory [SW Highland]
Most Sun : 7.5 Hrs Folkestone [Kent]

**DAILY
WEATHER
SUMMARY**



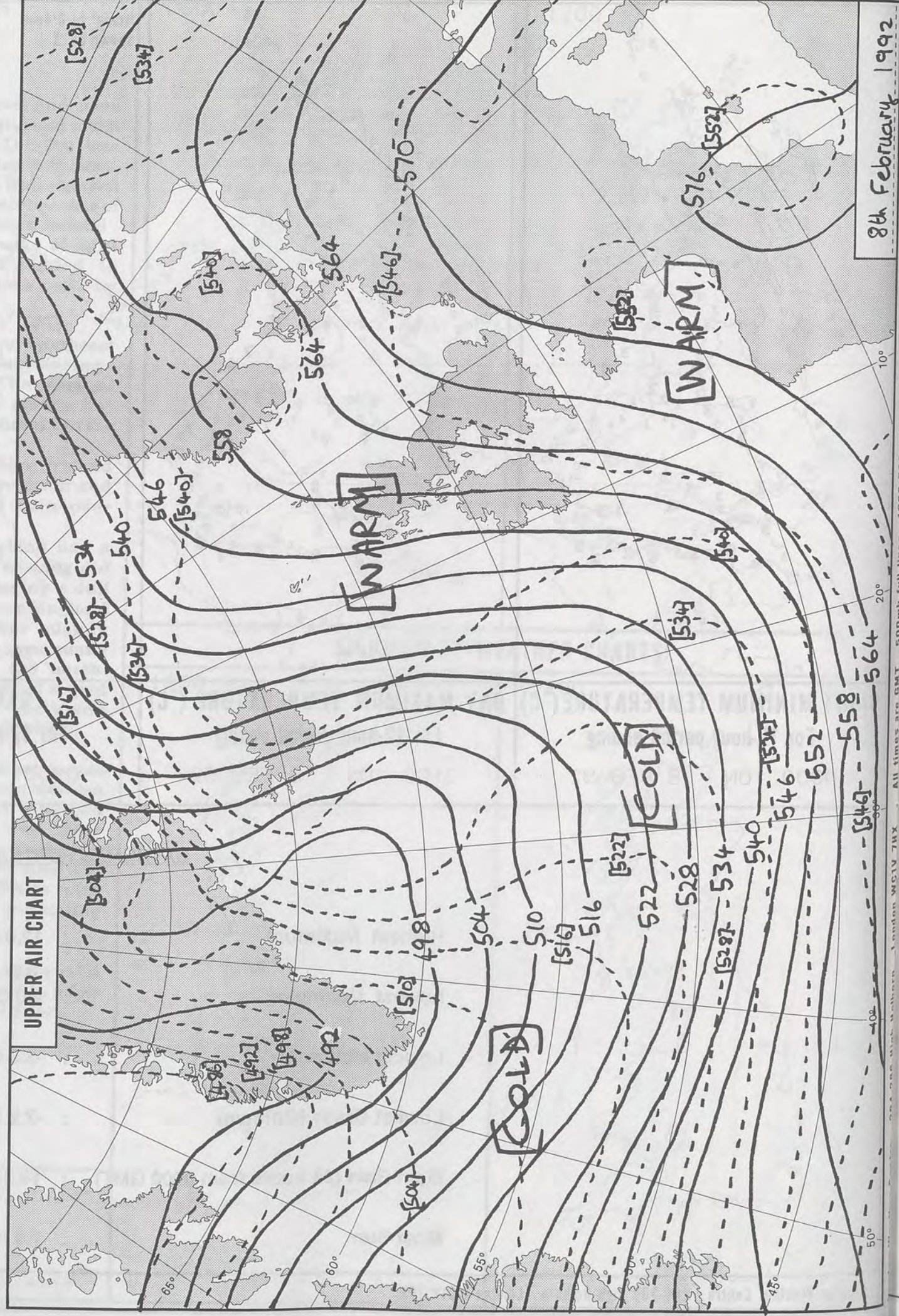
© Crown Copyright
All rights reserved

— "VERY" —
SORRY

DUE TO MACHINE BREAKDOWN & TECHNICAL FAULTS

no satellite picture available

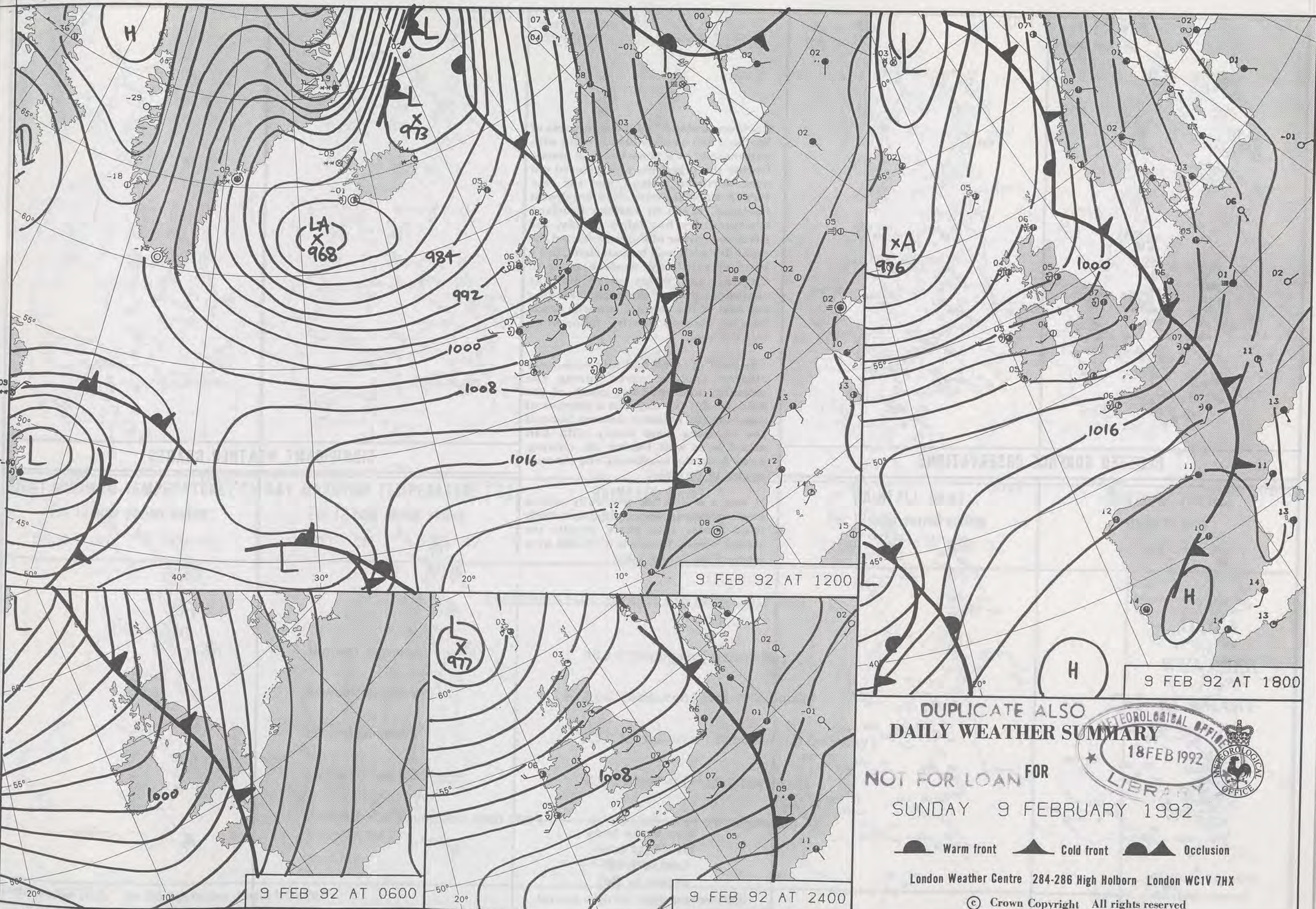
(EXPECT RESTORATION SOON



8th February 1992

564

50°



9 FEB 92 AT 1200


9 FEB 92 AT 1800

9 FEB 92 AT 0600

9 FEB 92 AT 2400

DUPLICATE ALSO
DAILY WEATHER SUMMARY

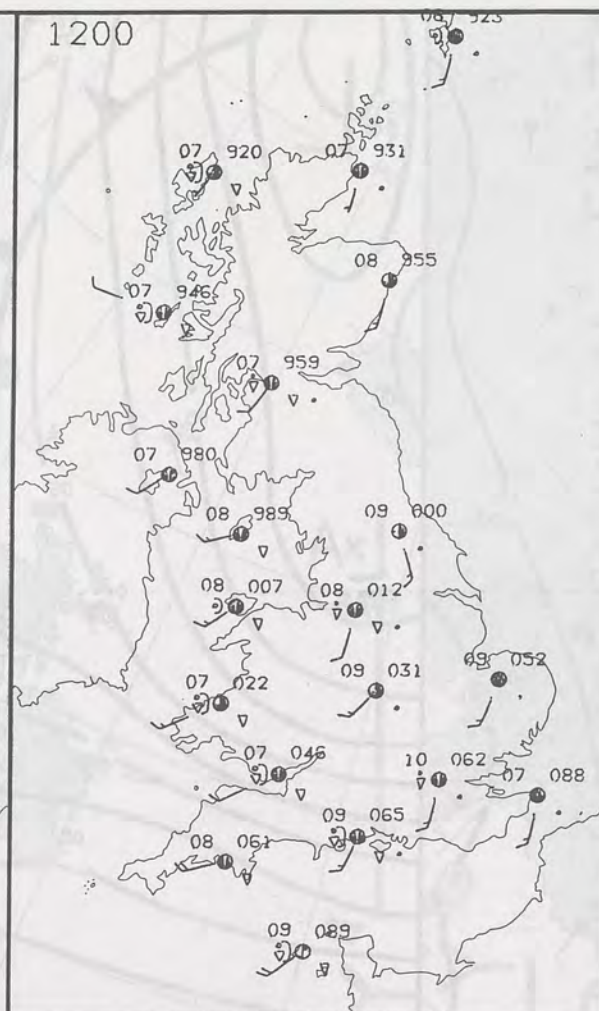
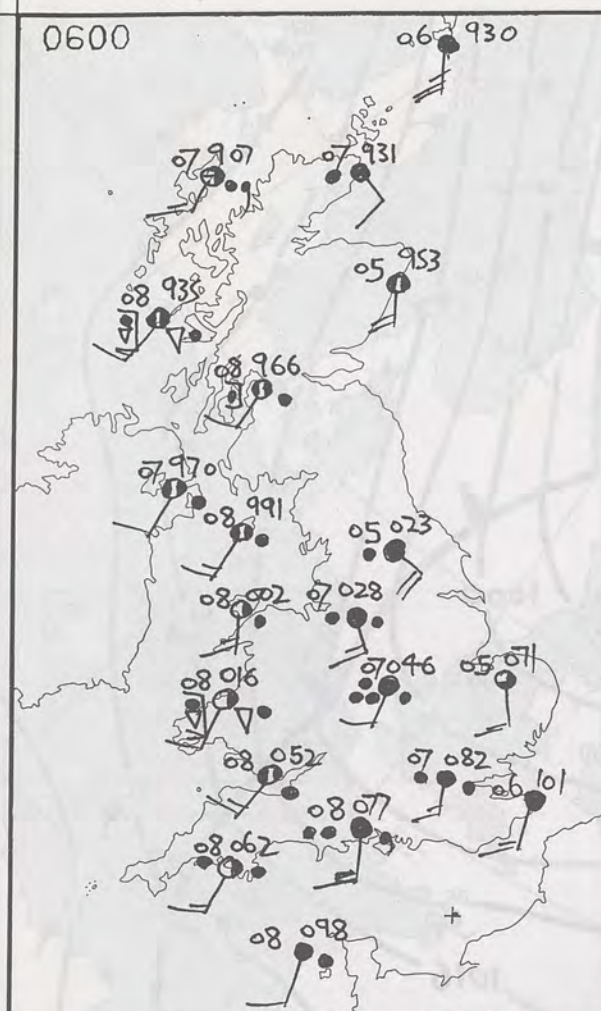
NOT FOR LOAN FOR
SUNDAY 9 FEBRUARY 1992



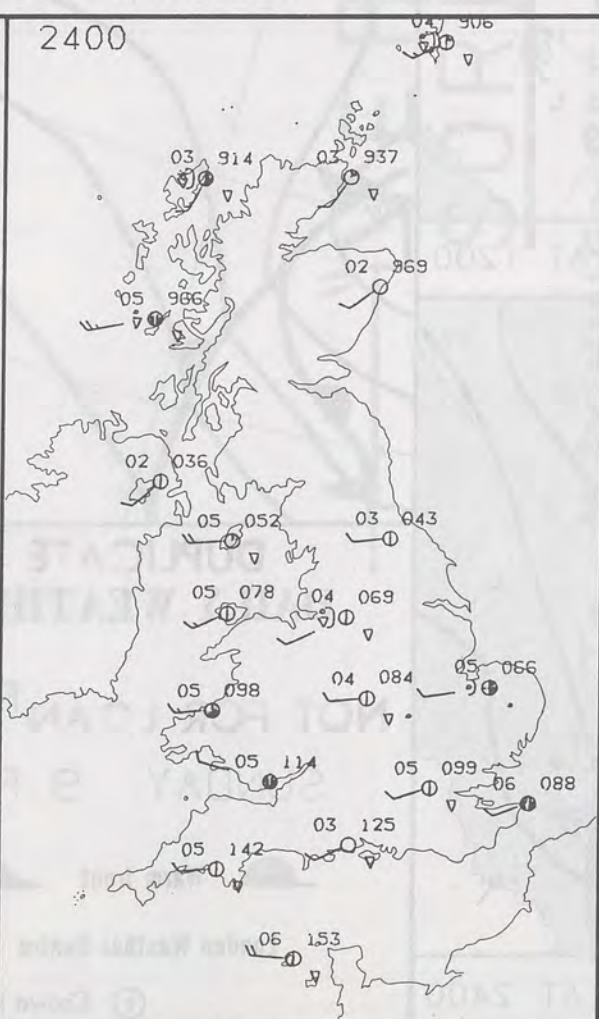
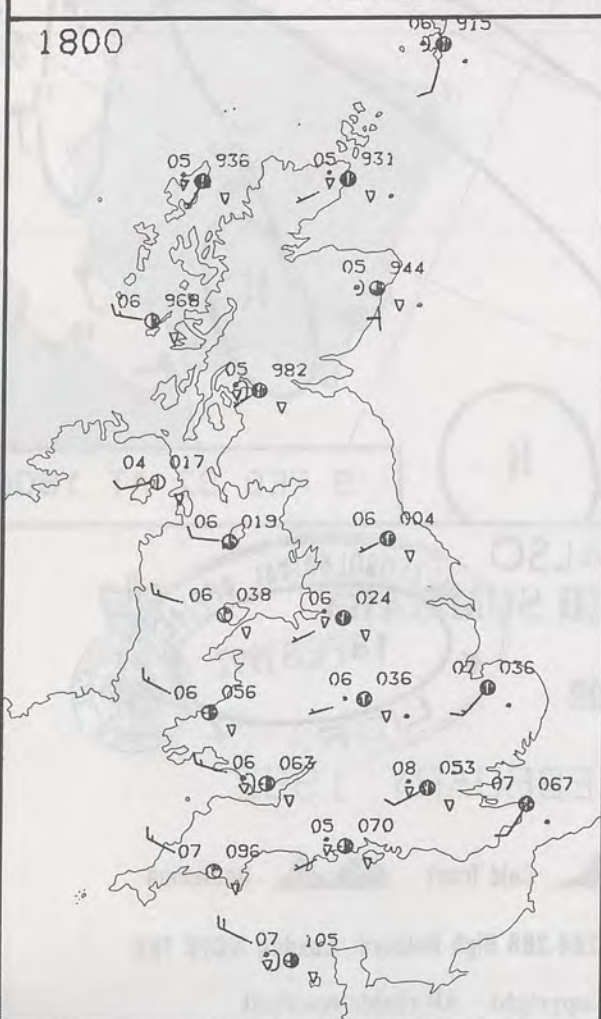
Warm front Cold front Occlusion

London Weather Centre 284-286 High Holborn London WC1V 7HX

© Crown Copyright All rights reserved



PLOTTED SURFACE OBSERVATIONS



SUNDAY
9 FEBRUARY 1992

Northern Ireland and western parts of Scotland had a rather cloudy night with outbreaks of rain, some heavy in places. During the night, the rain petered out over Northern Ireland, and the rain turned more showery over northwest Scotland. Much of eastern Scotland remained dry but fairly cloudy. the southeast corner of England started the night dry with well broken cloud, but a band of rain over western parts of England and Wales edged its way eastwards during the night reaching the east of the country towards dawn. Clearer showery weather followed on into the west.

The band of cloud and rain eventually cleared eastern parts during the morning, and then for much of the British Isles the day was a mixture of sunshine and blustery showers. Some of the showers were heavy with hail mixed in as well. During the evening, away from the southwest, the showers tended to die away.

It was a windy day generally with a fresh to strong west or southwesterly wind across most parts. despite the strong winds, it was a mild day over much of the British Isles.

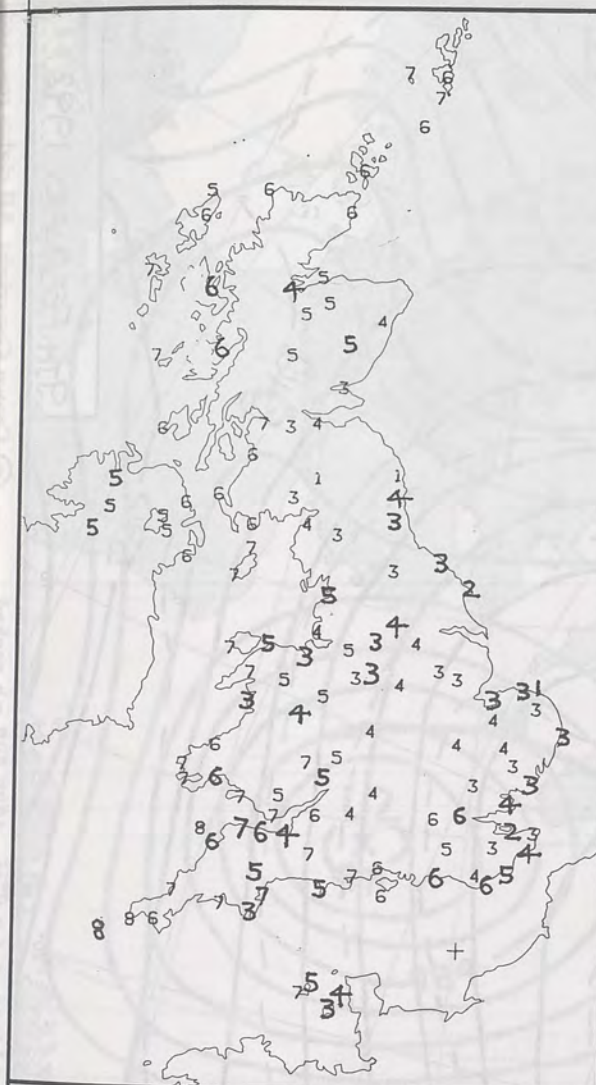
London Weather Centre
284-286 High Holborn
London WC1V 7HX
All times are GMT

© Crown Copyright All rights reserved

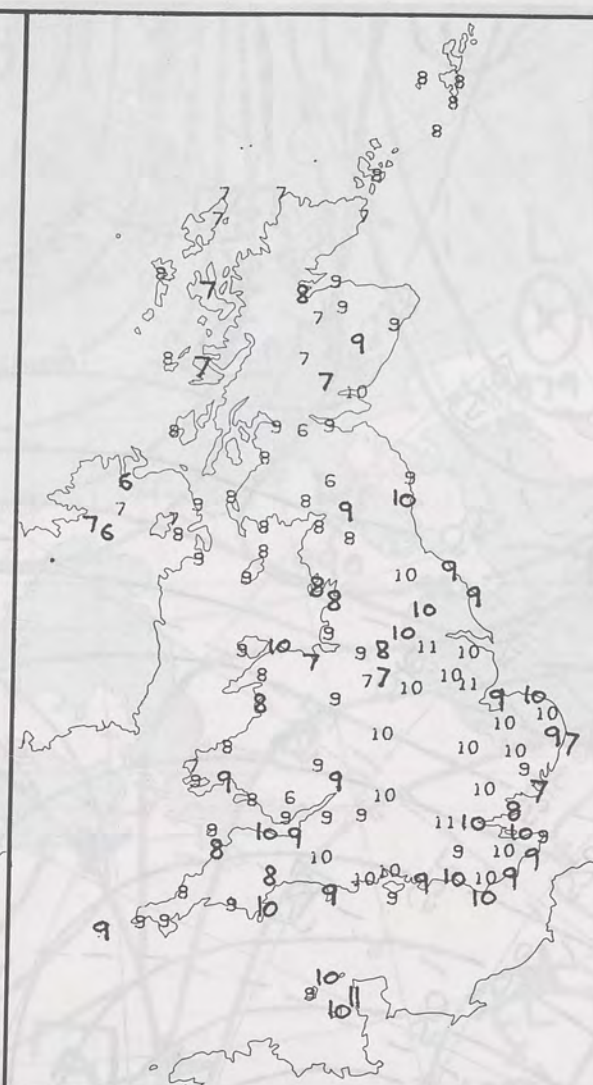


SIGNIFICANT WEATHER CHARTS





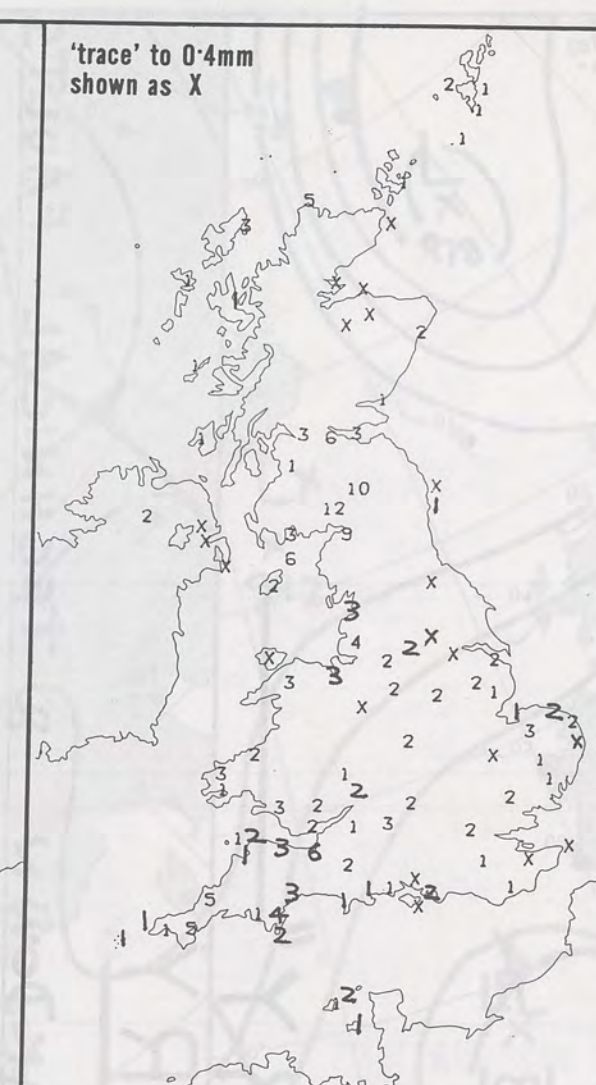
NIGHT MINIMUM TEMPERATURE (°C)
For 12-hour period ending
0900 ON 9 FEB 92



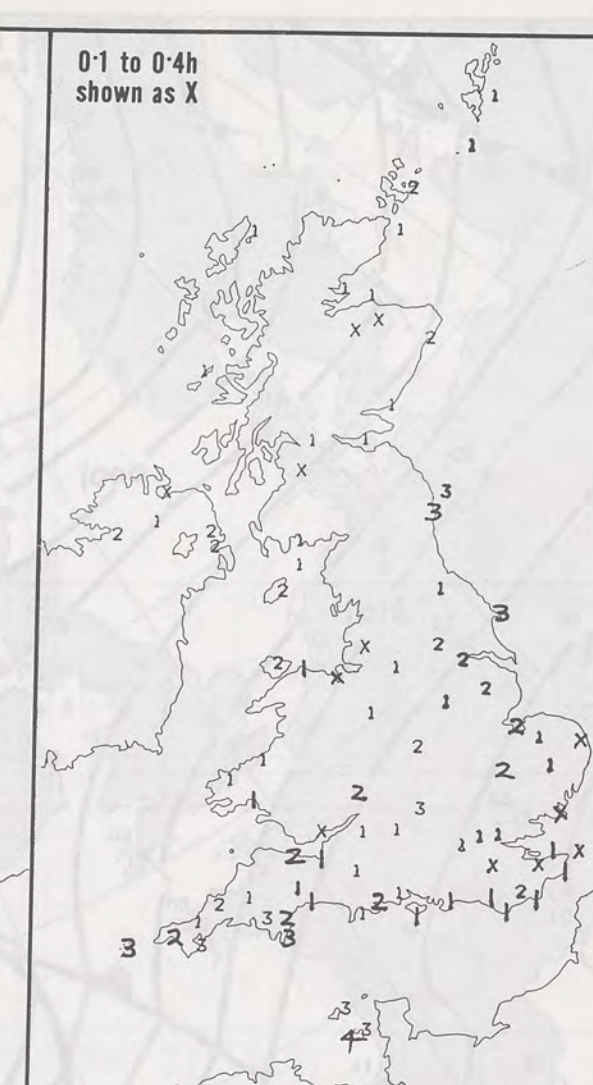
DAY MAXIMUM TEMPERATURE (°C)
For 12-hour period ending
2100 ON 9 FEB 92



RAINFALL (mm)
For 12-hour period ending
0900 ON 9 FEB 92



RAINFALL (mm)
For 12-hour period ending
2100 ON 9 FEB 92



SUNSHINE (hours)
Dawn to dusk
9 FEB 92

EXTREMES FOR SUNDAY 9TH FEBRUARY 1992

Highest Maximum	: 10.8 C Finningley [Doncaster]
Lowest Maximum	: 6.0 C Salsburgh [east of Glasgow]
Lowest Minimum	: 0.8 C Eskdalemuir [Dumfries and Galloway]
Lowest Grass Minimum	: -2.9 C Boulmer [Northumberland]
Most Rain (24 hours from 0900 GMT)	: 14.7 mm Kilmory [SW Highland]
Most Sun	: 3.6 Hrs Jersey

**DAILY
WEATHER
SUMMARY**



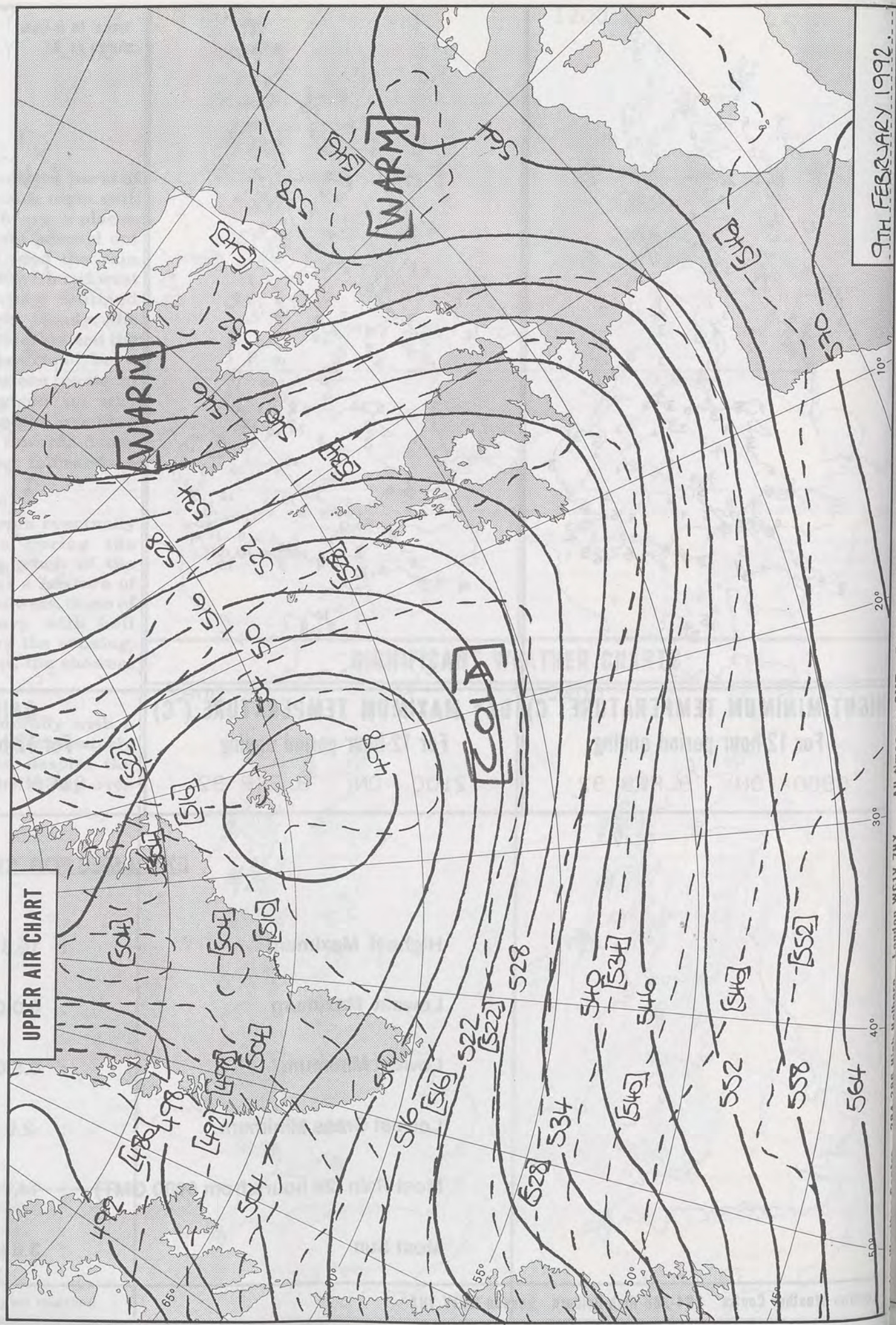
© Crown Copyright
All rights reserved

— "VERY" —
SORRY

DUE TO MACHINE BREAKDOWN & TECHNICAL FAULTS

no satellite picture available

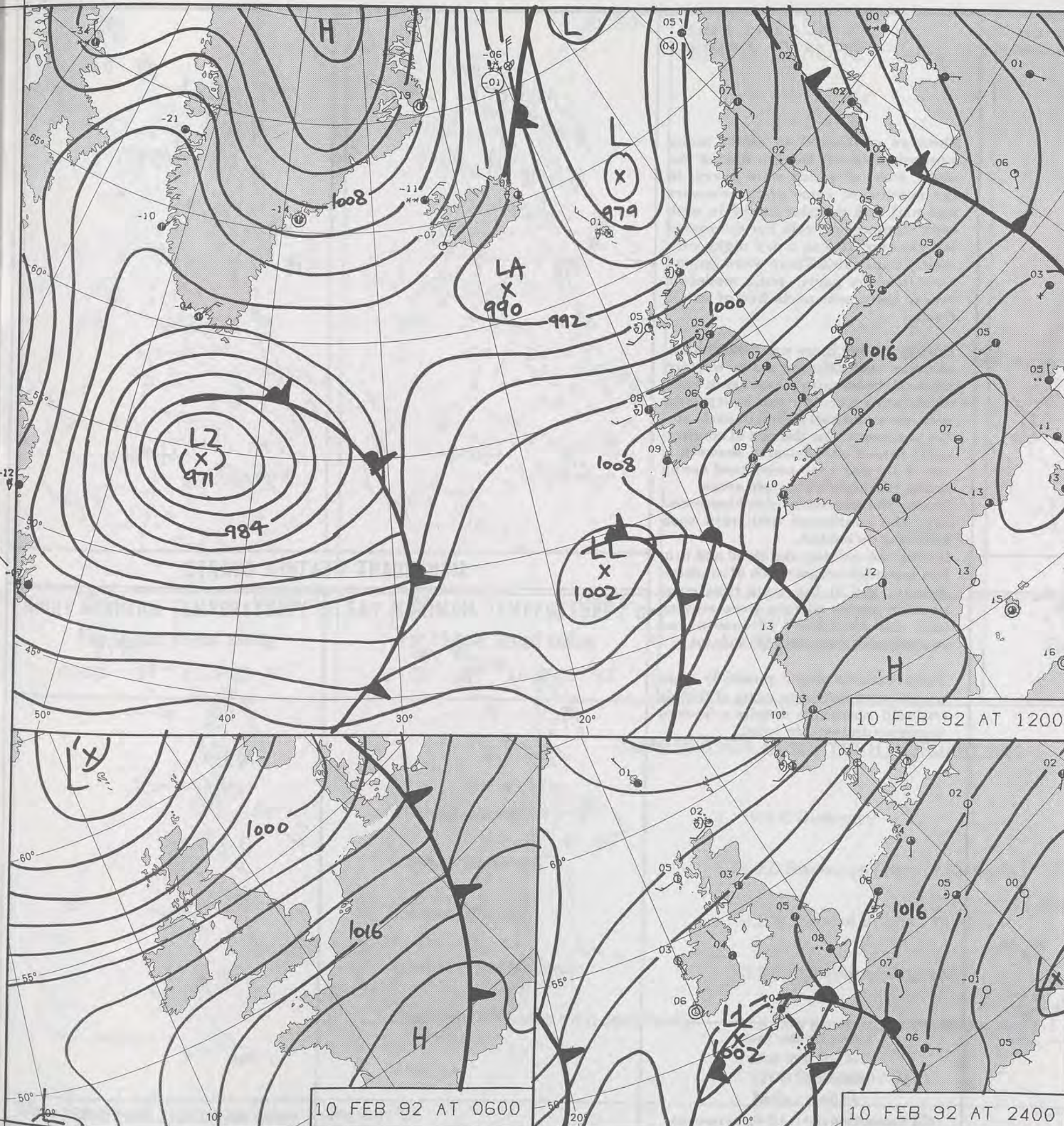
(EXPECT RESTORATION SOON



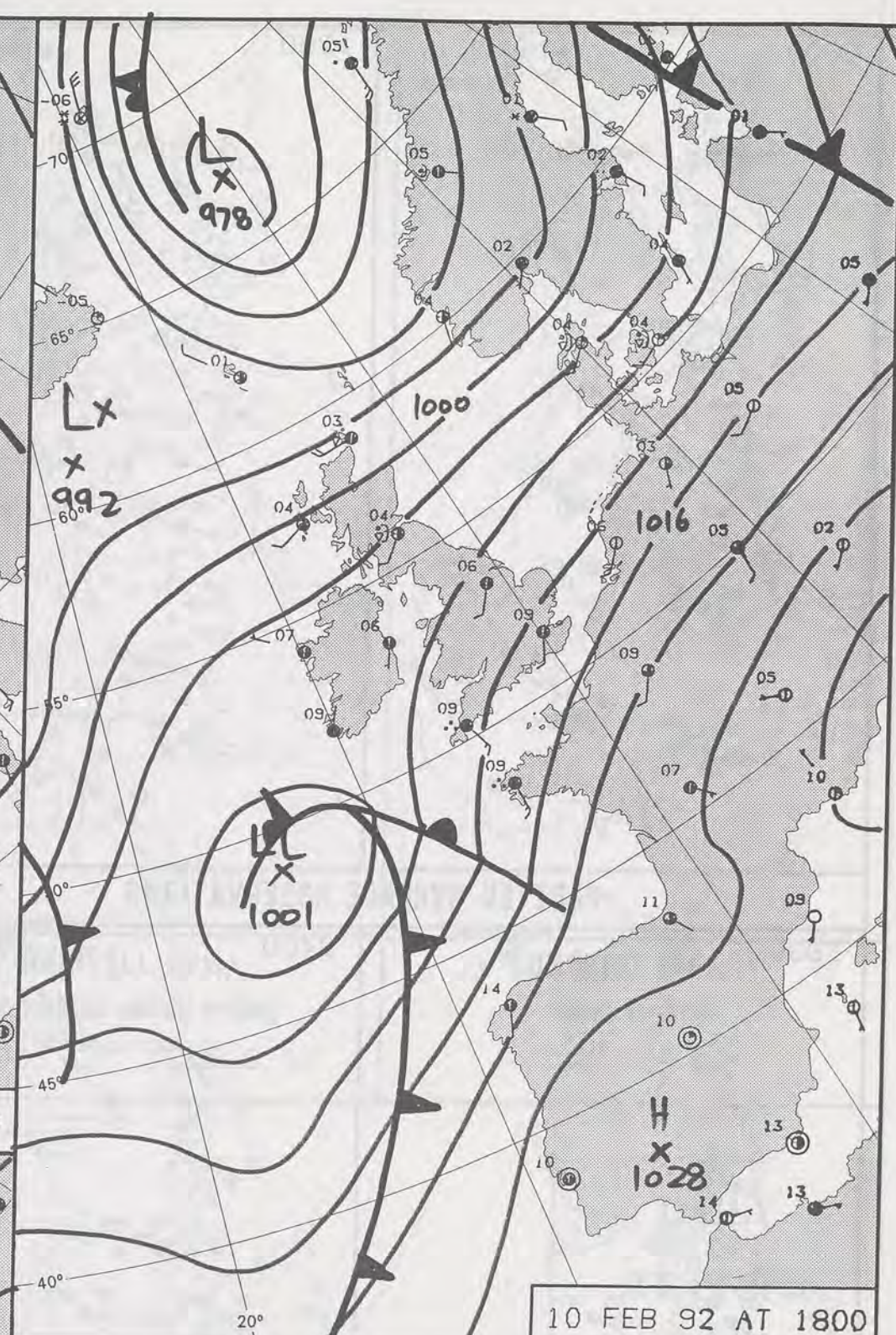
9TH FEBRUARY 1992

ALL TIMES ARE GMT 500mb full time 1000 500 mb contour

564



10 FEB 92 AT 0600



10 FEB 92 AT 1800

DUPLICATE ALSO
DAILY WEATHER SUMMARY

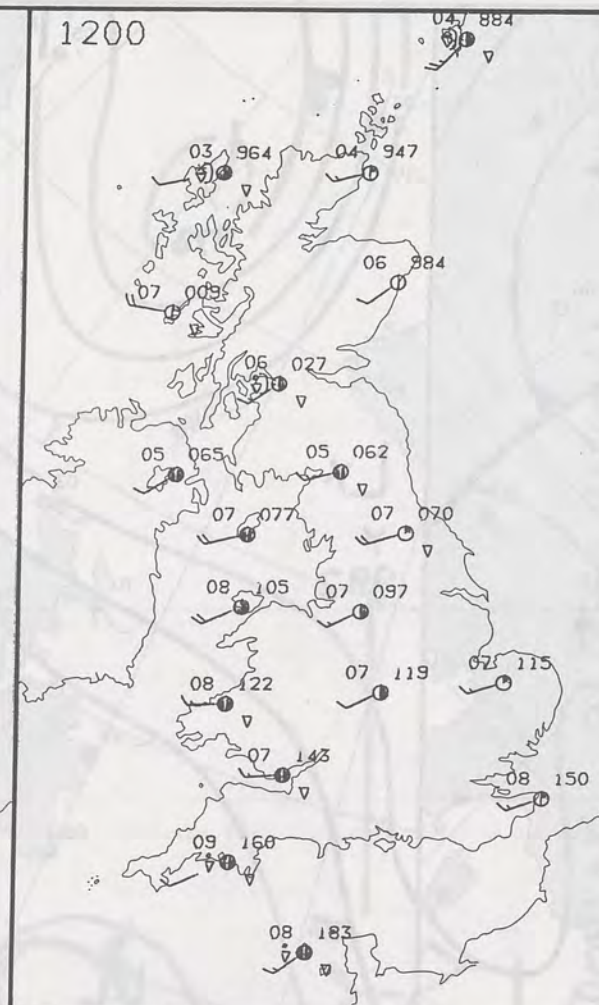
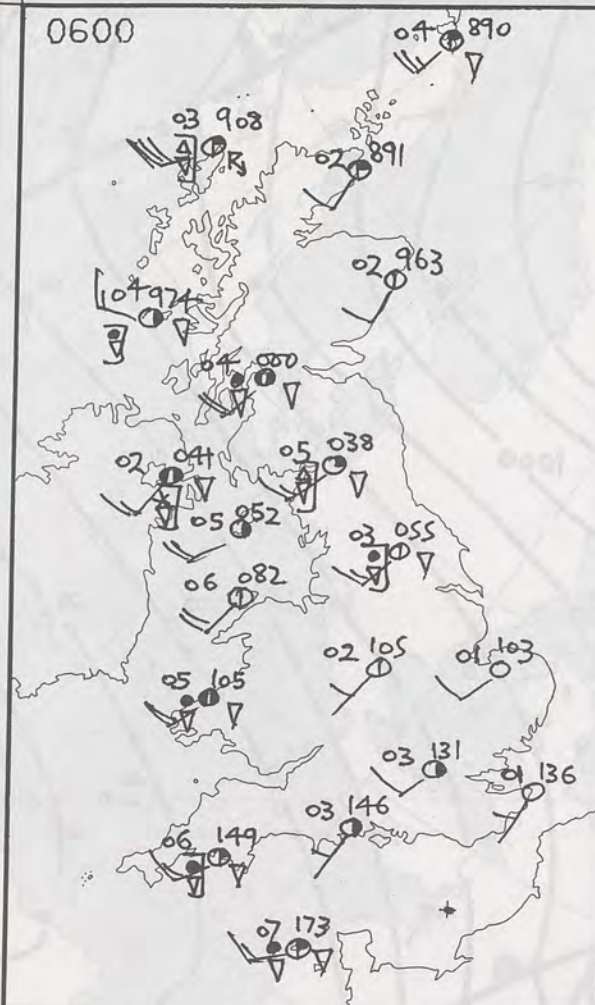
NOT FOR LOAN FOR
MONDAY 10 FEBRUARY 1992

18 FEB 1992
METEOROLOGICAL OFFICE
LIBRARY

Warm front Cold front Occlusion

London Weather Centre 284-286 High Holborn London WC1V 7HX

© Crown Copyright All rights reserved



MONDAY
10 FEBRUARY 1992

Showers continued to affect many western parts of Britain during the night, some of which were heavy. In the northwest, some of the showers had hail and thunder mixed in with snow in places as well. For the rest of the country, it was a dry night with mostly clear skies. There was a ground frost in many parts, but a moderate breeze kept most parts free of an air frost.

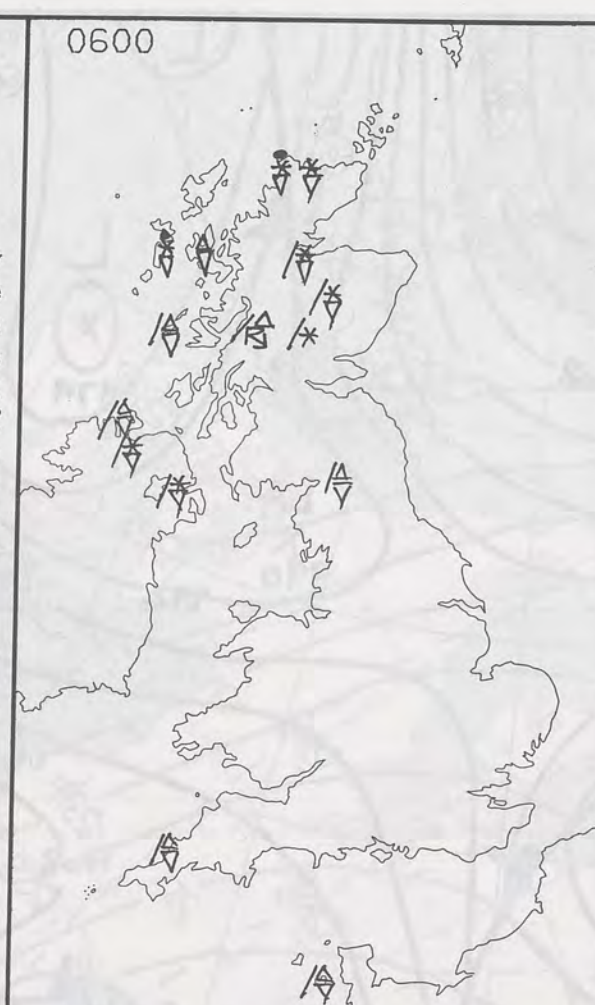
During the day there was little change. showers still affected many western parts of the country. Once again some of showers were on the heavy side, with snow and hail falling in parts of the northwest. For the rest of country, apart from a few scattered showers, it was a dry day with some good sunny spells, especially in eastern areas. During the afternoon, cloud increased over the southwest with rain soon following on behind.

During the evening, the cloud and rain had extended across much of southern Britain, and at the same time some heavier bursts of rain were moving into the southwest peninsula and southernmost counties of England.

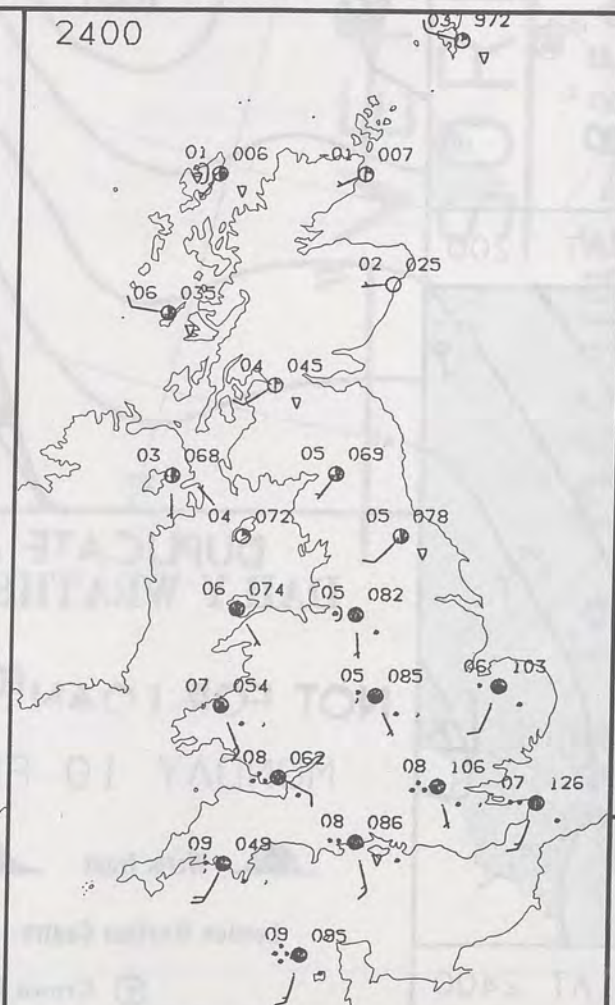
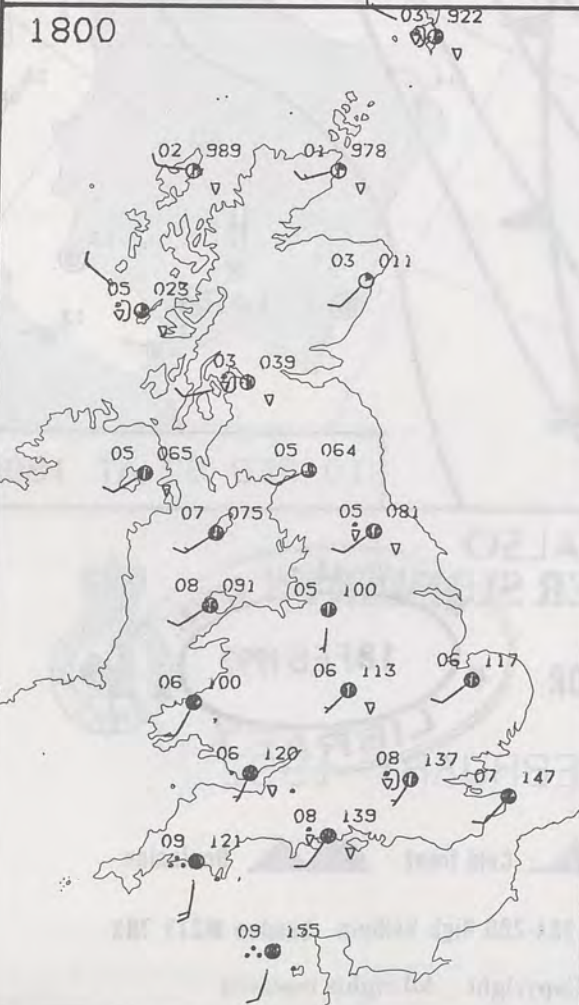
Temperatures were generally near normal over northern parts of Britain but mild elsewhere despite a fresh or strong southwesterly wind.

London Weather Centre
284-286 High Holborn
London WC1V 7HX
All times are GMT

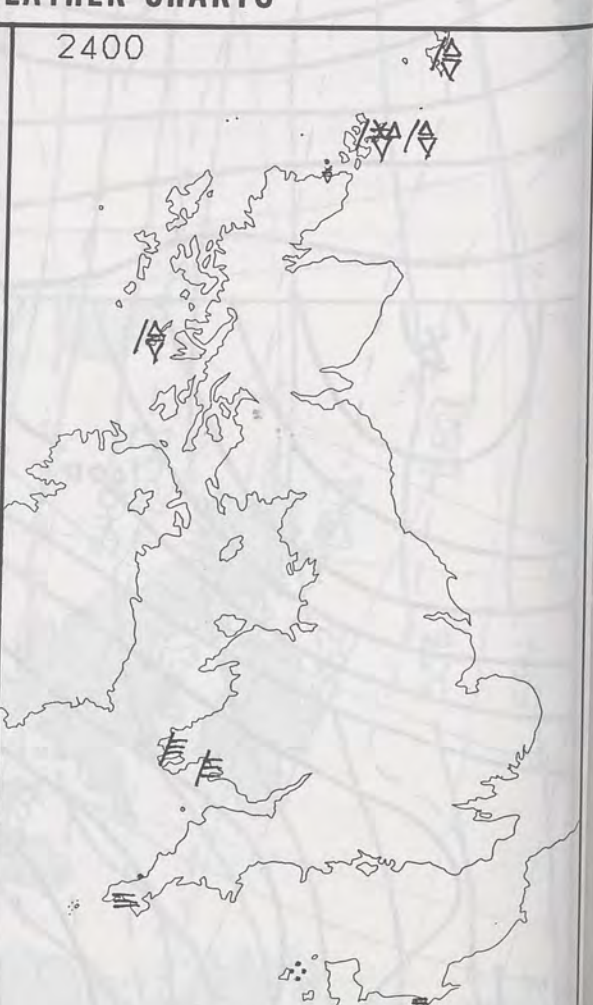
© Crown Copyright All rights reserved

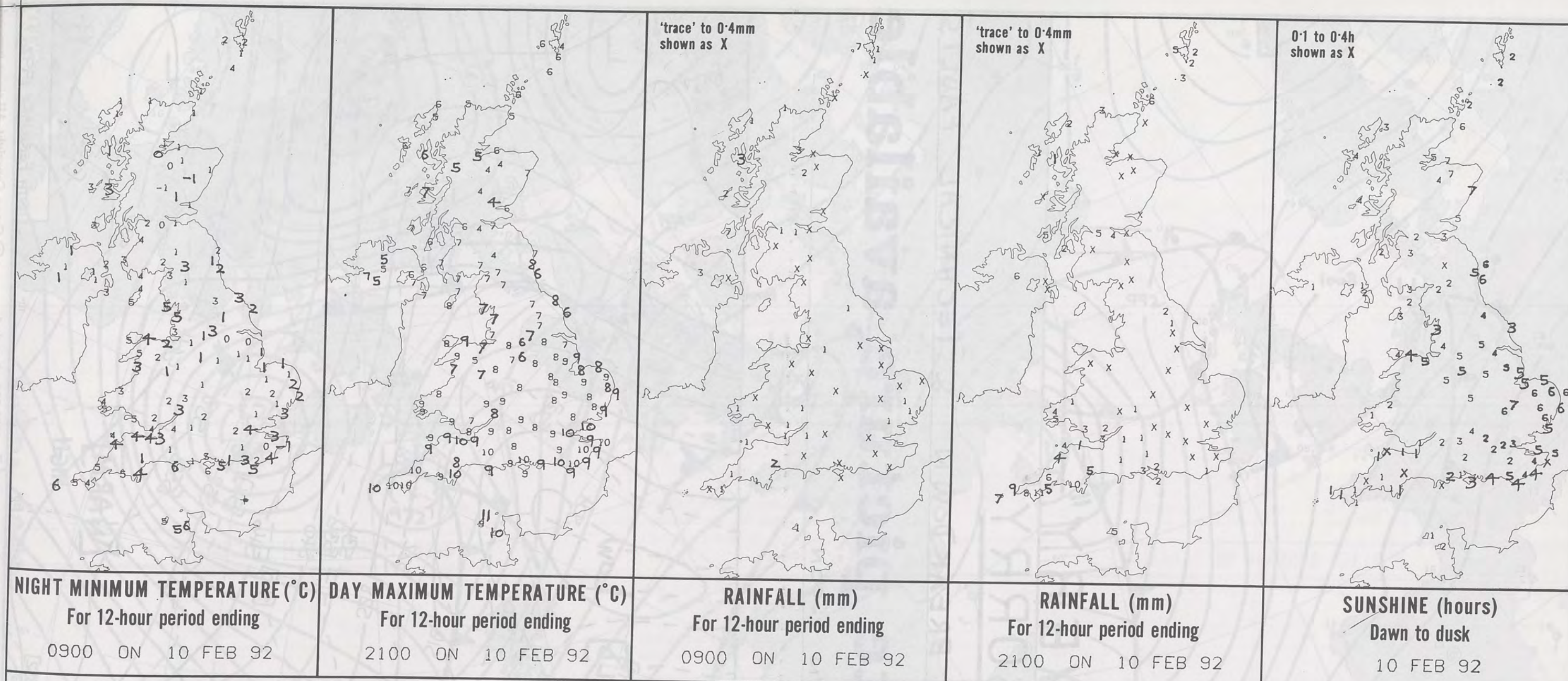


PLOTTED SURFACE OBSERVATIONS



SIGNIFICANT WEATHER CHARTS





EXTREMES FOR MONDAY 10TH FEBRUARY 1992

Highest Maximum	: 10.6 C Guernsey
Lowest Maximum	: 4.0 C Salsburgh [east of Glasgow]
Lowest Minimum	: -1.2 C Tummel Bridge [Tayside]
Lowest Grass Minimum	: -3.3 C Inchmarlo [Grampian]
Most Rain (24 hours from 0900 GMT)	: 21.9 mm Eastbourne [east Sussex]
Most Sun	: 7.1 Hrs Aberdeen / Dyce

**DAILY
WEATHER
SUMMARY**



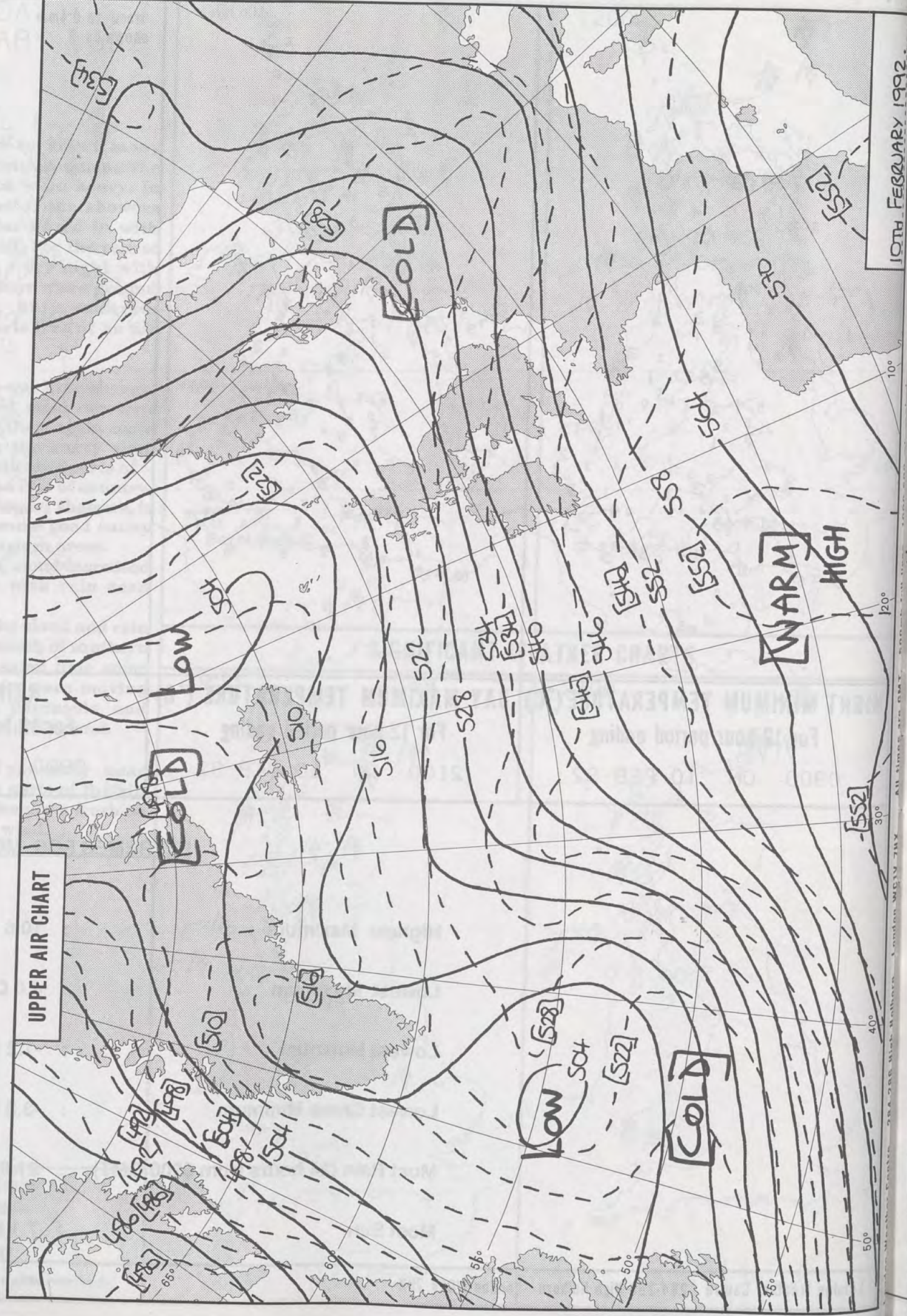
© Crown Copyright
All rights reserved

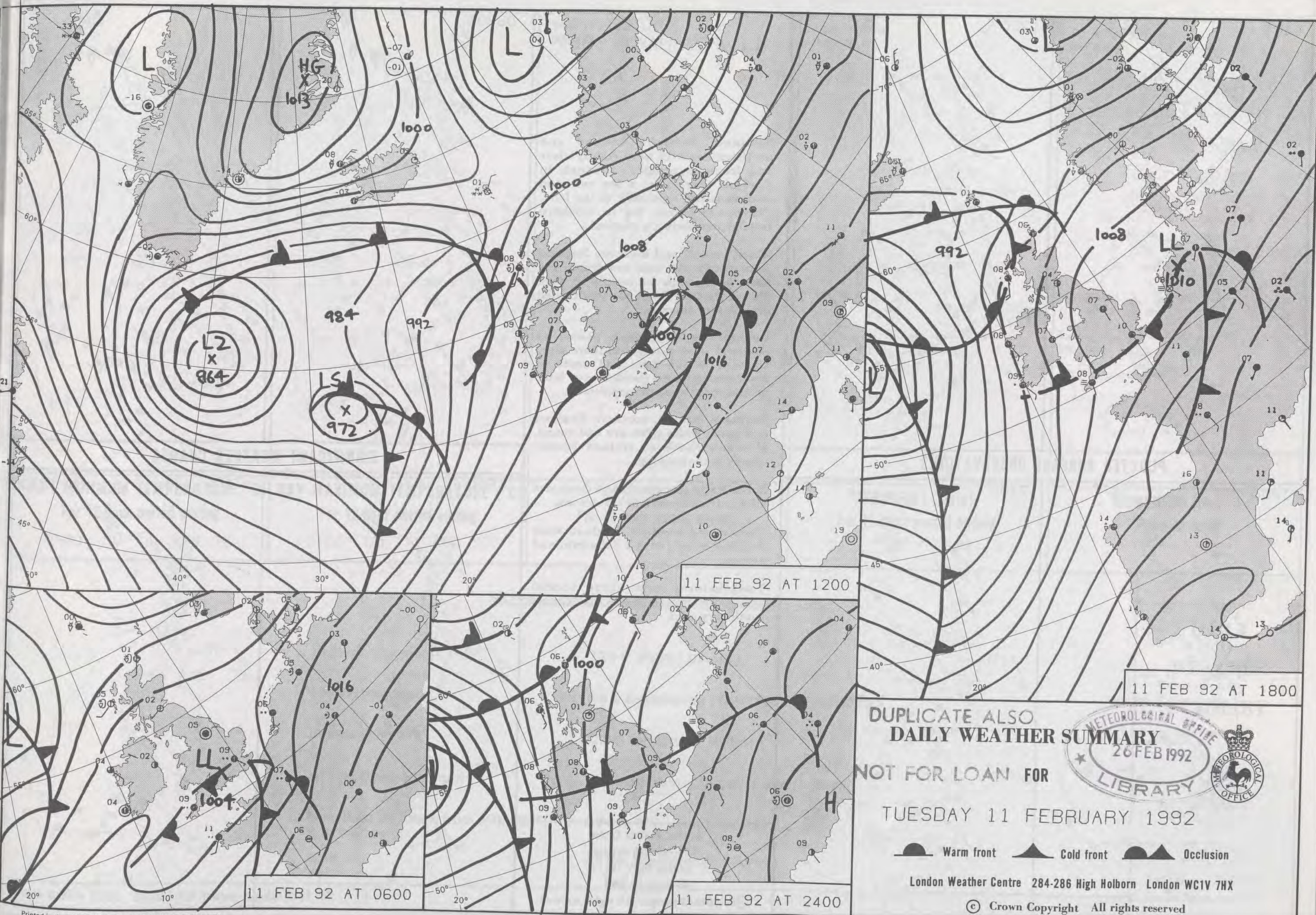
— "VERY" —
SORRY

DUE TO MACHINE BREAKDOWN & TECHNICAL FAULTS

no satellite picture available

(EXPECT RESTORATION SOON





11 FEB 92 AT 1200

11 FEB 92 AT 1800

11 FEB 92 AT 0600

11 FEB 92 AT 2400

DUPLICATE ALSO
DAILY WEATHER SUMMARY


NOT FOR LOAN FOR

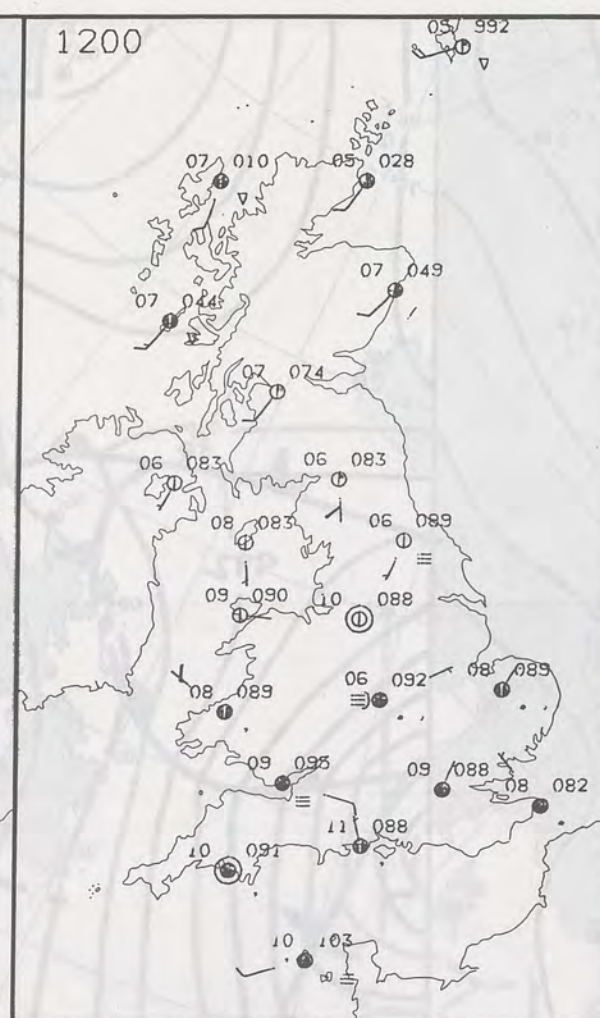
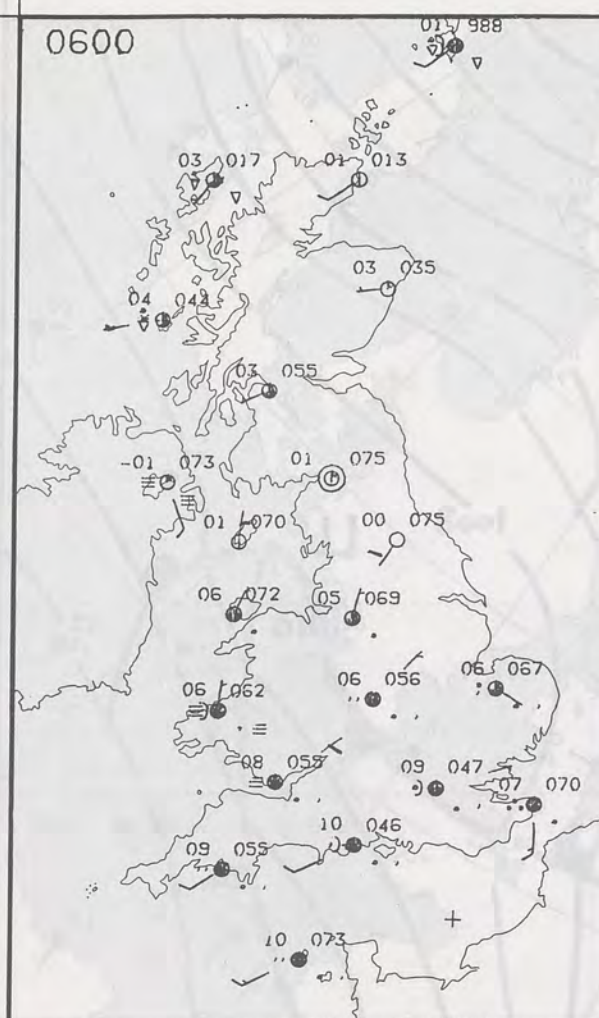
TUESDAY 11 FEBRUARY 1992

Warm front Cold front Occlusion

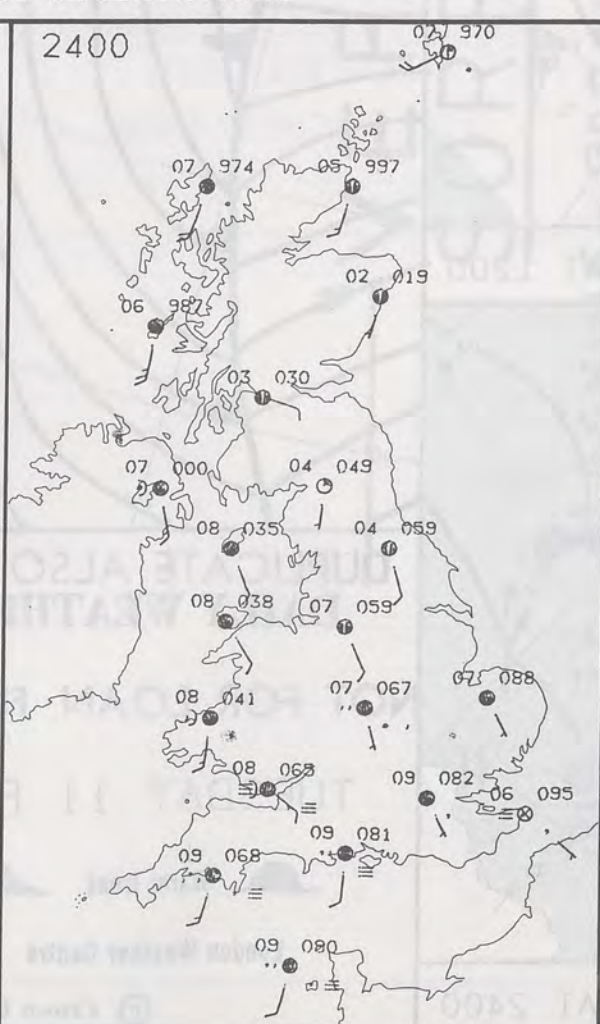
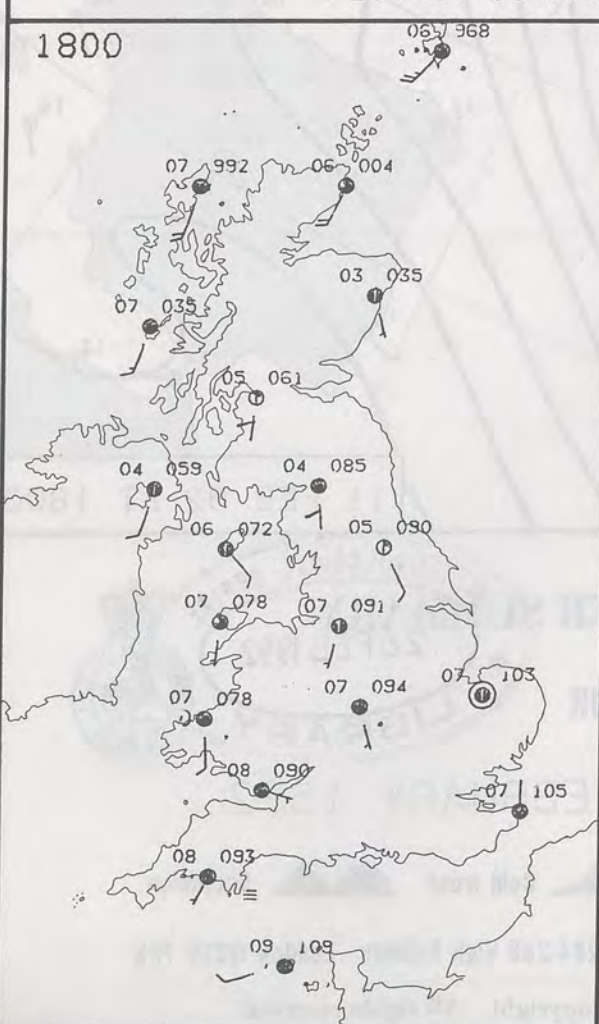
London Weather Centre 284-286 High Holborn London WC1V 7HX

© Crown Copyright All rights reserved





PLOTTED SURFACE OBSERVATIONS



TUESDAY
11 FEBRUARY 1992

Scotland, Northern Ireland and northern England were mainly clear and frosty overnight, although in Scotland there were a few rain and sleet showers, especially in the Isles. There was patchy fog in northern Ireland and northern England.

Wales, central and southern England were cloudy with rain and drizzle and some heavy rain for awhile in most places. Much of Wales however turned drier before morning.

During the day many places in Scotland were sunny, but there were showers in the Isles and much of northern Scotland clouded over later on and there was rain and drizzle.

Northern Ireland, northern England and north Wales were dry and sunny, although Northern Ireland turned cloudy in the evening.

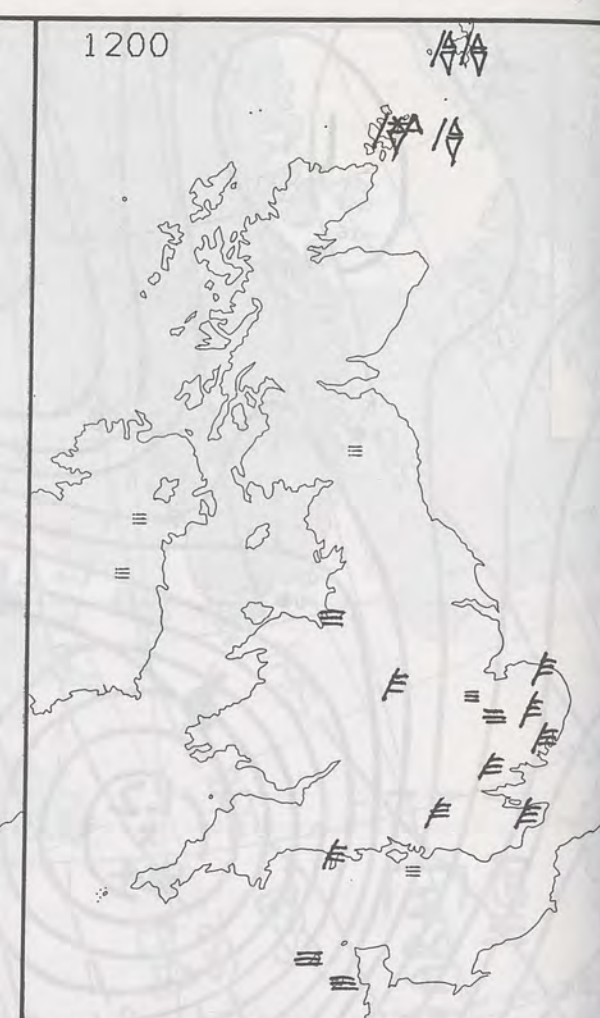
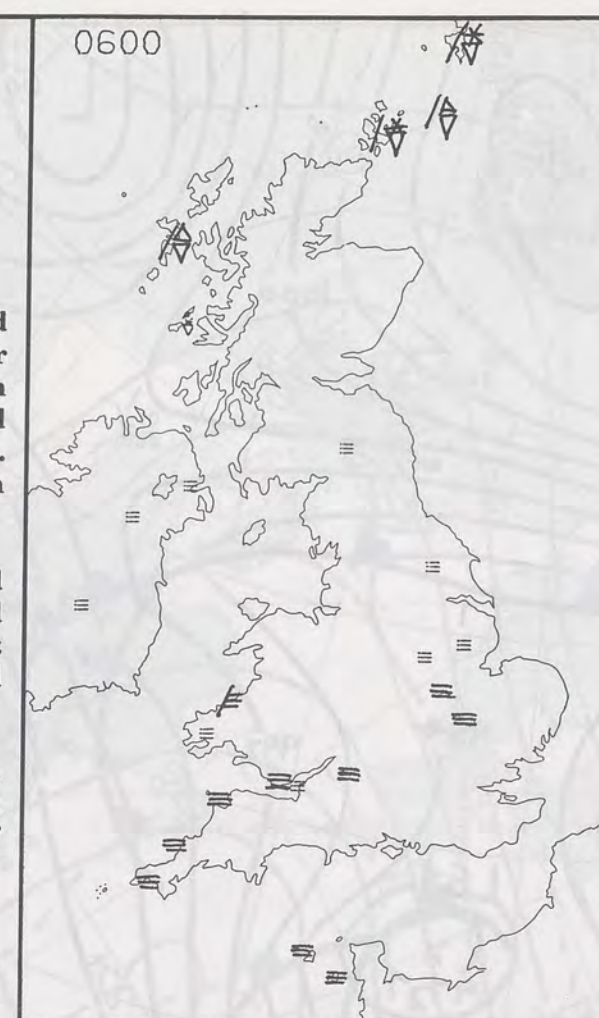
South Wales was cloudy and there was a little drizzle in one or two places.

Central and southern England were dull and misty with a little rain and drizzle.

Temperatures were above normal nearly everywhere, and in the extreme south very mild.

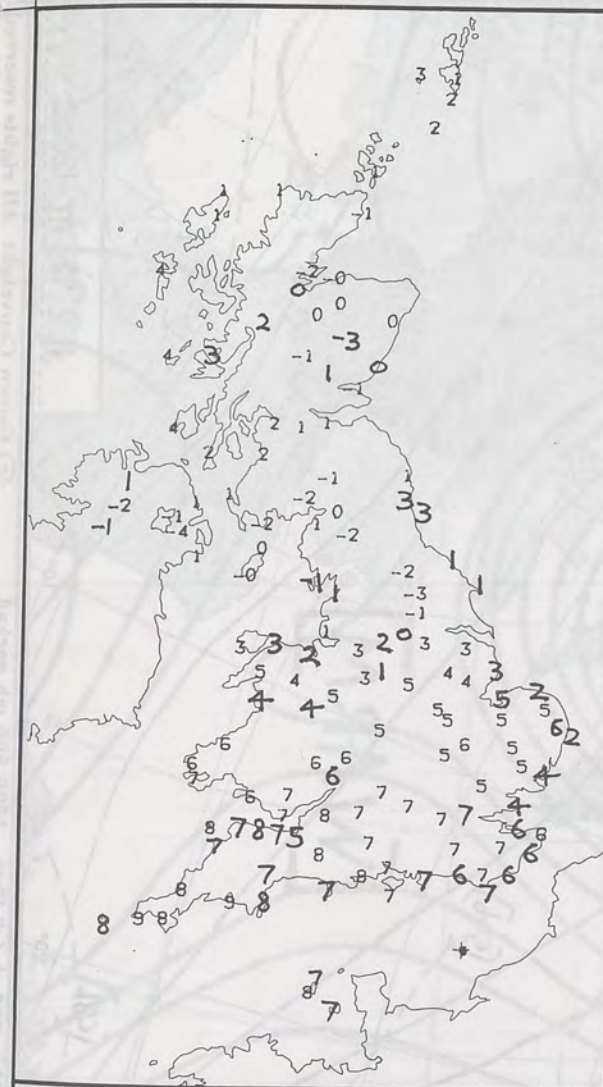
London Weather Centre
284-286 High Holborn
London WC1V 7HX
All times are GMT

© Crown Copyright All rights reserved

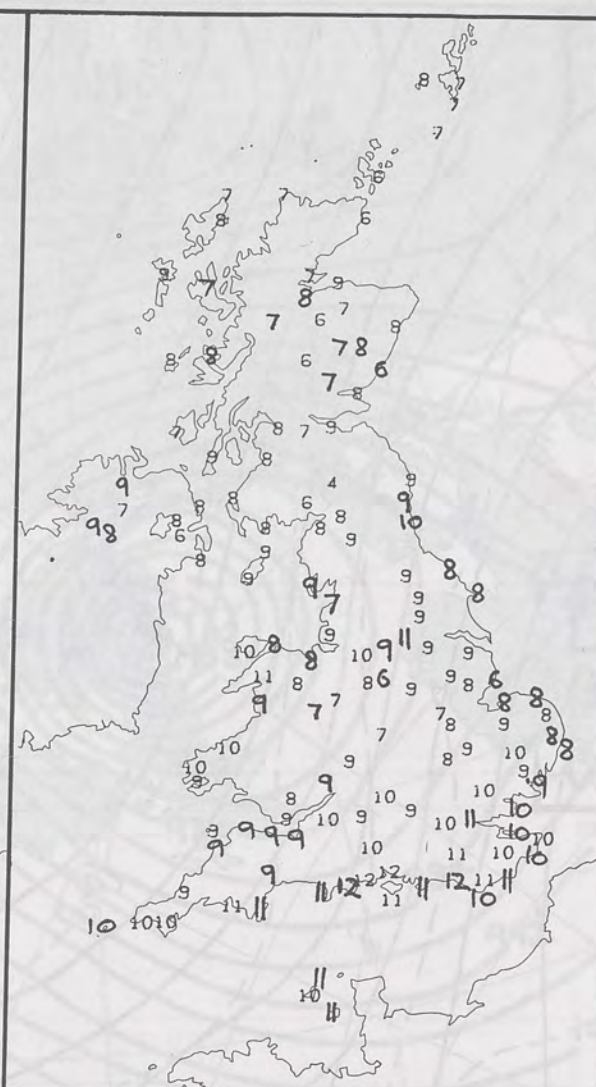


SIGNIFICANT WEATHER CHARTS

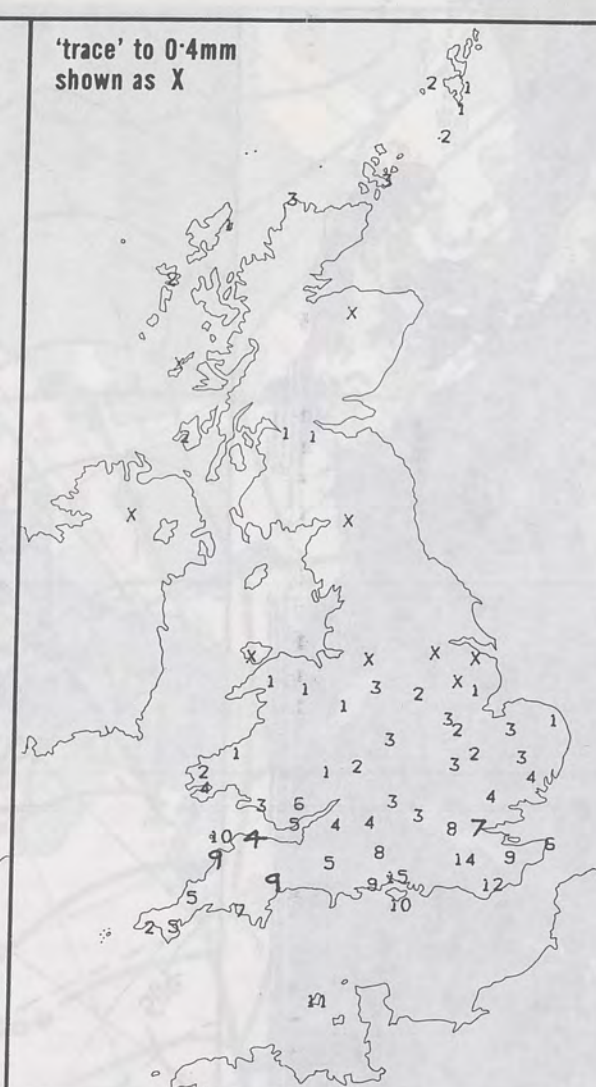




NIGHT MINIMUM TEMPERATURE (°C)
For 12-hour period ending
0900 ON 11 FEB 92



DAY MAXIMUM TEMPERATURE (°C)
For 12-hour period ending
2100 ON 11 FEB 92



RAINFALL (mm)
For 12-hour period ending
0900 ON 11 FEB 92



RAINFALL (mm)
For 12-hour period ending
2100 ON 11 FEB 92



SUNSHINE (hours)
Dawn to dusk
11 FEB 92

EXTREMES FOR TUESDAY 11TH FEBRUARY 1992

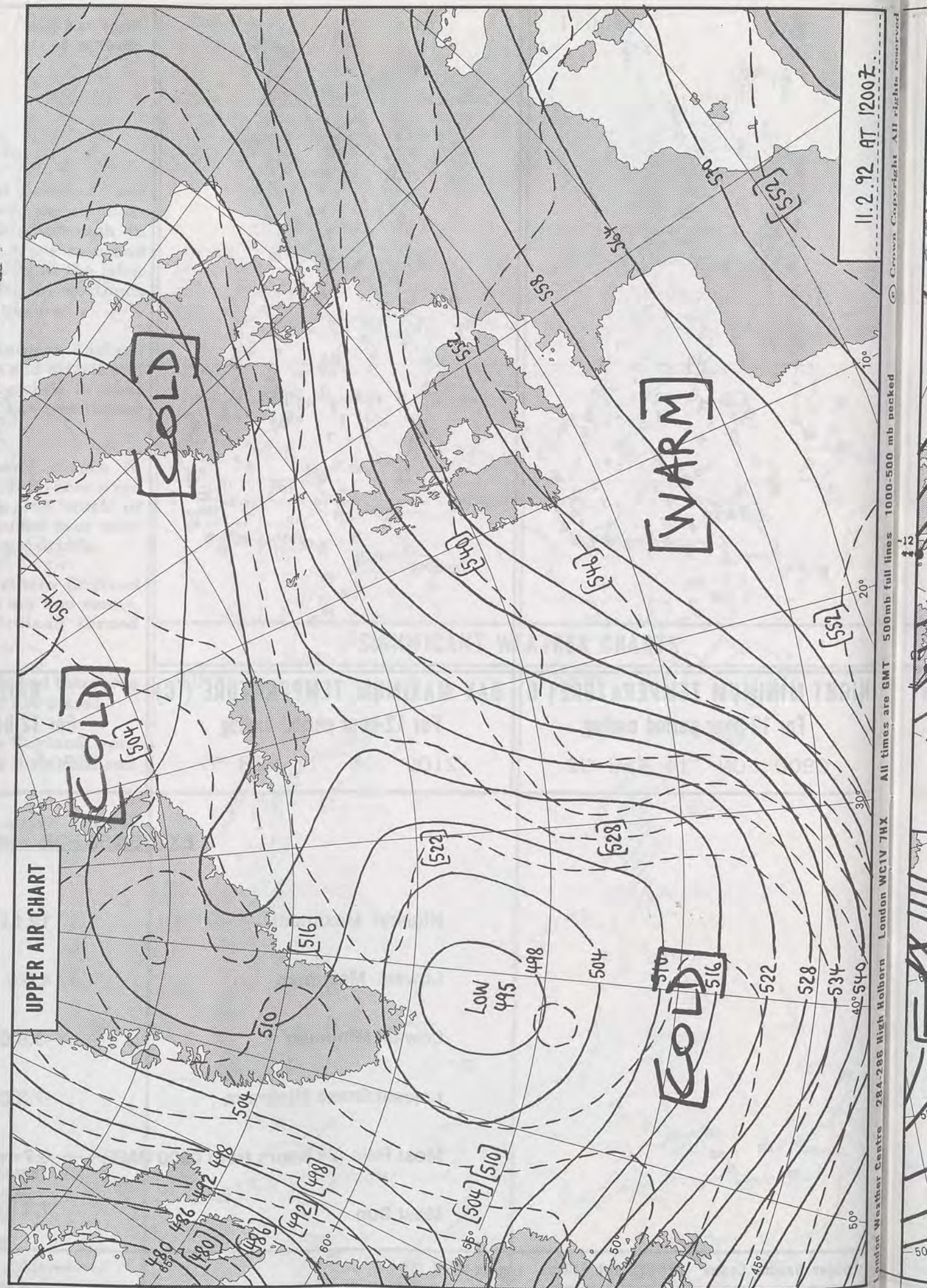
Highest Maximum	: 12.1 C Poole [Dorset]
Lowest Maximum	: 4.0 C Eskdalemuir [Dumfries and Galloway]
Lowest Minimum	: -3.9 C Lisburn [nr Belfast]
Lowest Grass Minimum	: -7.3 C Whithorn [Dumfries and Galloway]
Most Rain (24 hours from 0900 GMT)	: 8.7 mm Teignmouth Devon]
Most Sun	: 7.6 Hrs Scarborough [Yorks]

**DAILY
WEATHER
SUMMARY**



© Crown Copyright
All rights reserved

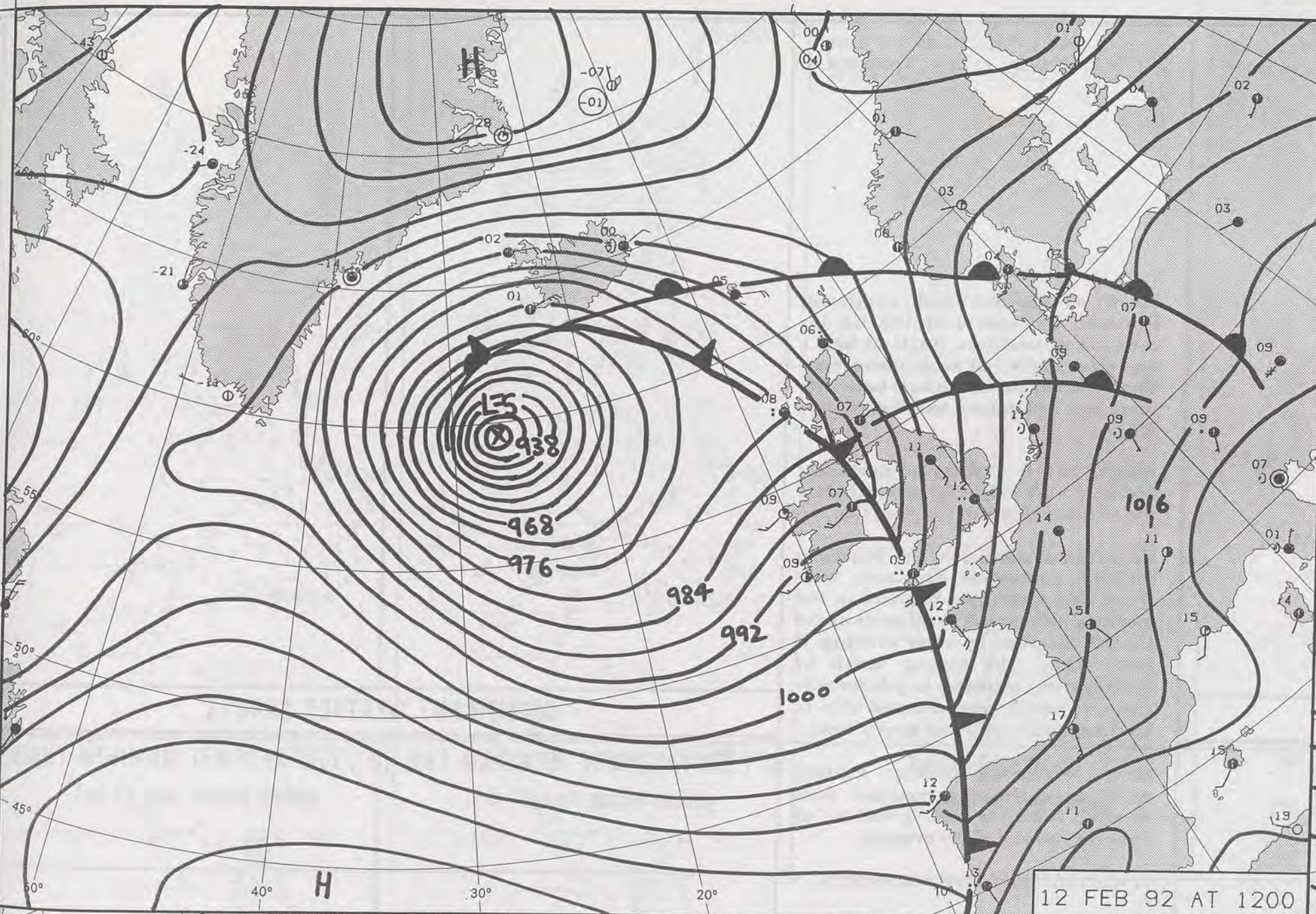
1859Z 1R 11/2/92



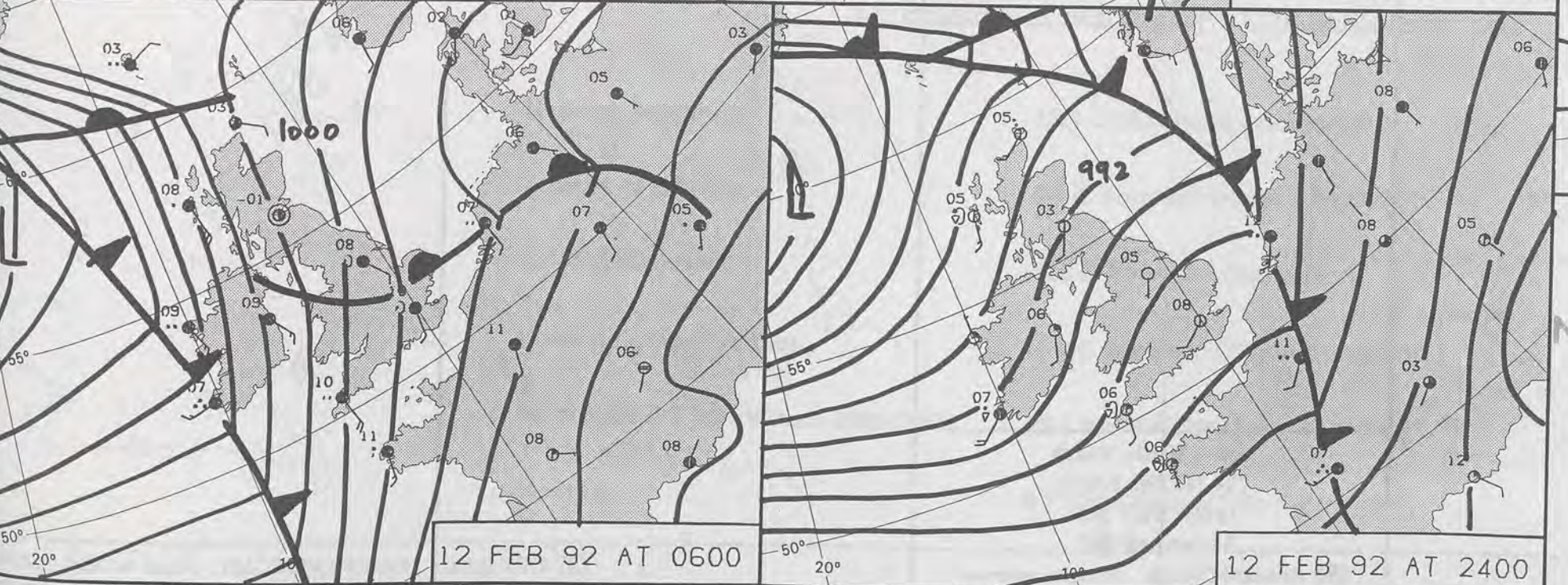
11.2.92 AT 1200Z

London Weather Centre 284-286 High Holborn London WC1V 7HX All times are GMT 500mb full lines 1000-500 mb pecked

London Weather Centre 284-286 High Holborn London WC1V 7HX



12 FEB 92 AT 1200



12 FEB 92 AT 0600



12 FEB 92 AT 1800

DUPLICATE ALSO

DAILY WEATHER SUMMARY


NOT FOR LOAN FOR

WEDNESDAY 12 FEBRUARY 1992


London Weather Centre 284-286 High Holborn London WC1V 7HX

© Crown Copyright All rights reserved


Form File 561




26 FEB 1992



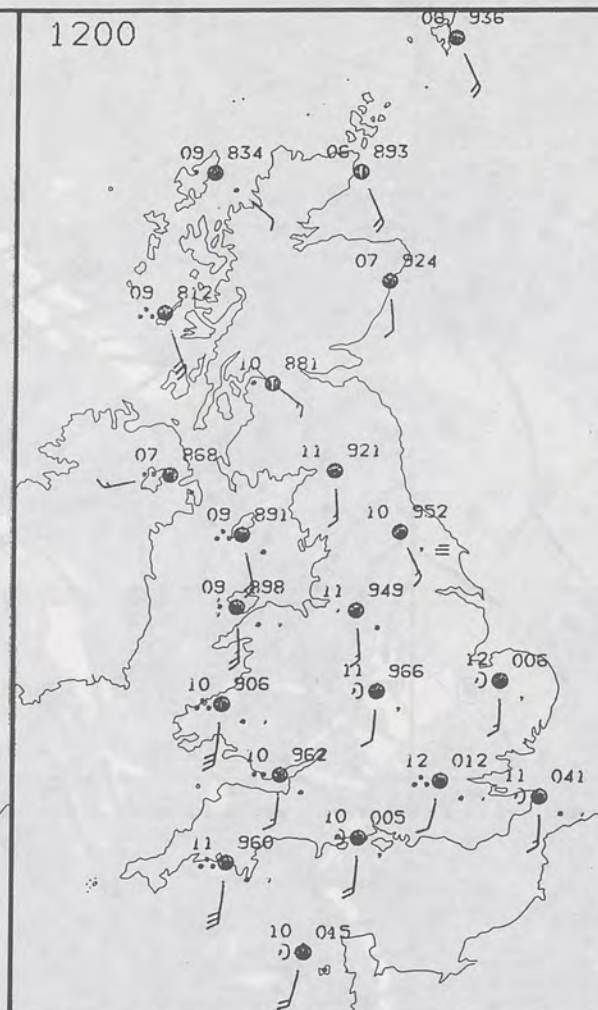
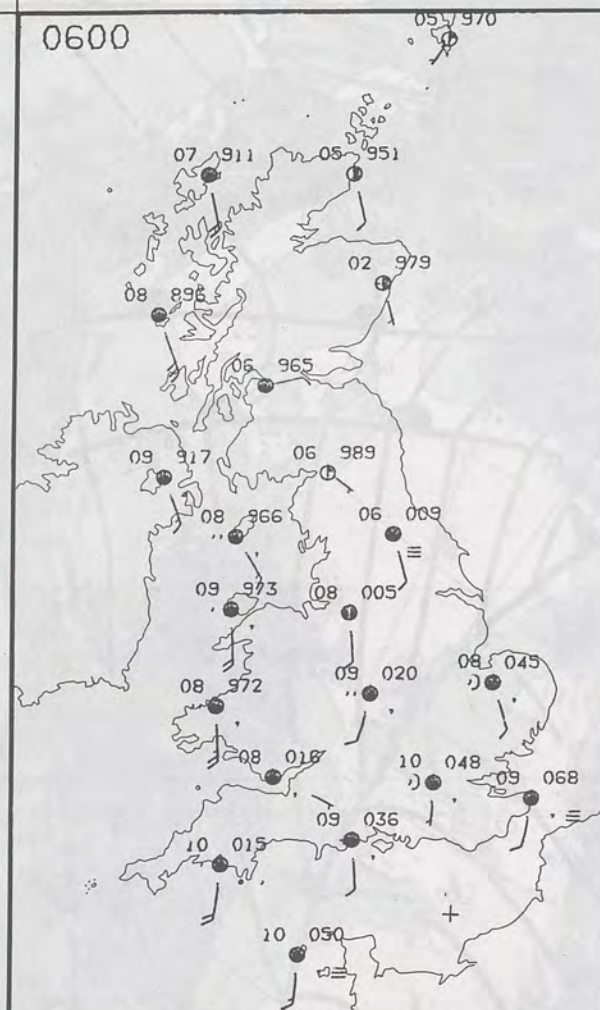
Warm front



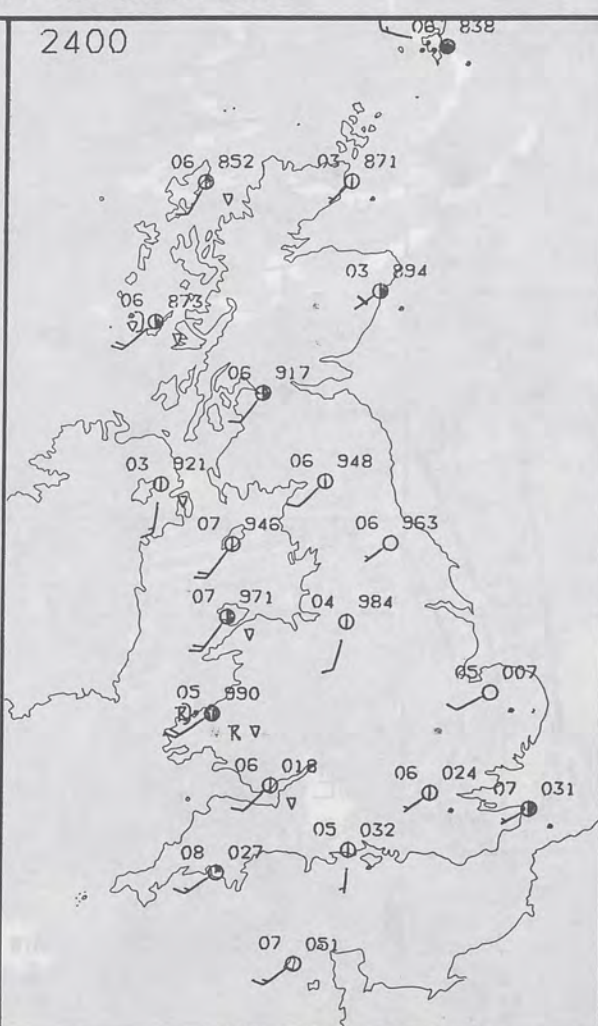
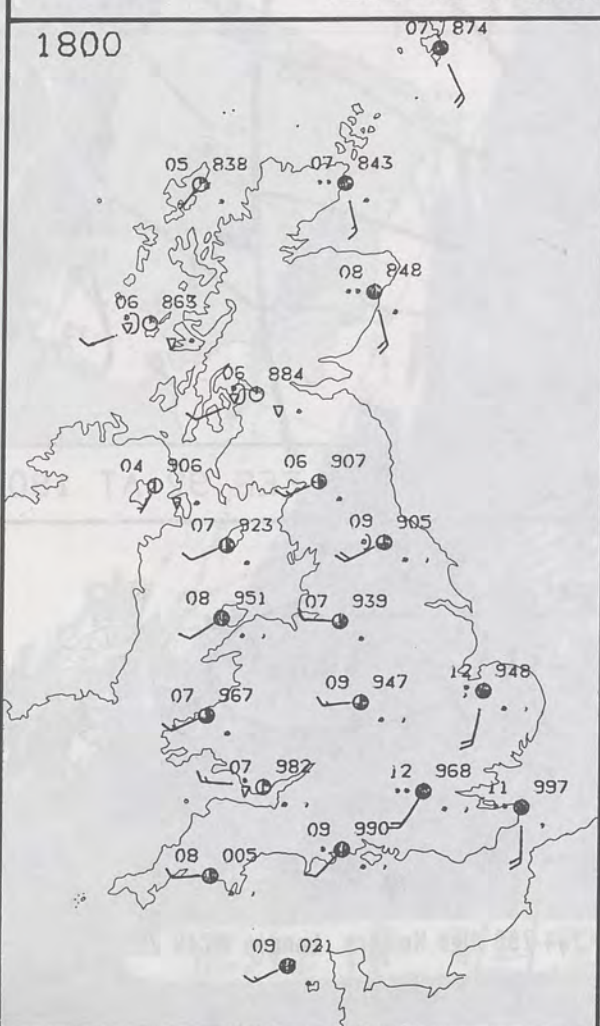
Cold front



Occlusion



PLOTTED SURFACE OBSERVATIONS



WEDNESDAY
12 FEBRUARY 1992

Much of eastern and northeast Scotland and parts of the border counties of northern England had a dry, clear night, but most places were cloudy, with rain and drizzle here and there and in England and Wales some fog.

During the day parts of northeast Scotland were bright for awhile before the weather clouded over here too.

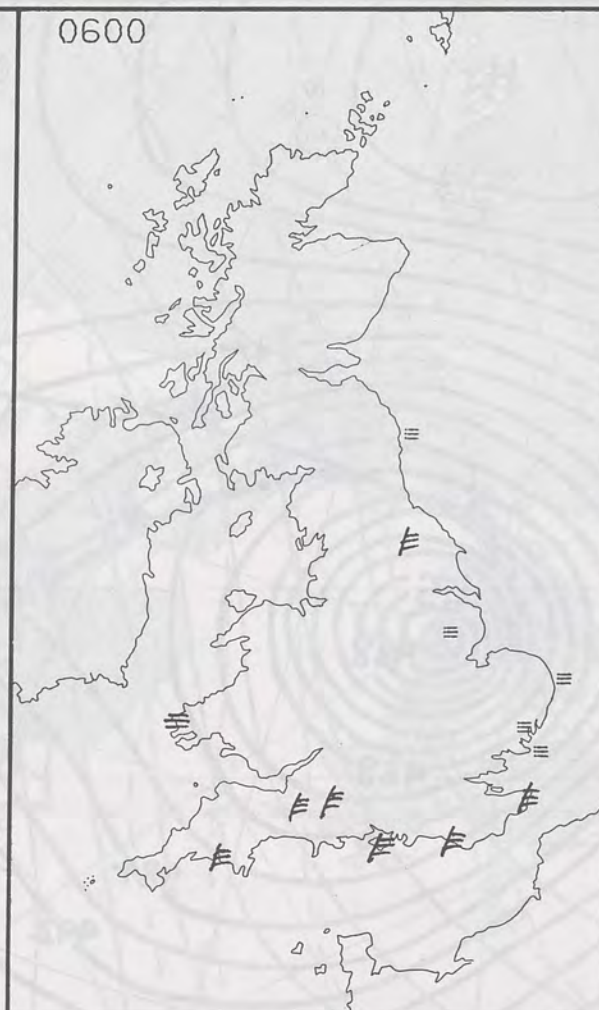
Rain, often heavy reached Northern Ireland, southwest Scotland, west Wales and southwest England in the morning and spread to all parts of the United Kingdom by early evening. it was windy, the strong south or southeasterly winds up to gale force at times, especially on coasts and hills. In East Anglia the rain was mostly light.

In the afternoon brighter weather with some showers reached most western districts and spread to all areas by the end of the evening.

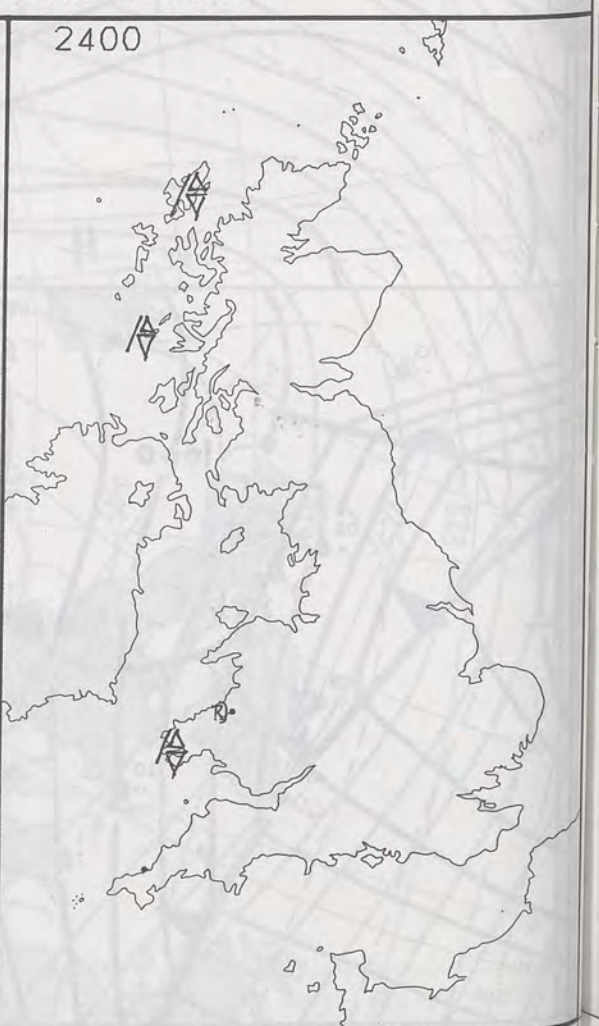
It was verymild almost everywhere.

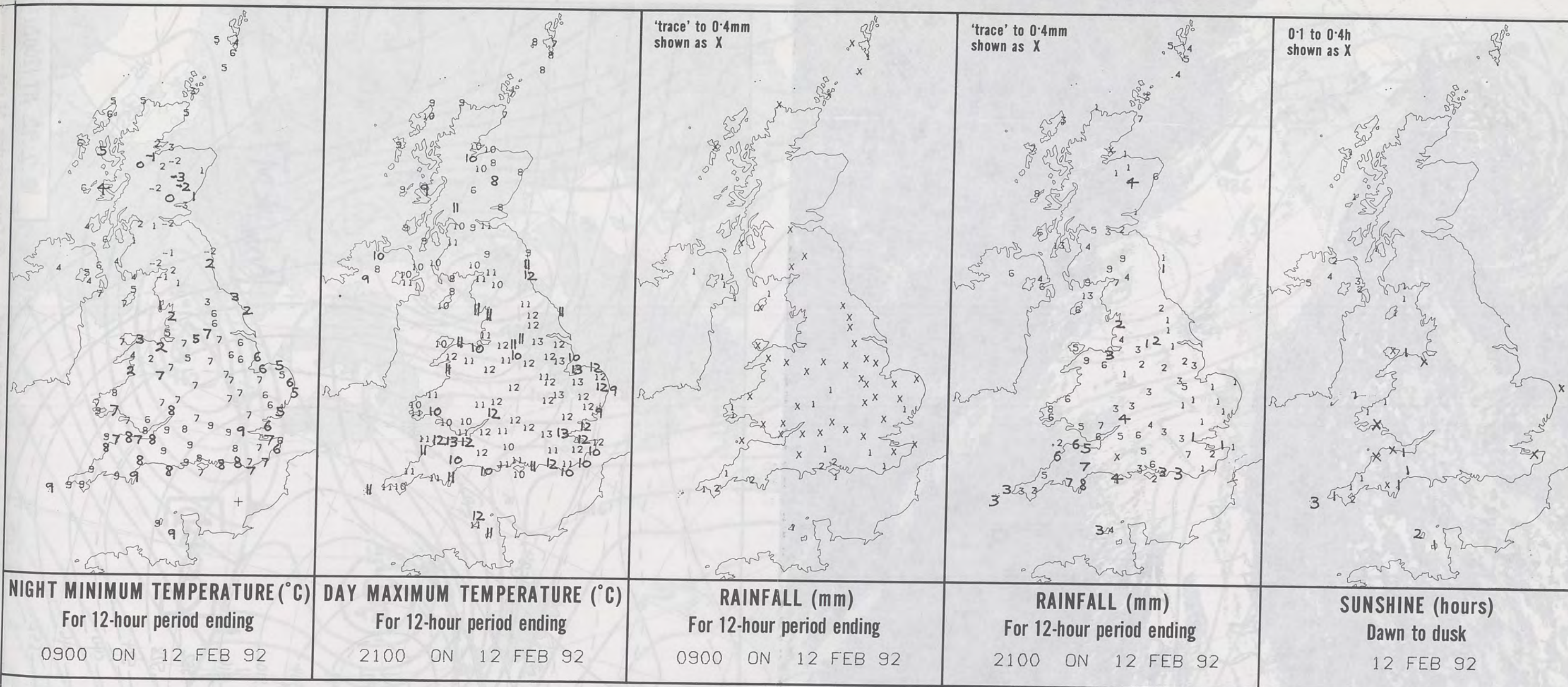
London Weather Centre
284-286 High Holborn
London WC1V 7HX
All times are GMT

© Crown Copyright All rights reserved



SIGNIFICANT WEATHER CHARTS





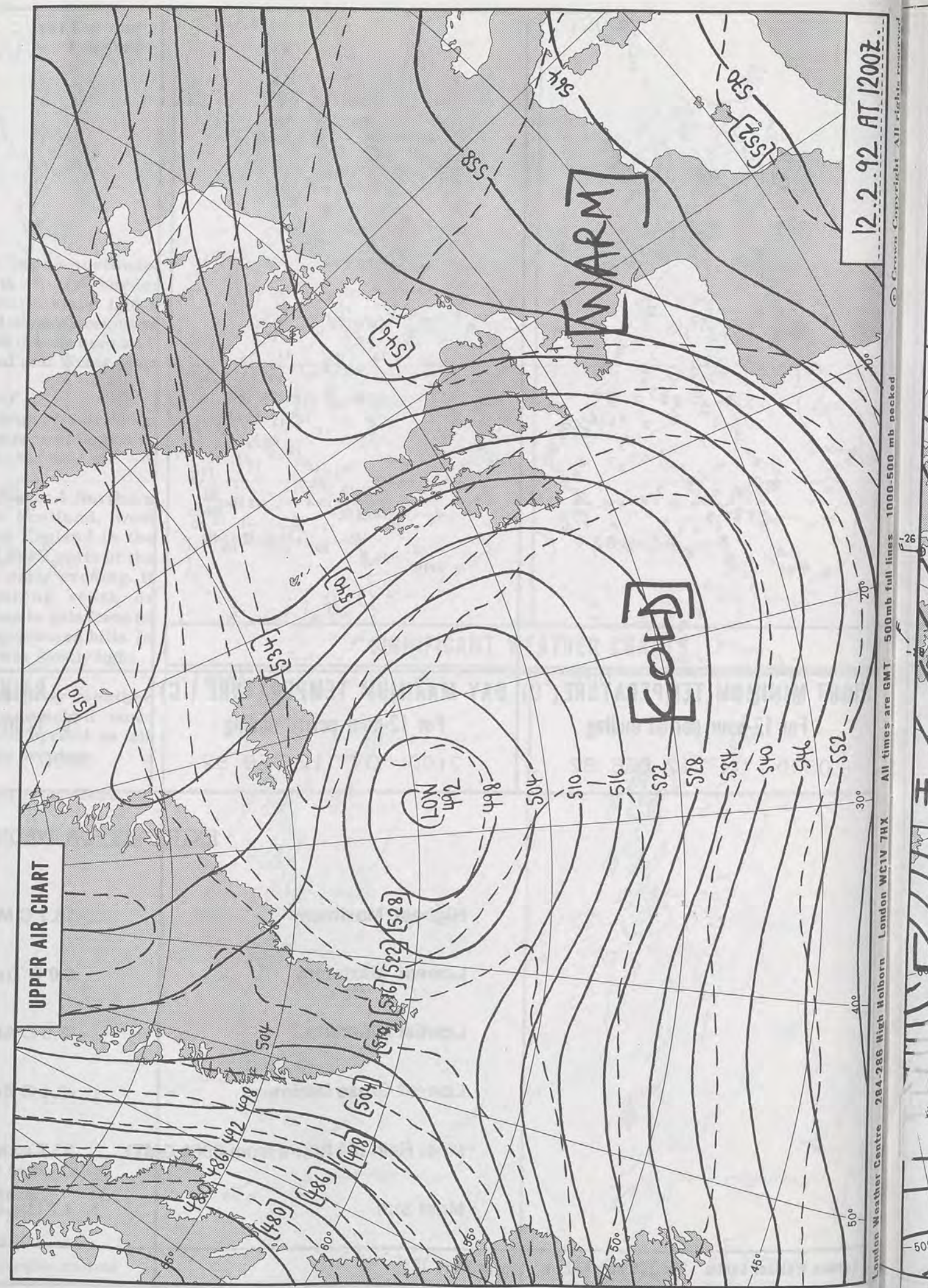
EXTREMES FOR WEDNESDAY 12TH FEBRUARY 1992

Highest Maximum	: 13.1 C Minehead [Somerset]
Lowest Maximum	: 6.0 C Tummel Bridge [Tayside]
Lowest Minimum	: -3.0 C Aboyne [Grampian]
Lowest Grass Minimum	: -8.4 C Boulmer [Northumberland]
Most Rain (24 hours from 0900 GMT)	: 23.7 mm Kilmory [SW Highland]
Most Sun	: 4.7 Hrs Corgary [Co Fermangh]

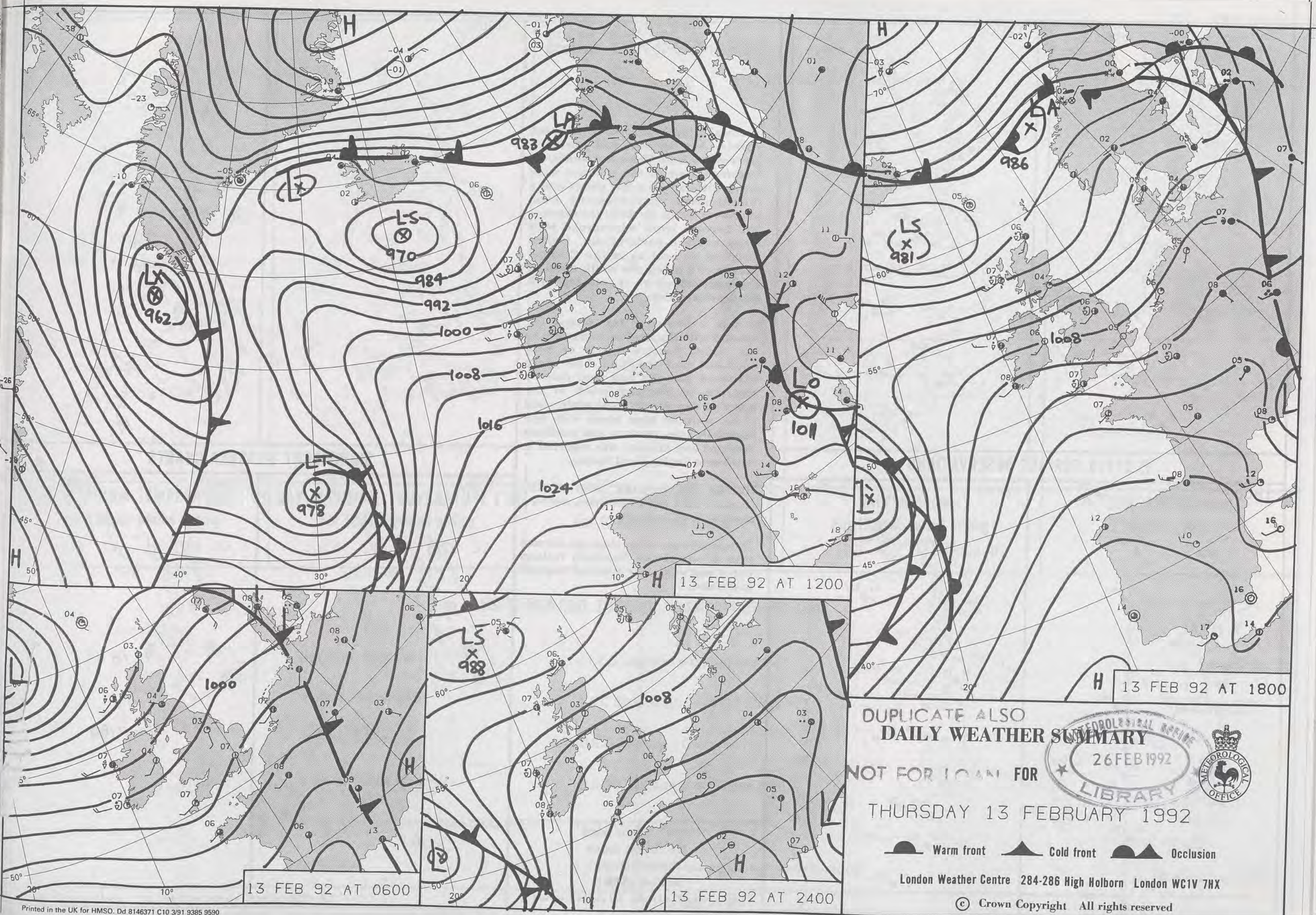
**DAILY
WEATHER
SUMMARY**



© Crown Copyright
All rights reserved



12.2.92 AT 1200Z
All times are GMT 500mb full lines 1000-500 mb peaked
London Weather Centre 284-286 High Holborn London WC1V 7HX



13 FEB 92 AT 0600

13 FEB 92 AT 1200

13 FEB 92 AT 1800

13 FEB 92 AT 2400

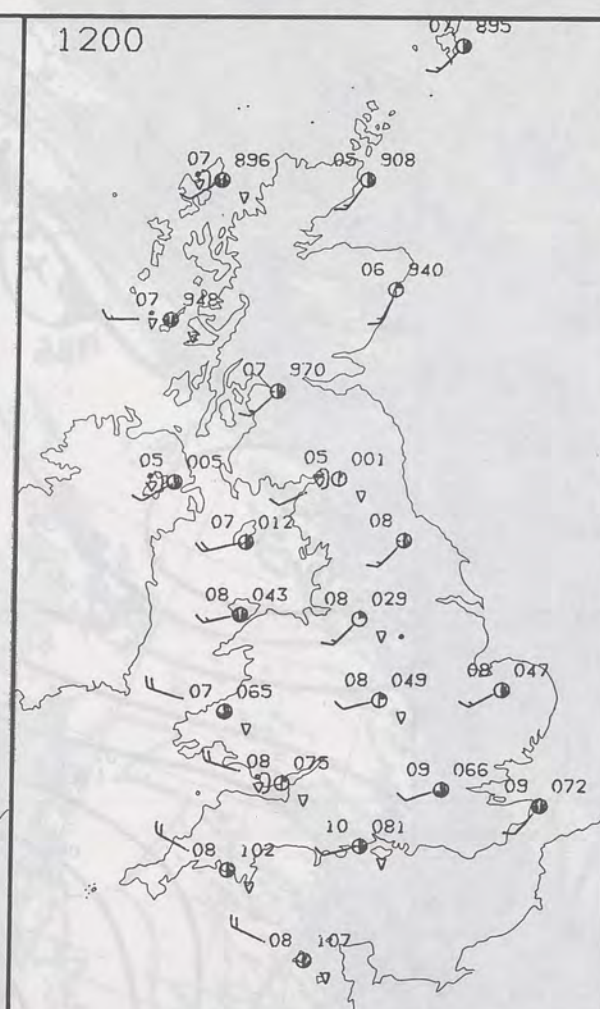
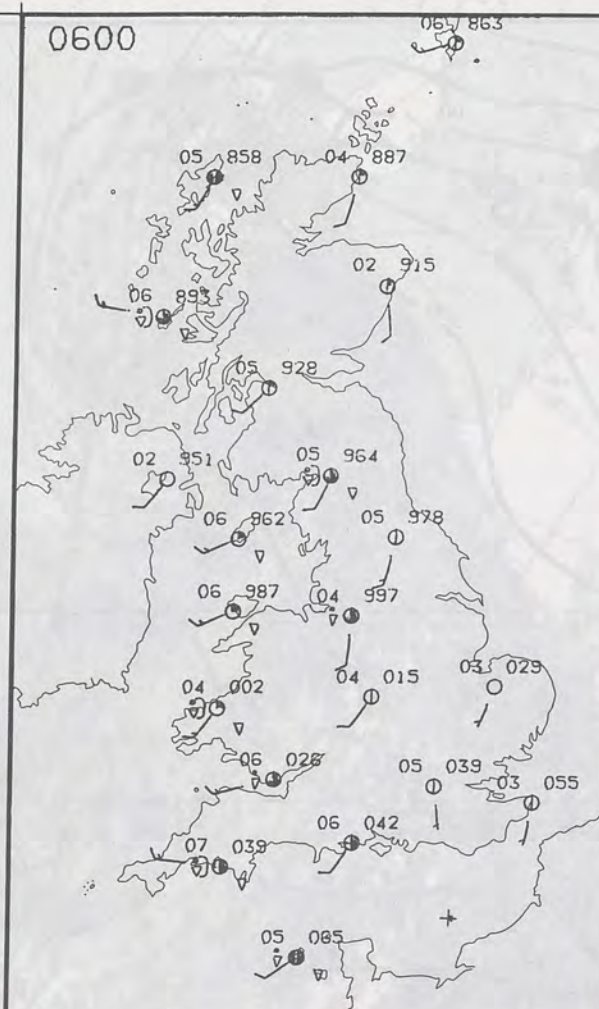
DUPLICATE ALSO
DAILY WEATHER SUMMARY
NOT FOR LOAN FOR
THURSDAY 13 FEBRUARY 1992

26 FEB 1992
LIBRARY

WARM FRONT COLD FRONT OCCLUSION

London Weather Centre 284-286 High Holborn London WC1V 7HX

© Crown Copyright All rights reserved



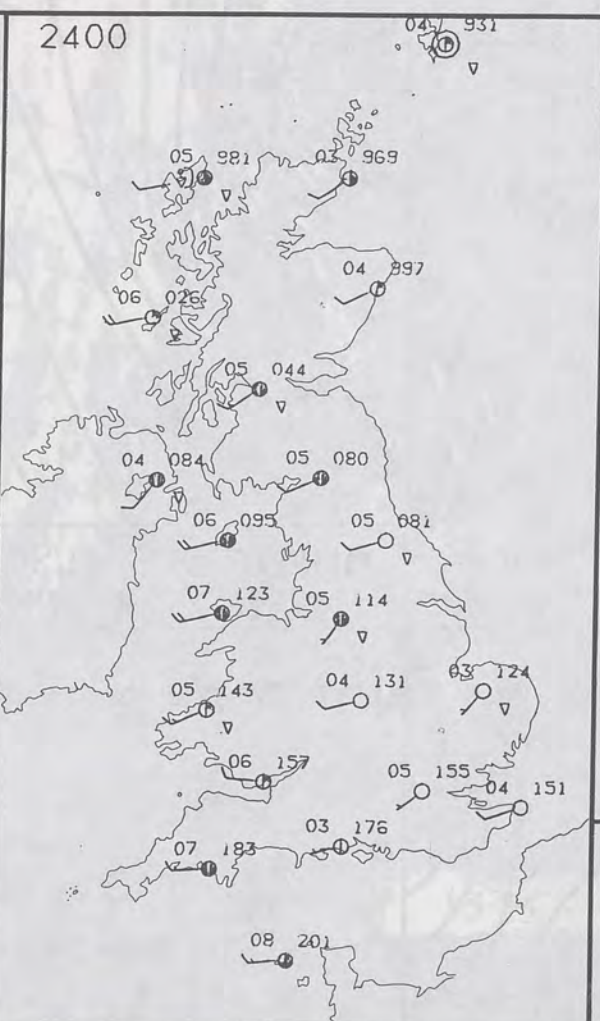
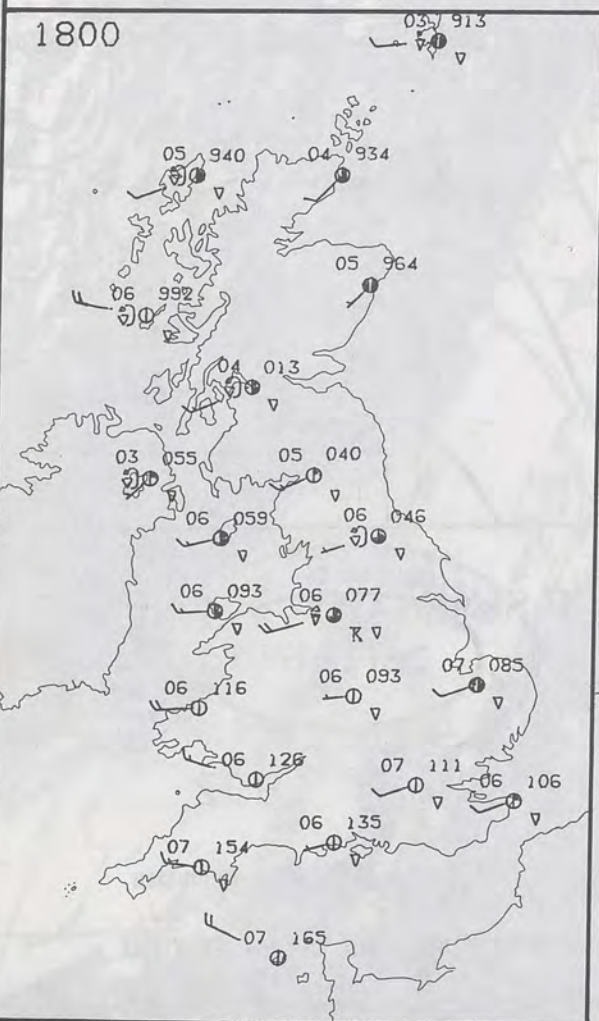
THURSDAY
13 FEBRUARY 1992

Overnight there were some showers mainly over western and northern parts of Scotland, Wales and southwest England. Some of the showers were heavy with hail in a few places and a thunderstorm was reported from southwest Wales. By dawn the showers had become more widespread over many western parts of the United Kingdom as well as in the Channel islands and along the south coast of England. elsewhere it was dry with mainly clear skies.

It was a showery day across the country with the most frequent ones in the west. Eastern parts of both Scotland and England had more scattered showers and over eastern counties of England much of the morning was sunny. Once again some of the showers were heavy with hail especially over western and northern Scotland and thunder was reported in northwest England and Sussex.



PLOTTED SURFACE OBSERVATIONS



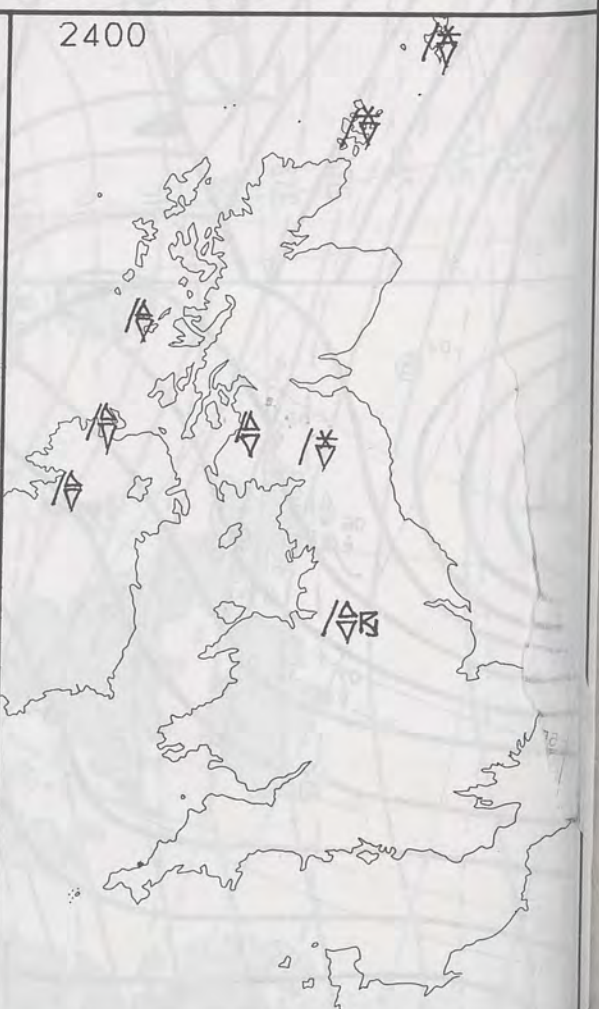
During the evening most of the showers died out over Wales, western and southern England.

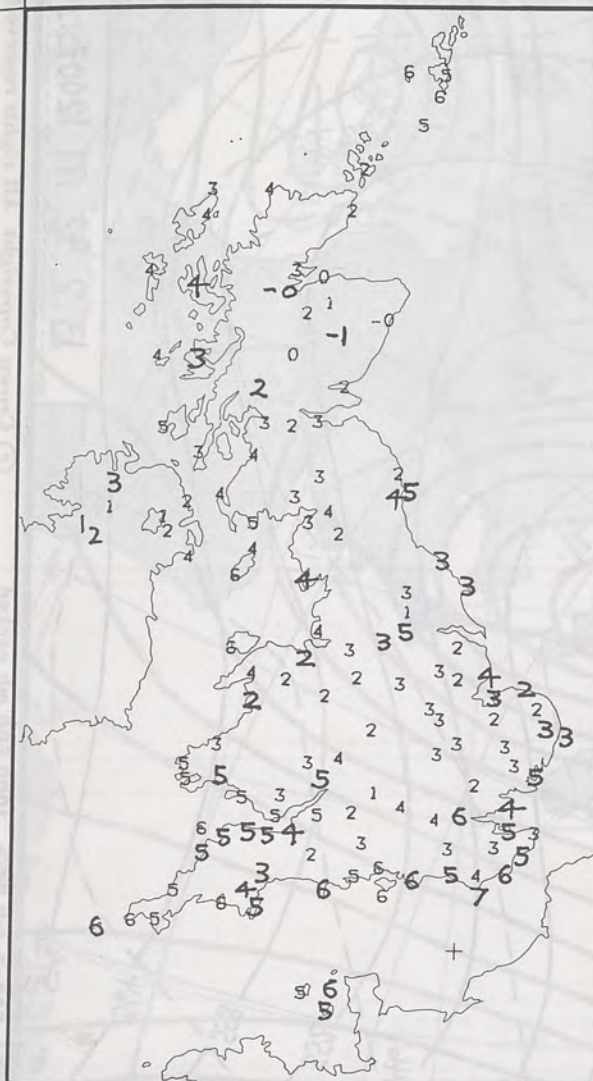
Temperatures were close to normal over Scotland and Northern Ireland but it was mild over much of England and Wales.

London Weather Centre
284-286 High Holborn
London WC1V 7HX
All times are GMT

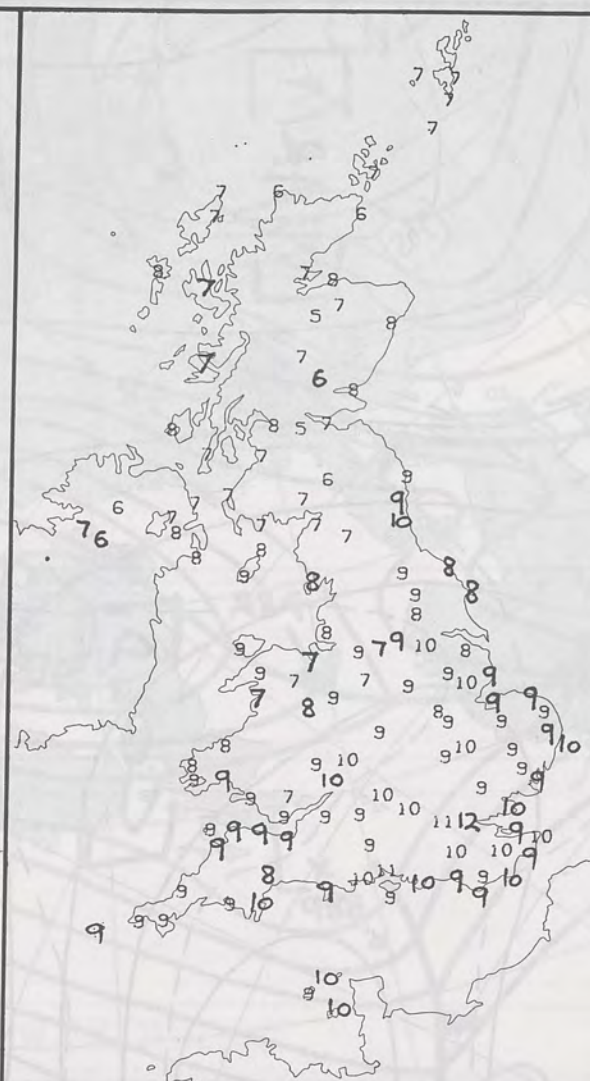
© Crown Copyright All rights reserved

SIGNIFICANT WEATHER CHARTS





NIGHT MINIMUM TEMPERATURE (°C)
For 12-hour period ending
0900 ON 13 FEB 92



DAY MAXIMUM TEMPERATURE (°C)
For 12-hour period ending
2100 ON 13 FEB 92



RAINFALL (mm)
For 12-hour period ending
0900 ON 13 FEB 92



RAINFALL (mm)
For 12-hour period ending
2100 ON 13 FEB 92



SUNSHINE (hours)
Dawn to dusk
13 FEB 92

EXTREMES FOR THURSDAY 13TH FEBRUARY 1992

Highest Maximum : 11.7 C London Weather Centre

Lowest Maximum : 4.8 C Salsburgh [east of Glasgow]

Lowest Minimum : -0.5 C Aboyne [Grampian]

Lowest Grass Minimum : -5.5 C Lossiemouth [Moray Firth]

Most Rain (24 hours from 0900 GMT) : 10.3 mm St Ives [Cornwall]

Most Sun : 7.5 Hrs Weston - Super - Mare and Plymouth

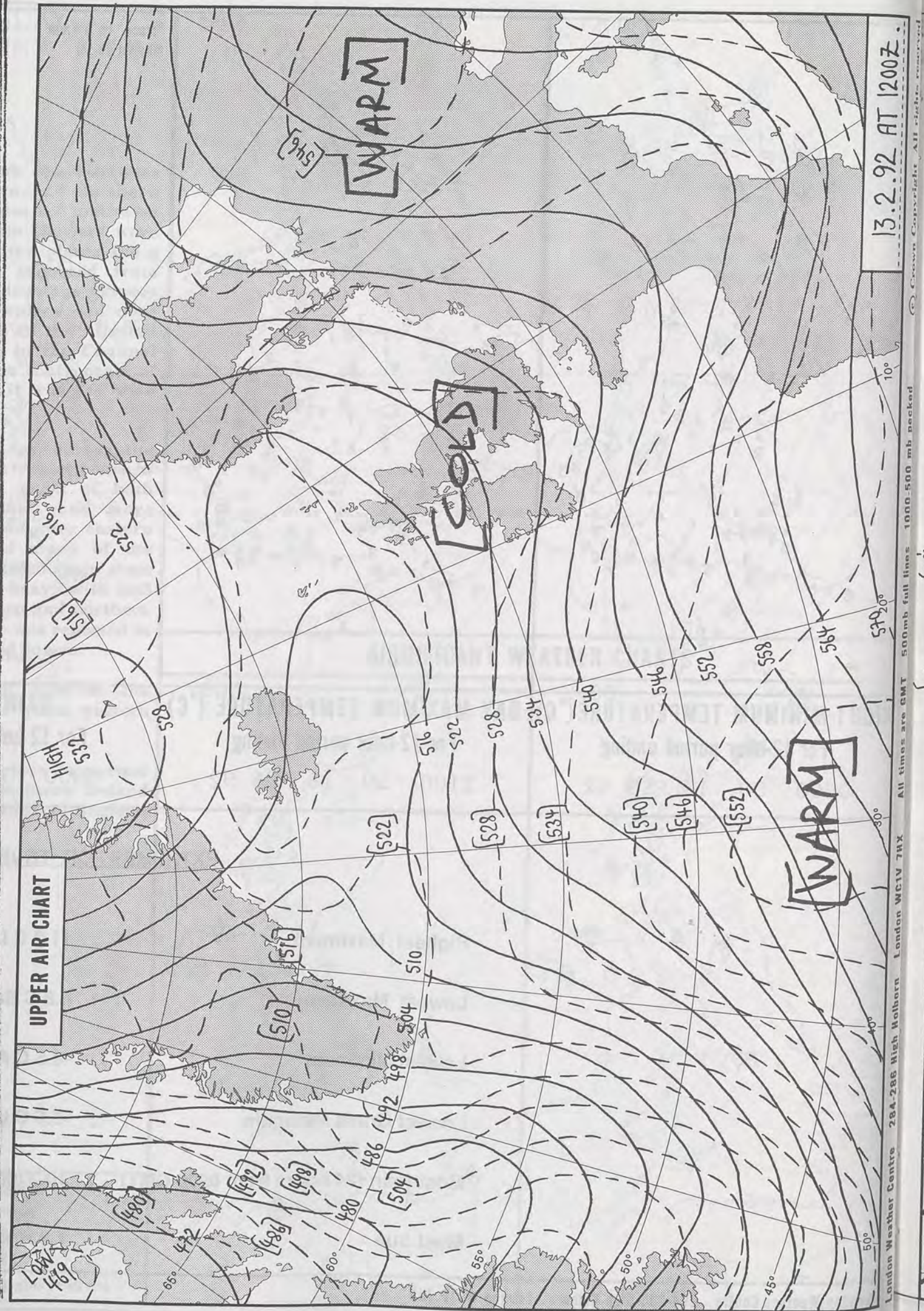
**DAILY
WEATHER
SUMMARY**



© Crown Copyright
All rights reserved

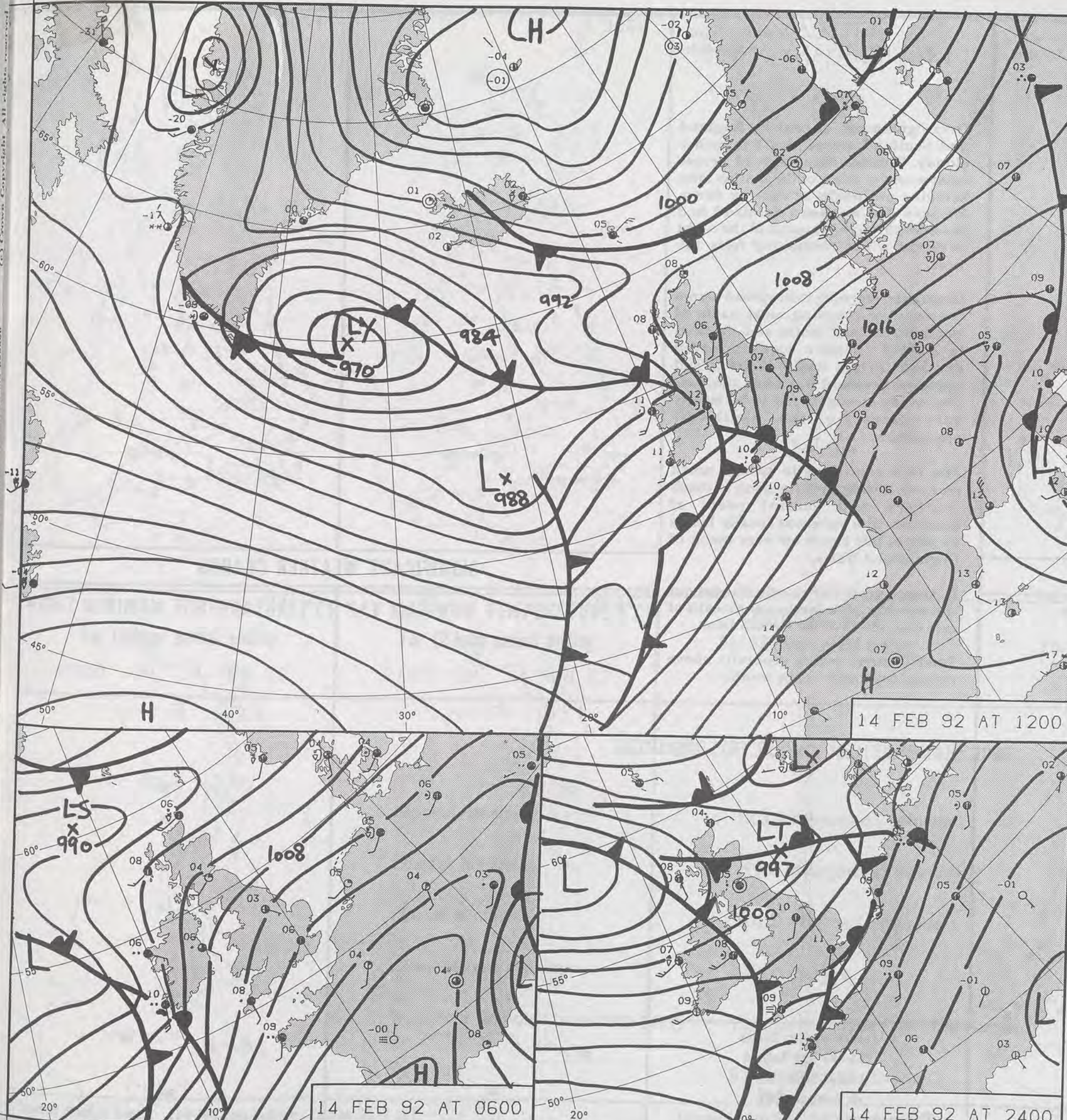


13422 IR 13/2/92



13.2.92 AT 1200Z

50° 20' 30' 40' 50°
London Weather Centre 284-286 High Holborn London WC1V 7HX
All times are GMT 500mb full lines 1000-500 mb packed
Crown Copyright All rights reserved



14 FEB 92 AT 1200

14 FEB 92 AT 1800

14 FEB 92 AT 0600

14 FEB 92 AT 2400

DUPLICATE ALSO
DAILY WEATHER SUMMARY
NOT FOR LOAN FOR
FRIDAY 14 FEBRUARY 1992

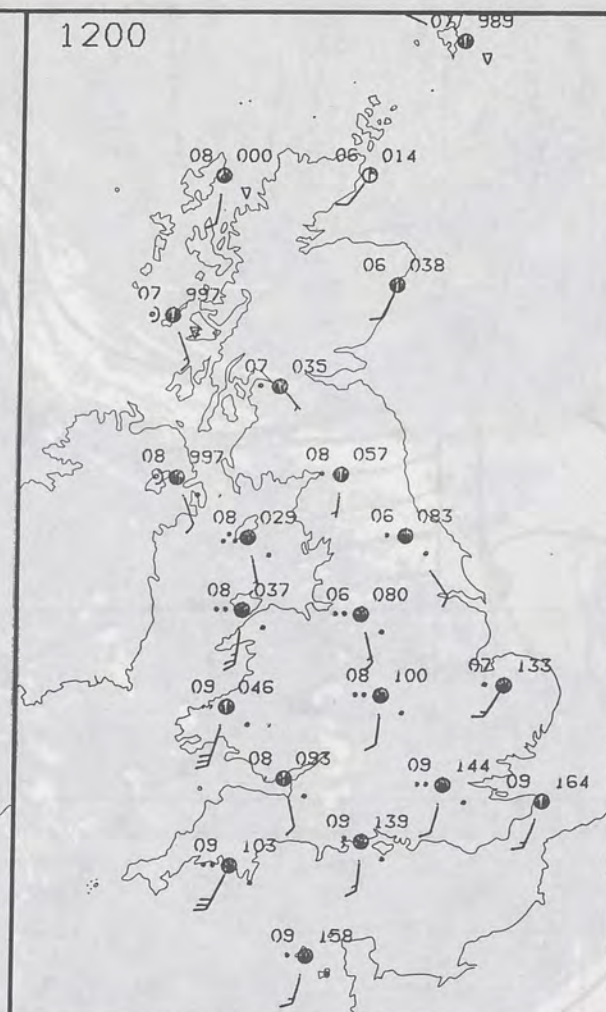
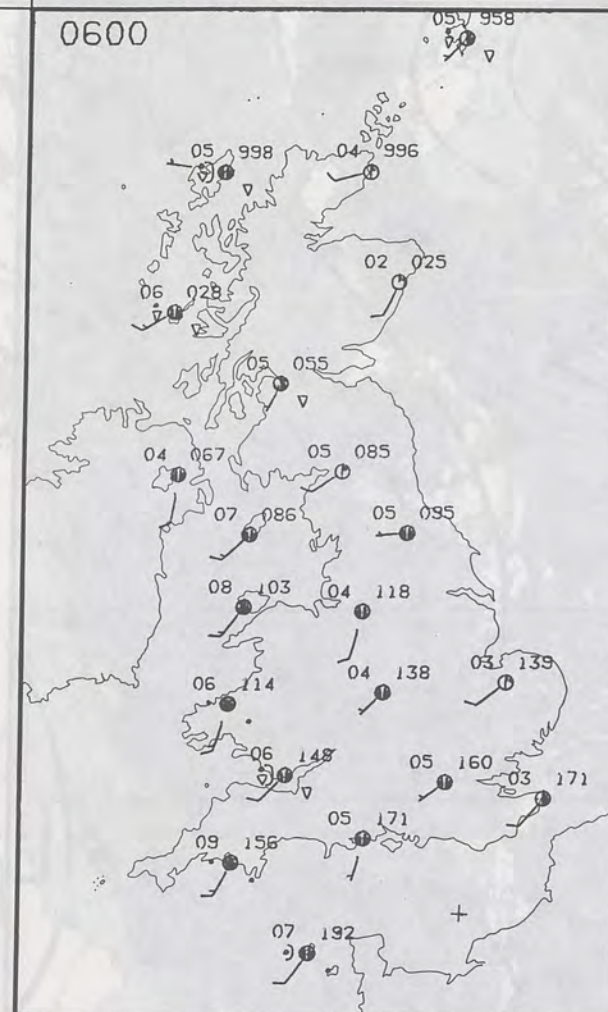
26 FEB 1992
LIBRARY

WARM FRONT COLD FRONT OCCLUSION

London Weather Centre 284-286 High Holborn London WC1V 7HX

© Crown Copyright All rights reserved

Form File 561



FRIDAY
14 FEBRUARY 1992

Overnight much of eastern England and Scotland stayed dry but rather cloudy. Thicker cloud spread across most western parts of the British Isles bringing outbreaks of rain by dawn. Western and northern Scotland had showers throughout much of the night with the winds freshening from the west.

During the morning rain spread across the country reaching most parts of Northern Ireland Wales and England by midday. Eastern Scotland stayed dry and bright whilst western and northern Scotland had some showers. The winds strengthened to be locally gale force in the southwest approaches.

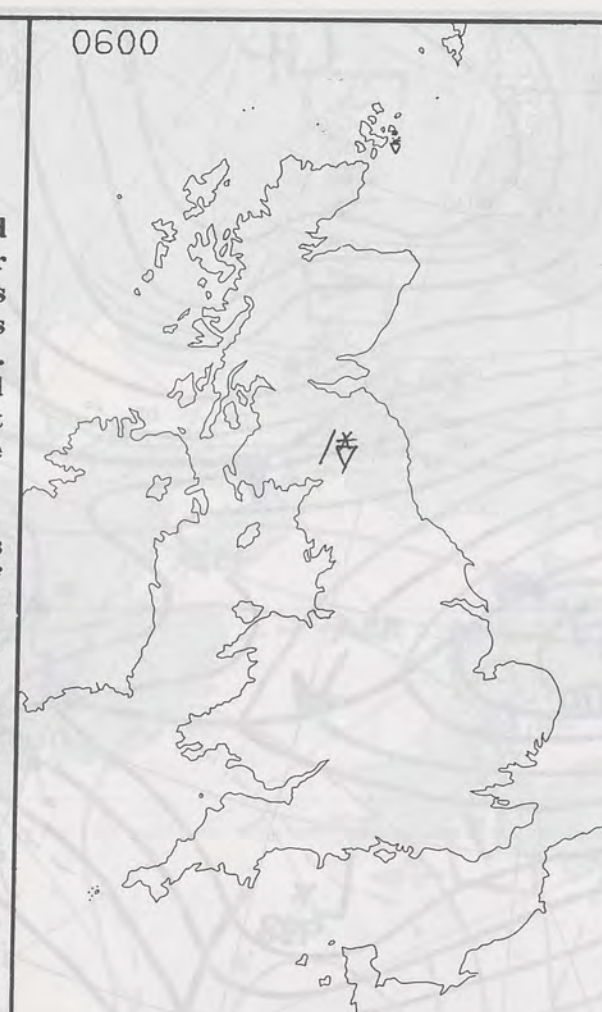
The rain continued to spread north and east during the afternoon to reach southern and central parts of Scotland. The rain was locally heavy in places but eased off over much of England and Wales.

It stayed generally cloudy throughout the evening with further outbreaks of rain over much of the British Isles.

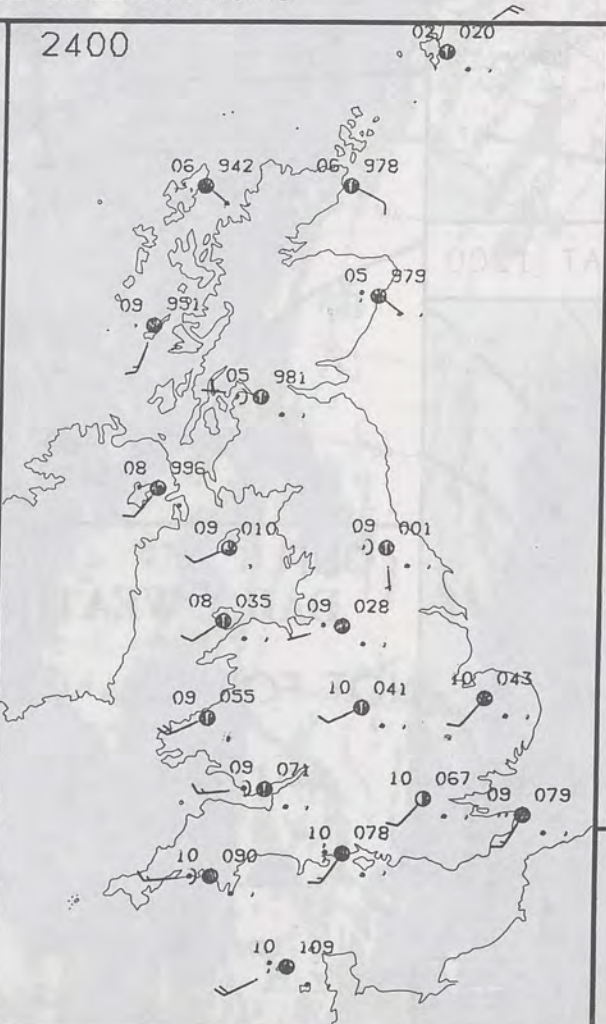
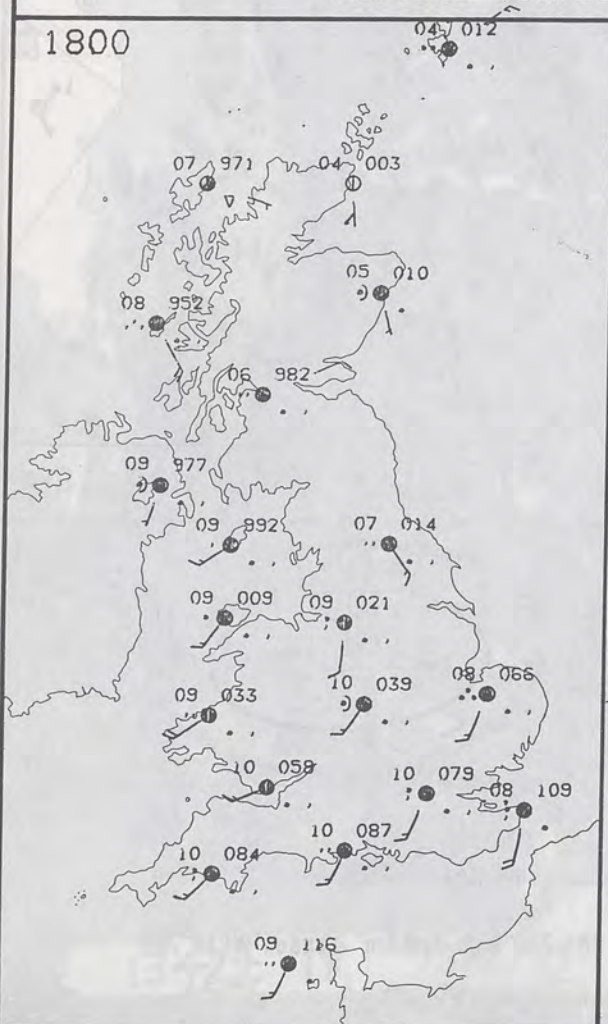
Temperatures were generally above normal especially in the south.

London Weather Centre
284-286 High Holborn
London WC1V 7HX
All times are GMT

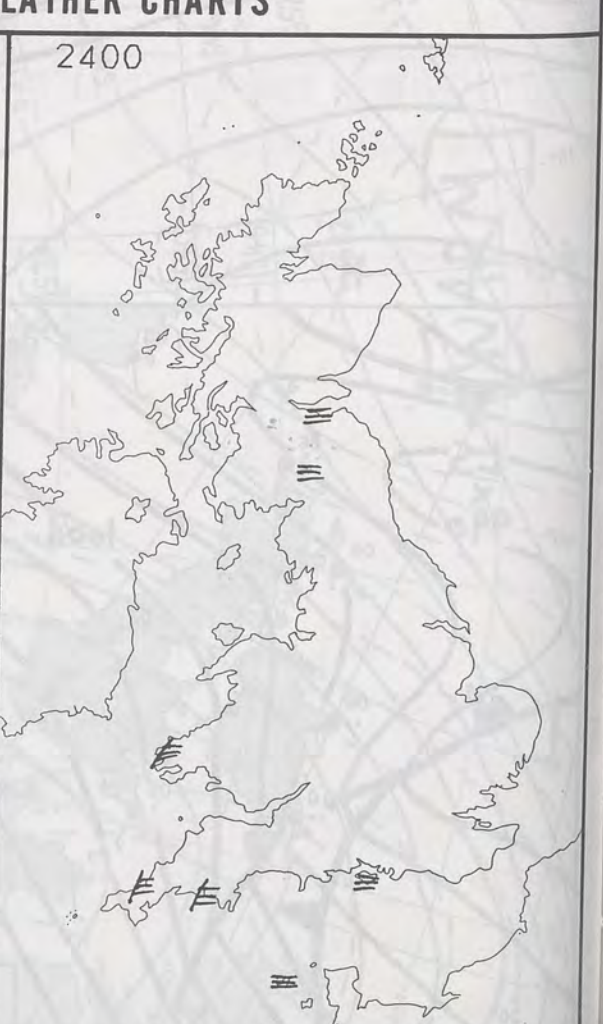
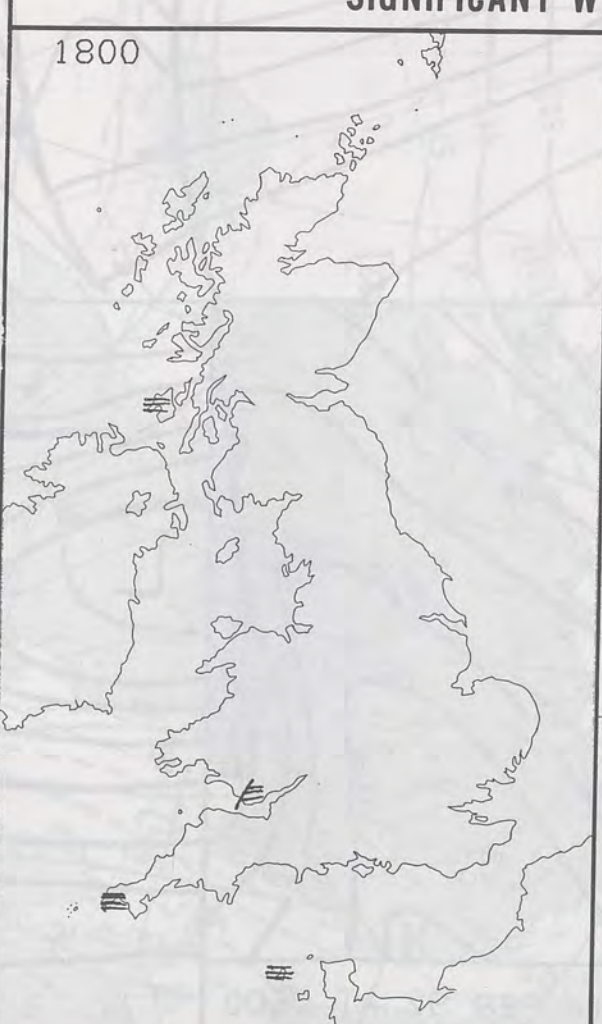
© Crown Copyright All rights reserved

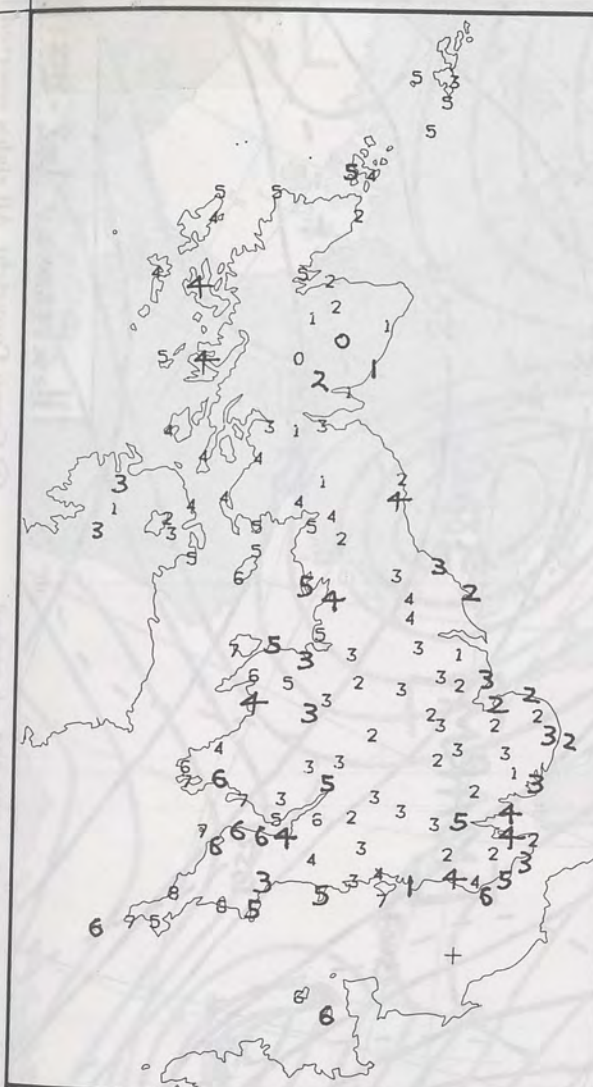


PLOTTED SURFACE OBSERVATIONS

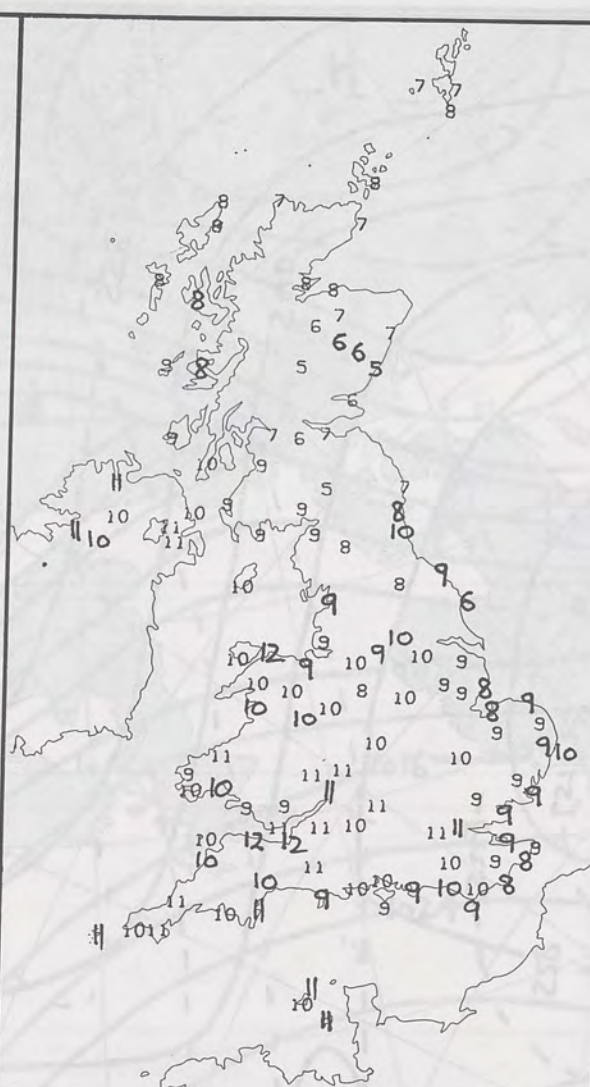


SIGNIFICANT WEATHER CHARTS





NIGHT MINIMUM TEMPERATURE (°C)
For 12-hour period ending
0900 ON 14 FEB 92



DAY MAXIMUM TEMPERATURE (°C)
For 12-hour period ending
2100 ON 14 FEB 92



RAINFALL (mm)
For 12-hour period ending
0900 ON 14 FEB 92



RAINFALL (mm)
For 12-hour period ending
2100 ON 14 FEB 92



SUNSHINE (hours)
Dawn to dusk
14 FEB 92

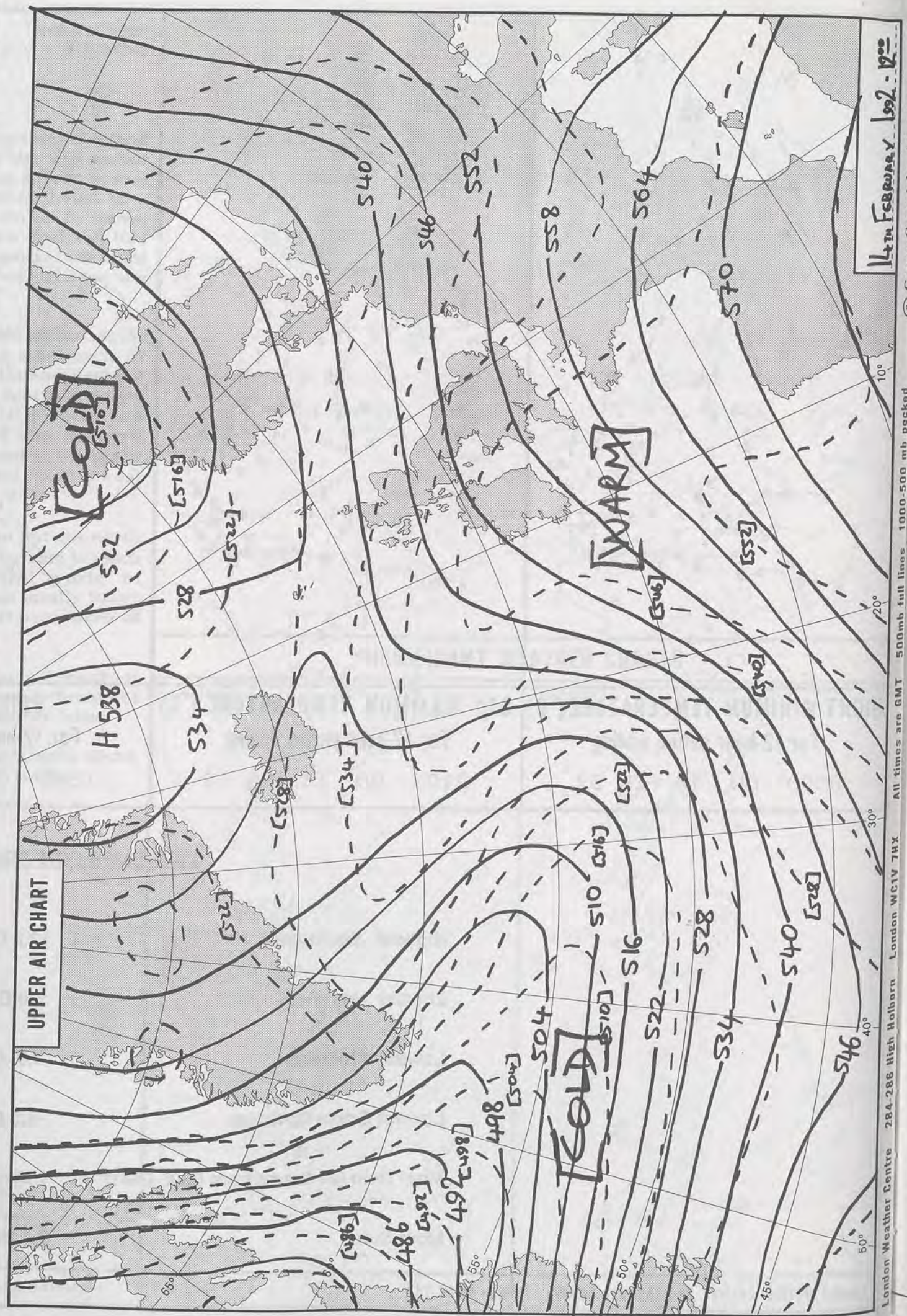
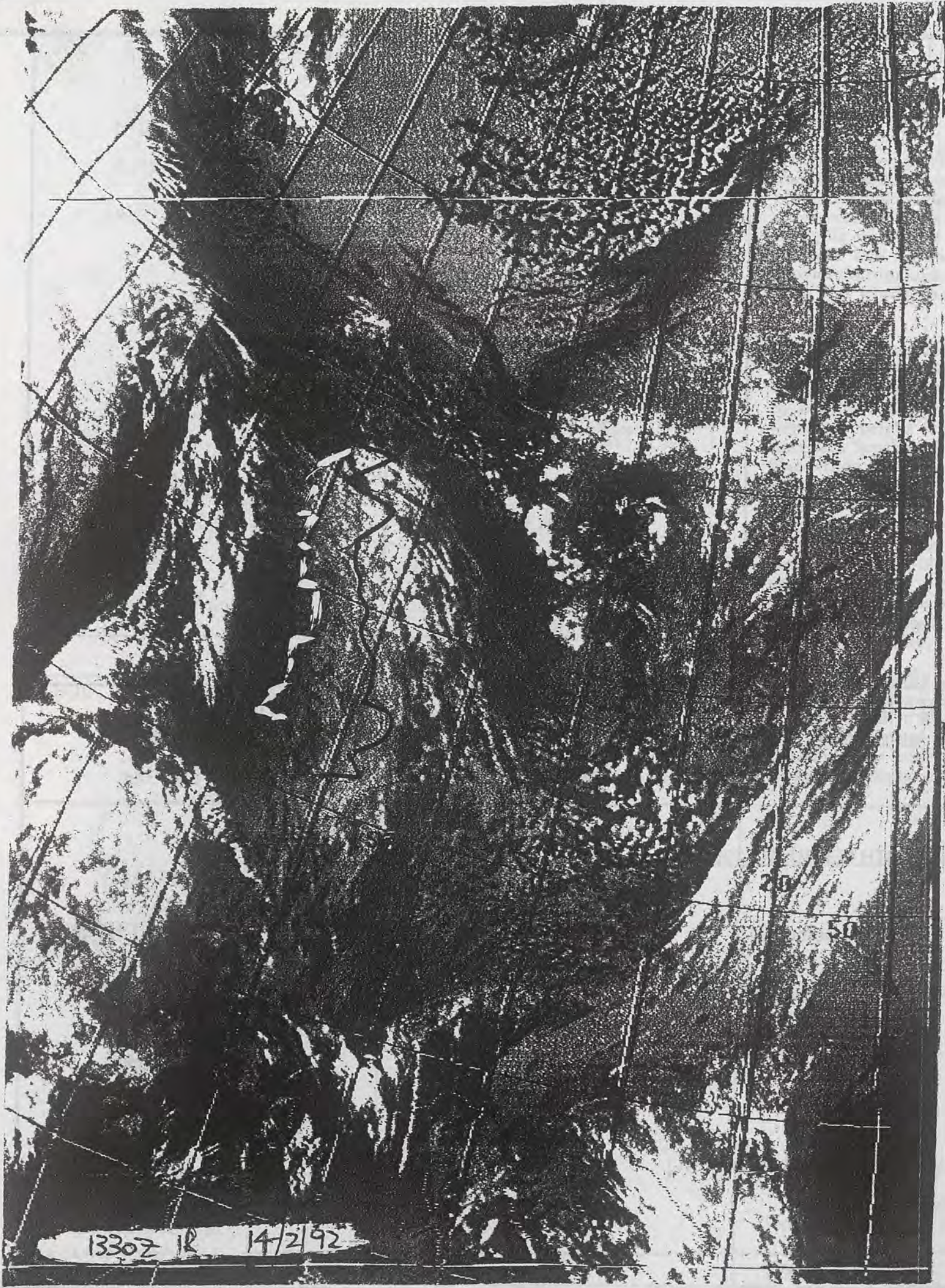
EXTREMES FOR FRIDAY 14TH FEBRUARY 1992

Highest Maximum : 12.3 C Minehead [Somerset]
Lowest Maximum : 5.0 C Inverberbie [Grampian]
Lowest Minimum : 0.0 C Aboyne [Grampian]
Lowest Grass Minimum : -4.6 C Aboyne
Most Rain (24 hours from 0900 GMT) : 13.3mm Cilfynydd [Mid Glamorgan]
Most Sun : 3.2 Hrs Kirkwall [Orkney]

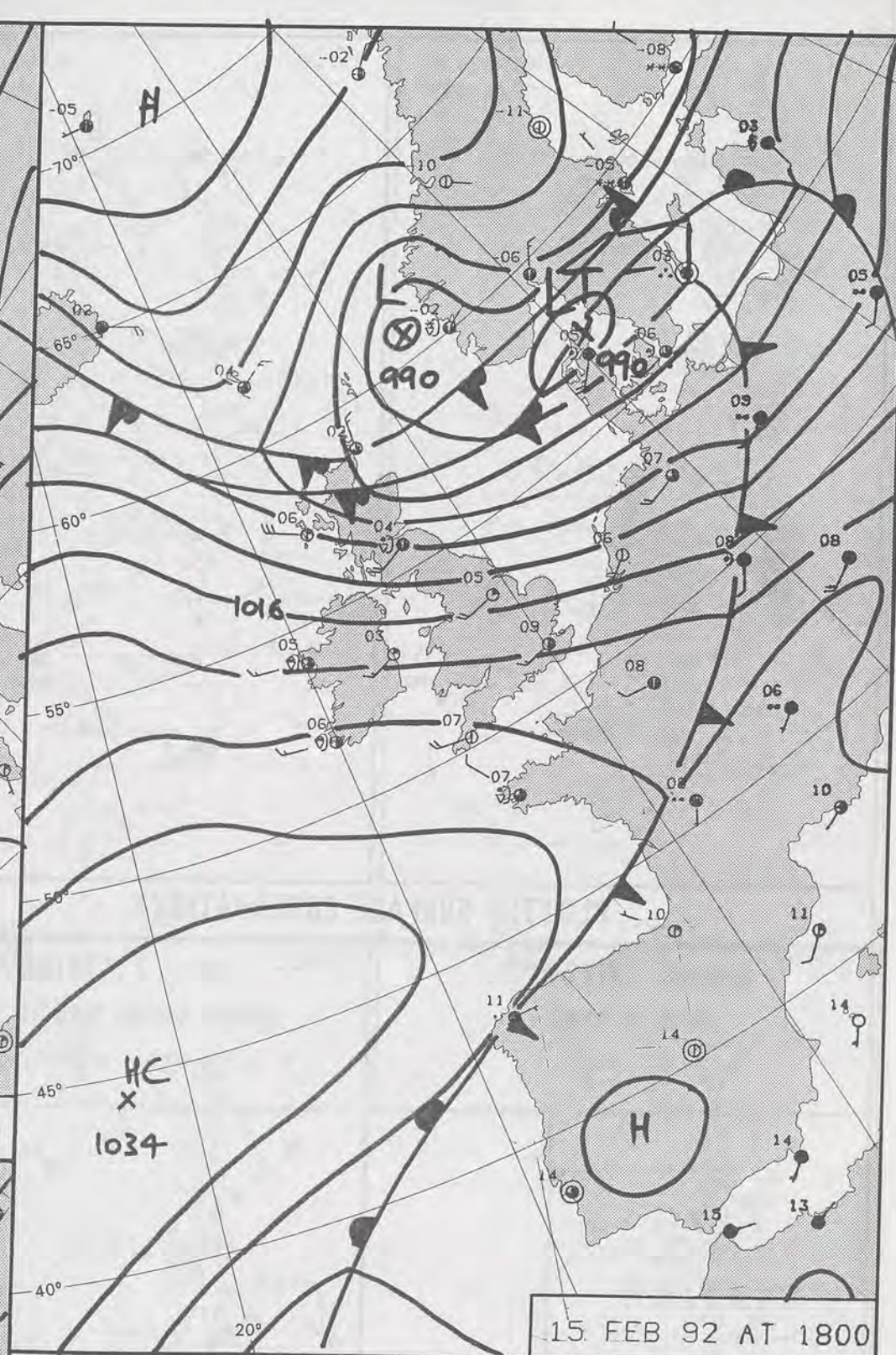
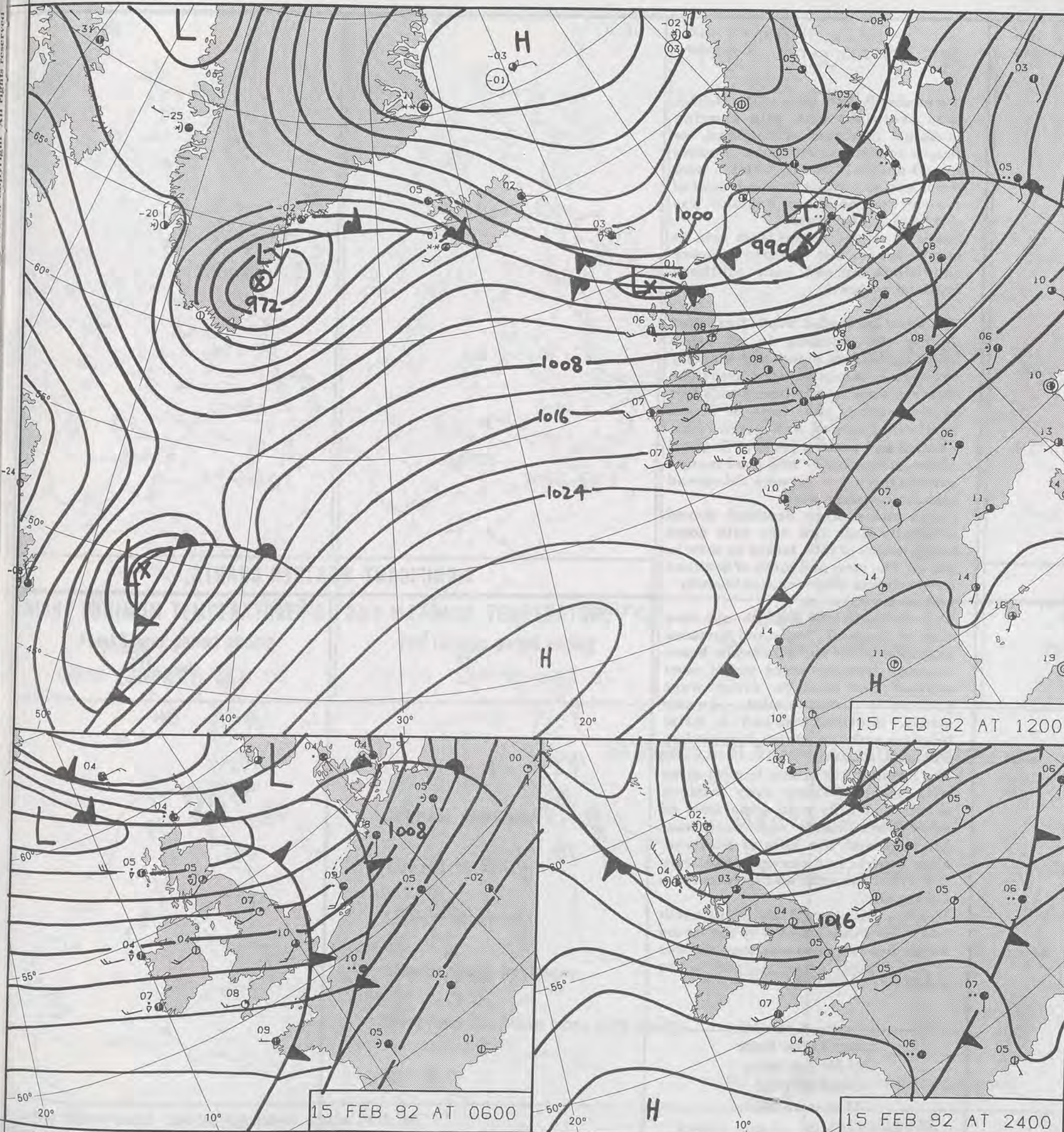
**DAILY
WEATHER
SUMMARY**



© Crown Copyright
All rights reserved



14th February 1992 - 1200
All times are GMT 500mb full lines 1000-500 mb pecked
London Weather Centre 284-286 High Holborn London WC1V 7HX
© Crown Copyright All rights reserved



15 FEB 92 AT 1800

DUPLICATE ALSO
DAILY WEATHER SUMMARY

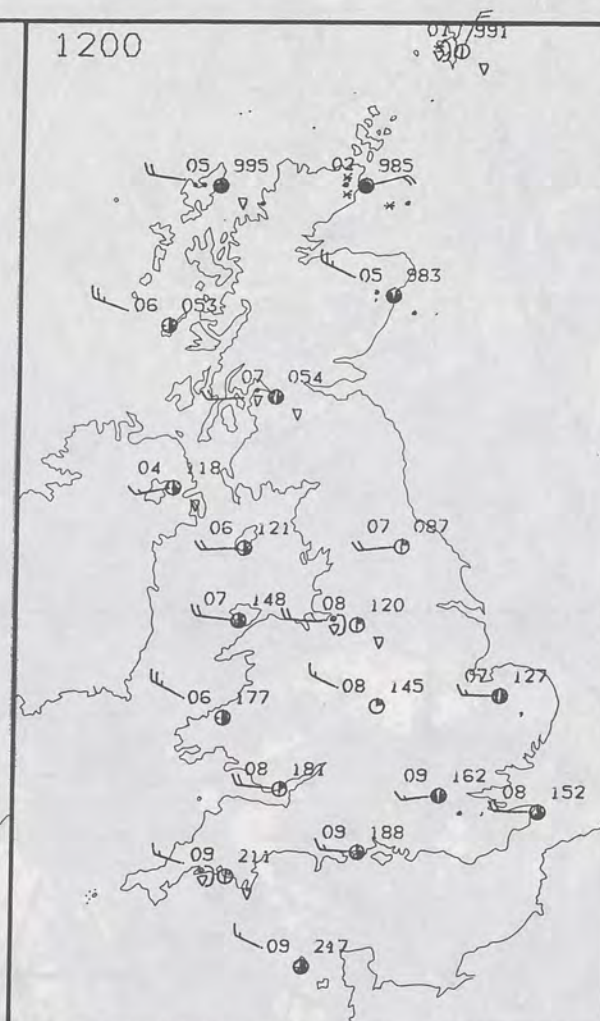
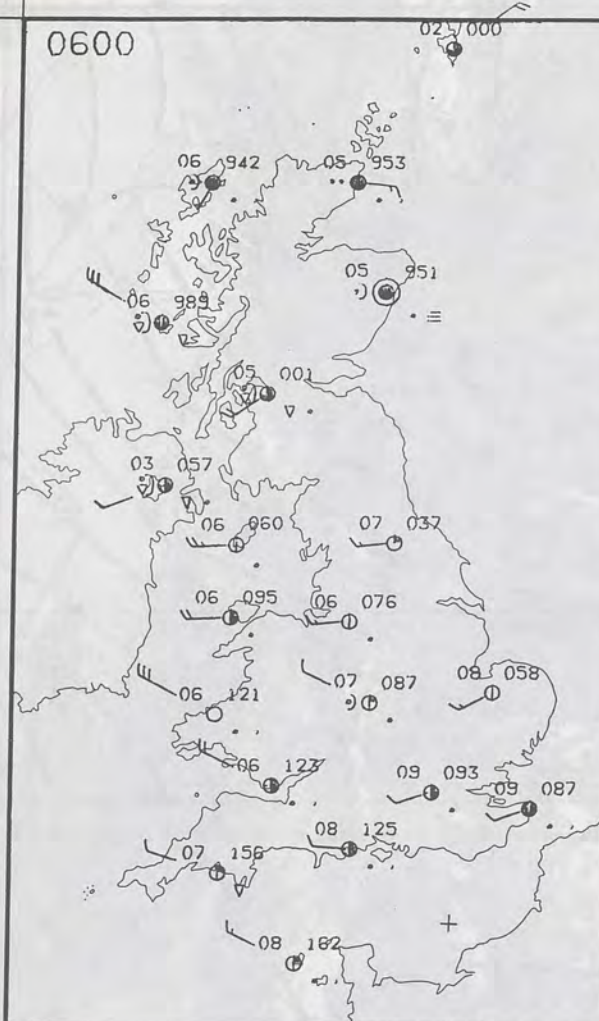
NOT FOR LOAN FOR
SATURDAY 15 FEBRUARY 1992

London Weather Centre 284-286 High Holborn London WC1V 7HX

© Crown Copyright All rights reserved

26 FEB 1992
METEOROLOGICAL OFFICE
LIBRARY

Warm front Cold front Occlusion



SATURDAY
15 FEBRUARY 1992

It was cloudy over most of the British Isles overnight with rain clearing southern counties of England, as clearer conditions with some showers spread across Northern Ireland, west Wales and southwest England. Most of central and northern England was clear and dry by dawn. Scotland stayed cloudy with rain in many areas but clearer shower conditions spread into southern Scotland by dawn.

The west/northwest winds freshened during the morning in all areas bringing broken cloud and blustery showers to many western areas. The showers were locally heavy with hail or sleet over the hills of Wales, northern England and northwards. Central and eastern parts of England were generally dry with good sunny periods but a few showers did spread into some eastern parts.

North and eastern Scotland stayed generally dull and wet with some heavy bursts of rain, falling as snow in places. The west and south of Scotland were brighter with frequent blustery and wintry showers.

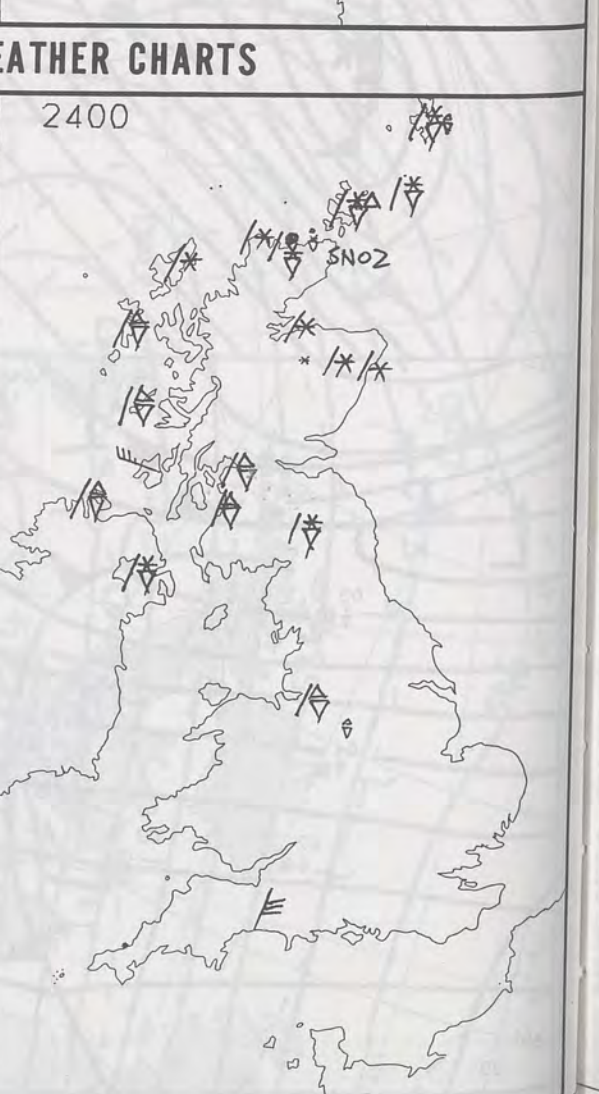
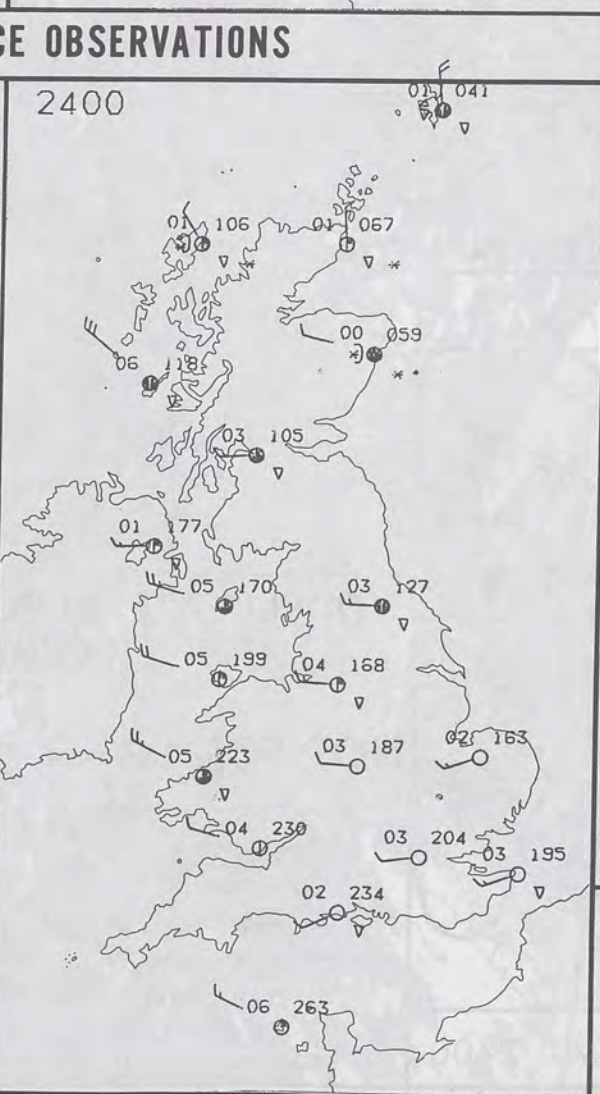
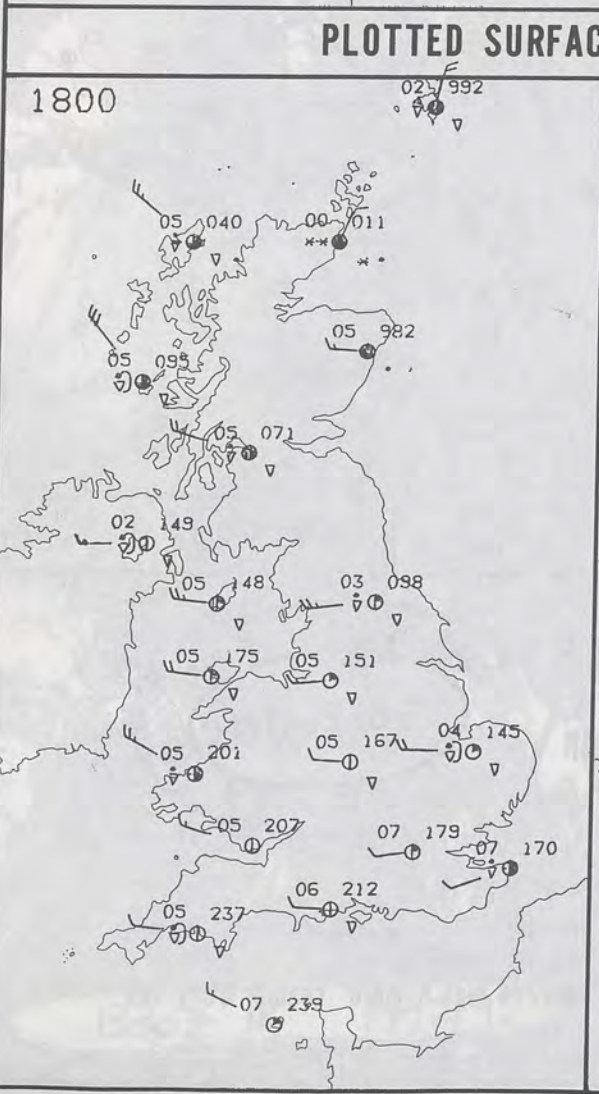
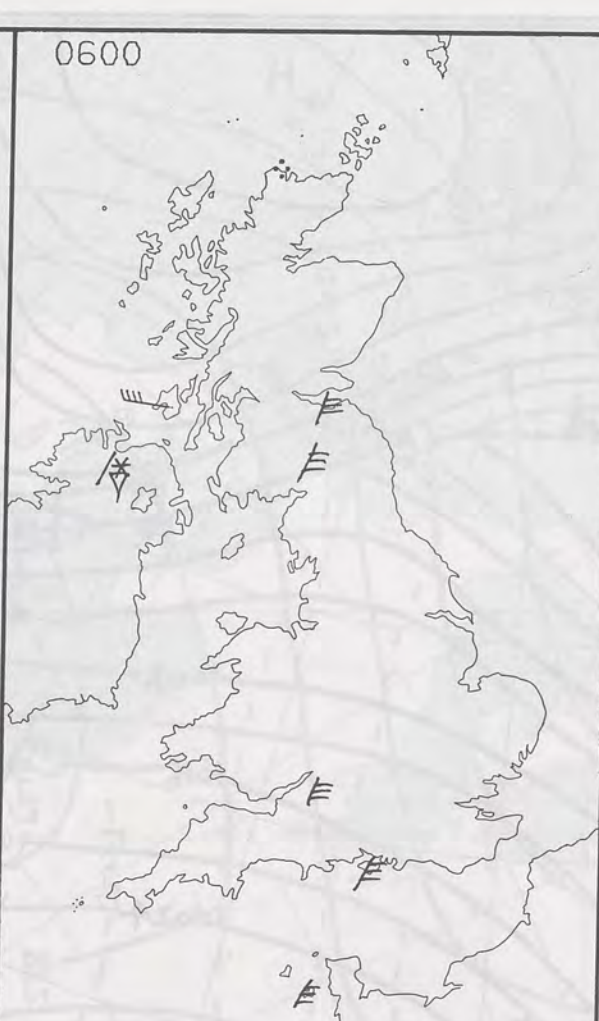
The afternoon saw little change over most of England, Wales and Northern Ireland with the showers locally heavy in many western areas whilst most central and eastern areas were generally dry with sunny spells. Scotland turned a little brighter with the wintry showers less frequent.

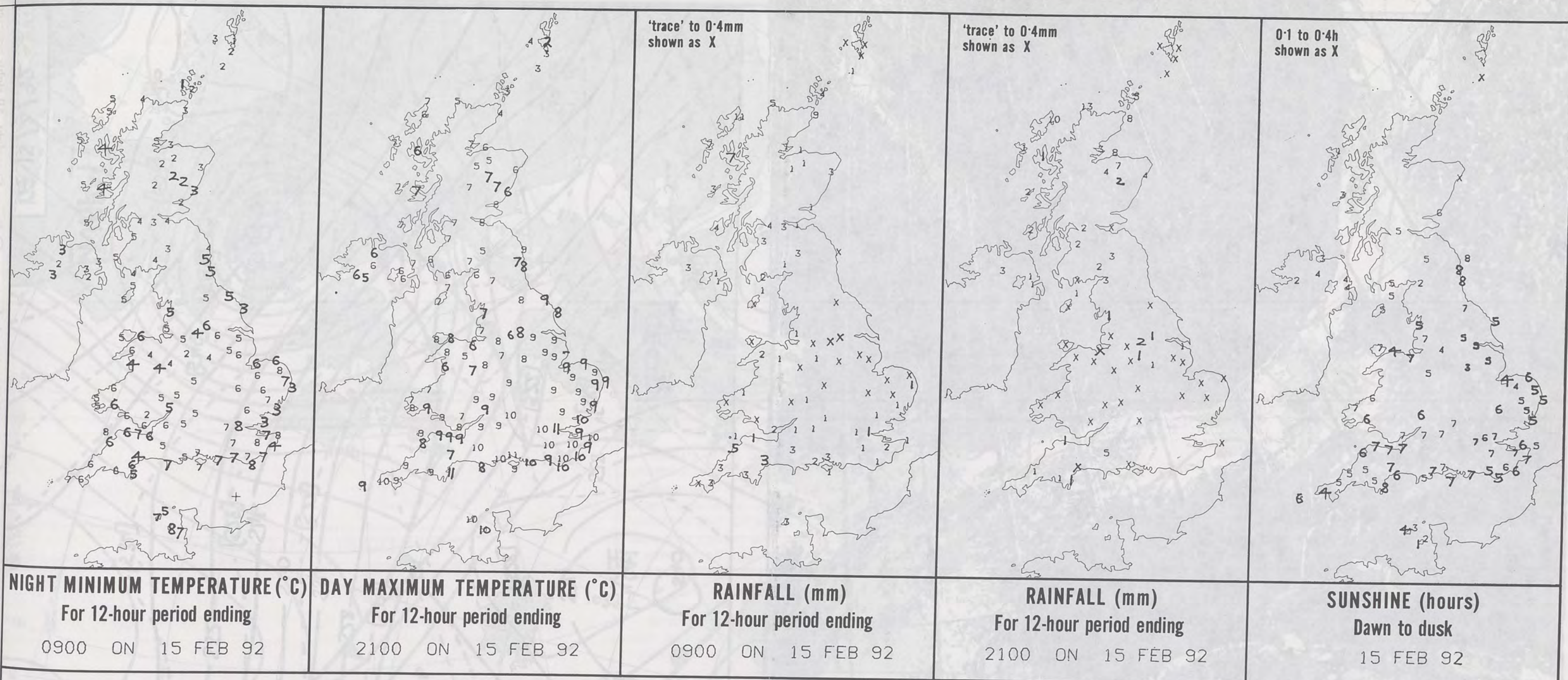
The evening was breezy in most areas with light showers over western coasts and hills with some sleet or snow over Wales and northwest England and the hills of Scotland. Most central and eastern areas were dry with clear skies and temperatures fell rapidly.

It was a rather cold day in the north and other areas affected by the strong winds but temperatures were nearer if not slightly above normal in the south.

London Weather Centre
284-286 High Holborn
London WC1V 7HX
All times are GMT

© Crown Copyright All rights reserved





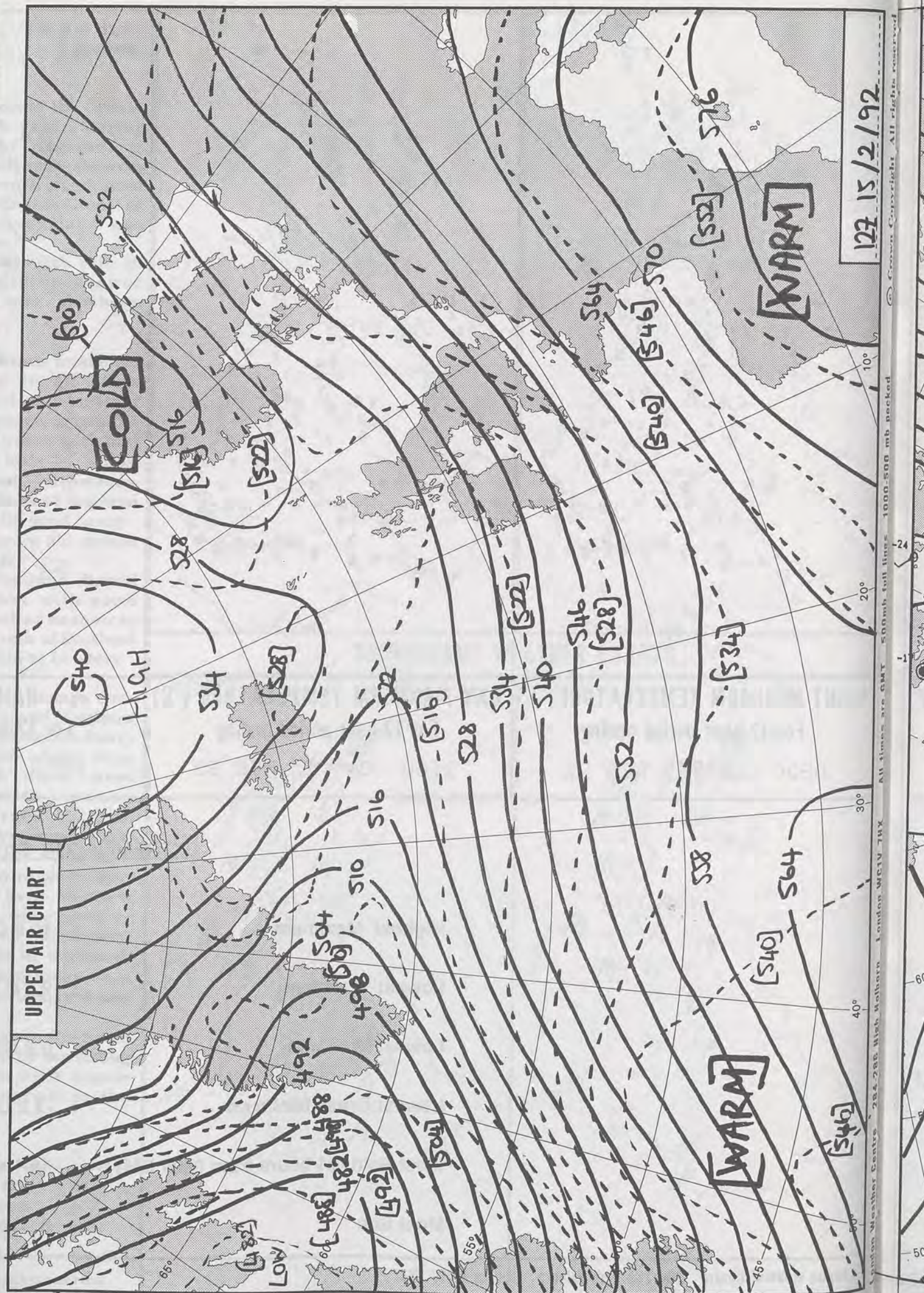
EXTREMES FOR SATURDAY 15TH FEBRUARY 1992

Highest Maximum	: 10.9 C Torquay [Devon]
Lowest Maximum	: 2.1 C Lerwick [Shetland]
Lowest Minimum	: 0.6 C Rackwick [Orkney] -
Lowest Grass Minimum	: -2.0 C Kirkwall [Orkney]
Most Rain (24 hours from 0900 GMT)	: 16.1 mm Rackwick
Most Sun	: 8.2 Hrs Boulmer [Northumberland]

**DAILY
WEATHER
SUMMARY**



© Crown Copyright
All rights reserved

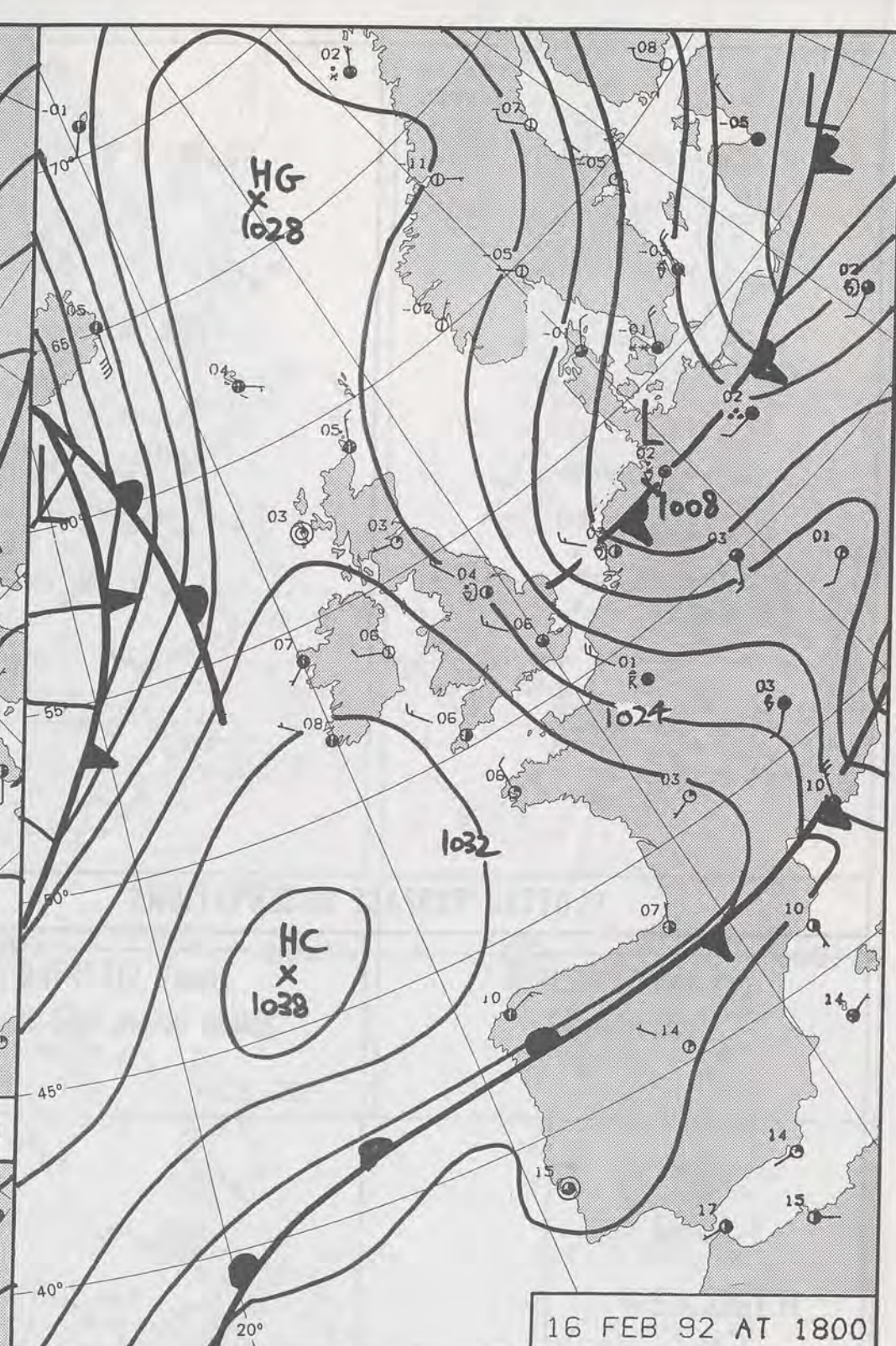
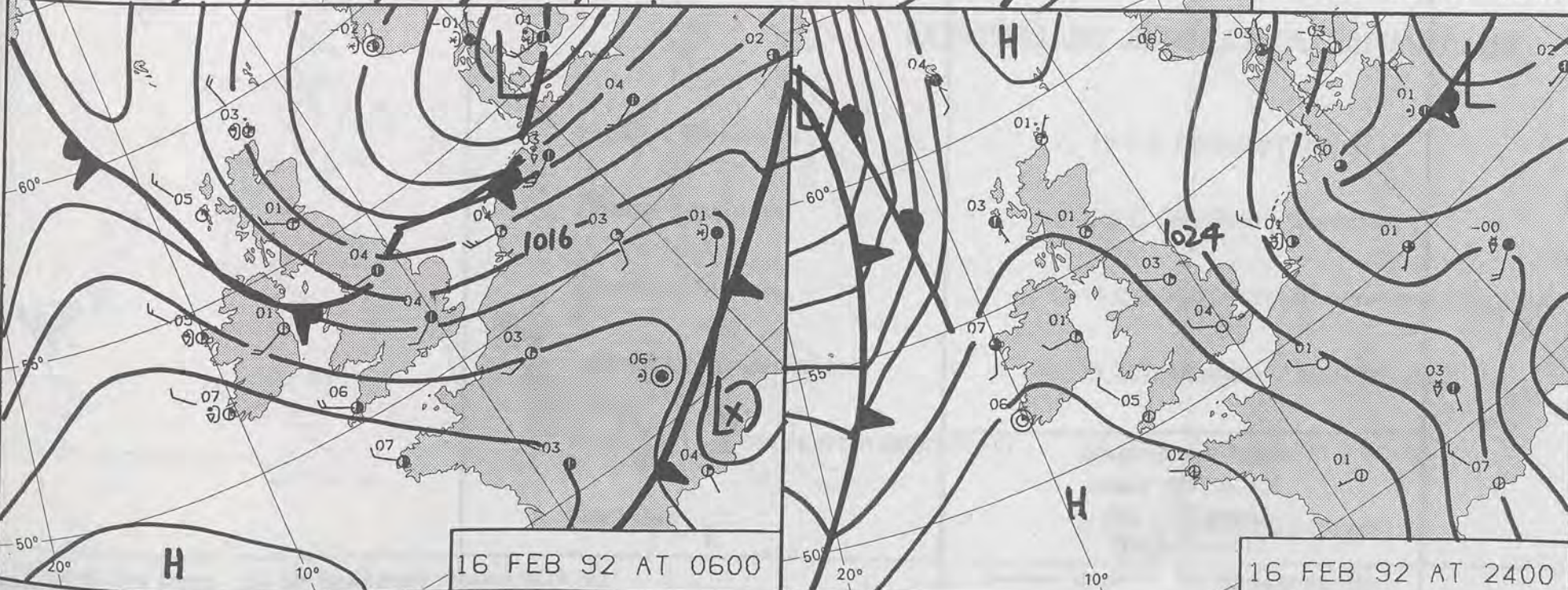
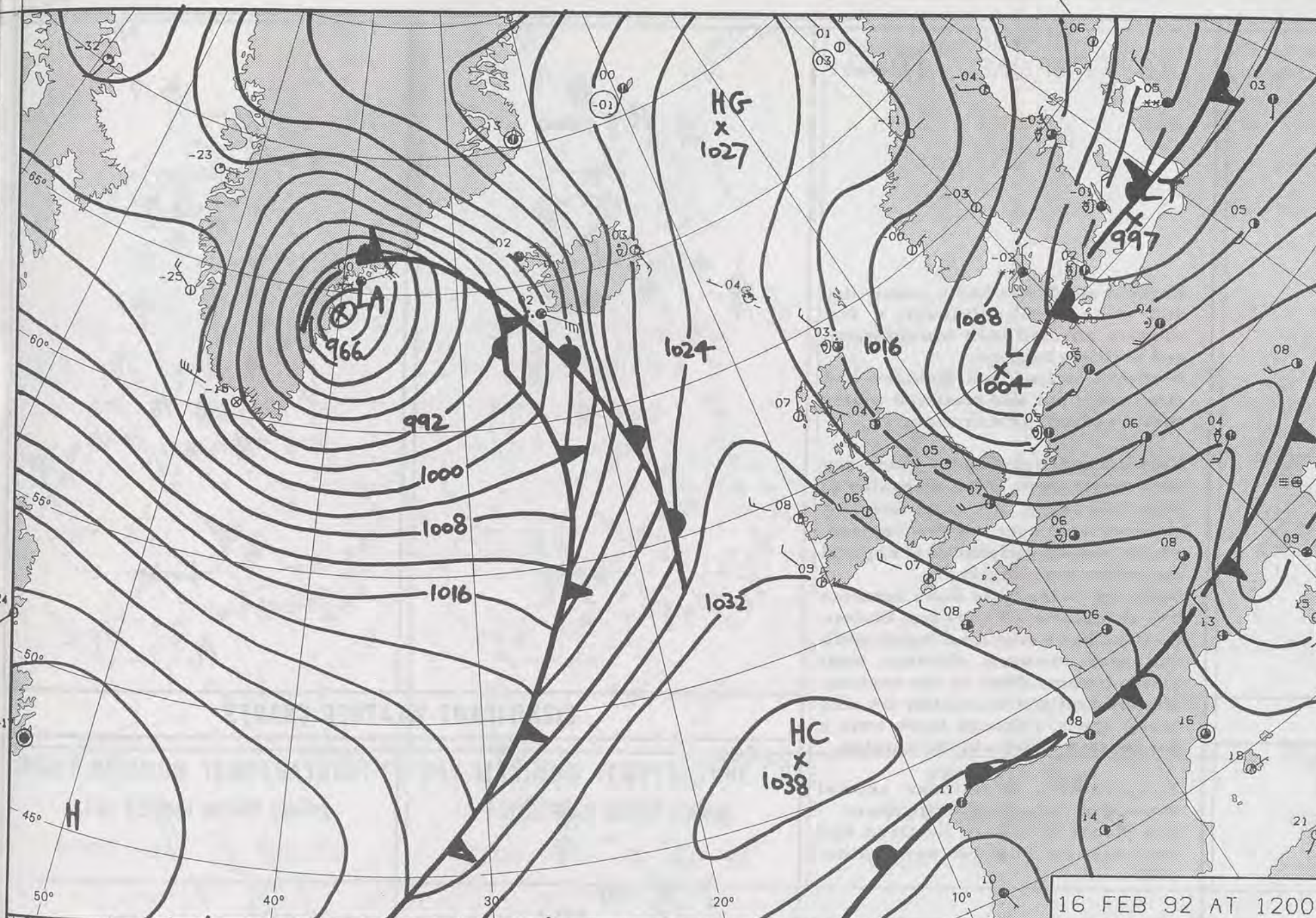


127 15/2/92

London Weather Centre 284-286 High Holborn London WC1V 7HX

127 15/2/92

Printed in the UK for HMSO. Dd 8146371 C10 3/91 9385 9590



DUPLICATE ALSO
DAILY WEATHER SUMMARY

NOT FOR LOAN FOR

SUNDAY 16 FEBRUARY 1992

London Weather Centre 284-286 High Holborn London WC1V 7HX

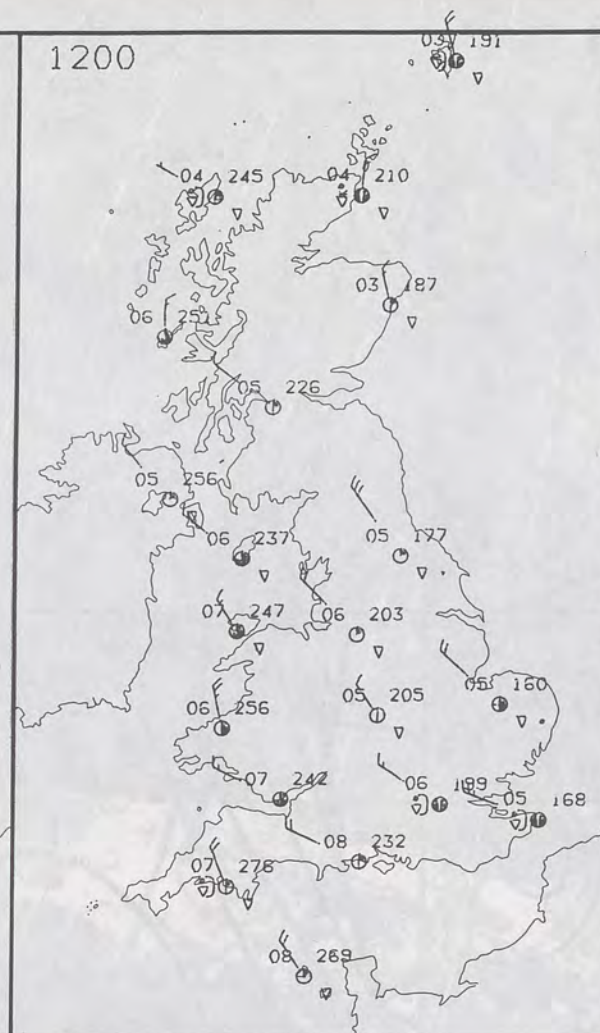
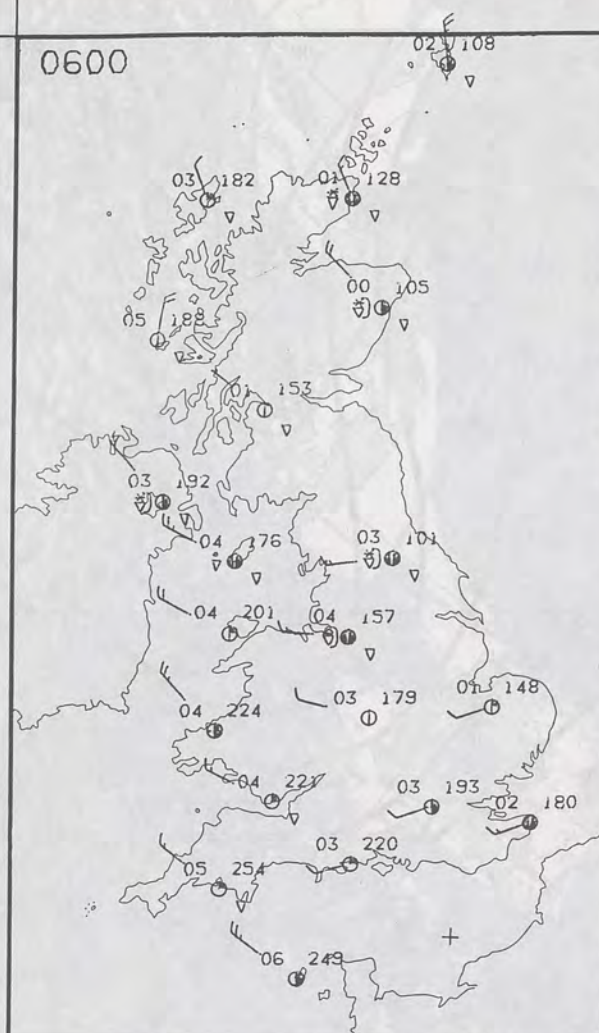
© Crown Copyright All rights reserved

26 FEB 1992

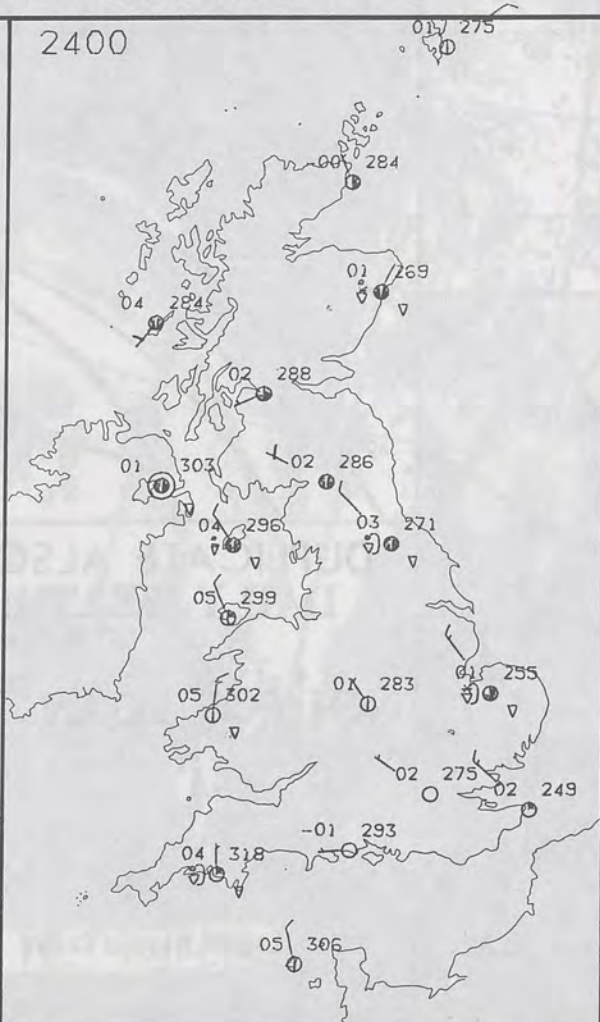
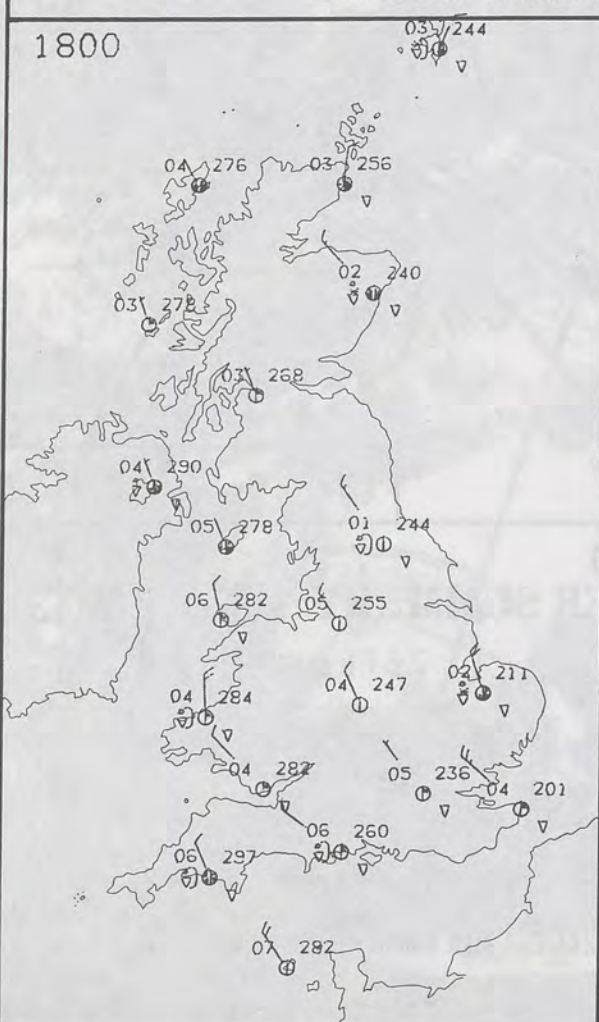
LIBRARY

METEOROLOGICAL OFFICE

Warm front Cold front Occlusion



PLOTTED SURFACE OBSERVATIONS



SUNDAY
16 FEBRUARY 1992

England and Wales had a mainly dry and clear night, although a few showers affected both southwestern and northern England. Northern Ireland and Scotland had clear spells but also scattered wintry showers of hail, sleet or snow.

England and Wales had a windy day with sunny spells and a scattering of wintry showers. the most frequent showers were over eastern England, whilst western peripheries of England and Wales were largely dry. Northern Ireland had some sunshine but also scattered showers. Eastern Scotland had a mixture of sunny spells and snow showers, although most places became drier in the evening. Western Scotland was mainly dry with sunny spells, although there were a few isolated showers in the morning.

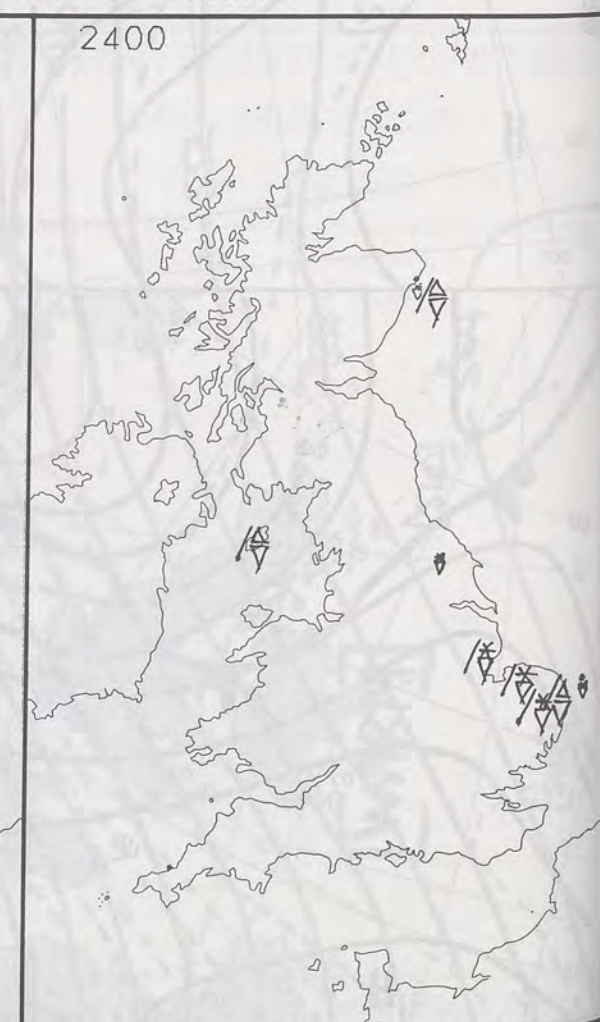
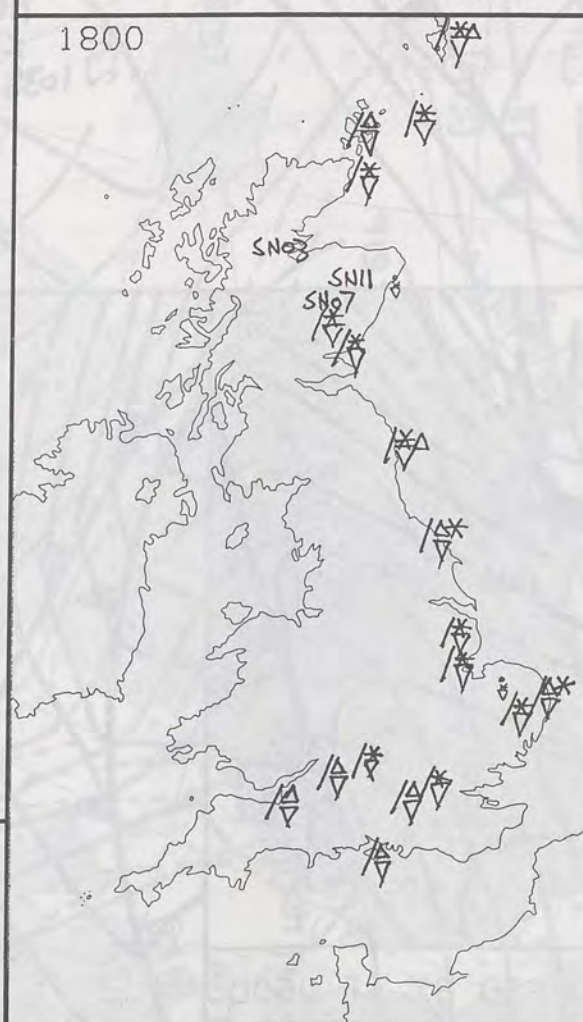
Temperatures were near normal almost everywhere, although one or two places in eastern Scotland and northeastern England were rather cold.

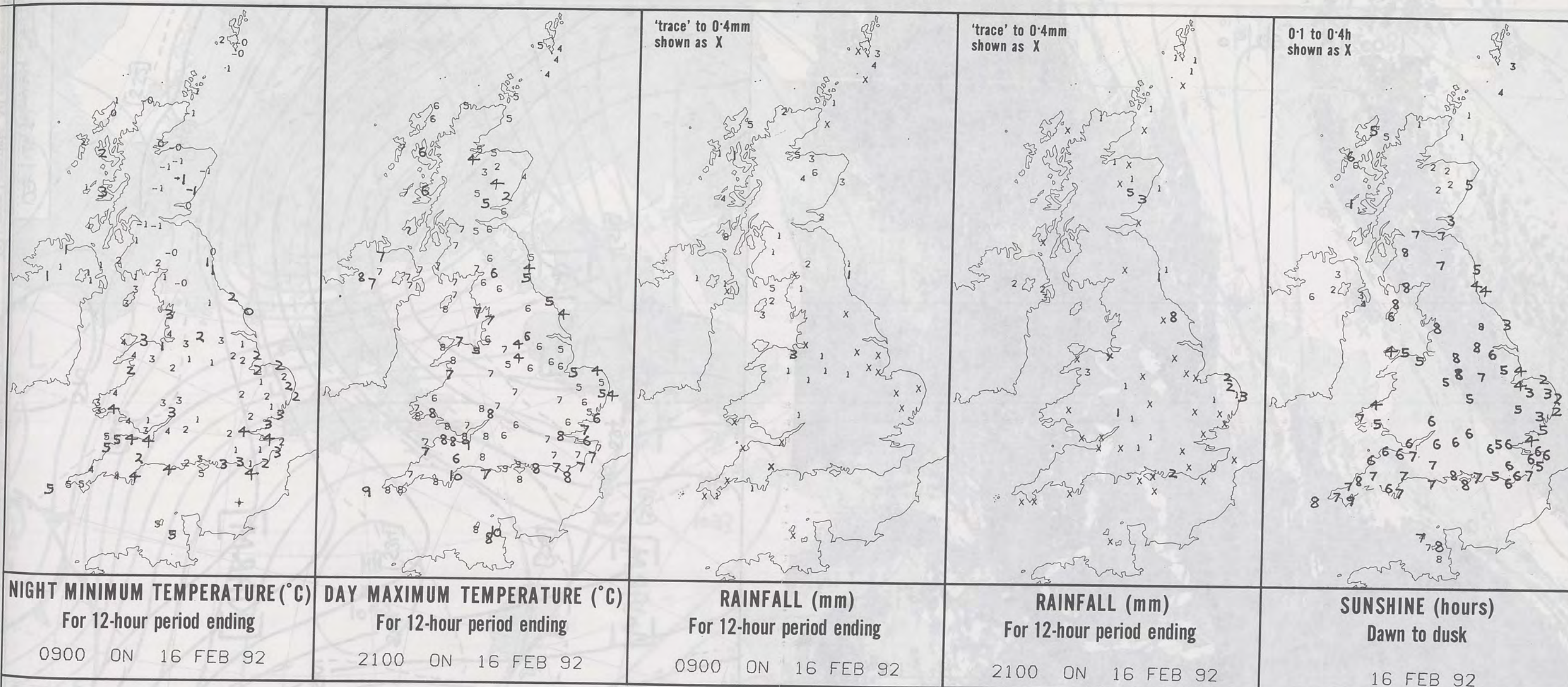
London Weather Centre
284-286 High Holborn
London WC1V 7HX
All times are GMT

© Crown Copyright All rights reserved



SIGNIFICANT WEATHER CHARTS





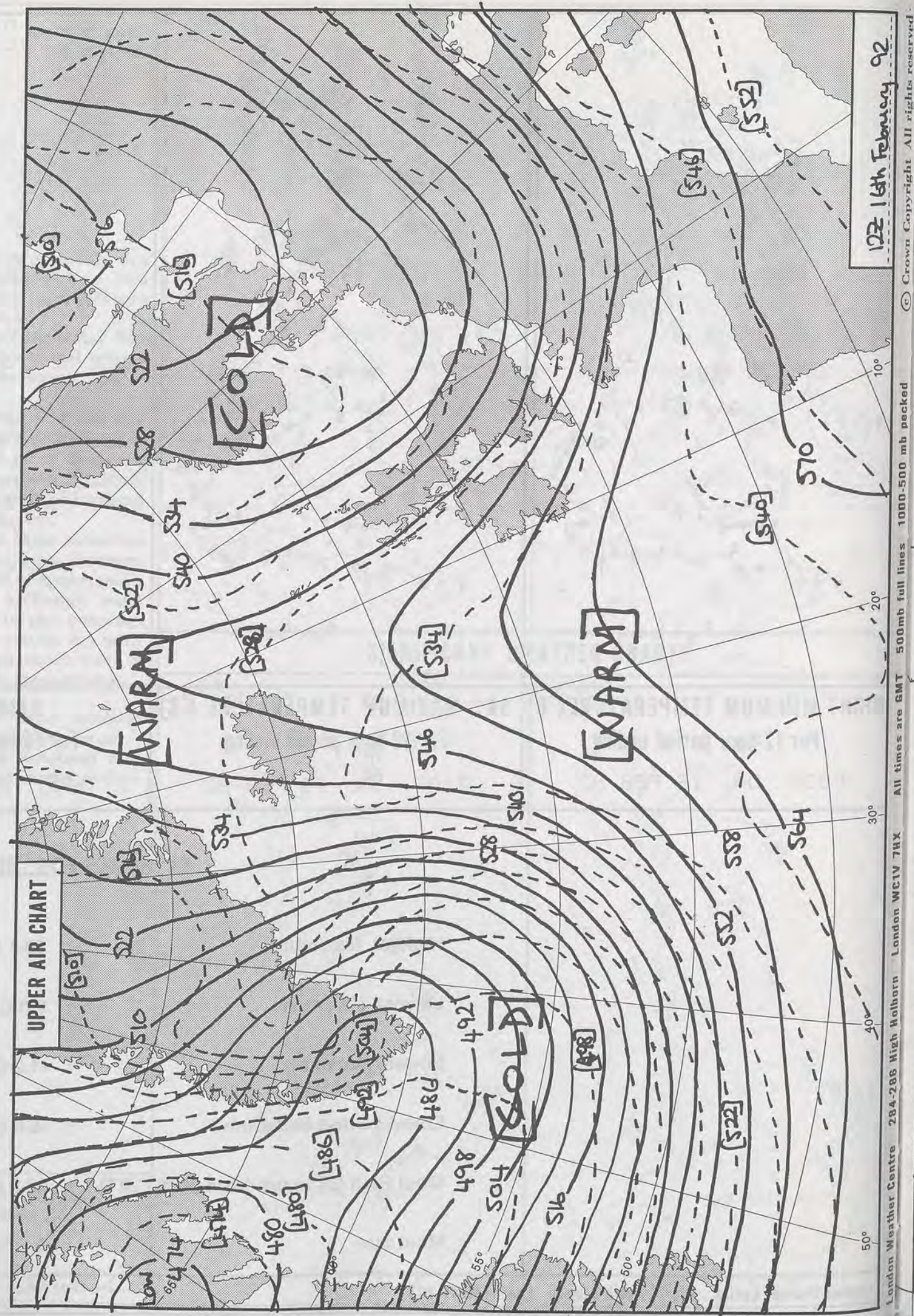
EXTREMES FOR SUNDAY 16TH FEBRUARY 1992

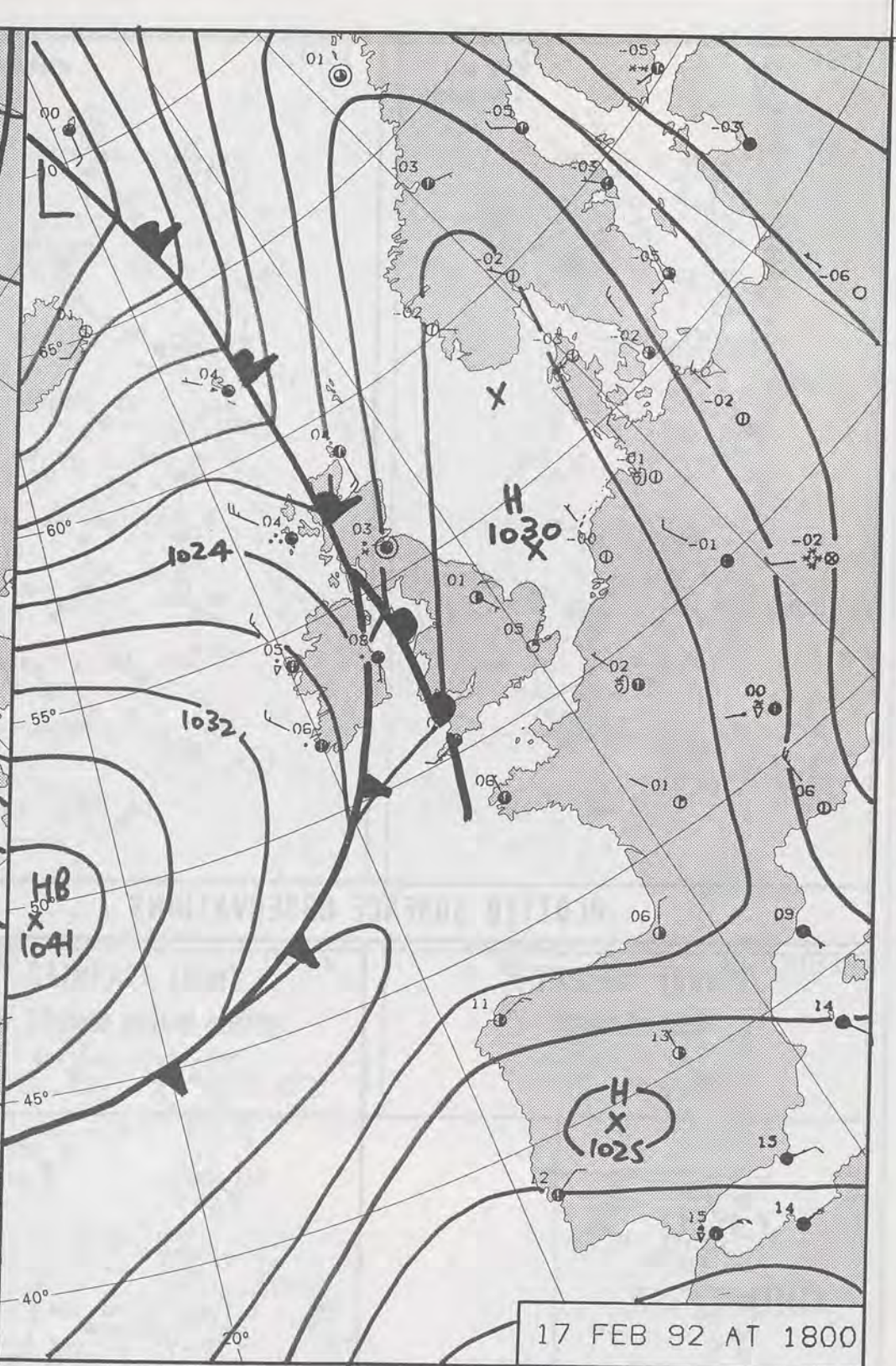
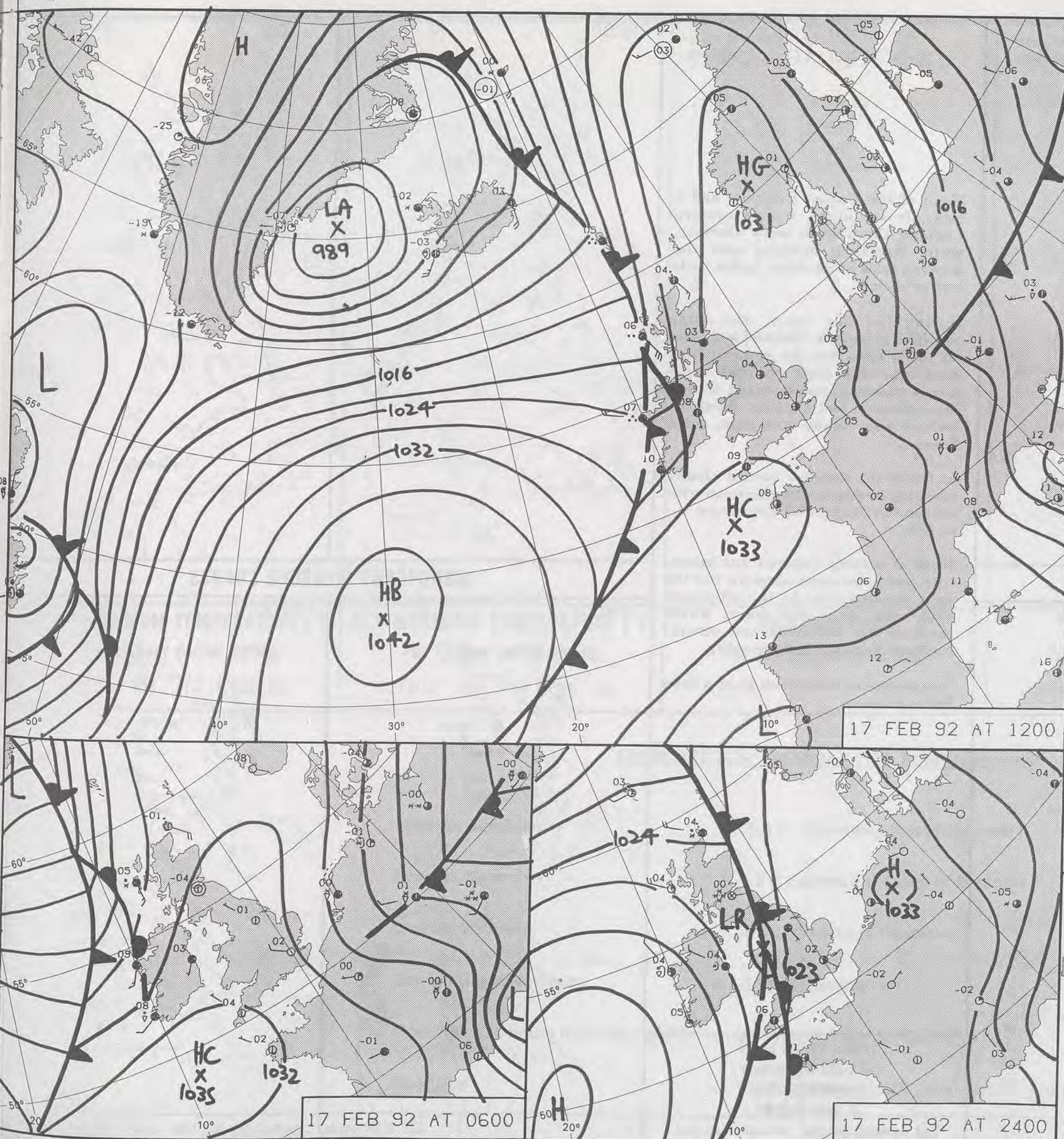
Highest Maximum	: 10.4 C Torquay [Devon]
Lowest Maximum	: 2.0 C Glenlivet [Grampian]
Lowest Minimum	: -1.2 C Aviemore, Aboyne and Glenlivet
Lowest Grass Minimum	: -5.0 C Glasgow / Abbotsinch]
Most Rain (24 hours from 0900 GMT)	: 19.9 mm Fylingdales [Yorks]
Most Sun	: 8.5 Hrs Lizard [Cornwall]

**DAILY
WEATHER
SUMMARY**



© Crown Copyright
All rights reserved





17 FEB 92 AT 1800

DUPLICATE ALSO
DAILY WEATHER SUMMARY
NOT FOR LOAN FOR
MONDAY 17 FEBRUARY 1992

London Weather Centre 284-286 High Holborn London WC1V 7HX
© Crown Copyright All rights reserved

17 FEB 92 AT 0600 17 FEB 92 AT 1200 17 FEB 92 AT 2400

MONDAY
17 FEBRUARY 1992

Much of the United Kingdom had a clear, frosty night, but in eastern England there were snow showers, while Northern Ireland and the western isles of Scotland had a little rain or sleet.

During the day there was some sunshine in eastern Scotland and the northern Isles, but the western Isles were wet, while sleet and snow some heavy spread across Scotland during the afternoon and evening. Northern Ireland was cloudy with rain, some heavy.

In Wales the weather turned cloudy everywhere during the afternoon with rain and in the evening some snow on hills.

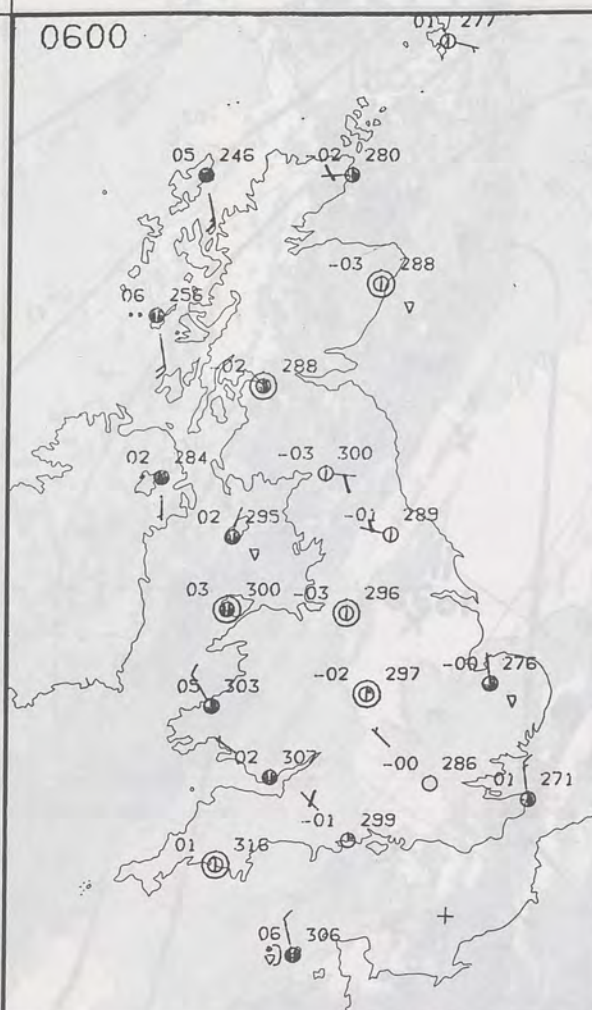
Much of eastern England was sunny, with just a few snow showers, but the west clouded over in the afternoon with rain, sleet and snow, which reached the Midlands and central southern England in the evening.

Temperatures were close to or a little below average.

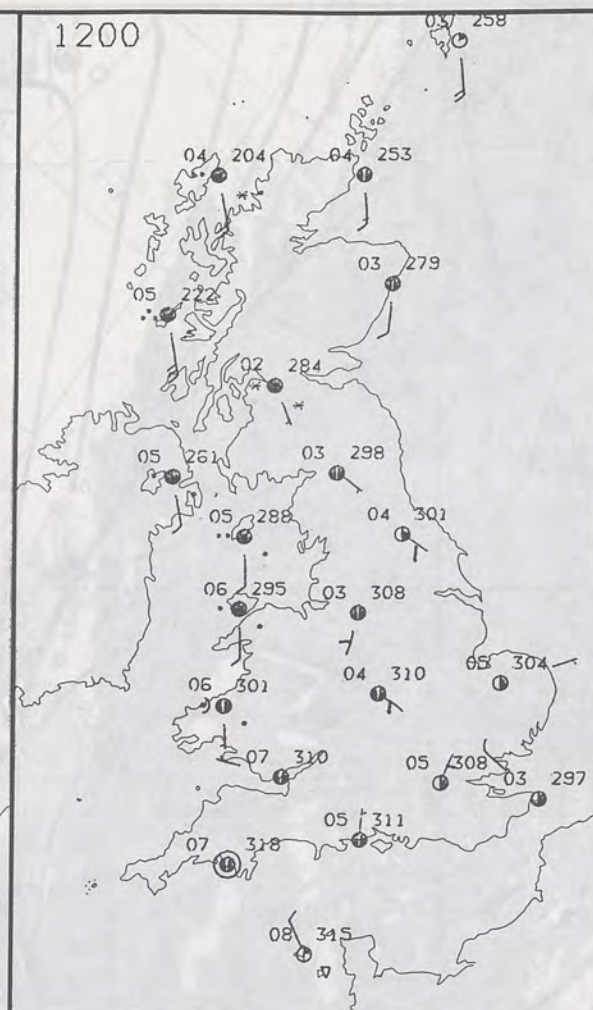
London Weather Centre
284-286 High Holborn
London WC1V 7HX
All times are GMT

© Crown Copyright All rights reserved

0600

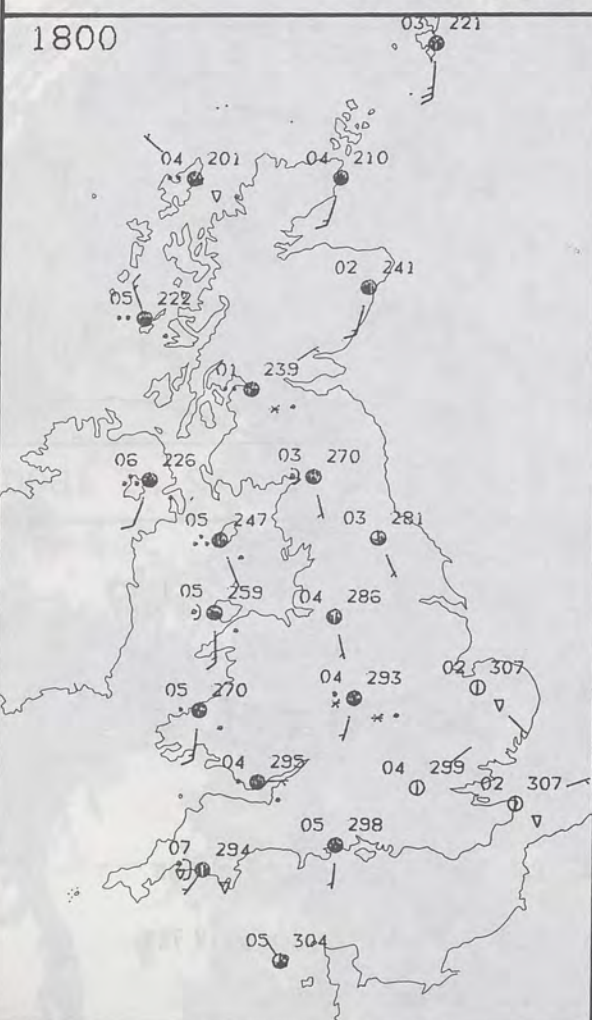


1200

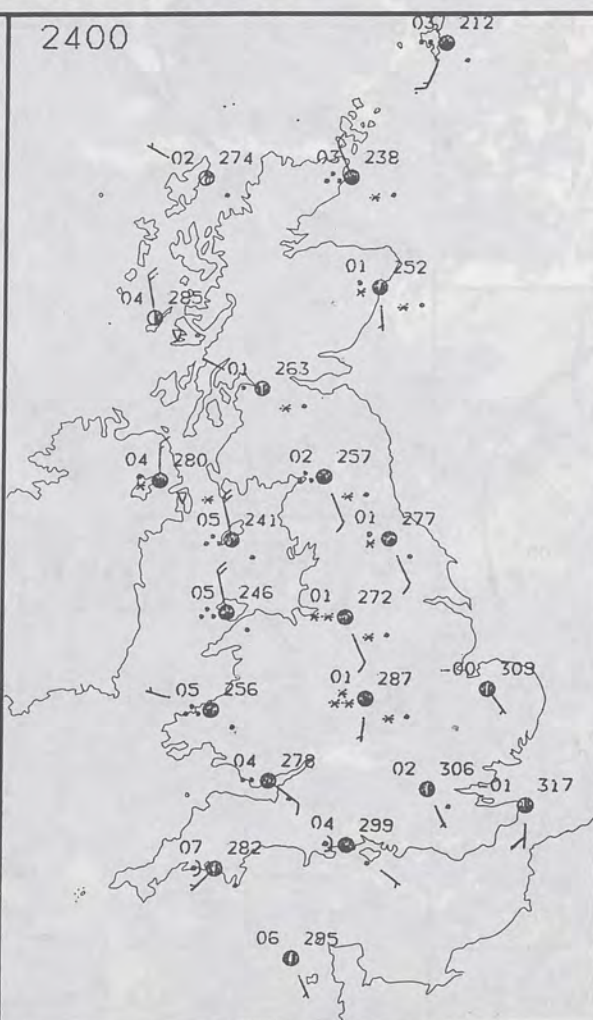


PLOTTED SURFACE OBSERVATIONS

1800



2400



0600

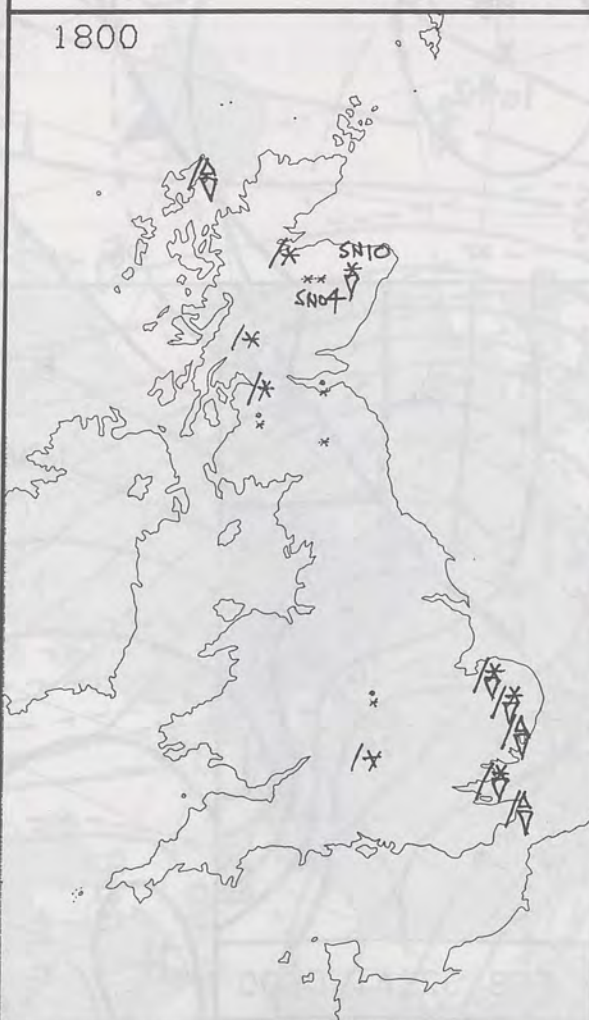


1200

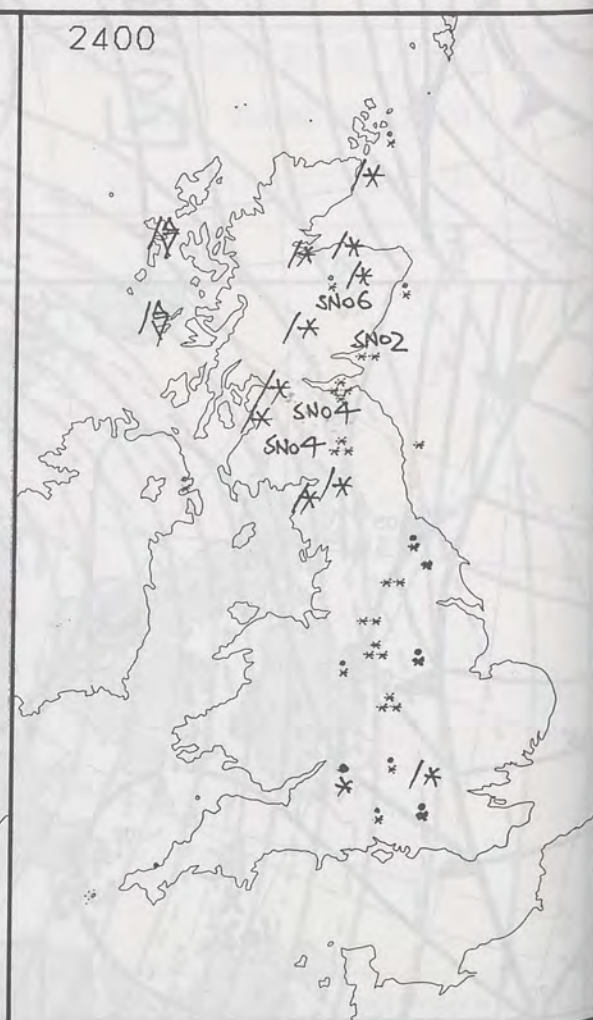


SIGNIFICANT WEATHER CHARTS

1800

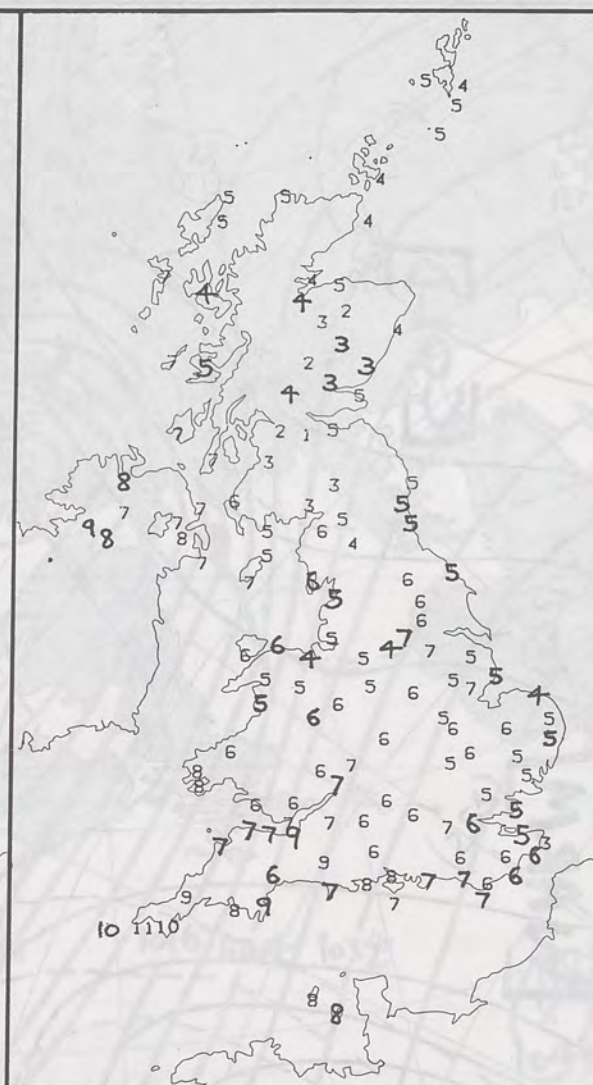


2400





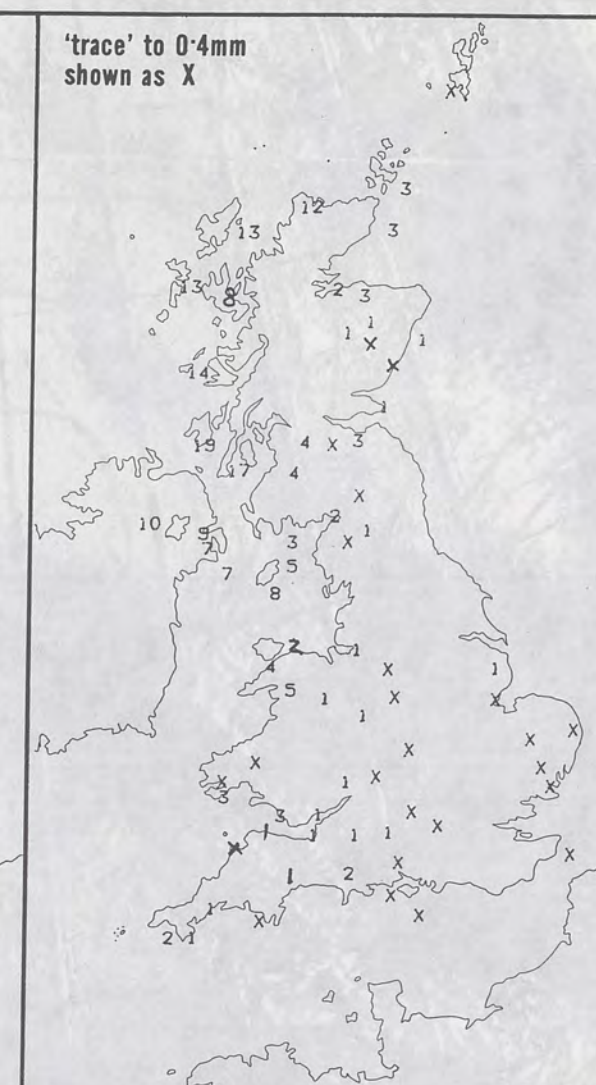
NIGHT MINIMUM TEMPERATURE (°C)
For 12-hour period ending
0900 ON 17 FEB 92



DAY MAXIMUM TEMPERATURE (°C)
For 12-hour period ending
2100 ON 17 FEB 92



RAINFALL (mm)
For 12-hour period ending
0900 ON 17 FEB 92



RAINFALL (mm)
For 12-hour period ending
2100 ON 17 FEB 92



SUNSHINE (hours)
Dawn to dusk
17 FEB 92

EXTREMES FOR MONDAY 17TH FEBRUARY 1992

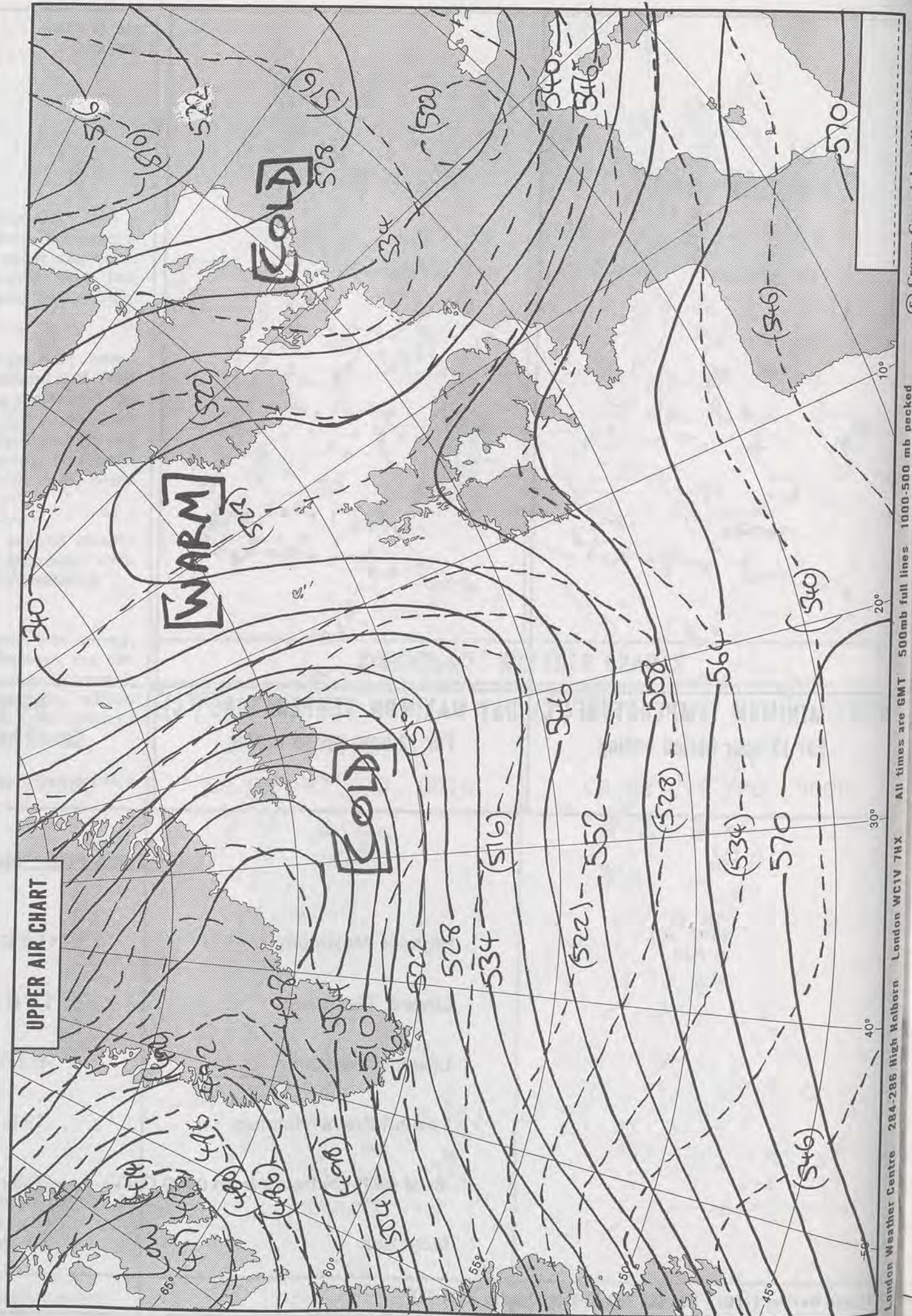
Highest Maximum : 11.4 C Gw ennap head [Cornwall]
Lowest Maximum : 1.2 C Salsburgh [east of Glasgow]
Lowest Minimum : -8.9 C Glenlivet [Grampian] -
Lowest Grass Minimum : -12.5 C Birmingham
Most Rain (24 hours from 0900 GMT) : 20.3 mm Penzance [Cornwall]
Most Sun : 7.9 Hrs Ventnor [IOW] and Wyton [nr Huntingdon]

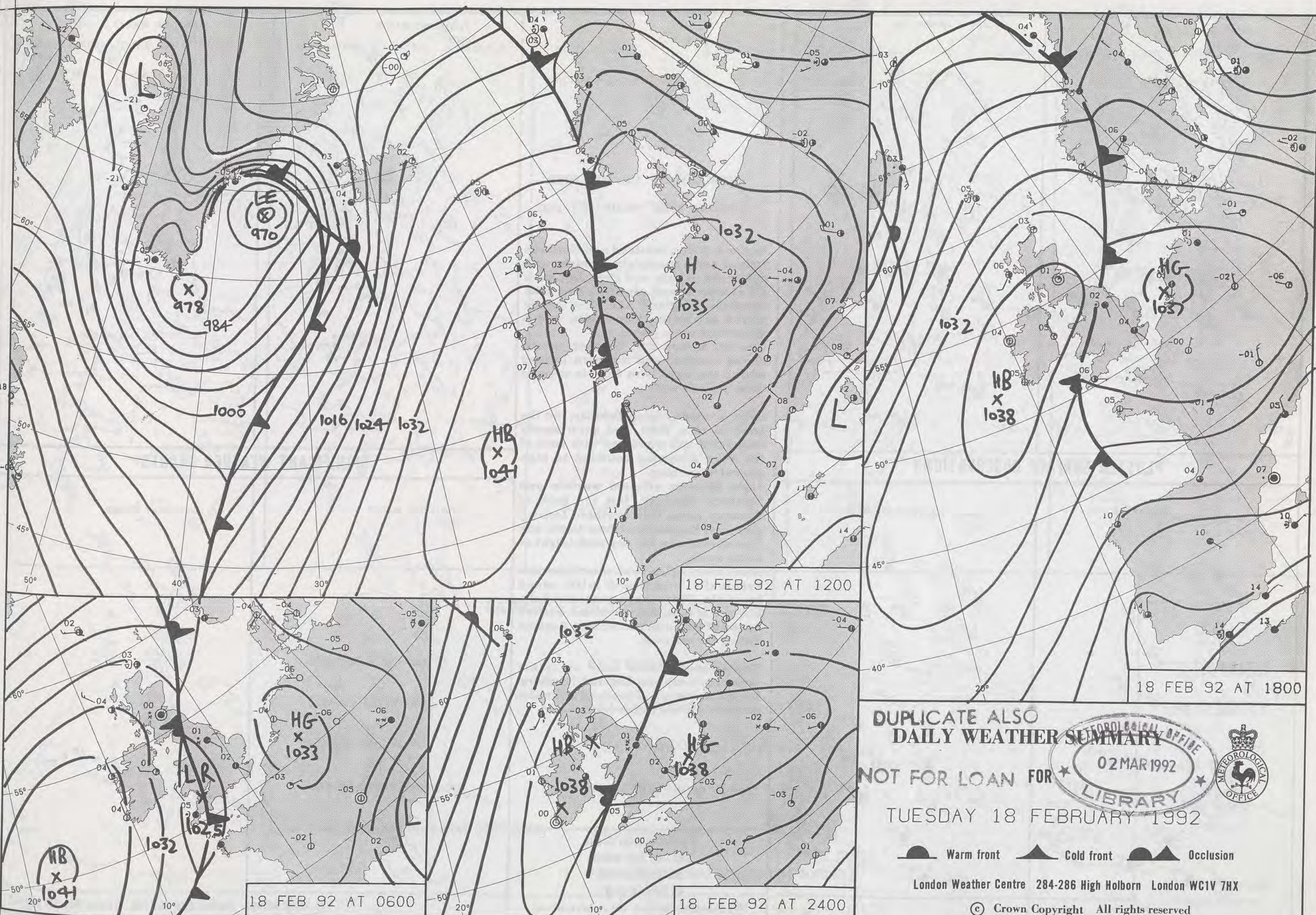
**DAILY
WEATHER
SUMMARY**



© Crown Copyright
All rights reserved

1230Z IR 17/2/92





**DUPLICATE ALSO
DAILY WEATHER SUMMARY**

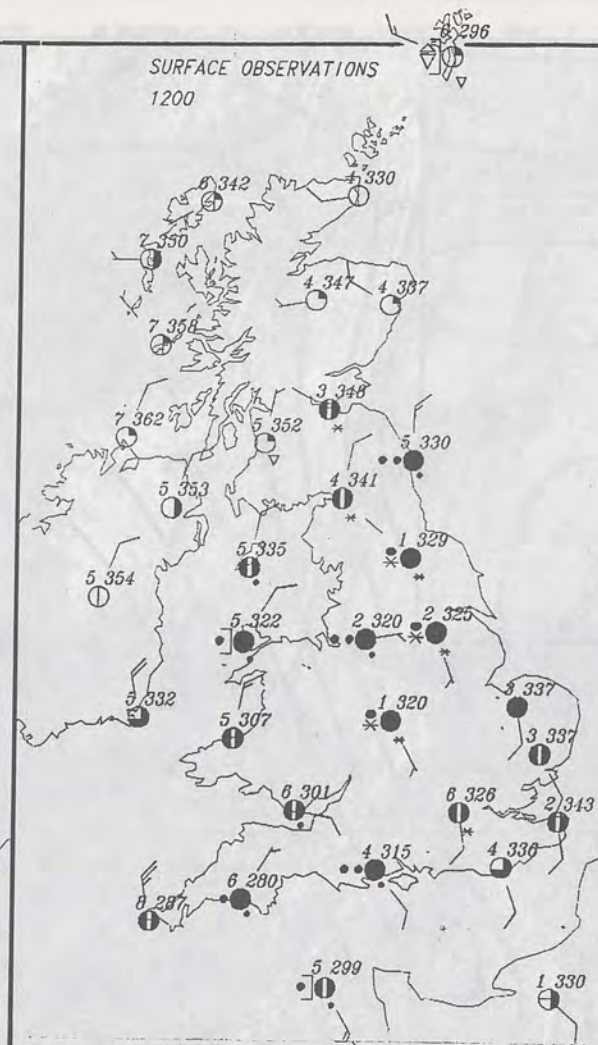
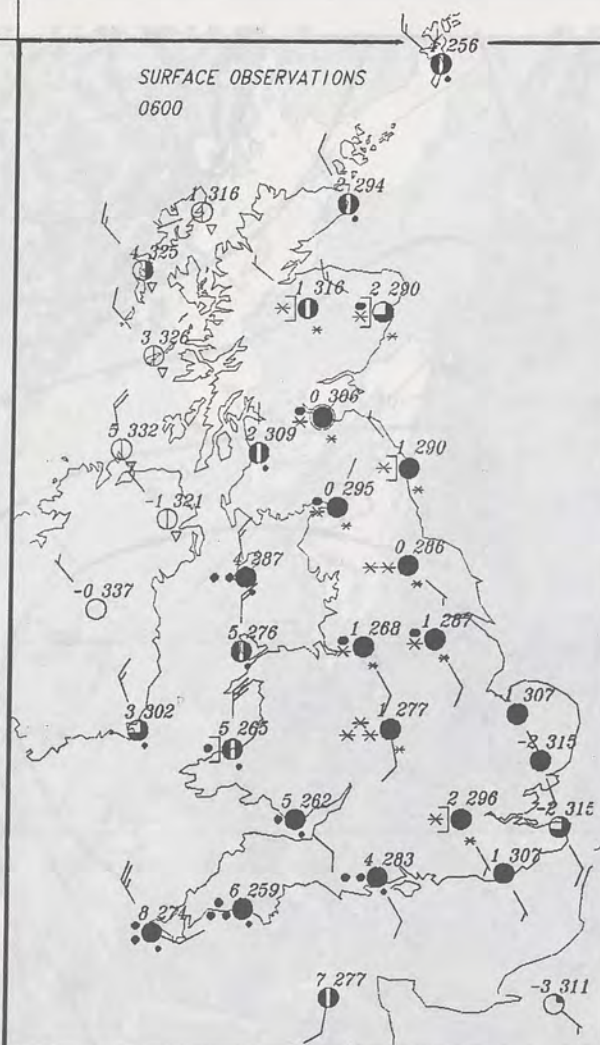
NOT FOR LOAN FOR

TUESDAY 18 FEBRUARY 1992

 Warm front Cold front Occlusion

London Weather Centre 284-286 High Holborn London WC1V 7HX

© Crown Copyright All rights reserved



SUMMARY OF UK WEATHER TUESDAY 18TH FEBRUARY 1992

England, Wales, Scotland and Northern Ireland had a mostly cloudy night with outbreaks of rain and sleet, but snow fell at times inland, especially over hills. Southeast England and East Anglia stayed dry with clear spells, and a moderate frost in places. Clearer, mainly dry, weather spread across Scotland and Northern Ireland during the night with frost in some of these parts as well.

Little changed during Tuesday, but the band of rain, sleet, and snow slowly contracted and weakened with most of the snow becoming confined to high ground by evening.

Light showers affected western and northern Scotland, but the bulk of Scotland, along with Northern Ireland, southeast England and East Anglia had a predominantly dry day with bright or sunny spells.

Southwest England and west Wales also eventually brightened with sunny intervals. Winds were generally light, but strong northerlies affected western coasts of Wales and southwest England during the morning.

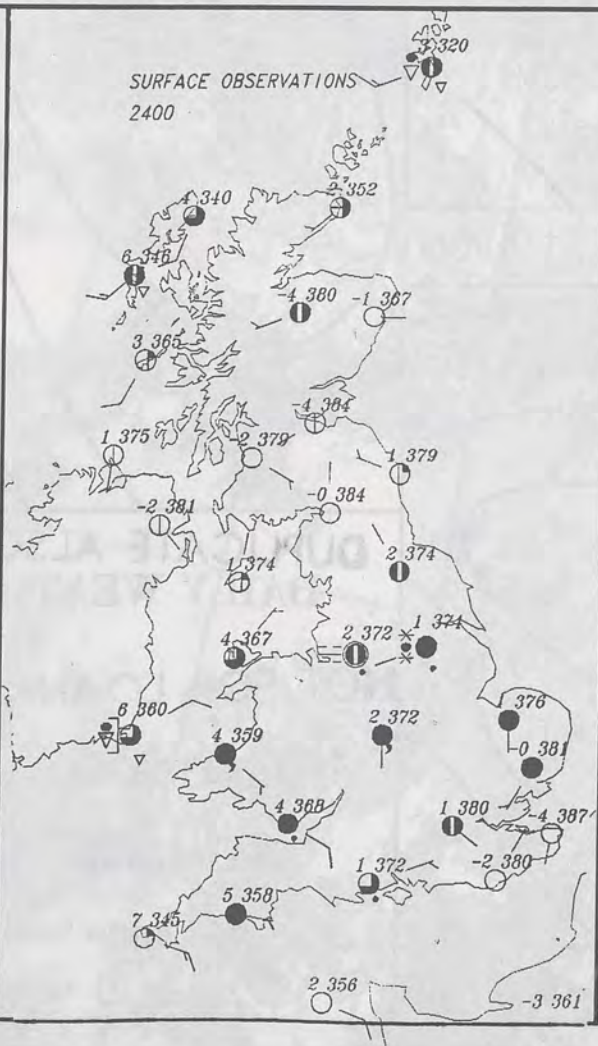
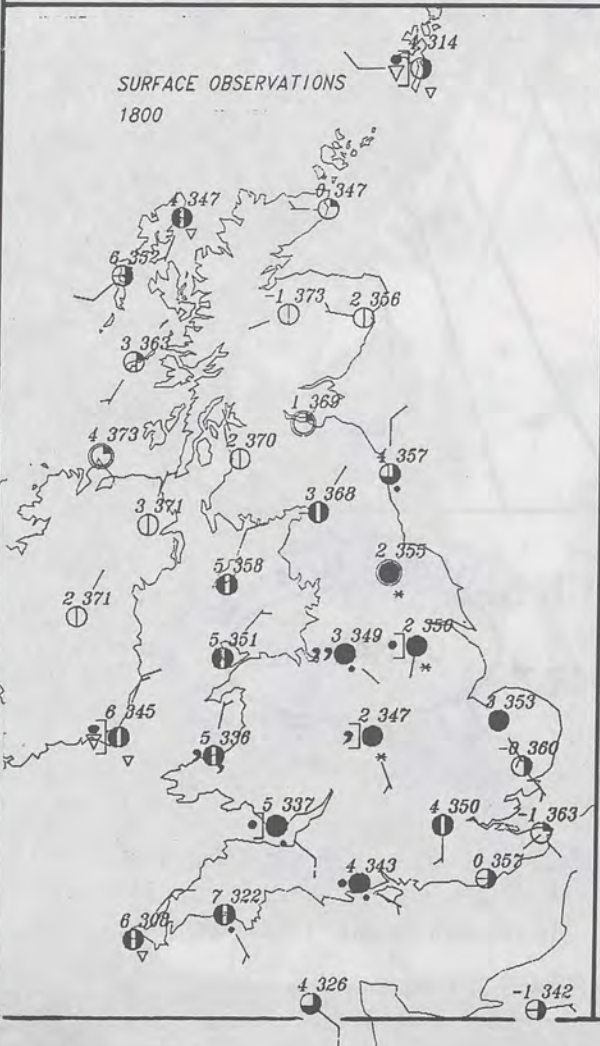
Temperatures were near or rather normal in southwest England, Northern Ireland and much of Scotland and Wales, elsewhere it was rather cold or cold.

London Weather Centre
284-286 High Holborn
London WC1V 7HX
All times are GMT

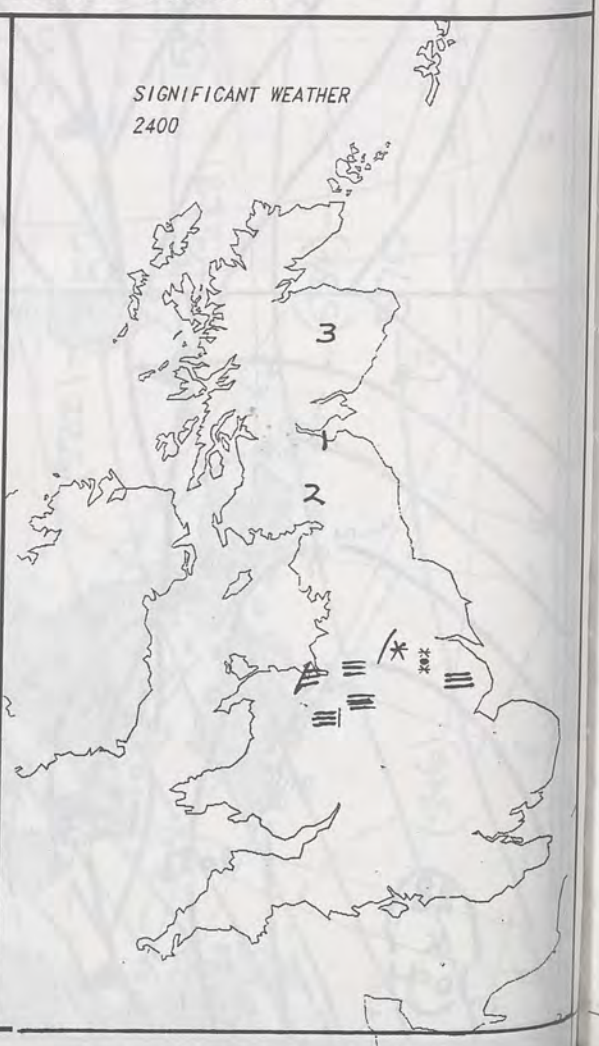
© Crown Copyright All rights reserved

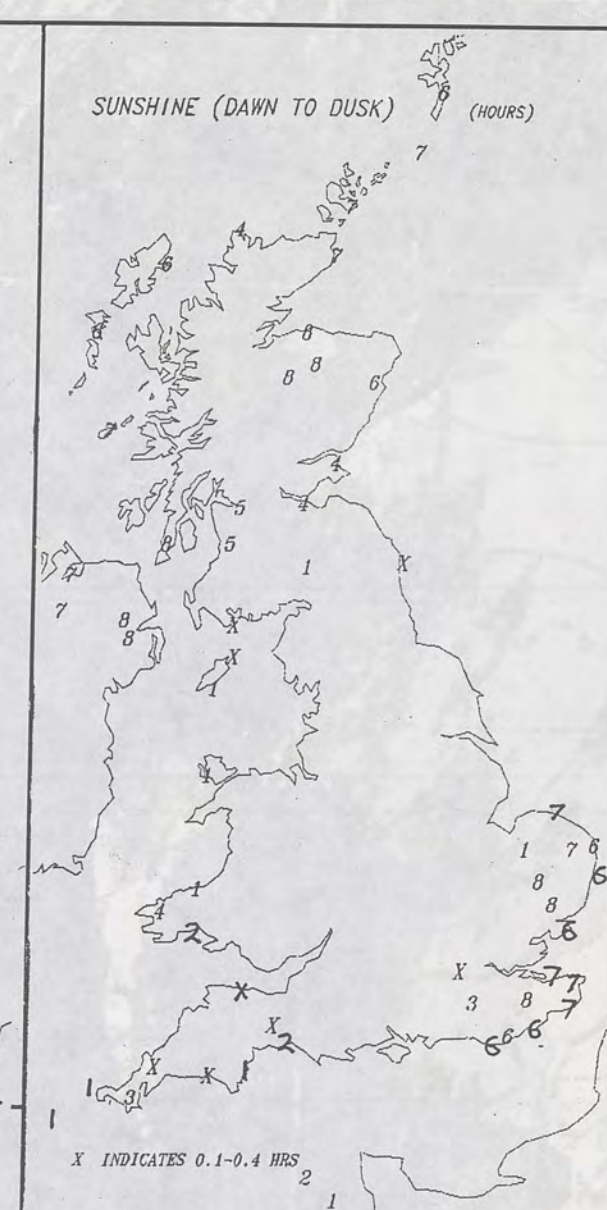
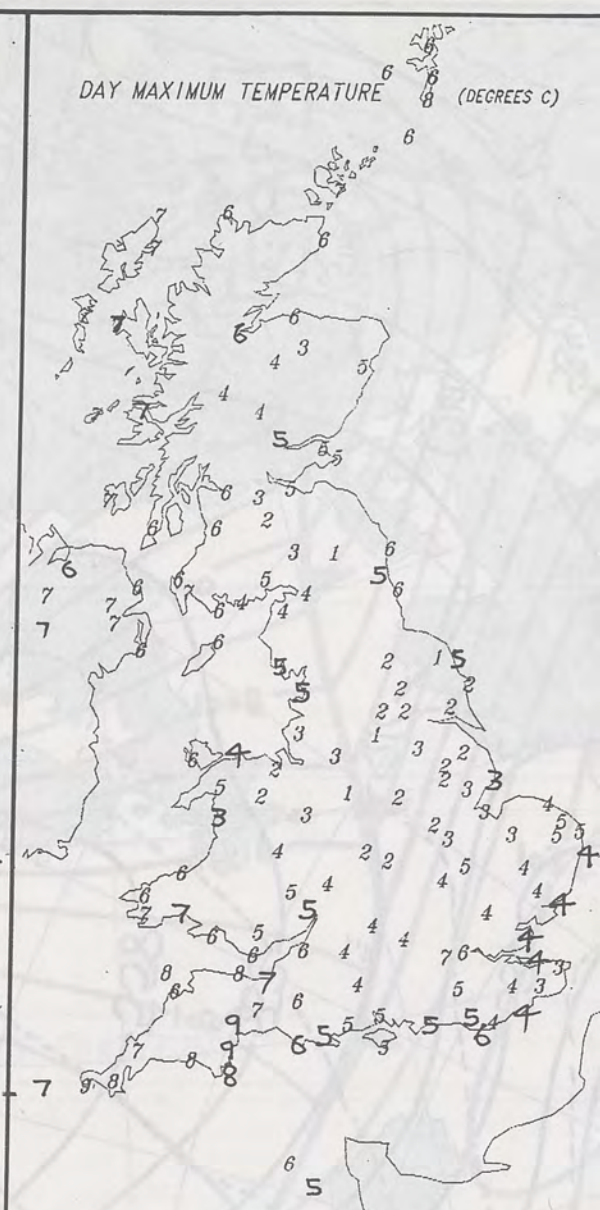
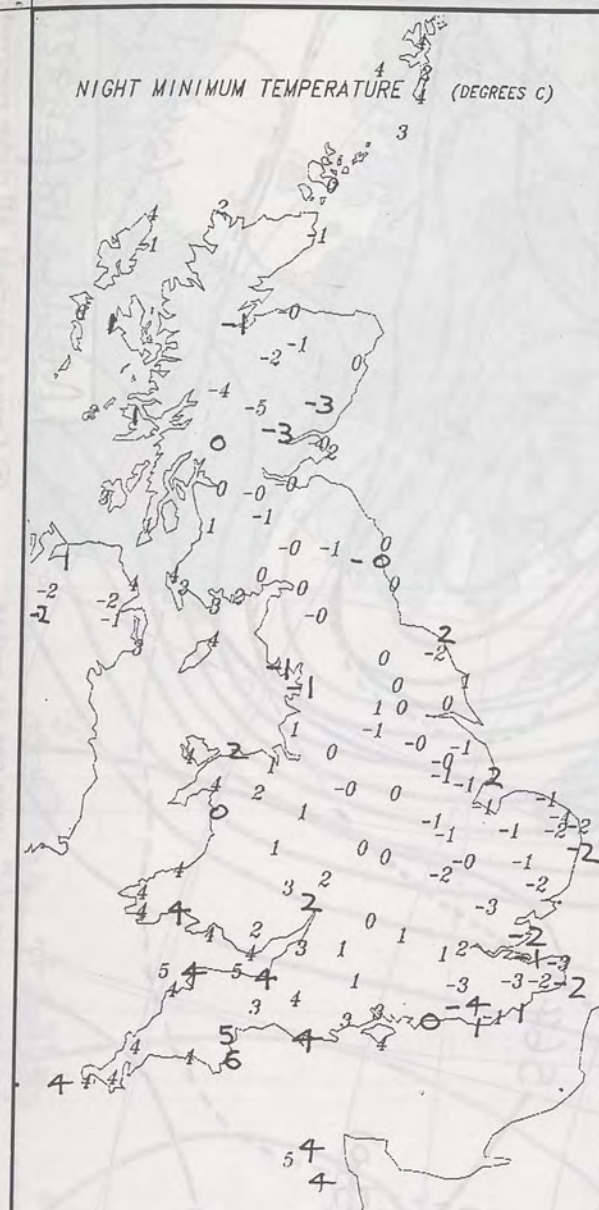


PLOTTED SURFACE OBSERVATIONS



SIGNIFICANT WEATHER CHARTS






EXTREMES FOR TUESDAY 18TH FEBRUARY 1992

Highest Maximum	: 8.6 C Exmouth [Devon]
Lowest Maximum	: 0.8 C Cellarhead [nr Stoke on Trent]
Lowest Minimum	: -4.6 C Tummel Bridge [Tayside]
Lowest Grass Minimum	: -10.3 C East Hoathly [east Sussex]
Most Rain (24 hours from 0900 GMT)	: 13.2 mm Cellarhead
Most Sun	: 8.2 Hrs Belfast and Wattisham [Suffolk]

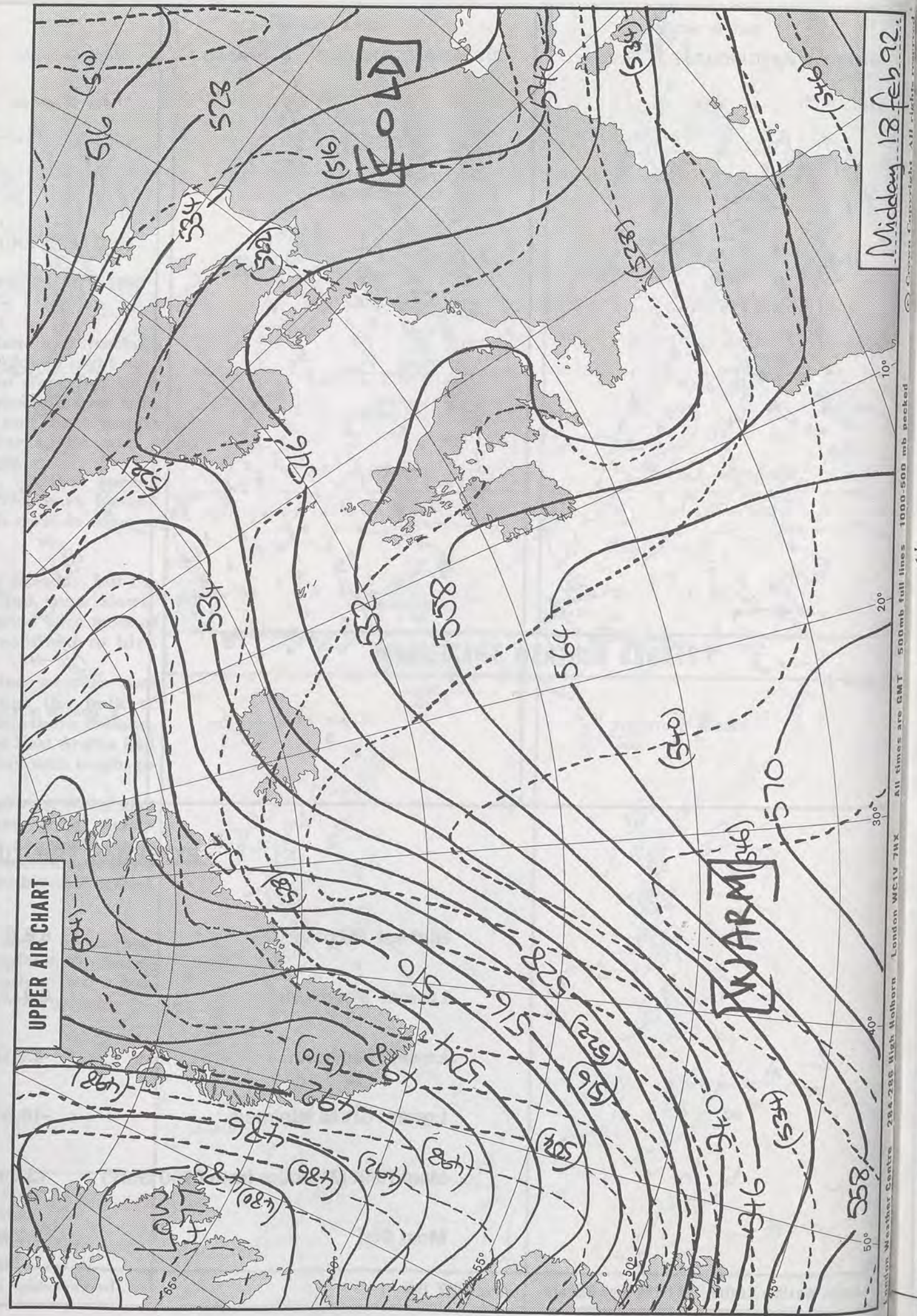
DAILY WEATHER SUMMARY



© Crown Copyright
All rights reserved



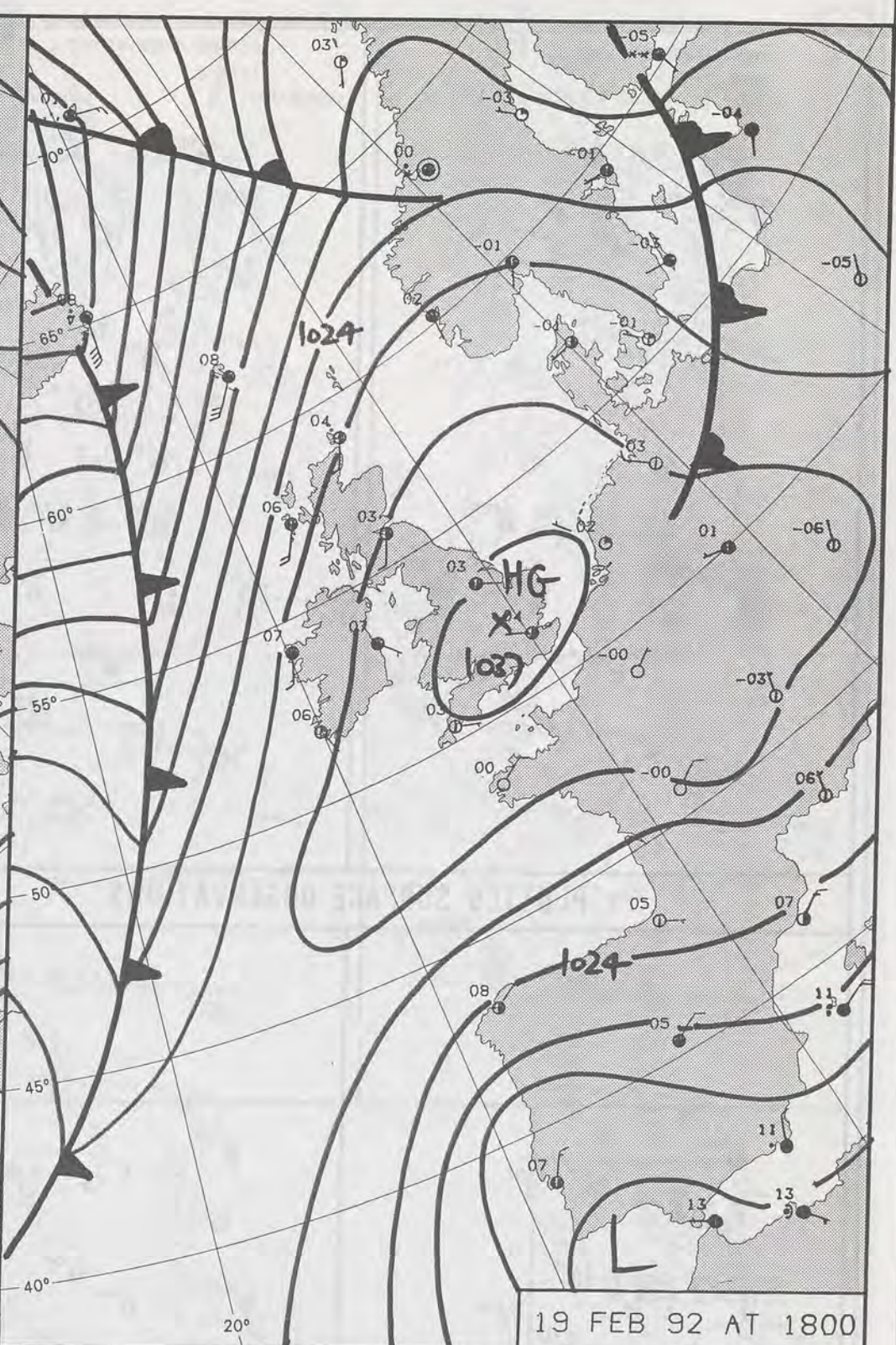
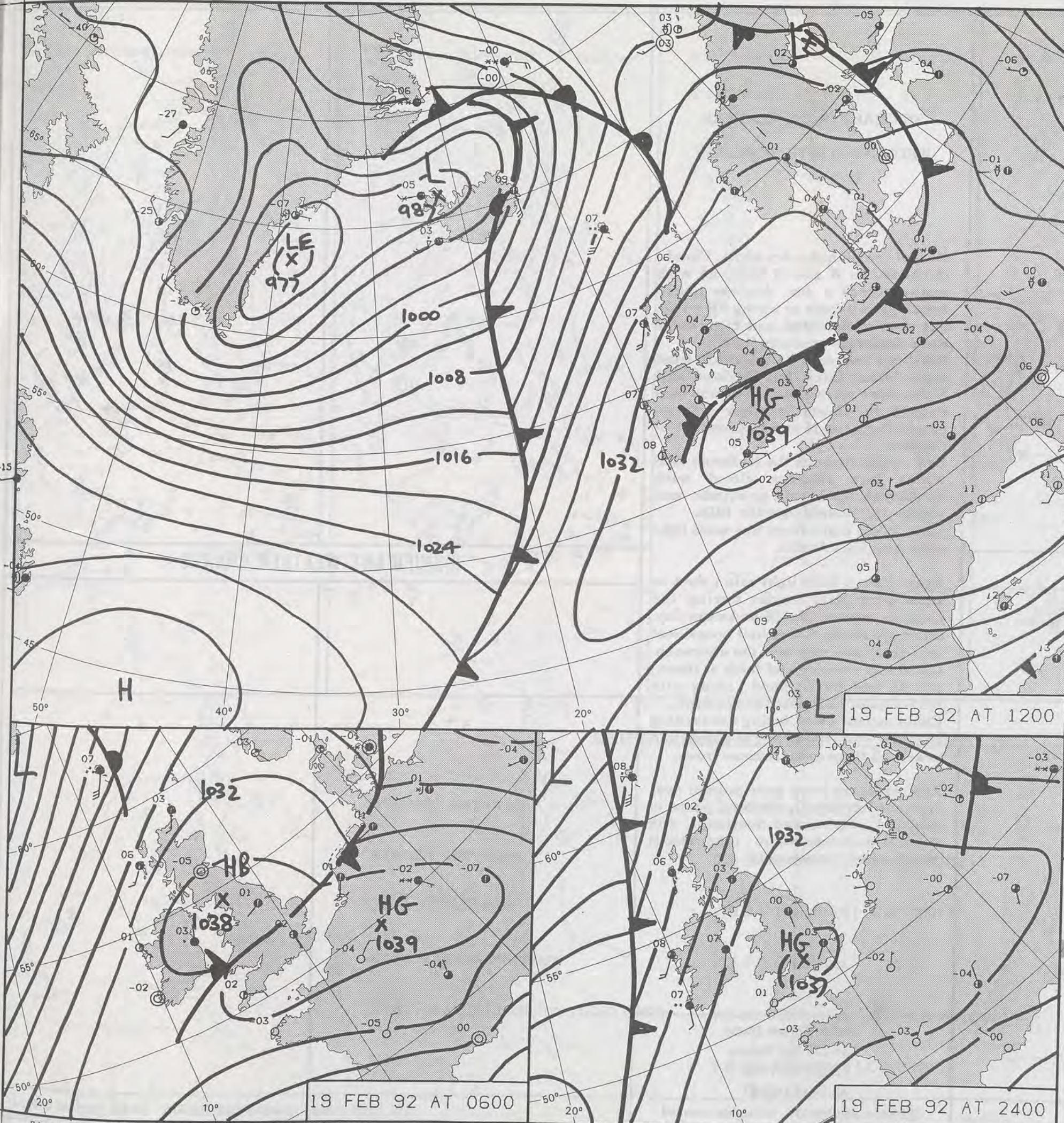
0854 IR 18/2/92



Midday 18 Feb 92

London Weather Centre 284-286 High Holborn London WC1V 7HX All times are GMT 500mb full lines 1000-500 mb packed

50° 40° 30° 20° 10° 0°



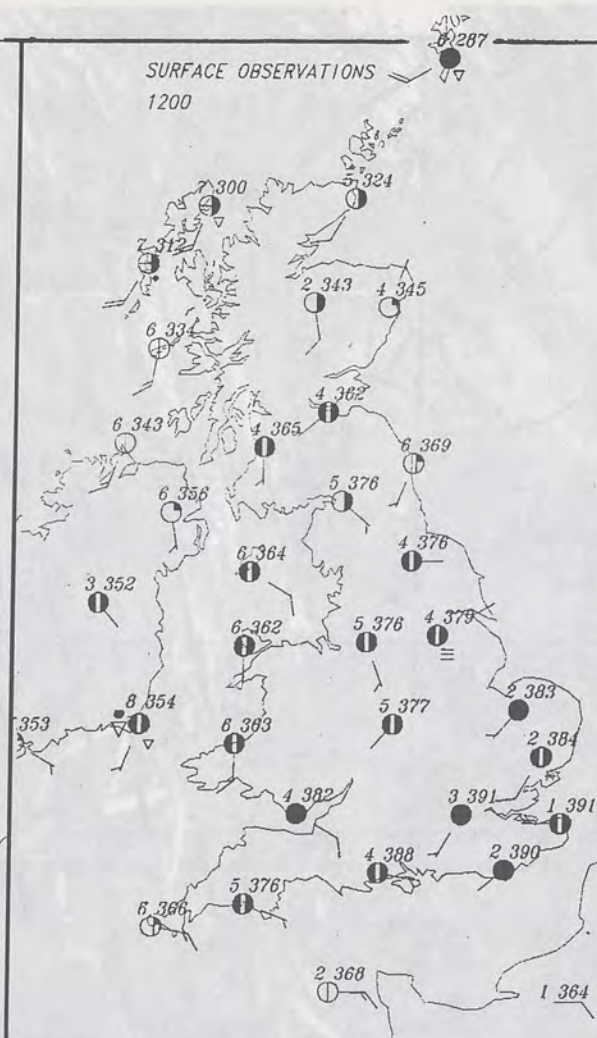
DUPLICATE ALSO
DAILY WEATHER SUMMARY
NOT FOR LOAN FOR
WEDNESDAY 19 FEBRUARY 1992

02 MAR 1992
LIBRARY

London Weather Centre 284-286 High Holborn London WC1V 7HX

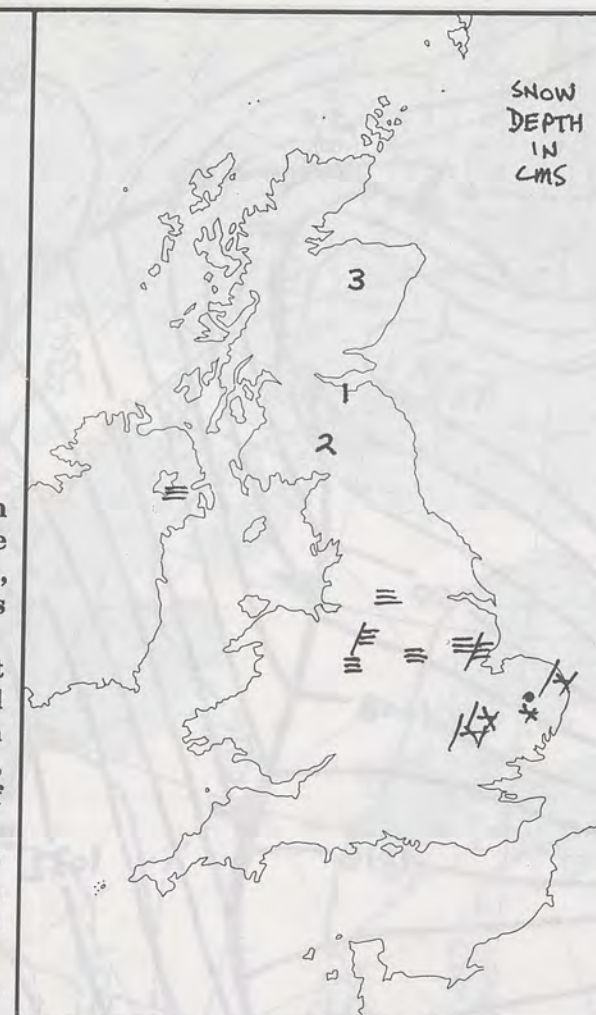
© Crown Copyright All rights reserved

Form File 561

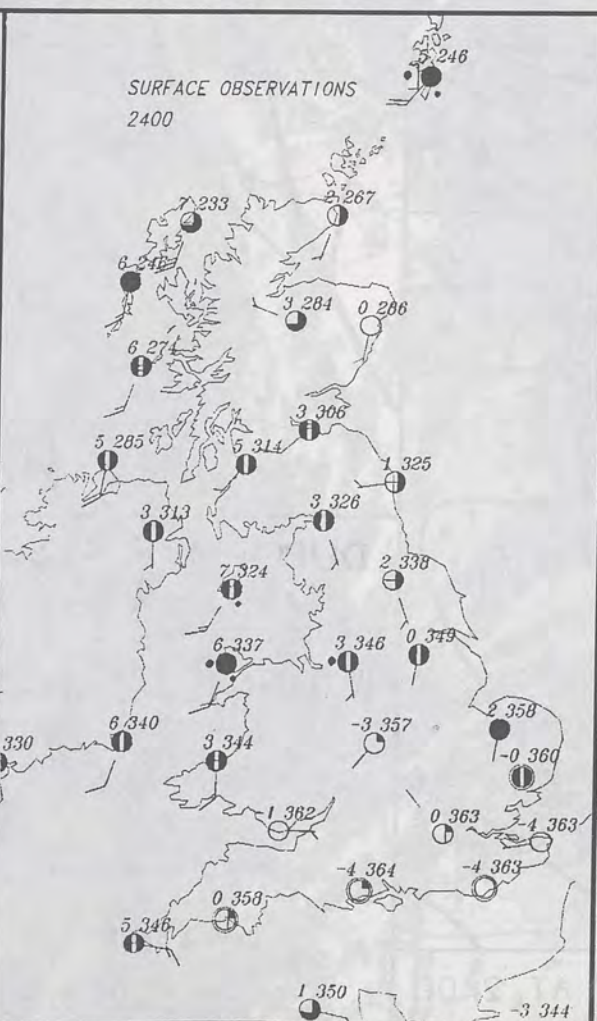
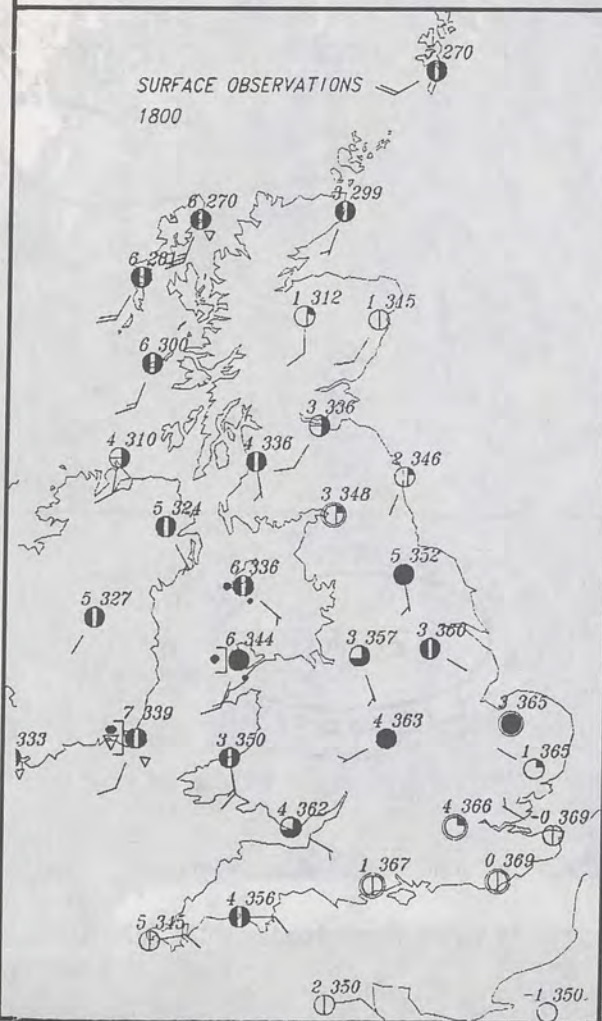


SUMMARY OF UK WEATHER WEDNESDAY 19TH FEBRUARY 1992

Most of the UK had a dry night . Cloud thickened in W and N Scotland with temperatures a few degrees above freezing and a fresh or strong SW wind , but most of Scotland had clear skies and a moderate or severe frost. Northern Ireland had moderate frost under clear skies, but England and Wales were more cloudy, but was thin enough in places to allow a frost, particularly the N and Extreme SE of England . East Anglia through the Midlands to S Wales had thicker cloud with occasional light rain or drizzle and patchy fog mainly over the hills. Later in the night there was some light snow over East Anglia.



PLOTTED SURFACE OBSERVATIONS



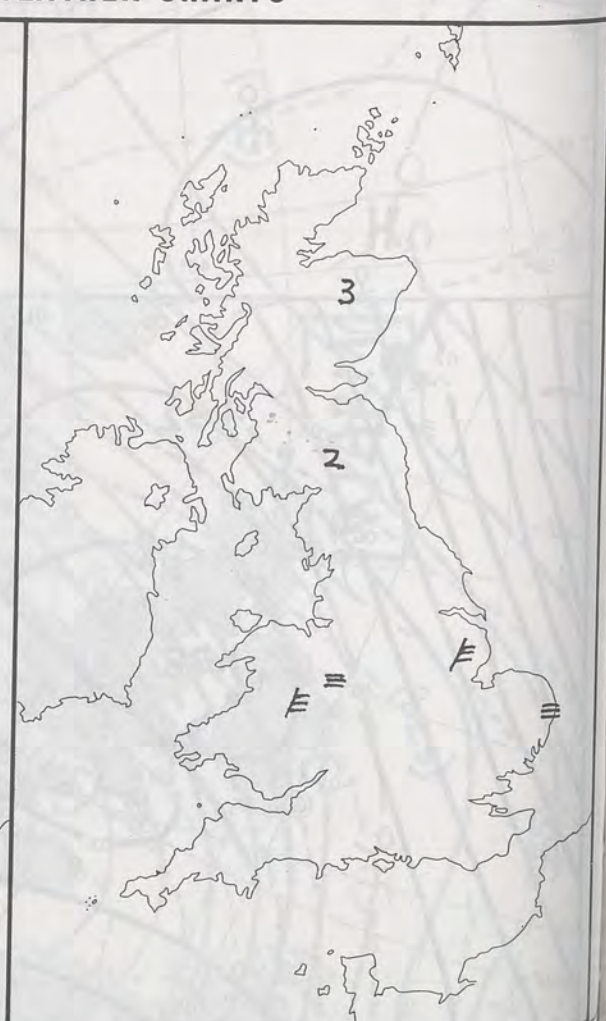
Apart from a little light rain , sleet or snow over East Anglia during the morning most of the UK had a dry day, although North Wales had occasional rain or drizzle well into the afternoon. Cloud was variable and thick at times , but NE and SW England , along with NE Scotland had plenty of sunshine . Cloud melted away during the evening in parts of southern England and nearly all these areas became frosty.

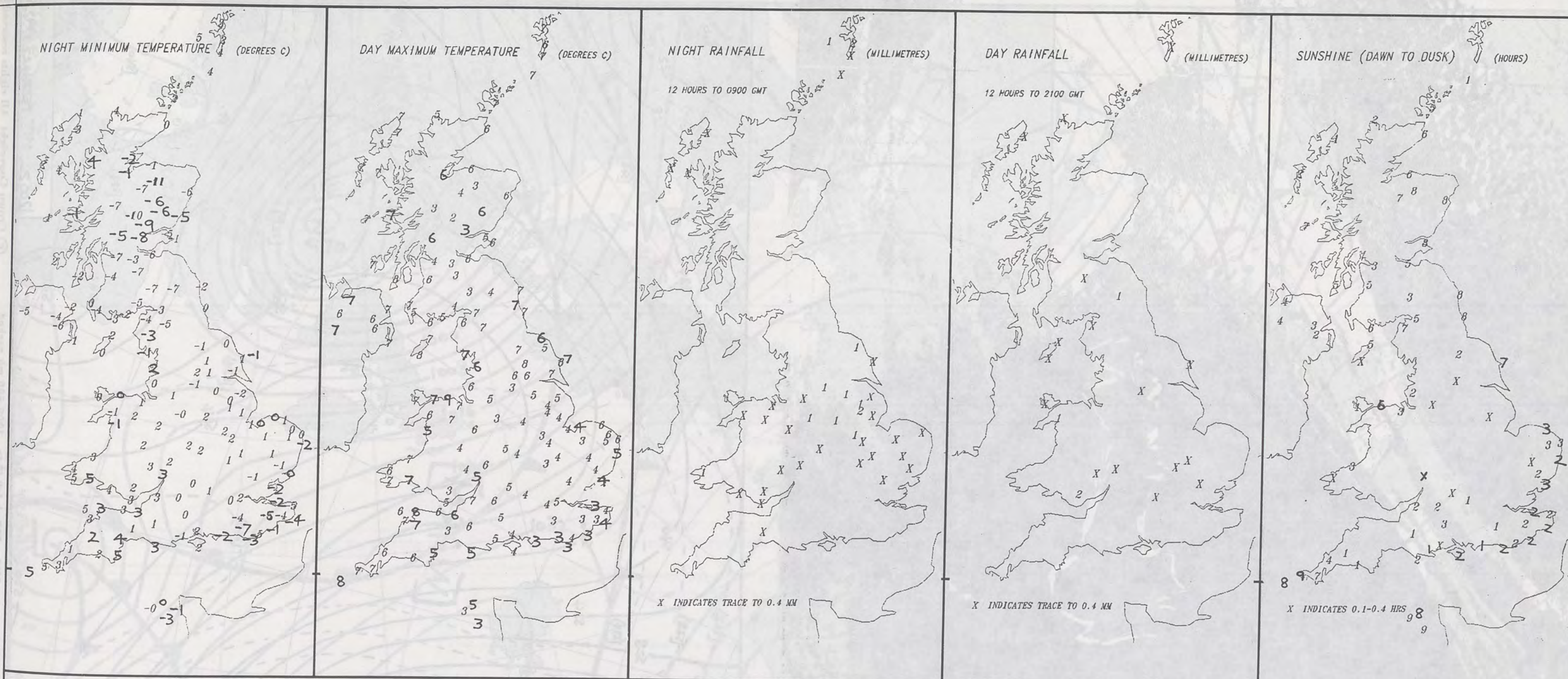
Temperatures were near normal over Northern Ireland , western parts of England , Wales and Scotland , and sunnier parts elsewhere , otherwise it was generally rather cold.

London Weather Centre
284-286 High Holborn
London WC1V 7HX
All times are GMT

© Crown Copyright All rights reserved

SIGNIFICANT WEATHER CHARTS





EXTREMES FOR WEDNESDAY 19TH FEBRUARY 1992

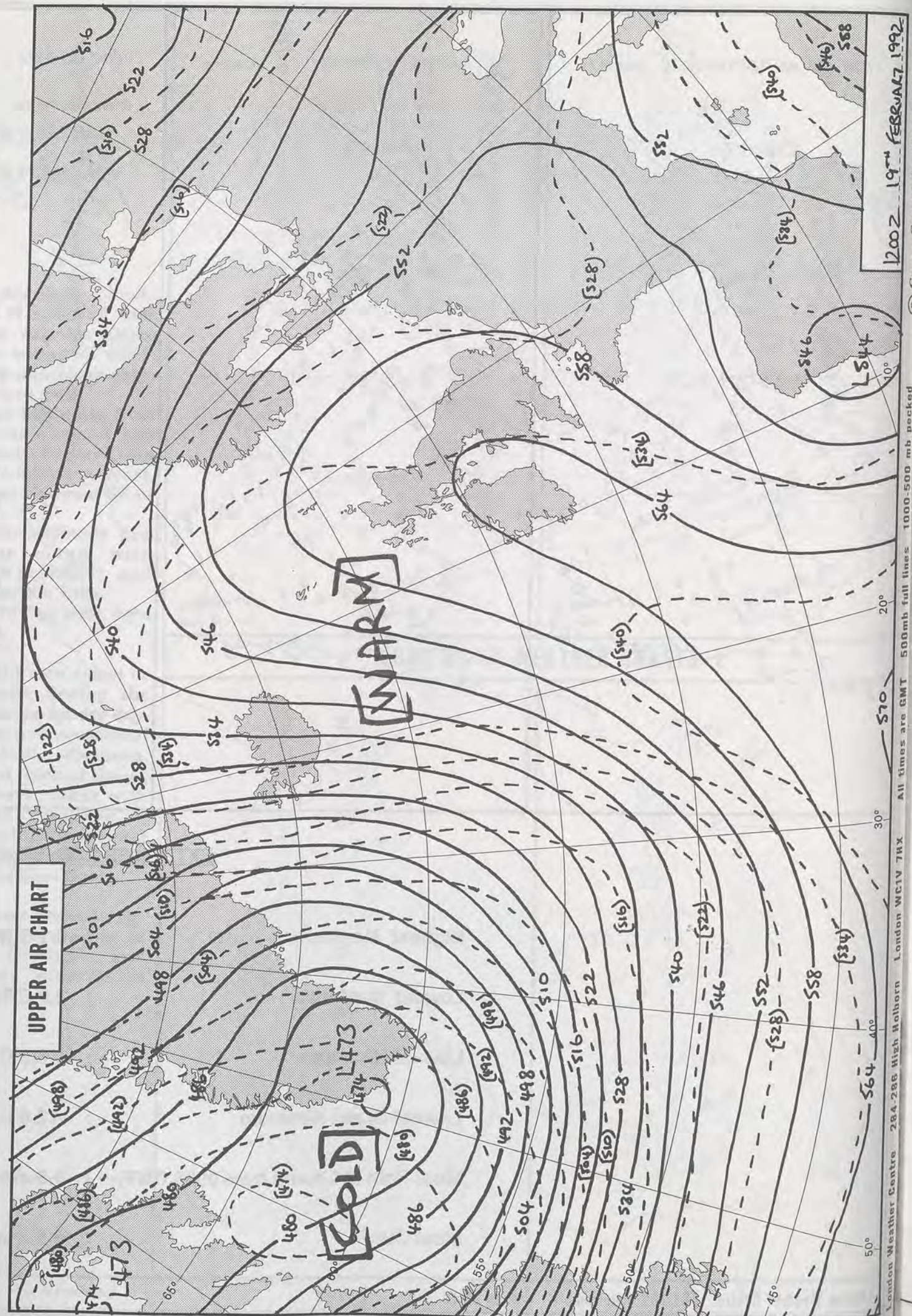
Highest Maximum	: 9.1 C Rhyl [Clwyd]
Lowest Maximum	: 2.0 C Tummel Bridge [Tayside]
Lowest Minimum	: -10.9 C Glenlivet [Grampian] -
Lowest Grass Minimum	: -12.6 C Glenlivet
Most Rain (24 hours from 0900 GMT)	: 1.8 mm Cilfynydd [Mid- Glamorgan]
Most Sun	: 8.6 Hrs Penzance [Cornwall]

DAILY WEATHER SUMMARY

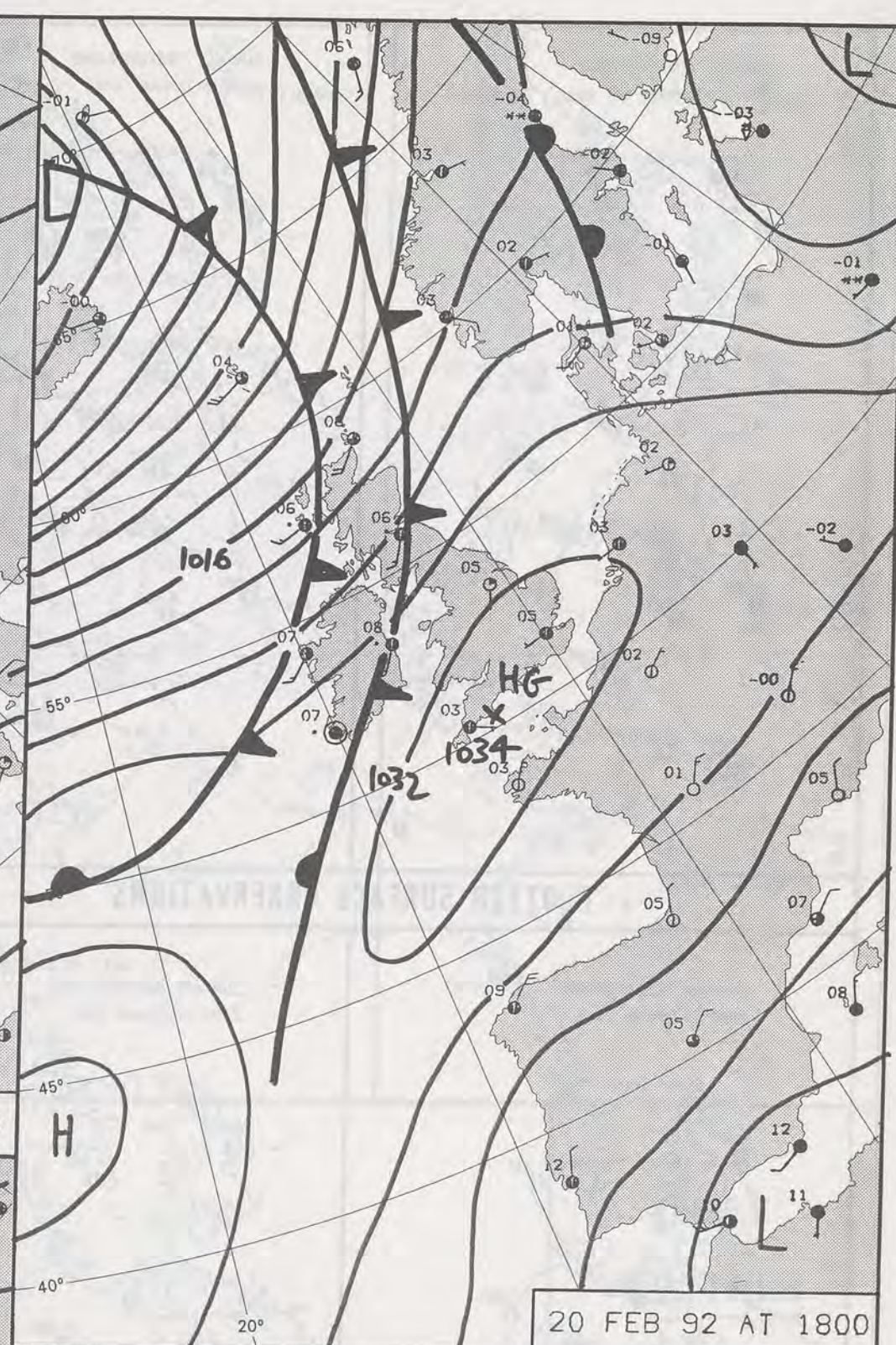
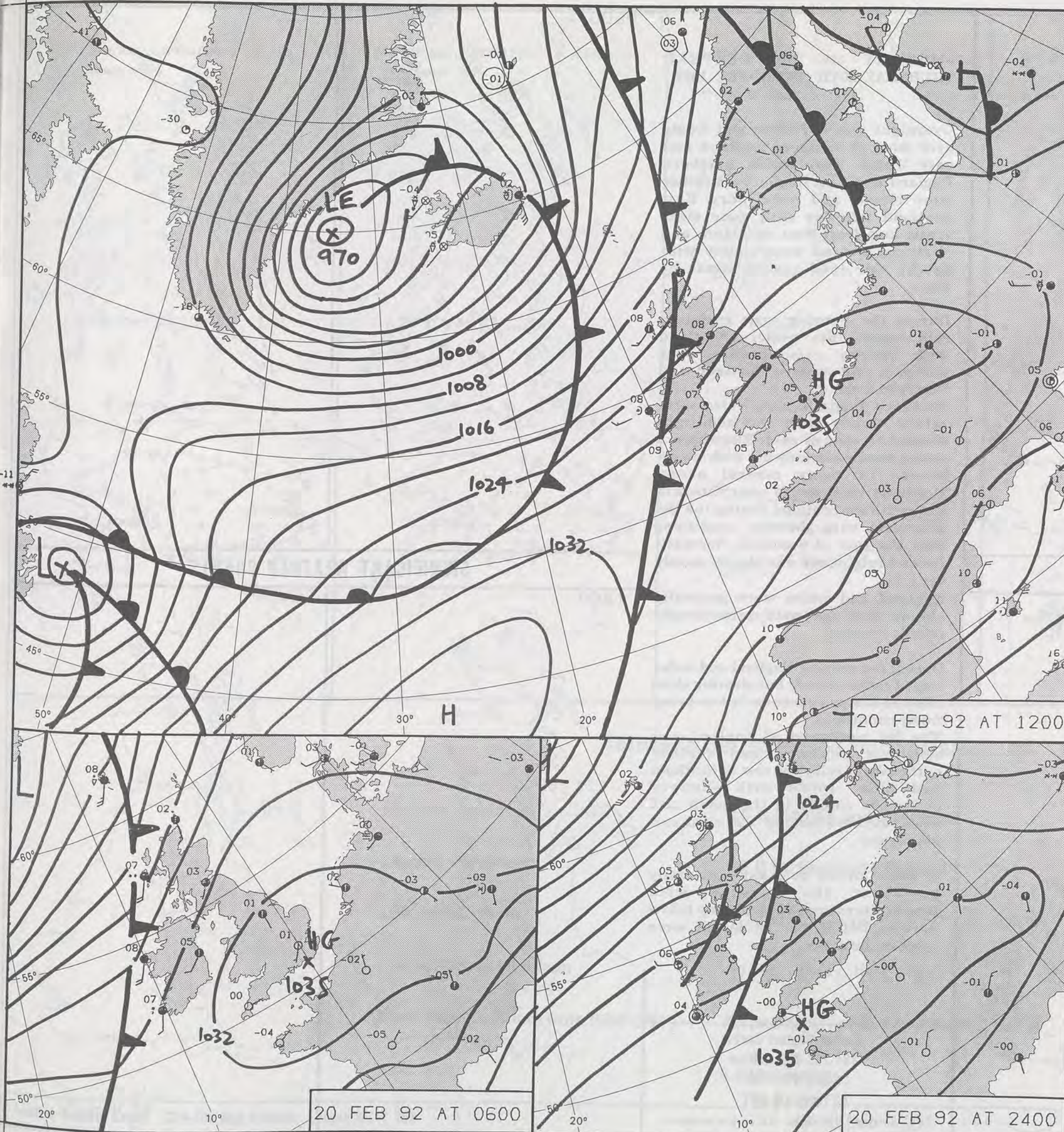


© Crown Copyright
All rights reserved

1412Z IR 19/2/92



1200Z 19 FEB 92
All times are GMT
500mb full lines 1000-500 mb packed
London Weather Centre 284-286 High Holborn London WC1V 7HX
© Crown Copyright All rights reserved

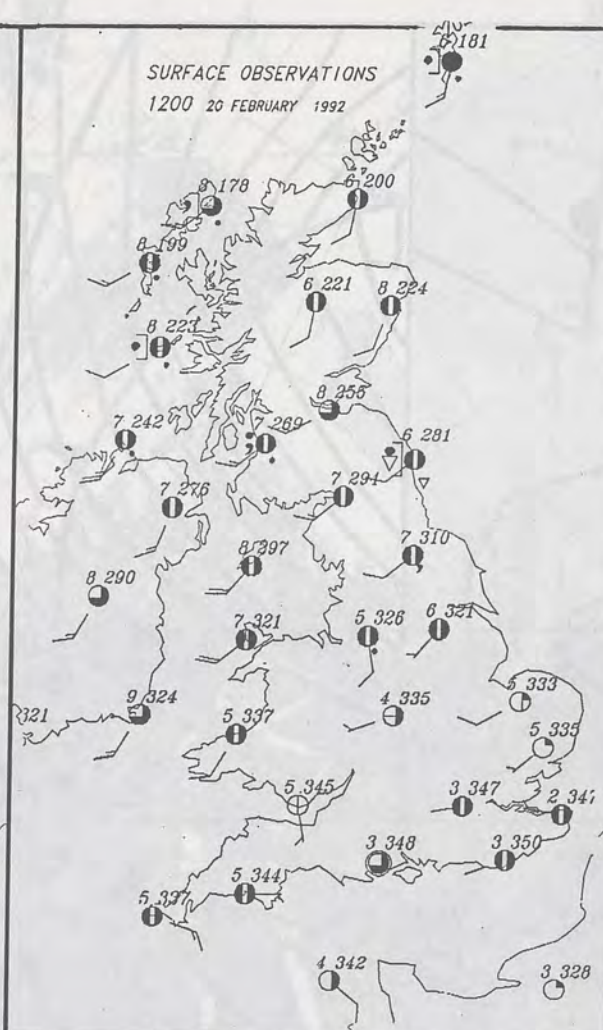
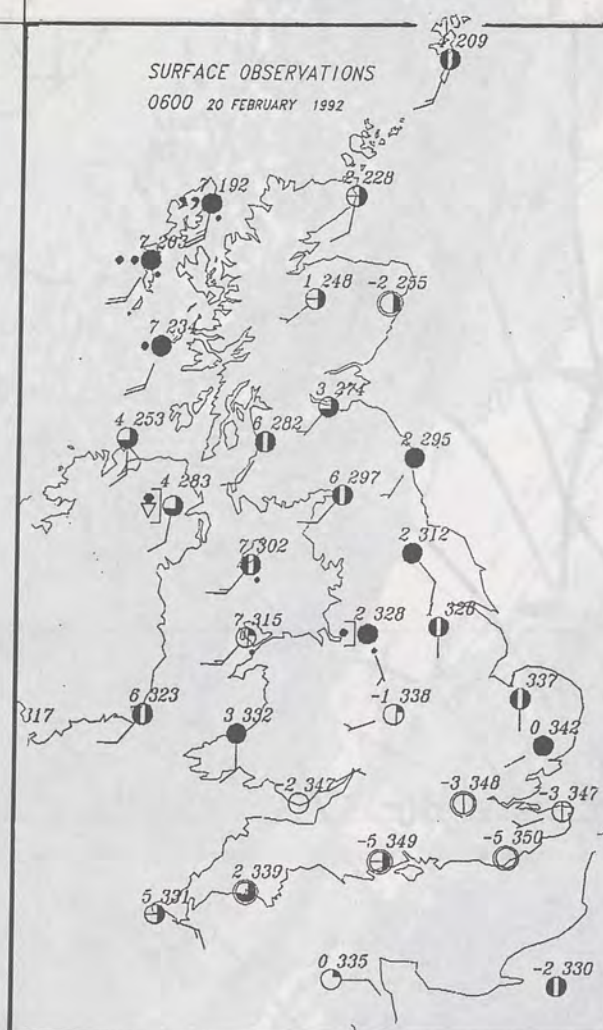


DUPLICATE ALSO
DAILY WEATHER SUMMARY
NOT FOR LOAN FOR
THURSDAY 20 FEBRUARY 1992

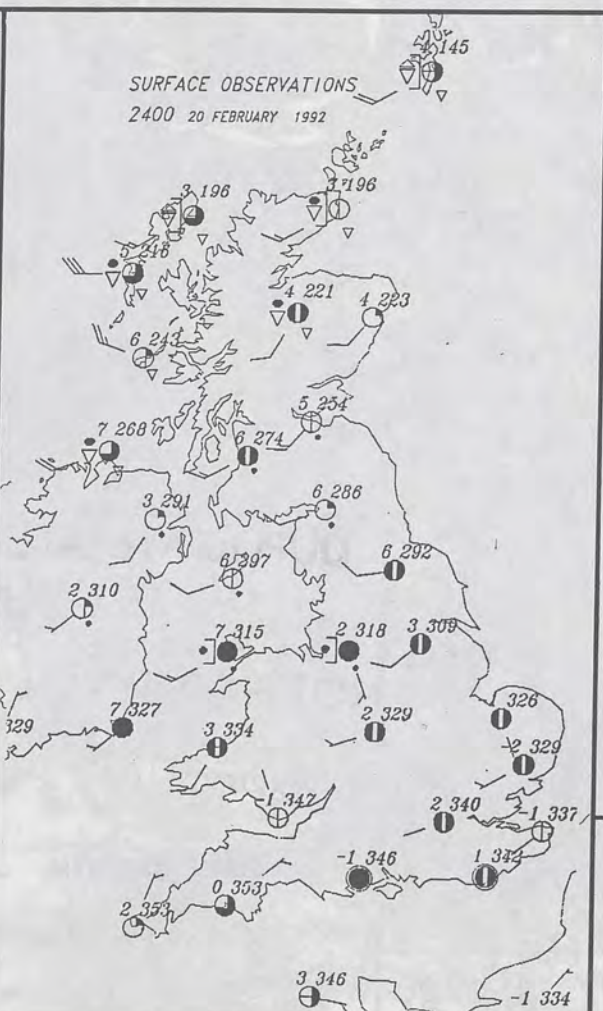
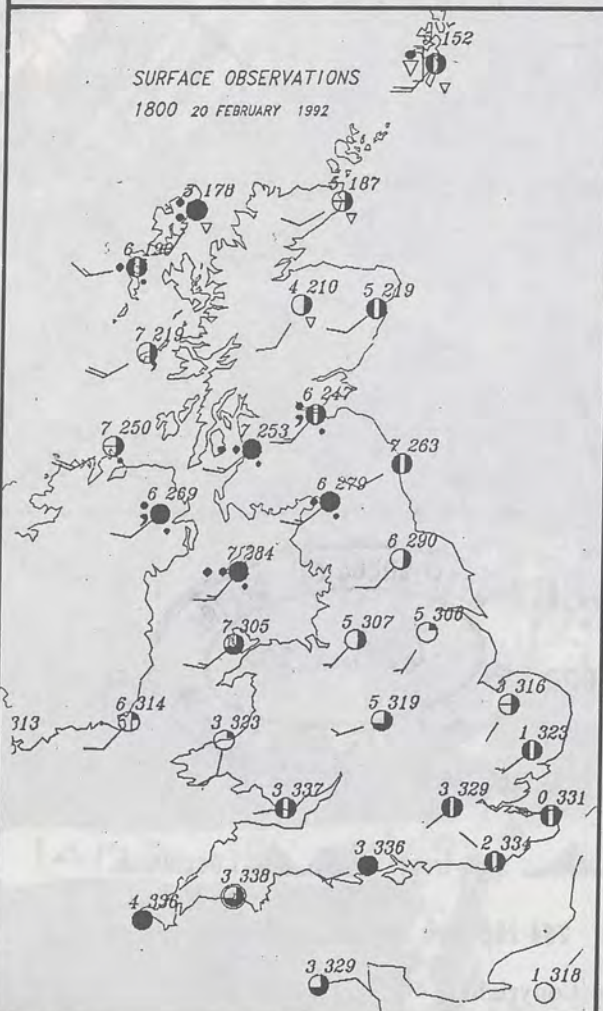
02 MAR 1992
METEOROLOGICAL OFFICE
LIBRARY

London Weather Centre 284-286 High Holborn London WC1V 7HX
© Crown Copyright All rights reserved

Warm front Cold front Occlusion



PLOTTED SURFACE OBSERVATIONS



SUMMARY OF UK WEATHER THURSDAY 20TH FEBRUARY 1992

Overnight was dry clear and frosty over most of southern England and east Wales. West Wales, northern England and East Anglia were rather more cloudy and mainly dry. East Scotland was dry with some clear spells and frost. West Scotland, and Northern Ireland were cloudy with patchy rain into western areas by dawn.

During the morning some moderate rain spread into western Scotland with patchy rain/showers over northern and eastern Scotland and Northern Ireland.

Northern England and Wales were rather cloudy with the odd light shower or spot of rain. Elsewhere a rather cloudy morning but with sunny breaks in many central areas. Moderate rain spread over Cumbria and southern Scotland during the the afternoon with showery conditions over the rest of Scotland. Northern Ireland brightened and stayed mainly dry.

England and wales were generally cloudy and dry with some bright breaks at times.

During the evening England and wales stayed rather cloudy but clearing skies allowed temperatures to fall to bring frosty conditions.

The far northwest of England and southern Scotland had further outbreaks of rain. The rest of Scotland had clear spells with showery outbreaks chiefly in the north and west. Northern Ireland was clear and mainly dry.

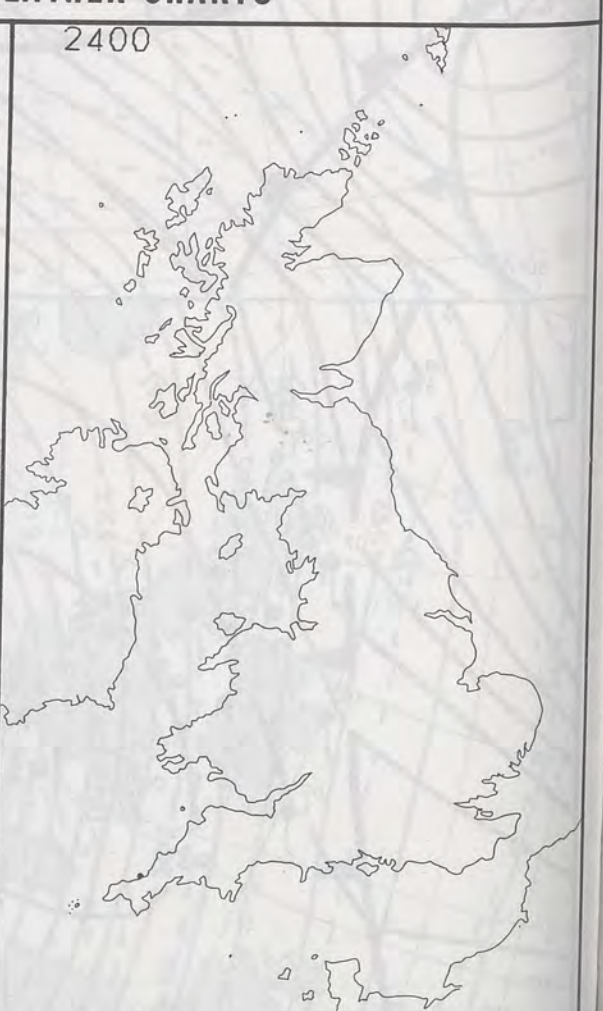
It was a rather cold day over many parts of the country with temperatures around or slightly below normal, but it was milder in some spots in the north.

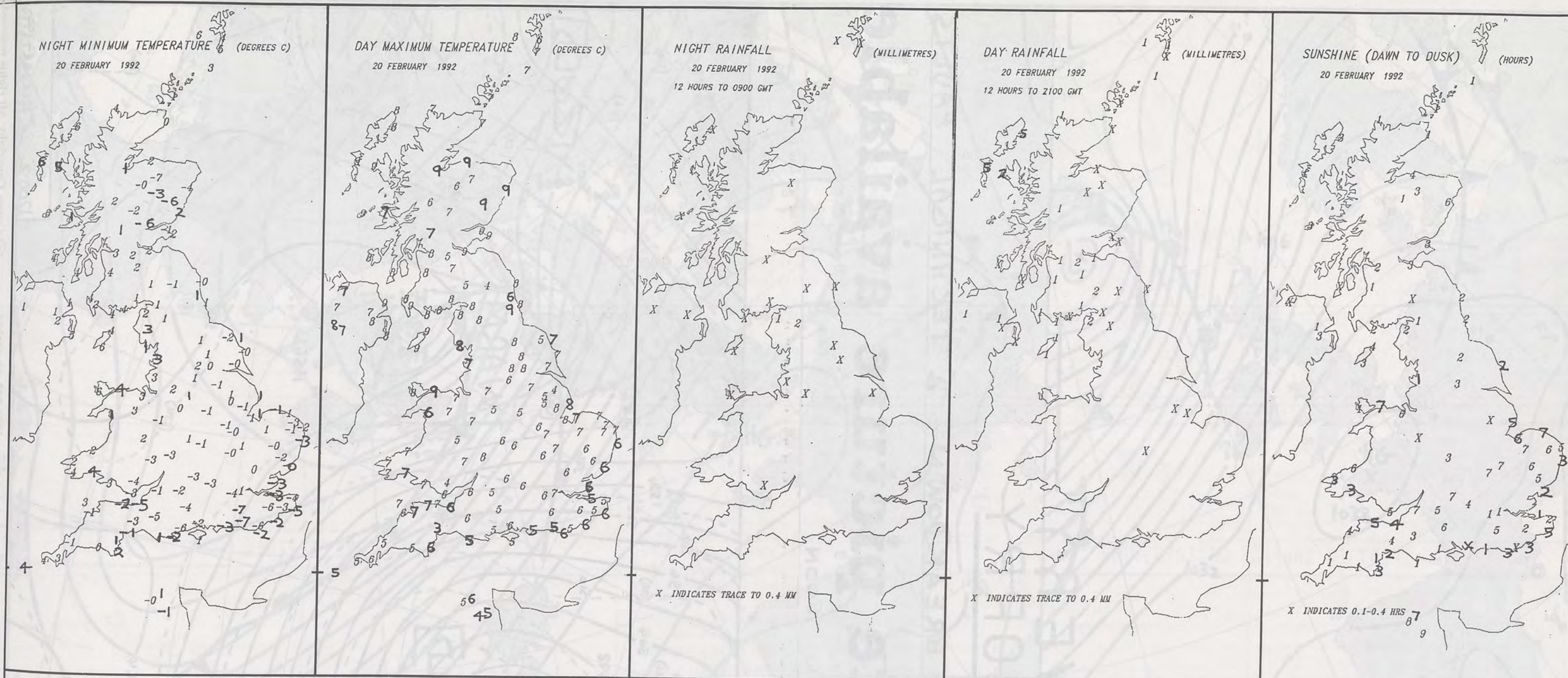
London Weather Centre
284-286 High Holborn
London WC1V 7HX
All times are GMT

© Crown Copyright All rights reserved



SIGNIFICANT WEATHER CHARTS





EXTREMES FOR THURSDAY 20TH FEBRUARY 1992

Highest Maximum	: 9.5 C Kinloss and Aberdeen
Lowest Maximum	: 3.2 C Dunkeswell [Devon]
Lowest Minimum	: -7.1 C East Hoathly (East Sussex)
Lowest Grass Minimum	: -11.9 C East Hoathly
Most Rain (24 hours from 0900 GMT)	: 7.6 mm Sloy [nr Lock Lomond]
Most Sun	: 8.6 Hrs Jersey

DAILY WEATHER SUMMARY



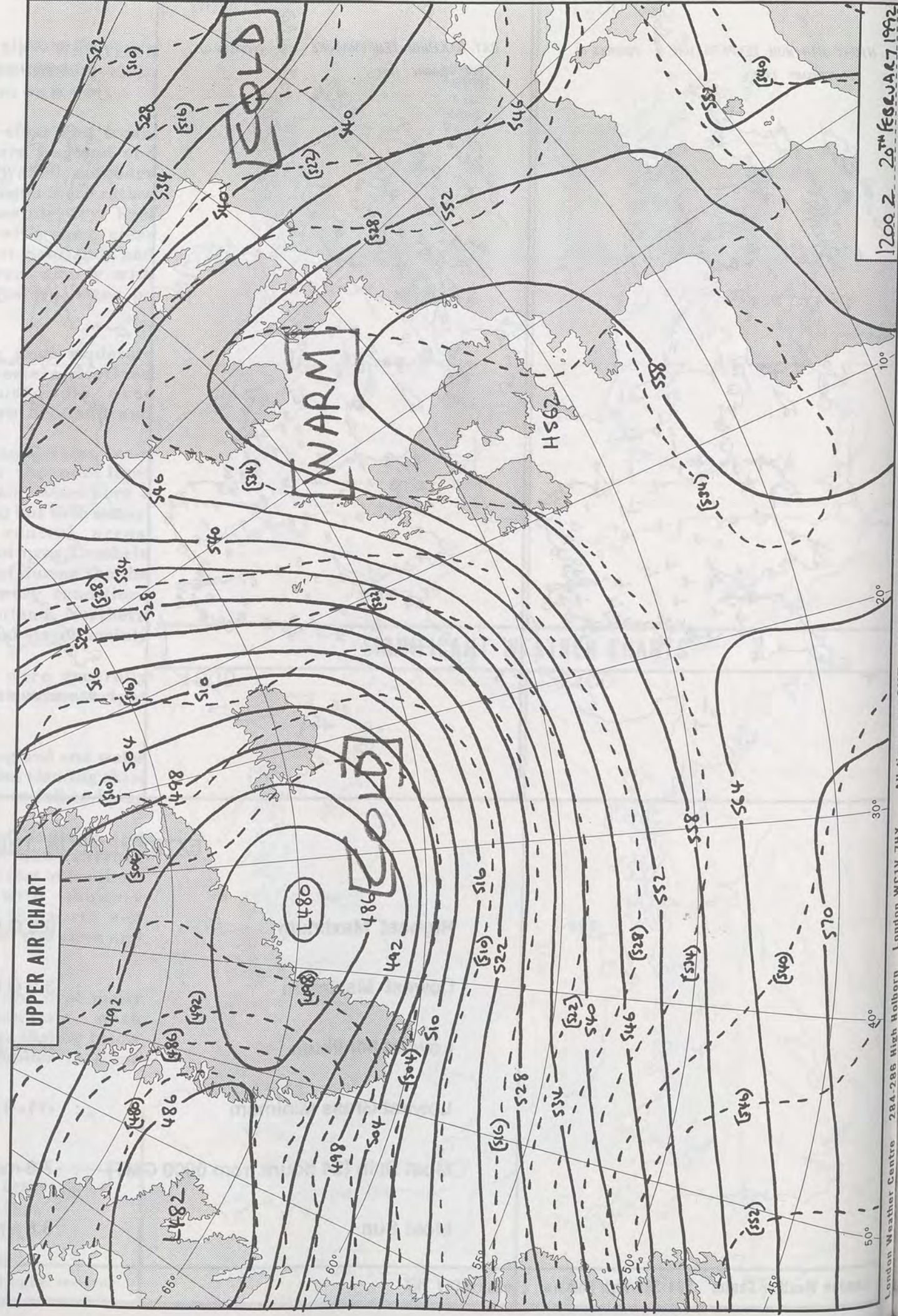
© Crown Copyright
All rights reserved

— "VERY" —
SORRY

DUE TO MACHINE BREAKDOWN & TECHNICAL FAULTS

no satellite picture available

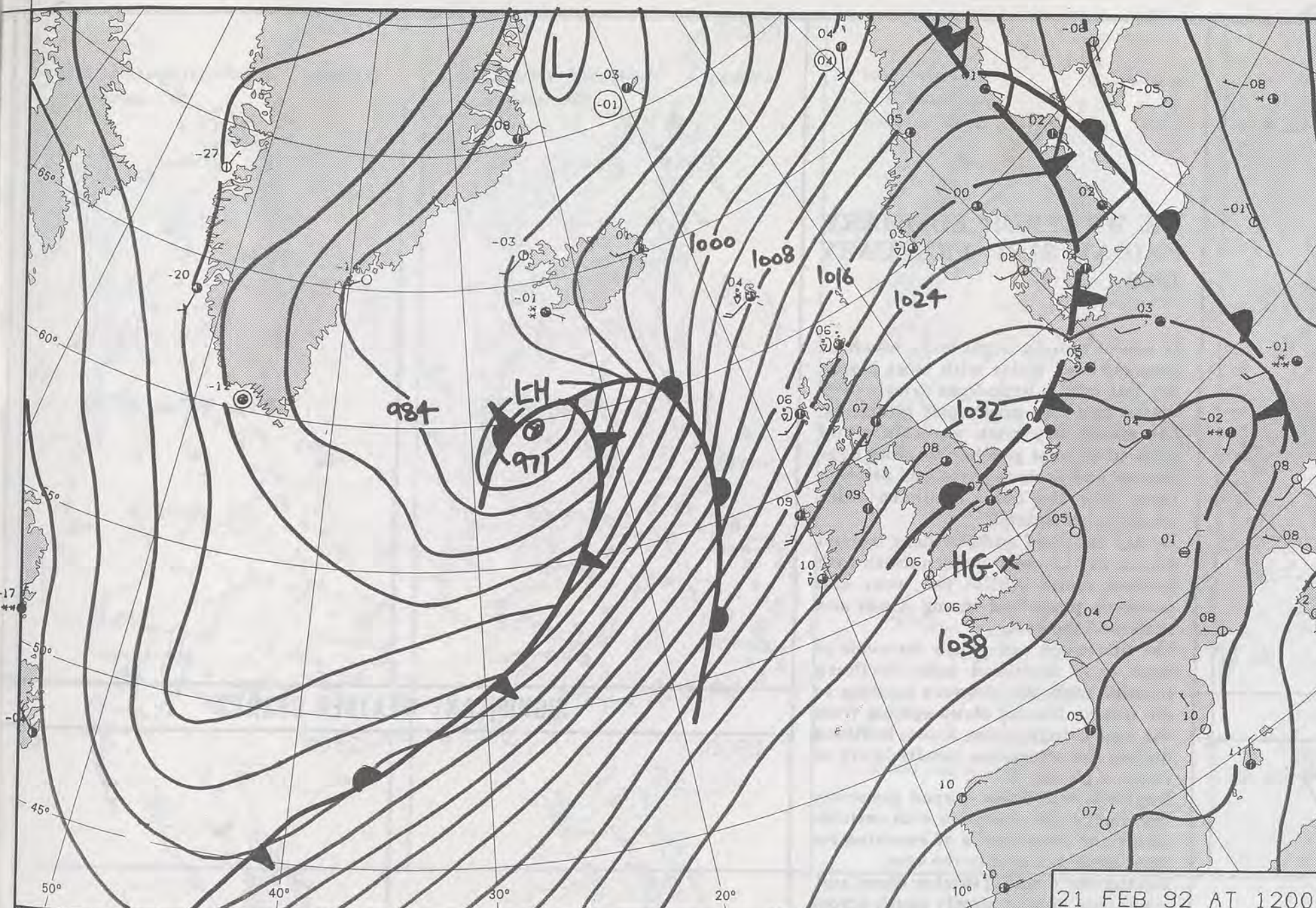
(EXPECT RESTORATION SOON



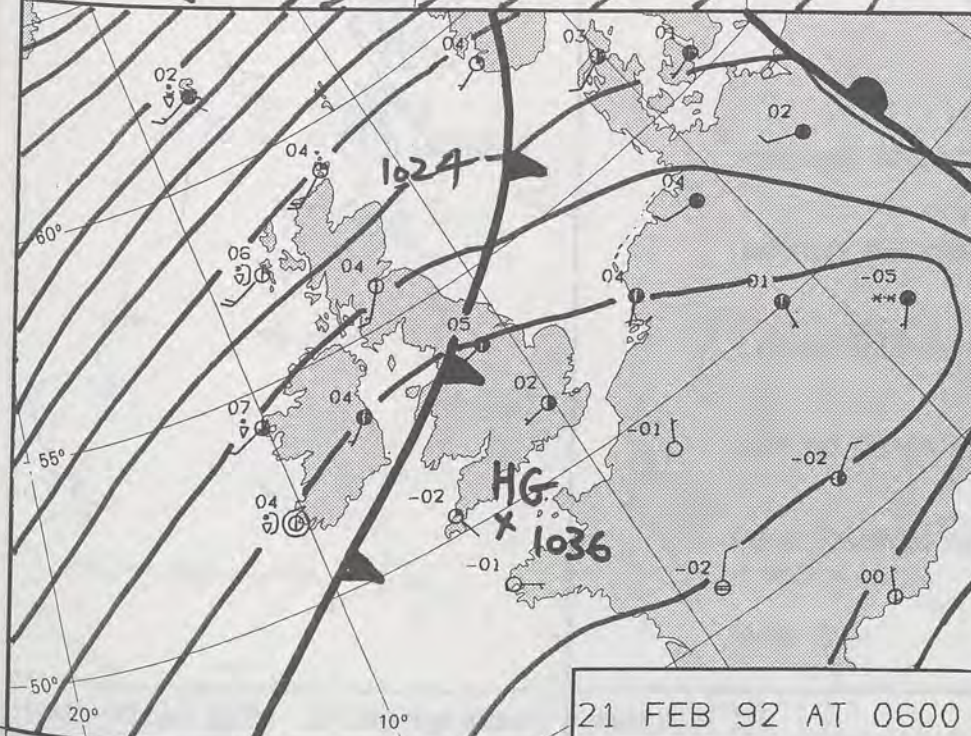
1200 Z 20th FEBRUARY 1992

All times are GMT 500mb full lines 1000-500 mb packed

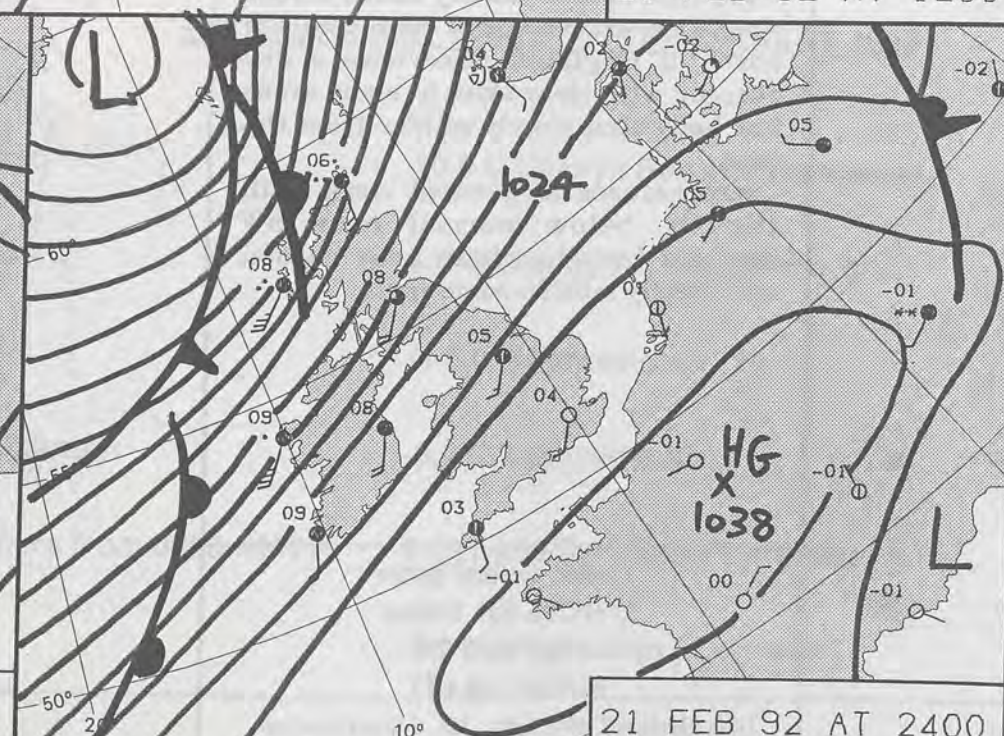
London Weather Centre 284-286 High Holborn London WC1V 7HX



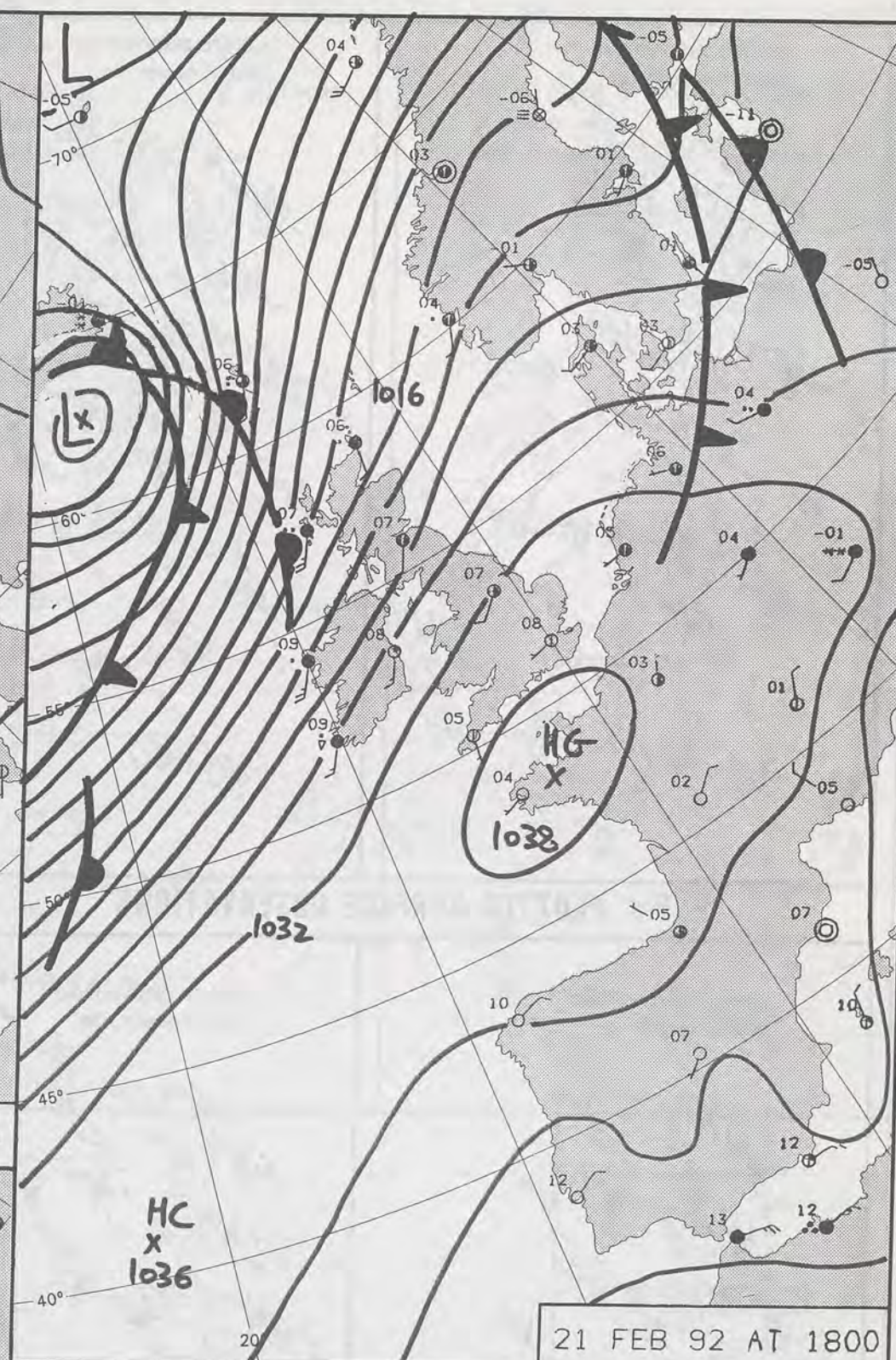
21 FEB 92 AT 1200



21 FEB 92 AT 0600




21 FEB 92 AT 2400



21 FEB 92 AT 1800

DUPLICATE ALSO
DAILY WEATHER SUMMARY

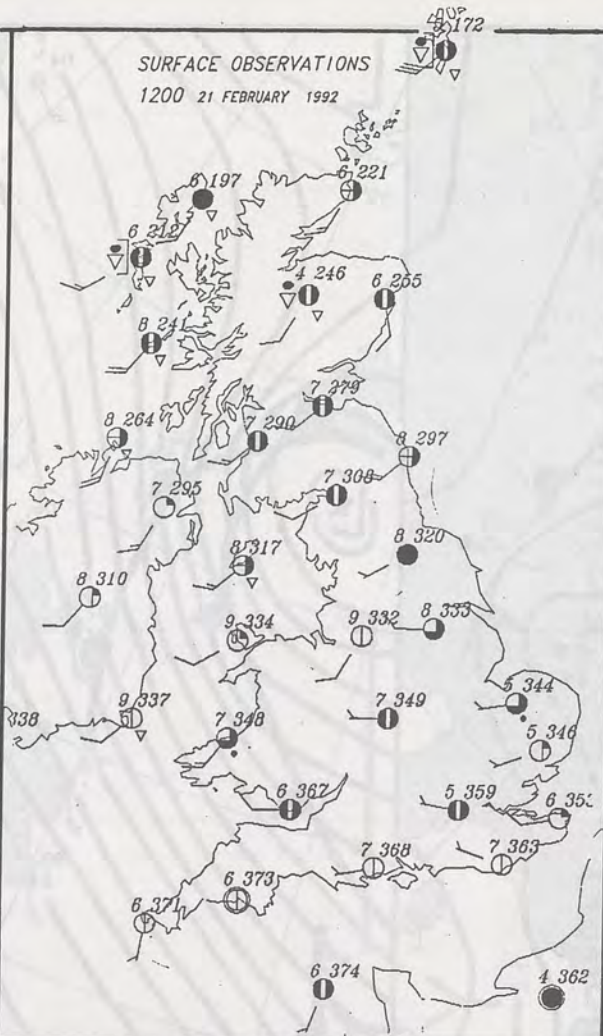
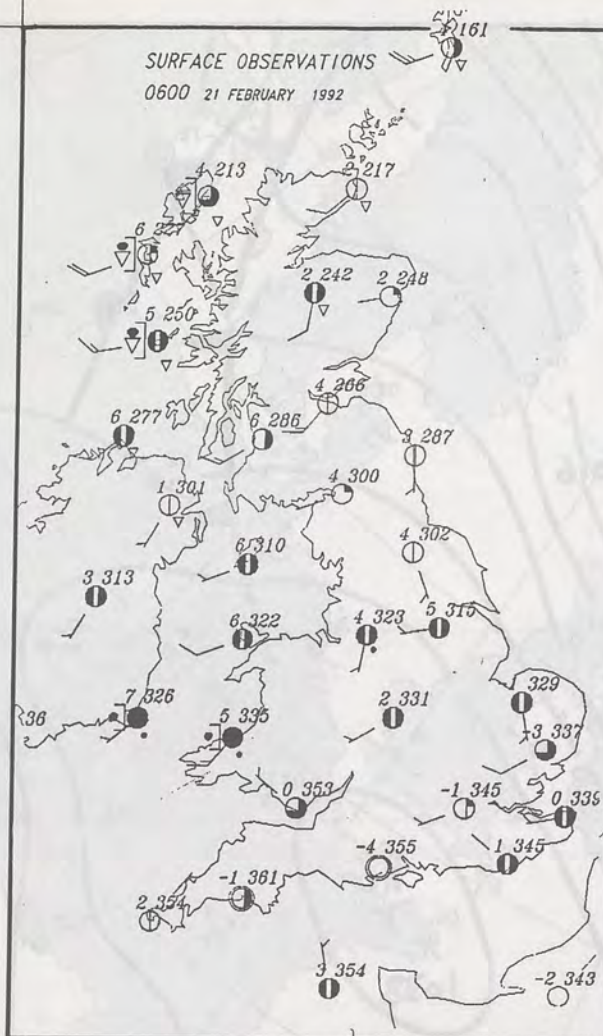
NOT FOR LOAN FOR
FRIDAY 21 FEBRUARY 1992



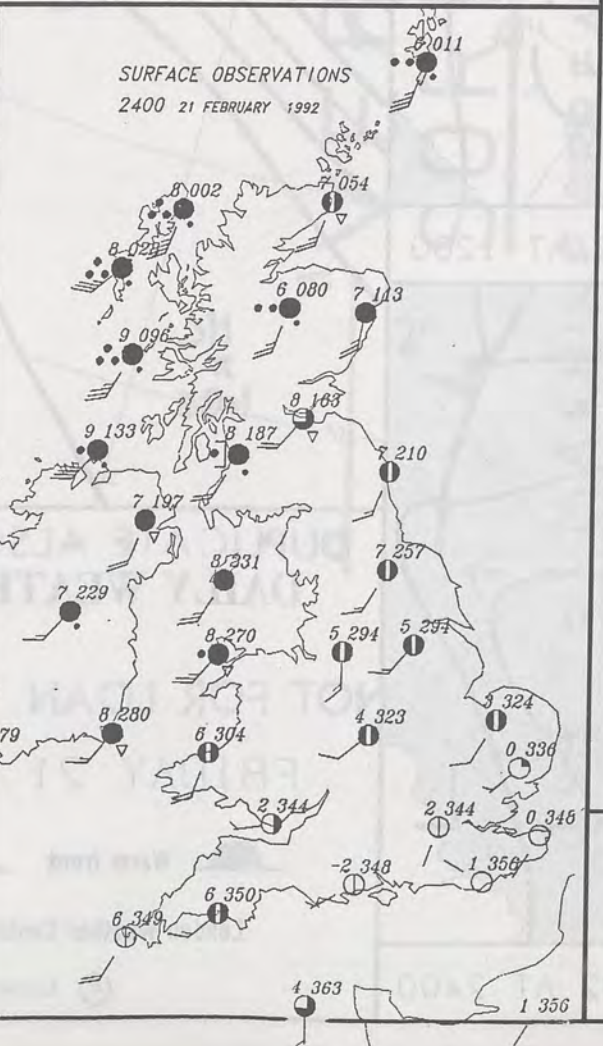
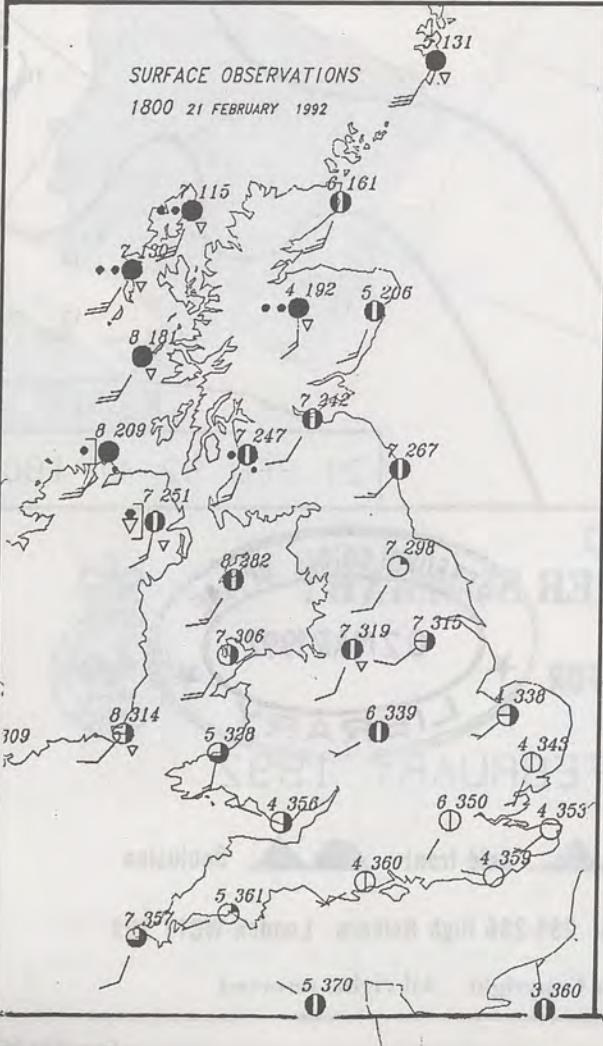
Warm front Cold front Occlusion

London Weather Centre 284-286 High Holborn London WC1V 7HX

© Crown Copyright All rights reserved



PLOTTED SURFACE OBSERVATIONS



UK WEATHER SUMMARY FRIDAY 21ST FEBRUARY 1992

It was a cloudy night over much of England and Wales with most places dry but with a little light drizzle over Wales and the northwest Midlands. Elsewhere dry with variable cloud with some mist patches forming over central and eastern parts, and patchy frost over the more southern skies where skies cleared.

By day Scotland and Northern Ireland stayed dry in most eastern areas with broken cloud whilst the west and northern parts had strong winds and scattered showers.

The afternoon saw sunny intervals at first over Scotland and Northern Ireland with the showers tending to die out as frontal cloud spread from the west bringing rain across Scotland during the afternoon, locally heavy at times in places.

England and Wales stayed generally dry during the afternoon with variable cloud and some spells of sunshine for most areas but best in the east.

During the evening thicker cloud and some rain spread slowly south across Northern Ireland and into the far north of England. Elsewhere a dry evening with clear skies in many areas but becoming slowly milder from the west.

Temperatures in general were still slightly below normal over SW England but elsewhere near normal and locally mild in some spots.

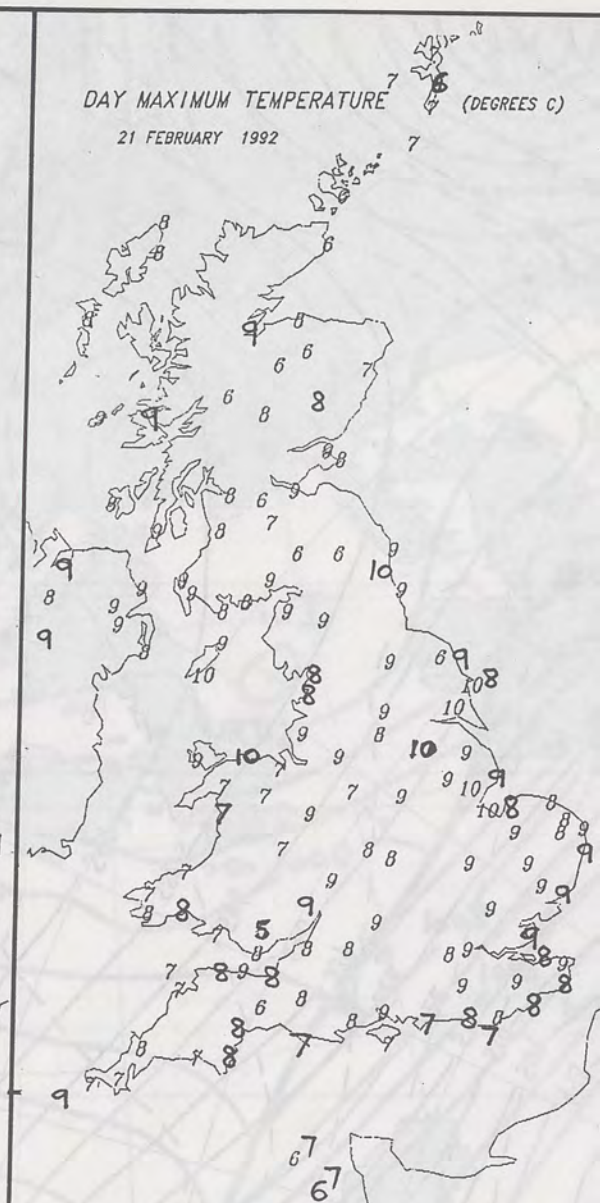
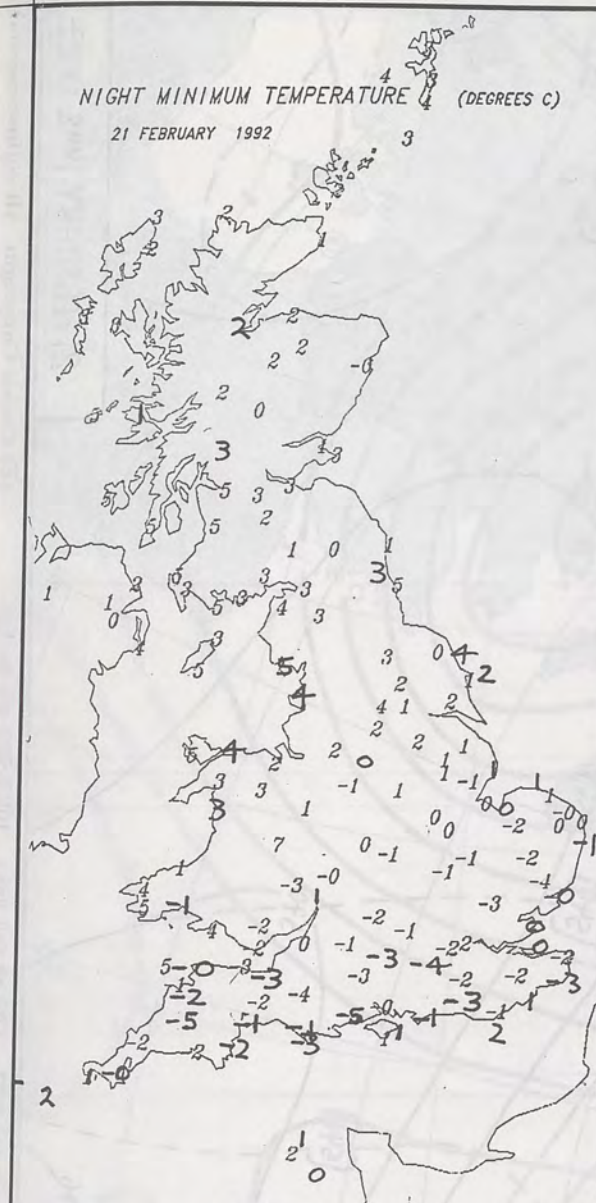
London Weather Centre
284-286 High Holborn
London WC1V 7HX
All times are GMT

© Crown Copyright All rights reserved



SIGNIFICANT WEATHER CHARTS





EXTREMES FOR FRIDAY 21ST FEBRUARY 1992

Highest Maximum	: 10.0 C Colwyn Bay and Doncaster
Lowest Maximum	: 5.4 C Cilfynydd [Mid Glamorgan]
Lowest Minimum	: -4.6 C Bournemouth / Hurn
Lowest Grass Minimum	: -9.4 C Bournemouth
Most Rain (24 hours from 0900 GMT)	: 87.5 mm Kinlochewe [Highland]
Most Sun	: 9.0 Hrs Falmouth [Cornwall]

London Weather Centre 284-286 High Holborn London WC1V 7HX

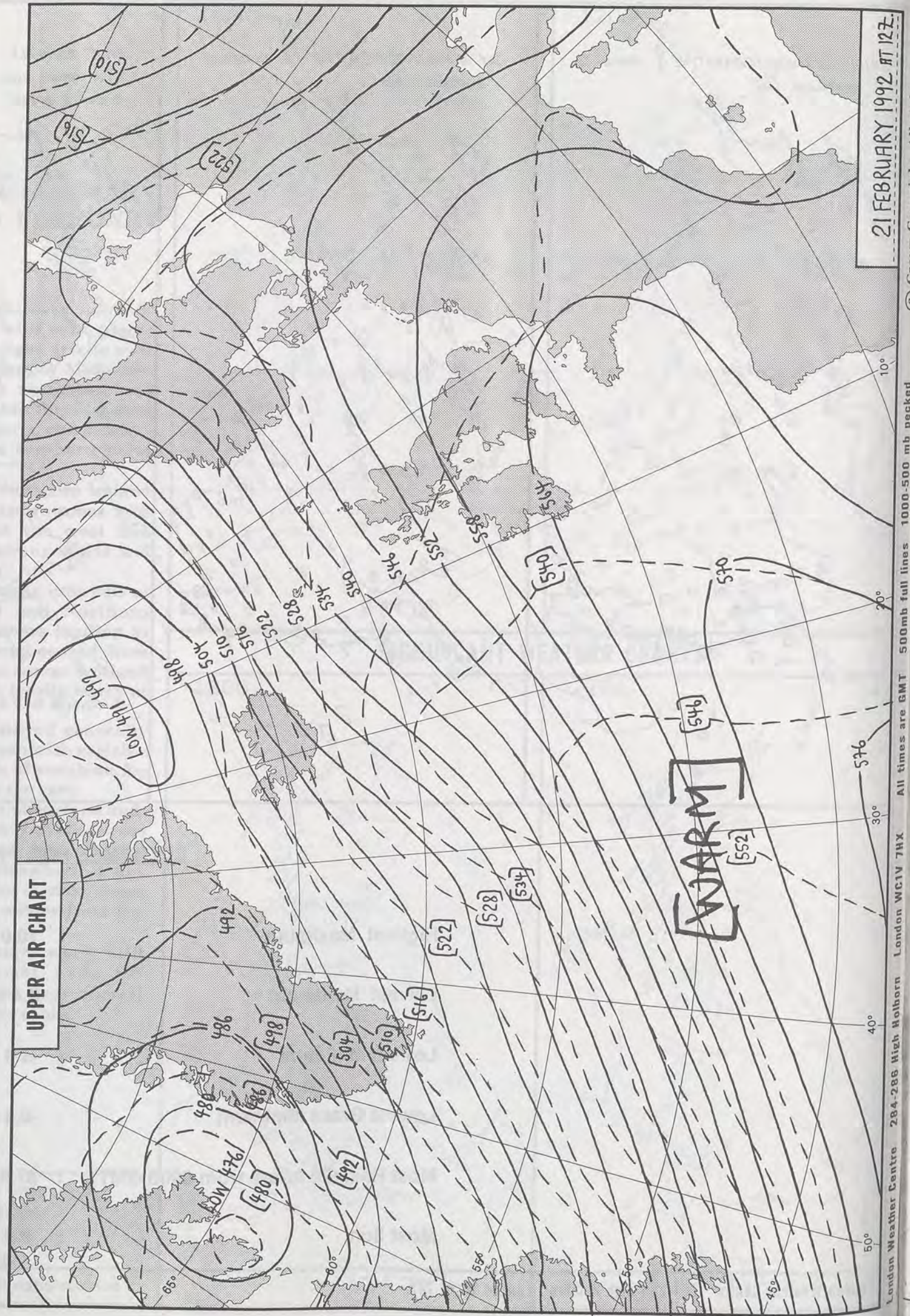
All times are GMT

DAILY WEATHER SUMMARY



© Crown Copyright
All rights reserved

1330Z IR 21/2/92

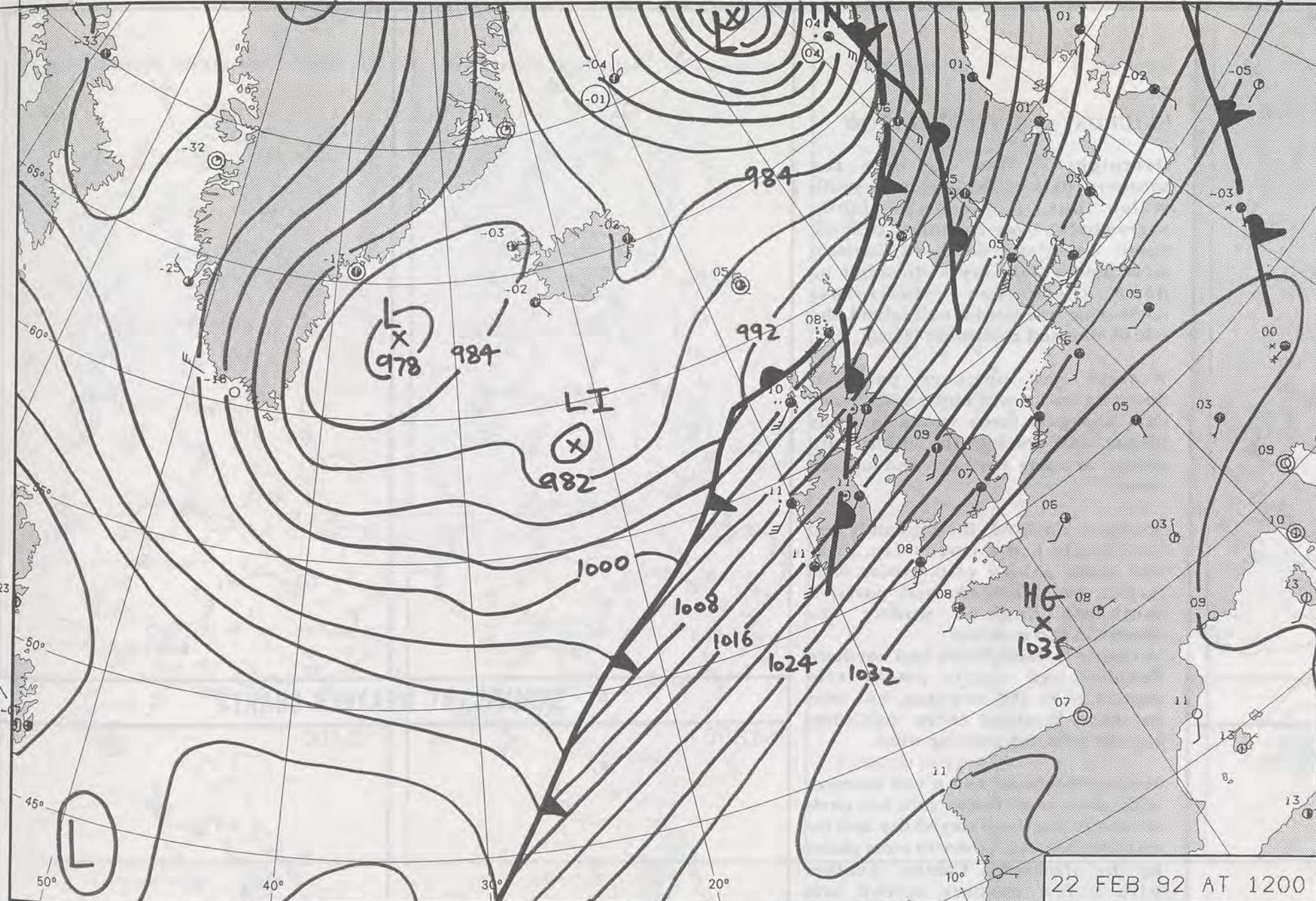


21 FEBRUARY 1992 AT 12Z

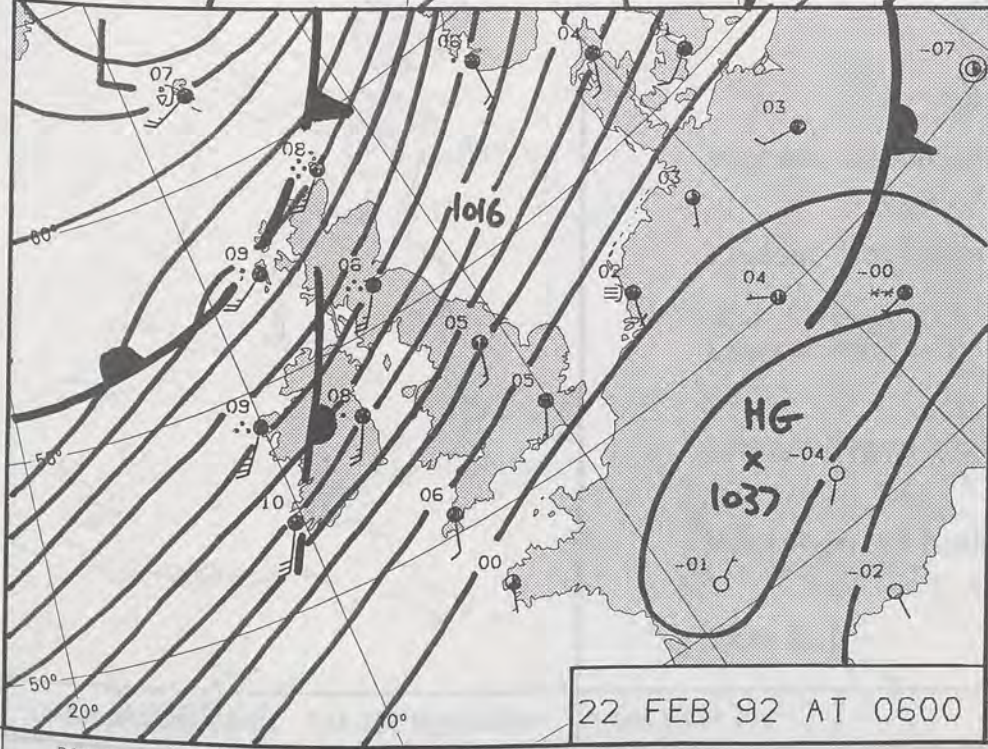
© Crown Copyright All rights reserved

All times are GMT 500mb full lines 1000-500 mb pecked

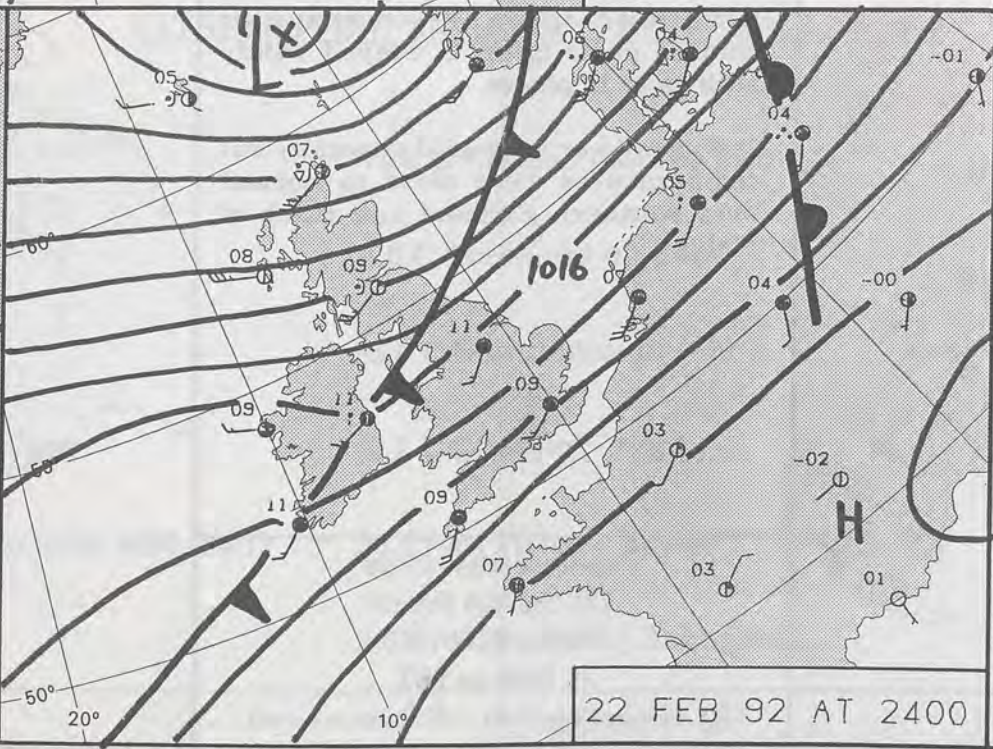
London WC1V 7HX 284-286 High Holborn



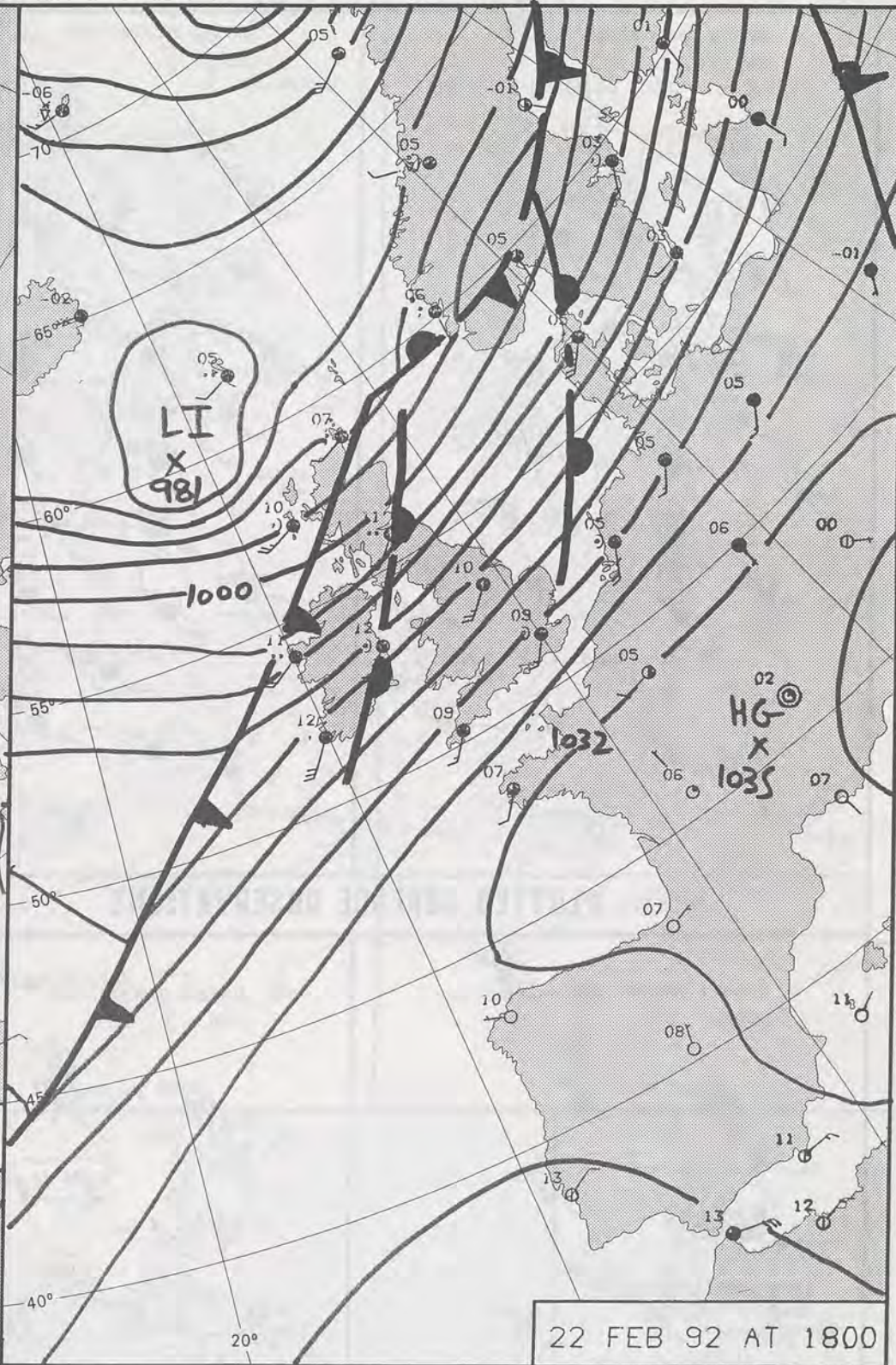
22 FEB 92 AT 1200



22 FEB 92 AT 0600



22 FEB 92 AT 2400



22 FEB 92 AT 1800

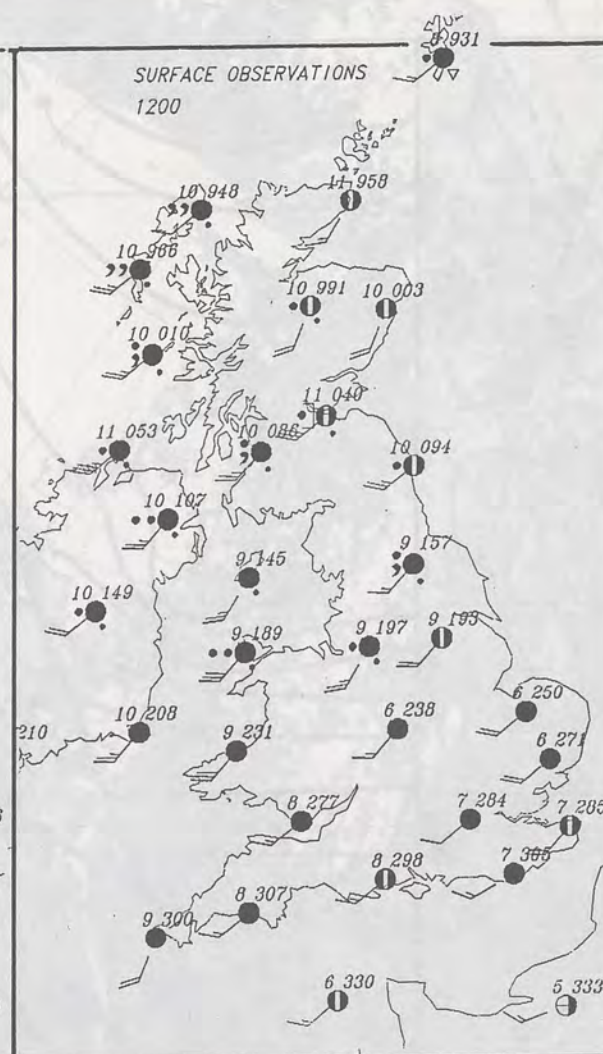
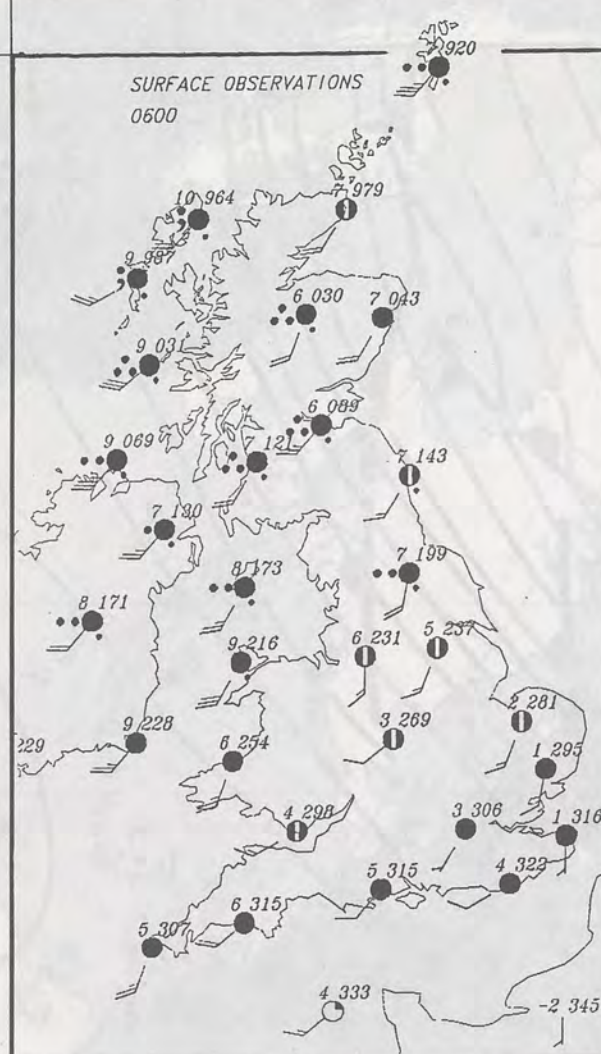
DUPLICATE ALSO
DAILY WEATHER SUMMARY
NOT FOR LOAN FOR
SATURDAY 22 FEBRUARY 1992

02 MAR 1992
LIBRARY

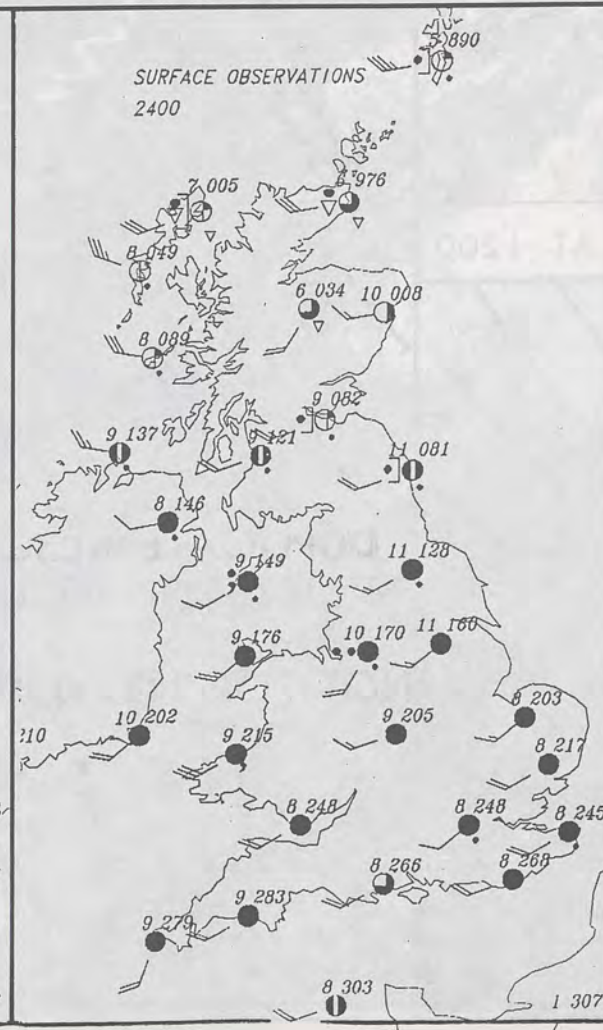
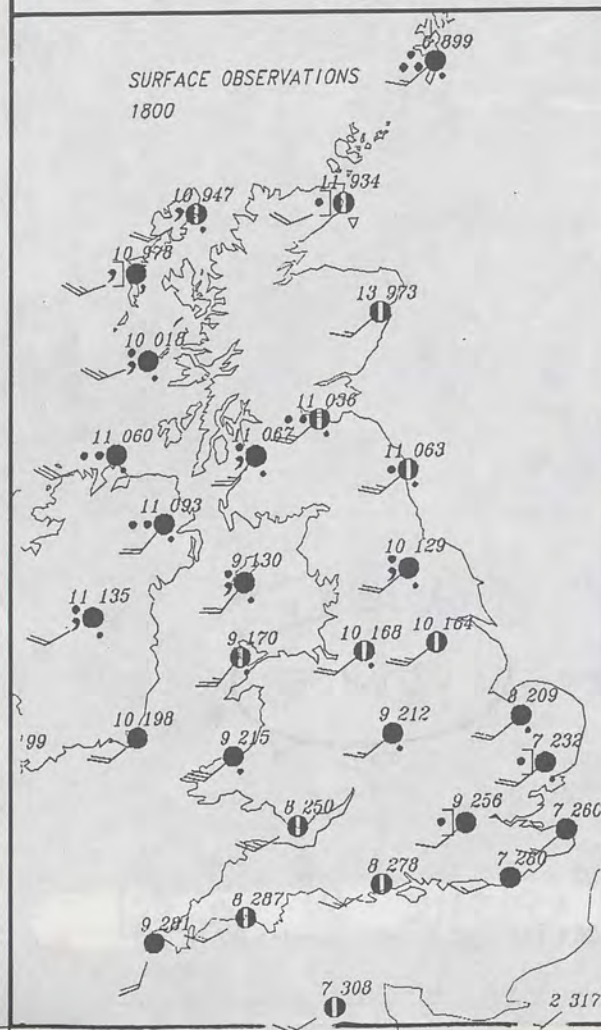
WARM FRONT COLD FRONT OCCLUSION

London Weather Centre 284-286 High Holborn London WC1V 7HX

© Crown Copyright All rights reserved



PLOTTED SURFACE OBSERVATIONS



SATURDAY 22ND FEBRUARY 1992

Overnight it was dry over the southern half of England and south Wales but it became cloudy everywhere. Over Northern Ireland, north Wales and northern England most places were dry at first but by dawn there was rain across northernmost counties of England, the Isle of Man and northwest Wales.

Western and northern parts of Scotland had a wet night with heavy rain and gale force winds in many places and during the night rain spread to many southern and eastern parts.

Southern England, the Midlands and East Anglia had a cloudy day. there was some patchy rain across East Anglia, the Midlands and parts of southeast England during the afternoon and evening. Northern Ireland, Wales and northern England had mainly patchy rain especially in the morning, but over northern England there was some heavier rain and a strong wind.

Much of Scotland had a wet morning with some more heavy rain but parts of eastern Scotland stayed dry and the rain had become lighter in most places by the afternoon. Clearer weather with a few showers spread into northwest Scotland by evening and to central parts later. It Stayed windy with gales in places.

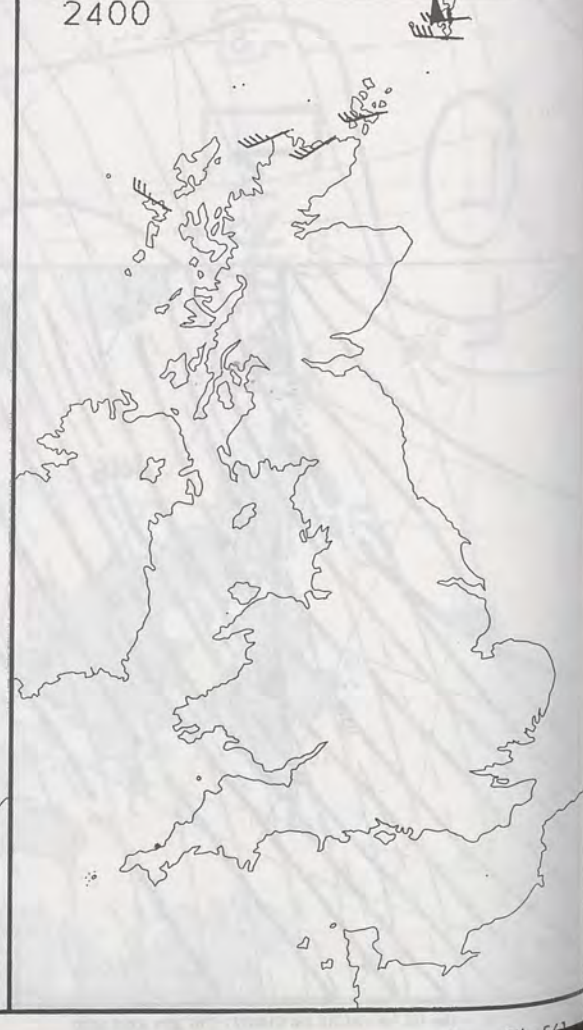
It Was mild or very mild generally but temperatures were close to normal over southern England and much of Wales.

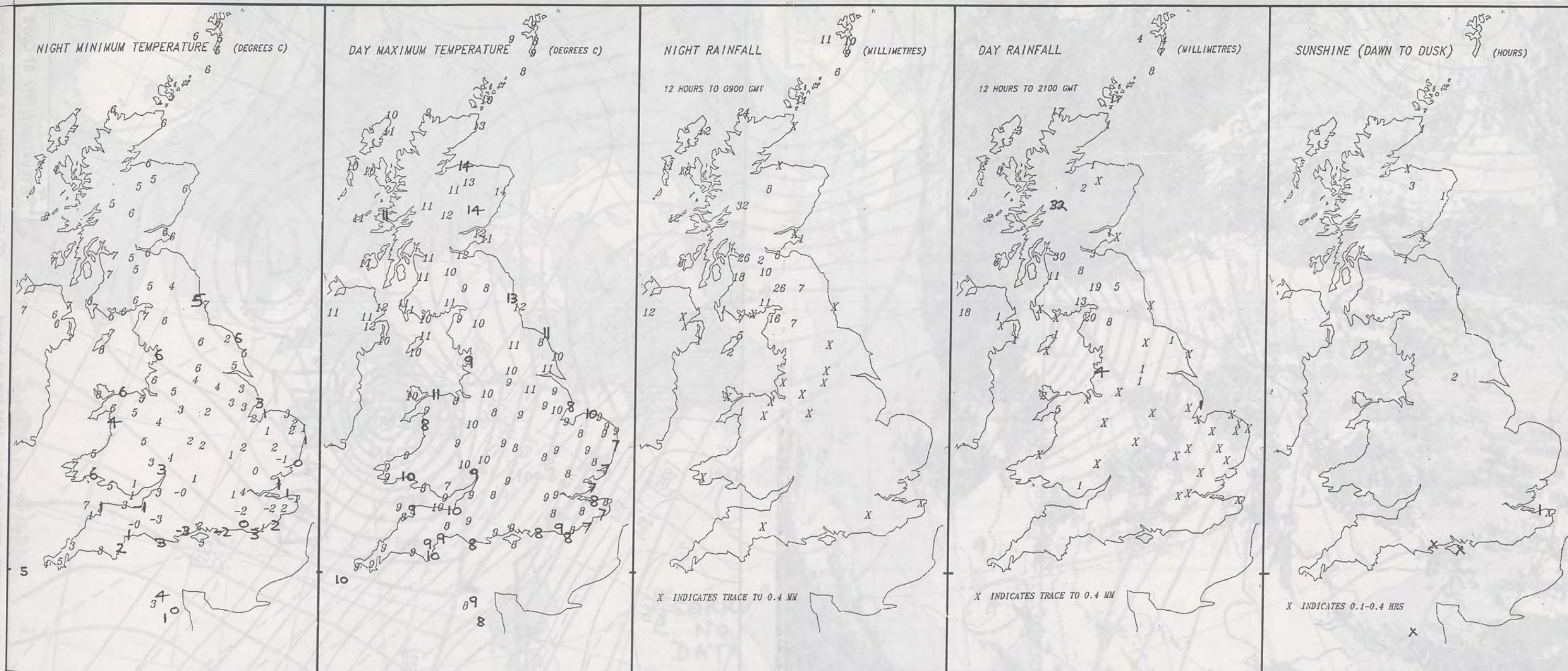
London Weather Centre
284-286 High Holborn
London WC1V 7HX
All times are GMT

© Crown Copyright All rights reserved



SIGNIFICANT WEATHER CHARTS





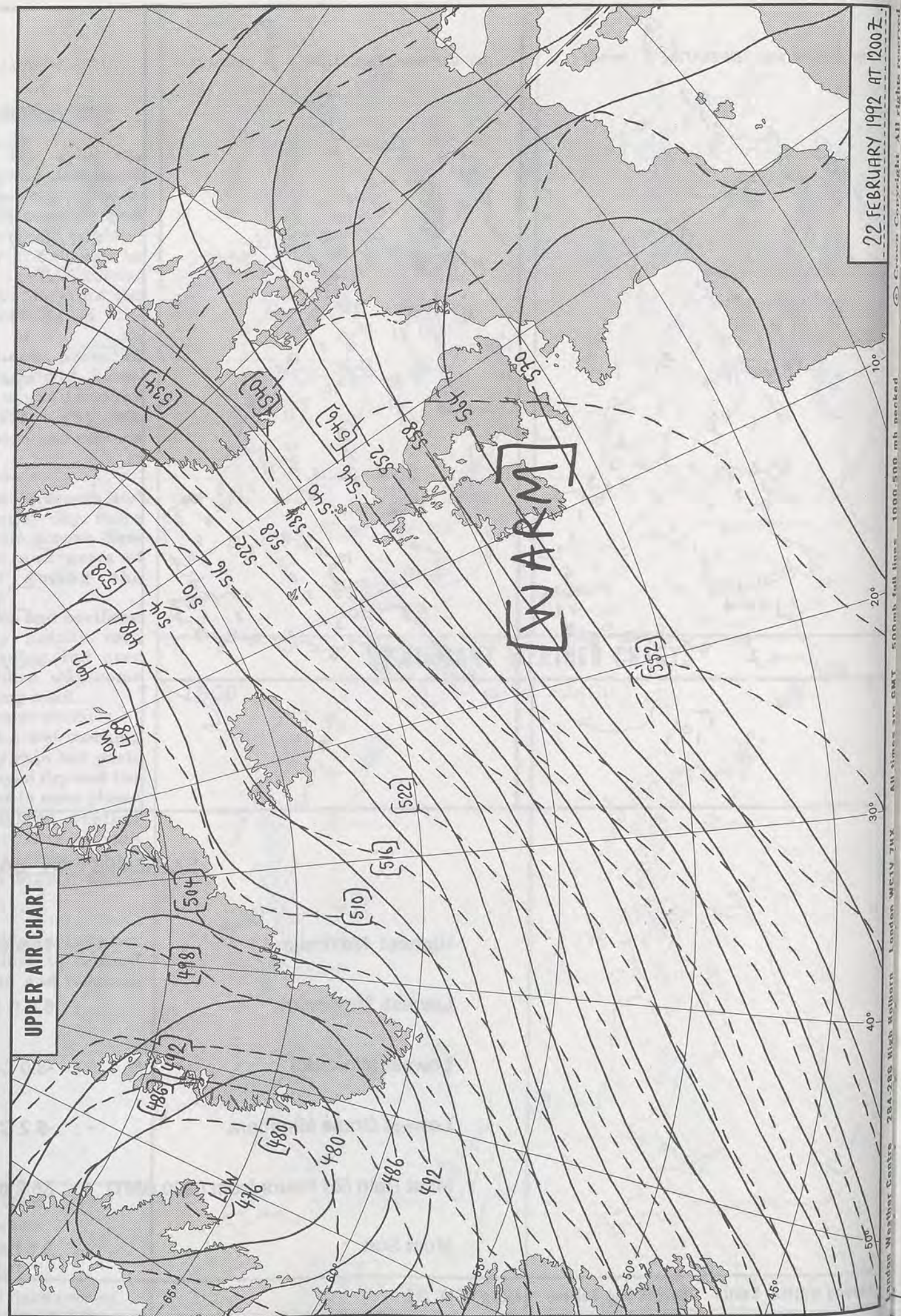

EXTREMES FOR SATURDAY 22ND FEBRUARY 1992

Highest Maximum	: 13.9 C Kinloss [Moray Firth]
Lowest Maximum	: 6.6 C Southend on Sea
Lowest Minimum	: -3.0 C Bournemouth / Hurn -
Lowest Grass Minimum	: -9.2 C Charing [Kent]
Most Rain (24 hours from 0900 GMT)	: 36.2 mm Tulloch Bridge
Most Sun	: 2.6 Hrs Glenlivet [Grampian]

DAILY WEATHER SUMMARY

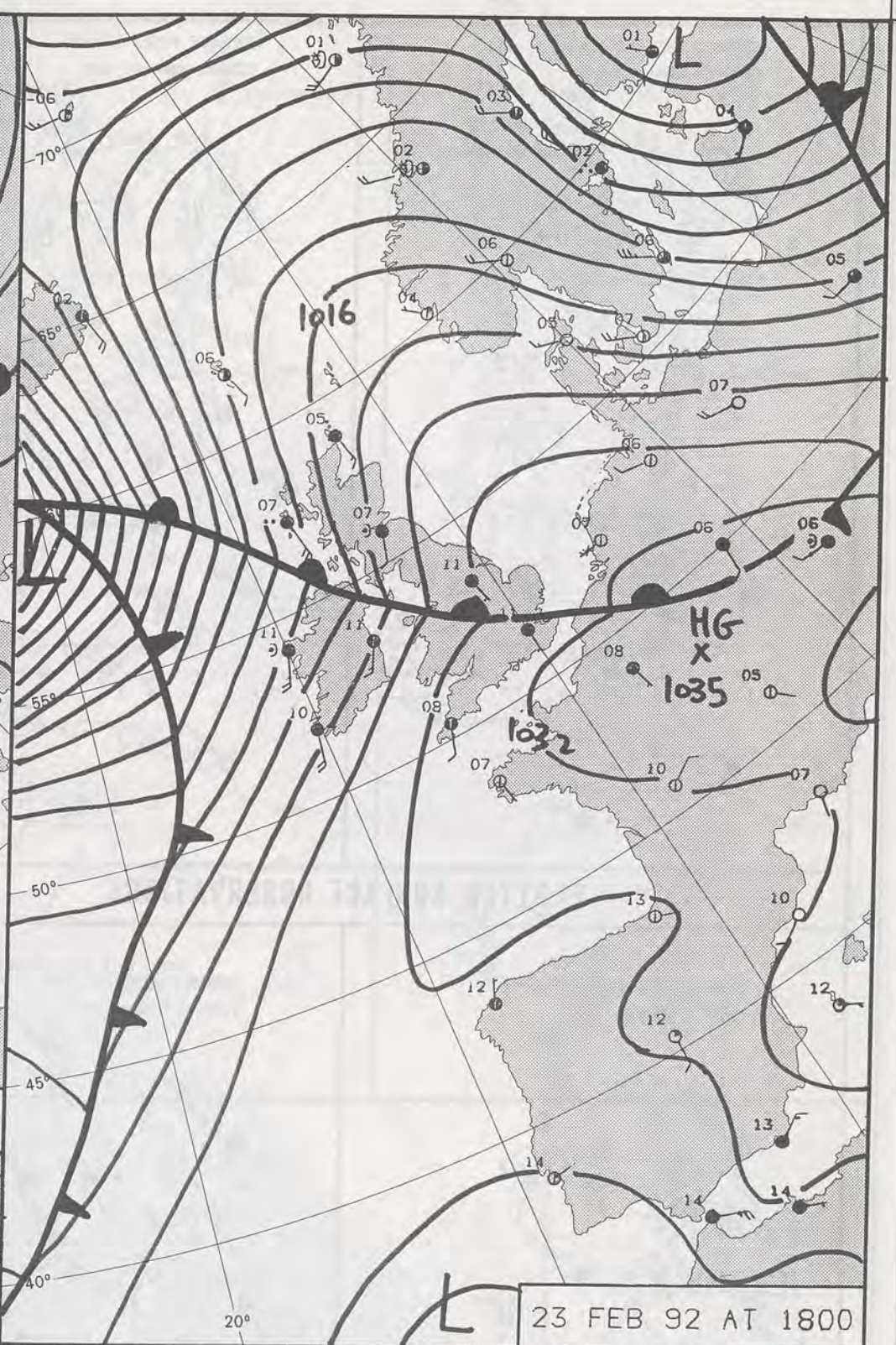
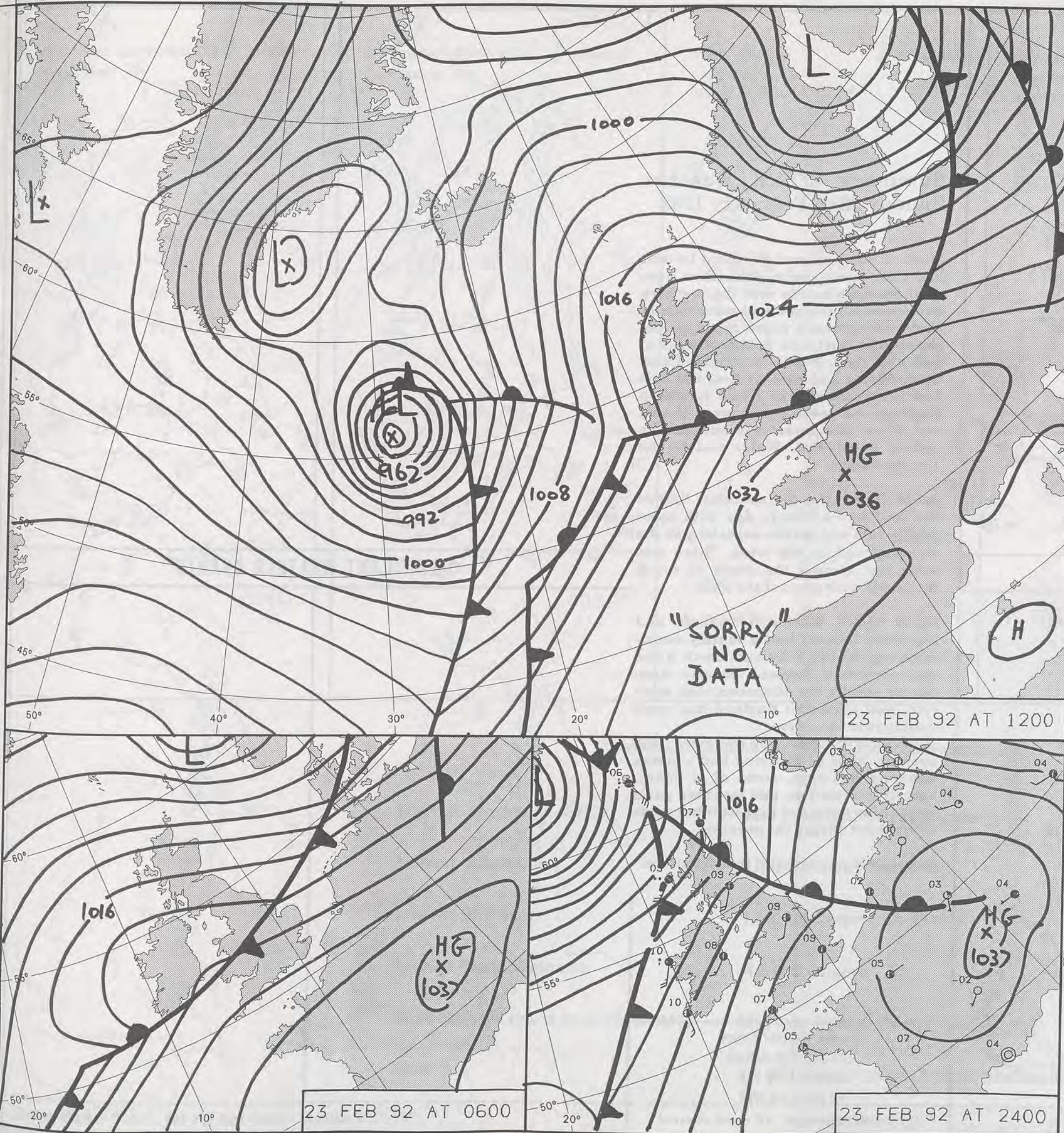


© Crown Copyright
All rights reserved



22 FEBRUARY 1992 AT 1200Z

London Weather Centre 284-286 High Holborn London WC1V 7HX All times are GMT 500mb full lines 1000-500 mb packed



DUPLICATE ALSO
DAILY WEATHER SUMMARY
NOT FOR LOAN FOR
SUNDAY 23 FEBRUARY 1992

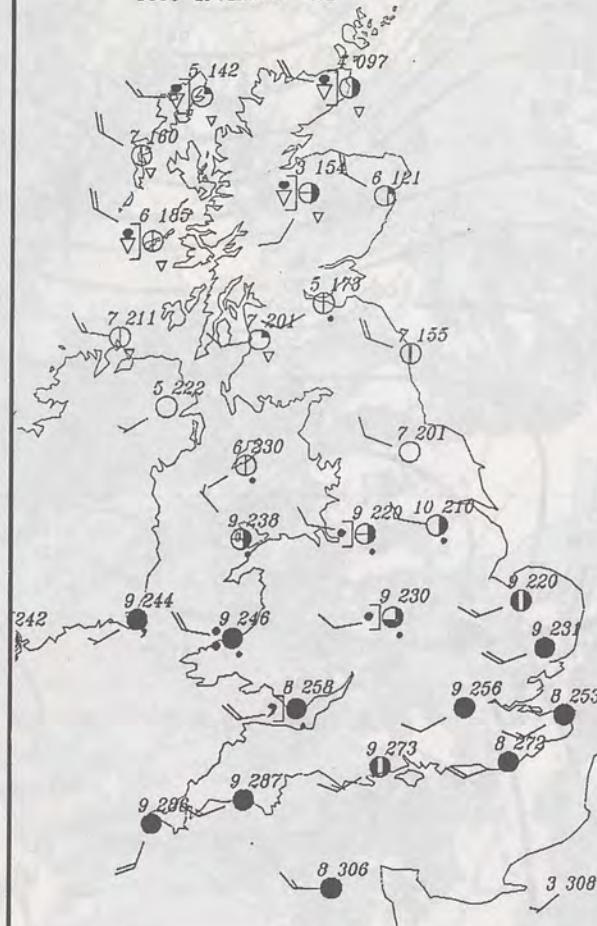
02 MAR 1992
METEOROLOGICAL OFFICE

London Weather Centre 284-286 High Holborn London WC1V 7HX

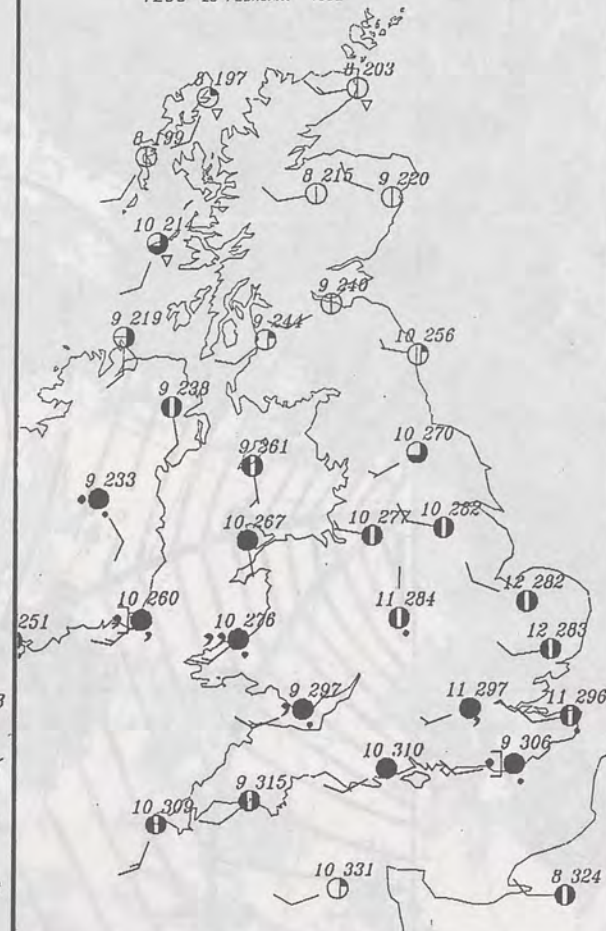
© Crown Copyright All rights reserved

Legend:
Warm front
Cold front
Occlusion

SURFACE OBSERVATIONS
0600 23 FEBRUARY 1992

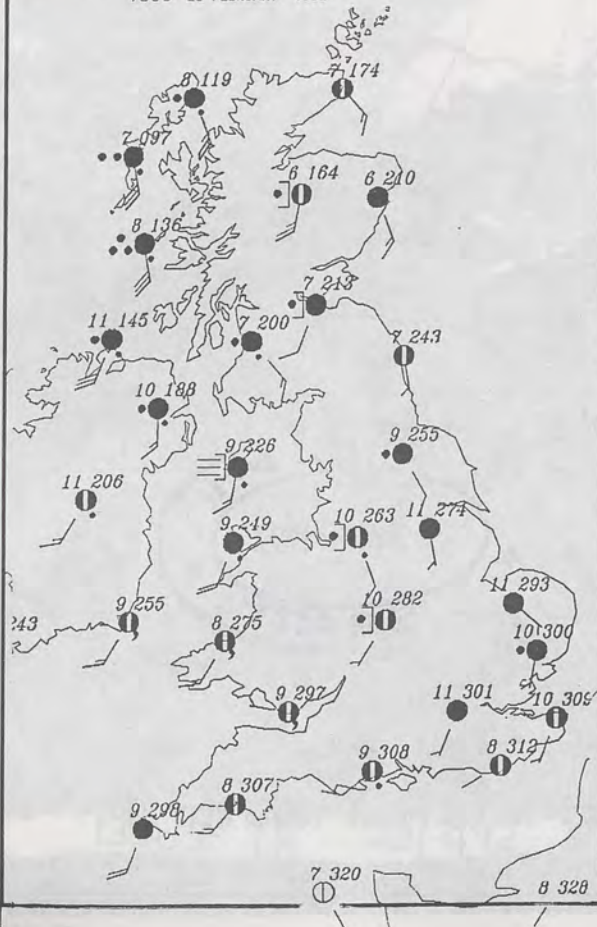


SURFACE OBSERVATIONS
1200 23 FEBRUARY 1992

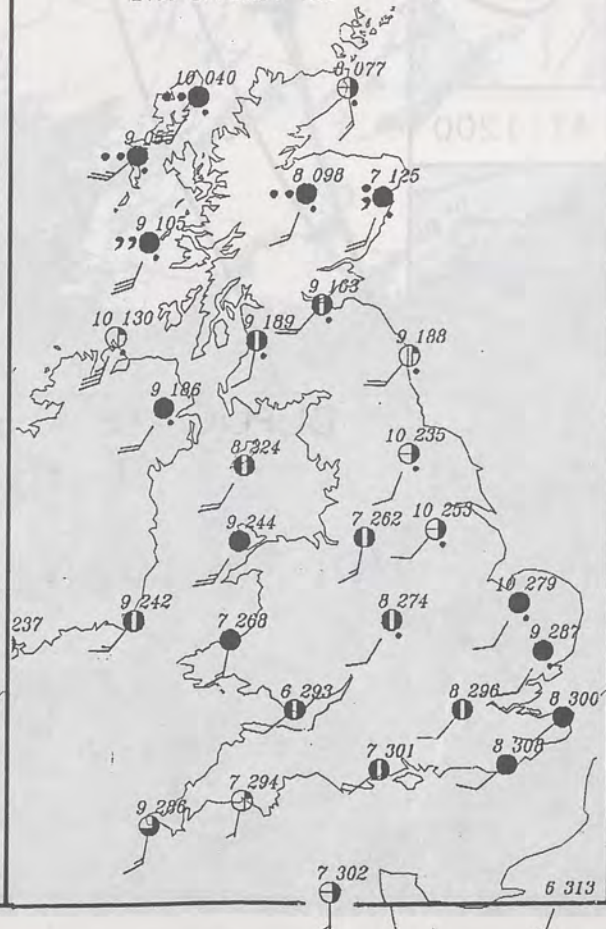


PLOTTED SURFACE OBSERVATIONS

SURFACE OBSERVATIONS
1800 23 FEBRUARY 1992



SURFACE OBSERVATIONS
2400 23 FEBRUARY 1992



Summary of UK Weather Sunday 23rd February 1992

Much of Scotland and Northern Ireland had clear spells overnight. there were some showers mainly over the northern and western Scotland and some rain at first over southern parts. Some of the showers in northern Scotland were of hail and sleet. Northern England and north Wales had rain at first but this had mostly cleared by dawn. Southern England and south Wales were cloudy and there was some rain and drizzle mainly over south Wales and in the Thames valley.

South Wales and the southern half of England had a cloudy day with some patchy rain and drizzle especially in the morning and in the west. There was some fog around the coast of south Wales and over some of the hills.

North Wales, northern England and Northern Ireland had a mainly sunny morning. Northern Ireland, north Wales and northwest England became more cloudy and by the afternoon with some rain, and northeast England had some patchy rain for a time.

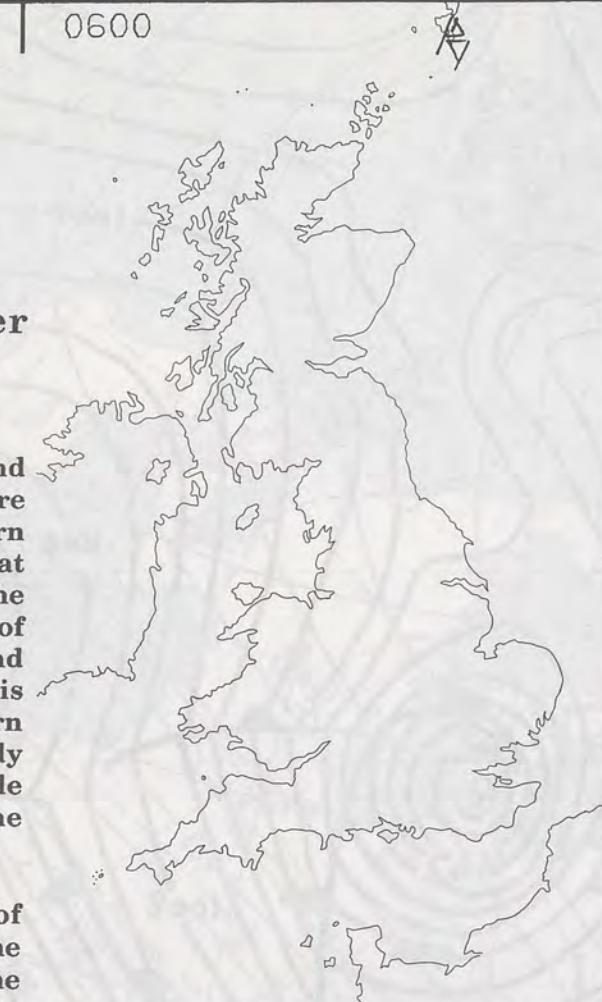
It became dry again by the end of the evening. Most of Scotland had a sunny morning but rain, some of it heavy, spread into western and southern parts in the afternoon and to most other parts of Scotland during the evening.

It was mild or very mild in most places.

London Weather Centre
284-286 High Holborn
London WC1V 7HX
All times are GMT

© Crown Copyright All rights reserved

0600



1200



SIGNIFICANT WEATHER CHARTS

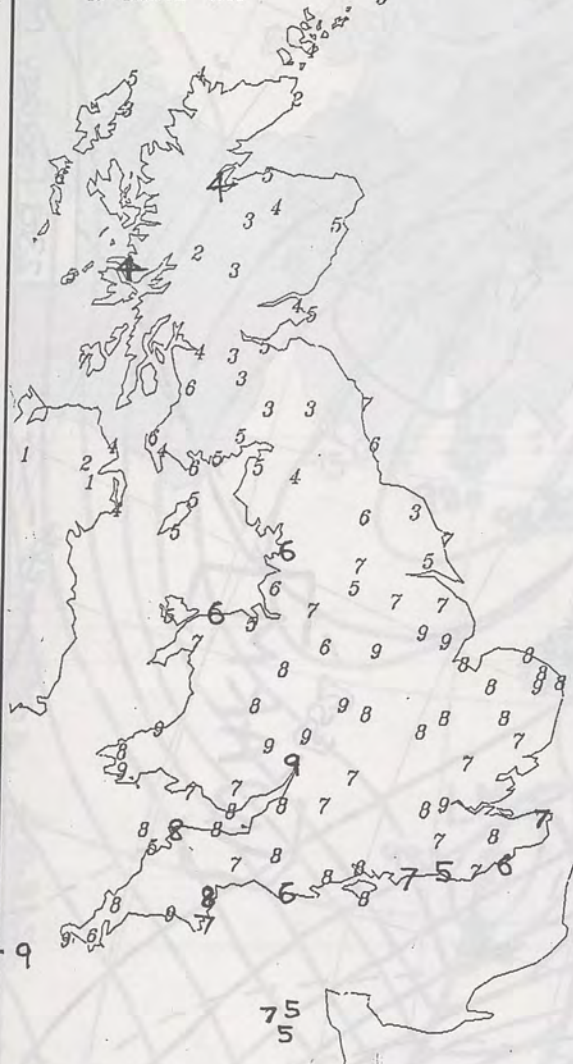
1800



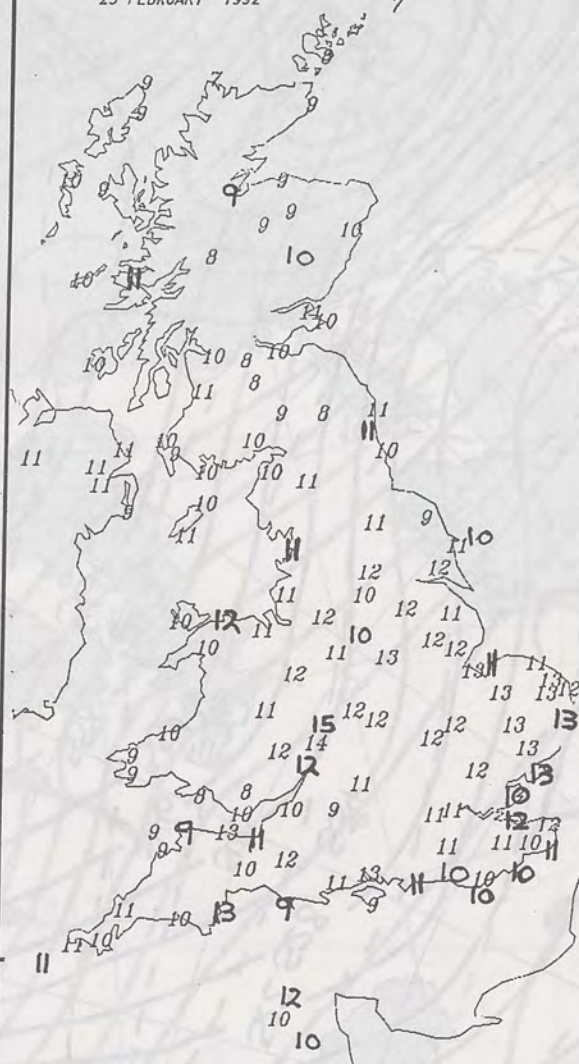
2400



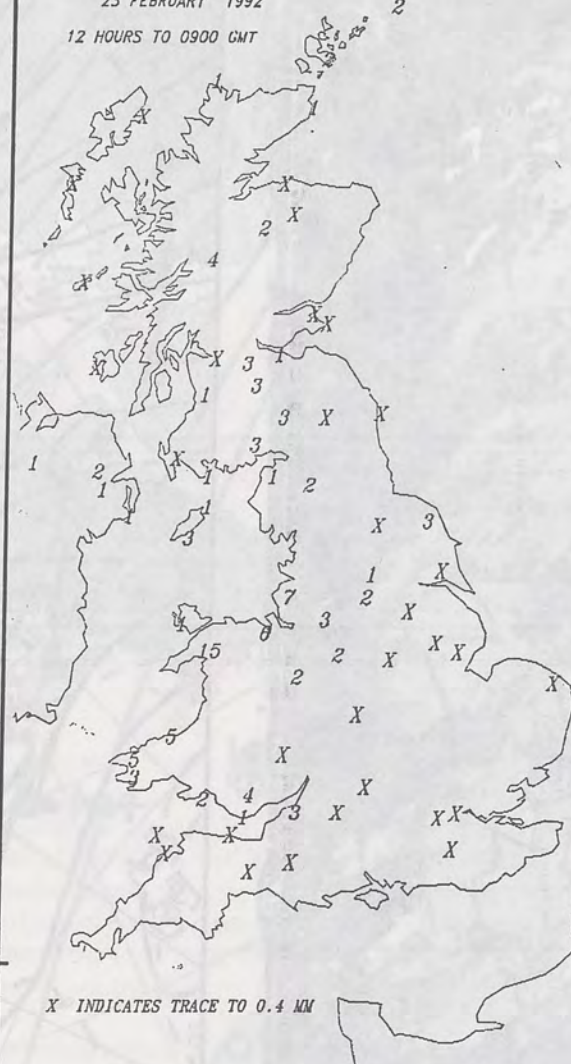
NIGHT MINIMUM TEMPERATURE (DEGREES C)
23 FEBRUARY 1992



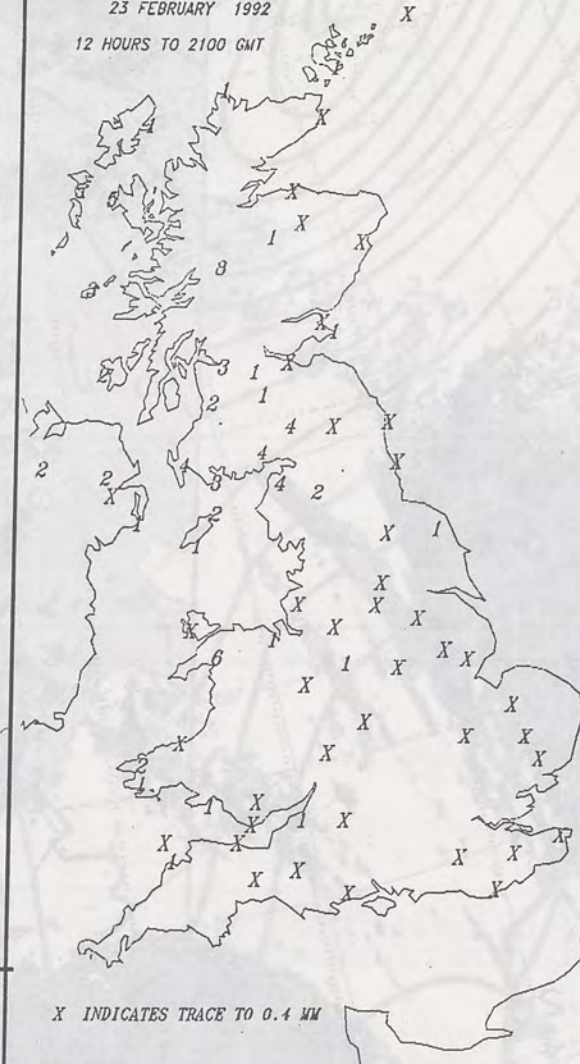
DAY MAXIMUM TEMPERATURE (DEGREES C)
23 FEBRUARY 1992



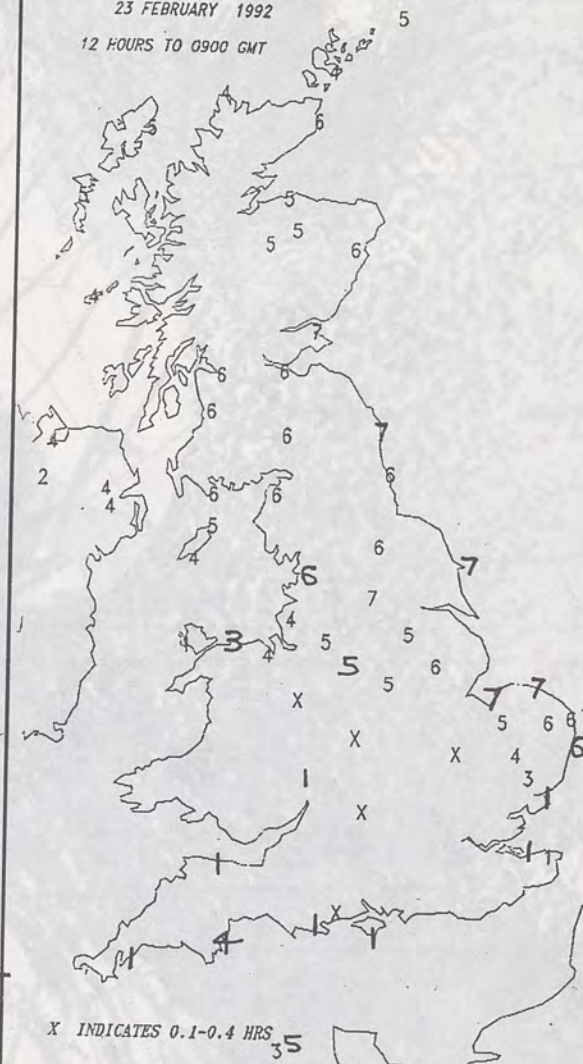
NIGHT RAINFALL (MILLIMETRES)
23 FEBRUARY 1992
12 HOURS TO 0900 GMT



DAY RAINFALL (MILLIMETRES)
23 FEBRUARY 1992
12 HOURS TO 2100 GMT



SUNSHINE (DAWN TO DUSK) (HOURS)
23 FEBRUARY 1992
12 HOURS TO 0900 GMT



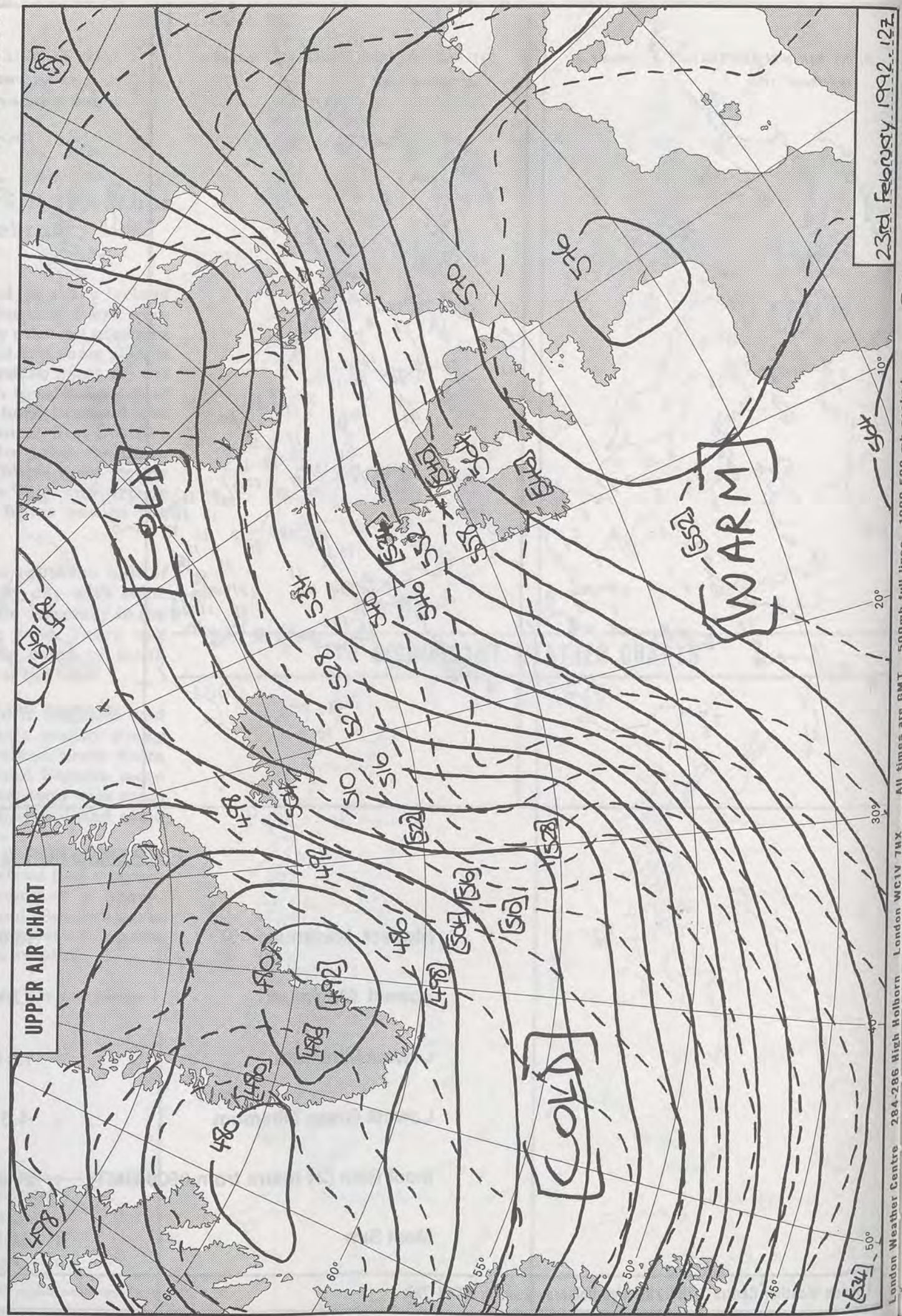
EXTREMES FOR SUNDAY 23RD FEBRUARY 1992

Highest Maximum	: 15.0 C Barbourne [Worcester]
Lowest Maximum	: 6.3 C Lerwick [Shetland]
Lowest Minimum	: 1.0 C Carrigans [Co Tyrone]
Lowest Grass Minimum	: -4.5 C Carrigans
Most Rain (24 hours from 0900 GMT)	: 22.0 mm Tulloch Bridge
Most Sun	: 7.2 Hrs Scarborough , Cromer and Boulmer

DAILY WEATHER SUMMARY



© Crown Copyright
All rights reserved



23rd February 1992 12Z

All times are GMT 500mb full line 1000-500 mb pecked

London Weather Centre 284-286 High Holborn London WC1V 7HX

© Crown Copyright All rights reserved

23rd February 1992-12Z

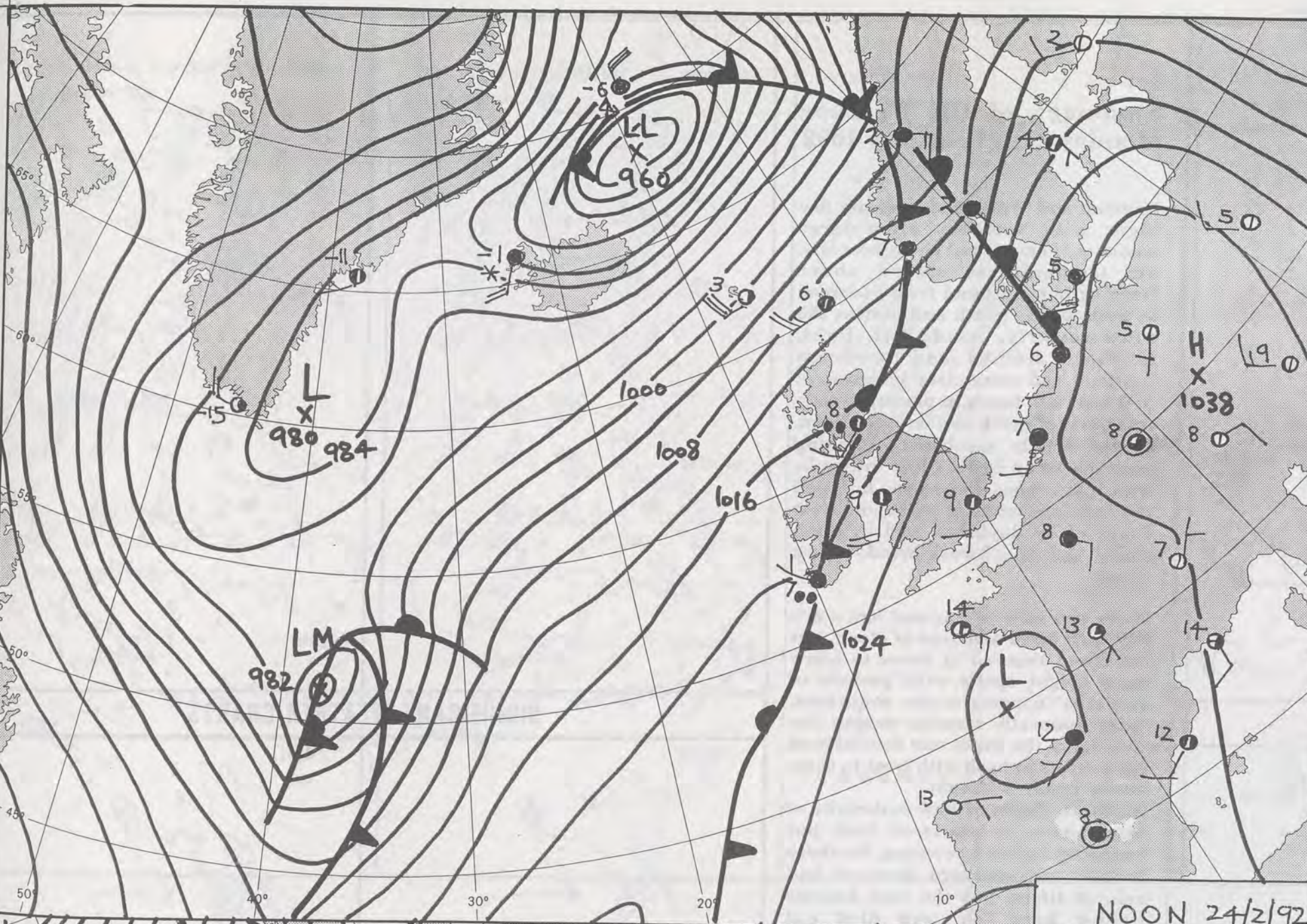
10°

20°

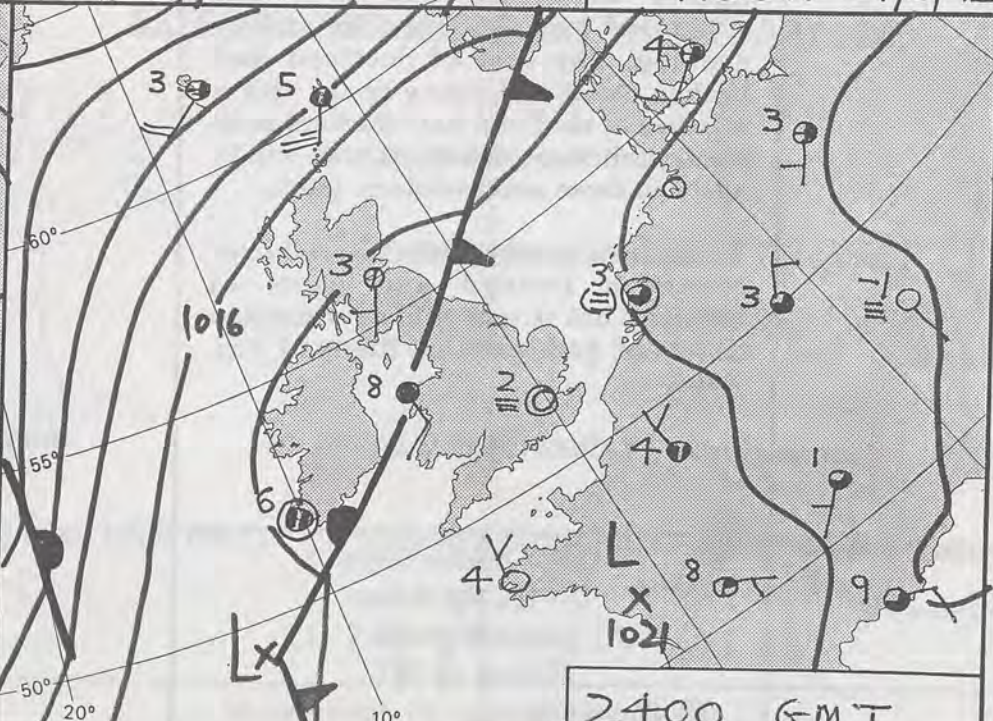
30°

50°

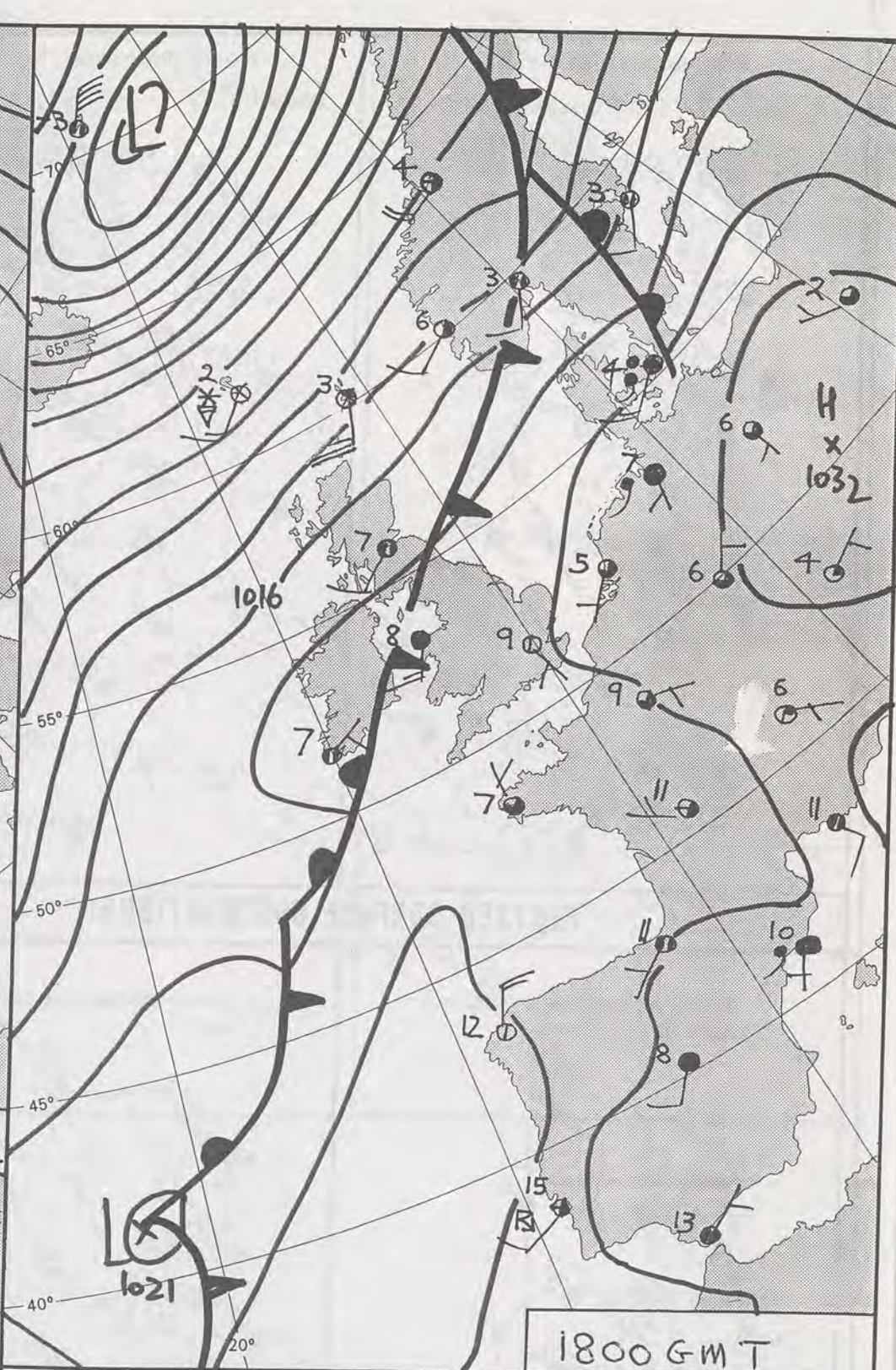
London Weather Centre 284-286 High Holborn London WC1V 7HX



0600 GMT



2400 GMT



1800 GMT

DUPLICATE ALSO
DAILY WEATHER SUMMARY
NOT FOR LOAN FOR
Monday 24th February 1992

02 MAR 1992

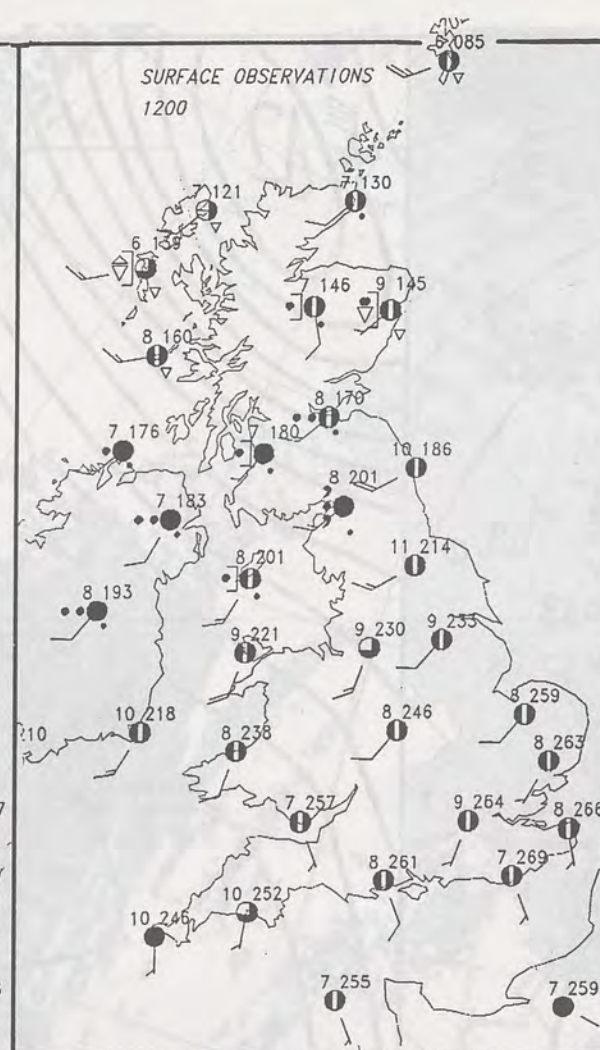
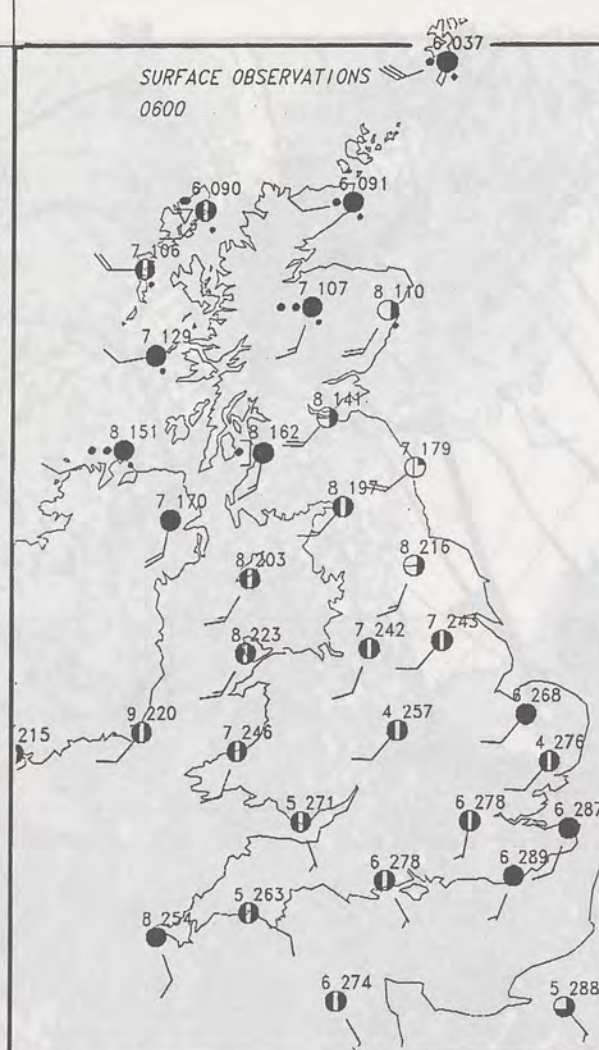
LIBRARY

METEOLOGICAL OFFICE

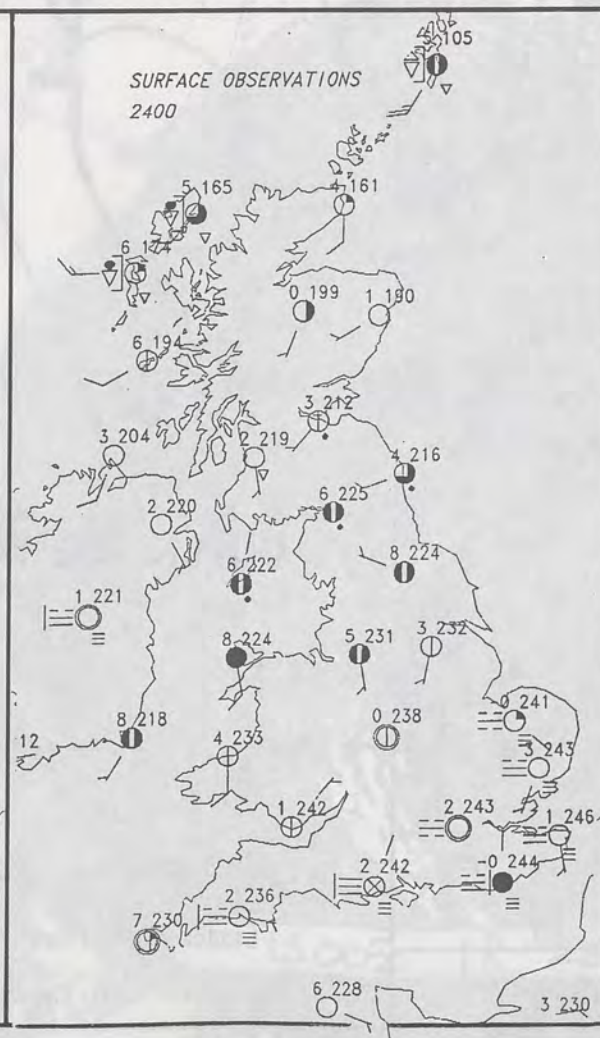
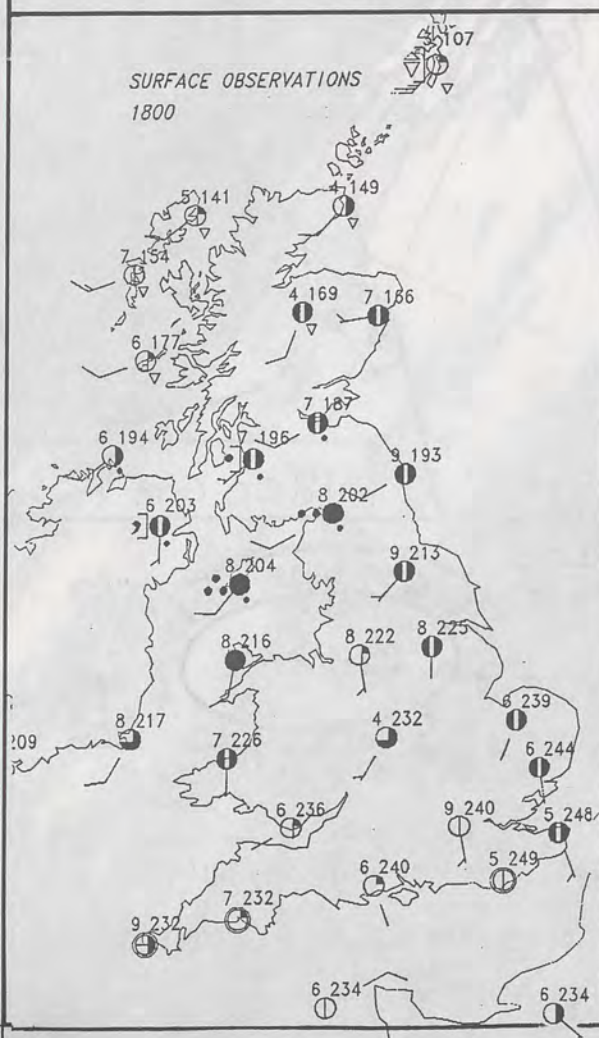
Warm front Cold front Occlusion

London Weather Centre 284-286 High Holborn London WC1V 7HX

© Crown Copyright All rights reserved



PLOTTED SURFACE OBSERVATIONS



Summary of UK Weather Monday 24th February 1992

England and Wales had a mostly dry night with variable, often large amounts of cloud, and clear intervals. air temperatures stayed above freezing but a ground frost occurred in parts of the south and east as the southwesterly wind fell light. Northern Ireland and southeast Scotland had some clear intervals at first but rain, heavy in places, already into parts of north and west Scotland, spread slowly southeast, reaching most places by dawn. Clear intervals, with a few coastal showers, followed the rain into much of north and west Scotland by daybreak and in these parts the southwest winds were strong.

Wales and most of England had a dry day with large amounts of cloud, but the cloud thinned at times to allow some bright spells with periods of sunshine in parts of the southwest. Skies generally cleared during the evening in the south and this allowed fog patches to form with frost in some places before midnight.

Northern England had outbreaks of rain, heavy in places at first, but becoming lighter by evening. Northern Ireland and southern Scotland had rain at times, but the rain became lighter here too, and died out altogether over Northern Ireland by evening. The rest of Scotland had broken cloud and sunny spells with a mixture of rain and hail showers near north and west coasts. It was windy again in these northwestern parts.

Temperatures were near normal over Northern Ireland and parts of Scotland but it was mild over eastern Scotland and most of England and Wales.

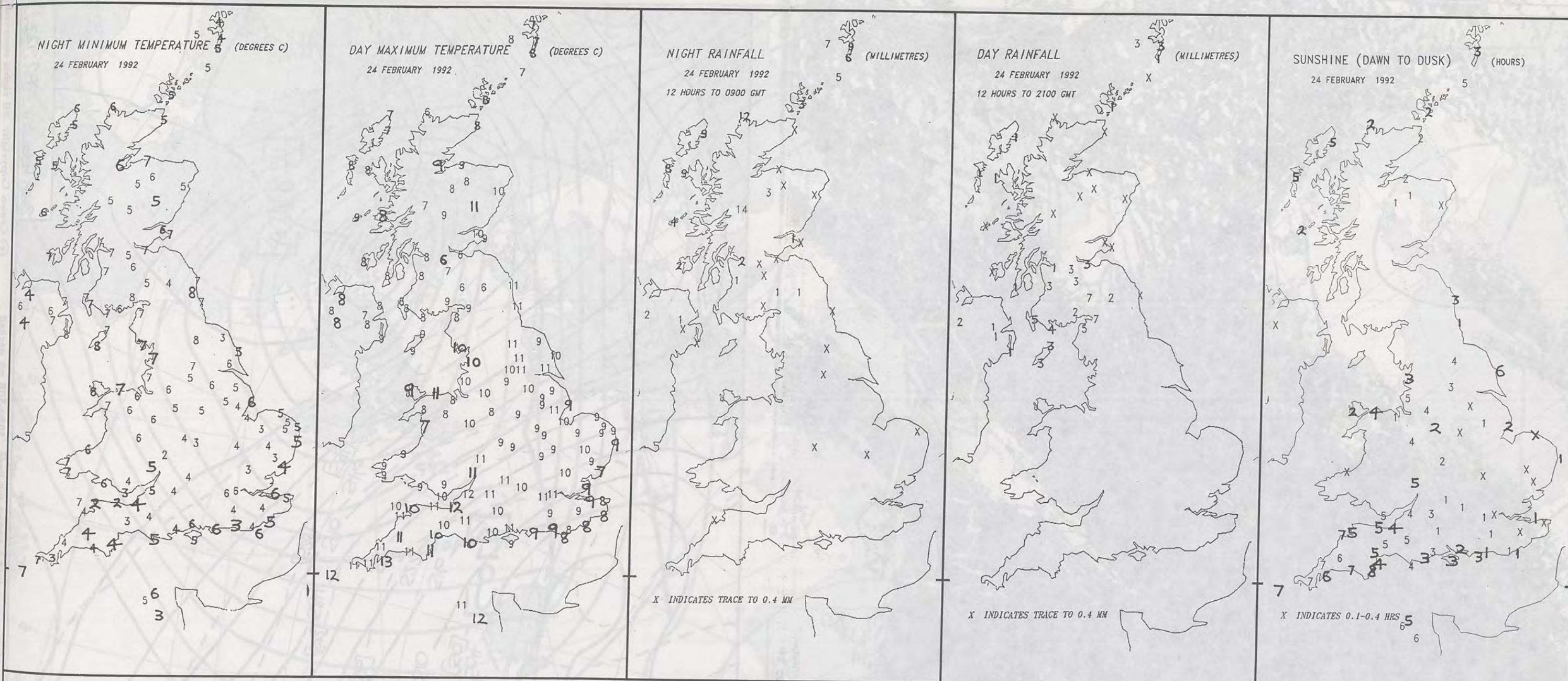
London Weather Centre
284-286 High Holborn
London WC1V 7HX
All times are GMT

© Crown Copyright All rights reserved



SIGNIFICANT WEATHER CHARTS





EXTREMES FOR MONDAY 24TH FEBRUARY 1992

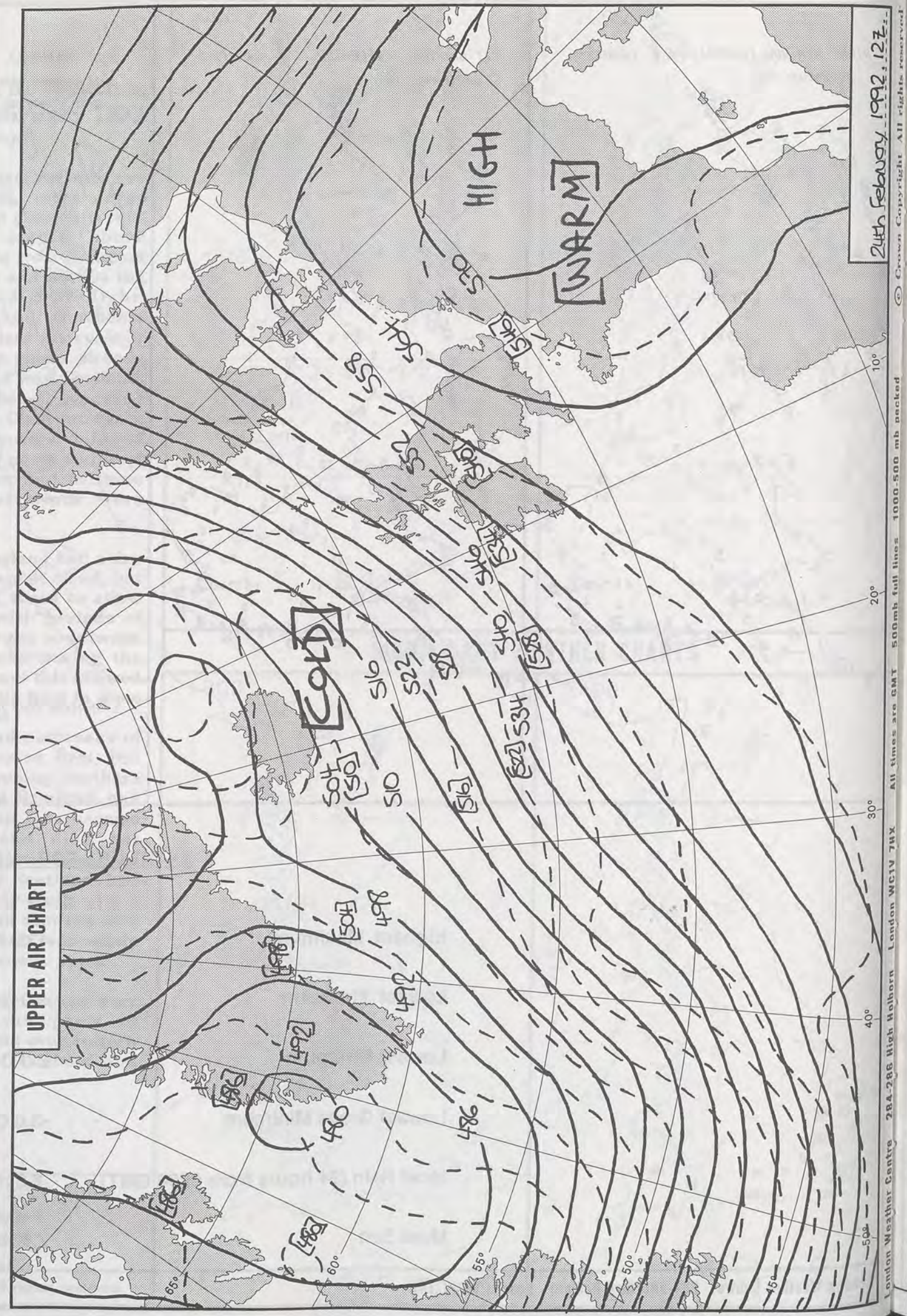
Highest Maximum	: 13.0 C Falmouth [Devon]
Lowest Maximum	: 6.0 C Salsburgh [east of Glasgow]
Lowest Minimum	: 2.0 C Tivington [Somerset] and Great Malvern -
Lowest Grass Minimum	: -3.0 C East Hoathly [east Sussex]
Most Rain (24 hours from 0900 GMT)	: 6.8 mm Eskdalemuir [Dumfries and Galloway]
Most Sun	: 7.6 Hrs Torquay [Devon]

DAILY WEATHER SUMMARY



© Crown Copyright
All rights reserved

1500Z IR 24/2/92



24th February 1992 12Z

© Crown Copyright All rights reserved

10°

20°

30°

40°

50°

60°

70°

80°

90°

100°

110°

120°

130°

140°

150°

160°

170°

180°

190°

200°

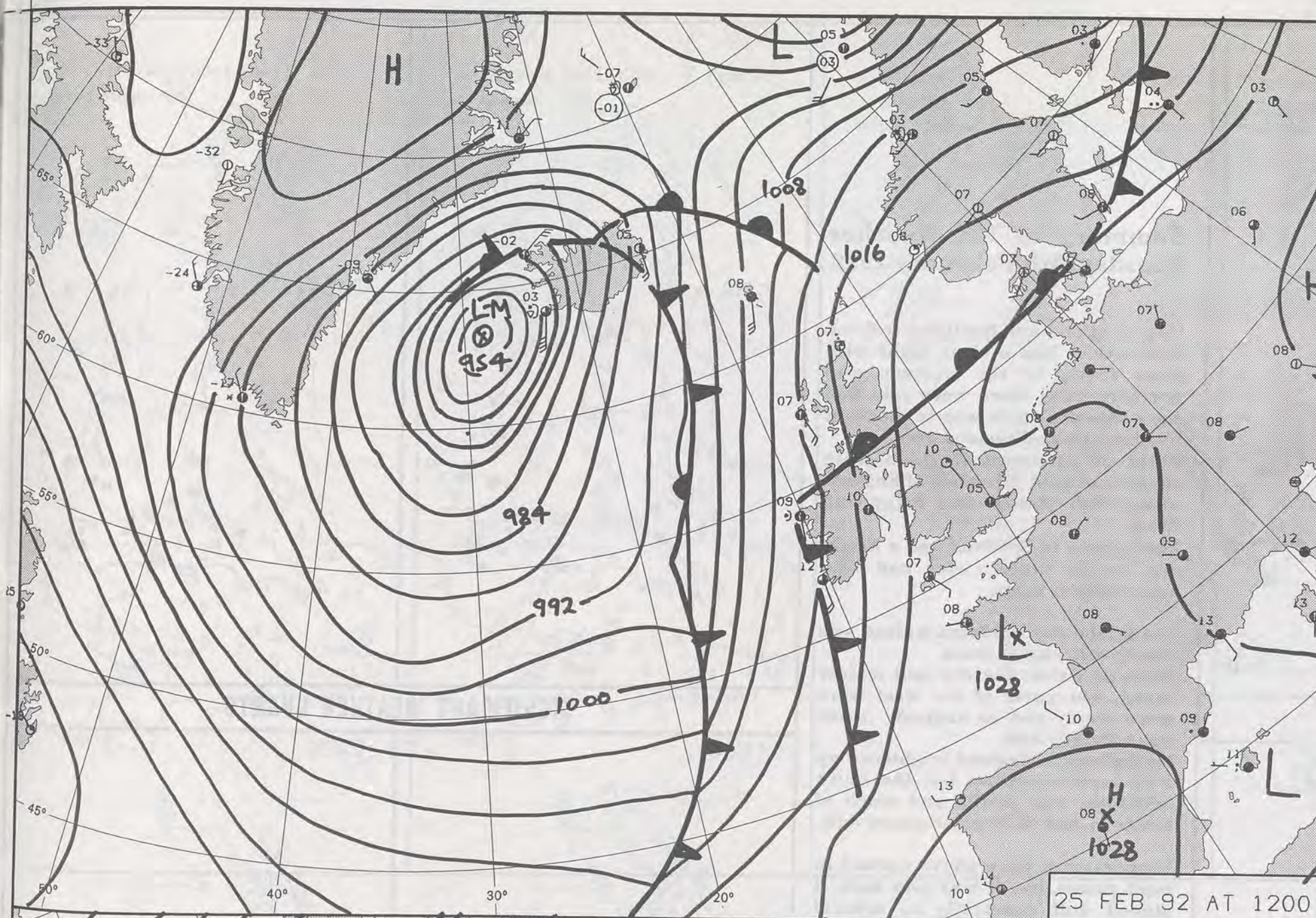
210°

220°

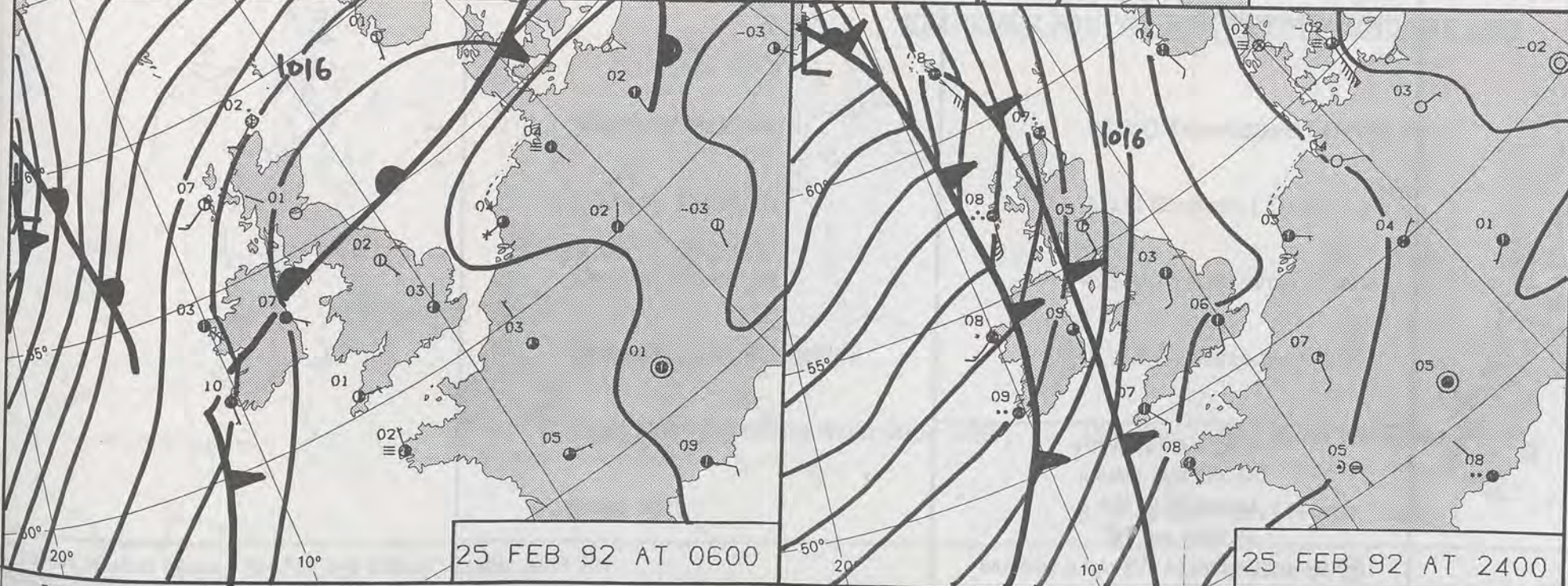
230°

240°

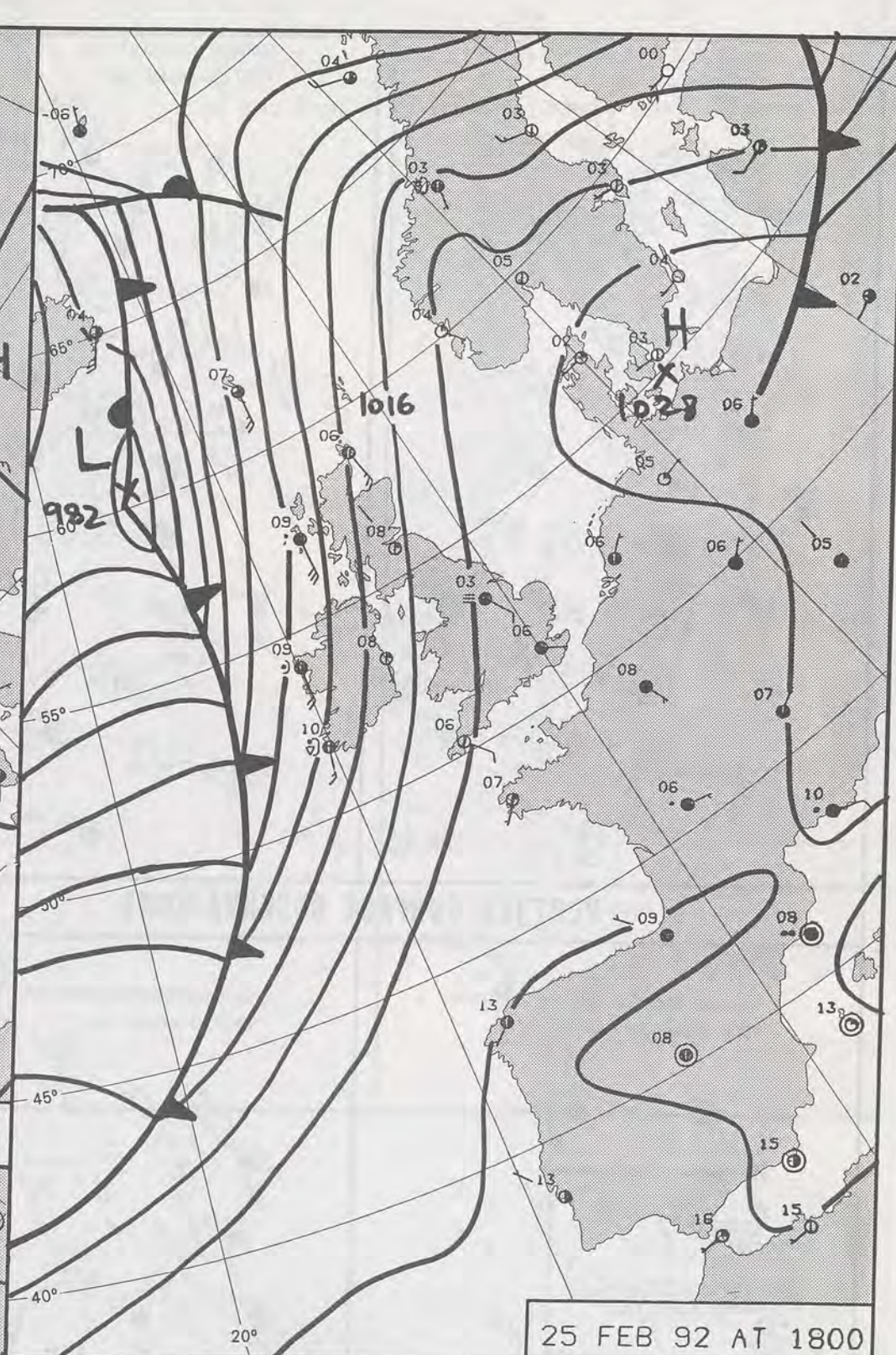
250°



25 FEB 92 AT 1200



25 FEB 92 AT 0600



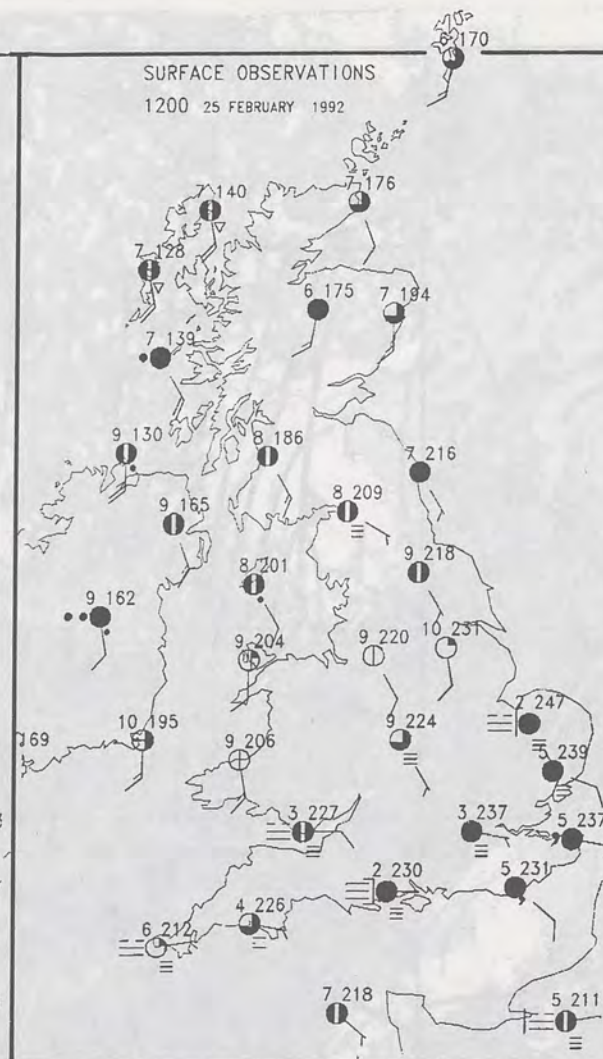
25 FEB 92 AT 1800

DUPLICATE ALSO
DAILY WEATHER SUMMARY
NOT FOR LOAN FOR
TUESDAY 25 FEBRUARY 1992

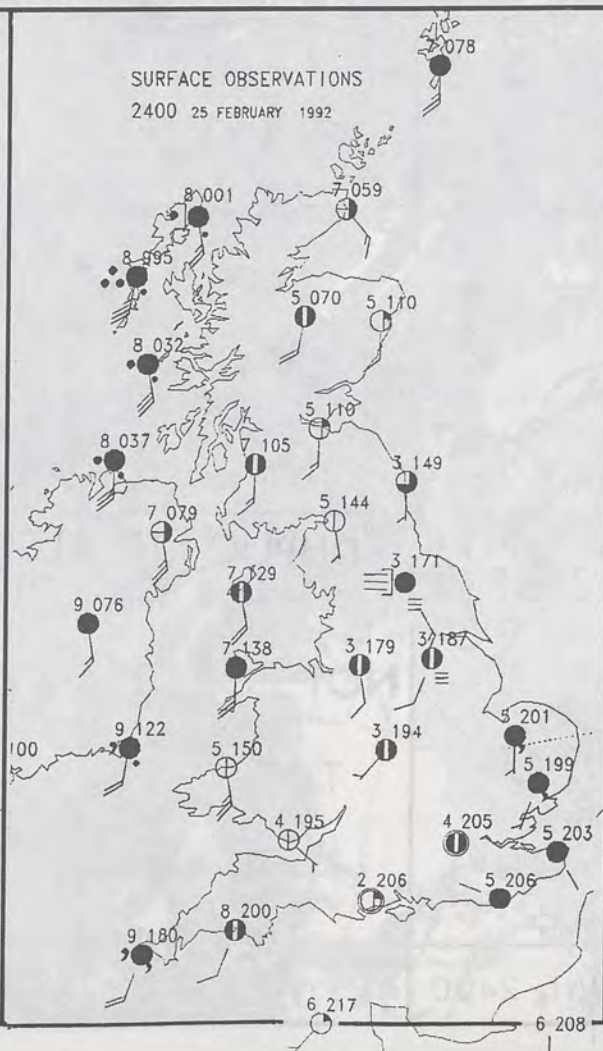
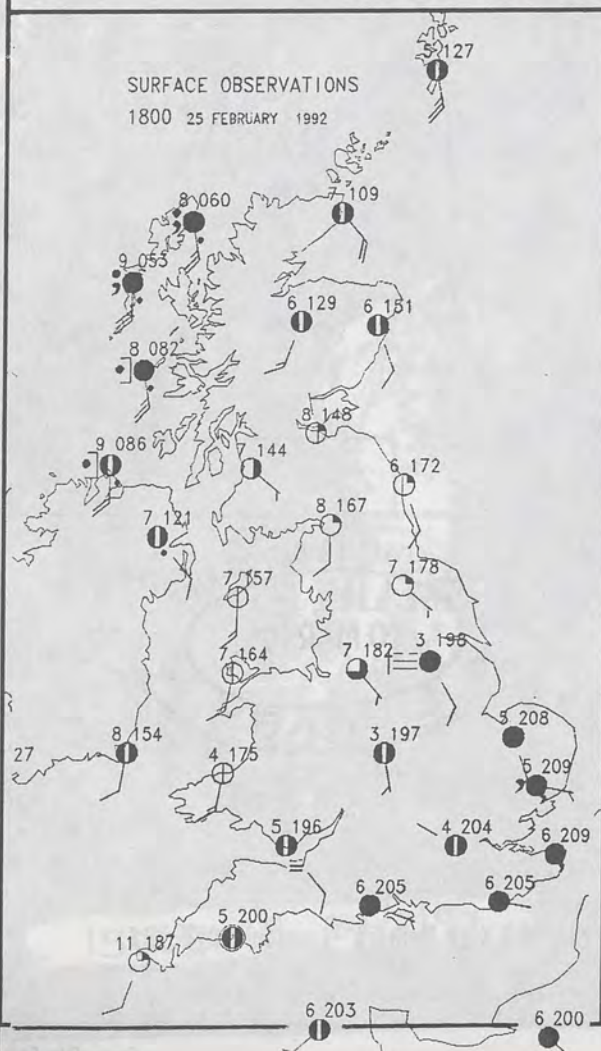
London Weather Centre 284-286 High Holborn London WC1V 7HX

© Crown Copyright All rights reserved

Form File 561



PLOTTED SURFACE OBSERVATIONS



Summary of UK Weather Tuesday 25th February 1992

Over Scotland and Northern Ireland, most places had a clear night with some frost. In the western and northern Isles there were rain and snow showers, while later in the night Northern Ireland clouded over.

Parts of northeast England were cloudy and mild, but much of England along with Wales were foggy and frosty.

Most places in Scotland had a bright day, but the western isles had rain and drizzle at times.

During the day Northern Ireland was cloudy with rain at times.

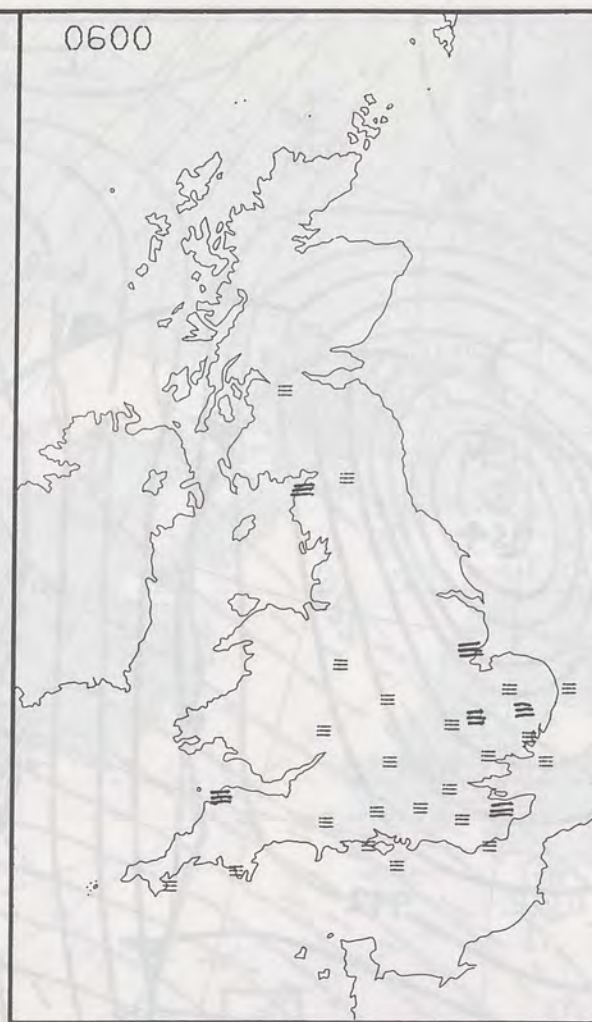
Much of Wales was dry and mainly sunny, but parts of the west were more cloudy and on Anglesey there was a little drizzle.

Most places in England brightened up with some sunshine, but the south midlands, east Anglia and much of southern and SE England stayed dull.

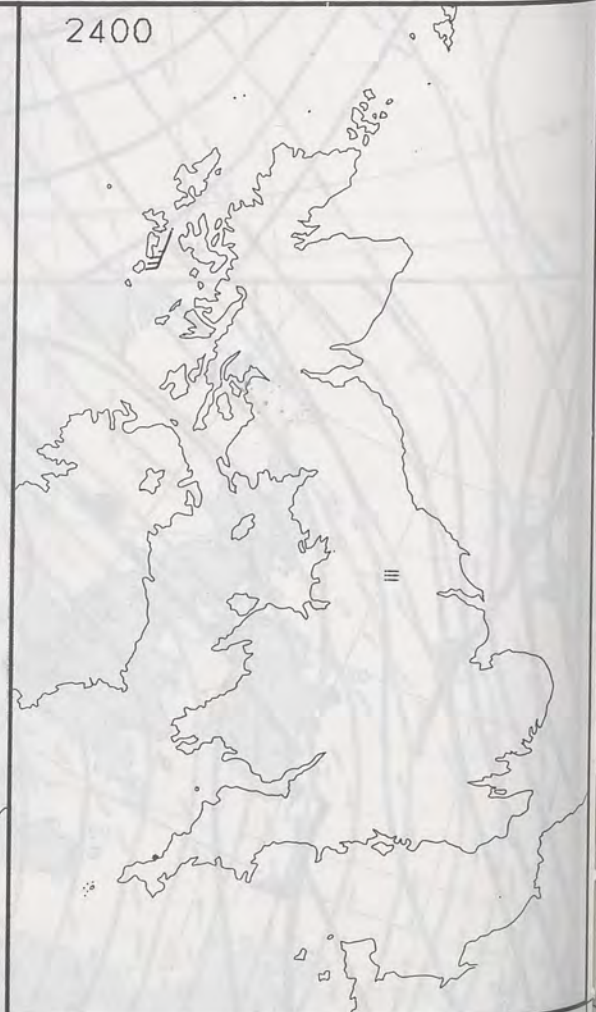
Temperatures were above normal in most places, but it was cold where it stayed dull especially in central southern England.

London Weather Centre
284-286 High Holborn
London WC1V 7HX
All times are GMT

© Crown Copyright All rights reserved

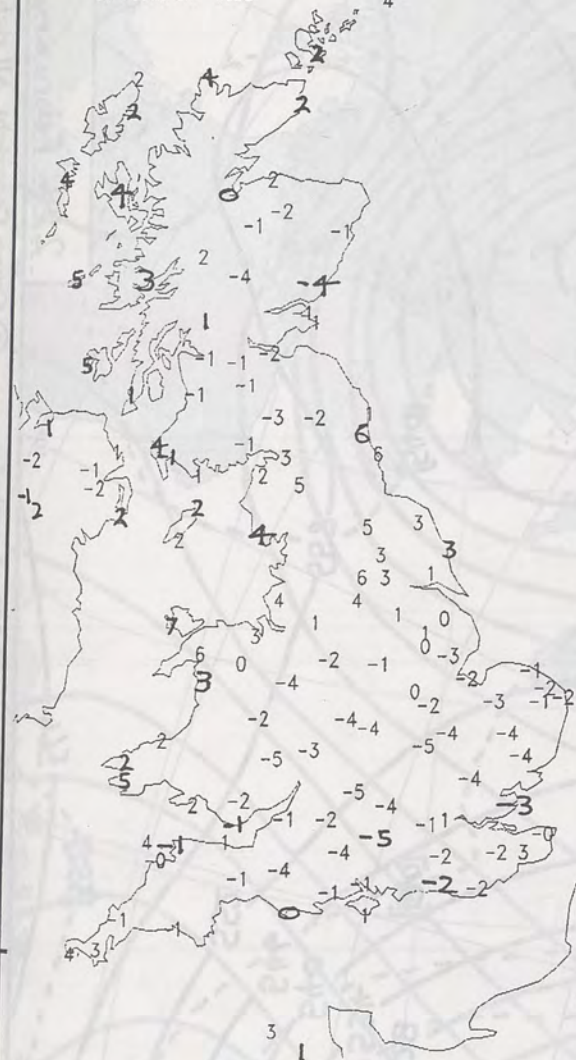


SIGNIFICANT WEATHER CHARTS



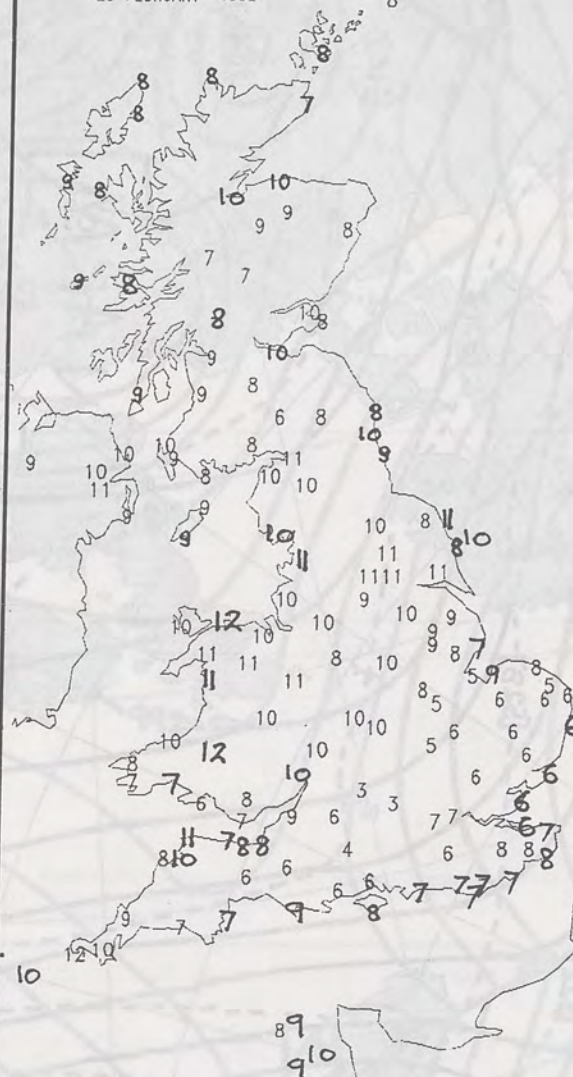
NIGHT MINIMUM TEMPERATURE (DEGREES C)

25 FEBRUARY 1992



DAY MAXIMUM TEMPERATURE (DEGREES C)

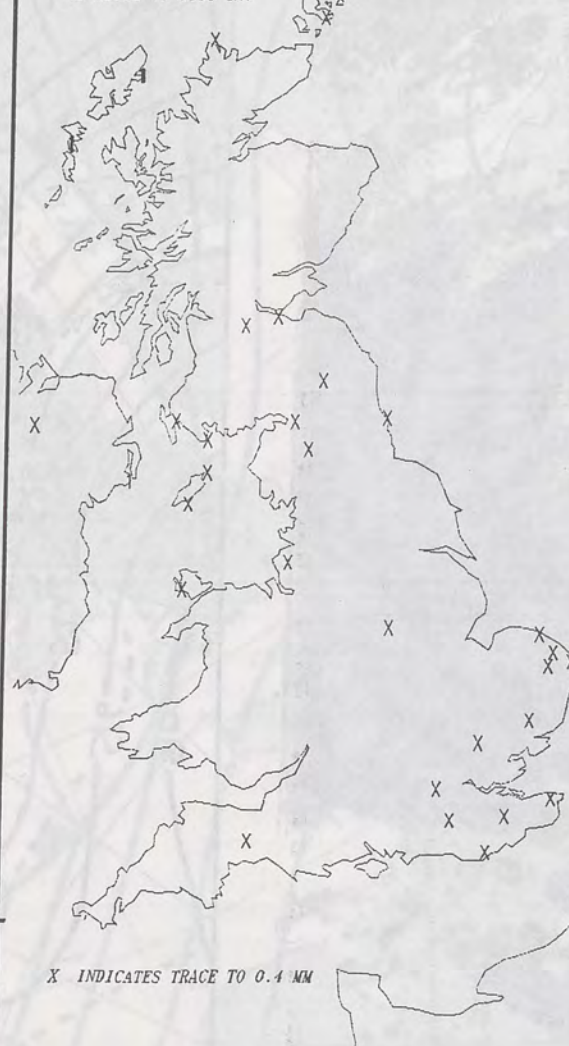
25 FEBRUARY 1992



NIGHT RAINFALL (MILLIMETRES)

25 FEBRUARY 1992

12 HOURS TO 0900 GMT



X INDICATES TRACE TO 0.4 MM

DAY RAINFALL (MILLIMETRES)

25 FEBRUARY 1992

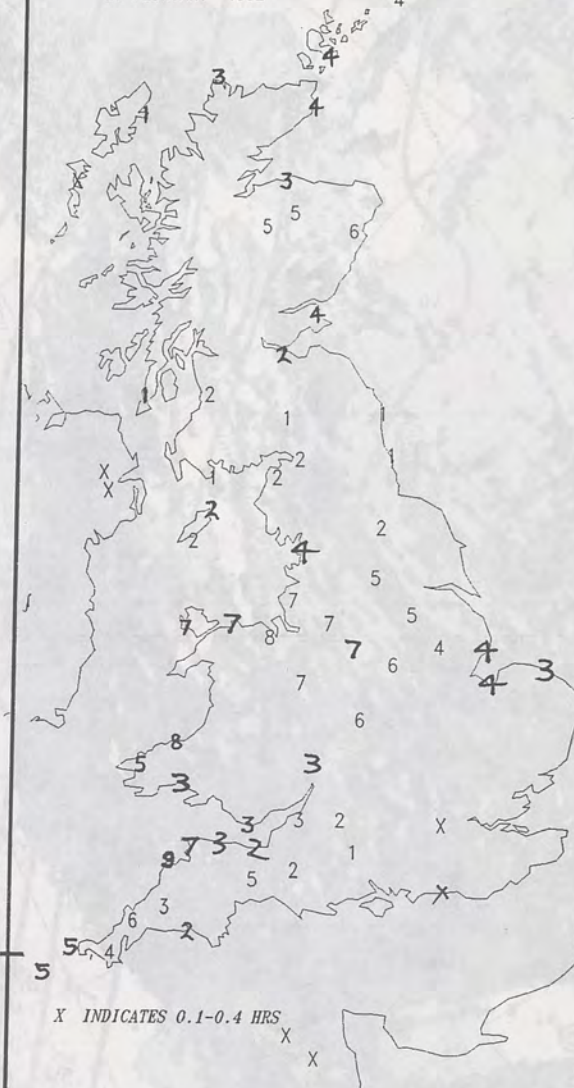
12 HOURS TO 2100 GMT



X INDICATES TRACE TO 0.4 MM

SUNSHINE (DAWN TO DUSK) (HOURS)

25 FEBRUARY 1992



X INDICATES 0.1-0.4 HRS

EXTREMES FOR TUESDAY 25TH FEBRUARY 1992

Highest Maximum	: 12.3 C Trawscoed [Dyfed]
Lowest Maximum	: 3.0 C Benson [Oxon]
Lowest Minimum	: -5.5 C Netheravon [Salisbury Plain] -
Lowest Grass Minimum	: -9.7 C Birmingham
Most Rain (24 hours from 0900 GMT)	: 15.9 mm Tiree [Inner Hebrides]
Most Sun	: 8.6 Hrs Gawlish [North Devon]

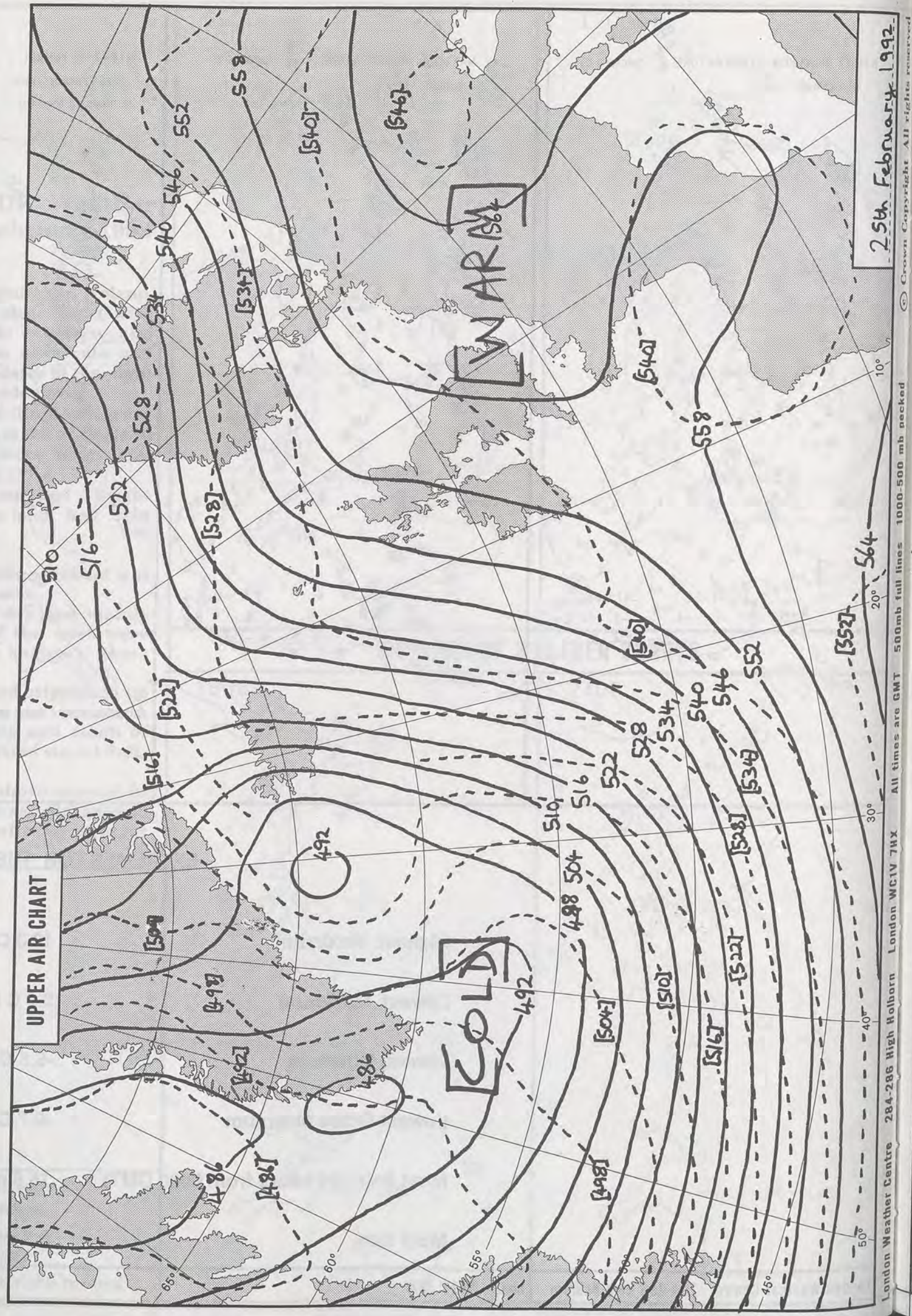
DAILY WEATHER SUMMARY



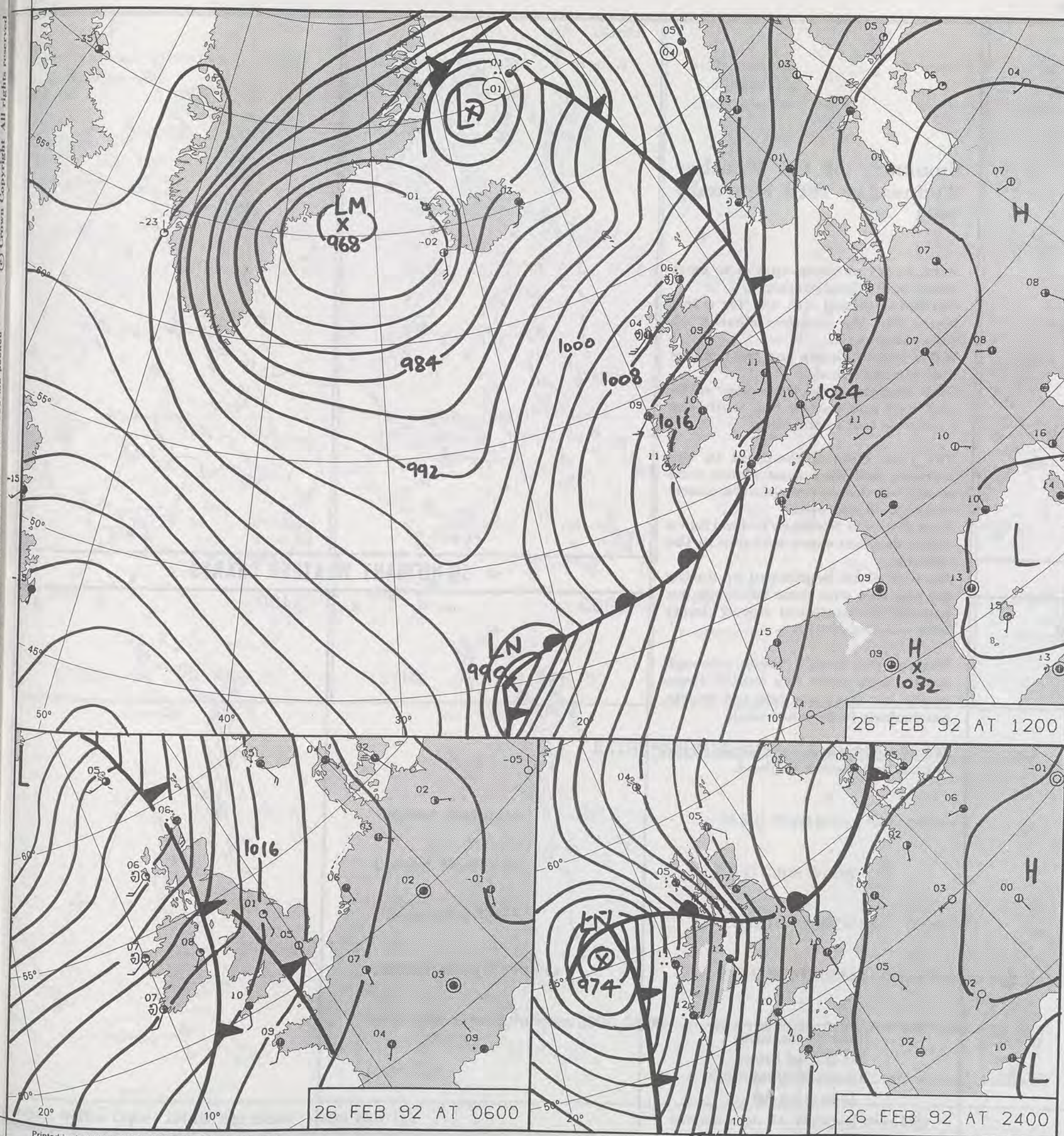
© Crown Copyright
All rights reserved



1500Z IR 25/2/92



25th February 1992
564
London Weather Centre 284-286 High Holborn London WC1V 7HX
All times are GMT 500mb full lines 1000-500 mb pecked
Crown Copyright All rights reserved



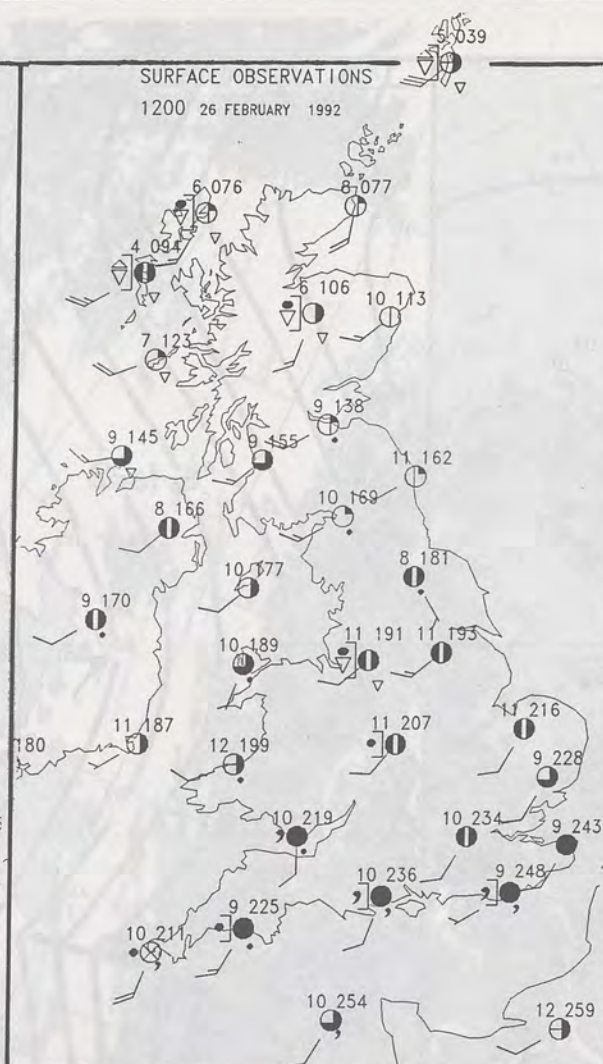
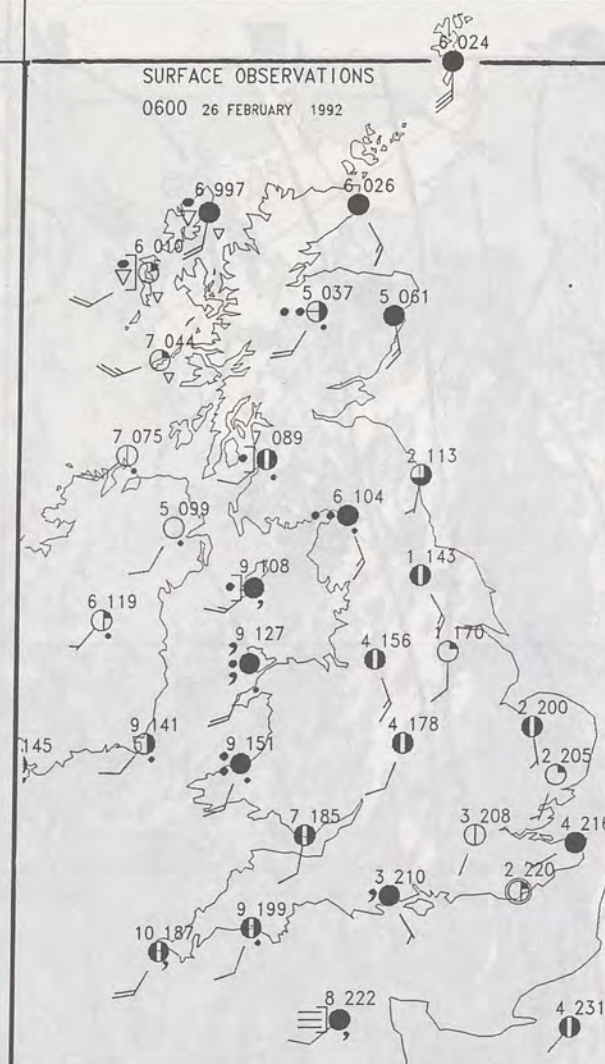
26 FEB 92 AT 1800

DUPLICATE ALSO
DAILY WEATHER SUMMARY
NOT FOR LOAN FOR
WEDNESDAY 26 FEBRUARY 1992

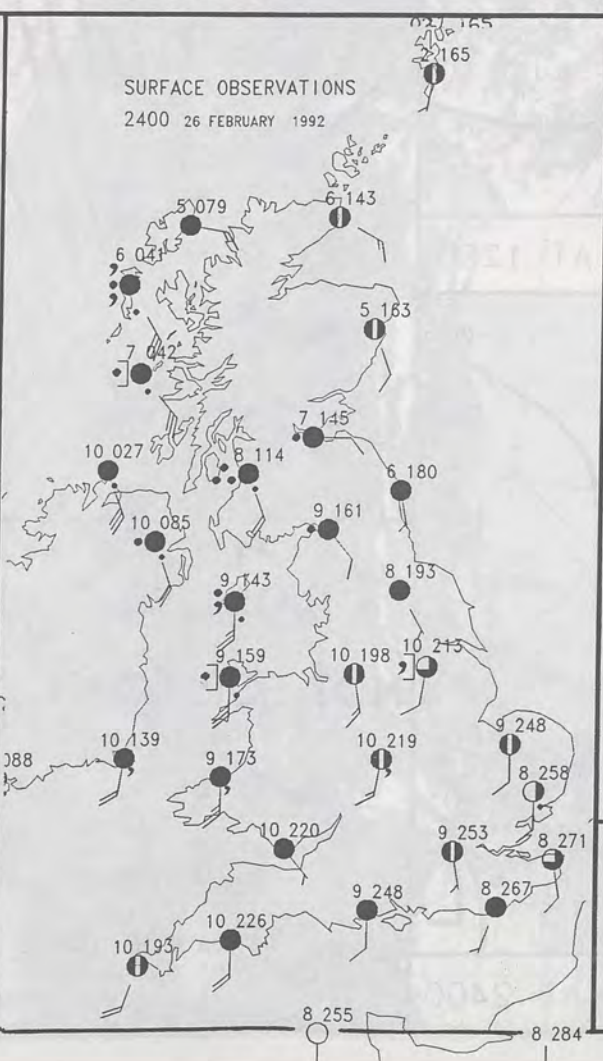
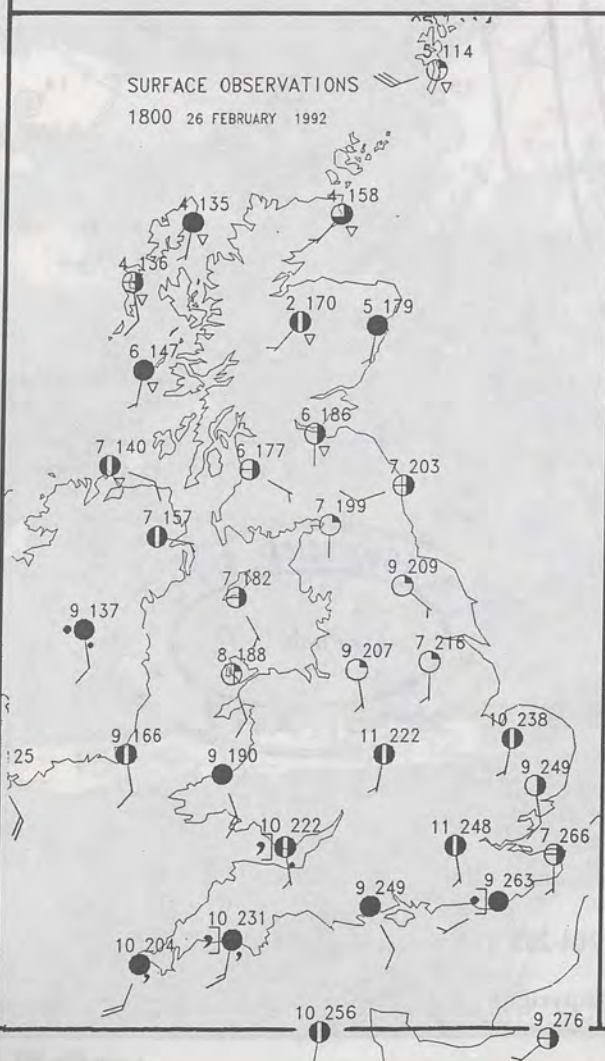
London Weather Centre 284-286 High Holborn London WC1V 7HX

© Crown Copyright All rights reserved

Form File 561



PLOTTED SURFACE OBSERVATIONS



Summary of UK Weather Wednesday 26th February 1992

Rain, heavy at times, spread to most places in Scotland overnight. Northern Ireland was wet for a few hours, but the weather cleared up before daybreak.

Wales turned cloudy and most places had rain and drizzle.

Over England there were clear spells and mist and patchy fog, while the southwest had a little rain.

The rain cleared Scotland in the morning and then most places were sunny, but there were showers, mostly in the north and west.

Most places in Northern Ireland had a sunny day, but there was rain in the evening.

Much of Wales brightened up during the morning with some sunshine, but parts of the southeast stayed cloudy with rain and drizzle.

England was mainly cloudy, although most places were dry and at times bright, but there was rain and drizzle, particularly in the southwest.

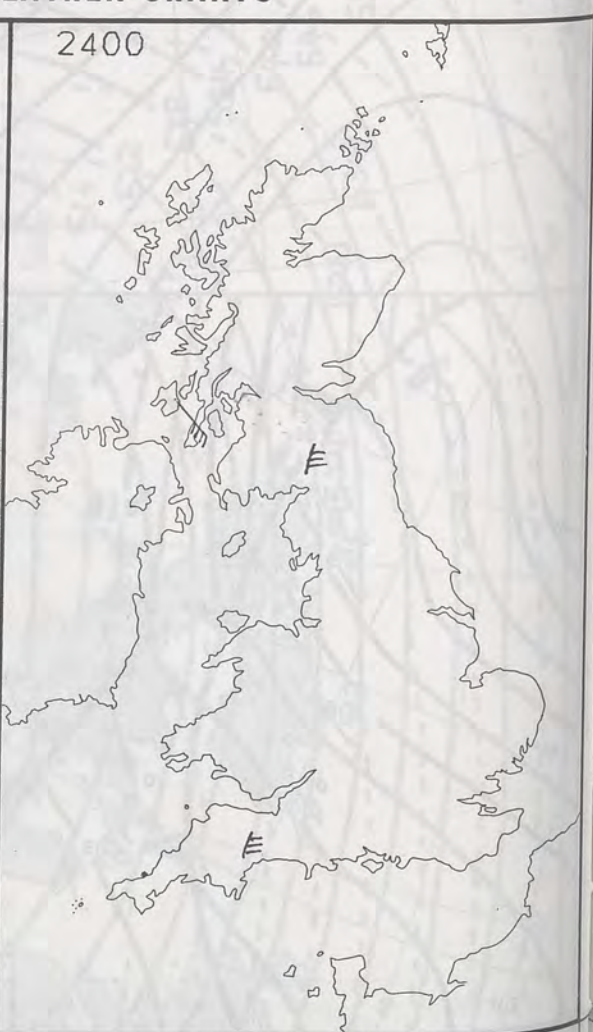
It was mild or very mild especially in central and eastern England.

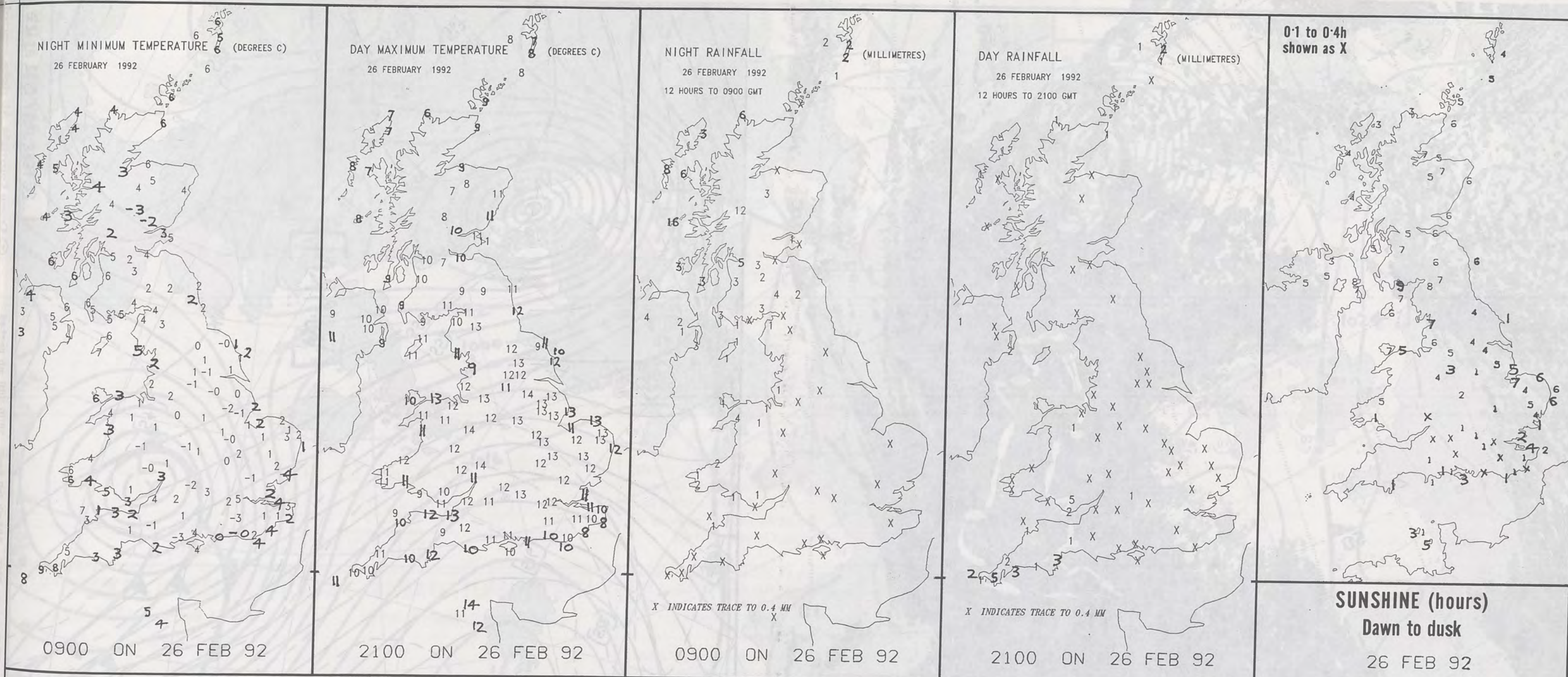
London Weather Centre
284-286 High Holborn
London WC1V 7HX
All times are GMT

© Crown Copyright All rights reserved



SIGNIFICANT WEATHER CHARTS





EXTREMES FOR WEDNESDAY 26TH FEBRUARY 1992

Highest Maximum	: 13.8 C Shawbury [Shropshire]
Lowest Maximum	: 6.1 C Cape Wrath
Lowest Minimum	: -3.5 C Tummel Bridge [Tayside] -
Lowest Grass Minimum	: -5.8 C Birmingham , Brize Norton and East Hoathly
Most Rain (24 hours from 0900 GMT)	: 28.6 mm Sloy [nr Loch Lomond]
Most Sun	: 8.6 Hrs Whithorn [Dumfries and Galloway]

DAILY WEATHER SUMMARY



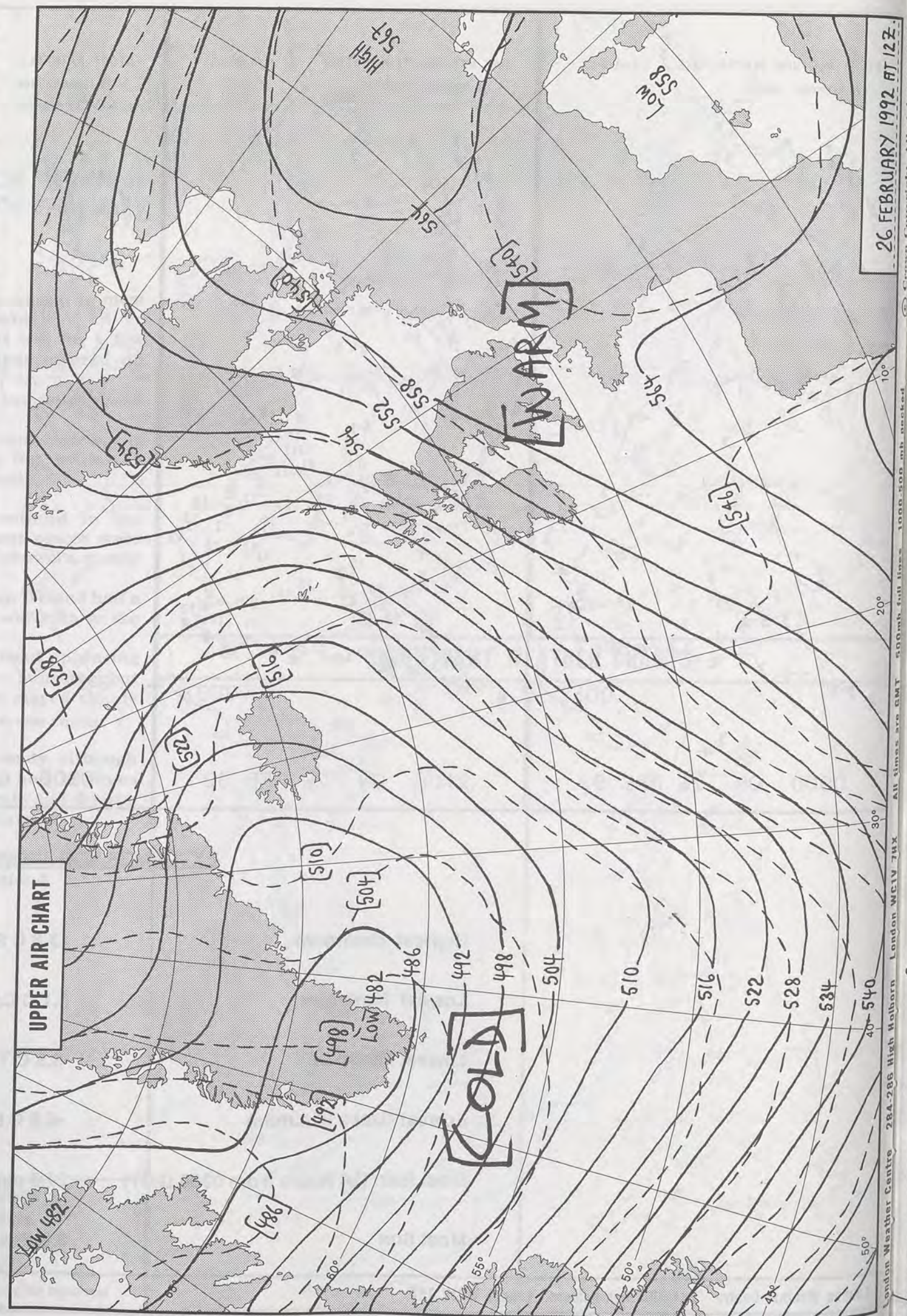
© Crown Copyright
All rights reserved

20

50

10

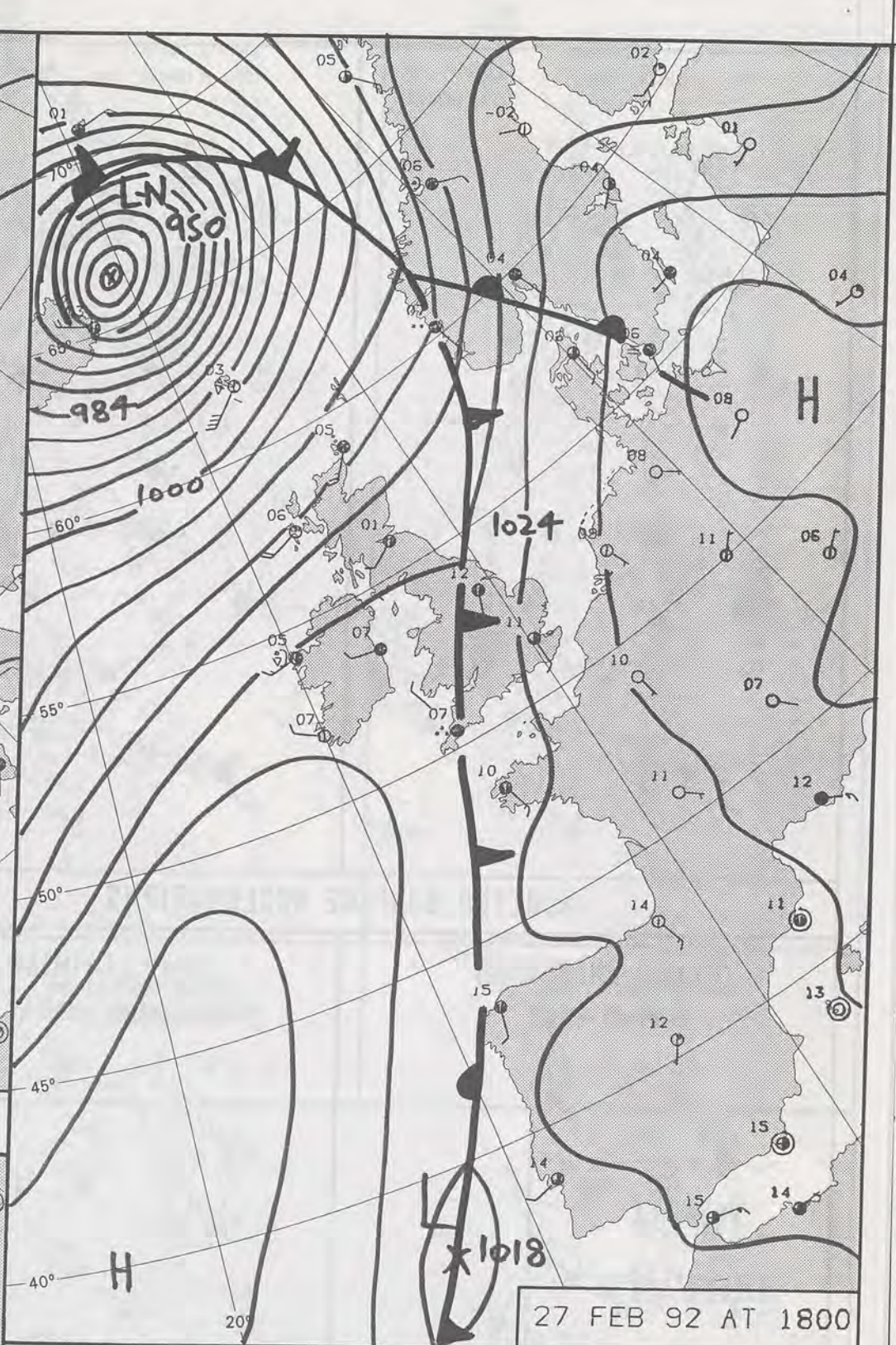
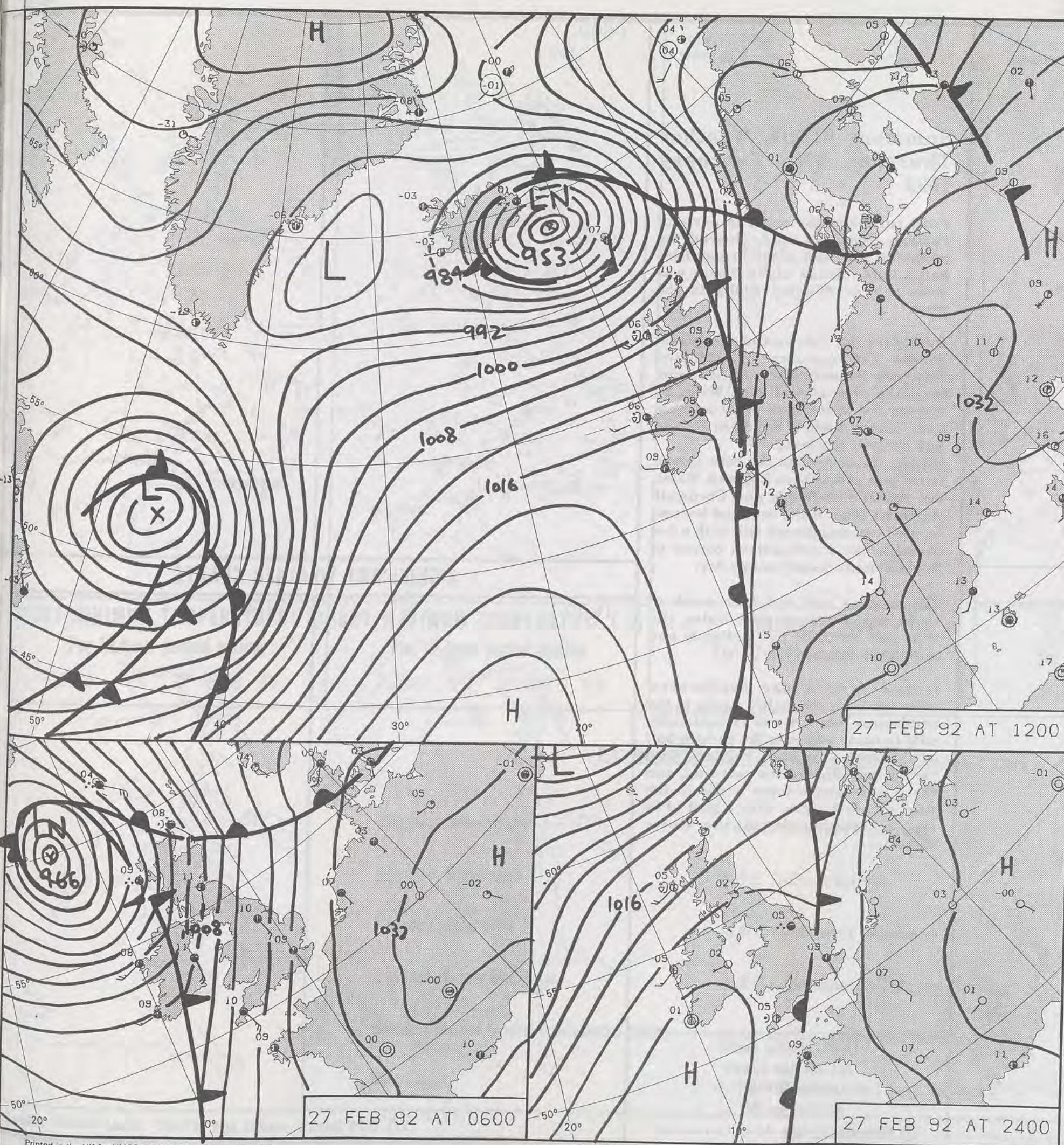
262/92 1R 1500Z



26 FEBRUARY 1992 AT 12Z

10° 20° 30° 40° 50°
All times are GMT 500mb full lines 1000-500 mb. shaded

London Weather Centre 284-286 High Holborn London WC1V 7HX



27 FEB 92 AT 1200

27 FEB 92 AT 1800

27 FEB 92 AT 0600

27 FEB 92 AT 2400

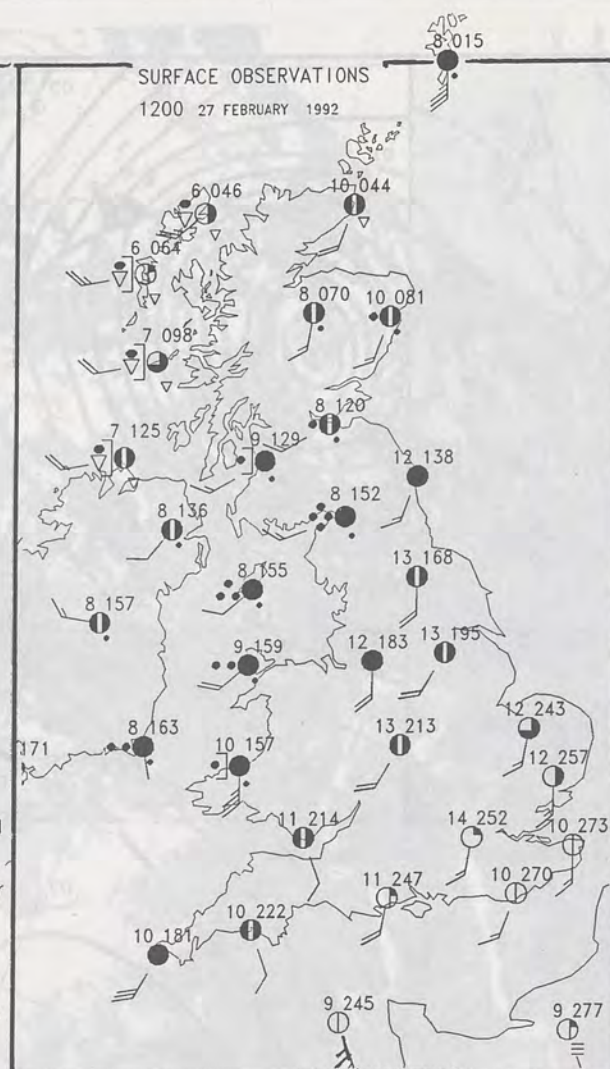
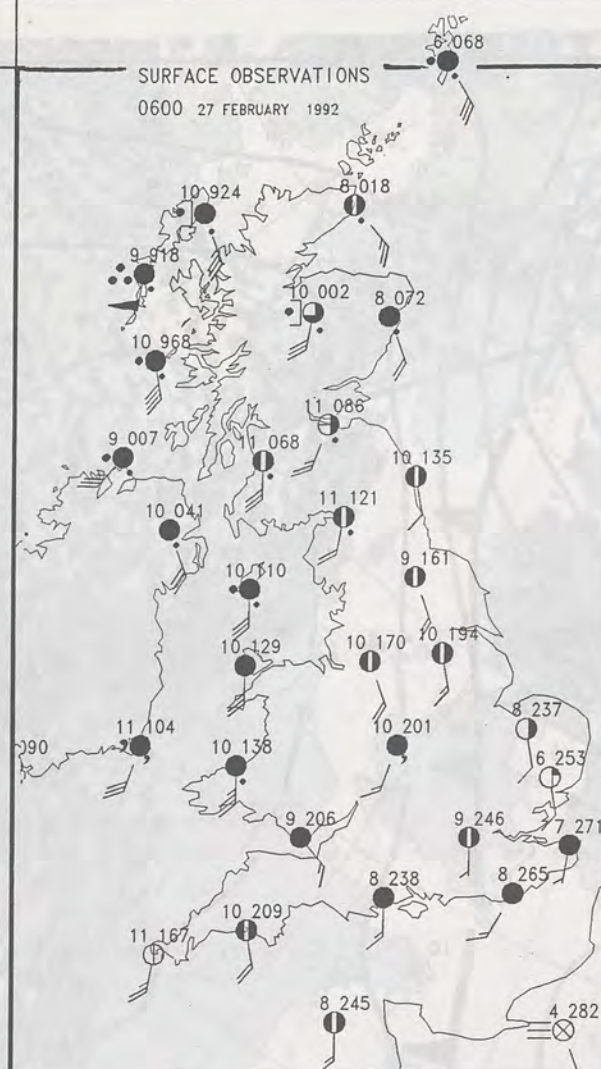
DUPLICATE ALSO
DAILY WEATHER SUMMARY
NOT FOR LOAN FOR
THURSDAY 27 FEBRUARY 1992

London Weather Centre 284-286 High Holborn London WC1V 7HX

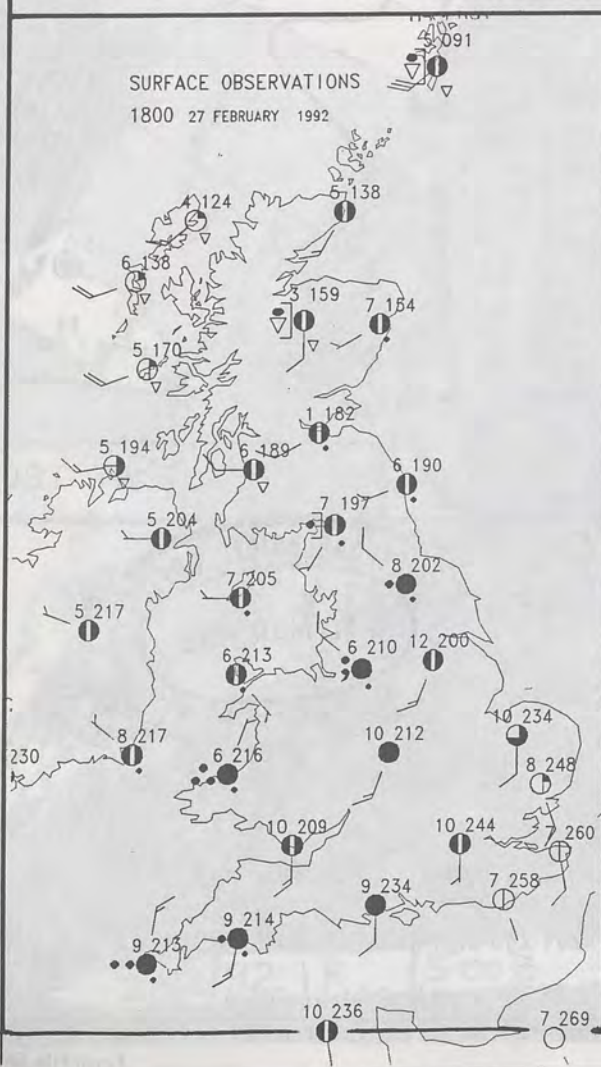
© Crown Copyright All rights reserved

METEOLOGICAL OFFICE
10 MAR 1992
LIBRARY

Warm front Cold front Occlusion



PLOTTED SURFACE OBSERVATIONS



Summary of UK Weather Thursday 27th February 1992

Frost earlier in the night in parts of eastern Scotland had cleared by midnight, and most of the British Isles had a mild, cloudy night. There was some rain or drizzle, chiefly in the west.

During the day rain spread slowly east across the country. it affected Northern Ireland, much of Scotland, the Lake district and west Wales by midday, by which time drier weather had reached much of Northern Ireland and western Scotland.

During the afternoon the rain spread to the rest of northern England, Wales, the western Midlands and Cornwall. Northern Ireland and Scotland became rather brighter, though still with a few showers. the south-eastern corner of England had a mostly sunny day.

The evening was wet over much of south-west England, east Wales, the west and north of the Midlands and north-east England.

It was a mild day everywhere, although it turned rather colder in the north-west later. It was exceptionally mild in many places in the eastern half of England. Northern regions were very windy during the morning, and there were storm force winds in the most exposed areas, with a gust of 88 mph at Benbecula in the Outer Hebrides.

London Weather Centre
284-286 High Holborn
London WC1V 7HX
All times are GMT

© Crown Copyright All rights reserved

0600



1200



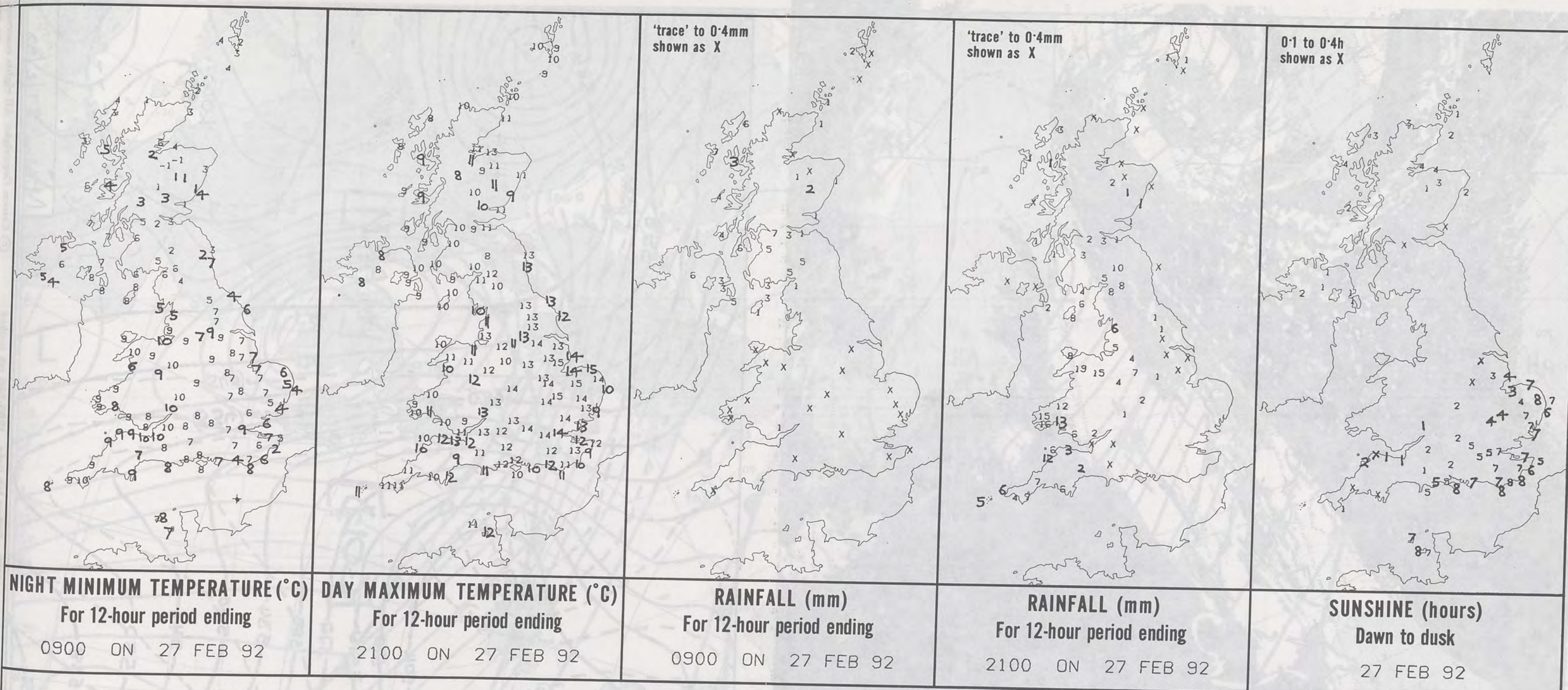
SIGNIFICANT WEATHER CHARTS

1800



2400





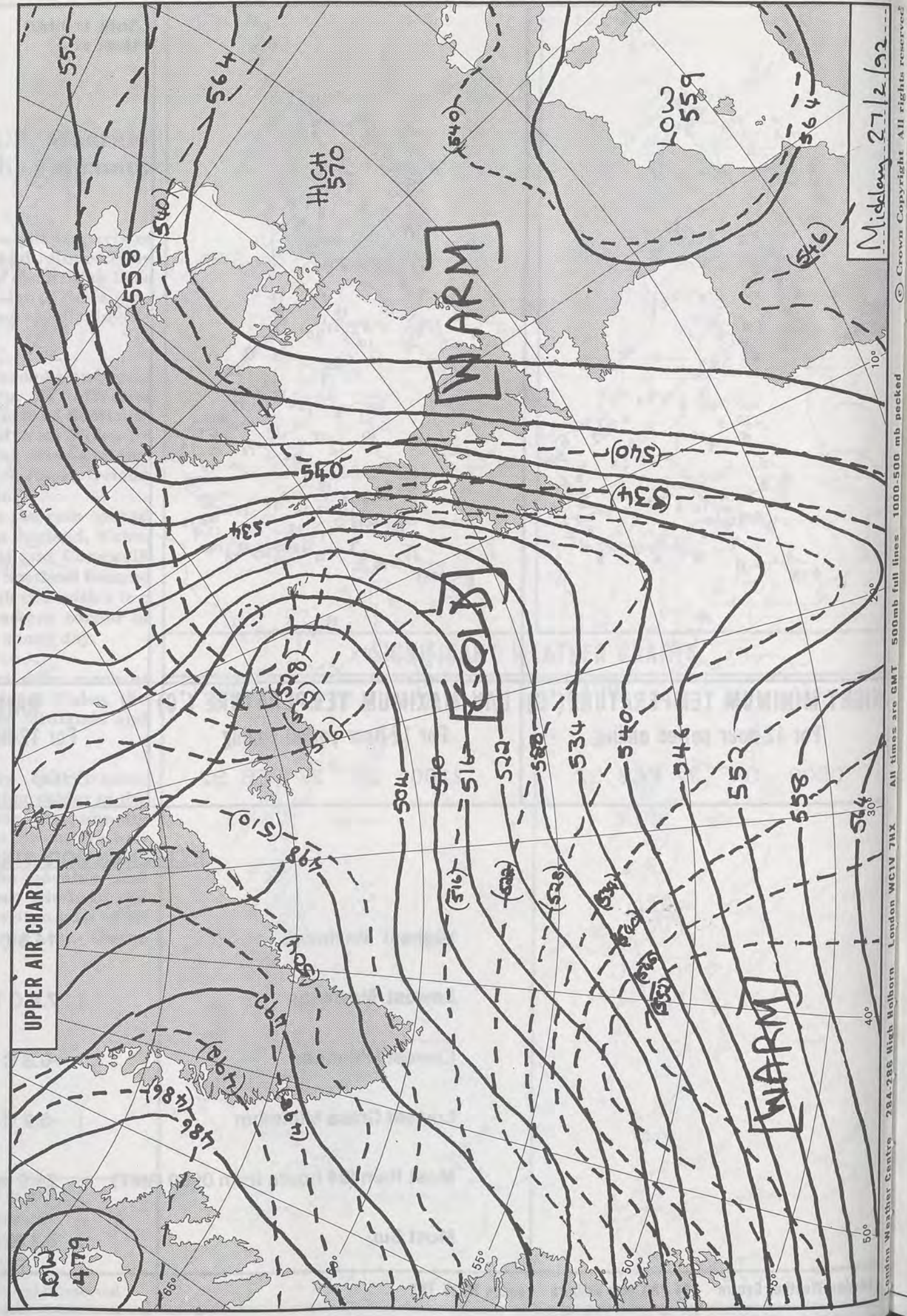
EXTREMES FOR THURSDAY 27TH FEBRUARY 1992

Highest Maximum	: 14.8 C Cromer [Norfolk]
Lowest Maximum	: 7.6 C Tulloch Bridge
Lowest Minimum	: -0.6 C Glenlivet [Grampian] -
Lowest Grass Minimum	: -6.2 C Lossiemouth [Moray Firth]
Most Rain (24 hours from 0900 GMT)	: 24.5 mm Trawsfynydd [Gwynedd]
Most Sun	: 8.1 Hrs Eastbourne [east Sussex]

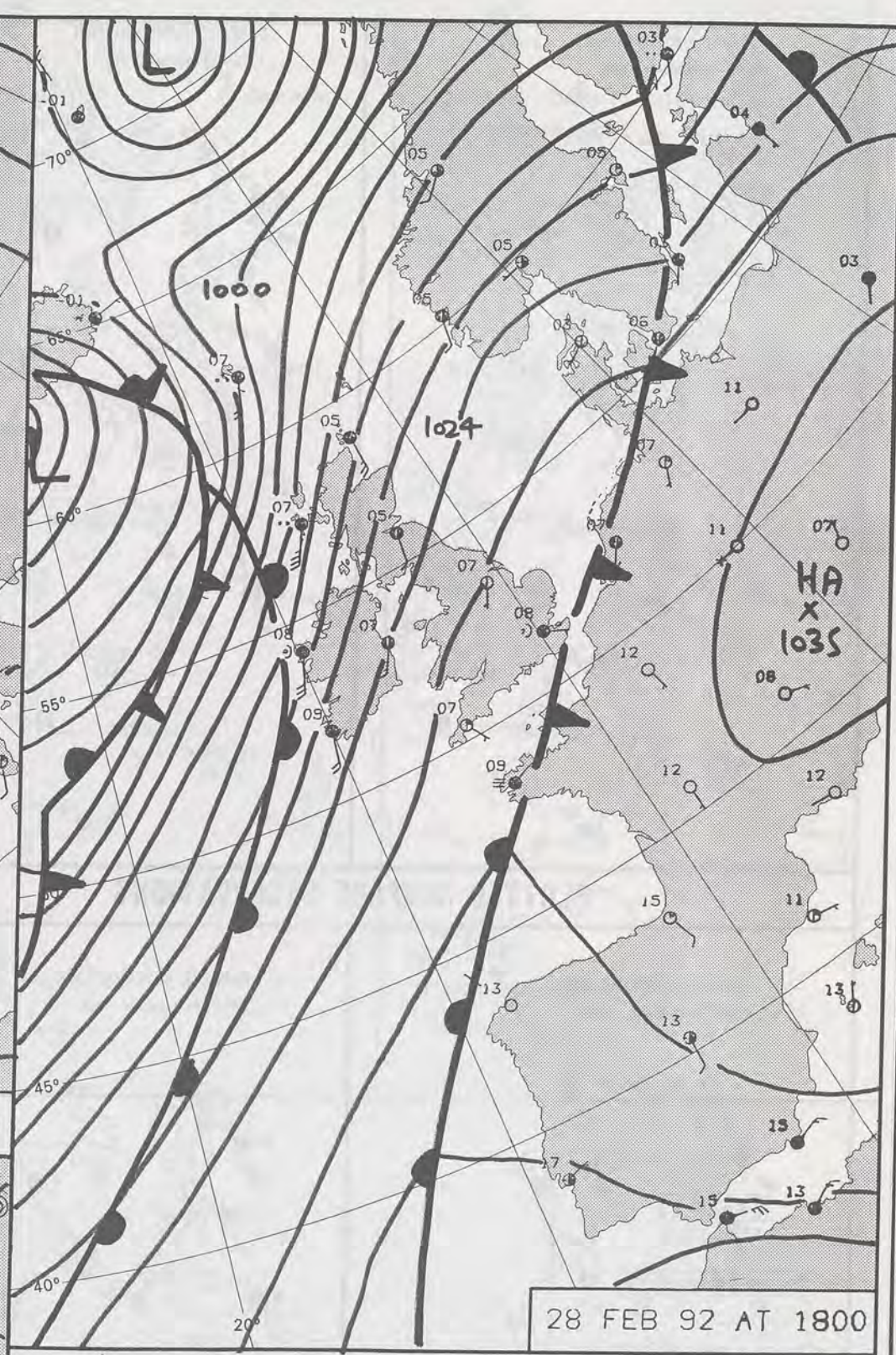
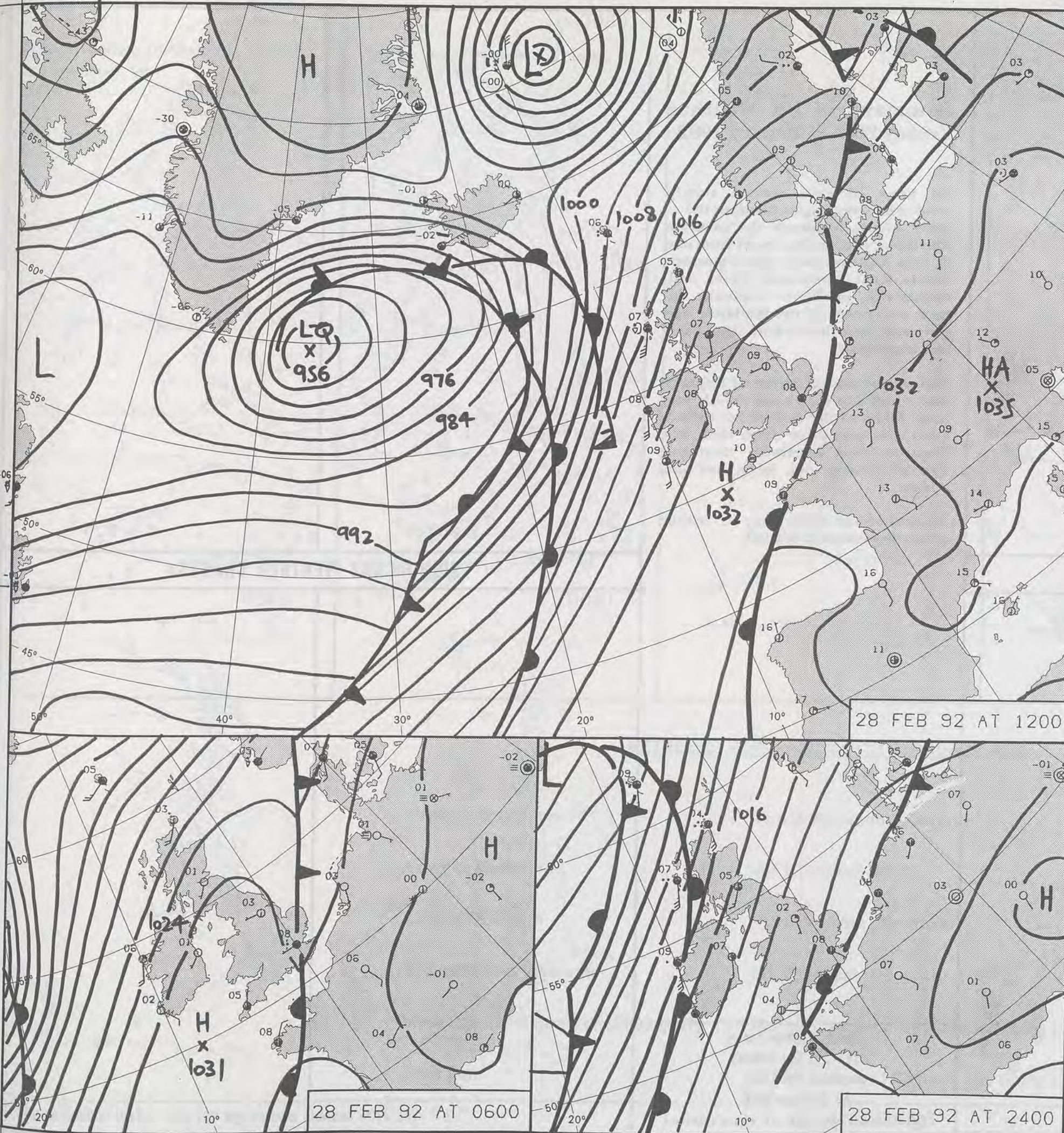
**DAILY
WEATHER
SUMMARY**



© Crown Copyright
All rights reserved



Middlem 27/2/92
London Weather Centre 284-286 High Holborn London WC1V 7HX
All times are GMT 500mb full lines 1000-500 mb peaked
Crown Copyright All rights reserved



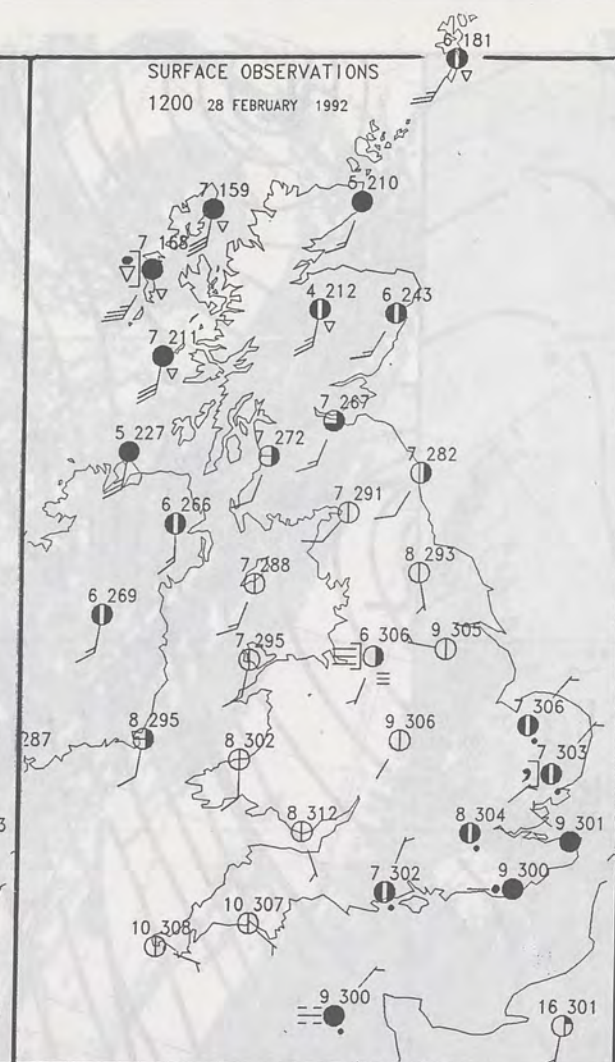
DUPLICATE ALSO
DAILY WEATHER SUMMARY
NOT FOR LOAN FOR
FRIDAY 28 FEBRUARY 1992

10 MAR 1992
METEOROLOGICAL OFFICE
LIBRARY

Warm front Cold front Occlusion

London Weather Centre 284-286 High Holborn London WC1V 7HX

© Crown Copyright All rights reserved

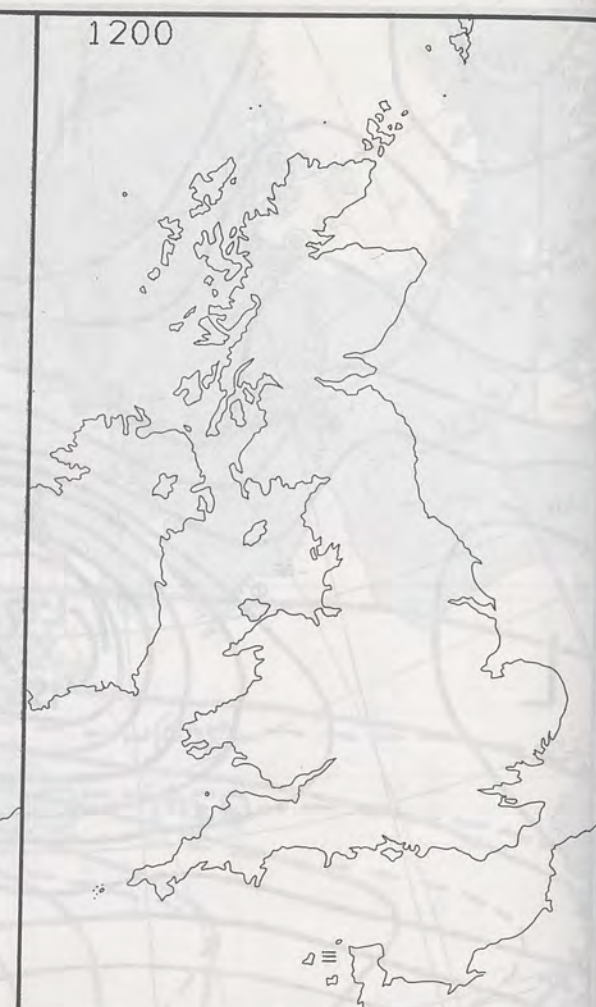


Summary of UK Weather Friday 28th February 1992

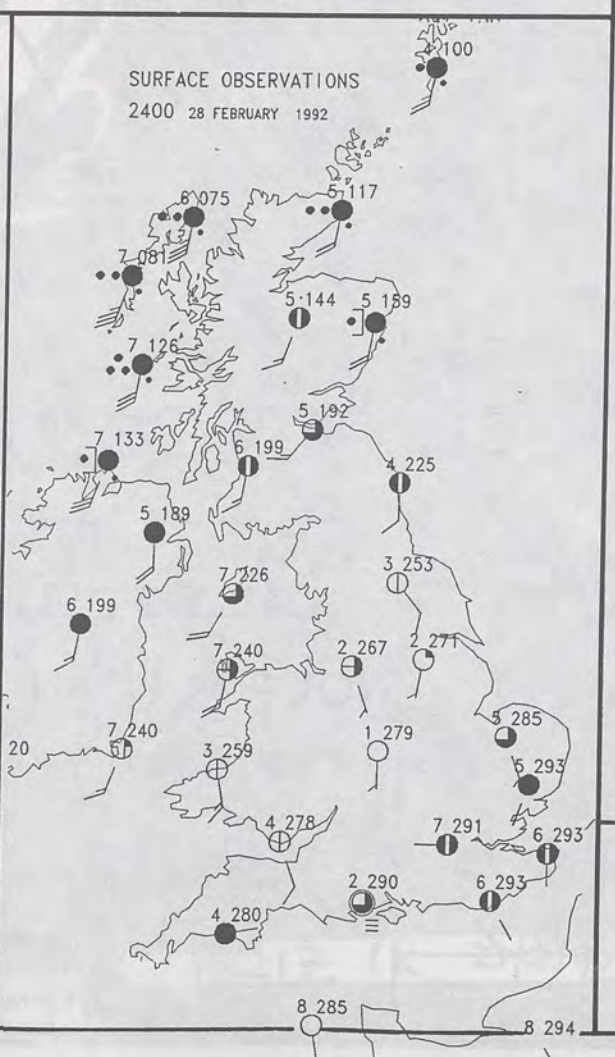
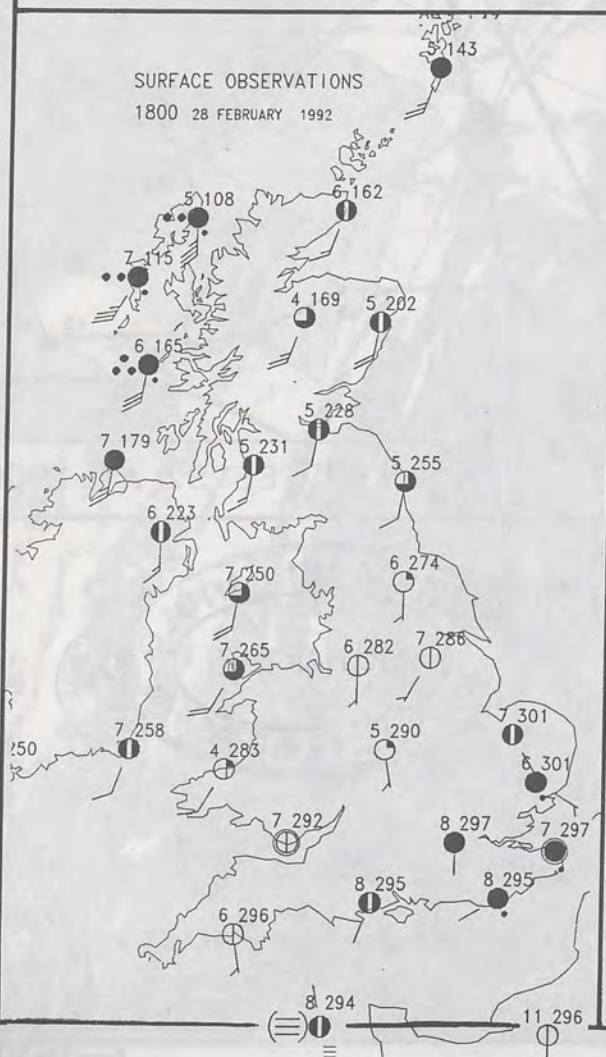
An area of rain moved slowly south-east over England during the early hours, although the extreme south-east stayed dry. Apart from one or two showers near north-western coasts, most of Scotland, Wales, and, eventually, northern England, the west and north of the Midlands and Cornwall and Devon had clear skies and some frost.

The south-eastern corner of England had a dull day with some drizzle and mist. Much of the rest of the British Isles was sunny for some time, but western and northern Scotland became cloudy and, later, wet and windy.

Temperatures were near or rather above the seasonal normal.



PLOTTED SURFACE OBSERVATIONS

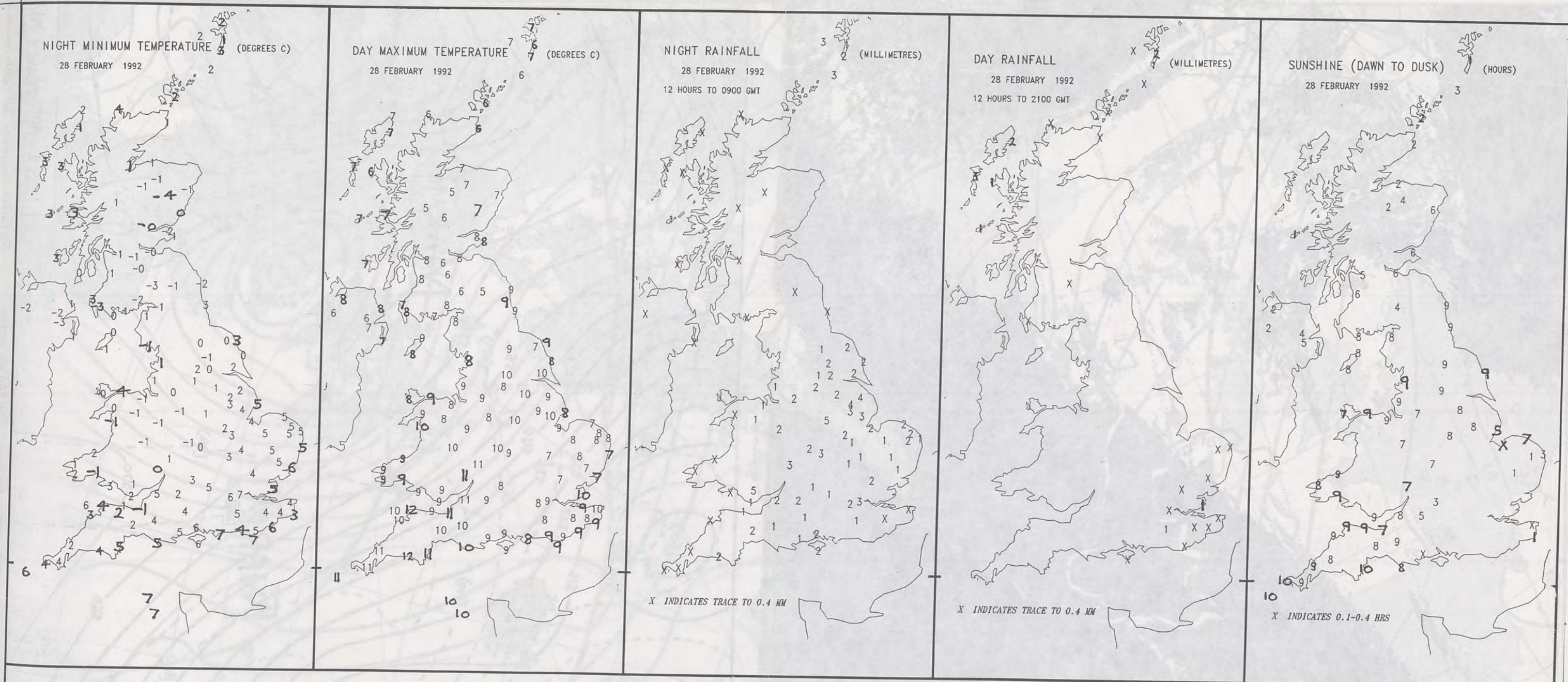


SIGNIFICANT WEATHER CHARTS



London Weather Centre
284-286 High Holborn
London WC1V 7HX
All times are GMT

© Crown Copyright All rights reserved



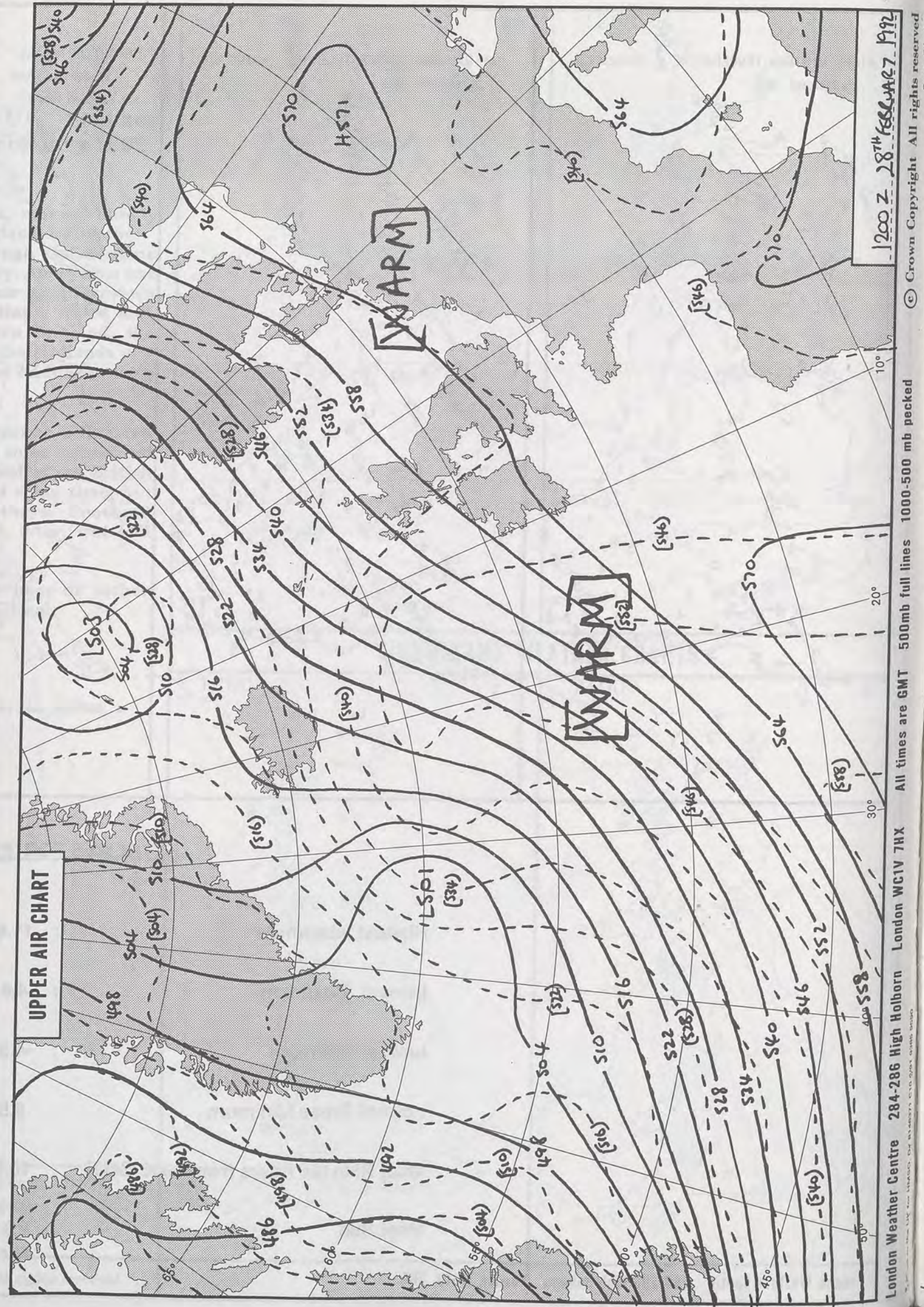
EXTREMES FOR FRIDAY 28TH FEBRUARY 1992

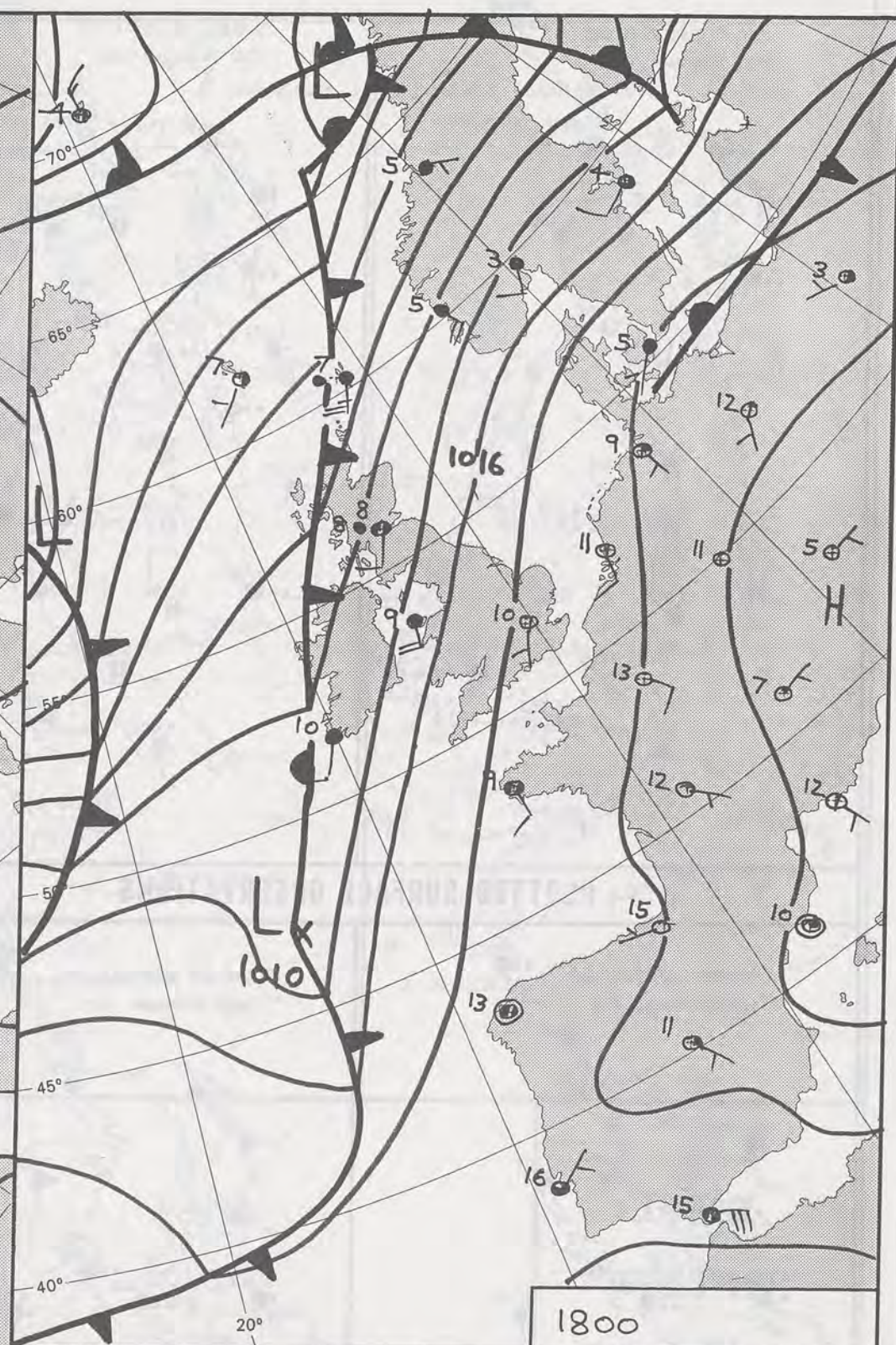
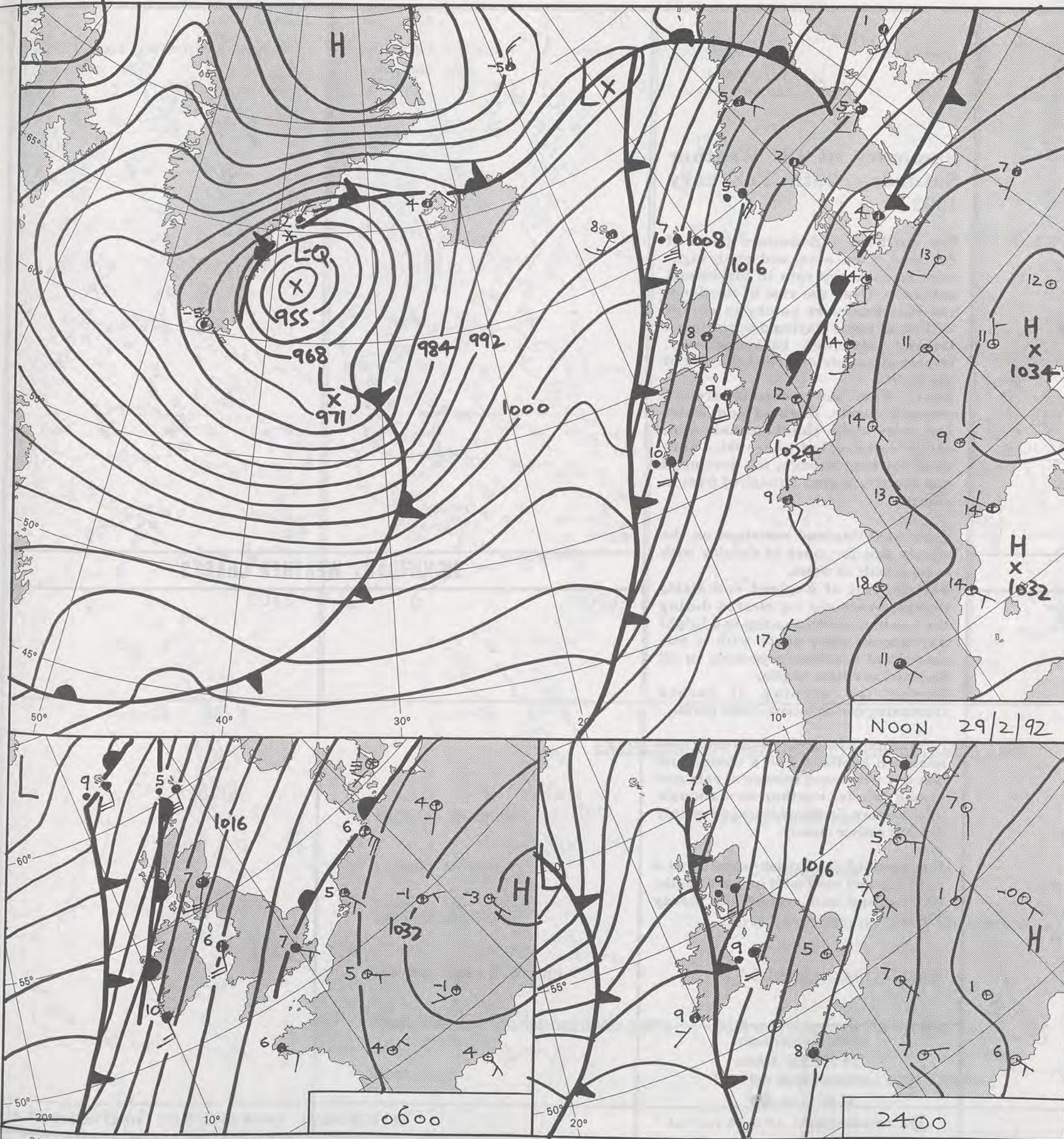
Highest Maximum	: 11.8 C Plymouth [Devon]
Lowest Maximum	: 4.6 C Tulloch Bridge
Lowest Minimum	: -4.3 C Aboyne [Grampian] -
Lowest Grass Minimum	: -9.5 C Belfast
Most Rain (24 hours from 0900 GMT)	: 18.2 mm Benbecula [Outer Hebrides]
Most Sun	: 9.8 Hrs Torquay [Devon] and Scilly Isles

DAILY WEATHER SUMMARY

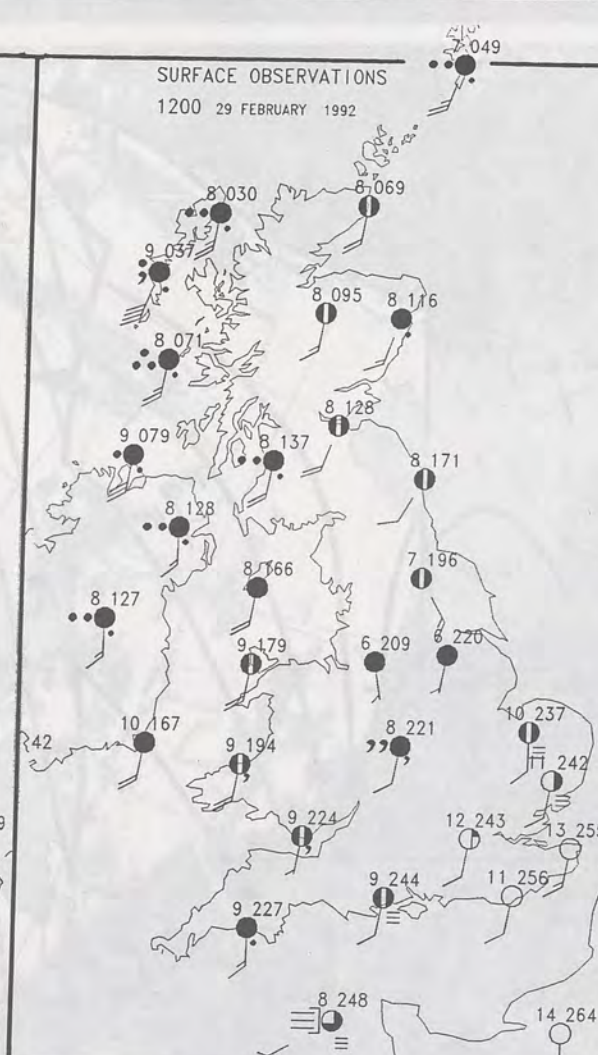
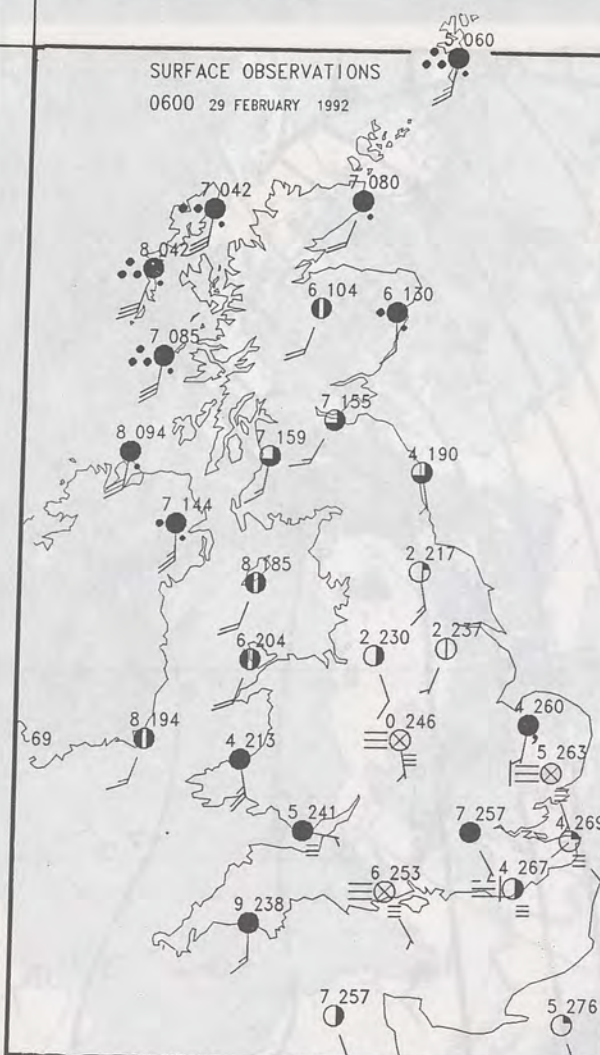


© Crown Copyright
All rights reserved

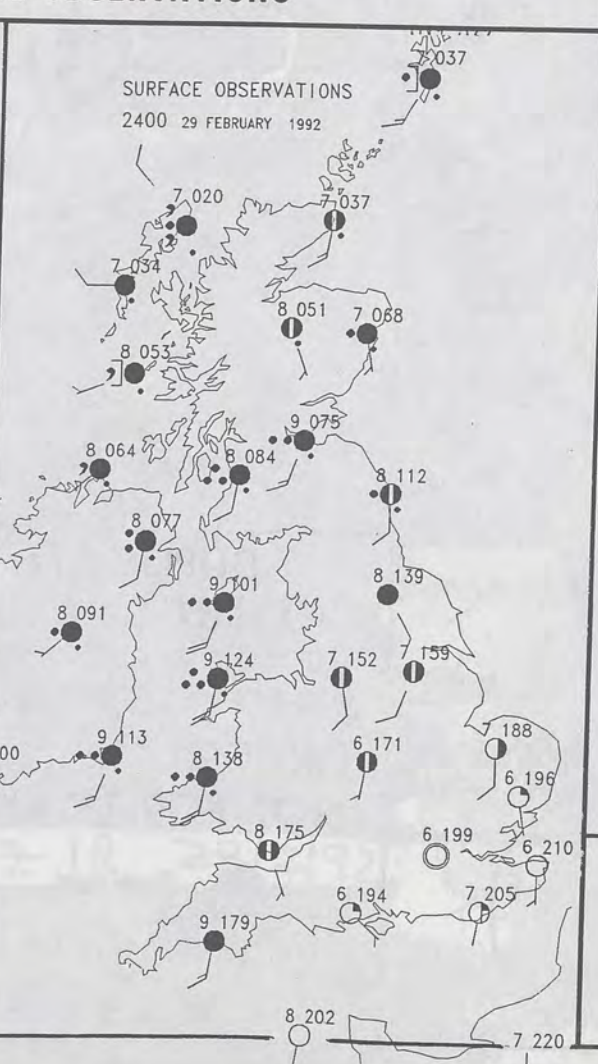
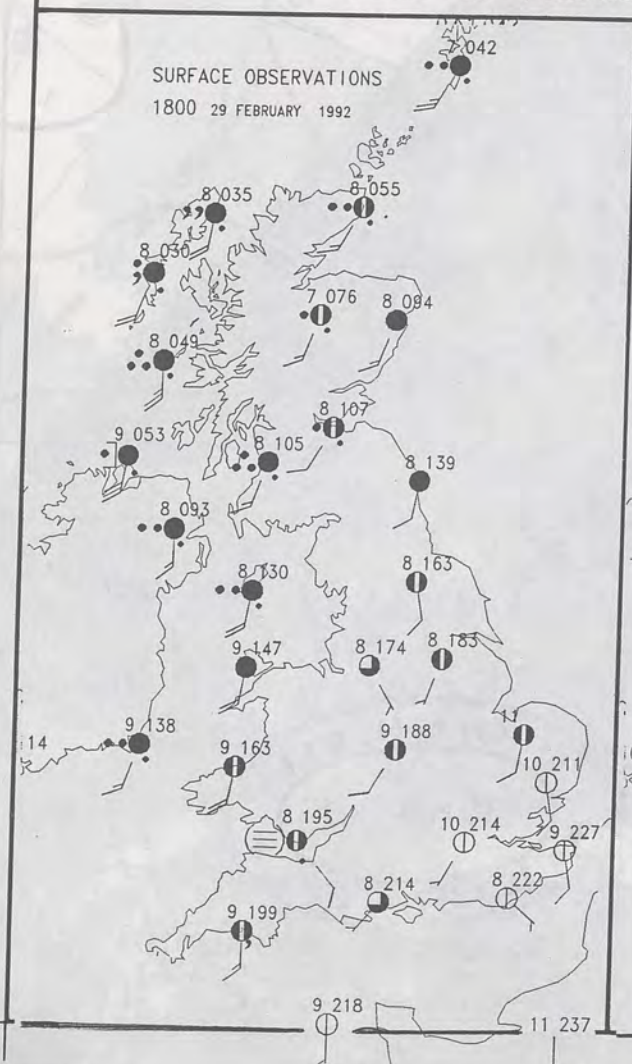




DUPLICATE ALSO
DAILY WEATHER SUMMARY
Saturday 29th February 1992
NOT FOR LOAN
METEOROLOGICAL OFFICE
10 MAR 1992
LIBRARY
Warm front Cold front Occlusion
London Weather Centre 284-286 High Holborn London WC1V 7HX
© Crown Copyright All rights reserved



PLOTTED SURFACE OBSERVATIONS



Summary of UK Weather Saturday 29th February 1992

For northern and western parts of Scotland, it was a wet and windy night with some heavy rain in places and gales too. Over the rest of Scotland, the rain was more patchy in nature with some parts staying dry. Northern Ireland, although rather cloudy, remained mainly dry until the end of the night.

Apart from some drizzle around western coasts, England and Wales had a dry night. cloud amounts were rather variable, but where skies were clear for long enough, fog developed and there was even a touch of frost in places.

Southwest England remained on the cloudy side for much of the day with some drizzle at times.

For the rest of England and Wales though, overnight fog cleared during the morning to leave a dry and bright day across most parts with a fair amount of sunshine especially in SE England and East Anglia.

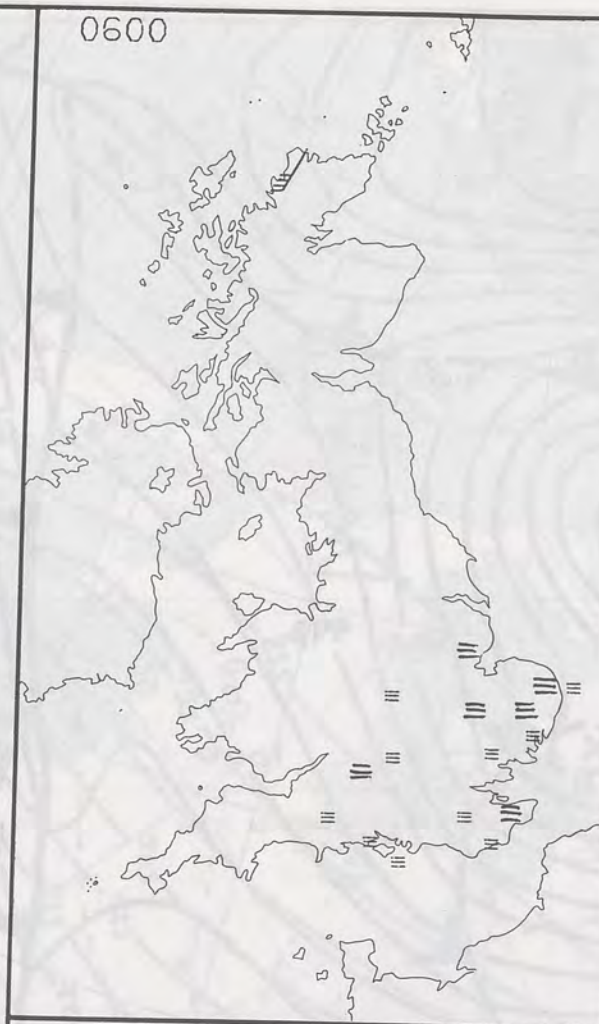
During the evening, it turned increasing cloudy across most parts.

Northern Ireland, western and northern Scotland had a cloudy and wet day with some persistent rain and strong winds. Further east though, over eastern Scotland it stayed mainly dry but rather cloudy.

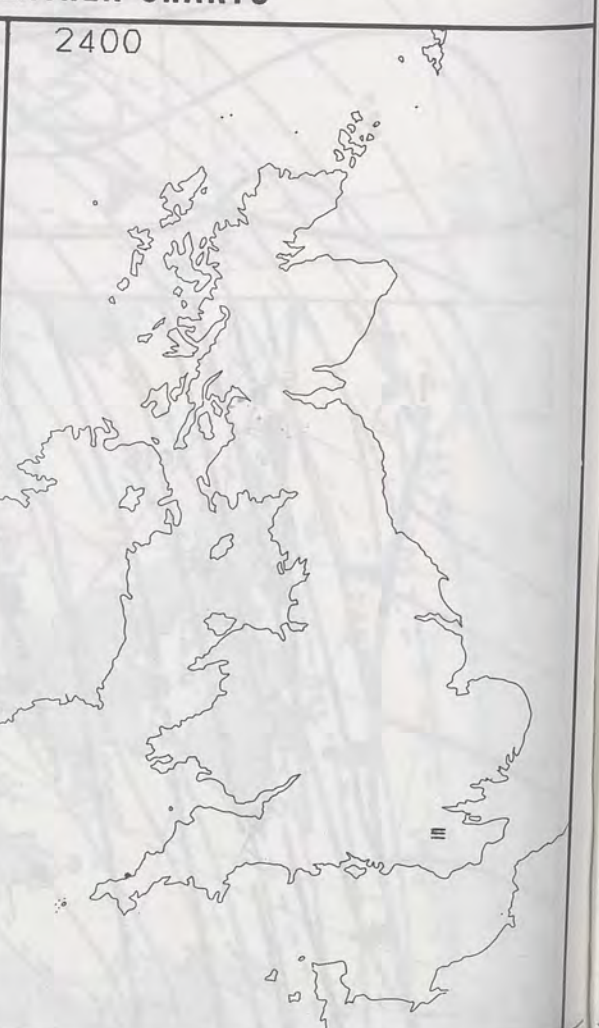
For much of the British isles it was a mild day and very mild in East Anglia, SE England and around the Moray Firth.

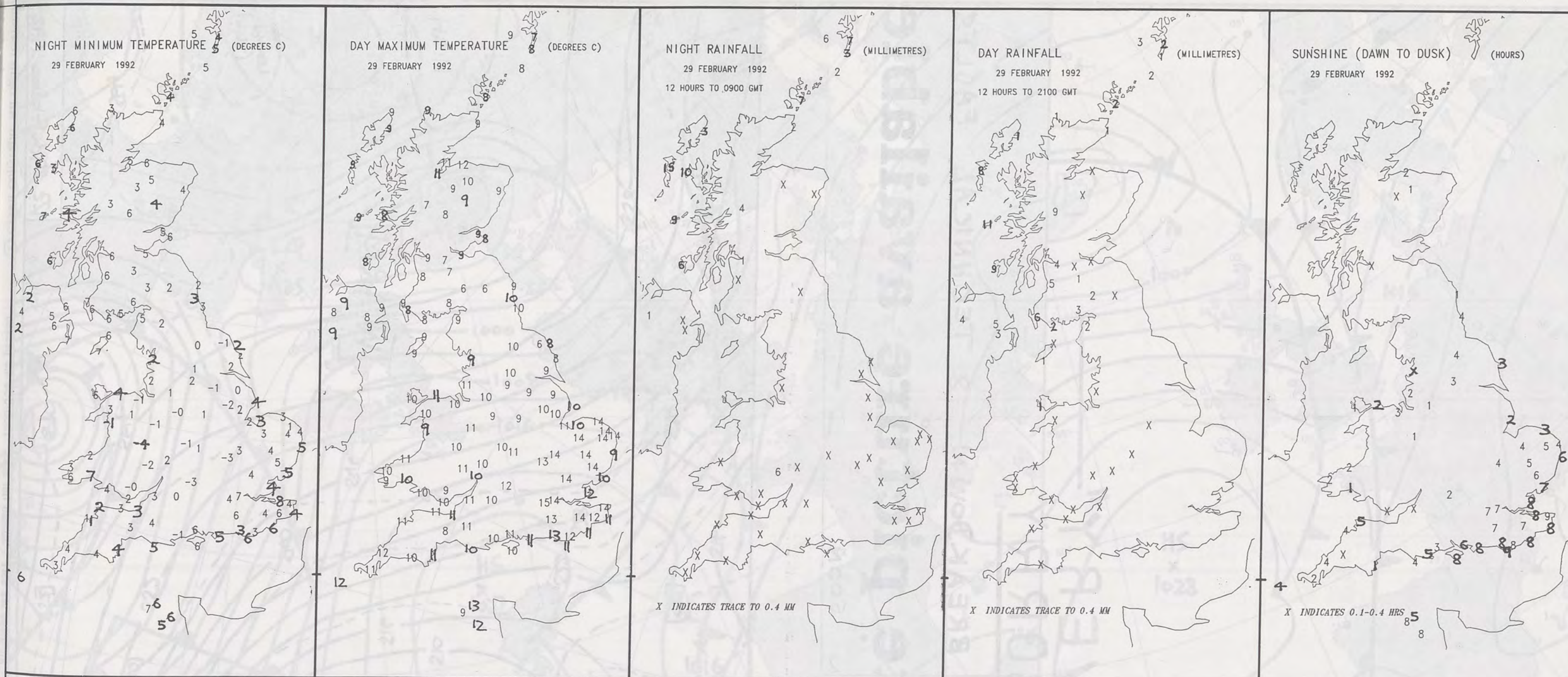
London Weather Centre
284-286 High Holborn
London WC1V 7HX
All times are GMT

© Crown Copyright All rights reserved



SIGNIFICANT WEATHER CHARTS





EXTREMES FOR SATURDAY 29TH FEBRUARY 1992

Highest Maximum	: 14.6 C Heathrow
Lowest Maximum	: 5.9 C Fylingdales [Yorkshire]
Lowest Minimum	: -4.0 C Newcastle on Clun [Shropshire] -
Lowest Grass Minimum	: -6.7 C Brize norton [Oxon]
Most Rain (24 hours from 0900 GMT)	: 35.0 mm Nantmor [Gwynedd]
Most Sun	: 8.9 Hrs Eastbourne [east Sussex]

DAILY WEATHER SUMMARY



© Crown Copyright
All rights reserved

"VERY"
SORRY

DUE TO MACHINE BREAKDOWN & TECHNICAL FAULTS

no satellite picture available

(EXPECT RESTORATION SOON)

