

TUESDAY  
1 OCTOBER 1985

SUMMARY  
OF  
BRITISH WEATHER

Scotland had a cloudy, wet start to the day with some heavy rain in southern areas in the early morning. This rain died out gradually and by midday rain had become confined to the far north, with some sunshine in the east and south. During the latter part of the day, further cloud and rain spread into western Scotland.

After some rain during the night in Northern Ireland, the remainder of the day was mainly dry, with a little sunshine.

Wales, some far northern and far western areas of England had a rather cloudy day with a little light rain. The remainder of England had a dry, mainly sunny day.

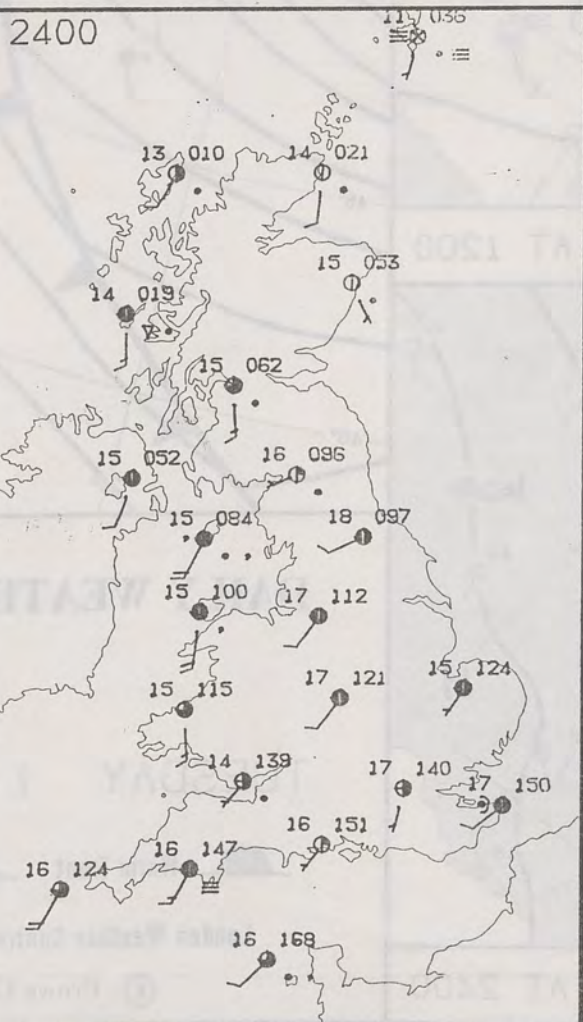
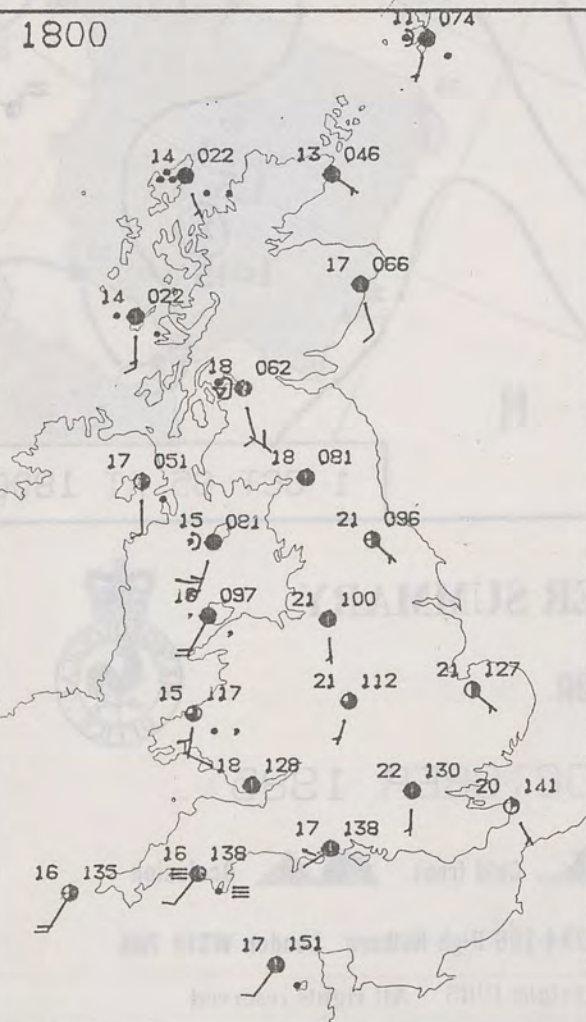
Many areas of eastern, central and southeastern England had a hot day with temperatures up to twelve degrees Celsius above normal. Elsewhere over the United Kingdom it was mostly very warm, with only Shetland and Cornwall having near normal temperatures.

London Weather Centre  
284-286 High Holborn  
London WC1V 7HX  
All times are GMT

© Crown Copyright 1985 All rights reserved



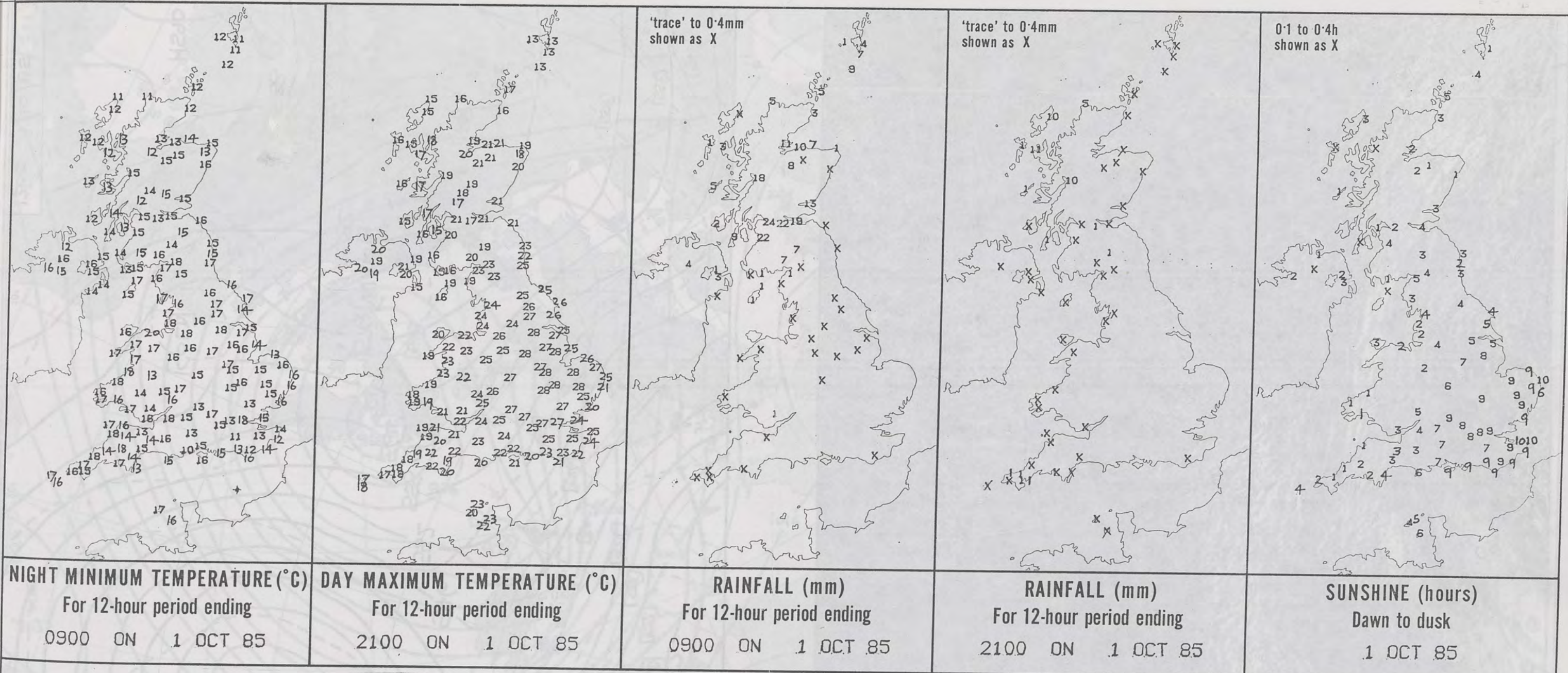
PLOTTED SURFACE OBSERVATIONS



SIGNIFICANT WEATHER CHARTS

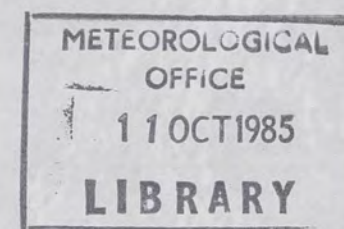






**EXTREMES FOR TUESDAY 1ST OCTOBER 1985**

Highest maximum	: 28.4°C Cranwell (Near Sleaford/Lincs)
Lowest maximum	: 13.0°C Lerwick (Shetland)
Lowest minimum	: 9.9°C Bournemouth/Hurn
Lowest grass minimum	: 7.5°C Bournemouth, South Farnborough (Hampshire) and Charing (Kent)
Most rain (24 hours from 0900 GMT)	: 36.3 mm Prabost (Isle of Skye)
Most sun	: 9.7 hours Herne Bay and Manston (both in Kent)



**DAILY  
WEATHER  
SUMMARY**

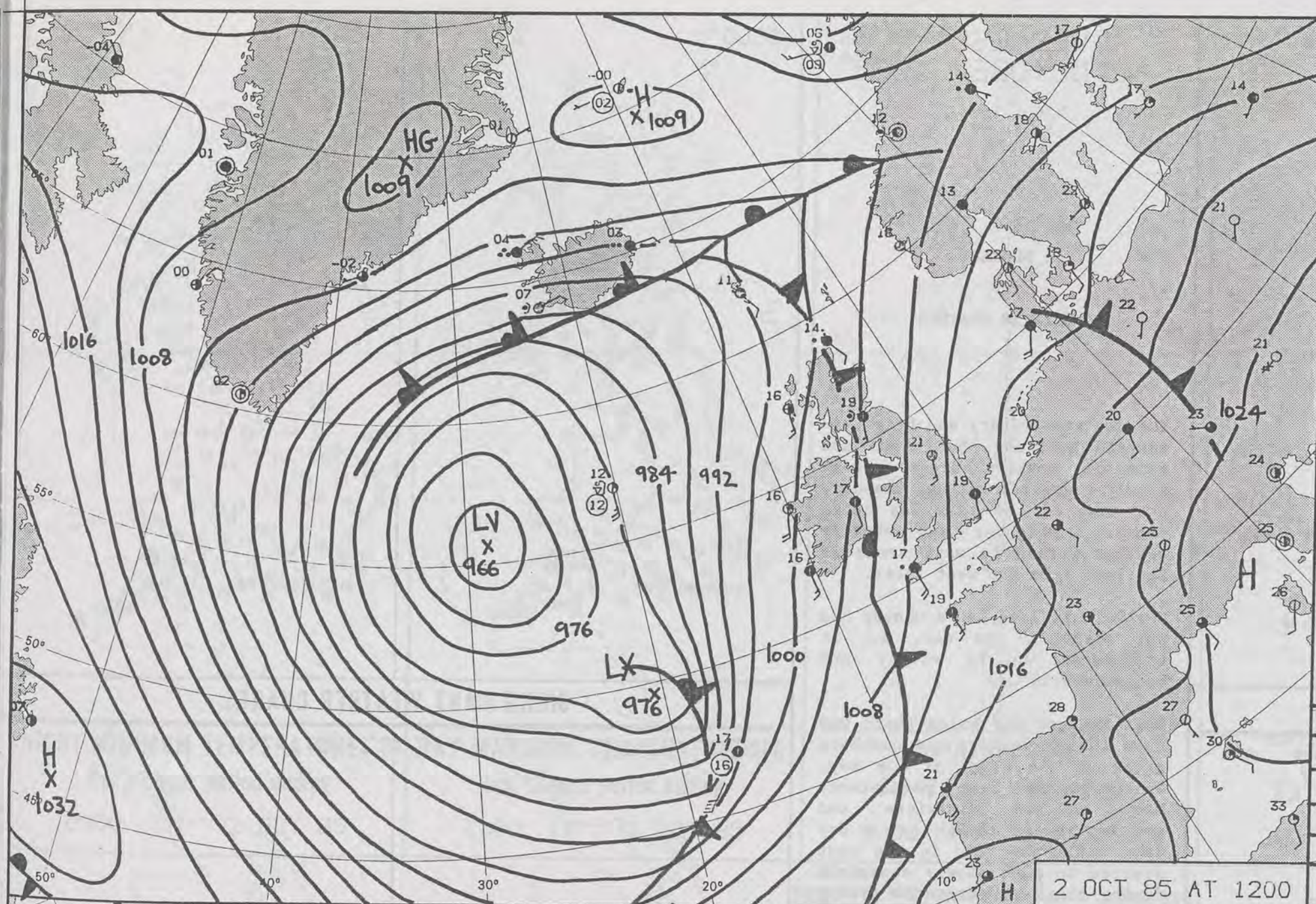




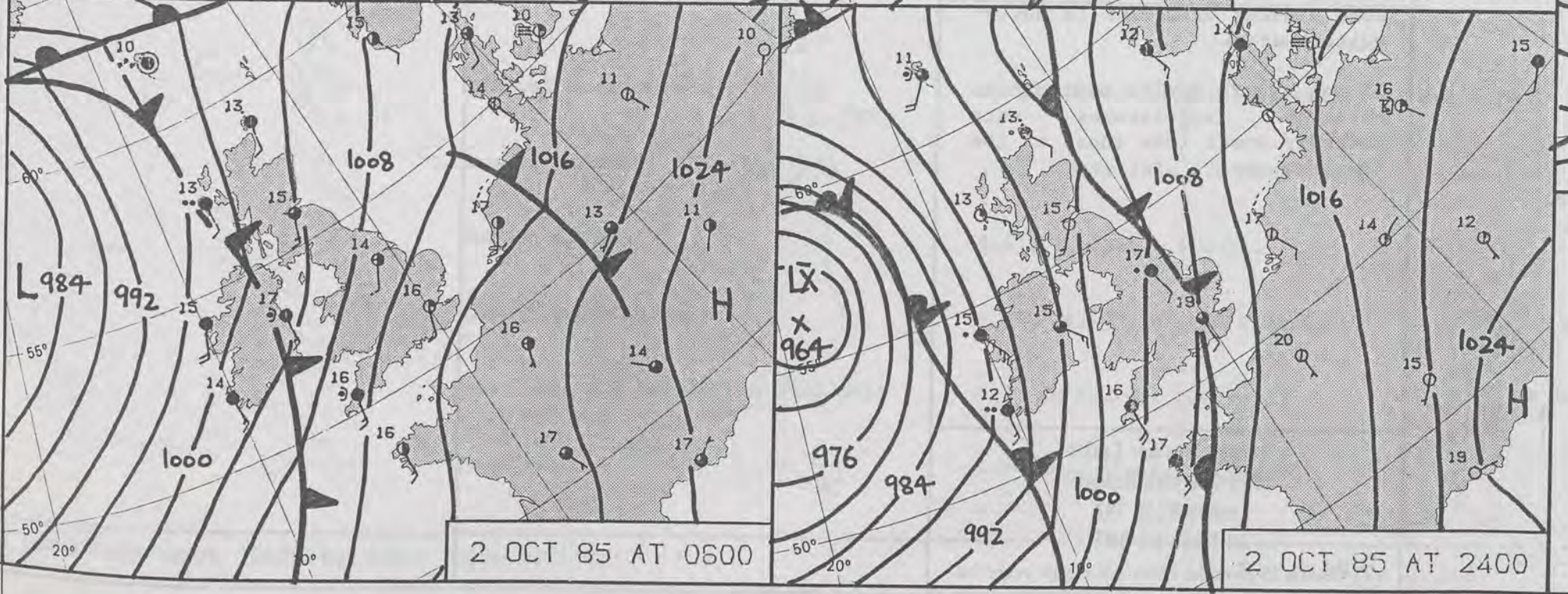




1200 1/10/85

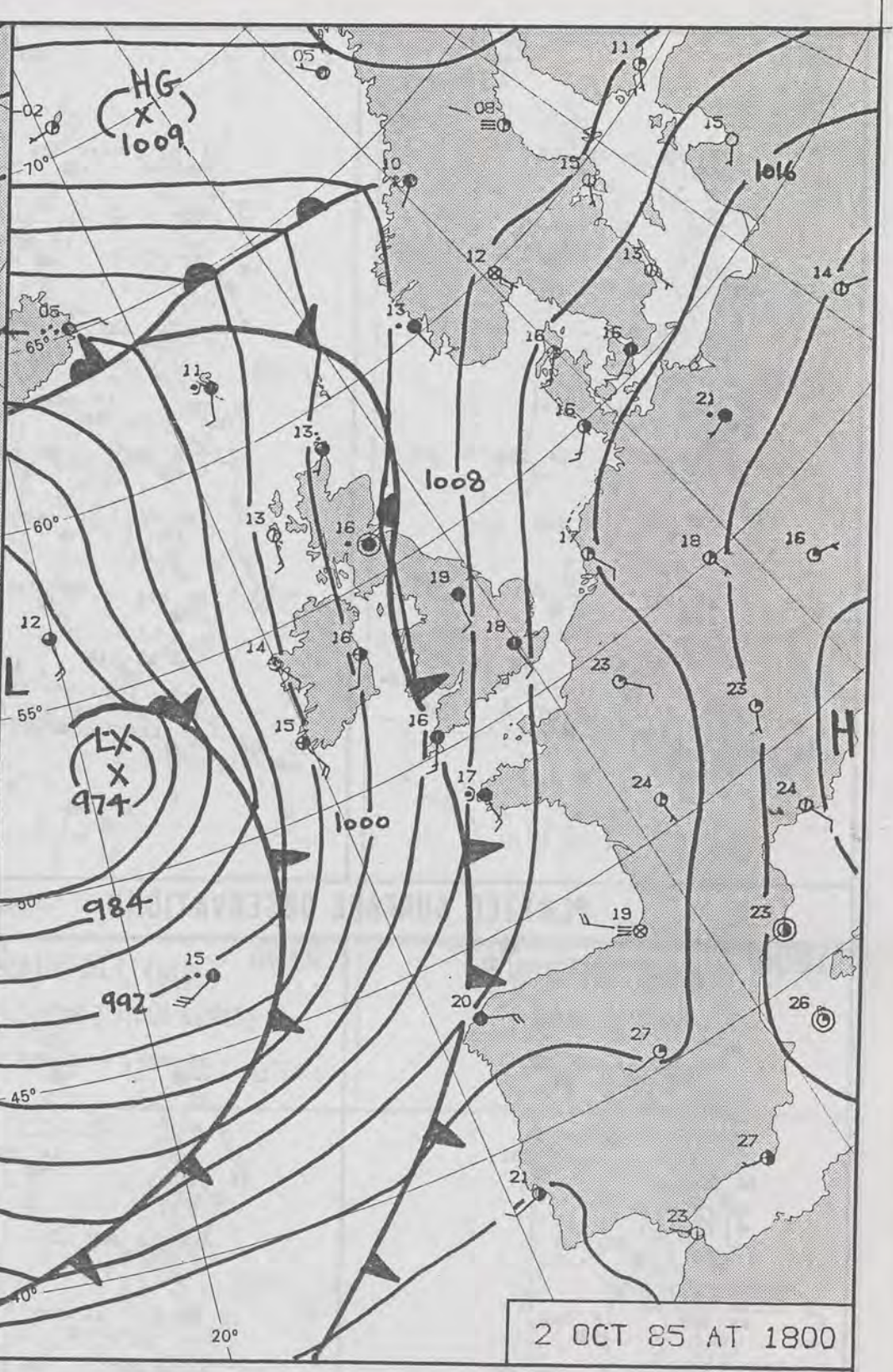


2 OCT 85 AT 1200



2 OCT 85 AT 0600

2 OCT 85 AT 2400



2 OCT 85 AT 1800

# DAILY WEATHER SUMMARY

FOR

WEDNESDAY 2 OCTOBER 1985



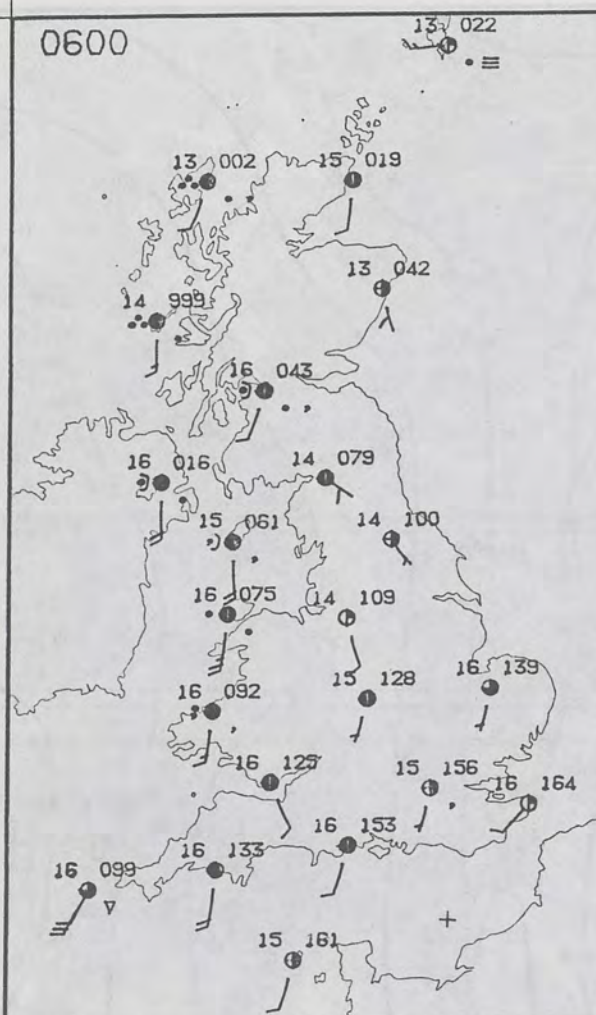
Warm front Cold front Occlusion

London Weather Centre 284-286 High Holborn London WC1V 7HX

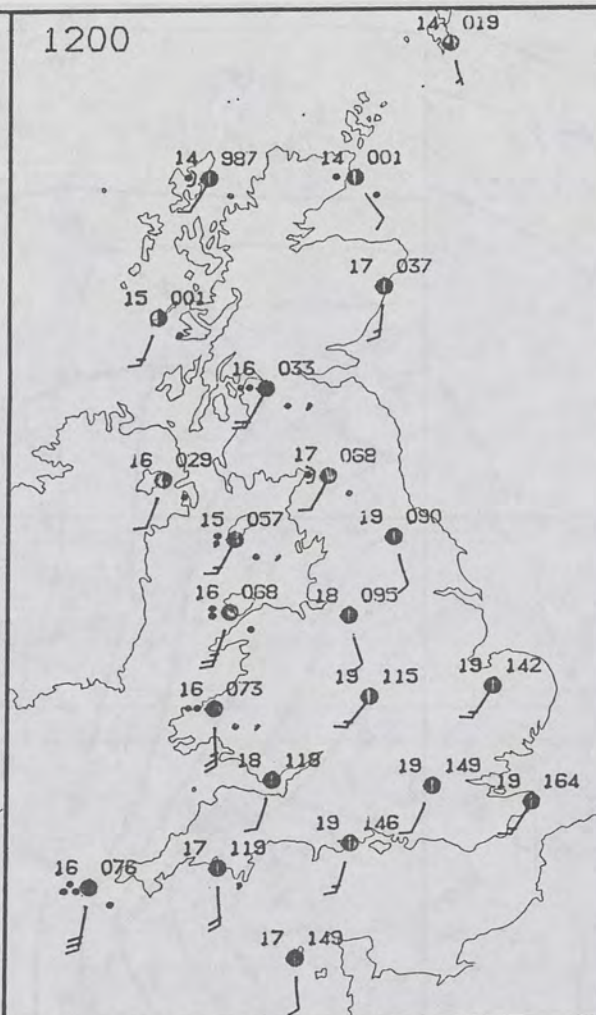
© Crown Copyright 1985 All rights reserved



0600



1200



WEDNESDAY  
2 OCTOBER 1985

SUMMARY  
OF  
BRITISH WEATHER

The day started dry and bright in eastern Scotland, but cloud and rain in western areas spread slowly eastwards through the day, and some of the rain was quite heavy. Brighter and showery weather spread to many areas of Scotland from the west later.

Northern Ireland had a cloudy and wet start to the day, but it brightened up by midday and became mostly dry.

Over England and Wales there was rain in far western and northern areas at the start of the day, which became more persistent. Many eastern districts and southern parts though had a dry day, until the rain in the west started to push slowly eastwards during the late afternoon giving some heavier outbreaks in north-western areas.

It was a warm day in most places although temperatures were markedly lower than those of the previous day.

London Weather Centre  
284-286 High Holborn  
London WC1V 7HX  
All times are GMT

© Crown Copyright 1985 All rights reserved

0600

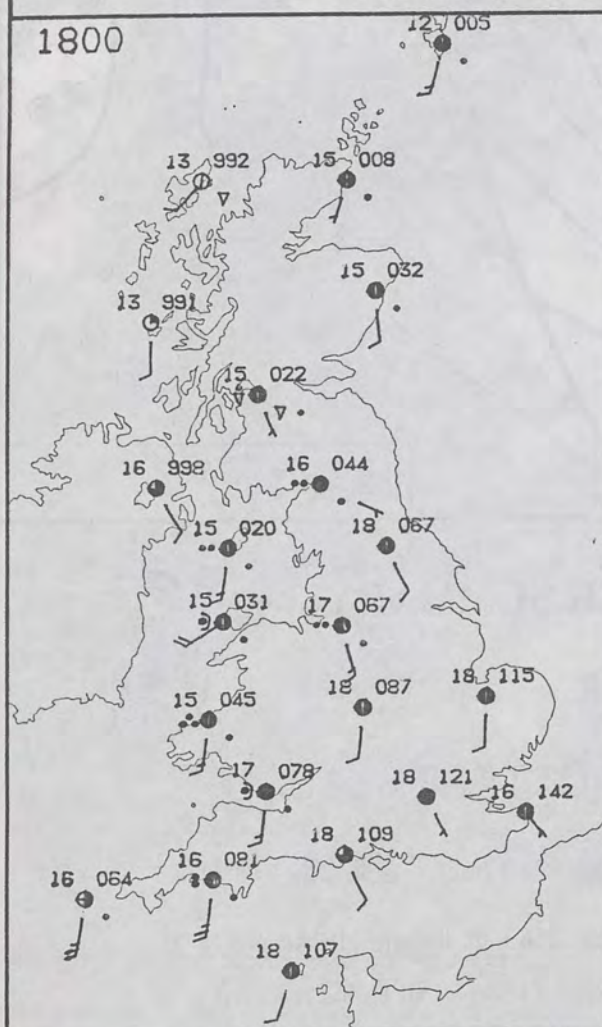


1200

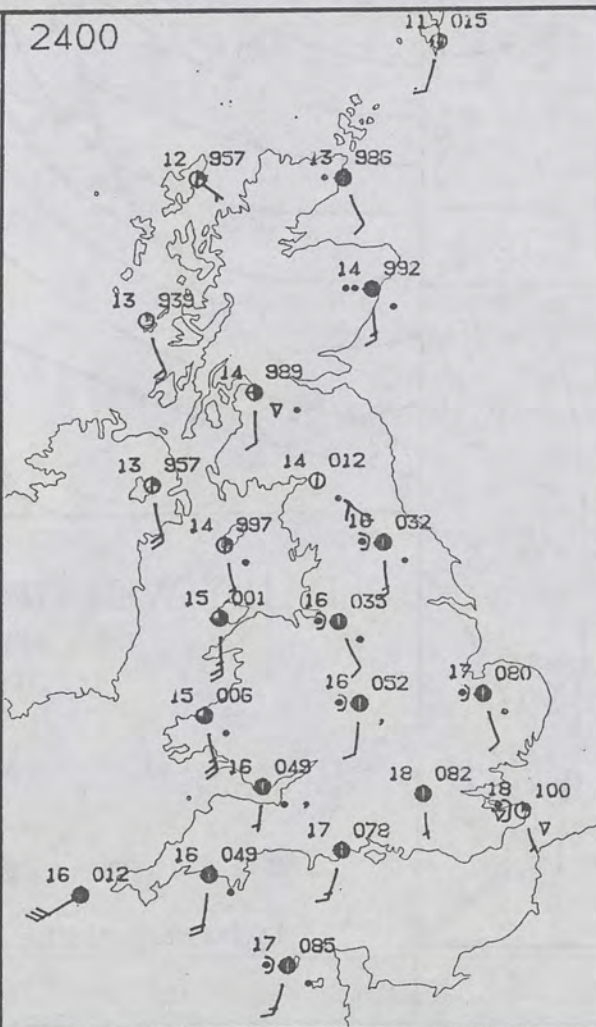


PLOTTED SURFACE OBSERVATIONS

1800



2400

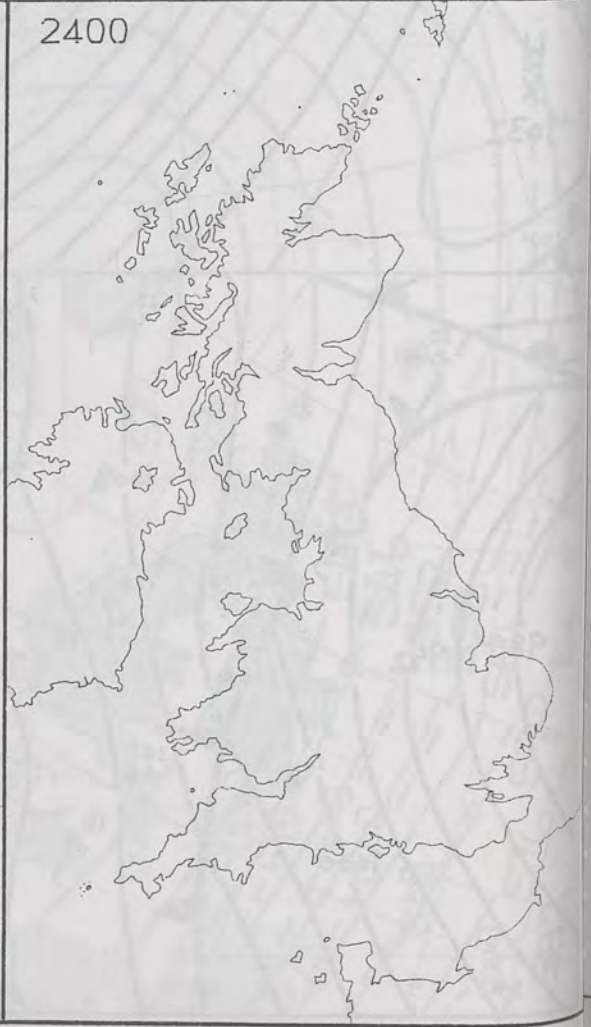


SIGNIFICANT WEATHER CHARTS

1800



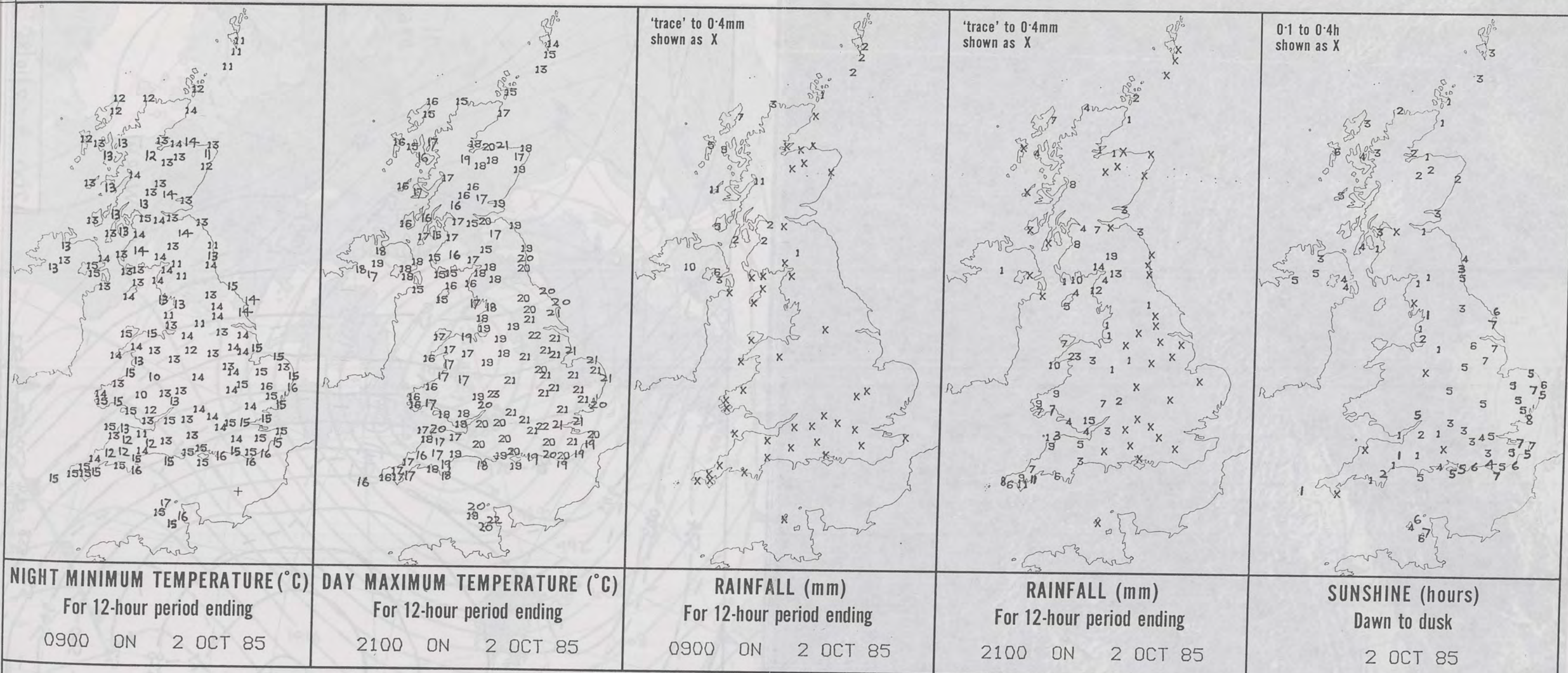
2400



NIGHT

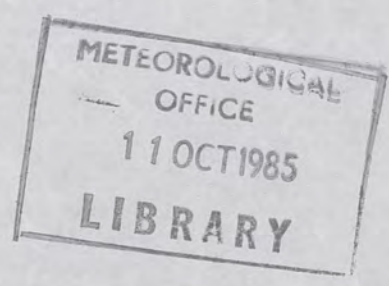
London





**EXTREMES FOR WEDNESDAY 2ND OCTOBER 1985**

Highest maximum	: 22.5°C Great Malvern (Hereford and Worcester)
Lowest maximum	: 13.2°C Fair Isle (Between Orkney and Shetland)
Lowest minimum	: 9.6°C Treacastle (Powys)
Lowest grass minimum	: 6.9°C Cilfynydd (Mid Glamorgan)
Most rain (24 hours from 0900 GMT)	: 35.4 mm Nantmor (Gwynedd)
Most sun	: 7.9 hours Clacton (Essex)



**DAILY  
WEATHER  
SUMMARY**



© Crown Copyright 1985  
All rights reserved







1200 2110/85

582

510 516

203

40°

50°

60°

70°

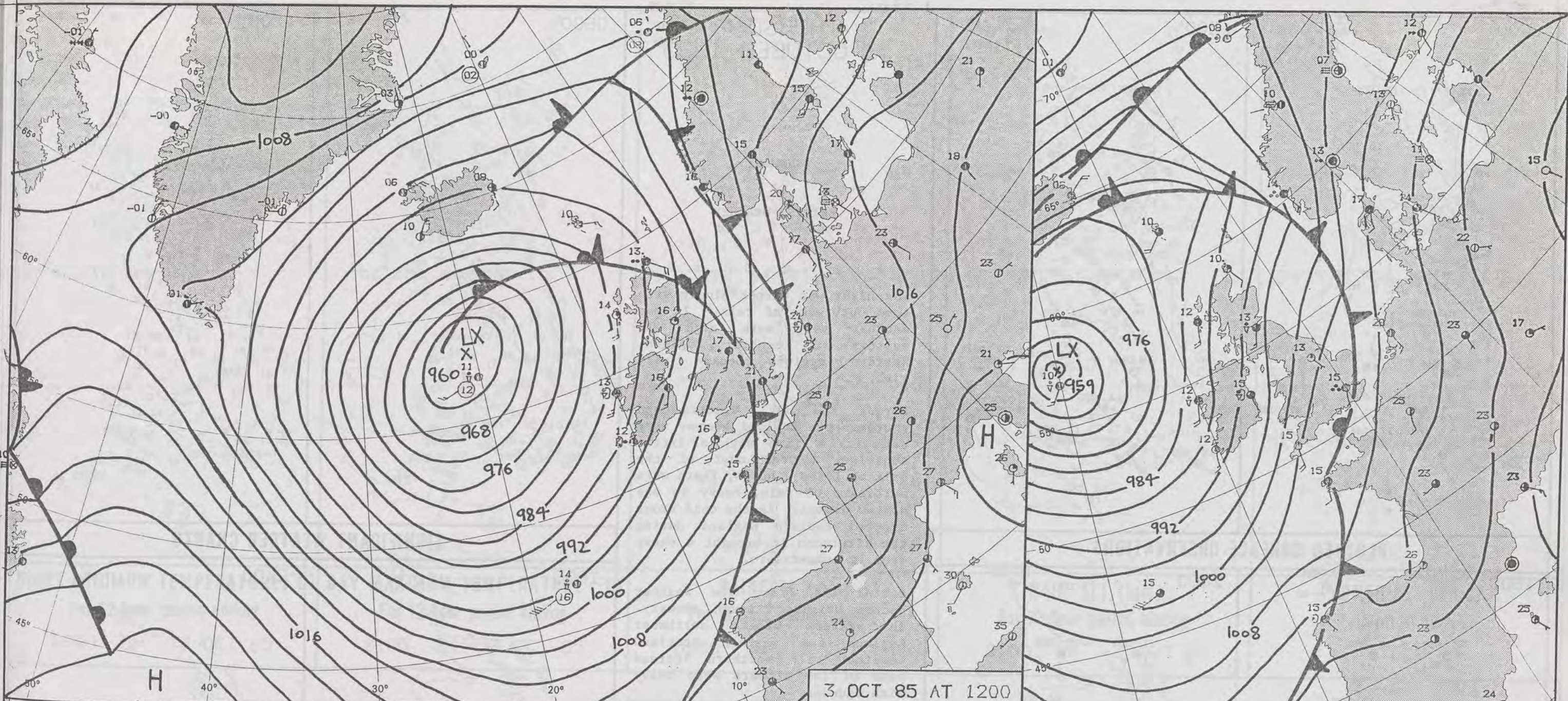
80°

90°

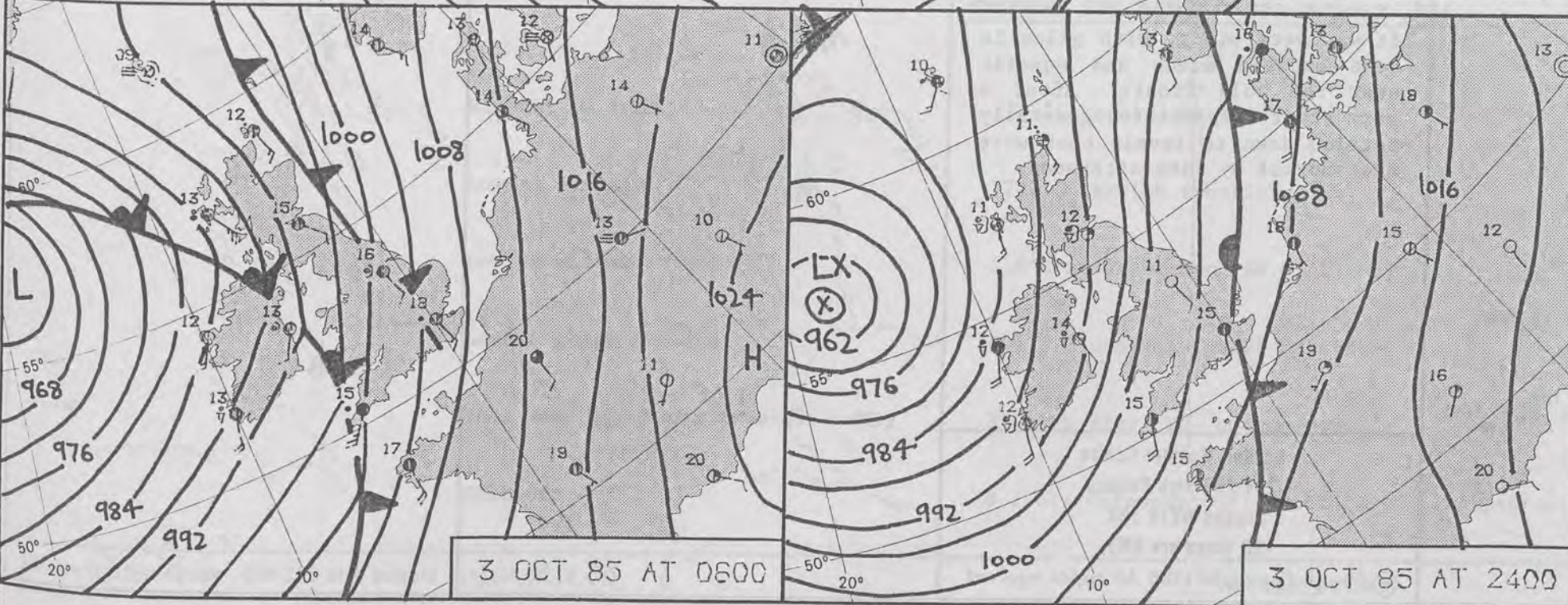
100°

110°

120°

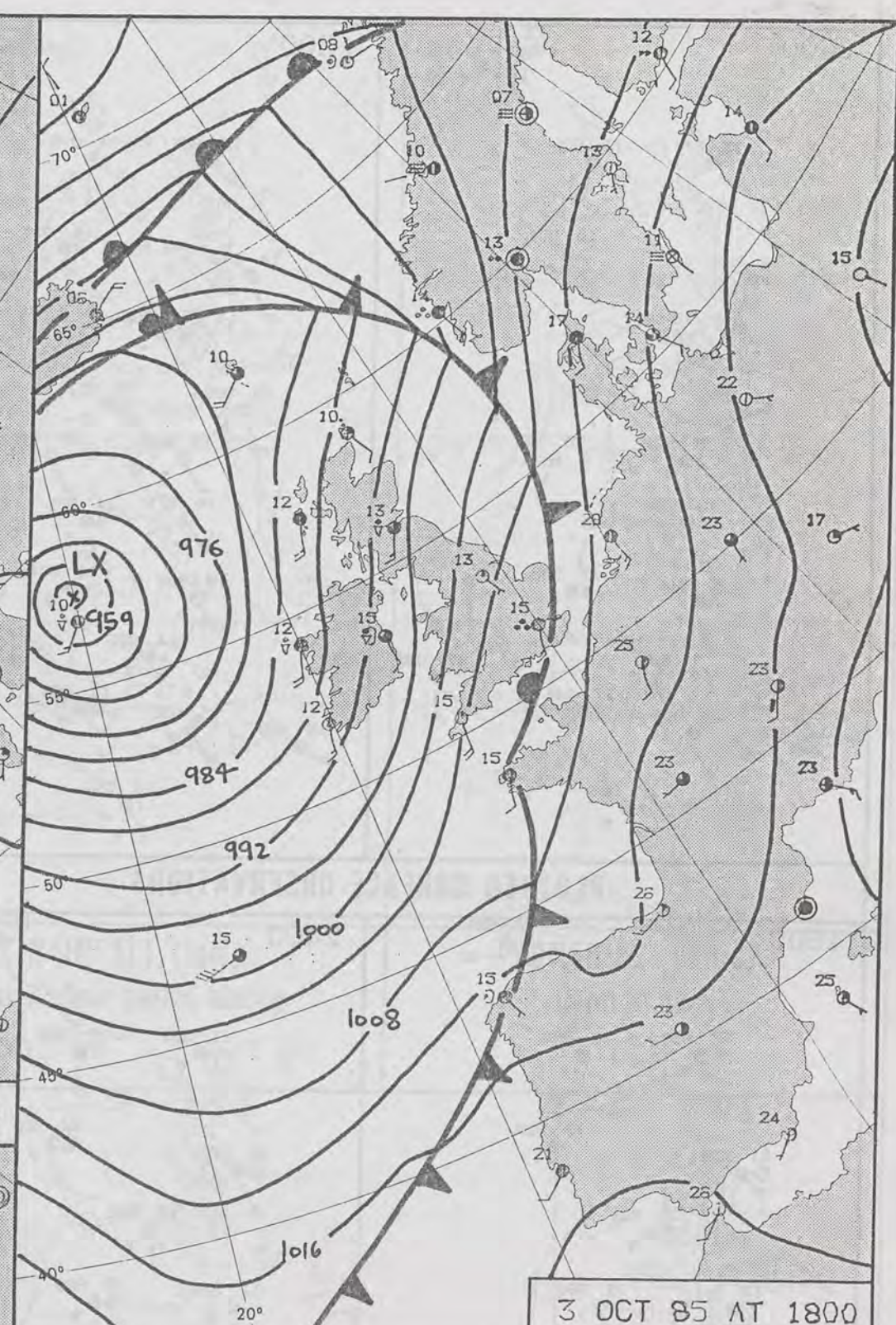


3 OCT 85 AT 1200



3 OCT 85 AT 0600

3 OCT 85 AT 2400






3 OCT 85 AT 1800

# DAILY WEATHER SUMMARY

FOR

THURSDAY 3 OCTOBER 1985

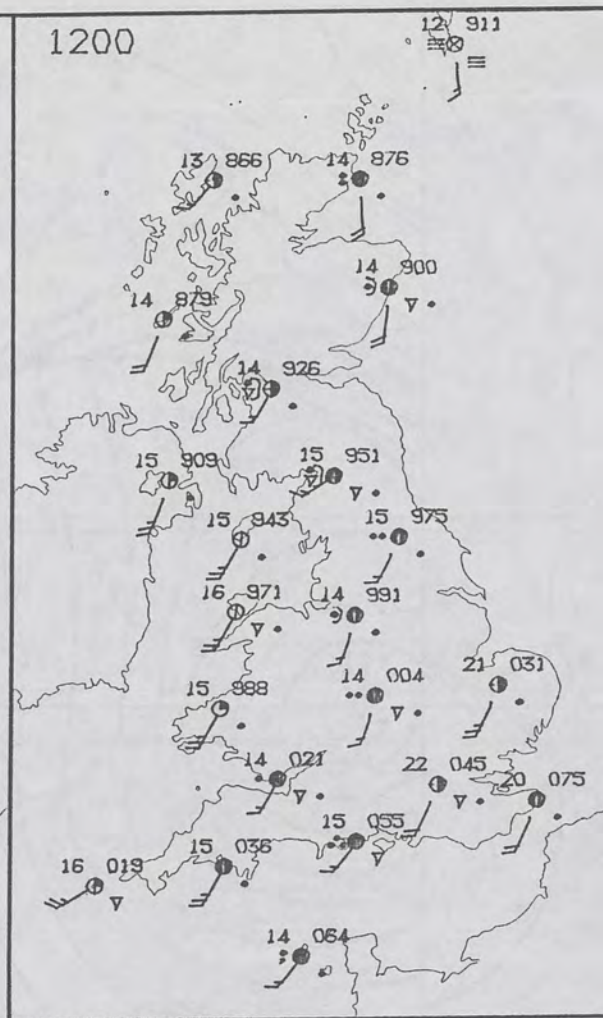
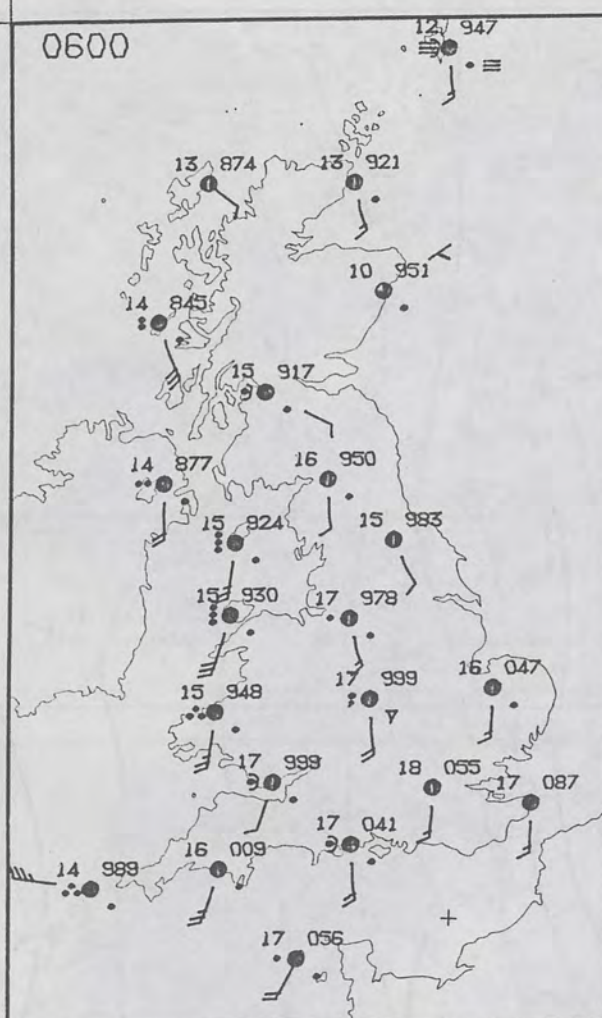


 Warm front
  Cold front
  Occlusion

London Weather Centre 284-286 High Holborn London WC1V 7HX

© Crown Copyright 1985 All rights reserved





THURSDAY  
3 OCTOBER 1985

SUMMARY  
OF  
BRITISH WEATHER

The night was rather cloudy with some outbreaks of rain. It was another very warm night in eastern and central England. Western regions became very windy.

During the day, eastern and southeastern England became very warm for a time with a little sunshine. Over most of the British Isles, though, there were outbreaks of rain, heavy in one or two places. As the cold front crossed eastern England during the afternoon it brought a sharp drop in temperature.

Behind the front the weather became brighter though showery. In western Wales, northwest England and western Scotland together with Northern Ireland some of the showers were heavy with thunder.

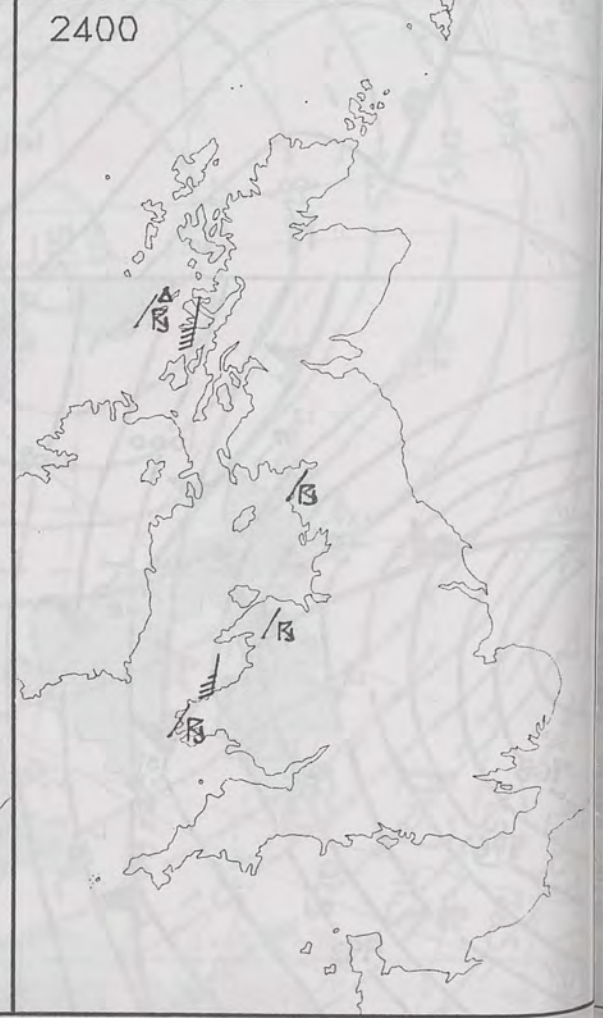
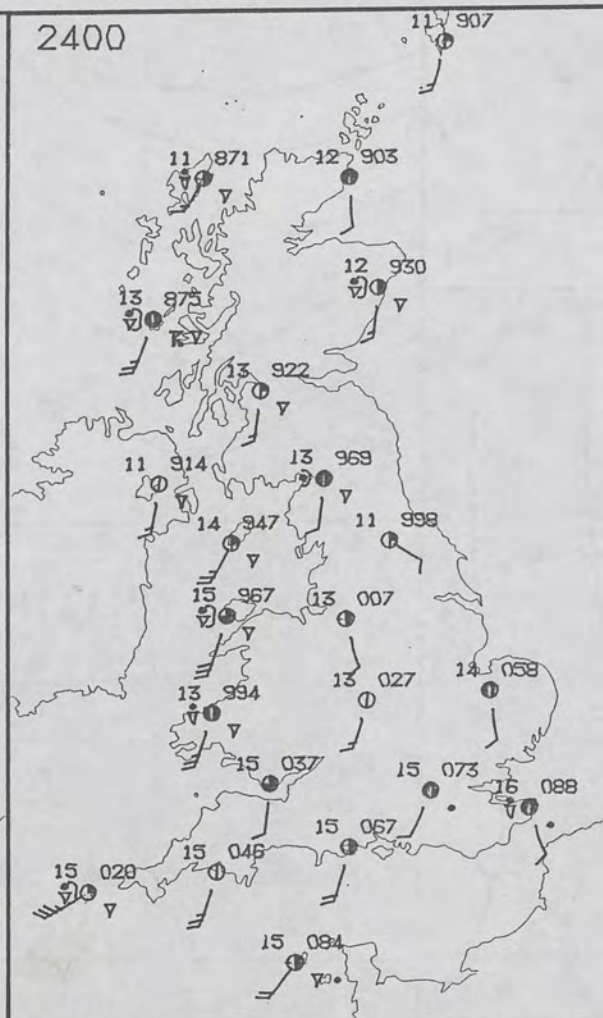
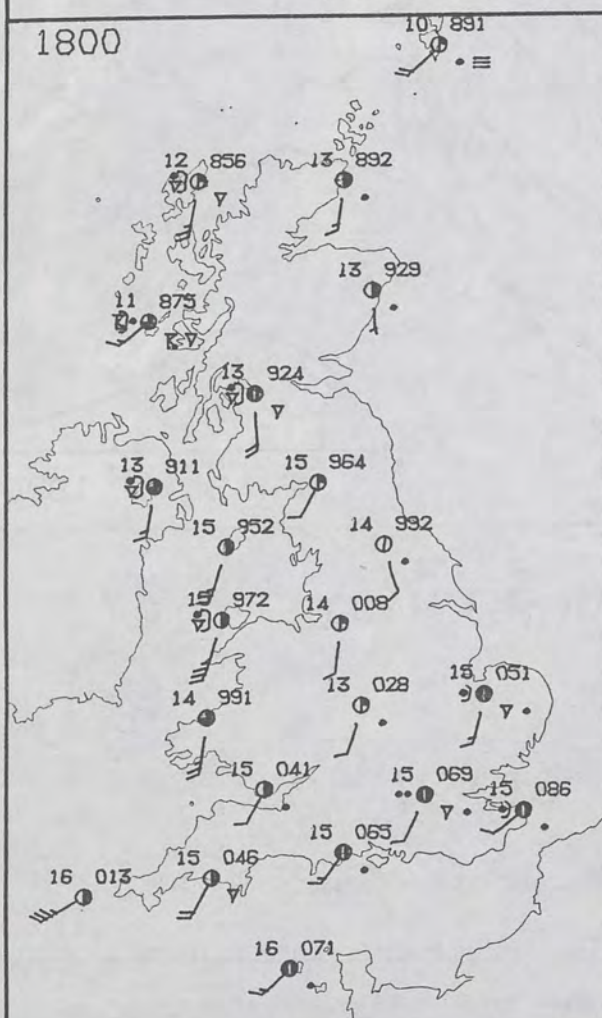
It was very windy, with gales in some exposed areas and squalls near the cold front. After a warm start temperatures generally settled down to levels that were near normal by late afternoon.

London Weather Centre  
284-286 High Holborn  
London WC1V 7HX  
All times are GMT

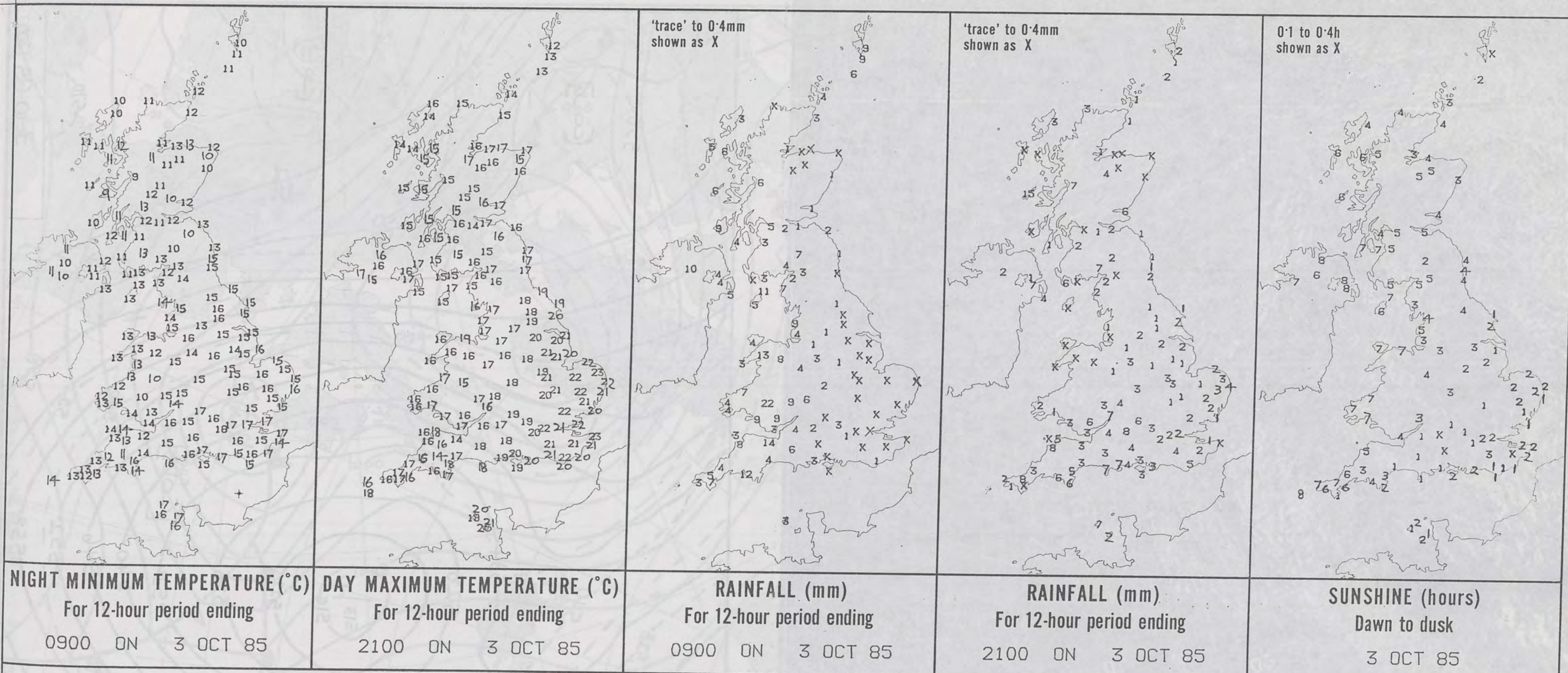
© Crown Copyright 1985 All rights reserved



SIGNIFICANT WEATHER CHARTS







<b>NIGHT MINIMUM TEMPERATURE (°C)</b> For 12-hour period ending 0900 ON 3 OCT 85	<b>DAY MAXIMUM TEMPERATURE (°C)</b> For 12-hour period ending 2100 ON 3 OCT 85	<b>RAINFALL (mm)</b> For 12-hour period ending 0900 ON 3 OCT 85	<b>RAINFALL (mm)</b> For 12-hour period ending 2100 ON 3 OCT 85	<b>SUNSHINE (hours)</b> Dawn to dusk 3 OCT 85
--	--	---	---	---

**EXTREMES FOR THURSDAY 3RD OCTOBER 1985**

Highest maximum	: 23.2°C Manston (Kent)
Lowest maximum	: 12.2°C Lerwick (Shetland)
Lowest minimum	: 8.8°C Ardnamurchan (SW Highland)
Lowest grass minimum	: 4.1°C Stornoway (Outer Hebrides)
Most rain (24 hours from 0900 GMT)	: 31.1 mm Sloy (Nr. Loch Lomond)
Most sun	: 8.2 hrs Carmoney (Co. Londonderry) and Belfast (Aldergrove Airport)

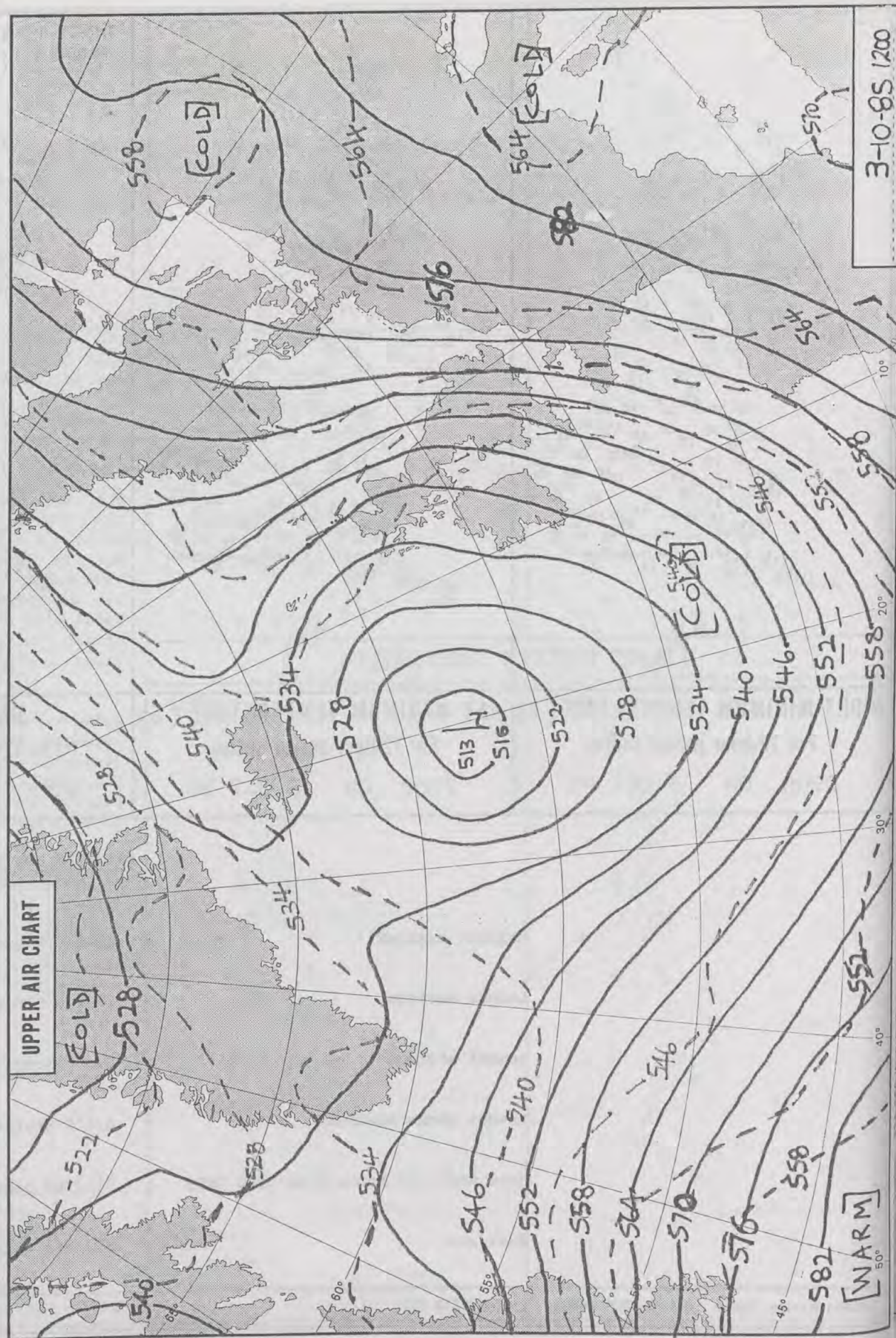
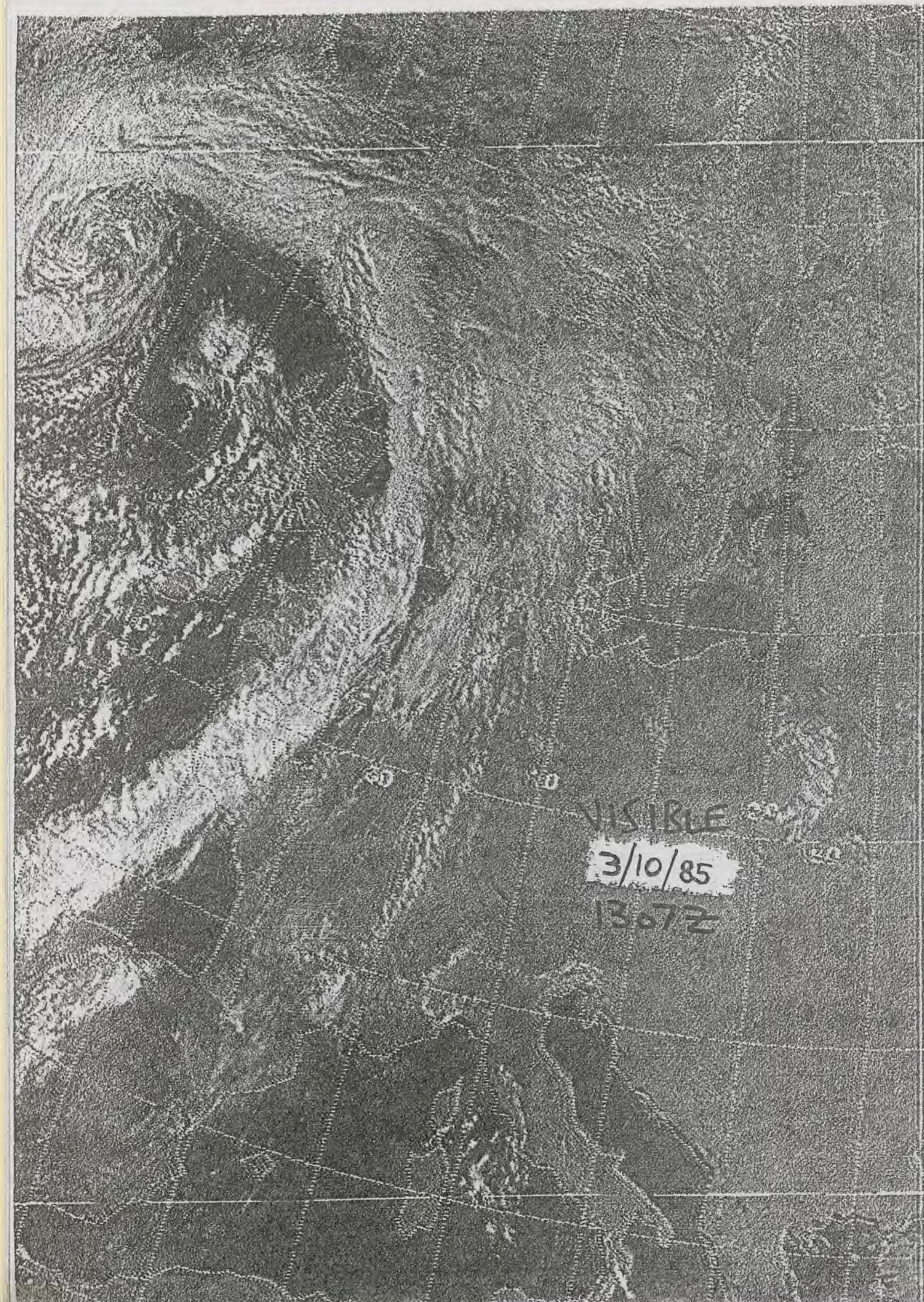


**DAILY  
WEATHER  
SUMMARY**

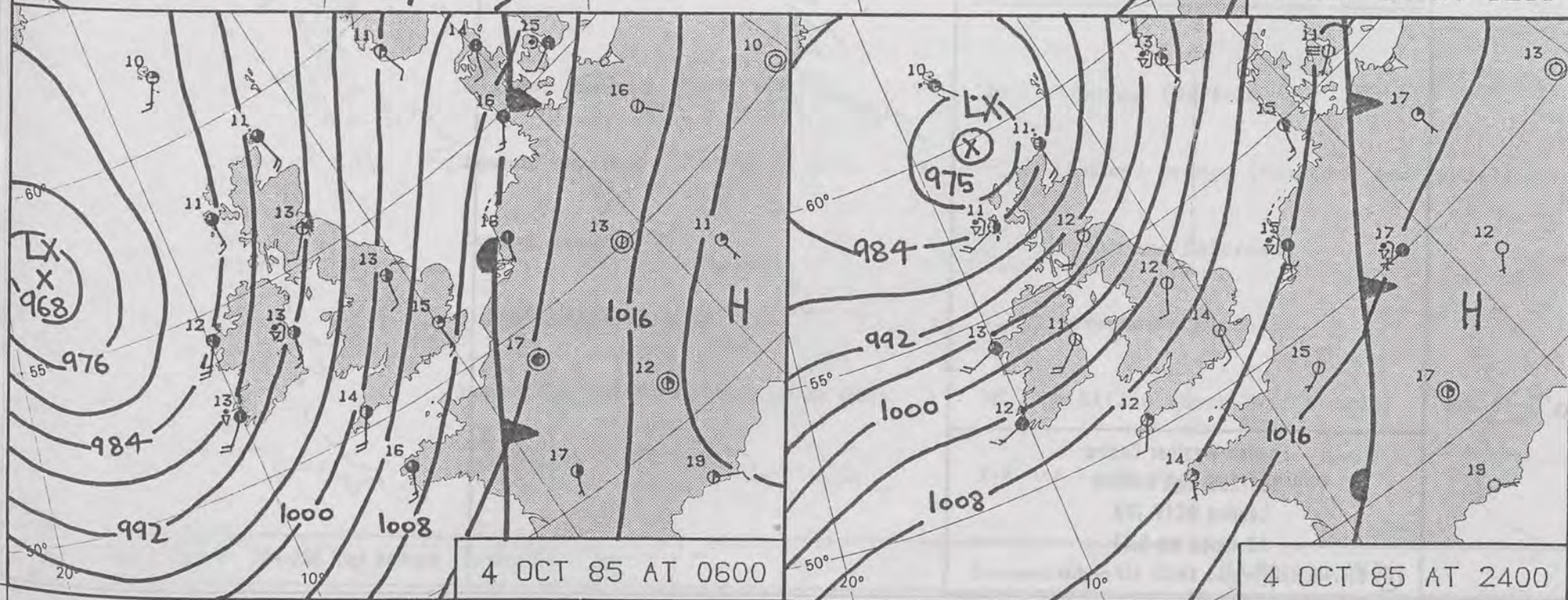
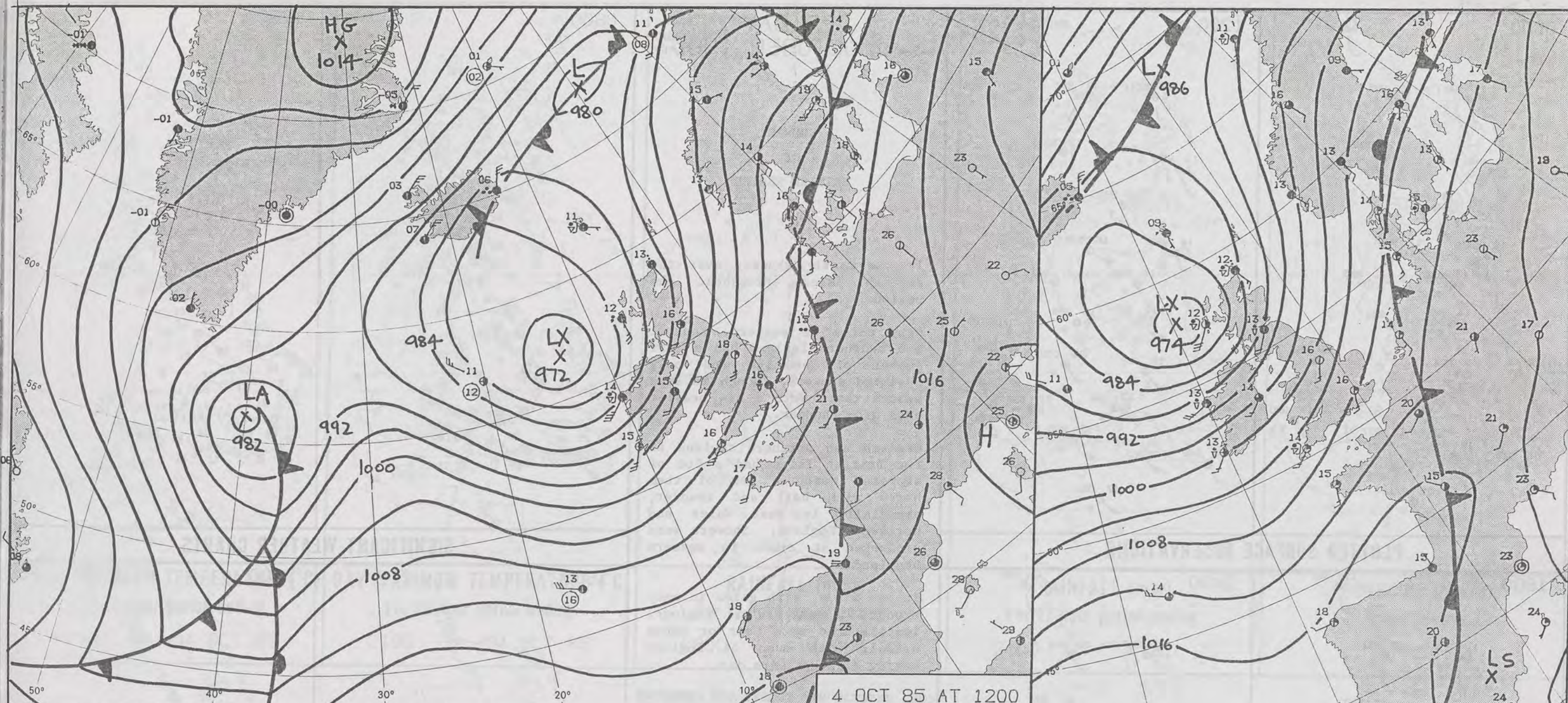


© Crown Copyright 1985  
All rights reserved












# DAILY WEATHER SUMMARY

FOR

FRIDAY 4 OCTOBER 1985

 Warm front
  Cold front
  Occlusion

London Weather Centre 284-286 High Holborn London WC1V 7HX

© Crown Copyright 1985 All rights reserved





0600

1200

FRIDAY  
4 OCTOBER 1985

SUMMARY  
OF  
BRITISH WEATHER

It was mostly showery over the British Isles throughout the period.

Many parts of eastern, central and southern England had a fair amount of sunshine and only isolated showers, though in some places there were a few heavier ones with thunder.

Western and northern regions of the British Isles had a lot of showers, quite a few of them heavy with hail and thunder, especially in West Wales and northwest England. Showers were prolonged at times in western Scotland.

0600

1200

SIGNIFICANT WEATHER CHARTS

PLOTTED SURFACE OBSERVATIONS

1800

2400

1800

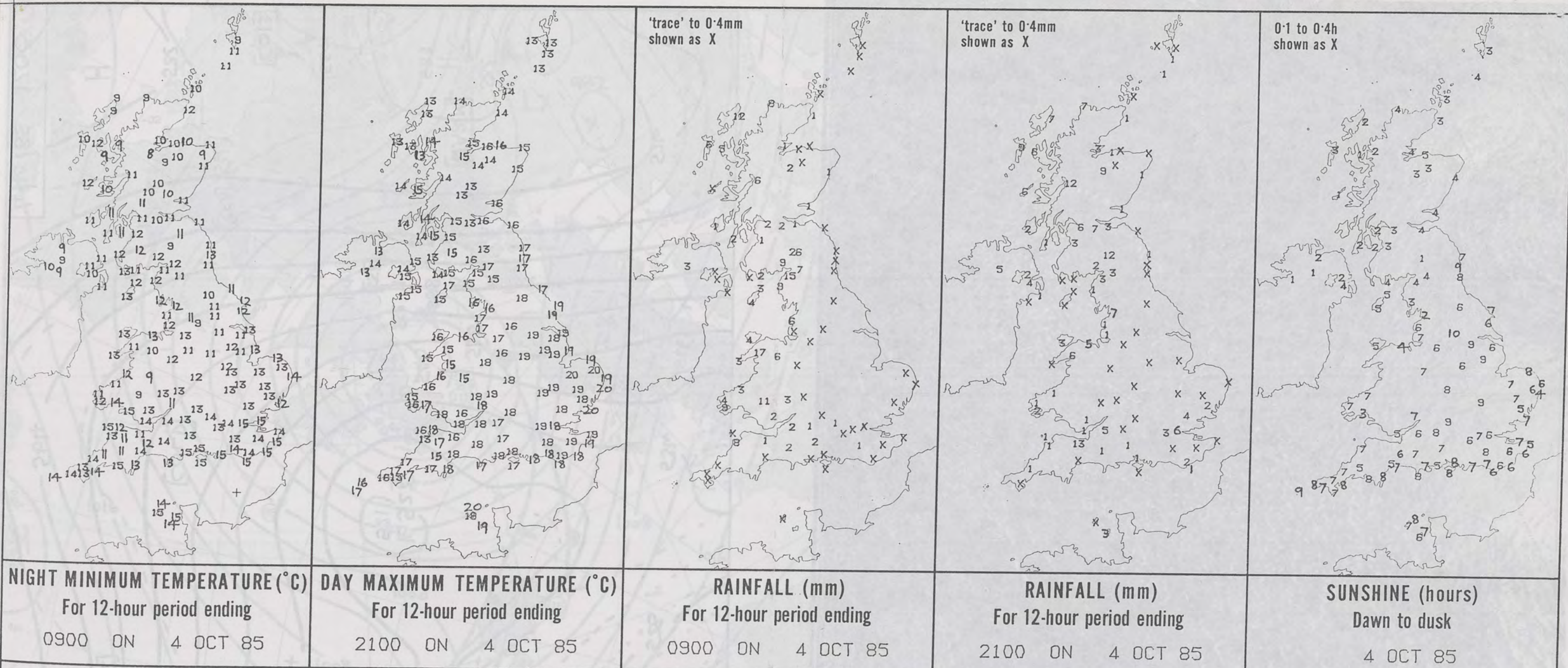
2400

It was windy, with gales in many exposed western regions. Temperatures were near or above normal, with much of England having a rather warm day.

London Weather Centre  
284-286 High Holborn  
London WC1V 7HX  
All times are GMT

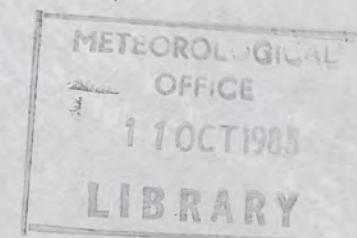
© Crown Copyright 1985 All rights reserved





**EXTREMES FOR FRIDAY 4TH OCTOBER 1985**

Highest maximum	: 20.1°C Marham (Norfolk)
Lowest maximum	: 12.7°C Tummel Bridge (Tayside) and Eskdalemuir (Dumfries & Galloway)
Lowest minimum	: 8.0°C Inverness/Dalcross
Lowest grass minimum	: 3.1°C Inverness/Dalcross
Most rain (24 hours from 0900 GMT)	: 38.3 mm Killin (Loch Tay/Central)
Most sun	: 9.6 hrs Leeds Weather Centre




**DAILY  
WEATHER  
SUMMARY**

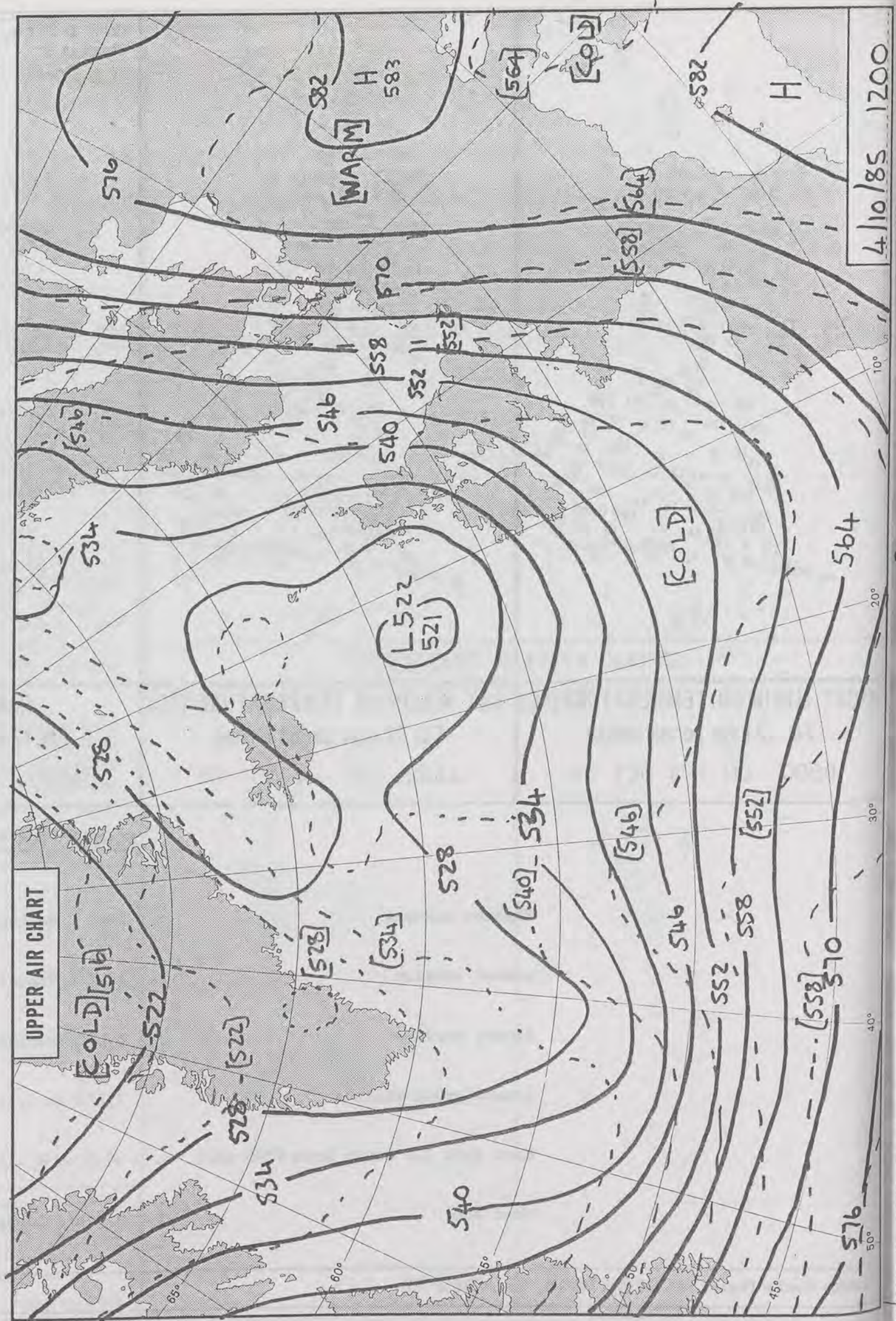


© Crown Copyright 1985  
All rights reserved



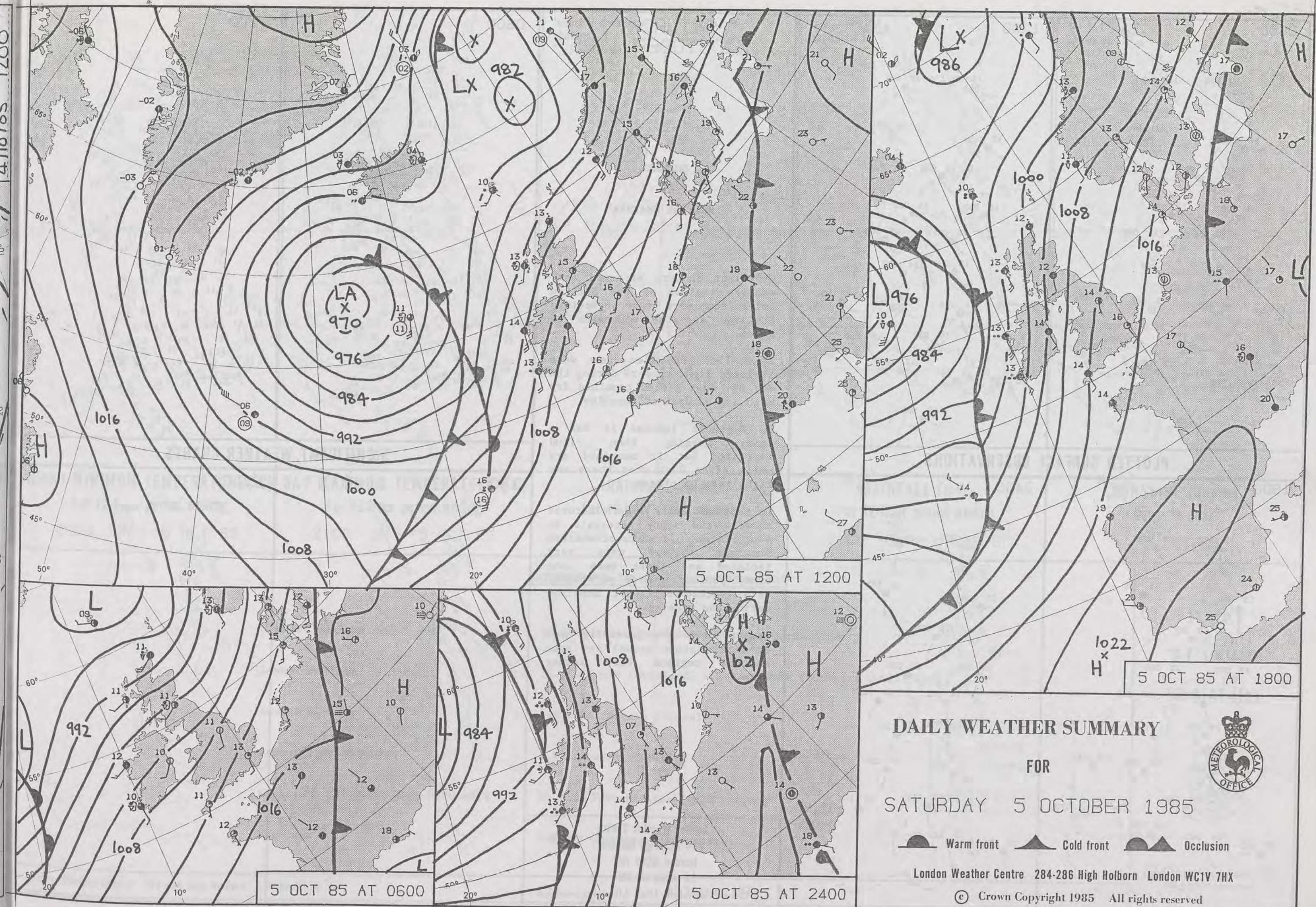


VISIBLE  
 4/10/85  
 14382





0071 410163



# DAILY WEATHER SUMMARY

FOR

SATURDAY 5 OCTOBER 1985

Warm front Cold front Occlusion

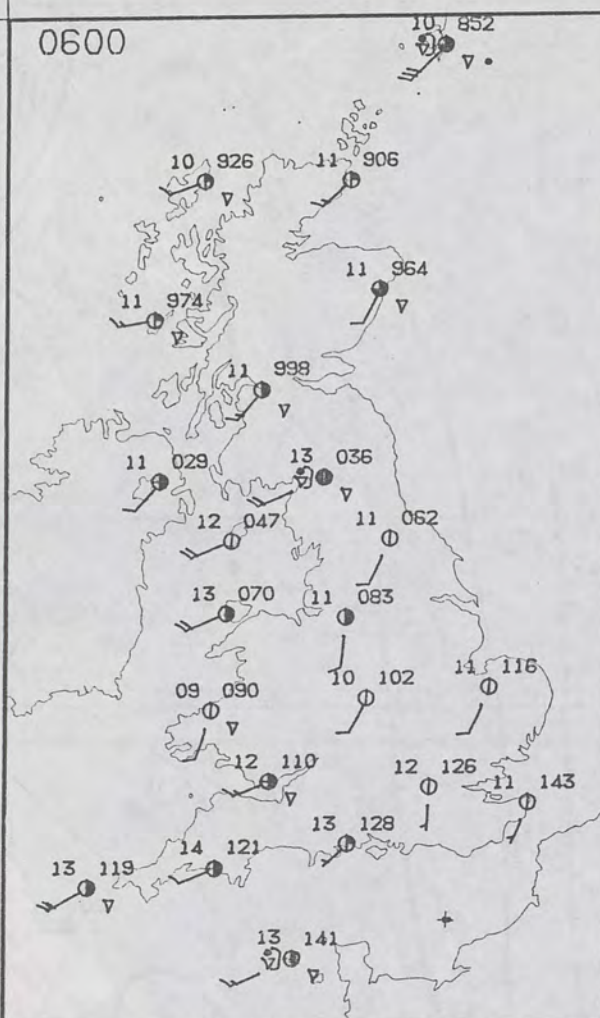
London Weather Centre 284-286 High Holborn London WC1V 7HX

© Crown Copyright 1985 All rights reserved

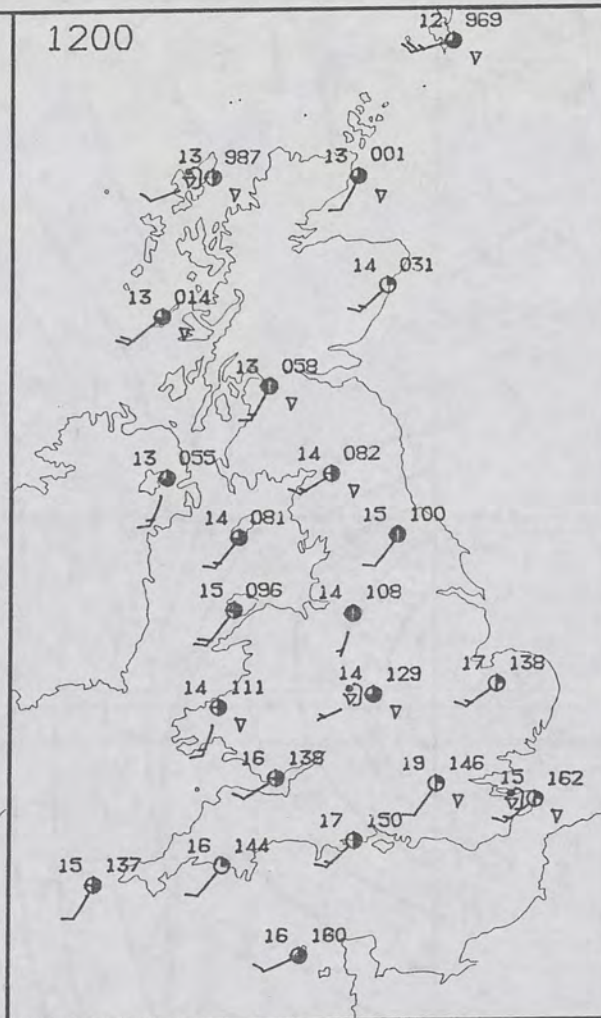




0600



1200



SATURDAY  
5 OCTOBER 1985

SUMMARY  
OF  
BRITISH WEATHER

Overnight showers affected many western regions of the British Isles, some were heavy in western Scotland and the mountains of Wales.

In England and Wales there were isolated light showers during the day but most places remained dry with a good deal of sunshine.

In Northern Ireland it was a sunny morning then cloud increased but it remained dry until after dusk when there was light rain in places.

In Scotland there were scattered showers and sunny intervals in most places. In parts of eastern Scotland showers were very isolated and there were long sunny periods. More persistent rain reached northwest Scotland during the evening.

Temperatures were generally near or little above normal and some eastern regions were rather warm.

London Weather Centre  
284-286 High Holborn  
London WC1V 7HX  
All times are GMT

© Crown Copyright 1985 All rights reserved

0600

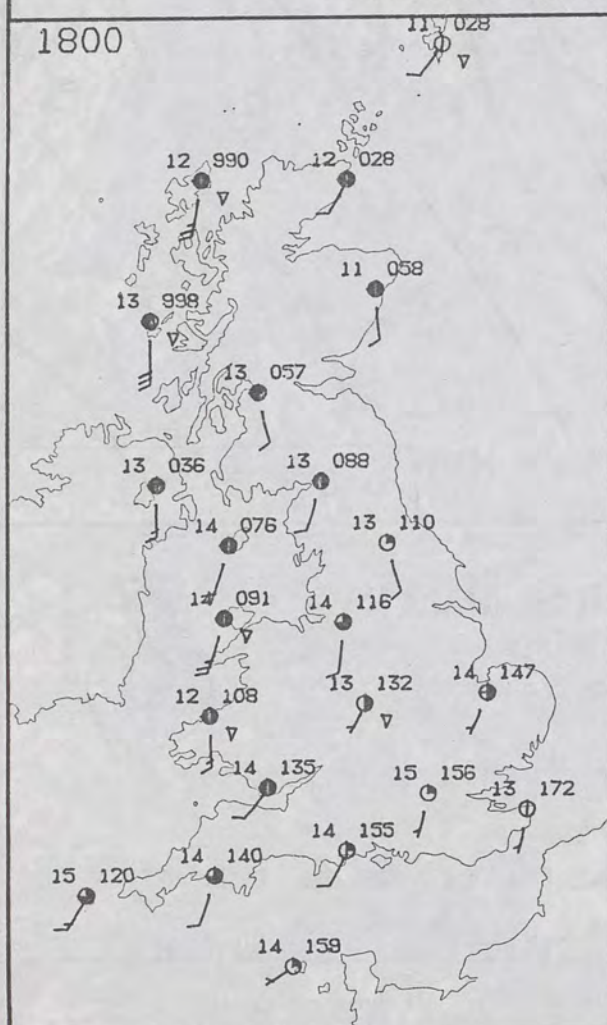


1200

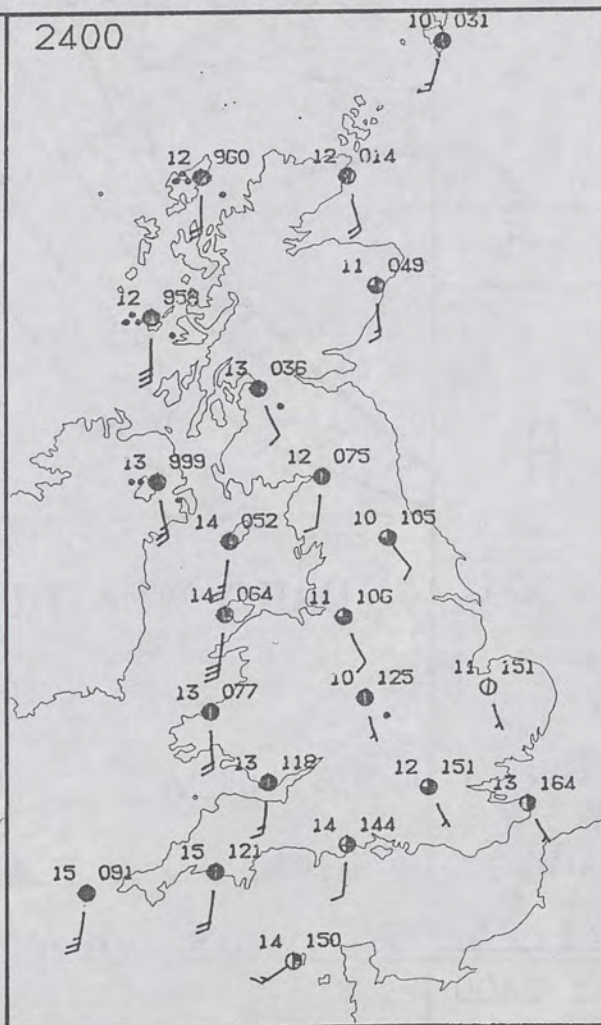


PLOTTED SURFACE OBSERVATIONS

1800



2400

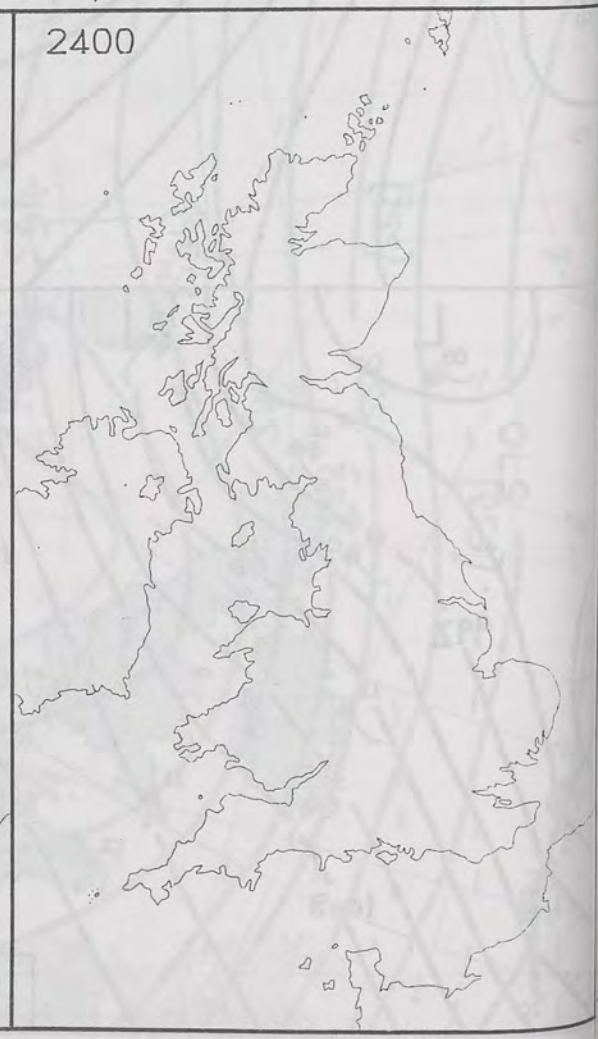


SIGNIFICANT WEATHER CHARTS

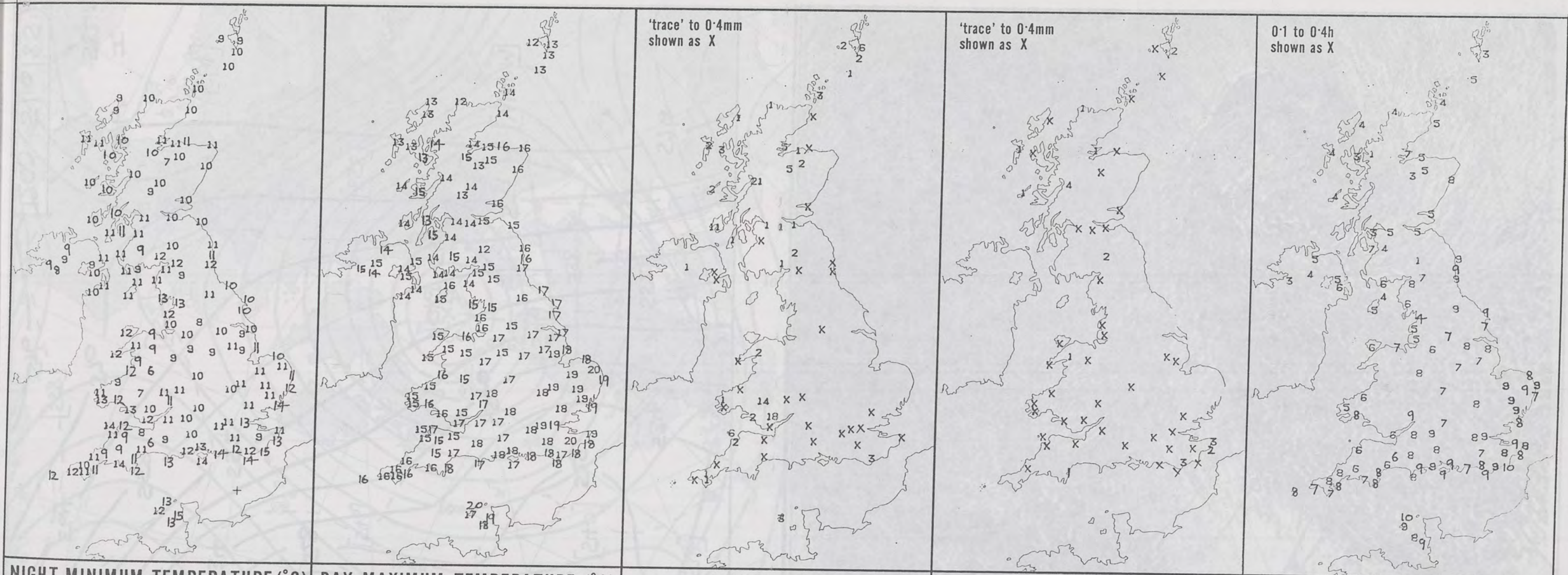
1800



2400







**NIGHT MINIMUM TEMPERATURE (°C)**  
For 12-hour period ending  
0900 ON 5 OCT 85

**DAY MAXIMUM TEMPERATURE (°C)**  
For 12-hour period ending  
2100 ON 5 OCT 85

**RAINFALL (mm)**  
For 12-hour period ending  
0900 ON 5 OCT 85

**RAINFALL (mm)**  
For 12-hour period ending  
2100 ON 5 OCT 85

**SUNSHINE (hours)**  
Dawn to dusk  
5 OCT 85

**EXTREMES FOR SATURDAY 5TH OCTOBER 1985**

**Highest maximum** : 20.0°C Cromer (Norfolk) & Jubilee Corner (Kent)

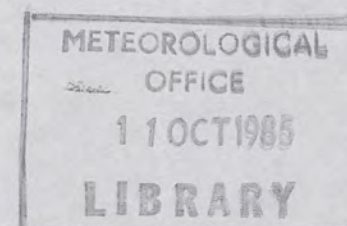
**Lowest maximum** : 12.4°C Foula (Shetland) & Eskdalemuir (Dumfries & Galloway)

**Lowest minimum** : 6.2°C St. Harmon (Powys)

**Lowest grass minimum** : 3.4°C Charing (Kent)

**Most rain (24 hours from 0900 GMT)** : 28.7 mm Fort William (Loch Linnhe)

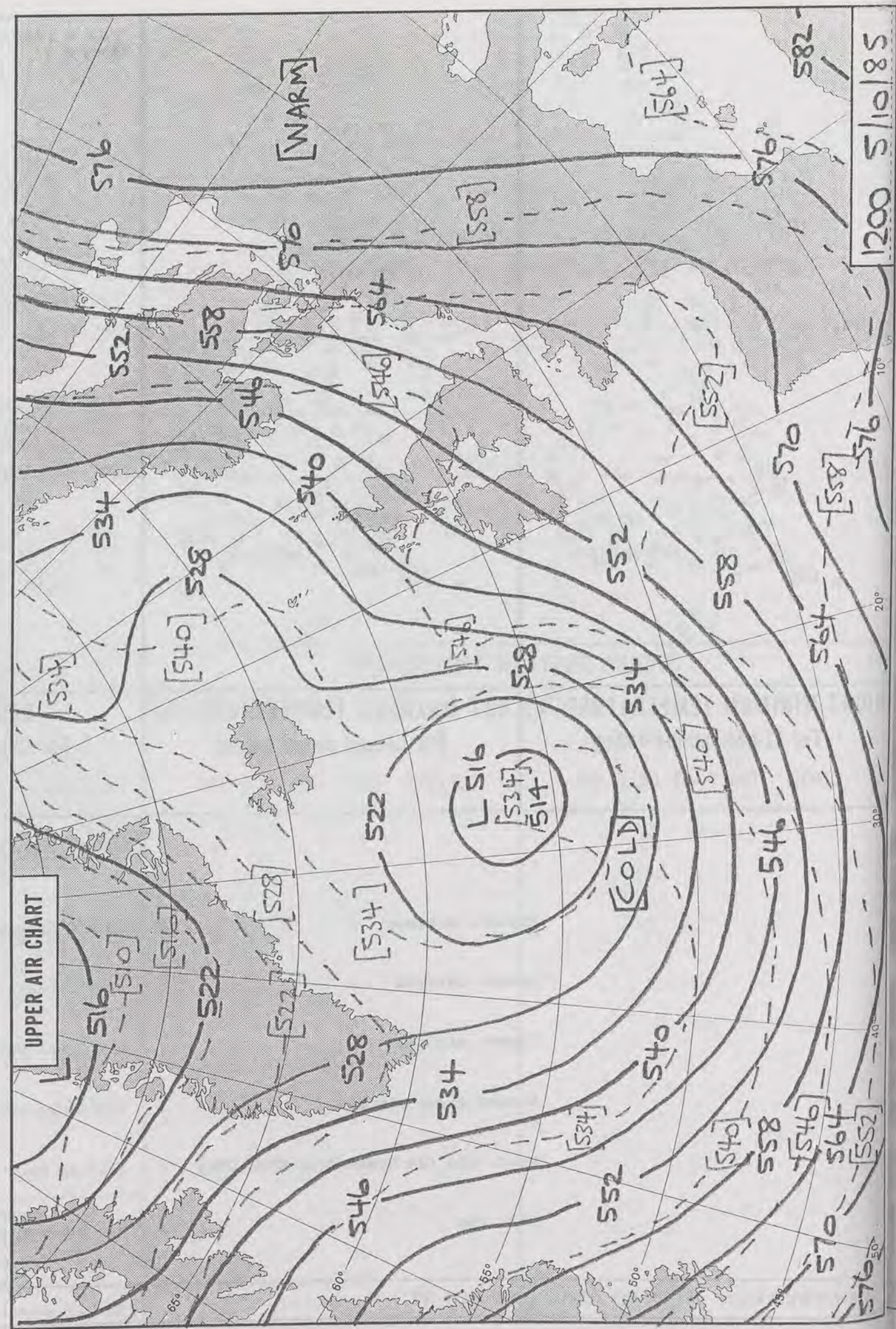
**Most sun** : 9.8 hrs Guernsey (L'Ancrese)



**DAILY  
WEATHER  
SUMMARY**

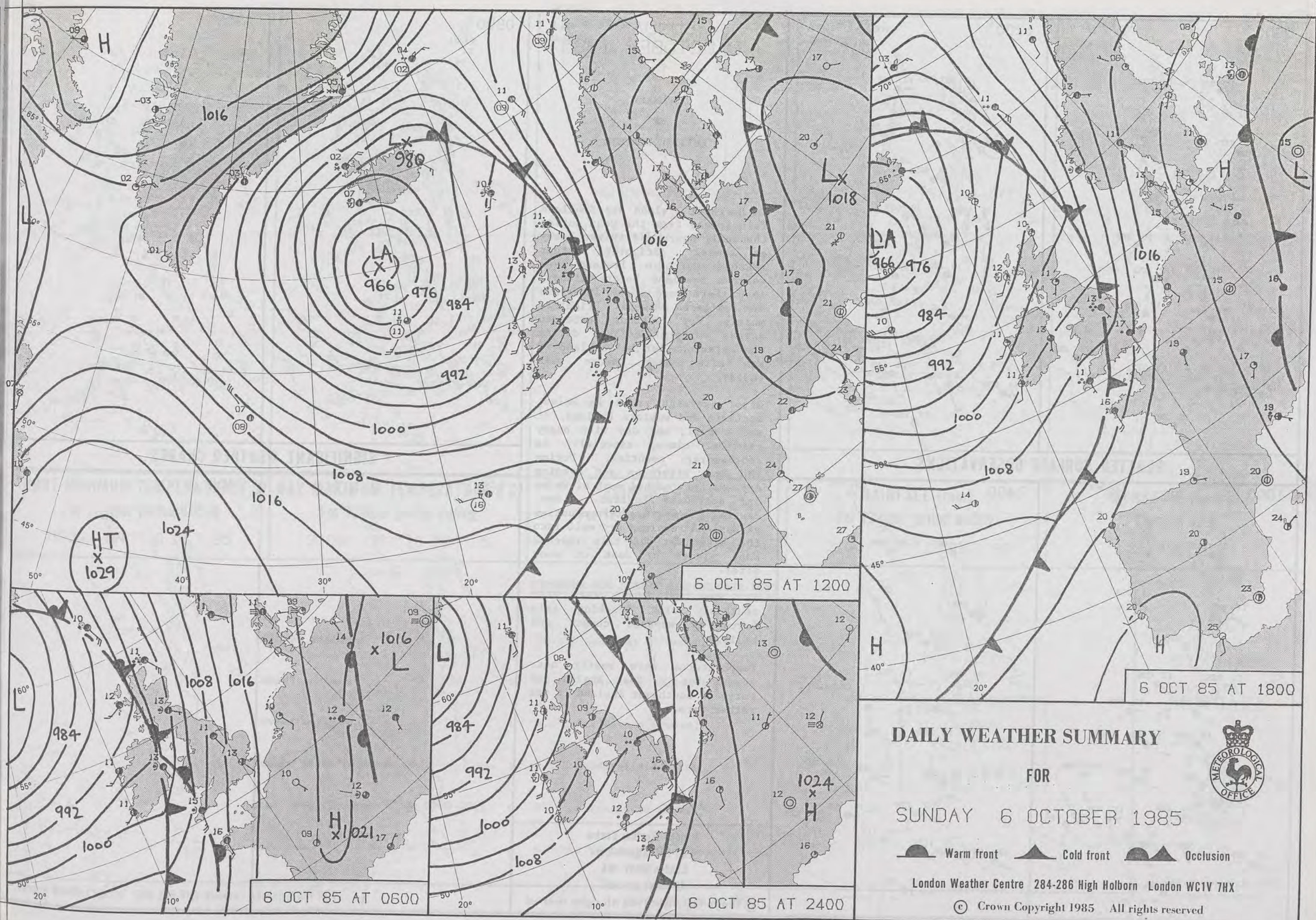








1200 S 10/85  
10°  
20°  
30°  
40°  
50°  
60°  
70°  
80°  
90°  
100°  
110°  
120°  
130°  
140°  
150°  
160°  
170°  
180°  
190°  
200°  
210°  
220°  
230°  
240°  
250°  
260°  
270°  
280°  
290°  
300°  
310°  
320°  
330°  
340°  
350°  
360°



# DAILY WEATHER SUMMARY

FOR

SUNDAY 6 OCTOBER 1985

Warm front Cold front Occlusion

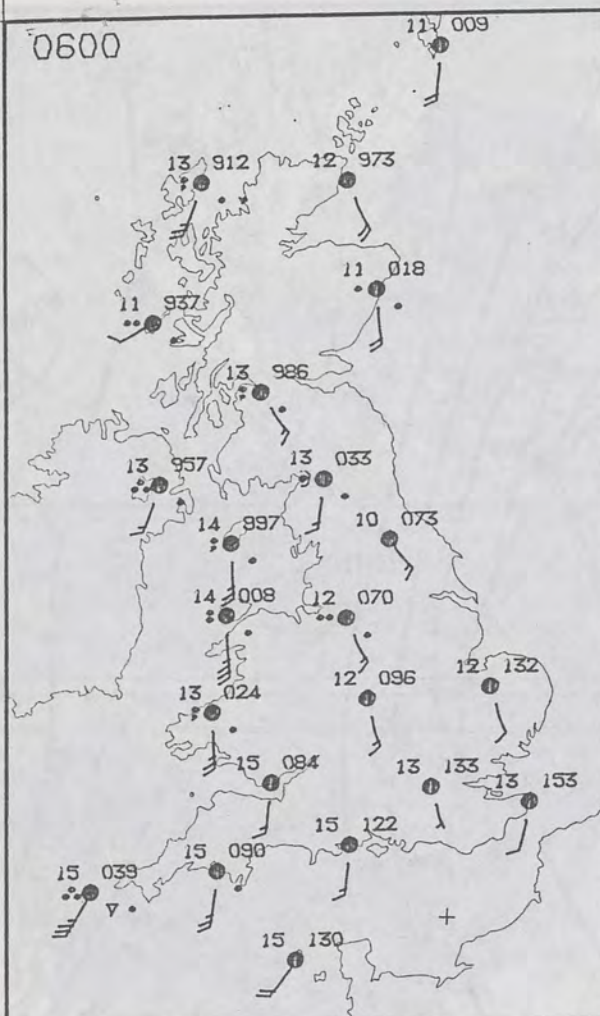
London Weather Centre 284-286 High Holborn London WC1V 7HX

© Crown Copyright 1985 All rights reserved

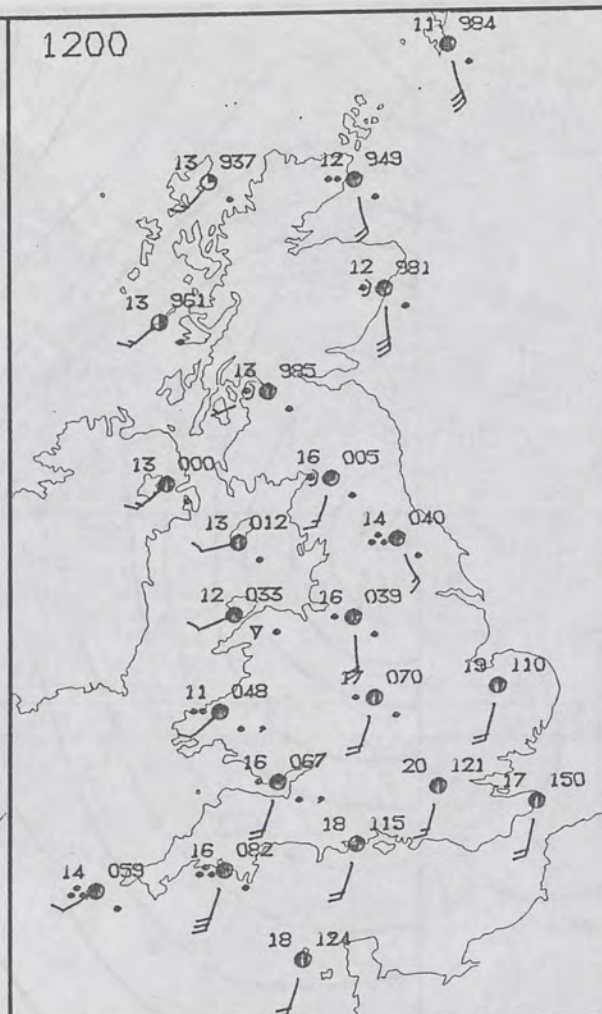




0600

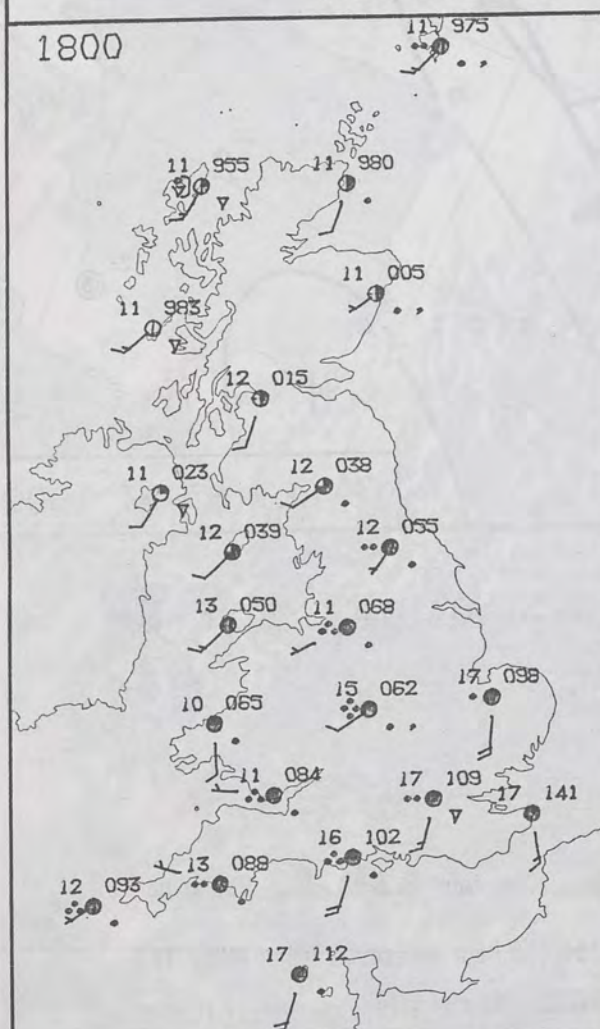


1200

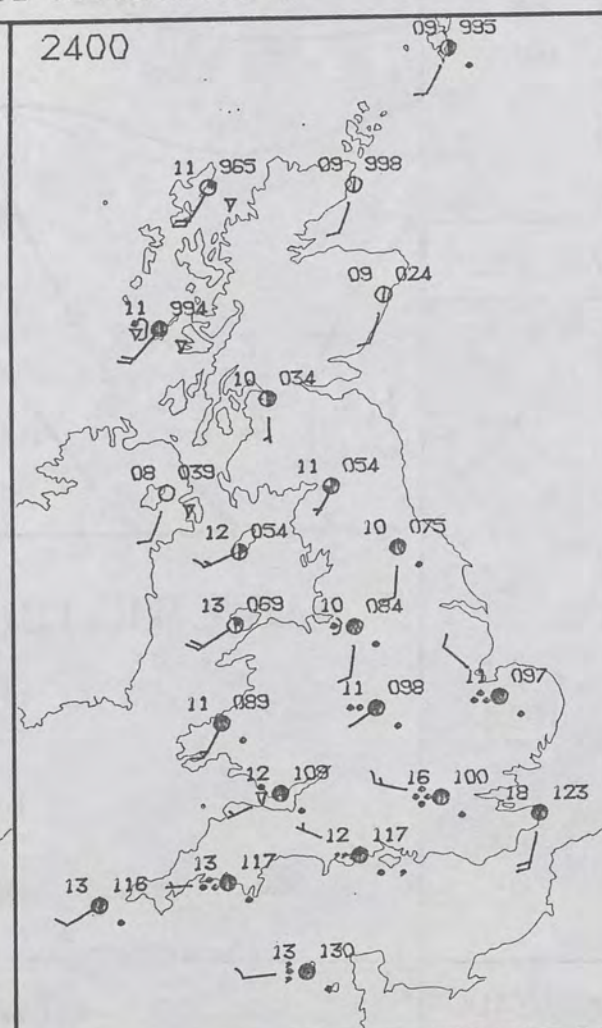


## PLOTTED SURFACE OBSERVATIONS

1800



2400



SUNDAY  
6 OCTOBER 1985

SUMMARY  
OF  
BRITISH WEATHER

In Northern Ireland and Scotland rain spread from the west during the early hours and it was heavy at times. Brighter weather reached Northern Ireland and western Scotland before midday, then there were sunny intervals and scattered showers. Brighter, mainly dry weather extended across eastern Scotland during the afternoon but in Shetland it was after dusk before rain eased.

After overnight rain in Wales, northern and western England, it was a dull, wet day with heavy rain at times, especially in southwestern counties. During the late afternoon and evening dry weather reached much of Wales and northwest England. Some central and southeastern counties of England remained dry well into the afternoon but rain reached most places by dusk or soon after.

It was a windy day with southerly wind reaching gale force on exposed coasts and hills.

Temperatures were mostly near normal but in East Anglia and parts of southeast England it was rather warm.

London Weather Centre  
284-286 High Holborn  
London WC1V 7HX  
All times are GMT

© Crown Copyright 1985 All rights reserved

0600



1200

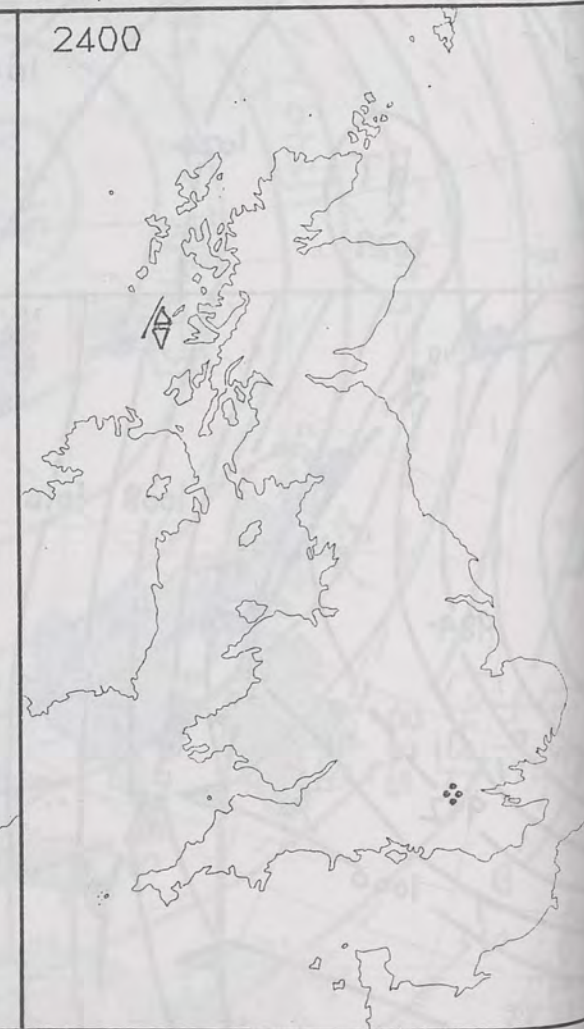


## SIGNIFICANT WEATHER CHARTS

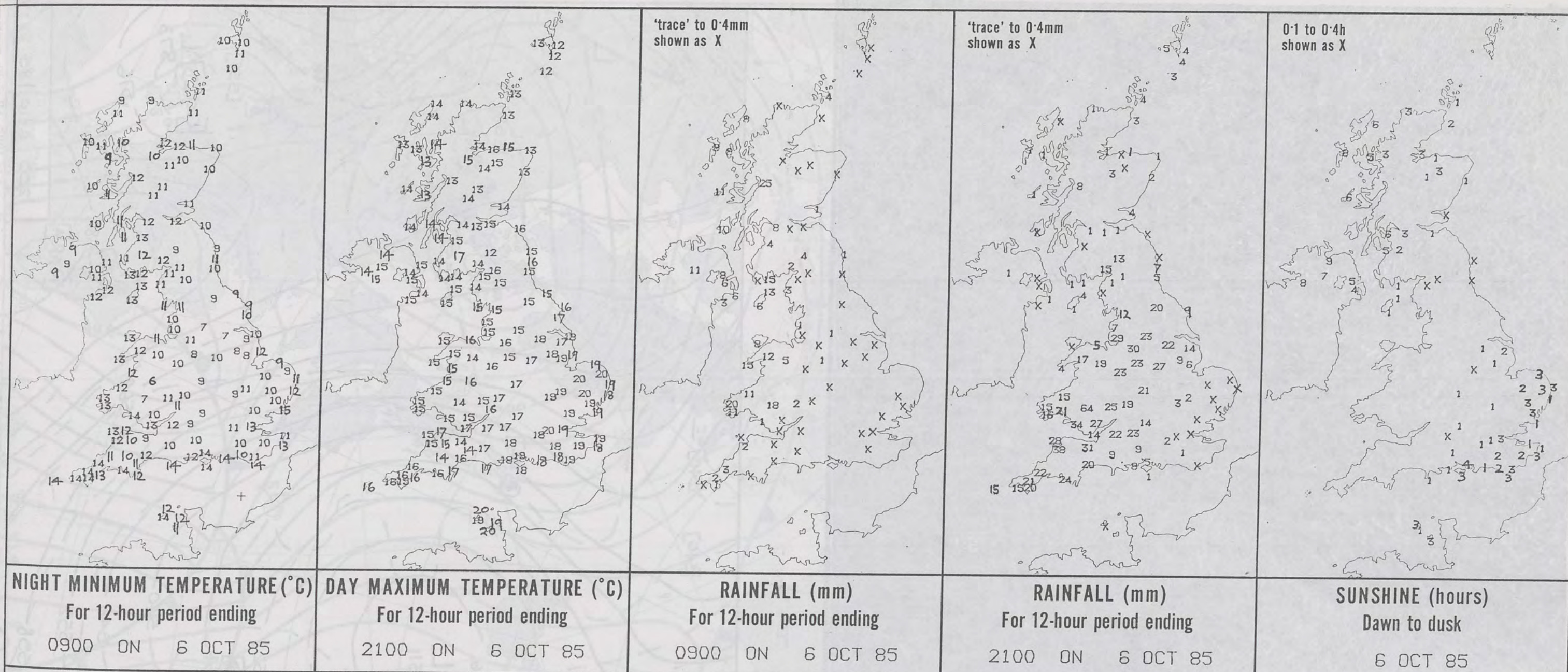
1800



2400







**EXTREMES FOR SUNDAY 6TH OCTOBER 1985**

Highest maximum	: 20.4°C Guernsey (L'Ancrese)
Lowest maximum	: 11.8°C Fair Isle (Between Orkney and Shetland)
Lowest minimum	: 6.2°C St. Harmon (Powys)
Lowest grass minimum	: 2.2°C Huddersfield/Oakes
Most rain (24 hours from 0900 GMT)	: 67.2 mm Trecastle (Powys)
Most sun	: 8.6 hrs Carmoney (Co. Londonderry)



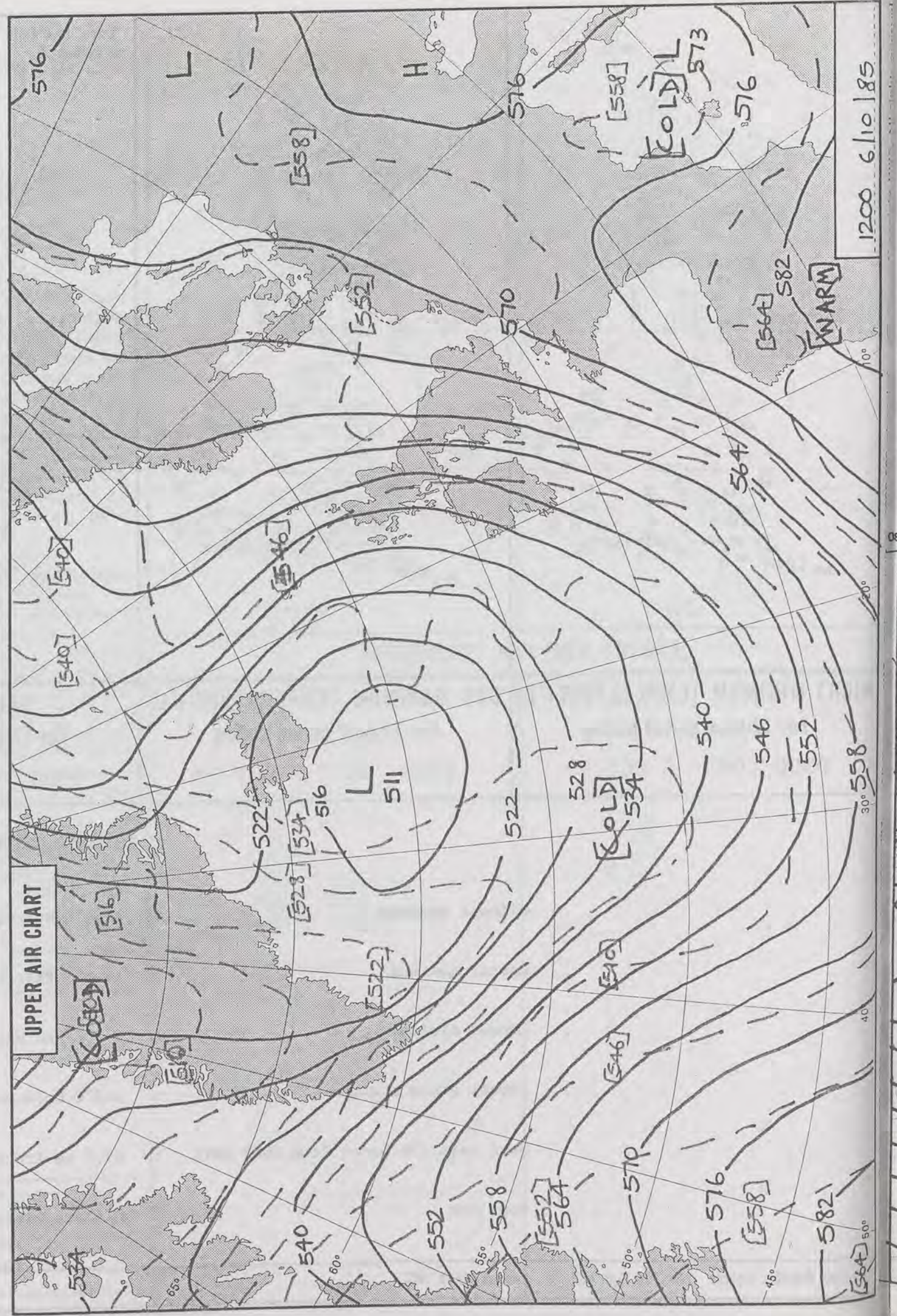
**DAILY  
WEATHER  
SUMMARY**



© Crown Copyright 1985  
All rights reserved



VISIBL  
6/10/85  
14-17Z

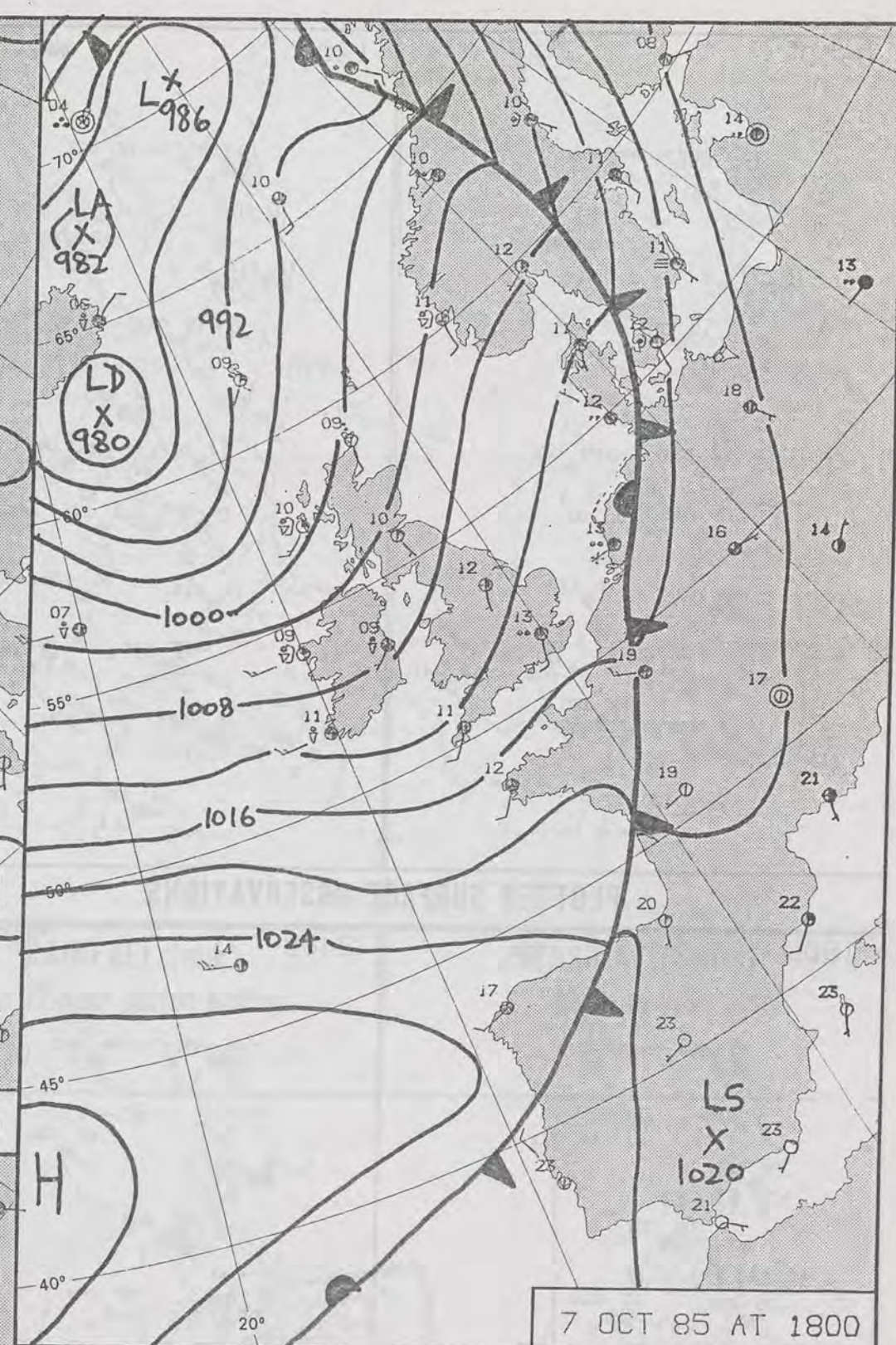
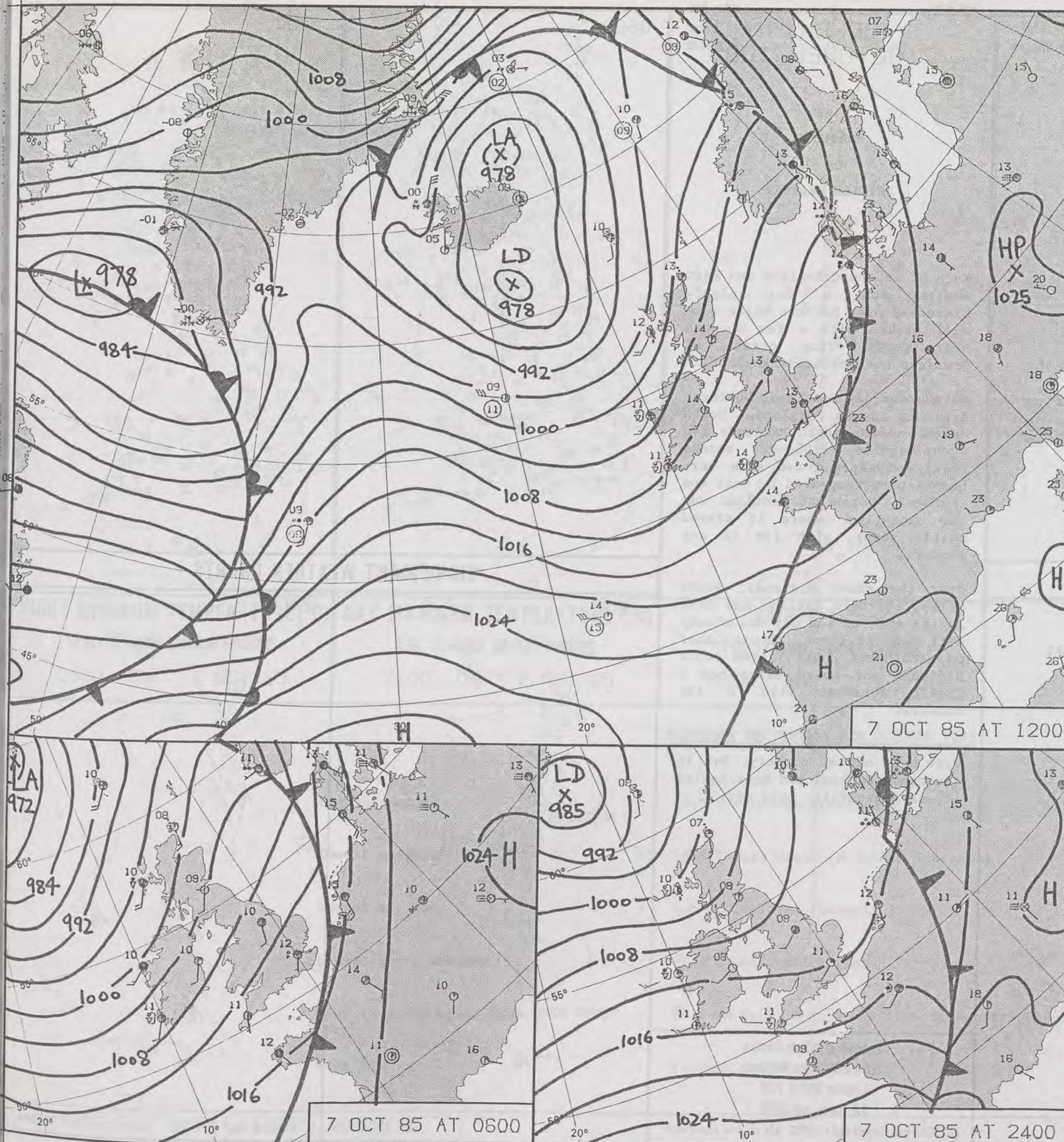




1200 6/10/85

30° 230

50° 150



# DAILY WEATHER SUMMARY

FOR

MONDAY 7 OCTOBER 1985

Warm front Cold front Occlusion

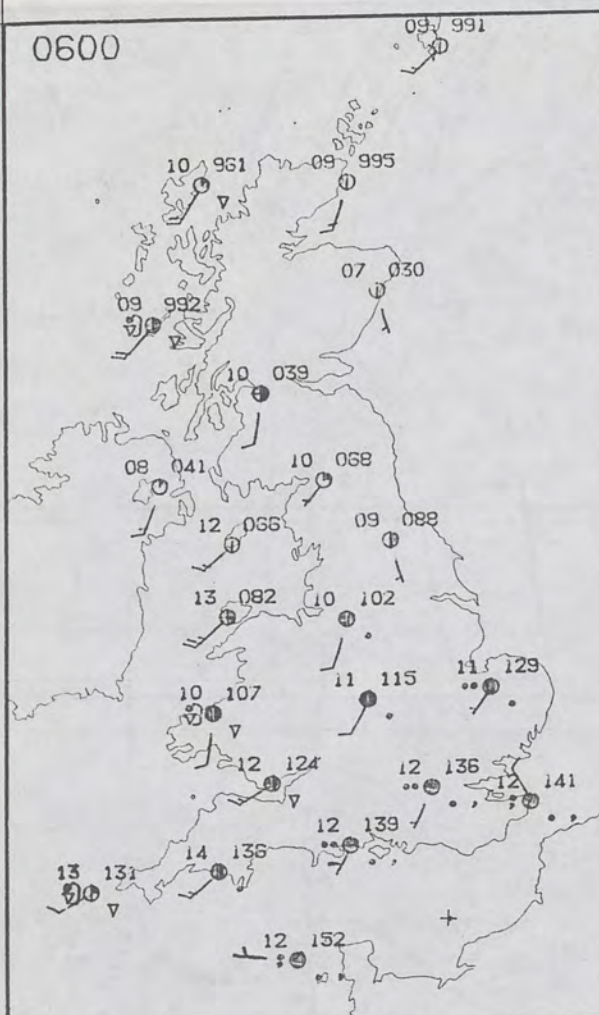
London Weather Centre 284-286 High Holborn London WC1V 7HX

© Crown Copyright 1985 All rights reserved

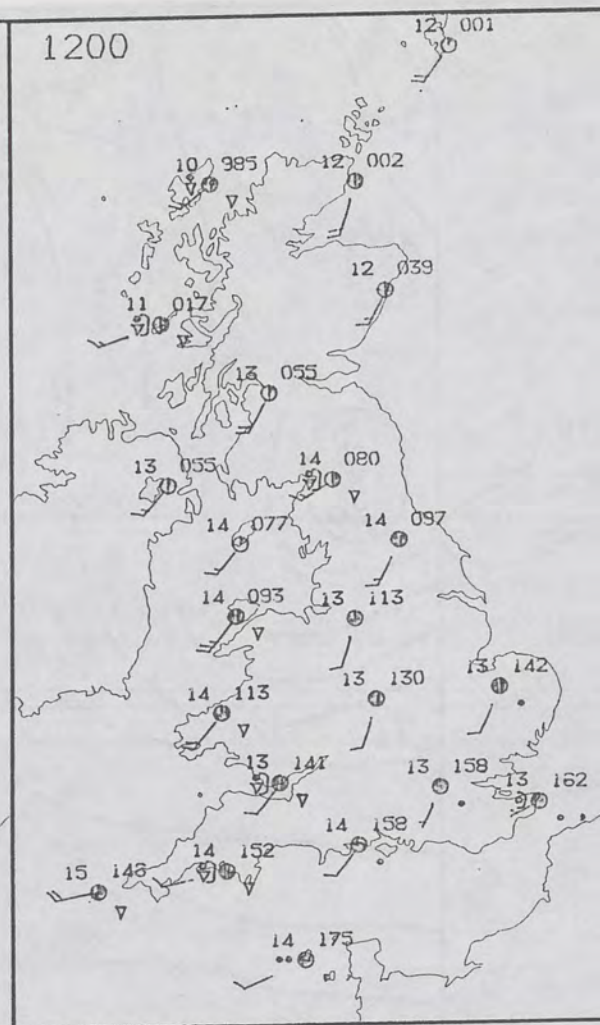




0600

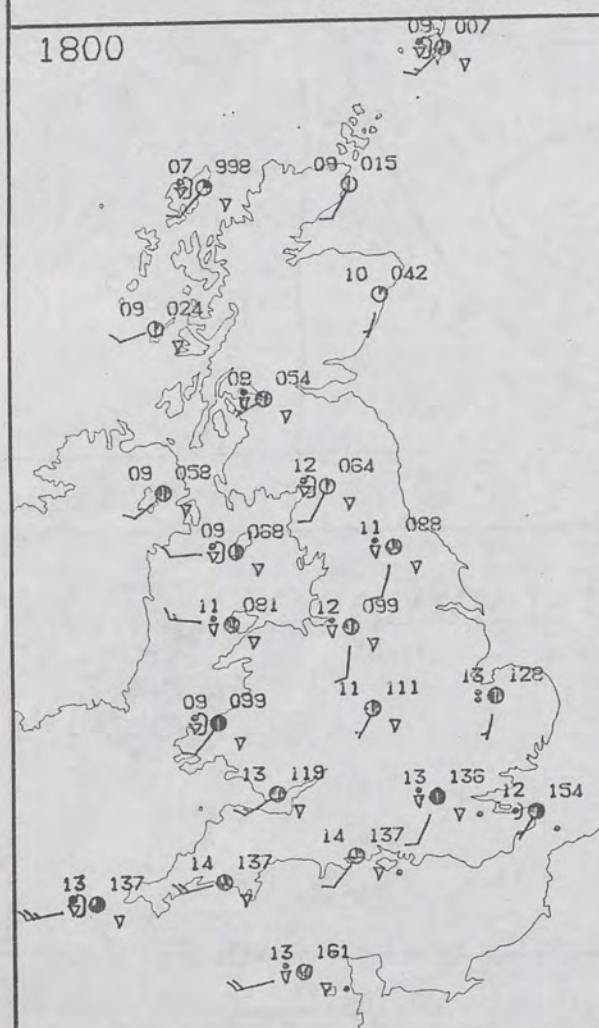


1200

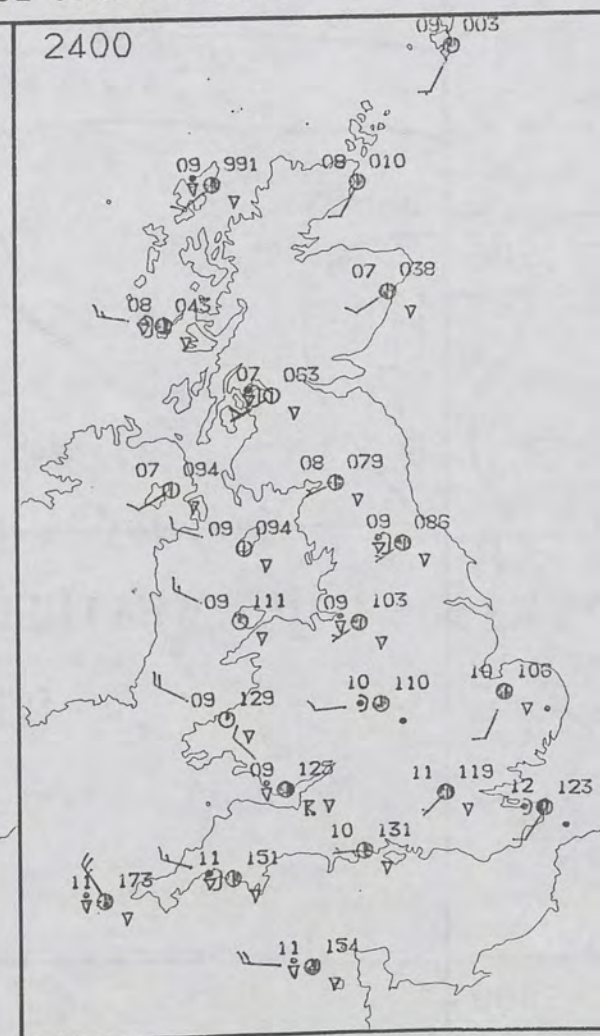


## PLOTTED SURFACE OBSERVATIONS

1800



2400



MONDAY  
7 OCTOBER 1985

SUMMARY  
OF  
BRITISH WEATHER

Much of southern England and East Anglia had a wet night. Elsewhere over Britain skies were well broken with a few showers near west facing coasts of Scotland and northwest England.

During the day Scotland, Northern Ireland, north England, North Wales and the north Midlands had sunny spells. Showers became fairly widespread and some were heavy and accompanied by hail and thunder. Northeast Scotland was the exception, where it stayed mostly sunny, with few if any showers.

Over the south Midlands, South Wales, southern England and East Anglia much of the day was cloudy with rain at times, though later on, southwest England, the south Midlands and South Wales had a little sunshine with a few showers.

Temperatures were near average over much of the country, but in southeast England and East Anglia it was a generally cold day.

London Weather Centre  
284-286 High Holborn  
London WC1V 7HX  
All times are GMT

© Crown Copyright 1985 All rights reserved

0600



1200

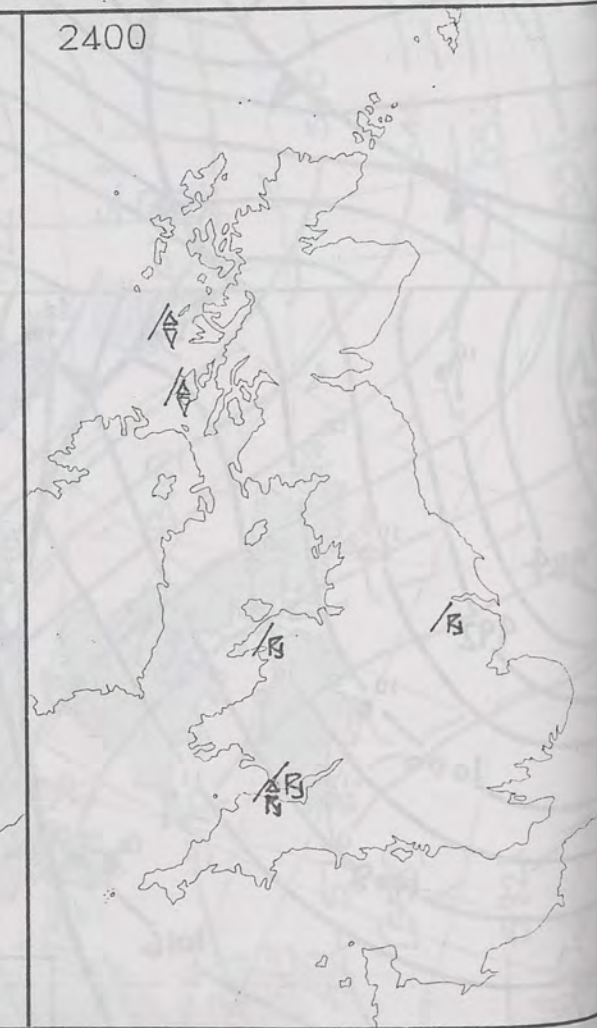


## SIGNIFICANT WEATHER CHARTS

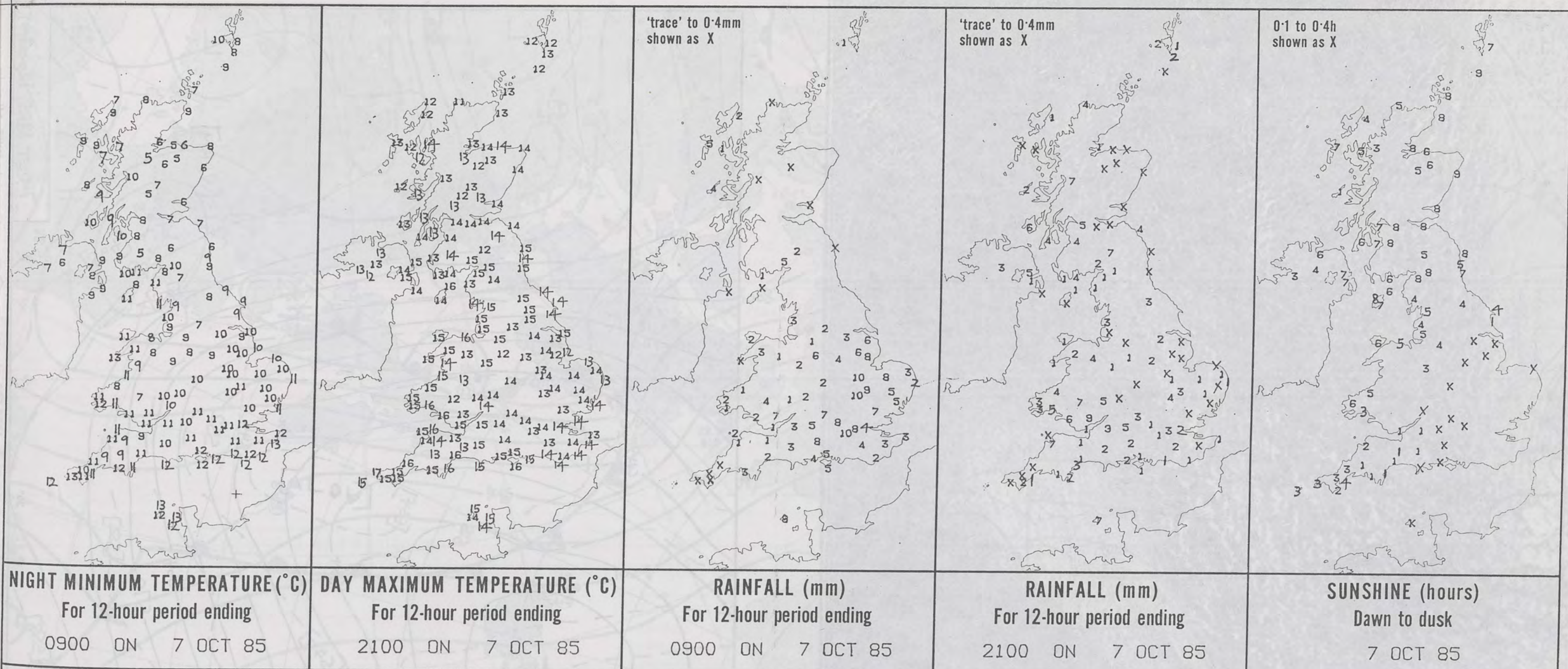
1800



2400







**EXTREMES FOR MONDAY 7TH OCTOBER 1985**

Highest maximum	: 16.5°C Penzance (Cornwall)
Lowest maximum	: 10.8°C Cape Wrath (Northern Scotland)
Lowest minimum	: 4.6°C Glenlivet (Grampian)
Lowest grass minimum	: -2.0°C Lossiemouth (Moray Firth)
Most rain (24 hours from 0900 GMT)	: 19.2 mm Mull of Galloway (Nr. Stranraer/Dumfries & Galloway)
Most sun	: 9.0 hrs Aberdeen/Dyce

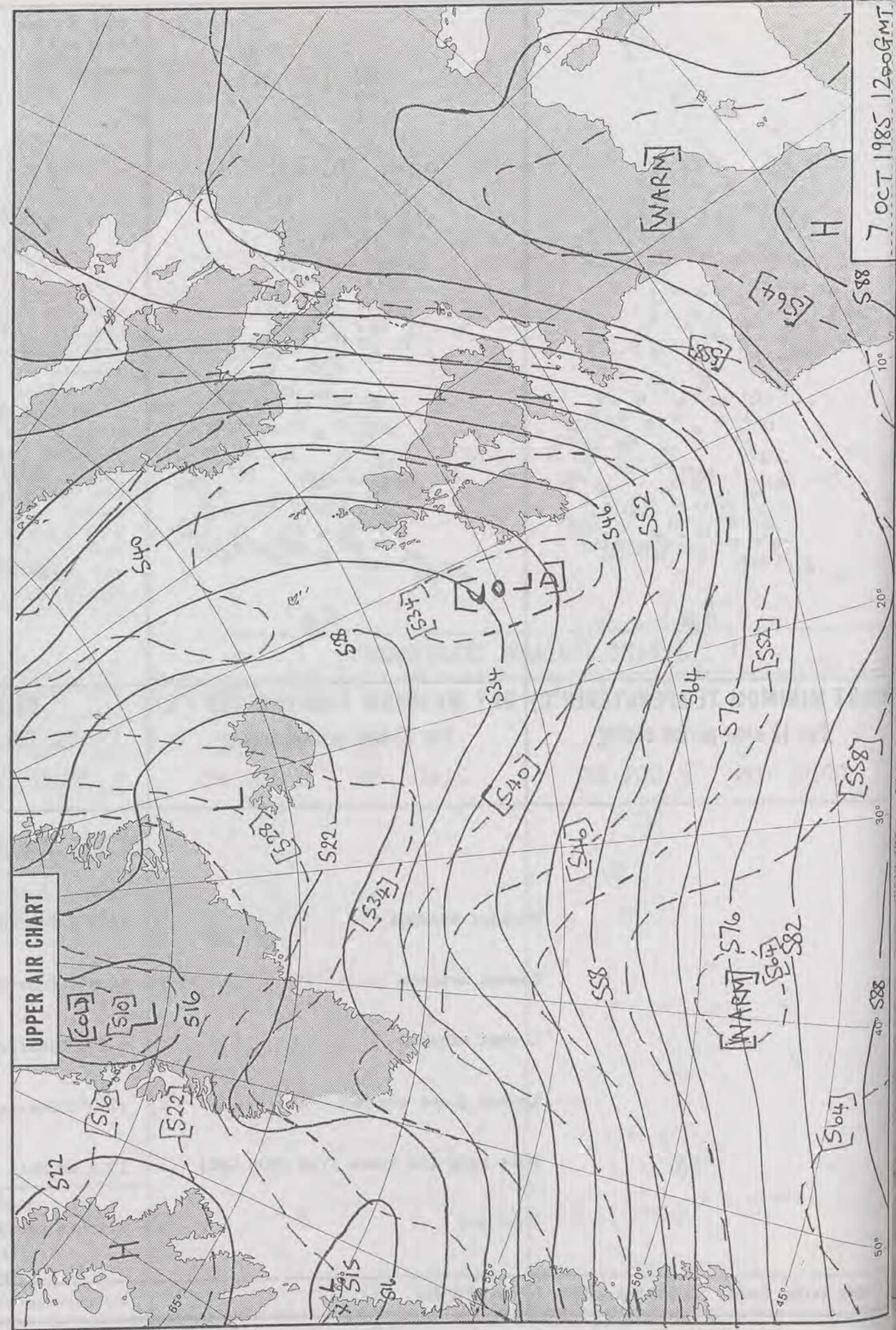



**DAILY  
WEATHER  
SUMMARY**



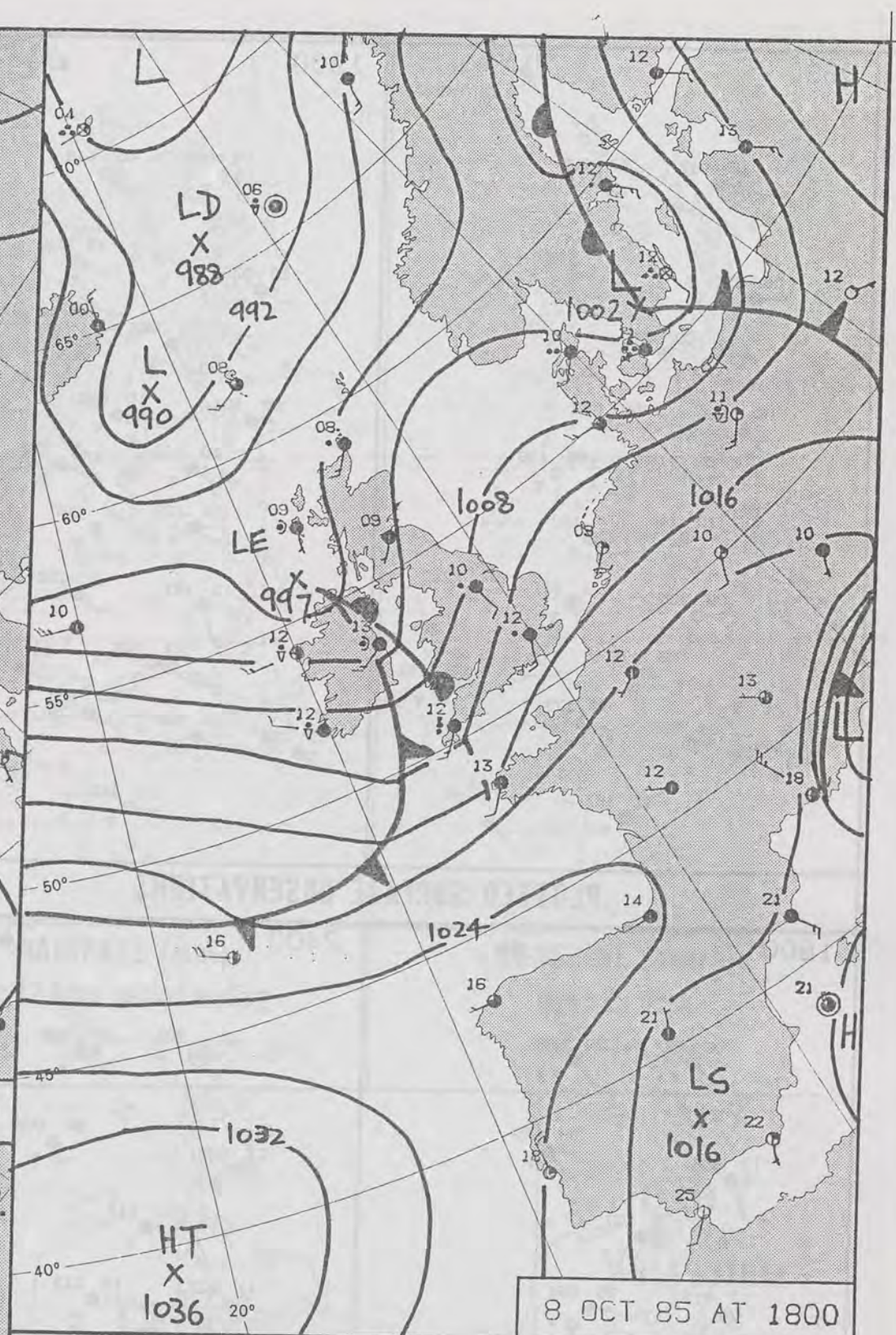

© Crown Copyright 1985  
All rights reserved







1 OCT 1985 1200GMT  
20°  
30°  
40° S88  
50°



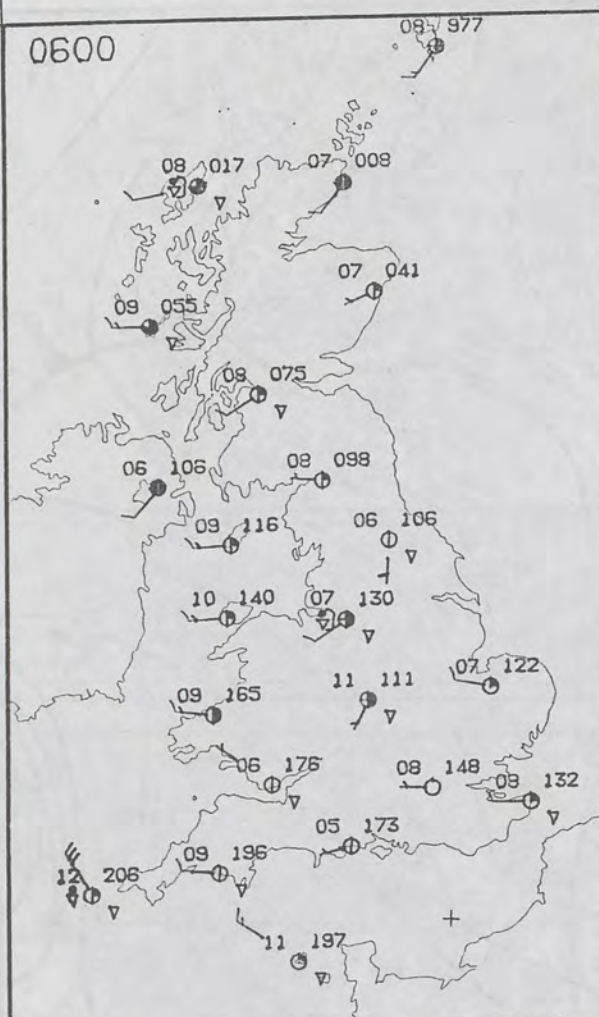
DAILY WEATHER SUMMARY  
FOR  
TUESDAY 8 OCTOBER 1985



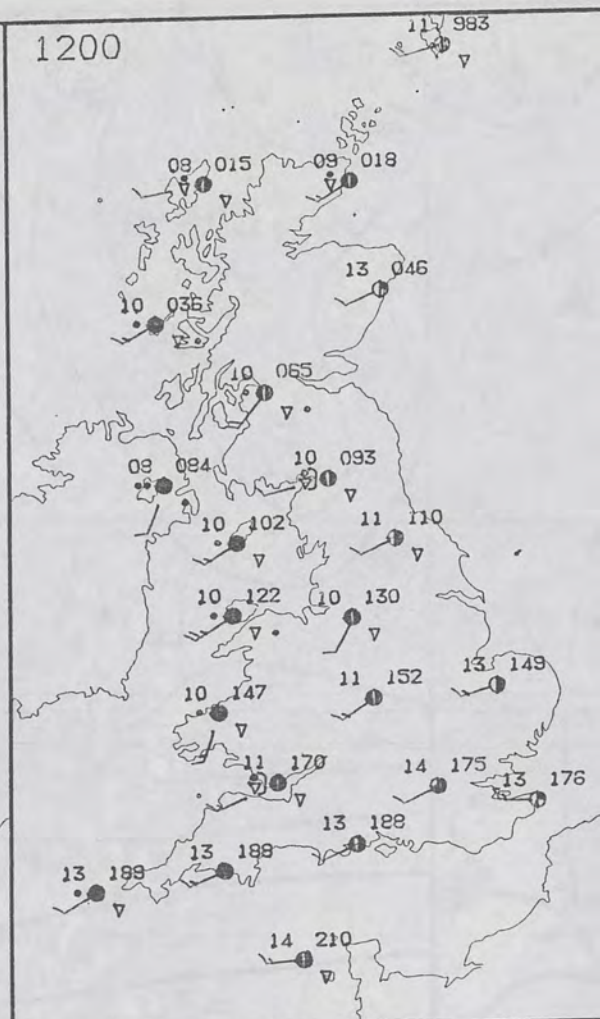
London Weather Centre 284-286 High Holborn London WC1V 7HX  
© Crown Copyright 1985 All rights reserved



0600



1200

TUESDAY  
8 OCTOBER 1985SUMMARY  
OF  
BRITISH WEATHER

Western Scotland had quite a lot of showers overnight; elsewhere over Britain showers were few and far between, with many places having a clear and rather cold night.

During the day Northern Ireland was cloudy with rain for much of the time. In Scotland there was some sunshine to start the day, with showers, some with hail, in the north and west. Cloud and occasional rain gradually spread from the west, reaching eastern Scotland during the afternoon. Shetland stayed showery with bright spells.

After overnight showers, with isolated thunder and hail, England and Wales had a sunny start, but cloud and occasional rain soon spread into Wales, northwest and southwest England. The rain moved across the rest of England during the afternoon and evening, with one or two heavier bursts in the more western counties.

Temperatures were generally a little below normal, with most places having a rather cold day.

London Weather Centre  
284-286 High Holborn  
London WC1V 7HX  
All times are GMT

© Crown Copyright 1985 All rights reserved

0600

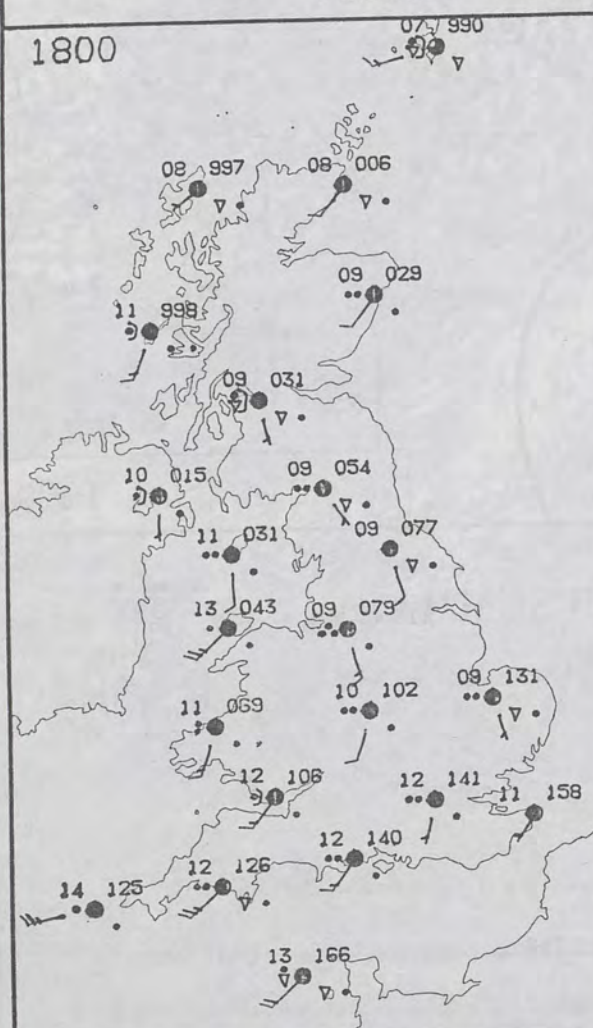


1200

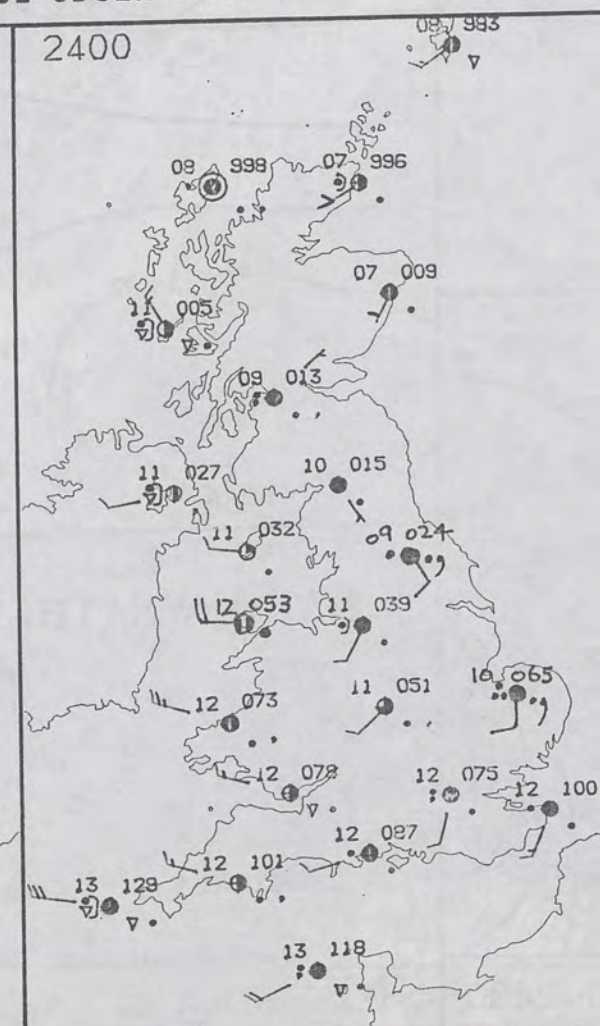


## SIGNIFICANT WEATHER CHARTS

1800



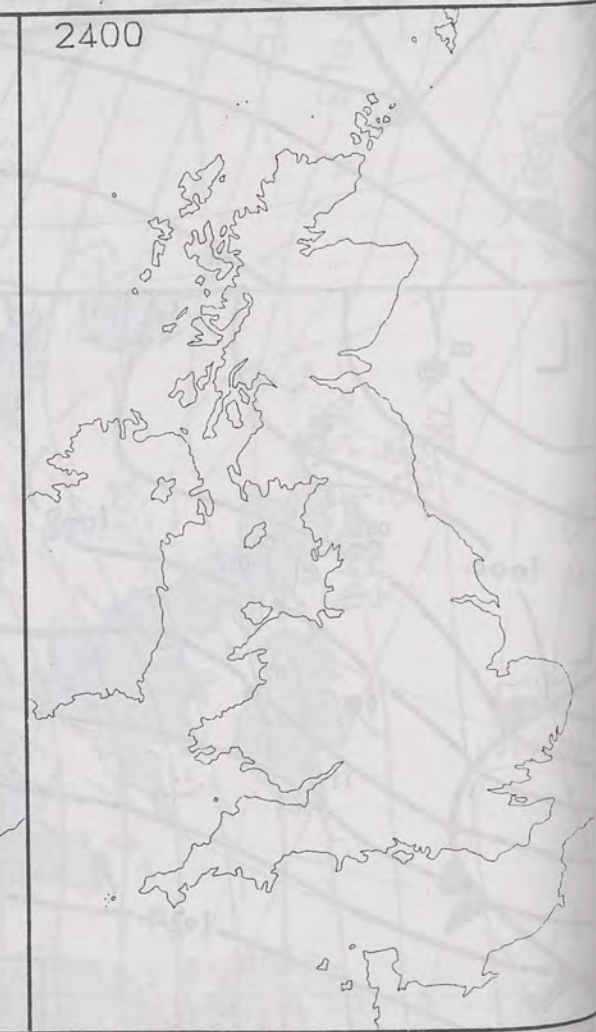
2400



1800



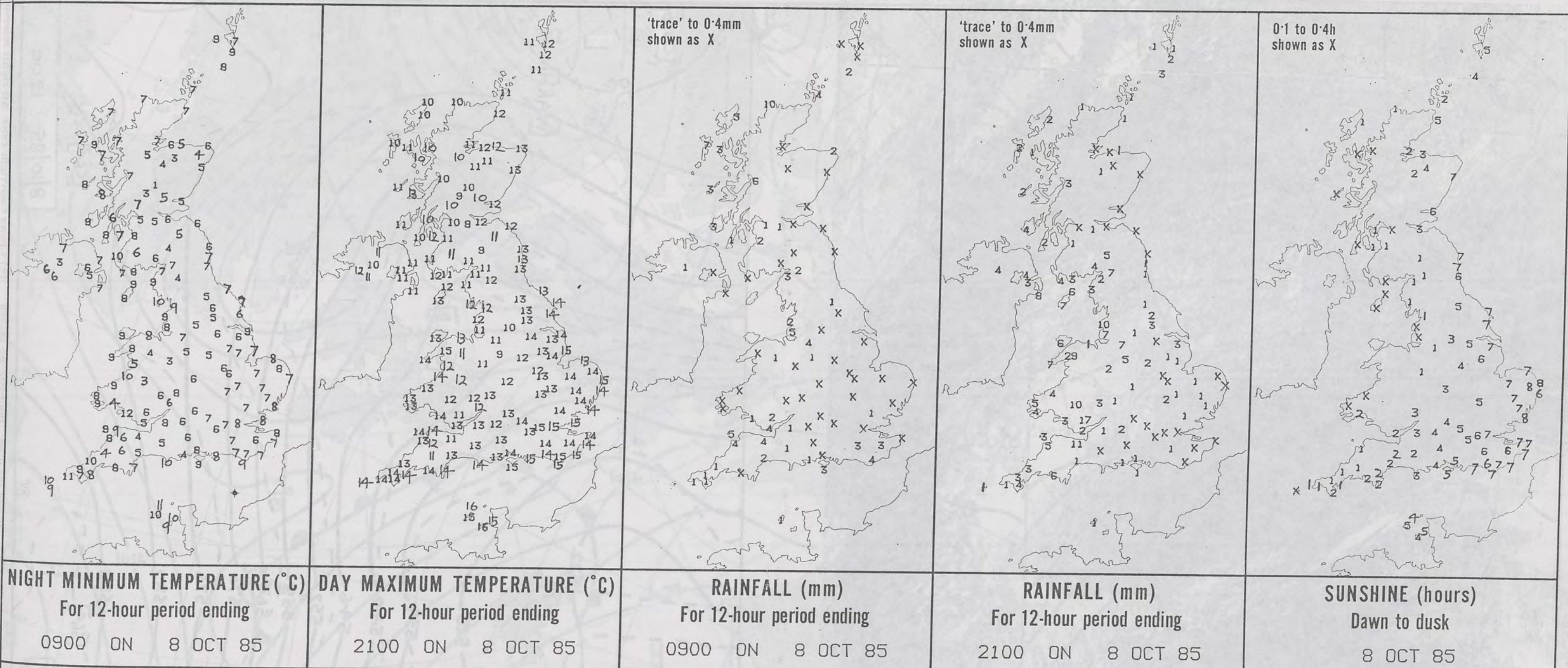
2400



NIGH


London





**EXTREMES FOR TUESDAY 8TH OCTOBER 1985**

Highest maximum	: 15.6°C Jersey (St. Helier)
Lowest maximum	: 8.2°C Salsburgh (East of Glasgow)
Lowest minimum	: 1.5°C Tummel Bridge (Tayside)
Lowest grass minimum	: -1.1°C Exton (Exmoor)
Most rain (24 hours from 0900 GMT)	: 32.0 mm Nantmor (Gwynedd)
Most sun	: 7.9 hrs Norwich (Norfolk)



**DAILY  
WEATHER  
SUMMARY**

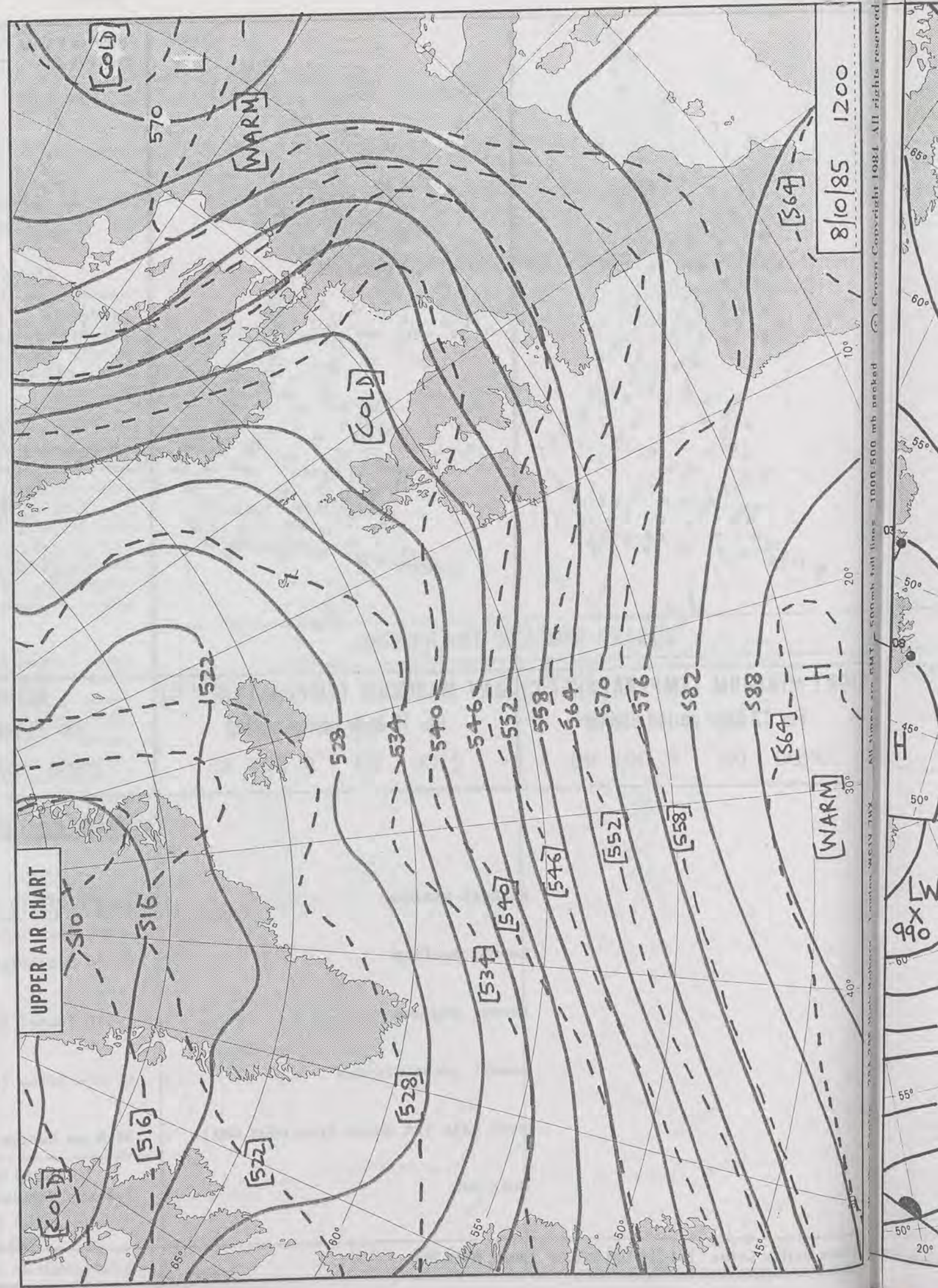


© Crown Copyright 1985  
All rights reserved





8/10/85  
INFRA RED  
0944Z



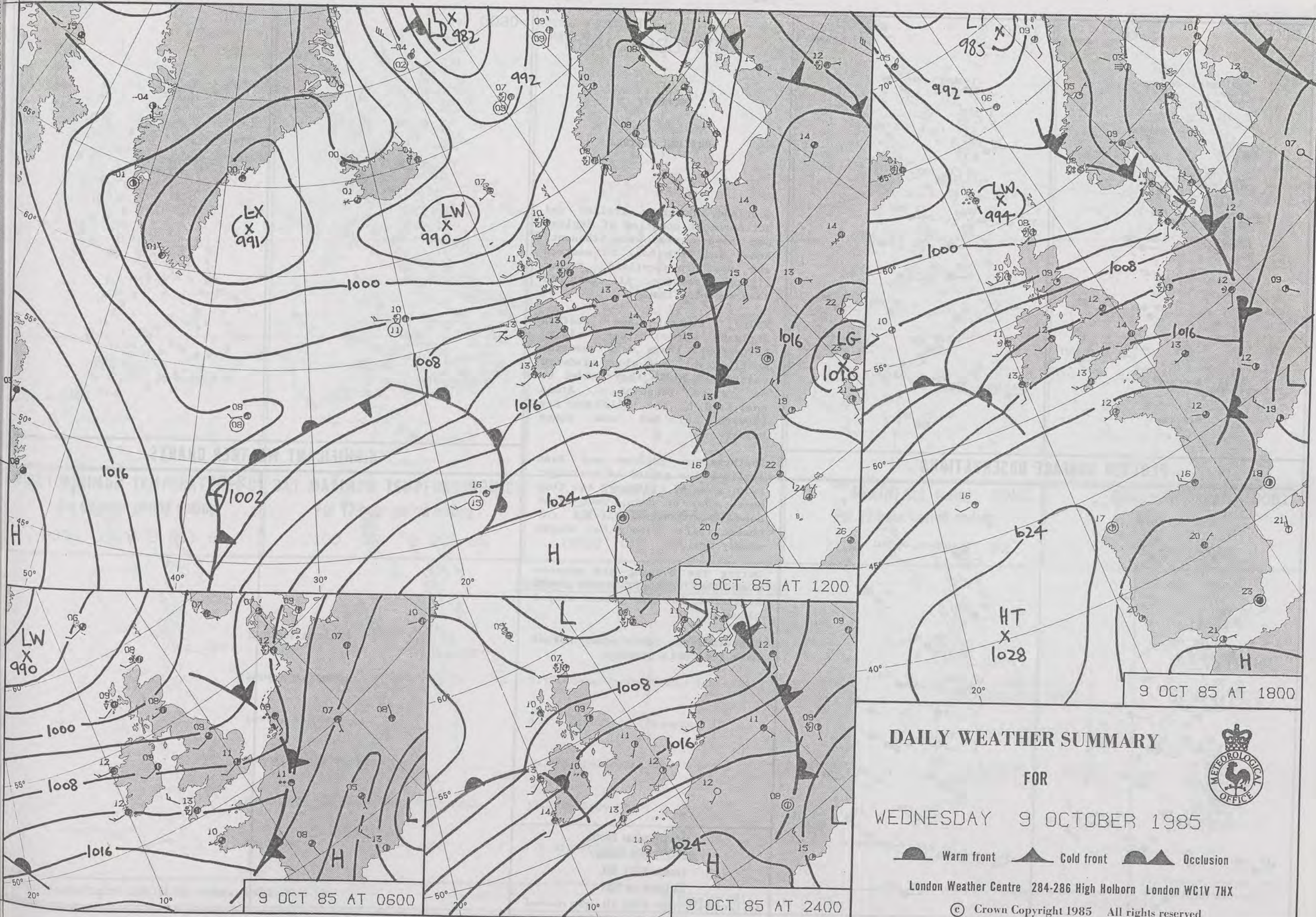
UPPER AIR CHART

8/10/85 1200

990  
LW

Copyright 1984 All rights reserved





## DAILY WEATHER SUMMARY

**FOR**

WEDNESDAY 9 OCTOBER 1985



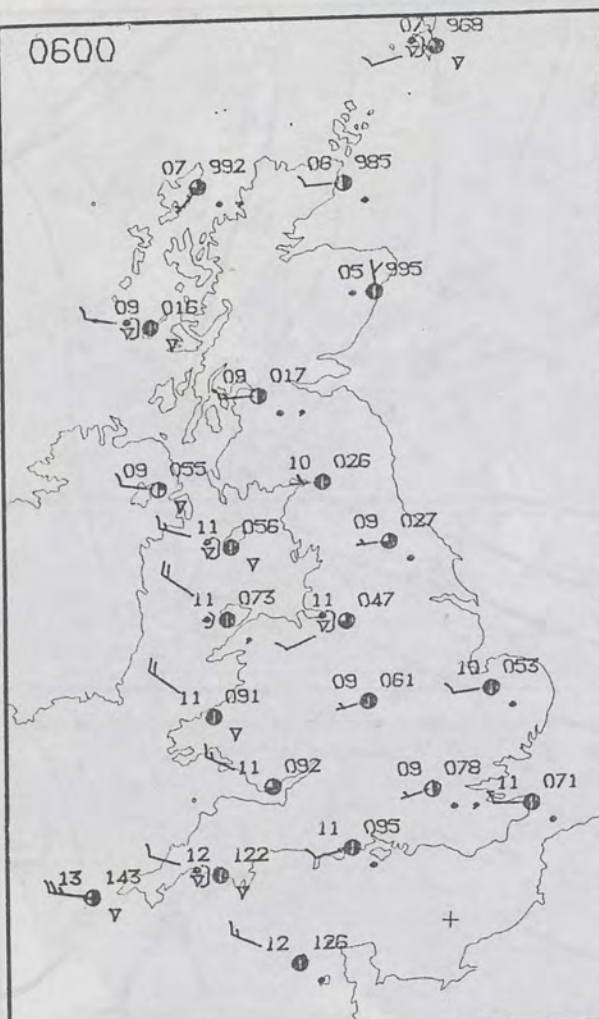
London Weather Centre 284-286 High Holborn London WC1V 7HX

© Crown Copyright 1985 All rights reserved

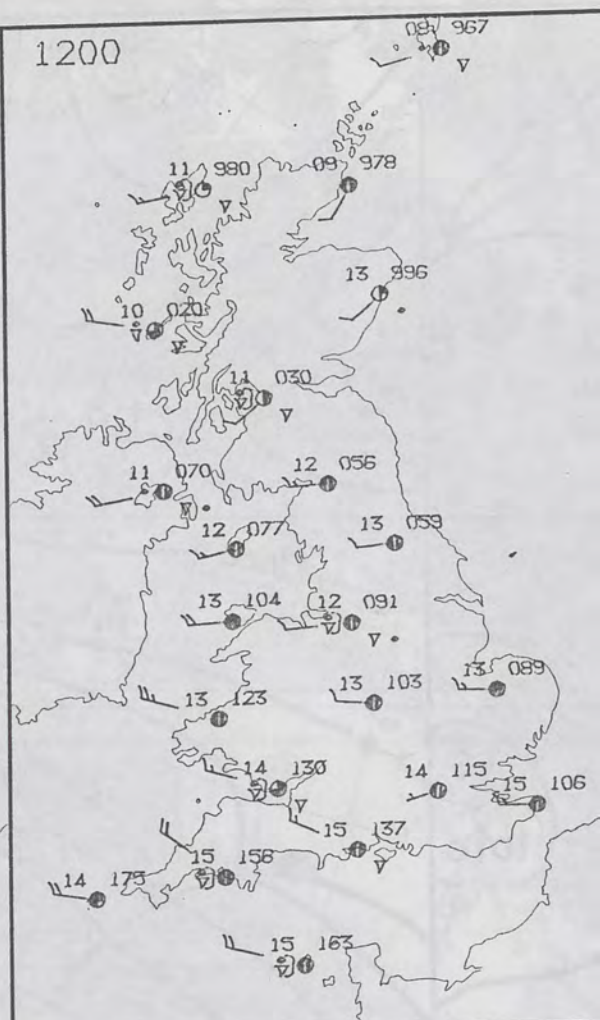




0600

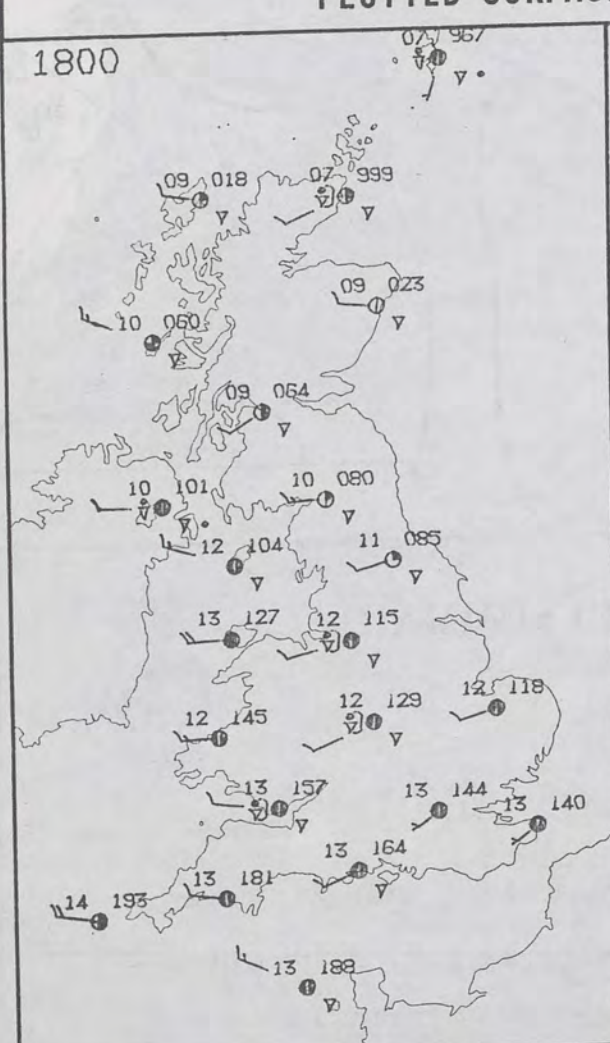


1200

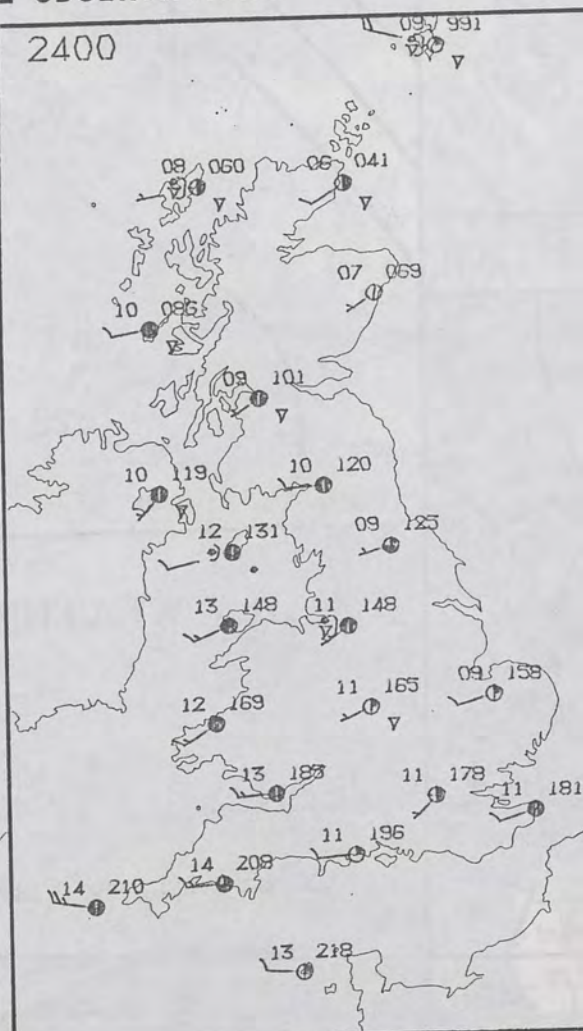


## PLOTTED SURFACE OBSERVATIONS

1800



2400

WEDNESDAY  
9 OCTOBER 1985SUMMARY  
OF  
BRITISH WEATHER

Scotland, Northern Ireland and northernmost counties of England had showers, some were frequent, heavy and with hail in western and northern Scotland, rather lighter elsewhere. All areas had some sunshine though.

Wales, central and western England were rather cloudy throughout, there were showers, mostly light, but along windward coasts and hills they tended to be rather frequent. Areas sheltered by the hills saw few showers and had some sunny breaks.

Southeastern England and East Anglia had a period of overnight rain, some of it heavy, but this moved away by dawn, then after some early sunshine, the day became rather cloudy but stayed mostly dry.

During the evening any showers over the country became well scattered, but most places stayed cloudy.

Temperatures were near normal over the whole country.

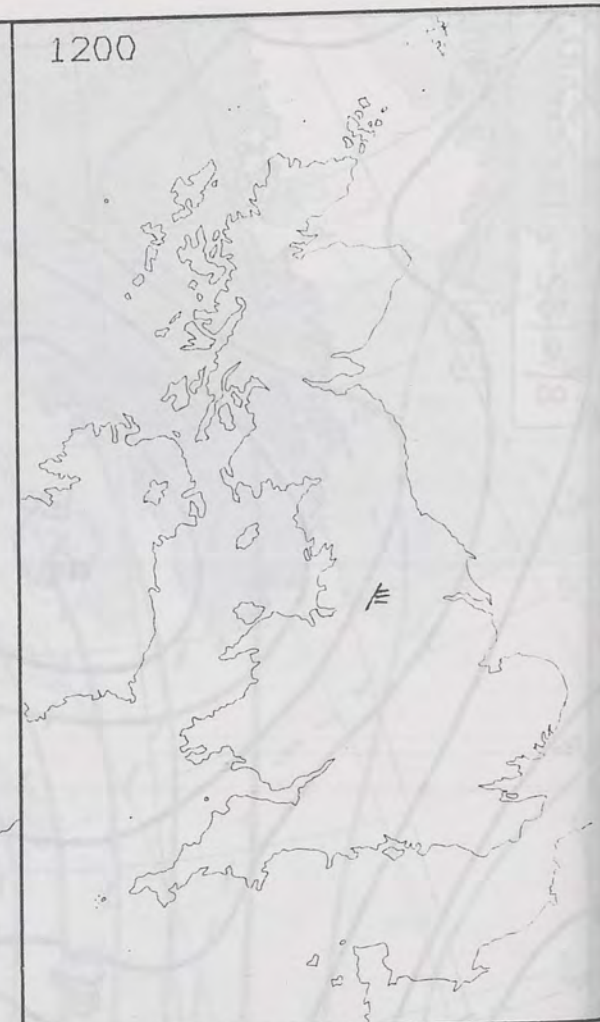
London Weather Centre  
284-286 High Holborn  
London WC1V 7HX  
All times are GMT

© Crown Copyright 1985 All rights reserved

0600



1200

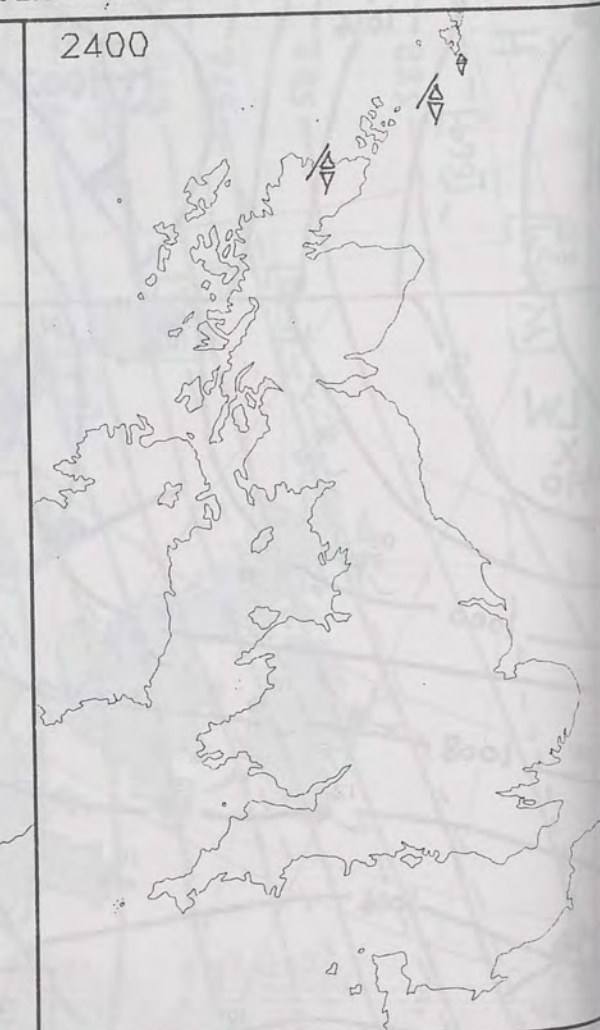


## SIGNIFICANT WEATHER CHARTS

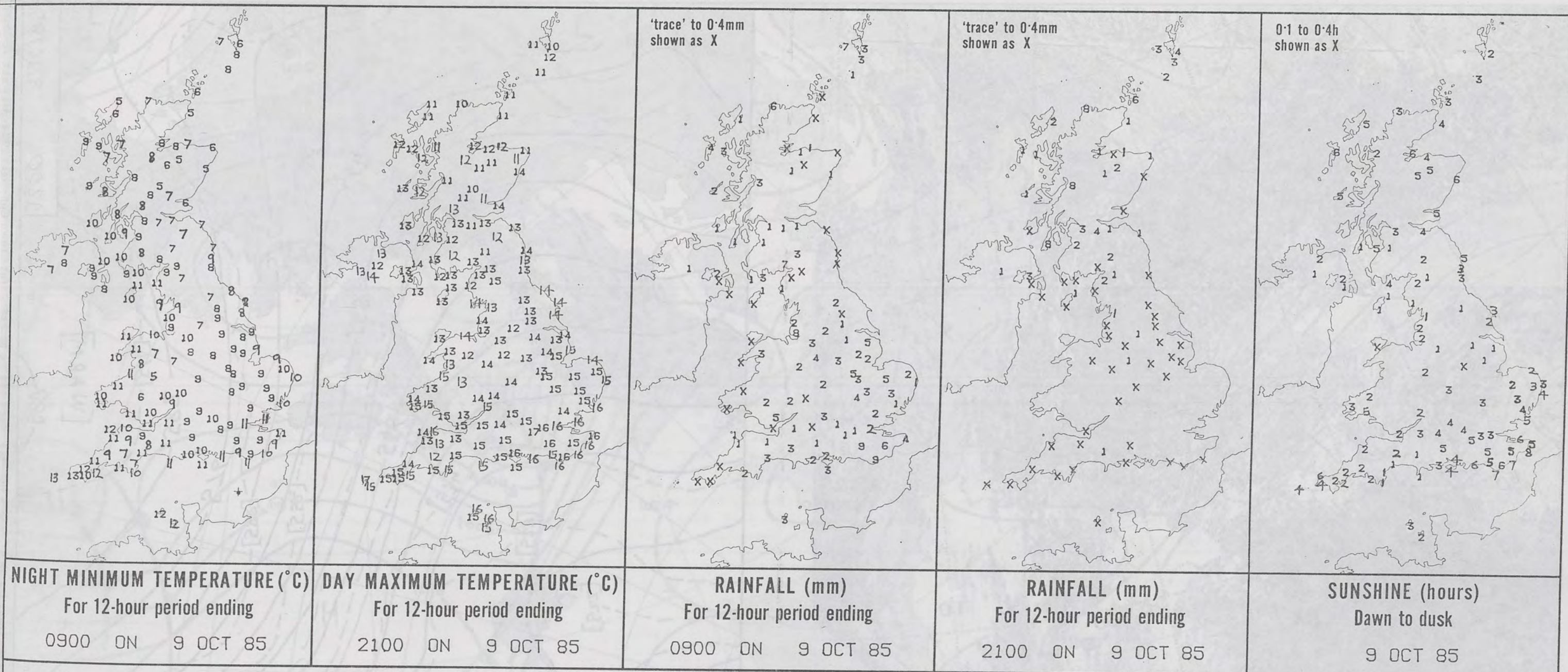
1800



2400







**EXTREMES FOR WEDNESDAY 9TH OCTOBER 1985**

Highest maximum	: 17.3°C Round Island (Isles of Scilly)
Lowest maximum	: 9.8°C Cape Wrath (North Scotland)
Lowest minimum	: 4.7°C Glenlivet (Grampian)
Lowest grass minimum	: -0.8°C Aberdeen/Dyce
Most rain (24 hours from 0900 GMT)	: 12.3 mm Cape Wrath
Most sun	: 7.6 hrs Folkestone (Kent)

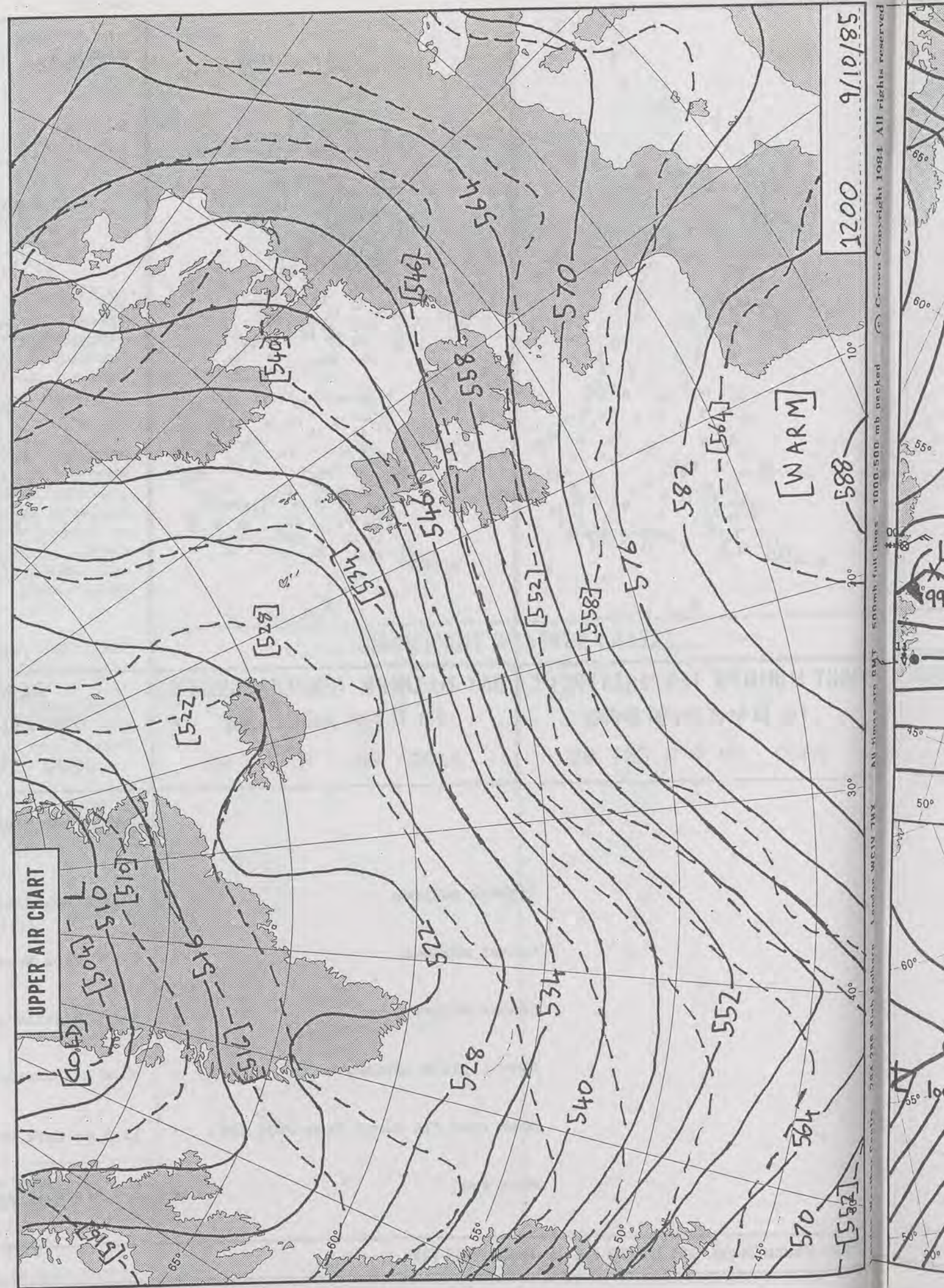
METEOROLOGICAL OFFICE  
18 OCT 1985  
LIBRARY

**DAILY  
WEATHER  
SUMMARY**

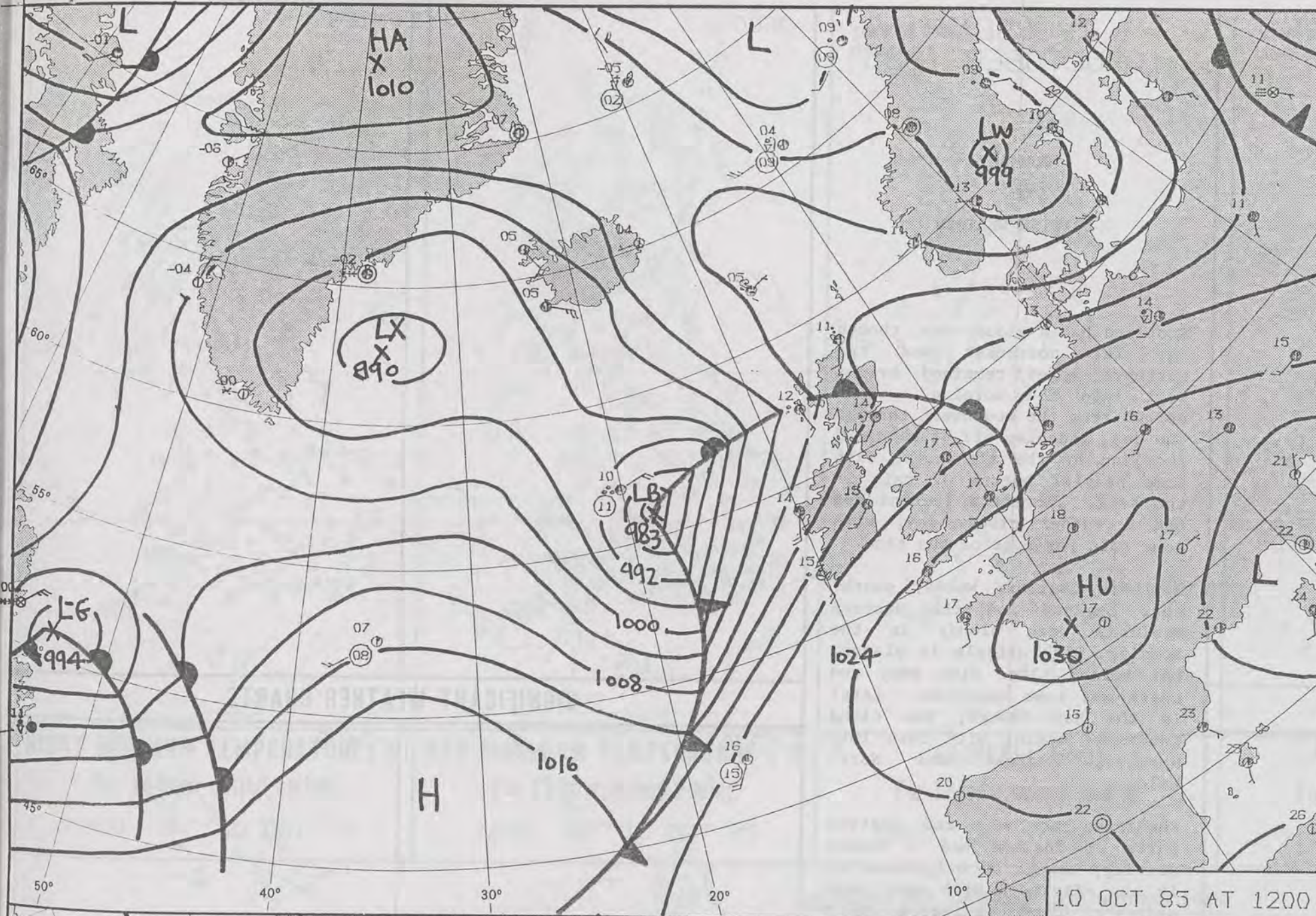


© Crown Copyright 1985  
All rights reserved

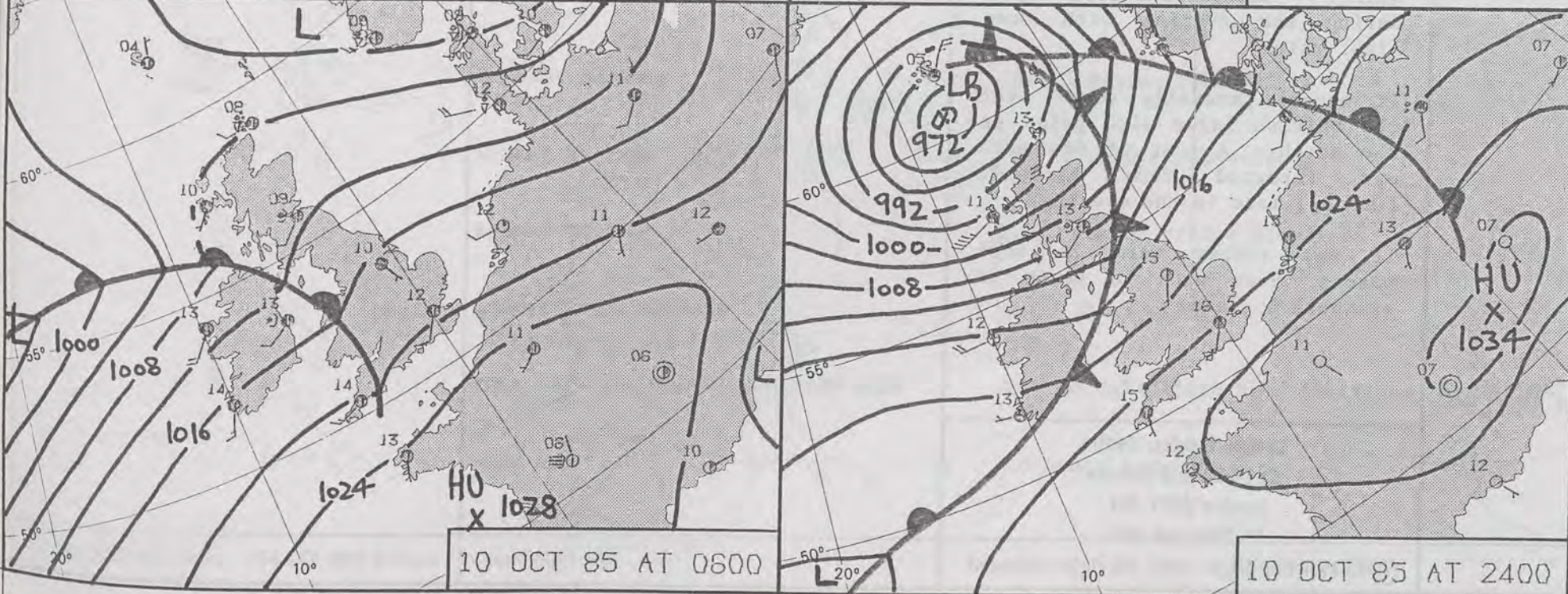






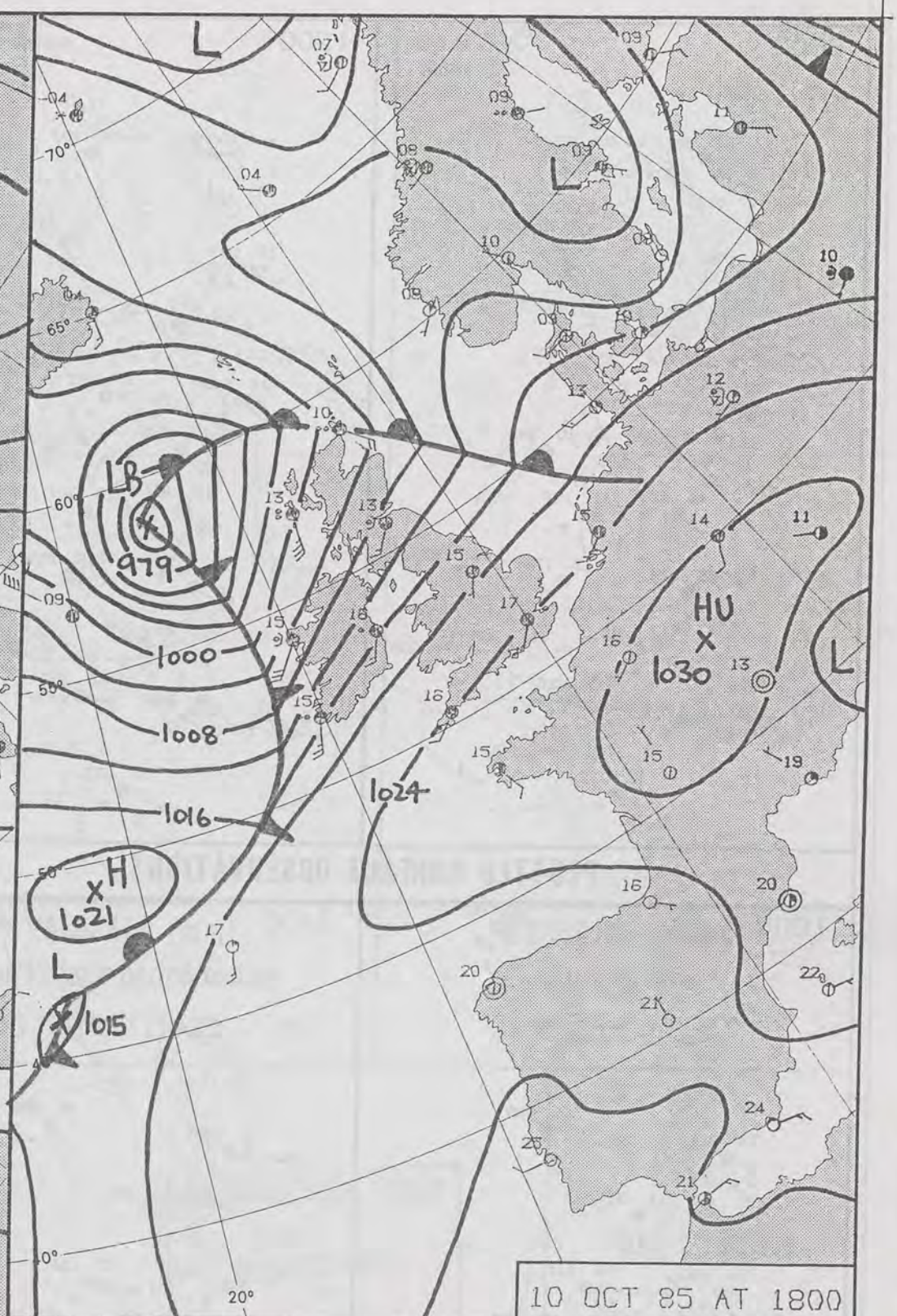


10 OCT 85 AT 1200



10 OCT 85 AT 0600

10 OCT 85 AT 2400



10 OCT 85 AT 1800

# DAILY WEATHER SUMMARY

FOR

THURSDAY 10 OCTOBER 1985

Warm front Cold front Occlusion

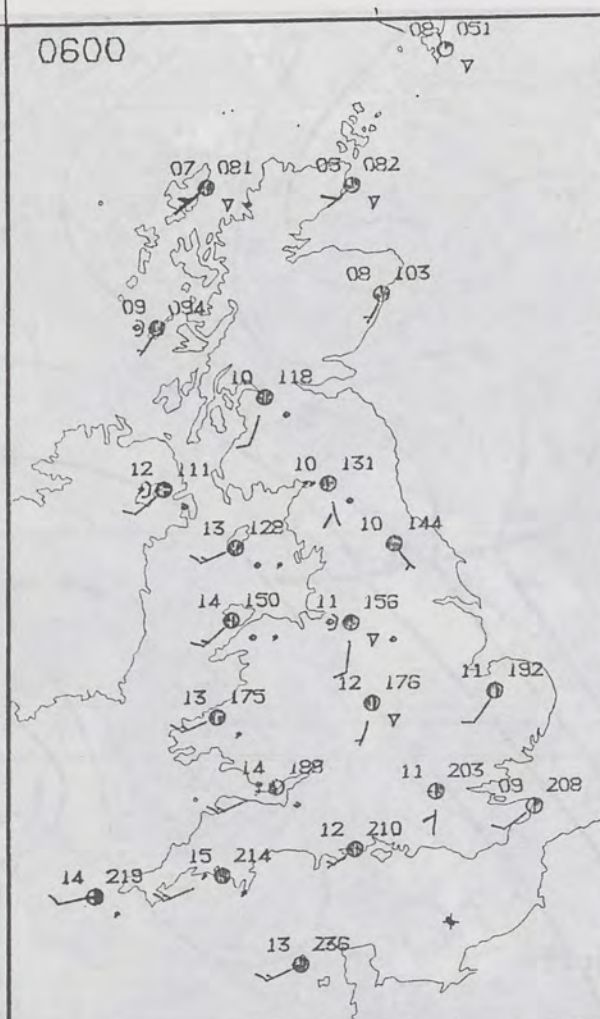
London Weather Centre 284-286 High Holborn London WC1V 7HX

© Crown Copyright 1985 All rights reserved

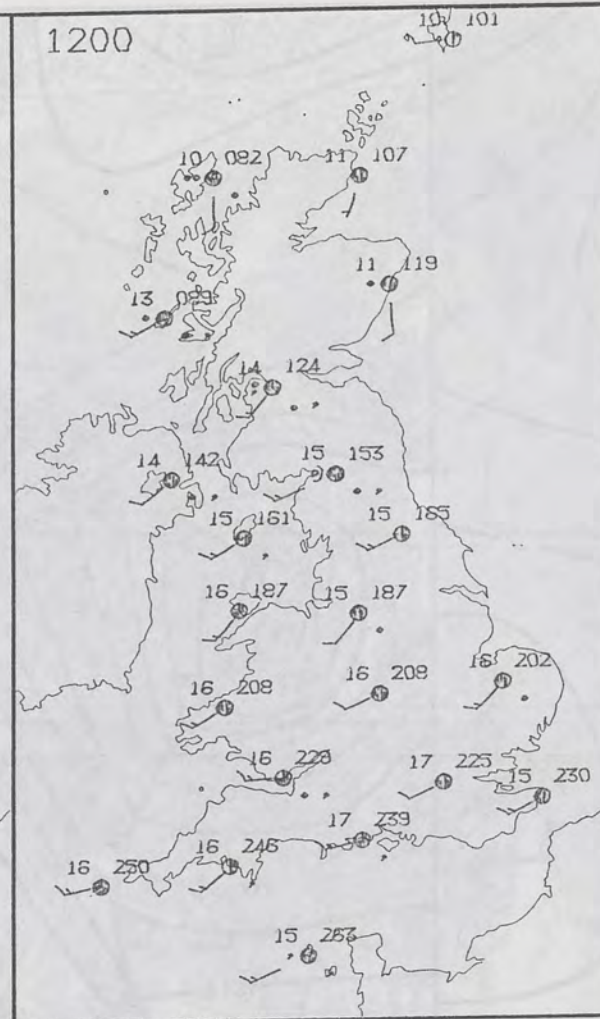




0600



1200

THURSDAY  
10 OCTOBER 1985SUMMARY  
OF  
BRITISH WEATHER

Scotland had a cloudy day, though the far northeast and the Northern Isles remained bright well into the morning. Rain spread from the southwest through the day, reaching all of mainland Scotland by the afternoon, with some heavier bursts of rain in the west. Northern Ireland too had a rather cloudy day, with some rain for most of the time.

Northern England, Wales, south-west England and the western Midlands were cloudy in the morning, with drizzle in places, but inland this died away and there was some sunshine. Later in the day though, the cloud increased again, with rain into northern England and North Wales.

Remaining southern and eastern parts of England had a cloudy morning, though it brightened up in the afternoon with some sunshine. Cloud increased again during the evening with some light rain.

It became generally windy over the British Isles with gales in the north. A gust of 68 knots was reported from Kirkwall (Orkney) late in the evening.

It was rather warm in most places, even warm in parts of southern England.

London Weather Centre  
284-286 High Holborn  
London WC1V 7HX  
All times are GMT

© Crown Copyright 1985 All rights reserved

0600

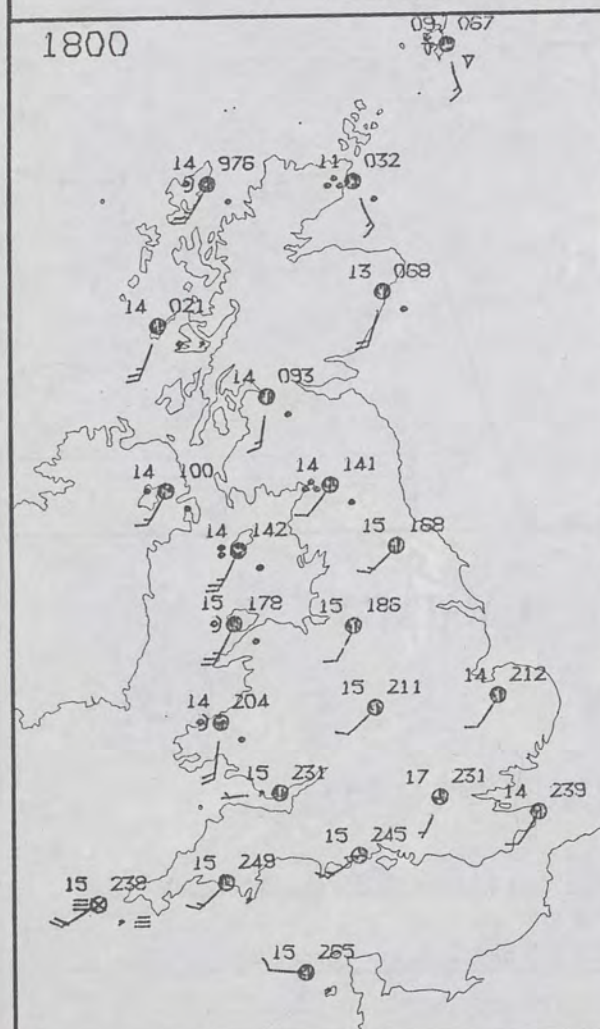


1200

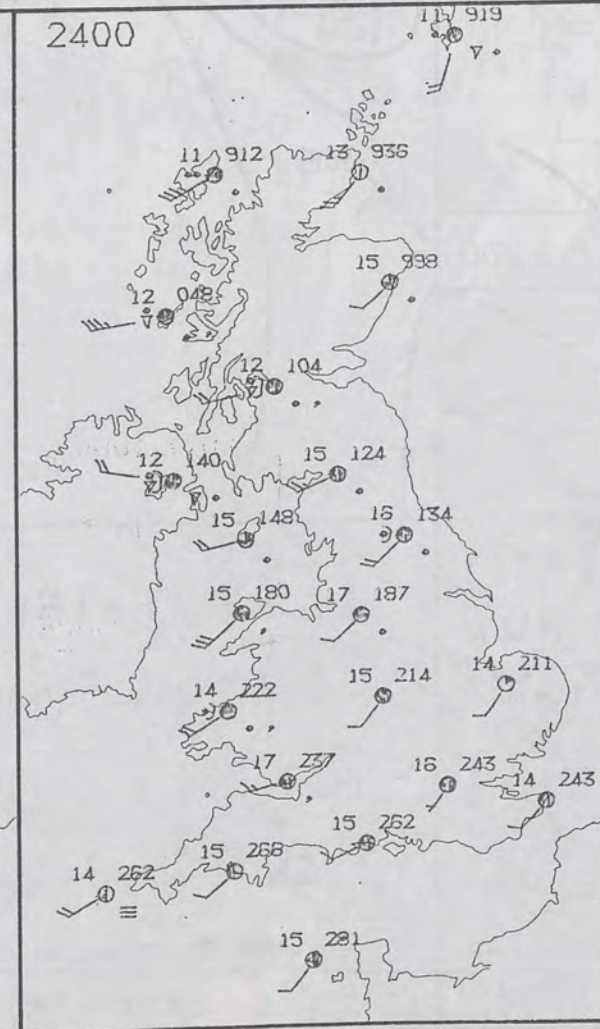


## SIGNIFICANT WEATHER CHARTS

1800



2400



1800



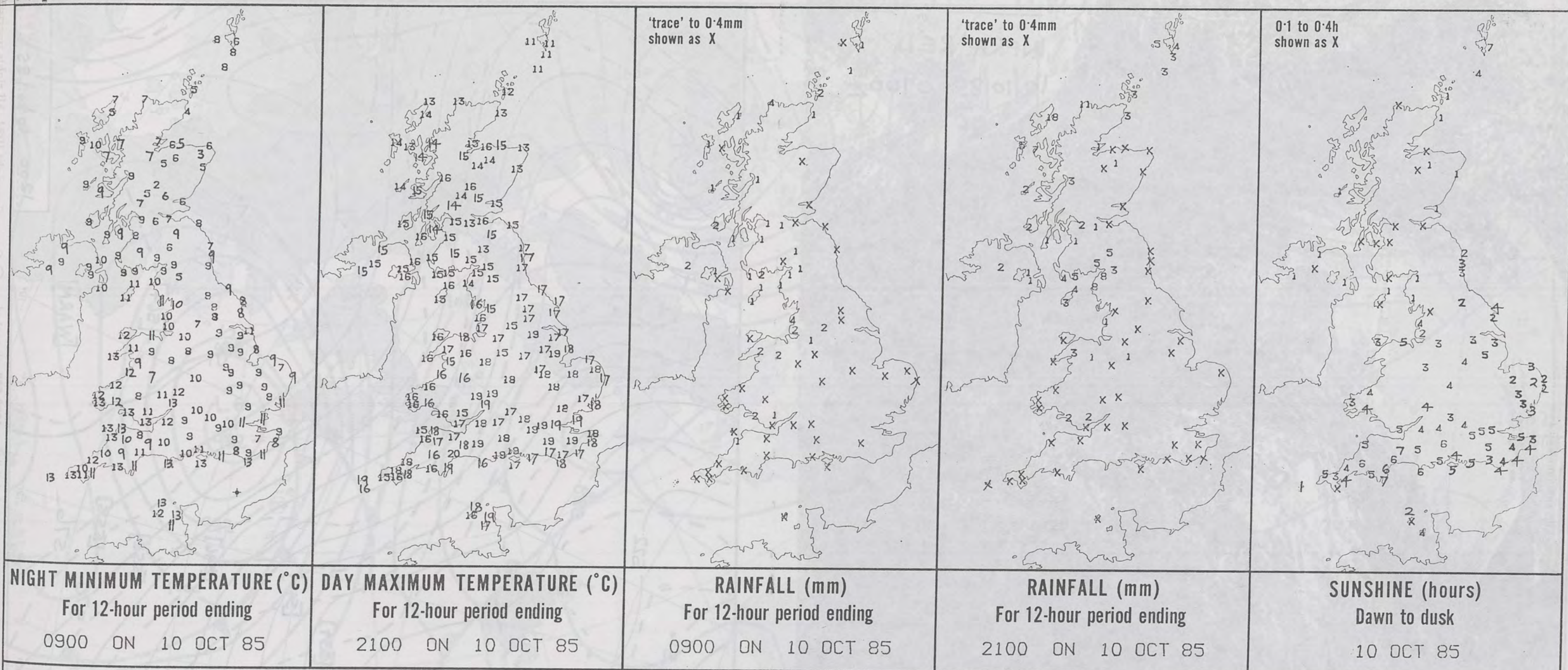
2400



NIG

Lond





**EXTREMES FOR THURSDAY 10TH OCTOBER 1985**

Highest maximum	: 20.3°C Exeter (Devon)
Lowest maximum	: 10.7°C Lerwick (Shetland)
Lowest minimum	: 2.4°C Tummel Bridge (Tayside)
Lowest grass minimum	: 0.0°C Aberdeen/Dyce
Most rain (24 hours from 0900 GMT)	: 22.8 mm Collafirth Hill (Shetland) and Sloy (Near Loch Lomond)
Most sun	: 7.0 hours Lerwick

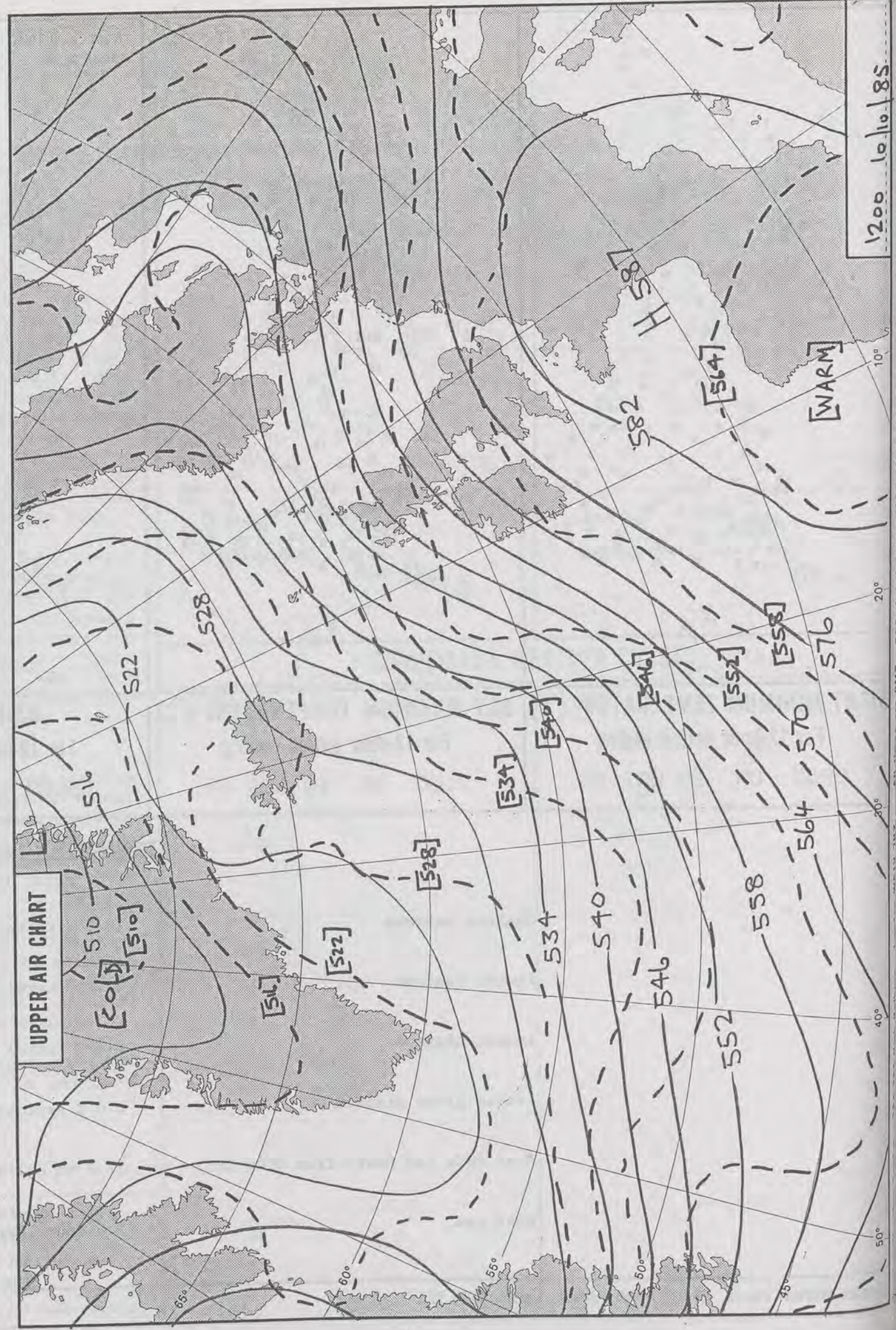
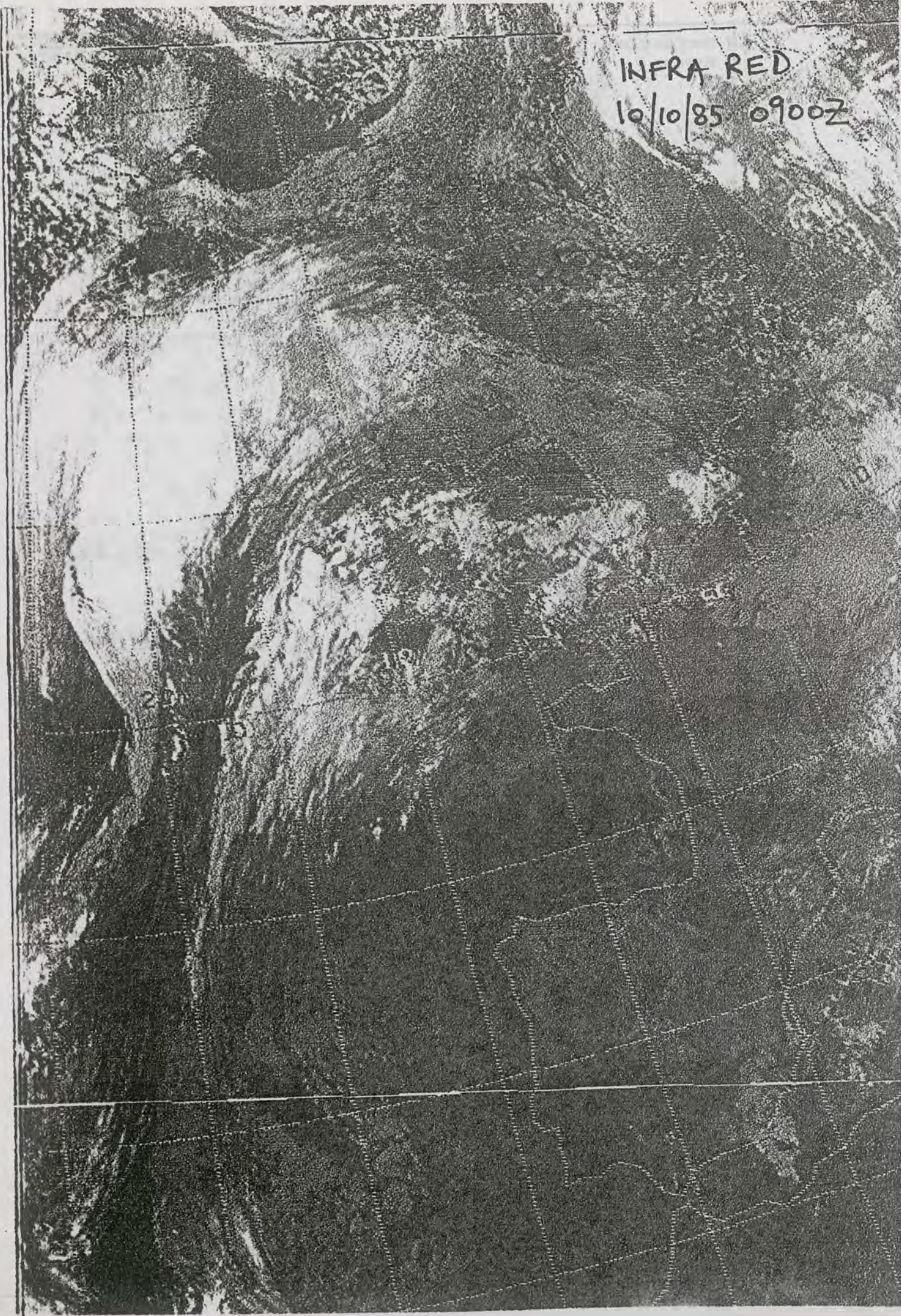
**METEOROLOGICAL OFFICE**  
18 OCT 1985  
**LIBRARY**

**DAILY  
WEATHER  
SUMMARY**



© Crown Copyright 1985  
All rights reserved







1200 10 10 85

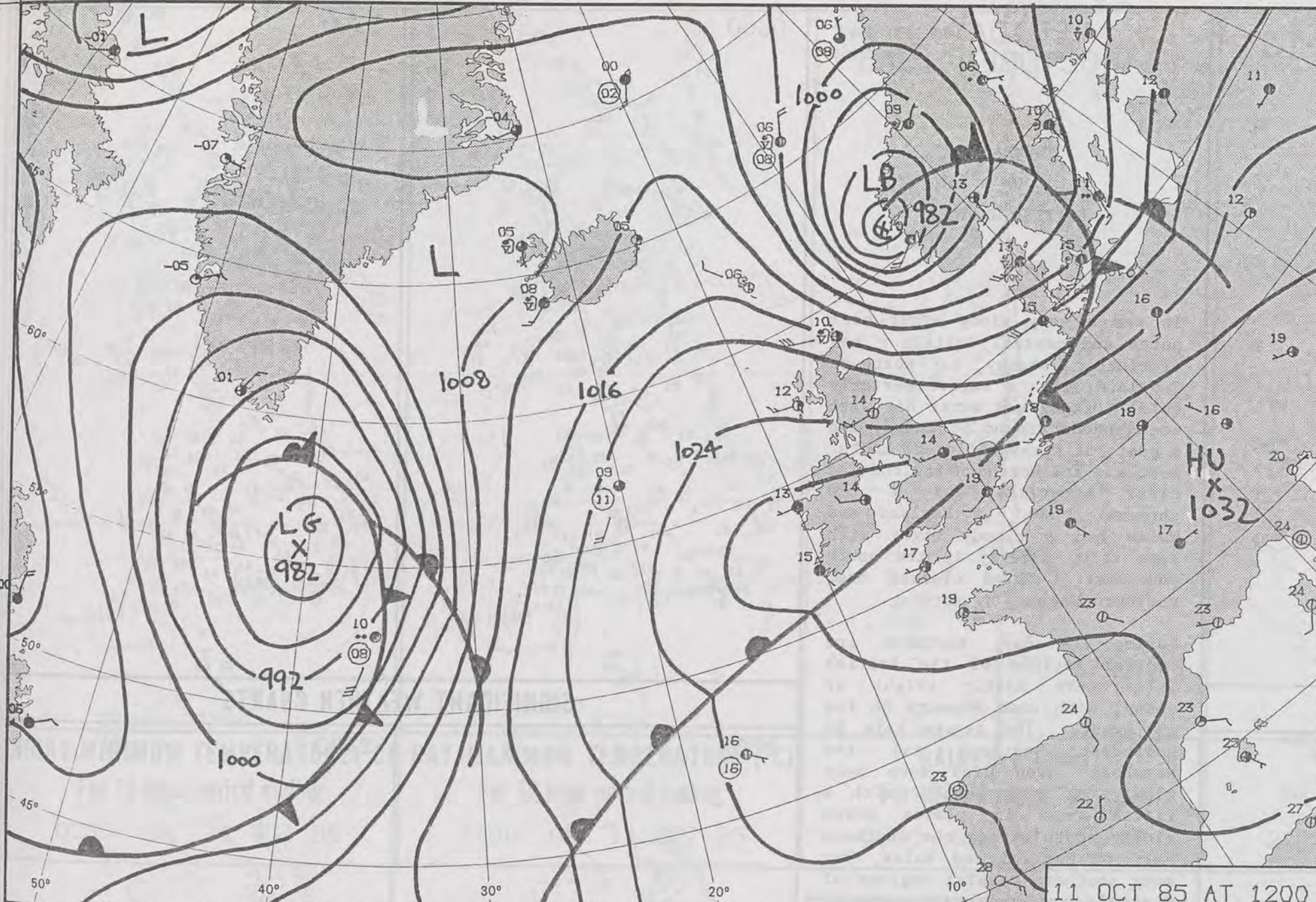
10°

20°

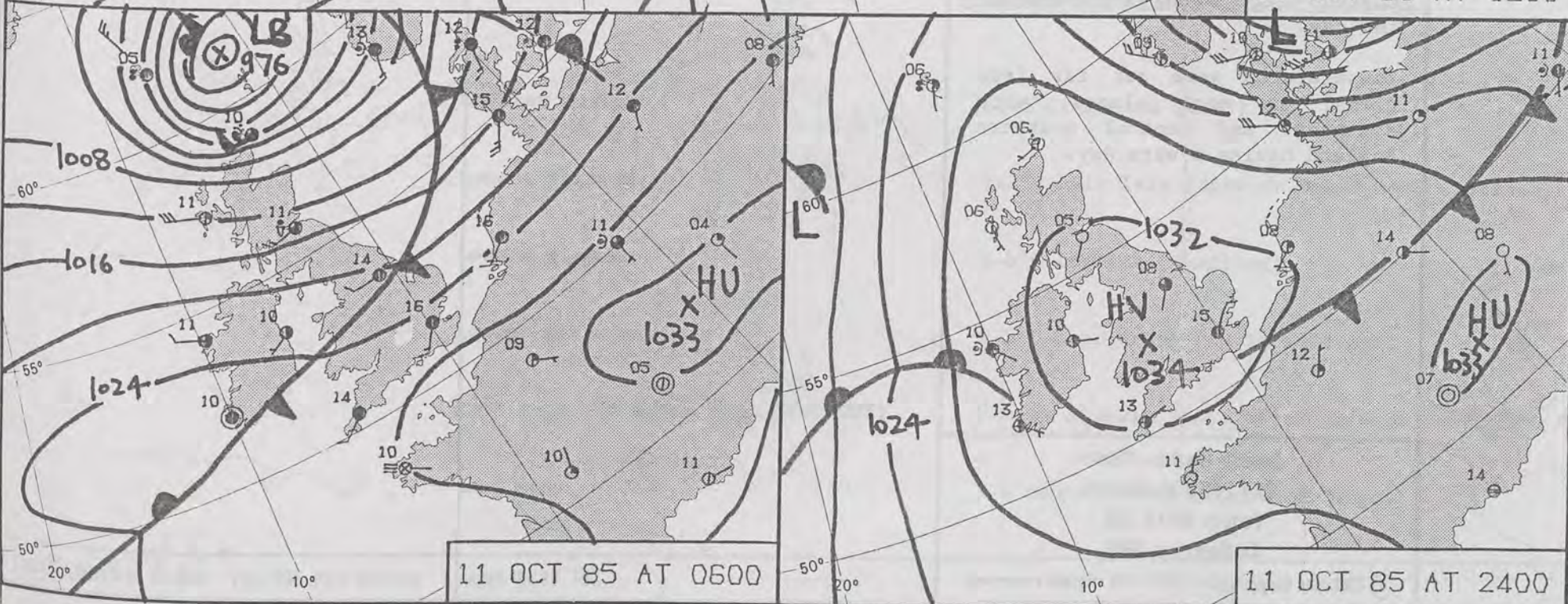
30°

40°

50°

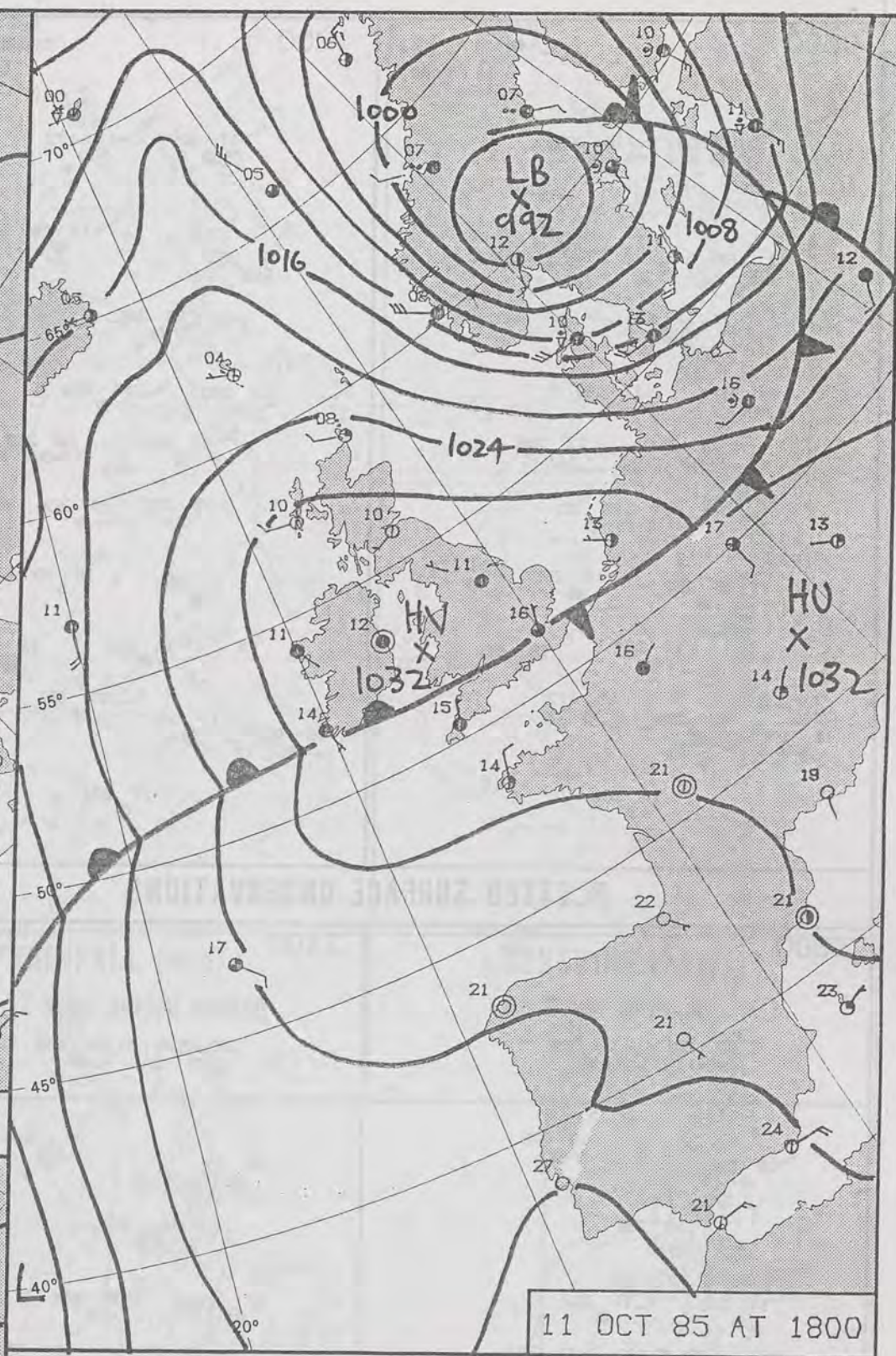


11 OCT 85 AT 1200



11 OCT 85 AT 0600

11 OCT 85 AT 2400



11 OCT 85 AT 1800

# DAILY WEATHER SUMMARY

FOR

FRIDAY 11 OCTOBER 1985

Warm front Cold front Occlusion

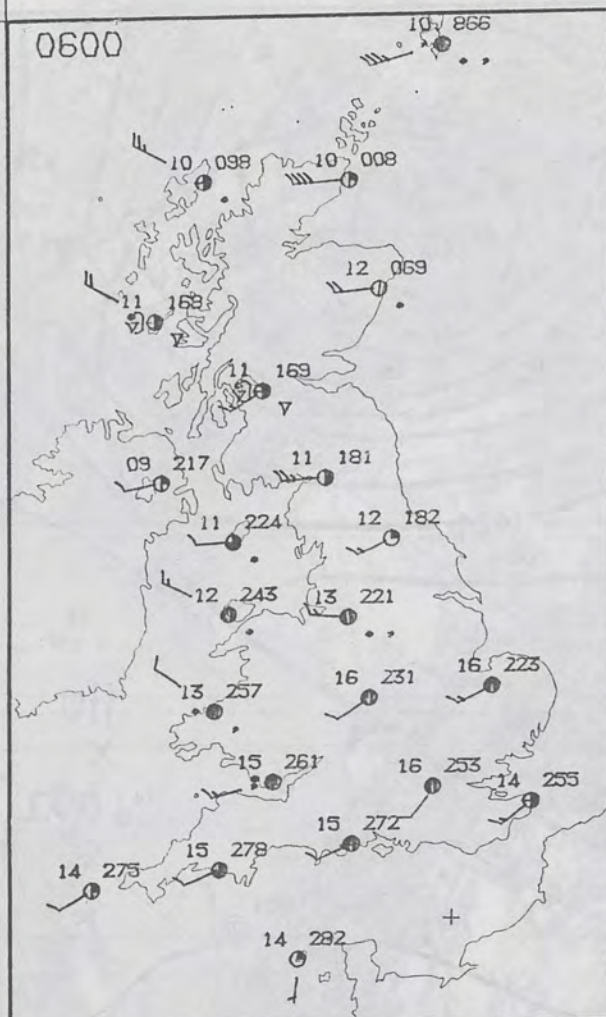
London Weather Centre 284-286 High Holborn London WC1V 7HX

© Crown Copyright 1985 All rights reserved

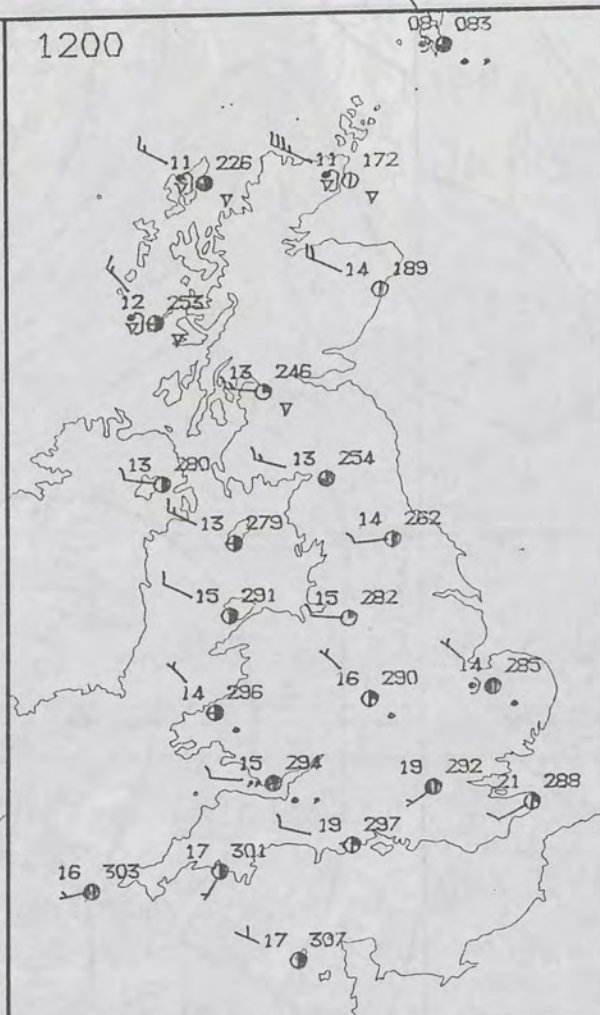




0600

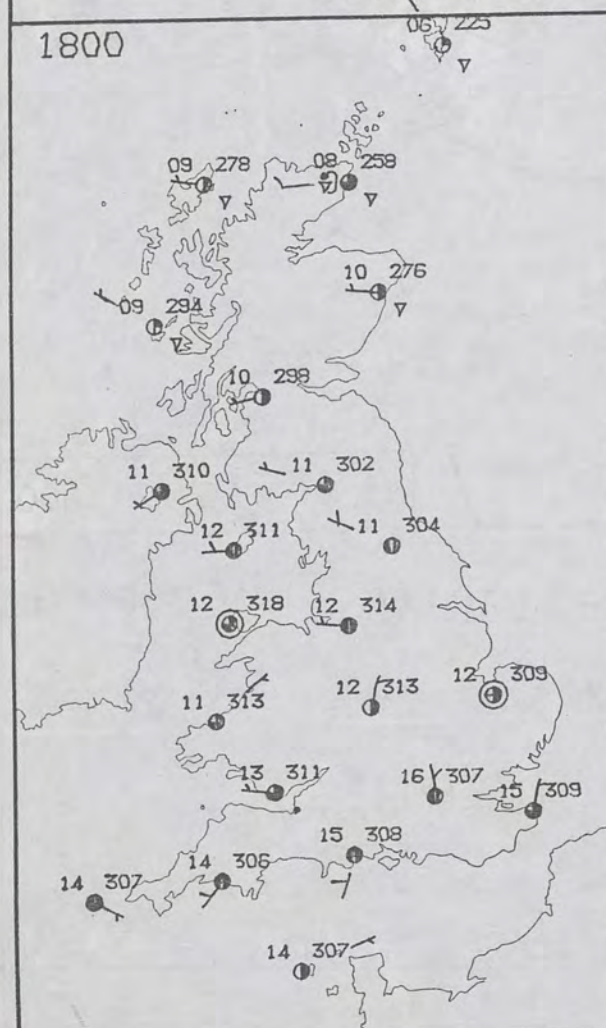


1200

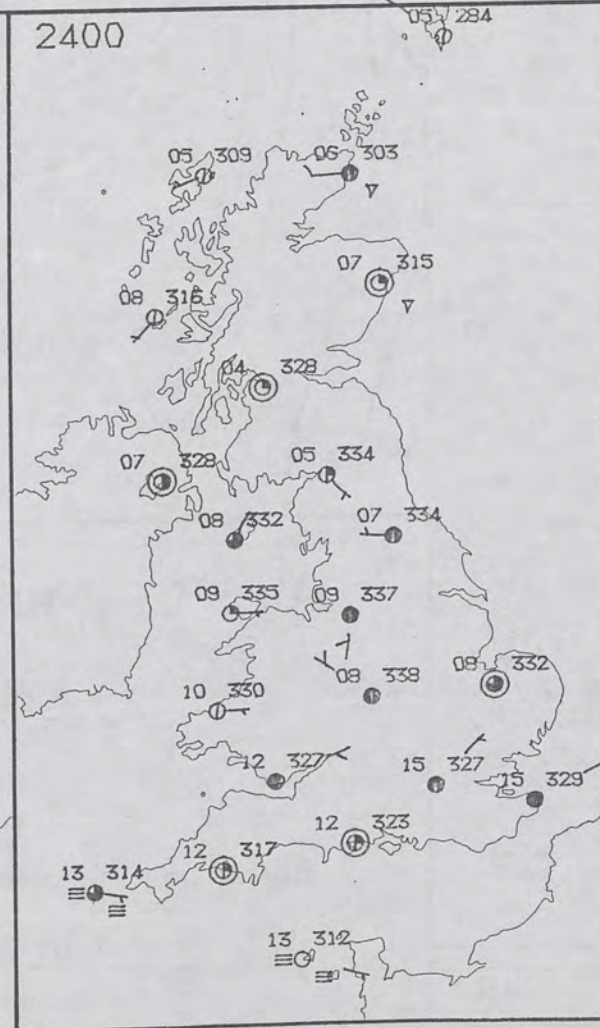


## PLOTTED SURFACE OBSERVATIONS

1800



2400

FRIDAY  
11 OCTOBER 1985SUMMARY  
OF  
BRITISH WEATHER

It was a very windy night over north and central Britain - and distinctly stormy in northern Scotland, with a severe westerly gale. Orkney was worst hit with mean speeds around 60 knots, and a gust, at Kirkwall, of 87 knots. Scotland and Northern Ireland had clear intervals and a few showers. Most of England and Wales had a cloudy night with some rain, chiefly in the north and west. Skies cleared over northern England by morning.

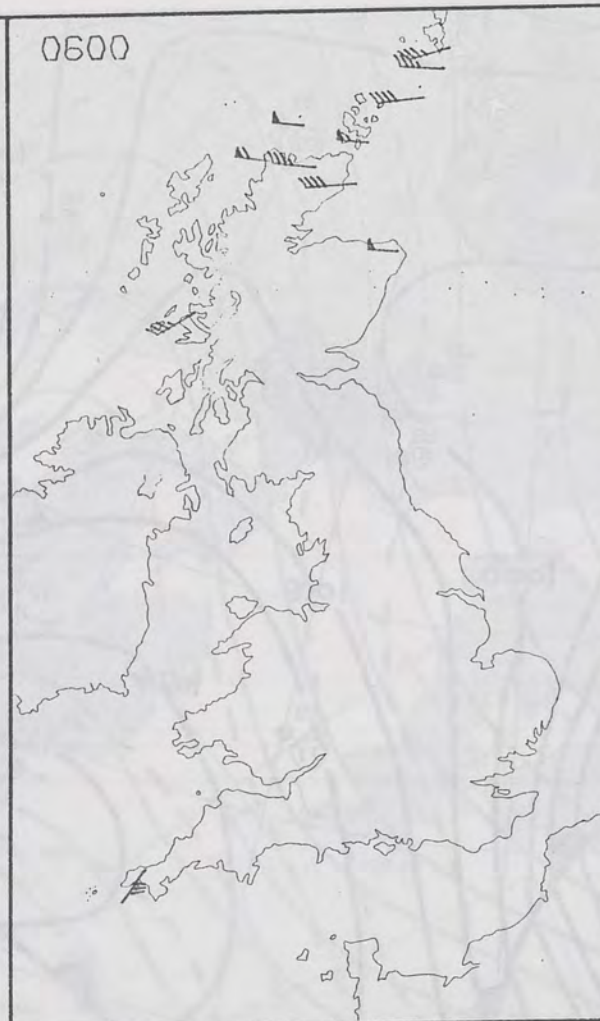
During the day, northern and central regions of the British Isles were mostly bright or sunny, with some showers in the northwest. The severe gale in northeast Scotland and the Northern Isles died down only slowly. Cloudy weather with a little rain in places moved slowly south across the southern half of England and Wales, but many southern coastal regions of England were sunny for much of the day.

Temperatures were not far from normal in most places, with southeast and central southern England having a warm day.

London Weather Centre  
284-286 High Holborn  
London WC1V 7HX  
All times are GMT

© Crown Copyright 1985 All rights reserved

0600



1200

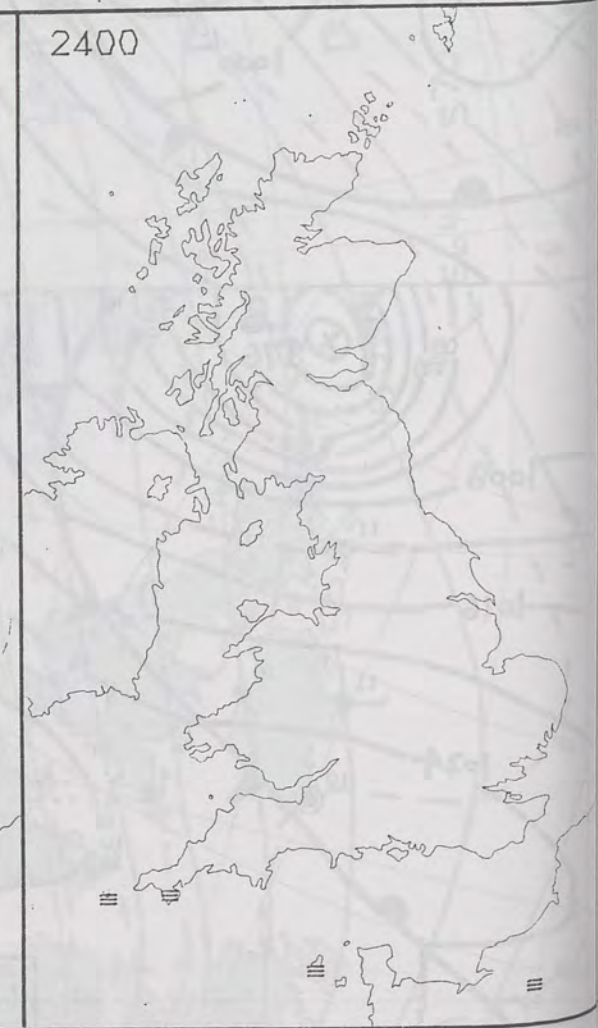


## SIGNIFICANT WEATHER CHARTS

1800



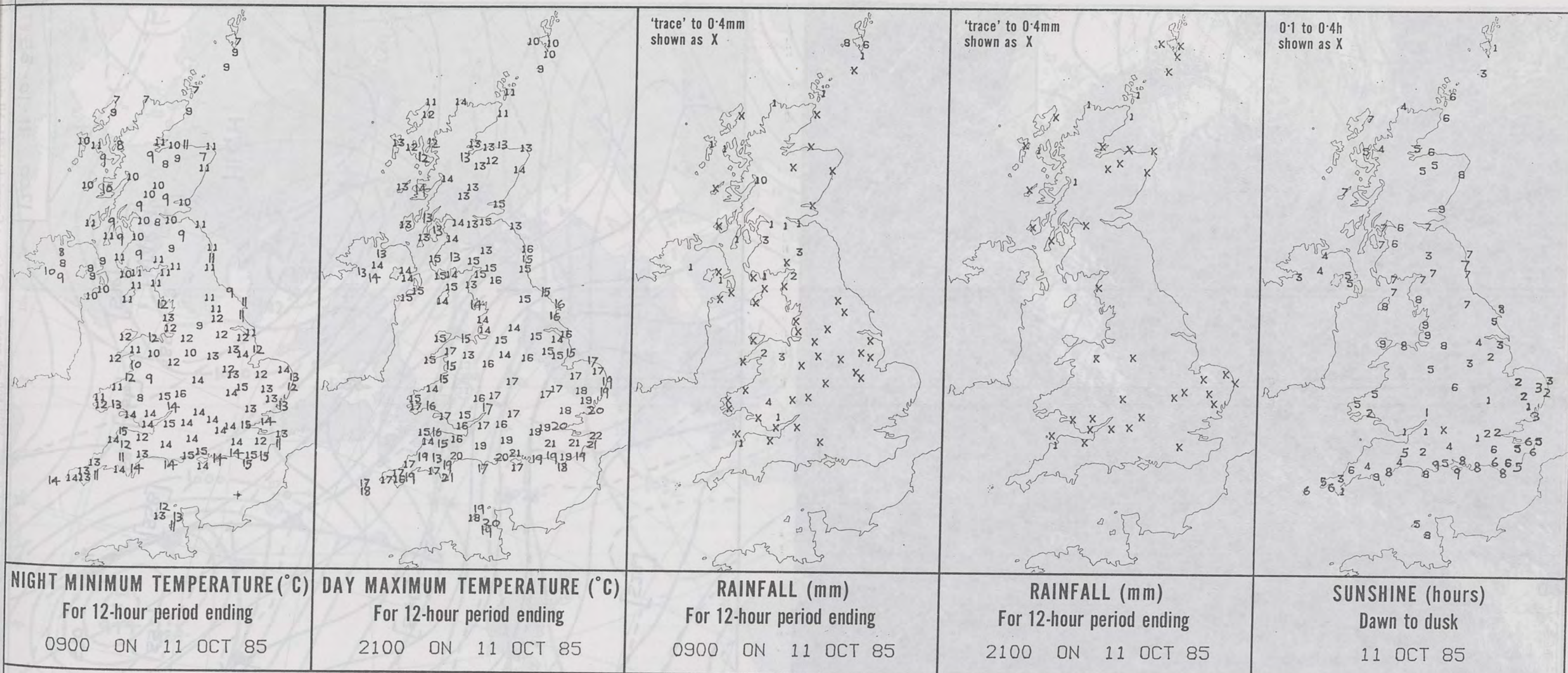
2400



NIGH

London





**EXTREMES FOR FRIDAY 11TH OCTOBER 1985**

Highest maximum	: 21.6°C Manston (Kent)
Lowest maximum	: 9.2°C Fair Isle (Between Orkney and Shetland)
Lowest minimum	: 6.6°C Lerwick (Shetland)
Lowest grass minimum	: 4.5°C Cape Wrath (North Scotland)
Most rain (24 hours from 0900 GMT)	: 2.6 mm Diabalg (Loch Torridon/West Scotland)
Most sun	: 9.4 hours Shanklin (Isle of Wight)

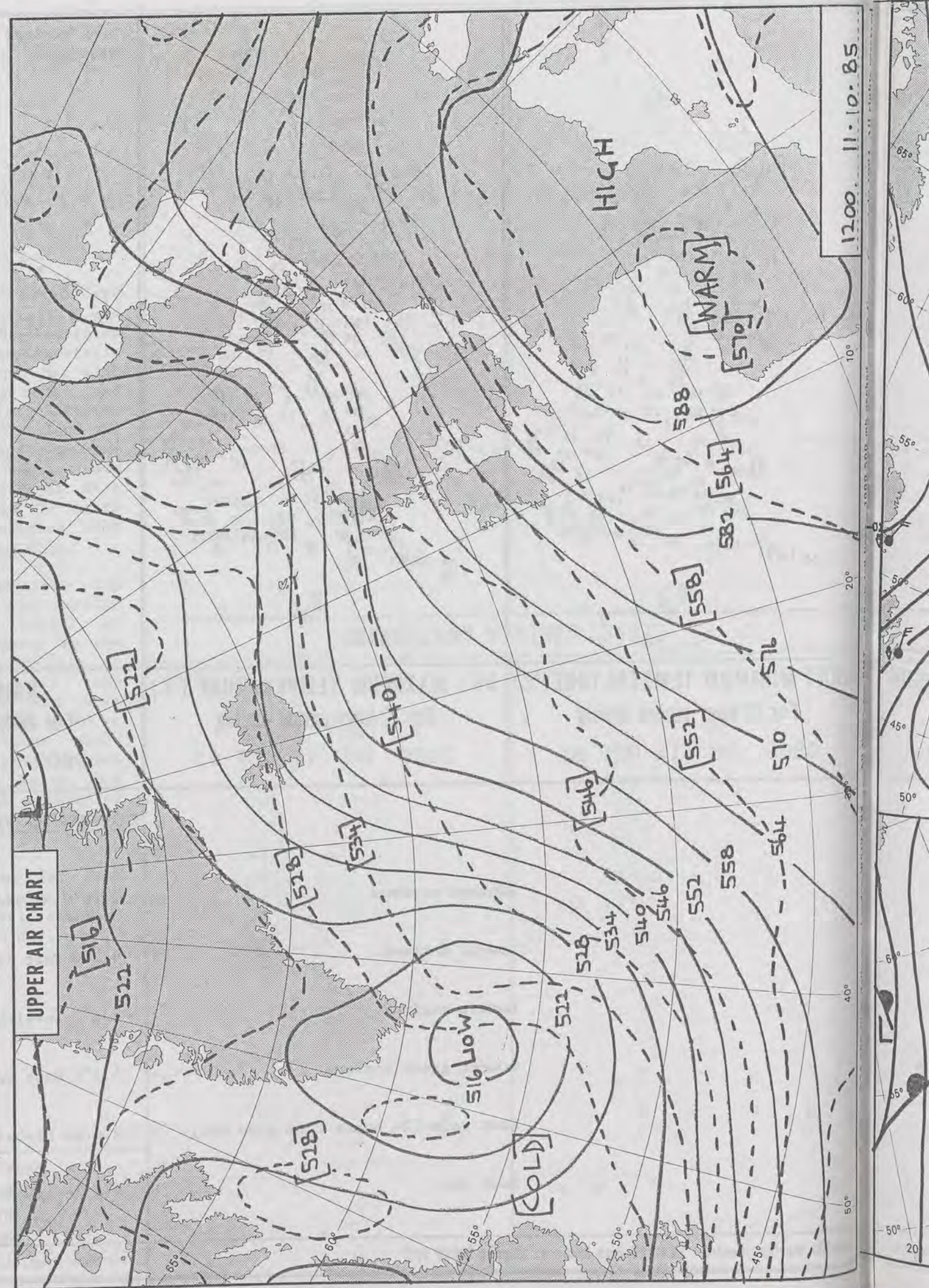


**DAILY  
WEATHER  
SUMMARY**



© Crown Copyright 1985  
All rights reserved







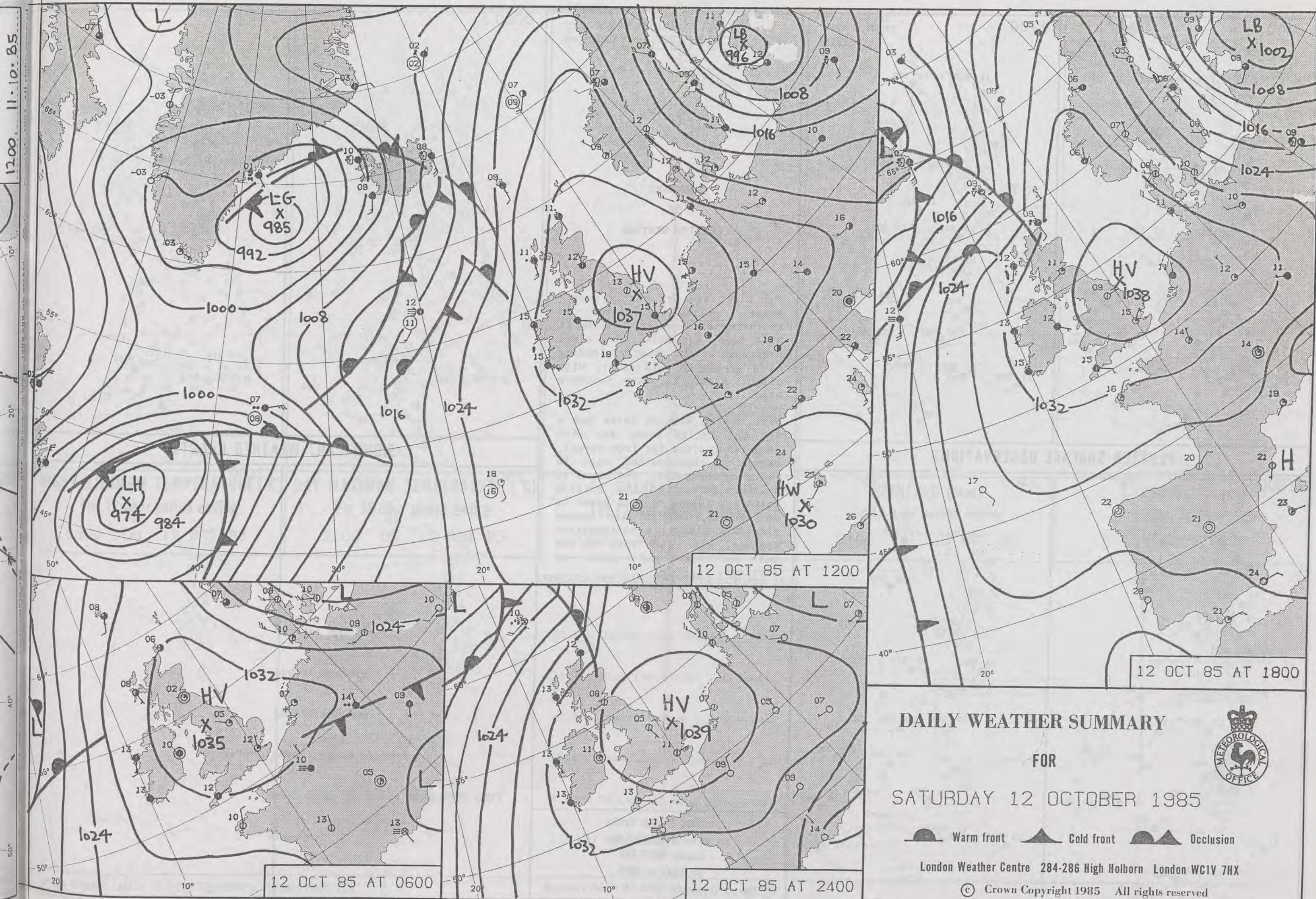
1200 11.10.85

10°

20°

40°

50°



## DAILY WEATHER SUMMARY

FOR

SATURDAY 12 OCTOBER 1985

Warm front Cold front Occlusion

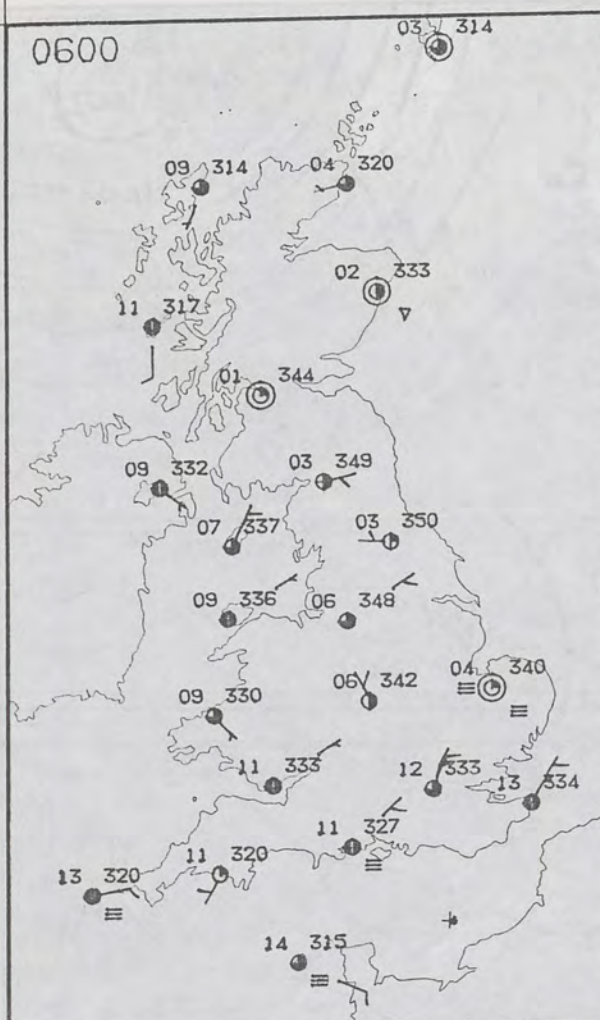
London Weather Centre 284-286 High Holborn London WC1V 7HX

© Crown Copyright 1985 All rights reserved

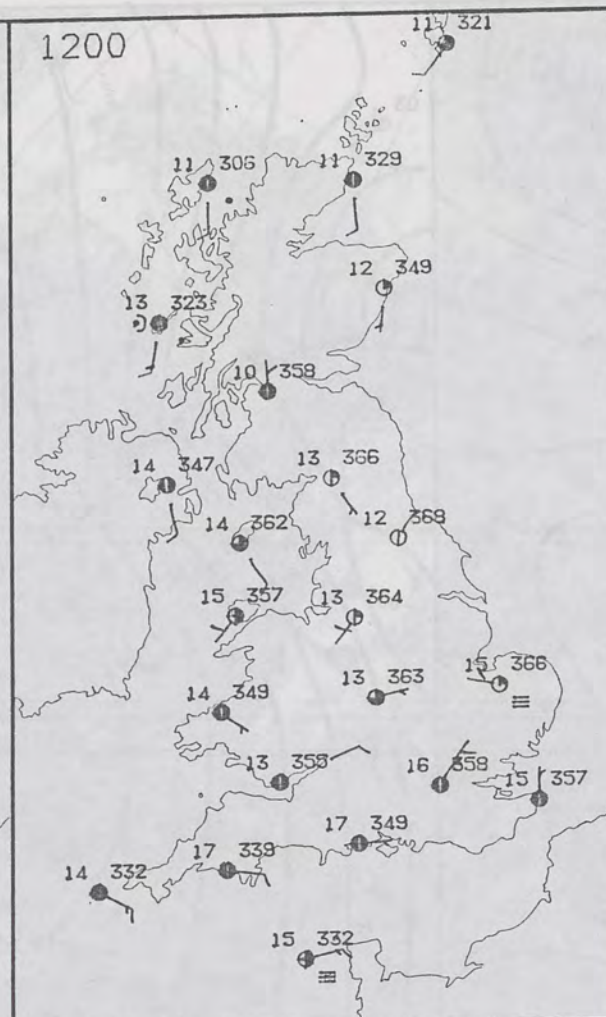




0600

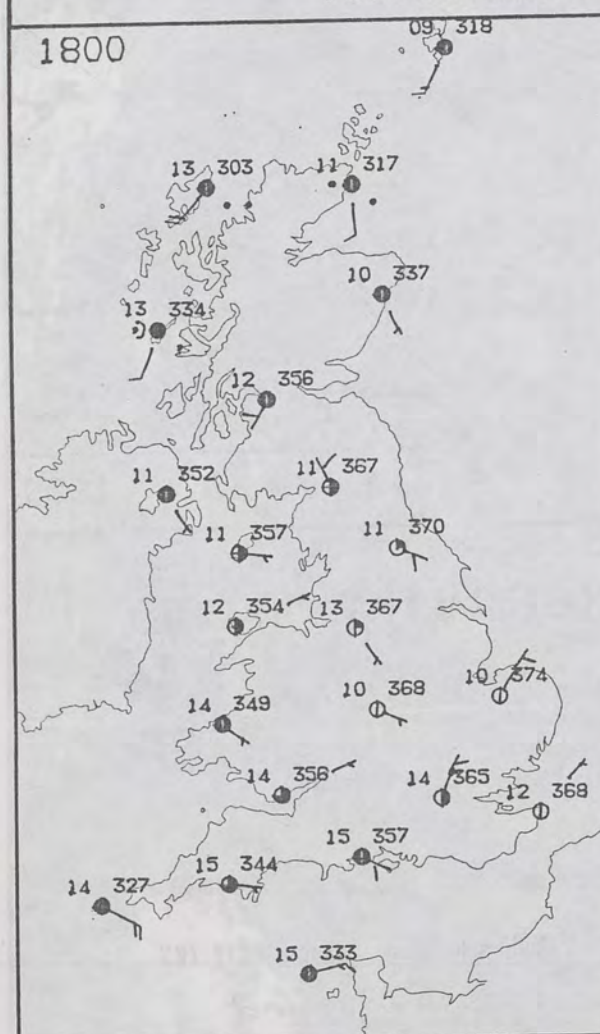


1200

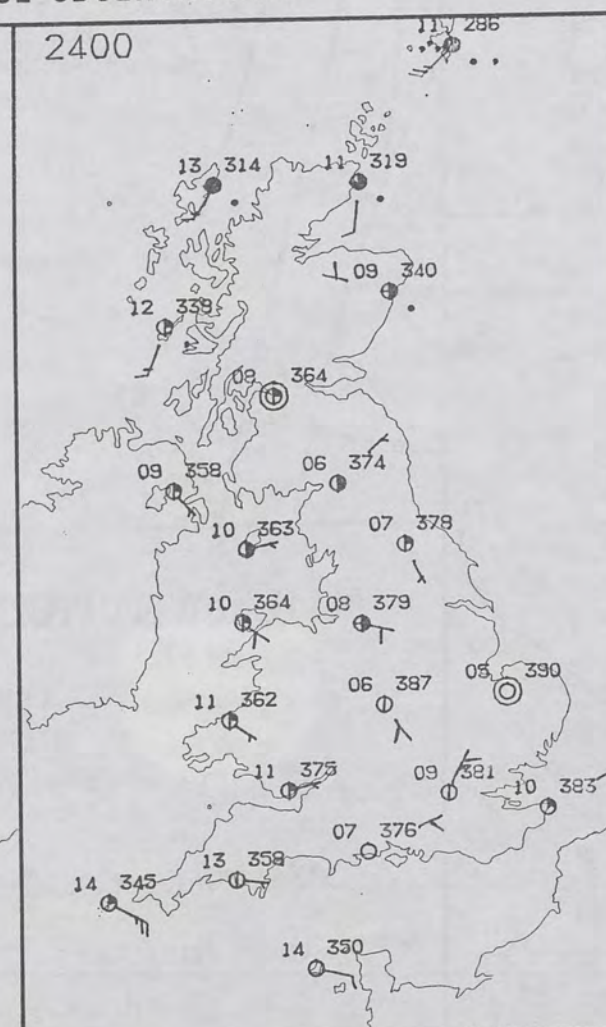


## PLOTTED SURFACE OBSERVATIONS

1800



2400



SATURDAY  
12 OCTOBER 1985

SUMMARY  
OF  
BRITISH WEATHER

The night was dry nearly everywhere. Cloud persisted in southernmost counties, keeping it mild here, but skies were clear over much of the country, leading to a generally cold night, with slight frost in some northern areas.

Most of the British Isles had a dry and fairly sunny day with temperatures not far from normal, though it was rather warm in parts of the south. The cloud in southern areas of the British Isles was rather slow to break in many areas, and it also became generally cloudy in northwestern regions, with some rain in the far northwest and north of Scotland.

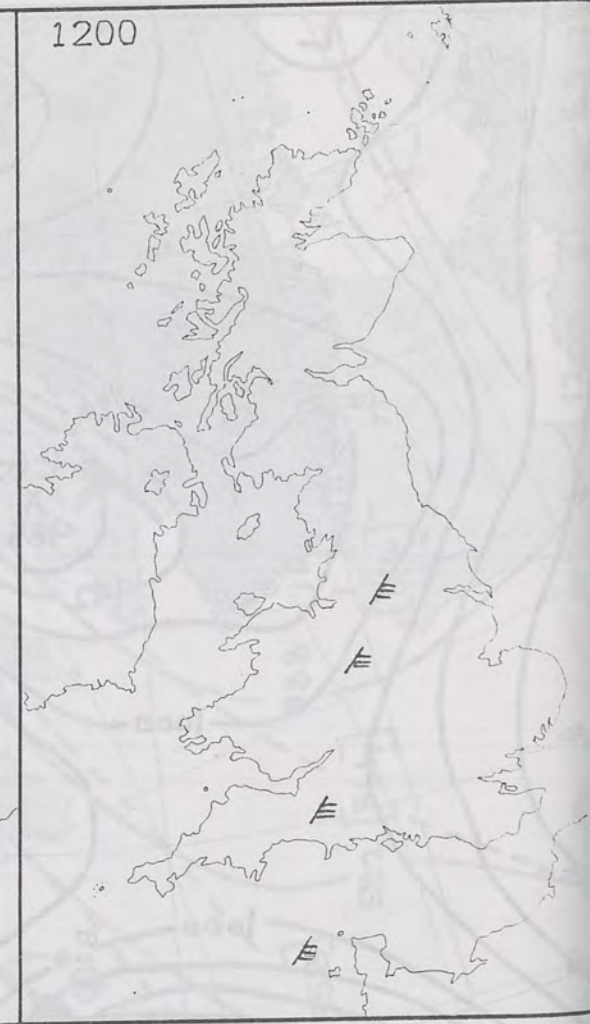
London Weather Centre  
284-286 High Holborn  
London WC1V 7HX  
All times are GMT

© Crown Copyright 1985 All rights reserved

0600

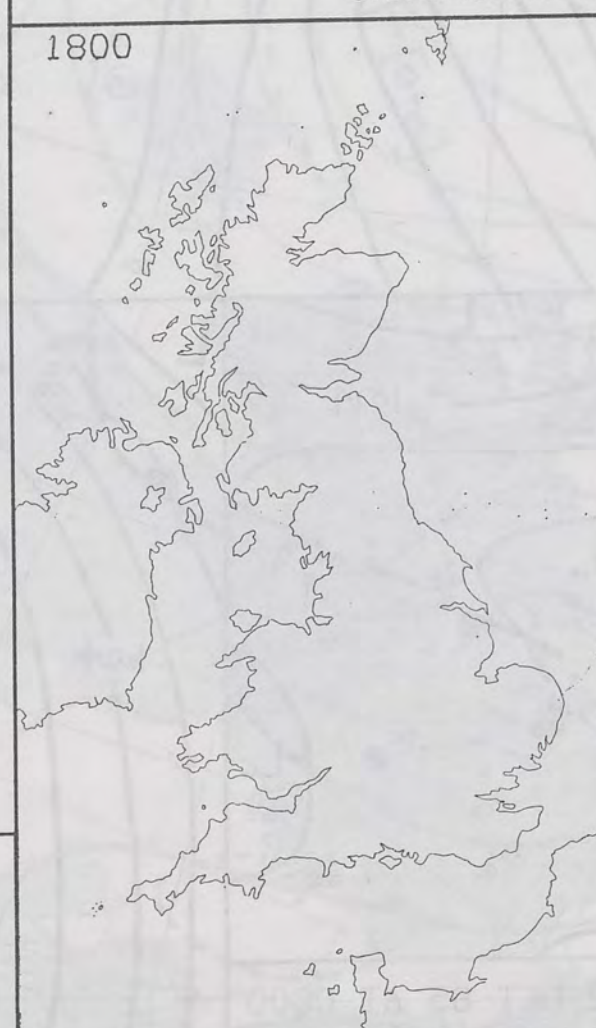


1200

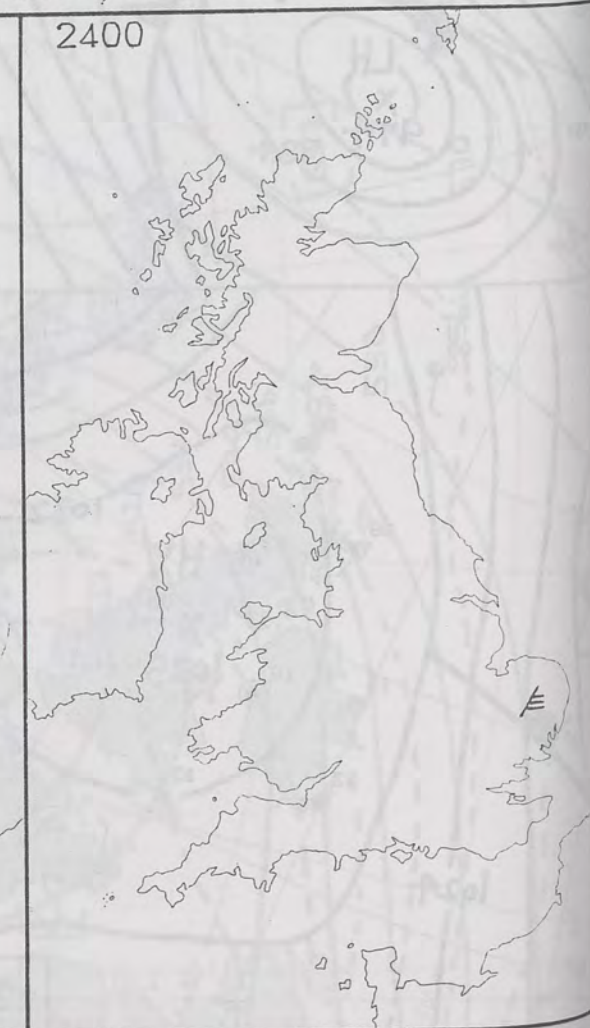


## SIGNIFICANT WEATHER CHARTS

1800



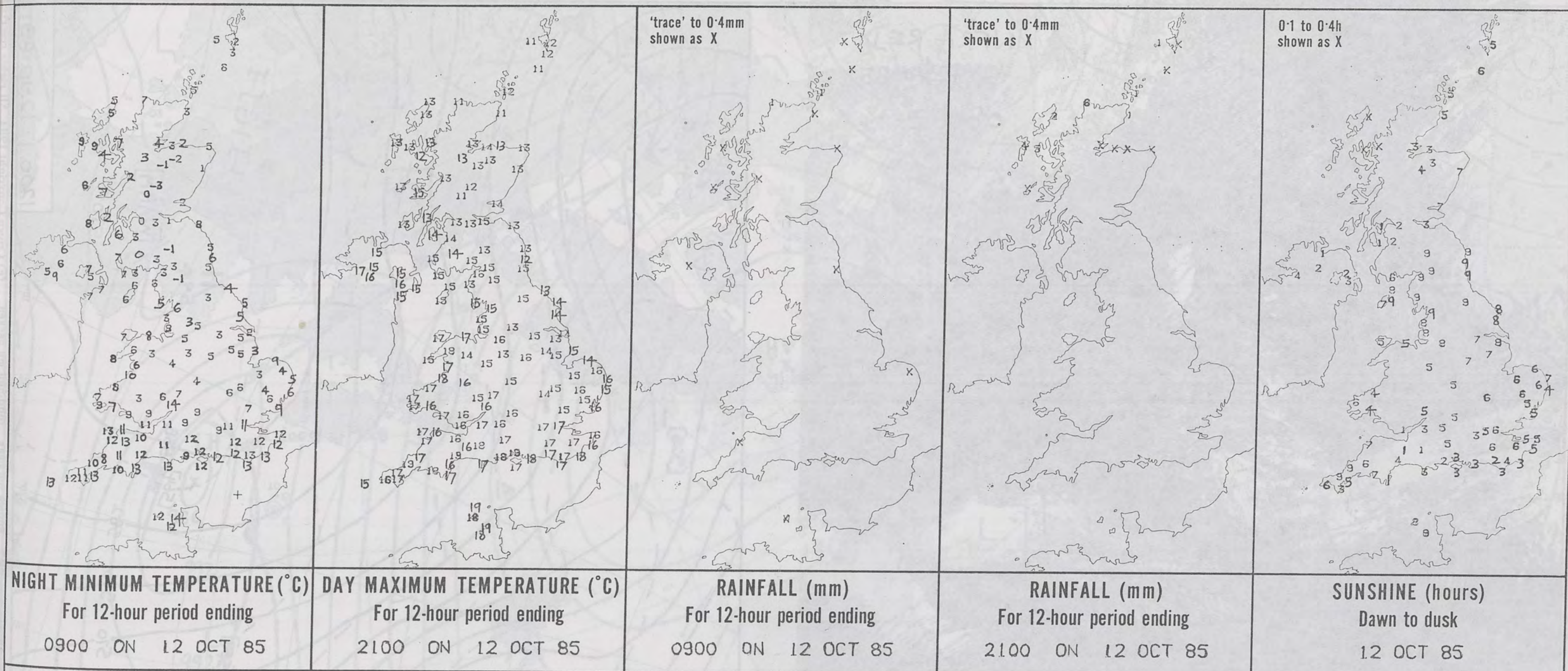
2400



NIGH

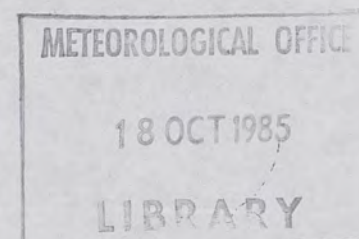
London





**EXTREMES FOR SATURDAY 12TH OCTOBER 1985**

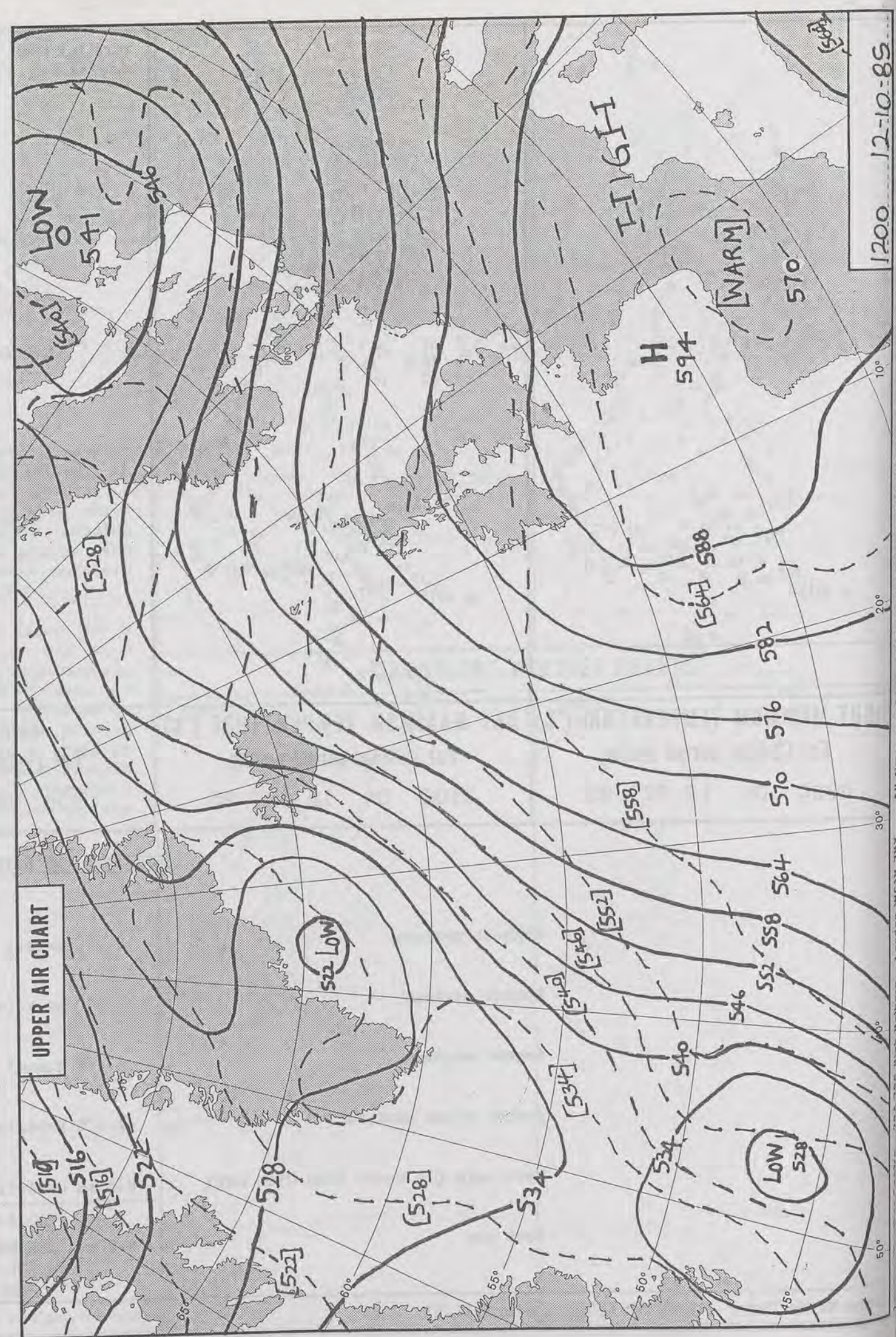
Highest maximum	: 19.4°C Jersey (St. Helier)
Lowest maximum	: 11.2°C Wick (Northeast Scotland)
Lowest minimum	: -2.5°C Tummel Bridge (Tayside)
Lowest grass minimum	: -7.3°C Eskdalemuir (Dumfries & Galloway)
Most rain (24 hours from 0900 GMT)	: 8.5 mm Collafirth Hill (Shetland)
Most sun	: 9.2 hrs Douglas (Isle of Man) & St. Mawgan/Cornwall



**DAILY  
WEATHER  
SUMMARY**









1200 12-10-85

10°

20°

30°

40°

50°

60°

70°

80°

90°

100°

110°

120°

130°

140°

150°

160°

170°

180°

190°

200°

210°

220°

230°

240°

250°

260°

270°

280°

290°

300°

310°

320°

330°

340°

350°

360°

370°

380°

390°

400°

410°

420°

430°

440°

450°

460°

470°

480°

490°

500°

510°

520°

530°

540°

550°

560°

570°

580°

590°

600°

610°

620°

630°

640°

650°

660°

670°

680°

690°

700°

710°

720°

730°

740°

750°

760°

770°

780°

790°

800°

810°

820°

830°

840°

850°

860°

870°

880°

890°

900°

910°

920°

930°

940°

950°

960°

970°

980°

990°

1000°

1010°

1020°

1030°

1040°

1050°

1060°

1070°

1080°

1090°

1100°

1110°

1120°

1130°

1140°

1150°

1160°

1170°

1180°

1190°

1200°

1210°

1220°

1230°

1240°

1250°

1260°

1270°

1280°

1290°

1300°

1310°

1320°

1330°

1340°

1350°

1360°

1370°

1380°

1390°

1400°

1410°

1420°

1430°

1440°

1450°

1460°

1470°

1480°

1490°

1500°

1510°

1520°

1530°

1540°

1550°

1560°

1570°

1580°

1590°

1600°

1610°

1620°

1630°

1640°

1650°

1660°

1670°

1680°

1690°

1700°

1710°

1720°

1730°

1740°

1750°

1760°

1770°

1780°

1790°

1800°

1810°

1820°

1830°

1840°

1850°

1860°

1870°

1880°

1890°

1900°

1910°

1920°

1930°

1940°

1950°

1960°

1970°

1980°

1990°

2000°

2010°

2020°

2030°

2040°

2050°

2060°

2070°

2080°

2090°

2100°

2110°

2120°

2130°

2140°

2150°

2160°

2170°

2180°

2190°

2200°

2210°

2220°

2230°

2240°

2250°

2260°

2270°

2280°

2290°

2300°

2310°

2320°

2330°

2340°

2350°

2360°

2370°

2380°

2390°

2400°

2410°

2420°

2430°

2440°

2450°

2460°

2470°

2480°

2490°

2500°

2510°

2520°

2530°

2540°

2550°

2560°

2570°

2580°

2590°

2600°

2610°

2620°

2630°

2640°

2650°

2660°

2670°

2680°

2690°

2700°

2710°

2720°

2730°

2740°

2750°

2760°

2770°

2780°

2790°

2800°

2810°

2820°

2830°

2840°

2850°

2860°

2870°

2880°

2890°

2900°

2910°

2920°

2930°

2940°

2950°

2960°

2970°

2980°

2990°

3000°

3010°

3020°

3030°

3040°

3050°

3060°

3070°

3080°

3090°

3100°

3110°

3120°

3130°

3140°

3150°

3160°

3170°

3180°

3190°

3200°

3210°

3220°

3230°

3240°

3250°

3260°

3270°

3280°

3290°

3300°

3310°

3320°

3330°

3340°

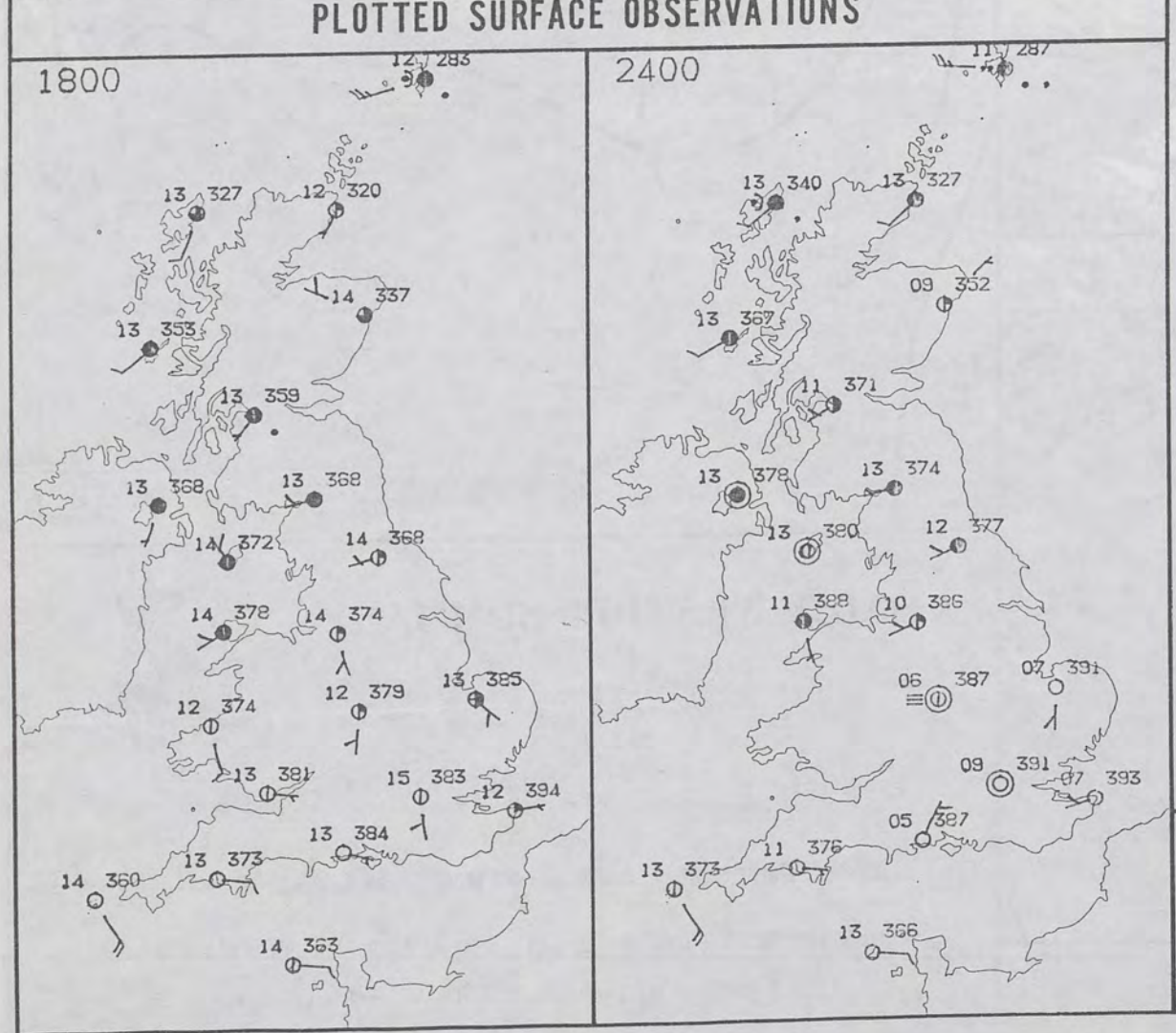
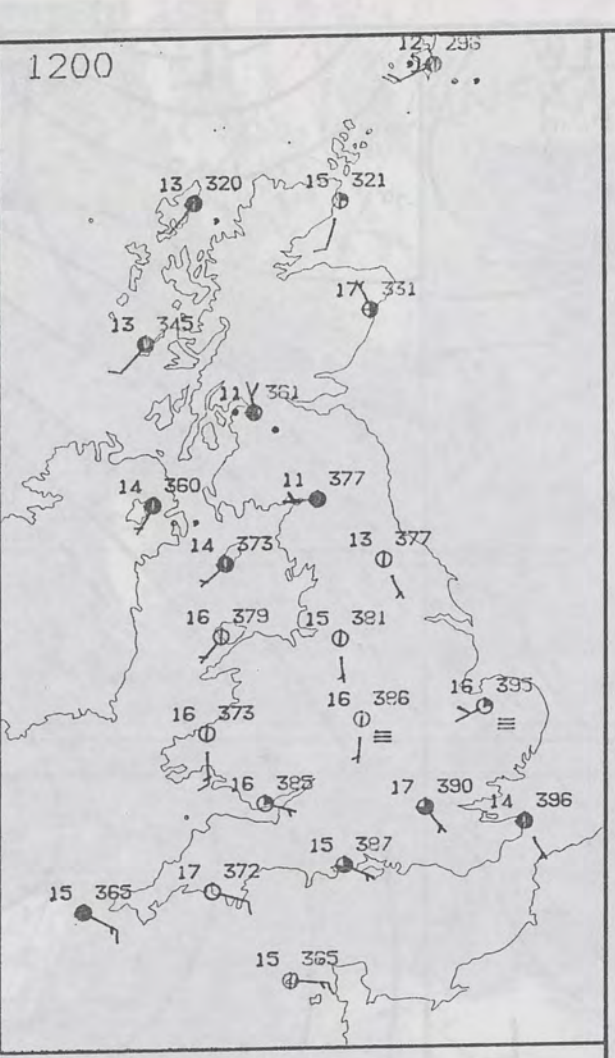
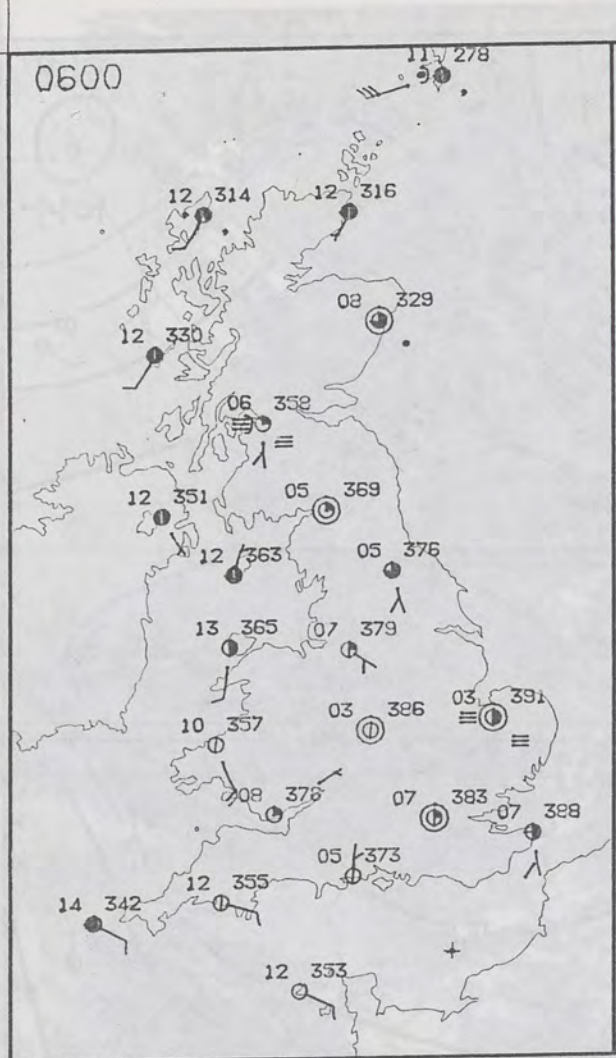
3350°

3360°

3370°

</





PLOTTED SURFACE OBSERVATIONS

SUNDAY  
13 OCTOBER 1985

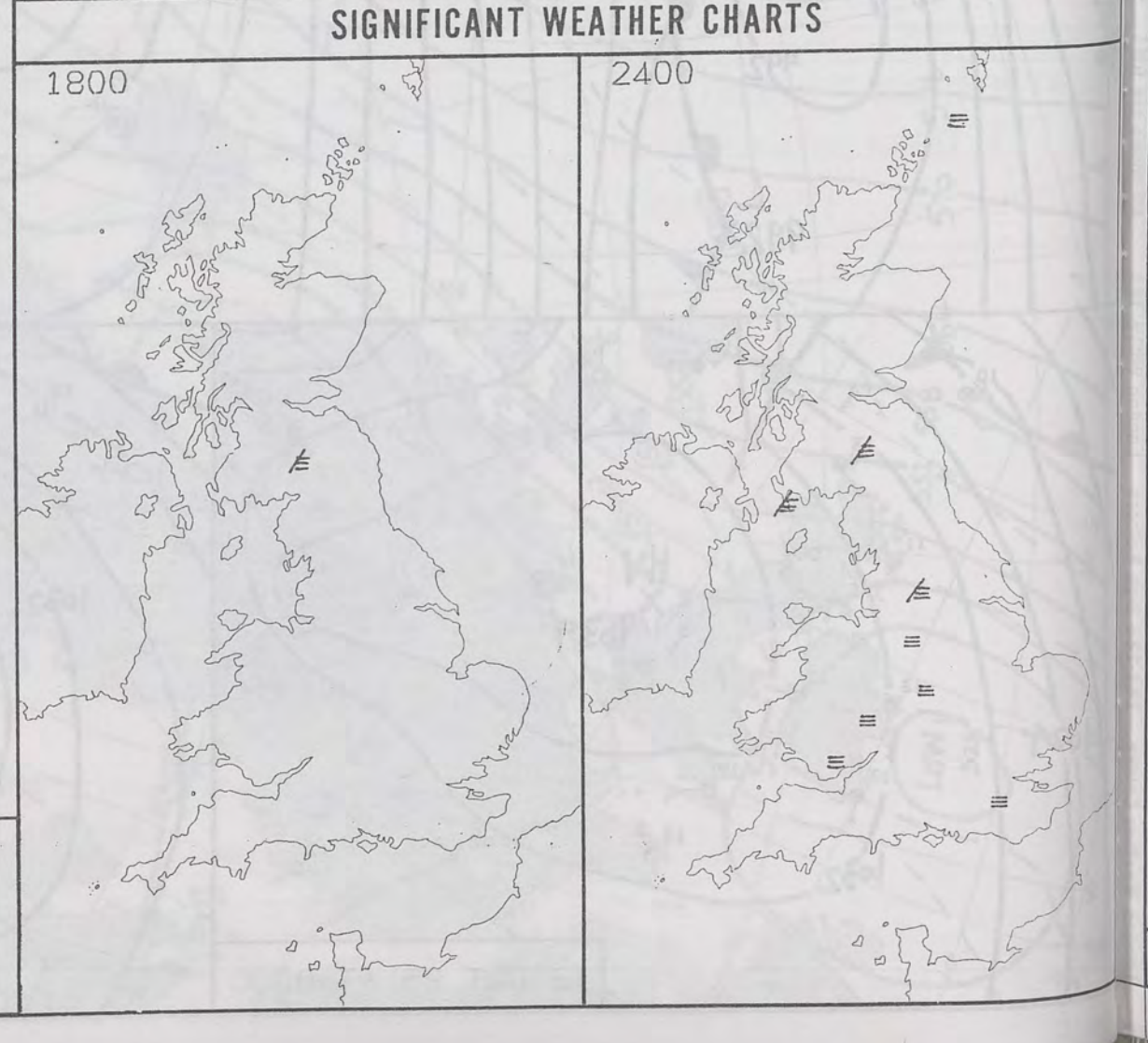
SUMMARY  
OF  
BRITISH WEATHER

Northern Ireland and Scotland were mostly cloudy with a little rain here and there. However, there were some brighter intervals, and parts of eastern Scotland were quite sunny.

Most of England and Wales had a sunny day, after the clearance of a few early morning fog patches. In Cumbria, though, it was mostly cloudy and the cloud sheet spread into Anglesey and parts of northern England in the evening, with a spot or two of drizzle in places. Elsewhere, patchy fog formed here and there during the evening.

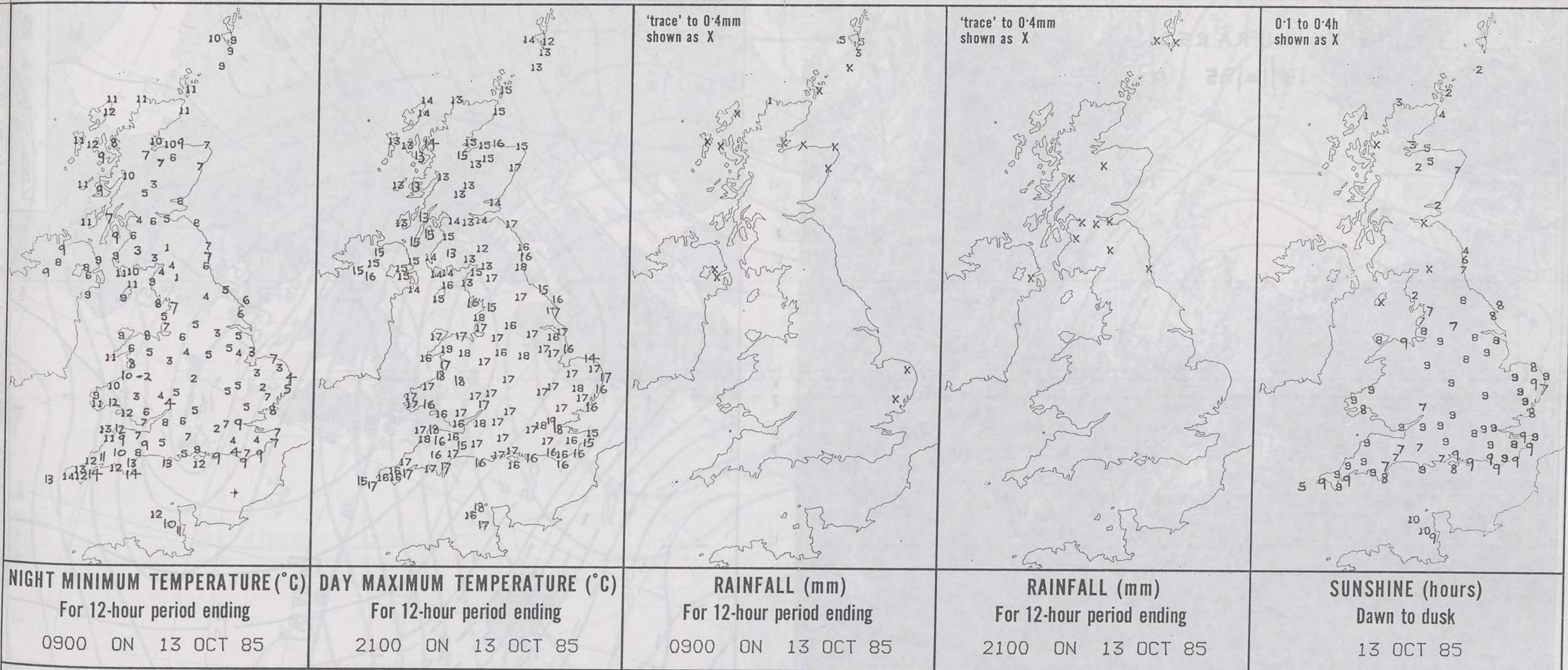
It became generally rather warm, and warm in a few places in North Wales and northern England.

London Weather Centre  
284-286 High Holborn  
London WC1V 7HX  
All times are GMT  
© Crown Copyright 1985 All rights reserved




SIGNIFICANT WEATHER CHARTS





**EXTREMES FOR SUNDAY 13TH OCTOBER 1985**

Highest maximum	: 18.8°C Northolt (London)
Lowest maximum	: 11.6°C Eskdalemuir (Dumfries and Galloway)
Lowest minimum	: -1.6°C St Harmon (Powys)
Lowest grass minimum	: -2.0°C Eskdalemuir and Birmingham (Elmdon)
Most rain (24 hours from 0900 GMT)	: 4.9 mm Neist Point (Isle of Skye)
Most sun	: 9.8 hours Guernsey Airport



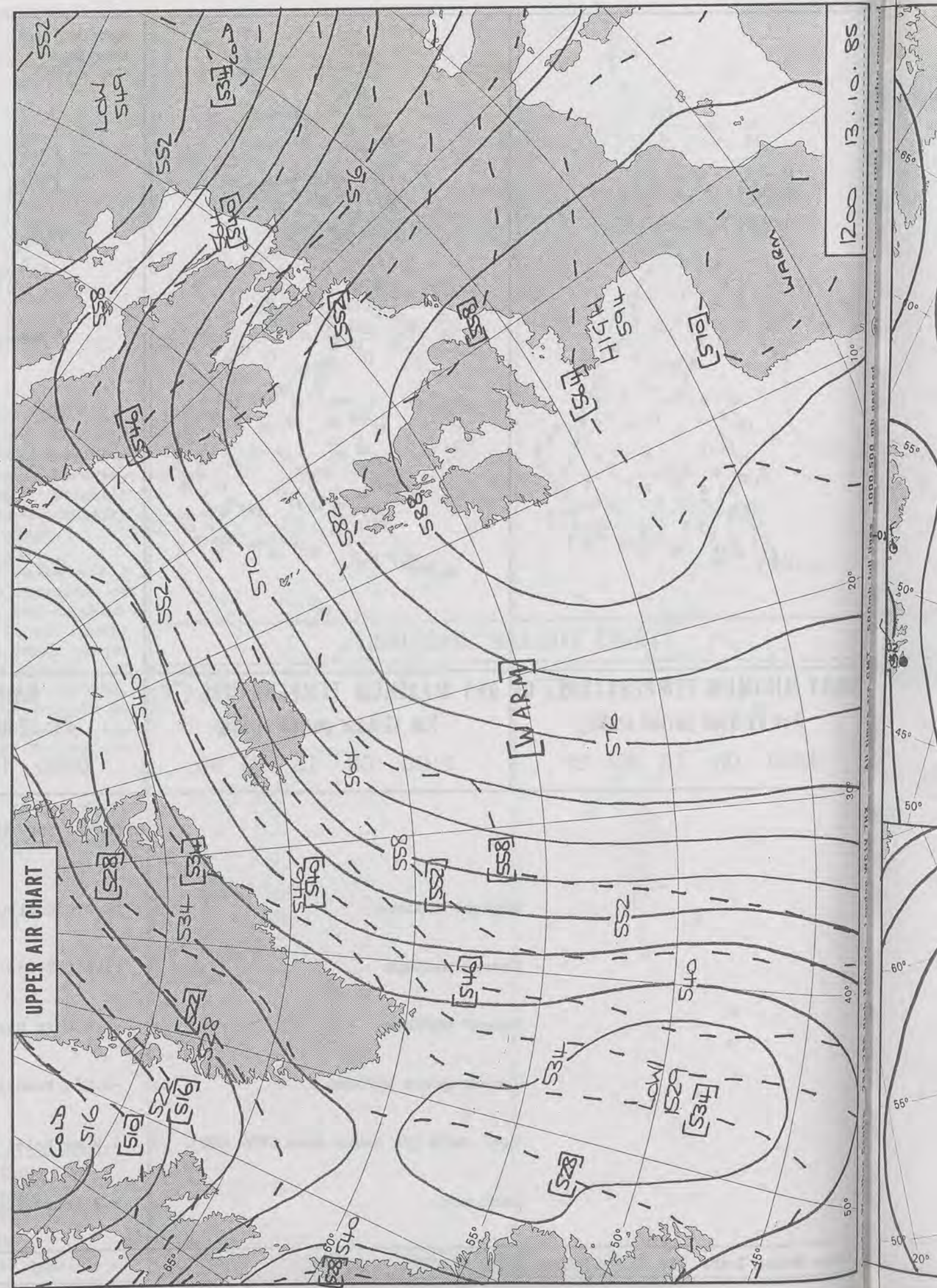
**DAILY  
WEATHER  
SUMMARY**



© Crown Copyright 1985  
All rights reserved



INFRA RED  
13/10/85 0339Z



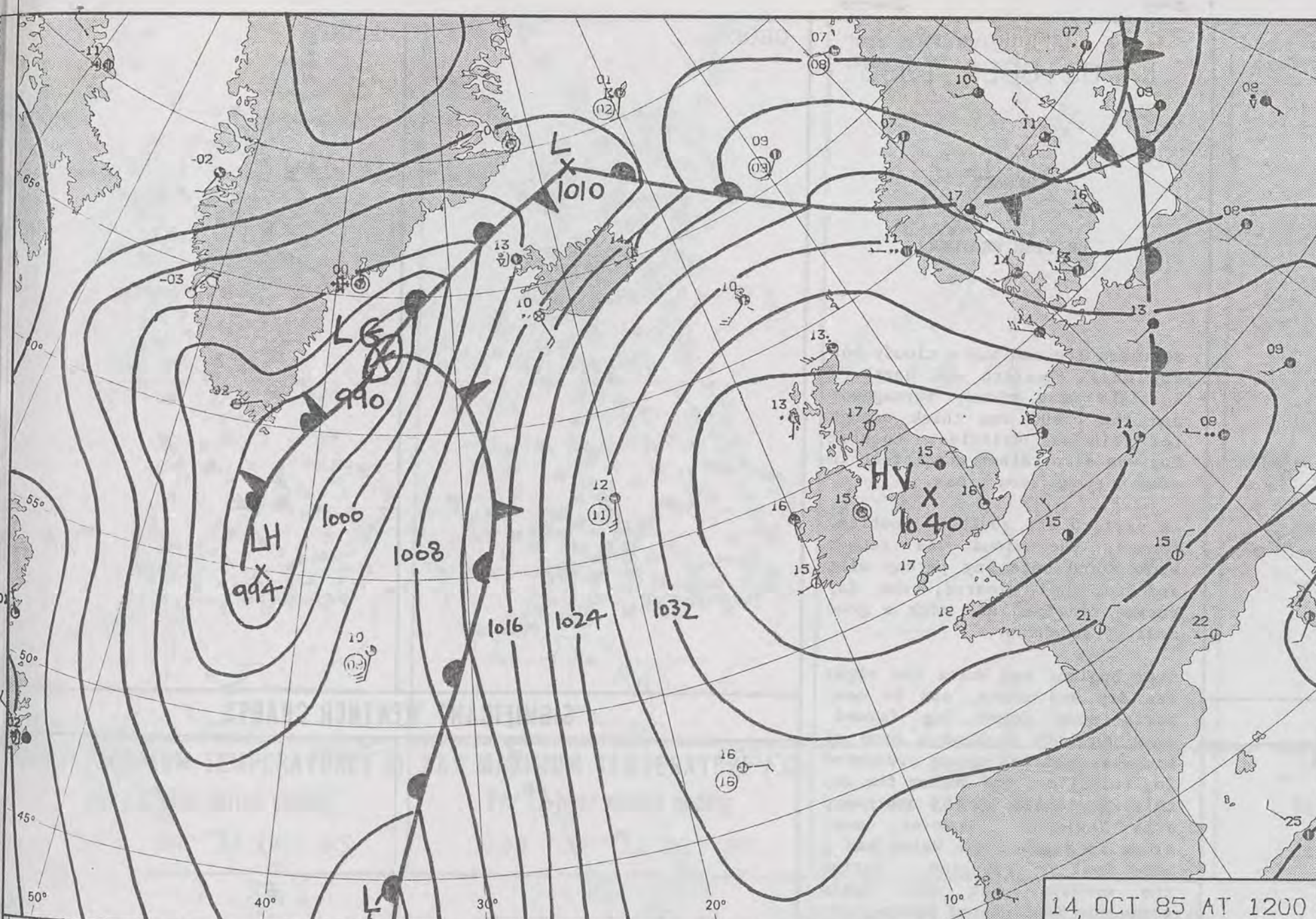


1200 13.10.85

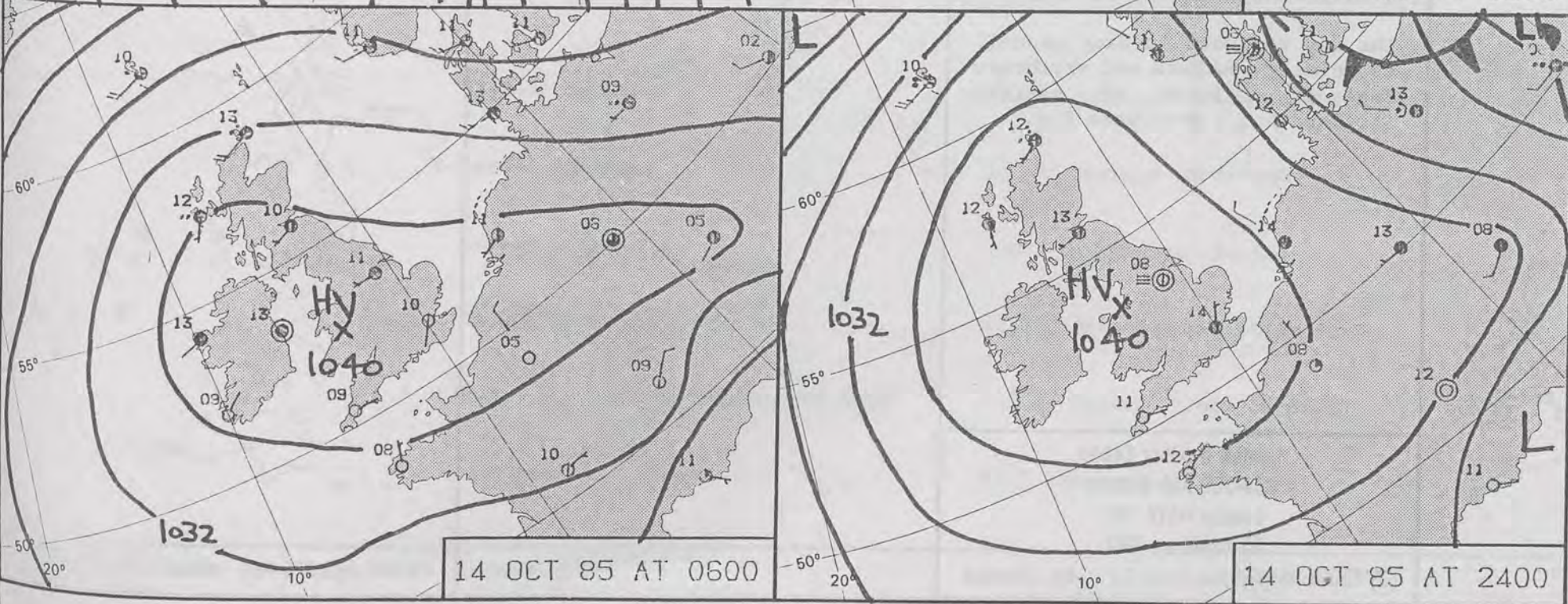
10° 20° 30° 40° 50° 60°

0° 10° 20° 30° 40° 50° 60°

50°

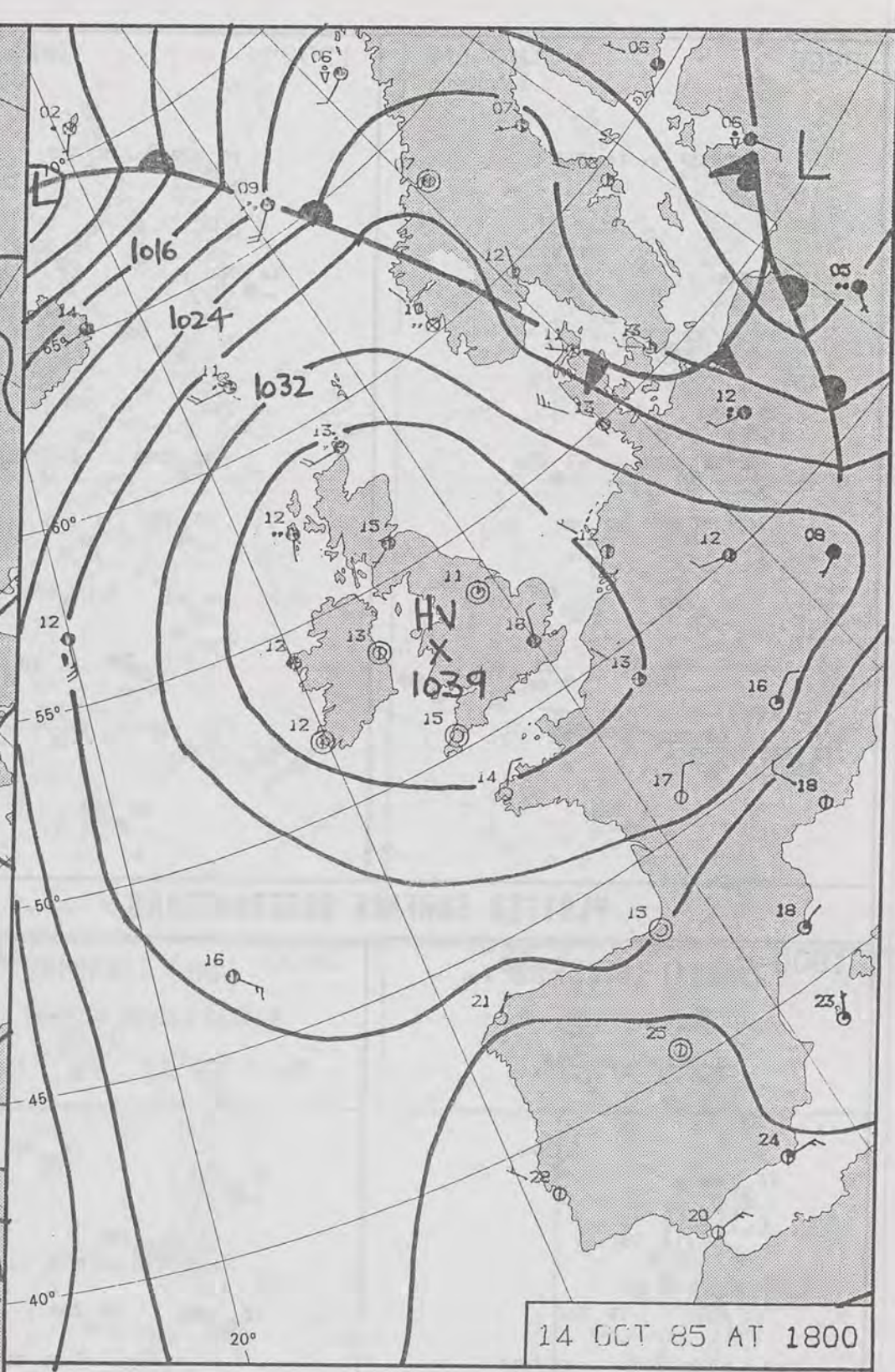


14 OCT 85 AT 1200



14 OCT 85 AT 0600

14 OCT 85 AT 2400



14 OCT 85 AT 1800

# DAILY WEATHER SUMMARY

FOR

MONDAY 14 OCTOBER 1985



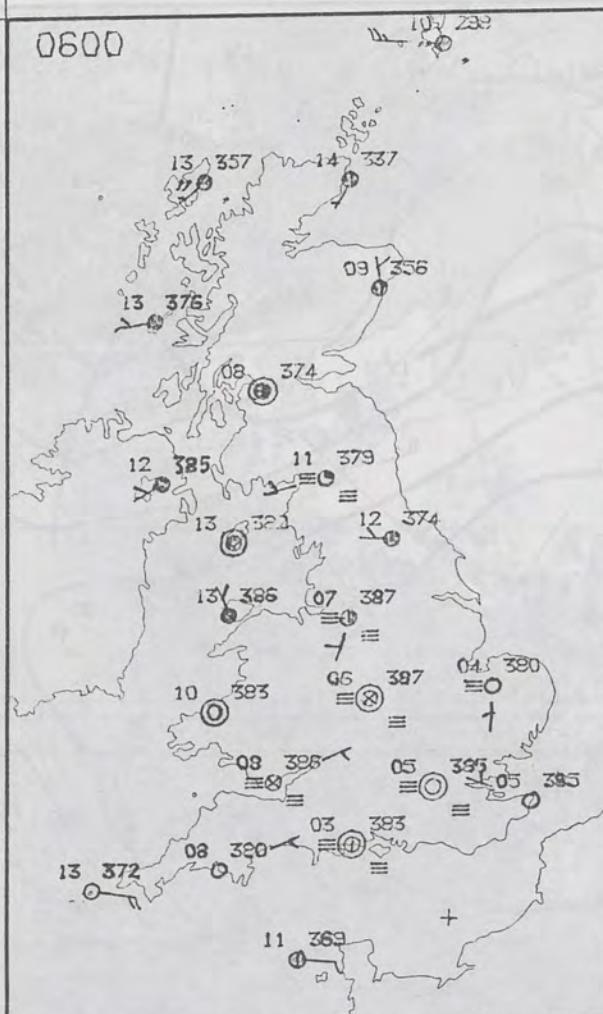
Warm front Cold front Occlusion

London Weather Centre 284-286 High Holborn London WC1V 7HX

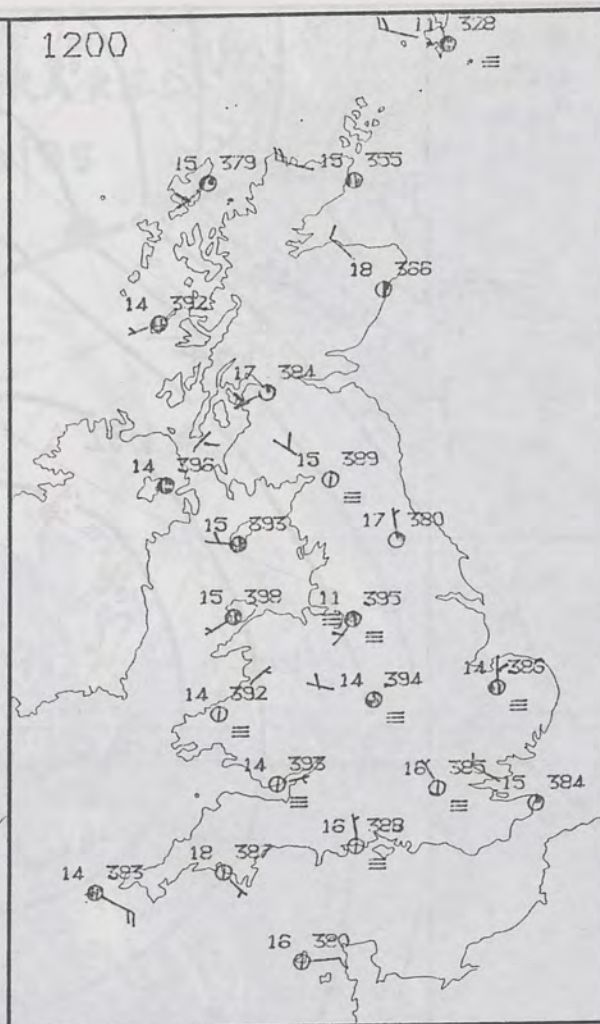
© Crown Copyright 1985 All rights reserved



0600



1200



MONDAY  
14 OCTOBER 1985

SUMMARY  
OF  
BRITISH WEATHER

Northern Ireland had a cloudy but dry day. Western and northern Scotland were cloudy throughout and the cloud was thick enough for rain and drizzle. Coastal fog was also rather persistent in some northwestern areas.

In eastern and southern Scotland though, the cloud was rather broken and once any patchy mist and fog had cleared, the day became fine and dry with a good deal of sunshine.

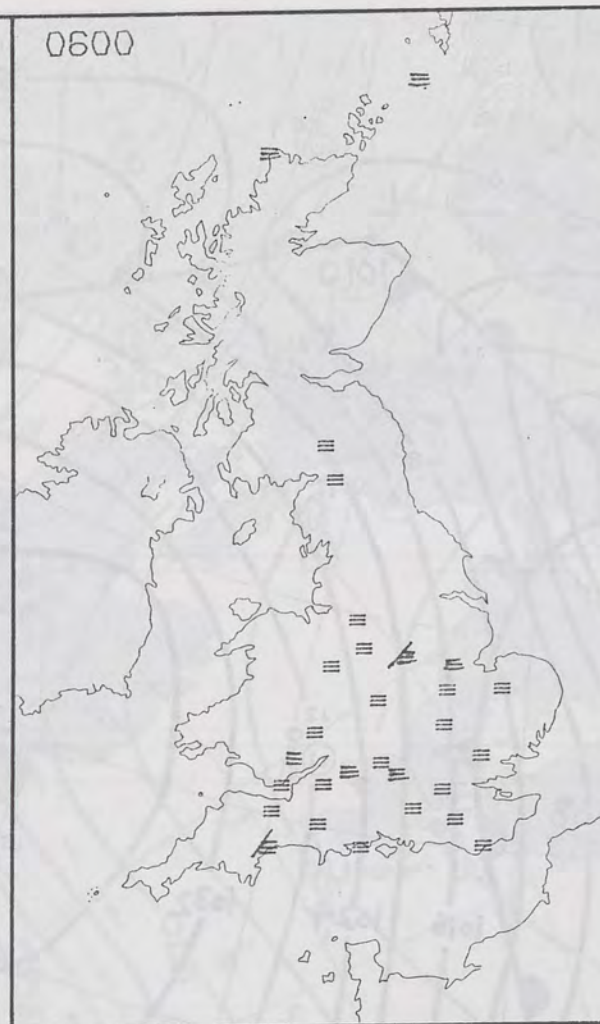
Over England and Wales the night was dry and misty, and in many parts some dense fog formed. Over northern England a band of somewhat thicker cloud prevented fog formation, and during the day this cloud moved slowly southward over England. However, most areas in England and Wales had a good deal of sunshine. During the evening mist once again formed in England and Wales.

The day was warm in many places, especially southern and northeast England. Parts of eastern Scotland had a very warm day.

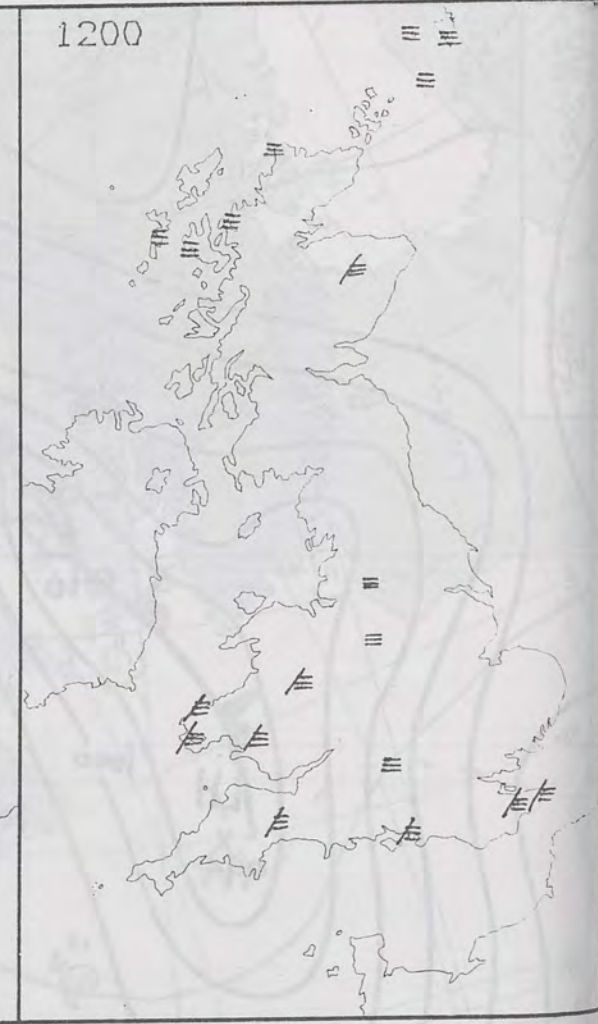
London Weather Centre  
284-286 High Holborn  
London WC1V 7HX  
All times are GMT

© Crown Copyright 1985 All rights reserved

0600

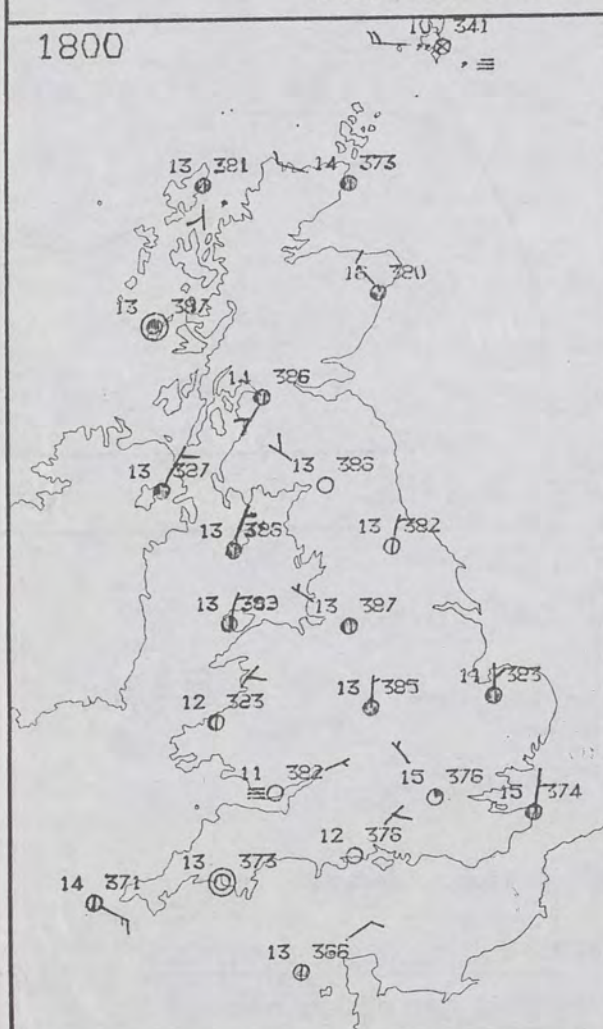


1200

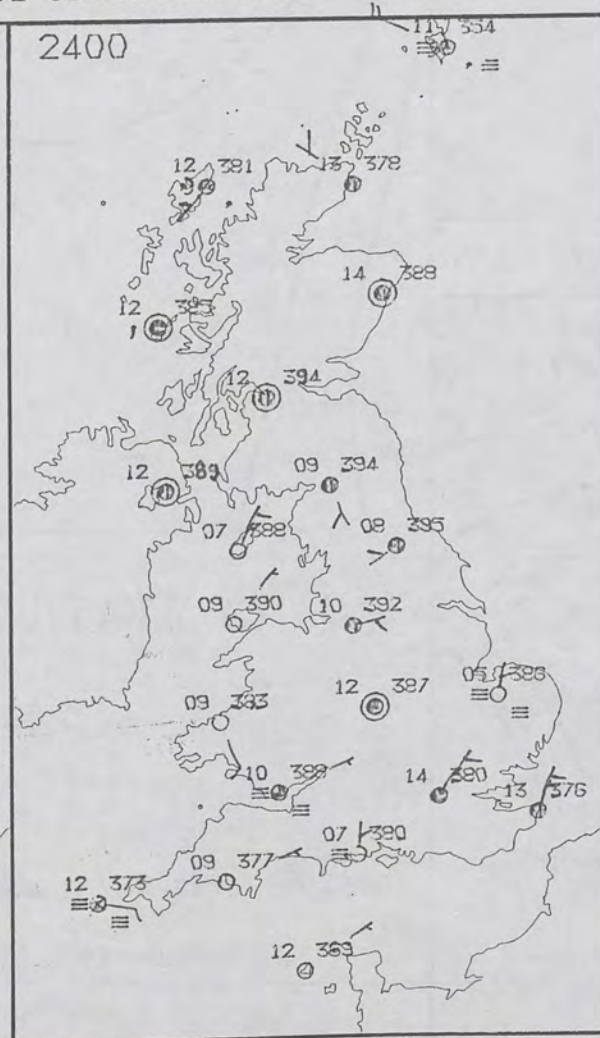


SIGNIFICANT WEATHER CHARTS

1800



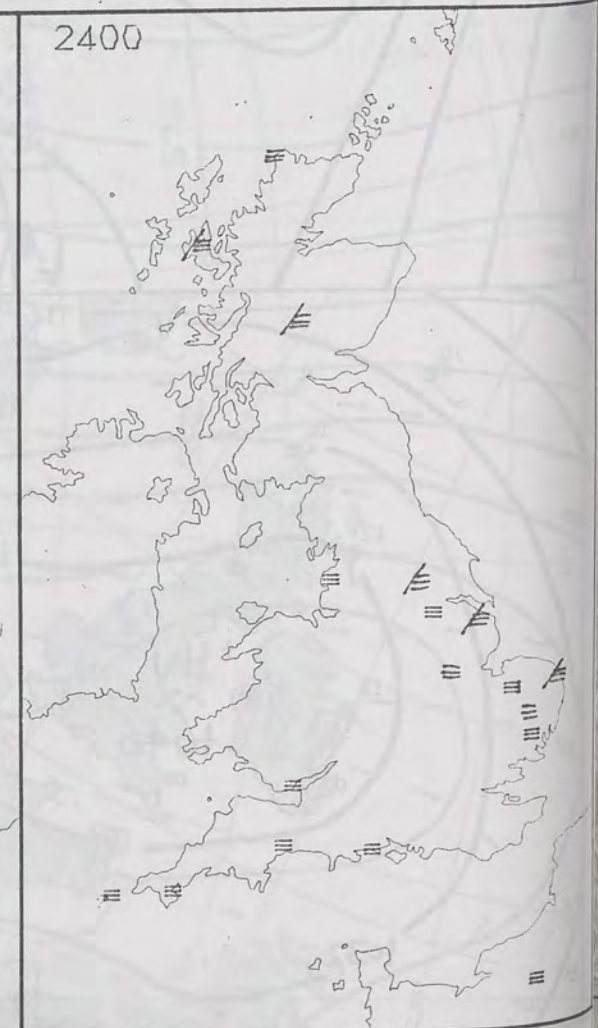
2400



1800



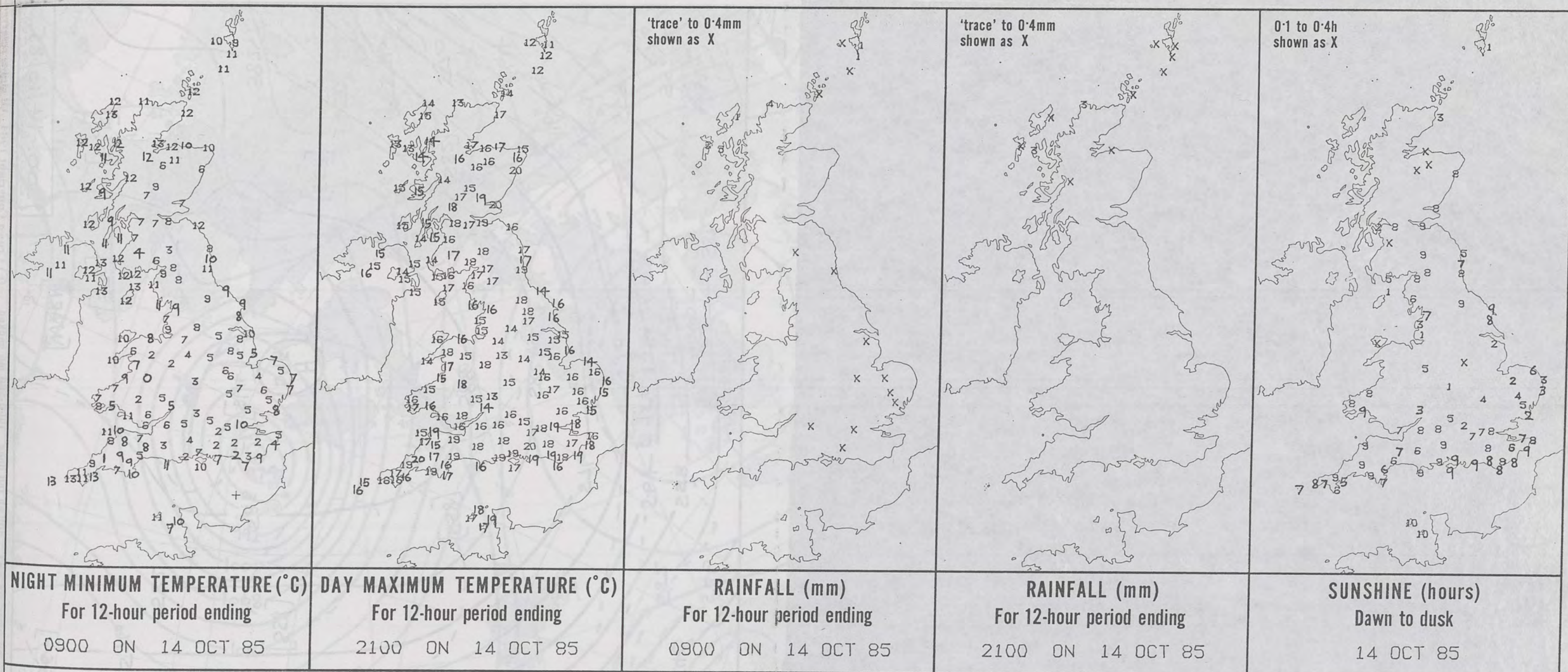
2400



NIG

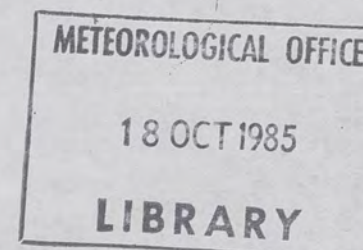
Londo





**EXTREMES FOR MONDAY 14TH OCTOBER 1985**

Highest maximum	: 19.9°C Bastreet (Cornwall) and Leuchars (Nr. St. Andrews/Fife)
Lowest maximum	: 11.5°C Lerwick (Shetland)
Lowest minimum	: 0.0°C St. Harmon (Powys)
Lowest grass minimum	: -2.1°C Herstmonceux (East Sussex)
Most rain (24 hours from 0900 GMT)	: 4.1 mm Prabost (Isle of Skye)
Most sun	: 10.2 hrs Guernsey Airport



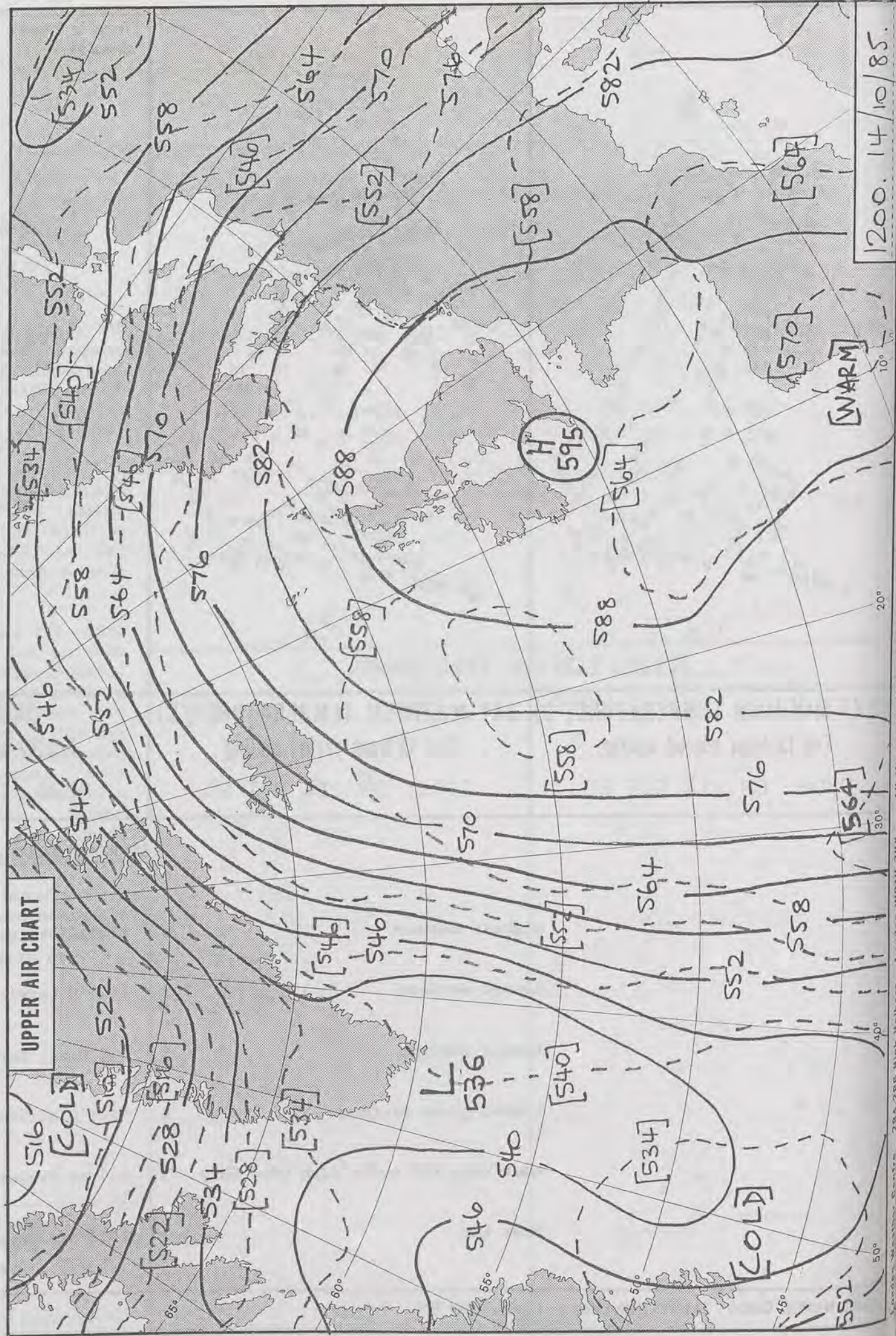
**DAILY  
WEATHER  
SUMMARY**



© Crown Copyright 1985  
All rights reserved



VISIBLE  
14/10/85  
1432Z





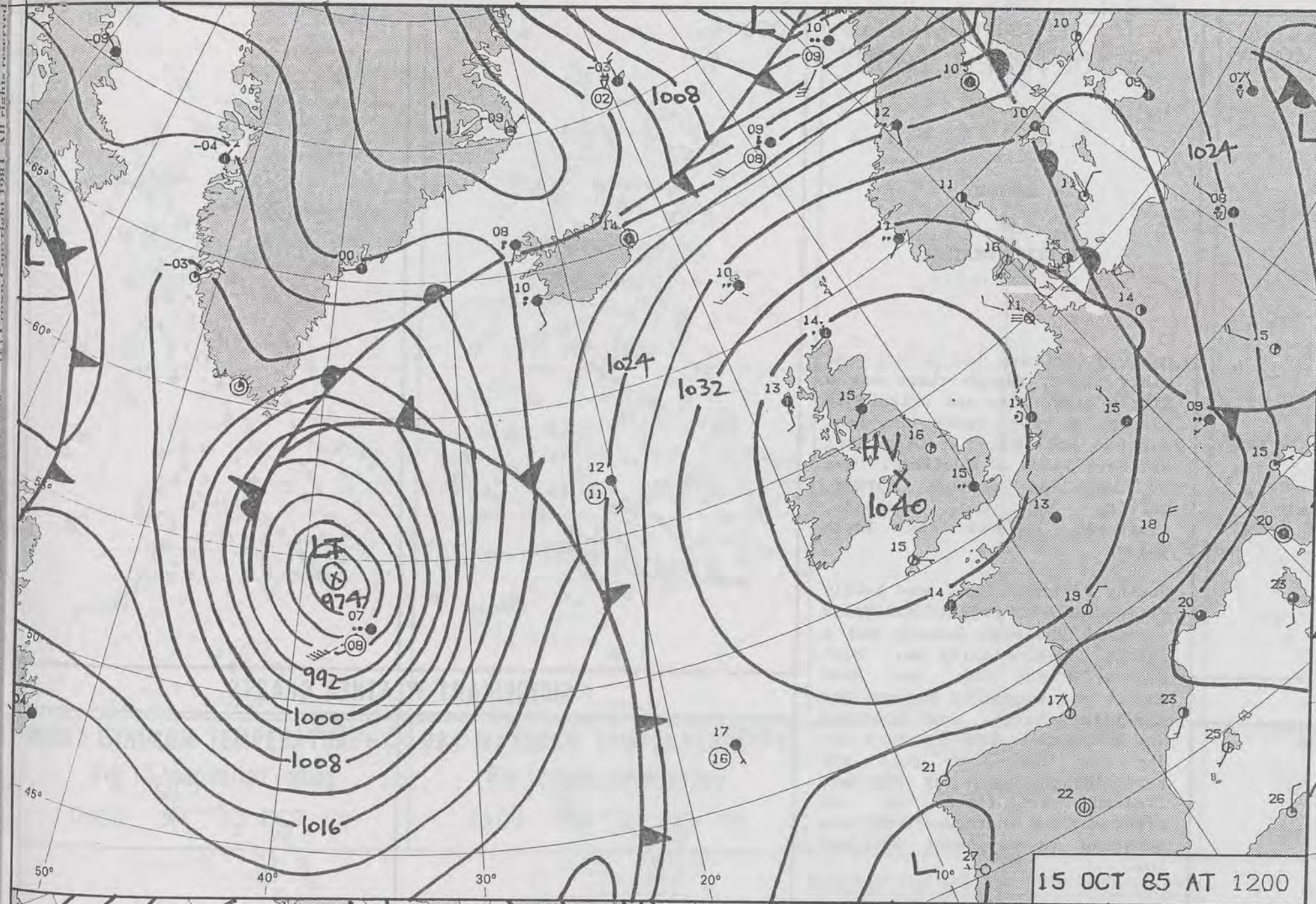
1200. 14/10/85.

20°

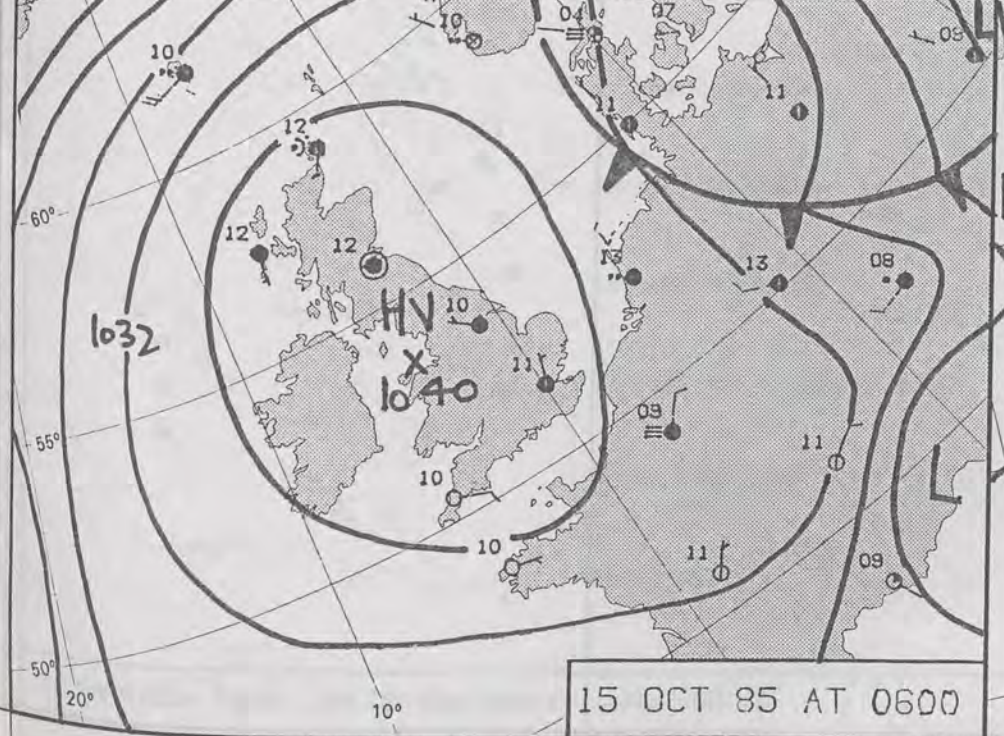
30°

40°

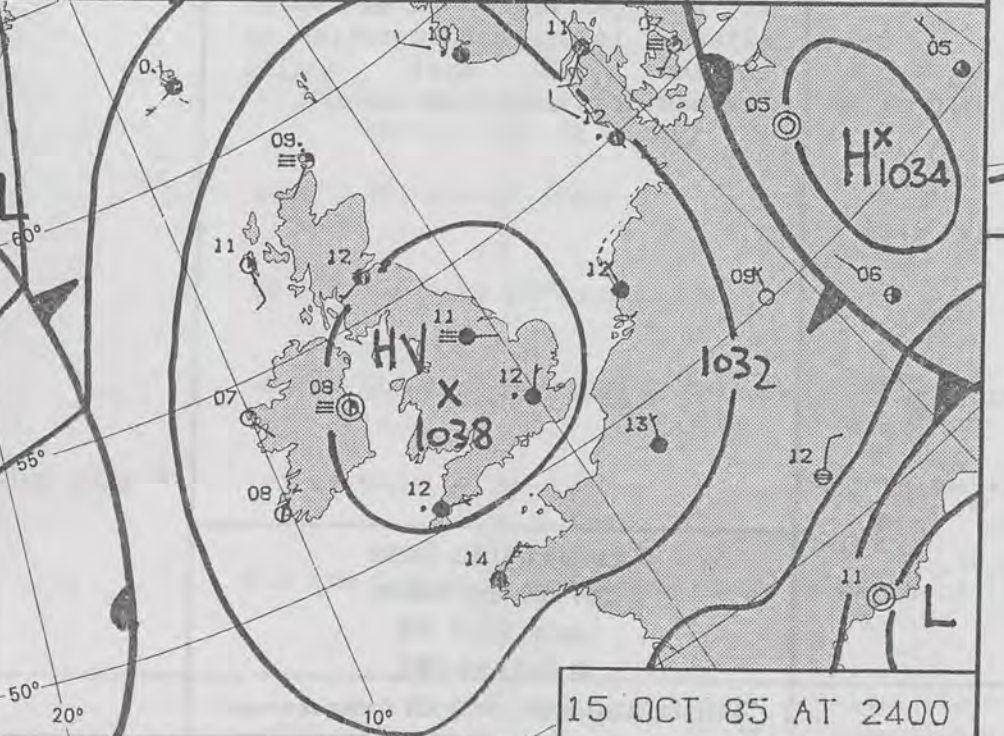
50°



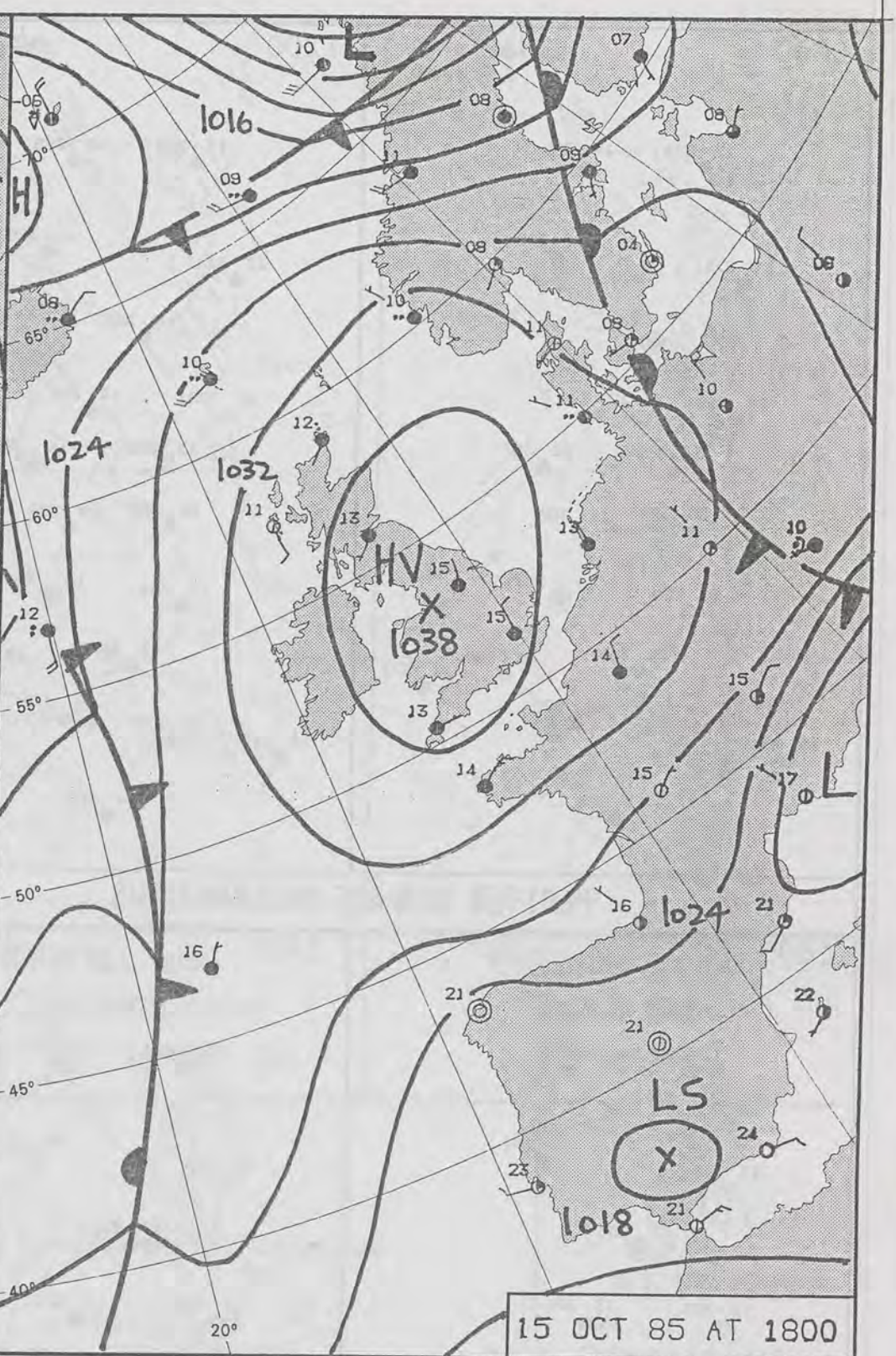
15 OCT 85 AT 1200



15 OCT 85 AT 0600



15 OCT 85 AT 2400



15 OCT 85 AT 1800

# DAILY WEATHER SUMMARY

FOR

TUESDAY 15 OCTOBER 1985



Warm front Cold front Occlusion

London Weather Centre 284-286 High Holborn London WC1V 7HX

© Crown Copyright 1985 All rights reserved



TUESDAY  
15 OCTOBER 1985

SUMMARY  
OF  
BRITISH WEATHER

Most of Britain had a dry and misty night, though there was a little light rain and drizzle in places as far apart as East Anglia and the Western and Northern Isles of Scotland. One or two fog patches formed, chiefly in the Midlands, southwest England and South Wales.

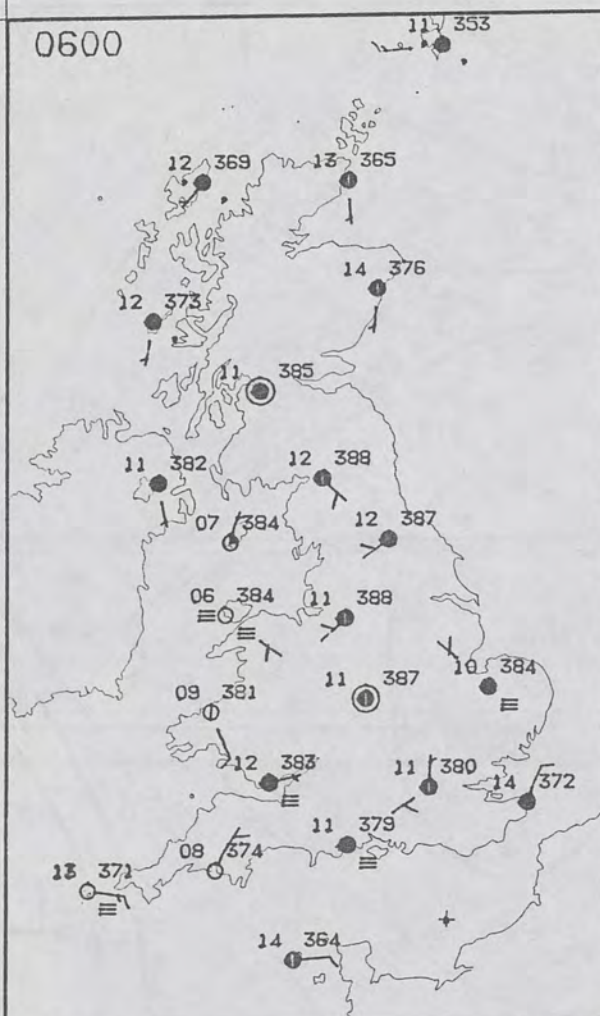
During daytime, cloud was fairly widespread over England and Wales - though the West Country had a little sunshine early on. Most places stayed dry, but East Anglia and southeast England had a little drizzle. Over Scotland and Northern Ireland it was a dry day for the most part and generally cloudy, but Northern Ireland brightened up by afternoon and there was some late sunshine in northwest Scotland too.

It was generally rather warm, although in southern counties of England and East Anglia temperatures were near normal.

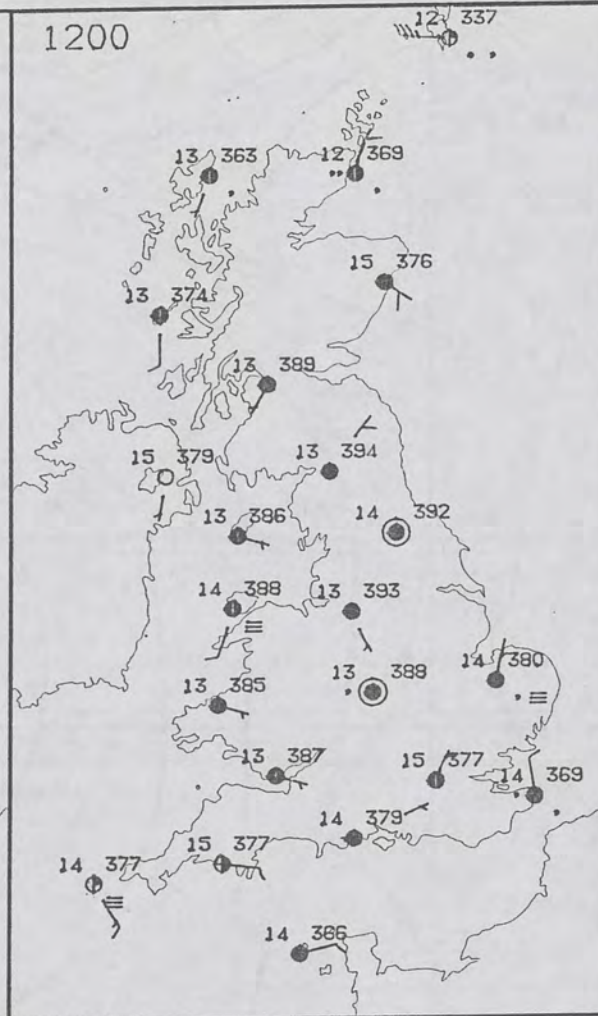
London Weather Centre  
284-286 High Holborn  
London WC1V 7HX  
All times are GMT

© Crown Copyright 1985 All rights reserved

0600

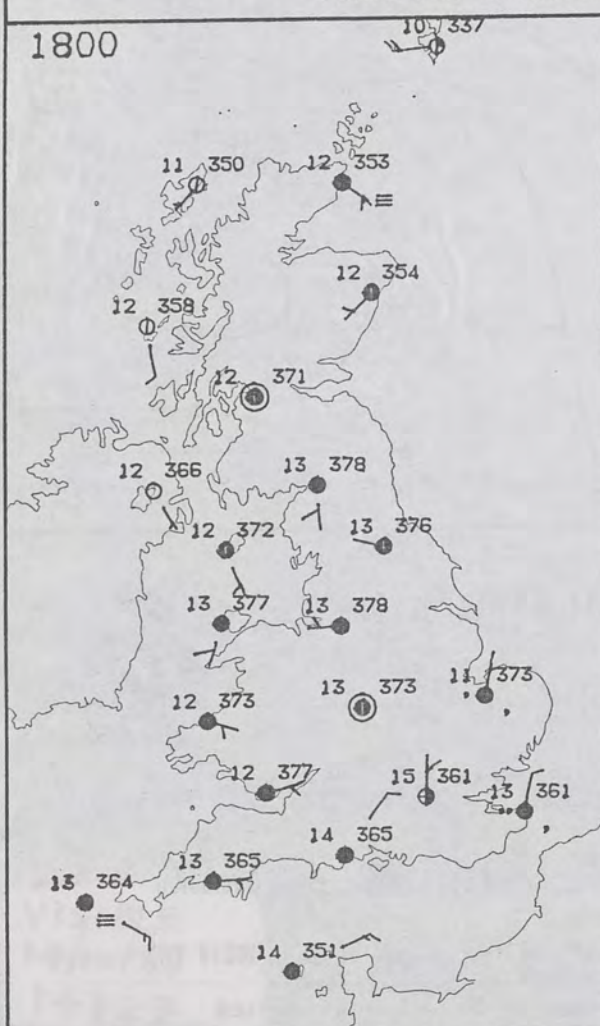


1200

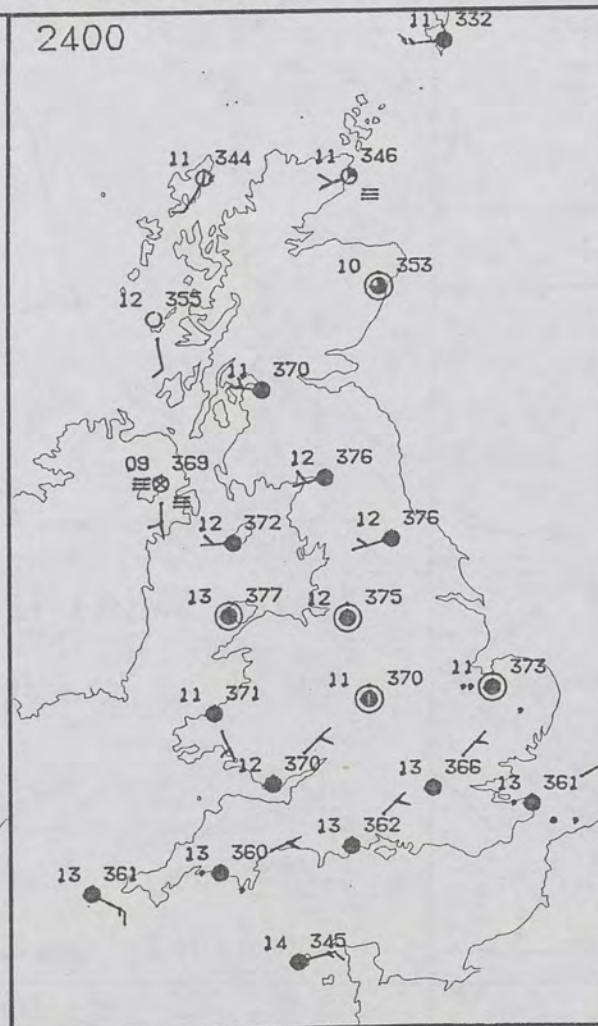


PLOTTED SURFACE OBSERVATIONS

1800



2400



0600



1200

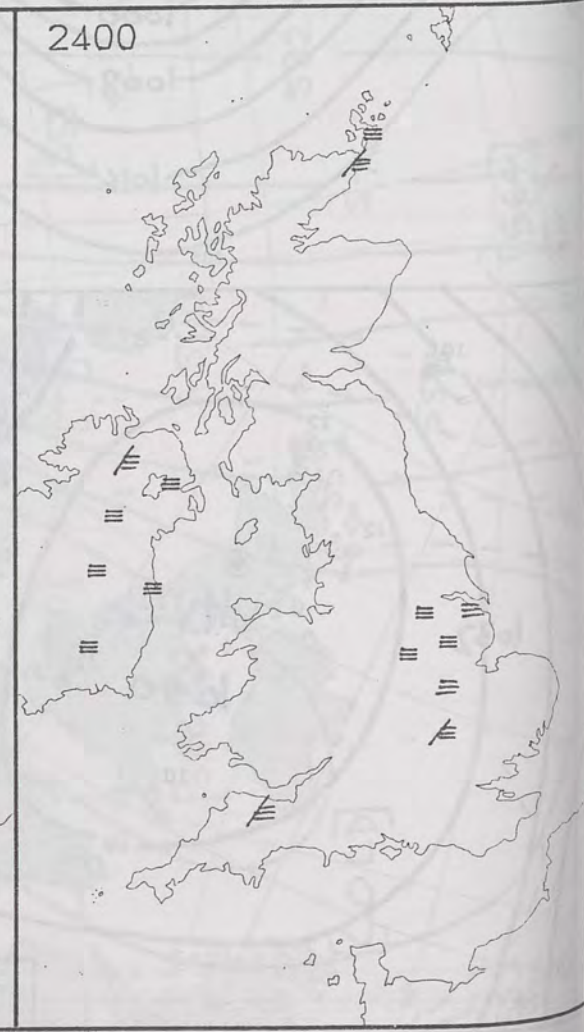


SIGNIFICANT WEATHER CHARTS

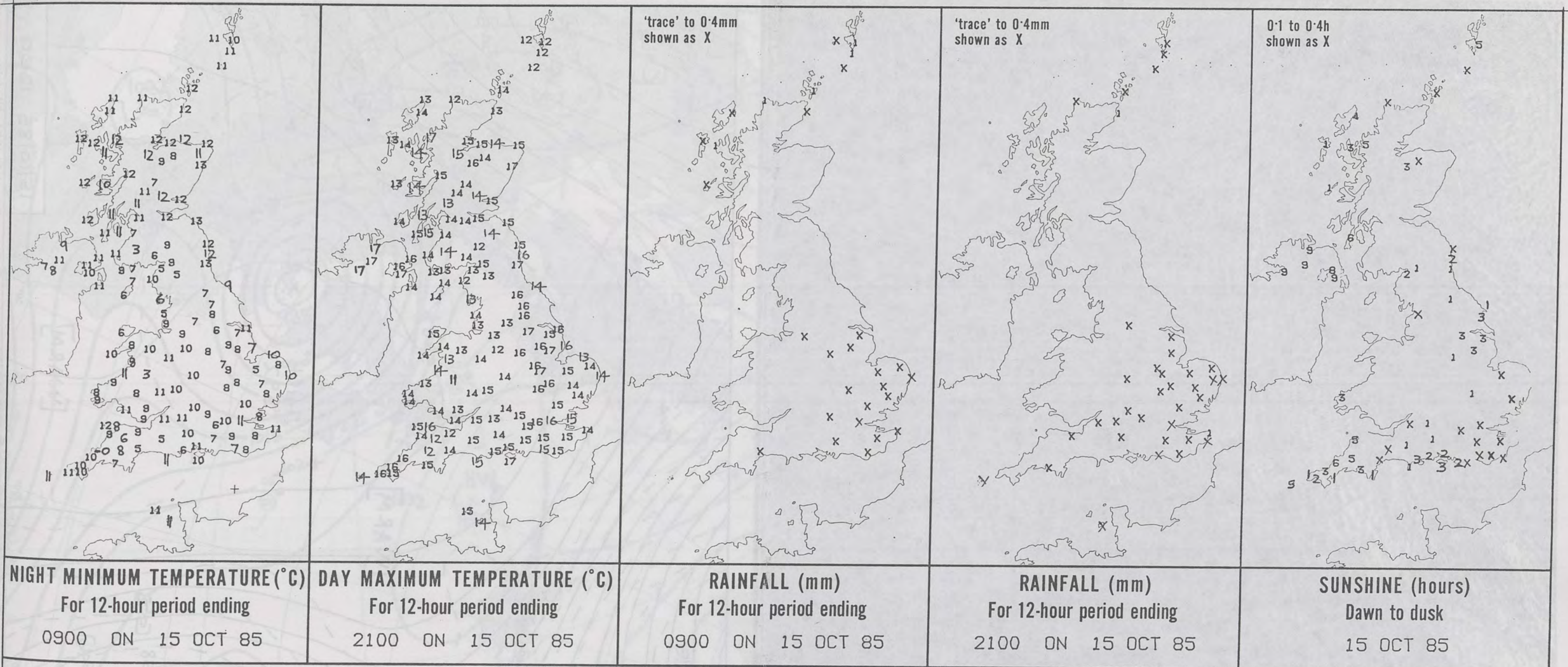
1800



2400

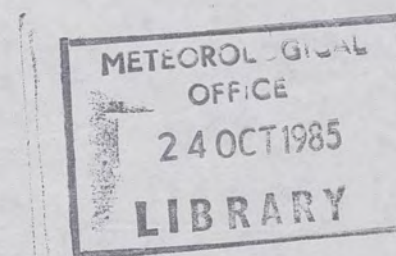






**EXTREMES FOR TUESDAY 15TH OCTOBER 1985**

Highest maximum	: 17.0°C Knockarevan & Carmoney (Both in Northern Ireland) and St. Catherines Point (Isle of Wight)
Lowest maximum	: 11.0°C St. Harmon (Powys)
Lowest minimum	: -0.1°C Bastreet (Cornwall)
Lowest grass minimum	: -0.7°C Glenlee (Dumfries & Galloway)
Most rain (24 hours from 0900 GMT)	: 1.5 mm Charing (Kent)
Most sun	: 9.0 hrs Corgary & Carrigans (Both in Northern Ireland)

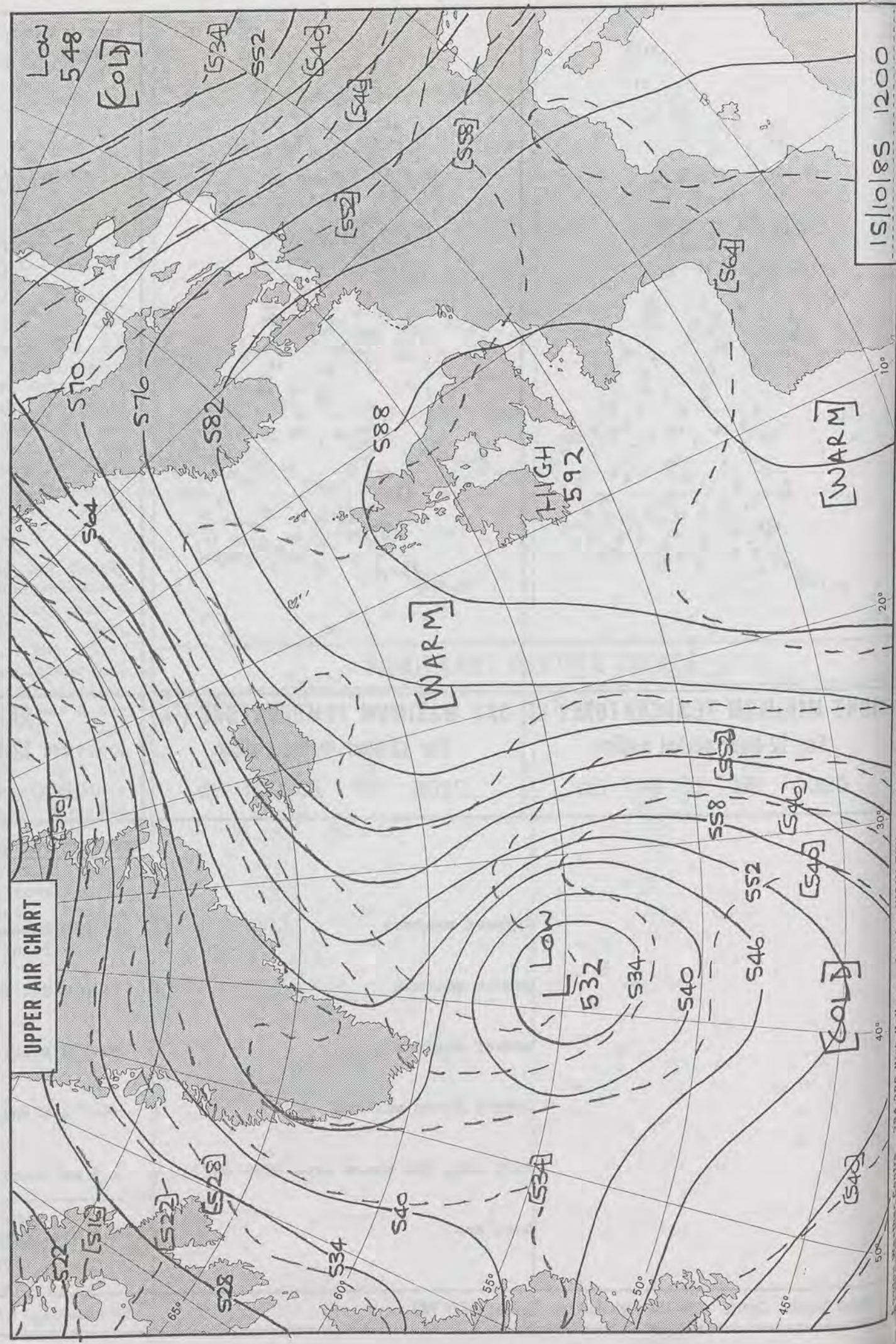



**DAILY  
WEATHER  
SUMMARY**



© Crown Copyright 1985  
All rights reserved







509



© Crown Copyright 1985 All rights reserved





WEDNESDAY  
16 OCTOBER 1985

SUMMARY  
OF  
BRITISH WEATHER

Over England and Wales the night was cloudy and misty with fog on hills and a little drizzle in southern and eastern England. During the afternoon northeast England had a good deal of sunshine and there were some bright spells in northwest England and the Channel Islands too. For the rest of England and Wales, the day was dull and misty, with fog on hills and a little drizzle in parts of southeast England and East Anglia.

Northern Ireland had a good deal of fog overnight and although it thinned out during the morning many places stayed dull through the day with just a few bright intervals here and there.

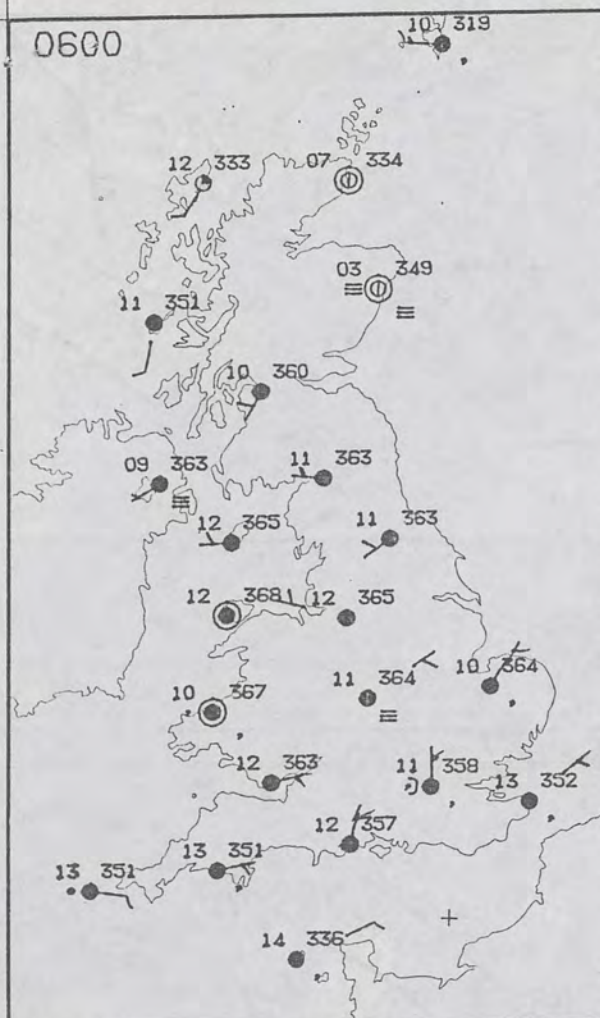
In Scotland overnight there was patchy fog, which cleared soon after dawn. In the far west of Scotland and in the Northern Isles skies were mostly cloudy during the day. Elsewhere over Scotland it was dry and mostly sunny.

Temperatures were near average in most places, but there were exceptions; with parts of eastern Scotland having a very warm day. In contrast East Anglia and the South Midlands had a cold day. Southeast England and Wales were mostly rather cold.

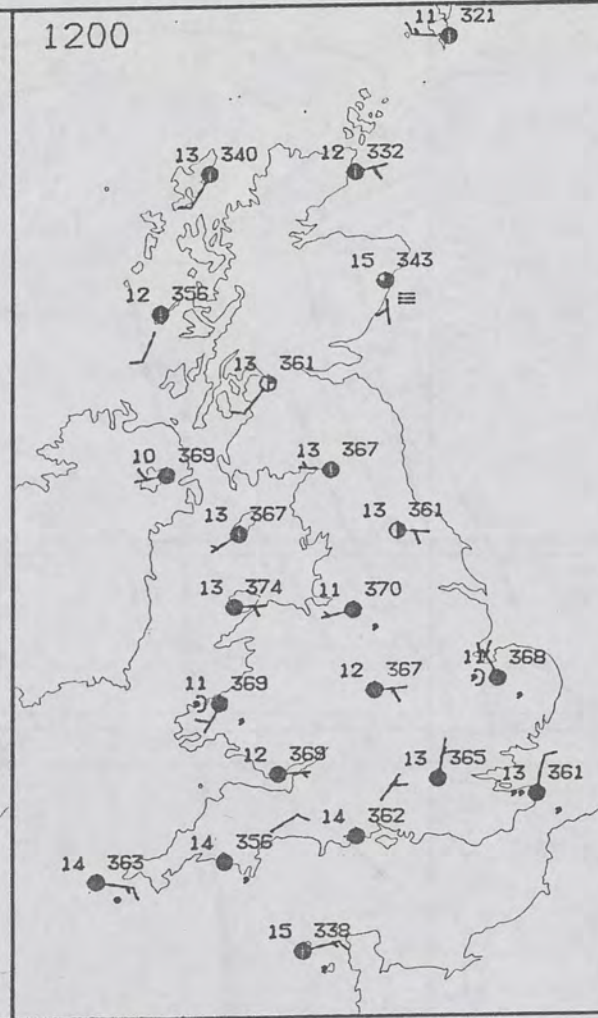
London Weather Centre  
284-286 High Holborn  
London WC1V 7HX  
All times are GMT

© Crown Copyright 1985 All rights reserved

0600

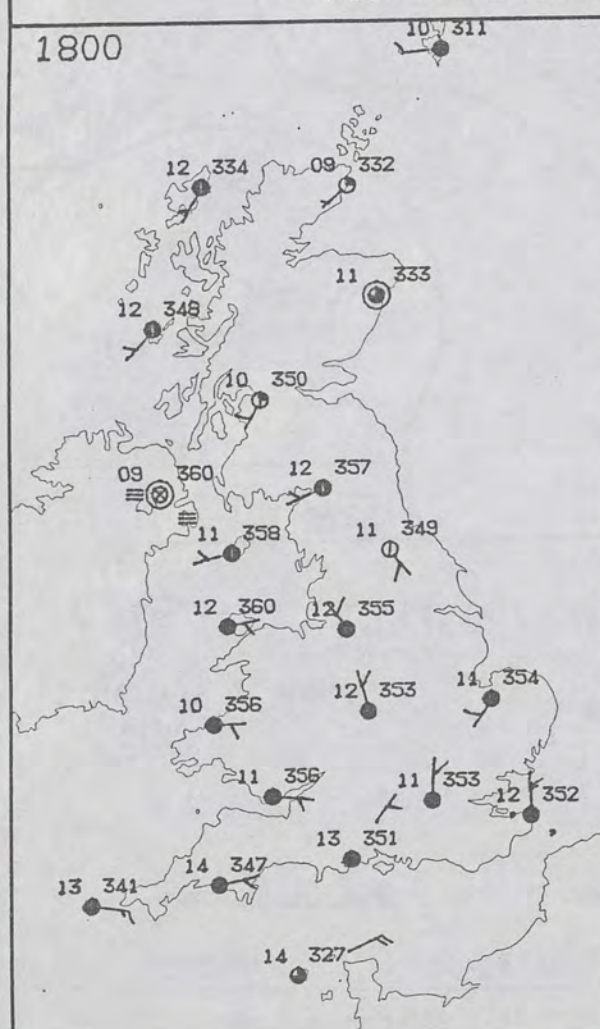


1200

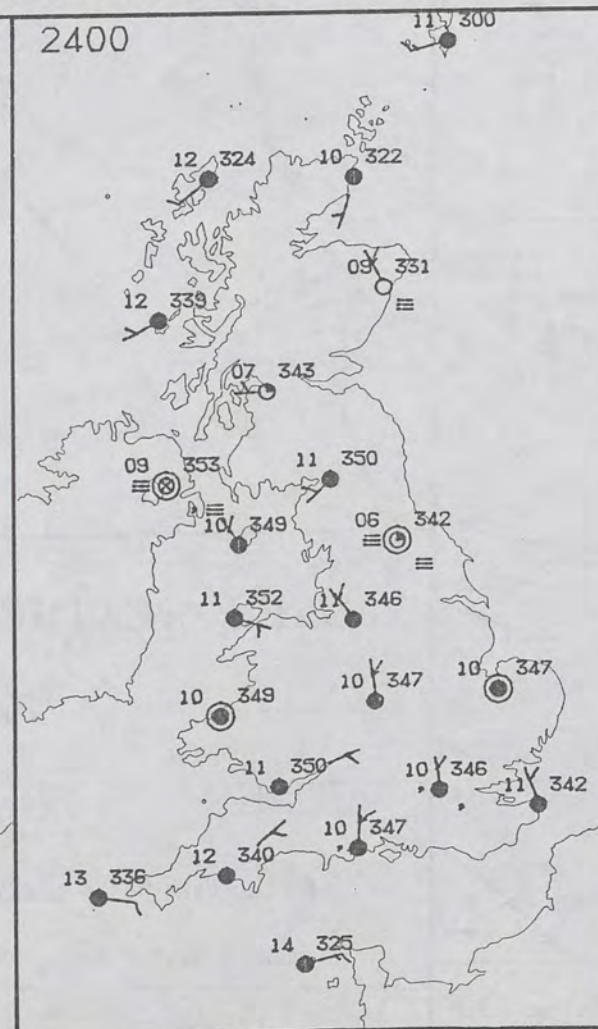


PLOTTED SURFACE OBSERVATIONS

1800



2400



0600



1200

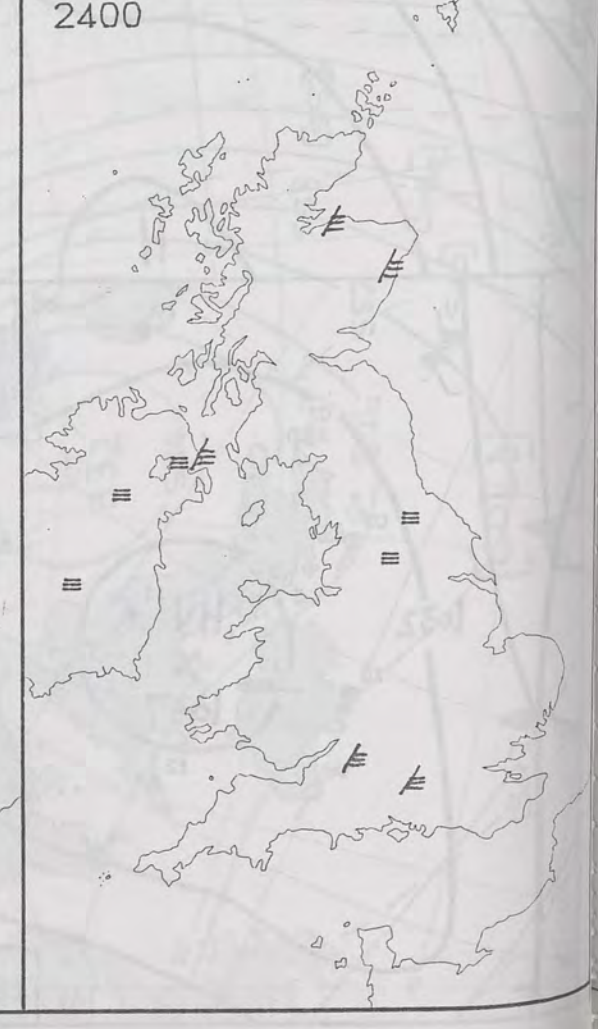


SIGNIFICANT WEATHER CHARTS

1800



2400



NIGH

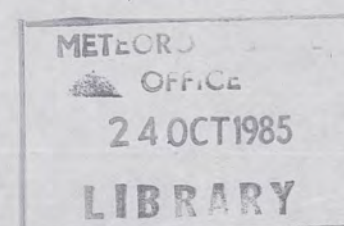
London



<b>NIGHT MINIMUM TEMPERATURE (°C)</b> For 12-hour period ending 0900 ON 16 OCT 85	<b>DAY MAXIMUM TEMPERATURE (°C)</b> For 12-hour period ending 2100 ON 16 OCT 85	<b>RAINFALL (mm)</b> For 12-hour period ending 0900 ON 16 OCT 85	<b>RAINFALL (mm)</b> For 12-hour period ending 2100 ON 16 OCT 85	<b>SUNSHINE (hours)</b> Dawn to dusk 16 OCT 85

**EXTREMES FOR WEDNESDAY 16TH OCTOBER 1985**

Highest maximum	: 18.6°C Aberdeen/Dyce
Lowest maximum	: 10.2°C Belfast/Aldergrove
Lowest minimum	: 0.2°C Glenlivet (Grampian)
Lowest grass minimum	: -2.1°C Aberdeen
Most rain (24 hours from 0900 GMT)	: 2.4 mm Cape Wrath (Northern Scotland)
Most sun	: 8.4 hrs Glenlivet

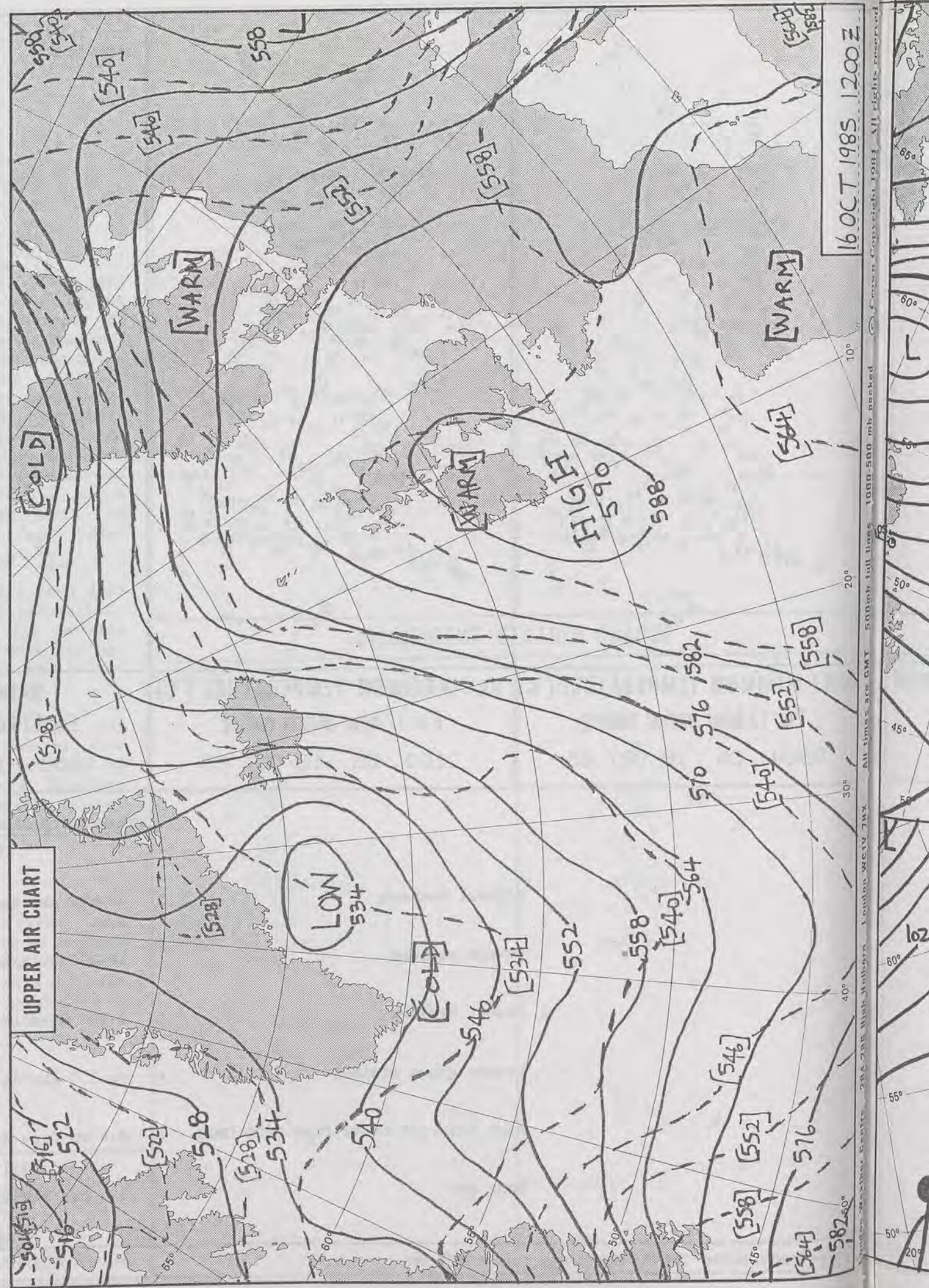



**DAILY  
WEATHER  
SUMMARY**



© Crown Copyright 1985  
All rights reserved







16 OCT 1985 1200 Z

10°

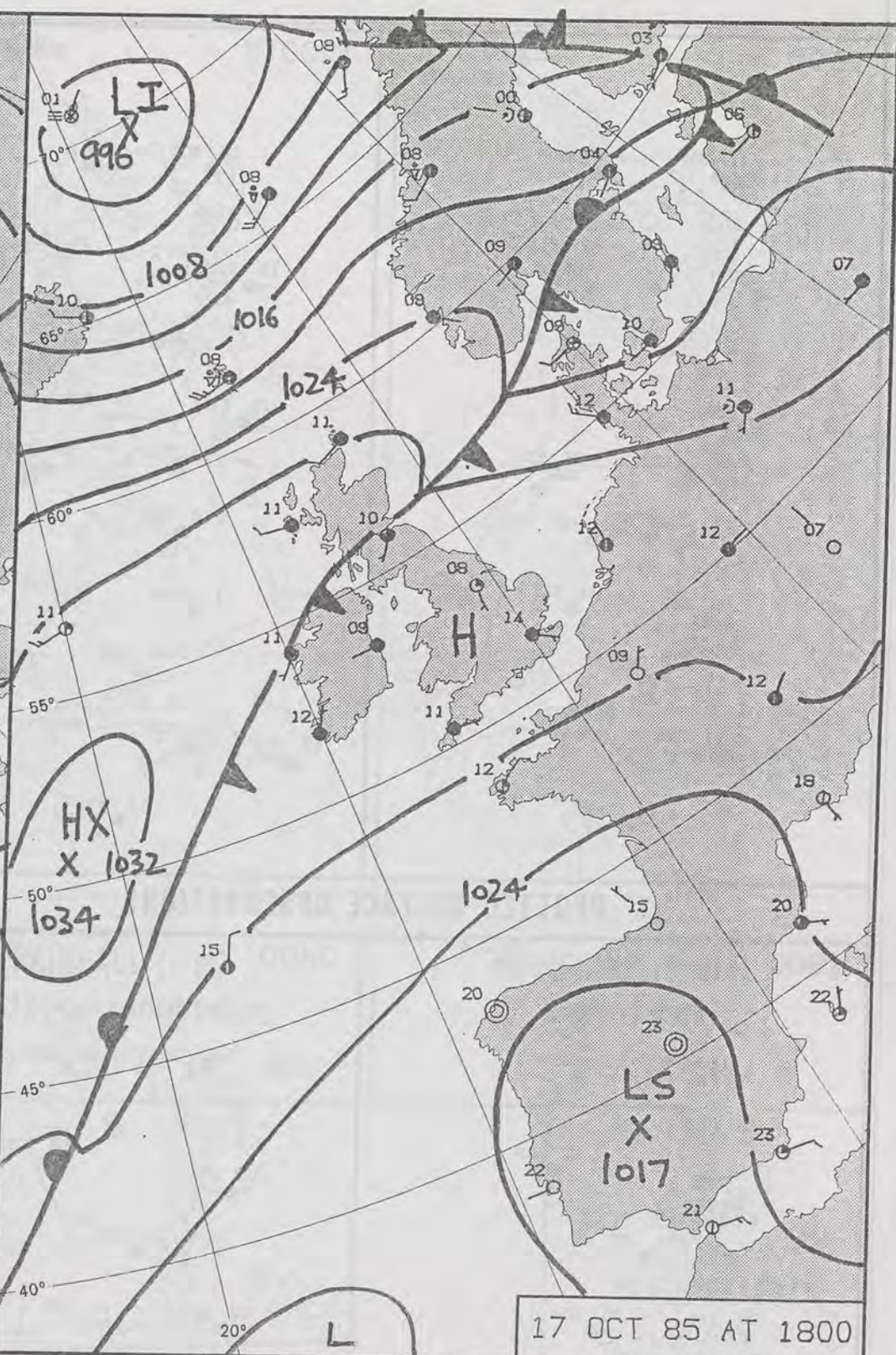
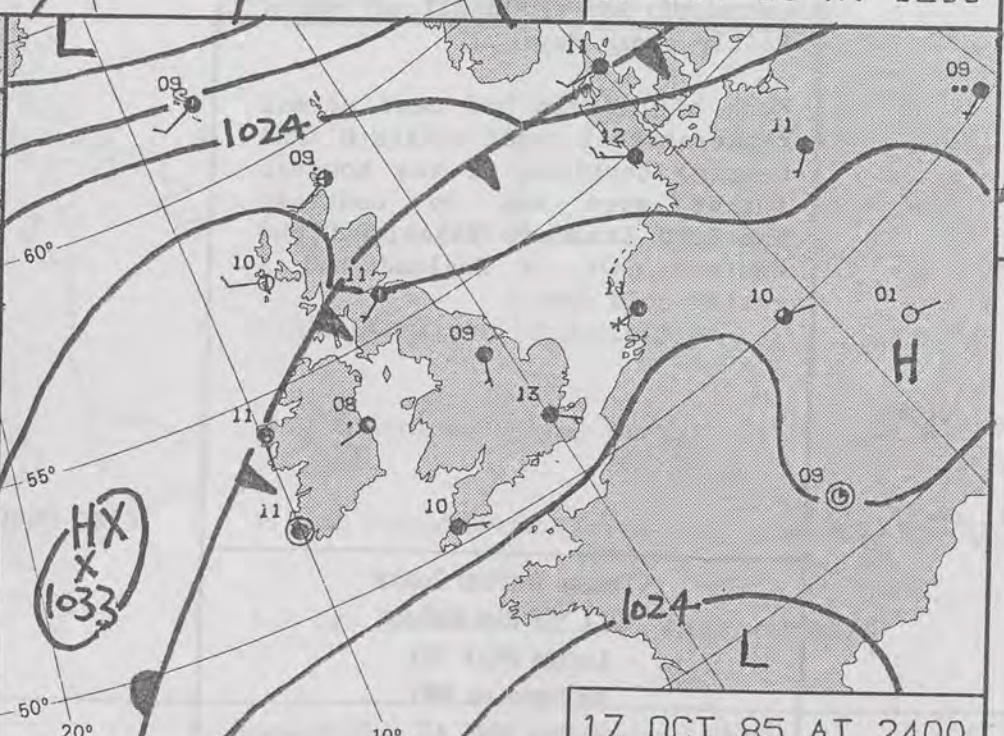
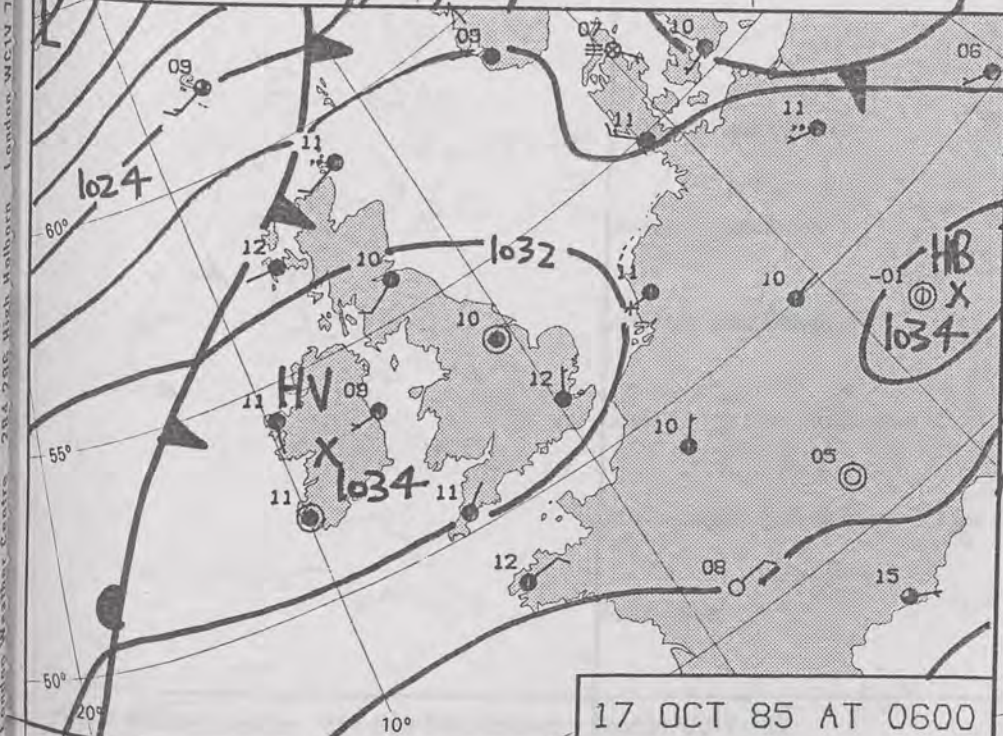
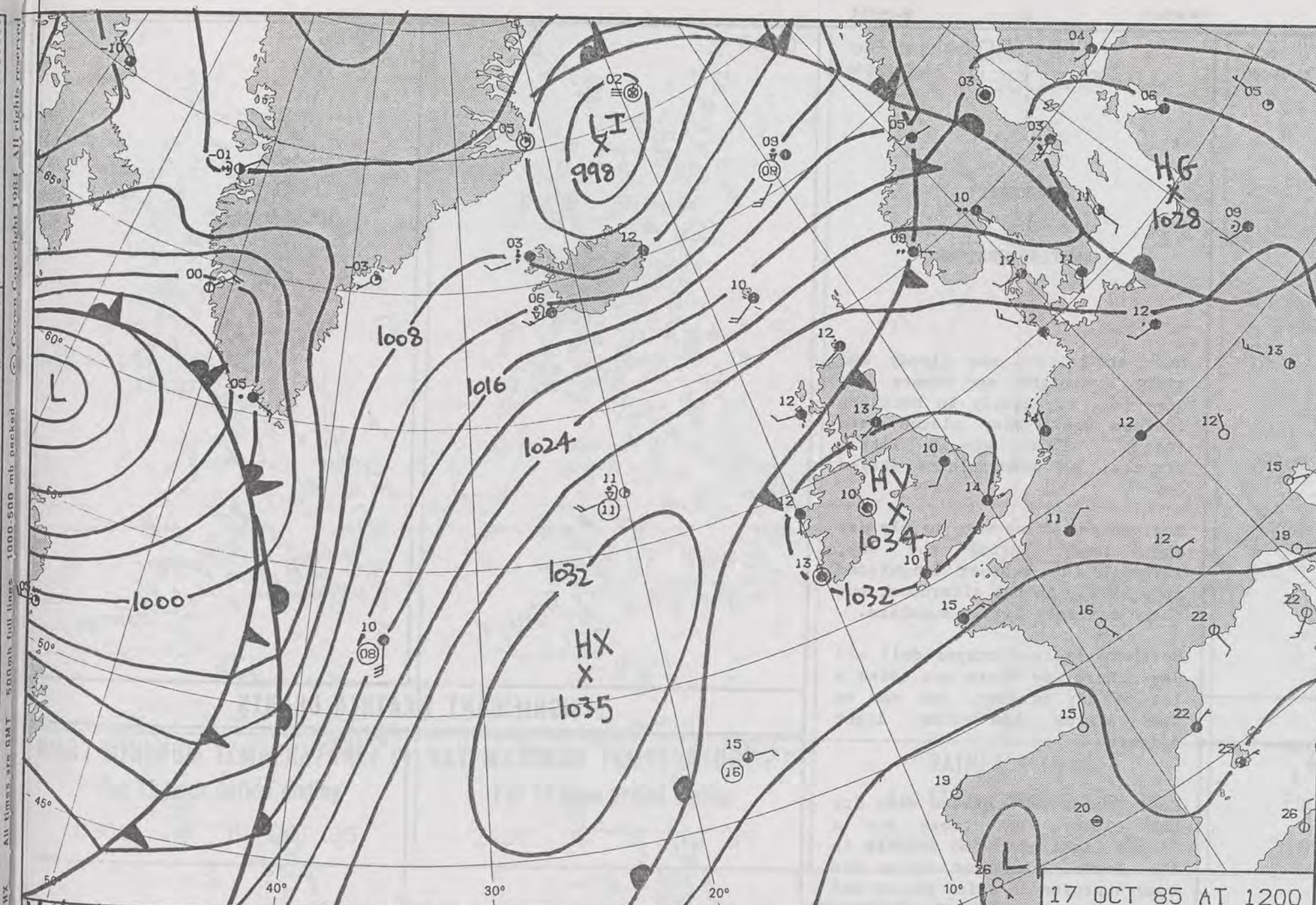
20°

30°

40°

50°



582



**DAILY WEATHER SUMMARY**


FOR

THURSDAY 17 OCTOBER 1985

 Warm front  Cold front  Occlusion

London Weather Centre 284-286 High Holborn London WC1V 7HX

© Crown Copyright 1985 All rights reserved





THURSDAY  
17 OCTOBER 1985

SUMMARY  
OF  
BRITISH WEATHER

Much of Britain was cloudy and misty overnight and there was some fog, especially in Northern Ireland where many places were foggy. There was a little drizzle, but most places stayed dry.

England and Wales were mainly dry and cloudy during the day, although the weather brightened up a little in the afternoon, but there was very little sunshine.

Northern Ireland stayed dull all day. Here too there was quite a lot of dry weather, but one or two places had some light drizzle.

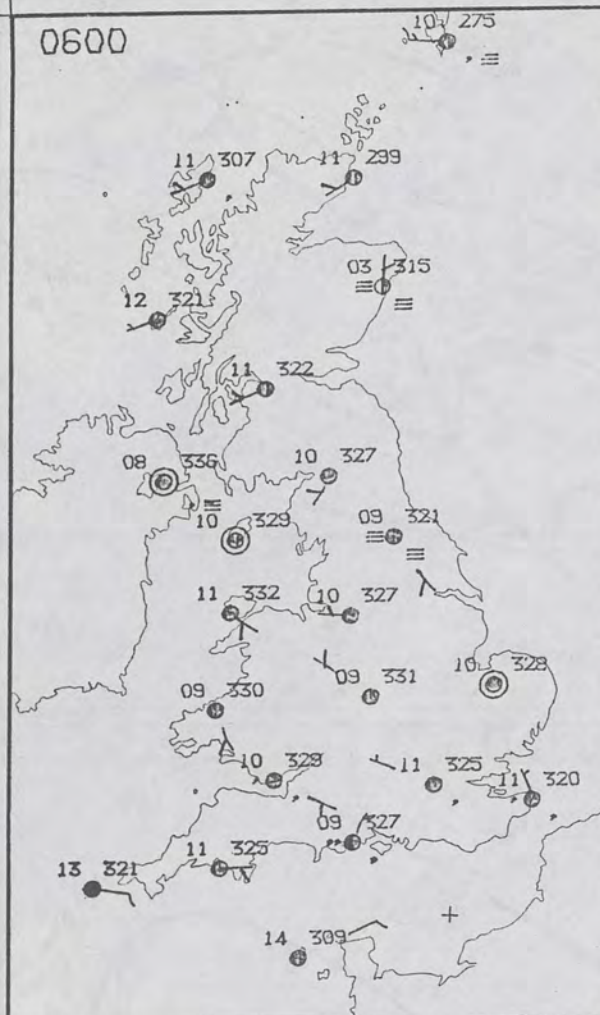
Most places in Scotland were dry and cloudy, but there was a little light rain and drizzle in the north. However there was some sunshine in a few places and parts of eastern Scotland had a fairly sunny day.

Much of Britain had near normal temperatures. In eastern and central Scotland it was however rather warm and by contrast Northern Ireland, Wales and the western half of England had a rather cold day.

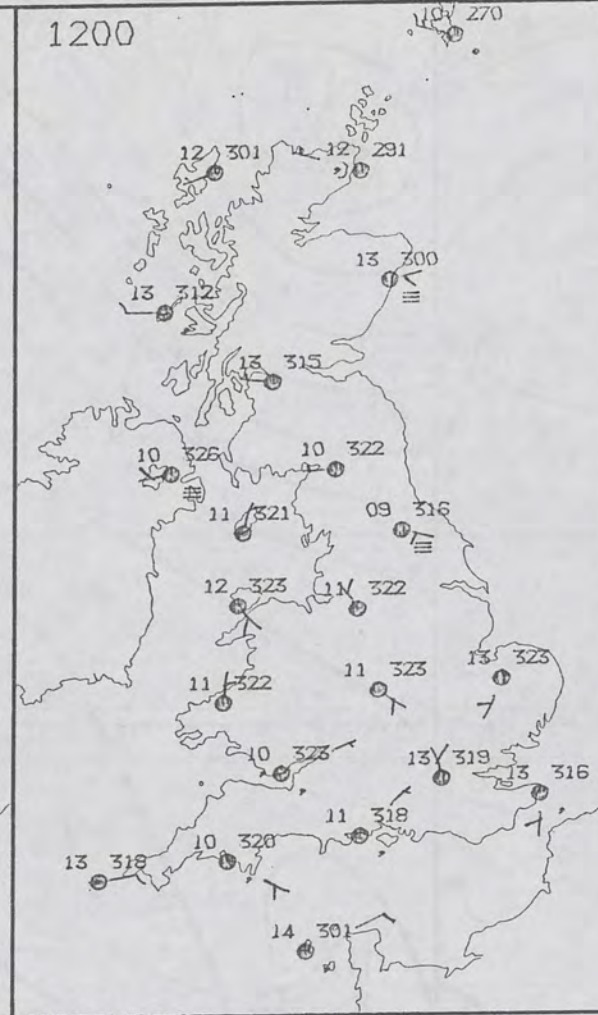
London Weather Centre  
284-286 High Holborn  
London WC1V 7HX  
All times are GMT

© Crown Copyright 1985 All rights reserved

0600

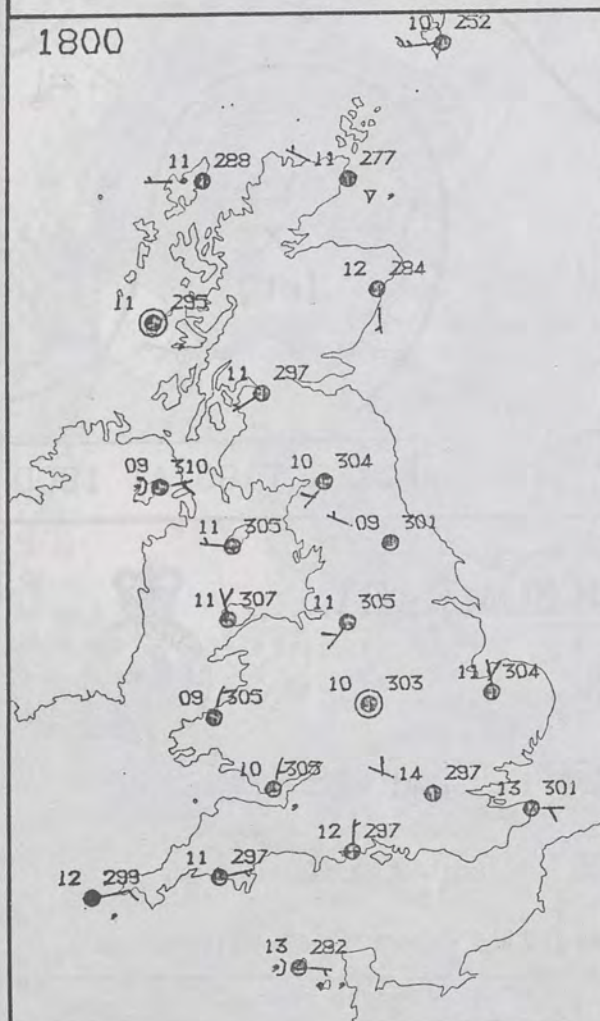


1200

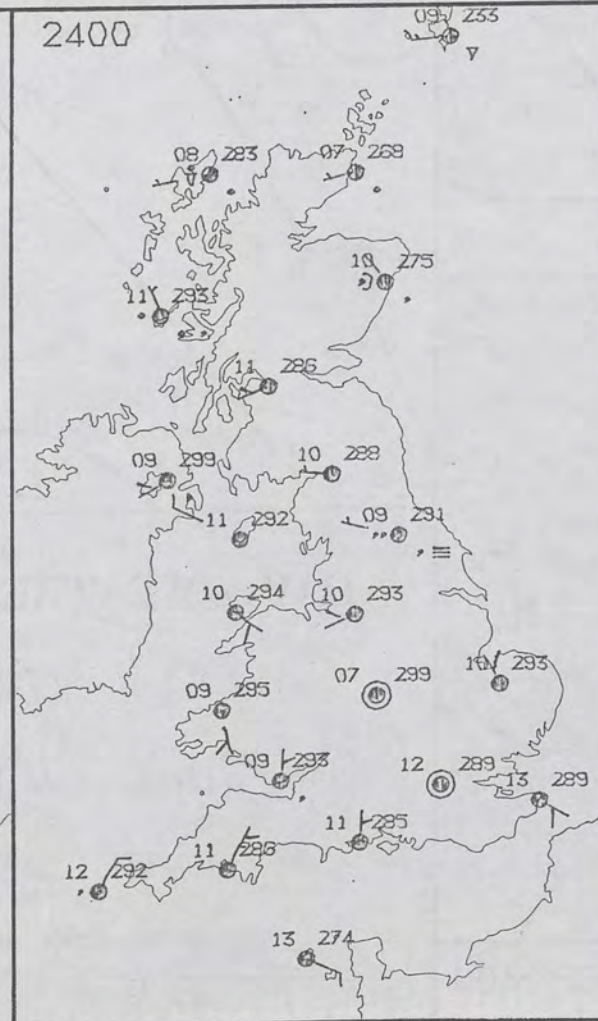


PLOTTED SURFACE OBSERVATIONS

1800



2400



0600



1200

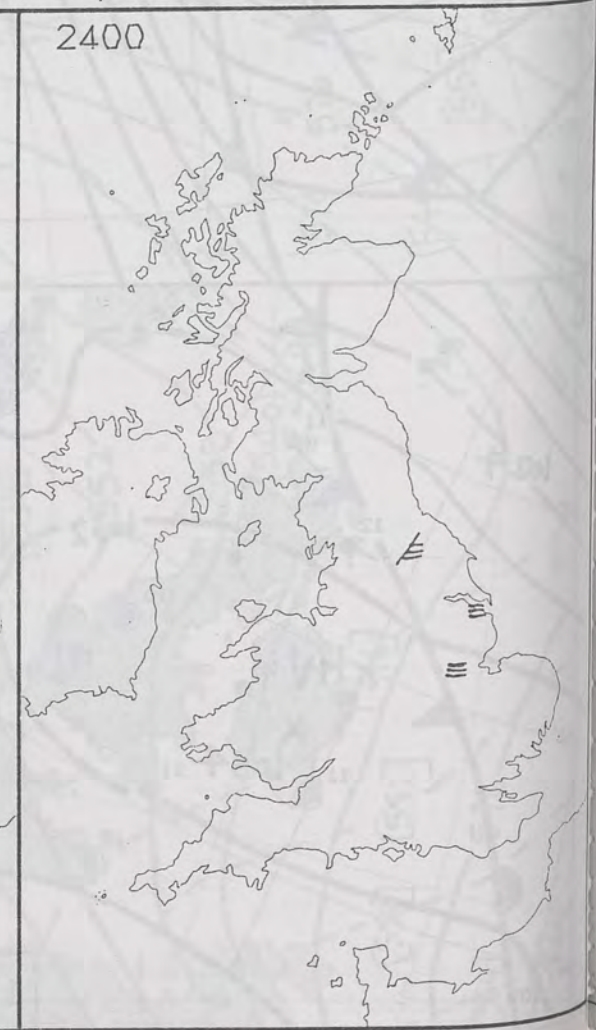


SIGNIFICANT WEATHER CHARTS

1800



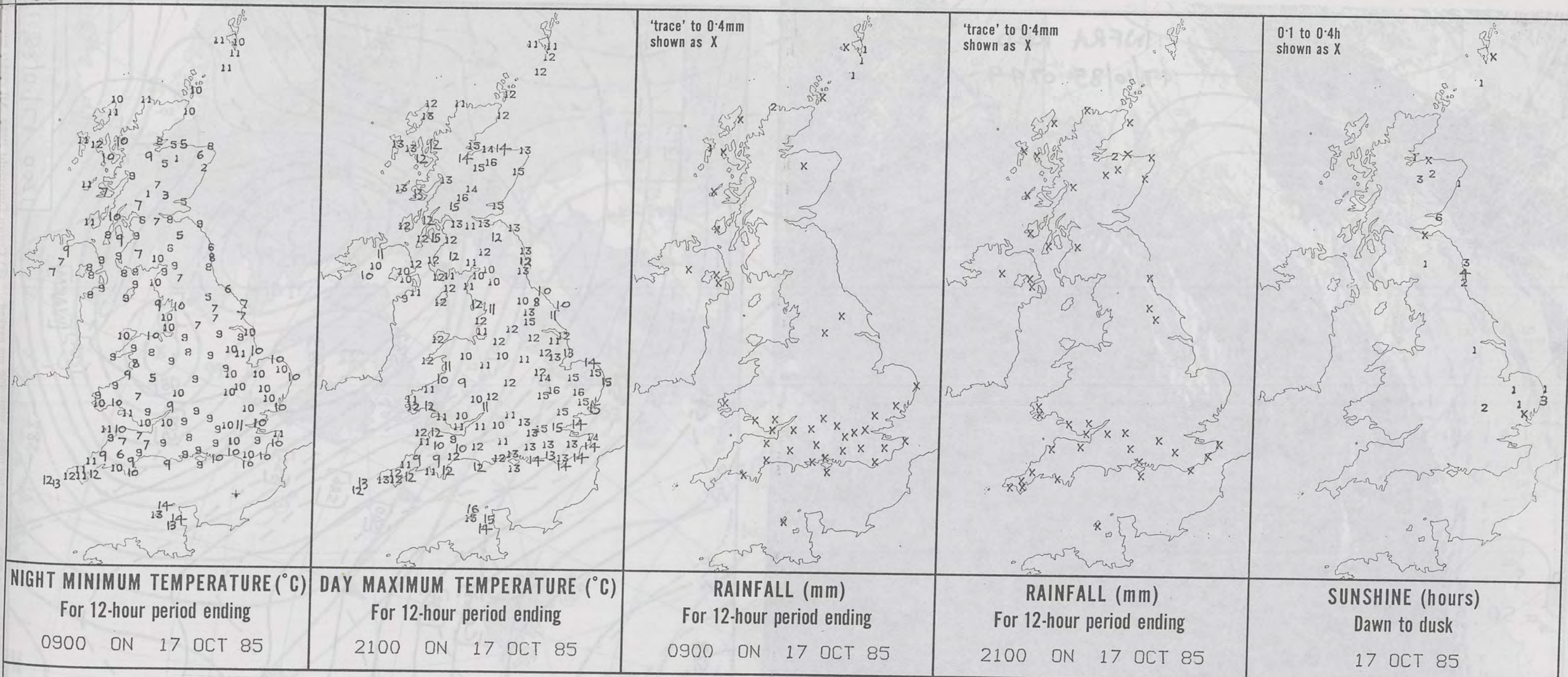
2400



NIGH

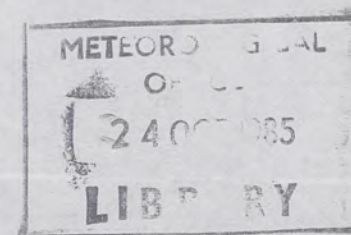
London





**EXTREMES FOR THURSDAY 17TH OCTOBER 1985**

Highest maximum	: 16.1°C Killin (Loch Tay/Central)
Lowest maximum	: 8.0°C Fylingdales (North Yorkshire)
Lowest minimum	: 1.3°C Glenlivet (Grampian)
Lowest grass minimum	: -1.5°C Kinloss (Moray Firth)
Most rain (24 hours from 0900 GMT)	: 3.3 mm Fraserburgh (North East Grampian)
Most sun	: 6.4 hrs Leuchars (Nr. St. Andrews/Fife)

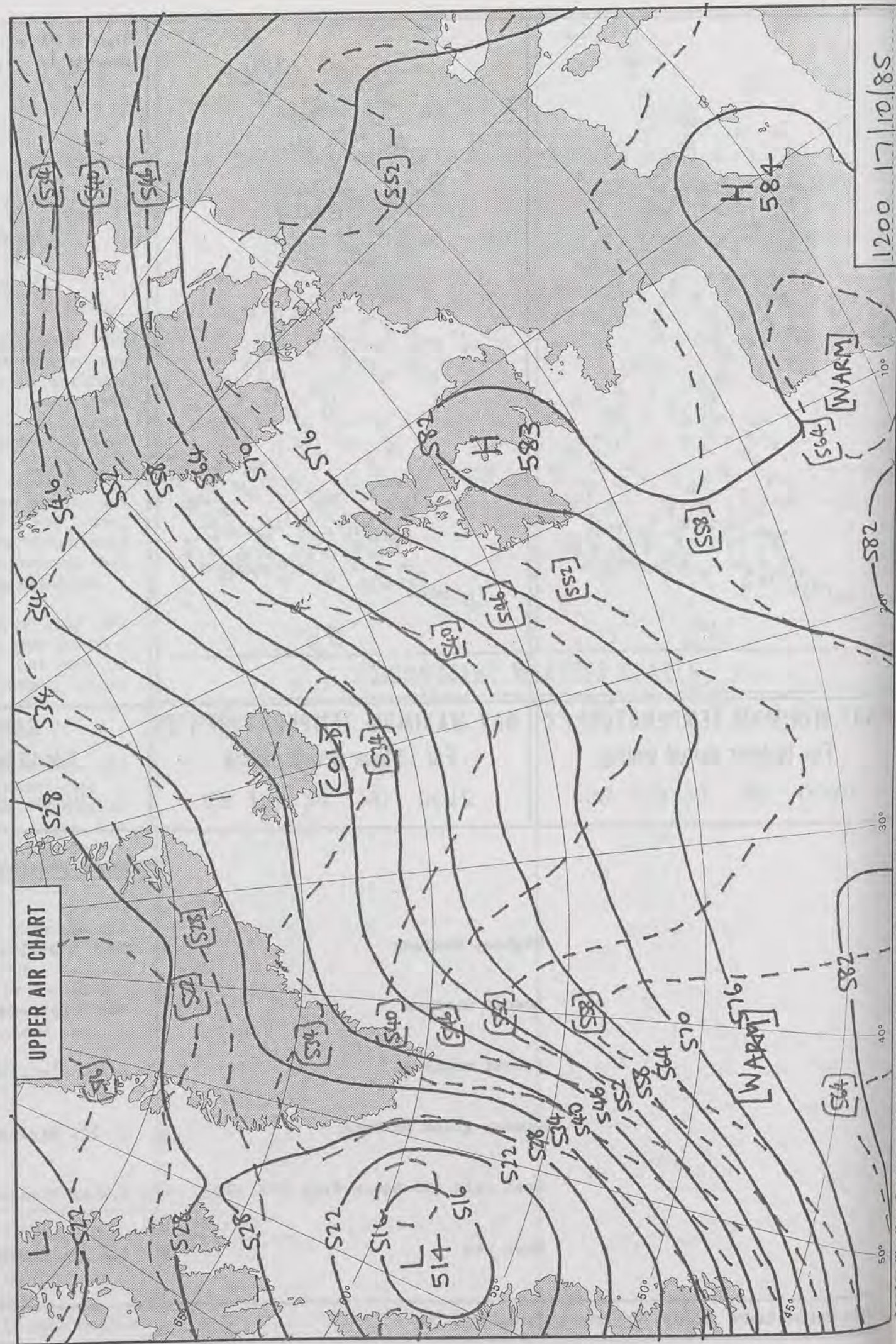


**DAILY  
WEATHER  
SUMMARY**





INFRA RED  
17/10/85 0749





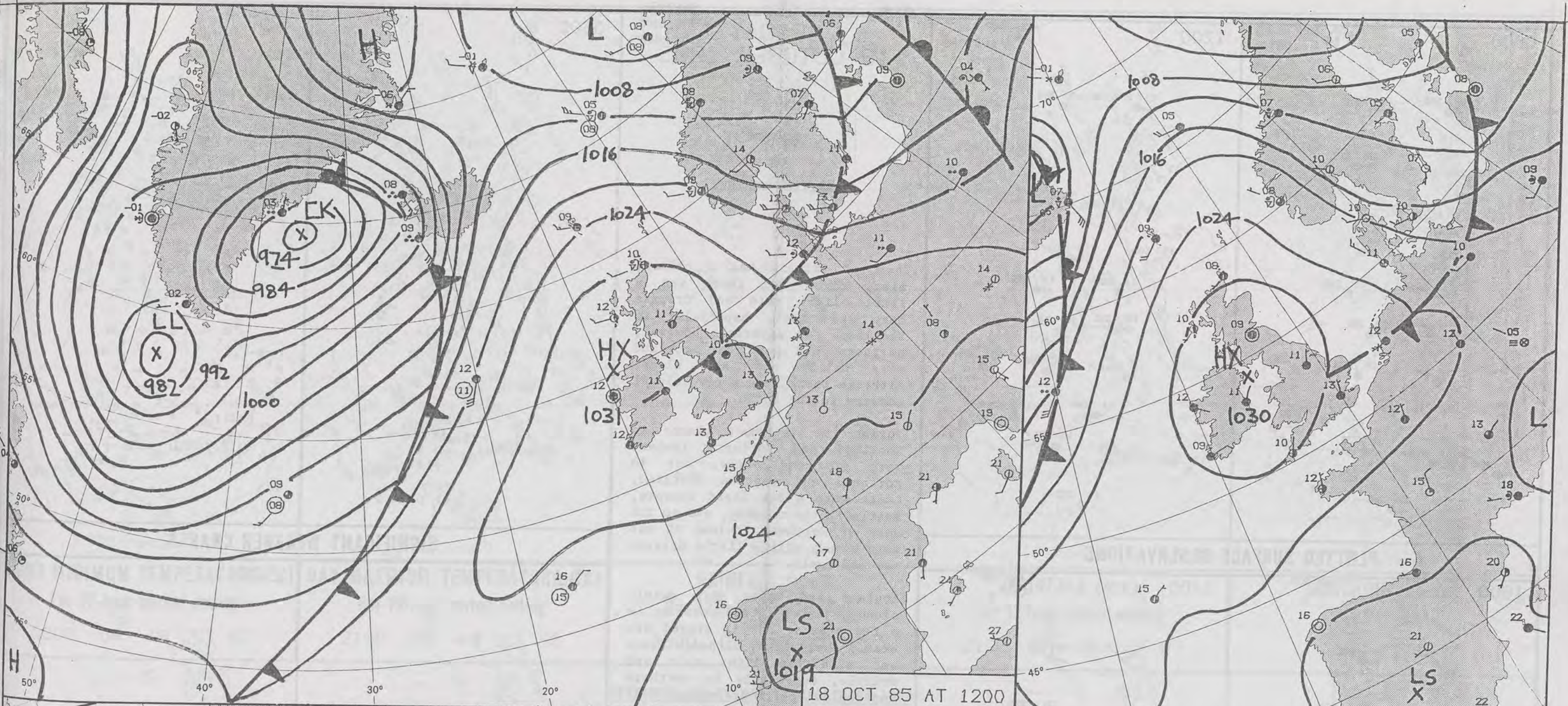
1200 17/10/85

-582-

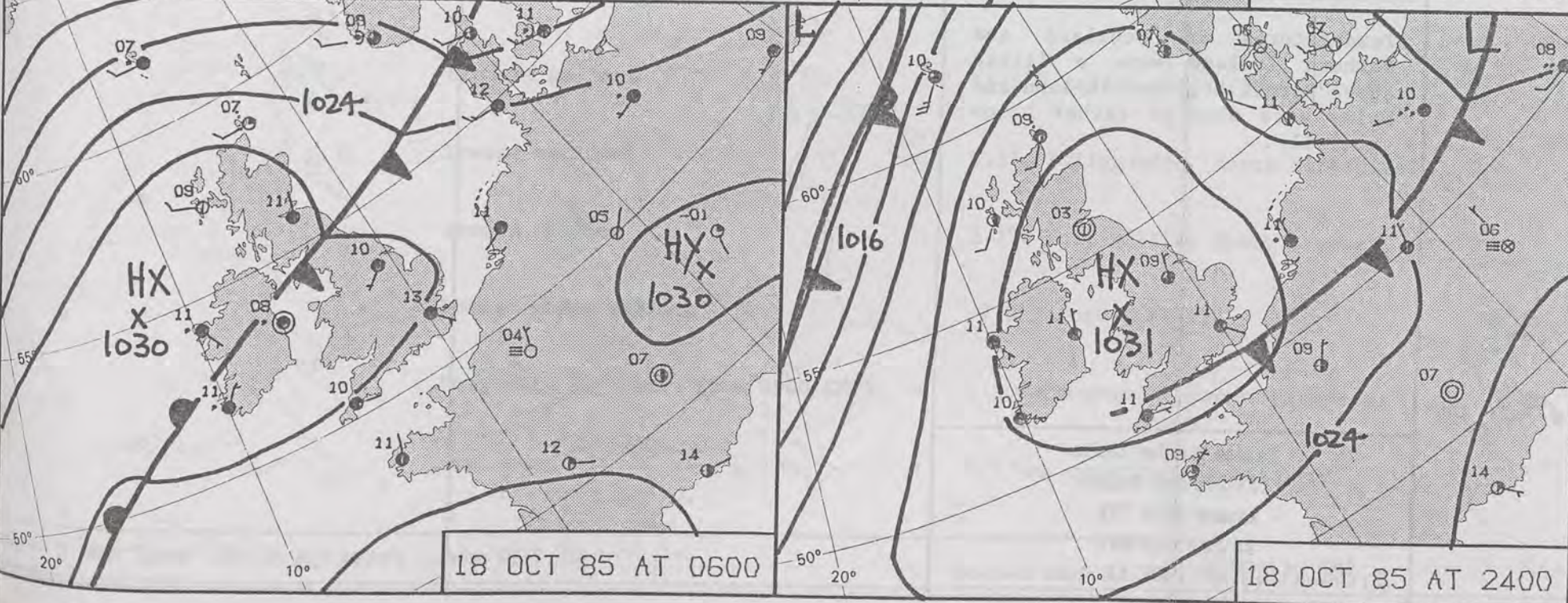
1

50°

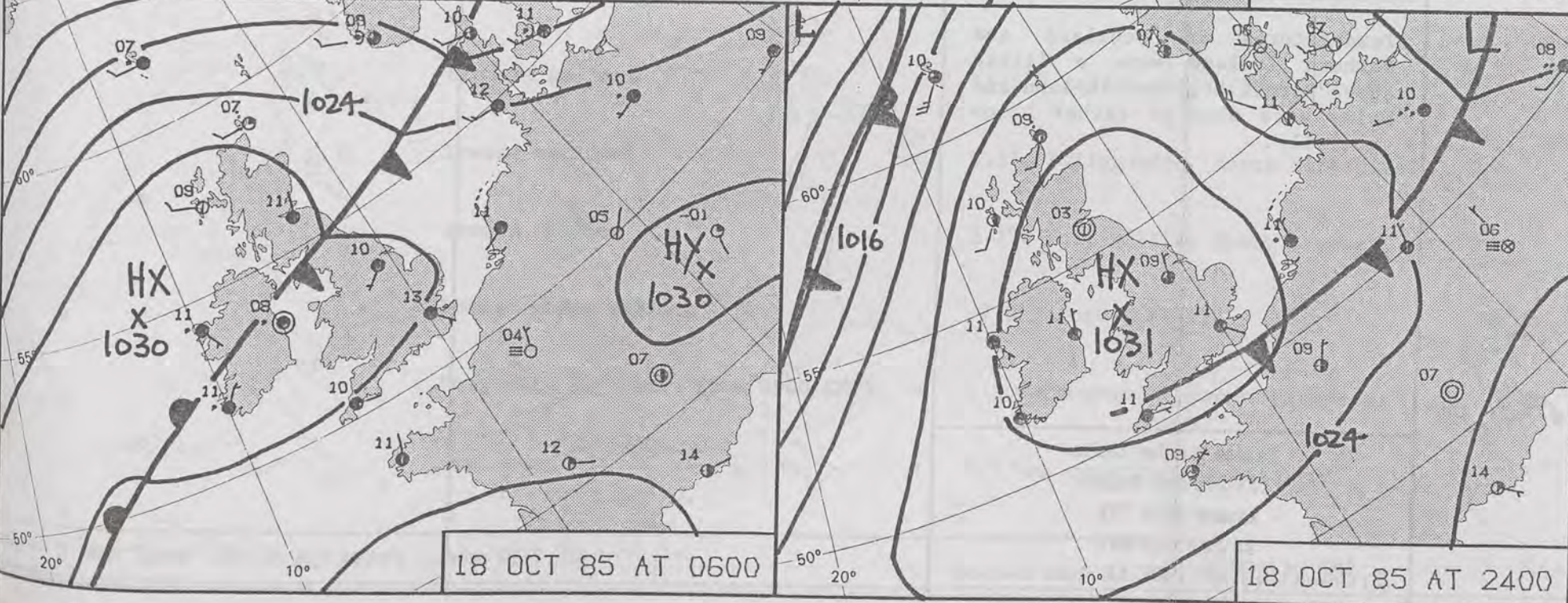
20°



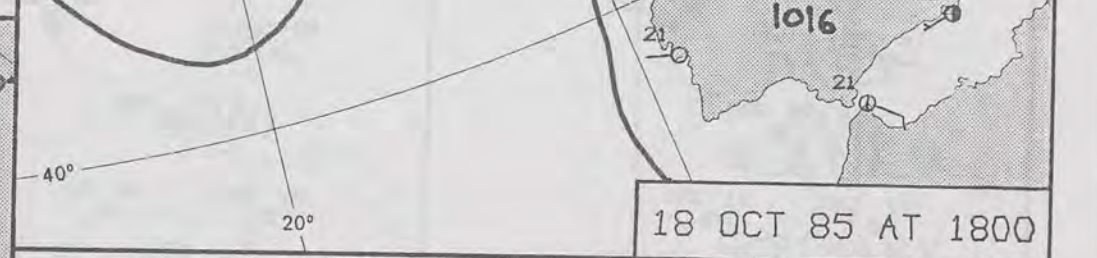
18 OCT 85 AT 1200



18 OCT 85 AT 0600



18 OCT 85 AT 2400



18 OCT 85 AT 1800

# DAILY WEATHER SUMMARY

FOR

FRIDAY 18 OCTOBER 1985

Warm front Cold front Occlusion

London Weather Centre 284-286 High Holborn London WC1V 7HX

© Crown Copyright 1985 All rights reserved





FRIDAY  
18 OCTOBER 1985

SUMMARY  
OF  
BRITISH WEATHER

Much of Britain had a cloudy, misty night and there was a little light rain and drizzle here and there, especially in Scotland. By daybreak, however, northern and western Scotland were mainly dry and clear, although there were a few coastal showers in the north.

During the day most places in Scotland and Northern Ireland were dry and sunny, but in northern and western Scotland, there were a few light showers, mostly in the morning, and in the west of Northern Ireland it was more cloudy with a little drizzle now and again.

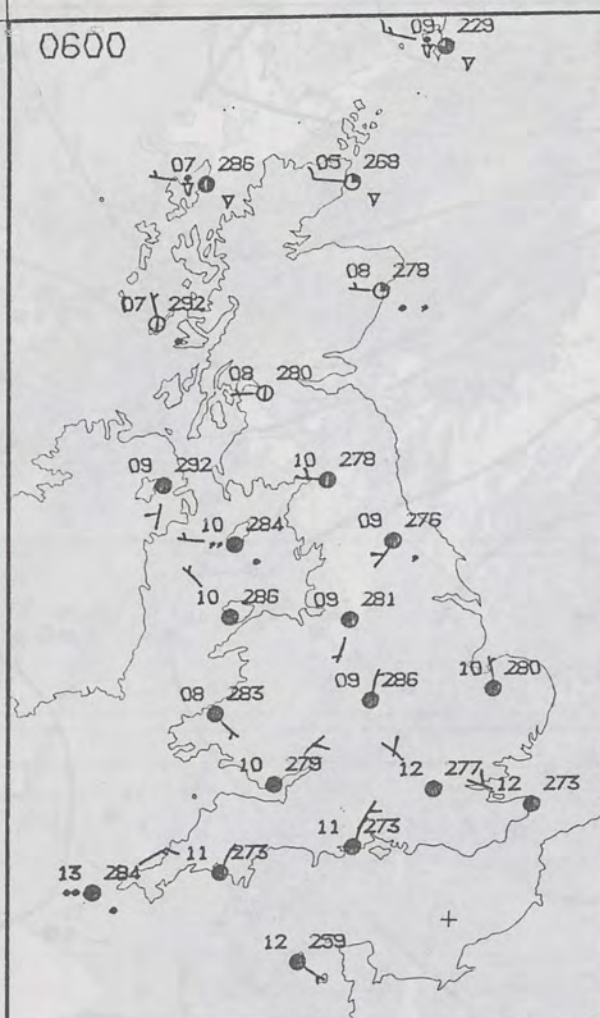
England and Wales were mainly cloudy, just a little sunshine in a few places, but it stayed dry nearly everywhere, although there was a little light rain and drizzle, especially in northern and central parts of England.

Temperatures in Scotland and Northern Ireland were a little above normal but over England and Wales were near or rather below generally.

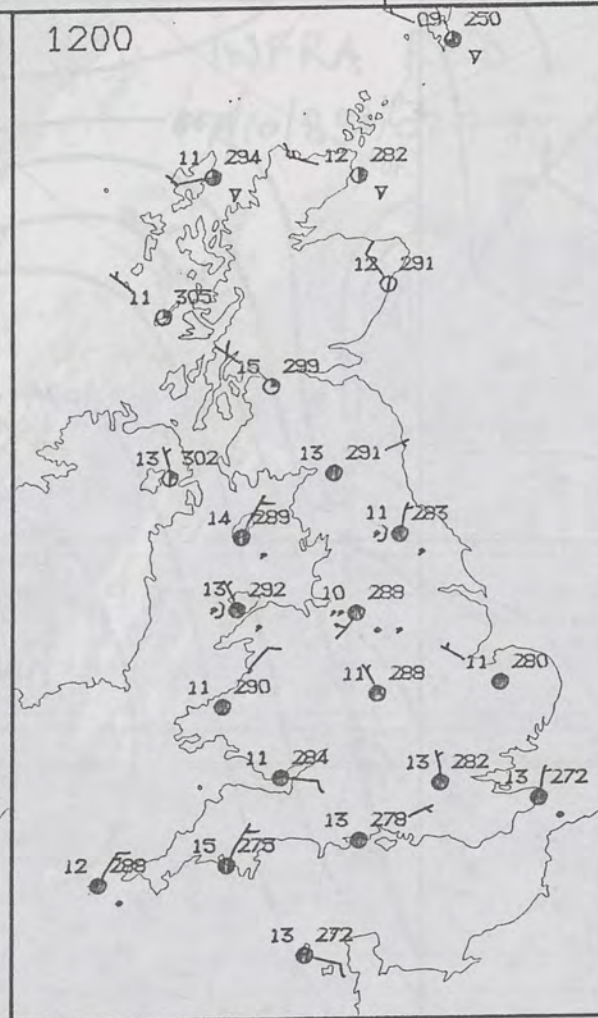
London Weather Centre  
284-286 High Holborn  
London WC1V 7HX  
All times are GMT

© Crown Copyright 1985 All rights reserved

0600

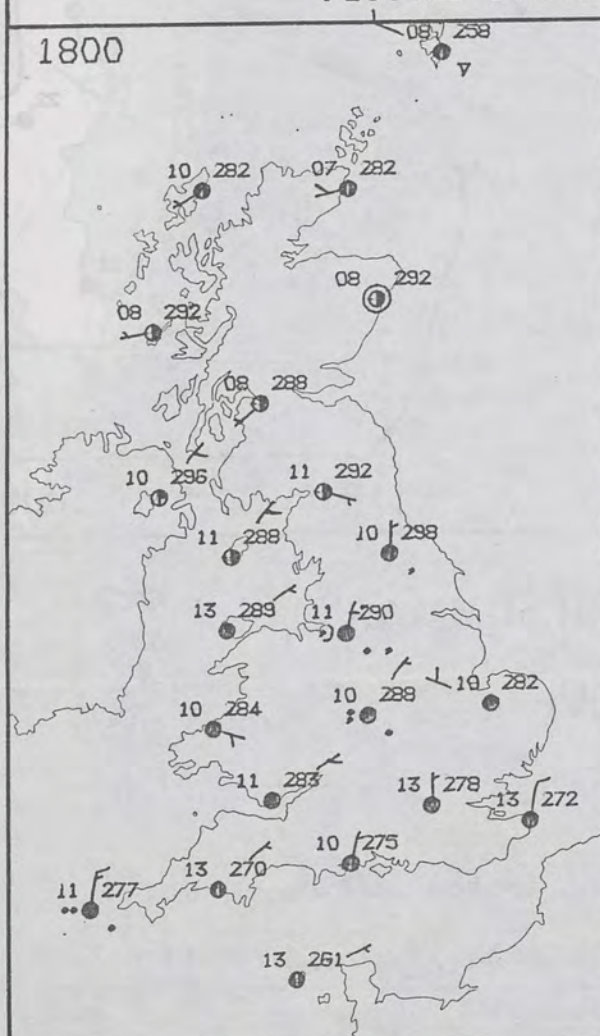


1200

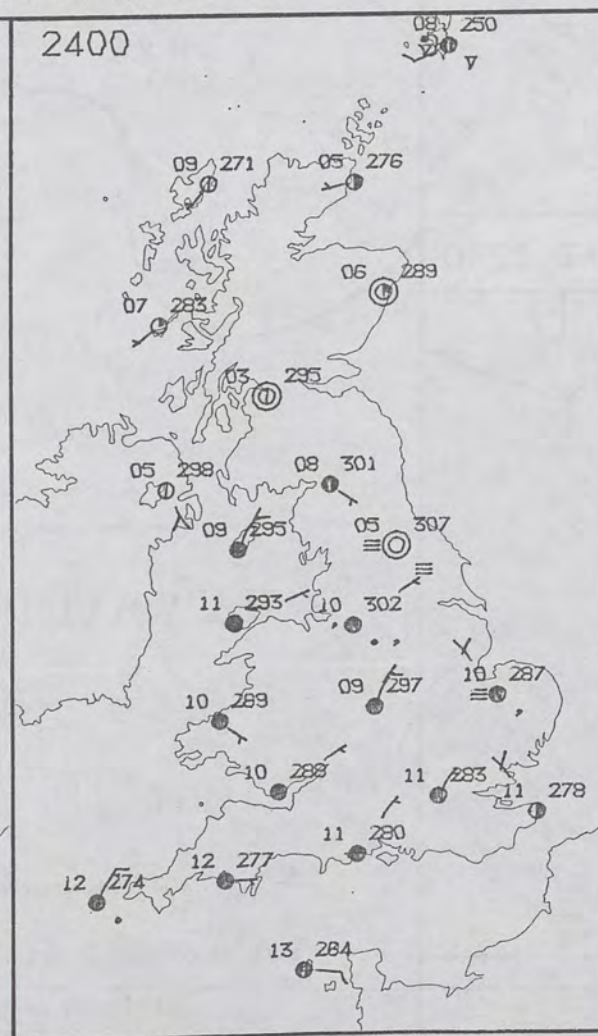


PLOTTED SURFACE OBSERVATIONS

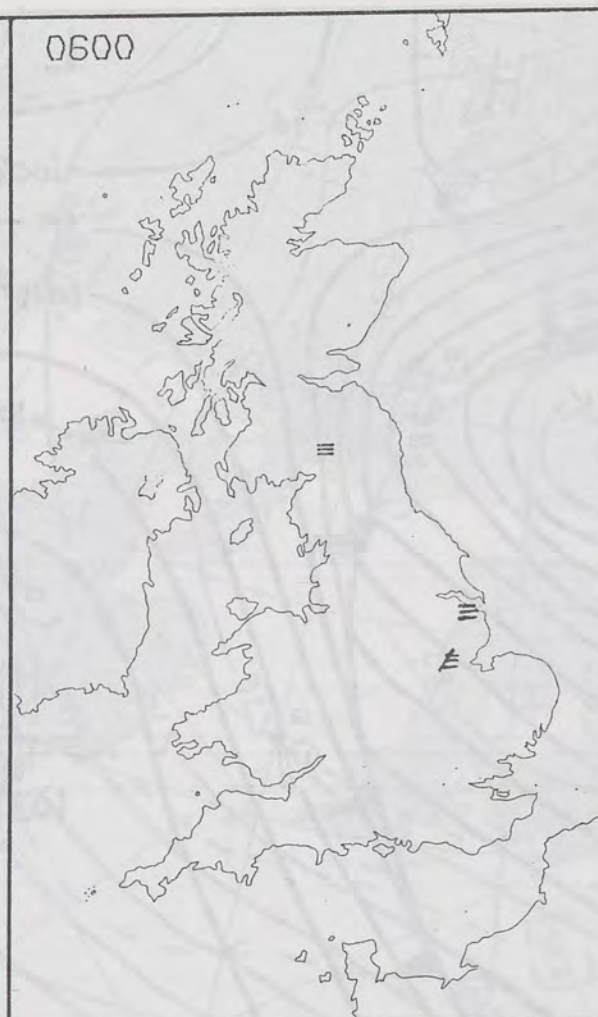
1800



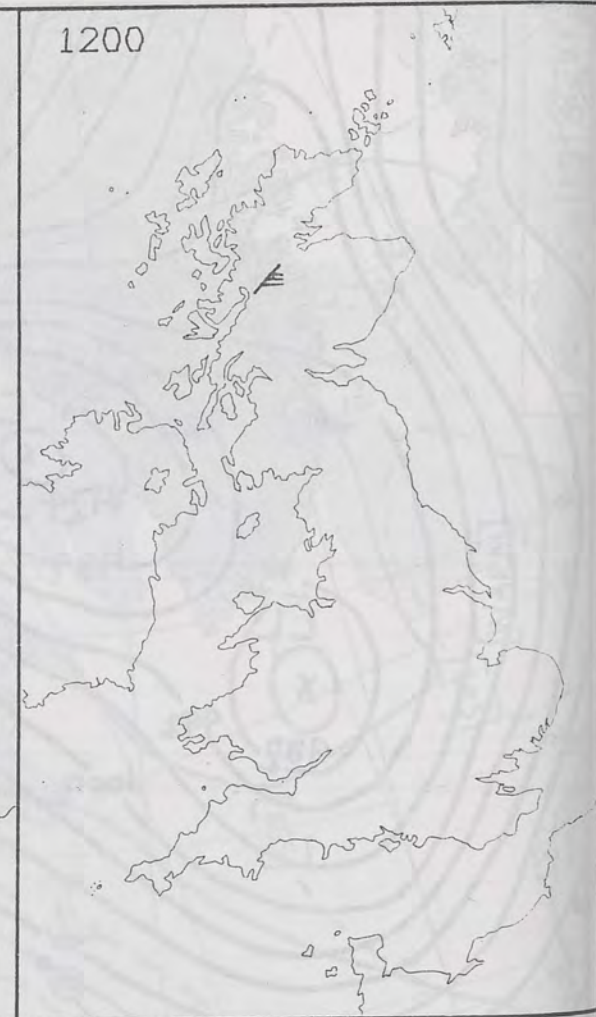
2400



0600



1200

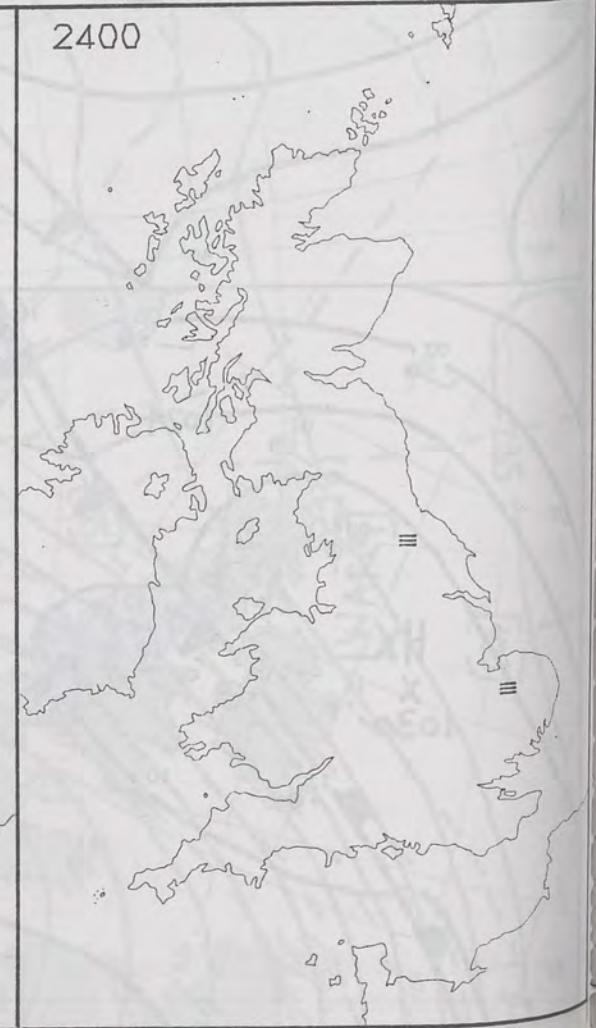


SIGNIFICANT WEATHER CHARTS

1800



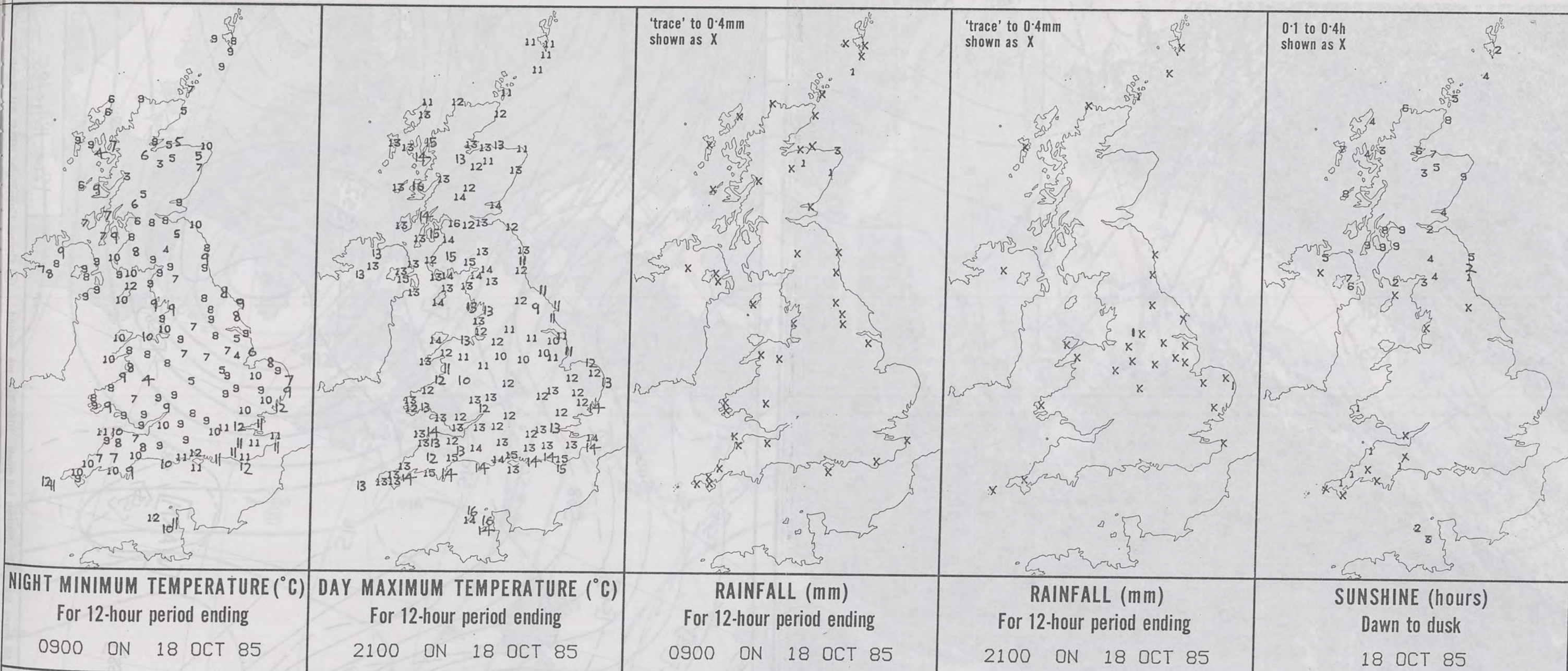
2400



NIGH

London





**EXTREMES FOR FRIDAY 18TH OCTOBER 1985**

Highest maximum	: 16.1°C Ardnamurchan (SW Highland)
Lowest maximum	: 9.5°C Fylingdales (North Yorkshire)
Lowest minimum	: 2.7°C Fort William (Loch Linnhe)
Lowest grass minimum	: -7.0°C Fort William
Most rain (24 hours from 0900 GMT)	: 1.2 mm Benbecula (Outer Hebrides)
Most sun	: 9.5 hrs Machrihanish (Kintyre)



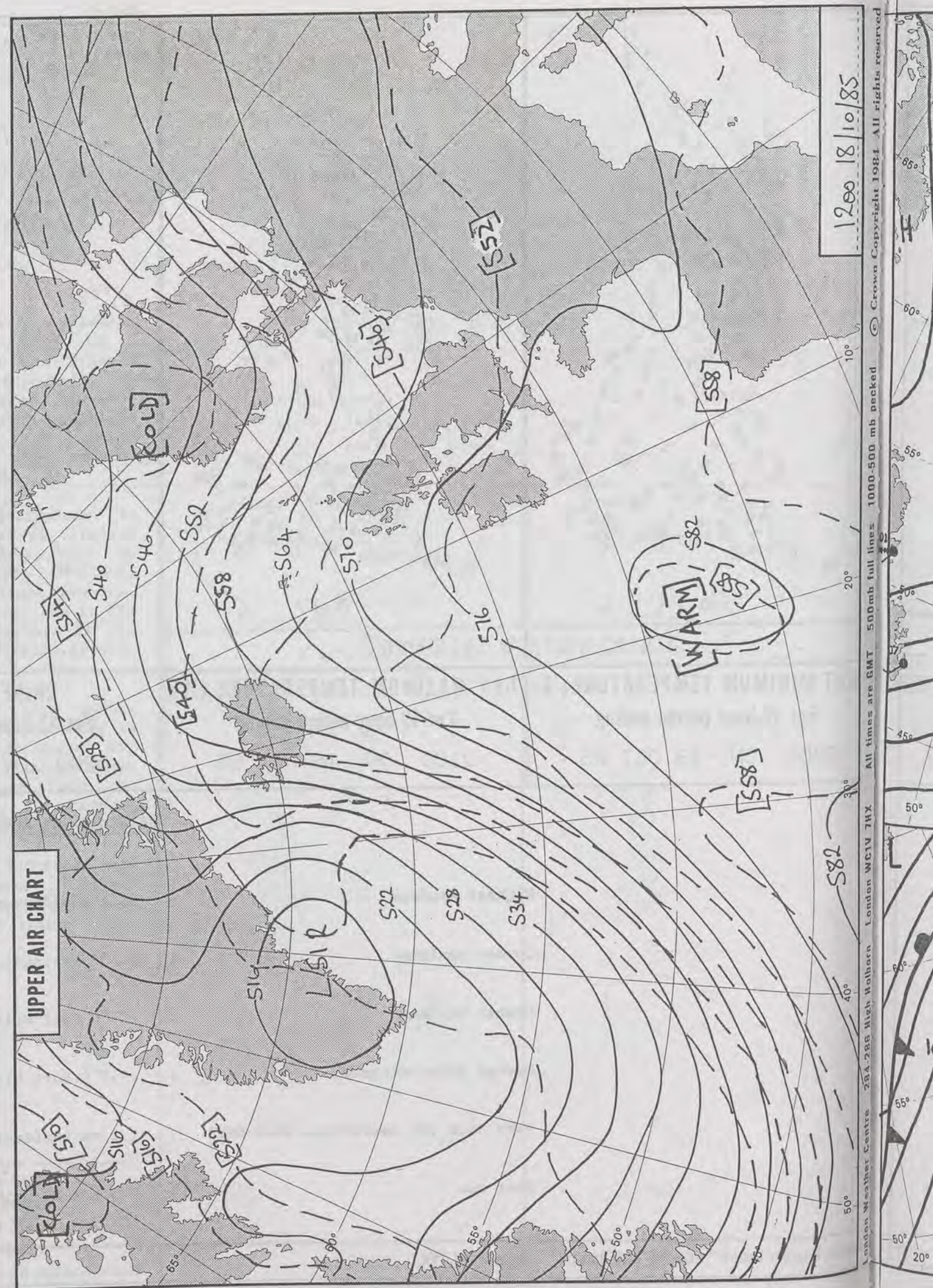
**DAILY  
WEATHER  
SUMMARY**



© Crown Copyright 1985  
All rights reserved

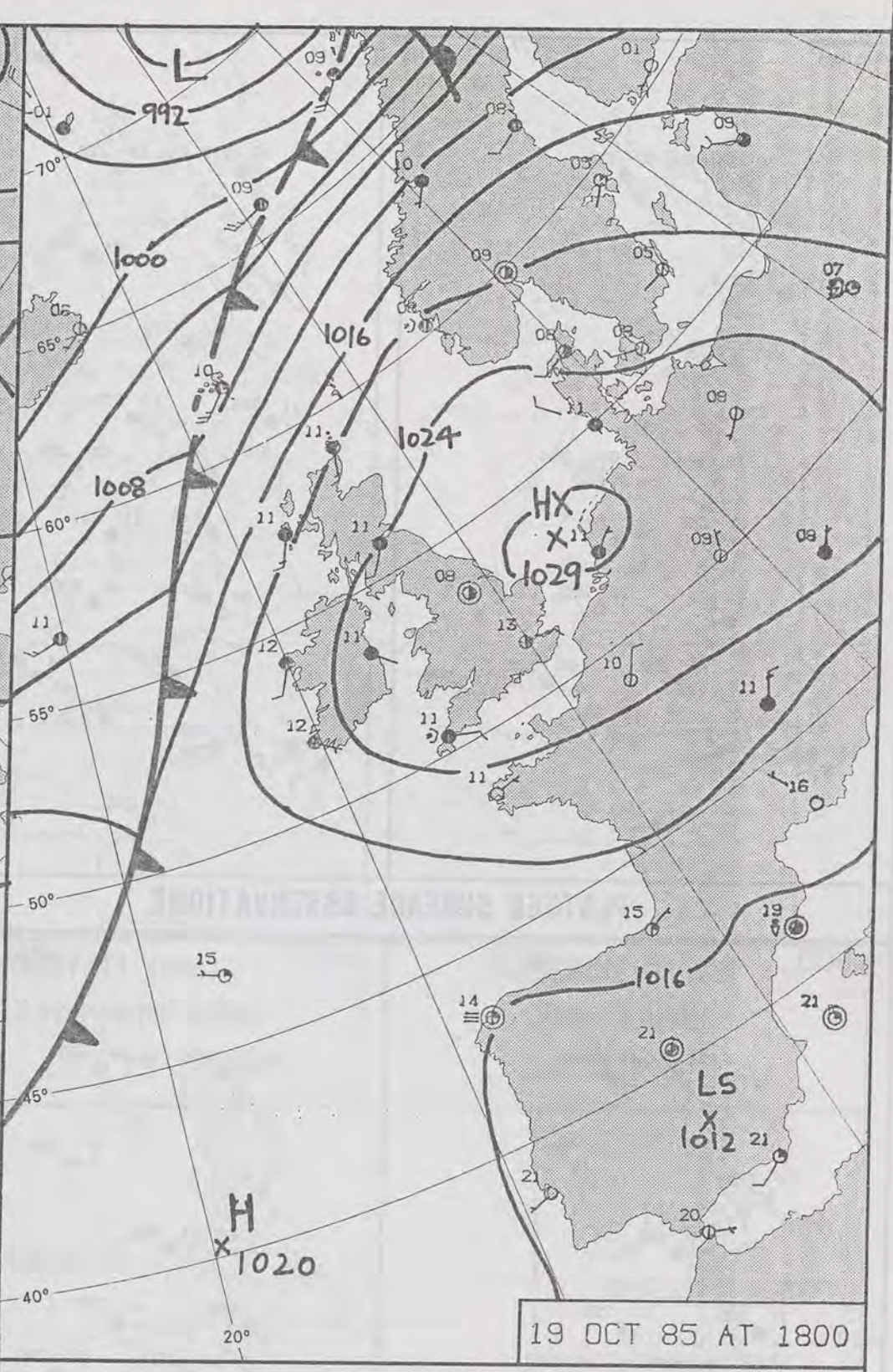



This is a black and white aerial photograph of a mountainous region, likely in the Himalayas. The image shows a grid overlay, possibly a coordinate system or a map grid. The terrain is rugged with various peaks and valleys. Handwritten text at the bottom of the image reads "VISIBLE" and "18/10/85 1800Z". There are also some faint, illegible markings on the map grid, possibly "20", "50", "10", and "50". The overall image has a grainy, high-contrast appearance typical of older aerial photography.





1200 18/10/85  
S82  
London Weather Centre 284-286 High Holborn London WC1V 7HX  
All times are GMT 500mb full lines 1000-500 mb pecked © Crown Copyright 1984 All rights reserved



# DAILY WEATHER SUMMARY

FOR

SATURDAY 19 OCTOBER 1985

Warm front Cold front Occlusion

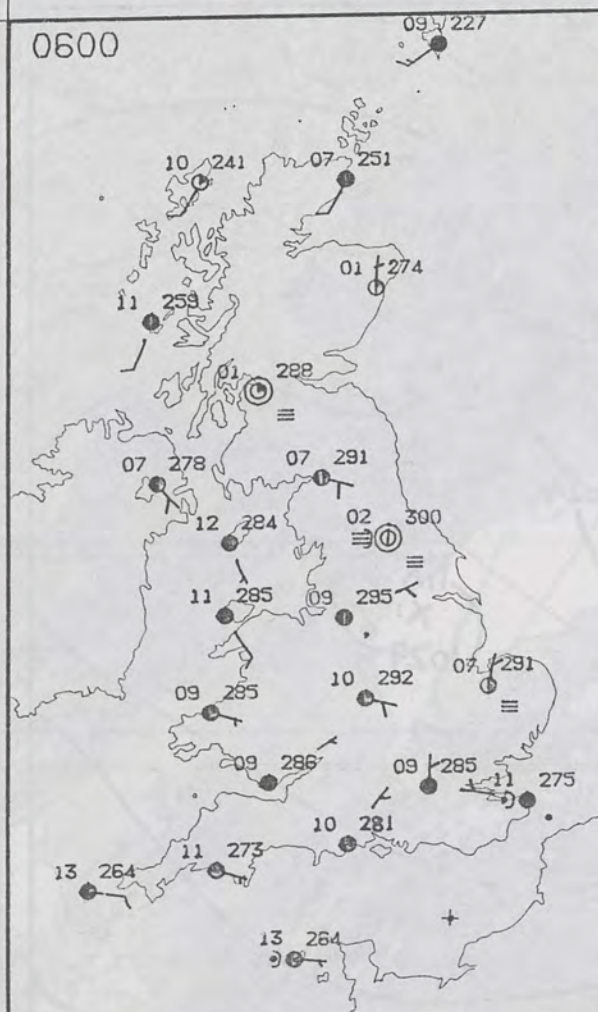
London Weather Centre 284-286 High Holborn London WC1V 7HX

© Crown Copyright 1985 All rights reserved

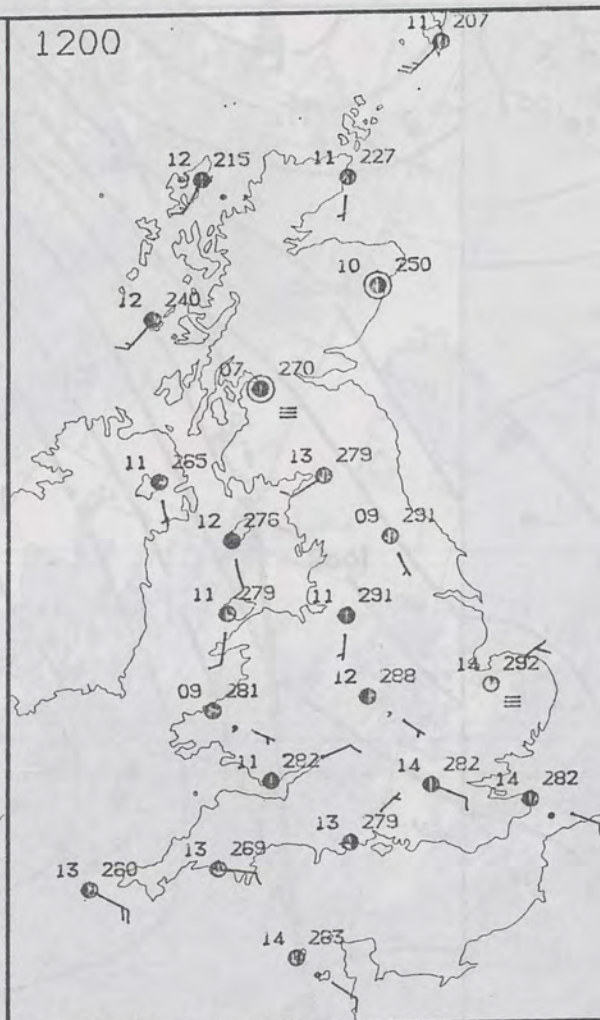




0600



1200



SATURDAY  
19 OCTOBER 1985

### SUMMARY OF BRITISH WEATHER

The clear skies over northern regions on Friday continued to push south into northern and eastern England during the night. Many of these clear areas had a cold, frosty night, and some patchy fog formed. Wales, southern and central England had a mostly cloudy night with a little rain or drizzle in places.

During the day, the division between the clear and cloudy areas was between east and west, with much of eastern Scotland and eastern England having a fairly sunny day, while western regions were much more cloudy, though there were a few brighter areas. A little rain fell, chiefly in parts of western Scotland.

Temperatures were mostly around normal, although the eastern half of England was mostly rather warm.

London Weather Centre  
284-286 High Holborn  
London WC1V 7HX  
All times are GMT

© Crown Copyright 1985 All rights reserved

0600

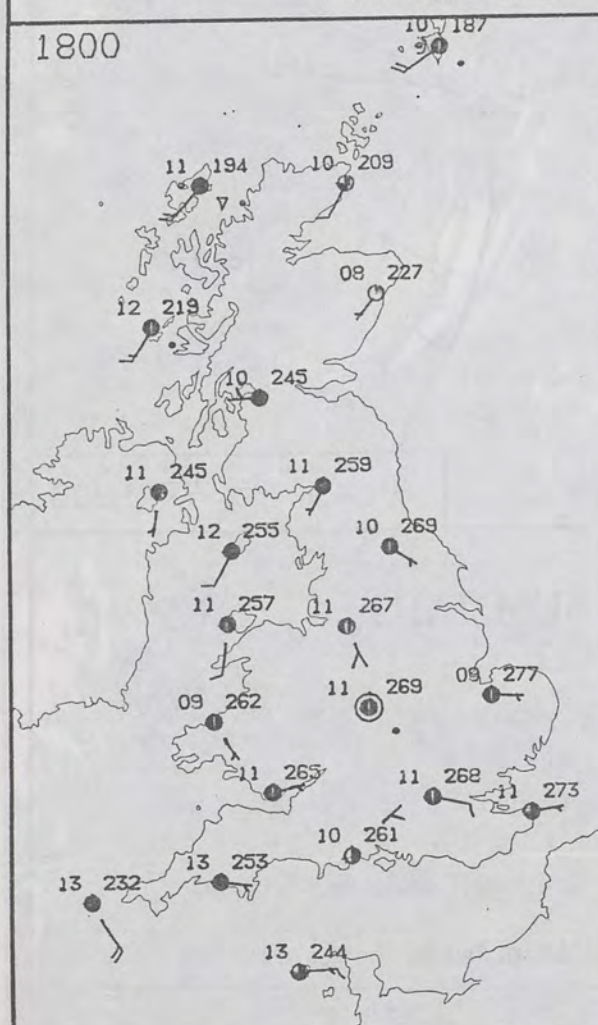


1200

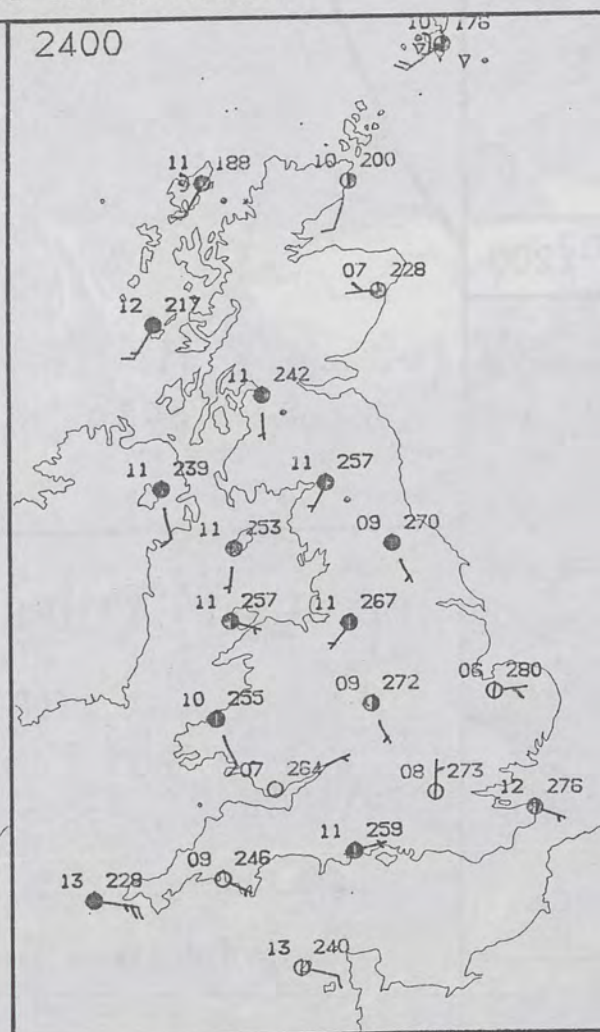


### PLOTTED SURFACE OBSERVATIONS

1800



2400



### SIGNIFICANT WEATHER CHARTS

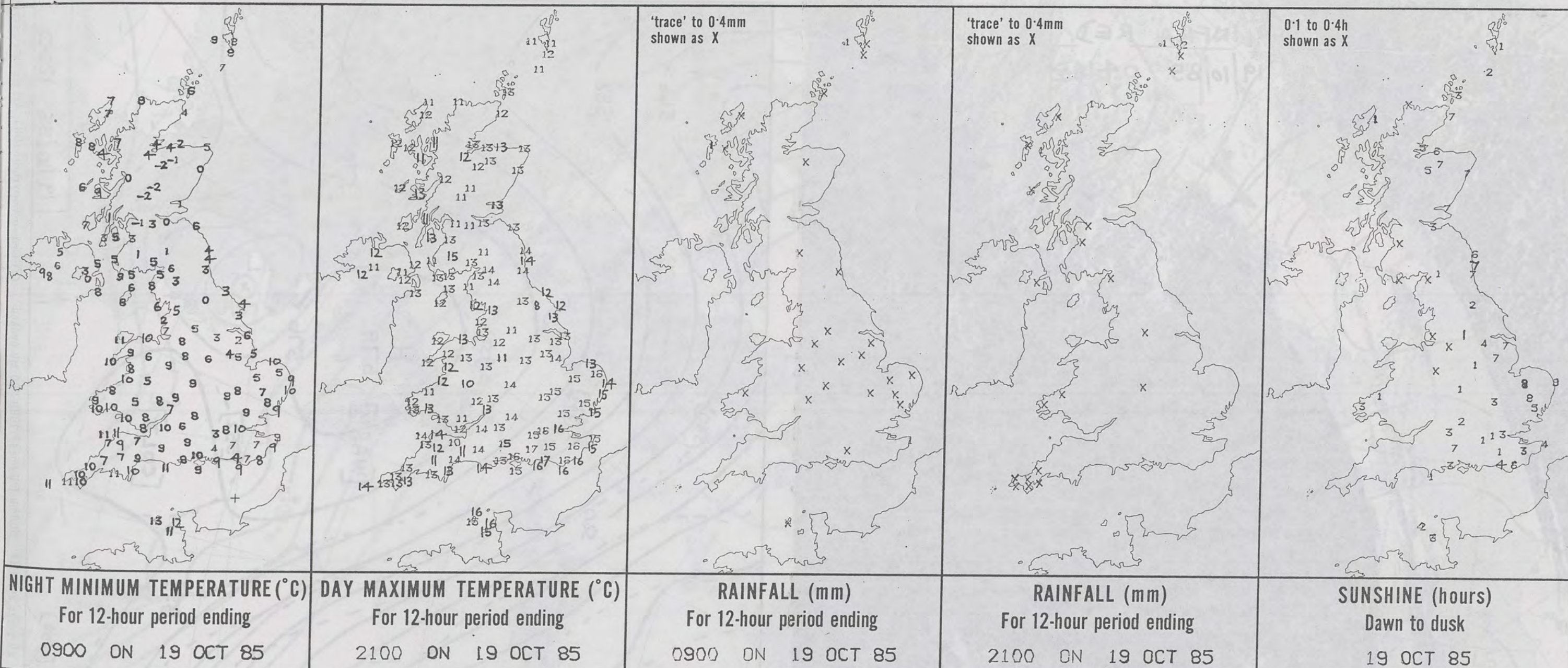
1800



2400







**EXTREMES FOR SATURDAY 19TH OCTOBER 1985**

Highest maximum	: 17.0°C Littlehampton (West Sussex) & Liphook (Hampshire)
Lowest maximum	: 8.0°C Fylingdales (North Yorkshire)
Lowest minimum	: -2.0°C Killin (Loch Tay/Central)
Lowest grass minimum	: -5.2°C Dhu Loch (Isle of Bute)
Most rain (24 hours from 0900 GMT)	: 5.5 mm Collafirth Hill (Shetland)
Most sun	: 9.1 hrs Hemsby (Norfolk)

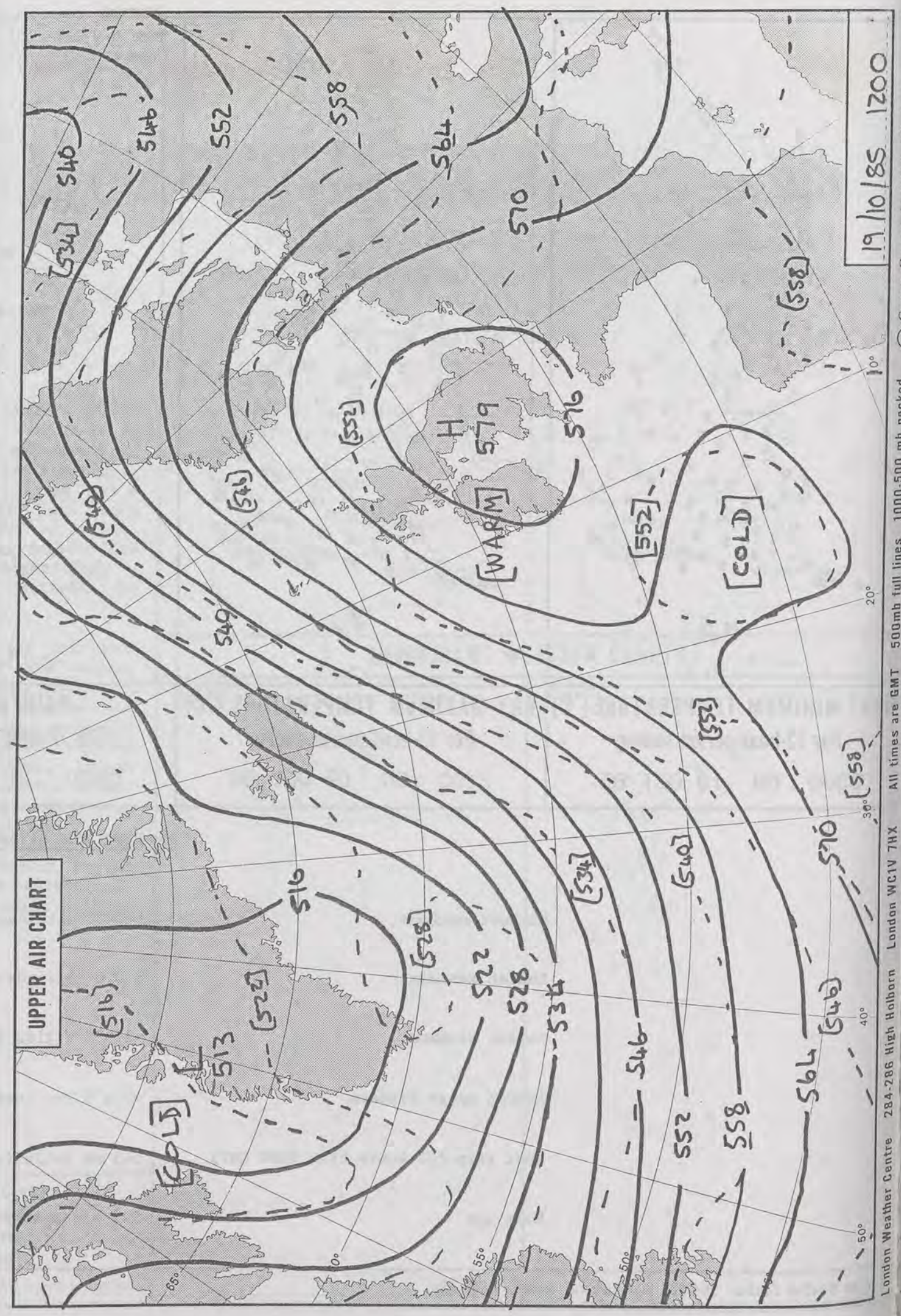


**DAILY  
WEATHER  
SUMMARY**

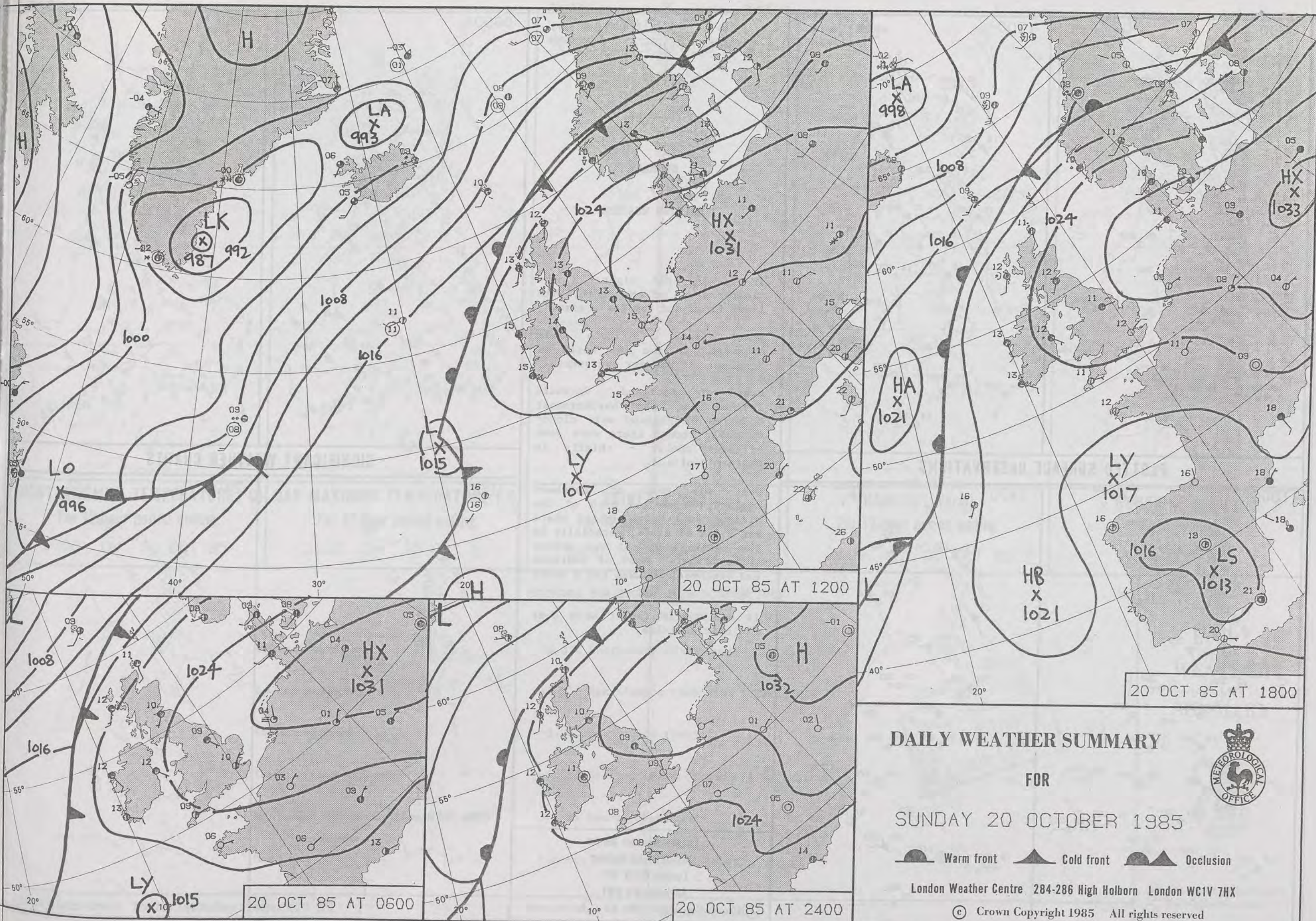


© Crown Copyright 1985  
All rights reserved









## DAILY WEATHER SUMMARY

FOR

SUNDAY 20 OCTOBER 1985

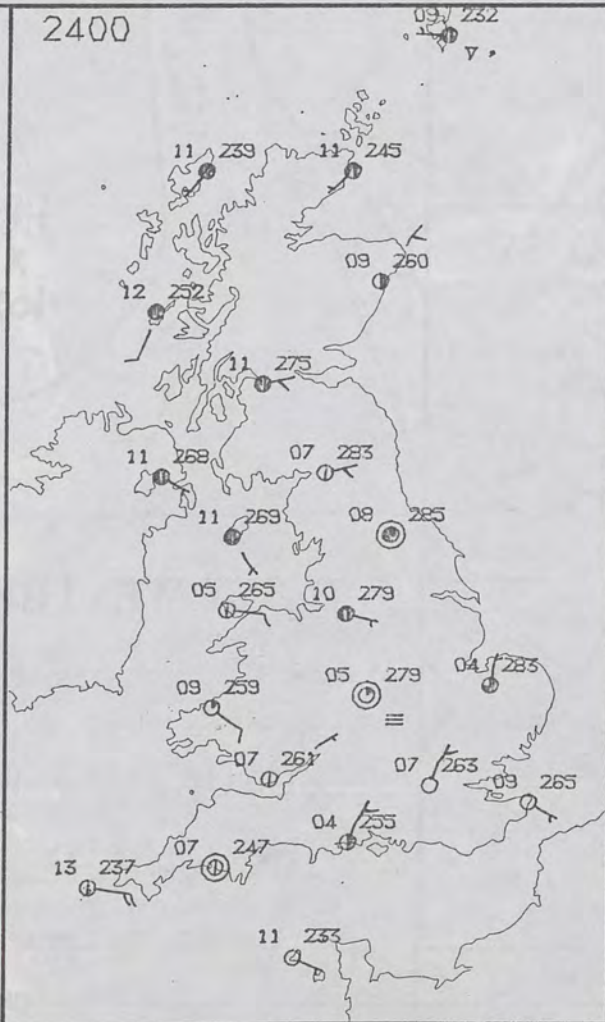
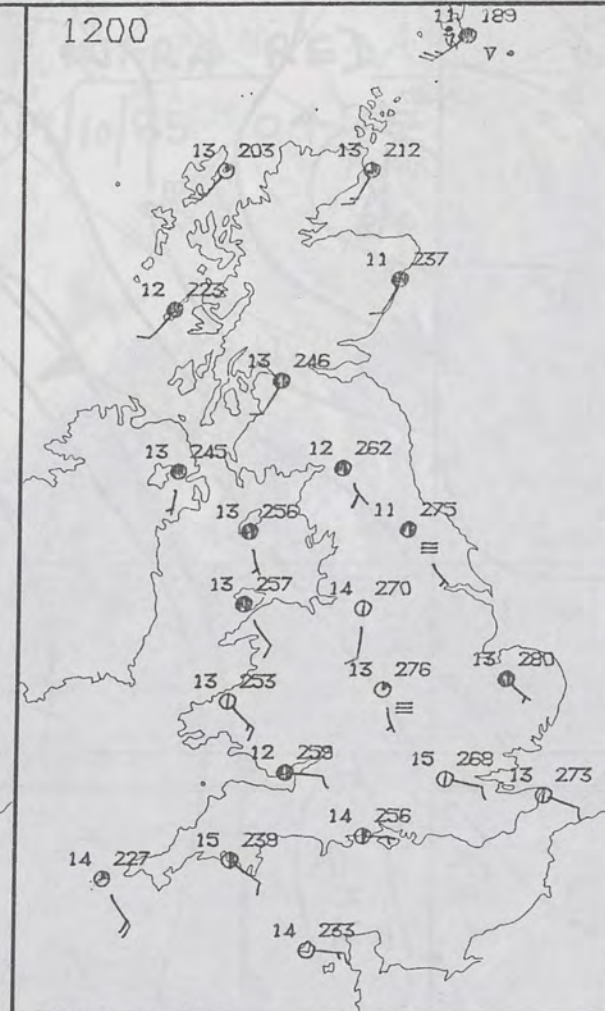
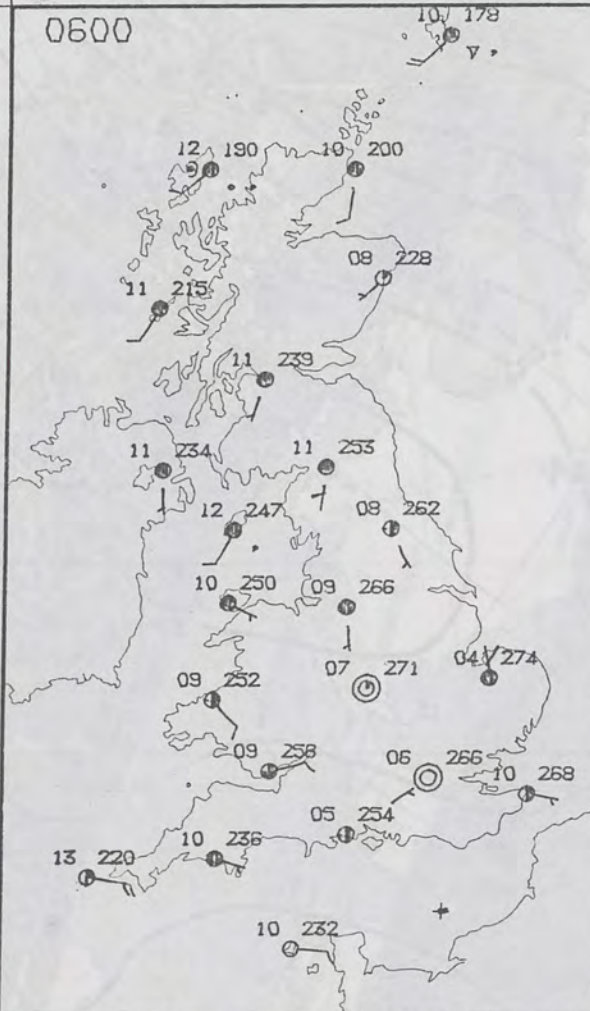
Warm front Cold front Occlusion

London Weather Centre 284-286 High Holborn London WC1V 7HX

© Crown Copyright 1985 All rights reserved







SUNDAY  
20 OCTOBER 1985

SUMMARY  
OF  
BRITISH WEATHER

It was a cold night in the clearer areas of the south, with local frost and fog for a time.

Apart from a little rain overnight in the far north of Scotland, it was dry everywhere.

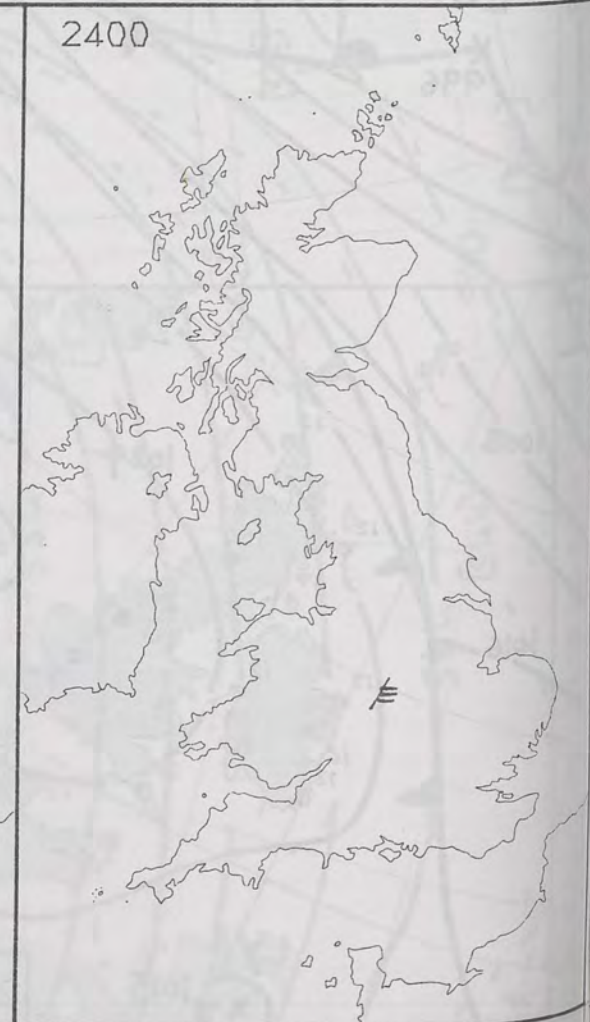
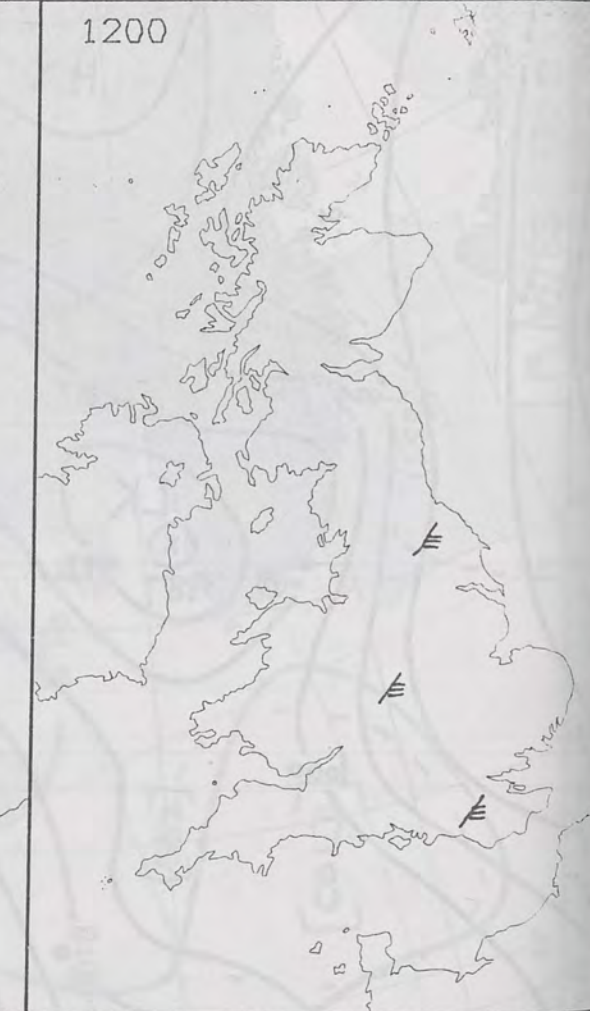
Most of Scotland, Northern Ireland and the northernmost counties of England were cloudy or dull, though there were some brighter spells - chiefly in eastern Scotland.

Over the rest of northern England, Wales and much of the Midlands and East Anglia, there was a lot of cloud, especially in the morning, but it was mostly quite bright. Most of southern and southeast England had a sunny day.

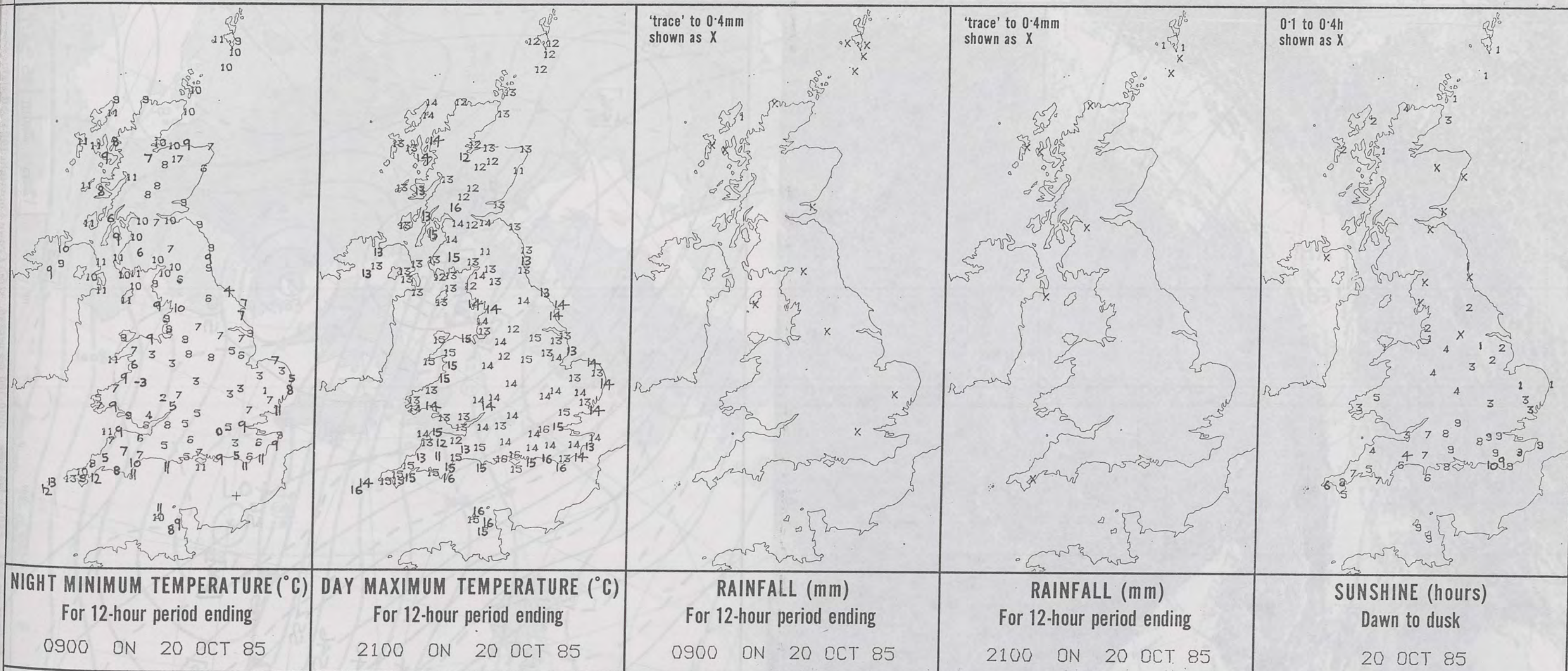
It was mostly rather warm over the British Isles.

London Weather Centre  
284-286 High Holborn  
London WC1V 7HX  
All times are GMT

© Crown Copyright 1985 All rights reserved







**EXTREMES FOR SUNDAY 20TH OCTOBER 1985**

Highest maximum	: 16.3°C Eastbourne (East Sussex)
Lowest maximum	: 10.5°C Eskdalemuir (Dumfries & Galloway)
Lowest minimum	: -3.0°C St. Harmon (Powys)
Lowest grass minimum	: -5.7°C Beaufort Park (Bracknell/Berkshire)
Most rain (24 hours from 0900 GMT)	: 3.3 mm Foula (Shetland)
Most sun	: 9.6 hrs Brighton (East Sussex)

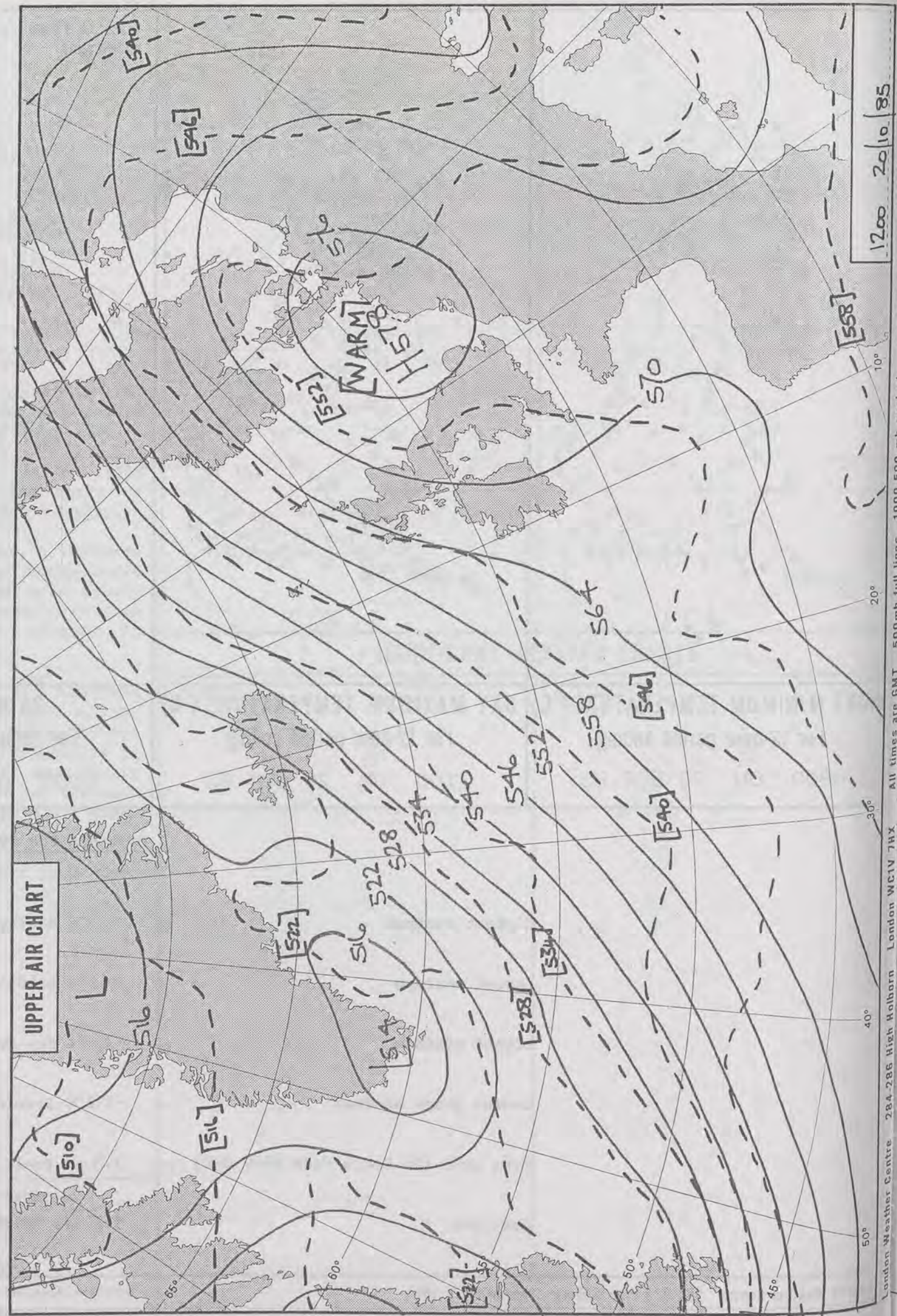
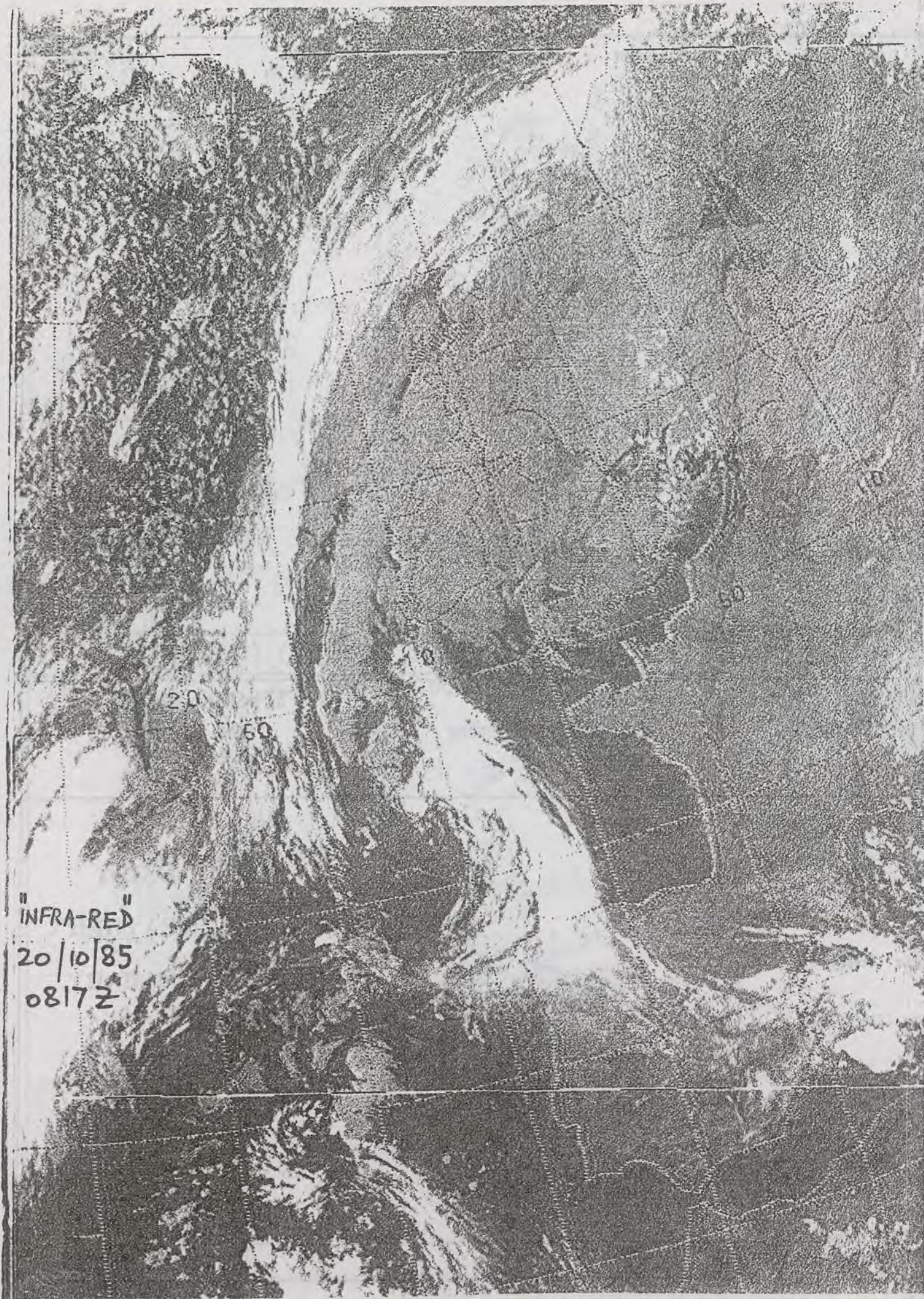


**DAILY  
WEATHER  
SUMMARY**





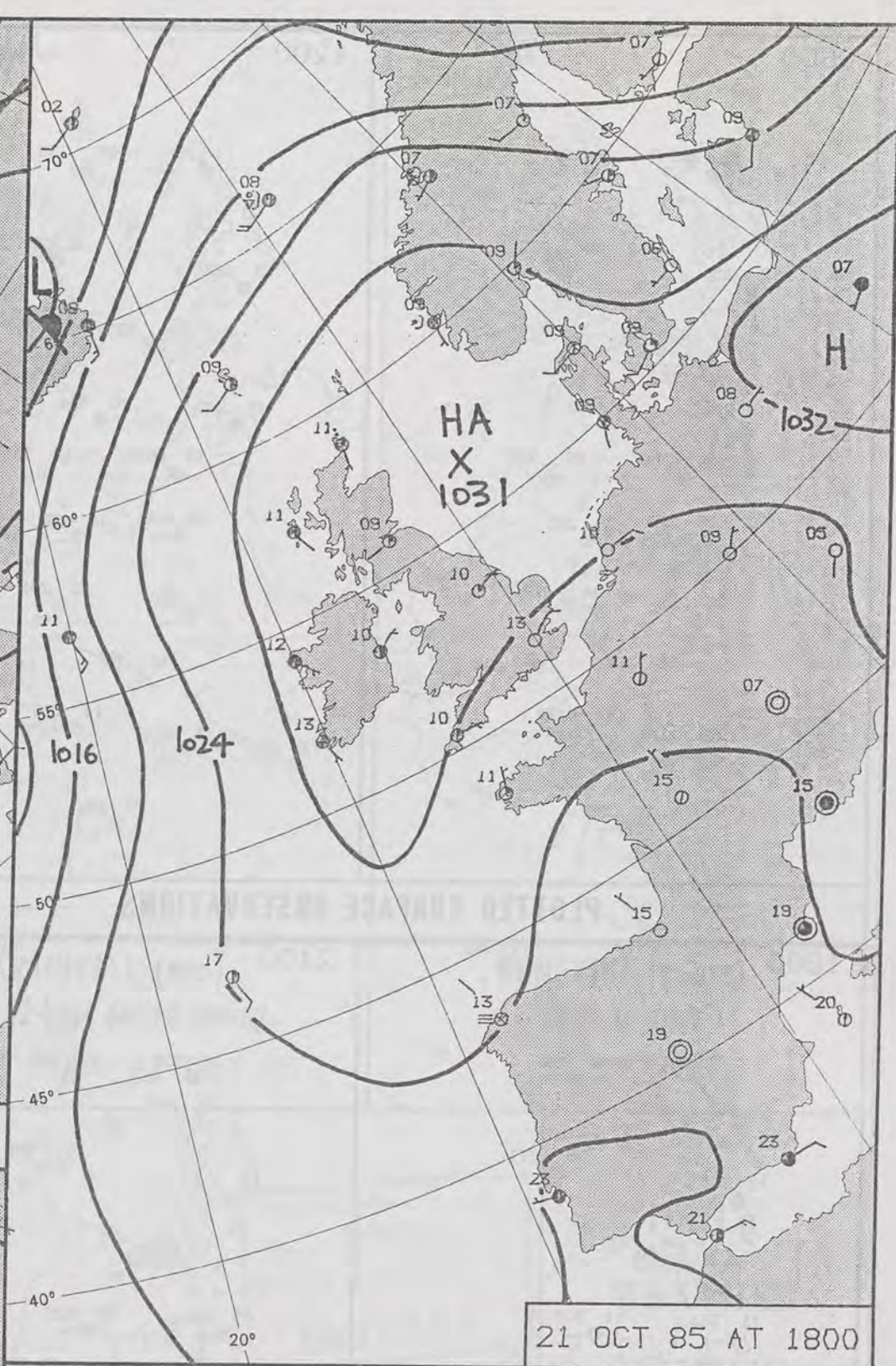
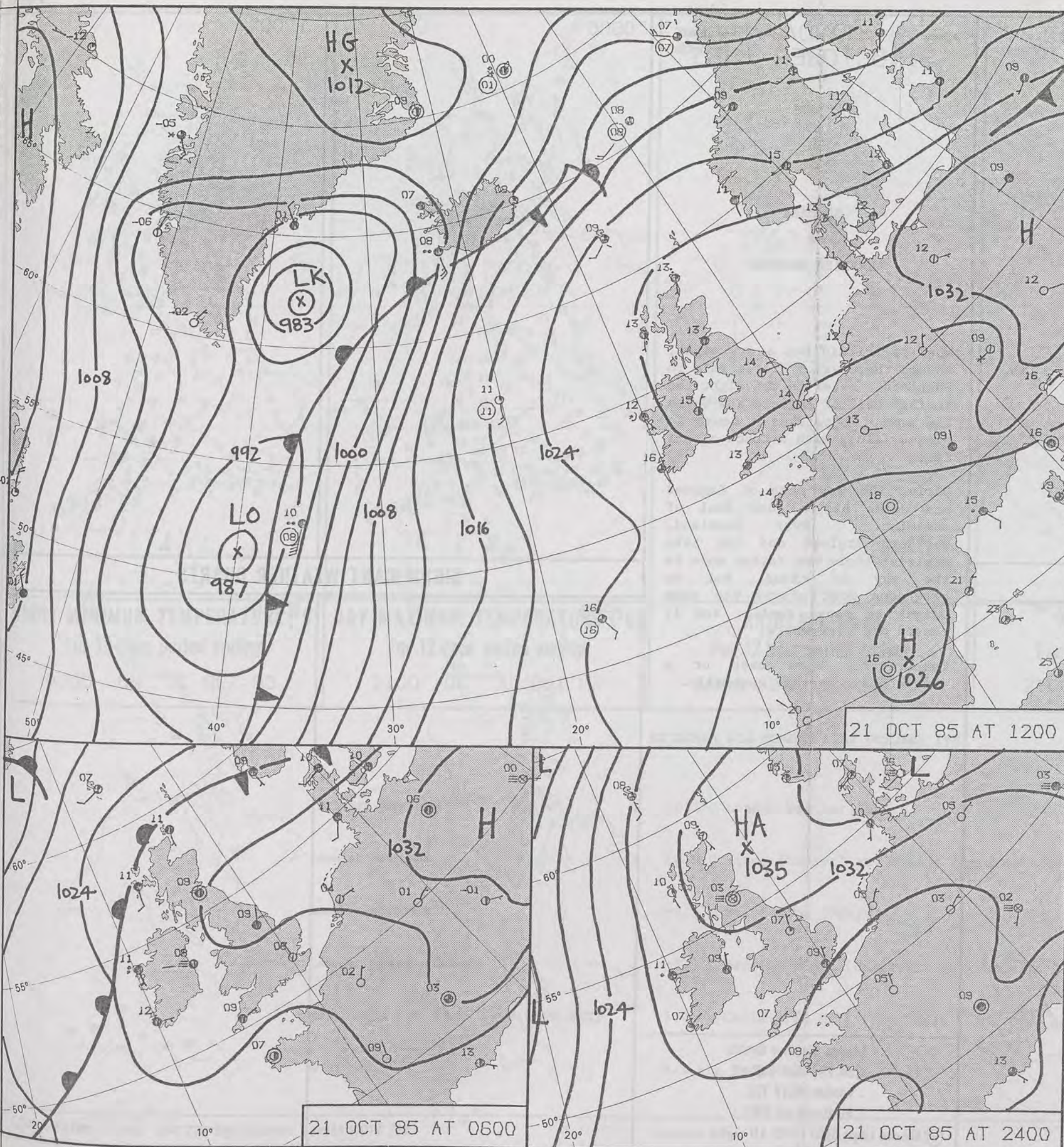
"INFRA-RED"  
20/10/85  
0817Z



London Weather Centre 284-286 High Holborn London WC1V 7HX All times are GMT 500mb full lines 1000-500 mb pecked © Crown Copyright 1981 All rights reserved



1200 20/10/85  
1588J  
10°  
20°  
30°  
40°  
50°  
London Weather Centre 284-286 High Holborn London WC1V 7HX All times are GMT 500mb full lines 1000-500 mb packed  
Crown Copyright 1981 All rights reserved



**DAILY WEATHER SUMMARY**  
**FOR**  
**MONDAY 21 OCTOBER 1985**



Warm front Cold front Occlusion

London Weather Centre 284-286 High Holborn London WC1V 7HX

© Crown Copyright 1985 All rights reserved



MONDAY  
21 OCTOBER 1985

SUMMARY  
OF  
BRITISH WEATHER

Most of Britain had a dry night, though there was a little rain in Shetland. Later in the night the southern half of England and Wales had some fog patches - dense in places, along with a touch of air frost.

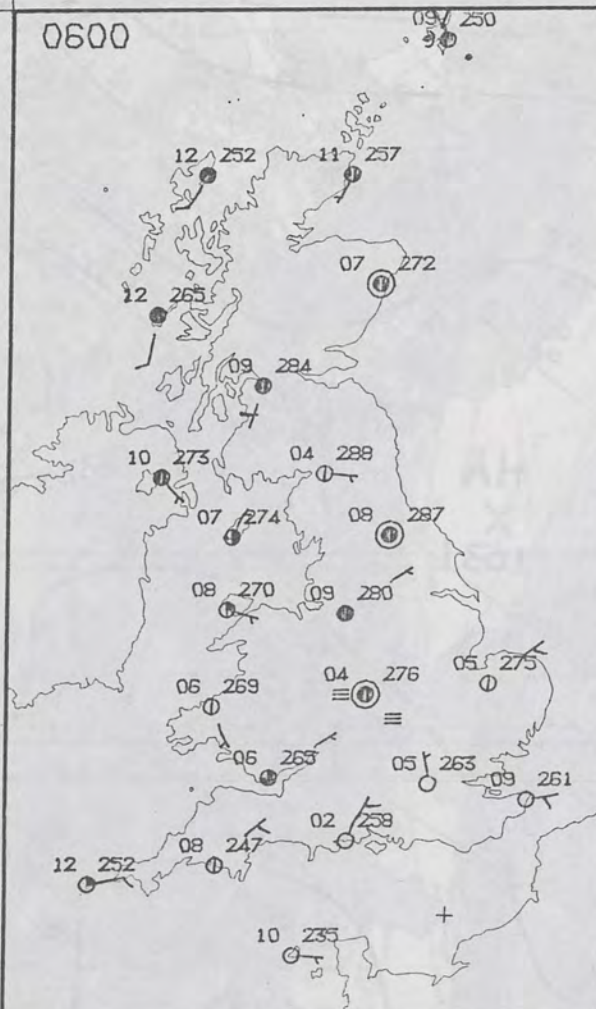
During the day much of England and Wales had a good deal of sunshine. Over Scotland, Northern Ireland and the Lake District there was rather more in the way of cloud, but by afternoon most places had some bright or sunny spells; and it stayed dry everywhere.

Temperatures were near or a little above average generally.

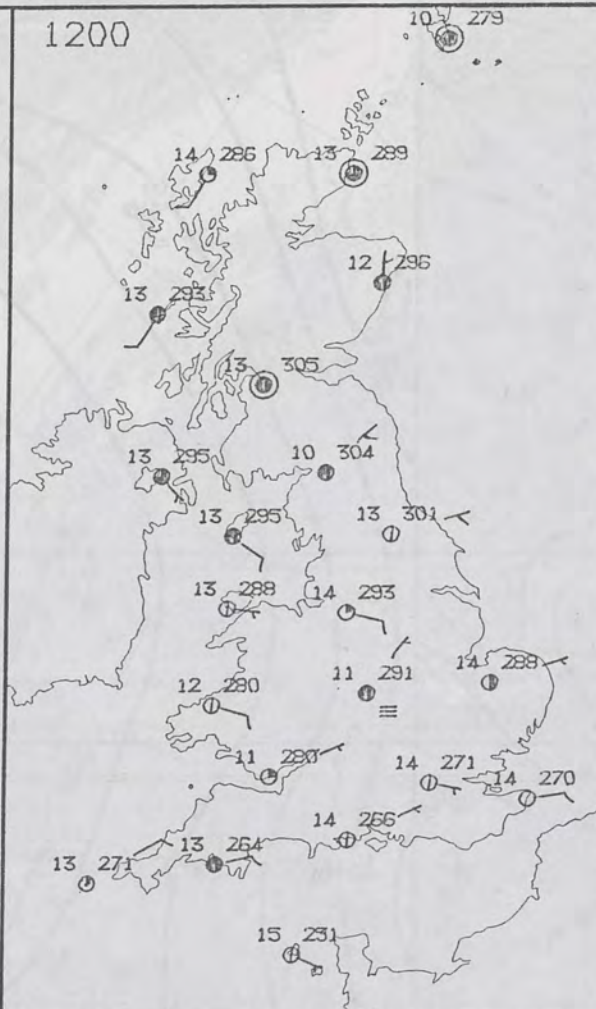
London Weather Centre  
284-286 High Holborn  
London WC1V 7HX  
All times are GMT

© Crown Copyright 1985 All rights reserved

0600

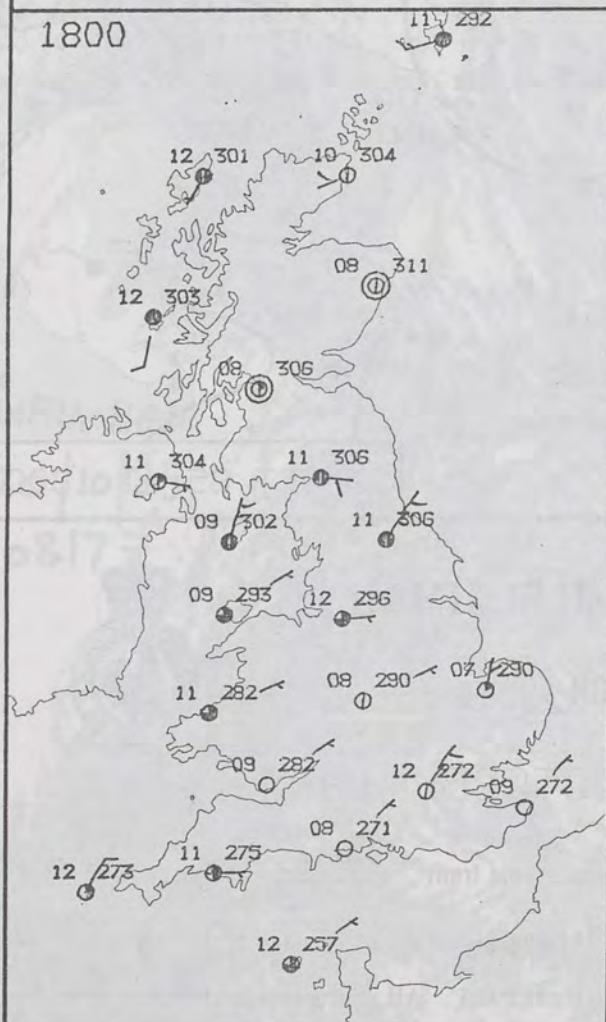


1200

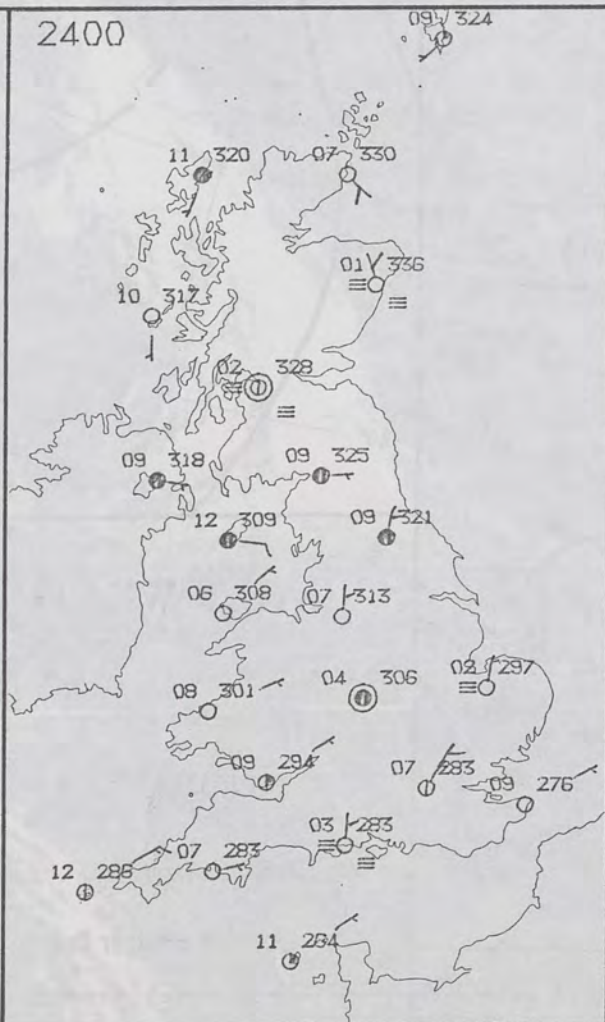


PLOTTED SURFACE OBSERVATIONS

1800



2400



0600

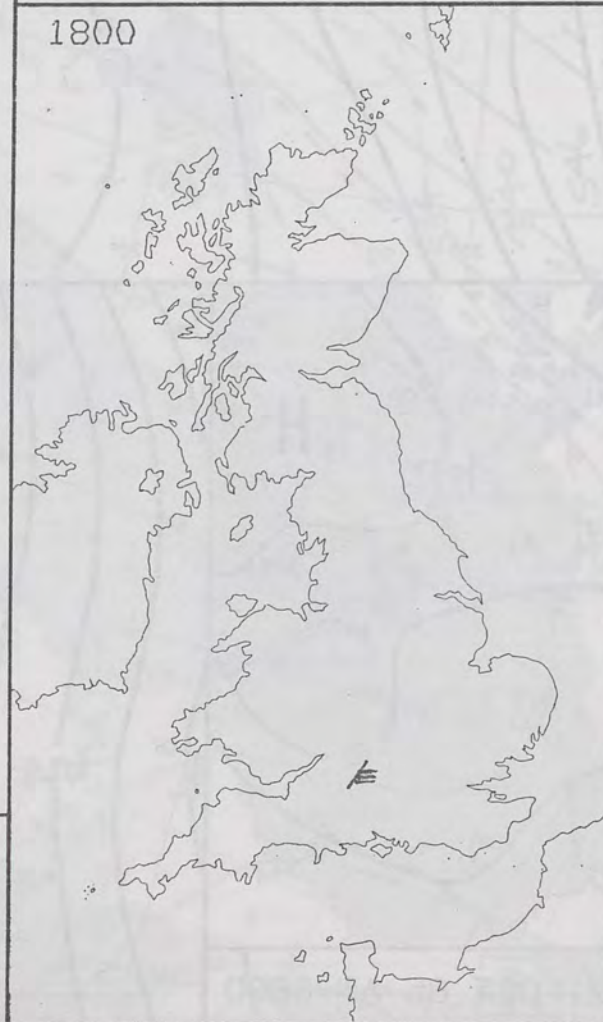


1200

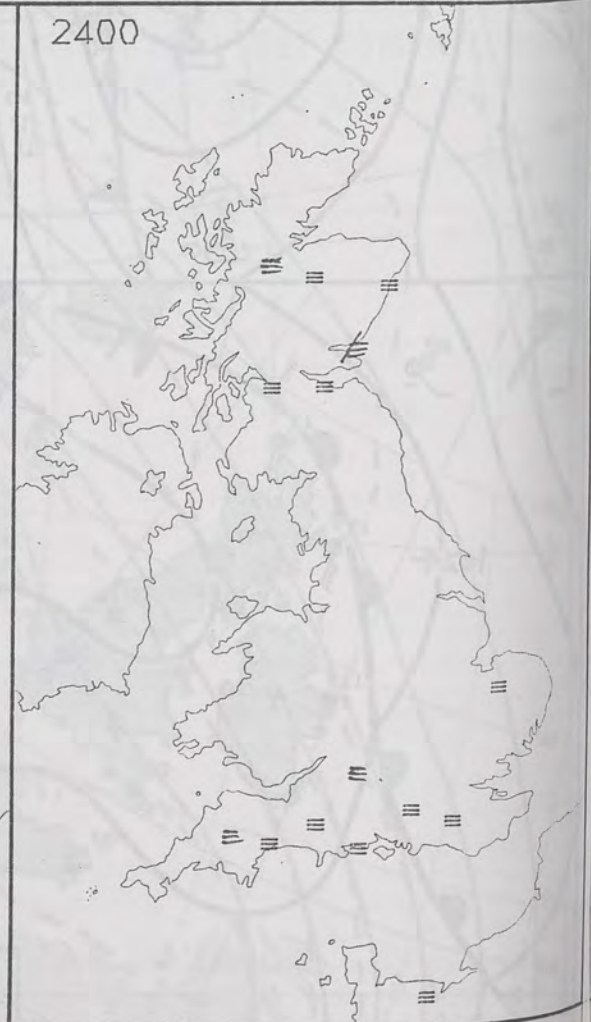


SIGNIFICANT WEATHER CHARTS

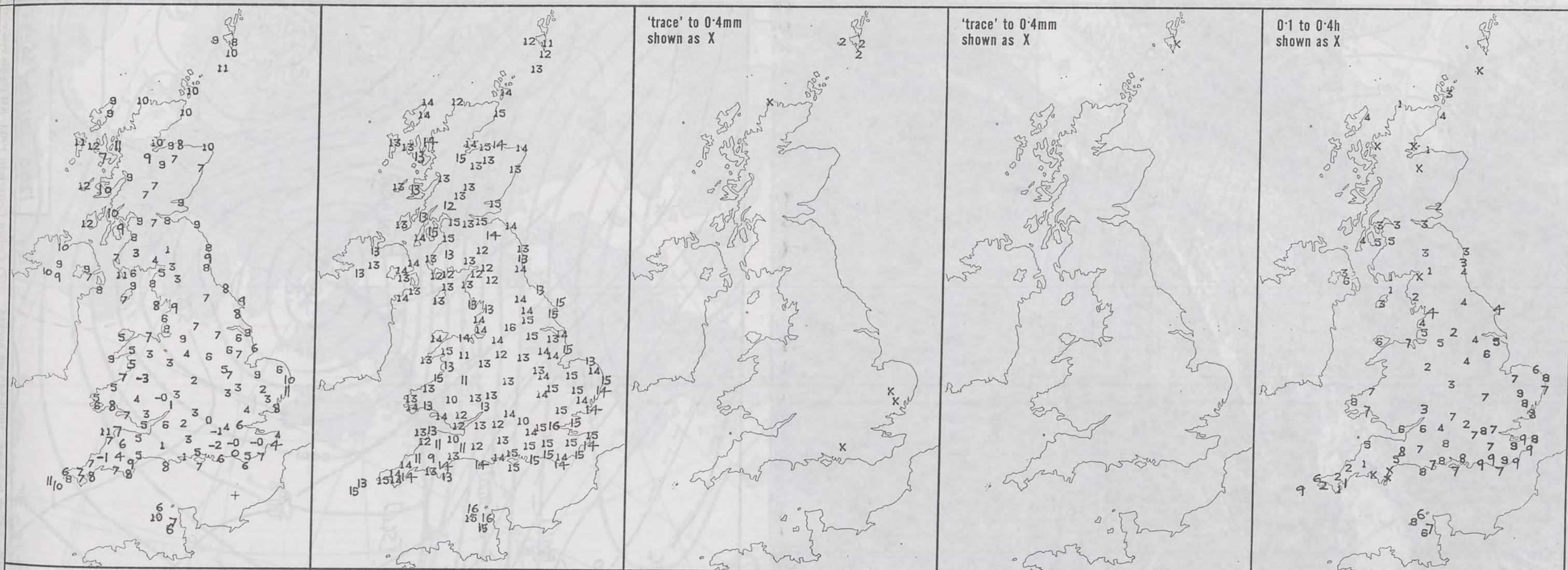
1800



2400







**NIGHT MINIMUM TEMPERATURE (°C)**  
For 12-hour period ending  
0900 ON 21 OCT 85

**DAY MAXIMUM TEMPERATURE (°C)**  
For 12-hour period ending  
2100 ON 21 OCT 85

**RAINFALL (mm)**  
For 12-hour period ending  
0900 ON 21 OCT 85

**RAINFALL (mm)**  
For 12-hour period ending  
2100 ON 21 OCT 85

**SUNSHINE (hours)**  
Dawn to dusk  
21 OCT 85

**EXTREMES FOR MONDAY 21ST OCTOBER 1985**

Highest maximum : 16.2°C London Weather Centre


Lowest maximum : 10.0°C Exton (Exmoor) and Benson (Oxfordshire)

Lowest minimum : -3.5°C St. Harmon (Powys)

Lowest grass minimum : -7.0°C Beaufort Park (Bracknell/Berkshire)

Most rain (24 hours from 0900 GMT) : 5.2 mm Collafirth Hill (Shetland)

Most sun : 9.3 hrs Brighton (East Sussex)



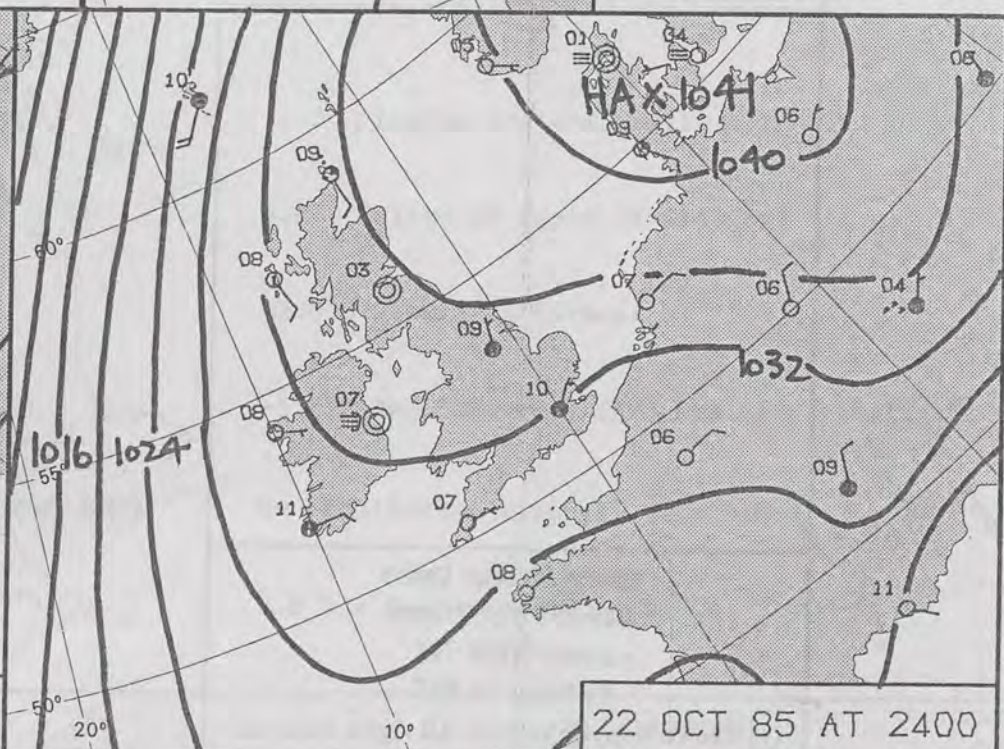
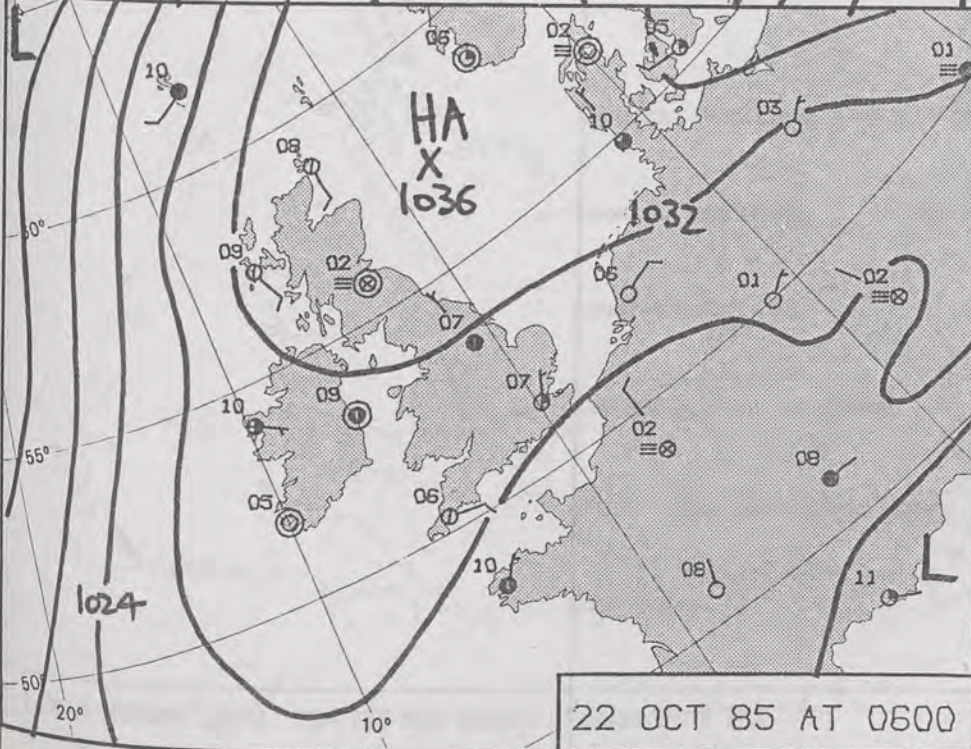
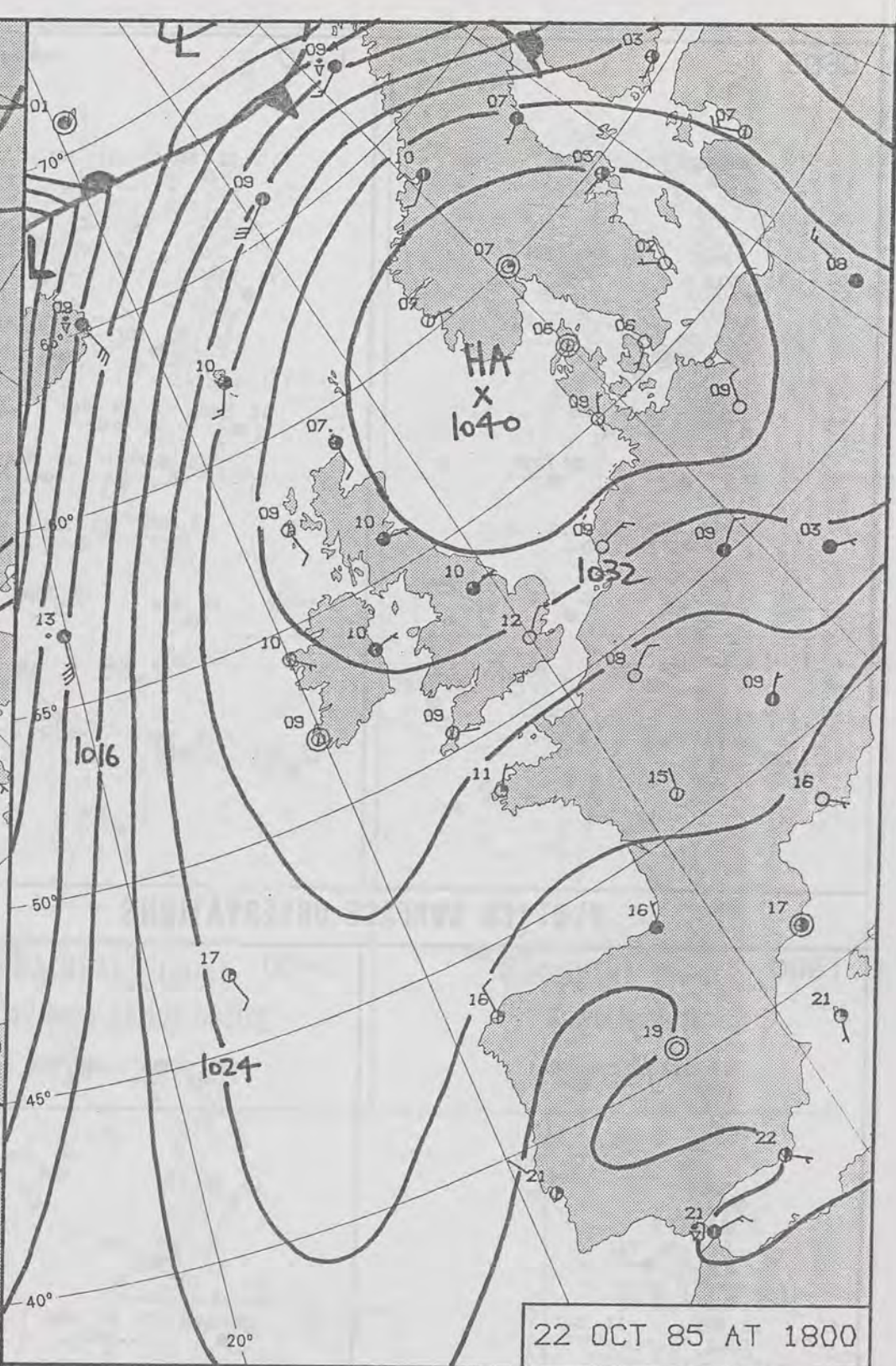
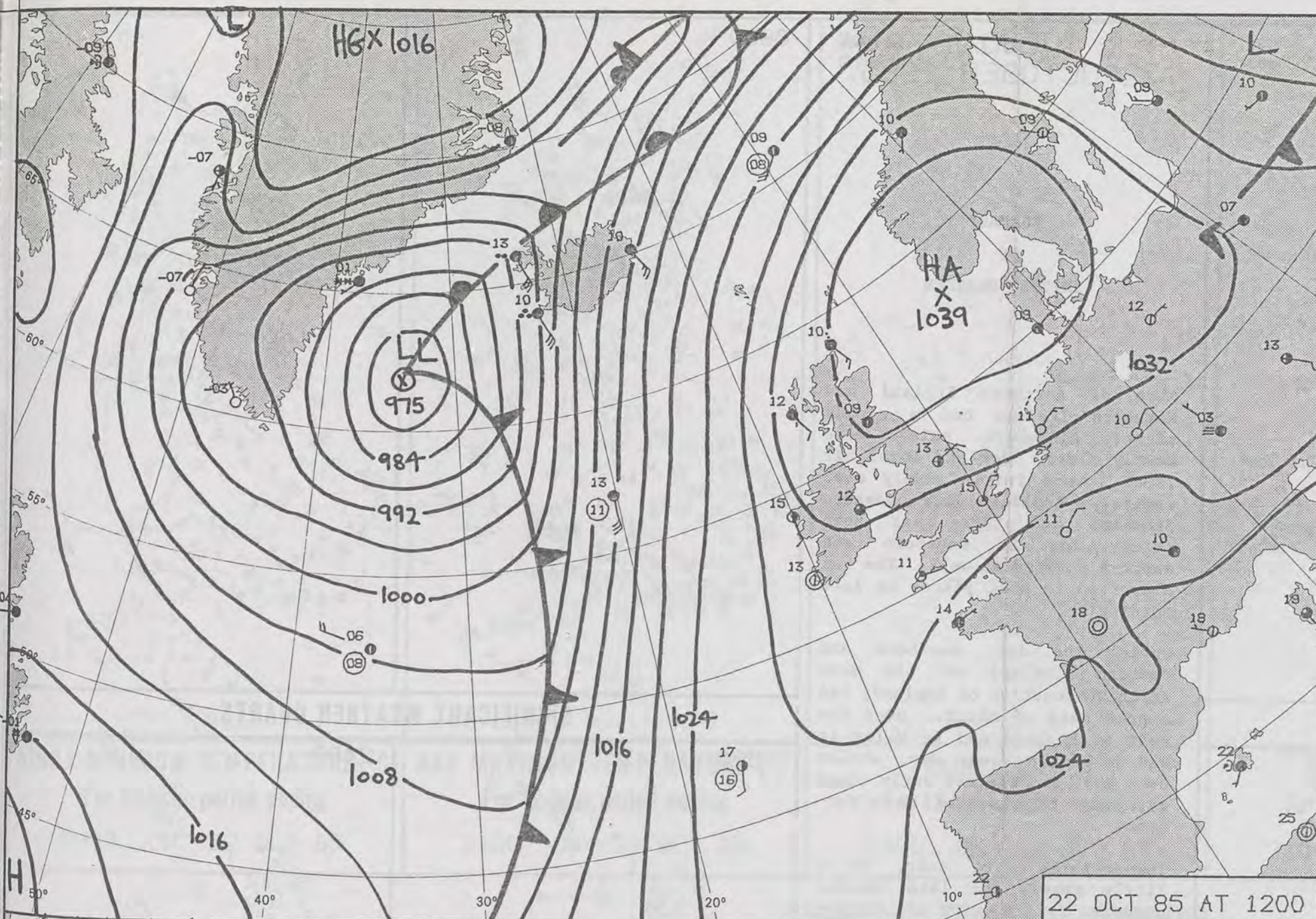
**DAILY  
WEATHER  
SUMMARY**














## DAILY WEATHER SUMMARY

**FOR**

TUESDAY 22 OCTOBER 1985

 Warm front     Cold front     Occlusion

London Weather Centre 284-286 High Holborn London WC1V 7HX

© Crown Copyright 1985 All rights reserved



TUESDAY  
22 OCTOBER 1985

SUMMARY  
OF  
BRITISH WEATHER

Much of northern England and Northern Ireland had a cloudy night, elsewhere skies were mostly clear. Fog and local air frost formed fairly widely over central, southern and eastern Scotland and there was some patchy fog in southern and eastern England as well. The fog dispersed in most places by late morning.

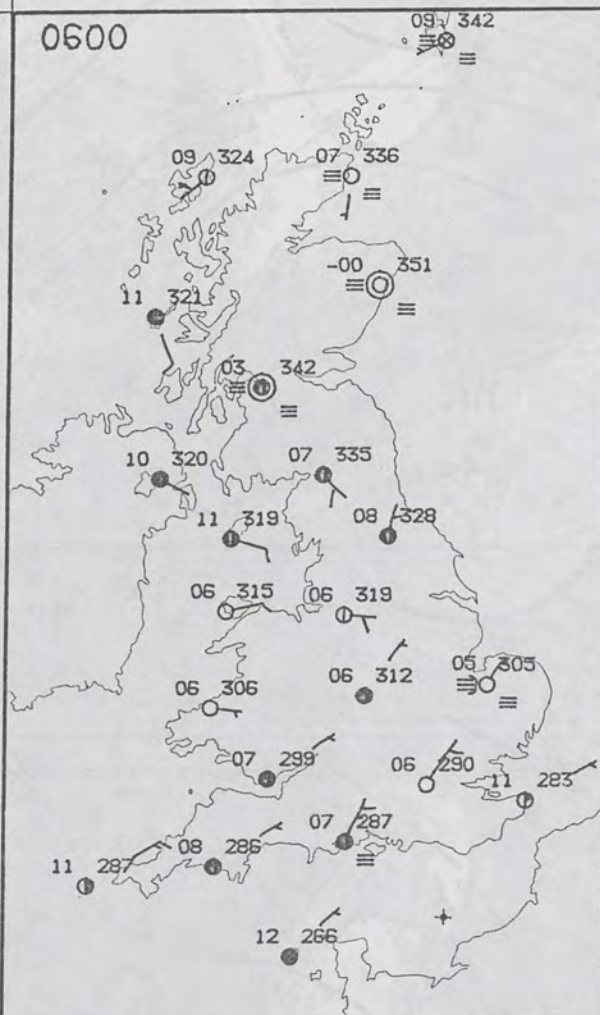
During the day, southern and western Scotland and the more northern counties of England, had a good deal of cloud. Over the rest of England and in Wales it was a mostly sunny day, whilst over Northern Ireland early cloud gave way to sunshine by afternoon.

Temperatures were near, or a little above, the late October average.

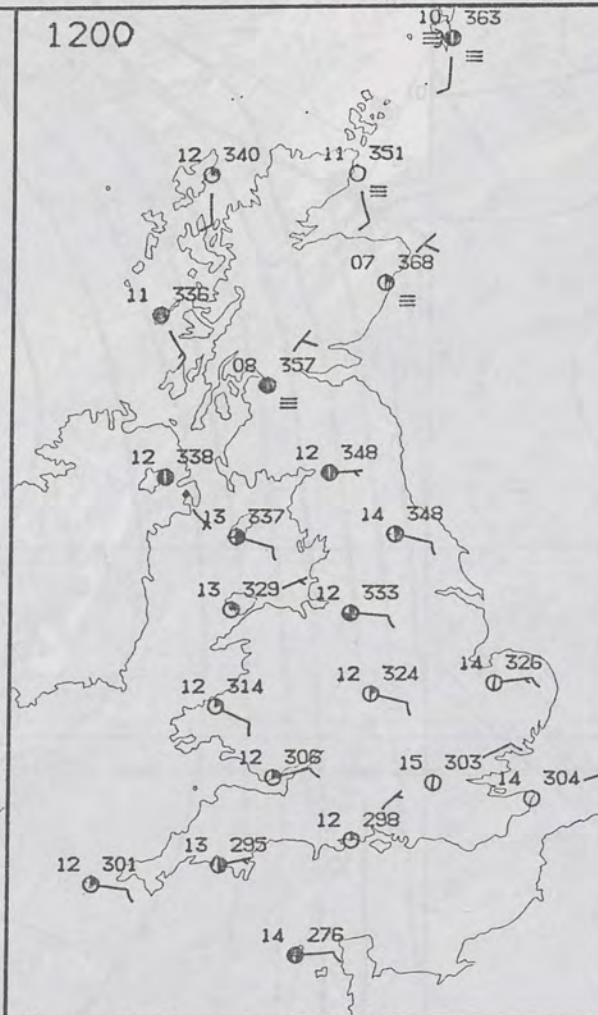
London Weather Centre  
284-286 High Holborn  
London WC1V 7HX  
All times are GMT

© Crown Copyright 1985 All rights reserved

0600

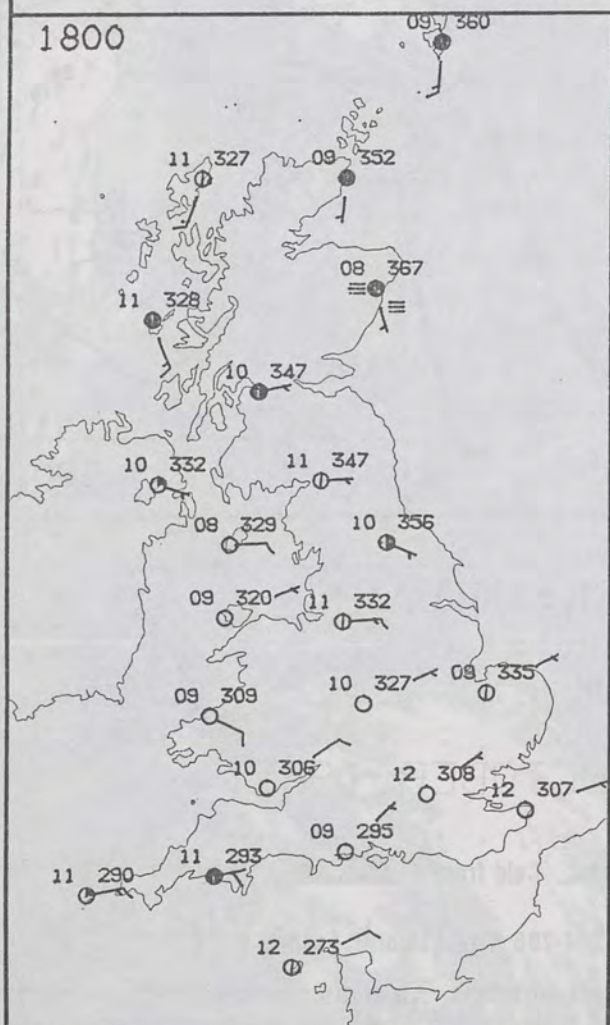


1200

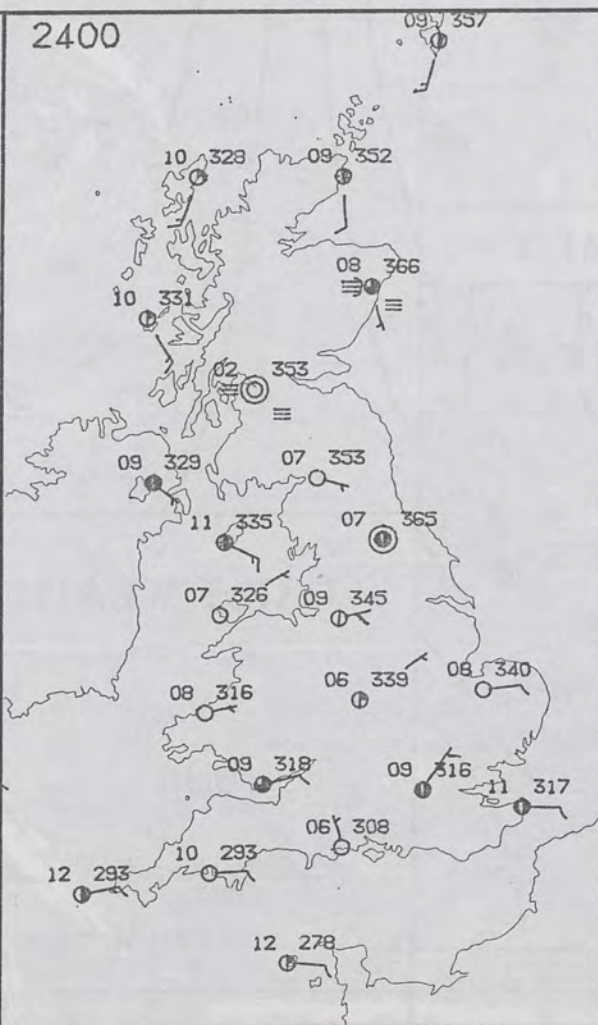


PLOTTED SURFACE OBSERVATIONS

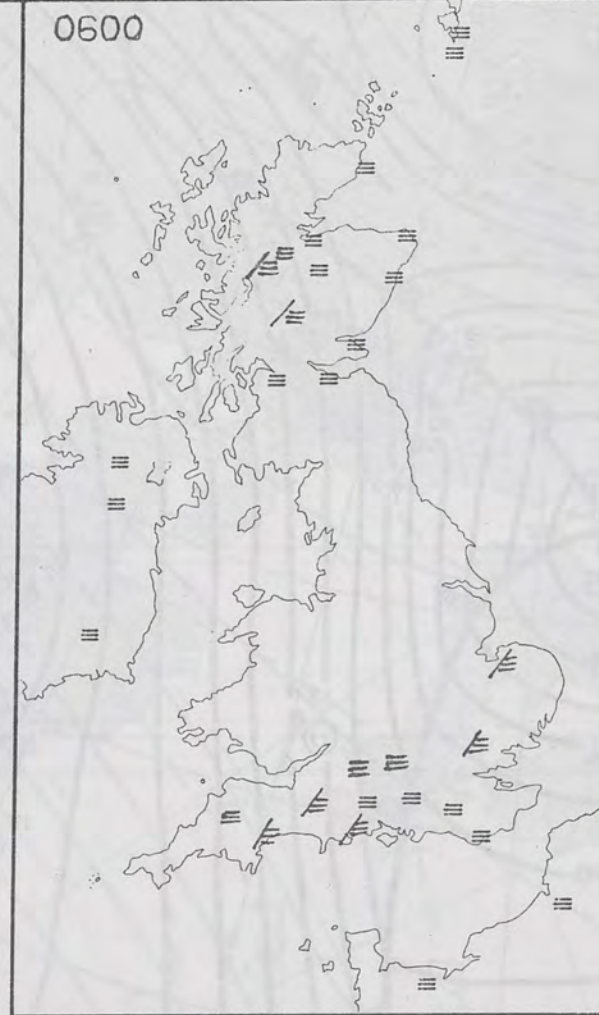
1800



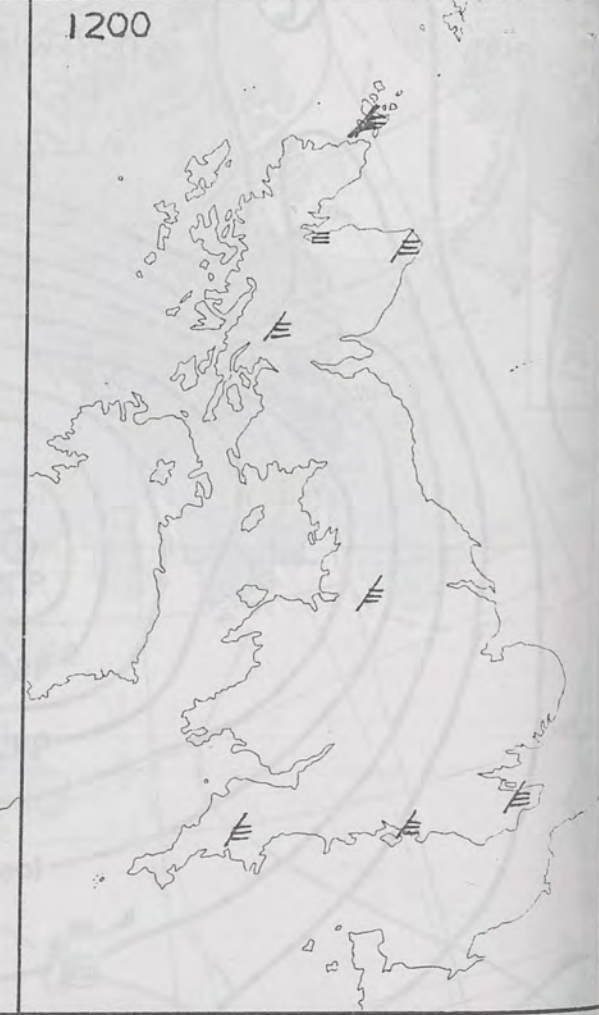
2400



0600



1200

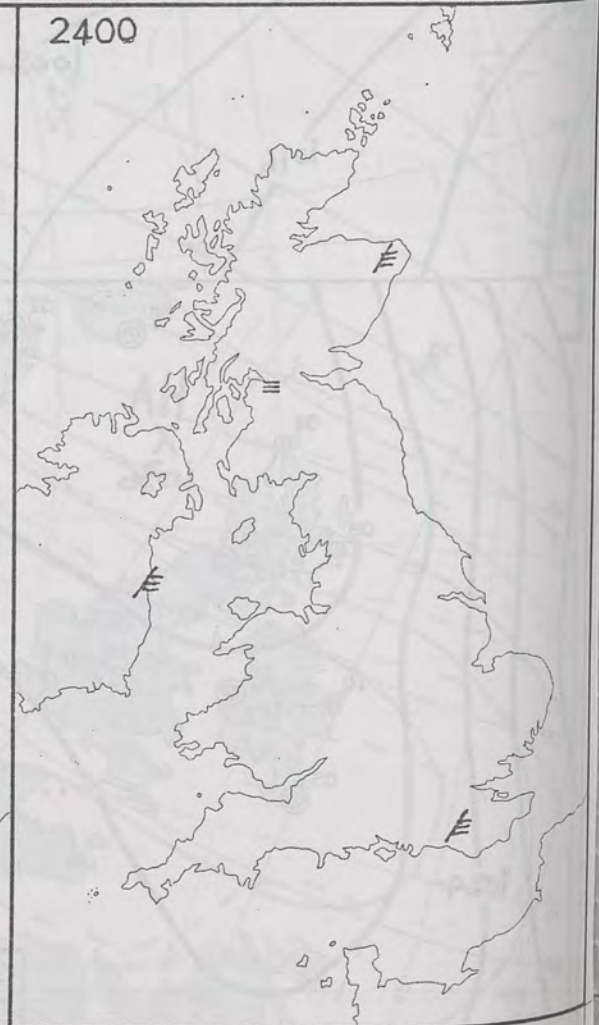


SIGNIFICANT WEATHER CHARTS

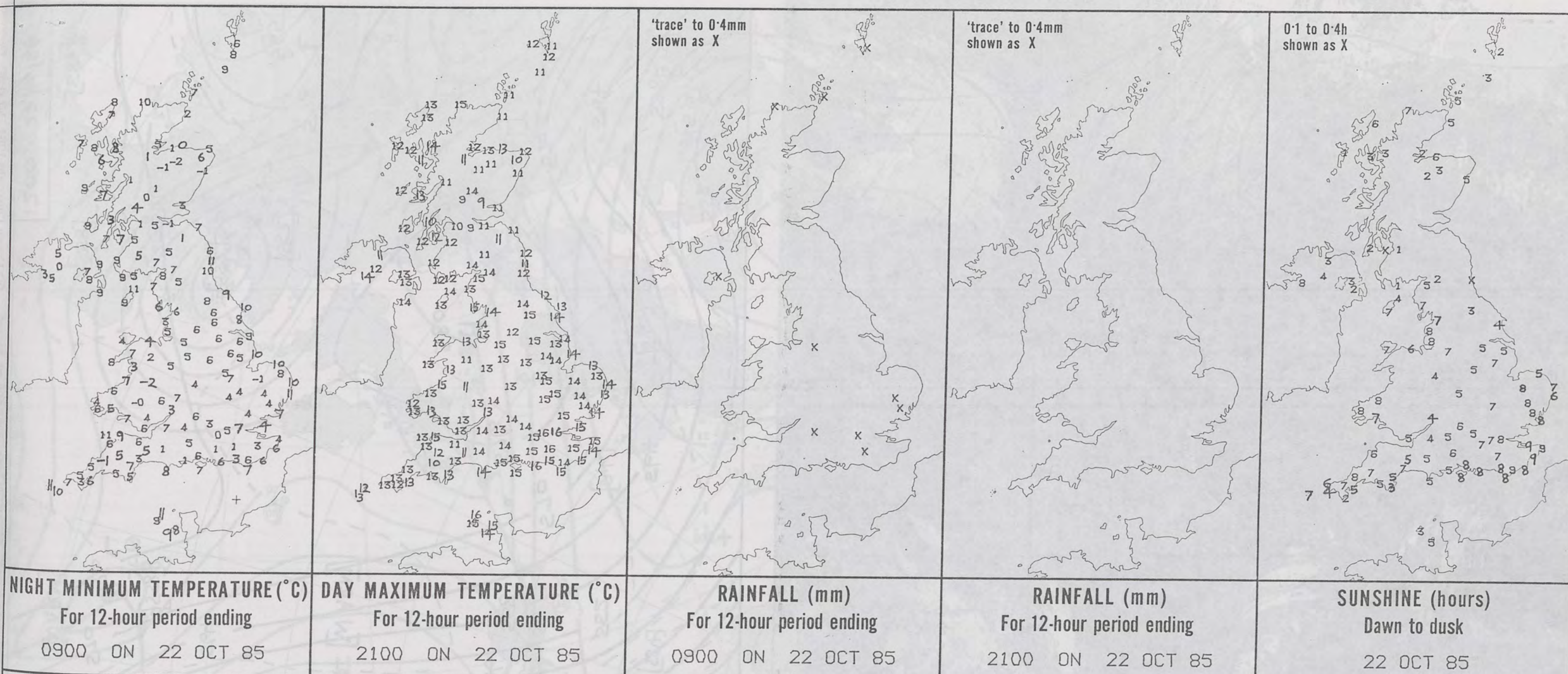
1800



2400

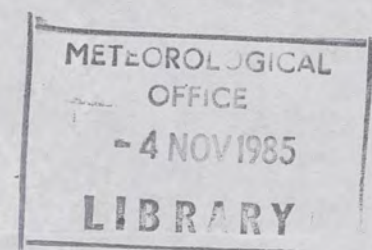






**EXTREMES FOR TUESDAY 22ND OCTOBER 1985**

Highest maximum	: 16.3°C London Weather Centre
Lowest maximum	: 8.6°C Salsburgh (East of Glasgow)
Lowest minimum	: -2.4°C Glenlivet (Grampian)
Lowest grass minimum	: -5.8°C Beaufort Park (Bracknell/Berkshire)
Most rain (24 hours from 0900 GMT)	: No significant rainfall reported
Most sun	: 8.8 hrs Folkestone (Kent)



**DAILY  
WEATHER  
SUMMARY**

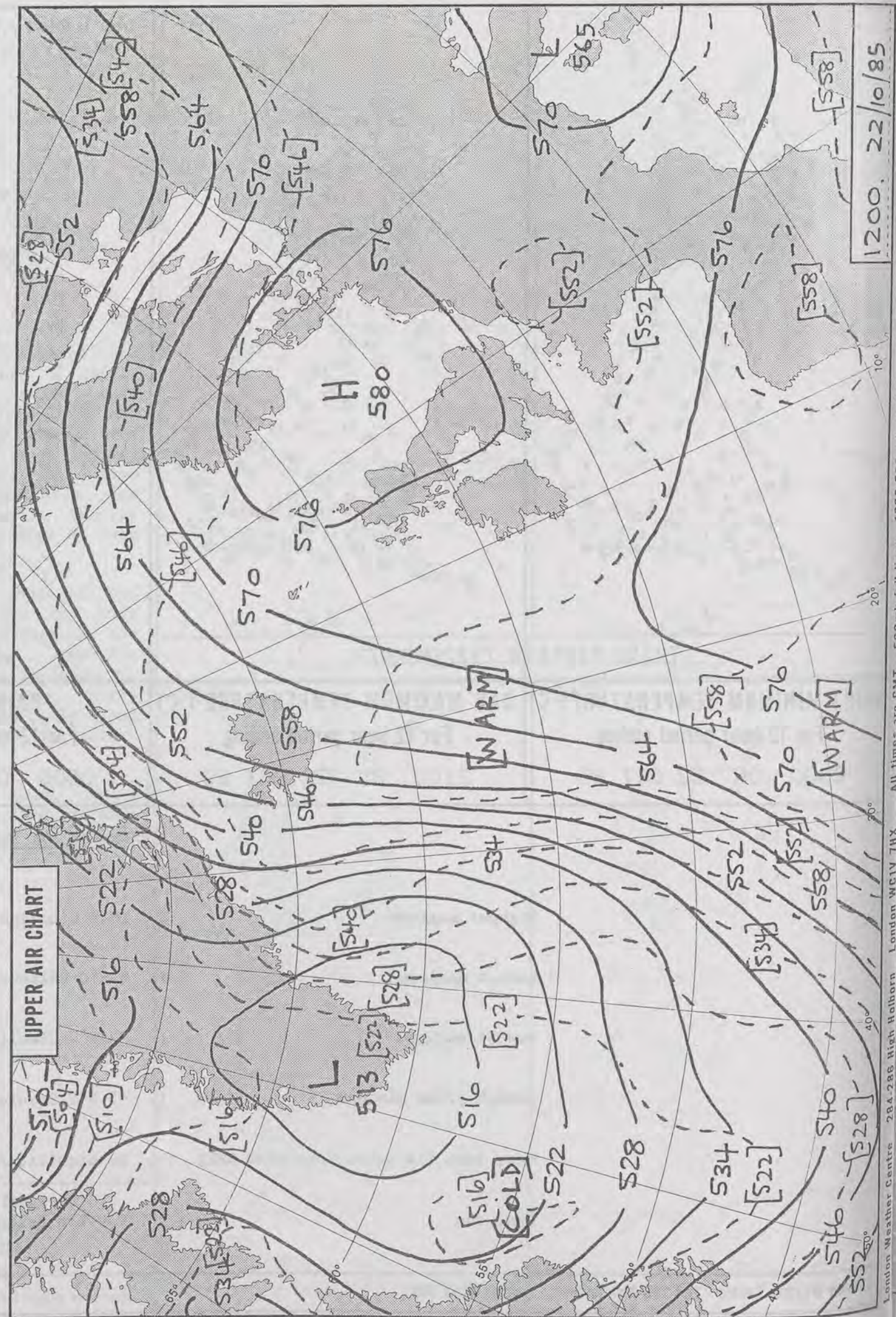


© Crown Copyright 1985  
All rights reserved





INFRA RED 22/10/85 0728Z

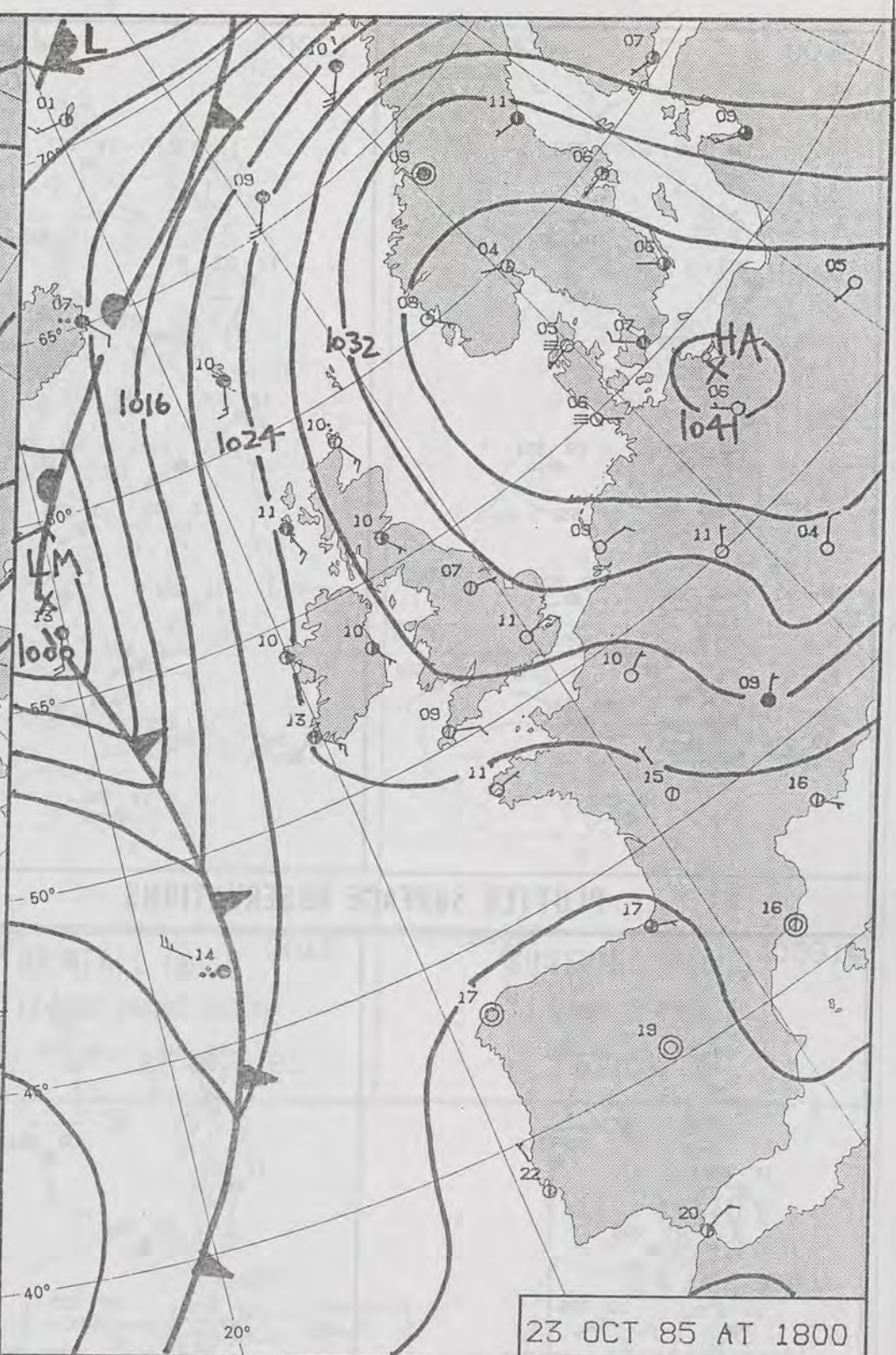
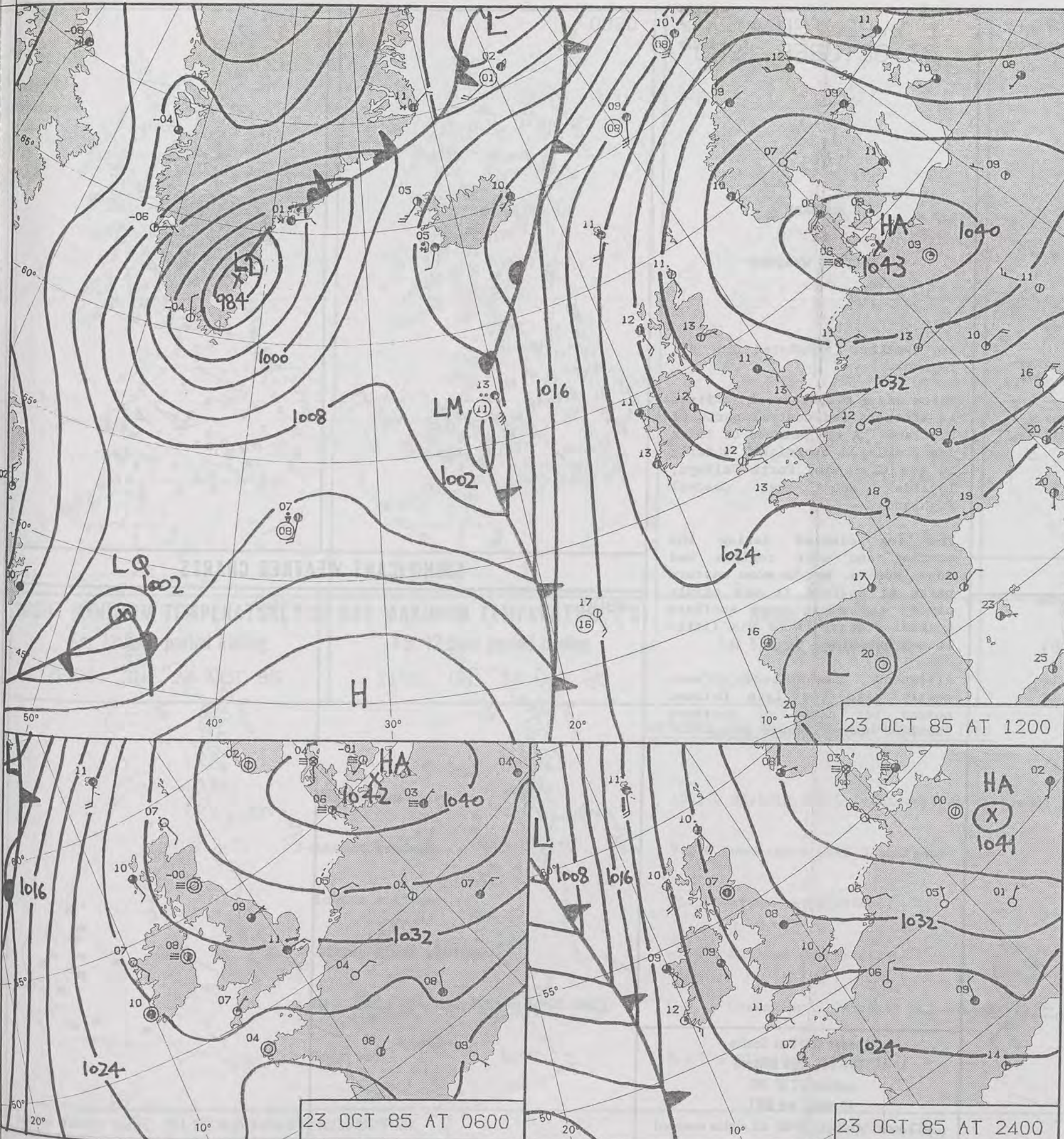


London Weather Centre 284.286 High Holborn London WC1V 7HX All times are GMT 500mb full lines 1000-500 mb pecked 1200 22/10/85



1200, 22/10/85

London Weather Centre 284-286 High Holborn London WC1V 7HX All times are GMT 500mb full lines 1000-500 mb packed Crown Copyright 1984 All rights reserved



**DAILY WEATHER SUMMARY**

FOR

**WEDNESDAY 23 OCTOBER 1985**

London Weather Centre 284-286 High Holborn London WC1V 7HX

© Crown Copyright 1985 All rights reserved

Legend:

- Warm front
- Cold front
- Occlusion

Meteorological Office



WEDNESDAY  
23 OCTOBER 1985

SUMMARY  
OF  
BRITISH WEATHER

Dry weather persisted in all regions.

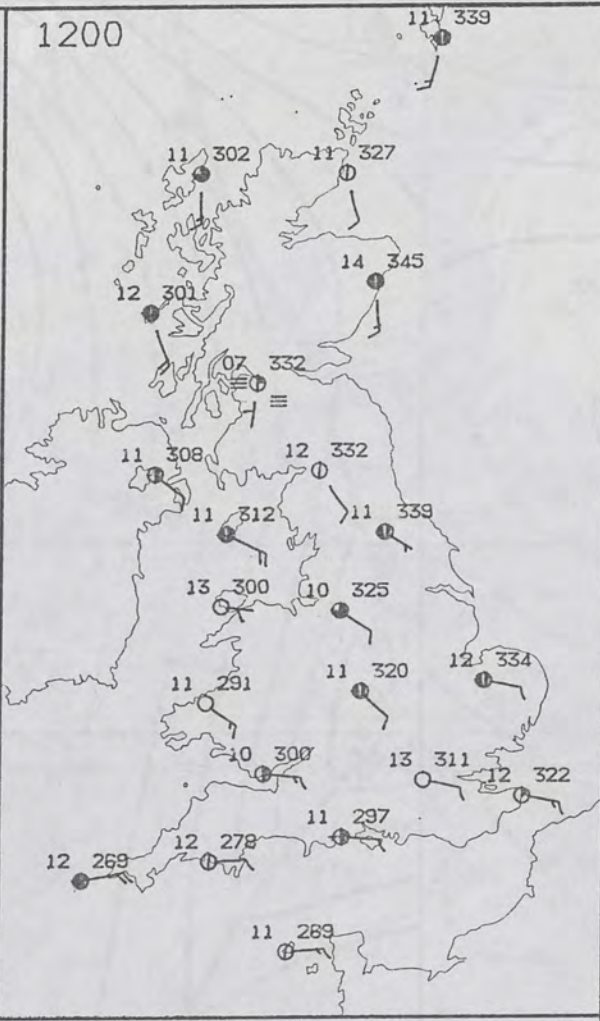
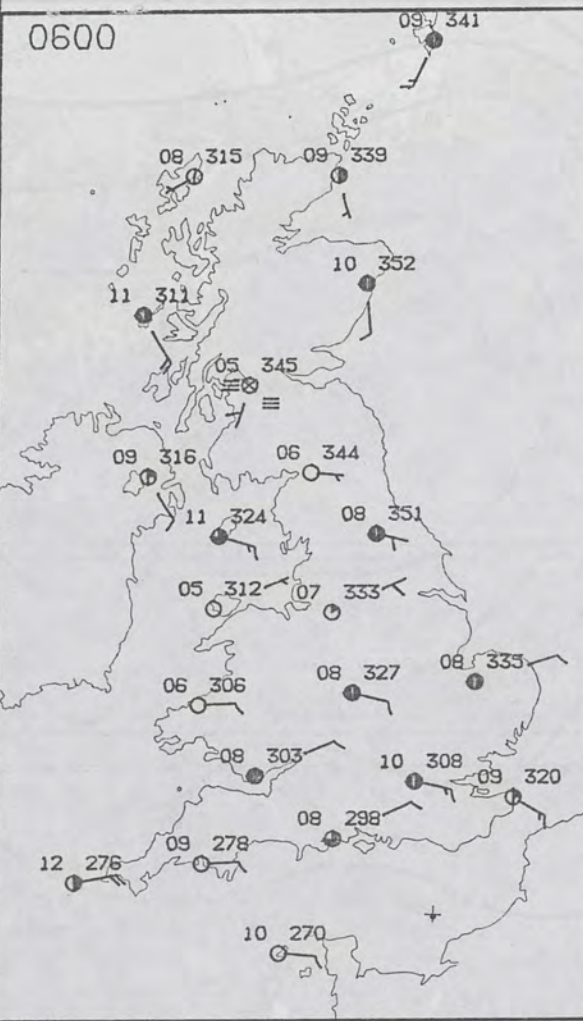
There was a slight frost at first in southern and central parts of Scotland. A few patches of thick fog developed overnight, chiefly in the Clyde and Forth Valleys, Tayside and the Central Highlands.

The fog cleared during the morning and most regions had sunny spells, but in some eastern parts of England it was mainly cloudy and along some southern coastal regions there was little if any sunshine.

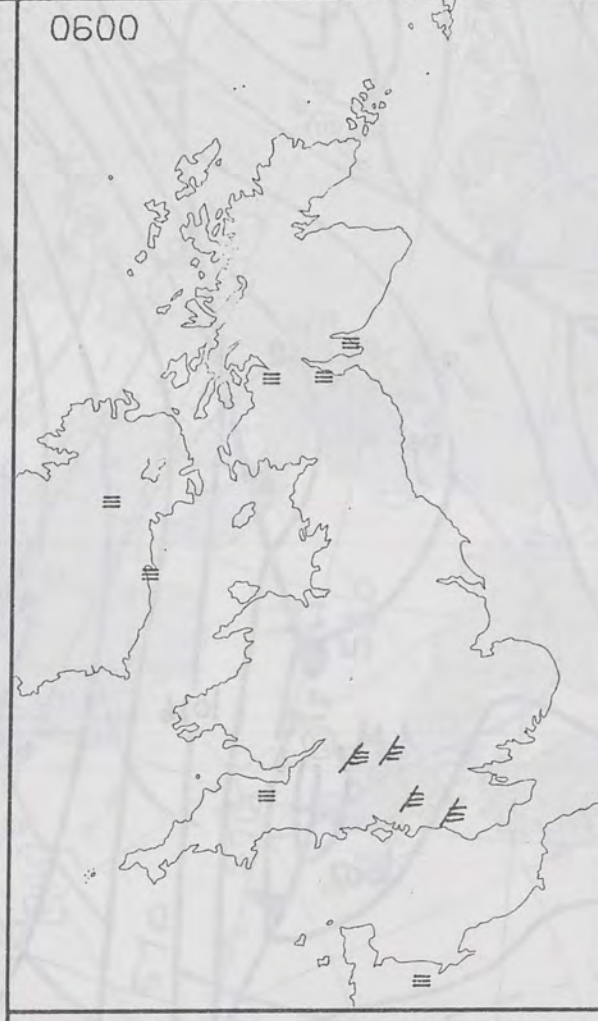
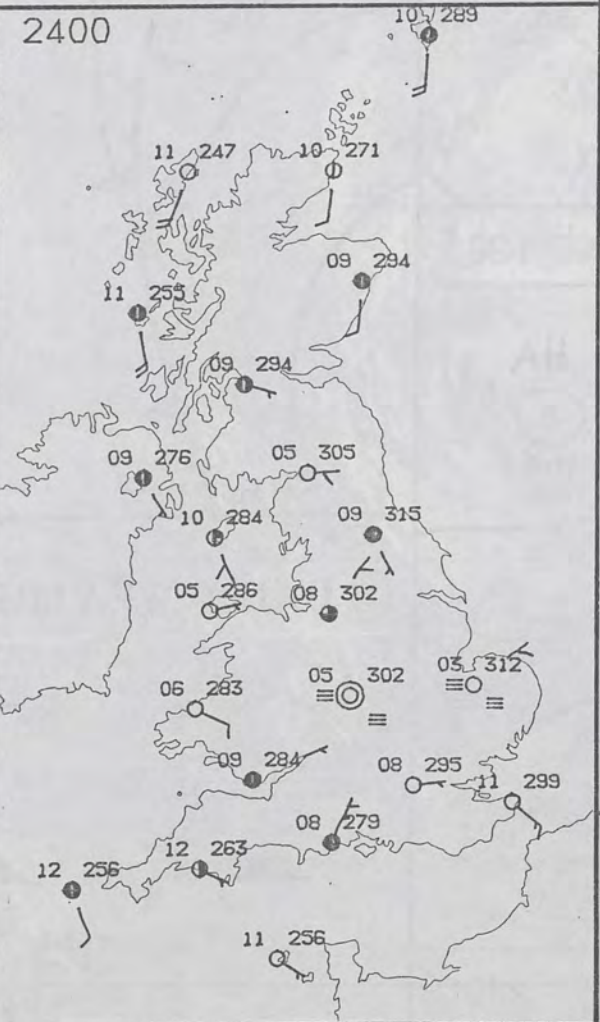
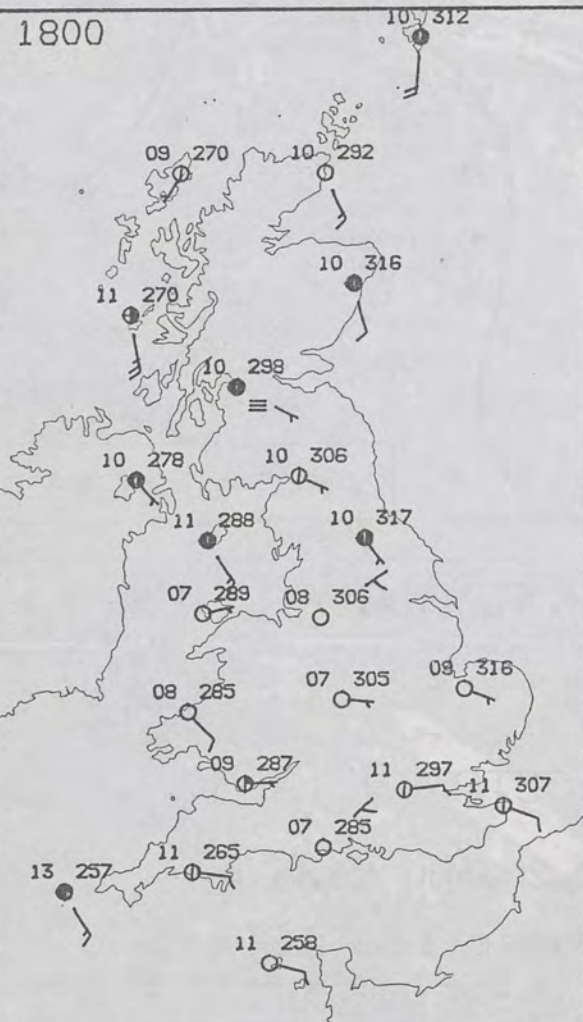
Afternoon temperatures were mostly near the late October normal but parts of northern Scotland became rather warm.

London Weather Centre  
284-286 High Holborn  
London WC1V 7HX  
All times are GMT

© Crown Copyright 1985 All rights reserved



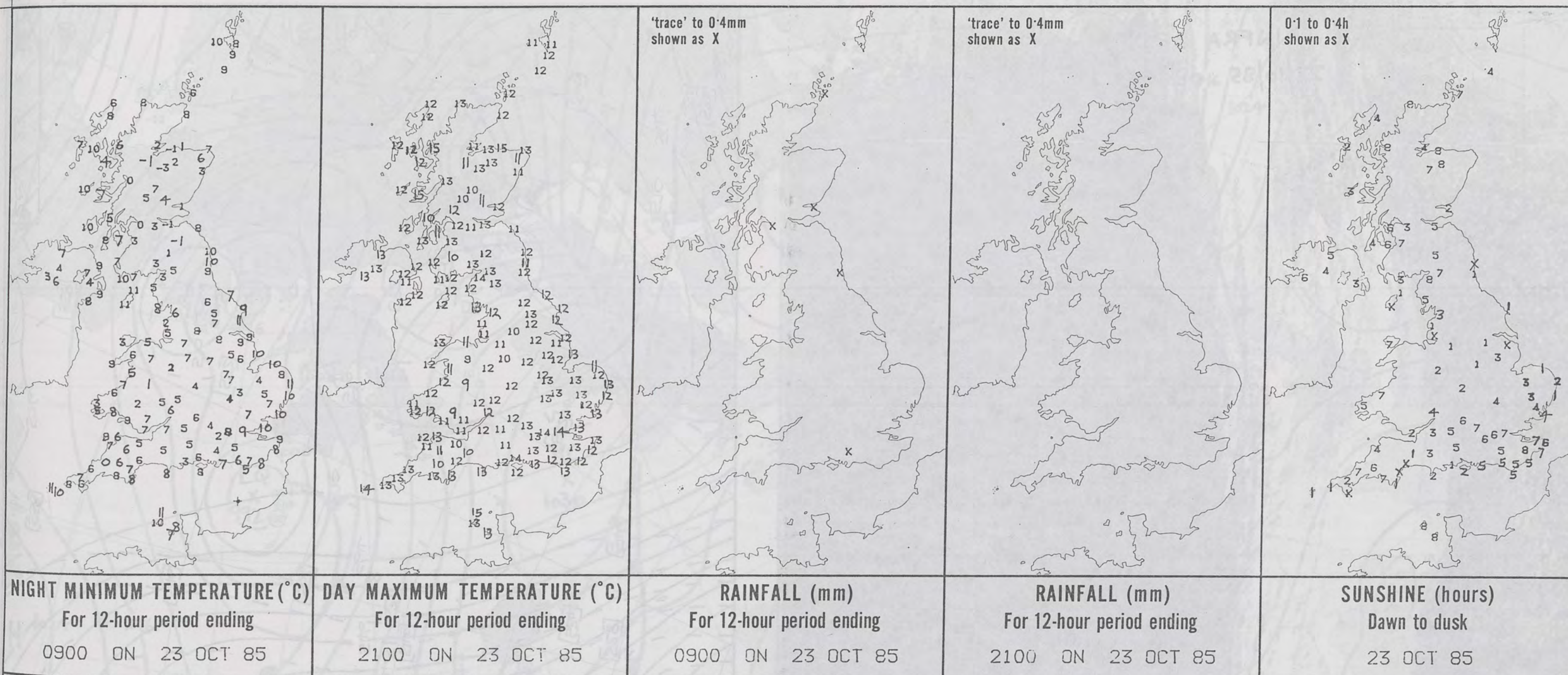
PLOTTED SURFACE OBSERVATIONS



SIGNIFICANT WEATHER CHARTS

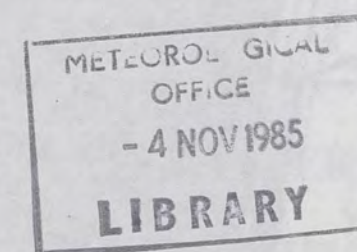






**EXTREMES FOR WEDNESDAY 23RD OCTOBER 1985**

Highest maximum	: 15.2°C Diabaig (Loch Torridon/West Scotland)
Lowest maximum	: 9.2°C Cwmbargoed (Mid Glamorgan)
Lowest minimum	: -3.0°C Aviemore (Highland)
Lowest grass minimum	: -7.0°C Kinloss (Moray Firth)
Most rain (24 hours from 0900 GMT)	: 0.2 mm Coningsby & Cranwell (Lincolnshire)
Most sun	: 8.4 hrs Glenlivet (Grampian)



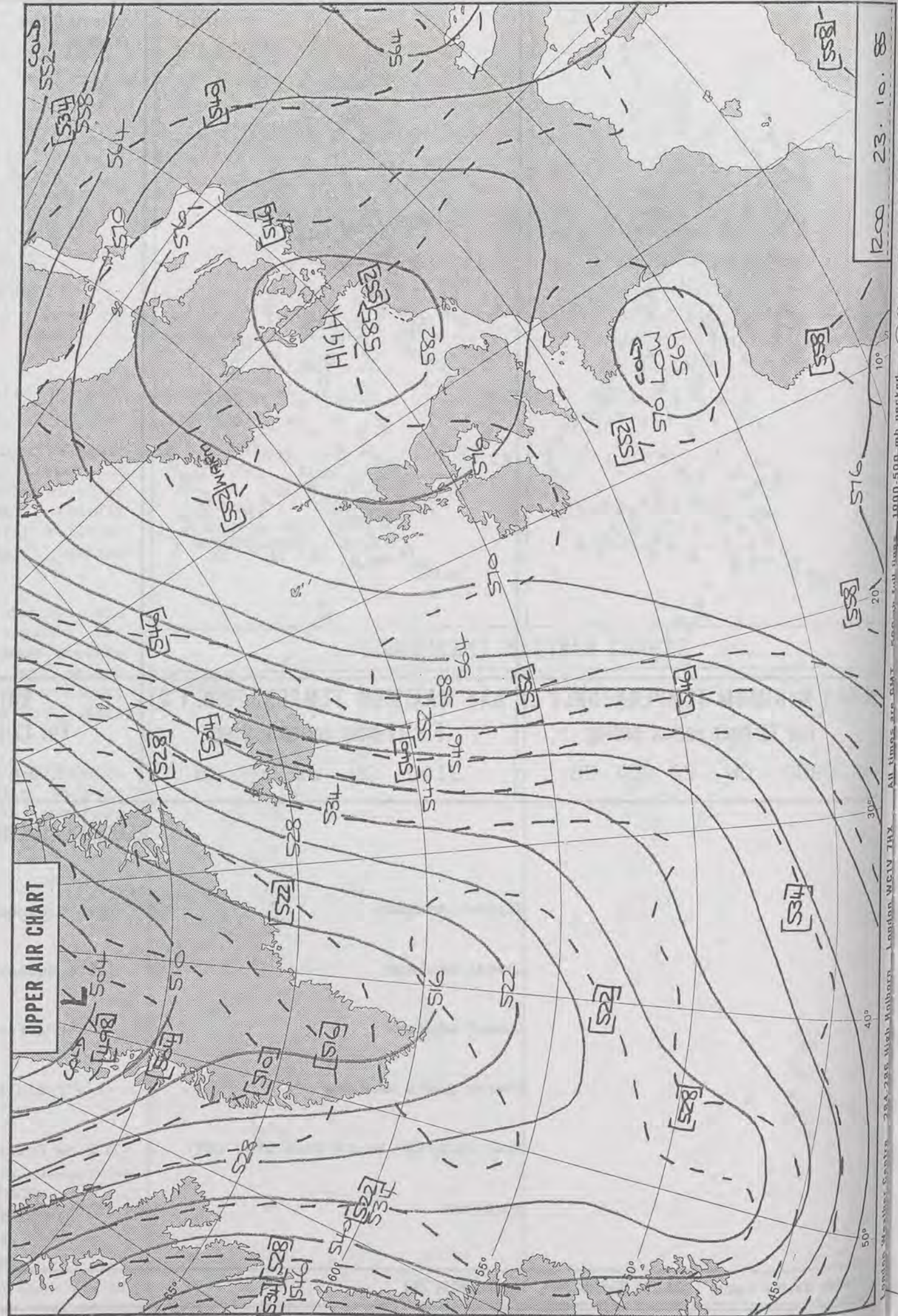
**DAILY  
WEATHER  
SUMMARY**



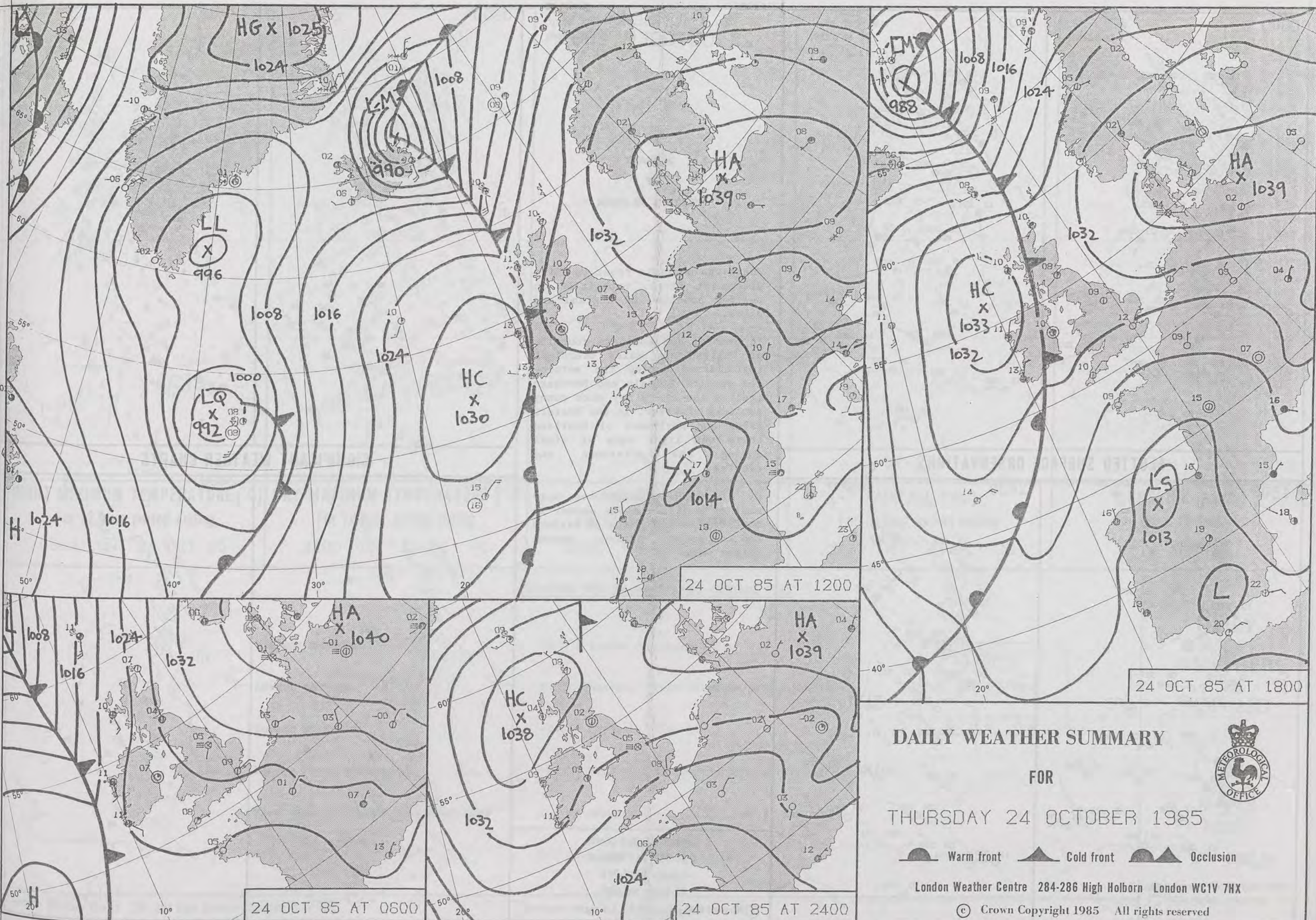
© Crown Copyright 1985  
All rights reserved



INFRA RED  
23/10/85 0845Z



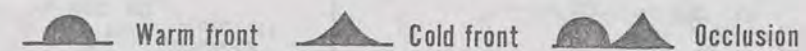




## DAILY WEATHER SUMMARY

**FOR**

THURSDAY 24 OCTOBER 1985



London Weather Centre 284-286 High Holborn London WC1V 7HX

© Crown Copyright 1985 All rights reserved





THURSDAY  
24 OCTOBER 1985

SUMMARY  
OF  
BRITISH WEATHER

There was a slight frost in a few places at first, especially in central counties of England and Wales.

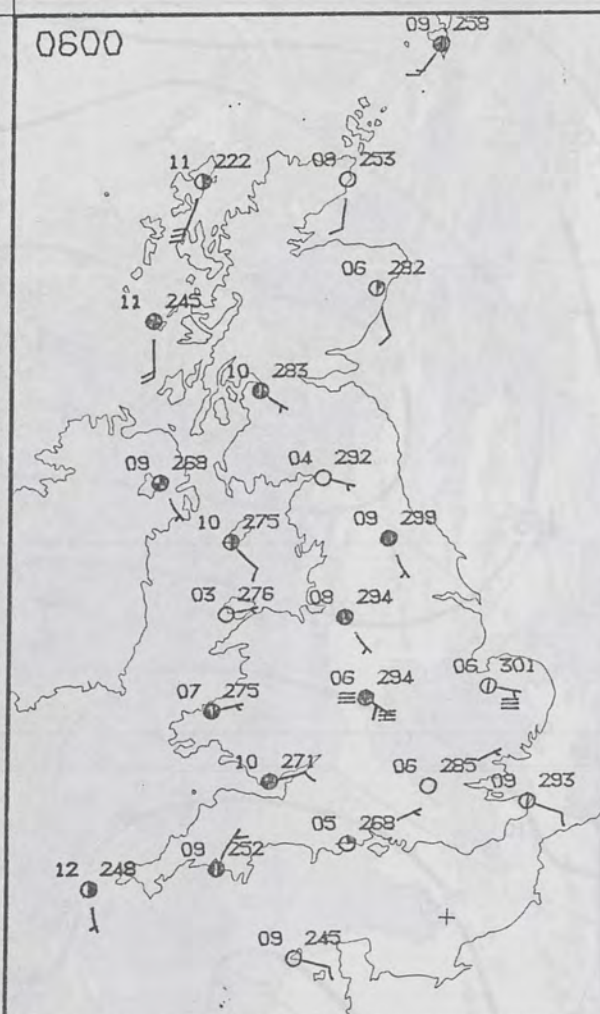
In central and southern counties of England and Wales overnight fog cleared during the morning and most of Britain and Northern Ireland had a dry day with sunny periods. However, in the Western Isles and northwest of Scotland there was light rain at times during the afternoon and evening.

By afternoon temperatures were near or a little above normal in most regions and parts of eastern and southern England became rather warm.

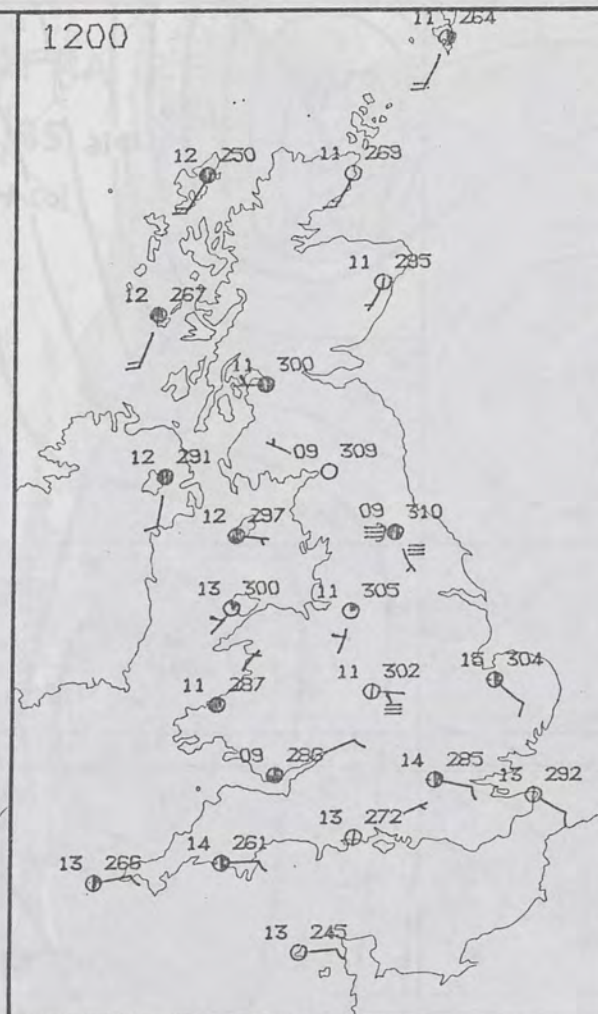
London Weather Centre  
284-286 High Holborn  
London WC1V 7HX  
All times are GMT

© Crown Copyright 1985 All rights reserved

0600

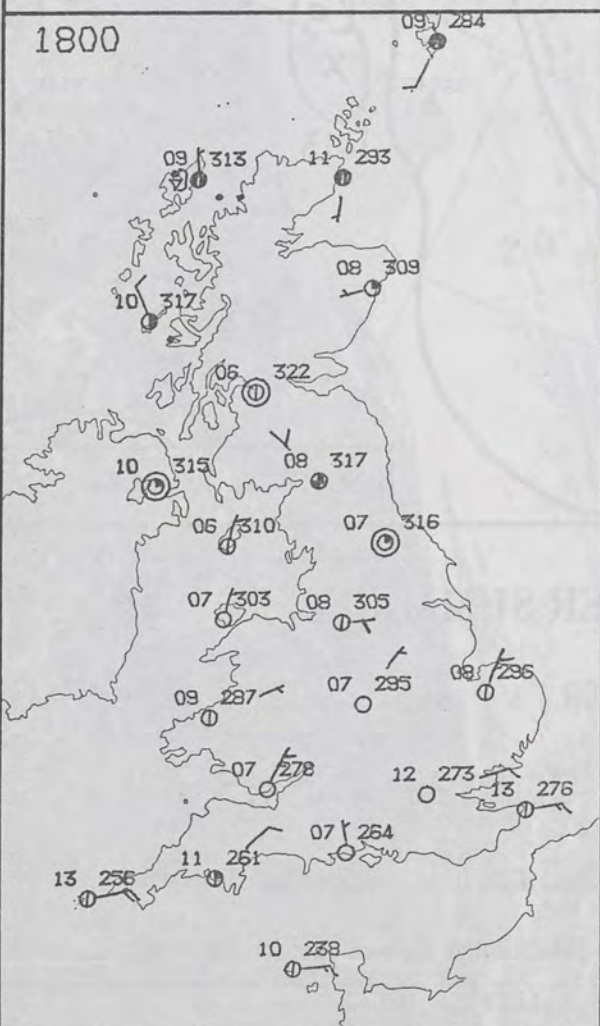


1200

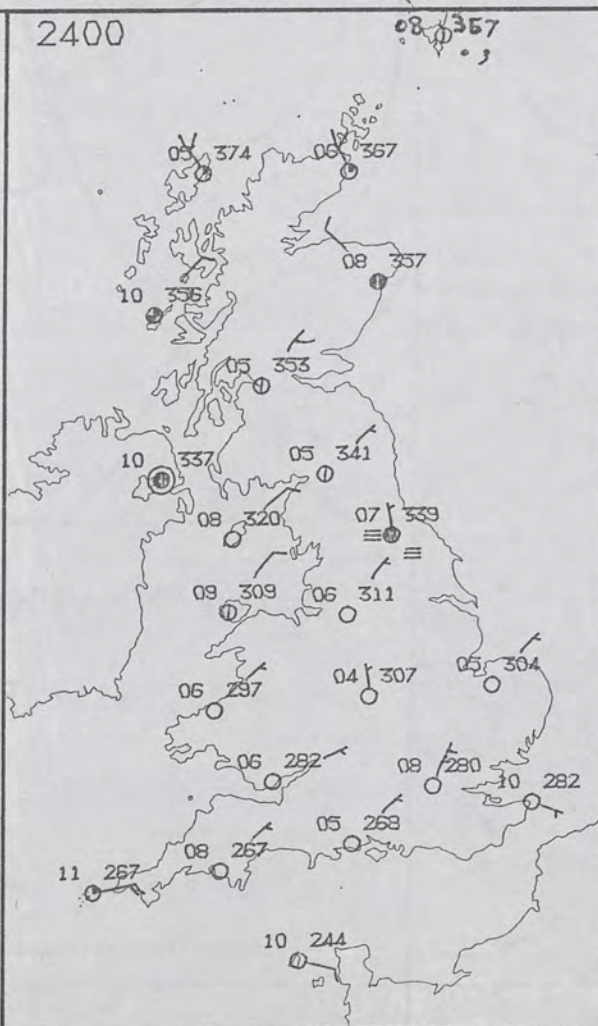


PLOTTED SURFACE OBSERVATIONS

1800



2400



0600



1200

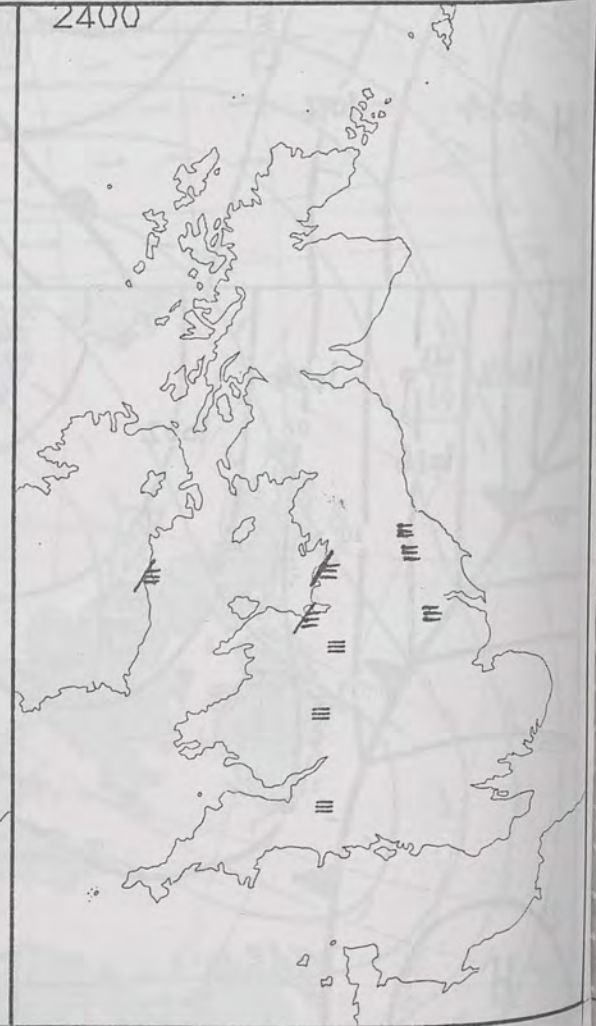


SIGNIFICANT WEATHER CHARTS

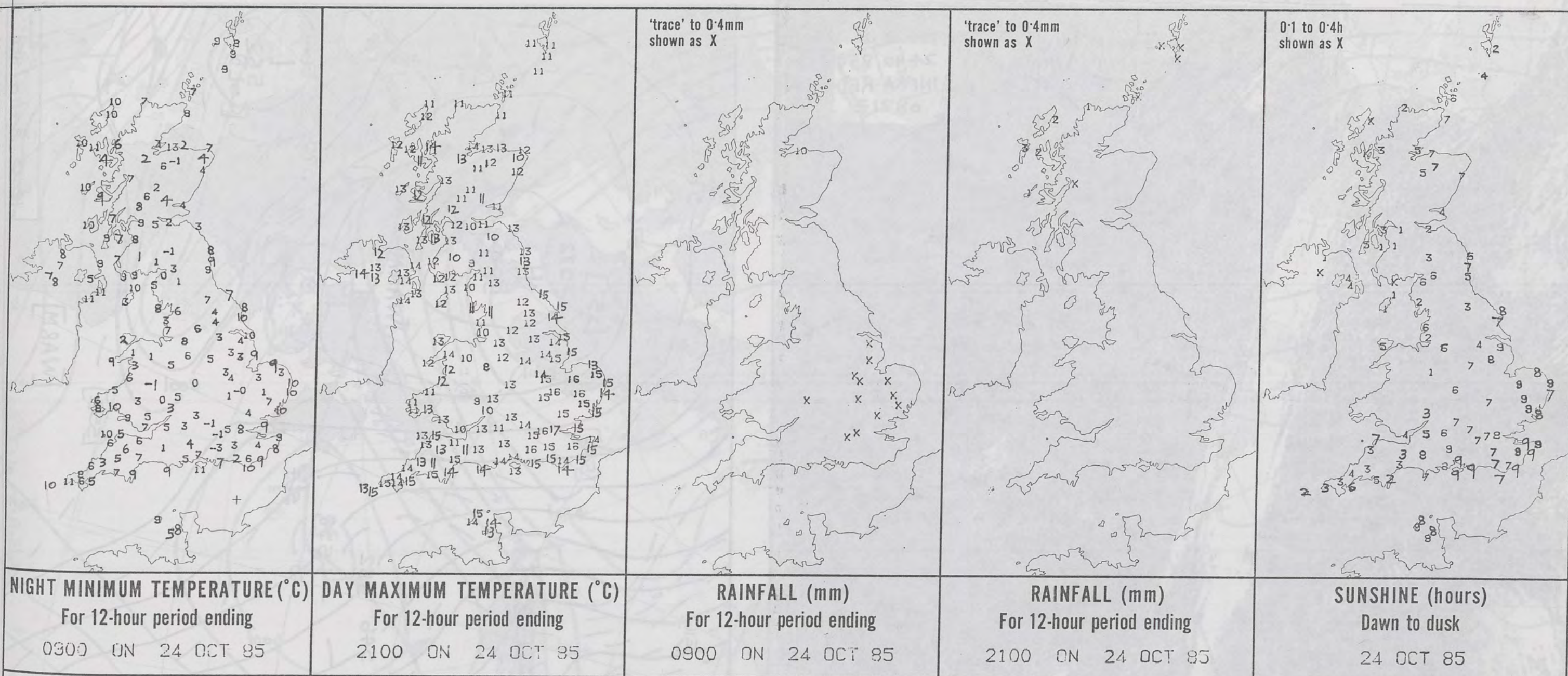
1800



2400

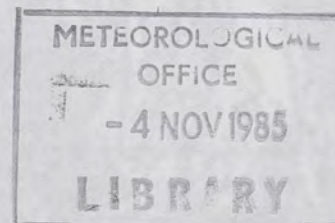






**EXTREMES FOR THURSDAY 24TH OCTOBER 1985**

Highest maximum	: 16.6°C London Weather Centre
Lowest maximum	: 8.0°C Shawbury (Near Shrewsbury/Shropshire)
Lowest minimum	: -2.6°C Liphook (Hampshire)
Lowest grass minimum	: -8.2°C Madley (Near Hereford/Hereford and Worcester)
Most rain (24 hours from 0900 GMT)	: 2.7 mm Benbecula (Outer Hebrides)
Most sun	: 9.3 hours Wattisham (Suffolk)



**DAILY  
WEATHER  
SUMMARY**





24/10/85  
INFRA RED  
0821Z

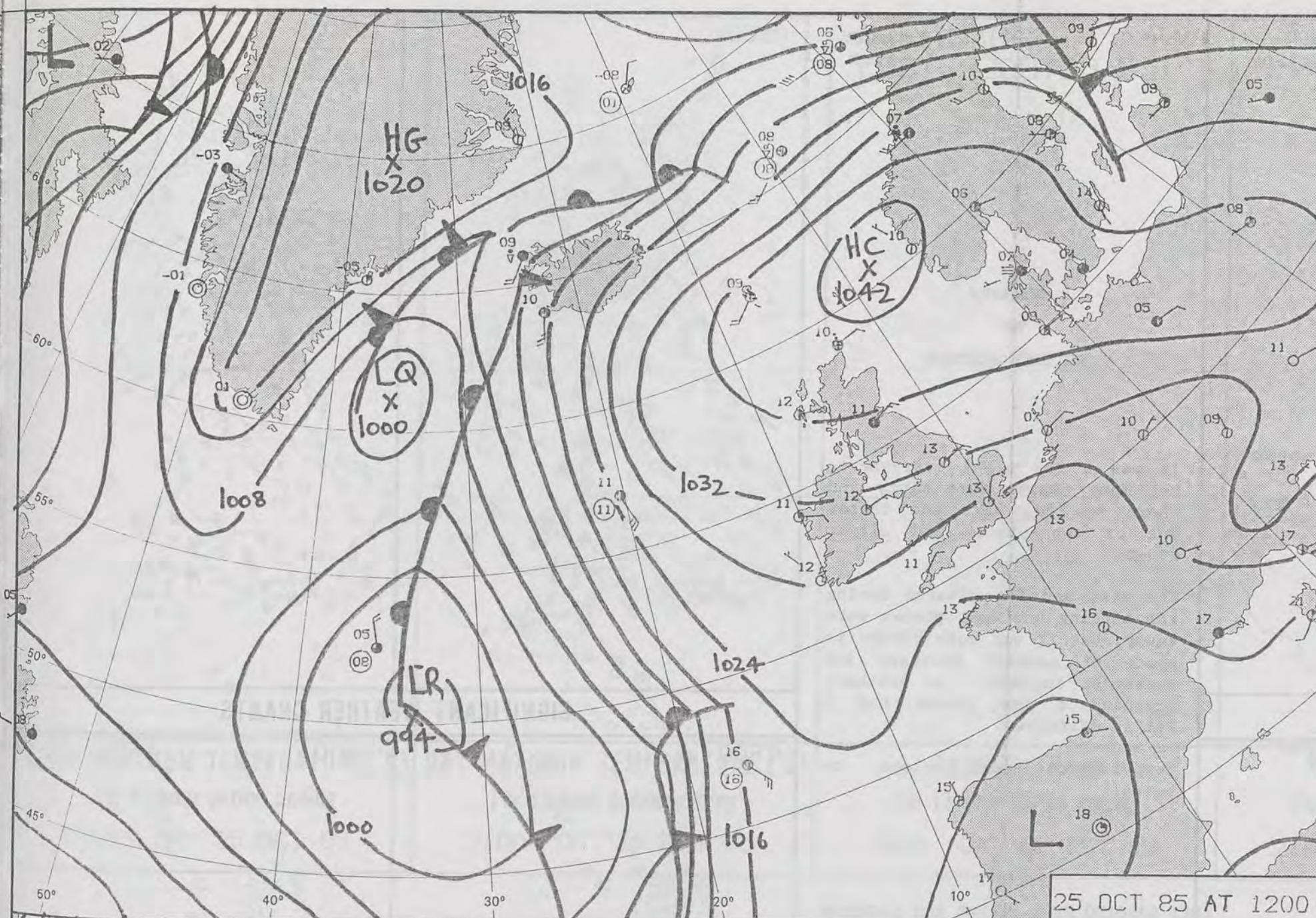




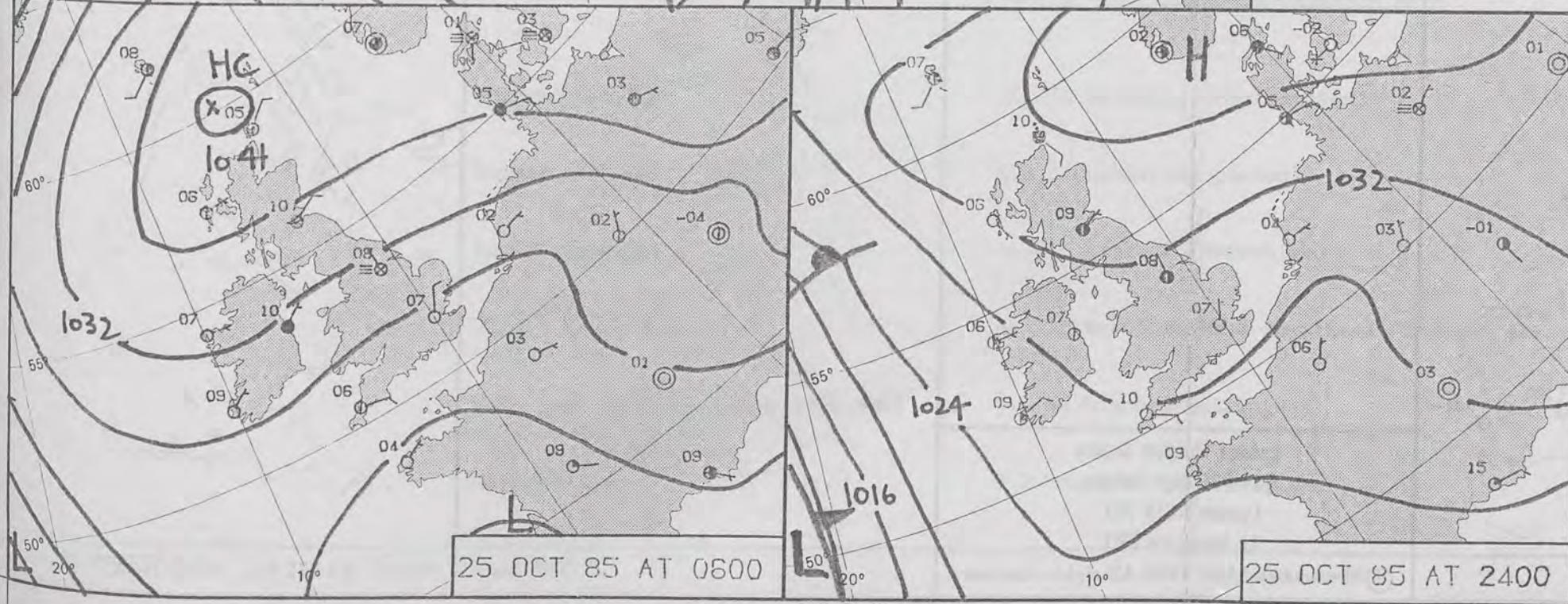
1200 24/10/85

All times are GMT 500mb full lines 1000-500 mb packed

London Weather Centre 284-286 High Holborn London WC1V 7HX

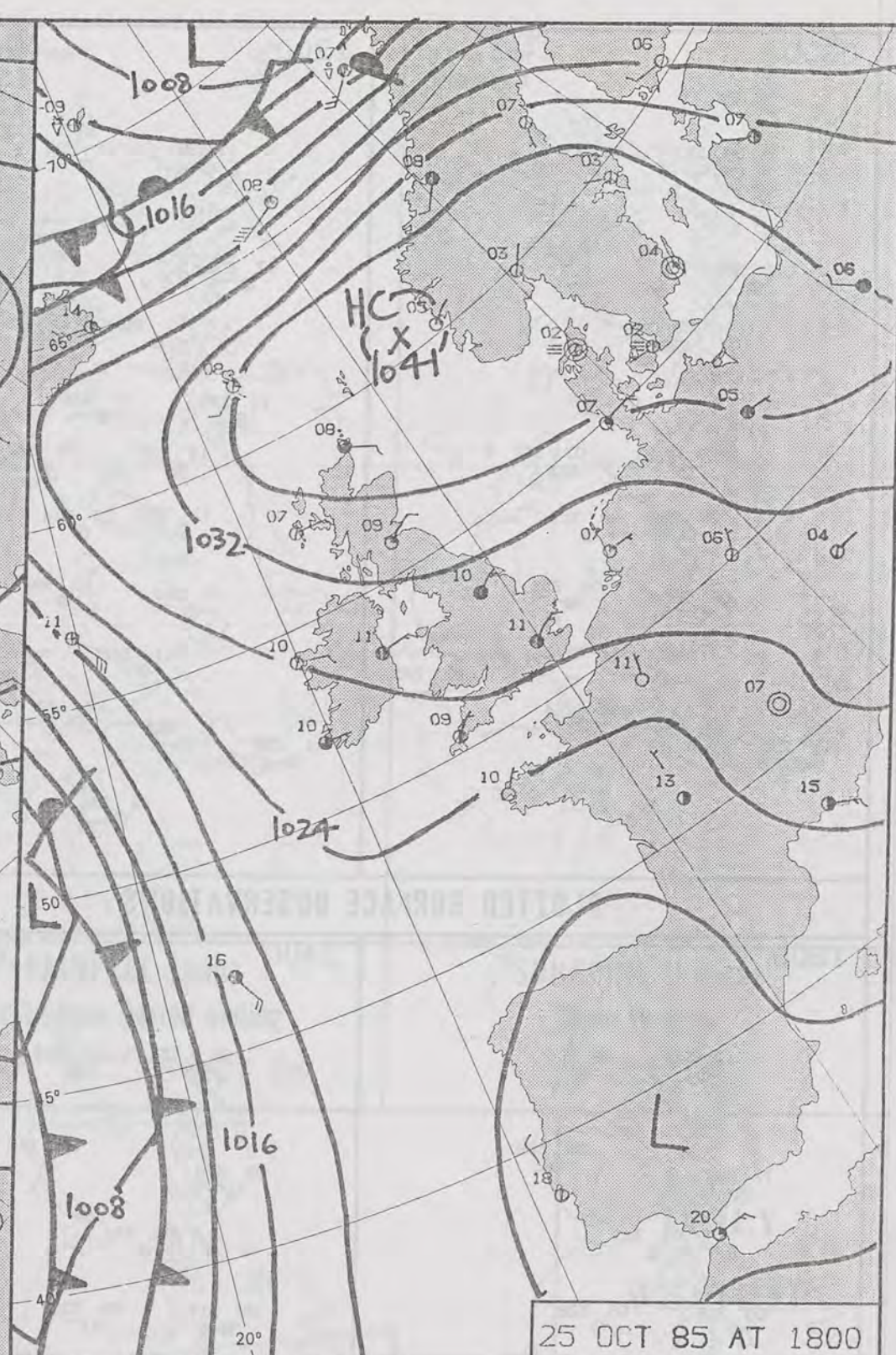


25 OCT 85 AT 1200



25 OCT 85 AT 0600

25 OCT 85 AT 2400



25 OCT 85 AT 1800

# DAILY WEATHER SUMMARY

FOR

## FRIDAY 25 OCTOBER 1985



London Weather Centre 284-286 High Holborn London WC1V 7HX

© Crown Copyright 1985 All rights reserved



FRIDAY  
25 OCTOBER 1985

SUMMARY  
OF  
BRITISH WEATHER

It was a dry night everywhere, but many places were misty and there was fog here and there. One or two places had slight frost.

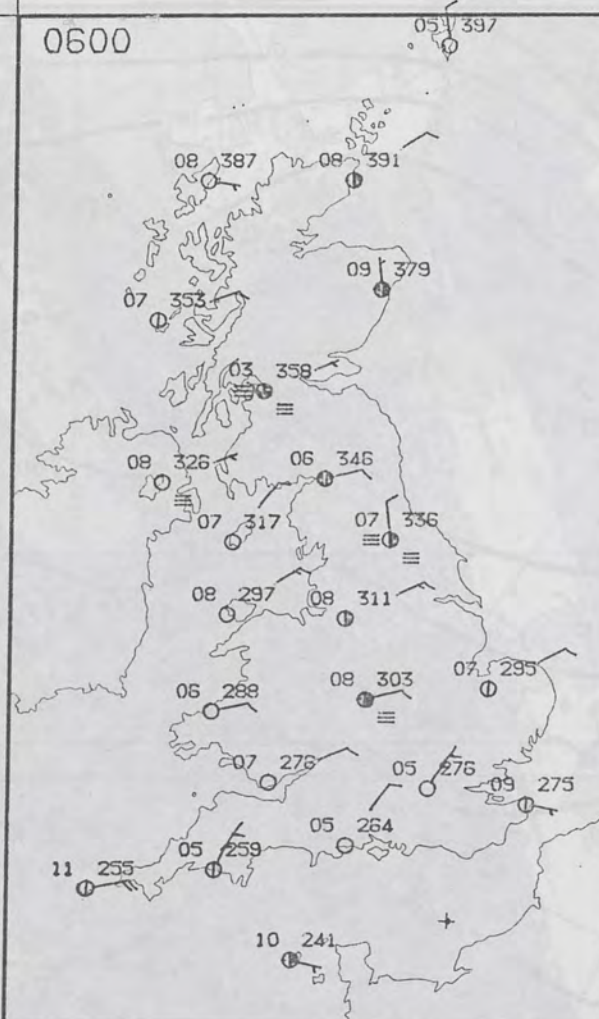
The mist and fog cleared during the morning and most places were sunny, but it was more cloudy in parts of eastern Scotland and northeast England. In northern Scotland a few places had a little drizzle.

Temperatures were close to normal.

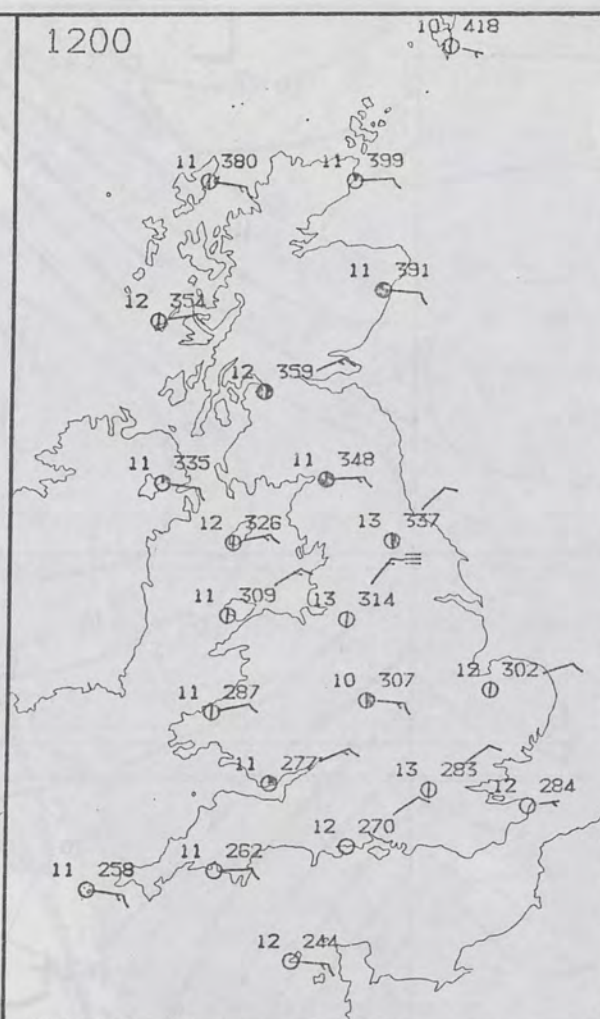
London Weather Centre  
284-286 High Holborn  
London WC1V 7HX  
All times are GMT

© Crown Copyright 1985 All rights reserved

0600

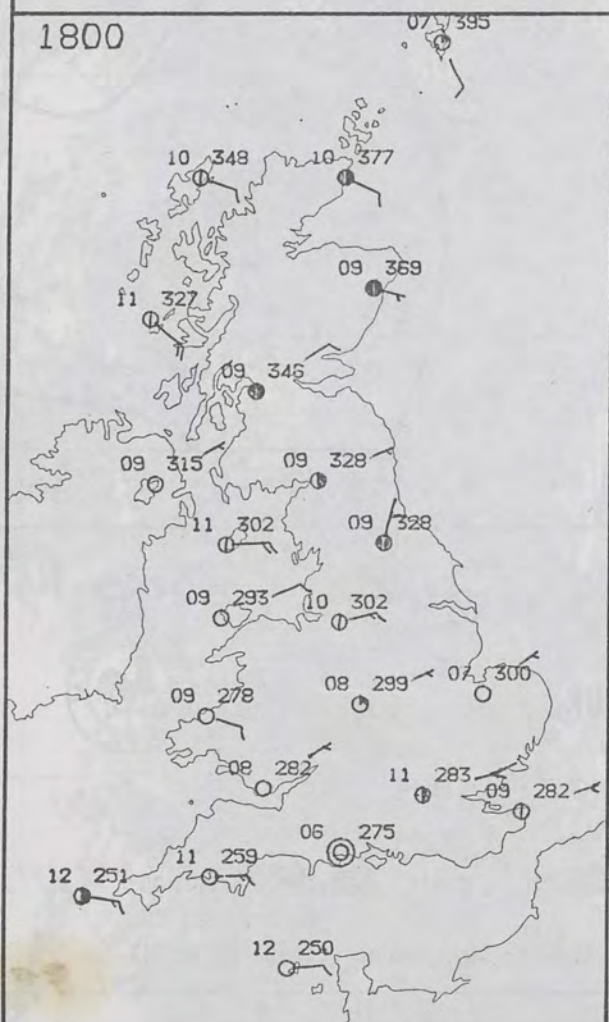


1200

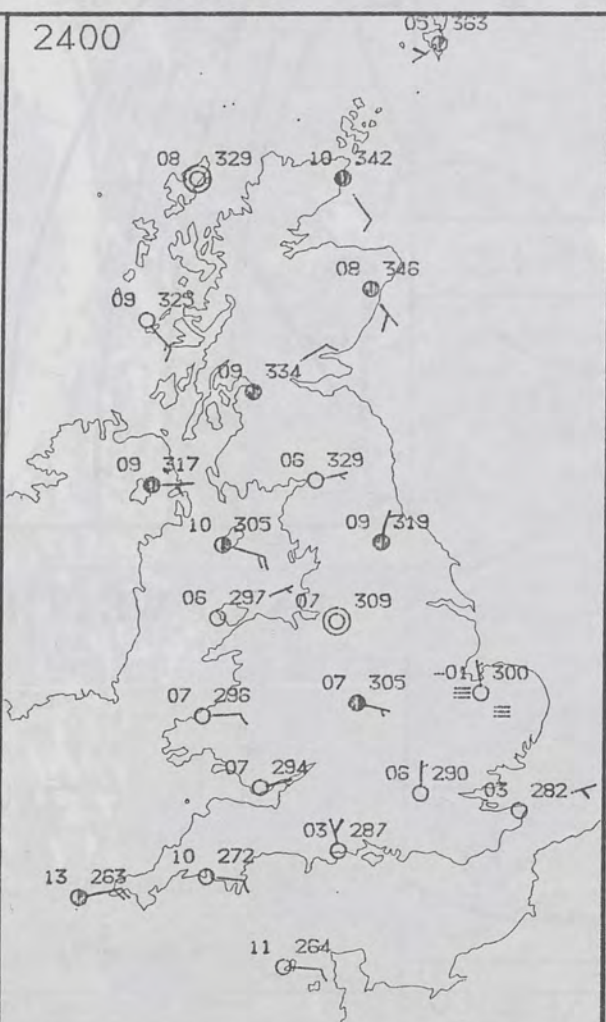


PLOTTED SURFACE OBSERVATIONS

1800



2400



0600

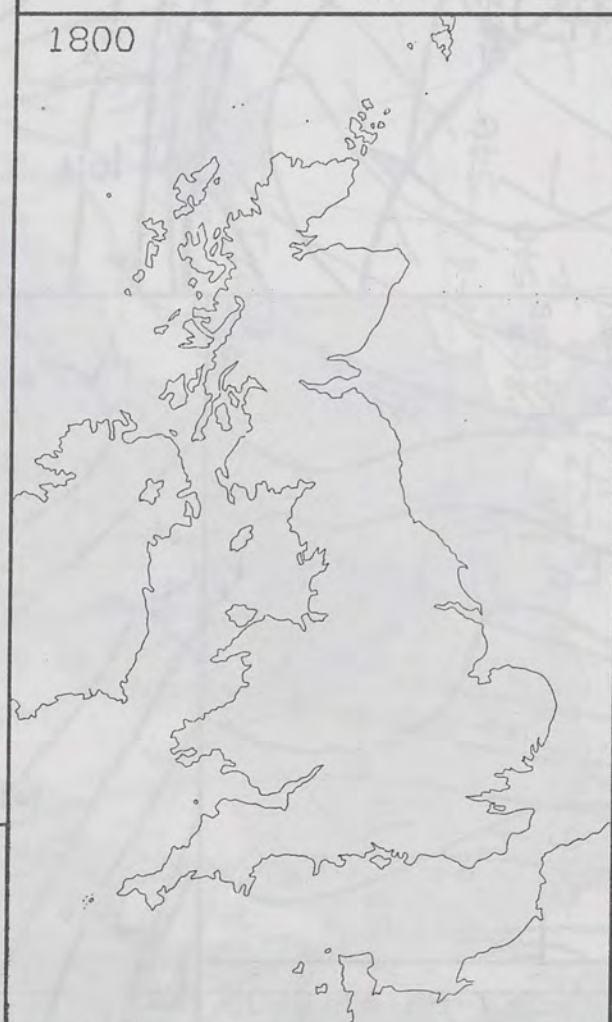


1200

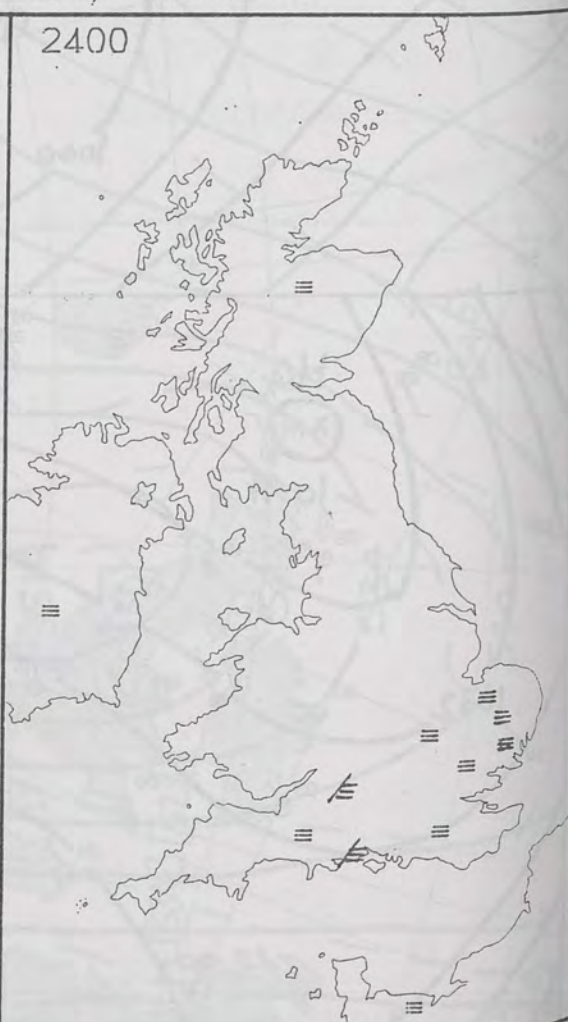


SIGNIFICANT WEATHER CHARTS

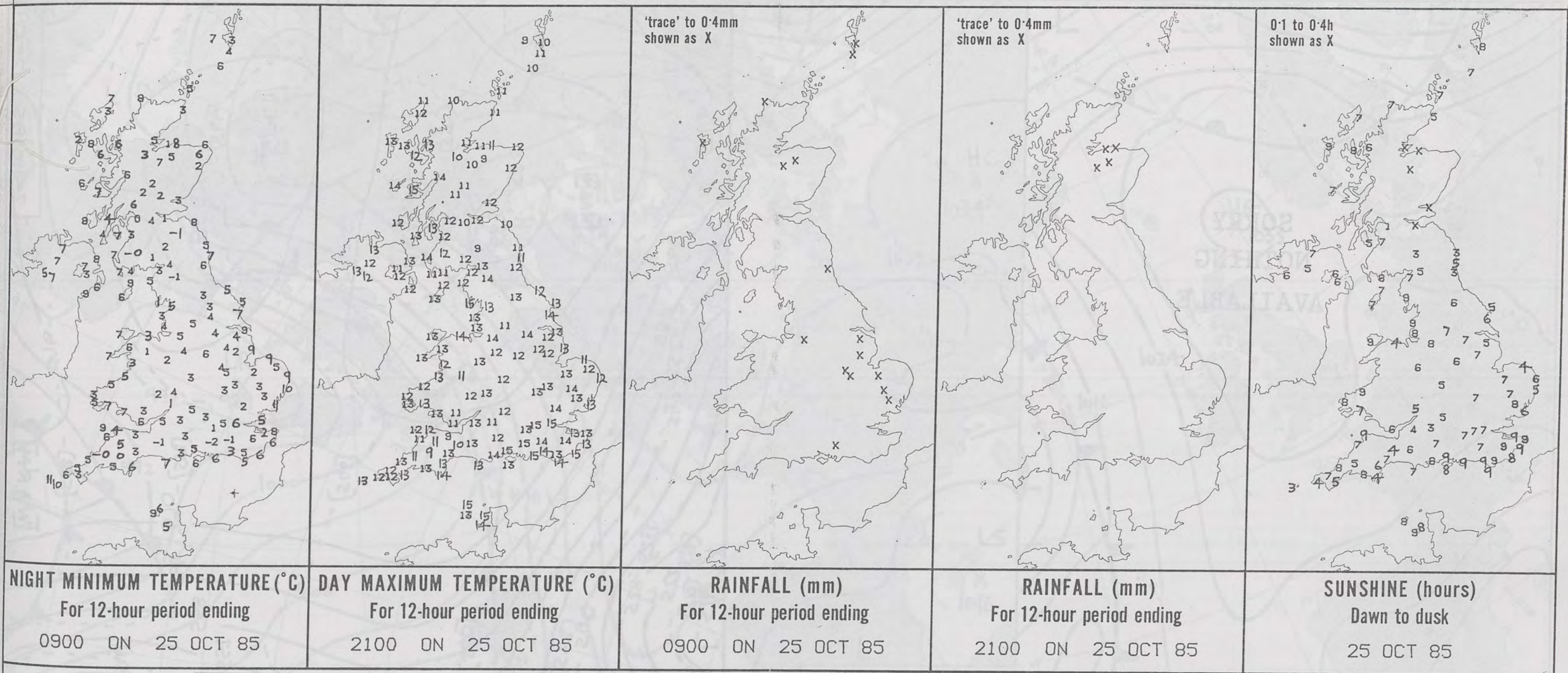
1800



2400

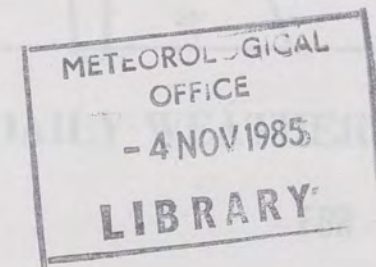






**EXTREMES FOR FRIDAY 25TH OCTOBER 1985**

Highest maximum	: 15.2°C Worthing (West Sussex)
Lowest maximum	: 8.8°C Okehampton (Devon)
Lowest minimum	: -1.6°C Liphook (Hampshire)
Lowest grass minimum	: -6.7°C Beaufort Park (Bracknell/Berkshire)
Most rain (24 hours from 0900 GMT)	: 0.2 mm Manchester/Ringway
Most sun	: 9.2 hours Folkestone (Kent)

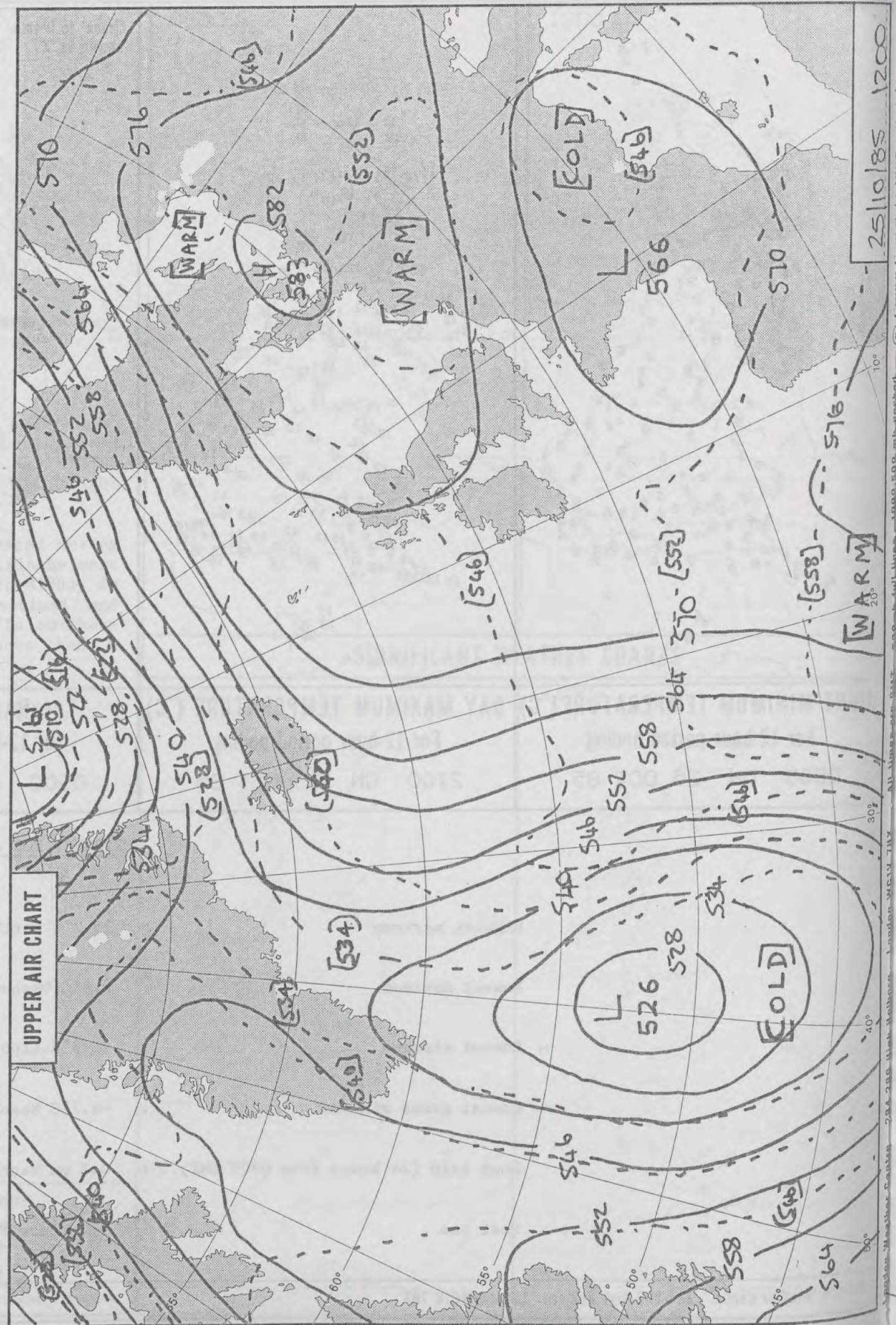


**DAILY  
WEATHER  
SUMMARY**





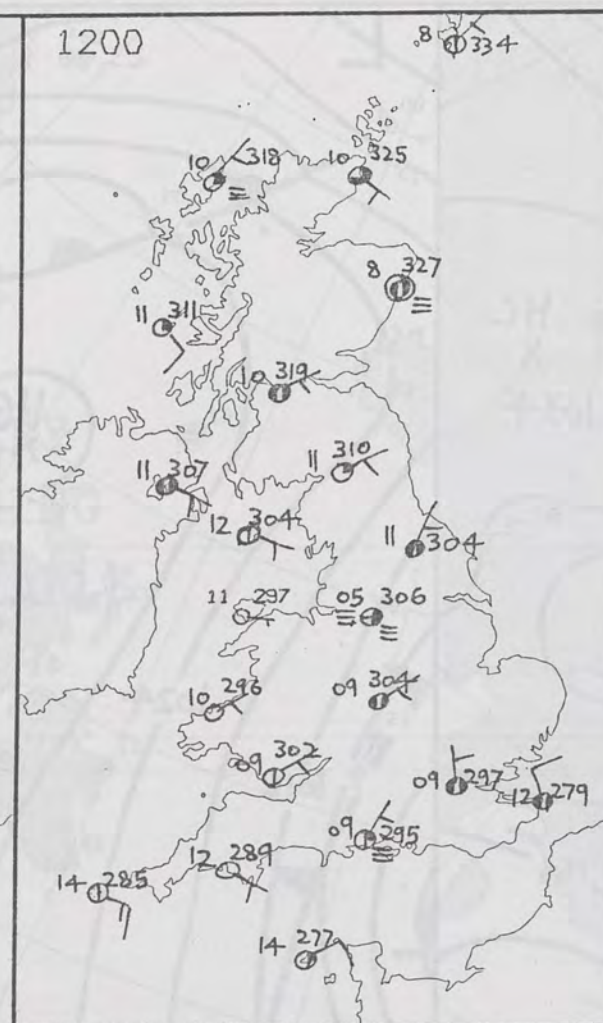
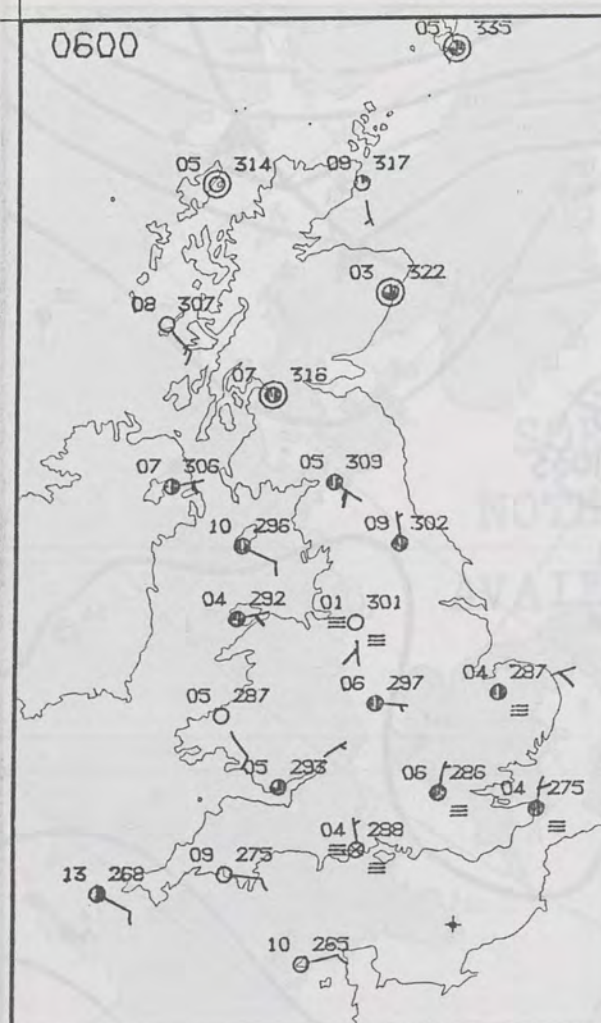
SORRY  
NOTHING  
AVAILABLE





© Crown Copyright 1985 All rights reserved





SATURDAY  
26 OCTOBER 1985

SUMMARY  
OF  
BRITISH WEATHER

It was a dry night, but many places were cloudy. There was fog too, mainly in southern England, East Anglia and northern Scotland and in these areas it was a cold night with frost in quite a few places.

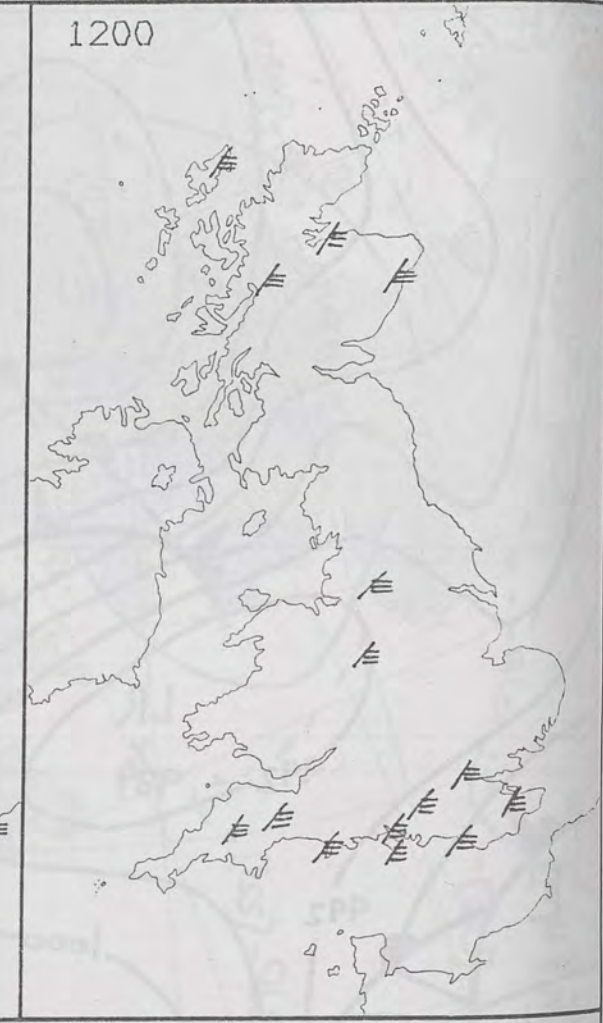
The fog cleared during the morning and then in southern England, Wales and western Scotland it was a fairly sunny day in most places. Central and eastern districts of England, along with eastern Scotland and Northern Ireland had a lot of cloud, with many places staying cloudy all day.

It was a dry day over the whole of the United Kingdom.

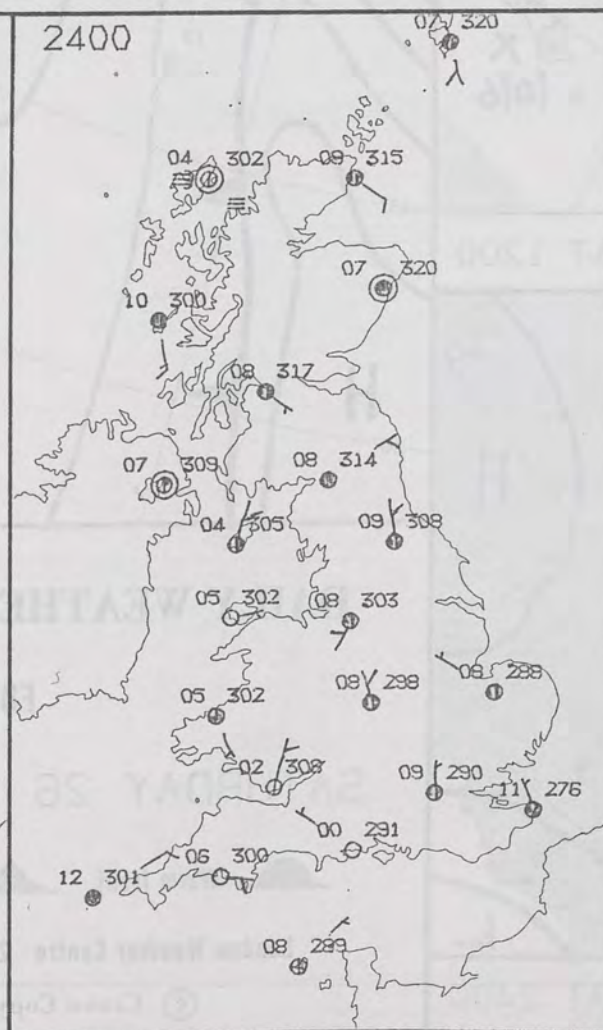
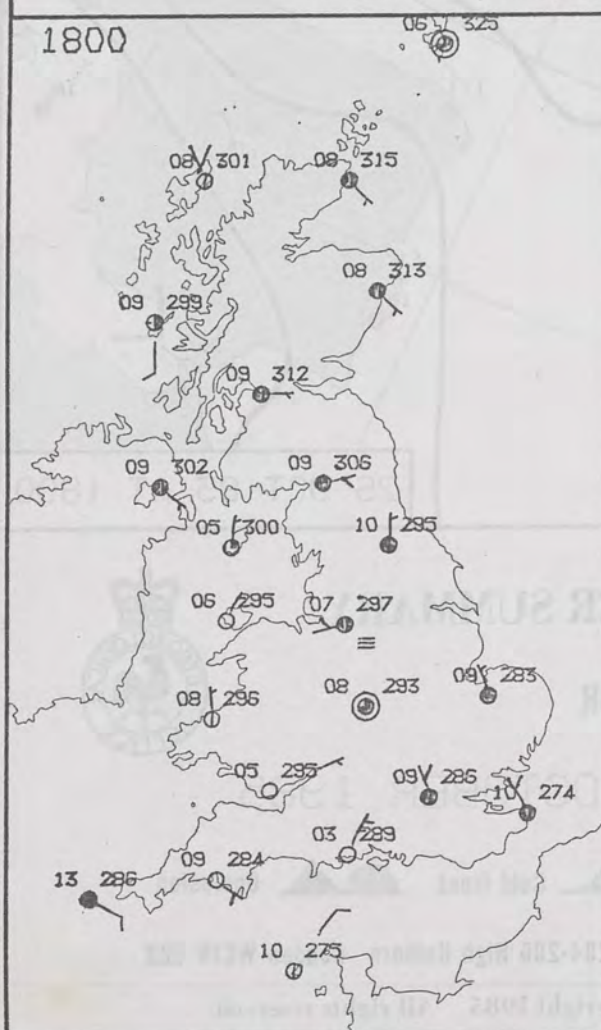
Much of Britain had a rather cold day but in western areas temperatures were close to or even a little above normal.

London Weather Centre  
284-286 High Holborn  
London WC1V 7HX  
All times are GMT

© Crown Copyright 1985 All rights reserved



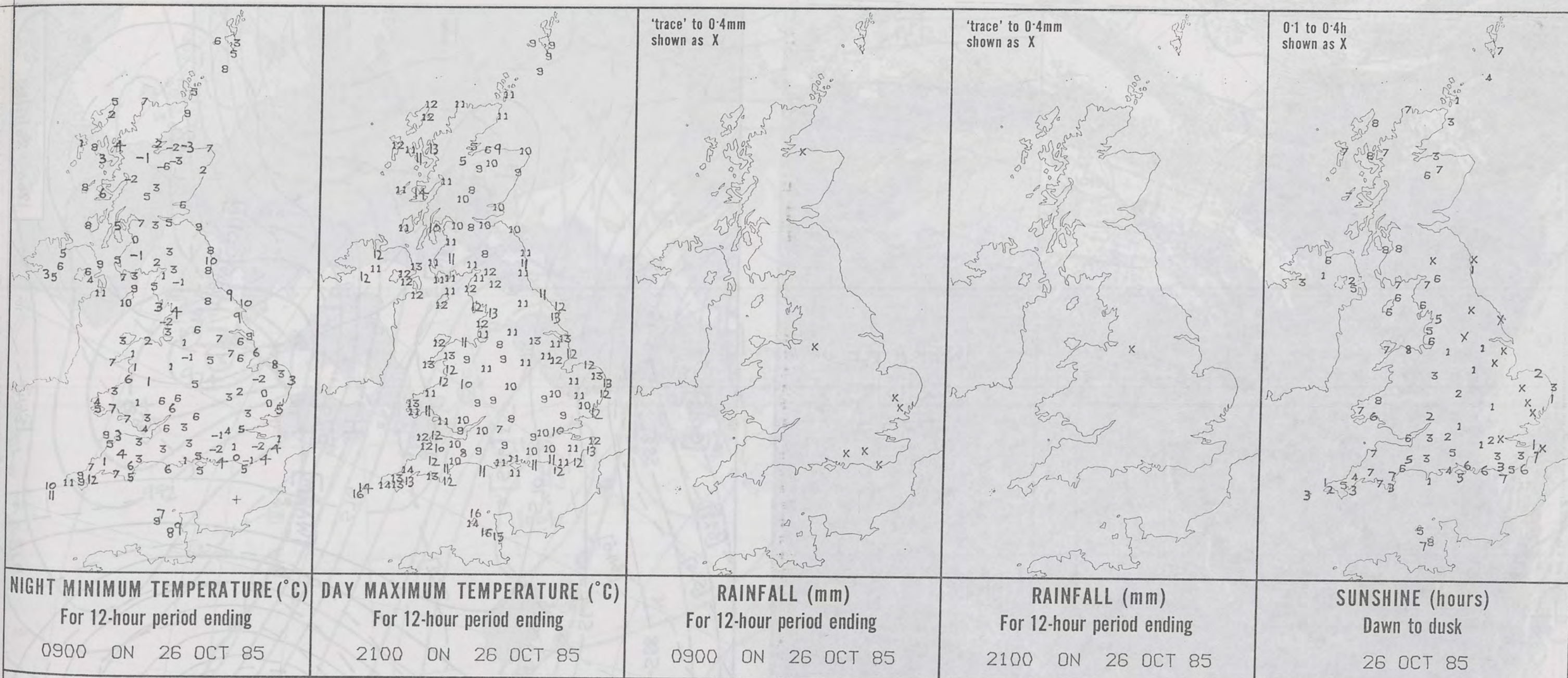
PLOTTED SURFACE OBSERVATIONS



SIGNIFICANT WEATHER CHARTS







**EXTREMES FOR SATURDAY 26TH OCTOBER 1985**

Highest maximum	: 16.1°C Jersey/St. Helier
Lowest maximum	: 5.3°C Inverness/Dalcross
Lowest minimum	: -5.8°C Aviemore (Highland)
Lowest grass minimum	: -8.6°C Aviemore
Most rain (24 hours from 0900 GMT)	: 0.1 mm Douglas/Isle of Man
Most sun	: 8.4 hrs Prabost (Isle of Skye) & Prestwick (Nr. Ayr)

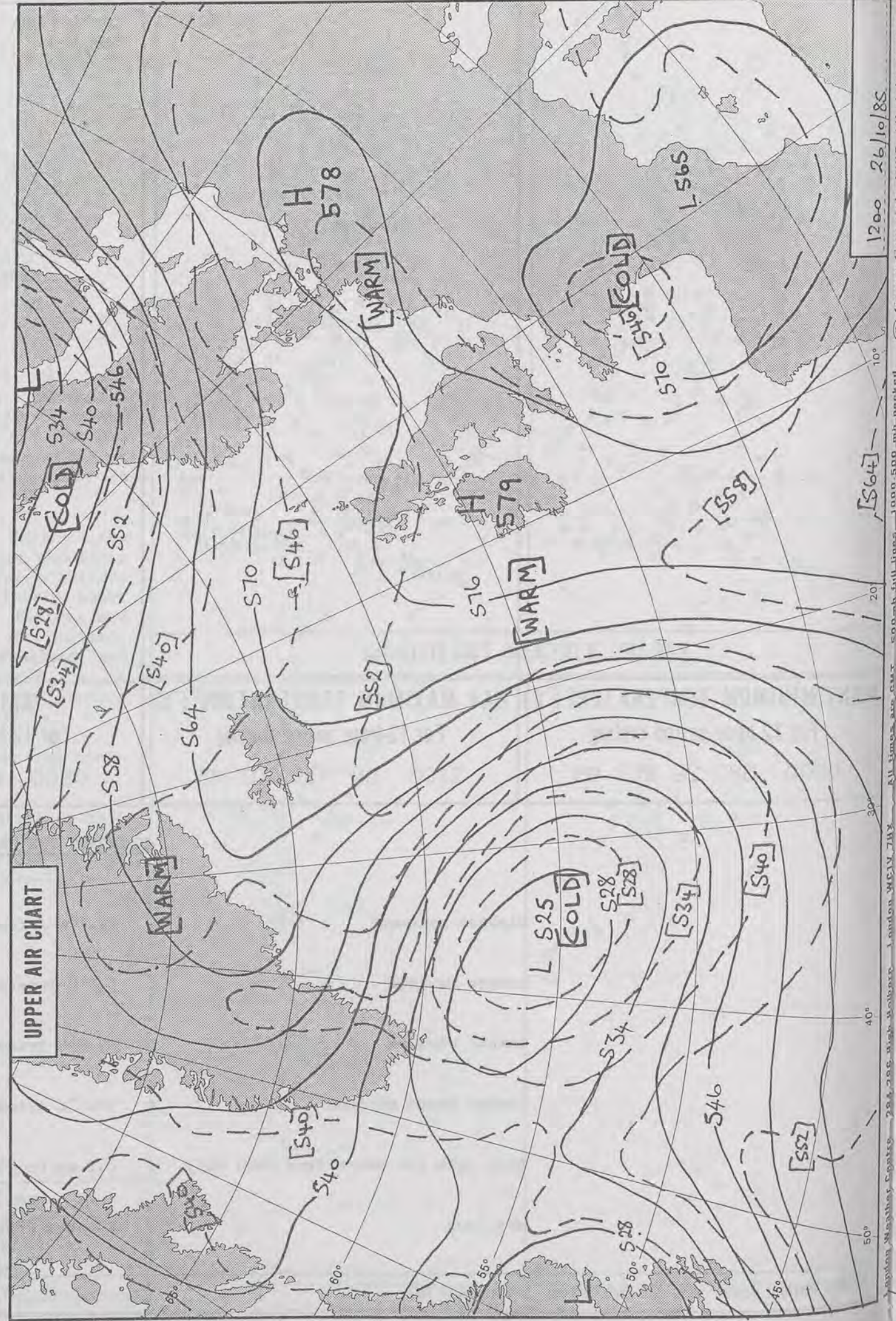


**DAILY  
WEATHER  
SUMMARY**





INFRA RED  
26/10/85  
0732Z



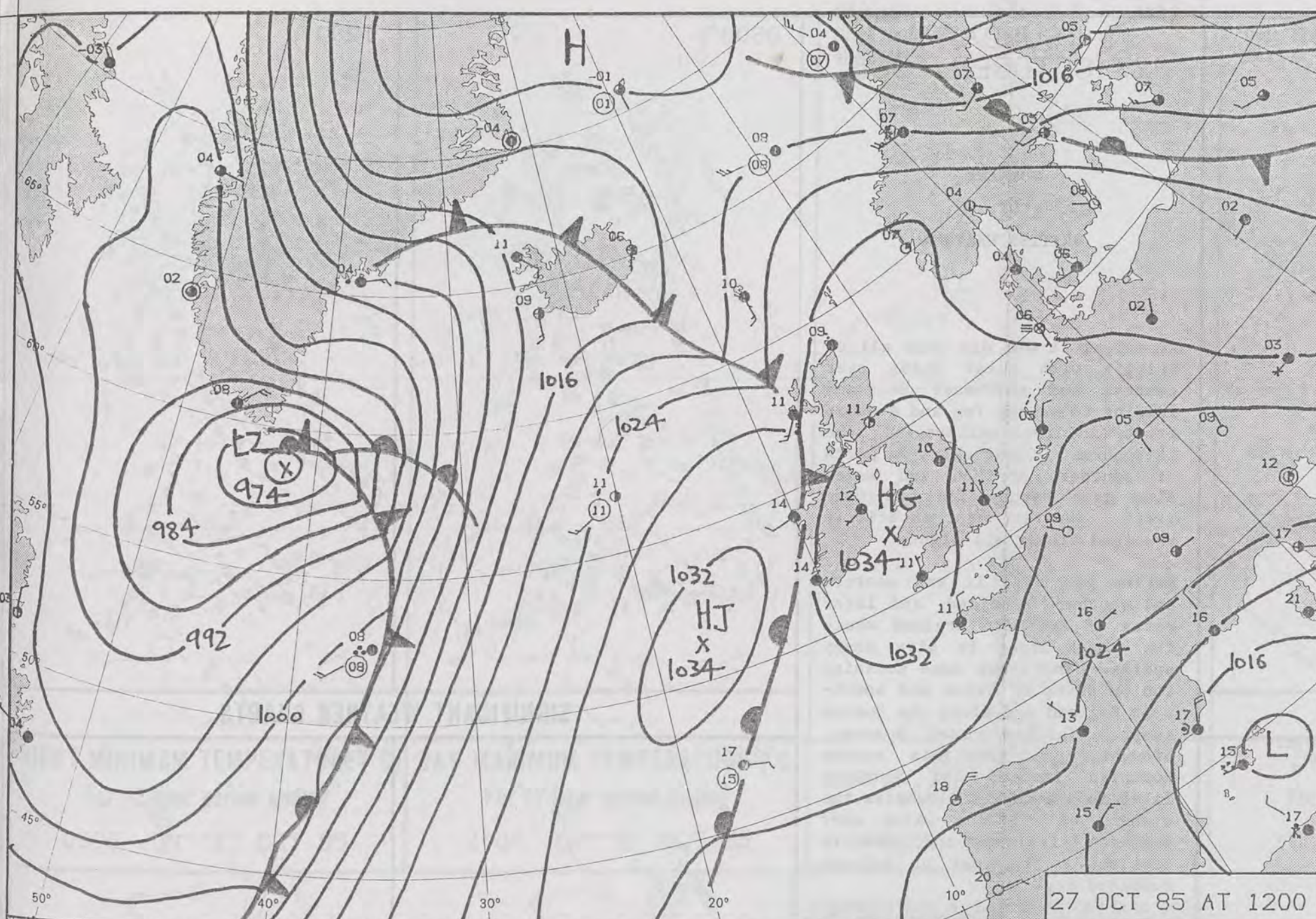


1200 26/10/85

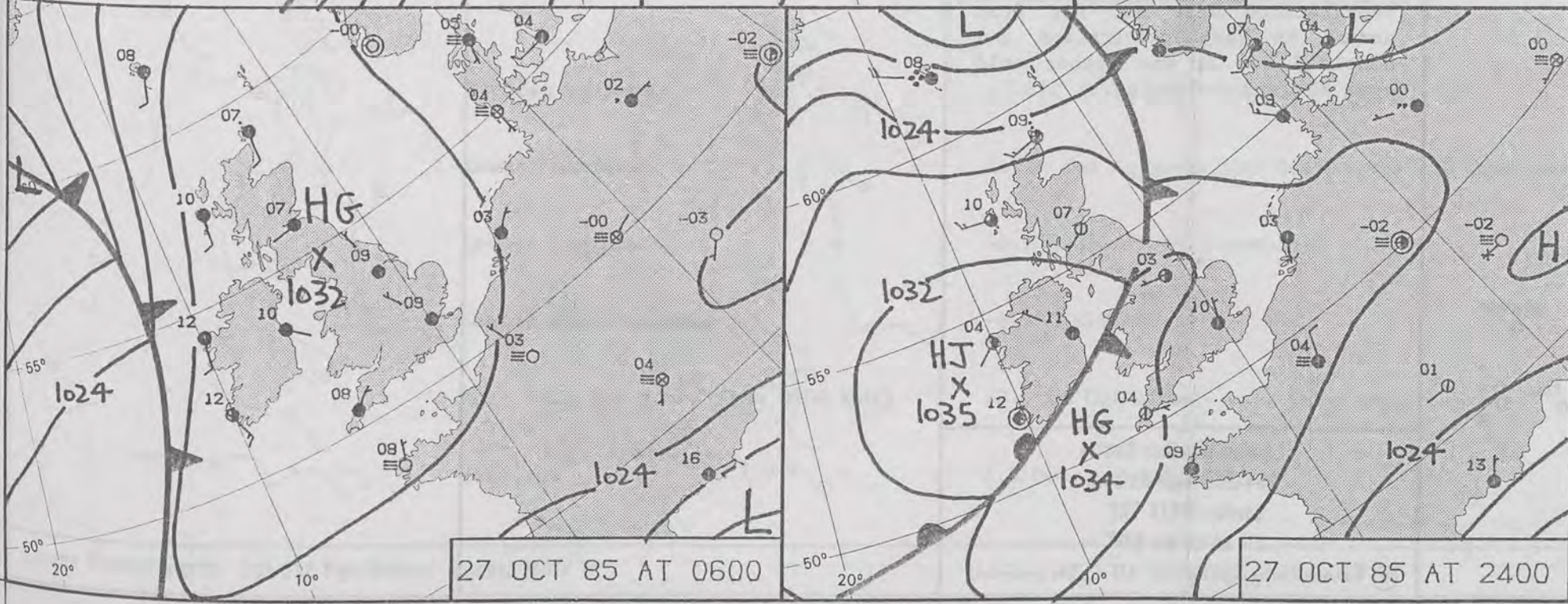
[564]

254 255 High Holborn London WC1V 7HX

© Crown Copyright 1985 All rights reserved

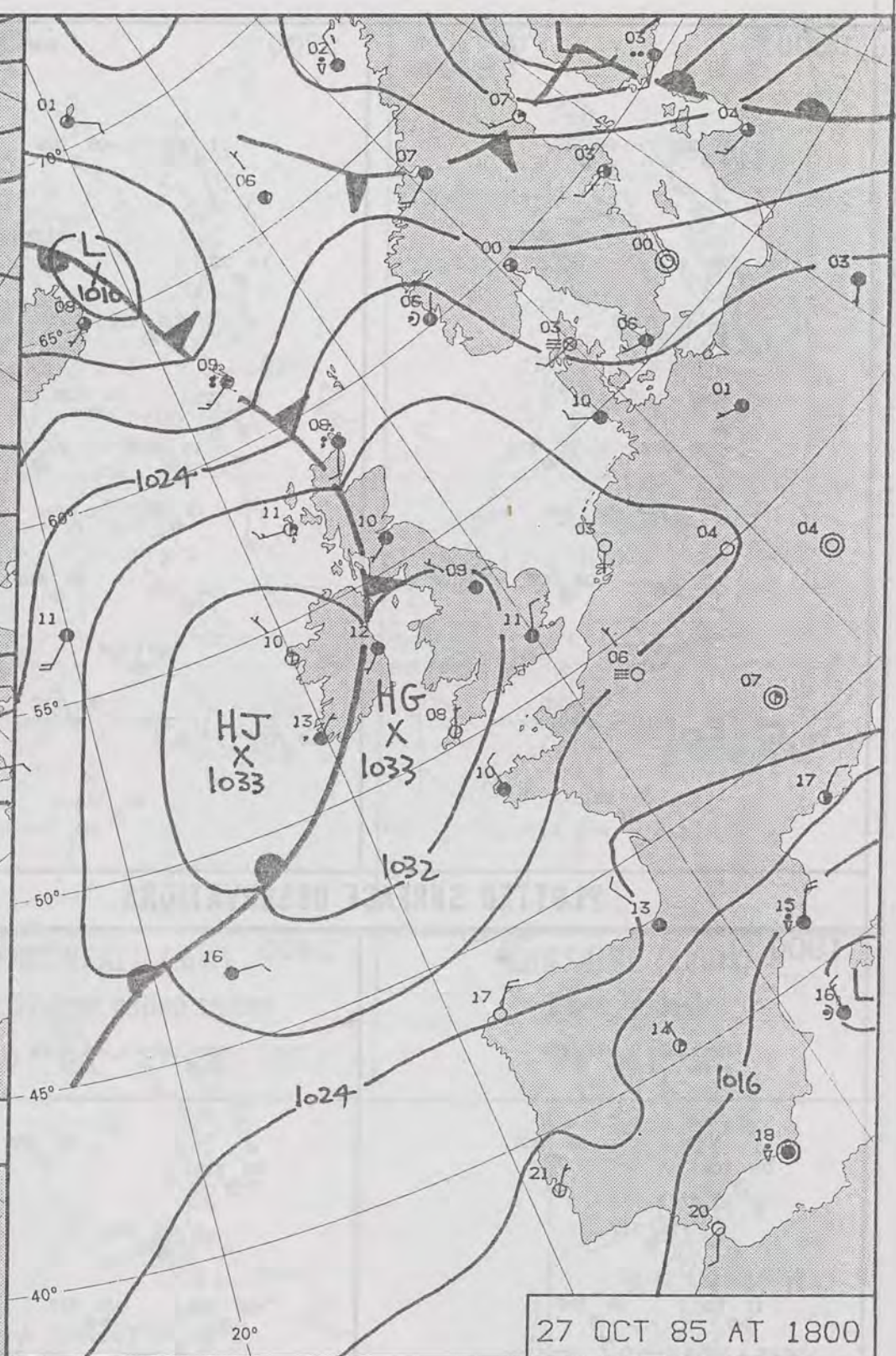


27 OCT 85 AT 1200



27 OCT 85 AT 0600

27 OCT 85 AT 2400



27 OCT 85 AT 1800

# DAILY WEATHER SUMMARY

FOR

SUNDAY 27 OCTOBER 1985

Warm front Cold front Occlusion

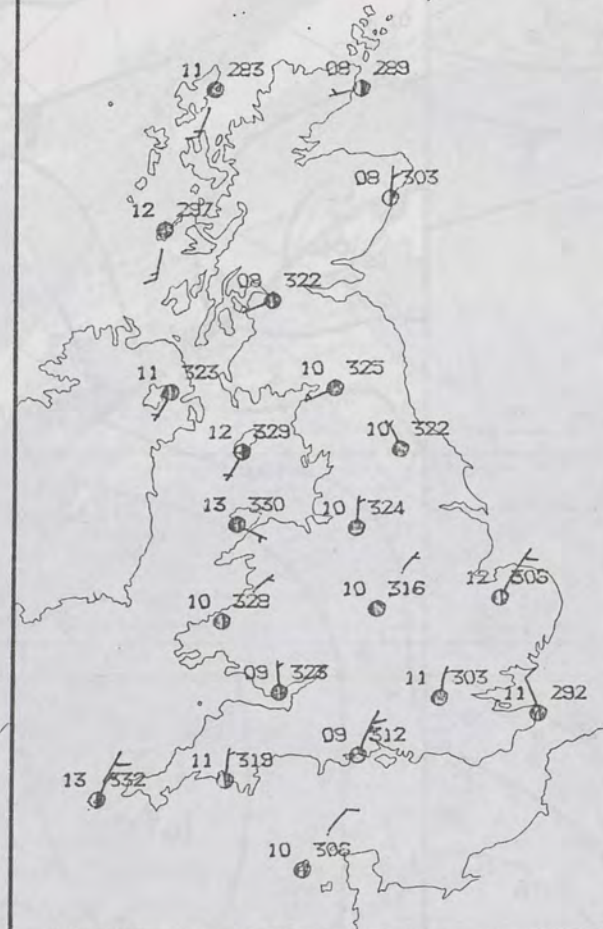
London Weather Centre 284-286 High Holborn London WC1V 7HX

© Crown Copyright 1985 All rights reserved

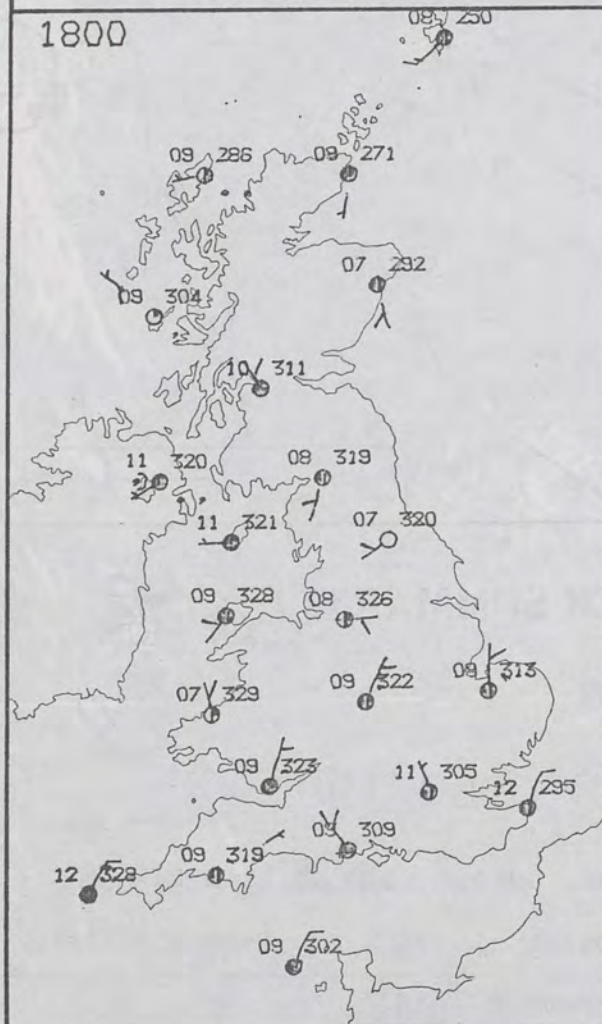




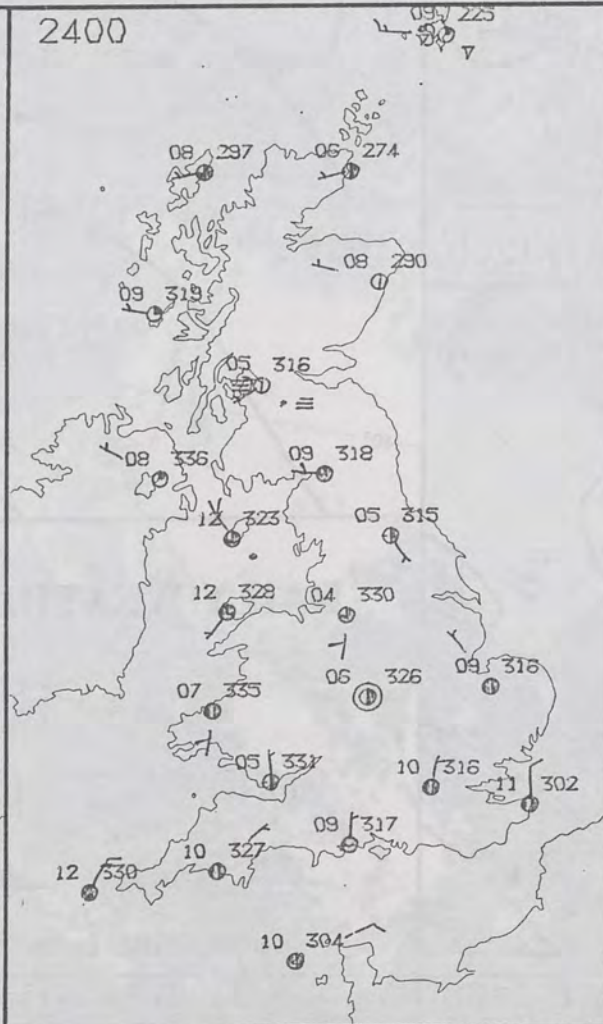
1200



## 1800



2400



Temperatures were not far from normal in Northern Ireland and Scotland but it was rather cold over England and Wales.

© Crown Copyright 1985 All rights reserved



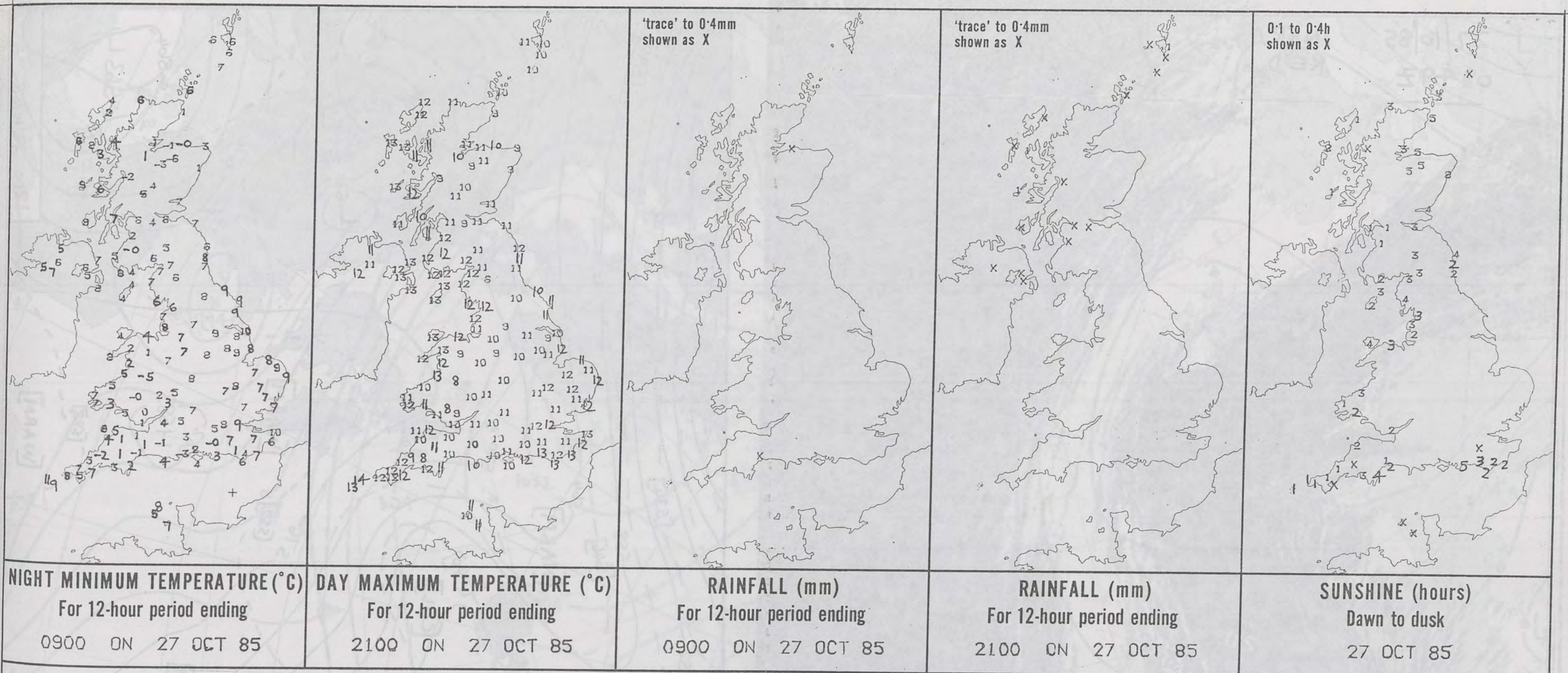
## 1800



2400

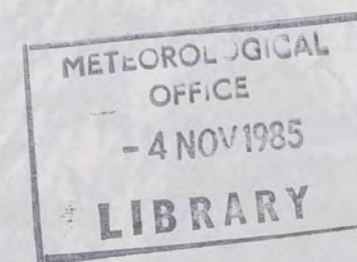






**EXTREMES FOR SUNDAY 27TH OCTOBER 1985**

<b>Highest maximum</b>	: 13.6°C St Mary's (Isles of Scilly)
<b>Lowest maximum</b>	: 7.9°C Cwm Bargoed (Mid Glamorgan) and Okehampton (Devon)
<b>Lowest minimum</b>	: -5.7°C Glenlivet (Grampian)
<b>Lowest grass minimum</b>	: -8.7°C Glenlivet
<b>Most rain (24 hours from 0900 GMT)</b>	: 10.5 mm Collafirth Hill (Shetland)
<b>Most sun</b>	: 7.6 hours Aberdeen/Dyce



**DAILY  
WEATHER  
SUMMARY**



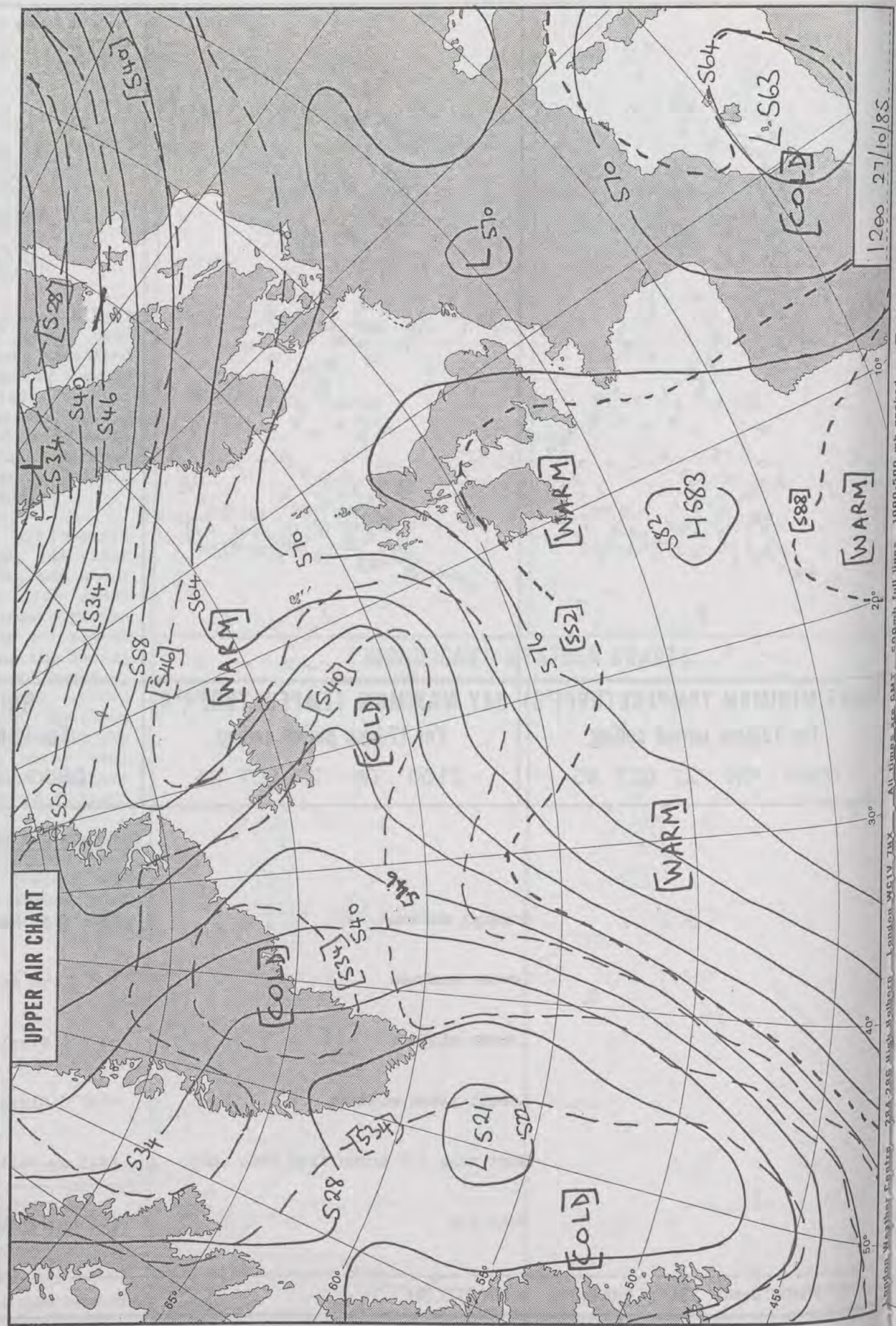


27/10/85  
0849Z

INFRA  
RED

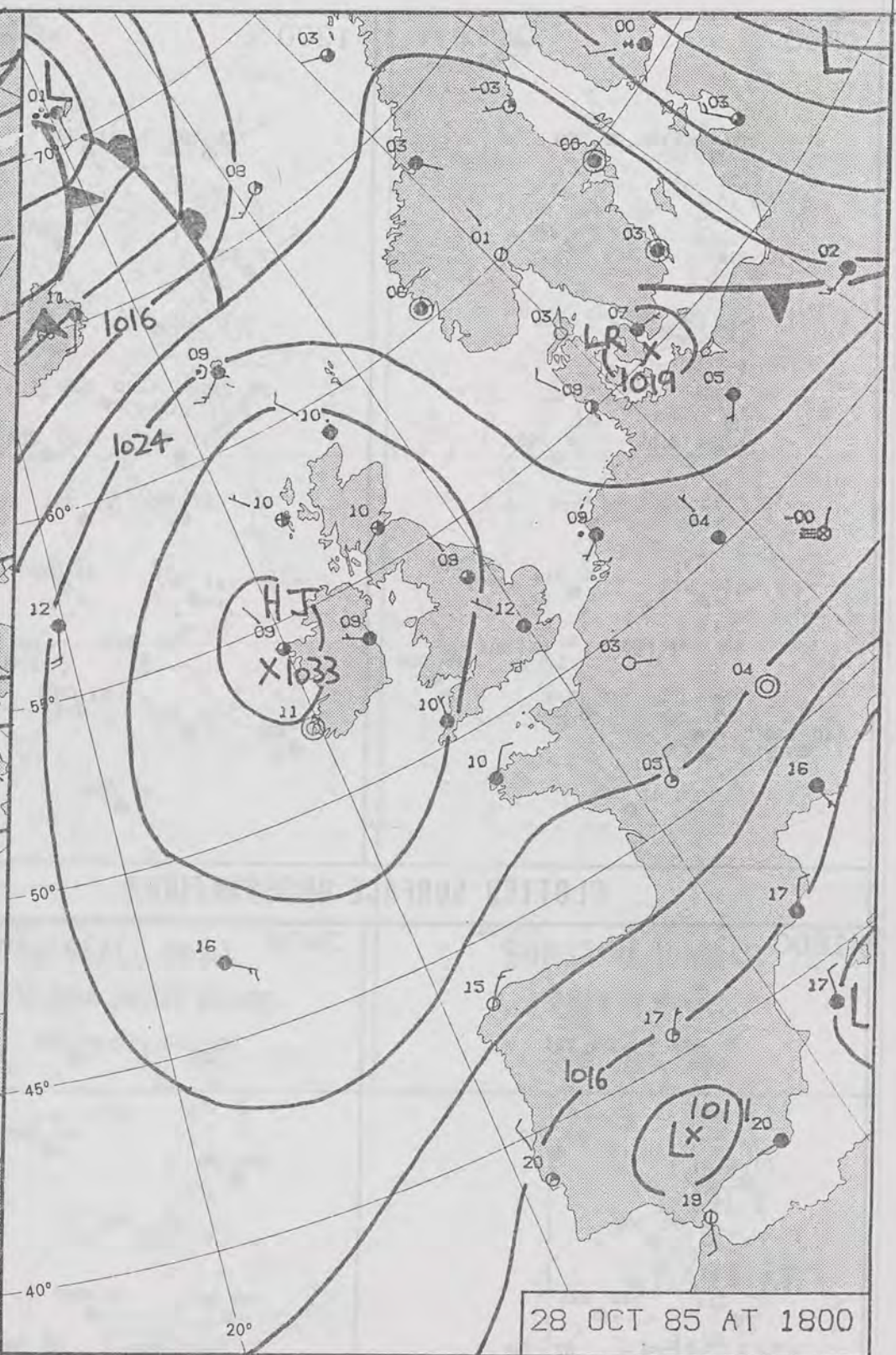



UPPER AIR CHART





1200 27/10/85  
[WARM]  
All times are GMT  
London W1V 7HX  
28 OCT 85 AT 0600  
28 OCT 85 AT 1200  
28 OCT 85 AT 1800  
28 OCT 85 AT 2400



DAILY WEATHER SUMMARY  
FOR  
MONDAY 28 OCTOBER 1985

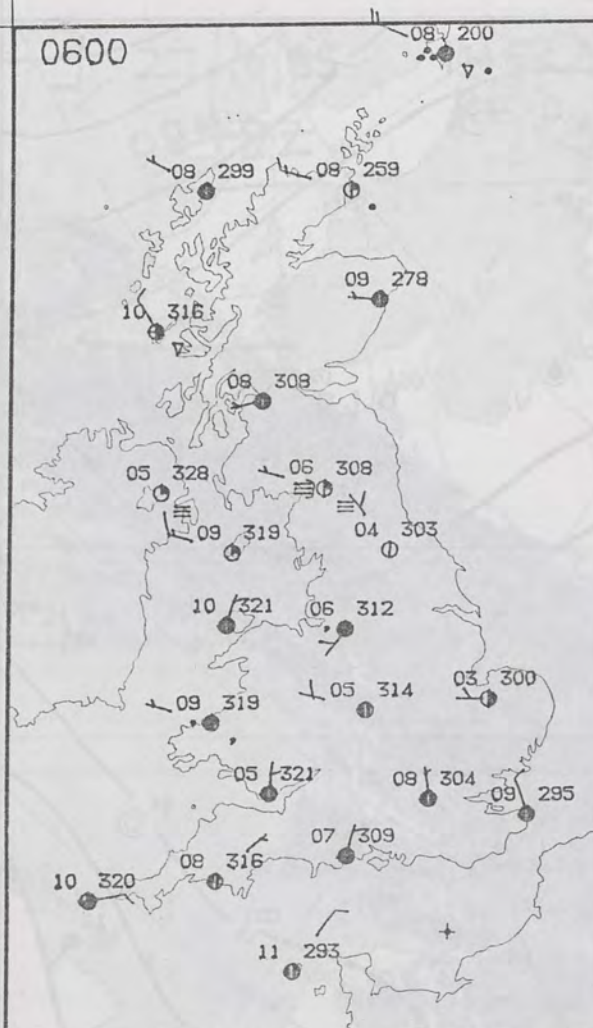


London Weather Centre 284-286 High Holborn London WC1V 7HX

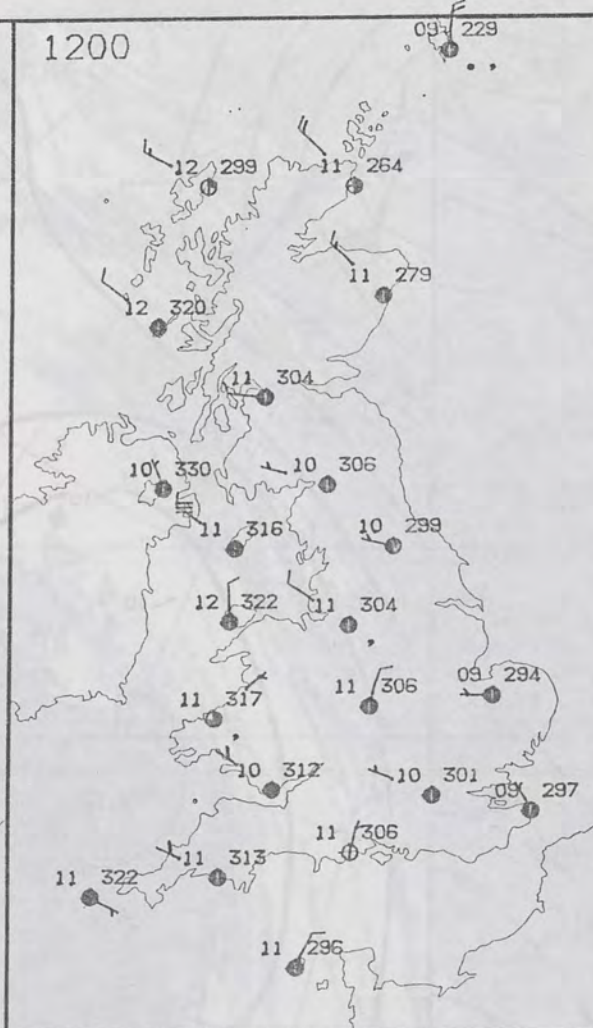
© Crown Copyright 1985 All rights reserved



0600



1200



MONDAY  
28 OCTOBER 1985

SUMMARY  
OF  
BRITISH WEATHER

The night was fairly cloudy, but there were some clearer areas, with a touch of frost in places, and also some short-lived fog patches. Outbreaks of rain affected extreme northeast Scotland late in the night and there was a little drizzle in a few western districts of England and Wales.

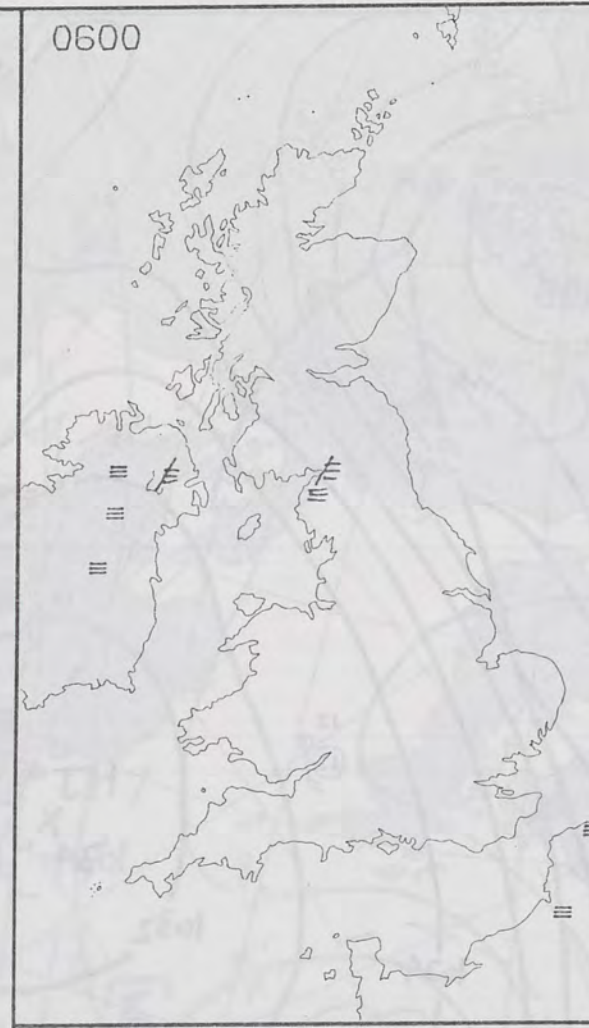
The quiet, mostly dry, fairly cloudy weather continued during the day. There were patches of mostly light rain in eastern Scotland, and later in parts of east and southeast England. Many places had some brighter spells, notably in the coastal areas of Sussex and Hampshire and parts of Wales and Scotland. Skies became generally clearer in the evening, with patchy fog forming in places, mostly over England.

Temperatures were mostly near or rather above normal.

London Weather Centre  
284-286 High Holborn  
London WC1V 7HX  
All times are GMT

© Crown Copyright 1985 All rights reserved

0600

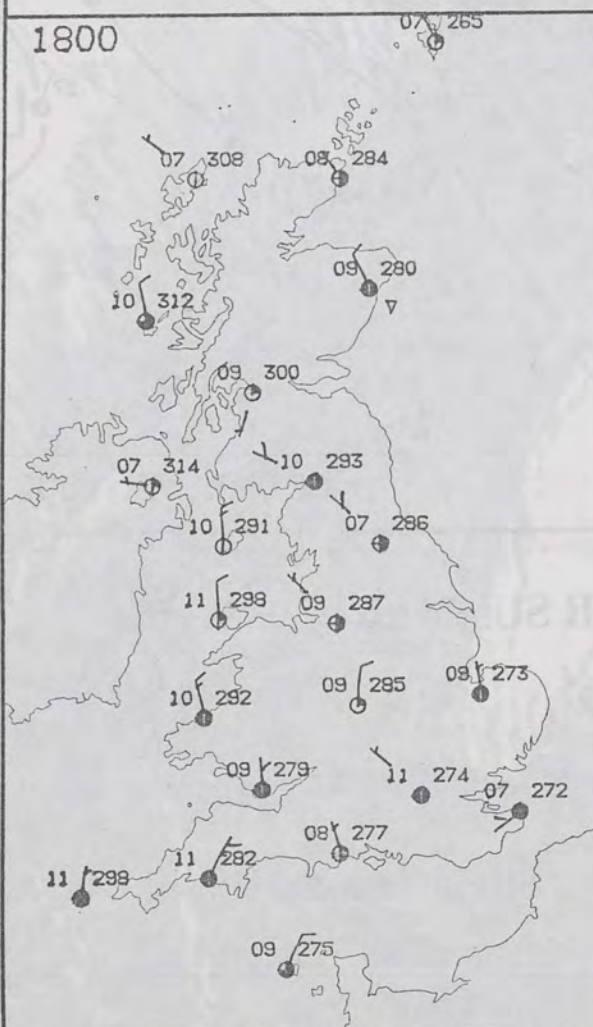


1200

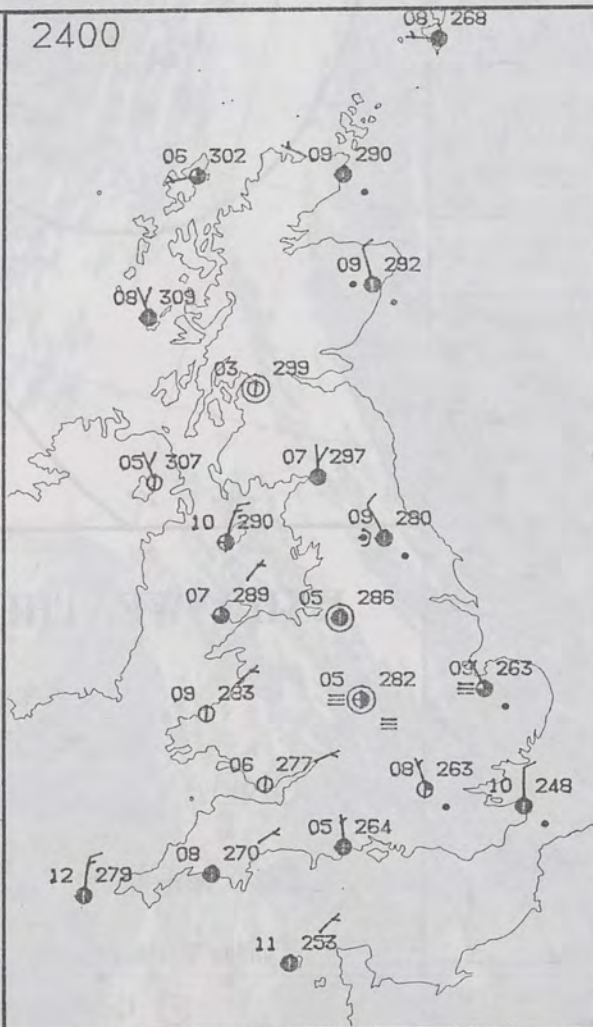


PLOTTED SURFACE OBSERVATIONS

1800

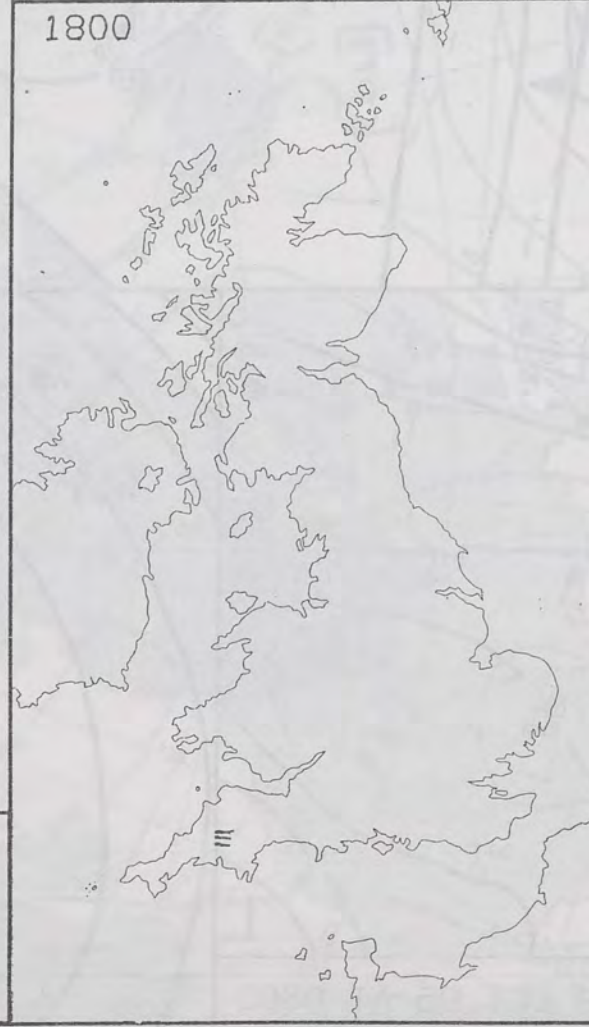


2400

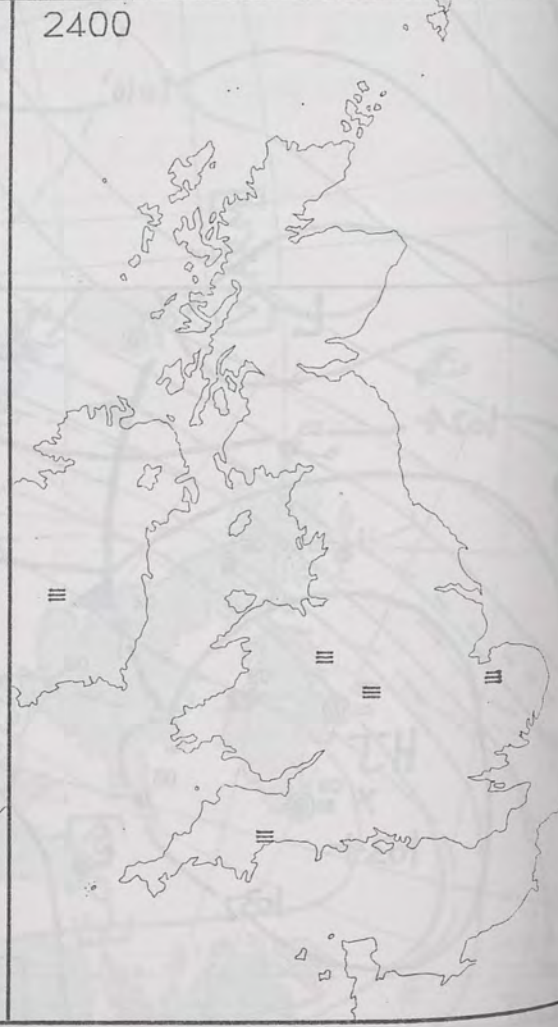


SIGNIFICANT WEATHER CHARTS

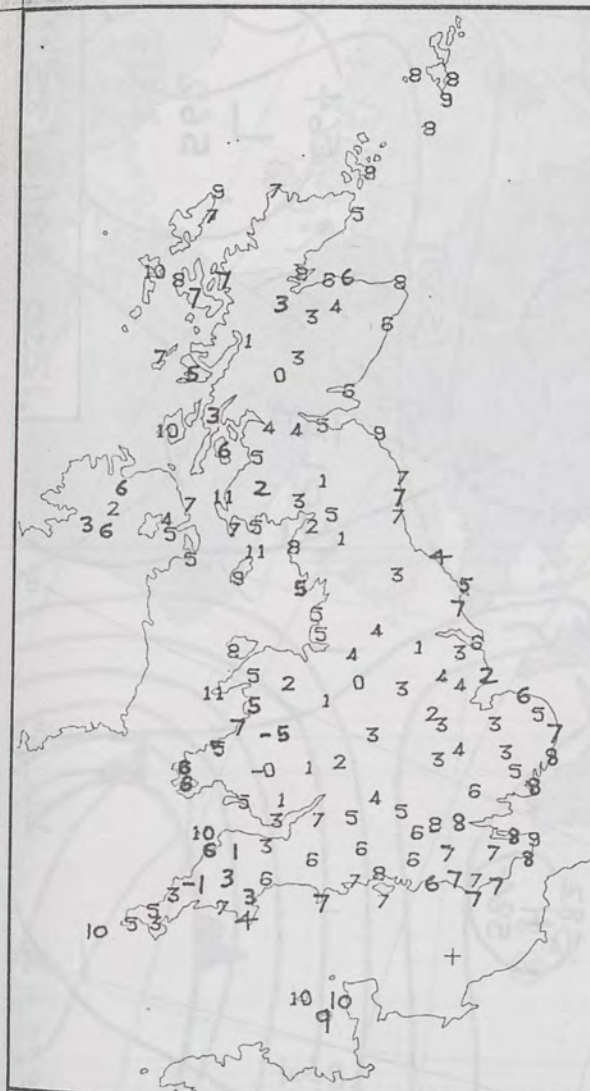
1800



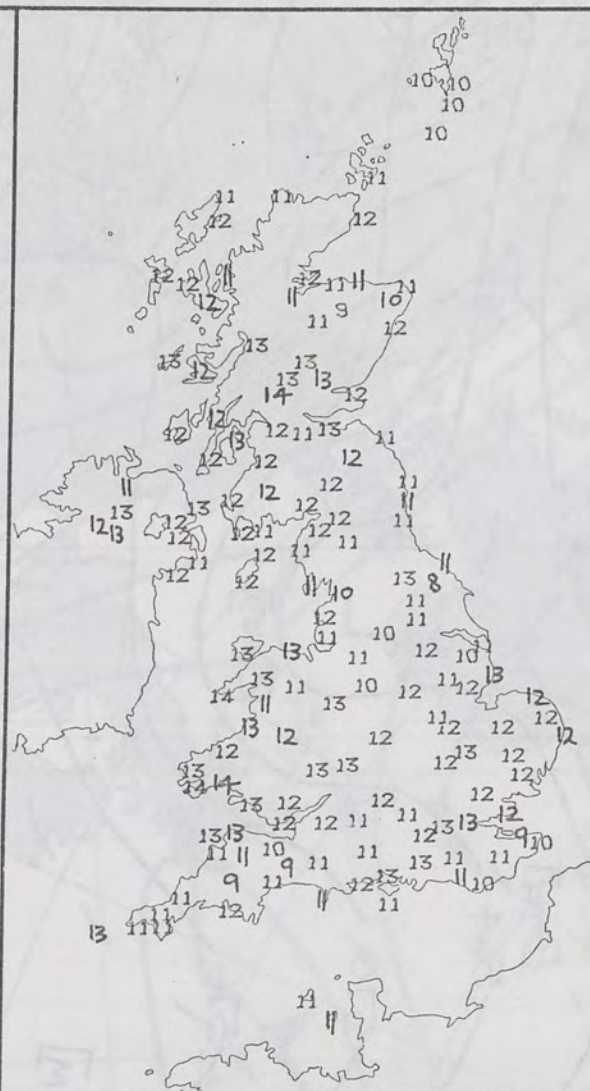
2400



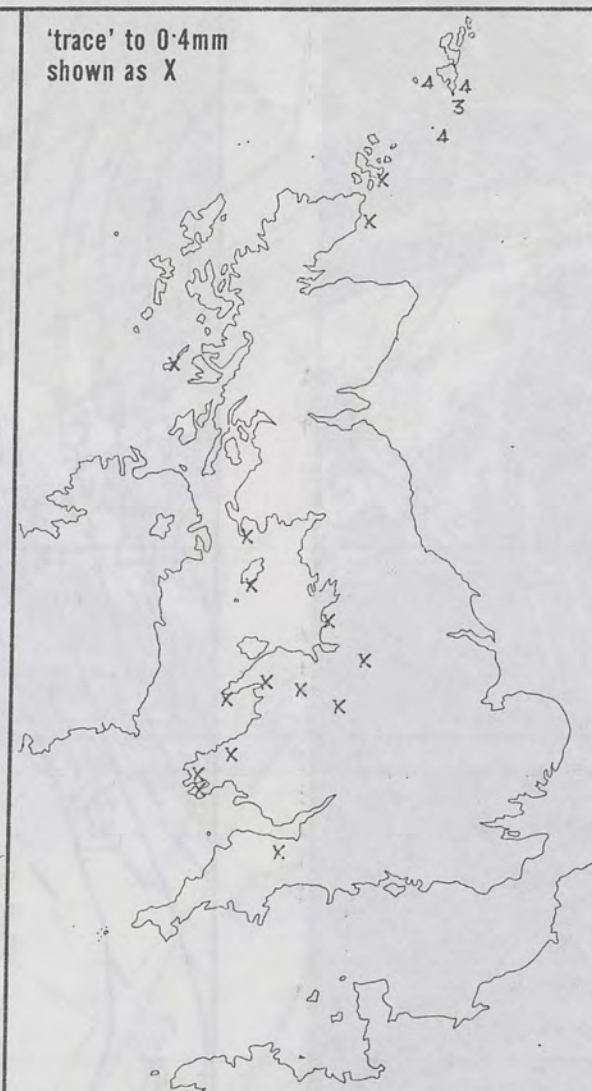




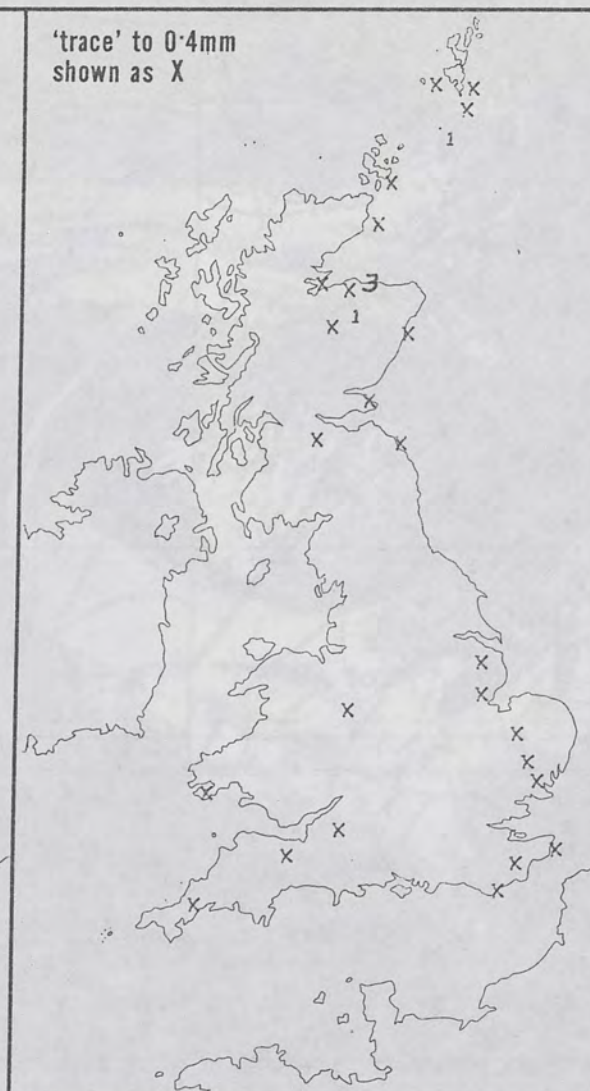
**NIGHT MINIMUM TEMPERATURE (°C)**  
For 12-hour period ending  
0900 ON 28 OCT 85



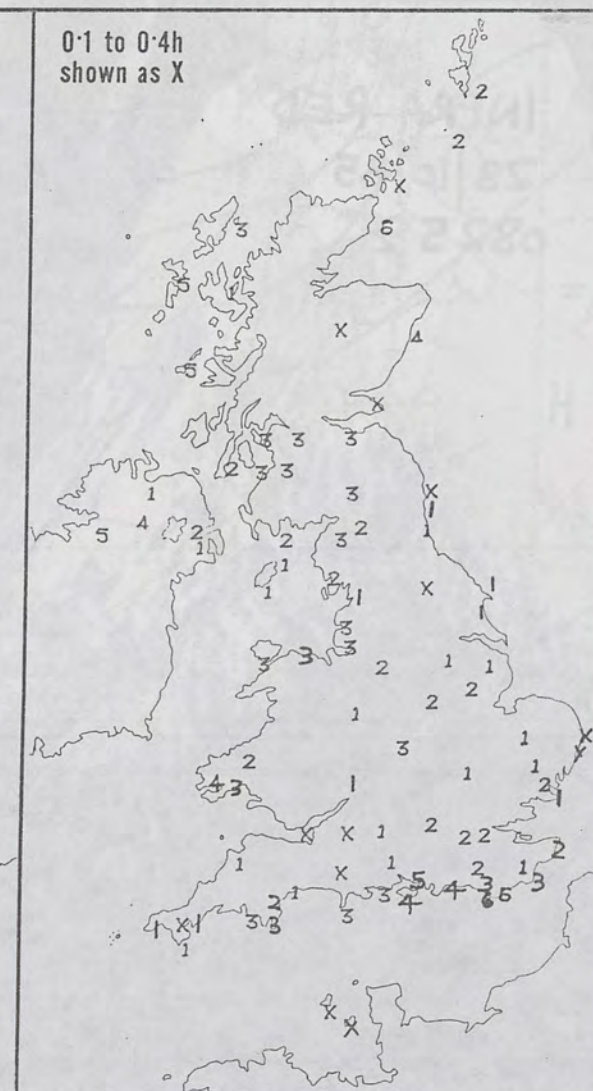
**DAY MAXIMUM TEMPERATURE (°C)**  
For 12-hour period ending  
2100 ON 28 OCT 85



**RAINFALL (mm)**  
For 12-hour period ending  
0900 ON 28 OCT 85



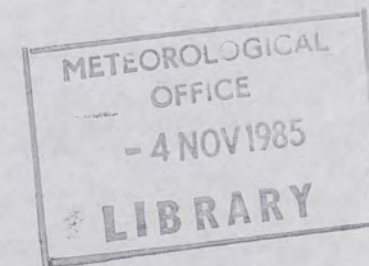
**RAINFALL (mm)**  
For 12-hour period ending  
2100 ON 28 OCT 85



**SUNSHINE (hours)**  
Dawn to dusk  
28 OCT 85

**EXTREMES FOR MONDAY 28TH OCTOBER 1985**

Highest maximum	: 14.1°C Sloy (Near Loch Lomond)
Lowest maximum	: 8.0°C Fylingdales (North Yorkshire)
Lowest minimum	: -5.5°C St Harmon (Powys)
Lowest grass minimum	: -4.4°C Killin (Loch Tay/Central)
Most rain (24 hours from 0900 GMT)	: 6.8 mm Cromer (Norfolk)
Most sun	: 6.4 hours Eastbourne (East Sussex)

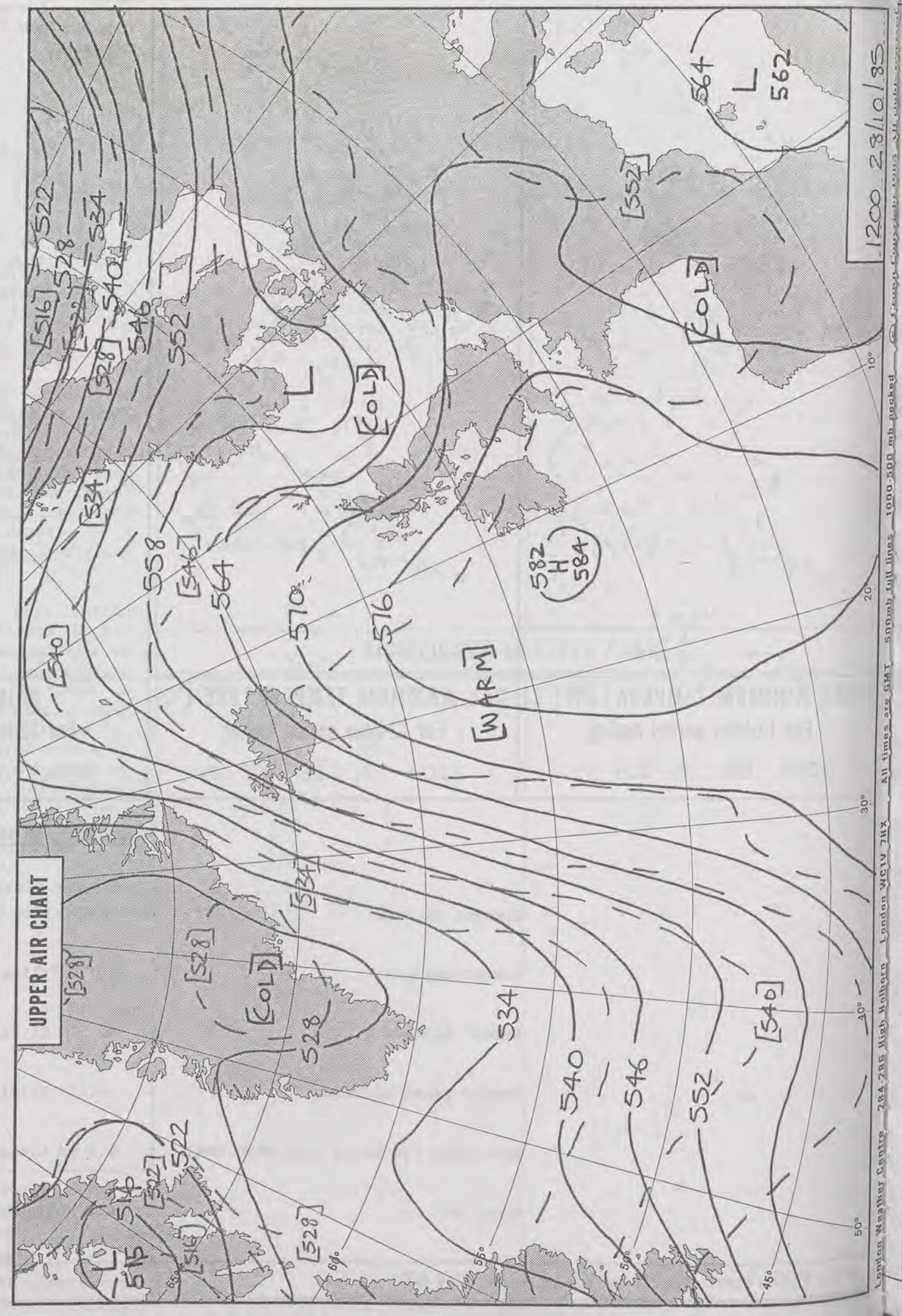


**DAILY  
WEATHER  
SUMMARY**



© Crown Copyright 1985  
All rights reserved

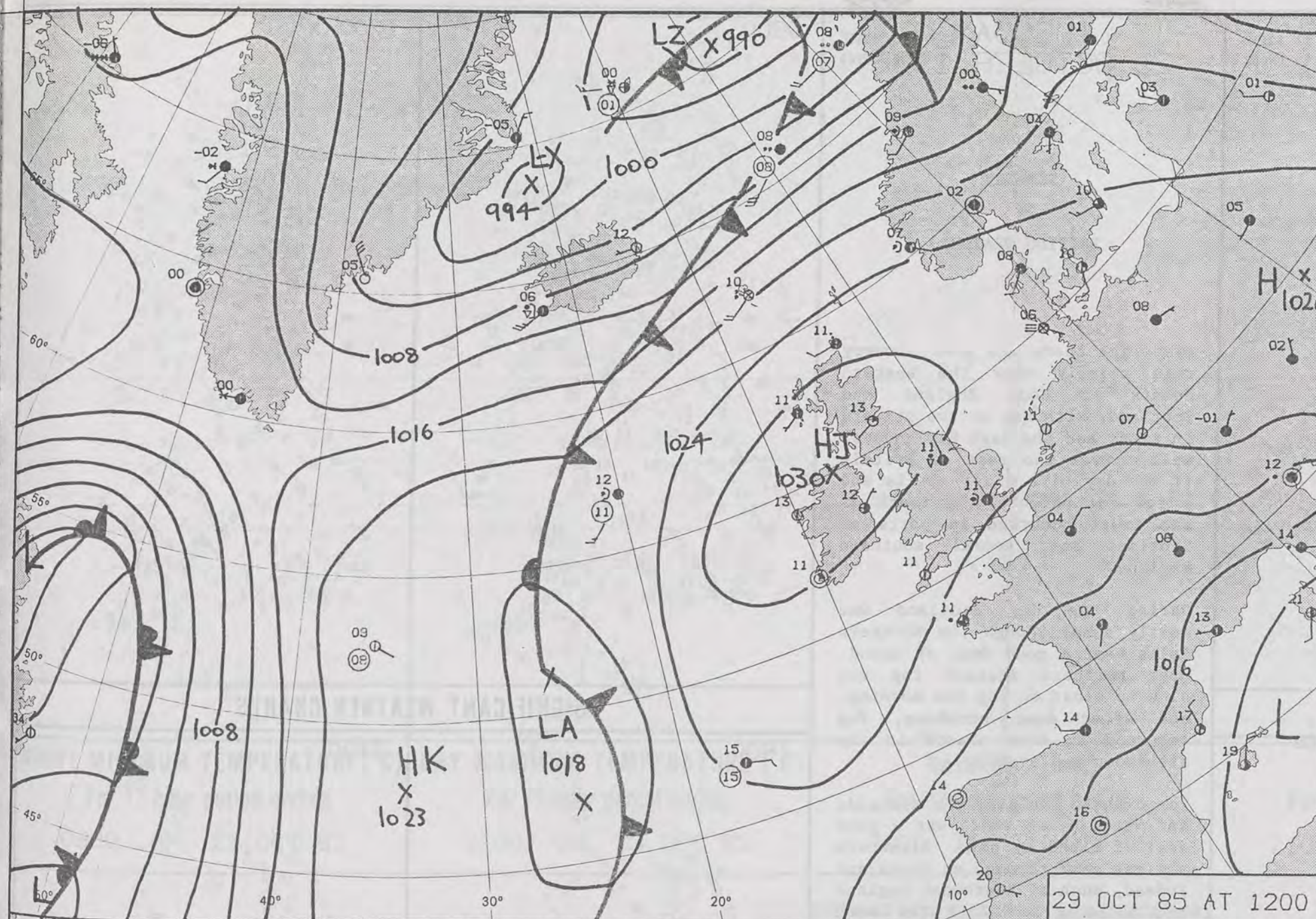




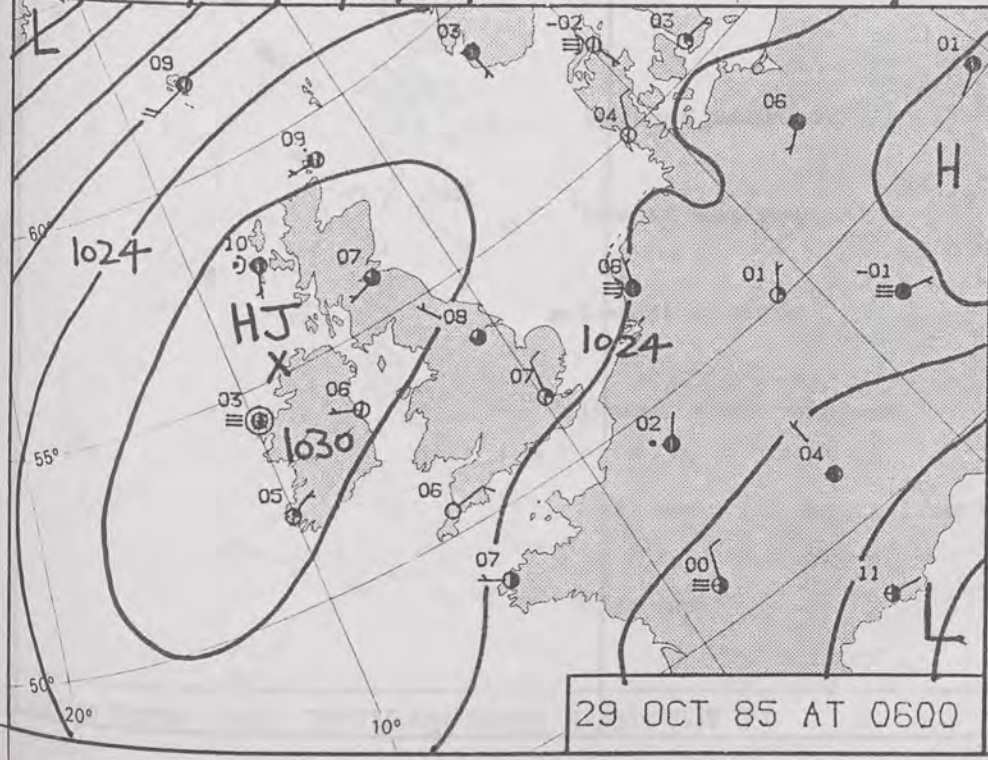


1200 23/10/85

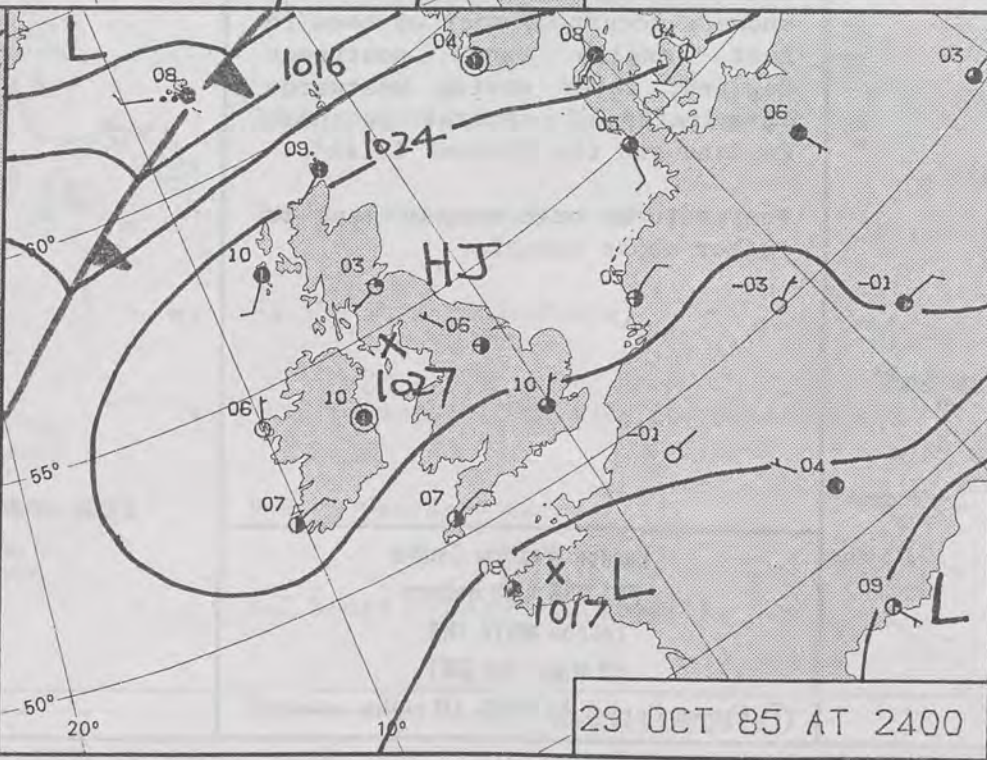
London Weather Centre 284-286 High Holborn London WC1V 7HX All times are GMT 500mb full lines 1000-500 mb peaked



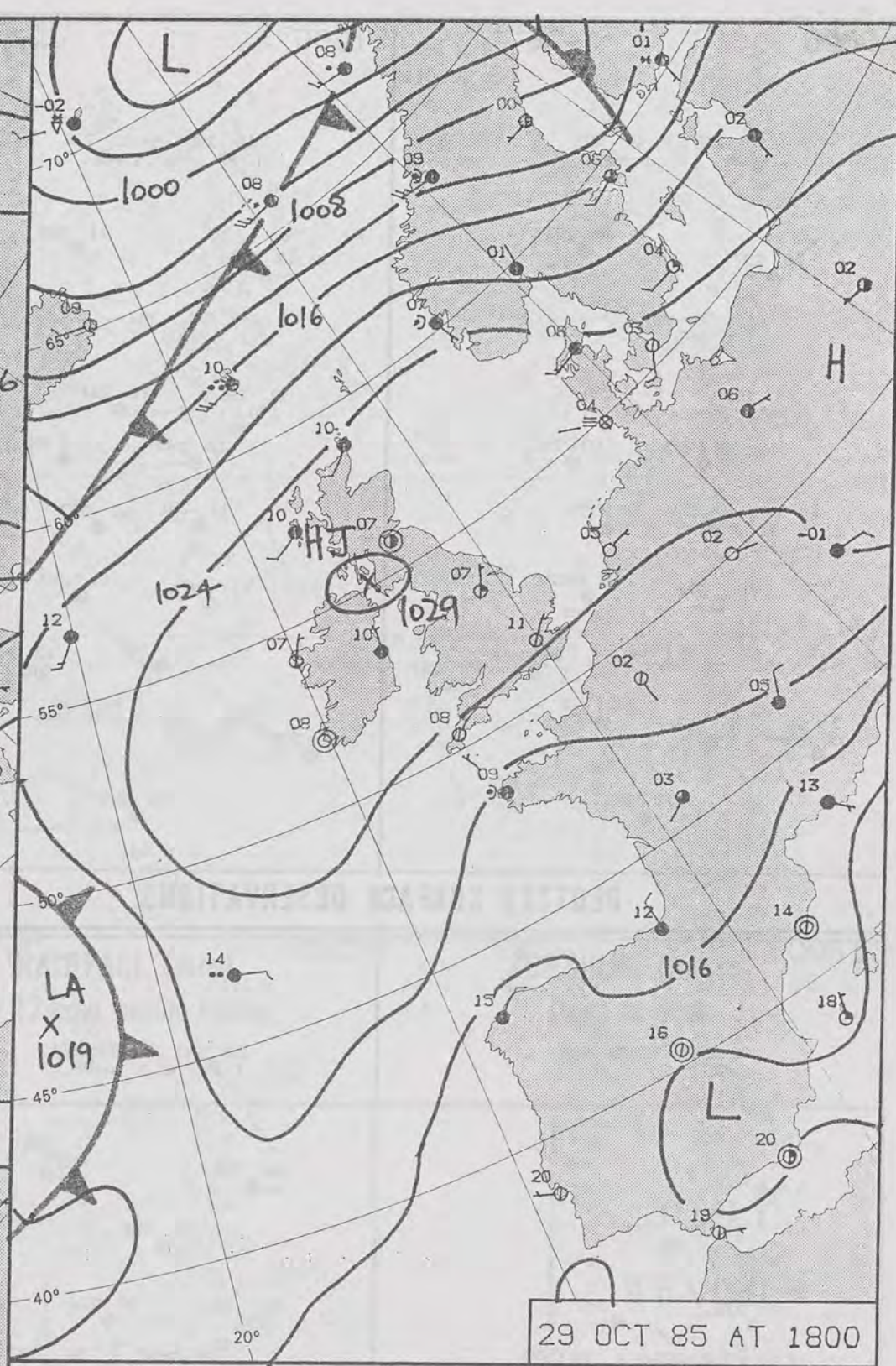
29 OCT 85 AT 1200



29 OCT 85 AT 0600



29 OCT 85 AT 2400



29 OCT 85 AT 1800

# DAILY WEATHER SUMMARY

FOR

TUESDAY 29 OCTOBER 1985

Warm front Cold front Occlusion

London Weather Centre 284-286 High Holborn London WC1V 7HX

© Crown Copyright 1985 All rights reserved





TUESDAY  
29 OCTOBER 1985

SUMMARY  
OF  
BRITISH WEATHER

Overnight there was some showery rain chiefly near the eastern coasts of both England and Scotland, with one or two showers in Lincs and the East Midlands as well. Over the rest of Britain it was dry with clear spells and a few fog patches. A touch of air frost occurred in parts of Scotland and central southern England.

During the day Scotland was mostly sunny though the Northern Isles kept a good deal of cloud. Over Northern Ireland fog was slow to clear during the morning, and after some sunshine, fog returned to many places in the afternoon and evening.

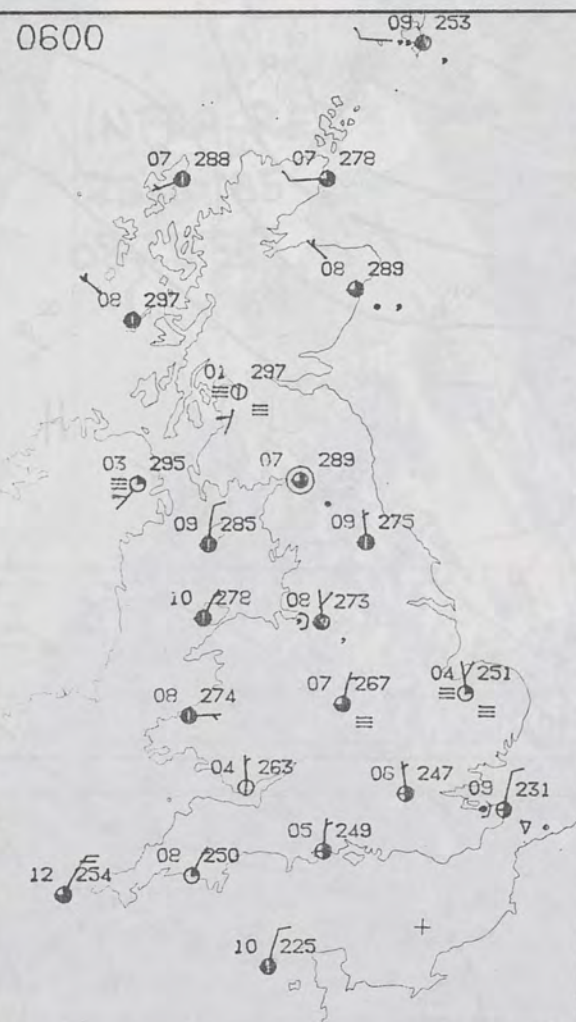
In northern England, the Midlands and North Wales there was a good deal of cloud by day. Elsewhere the sun came through at times and indeed, much of southwest England had a sunny day. A few more showers occurred, most of them in East Anglia and southeast England; later moving westwards into parts of central southern England and the Channel Islands.

Temperatures were mostly near or rather above normal.

London Weather Centre  
284-286 High Holborn  
London WC1V 7HX  
All times are GMT

© Crown Copyright 1985 All rights reserved

0600

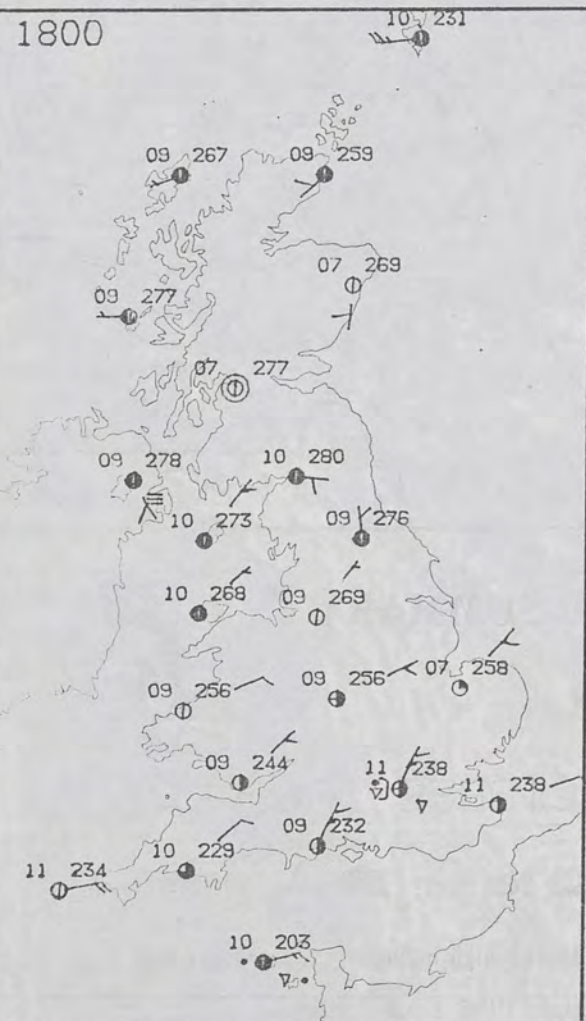


1200

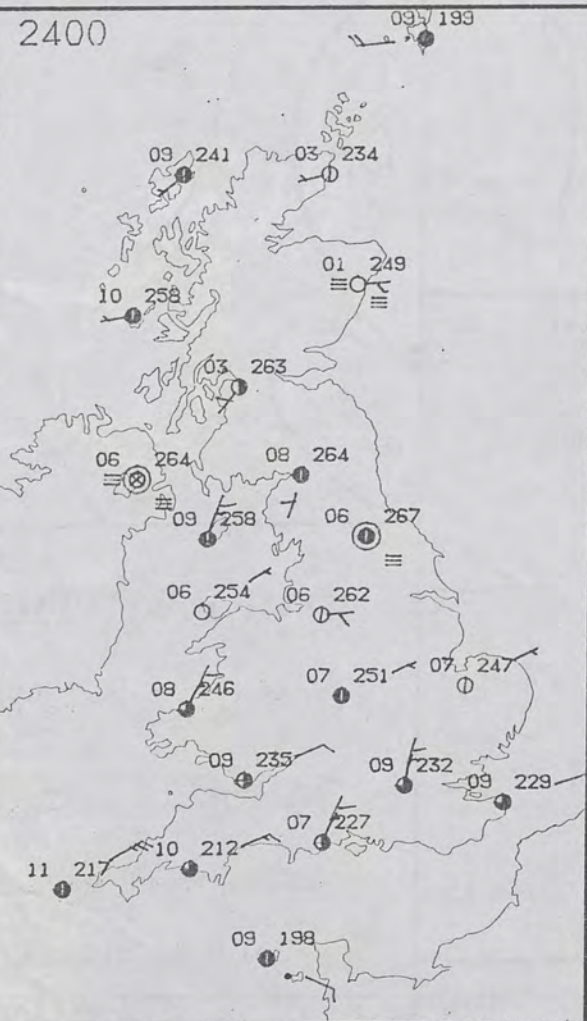


PLOTTED SURFACE OBSERVATIONS

1800



2400



0600



1200

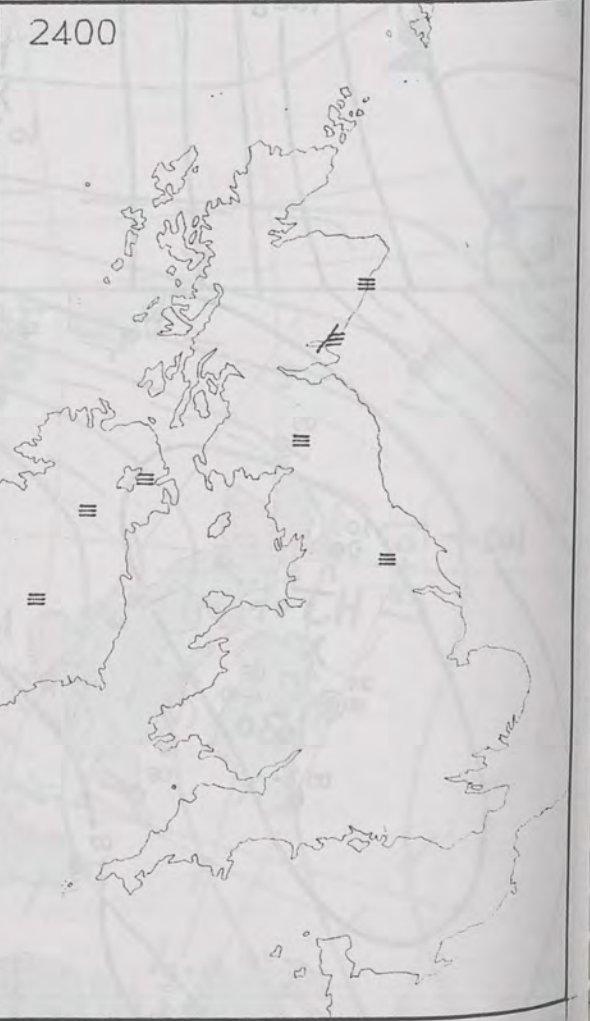


SIGNIFICANT WEATHER CHARTS

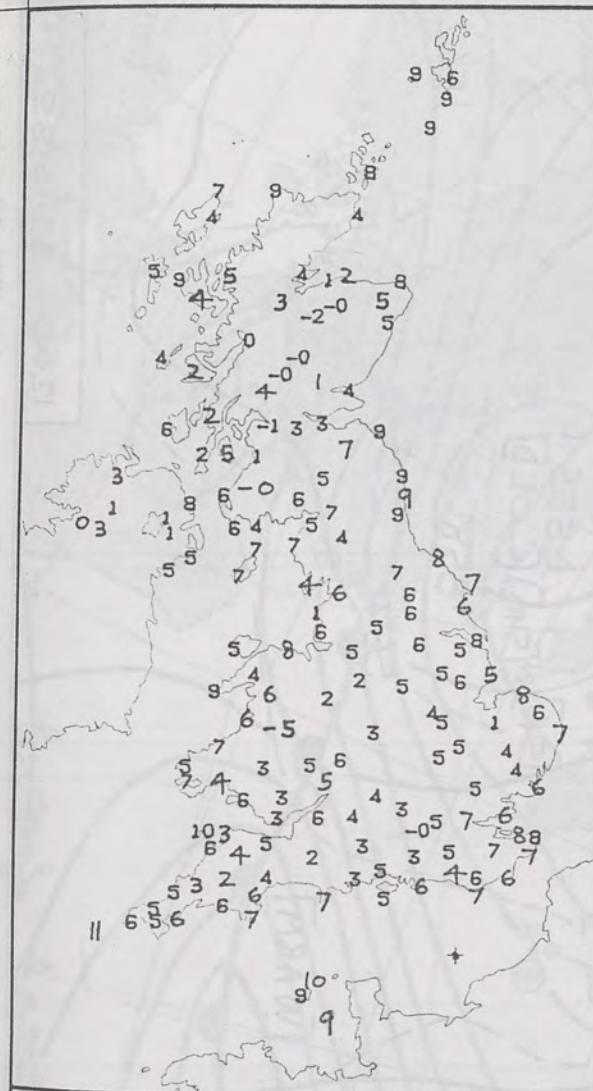
1800



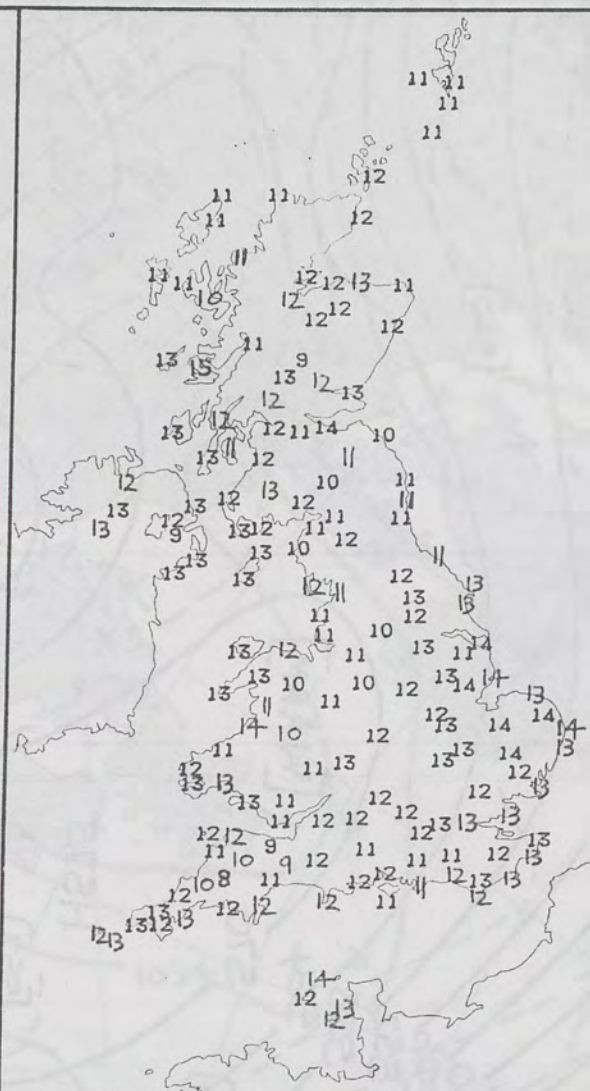
2400



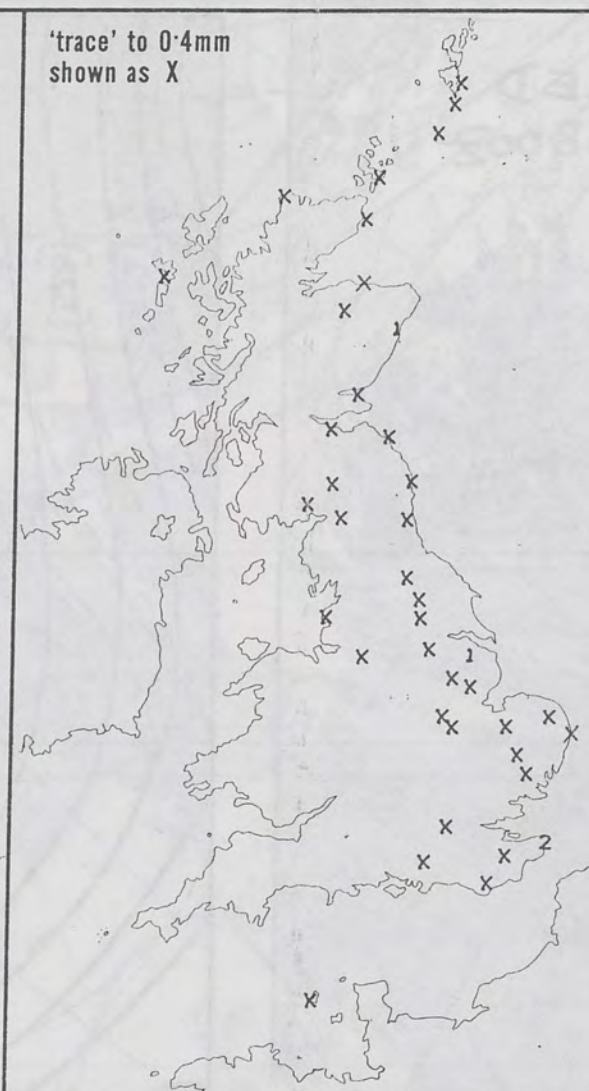




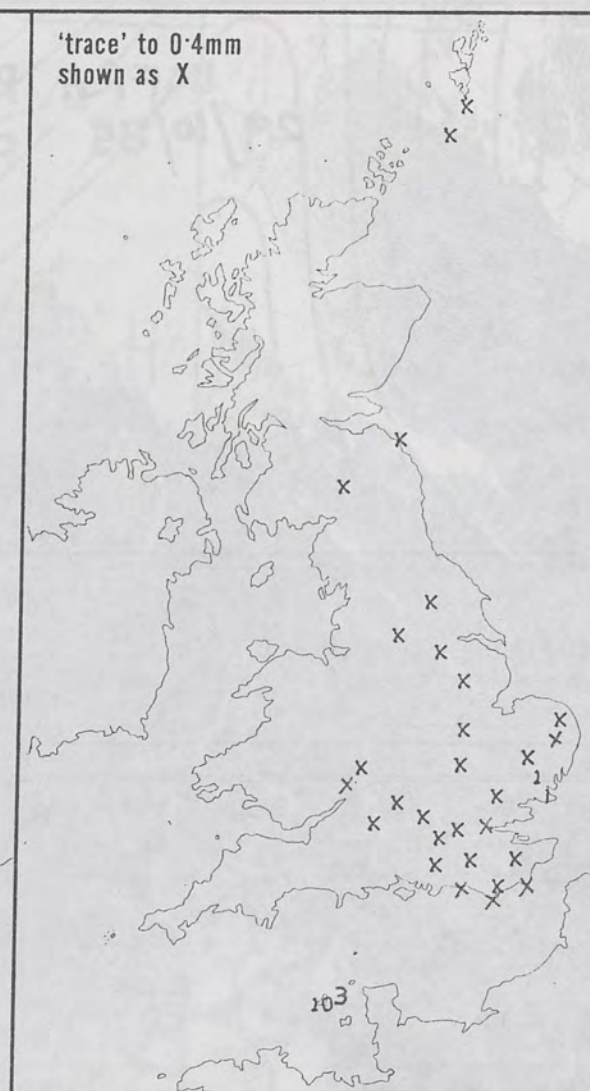
**NIGHT MINIMUM TEMPERATURE (°C)**  
For 12-hour period ending  
0900 ON 29 OCT 85



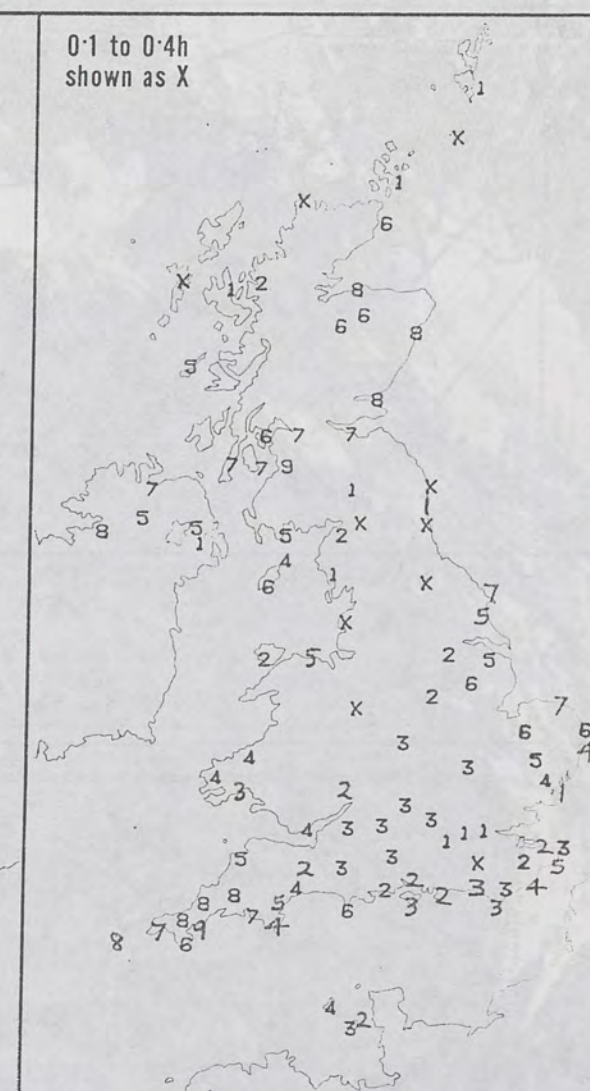
**DAY MAXIMUM TEMPERATURE (°C)**  
For 12-hour period ending  
2100 ON 29 OCT 85



**RAINFALL (mm)**  
For 12-hour period ending  
0900 ON 29 OCT 85



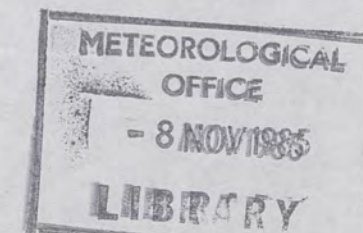
**RAINFALL (mm)**  
For 12-hour period ending  
2100 ON 29 OCT 85



**SUNSHINE (hours)**  
Dawn to dusk  
29 OCT 85

**EXTREMES FOR TUESDAY 29TH OCTOBER 1985**

Highest maximum	: 15.1°C Ardnamurchan (SW Highland)
Lowest maximum	: 7.8°C Okehampton (Devon)
Lowest minimum	: -4.5°C St Harmon (Powys)
Lowest grass minimum	: -6.6°C Glenlee (Dumfries and Galloway)
Most rain (24 hours from 0900 GMT)	: 9.9 mm Guernsey Airport
Most sun	: 9.2 hours Falmouth (Cornwall)



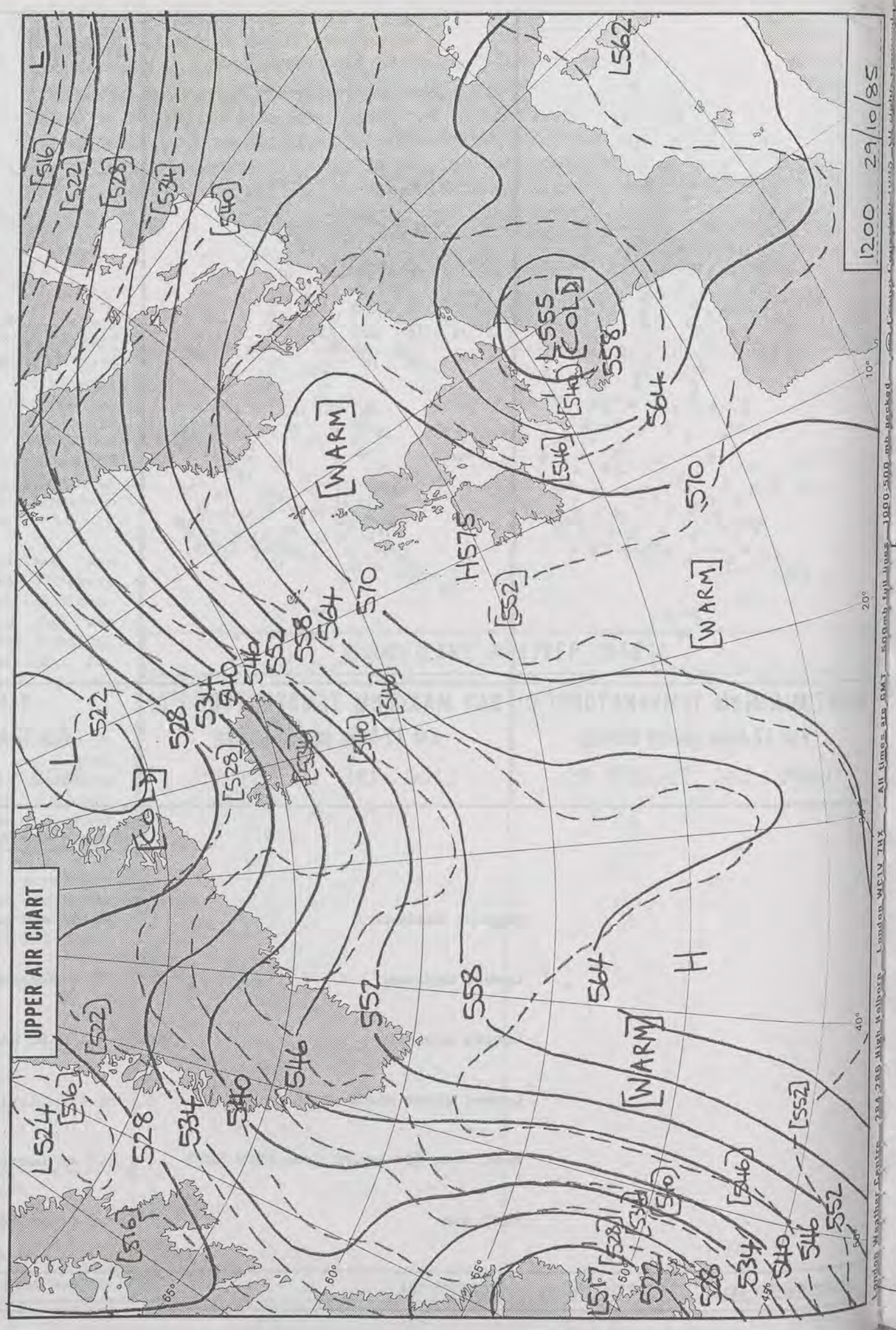

**DAILY  
WEATHER  
SUMMARY**



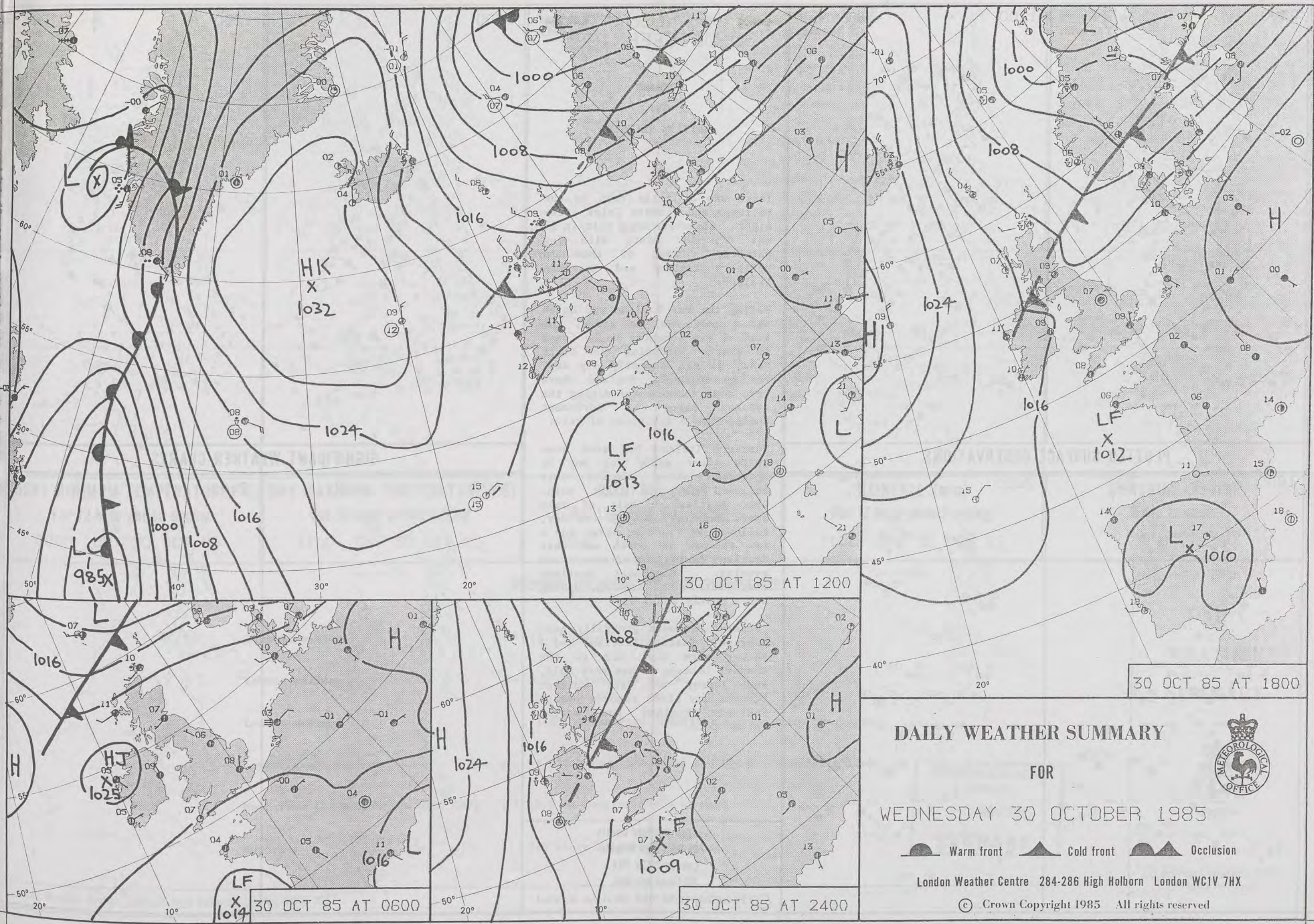
© Crown Copyright 1985  
All rights reserved



INFRA RED  
29/10/85 0800Z







## DAILY WEATHER SUMMARY

FOR

WEDNESDAY 30 OCTOBER 1985



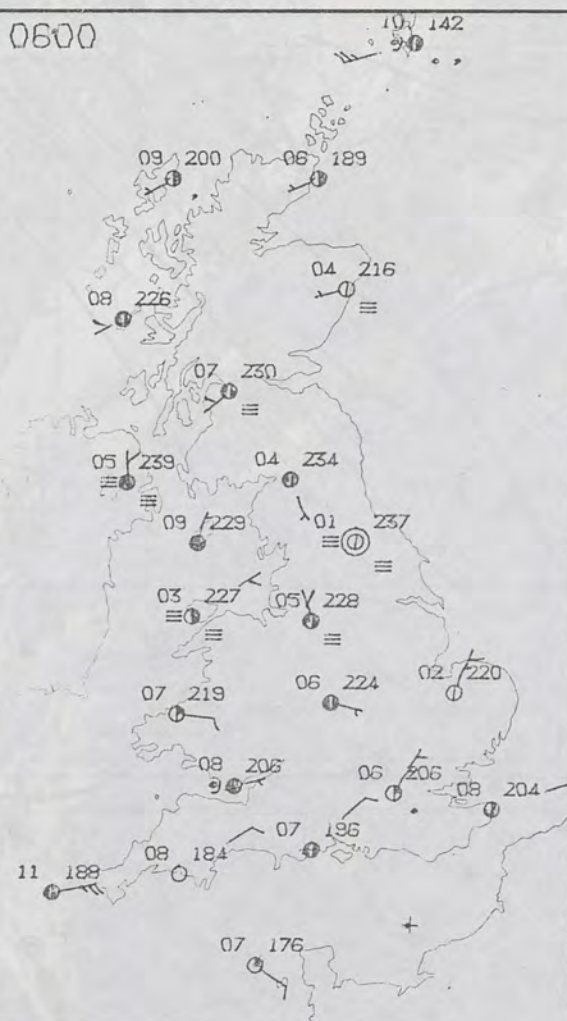
London Weather Centre 284-286 High Holborn London WC1V 7HX

© Crown Copyright 1985 All rights reserved

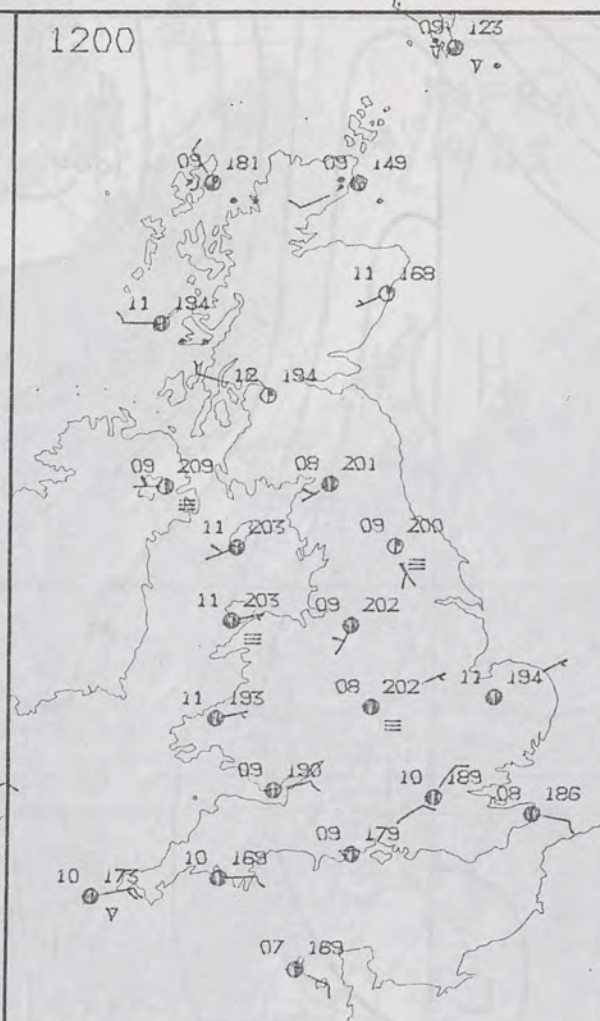




0600



1200



WEDNESDAY  
30 OCTOBER 1985

SUMMARY  
OF  
BRITISH WEATHER

There was a little rain in the Northern and Western Isles overnight. Elsewhere over Britain it was dry and misty with fog patches; most of them in northern England and Northern Ireland.

During the day England and Wales had a good deal of cloud, the best of any sunshine to be found in places bordering the North Sea. It was a mostly dry day, but in southwest England there were some showers and during the evening parts of northwest England had a few spots of rain.

Northern Ireland had some sunshine after early fog but by afternoon skies clouded over followed by some light rain. Over Scotland a belt of rain moved southeast during the day, followed by clearing skies and a few showers in north and west Scotland during the afternoon and evening. Southeast Scotland stayed dry until evening, having had a mostly sunny day.

Temperatures were generally near average. Eastern Scotland had a rather warm day, but in the Channel Islands it was very cold, and Jersey had its coldest October day since records began. Southern England was mostly rather cold.

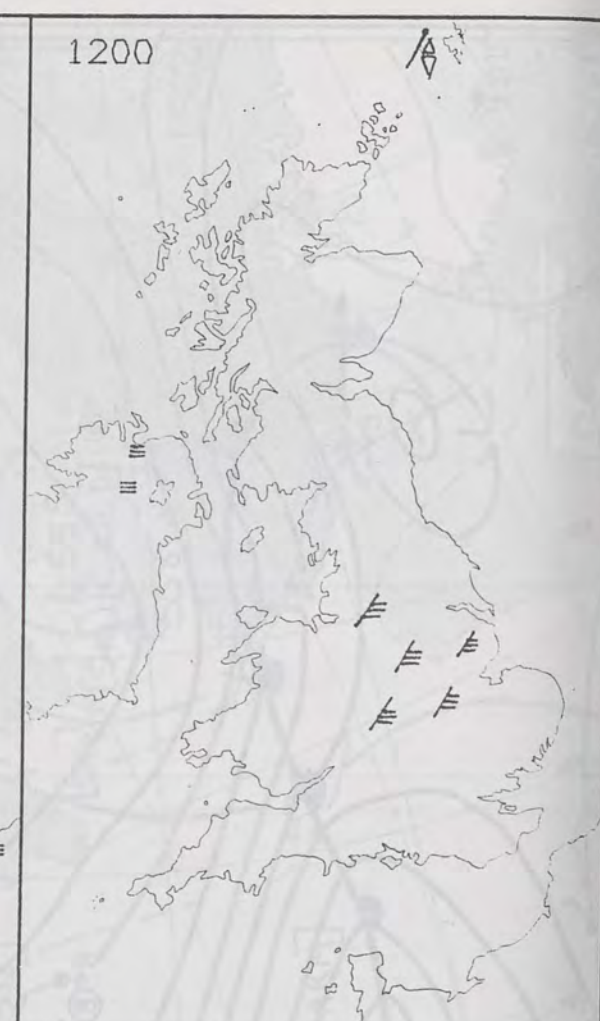
London Weather Centre  
284-286 High Holborn  
London WC1V 7HX  
All times are GMT

© Crown Copyright 1985 All rights reserved

0600

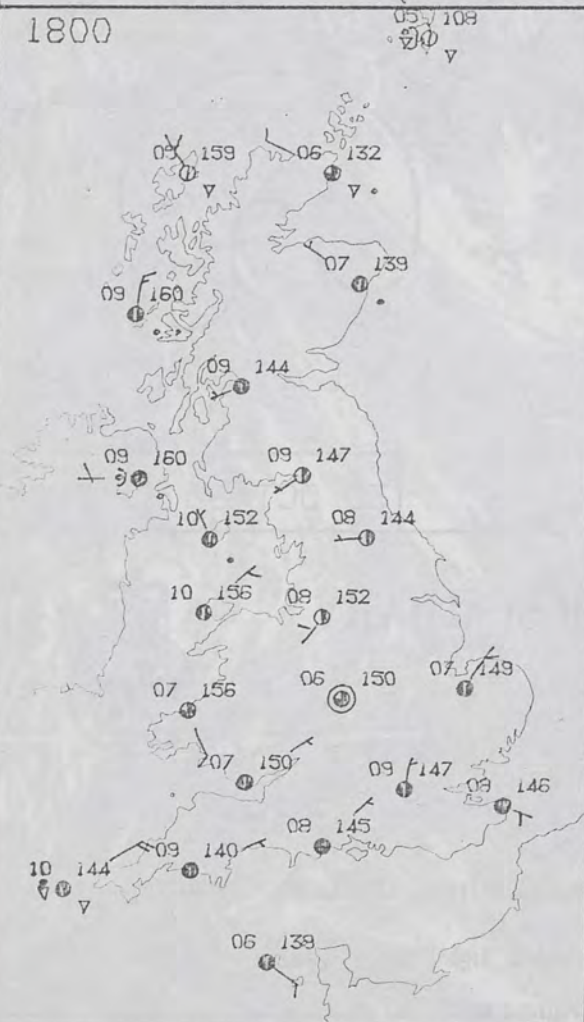


1200

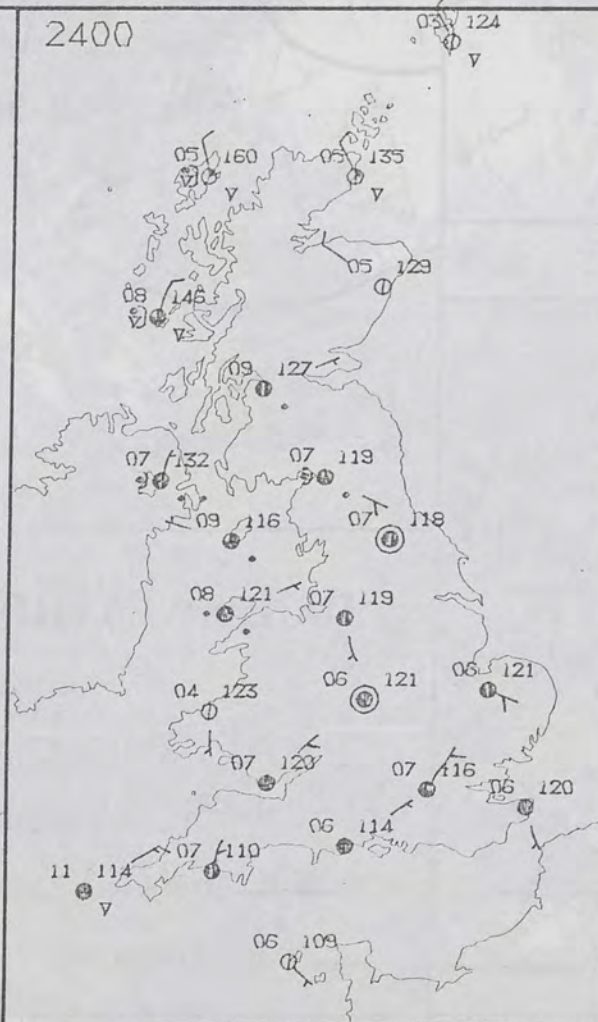


PLOTTED SURFACE OBSERVATIONS

1800



2400

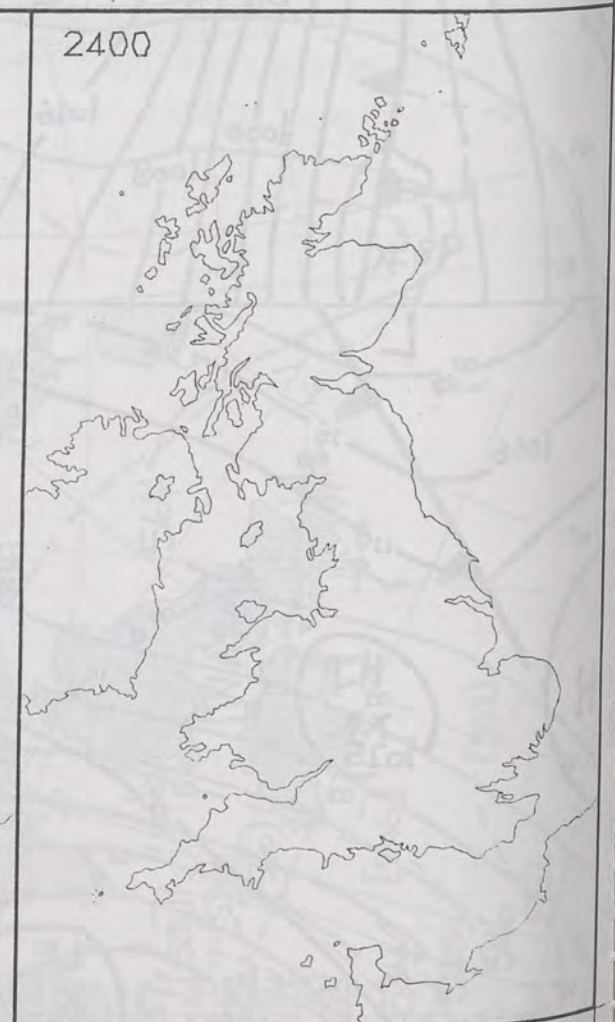


SIGNIFICANT WEATHER CHARTS

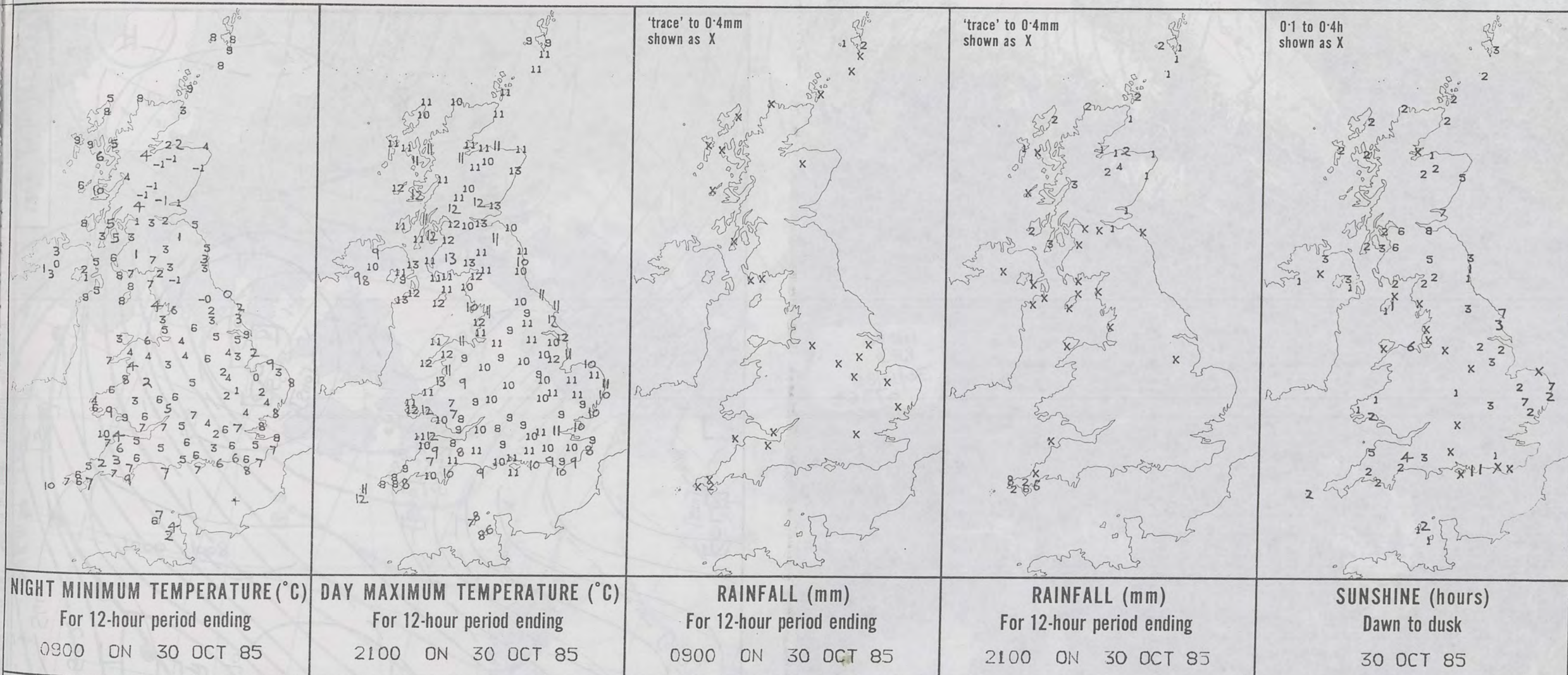
1800



2400







**EXTREMES FOR WEDNESDAY 30TH OCTOBER 1985**

Highest maximum	: 13.2°C Aberdeen/Dyce
Lowest maximum	: 5.8°C Jersey/St. Helier
Lowest minimum	: -1.5°C Whins Pond (Cumbria) and Aviemore (Highland)
Lowest grass minimum	: -5.5°C Marham (Norfolk) and Wyton (Cambridgeshire)
Most rain (24 hours from 0900 GMT)	: 12.0 mm Douglas (Isle of Man)
Most sun	: 7.6 hours Edinburgh/Turnhouse




**DAILY  
WEATHER  
SUMMARY**



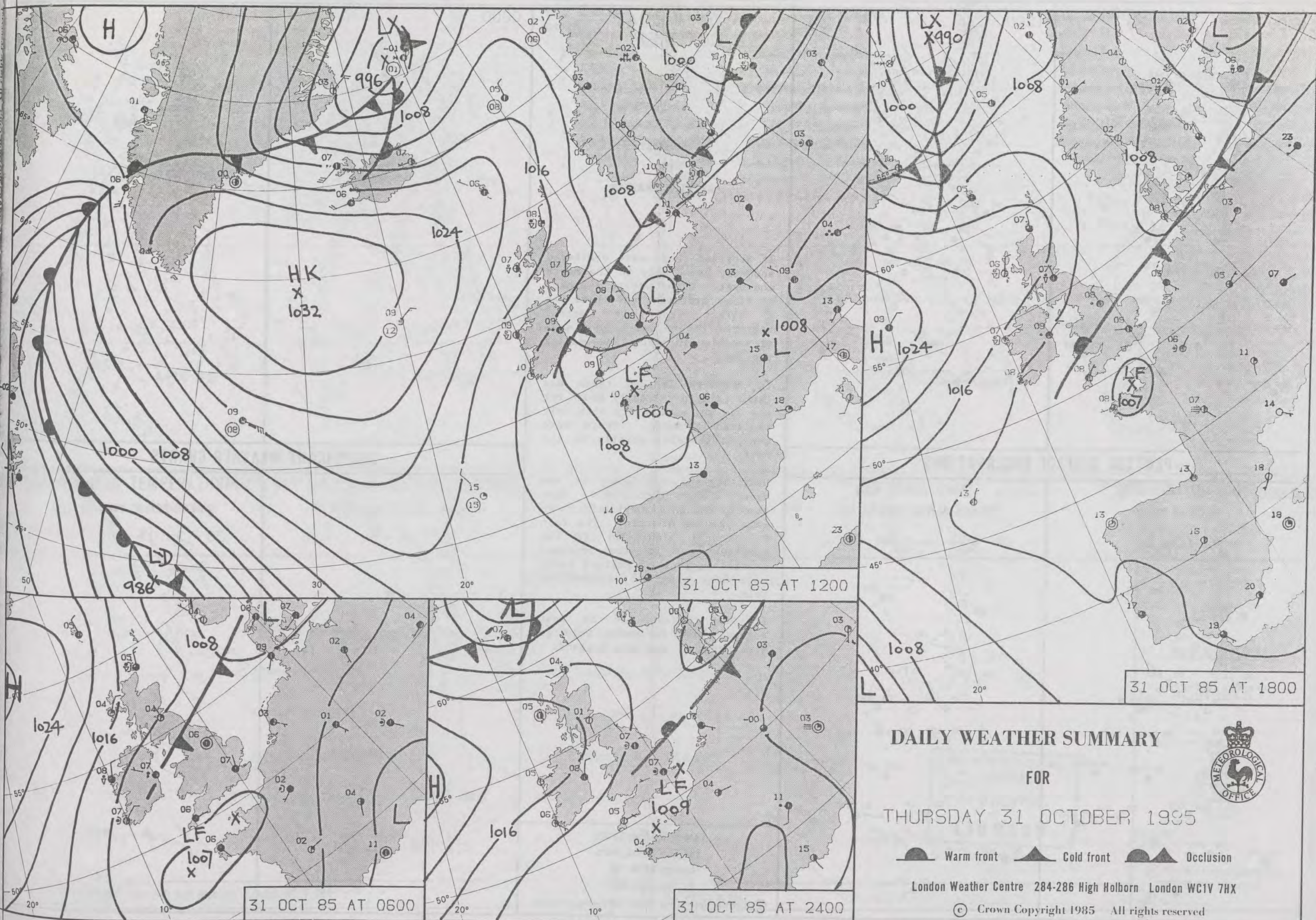
© Crown Copyright 1985  
All rights reserved







London Weather Centre 284-286 High Holborn London WC1V 7HX All times are GMT 500mb full June 3 1000-500 mb packed 20°






# DAILY WEATHER SUMMARY

## FOR

### THURSDAY 31 OCTOBER 1995



 Warm front  
  Cold front  
  Occlusion

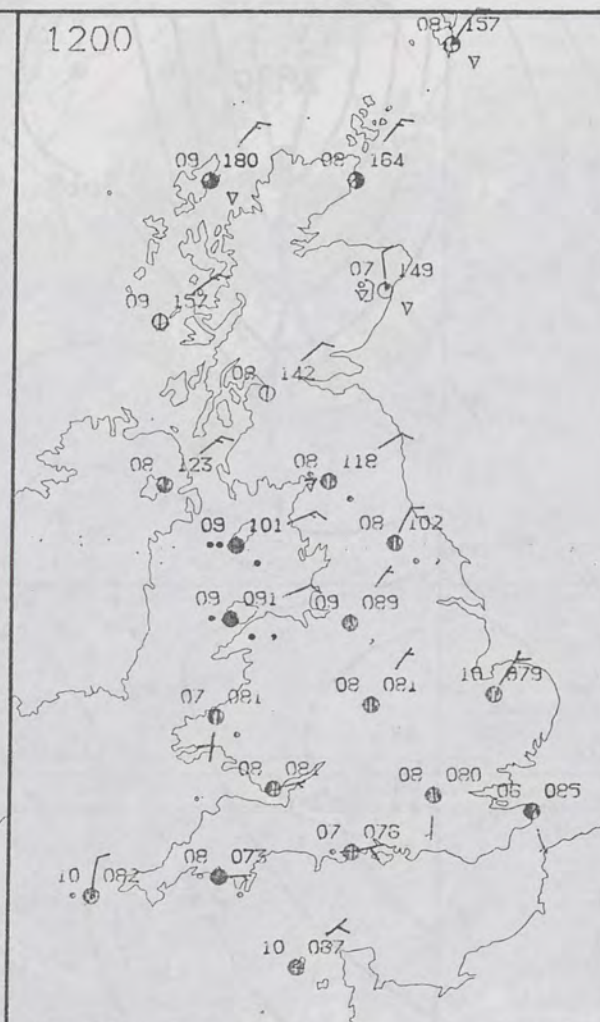
London Weather Centre 284-286 High Holborn London WC1V 7HX  
 © Crown Copyright 1985 All rights reserved



0600



1200



THURSDAY  
31 OCTOBER 1985

SUMMARY  
OF  
BRITISH WEATHER

In Scotland there were scattered showers, especially in the north and east. Cloud was well broken at times overnight and there was a slight frost in central regions. There was a good deal of sunshine in most places during the day.

In Northern Ireland there was light rain in the early hours but the day was mainly dry with only isolated showers. There were sunny intervals, chiefly in the west.

0600

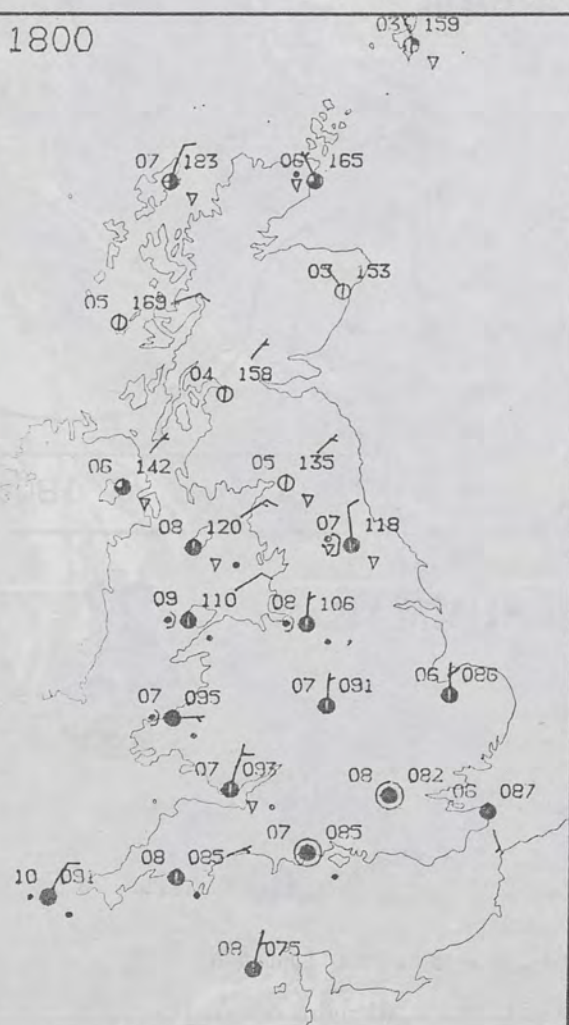


1200

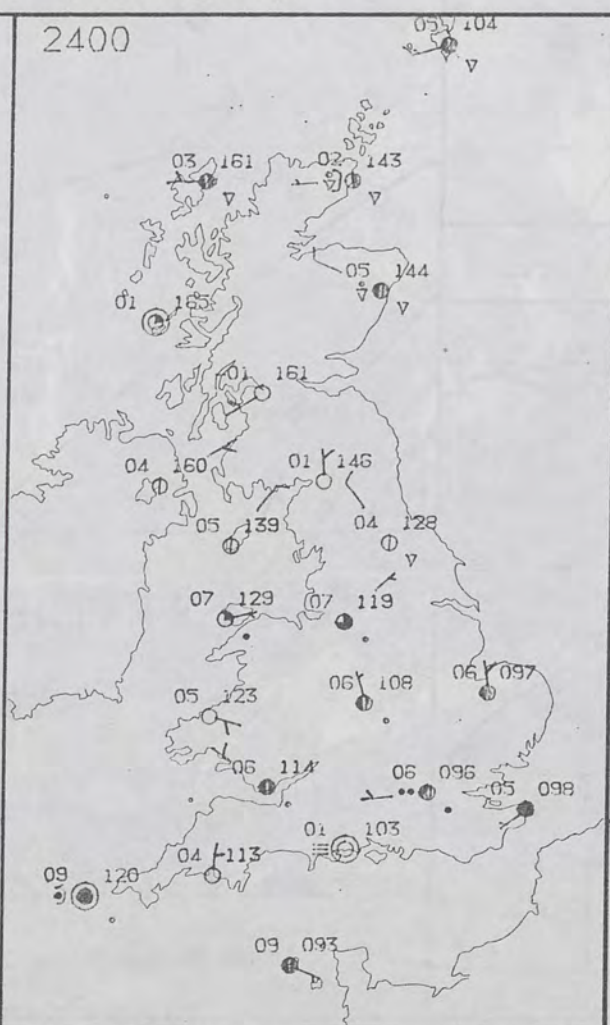


PLOTTED SURFACE OBSERVATIONS

1800



2400



Over England and Wales it was mainly cloudy throughout. Many places remained dry but there were patches of rain. The rain was mostly light but in the northwest and in some southern coastal regions of England there were some heavier outbreaks of rain.

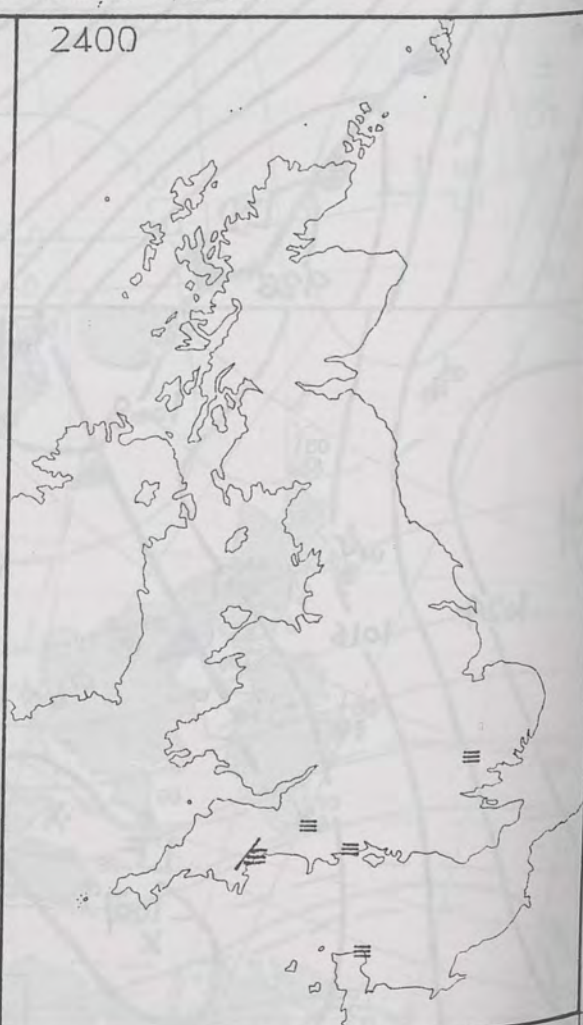
It was rather cold in most regions, and decidedly cold in some parts of southern England.

SIGNIFICANT WEATHER CHARTS

1800



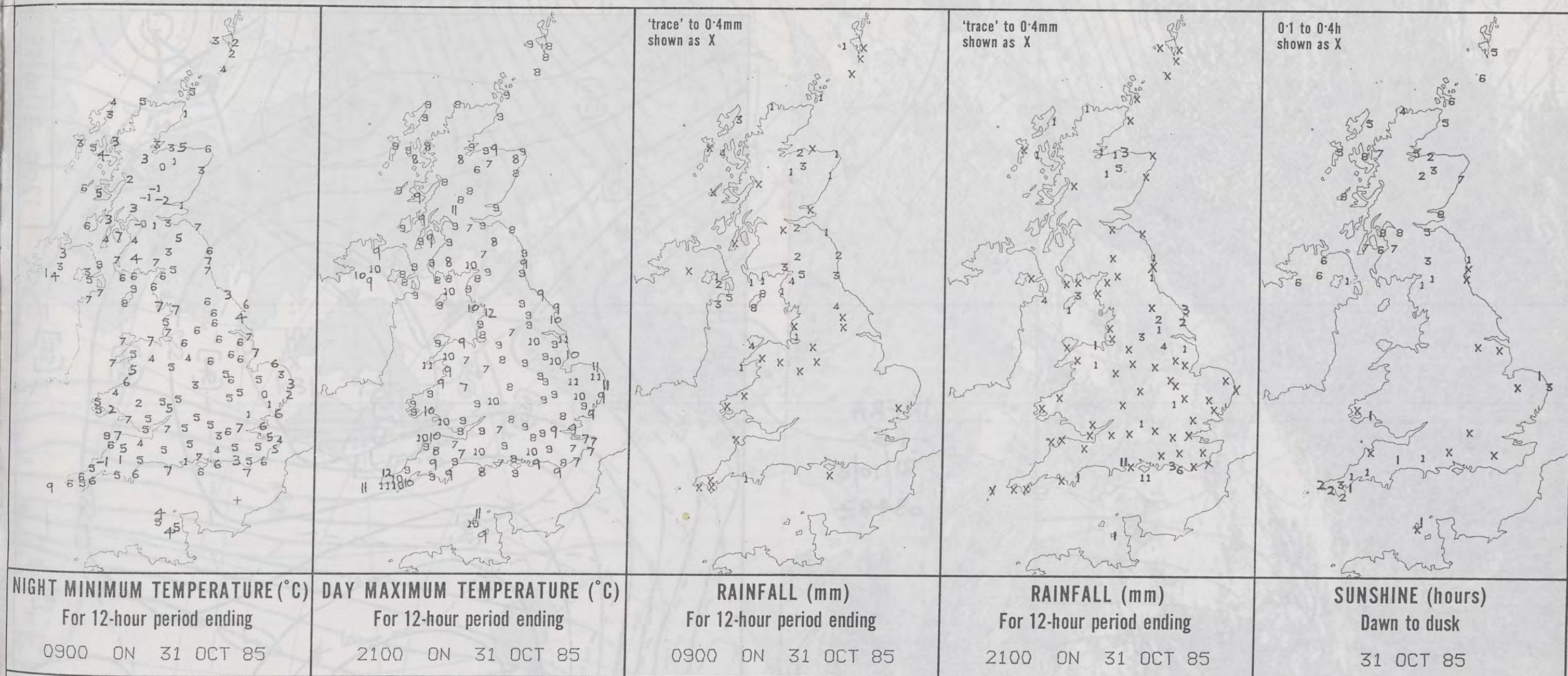
2400



London Weather Centre  
284-286 High Holborn  
London WC1V 7HX  
All times are GMT

© Crown Copyright 1985 All rights reserved





**EXTREMES FOR THURSDAY 31ST OCTOBER 1985**

Highest maximum	: 11.8°C Newquay (Cornwall)
Lowest maximum	: 5.7°C Aviemore (Highland)
Lowest minimum	: -2.3°C Scone/Perth (Tayside)
Lowest grass minimum	: -5.1°C Honington (Suffolk)
Most rain (24 hours from 0900 GMT)	: 43.0 mm Jersey/St. Helier
Most sun	: 8.4 hrs Dhu Loch (Isle of Bute)



**DAILY  
WEATHER  
SUMMARY**



© Crown Copyright 1985  
All rights reserved



