


# DAILY WEATHER SUMMARY

INCLUDING SUMMARY OF BRITISH WEATHER




**Monday  
1st January  
1996**



LONDON *weather centre*

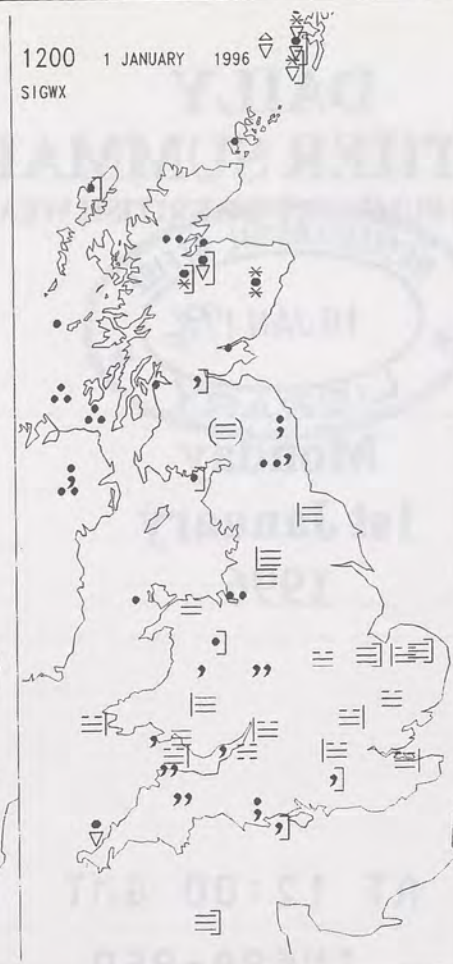
METEOSAT AT 12:00 GMT ON 01/01/96  
INFRA-RED



CLOUD-TOP OR LAND/SEA TEMPERATURE

COLD WARM





### Summary of UK weather for Monday 1st January 1996

Most of the country had a cloudy night, although a few clear intervals occurred over west Wales and northwest Scotland. Over England it was very misty with some patches of dense fog, especially in the south and east. Many places had outbreaks of rain or drizzle but much of it was light apart from some heavier bursts over Northern Ireland and southern Scotland. Over southern Scotland there was sleet in places.

During the day, it remained dull and misty over England with fog in many places, especially in the east and over hills. Outbreaks of rain or drizzle occurred but amounts of rain were generally small. Isolated bright or sunny intervals appeared in western parts. Wales had a few sunny intervals in the west but most parts were dull with mist or fog and a little rain or drizzle. Northern Ireland and Scotland were mainly cloudy with rain or drizzle. Sleet or snow affected the higher hills. The northern isles were brighter with showers of rain, sleet and hail. There was little change in the evening although some clear intervals developed in western parts of the United Kingdom.

Most inland parts of the country had a rather cold or cold day, but coasts had near normal temperatures, and southwest England was mild.

### EXTREMES

#### MONDAY 1st JANUARY 1996

##### Highest Maximum

: 12.6 C Isles of Scilly

##### Lowest Maximum

: 1.6 C Newcastle on Clun [ Shropshire ]

##### Lowest Minimum

: -0.3 C Lyneham [ Wilts ]

##### Lowest Grass Minimum

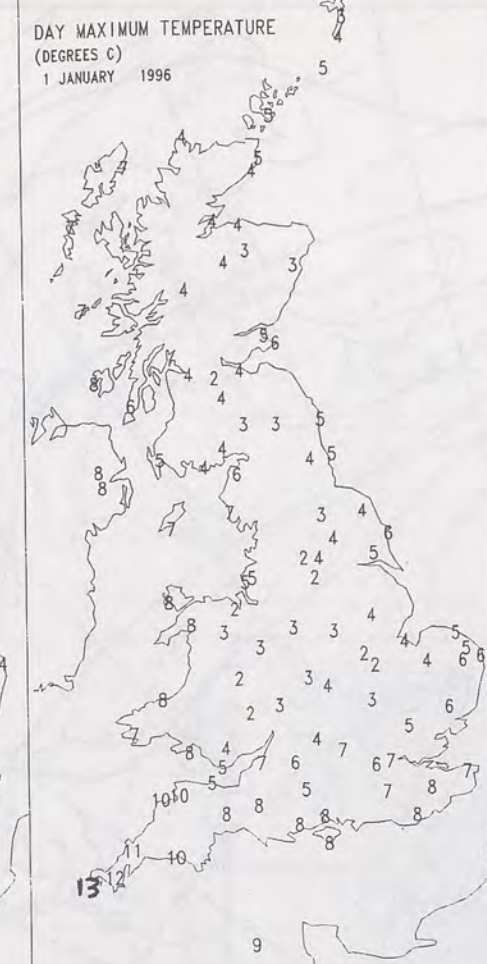
: -2.3 C Aviemore [ Highland ]

##### Most Rain (24 hrs from 0900 GMT)

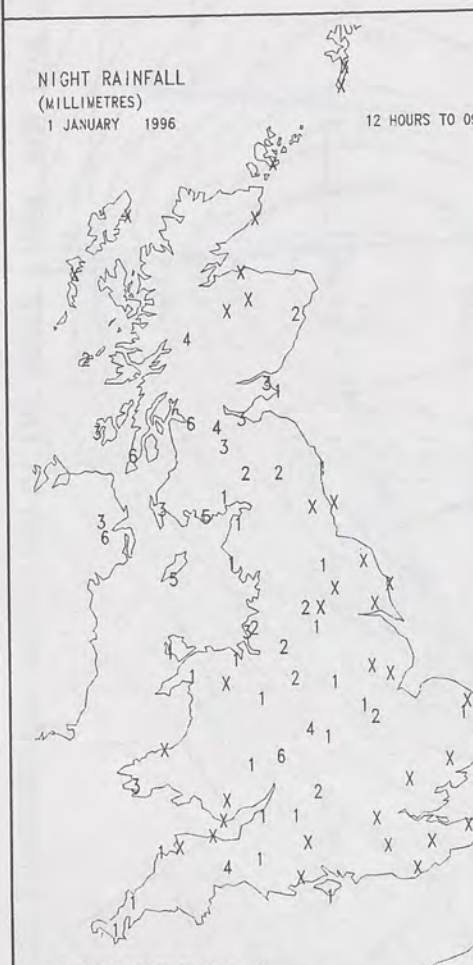
: 18.0 mm Machrihanish [ Kintyre ]

##### Most Sunshine

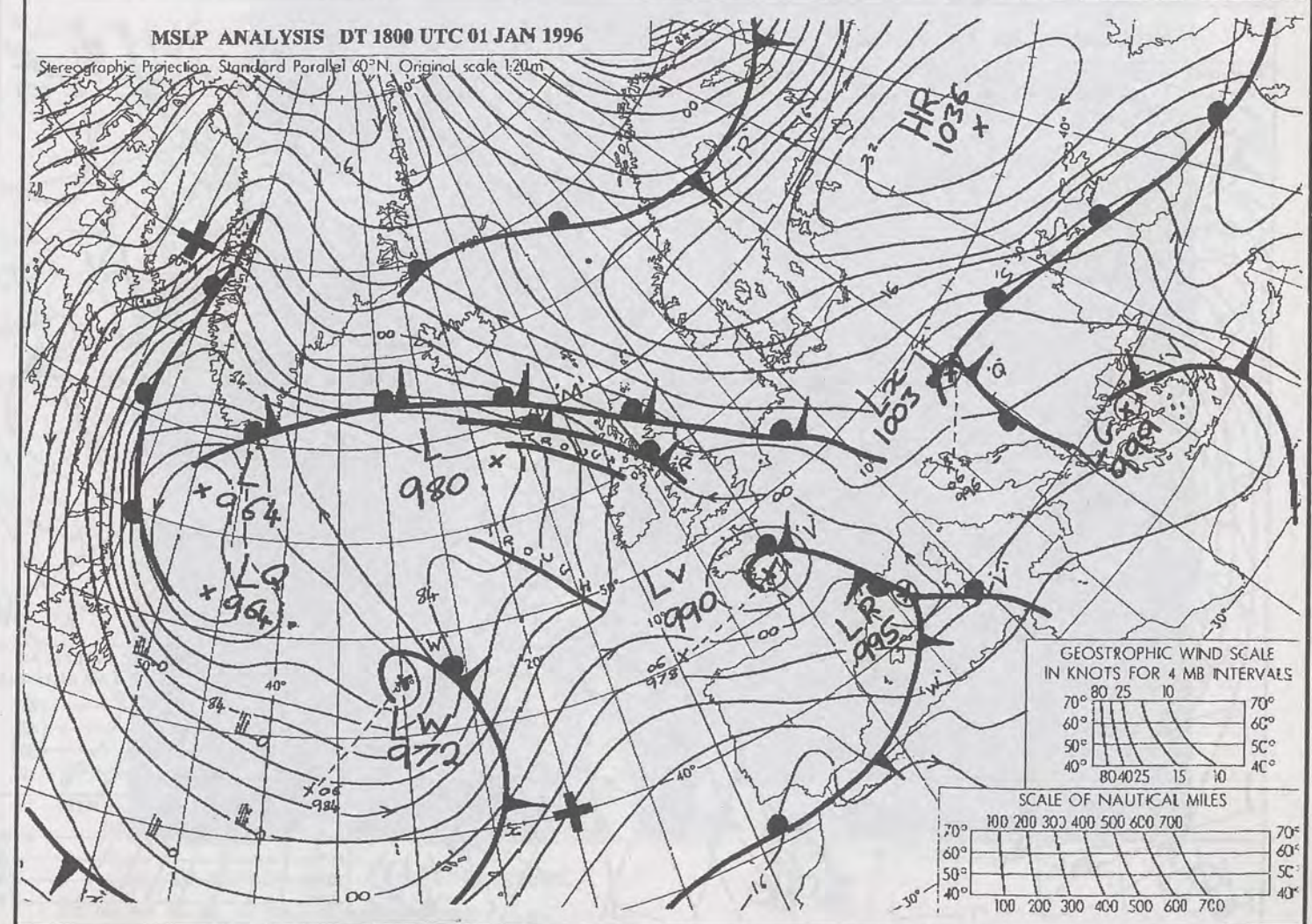
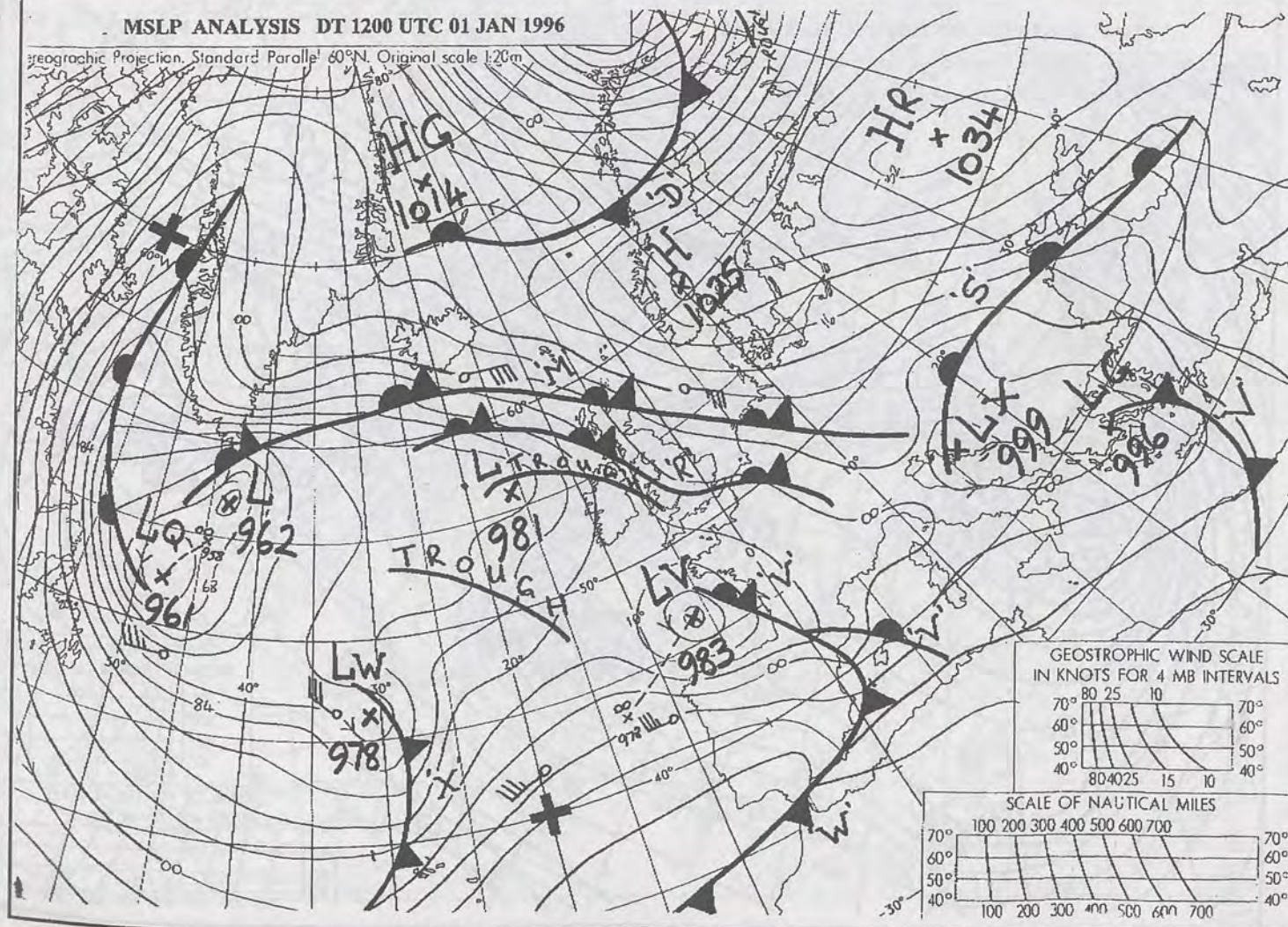
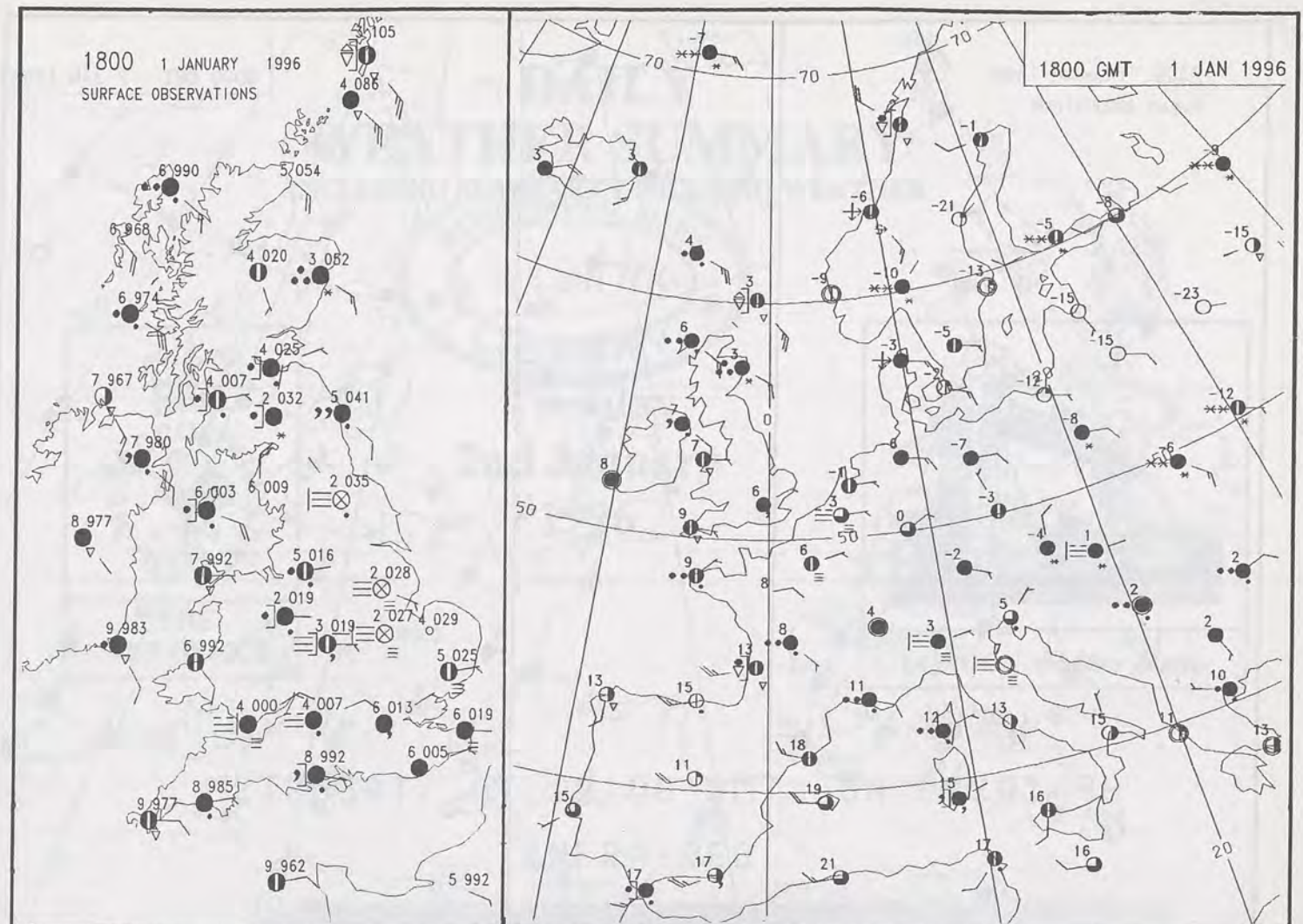
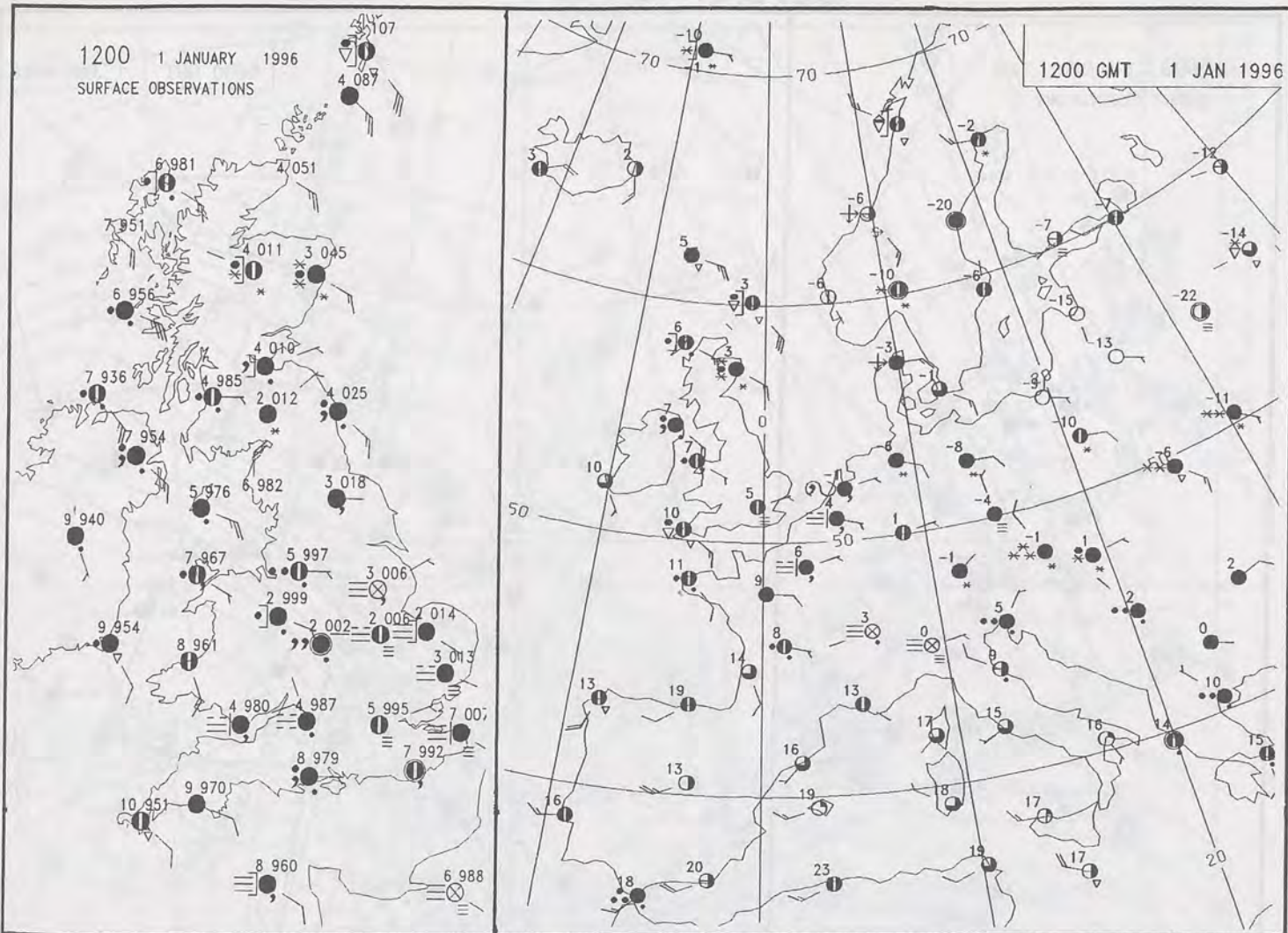
: 0.8 Hrs Culdrose [ Cornwall ]



### DAILY CLIMATE DATA



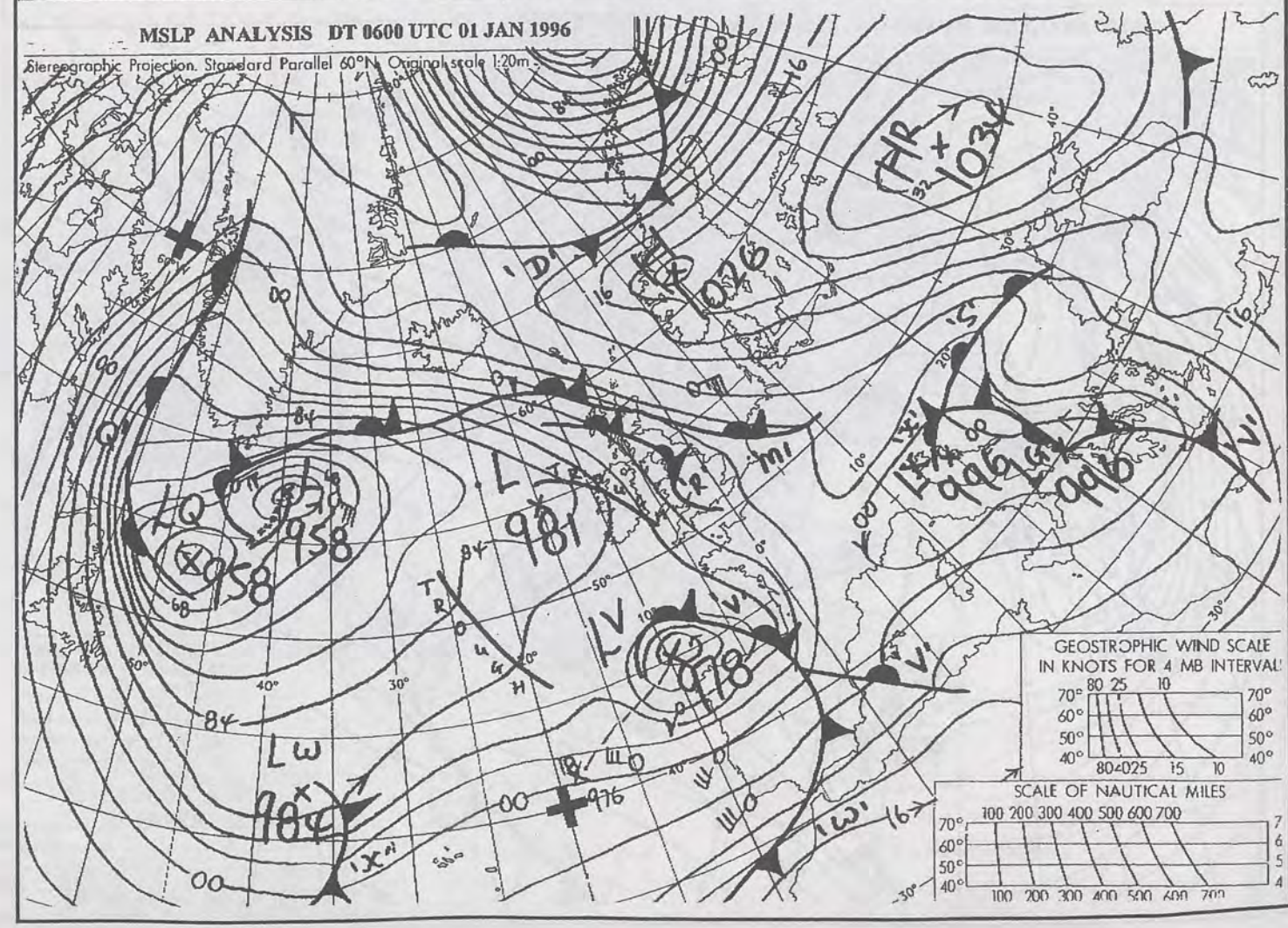
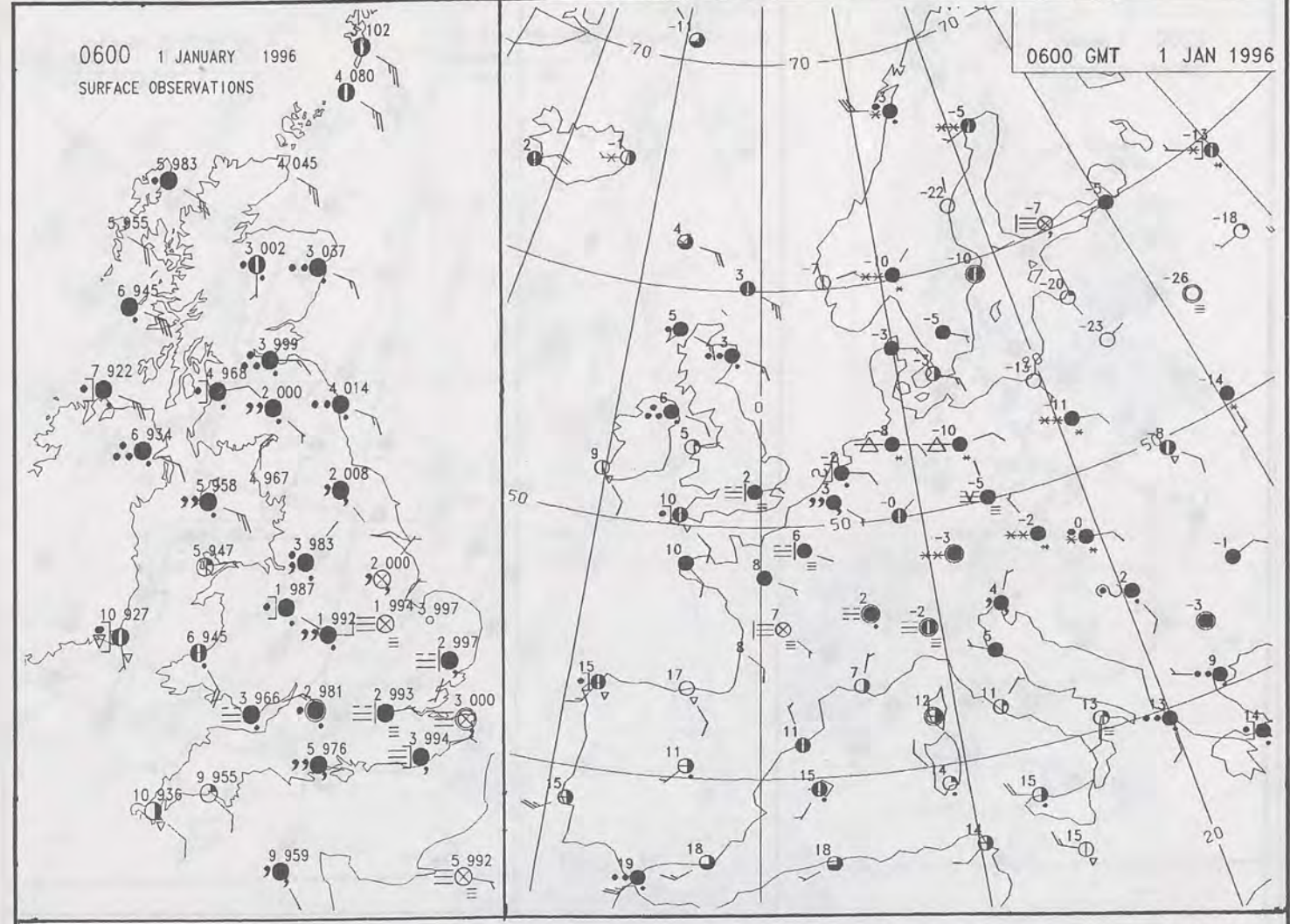
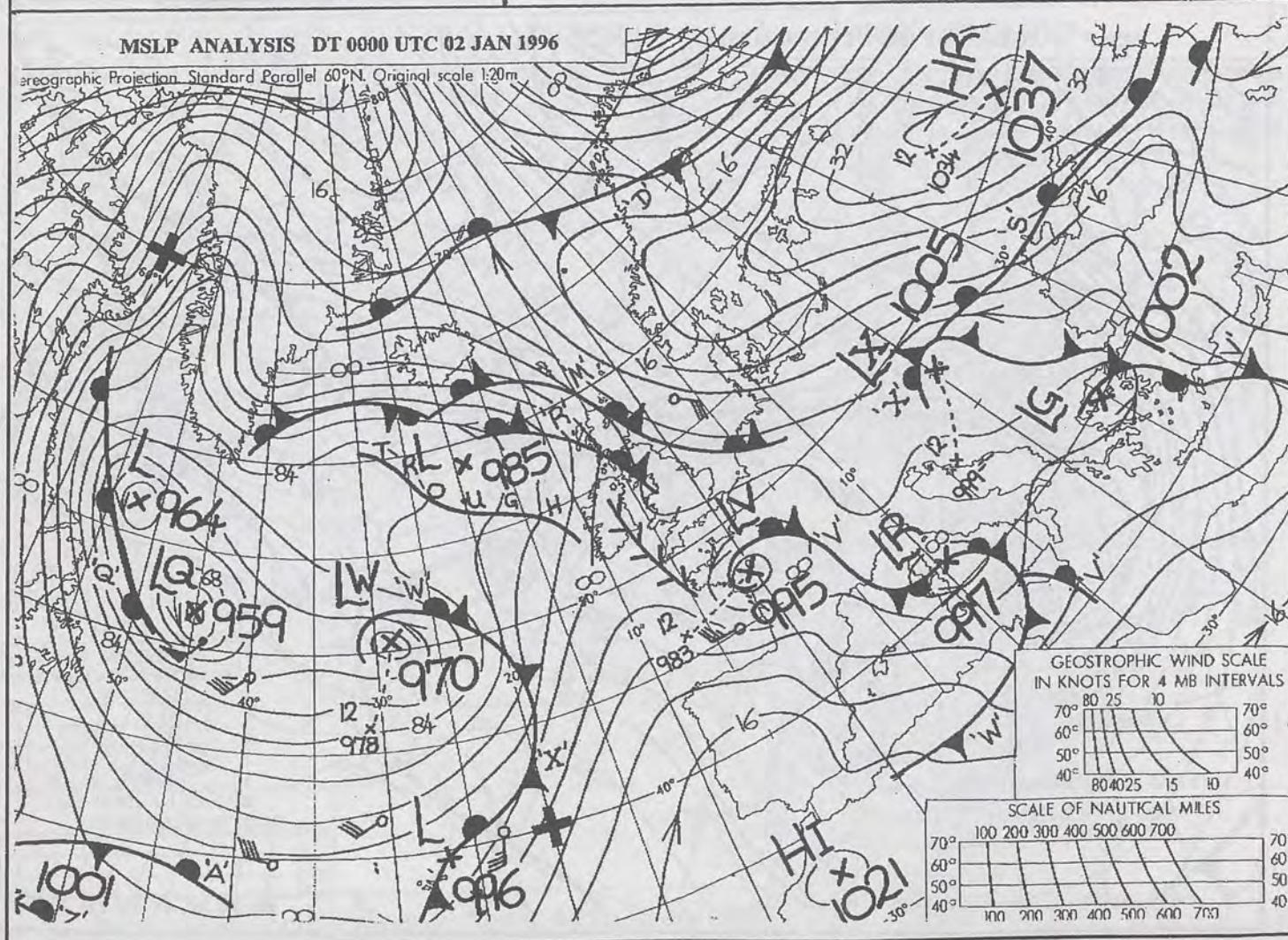
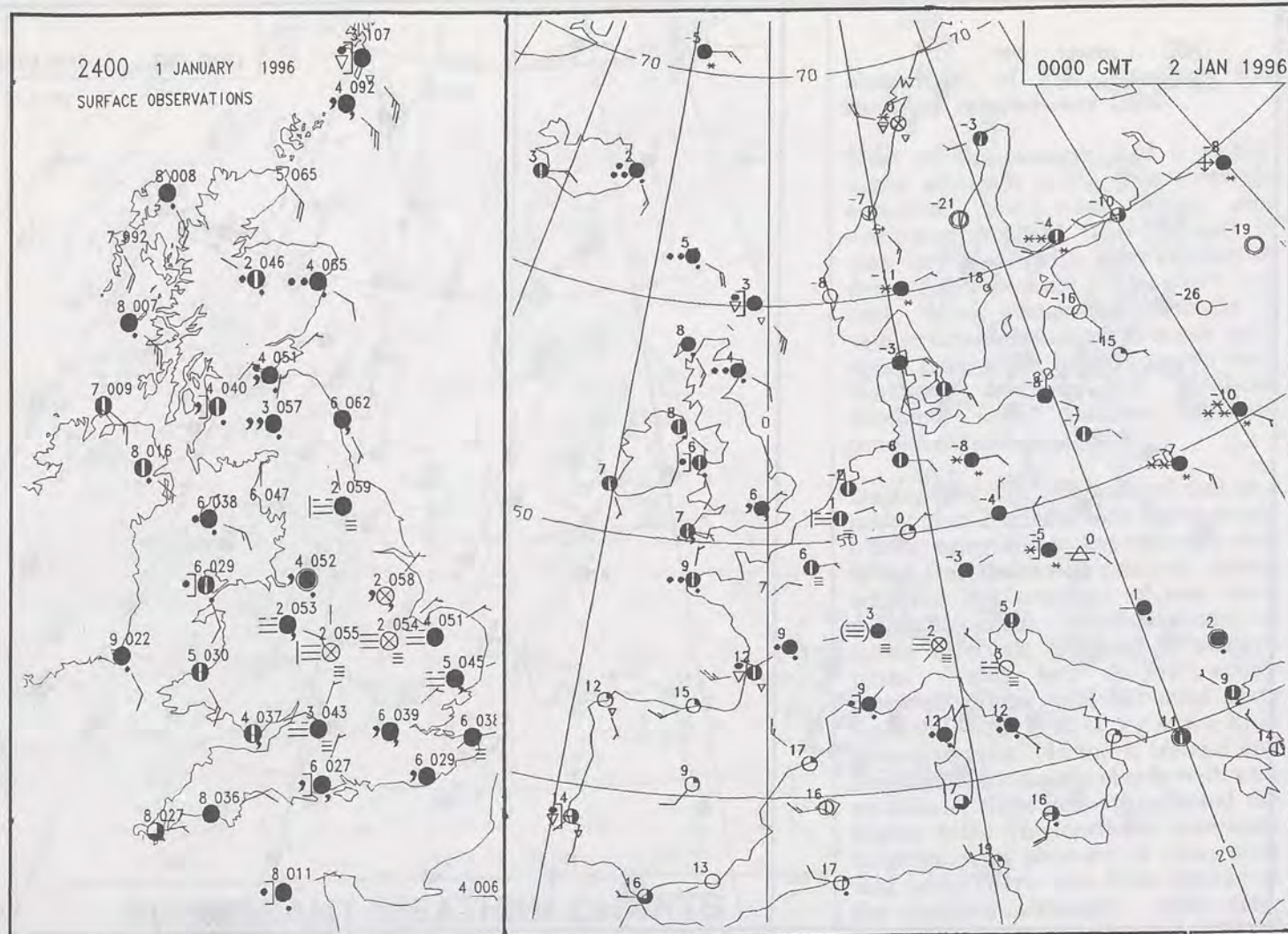







NOT FOR LOAN

DUPLICATE ALSO




DT 12Z TUES 2/ 1/96 VT 12Z TUES 2/ 1/96 GMAIN T+ 0 - THICKNESS DM. - HEIGHT DM. 500-1000MB 5004





# DAILY WEATHER SUMMARY


INCLUDING SUMMARY OF BRITISH WEATHER



Tuesday  
2nd January  
1996



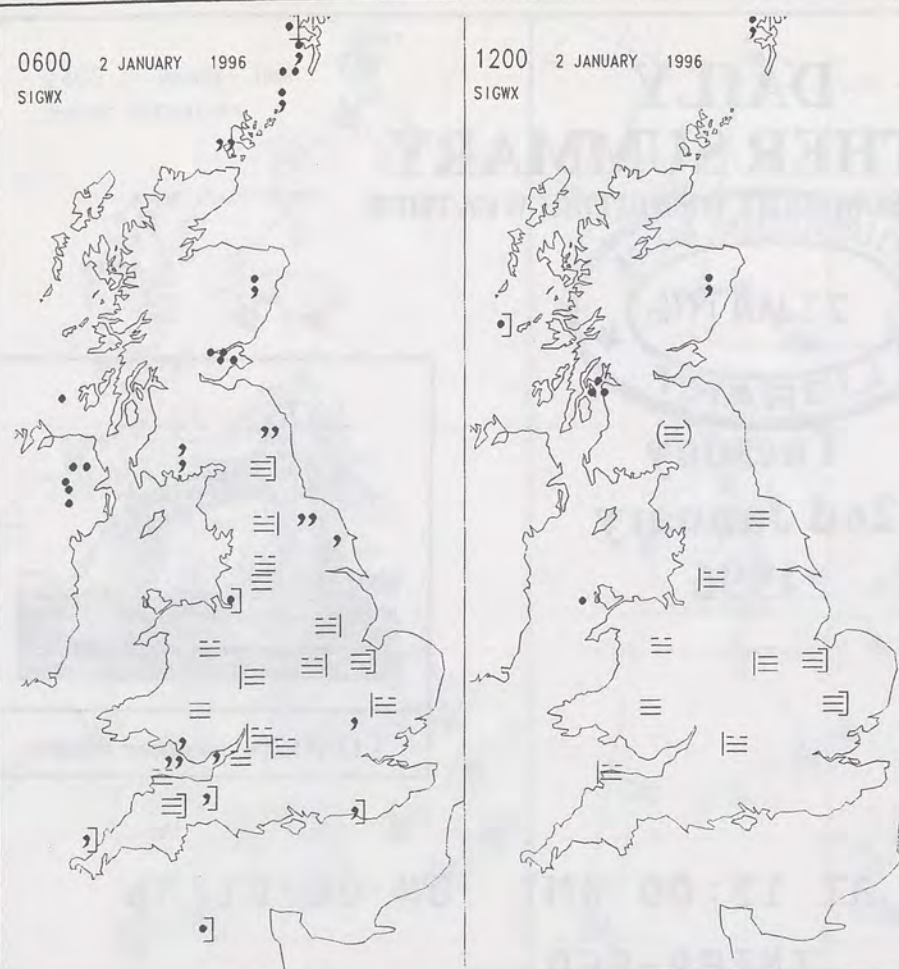
METEOSAT AT 12:00 GMT ON 02/01/96  
INFRA-RED



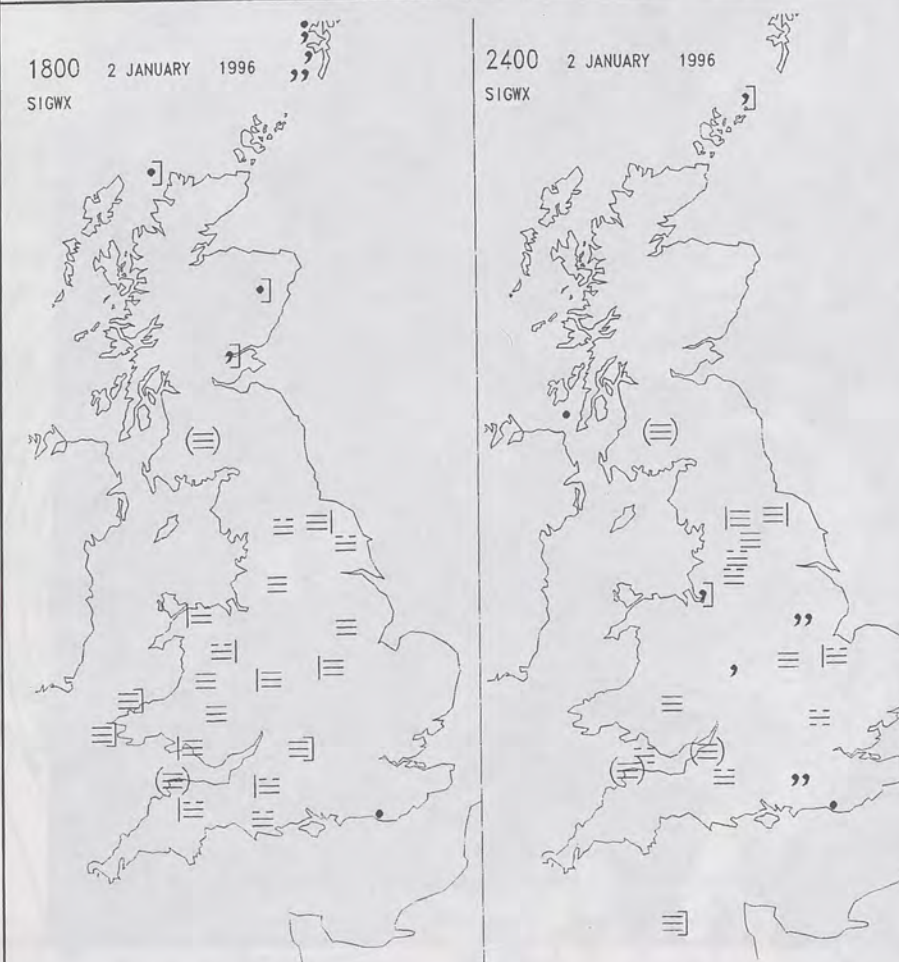
CLOUD-TOP OR LAND/SEA TEMPERATURE

COLD WARM





## SIGNIFICANT WEATHER CHARTS



Published by London Weather Centre. All times are GMT.

## Summary of UK weather for Tuesday 2nd January 1996

England and Wales had a misty night with areas of fog, particularly in central and eastern parts. Western areas had a few clear intervals. Most places were dry, apart from patchy light drizzle, but southwest England had some bursts of rain by morning. Scotland and Northern Ireland were mainly cloudy with occasional rain or drizzle.

During the day, England and Wales remained generally misty with fog persisting in parts of northeast England and along the Welsh border. However, there were some sunny intervals along southern coasts and western coasts with southwest England having a largely sunny day after the early rain. Scotland and Northern Ireland also slowly brightened up after outbreaks of rain in the morning. Many parts of Northern Ireland and western Scotland had some afternoon sunshine. There was little change during the evening although fog became more extensive over central and eastern England, along with south Wales.

Temperatures were generally near normal, but it was rather cold where fog persisted and mild in brighter parts of the west.

## EXTREMES

### TUESDAY 2nd JANUARY 1996

#### Highest Maximum

: 13.5 C Penzance [ Cornwall ]

#### Lowest Maximum

: 2.5 C Shobdon [ Hereford & Worcester ]

#### Lowest Minimum

: -1.0 C Aviemore

#### Lowest Grass Minimum

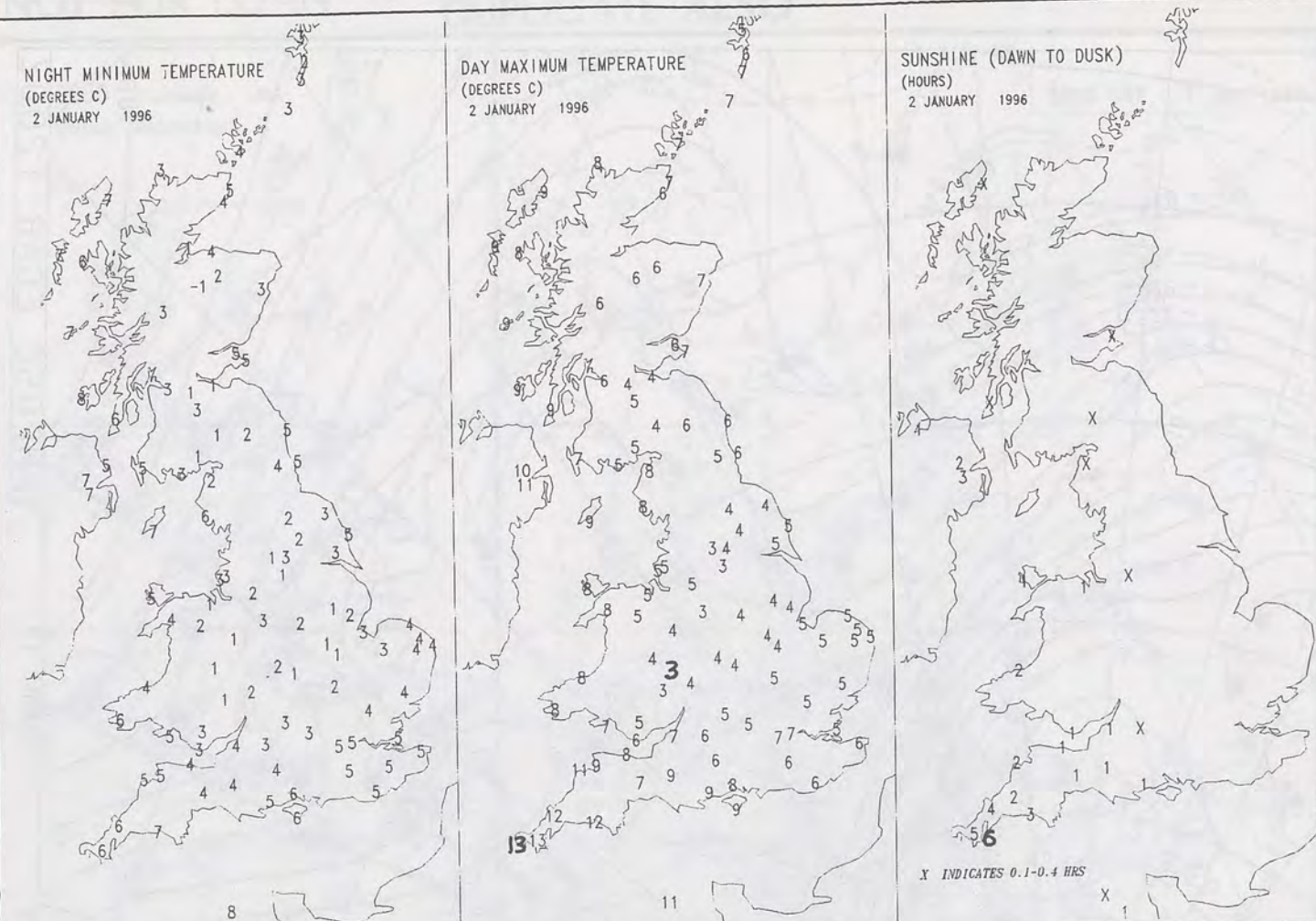
: -4.6 C Aviemore [ Highland ]

#### Most Rain (24 hrs from 0900 GMT)

: 8.5 mm Lochranza [ Isle of Arran ]

#### Most Sunshine

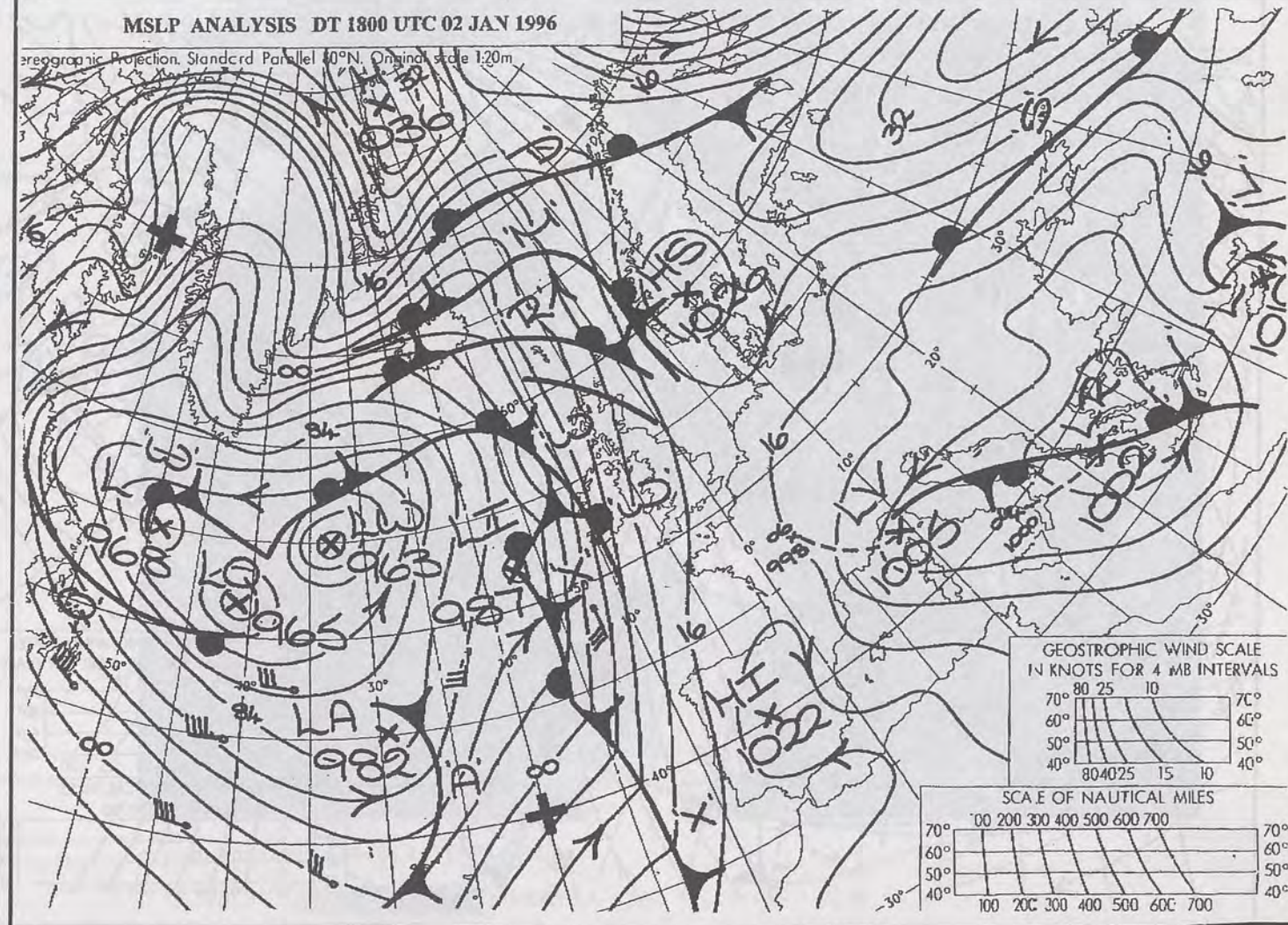
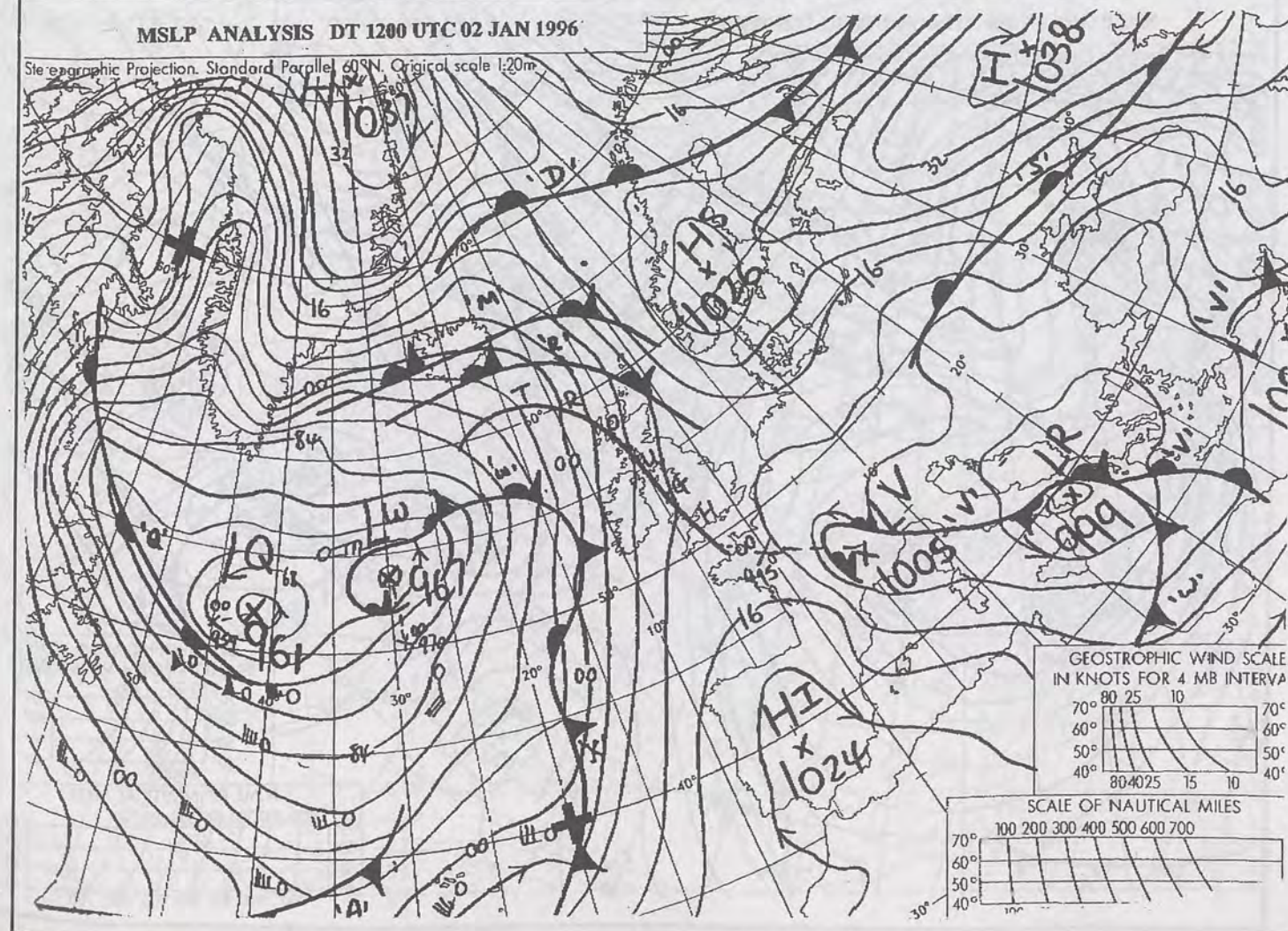
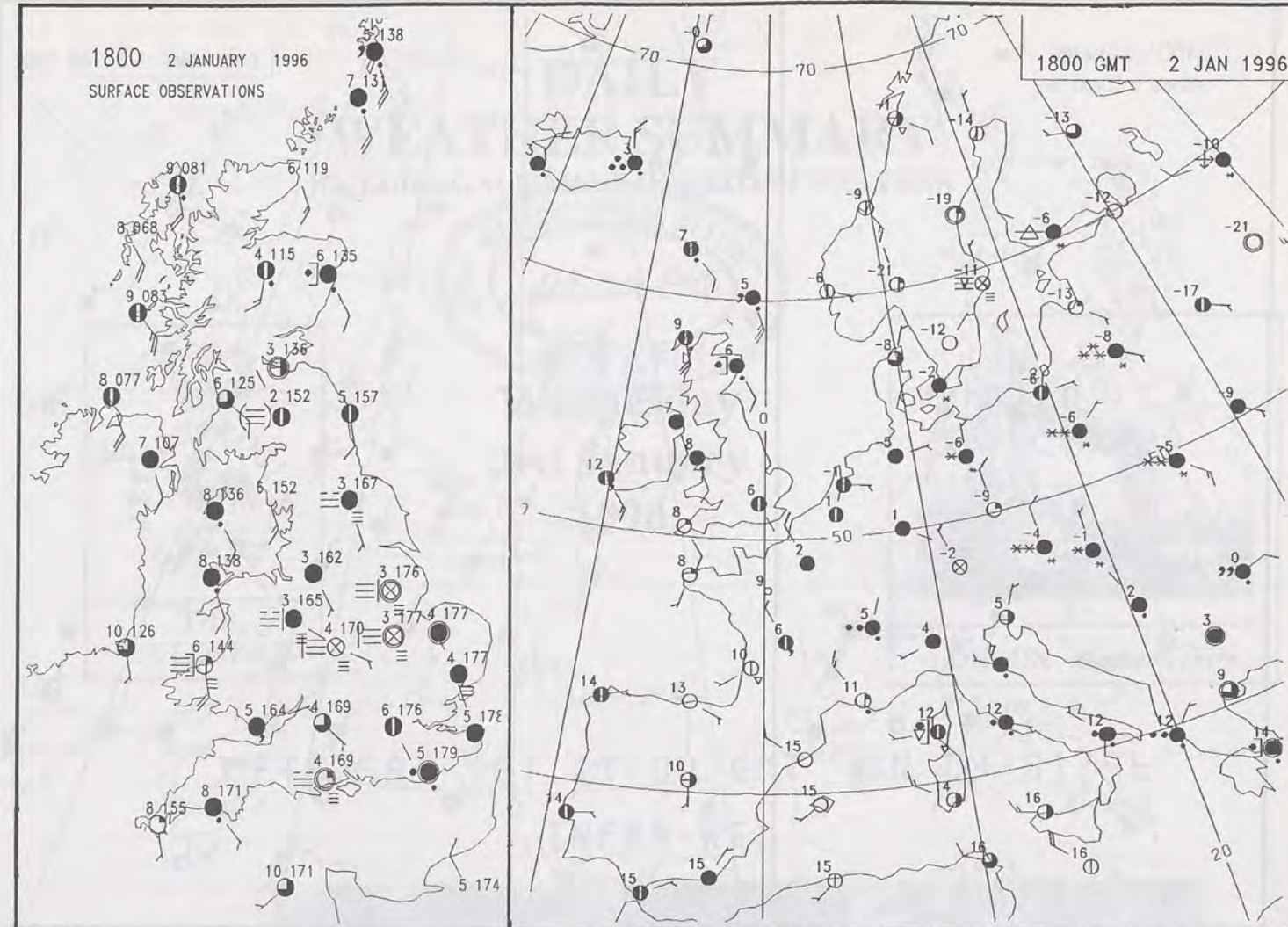
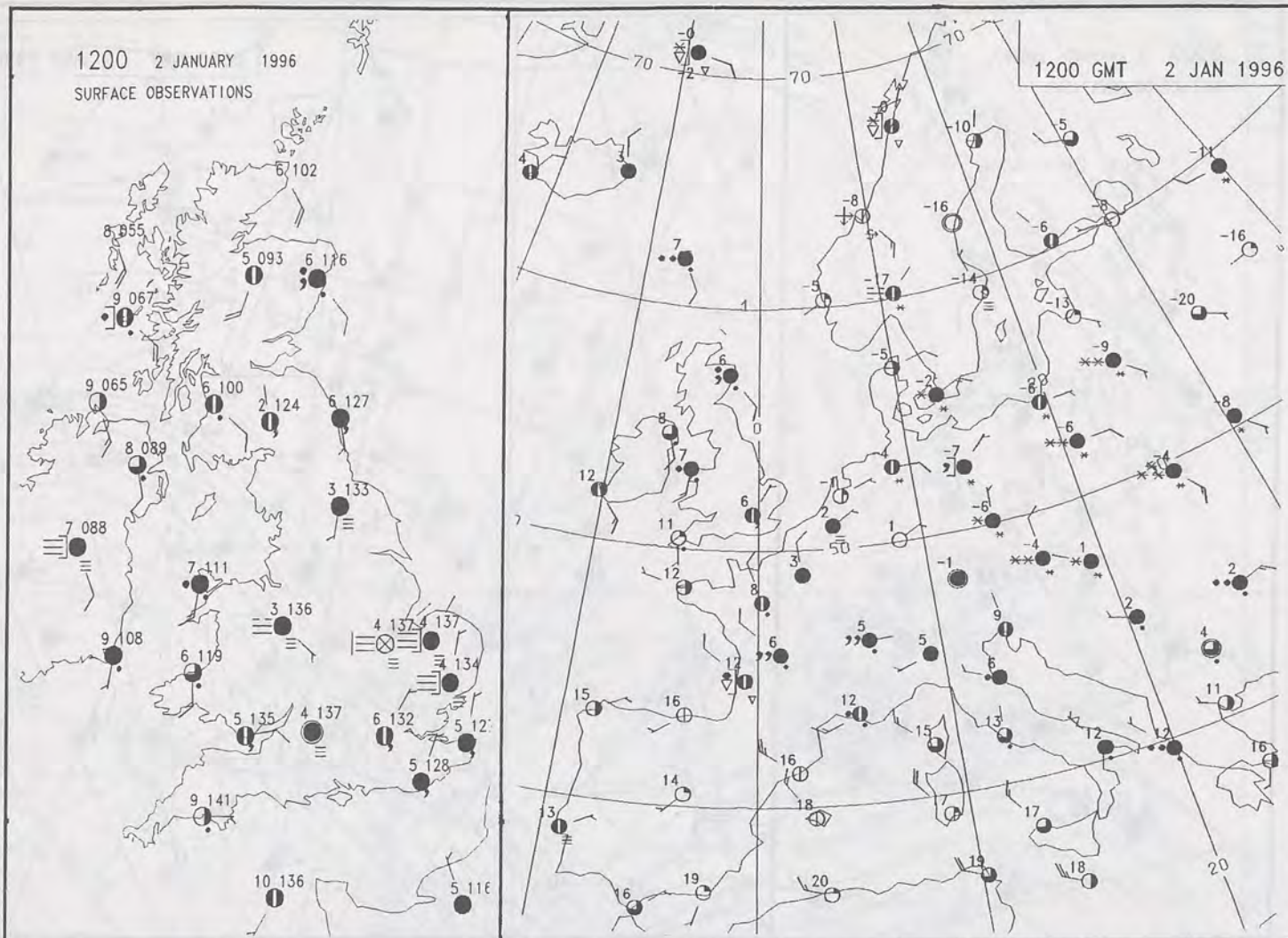
: 6.2 Hrs Falmouth [ Cornwall ]



## DAILY CLIMATE DATA



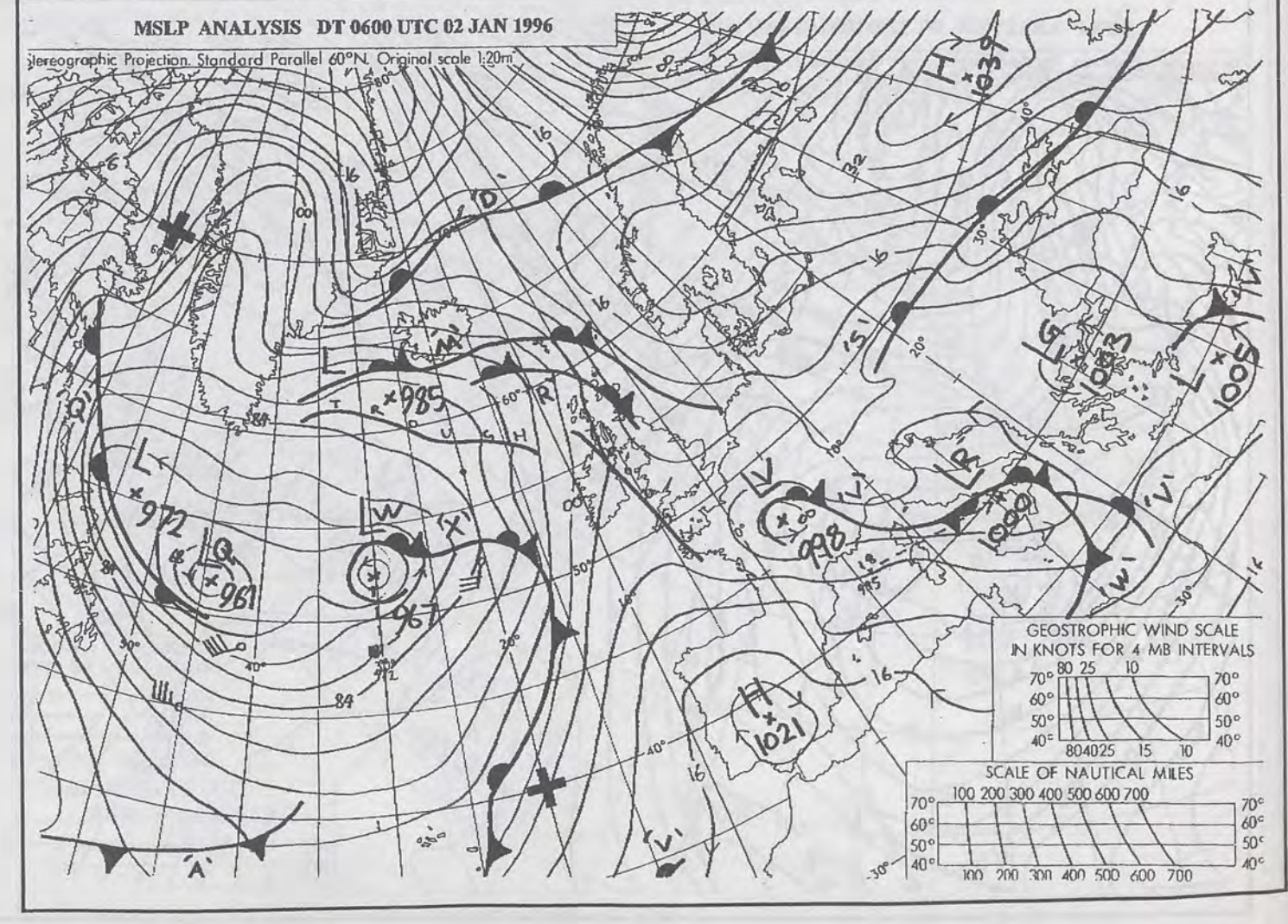
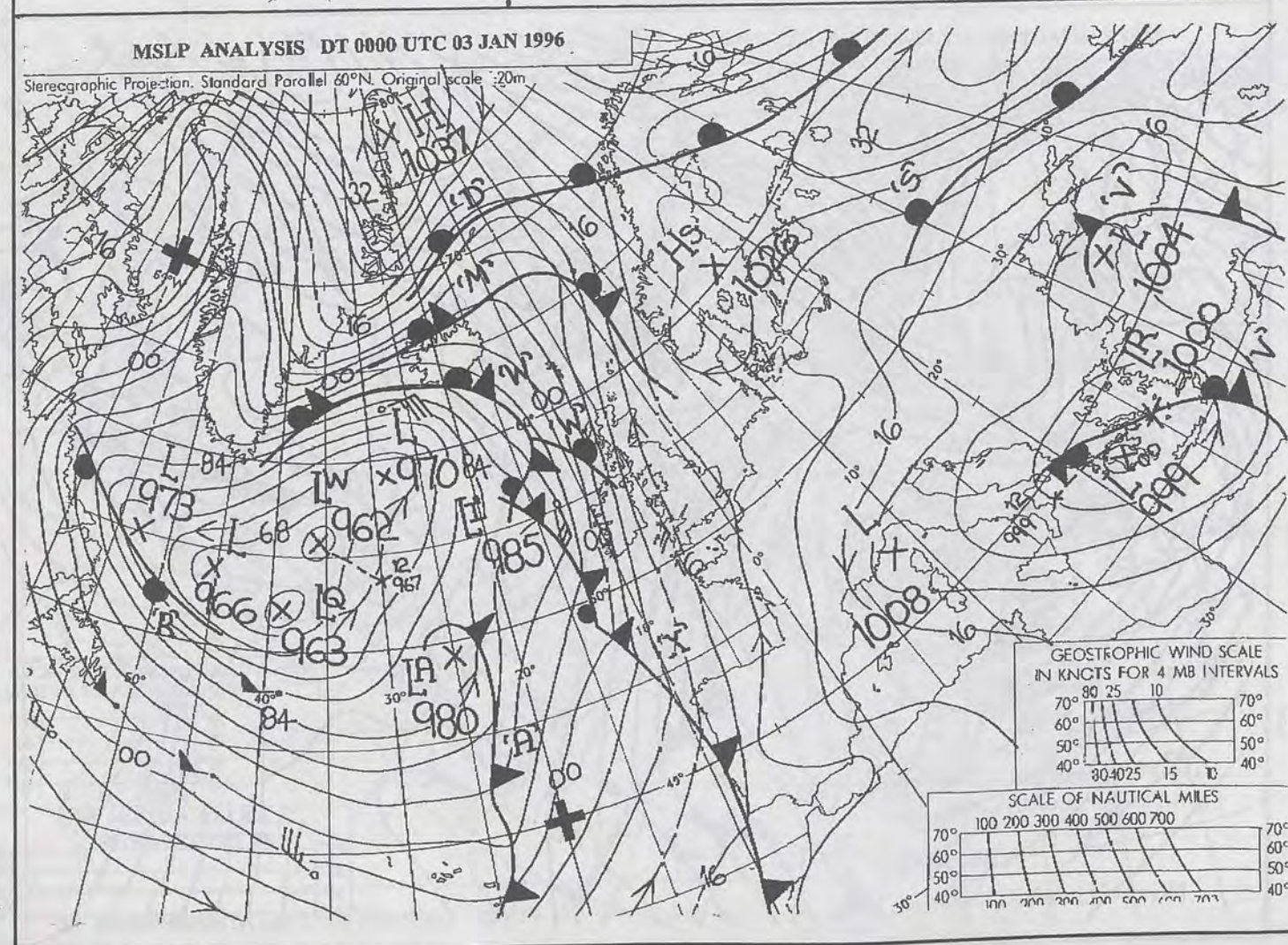
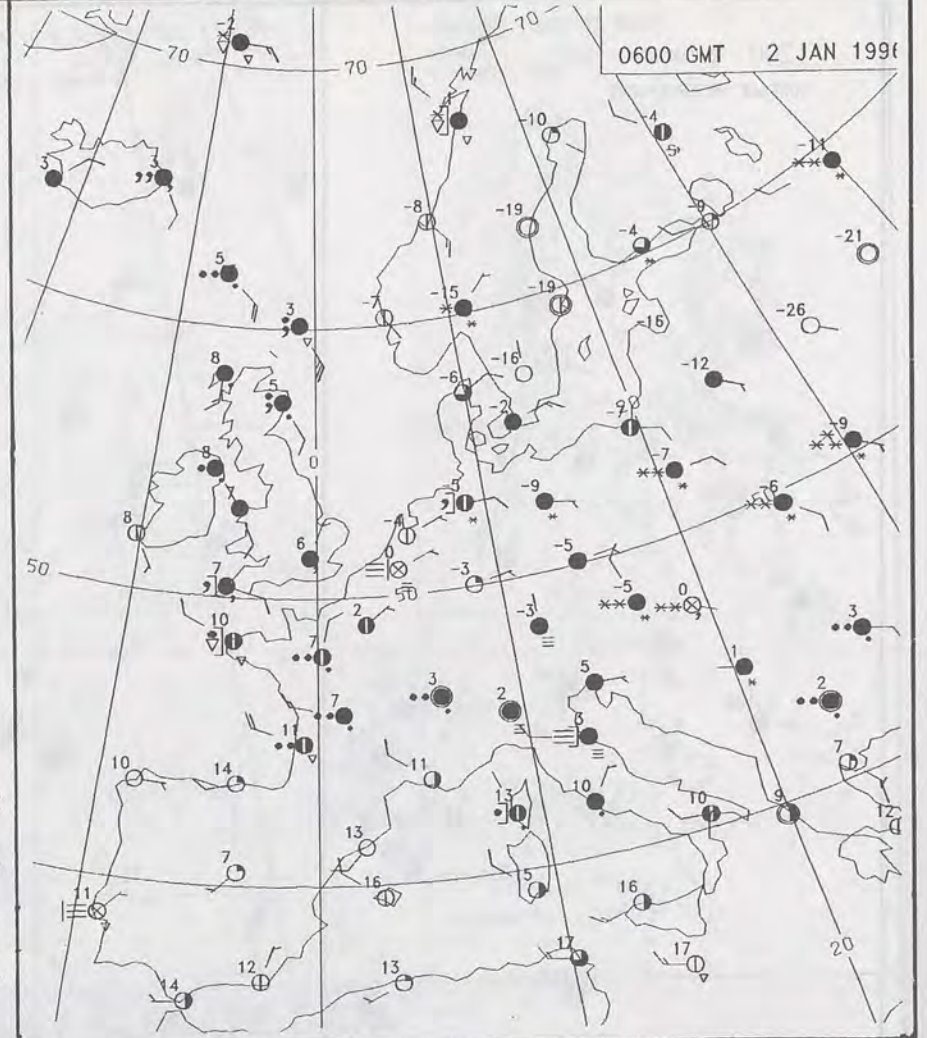
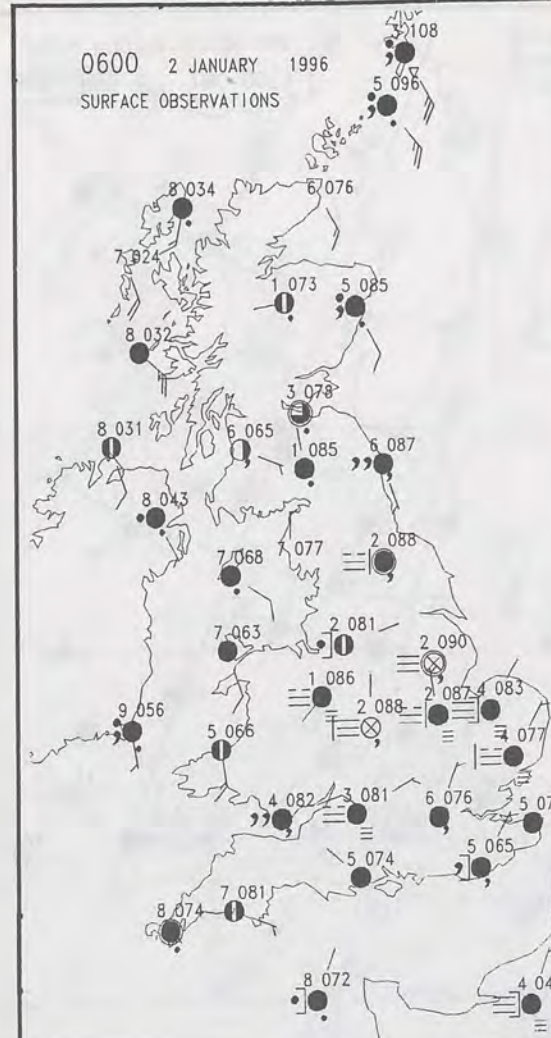
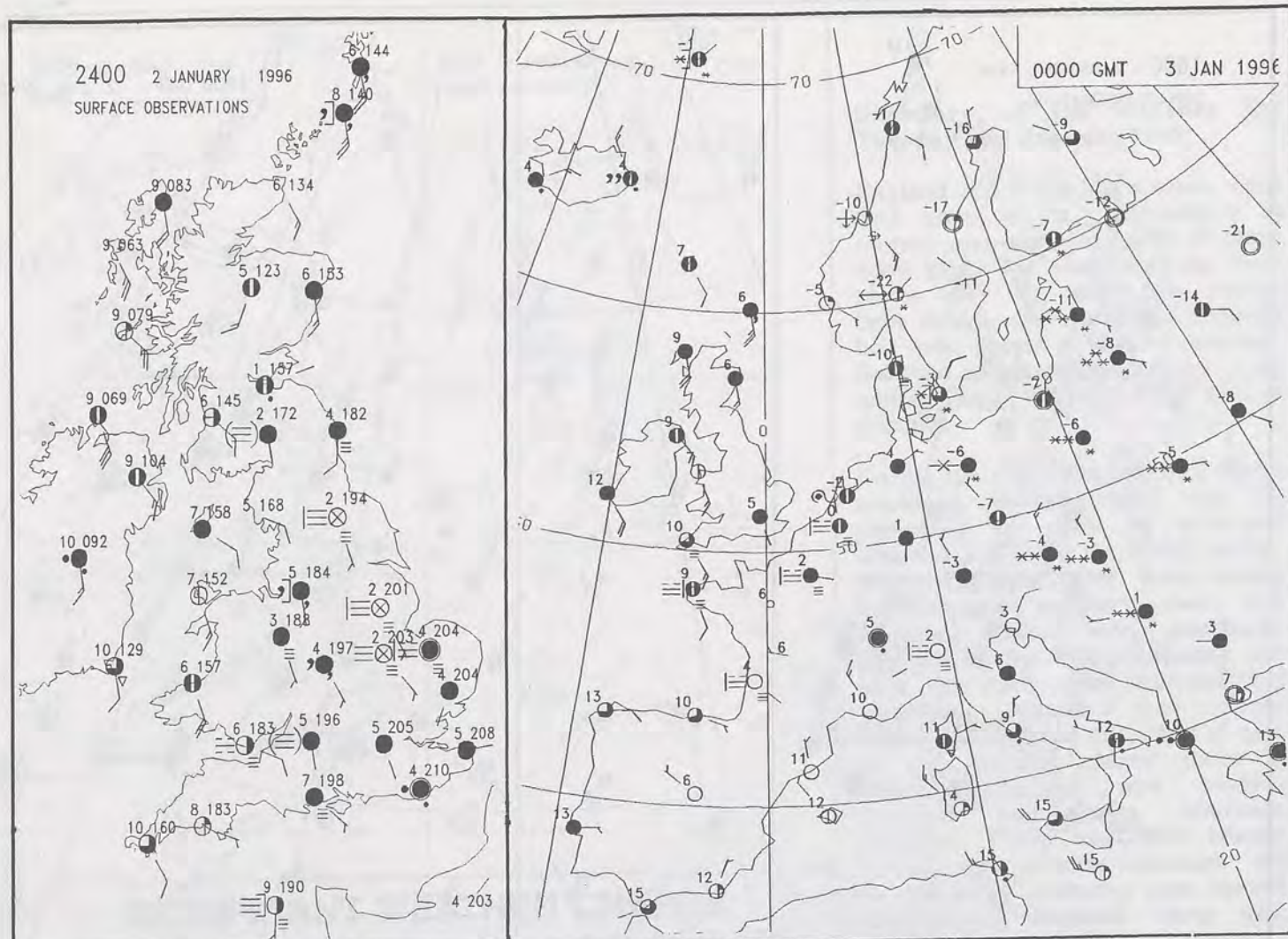






NOT FOR LOAN

DUPLICATE ALSO








# DAILY WEATHER SUMMARY

INCLUDING SUMMARY OF BRITISH WEATHER




Wednesday  
3rd January  
1996



LONDON weather centre

METEOSAT AT 11:00 GMT ON 03/01/96  
INFRA-RED



CLOUD-TOP OR LAND/SEA TEMPERATURE

COLD WARM



0600 3 JANUARY 1996

SIGWX



1200 3 JANUARY 1996

SIGWX



### Summary of UK weather for Wednesday 3rd January 1996

It was a cloudy but mainly dry night with clear spells in western parts. Mist affected England and eastern Wales with some hill fog. Eastern England was particularly dull with widespread fog and isolated patches of drizzle.

During the day there were overcast skies for the eastern half of England and Scotland. Eastern England was misty with intermittent drizzle and fog in the east Midlands and northeast only began to clear during the afternoon. In the west the morning was fine, still mainly cloudy, but with some bright spells. During the afternoon rain edged into Northern Ireland and then continued eastwards to affect western Scotland. Western England and west Wales had a fine afternoon with some brief sunny spells. Strong winds affected the far west throughout the day, with isolated gusts up to 50mph.

During the evening some heavier spells of rain affected Northern Ireland, also bringing wet weather to western and central Scotland, west Wales and the West Country. Mist and drizzle lingered over eastern England, with some hill fog; eastern Scotland was dry but overcast.

Temperatures were generally around average for early January, but very mild in the extreme west and rather cold in parts of East Anglia and northeast England.

### EXTREMES

#### WEDNESDAY 3rd JANUARY 1996

##### Highest Maximum

: 12.2 C Isles of Scilly

##### Lowest Maximum

: 3.1 C Fylingdales [ Yorkshire ]

##### Lowest Minimum

: -1.2 C Spadeadam [ Cumbria ]

##### Lowest Grass Minimum

: -4.3 C Lossiemouth [ Moray Firth ]

##### Most Rain (24 hrs from 0900 GMT)

: 23.6 mm Killough [ Co Down ]

##### Most Sunshine

: 4.6 Hrs Fishguard [ Dyfed ]

### SIGNIFICANT WEATHER CHARTS

1800 3 JANUARY 1996

SIGWX



2400 3 JANUARY 1996

SIGWX

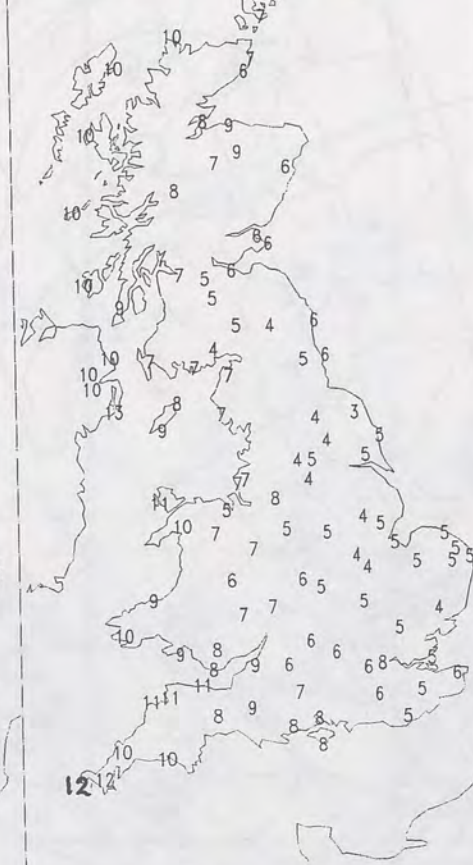


Published by London Weather Centre. All times are GMT.

NIGHT MINIMUM TEMPERATURE  
(DEGREES C)  
3 JANUARY 1996



DAY MAXIMUM TEMPERATURE  
(DEGREES C)  
3 JANUARY 1996



SUNSHINE (DAWN TO DUSK)  
(HOURS)  
3 JANUARY 1996



### DAILY CLIMATE DATA

NIGHT RAINFALL  
(MILLIMETRES)  
3 JANUARY 1996



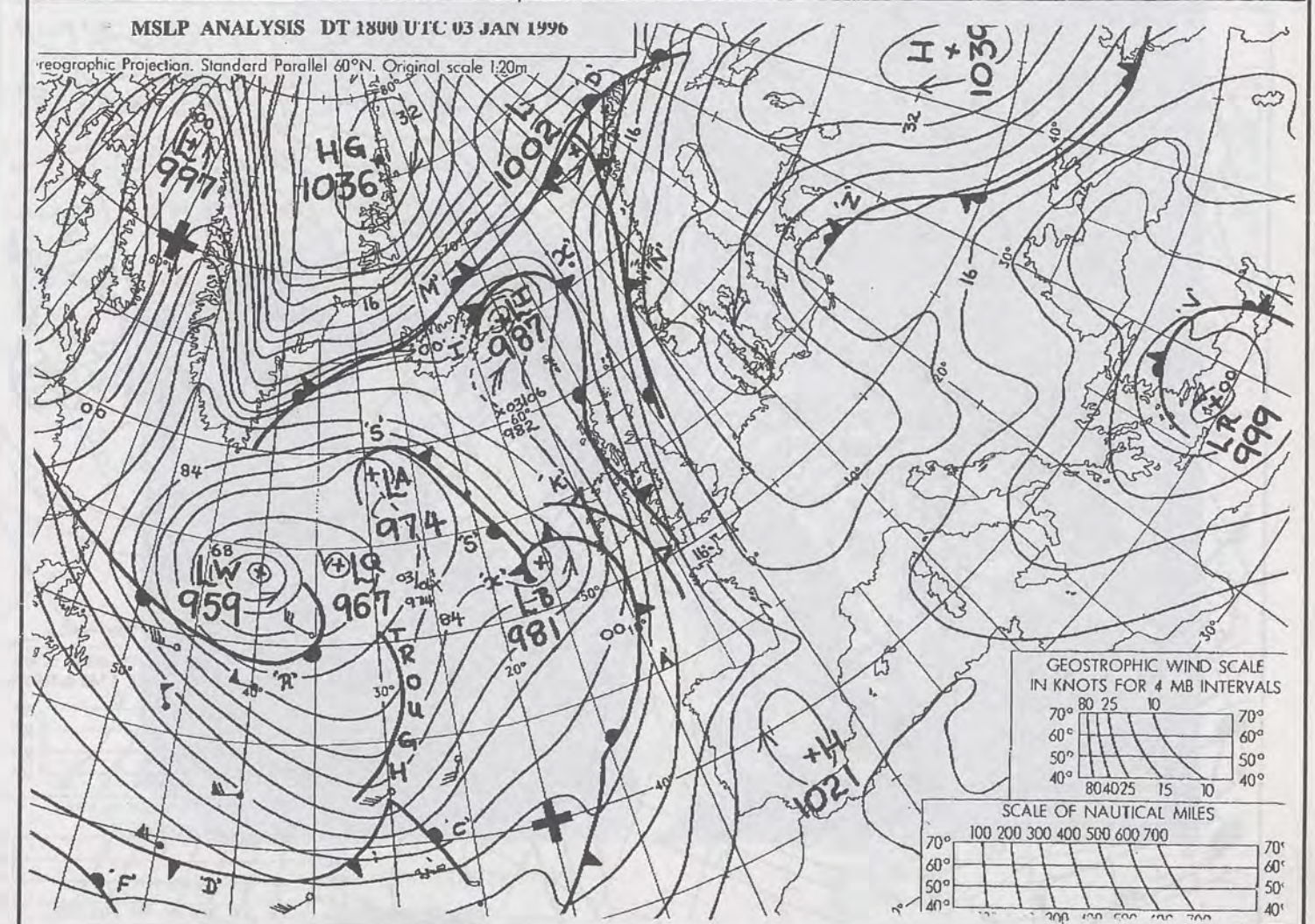
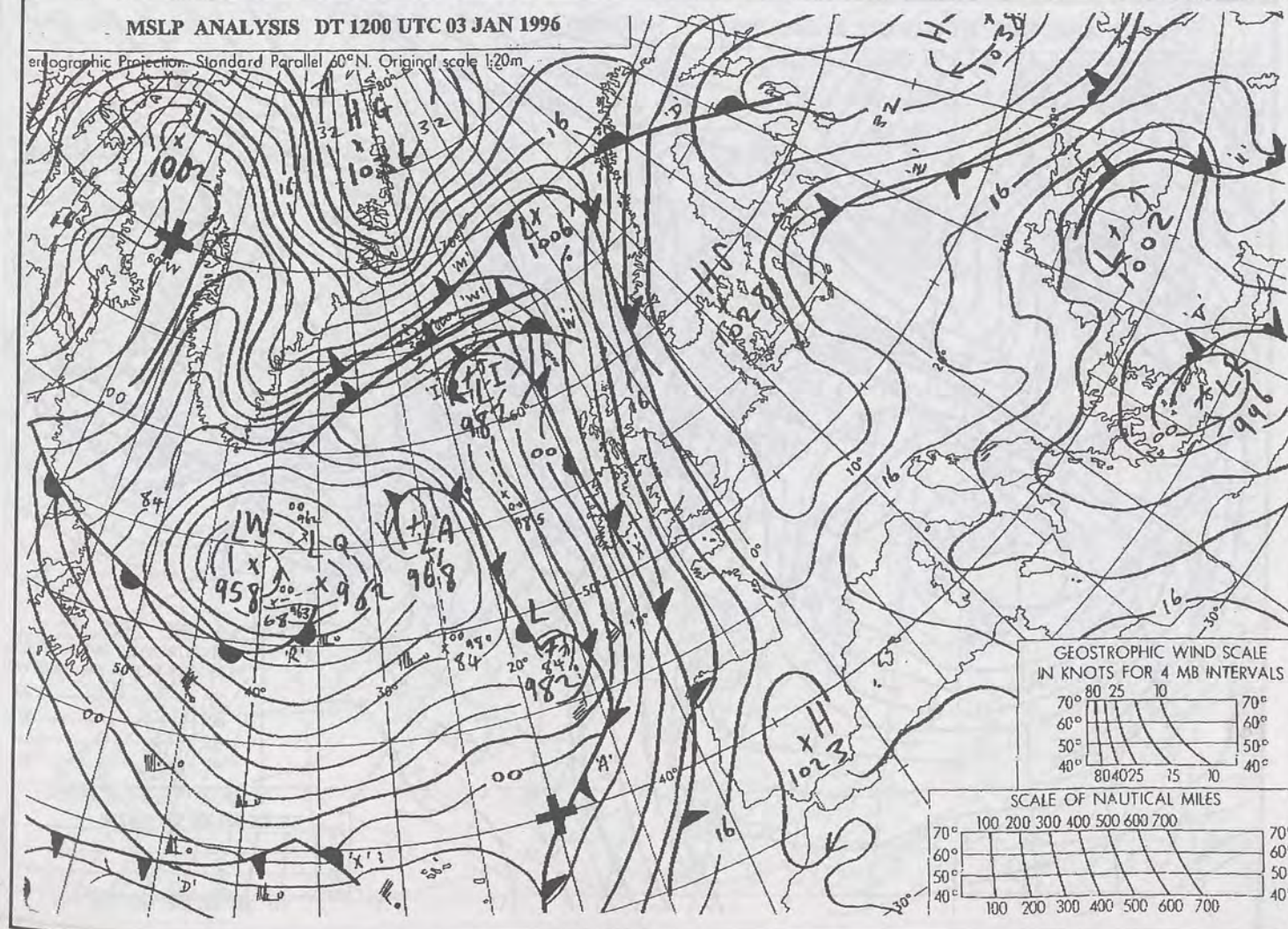
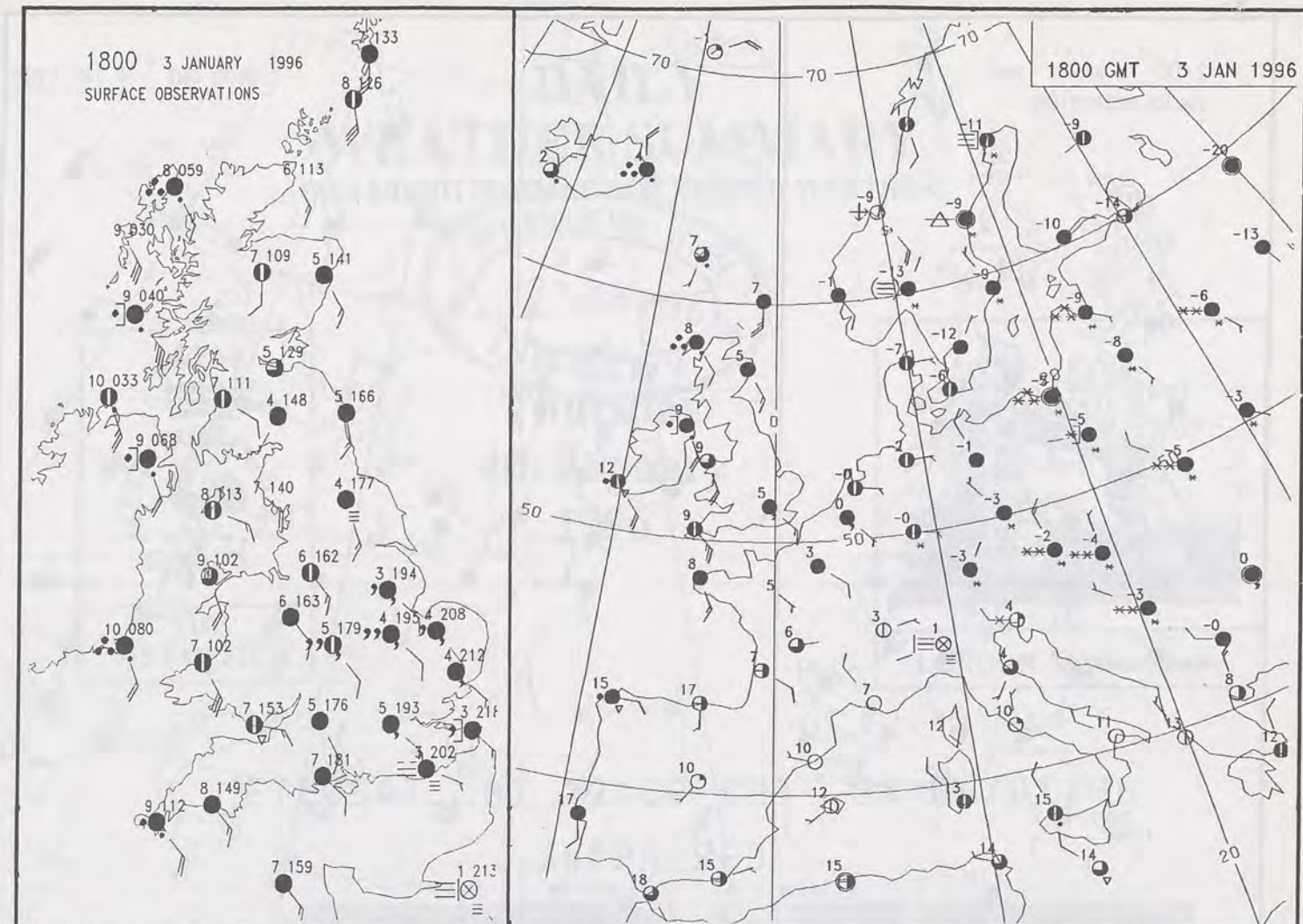
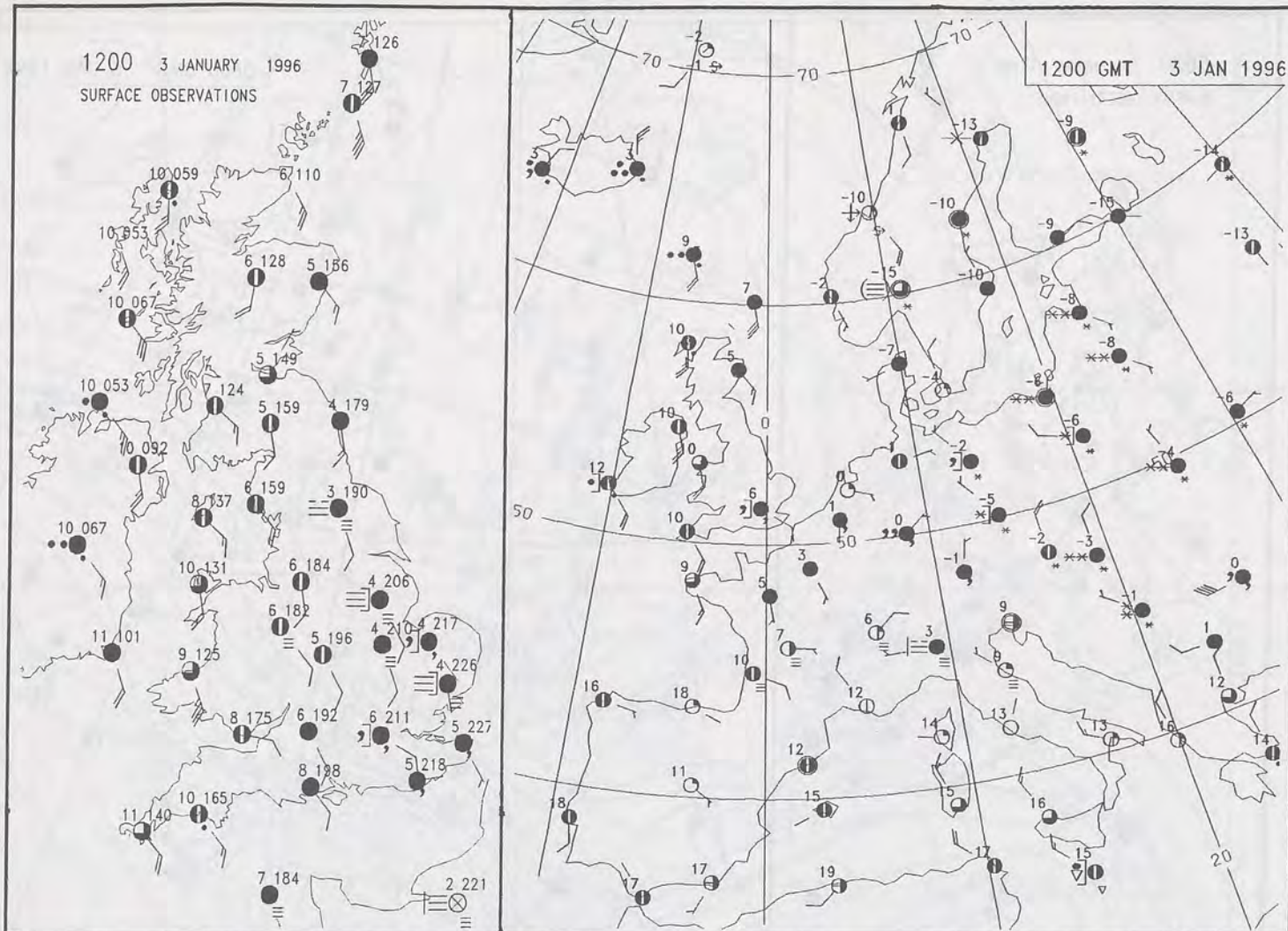
DAY RAINFALL  
(MILLIMETRES)  
3 JANUARY 1996



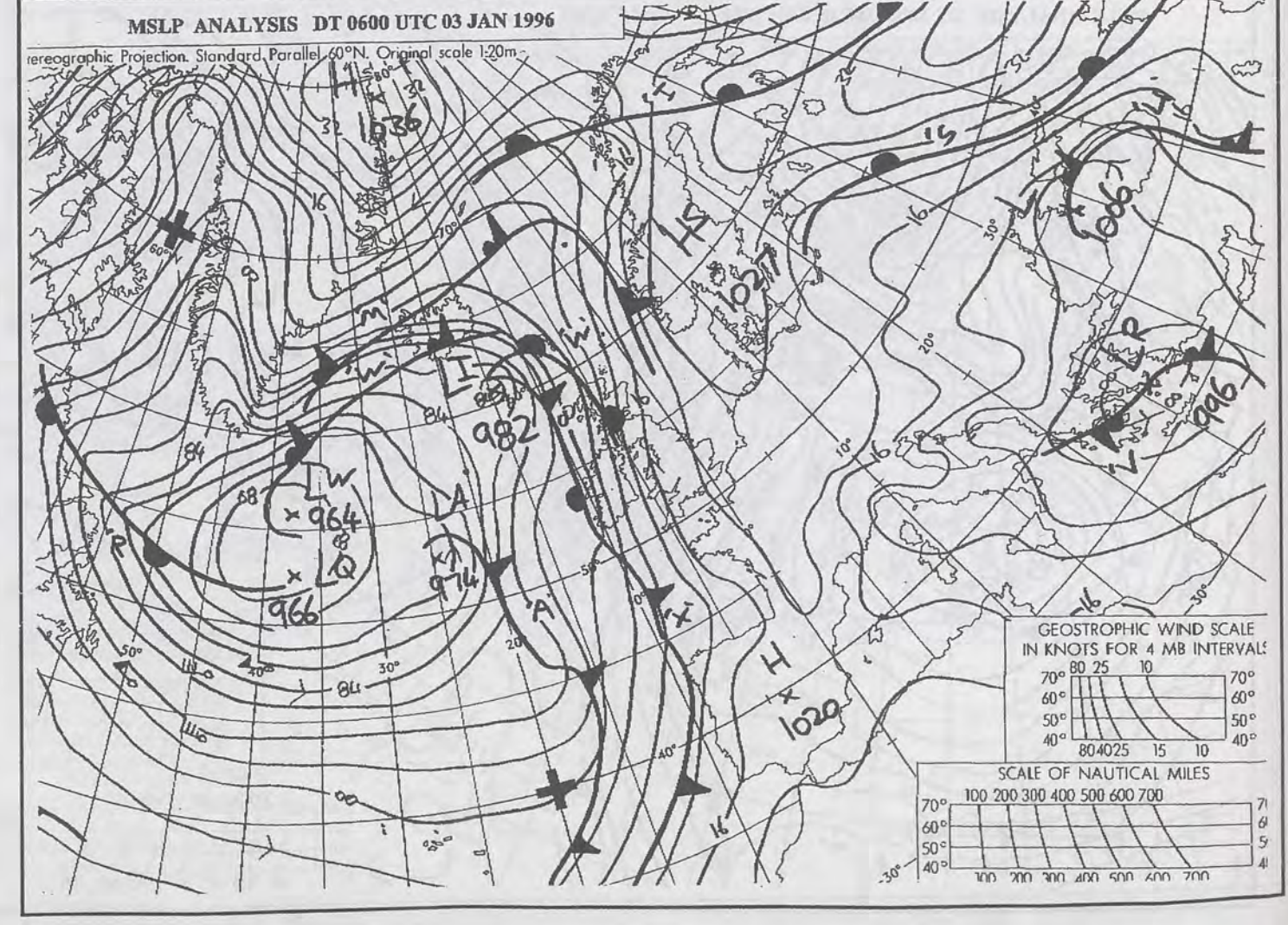
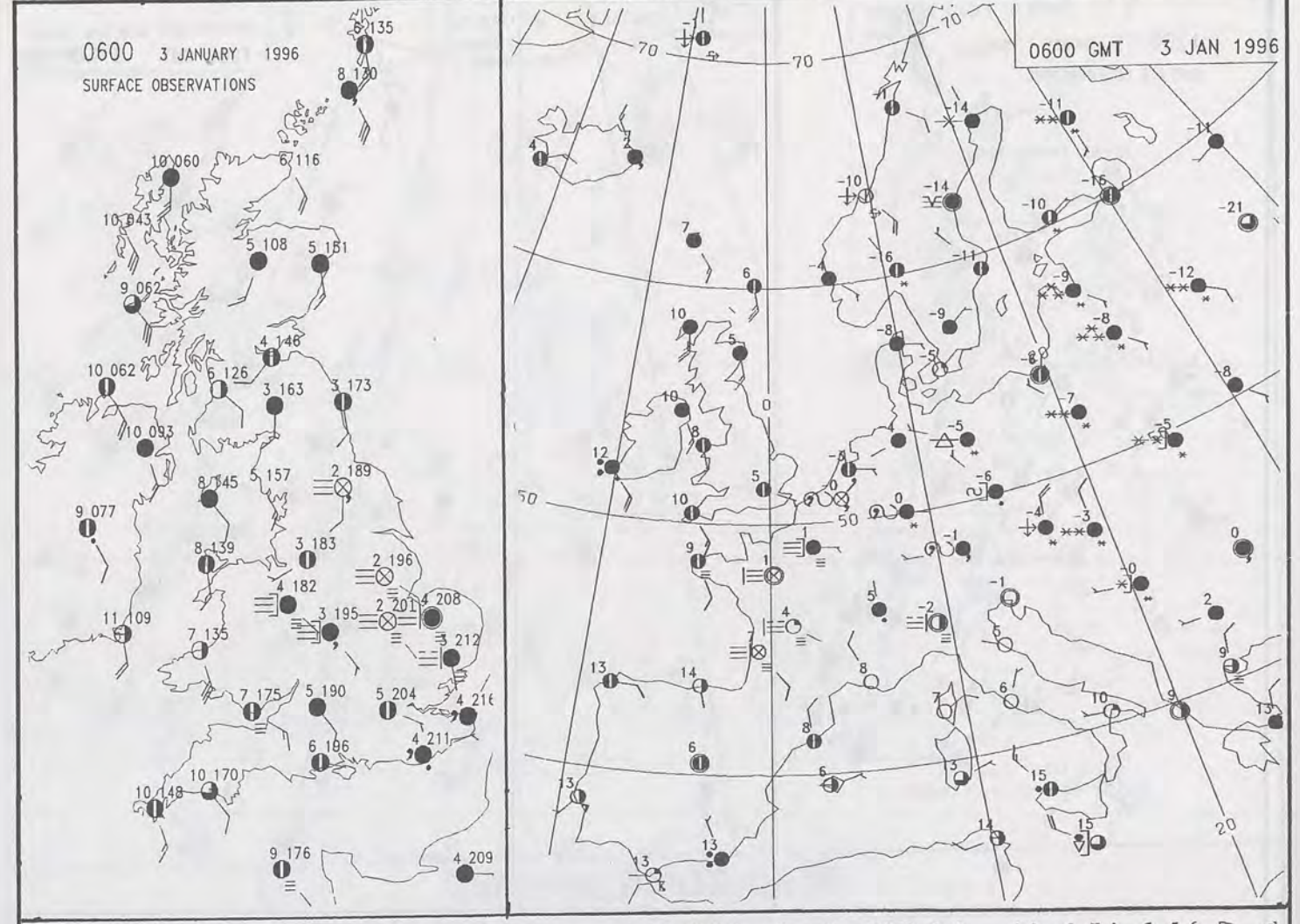
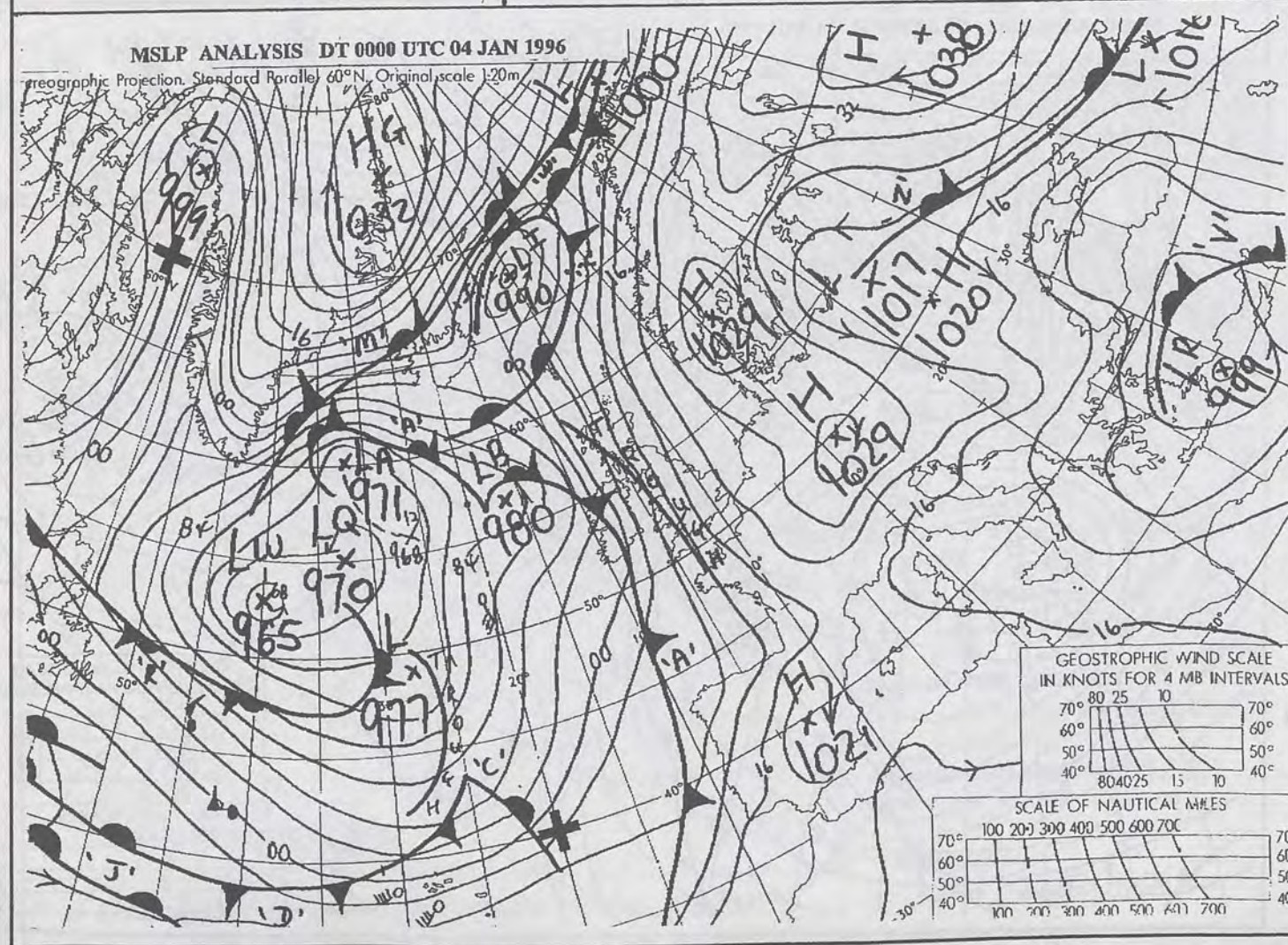
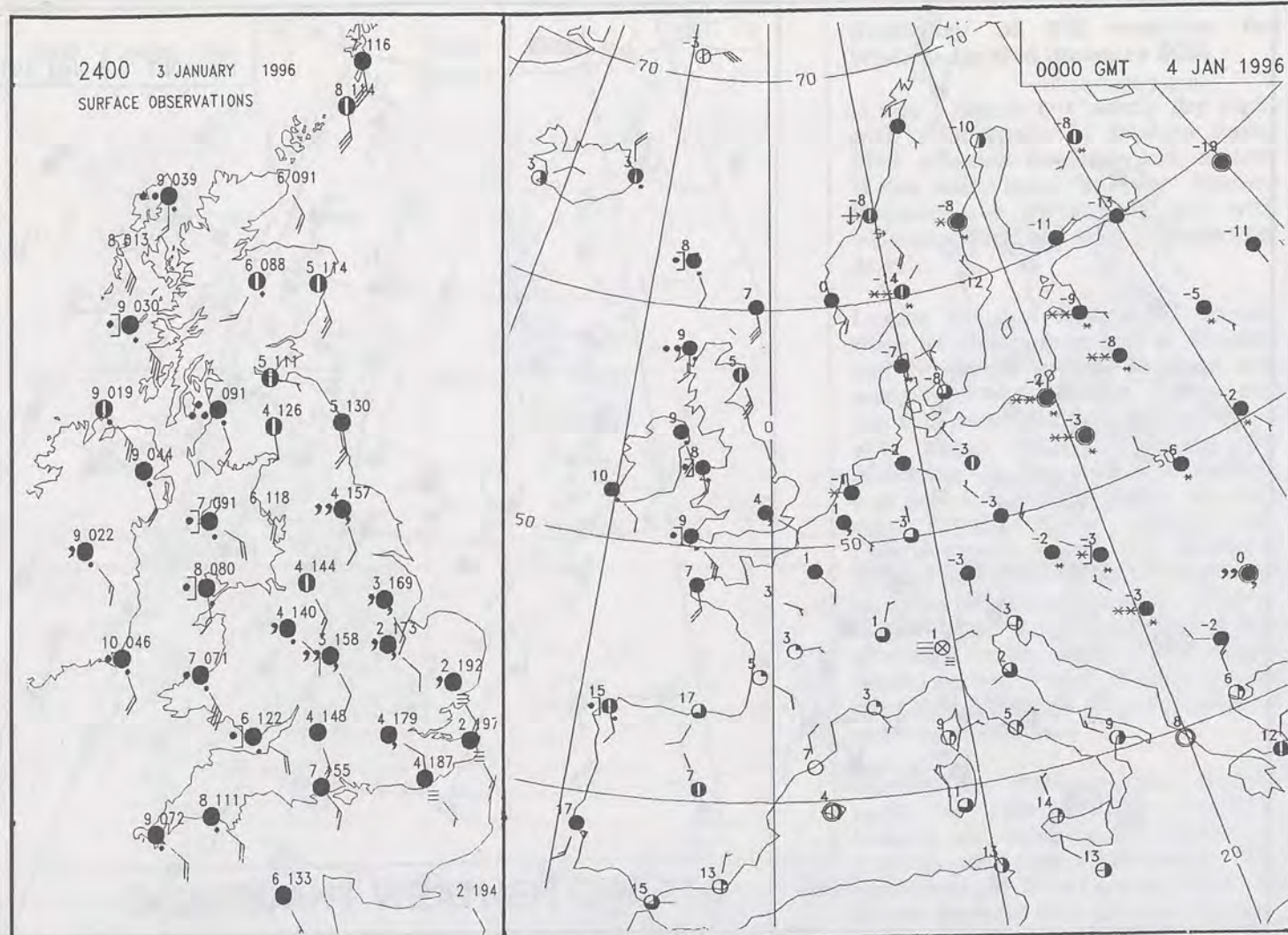
3 JANUARY 1996  
TOTAL DEPTH OF SNOW (9GMT)  
(CENTIMETRES)





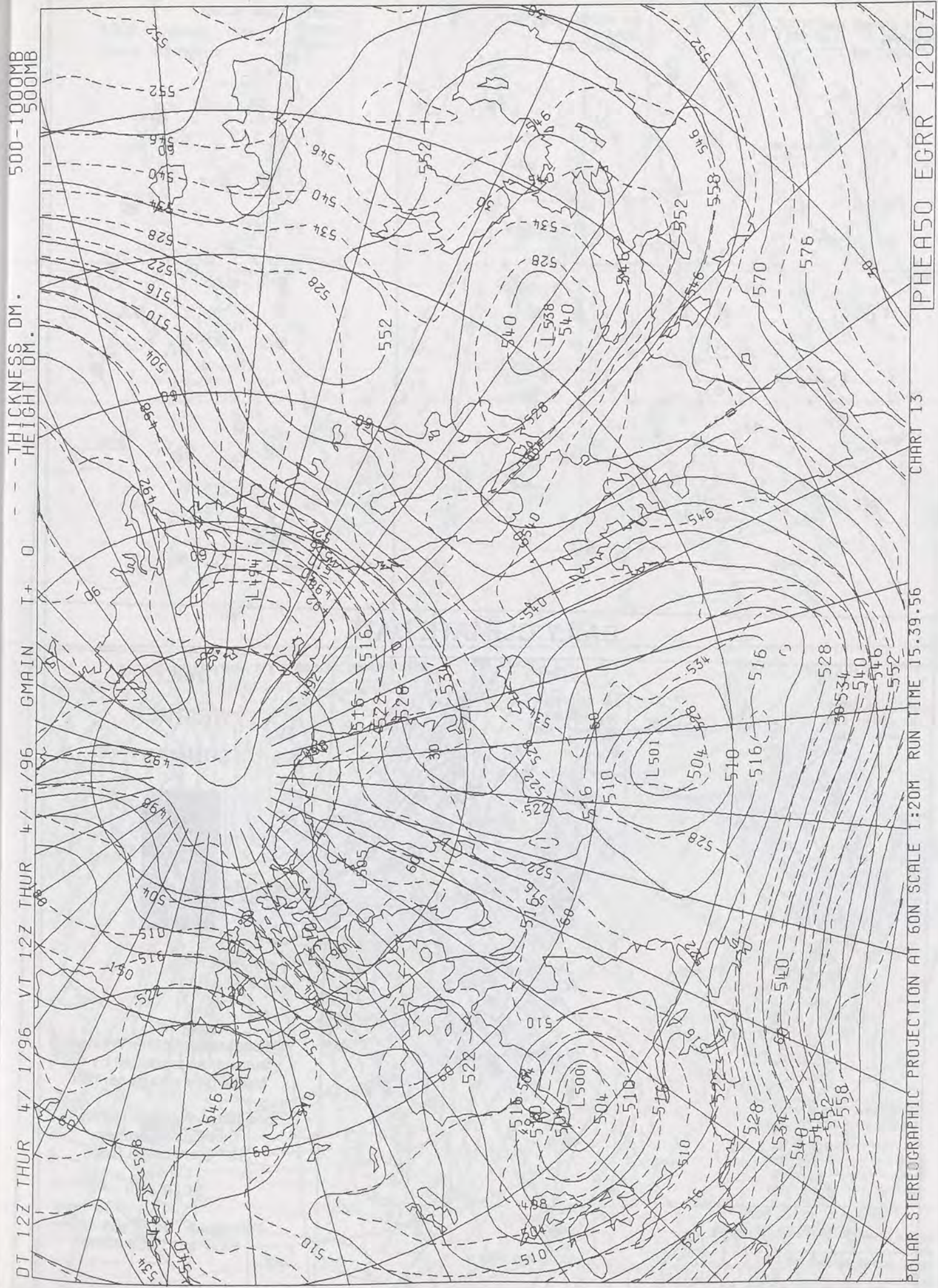






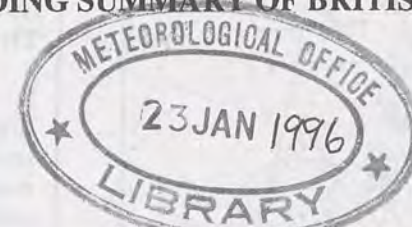
DT 12Z THUR 4/ 1/96 VT 12Z THUR 4/ 1/96 GMAIN T+ 0 -THICKNESS DM. 500-1000MB HEIGHT DM.






# DAILY WEATHER SUMMARY

INCLUDING SUMMARY OF BRITISH WEATHER




Thursday  
4th January  
1996



LONDON *weather centre*

METEOSAT AT 12:00 GMT ON 04/01/96  
INFRA-RED



CLOUD-TOP OR LAND/SEA TEMPERATURE

COLD WARM



0600 4 JANUARY 1996  
SIGWX



1200 4 JANUARY 1996  
SIGWX



## SIGNIFICANT WEATHER CHARTS

1800 4 JANUARY 1996  
SIGWX



2400 4 JANUARY 1996  
SIGWX



Published by London Weather Centre. All times are GMT.

## Summary of UK weather for Thursday 4th January 1996

It was a cloudy murky night for England with widespread mist and some isolated fog. Rain edged into western parts of Britain becoming persistent and heavy across southwest England, west Wales, Northern Ireland and southwest Scotland. Eastern Scotland remained dry.

During the morning the rain continued, heavy at times across the whole of the western half of Britain and much of Scotland had some light rain as well. In England the mist and fog mostly cleared and some bright spots developed in the south. During the afternoon the rain lingered in the west and began to spread into central and northern parts of England, also the Channel Isles.

The evening was cloudy with rain quickly reaching eastern parts of England whilst drier weather with more broken cloud spread into the west. Western Scotland and north Wales still had outbreaks of rain.

Temperatures were generally mild, very mild in western parts but about average in the east of England.

## EXTREMES

### THURSDAY 4th JANUARY 1996

#### Highest Maximum

: 12.0 C Penzance [ Cornwall ]

#### Lowest Maximum

: 2.6 C Emley moor [ nr Huddersfield ]

#### Lowest Minimum

: 0.2 C Fylingdales [ Yorkshire ]

#### Lowest Grass Minimum

: -1.8 C Fife [ Fife Ness ]

#### Most Rain (24 hrs from 0900 GMT)

: 20.4 mm Plymouth [ Devon ]

#### Most Sunshine

: 3.2 Hrs Falmouth [ Cornwall ]

NIGHT MINIMUM TEMPERATURE  
(DEGREES C)  
4 JANUARY 1996



DAY MAXIMUM TEMPERATURE  
(DEGREES C)  
4 JANUARY 1996



SUNSHINE (DAWN TO DUSK)  
(HOURS)  
4 JANUARY 1996



## DAILY CLIMATE DATA

NIGHT RAINFALL  
(MILLIMETRES)  
4 JANUARY 1996



DAY RAINFALL  
(MILLIMETRES)  
4 JANUARY 1996



## DAILY WEATHER SUMMARY

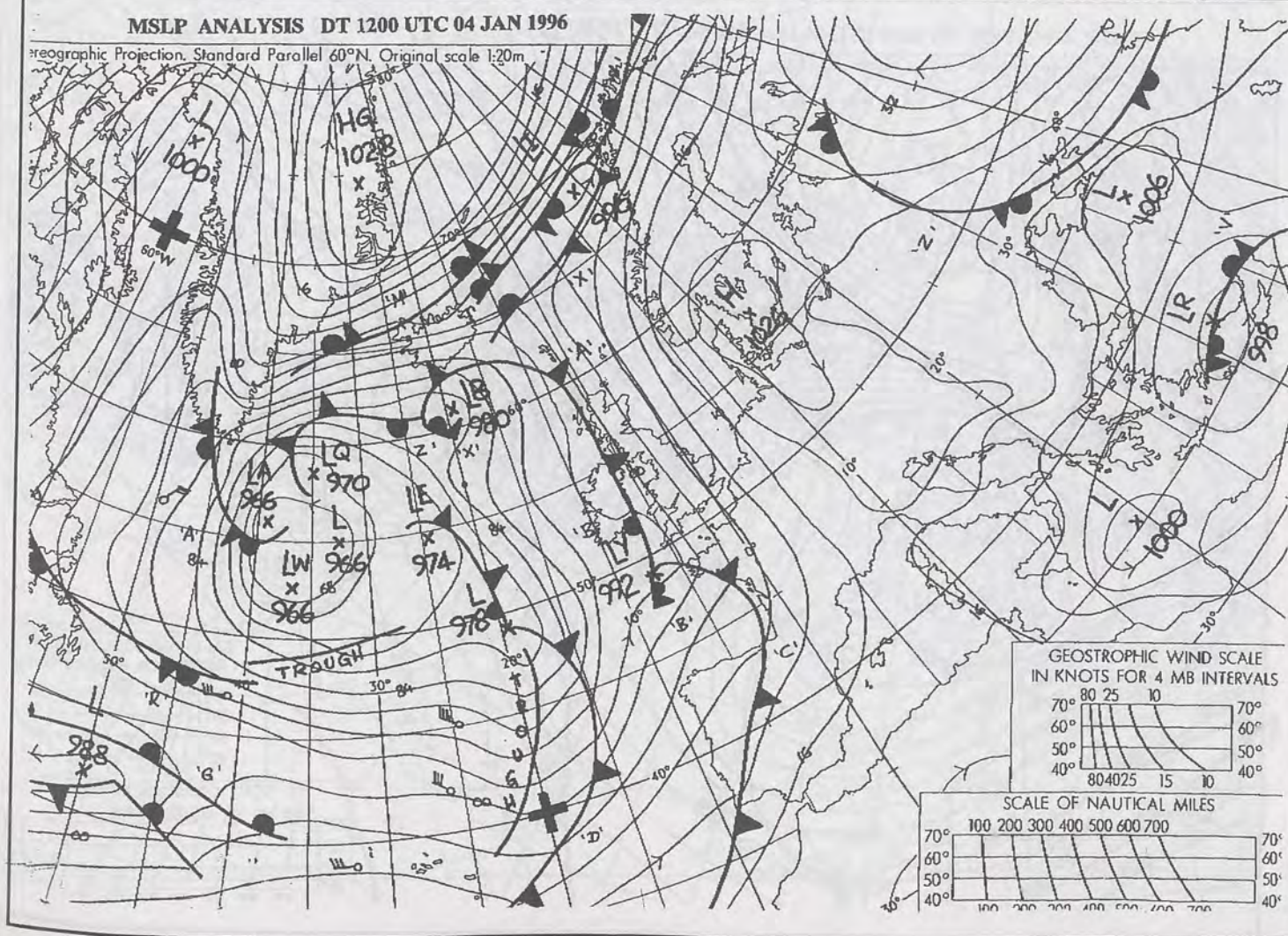
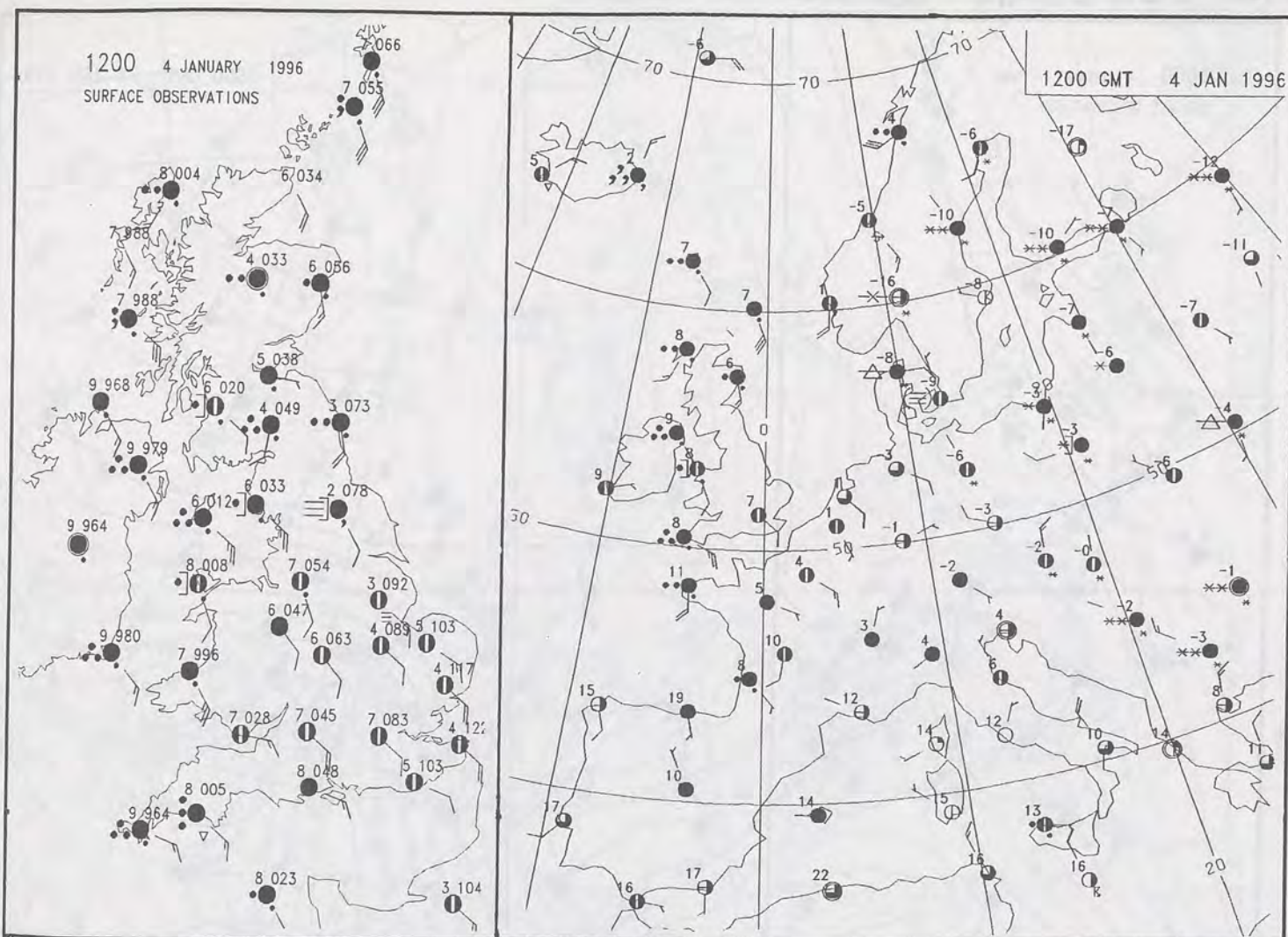


For details of other Weather  
Summaries produced by the  
Met. Office please contact:

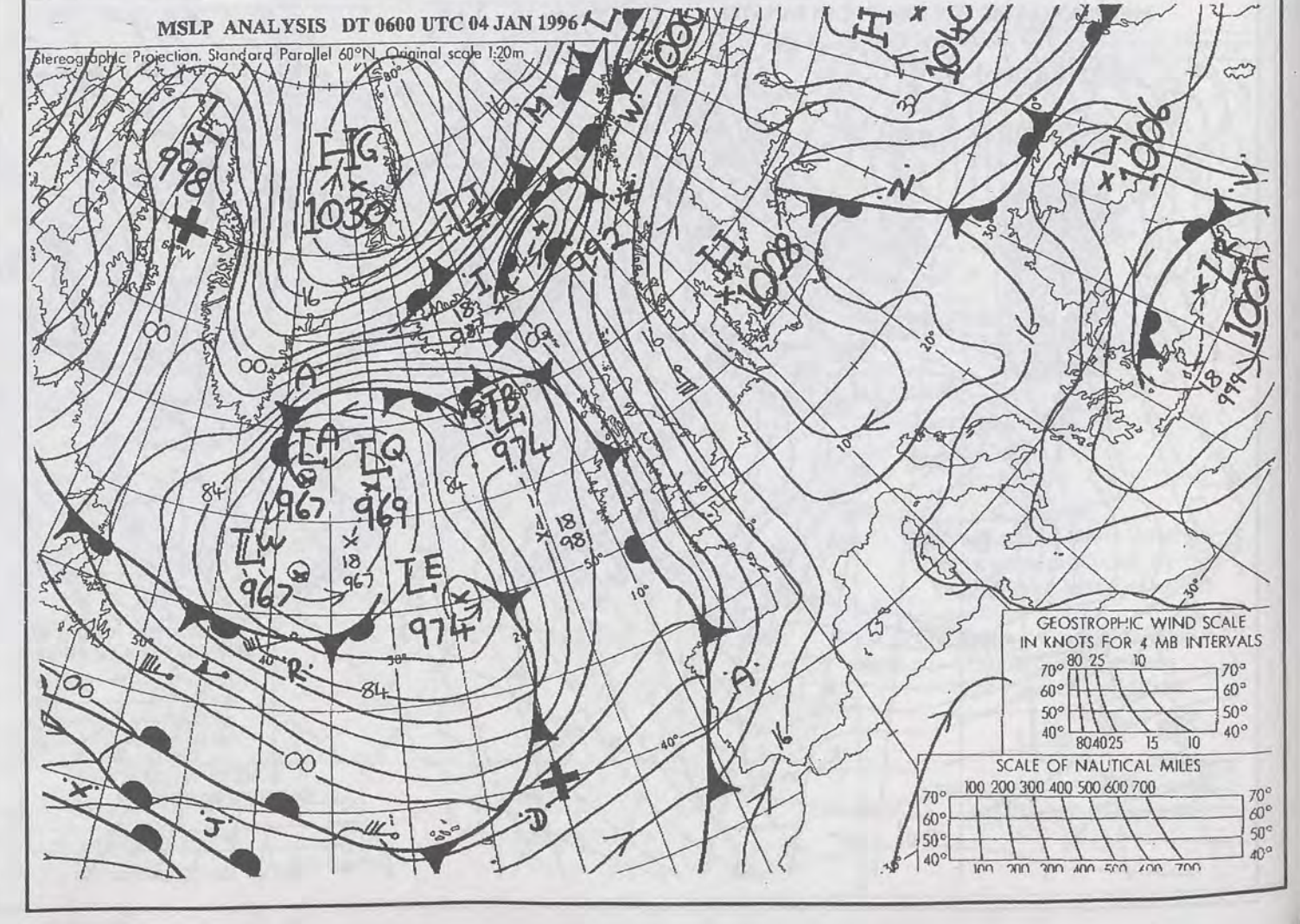
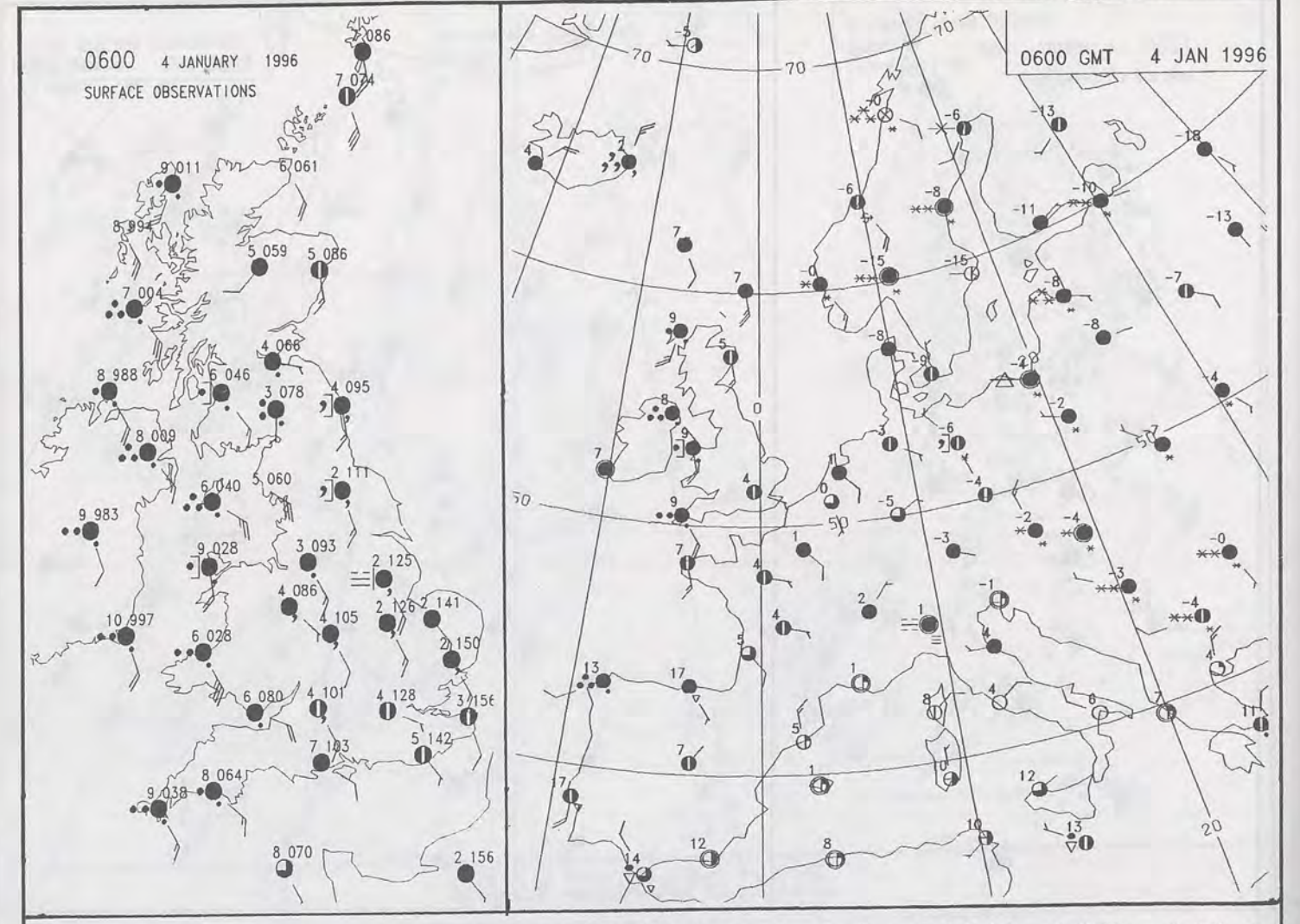
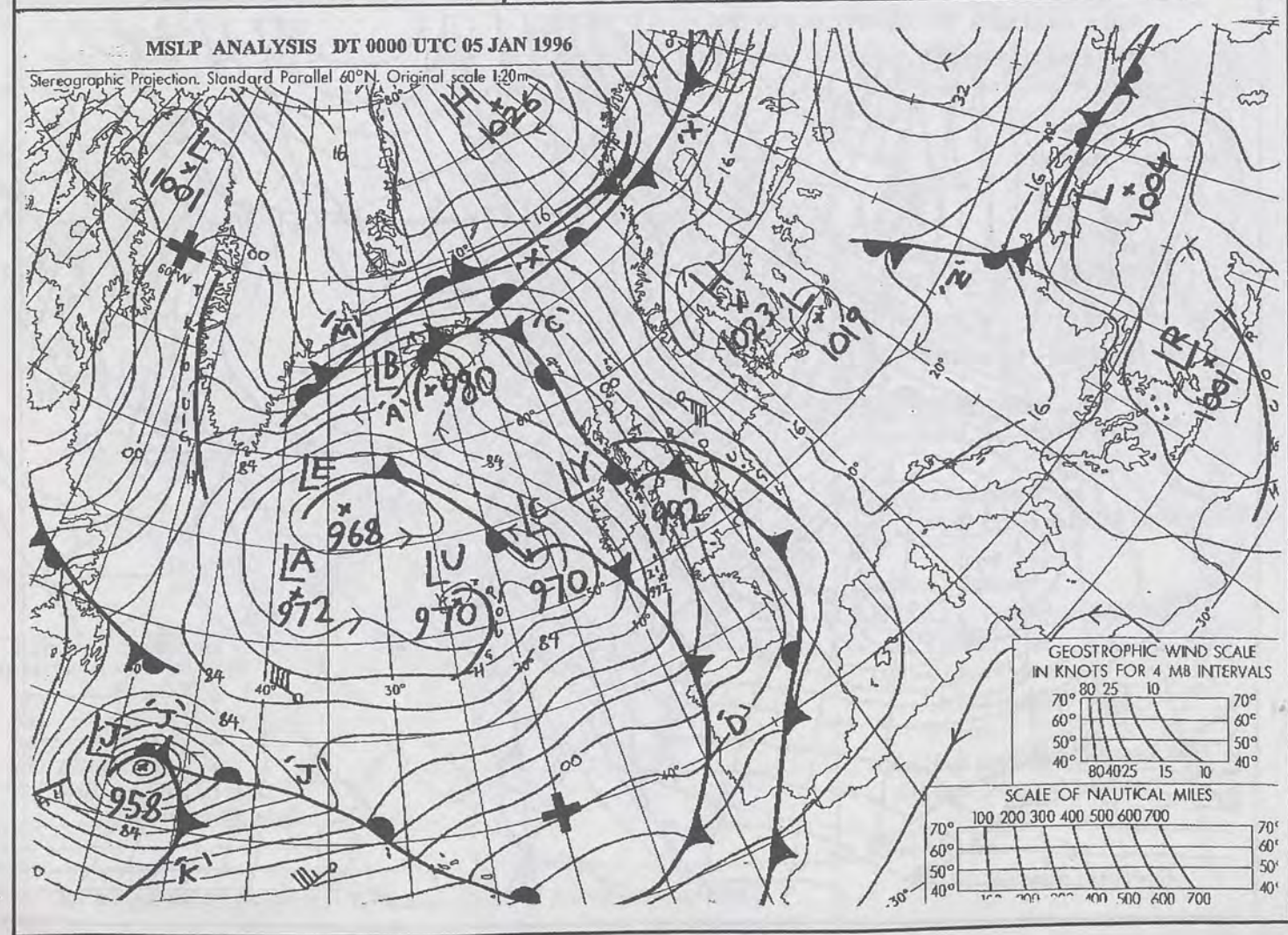
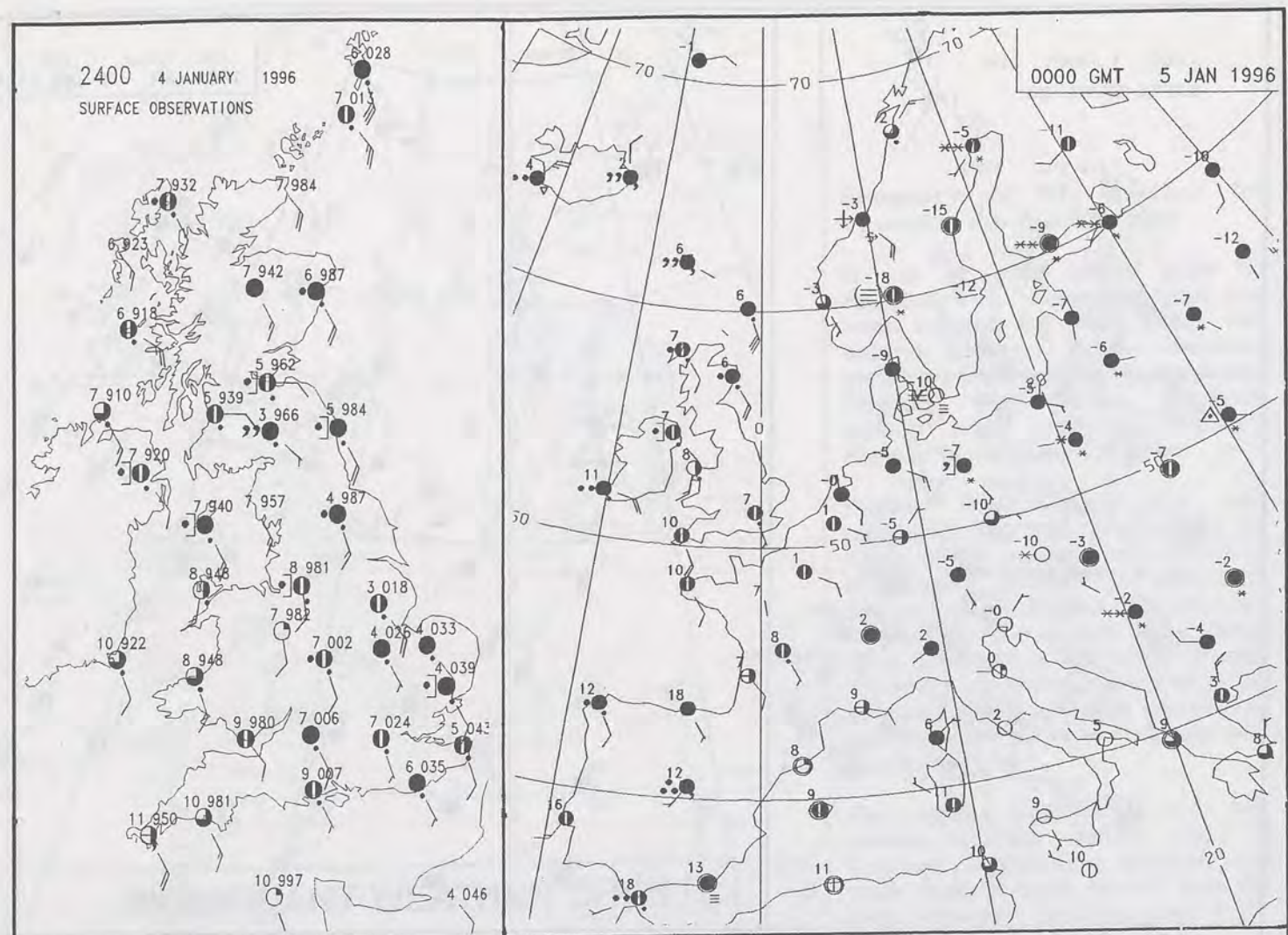
London Weather Centre  
Climate Department  
127 Clerkenwell Road  
London  
EC1R 5DB

Telephone: 0171 405 4358  
Fax: 0171 404 4314

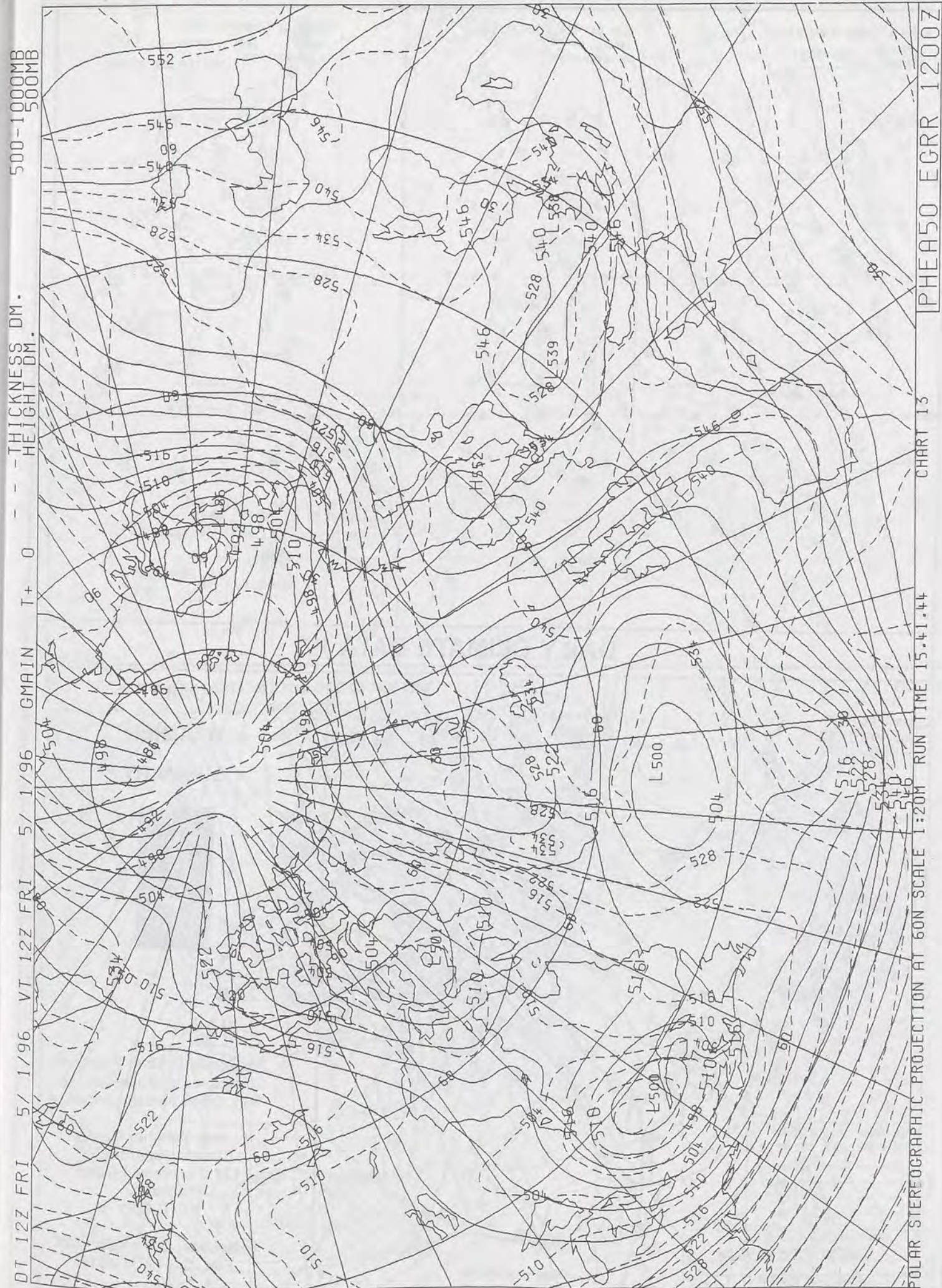






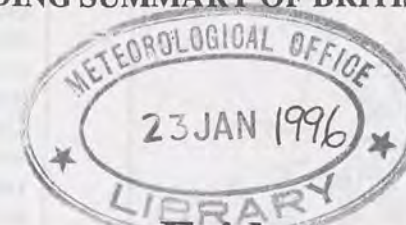






# DAILY WEATHER SUMMARY

INCLUDING SUMMARY OF BRITISH WEATHER




Friday  
5th January  
1996



LONDON *weather centre*

METEOSAT AT 12:00 GMT ON 05/01/96  
INFRA-RED



CLOUD-TOP OR LAND/SEA TEMPERATURE

COLD - WARM



0600 5 JANUARY 1996  
SIGWX



1200 5 JANUARY 1996  
SIGWX



## SIGNIFICANT WEATHER CHARTS

1800 5 JANUARY 1996  
SIGWX



2400 5 JANUARY 1996  
SIGWX



Published by London Weather Centre. All times are GMT.

## Summary of UK weather for Friday 5th January 1996

Today started rather murky for much of the country and remained so for most of the day. Patchy drizzle and rain effected many central and eastern areas of the UK, with mist and fog lingering in the southeast quarter. Clearer skies over the southwest were soon replaced by a band of cloud and rain that swept across western areas in the early hours of the morning.

The rain edged northeast into Northern Ireland and Wales during the morning. Central and eastern areas remained misty and murky. By mid-afternoon rain had reached western areas of Scotland, down to central southern England. Further east it remained cloudy and misty with spots of drizzle in places. Behind the band of rain clearer, showery weather spread into southwestern areas.

During the evening moderate outbreaks of rain, across much of central England and western Scotland, made very slow progress north-eastward, such that, by the end of the day some eastern counties of England and much of eastern Scotland had yet to be affected. By this time much of Northern Ireland, Wales and southwestern England were under mostly clear skies.

Temperatures across the country were generally in the mild category.

## EXTREMES

### FRIDAY 5th JANUARY 1996

#### Highest Maximum

: 12.0 C Penzance [ Cornwall ]

#### Lowest Maximum

: 3.8 C Fylingdales [ Yorkshire ]

#### Lowest Minimum

: 1.8 C Spadeadam [ Cumbria ]

#### Lowest Grass Minimum

: -2.5 C Aviemore [ Highland ]

#### Most Rain (24 hrs from 0900 GMT)

: 20.0 mm Lochranza [ Isle of Arran ]

#### Most Sunshine

: 5.2 Hrs Falmouth [ Cornwall ]

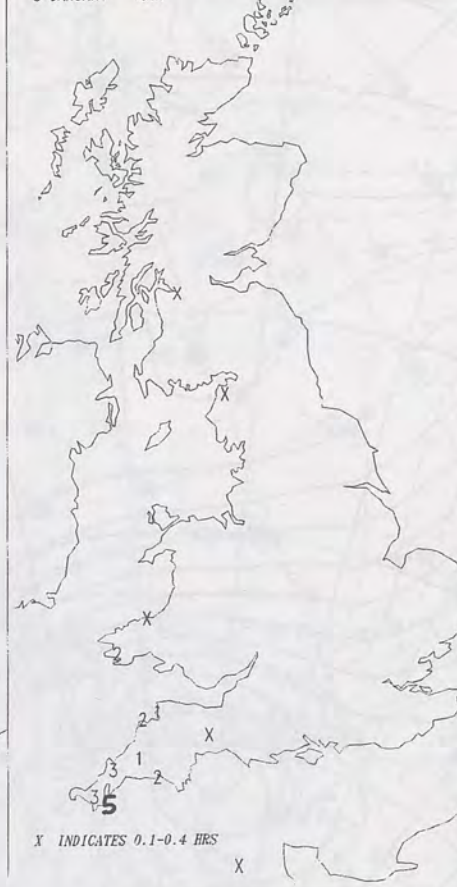
NIGHT MINIMUM TEMPERATURE  
(DEGREES C)  
5 JANUARY 1996



DAY MAXIMUM TEMPERATURE  
(DEGREES C)  
5 JANUARY 1996



SUNSHINE (DAWN TO DUSK)  
(HOURS)  
5 JANUARY 1996



## DAILY CLIMATE DATA

NIGHT RAINFALL  
(MILLIMETRES)  
5 JANUARY 1996



DAY RAINFALL  
(MILLIMETRES)  
5 JANUARY 1996



## DAILY WEATHER SUMMARY

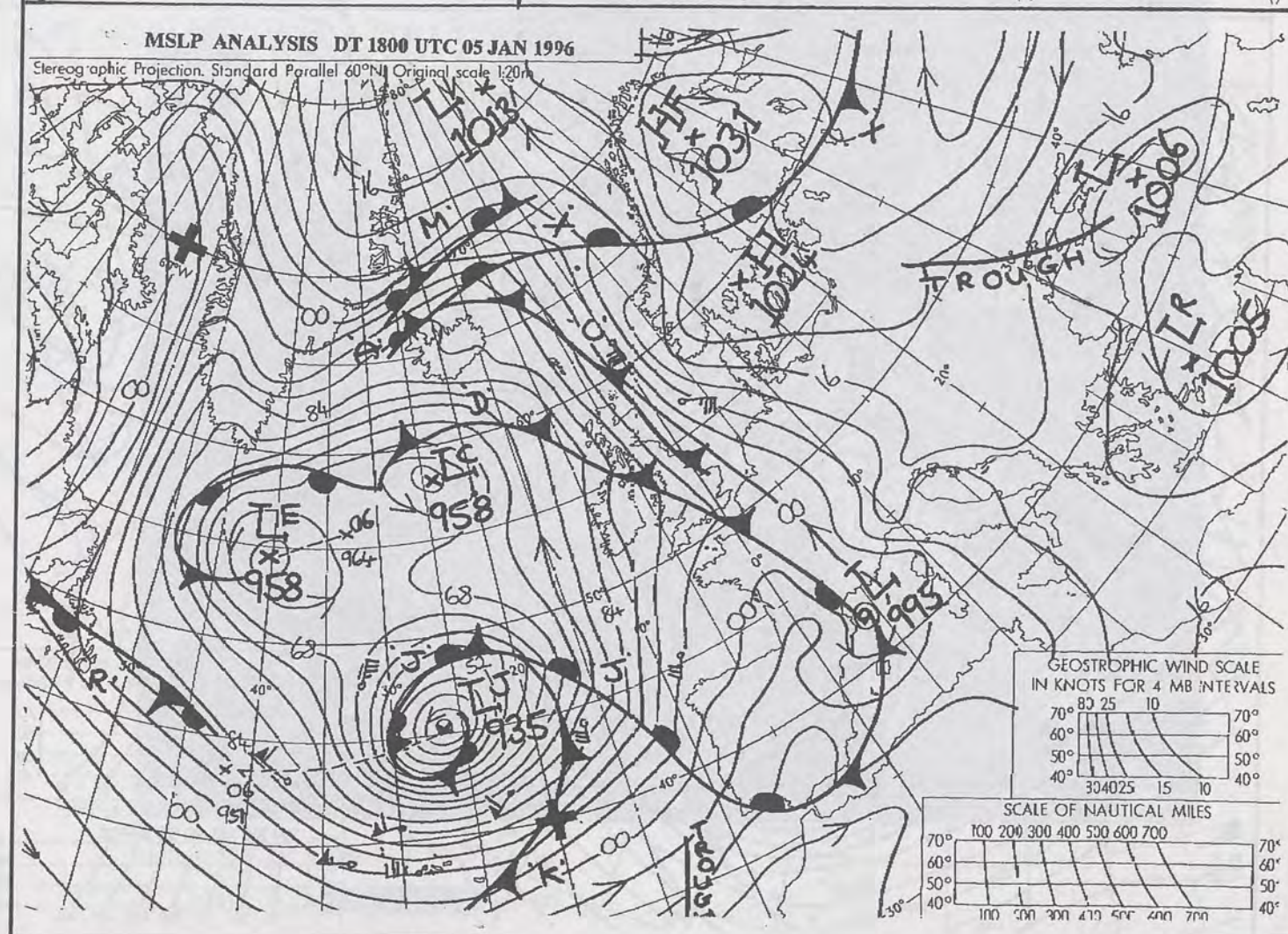
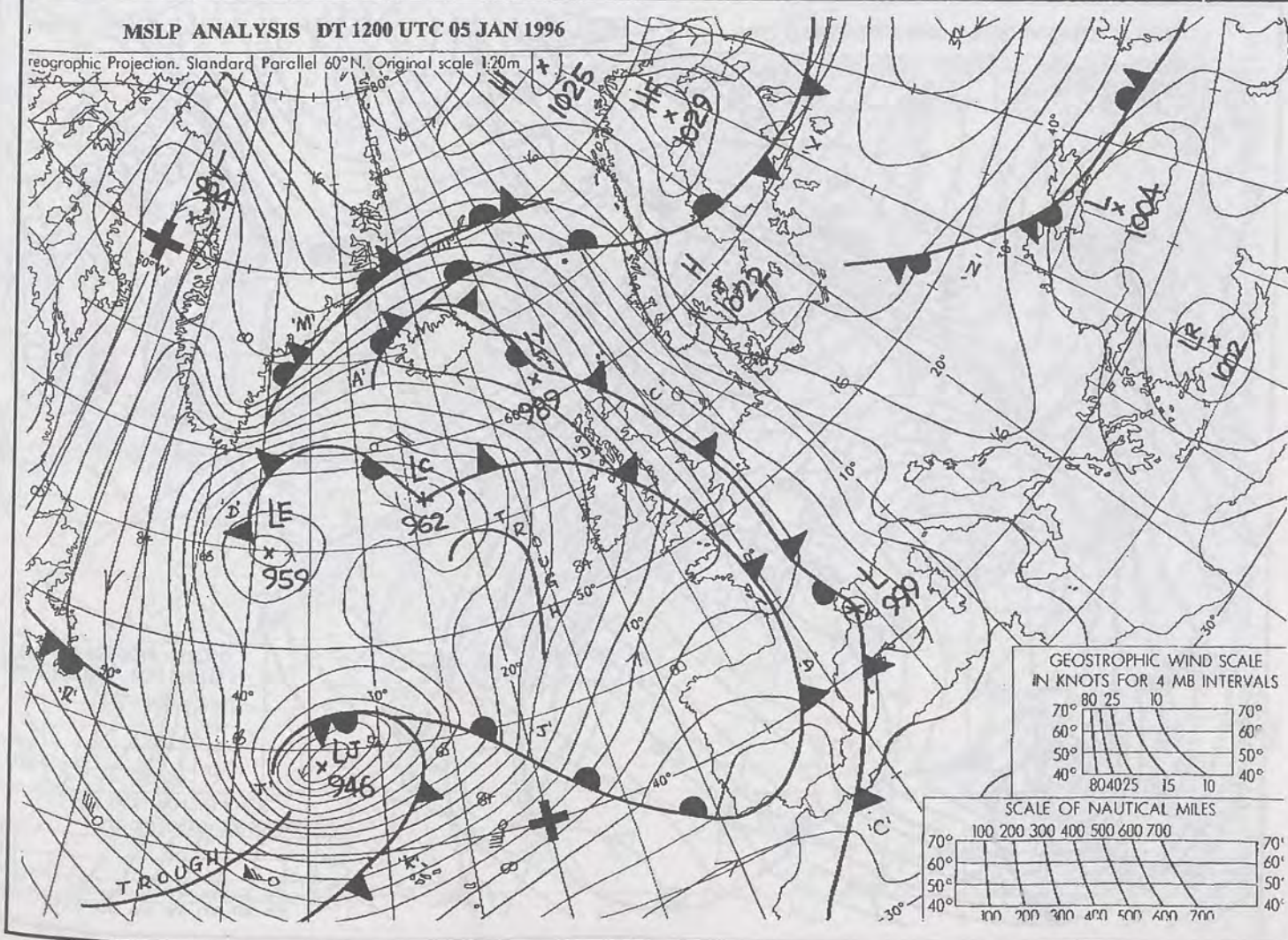
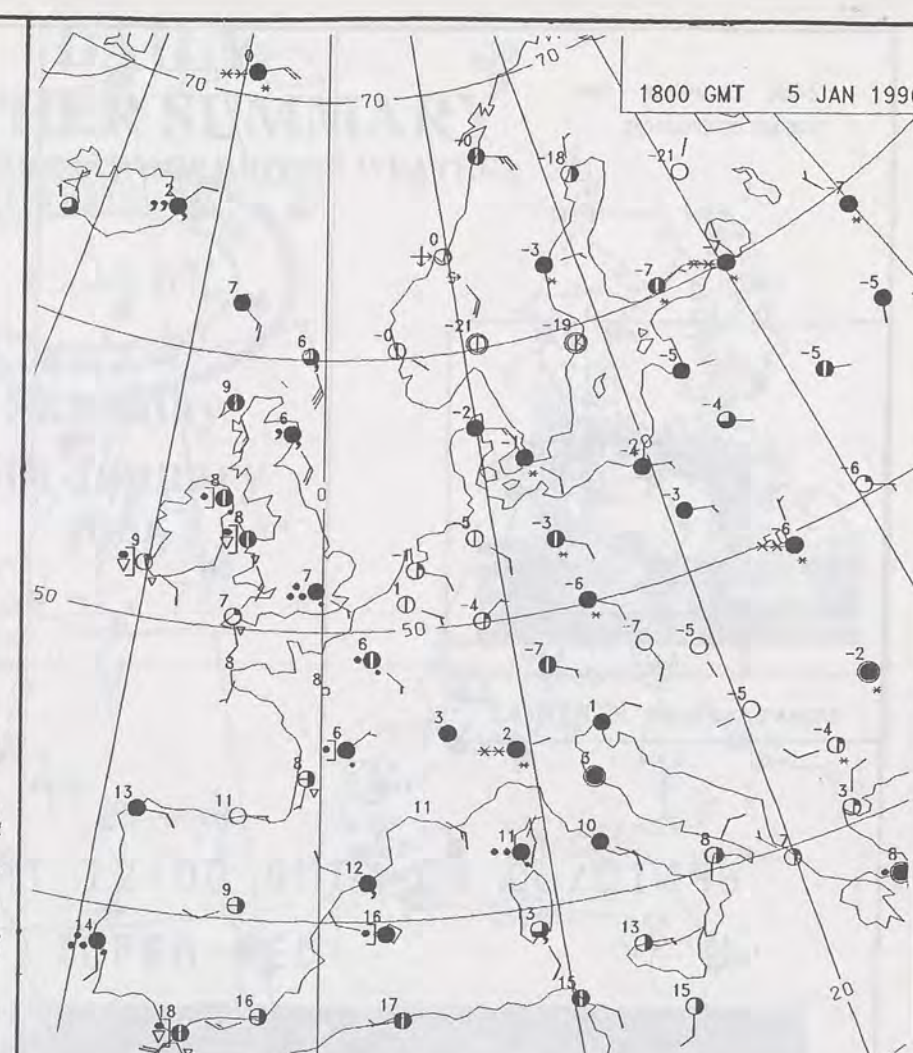
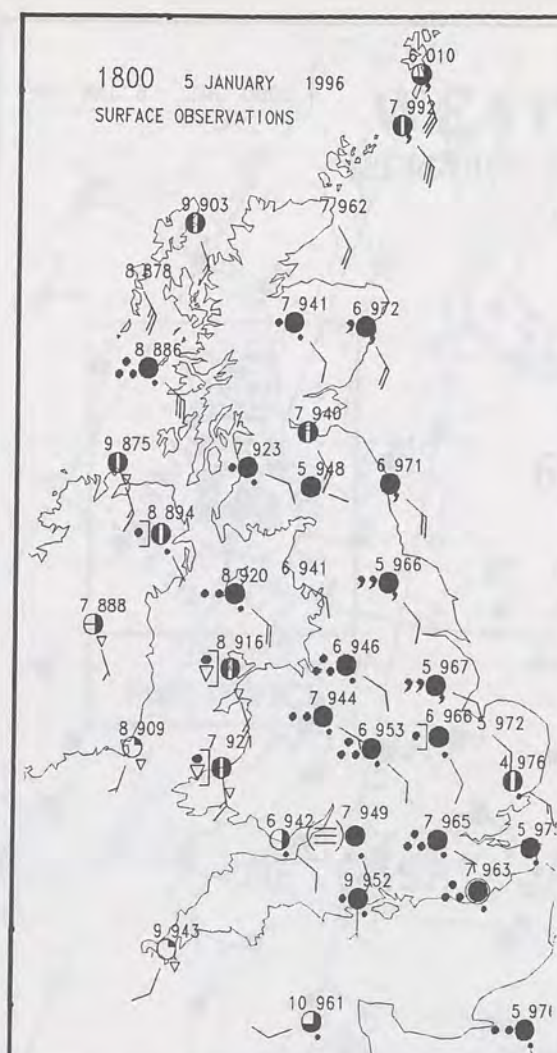
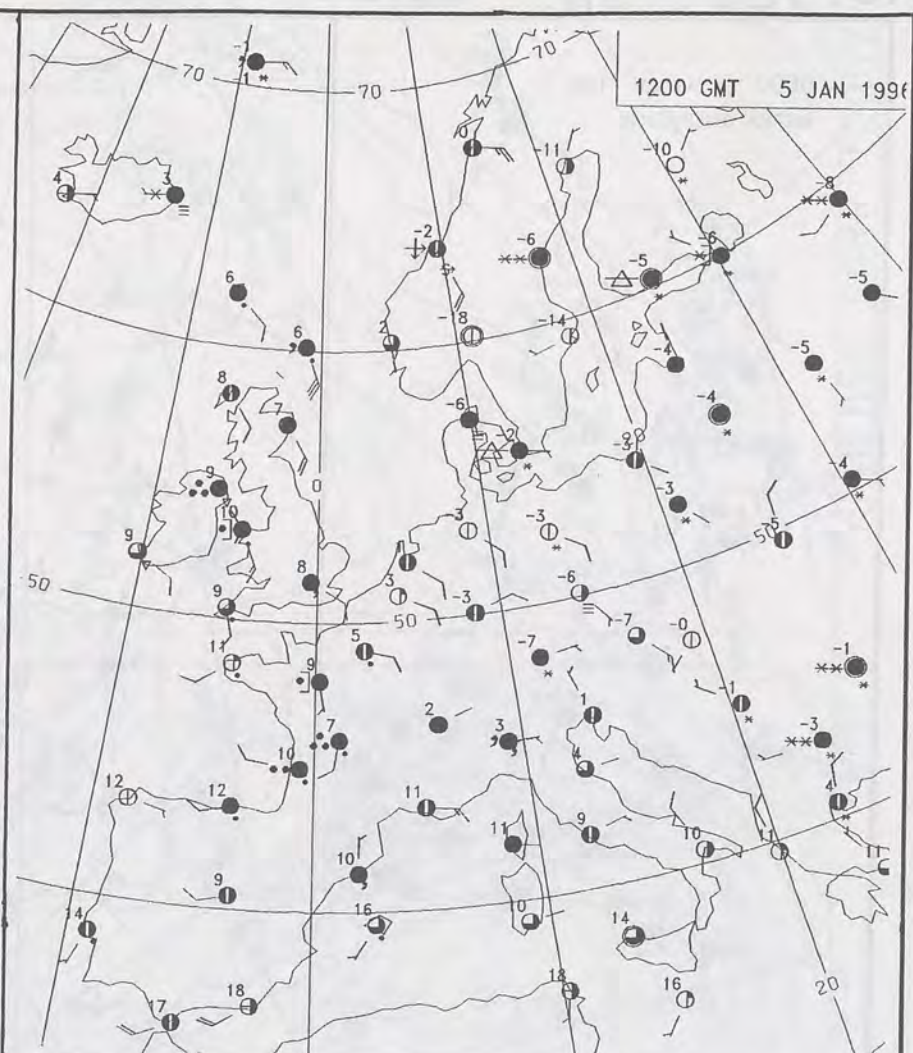
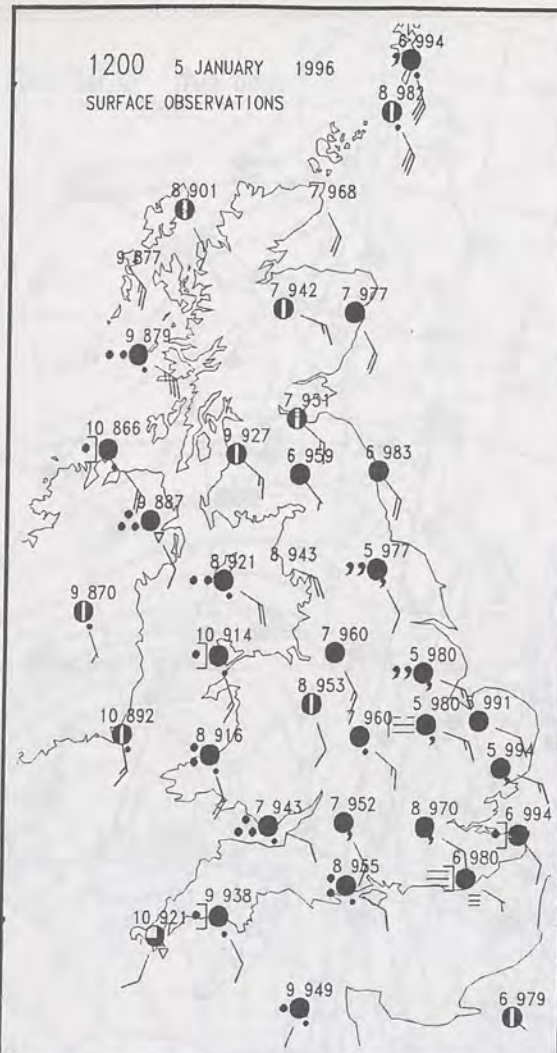


For details of other Weather Summaries produced by the Met. Office please contact:

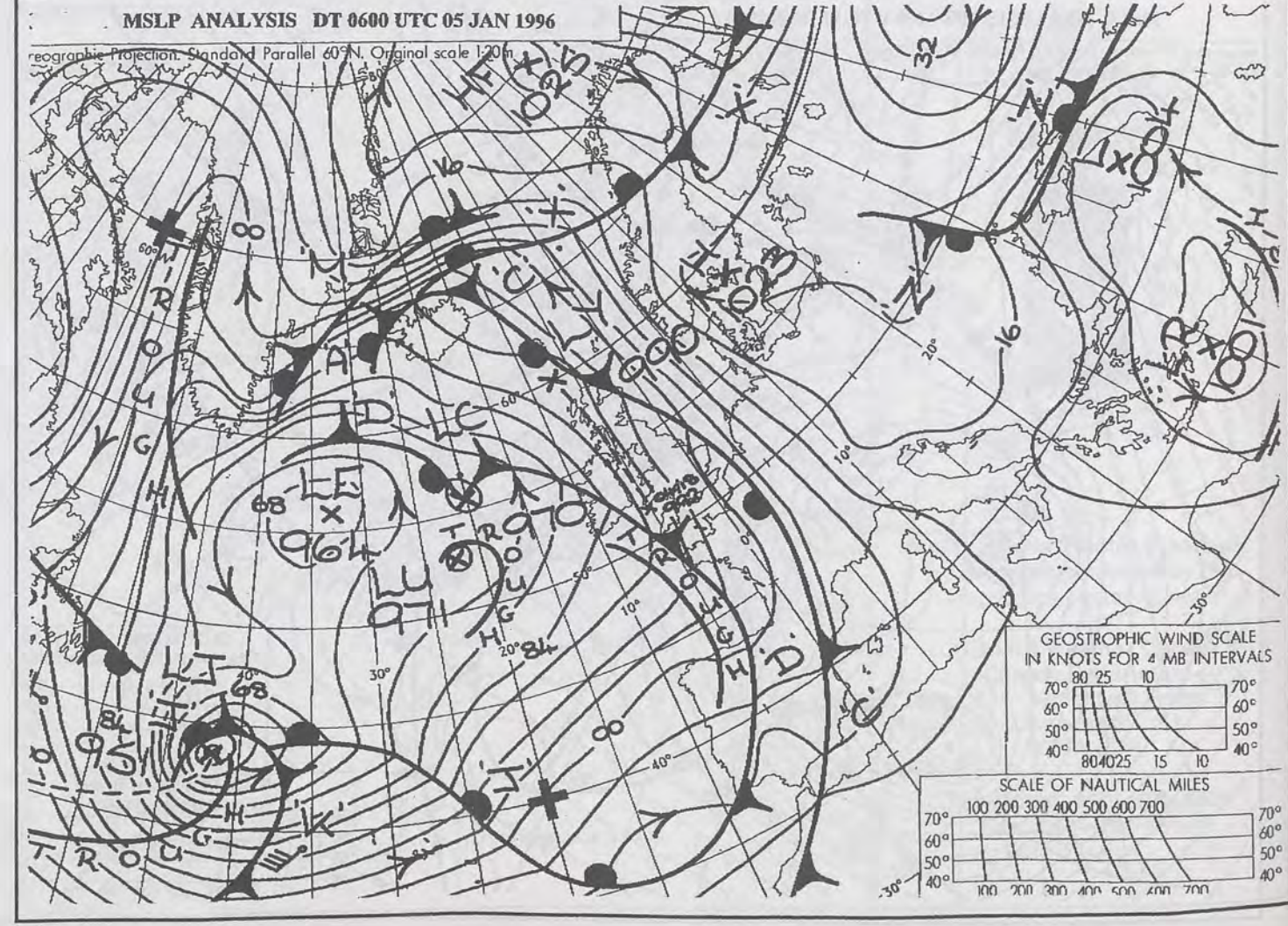
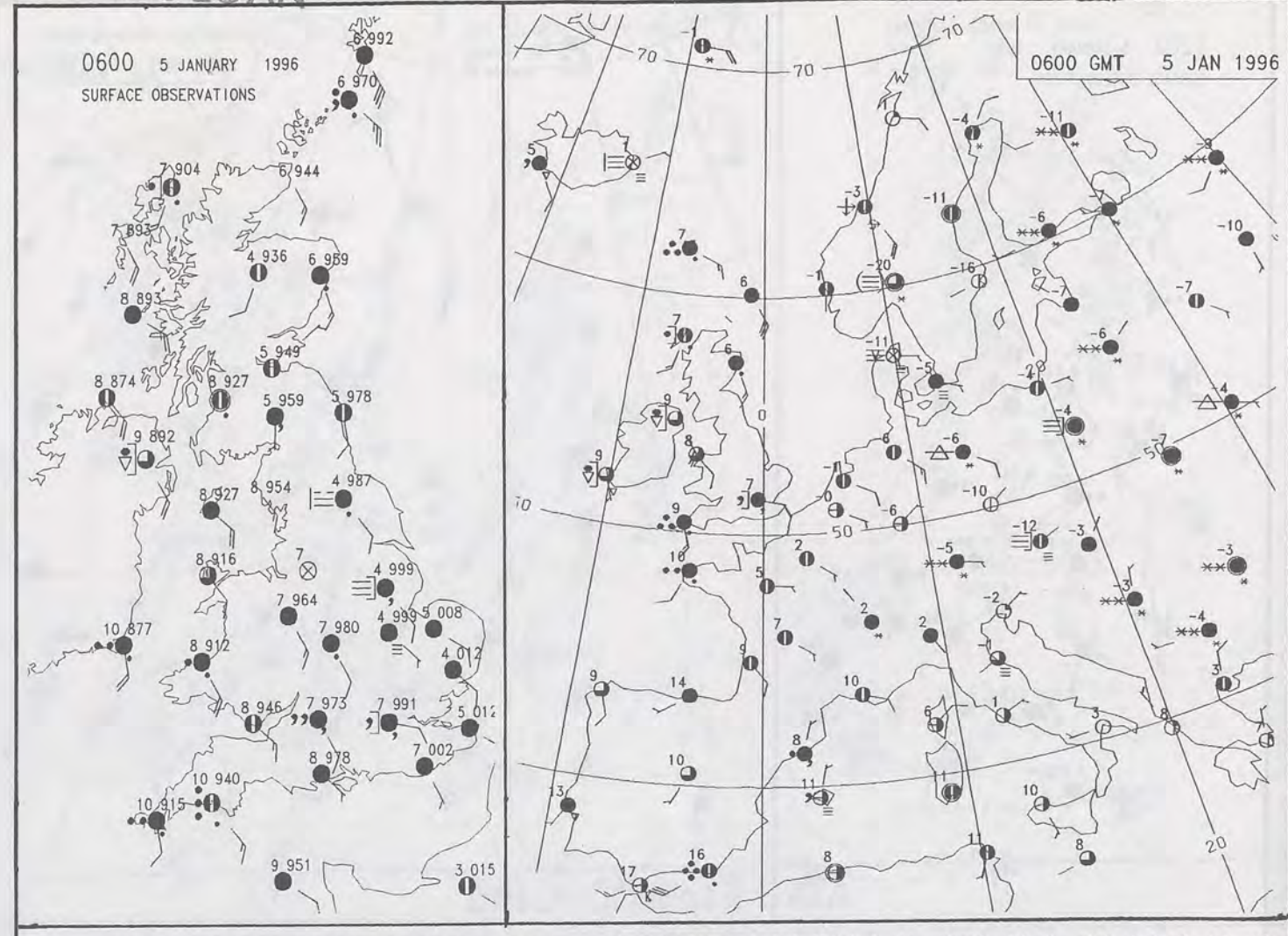
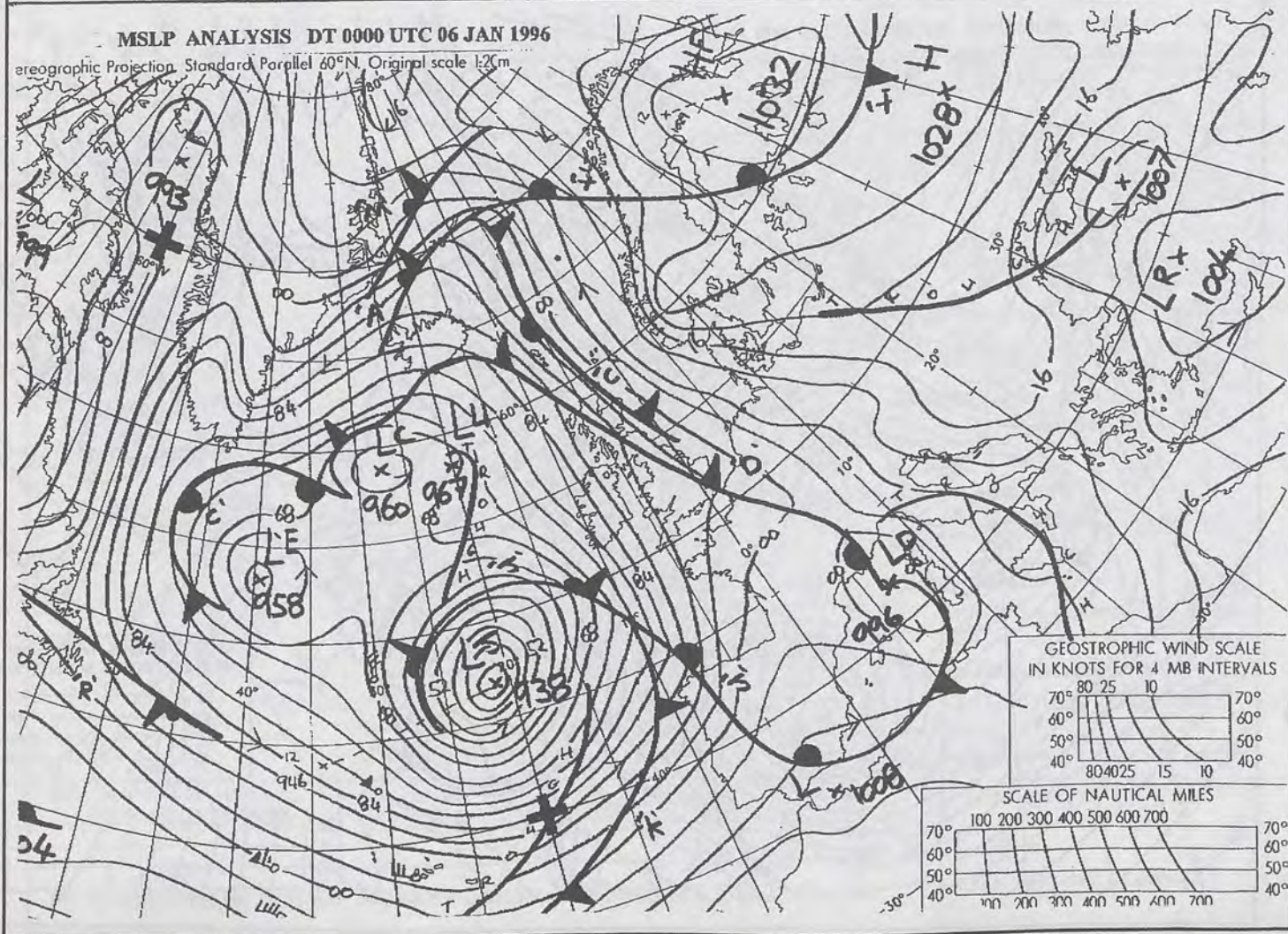
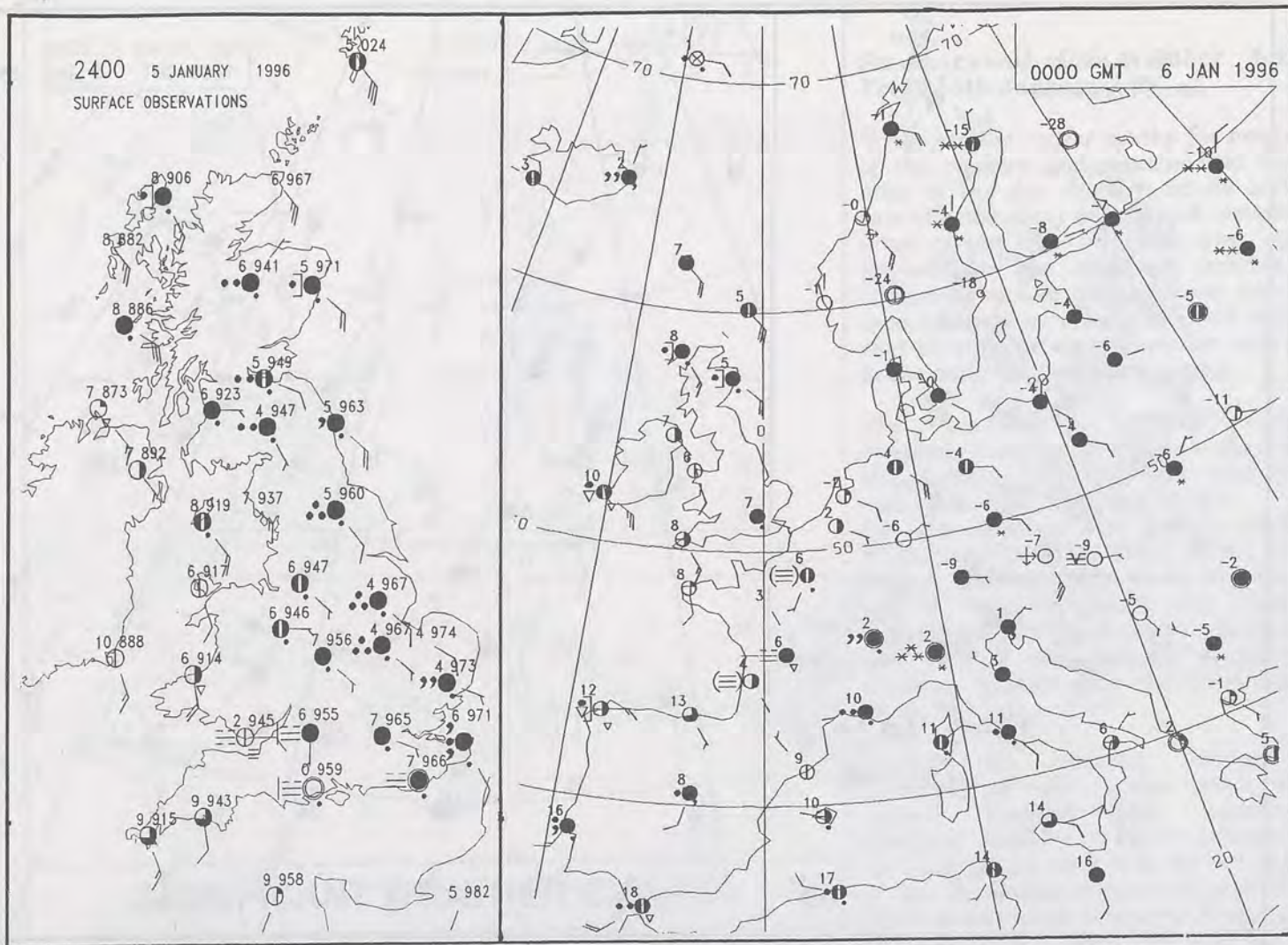
London Weather Centre  
Climate Department  
127 Clerkenwell Road  
London  
EC1R 5DB

Telephone: 0171 405 4358  
Fax: 0171 404 4314



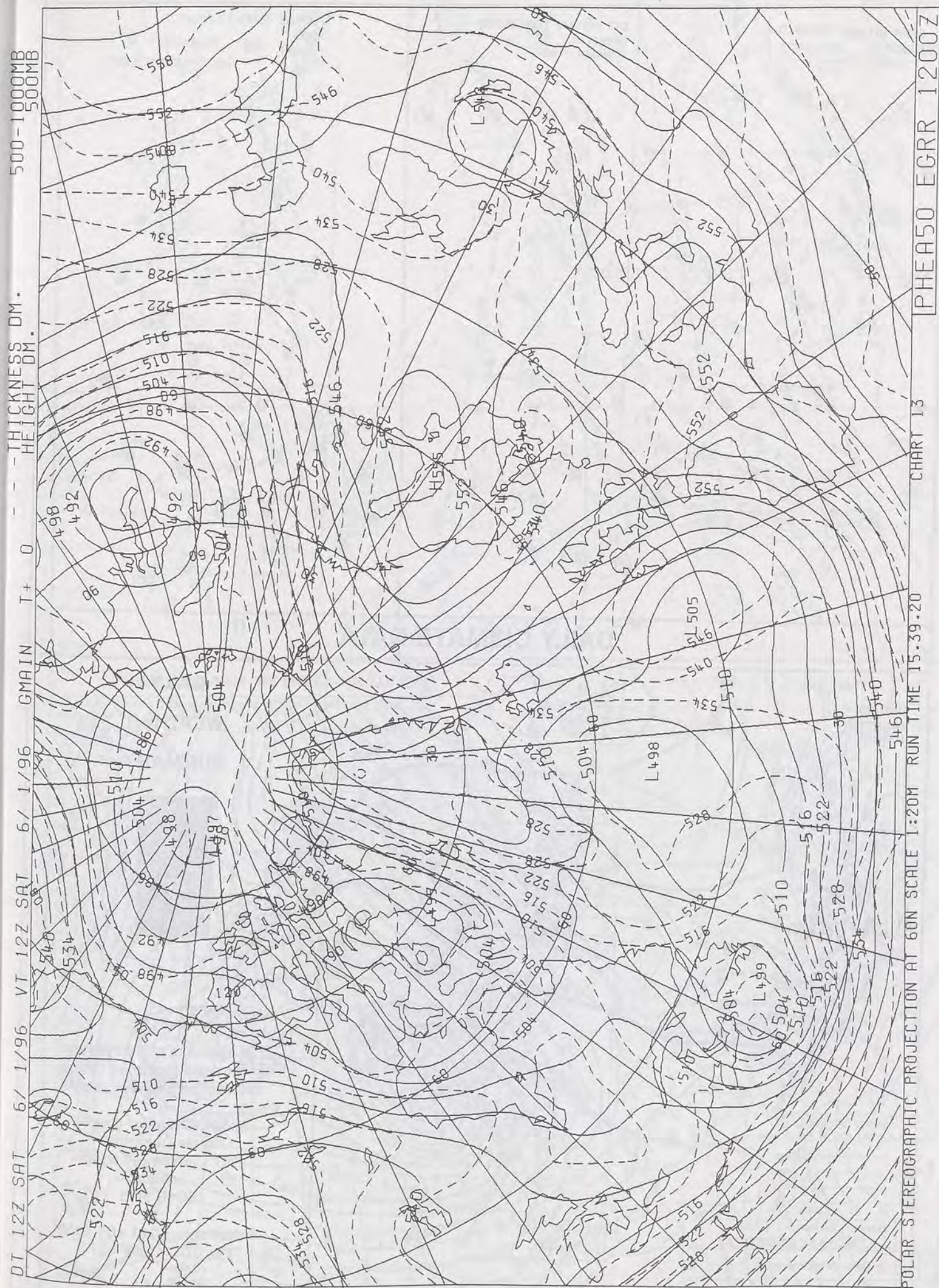






DI 12Z SAT 6/ 1/96 VI 12Z SAT 6/ 1/96 GMAIN T+ 0 -THICKNESS DM. 500-1000MB HEIGHT DM. 498









## SIGNIFICANT WEATHER CHARTS



Published by London Weather Centre. All times are GMT.

## Summary of UK weather for Saturday 6th January 1996

Overnight eastern England and Scotland were cloudy with some outbreaks of rain and drizzle. Fog formed over some southern and eastern counties of England as the rain cleared later in the night. Most other places were dry but rain reached the far southwest by dawn.

During the morning the far southwest of England and parts of Northern Ireland had some rain. Most of the fog cleared by midday although the low cloud persisted. There were still some outbreaks of rain and drizzle over northeast England and northeast Scotland, where it was windy with gales. The rain lingered into the afternoon across northeast Scotland. In the afternoon the rain out to the west started to move northeast reaching northwest England, the Midlands and southeastern parts of England by evening, and then onto southwest Scotland and East Anglia. There was some heavy rain in places.

Clearer showery weather followed across the West Country, Wales the Midlands and Northern Ireland in the evening

Winds reached gale force over many northern areas. At Bangor Harbour, Northern Ireland, 65 knots was reported in the late evening.

Temperatures were generally near normal but the far southwest was mild and the duller parts of eastern England were rather cold.

## EXTREMES

### SATURDAY 6th JANUARY 1996

#### Highest Maximum

: 13.1 C Isles of Scilly

#### Lowest Maximum

: 2.6 C Spadeadam [ Cumbria ]

#### Lowest Minimum

: -1.0 C Hum Airport [ Dorset ]

#### Lowest Grass Minimum

: -3.2 C Hum Airport

#### Most Rain (24 hrs from 0900 GMT)

: 20.7 mm Hayling Island [ Hampshire ]

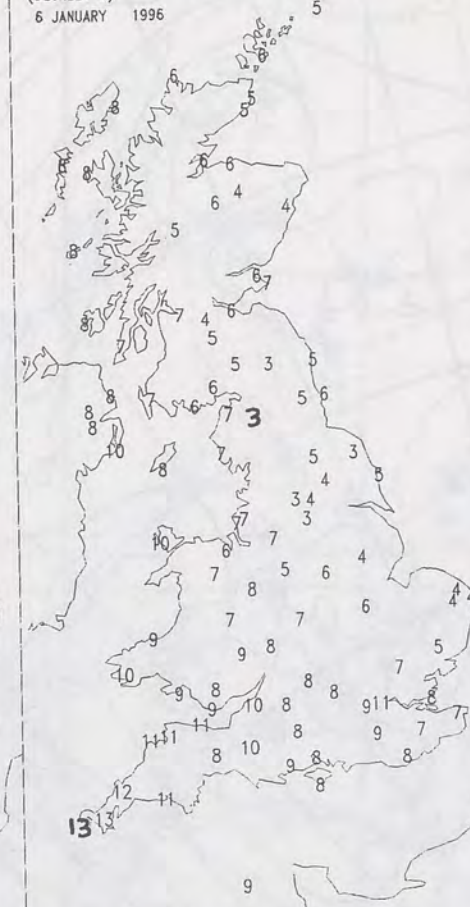
#### Most Sunshine

: 0.9 Hrs Saughall [ Strathclyde ]

## NIGHT MINIMUM TEMPERATURE (DEGREES C) 6 JANUARY 1996



## DAY MAXIMUM TEMPERATURE (DEGREES C) 6 JANUARY 1996



## SUNSHINE (DAWN TO DUSK) (HOURS) 6 JANUARY 1996



X INDICATES 0.1-0.4 HRS

## DAILY CLIMATE DATA

## NIGHT RAINFALL (MILLIMETRES) 6 JANUARY 1996



X INDICATES TRACE TO 0.4 MM

## DAY RAINFALL (MILLIMETRES) 6 JANUARY 1996



X INDICATES TRACE TO 0.4 MM

## DAILY WEATHER SUMMARY



For details of other Weather Summaries produced by the Met. Office please contact:

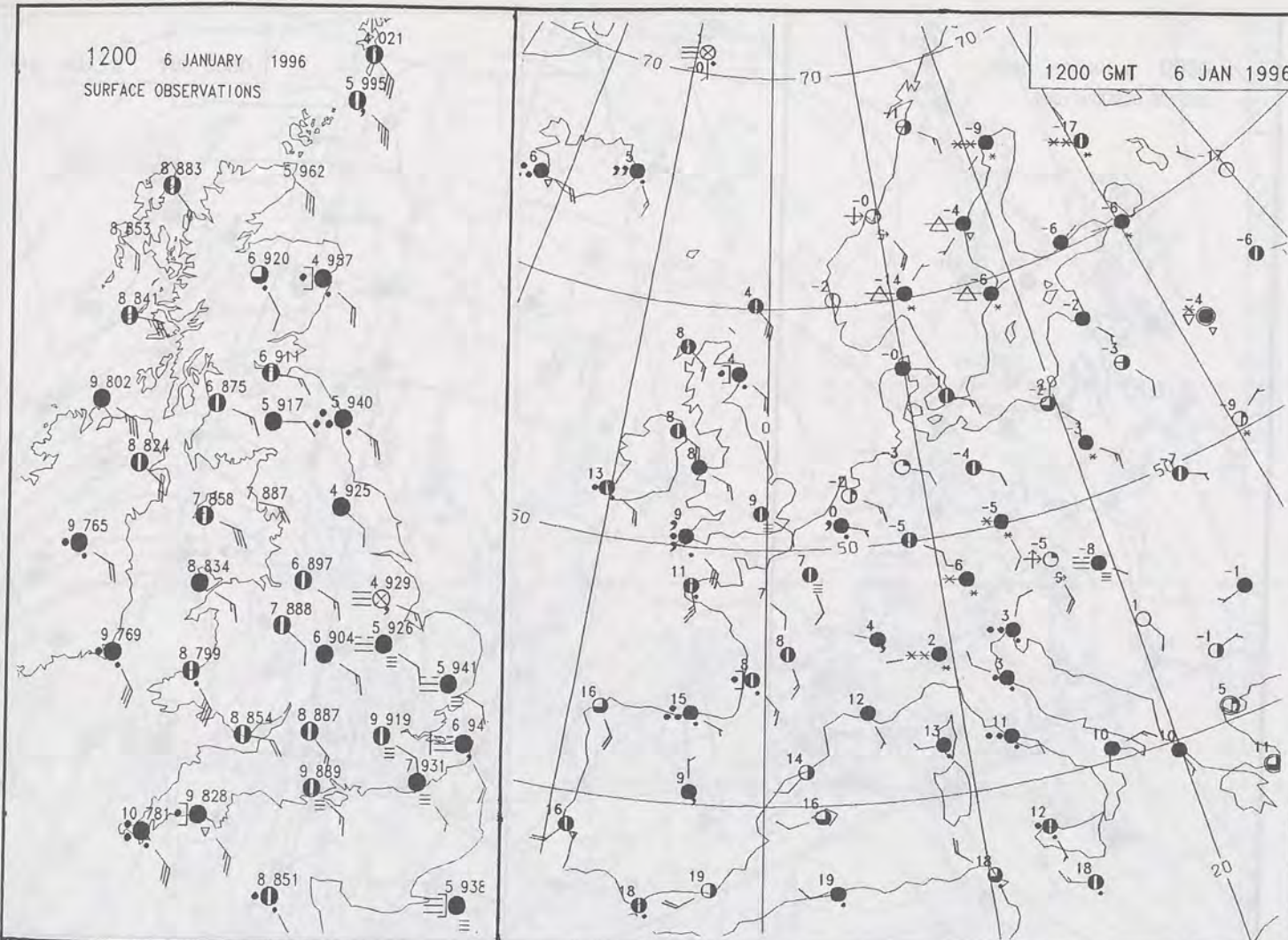
London Weather Centre  
Climate Department  
127 Clerkenwell Road  
London  
EC1R 5DB

Telephone: 0171 405 4358  
Fax: 0171 404 4314



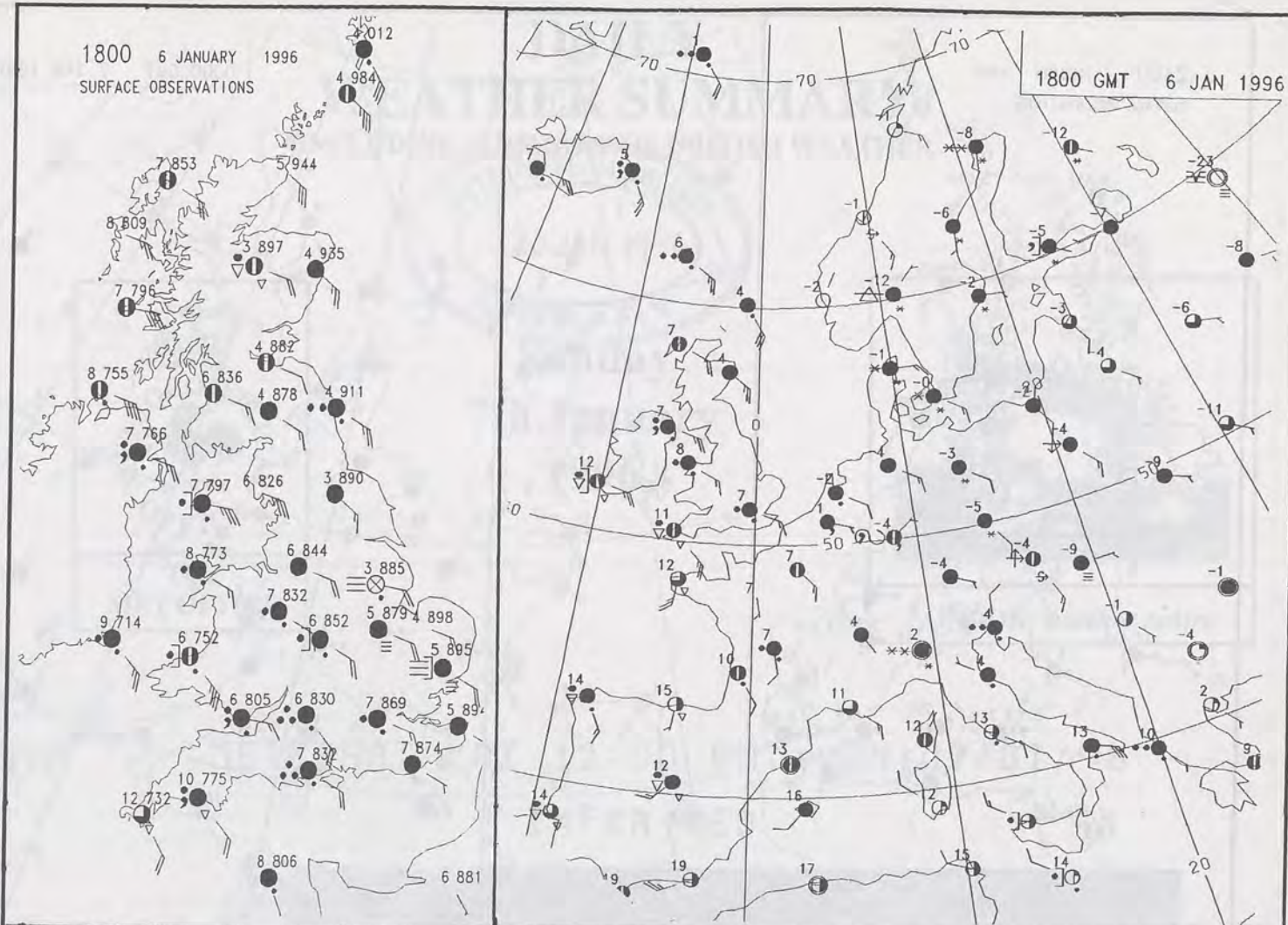
1200 6 JANUARY 1996  
SURFACE OBSERVATIONS

1200 GMT 6 JAN 1996



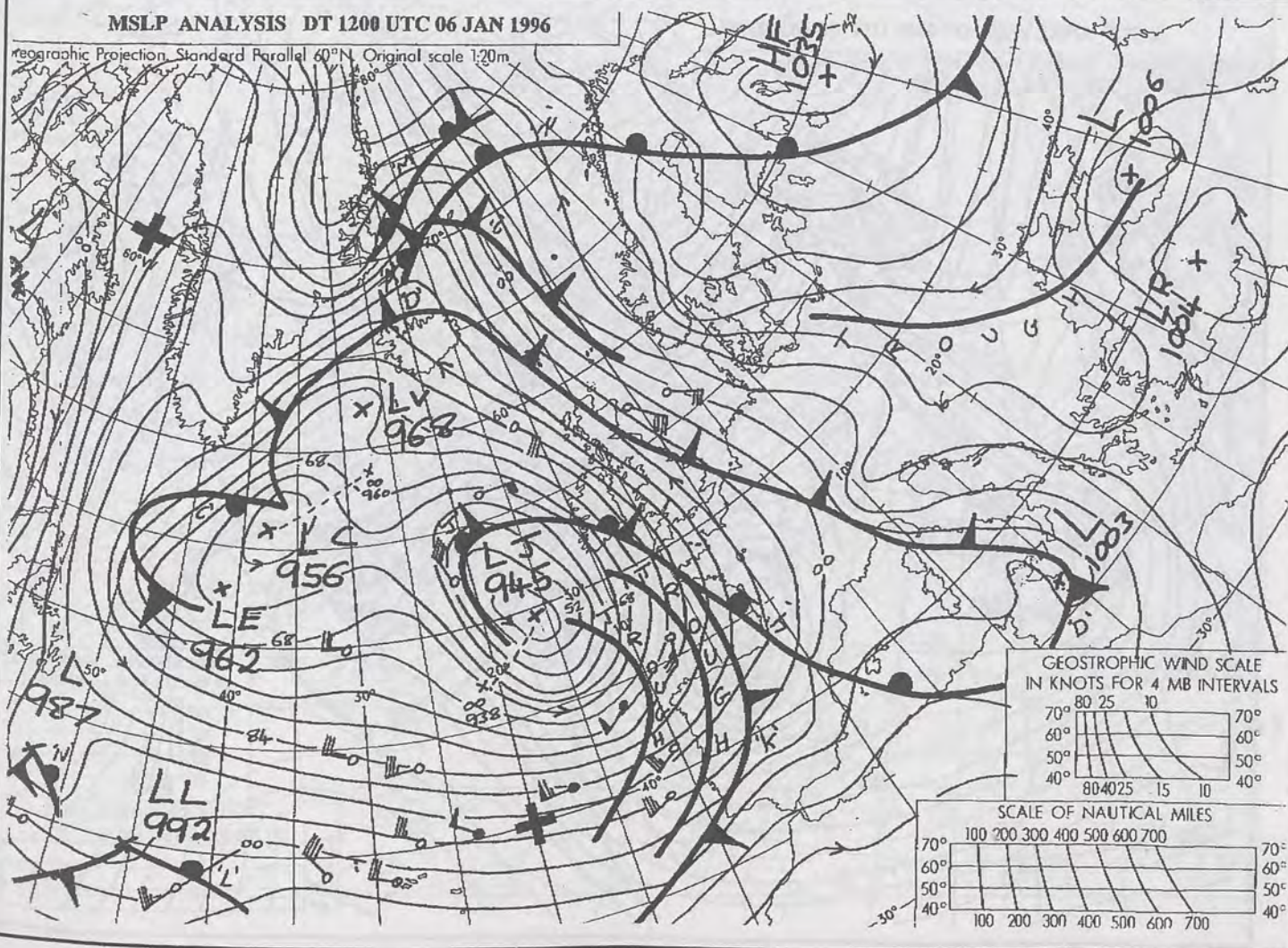
1800 6 JANUARY 1996  
SURFACE OBSERVATIONS

1800 GMT 6 JAN 1996



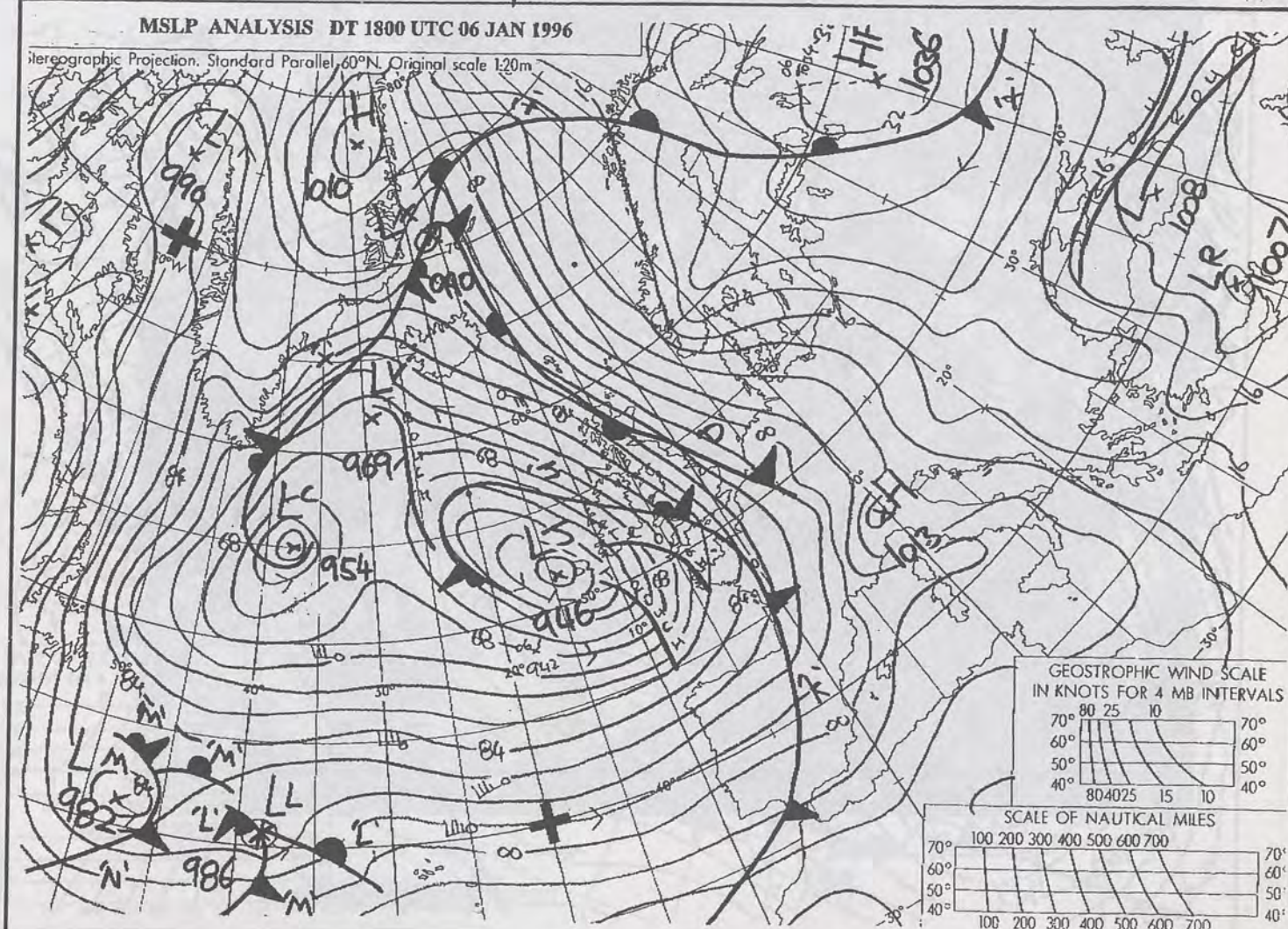
MSLP ANALYSIS DT 1200 UTC 06 JAN 1996

Geographic Projection, Standard Parallel 60°N, Original scale 1:20m

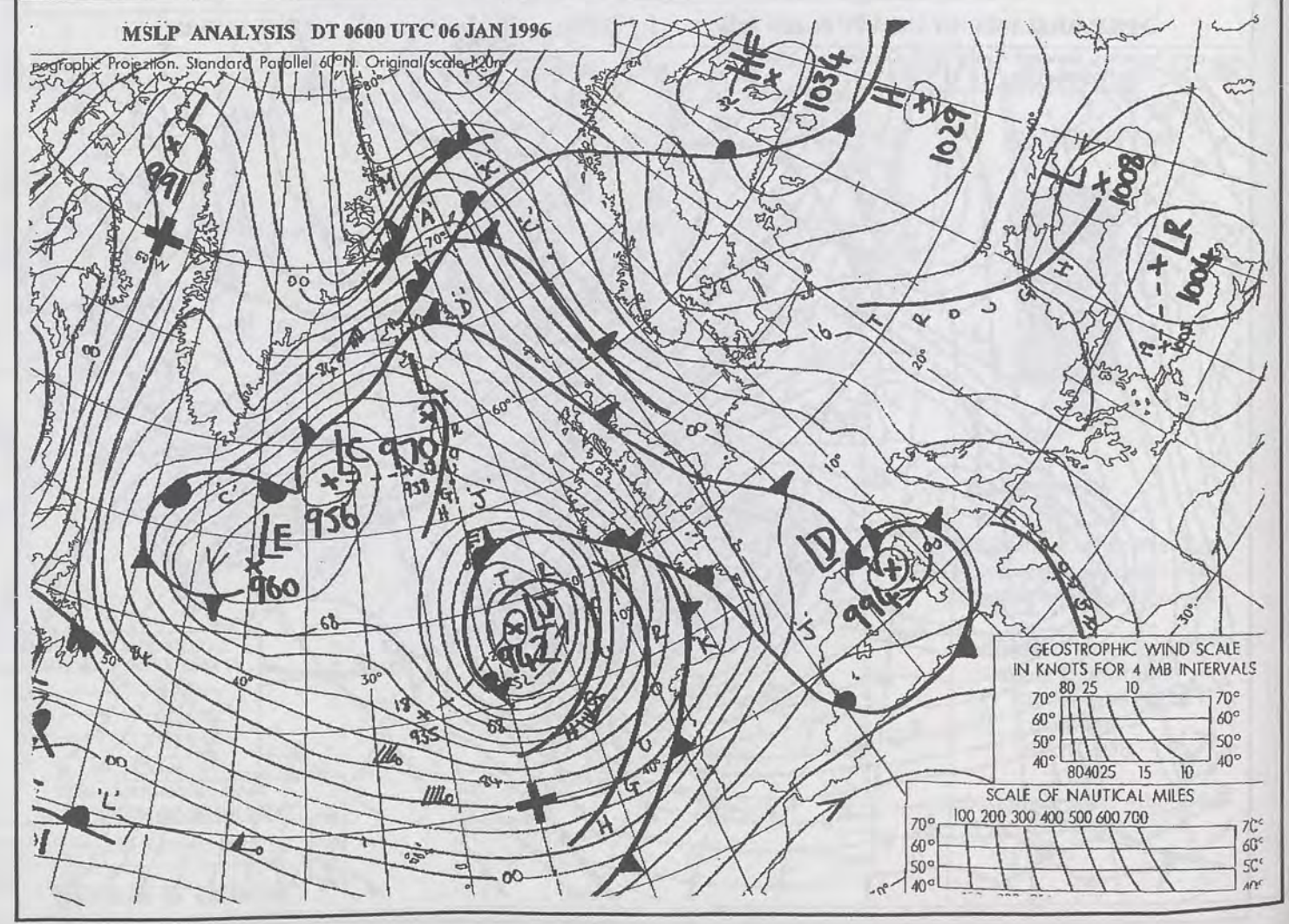
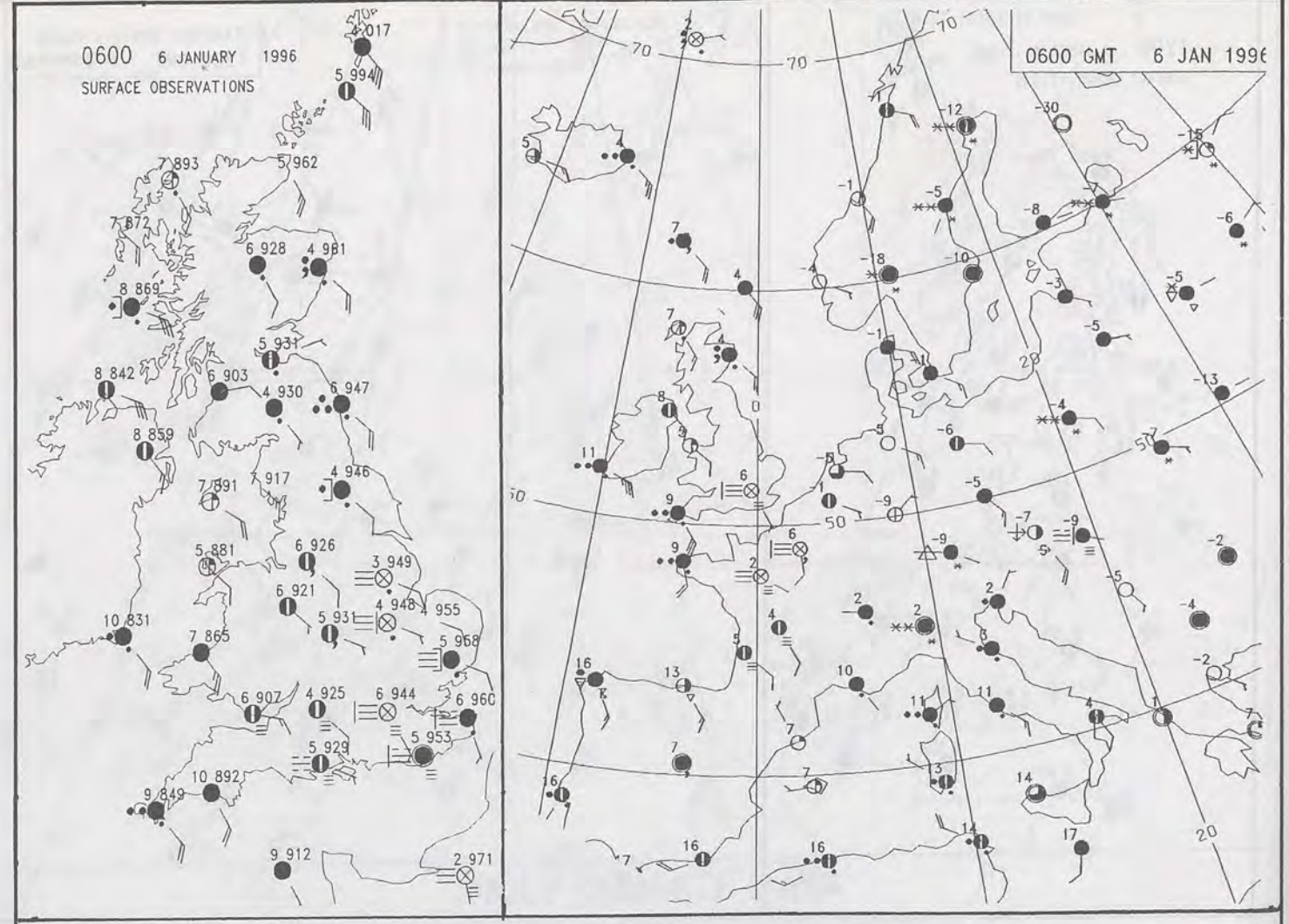
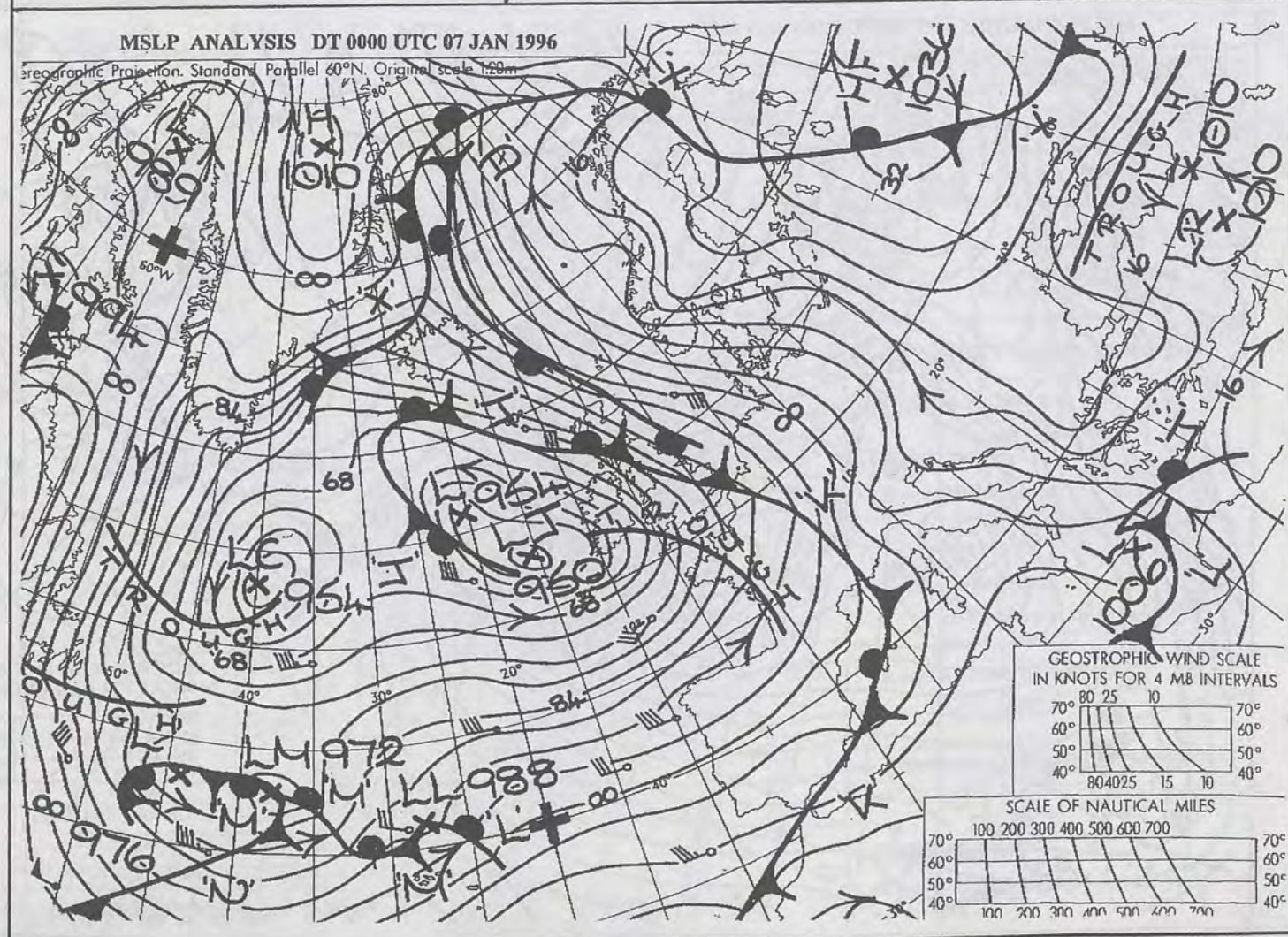
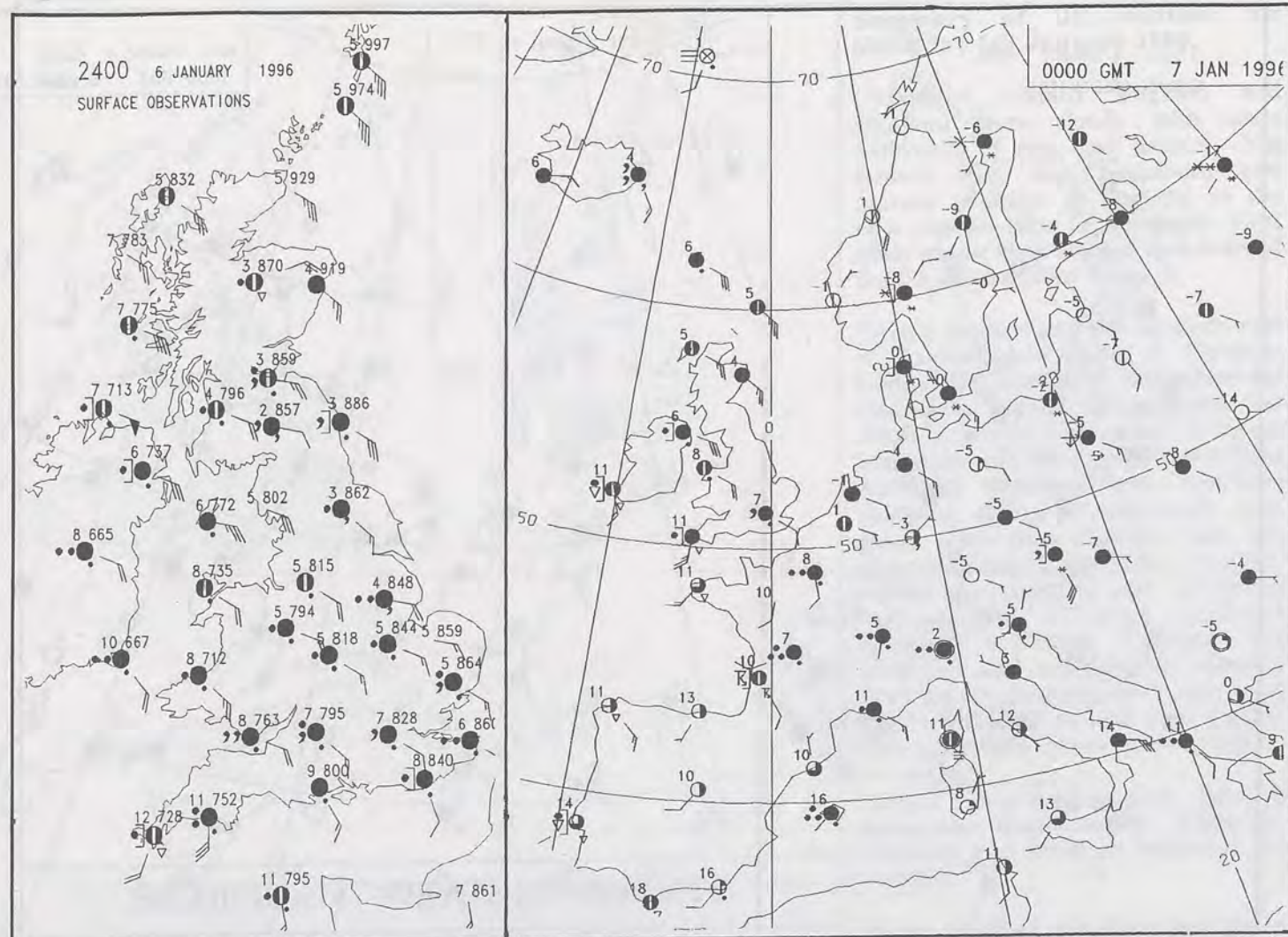


MSLP ANALYSIS DT 1800 UTC 06 JAN 1996

Geographic Projection, Standard Parallel 60°N, Original scale 1:20m

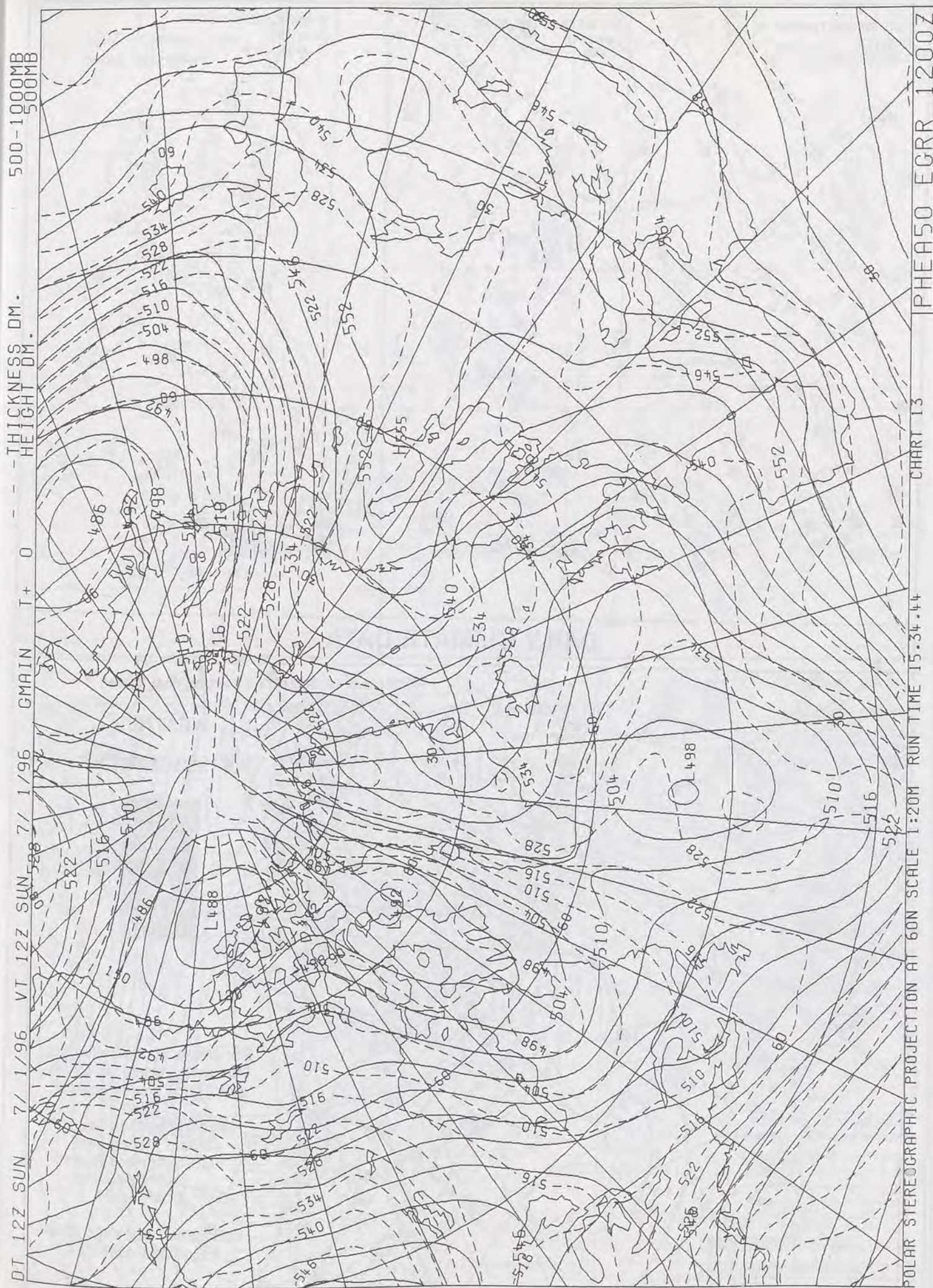







DT 12Z SUN 7/ 1/96 VT 12Z SUN 7/ 1/96 GMAIN I+ 0 -THICKNESS DM. 500-1000MB HEIGHT DM.





# DAILY WEATHER SUMMARY

INCLUDING SUMMARY OF BRITISH WEATHER




Sunday  
7th January  
1996



LONDON weather centre

METEOSAT AT 12:00 GMT ON 07/01/96  
INFRA-RED



CLOUD-TOP OR LAND/SEA TEMPERATURE

COLD WARM



0600 7 JANUARY 1996  
SIGWX



1200 7 JANUARY 1996  
SIGWX



## SIGNIFICANT WEATHER CHARTS

1800 7 JANUARY 1996  
SIGWX



2400 7 JANUARY 1996  
SIGWX



Published by London Weather Centre. All times are GMT.

## Summary of UK weather for Sunday 7th January 1996

Much of Britain started damp with rain or drizzle in places, although most of Scotland was dry apart from rain and snow at Eskdalemuir. These essentially cloudy conditions, with rain or showers in places, continued through most of the morning. The best of any brightness was in central England.

The afternoon saw the most persistent outbreaks of rain in central and northeastern Scotland, while isolated showers affected parts of southwest and southern England. The showers continued during the evening in the southwest and south, while rain in Scotland became confined to the Northern Isles, as rain and snow for a while in Orkney.

Temperatures were generally very mild, but in the Northern Isles it was about normal.

## EXTREMES

### SUNDAY 7th JANUARY 1996

#### Highest Maximum

: 13.3 C Torquay [ Devon ]

#### Lowest Maximum

: 4.9 C Lerwick [ Shetland ]

#### Lowest Minimum

: 0.3 C Spadeadam [ Cumbria ]

#### Lowest Grass Minimum

: -1.3 C Aviemore [ Highland ]

#### Most Rain (24 hrs from 0900 GMT)

: 16.7 mm Cilfynydd [ Mid Glamorgan ]

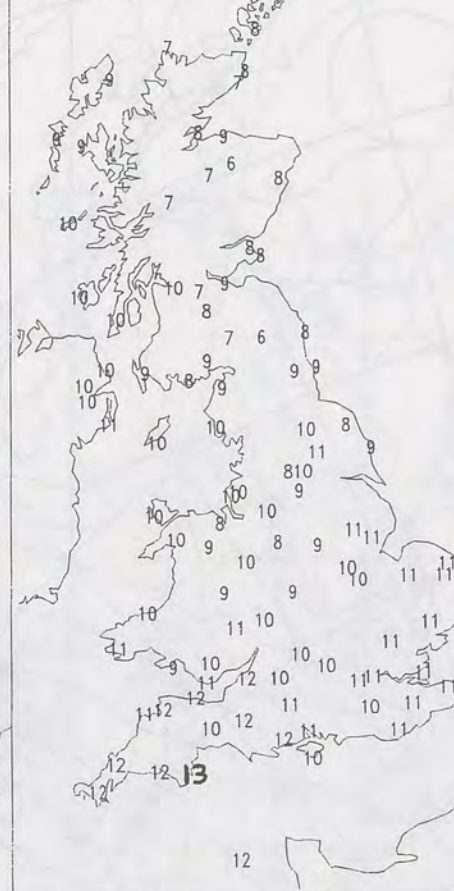
#### Most Sunshine

: 4.0 Hrs Falmouth [ Cornwall ]

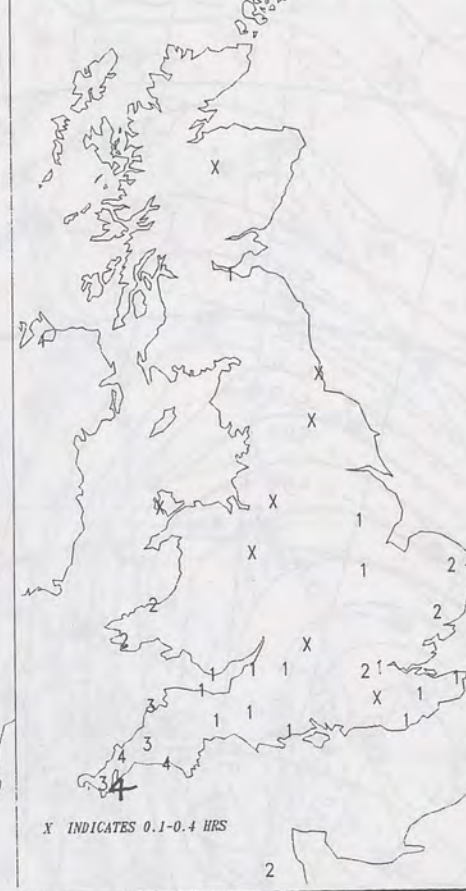
NIGHT MINIMUM TEMPERATURE  
(DEGREES C)  
7 JANUARY 1996



DAY MAXIMUM TEMPERATURE  
(DEGREES C)  
7 JANUARY 1996

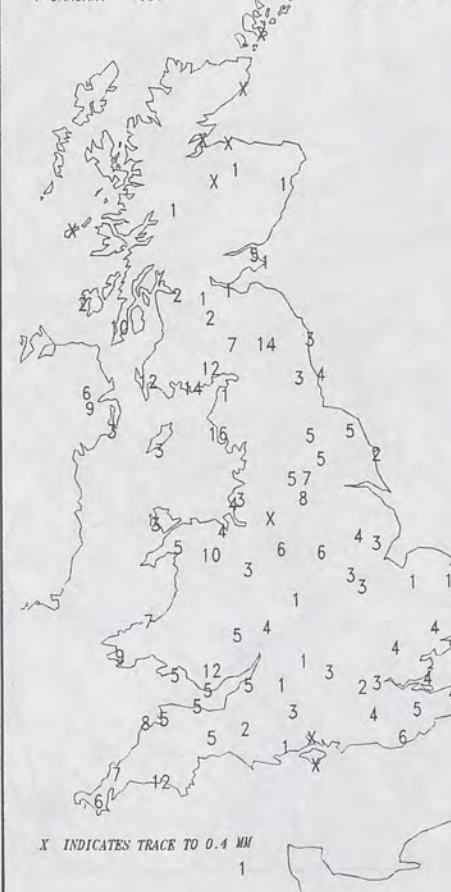


SUNSHINE (DAWN TO DUSK)  
(HOURS)  
7 JANUARY 1996



## DAILY CLIMATE DATA

NIGHT RAINFALL  
(MILLIMETRES)  
7 JANUARY 1996



DAY RAINFALL  
(MILLIMETRES)  
7 JANUARY 1996



## DAILY WEATHER SUMMARY

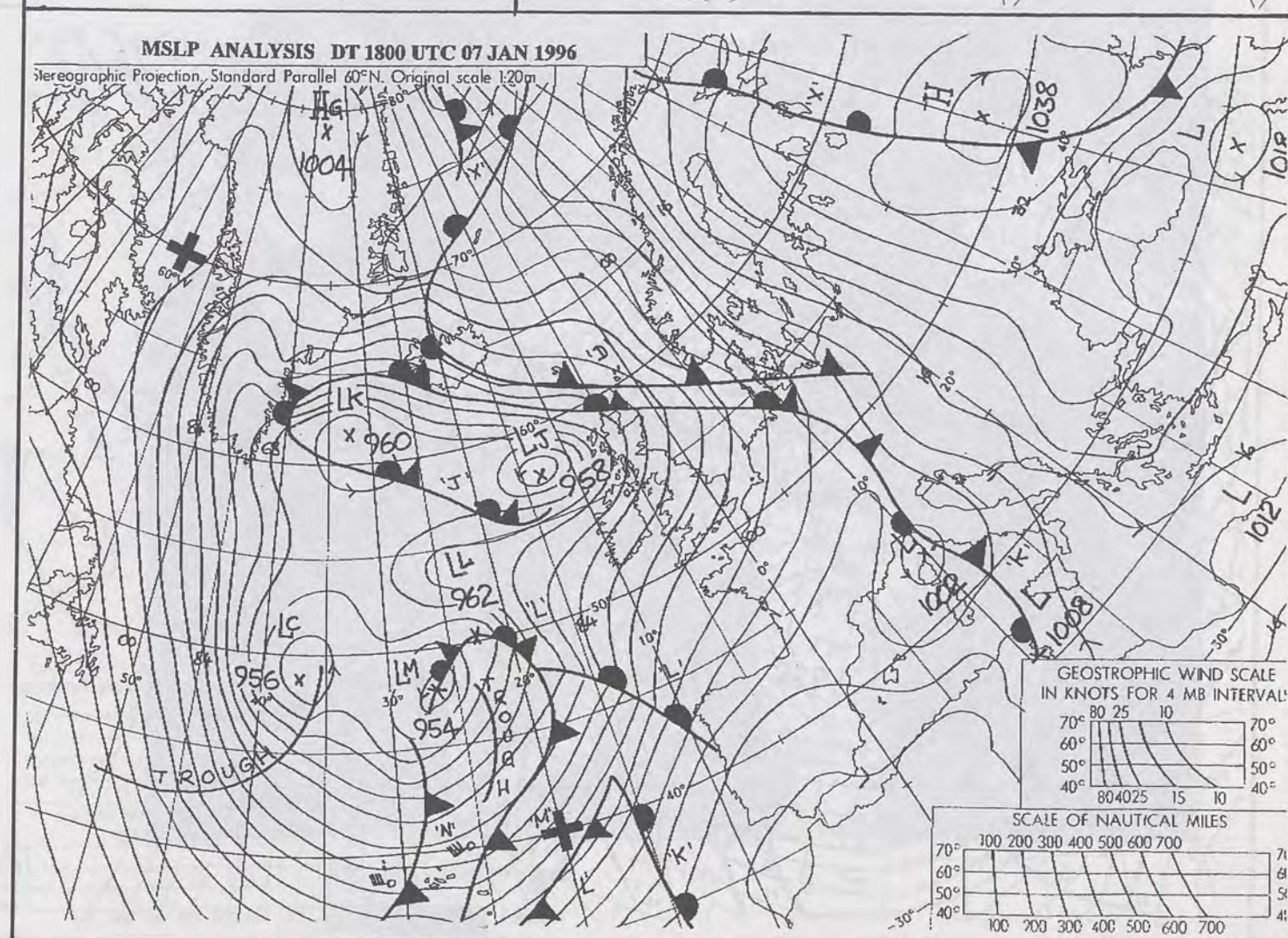
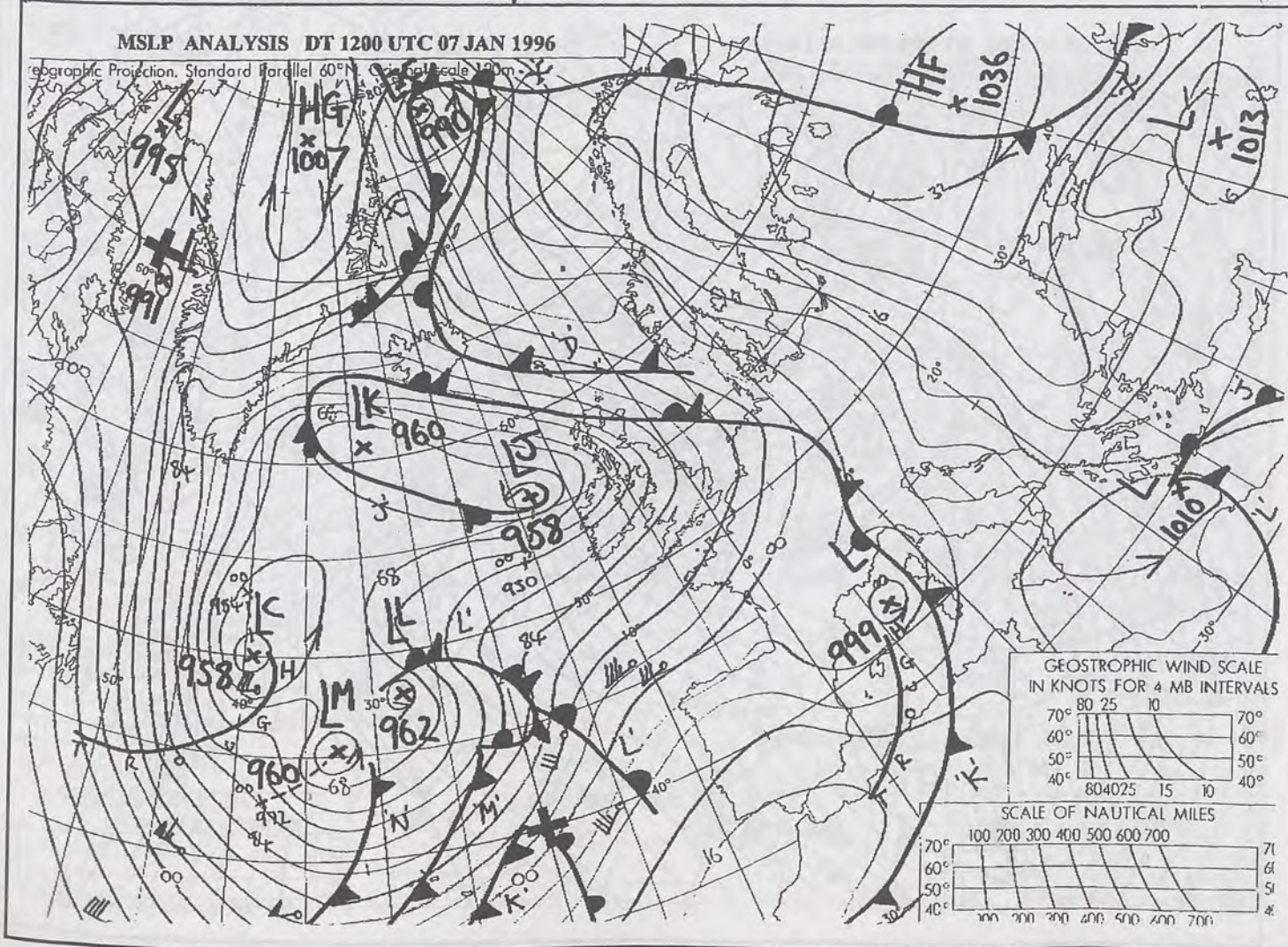
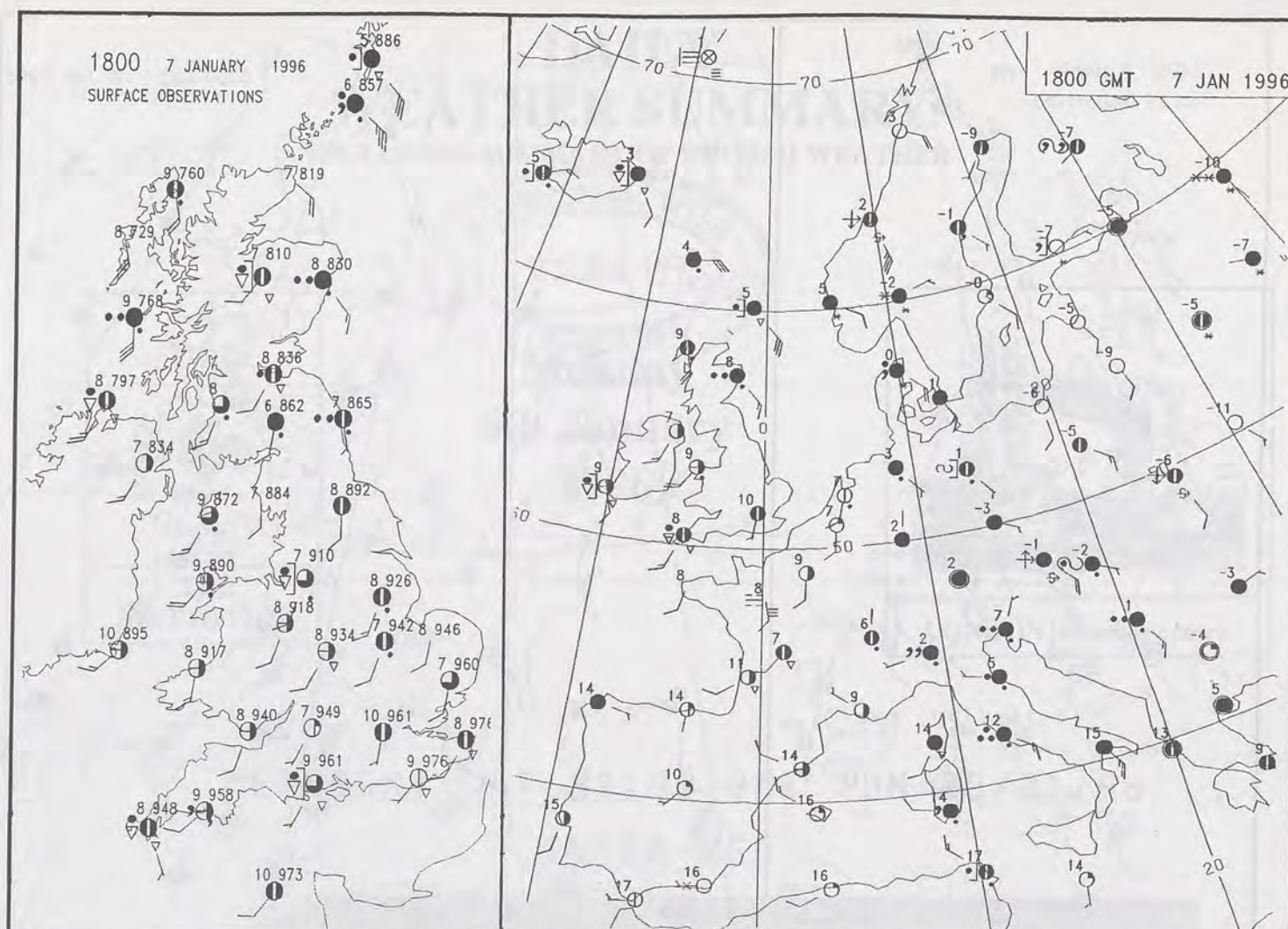
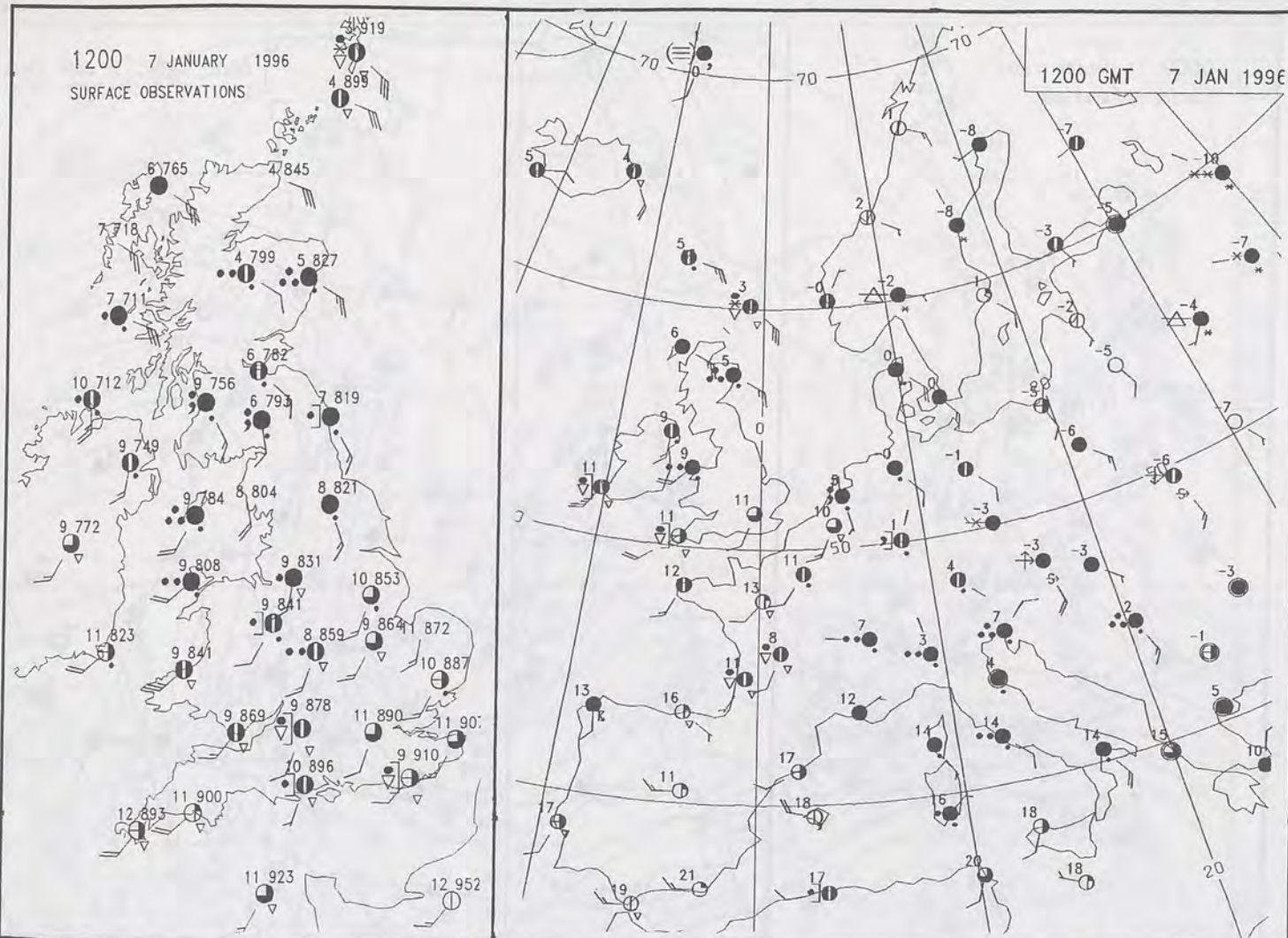


For details of other Weather Summaries produced by the Met. Office please contact:

London Weather Centre  
Climate Department  
127 Clerkenwell Road  
London  
EC1R 5DB

Telephone: 0171 405 4358  
Fax: 0171 404 4314

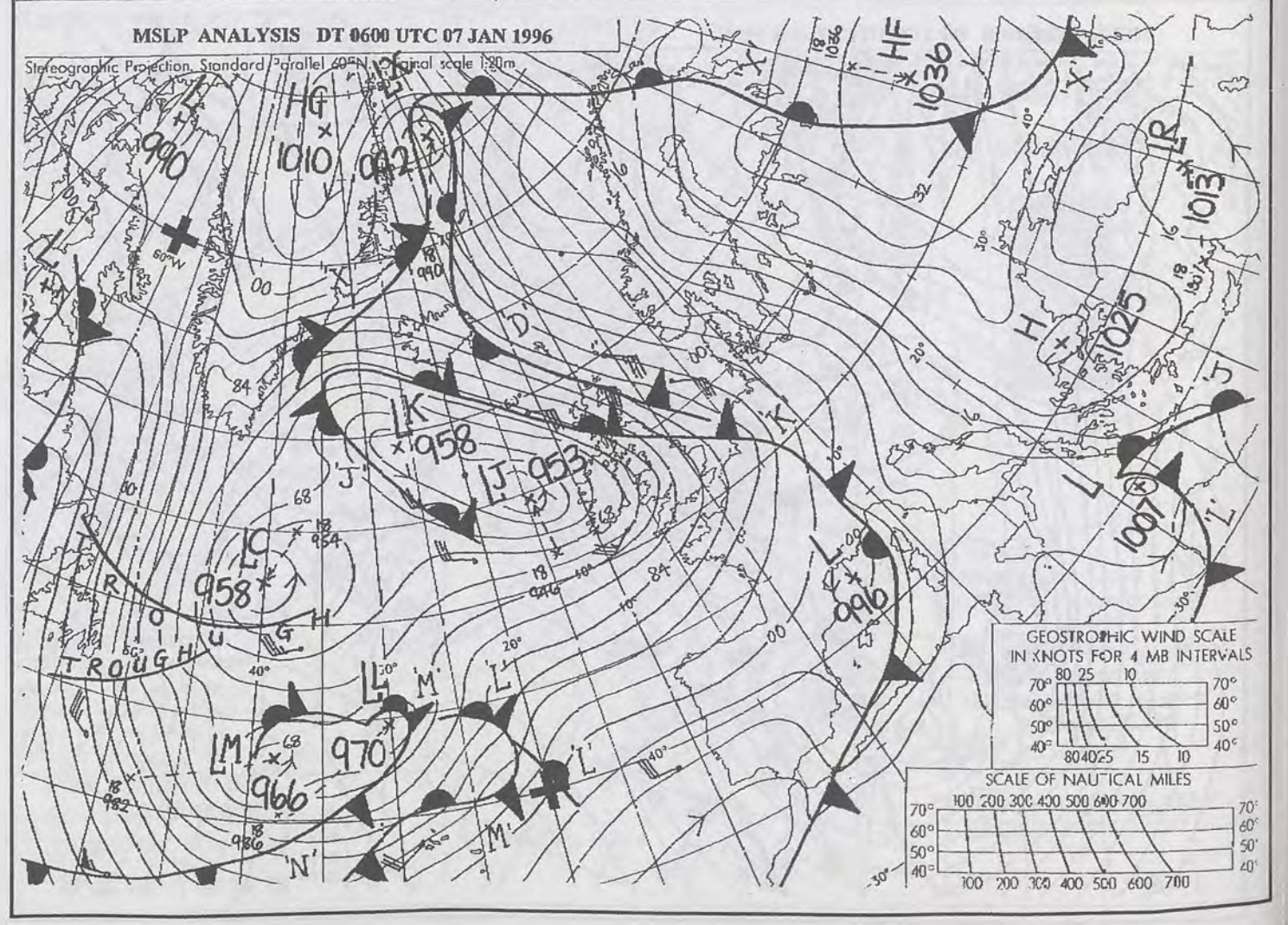
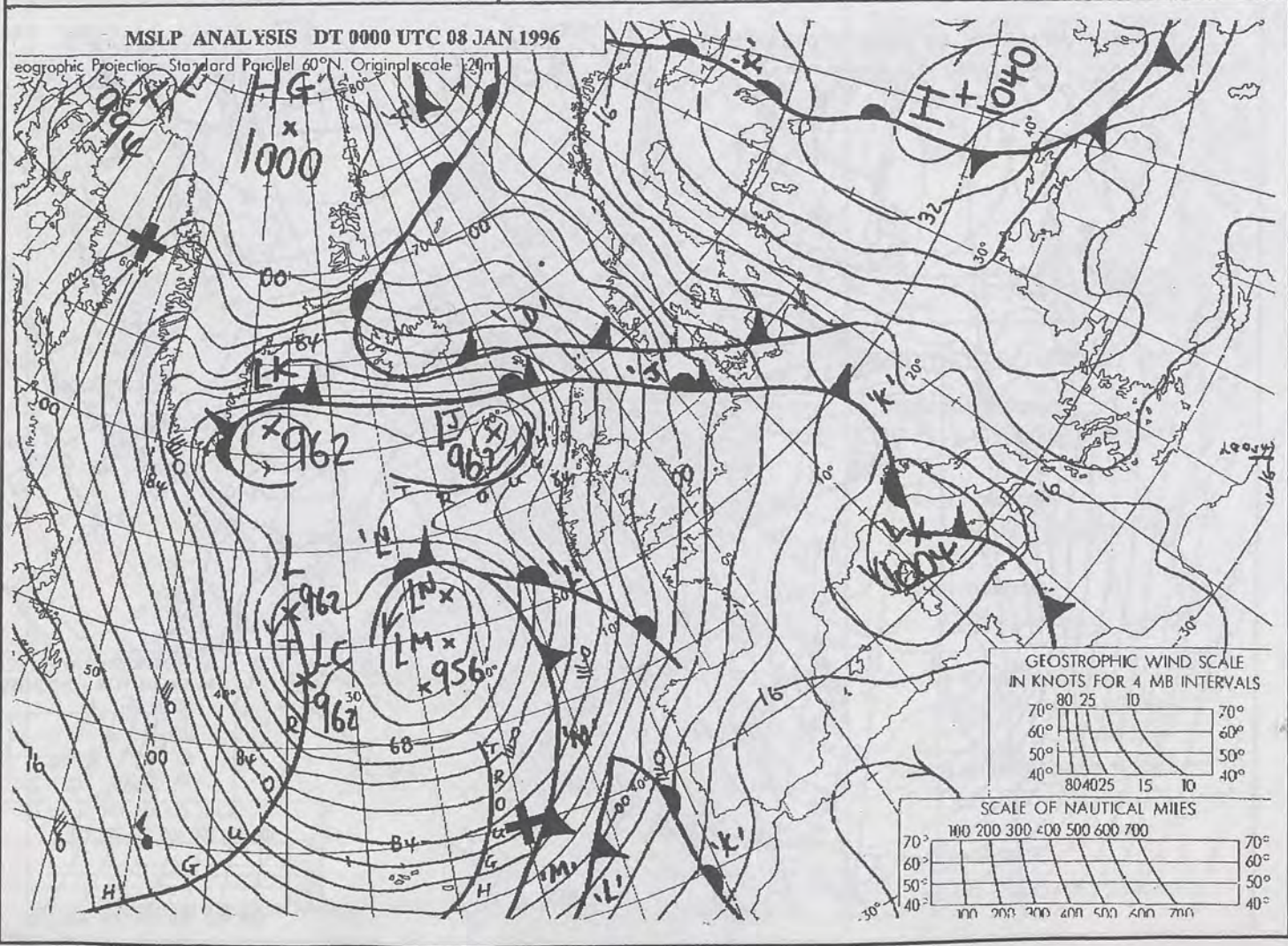
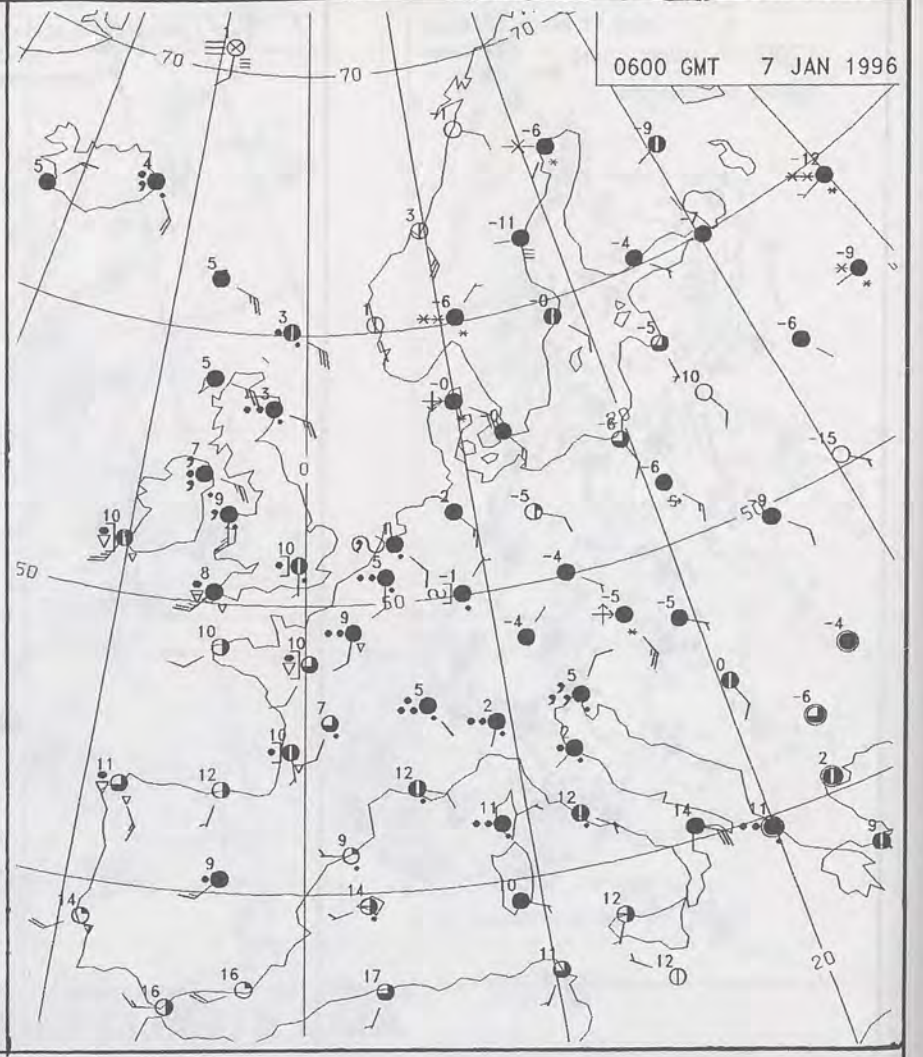
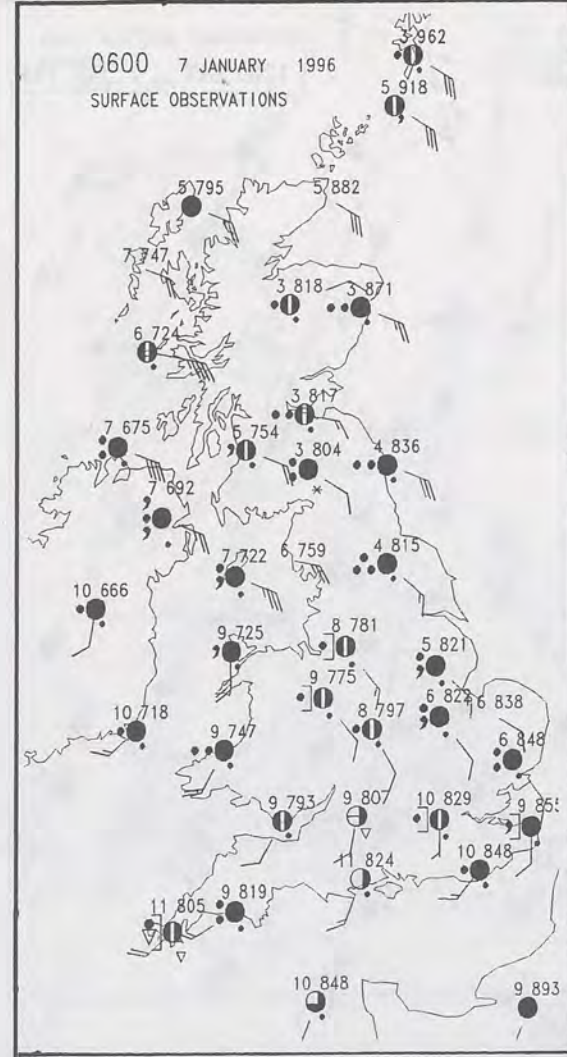
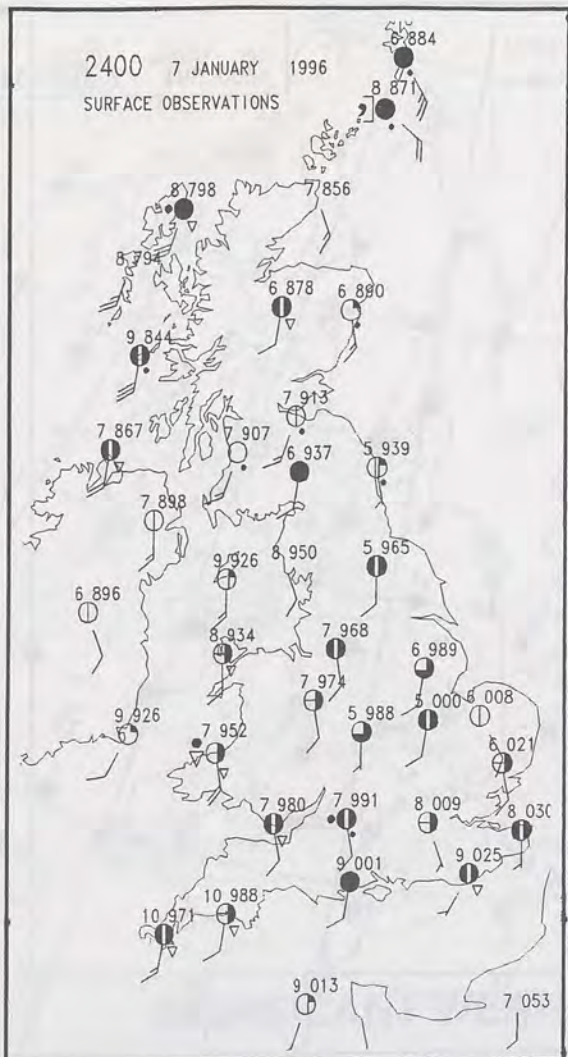







NOT FOR LOAN

DUPLICATE ALSO



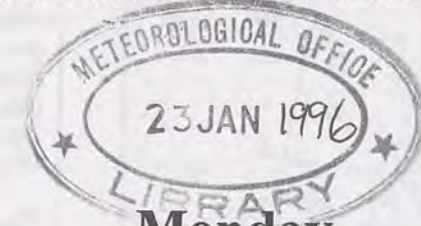
DT 12Z MON 8/ 1/96 VT 12Z MON 8/ 1/96 GMAIN T+ 0 -THICKNESS DM. 500-1000MB HEIGHT DM. 500MB





# DAILY WEATHER SUMMARY


INCLUDING SUMMARY OF BRITISH WEATHER



**Monday**  
**8th January**  
**1996**



METEOSAT AT 12:00 GMT ON 08/01/96  
INFRA-RED



CLOUD-TOP OR LAND/SEA TEMPERATURE

COLD WARM



0600 8 JANUARY 1996  
SIGWX



1200 8 JANUARY 1996  
SIGWX



## SIGNIFICANT WEATHER CHARTS

1800 8 JANUARY 1996  
SIGWX



2400 8 JANUARY 1996  
SIGWX



Published by London Weather Centre. All times are GMT.

## Summary of UK weather for Monday 8th January 1996

The northwest of Scotland was cloudy with outbreaks of rain in the early morning. Thicker cloud spread up from the southwest, though, later in the night bringing rain to Cornwall, Devon and the extreme southwest of Wales.

The cloud and rain spread northeastwards during the morning to the north of England and the rest of Wales, reaching southern parts of Scotland by midday and spreading to most remaining parts of Scotland through the afternoon. In the west there were some fairly heavy outbursts, although in the east amounts were generally lighter and more patchy. With the rain were strong winds, with gales in exposed parts and gusts of 65-70 mph in places. The rain heavy at times edged into the Midlands and central southern England during the afternoon.

During the evening the rain spread across the Midlands, eastern England and central southern England. It remained windy, although the gusts were beginning to ease in the west. More broken cloud edged across Northern Ireland and into the extreme southwest of England and Wales with blustery showers in places.

Temperatures were generally mild or even very mild.

## EXTREMES

### MONDAY 8th JANUARY 1996

**Highest Maximum**  
: 13.9 C Culdrose [ Cornwall ]

**Lowest Maximum**  
: 7.2 C Bridlington [ Humberside ]

**Lowest Minimum**  
: 2.4 C Spadeadam [ Cumbria ]

**Lowest Grass Minimum**  
: -2.5 C Longframlington [ Northumberland ]

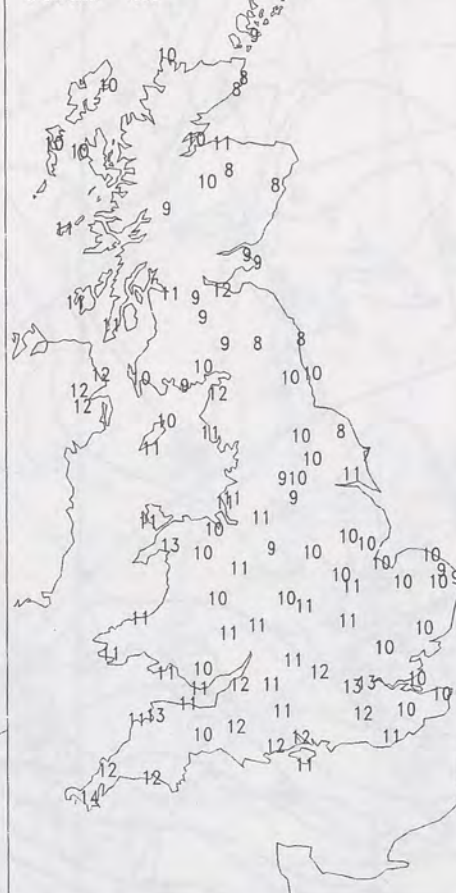
**Most Rain (24 hrs from 0900 GMT)**  
: 33.7 mm Bastreet [ Cornwall ]

**Most Sunshine**  
: 2.4 Hrs Fair Isle

NIGHT MINIMUM TEMPERATURE  
(DEGREES C)  
8 JANUARY 1996



DAY MAXIMUM TEMPERATURE  
(DEGREES C)  
8 JANUARY 1996



SUNSHINE (DAWN TO DUSK)  
(HOURS)  
8 JANUARY 1996



X INDICATES 0.1-0.4 HRS

## DAILY CLIMATE DATA

NIGHT RAINFALL  
(MILLIMETRES)  
8 JANUARY 1996



X INDICATES TRACE TO 0.4 MM

DAY RAINFALL  
(MILLIMETRES)  
8 JANUARY 1996



X INDICATES TRACE TO 0.4 MM

## DAILY WEATHER SUMMARY

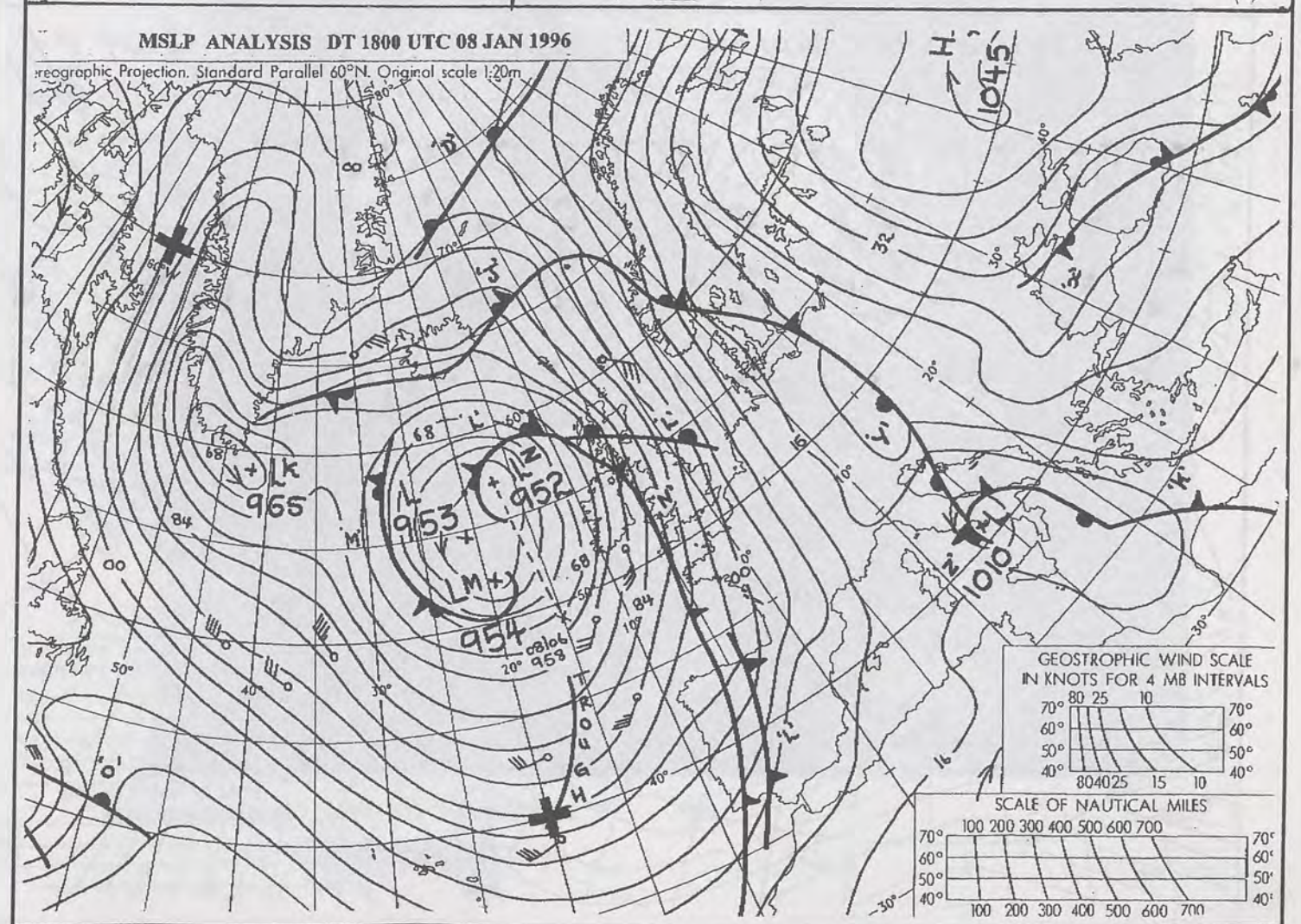
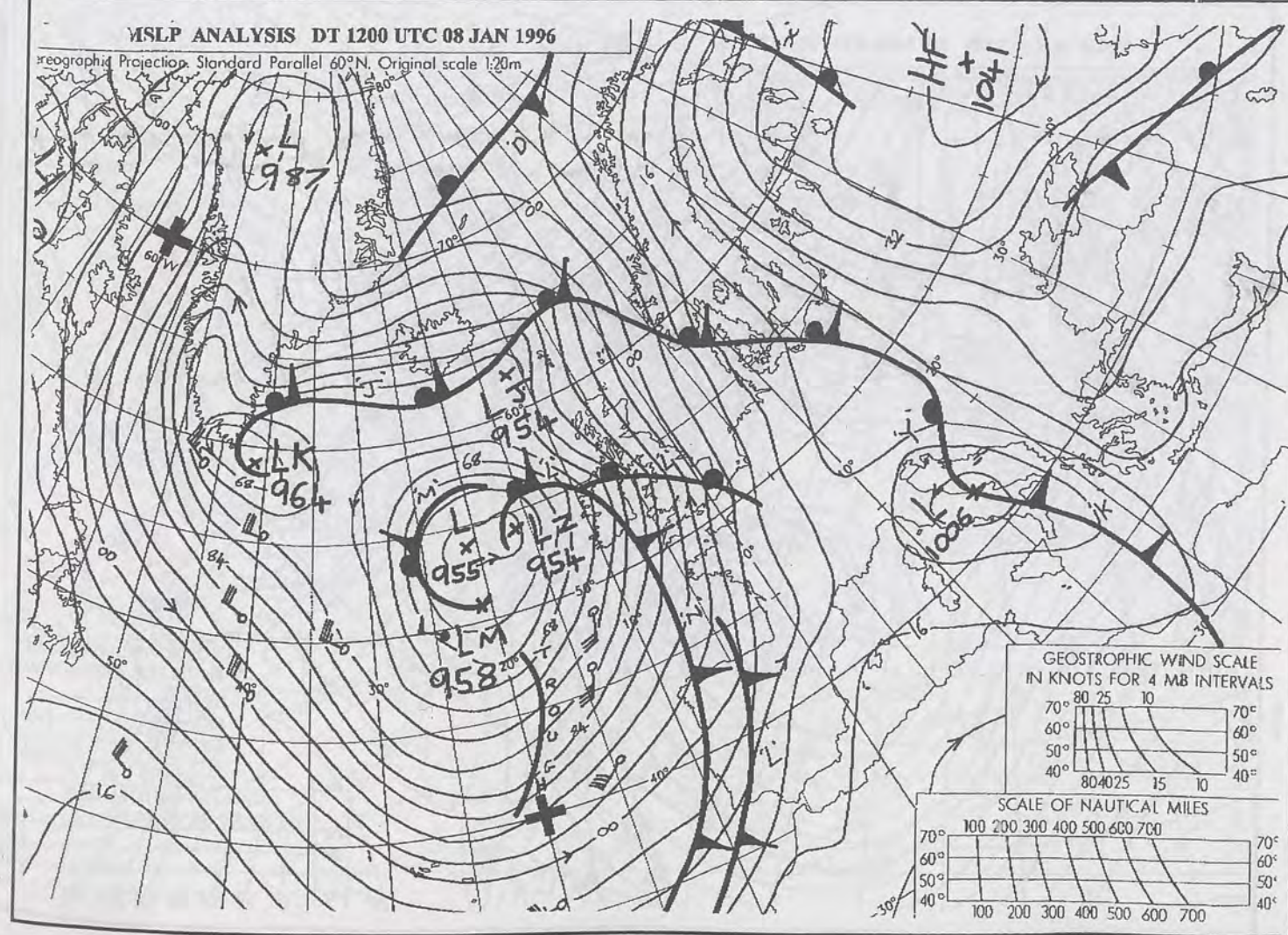
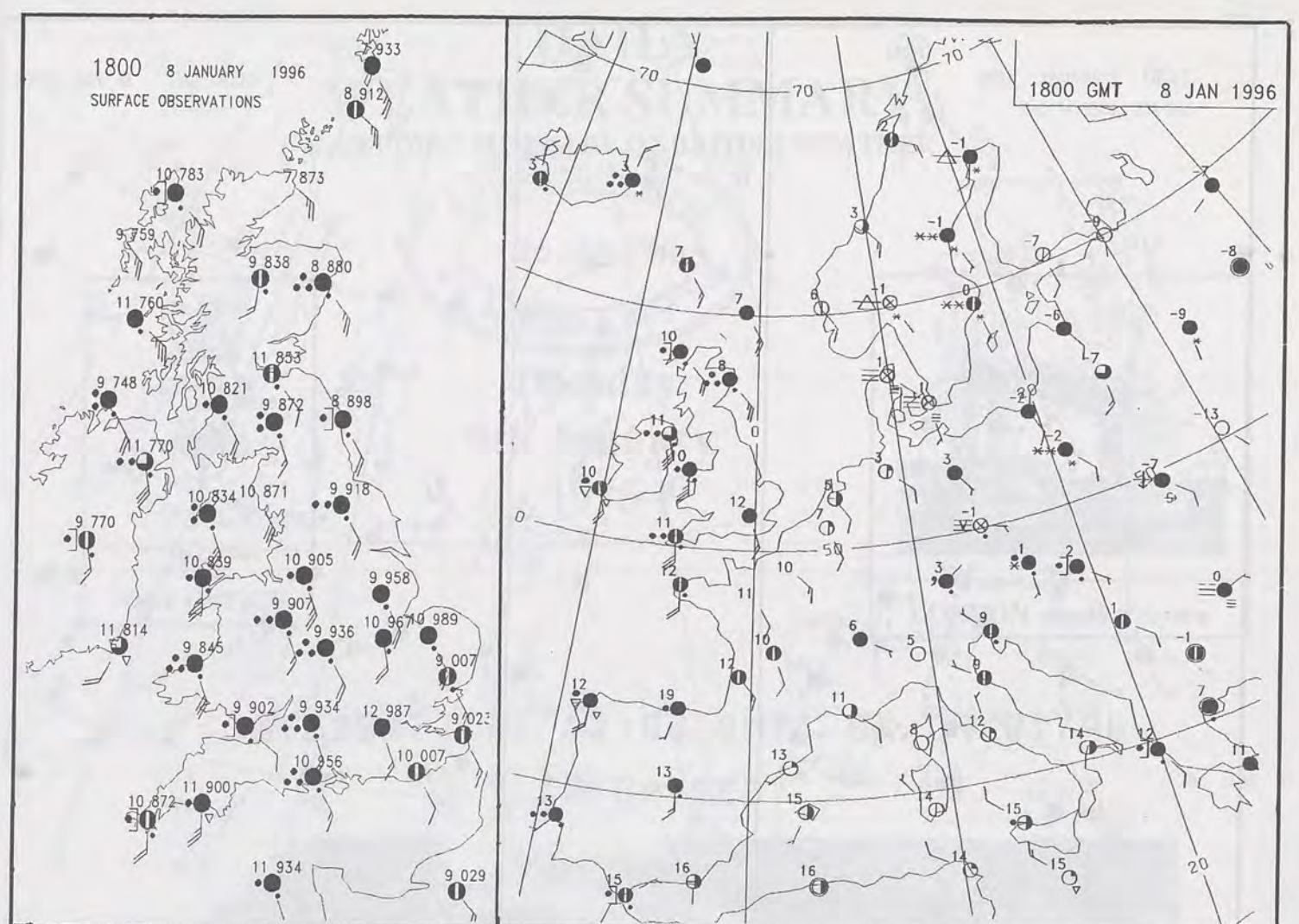
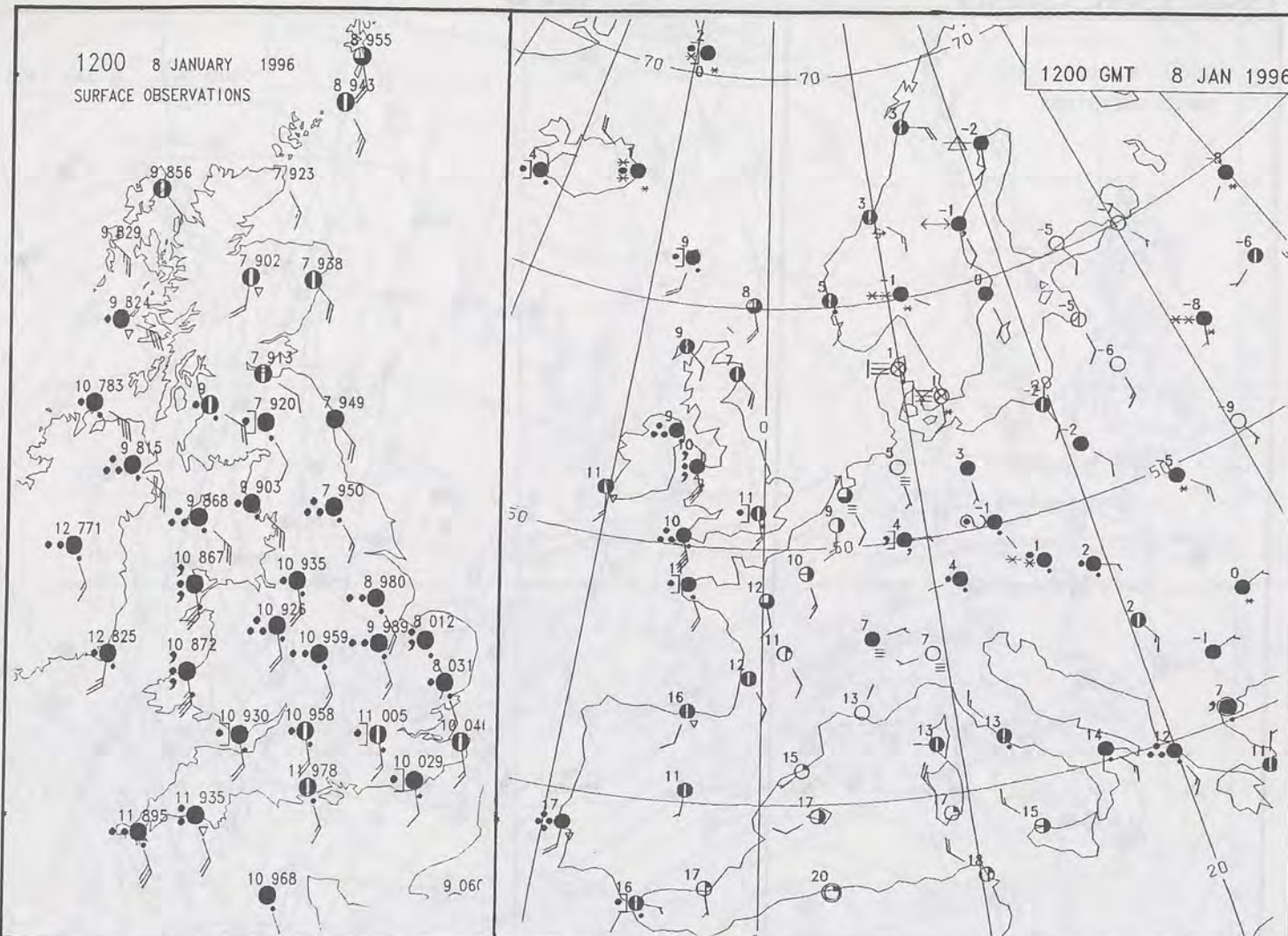


For details of other Weather Summaries produced by the Met. Office please contact:

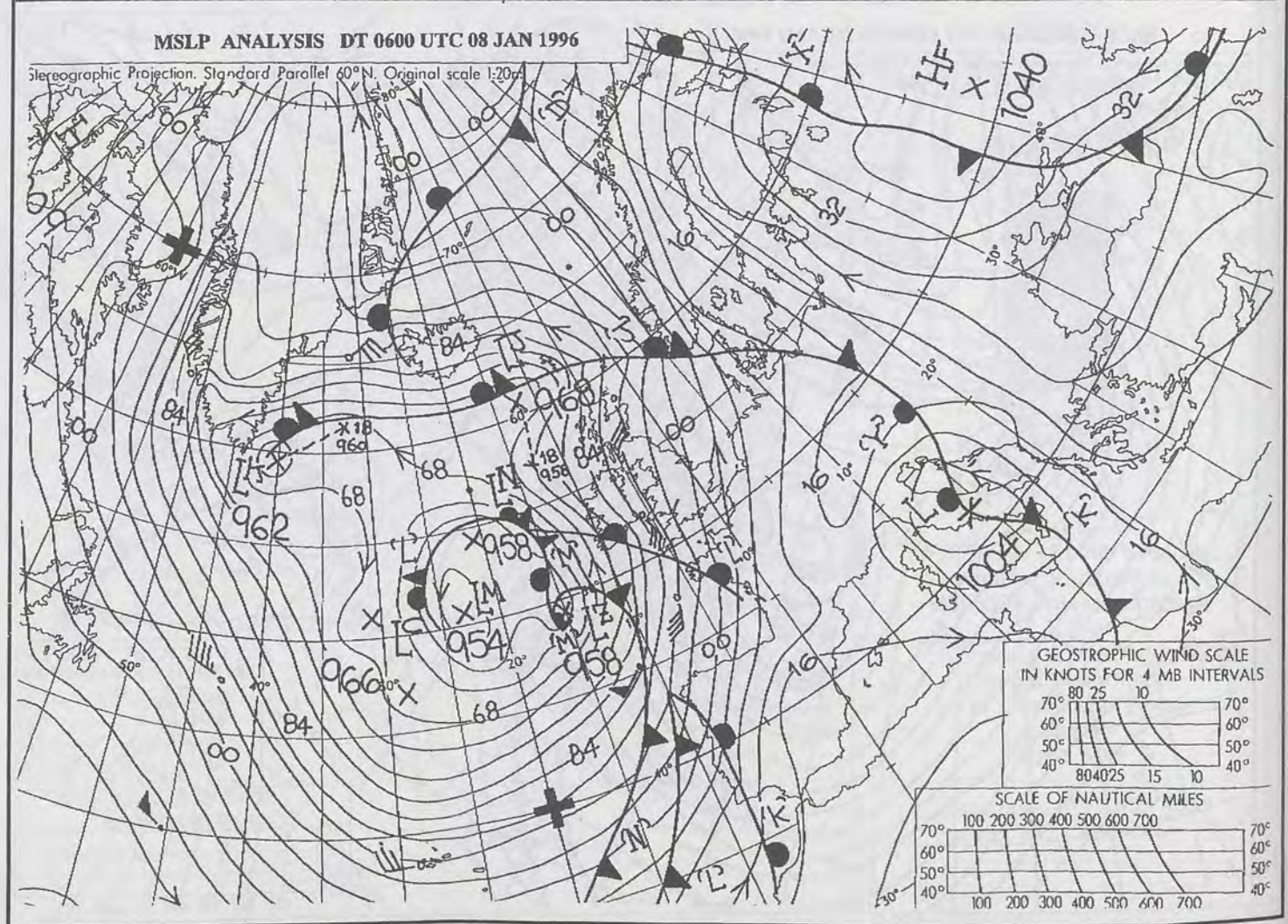
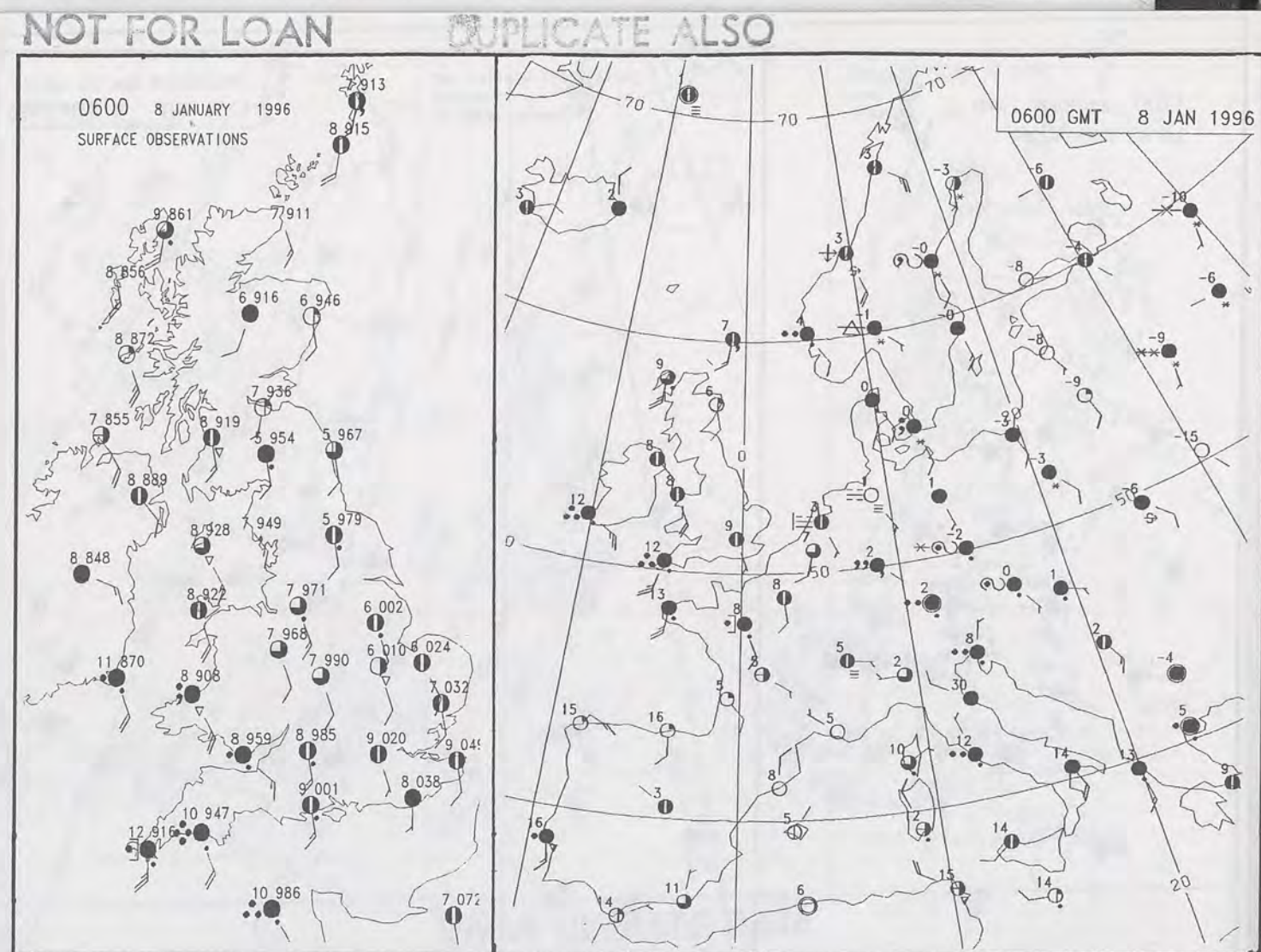
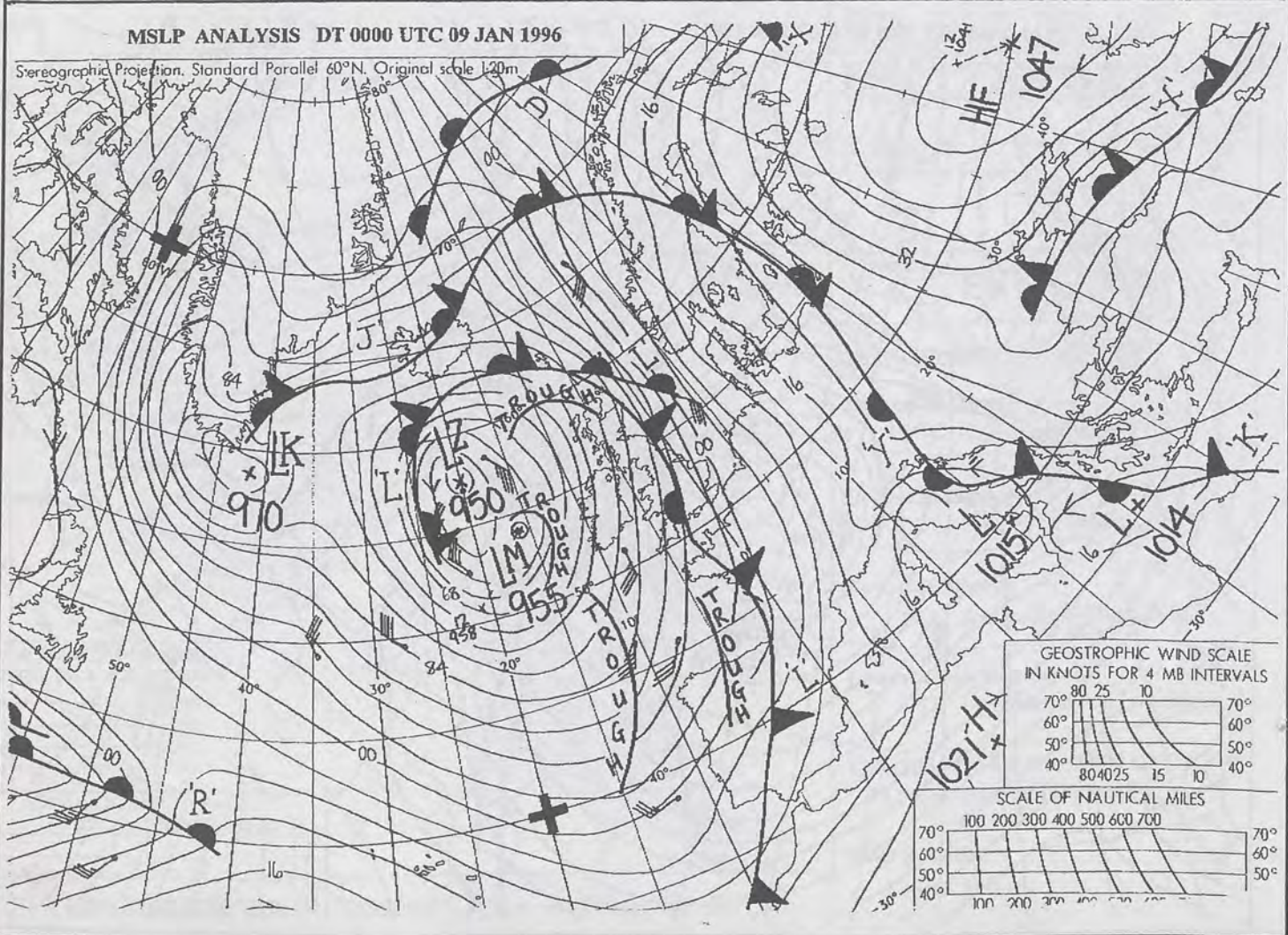
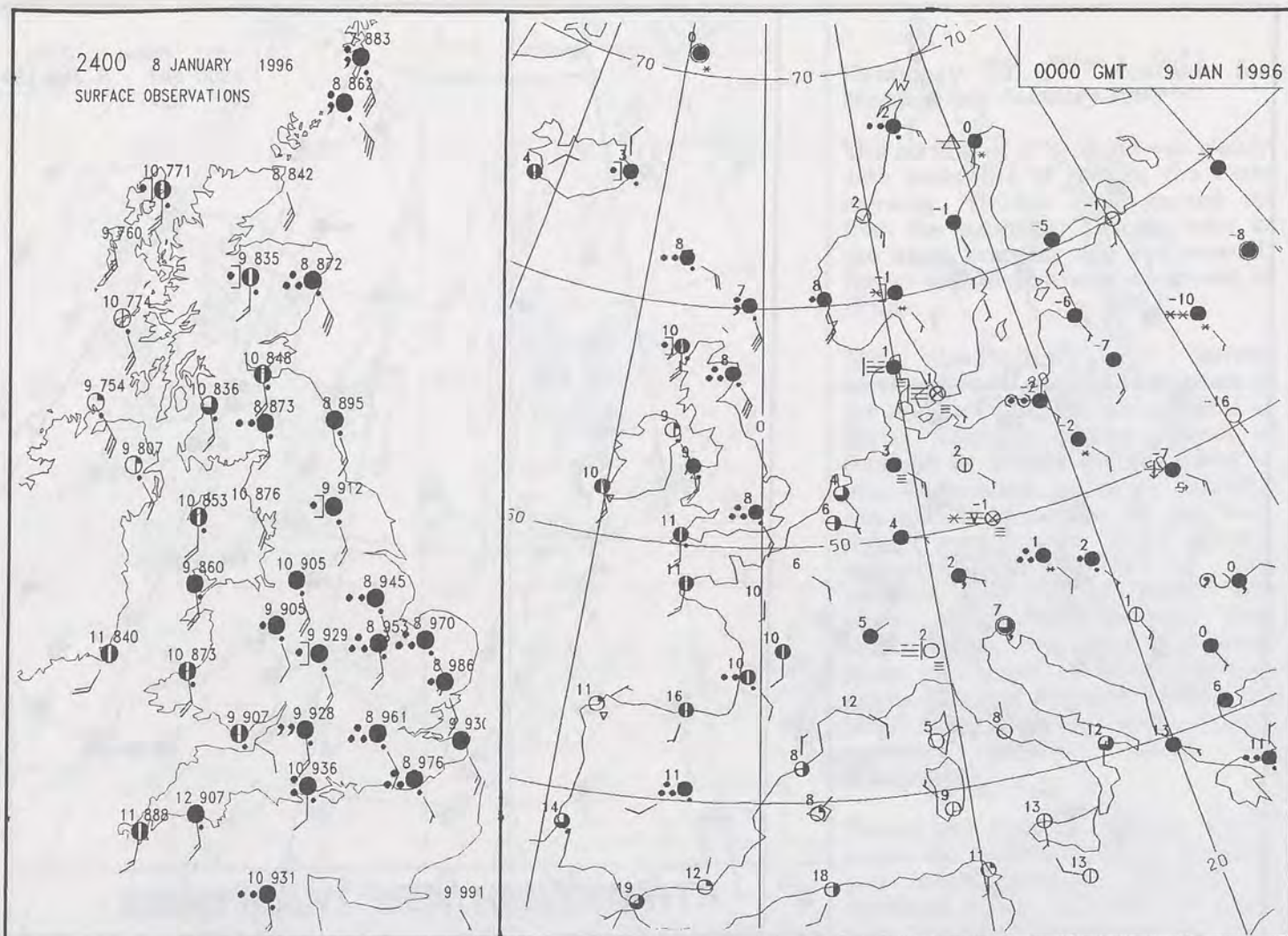
London Weather Centre  
Climate Department  
127 Clerkenwell Road  
London  
EC1R 5DB

Telephone: 0171 405 4358  
Fax: 0171 404 4314















0600 9 JANUARY 1996

SIGWX



1200 9 JANUARY 1996

SIGWX



## SIGNIFICANT WEATHER CHARTS

1800 9 JANUARY 1996

SIGWX



2400 9 JANUARY 1996

SIGWX



Published by London Weather Centre. All times are GMT.

## Summary of UK weather for Tuesday 9 January 1996

Cloud and rain, heavy in places, gradually edged eastward overnight covering much of central and eastern England and eastern Scotland by morning. Further west more broken cloud edged in with showers beginning to develop.

The rain cleared all but the easternmost extremities during the morning. The more broken cloud further west gradually extended eastwards with most places brightening up and seeing some sunshine later in the afternoon. Meanwhile, the showers continued in the west, pushing further inland during the day but with only isolated ones reaching eastern parts.

The showers continued through the evening but gradually became confined to western coasts. Central and eastern parts of the country were largely dry with broken cloud.

Temperatures were generally mild or even very mild.

## EXTREMES

TUESDAY 9th JANUARY 1996

Highest Maximum

: 13.2 C Guernsey [Channel Islands]

Lowest Maximum

: 7.1 C Inverbervie [Grampian]

Lowest Minimum

: 5.6 C Dunkeswell [Devon]

Lowest Grass Minimum

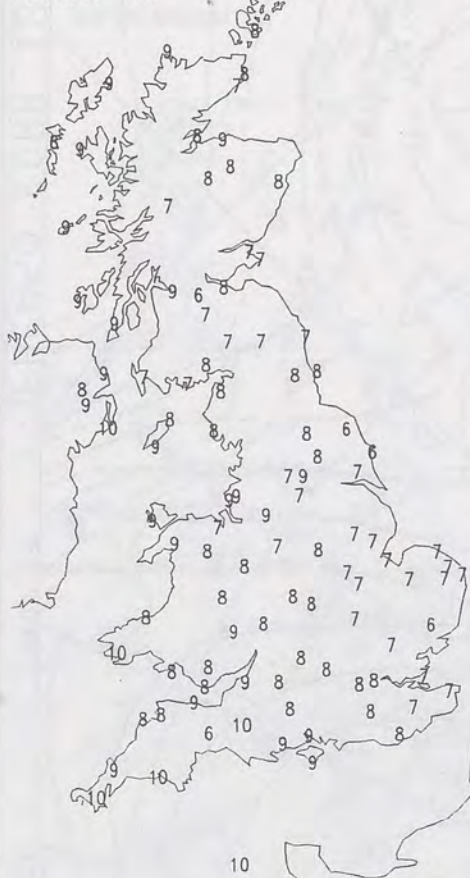
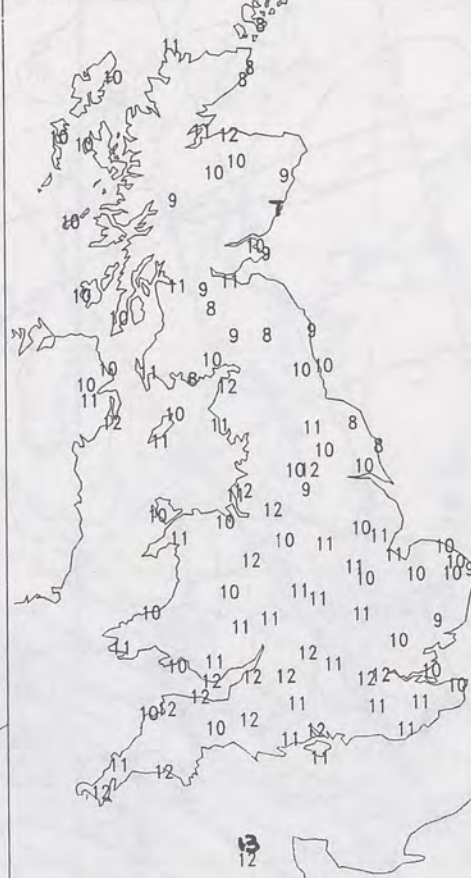
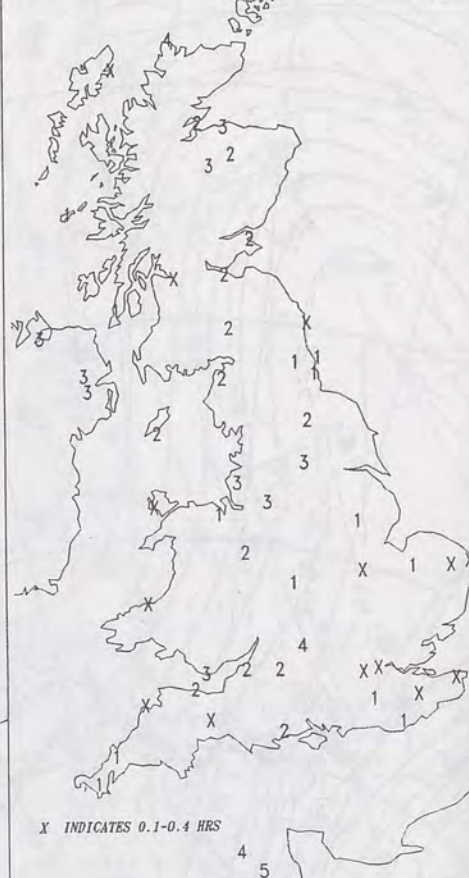
: 1.4 C Lossiemouth [Moray Firth]

Most Rain (24 hrs from 0900 GMT)

: 16.8mm Milford Haven [Dyfed]

Most Sunshine

: 4.9 hrs Jersey [Channel Islands]

NIGHT MINIMUM TEMPERATURE  
(DEGREES C)  
9 JANUARY 1996DAY MAXIMUM TEMPERATURE  
(DEGREES C)  
9 JANUARY 1996SUNSHINE (DAWN TO DUSK)  
(HOURS)  
9 JANUARY 1996

## DAILY CLIMATE DATA

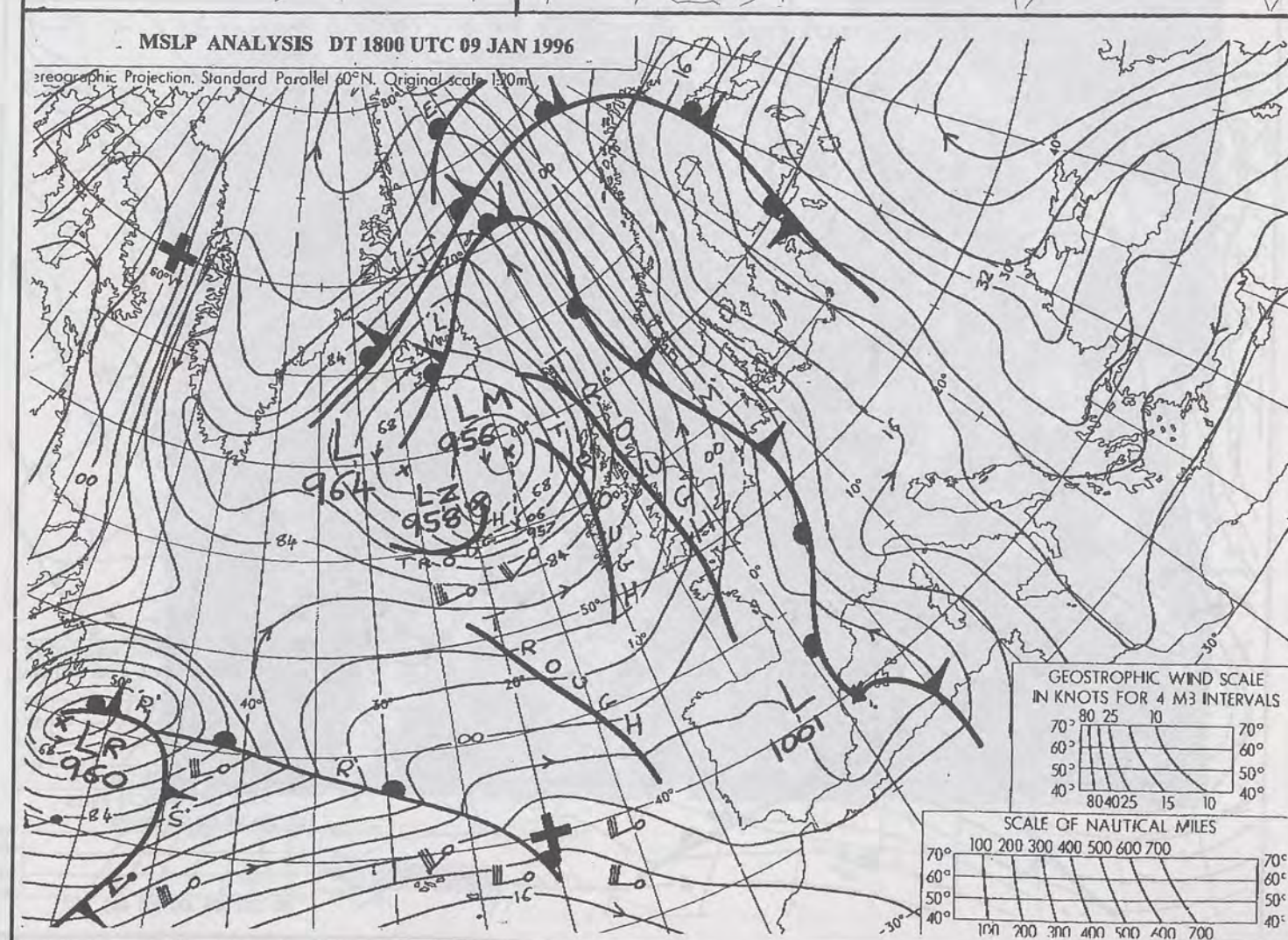
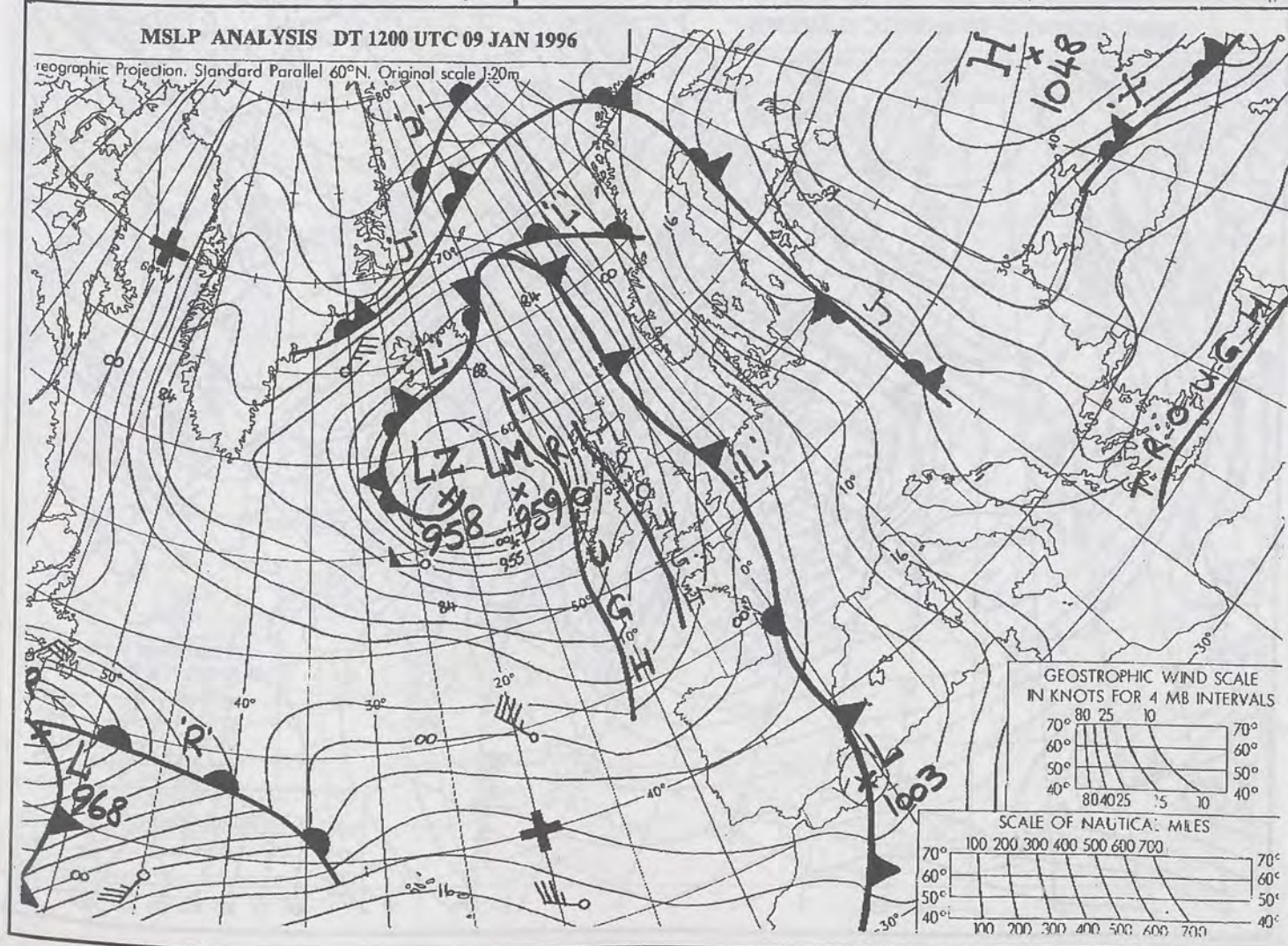
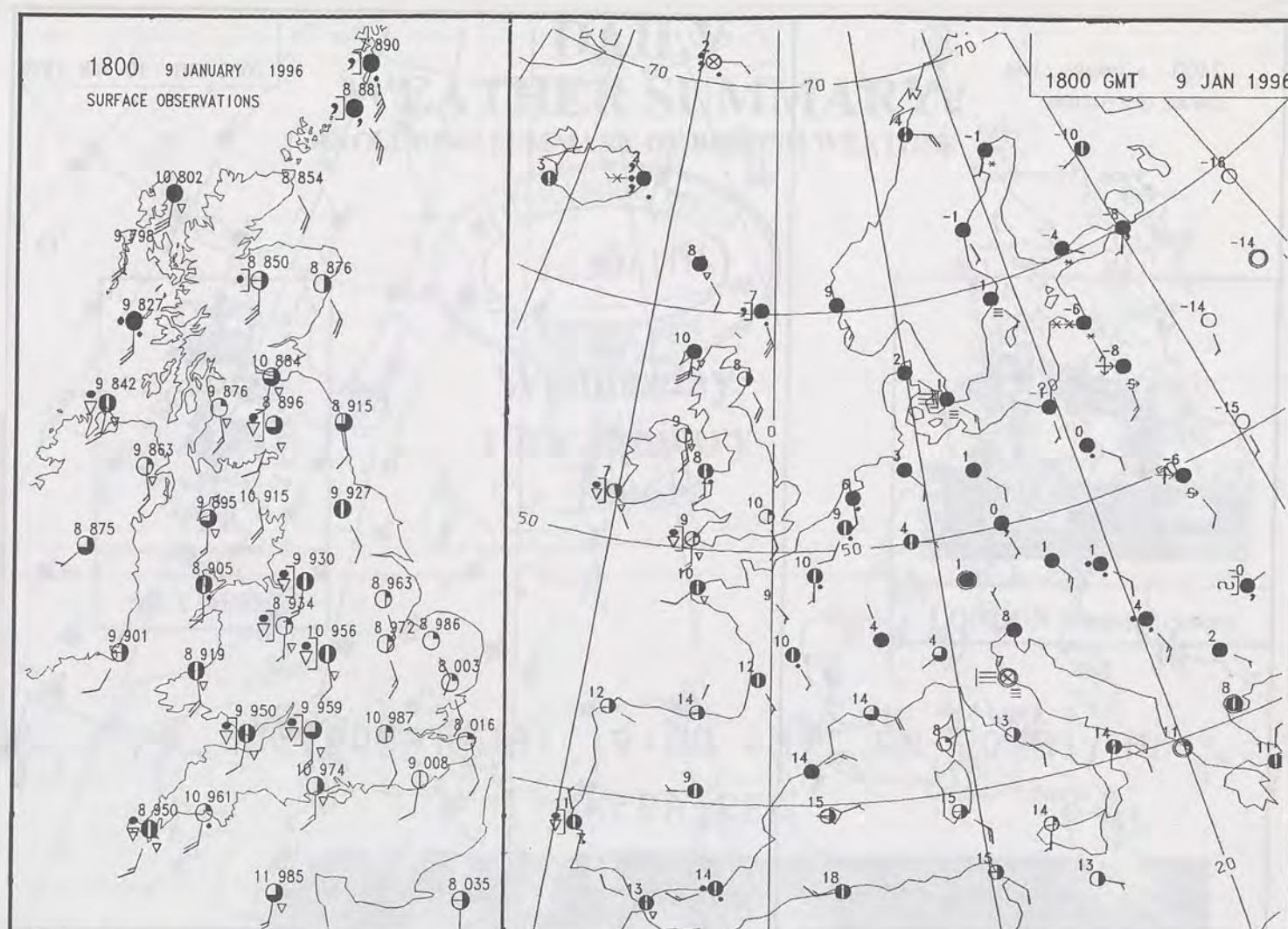
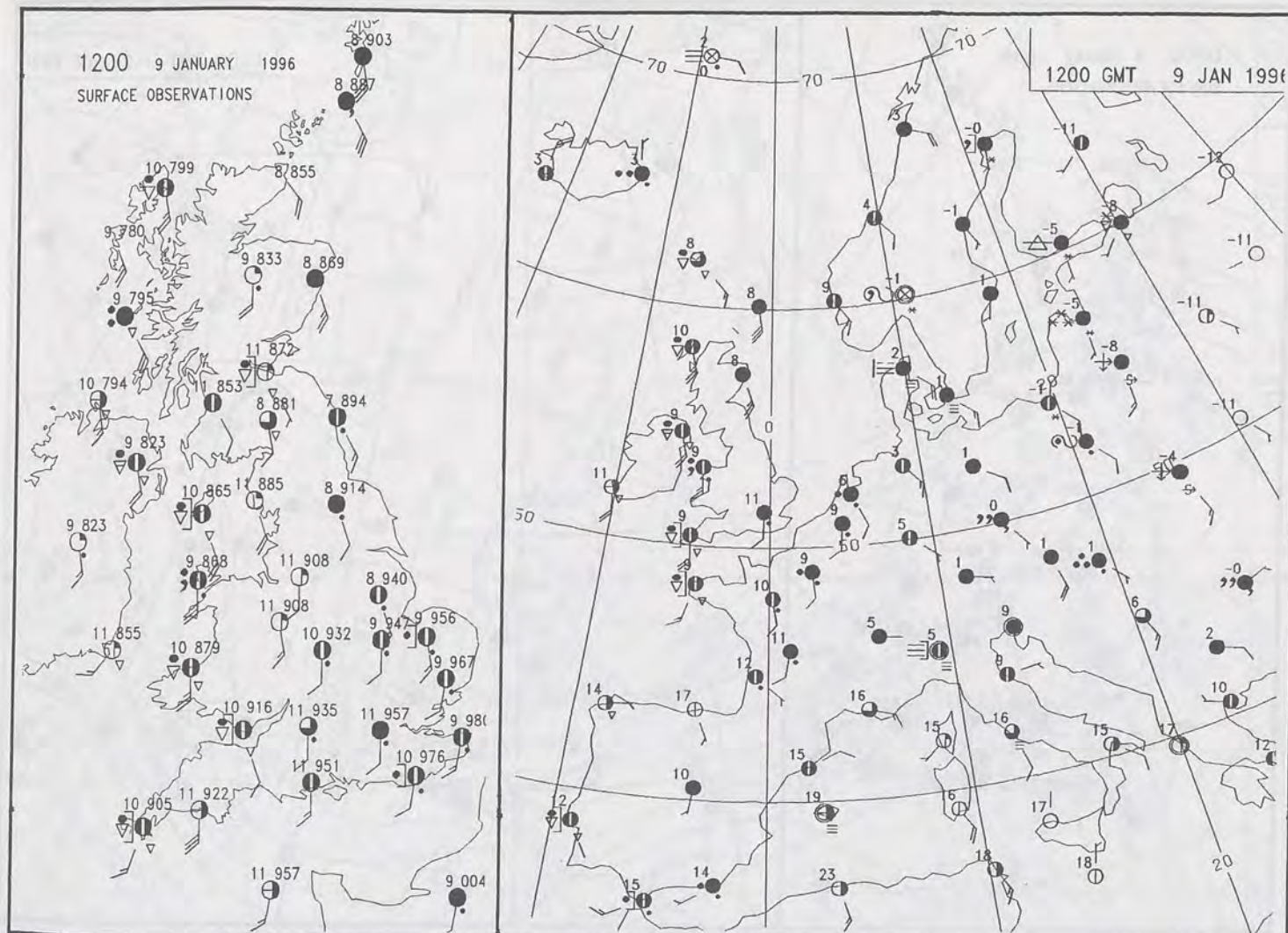
NIGHT RAINFALL  
(MILLIMETRES)  
9 JANUARY 1996DAY RAINFALL  
(MILLIMETRES)  
9 JANUARY 1996DAILY  
WEATHER  
SUMMARY

For details of other Weather Summaries produced by the Met. Office please contact:

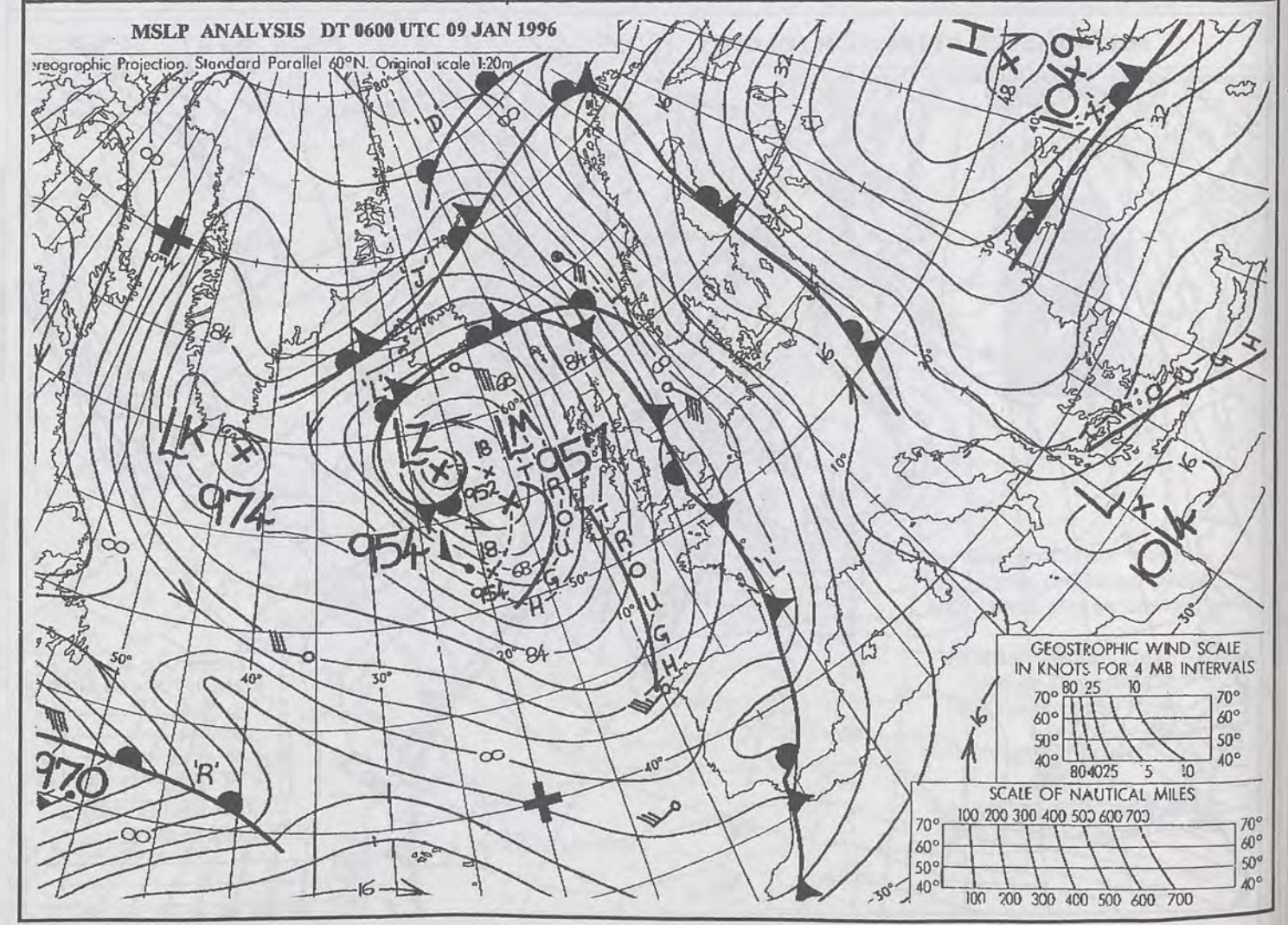
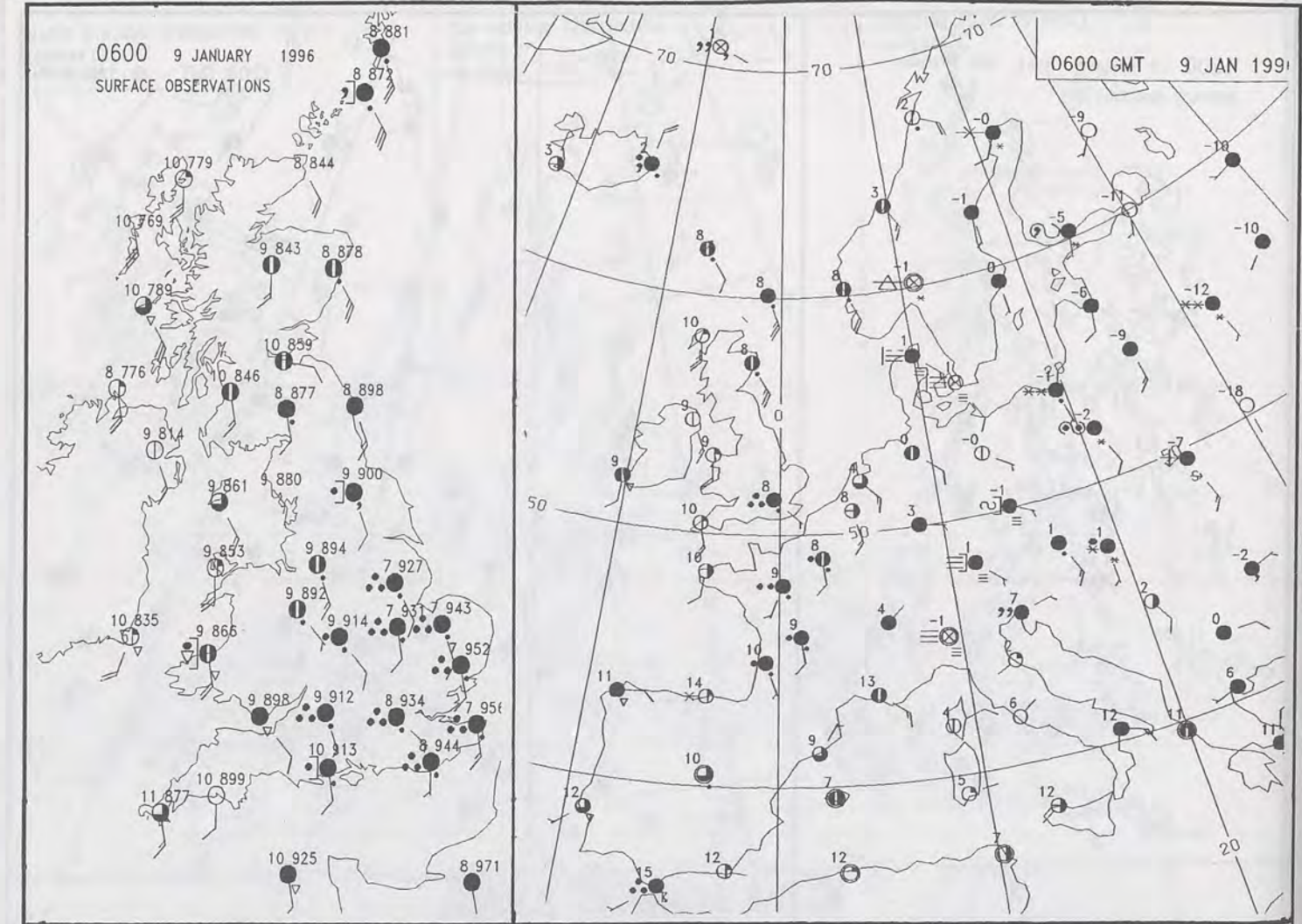
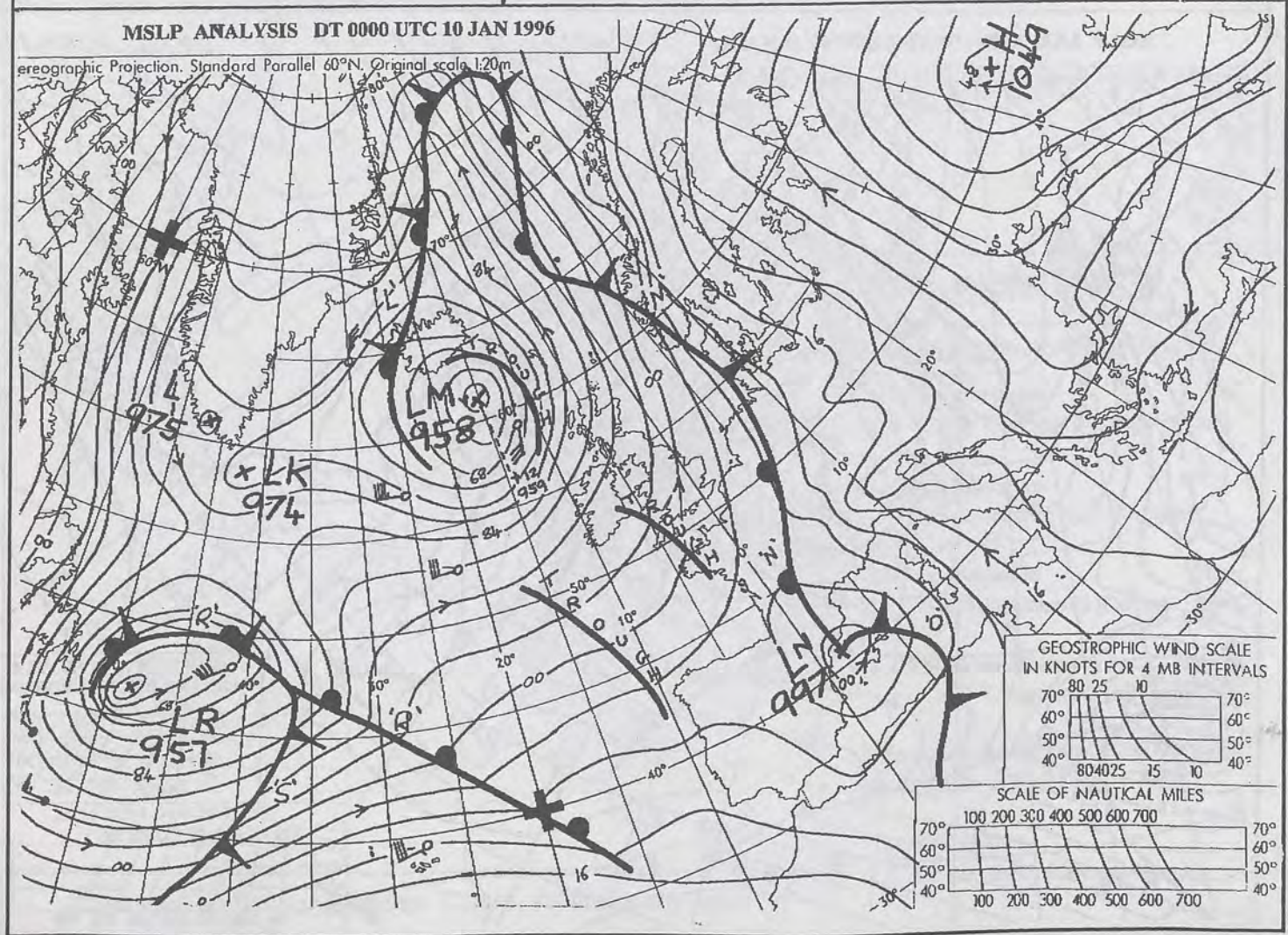
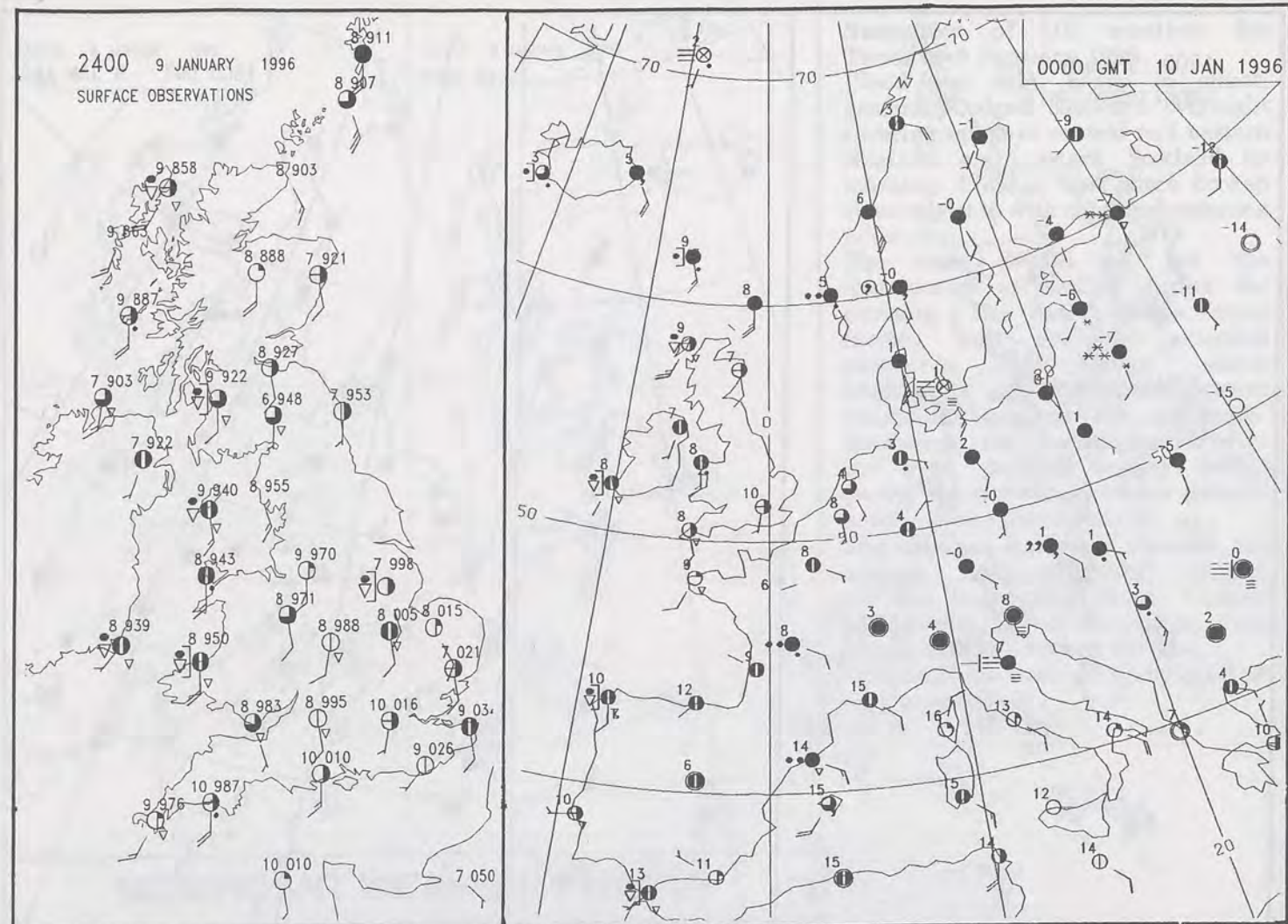
London Weather Centre  
Climate Department  
127 Clerkenwell Road  
London  
EC1R 5DB

Telephone: 0171 405 4358  
Fax: 0171 404 4314



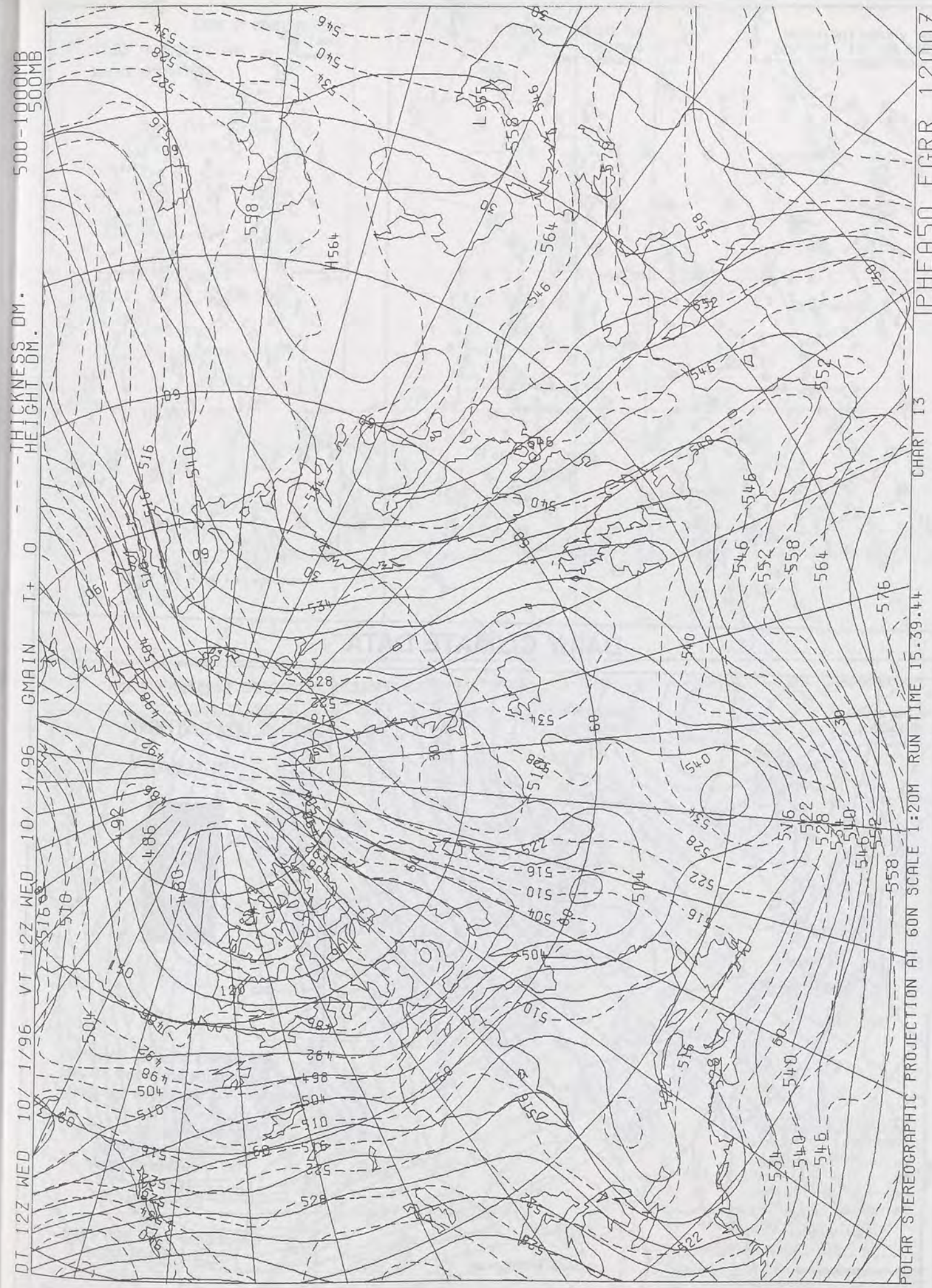






DT 12Z WED 10/ 1/96 VT 12Z WED 10/ 1/96 GMAIN T+ 0 -THICKNESS DM. -HEIGHT DM. 500-1000MB 500MB






# DAILY WEATHER SUMMARY

INCLUDING SUMMARY OF BRITISH WEATHER




Wednesday  
10th January  
1996



LONDON weather centre

METEOSAT AT 12:00 GMT ON 10/01/96  
INFRA-RED



CLOUD-TOP OR LAND/SEA TEMPERATURE  
COLD WARM



0600 10 JANUARY 1996

SIGWX



1200 10 JANUARY 1996

SIGWX



## SIGNIFICANT WEATHER CHARTS

1800 10 JANUARY 1996

SIGWX



2400 10 JANUARY 1996

SIGWX



Published by London Weather Centre. All times are GMT.

Summary of UK weather for  
Wednesday 10 January 1996

It was a mainly dry night across Britain with well broken cloud and just occasional showers across Northern Ireland and along western coasts. The showers were mainly light but isolated heavy downpours affected the Isle of Man and western parts of Wales. Mist and fog developed in eastern England.

The daytime was generally dry and bright with some sunny spells. East Anglia, Kent and the Channel Isles, however, were grey and misty and isolated fog patches lingered in some coastal parts throughout the day; Shetland was also rather more cloudy than the mainland. In the west it was largely fine, there were isolated showers, especially in coastal regions. By dusk it was dry for most.

During the evening the cloud dispersed in the north to leave much of Scotland with clear skies. The misty conditions in eastern England quickly spread to central parts after dark also with some drizzle and thicker fog patches developing over Kent, East Anglia and northeast England. Elsewhere it was predominantly dry, with broken cloud.

Temperatures were generally mild and locally very mild in parts of central and southern England.

## EXTREMES

WEDNESDAY 10th JANUARY 1996

Highest Maximum

: 13.5 C Torquay [Devon]

Lowest Maximum

: 6.0 C Tulloch Bridge [Highland]

Lowest Minimum

: 0.0 C Hillsborough [Co. Down]

Lowest Grass Minimum

: -5.1 C Loch Glascarnoch  
[Highland]

Most Rain (24 hrs from 0900 GMT)

: 25.2mm Camborne [Cornwall]

Most Sunshine

: 6.9 hrs Pendennis Pt. [Cornwall]

NIGHT MINIMUM TEMPERATURE  
(DEGREES C)  
10 JANUARY 1996DAY MAXIMUM TEMPERATURE  
(DEGREES C)  
10 JANUARY 1996SUNSHINE (DAWN TO DUSK)  
(HOURS)  
10 JANUARY 1996

## DAILY CLIMATE DATA

NIGHT RAINFALL  
(MILLIMETRES)  
10 JANUARY 1996DAY RAINFALL  
(MILLIMETRES)  
10 JANUARY 1996DAILY  
WEATHER  
SUMMARY

For details of other Weather  
Summaries produced by the  
Met. Office please contact:

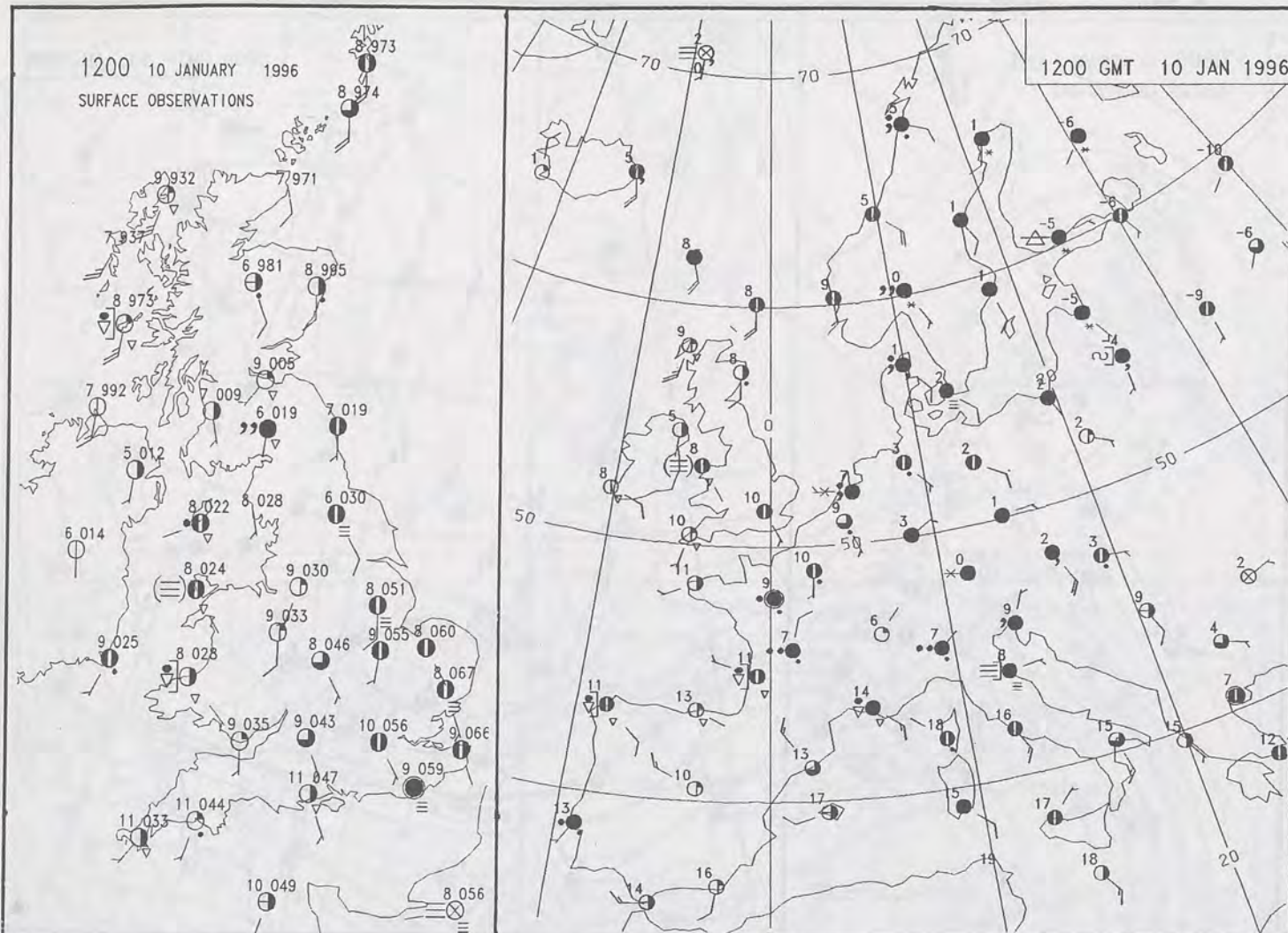
London Weather Centre  
Climate Department  
127 Clerkenwell Road  
London  
EC1R 5DB

Telephone: 0171 405 4358  
Fax: 0171 404 4314



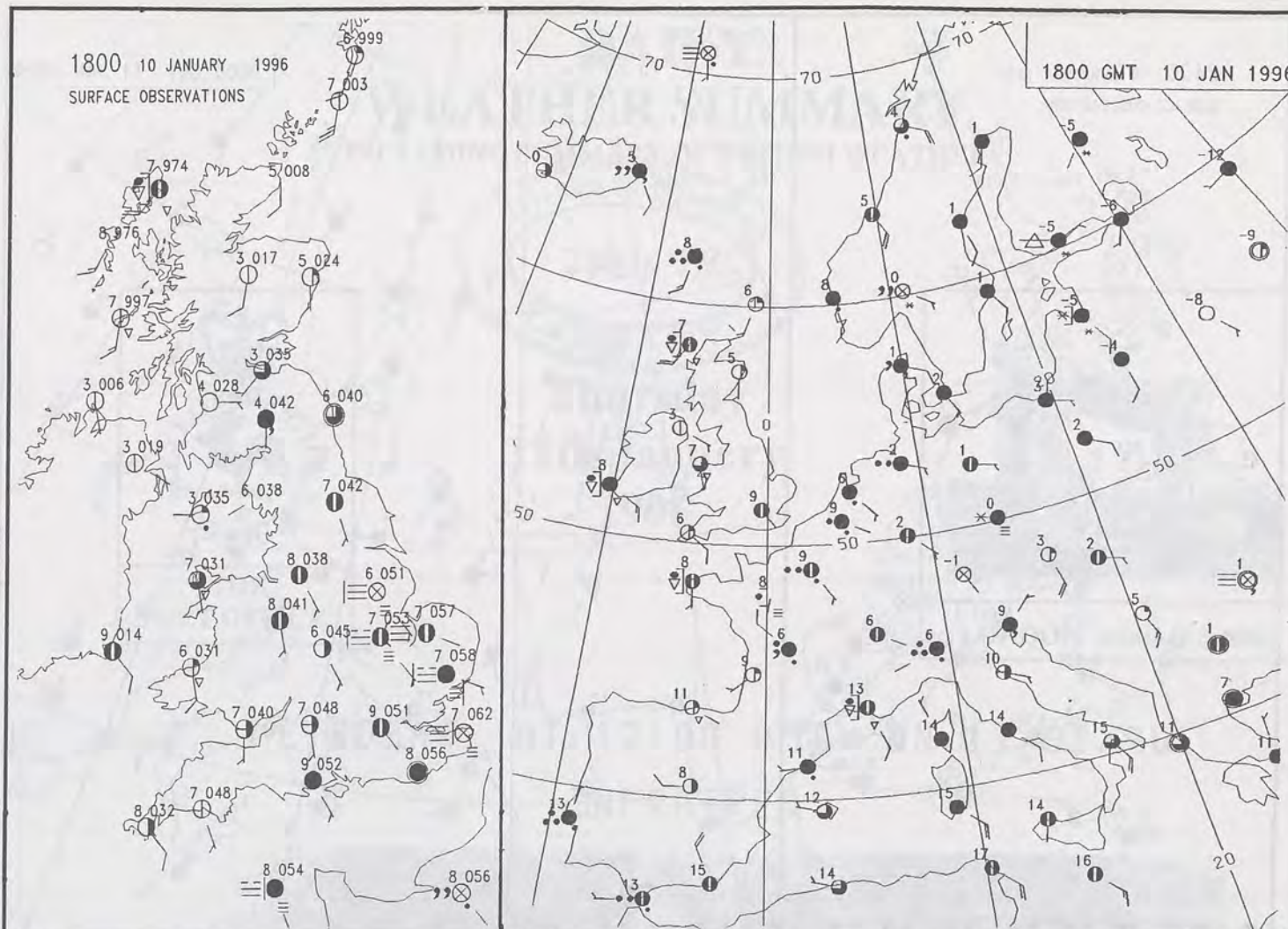
1200 10 JANUARY 1996  
SURFACE OBSERVATIONS

1200 GMT 10 JAN 1996



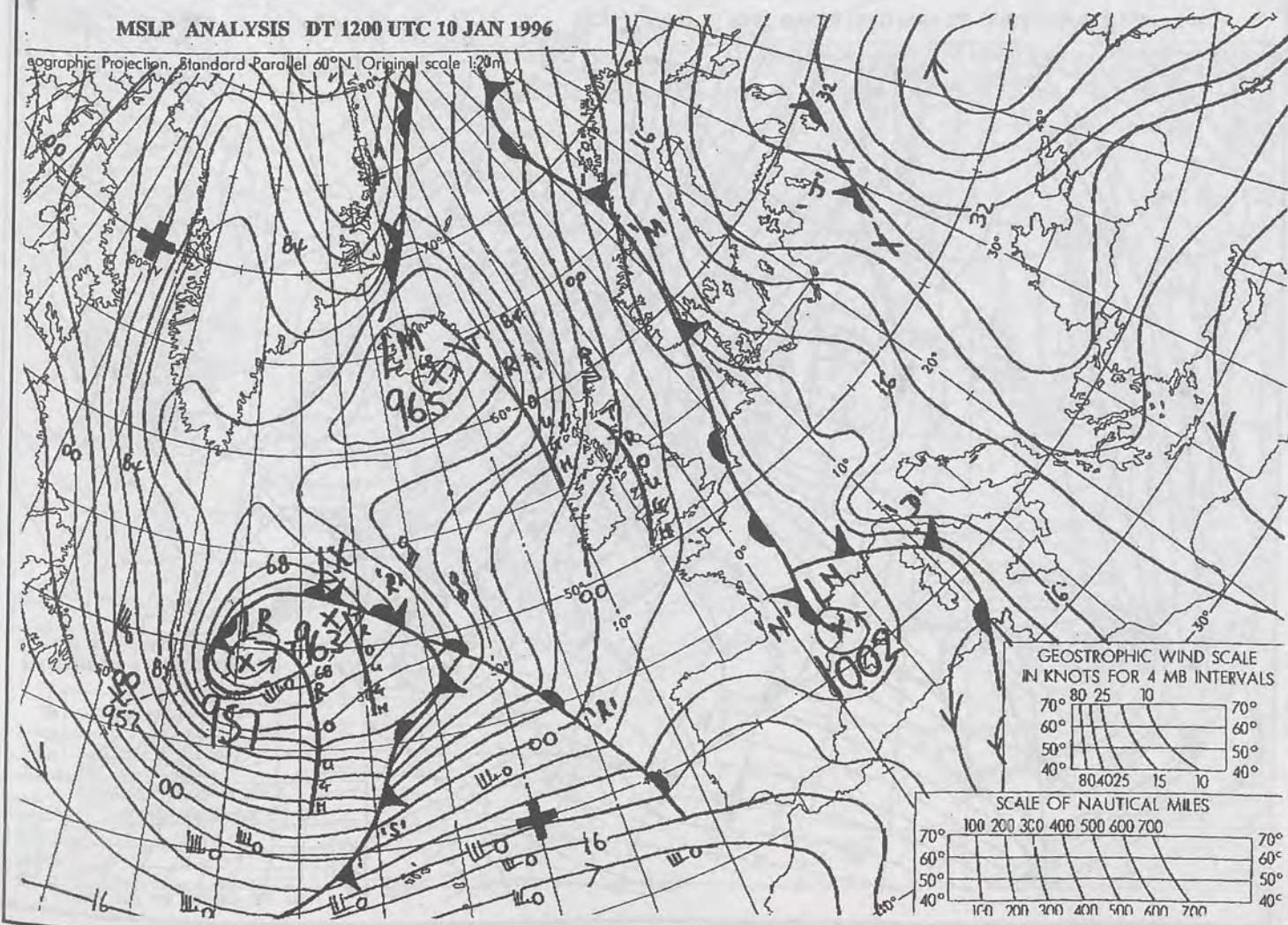
1800 10 JANUARY 1996  
SURFACE OBSERVATIONS

1800 GMT 10 JAN 1996



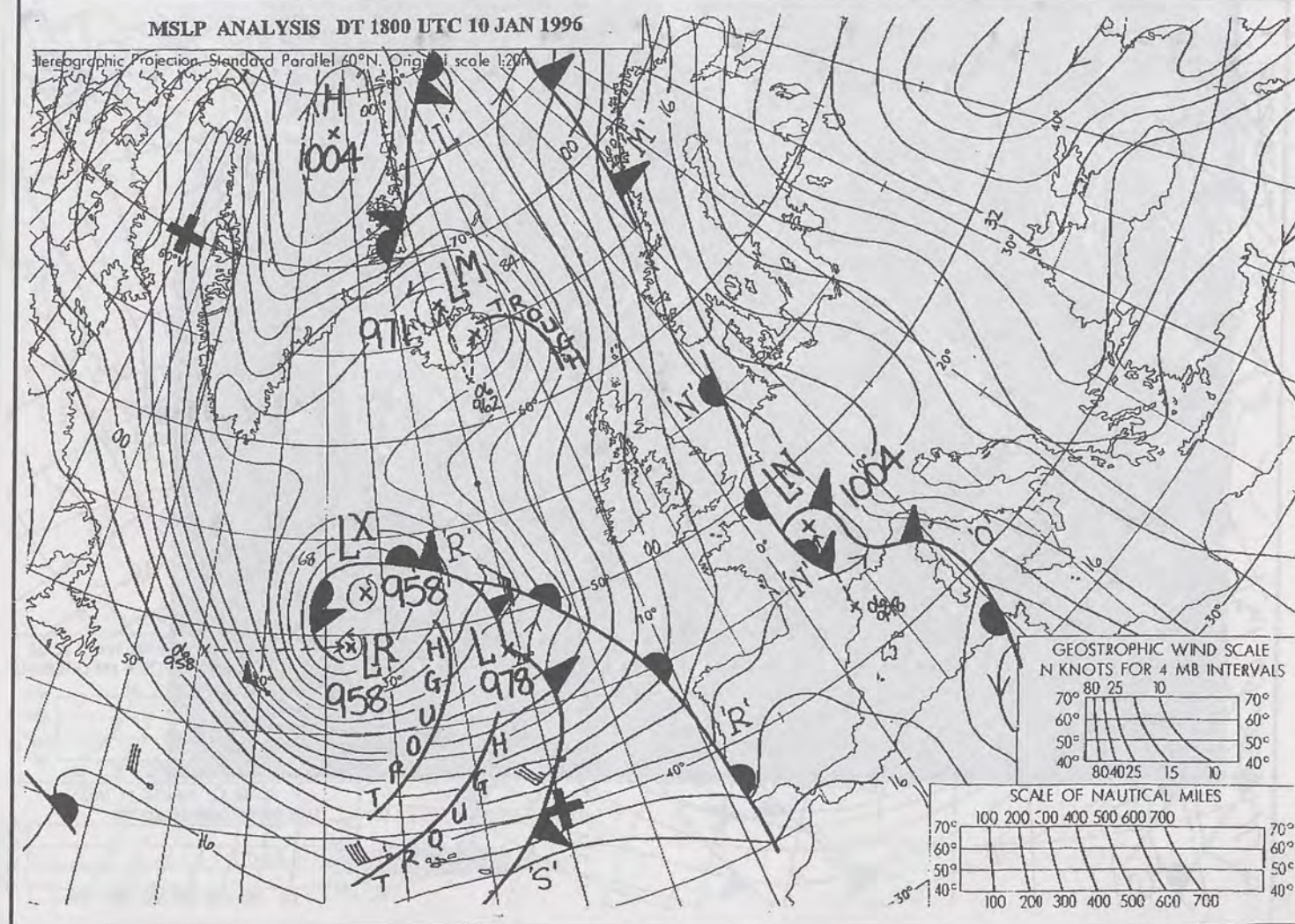
MSLP ANALYSIS DT 1200 UTC 10 JAN 1996

Geographic Projection, Standard Parallel 60°N, Original scale 1:200

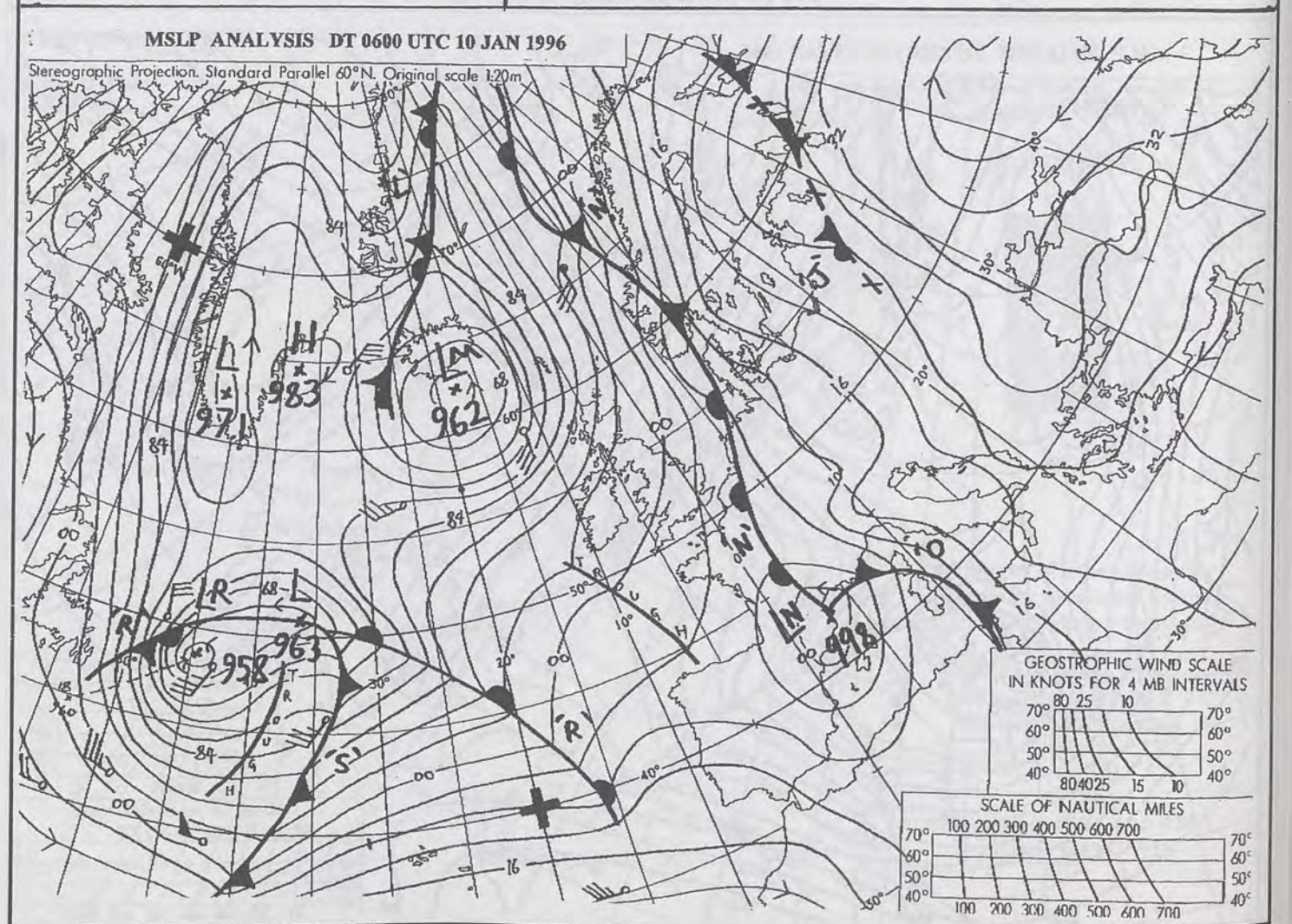
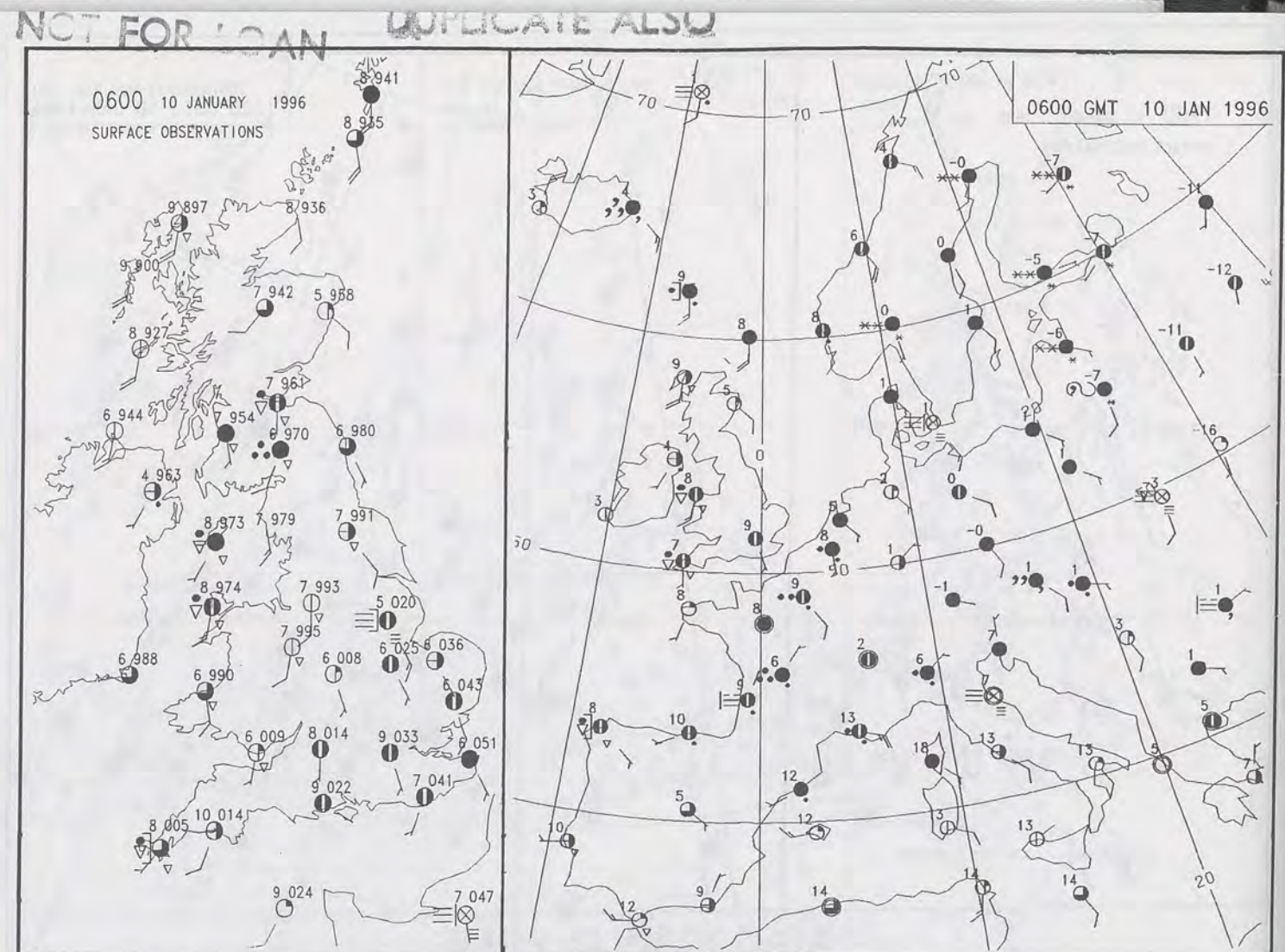
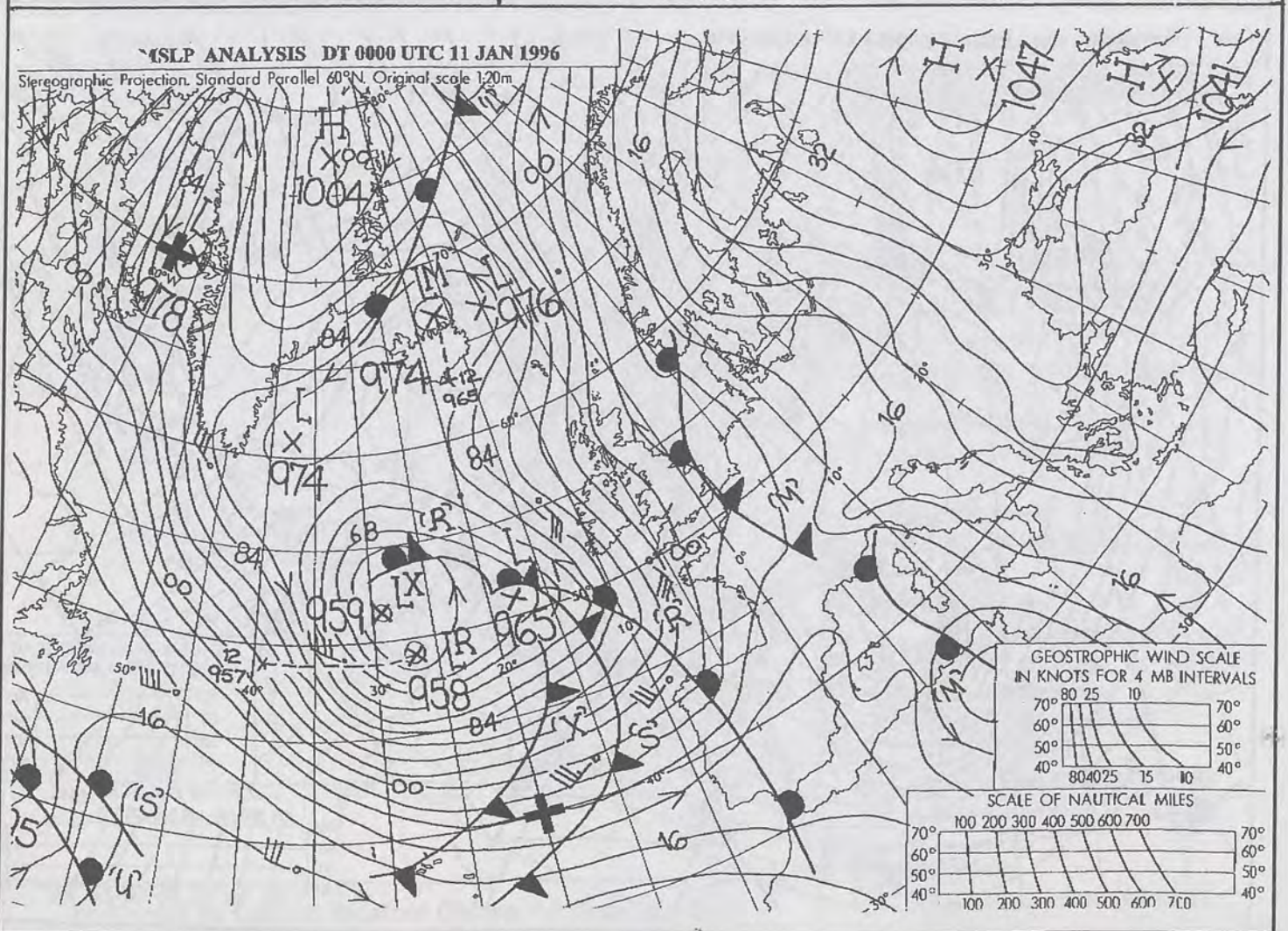
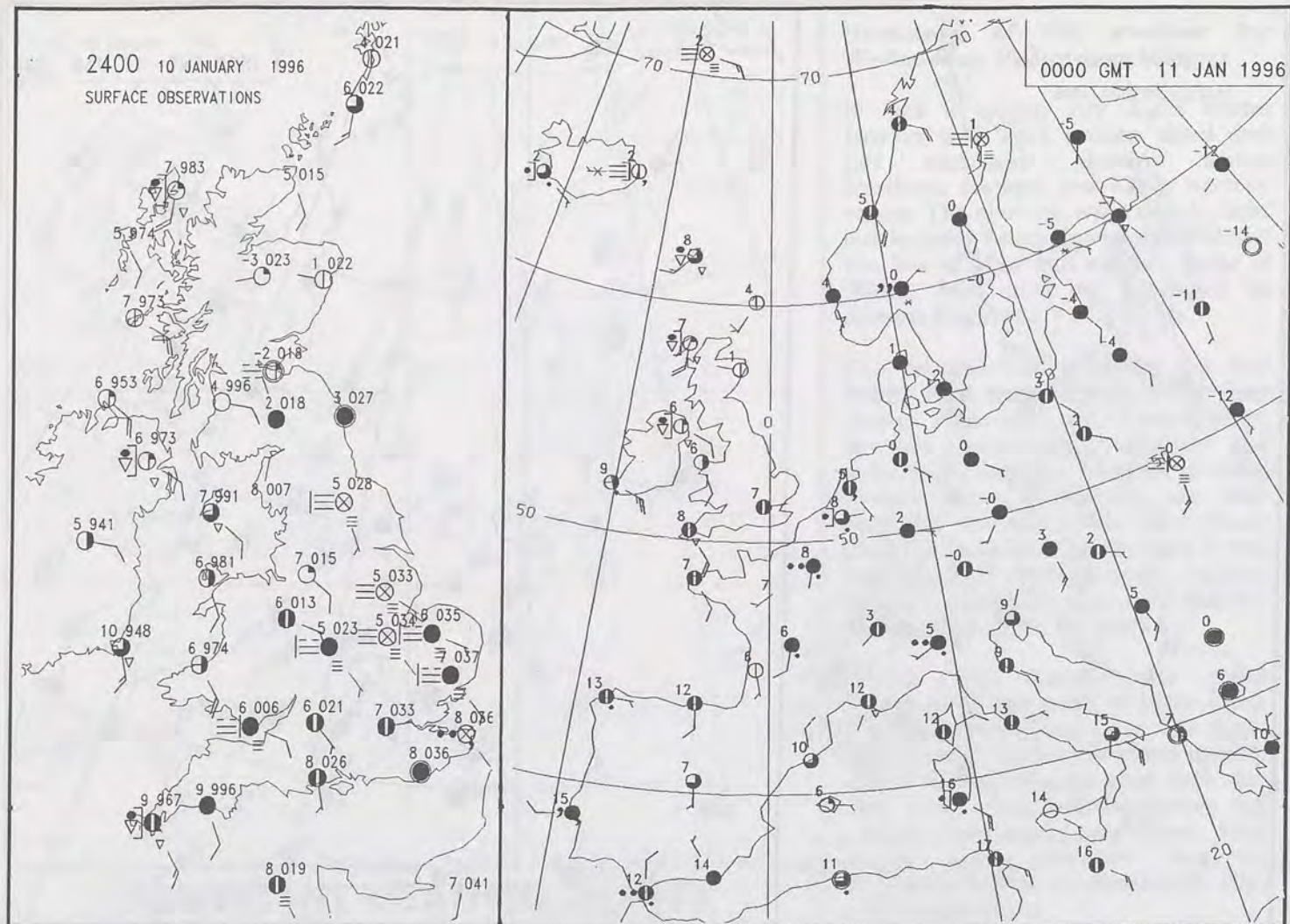


MSLP ANALYSIS DT 1800 UTC 10 JAN 1996

Geographic Projection, Standard Parallel 60°N, Original scale 1:200

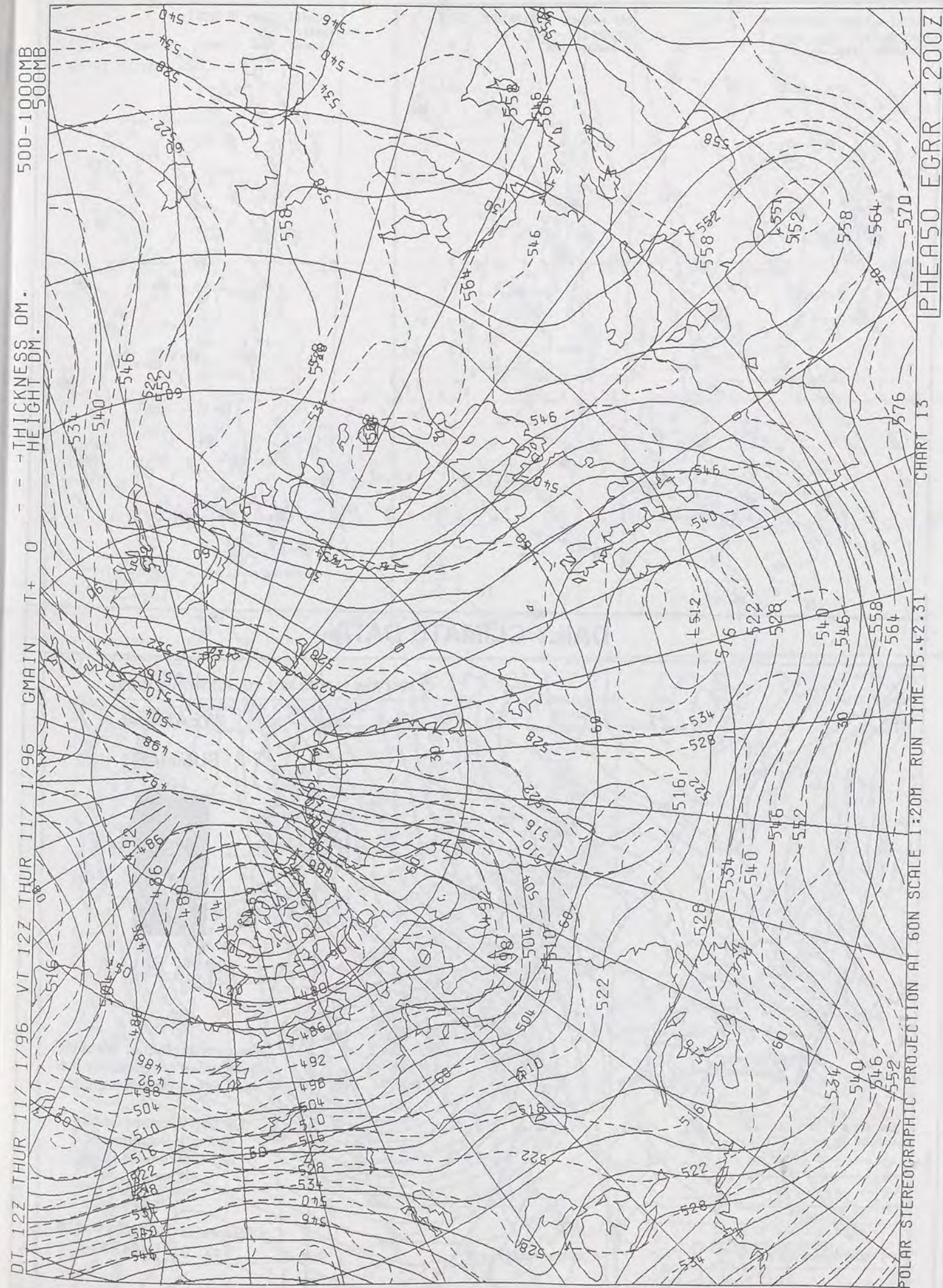







DT 12Z THUR 11/ 1/96 VT 12Z THUR 11/ 1/96 GMAIN T+ 0 - - THICKNESS DM. - - HEIGHT DM. 500-1000MB 500MB





# DAILY WEATHER SUMMARY

INCLUDING SUMMARY OF BRITISH WEATHER




Thursday  
11th January  
1996



LONDON weather centre

METEOSAT AT 12:00 GMT ON 11/01/96  
INFRA-RED



CLOUD-TOP OR LAND/SEA TEMPERATURE

COLD WARM



0600 11 JANUARY 1996  
SIGWX



1200 11 JANUARY 1996  
SIGWX

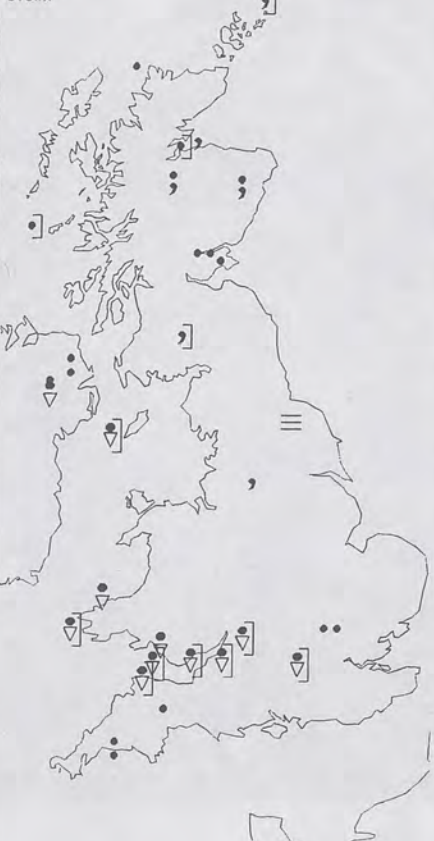


## SIGNIFICANT WEATHER CHARTS

1800 11 JANUARY 1996  
SIGWX



2400 11 JANUARY 1996  
SIGWX



Published by London Weather Centre. All times are GMT.

## Summary of UK weather for Thursday 11 January 1996

Today started with largely clear skies across much of Scotland and Northern Ireland, but by contrast fog and mistiness in many central and eastern areas of England and eastern Scotland. Wales and the southwest of England had become increasingly cloudy, with strengthening winds, as a band of rain approached from the Atlantic.

By the early hours of the morning light outbreaks of rain, followed by heavier bursts, spread across the southwest.

During the morning the band of rain spread across Northern Ireland, Wales and western areas of England, becoming lighter the further northeast it tracked. As the afternoon progressed thicker cloud replaced mostly bright skies across much of Scotland. However, clearer, showery had followed into southwestern areas with some sunshine in places.

During the evening rain slowly extended northeast into southern parts of Scotland. As the rain eased off in many central areas of England, Northern Ireland and Wales slowly the cloud broke up. Showers pushed further inland across the southwest and Wales.

Temperatures were mainly in the mild category throughout the day.

## EXTREMES

### THURSDAY 11th JANUARY 1996

#### Highest Maximum

: 12.7 C Penzance [Cornwall]  
St. Marys [Isles of Scilly]

#### Lowest Maximum

: 5.7 C Buxton [Derbyshire]

#### Lowest Minimum

: -5.5 C Aviemore [Highland]

#### Lowest Grass Minimum

: -10.7 C Aviemore [Highland]  
Lossiemouth [Moray Firth]

#### Most Rain (24 hrs from 0900 GMT)

: 25.1mm Bastreet [Cornwall]

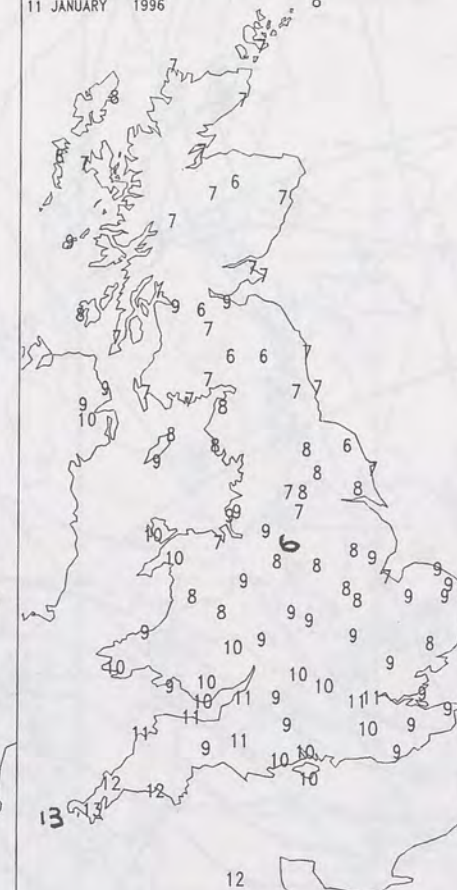
#### Most Sunshine

: 6.9 hrs Pendennis Pt. [Cornwall]

NIGHT MINIMUM TEMPERATURE  
(DEGREES C)  
11 JANUARY 1996



DAY MAXIMUM TEMPERATURE  
(DEGREES C)  
11 JANUARY 1996



SUNSHINE (DAWN TO DUSK)  
(HOURS)  
11 JANUARY 1996



## DAILY CLIMATE DATA

NIGHT RAINFALL  
(MILLIMETRES)  
11 JANUARY 1996



DAY RAINFALL  
(MILLIMETRES)  
11 JANUARY 1996



## DAILY WEATHER SUMMARY



For details of other Weather Summaries produced by the Met. Office please contact:

London Weather Centre  
Climate Department  
127 Clerkenwell Road  
London  
EC1R 5DB

Telephone: 0171 405 4358  
Fax: 0171 404 4314



1200 11 JANUARY 1996  
SURFACE OBSERVATIONS

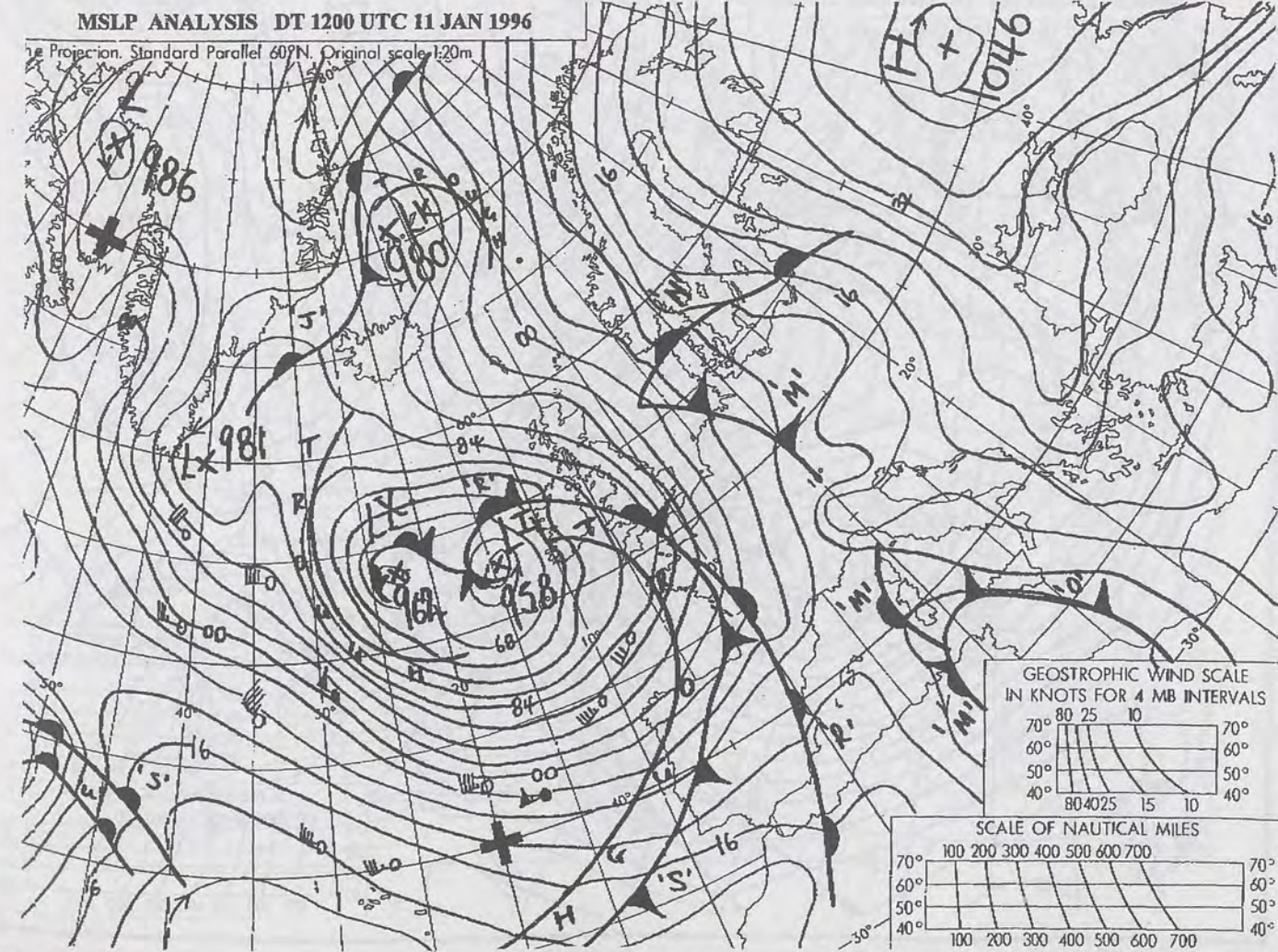
1200 GMT 11 JAN 1996

1800 11 JANUARY 1996  
SURFACE OBSERVATIONS

1800 GMT 11 JAN 1996

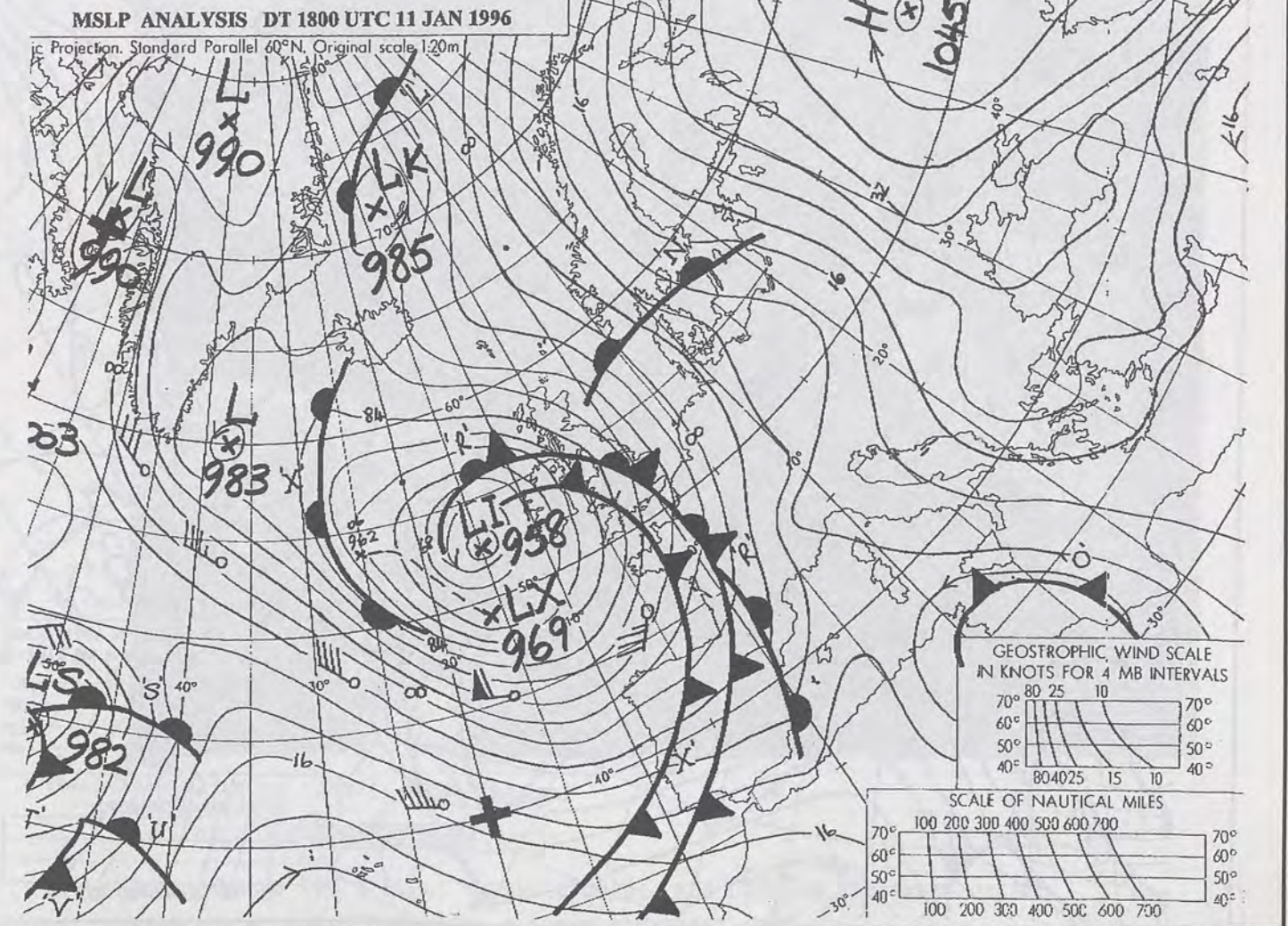
MSLP ANALYSIS DT 1200 UTC 11 JAN 1996

ic Projection, Standard Parallel 60°N, Original scale 1:20m

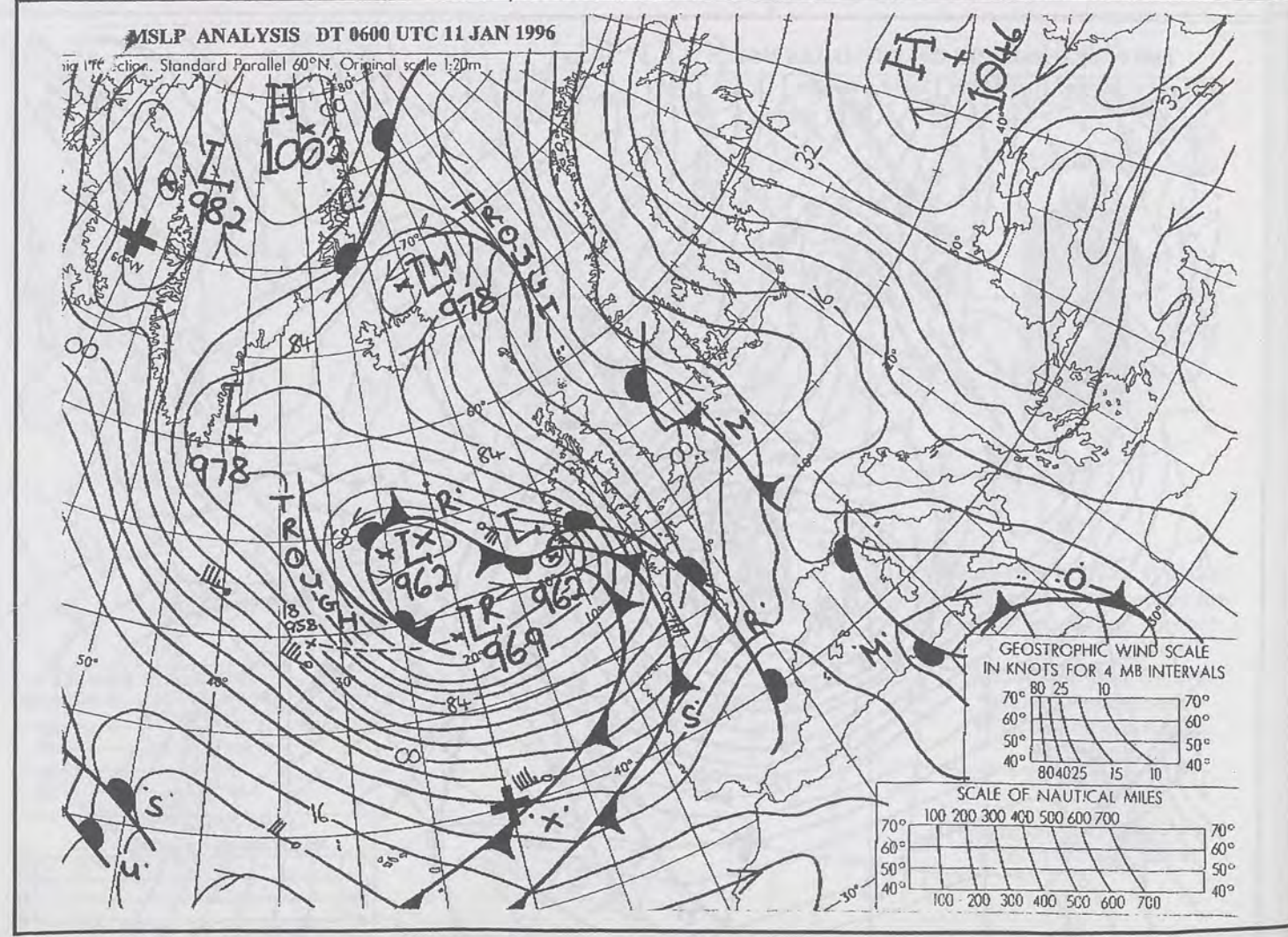
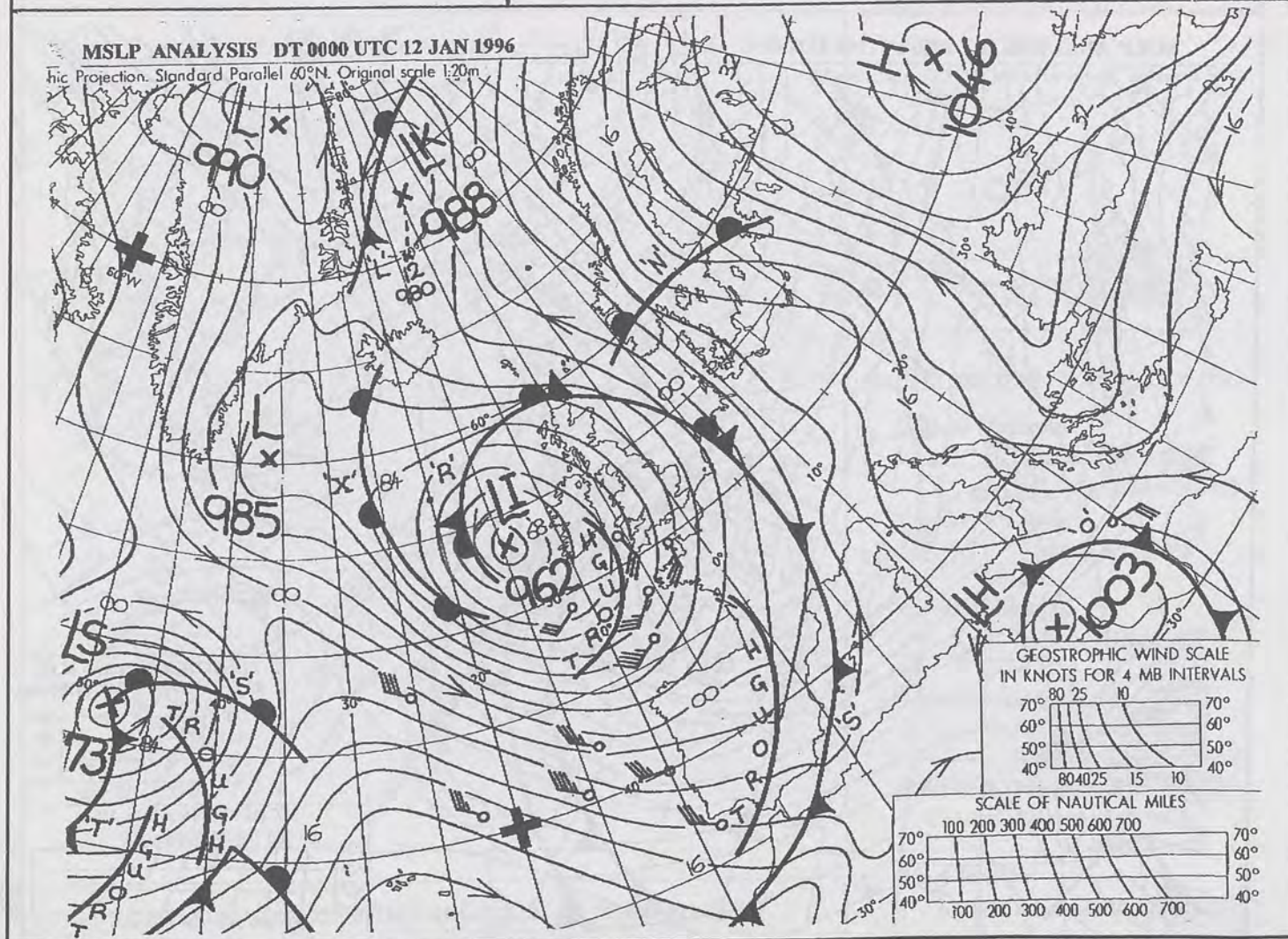
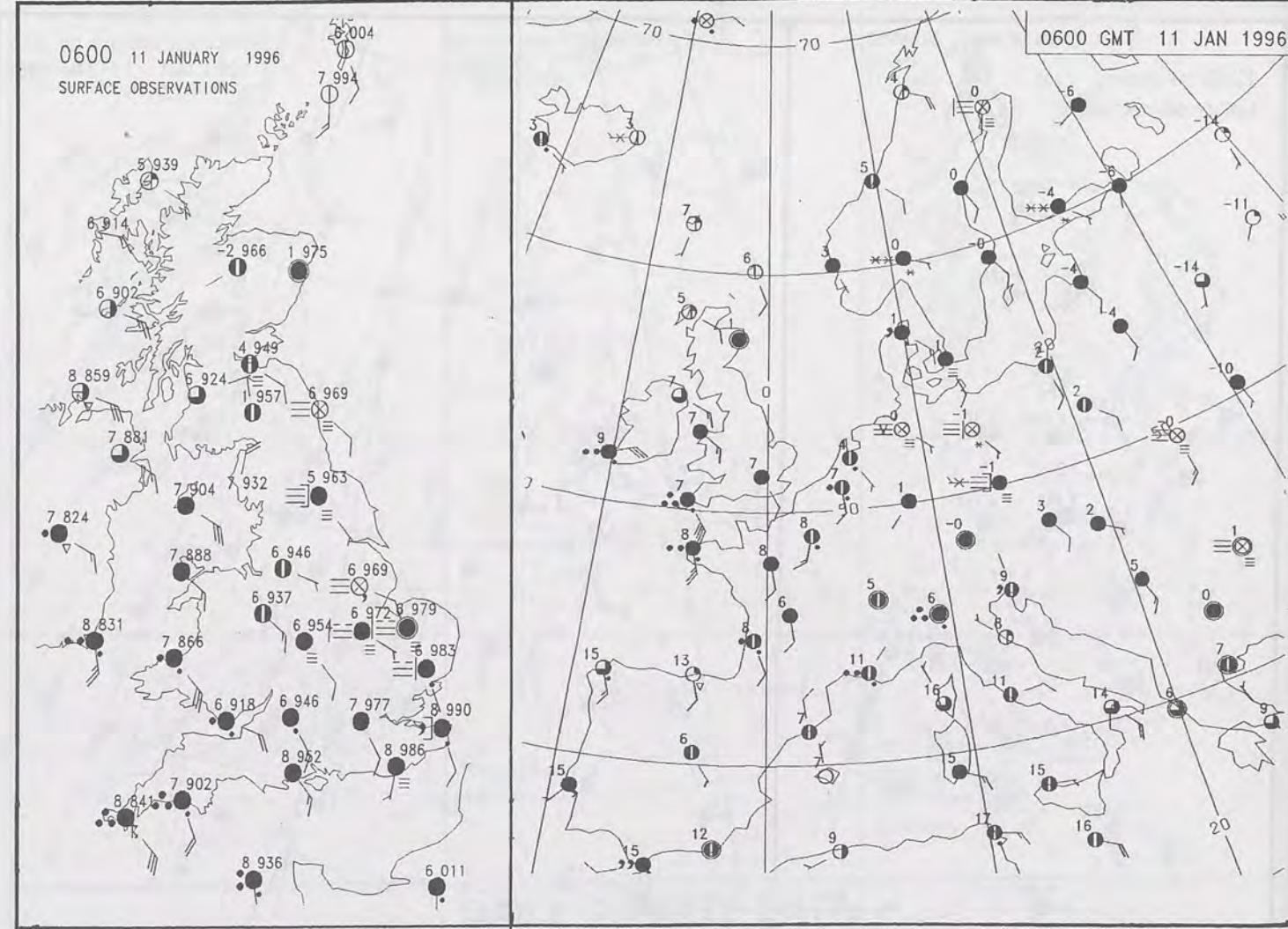
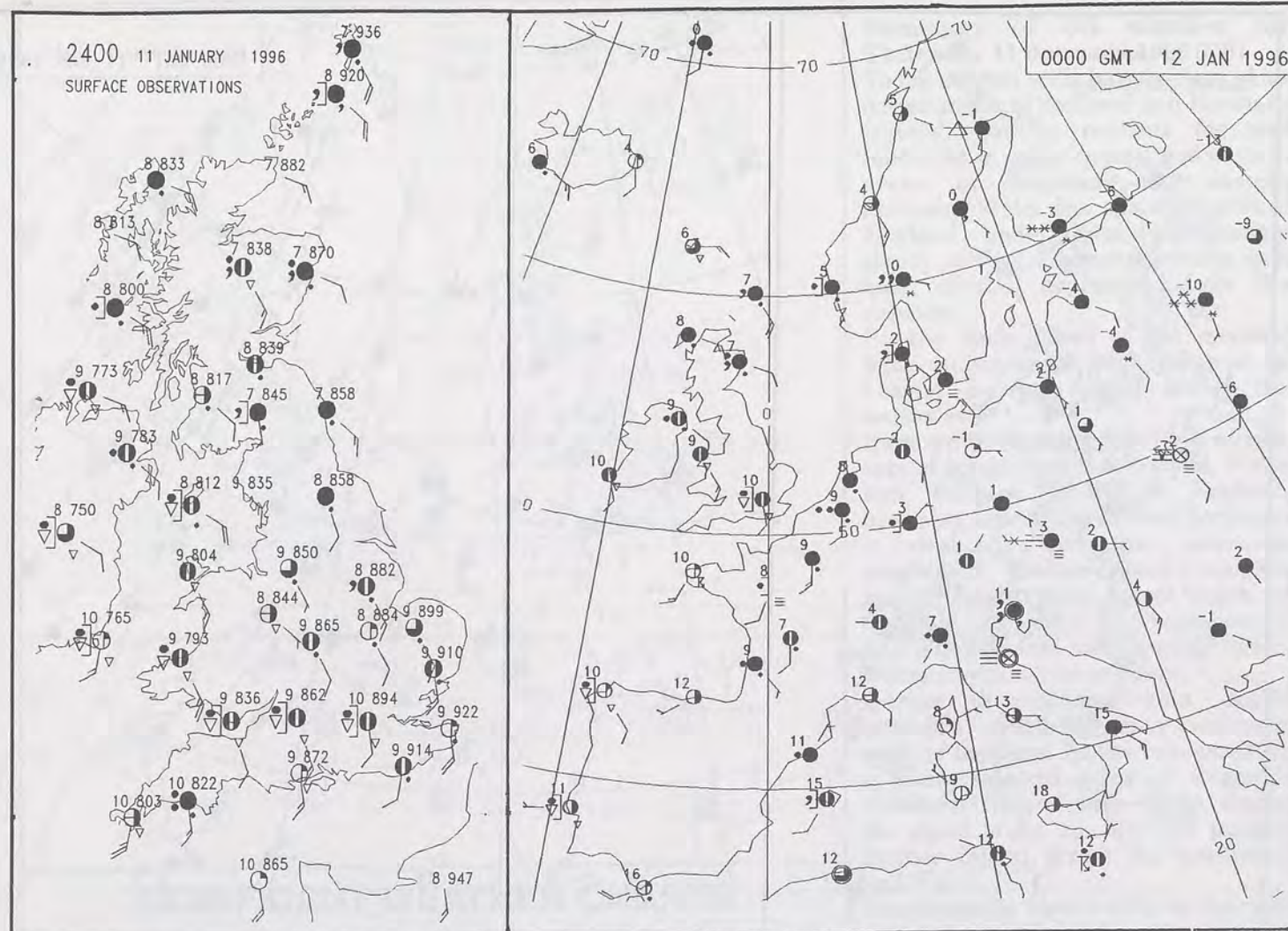


MSLP ANALYSIS DT 1800 UTC 11 JAN 1996

ic Projection, Standard Parallel 60°N, Original scale 1:20m


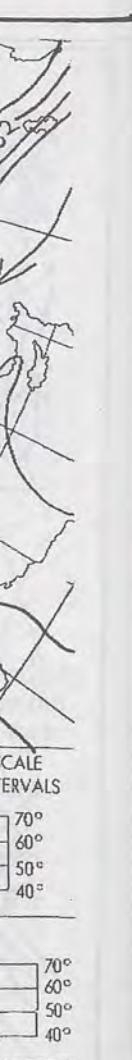
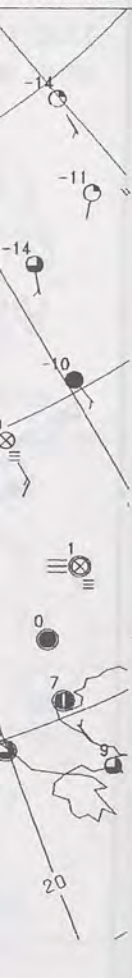








1 JAN 1996




# DAILY WEATHER SUMMARY

INCLUDING SUMMARY OF BRITISH WEATHER




Friday  
12th January  
1996



LONDON weather centre

METEOSAT AT 12:00 GMT ON 12/01/96  
INFRA-RED



CLOUD-TOP OR LAND/SEA TEMPERATURE

COLD WARM

WE RECOMMEND YOU CONSULT THE USER GUIDE. FOR DETAILS SEE INDEX PAGE.  
SUPPLIED BY THE MET OFFICE. © CROWN COPYRIGHT 1995.



0600 12 JANUARY 1996  
SIGWX



1200 12 JANUARY 1996  
SIGWX



## SIGNIFICANT WEATHER CHARTS

1800 12 JANUARY 1996  
SIGWX



2400 12 JANUARY 1996  
SIGWX



Published by London Weather Centre. All times are GMT.

## Summary of UK weather for Friday 12 January 1996

Cloudy skies covered many areas during the start of today, although there were some clearer slots along the south coast. Light rain affected the northeast and far north of Scotland. Whilst Northern Ireland, Wales and the southwest of England had a scattering of showers with one or two further inland. It was also quite windy, particularly along exposed coasts.

During the morning showers had pushed across many western areas. The driest and brightest areas were the extreme southeast of England, East Anglia and the far northwest of Scotland and Northern Ireland. Showers continued in the west throughout the afternoon and there were outbreaks of light rain in central parts of Scotland. As the showers attempted to push east, they became less frequent and lighter. Thus many areas in the east escaped them altogether.

However, by the evening, longer spells of rain had spread into Northern Ireland. Elsewhere the day ended with scattered showers in southwestern and central areas, outbreaks of light rain slowly edging across eastern and northern parts of Scotland and for the rest of the country; largely dry with variable amounts of cloud.

Temperatures remained in the mild category.

## EXTREMES

FRIDAY 12th JANUARY 1996

Highest Maximum

: 12.9 C Waddington [Lincolnshire]

Lowest Maximum

: 7.8 C Eskdalemuir[Dumfries and Galloway]

Lowest Minimum

: 4.0 C Salasburgh [Strathclyde]

Lowest Grass Minimum

: -1.0 C Aviemore [Highland]

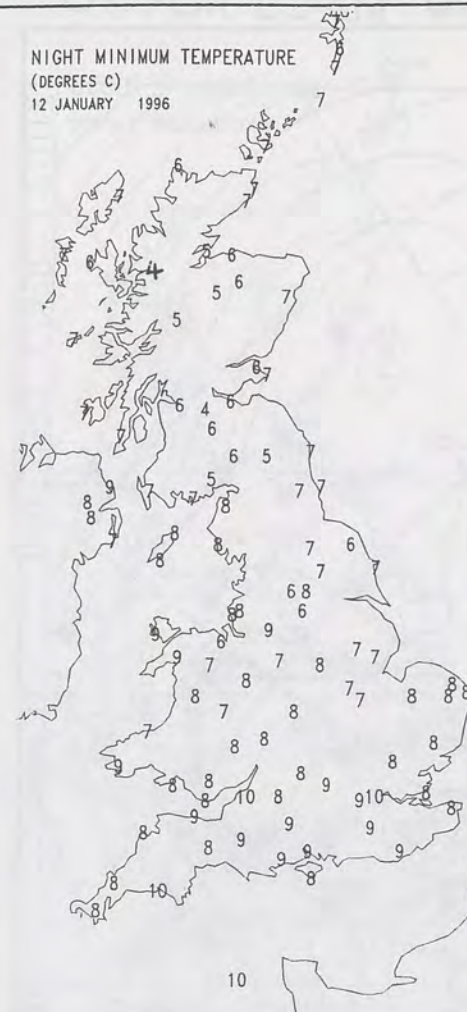
Most Rain (24 hrs from 0900 GMT)

: 21.9mm Aberhosan [Powys]

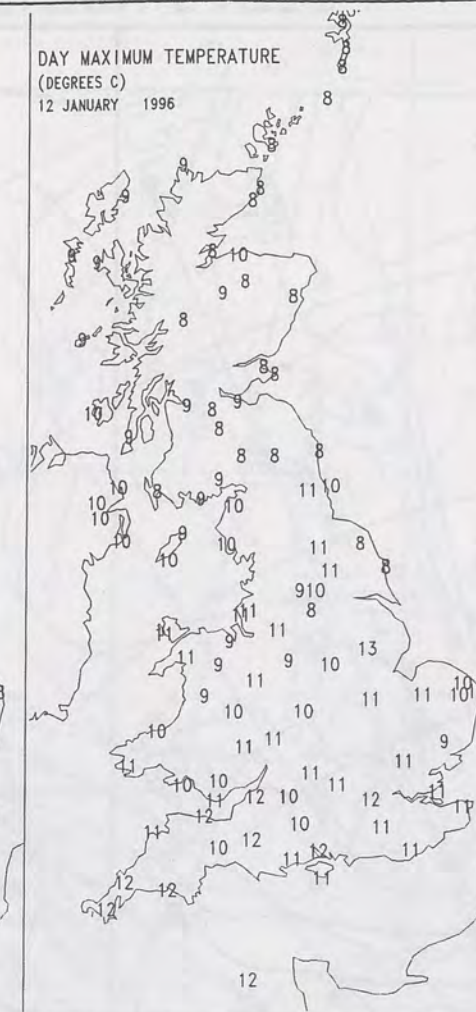
Most Sunshine

: 4.7 hrs Manston [Kent]

NIGHT MINIMUM TEMPERATURE  
(DEGREES C)  
12 JANUARY 1996



DAY MAXIMUM TEMPERATURE  
(DEGREES C)  
12 JANUARY 1996



SUNSHINE (DAWN TO DUSK)  
(HOURS)  
12 JANUARY 1996



## DAILY CLIMATE DATA

NIGHT RAINFALL  
(MILLIMETRES)  
12 JANUARY 1996



DAY RAINFALL  
(MILLIMETRES)  
12 JANUARY 1996



## DAILY WEATHER SUMMARY



For details of other Weather Summaries produced by the Met. Office please contact:

London Weather Centre  
Climate Department  
127 Clerkenwell Road  
London  
EC1R 5DB

Telephone: 0171 405 4358  
Fax: 0171 404 4314



1800 12 JANUARY 1996

SURFACE OBSERVATIONS

Map showing surface observations (wind speed, wind direction, and pressure) at 1800 on 12 January 1996. The map covers the North Atlantic region, including the British Isles, Iceland, and parts of North America and Europe. Data points are marked with symbols: solid circles for wind speed, open circles for wind direction, and triangles for pressure. Numerical values are provided for each observation.

Location (Approx.)	Wind Speed (kts)	Wind Direction (deg)	Pressure (hPa)
Far North Atlantic	8 951	-	-
North Atlantic	8 933	-	-
North Atlantic	8 899	-	-
North Atlantic	9 857	-	-
North Atlantic	8 844	-	-
North Atlantic	7 874	-	-
North Atlantic	8 900	-	-
North Atlantic	9 839	-	-
North Atlantic	9 819	-	-
North Atlantic	9 870	-	-
North Atlantic	10 851	-	-
North Atlantic	8 871	-	-
North Atlantic	8 897	-	-
North Atlantic	9 818	-	-
North Atlantic	10 847	-	-
North Atlantic	10 872	-	-
North Atlantic	9 903	-	-
North Atlantic	9 796	-	-
North Atlantic	10 894	-	-
North Atlantic	9 839	-	-
North Atlantic	10 888	-	-
North Atlantic	9 917	-	-
North Atlantic	9 939	-	-
North Atlantic	9 943	-	-
North Atlantic	9 965	-	-
North Atlantic	8 977	-	-
North Atlantic	9 992	-	-
North Atlantic	11 956	-	-
North Atlantic	11 942	-	-
North Atlantic	10 984	-	-
North Atlantic	11 904	-	-
North Atlantic	10 909	-	-
North Atlantic	11 954	-	-
North Atlantic	7 027	-	-
North Atlantic	10 791	-	-
North Atlantic	9 837	-	-
North Atlantic	9 895	-	-
North Atlantic	9 920	-	-

**MSLP ANALYSIS DT 1200 UTC 12 JAN 1996**

Map Projection: Standard Parallel 60°N. Original Scale 1:200,000

**GEOSTROPHIC WIND SCALE IN KNOTS FOR 4 MB INTERVALS**

Latitude	80	40	25	10
70°				
60°				
50°				
40°				

**SCALE OF NAUTICAL MILES**

Distance	100	200	300	400	500	600	700
70°							
60°							
50°							
40°							

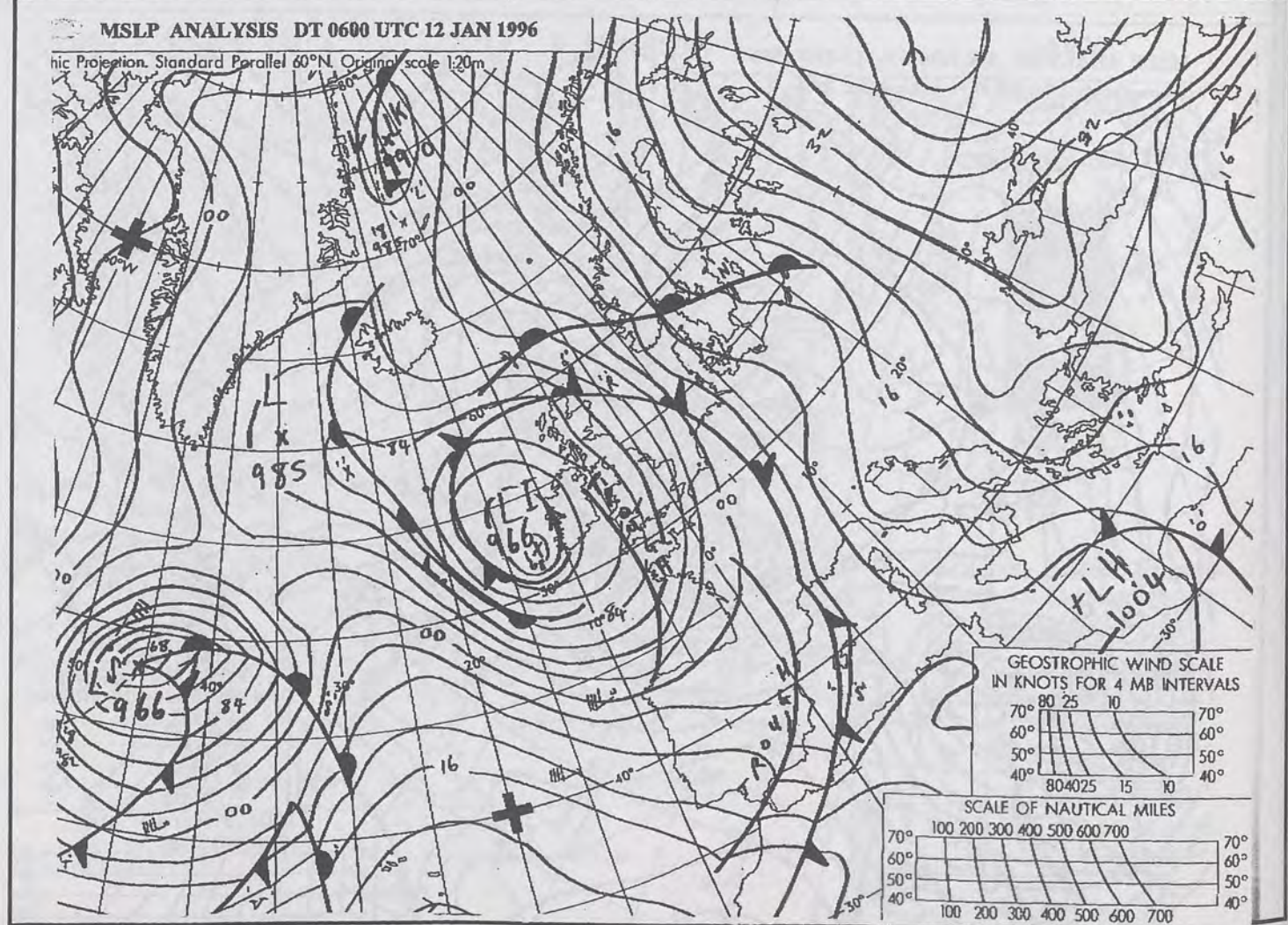
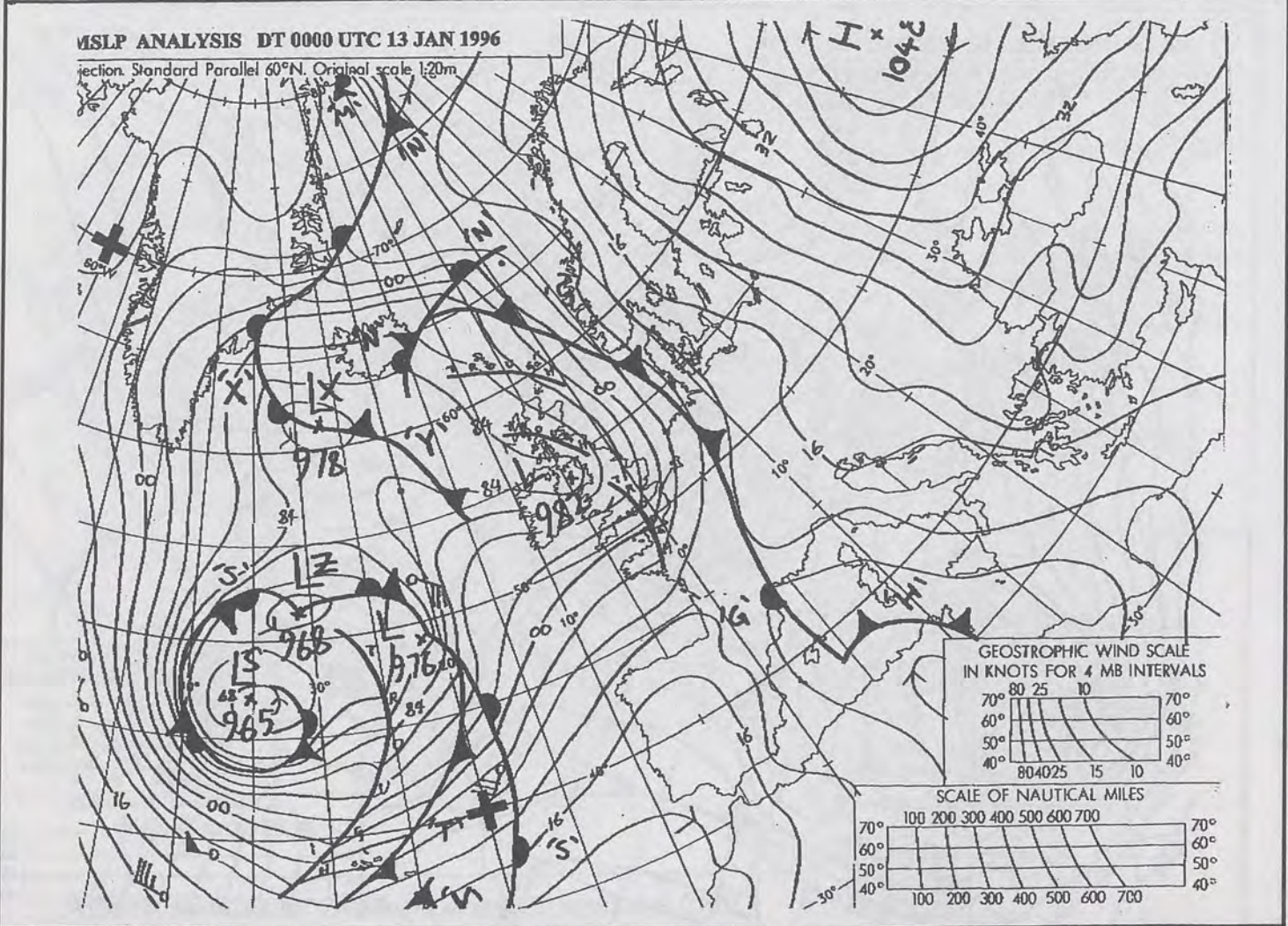
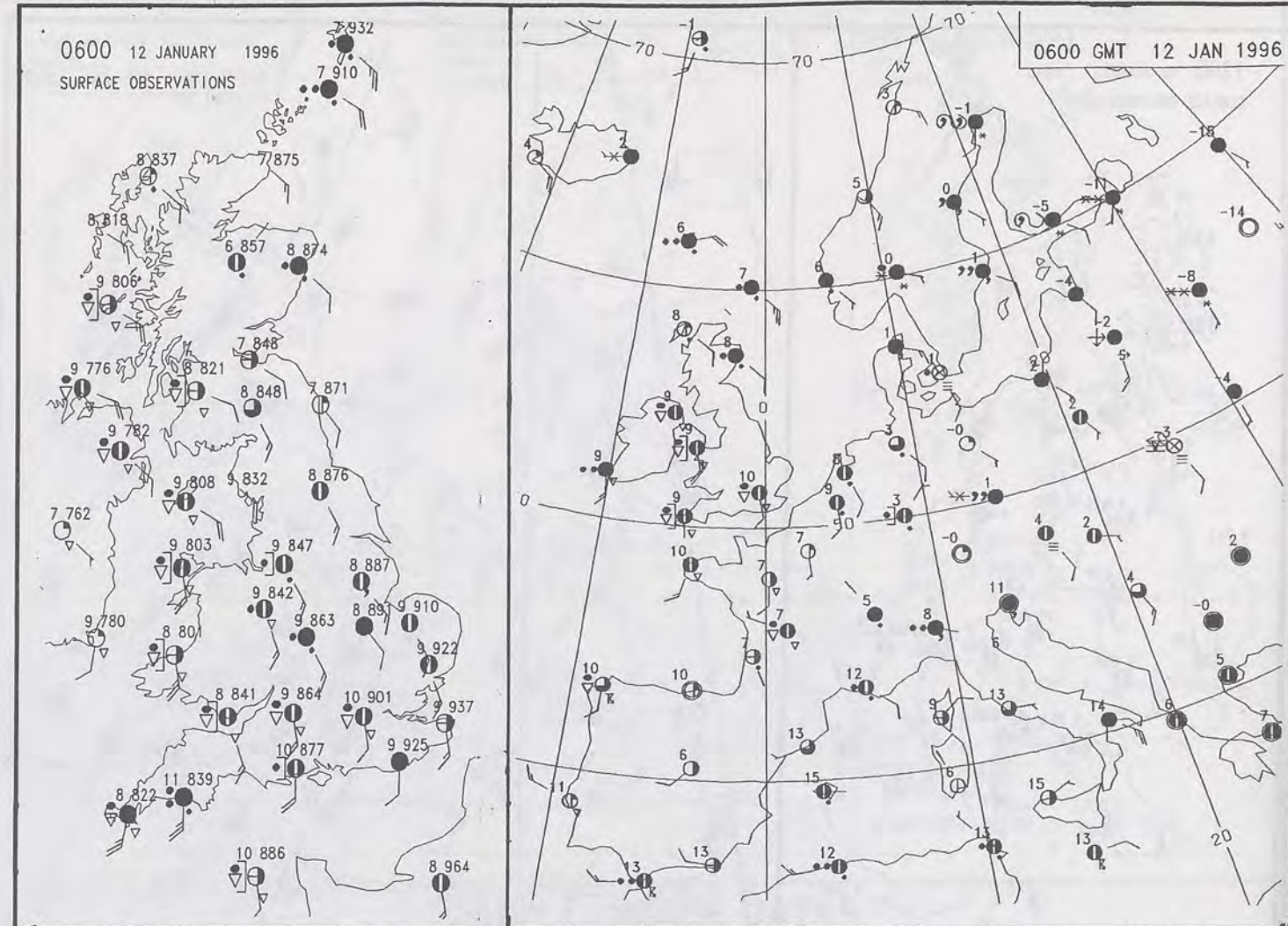
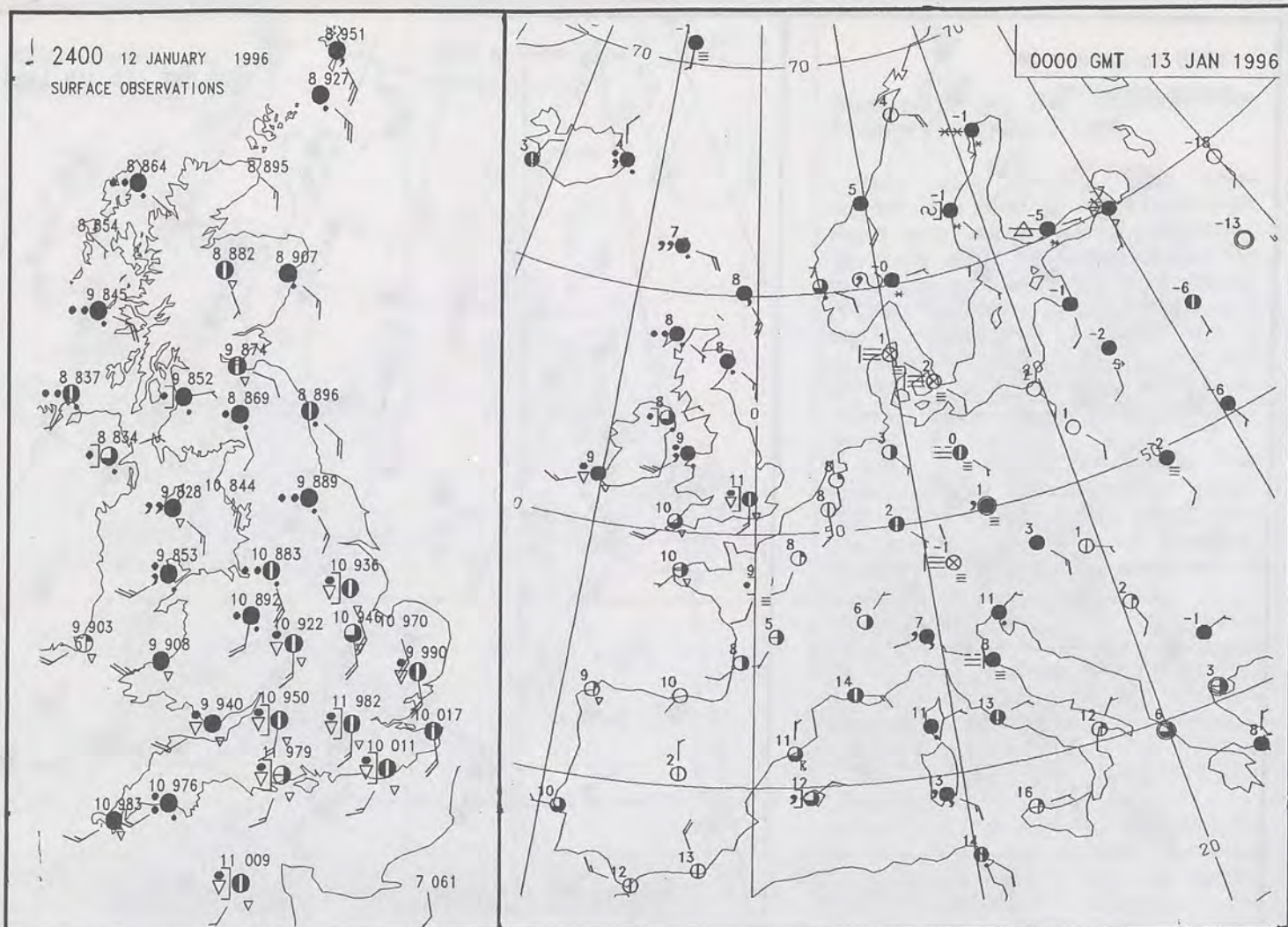
MSLP ANALYSIS DT 1800 UTC 12 JAN 1996

Projection: Standard Parallel 60°N Original scale 1:20m

GEOSTROPHIC WIND SCALE  
IN KNOTS FOR 4 MB INTERVALS

SCALE OF NAUTICAL MILES






DT 12Z SAT 13/ 1/96 VI 127 SAT 13/ 1/96 GMAIN  
-THICKNESS DM.  
500 1000MB





# DAILY WEATHER SUMMARY

INCLUDING SUMMARY OF BRITISH WEATHER




Saturday  
13th January  
1996



LONDON weather centre

METEOSAT AT 12:00 GMT ON 13/01/96  
INFRA-RED

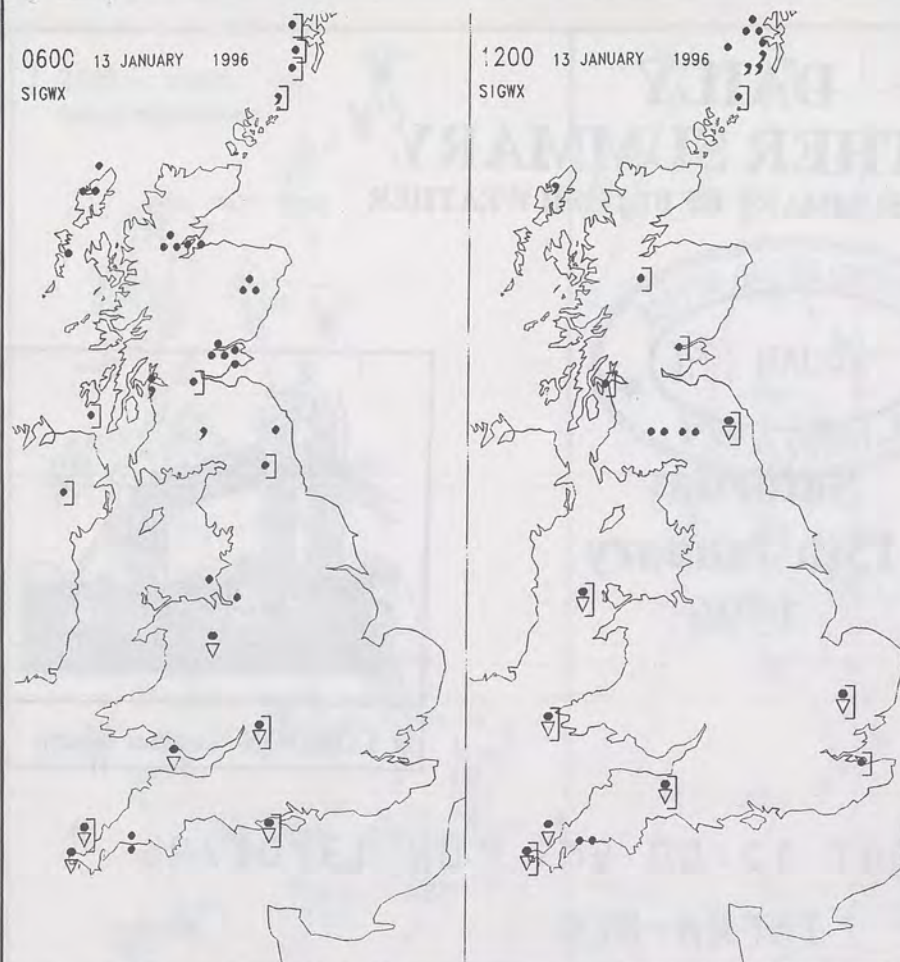


CLOUD-TOP OR LAND/SEA TEMPERATURE

COLD WARM

WE RECOMMEND YOU CONSULT THE USER GUIDE. FOR DETAILS SEE INDEX PAGE.  
SUPPLIED BY THE MET OFFICE. © CROWN COPYRIGHT 1995.





## Summary of UK weather for Saturday 13 January 1996

Most of the country had a mild and fairly windy night with showery outbreaks of rain. The showers were prolonged and heavy in places to begin with, but became less frequent before morning. Winds over much of Scotland eased towards morning too.

During the day, skies were fairly bright across much of England and Wales with variable amounts of cloud and intervals of sunshine; the best of the sunshine near the south and east coasts. There were a fair number of showers in Wales and southern England, with the odd one further north and east although many places in eastern England remained dry. During the afternoon, thicker clouds brought a spell of more prolonged rain to southwest England which nudged into parts of Wales and northwest England in the evening. It was a breezy day with strong, gusty winds in the southwest. Northern Ireland and Scotland generally started the day cloudy with outbreaks of rain and drizzle, chiefly in Scotland. Skies slowly brightened in most places, except the Northern Isles and there were still some showers. Late in the day cloud and rain returned to Northern Ireland and western Scotland whilst eastern regions became mostly dry.

It was a mild day everywhere and exceptionally mild across much of England and parts of northeast Scotland.

## EXTREMES

**SATURDAY 13th JANUARY 1996**

**Highest Maximum**  
: 13.0 C Herstmonex [E. Sussex]

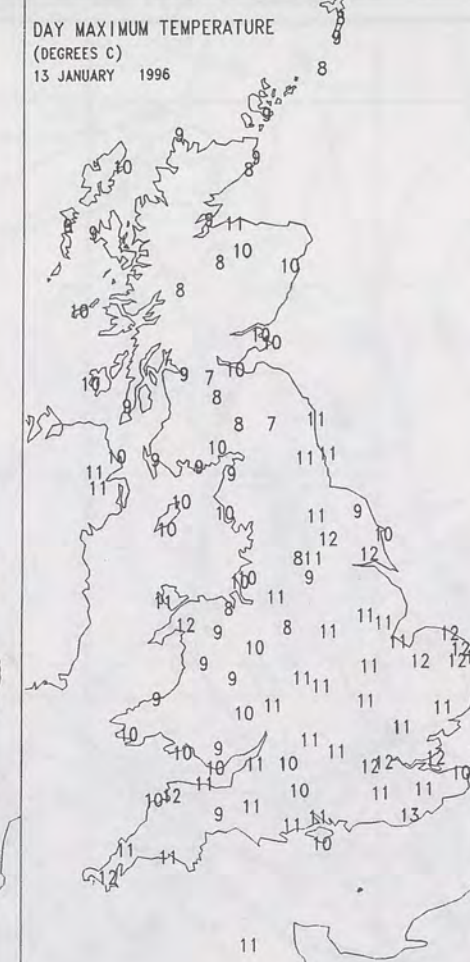
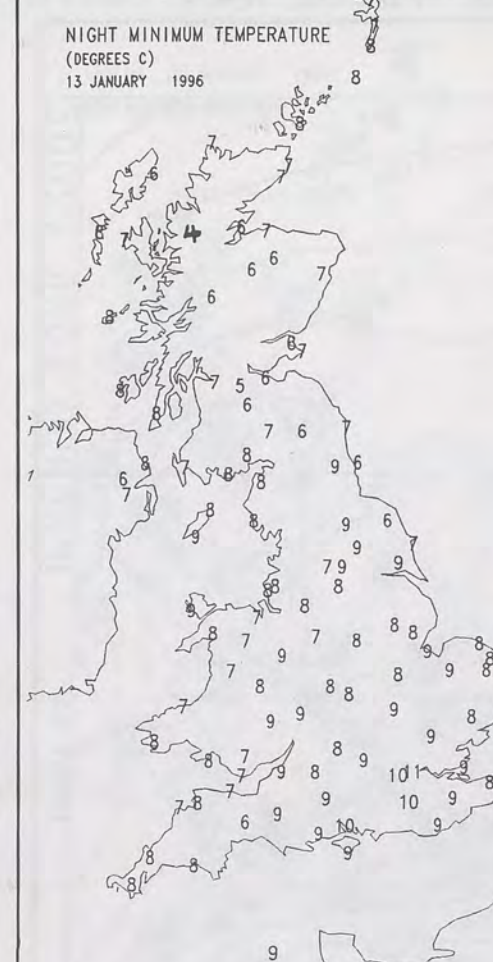
**Lowest Maximum**  
: 7.5 C Eskdalemuir [Dumfries and Galloway]

**Lowest Minimum**  
: 4.4 C Loch Glascarnoch [N. Highland]

**Lowest Grass Minimum**  
: -0.6 C Invergordon Harbour [Highland]

**Most Rain (24 hrs from 0900 GMT)**  
: 47.2mm Bastreet [Cornwall]

**Most Sunshine**  
: 4.9 hrs Hemsby [Norfolk]



## DAILY CLIMATE DATA



## DAILY WEATHER SUMMARY



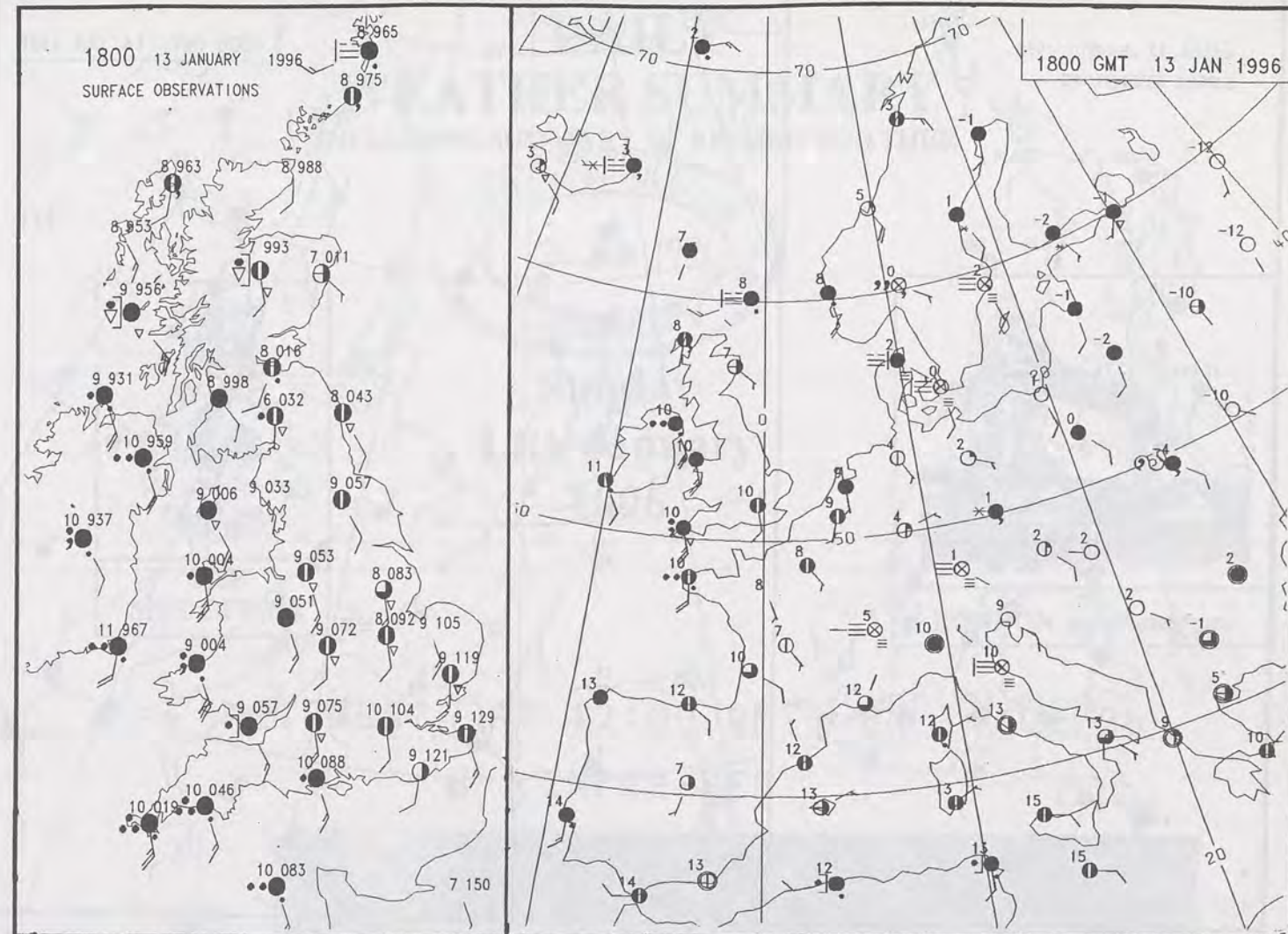
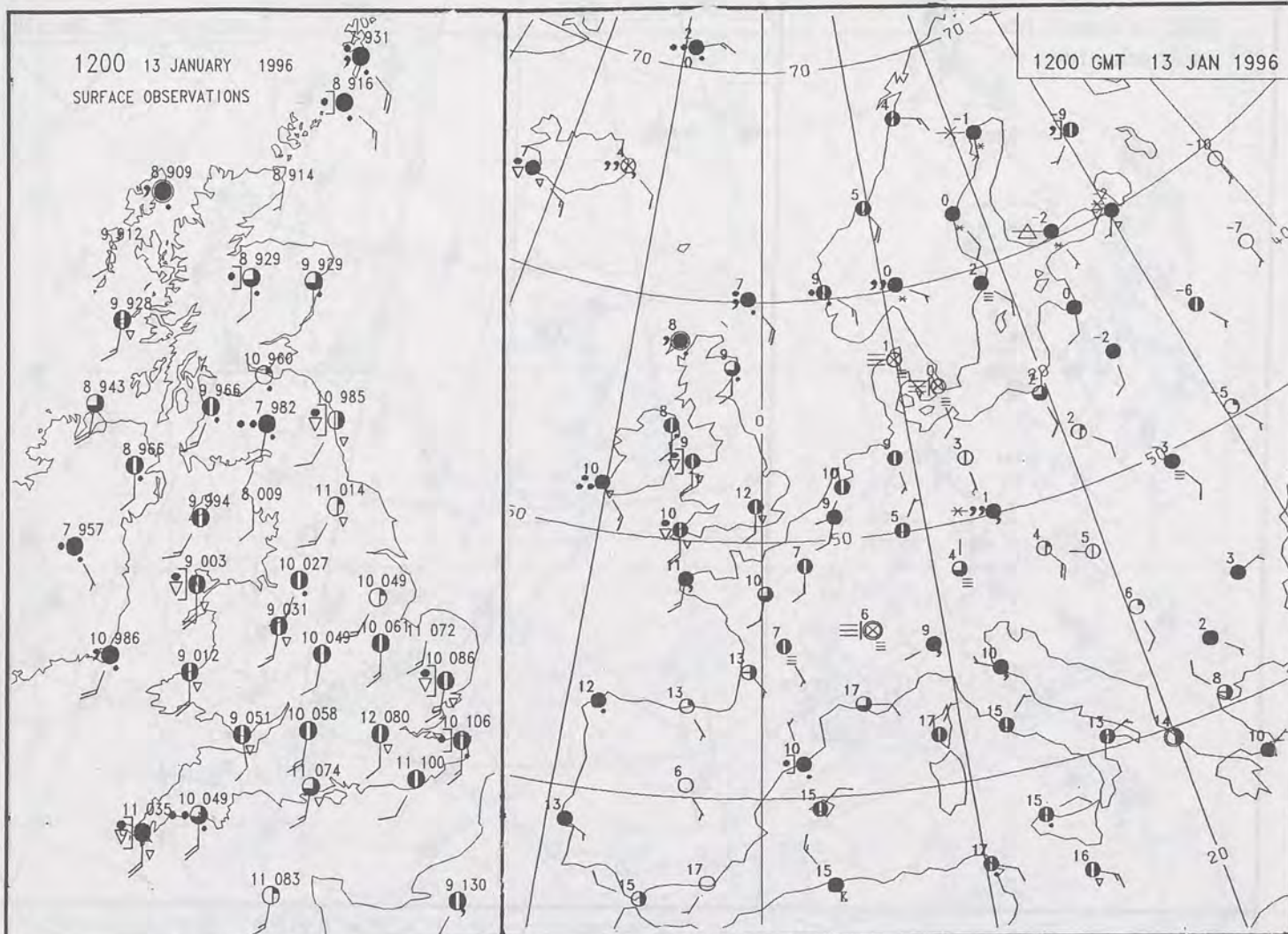
For details of other Weather Summaries produced by the Met. Office please contact:

London Weather Centre  
Climate Department  
127 Clerkenwell Road  
London  
EC1R 5DB

Telephone: 0171 405 4358  
Fax: 0171 404 4314

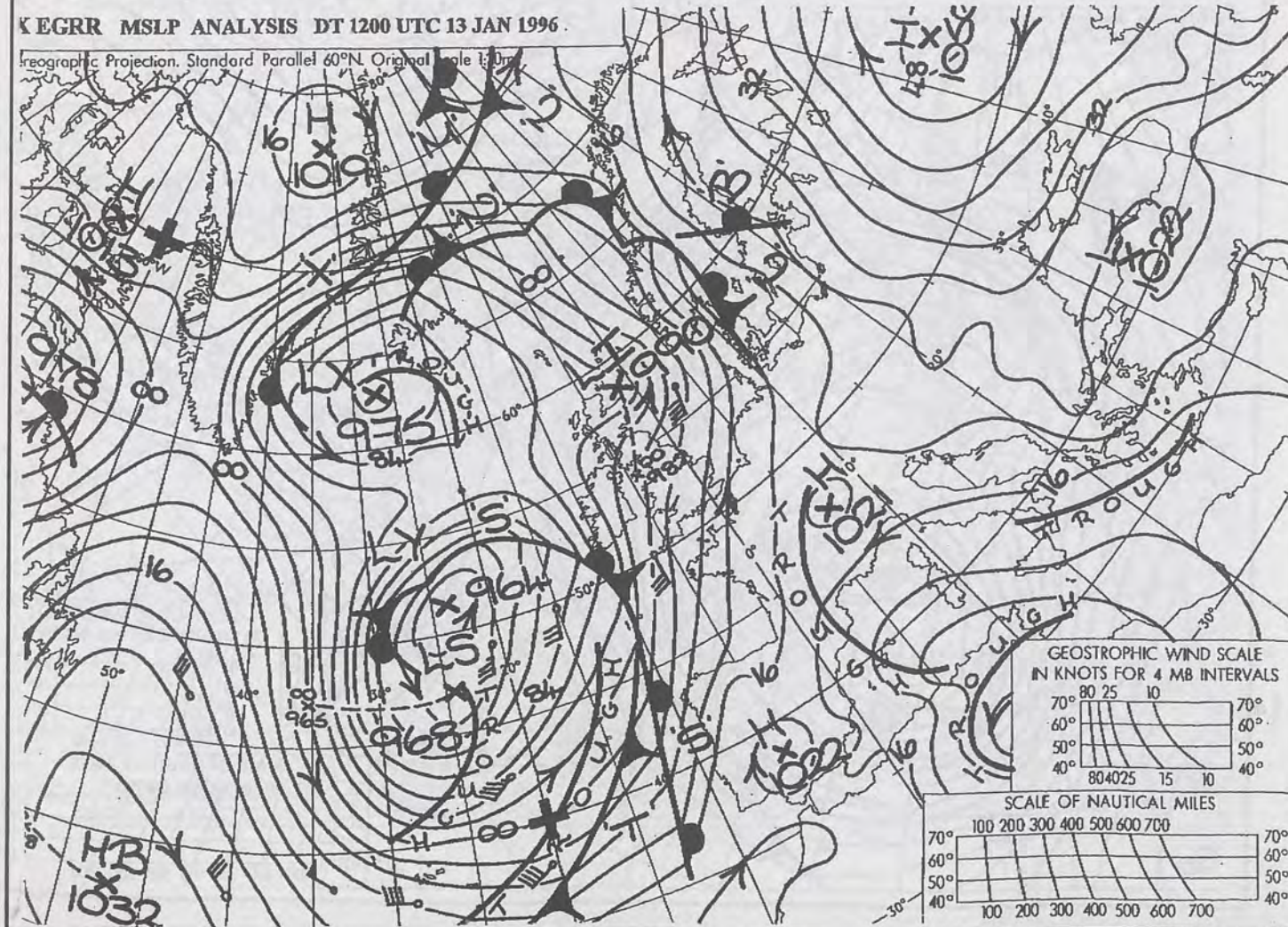
Published by London Weather Centre. All times are GMT.





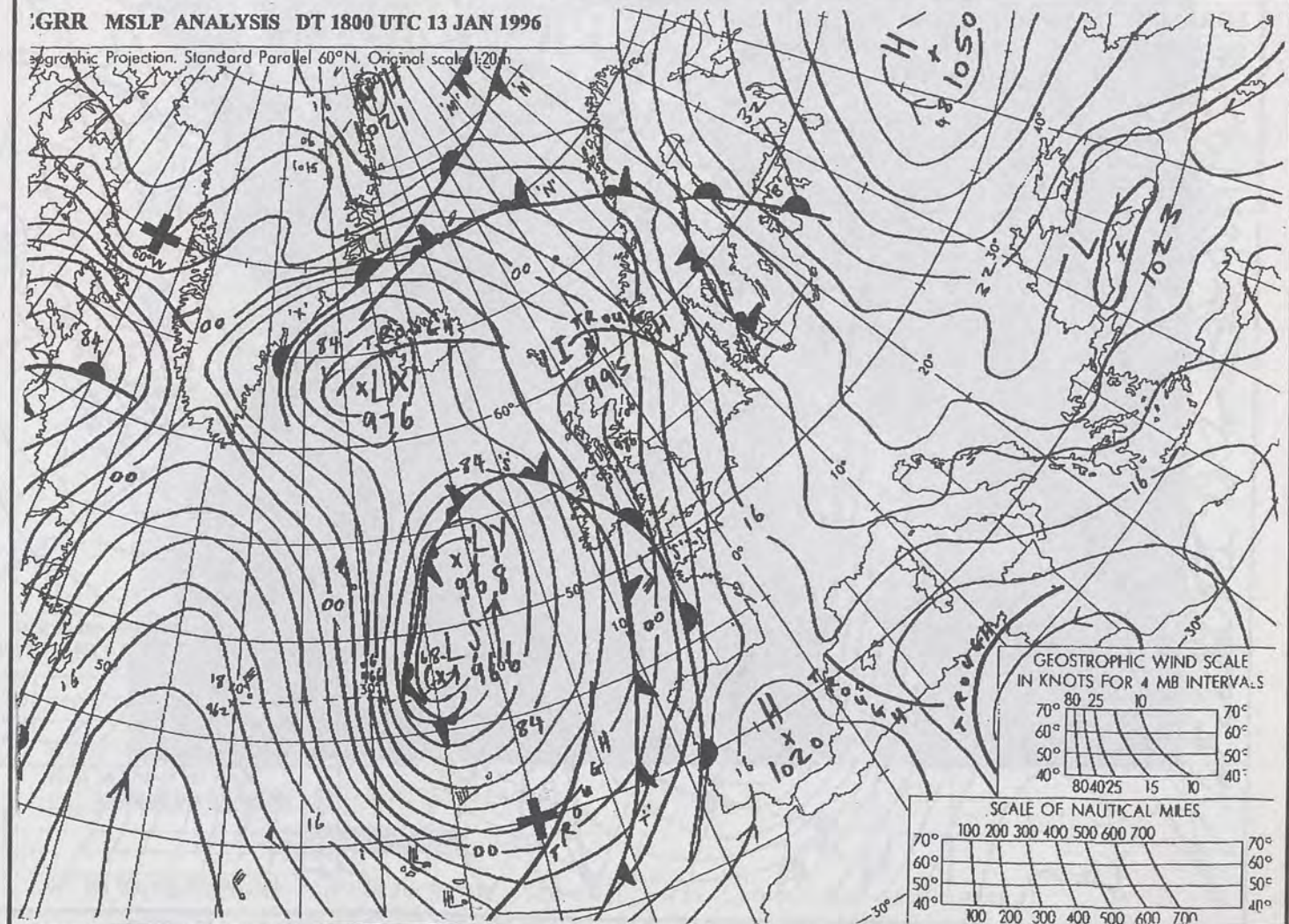
KEGRR MSLP ANALYSIS DT 1200 UTC 13 JAN 1996

Geographic Projection, Standard Parallel 60°N, Original scale 1:200,000



KGRR MSLP ANALYSIS DT 1800 UTC 13 JAN 1996

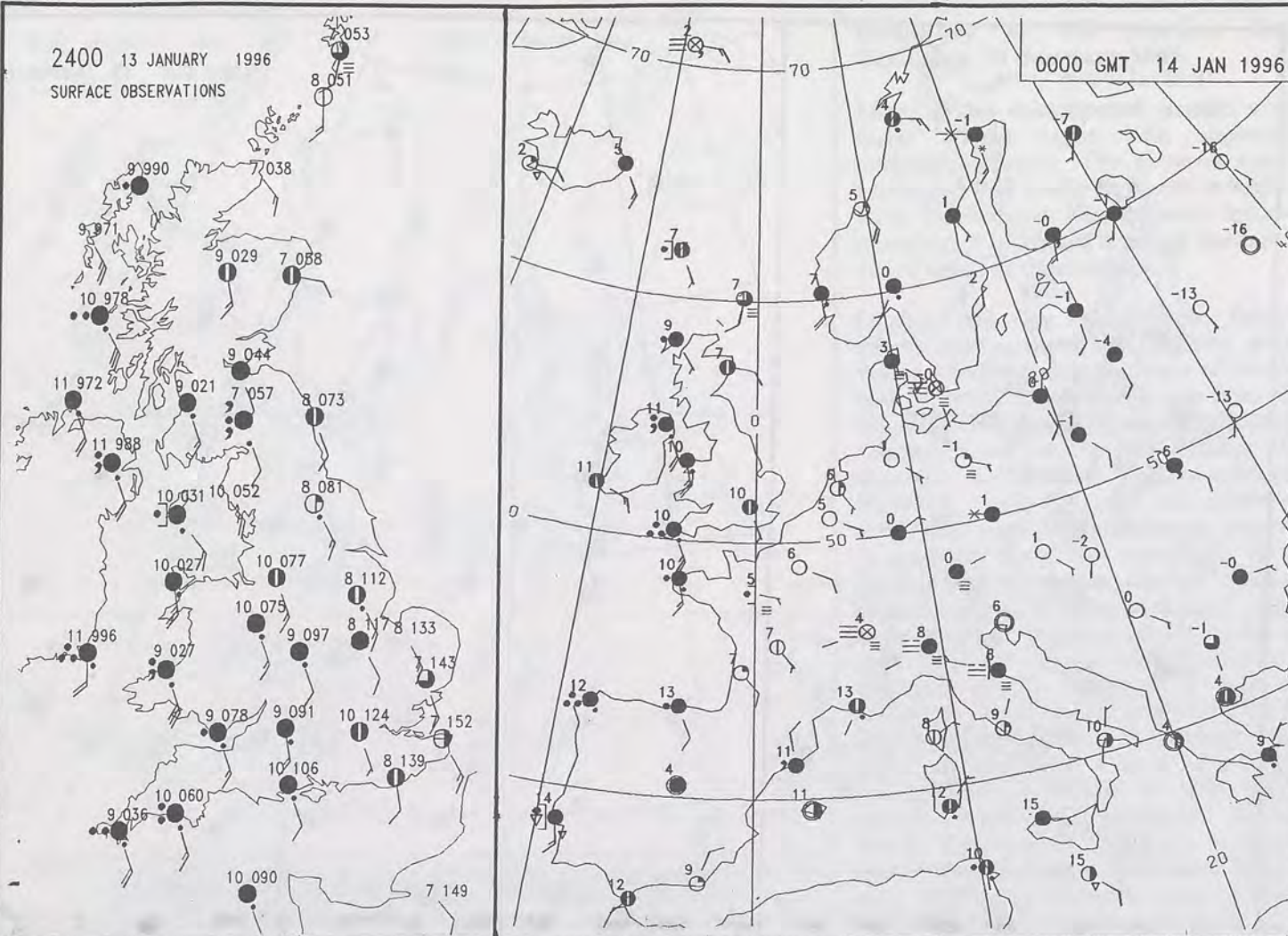
Geographic Projection, Standard Parallel 60°N, Original scale 1:200,000





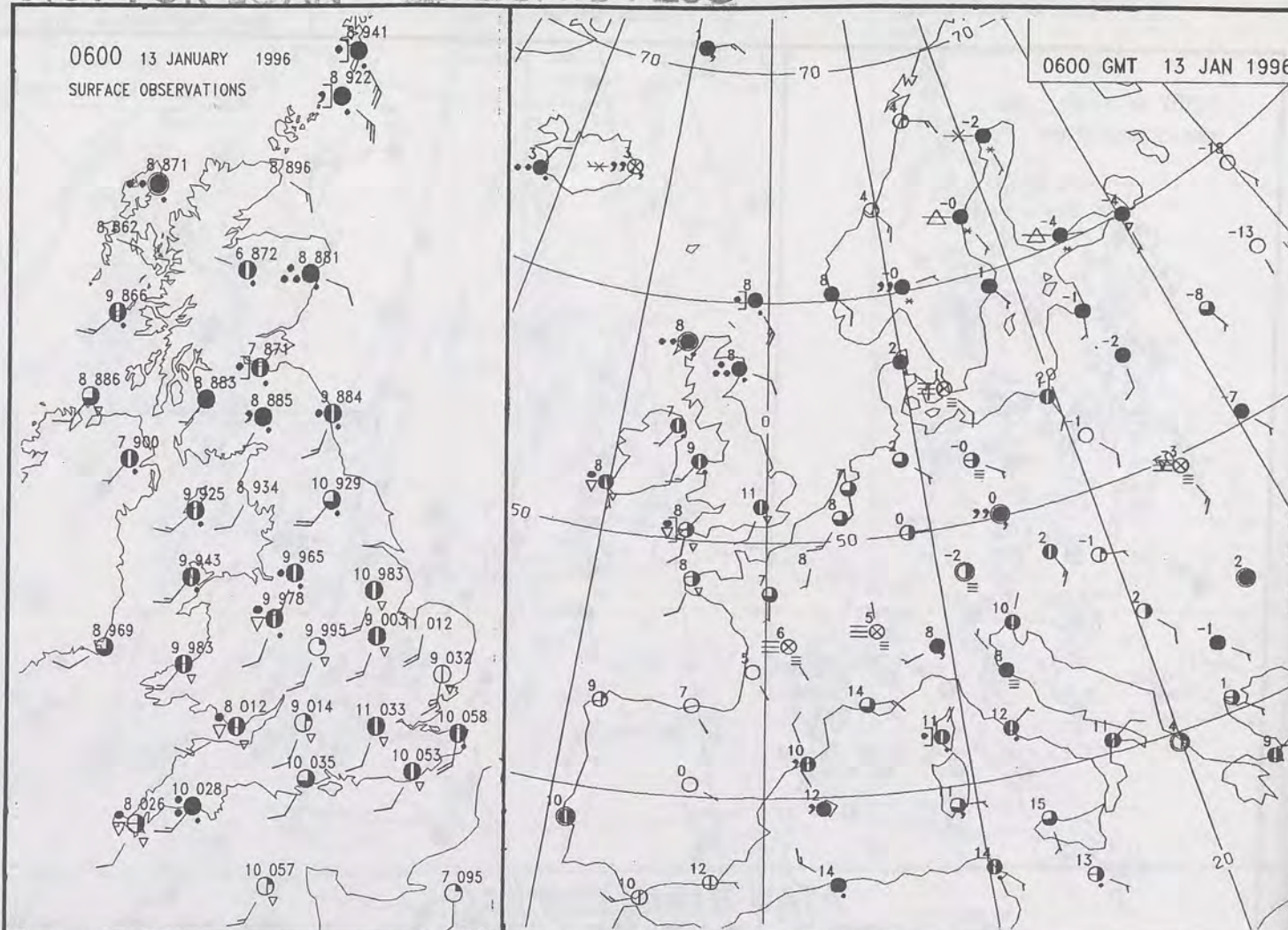
2400 13 JANUARY 1996  
SURFACE OBSERVATIONS

0000 GMT 14 JAN 1996



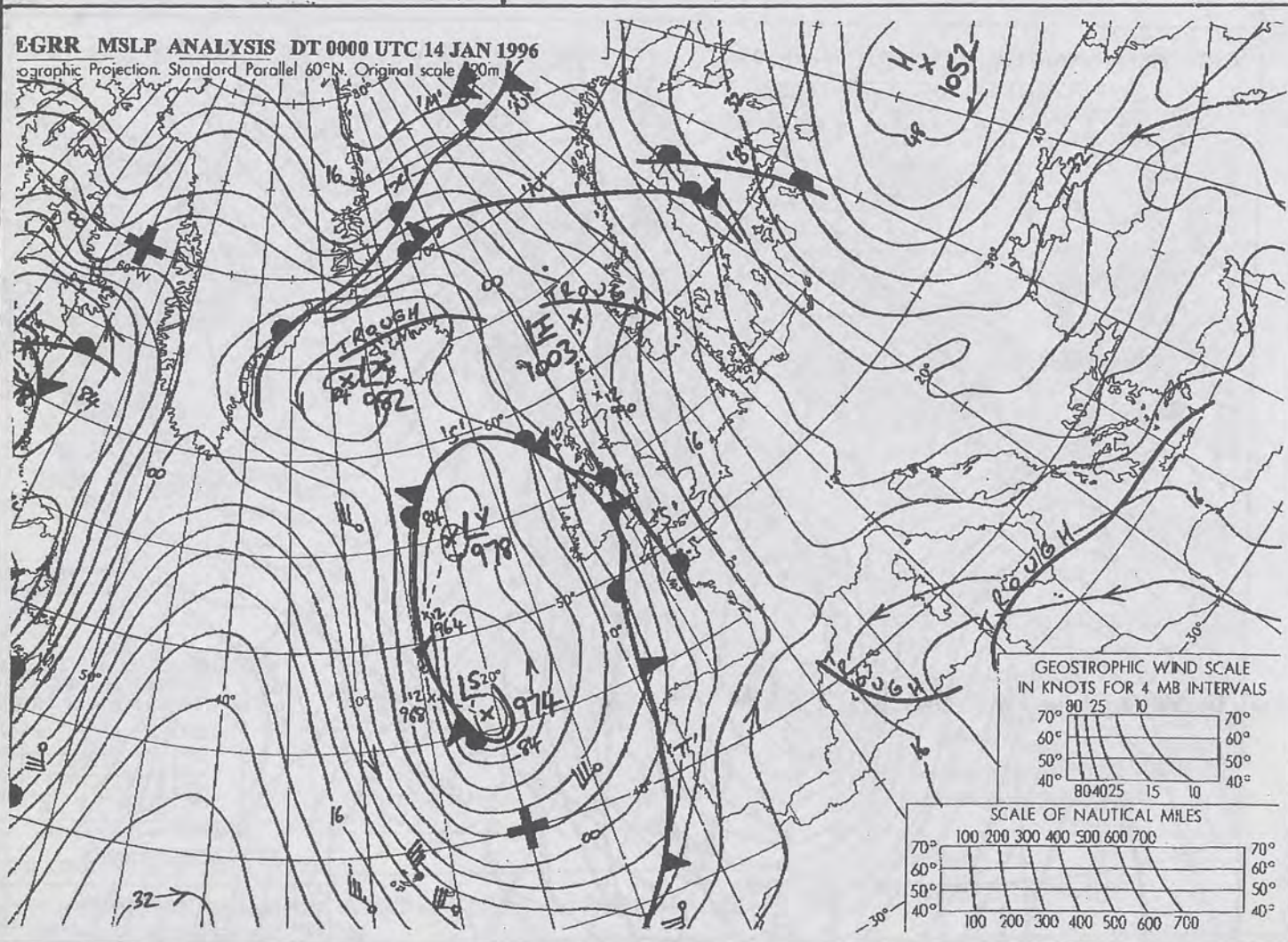
0600 13 JANUARY 1996  
SURFACE OBSERVATIONS

0600 GMT 13 JAN 1996



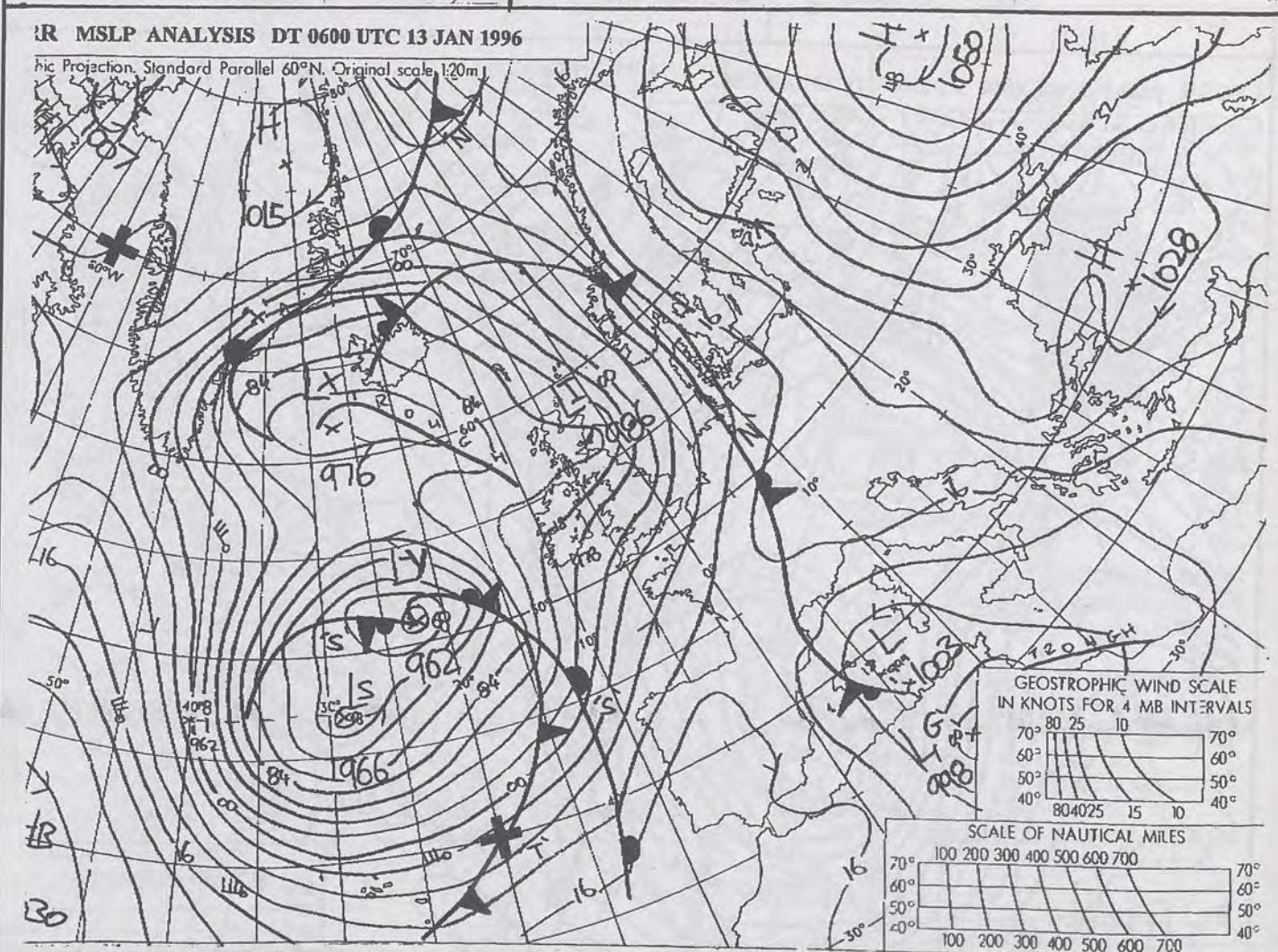
EGRR MSLP ANALYSIS DT 0000 UTC 14 JAN 1996

ographic Projection, Standard Parallel 60°N, Original scale 1:20m



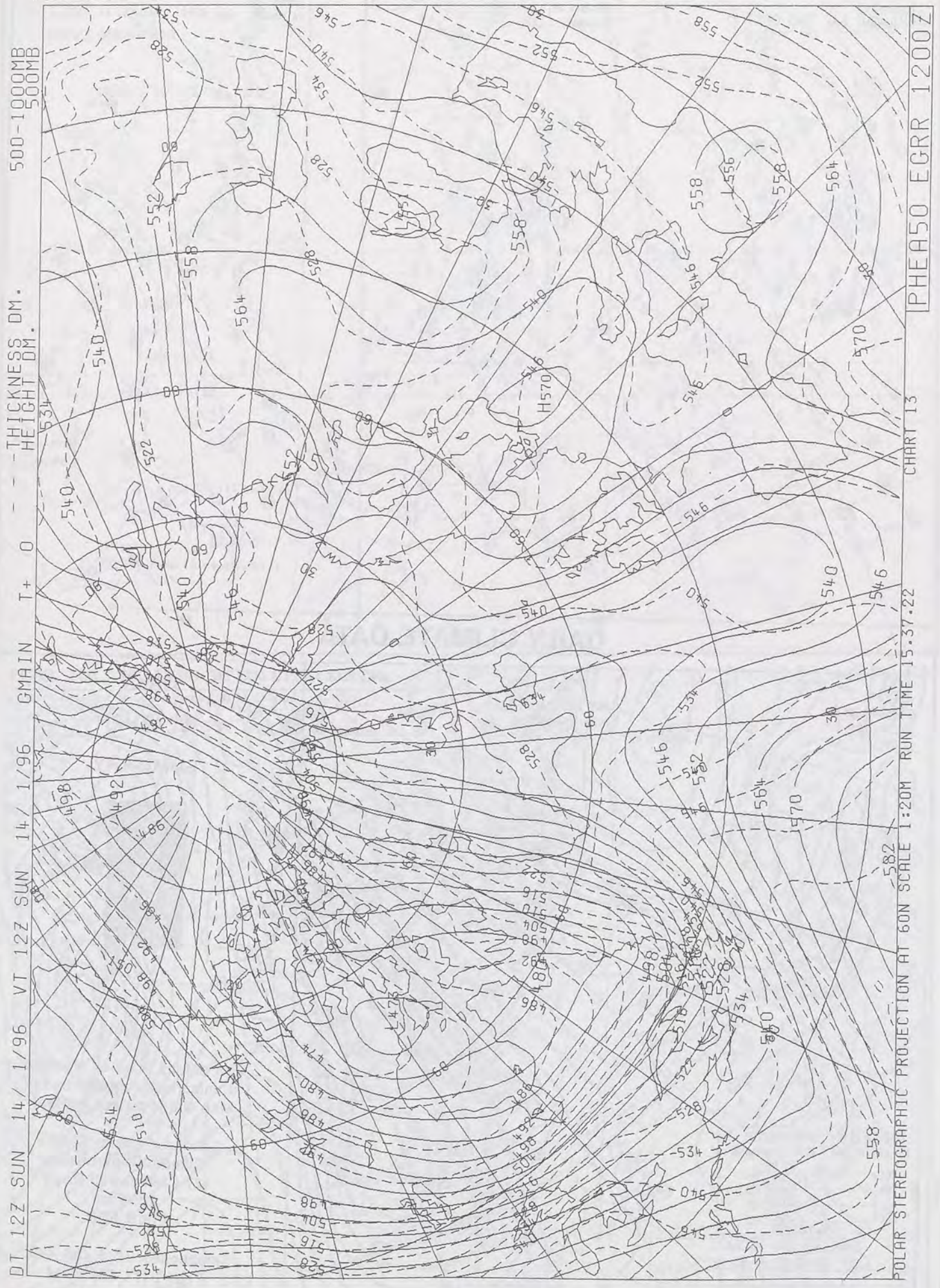
IR MSLP ANALYSIS DT 0600 UTC 13 JAN 1996

ic Projection, Standard Parallel 60°N, Original scale 1:20m




DT 12Z SUN 14/ 1/96 VT 12Z SUN 14/ 1/96 GMAIN  
T+ 0 - THICKNESS DM -  
HEIGHT DM -  
500-1000MB






# DAILY WEATHER SUMMARY

INCLUDING SUMMARY OF BRITISH WEATHER




Sunday  
14th January  
1996



LONDON *weather centre*

METEOSAT AT 12:00 GMT ON 14/01/96  
INFRA-RED



CLOUD-TOP OR LAND/SEA TEMPERATURE

COLD WARM

WE RECOMMEND YOU CONSULT THE USER GUIDE. FOR DETAILS SEE INDEX PAGE.  
SUPPLIED BY THE MET OFFICE. © CROWN COPYRIGHT 1995.



0600 14 JANUARY 1996  
SIGWX



1200 14 JANUARY 1996  
SIGWX



## SIGNIFICANT WEATHER CHARTS

1800 14 JANUARY 1996  
SIGWX



2400 14 JANUARY 1996  
SIGWX



Published by London Weather Centre. All times are GMT.

## Summary of UK weather for Sunday 14 January 1996

The western fringes of Scotland, Wales and most of Cornwall and Northern Ireland started the day wet with rain being reported. Elsewhere it was essentially dry with patchy cloud. This state of affairs continued all morning, drizzle reaching the Northern Isles as well.

The afternoon continued in this vein as well, although the rain did push a little further east across Devon and Somerset for a time, while the east basked in winter sunshine. In the evening Wales saw the bulk of the rain, especially in the south.

Temperatures were generally mild or very mild across the whole country.

## EXTREMES

SUNDAY 14th JANUARY 1996

**Highest Maximum**  
: 13.1 C London

**Lowest Maximum**  
: 7.0 C Inverbervie [Southeast Grampian]

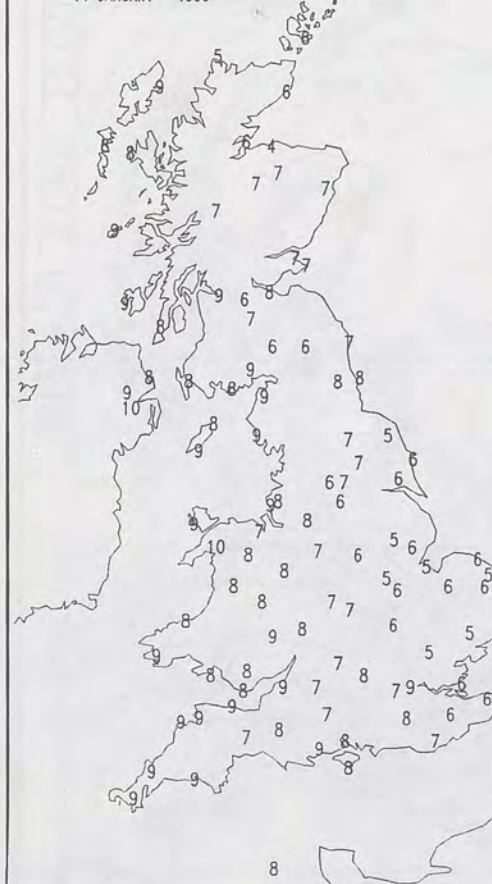
**Lowest Minimum**  
: 4.4 C Kinloss [Moray Firth]

**Lowest Grass Minimum**  
: -1.8 C Lossiemouth [Moray Firth]

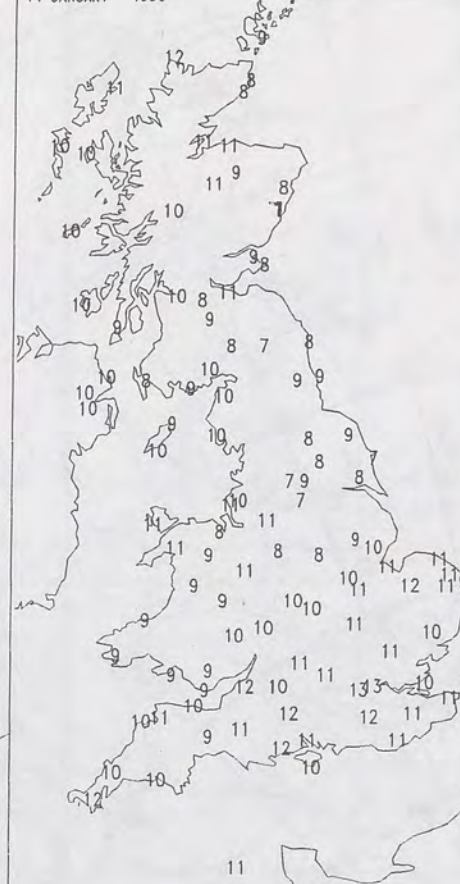
**Most Rain (24 hrs from 0900 GMT)**  
: 11.2mm Machrihanish [Kintyre]

**Most Sunshine**  
: 6.8 hrs Hemsby [Norfolk]

NIGHT MINIMUM TEMPERATURE  
(DEGREES C)  
14 JANUARY 1996



DAY MAXIMUM TEMPERATURE  
(DEGREES C)  
14 JANUARY 1996



SUNSHINE (DAWN TO DUSK)  
(HOURS)  
14 JANUARY 1996



X INDICATES 0.1-0.4 HRS

## DAILY CLIMATE DATA

NIGHT RAINFALL  
(MILLIMETRES)  
14 JANUARY 1996



DAY RAINFALL  
(MILLIMETRES)  
14 JANUARY 1996



X INDICATES TRACE TO 0.4 MM

X INDICATES TRACE TO 0.4 MM

## DAILY WEATHER SUMMARY



For details of other Weather Summaries produced by the Met. Office please contact:

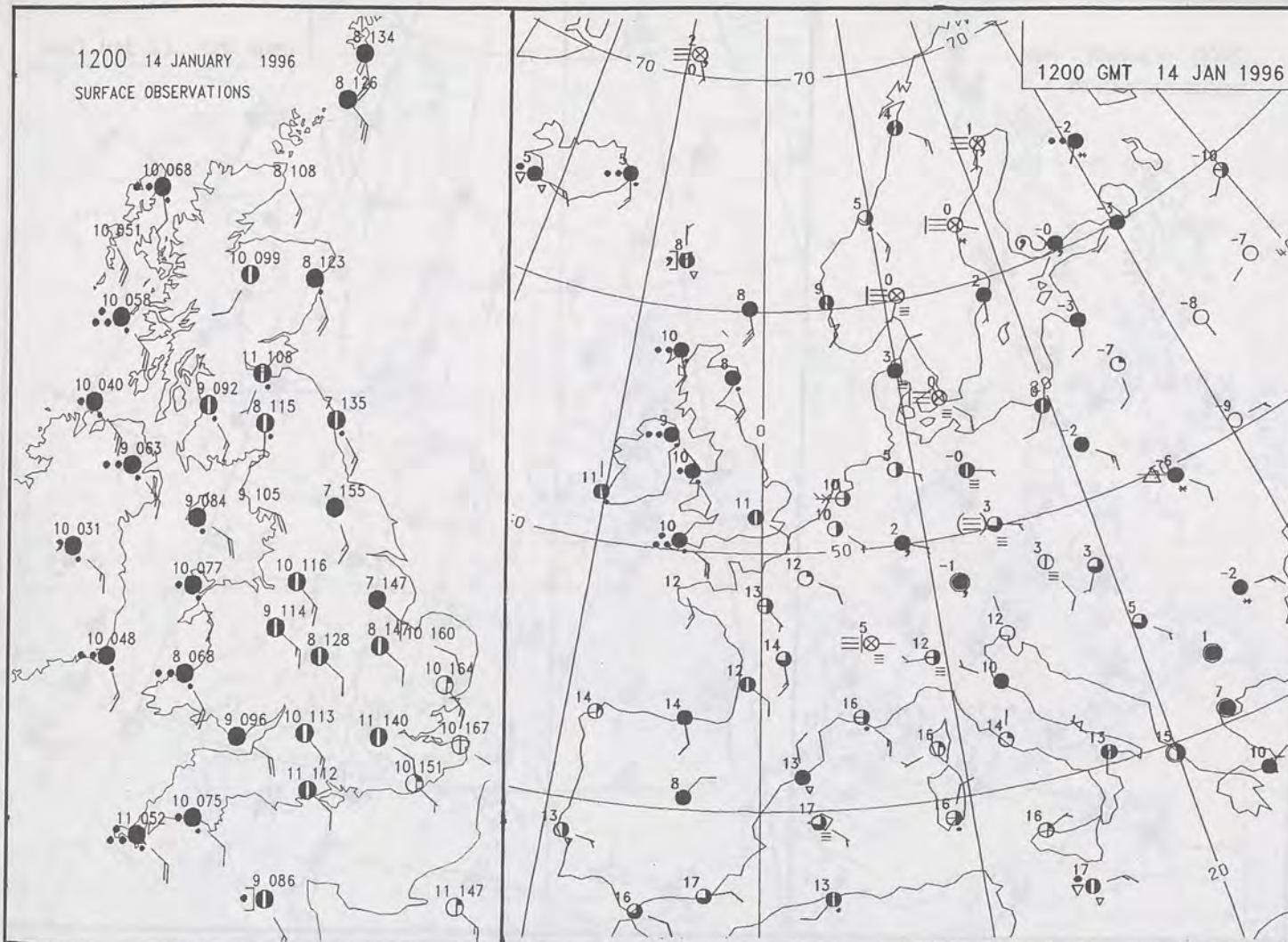
London Weather Centre  
Climate Department  
127 Clerkenwell Road  
London  
EC1R 5DB

Telephone: 0171 405 4358  
Fax: 0171 404 4314



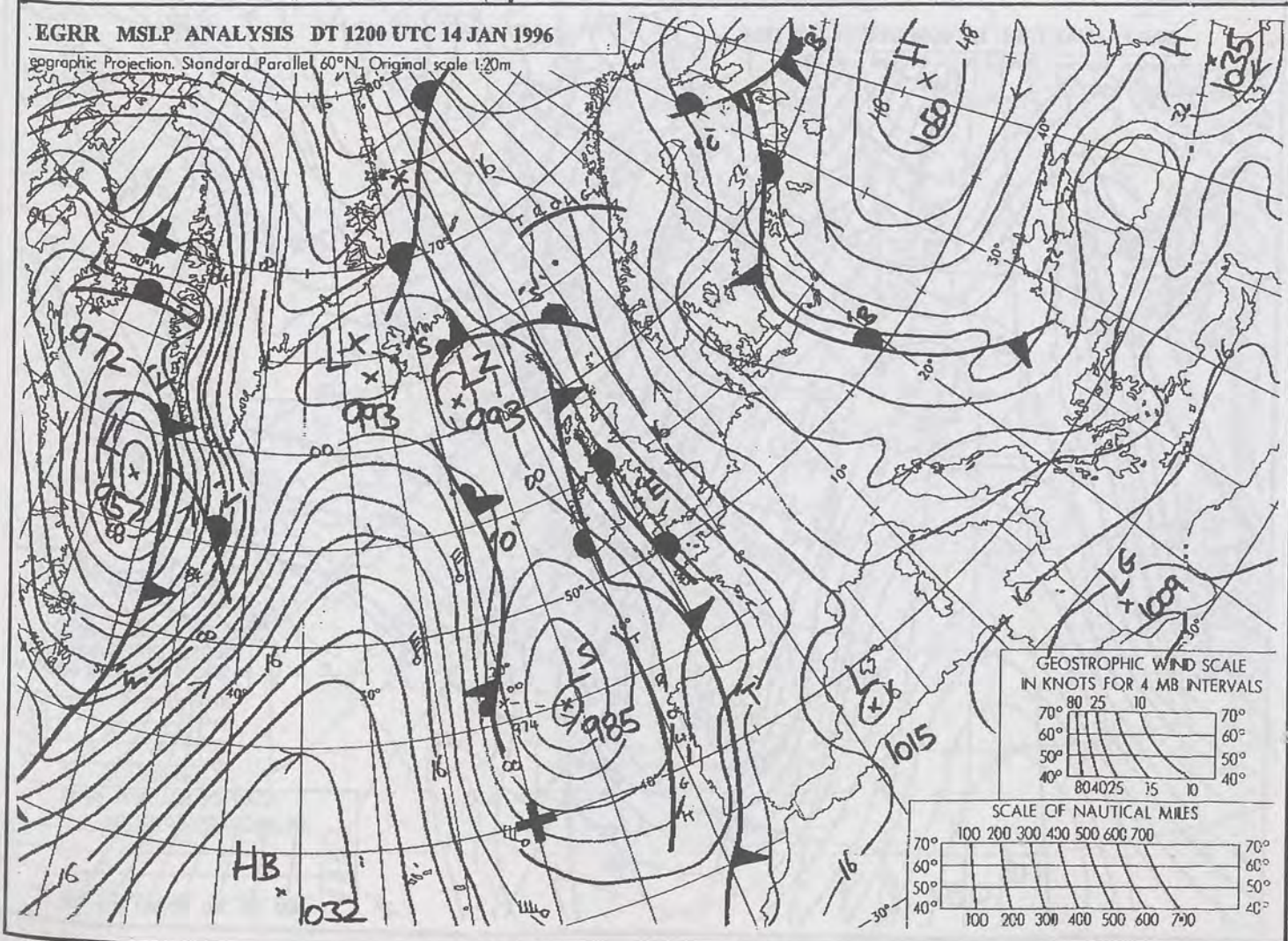
1200 14 JANUARY 1996  
SURFACE OBSERVATIONS

1200 GMT 14 JAN 1996

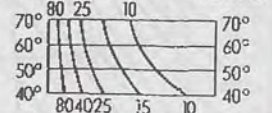


EGRR MSLP ANALYSIS DT 1200 UTC 14 JAN 1996

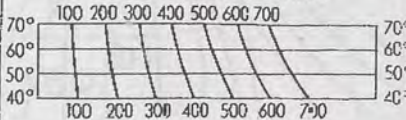
ographic Projection, Standard Parallel 60°N, Original scale 1:20m



GEOSTROPHIC WIND SCALE  
IN KNOTS FOR 4 MB INTERVALS

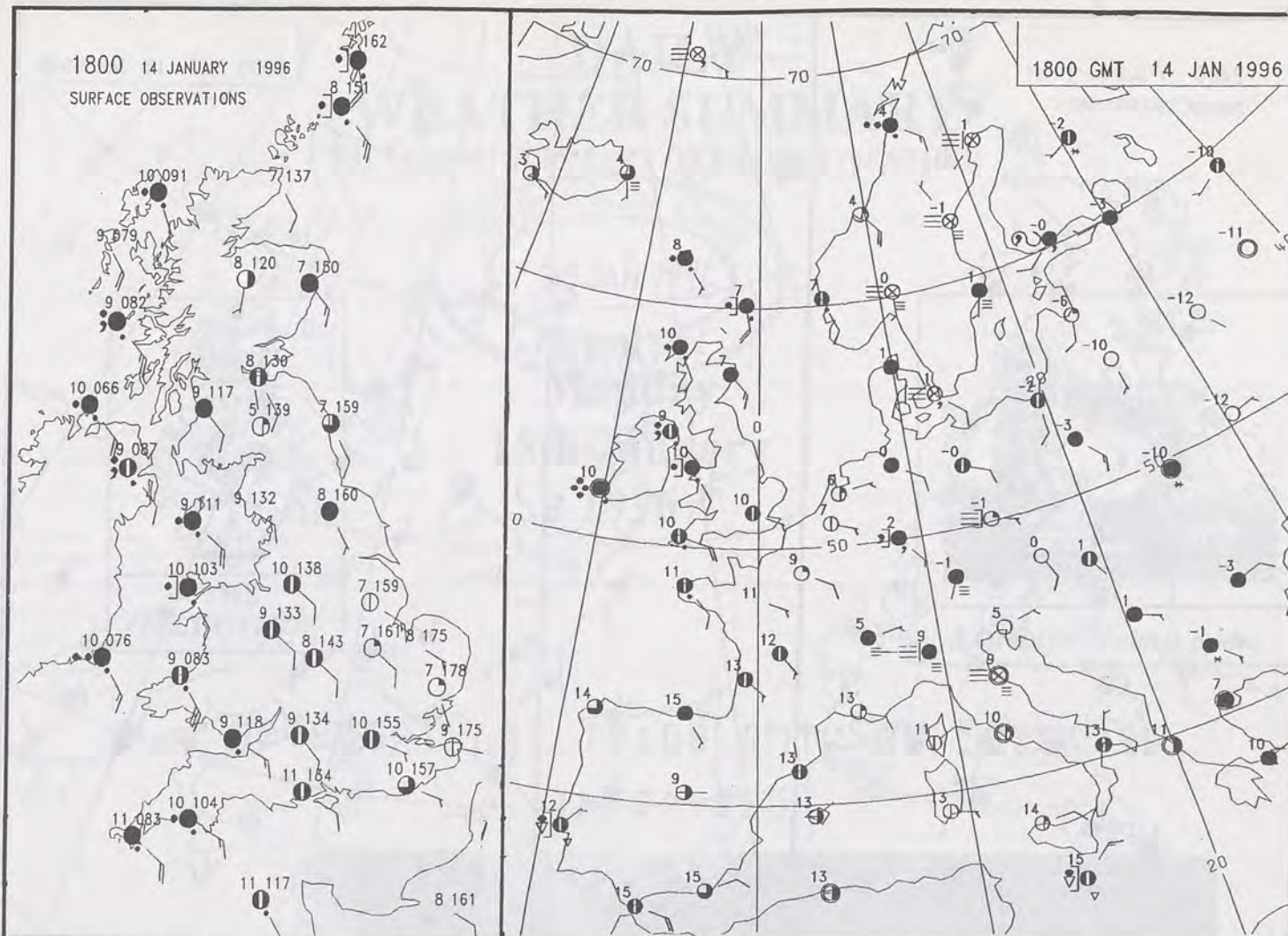


SCALE OF NAUTICAL MILES



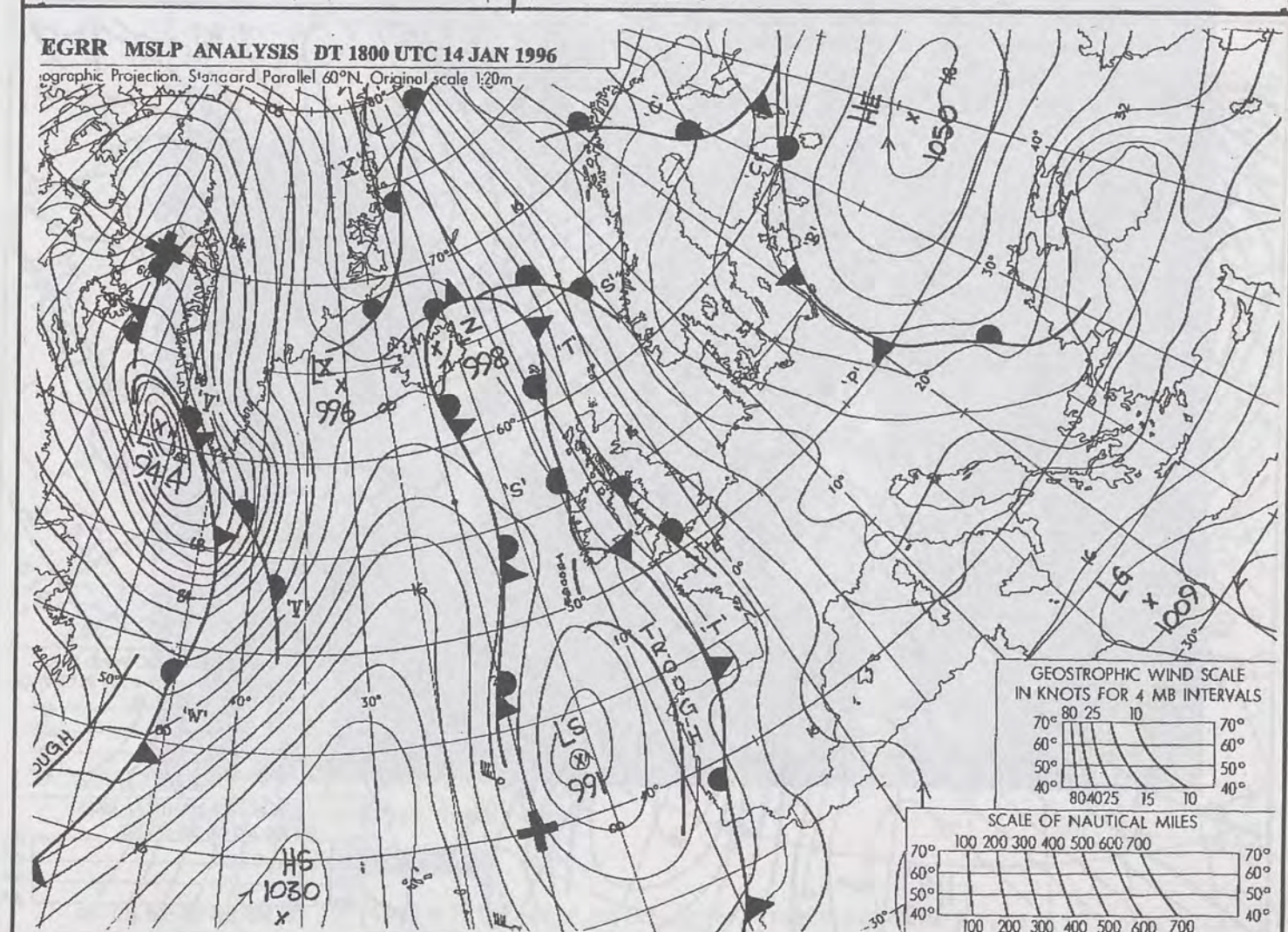
1800 14 JANUARY 1996  
SURFACE OBSERVATIONS

1800 GMT 14 JAN 1996

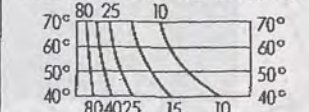


EGRR MSLP ANALYSIS DT 1800 UTC 14 JAN 1996


ographic Projection, Standard Parallel 60°N, Original scale 1:20m



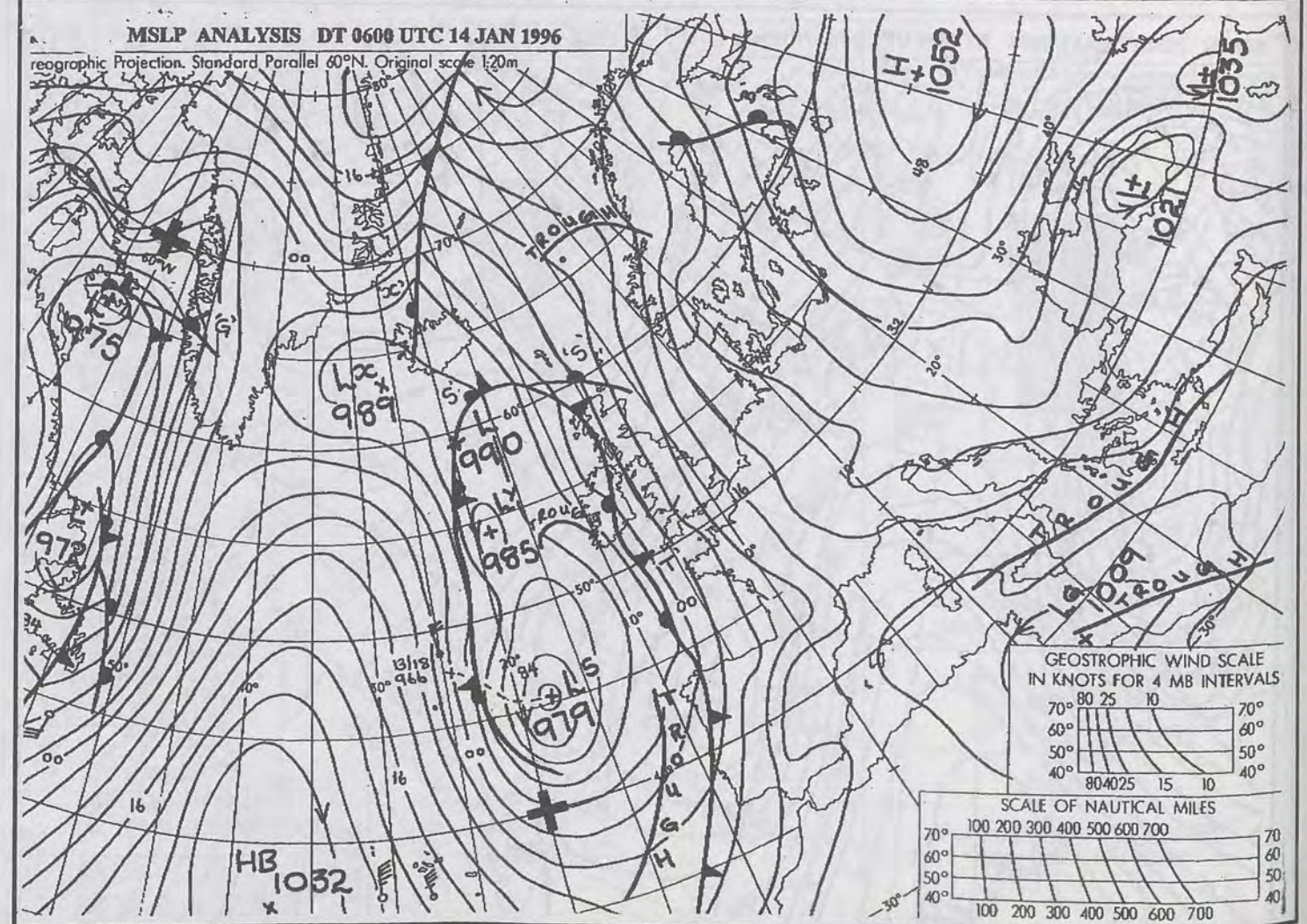
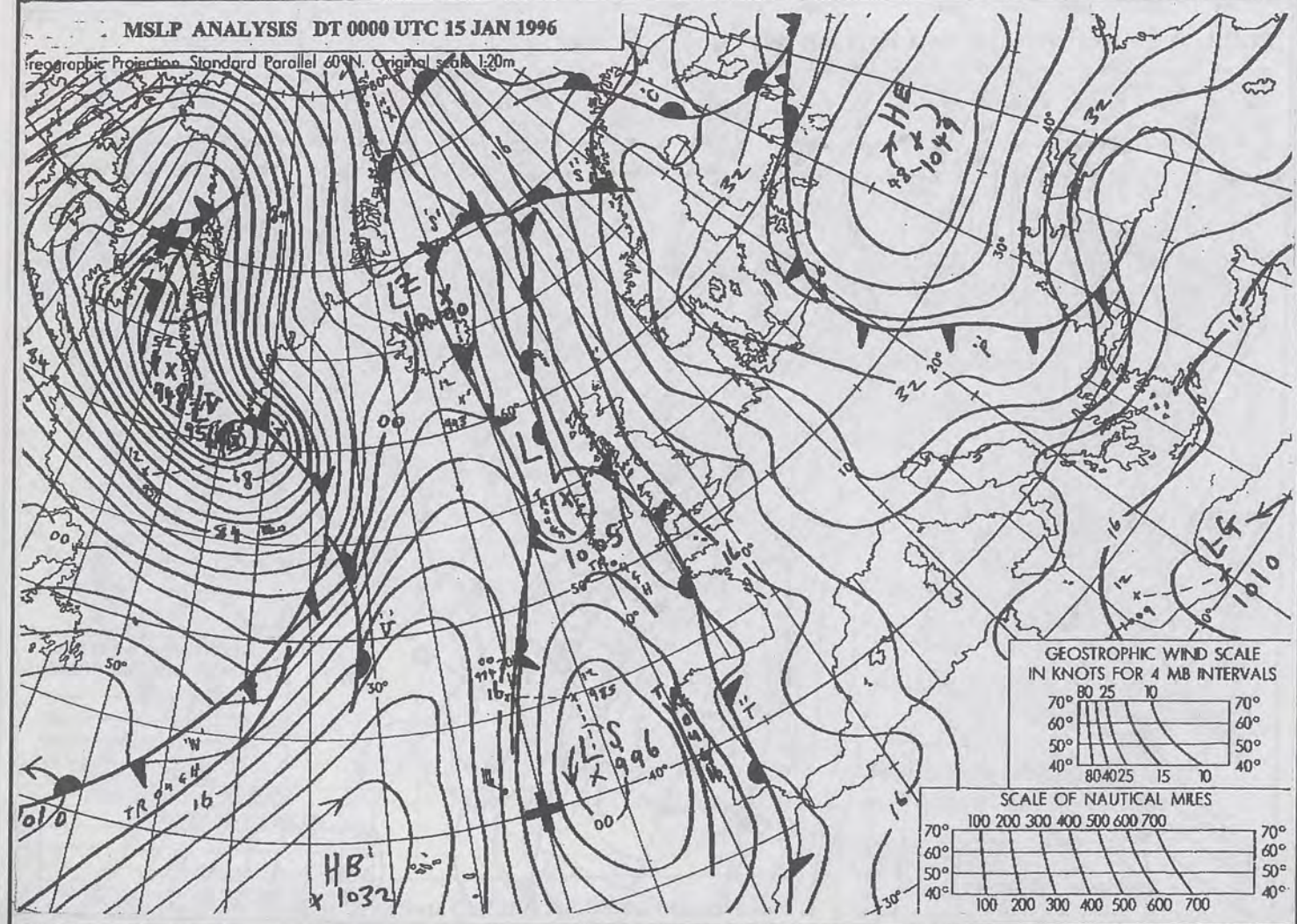
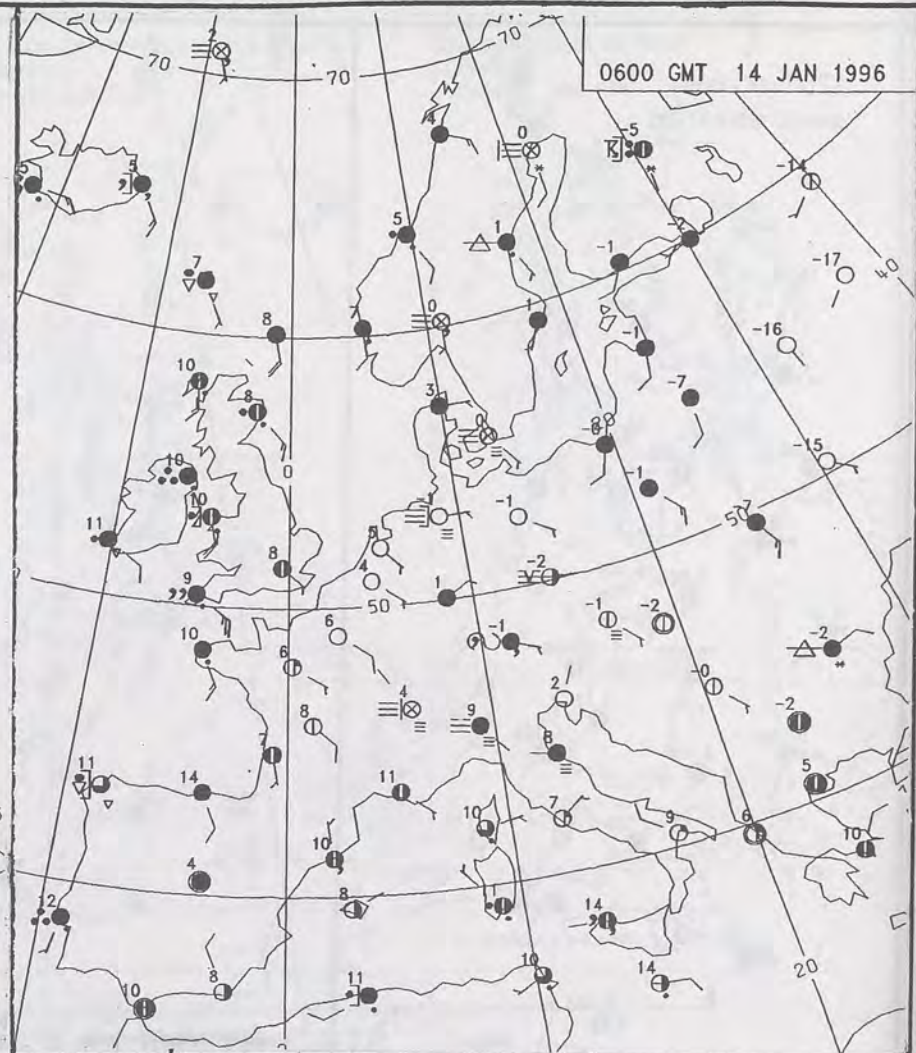
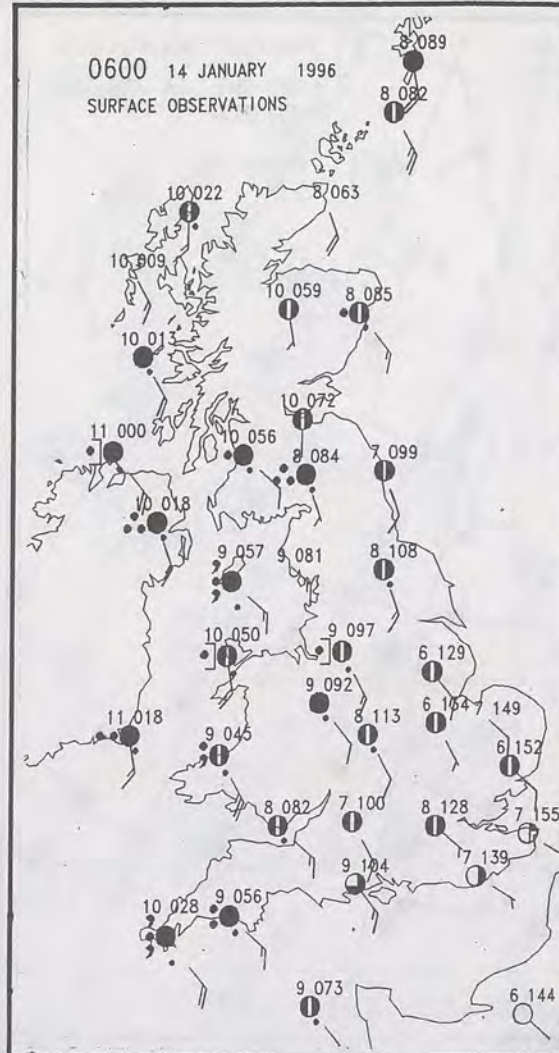
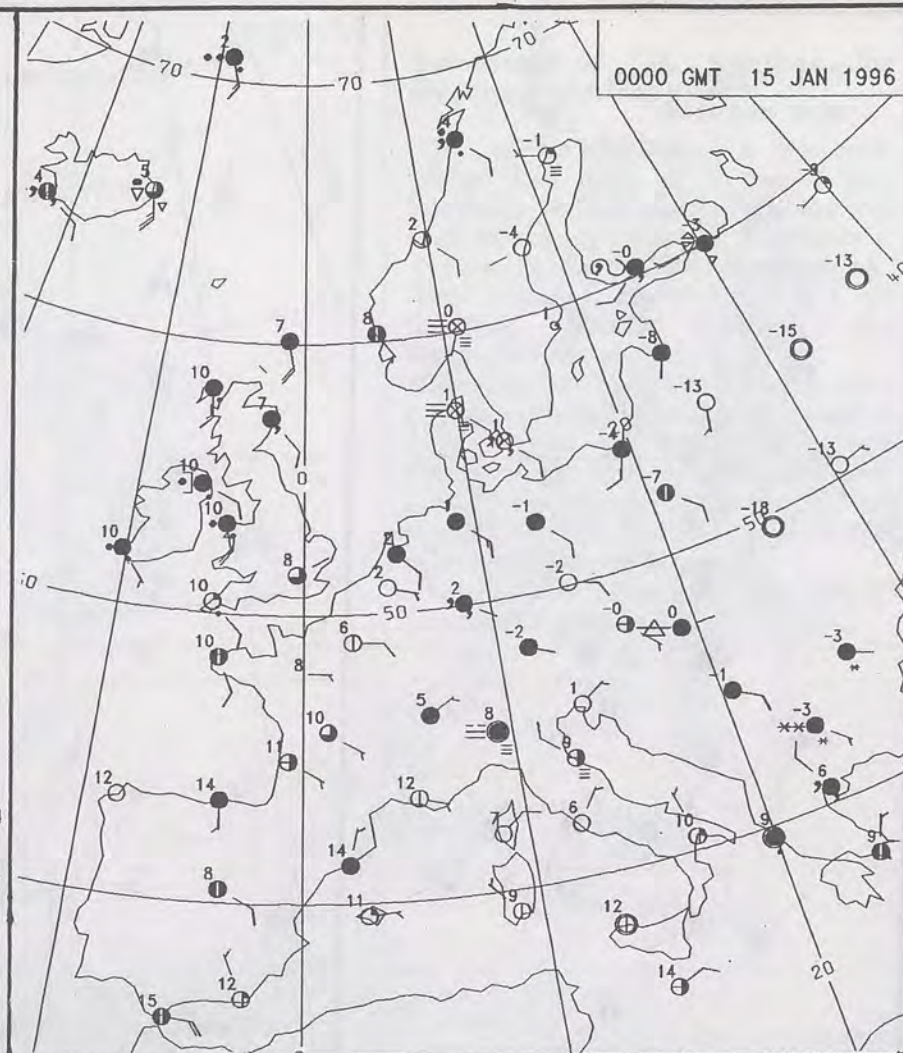
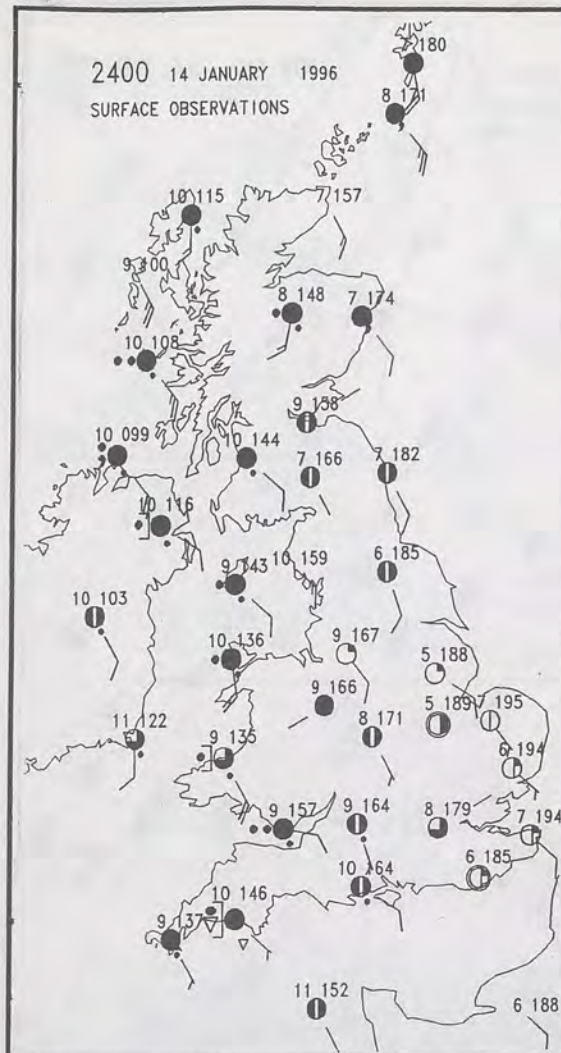
GEOSTROPHIC WIND SCALE  
IN KNOTS FOR 4 MB INTERVALS



SCALE OF NAUTICAL MILES













# DAILY WEATHER SUMMARY

INCLUDING SUMMARY OF BRITISH WEATHER




Monday  
15th January  
1996



LONDON weather centre

METEOSAT AT 12:00 GMT ON 15/01/96  
INFRA-RED

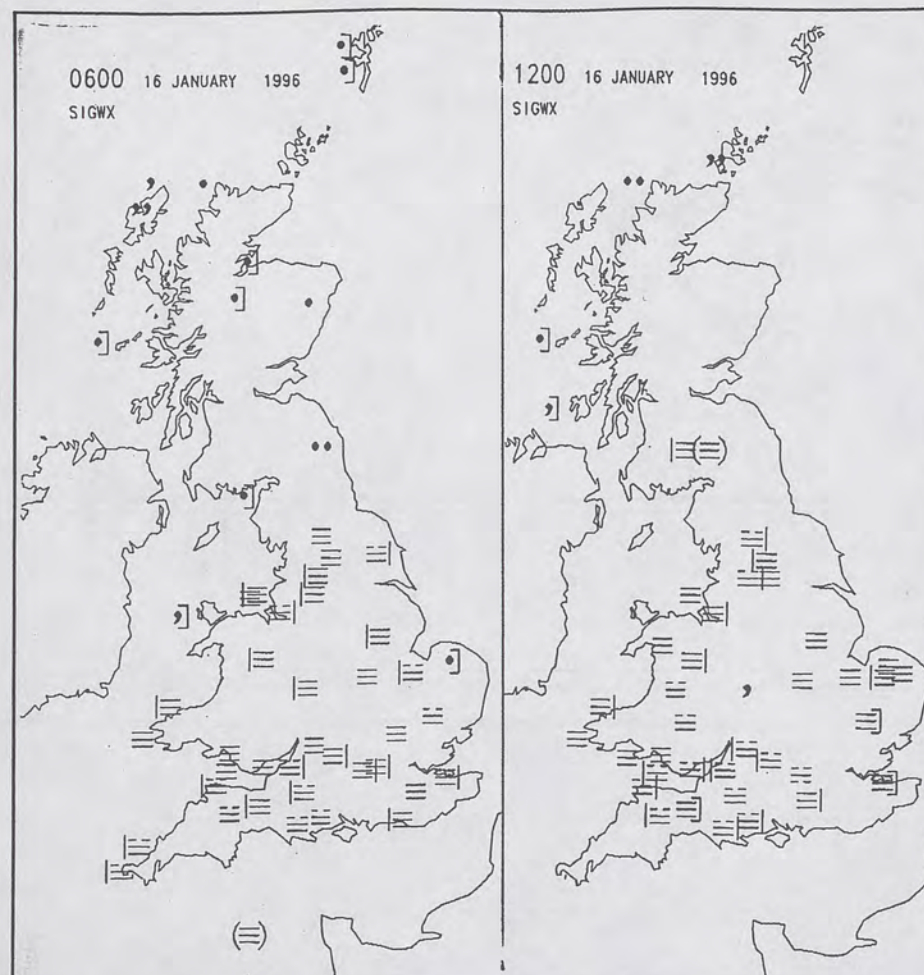


CLOUD-TOP OR LAND/SEA TEMPERATURE

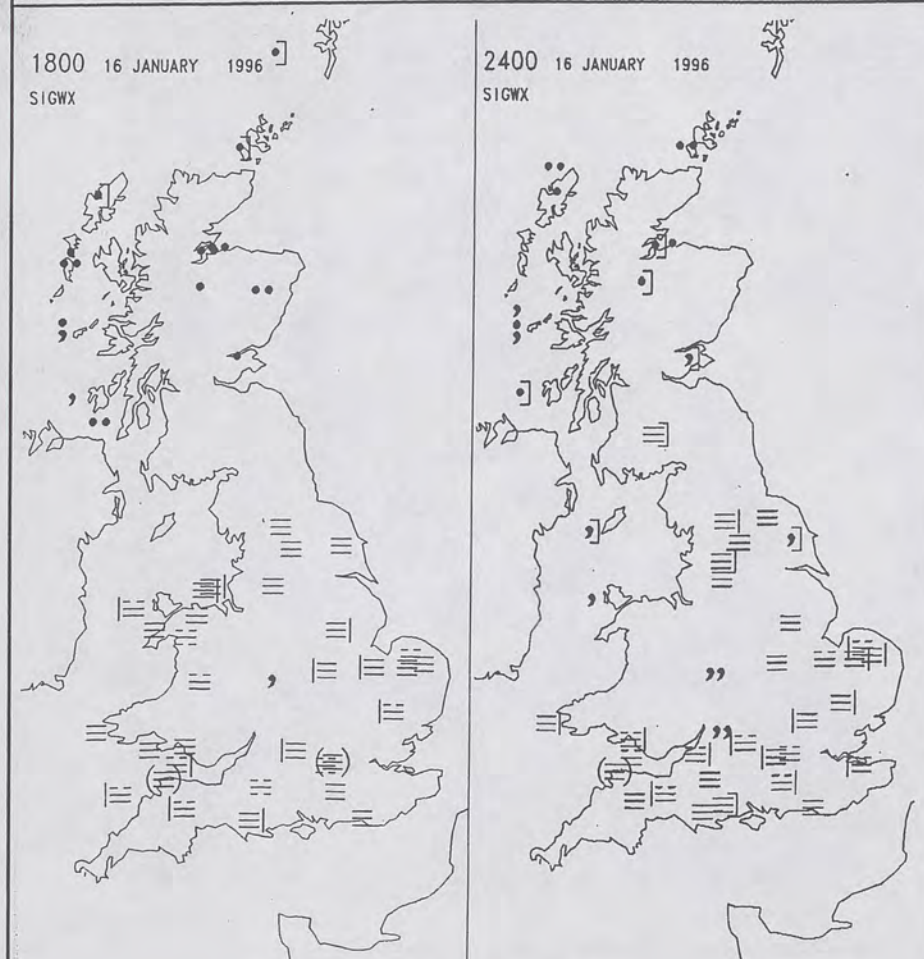
COLD WARM

WE RECOMMEND YOU CONSULT THE USER GUIDE. FOR DETAILS SEE INDEX PAGE.  
SUPPLIED BY THE MET OFFICE. © CROWN COPYRIGHT 1995.





## SIGNIFICANT WEATHER CHARTS



Published by London Weather Centre. All times are GMT.

## Summary of UK weather for Tuesday 16 January 1996

Fog covered a wide part of the UK overnight, with Northern Ireland and Scotland the main exceptions. Here it was generally cloudy, with the odd spot of rain, particularly in the west.

During the morning, Northern Ireland and Scotland remained cloudy, with outbreaks of rain in the west of Scotland. Southern Scotland and much of England and Wales remained covered in a blanket of fog. Much of it was dense, and only cleared slowly during the day although many places did stay covered in thick fog all day. Coasts around the Irish sea saw very little fog, however, and also along the English Channel the weather brightened up appreciably during the morning.

In the afternoon, more general rain spread into western Scotland, reaching Northern Ireland and southern Scotland by mid afternoon, and the east coast by evening. By early evening fog covered many places away from the southwest.

During the early part of the night, rain moved north out of southern Scotland and Northern Ireland.

Overnight temperatures were mild in Scotland, Northern Ireland and northern England, very or exceptionally mild over the rest of the country, with only a few places in eastern and southern Britain being near normal.

## EXTREMES

### TUESDAY 16th JANUARY 1996

**Highest Maximum**  
: 12.4 C Solent [Hampshire]

**Lowest Maximum**  
: 6.4 C Liverpool [Merseyside]

**Lowest Minimum**  
: -1.0 C Buxton [Derbyshire]

**Lowest Grass Minimum**  
: -2.1 C Coningsby [Lincolnshire]

**Most Rain (24 hrs from 0900 GMT)**  
: 13.7mm Tiree [Inner Hebrides]

**Most Sunshine**  
: 7.5 hrs Jersey [Channel Isles]

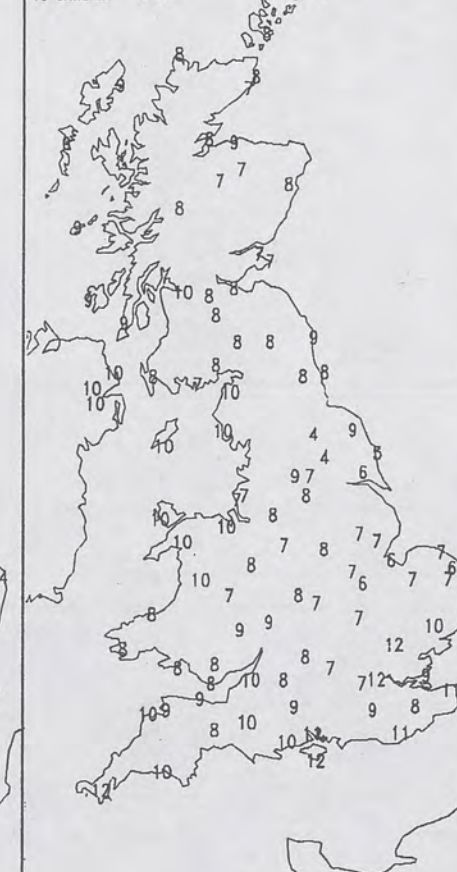
## NIGHT MINIMUM TEMPERATURE (DEGREES C)

16 JANUARY 1996



## DAY MAXIMUM TEMPERATURE (DEGREES C)

16 JANUARY 1996



## SUNSHINE (DAWN TO DUSK) (HOURS)

16 JANUARY 1996



X INDICATES 0.1-0.4 HRS

## DAILY CLIMATE DATA

## NIGHT RAINFALL (MILLIMETRES)

16 JANUARY 1996



X INDICATES TRACE TO 0.4 MM

## DAY RAINFALL (MILLIMETRES)

16 JANUARY 1996



X INDICATES TRACE TO 0.4 MM

## DAILY WEATHER SUMMARY

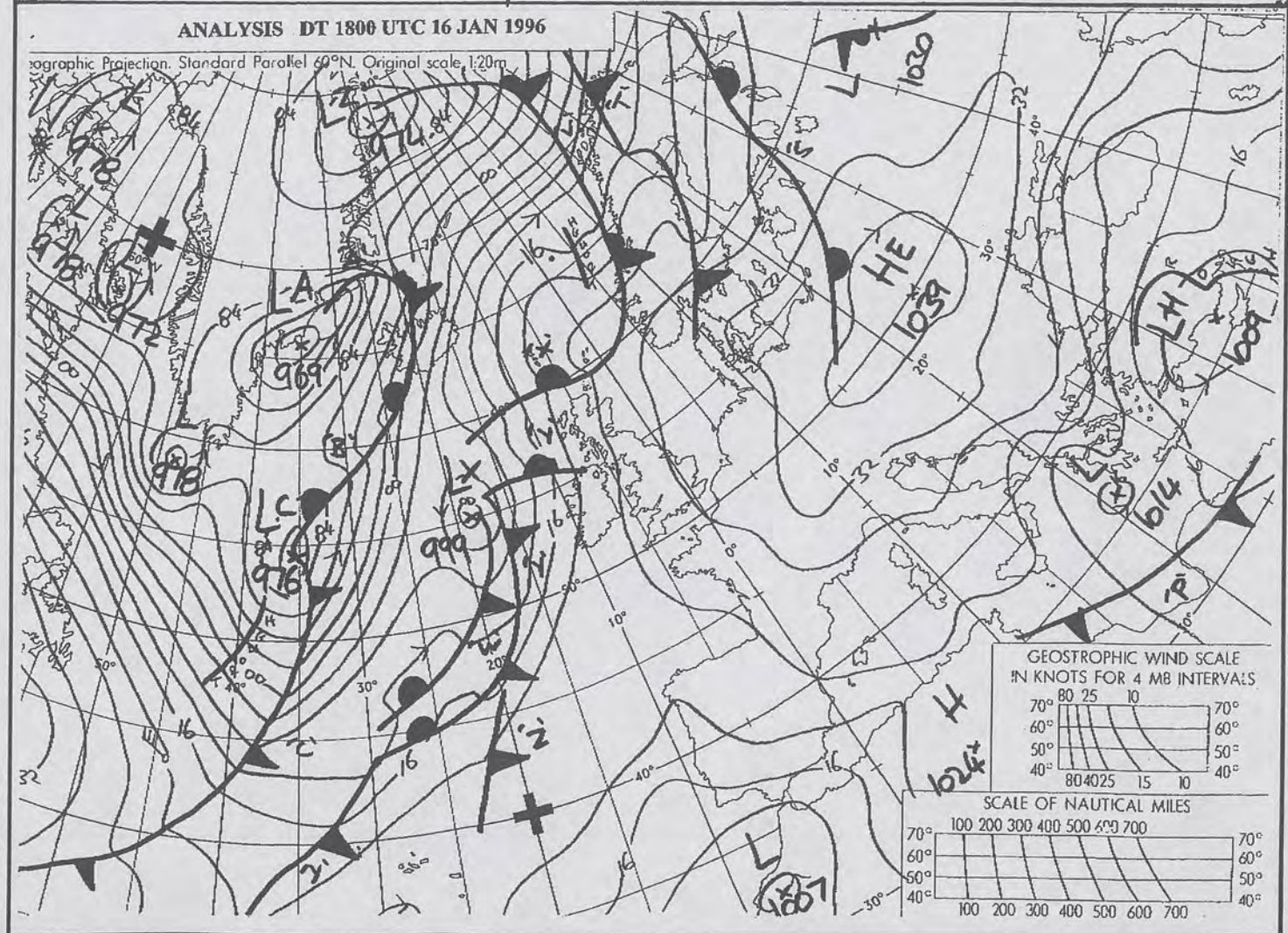
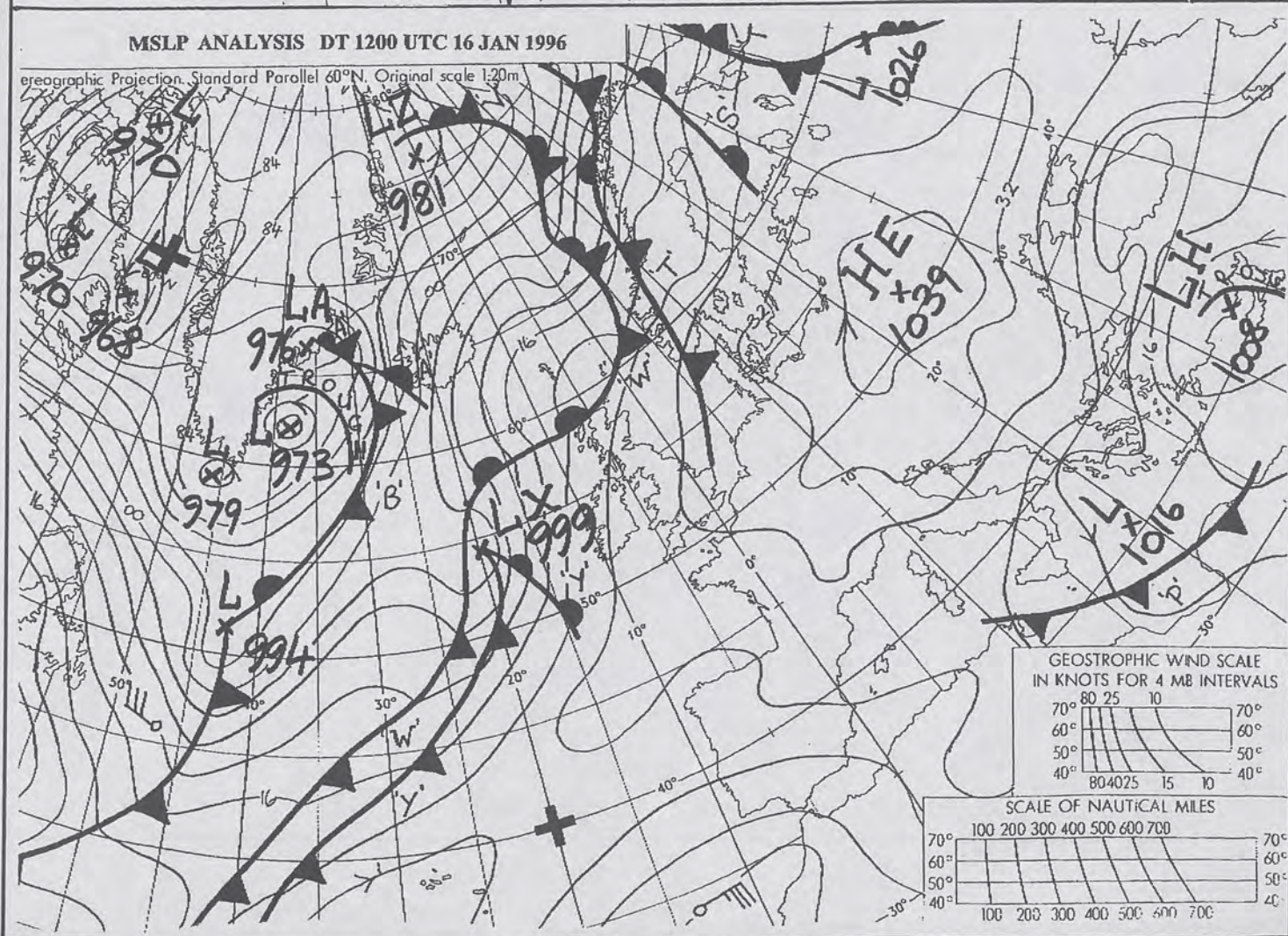
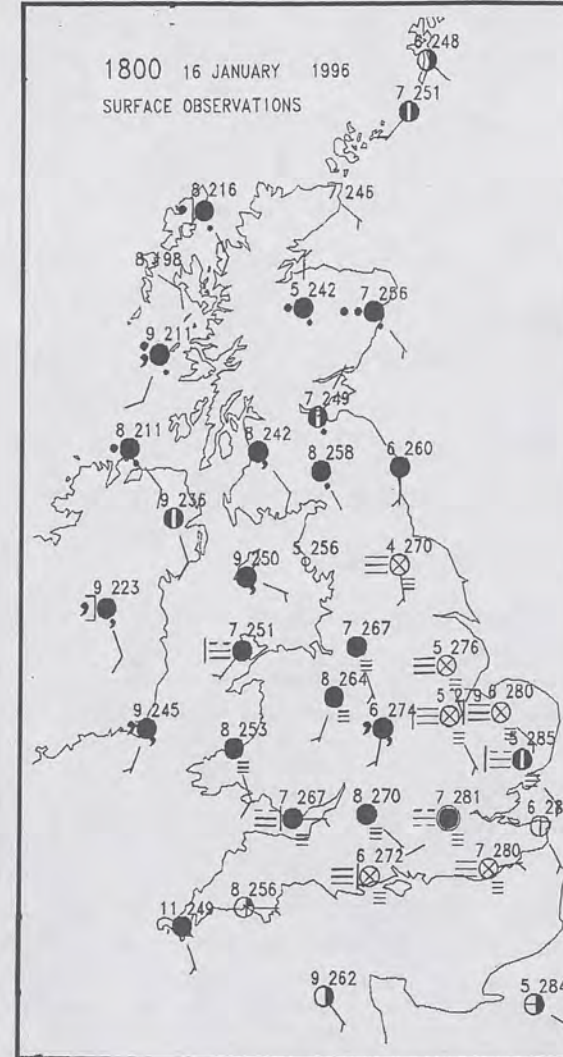
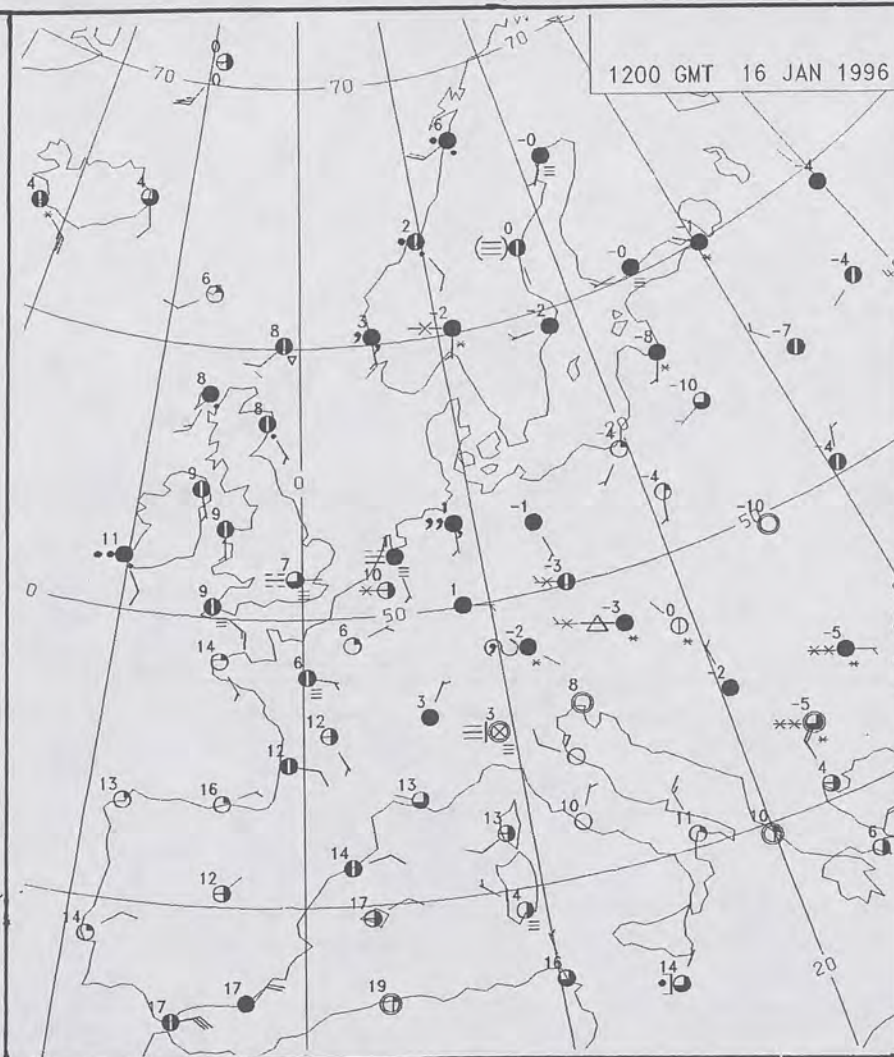
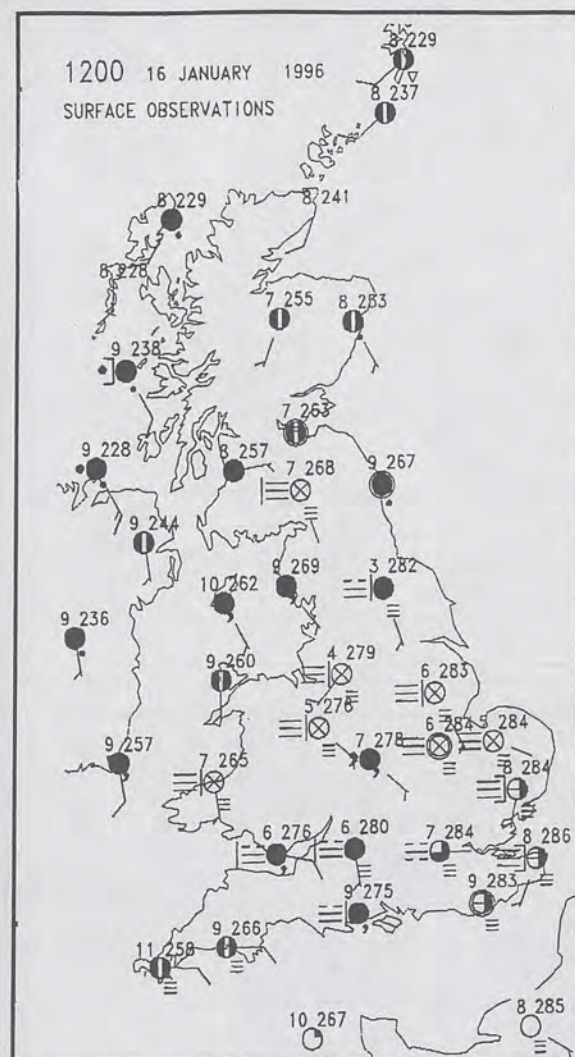


For details of other Weather Summaries produced by the Met. Office please contact:

London Weather Centre  
Climate Department  
127 Clerkenwell Road  
London  
EC1R 5DB

Telephone: 0171 405 4358  
Fax: 0171 404 4314

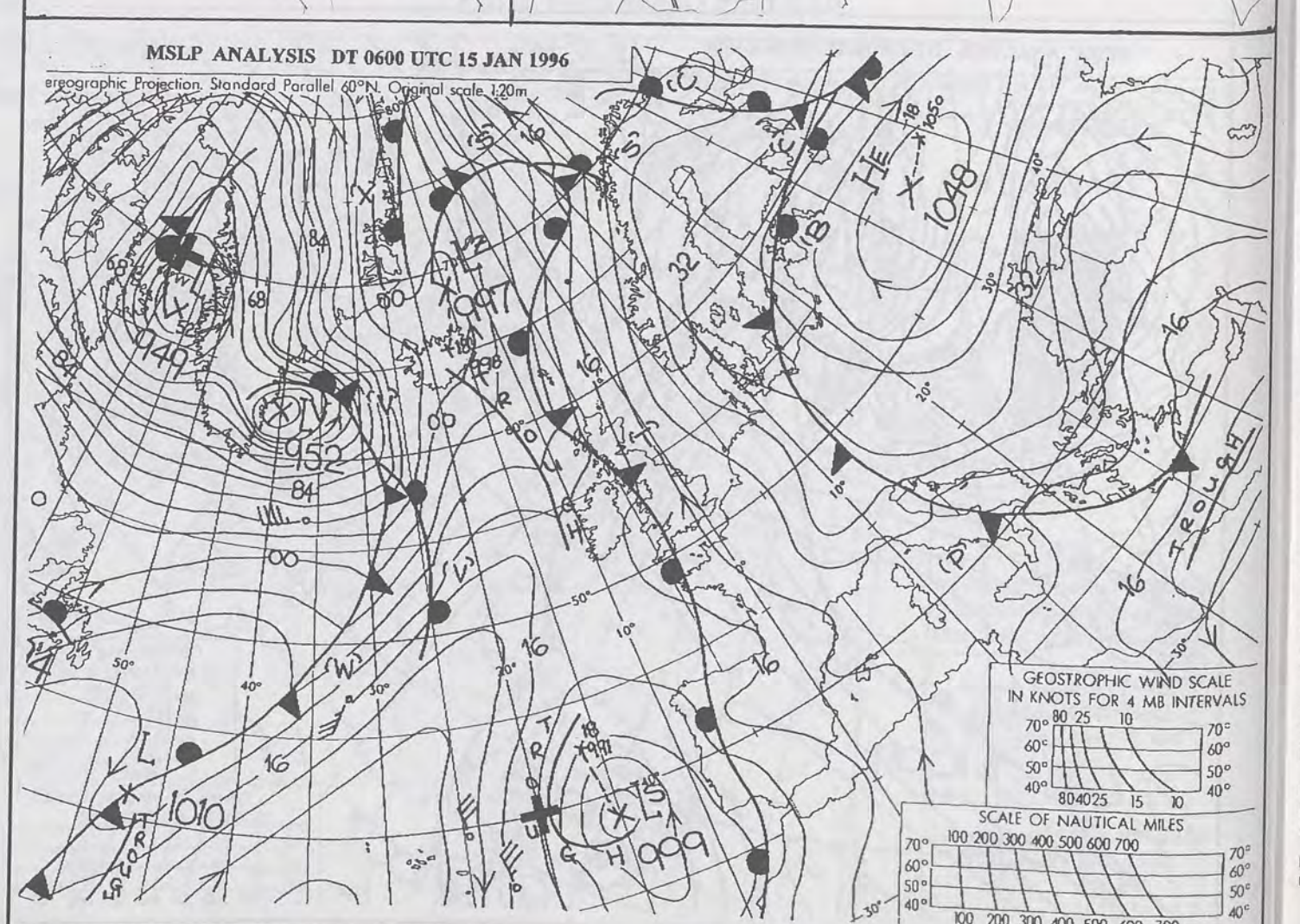
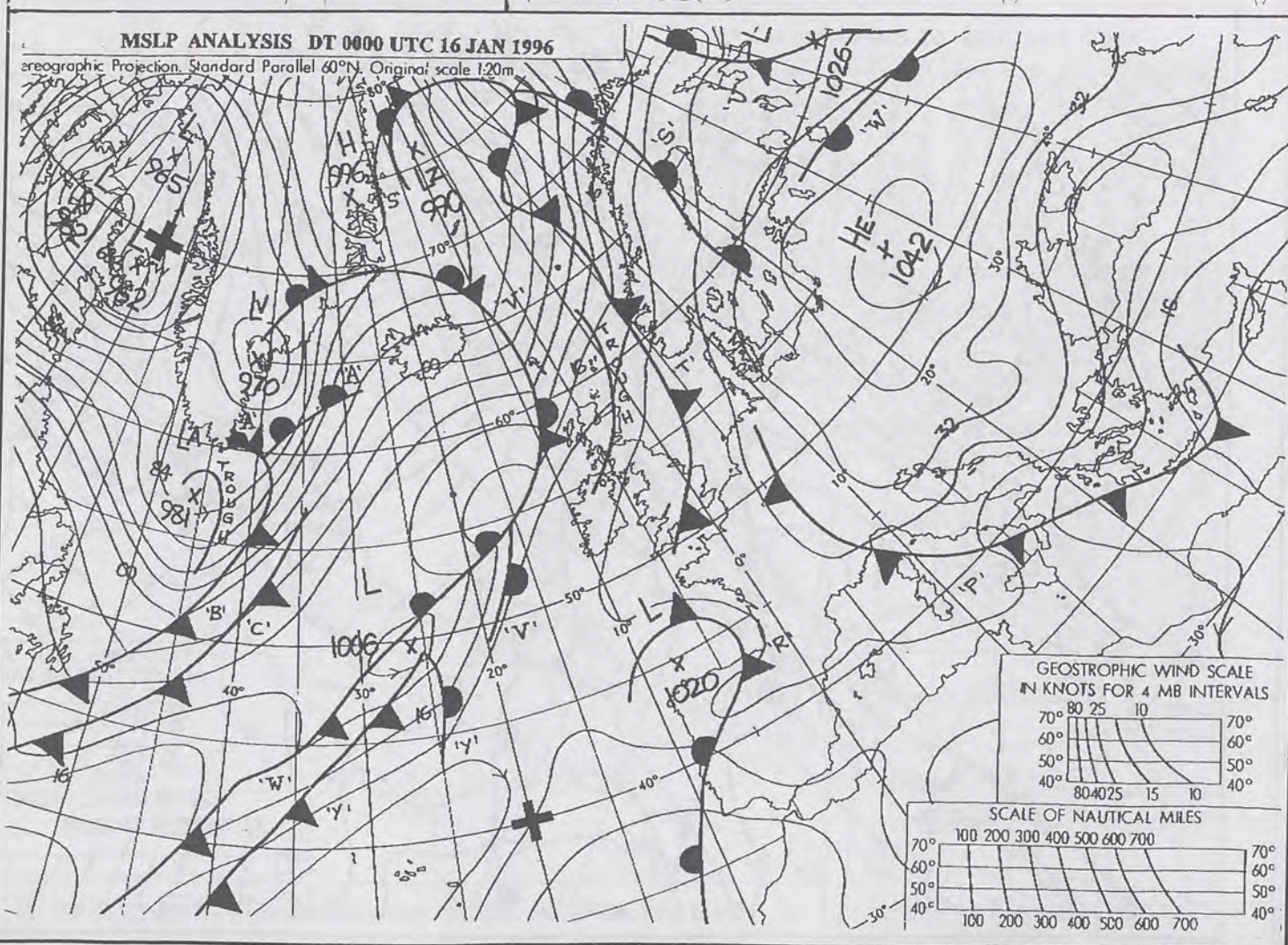
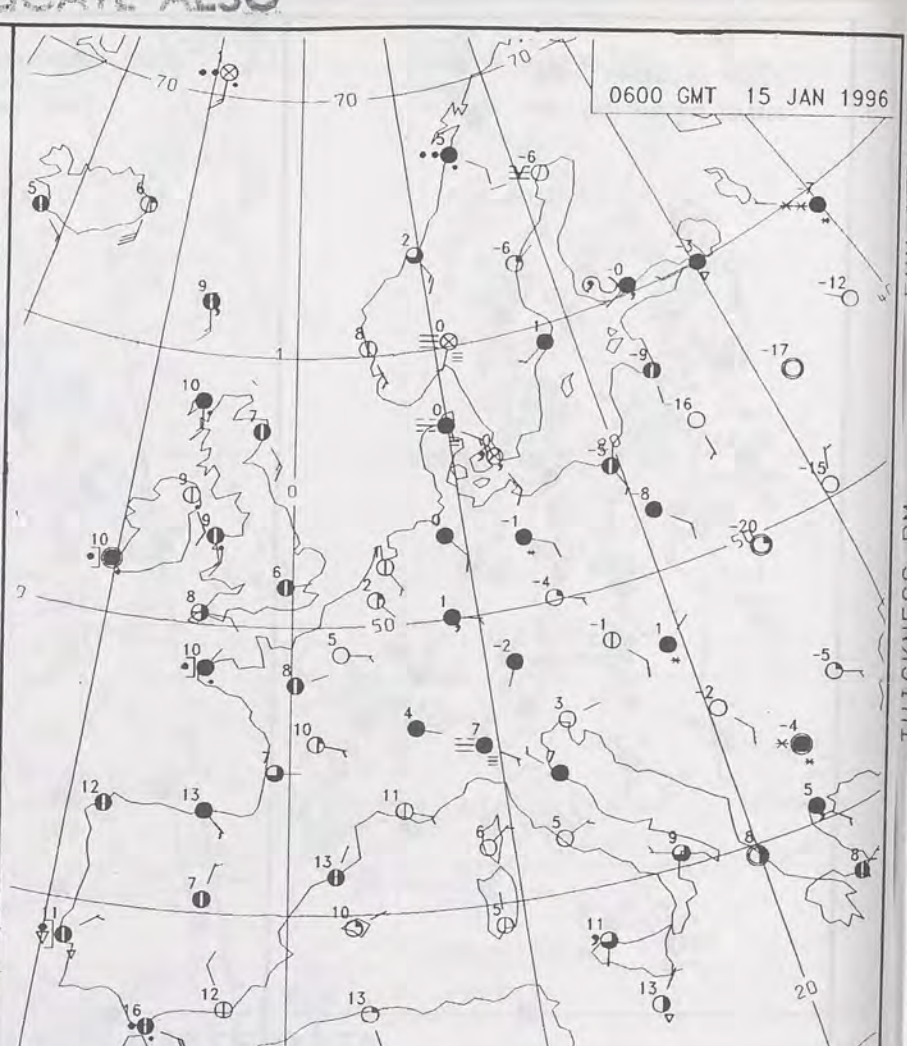
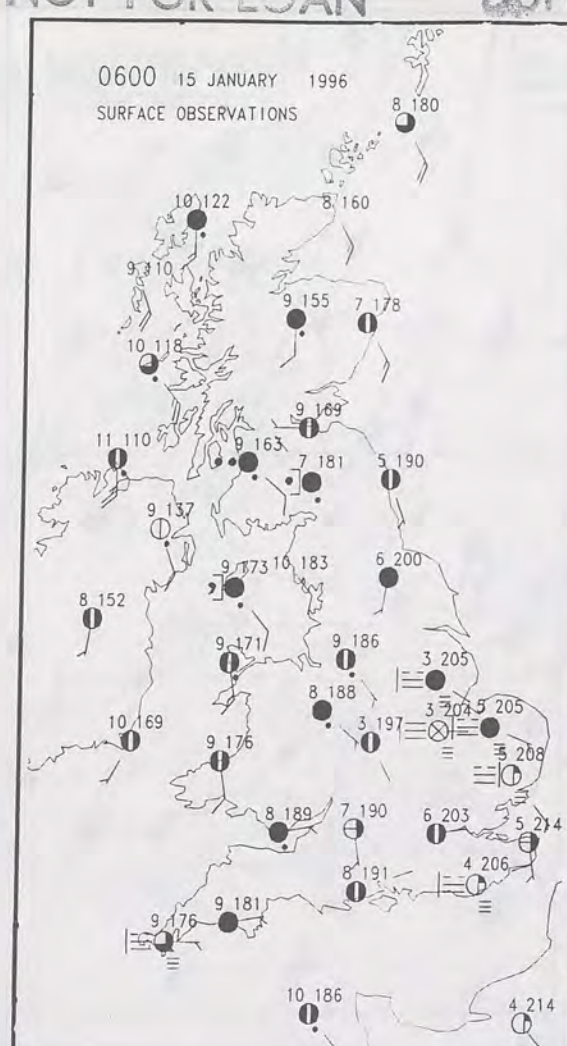
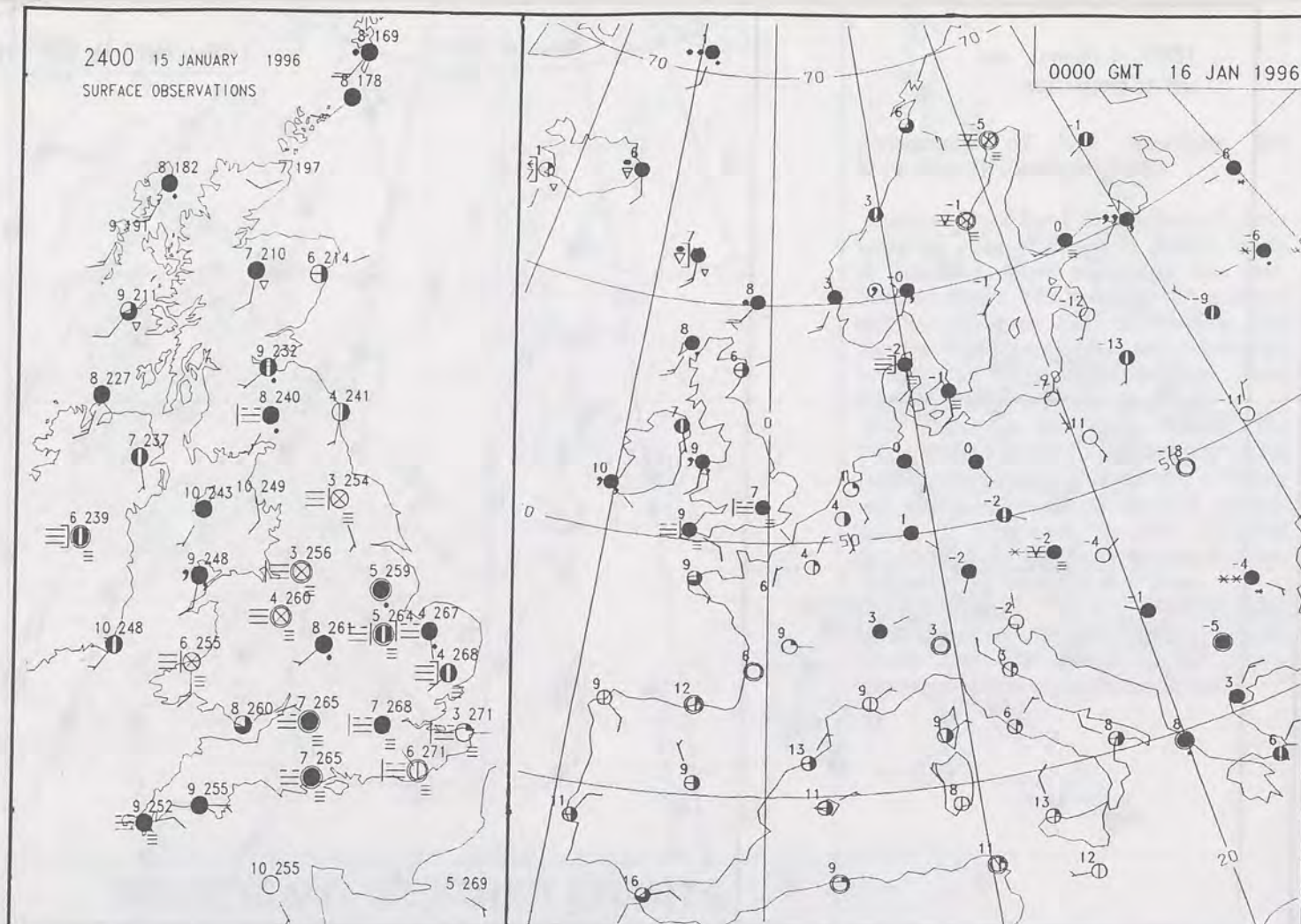






NOT FOR LOAN

DUPLICATE ALSO



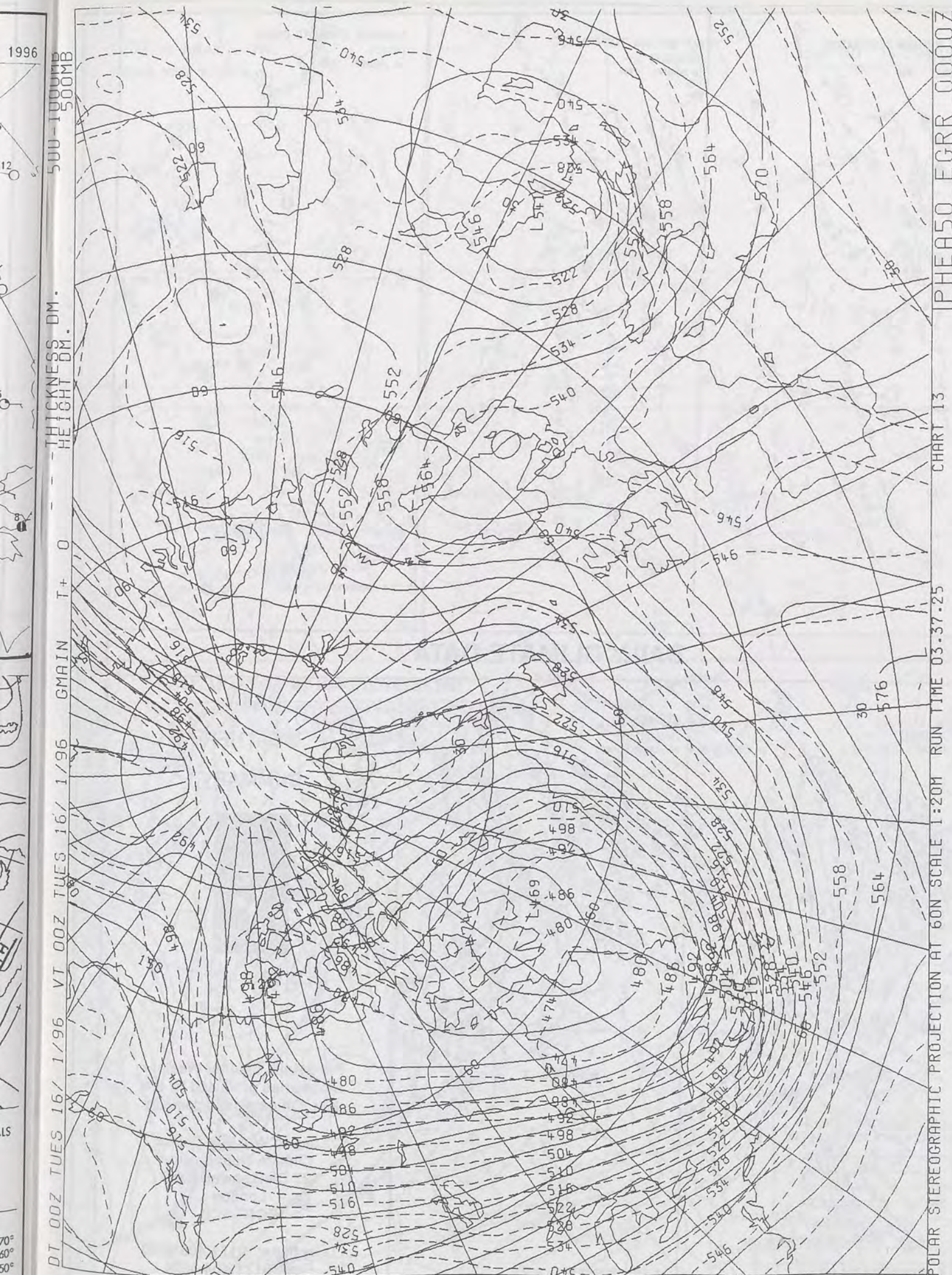
DT 00Z TUES 16/ 1/96 VT 00Z TUES 16/ 1/96 GMAIN T+ 0 --THICKNESS DM. 500-1000MB HEIGHT DM.



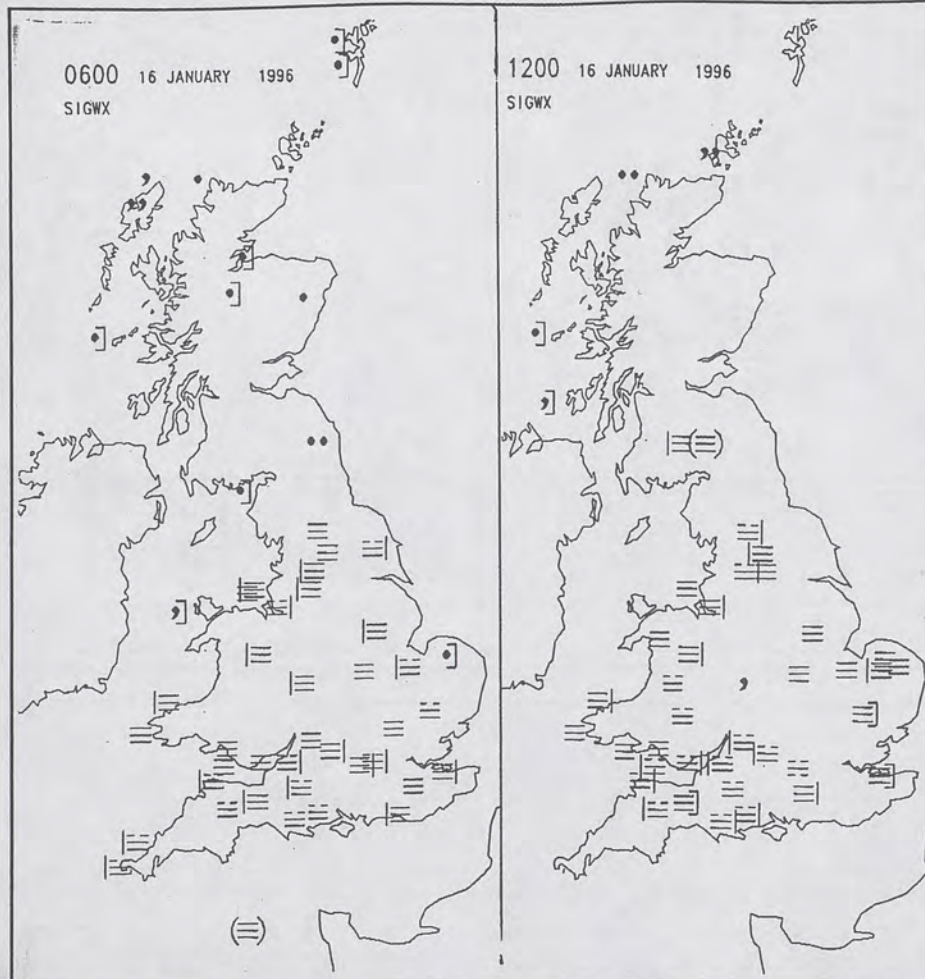
30 JAN 1996



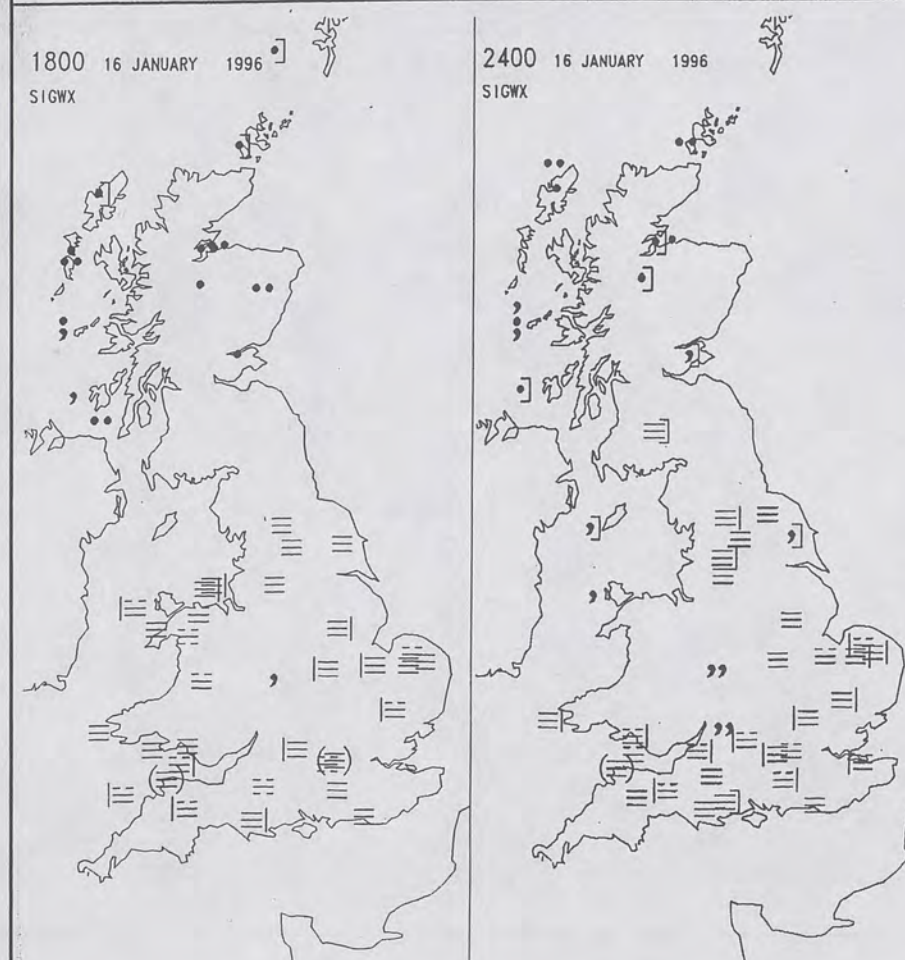
COLD  WARM







## SIGNIFICANT WEATHER CHARTS



Published by London Weather Centre. All times are GMT.

## Summary of UK weather for Tuesday 16 January 1996

Fog covered a wide part of the UK overnight, with Northern Ireland and Scotland the main exceptions. Here it was generally cloudy, with the odd spot of rain, particularly in the west.

During the morning, Northern Ireland and Scotland remained cloudy, with outbreaks of rain in the west of Scotland. Southern Scotland and much of England and Wales remained covered in a blanket of fog. Much of it was dense, and only cleared slowly during the day although many places did stay covered in thick fog all day. Coasts around the Irish sea saw very little fog, however, and also along the English Channel the weather brightened up appreciably during the morning.

In the afternoon, more general rain spread into western Scotland, reaching Northern Ireland and southern Scotland by mid afternoon, and the east coast by evening. By early evening fog covered many places away from the southwest.

During the early part of the night, rain moved north out of southern Scotland and Northern Ireland.

Overnight temperatures were mild in Scotland, Northern Ireland and northern England, very or exceptionally mild over the rest of the country, with only a few places in eastern and southern Britain being near normal.

## EXTREMES

### TUESDAY 16th JANUARY 1996

#### Highest Maximum

: 12.4 C Solent [Hampshire]

#### Lowest Maximum

: 6.4 C Liverpool [Merseyside]

#### Lowest Minimum

: -1.0 C Buxton [Derbyshire]

#### Lowest Grass Minimum

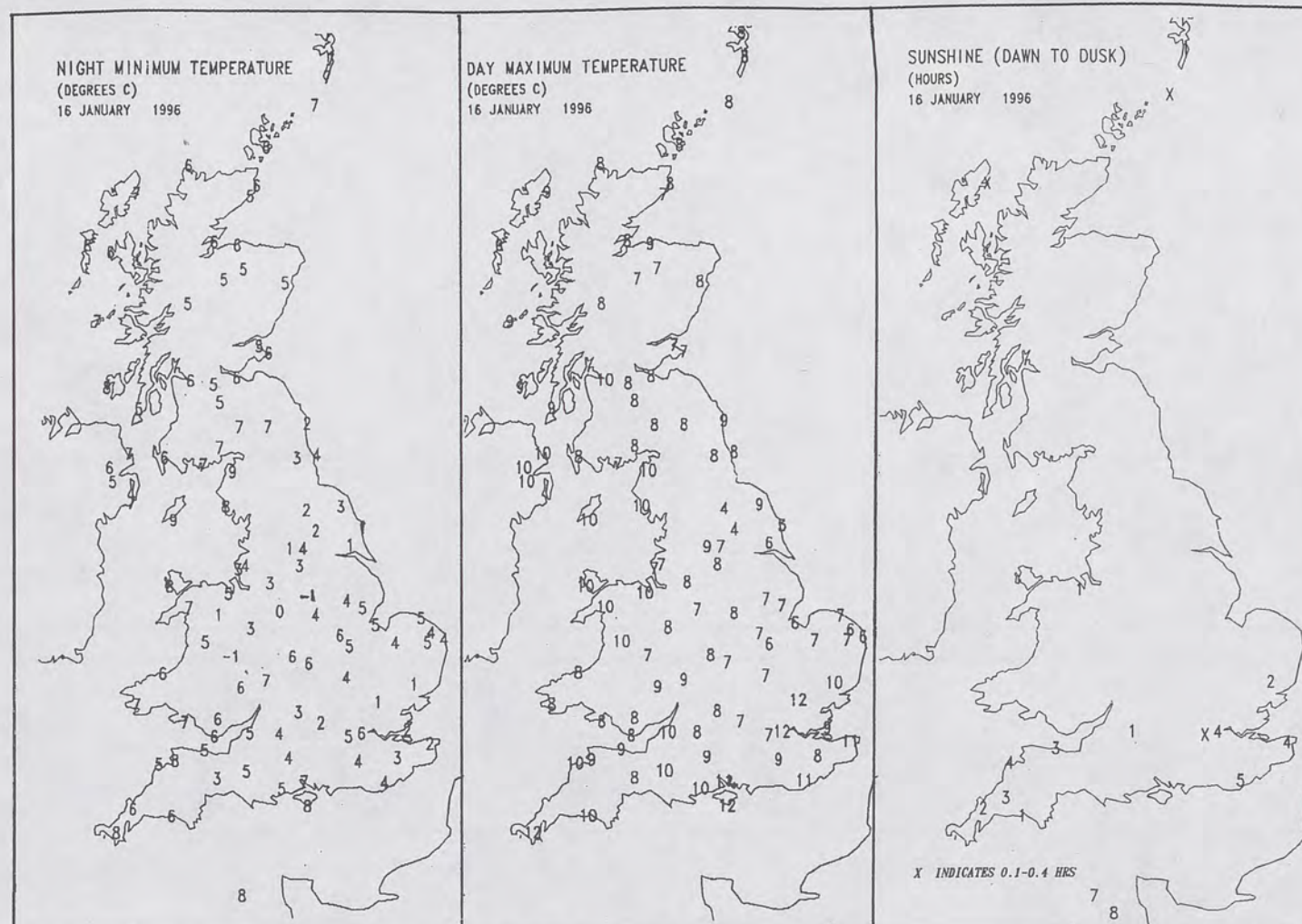
: -2.1 C Coningsby [Lincolnshire]

#### Most Rain (24 hrs from 0900 GMT)

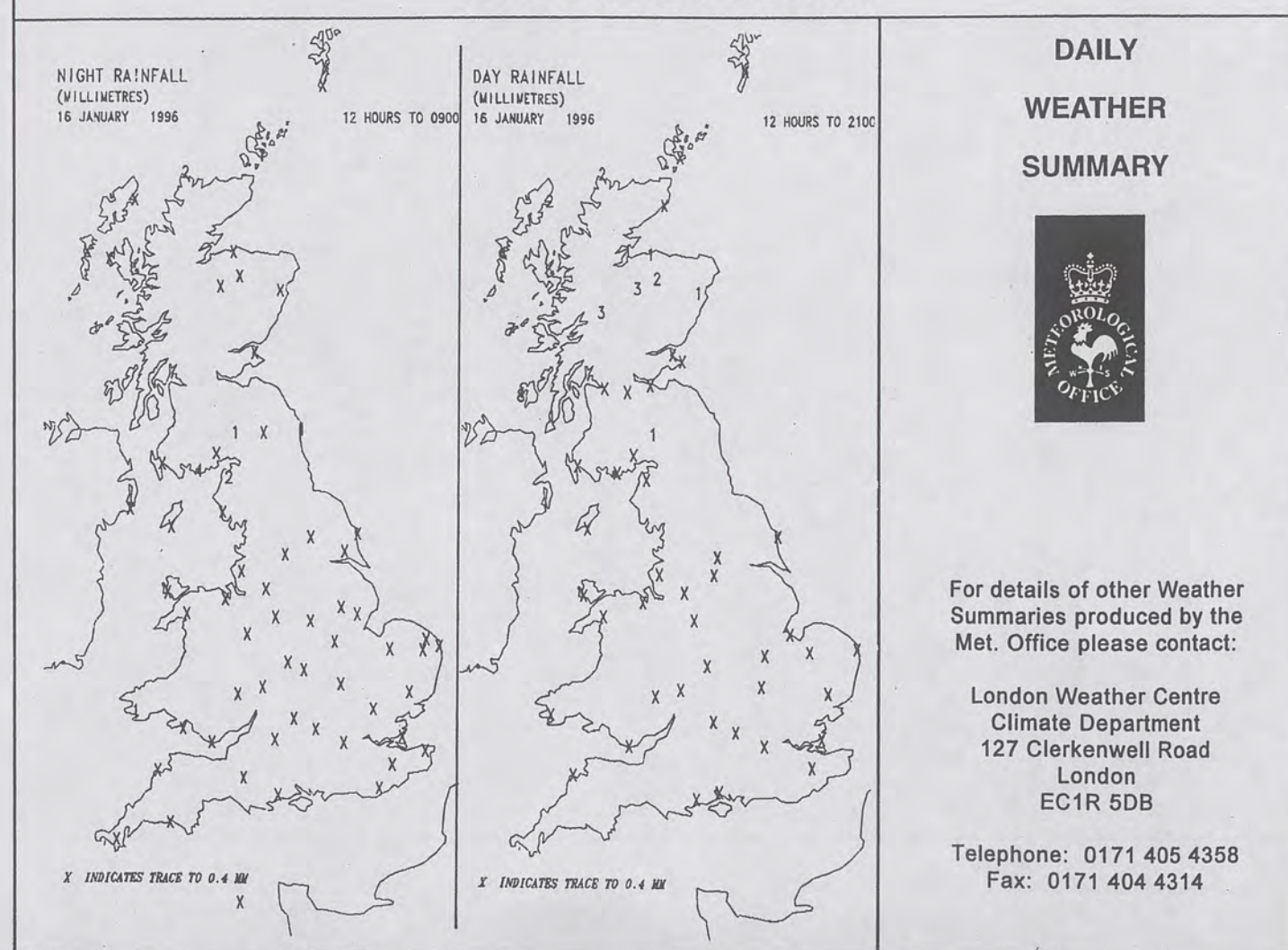
: 13.7mm Tiree [Inner Hebrides]

#### Most Sunshine

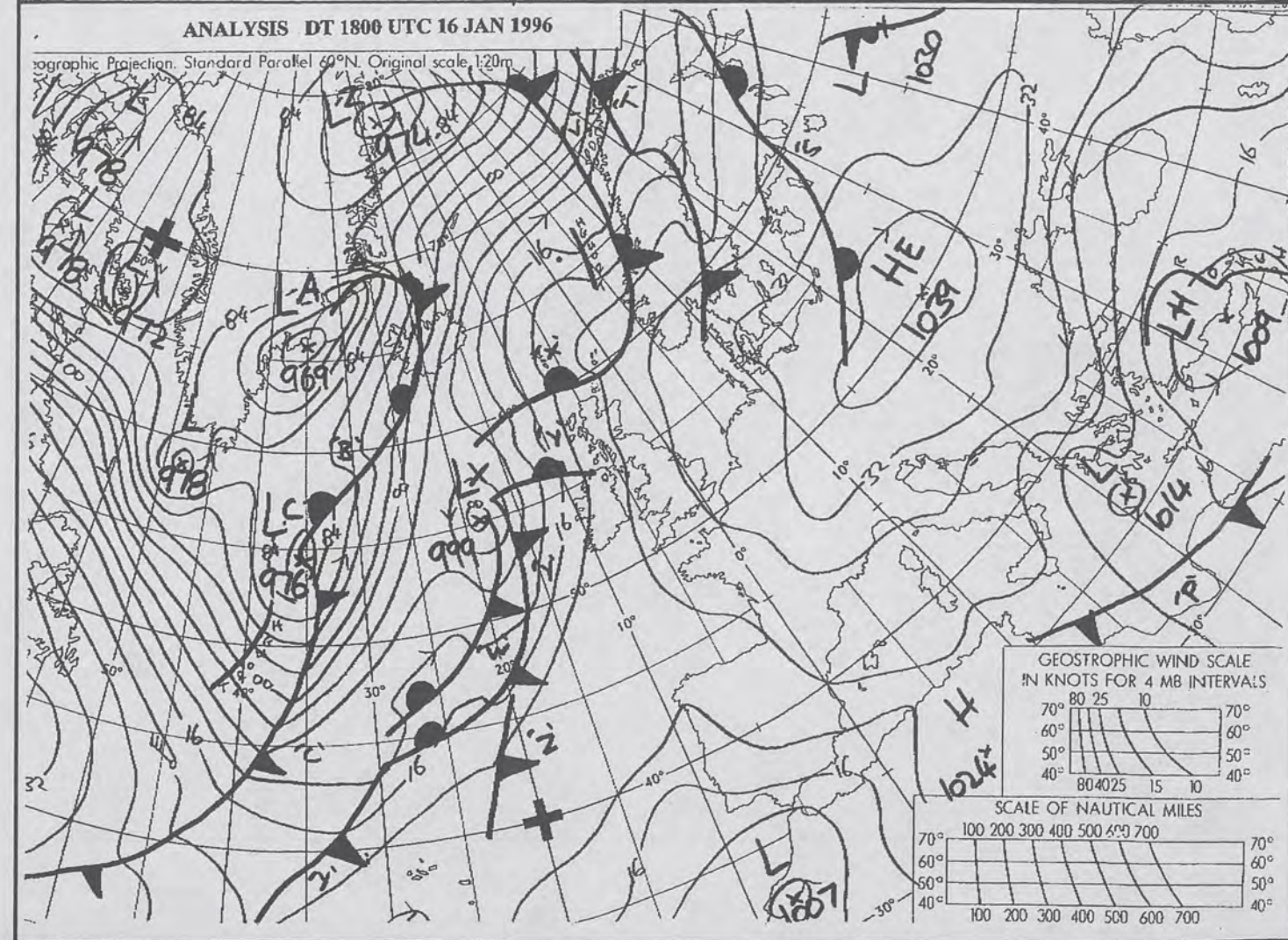
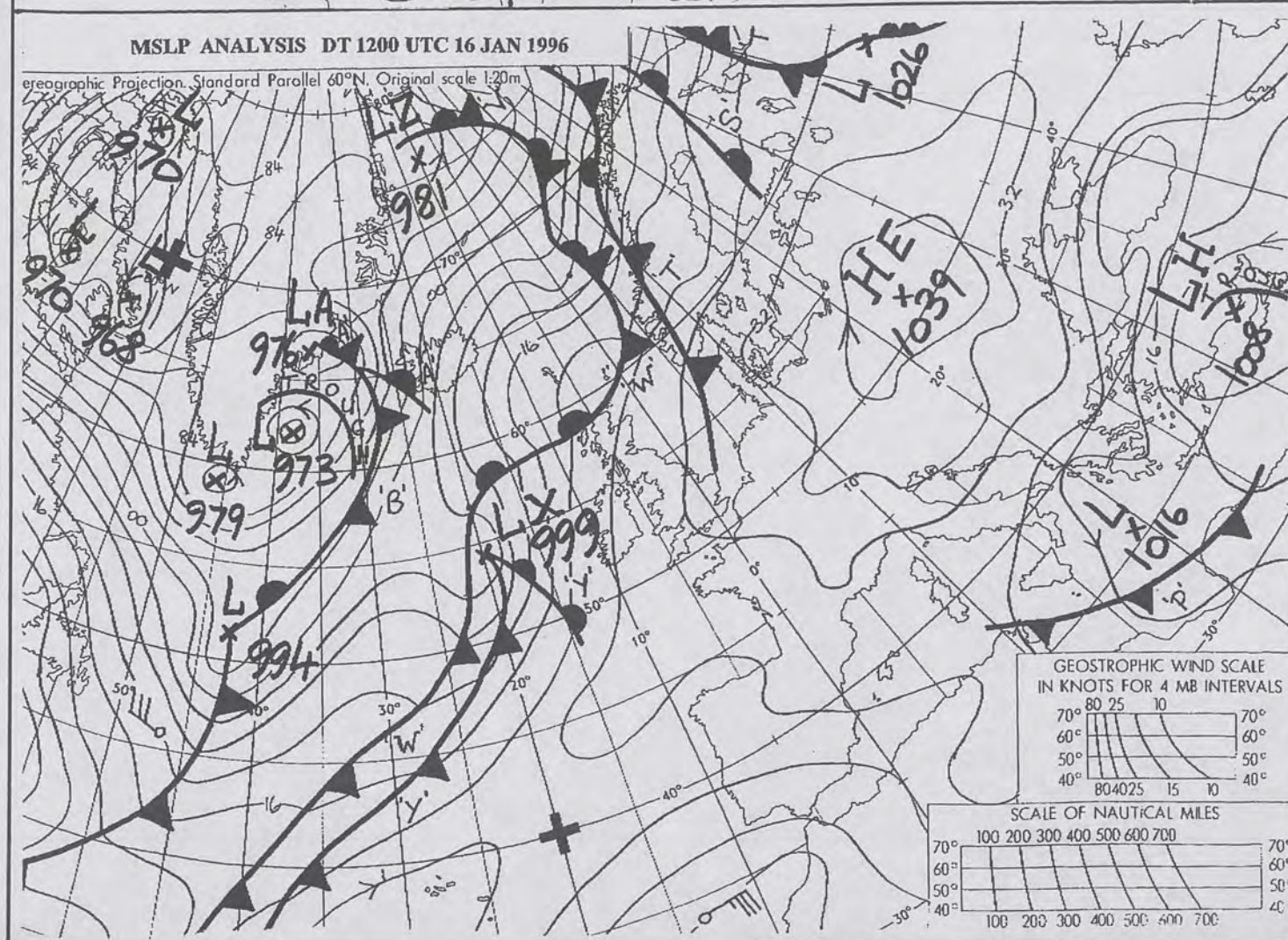
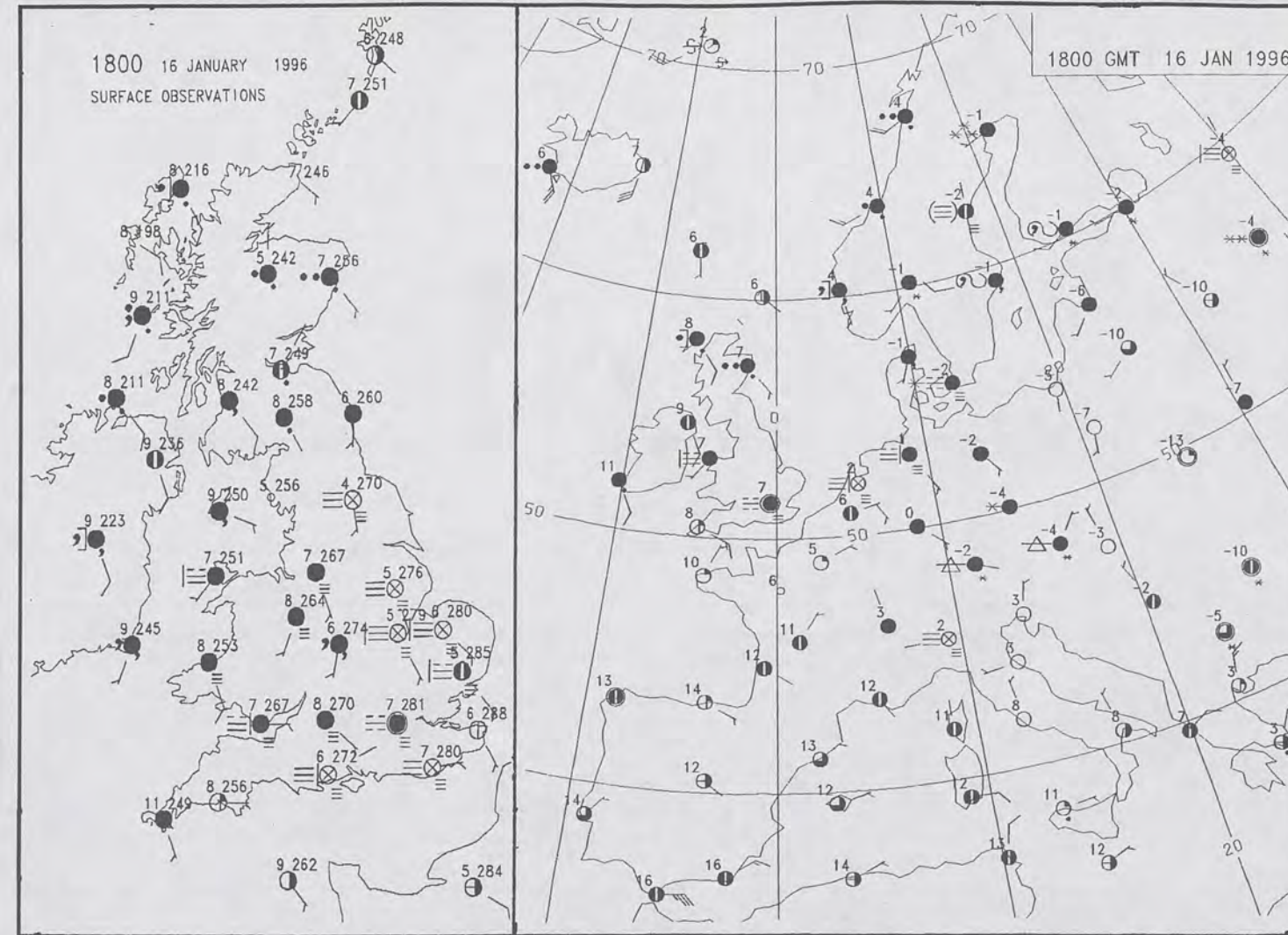
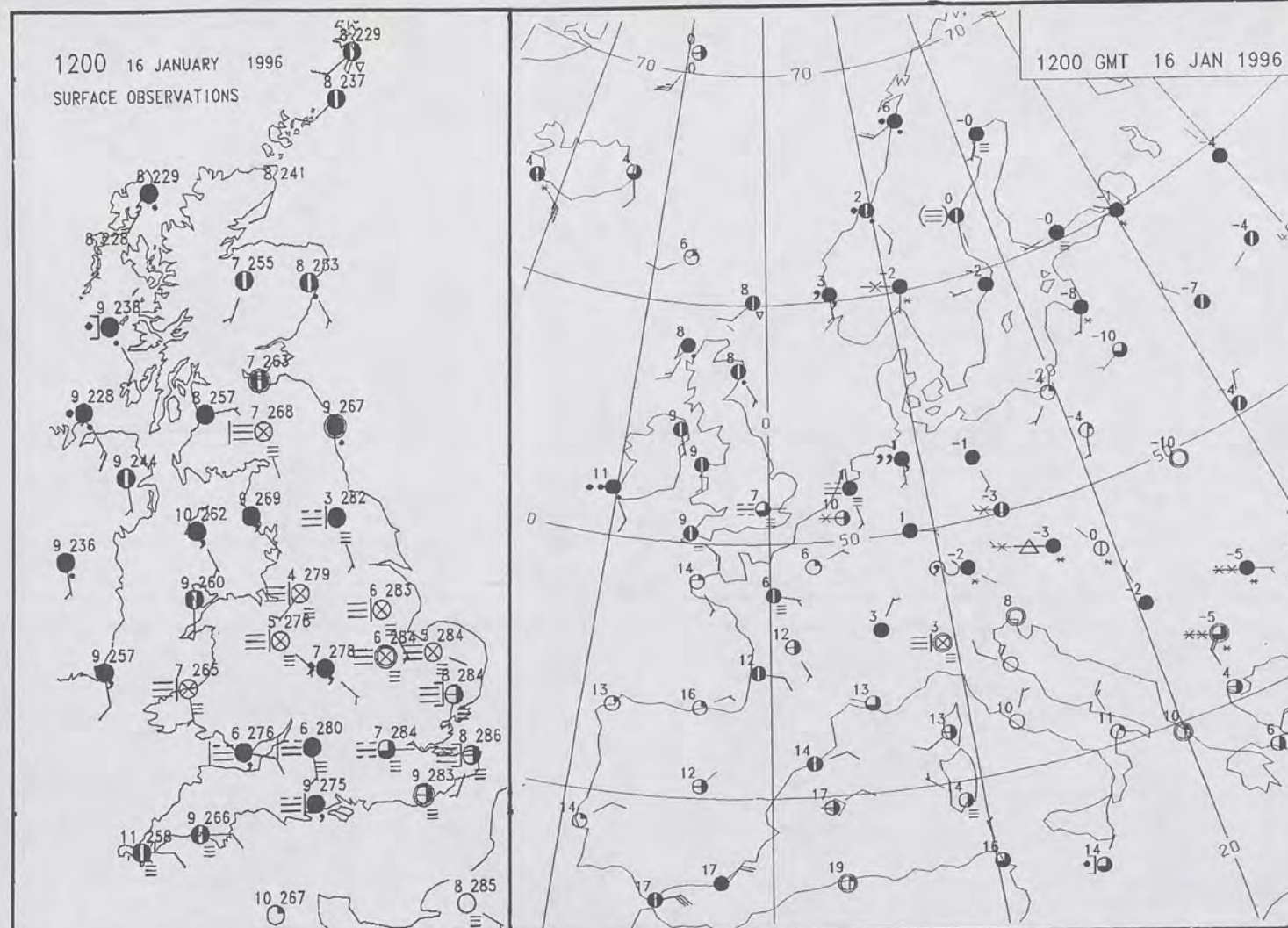
: 7.5 hrs Jersey [Channel Isles]



## DAILY CLIMATE DATA









2400 16 JANUARY 1996

SURFACE OBSERVATIONS

236  
8 234  
8 186  
7 216  
8 214  
7 231  
10 189  
10 190  
8 237  
5 242  
6 242  
9 217  
8 240  
8 249  
5 257  
8 241  
7 259  
5 268  
10 232  
7 247  
7 259  
7 264  
4 273  
4 276  
3 281  
8 262  
6 267  
7 277  
6 280  
8 268  
10 251  
8 256  
9 256  
2 284

0600 16 JANUARY 1996  
SURFACE OBSERVATIONS

The map displays the following observations (from north to south):

- Far North: 10 187 (circle with dot), 8 201 (solid circle).
- Scotland: 8 202 (solid circle), 7 218 (circle with dot), 9 209 (circle with dot), 8 230 (solid circle), 6 237 (solid circle), 7 236 (circle with dot), 6 230 (circle with dot), 8 239 (solid circle), 7 247 (solid circle), 7 256 (solid circle), 5 250 (solid circle), 7 244 (circle with dot), 9 253 (solid circle), 8 261 (solid circle), 2 269 (circle with cross), 8 242 (solid circle), 9 253 (solid circle), 3 270 (circle with dot), 6 267 (circle with cross), 4 268 (circle with cross), 7 266 (circle with cross), 6 265 (circle with cross), 10 248 (solid circle), 6 261 (circle with cross), 5 270 (solid circle), 3 276 (circle with cross), 6 275 (circle with cross), 5 275 (solid circle), 8 256 (solid circle), 8 258 (solid circle), 7 265 (solid circle), 5 276 (circle with cross), 3 277 (circle with cross), 8 258 (circle with cross), 3 277 (circle with cross).

0600 GMT 16 JAN 1996

**ANALYSIS DT 0000 UTC 17 JAN 1996**

Geographic Projection, Standard Parallel 60°N, Original scale 1:20m

**GEOSTROPHIC WIND SCALE IN KNOTS FOR 4 MB INTERVALS**

Latitude	80	25	10
70°			
60°			
50°			
40°			

**SCALE OF NAUTICAL MILES**

Distance	100	200	300	400	500	600	700
70°							
60°							
50°							
40°							

ANALYSIS DT 0600 UTC 16 JAN 1996

Geographic Projection, Standard Parallel 60°N. Original scale 1:20m

Map showing weather systems and wind patterns over the North Atlantic region. Key features include:

- Pressure systems labeled with values: 973, 974, 985, 988, 989, 1000, 1026, 1041, 1069.
- Wind vectors and speed scales.
- Cloud cover indicators.
- Geographic coordinates (latitude and longitude).

Geostrophic Wind Scale in knots for 4 mb intervals:

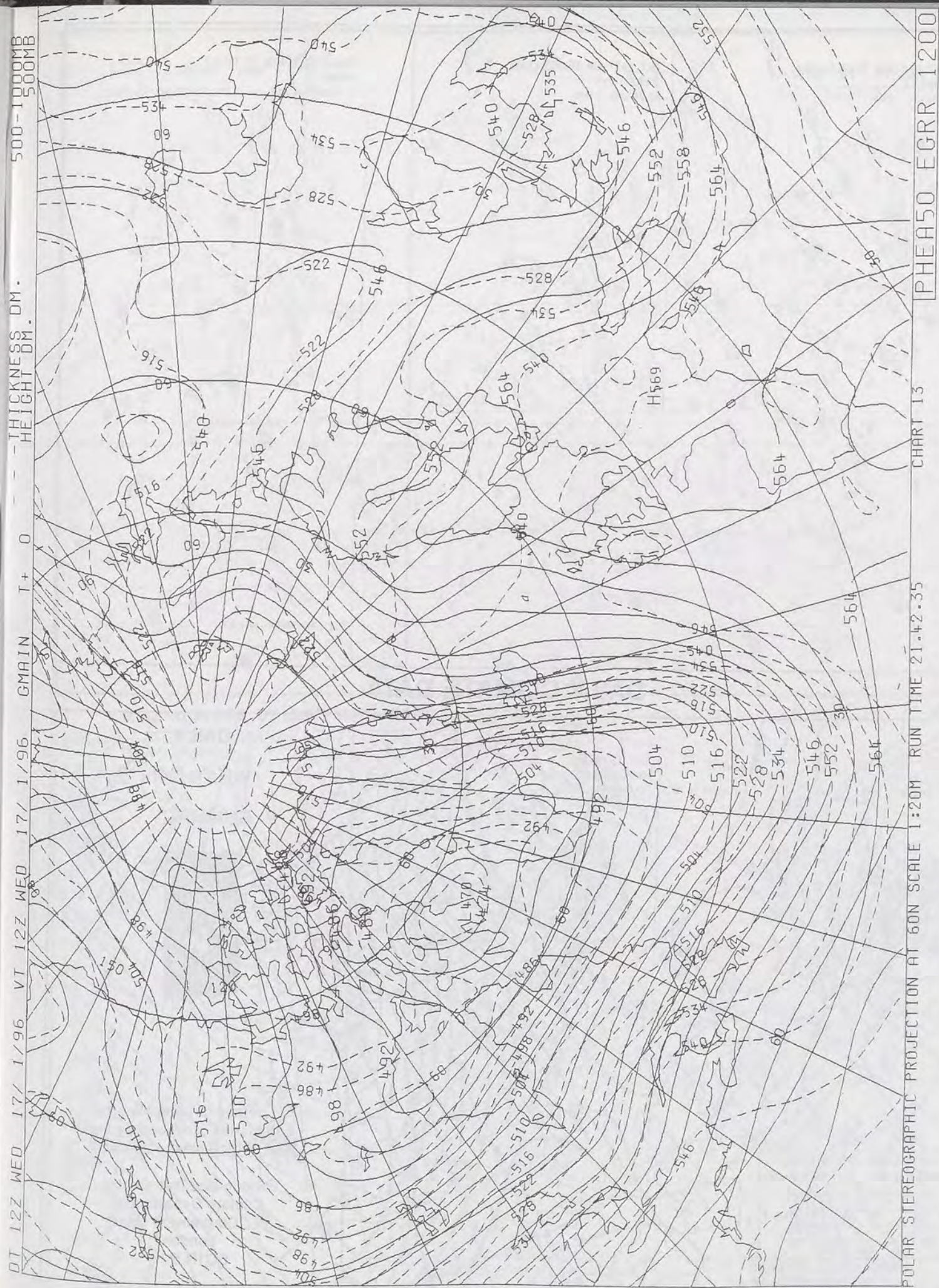
Wind Speed (knots)	Symbol
80	80
25	25
10	10

Scale of Nautical Miles:

Nautical Miles	Symbol
100	100
200	200
300	300
400	400
500	500
600	600
700	700


	DT	12Z	WED	17/	1/96	VT	12Z	WED	17/	1/96	GRAIN	T+	0	-	-	THICKNESS DM.	HEIGHT DM.	500-1000MB 500MB
	17/	1/96	VT	12Z	WED	17/	1/96	GRAIN	T+	0	-	-	-	-	-	THICKNESS DM.	HEIGHT DM.	500-1000MB 500MB





# DAILY WEATHER SUMMARY

INCLUDING SUMMARY OF BRITISH WEATHER




Wednesday  
17th January  
1996



LONDON *weather centre*

METEOSAT AT 12:00 GMT ON 17/01/96  
INFRA-RED



CLOUD-TOP OR LAND/SEA TEMPERATURE

COLD WARM



0600 17 JANUARY 1996  
SIGWX



1200 17 JANUARY 1996  
SIGWX



## SIGNIFICANT WEATHER CHARTS

1800 17 JANUARY 1996  
SIGWX



2400 17 JANUARY 1996  
SIGWX



## Summary of UK weather for Wednesday 17th January 1996

It was a cloudy night, with dense fog covering much of central and eastern areas of England and Wales, with drizzle in places. Scotland and Northern Ireland were also cloudy, with outbreaks of rain across central and northwestern Scotland.

During the morning the heavier rain became confined to the Outer Hebrides and northern Scotland, but remained cloudy elsewhere. Along the English channel coast, clearer conditions spread in, this resulted in a sunny day. Further north it remained cloudy and foggy, with outbreaks of drizzle for much of the morning.

By early afternoon, most parts of the southeast had cleared from fog, leaving a sunny afternoon. Most of central and eastern England had a grey and foggy day. Across Scotland the rain continued through much of the afternoon, dying out in the north by evening, but still some drizzle in southern parts.

The evening saw further rain spreading into the Western Isles, and some breaks in the east, whilst still drizzling in the south. The fog reformed through the evening from those places it had cleared from.

It was generally mild and very mild in the extreme southern counties of England.

## EXTREMES

WEDNESDAY 17th JANUARY 1996

**Highest Maximum**

: 12.4 C Herne Bay [ Kent ]

**Lowest Maximum**

: 5.3 C Wattisham [ Suffolk ]

**Lowest Minimum**

: 0.1 C Trawscoed [ Dyfed ]

**Lowest Grass Minimum**

: -3.7 C Trawscoed

**Most Rain (24 hrs from 0900 GMT)**

: 5.5mm Lerwick [ Shetland ]

**Most Sunshine**

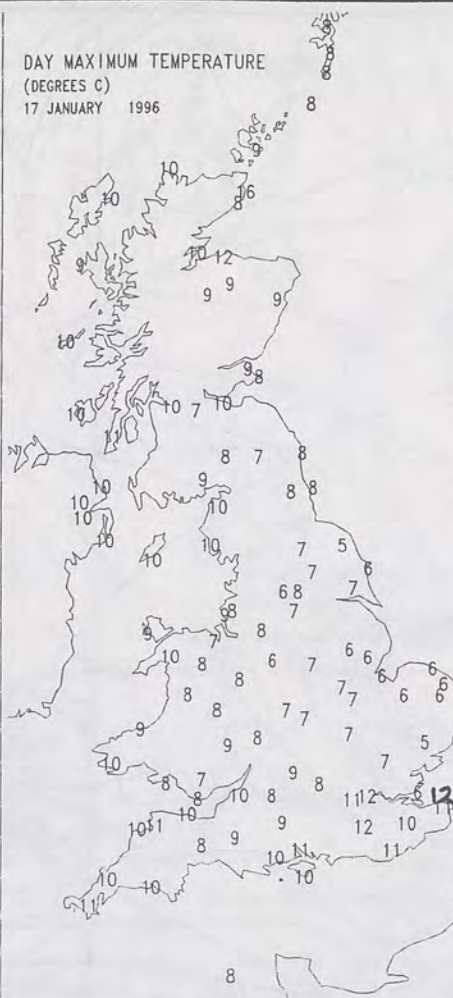
: 7.9 hrs Folkestone [ Kent ]

Published by London Weather Centre. All times are GMT.

NIGHT MINIMUM TEMPERATURE  
(DEGREES C)  
17 JANUARY 1996



DAY MAXIMUM TEMPERATURE  
(DEGREES C)  
17 JANUARY 1996



SUNSHINE (DAWN TO DUSK)  
(HOURS)  
17 JANUARY 1996



## DAILY CLIMATE DATA

NIGHT RAINFALL  
(MILLIMETRES)  
17 JANUARY 1996



DAY RAINFALL  
(MILLIMETRES)  
17 JANUARY 1996



## DAILY WEATHER SUMMARY

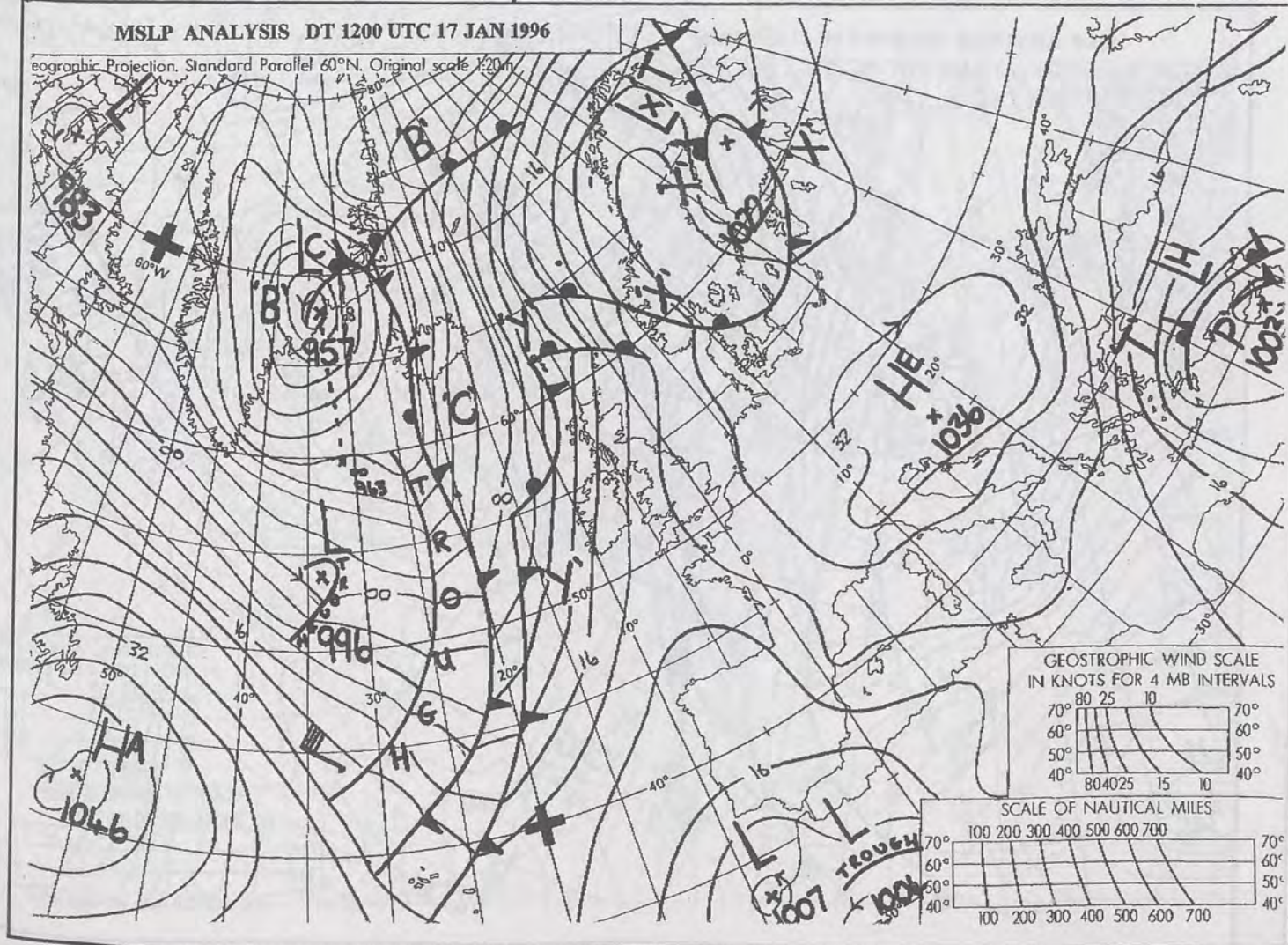
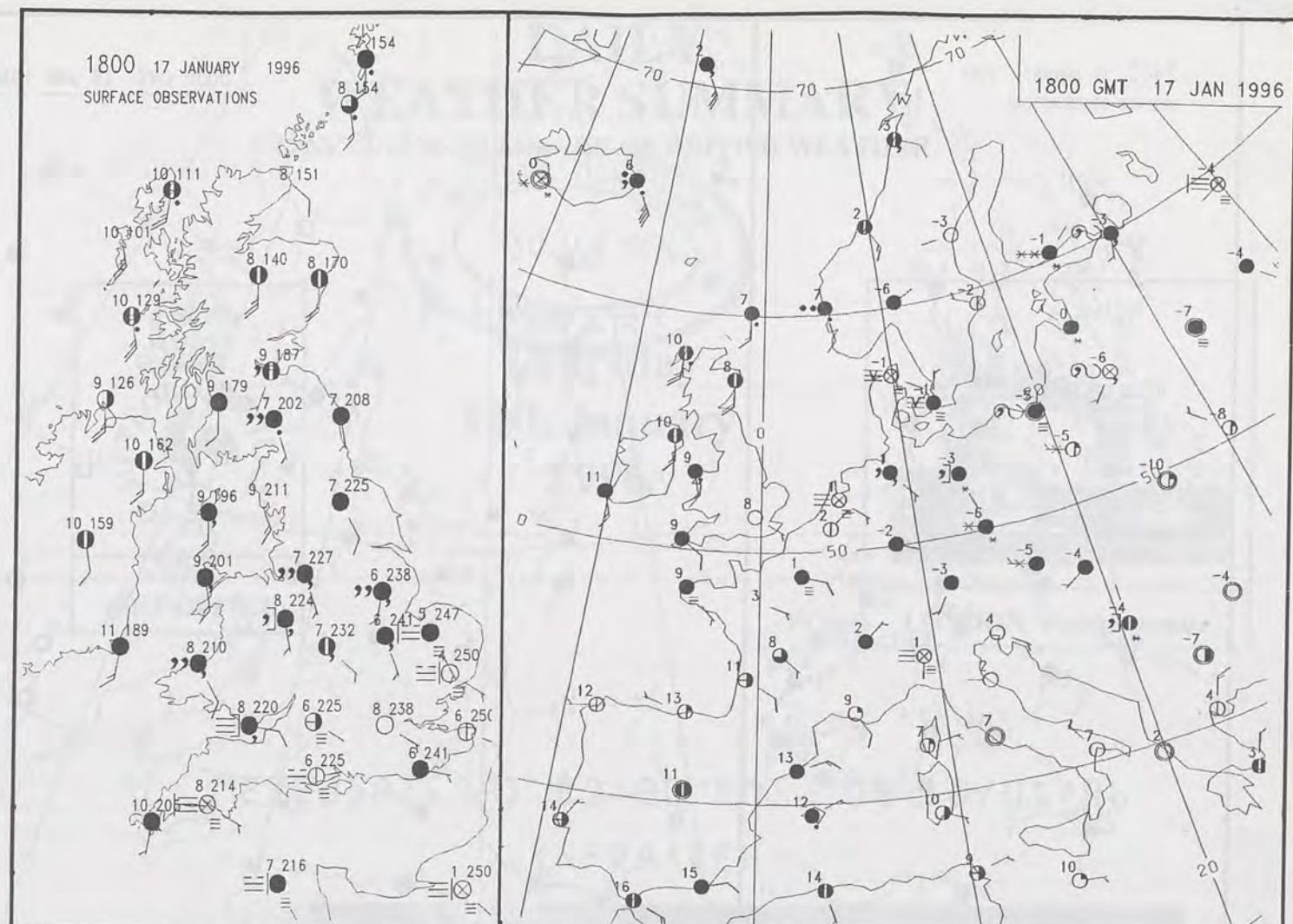
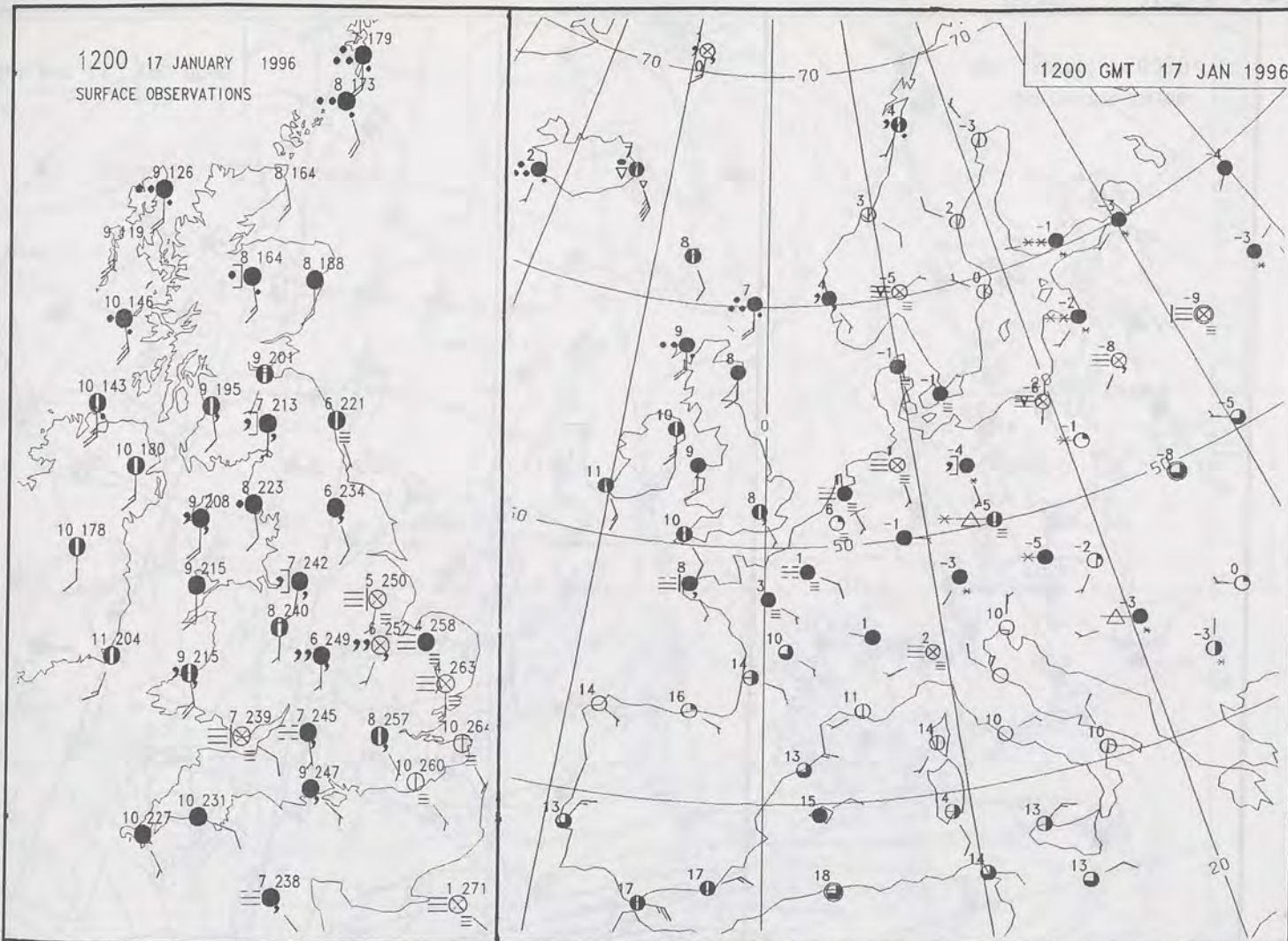


For details of other Weather Summaries produced by the Met. Office please contact:

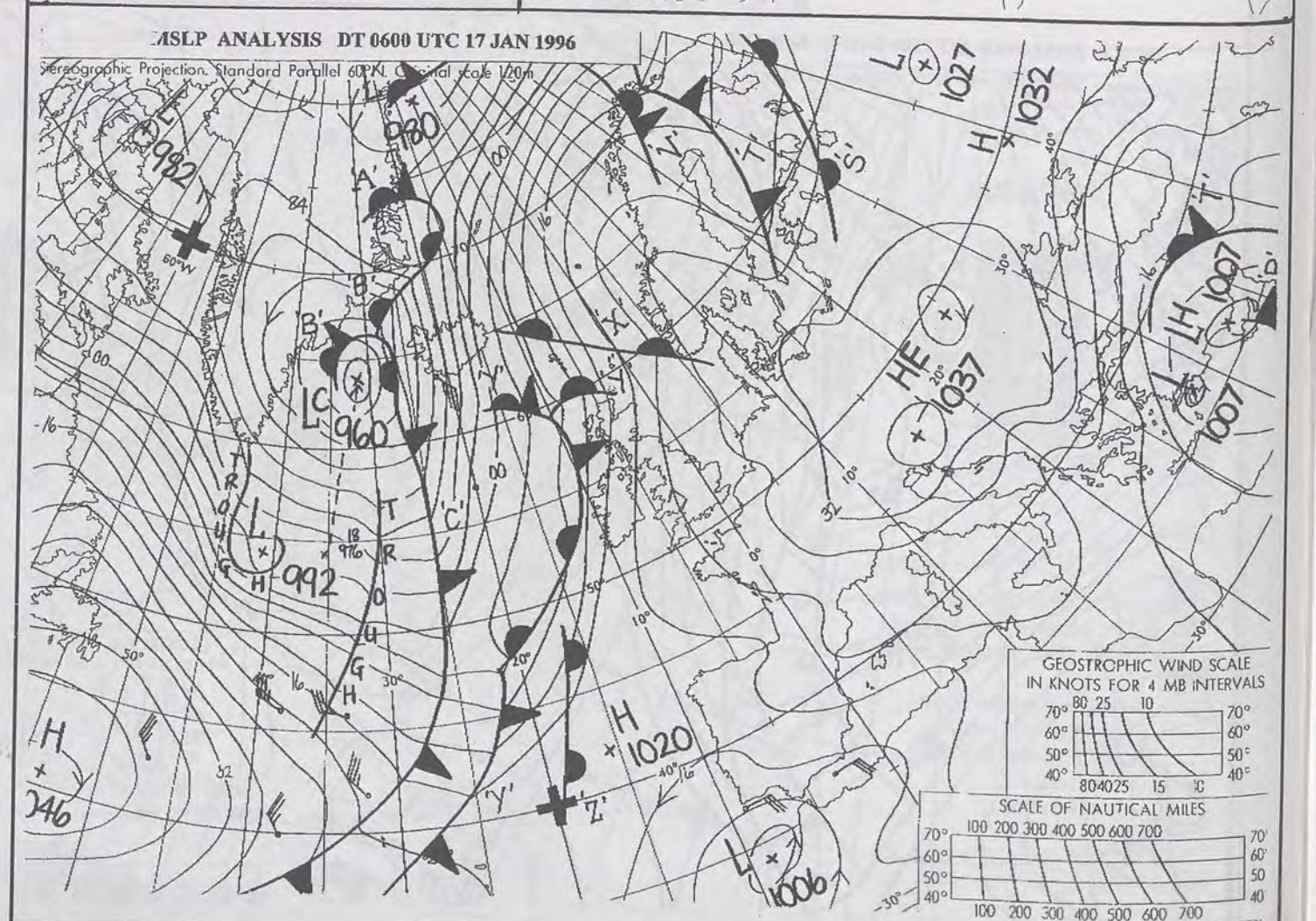
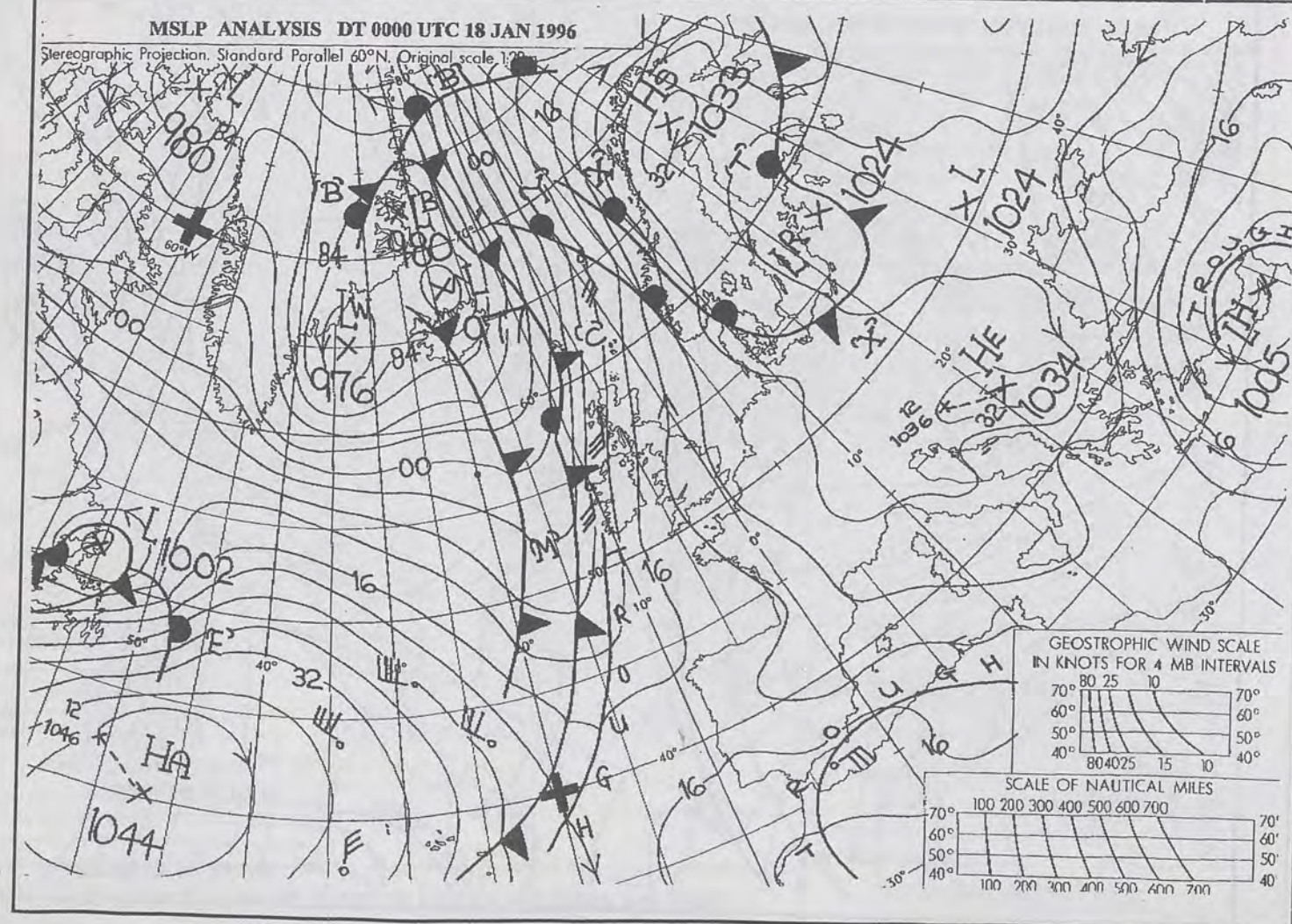
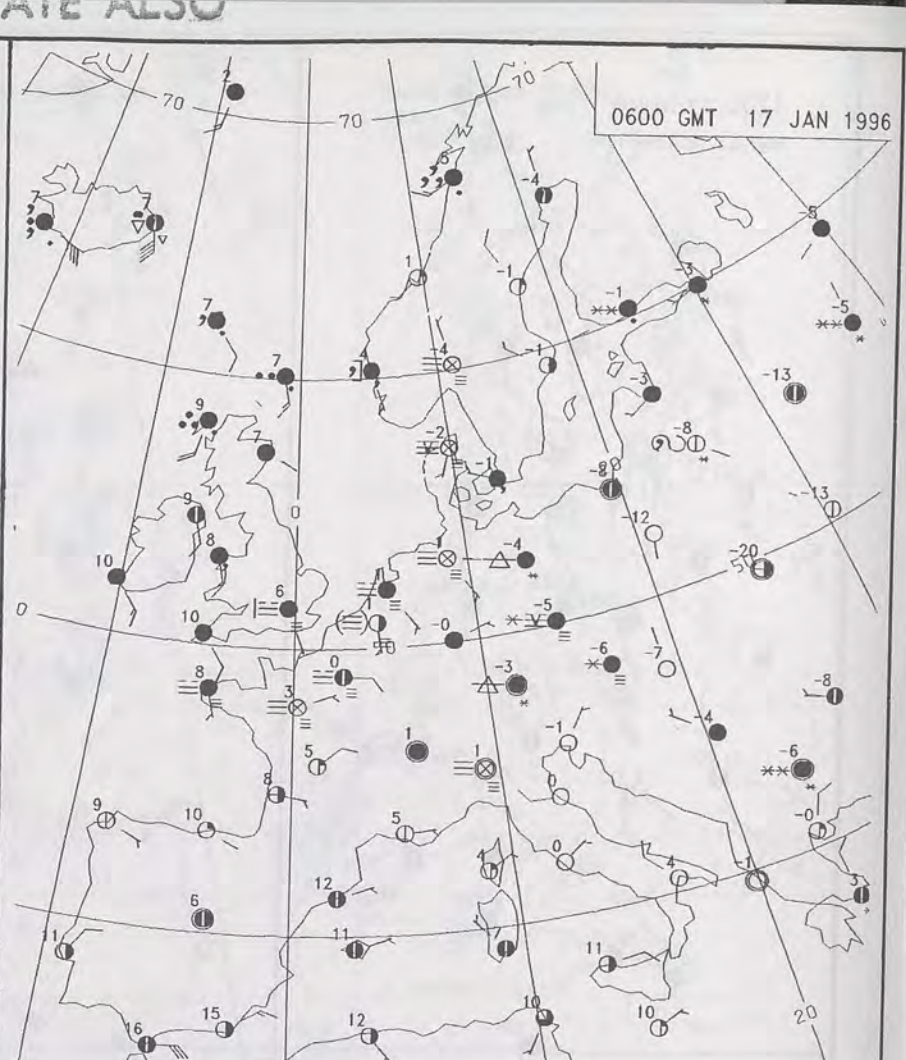
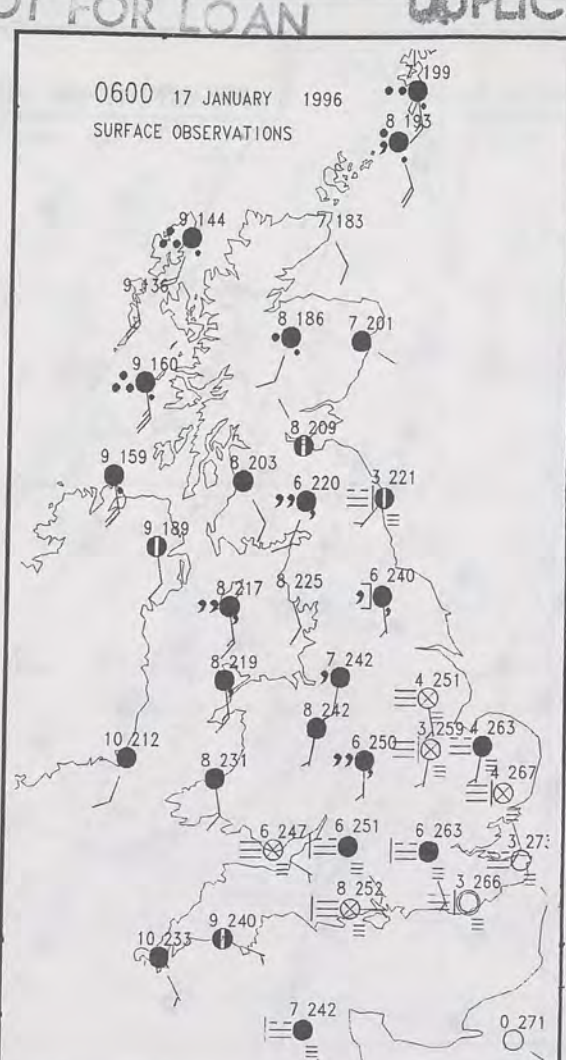
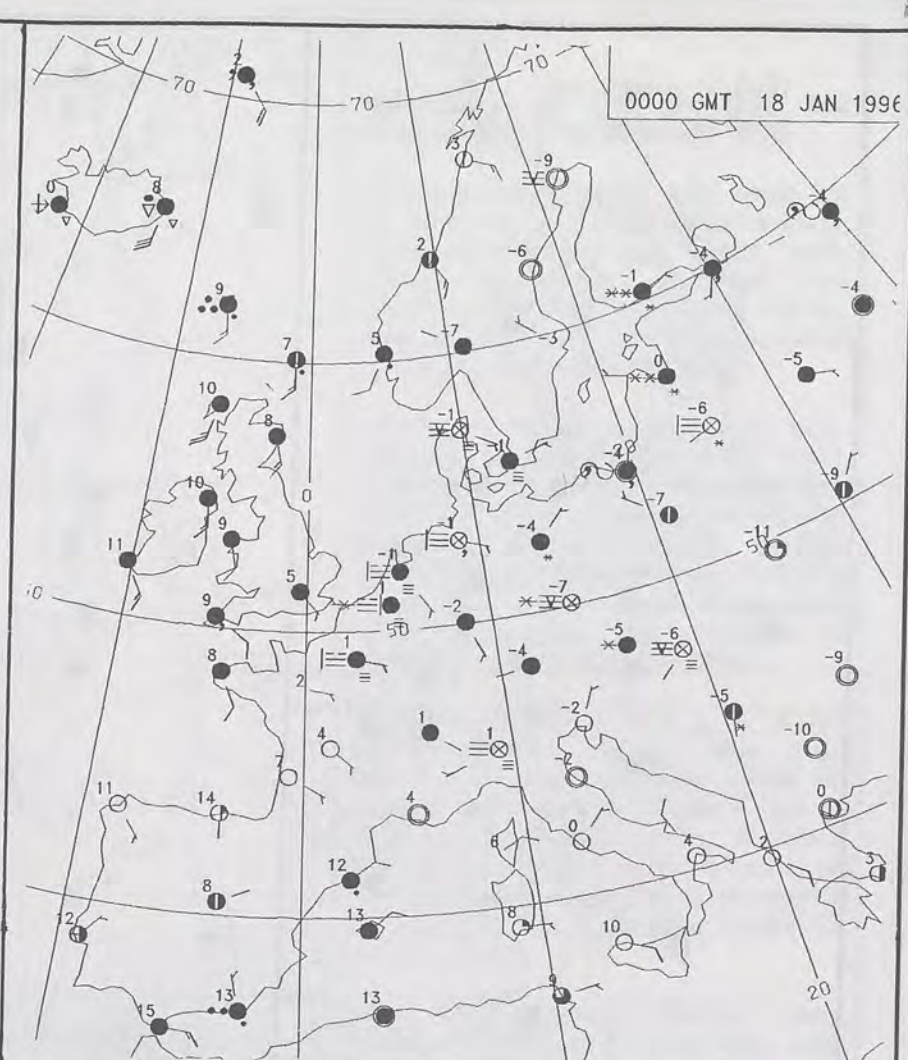
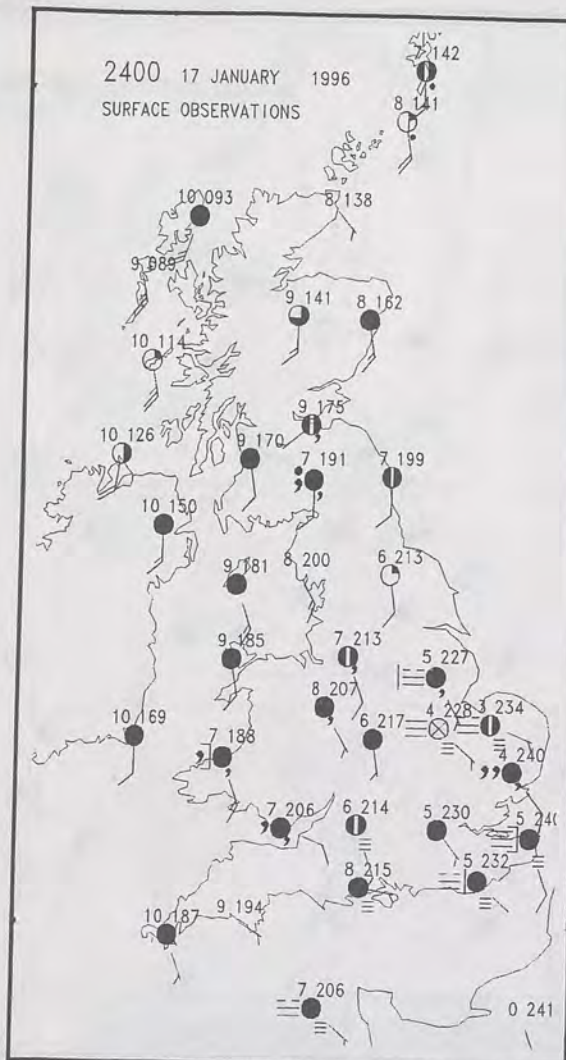
London Weather Centre  
Climate Department  
127 Clerkenwell Road  
London  
EC1R 5DB

Telephone: 0171 405 4358  
Fax: 0171 404 4314



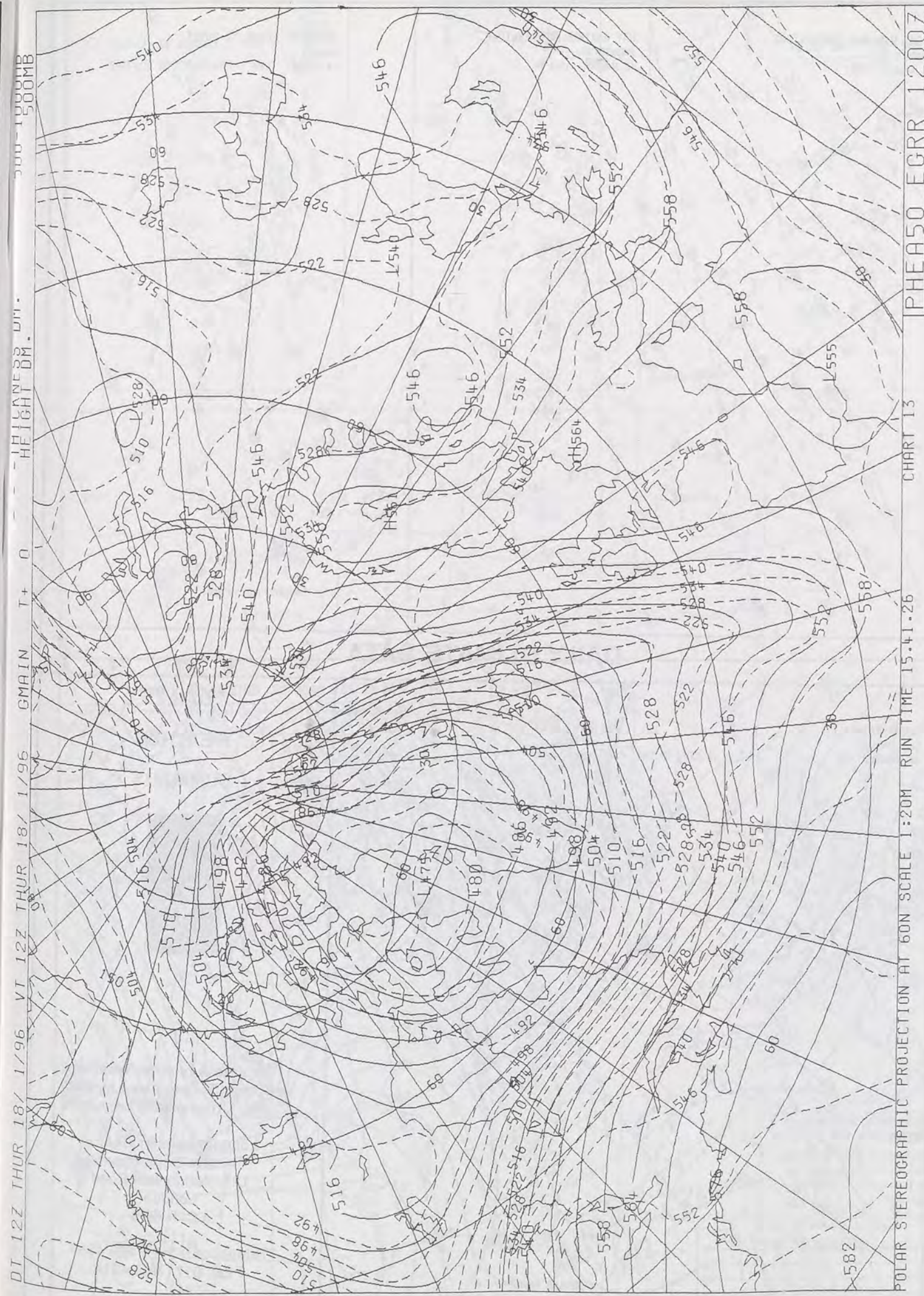







DT 12Z THUR 18/ 1/96 VT 12Z THUR 18/ 1/96 GMAT T+ 0 - HEIGHT DM. 500-1200MB






# DAILY WEATHER SUMMARY

INCLUDING SUMMARY OF BRITISH WEATHER



Thursday  
18th January  
1996



LONDON weather centre

METEOSAT AT 12:00 GMT ON 18/01/96  
INFRA-RED



CLOUD-TOP OR LAND/SEA TEMPERATURE

COLD WARM



0600 18 JANUARY 1996  
SIGWX

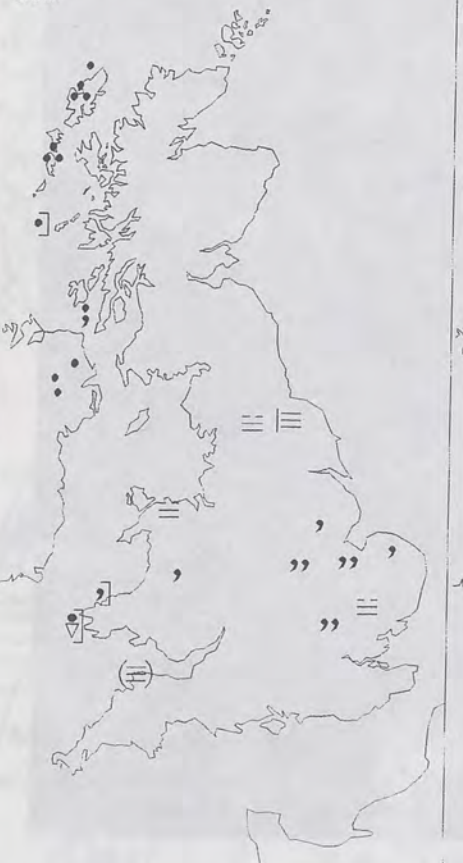


1200 18 JANUARY 1996  
SIGWX



## SIGNIFICANT WEATHER CHARTS

1800 18 JANUARY 1996  
SIGWX



2400 18 JANUARY 1996  
SIGWX



Published by London Weather Centre. All times are GMT.

## Summary of UK weather for Thursday 18th January 1996

Most places had a cloudy night with outbreaks of drizzle in places. Central, southern and eastern England saw fog forming extensively across the area, much of which lifted into very low cloud during the night.

The fog and low cloud persisted during the day over central and eastern England with drizzle in places. The rest of the country also had a cloudy day with only eastern Scotland seeing much sunshine. Outbreaks of rain reached western Scotland and Northern Ireland during the afternoon.

By evening the fog was mostly restricted to eastern England although low cloud persisted over much of the country. The rain also became more persistent across western Scotland and Northern Ireland.

Temperatures ranged from very mild in parts of Scotland and Northern Ireland to rather cold, where the fog lingered all day, over parts of east and southeast England.

## EXTREMES

THURSDAY 18th JANUARY 1996

Highest Maximum

: 12.5 C Aultbea [ Highland ]

Lowest Maximum

: 3.0 C Fylingdales [ Yorkshire ]

Lowest Minimum

: 0.6 C Bedford

Lowest Grass Minimum

: -3.7 C Benson [ Oxon ]

Most Rain (24 hrs from 0900 GMT)

: 15.6mm Waterstein [ Isle of Skye ]

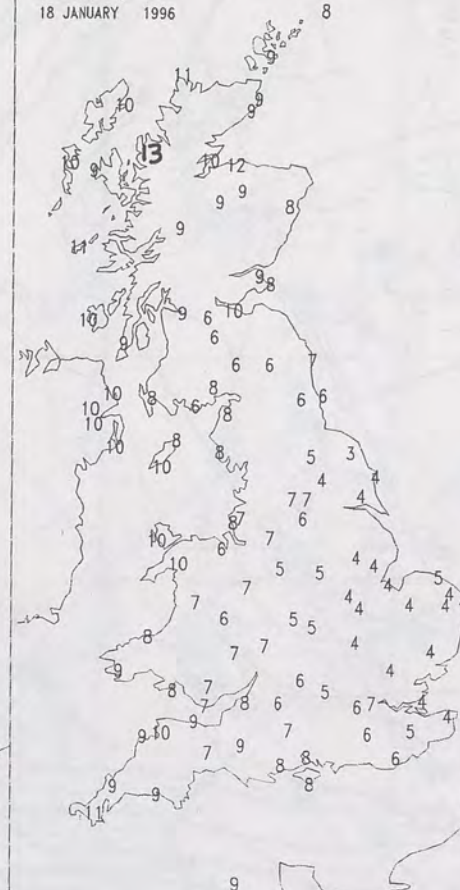
Most Sunshine

: 2.0 hrs Kinloss [ Moray Firth ]

NIGHT MINIMUM TEMPERATURE  
(DEGREES C)  
18 JANUARY 1996



DAY MAXIMUM TEMPERATURE  
(DEGREES C)  
18 JANUARY 1996



SUNSHINE (DAWN TO DUSK)  
(HOURS)  
18 JANUARY 1996



## DAILY CLIMATE DATA

NIGHT RAINFALL  
(MILLIMETRES)  
18 JANUARY 1996



DAY RAINFALL  
(MILLIMETRES)  
18 JANUARY 1996



## DAILY WEATHER SUMMARY

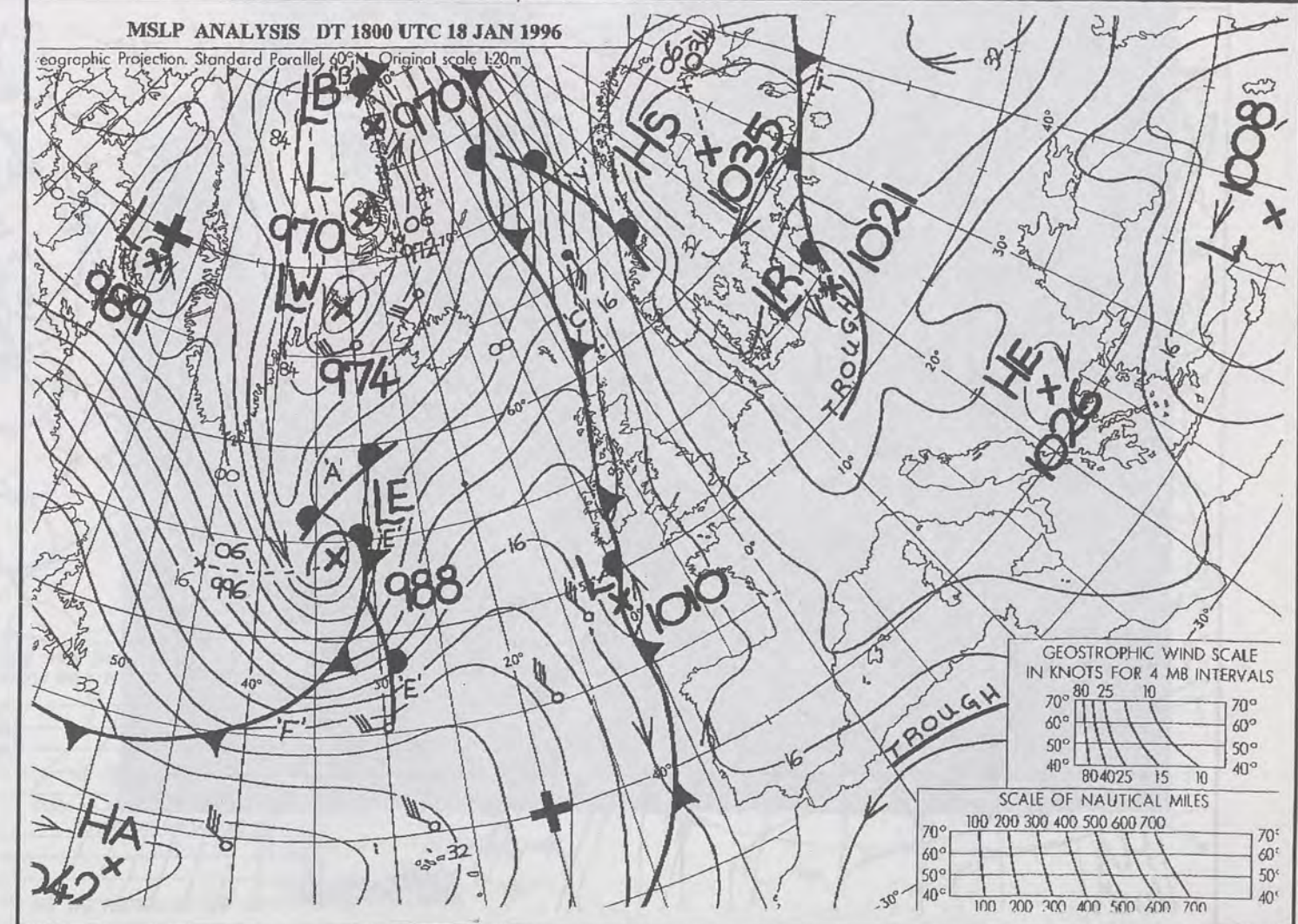
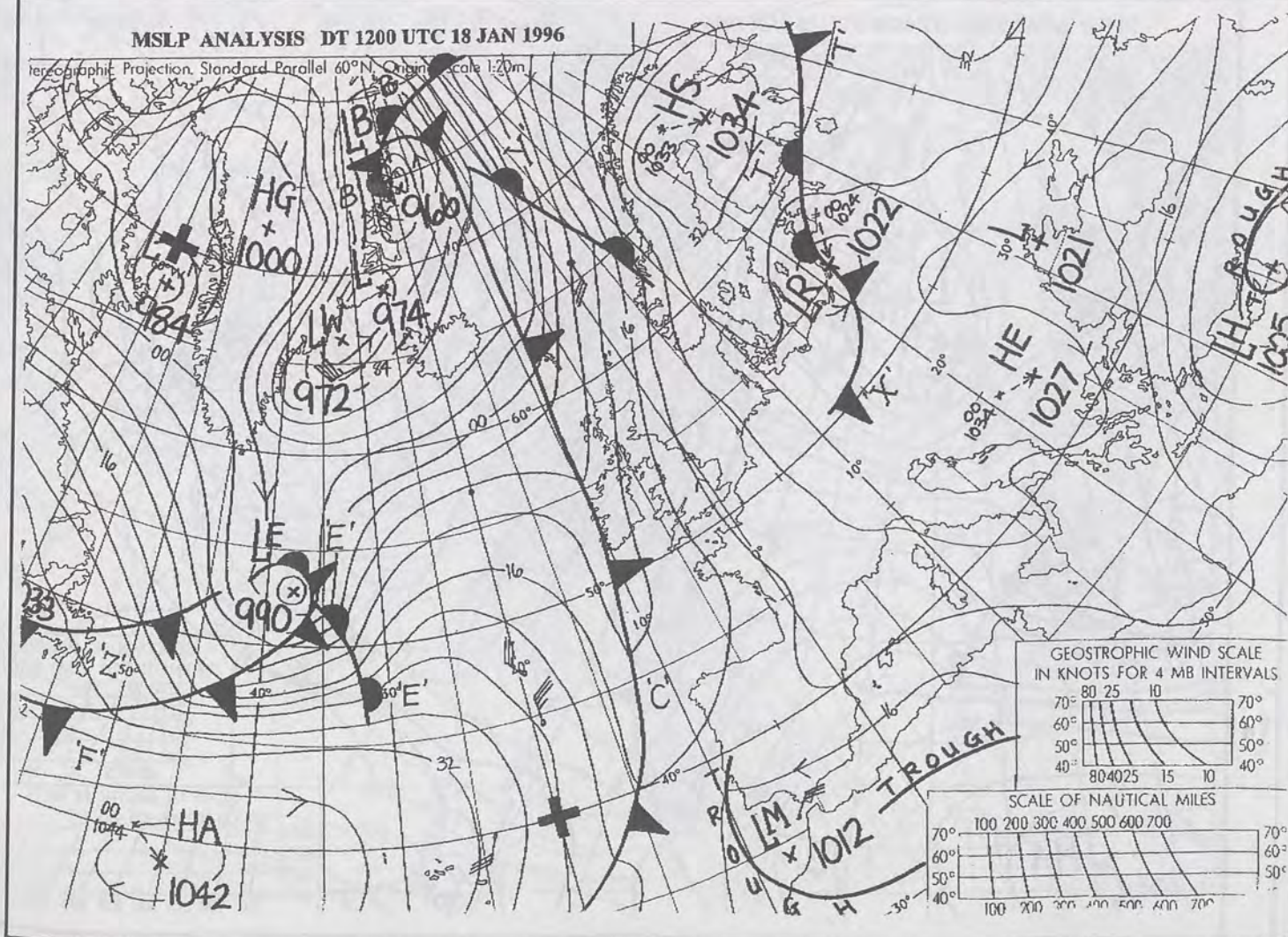
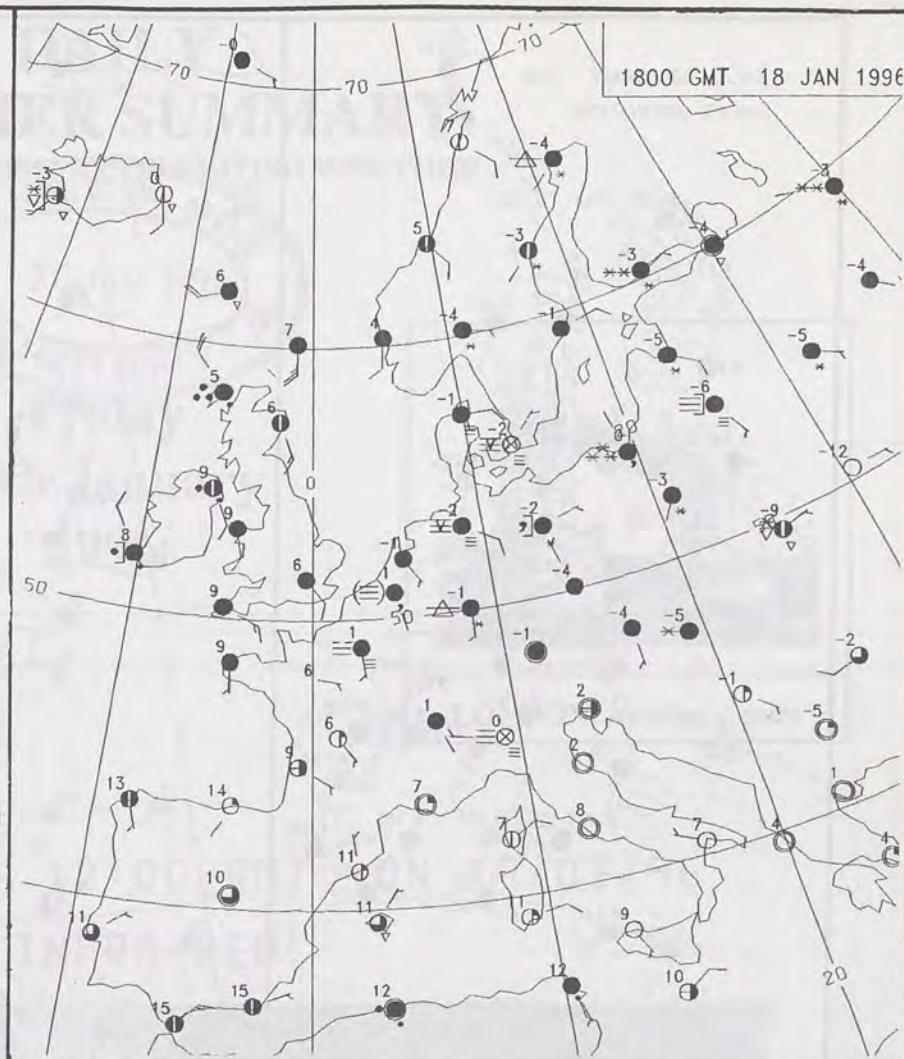
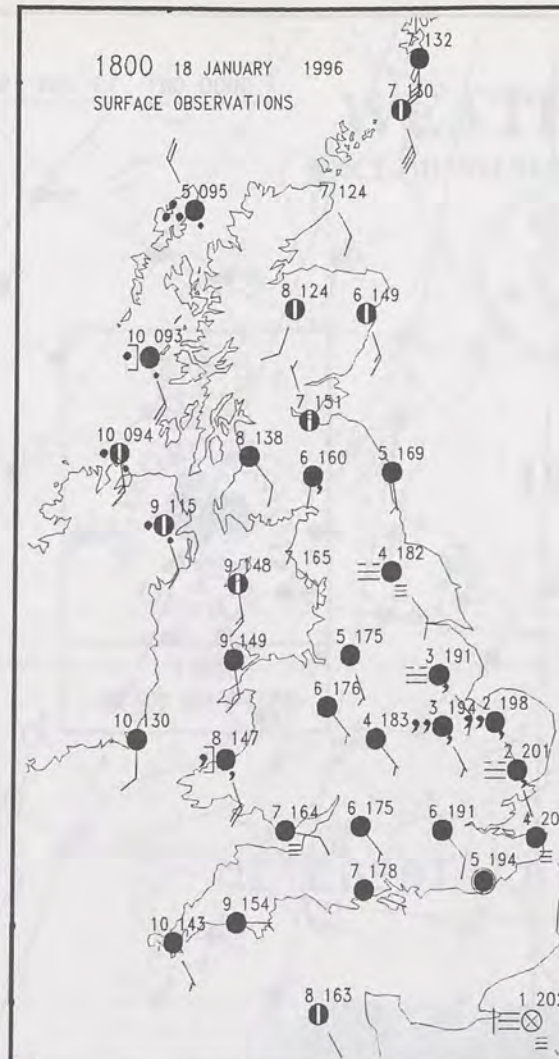
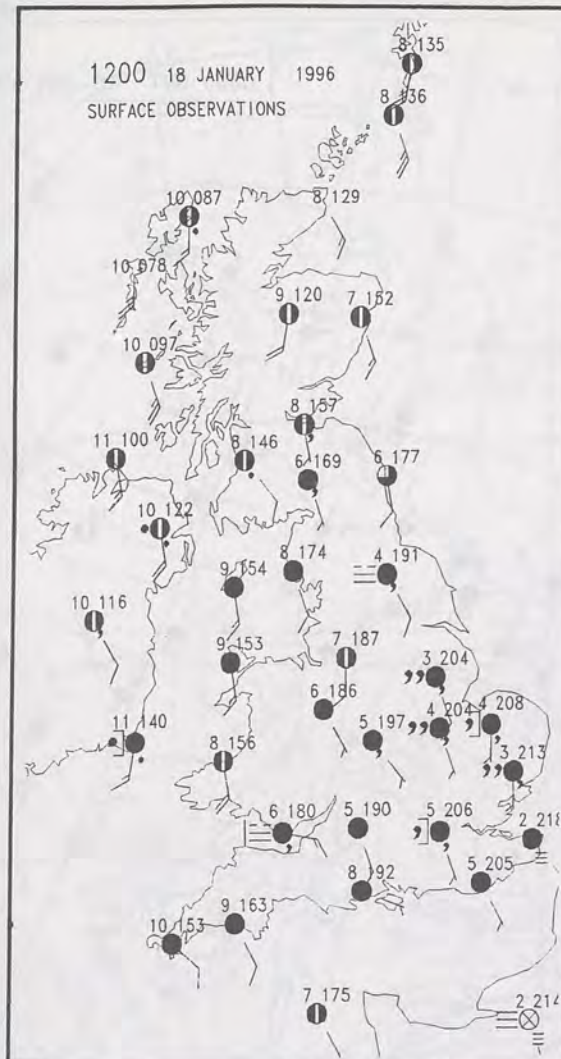


For details of other Weather Summaries produced by the Met. Office please contact:

London Weather Centre  
Climate Department  
127 Clerkenwell Road  
London  
EC1R 5DB

Telephone: 0171 405 4358  
Fax: 0171 404 4314







DUPLICATE ALSO

0000 GMT 19 JAN 1996

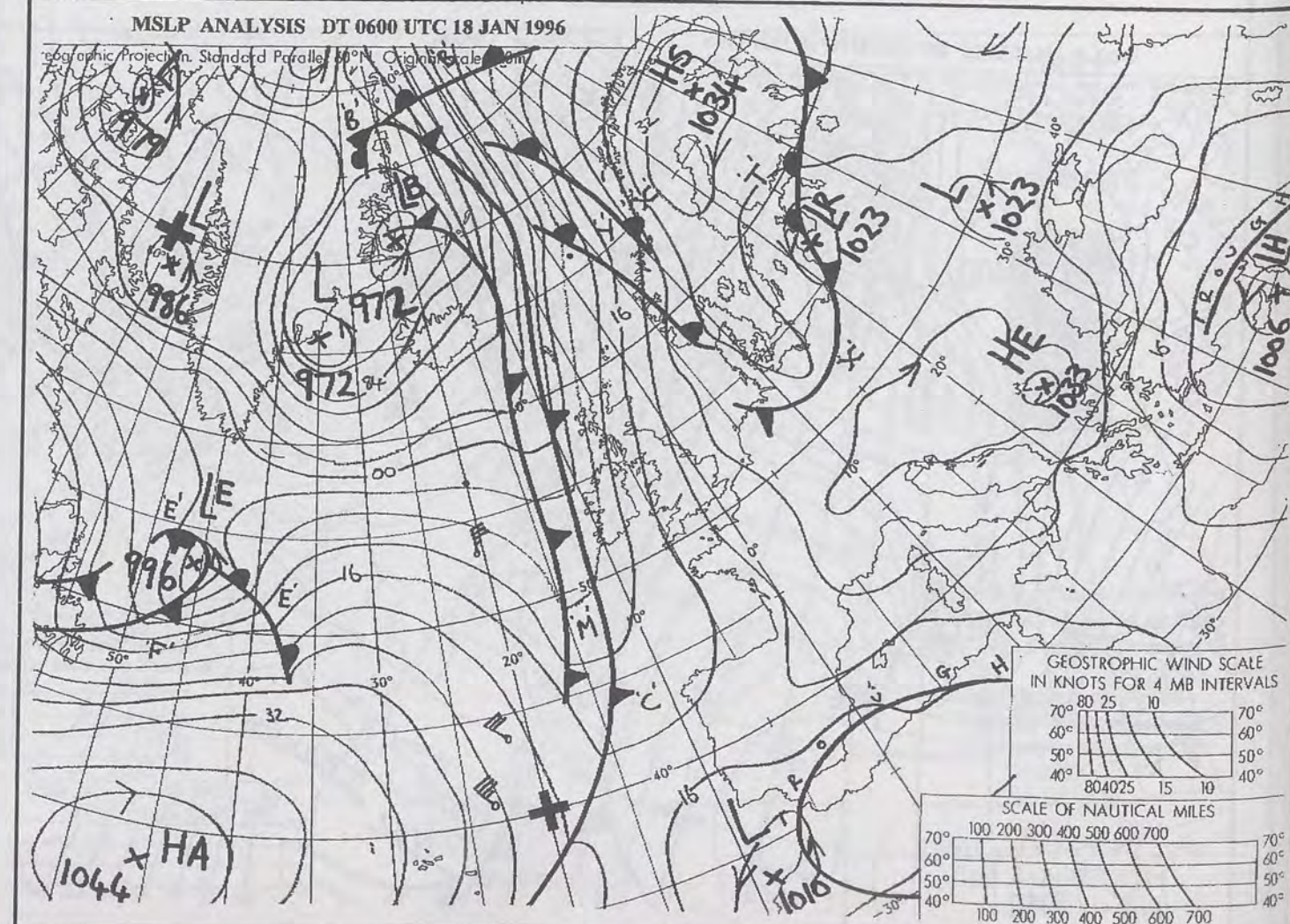
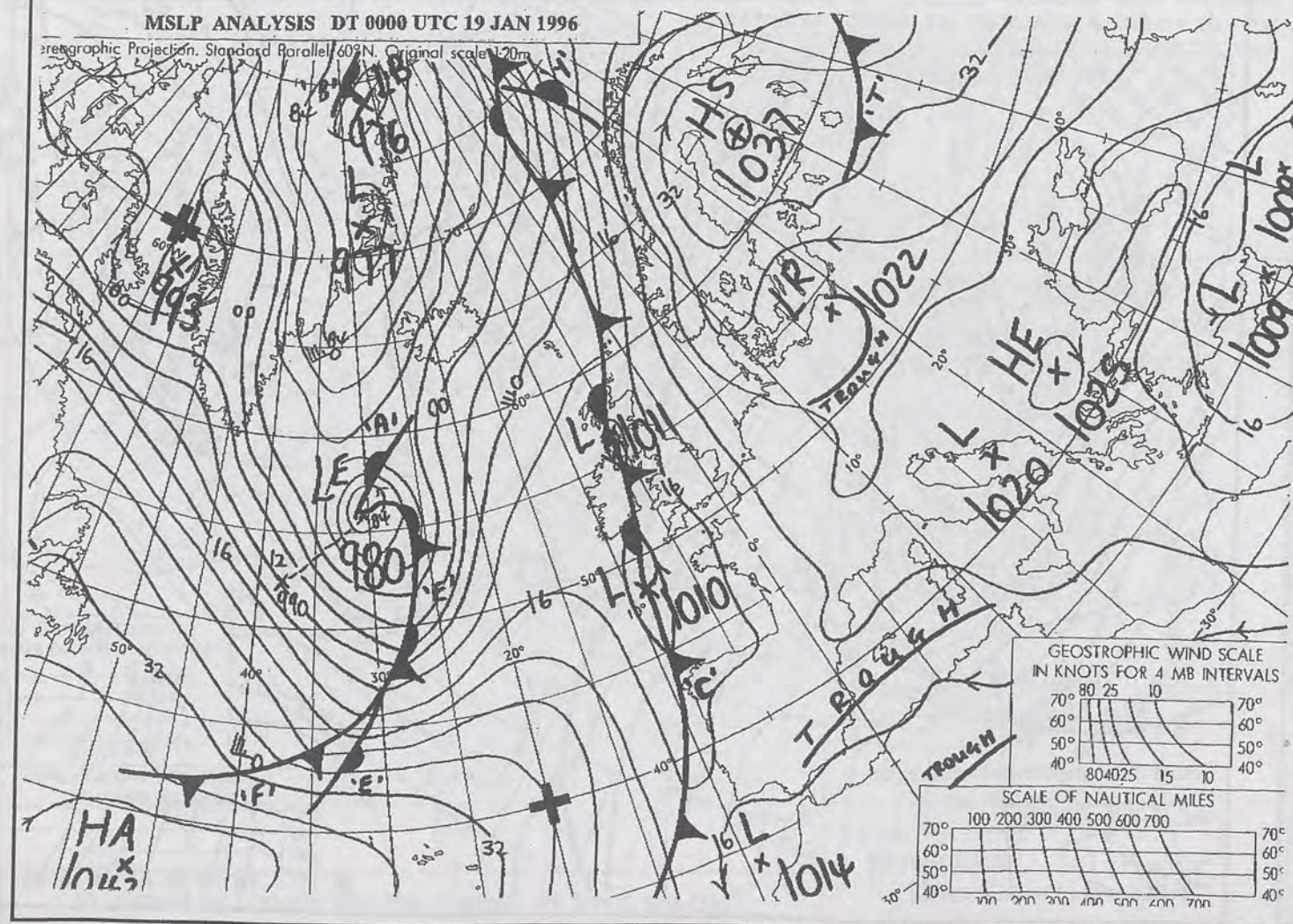
0600 GMT 18 JAN 1996

MSLP ANALYSIS DT 0000 UTC 19 JAN 1996

areographic Projection. Standard Parallel 60°N. Original scale 1:20m

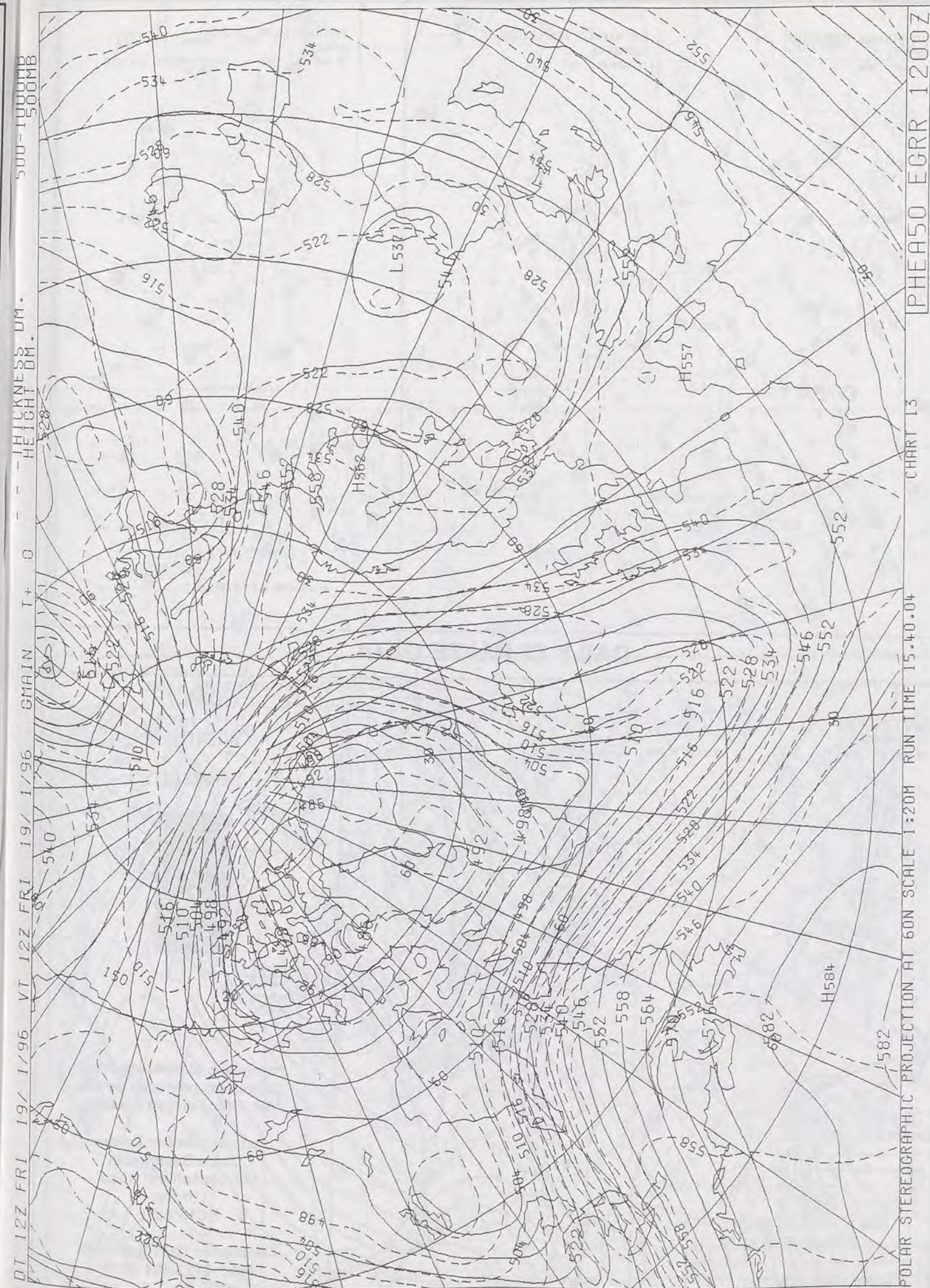
MSLP ANALYSIS DT 0600 UTC 18 JAN 1996

Geographic Projection: Standard Parallel 60°N. Original Scale: 1:250,000




DT	12Z	FRI	19/	1/96	VT	12Z	FRI	19/	1/96	GM	AIN	T+	0	-	-	THICKNESS	UM.
																HEIGHT	DM.
DT	12Z	FRI	19/	1/96	VT	12Z	FRI	19/	1/96	GM	AIN	T+	0	-	-	THICKNESS	UM.
																HEIGHT	DM.
																500-1000MB	500MB





# DAILY WEATHER SUMMARY

INCLUDING SUMMARY OF BRITISH WEATHER




Friday  
19th January  
1996



LONDON weather centre

METEOSAT AT 12:00 GMT ON 19/01/96  
INFRA-RED



CLOUD-TOP OR LAND/SEA TEMPERATURE

COLD WARM



0600 19 JANUARY 1996  
SIGWX



1200 19 JANUARY 1996  
SIGWX



## SIGNIFICANT WEATHER CHARTS

1800 19 JANUARY 1996  
SIGWX



2400 19 JANUARY 1996  
SIGWX



Published by London Weather Centre. All times are GMT.

## Summary of UK weather for Friday 19th January 1996

Overnight, the bulk of the country had a cloudy and misty night with fog patches. The fog was chiefly over the hills. There were outbreaks of rain across western Scotland, Northern Ireland, but elsewhere it was largely dry.

During the day, there were further outbreaks of rain across westernmost parts of Scotland, the Northern Isles, Northern Ireland, and also over southwestern parts of England and Wales later in the day. The rest of the country remained generally grey and overcast with some mist and fog. The fog was mainly over the hills. Over southernmost counties and along the coast of North Wales, there were some brighter intervals, and even a little sunshine.

There were further spells of rain over westernmost parts in the evening. To the east it was dry but still rather misty.

The temperatures over eastern England were generally close to, or a little below normal. Elsewhere, it was mild or very mild.

## EXTREMES

### FRIDAY 19th JANUARY 1996

#### Highest Maximum

: 12.3 C Minehead and Tivington  
[ Somerset ]

#### Lowest Maximum

: 3.1 C Spadeadam [ Cumbria ]

#### Lowest Minimum

: 0.3 C Fylingdales [ Yorkshire ]

#### Lowest Grass Minimum

: -0.7 C Fife [ Fife ]

#### Most Rain (24 hrs from 0900 GMT)

: 36.0mm Falmouth [ Cornwall ]

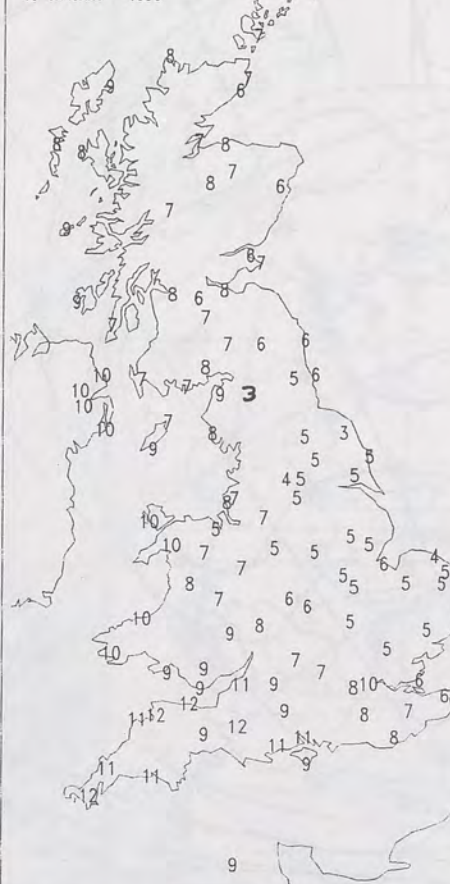
#### Most Sunshine

: 5.3 hrs Jersey / St Helier

NIGHT MINIMUM TEMPERATURE  
(DEGREES C)  
19 JANUARY 1996



DAY MAXIMUM TEMPERATURE  
(DEGREES C)  
19 JANUARY 1996



SUNSHINE (DAWN TO DUSK)  
(HOURS)  
19 JANUARY 1996



X INDICATES 0.1-0.4 HRS

## DAILY CLIMATE DATA

NIGHT RAINFALL  
(MILLIMETRES)  
19 JANUARY 1996



DAY RAINFALL  
(MILLIMETRES)  
19 JANUARY 1996



X INDICATES TRACE TO 0.4 MM

X INDICATES TRACE TO 0.4 MM

## DAILY WEATHER SUMMARY

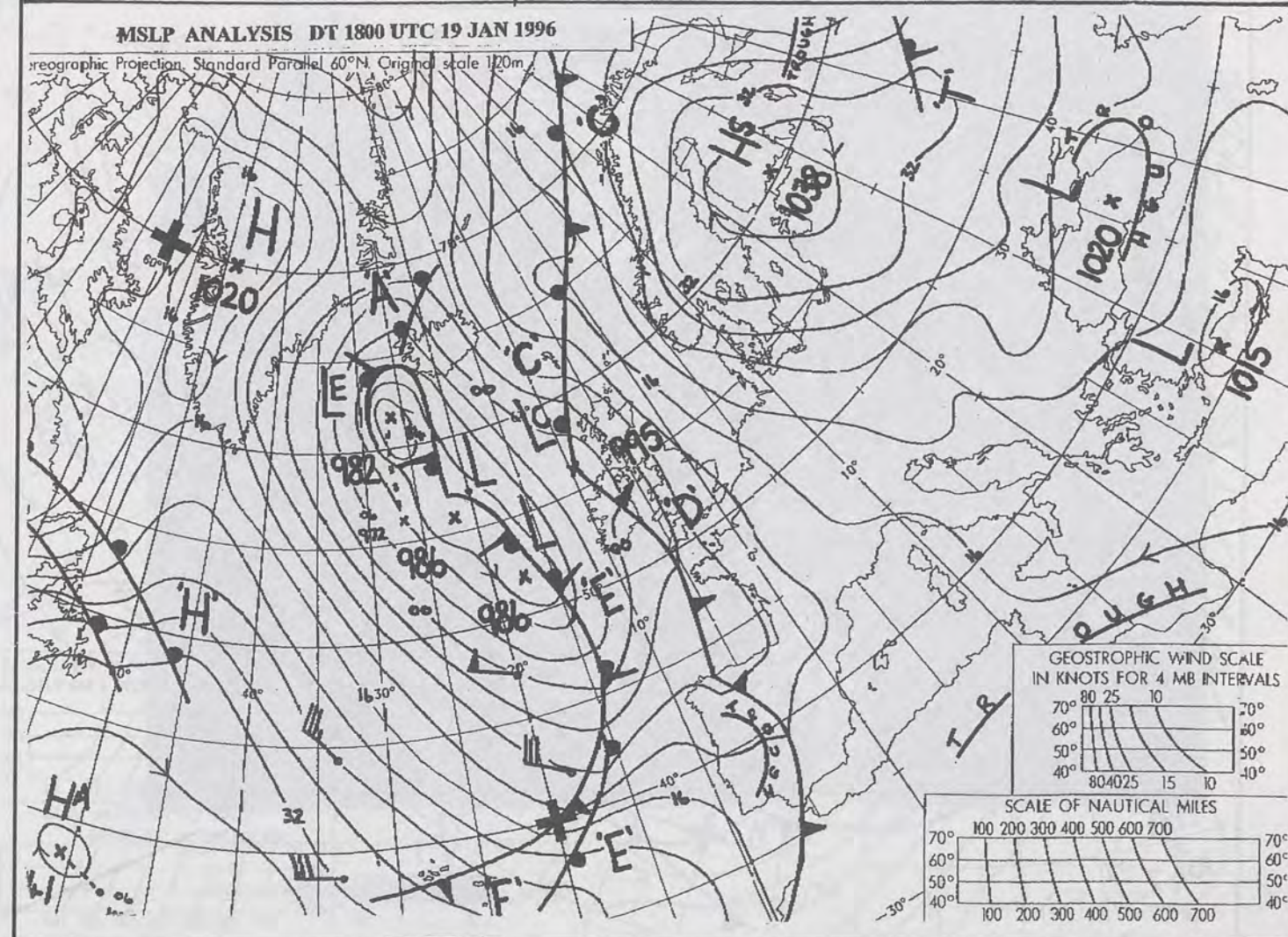
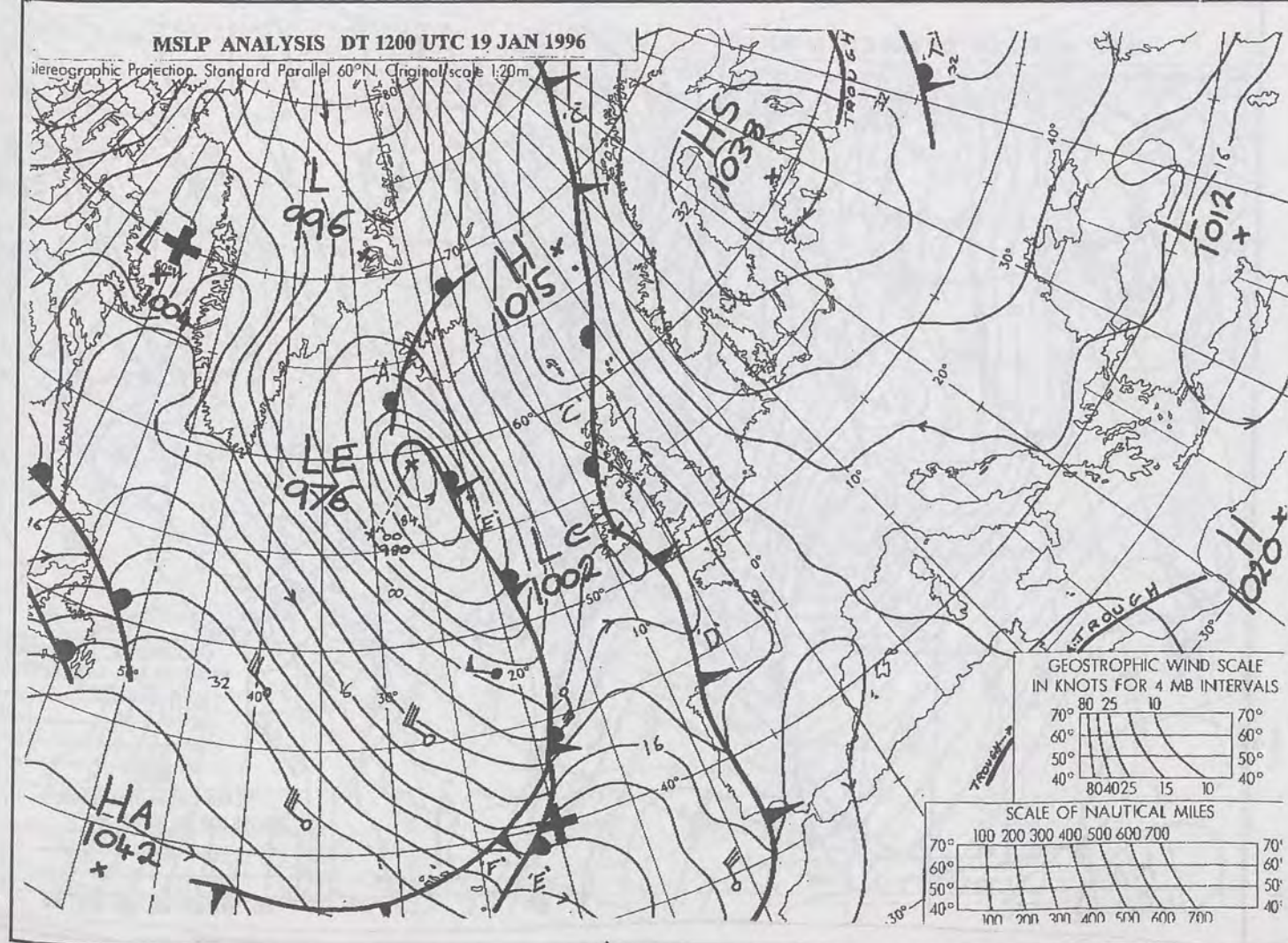
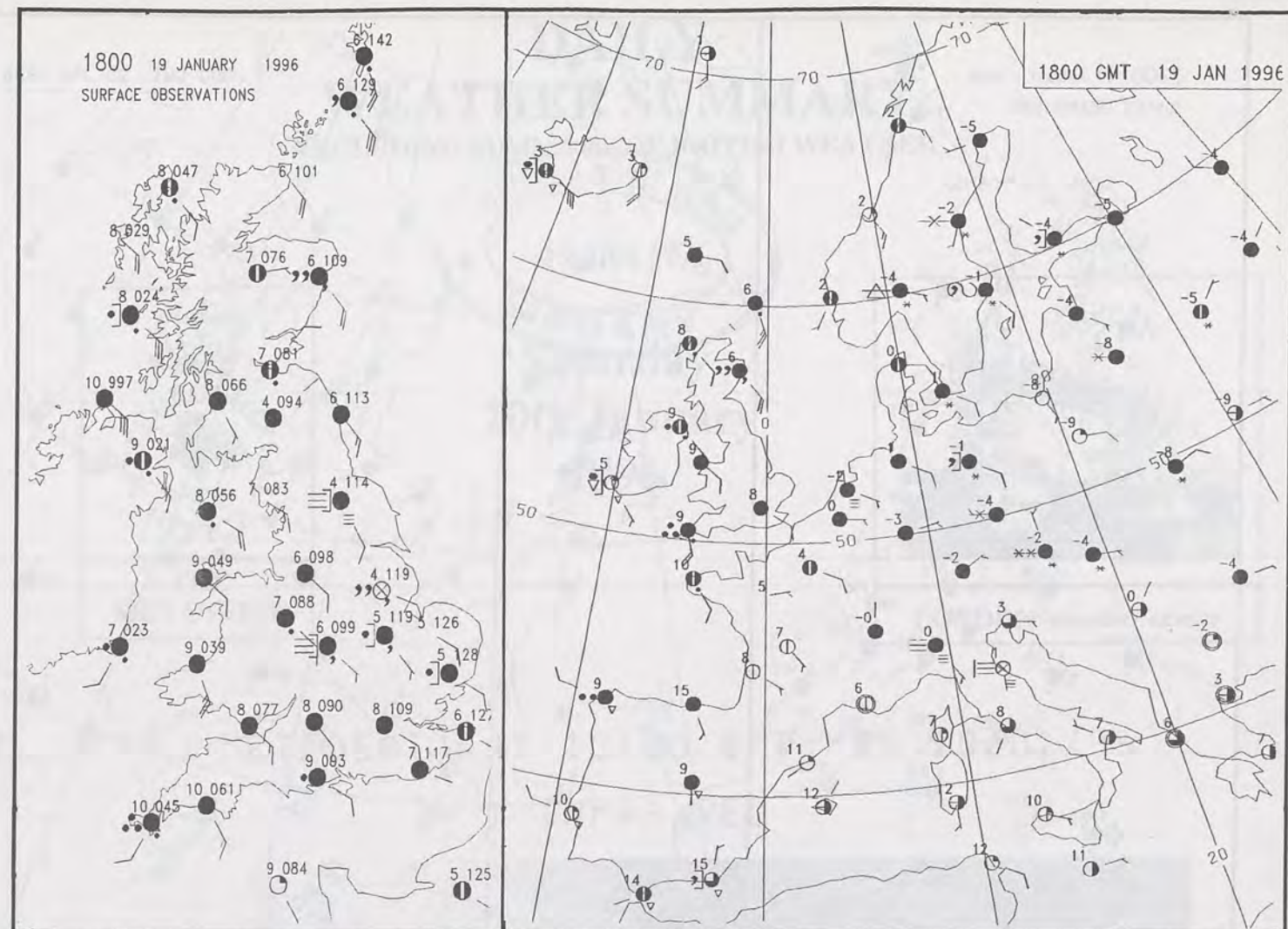
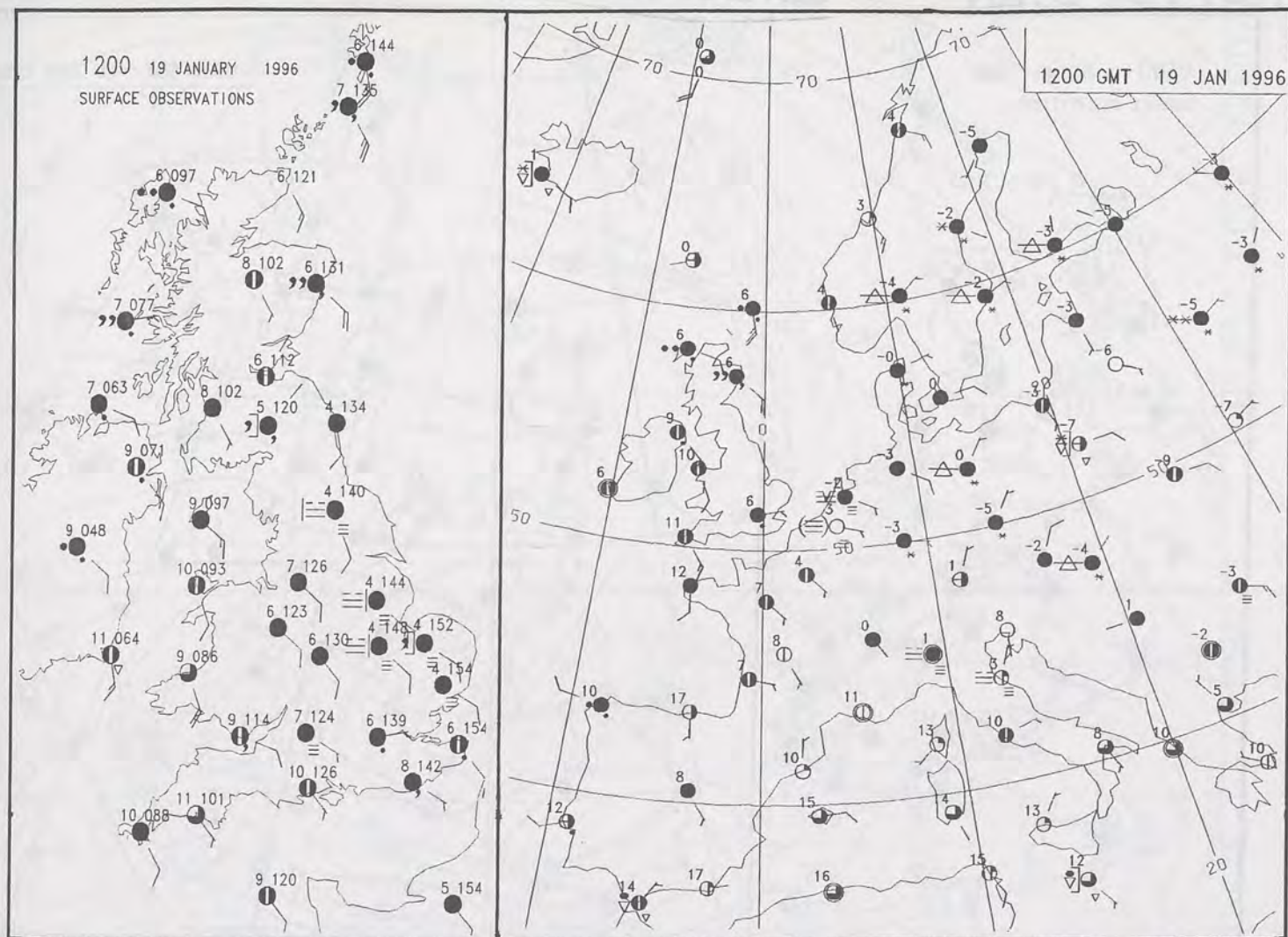


For details of other Weather Summaries produced by the Met. Office please contact:

London Weather Centre  
Climate Department  
127 Clerkenwell Road  
London  
EC1R 5DB

Telephone: 0171 405 4358  
Fax: 0171 404 4314

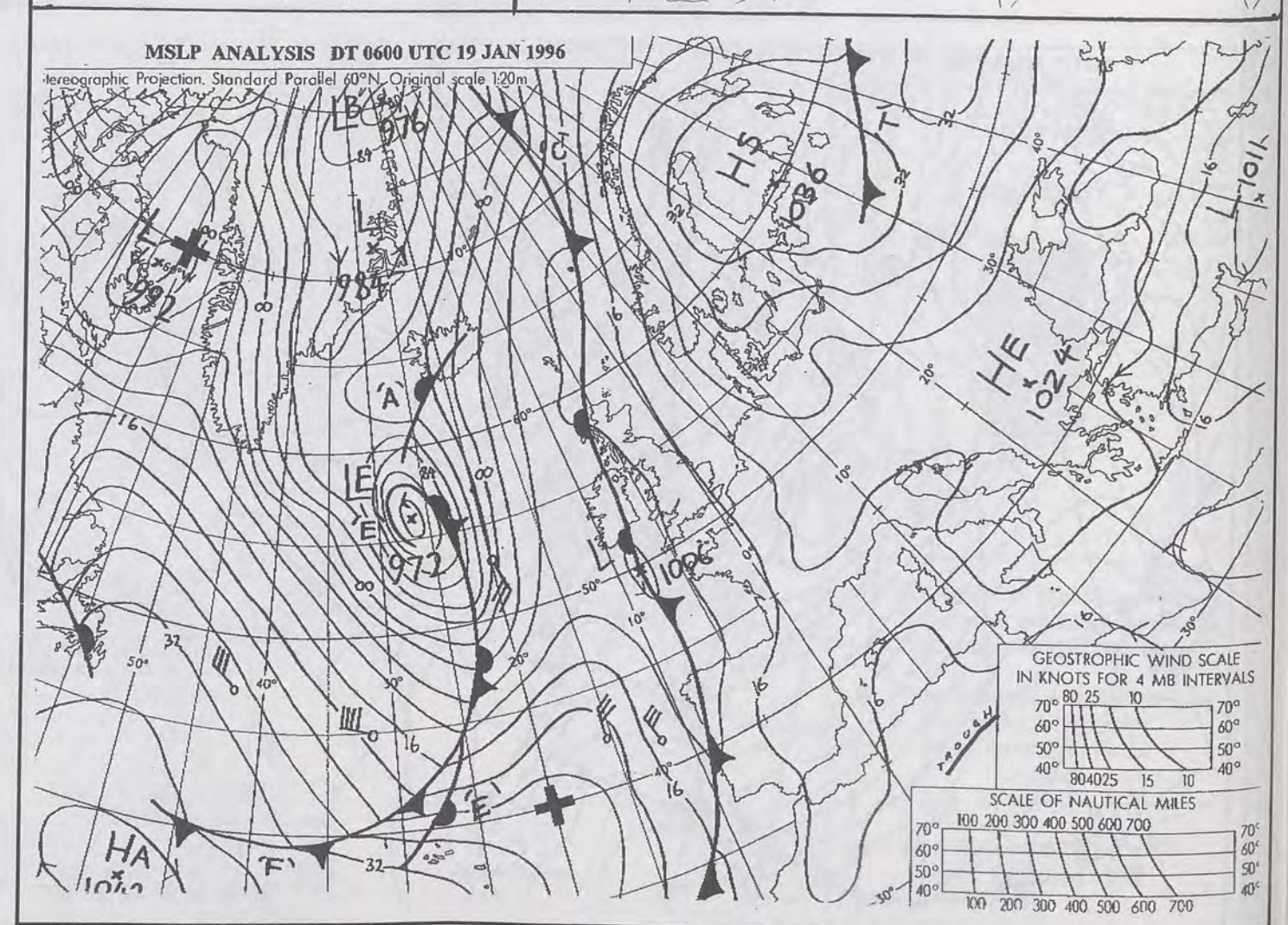
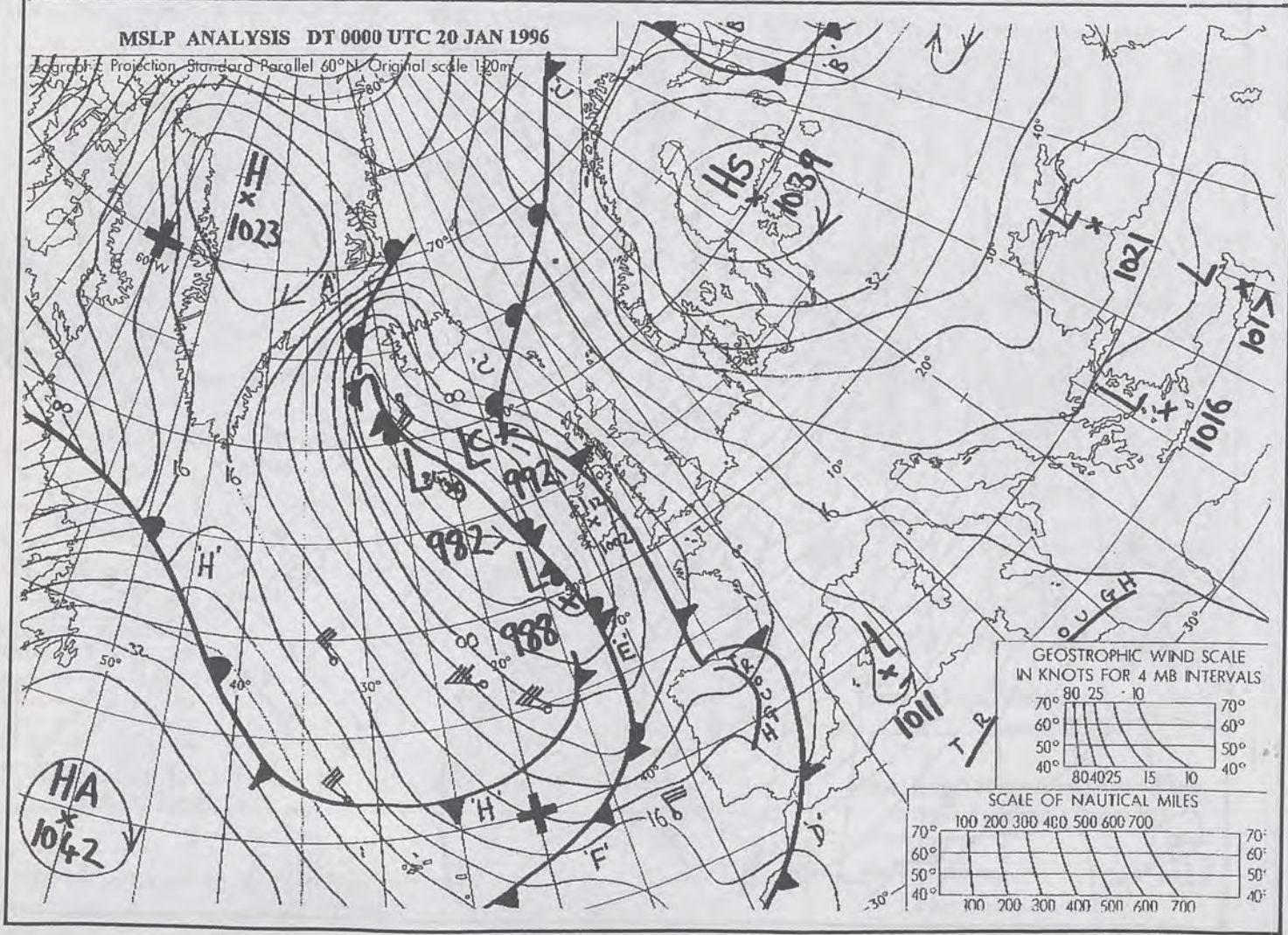
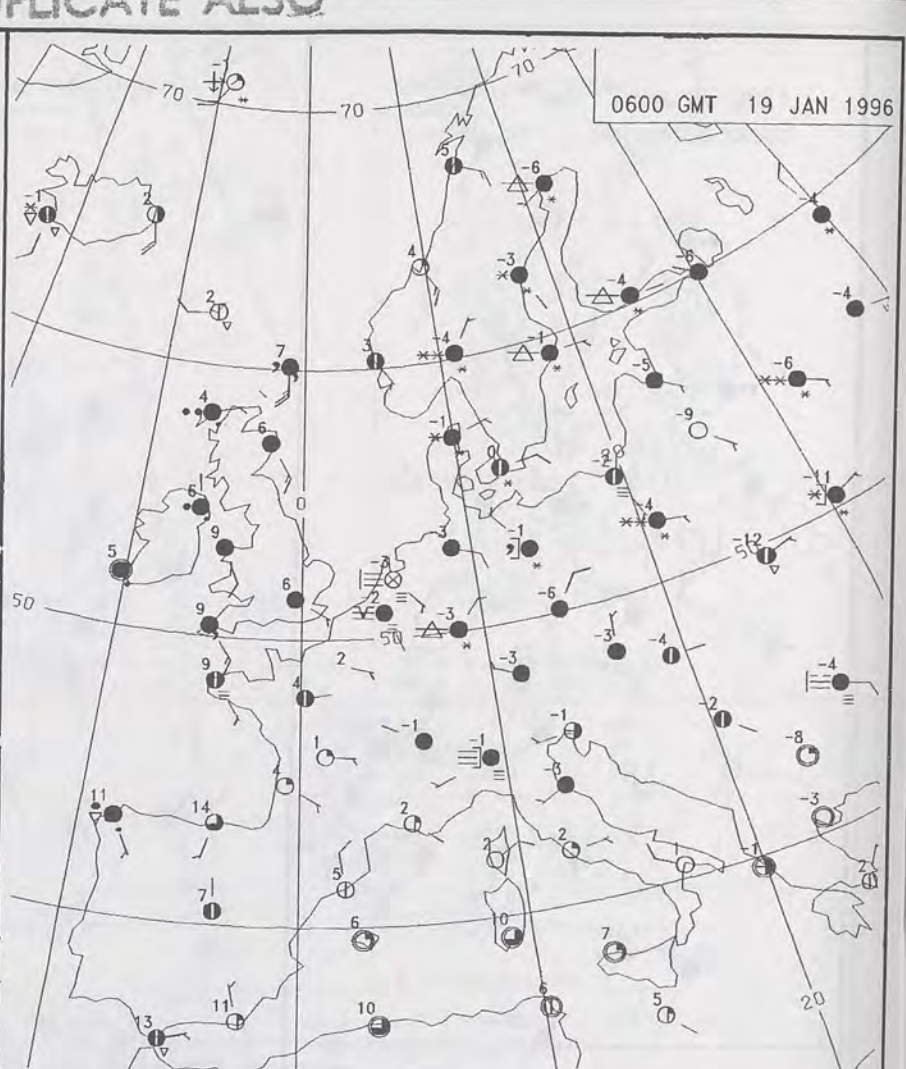
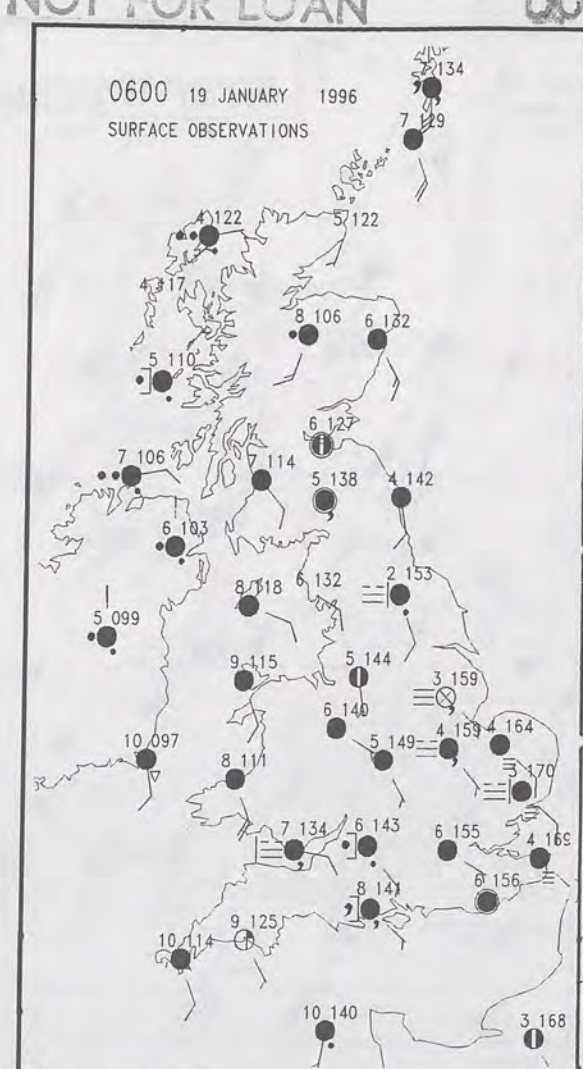
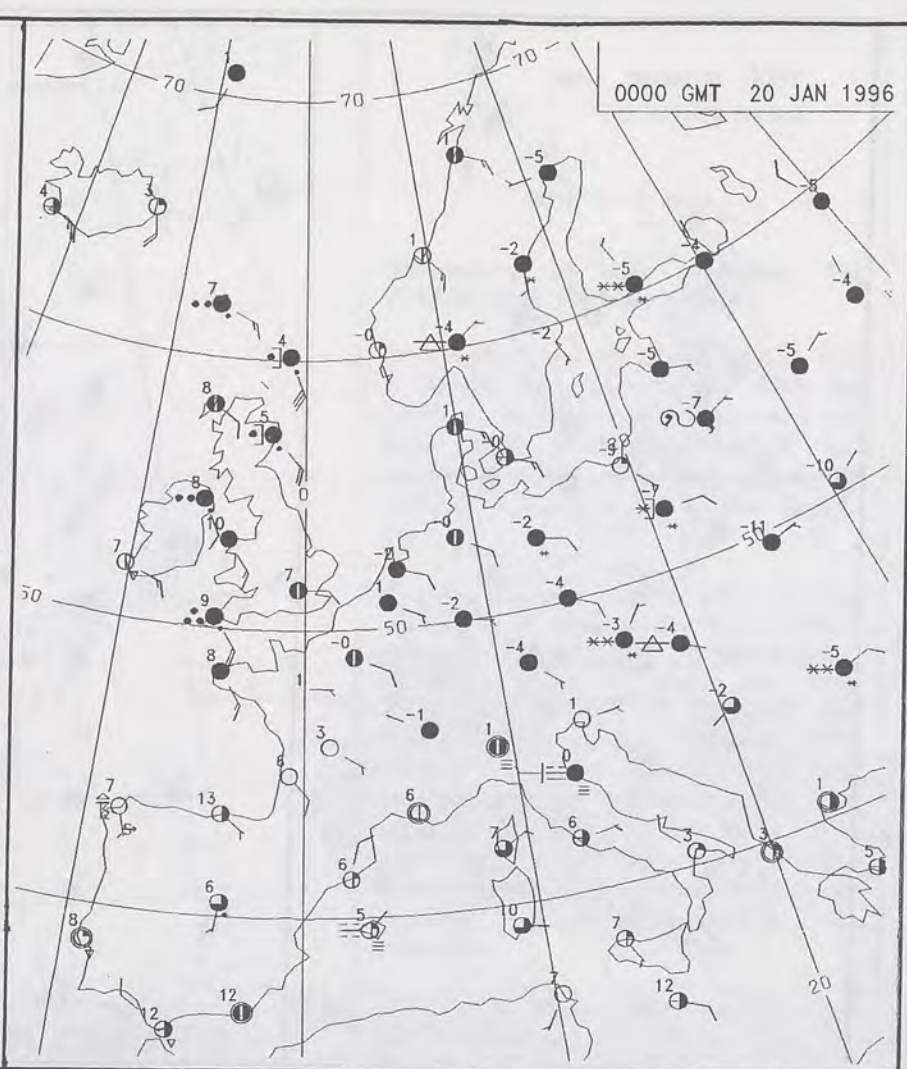
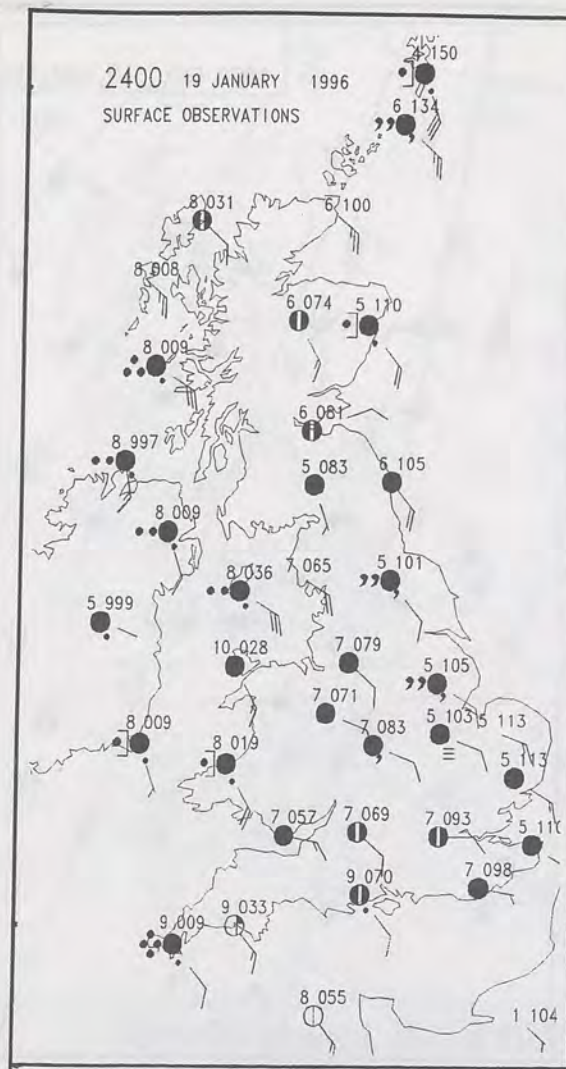






NOT FOR LOAN

DUPLICATE ALSO



DT 12Z SAT 20/ 1/96 VT 12Z SAT 20/ 1/96 GRAIN T+ 0 - THICKNESS DM. 500-1000MB HEIGHT DM.




1996




# DAILY WEATHER SUMMARY

INCLUDING SUMMARY OF BRITISH WEATHER




Saturday  
20th January  
1996



LONDON weather centre

METEOSAT AT 12:00 GMT ON 20/01/96  
INFRA-RED



CLOUD-TOP OR LAND/SEA TEMPERATURE

COLD WARM



0600 20 JANUARY 1996  
SIGWX



1200 20 JANUARY 1996  
SIGWX



## SIGNIFICANT WEATHER CHARTS

1800 20 JANUARY 1996  
SIGWX



2400 20 JANUARY 1996  
SIGWX



Published by London Weather Centre. All times are GMT.

## Summary of UK weather for Saturday 20th January 1996

Overnight, there were outbreaks of rain across Northern Ireland, the Western Isles, the Northern Isles and westernmost parts of England and Wales. Elsewhere, apart from some patchy drizzle, it was dry but rather cloudy and misty with fog over the higher ground. Later in the night, the cloud became more broken across central southern England. It was a windy night in the north.

During the day, there were some sunny spells for central southern England but these tended to disappear through the morning as low cloud returned. There were further outbreaks of rain across Northern Ireland, the Western Isles, the Northern Isles and southwest England, although the rain petered out in the north with some brighter spells developing. The rest of the country was overcast and misty with occasional drizzle, chiefly in the north. It was a breezy day generally.

During the evening, the outbreaks of rain in the southwest also pushed across south Wales, central southern England and the Southeast.

It was rather cold across eastern England, but mild in the far west. Elsewhere, the temperatures were close to normal.

## EXTREMES

### SATURDAY 20th JANUARY 1996

#### Highest Maximum

: 11.4 C Isles of Scilly

#### Lowest Maximum

: 1.7 C Langdon Bay [ Kent ]

#### Lowest Minimum

: 1.1 C Fylingdales [ Yorkshire ]  
Norwich [ Norfolk ]

#### Lowest Grass Minimum

: -1.1 C Charing [ Kent ]

#### Most Rain (24 hrs from 0900 GMT)

: 9.1mm St Mawgan [ Cornwall ]

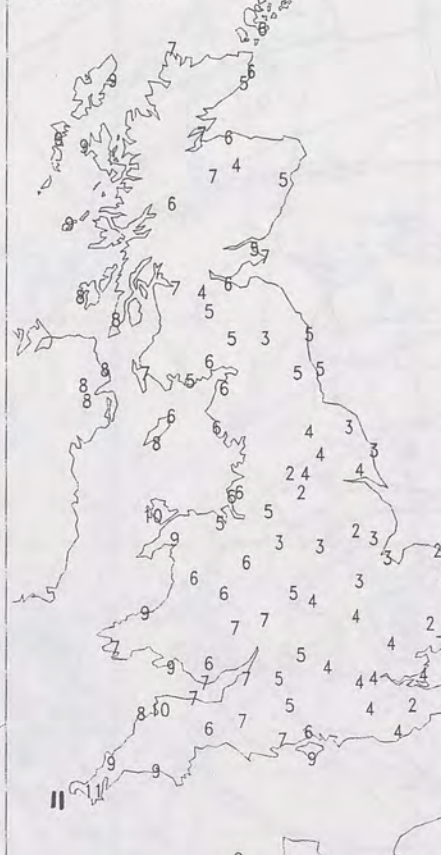
#### Most Sunshine

: 3.6 hrs Fishguard [ Dyfed ]

NIGHT MINIMUM TEMPERATURE  
(DEGREES C)  
20 JANUARY 1996



DAY MAXIMUM TEMPERATURE  
(DEGREES C)  
20 JANUARY 1996



SUNSHINE (DAWN TO DUSK)  
(HOURS)  
20 JANUARY 1996



X INDICATES 0.1-0.4 HRS

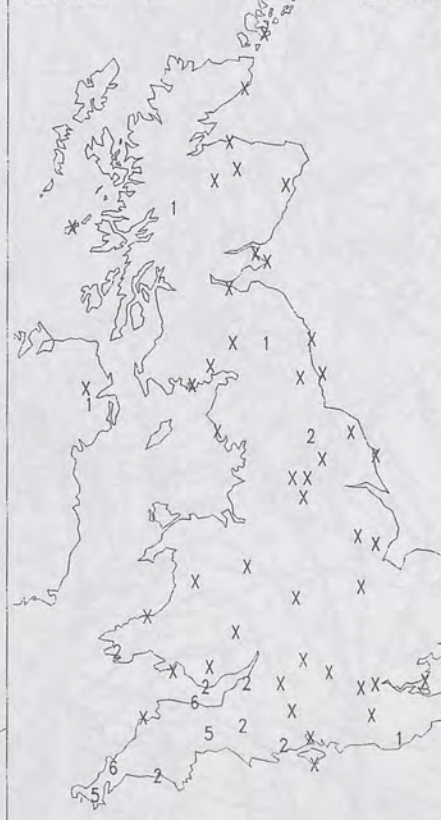
## DAILY CLIMATE DATA

NIGHT RAINFALL  
(MILLIMETRES)  
20 JANUARY 1996



X INDICATES TRACE TO 0.4 MM

DAY RAINFALL  
(MILLIMETRES)  
20 JANUARY 1996



X INDICATES TRACE TO 0.4 MM

## DAILY WEATHER SUMMARY



For details of other Weather Summaries produced by the Met. Office please contact:

London Weather Centre  
Climate Department  
127 Clerkenwell Road  
London  
EC1R 5DB

Telephone: 0171 405 4358  
Fax: 0171 404 4314



1200 20 JANUARY 1996

SURFACE OBSERVATIONS

The map shows the following observations (values are temperature in °C, pressure in hPa, and wind speed in m/s):

- Ireland: 9.099, 9.075, 9.067, 9.025, 7.059, 7.011, 9.009, 8.020, 10.995, 8.013, 7.024.
- Scotland: 5.161, 5.126, 5.161, 5.124, 4.116, 4.142, 7.091, 7.070, 6.087, 3.124, 4.091, 5.078, 4.087, 1.110, 1.114, 1.109, 3.088, 3.085, 7.055, 6.047, 5.061, 1.101, -1.087.
- England: 9.067, 7.059, 7.011, 9.009, 8.020, 6.047, 5.061, 3.088, 3.085, 7.055, 6.047, 5.061, 1.101, -1.087.
- Wales: 9.067, 7.059, 7.011, 9.009, 8.020, 6.047, 5.061, 3.088, 3.085, 7.055, 6.047, 5.061, 1.101, -1.087.
- North Sea: 5.209, 6.197, 5.161, 5.126, 5.161, 5.124, 4.116, 4.142, 4.091, 5.078, 4.087, 1.114, 1.109, 3.088, 3.085, 7.055, 6.047, 5.061, 1.101, -1.087.

1200 GMT 20 JAN 1966

1800 20. JANUARY 1996

SURFACE OBSERVATIONS

Map showing surface observations at 1800 on 20 January 1996. The map covers the North Atlantic region, including the British Isles, Iceland, and parts of North America. Numerous data points are plotted, each with a number and a symbol indicating specific meteorological observations. Symbols include solid circles, circles with a vertical line, and circles with a horizontal line. Numbers range from 10000 to 10253.

1800 GMT 20 JAN 1996

**MSLP ANALYSIS DT 1200 UTC 20 JAN 1996**

Geographic Projection, Standard Parallel 60°N, Original scale 1:20m

**GEOSTROPHIC WIND SCALE IN KNOTS FOR 4 MB INTERVALS**

Pressure (mb)	80	25	10
70°	10	15	20
60°	15	20	25
50°	20	25	30
40°	25	30	35

**SCALE OF NAUTICAL MILES**

Distance (nm)	100	200	300	400	500	600	700
70°	100	200	300	400	500	600	700
60°	100	200	300	400	500	600	700
50°	100	200	300	400	500	600	700
40°	100	200	300	400	500	600	700

MSLP ANALYSIS DT 1800 UTC 20 JAN 1996

Geographic Projection, Standard Parallel 60°N, Original scale 1:20m

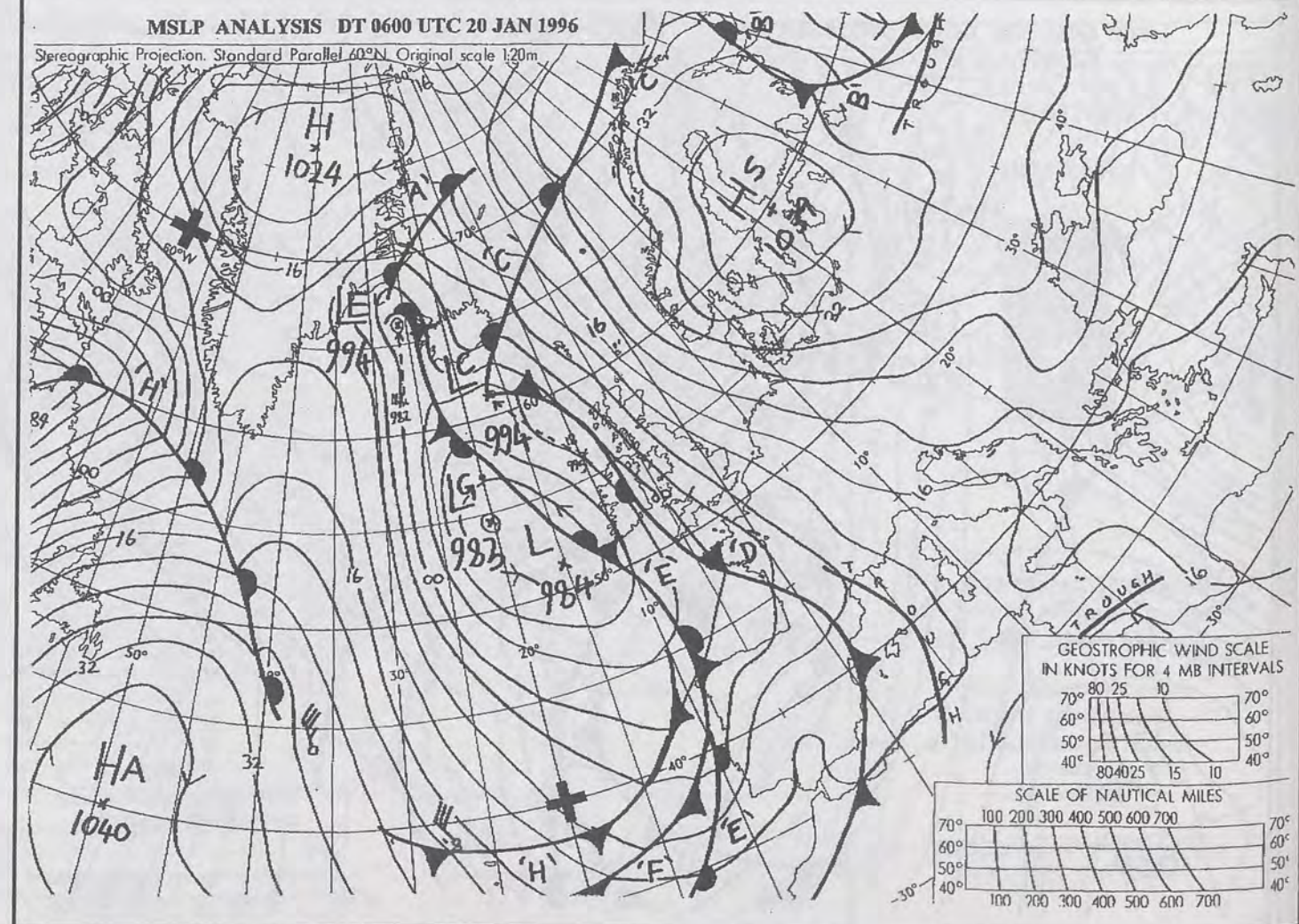
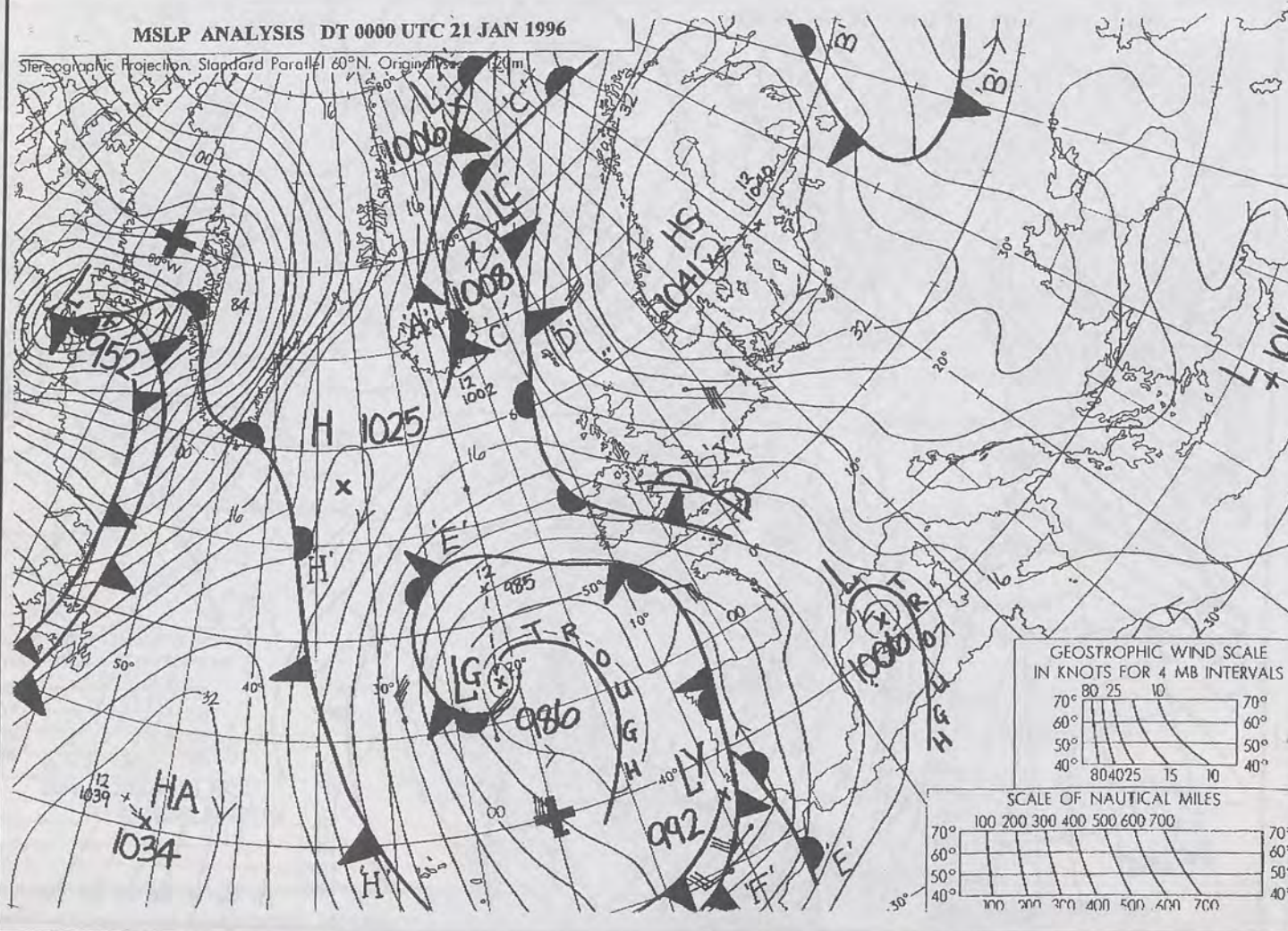
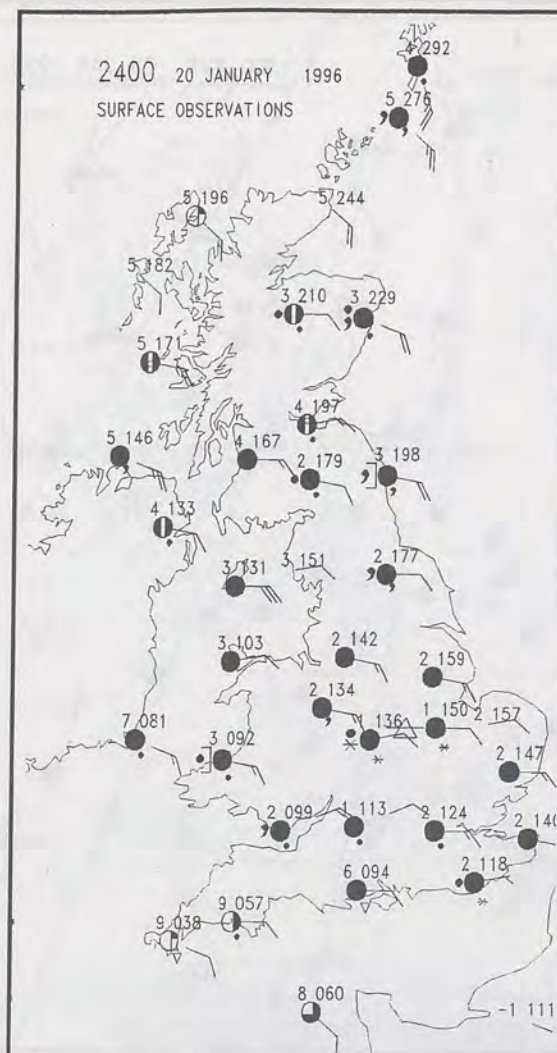
Geostrophic Wind Scale  
IN KNOTS FOR 4 MB INTERVALS

Scale of Nautical Miles



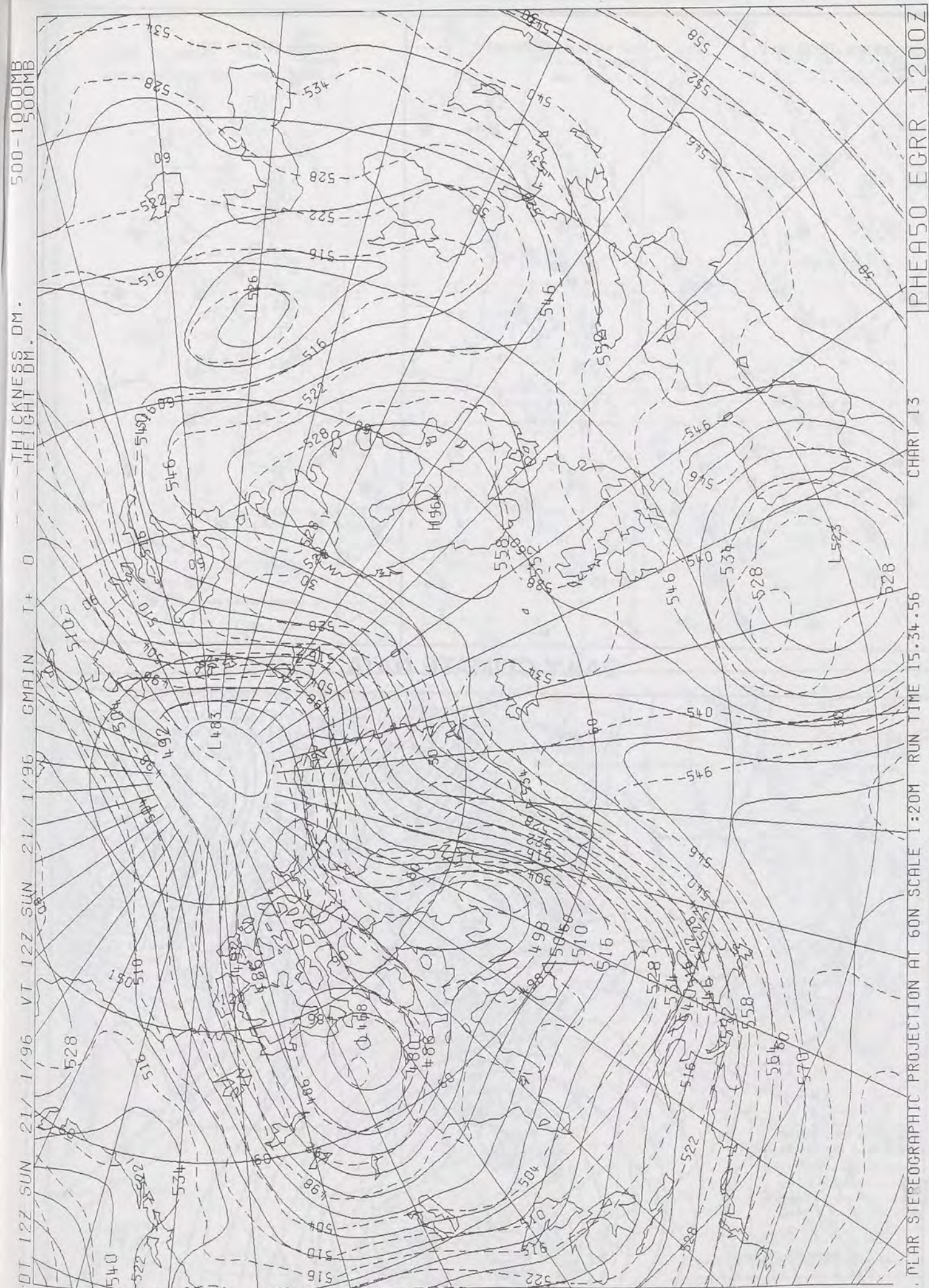
NOT FOR LOAN

DUPLICATE ALSO




DT 12Z SUN 21/ 1/96 VT 12Z SUN 21/ 1/96 GMAIN T+ 0 THICKNESS DM. 500-1000MB HEIGHT DM.





# DAILY WEATHER SUMMARY

INCLUDING SUMMARY OF BRITISH WEATHER




Sunday  
21st January  
1996



LONDON *weather centre*

METEOSAT AT 12:00 GMT ON 21/01/96  
INFRA-RED



CLOUD-TOP OR LAND/SEA TEMPERATURE

COLD WARM



0600 21 JANUARY 1996  
SIGWX



1200 21 JANUARY 1996  
SIGWX



## Summary of UK weather for Sunday 21st January 1996

It was a mainly dry night across Britain with a ground frost in places. Outbreaks of drizzle affected eastern Scotland and northeast England. Counties bordering the Bristol channel had light rain at first, and other parts of England had isolated rain or flakes of snow from time to time, the most persistent snow falling over the Pennines.

During the day most places remained dry and overcast with the only sunny spells in the western parts of the mainland and over the Channel Isles. Drizzle lingered in eastern Scotland, falling as snow over the high ground. Northern England had occasional outbreaks of light snow, this becoming persistent at times along the Scottish border and with isolated flakes of snow also edging across parts of Lincolnshire and East Anglia. Northern Ireland was grey with rain and drizzle.

There was little change in the weather throughout the evening with most places staying dry into the night. Light snow remained predominantly in parts of northeast England and eastern Scotland although the fresh easterly winds brought occasional snow or drizzle to other counties bordering the North Sea. Western Scotland had some light rain, as did parts of Northern Ireland.

Temperatures today were generally rather cold but locally cold in eastern England.

## EXTREMES

### SUNDAY 21st JANUARY 1996

#### Highest Maximum

: 10.0 C Isles of Scilly

#### Lowest Maximum

: -0.6 C Emley Moor [ nr Huddersfield ]

#### Lowest Minimum

: -0.8 C Fylingdales [ Yorkshire ]

#### Lowest Grass Minimum

: -1.8 C Altbea [ Highland ]

#### Most Rain (24 hrs from 0900 GMT)

: 2.4mm Rackwick [ Orkney ]

#### Most Sunshine

: 3.7 hrs Jersey / St Helier

NIGHT MINIMUM TEMPERATURE  
(DEGREES C)  
21 JANUARY 1996



DAY MAXIMUM TEMPERATURE  
(DEGREES C)  
21 JANUARY 1996



SUNSHINE (DAWN TO DUSK)  
(HOURS)  
21 JANUARY 1996



## SIGNIFICANT WEATHER CHARTS

1800 21 JANUARY 1996  
SIGWX



2400 21 JANUARY 1996  
SIGWX



## DAILY CLIMATE DATA

NIGHT RAINFALL  
(MILLIMETRES)  
21 JANUARY 1996



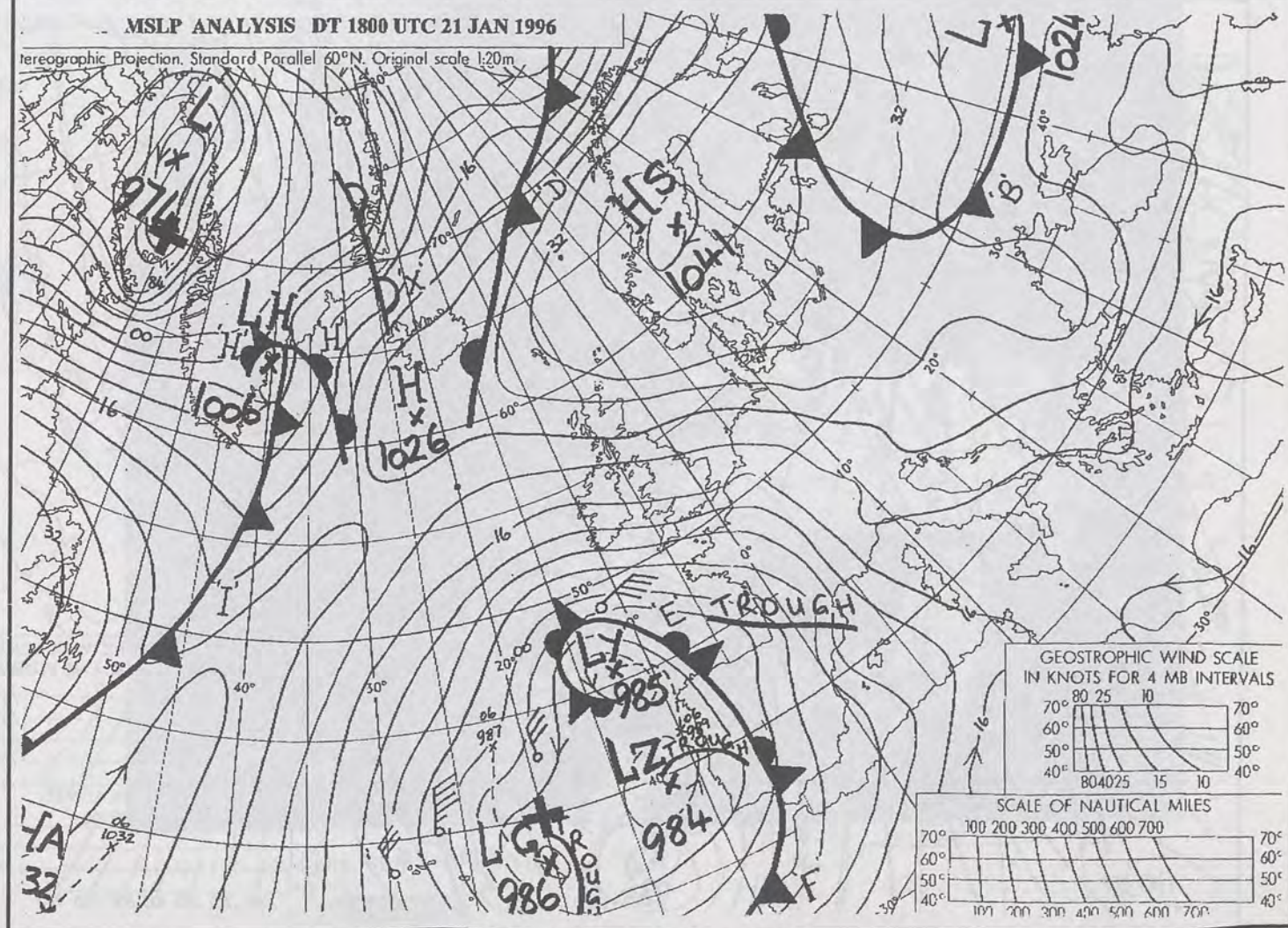
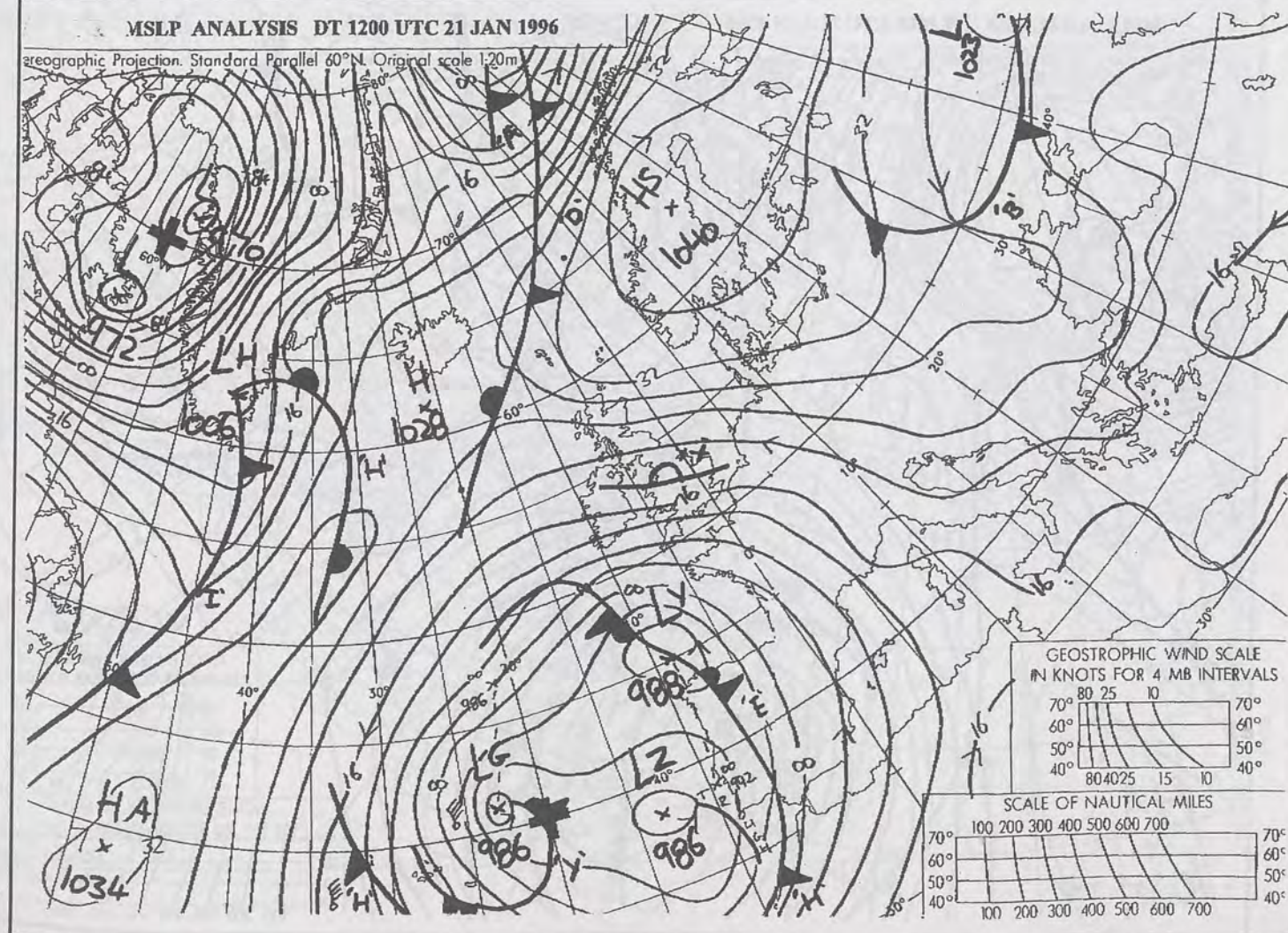
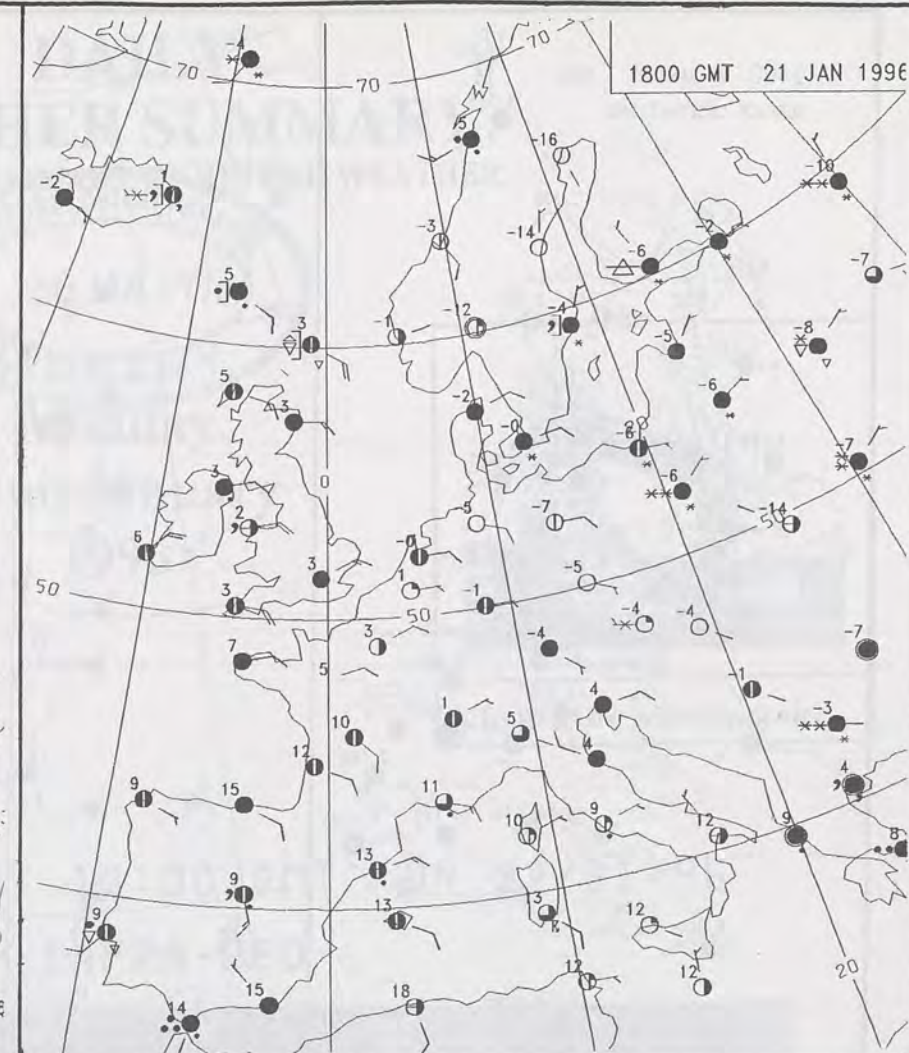
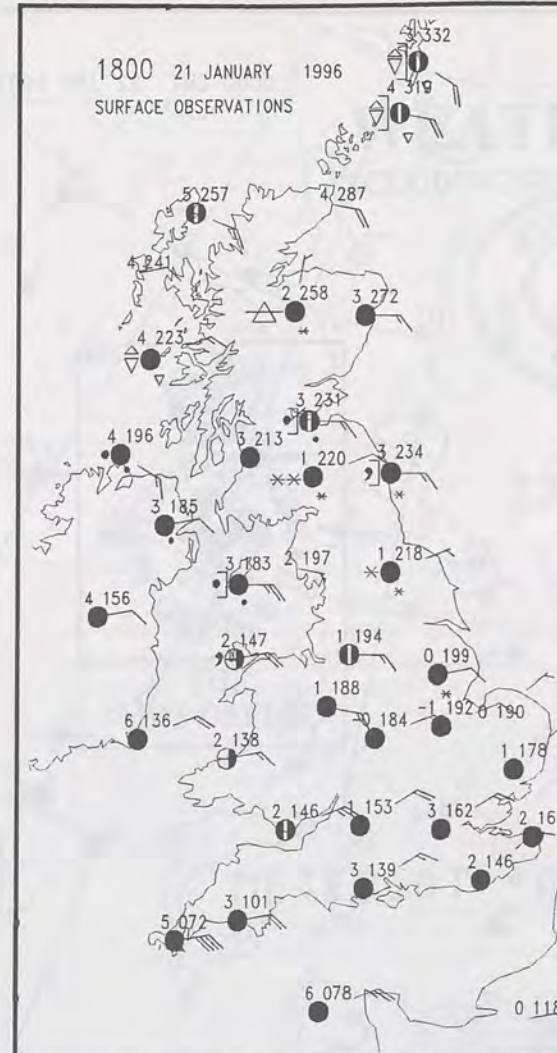
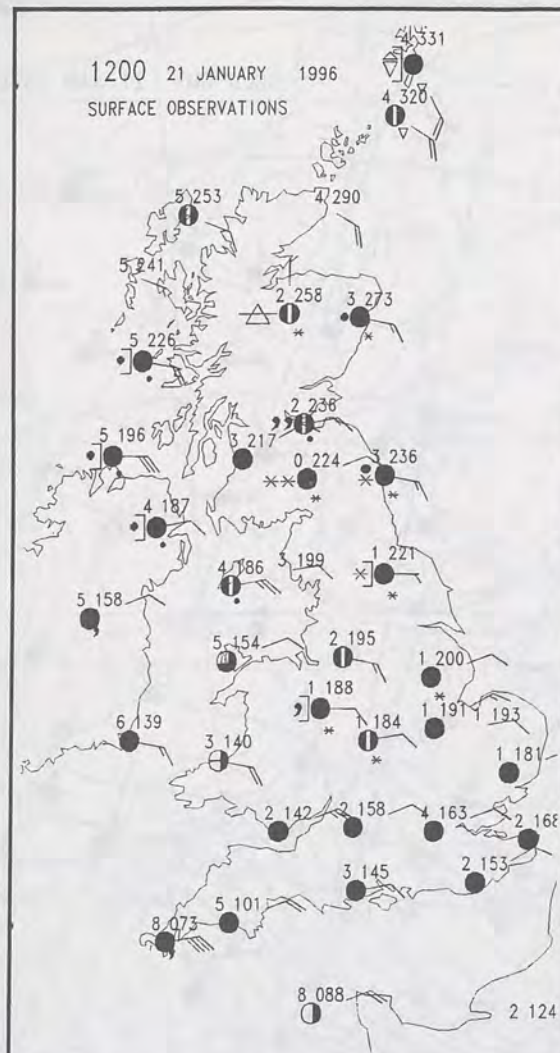
DAY RAINFALL  
(MILLIMETRES)  
21 JANUARY 1996



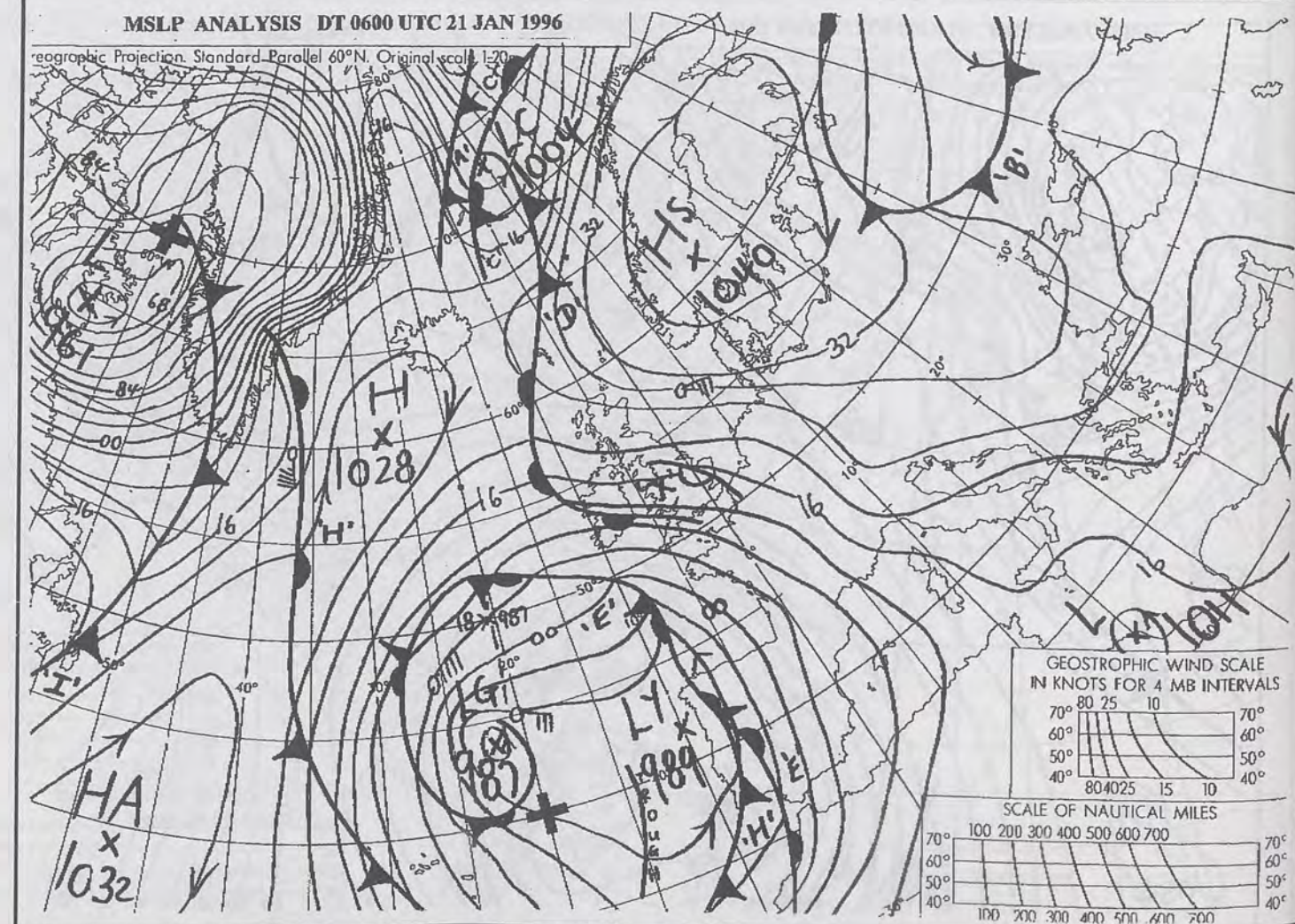
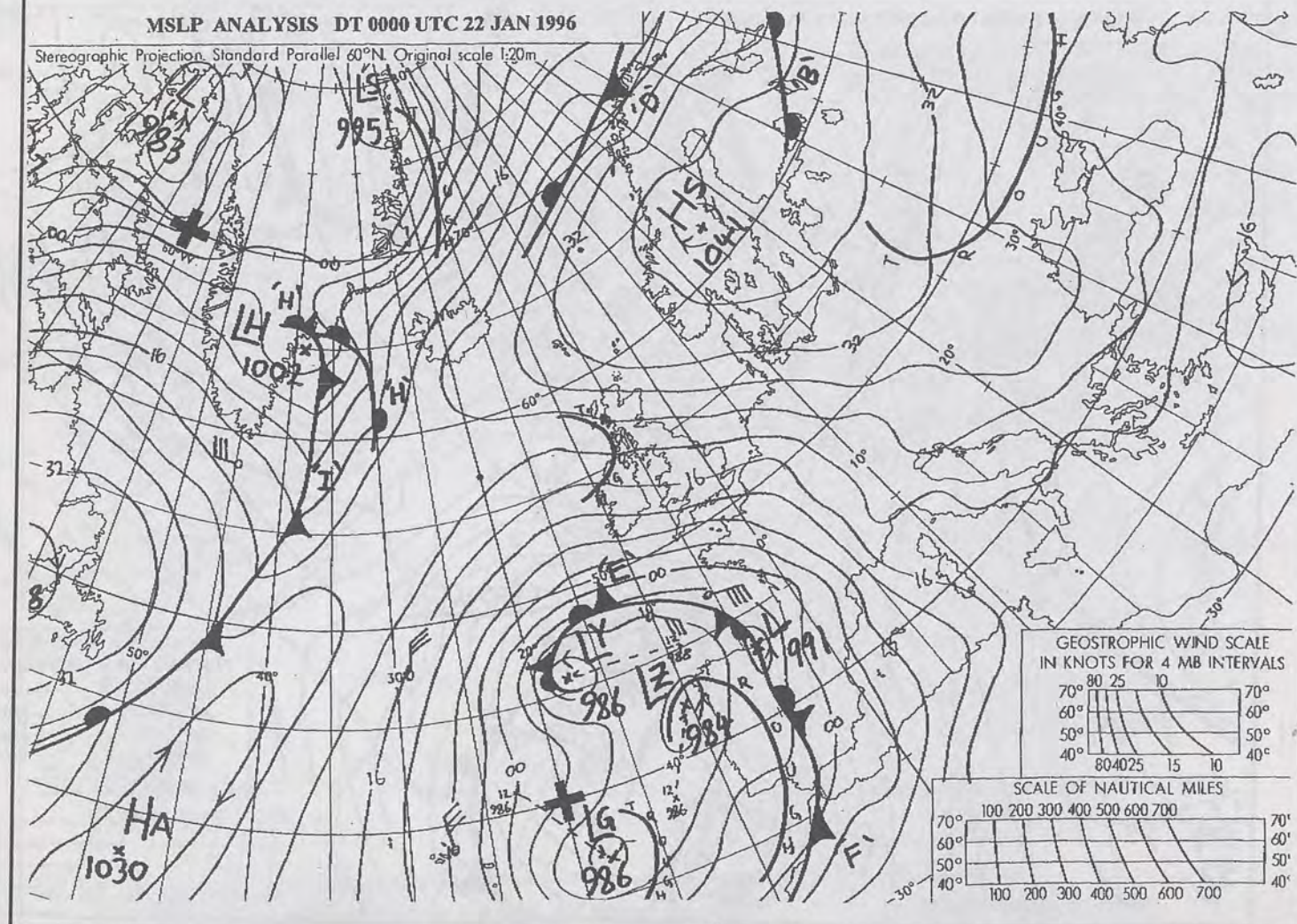
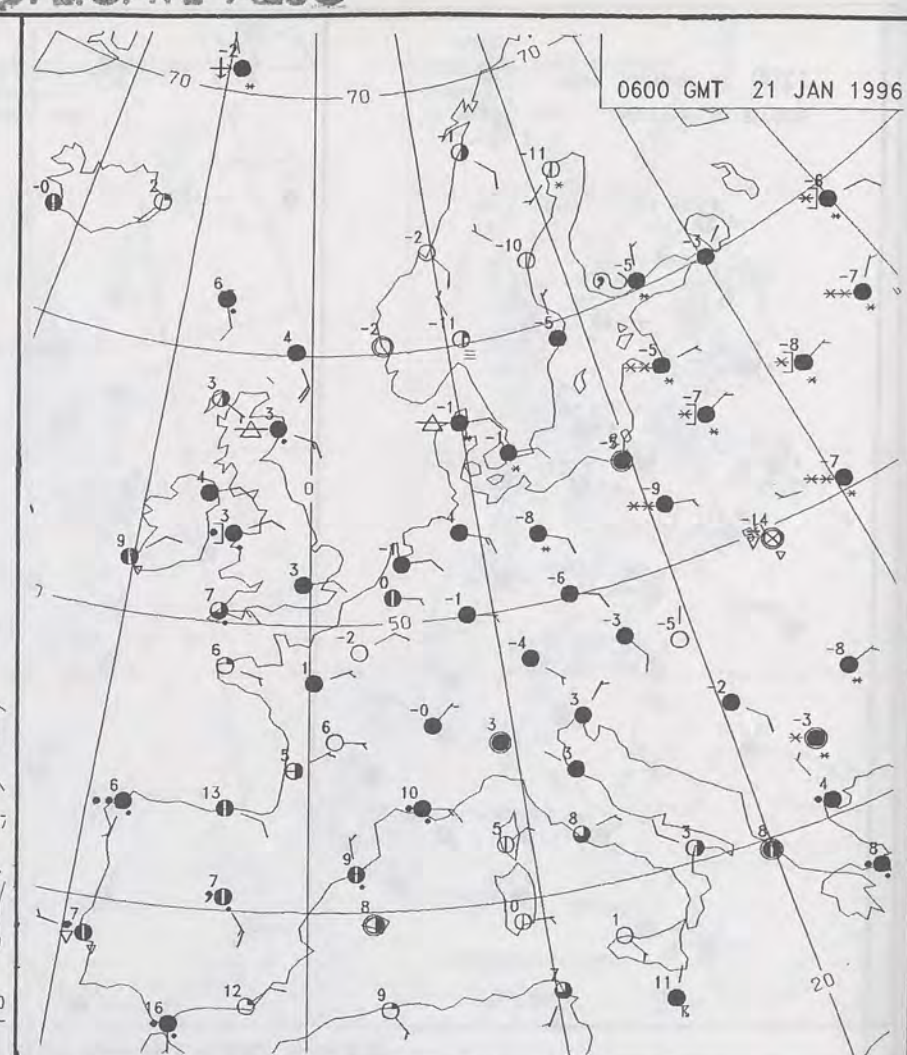
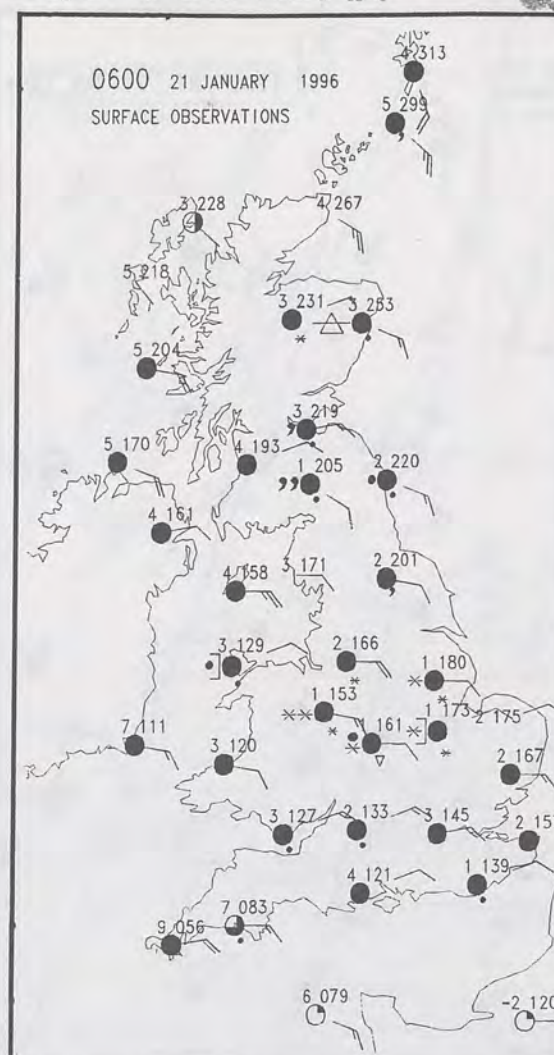
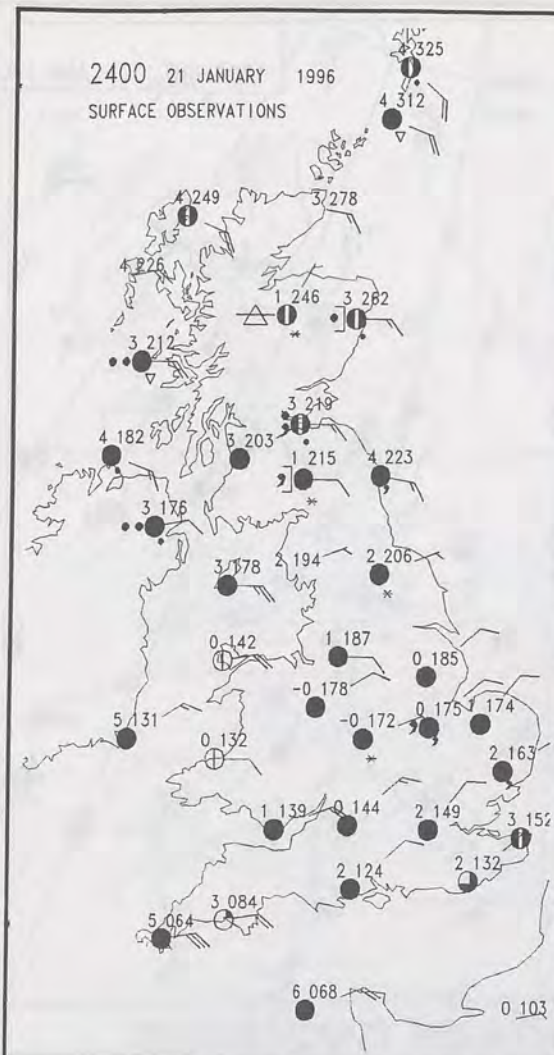
21 JANUARY 1996  
TOTAL DEPTH OF SNOW (9GMT)  
(CENTIMETRES)
















# DAILY WEATHER SUMMARY

INCLUDING SUMMARY OF BRITISH WEATHER




Monday  
22nd January  
1996



LONDON weather centre

METEOSAT AT 12:00 GMT ON 22/01/96  
INFRA-RED



CLOUD-TOP OR LAND/SEA TEMPERATURE

COLD WARM



0600 22 JANUARY 1996  
SIGWX



1200 22 JANUARY 1996  
SIGWX



## SIGNIFICANT WEATHER CHARTS

1800 22 JANUARY 1996  
SIGWX



2400 22 JANUARY 1996  
SIGWX



Published by London Weather Centre. All times are GMT.

## Summary of UK weather for Monday 22nd January 1996

A widespread ground frost developed across Wales and parts of central and northern England overnight, but most of Scotland and Northern Ireland remained frost-free. Isolated outbreaks of drizzle affected eastern Scotland and northeast England, falling as light snow over the high ground. western Scotland and Northern Ireland had a little rain, this gradually petering out by dawn.

During the day most places were grey and overcast but more broken cloud gave some brief sunny spells. The brighter weather was mainly over west Wales, southeast England and Shetland during the morning, spreading into northwest England by the afternoon. Occasional outbreaks of light drizzle or snow continued over northern and eastern Scotland, elsewhere it was dry.

Rain edged into Cornwall around dusk and this wet weather gradually spread eastwards to Avon and Hampshire through the evening, dying out once more towards midnight. Isolated showers in Scotland became confined to the northeast. The rest of the UK was dry with clear spells in the west.

Temperatures today were generally average for the time of year, locally rather cold.

## EXTREMES

### MONDAY 22nd JANUARY 1996

#### Highest Maximum

: 9.5 C Cudrose [ Cornwall ]

#### Lowest Maximum

: 1.5 C Emley Moor [ nr Huddersfield ]

#### Lowest Minimum

: -2.7 C Sennybridge [ Powys ]

#### Lowest Grass Minimum

: -4.7 C St Bees Head [ Cumbria ]

#### Most Rain (24 hrs from 0900 GMT)

: 6.2mm Plymouth [ Devon ]

#### Most Sunshine

: 3.7 hrs Southend [ Essex ]

NIGHT MINIMUM TEMPERATURE  
(DEGREES C)  
22 JANUARY 1996



DAY MAXIMUM TEMPERATURE  
(DEGREES C)  
22 JANUARY 1996



SUNSHINE (DAWN TO DUSK)  
(HOURS)  
22 JANUARY 1996



## DAILY CLIMATE DATA

NIGHT RAINFALL  
(MILLIMETRES)  
22 JANUARY 1996



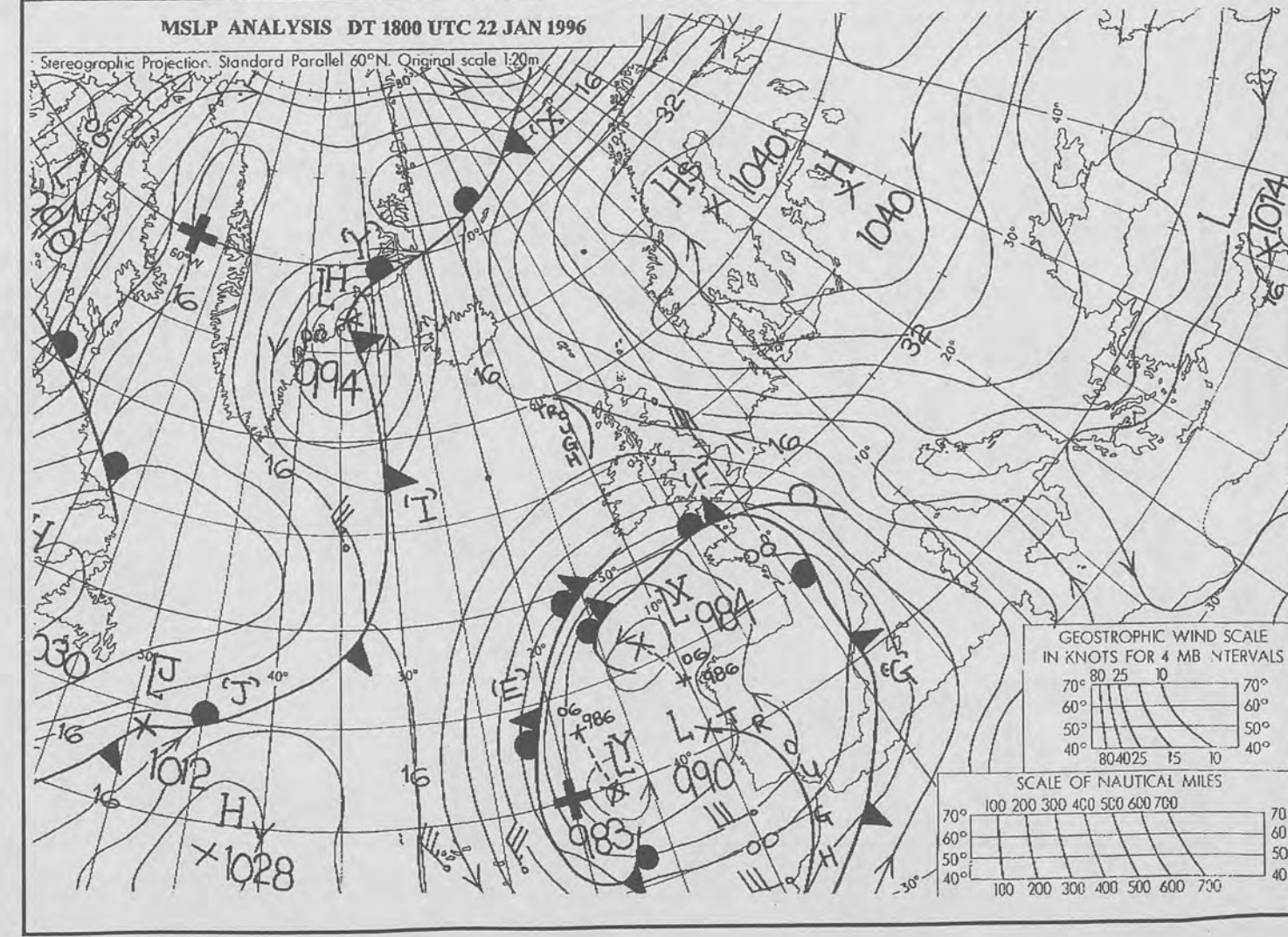
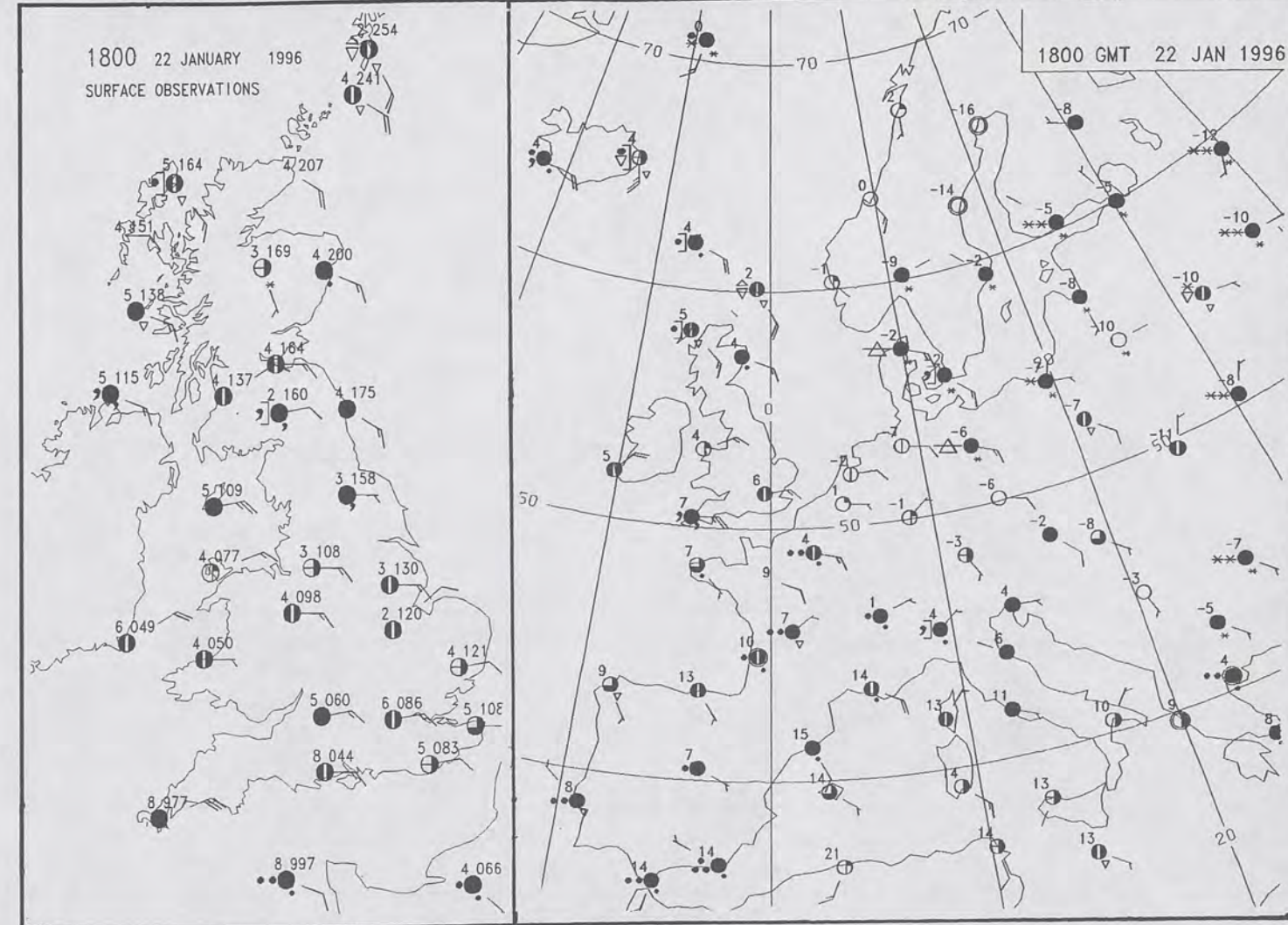
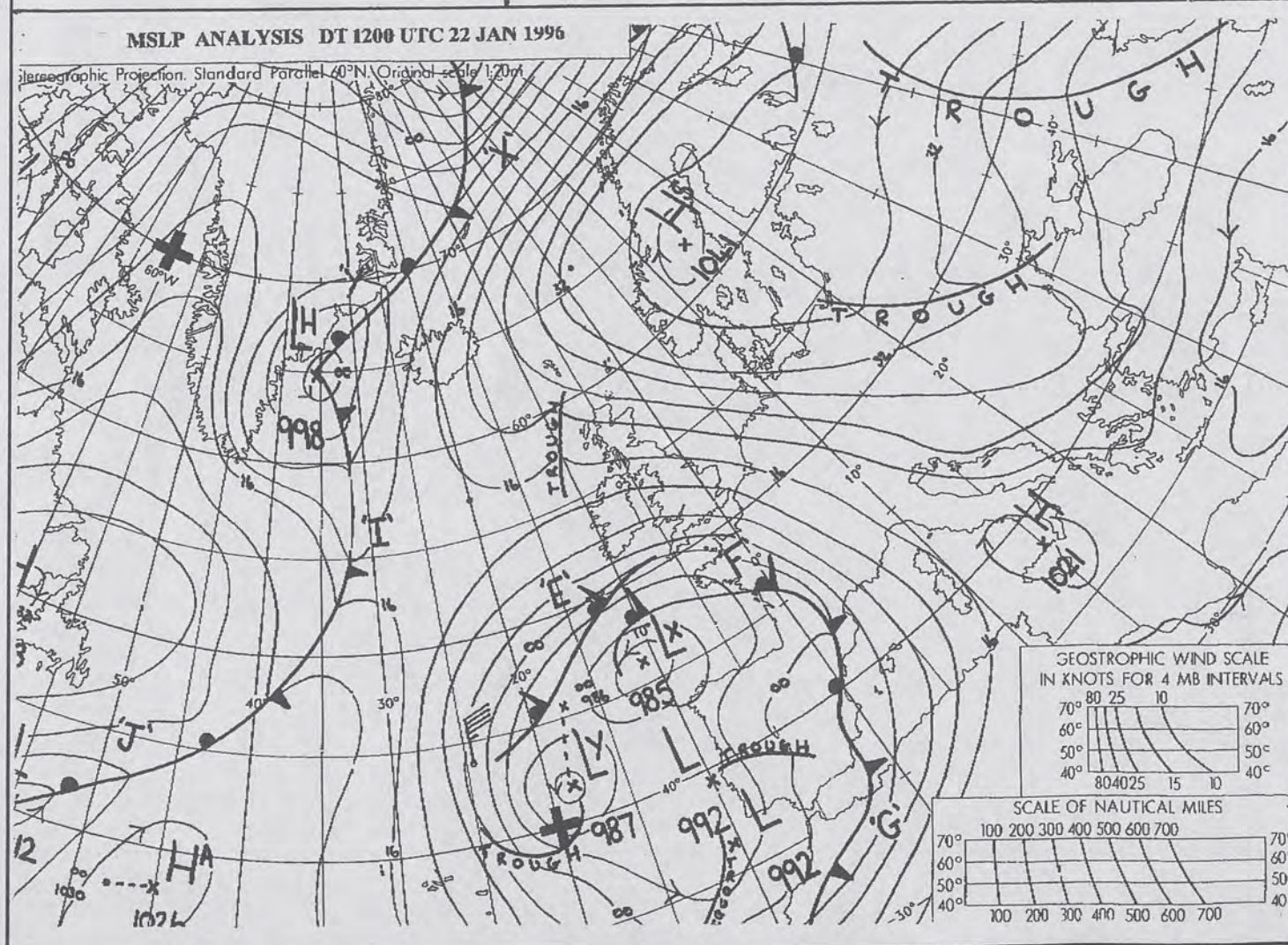
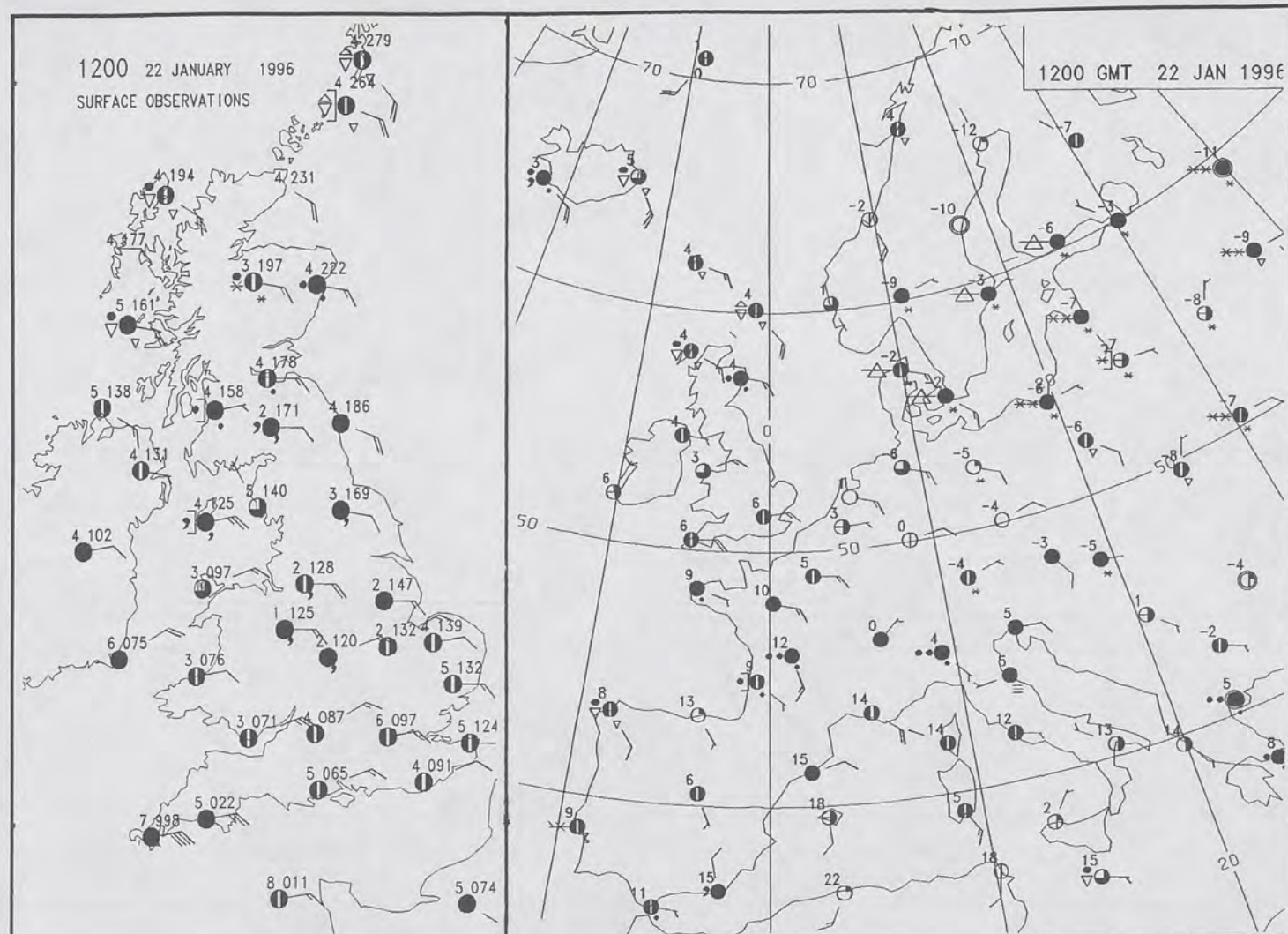
DAY RAINFALL  
(MILLIMETRES)  
22 JANUARY 1996



22 JANUARY 1996  
TOTAL DEPTH OF SNOW (9GMT)  
(CENTIMETRES)



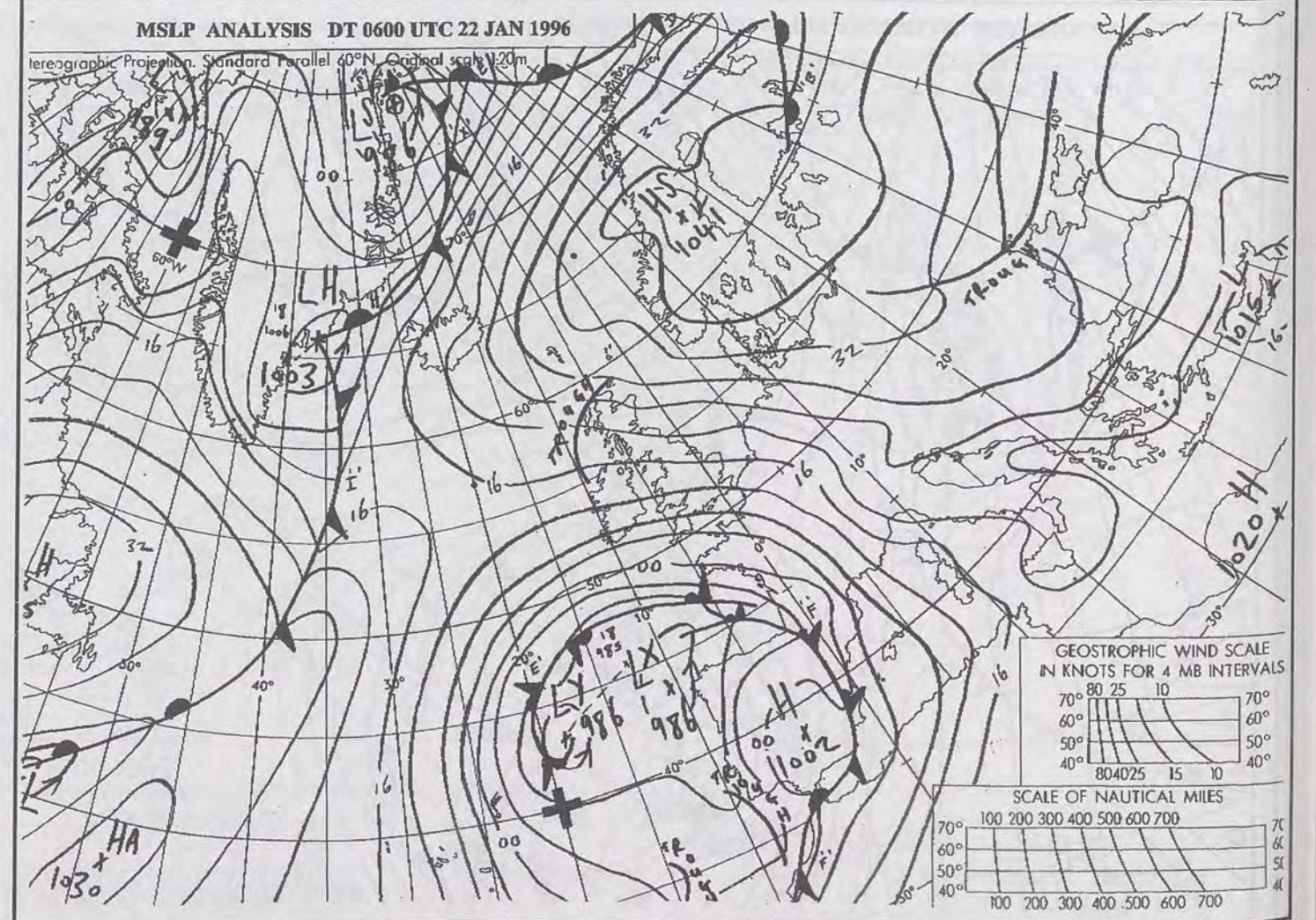
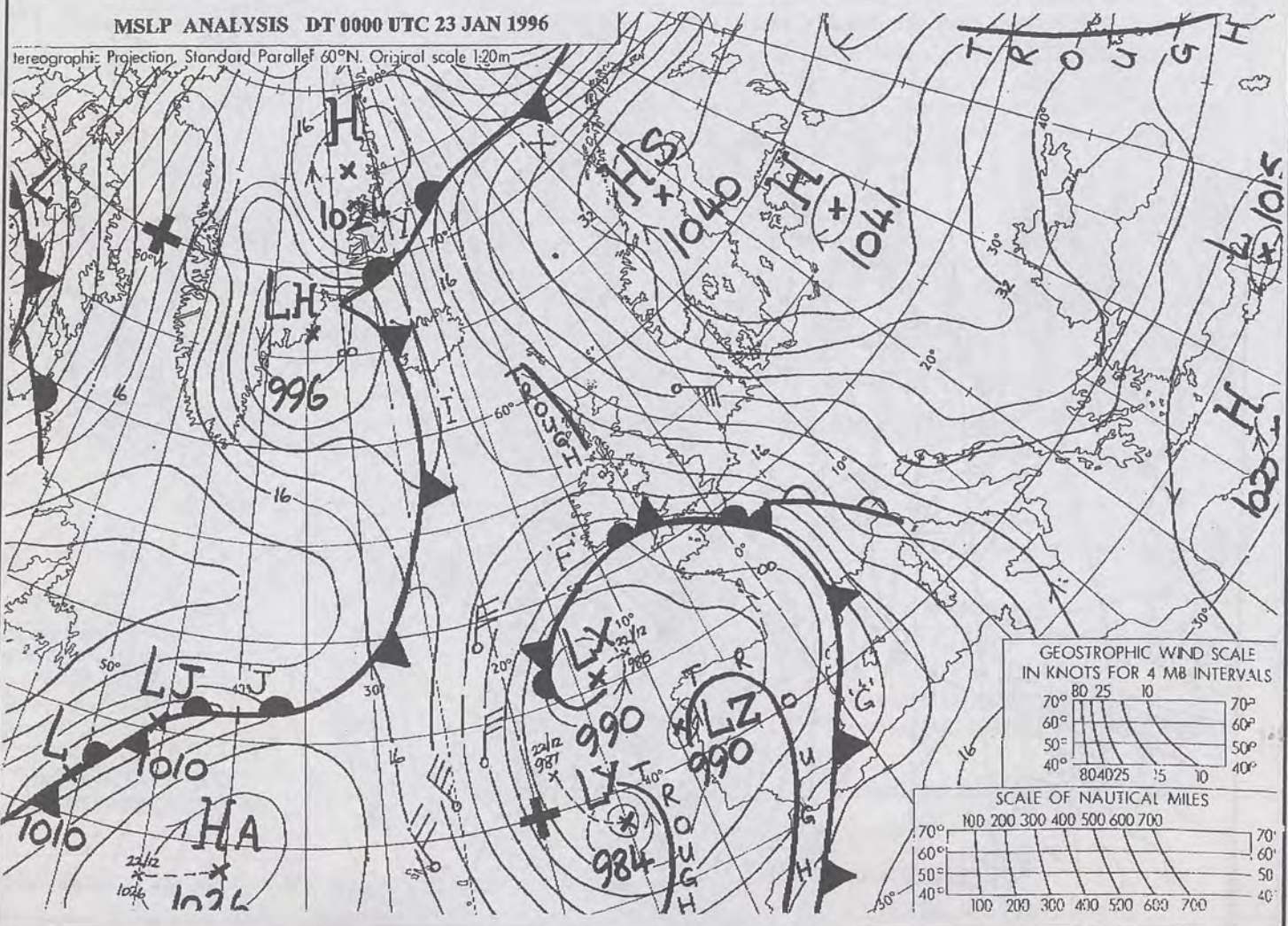
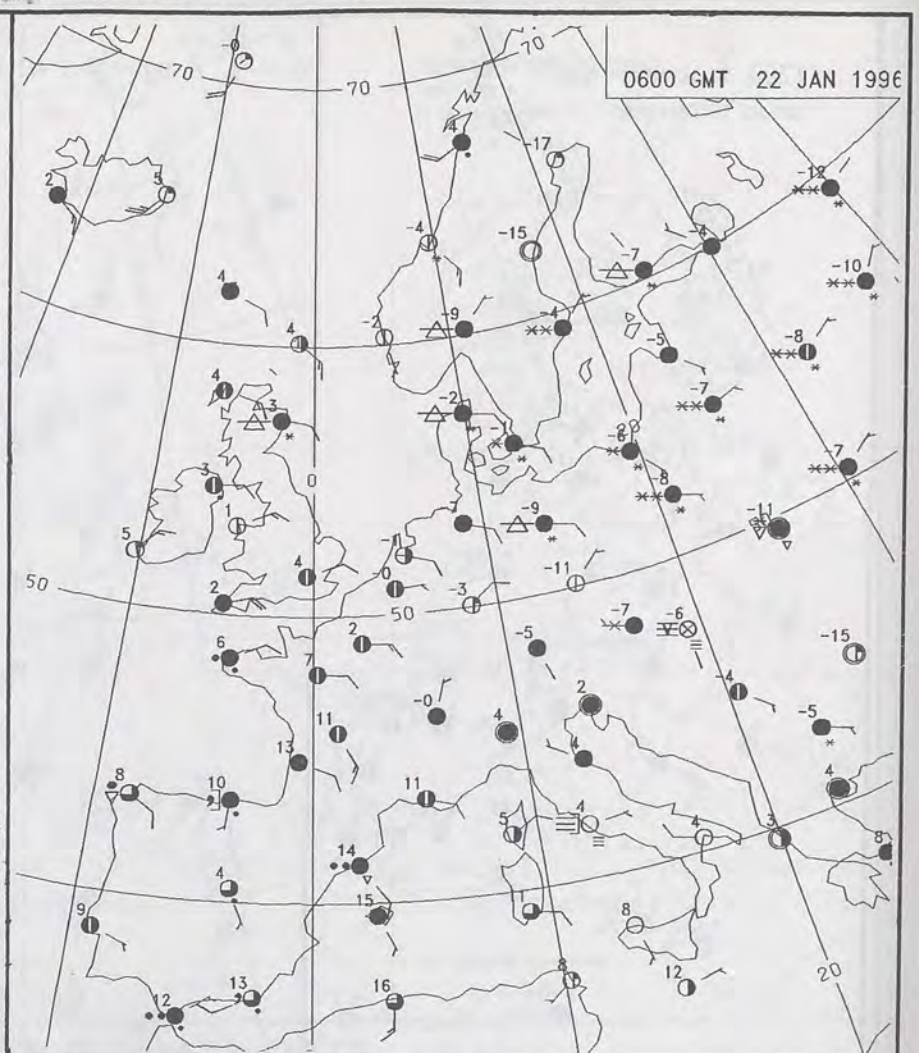
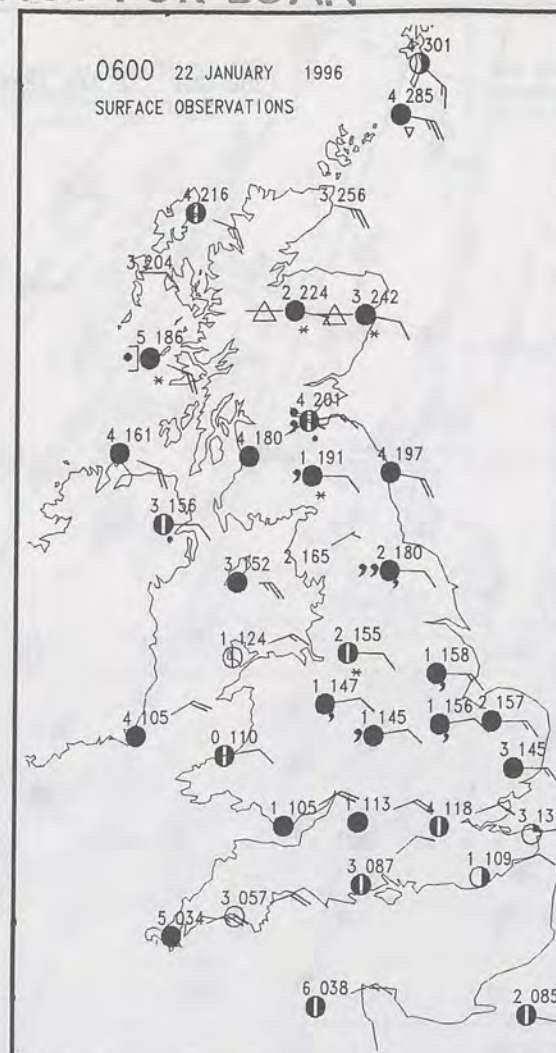
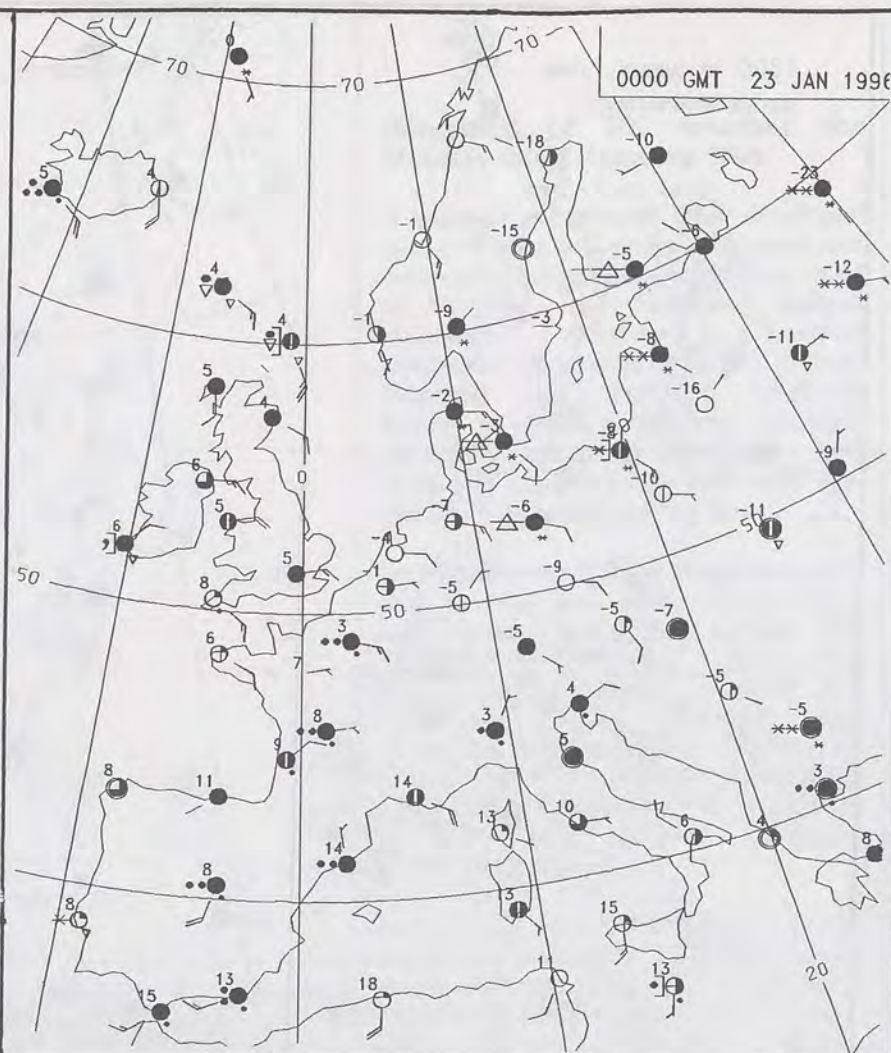
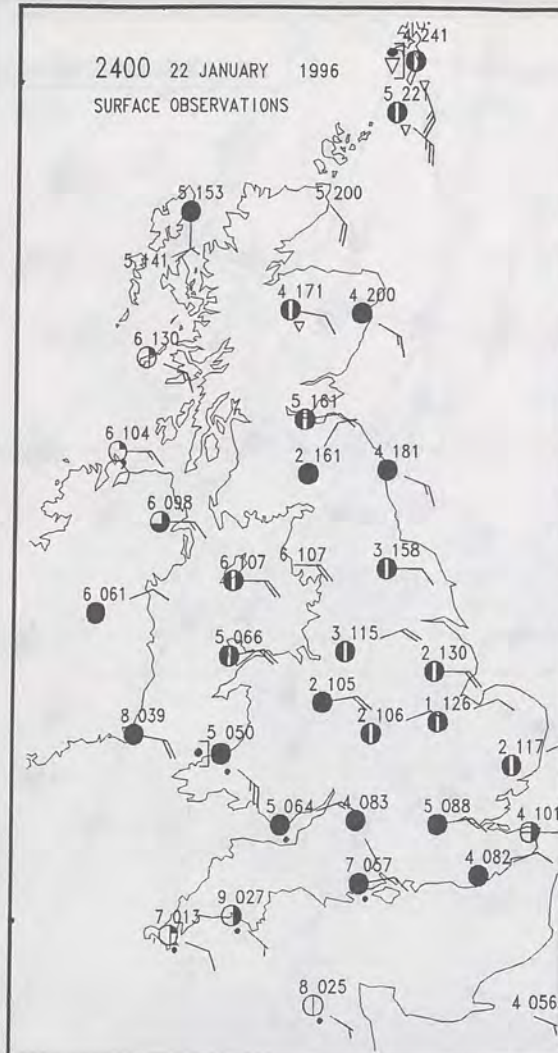






NOT FOR LOAN

DUPLICATE ALSO



DT 12Z TUES 23/ 1/96 VT 12Z TUES 23/ 1/96 GMAIN T+ 0 - THICKNESS DM. 500-1000MB HEIGHT DM.



1996

LE

VALS

0°

0°

0°

0°

70

60

50


40



The Met. Office


# DAILY WEATHER SUMMARY

INCLUDING SUMMARY OF BRITISH WEATHER



Tuesday  
23rd January  
1996

METEOSAT AT 12:00 GMT ON 23/01/96  
INFRA-RED



CLOUD-TOP OR LAND/SEA TEMPERATURE

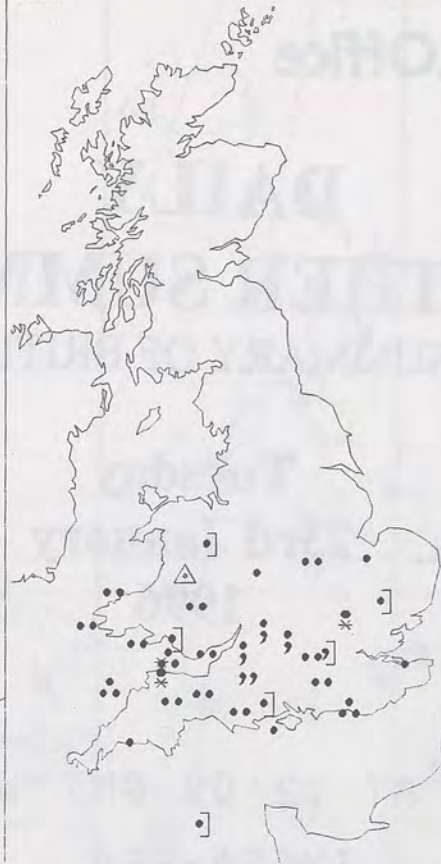
COLD WARM



0600 23 JANUARY 1996  
SIGWX



1200 23 JANUARY 1996  
SIGWX



## SIGNIFICANT WEATHER CHARTS

1800 23 JANUARY 1996  
SIGWX



2400 23 JANUARY 1996  
SIGWX



Published by London Weather Centre. All times are GMT.

## Summary of UK weather for Tuesday 23rd January 1996

A generally cloudy night, with the odd spot of light rain in southern England, and the odd light shower in the Northern Isles.

During the morning, a more general area of rain worked its way slowly north from the south coast. By lunch time the rain had got as far north as North Wales to The Wash, with the odd heavier burst and sleet and snow over the hills, and sleet in East Anglia.

The rain died out over East Anglia during the afternoon, but further south the rain became patchy during. Northern Ireland and the west coast, saw some sunshine. The rest of the UK was cloudy, with the odd wintry shower in the east.

The evening saw little change in the North, but the rain became heavier further south, with sleet across parts of the southwest. The rain spread into East Anglia, though Norfolk stayed generally dry. As the night started, the rain became sleet, and snow across many Central parts of the UK, with some freezing rain in places. The rain became lighter and died out in the south later in the night.

There was a brisk easterly breeze through the day, with temperatures in the cold to very cold across much of the UK, particularly the East coast, and southeast. Parts of northwest Scotland were near normal.

## EXTREMES

**TUESDAY 23rd JANUARY 1996**

**Highest Maximum**

: 8.6 C Isles of Scilly

**Lowest Maximum**

: 0.1 C Arberhosan [ Powys ]

**Lowest Minimum**

: -4.8 C Nantmor [ Gwynedd ]

**Lowest Grass Minimum**

: -7.2 C Aviemore [ Highland ]

**Most Rain (24 hrs from 0900 GMT)**

: 19.2mm Folkestone [ Kent ]

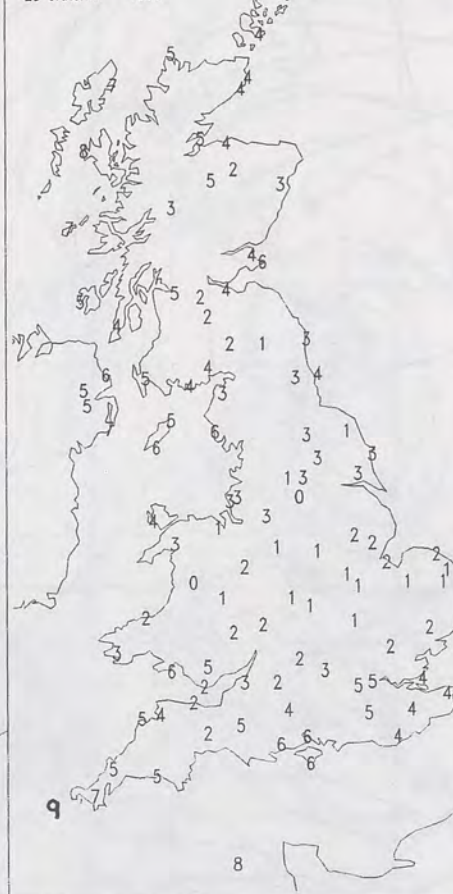
**Most Sunshine**

: 6.0 hrs Tiree [ Inner Hebrides ]

NIGHT MINIMUM TEMPERATURE  
(DEGREES C)  
23 JANUARY 1996



DAY MAXIMUM TEMPERATURE  
(DEGREES C)  
23 JANUARY 1996



SUNSHINE (DAWN TO DUSK)  
(HOURS)  
23 JANUARY 1996



X INDICATES 0.1-0.4 HRS

## DAILY CLIMATE DATA

NIGHT RAINFALL  
(MILLIMETRES)  
23 JANUARY 1996



DAY RAINFALL  
(MILLIMETRES)  
23 JANUARY 1996



X INDICATES TRACE TO 0.4 MM

X INDICATES TRACE TO 0.4 MM

## DAILY WEATHER SUMMARY

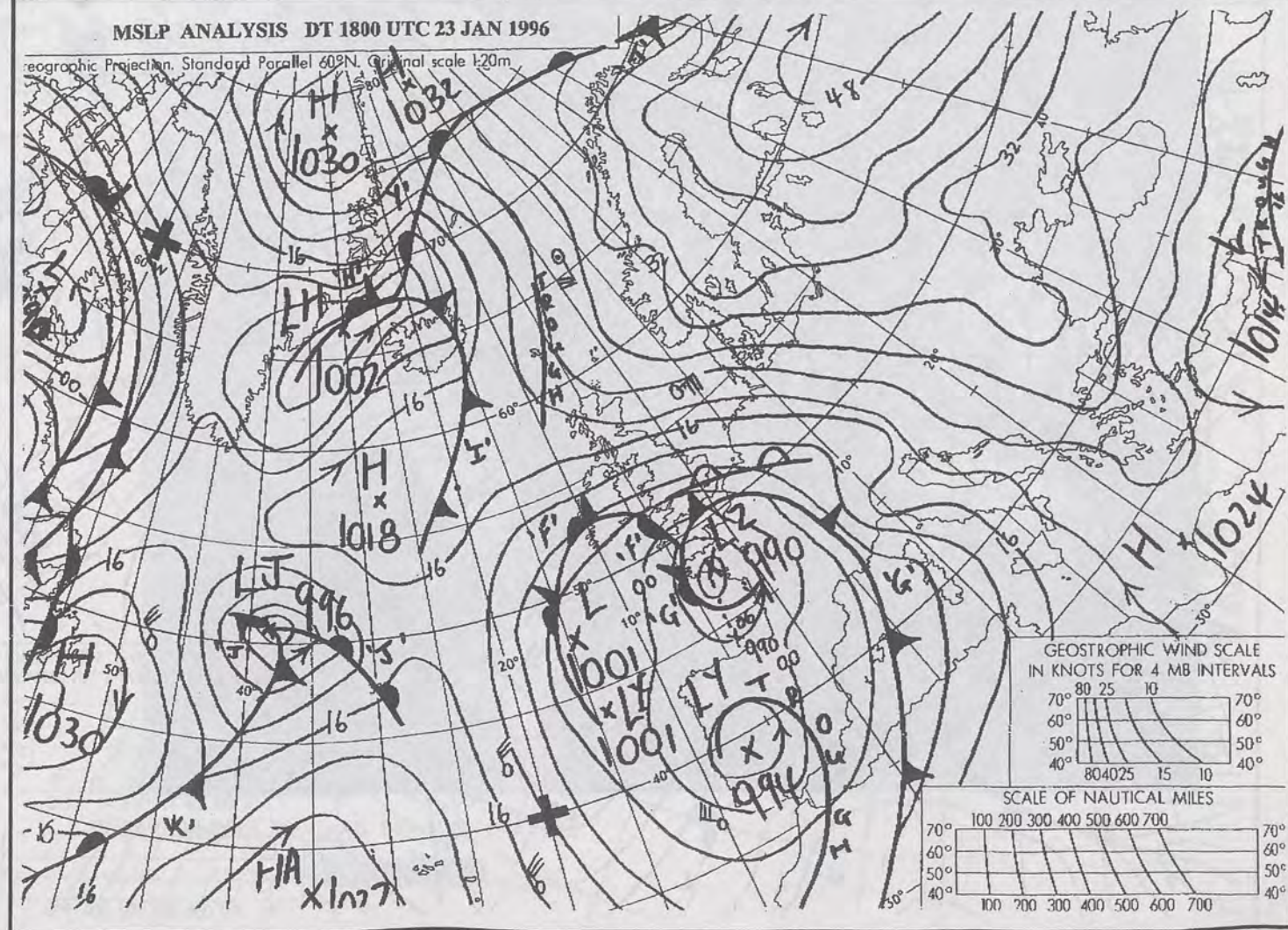
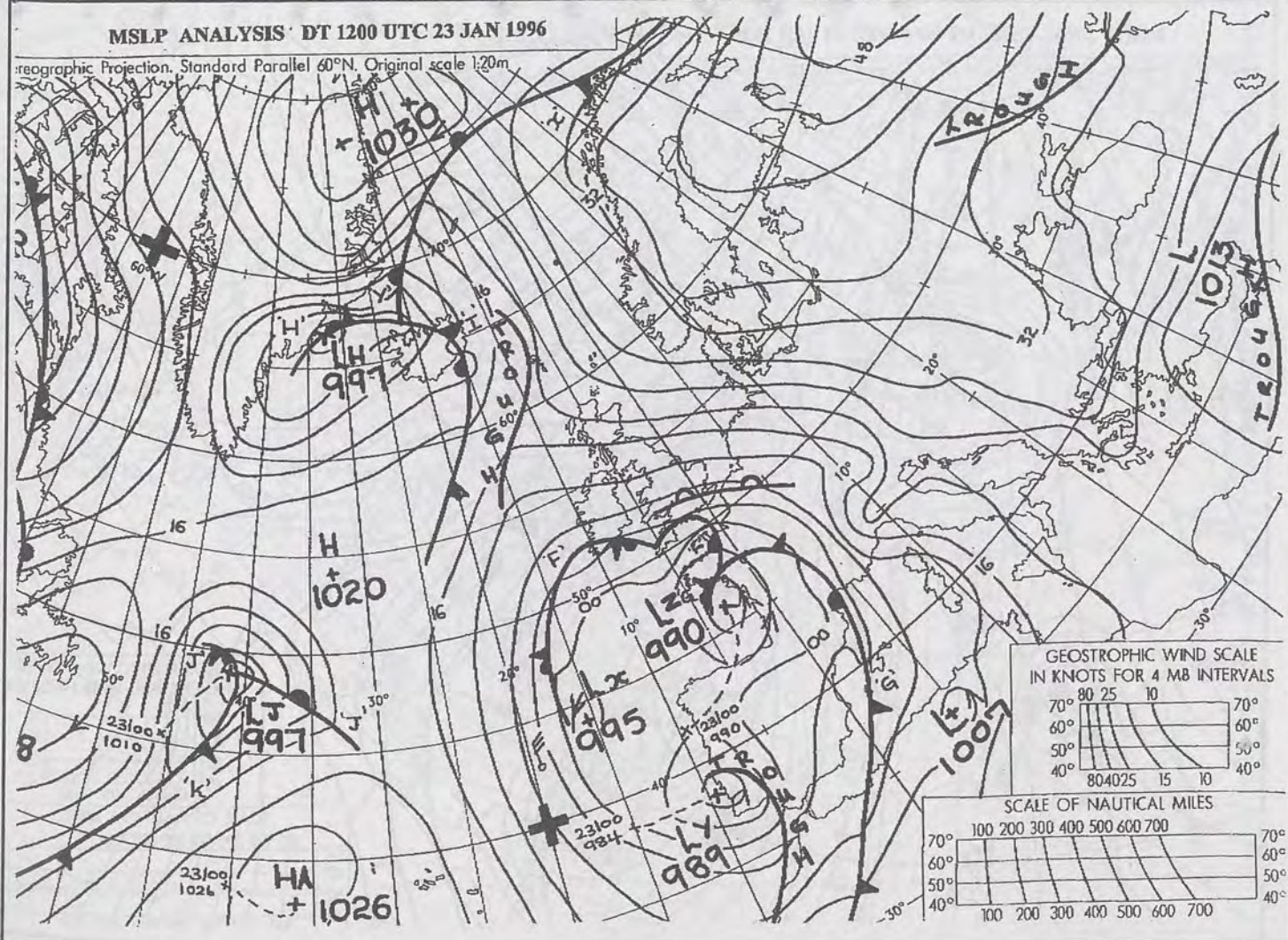
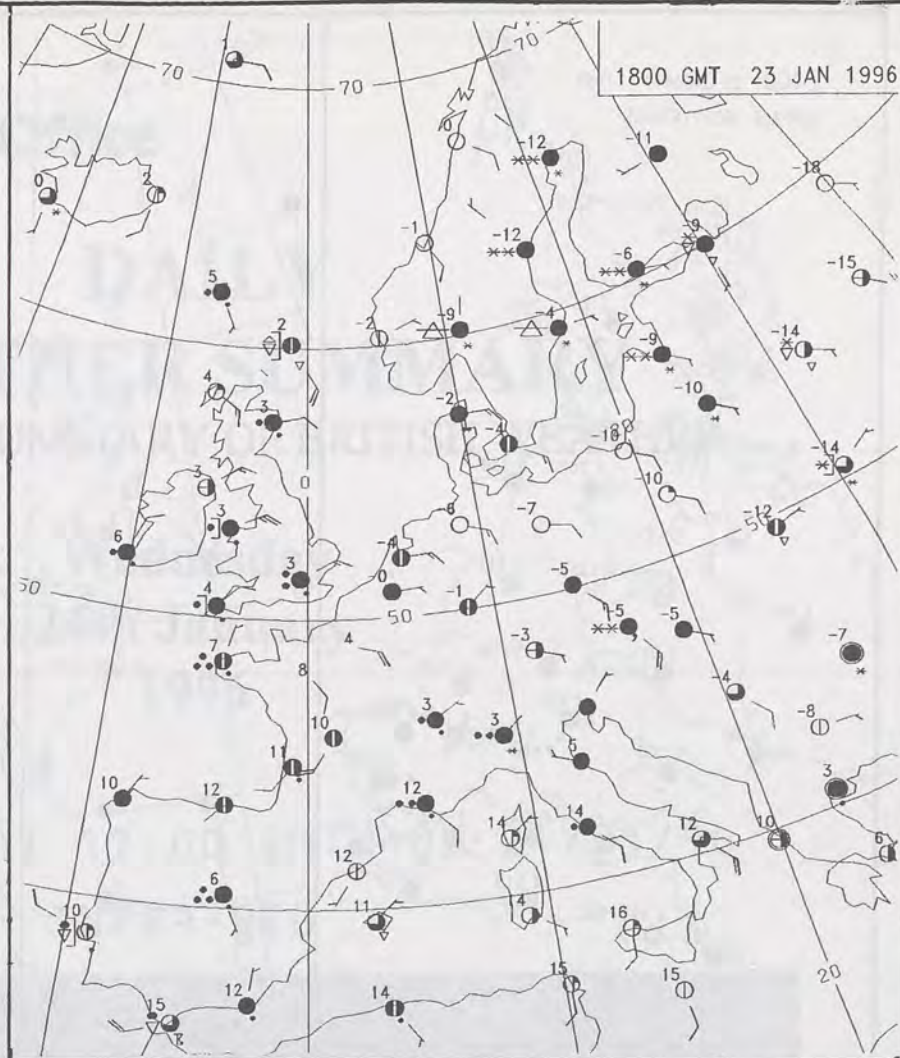
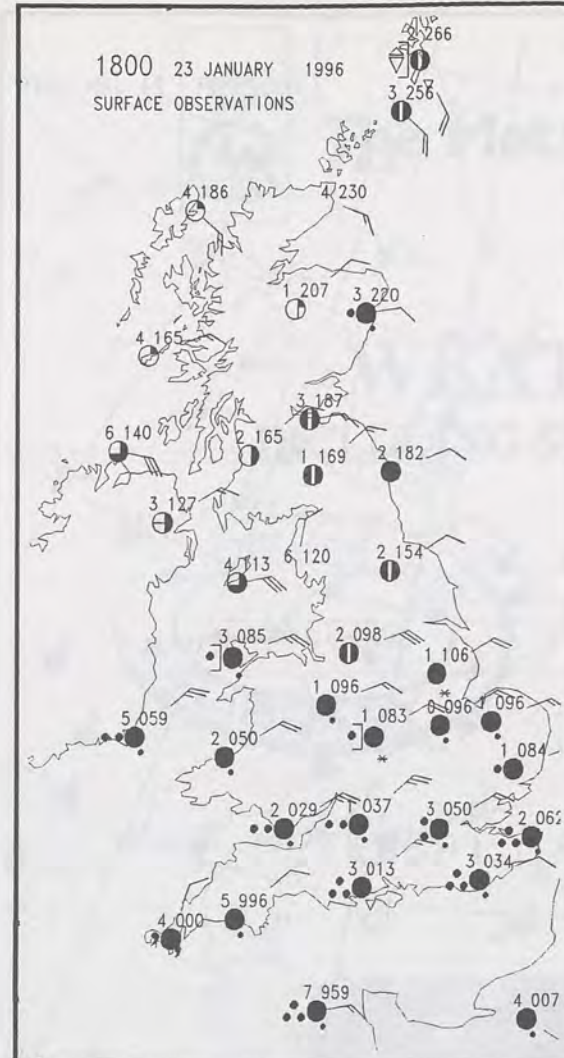
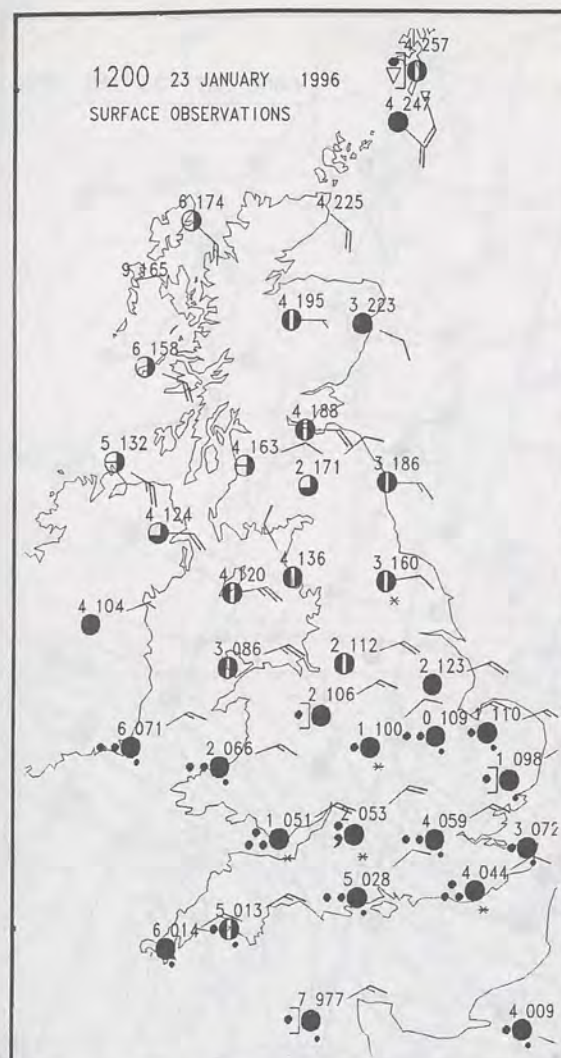


For details of other Weather Summaries produced by the Met. Office please contact:

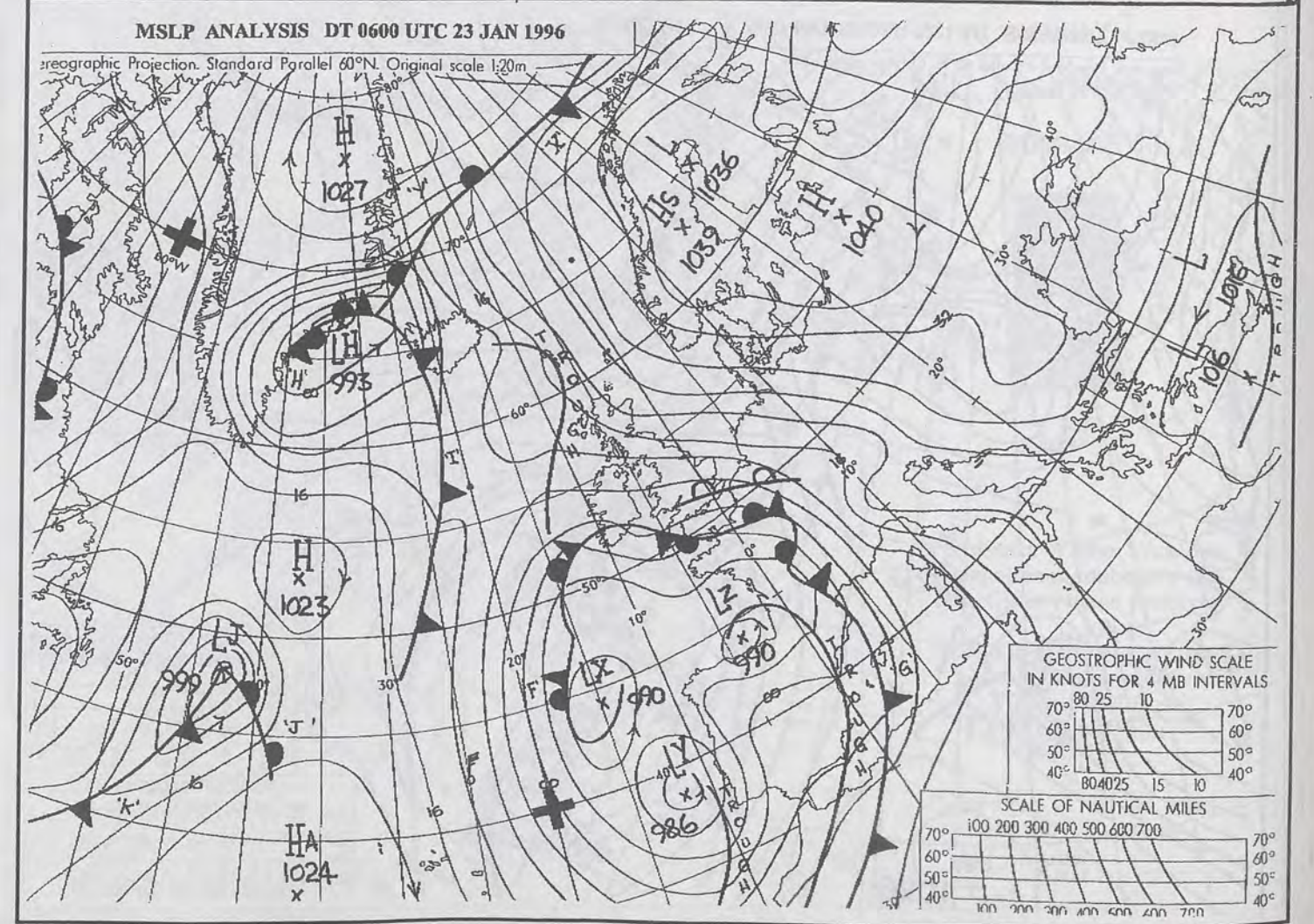
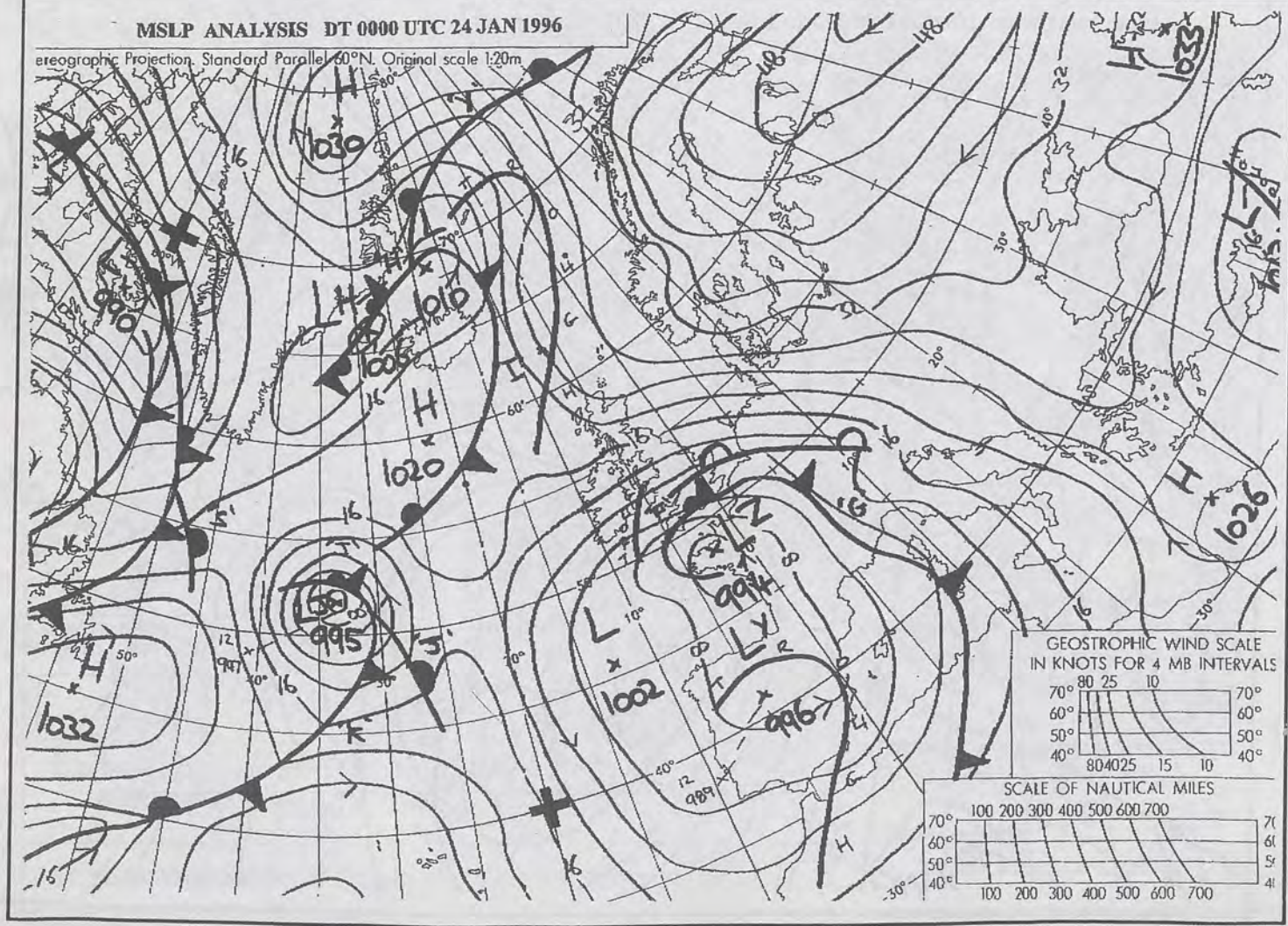
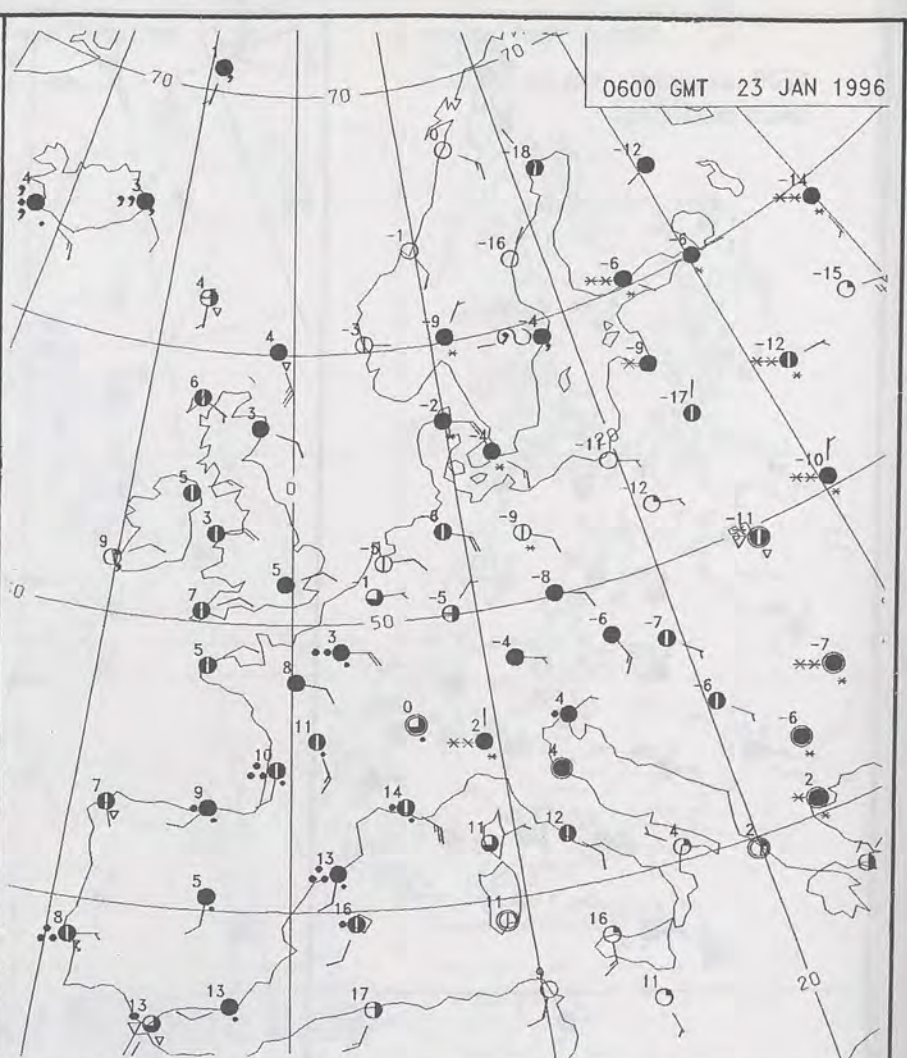
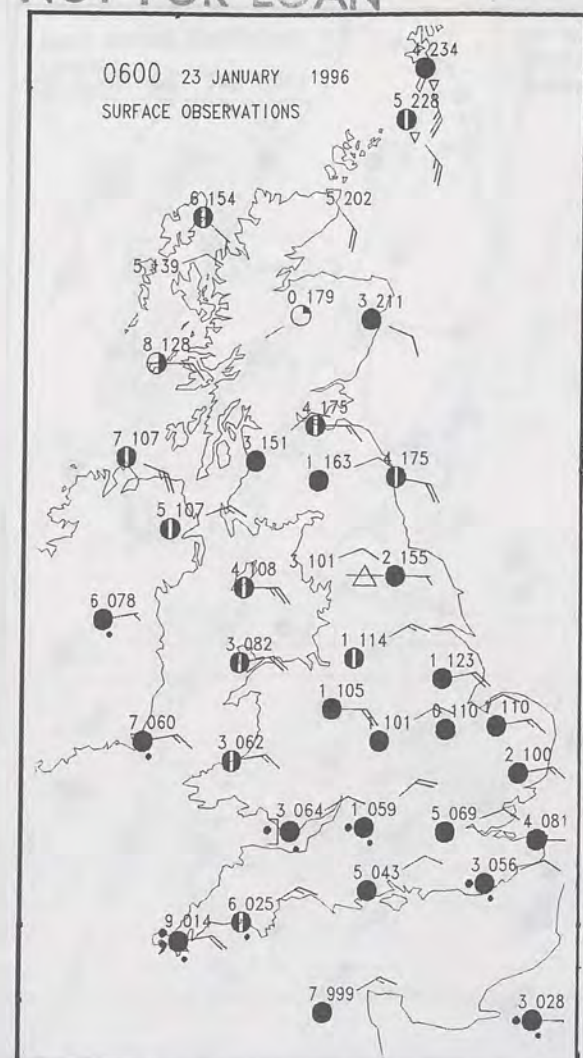
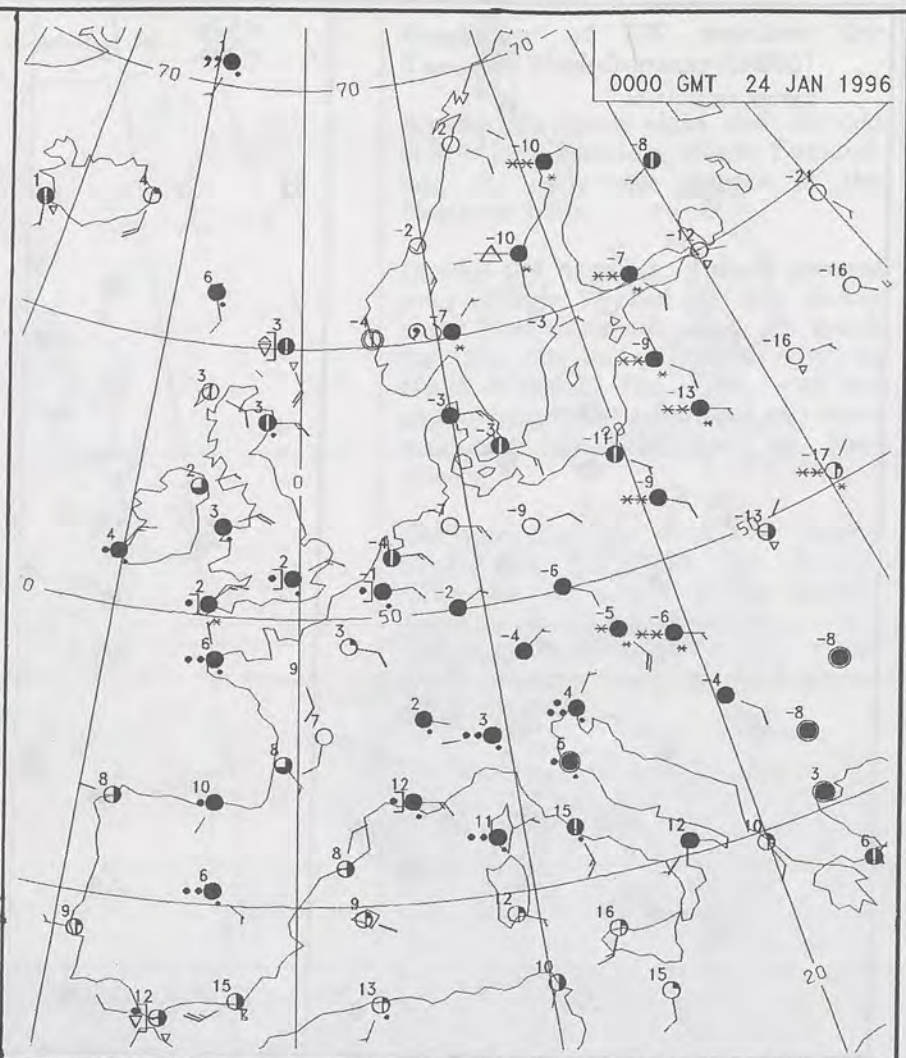
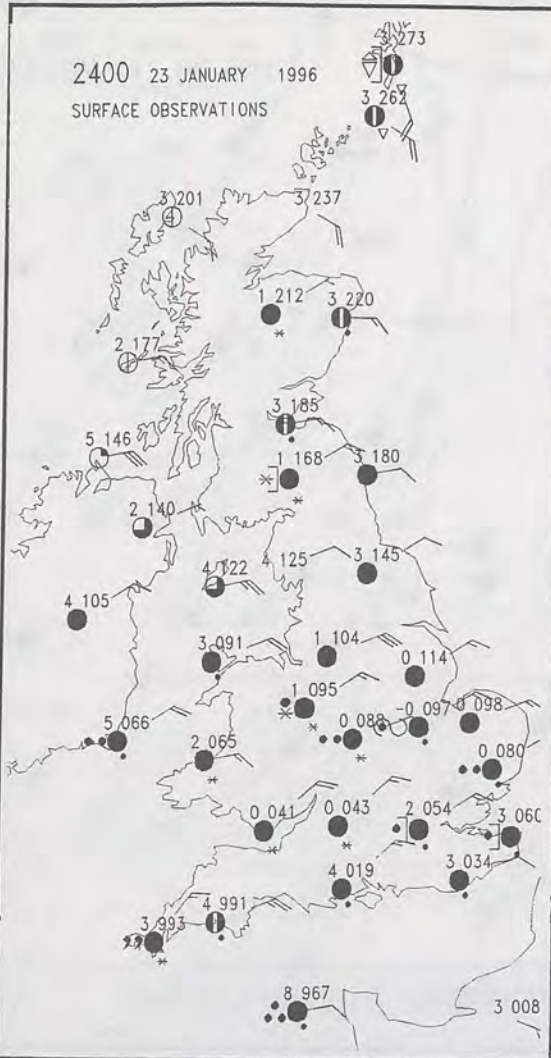
London Weather Centre  
Climate Department  
127 Clerkenwell Road  
London  
EC1R 5DB

Telephone: 0171 405 4358  
Fax: 0171 404 4314









DT 12Z WED 24/ 1/96 VT 12Z WED 24/ 1/96 GMAIN T+ 0 - THICKNESS DM. 500-1000MB HEIGHT DM.






The Met.Office

# DAILY WEATHER SUMMARY

INCLUDING SUMMARY OF BRITISH WEATHER



Wednesday  
24th January  
1996

METEOSAT AT 12:00 GMT ON 24/01/96  
INFRA-RED



CLOUD-TOP OR LAND/SEA TEMPERATURE

COLD WARM



0600 24 JANUARY 1996  
SIGWX



1200 24 JANUARY 1996  
SIGWX



## SIGNIFICANT WEATHER CHARTS

1800 24 JANUARY 1996  
SIGWX



2400 24 JANUARY 1996  
SIGWX



Published by London Weather Centre. All times are GMT.

## Summary of UK weather for Wednesday 24th January 1996

A cloudy night generally, with the odd wintry outbreak over the hills of northeast England and the Borders, as well as the Northern Isles. Further south there were outbreaks of rain and sleet across East Anglia and the southeast, with sleet and snow down the Welsh border. Freezing rain developed roughly between Norwich and Birmingham early on in the night, dying out from the east, but persisting into the morning in Central parts. The snow drifted south into south Wales and the West Country by dawn, with rain in the far southwest.

Elsewhere, it was generally cloudy through the morning, with wintry outbreaks over the Pennines, and the Northern Isles. There was little change during the afternoon, just rain developing in western Wales, and starting to die out in the southwest.

By the middle of the evening, the rain was confined to the far southwest, elsewhere it was generally cloudy, with wintry outbreaks over the hills in the north. Northwest Scotland had well-broken cloud throughout the day.

A cold day generally across the UK, but very cold in East Anglia and central Britain, and a severe wind chill, with a fresh easterly wind.

## EXTREMES

WEDNESDAY 24th JANUARY 1996

Highest Maximum

: 11.0 C Jersey / St Helier

Lowest Maximum

: -0.5 C Emley Moor [ nr Huddersfield ]

Lowest Minimum

: -2.5 C Waterstein [ Isle of Skye ]

Lowest Grass Minimum

: -5.2 C Aviemore [ Highland ]

Most Rain (24 hrs from 0900 GMT)

: 22.4mm Plymouth [ Devon ]

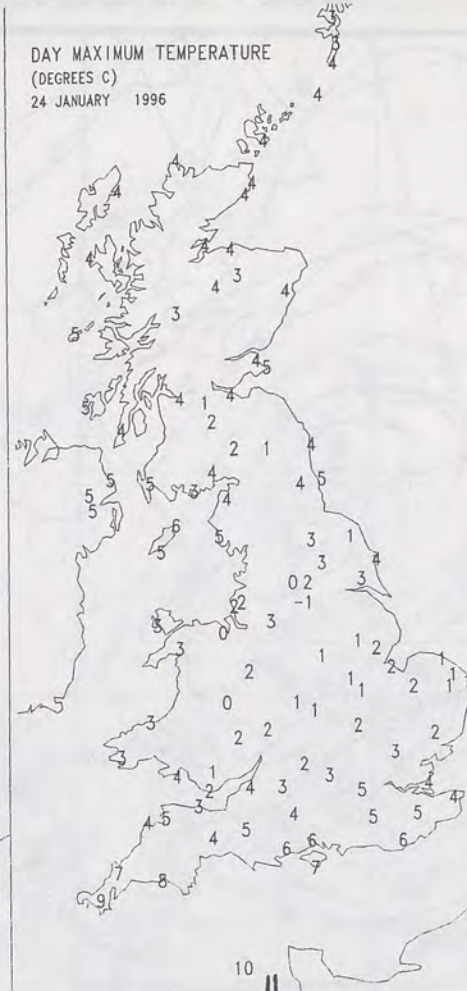
Most Sunshine

: 3.8 hrs Folkestone [ Kent ]

NIGHT MINIMUM TEMPERATURE  
(DEGREES C)  
24 JANUARY 1996



DAY MAXIMUM TEMPERATURE  
(DEGREES C)  
24 JANUARY 1996



SUNSHINE (DAWN TO DUSK)  
(HOURS)  
24 JANUARY 1996



X INDICATES 0.1-0.4 HRS

## DAILY CLIMATE DATA

NIGHT RAINFALL  
(MILLIMETRES)  
24 JANUARY 1996



DAY RAINFALL  
(MILLIMETRES)  
24 JANUARY 1996



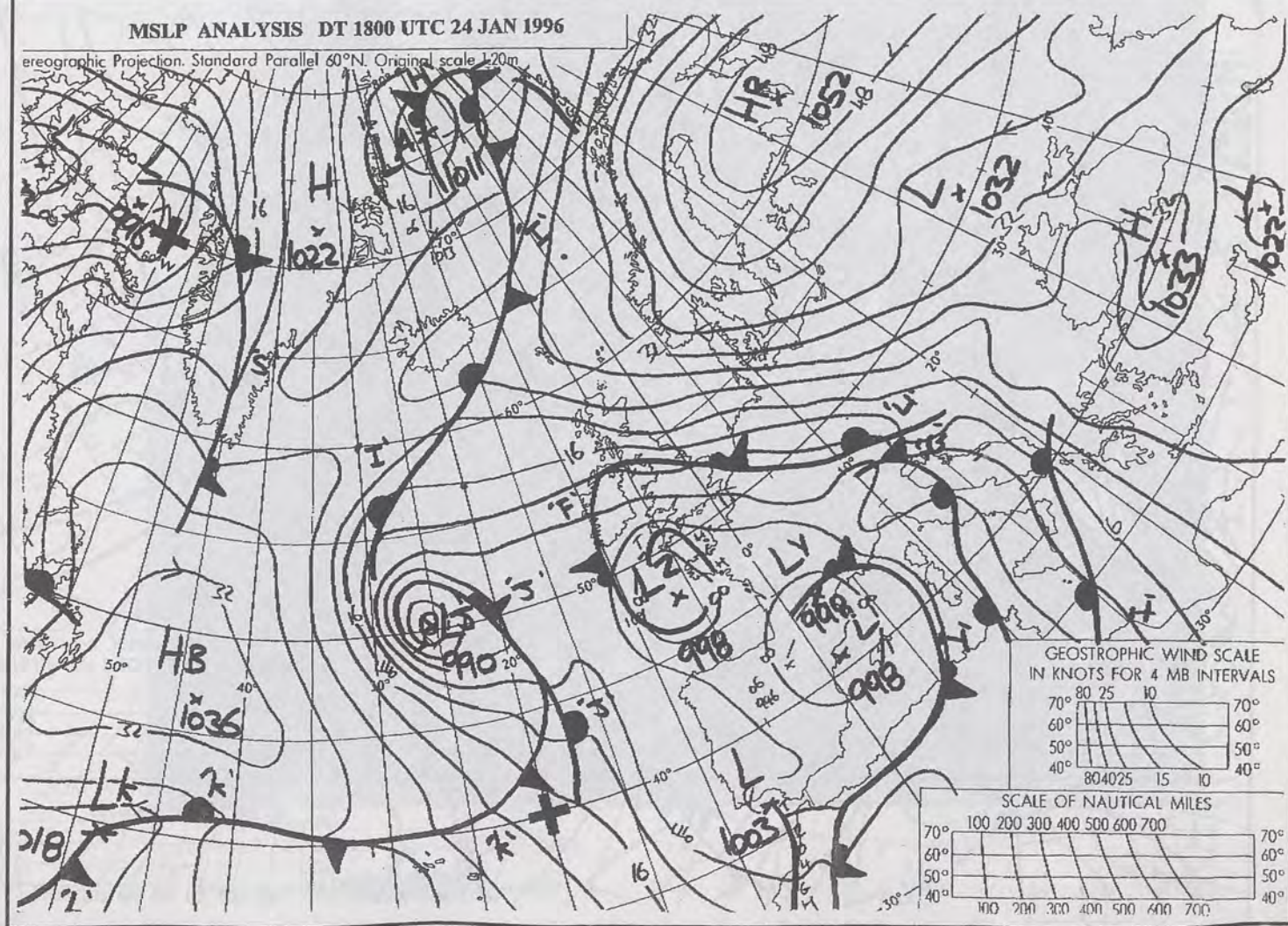
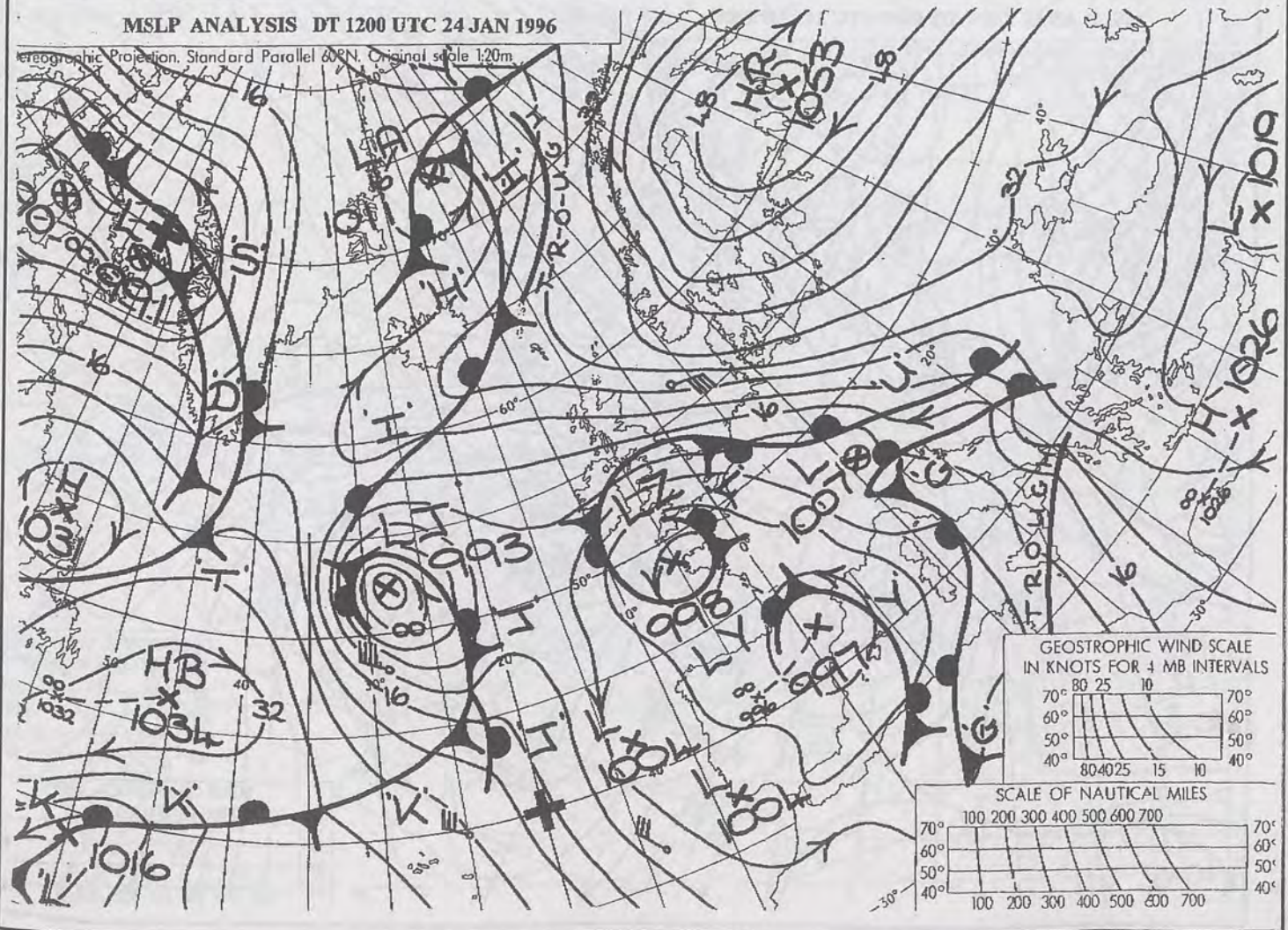
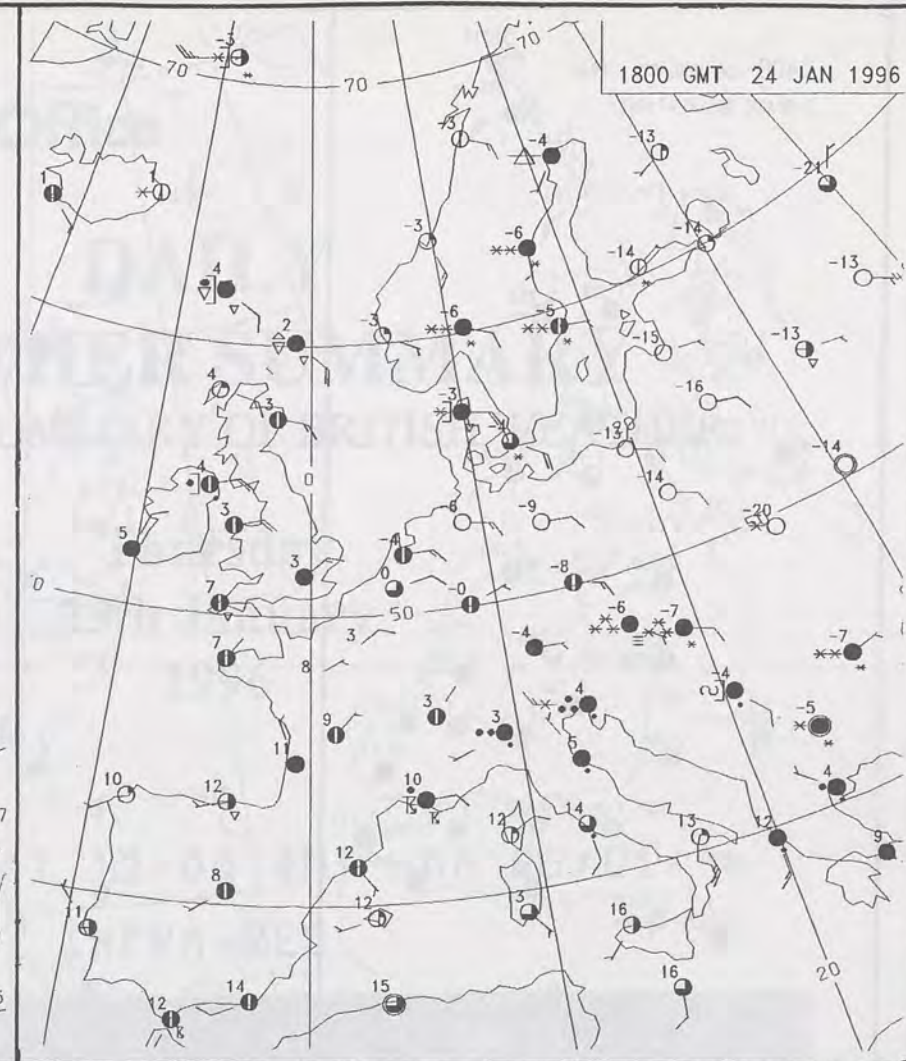
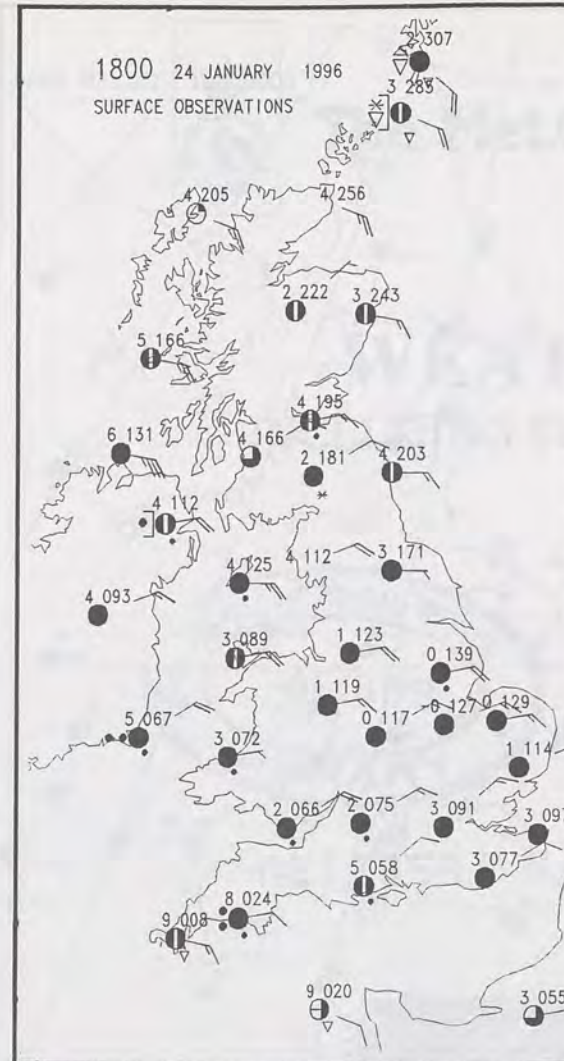
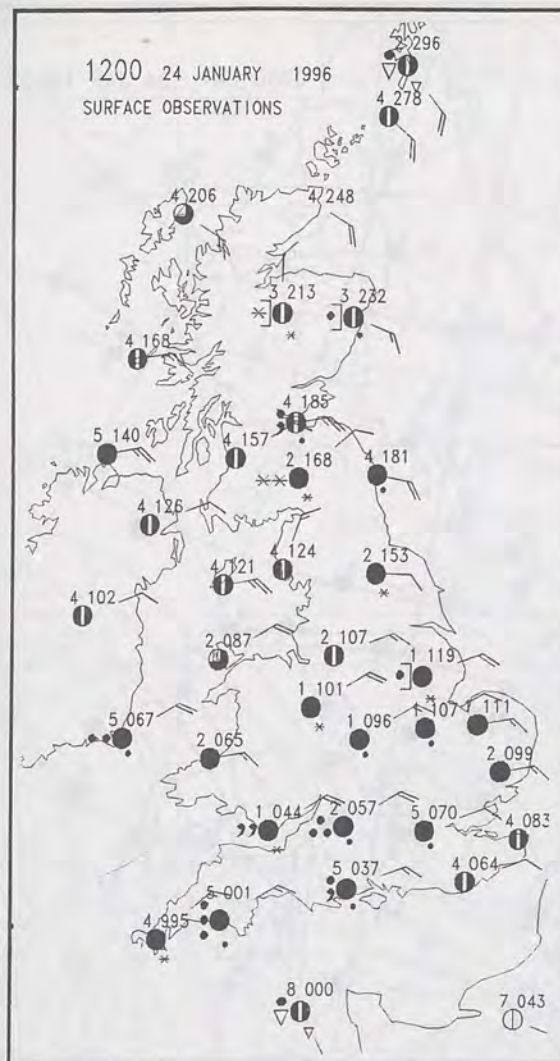
X INDICATES TRACE TO 0.4 MM

24 JANUARY 1996  
TOTAL DEPTH OF SNOW (9GMT)  
(CENTIMETRES)

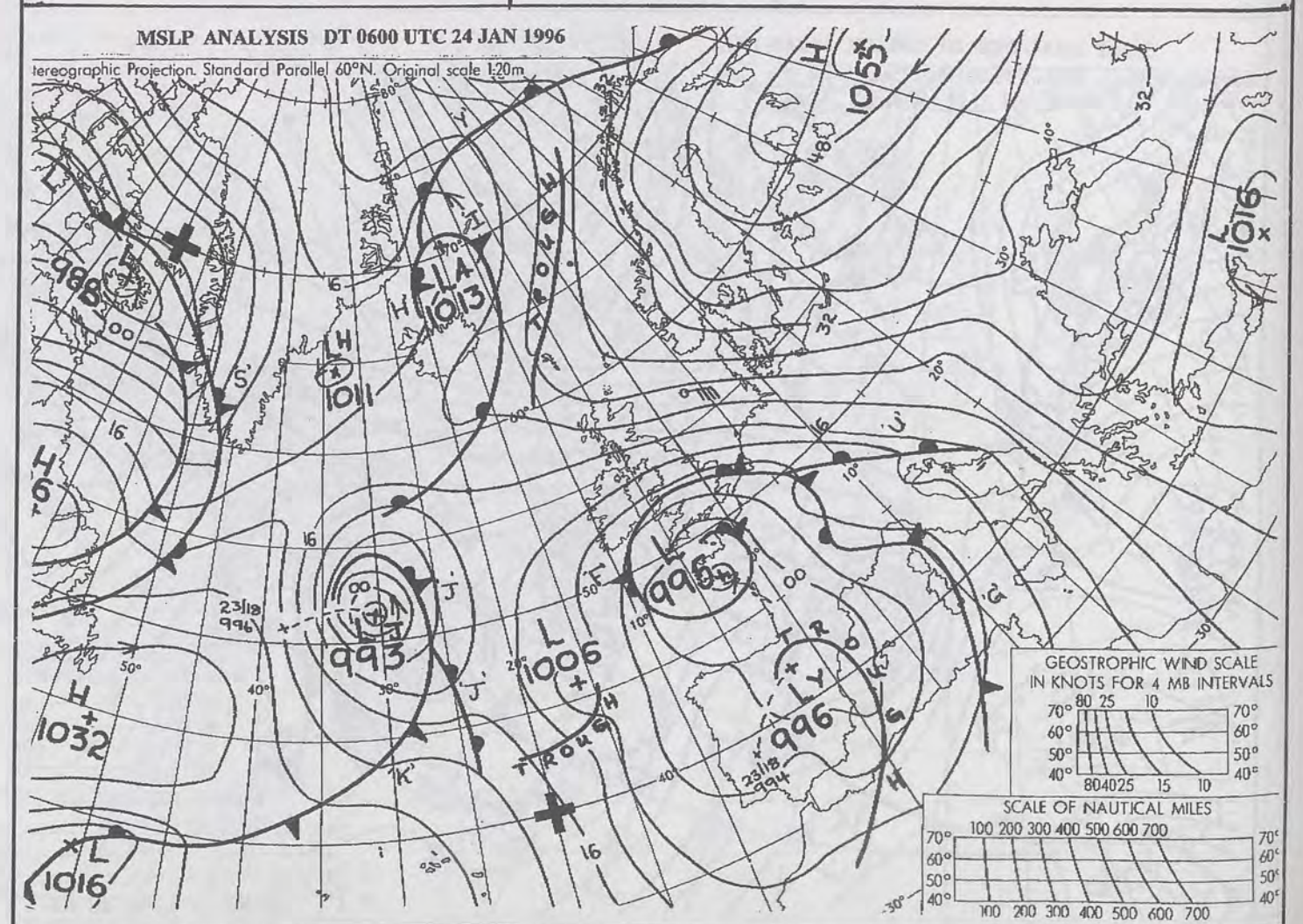
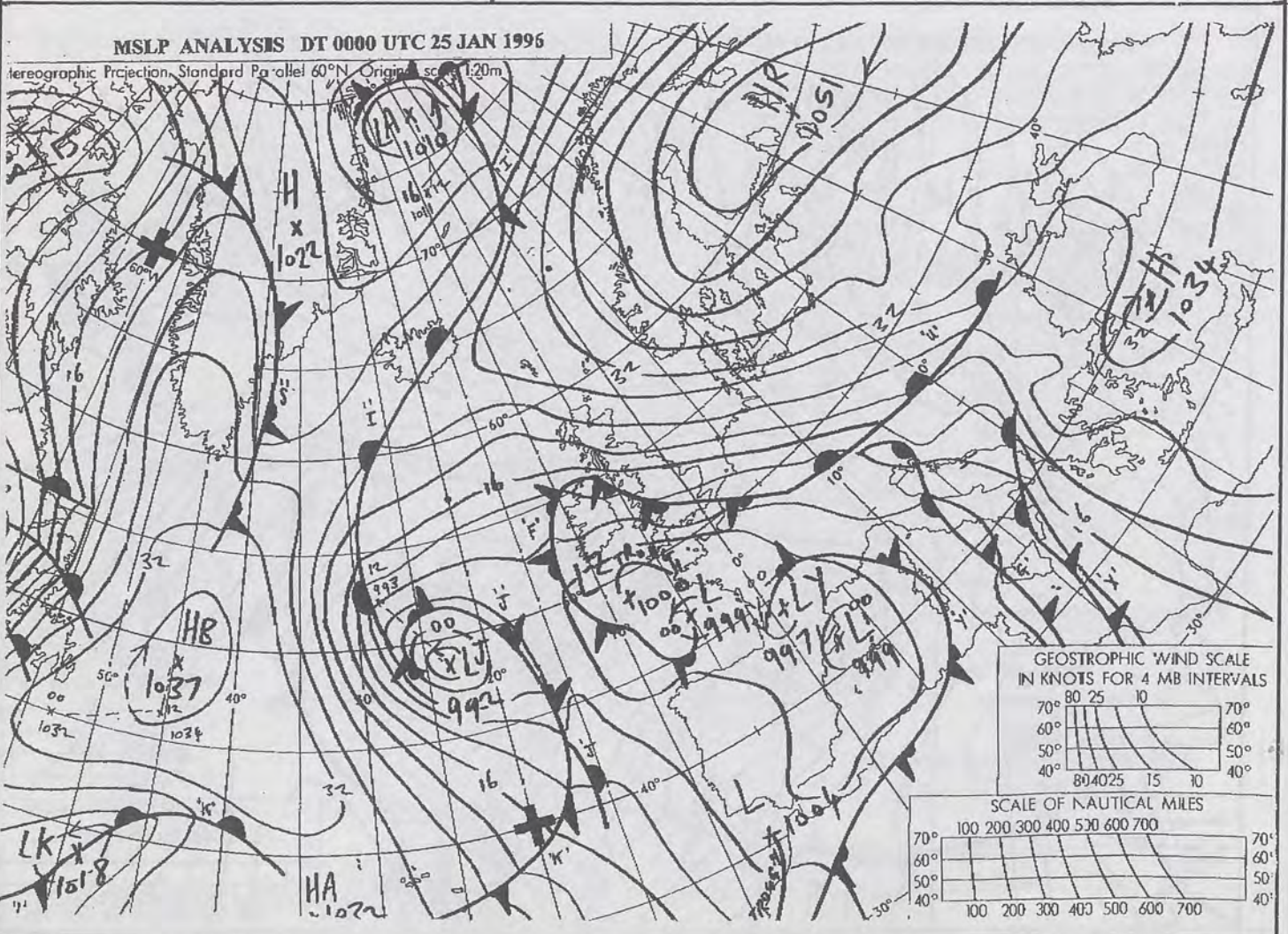
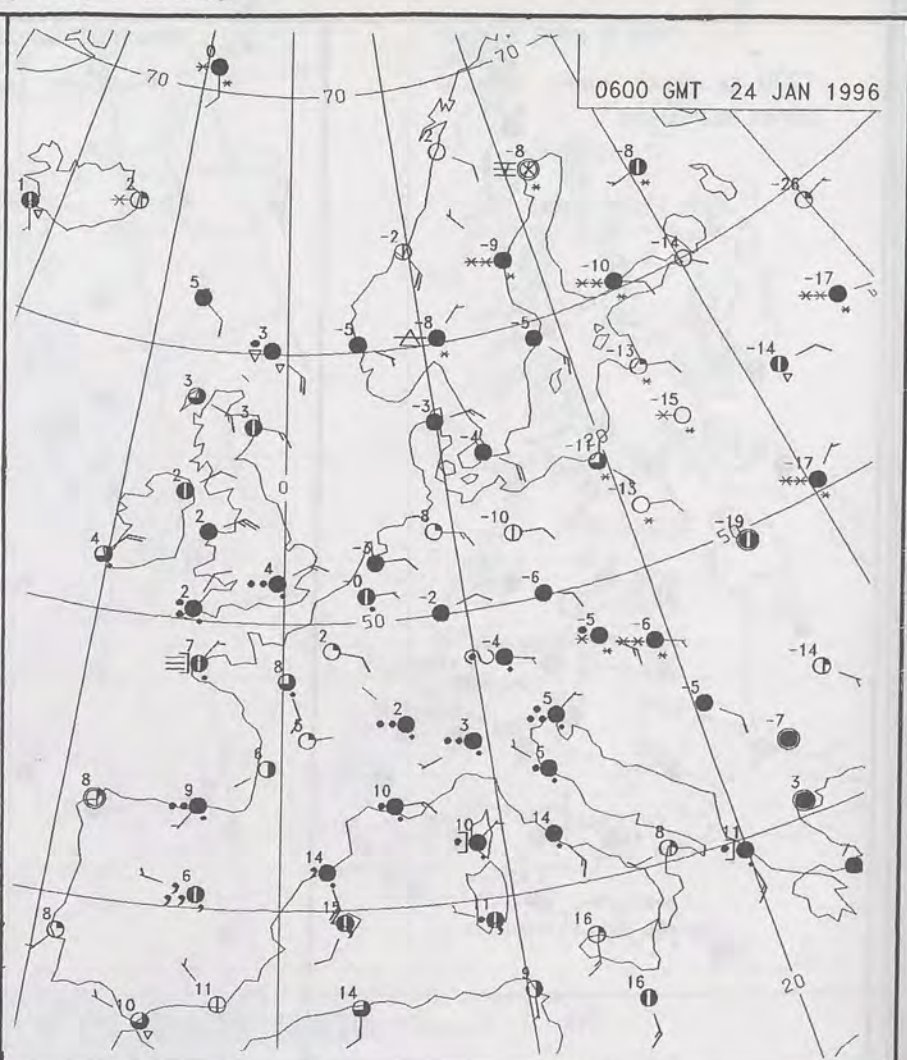
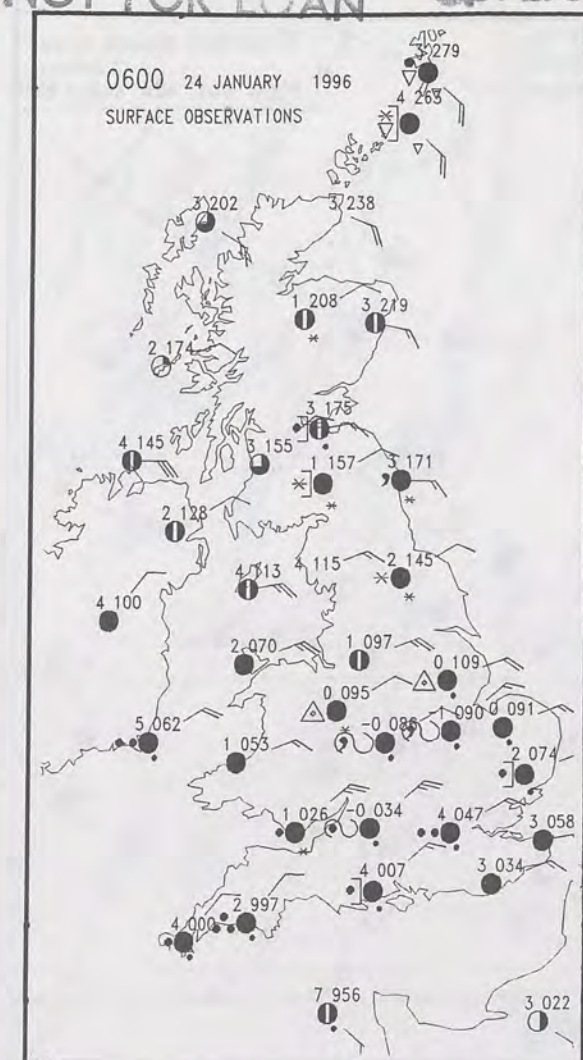
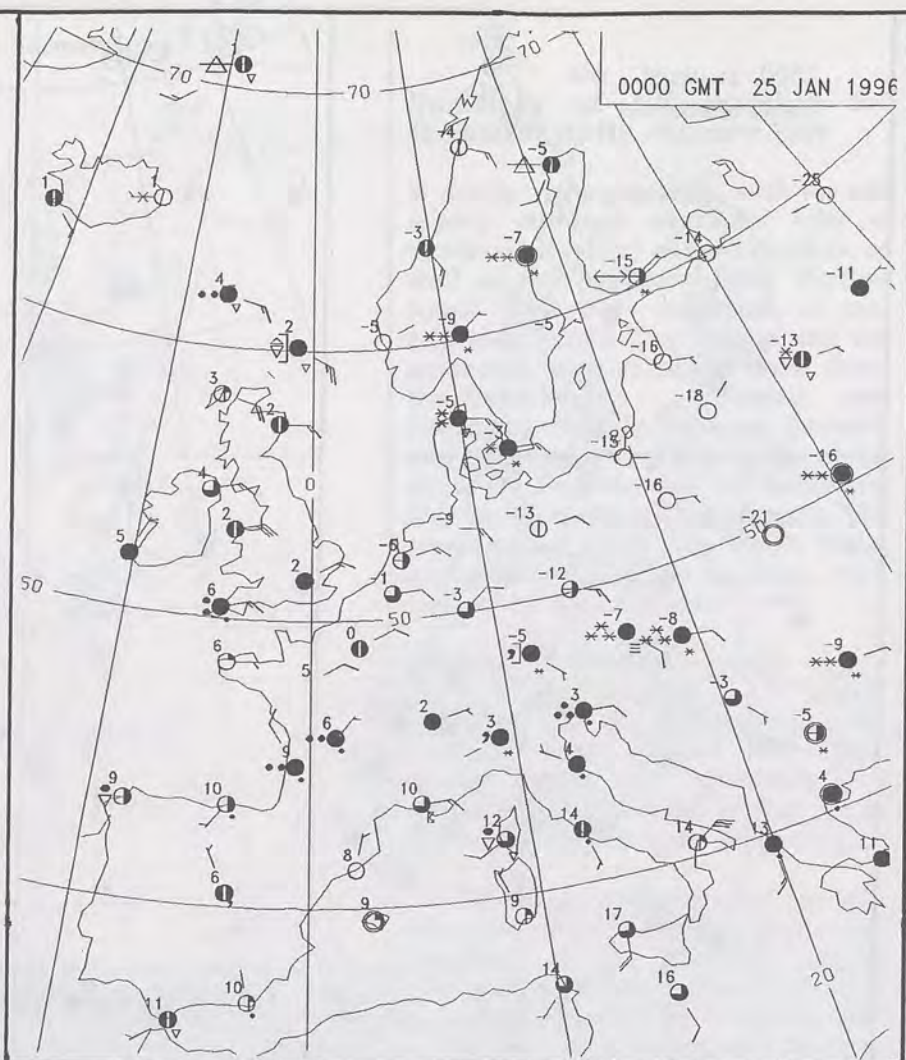
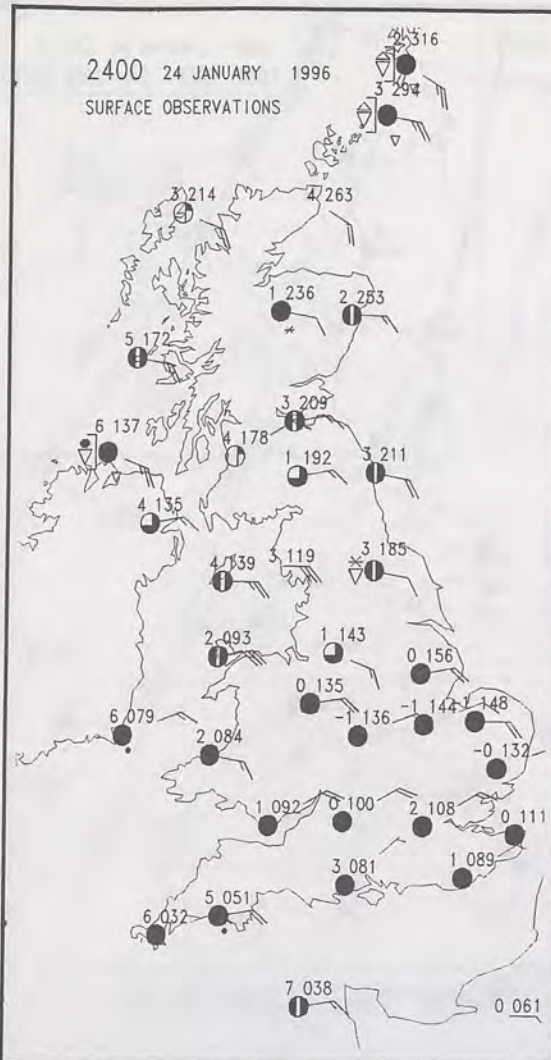


X INDICATES TRACE TO 0.4 CM










DT 12Z THUR 25/ 1/96 VT 12Z THUR 25/ 1/96 GMATN T+ 0 -THICKNESS DM. -HEIGHT DM. 500-1000MB






The Met. Office

# DAILY WEATHER SUMMARY

INCLUDING SUMMARY OF BRITISH WEATHER

Thursday  
25th January  
1996



METEOSAT AT 12:00 GMT ON 25/01/96  
INFRA-RED



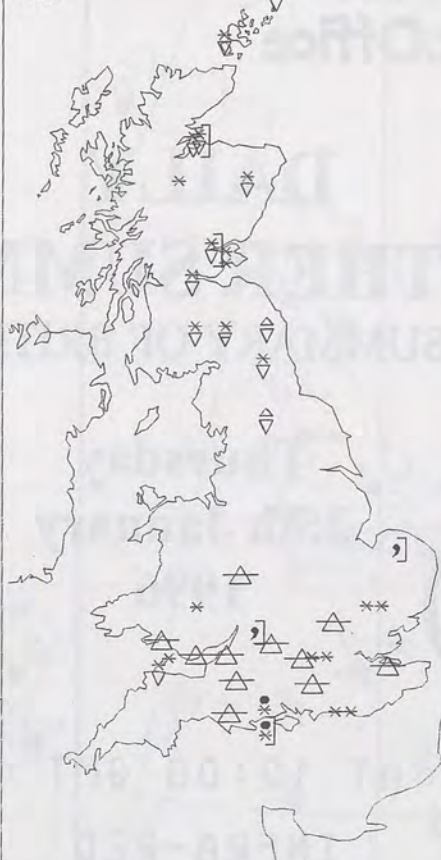
CLOUD-TOP OR LAND/SEA TEMPERATURE  
COLD WARM



0600 25 JANUARY 1996  
SIGWX



1200 25 JANUARY 1996  
SIGWX



### Summary of UK weather for Thursday 25th January 1996

Most places started the day dry with just a few exceptions; rain in southwest England, snow showers across a few places in central England and east Scotland and hail showers in the Northern Isles.

By morning, the rain had eased off in the southwest. However snow showers, and in some southern parts, freezing rain, continued across the eastern side of the country, becoming more frequent and widespread as the icy easterly wind blasted over the country. These penetrated into some central western parts and over higher ground.

Western areas of Wales, northwest England and some areas of western Scotland remained drier and much brighter with sunshine in many areas.

The afternoon continued in a similar vein, although the snow flurries in the south were mostly light and well scattered. Cloud breaks developed from the Humber-Wash area across to Northern Ireland giving a little sunshine.

Snow showers persisted in many northwestern areas during the evening but remained lighter and less frequent further south.

Temperatures were mostly in the very cold category.

### EXTREMES

THURSDAY 25th JANUARY 1996

Highest Maximum

: 7.7 C Isles of Scilly

Lowest Maximum

: -2.4 C Wattisham [ Suffolk ]

Lowest Minimum

: -3.9 C Sennybridge [ Powys ]

Lowest Grass Minimum

: -4.1 C Aultbea [ Highland ]

Most Rain (24 hrs from 0900 GMT)

: 5.9mm Kirkwall [ Orkney ]

Most Sunshine

: 6.3 hrs Fishguard [ Dyfed ]

### SIGNIFICANT WEATHER CHARTS

1800 25 JANUARY 1996  
SIGWX



2400 25 JANUARY 1996  
SIGWX



Published by London Weather Centre. All times are GMT.

NIGHT MINIMUM TEMPERATURE  
(DEGREES C)  
25 JANUARY 1996



DAY MAXIMUM TEMPERATURE  
(DEGREES C)  
25 JANUARY 1996



SUNSHINE (DAWN TO DUSK)  
(HOURS)  
25 JANUARY 1996



### DAILY CLIMATE DATA

NIGHT RAINFALL  
(MILLIMETRES)  
25 JANUARY 1996



DAY RAINFALL  
(MILLIMETRES)  
25 JANUARY 1996



25 JANUARY 1996  
TOTAL DEPTH OF SNOW (9GMT) (CENTIMETRES)





1200 25 JANUARY 1996  
SURFACE OBSERVATIONS

The map shows surface observations across Europe at 1200 on 25 January 1996. Key features include:

- Temperature:** Numerical values are provided for many stations, such as 3.237, 2.284, 0.253, 0.276, 4.209, 1.237, 2.209, -1.220, 1.237, 4.177, 2.171, 2.187, 0.209, 3.170, 2.134, 1.137, -0.173, -1.178, -1.163, 2.159, -2.168, 2.166, 3.112, 0.115, -3.148, -1.117, 3.125, -1.125, 2.124, 0.107, 1.073, 3.050, 4.051, and -1.072.
- Pressure:** Indicated by numbers inside circles, such as 1017, 1018, 1019, 1020, 1021, 1022, 1023, 1024, 1025, 1026, 1027, 1028, 1029, 1030, 1031, 1032, 1033, 1034, 1035, 1036, 1037, 1038, 1039, 1040, 1041, 1042, 1043, 1044, 1045, 1046, 1047, 1048, 1049, 1050, 1051, 1052, 1053, 1054, 1055, 1056, 1057, 1058, 1059, 1060, 1061, 1062, 1063, 1064, 1065, 1066, 1067, 1068, 1069, 1070, 1071, 1072, 1073, 1074, 1075, 1076, 1077, 1078, 1079, 1080, 1081, 1082, 1083, 1084, 1085, 1086, 1087, 1088, 1089, 1090, 1091, 1092, 1093, 1094, 1095, 1096, 1097, 1098, 1099, 1100.
- Wind:** Indicated by lines with flags, showing direction and speed.
- Clouds:** Indicated by various symbols, including circles with dots, triangles, and stars.
- Precipitation:** Indicated by symbols like raindrops, snowflakes, and hail.

1200 GMT 25 JAN 1996

The map displays wind speed and direction across Europe. Wind speed is indicated by numbers (e.g., 1, 2, 3, 4, 5, 6, 7, 8, 9, 10, 11, 12, 13, 14, 15, 16, 17, 18, 19, 20, 21) and wind direction by arrows. The map includes latitude and longitude lines, and various symbols representing wind data at different locations.

1800 25 JANUARY 1996

SURFACE OBSERVATIONS

4.347  
2.338  
2.260  
2.228  
-1.276  
0.284  
2.237  
3.204  
0.231  
-0.254  
2.234  
2.246  
2.190  
1.188  
0.205  
0.218  
2.156  
-1.153  
-1.183  
-2.185  
-2.175  
-3.167  
-3.172  
1.169  
-3.154  
2.138  
-2.137  
-2.130  
-3.136  
-2.136  
3.13  
-1.117  
-3.117  
0.094  
4.078  
3.071  
-3.08

MSLP ANALYSIS DT 1800 UTC 25 JAN 1996

areographic Projection, Standard Parallel 60°N, Original scale 1:20m

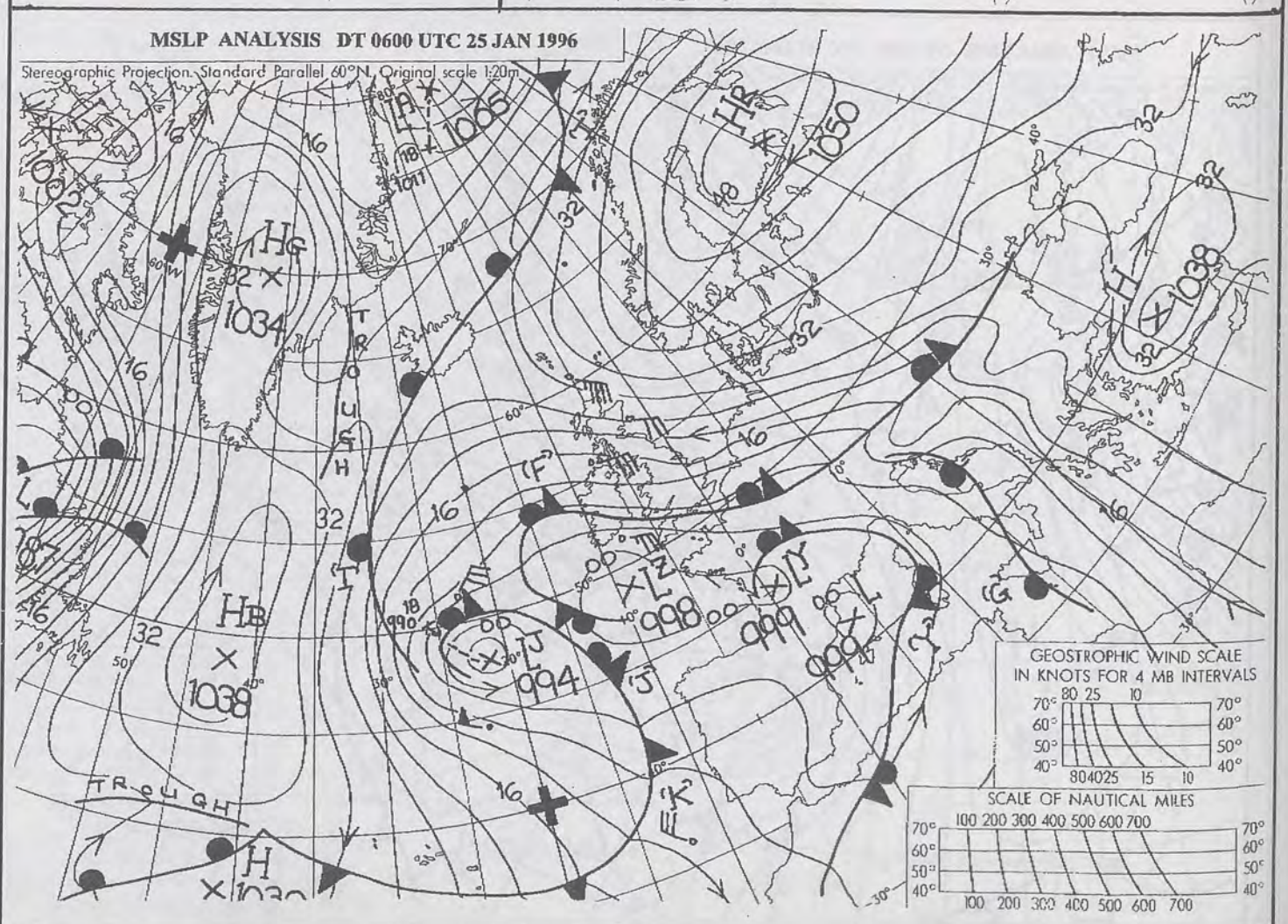
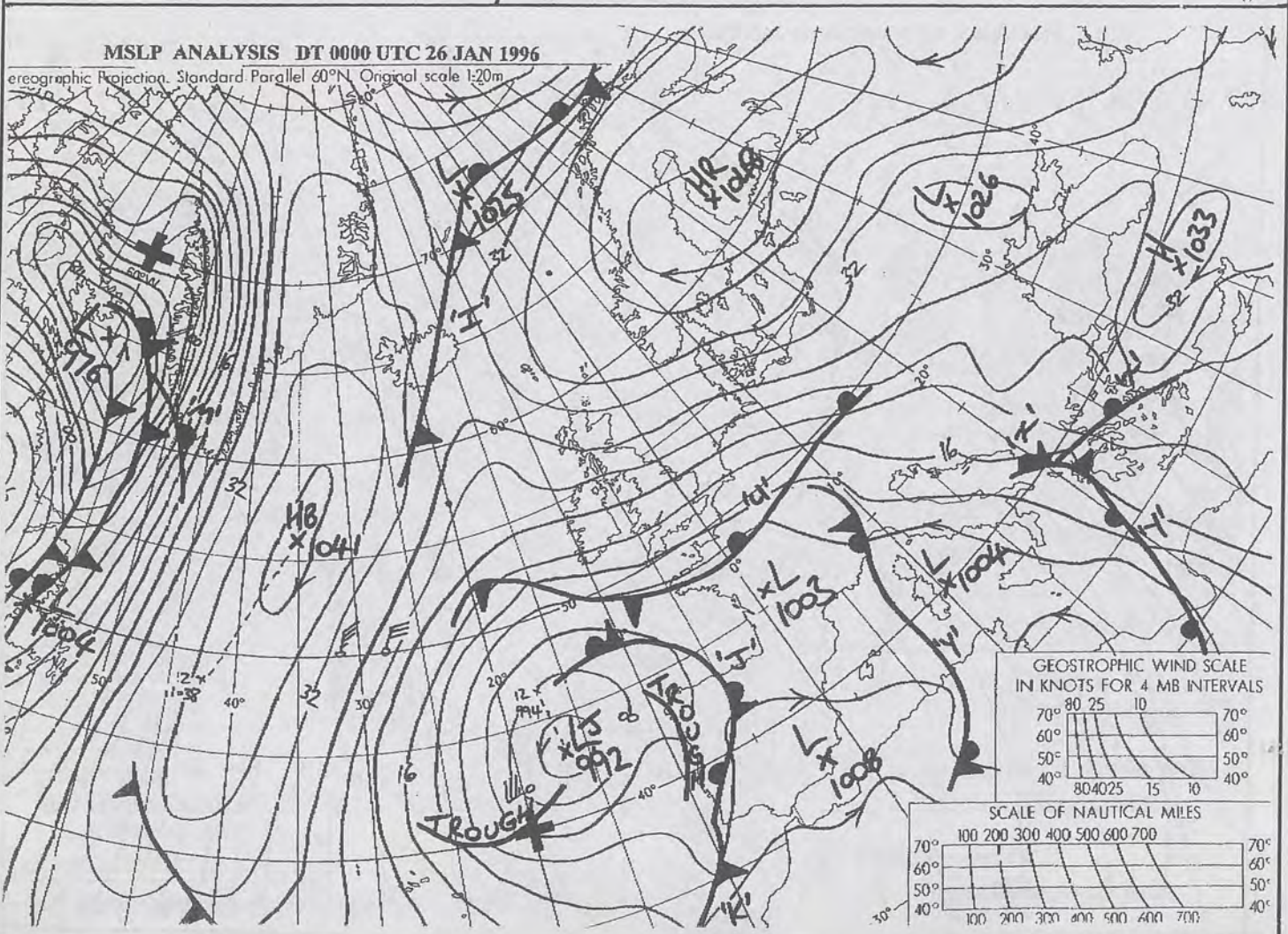
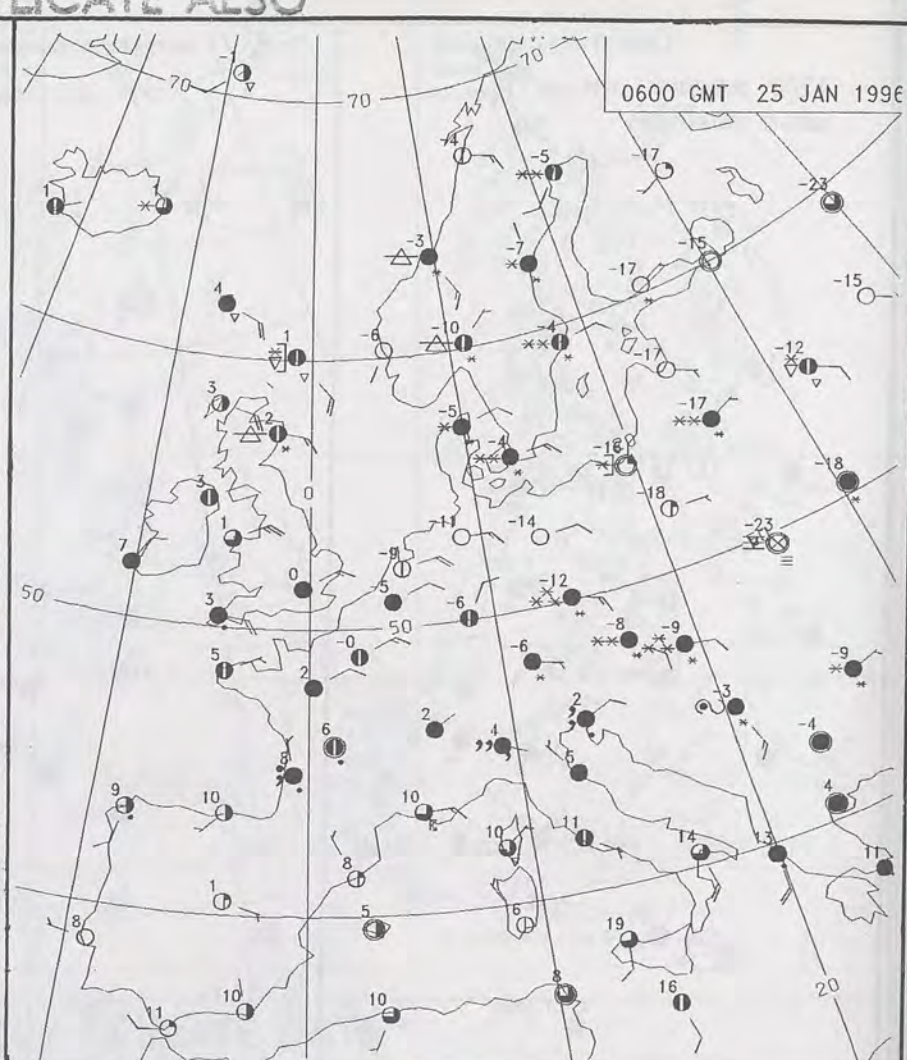
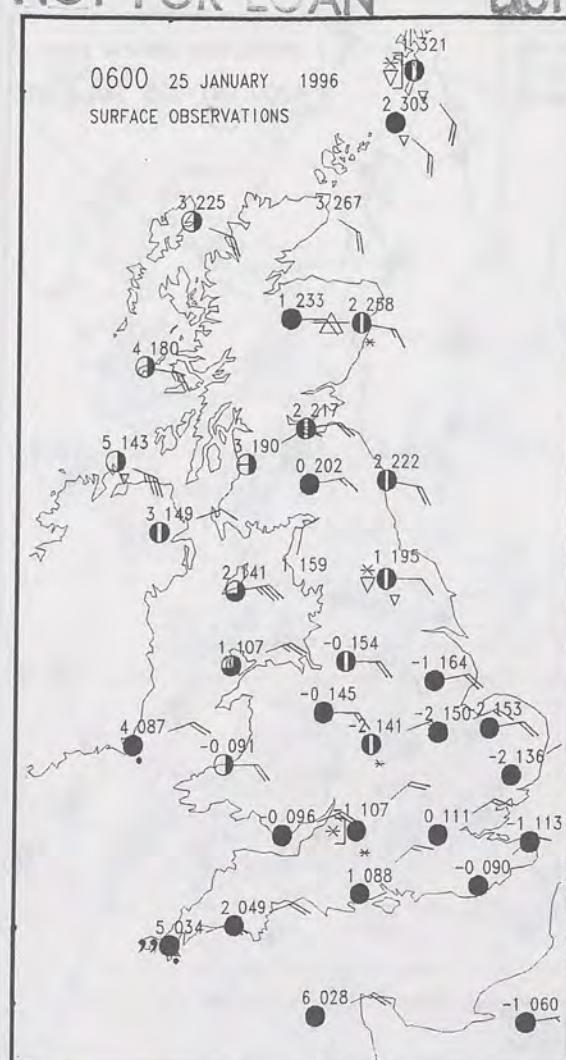
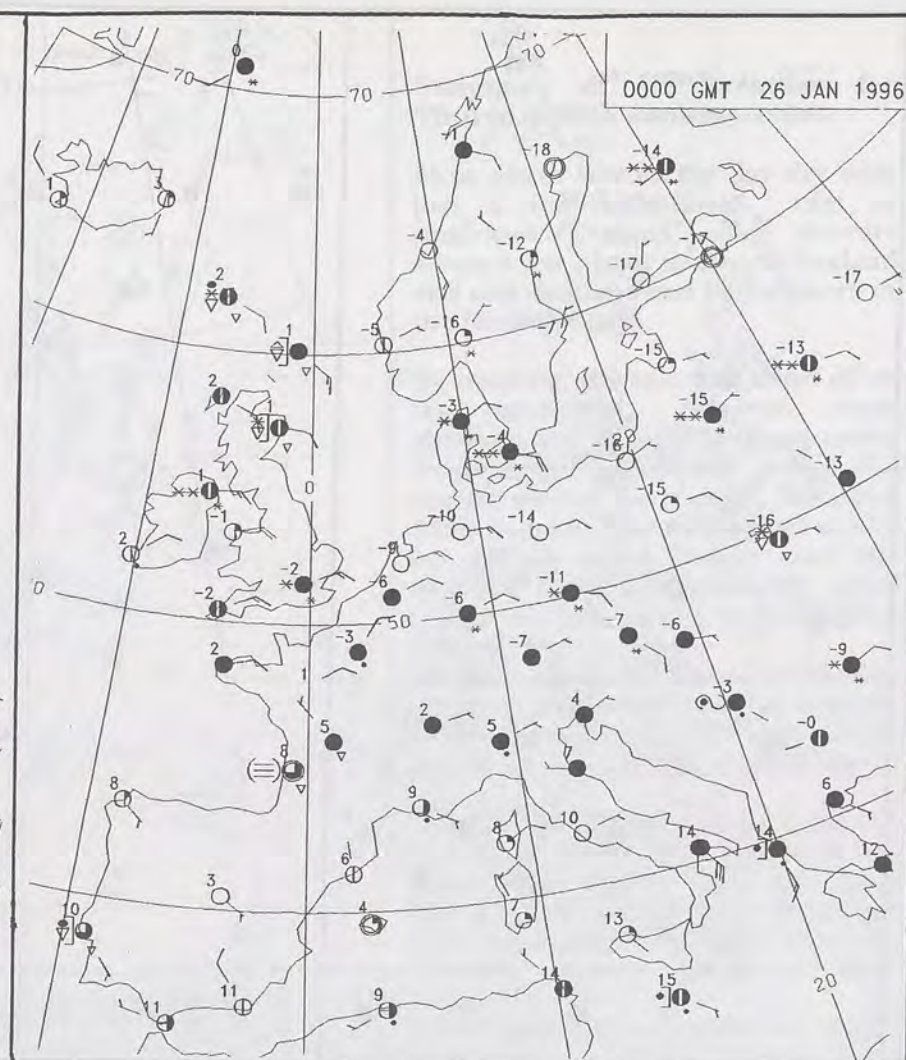
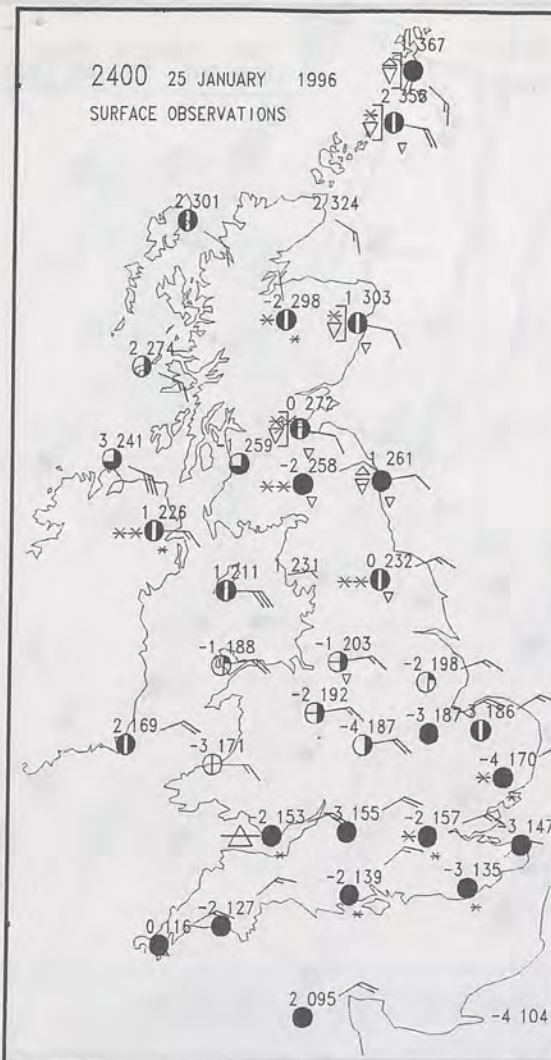
Geostrophic Wind Scale in knots for 4 MB intervals:

Wind Speed (knots)	4 MB Interval
80	10
60	10
40	10
20	10
0	10

Scale of Nautical Miles:


Nautical Miles	Scale
100	100
200	200
300	300
400	400
500	500
600	600
700	700





DT 127 FRI 26/ 1/96 VT 12Z FRI 26/ 1/96 GMAIN T+ 0 - HEIGHT DM. 500B





The Met.Office


# DAILY WEATHER SUMMARY

INCLUDING SUMMARY OF BRITISH WEATHER



Friday  
26th January  
1996

METEOSAT AT 12:00 GMT ON 26/01/96  
INFRA-RED



CLOUD-TOP OR LAND/SEA TEMPERATURE

COLD WARM



0600 26 JANUARY 1996  
SIGWX



1200 26 JANUARY 1996  
SIGWX



## SIGNIFICANT WEATHER CHARTS

1800 26 JANUARY 1996  
SIGWX



2400 26 JANUARY 1996  
SIGWX



Published by London Weather Centre. All times are GMT.

## Summary of UK weather for Friday 26th January 1996

The night was cloudy over southern England and Northern Ireland with periods of light snow. Central and eastern England and eastern Scotland had snow showers, some of which were heavy. Elsewhere there were clear spells and only a few snow showers. There was a penetrating frost nearly everywhere.

During the day, western areas of the United Kingdom had a good deal of dry weather with sunny spells and only a few, mostly light, snow showers. Central and eastern areas had some sunny intervals but generally these parts had plenty of cloud. Frequent snow showers affected eastern coastal counties with some heavy snow and drifting in the strong east to northeast winds. Some of the heavier showers reached the Midlands, east Wales and northwest England, especially during the evening. Parts of southeast England had more persistent snow although this tended to peter out during the evening.

It was a cold day over Northern Ireland and Scotland but very cold across much of England and Wales.

## EXTREMES

### FRIDAY 26th JANUARY 1996

#### Highest Maximum

: 4.2 C Baltasound [ Shetland ]

#### Lowest Maximum

: -3.5 C Langdon Bay [ Kent ]  
Brede [ East Sussex ]

#### Lowest Minimum

: -6.0 C Little Rissington [ Gloucester ]

#### Lowest Grass Minimum

: -10.9 C Kinloss [ Moray Firth ]

#### Most Rain (24 hrs from 0900 GMT)

: 8.7mm Fylingdales [ Yorkshire ]

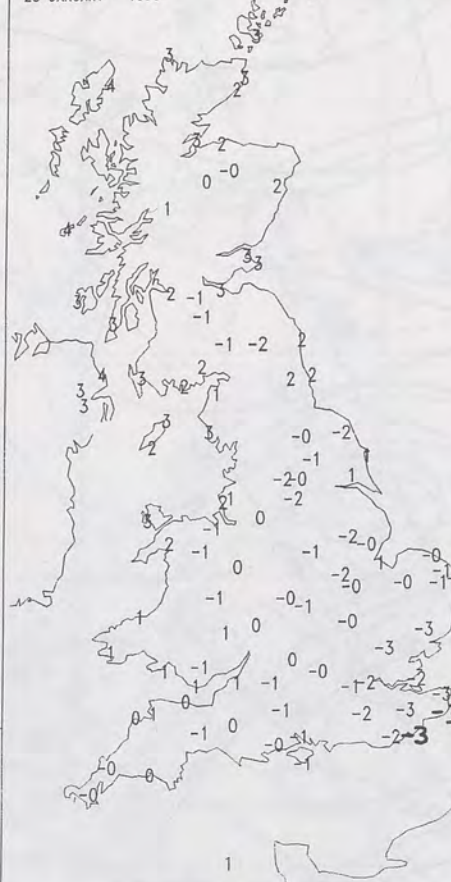
#### Most Sunshine

: 6.8 hrs Lynham [ Wiltshire ]

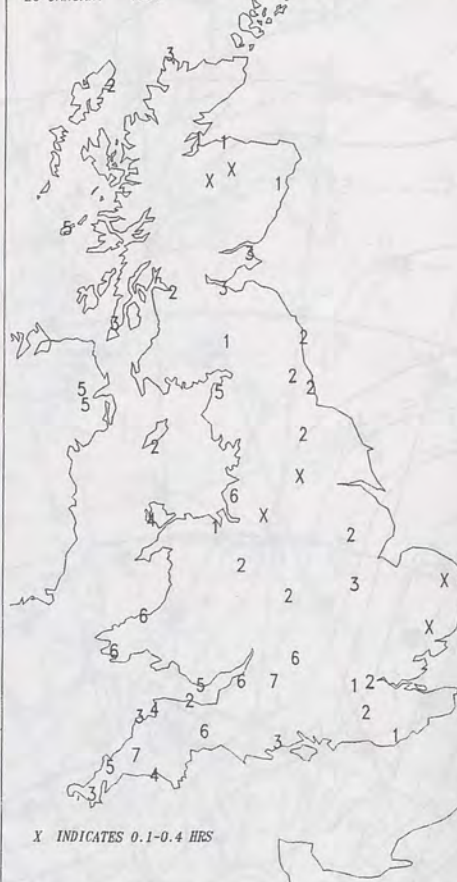
NIGHT MINIMUM TEMPERATURE  
(DEGREES C)  
26 JANUARY 1996



DAY MAXIMUM TEMPERATURE  
(DEGREES C)  
26 JANUARY 1996



SUNSHINE (DAWN TO DUSK)  
(HOURS)  
26 JANUARY 1996



## DAILY CLIMATE DATA

NIGHT RAINFALL  
(MILLIMETRES)  
26 JANUARY 1996



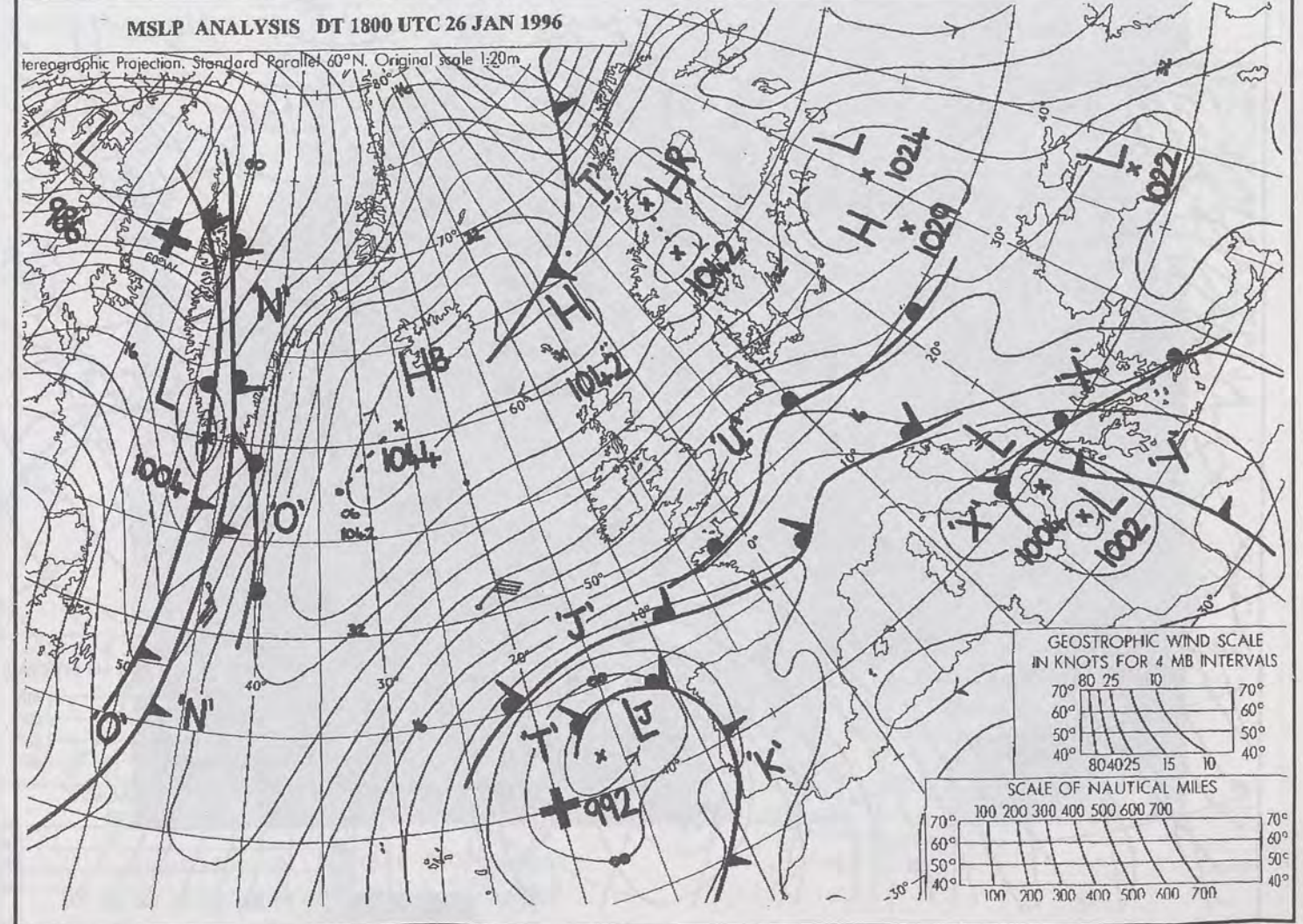
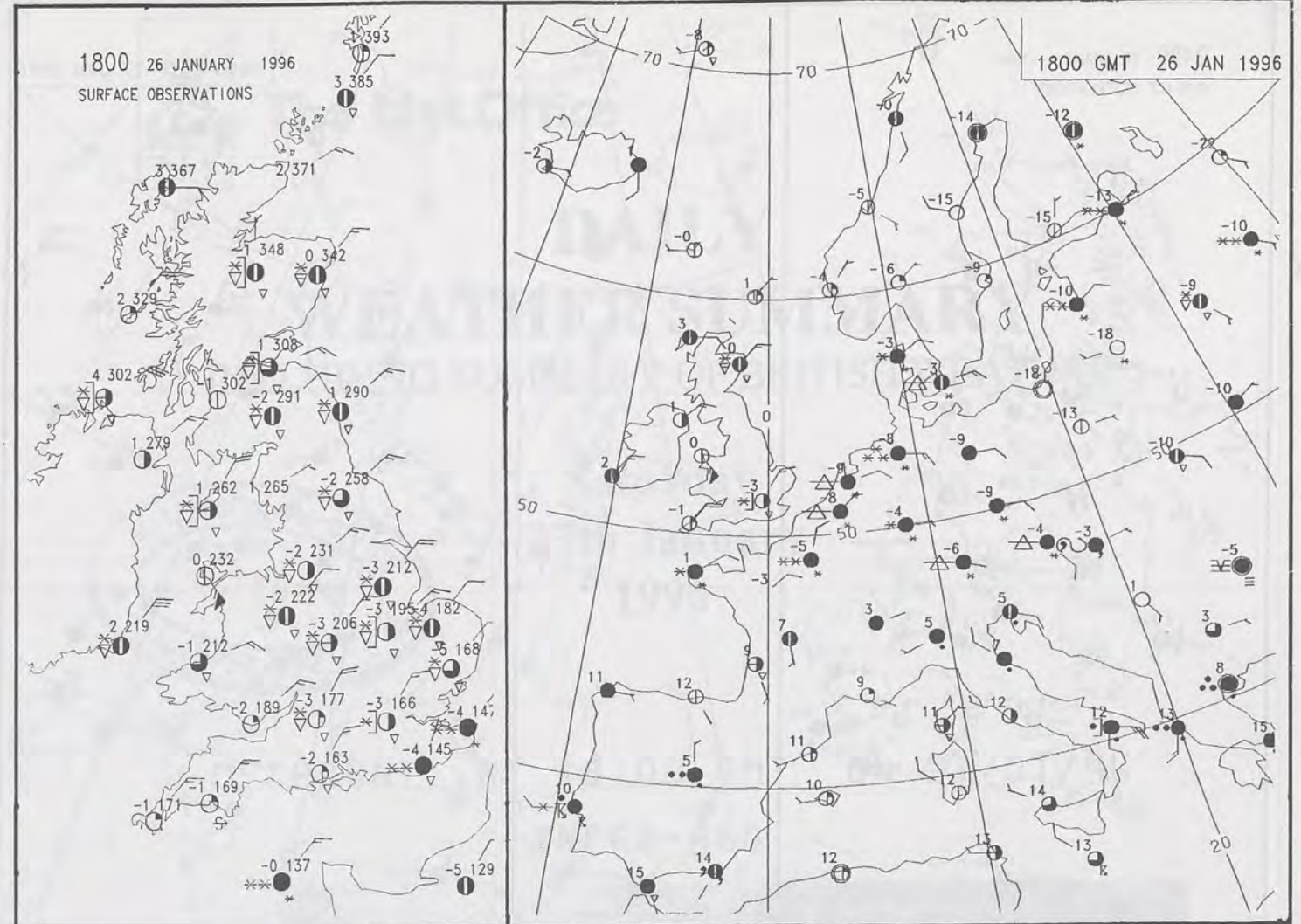
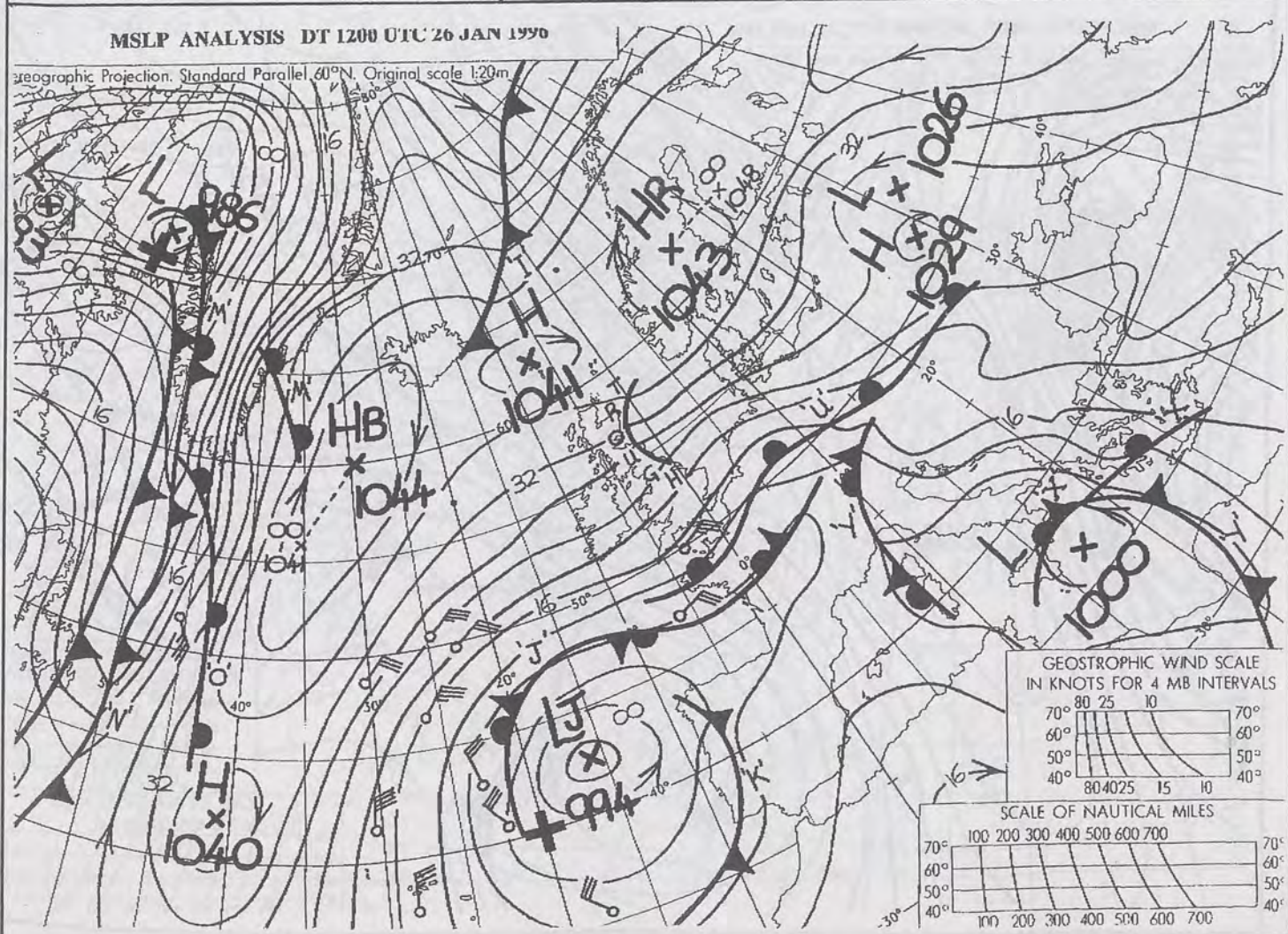
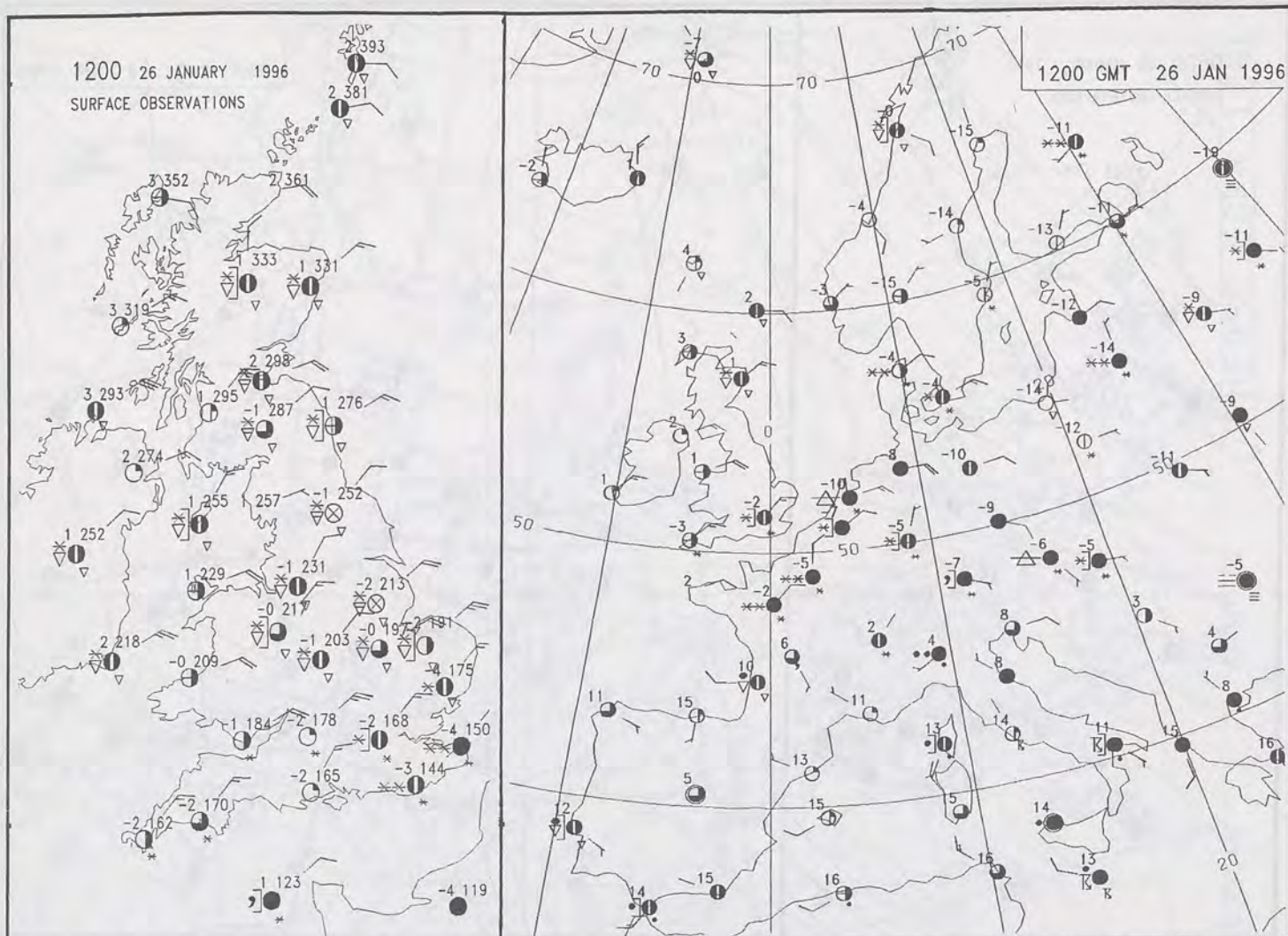
DAY RAINFALL  
(MILLIMETRES)  
26 JANUARY 1996



26 JANUARY 1996  
TOTAL DEPTH OF SNOW (9GMT)  
(CENTIMETRES)



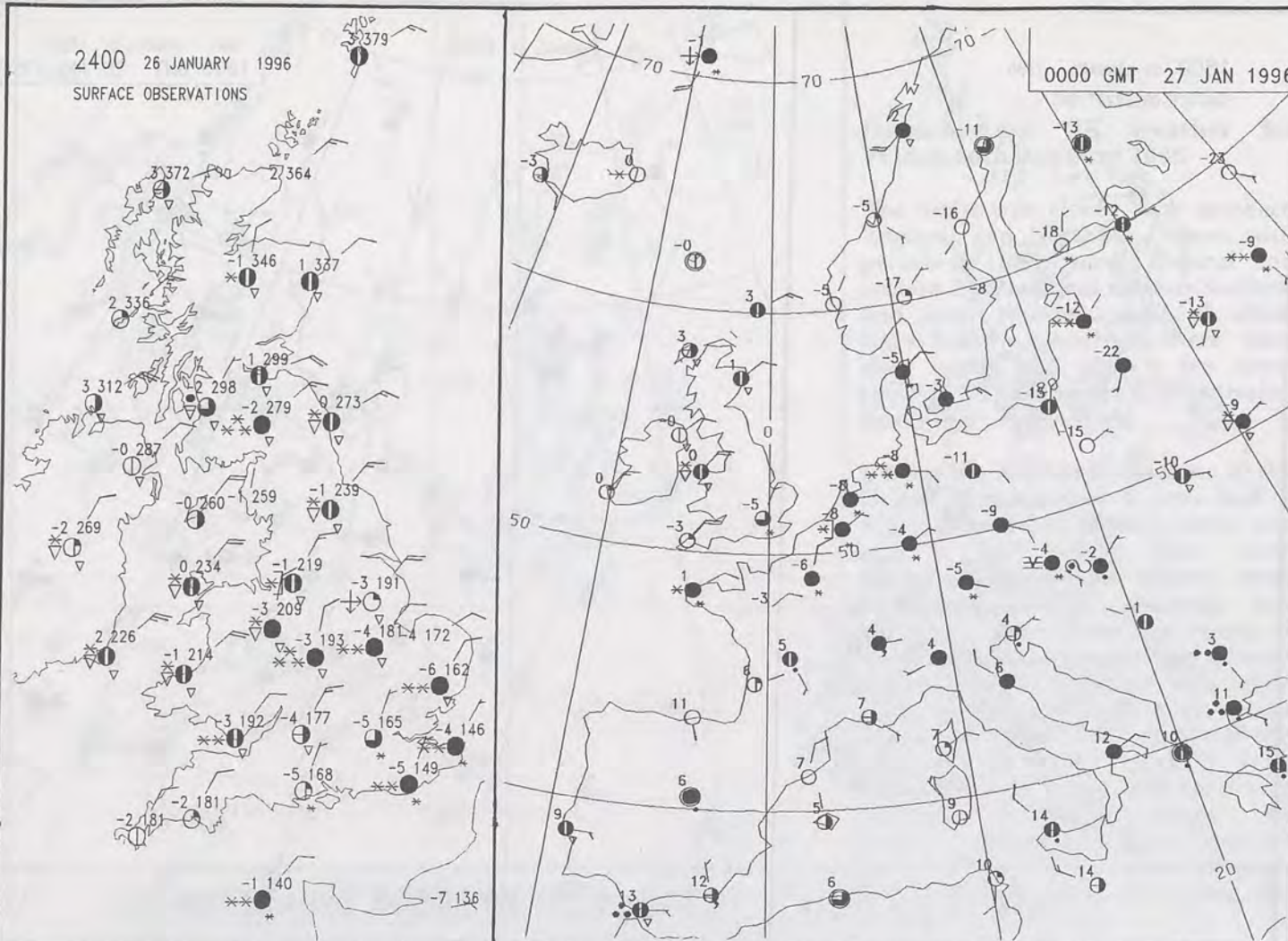






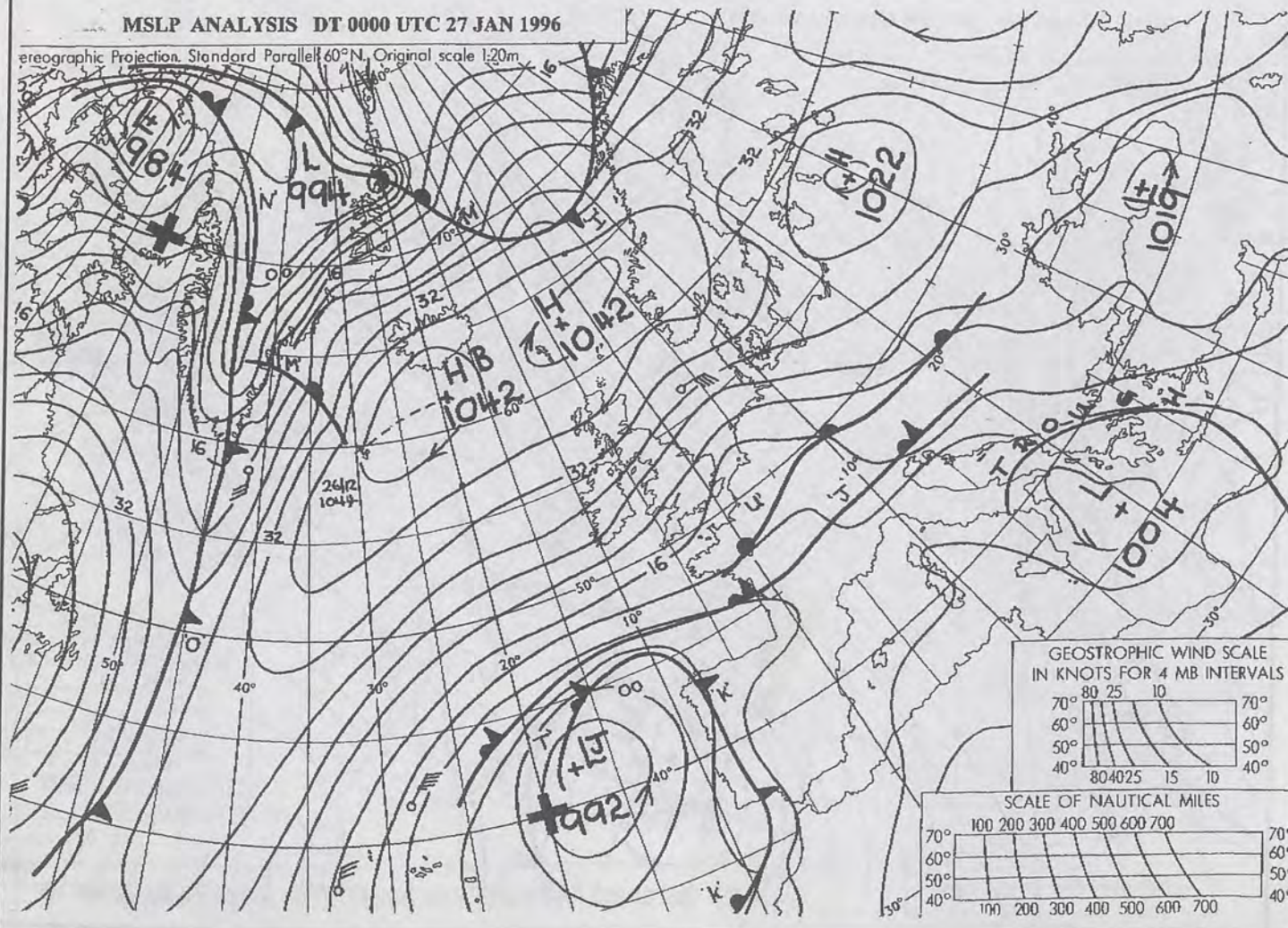
2400 26 JANUARY 1996  
SURFACE OBSERVATIONS

0000 GMT 27 JAN 1996



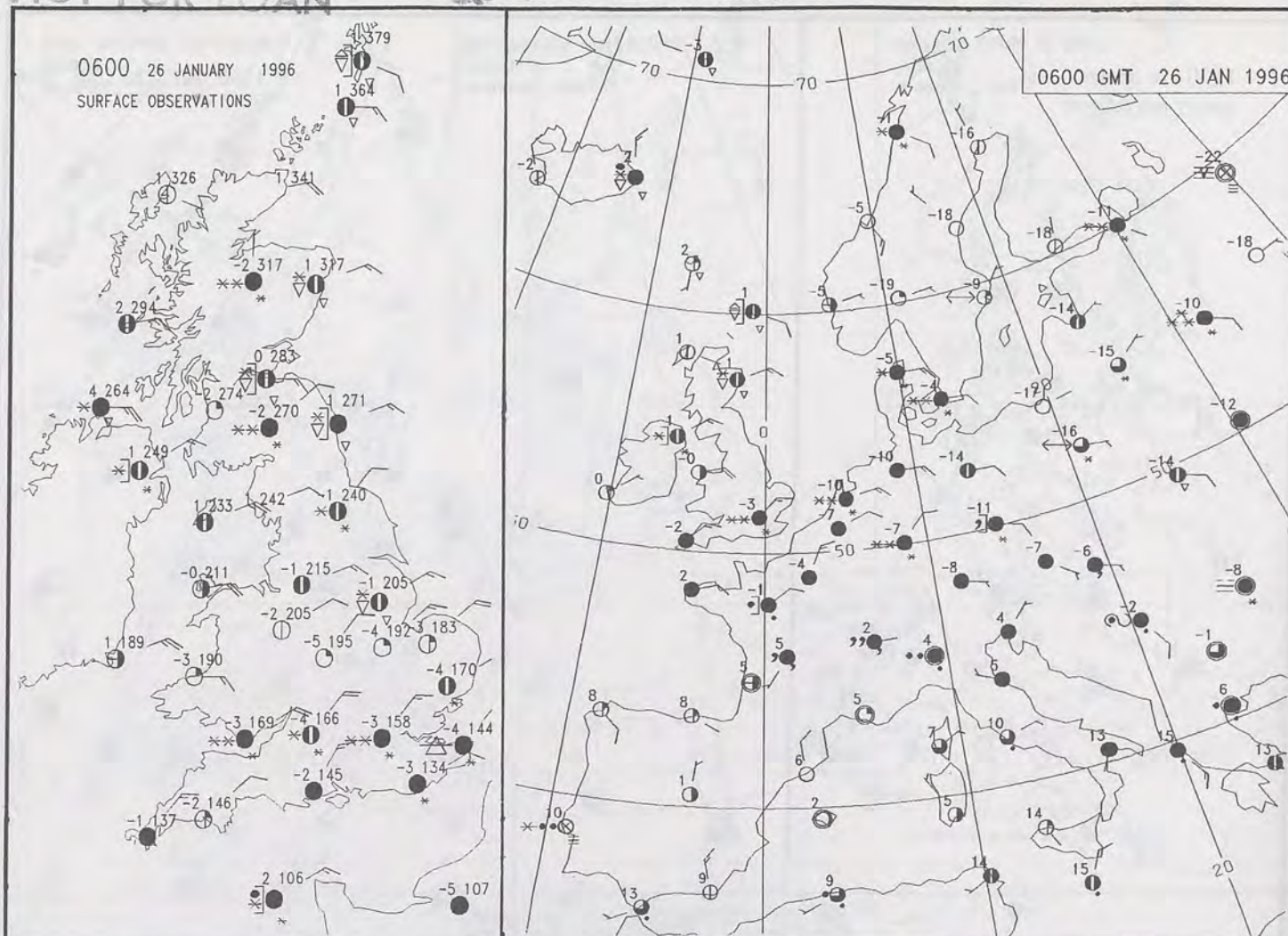
MSLP ANALYSIS DT 0000 UTC 27 JAN 1996

tereographic Projection, Standard Parallel 60°N, Original scale 1:20m



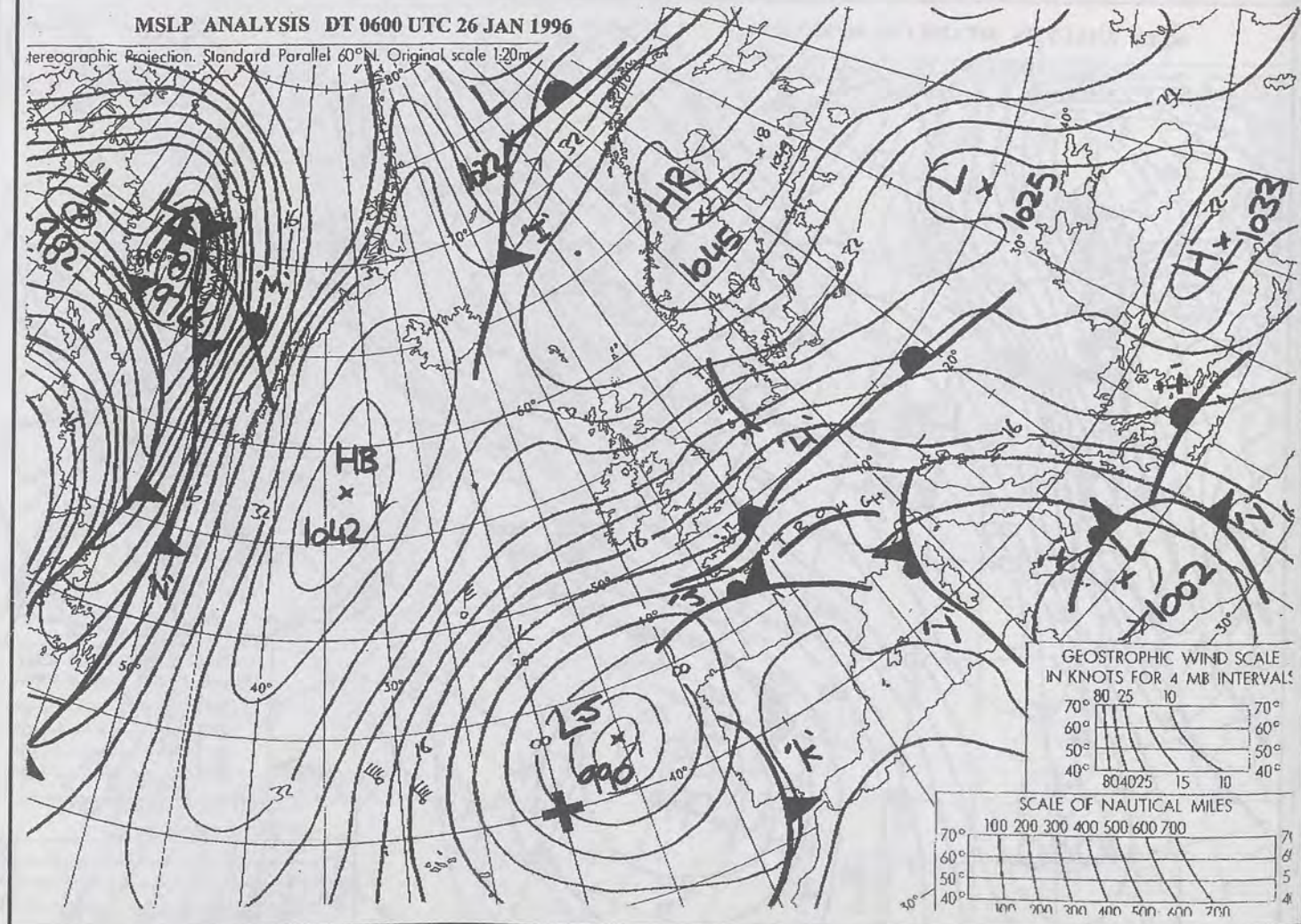
0600 26 JANUARY 1996  
SURFACE OBSERVATIONS

0600 GMT 26 JAN 1996




MSLP ANALYSIS DT 0600 UTC 26 JAN 1996

tereographic Projection, Standard Parallel 60°N, Original scale 1:20m



DT 12Z SAT 27/ 1/96 VI 12Z SAT 27/ 1/96 GMAIN T+ 0 - - THICKNESS DM. 500-1000MB HEIGHT DM.





The Met.Office


# DAILY WEATHER SUMMARY

INCLUDING SUMMARY OF BRITISH WEATHER



Saturday  
27th January  
1996

METEOSAT AT 12:00 GMT ON 27/01/96  
INFRA-RED



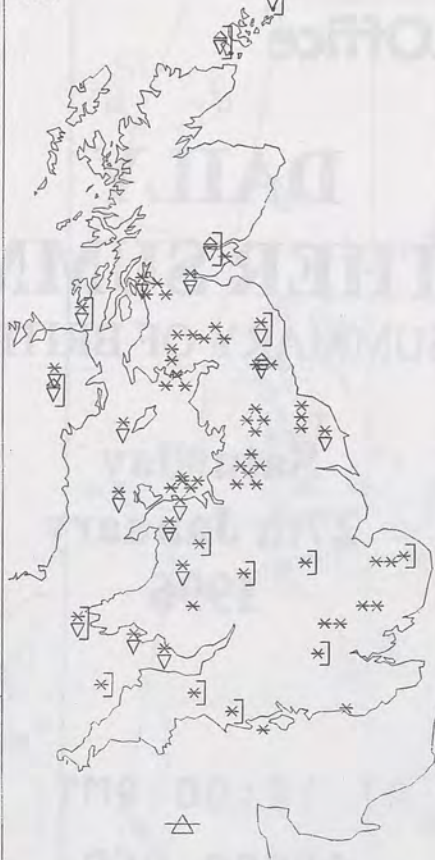
CLOUD-TOP OR LAND/SEA TEMPERATURE  
COLD WARM



0600 27 JANUARY 1996  
SIGWX



1200 27 JANUARY 1996  
SIGWX



## SIGNIFICANT WEATHER CHARTS

1800 27 JANUARY 1996  
SIGWX



2400 27 JANUARY 1996  
SIGWX



Published by London Weather Centre. All times are GMT.

## Summary of UK weather for Saturday 27th January 1996

The Midlands, central and northern England, and southern Scotland had a rather cloudy night with snow showers, some heavy and prolonged. There was drifting in areas exposed to the fresh or strong northeasterly wind. Southern England had occasional snow but much of it was light with southwest England only seeing a few snow showers along with clear intervals. Wales, Northern Ireland and central and northern Scotland had clear spells and wintry showers.

During the day, England had outbreaks of snow, heavy at times over central and northern counties, especially east of the Pennines. Western, and later southern, parts of England became largely dry with sunny intervals. Scotland and Northern Ireland had showers or longer periods of sleet or snow heavy in places. Northern and western Scotland had plenty of dry weather with bright or sunny intervals. The evening became dry over much of the country but a few flurries of snow and the odd outbreak of freezing drizzle affected the Midlands along with central and northern England. Scattered wintry showers affected Scotland and Northern Ireland.

It was a cold or very cold day nearly everywhere but northern Scotland had temperatures close to normal.

## EXTREMES

### SATURDAY 27th JANUARY 1996

#### Highest Maximum

: 6.1 C Stornoway [ Outer Hebrides ]

#### Lowest Maximum

: -3.9 C Cilfynydd [ Mid Glamorgan ]

#### Lowest Minimum

: -7.6 C Little Rissington [ Gloucester ]

#### Lowest Grass Minimum

: -11.0 C Birmingham Airport

#### Most Rain (24 hrs from 0900 GMT)

: 7.0mm Eskdalemuir [ Dumfries & Gal'way ]

#### Most Sunshine

: 8.0 hrs Penzance [ Cornwall ]

NIGHT MINIMUM TEMPERATURE  
(DEGREES C)  
27 JANUARY 1996



DAY MAXIMUM TEMPERATURE  
(DEGREES C)  
27 JANUARY 1996



SUNSHINE (DAWN TO DUSK)  
(HOURS)  
27 JANUARY 1996



## DAILY CLIMATE DATA

NIGHT RAINFALL  
(MILLIMETRES)  
27 JANUARY 1996



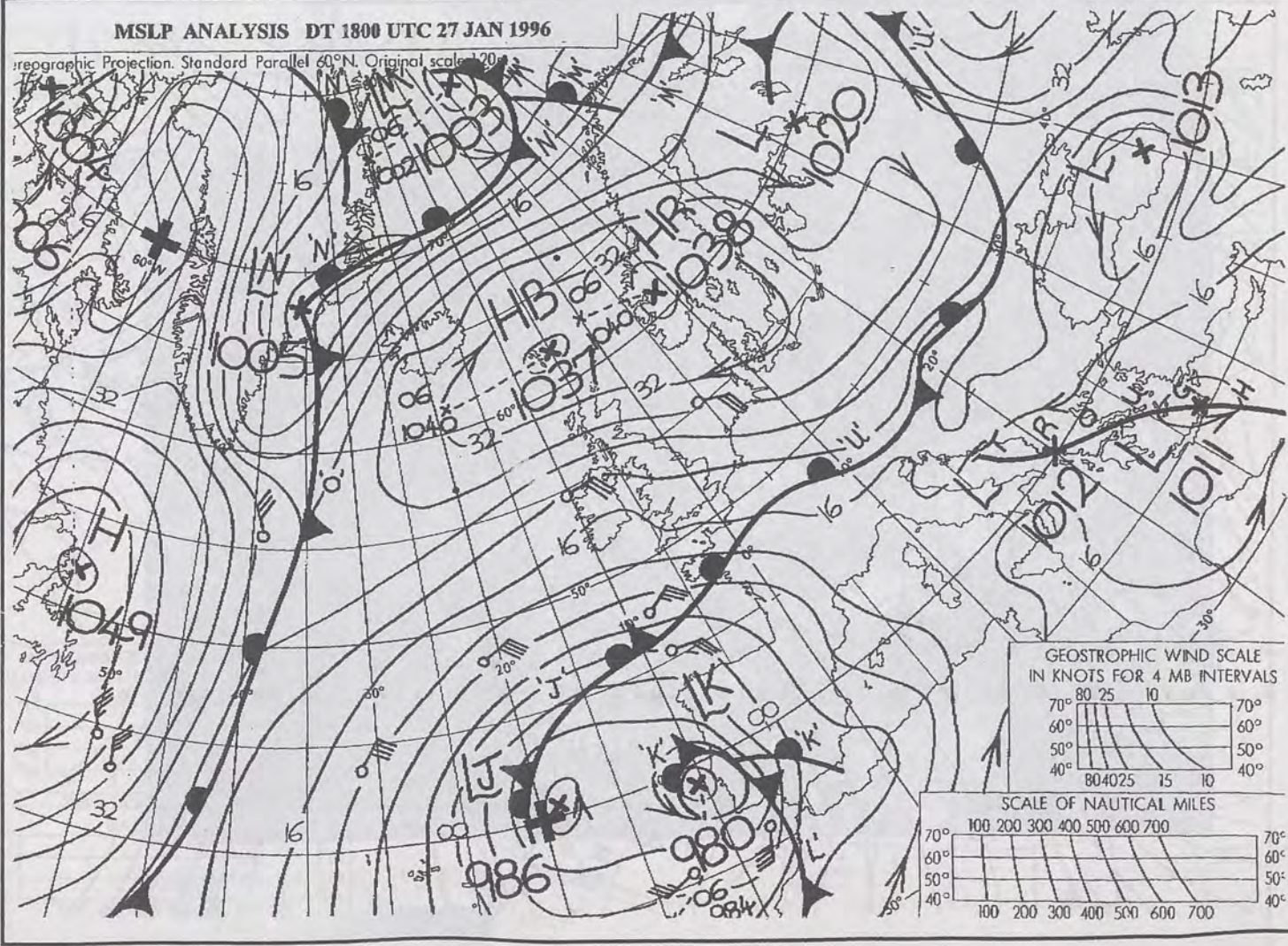
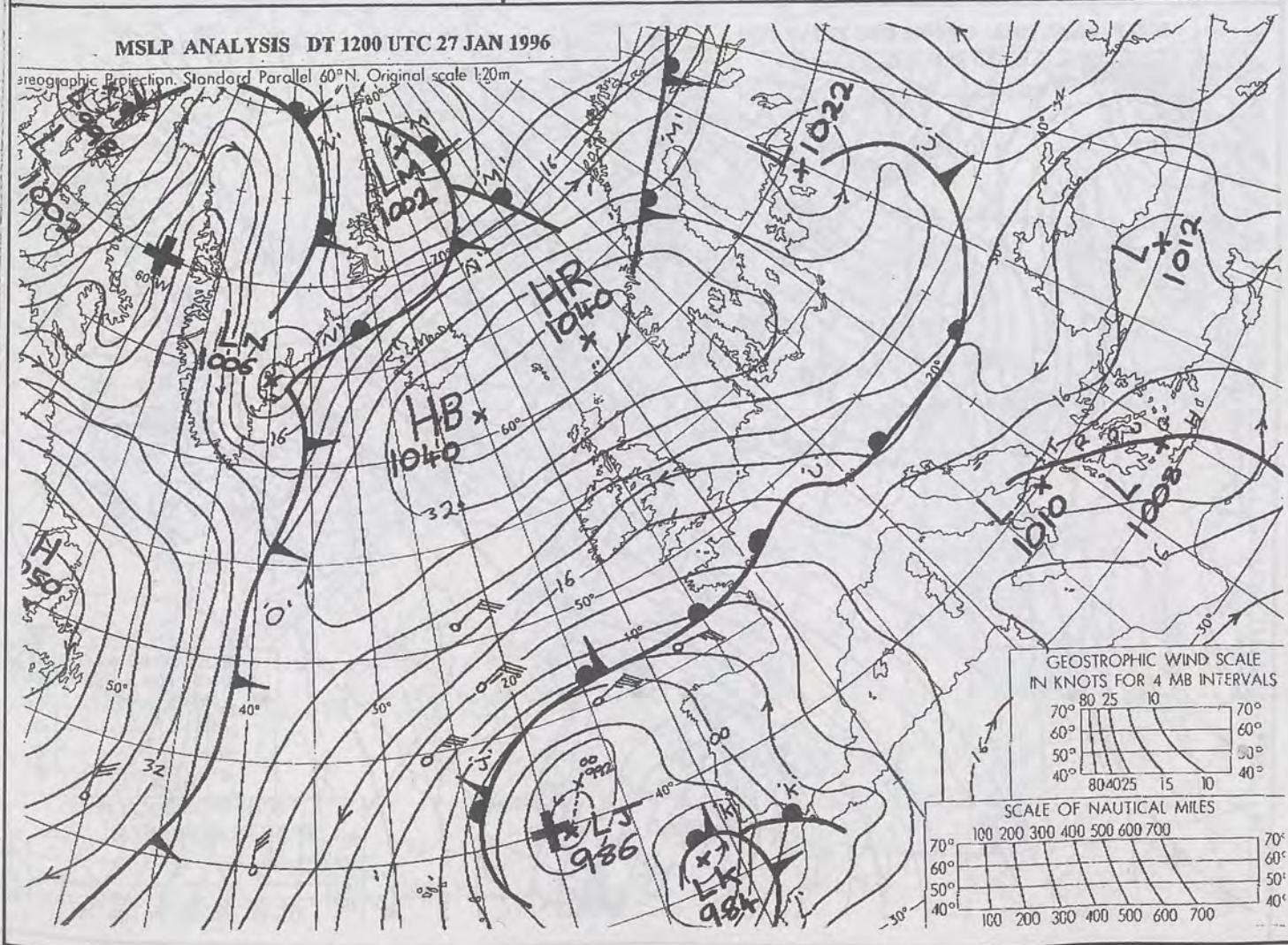
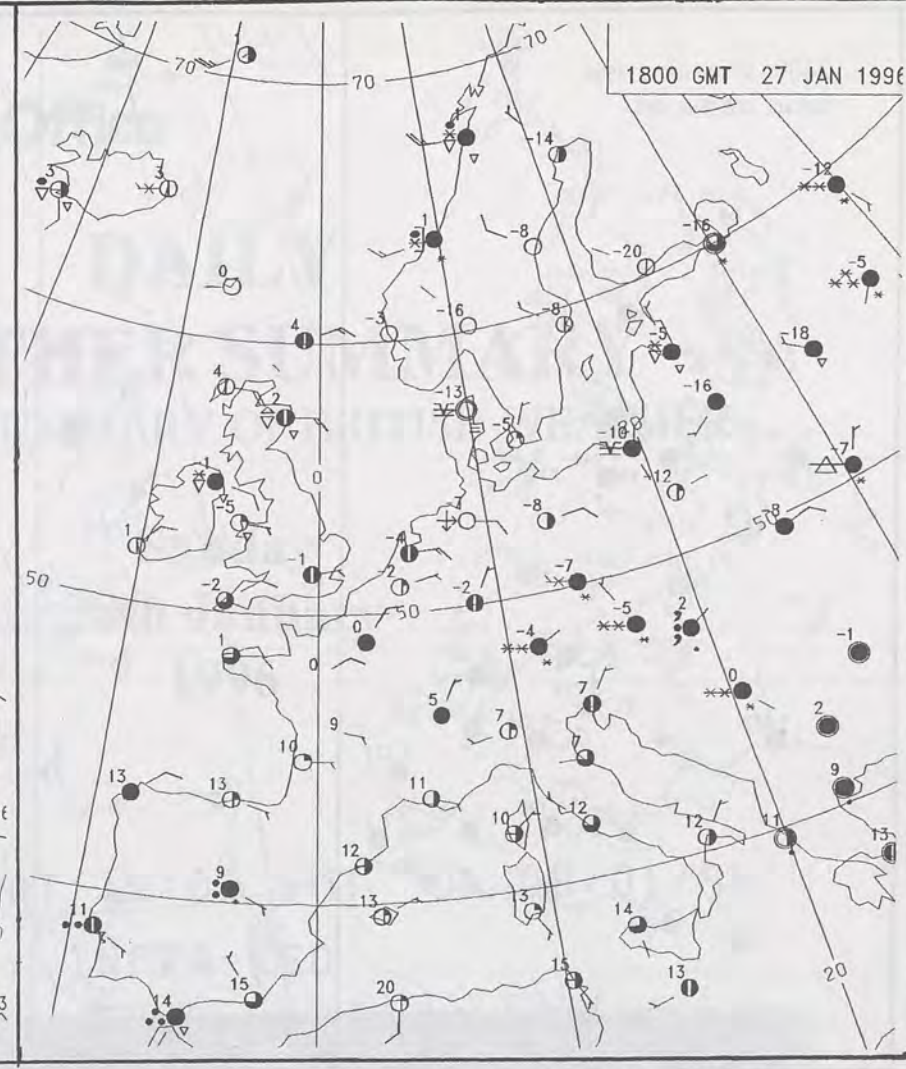
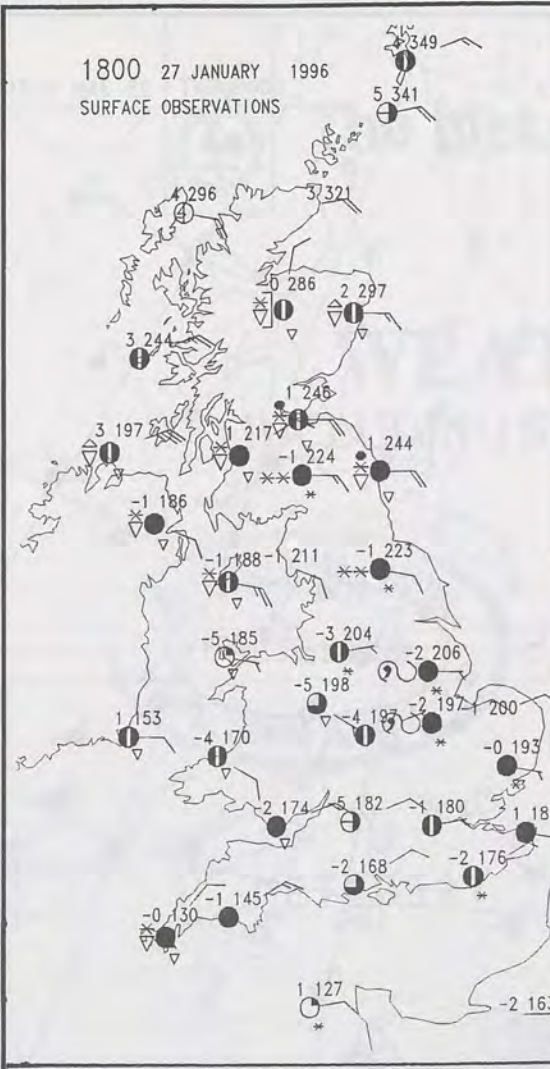
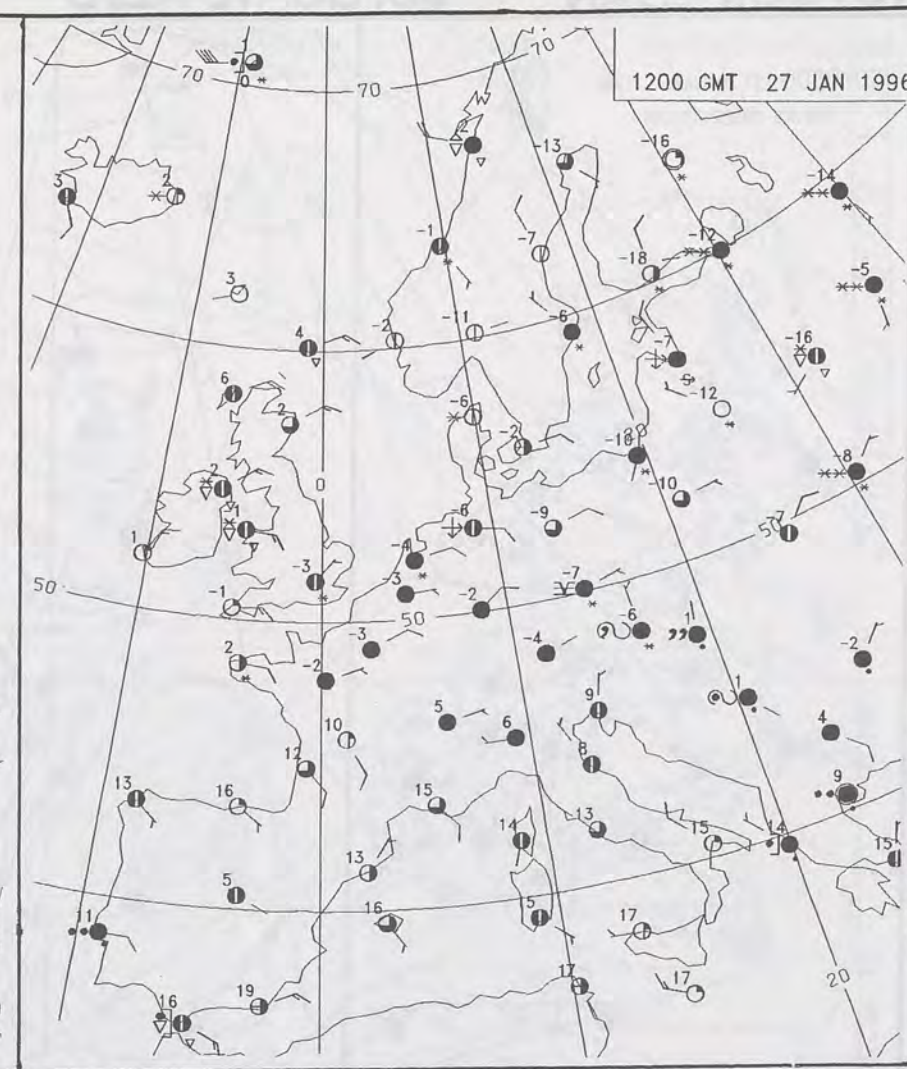
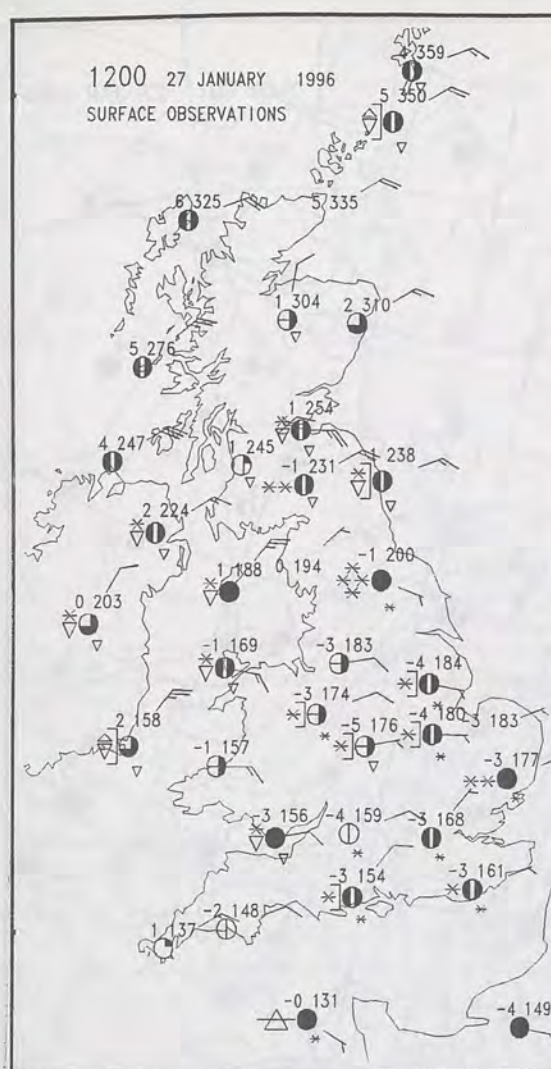
DAY RAINFALL  
(MILLIMETRES)  
27 JANUARY 1996



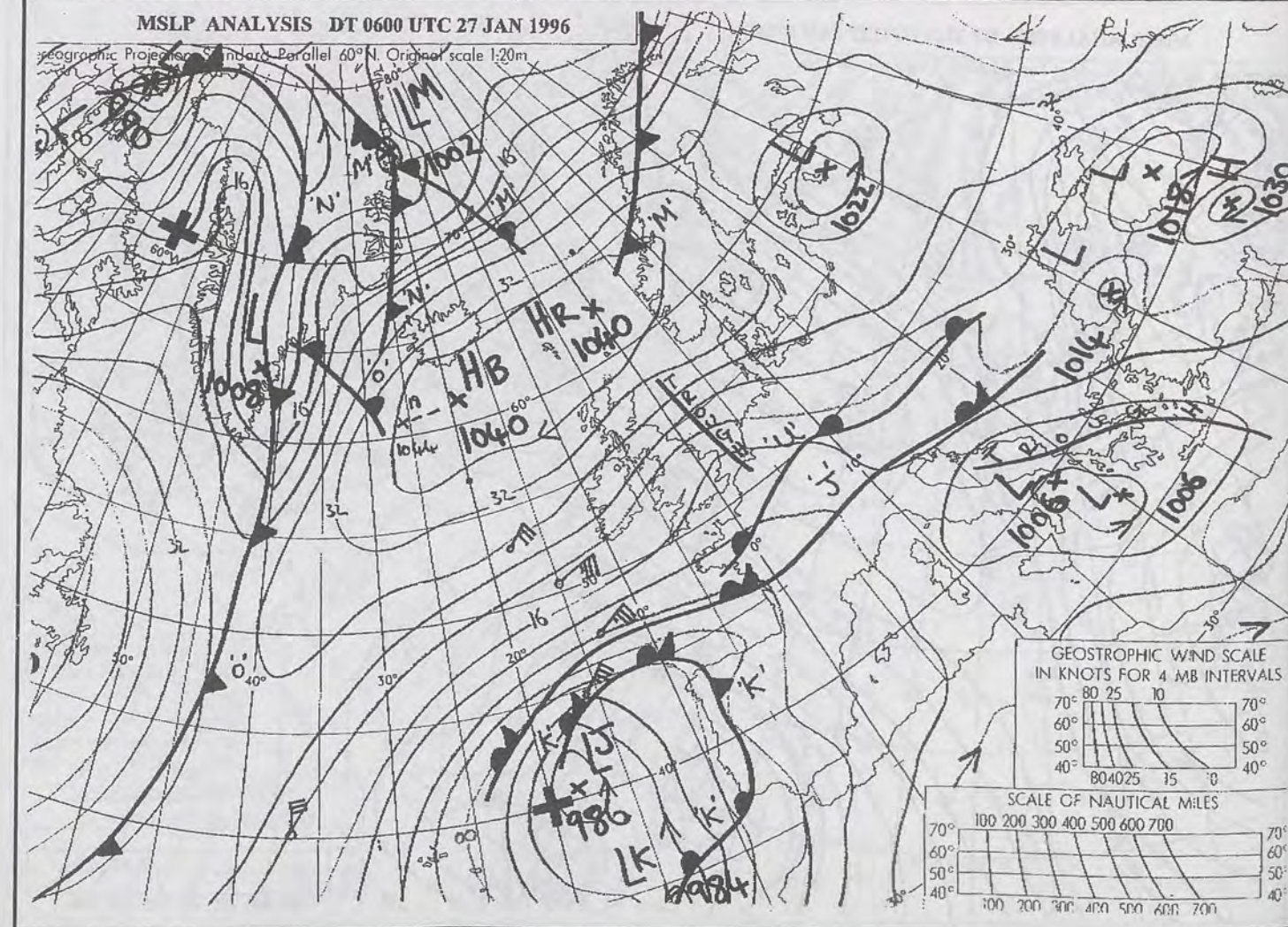
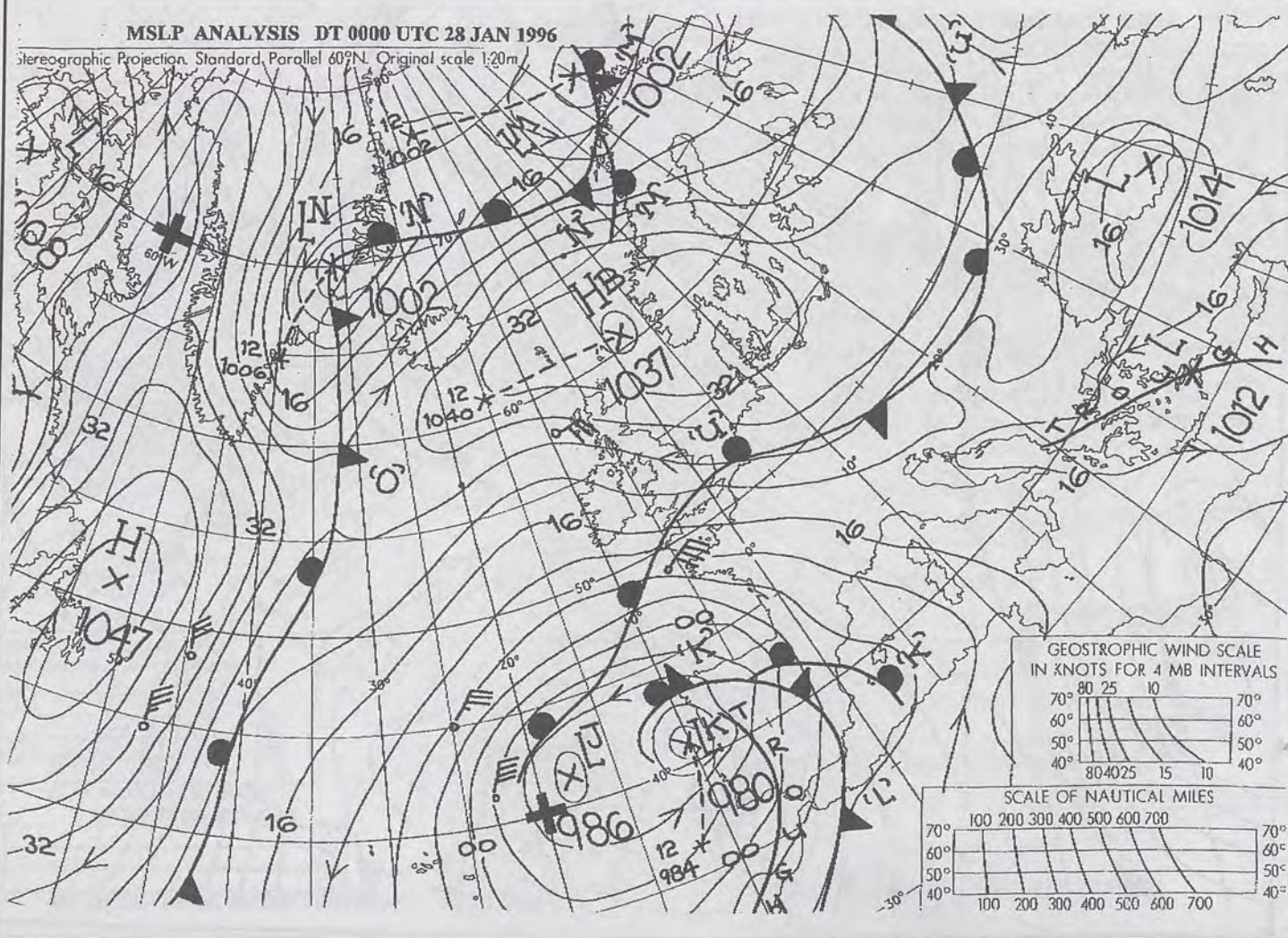
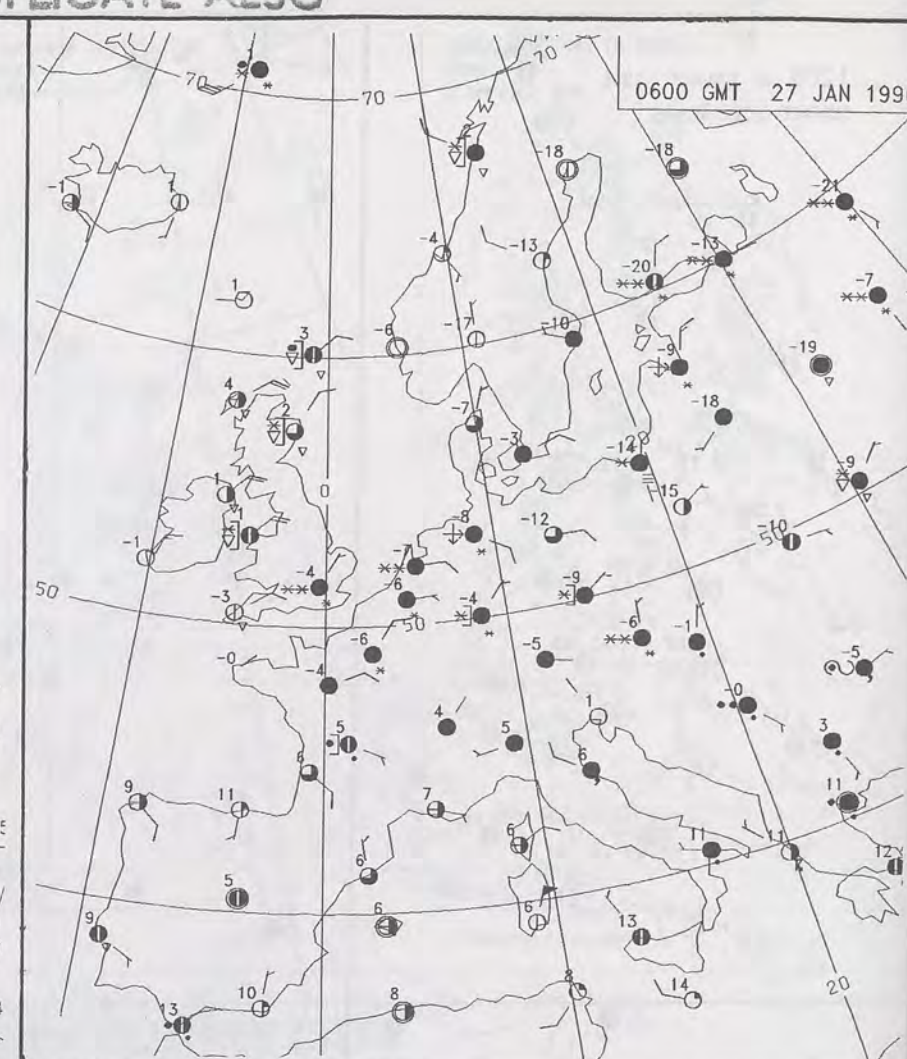
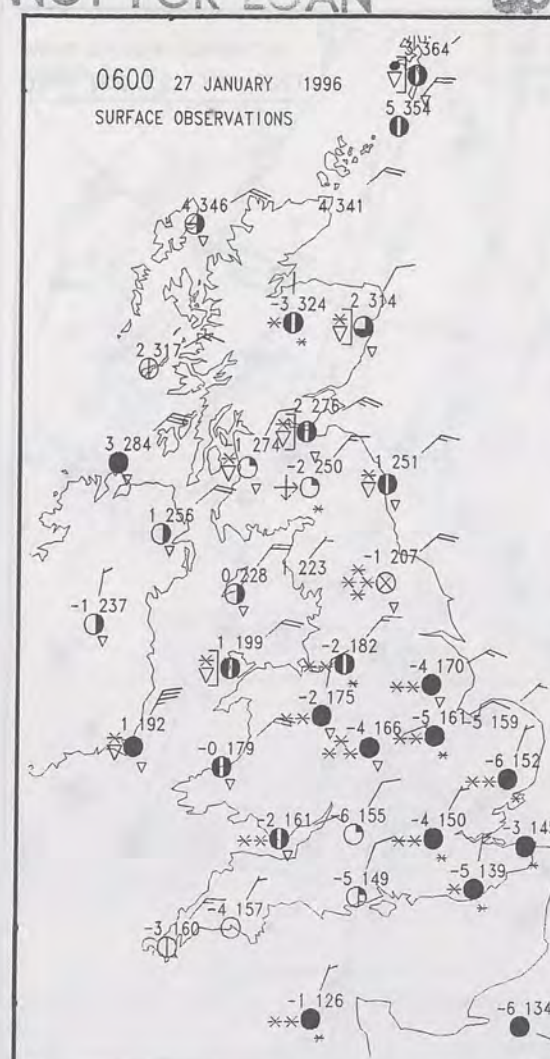
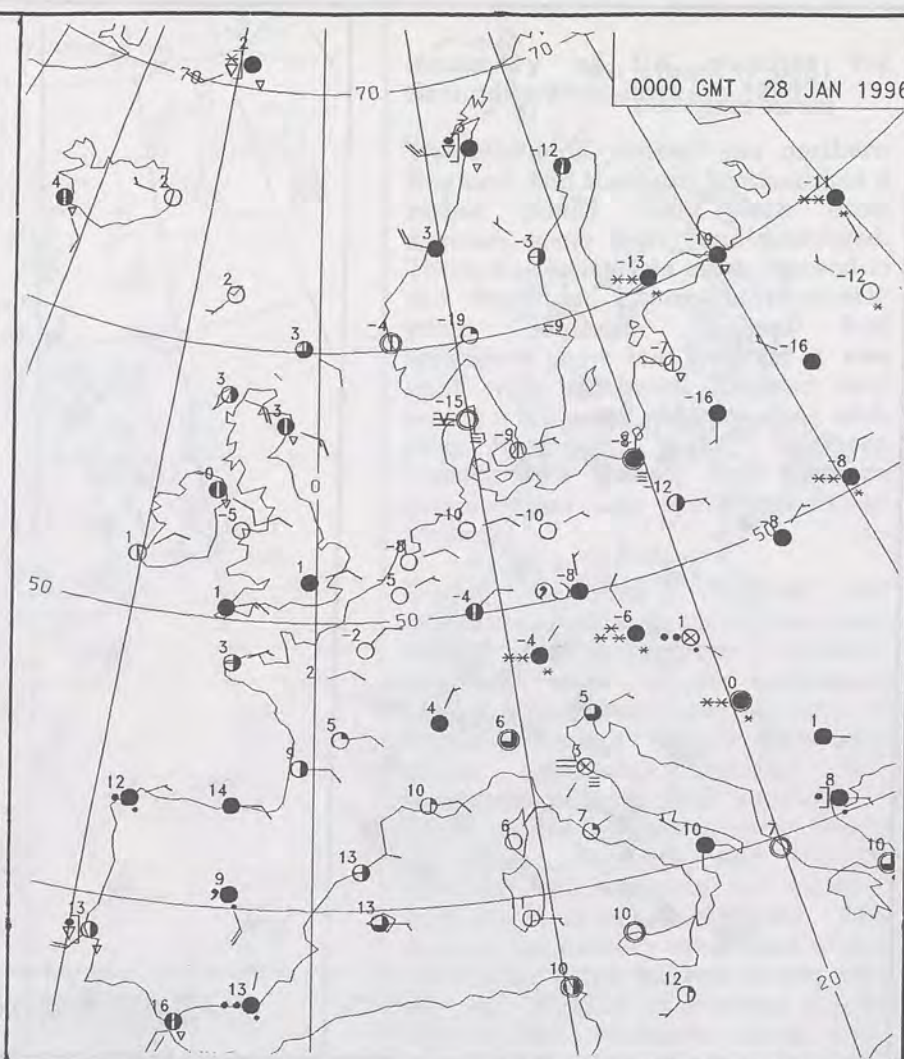
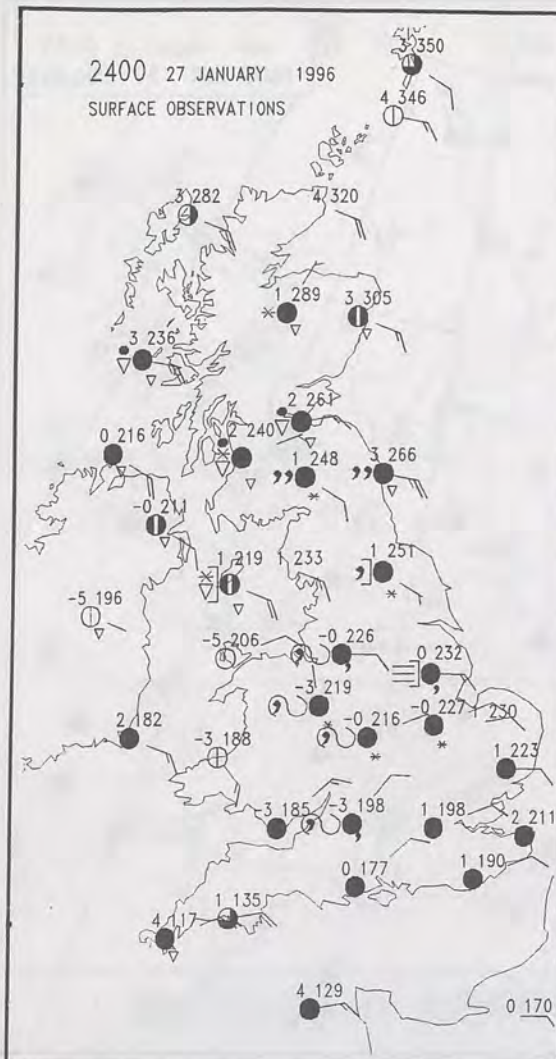
27 JANUARY 1996  
TOTAL DEPTH OF SNOW (9GMT)  
(CENTIMETRES)











NOT FOR LOAN DUPLICATE ALSO

500-1000MB  
-THICKNESS DM.  
HEIGHT DM.

DT 12Z SUN 28/ 1/96 VT 12Z SUN 28/ 1/96 GMAIN T+ 0



1996

1030

ALS

70°  
60°  
50°  
40°

The Met. Office


# DAILY WEATHER SUMMARY

INCLUDING SUMMARY OF BRITISH WEATHER



Sunday  
28th January  
1996

METEOSAT AT 12:00 GMT ON 28/01/96  
INFRA-RED



CLOUD-TOP OR LAND/SEA TEMPERATURE

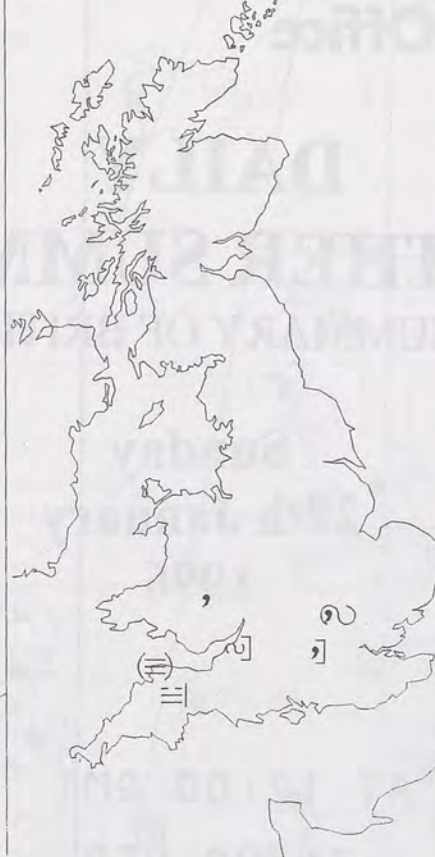
COLD WARM



0600 28 JANUARY 1996  
SIGWX



1200 28 JANUARY 1996  
SIGWX



## SIGNIFICANT WEATHER CHARTS

1800 28 JANUARY 1996  
SIGWX



2400 28 JANUARY 1996  
SIGWX



Published by London Weather Centre. All times are GMT.

## Summary of UK weather for Sunday 28th January 1996

Much of the country had a cloudy night. The cloud was thick enough in places to give some precipitation, the type being determined by the locality. Generally over England and Wales it was patchy light drizzle or snow flurries. However over Oxfordshire, Wiltshire, the Midlands and parts of northwest England there was some freezing drizzle. Eastern Scotland had some rain, and sleet was reported on Islay and in Kintyre.

Much of England and Wales had a cloudy start to the day. The south was quite misty with some patchy fog and drizzle. By afternoon clearer skies were edging south across northern England and north Wales to give some sunshine. Southern England and south Wales stayed generally cloudy but the drizzle petered out. The Channel Islands, however, did brighten up. Northern Scotland was dry and largely sunny and through the day much of Scotland brightened up with some sunshine at times. The patchy drizzle in the south died out. Northern Ireland started cloudy but became brighter in the afternoon. It was a dry evening across the whole country with clear skies in many western and northern parts. The south and east stayed mostly cloudy and became quite breezy.

Temperatures ranged from near normal over northern Scotland, to rather cold over southern Scotland and Northern Ireland, to cold or very cold over England and Wales.

## EXTREMES

SUNDAY 28th JANUARY 1996

**Highest Maximum**

: 9.3 C Isles of Scilly

**Lowest Maximum**

: -1.5 C Emley Moor [ nr Huddersfield ]

**Lowest Minimum**

: -6.3 C Moel - Y - Crio [ Clwyd ]  
Capel Curig [ Gwynedd ]

**Lowest Grass Minimum**

: -10.4 C Great Malvern  
[ Hereford and Worcester ]

**Most Rain (24 hrs from 0900 GMT)**

: 4.4mm Drumalbin [ Dumfries & Galloway ]

**Most Sunshine**

: 7.6 hrs Valley [ Anglesey ]

NIGHT MINIMUM TEMPERATURE  
(DEGREES C)  
28 JANUARY 1996



DAY MAXIMUM TEMPERATURE  
(DEGREES C)  
28 JANUARY 1996



SUNSHINE (DAWN TO DUSK)  
(HOURS)  
28 JANUARY 1996



## DAILY CLIMATE DATA

NIGHT RAINFALL  
(MILLIMETRES)  
28 JANUARY 1996



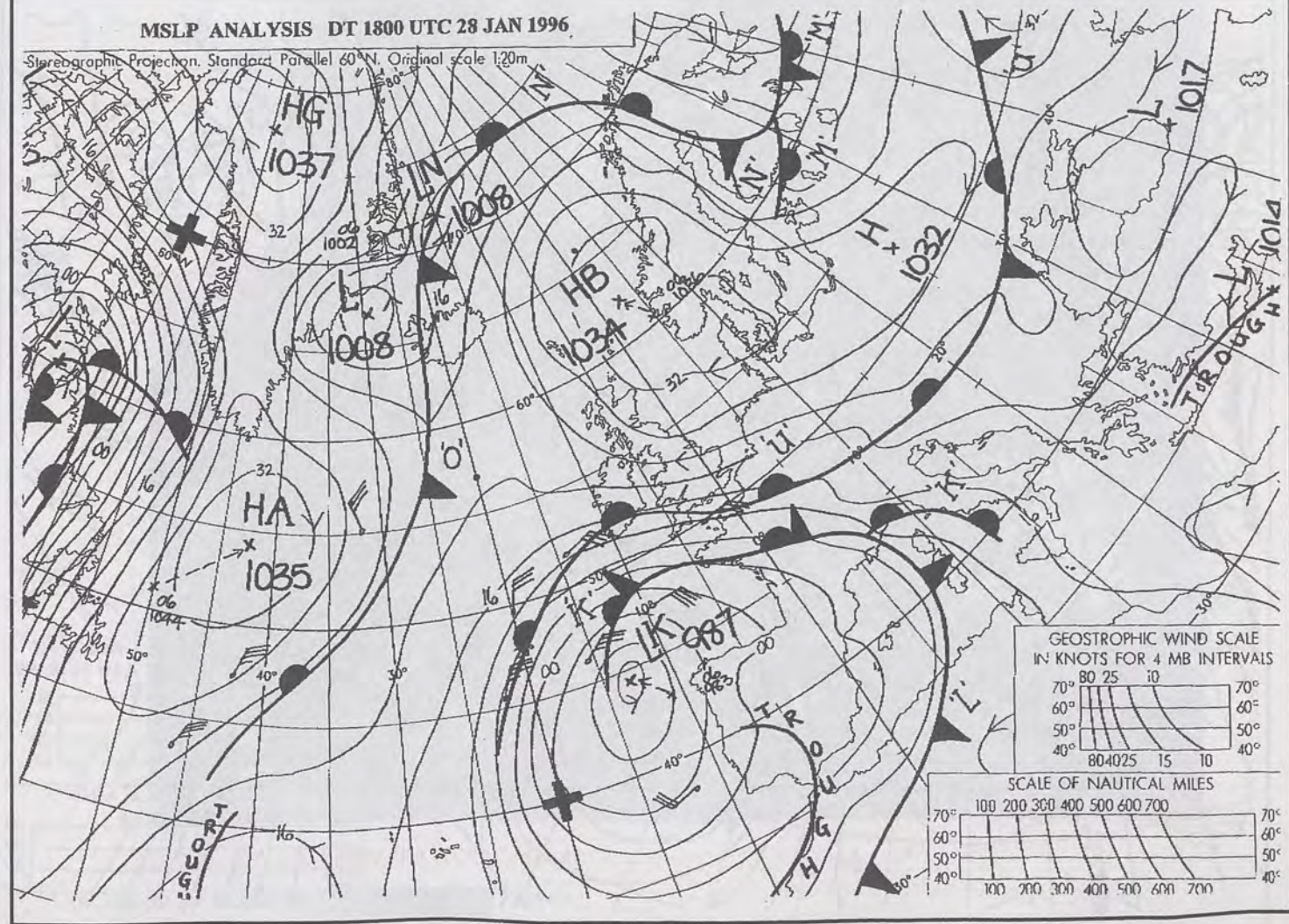
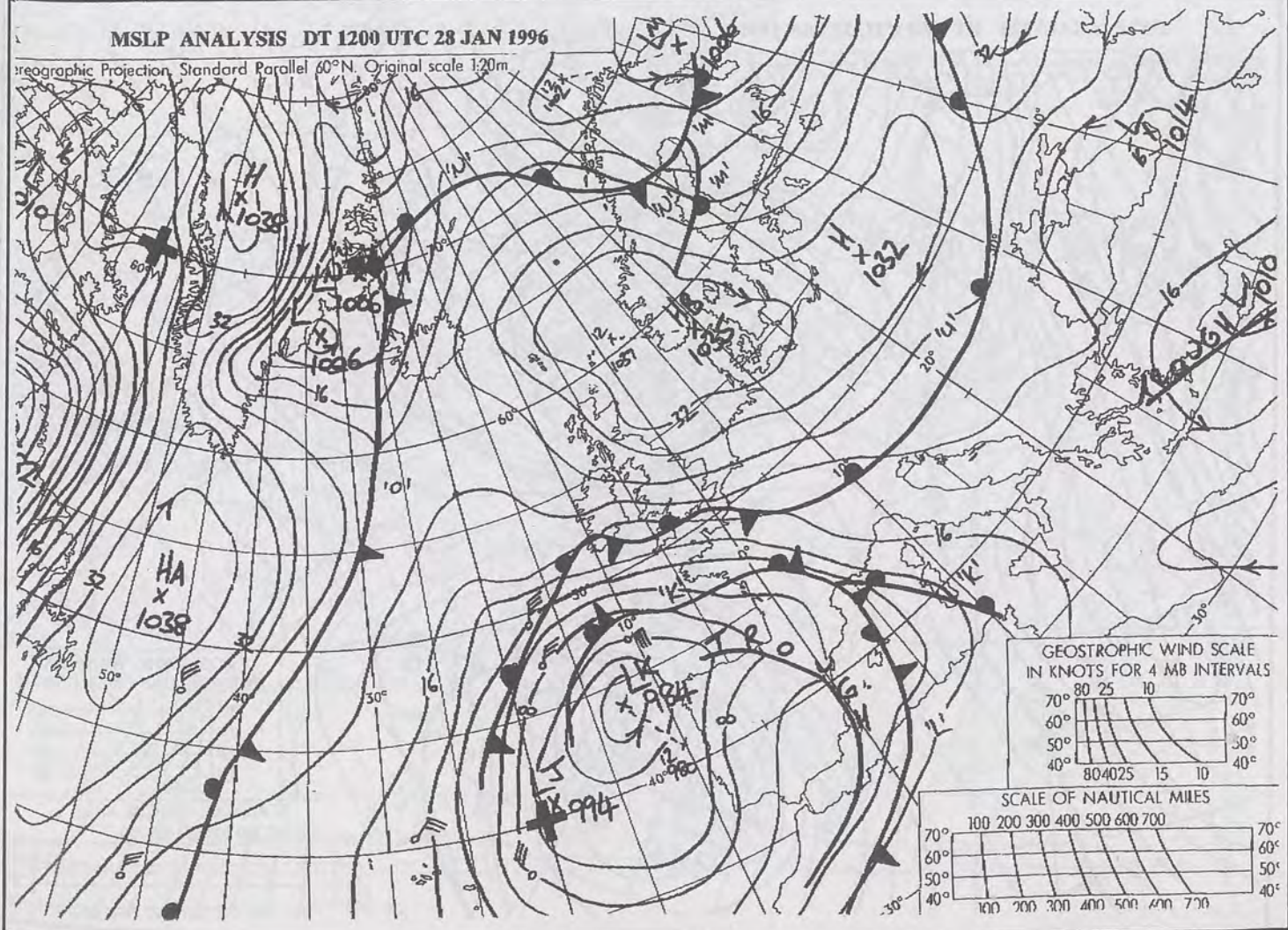
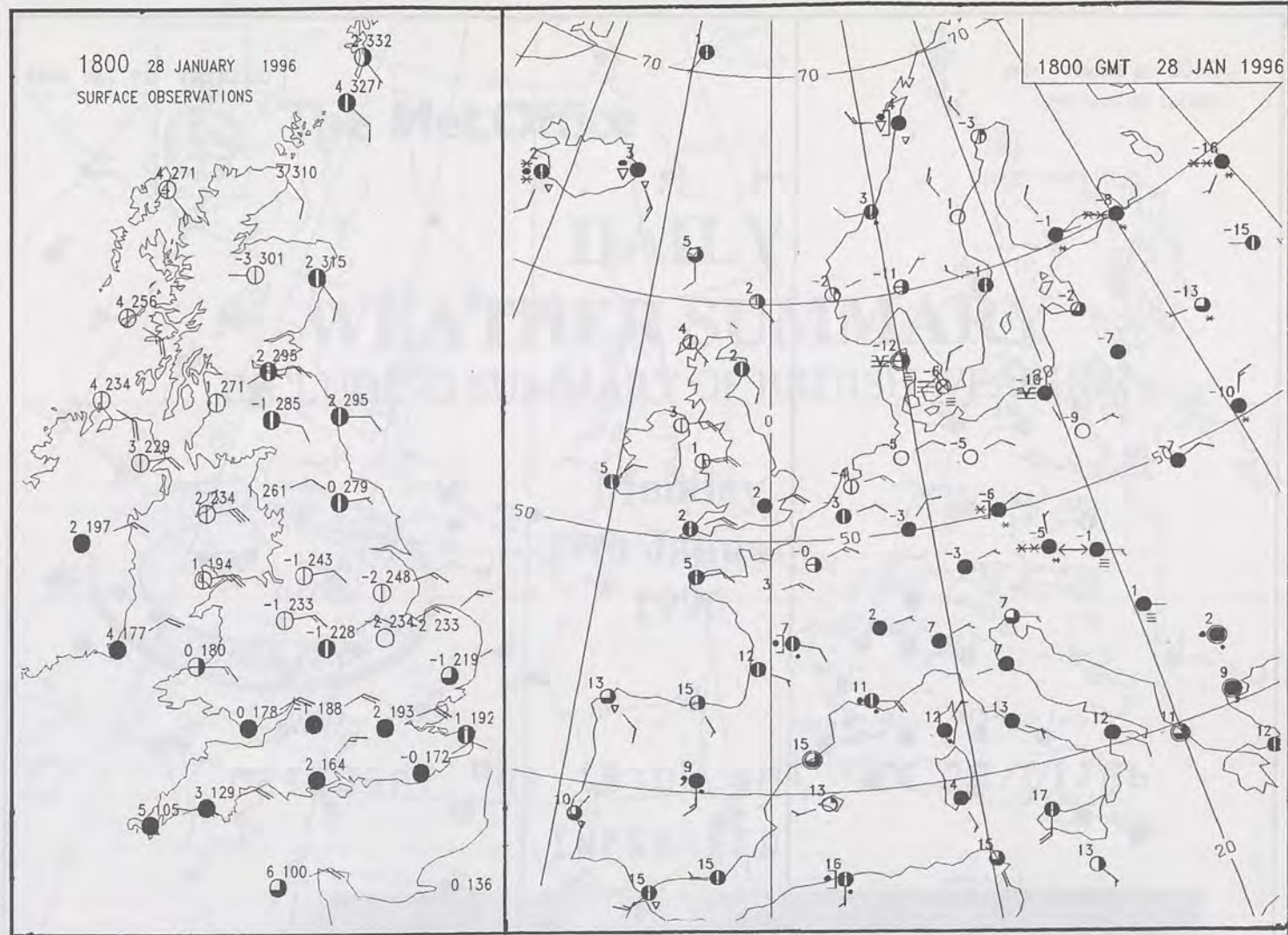
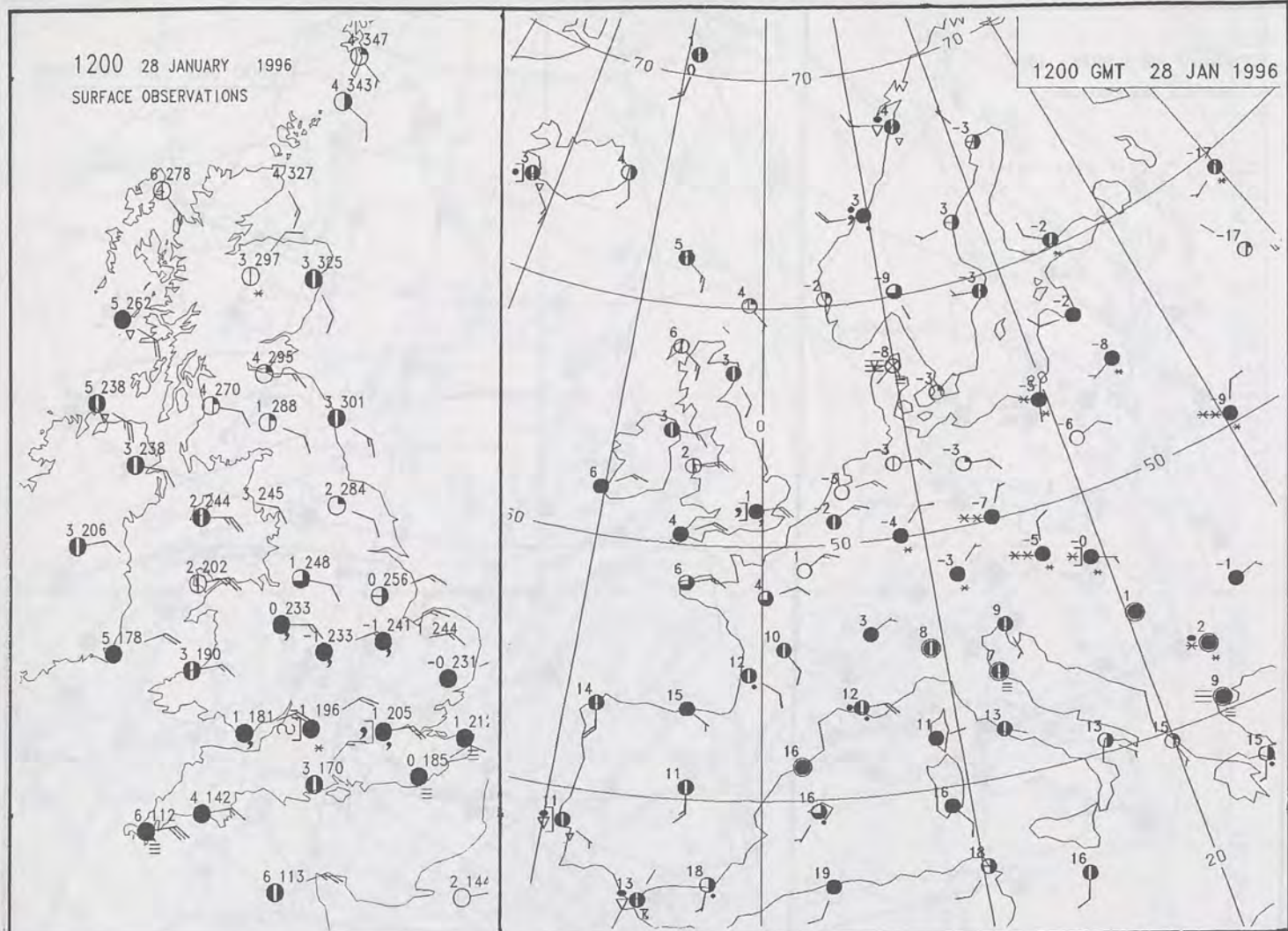
DAY RAINFALL  
(MILLIMETRES)  
28 JANUARY 1996



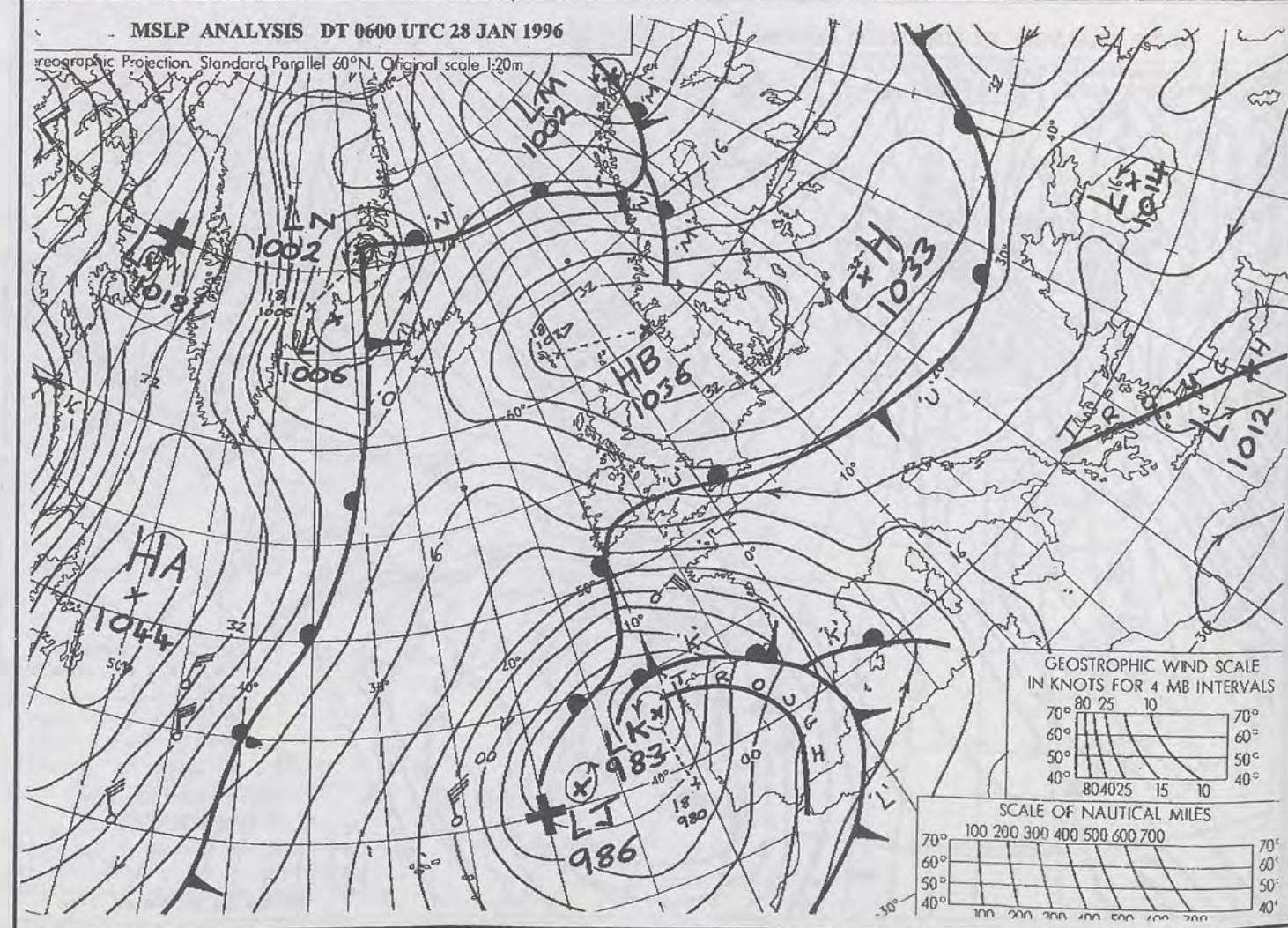
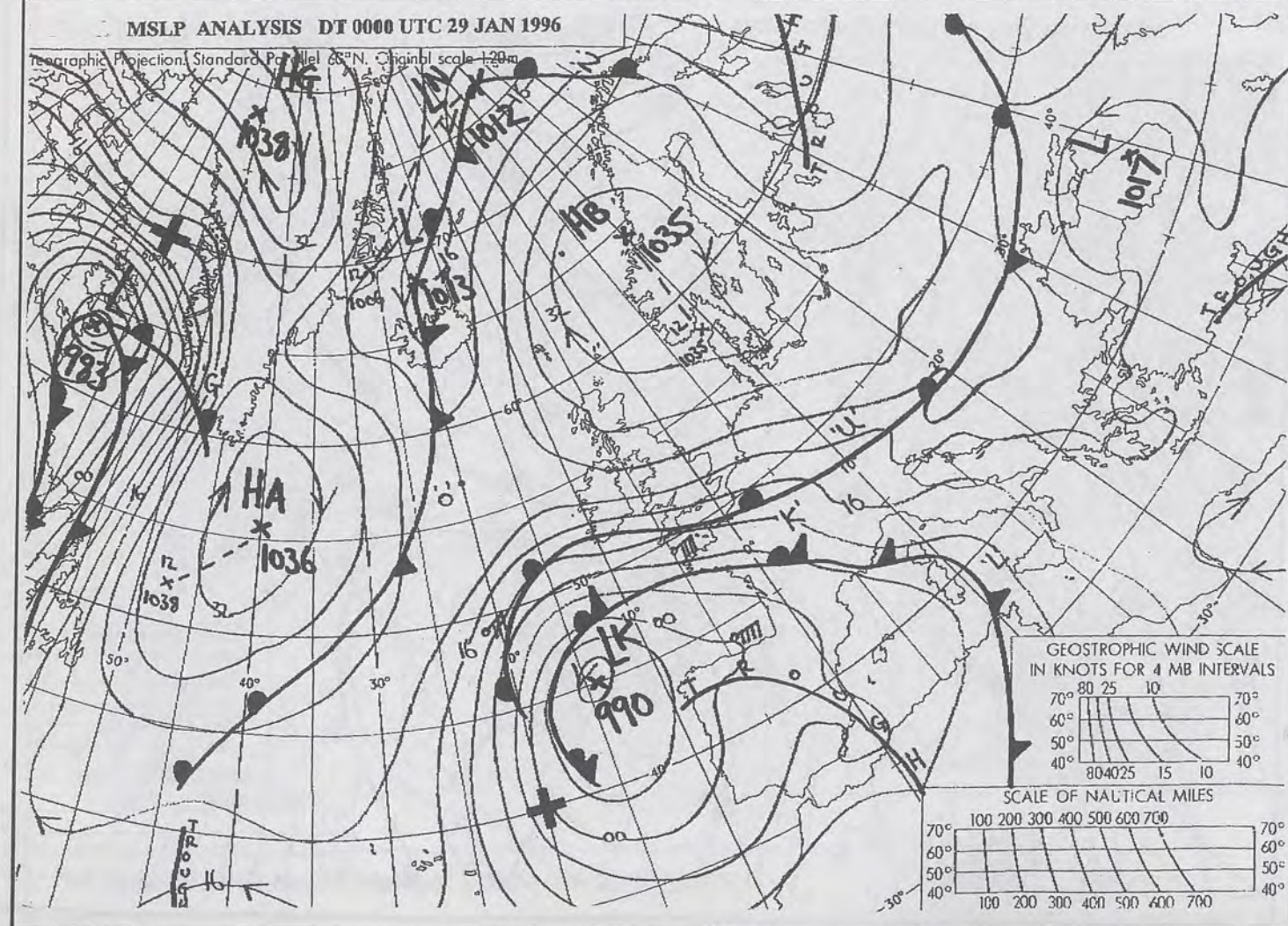
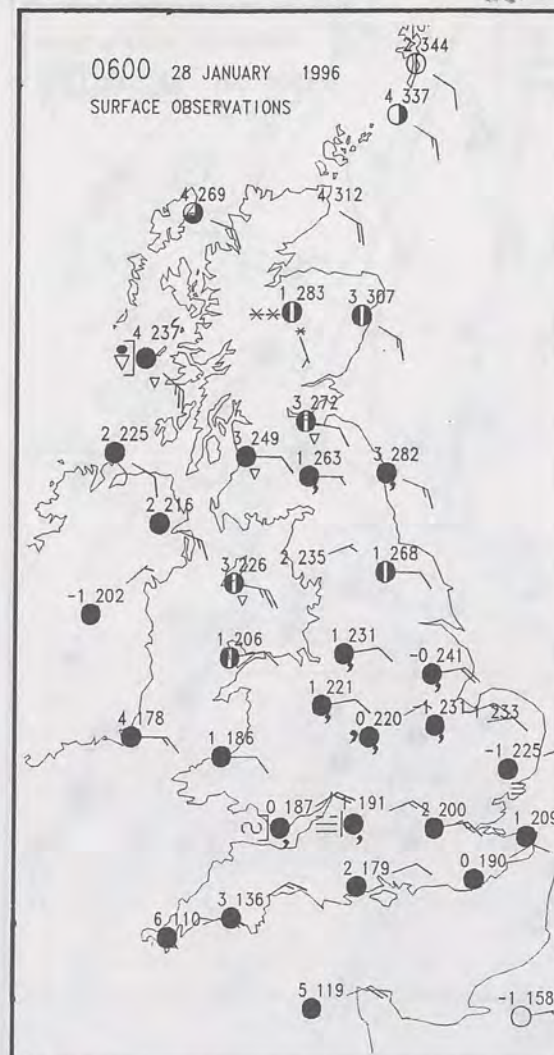
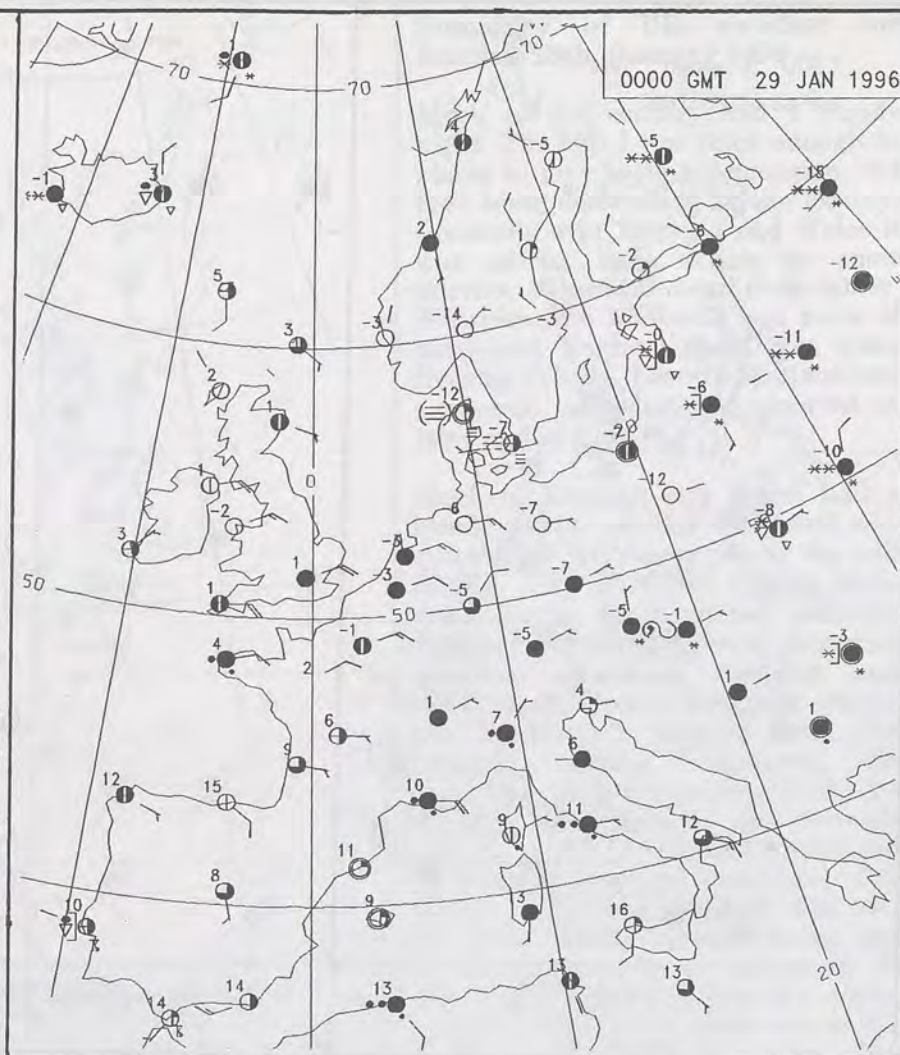
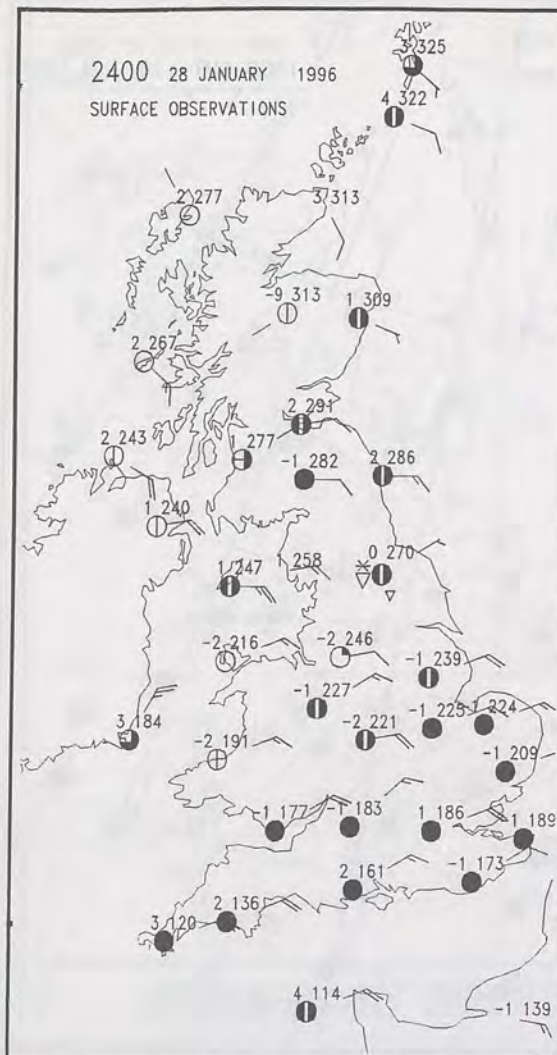
28 JANUARY 1996  
TOTAL DEPTH OF SNOW (9GMT)  
(CENTIMETRES)



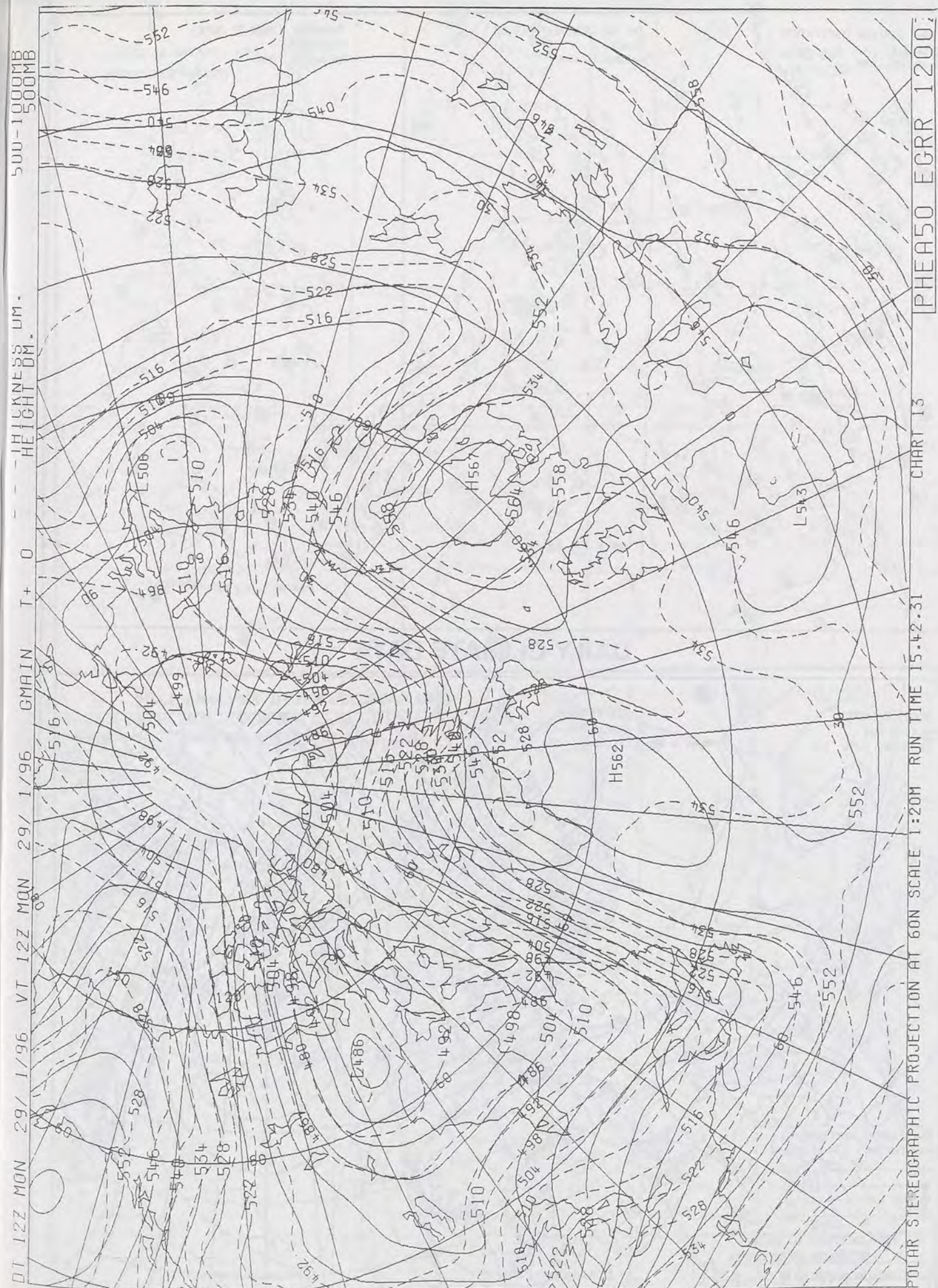












The Met. Office


# DAILY WEATHER SUMMARY

INCLUDING SUMMARY OF BRITISH WEATHER



Monday  
29th January  
1996

METE05AT AT 12:00 GMT ON 29/01/96  
INFRA-RED



CLOUD-TOP OR LAND/SEA TEMPERATURE  
COLD WARM



0600 29 JANUARY 1996  
SIGWX



1200 29 JANUARY 1996  
SIGWX



## SIGNIFICANT WEATHER CHARTS

1800 29 JANUARY 1996  
SIGWX



2400 29 JANUARY 1996  
SIGWX



Published by London Weather Centre. All times are GMT.

## Summary of UK weather for Monday 29th January 1996

Most of the country had a cold, cloudy and fairly breezy night. There was a frost almost everywhere, severe in places. Northeast England and southeast Scotland had a few light snow showers, particularly in Yorkshire and there were a few snow flurries in the Midlands and southern England. Skies were fairly clear across much of Scotland, northwest England, north Wales and Northern Ireland.

A scattering of light snow showers continued during the day in northeast England, again more especially in Yorkshire and there were occasional light snow flurries in the Midlands, East Anglia and southern England with a patch or two of freezing rain and drizzle. The odd snow flurry even cropped up in Wales and the northwest of England, but these were very isolated. Northern Ireland had a dry and fairly bright morning, but became cloudy in the afternoon and showers broke out late in the day which turned to sleet and snow in the evening. Scotland had a reasonably bright day with plenty of sunshine to the northwest of the Highlands, likewise skies were quite sunny in the north and west of Wales, and northwest England brightened up in the afternoon.

Temperatures were below average almost everywhere. The day was rather cold in Scotland and Northern Ireland and cold across England and Wales although very cold in some central areas and parts of southwest England.

## EXTREMES

### MONDAY 29th JANUARY 1996

#### Highest Maximum

: 7.5 C Sumburgh [ Shetland ]

#### Lowest Maximum

: -1.6 C Little Rissington [ Gloucester ]

#### Lowest Minimum

: -12.2 C Aviemore [ Highland ]

#### Lowest Grass Minimum

: -18.0 C Aviemore

#### Most Rain (24 hrs from 0900 GMT)

: 0.6mm Lerwick [ Shetland ]

#### Most Sunshine

: 7.1 hrs Valley [ Anglesey ] &  
Stornoway [ Outer Hebrides ]

NIGHT MINIMUM TEMPERATURE  
(DEGREES C)  
29 JANUARY 1996



DAY MAXIMUM TEMPERATURE  
(DEGREES C)  
29 JANUARY 1996



SUNSHINE (DAWN TO DUSK)  
(HOURS)  
29 JANUARY 1996



X INDICATES 0.1-0.4 HRS

## DAILY CLIMATE DATA

NIGHT RAINFALL  
(MILLIMETRES)  
29 JANUARY 1996



X INDICATES TRACE TO 0.4 MM

DAY RAINFALL  
(MILLIMETRES)  
29 JANUARY 1996



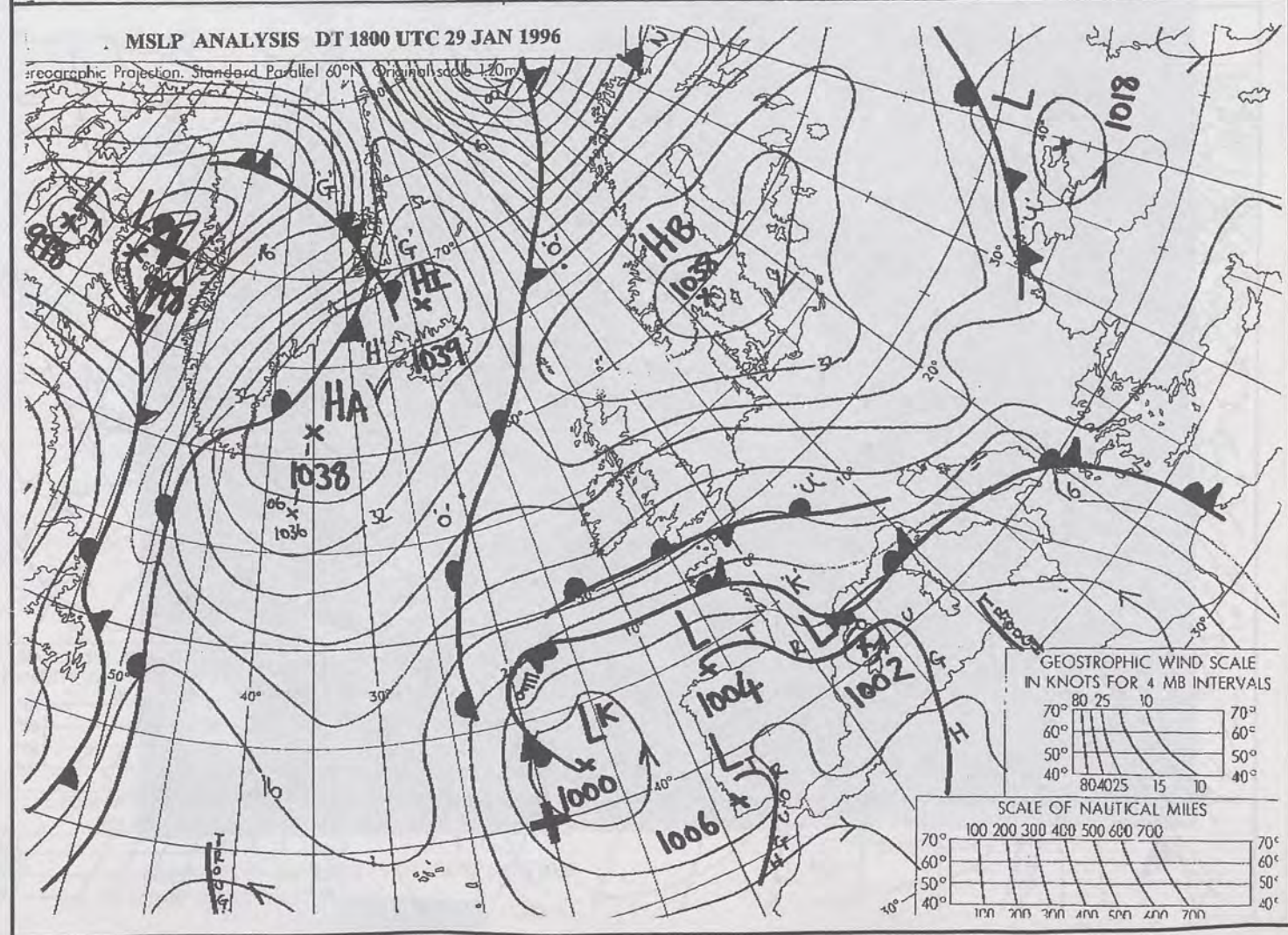
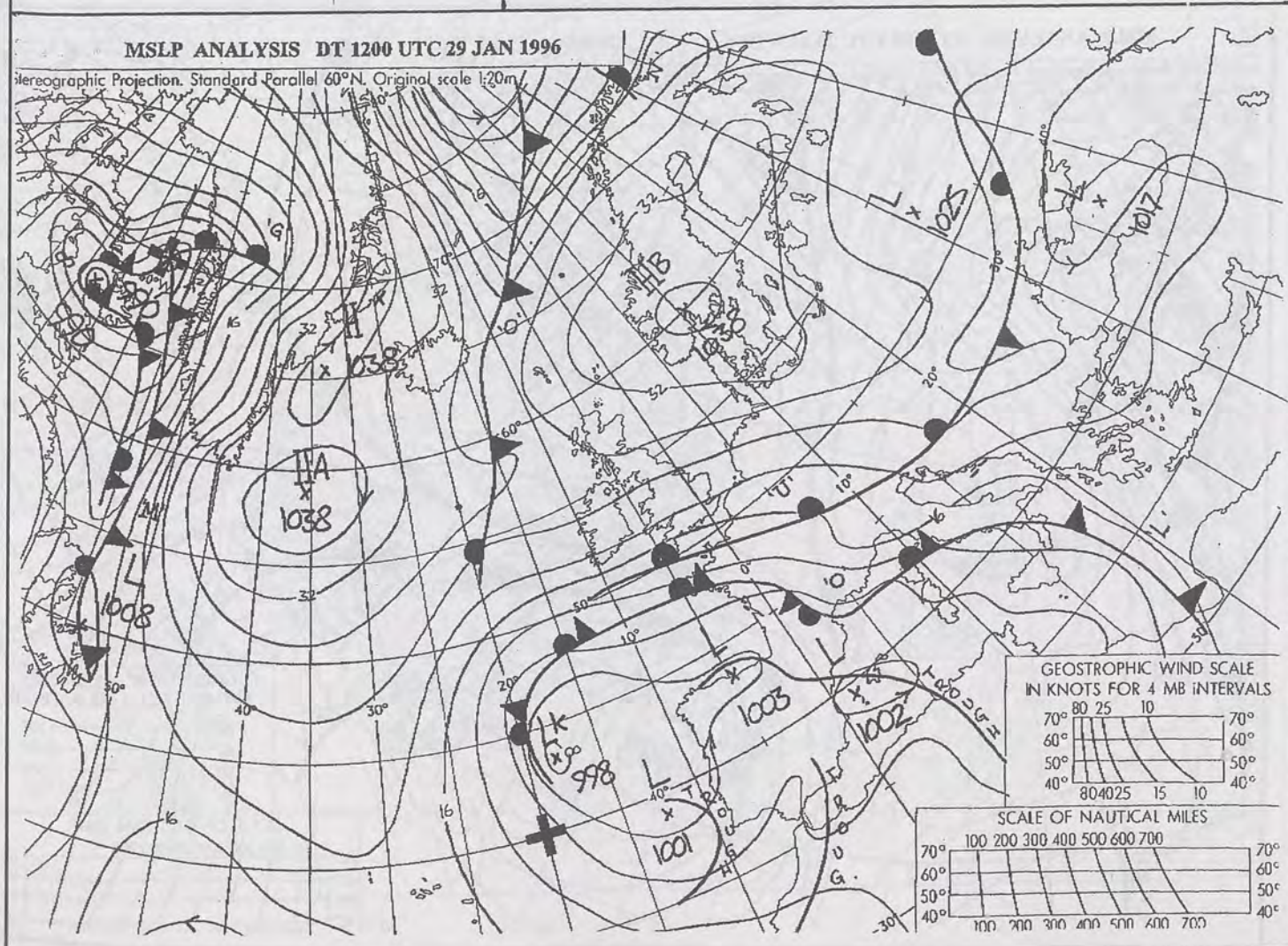
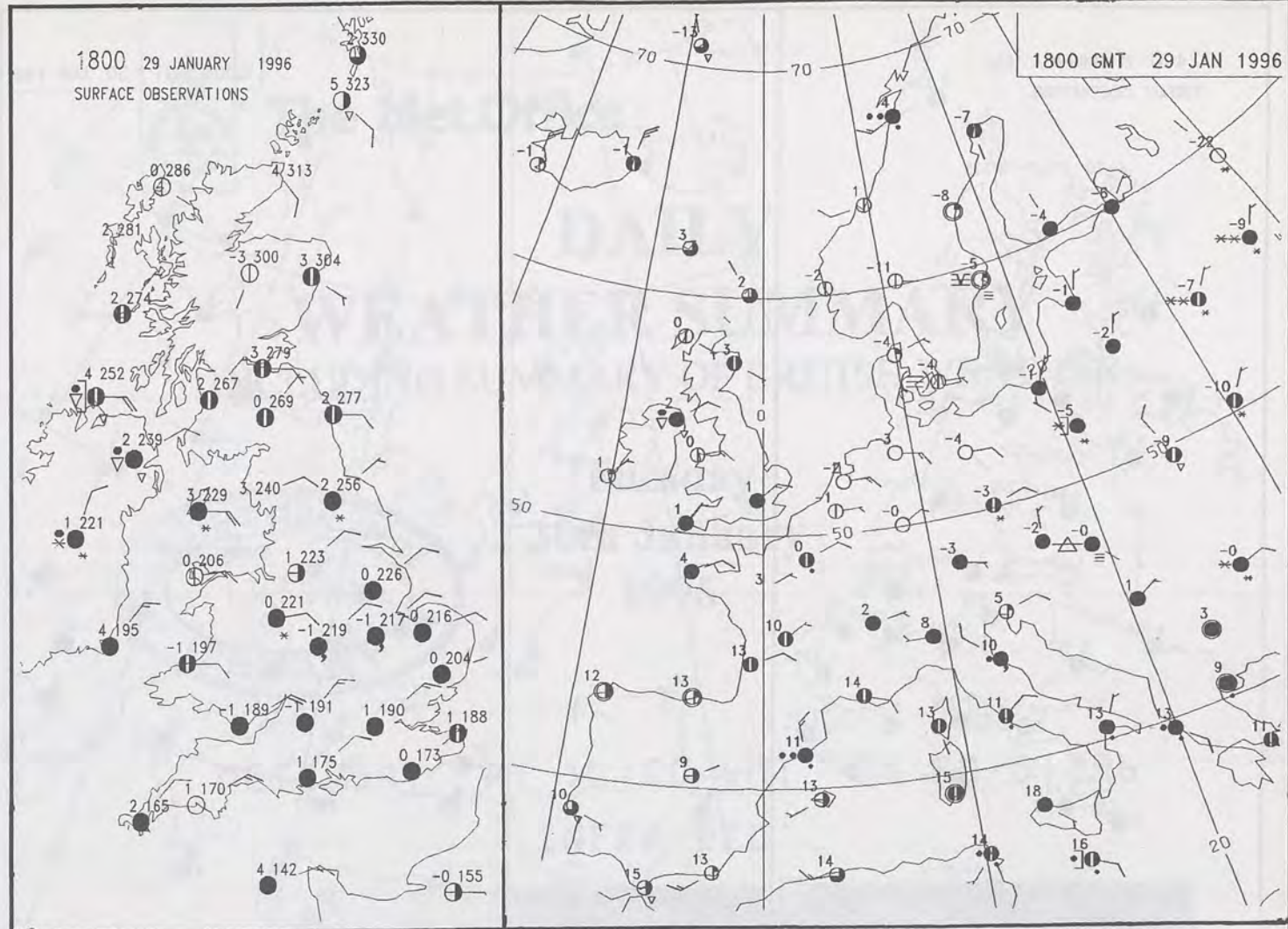
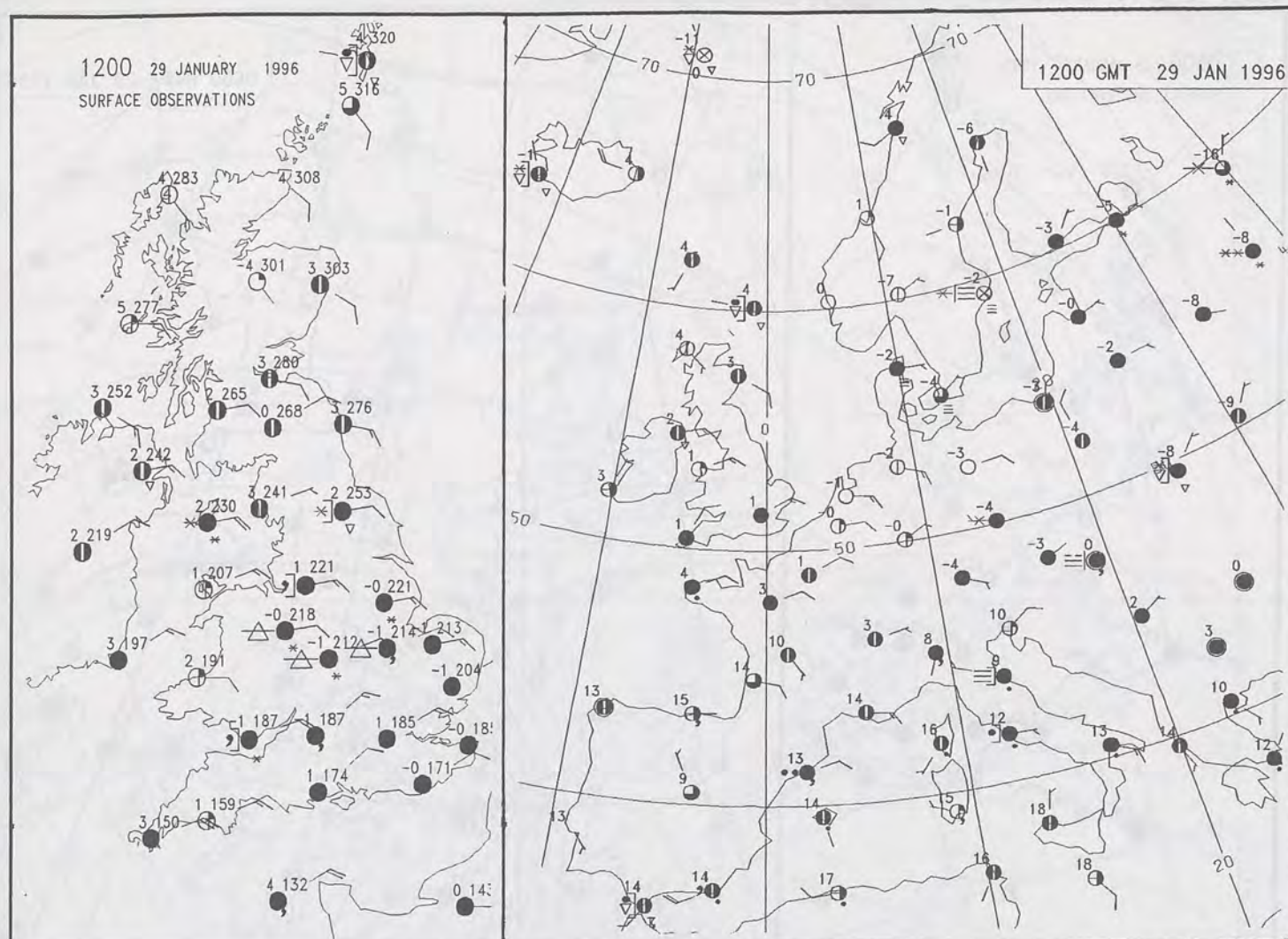
X INDICATES TRACE TO 0.4 MM

29 JANUARY 1996  
TOTAL DEPTH OF SNOW (9GMT)  
(CENTIMETRES)

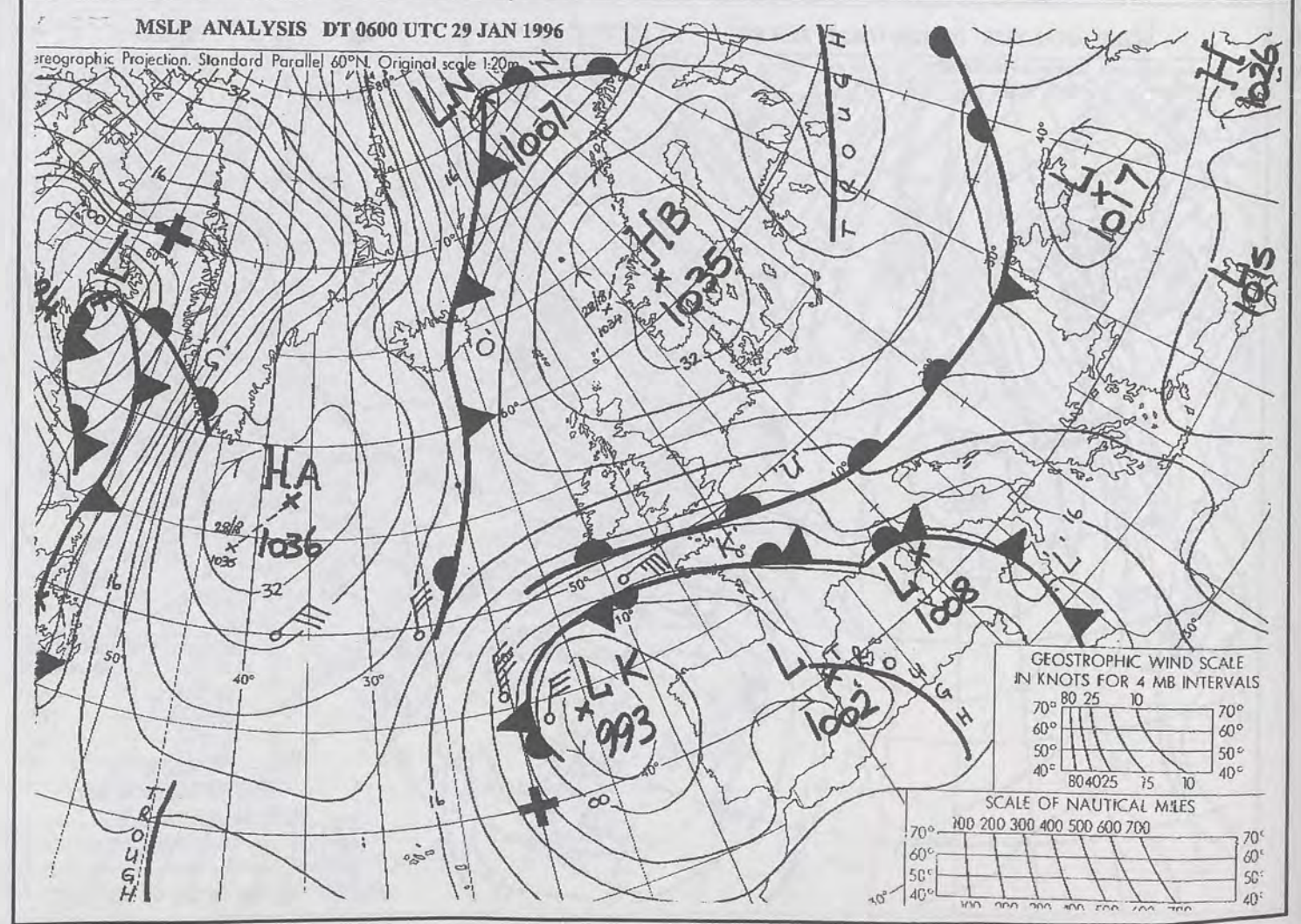
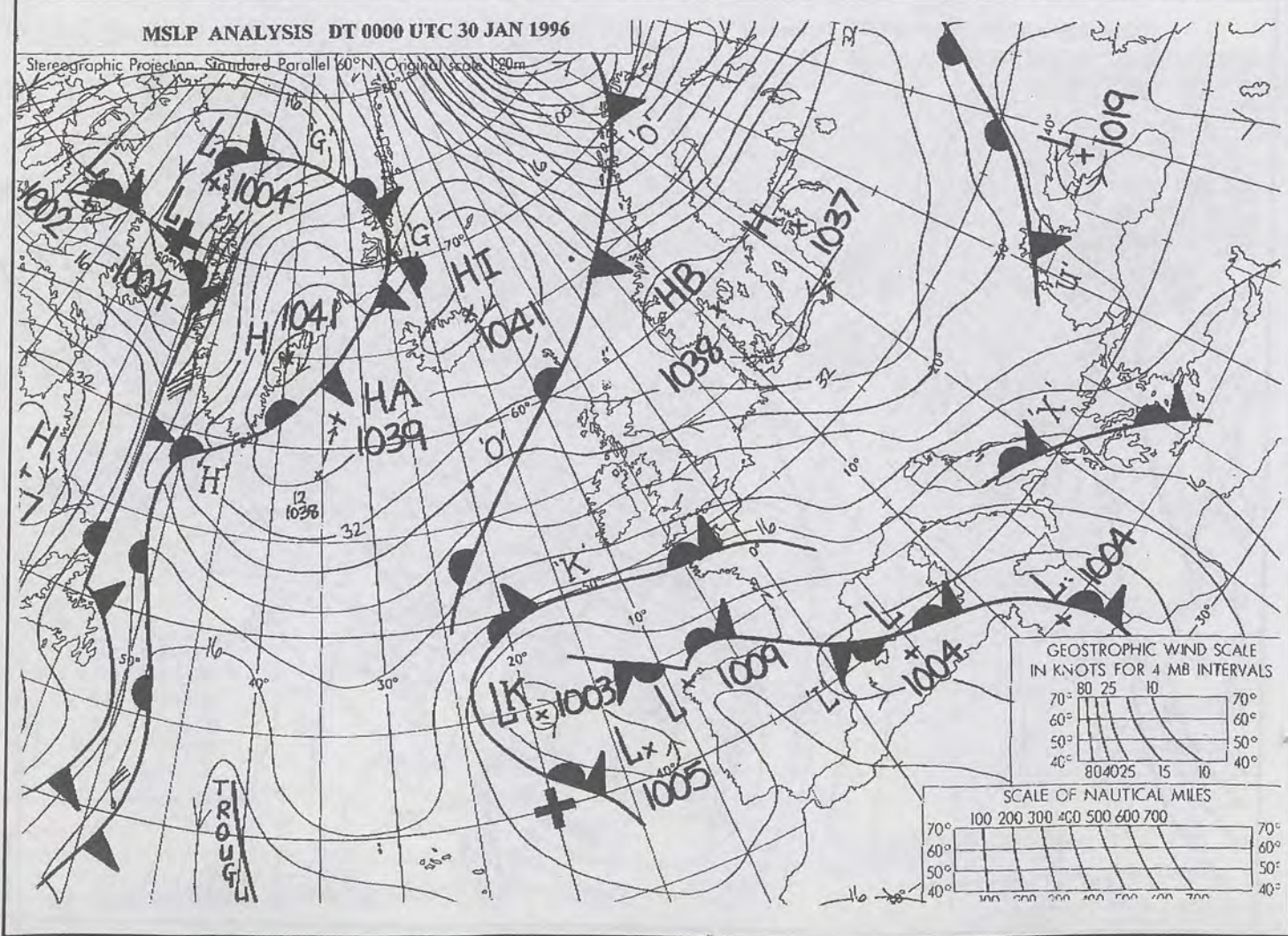
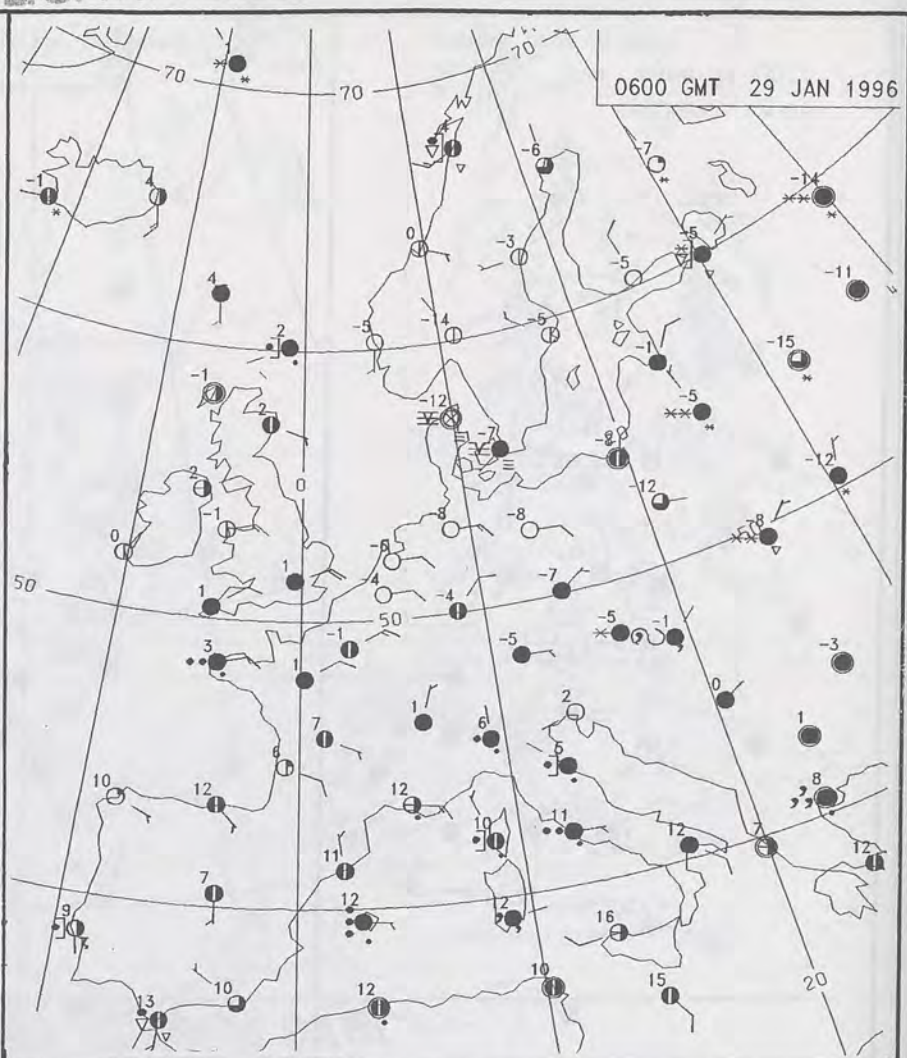
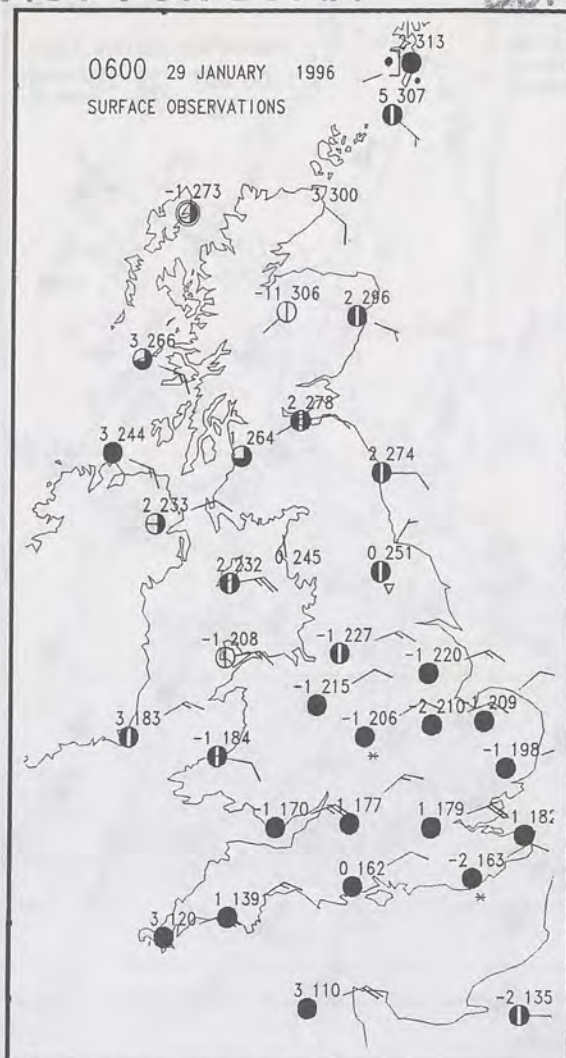
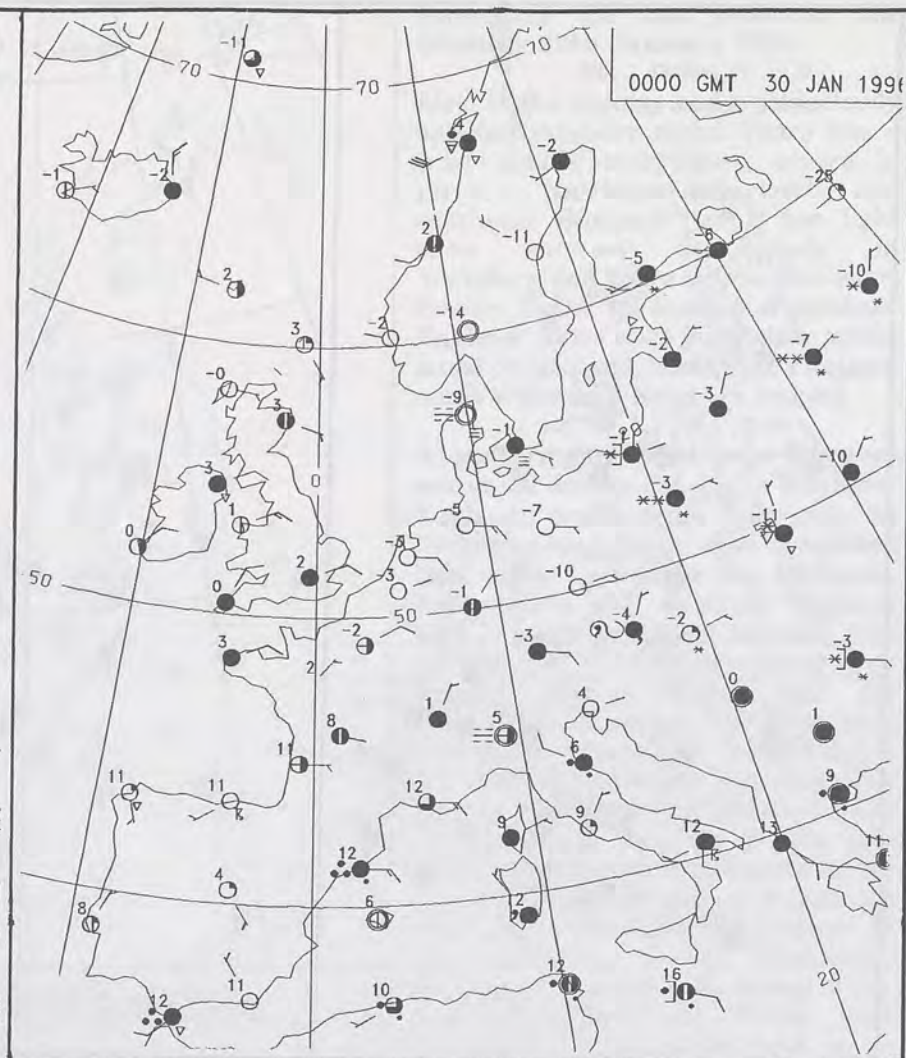
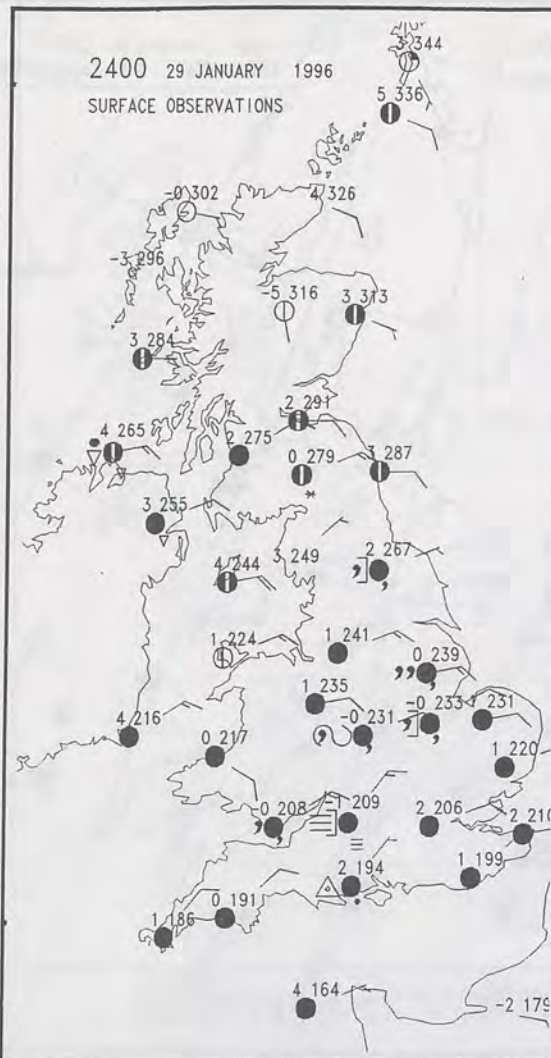


X INDICATES TRACE TO 0.4 CM









DT 12Z TUES 30/ 1/96 VT 12Z TUES 30/ 1/96 GMTIN T+ 0 - THICKNESS DM. - HEIGHT DM. 500-1900MB 500MB



1996



The Met.Office


# DAILY WEATHER SUMMARY

INCLUDING SUMMARY OF BRITISH WEATHER

Tuesday  
30th January  
1996



METEOSAT AT 12:00 GMT ON 30/01/96  
INFRA-RED



CLOUD-TOP OR LAND/SEA TEMPERATURE

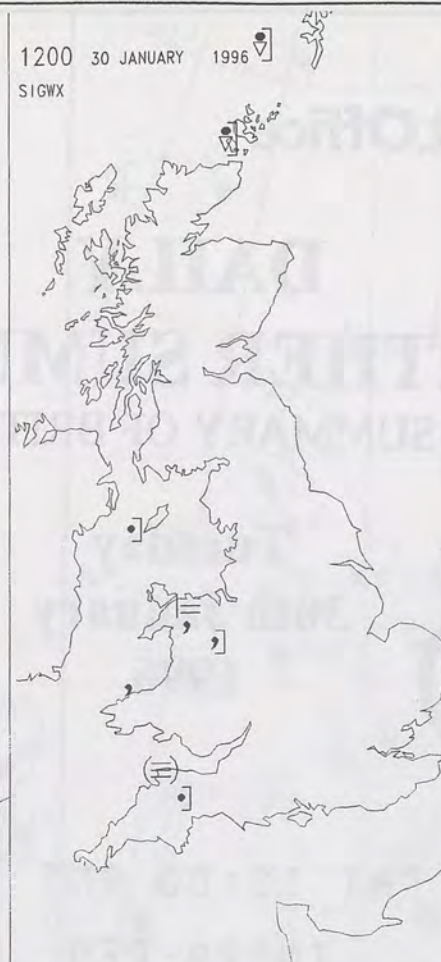
COLD WARM



0600 30 JANUARY 1996  
SIGWX



1200 30 JANUARY 1996  
SIGWX



## SIGNIFICANT WEATHER CHARTS

1800 30 JANUARY 1996  
SIGWX



2400 30 JANUARY 1996  
SIGWX



Published by London Weather Centre. All times are GMT.

## Summary of UK weather for Tuesday 30th January 1996

It was a cloudy night in many areas, except in some central and western regions of Scotland and in northwest Wales where there were lengthy clear periods. Most places were dry, although there were patches of mainly light drizzle and sleet, particularly in northeast England, the Midlands and southern England.

The day started grey and dull across most of the UK but also dry. Occasional sleet and snow flurries in parts of Wales, the West Midlands and southwest England mostly fizzled out during the morning. There were a few hail and rain showers in northeast Scotland and the odd patch of drizzle or sleet turned up elsewhere. Many places though remained dry but cloudy. The exceptions were the north and west of Scotland, where skies were well broken and there were decent sunny breaks. Skies also cleared in some southern coastal counties of England during the day, more especially to the east of the Isle of Wight resulting in lengthy periods of sunshine along parts of the south coast. During the evening most of the clearer slots in southern England disappeared.

There was a slight frost in many inland areas of Britain, and a severe frost over the snow fields in Scotland. Day-time temperatures were rather cold in Scotland and Northern Ireland but near average in some coastal areas of Scotland. Most of England and Wales had a cold day, the Channel Islands were close to normal.

## EXTREMES

TUESDAY 30th JANUARY 1996

**Highest Maximum**

: 9.8 C Guernsey / L'Ancresse

**Lowest Maximum**

: -0.6 C Emley Moor [ nr Huddersfield ]

**Lowest Minimum**

: -10.5 C Aviemore [ Highland ]

**Lowest Grass Minimum**

: -15.4 C Aviemore

**Most Rain (24 hrs from 0900 GMT)**

: 1.3mm Corgary [ Co fermanagh ]

**Most Sunshine**

: 7.0 hrs Bognor Regis [ West Sussex ]

NIGHT MINIMUM TEMPERATURE  
(DEGREES C)  
30 JANUARY 1996



DAY MAXIMUM TEMPERATURE  
(DEGREES C)  
30 JANUARY 1996



SUNSHINE (DAWN TO DUSK)  
(HOURS)  
30 JANUARY 1996



## DAILY CLIMATE DATA

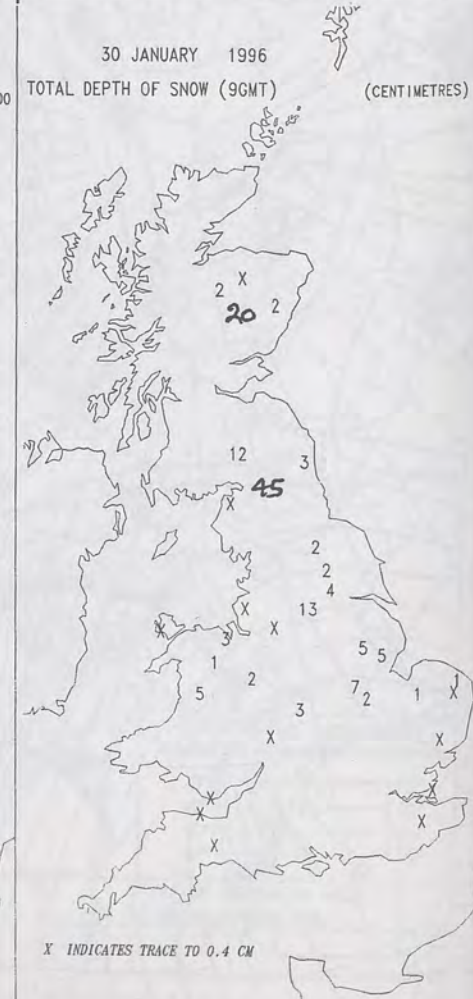
NIGHT RAINFALL  
(MILLIMETRES)  
30 JANUARY 1996



DAY RAINFALL  
(MILLIMETRES)  
30 JANUARY 1996



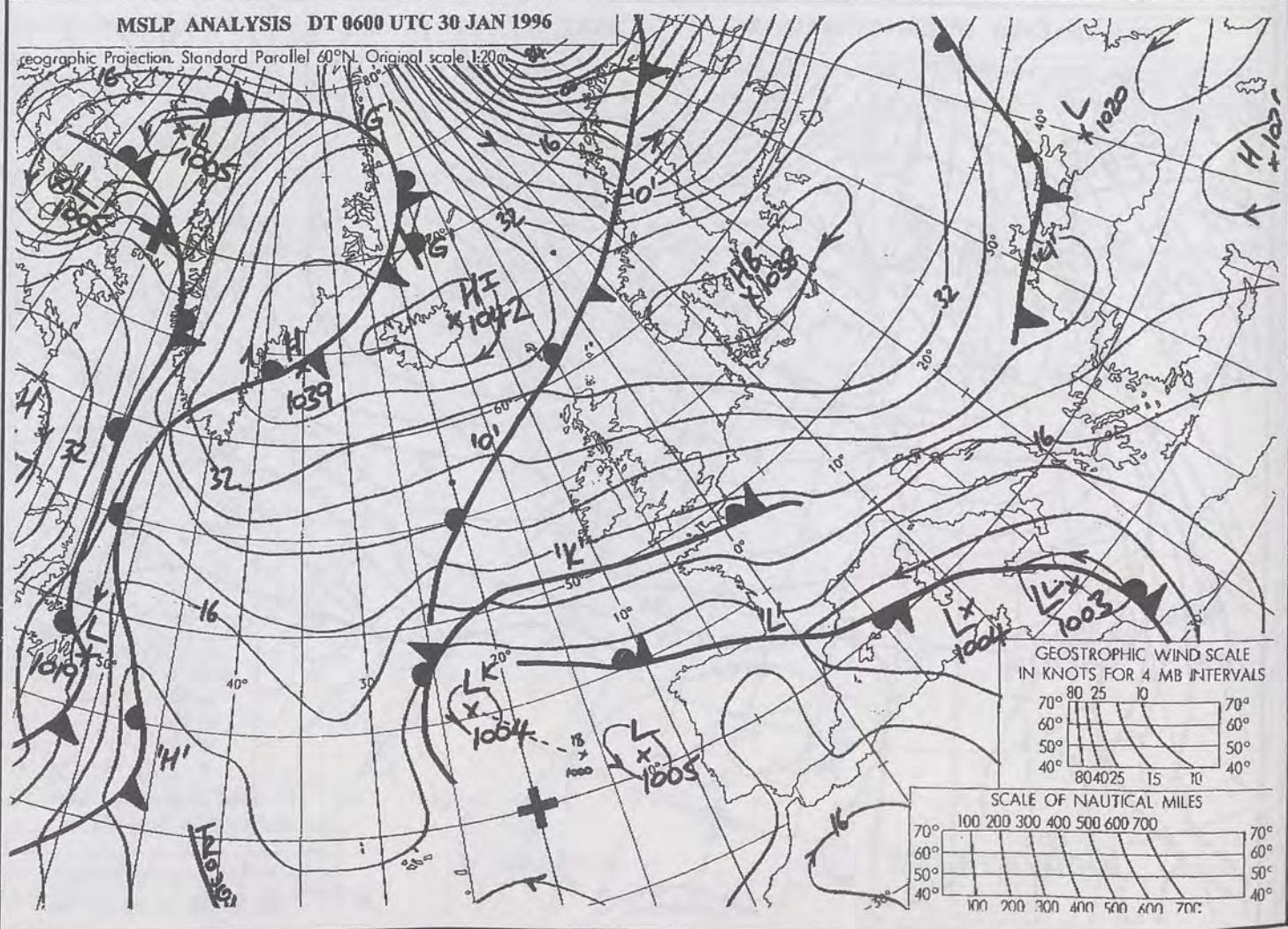
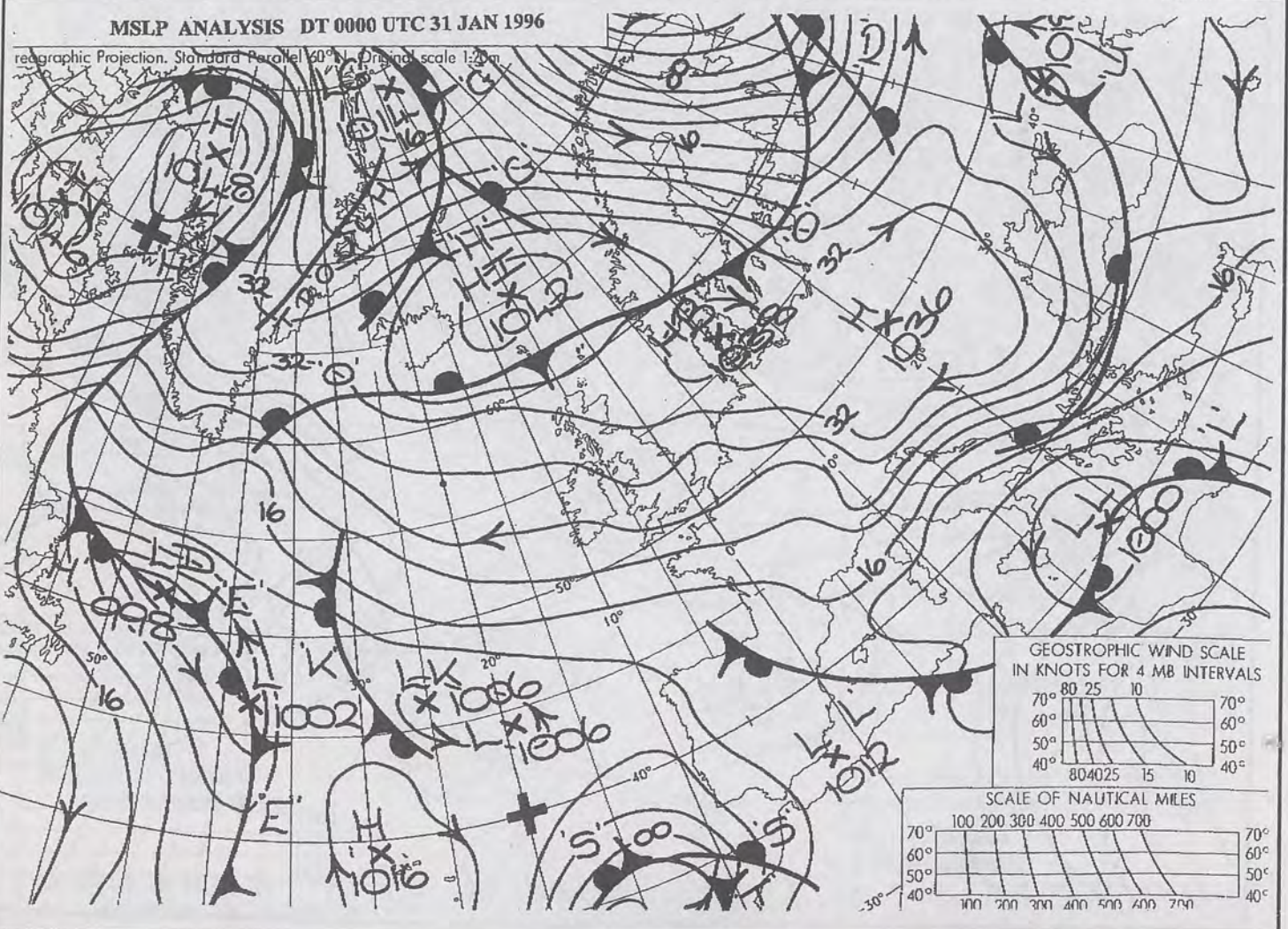
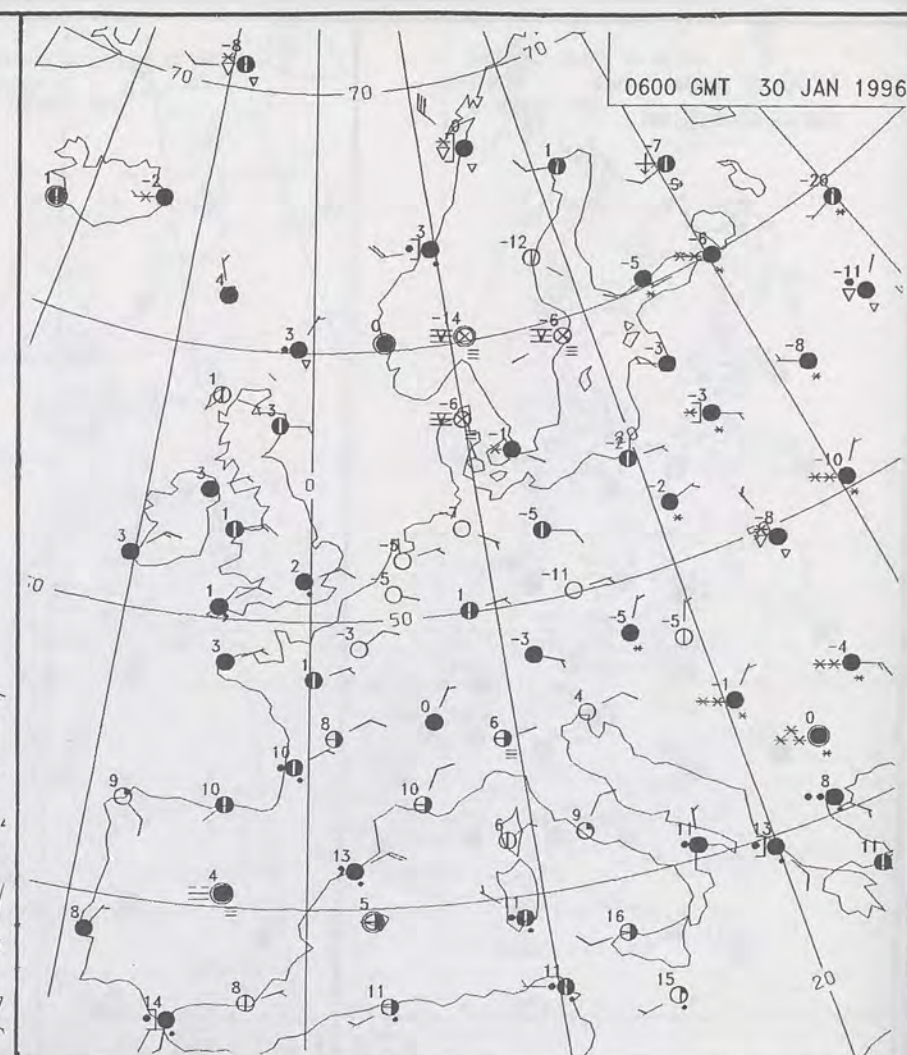
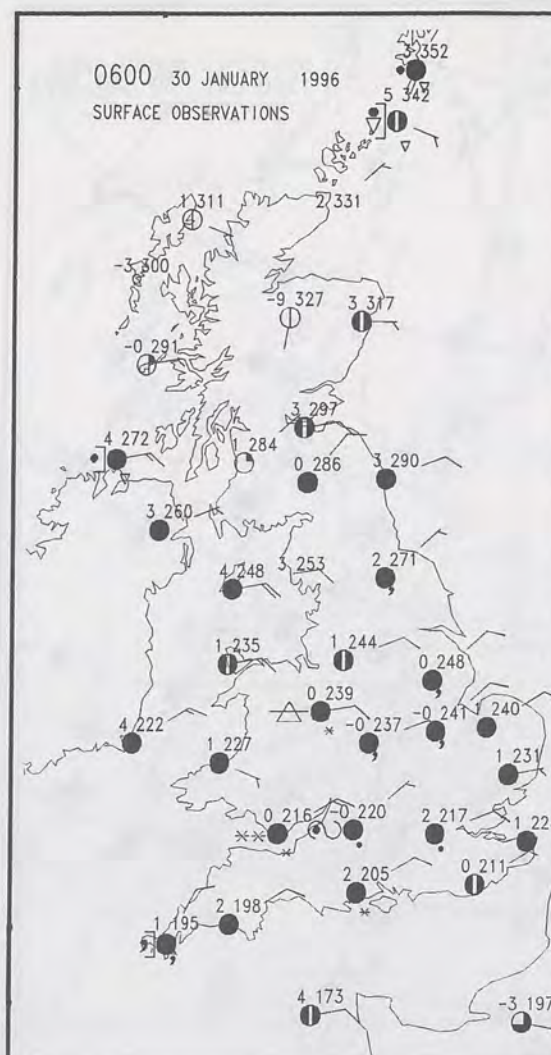
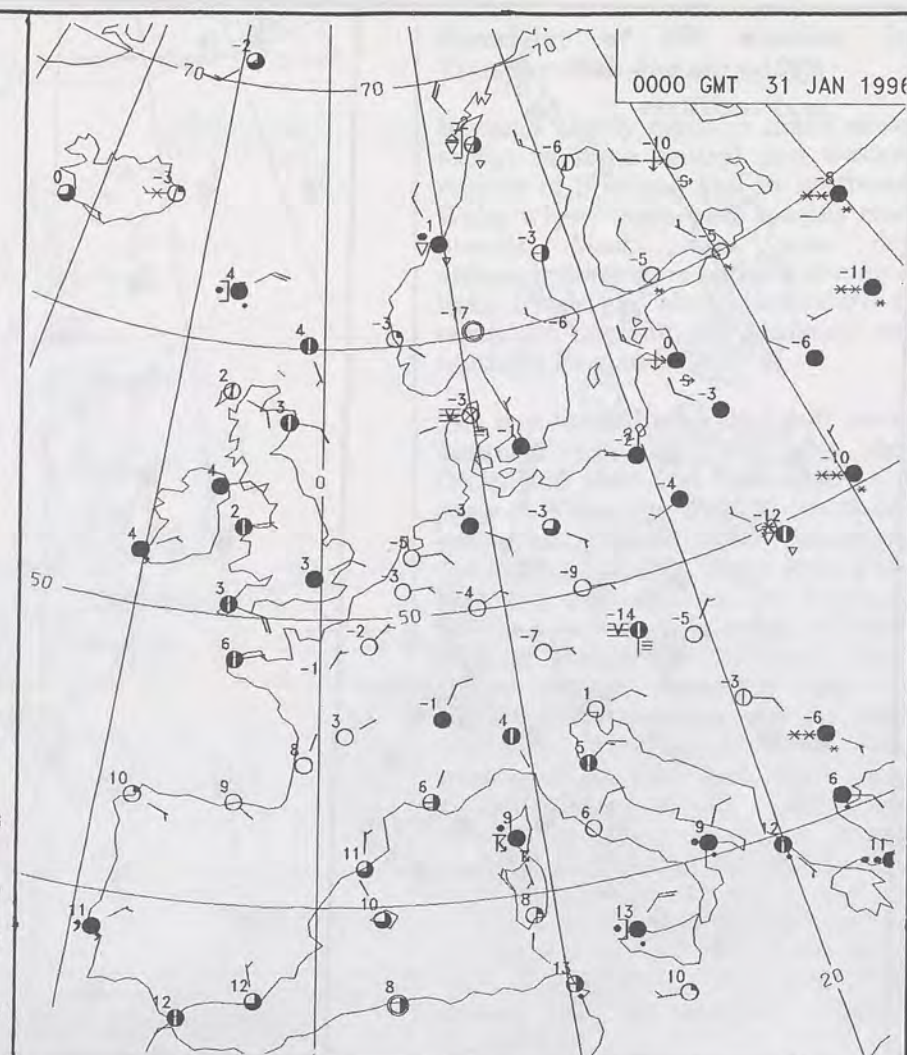
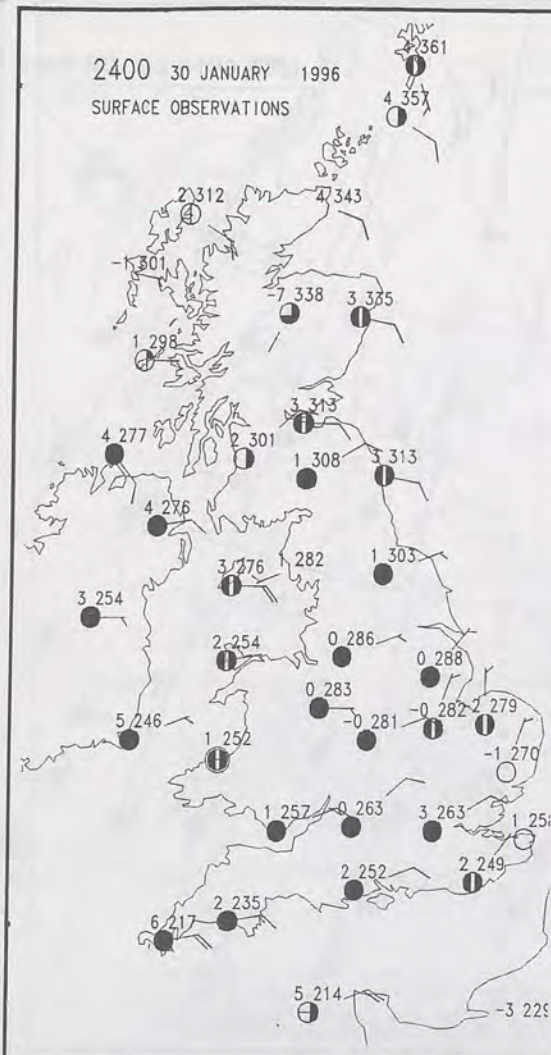
30 JANUARY 1996  
TOTAL DEPTH OF SNOW (9GMT)  
(CENTIMETRES)





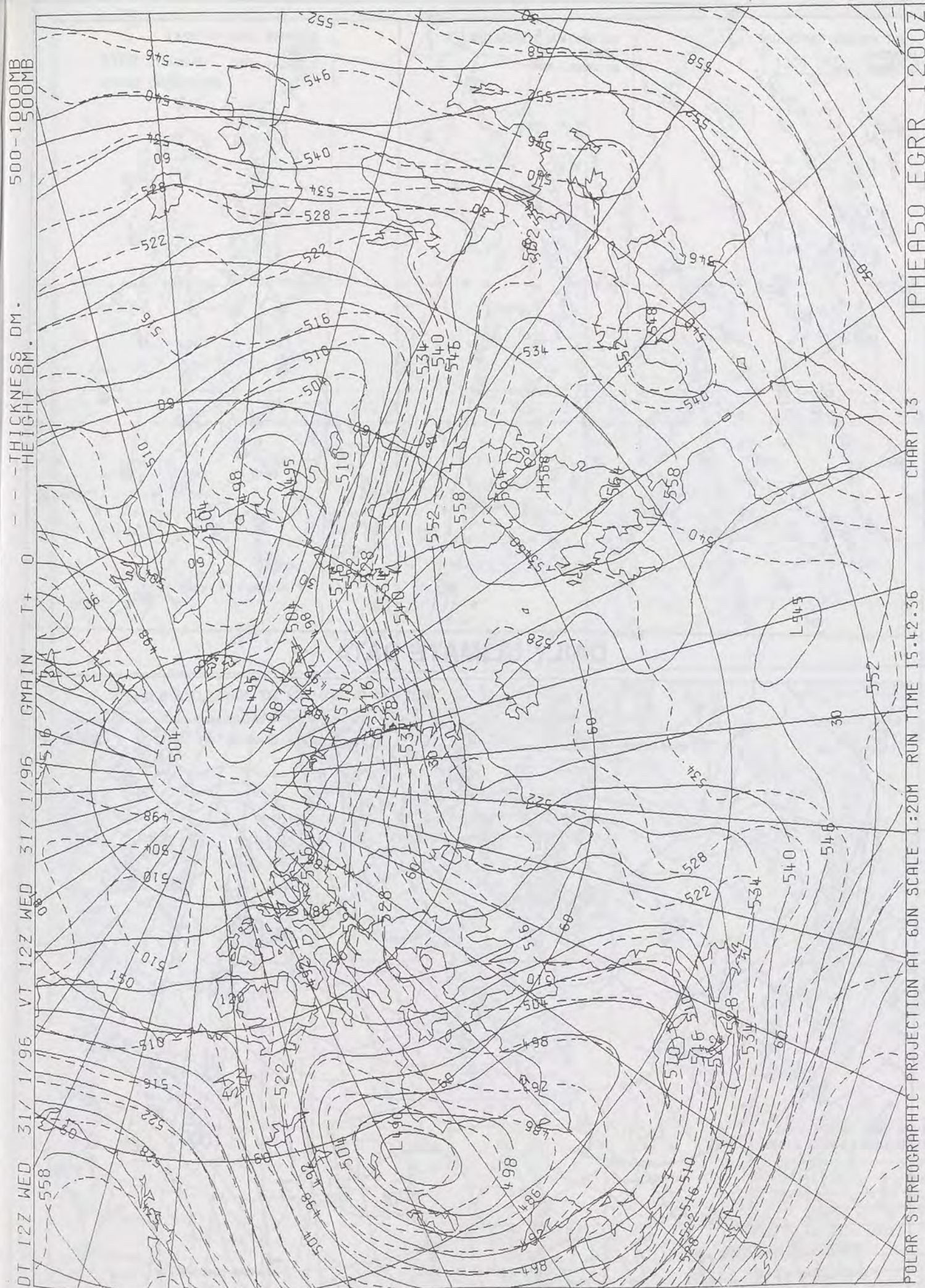








1996



The Met. Office


# DAILY WEATHER SUMMARY

INCLUDING SUMMARY OF BRITISH WEATHER

Wednesday  
31st January  
1996



METEOSAT AT 12:00 GMT ON 31/01/96  
INFRA-RED



CLOUD-TOP OR LAND/SEA TEMPERATURE

COLD WARM



0600 31 JANUARY 1996  
SIGWX



1200 31 JANUARY 1996  
SIGWX



## SIGNIFICANT WEATHER CHARTS

1800 31 JANUARY 1996  
SIGWX



2400 31 JANUARY 1996  
SIGWX



Published by London Weather Centre. All times are GMT.

## Summary of UK weather for Wednesday 31st January 1996

It was a cloudy night, and a little misty, but with a few clear spells around. There was also the odd spot of rain or drizzle in Cornwall.

It was a dry day apart from the odd spot of rain during the afternoon in southeast Scotland and the odd flake of snow in west Wales, but the Northern Isles had the odd shower throughout the day. There was plenty of sunshine across the southeast, East Anglia and the Lake District. Sunshine also developed during the afternoon across most of central and southern England, most of Wales and north and northwestern Scotland. Elsewhere it remained generally cloudy.

It was a fine and dry evening, and first half of the night, with just a little mist in southern Britain. There were long clear spells in many parts, with cloud in central and northeast England, and the east coast of Scotland.

Temperatures were near normal or rather cold across southeast England and northwest Scotland, but cold or very cold across the rest of the UK.

## EXTREMES

### WEDNESDAY 31st JANUARY 1996

**Highest Maximum**  
: 7.3 C Isles of Scilly

**Lowest Maximum**  
: -1.3 C Aberhosan [ Powys ]

**Lowest Minimum**  
: -10.0 C Aviemore [ Highland ]

**Lowest Grass Minimum**  
: -14.4 C Aviemore

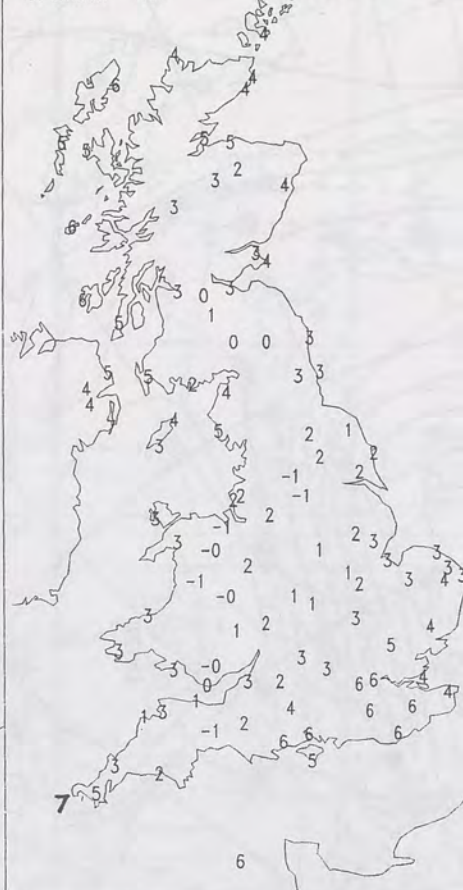
**Most Rain (24 hrs from 0900 GMT)**  
: 2.6mm Foula [ Shetland ]

**Most Sunshine**  
: 8.1 hrs Margate [ Kent ]

NIGHT MINIMUM TEMPERATURE  
(DEGREES C)  
31 JANUARY 1996



DAY MAXIMUM TEMPERATURE  
(DEGREES C)  
31 JANUARY 1996



SUNSHINE (DAWN TO DUSK)  
(HOURS)  
31 JANUARY 1996



## DAILY CLIMATE DATA

NIGHT RAINFALL  
(MILLIMETRES)  
31 JANUARY 1996



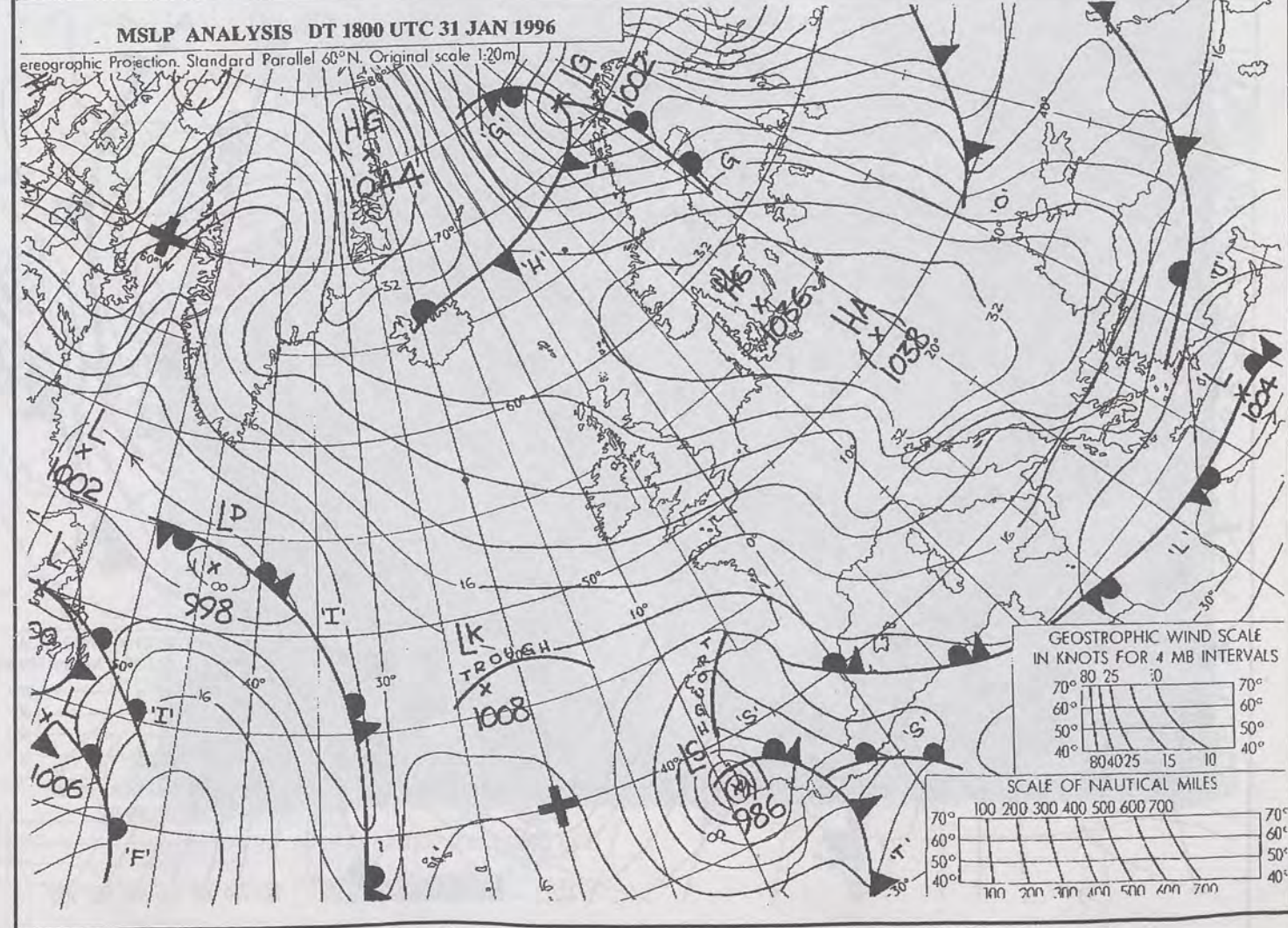
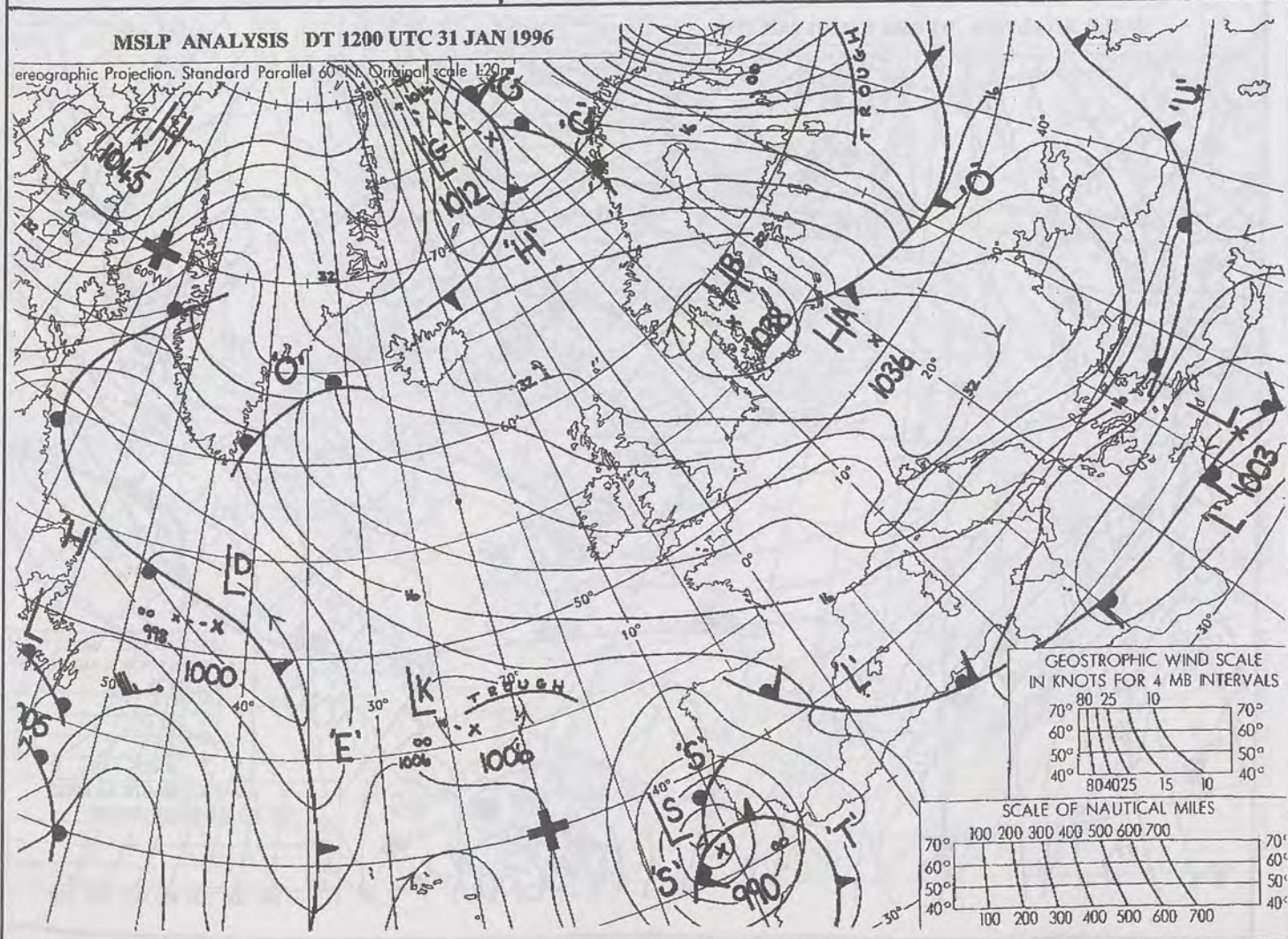
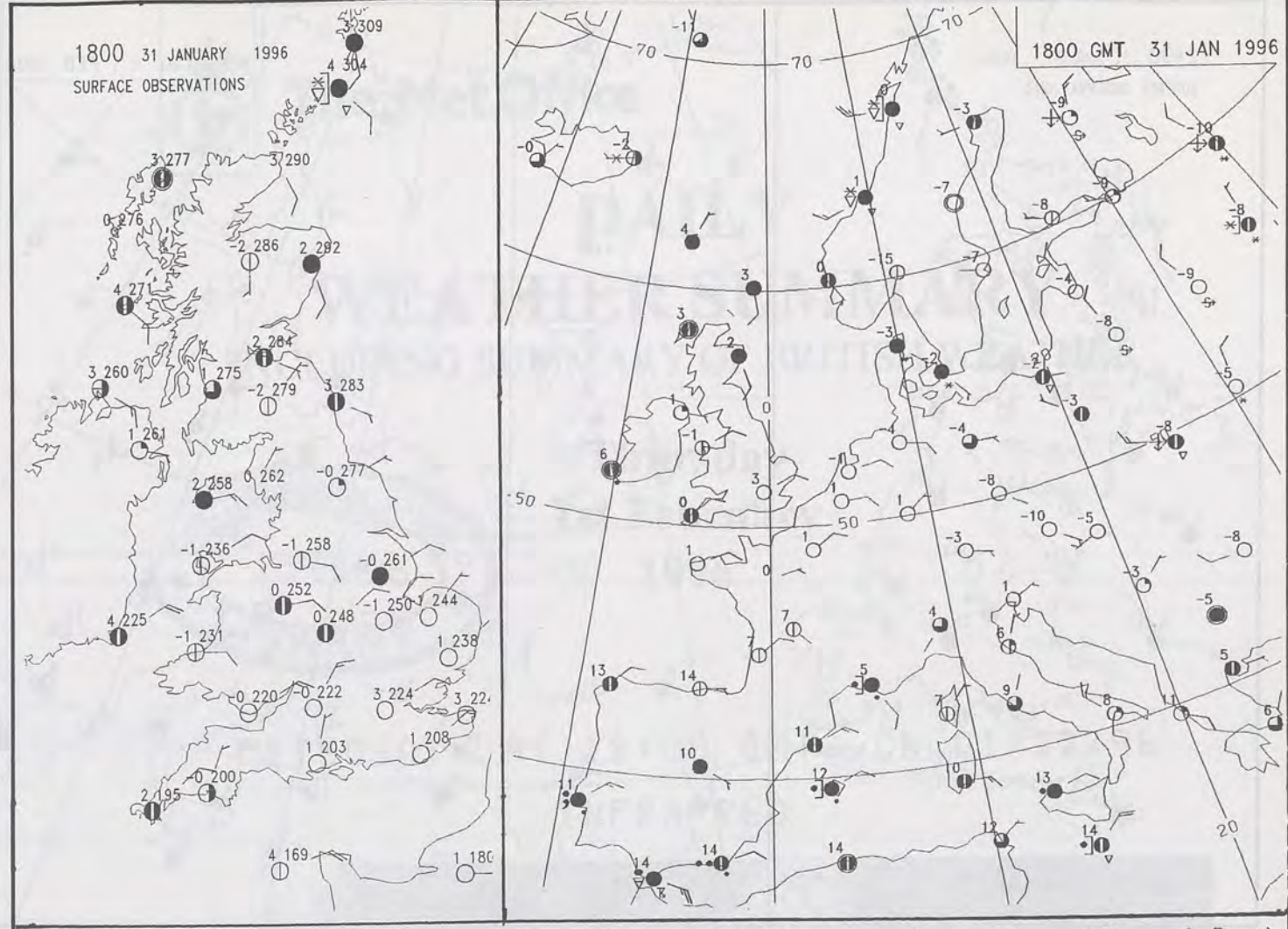
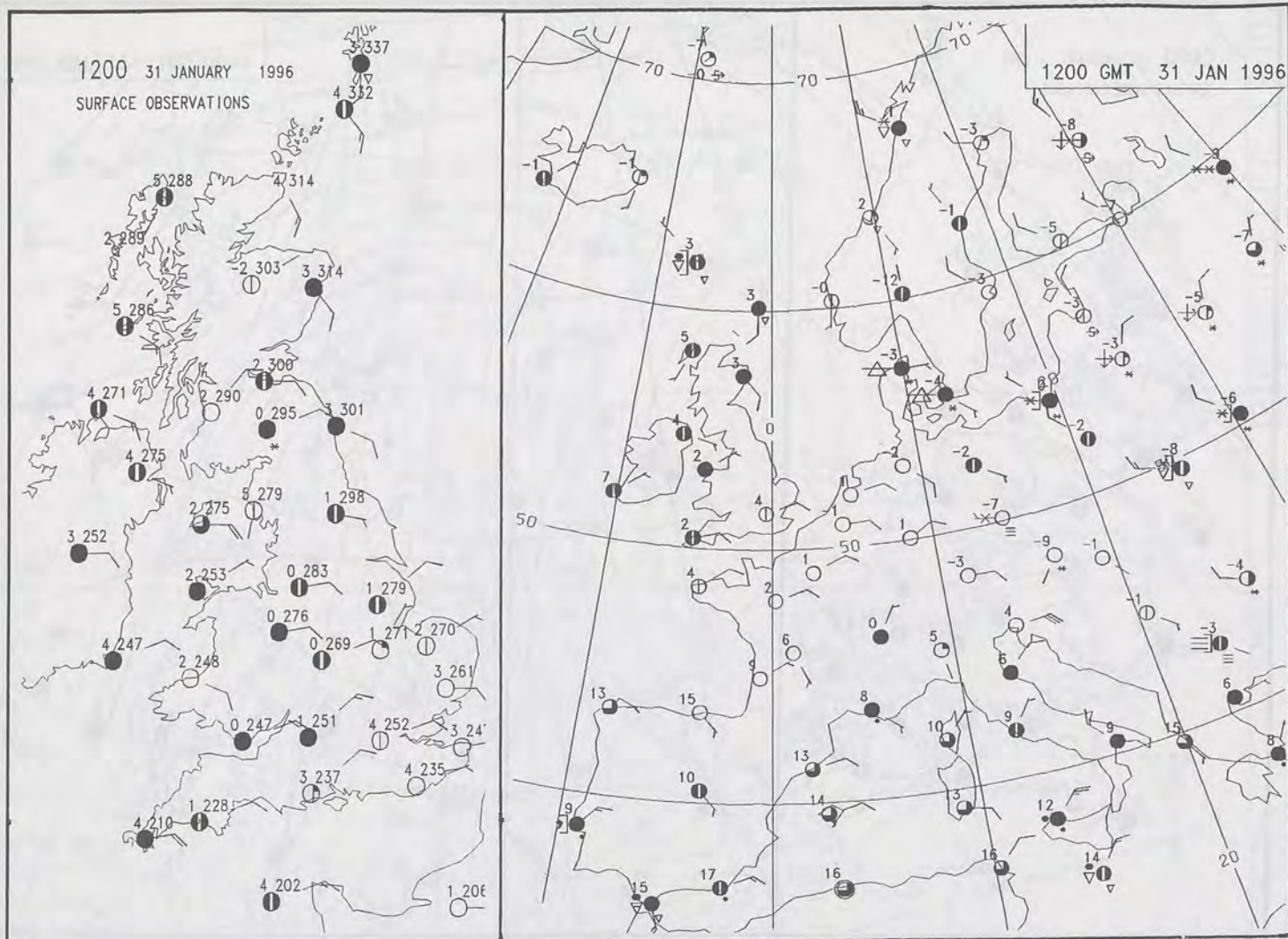
DAY RAINFALL  
(MILLIMETRES)  
31 JANUARY 1996



31 JANUARY 1996  
TOTAL DEPTH OF SNOW (9GMT)  
(CENTIMETRES)

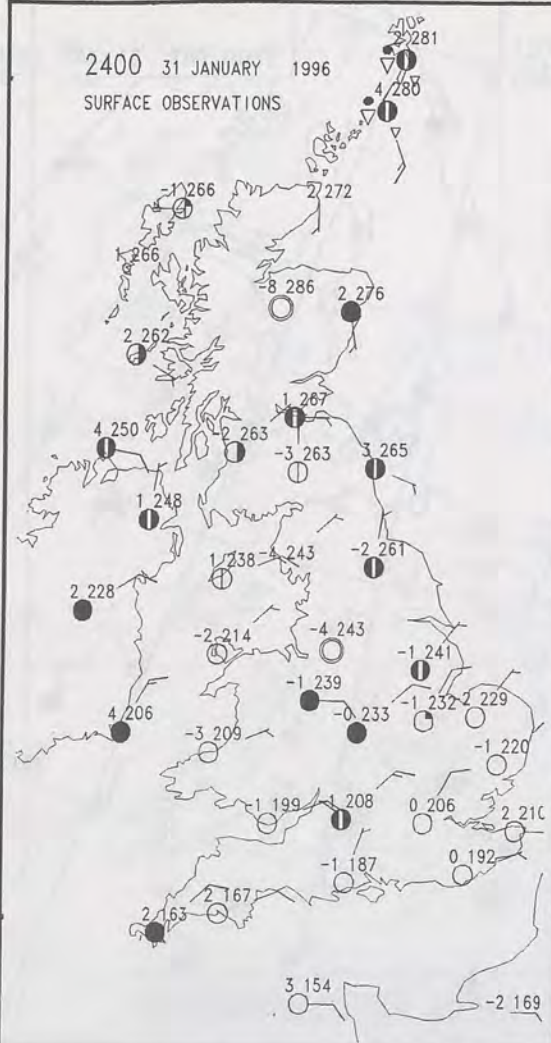








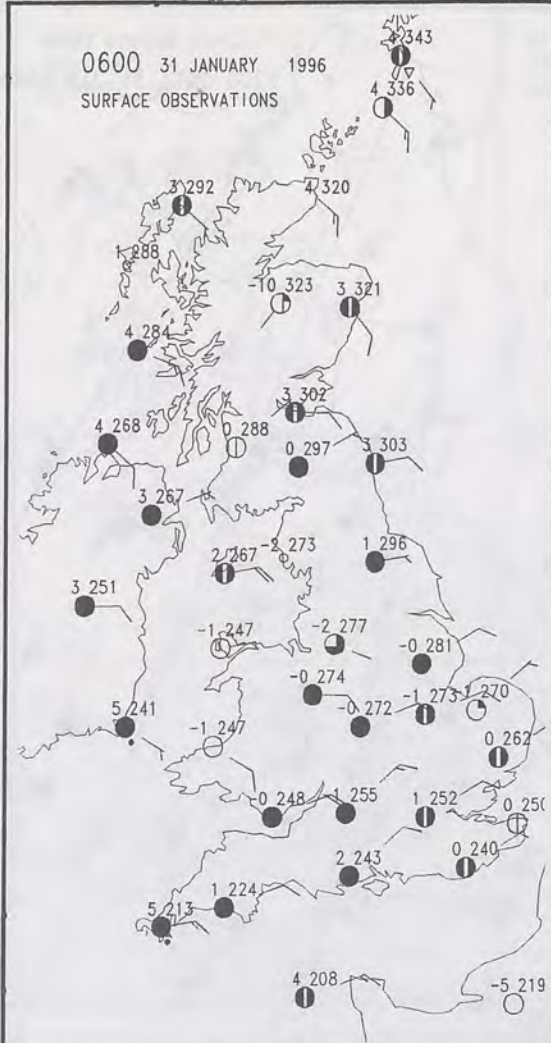
2400 31 JANUARY 1996  
SURFACE OBSERVATIONS



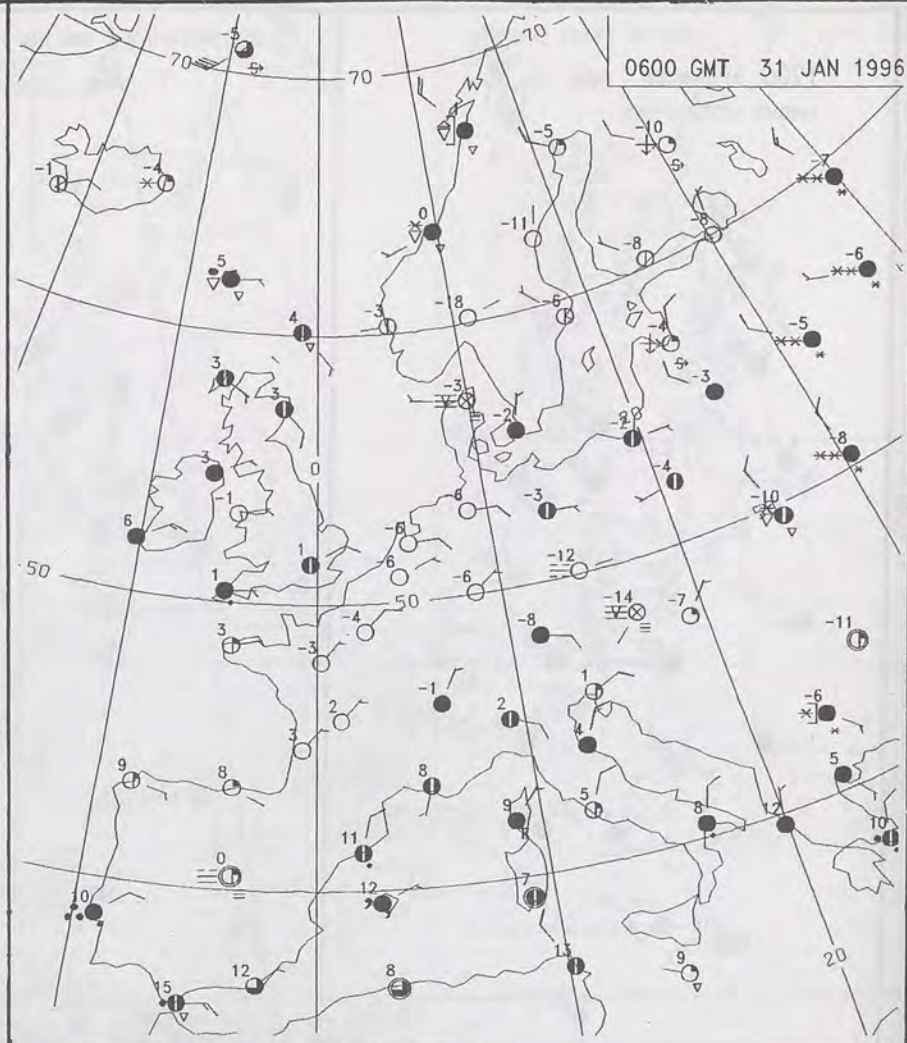
0000 GMT 1 FEB 1996



0600 31 JANUARY 1996  
SURFACE OBSERVATIONS

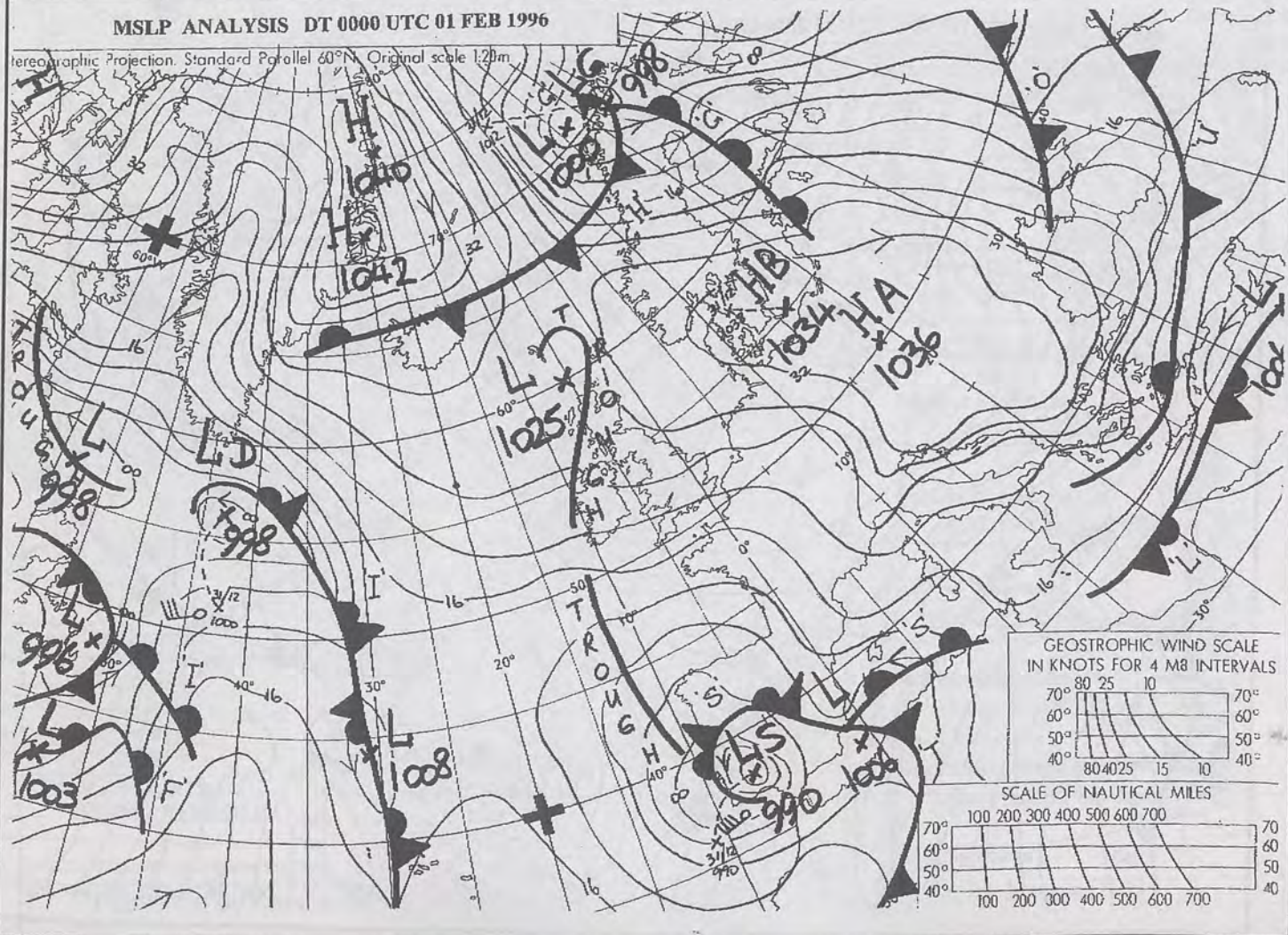


0600 GMT 31 JAN 1996



MSLP ANALYSIS DT 0000 UTC 01 FEB 1996

Stereographic Projection, Standard Parallel 60°N, Original scale 1:20m



MSLP ANALYSIS DT 0600 UTC 31 JAN 1996

Stereographic Projection. Standard Parallel 60°N. Original scale 1:20m

