

# THE DAILY WEATHER REPORT

BRITISH SECTION

1st October to 31st December

1931.



AIR MINISTRY, METEOROLOGICAL OFFICE, LONDON. W.C.2.



# INTRODUCTION

The Daily Weather Report has been issued in three sections since April 1, 1919. The section of which this forms the Introduction is known as the "British Section."

## NOTES REGARDING THE BRITISH SECTION.

**Description of each issue:**—The British section is issued daily by 12.30 p.m. (except that Sunday's issue is printed on Monday) and contains—

(a) On pp. 1 and 4 two tables of observations taken generally at 13h. and 18h. G.M.T. of "yesterday," and at 1h. and 7h. G.M.T. of "to-day" from about 45 stations in the British Isles, which regularly report to the Meteorological Office, and of the weather in the intervening intervals. These observations are telegraphed in a figure and letter code. The stations are arranged according to Forecast Districts as described at the foot of p. 2 of the report, and also on p. 4 of this Introduction. Whenever it is possible to do so without occupying too much space, the decoded values are set out in full in the table; in other cases, code figures are entered; these are interpreted by reference first to the number printed at the head of the column, and then to the Explanation printed at the foot of pp. 1 and 4, where the column numbers are shown in connexion with each of the separate classes of observation.

(b) Observations made at nine London Stations during the 24 hours ending 7h. or 9h.

(c) Table of atmospheric pollution for "yesterday" for South Kensington and Kew Observatory.

(d) Observations for "yesterday evening" and "this morning" from five capital cities on the Continent of Europe.

(e) On p. 2, a table of weather reports from British health resorts for the previous day, arranged under forecast districts.

(f) A weather chart (scale 1 : 10,000,000) for the British Isles and the neighbouring parts of the Continent and of the Atlantic. An explanation of the chart is printed below it.

(g) A "general inference" drawn up by the forecaster from all the weather charts available. This inference sets out the meteorological changes in progress and the deductions to be drawn from them.

(h) Weather forecasts for the 24 hours commencing 12 noon of the day of issue for 20 districts into which the British Isles are divided.

(i) A "further outlook," i.e. an indication of the changes to be expected after the expiry of the term of the forecasts, if the meteorological conditions are such as to warrant the issue of such an extension.

(j) On p. 3, a weather chart for the greater part of the Northern Hemisphere, including the whole of Europe, part of N. Africa, the Northern part of the N. Atlantic, N. America and usually a part of Russia in Asia.

The observations presented on this chart are not synchronous. Those for most of Europe (excluding Russia) and neighbouring countries refer to 7h. G.M.T., exceptions being:—Bulgaria (5h. G.M.T.) Austria, Hungary, Greece, Turkey, Egypt, Sudan, Cyprus, Palestine, Syria (6h. G.M.T.) Azores (8h. G.M.T.). The Greenland observations shown are made at 0h. G.M.T. with the exception of these for Mygbugten, which are for 7h. G.M.T., while those for North America are made at 1h. G.M.T.

In the case of ships at sea, the hour of observation for vessels east of 40° W. is 6h. G.M.T. while that for vessels west of 40° W. is 0h. G.M.T.

Thus, within each of the two sectors 40° W. to 170° W. and 30° E. to 40° W., the observations are approximately synchronous among themselves though most of those in the western sector refer to an epoch 6 hours earlier than do most of those in the eastern sector.

The observations shown for Russia and Siberia are especially to be noted from this standpoint of time. They are made at 7h. local time which implies that the absolute time to which they refer varies over a wide range, viz.; from 5h. G.M.T. in the longitude of Leningrad (35° E.) to 19h. G.M.T. of the previous day in longitude 180° E.

The map on the following page shows graphically the hours of observation over the various parts of the weather chart for the Northern Hemisphere.

**Wind:**—The force of the wind is indicated in each issue of the Report by figures on the Beaufort Scale. The equivalents between numbers of the Beaufort Scale and the indications of an anemometer when exposed at a height of 30 to 40 feet above the ground are set out at the foot of p. 2 of each issue. Stations where such anemometers are installed determine their Beaufort numbers from their anemometers by the use of this table. At stations where anemometers are not in use, the force of the wind is estimated by means of the specification set out below. All wind directions are "true" or geographical, as distinguished from "magnetic."

**Gale warnings:**—A note regarding the meaning of gale warnings and the method of indicating in the Report to what districts warnings may have been issued is also shown below.

## THE INTERNATIONAL AND UPPER AIR SECTIONS.

The other two sections of the Daily Weather Report are Royal quarto in size.

The International Section contains 4 pp. per day and is issued daily by 3.30 p.m., but the issues for Saturday and Sunday are made on Monday. The "International Section" contains information received from the Continent of Europe, the Mediterranean Basin, Iceland and the Azores, and from ships on the Atlantic, arranged as follows:—

(a) Two weather maps (Scale 1 : 20,000,000) for Europe, the Mediterranean and Eastern Atlantic for 18h. yesterday and 7h. to-day.

(b) Two inset maps (Scale 1 : 20,000,000) for Northwest Europe for 13h. yesterday and 1h. to-day.

(c) Table of meteorological observations taken at about 80 stations, mostly on the Continent of Europe (not for the British Isles).

(d) Table of meteorological observations received by Wireless Telegraphy from Ships on the Northern Atlantic.

This section is very useful to one who wishes to trace the passage of various weather systems, since the 4 charts for each 24 hours enable the reader to follow the course of events in detail.

**Upper Air Section:**—The third section, called the "Upper Air Section" consists of 2 pp. Royal quarto per day and is issued in the same manner as the International Section. It contains maps, diagrams and tables showing upper air currents and upper air temperatures over the British Isles and on the Continent of Europe; and the cloud forms observed at different heights over the British Isles.

## THE BEAUFORT SCALE OF WIND FORCE.

Beaufort Number.	Admiral Beaufort's General Description of Wind.	Specification for use on Land, based on observations made at British Land Stations.	Limits of Mean Velocities Statute Miles per Hour as recorded by well exposed anemometers about 40 feet above ground.
0	Calm	Calm; smoke rising vertically	Less than 1
1	Light air	Direction of wind shown by smoke drift	1-3
2	Slight breeze	Wind felt on face; leaves rustle	4-7
3	Gentle breeze	Leaves and small twigs in constant motion; wind extends light flag	8-12
4	Moderate breeze	Raises dust and loose paper; small branches are moved	13-18
5	Fresh breeze	Small trees in leaf begin to sway; crested wavelets on inland waters	19-24
6	Strong breeze	Large branches in motion; whistling heard in telegraph wires	25-31
7	Moderate gale	Whole trees in motion; inconvenience felt when walking against wind	32-38
8	Fresh gale	Breaks twigs off trees; generally impedes progress	39-46
9	Strong gale	Slight structural damage occurs (chimney pots and slates removed)	47-54
10	Whole gale	Seldom experienced inland; trees uprooted	55-63
11	Storm	Very rarely experienced; accompanied by widespread damage	64-75
12	Hurricane		Above 75

## GALE WARNINGS.

The Meteorological Office issues warnings to ports and fishing stations of gales on or near the coasts of the British Isles. When one of these notices has been received at a station a black canvas cone is hoisted. The Signals remain hoisted after the receipt of a warning telegram until danger of a gale is passed.

The *North Cone* (point upwards) is hoisted for gales commencing from a Northerly point. The *South Cone* (point downwards) is hoisted for gales commencing from a Southerly point. Such gales often veer, sometimes as far as Northwest.

For gales commencing from East or West the North Cone will be hoisted if the gale is expected to change to a Northerly direction. For gales commencing from East or West the South Cone will be hoisted if the gale is expected to change to a Southerly direction.

The districts to which warnings are sent are shown in the Report by the following symbols written on page 1 against the forecast districts to which they apply:—

▲ North Cone hoisted:

▼ South Cone hoisted:

The time or times of issue of the gale warning telegrams is shown below the "further outlook" on page 2 of the Report.



W. is  
the  
st of  
those

from  
at the  
M.T.  
itude

a over

figures  
Scale  
0 feet  
e such  
meters  
force  
wind

method  
is also

size.

ly by  
The  
ent of  
on the

Atlantic

to-day.  
nent of

on the

weather  
course

nsists  
ational  
s and  
; and

ales  
een  
ted

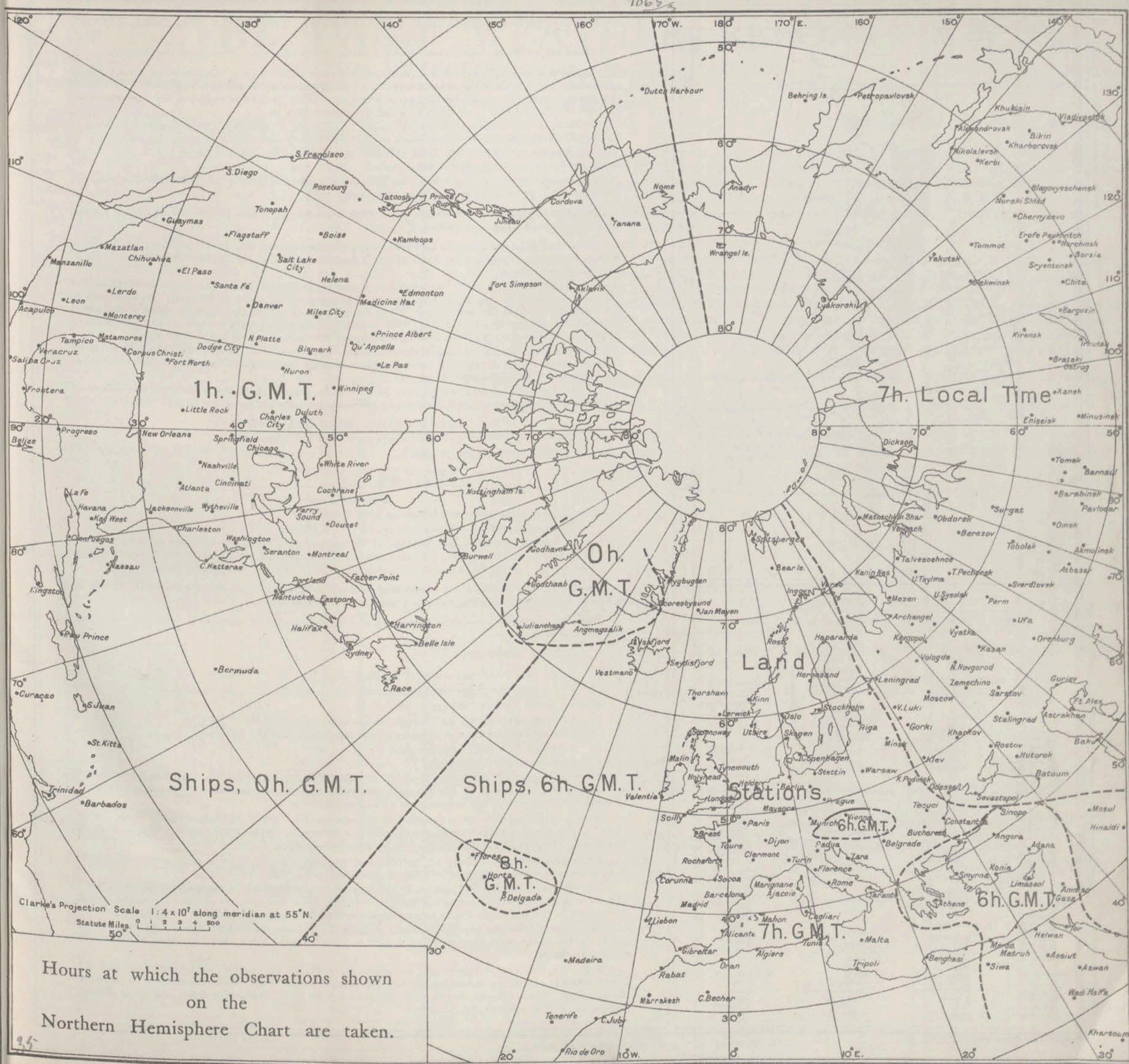
is  
a  
eer,

or  
d if  
o a

ing

the

1065





# FORECAST DISTRICTS AND BRITISH STATIONS



## FORECAST DISTRICTS

and the Counties comprised within them.

- |  |  |   |  |
|--|--|---|--|
| 1. England, S.E.<br>Kent.<br>Sussex.<br>Surrey.<br>Hampshire.<br>Berkshire.<br>Wiltshire.  | 6. Wales, S.<br>Glamorgan.<br>Brecknock.<br>Carmarthen.<br>Pembroke.<br>Cardigan.<br>Radnor. | 12. Scotland, S.W., and Isle of Man.<br>Isle of Man.<br>Dumfries.<br>Kirkcubright.<br>Wigtown.<br>Ayr.<br>Lanark.<br>Renfrew.<br>Dumbarton.<br>Stirling.  | 16. Orkneys and Shetlands.   |
| 2. England, E.<br>Essex.<br>Middlesex.<br>Hertford.<br>Bedford.<br>Huntingdon.<br>Cambridge.<br>Suffolk.<br>Norfolk.<br>Lincoln. | 7. Wales, N.<br>Montgomery.<br>Merioneth.<br>Flint.<br>Denbigh.<br>Carnarvon.<br>Anglesey.   | 13A. Scotland, W.<br>Argyll.<br>Bute.   | 17. Ireland, N.W.<br>Galway.<br>Roscommon.<br>Mayo.<br>Sligo.<br>Lettim.   |
| 3. Midlands, E.<br>Buckingham.<br>Oxford.<br>Northampton.<br>Warwick.<br>Leicester.<br>Rutland.<br>Nottingham.                   | 8. England, N.W.<br>Cheshire.<br>Lancashire.<br>Westmorland.<br>Cumberland.                  | 13B. Scotland, N.W.<br>Hebrides.<br>Western parts of Inverness.<br>Ross and Cromarty.<br>Sutherland.<br>(Boundary line runs from Rannoch Station through Fort Augustus, Benbulbin and Lairg to Melville). | 18. Ireland, N.E.<br>Meath.<br>West Meath.<br>Longford.<br>Cavan.<br>Fermanagh.<br>Monaghan.<br>Louth.<br>Armagh.<br>Down.<br>Antrim.<br>Londonderry.<br>Tyrone.<br>Donegal. |
| 4. Midlands, W.<br>Gloucester.<br>Hereford.<br>Worcester.<br>Shropshire.<br>Stafford.  | 9. Midlands, N.<br>Derby.<br>Yorkshire, W.   | 14. Mid. Scotland.<br>Perth.  | 19. Ireland, S.E.<br>Waterford.<br>Wexford.<br>Kilkenny.<br>Carlow.<br>Wicklow.<br>Offaly.<br>Leix.<br>Kildare.<br>Dublin.   |
| 5. England, S.W.<br>Dorset.<br>Somerset.<br>Monmouth.<br>Devon.<br>Cornwall.   | 10. England, N.E.<br>Yorkshire, N. & E.<br>Durham.<br>Northumberland.                        | 15. Scotland, N.E.<br>Kincairdine.<br>Aberdeen.<br>Banff.<br>Elgin.<br>Nairn.<br>Caithness.<br>Eastern parts of Inverness.<br>Ross.<br>Sutherland.  | 20. Ireland, S.W.<br>Cork.<br>Kerry.<br>Limerick.<br>Tipperary.<br>Clare.  |

## NOTES ON THE INFORMATION CONTAINED IN THE DAILY WEATHER REPORT.

**Standard of Time.**—Greenwich Mean Time is exclusively used throughout the Report.

**Stations.**—*Kew.*—Temperature readings at Kew are taken in a large louvered screen placed against the north wall of the observatory. The thermometer bulbs are at a height of 10 feet above the ground immediately surrounding the building. This ground is raised a few feet above the general level of the Old Deer Park in which the observatory stands.

*Valentia.*—The observations at 1h. G.M.T. are taken at the Post Office Wireless Station on Valentia Island, those at all other hours at the Observatory near Cahirciveen on the mainland.

*Dalwhinnie.*—Observations from this station commenced on 1st January, 1931. The instruments are 1,176 feet above Mean Sea Level.

*Nairn.*—Telegraphic reports from Nairn at synoptic hours of observation ceased on 31st December, 1930, after having been taken since 1867.

**Heights of Stations.**—The heights of British Stations above M.S.L. refer to the plot of ground on which the rain gauge is situated.

**Pressure.**—The distribution of barometric pressure at Mean Sea Level is shown by means of isobars which are drawn for intervals of 2 millibars on page 2 of the Report and for intervals of 4 millibars on Page 3.

The wind at a height of 1,500-2,000 feet above ground usually blows along the isobars and, for the same temperature, pressure and latitude, the speed of the wind is inversely proportional to the distance between the isobars, e.g., for isobars 1 inch apart for the chart on Page 2 the speed of the upper wind is about 12 m.p.h. in latitude 55°, with a temperature of 50° F. and a pressure of 1,015 mb; if, however, the isobars are ½ inch apart the corresponding speed is 24 m.p.h.


The scale below can be used to determine the theoretical wind as deduced from the pressure distribution on either chart. On the assumption that the path of the air is straight this theoretical wind is called the Geostrophic Wind.

If the distance between consecutive isobars is measured along the scale from the left-hand extremity the geostrophic wind is shown by the scale in miles per hour.

### GEOSTROPHIC WIND SCALE FOR

8 mb isobars on 1:4 × 10<sup>7</sup> Charts.

or 2 mb " " 1:10<sup>7</sup> " "



Miles per hour.

This scale applies under the following conditions:—

Pressure, 1,015 mb. Temperature, 50° F. Latitude, 55°.

**Corrections.**—For an increase of 10 mb pressure, subtract 1% from velocity; for an increase of 10° F. add 2%. From Latitude 55° to Latitude 65° subtract 1% for each degree above 55°. From Latitude 55° to Latitude 45° add 1½% for each degree below 55°.

**Temperature.**—Temperature is specified in degrees Fahrenheit, and is shown on the charts by means of figures written alongside the positions of the stations.

**Relative Humidity.**—Relative Humidity at British stations is calculated from the following hygrometric formulæ:—

$$\text{Relative humidity} = \frac{100x}{f}$$

$$x = f - .444 (t - t') \text{ for wet bulb readings above } 32^\circ \text{ F.}$$

$$x = f - .400 (t - t') \text{ for wet bulb readings below } 32^\circ \text{ F.}$$

where  $x$  is the vapour pressure in mb.;

$f$  the saturation vapour pressure at the temperature of the dry bulb;

$f'$  the saturation vapour pressure at the temperature of the wet bulb;

$t$  the dry bulb temperature; and

$t'$  the wet bulb temperature.

The values printed in columns 7 and 21 always end with the figure 5. By this it should be understood that a value of 95, for example, stands for any one of the values 90 to 100; a value of 85 stands for any one of the values 80 to 89 and so on.

**Wind.**—All wind directions specified in the reports are "true," as distinguished from "magnetic." The arrows indicating wind direction are drawn to fly with the wind. The number of feathers on the arrows denotes wind force by Beaufort number.

**Adjusted Readings.**—Where an instrumental reading is found to be in error and some adjustment is necessary, such adjusted reading is published in brackets thus (59).

The entries in the British Section of the Report for the stations in the main tables on pages 1 and 4 are compared with those in the returns received from the stations at the end of the month and errors in the Report so found are noted in the monthly correction sheets.

The reports from the London Stations on page 1 and from the Health Resorts on page 2 are not subjected to the same close scrutiny, but if any errors are found these are also noted in the correction sheets.

*N.B.*—Readers of the Report who are unacquainted with the method of construction and the use of weather charts are recommended to read "The Weather Map: An Introduction to Modern Meteorology," (2nd Edition, 1930), to be purchased from H.M. Stationery Office, Adastral House, Kingsway, W.C.2, price 3s. 2d. post free.



## Notes on the Weather of the Month.

Apart from two rather cold spells from about the 16th - 23rd and again from the 29th - 31st, December was exceptionally mild, and, in spite of these colder periods, mean temperature for the month was well above the normal. The month was also very dry and in many parts dull.

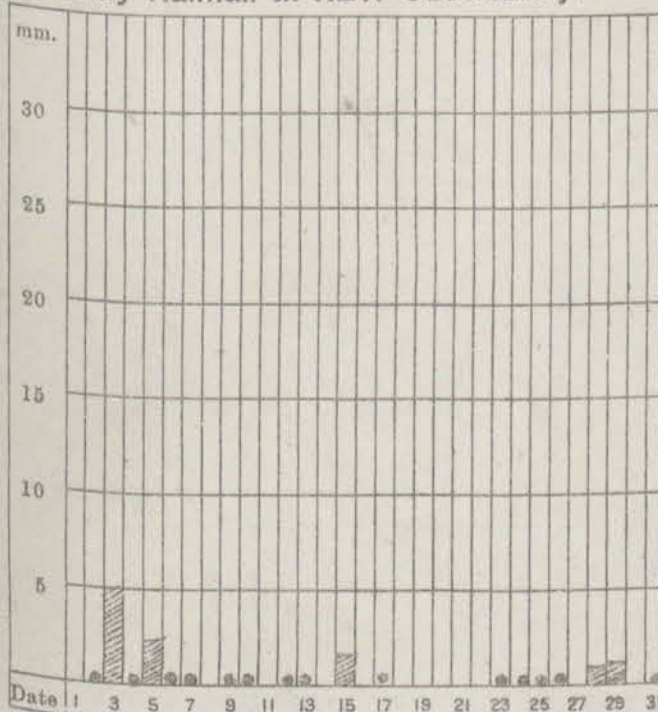
On the first the western section of a large continental anticyclone lay over England causing widespread fog, while a depression on the Atlantic moved northeast and affected our northwest districts. Subsequently the anticyclone was displaced eastward and depressions moved east or northeast off the north of Scotland. Strong winds and gales occurred in the western half of the country on the night of the 2nd to 3rd, and extended to all districts by the 4th. Weather was unsettled with rain, heavy locally at times, particularly in parts of Ireland and Western and Northern Scotland. Thunderstorms occurred in Lincolnshire on the 3rd and at Eskdalemuir on the 5th. Temperature began to rise in England on the 2nd, and on the 4th, the maximum reached 60°F. at many places. At Kew the maximum 60°F. was a record for December and at Ross-on-Wye, 59°F. was highest December temperature for over 70 years. On the 7th a wedge of high pressure crossed England giving a very sunny day, many places recording between 6 and 7 hours.

By the 10th or 11th, weather had become more definitely anticyclonic but it continued mild with air coming up from the neighbourhood of the Azores. On the 14th, a deep depression west of Iceland moved eastward and the anticyclone was pushed southward. In the rear of the depression a new high moved south from Iceland and a period of colder, anticyclonic weather prevailed for the next week. Considerable fog occurred from the 17th to 20th, and on the 18th, some low maxima were recorded e.g. 27°F. at Ross-on-Wye, 32°F. at Croydon, 33°F. at Kew and 34°F. at Shoeburyness.

Subsequently the anticyclone moved to France and Germany and these Islands again became under the influence of warm maritime air. The Christmas season was very mild. On the 24th, temperature rose to 61°F. at Aberdeen, the highest ever registered there in December.

On the 28th cold air in the rear of a depression which crossed the Faeroes to Scandinavia swept over the country. Snow and sleet were experienced in most parts of Great Britain, particularly on the high land in Scotland.

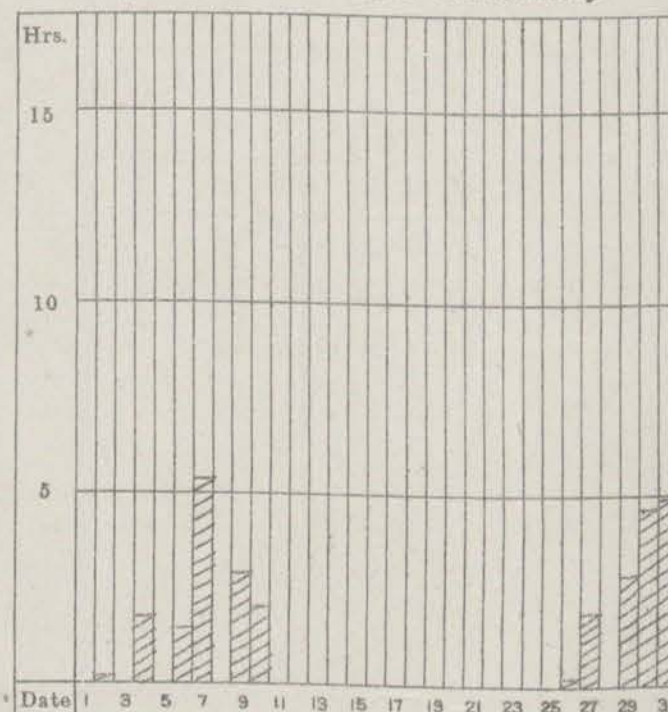
Daily Rainfall at KEW Observatory.



\*=Less than 0.5 mm.

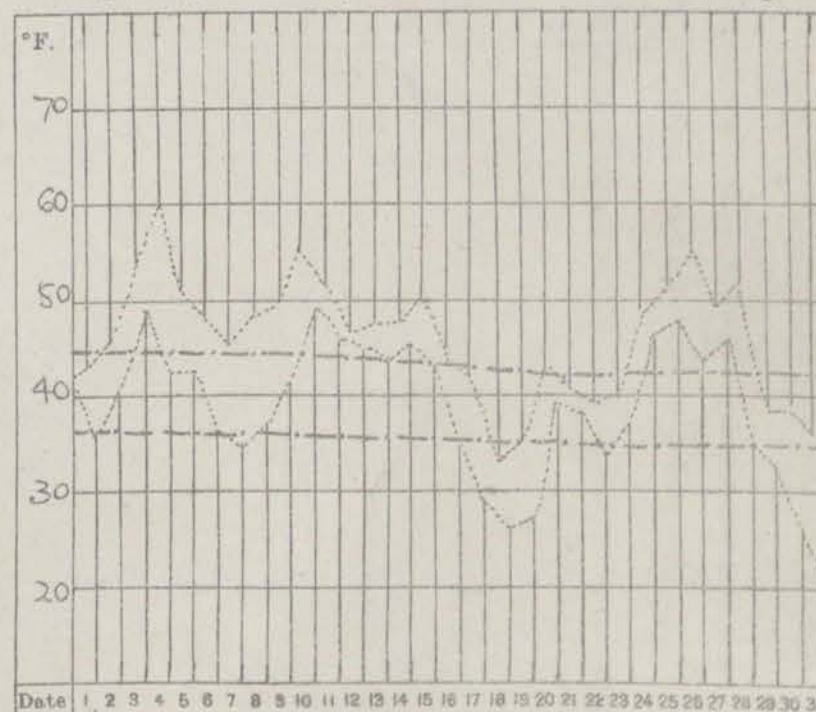
RAINFALL. Total for Month. 14 mm.

Daily Sunshine at KEW Observatory.



SUNSHINE. Total for Month. 29 hrs.

Daily Range of Temperature at KEW Observatory.



TEMPERATURE. The pecked curves indicate the maximum temperature recorded each day, and the minimum temperature each night throughout the month. The chain lines show normal values.

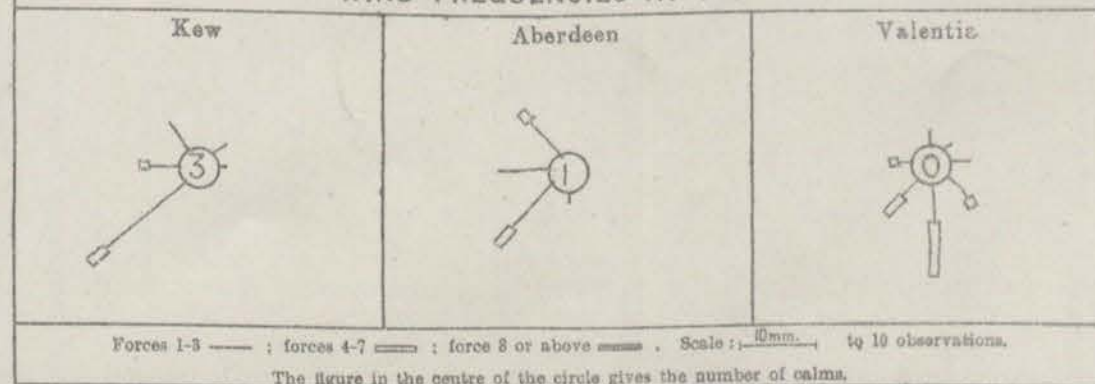
## MEAN VALUES FOR THE MONTH.\*

STATIONS.	PRESSURE		TEMPERATURE	
	Mean	Difference from average	Mean	Difference from average
Kew	mb. 1026.2	+12.5	°F. 42.5	+2.1
Aberdeen	1017.0	+10.1	41.8	+3.2
Valentia	1025.2	+14.5	48.4	+2.8

\* Pressure—mean for the 24 hours.

Temperature—mean of Max. and Min.

## WIND FREQUENCIES AT 7 hr.



Forces 1-3 — ; forces 4-7 — ; force 8 or above — . Scale : 10 mm. to 10 observations.

The figure in the centre of the circle gives the number of calms.

## "RUN" of WIND, or total displacement of air relative to the anemographs.

	miles.
Kew ...	5832
Aberdeen ...	6361
Lerwick ...	16,365
Valentia ...	3705



## SUMMARY OF RECORDS OF TEMPERATURE, LOW CLOUD, VISIBILITY,

STATIONS.	† TEMPERATURE.														LOW CLOUD.						FOG, MIST and GOOD VISIBILITY.															
	Number of daily readings within fixed limits.						Extremes—Warmest and Coldest						Number of observations within fixed limits.						Number of observations within fixed limits.																	
							Days.				Nights.																									
	Maximum.			Normal Max.	Minimum.			Normal Min.	Highest Max. Date.	Lowest Max. Date.	Highest Min. Date.	Lowest Min. Date.	Number of Ground Frosts.	7 h.			13 h.			18 h.			7 h.			13 h.										
32 or below	33-41	42-50	51-59		60-68	23 or below	24-32							33-41	42-50	51-59	Below 1,000 ft.	1,000-5,000 ft.	5,000-8,000 ft.	Below 1,000 ft.	1,000-5,000 ft.	5,000-8,000 ft.	Below 1,000 ft.	1,000-5,000 ft.	5,000-8,000 ft.	Dense fog.	Thick fog.	Fog.	Mist.	Good Visibility.	Dense fog.	Thick fog.	Fog.	Mist.	Good Visibility.	
1 London (Kew Obsy.)	0	8	15	7	1	44.7	0	5	12	14	0	35.9	60	4	33	18	49	3	23	0	3	17	2	5	23	0	0	3	0	3	8	0	1	5	0	1
Croydon	1	8	14	8	0	*	2	3	13	13	0	*	59	4	32	18	50	8	16	0	7	19	1	7	21	0	1	2	0	4	5	1	1	3	8	1
Calshot (Southampton)	0	5	17	9	0	*	0	4	11	15	1	*	58	4	38	22	51	0	27	0	4	22	0	1	27	1	0	0	0	0	21	0	0	0	1	9
Lympne	0	8	20	3	0	*	0	9	14	8	0	*	56	4	34	31	49	7	13	0	12	13	1	8	16	1	0	0	4	2	8	0	1	1	1	8
2 Shoeburyness	0	8	18	5	0	44.9	0	8	11	12	0	35.9	59	4	34	19	48	4	17	2	7	19	0	4	20	0	1	1	1	2	16	0	0	2	3	8
Gorleston	0	7	20	4	0	43.6	0	3	17	11	0	35.2	59	4	35	19	47	2	19	0	1	24	0	0	22	0	0	1	1	2	11	0	0	1	2	4
Cranwell	0	13	13	5	0	42.4	1	9	15	6	0	34.6	58	4	33	31	48	4	18	1	3	20	1	3	20	3	0	0	4	2	4	0	0	7	2	5
3 Leafeld	0	12	15	4	0	*	2	7	16	6	0	*	56	4	34	30	47	8	17	0	8	17	3	4	22	1	0	0	2	3	19	0	0	0	3	20
4 Ross-on-Wye	2	8	12	9	0	45.1	3	4	10	14	0	34.9	59	4	27	19	50	8	17	0	4	26	0	4	26	0	1	1	2	2	18	0	2	1	0	19
5 Falmouth (Pendennis)	0	0	20	11	0	*	0	0	10	20	1	*	56	4	42	31	52	0	31	0	0	31	0	0	31	0	0	0	0	0	25	0	0	0	0	24
7 Holyhead	0	0	19	12	0	46.9	0	0	8	22	1	39.9	57	4	42	31	51	7	21	1	4	24	3	1	26	2	0	0	0	0	15	0	0	0	1	15
8 Liverpool (Bidston)	0	8	19	4	0	44.8	0	5	10	16	0	36.8	58	4	34	31	48	4	24	0	4	23	0	3	25	0	0	0	4	2	23	0	0	5	2	18
10 Tynemouth	0	7	17	7	0	44.3	0	6	12	13	0	34.7	57	24	34	31	48	5	24	0	3	27	0	2	28	0	0	1	1	0	18	0	0	4	4	11
11 Inchkeith	0	4	20	7	0	*	0	1	14	16	0	*	57	24	35	31	48	2	28	1	2	29	0	1	30	0	0	0	0	0	26	0	0	0	2	24
12 Renfrew	0	7	17	7	0	*	1	2	13	15	0	*	56	24	35	31	50	1	29	0	4	25	0	2	27	1	0	0	0	0	17	0	0	2	3	16
Eskdalemuir	2	10	15	4	0	*	2	6	18	5	0	*	52	10	29	31	47	13	13	0	11	15	0	8	16	0	0	2	1	2	16	0	1	1	0	20
13 Stornoway C.G.	0	3	19	9	0	44.4	0	3	13	15	0	35.4	54	24	35	30	49	1	28	0	5	26	0	3	28	0	0	0	0	0	22	0	0	0	0	26
15 Aberdeen	0	7	18	5	1	42.9	0	4	22	4	1	34.0	61	24	34	31	51	1	20	0	1	23	1	0	18	3	0	0	0	0	25	0	0	0	2	21
19 Dublin (Phoenix Park)	0	2	17	12	0	46.5	0	10	9	12	0	35.2	56	4	38	30	47	*	*	*	*	*	*	*	*	*	*	*	*	*	*	*	*	*	*	
Birr Castle	0	3	19	9	0	46.1	0	3	10	17	1	35.0	57	4	39	31	51	0	23	0	0	29	0	0	22	0	0	0	0	0	31	0	0	0	0	30
20 Valentia (Cahiriveen)	0	0	11	20	0	49.8	0	1	4	22	4	41.1	57	4	43	30	52	10	21	0	10	21	0	6	25	0	0	0	0	0	25	0	0	0	0	28

## UPPER AIR TEMPERATURE.

UPPER WINDS.  
No. of records of Velocity (m.p.h.) within fixed limits.

Pressure. mb.	Normal Height. Feet.	Normal Temperature. °F.	DUXFORD.		S. FARNBOROUGH.		Leuchars		STATION.	RENFREW.						HOLYHEAD.						PLYMOUTH (Mt. Batten).						LYMPNE.						STATION.	
			Mean. °F.	No. of Reports.	Mean. °F.	No. of Reports.	Mean. °F.	No. of Reports.	Height. Feet.	No. of Obs.	9 or less	10 to 25	26 to 45	46 to 75	Above 75	No. of Obs.	9 or less	10 to 25	26 to 45	46 to 75	Above 75	No. of Obs.	9 or less	10 to 25	26 to 45	46 to 75	Above 75	No. of Obs.	9 or less	10 to 25	26 to 45	46 to 75	Above 75	Height. Feet.	
950	1730	28	37	27	38	14	51	-	2,000	18	4	7	7	-	-	50	11	18	18	3	-	-	13	2	8	3	-	-	54	5	27	22	-	-	2,000
850	4640	29	32	26	36	13	53	-	5,000	4	-	3	1	-	-	18	10	5	3	-	-	5	-	2	3	-	-	17	4	8	5	-	-	5,000	
750	7870	21	25	26	27	12	39	-	10,000	1	-	1	-	-	-	5	1	3	1	-	-	-	-	-	-	-	-	4	-	2	2	-	-	10,000	
650	11,490	9	15	25	14	7	27	-	15,000	-	-	-	-	-	-	2	2	-	-	-	-	-	-	-	-	-	-	-	-	-	-	-	-	15,000	
550	15,620	-4	-1	25	-9	7	-	-																											

† The readings used, are, except in the case of Phoenix Park, the maximum for the period 7 h.-18 h., and the minimum for the period 18 h.-7 h. The normal values given above are based on extremes taken over the 24 hours.

METEOROLOGICAL OFFICE, AIR MINISTRY, KINGSWAY, LONDON, W.C.2.

G. C. SIMPSON, C.B., D.Sc., F.R.S., Director.

‡ Observations coastguard station began Sept. 1930. Normals and extremes for the old station.



# SUNSHINE, RAINFALL, AND HUMIDITY DECEMBER, 1931.

Page 3.

District.	STATIONS.	SUNSHINE.												RAINFALL.												Days with Thunder.	Days with Snow or Sleet.																
		Number of Days with duration.					Maximum Duration.		Total for past 12 months.		Difference from average.		Total for Month.		Difference from average.		Highest and Lowest Totals on record for Month.				Number of days with amount.							Maximum fall in 24 hrs.		Total for past 12 months.		Difference from Average.		Total for Month.		Difference from Average.		Highest and Lowest Totals on record for Month.					
		Nil.	0.1-3h.	3.1-6h.	6.1-9h.	Above 9h.	Hours.	Date.	Hours.	Hrs.	Hours.	Hrs.	First year of record.	Highest.	Year.	Lowest.	Year.	0, trace or 0.1 mm.	0.2-1 mm.	1.1-5 mm.	5.1-15 mm.	15.1-25 mm.	Above 25 mm.	mm.	Date.			mm.	mm.	mm.	mm.	First year of record.	Highest.	Year.	Lowest.	Year.							
1	London (Kew Obsy.)	20	7	4	0	0	5.5	7	1265	-210	29	-8	1880	72	'86	0	'90	21	5	5	0	0	0	5	3	604	-2	14	-44	1871	162	'14	6	'26	0	1							
	Croydon	20	8	3	0	0	5.6	7	1284	*	27	*	1922	58	'29	19	'30	22	5	4	0	0	0	5	3	657	-22	15	-54	1921	174	'29	8	'26	0	2							
	Calshot** (Southampton)	16	8	5	2	0	6.7	7	1499	*	46	*	1881	86	'86	21	'90	24	2	4	1	0	0	7	3	675	+29	15	-59	1871	251	'14	10	'26	0	2							
	Lympne	16	9	3	3	0	6.8	31	1619	*	40	*	1921	85	'26	41	'21	17	9	5	0	0	0	5	8	633	-91	17	-65	1920	181	'29	29	'26	0	2							
2	Shoeburyness	15	9	5	2	0	6.6	31	1610	*	44	*	1919	73	'26	32	'19	25	3	3	0	0	0	4	3	490	+10	10	-34	1920	82	'28	17	'26	0	1							
	Gorleston	18	9	4	0	0	6.0	7	1468	-237	35	-10	1908	64	'25	21	'08	17	7	4	3	0	0	8	30	674	+52	34	-28	1871	151	'14	15	'90	0	4							
	Cranwell	11	11	9	0	0	5.2	7	1430	-118	52	+12	1921	62	'29	33	'30	22	3	4	2	0	0	8	3	691	+101	25	-31	1917	92	'29	13	'17	1	2							
3	Leafeld	14	9	6	2	0	6.7	7	1369	*	48	*	1924	73	'29	22	'27	19	7	2	3	0	0	12	5	681	-13	35	-34	1924	121	'24	11	'26	1	2							
4	Ross-on-Wye	14	10	5	2	0	7.0	7	1309	-177	46	+4	1915	73	'29	30	'15	20	5	3	3	0	0	12	5	778	+60	33	-43	1818	196	'29	8	'40	0	1							
5	Falmouth (Observatory)	15	10	5	1	0	6.5	1	1454	-305	42	-13	1881	82	'86	19	'90	15	5	8	3	0	0	13	2	1161	+54	53	-106	1871	280	'15	21	'26	0	0							
7	Holyhead	16	15	0	0	0	2.9	18	1414	-192	15	-22	1914	71	'16	24	'22	16	5	6	4	0	0	15	2	852	-36	58	-48	1871	206	'15	21	'26	0	0							
8	Liverpool (Bidston)	15	12	4	0	0	5.5	30	1294	-162	36	-7	1908	70	'29	17	'27	17	8	4	2	0	0	6	5	822	+113	31	-36	1867	156	'18	13	'05	0	2							
10	Tynemouth	*	*	*	*	*	*	*	*	*	*	*	*	*	*	*	*	17	11	1	2	0	0	12	29	786	+165	35	-20	1915	133	'15	18	'26	0	1							
11	Inchkeith**	13	14	4	0	0	5.3	30	1322	*	30	*	1923	51	'24	22	'27	21	8	2	0	0	0	4	3	712	+158	10	-25	1870	145	'76	7	'26	0	2							
12	Renfrew	22	7	2	0	0	4.9	29	1092	*	13	*	1921	43	'23	12	'27	12	5	9	4	1	0	23	2	1016	+91	99	-12	1921	230	'29	35	'27	0	1							
	Eskdalemuir	19	9	2	1	0	6.1	30	1067	-148	26	+2	1910	56	'25	3	'12	12	4	7	4	2	2	27	3	1562	+133	146	-32	1910	331	'29	51	'26	1	6							
13a	Stornoway C.G.	18	12	1	0	0	3.1	1	1204	-55	11	-12	1881	50	'90	6	'84	2	7	9	11	2	0	18	27	1193	-73	145	-14	1870	378	'98	30	'27	0	2							
15	Aberdeen	11	14	6	0	0	5.4	11	1217	-170	45	+9	1881	68	'91	7	'03	16	7	6	2	0	0	10	29	739	-9	35	-47	1871	227	'76	20	'05	0	4							
19	Dublin (Phoenix Park)	15	13	3	0	0	5.4	30	1272	-235	30	-18	1881	79	'97	20	'10	18	5	5	3	0	0	8	2	770	+71	35	-30	1877	166	'14	19	'85	0	0							
	Birr Castle	13	14	4	0	0	5.8	21	1218	-125	32	-11	1881	68	'81	22	'84	12	7	9	3	0	0	11	2	902	+73	53	-31	1872	165	'29	24	'85	0	1							
20	Valentia (Cahiriveen)	22	8	1	0	0	3.3	8	1249	-196	14	-27	1880	64	'81	18	'02	7	7	10	4	3	0	24	23	1424	+10	128	-41	1870	295	'29	37	'26	0	1							

## MINIMUM SURFACE HUMIDITY.

No. of Days (Mdt. to Mdt.) with Minima between Fixed Limits.

STATIONS.	90 to 100 %	80 to 89 %	70 to 79 %	60 to 69 %	50 to 59 %	40 to 49 %	30 to 39 %	20 to 29 %	10 to 19 %
London (Kew)	3	8	7	9	4	0	0	0	0
Ross-on-Wye	4	4	13	7	3	0	0	0	0
Falmouth (Obsy.)	3	6	12	8	1	1	0	0	0
Renfrew	2	8	13	5	2	1	0	0	0
Eskdalemuir	3	6	11	9	2	0	0	0	0
Aberdeen	2	1	7	13	8	0	0	0	0
Valentia	3	9	5	9	5	0	0	0	0

## STATE OF GROUND AT 18H.

No. of Days each type was recorded.

STATIONS.	0	1	2	3	4	5	6	7	8	9	CODE for State of Ground.
London (Kew)	0	29	0	0	2	0	0	0	0	0	0 Dry.
Ross-on-Wye	0	27	0	0	4	0	0	0	0	0	1 Wet.
Renfrew	0	28	1	0	2	0	0	0	0	0	2 Flooded.
Eskdalemuir	0	24	2	0	1	0	1	3	0	0	3 Covered with thawing snow.
Aberdeen	0	26	0	1	1	0	1	0	2	0	4 Frozen hard and dry.
Valentia	0	31	0	0	0	0	0	0	0	0	5 Covered with ice or glazed frost.
											6 Partly covered by snow or hail.
											7 Covered with snow, less than 6 ins., but ground not frozen.
											8 Covered with snow, less than 6 ins., and ground frozen.
											9 Covered with snow greater than 6 ins. deep.

\*\* In extremes of rainfall the short period returns from Inchkeith are supplemented by those from Leith, and extremes of rainfall and sunshine from Calshot by those from Southampton.

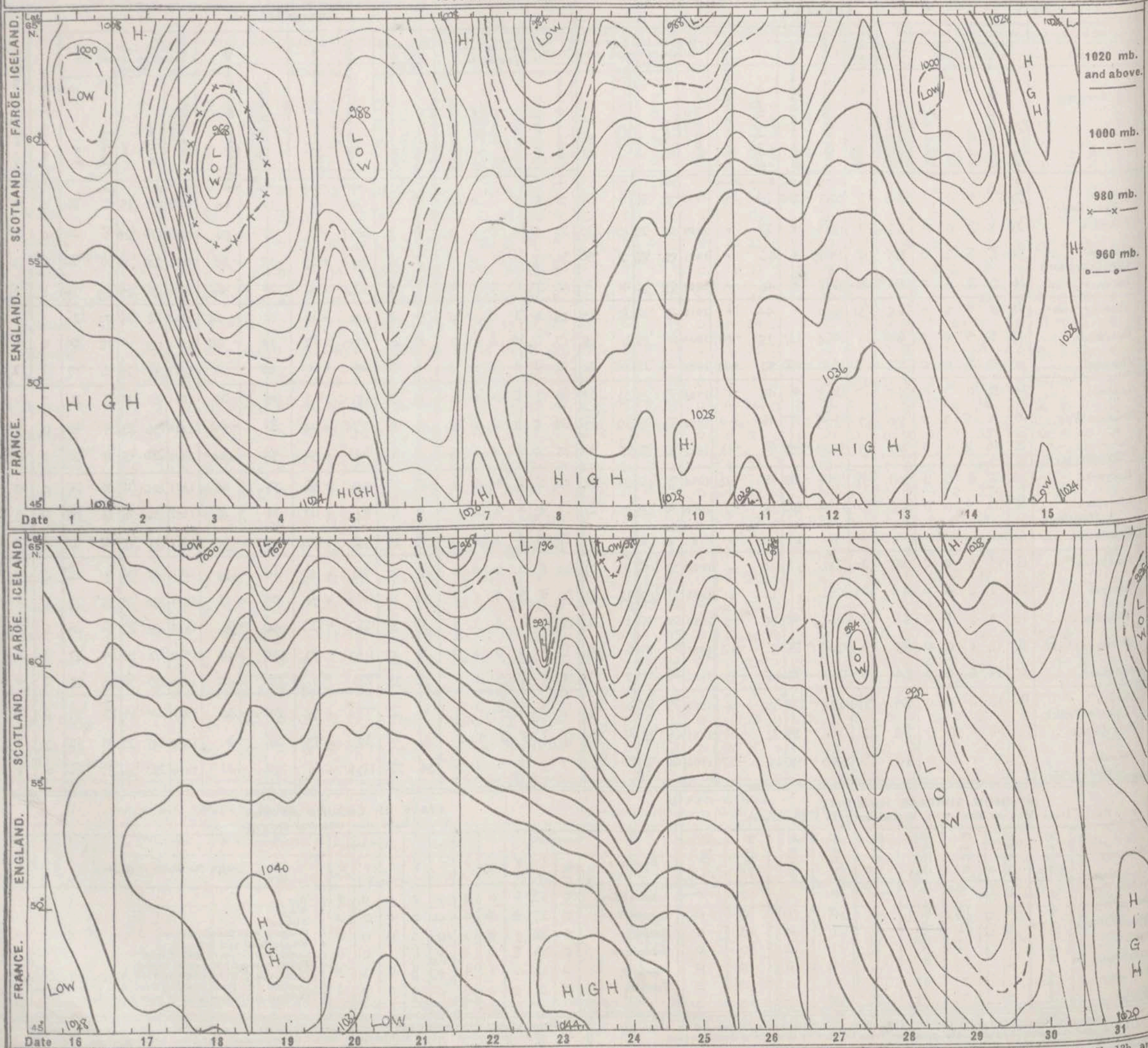
† Based in part on reports made by telegraph in which the day and night measurements are rounded off to the nearest whole millimetre. Small discrepancies may arise between these totals and those given in the Monthly Weather Report which are based on readings taken to 0.1 mm.



## PRESSURE: ICELAND TO GULF OF LIONS

DECEMBER, 1931

ISOPLETHS\* BASED ON SIX-HOURLY OBSERVATIONS.



\* The diagram is obtained by drawing a line from Akureyri in Iceland to the south of France near Marseilles. The points at which the isobars drawn for 4 mb. pressure intervals intersect this line at 1h., 7h., 13h., and 19h. are plotted consecutively and joined to show the variation of pressure from day to day at any point in the line. The line terminates at Lat. 66° N., Long. 18° W. in the north; at Lat. 44° N., Long. 4° E. in the south.



# THE DAILY WEATHER REPORT

OF THE METEOROLOGICAL OFFICE, LONDON.

BRITISH SECTION  
Tuesday 1st December 1931.  
No. 25576

DISTRICT.	STATIONS.  (For heights see p. 4.)	OBSERVATIONS at 13h. G.M.T. 30th November														OBSERVATIONS at 18h. G.M.T. 30th November														PAST 24 HOURS.									
		Barom. at M.S.L. mb.	Change in 3 hours.	Wind.		Weather.	Temp. °F.	Humid. %	Visibility 0-9	Cloud.				Barom. at M.S.L. mb.	Change in 3 hours.	Wind.		Weather.	Temp. °F.	Humid. %	Visibility 0-9	Cloud.				State of Ground. 0-9	Sea. 0-9	WEATHER.											
				Dir.	Force					Form.	Amount.	Height of Base (feet)	Dir.			Force	Form.					Amount.	Height of Base (feet)	Dir.	Force			Form.	Amount.	Height of Base (feet)	Th.—13h. 30m.	13h.—18h. 30m.	18h.30m to 1h.—1a.	1h.—1a. 1st.					
(1)	(2)	(3)	(4)	(5)	(6)	(7)	(8)	(9)	(10)	(11)	(12)	(13)	(14)	(15)	(16)	(17)	(18)	(19)	(20)	(21)	(22)	(23)	(24)	(25)	(26)	(27)	(28)	(29)	(30)	(31)	(32)	(33)	(34)	(35)	(36)	(37)	(38)	(39)	(40)
1	London (Kew)...	1027.2	-2	.	0	f	41	85	3	5	-	10	10	1500	1028.3	+1.4	NW	2	1	0	43	95	4	5	-	-	10	10	1500	1	.	off	ofomw	omw	omw				
	Croydon ...	1027.0	-2	.	0	off	41	95	3	5	-	10	10	2500	1027.8	+0.8	NW	2	0	off	41	95	3	5	-	-	10	10	220	1	.	off	ofefe	coffe	ofem	ofm			
	S. Farnborough ...	1026.5	-2	W	1	off	42	95	3	5	-	10	10	450	1028.3	+1.2	.	0	off	42	95	3	5	-	-	10	10	450	1	.	off	ofef	offd.	ofose	ofese				
	Winchester ...	1027.1	+2	NNE	2	0	43	95	5	5	-	10	10	220	1028.4	+1.4	NE	3	0	off	43	95	3	5	-	-	10	10	220	1	.	off	ofdr.	omf	ofom.	om.			
	Boscombe Down ...	1026.9	0	NNE	3	0	44	95	5	5	-	10	10	450	1028.0	+1.2	NNE	3	0	off	44	95	4	5	-	-	10	10	450	1	.	off	odffe	om	om	omw			
	Calshot, S'thmtn ...	1026.4	-2	N	2	d.d.	44	95	5	6	-	10	10	1500	1027.7	+1.0	N	3	0	off	45	86	6	5	-	-	10	10	1500	1	1	ordm	bm.	cm.	cir.				
	Dungeness ...		.	NW	2	c	.	.	4	5	1	4.6	9	1500	.	.	NW	1	0	off	.	.	3	5	-	-	10	10	800	.	0	d	f	.	.				
	Lympe ...	1026.7	+6	N	3	0	42	95	4	5	-	10	10	450	1027.3	+0.6	NE	3	0	off	38	95	1	5	-	-	10	10	450	1	.	offm	ofe	ocfew	ofefse				
2	Shoeburyness ...	1027.0	+2	NW	1	f	41	95	1	5	-	10	10	1500	1027.7	+1.0	NW	1	0	f	40	95	1	5	-	-	10	10	450	1	.	bcm, off	of	as	as				
	Felixstowe ...	1027.2	+6	NW	2	off	43	95	3	5	-	10	10	450	1027.8	+0.6	NW	2	0	f	39	95	2	5	-	-	10	10	1500	1	1	omc	cmoff	off	off				
	Gorleston ...	1026.4	-4	SW	1	d.d.	42	95	2	6	-	10	10	800	1027.3	+0.8	NW	2	0	f	41	95	3	5	-	-	10	10	1500	1	1	ddd	odm.	odm	3fm				
	Cranwell ...	1027.1	+2	NW	3	f	41	95	2	5	-	10	10	1500	1028.6	+1.2	NNW	2	0	off	41	95	3	5	-	-	10	10	450	1	.	d, fra	ofbcf	bcfofe	fecfe				
3	Birmingham ...	1027.5	+4	NNW	2	f	42	95	4	5	-	7.8	7.8	450	1028.0	+0.8	N	2	0	off	40	95	3	5	-	-	10	10	450	1	.	off	fed.	bcmof	ofm	o			
	Upper Heyford ...	1027.5	0	NE	2	f	41	95	3	5	-	10	10	1500	1028.8	+1.4	NNE	1	0	off	42	95	3	5	-	-	10	10	1500	1	.	on, r.	ofmfe	offe	offe				
	Leafield ...	1027.0	+4	NW	2	f	42	95	2	5	-	10	10	1500	1028.3	+1.2	NNW	1	0	off	41	95	4	5	-	-	10	10	450	1	.	on, r. FF	off	offe	sasse				
4	Ross-on-Wye ...	1027.0	+4	NW	2	bc	47	85	5	1	2	2.3	4000	1028.4	+1.0	NE	2	0	off	42	95	4	5	-	-	10	10	800	1	.	fcm, bo	ofbcm	om	om					
5	Portland Bill ...	1025.7	0	NNE	3	off	47	95	3	5	-	10	10	1500	1027.2	+1.2	NE	3	0	c/r	46	85	5	5	4	-	4.6	7.8	1500	1	2	rrf, of	ofcr, m.	omff	ss				
	Plymouth ...	1026.6	-2	N	3	bc	49	75	7	1	1	2.3	2.3	2500	1027.9	+1.0	N	3	0	b	47	85	5	-	-	0	0	-	1	0	owcm, b	ofbcm.	bmf	bf					
	Falmouth ...	1026.7	-12	NE	4	bc	50	85	8	1	3	2.3	4.6	4000	1027.7	+4	NW	3	0	bc	46	85	7	7	-	2.3	2.3	4000	0	1	cbe	bc	bc	bc					
	Scilly (St. Mary's) ...	1028.2	-4	NE	4	bc	50	75	8	1	7	2.3	2.3	4000	1028.9	+4	NE	3	0	bc	46	85	8	1	-	2.3	2.3	4000	0	2	bc	bc	bcbbe	bce					
	Guernsey ...	1025.0	0	WSW	1	c	53	85	7	8	-	10	10	1500	1026.0	+1.6	.	0	0	51	95	6	5	-	-	10	10	800	1	1	cwoc	odrdo	o	or.					
6	Pembroke ...	1028.4	-8	NNE	2	bc	50	95	8	-	7	2	0	4.6	1028.1	+0.6	NNE	1	0	bc	44	95	8	4	6	1	2.3	4.6	2500	1	.	bc	bc	bbe	f				
7	Holyhead ...	1028.0	+2	NW	1	bc	50	85	8	4	-	2.3	2.3	2500	1028.8	+0.8	.	0	b	43	95	6	-	-	1	0	Tr.	-	1	0	bcb	b	bwbm, x	bwl					
	Chester (Sealand) ...	1028.3	0	NW	1	c	43	95	5	5	-	9	9	800	1029.4	+1.0	.	0	f	42	95	1	5	-	-	10	10	450	1	.	f, ccm	ofefe	f, ccm	cmfe					
8	L'pool (Bidston) ...	1028.1	0	.	0	c/f	43	95	5	5	-	7.8	7.8	800	1029.4	+0.6	.	0	f	39	95	0	5	-	-	10	10	450	1	.	f, cme	moFe	f, cfe	f, cfe					
9	Harrogate ...	1026.9	+6	N	1	b	46	85	7	-	8	0	1	-	1028.7	+1.0	SW	1	0	b	38	95	7	-	-	0	0	-	1	.	cb	b	b	bz					
10	Spurn Head ...	1026.0	+2	NW	3	if	43	95	3	5	-	10	10	450	1027.0	+0.6	NW	3	0	c	44	95	6	2	-	10	10	800	0	2	ifd, if	ifdo	oebcm	bcmf					
	Catterick ...	1027.2	-2	NW	1	bc	47	85	7	4	8	1	4.6	4000	1028.9	+1.4	NW	3	0	b	35	95	7	-	-	0	0	-	1	.	ocifem	bobw	bcm	bcmf					
	Tynemouth ...	1026.7	0	W	1	bc	46	85	6	5	-	1	2.3	2.3	1500	1027.9	+0.8	NNW	2	0	bc	39	95	7	5	-	2.3	2.3	1500	0	2	bcm	bcm.	befefe	bccf, f				
11	Inchkeith ...	1027.1	-2	SW	2	0	42	95	4	5	-	10	10	800	1027.9	+0.2	SW	3	0	f	39	95	1	5	-	10	10	450	1	2	ommm	offe	offide	offmc					
	Leuchars ...	1026.4	+2	N	2	b	47	75	8	-	9	0	1	-	1027.4	+0.6	S	1	0	b	35	95	6	4	-	Tr	Tr	4000	1	.	cbwm, b	bm, x	bcm.	bte, cam					
12	Renfrew ...	1027.8	+2	.	0	f	36	95	1	5	-	10	10	1500	1028.3	0	.	0	f	38	95	1	5	-	-	10	10	450	1	.	f, ffe	f, ffe	f, cfe	f, cfe					
	Esksdalemuir ...	1027.8	+2	S	1	if	39	95	8	-	-	0	0	-	1029.5	+1.0	.	0	d.d.	35	95	2	5	-	-	10	10	450	1	.	offbif	bffed, d.	ofFd.	offd, fo					
13A	Tiree ...	1028.4	+4	SW	2	bc	51	75	8	7	4	8	2.3	2.3	2500	1024.9	-2	SSE	3	0	bc	44	95	8	7	6	-	2.3	4.6	2500	0	2	cbe	bcbbe	bcc	clor			
13B	Stornoway ...	1024.7	+6	.	0	bc	49	85	9	7	7	-	2.3	4.6	2500	1024.9	0	.	0	c	38	95	8	6	2	-	4.6	7.8	2500	0	0	bc	c	cpr.	cpr				
15	Dalwhinnie ...	1027.4	-6	S	2	bc	45	75	8	4	-	4.6	4.6	2500	1029.4	+4	.	0	bc	35	85	8	5	-	-	2.3	2.3	2500	0	.	bc	bc	bc	c					
	Aberdeen ...	1026.1	0	.	0	b	46	75	6	-	1	0	Tr.	-	1027.9	+0.8	W	1	0	b	34	95	4	-	-	0	0	-	1	1	bebz	bz, m	bm	bbs					
	Wick ...	1025.2	+6	WSW	2	bc	45	85	8	7	-	9	2.3	4.6	4000	1026.1	+0.8	WSW	2	0	bc	36	95	8	5	4	-	2.3	4.6	2500	1	2	bc	bc	bc	bcc			
16	Lerwick ...	1023.7	+4	WSW	1	bc	47	75	8	5	4	-	1	2.3	1500	1025.2	+4	.	0	b	42	95	5	5	-	-	1	1	1500	1	.</								



# REPORTS from HEALTH RESORTS for... 30th November... 1931.

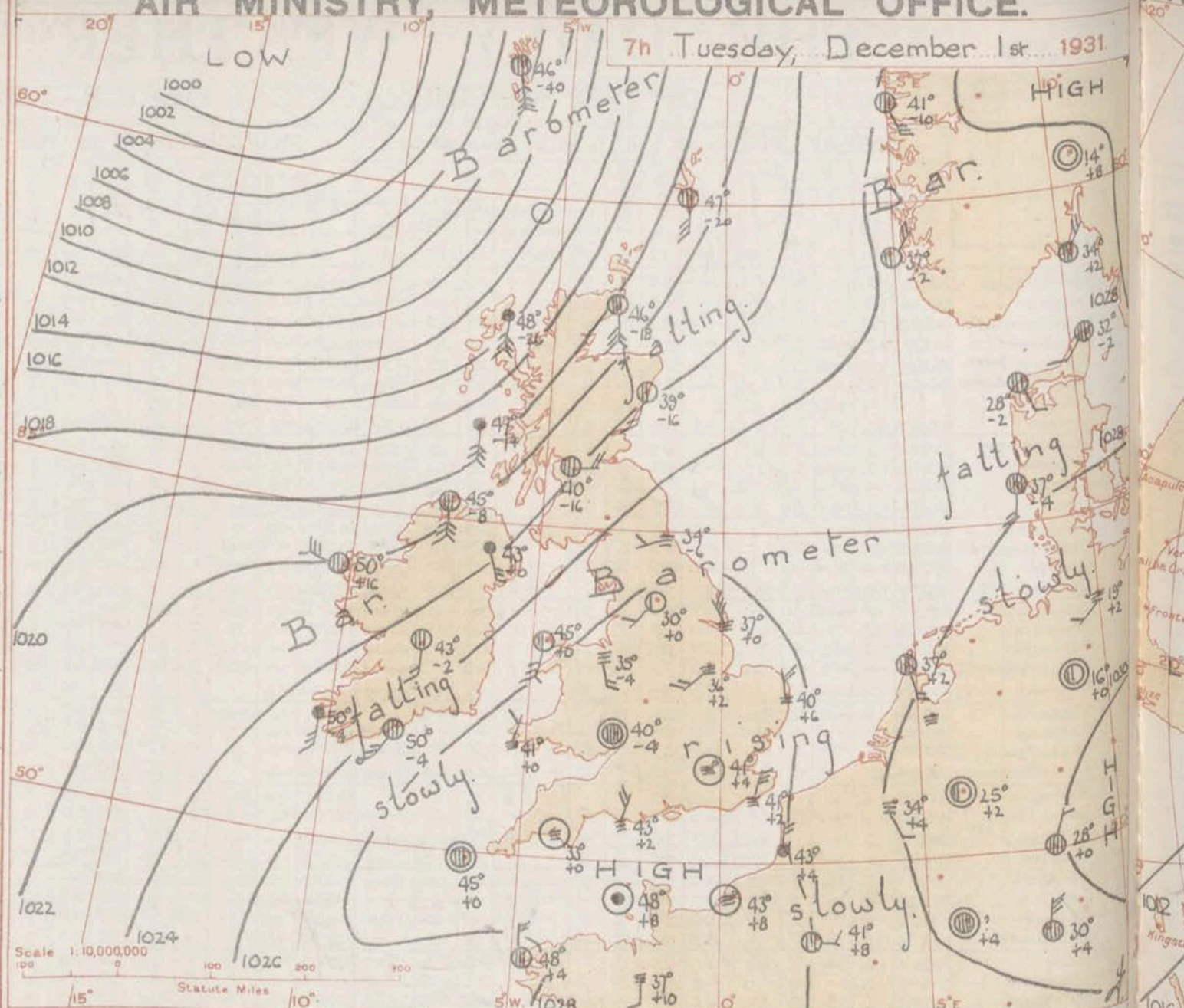
STATIONS.	WEATHER.		TEMPERATURE.		RAINFALL.		SUNSHINE.
	Fore-noon.	After-noon.	Min. 9h. to 9h.30m.	Max. 9h.30m. to 3h.	Night. 17h. to 9h.30m.	Day. 9h. to 17h.	
1 Tunbridge W.	ofo	ofo	32	43	0.3	-	0.0
Bournemouth	ofo	ofo	38	45	2	1	0.0
Ventnor	ofo	ofo	46	48	Tr	1	0.0
Southsea	ofo	ofo	37	46	-	1	0.0
Bognor Regis	o	o	36	45	-	-	0.0
Littlehampton	c	c	33	43	-	-	0.0
Worthing	oc	c	35	45	Tr	-	0.4
Brighton	bcc	co	35	46	-	-	0.0
Eastbourne	ffoc	co	35	45	Tr	-	0.0
Hastings	ofmc	com	40	46	0.2	-	0.0
Folkestone	wombe	bcmof	43	46	-	-	0.7
Dover	oifmc	mco	44	46	0.2	-	0.0
Deal	oco	o	43	46	-	-	0.0
Ramsgate	o	o	44	46	0.2	-	0.0
Margate	c	c	45	46	-	-	0.0
2 Southend	of	of	36	40	Tr	-	0.0
Maldon	off	off	39	41	0.3	-	0.0
Clacton-on-Sea	ogm	ogm	42	42	-	-	0.0
Dovercourt	fac	of	41	44	-	-	0.0
Lowestoft	oirm	mld	41	43	1	Tr	0.0
Skegness	fom	om	35	43	Tr	-	0.0
Mablethorpe	om	om	36	43	Tr	-	0.0
Cleethorpes	ofe	omf	37	44	Tr	Tr	0.0
3 Leamington S.	oam	om	33	43	Tr	-	0.0
4 Cheltenham	ome	omye	37	44	1	-	0.0
5 Bath	c	c	40	47	1	-	0.0
Weymouth	mc	gc	41	47	1	-	0.0
Jersey	c	c	42	51	-	-	0.0
Torquay	dprc	obeb	45	52	2	-	4.7
Penzance	b	b	46	54	-	-	6.5
St. Ives	c	c	49	53	-	-	3.6
Bude	pcbc	b	44	49	1	-	6.0
Ilfracombe	cbc	bc	47	50	0.1	-	4.4
6 Aberystwyth	oidfe	fedcb	38	48	2	-	6.1
7 Llandudno	c	bc	38	50	2	-	2.0
Colwyn Bay	cbcm	bc	42	46	1	-	2.0
Rhyl	fc	bc	39	49	1	-	2.1
8 Wallasey	foc	bc	40	43	0.3	-	0.2
Southport	fef	fc	40	43	0.1	-	0.0
Blackpool	ofc	bc	39	46	1	-	1.7
Morecambe	mft	bc	38	43	1	Tr	2.2
9 Ilkley	bcmb	b	36	47	0.5	-	2.5
10 Berwick-on-T.	bc	bc	34	45	-	-	4.1
11 Dunbar	bcm	owf	37	43	Tr	-	2.1
12 Douglas	zbc	bc	39	52	-	-	6.3

† Max. Temp. for period 24h. yesterday to 17h. to-day; Min. Temp. 21h. to 9h. | Min. Temp. 17h. to 9h.

DISTRICTS.	FORECASTS FOR THE 24 HOURS COMMENCING 12 NOON, G.M.T. 1st Dec. 1931.
1 S.E. England	
2 E. England...	Wind light and variable; mainly cloudy, but with some breaks; some fog in many places; rather low temperature; night frost locally.
3 E. Midlands	
4 W. Midlands	
5 S.W. England	
6 South Wales	Wind southwesterly, light or moderate; mainly cloudy; perhaps some rain later; rather low to moderate temperature.
7 North Wales	
8 N.W. England	
9 N. Midlands	Wind variable or southwesterly, light or moderate; mainly cloudy, but with breaks; some fog; rather low or moderate temperature.
10 N.E. England	
11 S.E. Scotland	Wind southwesterly, moderate, fresh locally; cloudy; some rain; improving later; moderate temperature.
12 S.W. Scotland & Isle of Man	
13 A.W. Scotld. B.N.W. Scotland.	Wind southwesterly, fresh, stronger locally, veering temporarily; cloudy; some rain; improving; moderate temperature.
14 Mid-Scotland	
15 N.E. Scotland	Wind south or southwest, moderate to strong, veering temporarily; cloudy; some rain; improving later; moderate temperature.
16 Orkneys and Shetlands.	
17 N.W. Ireland	
18 N.E. Ireland	Wind mainly southwesterly, moderate, fresh locally; cloudy; occasional rain; fairer later; moderate temperature.
19 S.E. Ireland	
20 S.W. Ireland	

H.W. Stationery Office Press, Kingsway, W.C.2.

## AIR MINISTRY, METEOROLOGICAL OFFICE.



BAROMETER. Isobars are drawn for intervals of two millibars.  
WIND. Arrows fly with the wind. Number of feathers indicate Beaufort force.  
TEMPERATURE is given in degrees F.  
WEATHER SYMBOLS:—  
○ Clear sky. ○ Sky less than 1/2 clouded. ○ Sky 1/2 to 3/4 clouded. ○ Sky 3/4 to 1 clouded. ○ Overcast sky.  
● Rain falling. \* Snow. ▲ Hail. ≡ Fog. ≡ Mist. T Thunder. K Thunderstorm.  
SEA DISTURBANCE. ~~~~~ Rough. ~~~~~ High.  
BAROMETRIC CHANGE from 4h. to 7h. in tenths of millibars is entered beneath the temperature.

### GENERAL INFERENCE.

An anticyclone which extends from Eastern Europe to the Azores covers the greater part of the British Isles. A depression south of Iceland will move north-east and will be followed by another from the Mid-Atlantic. Weather will be mainly quiet and fair in England and Wales, apart from fog, but unsettled elsewhere especially in the extreme Northwest.

### FURTHER OUTLOOK.

Unsettled in the Northwest; not much change elsewhere.

### Time of issue of Gale Warning.

South Cone at 1445 on 30th November in districts 13B and 17.

Forecasts issued at 0950 G.M.T.

G. C. SIMPSON, C.B., D.Sc., F.R.S.  
Director.



# AIR MINISTRY, METEOROLOGICAL OFFICE. Chart of Weather in the Northern Hemisphere.





# THE DAILY WEATHER REPORT

OF THE METEOROLOGICAL OFFICE, LONDON.

BRITISH SECTION  
Tuesday 1st December 1931.  
No. 25576

STATIONS.	OBSERVATIONS at 1 hr. G.M.T. 1st December														OBSERVATIONS at 7 hr. G.M.T. 1st December														PAST 24 HOURS.												
	Height above M.S.L. in feet.	Barom. at M.S.L. mb.	Change in 3 hours.	Wind.		Weather.	Temp. of air.	Humid. %	Vis. in miles.	Cloud.			Barom. at M.S.L. mb.	Change in 3 hours.	Wind.		Weather.	Temp. of air.	Humid. %	Vis. in miles.	Cloud.			State of Ground.	Sea.	TEMPERATURE.			RAINFALL.		Sun-shine in hours.										
				Dir.	Force.					Form.	Amount.	Height of Base (feet).			Dir.	Force.					Form.	Amount.	Height of Base (feet).			Max. Day 7h-12h of.	Min. Night 12h-7h of.	Min. on Grass of.	Day 7h-12h mm.	Night 12h-7h mm.											
																																Low.	Med.	High.	Low.	Total.	Low.	Med.	High.	Low.	Total.
(1)	(2)	(3)	(4)	(5)	(6)	(7)	(8)	(9)	(10)	(11)	(12)	(13)	(14)	(15)	(16)	(17)	(18)	(19)	(20)	(21)	(22)	(23)	(24)	(25)	(26)	(27)	(28)	(29)	(30)	(31)	(32)	(33)	(34)	(35)	(36)						
1 London (Kew) ...	18	1028.5	+2	NNW	2	O	42	95	4	5	-	10	10	450	1028.7	+6	WNW	1	O	42	95	4	5	-	10	10	1500	1	43	41	39	Tr.	-	0.0	0.0						
Croydon ...	217	1028.5	+2	NNW	2	O	42	95	4	5	-	10	10	450	1028.2	+4	-	O	41	96	4	5	-	10	10	220	1	42	41	39	Tr.	Tr.	0.0	0.0							
S. Farnborough ...	237	1028.5	+2	NNW	2	O	42	95	4	5	-	10	10	450	1028.6	+6	NW	1	O	40	95	2	5	-	10	10	450	1	43	39	31	Tr.	Tr.	0.0	0.0						
Winchester ...	275	1028.5	+2	NNW	2	O	42	95	4	5	-	10	10	450	1028.7	+6	NE	2	O	41	95	5	5	-	10	10	800	1	44	40	40	0.5	-	0.0	0.0						
Boscombe Down ...	417	1028.5	+2	NNW	2	O	42	95	4	5	-	10	10	450	1028.6	+4	N	1	O	40	96	4	5	-	10	10	800	1	44	39	39	0.5	Tr.	0.0	0.0						
Calshot (St. Thomas) ...	8	1028.6	+2	N	2	C	45	85	6	5	-	10	10	1500	1028.0	+4	NNW	3	C	43	95	6	5	-	10	10	1500	0	46	43	41	-	Tr.	0.0	0.0						
Dungeness ...	20	1028.6	+2	N	2	C	45	85	6	5	-	10	10	1500	1028.0	+4	NNW	3	C	43	95	6	5	-	10	10	1500	0	46	43	41	-	Tr.	0.0	0.0						
Lympne ...	346	1027.9	+2	NW	2	F	39	95	1	5	-	10	10	1500	1028.4	+2	NE	3	C	41	95	3	5	-	10	10	4000	1	43	37	37	Tr.	Tr.	0.0	0.0						
2 Shoeburyness ...	11	1028.8	+4	NW	2	O	41	95	4	5	-	10	10	1500	1028.8	0	NW	1	O	42	95	2	5	-	10	10	1500	1	42	39	41	-	-	0.0	0.0						
Felixstowe ...	15	1028.8	+4	NW	2	O	41	95	4	5	-	10	10	1500	1028.9	+4	NW	2	O	41	95	3	5	-	10	10	1500	1	44	37	35	-	-	0.0	0.0						
Gorleston ...	14	1027.9	+6	NW	2	O	41	95	4	5	-	10	10	1500	1028.1	+6	NNW	2	F	40	95	1	5	-	10	10	1500	1	43	40	38	0.2	0.2	0.0	0.0						
Cranwell ...	240	1029.3	+4	WSW	2	F	35	95	2	5	-	10	10	1500	1029.8	+2	WSW	2	C	36	95	2	5	-	10	10	1500	1	42	34	31	0.3	Tr.	0.0	0.0						
3 Birmingham ...	535	1028.6	+8	NE	3	O	45	85	3	5	-	10	10	1500	1028.6	-2	SSW	1	O	38	95	7	5	-	10	10	1500	1	42	38	37	-	-	0.0	0.0						
Upper Heyford ...	408	1028.6	+8	NE	3	O	45	85	3	5	-	10	10	1500	1028.6	-2	SSW	1	O	38	95	7	5	-	10	10	1500	1	42	38	37	-	-	0.0	0.0						
Leaford ...	612	1028.6	+8	NE	3	O	45	85	3	5	-	10	10	1500	1028.1	+2	ENE	1	O	37	95	2	5	-	10	10	1500	1	43	37	37	0.3	Tr.	0.0	0.0						
4 Ross-on-Wye ...	223	1028.6	+8	NE	3	O	45	85	3	5	-	10	10	1500	1028.2	-4	-	O	40	95	5	5	-	10	10	800	1	47	40	35	-	-	0.0	0.0							
5 Portland Bill ...	32	1028.6	+8	NE	3	O	45	85	3	5	-	10	10	1500	1028.8	+2	NNE	2	O	43	85	3	5	-	10	10	1500	1	48	42	-	0.1	-	2.7	2.7						
Plymouth ...	82	1028.6	+8	NE	3	O	45	85	3	5	-	10	10	1500	1028.4	+8	-	O	33	95	0	5	-	10	10	1500	5	0	51	32	29	-	Tr.	6.5	6.5						
Falmouth ...	200	1028.9	+4	NNE	2	bc	41	95	7	5	-	2.3	2.3	4000	1028.9	+2	N	1	bc	37	95	7	5	-	2.3	2.3	4000	0	0	51	37	-	-	6.5	6.5						
Scilly (St. Mary's) ...	163	1029.5	+2	NNE	1	bc	45	85	8	7	6	2.3	4.6	4000	1028.6	0	-	O	45	85	8	4	6	3	2.3	4.6	4000	0	1	50	42	-	-	0.0	0.0						
Guernsey ...	175	1027.0	+8	-	O	O	49	85	7	5	-	10	10	1500	1028.2	+8	-	O	48	95	7	6	-	10	10	1500	1	3	53	48	41	-	-	0.0	0.0						
6 Pembroke ...	142	1028.7	+6	NE	1	bc	41	95	7	5	4	2.3	2.3	2500	1028.4	0	NEW	1	O	41	95	3	5	-	10	10	1500	0	1	51	37	-	-	0.1	0.1						
7 Holyhead ...	26	1028.9	0	-	O	bc	37	95	5	5	-	1	2.3	2.3	2500	1027.7	0	SSW	4	bc	45	95	8	5	-	3	2.3	4.6	4000	1	1	50	37	29	-	-	0.6	0.6			
Chester (Sealand) ...	18	1028.9	0	-	O	bc	37	95	5	5	-	1	2.3	2.3	2500	1028.2	-4	SSE	2	O	35	95	2	5	-	10	10	220	1	45	31	29	Tr.	Tr.	0.2	0.2					
8 L'pool (Bidston) ...	198	1028.9	0	-	O	bc	37	95	5	5	-	1	2.3	2.3	2500	1028.1	-4	SE	3	O	36	95	2	5	-	10	10	1500	1	48	36	33	Tr.	Tr.	0.2	0.2					
9 Harrogate ...	478	1028.9	0	-	O	bc	37	95	5	5	-	1	2.3	2.3	2500	1028.9	0	SW	1	O	30	95	7	-	-	1	0	Tr.	-	4	46	20	24	-	-	5.1	5.1				
10 Spurn Head ...	29	1028.0	0	NWN	3	bc	41	95	5	5	1	2.3	4.6	800	1028.5	0	NW	3	F	37	95	1	5	3	7.8	2.3	450	1	2	44	36	-	Tr.	-	0.0	0.0					
Catterick ...	175	1028.5	0	W	2	bc	35	95	3	5	-	2.3	2.3	1500	1028.5	-4	-	O	bc	24	95	7	-	-	4	0	2.3	-	4	47	23	15	Tr.	-	0.2	0.2					
Tynemouth ...	67	1028.5	0	W	2	bc	35	95	3	5	-	2.3	2.3	1500	1027.4	-6	W	1	C	34	95	1	5	-	7.8	7.8	800	1	2	46	33	32	-	-	0.0	0.0					
11 Inchkeith ...	190	1027.9	0	SW	2	O	36	95	1	5	-	10	10	1500	1026.8	-10	SW	2	C	39	95	5	5	1	2.3	2.3	800	0	1	42	35	31	Tr.	Tr.	0.0	0.0					
Leuchars ...	35	1027.9	0	SW	2	O	36	95	1	5	-	10	10	1500	1026.2	-10	W	2	C	34	95	6	5	4	7.8	2.3	1500	4	1	48	29	21	Tr.	Tr.	0.0	0.0					
12 Renfrew ...	36	1027.9	0	SW	2	O	36	95	1	5	-	10	10	1500	1026.7	-10	E	2	C	40	95	6	5	2	9	10	2500	1	1	39	35	35	0.1	Tr.	0.0	0.0					
Eskdalemuir ...	794	1027.9	0	SW	2	O	36	95	1	5	-	10	10	1500	1027.7	-10	WSW	1	F	33	95	1	5	-	10	10	1500	1	1	40	27	28	0.1	0.3	3.4	3.4					
13a Tiree ...	22	1019.9	-26	S	6	C	49	95	7	8	2	4.6	10	1500	1018.8	-14	S	6	id	47	85	6	6	2	9	10	1500	0	3	51	45	38	-	1	4.9	4.9					
13b Stornoway ...	34	1019.9	-26	S	6	C	49	95	7	8	2	4.6	10	1500	1014.8	-26	S	6	pr	48	95	7	6	2	7.8	10	1500	1	4	50	36	-	-	2.4	2.4						
15 Dalwhinnie ...	1176	1028.8	-14	SSW	5	C	42	75	5	4	2	7.8	10	1500	1022.8	-14	SSW	5	C	42	75	5																			



## THE DAILY WEATHER REPORT

OF THE METEOROLOGICAL OFFICE, LONDON.

BRITISH SECTION

Wednesday 2nd December 1931.

No. 25577

DISTRICT.	STATIONS.	OBSERVATIONS at 13h. G.M.T. 1st December													OBSERVATIONS at 18h. G.M.T. 1st December													PAST 24 HOURS.								
		Barom. at m.b.	Change in 3 hours.	Wind.		Weather.	Temp. °F.	Humid. %	Visibility 0-9	Cloud.					Barom. at m.b.	Change in 3 hours.	Wind.		Weather.	Temp. °F.	Humid. %	Visibility 0-9	Cloud.					State of Ground.	Sea.	WEATHER.						
				Direc.	Force					Low.	Med.	High.	Low. 0-10	Total 0-10			Height of Base (feet)	Direc.					Force	Low.	Med.	High.	Low. 0-10			Total 0-10	Height of Base (feet)	7h.-15h. 1st	15h.-18h. 1st	18h. 1st to 1h. 2nd	1h.-Th. 2nd	
(1)	(2)	(3)	(4)	(5)	(6)	(7)	(8)	(9)	(10)	(11)	(12)	(13)	(14)	(15)	(16)	(17)	(18)	(19)	(20)	(21)	(22)	(23)	(24)	(25)	(26)	(27)	(28)	(29)	(30)	(37)	(38)	(39)	(40)			
(For heights see p. 4.)																																				
1	London (Kew)...	1029.9	-6	NNE	1	41	95	3	5	-	-	10	10	150	1030.8	+6	-	0	m	41	95	4	5	-	-	10	10	800	1	*	omof	off	om	om	om	om
	Croydon 1022.8	1029.7	+2	NNW	1	42	95	3	5	-	-	10	10	150	1030.3	+6	NNW	1	m	41	95	4	5	-	-	10	10	800	1	*	off	om	om	om	om	om
	S. Farnborough	1030.0	-2	E	1	42	95	5	5	-	-	9+	9+	800	1030.8	+10	WSW	1	o	38	95	6	5	-	-	10	10	1500	1	*	off	om	om	om	om	om
	Winchester	1029.9	-6	NE	1	43	85	5	5	-	-	9+	9+	800	1030.8	+12	NW	1	o	42	95	6	5	-	-	10	10	800	1	*	om	om	om	om	om	om
	Boscombe Down	1030.3	-2	N	1	40	95	5	5	-	-	10	10	800	1030.7	+6	SSW	1	o	39	95	5	5	-	-	10	10	450	1	*	om	om	om	om	om	om
	Calshot, S'thmtn	1029.9	-2	N	2	44	85	5	5	-	-	10	10	800	1030.4	+6	NW	2	o	44	85	6	5	-	-	10	10	800	0	0	om	om	om	om	om	om
	Dungeness	*	*	NNW	2	*	*	4	5	-	-	2.3	4.6	800	*	*	ENE	2	m	*	*	4	5	-	*	2.3	2.3	1500	*	0	f	be	*	*	*	*
	Lympe	1029.4	-2	NE	3	45	95	5	3	-	-	2.3	2.3	1500	1030.3	+8	N	1	m	37	95	4	-	-	-	0	0	-	1	*	off	om	om	om	om	om
2	Shoeburyness	1029.7	+2	NNW	3	46	85	6	4	-	-	4.6	4.6	4000	1030.7	+4	NW	1	F	37	95	1	5	-	-	10	10	150	1	*	om	om	om	om	om	om
	Felixstowe	1030.0	+2	NNW	2	45	85	6	-	-	-	0	0	-	1030.8	+12	NNW	2	f	36	95	3	5	-	-	10	10	450	1	0	off	om	om	om	om	om
	Gorleston	1029.0	0	NNW	1	44	95	6	-	-	-	0	0	-	1028.9	+10	NNW	2	f	38	95	1	-	-	-	-	-	-	0	1	off	om	om	om	om	om
	Cranwell	1028.7	-16	SW	3	37	95	3	5	-	-	10	10	220	1030.3	+12	WS	2	f	37	95	3	5	-	-	10	10	220	1	*	Femf	off	om	om	om	om
3	Birmingham	1029.7	-8	SSW	2	38	95	5	5	-	-	10	10	450	1030.6	+6	SW	1	o	36	95	5	5	-	-	10	10	450	1	*	o	om	om	om	om	om
	Upper Heyford	1030.2	-2	SW	2	38	95	5	5	-	-	10	10	150	1031.1	+10	SSW	1	o	38	95	5	5	-	-	10	10	150	1	*	fem	om	om	om	om	om
	Leafeld	1030.1	-4	SW	1	38	95	4	5	-	-	10	10	220	1030.5	+14	SW	1	f	37	95	3	5	-	-	10	10	450	1	*	om	om	om	om	om	om
4	Ross-on-Wye	1029.7	-4	SW	2	40	95	5	5	-	-	10	10	800	1029.9	+4	W	1	m	37	95	4	5	-	-	10	10	450	1	*	om	om	om	om	om	om
5	Portland Bill	1029.6	-8	NE	2	42	95	3	5	-	-	10	10	1500	1029.9	+4	ENE	1	off	41	85	3	5	-	-	10	10	1500	1	2	off	om	om	om	om	om
	Plymouth	1029.9	-6	-	0	40	85	2	5	-	-	10	10	150	1029.7	+8	NE	2	off	39	95	3	-	-	1	0	2.3	-	1	0	off	om	om	om	om	om
	Falmouth	1029.7	0	-	0	47	95	6	1	-	8	2.3	4.6	4000	1029.1	+2	SSW	2	bc	46	85	6	4	-	2	2.3	4.6	4000	0	1	bc	om	om	om	om	om
	Scilly (St. Mary's)	1029.8	0	SW	2	52	75	8	1	-	2	4.6	4.8	4000	1029.2	-4	SE	3	bc	44	95	8	5	-	1	1	2.3	4000	0	1	bc	om	om	om	om	om
	Guernsey	1028.8	0	NE	3	49	85	4	5	2	-	4.6	4.8	2500	1029.0	+10	-	0	m	49	85	4	5	-	-	10	10	800	1	2	off	om	om	om	om	om
6	Pembroke	1028.6	-6	NNE	2	47	85	8	4	-	2.3	4.6	1500	1028.0	+4	S	2	c	49	85	8	4	6	-	4.6	4.8	1500	0	1	fbc	om	om	om	om	om	
	Holyhead	1027.2	-6	S	4	47	95	6	5	-	-	9+	9+	1500	1027.2	+6	SSW	4	c	50	95	6	5	-	-	10	10	1500	1	2	bc	om	om	om	om	om
	Chester (Sealand)	1028.9	-10	SES	3	37	95	4	5	-	-	10	10	220	1028.9	+2	SE	2	F	33	95	0	5	-	-	10	10	150	1	*	off	om	om	om	om	om
8	L'pool (Bidston)	1028.1	-6	SE	3	37	95	2	5	-	-	10	10	150	1028.7	0	SE	3	bf	37	95	3	-	-	0	0	-	1	*	Fe	Fe	bc	bc	bc	bc	bc
9	Harrogate	1028.1	0	SW	1	39	95	5	5	-	1	Tr	Tr	2500	1028.3	+6	SW	1	b	37	95	5	5	-	-	Tr	Tr	2500	1	*	b	off	om	om	om	om
10	Spurn Head	1028.0	0	SWS	1	36	95	1	5	-	-	10	10	150	1029.1	+2	WS	2	f	36	95	2	5	-	-	10	10	150	0	1	off	om	om	om	om	om
	Catterick	1027.8	-10	SSW	3	30	95	1	5	-	-	10	10	150	1028.3	+6	S	3	F	31	95	1	5	-	-	10	10	150	1	*	bc	om	om	om	om	om
	Tynemouth	1026.1	-12	SW	1	38	95	2	5	-	-	4.6	4.6	800	1027.1	+6	SW	2	bc	40	85	5	2	-	-	4.6	4.6	2500	0	1	bc	om	om	om	om	om
11	Inchkeith	1024.1	-10	SW	4	47	85	4	4	-	-	4.6	4.8	1500	1025.1	0	SW	3	c	46	95	4	5	2	-	4.6	9	2500	0	2	c	om	om	om	om	om
	Leuchars	1023.3	-10	SW	3	44	85	4	5	-	-	9+	9+	1500	1023.4	+6	WSW	2	b	41	95	5	4	-	-	Tr	Tr	2500	1	*	bc	om	om	om	om	om
12	Renfrew	1024.1	-4	SW	3	47	95	6	2	-	-	9	10	1500	1024.4	+2	WSW	2	bc	45	95	4	4	-	-	4.6	4.6	4000	1	*	off	om	om	om	om	om
	Eskdalemuir	1026.2	-6	SSW	4	39	95	5	5	-	-	10	10	150	1025.4	+2	SSW	5	dod	43	95	4	5	-	-	10	10	1500	1	*	off	om	om	om	om	om
13a	Tiree	1020.8	+10	SW	5	50	65	8	5	-	-	9	9+	2500	1021.6	+8	SW	4	bc	48	75	4	5	3	-	2.3	2.3	2500	0	3	PR	bc	bc	bc	bc	bc
13b	Stornoway	1015.6	+2	SW	6	49	85	8	2	4	-	2.3	4.6	2500	1017.9	+10	SSW	4	bc	46	95	3	5	-	-	2.3	2.3	2500	0	3	PR	bc	bc	bc	bc	bc
15	Dalwhinnie	1021.4	-4	WSW	5	43	95	4	3	6	-	4.6	4.8	450	1023.7	+12	S	3	bc	42	75	4	8	-	-	4.6	4.6	1500	1	*	bc	om	om	om	om	om
	Aberdeen	1022.5	-10	SSW	3	43	85	6	5	4	-	4.8	4.8	1500	1022.8	+10	S'W	3	bc	43	95	6	5	-	-	2.3	2.3	1500	1	1	bc	om	om	om	om	om
	Wick	1017.8	-18	SW	5	47	85	8	6	4	-	4.6	4.6	2500	1019.9	+6	SW	3	bc	43	95	8	4	-	-	4.6	4.6	2500	1							



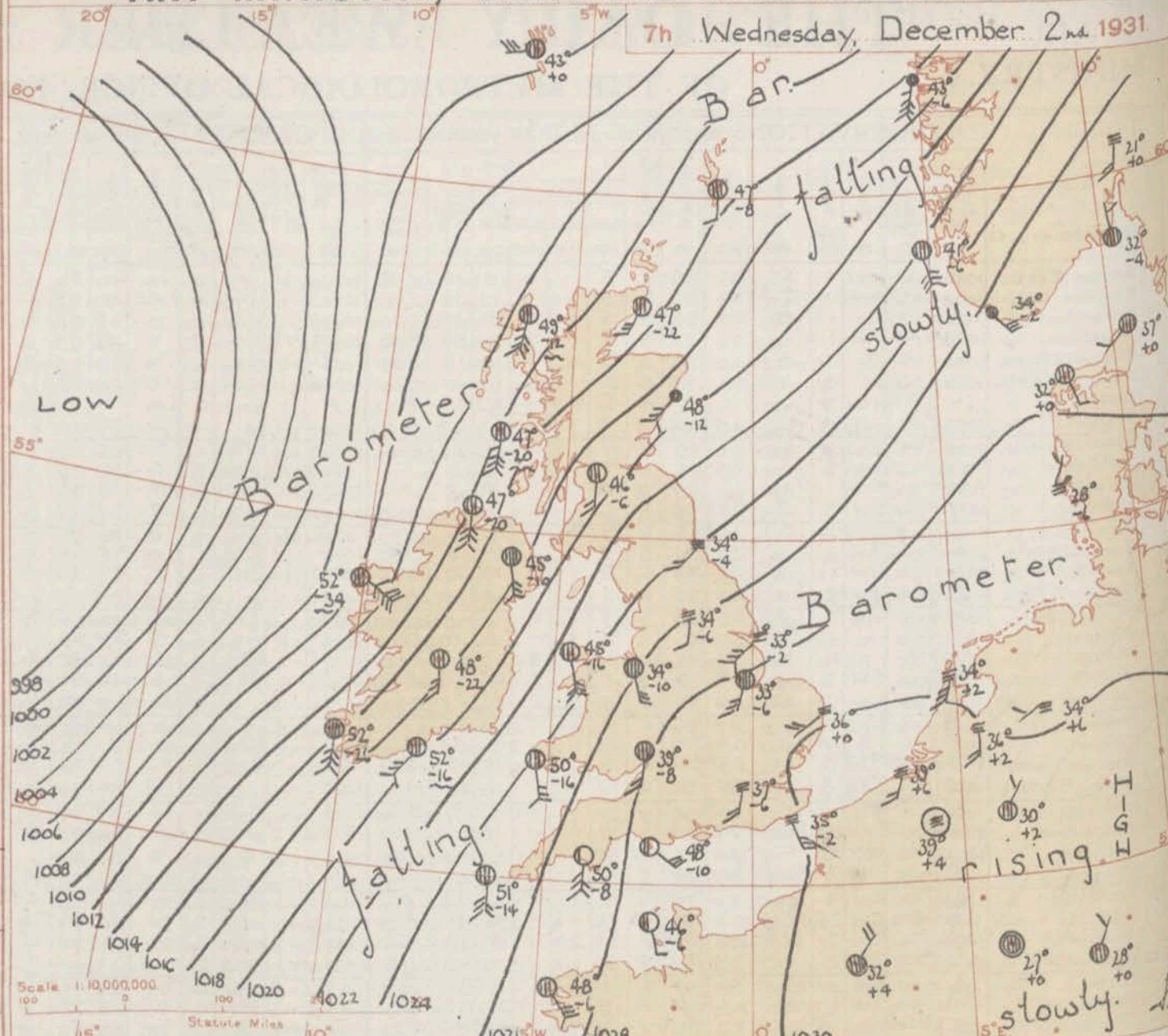
# REPORTS from HEALTH RESORTS for.....1st December.....1931.

DISTRICTS.	STATIONS.	WEATHER.		TEMPERATURE.		RAINFALL.		SUNSHINE.
		Fore-noon.	After-noon.	Min. 9h. 30m. to 9h. 15m.	Max. 9h. 15m. to 17h.	Night. 17h. 30m. to 9h. 15m.	Day. 9h. 15m. to 17h.	
1	Tunbridge W.	ofc bc	bc of	36	46	-	-	2.5
	Bournemouth	o	o	40	43	-	-	0.0
	Ventnor	pcuo3	obco3	41	44	Trace	-	0.5
	Southsea	o	o	40	44	-	-	0.0
	Bognor Regis	obcc	cbc	39	44	-	-	1.7
	Littlehampton	bc	bc b	38	45	-	-	3.1
	Worthing	cbc	bc	39	46	Trace	-	5.4
	Brighton	m bc	bc m	43	47	-	-	5.6
	Eastbourne	b	bm	39	47	Trace	-	5.9
	Hastings	cm bc	b	39	49	Trace	-	5.2
	Folkestone	ocmb	bbcbm	39	48	-	-	3.7
	Dover	fo cm b	m bc	40	47	-	-	3.7
2	Deal	obc	b	40	47	-	-	3.8
	Ramsgate	bm	bm f	41	49	-	-	3.8
	Margate	cbc	bc	42	47	-	-	4.3
	Southend	cfbc	cfbc	39	46	-	-	3.0
	Maldon	cb	bc of	39	45	-	-	4.3
	Clacton-on-Sea	cm bc	bc jm	38	45	-	-	5.3
	Dovercourt	fo c	fb c	38	48	-	-	4.4
	Lowestoft	bim	bim	37	44	-	-	6.0
	Skegness	om f	fom	37	39	Trace	-	0.0
	Mablethorpe	bbcm	om	32	39	-	-	1.8
	Cleethorpes	bfco	com	31	37	Trace	-	0.0
	Leamington S.	om	o	38	40	-	-	0.0
3	Cheltenham	omeom	om	37	41	Trace	-	0.0
	Bath	mc	mc	40	41	-	-	0.0
	Weymouth	mo	o	41	41	-	-	0.0
	Jersey	fc	cf	47	51	-	-	0.0
	Torquay	cm bc b	m bm	39	46	-	-	5.0
	Penzance	bmb	bm	36	52	-	-	6.0
	St. Ives	b	b	39	51	-	-	5.4
	Bude	m	cm bc	32	49	-	-	1.0
	Ilfracombe	b	b	35	45	-	-	5.9
	Aberystwyth	bccx	bcbm	33	44	-	-	5.6
	Llandudno	cbcb	bbcc	34	50	-	-	5.0
	Colwyn Bay	bcb	bcc	32	51	-	-	5.3
4	Rhyl	rbcb	b	30	48	-	-	4.8
	Wallassey	fo	fo c	36	39	-	-	0.0
	Southport	bc	cm bc b	35	39	0.2	-	0.0
	Blackpool	ofc	co	31	39	0.2	-	0.0
	Morecambe	meom	c	28	42	Trace	-	0.0
	Ilkley	xfecm	mbccf	27	36	Trace	-	0.0
	Berwick-on-T.	cbc	bcc	30	44	-	-	2.1
	Dunbar	bxt r	bcm	31	50	0.3	-	4.6
	Douglas	cbc	coide	39	50	0.5	1	0.4

† Max. Temp. for period 24h. yesterday to 17h. to-day; Min. Temp. 21h.-9h. † Min. Temp. 17h.-9h.

## AIR MINISTRY, METEOROLOGICAL OFFICE.

7h Wednesday, December 2nd 1931



### DISTRICTS. FORECASTS FOR THE 24 HOURS COMMENCING 12 NOON, G.M.T. 2nd Dec. 1931.

1. S.E. England	Light variable or southerly wind; some fog, probably clearing later; rather low temperature at first, perhaps milder later.
2. E. England	
3. E. Midlands	Light or moderate southerly wind; cloudy; fog locally at first; rather low temperature at first, perhaps milder later.
4. W. Midlands	
5. S.W. England	Moderate or fresh south or southwest wind, strong locally on coast; mainly cloudy; occasional drizzle locally, or rain later; rather mild.
6. South Wales	
7. North Wales	
8. N.W. England	
9. N. Midlands	Moderate or fresh south or southwest wind; cloudy; local fog at first; perhaps occasional drizzle; milder.
10. N.E. England	
11. S.E. Scotland	
12. S.W. Scotland & Isle of Man	Fresh or strong south or southwest wind, gale on coast at times; cloudy; some drizzle or rain; rather mild.
13. A. W. Scotland, B. N. W. Scotland.	
14. Mid-Scotland	
15. N.E. Scotland	Fresh or strong south or southwest wind; cloudy; some rain again later; rather mild.
16. Orkneys and Shetlands.	
17. N.W. Ireland	As 12 - 13.
18. N.E. Ireland	
19. S.E. Ireland	As 4 - 8.
20. S.W. Ireland	As 12 - 13.

N.W. Stationary Office Press, Kingway, W.C.2.

BAROMETER. Isobars are drawn for intervals of two millibars.  
WIND. Arrows fly with the wind. Number of feathers indicate Beaufort force.  
TEMPERATURE is given in degrees F.  
WEATHER SYMBOLS:—  
○ Clear sky. ○ Sky less than 1/10 clouded. ○ Sky 1/10 to 1/10 clouded. ○ Sky 1/10 to 1/10 clouded. ○ Overcast sky.  
SEA DISTURBANCE. ~ Rough. ~ High.  
BAROMETRIC CHANGE from 4h. to 7h. in tenths of millibars is entered beneath the temperature.

#### GENERAL INFERENCE.

An anticyclone on the Continent extends to England. A deep depression centred about 600 miles west of Scotland is moving northeast and is likely to be followed by another disturbance. Weather will be quiet in the Southeast, with some fog, but unsettled in the West and North with strong south or southwest winds near the coast.

#### FURTHER OUTLOOK.

Mainly fair and less foggy in the South-east, unsettled in the North and West.

#### Time of issue of Gale Warning.

South cone at 1430 on 1st in districts 13, 17 and 20.

Forecasts issued at 1000 G.M.T.

G. C. SIMPSON, C.B., D.Sc., F.R.S.,  
Director.



# AIR MINISTRY, METEOROLOGICAL OFFICE. Chart of Weather in the Northern Hemisphere.









# THE DAILY WEATHER REPORT

OF THE METEOROLOGICAL OFFICE, LONDON.

BRITISH SECTION

Thursday, 3rd December, 1931.

No. 25518.

STATIONS.	OBSERVATIONS at 13h. G.M.T. 2nd December.														OBSERVATIONS at 18h. G.M.T. 2nd December.														PAST 24 HOURS.													
	Barom. at M.S.L. mb.	Change in 3 hours.	Wind.		Weather.	Temp. °F.	Humid. %	Visibility 0-9	Cloud.				Barom. at M.S.L. mb.	Change in 3 hours.	Wind.		Weather.	Temp. °F.	Humid. %	Visibility 0-9	Cloud.				Barom. at M.S.L. mb.	Change in 3 hours.	Wind.		Weather.	Temp. °F.	Humid. %	Visibility 0-9	WEATHER.									
			Direc.	Force					Form.	Amount.	Height of Base (feet)	Direc.			Force	Form.					Amount.	Height of Base (feet)	Direc.	Force			Form.	Amount.					Height of Base (feet)	7h.-13h. 2nd.	13h.-18h. 2nd.	18h. 2nd to 1h. 3rd.	1h.-7h. 3rd.					
(For heights see p. 4.)	(1)	(2)	(3)	(4)	(5)	(6)	(7)	(8)	(9)	(10)	(11)	(12)	(13)	(14)	(15)	(16)	(17)	(18)	(19)	(20)	(21)	(22)	(23)	(24)	(25)	(26)	(27)	(28)	(29)	(30)	(31)	(32)	(33)	(34)	(35)	(36)						
1 London (Kew)...	1027.5	-24	0	0	bf	41	95	2	3	-	0	1	1025.9	-6	SE	3	c	44	85	7	5	-	9	9	2500	1	1025.9	-6	SE	3	c	44	85	7	5	bf	bf	bcu, cu	ow	cu		
Croydon	1027.6	-22	SW	3	bc/f	43	95	4	3	-	0	2	1026.0	-2	S	3	bc	42	85	6	5	-	2	2	1500	1	1026.0	-2	S	3	bc	42	85	6	5	cf	cf	bcu, cu	obu, cu	bcu, cu		
S. Farnborough	1027.1	-22	SE	3	cf	42	95	3	5	-	0	3	1025.2	-10	SE	3	c	43	95	4	5	-	1	1	2500	1	1025.2	-10	SE	3	c	43	95	4	5	F, cf	cf	bcu, cu	cm	cm, cu		
Winchester	1026.4	-28	SE	3	bc/f	45	95	5	5	-	0	4	1024.7	-12	SE	3	bc	42	85	7	5	-	1	1	2500	1	1024.7	-12	SE	3	bc	42	85	7	5	cm, F	cf	bcu, cu	cm	cm, cu		
Boscombe Down	1026.3	-26	SE	3	bc/f	44	95	5	5	-	0	4	1024.7	-10	SE	3	c	41	95	7	5	-	9	9	1500	1	1024.7	-10	SE	3	c	41	95	7	5	bf	bf	bcu, cu	c	corr		
Calshot, S'thmtn	1027.0	-26	SE	4	c	49	85	6	5	-	0	9	1025.8	-4	SE	4	bc	46	75	6	5	-	1	2	4000	0	1025.8	-4	SE	4	bc	46	75	6	5	bm	bm	bcu, cu	c	c		
Dungeness			SE	3	c			7	5	-	0	9			SE	3	c			7	5	-	9	9	1500				SE	3	c			9	9	1500		2	bc	bc	o	o
Lympe	1028.8	-18	SE	3	c	43	95	6	5	-	0	7	1028.0	-2	S	3	c	40	85	6	5	-	10	10	1500	1	1028.0	-2	S	3	c	40	85	6	5	of	of	cm	cm	om	om	
2 Shoeburyness	1028.5	-14	SW	2	f	41	95	2	5	-	0	10	1027.2	0	S	4	c	42	85	8	5	-	0	0	1500	1	1027.2	0	S	4	c	42	85	8	5	of	of	cm	cm	bcu, cu	c	c
Felixstowe	1028.3	-12	SW	2	f	42	95	4	5	-	0	10	1027.2	-2	SW	3	c	44	85	6	5	-	2	0	750	0	1027.2	-2	SW	3	c	44	85	6	5	om	om	bcu, cu	bcu, cu	bcu, cu		
Gorleston	1027.4	-14	SW	3	f	40	95	3	5	-	0	10	1026.8	-4	SW	3	bc	41	95	5	5	-	4	4	2500	0	1026.8	-4	SW	3	bc	41	95	5	5	ffe	ffe	cm	cm	bcu, cu	cq	cq
Cranwell	1026.2	-20	S	3	o	37	95	6	5	-	0	10	1023.1	-20	S	4	o	41	95	5	5	-	10	10	450	1	1023.1	-20	S	4	o	41	95	5	5	om	om	cm	cm	bcu, cu	ccr	ccr
3 Birmingham	1025.0	-24	SW	3	c	40	95	4	5	-	0	9	1022.0	-14	S	3	c	42	95	6	5	-	7	7	450	1	1022.0	-14	S	3	c	42	95	6	5	ocm	ocm	c	c	co	co	
Upper Heyford	1026.7	-18	SE	2	o	40	95	4	5	-	0	10	1025.8	-14	S	3	bc	42	95	5	5	-	4	4	800	0	1025.8	-14	S	3	bc	42	95	5	5	of	of	cm	cm	co	orrq	
Leafield	1025.5	-20	SE	3	o	40	95	4	5	-	0	10	1025.3	-14	SE	4	c	41	95	6	5	-	9	9	1500	1	1025.3	-14	SE	4	c	41	95	6	5	offm	offm	cm	co	orrq		
4 Ross-on-Wye	1024.1	-20	SW	3	c	45	85	5	3	2	1	9	1021.7	-14	SW	5	cq	46	85	5	5	-	9	9	4000	1	1021.7	-14	SW	5	cq	46	85	5	5	omcm	omcm	cbcc	oq	aqrg		
5 Portland Bill	1025.3	-22	S	4	c	51	75	6	7	-	4	6	1023.5	-12	SE	4	c	50	75	6	4	-	10	10	1500	0	1023.5	-12	SE	4	c	50	75	6	4	bcu, cu	cz	c	corr	corr		
Plymouth	1024.4	-18	S	6	c	51	85	7	7	-	4	6	1022.2	-6	S	6	c	51	85	7	5	-	7	7	800	1	1022.2	-6	S	6	c	51	85	7	5	c	bc	c	corr	corr		
Falmouth	1023.2	-14	SW	6	cq	52	85	7	3	1	-	4	1021.0	-2	SW	7	c	51	75	7	5	-	4	4	4000	0	1021.0	-2	SW	7	c	51	75	7	5	cq	cq	cq	cm, q	orr		
Scilly (St. Mary's)	1022.3	-20	S	6	c	52	85	6	5	-	0	9	1020.2	-4	S	6	cu	51	95	6	8	-	9	9	2500	0	1020.2	-4	S	6	cu	51	95	6	8	bc	bc	c	corr	corr		
Guernsey	1026.3	-16	S	3	bc	50	75	6	3	1	-	4	1024.8	-12	S	3	bc	46	85	6	8	-	4	4	1500	0	1024.8	-12	S	3	bc	46	85	6	8	bcu, cu	bc	bcu, cu	ccr	ccr		
6 Pembroke	1020.8	-20	SE	4	c	52	95	7	4	6	-	4	1017.4	-30	S	6	cu	52	95	7	6	-	10	10	1500	1	1017.4	-30	S	6	cu	52	95	7	6	c	cr, o	IRF	IRF	IRF		
Holyhead	1018.2	-26	S	6	cq	50	95	6	5	-	0	9	1014.9	-18	SW	5	cu	52	95	7	6	-	10	10	800	1	1014.9	-18	SW	5	cu	52	95	7	6	d, cqm	d, cqm	ddm, q	ddm, q	ddm, q		
Chester (Sealand)	1022.2	-32	SE	4	c	41	95	6	5	-	7	2	1018.8	-18	SE	4	o	44	85	6	5	-	10	10	2500	1	1018.8	-18	SE	4	o	44	85	6	5	omcm	omcm	cm	cm	cm		
8 L'pool (Bidston)	1021.1	-24	SE	5	c	39	95	6	5	7	6	4	1018.5	-16	SE	4	o	43	85	6	5	-	10	10	1500	0	1018.5	-16	SE	4	o	43	85	6	5	febc	cp	coobc	ccid	ccid		
9 Harrogate	1023.4	-14	S	3	if	34	95	2	5	-	0	9	1020.0	-14	S	3	bc	40	95	5	5	-	Tr	Tr	2500	1	1020.0	-14	S	3	bc	40	95	5	5	F, bcu, cf	cf	bcu, cu	bcu, cu	bcu, cu		
Spurn Head	1025.0	-8	SW	4	c	37	95	5	2	-	0	4	1022.1	-4	SW	5	c	40	95	5	5	-	4	4	800	0	1022.1	-4	SW	5	c	40	95	5	5	if	if	cm, q	cm, q	cm, q		
Catterick	1021.5	-34	S	4	cf	34	95	3	-	7	-	0	1018.7	-22	SE	3	f	38	95	3	5	-	10	10	450	1	1018.7	-22	SE	3	f	38	95	3	5	F, cf	cf	bcu, cu	bcu, cu	bcu, cu		
Tynemouth	1020.4	-28	SW	2	c	37	95	4	5	-	0	7	1017.0	-20	SW	4	c	33	95	5	5	-	7	7	800	1	1017.0	-20	SW	4	c	33	95	5	5	cf	cf	cm	co	oirq		
11 Inchkeith	1016.8	-10	SW	4	c	47	85	7	5	2	-	4	1011.8	-20	S	5	c	48	85	7	5	-	4	4	2500	0	1011.8	-20	S	5	c	48	85	7	5	c	c	cirbc	bcu, cu	bcu, cu		
Leuchars	1016.4	-22	S	2	c	46	85	6	5	1	-	9	1011.6	-28	SW	6	cu	47	85	6	5	-	10	10	1500	1	1011.6	-28	SW	6	cu	47	85	6	5	cm	cm	corqm	corqm	corqm		
12 Renfrew	1015.6	-22	SE	3	c/r	49	85	6	5	7	8	4	1010.6	-26	SE	3	r, r	48	95	6	6	-	10	10	1500	1	1010.6	-26	SE	3	r, r	48	95	6	6	cm	cm	corqm	corqm	corqm		
Eskdalemuir	1018.3	-24	S	4	o	39	95	6	5	-	0	10	1014.2	-18	SE	4	id	41	85	6	5	-	10	10	800	1	1014.2	-18	SE	4	id	41	85	6	5							



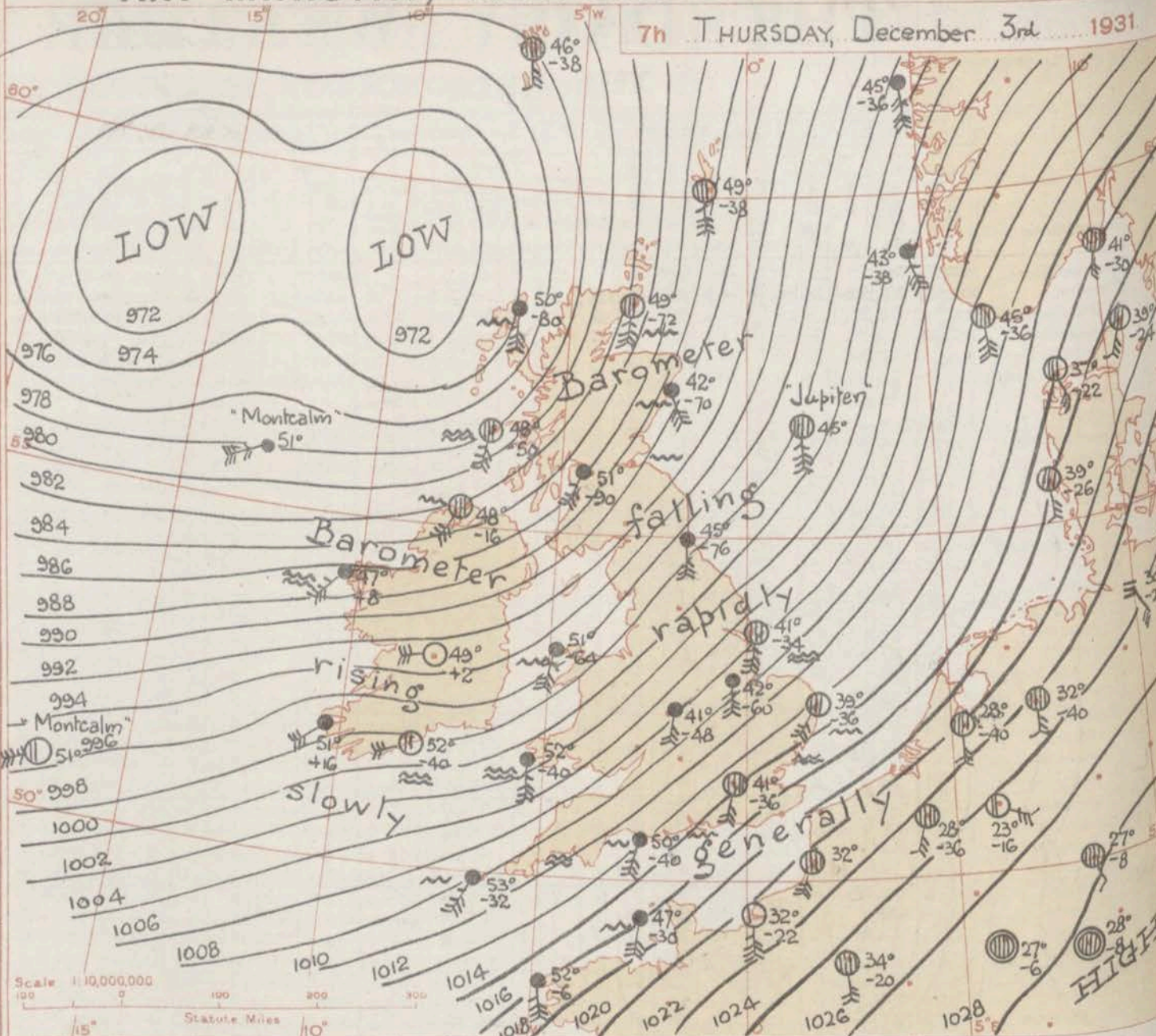
# REPORTS from HEALTH RESORTS for.....2nd. December.....1931.

DISTRICTS.	STATIONS.	WEATHER.		TEMPERATURE.		RAINFALL.		SUNSHINE.
		Fore-noon.	After-noon.	Min. 9h. to 2nd.	Max. 9h. to 17h.	Night. 17h. to 9h. 2nd.	Day. 9h. to 17h.	
1	Tunbridge W.	ofc	oc	34	43	Trace	-	0.1
	Bournemouth	bc	bc	32	50	-	-	4.0
	Ventnor	cbe	cu	40	49	-	-	1.2
	Southsea	ofc	c	38	49	-	-	0.5
	Bognor Regis	mcbe	bcc	37	48	-	-	0.7
	Littlehampton	ofcbe	bcc	34	49	-	-	1.6
	Worthing	oc	bcc	37	50	Trace	-	2.3
	Brighton	fc	bcc	36	48	-	-	0.2
	Eastbourne	fcbe	o	34	46	0.1	-	1.1
	Hastings	cmoc	coc	33	46	0.2	-	0.4
	Folkestone	xofbc	bcco	33	47	-	-	1.6
	Dover	Fofbc	bcc	35	46	Trace	-	1.6
2	Deal	fcbe	b	34	45	-	-	3.6
	Ramsgate	fb	bc	33	48	Trace	Trace	3.4
	Margate	fb	bc	32	46	-	-	5.3
	Southend	offob	mb	36	48	Trace	-	1.6
	Maldon	foc	c	36	42	-	-	0.0
	Clacton-on-Sea	om	omcbe	34	45	-	-	0.3
	Dovercourt	foc	fb	35	42	-	-	0.0
	Lowestoft	bcfec	cf	32	44	-	-	0.0
	Skegness	om	o	34	42	Trace	-	0.0
	Mablethorpe	o	om	33	39	-	-	0.0
	Cleethorpe	o	o	31	38	Trace	-	0.1
	Leamington S.	o	o	35	43	-	-	0.0
3	Cheltenham	cm	om	34	47	-	-	0.6
	Bath	cbcc	c	37	49	-	-	0.2
	Weymouth	cb	bcc	33	52	-	-	2.8
	Jersey	fb	bc	39	50	-	-	5.3
	Torquay	bwm	bccc	31	53	-	-	3.9
	Penzance	c	c	42	54	-	-	0.2
	St. Ives	o	o	40	51	-	-	0.0
	Bude	cbcc	o	34	50	-	-	0.9
	Ilfracombe	cbe	bcc	37	51	-	-	1.4
	Aberystwyth	cmcm	cmcm	34	50	-	-	0.2
	Llandudno	c	c	37	52	-	-	0.1
	Colwyn Bay	bcc	c	39	52	Trace	-	1.2
4	Rhyl	bcm	bcc	32	49	-	-	1.0
	Wallassey	cbe	bcc	33	44	-	-	0.0
	Southport	ocbe	bcco	34	43	-	-	0.0
	Blackpool	oc	c	34	43	-	-	0.0
	Morecambe	c	cbcc	33	44	-	-	0.2
	Ilkley	mc	c	30	43	-	-	0.0
	Berwick-on-T.	c	o	35	47	-	-	0.4
	Dunbar	ber	bc	39	48	Trace	-	0.1
	Douglas	om	oidm	46	51	0.3	Trace	0.0

† Max. Temp. for period 21h. yesterday to 17h. to-day; Min. Temp. 21h.-9h. | Min. Temp. 17h.-9h.

## AIR MINISTRY, METEOROLOGICAL OFFICE.

7th THURSDAY, December 3rd 1931



BAROMETER. Isobars are drawn for intervals of two millibars.  
WIND. Arrows fly with the wind. Number of feathers indicate Beaufort force.  
TEMPERATURE is given in degrees F.  
WEATHER SYMBOLS:—  
○ Clear sky. ○ Sky less than 1/8 clouded. ○ Sky 1/8 to 1/2 clouded. ○ Sky 1/2 to 1 clouded. ○ Sky 1 to 1 1/2 clouded. ○ Sky 1 1/2 to 1 3/4 clouded. ○ Sky 3/4 to 1 clouded. ○ Overcast sky.  
● Rain falling. \* Snow. ▲ Hail. ☼ Fog. ☼ Mist. T Thunder. T Thunderstorm.  
SEA DISTURBANCE. ~~~~~ Rough. ~~~~~ High.  
BAROMETRIC CHANGE from 4h. to 7h. in tenths of millibars is entered beneath the temperature.

### GENERAL INFERENCE.

A deep complex depression off Northwest Scotland will probably move slowly northeast. Unsettled rather mild weather will be maintained generally, with rain at times or showers. The strong winds or gales from south or southwest will moderate, temporarily at least.

### FURTHER OUTLOOK.

Unsettled.

### Time of issue of Gale Warnings.

- ▼ S. Cone at 1430 on 1st in districts 13, 17 and 20.
- ▼ S. Cone at 1400 on 2nd in districts 5-8, 12, 15, 16, 18 and 19.
- ▼ S. Cone at 0740 on 3rd in districts 1, 2, 10 and 11.

Forecasts issued at 1000 G.M.T.

G. C. SIMPSON, C.B., D.Sc., F.R.S.  
Director.

### DISTRICTS.

### FORECASTS FOR THE 24 HOURS COMMENCING 12 NOON, G.M.T. 3rd Dec. 1931.

1. S.E. England ▼ Strong southerly wind, gale on coast at first, veering southwest or west and decreasing; dull and rainy at first, some improvement later; mild.
2. E. England...
3. E. Midlands
4. W. Midlands
5. S.W. England ▼ Strong southwest or west wind, moderating temporarily; variable sky; showers or occasional rain; rather mild.
6. South Wales ▼
7. North Wales ▼
8. N.W. England ▼
9. N. Midlands
10. N.E. England ▼ As 1 - 3.
11. S.E. Scotland ▼
12. S.W. Scotland & Isle of Man
13. { A. W. Scotld. B. N.W. Scotland. } Wind between south and west, strong or gale at first and perhaps again later; variable cloud amount; rain at times, or showers; rather mild.
14. Mid-Scotland
15. N.E. Scotland ▼ Strong southerly wind, gale locally at first, veering southwest and moderating; dull or cloudy and rain at first; occasional rain and some brighter intervals later; rather mild.
16. Orkneys and Shetlands.
17. N.W. Ireland ▼
18. N.E. Ireland ▼ As 12 - 13.
19. S.E. Ireland ▼
20. S.W. Ireland ▼



# AIR MINISTRY, METEOROLOGICAL OFFICE. Chart of Weather in the Northern Hemisphere.





## THE DAILY WEATHER REPORT

OF THE METEOROLOGICAL OFFICE, LONDON.

BRITISH SECTION

Thursday 3rd December 1931.

No. 25578.....

[illegible]

LONDON OBSERVATIONS.													EXPLANATION OF FIGURES, LETTERS, etc.																																																																																																																																																																																																																																																																																																																																																																																																																																																																																																																																																																																																																																																																																																																																																																																																																																																																																																																																																																																																																																																																																																																																																																																																																						
Day 7h—18h, Kew & Croydon. 9h—18h, Kensington. 9h—21h, other stations, except Greenwich rainfall, 9h—18h.												Height above M.S.L., in feet.	Weather			Temperature.			Rainfall.		Sun- shine to Sunset, hrs.	Humidity.		Atmospheric Pollution.		Columns 2, 16. The barometric tendency is expressed in tenths of a millibar.	Columns 8, 22.—Code for surface visibility. Objects not visible a 55 yards.																																																																																																																																																																																																																																																																																																																																																																																																																																																																																																																																																																																																																																																																																																																																																																																																																																																																																																																																																																																																																																																																																																																																																																																																								
Morning.			Afternoon.	Night.	Day Max.	Night Min.	Min. on Grass.	Day.	Night.	15h. G.M.T. %	9h. G.M.T. %		Visibility 9h.	Milligrams of Solid Impurity per cubic metre.		24 hrs. ended 7h. G.M.T.—3rd...	SOUTH KENSINGTON.				Columns 4, 48. The BEAUFORT SCALE OF WIND is used only for surface observations. In the ac- companying table the speed of the wind corresponding with the different numbers is the speed at about 30 feet above the ground.																																																																																																																																																																																																																																																																																																																																																																																																																																																																																																																																																																																																																																																																																																																																																																																																																																																																																																																																																																																																																																																																																																																																																																																																														
24 hrs. ended 9h.					°F.	°F.	°F.	mm.	mm.					Yesterday.			To-day.		Max. Time. Min. Time.																																																																																																																																																																																																																																																																																																																																																																																																																																																																																																																																																																																																																																																																																																																																																																																																																																																																																																																																																																																																																																																																																																																																																																																																																

TERMS OF SUBSCRIPTION. { Single Copies, 1d. each ; by post 1½d.  
2/6 per month ; 6/6 per quarter ; 25/- per year.

METEOROLOGICAL OFFICE, AIR MINISTRY, ADASTRAL HOUSE, KINGSWAY LONDON, W.O.2

G. C. SIMPSON, C.B., D.Sc., F.R.S., Director.

† 1-hr observations are from Valentia W/T station.



# THE DAILY WEATHER REPORT

OF THE METEOROLOGICAL OFFICE, LONDON.

BRITISH SECTION  
Friday, 4th December, 1931.  
No. 25579

DISTRICT.	STATIONS.	OBSERVATIONS at 13h. G.M.T. 3rd December														OBSERVATIONS at 18h. G.M.T. 3rd December														PAST 24 HOURS.													
		Barom. at M.S.L. mb.	Change in 3 hours.	Wind.		Weather.	Temp. °F.	Humid. %	Visibility 0-9	Cloud.			Height of Base (feet)	Barom. at M.S.L. mb.	Change in 3 hours.	Wind.		Weather.	Temp. °F.	Humid. %	Visibility 0-9	Cloud.			Height of Base (feet)	State of Ground. 0-9	Sea. 0-9	WEATHER.															
				Dir.	Force.					Low.	Med.	High.				Low. 0-10	Total 0-10					Low.	Med.	High.				Low. 0-10	Total 0-10	Low.	Med.	High.	Low. 0-10	Total 0-10	Low.	Med.	High.	Low. 0-10	Total 0-10	7h.-13h. 3rd	13h.-18h. 3rd	18h. 3rd to 1h. 4th	1h.-7h. 4th
(1)	(2)	(3)	(4)	(5)	(6)	(7)	(8)	(9)	(10)	(11)	(12)	(13)	(14)	(15)	(16)	(17)	(18)	(19)	(20)	(21)	(22)	(23)	(24)	(25)	(26)	(27)	(28)	(29)	(30)	(31)	(32)	(33)	(34)										
(For heights see p. 4.)																																											
1	London (Kew)...	1003.6	-5.0	SW	6	r.r.	50	95	6	7	-	-	10	10	300	1004.6	+1.6	SW	4	c	52	75	6	5	-	-	10	10	2500	1	•	corrm	orcm	bc	cqr								
	Croydon	1004.6	-4.6	SW	6	d.d.	49	95	5	6	-	-	10	10	450	1004.7	+1.4	SW	5	c	52	75	7	5	2	-	4	10	1500	1	•	orrm	oDem	bccq	cqg								
	S. Farnborough	1003.7	-4.6	SW	6	r.r.	52	95	6	6	2	-	9	10	300	1005.4	+2.0	SW	5	c	51	85	8	5	2	-	9	10	1500	1	•	orrm	cDrnc	c	coid								
	Winchester	1004.4	-3.0	SW	6	rr	53	95	6	6	-	-	10	10	450	1006.6	+1.4	SW	3	c	51	85	7	5	-	-	10	10	2500	1	•	orrm	ormo	cbe	beedre								
	Boscombe Down	1004.4	-2.8	SW	6	c	53	95	6	5	-	-	10	10	450	1006.2	+1.8	SW	4	c	50	85	7	-	7	-	0	9	-	1	•	orrm	c	c	cq								
	Calshot, S'thmtn	1006.3	-3.8	SW	7	r.r.	53	95	5	6	-	-	10	10	300	1006.9	+2.8	SW	4	c	53	85	7	5	7	-	4	10	4000	1	2	orrm	orrqc	c	cir								
	Dungeness	*	*	SW	7	c	*	*	5	8	2	-	9	9	300	*	*	SW	6	c	*	*	6	5	-	-	7	9	300	*	4	p	w-f	*	d								
	Lympne	1003.4	-5.2	SW	7	dd	46	95	5	6	-	-	10	10	220	1006.2	+1.4	SW	5	c	51	95	7	5	-	-	10	10	1500	1	•	orrd	oddo	com	opgmo								
2	Shoeburyness	1004.2	-6.0	SW	7	oq	48	95	7	5	-	-	10	10	300	1004.2	+1.6	W	4	c	52	75	7	5	-	-	10	10	2500	1	•	rrgm	o	c	oir								
	Felixstowe	1004.9	-4.8	SW	7	rr	45	95	6	6	-	-	10	10	300	1002.9	+4	W	4	c	52	65	7	5	-	-	10	10	1500	1	5	orrm	c	cbcb	bbccis								
	Gorleston	1001.9	-5.0	SW	7	o/r	43	95	6	6	-	-	10	10	1500	1004.4	+6	W	4	0	50	95	6	6	-	-	10	10	1500	1	4	aqrr	ocrg	ocbcq	oir								
	Cranwell	996.8	-3.4	SW	5	bc/prh	49	85	8	9	-	-	23	23	1500	999.4	+1.0	SW	4	b	46	85	6	-	3	-	0	Tr	-	1	•	crPRH	tlhR	bbcm	bemc								
3	Birmingham	1000.0	-1.0	W	6	phr	52	75	8	5	2	-	7	8	300	1002.8	+1.6	SW	3	c	49	75	8	5	-	-	7	8	2500	1	•	cr	c	cpr	c								
	Upper Heyford	1001.2	-3.4	W	5	c/r	52	85	9	5	2	-	4	8	300	1003.8	+2.0	SW	5	c	49	85	7	5	-	-	4	10	1500	1	•	RRqr	cknqc	c	c								
	Leafield	1001.8	-2.6	SW	5	c	51	85	9	6	2	-	4	10	300	1003.9	+1.4	SW	5	b	48	85	8	-	2	-	0	4	6	-	1	•	ORqr	cbo	bc	bcqc							
4	Ross-on-Wye	1001.2	-2	W	5	cq	53	65	8	6	1	-	4	10	2500	1003.3	+1.2	SW	5	cq	52	65	7	6	1	-	7	8	2500	1	•	rrgc	cqd.c	cgcoc	cq p. bcq								
5	Portland Bill	1005.3	-2.0	SW	8	cr	54	95	6	5	2	-	7	10	1500	1006.9	+1.6	SW	7	0	54	75	6	5	-	-	10	10	1500	2	6	Rrckz	ckg	coj	cld								
	Plymouth	1007.1	+2	SW	6	bc	54	95	6	6	7	-	4	10	450	1009.0	+1.4	W	5	0	53	85	8	5	-	-	7	8	2500	1	53	orrc	cd.c	omdd	omdd								
	Falmouth	1007.3	+3	SW	5	cq	54	95	7	3	1	-	4	10	4000	1009.4	+3	SW	4	c	53	85	7	5	7	-	4	10	4000	1	2	omRq	cd.cm	cofmoq	ocnqm								
	Scilly (St. Mary's)	1007.8	+3	SW	5	cjp	54	95	6	8	2	-	4	9	2500	1009.1	+1.2	SW	5	c	53	85	6	5	7	-	7	8	4000	1	4	omRq	cd.c	dfide	id								
	Guernsey	1010.9	-2.0	SW	7	rr	54	95	4	6	-	-	10	10	1500	1010.4	-1.2	W	5	c/d	55	95	7	8	-	-	10	10	2500	2	4	orrc	ccid	orrd	adrog								
6	Pembroke	1000.4	0	SW	8	cr	52	85	6	5	-	-	10	10	1500	1004.0	+1.2	SW	6	cq	53	75	6	8	6	-	7	8	1500	1	4	cr	cr	cm, dr	cbccq								
7	Holyhead	996.2	+6	SW	7	bcq	51	65	7	4	3	9	Tr	23	2500	1000.9	+2.6	SW	5	cq	51	75	7	5	-	-	9	9	1500	1	4	Rkqcb	bcq	cm	rrbcq								
	Chester (Sealand)	996.5	+2	SW	5	bc	53	65	8	8	-	-	23	23	4000	999.0	+1.4	SW	4	b	49	65	8	5	-	-	1	2	2500	1	•	ckq Rpr	prbc	bbe	bccis								
8	L'pool (Bidston)	994.3	0	W	8	bcq	51	55	8	1	-	8	Tr	23	4000	997.6	+1.4	W	7	bq	49	65	8	1	-	-	Tr	Tr	2500	0	•	dirpqb	ybg	bcPq	prcQ								
9	Harrogate	993.7	-6	SW	8	cq	49	65	8	6	-	-	7	8	2500	996.7	+1.4	SW	8	pr	46	85	7	6	-	-	10	10	2500	1	•	rkqcb	bap	obqP	obQp								
10	Spurn Head	995.1	-4	SW	4	c/r	50	95	7	3	4	9	23	7	4000	996.0	+2	W	9	bc	47	85	7	-	1	-	0	2	3	-	0	4	cqr	cbe	bcq	bcqbc							
	Catterick	990.9	-22	SW	5	pr	51	75	7	3	-	-	4	6	2500	993.5	+22	SW	5	pr	49	75	7	4	-	-	4	6	1500	1	•	om, rnc	cqpr	bcq	bcqpr								
	Tynemouth	997.9	-24	SW	5	bo	50	95	7	9	-	-	23	23	2500	997.6	+6	W	7	b	49	75	7	-	-	-	0	0	-	1	3	orrc	bcqpr	bcq	bcqpr								
11	Inchkeith	980.6	-36	SW	3	rr	46	95	7	6	2	-	4	10	1500	981.9	+2.0	SW	3	PR	49	85	7	3	-	-	4	6	2500	1	4	orrc	crpr	bcpr	crpr								
	Leuchars	980.6	-30	3	5	ur	47	75	7	6	-	-	10	10	1500	981.2	+2.6	W	7	bc	48	85	7	4	-	-	2	3	1500	2	•	ORqm	bcq	bcq	bbccq								
12	Renfrew	980.8	-38	SW	6	rr	46	95	6	6	-	-	10	10	300	986.4	+2.6	W	5	ur	48	85	7	6	2	-	4	10	1500	2	•	Rcorn	cqr	rqgnc	crs								
	Exdalemuir	985.2	-30	SW	7	rr	45	85	6	2	-	-	9	0	300	989.3	+4.0	SW	6	cr	45	85	6	6	-	-	10	10	1500	2	•	RRshkqr	crpr	cir	crre								
13a	Tiree	975.8	+14	SW	8	ur	51	85	6	7	-	-	9	9	300	983.1	+3.8	SW	6	cr	51	85	5	8	2	-	7	8	1500	1	5	cr	cr	c	rrk								
13b	Stornoway	966.6	-40	SW	4	c/r	47	95	3	3	-	-	9	9	1500	974.4	+3.6	SW	6	c/pr	49	85	5	8	-	-	7	8	1500	2	3	cr	cPhr	bcinq	bcq								
15	Dalwhinnie	974.8	-38	SW	6	RR	40	95	6	3	2	-	10	10	4000	979.5	+2.0	SW	9	RR	47	75	6	3	2	-	4	10	1500	2	•	rr	rr	b	rr								
	Aberdeen	977.1	-32	SW	4	bc	43	75	7	1	7	-	1	23	1500	976.6	+2.2	SW	4	bc	50	75	7	-																			

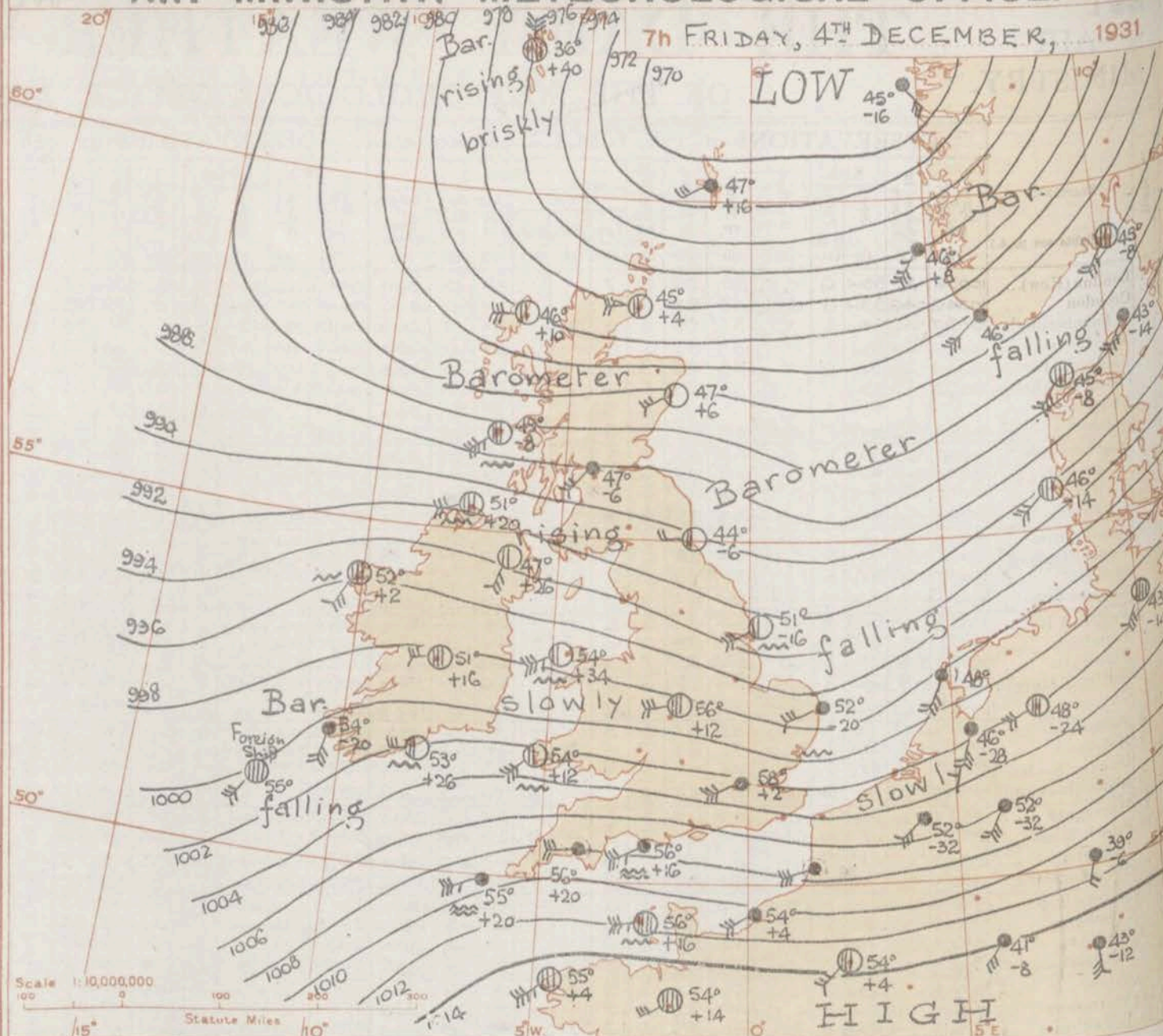


# REPORTS from HEALTH RESORTS for 3rd December, 1931.

STATIONS.	WEATHER.		TEMPERATURE.		RAINFALL.		SUNSHINE.
	Forenoon.	Afternoon.	Min. 9h. to 9h. 30m.	Max. 9h. to 17h. 30m.	Night. 17h. to 9h. 30m.	Day. 9h. to 17h. 30m.	
1 Tunbridge W.	or	oro	35	53	0.5	6	0.0
Bournemouth	oro	oro	34	54	6	7	0.0
Ventnor	ouor	oro	41	53	1	2	0.0
Southsea	or	oc	41	54	1	3	0.0
Bognor Regis	oroc	co	39	43	2	4	0.0
Littlehampton	cr	crc	40	53	1	4	0.0
Worthing	or	oro	40	54	1	5	0.0
Brighton	rr	o	38	54	0.4	4	0.0
Eastbourne	or, oro	or, o	39	54	-	2.3	0.0
Hastings	orr	or, o	38	53	-	4	0.0
Folkestone	od	oid	37	53	-	1	0.0
Dover	or	oro	38	53	-	1	0.0
Deal	oro	o	38	53	-	3	0.0
Ramsgate	odo	o	37	53	-	0.5	0.0
Margate	cr	ed	38	53	-	1	0.0
2 Southend	or	or	37	52	Trace	3	0.0
Maldon	or	iro	38	53	-	4	0.0
Clacton-on-Sea	o, oro	opc	39	50	-	2	0.0
Dovercourt	ocr	roc	39	51	0.2	3	0.0
Lowestoft	ogpr	ocopr	38	50	-	6	0.0
Skegness	om, r	rom, o	36	51	2	6	0.0
Mablethorpe	or, r	bcc	33	51	4	2	1.0
Cleethorpes	or, o	rc	34	51	2	2	0.7
3 Leamington S.	opr	opr	39	53	2	1	0.0
4 Cheltenham	o, r	o	34	53	4	2	0.0
5 Bath	rrgc	cr	40	55	8	4	0.0
Weymouth	rrc	c	42	55	3	1	0.0
Jersey	odo	o	42	53	-	0.5	0.0
Torquay	R, ad	ord, o	36	55	8	3	0.0
Penzance	oro	ocir	52	56	9	1	0.0
St. Ives	d	o	44	56	13	2	0.0
Bude	r	o	44	54	4	5	0.0
Ilfracombe	orr	o	44	55	9	3	0.0
6 Aberystwyth	emcpr	Gem	44	54	4	0.3	0.0
7 Llandudno	rcbc	bccbc	46	53	3	0.1	2.4
Colwyn Bay	rcb	bccb	47	52	9	0.3	2.2
Rhyl	ogrb	bccb	41	54	3	0.6	2.4
8 Wallasey	pbc	bcc	35	54	1	Trace	2.8
Southport	o, rbc	bcc	43	52	5	0.5	2.8
Blackpool	R, bc	bcc	35	52	15	-	2.1
Morecambe	rcb	bccbc	34	51	17	0.5	1.2
9 Ilkley	roc	btr	33	51	5	4	1.2
10 Berwick-on-T.	orc	rcbc	43	50	1	1	1.5
11 Dunbar	err	bcp	45	50	3	1	1.4
12 Douglas	cbq	cbq	48	51	22	-	2.6

† Max. Temp. for period 21h. yesterday to 17h. to-day; Min. Temp. 21h. to 9h. † Min. Temp. 17h. to 9h.

## AIR MINISTRY. METEOROLOGICAL OFFICE.



BAROMETER. Isobars are drawn for intervals of two millibars.  
WIND. Arrows fly with the wind. Number of feathers indicate Beaufort force.  
TEMPERATURE is given in degrees F.  
WEATHER SYMBOLS:—  
○ Clear sky, ○ Sky less than 1/8 clouded, ○ Sky 1/8 to 1/2 clouded, ○ Sky 1/2 to 3/4 clouded, ○ Overcast sky.  
● Rain falling, \* Snow, ▲ Hail, ≡ Fog, ≡ Mist, T Thunder, T Thunderstorm.  
SEA DISTURBANCE. ~~~~~ Rough, ~~~~~ High.  
BAROMETRIC CHANGE from 4h. to 7h. in tenths of millibars is entered beneath the temperature.

### GENERAL INFERENCE.

Secondaries to a deep depression northeast of Scotland and further developments from west and northwest of the British Isles will maintain unsettled and stormy weather generally though with fair periods. Conditions will become colder in Scotland but continue mild elsewhere.

### FURTHER OUTLOOK.

Unsettled in most districts, but some bright periods; colder conditions in the North, perhaps spreading southwards.

### Time of issue of Gale Warnings.

1st 1430 2nd in districts 13, 17, 20; 1400 3rd in districts 5-8, 12, 15, 16, 19; 0740 3rd in districts 1, 2, 10, 11.

Forecasts issued at 1005 G.M.T

G. C. SIMPSON, C.B., D.Sc., F.R.S.  
Director.

### DISTRICTS. FORECASTS FOR THE 24 HOURS COMMENCING 12 NOON, G.M.T. 4th Dec. 1931.

1. S.E. England	Wind southwest or west, fresh or strong, gale locally on coast; bright periods and occasional rain or showers today; further rain later; mild.
2. E. England	
3. E. Midlands	
4. W. Midlands	As 6 - 10.
5. S.W. England	Wind southwesterly, backing then veering, strong or gale; mainly cloudy; drizzle or rain; mild.
6. South Wales	
7. North Wales	
8. N.W. England	Wind west or southwest, backing temporarily later, fresh or strong, gale at times on coast; variable sky and occasional rain or showers at first, becoming cloudy with further rain; mild.
9. N. Midlands	
10. N.E. England	
11. S.E. Scotland	Wind mainly west or southwest, fresh or strong at times, perhaps northerly later; variable sky; showers or occasional rain, perhaps sleet later; probably colder later.
12. S.W. Scotland & Isle of Man	
13. A. W. Scotld. B. N.W. Scotland.	Wind westerly becoming northerly, strong, perhaps gale locally; variable or cloudy sky; showers or occasional rain; becoming colder, with probably sleet or snow.
14. Mid-Scotland	
15. N.E. Scotland	
16. Orkneys and Shetlands.	
17. N.W. Ireland	Wind mainly southwest or west, fresh or strong, stronger locally at times; cloudy; some rain; mild today, perhaps colder later.
18. N.E. Ireland	
19. S.E. Ireland	
20. S.W. Ireland	

Stationary Office Press, London, W.C.2.

No. 307/235. W.C. 2. D. 0001. On 10th Dec. 1931.







# THE DAILY WEATHER REPORT

OF THE METEOROLOGICAL OFFICE, LONDON.

 BRITISH SECTION  
 Friday, 4th December, 1931.  
 No. 25,579.

DISTRICT.	STATIONS.	OBSERVATIONS at 1 hr. G.M.T. 4th December														OBSERVATIONS at 7 hr. G.M.T. 4th December														PAST 24 HOURS.								
		Height above M.S.L. in feet.	Barom. at M.S.L.	Change in 3 hours.	Wind.		Weather.	Temp. of air.	Humid. %	Visibility.	Cloud.			Barom. at M.S.L.	Change in 3 hours.	Wind.		Weather.	Temp. of air.	Humid. %	Visibility.	Cloud.			State of Ground.	Sea.	TEMPERATURE.			RAINFALL.		Sun-shine.						
					Direc.	Force.					Form.	Amount.	Height of Base (feet).			Direc.	Force.					Form.	Amount.	Height of Base (feet).			Max. Day 7h-18h of.	Min. Night 18h-7h of.	Min. on Grass of.	Day 7h-18h mm.	Night 18h-7h mm.							
																																	Low.	Med.	High.	Low.	Total 0-10	Low.
1	London (Kew)...	18	*	*	*	*	*	*	*	*	*	*	1002.7	0	W'S	6	q	58	75	8	8	-	-	9	9	800	1	*	54	49	46	5	Tr.	0.0				
	Croydon	217	1005.6	-4	SW	4	c	52	75	7	6	2	-	4.6	10	1500	1002.6	+2	W'S	6	q	58	85	7	6	-	-	10	10	800	1	*	54	50	47	5	Tr.	0.0
	S. Farnborough	237	*	*	*	*	*	*	*	*	*	*	1003.8	+8	W	5	c/d	58	85	8	5	-	-	10	10	800	1	*	54	49	45	7	Tr.	0.0				
	Winchester	275	*	*	*	*	*	*	*	*	*	*	1004.5	+16	W'S	4	c	57	85	7	5	-	-	10	10	1500	1	*	54	49	47	10	0.1	0.0				
	Boscombe Down	417	*	*	*	*	*	*	*	*	*	*	1004.4	+16	WNW	6	c	57	75	7	5	-	-	10	10	1500	1	*	53	48	47	7	-	0.0				
	Calshot (S'thmtn)	8	1007.1	-4	SW	4	c	54	85	8	5	7	-	4.6	10	4000	1006.5	+2	SWW	5	ir	57	85	7	5	2	-	7.8	10	2500	1	2	54	51	48	6	0.3	
	Dungeness	20	*	*	*	*	*	*	*	*	*	*	*	*	*	*	SW	5	c	*	*	6	5	1	-	7.8	9+	1500	*	3	53	42	*	2	0.6			
	Lympne	346	1007.3	+2	SW	4	o	50	95	6	5	-	-	10	10	800	1003.3	-12	WSW	6	c	54	95	6	5	-	-	10	10	800	1	*	52	49	46	2	0.4	
2	Shoeburyness	11	*	*	*	*	*	*	*	*	*	*	1000.6	-16	W'S	7	ir	57	85	7	5	-	-	10	10	800	1	*	53	48	46	4	Tr.	0.0				
	Felixstowe	15	*	*	*	*	*	*	*	*	*	*	999.3	-36	W	5	ir	55	85	7	5	-	-	10	10	1500	1	5	52	46	40	2	Tr.	0.0				
	Gorleston	14	1002.3	+4	WSW	4	c	48	95	7	4	-	-	10	10	2500	997.4	-20	W'S	4	ir	52	95	6	6	-	-	10	10	1500	1	3	50	46	44	6	0.1	
	Cranwell	240	1000.1	-2	SW'S	4	bc	47	85	6	5	3	-	2.3	4.6	2500	996.1	-8	WSW	5	c	54	85	7	5	5	-	4.6	7.8	4000	1	*	51	43	40	8	-	
3	Birmingham	535	*	*	*	*	*	*	*	*	*	*	999.7	+12	W	5	c	56	75	8	1	7	2	-	1	9	1500	1	*	52	48	44	3	Tr.	0.0			
	Upper Heyford	408	*	*	*	*	*	*	*	*	*	*	1001.0	+16	W	6	c	56	85	8	5	1	-	7.8	7.8	2500	1	*	52	47	43	7	-	0.0				
	Leafeld	612	*	*	*	*	*	*	*	*	*	*	1001.8	+16	W'S	5	c	54	85	8	5	9	-	4.6	7.8	2500	1	*	51	46	40	10	-	0.0				
4	Ross-on-Wye	223	*	*	*	*	*	*	*	*	*	*	1001.2	+8	W	6	q	57	75	8	5	7	-	1	7.8	4000	1	*	54	50	48	6	0.1	0.0				
5	Portland Bill	32	1005.1	-2	SW	7	o	55	95	6	5	-	-	10	10	1500	1006.1	+16	WSW	7	id.	56	95	7	4	-	-	10	10	1500	1	6	55	53	*	3	Tr.	
	Plymouth	82	*	*	*	*	*	*	*	*	*	*	1009.5	+20	WNW	5	id.	56	95	7	5	-	-	10	10	450	1	3	54	52	51	10	2	0.0				
	Falmouth	200	1005.5	-6	WSW	7	bc	55	95	6	6	-	-	10	10	2500	1009.4	+20	W'S	6	dd	55	95	6	6	1	-	4.6	10	2500	1	3	55	52	*	10	1	
	Scilly (St. Mary's)	163	1007.2	-4	W'S	7	c	50	95	6	5	-	-	9+	9+	4000	1010.3	+20	W'S	7	ir	55	95	6	6	-	-	10	10	2500	1	5	54	51	*	3	1	
	Guernsey	175	1010.0	-16	W	6	dd	56	95	5	6	-	-	10	10	1500	1011.4	+16	WNW	7	q	56	95	6	5	-	-	10	10	1500	1	4	55	54	53	5	3	
6	Pembroke	142	999.5	-32	SW	5	Dr	55	95	5	6	-	-	10	10	450	1002.6	+12	SW	6	bc	54	95	7	6	2	4	2.3	4.6	800	0	4	54	52	*	4	0.3	
7	Holyhead	26	998.5	-22	SW'S	5	rr	49	95	5	6	-	-	10	10	800	998.5	+34	W'S	7	q	54	85	7	4	3	9	Tr.	4.6	2500	1	4	53	49	46	4	3	
	Chester (Sealand)	16	*	*	*	*	*	*	*	*	*	*	997.3	+22	WSW	3	c	53	75	7	5	-	-	4.6	7.8	4000	1	*	55	47	43	5	0.2	2.1				
8	L'pool (Bidston)	198	*	*	*	*	*	*	*	*	*	*	996.4	+20	W	6	q	55	75	7	8	-	-	7.8	7.8	2500	1	*	53	46	45	1	0.5	2.3				
9	Harrogate	478	*	*	*	*	*	*	*	*	*	*	993.5	0	SW	8	pr	53	95	7	6	-	-	4.6	4.6	2500	1	*	50	45	42	6	2	0.3				
10	Spurn Head	29	998.1	+4	SWW	4	bc	45	85	7	-	2	-	0	2.3	-	992.5	-16	W	5	bc	51	95	7	4	4	-	2.3	4.6	2500	0	4	51	45	*	2	-	
	Catterick	175	*	*	*	*	*	*	*	*	*	*	991.6	-2	W	5	bc	54	85	7	8	-	-	2.3	2.3	2500	1	*	51	44	41	4	1	*				
	Tynemouth	67	991.3	0	W	6	b	49	75	7	-	-	-	0	0	-	989.5	-6	W	2	bc/pr	44	95	6	2	-	2.3	2.3	2500	1	2	55	44	39	3	1		
11	Inchkeith	190	987.2	+20	WSW	9	pr	48	85	7	6	-	-	4.6	4.6	2500	988.1	0	W	7	bc	46	95	8	5	8	-	4.6	4.6	2500	1	4	51	41	40	4	0.1	
	Leuchars	35	*	*	*	*	*	*	*	*	*	*	987.6	+4	SW	4	c	46	85	8	4	-	-	9+	9+	2500	1	*	50	45	41	5	-	1.3				
12	Renfrew	36	*	*	*	*	*	*	*	*	*	*	989.8	-6	SW	4	ir	47	95	7	5	-	-	9+	9+	1500	2	*	51	45	43	11	3	0.0				
	Eskdalemuir	794	*	*	*	*	*	*	*	*	*	*	991.1	-4	SW'S	4	c	43	95	7	5	-	-	9+	9+	1500	2	*	46	41	39	18	9	0.0				
13a	Tiree	22	*	*	*	*	*	*	*	*	*	*	985.7	-8	WSW	7	c	49	75	6	6	1	8	7.8	9+	800	1	4	51	47	43	2	4	0.0				
13b	Stornoway	34	979.2	+10	WNW	7	r	48	95	6	9	2	-	9	10	800	980.7	+10	W	6	bc	46	85	7	-	7	-	0	2.3	-	1	3	52	45	*	13	3	
14	Dalwhinnie	1176	*	*	*	*	*	*	*	*	*</																											



# THE DAILY WEATHER REPORT

OF THE METEOROLOGICAL OFFICE, LONDON.

BRITISH SECTION  
Saturday, 5th December 1931.  
No. 25,580.

STATIONS.	OBSERVATIONS at 13h. G.M.T. 4th December														OBSERVATIONS at 18h. G.M.T. 4th December														PAST 24 HOURS.																																																																																																																																																																																																																																																																																																																																																																																																																																																																																																																																																																																																																																																																																																																																																																																																																																																																																																																																																																																																																																						
	Barom. at m.b.	Change in 3 hours.	Wind.		Weather.	Temp.	Humid.	Visibility.	Cloud.			Barom. at m.b.	Change in 3 hours.	Wind.		Weather.	Temp.	Humid.	Visibility.	Cloud.			State of ground.	Sea.	WEATHER.																																																																																																																																																																																																																																																																																																																																																																																																																																																																																																																																																																																																																																																																																																																																																																																																																																																																																																																																																																																																																																										
			Dir.	Force.					Low.	Med.	High.			Low.	Med.					High.	Low.	Med.			High.	Low.	Med.	High.	Low.	Med.	High.	Low.	Med.	High.	Low.	Med.	High.	Low.	Med.	High.	Low.	Med.	High.																																																																																																																																																																																																																																																																																																																																																																																																																																																																																																																																																																																																																																																																																																																																																																																																																																																																																																																																																																																																																								
																																												Form.	Amount.	Height of Base (feet).	Form.	Amount.	Height of Base (feet).	Form.	Amount.	Height of Base (feet).	Form.	Amount.	Height of Base (feet).	Form.	Amount.	Height of Base (feet).	Form.	Amount.	Height of Base (feet).	Form.	Amount.	Height of Base (feet).	Form.	Amount.	Height of Base (feet).	Form.	Amount.	Height of Base (feet).	Form.	Amount.	Height of Base (feet).																																																																																																																																																																																																																																																																																																																																																																																																																																																																																																																																																																																																																																																																																																																																																																																																																																																																																																																																																																																										
																																																																										Low.	Med.	High.	Low.	Med.	High.	Low.	Med.	High.	Low.	Med.	High.	Low.	Med.	High.	Low.	Med.	High.	Low.	Med.	High.	Low.	Med.	High.	Low.	Med.	High.	Low.	Med.	High.																																																																																																																																																																																																																																																																																																																																																																																																																																																																																																																																																																																																																																																																																																																																																																																																																																																																																																																																																												
(1)	(2)	(3)	(4)	(5)	(6)	(7)	(8)	(9)	(10)	(11)	(12)	(13)	(14)	(15)	(16)	(17)	(18)	(19)	(20)	(21)	(22)	(23)	(24)	(25)	(26)	(27)	(28)	(29)	(30)	(31)	(32)	(33)	(34)	(35)	(36)	(37)	(38)	(39)	(40)																																																																																																																																																																																																																																																																																																																																																																																																																																																																																																																																																																																																																																																																																																																																																																																																																																																																																																																																																																																																																												
(For heights see p. 4.)																																																																																																																																																																																																																																																																																																																																																																																																																																																																																																																																																																																																																																																																																																																																																																																																																																																																																																																																																																																																																																																																			</

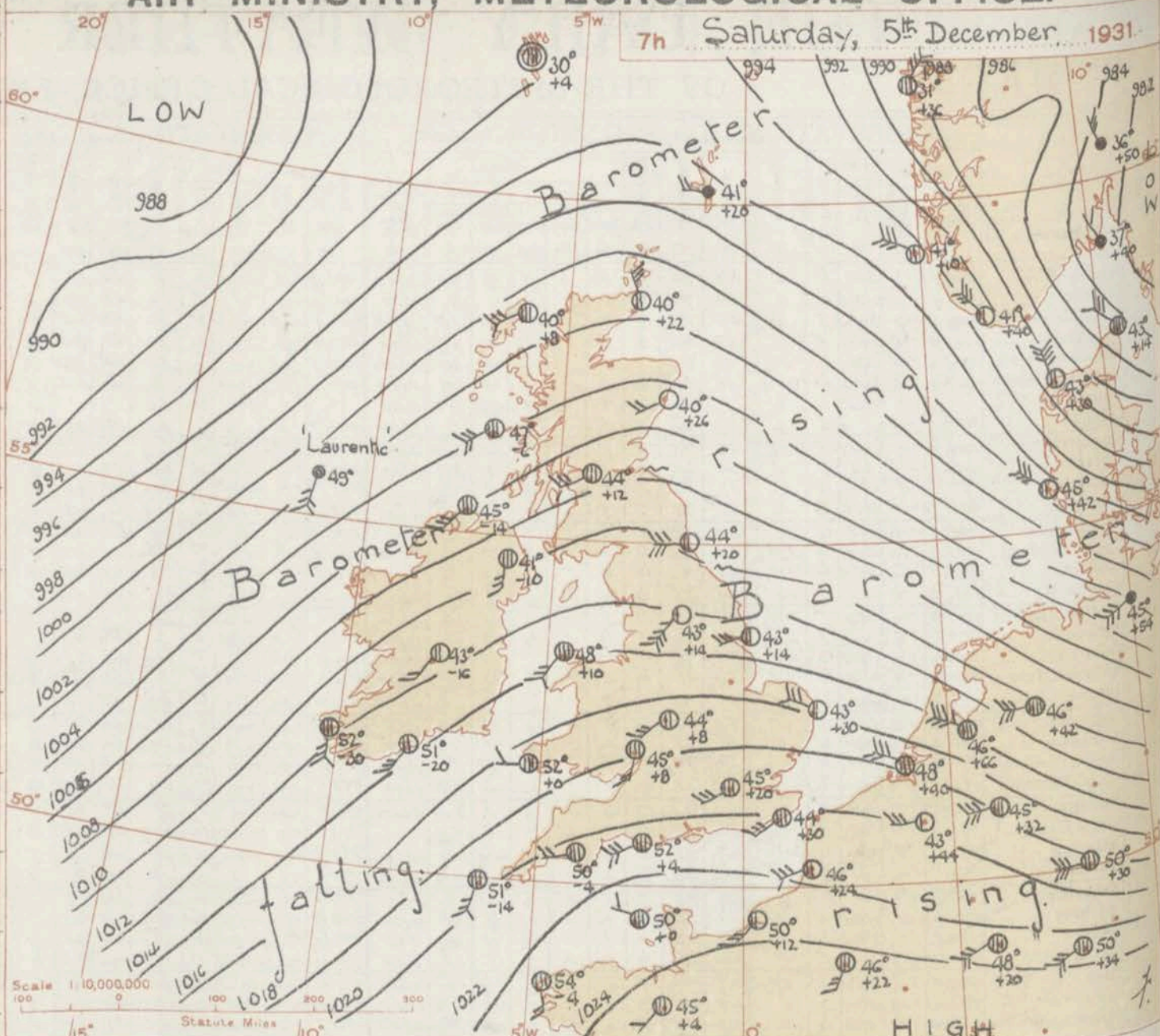


# REPORTS from HEALTH RESORTS for... 4th December... 1931.

# AIR MINISTRY, METEOROLOGICAL OFFICE.

7h Saturday, 5th December 1931.

DISTRICTS.	STATIONS.	WEATHER.		TEMPERATURE.		RAINFALL.		SUNSHINE.
		Fore-noon.	After-noon.	Min. 9h. to 9h. 4h.	Max. 9h. to 17h.	Night. 17h. to 9h. 4h.	Day. 9h. to 17h.	
1	Tunbridge W.	bcc	odo	43	58	0.3	0.3	3.2
	Bournemouth	co	o	43	58	0.3	-	1.0
	Ventnor	roudd	obc	47	56	0.5	Trace	0.0
	Southsea	bcc	bcc	47	58	-	1.2	0.4
	Bognor Regis	rbcc	c	46	56	0.3	Trace	0.4
	Littlehampton	bcc	cbc	46	56	0.1	-	1.3
	Worthing	cbc	odc	46	57	Trace	Trace	1.8
	Brighton	cbc	rc	46	56	0.2	Trace	2.1
	Eastbourne	cbcc	odcb	52	56	2	Trace	2.4
	Hastings	cbcc	odcb	51	58	1	0.3	1.3
	Folkestone	rbcc	bcc	43	58	2	-	2.2
	Dover	cbcc	ide	40	59	1	Trace	3.0
2	Deal	ccb	bcc	41	59	-	-	3.1
	Ramsgate	bc	bc	41	61	-	-	3.2
	Margate	cbc	bc	41	61	-	-	3.4
	Southend	bcb	cc	43	58	Trace	-	3.2
	Maldon	cbc	bcc	48	60	-	Trace	3.0
	Clacton-on-Sea	cbcc	c	41	58	-	-	3.8
	Dovercourt	cbc	bc	46	60	Trace	-	3.8
	Lowestoft	cbcc	odc	40	57	0.4	Trace	3.4
	Skegness	cbc	bcc	41	58	4	-	2.9
	Mablethorpe	bc	bc	42	57	-	-	4.4
	Cleethorpe	bcc	cc	42	57	Trace	-	3.9
	Leamington S.	bcc	c	43	60	-	-	1.0
3	Cheltenham	cbcc	cbcc	42	56	Trace	-	0.4
	Bath	qcc	bc	52	60	0.3	0.3	0.0
	Weymouth	c	cb	52	57	Trace	-	0.3
	Jersey	qcc	dc	58	58	2	0.1	0.0
	Torquay	qcc	dc	53	59	0.3	Trace	0.0
	Penzance	cc	cc	53	57	3	0.2	0.0
	St. Ives	b	p	50	58	1	0.5	0.1
	Bude	rbcc	cc	52	56	1	1	0.0
	Ilfracombe	or	o	52	57	2	0.5	0.0
	Aberystwyth	ccm	cide	48	56	0.6	1	0.0
	Llandudno	cide	ccm	47	58	1	1	0.1
	Colwyn Bay	ccm	ccm	48	60	0.6	1	0.1
4	Rhyl	cbcc	cc	48	60	0.4	0.5	0.0
	Wallasey	cb	bc	48	59	0.5	1	0.0
	Southport	ccm	ccm	46	54	2	4	0.0
	Blackpool	ccm	ccm	46	56	3	7	0.0
	Morecambe	ccm	ccm	45	53	7	10	0.0
	Ilkley	cide	cide	45	54	4	4	0.0
	Berwick-on-T.	bcc	o	43	50	-	Trace	0.5
	Dunbar	bc	bc	44	49	-	Trace	0.2
	Douglas	cbcc	ccm	47	54	3	2	0.4



## DISTRICTS. FORECASTS FOR THE 24 HOURS COMMENCING 12 NOON, G.M.T. 5th Dec. 1931.

1. S.E. England	Wind southwesterly, moderate or fresh; mainly cloudy; perhaps rain during tonight or tomorrow; rather mild.
2. E. England...	
3. E. Midlands	
4. W. Midlands	
5. S.W. England	Wind southwest or south, moderate to strong; cloudy or dull, with some rain or drizzle; showers tomorrow; rather mild at first, cooler again later.
6. South Wales	
7. North Wales	
8. N.W. England	
9. N. Midlands	Wind southwest or south, moderate or fresh; mainly cloudy; probably some rain later; moderate temperature.
10. N.E. England	
11. S.E. Scotland	
12. S.W. Scotland & Isle of Man	Wind southwest or south, fresh or strong, veering later; cloudy; rain at times, or showers later; moderate temperature.
13. A. W. Scotld. B. N.W. Scotland.	
14. Mid-Scotland	
15. N.E. Scotland	Wind westerly backing southwest or south, moderate or fresh, perhaps strong at times later; variable sky becoming cloudy or dull; some rain later; moderate temperature.
16. Orkneys and Shetlands.	
17. N.W. Ireland	
18. N.E. Ireland	Wind southerly, fresh or strong, veering later; cloudy or dull with rain or drizzle today, showers later; rather mild at first, somewhat colder later.
19. S.E. Ireland	
20. S.W. Ireland	

BAROMETER. Isobars are drawn for intervals of two millibars.  
WIND. Arrows fly with the wind. Number of feathers indicate Beaufort force.  
TEMPERATURE is given in degrees F.  
Calm = ☉  
WEATHER SYMBOLS:—  
☉ Clear sky. ☁ Sky less than 1/8 clouded. ☁ Sky 1/8 to 1/4 clouded. ☁ Sky 1/4 to 1/2 clouded. ☁ Sky 1/2 to 3/4 clouded. ☁ Overcast sky.  
☉ Rain falling. \* Snow. ▲ Hail. ☉ Fog. ☉ Mist. ☉ Thunder. ☉ Thunderstorm.  
SEA DISTURBANCE. ~~~~~ Rough. ~~~~~ High.  
BAROMETRIC CHANGE from 4h. to 7h. in tenths of millibars is entered beneath the temperature.

## GENERAL INFERENCE.

A flat wedge of high pressure is moving eastward across Great Britain. Secondaries to a complex depression south of Iceland will cause rain to occur at times in the West and North, and perhaps tonight or tomorrow in the East.

## FURTHER OUTLOOK.

Rather unsettled.

Time of issue of Gale Warning.

South cone at 1900 on 4th in district 20.

Forecasts issued at 1005 G.M.T. G. C. SIMPSON, C.B., D.Sc., F.R.S. Director.



# AIR MINISTRY, METEOROLOGICAL OFFICE. Chart of Weather in the Northern Hemisphere.





# THE DAILY WEATHER REPORT

OF THE METEOROLOGICAL OFFICE, LONDON.

BRITISH SECTION  
Saturday, 5th December 1931.  
No. 25,580...

District.	STATIONS.	OBSERVATIONS at 1 hr. G.M.T. 5th December														OBSERVATIONS at 7 hr. G.M.T. 5th December														PAST 24 HOURS.								
		Height above M.S.L. in feet.	Barom. at M.S.L.	Change in 3 hours.	Wind. Direc.	Force.	Weather.	Temp. °F.	Humid. %	Visibility 0-9	Cloud.			Height of Base (feet)	Barom. at M.S.L.	Change in 3 hours.	Wind. Direc.	Force.	Weather.	Temp. °F.	Humid. %	Visibility 0-9	Cloud.			Height of Base (feet)	State of Ground.	Sea.	TEMPERATURE.			RAINFALL.		Sun-shine 4th hr.				
											Form.	Amount.	Height of Base (feet)										Form.	Amount.	Height of Base (feet)				Max. Day 7h-18h °F.	Min. Night 18h-7h °F.	Min. on Grass °F.	Day 7h-18h mm.	Night 18h-7h mm.					
																																			Low	Med	High	Low
1	London (Kew)...	18	*	*	*	*	*	*	*	*	*	*	*	1019.4	+26	SW	3	c	44	85	7	-	3	1	0	9	-	1	*	60	43	38	Tr.	-	1.8			
	Croydon	217	1013.0	+38	WN	5	b	49	65	7	-	4	-	1019.3	+20	WSW	3	c	45	75	7	-	3	-	0	9	-	1	*	59	44	41	0.1	-	1.9			
	S. Farnborough	237	*	*	*	*	*	*	*	*	*	*	*	1019.3	+14	SW	2	c	43	85	7	5	-	-	9	9	5700	1	*	60	42	37	Tr.	-	2.1			
	Winchester	275	*	*	*	*	*	*	*	*	*	*	*	1019.6	+6	WSW	2	c	43	85	7	5	-	-	7-8	7-8	4000	1	*	59	41	37	0.3	-	1.3			
	Boscombe Down	417	*	*	*	*	*	*	*	*	*	*	*	1019.5	+6	SW	4	c	42	95	7	5	-	-	9	3	2500	1	*	58	41	36	Tr.	-	0.4			
	Calshot (St. thmtn)	8	1016.1	+30	WSW	5	b	49	65	8	-	-	0	0	-	1019.9	+10	SW	4	c	48	75	8	5	-	7-8	7-8	4000	0	2	58	46	41	Tr.	-	0.4		
	Dungeness	20	*	*	*	*	*	*	*	*	*	*	*	1019.9	+10	SW	4	c	48	75	8	5	-	-	7-8	7-8	4000	0	2	58	46	41	Tr.	-	0.4			
	Lympe	346	1013.6	+40	WN	6	b	48	65	8	-	-	0	0	-	1020.7	+30	W	3	c	44	85	8	-	5	-	0	9+	-	1	*	56	41	36	Tr.	-	0.8	
2	Shoeburyness	11	*	*	*	*	*	*	*	*	*	*	*	1019.3	+30	SW	2	c	44	85	8	-	5	-	0	7-8	-	0	*	59	42	39	Tr.	-	3.1			
	Felixstowe	15	*	*	*	*	*	*	*	*	*	*	*	1018.1	+40	W	4	c	45	75	8	-	-	9	0	7-8	-	0	3	60	43	36	Tr.	-	3.7			
	Gorleston	14	1006.3	+40	NW	5	bc	47	56	7	4	-	-	2.3	1015.2	+20	WNW	4	bc	43	85	7	-	4	8	0	4-6	-	0	2	59	43	39	Tr.	-	3.0		
	Cranwell	240	1002.6	+60	WN	5	c	46	75	6	5	-	-	7.8	1015.6	+24	SW	4	b	41	85	7	-	-	1	0	1	-	1	*	58	40	37	-	Tr.	2.7		
3	Birmingham	535	*	*	*	*	*	*	*	*	*	*	*	1016.9	+8	WSW	3	bc	44	75	8	-	-	2	0	4-6	-	1	*	59	43	40	-	-	0.6			
	Upper Heyford	408	*	*	*	*	*	*	*	*	*	*	*	1018.0	+26	WSW	3	c	40	85	8	5	3	6	2-3	7-8	4000	1	*	57	40	35	Tr.	-	0.9			
	Leaford	612	*	*	*	*	*	*	*	*	*	*	*	1017.3	+10	W	4	c	42	75	8	-	7	6	0	9	-	1	*	56	41	32	Tr.	-	1.2			
4	Ross-on-Wye	223	*	*	*	*	*	*	*	*	*	*	*	1017.8	+8	SW	2	c	45	75	7	-	7	-	0	9+	-	1	*	59	45	38	-	-	0.1			
5	Portland Bill	32	1018.0	+40	WS	7	b	52	65	7	-	-	-	0	0	-	1021.1	+4	W	5	c	52	75	7	4	2	-	7-8	10	1500	1	4	56	51	49	0.3	-	0.0
	Plymouth	82	*	*	*	*	*	*	*	*	*	*	*	1020.8	-4	W	2	c	50	75	8	5	2	-	-	9+	9+	2500	1	1	57	49	48	-	-	0.0		
	Falmouth	200	1020.5	+8	WS	3	bc	50	85	8	5	-	-	2.3	1020.5	-4	SW	1	c	49	85	8	8	2	-	4-6	7-8	4000	0	2	56	48	47	0.2	-	1.3		
	Scilly (St. Mary's)	163	1021.3	+14	W	5	bc	52	85	6	2	8	-	2.3	1020.0	-14	SW	4	c	51	95	6	5	7	-	4-6	9+	4000	1	3	56	50	49	0.2	-	0.0		
	Guernsey	175	1021.2	+24	NW	6	bc	52	75	7	1	-	-	4.6	1022.6	0	WNW	1	c	50	85	7	7	4	-	4-6	7-8	2500	0	3	57	50	41	0.4	-	0.0		
6	Pembroke	142	1016.2	+20	W	5	q	51	85	7	3	6	-	4.6	1016.9	0	WSW	4	c	52	85	7	4	6	-	4-6	7-8	1500	0	3	56	50	49	0.2	-	0.0		
7	Holyhead	26	1012.9	+36	W	6	bc	48	75	7	-	-	3	0	2.3	-	1015.1	+6	SW	4	c	48	75	8	5	1	-	4-6	7-8	2500	1	2	57	47	43	Tr.	-	0.6
	Chester (Sealand)	16	*	*	*	*	*	*	*	*	*	*	*	1015.7	+14	SE	2	bc	41	85	7	-	4	1	0	4-6	-	1	*	60	41	35	Tr.	-	0.1			
8	L'pool (Bidston)	198	*	*	*	*	*	*	*	*	*	*	*	1014.6	+12	W	4	c	46	75	9	5	-	-	7-8	7-8	2500	0	*	58	42.5	42	0.6	0.2	0.3			
9	Harrogate	478	*	*	*	*	*	*	*	*	*	*	*	1011.5	+14	SW	7	q	43	85	7	1	-	1	Tr.	Tr.	4000	1	*	53	42	39	2	3	3.0			
10	Spurn Head	29	1004.7	+34	NW	7	q	47	75	7	-	7	-	0	2.3	-	1012.9	+14	W	3	bc	43	85	7	1	3	-	2-3	4-6	4000	0	2	56	43	38	3	1	0.0
	Catterick	175	*	*	*	*	*	*	*	*	*	*	*	1010.9	+14	W	6	q	44	85	7	5	-	4	Tr.	4-6	4000	1	*	54	43	38	0.4	-	0.7			
	Tynemouth	67	1002.9	+42	W	3	bc	44	65	7	5	-	-	2.3	1010.8	+20	W	6	bc	44	85	7	2	-	-	4-6	4-6	2500	0	3	56	43	38	0.4	-	0.0		
11	Inchkeith	190	1000.7	+30	W	8	bc	47	75	8	5	-	-	2.3	1008.6	+18	W	8	bc	45	85	8	5	-	-	4-6	4-6	2500	0	4	49	42	39	Tr.	-	1.3		
	Leuchars	35	*	*	*	*	*	*	*	*	*	*	*	1006.8	+38	NW	3	b	36	95	8	7	-	-	Tr.	Tr.	2500	1	*	50	36	30	0.6	Tr.	0.0			
12	Renfrew	36	*	*	*	*	*	*	*	*	*	*	*	1008.4	+12	WSW	4	c	44	85	6	5	-	-	9+	9+	1500	1	*	49	41	36	2	1	0.0			
	Eskdalemuir	794	*	*	*	*	*	*	*	*	*	*	*	1010.0	+16	SW	5	bc	39	85	8	5	-	-	2-3	2-3	1500	1	*	47	37	34	6	2	0.0			
13a	Tiree	22	*	*	*	*	*	*	*	*	*	*	*	1004.3	-6	SW	5	c	47	65	8	5	2	-	7-8	9+	2500	0	3	50	43	39	2	7	0.4			
13b	Stornoway	34	1008.5	+68	W	3	bc	44	85	7	3	-	-	2.3	1000.4	+8	WSW	4	c/pr	40	95	7	9	2	-	7-8	7-8	1500	1	3	48	39	34	2	7	0.0		
15	Dalwhinnie	1176	*	*	*	*	*	*	*	*	*	*	*	1006.6	+20	SW	3	c	37																			



# THE DAILY WEATHER REPORT

OF THE METEOROLOGICAL OFFICE, LONDON.

STATIONS.  (For heights see p. 4.)	OBSERVATIONS at 13h. G.M.T. 5th December														OBSERVATIONS at 18h. G.M.T. 5th December														PAST 24 HOURS.					
	Barom. at M.S.L.  (1)	Change in 3 hours.  (2)	Wind.  (3) (4)		Weather.  (5)	Temp. °F.  (6)	Humid. %  (7)	Visibility m.  (8)	Cloud.  (9) (10) (11)			Barom. at M.S.L.  (15)	Change in 3 hours.  (16)	Wind.  (17) (18)		Weather.  (19)	Temp. °F.  (20)	Humid. %  (21)	Visibility m.  (22)	Cloud.  (23) (24) (25)			State of Ground. 0-9 (29)	Sea. 0-9 (30)	WEATHER.  (31) (32) (33) (34)									
			Form.	Amount.					Height of Base. (feet)  (14)	Form.	Amount.			Height of Base. (feet)  (28)	Th.—13h. 5th  (31)					13h.—18h. 5th  (32)	18h. 5th to 6th  (33)	1h.—7h. 6th  (34)												
																									Low.	Med.	High.	Low.	Med.	High.	Th.—13h. 5th  (31)	13h.—18h. 5th  (32)	18h. 5th to 6th  (33)	1h.—7h. 6th  (34)
1 London (Kew)...	1017.0	-30	SW	3	C	50	75	5	7	-	4.6	9	4000	1007.5	-62	SW	4	dd	50	95	6	6	2	-	7.8	10	1500	1	•	c3.	cr cnd	cqrb	b	
Croydon	1017.5	-26	SW	4	C	49	85	5	7	-	0	9	-	1008.6	-54	SW	5	dd	49	95	5	6	2	-	9	10	800	1	•	cu.	crddn	orrr	cdbe	
S. Farnborough	1016.9	-34	SW	3	C	49	85	5	2	-	10	10	5700	1006.8	-62	S	5	dr	50	95	5	6	2	-	9	10	1500	1	•	cu.	crddn	orrr	cdbe	
Winchester	1016.8	-30	SW	3	C	49	85	5	2	-	9	10	4000	1006.9	-56	SW	5	dd	53	95	5	6	2	-	10	10	450	1	•	cu.	crddn	orrr	cdbe	
Boscombe Down	1016.2	-38	S	3	C	49	85	5	2	-	4.6	10	2500	1006.5	-52	SW	5	dd	53	95	5	6	2	-	10	10	450	1	•	cu.	crddn	orrr	cdbe	
Calshot, S'thmtn	1016.6	-16	SW	3	C	52	75	5	7	-	2.3	9	1500	1005.2	-38	SW	6	dd	53	95	5	6	2	-	10	10	800	1	4	cu.	crddn	orrr	cdbe	
Dungeness	1019.1	-18	SW	3	C	•	•	•	•	•	4.6	9	2500	•	•	•	•	•	•	•	•	•	•	•	•	•	•	•	•	•	•	•	•	
Lympe	1019.1	-18	SW	3	C	47	85	5	2	-	0	10	-	1012.0	-38	SW	6	DD	48	95	5	6	2	-	7.8	10	1500	1	•	cu.	crddn	orrr	cdbe	
2 Shoeburyness	1017.8	-16	SW	4	C	48	85	5	2	-	7.8	9	4000	1009.1	-48	S	5	or	49	95	5	6	2	-	10	10	1500	1	•	cu.	crddn	orrr	cdbe	
Felixstowe	1017.9	-20	SW	3	C	47	85	5	2	-	0	9	4000	1010.0	-44	SW	4	or	48	95	5	6	2	-	10	10	1500	1	3	bc	orrr	orrr	cdbe	
Gorleston	1015.3	-10	WSW	3	C	46	85	5	2	-	4.6	9	4000	1009.4	-30	WSW	4	or	46	95	5	6	2	-	10	10	1500	1	•	bc	orrr	orrr	cdbe	
Cranwell	1014.0	-20	SW	4	C	45	75	5	2	-	4.6	10	5700	1005.2	-60	SE	4	rr	43	95	6	6	2	-	10	10	800	1	•	bc	orrr	orrr	cdbe	
3 Birmingham	1013.8	-24	SW	4	C	46	75	5	2	-	4.6	9	1500	1003.0	-64	SE	3	rr	46	95	5	6	2	-	10	10	800	1	•	bc	orrr	orrr	cdbe	
Upper Heyford	1015.9	-26	SW	3	C	46	85	5	2	-	10	10	2500	1004.5	-64	SW	3	rr	43	95	5	6	2	-	10	10	800	1	•	cu.	orrr	orrr	cdbe	
Leafeld	1015.2	-16	S	3	C	45	85	5	2	-	10	10	4000	1003.6	-54	SW	5	or	43	95	5	6	2	-	10	10	800	1	•	c	orrr	orrr	cdbe	
4 Ross-on-Wye	1013.6	-28	SW	2	C	48	75	5	2	-	1	10	2500	1002.0	-66	SW	5	or	53	95	5	6	2	-	10	10	1500	1	•	c	orrr	orrr	cdbe	
5 Portland Bill	1015.4	-36	S	3	C	53	65	5	2	-	7.8	10	2500	1006.9	-44	SW	5	or	55	95	5	6	2	-	10	10	1500	1	•	cid	orrr	orrr	cdbe	
Plymouth	1014.4	-46	SW	5	C	53	65	5	2	-	10	10	800	1006.7	-42	SW	8	or	54	95	5	6	2	-	10	10	450	1	•	cid	orrr	orrr	cdbe	
Falmouth	1013.0	-40	SW	6	C	53	65	5	2	-	4.6	10	2500	1005.9	-42	SW	6	or	55	95	5	6	2	-	10	10	2500	1	•	cid	orrr	orrr	cdbe	
Scilly (St. Mary's)	1011.4	-60	SW	6	C	53	65	5	2	-	10	10	2500	1006.5	-20	SW	6	or	53	95	5	6	2	-	10	10	4000	1	•	cid	orrr	orrr	cdbe	
Guernsey	1018.0	-40	SW	5	C	53	85	5	2	-	10	10	2500	1012.6	-20	SW	5	or	55	95	5	6	2	-	10	10	1500	1	•	co	orrr	orrr	cdbe	
6 Pembroke	1011.2	-34	SW	4	C	51	95	5	2	-	10	10	•	1000.1	-60	SW	6	or	53	95	5	6	2	-	10	10	800	1	•	qr	orrr	orrr	cdbe	
7 Holyhead	1008.9	-32	SW	5	C	51	95	5	2	-	9	10	1500	1001.8	-50	SE	3	or	46	95	5	6	2	-	10	10	1500	1	•	cu	orrr	orrr	cdbe	
Chester (Sealand)	1010.9	-42	S	3	C	49	75	5	2	-	4.6	10	4000	1001.2	-50	SE	3	or	45	95	5	6	2	-	10	10	1500	1	•	bc	orrr	orrr	cdbe	
8 L'pool (Bidston)	1010.1	-30	S	4	C	49	65	5	2	-	4.6	10	1500	1000.5	-46	SE	4	or	45	95	5	6	2	-	10	10	1500	1	•	cq	orrr	orrr	cdbe	
9 Harrogate	1009.7	-14	SE	3	C	45	75	5	2	-	2.3	10	2500	1002.6	-40	SE	3	or	44	95	5	6	2	-	10	10	2500	1	•	cbcc	orrr	orrr	cdbe	
10 Spurn Head	1012.5	-4	SW	4	C	44	85	5	2	-	4.6	9	2500	1005.1	-10	SW	5	or	44	95	5	6	2	-	10	10	1500	1	•	bee	orrr	orrr	cdbe	
Catterick	1008.4	-26	S	4	C	46	65	5	2	-	4.6	9	2500	1001.1	-42	S	3	or	45	85	6	6	2	-	10	10	1500	1	•	bee	orrr	orrr	cdbe	
Tynemouth	1005.9	-24	SW	4	C	48	85	5	2	-	2	4.6	7.8	2500	1001.1	-20	WNW	3	or	43	95	6	6	2	-	10	10	1500	1	•	bee	orrr	orrr	cdbe
11 Inchkeith	1002.1	-34	SW	8	C	45	85	5	2	-	4.6	10	2500	997.4	-38	SW	7	or	46	85	8	8	2	-	10	10	2500	0	•	err	orrr	orrr	cdbe	
Leuchars	1002.3	-42	SW	6	C	44	85	5	2	-	9	10	1500	996.0	-72	WSW	6	or	46	75	7	7	2	-	4.6	10	1500	1	•	bc	orrr	orrr	cdbe	
Renfrew	1001.2	-50	SW	6	C	47	85	5	2	-	9	10	1500	997.4	-70	WSW	3	or	46	75	7	7	2	-	4.6	10	1500	1	•	bc	orrr	orrr	cdbe	
Eskdalemuir	1003.7	-36	SW	6	C	43	95	5	2	-	9	10	800	999.1	-28	SW	6	or	40	95	6	5	2	-	2.3	10	1500	2	•	bee	orrr	orrr	cdbe	
13a Tires	994.7	-36	SW	8	C	43	65	5	2	-	2.3	9	2500	992.5	-32	WS	7	or	46	75	7	7	2	-	2.3	4.6	2500	0	•	err	orrr	orrr	cdbe	
13b Stornoway	991.4	-58	SE	4	C	42	95	5	2	-	7.8	10	1500	988.8	-10	•	or	37	95	5	6	2	-	4.6	7.8	1500	1	•	err	orrr	orrr	cdbe		
15 Dalwhinnie	996.4	-40	SW	3	C	38	95	5	2	-	7.8	9	800	994.4	-10	SW	4	or	40	85	4	4	2	-	4.6	10	1500	1	•	err	orrr	orrr	cdbe	
Aberdeen	995.3	-46	SW	4	C	44	75	5	2	-	7.8	9	1500	992.1	-20	SW	3	or	47	55	8	8	2	-	0	1	•	•	•	err	orrr	orrr	cdbe	
Wick	997.1	-34	SW	3	C	42	95	5	2	-	9	9	1500	983.4	-20	SW	3	or	39	95	8	8	2	-	7.8	7.8	1500	1	•	bee	orrr	orrr	cdbe	
16 Lerwick	996.5	+4	W	1	C	39	65	5	2	-	7.8	7.8	1500	991.4	-30	W	1	or	40	85	6	5	2	-	9	9	1500	1	•	orrr</				



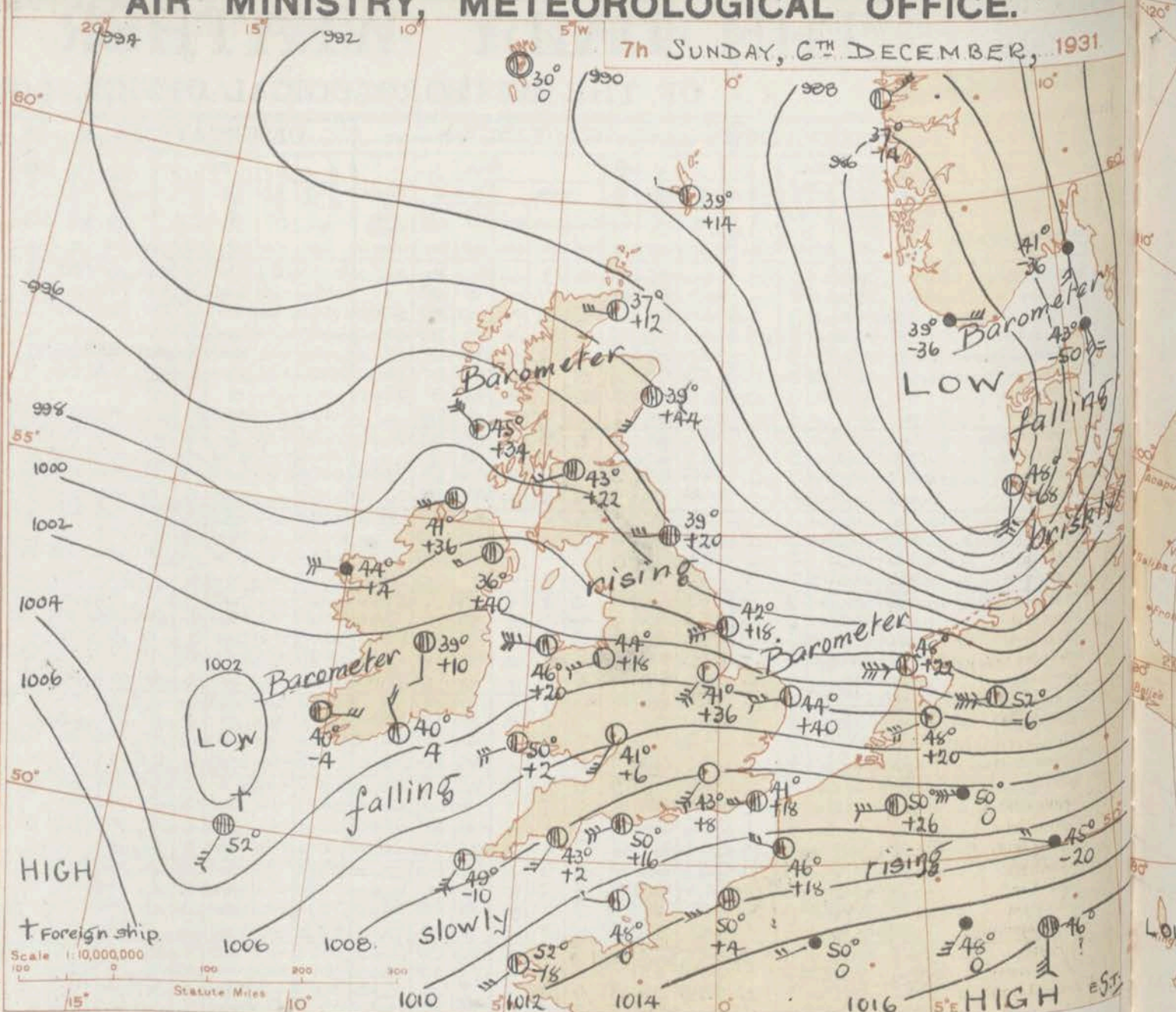
# REPORTS from HEALTH RESORTS for 5th December...1931.

DISTRICT.	STATIONS.	WEATHER.		TEMPERATURE.		RAINFALL.		SUNSHINE.
		Fore-noon.	After-noon.	Min. 9h.-17h. to 5h.	Max. 9h.-17h. 5h.	Night. 17h.-5h. to 9h.	Day. 9h.-17h. 5h.	
1	Tunbridge W.	o	od	43	51	-	0.3	0.0
	Bournemouth	o	od	45	54	-	0.3	0.0
	Ventnor	o	oardu	48	53	-	0.5	0.1
	Southsea	e	cor	47	53	-	1	0.0
	Bognor Regis	ebcc	cr	46	52	-	0.3	0.1
	Littlehampton	bcc	cr	40	52	-	1	0.0
	Worthing	c	cod	42	52	-	0.3	0.1
	Brighton	mc	cod	45	52	-	Trace	0.0
	Eastbourne	o	or	46	53	-	0.2	0.1
	Hastings	oco	oco	43	52	-	-	0.1
2	Folkestone	om	omod	42	52	-	Trace	0.0
	Dover	co	od	45	52	-	Trace	0.0
	Deal	bcc	co	44	52	-	-	0.0
	Ramsgate	c	o	44	51	-	-	0.0
	Margate	c	cr	44	51	-	0.2	0.0
	Southend	co	or	43	49	-	0.3	0.0
	Maldon	o	or	40	49	-	0.3	0.0
	Clacton-on-Sea	bcc	bcco	42	48	-	-	0.0
	Dovercourt	bcc	ocr	42	51	-	0.2	0.0
	Lowestoft	c	cip	42	47	-	Trace	0.3
3	Skegness	om	od	40	46	-	Trace	0.0
	Mablethorpe	o	orm	39	46	-	0.5	0.0
	Cleethorpes	oc	cor	38	45	-	Trace	0.0
	Leamington S.	o	or	43	48	-	8	0.0
	Cheltenham	co	cor	42	49	-	6	0.0
	Bath	c	crcf	46	54	-	3	0.0
	Weymouth	c	cddig	43	55	-	1	0.0
	Jersey	ed	c	51	54	-	0.3	0.2
	Torquay	bcm	chorg	47	56	-	3	0.0
	Penzance	or	or	50	56	-	1	0.0
4	St. Ives	o	r	49	56	-	3	0.0
	Bude	pgc	pgc	47	56	-	2	0.0
	Ilfracombe	pgc	pgc	50	57	-	9	0.0
	Aberystwyth	om	cor	48	51	-	5	0.0
	Llandudno	o	or	47	53	-	1	0.0
	Colwyn Bay	o	or	45	50	-	1	0.0
	Rhyl	c	cd	45	50	-	0.1	0.0
	Wallassey	c	cr	43	51	3	2	0.0
	Southport	co	ocr	46	49	-	1	0.0
	Blackpool	co	or	47	49	-	1	0.0
5	Morecambe	c	ndfor	45	48	2	4	0.0
	Ilkley	bcc	cd	42	47	5	Trace	0.0
	Berwick-on-T.	bcc	PR	40	48	0.4	1	2.5
	Dunbar	bc	bcr	42	49	-	2	1.2
	Douglas	co	ico	43	50	-	1	0.0

† Max. Temp. for period 21h. yesterday to 17h. to-day; Min. Temp. 21h.-9h. ‡ Min. Temp. 17h.-9h.

## AIR MINISTRY, METEOROLOGICAL OFFICE.

7th SUNDAY, 6th DECEMBER, 1931.



### DISTRICTS. FORECASTS FOR THE 24 HOURS COMMENCING 12 NOON, G.M.T. 6th Dec., 1931.

1. S.E. England	Wind southwest, moderate, backing and freshening; fair at first; rain spreading from southwest by tonight; then improving; changeable temperature.
2. E. England	
3. E. Midlands	
4. W. Midlands	
5. S.W. England	Wind south, strong, possibly gale on coast, veering later; becoming cloudy with some rain; then improving, with some showers; changeable temperature.
6. South Wales	
7. North Wales	
8. N.W. England	Wind west, moderate, becoming variable; variable sky with local showers of rain or sleet; perhaps rain later; rather cold; local night ground frost.
9. N. Midlands	
10. N.E. England	
11. S.E. Scotland	
12. S.W. Scotland & Isle of Man	Wind westerly, moderate to fresh locally, veering towards northwest; variable sky; bright periods; showers locally of rain or sleet, with snow on high ground; colder; ground frost in places at night
13. A. W. Scotld. B. N.W. Scotland.	
14. Mid-Scotland	
15. N.E. Scotland	
16. Orkneys and Shetlands.	
17. N.W. Ireland	
18. N.E. Ireland	
19. S.E. Ireland	Wind variable, light, freshening from northwest later; mainly cloudy; perhaps local rain; moderate temperature; local night ground frost.
20. S.W. Ireland	

H.W. Stationers, Office Press Highway, W.C.2

Pa 307/234; Ws 75; S 5001; Ga 808; 28210 12/34

BAROMETER. Isobars are drawn for intervals of two millibars. WIND. Arrows fly with the wind. Number of feathers indicate Beaufort force. TEMPERATURE is given in degrees F. WEATHER SYMBOLS:—  
 ○ Clear sky. ○ Sky less than 1/10 clouded. ○ Sky 1/10 to 1/10 clouded. ○ Sky 1/10 to 1/10 clouded. ○ Overcast sky.  
 ● Rain falling. \* Snow. ▲ Hail. ☼ Fog. ☼ Mist. ⚡ Thunder. ⚡ Thunderstorm.  
 SEA DISTURBANCE. ~~~~~ Rough. ~~~~~ High.  
 BAROMETRIC CHANGE from 4h. to 7h. in tenths of millibars is entered beneath the temperature.

#### GENERAL INFERENCE.

A ridge of relatively high pressure is crossing the British Isles, but a further disturbance just off Southwest Ireland is expected to move eastwards. After a brief interval of fair weather, further rain will spread across the southern half of the country. In the North there will be considerable bright periods with showers locally of rain or sleet, and snow on high ground.

#### FURTHER OUTLOOK.

Uncertain.

#### Time of issue of Gale Warnings.

▼ South Cone at 1430 on 1st in district 20; at 1435 on 5th in districts 1 and 5; at 1935 on 5th in district 2.

Forecasts issued at 1200 G.M.T.

G. C. SIMPSON, C.B., D.Sc., F.R.S.  
Director.



# AIR MINISTRY, METEOROLOGICAL OFFICE. Chart of Weather in the Northern Hemisphere.

31

48

EST.

clouded.  
ky.  
ature.

try.  
ght  
et,

and 51

R.S.  
tor.





# THE DAILY WEATHER REPORT

OF THE METEOROLOGICAL OFFICE, LONDON.

BRITISH SECTION  
Sunday, 6th December 1931.  
No. 25,381

DISTRICT.	STATIONS.	OBSERVATIONS at 1 hr. G.M.T. 5th December														OBSERVATIONS at 7 hr. G.M.T. 6th December														PAST 24 HOURS.													
		Height above M.S.L. in feet.	Barom. at M.S.L. in mb.	Change in 3 hours.	Wind.		Weather.	Temp. of air.	Humid. %	Visibility.	Cloud.			Barom. at M.S.L. in mb.	Change in 3 hours.	Wind.		Weather.	Temp. of air.	Humid. %	Visibility.	Cloud.			State of Ground.	Sea.	TEMPERATURE.			RAINFALL.		Sunshine.											
					Dir.	Force.					Low.	Med.	High.			Low.	Total.					Dir.	Force.	Low.			Med.	High.	Low.	Total.	Height of Base (feet).		Max. Day 7h-18h of.	Min. Night 18h-7h of.	Min. on Grass of.	Day 7h-18h mm.	Night 18h-7h mm.						
																																						Form.	Amount.	Form.	Amount.	Form.	Amount.
1	London (Kew)...	18	*	*	*	*	*	*	*	*	*	*	1001.9	+14	SW	3	b	43	75	7	-	1	1	0	1	-	1	*	51	43	38	0.5	2	0.0									
	Croydon ...	217	1003.8	-2	WSW	6	c	53	85	8	5	-	7.8	7.8	1500	1008.0	+8	SW	4	b	43	75	7	-	5	0	1	-	1	*	51	43	39	1	3	0.0							
	S. Farnborough ...	237	*	*	*	*	*	*	*	*	*	*	1008.2	+8	SW	2	bc	40	85	7	-	7	1	0	2.3	-	1	*	50	39	31	0.4	3	0.0									
	Winchester ...	275	*	*	*	*	*	*	*	*	*	*	1008.8	-10	SW	3	c	40	85	7	-	-	6	0	7.8	-	1	*	53	39	35	2	4	0.0									
	Boscombe Down ...	417	*	*	*	*	*	*	*	*	*	*	1008.8	+10	SSW	3	c	40	85	7	-	3	2	0	7.8	-	1	*	53	38	35	1	3	0.0									
	Calshot (S'thmtn) ...	8	1005.8	-6	WSW	5	b	53	75	7	5	-	Tr.	Tr.	2500	1009.2	+34	SW	3	b	44	75	7	-	5	4	0	1	-	0	2	53	44	38	0.6	3	0.0						
	Dungeness ...	20	*	*	*	*	*	*	*	*	*	*	1009.2	*	SW	4	bc	*	*	7	5	1	*	2.3	2.3	1500	*	3	52	41	*	Tr.	1	1	0.0								
	Lymington ...	346	1004.7	-20	SW	6	dr	52	95	7	5	-	10	10	800	1009.2	+18	W	3	bc	41	85	8	-	4	0	0	-	1	*	49	41	36	Tr.	3	0.0							
2	Shoeburyness ...	11	*	*	*	*	*	*	*	*	*	*	1007.3	+20	WS	4	bc	44	75	8	-	-	5	0	2.3	-	1	*	50	44	40	Tr.	1	1	0.0								
	Felixstowe ...	15	*	*	*	*	*	*	*	*	*	*	1006.5	+24	WS	5	bc	44	75	8	-	-	1	0	2.3	-	1	4	54	(44)	36	1	2	0.0									
	Gorleston ...	14	998.8	-18	WSW	4	c	53	95	7	6	-	7.8	7.8	1500	1003.7	+40	W	4	bc	44	75	7	-	4	0	2.3	-	1	4	46	43	40	0.3	7	0.0							
	Cranwell ...	240	996.1	0	SW	5	pr	50	85	6	6	-	7.8	7.8	1500	1002.7	+36	SW	5	b	41	75	7	-	1	0	Tr.	-	1	*	47	41	39	5	3	0.0							
3	Birmingham ...	535	*	*	*	*	*	*	*	*	*	*	1005.2	+20	WSW	4	b	39	75	8	-	-	1	0	Tr.	-	1	*	46	39	35	5	1	1	0.0								
	Upper Heyford ...	408	*	*	*	*	*	*	*	*	*	*	1006.6	+12	SW	3	bc	38	85	8	-	-	6	0	4.6	-	1	*	49	38	33	9	1	1	0.0								
	Leaford ...	612	*	*	*	*	*	*	*	*	*	*	1006.3	+10	SW	4	bc	37	85	9	-	-	6	0	2.3	-	1	*	49	37	30	11	2	0.0									
4	Ross-on-Wye ...	223	*	*	*	*	*	*	*	*	*	*	1005.4	+6	SW	3	b	41	75	8	-	-	1	0	1	-	1	*	53	41	35	10	1	1	0.0								
5	Portland Bill ...	32	1005.6	+8	WS	7	bc	52	75	8	4	4	-	4.6	4.6	2500	1009.0	+16	WSW	5	c	50	55	8	5	4	8	7.8	9	2500	1	4	56	49	*	1	1	0.0					
	Plymouth ...	82	*	*	*	*	*	*	*	*	*	*	1008.8	+2	SW	2	c	43	85	7	1	-	2	2.3	7.8	2500	1	2	55	42	35	1	1	2	0.0								
	Falmouth ...	200	1008.6	+6	WS	5	q	48	85	7	3	2	-	2.3	4.6	4000	1008.6	-6	SW	2	bc	47	75	8	5	1	-	2.3	4.6	4000	0	2	55	45	*	1	2	0.0					
	Scilly (St. Mary's) ...	163	1009.0	+18	WN	6	b	50	75	7	4	-	1	1	4000	1007.6	-10	SW	5	bc	49	85	8	2	1	-	2.3	4.6	4000	1	4	55	47	*	2	0.5	0.0						
	Guernsey ...	175	1010.1	0	WNW	5	c	53	85	7	8	4	-	4.6	7.8	2500	1011.0	0	WN	1	bc	48	75	8	1	-	4.6	4.6	2500	1	3	55	48	40	1	3	0.0						
6	Pembroke ...	142	1004.0	+26	SW	8	q	45	75	7	3	6	-	2.3	4.6	1500	1005.2	+2	WSW	5	bc	50	75	8	3	7	-	1	4.6	2500	0	3	54	48	*	7	0.0						
7	Holyhead ...	26	999.5	+10	WS	8	pr	45	85	7	3	-	-	4.6	4.6	1500	1001.8	+20	WN	7	q	46	75	8	5	1	-	Tr.	9	2500	1	4	52	44	41	4	1	0.0					
	Chester (Sealand) ...	16	*	*	*	*	*	*	*	*	*	*	1002.6	+18	WS	4	b	44	55	8	5	-	-	Tr.	Tr.	4000	1	*	49	43	38	0.2	1	1	0.0								
8	L'pool (Bidston) ...	198	*	*	*	*	*	*	*	*	*	*	1001.3	+24	W	6	q	44	65	8	3	-	-	4.6	4.6	1500	1	*	49	37	36	0.4	6	6	0.0								
9	Harrogate ...	478	*	*	*	*	*	*	*	*	*	*	999.1	+14	W	5	pr	40	85	7	6	-	-	9	9	2500	1	*	45	36	33	Tr.	6	6	0.0								
10	Spurn Head ...	29	992.4	-14	SW	6	q	50	95	7	2	7	-	2.3	4.6	4000	998.9	+18	W	6	q	42	85	7	-	7	-	0	4.6	-	1	4	48	42	*	0.2	12	0.0					
	Catterick ...	175	*	*	*	*	*	*	*	*	*	*	998.3	+22	WNW	5	c	40	85	7	8	9	-	4.6	7.8	2500	1	*	47	36	31	Tr.	6	6	0.0								
	Tynemouth ...	67	992.8	-20	W	1	pr	38	95	6	6	-	-	10	10	1500	995.7	+20	W	3	dr	39	95	7	6	-	-	10	10	1500	1	2	49	38	35	0.4	9	0.0					
11	Inchkeith ...	190	991.2	-28	WSW	5	c	43	85	8	5	2	-	4.6	4.6	4000	995.3	+20	SW	5	c	43	85	8	5	7	-	2.3	7.8	2500	0	3	48	42	39	0.4	-	0.0					
	Leuchars ...	35	*	*	*	*	*	*	*	*	*	*	995.1	+34	WNW	3	c	40	85	8	5	7	-	2.3	7.8	2500	1	*	47	38	34	2	-	0.5	0.0								
12	Renfrew ...	36	*	*	*	*	*	*	*	*	*	*	997.6	+22	WSW	2	c	43	85	7	8	1	-	4.6	9.8	2500	1	*	48	40	36	4	0.5	0.0									
	Eskdalemuir ...	794	*	*	*	*	*	*	*	*	*	*	998.3	+30	W	4	c/s	35	95	6	5	2	-	7.8	10	800	6	*	45	31	32	7	10	0.0									
13a	Tiree ...	22	*	*	*	*	*	*	*	*	*	*	997.8	+34	NW	4	bc	45	65	7	8	7	-	2.3	7.8	2500	0	3	51	41	37	5	3	0.0									
13b	Stornoway ...	34	991.8	+14	NW	1	dr	33	95	7	6	2	-	7.8	10	1500	995.2	+20	NW	1	bc	42	95	7	3	-	-	2.3	2.3	4000	1	1	43	35	*	7	0.0						
15	Dalwhinnie ...	1178	*	*	*	*	*	*	*	*	*	*	996.4	+28	NNW	2	bc	36	75	7	4	4	-	2.3	4.6	800	0	*	41	34	31	7	0.4	0.0									
	Aberdeen ...	37	*	*	*	*	*	*	*	*	*	*	994.2	+44	SW	3	c	39	85	7	5	7	-	2.3	7.8	4000	1	1	47	37	29	0.1	Tr.	0.0									
	Wick ...	81	989.4	+6	W	2	bc	36	95	8	8	-	-	2.3	2.3	2500	992.2	+12	W	3	bc	37	95	8	8	1	-	4.6	4.6	2500	1	2	43	35	*	4	2	0.0					
16	Lerwick ...	54	988.3	+4	NE	2	bc	41	95	7	5	-	-	4.6	4.6	1500	989.9	+14	WNW	1	bc	39	85	7	8	4	-	2.3	4.6	1500	1	*	42	38	*	4	2	0.0					
17	Blackod Point ...	18	997.0	-4	W	5	PR	42	85	6	6	-	-	10	10	1500	998.4	+4	W	5	PR	44	95	7	3																		





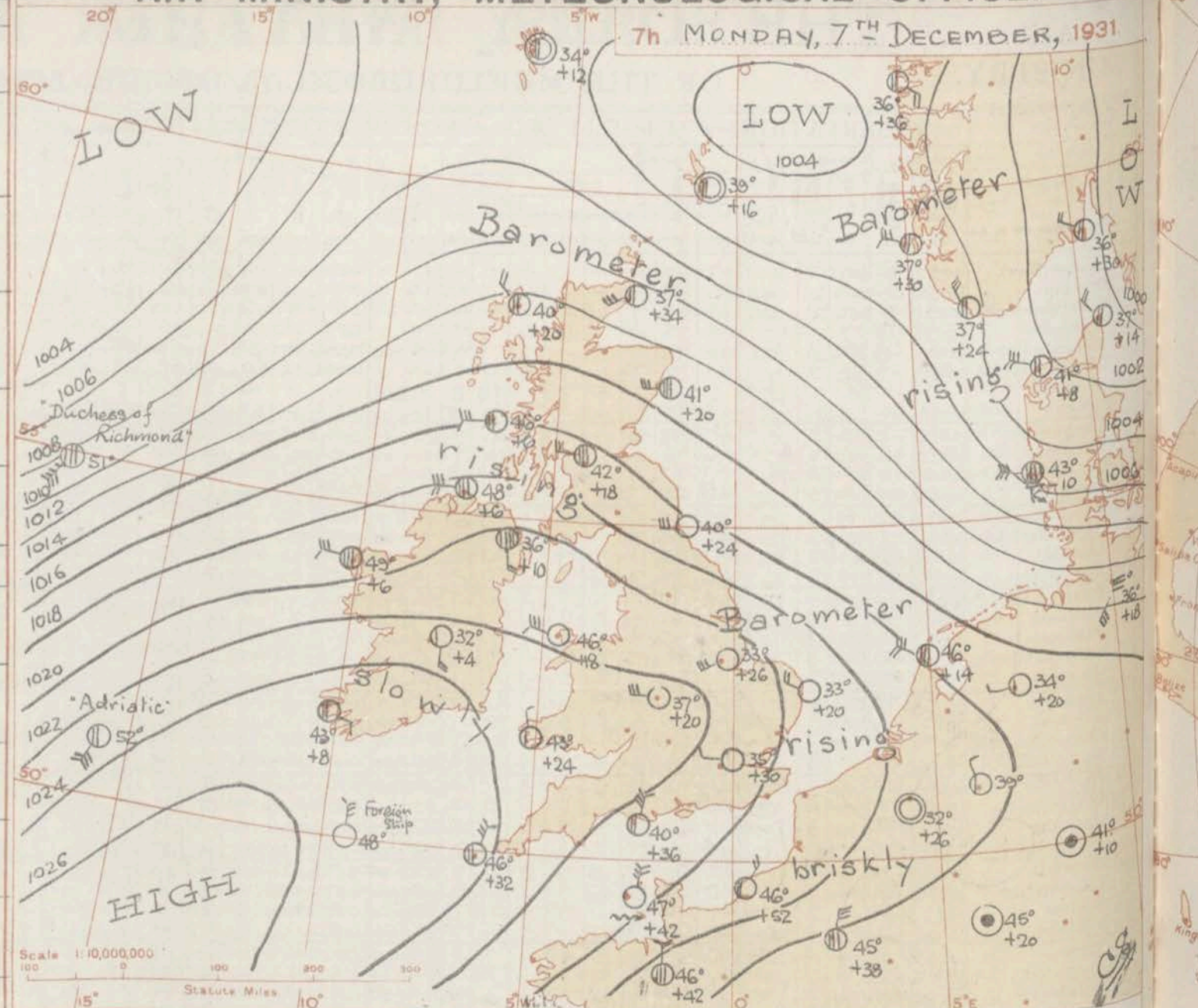


# REPORTS from HEALTH RESORTS for 6th December, 1931.

DISTRICTS.	STATIONS.	WEATHER.		TEMPERATURE.		RAINFALL.		SUNSHINE.
		Forenoon.	Afternoon.	Min. 5th to 6th.	Max. 6th to 17th.	Night. 5th to 6th.	Day. 6th to 17th.	
1	Tunbridge W.	bcc	obcc	38	48	7	-	1.1
	Bournemouth	coc	co	43	52	3	-	0.8
	Ventnor	obccp	owarp	45	50	3	-	0.4
	Southsea	coc	cpc	44	50	2	0.2	0.5
	Bognor Regis	bcc	cd	44	50	3	1	0.9
	Littlehampton	bcc	cr	45	50	3	1	0.7
	Worthing	co	or	43	50	3	2	0.6
	Brighton	coc	cor	46	50	3	4	0.9
	Eastbourne	bcc	pc	45	55	4	-	0.6
	Hastings	bcc	cbe	43	53	4	-	0.6
	Folkestone	cbe	cbe	43	49	1	-	0.5
	Dover	bcc	afbc	43	49	2	-	0.3
	Deal	bcc	o	43	49	2	-	0.7
	Ramsgate	bc	bcc	43	(50)	0.3	-	1.0
	Margate	bc	c	43	48	0.1	-	0.7
2	Southend	bcc	cbe	43	51	1	-	1.9
	Maldon	c	cbe	41	47	3	-	1.6
	Clacton-on-Sea	cbe	bcc	42	47	3	-	0.8
	Dovercourt	rbc	pc	41	47	3	-	1.4
	Lowestoft	bc	b	41	46	8	-	3.6
	Skegness	b	bcc	40	48	7	-	4.4
	Mablethorpe	bc	bcc	40	47	6	-	4.6
	Cleethorpe	bcc	bcc	39	46	15	-	3.9
3	Leamington S.	cd	co	40	46	1	-	0.0
4	Cheltenham	bgb	bgb	39	50	2	-	3.1
5	Bath	cbe	bcc	41	51	7	0.5	2.9
	Weymouth	c	cpc	44	55	1	0.3	0.3
	Jersey	cbe	rc	49	52	10	0.4	0.2
	Torquay	rbz	bcc	37	53	10	0.4	1.3
	Penzance	crile	cir	43	51	1	4	0.0
	St. Ives	p	p	43	51	1	3	0.0
	Bude	bcc	r	41	49	2	3	0.0
	Ullracombe	bcc	orr	44	49	0.2	1.0	1.2
3	Aberystwyth	rreph	epre	47	48	9	4	0.0
7	Llandudno	cbe	bcc	44	47	7	-	1.6
	Colwyn Bay	cbe	bcc	43	48	8	-	2.6
	Rhyl	cbe	bcc	43	46	6	Trace	3.1
8	Wallasey	bcb	bcc	41	48	6	-	2.8
	Southport	cbe	bc	42	47	6	Trace	1.7
	Blackpool	orc	bcc	41	46	12	-	2.5
	Morecambe	rbcc	rbcc	39	44	17	-	0.8
9	Ilkley	bcc	bcc	36	45	8	-	1.9
10	Berwick-on-T.	cbe	cbe	37	42	-	-	1.0
11	Dunbar	bcc	bcc	39	42	Trace	-	0.3
12	Douglas	cbe	bc	38	45	11	-	3.1

† Max. Temp. for period 12h. yesterday to 17h. to-day; Min. Temp. 21h.-9h. † Min. Temp. 17h.-9h.

## AIR MINISTRY, METEOROLOGICAL OFFICE.



### DISTRICTS. FORECASTS FOR THE 24 HOURS COMMENCING 12 NOON, G.M.T. 7th Dec. 1931.

1. S.E. England	Moderate variable to fresh southwesterly winds; mainly fair but with increasing cloud; becoming mild.
2. E. England	
3. E. Midlands	
4. W. Midlands	
5. S.W. England	Moderate northerly winds, backing; cloud increasing; some rain perhaps tomorrow; becoming mild.
6. South Wales	
7. North Wales	
8. N.W. England	Moderate westerly to fresh southwesterly or southerly winds, strong at times; cloud increasing; some rain later; becoming mild.
9. N. Midlands	
10. N.E. England	Moderate westerly to fresh southwesterly winds; cloud slowly increasing and lowering; some rain probable tomorrow; becoming rather mild.
11. S.E. Scotland	
12. S.W. Scotland & Isle of Man	Winds becoming strong southwesterly or southerly, reaching gale force locally; cloudy, some rain; mild.
13. A.W. Scotland & B.N.W. Scotland	
14. Mid-Scotland	
15. N.E. Scotland	Winds becoming strong southwesterly or southerly, stronger at times; cloud increasing, some rain later; becoming rather mild or mild.
16. Orkneys and Shetlands	
17. N.W. Ireland	As 12 - 14.
18. N.E. Ireland	
19. S.E. Ireland	As 7 - 9.
20. S.W. Ireland	As 12 - 14.

BAROMETER. Isobars are drawn for intervals of two millibars.  
WIND. Arrows fly with the wind. Number of feathers indicate Beaufort force.  
TEMPERATURE is given in degrees F. Calm = 0.  
WEATHER SYMBOLS: ☉ Clear sky. ☁ Sky less than 1/2 cloudy. ☂ Sky 1/2 to 3/4 cloudy. ☄ Sky 3/4 to 1 cloudy. ☁ Overcast sky.  
● Rain falling. \* Snow. ▲ Hail. ☐ Fog. ☐ Mist. ⚡ Thunder. ⚡ Thunderstorm.  
SEA DISTURBANCE: ~~~~~ Rough. ~~~~~ High.  
BAROMETRIC CHANGE from 4h. to 7h. in tenths of millibars is entered beneath the temperature.

### GENERAL INFERENCE.

A belt of high pressure is over the British Isles while an intense and deepening depression will move east-north-eastward across Iceland. Unsettled conditions with strong winds from a southerly point are likely in the western and northern districts of Ireland and Scotland but elsewhere weather will be fair for a time.

### FURTHER OUTLOOK.

Unsettled in most districts, but remaining fair probably in Southeast England.

### Time of issue of Gale Warnings.

South Cone at 0815 on 7th in Districts 13 and 17.

Forecasts issued at 0930 G.M.T.

G. C. SIMPSON, C.B., D.Sc., F.R.S.  
Director.



# AIR MINISTRY, METEOROLOGICAL OFFICE. Chart of Weather in the Northern Hemisphere.

L  
O  
W

1000  
37°  
+14  
1002

1004  
1006  
1008

36°  
+10

10

ended.

ature.

ng

re  
ts  
ner

nd.

nd  
7.

R.S.

or.





## THE DAILY WEATHER REPORT

OF THE METEOROLOGICAL OFFICE, LONDON.

BRITISH SECTION

MONDAY, 7th DECEMBER, 1931.

No. 25,582.

DISTRICT.	STATIONS.	OBSERVATIONS at 1 hr. G.M.T. 7th December														OBSERVATIONS at 7 hr. G.M.T. 7th December														PAST 24 HOURS.										
		Height above M.S.L. in feet.	Barom. at M.S.L.	Change in 3 hours.	Wind.		Weather.	Temp. °F.	Humid. %	Visibility 0-9	Cloud.			Barom. at M.S.L.	Change in 3 hours.	Wind.		Weather.	Temp. °F.	Humid. %	Visibility 0-9	Cloud.			State of Ground.	Sea.	TEMPERATURE.			RAINFALL.		SUN- SHINE 6th hr.								
					Direc.	Force.					Low.	Med.	High.			Low.	Total 0-10					Direc.	Force.	Low.			Total 0-10	Height of Base (feet)	Max. Day 7th-18th °F. (31)	Min. Night 18th-7th °F. (32)	Min. on Grass °F. (33)		Day 7th-18th mm. (34)	Night 18th-7th mm. (35)						
																																			Form.	Amount.	Form.	Amount.	Form.	Amount.
1	London (Kew)...	18	*	*	*	*	*	*	*	*	*	*	*	1021.6	+32	NW	2	b	37	75	6	-	-	-	0	0	-	1	*	48	36	22	-	Tr	1.5					
	Croydon ...	217	1014.4	+18	NNE	2	c	43	75	5	5	-	-	10	10	1500	1021.3	+30	WNW	1	b	35	85	5	-	-	0	0	-	1	*	50	35	29	-	0.3	1.7			
	S. Farnborough ...	237	*	*	*	*	*	*	*	*	*	*	*	1021.9	+28	NW	1	b	30	95	5	-	-	-	0	0	-	1	*	52	30	18	-	Tr	1.9					
	Winchester ...	275	*	*	*	*	*	*	*	*	*	*	*	1022.2	+30	N'E	3	b	36	85	6	-	-	-	0	0	-	1	*	48	33	28	-	0.2	1.7					
	Boscombe Down ...	417	*	*	*	*	*	*	*	*	*	*	*	1022.6	+26	NE	2	b	32	95	6	-	-	-	0	0	-	1	*	49	31	29	0.1	1	1.3					
	Calshot (S'thmtn) ...	8	1013.6	+34	N'E	3	bc	45	85	5	5	7	-	2.3	46	2500	1021.3	+38	NNW	3	b	39	85	6	-	-	0	0	-	0	1	51	38	32	Tr	1	1.3			
	Dungeness ...	20	*	*	*	*	*	*	*	*	*	*	*	*	*	*	NW	2	bc	*	*	5	4	1	*	2.3	4.6	2500	*	0	50	33	*	-	Tr	0.8				
	Lympe ...	346	1013.5	+22	ENE	3	bc	36	55	7	-	5	-	0	2.3	-	1020.0	+34	N	4	m	35	95	4	-	-	0	0	-	1	*	47	35	29	-	-	1.9			
2	Shoeburyness ...	11	*	*	*	*	*	*	*	*	*	*	*	*	1020.6	+30	NW	1	b	33	95	6	-	-	-	0	0	-	1	*	49	31	28	-	-	0.8				
	Felixstowe ...	15	*	*	*	*	*	*	*	*	*	*	*	*	1020.0	+30	NNW	3	b	35	85	5	-	-	-	0	0	-	0	2	47	32	26	-	-	3.0				
	Gorleston ...	14	1014.1	+20	NW	2	b	36	55	6	-	-	-	0	0	-	1017.5	+20	NNW	2	b	33	95	6	-	-	0	0	-	0	1	48	33	28	-	-	4.0			
	Cranwell ...	240	1015.8	+20	NW	3	b	34	55	5	-	-	-	0	0	-	1020.6	+26	W'S	3	b	33	95	5	-	-	0	0	-	4	*	46	32	26	-	Tr	3.1			
3	Birmingham ...	535	*	*	*	*	*	*	*	*	*	*	*	*	1022.2	+20	WNW	3	b	37	85	6	-	-	-	0	0	-	10	*	48	35	27	-	-	3.1				
	Upper Heyford ...	408	*	*	*	*	*	*	*	*	*	*	*	*	1022.2	+28	WNW	2	b	34	95	6	-	-	-	0	0	-	1	*	48	33	29	-	1	3.1				
	Leafeld ...	612	*	*	*	*	*	*	*	*	*	*	*	*	1022.1	+20	NW	3	b	33	95	6	-	-	-	0	0	-	0	*	47	31	24	Tr	2	2.1				
4	Ross-on-Wye ...	223	*	*	*	*	*	*	*	*	*	*	*	*	1023.0	+20	WSW	1	b	33	95	8	-	-	-	0	0	-	1	*	46	32	21	0.2	2	2.1				
5	Portland Bill ...	32	1013.6	+40	NNE	4	c	44	85	6	4	4	-	4.6	7.8	2500	1021.4	+36	NNE	4	bc	40	85	7	5	-	-	2.3	2.3	1500	1	3	53	40	*	10	0.2			
	Plymouth ...	82	*	*	*	*	*	*	*	*	*	*	*	*	1023.7	+30	NE	4	b	41	75	8	-	-	-	0	0	-	1	1	52	40	35	7	Tr	0.4				
	Falmouth ...	200	1014.7	+14	NNE	5	q	45	85	7	3	-	-	2.3	2.3	4000	1023.8	+26	N	3	bc	43	75	7	5	-	-	2.3	2.3	4000	1	1	56	40	*	0.1	0.1			
	Scilly (St. Mary's) ...	163	1017.4	+40	N'E	7	bc	47	85	8	8	-	-	4.4	4.6	4000	1024.7	+32	NNE	4	bc	46	85	8	2	-	-	2.3	2.3	4000	1	3	51	44	*	0.1	0.5			
	Guernsey ...	175	1010.6	+40	NNE	3	ir	45	55	6	-	-	-	10	10	1500	1020.6	+42	NNE	5	b	47	75	8	-	-	0	0	-	1	4	52	47	40	0.1	5	0.5			
6	Pembroke ...	142	1018.1	+32	N	1	pr	43	55	7	3	6	-	4.6	7.8	1500	1023.3	+24	NNW	1	b	43	85	7	1	-	-	1	1	1500	0	1	53	42	*	0.6	0.2			
7	Holyhead ...	26	1018.1	+26	NNW	5	b	47	75	8	4	-	-	1	1	2500	1021.8	+18	W'S	4	b	46	65	9	4	-	-	1	1	2500	1	2	47	44	36	-	0.2	1.9		
	Chester (Sealand) ...	16	*	*	*	*	*	*	*	*	*	*	*	*	1021.3	+20	S	1	bc	38	75	7	5	-	-	4.6	4.6	4000	1	*	51	28	22	-	-	3.0				
8	L'pool (Bidston) ...	198	*	*	*	*	*	*	*	*	*	*	*	*	1020.8	+14	WNW	5	bc	45	95	8	8	-	-	4.6	4.6	2500	0	*	46	42	38	-	-	3.9				
9	Harrogate ...	478	*	*	*	*	*	*	*	*	*	*	*	*	1019.3	+30	W'S	2	b	37	85	8	-	4	-	0	Tr	-	1	*	44	33	26	0.5	-	3.9				
10	Spurn Head ...	29	1014.1	+10	NNW	4	bc	40	85	7	-	2	-	0	2.3	-	1017.5	+10	WNW	7.5	bc	40	75	6	-	-	0	2.3	-	0	4	46	39	*	-	-	0.4			
	Catterick ...	175	*	*	*	*	*	*	*	*	*	*	*	*	1018.3	+20	SW	2	bc	36	85	7	5	-	-	2.3	2.3	4000	0	*	47	33	25	-	-	-	-			
	Tynemouth ...	67	1012.9	+16	W	3	b	35	85	7	-	-	-	0	0	-	1015.9	+24	W	3	b	40	75	7	-	-	0	0	-	0	2	45	36	30	-	-	0.4			
11	Inchkeith ...	190	1011.3	+13	WSW	5	bc	42	85	8	6	-	-	2.3	2.3	4000	1014.6	+12	W	4	bc	42	85	8	5	5	-	1	2.3	4000	0	3	44	39	37	-	-	1.1		
	Leuchars ...	35	*	*	*	*	*	*	*	*	*	*	*	*	1014.4	+26	-	0	b	35	85	8	4	6	-	-	Tr	Tr	4000	4	*	43	34	28	-	-	0.3	0.1		
12	Renfrew ...	36	*	*	*	*	*	*	*	*	*	*	*	*	1016.7	+18	W	2	c	42	75	7	8	-	-	7.8	7.8	1500	1	*	42	35	30	-	-	3.7				
	Eskdalemuir ...	794	*	*	*	*	*	*	*	*	*	*	*	*	1017.5	+24	W'S	4	bc	38	65	8	5	3	-	-	Tr	2.3	1500	1	*	43	35	29	-	-	2.1			
13a	Tirree ...	22	*	*	*	*	*	*	*	*	*	*	*	*	1015.1	+6	W	4	bc	46	65	8	5	7	8	-	4.6	4.6	2500	0	3	46	42	38	0.3	0.4	1.0			
13b	Stornoway ...	34	1008.5	+12	NW	5	c/pn	42	55	7	3	-	-	7.8	7.8	2500	1012.5	+20	NW	2	bc	40	95	8	3	-	-	4.6	4.6	2500	1									



## THE DAILY WEATHER REPORT

OF THE METEOROLOGICAL OFFICE, LONDON.

BRITISH SECTION

Tuesday, 8th December 1931.

No. 25583

DISTRICT.	STATIONS.	OBSERVATIONS at 13h. G.M.T. 7th December														OBSERVATIONS at 18h. G.M.T. 7th December														PAST 24 HOURS.						
		Barom. at M.S.L. mb.	Change in 3 hours.	Wind.		Weather.	Temp. °F.	Humid. %	Visibility 0-9	Cloud.				Barom. at M.S.L. mb.	Change in 3 hours.	Wind.	Weather.	Temp. °F.	Humid. %	Visibility 0-9	Cloud.				Barom. at M.S.L. mb.	Change in 3 hours.	Wind.	Weather.	Temp. °F.	Humid. %	Visibility 0-9	State of Ground.	WEATHER.			
				Dir.	Force					Form.	Amount.	Height of Base (feet).	Form.								Amount.	Height of Base (feet).	7h.-13h. 7th	13h.-18h. 7th								18h. 7th to 1h. 8th	1h.-7h. 8th			
																																		(1)	(2)	(3)
		(1)	(2)	(3)	(4)	(5)	(6)	(7)	(8)	(9)	(10)	(11)	(12)	(13)	(14)	(15)	(16)	(17)	(18)	(19)	(20)	(21)	(22)	(23)	(24)	(25)	(26)	(27)	(28)	(29)	(30)	(31)	(32)	(33)	(34)	
	(For heights see p. 4.)																																			
1	London (Kew)...	1025.8	+14	WNW	2	bc	45	55	6	-	-	4	0	2.3	-	1028.2	+20	SSW	2	b	39	85	5	-	-	-	0	0	-	1	*	bxbzgo	bcbmow	bmow	bmow	
	Croydon	1025.3	+10	WNW	3	bc	45	65	4	-	-	8	0	2.3	-	1027.8	+18	WSW	3	b	39	75	6	-	-	-	0	0	-	1	*	bfbcm	bcbmow	bmow	bcd.	
	S. Farnborough	1025.7	+4	WNW	1	bc	45	65	7	-	-	8	0	2.3	-	1028.5	+22	WSW	1	b	35	85	7	-	-	-	0	0	-	1	*	xbm	bcbmow	bmow	bcd.	
	Winchester	1026.3	+10	WNW	3	bc	45	75	7	-	-	1	0	4.6	-	1028.8	+16	WNW	2	b	36	85	6	-	-	-	0	0	-	1	*	bmbc	bcbmow	bmow	bcd.	
	Boscombe Down	1026.1	+2	WNW	3	bc	44	75	6	-	-	1	0	2.3	-	1028.4	+18	WSW	2	b	37	85	7	-	-	-	0	0	-	1	*	bmbc	bcbmow	bmow	bcd.	
	Calshot, S'thmtn	1026.4	+12	WNW	4	bc	45	65	6	-	-	1	0	2.3	-	1028.2	+18	WSW	3	bc	41	75	6	-	-	-	0	2.3	-	0	1	*	bmbc	bcbmow	bmow	bcd.
	Dungeness	*	*	WNW	2	bc	*	*	5	-	-	1	0	4.6	-	*	*	W	2	bc	*	*	5	-	-	-	0	4.6	-	0	1	*	bc	bc	bc	
	Lymington	1024.7	+14	WNW	3	b	44	55	6	-	-	6	0	0	-	1028.1	+20	WNW	3	b	39	75	5	-	-	-	0	0	-	1	*	bmbc	bcbmow	bmow	bcd.	
2	Shoeburyness	1024.3	+10	WNW	4	bc	46	65	6	-	-	6	0	4.6	-	1027.2	+24	WNW	3	b	39	85	6	-	-	-	0	0	-	1	*	bmbc	bcbmow	bmow	bcd.	
	Felixstowe	1023.5	+14	WNW	3	bc	45	65	6	-	-	6	0	4.6	-	1026.5	+26	WNW	3	bc	40	85	5	-	-	-	0	4.6	-	0	1	*	bmbc	bcbmow	bmow	bcd.
	Gorleston	1021.3	+20	WNW	3	bc	42	95	6	-	-	1	0	2.3	-	1025.1	+12	W	2	bc	38	85	6	-	-	-	0	2.3	-	0	1	*	bmbc	bcbmow	bmow	bcd.
	Canwell	1022.9	+2	WSW	4	b	40	75	6	-	-	1	0	1	-	1024.9	+12	SW	2	bc	39	85	6	5	-	-	4.6	4.6	4000	1	*	bmbc	bcbmow	bmow	bcd.	
3	Birmingham	1024.8	+6	WSW	3	bc	43	65	6	-	-	1	0	2.3	-	1025.8	+8	SW	2	c	42	75	7	7	-	-	9	9	4000	1	*	bmbc	bcbmow	bmow	bcd.	
	Upper Heyford	1025.7	+16	WNW	4	bc	46	65	8	-	-	6	0	4.6	-	1028.2	+22	WSW	2	bc	35	85	7	5	-	-	2.3	2.3	4000	1	*	bmbc	bcbmow	bmow	bcd.	
	Leaffield	1024.9	+6	WNW	4	bc	43	65	7	-	-	1	0	2.3	-	1027.1	+14	WSW	2	bc	38	75	7	4	-	-	1	2.3	4000	1	*	bmbc	bcbmow	bmow	bcd.	
4	Ross-on-Wye	1025.1	+4	W	2	bc	47	85	9	37	-	2	Tr	4.6	4000	1026.6	+10	S	3	bc	41	75	7	4	4	1	2.3	4000	1	*	bmbc	bcbmow	bmow	bcd.		
5	Portland Bill	1026.5	+6	N	3	C	47	55	8	2	4	9	2.3	7.8	2500	1028.8	+20	W	3	bc	47	65	8	2	6	-	4.6	4.6	2500	1	3	bcbmow	bcbmow	bmow	bcd.	
	Plymouth	1027.5	+10	NE	2	bc	47	65	8	-	-	2	0	4.6	-	1029.6	+14	-	0	b	45	75	5	-	-	-	0	0	-	1	1	bcbmow	bcbmow	bmow	bcd.	
	Falmouth	1028.1	0	-	0	bc	48	85	8	-	-	4	6	4.6	4000	1029.1	+6	WSW	1	bc	43	85	7	5	-	-	2.3	2.3	4000	0	0	bcbmow	bcbmow	bmow	bcd.	
	Scilly (St. Mary's)	1028.4	+6	WNW	2	C	50	65	8	4	4	3	2.3	7.8	4000	1029.6	+6	WSW	4	b	45	75	8	7	-	-	1	1	4000	1	3	bcbmow	bcbmow	bmow	bcd.	
	Guernsey	1027.4	+24	NEE	3	bc	48	65	7	7	1	-	2.3	4.6	2500	1029.1	+18	-	0	bc	40	85	7	5	-	-	2.3	2.3	4000	0	2	bcbmow	bcbmow	bmow	bcd.	
6	Pembroke	1025.8	-4	WNW	2	C	48	85	8	4	5	-	4.6	7.8	1500	1028.8	+8	WSW	3	C	49	85	7	3	6	-	4.6	7.8	1500	0	3	bcbmow	bcbmow	bmow	bcd.	
7	Holyhead	1023.2	-2	WSW	5	C	48	85	8	4	-	2	4.6	9	4000	1022.8	-4	WSW	4	bc	48	85	7	4	-	-	2.3	2.3	4000	1	2	bcbmow	bcbmow	bmow	bcd.	
	Chester (Sealand)	1023.6	0	WS	2	C	49	85	8	4	-	6	2.3	7.8	4000	1024.7	+6	SW	2	bc	47	75	6	5	4	-	2.3	2.3	4000	1	*	bcbmow	bcbmow	bmow	bcd.	
8	L'pool (Bidston)	1022.4	0	W	6	b	47	65	8	5	-	8	Tr	1	4000	1024.7	+6	WSW	3	C	46	75	8	5	-	-	7.8	7.8	2500	0	*	bcbmow	bcbmow	bmow	bcd.	
9	Harrogate	1020.9	+10	WS	3	bc	46	85	8	1	-	1	2.3	2.3	2500	1022.5	+6	SW	2	bc	44	85	7	-	3	-	0	4.6	-	1	*	bcbmow	bcbmow	bmow	bcd.	
10	Spurn Head	1020.9	+4	W	3	bc	43	75	5	5	-	1	2.3	2.3	1500	1022.8	+4	WS	4	0	42	85	5	5	-	-	10	10	1500	0	3	bcbmow	bcbmow	bmow	bcd.	
	Catterick	1020.1	0	WSW	3	C	47	75	8	7	-	4	2.3	7.8	1500	1021.1	+4	-	0	C	44	85	7	5	-	-	7.8	7.8	2500	0	*	bcbmow	bcbmow	bmow	bcd.	
	Tynemouth	1018.8	+10	W	2	C	44	85	7	6	-	-	7.8	7.8	1500	1018.8	+4	W	3	C	46	75	6	6	-	-	7.8	7.8	1500	0	1	bcbmow	bcbmow	bmow	bcd.	
11	Inchkeith	1017.3	+8	WSW	4	C	44	85	7	5	8	-	4.6	9	2500	1016.7	-2	WSW	4	C	46	85	8	5	2	-	4.6	9	2500	0	3	bcbmow	bcbmow	bmow	bcd.	
	Leuchars	1016.5	+6	SW	3	C	43	75	8	4	6	9	2.3	7.8	4000	1016.3	-2	SW	3	C	45	85	6	5	7	-	4.6	9	2500	1	*	bcbmow	bcbmow	bmow	bcd.	
	Renfrew	1018.3	+2	WS	3	id	47	85	7	5	3	-	9	9	800	1017.7	-6	SW	3	C	46	75	6	8	-	-	7.8	7.8	1500	1	*	bcbmow	bcbmow	bmow	bcd.	
	Eskdalemuir	1019.1	0	WSW	4	C	41	85	7	6	2	-	3	10	800	1019.7	+6	SSW	4	C	41	95	7	5	-	-	10	10	1500	1	*	bcbmow	bcbmow	bmow	bcd.	
13	Tiree	1015.5	-4	SW	5	C	48	85	8	5	7	-	7.8	9	2500	1012.0	-24	SW	6	C	49	85	7	5	2	-	7.8	10	1500	0	4	bcbmow	bcbmow	bmow	bcd.	
13	Stornoway	1012.7	-10	S	1	C	45	85	9	4	6	-	7.8	9	1500	1007.7	-18	S	5	C	49	85	7	4	-	-	10	10	1500	1	3	bcbmow	bcbmow	bmow	bcd.	
15	Dalwhinnie	1016.7	0	SSW	1	C	40	75	8	5	-	4	4.6	7.8	2500	1014.7	-10	S	2	C	42	85	6	4	5	-	4.6	10	1500	0	*	bcbmow	bcbmow	bmow	bcd.	
	Aberdeen	1015.6	+8	WSW	3	C	45	65	8	7	3	1	4.6	7.8	4000	1015.1	-6	SSW	2	C	42	75	6	-	7	-	0	9	-	1	1	bcbmow	bcbmow	bmow	bcd.	
	Wick	1012.6	+10	W	3	C																														



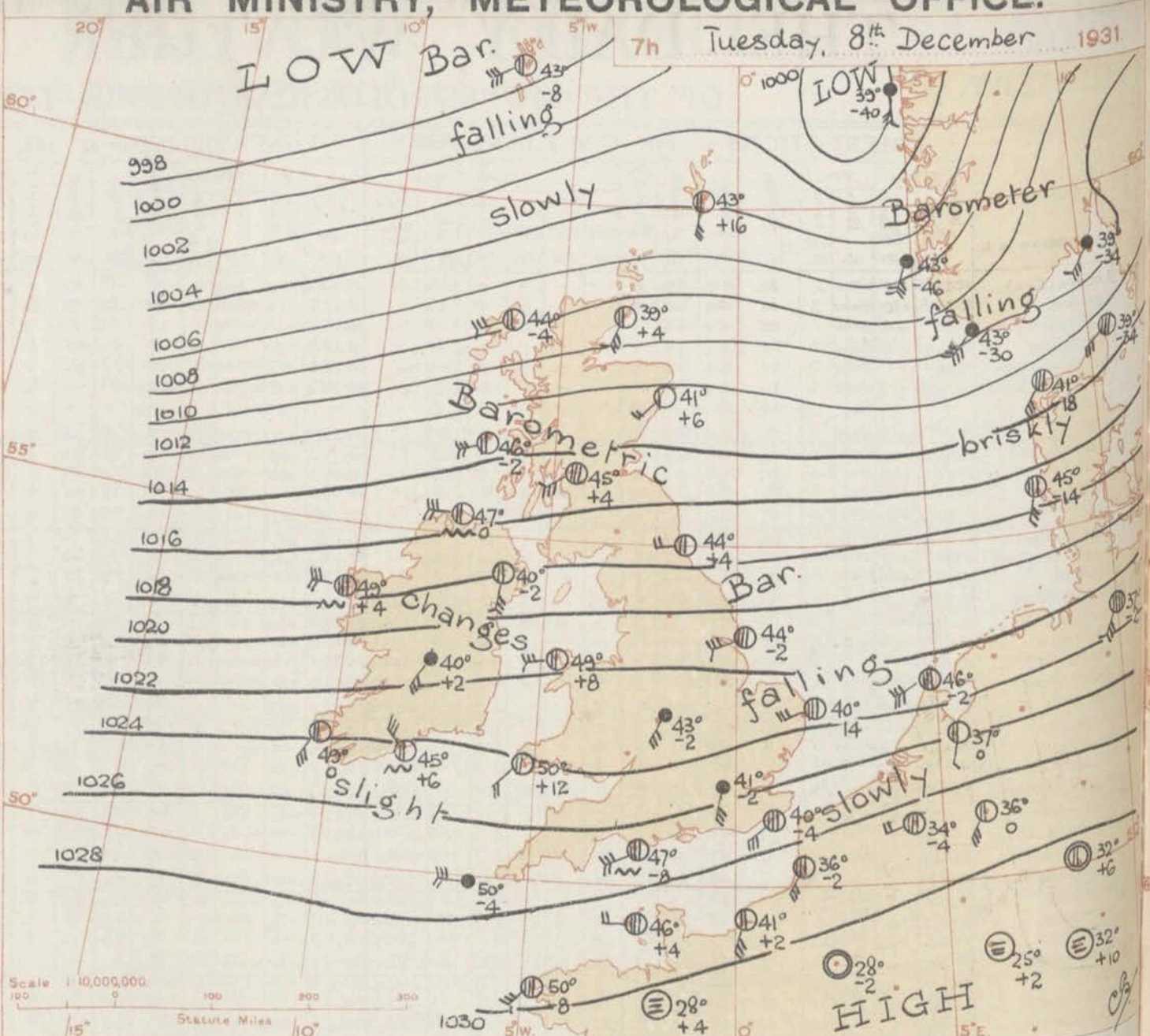
# REPORTS from HEALTH RESORTS for 7<sup>th</sup> December 1931.

# AIR MINISTRY, METEOROLOGICAL OFFICE.

LOW Bar. 7h Tuesday, 8<sup>th</sup> December 1931.

STATIONS.	WEATHER.		TEMPERATURE.		RAINFALL.		SUNSHINE.
	Fore-noon.	After-noon.	Min. 6h to 9h.	Max. 9h. to 17h.	Night 17h. to 9h.	Day 9h. to 17h.	
1 Tunbridge W.	b	bmb	30	45	0.5	-	5.8
Bournemouth	b	b	33	46	5	-	6.7
Ventnor	rbz	bz	38	48	4	-	6.6
Southsea	b	b	37	46	4	-	6.0
Bognor Regis	b	b	37	47	6	-	6.7
Littlehampton	bzc	bc	36	49	9	-	6.8
Worthing	b	b	36	46	9	-	6.2
Brighton	bc	bc	37	46	21	-	6.2
Eastbourne	b	b	36	45	6	-	7.1
Hastings	b	bzc	36	49	2	-	5.3
Folkestone	wbm	bmb	36	48	-	-	6.3
Dover	sbm	mb	37	46	-	-	6.2
Deal	b	b	35	45	-	-	6.0
Ramsgate	b	bmb	39	48	-	-	6.3
Margate	bc	bc	42	46	-	-	6.3
2 Southend	bim	b	34	47	Trace	-	6.1
Maldon	xb	b	32	46	-	-	6.3
Clacton-on-Sea	bc	bc	34	40	-	-	6.3
Dovercourt	xbm	bcm	34	45	-	-	6.1
Lowestoft	b	b	33	41	-	-	6.4
Skegness	b	bcm	31	42	Trace	-	4.6
Mablethorpe	bbc	bcm	31	41	-	-	4.7
Cleethorpes	xbm	bcc	34	44	-	-	4.5
3 Leamington S.	bc	bcc	30	45	-	-	6.1
Cheltenham	cfxb	bcm	29	45	3	-	6.1
4 Bath	mb	b	32	47	5	-	6.9
Weymouth	b	b	38	50	13	-	7.0
Jersey	bcb	bzf	47	51	10	-	6.6
Torquay	bcw	bmb	36	51	0.5	-	7.0
Penzance	b	b	43	52	0.3	-	5.3
St. Ives	b	b	45	49	-	-	2.0
Bude	wb	b	33	49	2	-	5.6
Ilfracombe	b	b	39	48	1	-	6.4
6 Aberystwyth	bcb	bcc	32	49	-	-	5.4
7 Llandudno	cbc	c	43	48	Trace	-	2.0
Coleyn Bay	bcb	bzcb	41	49	-	-	1.6
Rhyl	cbc	bc	40	49	-	-	3.2
8 Wallasey	b	bzc	38	49	-	-	4.5
Southport	ccc	opzcc	38	48	-	Trace	1.0
Blackpool	c	c	40	48	-	-	0.4
Morecambe	bc	c	34	47	Trace	-	0.5
9 Ilkley	b	bzc	33	46	-	Trace	3.2
10 Berwick-on-T.	bc	co	35	45	-	-	3.1
11 Dunbar	bcm	c	38	46	-	-	1.2
12 Douglas	bzcb	cb	39	46	-	-	0.0

† Max. Temp. for period 21h. yesterday to 17h. to-day; Min. Temp. 21h.-9h. ‡ Min. Temp. 17h.-9h.



## DISTRICTS. FORECASTS FOR THE 24 HOURS COMMENCING 12 NOON, G.M.T. 8th Dec. 1931.

1 S.E. England	Moderate winds between west and south, fresh at times; mainly cloudy, occasional rain; rather mild or mild.
2 E. England	
3 E. Midlands	
4 W. Midlands	
5 S.W. England	
6 South Wales	Fresh winds between west and south, strong at times; mainly cloudy, occasional rain; rather mild.
7 North Wales	
8 N.W. England	
9 N. Midlands	
10 N.E. England	
11 S.E. Scotland	As 1 - 12.
12 S.W. Scotland & Isle of Man	
13 A.W. Scotland & N.W. Scotland	
14 Mid-Scotland	
15 N.E. Scotland	
16 Orkneys and Shetlands	As 1 - 12.
17 N.W. Ireland	
18 N.E. Ireland	
19 S.E. Ireland	
20 S.W. Ireland	

BAROMETER. Isobars are drawn for intervals of two millibars.  
WIND. Arrows fly with the wind. Number of feathers indicate Beaufort force.  
TEMPERATURE is given in degrees F.  
WEATHER SYMBOLS:—  
○ Clear sky. ○ Sky less than 1/2 clouded. ○ Sky 1/2 to 1/2 clouded. ○ Sky 1/2 to 1/2 clouded.  
● Rain falling. \* Snow. ▲ Hail. ☐ Fog. ☐ Mist. ☐ Thunder. ☐ Thunderstorm.  
SEA DISTURBANCE. Rough. High.  
BAROMETRIC CHANGE from 4h. to 7h. in tenths of millibars is entered beneath the temperature.

## GENERAL INFERENCE.

A large depression centred near Iceland will move eastward and small secondaries travelling in the westerly current on its southern side are likely to cross the British Isles. Weather is expected to be mild and mainly cloudy with occasional rain in most districts.

## FURTHER OUTLOOK.

Similar.

## Time of issue of Gale Warnings.

- ▼ South Cone at 0815 on 7th in District 13.
- ▼ South Cone at 1840 on 7th in Districts 15

Forecasts issued at 0915 G.M.T.

G. C. SIMPSON, C.B., D.Sc., F.R.S.  
Director



# AIR MINISTRY, METEOROLOGICAL OFFICE. Chart of Weather in the Northern Hemisphere.

31

39  
-34

37  
-32

32  
+6

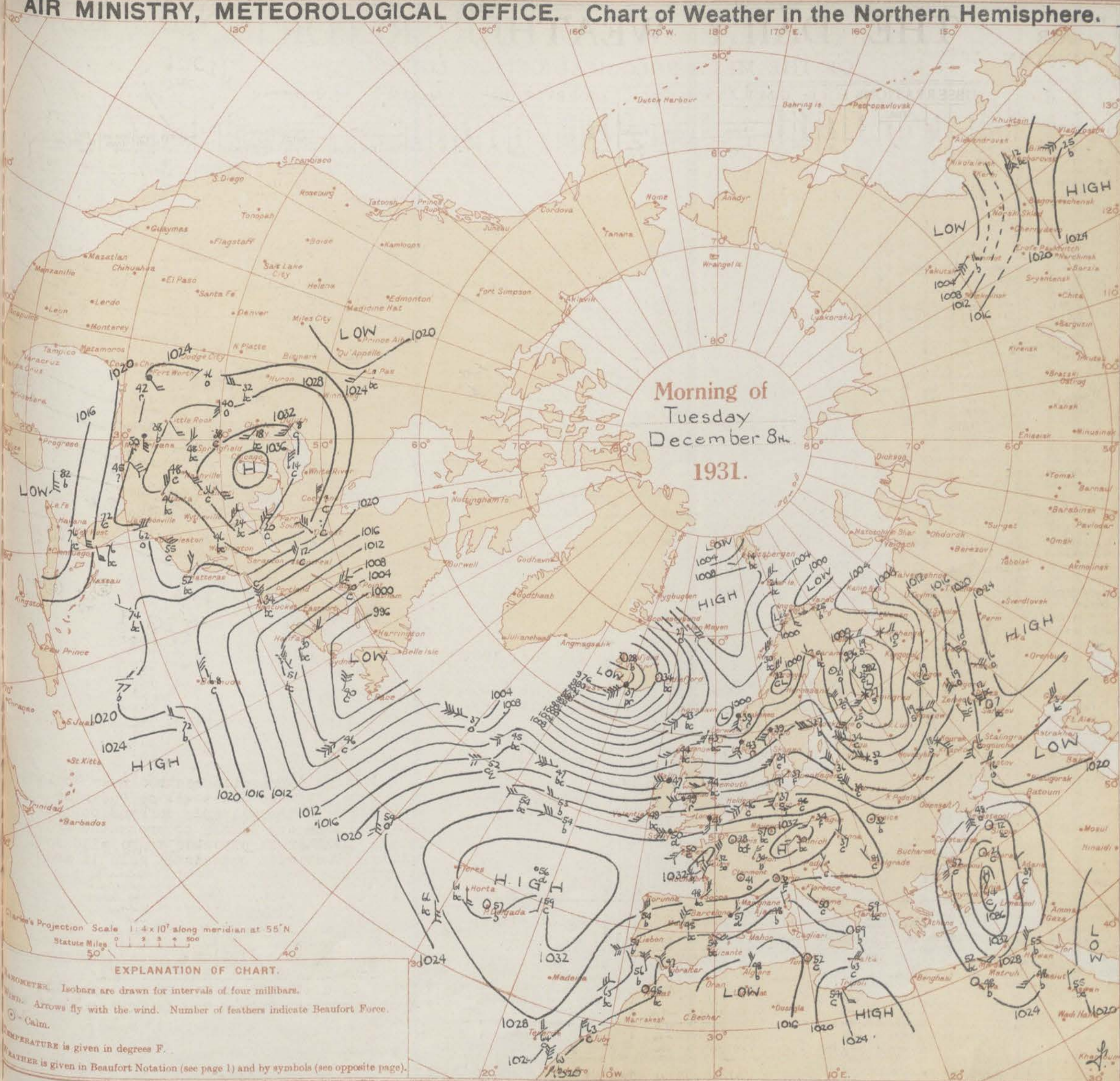
32  
+10

cloudy  
sky.

and  
is h  
1  
t

5 and  
16.

F.R.S.  
otor.



Charles's Projection Scale 1:4x10<sup>7</sup> along meridian at 55°N.  
 Statute Miles 0 100 200 300 400 500

**EXPLANATION OF CHART.**

**BAROMETER.** Isobars are drawn for intervals of four millibars.

**WIND.** Arrows fly with the wind. Number of feathers indicate Beaufort Force.

**☉ - Calm.**

**TEMPERATURE** is given in degrees F.

**WEATHER** is given in Beaufort Notation (see page 1) and by symbols (see opposite page).



# THE DAILY WEATHER REPORT

OF THE METEOROLOGICAL OFFICE, LONDON.

BRITISH SECTION  
Tuesday, 8th December 1931.  
No. 25583

DISTRICT.	STATIONS.	OBSERVATIONS at 1 hr. G.M.T. 8th December.														OBSERVATIONS at 7 hr. G.M.T. 8th December.														PAST 24 HOURS.								
		Height above M.S.L. in feet.	Barom. at M.S.L. in mb.	Change in 3 hours.	Wind.		Weather.	Temp. of air.	Humid. %.	Visibility 0-9.	Cloud.						Barom. at M.S.L. in mb.	Change in 3 hours.	Wind.		Weather.	Temp. of air.	Humid. %.	Visibility 0-9.	Cloud.						State of Ground. 0-9.	Sea. 0-9.	TEMPERATURE.			RAINFALL.		SUNSHINE 7th-8th Hr.
					Direc.	Force.					Low.	Med.	High.	Low.	Total.	Height of Base (feet).			Direc.	Force.					Low.	Med.	High.	Low.	Total.	Height of Base (feet).			Max. Day 7th-18th of OF.	Min. Night 18th-7th of OF.	Min. on Grass of OF.	Day 7th-18th mm.	Night 18th-7th mm.	
(1)	(2)	(3)	(4)	(5)	(6)	(7)	(8)	(9)	(10)	(11)	(12)	(13)	(14)	(15)	(16)	(17)	(18)	(19)	(20)	(21)	(22)	(23)	(24)	(25)	(26)	(27)	(28)	(29)	(30)	(31)	(32)	(33)	(34)	(35)	(36)			
1	London (Kew)...	18	*	*	*	*	*	*	*	*	*	*	*	1026.8	-4	SW	3	bc	41	95	6	6	7	-	9	10	1500	1	*	45	35	27	-	0.5	5.4			
	Croydon ...	217	1028.7	+2	SW	3	b	39	75	7	-	-	0	0	1027.2	-2	SSW	3	bc	41	85	6	5	2	-	7.8	10	2500	1	*	46	39	32	-	Tr	5.6		
	S. Farnborough ...	237	*	*	*	*	*	*	*	*	*	*	*	1026.8	-2	SW	3	bc	43	95	7	6	2	-	7.8	9	1500	1	*	47	32	20	-	Tr	6.6			
	Winchester ...	275	*	*	*	*	*	*	*	*	*	*	*	1027.1	-2	SSW	2	bc	39	95	7	5	2	-	9	10	2500	1	*	45	32	23	-	0.5	6.1			
	Boscombe Down ...	417	*	*	*	*	*	*	*	*	*	*	*	1026.9	-4	SSW	3	bc	43	95	7	5	2	-	4.6	10	800	1	*	45	32	27	Tr	1	6.7			
	Calshot (St. Thomas) ...	8	1029.1	0	W	3	b	39	85	7	-	-	1	0	Tr	1027.9	-6	WSW	3	bc	46	85	7	5	7	-	4.6	9	2500	1	1	46	38	29	-	Tr	6.7	
	Dungeness ...	20	*	*	*	*	*	*	*	*	*	*	*	*	*	*	W	3	c	*	*	7	2	7	-	4.6	7.8	2500	*	1	42	33	*	-	-	6.7		
	Lymington ...	346	1029.0	+4	WNW	2	b	37	85	6	-	-	0	0	-	1027.6	-4	WS	3	c	40	85	6	5	2	-	4.6	10	4000	1	*	45	34	28	-	-	6.7	
2	Shoeburyness ...	11	*	*	*	*	*	*	*	*	*	*	*	1026.2	-10	SW	4	bc	42	85	7	5	2	-	9	9	800	1	*	46	33	29	-	Tr	6.3			
	Felixstowe ...	15	*	*	*	*	*	*	*	*	*	*	*	1028.6	-10	WSW	4	bc	40	85	6	5	2	-	4.6	7.8	2500	0	2	45	36	30	-	Tr	5.9			
	Gorleston ...	14	1025.7	+2	WSW	2	bc	39	85	6	-	2	-	0	4.6	1023.6	-14	WSW	3	bc	40	85	6	6	-	-	7.8	7.8	1500	1	2	44	37	35	-	Tr	5.2	
	Cranwell ...	240	1023.6	-8	SW	5	c	43	75	6	-	3	-	0	0	1022.7	-2	SW	4	bc	45	85	6	5	3	4	2.3	7.8	2500	1	*	42	38	34	Tr	Tr	6.3	
3	Birmingham ...	535	*	*	*	*	*	*	*	*	*	*	*	1023.6	-2	SW	3	bc	43	95	7	6	-	-	10	10	800	1	*	43	41	38	-	Tr	6.3			
	Upper Heyford ...	408	*	*	*	*	*	*	*	*	*	*	*	1028.3	-6	SW	4	c	41	95	7	5	-	-	9	9	1500	1	*	46	33	26	-	Tr	6.7			
	Leafeld ...	612	*	*	*	*	*	*	*	*	*	*	*	1024.6	-6	SSW	4	c	40	95	8	5	-	-	9	9	1500	1	*	43	34	23	-	0.5	7.0			
4	Ross-on-Wye ...	223	*	*	*	*	*	*	*	*	*	*	*	1023.9	0	SW	3	bc	45	95	7	5	-	-	9	9	2500	1	*	48	39	34	-	-	-	7.0		
5	Portland Bill ...	32	1028.9	-2	WSW	5	c	49	75	8	4	4	-	4.6	7.8	1027.0	-8	WSW	5	bc	47	75	8	4	-	-	10	10	2500	1	4	48	47	*	-	Tr	6.0	
	Plymouth ...	82	*	*	*	*	*	*	*	*	*	*	*	*	*	1026.7	-8	WSW	5	bc	47	95	6	5	-	-	10	10	450	1	2	50	35	32	-	Tr	6.5	
	Falmouth ...	200	1029.2	-4	SW	2	bc	46	85	8	5	-	-	2.3	2.3	1026.5	-4	WSW	6	bc	48	95	6	6	-	-	10	10	2500	1	3	50	47	*	-	Tr	6.5	
	Scilly (St. Mary's) ...	163	1028.6	-8	WS	5	bc	49	85	8	4	1	-	2.3	4.6	1026.9	-4	W	5	bc	50	95	4	5	-	-	10	10	1500	1	3	52	45	26	-	Tr	6.3	
	Guernsey ...	175	1030.5	+4	-	0	b	42	85	7	-	-	-	0	0	1029.6	+4	W	2	c	46	85	7	7	-	-	7.8	7.8	2500	0	1	48	38	36	-	-	4.0	
6	Pembroke ...	142	1024.6	-6	SW	5	bc	50	95	6	6	-	-	10	10	1024.0	+12	SW	2	bc	50	95	7	5	6	-	2.3	4.6	2500	1	2	50	48	*	-	0.6	4.0	
7	Holyhead ...	26	1020.4	-10	WSW	6	old	50	95	6	5	-	-	10	10	1021.5	+8	W	4	bc	49	85	8	5	-	-	2.3	2.3	2500	1	3	49	48	42	-	Tr	1.5	
	Chester (Sealand) ...	16	*	*	*	*	*	*	*	*	*	*	*	*	*	1022.2	+4	WS	3	bc	47	75	7	5	-	-	4.6	4.6	4000	1	*	49	43	33	-	Tr	4.3	
8	L'pool (Bidston) ...	198	*	*	*	*	*	*	*	*	*	*	*	*	*	1021.3	+6	W	4	bc	46	85	8	5	-	-	2.3	2.3	2500	1	*	47	43	40	-	0.1	4.4	
9	Harrogate ...	478	*	*	*	*	*	*	*	*	*	*	*	*	*	1020.8	0	WSW	1	b	42	95	7	6	4	-	Tr	Tr	2500	1	*	46	42	34	-	0.3	3.6	
10	Spurn Head ...	29	1021.7	-2	SW	5	c	42	95	7	5	1	-	4.6	7.8	1020.5	-2	WSW	4	c	44	95	7	4	3	-	4.6	7.8	2500	0	3	44	41	*	-	Tr	4.3	
	Catterick ...	175	*	*	*	*	*	*	*	*	*	*	*	*	*	1019.4	+10	SSE	3	b	43	85	8	-	3	-	0	1	-	1	*	48	42	30	-	0.1	*	
	Tynemouth ...	67	1016.4	-14	WSW	4	0	48	75	7	6	-	-	10	10	1016.7	+4	W	2	bc	44	85	6	5	-	-	4.6	4.6	800	0	2	47	43	37	-	-	4.3	
11	Inchkeith ...	190	1013.1	-16	SSW	5	c	47	85	8	5	2	-	4.6	9	1014.3	+4	SW	4	bc	45	85	8	5	8	-	2.3	2.3	4000	0	3	46	44	41	-	0.3	0.7	
	Leuchars ...	35	*	*	*	*	*	*	*	*	*	*	*	*	*	1014.0	+14	WSW	3	b	39	85	8	4	6	2	Tr	Tr	4000	1	*	45	39	34	Tr	0.1	2.9	
	Renfrew ...	36	*	*	*	*	*	*	*	*	*	*	*	*	*	1015.6	+4	WSW	4	c	45	85	6	8	-	-	9	9	1500	1	*	48	41	38	0.2	3	0.0	
	Eskdalemuir ...	794	*	*	*	*	*	*	*	*	*	*	*	*	*	1017.7	+10	WSW	5	bc	41	85	8	5	-	-	2.3	2.3	1500	1	*	43	40	34	Tr	5	0.4	
12	Tiree ...	22	*	*	*	*	*	*	*	*	*	*	*	*	*	1012.4	-2	WSW	4	bc	46	75	8	3	-	3	2.3	2.3	1500	1	3	49	42	38	0.1	5	0.0	
13	Stornoway ...	34	1008.3	+20	WNW	3	bc	42	85	6	6	-	-	7.8	7.8	1007.7	-4	WSW	4	bc	44	85	7	3	-	-	4.6	4.6	1500	1	2	49	40	*	-	7	0.3	
14	Dalwhinnie ...	1176	*	*	*	*	*	*	*	*	*	*	*	*	*	1013.6	+2	S	3	r	37	95	6	4	-	-	2.3	2.3	800	1	*	42	35	31	-	5	0.3	
	Aberdeen ...	37	*	*	*	*	*	*	*	*	*	*	*	*	*	1012.1	+6	SW	2	b	41	75	7	-	3	-	0	Tr	-	1	1	45	39	28	Tr	0.2	1.8	
	Wick ...	81	1006.8	-14	SW	3	c	44	95	8	8	1	-	4.6	7.8	1008.2	+4	SW	4	bc	39	85	8	3	-	-	2.3	2.3	2500	1	3	42	38	*	-	0.4	*	
15	Lerwick ...	54	1003.2	-38	S	3	rr	47	95	6	6	-	-	10	10	1003.9	+6	SSW	2	bc	43	85	7	5	-	-	4.6	4.6	1500	1	*	43	43	*	-	4	1.5	
16	Blackod Point ...	18	1018.2	+10	WNW	6																																



# THE DAILY WEATHER REPORT

OF THE METEOROLOGICAL OFFICE, LONDON.

BRITISH SECTION  
Wednesday, 31 December 1931.  
No. 25,584.

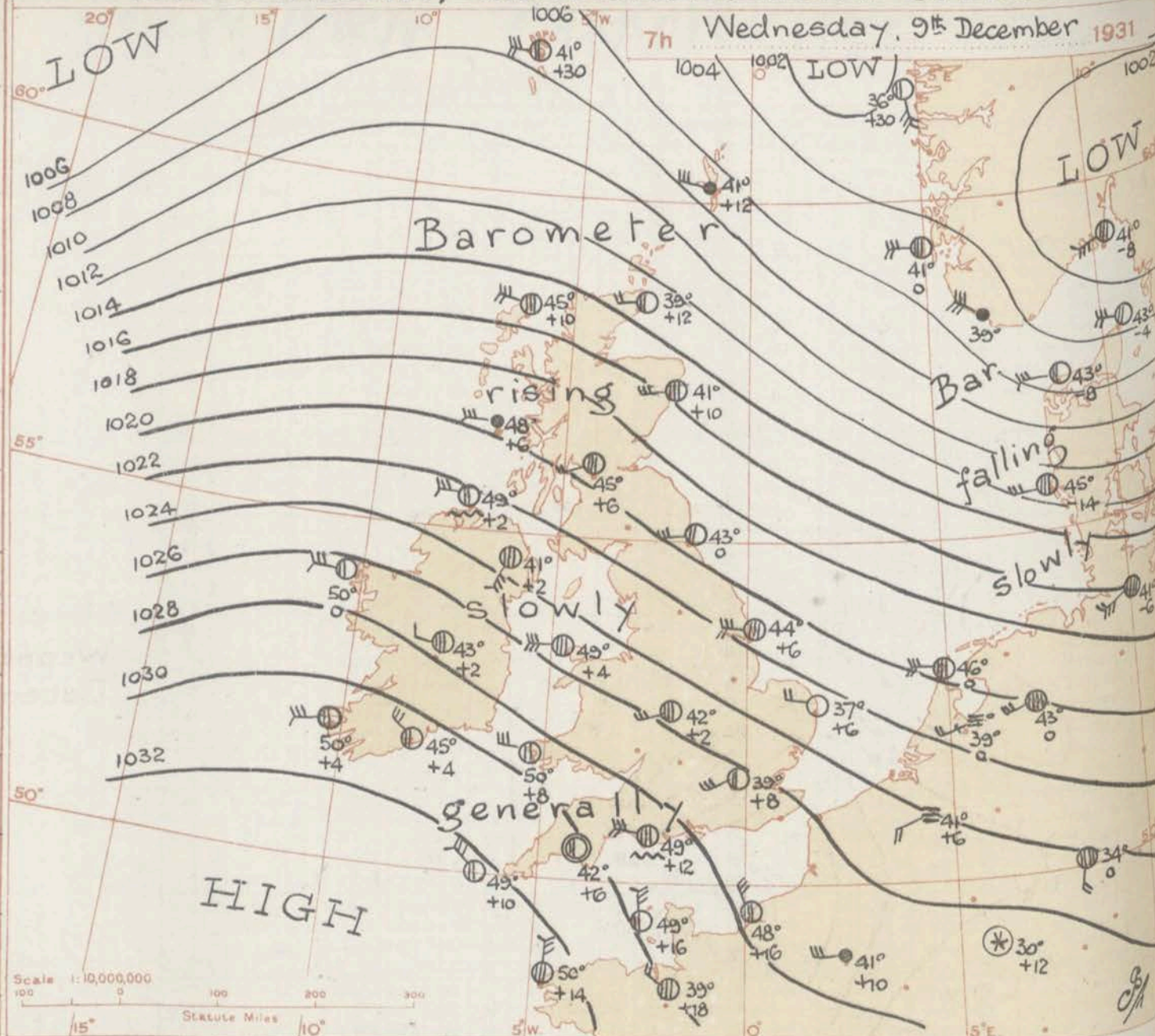
DISTANCE.	STATIONS.	OBSERVATIONS at 13h. G.M.T. 31 December														OBSERVATIONS at 18h. G.M.T. 31 December														PAST 24 HOURS.																							
		Barom. at M.S.L. mb.	Change in 3 hours.	Wind. Dir.	Force. 0-12	Weather.	Temp. °F.	Humid. %	Visibility 0-9	Cloud.					Barom. at M.S.L. mb.	Change in 3 hours.	Wind. Dir.	Force. 0-12	Weather.	Temp. °F.	Humid. %	Visibility 0-9	Cloud.					State of Ground. 0-9	Sea. 0-9	WEATHER.																							
										Form.	Amount.	Height of Base. (feet)	Form.	Amount.									Height of Base. (feet)	Form.	Amount.	Height of Base. (feet)	Form.			Amount.	Height of Base. (feet)	Th.-13h. 3h.	13h.-18h. 5h.	18h. 3h. 1h.	1h.-Th. 9h.																		
																																				Low.	Med.	High.	Low.	Total 0-10	Low.	Med.	High.	Low.	Total 0-10	Low.	Med.	High.	Low.	Total 0-10	Low.	Med.	High.
(1)	(2)	(3)	(4)	(5)	(6)	(7)	(8)	(9)	(10)	(11)	(12)	(13)	(14)	(15)	(16)	(17)	(18)	(19)	(20)	(21)	(22)	(23)	(24)	(25)	(26)	(27)	(28)	(29)	(30)	(31)	(32)	(33)	(34)																				
(For heights see p. 4.)																																																					
1	London (Kew)...	1024.6	-2.0	SW	3	0	47	95	5	5	-	10	10	2500	1023.3	-4	SW	1	bc	43	95	3	5	-	-	4.6	4.6	2500	1	0	odd om.	cm, bc	bc, bc	bc, bc																			
	Croydon	1025.0	-1.6	W	3	C	48	85	6	5	2	-	9	10	1500	1023.3	-6	WN	2	C	45	95	5	-	1	-	0	7.8	-	1	0	cd, dm	cm, bc	bc, bc																			
	S. Farnborough	1024.9	-1.6	WSW	3	C/d	48	95	7	5	2	-	9	9+	450	1023.6	-2	WS	1	bc	43	95	7	-	7	-	0	4.6	-	1	0	rr, id.	cm, bc	bc, bc																			
	Winchester	1025.3	-1.4	SW	3	0	48	95	6	5	-	-	10	10	450	1023.8	+2	WNW	3	C	44	95	6	-	1	-	0	9+	-	1	0	cd, dm	cm, bc	bc, bc																			
	Boscombe Down	1025.3	-4	WSW	3	C/d	48	95	7	5	2	-	9+	10	800	1024.4	+2	W	3	C	43	95	6	5	7	-	4.6	7.8	2500	1	0	cd, dm	cm, bc	bc, bc																			
	Calshot, S'thmtn	1025.9	-1.4	SW	4	6/6	50	95	6	6	-	-	10	10	800	1024.4	-2	W	3	bc	45	95	7	5	2	-	2.3	4.6	2500	1	1	cd, dm	cm, bc	bc, bc																			
	Dungeness	"	"	SW	4	C	"	"	7	8	2	-	7.8	9+	1500	"	"	SW	1	0	"	"	5	6	-	10	10	1500	"	2	"	"	bc																				
	Lympne	1025.7	-1.8	W	3	id.	46	85	6	5	-	-	10	10	1500	1023.0	-1.4	WNW	2	C/r	46	95	6	5	2	-	4.6	10	2500	1	0	cd, dm	cm, bc	bc, bc																			
2	Shoeburyness	1024.3	-1.2	WSW	3	C	47	95	6	5	2	-	9	10	2500	1022.7	-1.0	WSW	2	C/r	44	95	3	5	-	-	10	10	1500	1	0	om.	cm, bc	bc, bc																			
	Felixstowe	1024.6	-1.8	W	3	C	46	85	6	5	2	-	9	10	800	1023.0	-2	W	2	C	45	95	6	5	-	2	-	0	10	-	0	1	0	om.	cm, bc																		
	Gorleston	1022.7	-8	WNW	3	C	46	95	6	8	-	-	7.8	7.8	1500	1021.6	-2	W	1	0	44	95	6	5	-	-	10	10	1500	0	2	0	om.	cm, bc																			
	Cranwell	1022.0	-1.2	WSW	3	C	49	75	6	-	3	9	0	9	-	1021.2	-6	W	3	bc	44	85	6	5	-	8	1	2.3	5700	1	0	cd, dm	cm, bc	bc, bc																			
3	Birmingham	1023.4	-6	W	3	C	49	75	6	1	-	6	4.6	7.8	1500	1022.5	0	SW	2	b	45	85	7	5	-	-	1	1	2500	1	0	rr, bc	cm, bc	bc, bc																			
	Upper Heyford	1024.2	-1.0	SW	2	C	48	85	6	5	7	6	2.3	7.8	800	1023.3	-4	SW	3	C	43	95	5	-	2	8	0	10	-	1	0	om, cm.	cm, bc																				
	Leamfield	1023.7	-0	WSW	3	C	47	85	7	1	-	2	2.3	7.8	800	1023.0	-6	SW	2	C	42	95	6	5	-	-	10	10	1500	1	0	bc	cm	bc																			
4	Ross-on-Wye	1023.8	-6	WSW	2	bc	51	65	8	1	-	5	1	4.6	4000	1023.1	-4	WSW	2	ir	46	85	7	9	-	-	9+	9+	2500	1	0	cd, dm	cm, bc	bc, bc																			
5	Portland Bill	1024.9	-1.8	WS	4	RR	50	95	5	6	-	-	10	10	1500	1024.3	-4	WNW	4	C	50	95	8	4	6	-	4.6	7.8	1500	1	3	cd, dm	cm, bc	bc, bc																			
	Plymouth	1026.3	-6	-	0	C	49	95	6	9	12	-	7.8	9+	800	1026.0	0	-	0	bc/pr	47	85	6	3	-	-	4.6	4.6	1500	1	1	cd, dm	cm, bc	bc, bc																			
	Falmouth	1027.0	+2	NW	2	bc	52	85	7	8	-	-	4.6	4.6	4000	1026.2	0	W	3	bc	49	95	7	8	-	-	4.6	4.6	4000	0	2	om, cm	cm, bc	bc, bc																			
	Scilly (St. Mary's)	1027.7	-2	WNW	4	bc	52	85	6	2	4	3	1	4.6	4000	1027.4	+4	WNW	6	b	50	85	8	1	-	-	1	1	4000	1	4	dm, bc	cm	bc																			
	Guernsey	1027.5	-1.8	WSW	4	rr	48	95	6	6	-	-	10	10	1500	1025.6	0	NW	3	bc/r	49	95	9	8	-	-	4.6	4.6	2500	2	3	cd, dm	cm, bc	bc, bc																			
6	Pembroke	1024.2	-4	WSW	3	C	52	85	6	3	6	-	4.6	7.8	1500	1023.4	+8	NW	4	q	50	95	7	6	6	-	4.6	4.6	2500	0	2	bc	cm	bc																			
	Holyhead	1021.5	-6	WSW	5	C	45	85	7	2	7	8	7	9	2500	1021.8	+4	WNW	6	bc	48	85	8	4	-	-	2.3	2.3	2500	1	3	bc	cm	bc																			
	Chester (Sealand)	1022.4	-6	WS	3	C	50	75	8	4	1	1	4.6	9+	4000	1021.7	0	W	3	b	47	75	7	8	-	-	1	1	4000	1	0	bc	cm	bc																			
8	L'pool (Bidston)	1021.6	-2	W	5	C	48	75	8	-	2	7	0	9+	-	1021.3	0	W	5	bc/pr	48	95	8	8	-	-	4.6	4.6	1500	1	0	bc	cm	bc																			
9	Harrogate	1019.9	-6	SW	1	C	47	85	7	3	-	9	7.8	9	2500	1020.3	+6	SW	1	C	44	85	7	5	-	-	7.8	7.8	4500	1	0	bc	cm	bc																			
10	Spurn Head	1020.0	+4	WSW	3	C	48	85	6	4	3	9	4.6	7.8	1500	1019.9	0	W	3	bc	45	95	6	4	2	-	4.6	4.6	1500	0	2	bc	cm	bc																			
	Catterick	1019.1	-6	W	3	C	48	75	8	8	7	8	2.3	9+	1500	1019.5	+12	W	2	b	39	95	8	-	-	0	0	-	0	0	0	0	bc	cm																			
	Tynemouth	1017.4	0	WSW	3	C	48	75	6	6	-	-	7.8	7.8	1500	1017.7	+6	W	2	bc	44	85	6	2	-	-	4.6	4.6	2500	0	2	bc	cm	bc																			
11	Incheith	1014.5	0	SW	5	bc	46	85	8	5	8	-	2.3	2.3	4000	1015.7	+2	SW	5	bc	45	85	7	5	-	-	4.6	4.6	2500	0	3	bc	cm	bc																			
	Leuchars	1014.2	+2	WSW	4	b	46	75	6	4	-	1	7	7	4000	1015.0	+10	WSW	3	bc	40	85	7	4	4	-	2.3	2.3	2500	1	0	cd, dm	cm, bc	bc, bc																			
	Renfrew	1017.2	+10	WSW	3	bc/pr	42	85	7	9	3	2.3	4.6	2500	1017.3	+6	SW	3	C	45	85	7	8	-	-	7.8	7.8	1500	1	0	cd, dm	cm, bc	bc, bc																				
	Eskdalemuir	1017.1	-6	WSW	5	bc/pr	43	85	7	1	-	8	1	4.6	1500	1017.4	+4	W	5	b	41	75	8	4	-	-	7	7	1500	1	0	cd, dm	cm, bc	bc, bc																			
13	Tiree	1014.0	+6	WS	6	bc	45	75	7	8	-	3	4.6	4.6	2500	1015.9	+12	WS	5	C/pr	46	75	7	8	-	-	7.8	7.8	1500	1	3	bc	cm	bc																			
14	Stornoway	1010.0	+8	SW	3	C	46	95	8	6	-	4.6	7.8	2500	1011.0	+12	WSW	5	C/pr	43	95	8	8	6	-	7.8	7.8	1500	1	2	bc	cm	bc																				
15	Dalwhinnie	1015.5	0	W	2	C	40	75	8	4	3	2	4.6	7.8	800	1016.3	+12	W	2	RR	38	85	6	3	6	-	7.8	10	800	1	0	C	cm	bc																			
	Aberdeen	1012.1	0	SW	2	b	47	65	8	5	3	-	7	7	4000	1013.0	+8	W																																			



# REPORTS from HEALTH RESORTS for 8th December 1931.

DISTRICTS.	STATIONS.	WEATHER.		TEMPERATURE.		RAINFALL.		SUNSHINE.
		Fore-noon.	After-noon.	Min. 7h. to 9h. 8h.	Max. 9h.-17h. 8h.	Night. 17h.-7h. to 8h.	Day. 9h.-17h. 8h.	
1	Tunbridge W.	o	odm	29	47	-	2	0.0
	Bournemouth	oro	orc	38	49	1	3	0.0
	Ventnor	ouf	ouf	41	49	0.3	5	0.0
	Southsea	or	orom	36	50	Trace	1	0.0
	Bognor Regis	ccir	rrr	46	50	Trace	3	0.0
	Littlehampton	ccdr	crc	30	49	-	3	0.0
	Worthing	orof	rr	33	50	0.3	3	0.0
	Brighton	orc	ro	35	50	0.3	2	0.0
	Eastbourne	orr	rr	34	50	0.1	8	0.0
	Hastings	coo	orrf	36	50	0.2	5	0.0
	Folkestone	xoido	or	34	48	-	6	0.0
	Dover	moroc	cor	36	49	-	3	0.0
2	Deal	coo	or	36	49	-	1	0.0
	Ramsgate	o	oro	37	47	-	2	0.0
	Margate	c	cr	36	48	Trace	0.5	0.0
	Southend	om	oem	37	46	0.3	-	0.0
	Maldon	roc	com	34	47	0.3	-	0.0
	Clacton-on-Sea	cpcm	cm	36	47	Trace	-	0.0
	Dovercourt	doc	oc	35	47	Trace	-	0.0
	Lowestoft	c	ctbc	34	44	Trace	-	0.0
	Stegness	bcm	bcm	35	49	Trace	-	3.7
	Mablethorpe	bbc	bccm	38	48	-	-	3.4
	Cleethorpes	bmbc	c	38	48	-	-	3.0
	Leamington S.	bc	bcco	37	49	0.2	-	3.5
3	Cheltenham	oncbc	begca	38	49	0.5	-	1.7
	Bath	cbc	bcc	34	50	1	-	0.5
	Weymouth	ccr	rcob	34	51	0.4	1	0.1
	Jersey	cr	cr	36	49	-	3	0.1
	Torquay	borc	cobm	33	51	2	0.2	2.0
	Penzance	rcb	pbr	39	53	6	0.2	3.3
	St. Ives	a	b	40	50	3	-	2.6
	Bude	pbc	ipbc	35	51	1	1	3.6
	Ilfracombe	oc	bcp	43	52	6	2	1.7
	Aberystwyth	cprbc	cprc	43	51	3	0.3	2.7
	Llandudno	bcc	c	45	50	2	-	0.7
	Colwyn Bay	bebec	ccbe	44	50	1	-	0.9
4	Rhyl	bbcc	cbe	41	50	0.3	-	1.1
	Wallasey	bcb	bcep	43	49	0.5	2	1.5
	Southport	cbe	cobjb	46	49	1	Trace	0.2
	Blackpool	orc	cbe	46	49	2	-	0.2
	Morecambe	rpebbe	edede	44	49	3	0.5	0.4
	Ukley	bcc	cbe	39	48	1	-	0.4
	Berwick-on-T.	bbe	bcb	40	47	Trace	-	5.6
	Dunbar	berbc	bc	41	46	1	-	3.3
	Douglas	cb	cb	43	48	5	-	1.3

## AIR MINISTRY, METEOROLOGICAL OFFICE.



### FORECASTS FOR THE 24 HOURS COMMENCING 12 NOON, G.M.T. 9th Dec. 1931.

DISTRICTS.	FORECASTS FOR THE 24 HOURS COMMENCING 12 NOON, G.M.T. 9th Dec. 1931.
1 S.E. England	Moderate westerly winds slowly backing and freshening; mainly fair to-day, deteriorating probably with some rain tomorrow; rather mild.
2 E. England	
3 E. Midlands	
4 W. Midlands	
5 S.W. England	Fresh westerly winds backing to strong southwesterly, or southerly; mainly fair at first, deteriorating, rain later; rather mild to mild.
6 South Wales	
7 North Wales	
8 N.W. England	
9 N. Midlands	
10 N.E. England	As 1 - 3.
11 S.E. Scotland	
12 S.W. Scotland & Isle of Man	Fresh westerly winds backing to strong southwesterly or southerly, stronger at times later; mainly fair at first, deteriorating with rain later; rather mild to mild.
13 { A. W. Scotld. B. N.W. Scot- land.	
14 Mid-Scotland	
15 N.E. Scotland	
16 Orkneys and Shetlands	
17 N.W. Ireland	Fresh westerly winds, backing and freshening; mainly fair at first, deteriorating with rain later; rather mild to mild.
18 N.E. Ireland	
19 S.E. Ireland	
20 S.W. Ireland	As 12 - 18.

BAROMETER. Isobars are drawn for intervals of two millibars.  
WIND. Arrows fly with the wind. Number of feathers indicate Beaufort force.  
TEMPERATURE is given in degrees F.  
WEATHER SYMBOLS:—  
○ Clear sky. ○ Sky less than 1/8 clouded. ○ Sky 1/8 to 1/2 clouded. ○ Sky 1/2 to 3/4 clouded. ○ Overcast sky.  
● Rain falling. \* Snow. ▲ Hail. ☼ Fog. ☼ Mist. T Thunder. K Thunderstorm.  
SEA DISTURBANCE. ~ Rough. ~ High.  
BAROMETRIC CHANGE from 4h. to 7h. in tenths of millibars is entered beneath the temperature.

**GENERAL INFERENCE.**  
A complex and vigorous depression extending from Iceland to the Azores will move northeastward. After a brief interval of mainly fair weather over the British Isles at first, unsettled conditions are likely to be renewed in the West and to spread slowly eastward or northeastward.

**FURTHER OUTLOOK.**  
Unsettled.

Forecasts issued at 0915 G.M.T.  
G. C. SIMPSON, C.B., D.Sc., F.R.S., Director.



31  
1002  
W  
41°  
-8  
D 43°  
-4  
41°  
-6  
41°  
50°  
3/4  
clouded.  
ky.  
temperature.  
1  
les  
to  
y  
R.S.  
tor.





THE DAILY WEATHER REPORT  
OF THE METEOROLOGICAL OFFICE, LONDON.

BRITISH SECTION  
Wednesday, 9<sup>th</sup> December 1931.  
No. 25584.

TERMS OF SUBSCRIPTION. { Single Copies, 1d. each; by post 1½d.  
2/6 per month; 5/6 per quarter; 25/- per year.

METEOROLOGICAL OFFICE, AIR MINISTRY, ADAMSTAL HOUSE, KINGSWAY LONDON, W. 6

G. C. SIMPSON, C.B., D.Sc., F.R.S., Director.

† 1 hr observations are from Valentia W/T station



# THE DAILY WEATHER REPORT

OF THE METEOROLOGICAL OFFICE, LONDON.

BRITISH SECTION  
Thursday, 10th December 1931.  
No. 25585

DISTRICT.	STATIONS.	OBSERVATIONS at 13h. G.M.T. 9th December														OBSERVATIONS at 18h. G.M.T. 9th December														PAST 24 HOURS.																																																																																																																																																																																																																																																																																																																																																																																																																																																																																																																																																																																																																																																																																																																																																																																																																																																																																																																																																																																																																																																																																																																																																																																											
		Barom. at M.S.L. mb.	Change in 3 hours.	Wind.		Weather.	Temp. °F.	Humid. %	Visibility 0-9	Cloud.			Height of Base. (feet)	Barom. at M.S.L. mb.	Change in 3 hours.	Wind.		Weather.	Temp. °F.	Humid. %	Visibility 0-9	Cloud.			Height of Base. (feet)	State of Ground. 0-9	Sea. 0-9	WEATHER.																																																																																																																																																																																																																																																																																																																																																																																																																																																																																																																																																																																																																																																																																																																																																																																																																																																																																																																																																																																																																																																																																																																																																																																													
				Direc.	Force 0-12					Low.	Med.	High.				Low.	Med.					High.	Low.	Med.				High.	Low.	Med.	High.	Low.	Med.	High.	7h.-13h. 9h.	13h.-18h. 9h.	18h. 9h. 10h.	1h.-7h. 10h.																																																																																																																																																																																																																																																																																																																																																																																																																																																																																																																																																																																																																																																																																																																																																																																																																																																																																																																																																																																																																																																																																																																																																																																			
(1)	(2)	(3)	(4)	(5)	(6)	(7)	(8)	(9)	(10)	(11)	(12)	(13)	(14)	(15)	(16)	(17)	(18)	(19)	(20)	(21)	(22)	(23)	(24)	(25)	(26)	(27)	(28)	(29)	(30)	(31)	(32)	(33)	(34)	(35)	(36)	(37)	(38)	(39)	(40)																																																																																																																																																																																																																																																																																																																																																																																																																																																																																																																																																																																																																																																																																																																																																																																																																																																																																																																																																																																																																																																																																																																																																																																		
(For heights see p. 4.)																																																																																																																																																																																																																																																																																																																																																																																																																																																																																																																																																																																																																																																																																																																																																																																																																																																																																																																																																																																																																																																																																																																																																																																																																									

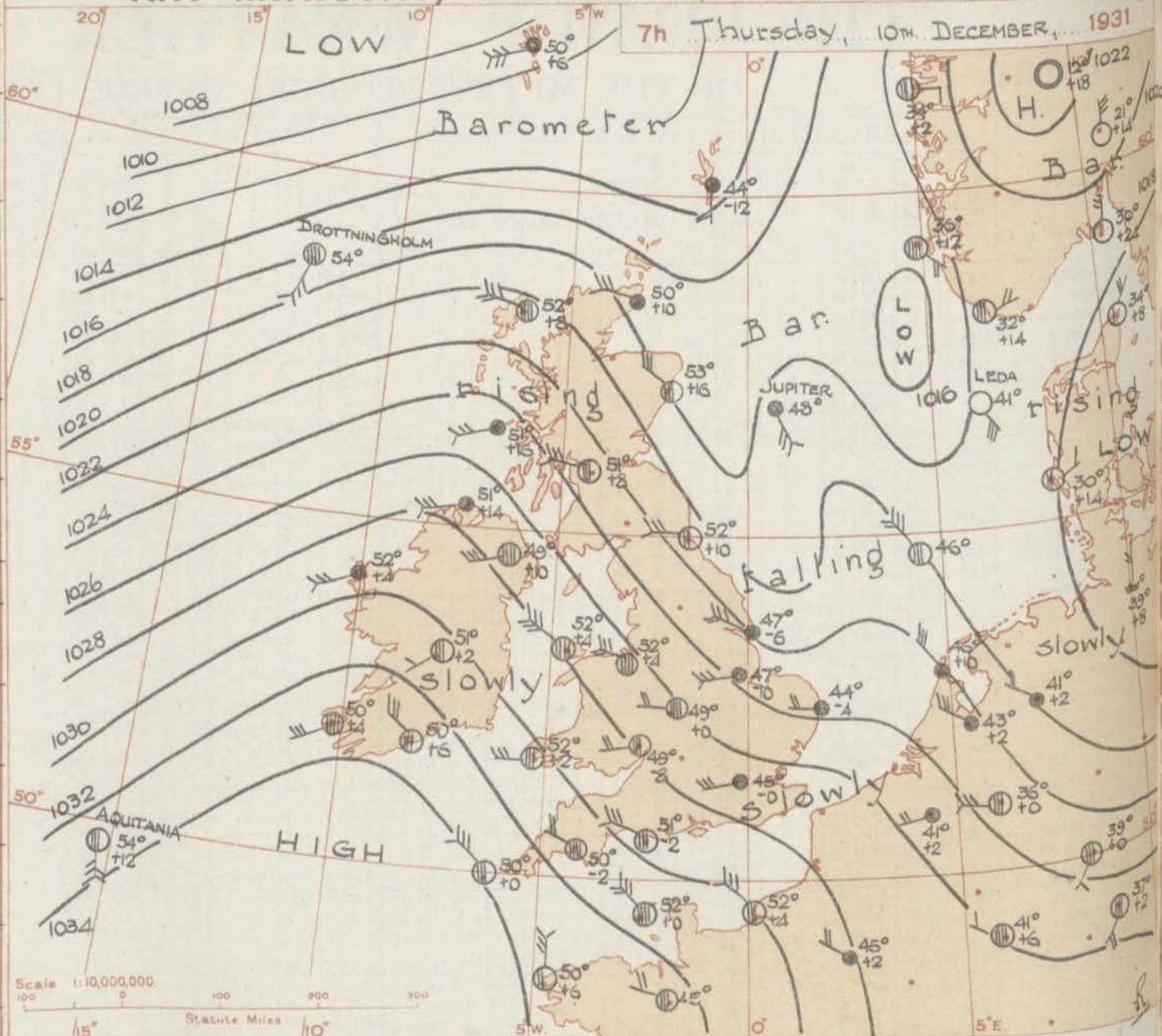


# REPORTS from HEALTH RESORTS for 9th December 1931.

DISTRICTS.	STATIONS.	WEATHER.		TEMPERATURE.		RAINFALL.		SUNSHINE.
		Fore-noon.	After-noon.	Min. 9h. to 9h.	Max. 9h. to 17h.	Night. 17h. to 9h.	Day. 9h. to 17h.	
1	Tunbridge W.	ocbc	bcc	33	47	-	-	2.4
	Bournemouth	cco	oc	38	50	0.3	-	1.3
	Ventnor	opcb	bbcc	41	49	Trace	-	3.1
	Southsea	cb	bco	40	49	-	-	3.5
	Bognor Regis	cb	bcc	37	48	0.5	-	3.4
	Littlehampton	bc	bc	36	48	0.3	-	3.8
	Worthing	cbc	bcc	37	48	-	-	3.7
	Brighton	cbc	bc	37	49	0.1	-	3.5
	Eastbourne	cbc	bco	41	49	0.4	Trace	3.0
	Hastings	beb	bcc	37	48	2	-	3.2
2	Folkestone	xbcc	cbcc	38	48	0.6	-	3.0
	Dover	bccb	bo	41	48	0.1	-	3.2
	Deal	bc	bcc	40	47	1	-	2.6
	Ramsgate	bc	bcc	38	48	0.3	-	2.8
	Margate	bc	bcc	40	48	0.2	-	2.4
	Southend	bmbcf	bfcf	36	47	0.2	-	1.3
3	Maldon	bccb	bcco	36	48	-	-	2.2
	Clacton-on-Sea	bc	bcc	36	47	-	-	2.9
	Dovercourt	xbcc	bccr	37	47	Trace	Trace	3.8
	Lowestoft	bcc	ccod	35	45	-	Trace	2.3
	Skagness	obc	bcnm	40	47	Trace	-	2.5
	Mablethorpe	wbc	coro	37	49	-	Trace	1.9
4	Cleethorpes	wcmc	cro	39	49	-	-	1.7
	Leamington S.	bc	co	37	49	-	-	2.0
	Cheltenham	bcg	cbcm	38	49	0.3	-	1.1
	Bath	cbeb	c	38	50	1	-	1.4
	Weymouth	cbe	cbe	43	52	0.3	-	2.3
	Jersey	rcbc	bcc	46	53	1	-	4.3
5	Torquay	bcnw	bcc	38	53	-	-	3.2
	Penzance	b	b	44	54	0.3	-	5.4
	St. Ives	c	c	47	52	0.3	-	1.6
	Bude	c	bcb	49	52	-	-	2.1
	Ilfracombe	cdbc	bcc	47	52	0.1	-	1.1
	Aberystwyth	cbe	bcc	47	50	-	-	0.9
6	Llandudno	c	c	46	50	-	-	0.0
	Colwyn Bay	oco	ocbc	45	50	-	-	0.0
	Rhyl	c	c	44	50	-	-	0.0
	Wallasay	bco	c	45	49	1	Trace	0.0
	Southport	co	o	46	49	-	-	0.0
	Blackpool	c	c	46	49	-	-	0.0
7	Morecambe	c	rdco	44	48	-	1	0.0
	Ilkley	cde	c	42	48	-	Trace	0.0
	Berwick-on-T.	c	o	40	47	-	-	1.0
	Dunbar	bcm	bc	41	48	-	-	0.1
	Douglas	ccb	ccb	43	49	0.3	-	0.0

† Max. Temp. for period 21h. yesterday to 17h. to-day; Min. Temp. 21h.-9h. † Min. Temp. 17h.-9h.

## AIR MINISTRY, METEOROLOGICAL OFFICE.



BAROMETER. Isobars are drawn for intervals of two millibars.  
WIND. Arrows fly with the wind. Number of feathers indicate Beaufort force.  
TEMPERATURE is given in degrees F.  
Calm. = 0  
WEATHER SYMBOLS:—  
○ Clear sky. ○ Sky less than 1/8 clouded. ○ Sky 1/8 to 1/2 clouded. ○ Sky 1/2 to 3/4 clouded. ○ Overcast sky.  
● Rain falling. \* Snow. ▲ Hail. ☼ Fog. ☼ Mist. T Thunder. K Thunderstorm.  
SEA DISTURBANCE. ~ Rough. ~ High.  
BAROMETRIC CHANGE from 4h. to 7h. in tenths of millibars is entered beneath the temperature.

### GENERAL INFERENCE.

Barometric pressure is low over Iceland and high over the Bay of Biscay and secondary depressions are likely to move eastward across the British Isles. Weather will be mild and cloudy with rain at times in most districts.

### FURTHER OUTLOOK.

Rather unsettled generally.

Forecasts issued at 0930 G.M.T.

G. C. SIMPSON, C.B., D.Sc., F.R.S.  
Director.

H. H. Stationery Office Press Ringway, W.C.2. PS 556/2236. K4 75. D K00. 62308. 27000 (H. 7)



# AIR MINISTRY, METEOROLOGICAL OFFICE. Chart of Weather in the Northern Hemisphere.

931  
022

ing  
Low  
34  
+8  
36  
+24  
38  
+14  
40  
+24  
42  
+34  
44  
+44  
46  
+54  
48  
+64  
50  
+74  
52  
+84  
54  
+94  
56  
+104  
58  
+114  
60  
+124  
62  
+134  
64  
+144  
66  
+154  
68  
+164  
70  
+174  
72  
+184  
74  
+194  
76  
+204  
78  
+214  
80  
+224  
82  
+234  
84  
+244  
86  
+254  
88  
+264  
90  
+274  
92  
+284  
94  
+294  
96  
+304  
98  
+314  
100  
+324  
102  
+334  
104  
+344  
106  
+354  
108  
+364  
110  
+374  
112  
+384  
114  
+394  
116  
+404  
118  
+414  
120  
+424  
122  
+434  
124  
+444  
126  
+454  
128  
+464  
130  
+474  
132  
+484  
134  
+494  
136  
+504  
138  
+514  
140  
+524  
142  
+534  
144  
+544  
146  
+554  
148  
+564  
150  
+574  
152  
+584  
154  
+594  
156  
+604  
158  
+614  
160  
+624  
162  
+634  
164  
+644  
166  
+654  
168  
+664  
170  
+674  
172  
+684  
174  
+694  
176  
+704  
178  
+714  
180  
+724  
182  
+734  
184  
+744  
186  
+754  
188  
+764  
190  
+774  
192  
+784  
194  
+794  
196  
+804  
198  
+814  
200  
+824  
202  
+834  
204  
+844  
206  
+854  
208  
+864  
210  
+874  
212  
+884  
214  
+894  
216  
+904  
218  
+914  
220  
+924  
222  
+934  
224  
+944  
226  
+954  
228  
+964  
230  
+974  
232  
+984  
234  
+994  
236  
+1004  
238  
+1014  
240  
+1024  
242  
+1034  
244  
+1044  
246  
+1054  
248  
+1064  
250  
+1074  
252  
+1084  
254  
+1094  
256  
+1104  
258  
+1114  
260  
+1124  
262  
+1134  
264  
+1144  
266  
+1154  
268  
+1164  
270  
+1174  
272  
+1184  
274  
+1194  
276  
+1204  
278  
+1214  
280  
+1224  
282  
+1234  
284  
+1244  
286  
+1254  
288  
+1264  
290  
+1274  
292  
+1284  
294  
+1294  
296  
+1304  
298  
+1314  
300  
+1324  
302  
+1334  
304  
+1344  
306  
+1354  
308  
+1364  
310  
+1374  
312  
+1384  
314  
+1394  
316  
+1404  
318  
+1414  
320  
+1424  
322  
+1434  
324  
+1444  
326  
+1454  
328  
+1464  
330  
+1474  
332  
+1484  
334  
+1494  
336  
+1504  
338  
+1514  
340  
+1524  
342  
+1534  
344  
+1544  
346  
+1554  
348  
+1564  
350  
+1574  
352  
+1584  
354  
+1594  
356  
+1604  
358  
+1614  
360  
+1624  
362  
+1634  
364  
+1644  
366  
+1654  
368  
+1664  
370  
+1674  
372  
+1684  
374  
+1694  
376  
+1704  
378  
+1714  
380  
+1724  
382  
+1734  
384  
+1744  
386  
+1754  
388  
+1764  
390  
+1774  
392  
+1784  
394  
+1794  
396  
+1804  
398  
+1814  
400  
+1824  
402  
+1834  
404  
+1844  
406  
+1854  
408  
+1864  
410  
+1874  
412  
+1884  
414  
+1894  
416  
+1904  
418  
+1914  
420  
+1924  
422  
+1934  
424  
+1944  
426  
+1954  
428  
+1964  
430  
+1974  
432  
+1984  
434  
+1994  
436  
+2004  
438  
+2014  
440  
+2024  
442  
+2034  
444  
+2044  
446  
+2054  
448  
+2064  
450  
+2074  
452  
+2084  
454  
+2094  
456  
+2104  
458  
+2114  
460  
+2124  
462  
+2134  
464  
+2144  
466  
+2154  
468  
+2164  
470  
+2174  
472  
+2184  
474  
+2194  
476  
+2204  
478  
+2214  
480  
+2224  
482  
+2234  
484  
+2244  
486  
+2254  
488  
+2264  
490  
+2274  
492  
+2284  
494  
+2294  
496  
+2304  
498  
+2314  
500  
+2324  
502  
+2334  
504  
+2344  
506  
+2354  
508  
+2364  
510  
+2374  
512  
+2384  
514  
+2394  
516  
+2404  
518  
+2414  
520  
+2424  
522  
+2434  
524  
+2444  
526  
+2454  
528  
+2464  
530  
+2474  
532  
+2484  
534  
+2494  
536  
+2504  
538  
+2514  
540  
+2524  
542  
+2534  
544  
+2544  
546  
+2554  
548  
+2564  
550  
+2574  
552  
+2584  
554  
+2594  
556  
+2604  
558  
+2614  
560  
+2624  
562  
+2634  
564  
+2644  
566  
+2654  
568  
+2664  
570  
+2674  
572  
+2684  
574  
+2694  
576  
+2704  
578  
+2714  
580  
+2724  
582  
+2734  
584  
+2744  
586  
+2754  
588  
+2764  
590  
+2774  
592  
+2784  
594  
+2794  
596  
+2804  
598  
+2814  
600  
+2824  
602  
+2834  
604  
+2844  
606  
+2854  
608  
+2864  
610  
+2874  
612  
+2884  
614  
+2894  
616  
+2904  
618  
+2914  
620  
+2924  
622  
+2934  
624  
+2944  
626  
+2954  
628  
+2964  
630  
+2974  
632  
+2984  
634  
+2994  
636  
+3004  
638  
+3014  
640  
+3024  
642  
+3034  
644  
+3044  
646  
+3054  
648  
+3064  
650  
+3074  
652  
+3084  
654  
+3094  
656  
+3104  
658  
+3114  
660  
+3124  
662  
+3134  
664  
+3144  
666  
+3154  
668  
+3164  
670  
+3174  
672  
+3184  
674  
+3194  
676  
+3204  
678  
+3214  
680  
+3224  
682  
+3234  
684  
+3244  
686  
+3254  
688  
+3264  
690  
+3274  
692  
+3284  
694  
+3294  
696  
+3304  
698  
+3314  
700  
+3324  
702  
+3334  
704  
+3344  
706  
+3354  
708  
+3364  
710  
+3374  
712  
+3384  
714  
+3394  
716  
+3404  
718  
+3414  
720  
+3424  
722  
+3434  
724  
+3444  
726  
+3454  
728  
+3464  
730  
+3474  
732  
+3484  
734  
+3494  
736  
+3504  
738  
+3514  
740  
+3524  
742  
+3534  
744  
+3544  
746  
+3554  
748  
+3564  
750  
+3574  
752  
+3584  
754  
+3594  
756  
+3604  
758  
+3614  
760  
+3624  
762  
+3634  
764  
+3644  
766  
+3654  
768  
+3664  
770  
+3674  
772  
+3684  
774  
+3694  
776  
+3704  
778  
+3714  
780  
+3724  
782  
+3734  
784  
+3744  
786  
+3754  
788  
+3764  
790  
+3774  
792  
+3784  
794  
+3794  
796  
+3804  
798  
+3814  
800  
+3824  
802  
+3834  
804  
+3844  
806  
+3854  
808  
+3864  
810  
+3874  
812  
+3884  
814  
+3894  
816  
+3904  
818  
+3914  
820  
+3924  
822  
+3934  
824  
+3944  
826  
+3954  
828  
+3964  
830  
+3974  
832  
+3984  
834  
+3994  
836  
+4004  
838  
+4014  
840  
+4024  
842  
+4034  
844  
+4044  
846  
+4054  
848  
+4064  
850  
+4074  
852  
+4084  
854  
+4094  
856  
+4104  
858  
+4114  
860  
+4124  
862  
+4134  
864  
+4144  
866  
+4154  
868  
+4164  
870  
+4174  
872  
+4184  
874  
+4194  
876  
+4204  
878  
+4214  
880  
+4224  
882  
+4234  
884  
+4244  
886  
+4254  
888  
+4264  
890  
+4274  
892  
+4284  
894  
+4294  
896  
+4304  
898  
+4314  
900  
+4324  
902  
+4334  
904  
+4344  
906  
+4354  
908  
+4364  
910  
+4374  
912  
+4384  
914  
+4394  
916  
+4404  
918  
+4414  
920  
+4424  
922  
+4434  
924  
+4444  
926  
+4454  
928  
+4464  
930  
+4474  
932  
+4484  
934  
+4494  
936  
+4504  
938  
+4514  
940  
+4524  
942  
+4534  
944  
+4544  
946  
+4554  
948  
+4564  
950  
+4574  
952  
+4584  
954  
+4594  
956  
+4604  
958  
+4614  
960  
+4624  
962  
+4634  
964  
+4644  
966  
+4654  
968  
+4664  
970  
+4674  
972  
+4684  
974  
+4694  
976  
+4704  
978  
+4714  
980  
+4724  
982  
+4734  
984  
+4744  
986  
+4754  
988  
+4764  
990  
+4774  
992  
+4784  
994  
+4794  
996  
+4804  
998  
+4814  
1000  
+4824  
1002  
+4834  
1004  
+4844  
1006  
+4854  
1008  
+4864  
1010  
+4874  
1012  
+4884  
1014  
+4894  
1016  
+4904  
1018  
+4914  
1020  
+4924  
1022  
+4934  
1024  
+4944  
1026  
+4954  
1028  
+4964  
1030  
+4974  
1032  
+4984  
1034  
+4994  
1036  
+5004  
1038  
+5014  
1040  
+5024  
1042  
+5034  
1044  
+5044  
1046  
+5054  
1048  
+5064  
1050  
+5074  
1052  
+5084  
1054  
+5094  
1056  
+5104  
1058  
+5114  
1060  
+5124  
1062  
+5134  
1064  
+5144  
1066  
+5154  
1068  
+5164  
1070  
+5174  
1072  
+5184  
1074  
+5194  
1076  
+5204  
1078  
+5214  
1080  
+5224  
1082  
+5234  
1084  
+5244  
1086  
+5254  
1088  
+5264  
1090  
+5274  
1092  
+5284  
1094  
+5294  
1096  
+5304  
1098  
+5314  
1100  
+5324  
1102  
+5334  
1104  
+5344  
1106  
+5354  
1108  
+5364  
1110  
+5374  
1112  
+5384  
1114  
+5394  
1116  
+5404  
1118  
+5414  
1120  
+5424  
1122  
+5434  
1124  
+5444  
1126  
+5454  
1128  
+5464  
1130  
+5474  
1132  
+5484  
1134  
+5494  
1136  
+5504  
1138  
+5514  
1140  
+5524  
1142  
+5534  
1144  
+5544  
1146  
+5554  
1148  
+5564  
1150  
+5574  
1152  
+5584  
1154  
+5594  
1156  
+5604  
1158  
+5614  
1160  
+5624  
1162  
+5634  
1164  
+5644  
1166  
+5654  
1168  
+5664  
1170  
+5674  
1172  
+5684  
1174  
+5694  
1176  
+5704  
1178  
+5714  
1180  
+5724  
1182  
+5734  
1184  
+5744  
1186  
+5754  
1188  
+5764  
1190  
+5774  
1192  
+5784  
1194  
+5794  
1196  
+5804  
1198  
+5814  
1200  
+5824  
1202  
+5834  
1204  
+5844  
1206  
+5854  
1208  
+5864  
1210  
+5874  
1212  
+5884  
1214  
+5894  
1216  
+5904  
1218  
+5914  
1220  
+5924  
1222  
+5934  
1224  
+5944  
1226  
+5954  
1228  
+5964  
1230  
+5974  
1232  
+5984  
1234  
+5994  
1236  
+6004  
1238  
+6014  
1240  
+6024  
1242  
+6034  
1244  
+6044  
1246  
+6054  
1248  
+6064  
1250  
+6074  
1252  
+6084  
1254  
+6094  
1256  
+6104  
1258  
+6114  
1260  
+6124  
1262  
+6134  
1264  
+6144  
1266  
+6154  
1268  
+6164  
1270  
+6174  
1272  
+6184  
1274  
+6194  
1276  
+6204  
1278  
+6214  
1280  
+6224  
1282  
+6234  
1284  
+6244  
1286  
+6254  
1288  
+6264  
1290  
+6274  
1292  
+6284  
1294  
+6294  
1296  
+6304  
1298  
+6314  
1300  
+6324  
1302  
+6334  
1304  
+6344  
1306  
+6354  
1308  
+6364  
1310  
+6374  
1312  
+6384  
1314  
+6394  
1316  
+6404  
1318  
+6414  
1320  
+6424  
1322  
+6434  
1324  
+6444  
1326  
+6454  
1328  
+6464  
1330  
+6474  
1332  
+6484  
1334  
+6494  
1336  
+6504  
1338  
+6514  
1340  
+6524  
1342  
+6534  
1344  
+6544  
1346  
+6554  
1348  
+6564  
1350  
+6574  
1352  
+6584  
1354  
+6594  
1356  
+6604  
1358  
+6614  
1360  
+6624  
1362  
+6634  
1364  
+6644  
1366  
+6654  
1368  
+6664  
1370  
+6674  
1372  
+6684  
1374  
+6694  
1376  
+6704  
1378  
+6714  
1380  
+6724  
1382  
+6734  
1384  
+6744  
1386  
+6754  
1388  
+6764  
1390  
+6774  
1392  
+6784  
1394  
+6794  
1396  
+6804  
1398  
+6814  
1400  
+6824  
1402  
+6834  
1404  
+6844  
1406  
+6854  
1408  
+6864  
1410  
+6874  
1412  
+6884  
1414  
+6894  
1416  
+6904  
1418  
+6914  
1420  
+6924  
1422  
+6934  
1424  
+6944  
1426  
+6954  
1428  
+6964  
1430  
+6974  
1432  
+6984  
1434  
+6994  
1436  
+7004  
1438  
+7014  
1440  
+7024  
1442  
+7034  
1444  
+7044  
1446  
+7054  
1448  
+7064  
1450  
+7074  
1452  
+7084  
1454  
+7094  
1456  
+7104  
1458  
+7114  
1460  
+7124  
1462  
+7134  
1464  
+7144  
1466  
+7154  
1468  
+7164  
1470  
+7174  
1472  
+7184  
1474  
+7194  
1476  
+7204  
1478  
+7214  
1480  
+7224  
1482  
+7234  
1484  
+7244  
1486  
+7254  
1488  
+7264  
1490  
+7274  
1492  
+7284  
1494  
+7294  
1496  
+7304  
1498  
+7314  
1500  
+7324  
1502  
+7334  
1504  
+7344  
1506  
+7354  
1508  
+7364  
1510  
+7374  
1512  
+7384  
1514  
+7394  
1516  
+7404  
1518  
+7414  
1520  
+7424  
1522  
+7434  
1524  
+7444  
1526  
+7454  
1528  
+7464  
1530  
+7474  
1532  
+7484  
1534  
+7494  
1536  
+7504  
1538  
+7514  
1540  
+7524  
1542  
+7534  
1544  
+7544  
1546  
+7554  
1548  
+7564  
1550  
+7574  
1552  
+7584  
1554  
+7594  
1556  
+7604  
1558  
+7614  
1560  
+7624  
1562  
+7634  
1564  
+7644  
1566  
+7654  
1568  
+7664  
1570  
+7674  
1572  
+7684  
1574  
+7694  
1576  
+7704  
1578  
+7714  
1580  
+7724  
1582  
+7734  
1584  
+7744  
1586  
+7754  
1588  
+7764  
1590  
+7774  
1592  
+7784  
1594  
+7794  
1596  
+7804  
1598  
+7814  
1600  
+7824  
1602  
+7834  
1604  
+7844  
1606  
+7854  
1608  
+7864  
1610  
+7874  
1612  
+7884  
1614  
+7894  
1616  
+7904  
1618  
+7914  
1620  
+7924  
1622  
+7934  
1624  
+7944  
1626  
+7954  
1628  
+7964  
1630  
+7974  
1632  
+7984  
1634  
+7994  
1636  
+8004  
1638  
+8014  
1640  
+8024  
1642  
+8034  
1644  
+8044  
1646  
+8054  
1648  
+8064  
1650  
+8074  
1652  
+8084  
1654  
+8094  
1656  
+8104  
1658  
+8114  
1660  
+8124  
1662  
+8134  
1664  
+8144  
1666  
+8154  
1668  
+8164  
1670  
+8174  
1672  
+8184  
1674  
+8194  
1676  
+8204  
1678  
+8214  
1680  
+8224  
1682  
+8234  
1684  
+8244  
1686  
+8254  
1688  
+8264  
1690  
+8274  
1692  
+8284  
1694  
+8294  
1696  
+8304  
1698  
+8314  
1700  
+8324  
1702  
+8334  
1704  
+8344  
1706  
+8354  
1708  
+8364  
1710  
+8374  
1712  
+8384  
1714  
+8394  
1716  
+8404  
1718  
+8414  
1720  
+8424  
1722  
+8434  
1724  
+8444  
1726  
+8454  
1728  
+8464  
1730  
+8474  
1732  
+8484  
1734  
+8494  
1736  
+8504  
1738  
+8514  
1740  
+8524  
1742  
+8534  
1744  
+8544  
1746  
+8554  
1748  
+8564  
1750  
+8574  
1752  
+8584  
1754  
+8594  
1756  
+8604  
1758  
+8614  
1760  
+8624  
1762  
+8634  
1764  
+8644  
1766  
+8654  
1768  
+8664  
1770  
+8674  
1772  
+8684  
1774  
+8694  
1776  
+8704  
1778  
+8714  
1780  
+8724  
1782  
+8734  
1784  
+8744  
1786  
+8754  
1788  
+8764  
1790  
+8774  
1792  
+8784  
1794  
+8794  
1796  
+8804  
1798  
+8814  
1800  
+8824  
1802  
+8834  
1804  
+8844  
1806  
+8854  
1808  
+8864  
1810  
+8874  
1812  
+8884  
1814  
+8894  
1816  
+8904  
1818  
+8914  
1820  
+8924  
1822  
+8934  
1824  
+8944  
1826  
+8954  
1828  
+8964  
1830  
+8974  
1832  
+8984  
1834  
+8994  
1836  
+9004  
1838  
+9014  
1840  
+9024  
1842  
+9034  
1844  
+9044  
1846  
+9054  
1848  
+9064  
1850  
+9074  
1852  
+9084  
1854  
+9094  
1856  
+9104  
1858  
+9114  
1860  
+9124  
1862  
+9134  
1864  
+9144  
1866  
+9154  
1868  
+9164  
1870  
+9174  
1872  
+9184  
1874  
+9194  
1876  
+9204  
1878  
+9214  
1880  
+9224  
1882  
+9234  
1884  
+9244  
1886  
+9254  
1888  
+9264  
1890  
+9274  
1892  
+9284  
1894  
+9294  
1896  
+9304  
1898  
+9314  
1900  
+9324  
1902  
+9334  
1904  
+9344  
1906  
+9354  
1908  
+9364  
1910  
+9374  
1912  
+9384  
1914  
+9394  
1916  
+9404  
1918  
+9414  
1920  
+9424  
1922  
+9434  
1924  
+9444  
1926  
+9454  
1928  
+9464  
1930  
+9474  
1932  
+9484  
1934  
+9494  
1936  
+9504  
1938  
+9514  
1940  
+9524  
1942  
+9534  
1944  
+9544  
1946  
+9554  
1948  
+9564  
1950  
+9574  
1952  
+9584  
1954  
+9594  
1956  
+9604  
1958  
+9614  
1960  
+9624  
1962  
+9634  
1964  
+9644  
1966  
+9654  
1968  
+9664  
1970  
+9674  
1972  
+9684  
1974  
+9694  
1976  
+9704  
1978  
+9714  
1980  
+9724  
1982  
+9734  
1984  
+9744  
1986  
+9754  
1988  
+9764  
1990  
+9774  
1992  
+9784  
1994  
+9794  
1996  
+9804  
1998  
+9814  
2000  
+9824  
2002  
+9834  
2004  
+9844  
2006  
+9854  
2008  
+9864  
2010  
+9874  
2012  
+9884  
2014  
+9894  
2



THE DAILY WEATHER REPORT  
OF THE METEOROLOGICAL OFFICE, LONDON.

BRITISH SECTION  
Thursday 10th December 1931.  
No. 25585

[illegible]

TERMS OF SUBSCRIPTION. { Single Copies, 1d. each; by post 1½d.  
2/6 per month; 6/6 per quarter; 25/- per year.

METEOROLOGICAL OFFICE, AIR MINISTRY, ADASTRAL HOUSE, KINGSWAY LONDON, W.C.E.

G. C. SIMPSON, C.B., D.Sc., F.R.S., Director.

† 1 hr observations are from Valentia W/T station.



# THE DAILY WEATHER REPORT

OF THE METEOROLOGICAL OFFICE, LONDON.

BRITISH SECTION  
Friday 11th December 1931.  
No. 25586...

STATIONS.  (For heights see p. 4.)	OBSERVATIONS at 13h. G.M.T. 10th December														OBSERVATIONS at 18h. G.M.T. 10th December														PAST 24 HOURS.								
	Barom. at M.S.L. mb.	Change in 3 hours.	Wind.		Weather.	Temp. °F.	Humid. %	Visibility 0-9	Cloud.					Barom. at M.S.L. mb.	Change in 3 hours.	Wind.		Weather.	Temp. °F.	Humid. %	Visibility 0-9	Cloud.					State of Ground 0-9	Sea. 0-9	WEATHER.								
			Dir.	Force 0-12					Low.	Med.	High.	Low.	Total 0-10			Height of Base (feet)	Dir.					Force 0-12	Low.	Med.	High.	Low.			Total 0-10	Height of Base (feet)	7h.-13h. 10th	13h.-18h. 10th	18h. & 19h. 10th	1h.-7h. 11th			
(1)	(2)	(3)	(4)	(5)	(6)	(7)	(8)	(9)	(10)	(11)	(12)	(13)	(14)	(15)	(16)	(17)	(18)	(19)	(20)	(21)	(22)	(23)	(24)	(25)	(26)	(27)	(28)	(29)	(30)	(31)	(32)	(33)	(34)				
1 London (Kew)...	1026.1	-10	NW	4	bc	55	75	6	5	-	1	2-3	2500	1027.8	+12	NW	2	C	51	85	6	5	-	-	7-8	7-8	2500	1	-	cd, b30	b30, bcm	c30	cm, w				
Croydon	1026.2	-10	NW	3	C	52	85	5	5	-	-	9+	9+	1500	1027.2	-16	NW	3	C	50	85	5	5	-	-	9	9	1500	1	-	corom	c9m	cm	cm, w			
S. Farnborough	1027.1	-6	NW	4	bc	54	85	7	5	4	1	4-6	4-6	1500	1028.3	+14	W	2	C	52	85	7	5	-	8	7-8	9+	1500	1	-	crc	bcc	cb	bm, c			
Winchester	1028.2	-6	NW	4	C	54	85	7	5	7	1	4-6	7-8	1500	1028.9	+10	NW	3	C	51	85	7	5	-	-	9+	9+	1500	1	-	C	C	cbc	bc, ccc			
Boscombe Down	1028.7	0	NW	4	bc	53	95	6	5	-	1	4-6	450	1028.5	+4	NW	4	bc	49	95	6	-	3	-	0	2-3	-	-	-	-	-	-	-	cbcm	bcbm	bobe	bcc
Calshot, S'thmtn	1028.0	-10	NW	4	C	53	85	7	8	3	-	4-6	7-8	2500	1028.2	+2	NW	4	C	50	95	7	5	5	1	2-3	7-8	2500	1	1	cir, bc	bcbm	c	cw			
Dungeness	"	"	NW	2	C	"	"	6	5	7	-	7-8	9	1500	"	"	NW	2	C	"	"	6	5	2	"	7-8	9	1500	"	0	bc	bc	"	bc			
Lympe	1024.5	-20	NW	4	C	50	95	6	5	3	-	7-8	9+	450	1025.8	+6	NNW	4	C	50	85	6	5	-	-	10	4	1500	1	-	cpr, rrt	com	ocm	crt			
2 Shoeburyness	1024.5	-10	NNW	3	C	54	85	7	5	7	-	4-6	7-8	800	1026.2	+8	NNW	3	C	50	95	7	5	-	-	7-8	7-8	4000	1	-	or, mc	bccm	C	cpr, cm			
Felixstowe	1023.6	-10	NNW	4	C	53	95	6	5	-	-	10	10	1500	1025.7	+24	NNW	4	C	52	95	7	5	-	-	10	10	1500	1	2	cdd, cm	cm, c	C	cm, w			
Gorleston	1021.8	-12	NNW	4	ro, f	50	95	6	6	-	-	10	10	1500	1024.2	+10	NW	5	C	51	95	6	-	2	-	0	10	-	0	3	cir, fm	orcq	cq	cq			
Cranwell	1025.4	+4	NNW	4	bc	52	85	6	5	3	6	1	2-3	2500	1027.3	+12	NNW	3	b	47	95	6	5	-	-	Tr	Tr	4000	1	-	rcm	bm	b-c, ab	cm			
3 Birmingham	1028.2	+4	NW	4	C	51	85	6	6	-	-	9	9	800	1028.9	+6	NNW	5	C	50	85	6	5	-	-	9+	9+	800	1	-	oc	C	C	co			
Upper Heyford	1027.6	+4	NNW	4	C	53	85	7	5	-	-	7-8	7-8	1500	1028.2	+10	NW	3	C	50	85	7	5	-	-	10	10	1500	1	-	cir	C	C	C			
Leafield	1027.3	+10	NW	5	C	53	85	8	5	-	8	4-6	7-8	4000	1028.3	+8	NNW	6	C	49	85	8	5	-	-	9	9	2500	1	-	crc	bcc	C	C			
4 Ross-on-Wye	1028.1	0	NNW	4	bc	55	75	9	1	4	2	1	4-6	4000	1029.0	+6	NNW	3	C	51	85	8	5	-	-	9+	9+	2500	1	-	cbcu	bcc	cc	cc			
5 Portland Bill	1029.1	-6	NNW	4	C	54	85	8	4	6	9	4-6	7-8	2500	1029.2	0	NW	4	bc	52	85	8	4	4	-	4-6	4-6	2500	0	3	C	cbc	bcc	bc	C		
Plymouth	1032.6	+4	NNW	2	d, d	52	95	5	5	-	-	10	10	450	1031.9	-2	NNW	4	d, d	51	95	6	5	-	-	10	10	450	1	1	or, d, d	om, d, d	om	cb			
Falmouth	1033.6	+2	NW	4	id	51	95	6	5	2	-	4-6	10	4000	1032.9	0	NNW	3	d, d	50	95	6	5	-	-	10	10	4000	1	2	er, d, d	od, m	od, c	C			
Scilly (St. Mary's)	1034.2	-4	NW	4	id	50	95	5	5	-	-	10	10	1500	1034.6	+2	NNW	4	id	49	95	5	5	-	-	7-8	7-8	1500	1	3	cp, d	cid	c	cid			
Guernsey	1030.2	-8	NW	5	C	53	95	7	8	-	-	10	10	1500	1029.5	0	NW	4	bc	53	95	7	5	6	-	4-6	4-6	2500	0	4	oc	com	bcc	co			
6 Pembroke	1031.8	+4	W	3	C	52	95	7	3	6	-	7-8	9	1500	1031.0	+4	NW	2	C	52	95	7	4	6	-	4-6	9	1500	0	2	bcc	C	o	C			
7 Holyhead	1030.5	+4	NNW	5	C	52	85	8	5	-	-	10	10	800	1031.2	+8	NW	4	C	52	95	8	5	-	-	10	10	1500	1	3	d, oc	C	com	om, o			
Chester (Sealand)	1029.4	+12	NNW	6	C	52	85	7	5	-	-	10	10	1500	1030.1	+4	NNW	5	0	51	85	7	5	-	-	10	10	1500	1	-	d, cm	oc	od, d	od, d			
8 L'pool (Bidston)	1028.7	0	NNW	6	C	51	95	7	5	-	-	9+	9+	1500	1029.6	+2	NNW	6	0	50	95	8	5	-	-	10	10	2500	0	-	id, c	co	odo	odo, d			
9 Harrogate	1025.4	+6	W	3	bc	53	85	9	-	4	0	4-6	-	1027.0	+16	WSW	1	b	49	85	7	-	-	-	0	0	-	-	-	-	-	-	-	-	-		
Spurn Head	1023.1	+2	NNW	5	C	49	95	6	-	1	8	0	9+	-	1025.6	+6	NW	4	C	47	95	6	5	2	-	4-6	9+	2500	0	3	crc	bc	bc	bc			
Catterick	1025.5	+10	NNW	3	C	54	75	8	4	9	2	1	9	2500	1026.5	+10	-	0	bc	50	85	8	5	-	1	2-3	4-6	2500	1	-	C	cbc	bcb	bcb, fe			
Tynemouth	1023.2	+10	W	3	bc	52	85	6	2	-	-	4-6	4-6	2500	1025.2	+14	W	2	bc	50	85	7	2	-	-	4-6	4-6	2500	0	1	bc	bc	bc	bcb			
11 Inchekeith	1024.5	+10	SW	5	C	50	95	7	5	9	-	2-3	9	4000	1025.3	+4	WSW	5	bc	50	95	8	5	4	-	2-3	2-3	4000	0	3	C	cbc	bc	bc			
Leuchars	1022.9	+14	W	4	C	53	75	9	1	7	-	9	9+	2500	1025.2	+16	WSW	2	bc	45	95	9	-	-	2	0	2-3	-	1	-	crg, cv	cbw	bw	bw			
Renfrew	1026.5	+10	W	3	C	52	85	7	5	7	-	9	9+	1500	1028.1	+16	W	3	C	50	95	7	8	7	-	7-8	9+	1500	1	-	C	C	C	cp			
8 Eekdalemuir	1024.7	+18	NNW	7	C	52	75	8	5	7	-	4-6	9+	1500	1028.0	+6	NW	3	bc	49	85	8	5	-	-	4-6	4-6	1500	1	-	C	cbc	cbc	C			
13a Tiree	1027.3	+6	WSW	4	id	51	95	6	5	2	-	9+	10	450	1028.4	+8	WS	4	c, d	50	95	6	5	1	-	9	10	800	1	2	cdd, id	m, id	cdd	id, c			
13b Stornoway	1023.0	+12	WSW	3	c, d	51	95	7	9	7	-	4-6	7-8	800	1024.2	+12	WSW	3	id	50	95	8	9	7	-	4-6	7-8	1500	1	2	c, id	cir	cid	C			
15 Dalwhinnie	1027.2	+6	W	1	C	49	85	8	4	2	-	4-6	10	2500	1028.4	+18	W	2	bc	48	85	6	7	2	-	4-6	7-8	1500	0	-	C	bc	bc	bc			
Aberdeen	1021.3	+2	NNW	4	C	53	65	8	5	7	1	2-3	7-8	2500	1024.7	+20	W	3	bc	52	75	7	5	4	-	4-6	4-6	2500	1	1	C	cbc	bcbw	bwb			
Wick	1020.0	+16	NNW	4	C	50	95	8	8	2	8	4-6	7-8	1500	1022.3	+20	NNW	3	C	51	85	8	5	2	-	7-8	10	1500	1	2	org, rc	C	cbc	bcc			
16 Lerwick	1015.5	+10	NW	3	id	49	95	4	6	-	-	10	10	450	1018.4	+16	W	3	C	50	95	6	5	2	-	4-6	9	800									

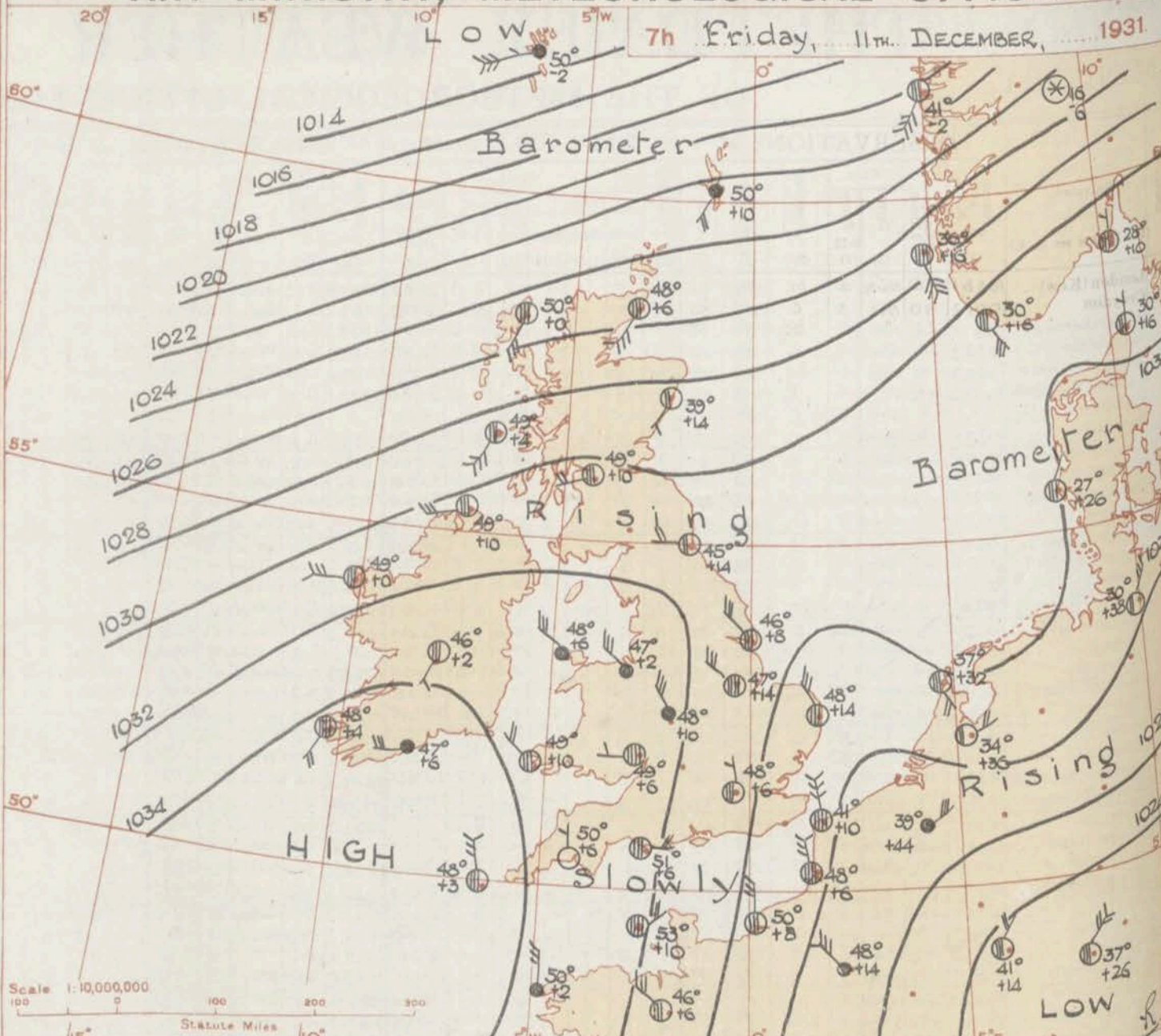


# REPORTS from HEALTH RESORTS for 10th December 1931.

DISTRICTS.	STATIONS.	WEATHER.		TEMPERATURE.		RAINFALL.		SUNSHINE.
		Fore-noon.	After-noon.	Min. 9h. to 10h.	Max. 10h. to 17h.	Night. 17h. to 9h.	Day. 9h. to 17h.	
1	Tunbridge W.	o	obc	38	53	0.5	-	1.9
	Bournemouth	o	obc	43	54	-	-	1.5
	Ventnor	pobco	ob	43	55	0.3	-	3.8
	Southsea	orin	b	42	55	0.5	-	3.0
	Bognor Regis	ocbc	bcbe	39	50	0.3	-	1.5
	Littlehampton	cbe	bc	37	57	0.1	-	2.2
	Worthing	oda	ocbe	37	56	Trace	Trace	2.3
	Brighton	coc	bcbe	41	55	Trace	-	0.5
	Eastbourne	igac	cbebe	45	55	Trace	Trace	2.0
	Hastings	orac	cbebe	42	54	0.3	0.4	1.8
	Folkestone	omdc	co	40	54	0.2	1	0.0
	Dover	orir	o	41	54	1	0.5	0.0
2	Deal	oro	o	41	53	0.5	1	0.0
	Ramsgate	ro	o	44	52	2	0.5	0.0
	Margate	er	ed	43	51	1	0.3	0.0
	Southend	omc	c	38	55	1	-	1.2
	Maldon	roc	c	44	54	2	0.3	0.9
	Clacton-on-Sea	orc	c	39	55	1	0.5	0.7
	Dovercourt	roc	doc	38	53	1	0.3	0.0
	Lowestoft	ciop	ciod	38	51	2	0.2	0.0
	Skegness	omo	omcm	41	54	3	-	0.7
	Mablethorpe	oc	co	42	53	3	-	0.7
	Cleethorpes	cnc	c	44	53	2	-	0.7
	Leamington S.	oga	oc	42	54	-	-	0.2
3	Cheltenham	omac	cbcc	38	55	Trace	-	1.2
	Bath	cbcc	cbcc	42	54	Trace	-	1.6
	Weymouth	cb	cb	45	56	-	-	3.1
	Jersey	oc	c	47	54	Trace	-	0.0
	Torquay	bcc	cbcc	40	56	-	-	3.1
	Penzance	com	odm	47	53	0.5	Trace	0.0
	St. Ives	o	?	49	53	0.5	Trace	0.0
	Bude	odoc	oc	50	52	-	Trace	0.0
	Ilfracombe	odo	o	50	53	1	0.1	0.0
	Aberystwyth	coid	oid	48	51	1	0.3	0.0
	Llandudno	c	coc	48	52	1	-	0.0
	Colwyn Bay	ro	o	48	52	1	-	0.0
4	Rhyl	o	o	47	52	0.2	-	0.0
	Wallasey	oc	c	48	51	0.5	-	0.0
	Southport	o	co	48	51	0.5	-	0.0
	Blackpool	oro	c	48	51	1	-	0.0
	Morecambe	rpe	drpe	46	50	1	Trace	0.0
	Orkley	o	o	44	52	-	-	0.0
	Berwick-on-T.	oc	cbc	44	52	4	-	0.0
	Dunbar	cbc	bcn	42	51	0.5	-	0.0
	Douglas	c	oido	46	52	1	Trace	0.0

† Max. Temp. for period 21h. yesterday to 17h. to-day; Min. Temp. 21h.-9h. | Min. Temp. 17h.-9h.

## AIR MINISTRY, METEOROLOGICAL OFFICE.



### DISTRICTS. FORECASTS FOR THE 24 HOURS COMMENCING 12 NOON, G.M.T. 11th Dec., 1931.

1. S.E. England	Moderate variable winds; mainly cloudy, occasional rain locally; mild; mist or fog in places tonight.
2. E. England	
3. E. Midlands	
4. W. Midlands	
5. S.W. England	Moderate westerly to fresh southerly winds; mainly cloudy, occasional rain at first, more general rain tomorrow; mild.
6. South Wales	
7. North Wales	
8. N.W. England	
9. N. Midlands	Moderate westerly winds, backing; mainly cloudy, occasional rain locally; mild.
10. N.E. England	
11. S.E. Scotland	Fresh southwesterly to strong southerly winds; cloudy, occasional rain at first, more general rain later; mild.
12. S.W. Scotland & Isle of Man	
13. A. W. Scotld. B. N.W. Scotland.	Moderate to fresh southwesterly to southerly winds; cloudy, occasional rain at first, more general rain later; mild.
14. Mid-Scotland	
15. N.E. Scotland	As 12 - 14
16. Orkneys and Shetlands	
17. N.W. Ireland	Moderate variable to southwesterly winds; cloudy, occasional rain at first, more general rain later; mild.
18. N.E. Ireland	
19. S.E. Ireland	
20. S.W. Ireland	

N.W. Stationary Office Press, Kingston, W.C.2

As 12 - 14.

Pa 307/235. Wt. 75. D. 800. G. 808. 28210. 12/31.

BAROMETER. Isobars are drawn for intervals of two millibars.  
WIND. Arrows fly with the wind. Number of feathers indicate Beaufort force.  
TEMPERATURE is given in degrees F.  
WEATHER SYMBOLS:—  
○ Clear sky. ○ Sky less than 1/8 clouded. ○ Sky 1/8 to 1/4 clouded. ○ Sky 1/4 to 1/2 clouded. ○ Sky 1/2 to 3/4 clouded. ○ Overcast sky.  
● Rain falling. \* Snow. ▲ Hail. ≡ Fog. ≡ Mist. T Thunder. T Thunderstorm.  
SEA DISTURBANCE. ~~~~~ Rough. ~~~~~ High.  
BAROMETRIC CHANGE from 4h. to 7h. in tenths of millibars is entered beneath the temperature.

### GENERAL INFERENCE.

Pressure continues high over the Bay of Biscay while a trough of low pressure on the Eastern Atlantic is likely to move steadily eastward. Weather will be mild generally with occasional rain locally at first and more general rain in the West later.

### FURTHER OUTLOOK.

Unsettled with rain in the West and North; cloudy with occasional rain in the Southeast.

Forecasts issued at 0930 G.M.T.

G. C. SIMPSON, C.B., D.Sc., F.R.S.  
Director.



# AIR MINISTRY, METEOROLOGICAL OFFICE. Chart of Weather in the Northern Hemisphere.





# THE DAILY WEATHER REPORT

OF THE METEOROLOGICAL OFFICE, LONDON.

BRITISH SECTION  
Friday 11th December 1931.  
No. 25586

DISTRICT.	STATIONS.	OBSERVATIONS at 1 hr. G.M.T. 11th December.														OBSERVATIONS at 7 hr. G.M.T. 11th December.														PAST 24 HOURS.																																																																																																																																																																																																																																																																																																																																																																																																																																																																								
		Height above M.S.L. in feet.	Barom. at M.S.L. in mb.	Change in 3 hours.	Wind.		Weather.	Temp. of air.	Humid. %	Visibility 0-9.	Cloud.				Height of Base (feet).	Barom. at M.S.L. in mb.	Change in 3 hours.	Wind.		Weather.	Temp. of air.	Humid. %	Visibility 0-9.	Cloud.				Height of Base (feet).	State of Ground.	Sea.	TEMPERATURE.			RAINFALL.		Sun. Shine in Hrs.																																																																																																																																																																																																																																																																																																																																																																																																																																																																		
					Direc.	Force.					Low.	Med.	High.	Low.				Med.	High.					Low.	Med.	High.	Low.				Med.	High.	Max. Day 7h-18h op. (31).	Min. Night 18h-7h op. (32).	Min. on Grass op. (33).		Day 7h-18h mm. (34).	Night 18h-7h mm. (35).																																																																																																																																																																																																																																																																																																																																																																																																																																																																
																																							0-12	0-12	0-12	0-12	0-12	0-12	0-12	0-12	0-12	0-12	0-12	0-12	0-12	0-12	0-12	0-12	0-12	0-12	0-12	0-12	0-12	0-12	0-12	0-12	0-12	0-12	0-12	0-12	0-12	0-12	0-12	0-12	0-12	0-12	0-12	0-12	0-12	0-12	0-12	0-12	0-12	0-12	0-12	0-12	0-12	0-12	0-12	0-12	0-12	0-12	0-12	0-12	0-12	0-12	0-12	0-12	0-12	0-12	0-12	0-12	0-12	0-12	0-12	0-12	0-12	0-12	0-12	0-12	0-12	0-12	0-12	0-12	0-12	0-12	0-12	0-12	0-12	0-12	0-12	0-12	0-12	0-12	0-12	0-12	0-12	0-12	0-12	0-12	0-12	0-12	0-12	0-12	0-12	0-12	0-12	0-12	0-12	0-12	0-12	0-12	0-12	0-12	0-12	0-12	0-12	0-12	0-12	0-12	0-12	0-12	0-12	0-12	0-12	0-12	0-12	0-12	0-12	0-12	0-12	0-12	0-12	0-12	0-12	0-12	0-12	0-12	0-12	0-12	0-12	0-12	0-12	0-12	0-12	0-12	0-12	0-12	0-12	0-12	0-12	0-12	0-12	0-12	0-12	0-12	0-12	0-12	0-12	0-12	0-12	0-12	0-12	0-12	0-12	0-12	0-12	0-12	0-12	0-12	0-12	0-12	0-12	0-12	0-12	0-12	0-12	0-12	0-12	0-12	0-12	0-12	0-12	0-12	0-12	0-12	0-12	0-12	0-12	0-12	0-12	0-12	0-12	0-12	0-12	0-12	0-12	0-12	0-12	0-12	0-12	0-12	0-12	0-12	0-12	0-12	0-12	0-12	0-12	0-12	0-12	0-12	0-12	0-12	0-12	0-12	0-12	0-12	0-12	0-12	0-12	0-12	0-12	0-12	0-12	0-12	0-12	0-12	0-12	0-12	0-12	0-12	0-12	0-12	0-12	0-12	0-12	0-12	0-12	0-12	0-12	0-12	0-12	0-12	0-12	0-12	0-12	0-12	0-12	0-12	0-12	0-12	0-12	0-12	0-12	0-12	0-12	0-12	0-12	0-12	0-12	0-12	0-12	0-12	0-12	0-12	0-12	0-12	0-12	0-12	0-12	0-12	0-12	0-12	0-12	0-12	0-12	0-12	0-12	0-12	0-12	0-12	0-12	0-12	0-12	0-12	0-12	0-12	0-12	0-12	0-12	0-12	0-12	0-12	0-12	0-12	0-12	0-12	0-12	0-12	0-12	0-12	0-12	0-12	0-12	0-12	0-12	0-12	0-12	0-12	0-12	0-12	0-12	0-12	0-12	0-12	0-12	0-12	0-12	0-12	0-12	0-12	0-12	0-12	0-12	0-12	0-12	0-12	0-12	0-12	0-12	0-12	0-12	0-12	0-12	0-12	0-12	0-12	0-12	0-12	0-12	0-12	0-12	0-12	0-12	0-12	0-12	0-12	0-12	0-12	0-12	0-12	0-12	0-12	0-12	0-12	0-12	0-12	0-12	0-12	0-12	0-12	0-12	0-12	0-12	0-12	0-12	0-12	0-12	0-12	0-12	0-12	0-12	0-12	0-12	0-12	0-12	0-12	0-12	0-12	0-12	0-12	0-12	0-12	0-12	0-12	0-12	0-12	0-12	0-12	0-12	0-12	0-12	0-12	0-12	0-12	0-12	0-12	0-12	0-12	0-12	0-12	0-12	0-12	0-12	0-12	0-12	0-12	0-12	0-12	0-12	0-12	0-12	0-12	0-12	0-12	0-12	0-12	0-12	0-12	0-12	0-12	0-12	0-12	0-12	0-12	0-12	0-12	0-12	0-12	0-12	0-12	0-12	0-12	0-12	0-12	0-12	0-12	0-12	0-12	0-12	0-12	0-12	0-12	0-12	0-12	0-12	0-12	0-12	0-12	0-12	0-12	0-12	0-12	0-12	0-12	0-12	0-12	0-12	0-12



EXPLANATION OF FIGURES, LETTERS AND SYMBOLS.

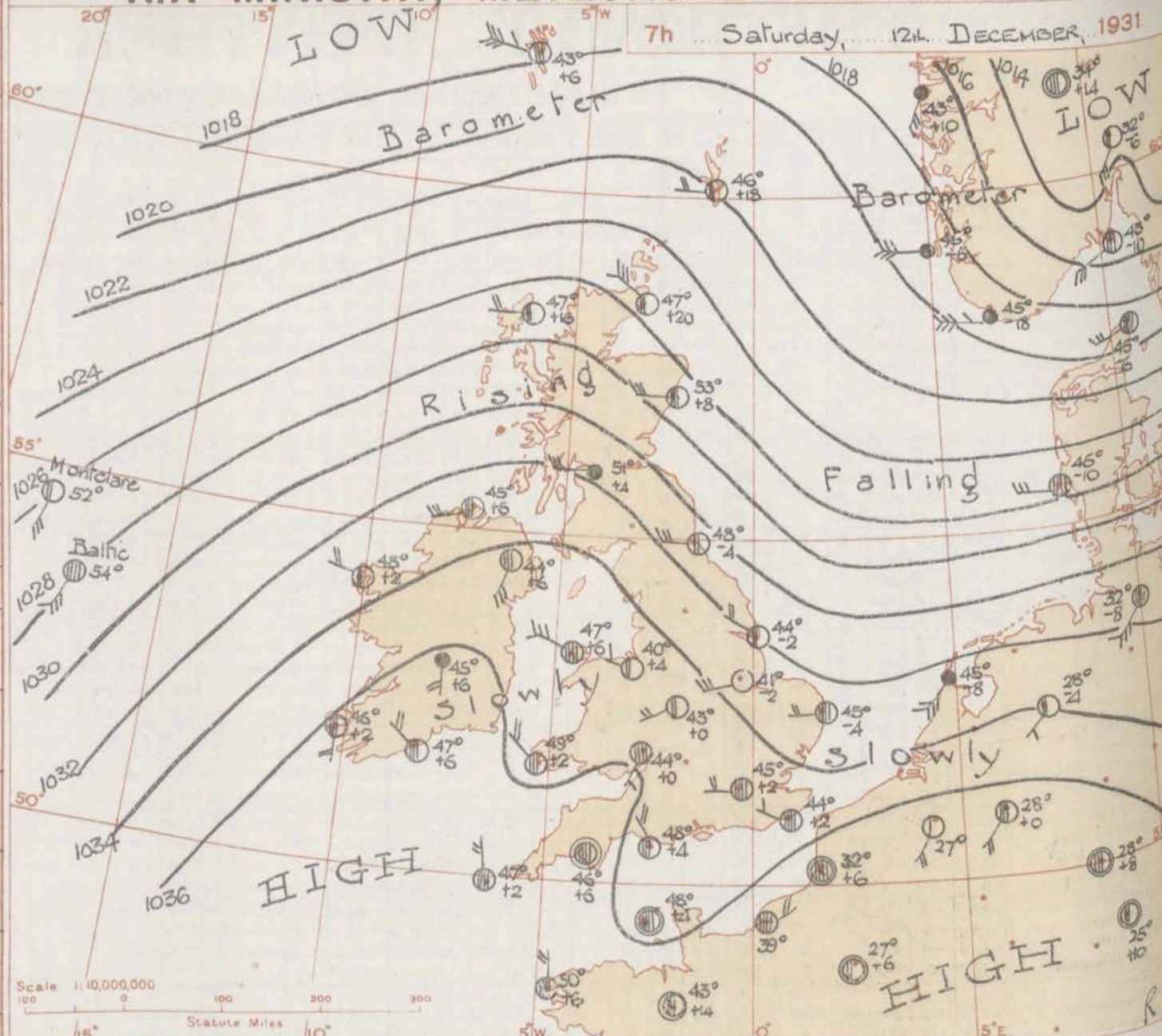
0 Dry.	5 Covered with ice or glazed frost.
1 Wet.	6 Partly covered by snow or hail.
2 Flooded.	7 Covered with snow, less than 6 ins., but ground not frozen.
3 Covered with thawing snow.	8 Covered with snow, less than 6 ins., and ground frozen.
4 Frozen hard and dry.	9 Covered with snow greater than 6 ins. deep.



# REPORTS from HEALTH RESORTS for...December...1931.

DISTRICTS.	STATIONS.	WEATHER.		TEMPERATURE.		RAINFALL.		SUNSHINE.
		Fore-noon.	After-noon.	Min. 9h. to 10h.	Max. 10h. to 11h.	Night. 11h. to 12h.	Day. 12h. to 11h.	
1	Tunbridge W.	o	o	46	50	-	-	0.0
	Bournemouth	oco	o	48	52	-	-	0.1
	Ventnor	o	o	48	51	-	-	0.0
	Southsea	o	o	48	52	-	-	0.0
	Bognor Regis	oc	co	46	51	-	-	0.0
	Littlehampton	c	c	44	51	Trace	-	0.0
	Worthing	oc	c	45	51	Trace	-	0.0
	Brighton	coc	oc	45	52	-	-	0.0
	Eastbourne	o	oco	48	51	-	Trace	0.0
	Hastings	oc	co	47	51	0.2	-	0.1
	Folkestone	oco	oco	45	50	-	0.2	0.4
	Dover	odbcc	co	47	49	Trace	Trace	0.1
2	Deal	oco	co	46	50	-	-	0.1
	Ramsgate	ocdo	o	47	50	-	0.2	0.0
	Margate	c	c	46	50	-	-	0.0
	Southend	c/bc	od	44	50	0.2	0.1	0.4
	Maldon	oc	co	46	50	-	Trace	0.4
	Clacton-on-Sea	bccpd	cpd	44	50	0.2	0.2	0.2
	Dovercourt	bcc	bcod	45	49	Trace	Trace	0.3
	Lowestoft	c/d	c/d	45	46	0.1	0.2	0.0
	Skegness	om	om	46	54	Trace	-	0.0
	Mablethorpe	co	om	44	50	Trace	-	0.0
	Cleethorpes	w/c	c	44	50	-	-	0.0
	Leamington S.	o	co	49	51	-	-	0.2
3	Cheltenham	omid	omid	48	49	Trace	0.5	0.0
	Bath	c	c	50	51	-	-	0.0
	Weymouth	c	c	50	51	-	-	0.0
	Jersey	bc	c	51	54	Trace	-	0.0
	Torquay	oc	co	50	51	Trace	-	0.0
	Penzance	og	oc	49	50	-	-	0.0
	St. Ives	o	o	48	53	Trace	-	0.0
	Bude	o	o	48	51	-	-	0.0
	Ilfracombe	o	o	49	51	-	-	0.0
	Aberystwyth	oidc	c	47	47	-	-	0.0
	Llandudno	oido	odco	47	48	0.3	Trace	0.0
	Colwyn Bay	odo	o	46	47	0.5	0.3	0.0
4	Rhyl	oido	o	47	49	0.4	0.1	0.0
	Wallasey	o	ir	47	48	0.3	1	0.0
	Southport	od	d	47	48	0.2	1	0.0
	Blackpool	od	od	48	48	0.5	0.4	0.0
	Morecambe	dpc	edco	47	47	Trace	0.3	0.0
	Ilkley	bc	bcco	45	50	Trace	-	2.0
	Berwick-on-T.	b	bcb	44	50	-	-	4.6
	Dunbar	bcb	bcm	45	50	Trace	-	3.0
	Douglas	oido	c/d	45	47	Trace	Trace	0.0

## AIR MINISTRY, METEOROLOGICAL OFFICE.



### DISTRICTS. FORECASTS FOR THE 24 HOURS COMMENCING 12 NOON, G.M.T. 12th Dec., 1931.

1. S.E. England	Quiet and mainly cloudy, occasional drizzle locally; mild during day; fog locally at night and in the early morning.
2. E. England...	
3. E. Midlands	
4. W. Midlands	
5. S.W. England	
6. South Wales	Moderate southwesterly or variable winds; mainly cloudy, occasional drizzle locally; mild during day; fog locally at night and in the early morning.
7. North Wales	
8. N.W. England	
9. N. Midlands	
10. N.E. England	
11. S.E. Scotland	As 1 - 11.
12. S.W. Scotland & Isle of Man	
13. A. W. Scotld. B. N.W. Scotland.	Moderate westerly winds; mainly cloudy, occasional drizzle; mild.
14. Mid-Scotland	
15. N.E. Scotland	As 12 - 13B.
16. Orkneys and Shetlands.	
17. N.W. Ireland	As 1 - 11.
18. N.E. Ireland	
19. S.E. Ireland	
20. S.W. Ireland	

BAROMETER. Isobars are drawn for intervals of two millibars.  
 WIND. Arrows fly with the wind. Number of feathers indicate Beaufort force.  
 TEMPERATURE is given in degrees F.  
 WEATHER SYMBOLS:—  
 ○ Clear sky. ○ Sky less than 1/8 clouded. ○ Sky 1/8 to 1/2 clouded. ○ Sky 1/2 to 3/4 clouded. ○ Overcast sky.  
 ● Rain falling. \* Snow. ▲ Hail. ☼ Fog. ☼ Mist. ☼ Thunder. ☼ Thunderstorm.  
 SEA DISTURBANCE. ~~~~~ Rough. ~~~~~ High.  
 BAROMETRIC CHANGE from 4h. to 7h. in tenths of millibars is entered beneath the temperature.

#### GENERAL INFERENCE.

An anticyclone stretching from the Bay of Biscay to Central Germany dominates the British Isles. Weather will be quiet, mild and mainly cloudy generally with occasional drizzle locally and fog in many places at night and in the early morning.

#### FURTHER OUTLOOK.

Quiet and mainly cloudy; considerable fog locally.

Forecasts issued at

G. C. SIMPSON, C.B., D.Sc., F.R.S.  
 Director.



WT  
20  
43  
25  
R  
ounded  
R.S.  
tor.



Isobars are drawn for intervals of four millibars.  
Arrows fly with the wind. Number of feathers indicate Beaufort Force.  
Calm.  
TEMPERATURE is given in degrees F.  
WEATHER is given in Beaufort Notation (see page 1) and by symbols (see opposite page).



# THE DAILY WEATHER REPORT

OF THE METEOROLOGICAL OFFICE, LONDON.

BRITISH SECTION  
Saturday 12th December 1931.  
No. 25587.

District.	STATIONS.	OBSERVATIONS at 1 hr. G.M.T. 12th December														OBSERVATIONS at 7 hr. G.M.T. 12th December														PAST 24 HOURS.								
		Height above M.S.L. in feet.	Barom. at M.S.L. mb.	Change in 3 hours.	Wind.		Weather.	Temp. of air.	Humid. %	Visibility 0-9	Cloud.			Barom. at M.S.L. mb.	Change in 3 hours.	Wind.		Weather.	Temp. of air.	Humid. %	Visibility 0-9	Cloud.			Height of Base (feet)	State of Ground.	Sea.	TEMPERATURE.			RAINFALL.		Sunshine 11th-12th Hrs.					
					Direc.	Force.					Form.	Amount.	Height of Base (feet)			Direc.	Force.					Form.	Amount.	Height of Base (feet)				Max. Day 7h-18h of.	Min. Night 18h-7h of.	Min. on Grass of.	Day 7h-18h mm.	Night 18h-7h mm.						
																																		Low.	Med.	High.	Low.	Total 0-10
(1)	(2)	(3)	(4)	(5)	(6)	(7)	(8)	(9)	(10)	(11)	(12)	(13)	(14)	(15)	(16)	(17)	(18)	(19)	(20)	(21)	(22)	(23)	(24)	(25)	(26)	(27)	(28)	(29)	(30)	(31)	(32)	(33)	(34)	(35)	(36)			
1	London (Kew)...	18	*	*	*	*	*	*	*	*	*	*	*	1035.8	0	W	1	C	46	95	4	5	-	-	10	10	2500	1	*	51	46	42	-	-	0.0			
	Croydon	217	1035.0	0	W	1	m/f	46	95	4	S	-	-	10	10	800	1035.5	+2	W	2	O	45	95	5	5	-	-	10	10	800	1	*	51	45	44	-	Tr	0.0
	S. Farnborough	237	*	*	*	*	*	*	*	*	*	*	*	1035.6	+4	W	1	d.d.	45	95	5	6	-	-	10	10	800	1	*	51	44	39	-	Tr	0.0			
	Winchester	275	*	*	*	*	*	*	*	*	*	*	*	1036.3	+4	NW	2	C	44	95	7	5	-	-	10	10	2500	1	*	51	44	42	-	-	0.0			
	Boscombe Down	417	*	*	*	*	*	*	*	*	*	*	*	1036.1	+6	NW	1	cd.	43	95	6	5	-	-	10	10	450	1	*	50	43	42	-	Tr	0.1			
	Calshot (St. Thomas)	8	1034.9	+2	WNW	2	bc	46	95	6	S	-	-	4.6	4.6	4000	1035.9	+6	NW	2	C	46	95	6	5	-	-	10	10	2500	2	1	51	45	42	-	Tr	0.1
	Dungeness	20	*	*	*	*	*	*	*	*	*	*	*	*	*	*	*	*	*	*	*	*	*	*	*	*	*	*	*	*	*	*	*	*	*	*		
	Lympe	346	1034.9	+4	SW	1	O	44	85	5	S	-	-	10	10	800	1035.2	+2	WNW	1	C/d.	44	95	5	5	-	-	10	10	800	1	*	48	42	41	0.2	0.1	0.2
2	Shoeburyness	11	*	*	*	*	*	*	*	*	*	*	*	1035.3	0	WNW	1	C	46	95	5	5	-	-	9+	9+	1500	1	*	51	43	42	Tr	Tr	0.5			
	Felixstowe	15	*	*	*	*	*	*	*	*	*	*	*	1034.8	+2	WN	2	d.d.	46	95	3	6	-	-	10	10	4000	1	1	49	43	43	0.2	Tr	0.0			
	Gorleston	14	1033.3	0	W'S	1	f	45	95	2	-	-	-	10	10	1500	1033.4	-4	W	2	O	45	95	5	5	-	-	10	10	1500	0	2	49	43	42	1	-	0.0
	Cranwell	240	1034.1	0	W'S	3	C	45	95	5	S	-	-	10	10	1500	1033.9	-2	WSW	3	B	41	95	6	-	-	0	0	-	1	*	49	41	38	-	-	0.0	
3	Birmingham	535	*	*	*	*	*	*	*	*	*	*	*	1035.4	0	WSW	2	bc	43	85	7	-	7	-	0	2-3	-	1	*	48	42	38	Tr	0.1	0.0			
	Upper Heyford	408	*	*	*	*	*	*	*	*	*	*	*	1036.1	+2	W'S	2	d.d.	42	95	5	6	-	-	10	10	800	1	*	50	42	41	-	Tr	0.0			
	Leamfield	612	*	*	*	*	*	*	*	*	*	*	*	1035.7	+6	WNW	2	cd.	41	85	6	6	-	-	10	10	800	1	*	49	41	40	-	0.2	0.0			
4	Ross-on-Wye	223	*	*	*	*	*	*	*	*	*	*	*	1035.9	0	SW	1	O	44	85	8	5	-	-	10	10	1500	1	*	51	44	42	0.4	Tr	0.0			
5	Portland Bill	32	1036.3	0	NNW	2	C	49	85	6	4	2	-	7.8	10	1500	1036.8	+4	NW	2	C	48	85	8	4	2	-	4.6	10	2500	0	2	51	47	-	-	0.0	
	Plymouth	82	*	*	*	*	*	*	*	*	*	*	*	1037.1	+6	-	0	O	46	85	7	5	-	-	10	10	800	1	0	50	46	43.4	-	-	0.0			
	Falmouth	200	1036.5	0	N	1	C	47	95	8	5	2	-	4.6	10	4000	1037.0	+2	-	0	C	47	95	8	5	2	-	4.6	10	4000	0	0	50	47	-	-	0.0	
	Scilly (St. Mary's)	163	1037.2	+2	N	3	C	46	95	7	5	-	-	7.8	7.8	4000	1037.5	+2	NNW	2	C	47	85	7	5	-	-	10	10	4000	1	2	49	45	-	0.3	1	0.7
	Guernsey	175	1038.0	+4	-	0	bc	48	95	8	8	-	-	4.6	4.6	2500	1035.4	+4	-	0	C	48	95	7	5	-	-	10	10	2500	0	1	53	45	3.4	-	-	0.0
6	Pembroke	142	1036.3	0	-	0	O	48	95	7	5	-	-	10	10	4000	1035.4	+2	NW	2	C	49	95	8	4	6	-	4.6	9	4000	0	1	48	47	-	-	0.0	
7	Holyhead	26	1038.0	0	W	3	C	49	75	8	5	-	-	10	10	2800	1035.5	+6	NNW	4	O	47	95	8	5	-	-	10	10	800	1	2	49	47	44	Tr	-	0.0
	Chester (Sealand)	16	*	*	*	*	*	*	*	*	*	*	*	1035.3	+4	WN	1	bc	40	95	6	5	-	-	4.6	4.6	4000	1	*	49	38	23	0.2	Tr	0.0			
8	L'pool (Bidston)	198	*	*	*	*	*	*	*	*	*	*	*	1034.7	0	WN	4	bc	47	95	8	5	-	-	4.6	4.6	2500	0	*	47	44	41	1	Tr	0.0			
9	Harrogate	478	*	*	*	*	*	*	*	*	*	*	*	1032.2	-6	WSW	4	B	43	85	7	-	4	-	0	Tr	-	1	*	51	41	33	-	-	0.0			
10	Spurn Head	29	1032.9	0	NNW	4	C	45	95	6	-	2	-	0	10	-	1032.0	-2	WN	2	bc	44	95	7	-	1	-	0	2-3	-	0	2	48	43	-	-	0.0	
	Catterick	175	*	*	*	*	*	*	*	*	*	*	*	1032.2	-2	NNW	2	bc	44	95	7	5	-	-	2.3	2-3	2500	1	*	51	38	28	-	Tr	0.0			
	Tynemouth	67	1031.4	0	W	2	C	47	85	7	6	-	-	7.8	7.8	1300	1030.1	-4	W	3	bc	48	95	7	2	-	-	2.3	2-3	2500	1	2	52	45	33	-	-	0.0
11	Inchkeith	190	1029.9	0	SW	4	C	47	95	8	5	-	-	7.8	7.8	4000	1029.6	+4	WSW	5	bc	50	95	8	5	3	-	2.3	4.6	2500	0	3	49	46	44	-	-	0.0
	Leuchars	35	*	*	*	*	*	*	*	*	*	*	*	1028.4	+3	SW	1	B	43	95	8	4	5	-	-	Tr	1	4000	1	*	51	43	38	-	0.2	0.0		
12	Renfrew	36	*	*	*	*	*	*	*	*	*	*	*	1031.5	+4	W	3	pr	51	95	7	2	-	-	7.8	10	1500	1	*	50	48	47	Tr	Tr	0.0			
	Eskdalemuir	794	*	*	*	*	*	*	*	*	*	*	*	1031.0	-6	W	3	B	48	75	8	5	-	-	1	1	1500	1	*	47	42	40	Tr	-	0.0			
13a	Tiree	22	*	*	*	*	*	*	*	*	*	*	*	1030.8	+10	WSW	5	C	51	95	6	5	2	-	4.6													



## THE DAILY WEATHER REPORT

OF THE METEOROLOGICAL OFFICE, LONDON.

BRITISH SECTION

Sunday, 13<sup>th</sup> December 1931.

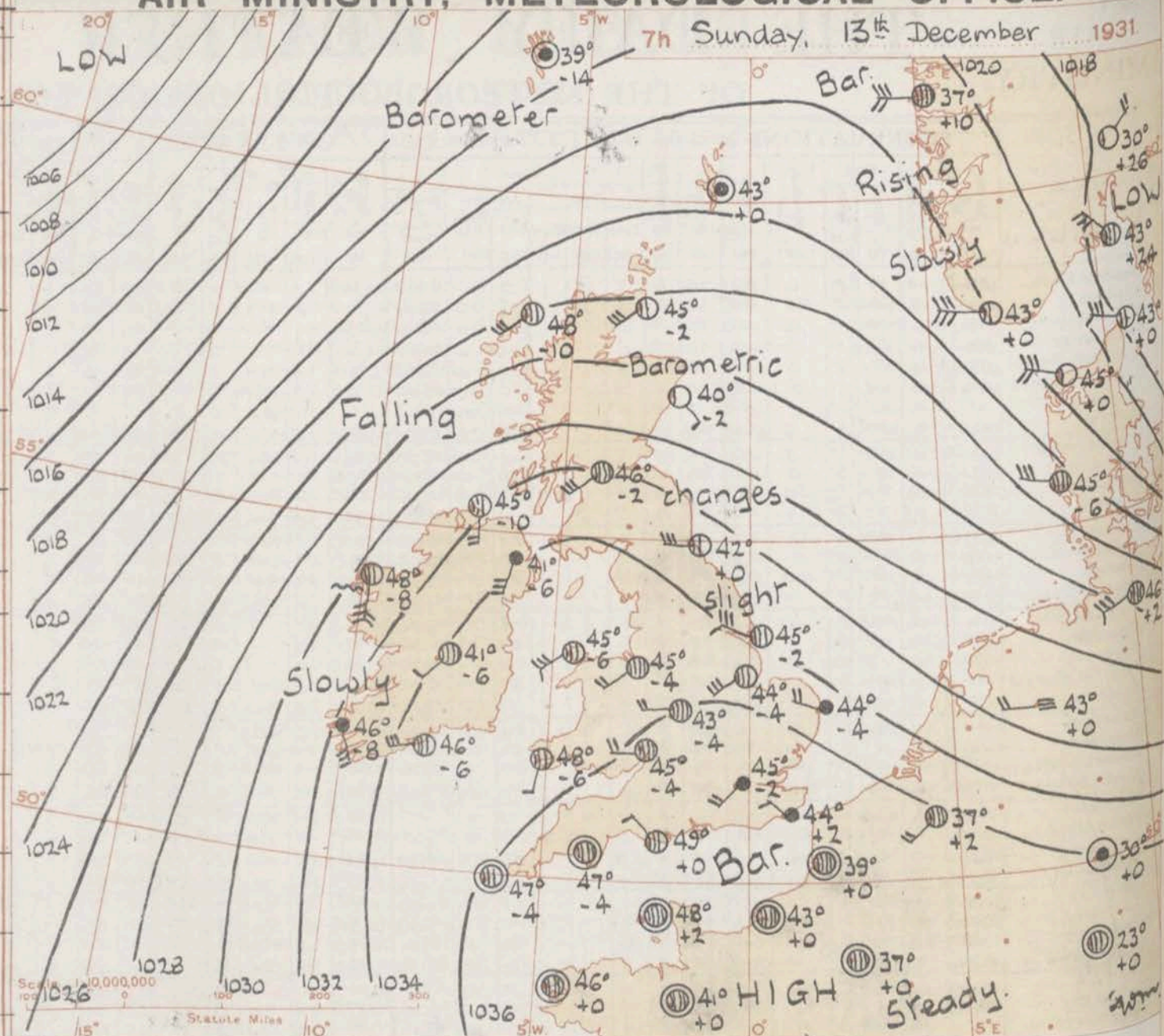
No. 25538

OBSERVATIONS at 13h. G.M.T. 12 <sup>th</sup> December														OBSERVATIONS at 18h. G.M.T. 12 <sup>th</sup> December														PAST 24 HOURS.							
STATIONS. (For heights see p. 4.)	Barom. at M.S.L. mb.	Change in 3 hours.	Wind.		Weather.	Temp. °F.	Humid. %	Visibility 0-9	Cloud.			Height of Base (feet)	Barom. at M.S.L. mb.	Change in 3 hours.	Wind.		Weather.	Temp. °F.	Humid. %	Visibility 0-9	Cloud.			Height of Base (feet)	State of Ground.	Sea. 0-9	WEATHER.								
			Dir.	Force					Form.	Amount.	Dir.				Force	Form.					Amount.	7h.-13h. 12 <sup>th</sup>	13h.-18h. 12 <sup>th</sup>				18h. 12 <sup>th</sup> to 13 <sup>th</sup>	1h.-7h. 13 <sup>th</sup>							
																													Low.	Med.	High.	Low.	Total	0-10	0-10
(1)	(2)	(3)	(4)	(5)	(6)	(7)	(8)	(9)	(10)	(11)	(12)	(13)	(14)	(15)	(16)	(17)	(18)	(19)	(20)	(21)	(22)	(23)	(24)	(25)	(26)	(27)	(28)	(29)	(30)	(31)	(32)	(33)	(34)	(35)	(36)
1 London (Kew)...	1036.2	-4	W	2	C	46	75	6	5	2	-	9	10	5700	1036.3	+4	WSW	1	C	46	85	6	5	-	-	9	9	4000	1	*	C3	C3cm	cm	om.d	
Croydon	1036.0	-2	WNW	2	cl	45	85	4	5	2	-	7.8	10	2600	1036.0	+2	W'S	1	C	44	85	5	5	-	-	10	10	2600	1	*	ocmid	cm	om	od.d.m	
S. Farnborough	1036.5	-2	WNW	1	C	44	85	7	5	-	-	10	10	1500	1036.6	+6	WNW	1	O	44	85	7	5	-	-	10	10	1500	1	*	oid.c	co	o	od.	
Winchester	1036.7	-6	NW	1	C	44	85	7	5	-	-	10	10	2600	1036.7	+8	-	O	C	44	85	6	5	-	-	10	10	1500	1	*	ed.m	cm	cm	cm.om	
Boscombe Down	1036.6	-2	NW	2	O	45	86	7	5	-	-	10	10	2600	1036.5	+4	NW	1	O	45	86	6	5	-	-	10	10	1500	1	*	oid.o	om	om	om.	
Calshot, S'thmtn	1036.8	+2	NW	2	C	45	86	6	5	-	-	10	10	2600	1036.5	+4	WSW	1	C	45	85	7	5	-	-	10	10	2600	0	0	cm	cm	cm	cm.	
Dungeness	1036.7	-2	NW	1	C	45	85	7	5	-	-	10	10	1500	1036.7	-2	NW	1	C	45	85	7	5	-	-	10	10	1500	0	0	o	o	o	o	
Lympe	1035.7	-2	NNW	3	O	45	85	4	5	-	-	10	10	800	1036.1	+4	NW	2	O	43	86	4	5	-	-	10	10	1500	1	*	afm	cm,om	oid.m	oid.fe	
2 Shoeburyness	1035.8	0	WNW	1	O	46	85	5	5	-	-	10	10	1500	1035.6	0	WSW	2	O	46	85	6	5	-	-	10	10	800	1	*	om	om	om	oid.m	
Felixstowe	1034.8	-4	W	3	C	47	85	6	5	-	-	10	10	4000	1034.8	0	W	1	C	45	85	6	5	-	-	10	10	2500	0	1	cm	cm	cm	oid.m	
Gorleston	1033.8	-4	WN	2	bc	46	85	6	5	-	-	4.6	4.6	1500	1033.9	0	WNW	2	O	46	85	5	5	-	-	10	10	1500	0	2	omm	bcm	om.m	oid.o	
Cranwell	1034.4	0	W	3	bc	47	85	4	7	3	-	1	2.3	4000	1034.6	+4	NW	4	b	45	85	5	-	-	0	0	-	0	*	bcm,bcm	bm	bcm	cm		
3 Birmingham	1035.9	+4	NNW	4	bc	47	85	4	6	6	-	2.3	4.6	1500	1035.9	+2	NNW	3	C	45	85	5	5	-	-	9	9	800	1	*	bcm	bcc	c	co	
Upper Heyford	1036.6	0	SWW	2	C	47	85	8	5	-	-	2	2	2500	1036.3	+6	ENE	2	O	46	85	6	5	-	-	10	10	1500	1	*	cd	cm	cm	cm.w	
Leafield	1036.8	0	W	2	C	46	85	7	5	-	-	2	2	2500	1036.1	+6	NW	3	C	45	85	7	5	-	-	10	10	2500	1	*	c	c	c	c	
4 Ross-on-Wye	1036.0	+4	W	2	C	49	75	9	5	-	-	2	2	4000	1036.3	0	NNW	2	O	48	85	6	5	-	-	10	10	2500	1	*	cbrcl	co	om	o	
5 Portland Bill	1036.8	+2	NNW	2	C	46	75	7	4	2	-	7.8	10	2500	1036.3	+2	-	O	C	46	75	8	4	2	-	7.8	10	2500	0	1	c	c	c	c	
Plymouth	1037.4	-4	N	3	O	48	75	6	5	-	-	10	10	1500	1037.4	+6	-	O	O	47	75	5	5	-	-	10	10	800	1	0	om	om	om	om.	
Falmouth	1037.4	+4	-	O	C	48	85	8	5	2	-	4.6	10	4000	1036.9	0	-	O	C	48	85	8	5	2	-	4.6	10	4000	0	0	c	c	c	c	
Scilly (St. Mary's)	1038.2	-6	NE	2	C	48	85	8	5	-	-	2	2	4000	1037.4	+2	E	2	C	47	75	8	5	-	-	10	10	4000	1	2	c	c	c	c	
Guernsey	1036.3	-2	NW	2	C	50	85	7	8	-	-	10	10	2500	1036.1	+4	NNW	1	O	48	85	8	5	-	-	10	10	2500	0	1	oc	co	o	o	
6 Pembroke	1037.6	+2	NNW	1	C	50	85	8	4	6	-	4.6	7.8	4000	1037.2	+2	NNW	1	bc	47	85	7	5	1	-	2.3	2.3	2500	0	1	c	bc	c	c	
Holyhead	1036.8	+4	W	2	C	48	85	8	5	-	-	2	2	1500	1036.4	+6	W'S	2	C	49	85	7	5	-	-	10	10	1500	1	0	c	cbcc	c	c	
Chester (Sealand)	1036.9	+2	WN	3	O	48	85	6	5	-	-	10	10	1500	1036.9	+4	WNW	2	O	46	85	7	5	-	-	10	10	1500	1	*	com	d.	o	o	
L'pool (Bidston)	1036.3	+2	WN	4	d.d.	47	85	7	6	-	-	10	10	2500	1036.4	0	WN	4	O	46	85	8	5	-	-	10	10	2500	1	*	cod.	d.o	o	o	
8 Harrogate	1033.7	0	WSW	4	b	51	75	8	-	4	-	0	Tr.	-	1034.5	+6	WSW	3	b	45	85	7	-	-	9	0	-	1	*	b	b	bccc	b		
Spurn Head	1032.6	0	NW	4	C	48	85	6	5	3	-	2.3	2	1500	1033.2	+2	NW	4	bc	47	85	6	5	-	-	2.3	2.3	5200	0	2	bcmgc	c3bc	bccc	oc	
Catterick	1033.4	+6	W	3	bc	55	75	8	7	-	-	2.3	2.3	2500	1034.1	+8	NW	2	b	45	85	7	4	-	-	Tr.	Tr.	2500	1	*	bcc	bcbw	bw	b.x	
Tynemouth	1031.5	+4	W	3	b	53	85	7	-	-	-	1	0	-	1032.9	+6	W	2	bc	49	85	7	5	-	-	4.6	4.6	1500	1	2	bc	bc	bc	o	
11 Inchkeith	1031.7	+6	SW	4	C	50	85	6	5	8	-	7.8	9	2500	1032.1	-2	WSW	4	bc	48	85	7	5	4	-	4.6	4.6	2500	0	3	bcc	cbc	cbc	bcc	
Leuchars	1030.3	+4	SW	4	b	53	85	8	4	-	-	1	1	2500	1030.8	+6	SW	3	C	48	85	7	4	-	2	7.8	7.8	4000	1	*	bcbw	bcbw	c	cbcbw	
Renfrew	1033.2	+10	WSW	3	C	51	85	7	5	-	-	2	2	1500	1033.0	-2	WSW	4	id.	48	85	7	5	-	-	2	2	1500	1	*	cpr.c	c	cid	cid	
Eskdalemuir	1033.6	0	WNW	3	C	49	85	8	5	-	-	2	2	1500	1034.0	+6	SW	5	C	44	85	8	5	-	-	2	2	1500	1	*	bac	c	c	c	
13.4 Tires	1031.2	0	SWW	5	ir	49	85	6	5	8	-	8	3	10	450	1031.9	+2	SWW	4	dd	49	85	6	6	1	-	7.8	9	450	1	3	c	cid	cid	d.d. id
13.8 Stornoway	1027.3	-4	W	4	C	51	85	8	5	2	-	7.8	10	1500	1027.5	+6	SW	3	C	50	85	8	6	2	-	7.8	10	2500	1	2	cid	c	cid	cid	
15 Dalwhinnie	?	+8	WN	3	ir	47	85	8	4	5	-	4.6	10	800	?	+4	NW	3	C	45	85	6	4	6	-	4.6	7.8	800	1	*	ir	c	cid	cid	
Aberdeen	1028.8	+8	E	1	cl	48	85	7	6	-	-	2	2	1500	1028.4	-2	WSW	3	bc	50	75	7	-	3	1	0	2.3	-	1	1	bccr	cbcb	bcc	bcb	
Wick	1026.9	+8	WSW	2	C	46	85	8	8	3	-	4.6	7.8	2500	1026.6	-2	NW	2	dd	46	85	6	6	-	-	2	2	1500	1	2	bcc	cidm	cidm	cbcc	
16 Lerwick	1022.3	-6	WNW	2	C/pr	47	75	8	7	-	-	4.6	7.8	1500	1022.5	0	WN	3	bc	46	85	7	8	-	-	7.8	7.8	1500	1	*	bccpr	cpr	cpr	cidm	
17 Blacksod Point	1035.0	+2	WSW	3	pr	49																													



STATIONS.	WEATHER.		TEMPERATURE.		RAINFALL.		SUNSHINE.
	Forenoon.	Afternoon.	Min. 9h. to 12h.	Max. 12h. to 17h.	Night. 17h. to 9h.	Day. 9h. to 17h.	
1. Tunbridge W.	od	o	44	46	-	Trace	0.0
Bournemouth	o	om	44	46	-	-	0.0
Ventnor	os	os	45	46	-	-	0.0
Southsea	o	o	44	46	-	-	0.0
Bognor Regis	o	o	45	46	-	-	0.0
Littlehampton	c	c	45	46	-	-	0.0
Worthing	c	co	46	48	-	-	0.0
Brighton	o	om	46	48	-	-	0.0
Eastbourne	o	o	45	48	-	-	0.0
Hastings	omo	omo	45	48	Trace	-	0.0
Folkestone	os	os	43	48	-	-	0.0
Dover	om	mo	45	48	-	-	0.0
Deal	mom	o	44	47	-	-	0.0
Ramsgate	os	om	44	47	-	-	0.0
Margate	cf	cmd	44	47	-	Trace	0.0
2. Southend	osom	omof	45	46	0.1	-	0.0
Maldon	mo	o	45	47	-	-	0.0
Clacton-on-Sea	c	co	45	46	-	-	0.0
Dovercourt	doc	oc	44	47	Trace	-	0.0
Lowestoft	ocbe	bbe	43	46	0.2	-	1.6
Skegness	some	becmo	40	50	Trace	-	4.8
Mablethorpe	bbe	bbe m	37	51	-	-	5.7
Cleethorpes	bmbc	bc	40	51	-	-	3.6
3. Leamington S.	cbe	bcco	40	49	-	-	1.4
4. Cheltenham	cmbe	com	42	48	Trace	-	0.6
5. Bath	c	c	45	48	-	-	0.0
Weymouth	oc	c	45	47	-	-	0.0
Jersey	fc	c	45	51	-	-	0.0
Torquay	o	om	45	48	-	-	0.0
Penzance	o	oc	47	49	-	-	0.0
St. Ives	o	o	46	49	-	-	0.0
Bude	c	cbe m	47	52	-	-	0.7
Ilfracombe	ocbe	bcc	46	51	-	-	1.3
6. Aberystwyth	c	c	45	48	-	-	0.1
7. Llandudno	c	debc	46	48	-	Trace	0.0
Colwyn Bay	odo	obco	45	47	-	Trace	0.0
Rhyl	o	c	42	48	-	-	0.0
8. Wallasey	c	c	43	48	-	-	0.0
Southport	oco	oco	45	49	0.1	-	0.0
Blackpool	o	o	45	49	0.3	-	0.0
Morecambe	dpc	c	45	48	1	-	0.0
9. Ilkley	cbe	c	40	51	-	-	1.0
10. Berwick-on-T.	b	bc	44	53	-	-	5.3
11. Dunbar	bcm	bc	46	51	-	-	4.0
12. Douglas	cbe	co	45	50	-	-	2.0

† Max. Temp. for period 21h. yesterday to 17h. to-day; Min. Temp. 21h.-9h. ‡ Min. Temp. 17h.-9h.



DISTRICTS.	FORECASTS FOR THE 24 HOURS COMMENCING 12 NOON, G.M.T. 13th Dec, 1931.
1. S.E. England	Wind variable, light; cloudy, occasional slight drizzle locally; rather mild.
2. E. England	
3. E. Midlands	Westerly wind, backing southwest. light or moderate; cloudy, occasional slight drizzle in places; some mist; rather mild.
4. W. Midlands	
5. S.W. England	
6. South Wales	Light variable to moderate southerly wind; mainly cloudy; moderate temperature.
7. North Wales	
8. N.W. England	Wind southwest or south, moderate to fresh; cloudy, occasional local drizzle; rather mild.
9. N. Midlands	
10. N.E. England	Wind southwest, moderate or fresh; fair at first, perhaps occasional drizzle later; mild.
11. S.E. Scotland	
12. S.W. Scotland & Isle of Man	Wind south or southwest, moderate to fresh or strong, cloudy, intermittent rain or drizzle; mild.
13. A. W. Scotland, B. N.W. Scotland	
14. Mid-Scotland	
15. N.E. Scotland	As 9 - 11.
16. Orkneys and Shetlands	Wind southwest, moderate, freshening; dull, occasional rain or drizzle; mild.
17. N.W. Ireland	
18. N.E. Ireland	As 12 - 14.
19. S.E. Ireland	
20. S.W. Ireland	As 7 - 8.

BAROMETER. Isobars are drawn for intervals of two millibars. WIND. Arrows fly with the wind. Number of feathers indicate Beaufort force. TEMPERATURE is given in degrees F. WEATHER SYMBOLS: ☉ Clear sky. ☁ Sky less than 1/2 clouded. ☂ Sky 1/2 to 3/4 clouded. ☃ Sky 3/4 to 1 clouded. ☄ Overcast sky. ★ Rain falling. \* Snow. ▲ Hail. ☉ Fog. ☉ Mist. ☉ Thunder. ☉ Thunderstorm. SEA DISTURBANCE. ~~~~~ Rough. ~~~~~ High. BAROMETRIC CHANGE from 4h. to 7h. in tenths of millibars is entered beneath the temperature.

## GENERAL INFERENCE.

The anticyclone over France and Southern England is moving slowly eastward and a depression off S.W. Iceland will move east or northeast. Winds will increase to strong from the south or southwest on the west and northwest coasts and weather will be mainly cloudy with some rain in the west and occasional drizzle in the South.

## FURTHER OUTLOOK.

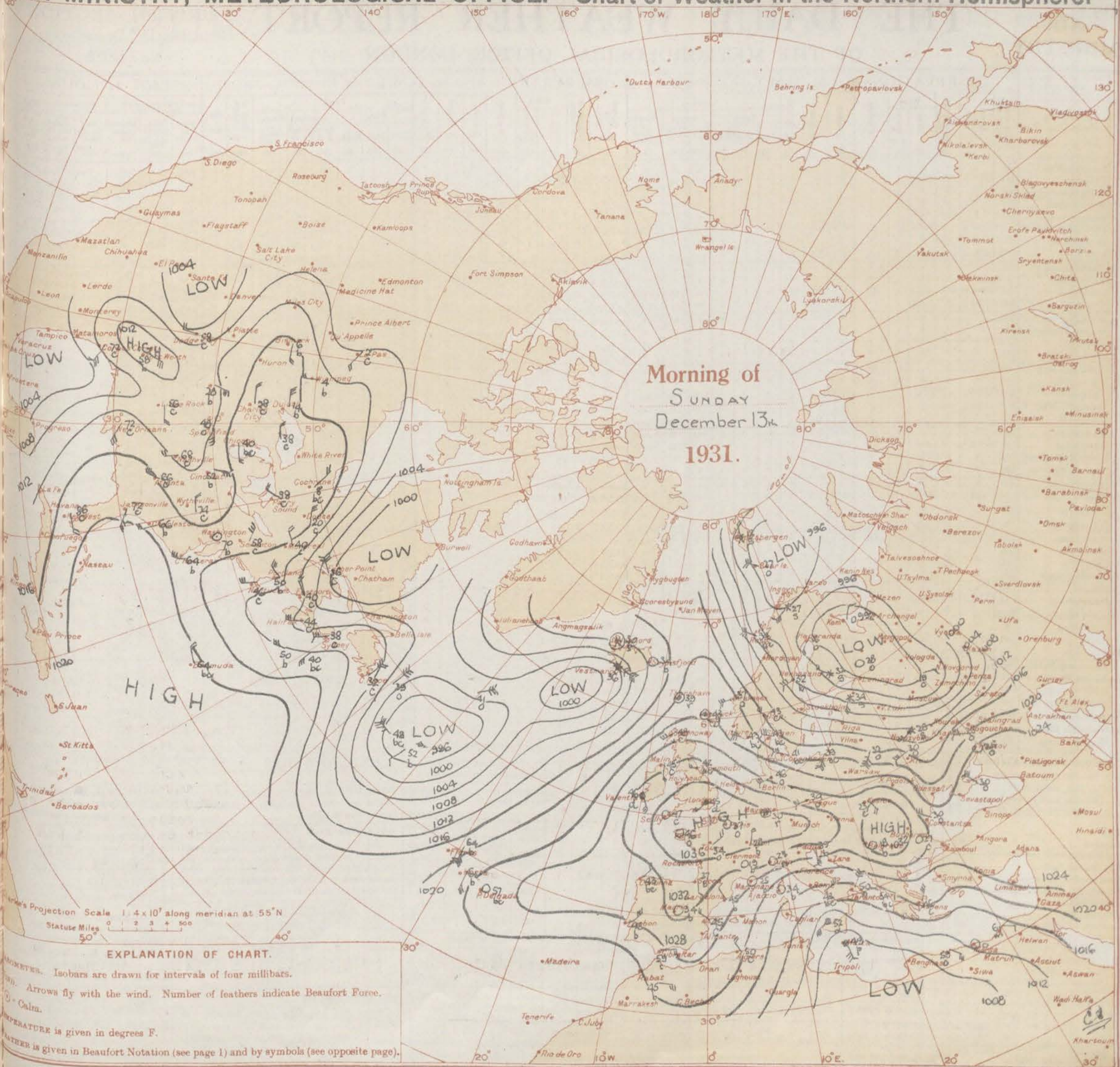
Southwesterly winds, strong at times in the northwest; quiet, with local fog in the southeast.

1030 G.M.T. G. C. SIMPSON, C.B., D.Sc., F.R.S. Director.



# AIR MINISTRY, METEOROLOGICAL OFFICE. Chart of Weather in the Northern Hemisphere.

31  
30°  
+26  
LOW  
43°  
+24  
43°  
+0  
46  
+2  
30°  
+0  
23°  
+0  
clouded.  
ky.  
erature.  
rn  
or  
d  
y  
he  
F.R.S.  
ator.





# THE DAILY WEATHER REPORT

OF THE METEOROLOGICAL OFFICE, LONDON.

BRITISH SECTION  
Sunday 13<sup>th</sup> December 1931.  
No. 25588

STATIONS.	OBSERVATIONS at 1 hr. G.M.T. 13 <sup>th</sup> December														OBSERVATIONS at 7 hr. G.M.T. 13 <sup>th</sup> December														PAST 24 HOURS.								
	Height above M.S.L. in feet.	Barom. at M.S.L.	Change in 3 hours.	Wind.		Weather.	Temp. °F.	Humid. %	Visibility 0-9	Cloud.					Barom. at M.S.L.	Change in 3 hours.	Wind.		Weather.	Temp. °F.	Humid. %	Visibility 0-9	Cloud.					State of Ground.	Sea.	TEMPERATURE.			RAINFALL.		Sun- shine 12 <sup>th</sup> Hrs.		
				Direc.	Force.					Form.	Amount.		Height of Base (feet)	Direc.			Force.	Form.					Amount.		Height of Base (feet)	Max. Day 7h-12h of (31)	Min. Night 12h-7h of (32)			Min. on Grass of (33)	Day 7h-12h mm. (34)	Night 12h-7h mm. (35)					
											Low.	Med.											High.	Low.									Total 0-10	Low.		Total 0-10	
																																					Low.
(1)	(2)	(3)	(4)	(5)	(6)	(7)	(8)	(9)	(10)	(11)	(12)	(13)	(14)	(15)	(16)	(17)	(18)	(19)	(20)	(21)	(22)	(23)	(24)	(25)	(26)	(27)	(28)	(29)	(30)	(31)	(32)	(33)	(34)	(35)	(36)		
1 London (Kew)...	18	*	*	*	*	*	*	*	*	*	*	*	*	1037.1	0	SW	3	cd.	45	95	5	6	-	-	10	10	4000	1	*	46	45	44	-	Tr.	Tr.	0.0	
Croydon ...	217	1036.9	0	NNW	1	0	45	95	5	5	-	-	10	10	1500	1036.7	-2	SW	2	cd.	45	95	4	5	-	-	10	10	800	1	*	46	44	43	Tr.	Tr.	0.0
S. Farnborough ...	237	*	*	*	*	*	*	*	*	*	*	*	*	1037.0	-2	-	0	d.d.	44	95	6	5	-	-	10	10	800	1	*	45	44	43	Tr.	Tr.	0.0		
Winchester ...	275	*	*	*	*	*	*	*	*	*	*	*	*	1037.2	0	-	0	0	43	95	4	5	-	-	10	10	1500	1	*	45	42	42	Tr.	Tr.	0.0		
Boscombe Down ...	417	*	*	*	*	*	*	*	*	*	*	*	*	1036.7	-2	S	1	0	44	95	6	5	-	-	10	10	450	1	*	45	43	43	Tr.	Tr.	0.0		
Calshot (S'thmtn) ...	8	1036.8	-2	NNW	2	C	46	85	6	5	-	-	10	10	2500	1036.8	0	-	0	45	95	6	5	-	-	10	10	1500	0	0	47	44	43	-	-	0.0	
Dungeness ...	20	*	*	*	*	*	*	*	*	*	*	*	*	*	*	WNW	1	C	*	*	4	5	-	-	10	10	1500	*	0	45	43	*	Tr.	Tr.	0.0		
Lympne ...	346	1036.4	+4	NNW	2	id.	43	95	5	6	-	-	10	10	1500	1036.6	+2	NW	1	df	44	95	3	5	-	-	10	10	1500	1	*	45	43	42	Tr.	Tr.	0.0
2 Shoeburyness ...	11	*	*	*	*	*	*	*	*	*	*	*	*	1036.7	0	WNW	1	0	45	95	6	5	-	-	10	10	800	1	*	47	45	43	-	Tr.	Tr.	0.0	
Felixstowe ...	15	*	*	*	*	*	*	*	*	*	*	*	*	1036.3	0	WN	2	d.d.	44	95	5	6	-	-	10	10	800	1	1	47	43	36	Tr.	Tr.	0.0		
Gorleston ...	14	1034.9	+2	NW	3	0	43	95	5	5	-	-	10	10	1500	1035.0	-4	WNW	2	cd.	44	95	5	6	-	-	10	10	1500	0	2	49	42	42	-	0.1	1.0
Cranwell ...	240	1035.8	0	WSW	1	C	44	95	5	5	-	-	10	10	1500	1035.1	-4	W	3	C	44	95	5	5	-	-	10	10	2500	1	*	47	39	37	-	-	4.7
3 Birmingham ...	535	*	*	*	*	*	*	*	*	*	*	*	*	1036.1	-4	W	2	0	43	85	8	5	-	-	10	10	800	1	*	47	42	42	Tr.	-	0.0		
Upper Heyford ...	408	*	*	*	*	*	*	*	*	*	*	*	*	1036.5	-4	-	0	C	44	95	6	5	-	-	10	10	1500	1	*	47	44	43	Tr.	-	0.1		
Leafeld ...	612	*	*	*	*	*	*	*	*	*	*	*	*	1036.1	-6	SW	1	C	43	95	6	5	-	-	10	10	2500	1	*	46	43	42	-	-	1.5		
4 Ross-on-Wye ...	223	*	*	*	*	*	*	*	*	*	*	*	*	1036.0	-4	W	2	0	45	85	6	5	-	-	10	10	2500	1	*	50	44	43	-	-	1.5		
5 Portland Bill ...	32	1036.8	0	N	1	C	47	85	7	4	2	-	7.8	10	2500	1036.5	0	NW	1	C	49	85	7	4	2	-	7.8	10	2500	0	2	45	45	-	-	0.0	
Plymouth ...	82	*	*	*	*	*	*	*	*	*	*	*	*	1036.6	-4	-	0	0	47	85	5	5	-	-	10	10	800	0	0	48	46	44	-	-	0.0		
Falmouth ...	200	1037.7	-2	SE	1	C	48	65	8	5	2	-	7.8	10	4000	1036.0	-2	-	0	46	85	5	5	2	-	4.6	10	4000	0	0	49	46	-	-	0.0		
Scilly (St. Mary's) ...	163	1037.1	-4	E	1	C	48	85	8	5	-	-	10	10	4000	1036.2	-4	-	0	47	85	7	5	-	-	10	10	4000	1	1	48	46	-	-	0.0		
Guernsey ...	175	1036.2	0	-	0	0	47	85	8	5	-	-	10	10	2500	1036.2	+2	-	0	48	75	8	5	-	-	10	10	2500	0	2	50	47	44	-	-	2.4	
6 Pembroke ...	142	1036.5	0	-	0	C	48	95	8	5	-	-	10	10	4000	1035.5	-6	SSW	1	C	48	95	7	5	1	-	7.8	10	4000	0	0	51	46	-	-	1.4	
7 Holyhead ...	26	1036.1	-2	SW	3	C	46	85	7	5	-	-	10	10	1500	1035.0	-6	WSW	4	C	45	85	7	5	-	-	10	10	1500	1	1	51	43	42	-	-	0.0
Chester (Sealand) ...	16	*	*	*	*	*	*	*	*	*	*	*	*	1035.9	-4	W	2	0	45	75	7	5	-	-	10	10	1500	1	*	48	45	43	Tr.	-	0.0		
8 L'pool (Bidston) ...	198	*	*	*	*	*	*	*	*	*	*	*	*	1035.5	0	WN	3	0	44	75	8	5	-	-	10	10	1500	0	*	47	44	43	Tr.	-	0.0		
9 Harrogate ...	478	*	*	*	*	*	*	*	*	*	*	*	*	1034.2	0	WSW	3	0	42	95	7	5	-	-	Tr	Tr	4000	1	*	51	42	37	-	-	2.7		
10 Spurn Head ...	29	1034.0	+2	NW	4	0	45	95	7	5	-	-	10	10	2500	1033.8	-2	NW	4	C	45	95	7	-	2	-	0	9+	-	0	3	48	44	-	-	0.0	
Catterick ...	175	*	*	*	*	*	*	*	*	*	*	*	*	1033.9	-2	WNW	3	0	35	95	8	4	-	-	Tr	Tr	2500	1	*	56	34	25	-	-	0.0		
Tynemouth ...	67	1033.5	0	W	2	0	46	75	7	5	-	-	10	10	1500	1032.2	0	W	2	0	42	85	8	2	-	-	2.3	2.3	2500	1	2	55	42	36	-	-	1.3
11 Inchkeith ...	190	1031.4	-2	WSW	4	bc	47	95	8	5	-	-	2.3	2.3	4000	1031.2	-4	SW	4	C	47	95	8	5	-	-	9+	9+	4000	0	2	51	46	45	-	-	5.0
Leuchars ...	35	*	*	*	*	*	*	*	*	*	*	*	*	1029.8	-2	SW	3	0	40	95	8	4	3	-	-	1	1	4000	1	*	54	39	31	-	Tr	0.0	
12 Renfrew ...	36	*	*	*	*	*	*	*	*	*	*	*	*	1032.0	-2	WSW	3	C	46	85	7	5	-	-	10	10	1500	1	*	51	46	43	Tr	0.1	0.0		
Eskdalemuir ...	794	*	*	*	*	*	*	*	*	*	*	*	*	1032.9	-6	SW	3	C	42	85	8	5	-	-	10	10	1500	1	*	51	41	40	-	-	2.1		
13a Tiree ...	22	*	*	*	*	*	*	*	*	*	*	*	*	1029.6	-14	SSW	5	C	47	95	6	6	2	-	-	4.6	10	800	1	3	51	47	44	1	1	0.0	
13b Stornoway ...	34	1028.2	+2	WSW	3	C	48	95	7	8	-	-	7.8	7.8	1500	1025.8	-10	WSW	3	C	48	95	7	9	7	-	-	4.6	7.8	1500	1	2	51	47	-	0.3	0.4
15 Dalwhinnie ...	1176	*	*	*	*	*	*	*	*	*	*	*	*	1029.0	-4	SSW	2	bc	44	85	7	4	-	-	-	-	4.6	4.6	2500	1	*	49	42	40	Tr	-	0.0
Aberdeen ...	37	*	*	*	*	*	*	*	*	*	*	*	*	1029.0	-2	SE	1	0	40	95	7	-	3	-	-	0	Tr	-	1	1	53	40	30	0.2	-	0.0	
Wick ...	81	1026.9	+4	W	3	C	48	85	8	5	1	-	4.6	9	2500	1026.7	-2	WSW	3	bc	45	95	8	8	1	-	4.6	4.6	2500	1	2	47	44	-	1	Tr	0.0
16 Lerwick ...	54	1023.9	+6	WN	2	C	45	75	7	5	-	-	9	9	1500	1023.9	0	-	0	43	95	4	5	-	-	10	10	450	1	*	47	43	-	1	Tr	0.0	
17 Blacksod Point ...	18	1033.6	-2	S	4	C	48	85	6	-	2	-	0	10	-																						



# THE DAILY WEATHER REPORT

OF THE METEOROLOGICAL OFFICE, LONDON.

BRITISH SECTION  
Monday 14th December 1931.  
No. 25529

DISTRICT.	STATIONS.	OBSERVATIONS at 13h. G.M.T. 13 <sup>th</sup> December														OBSERVATIONS at 18h. G.M.T. 13 <sup>th</sup> December														PAST 24 HOURS.																																																																																																																																																																																																																																																																																																																																																																																																																																									
		Barom. at m.b.	Change in 3 hours.	Wind.		Weather.	Temp. °F.	Humid. %	Visibility 0-3	Cloud.			Height of Base. (feet)	Barom. at m.b.	Change in 3 hours.	Wind.		Weather.	Temp. °F.	Humid. %	Visibility 0-3	Cloud.			Height of Base. (feet)	State of Ground. 0-9	Sea. 0-9	WEATHER.																																																																																																																																																																																																																																																																																																																																																																																																																																											
				Dir.	Force.					Low.	Med.	High.				Low.	Total 0-10					Dir.	Force.	Low.				Med.	High.	Low.	Total 0-10	Dir.	Force.	Low.	Med.	High.	Low.	Total 0-10	Dir.	Force.	Low.	Med.	High.	Low.	Total 0-10	Dir.	Force.	Low.	Med.	High.	Low.	Total 0-10	Dir.	Force.	Low.	Med.	High.	Low.	Total 0-10	Dir.	Force.	Low.	Med.	High.	Low.	Total 0-10	Dir.	Force.	Low.	Med.	High.	Low.	Total 0-10	Dir.	Force.	Low.	Med.	High.	Low.	Total 0-10	Dir.	Force.	Low.	Med.	High.	Low.	Total 0-10	Dir.	Force.	Low.	Med.	High.	Low.	Total 0-10	Dir.	Force.	Low.	Med.	High.	Low.	Total 0-10	Dir.	Force.	Low.	Med.	High.	Low.	Total 0-10	Dir.	Force.	Low.	Med.	High.	Low.	Total 0-10	Dir.	Force.	Low.	Med.	High.	Low.	Total 0-10	Dir.	Force.	Low.	Med.	High.	Low.	Total 0-10	Dir.	Force.	Low.	Med.	High.	Low.	Total 0-10	Dir.	Force.	Low.	Med.	High.	Low.	Total 0-10	Dir.	Force.	Low.	Med.	High.	Low.	Total 0-10	Dir.	Force.	Low.	Med.	High.	Low.	Total 0-10	Dir.	Force.	Low.	Med.	High.	Low.	Total 0-10	Dir.	Force.	Low.	Med.	High.	Low.	Total 0-10	Dir.	Force.	Low.	Med.	High.	Low.	Total 0-10	Dir.	Force.	Low.	Med.	High.	Low.	Total 0-10	Dir.	Force.	Low.	Med.	High.	Low.	Total 0-10	Dir.	Force.	Low.	Med.	High.	Low.	Total 0-10	Dir.	Force.	Low.	Med.	High.	Low.	Total 0-10	Dir.	Force.	Low.	Med.	High.	Low.	Total 0-10	Dir.	Force.	Low.	Med.	High.	Low.	Total 0-10	Dir.	Force.	Low.	Med.	High.	Low.	Total 0-10	Dir.	Force.	Low.	Med.	High.	Low.	Total 0-10	Dir.	Force.	Low.	Med.	High.	Low.	Total 0-10	Dir.	Force.	Low.	Med.	High.	Low.	Total 0-10	Dir.	Force.	Low.	Med.	High.	Low.	Total 0-10	Dir.	Force.	Low.	Med.	High.	Low.	Total 0-10	Dir.	Force.	Low.	Med.	High.	Low.	Total 0-10	Dir.	Force.	Low.	Med.	High.	Low.	Total 0-10	Dir.	Force.	Low.	Med.	High.	Low.	Total 0-10	Dir.	Force.	Low.	Med.	High.	Low.	Total 0-10	Dir.	Force.	Low.	Med.	High.	Low.	Total 0-10	Dir.	Force.	Low.	Med.	High.	Low.	Total 0-10	Dir.	Force.	Low.	Med.	High.	Low.	Total 0-10	Dir.	Force.	Low.	Med.	High.	Low.	Total 0-10	Dir.	Force.	Low.	Med.	High.	Low.	Total 0-10	Dir.	Force.	Low.	Med.	High.	Low.	Total 0-10	Dir.	Force.	Low.	Med.	High.	Low.	Total 0-10	Dir.	Force.	Low.	Med.	High.	Low.	Total 0-10	Dir.	Force.	Low.	Med.	High.	Low.	Total 0-10	Dir.	Force.	Low.	Med.	High.	Low.	Total 0-10	Dir.	Force.	Low.	Med.	High.	Low.	Total 0-10	Dir.	Force.	Low.	Med.	High.	Low.	Total 0-10	Dir.	Force.	Low.	Med.	High.	Low.	Total 0-10	Dir.	Force.	Low.	Med.	High.	Low.	Total 0-10	Dir.	Force.	Low.	Med.	High.	Low.	Total 0-10	Dir.	Force.	Low.	Med.	High.	Low.	Total 0-10	Dir.	Force.	Low.	Med.	High.	Low.	Total 0-10	Dir.	Force.	Low.	Med.	High.	Low.	Total 0-10	Dir.	Force.	Low.	Med.	High.	Low.	Total 0-10	Dir.	Force.	Low.	Med.	High.	Low.	Total 0-10	Dir.	Force.	Low.	Med.	High.	Low.	Total 0-10	Dir.	Force.	Low.	Med.	High.	Low.	Total 0-10	Dir.	Force.	Low.	Med.	High.	Low.	Total 0-10	Dir.	Force.	Low.	

## EXPLANATION OF FIGURES, LETTERS AND SYMBOLS.

<b>COLUMNS 5, 19, 37, 38, 39, 40.—BEAUFORT NOTATION AND SYMBOLS FOR WEATHER.</b> b, blue sky (not more than a quarter covered with cloud). bc, sky partly cloudy (one half covered). c, generally cloudy. d, drizzle. f, fog, visibility 220-1100 yds. P, thick fog, less than 220 yds.
---

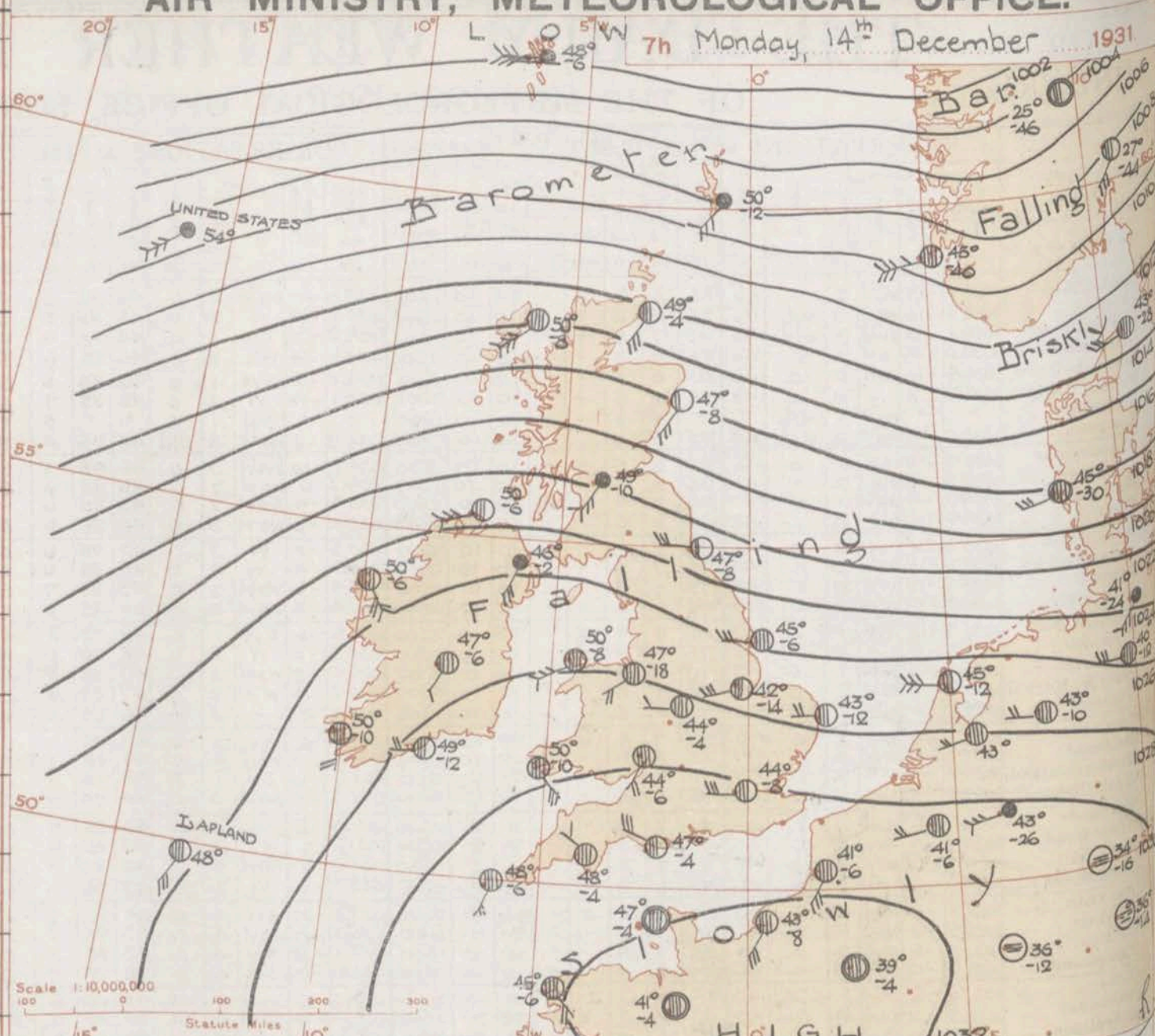


# REPORTS from HEALTH RESORTS for 13<sup>th</sup> December 1931.

STATIONS.	WEATHER.		TEMPERATURE.		RAINFALL.		SUNSHINE.
	Fore-noon.	After-noon.	Min. 9h. to 12h.	Max. 12h. to 17h.	Night 17h. to 9h.	Day 9h. to 17h.	
1 Tunbridge W.	mo	o	43	45	-	-	0.0
Bournemouth	o	o	44	48	-	-	0.0
Ventnor	o3	o3	43	48	-	-	0.0
Southsea	o	o	44	47	-	-	0.0
Bognor Regis	o	o	44	48	-	-	0.0
Littlehampton	o	o	44	47	-	-	0.0
Worthing	oc	co	44	48	-	-	0.0
Brighton	fo	o	45	48	-	-	0.0
Eastbourne†	o	om	45	48	-	-	0.0
Hastings†	omo	o	44	47	-	-	0.0
Folkestone	ofid.	ofid.	44	47	Trace	Trace	0.0
Dover...	mod.	oid.	45	48	Trace	Trace	0.0
Deal	oro	o	44	47	0.3	Trace	0.0
Ramsgate	om	om	44	46	Trace	Trace	0.0
Margate	cd	cd	45	46	Trace	Trace	0.0
2 Southend	ofe	o	45	45	Trace	Trace	0.0
Maldon	o	o	44	47	-	-	0.0
Clacton-on-Sea	oc	c	44	46	-	-	0.0
Dovercourt	doem	oc	43	46	Trace	-	0.0
Lowestoft	c	c	42	44	-	-	0.0
Skegness	om.	om.	38	44	-	-	0.0
Mablethorpe	o	om.	39	44	-	-	0.0
Cleethorpes	omo	o	43	45	-	-	0.0
3 Leamington S.	o	o	43	45	-	-	0.0
4 Cheltenham†	om.	om.	44	46	-	-	0.0
5 Bath	cm.	cm.	45	48	-	-	0.0
Weymouth	fo	c	45	49	-	-	0.0
Jersey	c3	c	47	49	-	-	0.0
Torquay	o	o	45	49	-	-	0.0
Penzance	o	oc	47	49	-	-	0.0
St. Ives	o	o	48	49	-	-	0.0
Bude	o	o	45	51	-	-	0.0
Ilfracombe	oc	c	46	48	-	-	0.0
6 Aberystwyth	c	c	44	47	-	-	0.0
7 Llandudno	cbe	cbe	44	50	-	-	2.2
Colwyn Bay	obe	cbe	40	46	-	-	2.0
Rhyl	c	c	43	46	-	-	0.0
8 Wallasey	c	c	44	46	-	-	0.0
Southport	c	c	44	47	-	-	0.0
Blackpool	c	c	44	48	-	-	0.0
Morecambe	c	cdpc	44	47	-	Trace	0.0
9 Ilkley	o	o	43	44	-	-	0.0
10 Berwick-on-T.	bc	c	45	45	-	-	1.9
11 Dunbar	cbe	c	46	47	-	-	0.0
12 Douglas	co	o	41	43	-	-	0.0

† Max. Temp. for period 21h. yesterday to 17h. to-day; Min. Temp. 21h.-9h. | Min. Temp. 17h.-9h.

## AIR MINISTRY, METEOROLOGICAL OFFICE.



### DISTRICTS. FORECASTS FOR THE 24 HOURS COMMENCING 12 NOON, G.M.T. 14<sup>th</sup> Dec. 1931.

1. S.E. England	Light west to southwest wind; cloudy or dull; mild.
2. E. England	
3. E. Midlands	
4. W. Midlands	
5. S.W. England	
6. South Wales	Light or moderate southwest wind; cloudy or dull, local drizzle; mild.
7. North Wales	
8. N.W. England	
9. N. Midlands	
10. N.E. England	Moderate or light westerly wind; mainly cloudy; bright periods locally; mild.
11. S.E. Scotland	
12. S.W. Scotland & Isle of Man	
13. A. W. Scotld. B. N.W. Scotland	Moderate to strong southwest wind; cloudy or dull; some drizzle; mild.
14. Mid Scotland	
15. N.E. Scotland	As 10 - 11.
16. Orkneys and Shetlands	As 12 - 14.
17. N.W. Ireland	
18. N.E. Ireland	As 5 - 9.
19. S.E. Ireland	
20. S.W. Ireland	

BAROMETER. Isobars are drawn for intervals of two millibars.  
WIND. Arrows fly with the wind. Number of feathers indicate Beaufort force.  
TEMPERATURE is given in degrees F.  
WEATHER SYMBOLS:—  
○ Clear sky. ○ Sky less than 1/8 clouded. ○ Sky 1/8 to 1/4 clouded. ○ Sky 1/4 to 1/2 clouded. ○ Sky 1/2 to 3/4 clouded. ○ Overcast sky.  
● Rain falling. \* Snow. ▲ Hail. ☼ Fog. ☼ Mist. ⚡ Thunder. ⚡ Thunderstorm.  
SEA DISTURBANCE. ~~~~~ Rough. ~~~~~ High.  
BAROMETRIC CHANGE from 4h. to 7h. in tenths of millibars is entered beneath the temperature.

### GENERAL INFERENCE.

An anticyclone centred over France is decreasing in intensity. A depression off Norway will move east-south-east and there is a large stationary depression far out on the Atlantic. An anticyclone over Greenland is spreading slightly southeast. Weather will be cloudy with local drizzle in western districts.

### FURTHER OUTLOOK.

Unsettled in the West and North.

Time of issue of Gale Warnings.

▼ South Cone at 1422 on 13<sup>th</sup> in districts 13B., and 16.

Forecasts issued at 0930 G.M.T.

G. C. SIMPSON, C.B., D.Sc., F.R.S.  
Director.



31  
1006  
1008  
D27°  
-44  
1010  
1012  
43°  
-23  
1014  
1016  
1018  
1020  
41°  
24  
1022  
1024  
40  
-12  
1026  
1028  
34°  
-16  
1030  
36°  
-14  
R.  
eloded.  
ky.  
erature.  
is  
ar  
er  
t.  
e  
ts  
R.S.  
tor.



1. Isobars are drawn for intervals of four millibars.  
 2. Arrows fly with the wind. Number of feathers indicate Beaufort Force.  
 3. Calm.  
 4. TEMPERATURE is given in degrees F.  
 5. WIND is given in Beaufort Notation (see page 1) and by symbols (see opposite page).



# THE DAILY WEATHER REPORT

OF THE METEOROLOGICAL OFFICE, LONDON.

BRITISH SECTION  
Monday, 14<sup>th</sup> December 1931.  
No. 25589

DISTRICT.	STATIONS.	OBSERVATIONS at 1 hr. G.M.T. 14 <sup>th</sup> December														OBSERVATIONS at 7 hr. G.M.T. 14 <sup>th</sup> December														PAST 24 HOURS.											
		Height above M.S.L. in feet.	Barom. at M.S.L. in in.	Change in 3 hours.	Wind.		Weather.	°F. Temp.	°C. Humid.	Visibility.	Cloud.			Barom. at M.S.L. in in.	Change in 3 hours.	Wind.		Weather.	°F. Temp.	°C. Humid.	Visibility.	Cloud.			State of Ground.	Sea.	TEMPERATURE.			RAINFALL.		SUNSHINE.									
					Direc.	Force.					Form.	Amount.	Height of Base. (feet).			Direc.	Force.					Form.	Amount.	Height of Base. (feet).			Max. Day 7h-18h °F. (31).	Min. Night 18h-7h °F. (32).	Min. on Grass °F. (33).	Day 7h-18h mm. (34).	Night 18h-7h mm. (35).										
																																	Low.	Med.	High.	Low.	Total 0-10.	Low.	Total 0-10.	Low.	Total 0-10.
(1)	(2)	(3)	(4)	(5)	(6)	(7)	(8)	(9)	(10)	(11)	(12)	(13)	(14)	(15)	(16)	(17)	(18)	(19)	(20)	(21)	(22)	(23)	(24)	(25)	(26)	(27)	(28)	(29)	(30)	(31)	(32)	(33)	(34)	(35)	(36)						
1	London (Kew)...	18	*	*	*	*	*	*	*	*	*	*	*	1030.1	-8	SWW	2	C	44	85	6	5	-	-	10	10	1500	1	*	45	44	42	Tr.	-	0.0						
	Croydon ...	217	1032.0	-18	WSW	3	C	45	75	7	5	-	10	10	2500	1030.0	-8	WS	3	C	44	75	6	5	7	-	2.3	10	4000	1	*	46	44	43	Tr.	-	0.0				
	S. Farnborough ...	237	*	*	*	*	*	*	*	*	*	*	*	1030.2	-8	WSW	2	C	44	85	6	5	-	-	10	10	1500	1	*	45	43	41	Tr.	-	0.0						
	Winchester ...	275	*	*	*	*	*	*	*	*	*	*	*	1030.5	-8	WSW	3	C	44	85	7	5	-	-	10	10	1500	1	*	46	43	43	Tr.	-	0.0						
	Boscombe Down ...	417	*	*	*	*	*	*	*	*	*	*	*	1030.8	-6	SSW	2	C	43	95	7	5	-	-	10	10	1500	1	*	46	42	41	-	-	0.0						
	Calshot (S'thmtn) ...	8	1032.1	-20	WNW	2	C	46	85	8	5	-	10	10	1500	1030.9	-6	SSW	3	C	46	75	7	5	-	-	10	10	4000	0	1	48	44	43	-	-	0.0				
	Dungeness ...	20	*	*	*	*	*	*	*	*	*	*	*	*	*	WNW	2	C	*	*	7	8	-	-	10	10	1500	*	1	46	44	*	Tr.	-	0.0						
	Lympe ...	346	1032.7	-12	WSW	3	O	44	85	6	5	-	10	10	2500	1030.2	-8	W	3	C	44	85	6	5	2	-	4.8	10	1500	1	*	44	43	42	0.2	Tr.	0.0				
2	Shoeburyness ...	11	*	*	*	*	*	*	*	*	*	*	*	1029.8	-10	WSW	3	C	45	85	7	5	-	-	9+	9+	2500	0	*	46	44	43	Tr.	-	0.0						
	Felixstowe ...	15	*	*	*	*	*	*	*	*	*	*	*	1029.0	-16	WS	3	C	45	85	6	5	-	-	10	10	4000	0	2	46	44	41	Tr.	-	0.0						
	Gorleston ...	14	1030.3	-18	W'N	2	C	43	85	6	2	-	0	10	10	1026.8	-12	W	2	C	43	85	6	5	2	-	0	10	-	0	2	44	42	41	Tr.	-	0.0				
	Cranwell ...	240	1029.2	-22	SWW	3	C	42	85	6	5	-	9+	9+	2500	1027.6	-14	WSW	3	C	42	85	6	5	-	-	9+	9+	2500	0	*	44	40	40	-	-	0.0				
3	Birmingham ...	535	*	*	*	*	*	*	*	*	*	*	*	1029.3	-4	W	1	C	44	85	6	5	-	-	10	10	1500	1	*	43	42	41	-	-	0.0						
	Upper Heyford ...	408	*	*	*	*	*	*	*	*	*	*	*	1029.8	-8	WNW	2	C	43	85	8	5	-	-	10	10	1500	1	*	45	42	41	-	-	0.0						
	Leafield ...	612	*	*	*	*	*	*	*	*	*	*	*	1029.4	-6	W'N	3	C	43	85	7	5	-	-	10	10	1500	1	*	44	41	40	-	-	0.0						
4	Ross-on-Wye ...	223	*	*	*	*	*	*	*	*	*	*	*	1029.6	-6	SW	2	C	44	85	8	5	-	-	10	10	2500	1	*	44	44	42	-	-	0.0						
5	Portland Bill ...	32	1032.4	-10	W	3	C	48	75	8	4	2	-	4.6	10	2500	1030.9	-4	WNW	3	C	47	75	8	4	2	-	4.6	10	2500	0	2	50	47	*	-	0.0				
	Plymouth ...	82	*	*	*	*	*	*	*	*	*	*	*	1031.4	-4	NW	1	O	48	75	8	5	-	-	10	10	1500	0	1	49	46	45	-	-	0.0						
	Falmouth ...	200	1032.8	-4	-	0	C	47	85	8	5	2	-	4.6	10	4000	1030.8	-4	-	0	C	47	85	8	5	2	-	4.6	10	4000	0	0	48	47	*	-	0.0				
	Scilly (St. Mary's) ...	163	1032.8	-4	SSW	2	C	49	85	8	5	-	9+	9+	4000	1031.0	-6	SSW	2	C	48	75	7	5	-	-	10	10	4000	1	1	47	47	*	-	0.0					
	Guernsey ...	175	1032.8	-16	S'E	1	O	47	85	7	5	-	10	10	2500	1031.4	-4	-	0	47	85	7	5	-	-	10	10	2500	0	1	49	46	43	-	-	0.0					
6	Pembroke ...	142	1031.4	-4	WSW	4	C	47	95	7	5	-	10	10	2500	1028.6	-12	WSW	3	C	50	95	7	5	-	-	10	10	4000	0	2	49	47	*	-	0.0					
7	Holyhead ...	26	1029.4	-16	SW	3	O	47	85	8	5	-	10	10	800	1027.6	-8	SW	4	O	50	85	6	5	-	-	10	10	1500	1	1	48	47	44	Tr.	-	0.0				
	Chester (Sealand) ...	16	*	*	*	*	*	*	*	*	*	*	*	1027.9	-18	SWW	1	O	47	75	7	5	-	-	10	10	2500	1	*	46	44	42	-	-	0.0						
8	L'pool (Bidston) ...	198	*	*	*	*	*	*	*	*	*	*	*	1026.9	-10	WS	4	O	47	75	8	5	-	-	10	10	2500	0	*	45	45	44	-	-	0.0						
9	Harrgate ...	478	*	*	*	*	*	*	*	*	*	*	*	1025.9	-6	-	0	C	45	85	7	5	-	-	9	9	2500	1	*	43	43	41	-	-	0.0						
10	Spurn Head ...	29	1028.0	-8	SWW	2	O	42	95	6	5	-	10	10	2500	1025.4	-6	W	3	O	45	95	6	5	-	-	10	10	2500	0	2	45	45	*	-	0.0					
	Catterick ...	175	*	*	*	*	*	*	*	*	*	*	*	1024.3	-16	SW	3	bc	46	85	7	4	-	1	2.3	2.3	2500	0	*	46	42	36	-	-	0.0						
	Tynemouth ...	67	1025.6	-12	W	2	O	46	75	7	6	-	10	10	1500	1022.6	-8	W	3	bc	47	85	7	2	-	-	4.6	4.6	2500	1	2	47	41	35	-	-	0.0				
11	Inchkeith ...	190	1024.3	-8	SW	5	C	47	95	8	5	7	-	4.6	9	2500	1021.3	-6	SW	4	C	48	95	8	5	2	-	4.6	9	4000	0	3	47	41	41	Tr.	0.0				
	Leuchars ...	35	*	*	*	*	*	*	*	*	*	*	*	1019.8	-16	WSW	4	bc	48	95	7	5	-	2	2.3	2.3	2500	1	*	46	41	39	0.1	Tr.	0.0						
12	Renfrew ...	36	*	*	*	*	*	*	*	*	*	*	*	1022.3	-10	SW	4	id	49	95	6	5	-	-	10	10	1500	1	*	47	42	41	Tr.	0.6	0.0						
	Eskdalemuir ...	794	*	*	*	*	*	*	*	*	*	*	*	1023.5	-10	SW	4	dod	45	95	6	5	-	-	10	10	220	1	*	42	37	36	-	2	0.0						
13a	Tiree ...	22	*	*	*	*	*	*	*	*	*	*	*	1022.4	-8	SWW	4	C	49	95	7	6	1	-	9	9+	1500	1	3	49	49	47	1	1	0.0						
13b	Stornoway ...	34	1016.4	-4	SW	7	dod	51	95	5	6	-	10	10	800	1015.1	-8	SW	6	o/d	50	95	5	6	-	-	10	10	1500	1	4	50	49	*	0.1	2	0.0				
15	Dalwhinnie ...	1176	*	*	*	*	*	*	*	*	*	*	*	1019.3	-6	SW	3	C	48	85	6	4	2	-	7.8	10	1500	0	*	45	40	39	-	-	0.0						
	Aberdeen ...	37	*	*	*	*	*	*	*	*	*	*	*	1017.2	-8	SWS	3	bc	47	85	6	-	7	-	0	2.3	-	1	1	49	36	30	-	-	3.7						
	Wick ...	81	1015.3	-18	SSW	4	bc	50	95	8	8	7	-	4.6	4.6	2500	1013.7	-4	SW	3	C	49	95	8	8	1	-	4.6	4.8	2500	1	2	50	45	*	-	0.0				
16	Lerwick ...	54	1009.3	-32	SW	5	rr	50	95	6	6	-	10	10	800	1007.8	-12	SW	4	rr	50	95	6	6	-	-	10	10	800	1	*	49	47	*	3	7	0.0				
17	Blacksod																																								



# THE DAILY WEATHER REPORT

OF THE METEOROLOGICAL OFFICE, LONDON.

BRITISH SECTION  
Tuesday 15th December 1931.  
No. 25590

Distance.	STATIONS.	OBSERVATIONS at 13h. G.M.T. 14th December.														OBSERVATIONS at 18h. G.M.T. 14th December.														PAST 24 HOURS.																																																																																																																																																																																																																																																																																																																																																																																																																																																																																																																																																																																																																																																																																																																																																																																																																									
		Barom. at M.S.L. mb.	Change in 3 hours.	Wind.		Weather.	Temp. °F.	Humid. %	Visibility 0-9	Cloud.			Barom. at M.S.L. mb.	Change in 3 hours.	Wind.		Weather.	Temp. °F.	Humid. %	Visibility 0-9	Cloud.			State of Ground.	Sea.	0-9	WEATHER.																																																																																																																																																																																																																																																																																																																																																																																																																																																																																																																																																																																																																																																																																																																																																																																																																												
				Direc.	Force					Low.	Med.	High.			Low.	Med.					High.	Low.	Med.				High.	Low.	Med.	High.	Low.	Med.	High.	Low.	Med.	High.	Low.	Med.	High.	Low.	Med.	High.	Low.	Med.	High.																																																																																																																																																																																																																																																																																																																																																																																																																																																																																																																																																																																																																																																																																																																																																																																																										
																																														Form.			Amount.			Height of Base (feet)			Form.			Amount.			Height of Base (feet)																																																																																																																																																																																																																																																																																																																																																																																																																																																																																																																																																																																																																																																																																																																																																																																										
																																														0-12	0-10	0-10	0-10	0-10	0-10	0-10	0-10	0-10	0-10	0-10	0-10	0-10	0-10	0-10	0-10	0-10	0-10	0-10	0-10	0-10	0-10	0-10	0-10	0-10	0-10	0-10	0-10	0-10	0-10	0-10	0-10	0-10	0-10	0-10	0-10	0-10	0-10	0-10	0-10	0-10	0-10	0-10	0-10	0-10	0-10	0-10	0-10	0-10	0-10	0-10	0-10	0-10	0-10	0-10	0-10	0-10	0-10	0-10	0-10	0-10	0-10	0-10	0-10	0-10	0-10	0-10	0-10	0-10	0-10	0-10	0-10	0-10	0-10	0-10	0-10	0-10	0-10	0-10	0-10	0-10	0-10	0-10	0-10	0-10	0-10	0-10	0-10	0-10	0-10	0-10	0-10	0-10	0-10	0-10	0-10	0-10	0-10	0-10	0-10	0-10	0-10	0-10	0-10	0-10	0-10	0-10	0-10	0-10	0-10	0-10	0-10	0-10	0-10	0-10	0-10	0-10	0-10	0-10	0-10	0-10	0-10	0-10	0-10	0-10	0-10	0-10	0-10	0-10	0-10	0-10	0-10	0-10	0-10	0-10	0-10	0-10	0-10	0-10	0-10	0-10	0-10	0-10	0-10	0-10	0-10	0-10	0-10	0-10	0-10	0-10	0-10	0-10	0-10	0-10	0-10	0-10	0-10	0-10	0-10	0-10	0-10	0-10	0-10	0-10	0-10	0-10	0-10	0-10	0-10	0-10	0-10	0-10	0-10	0-10	0-10	0-10	0-10	0-10	0-10	0-10	0-10	0-10	0-10	0-10	0-10	0-10	0-10	0-10	0-10	0-10	0-10	0-10	0-10	0-10	0-10	0-10	0-10	0-10	0-10	0-10	0-10	0-10	0-10	0-10	0-10	0-10	0-10	0-10	0-10	0-10	0-10	0-10	0-10	0-10	0-10	0-10	0-10	0-10	0-10	0-10	0-10	0-10	0-10	0-10	0-10	0-10	0-10	0-10	0-10	0-10	0-10	0-10	0-10	0-10	0-10	0-10	0-10	0-10	0-10	0-10	0-10	0-10	0-10	0-10	0-10	0-10	0-10	0-10	0-10	0-10	0-10	0-10	0-10	0-10	0-10	0-10	0-10	0-10	0-10	0-10	0-10	0-10	0-10	0-10	0-10	0-10	0-10	0-10	0-10	0-10	0-10	0-10	0-10	0-10	0-10	0-10	0-10	0-10	0-10	0-10	0-10	0-10	0-10	0-10	0-10	0-10	0-10	0-10	0-10	0-10	0-10	0-10	0-10	0-10	0-10	0-10	0-10	0-10	0-10	0-10	0-10	0-10	0-10	0-10	0-10	0-10	0-10	0-10	0-10	0-10	0-10	0-10	0-10	0-10	0-10	0-10	0-10	0-10	0-10	0-10	0-10	0-10	0-10	0-10	0-10	0-10	0-10	0-10	0-10	0-10	0-10	0-10	0-10	0-10	0-10	0-10	0-10	0-10	0-10	0-10	0-10	0-10	0-10	0-10	0-10	0-10	0-10	0-10	0-10	0-10	0-10	0-10	0-10	0-10	0-10	0-10	0-10	0-10	0-10	0-10	0-10	0-10	0-10	0-10	0-10	0-10	0-10	0-10	0-10	0-10	0-10	0-10	0-10	0-10	0-10	0-10	0-10	0-10	0-10	0-10	0-10	0-10	0-10	0-10	0-10	0-10	0-10	0-10	0-10	0-10	0-10	0-10	0-10	0-10	0-10	0-10	0-10	0-10	0-10	0-10	0-10	0-10	0-10	0-10	0-10	0-10	0-10	0-10	0-10	0-10	0-10	0-10	0-10	0-10	0-10	0-10	0-10	0-10	0-10	0-10	0-10	0-10	0-10	0-10	0-10	0-10	0-10	0-10	0-10	0-10	0-10	0-10	0-10	0-10	0-10	0-10	0-10	0-10	0-10	0-10	0-10	0-10	0-10	0-10	0-10	0-10	0-10	0-10	0-10	0-10	0-10	0-10	0-10	0-10	0-10	0-10	0-10	0-10	0-10	0-10	0-10	0-10	0-10	0-10	0-10	0-10	0-10	0-10	0-10	0-10	0-10	0-10	0-10	0-10	0-10	0-10	0-10	0-10	0-10	0-10	0-10	0-10	0-10	0-10	0-10	0-10	0-10	0-10	0-10	0-10	0-10	0-10	0-10	0-10	0-10	0-10	0-10	0-10	0-10	0-10	0-10	0-10	0-10	0-10	0-10	0-10	0-10	0-10	0-10	0-10	0-10	0-10	0-10	0-10	0-10	0-10	0-10	0-10	0-10	0-10	0-10	0-10	0-10	0-10	0-10	0-10	0-10	0-10	0-10	0-10	0-10	0-10	0-10	0-10	0-10	0-10	0-10	0-10	0-10	0-10	0-10	0-10	0-10	0-10	0-10	0-10	0-10	0-10	0-10	0-10	0-10	0-10	0-10	0-10	0-10	0-10	0-10	0-10	0-10	0-10	0-10	0-10	0-10	0-10	0-10	0-10	0-10	0-10	0-10	0-10	0-10	0-10	0-10	0-10	0-10	0-10	0-10	0-10	0-10	0-10	0-10	0-10	0-10	0-10	0-10	0-10	0-10	0-10	0-10	0-10	0-10	0-10	0-10	0-10	0-10	0-10	0-10	0-10	0-10	0-10	0-10	0-10	0-10	0-10	0-10	0-10	0-10	0-10	0-10	0-10	0-10	0-10	0-10	0-10	0-10	0-10	0-10	0-10	0-10	0-10	0-10	0-10	0-10	0-10	0-10	0-10	0-10	0-10	0-10	0-10	0-10	0-10	0-10	0-10	0-10	0-10	0-10	0-10	0-10	0-10	0-10	0-10	0-10	0-10	0-10	0-10	0-10	0-10	0-10	0-10	0-10	0-10	0-10	0-10	0-10	0-10	0-10	0-10	0-10	0-10	0-10	0-10	0-10	0-10	0-10	0-10	0-10	0-10	0-10	0-10	0-10	0-10	0-10	0-10	0-10	0-10	0-10	0-10	0-10	0-10	0-10	0-10	0-10	0-10	0-10	0-10	0-10	0-10	0-10	0-10	0-10	0-10	0-10	0-10	0-10	0-10	0-10	0-10	0-10	0-10	0-10	0-10	0-10	0-10	0-10	0-10	0-10	0-10	0-10	0-10	0-10	0-10	0-10	0-10	0-10	0-10	0-10	0-10	0-10	0-10	0-10	0-10	0-10	0-10	0-10	0-10	0-10	0-10	0-10	0-10	0-10	0-10	0-10	0-10	0-10	0-10	0-10	0-10	0-10	0-10	0-10	0-10	0-10	0-10	0-10	0-10	0-10	0-10	0-10	0-10	0-10	0-10	0-10	0-10	0-10	0-10	0-10	0-10	0-10	0-10	0-10	0-10	0-10	0-10	0-10	0-10	0-10	0-10	0-10	0-10	0-10	0-10	0-10	0-10	0-10	0-10	0-10

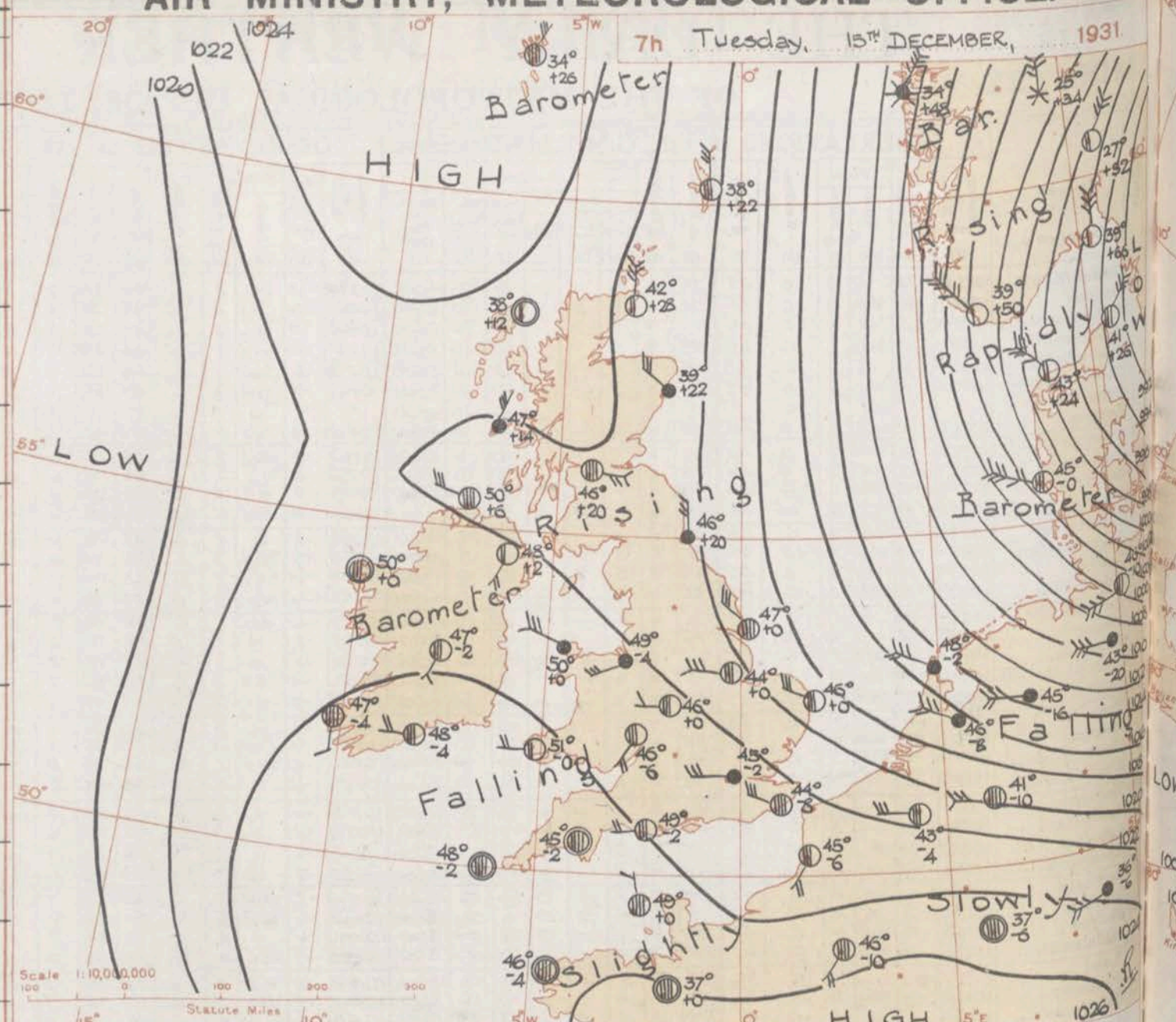


# REPORTS from HEALTH RESORTS for 14th December 1931.

# AIR MINISTRY; METEOROLOGICAL OFFICE.

DISTRICTS.	STATIONS.	WEATHER.		TEMPERATURE.		RAINFALL.		SUNSHINE.
		Fore-noon.	After-noon.	Min. 9h. to 14h.	Max. 14h. to 17h.	Night. 17h. to 9h.	Day. 9h. to 17h.	
1	Tunbridge W.	0	0	43	45	Trace	-	0.0
	Bournemouth	0	0	44	47	-	-	0.0
	Ventnor	0	0	44	47	-	-	0.0
	Southsea	0	0	45	48	-	-	0.0
	Bognor Regis	0	0	44	47	-	-	0.0
	Littlehampton	C	C	44	46	-	-	0.0
	Worthing	CO	CO	45	47	-	-	0.0
	Brighton	mo	0	45	47	-	-	0.0
	Eastbourne†	0	0	45	49	-	-	0.0
	Hastings†	0	0	44	47	Trace	-	0.0
	Folkestone	om.	om.	44	46	-	-	0.0
	Dover...	0	0	45	46	-	-	0.0
2	Deal	0	0	44	46	0.3	-	0.0
	Ramsgate	0	0	43	46	-	-	0.0
	Margate	C	C	44	46	-	-	0.0
	Southend	om	om	44	45	-	-	0.0
	Maldon	0	0	43	46	-	-	0.0
	Clacton-on-Sea	C	C	44	46	-	-	0.0
	Dovercourt	CC	CC	43	46	-	-	0.0
	Lowestoft	C	C	42	45	-	-	0.0
	Skegness	obcm.	com.	40	48	-	-	0.5
	Mablethorpe	bc	bcm	40	49	-	-	3.6
	Cleethorpes...	b	bc	45	49	-	-	2.9
	Leamington S.	0	0	43	46	-	-	0.0
3	Cheltenham†	cm.os	oceo	43	46	-	Trace	0.0
	Bath	cm.	m.c	45	48	-	-	0.0
	Weymouth	C	C	45	48	-	-	0.0
	Jersey	C	C	45	49	-	-	0.0
	Torquay	cm.	com.	45	49	-	-	0.0
	Penzance	om	om	46	48	-	-	0.0
	St. Ives	0	0	46	49	-	-	0.0
	Bude	0	0	45	51	-	-	0.0
	Ilfracombe	0	0	45	50	-	-	0.0
	Aberystwyth	cd.c	C	45	49	0.5	-	0.0
	Llandudno	C	C	44	50	-	-	0.0
	Colwyn Bay	0	obcc	40	51	-	-	0.7
4	Rhyl	C	C	43	51	-	-	0.0
	Wallassey	C	C	43	50	-	-	0.0
	Southport	OC	C	46	50	-	-	0.0
	Blackpool	0	0	45	50	-	-	0.0
	Morecambe	C	C	44	49	-	-	0.0
	Ilkley	cod.c	cbcc	42	49	-	Trace	0.0
	Berwick-on-T.	cbc	bc	40	52	-	-	2.4
	Dunbar	cbc	bc	41	53	-	-	0.9
	Douglas	ocb	ebc	41	51	Trace	Trace	1.5

† Max. Temp. for period 21h. yesterday to 17h. to-day; Min. Temp. 21h.-9h. | Min. Temp. 17h.-9h.



DISTRICTS.	FORECASTS FOR THE 24 HOURS COMMENCING 12 NOON, G.M.T. 15th Dec., 1931.
1. S.E. England	Wind west to northwest, veering northeast or east; mainly light or moderate; cloudy, occasional slight rain; mild, becoming colder later.
2. E. England	
3. E. Midlands	
4. W. Midlands	
5. S.W. England	Light variable breeze; cloudy, slight drizzle locally; mild.
6. South Wales	
7. North Wales	
8. N.W. England	Wind variable, then mainly easterly, light or moderate; cloudy, slight rain at times; colder.
9. N. Midlands	
10. N.E. England	
11. S.E. Scotland	Light or moderate northerly winds, veering east; variable cloud, local showers of rain or sleet, colder than of late.
12. S.W. Scotland & Isle of Man	
13. A.W. Scotld. B.N.W. Scotland	Light northeast wind, veering east to southeast; fair; rather cold, frost at night, perhaps less settled and milder tomorrow.
14. Mid-Scotland	As 11 - 12.
15. N.E. Scotland	
16. Orkneys and Shetlands	Fresh northerly wind becoming variable or southeast, light; variable cloud, local sleet showers; cold.
17. N.W. Ireland	Wind variable, light, then freshening from south; cloudy, local drizzle; mild.
18. N.E. Ireland	
19. S.E. Ireland	
20. S.W. Ireland	

BAROMETER. Isobars are drawn for intervals of two millibars.  
 WIND. Arrows fly with the wind. Number of feathers indicate Beaufort force.  
 TEMPERATURE is given in degrees F.  
 WEATHER SYMBOLS :-  
 ○ Clear sky. ○ Sky less than 1/8 clouded. ○ Sky 1/8 to 1/4 clouded. ○ Sky 1/4 to 1/2 clouded. ○ Sky 1/2 to 3/4 clouded. ○ Overcast sky.  
 ● Rain falling. \* Snow. ▲ Hail. ☼ Fog. ☼ Mist. T Thunder. K Thunderstorm.  
 SEA DISTURBANCE. Rough. High.  
 BAROMETRIC CHANGE from 4h. to 7h. in tenths of millibars is entered beneath the temperature.

**GENERAL INFERENCE.**  
 A deep depression over the Baltic will move quickly away eastward, and an anticyclone over Eastern Iceland will move southeast and develop somewhat. A deep depression on the Atlantic is advancing slowly. Colder winds from north veering east will extend from Scotland over most of England and Wales, with slight rain along their boundary.

**FURTHER OUTLOOK.**  
 None issued.

Forecasts issued at 1000 G.M.T. G. C. SIMPSON, C.B., D.Sc., F.R.S. Director.



# AIR MINISTRY, METEOROLOGICAL OFFICE. Chart of Weather in the Northern Hemisphere.

931.





DISTRICT.	STATIONS.	OBSERVATIONS at 1 hr. G.M.T. 15th December.														OBSERVATIONS at 7 hr. G.M.T. 15th December.														PAST 24 HOURS.												
		Height above M.S.L. in feet.	Barom. at M.S.L. mb.	Change in 3 hours.	Wind.		Weather.	Temp. °F.	Humid. %	Visibility 0-9	Cloud.			Barom. at M.S.L. mb.	Change in 3 hours.	Wind.		Weather.	Temp. °F.	Humid. %	Visibility 0-9	Cloud.			State of Ground.	Sea.	TEMPERATURE.			RAINFALL.		SUN-SHINE Hrs.										
					Direc.	Force.					Form.	Amount.	Height of Base (feet).			Direc.	Force.					Form.	Amount.	Height of Base (feet).			Max. Day 7h-18h °F.	Min. Night 18h-7h °F.	Min. on Grass °F.	Day 7h-18h mm.	Night 18h-7h mm.											
																																	Low.	Med.	High.	Low 0-10	Total 0-10	Low.	Med.	High.	Low 0-10	Total 0-10
1	London (Kew)...	18	*	*	*	*	*	*	*	*	*	*	*	1022.7	-6	SWW	3	C	46	85	6	5	2	-	7-8	10	2500	1	*	47	45	43	-	-	0.0							
	Croydon	217	1024.5	-10	E	4	C	45	85	7	S	-	-	10	10	1023.1	-2	W	3	id.	45	85	6	5	2	-	7-8	10	1500	1	*	46	45	44	-	Tr	0.0					
	S. Farnborough	237	*	*	*	*	*	*	*	*	*	*	*	1023.3	-4	W'S	1	C	45	85	6	5	-	-	10	10	2500	0	*	46	44	42	-	-	0.0							
	Winchester	275	*	*	*	*	*	*	*	*	*	*	*	1023.4	-6	W'S	3	C	44	85	7	5	-	-	10	10	2500	1	*	46	43	43	-	Tr	0.0							
	Boscombe Down	417	*	*	*	*	*	*	*	*	*	*	*	1024.0	-6	WNW	2	C	44	95	7	5	-	-	10	10	1500	0	*	46	43	42	-	-	0.0							
	Calshot (S'thmtn)	8	1025.8	-10	W'S	2	C	46	85	7	S	-	-	10	10	1024.5	-4	W'S	3	C	46	85	7	5	3	-	4-6	10	4000	0	1	47	45	43	-	-	0.0					
	Dungeness	90	*	*	*	*	*	*	*	*	*	*	*	*	*	*	*	*	*	*	*	*	*	*	*	*	*	*	*	*	*	*	*	*	*	0.0						
	Lympe	346	1024.9	-12	W	3	C	43	85	6	S	-	-	10	10	1023.2	-8	W'N	3	C	44	85	6	5	-	-	10	10	2500	1	*	44	42	41	-	-	0.0					
2	Shoeburyness	11	*	*	*	*	*	*	*	*	*	*	*	1022.4	-6	WSW	3	C	46	85	6	5	-	-	10	10	1500	0	*	46	43	44	-	-	0.0							
	Felixstowe	15	*	*	*	*	*	*	*	*	*	*	*	1021.4	0	NW'W	3	C	46	95	7	5	1	-	10	10	4000	0	2	46	44	43	-	-	0.0							
	Gorleston	14	1020.5	-16	WNW	3	C	45	95	6	-	2	-	0	10	1019.4	0	WNW	3	C	46	95	6	-	2	-	0	10	-	0	2	46	44	41	-	-	0.0					
	Cranwell	240	1020.9	-16	W'S	4	C	45	85	6	5	7	6	2.3	7.8	1020.5	0	W	4	C	44	95	6	5	7	1	4-6	9	2500	0	*	48	40	40	-	-	0.0					
3	Birmingham	535	*	*	*	*	*	*	*	*	*	*	*	1022.5	0	W	1	C	46	85	6	5	3	-	4-6	9	2500	1	*	47	44	43	-	-	0.0							
	Upper Heyford	408	*	*	*	*	*	*	*	*	*	*	*	1021.6	-6	W	3	C	45	85	7	5	-	-	7-8	7.8	2500	0	*	45	44	42	Tr	-	0.0							
	Leaford	612	*	*	*	*	*	*	*	*	*	*	*	1022.8	-6	NW	1	C	44	85	8	5	-	-	9+	9+	2500	1	*	45	43	41	-	-	0.0							
4	Ross-on-Wye	223	*	*	*	*	*	*	*	*	*	*	*	1023.2	-6	SW	2	C	46	85	7	5	-	-	9+	9+	4000	1	*	47	46	43	-	-	0.0							
5	Portland Bill	32	1025.3	-10	W	3	C	49	65	8	4	-	-	10	10	1024.3	-2	W	2	C	49	75	8	4	-	-	10	10	2500	0	2	48	46	*	-	-	0.0					
	Plymouth	82	*	*	*	*	*	*	*	*	*	*	*	1025.3	-2	-	0	C	45	85	5	5	-	-	10	10	800	0	0	49	45	43	-	-	0.0							
	Falmouth	200	1026.4	-6	WSW	2	C	47	85	7	5	2	-	4-6	10	1025.2	-2	W'N	2	C	49	65	8	5	2	-	4-6	10	4000	0	0	48	47	*	-	-	0.0					
	Scilly (St. Mary's)	163	1026.4	-10	WSW	4	C	49	85	7	5	-	-	10	10	1025.6	-2	-	0	C	48	95	7	5	-	-	10	10	4000	1	1	48	47	*	-	Tr	0.0					
	Guernsey	175	1026.3	-10	W	2	id.	46	95	6	6	-	-	10	10	1025.3	0	N'W	1	C	49	65	7	5	-	-	10	10	2500	1	2	48	46	43	-	0.1	0.0					
6	Pembroke	142	1024.1	-10	W'S	3	C	51	75	7	5	-	-	10	10	1024.4	0	W	2	bc	51	95	7	8	6	-	2-3	4-6	4000	0	2	51	47	*	-	-	0.0					
7	Holyhead	26	1022.5	-12	W'S	4	C/d.	49	95	6	8	-	-	10	10	1022.6	0	WNW	4	id.	50	95	6	6	-	-	10	10	800	1	2	51	49	47	-	0.1	0.0					
	Chester (Sealand)	16	*	*	*	*	*	*	*	*	*	*	*	1022.1	-4	W'S	3	d.d.	49	95	6	5	-	-	10	10	800	1	*	51	48	45	-	Tr	0.0							
8	L'pool (Bidston)	198	*	*	*	*	*	*	*	*	*	*	*	1021.4	0	W'N	5	ir	48	95	7	5	-	-	10	10	1500	1	*	49	47	46	-	0.1	0.0							
9	Harrogate	478	*	*	*	*	*	*	*	*	*	*	*	1020.2	0	SW'W	2	ir	48	95	7	6	2	-	9	10	2500	1	*	48	47	44	-	0.2	0.5							
10	Spurn Head	29	1019.5	-10	W	5	bc	48	95	6	4	1	-	2.3	4.6	1019.0	0	NW	3	C	47	95	7	-	2	-	0	10	-	0	2	47	43	*	-	-	1.6					
	Catterick	175	*	*	*	*	*	*	*	*	*	*	*	1021.0	+18	-	0	id.	43	95	5	8	-	-	10	10	800	1	*	52	43	40	-	-	0.4	*						
	Tynemouth	67	1018.9	-8	W	5	C	50	85	6	6	-	-	10	10	1020.6	+20	N	3	ir	46	85	7	6	-	-	10	10	1500	1	2	50	44	42	-	1	0.3					
11	Inchkeith	190	1016.8	+4	WSW	4	C	49	95	7	5	-	-	10	10	1020.4	+16	ENE	3	C	44	85	8	5	2	-	2-3	9	4000	0	2	51	42	40	-	-	0.0					
	Leuchars	35	*	*	*	*	*	*	*	*	*	*	*	1021.2	+18	NNW	2	bc	40	75	7	5	3	8	Tr	2-3	2500	1	*	53	40	32	-	Tr	0.0							
12	Renfrew	36	*	*	*	*	*	*	*	*	*	*	*	1021.2	+20	E	4	0	46	85	6	5	-	-	10	10	1500	1	*	51	46	45	Tr	Tr	0.0							
	Eskdalemuir	794	*	*	*	*	*	*	*	*	*	*	*	1021.5	+30	NE	3	id.	41	95	6	5	-	-	10	10	800	1	*	49	40	39	1	1	0.0							
13a	Tiree	22	*	*	*	*	*	*	*	*	*	*	*	1021.6	+14	N'E	3	ir	47	75	8	5	7	-	7-8	9+	2500	0	3	52	46	43	Tr	1	0.0							
13b	Stornoway																																									



## THE DAILY WEATHER REPORT

OF THE METEOROLOGICAL OFFICE, LONDON.

BRITISH SECTION

Wednesday, 16th December 1931.

No. 25,591.

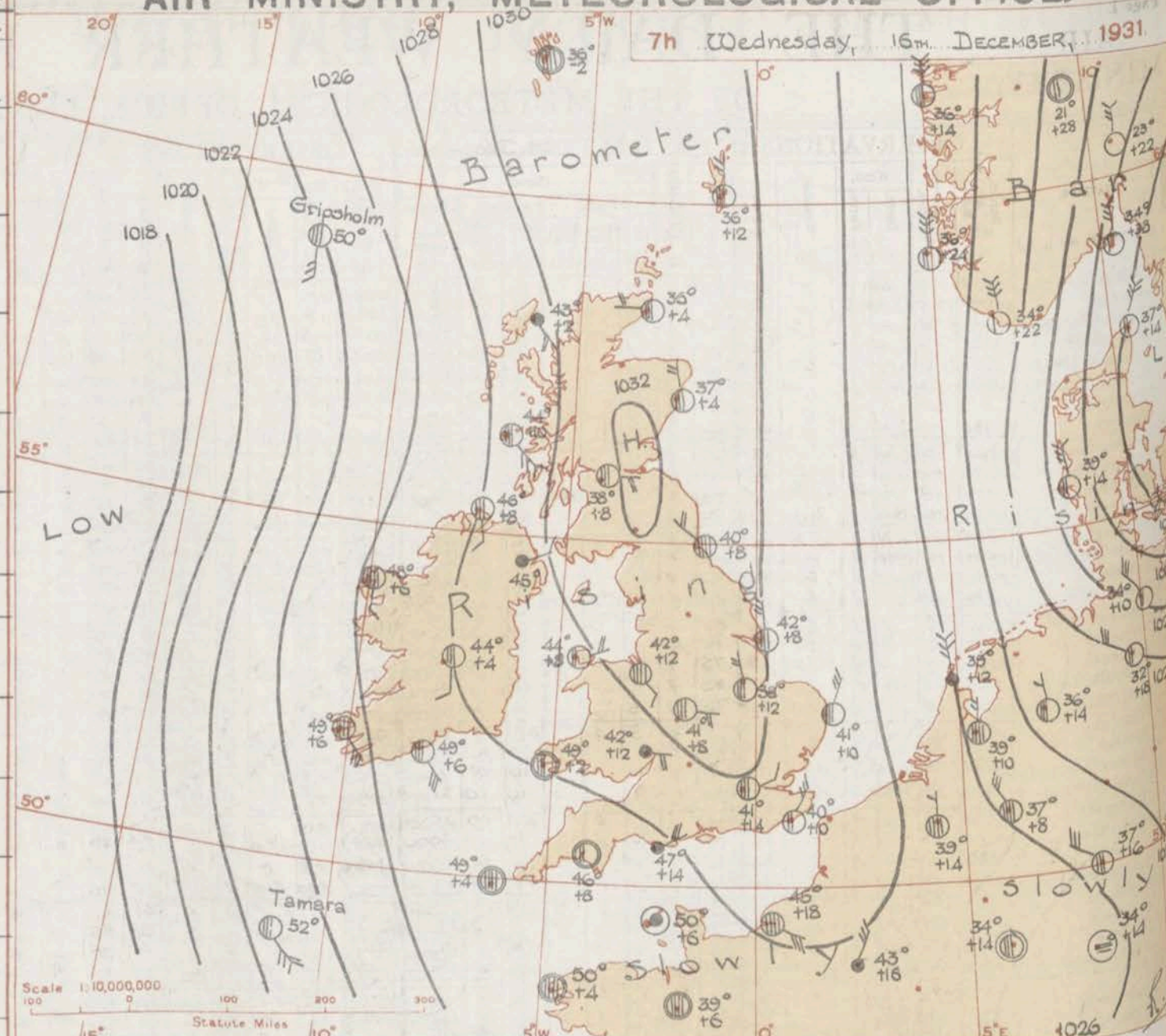
STATIONS.  (For heights see p. 4.)	OBSERVATIONS at 13h. G.M.T. 15th December.														OBSERVATIONS at 18h. G.M.T. 15th December.														PAST 24 HOURS.					
	Barom. at mb.	Change in 3 hours.	Wind.		Weather.	Temp. °F.	Humid. %	Visibility 0-9	Cloud.				Barom. at mb.	Change in 3 hours.	Wind.		Weather.	Temp. °F.	Humid. %	Visibility 0-9	Cloud.				State of Ground.	Sea.	WEATHER.							
			Direc.	Force.					Low.	Med.	High.	Low.			Total.	Height of Base (feet)					Direc.	Force.	Low.	Med.			High.	Low.	Total.	Height of Base (feet)	7h.-13h. 15th.	13h.-18h. 15th.	18h.-24h. 15th.	1h.-7h. 16th.
(1)	(2)	(3)	(4)	(5)	(6)	(7)	(8)	(9)	(10)	(11)	(12)	(13)	(14)	(15)	(16)	(17)	(18)	(19)	(20)	(21)	(22)	(23)	(24)	(25)	(26)	(27)	(28)	(29)	(30)	(31)	(32)	(33)	(34)	(35)
1 London (Kew)...	1022.3	-4	WN	1	C	49	85	6	5	-	-	10	10	2500	1024.4	+10	NW	1	df	48	85	3	6	-	-	10	10	800	1	*	C3	cd. odf	fo m	c3
Croydon	1023.1	-2	NW	2	C	48	86	5	5	-	-	10	10	1500	1024.0	+8	NW	1	df	47	85	2	5	-	-	10	10	450	1	*	C3	cd. odf	fo m	c3
S. Farnborough	1023.2	-6	WN	2	C	50	75	6	5	-	-	3+	3+	2500	1024.4	+10	W	1	do do	47	85	5	6	-	-	10	10	450	1	*	C3	cd. odf	fo m	c3
Winchester	1023.5	-6	WN	3	C	49	86	7	5	-	-	3+	3+	4000	1024.5	+6	WNW	2	old	47	85	6	5	-	-	10	10	450	1	*	C3	cd. odf	fo m	c3
Boscombe Down	1023.8	-6	NW	3	C	49	85	6	5	-	-	3+	3+	4000	1024.6	+6	NW	2	do do	47	85	4	5	-	-	10	10	220	1	*	C3	cd. odf	fo m	c3
Calshot, S'thmtn	1024.2	-4	WNW	2	C	49	85	6	5	-	-	10	10	4000	1024.4	+2	NW	2	C	49	85	6	5	-	-	10	10	1000	0	0	C3	cd. odf	fo m	c3
Dungeness	"	"	W	2	C	"	"	"	"	-	-	10	10	2500	"	"	NW	1	C	"	"	"	"	"	"	"	"	"	"	"	"	"	"	
Lymington	1023.0	-4	NW	3	C	46	85	5	5	-	-	10	10	1500	1024.2	+8	NE	3	df	45	85	5	5	-	-	10	10	800	1	*	C3	cd. odf	fo m	c3
2 Shoeburyness	1022.5	0	WNW	3	id.	48	86	5	6	-	-	10	10	2500	1024.6	+10	N	1	do do	45	86	5	6	-	-	10	10	800	1	*	C3	cd. odf	fo m	c3
Felixstowe	1022.2	+4	NW	3	do do	47	85	5	5	-	-	10	10	800	1024.6	+10	N	2	C	45	86	6	5	-	-	10	10	1500	1	1	C3	cd. odf	fo m	c3
Gorleston	1021.6	+10	N	2	C	47	85	6	4	-	-	10	10	1500	1023.9	+10	NE	3	C	46	75	6	5	-	-	7.8	7.8	1500	0	2	C3	cd. odf	fo m	c3
Cranwell	1023.4	+16	NNE	1	do do	43	85	4	6	-	-	10	10	220	1025.4	+10	NW	1	C	42	75	6	5	-	-	10	10	1500	1	*	C3	cd. odf	fo m	c3
3 Birmingham	1023.2	+2	NW	2	do do	48	85	4	5	-	-	10	10	450	1026.2	+12	ENE	3	do do	43	86	4	5	-	-	10	10	450	1	*	C3	cd. odf	fo m	c3
Upper Heyford	1023.6	+2	NW	2	C	48	86	7	5	-	-	10	10	1500	1025.3	+20	NE E	2	do do	44	86	6	6	-	-	10	10	450	1	*	C3	cd. odf	fo m	c3
Leafield	1023.0	0	WNW	2	C	47	86	7	5	-	-	10	10	2500	1024.2	+6	NW	2	id.	47	86	6	6	-	-	10	10	450	1	*	C3	cd. odf	fo m	c3
4 Ross-on-Wye	1023.2	+4	SW	2	C	50	85	8	5	-	-	10	10	2500	1024.2	+6	WSW	1	id.	49	85	5	6	-	-	10	10	2500	1	*	C3	cd. odf	fo m	c3
5 Portland Bill...	1024.0	-6	W	2	C	50	85	7	4	-	-	10	10	2500	1024.6	+4	W	2	C	50	85	6	4	7	-	7.8	10	2500	0	2	C3	cd. odf	fo m	c3
Plymouth	1025.2	-2	0	0	C	48	85	4	5	-	-	10	10	800	1025.4	+2	0	0	49	85	4	5	-	-	10	10	800	1	0	C3	cd. odf	fo m	c3	
Falmouth	1026.6	+2	0	0	C	49	75	7	5	-	-	10	10	4000	1025.3	+2	NW	2	C	50	65	7	5	-	-	10	10	4000	0	0	C3	cd. odf	fo m	c3
Scilly (St. Mary's)	1025.8	-4	WS	2	C	50	85	7	5	-	-	10	10	4000	1026.0	+6	S	2	C	48	85	7	8	-	-	10	10	4000	1	1	C3	cd. odf	fo m	c3
Guernsey	1024.7	-8	0	0	C	50	75	7	5	-	-	10	10	2500	1024.9	+4	0	0	50	75	7	5	-	-	10	10	2500	0	1	C3	cd. odf	fo m	c3	
6 Pembroke	1024.7	-2	WSW	2	C	51	75	8	3	4	-	4.6	7.8	2500	1024.7	+10	NW	2	C	51	85	7	5	1	6	7.8	9+	4000	0	2	C3	cd. odf	fo m	c3
Holyhead	1023.7	+4	NW	4	C	51	85	7	5	-	-	10	10	800	1025.0	+10	NE	2	id.	50	85	6	5	-	-	10	10	800	1	2	C3	cd. odf	fo m	c3
Chester (Sealand)	1023.4	+4	WNW	3	dd	50	85	4	5	-	-	10	10	800	1025.3	+18	NE E	2	df	45	85	3	5	-	-	10	10	450	1	*	C3	cd. odf	fo m	c3
L'pool (Bidston)	1022.3	+2	WNW	4	df	49	85	2	5	-	-	10	10	4150	1025.0	+8	E	4	df	44	85	3	5	-	-	10	10	4150	1	*	C3	cd. odf	fo m	c3
7 Harrogate	1023.2	+6	N	2	id.	42	86	7	6	2	-	4.6	10	2500	1026.0	+10	0	0	42	85	5	6	2	-	9	10	2500	1	*	C3	cd. odf	fo m	c3	
Spurn Head	1022.4	+8	N	3	C	45	85	7	8	2	-	4.6	9+	4000	1024.7	+4	NE	3	C	44	85	8	5	4	-	2.3	7.8	4000	0	2	C3	cd. odf	fo m	c3
Catterick	1024.2	+6	N	2	C	44	86	7	5	-	-	10	10	4000	1026.6	+18	N	2	C	41	85	4	5	-	-	9+	9+	1500	1	*	C3	cd. odf	fo m	c3
Tynemouth	1023.7	+16	NW	1	C	45	85	7	2	-	-	7.8	7.8	2500	1026.2	+20	ENE	2	id.	44	75	7	6	-	-	10	10	1500	1	2	C3	cd. odf	fo m	c3
8 Inchkeith	1024.8	+12	NE	3	C	42	85	8	8	4	-	4.6	7.8	4000	1026.8	+8	ENE	3	C	41	85	8	5	3	-	4.6	9	4000	0	2	C3	cd. odf	fo m	c3
Leuchars	1024.3	+12	N	1	bc	43	75	7	7	-	2	1	2.3	4000	1027.2	+16	NNE	2	C	38	85	7	4	-	-	9+	9+	4000	1	*	C3	cd. odf	fo m	c3
Renfrew	1026.3	+16	ENE	3	C	44	65	7	5	7	-	7.8	9+	4000	1027.5	+16	E	3	C	42	75	6	5	-	-	10	10	4000	1	*	C3	cd. odf	fo m	c3
Eskdalemuir	1024.6	+10	NE	3	C	41	85	8	5	3	-	4.6	9	1500	1027.3	+18	N	2	bc	37	85	8	-	3	1	0	4.6	-	1	*	C3	cd. odf	fo m	c3
9 Tiree	1024.0	+8	NE	1	C	46	75	9	5	7	-	2.3	9+	4000	1025.5	+14	SE E	3	bc	44	85	8	-	7	9	0	4.6	-	0	2	C3	cd. odf	fo m	c3
10 Stornoway	1026.0	+4	SE	1	C	44	86	9	4	8	-	4.6	7.8	1500	1026.9	+8	NE	2	C	41	85	7	4	-	-	10	10	2500	1	1	C3	cd. odf	fo m	c3
Dalwhinnie	1026.1	+16	NE	1	bc	37	85	8	4	8	-	2.3	4.6	800	1022.5	+18	N	1	C	35	85	8	4	2	-	7.8	10	2500	0	2	C3	cd. odf	fo m	c3
Aberdeen	1024.8	+12	NW	3	C	41	75	8	8	3	4	4.6	7.8	2500	1027.9	+18	NW	2	C	39	65	7	5	-	-	9+	9+	4000	1	2	C3	cd. odf	fo m	c3
Wick	1025.6	+24	N	4	C	40	55	8	8	8	-	7.8	7.8	2500	1028.1	+12	NW	3	C	39	65	8	5	1	8	4.6	9	2500	1	3	C3	cd. odf	fo m	c3
11 Lerwick	1024.3	+8	NW	3	sh	38	65	8	5	-	-	9+	9+	1500	1026.4	+4	N	4	C	38	65	7	5	2	-	4.6	10	1500	0	*	C3	cd. odf	fo m	c3
12 Blacksod Point	1024.5	+4	0	0	C	51	85	8	5	-	-	9+	9+	4150	1024.3	+2																		



7h Wednesday, 16th DECEMBER, 1931.

DISTRICTS.	STATIONS.	WEATHER.		TEMPERATURE.		RAINFALL.		SUNSHINE.
		Fore-noon.	After-noon.	Min. 9h. to 9h. 15h.	Max. 9h. to 17h. 15h.	Night. 17h. 15h. to 9h. 15h.	Day. 9h. to 17h. 15h.	
1	Tunbridge W.	o	o	43	48	-	-	0.0
	Bournemouth	o	o	44	50	-	-	0.0
	Ventnor	o3ou	o3c	44	49	-	-	0.0
	Southsea	cm	cm	46	50	-	-	0.0
	Bognor Regis	cbcco	o	44	49	-	-	0.1
	Littlehampton	bcc	c	44	49	-	-	0.0
	Worthing	oc	c	44	50	-	-	0.1
	Brighton	oc	co	45	50	-	-	0.0
	Eastbourne	o	o	45	49	-	-	0.0
	Hastings	oco	oco	43	43	-	-	0.0
	Folkestone	o	oid.	44	49	-	Trace	0.0
	Dover	mo	mod	45	48	-	0.3	0.0
2	Deal	o	mor	44	48	-	-	0.0
	Ramsgate	om	orm	44	48	-	2	0.0
	Margate	c	cd	44	47	-	1	0.0
	Southend	om	omd	44	48	-	1	0.0
	Maldon	o	or	45	48	-	0.3	0.0
	Clacton-on-Sea	coir	oiragm	44	48	-	1	0.0
	Dovercourt	oc	do	44	47	-	0.3	0.0
	Lowestoft	od.c	coid.	42	45	Trace	Trace	0.0
	Skegness	om.	om.	41	47	Trace	-	0.0
	Mablethorpe	o	or.m	41	48	Trace	Trace	0.0
	Cleethorpes	omv	ore	41	46	-	Trace	0.0
	Leamington S.	oe	oedm	43	49	-	0.2	0.0
3	Cheltenham	cm.o	omor.	44	49	-	0.3	0.0
	Bath	m.c	cd.	46	50	-	0.3	0.0
	Weymouth	mc	c	45	51	-	-	0.0
	Jersey	dc	c	45	50	Trace	-	0.0
	Torquay	cm.o	o3	45	50	-	-	0.0
	Penzance	c	cm	47	51	0.5	-	0.0
	St. Ives	o	o	46	52	-	-	0.0
	Bude	o	o	45	51	-	-	0.0
	Ilfracombe	o	o	47	52	-	-	0.0
	Aberystwyth	cid.	cid.	48	49	0.5	1	0.0
	Llandudno	oid	Dor.	48	51	0.2	2	0.0
	Colwyn Bay	omdo	odmrf	48	51	0.3	3	0.0
4	Rhyl	ogdo	ogda	48	50	-	3	0.0
	Wallassey	orr	orr	47	49	0.3	4	0.0
	Southport	ocd	odo	48	50	0.1	2	0.0
	Blackpool	od	odo	48	49	0.2	2	0.0
	Morecambe	ec	eco	47	49	Trace	Trace	0.0
	Ilkley	cd.o	od.	44	45	0.5	0.5	0.0
	Berwick-on-T.	cpr	pro	43	45	0.5	0.3	1.0
	Dunbar	br.	bc	42	44	1	-	0.3
	Douglas	cd.d	oc	47	50	-	1	0.0

† Max. Temp. for period 21h. yesterday to 17h. to-day; Min. Temp. 21h.-9h. | Min. Temp. 17h.-9h.



DISTRICTS.	FORECASTS FOR THE 24 HOURS COMMENCING 12 NOON, G.M.T. 16th Dec., 1931.
1. S.E. England	Light wind between north and east; cloudy; local mist or perhaps fog; moderate temperature.
2. E. England	
3. E. Midlands	
4. W. Midlands	Light east to southeast wind; cloudy, local drizzle at first; local mist or perhaps fog; moderate temperature.
5. S.W. England	
6. South Wales	
7. North Wales	Light variable breeze, finally mainly southerly; mainly cloudy, brighter in places; local fog; moderate or rather low temperature, with frost locally at night.
8. N.W. England	
9. N. Midlands	
10. N.E. England	Freshening southerly wind; cloudy, local drizzle; rather mild.
11. S.E. Scotland	
12. S.W. Scotland & Isle of Man	
13. A. W. Scotld. B. N.W. Scotland	As 8 - 12.
14. Mid-Scotland	
15. N.E. Scotland	
16. Orkneys and Shetlands	As 13.
17. N.W. Ireland	
18. N.E. Ireland	
19. S.E. Ireland	Light or moderate southeast wind; cloudy, occasional local drizzle; moderate temperature.
20. S.W. Ireland	

H.M. Stationery Office Press, Kingston, W.C.2

No. 507/23M. W. 75. D. 600. On 20th 1931.

BAROMETER. Isobars are drawn for intervals of two millibars.  
 WIND. Arrows fly with the wind. Number of feathers indicate Beaufort force.  
 TEMPERATURE is given in degrees F. Calm = 0.  
 WEATHER SYMBOLS:—  
 ○ Clear sky. ○ Sky less than 1/8 clouded. ○ Sky 1/8 to 1/4 clouded. ○ Sky 1/4 to 1/2 clouded. ○ Sky 1/2 to 3/4 clouded. ○ Overcast sky.  
 ● Rain falling. \* Snow. ▲ Hail. ≡ Fog. ≡ Mist. T Thunder. T Thunderstorm.  
 SEA DISTURBANCE. ~~~~~ Rough. ~~~~~ High.  
 BAROMETRIC CHANGE from 4h. to 7h. in tenths of millibars is entered beneath the temperature.

## GENERAL INFERENCE.

An elongated anticyclone extending from the Faeroes over the British Isles is moving southeast and a depression off South Greenland is moving a little north or northeast. Weather will be quiet and mainly cloudy with local drizzle in the West.

## FURTHER OUTLOOK.

No important change.

Forecasts issued at 0950 G.M.T.

G. C. SIMPSON, C.B., D.Sc., F.R.S.  
Director.



# AIR MINISTRY, METEOROLOGICAL OFFICE. Chart of Weather in the Northern Hemisphere.





DATE.	STATIONS.	OBSERVATIONS at 1 hr. G.M.T. 16th December														OBSERVATIONS at 7 hr. G.M.T. 16th December														PAST 24 HOURS.																																																																																																																																																																																																																																																																																																																																																																																																																																																																											
		Height above M.S.L. in feet.	Barom. at M.S.L.	Change in 3 hours.	Wind.		Weather.	Temp. °F.	Humid. %	Visibility 0-9	Cloud.			Barom. at M.S.L.	Change in 3 hours.	Wind.		Weather.	Temp. °F.	Humid. %	Visibility 0-9	Cloud.			State of Ground.	Sea.	TEMPERATURE.			RAINFALL.		SUN-SHINE Hrs.																																																																																																																																																																																																																																																																																																																																																																																																																																																																									
					Direc.	Force.					Low.	Med.	High.			Low.	Med.					High.	Low.	Med.			High.	Low.	Med.	High.	Max. Day 7h-18h °F.		Min. Night 18h-7h °F.	Min. on Grass °F.	Day 7h-18h mm.	Night 18h-7h mm.																																																																																																																																																																																																																																																																																																																																																																																																																																																																					
																																					0-12	0-10	0-10	0-10	0-10	0-10	0-10	0-10	0-10	0-10	0-10	0-10	0-10	0-10	0-10	0-10	0-10	0-10	0-10	0-10	0-10	0-10	0-10	0-10	0-10	0-10	0-10	0-10	0-10	0-10	0-10	0-10	0-10	0-10	0-10	0-10	0-10	0-10	0-10	0-10	0-10	0-10	0-10	0-10	0-10	0-10	0-10	0-10	0-10	0-10	0-10	0-10	0-10	0-10	0-10	0-10	0-10	0-10	0-10	0-10	0-10	0-10	0-10	0-10	0-10	0-10	0-10	0-10	0-10	0-10	0-10	0-10	0-10	0-10	0-10	0-10	0-10	0-10	0-10	0-10	0-10	0-10	0-10	0-10	0-10	0-10	0-10	0-10	0-10	0-10	0-10	0-10	0-10	0-10	0-10	0-10	0-10	0-10	0-10	0-10	0-10	0-10	0-10	0-10	0-10	0-10	0-10	0-10	0-10	0-10	0-10	0-10	0-10	0-10	0-10	0-10	0-10	0-10	0-10	0-10	0-10	0-10	0-10	0-10	0-10	0-10	0-10	0-10	0-10	0-10	0-10	0-10	0-10	0-10	0-10	0-10	0-10	0-10	0-10	0-10	0-10	0-10	0-10	0-10	0-10	0-10	0-10	0-10	0-10	0-10	0-10	0-10	0-10	0-10	0-10	0-10	0-10	0-10	0-10	0-10	0-10	0-10	0-10	0-10	0-10	0-10	0-10	0-10	0-10	0-10	0-10	0-10	0-10	0-10	0-10	0-10	0-10	0-10	0-10	0-10	0-10	0-10	0-10	0-10	0-10	0-10	0-10	0-10	0-10	0-10	0-10	0-10	0-10	0-10	0-10	0-10	0-10	0-10	0-10	0-10	0-10	0-10	0-10	0-10	0-10	0-10	0-10	0-10	0-10	0-10	0-10	0-10	0-10	0-10	0-10	0-10	0-10	0-10	0-10	0-10	0-10	0-10	0-10	0-10	0-10	0-10	0-10	0-10	0-10	0-10	0-10	0-10	0-10	0-10	0-10	0-10	0-10	0-10	0-10	0-10	0-10	0-10	0-10	0-10	0-10	0-10	0-10	0-10	0-10	0-10	0-10	0-10	0-10	0-10	0-10	0-10	0-10	0-10	0-10	0-10	0-10	0-10	0-10	0-10	0-10	0-10	0-10	0-10	0-10	0-10	0-10	0-10	0-10	0-10	0-10	0-10	0-10	0-10	0-10	0-10	0-10	0-10	0-10	0-10	0-10	0-10	0-10	0-10	0-10	0-10	0-10	0-10	0-10	0-10	0-10	0-10	0-10	0-10	0-10	0-10	0-10	0-10	0-10	0-10	0-10	0-10	0-10	0-10	0-10	0-10	0-10	0-10	0-10	0-10	0-10	0-10	0-10	0-10	0-10	0-10	0-10	0-10	0-10	0-10	0-10	0-10	0-10	0-10	0-10	0-10	0-10	0-10	0-10	0-10	0-10	0-10	0-10	0-10	0-10	0-10	0-10	0-10	0-10	0-10	0-10	0-10	0-10	0-10	0-10	0-10	0-10	0-10	0-10	0-10	0-10	0-10	0-10	0-10	0-10	0-10	0-10	0-10	0-10	0-10	0-10	0-10	0-10	0-10	0-10	0-10	0-10	0-10	0-10	0-10	0-10	0-10	0-10	0-10	0-10	0-10	0-10	0-10	0-10	0-10	0-10	0-10	0-10	0-10	0-10	0-10	0-10	0-10	0-10	0-10	0-10	0-10	0-10	0-10	0-10	0-10	0-10	0-10	0-10	0-10	0-10	0-10	0-10	0-10	0-10	0-10	0-10	0-10	0-10	0-10	0-10	0-10	0-10	0-10	0-10	0-10	0-10	0-10	0-10	0-10	0-10	0-10	0-10	0-10	0-10	0-10	0-10	0-10	0-10	0-10	0-10	0-10	0-10	0-10	0-10	0-10	0-10	0-10	0-10	0-10	0-10	0-10	0-10	0-10	0-10	0-10	0-10	0-10	



## THE DAILY WEATHER REPORT

OF THE METEOROLOGICAL OFFICE, LONDON.

BRITISH SECTION

Thursday 17th December 1931.

No. 25592

STATIONS.  (For heights see p. 4.)	OBSERVATIONS at 13h. G.M.T. 16th December														OBSERVATIONS at 18h. G.M.T. 16th December														PAST 24 HOURS.							
	Barom. at M.S.L.  (1)	Change in 3 hours.  (2)	Wind.		Weather.  (5)	Temp. °F.  (6)	Humid. %  (7)	Visibility 0-9  (8)	Cloud.				Barom. at M.S.L.  (15)	Change in 3 hours.  (16)	Wind.		Weather.  (19)	Temp. °F.  (20)	Humid. %  (21)	Visibility 0-9  (22)	Cloud.				State of Ground. 0-9  (29)	Sea. 0-9  (30)	WEATHER.									
			Direc.  (3)	Force  (4)					Form.  (9)	Amount.  (10)	Height of Base. (feet)  (11)	Form.  (23)			Amount.  (24)	Height of Base (feet)  (25)					7h.-13h. 16th  (37)	13h.-18h. 16th  (38)	18h. 16th 17th  (39)	1h.-7h. 17th  (40)												
																											Low.	Med.	High.	Low.	Total 0-10	Low.	Med.	High.	Low.	Total 0-10
1 London (Kew)...	1031.7	-4	NE	3	C	44	55	5	-	3	-	0	9+	-	1033.3	+14	NE	2	C	42	75	5	5	3	-	2-3	9	4000	1	*	c3c3y	c3	cm	bm x		
Croydon	1031.3	+2	NE	3	C	44	55	6	5	-	-	9+	9+	4000	1032.7	+10	NE	2	C	41	75	4	5	7	-	4-6	9	4000	1	*	cm3	cbccm	cm	cbmx		
S. Farnborough	1031.6	0	NE	2	C	43	65	5	5	-	-	9+	9+	4000	1032.6	+6	NNE	1	C	38	85	4	5	-	-	9+	9+	5700	1	*	ocmm	cbcfcm	cm	cbf		
Winchester	1031.5	-2	E	1	C	43	75	7	5	-	-	10	10	4000	1033.0	+8	NE	1	C	38	85	7	-	3	-	0	4-6	-	1	*	oc	cm	bccmx	cbmx		
Boscombe Down	1031.2	+2	E	3	C	43	75	6	5	-	-	10	10	2500	1032.9	+12	NE	2	C	40	75	6	5	-	-	9+	9+	4000	1	*	o	cm	cm	cm	bm	
Calshot, S'thmtn	1031.1	0	E	3	C	45	65	7	5	-	-	10	10	4000	1032.4	+10	NNE	2	C	42	75	6	5	3	-	4-6	7-8	4000	0	1	ccm.c	cm	bm.w	bm		
Dungeness	1031.0	-2	N	3	C	43	55	8	5	-	-	9	9	5700	1032.4	+12	NW	3	C	37	75	7	5	-	-	7-8	7-8	5700	1	*	bcc	cbc	bcb	bcbx		
2 Lympne	1031.0	-2	N	4	C	43	55	8	5	-	-	9	9	5700	1032.4	+12	NW	3	C	37	75	7	5	-	-	7-8	7-8	5700	1	*	bcc	cbc	bcb	bcbx		
Shoeburyness	1031.5	+6	NNE	2	C	43	75	8	5	3	-	9	9+	4000	1032.8	+10	N	1	C	40	95	8	5	3	-	9	9+	4000	0	*	bc	c	c	cbcm		
Felixstowe	1031.3	+2	NW	2	C	43	75	6	5	-	-	10	10	4000	1032.5	+10	NW	2	C	40	85	7	5	-	-	10	10	4000	0	1	c3	c	cbc	c		
Gorleston	1031.2	0	NW	3	C	43	75	7	8	-	-	9+	9+	2500	1032.1	+4	NW	1	C	40	85	7	3	8	-	4-6	7-8	2500	0	2	cpr	cpr	cprbc	cpr		
Cranwell	1032.4	0	NW	1	C	40	85	6	5	-	-	9	9	4000	1033.6	+10	-	0	C	38	85	6	5	-	-	9+	9+	4000	1	*	cm	bccm	cm	cmf		
3 Birmingham	1032.2	+4	ESE	2	C	41	65	5	5	-	-	9	9	2500	1033.0	+8	ESE	1	C	40	75	5	5	-	-	7-8	7-8	4000	1	*	oc	c	cbc	bcbxm		
Upper Heyford	1032.1	0	ESE	2	C	42	65	7	5	-	-	9+	9+	4000	1033.7	+12	NE	1	C	39	75	6	5	-	-	9	9	2500	0	*	ocm	cm	cm	cbcx		
Leafield	1031.8	+4	E	2	C	41	75	8	5	-	-	9+	9+	4000	1033.4	+12	-	0	C	37	75	7	5	-	-	7-8	7-8	5700	1	*	c	o	c	cbc		
4 Ross-on-Wye	1031.2	+4	E	2	C	43	85	6	5	-	-	10	10	2500	1032.9	+10	E	2	C	42	75	6	5	-	-	10	10	2500	1	*	doc	c	ccm	cm		
5 Portland Bill	1030.3	+4	E	4	C	46	85	8	5	-	-	10	10	2500	1031.3	+10	E	3	C	46	65	7	4	2	-	10	10	2500	1	3	cifc	c	c3	cbcx		
Plymouth	1029.8	+6	E	2	C	48	95	6	5	2	-	9+	10	1500	1031.1	+10	ESE	3	C	47	95	7	5	-	-	10	10	800	1	1	cm	cm	c	cbcx		
Falmouth	1029.0	+2	E	4	C	50	95	6	6	2	-	7-8	10	2500	1030.0	+6	E	4	C	46	95	7	5	2	-	4-6	10	4000	1	2	cm	cm	c	cr		
Scilly (St. Mary's)	1029.0	+4	E	2	C	51	85	7	8	-	-	9+	9+	4000	1029.7	+8	ESE	3	C	50	95	8	8	-	-	9+	9+	4000	0	1	c	c	c	cpuc		
Guernsey	1028.7	+6	E	3	C	48	95	7	8	-	-	10	10	1500	1030.7	+14	SE	4	C	47	75	8	5	-	-	10	10	2500	0	2	o	o	o	ocbc		
6 Pembroke	1029.8	+2	S	2	C	47	95	7	5	6	-	7-8	10	4000	1030.6	+12	NE	3	C	47	95	5	5	6	-	7-8	10	4000	0	1	c	cm	cm	cm		
Holyhead	1030.3	+2	SE	2	C	49	95	6	5	-	-	9+	9+	1500	1031.5	+10	SW	1	C	47	95	5	5	3	-	4-6	9+	2500	1	0	bccm	cm	c	cm		
Chester (Sealand)	1032.4	+2	SE	3	C	43	75	6	5	2	-	4-6	10	2500	1033.1	+6	SE	2	C	42	75	5	5	-	-	9+	9+	2500	0	*	cm	cm	c	cm		
8 L'pool (Bidston)	1031.8	0	ESE	3	C	43	75	5	5	-	-	10	10	1500	1032.2	+4	SE	3	C	42	65	5	5	-	-	9	9	1500	0	*	fom	om	ccm	occm		
9 Harrogate	1032.4	+6	N	1	C	46	75	6	-	3	-	0	9+	-	1033.6	+6	-	0	C	36	85	5	5	-	-	10	10	2500	1	*	bcc	c	c	cbx		
10 Spurn Head	1031.6	+6	NW	2	C	41	85	7	3	3	-	2-3	9+	4000	1032.4	+2	NW	3	C	41	85	7	3	3	-	2-3	9+	4000	0	3	cpr	cpr	cpr	cpr		
Catterick	1032.8	0	-	0	C	40	85	6	5	-	-	9+	9+	4000	1034.3	+10	NW	2	C	36	85	4	5	-	-	9+	9+	4000	0	*	cm	cm	cm	cm		
Tynemouth	1031.7	+6	NW	2	C	41	75	6	6	-	-	7-8	7-8	1500	1034.2	+8	NW	2	C	39	85	6	6	-	-	10	10	1500	0	2	ocm	c	cbx	bc		
11 Inchkeith	1032.6	+4	NNE	2	C	39	75	6	5	-	-	9+	9+	2500	1033.4	+2	SE	1	C	39	75	6	5	8	-	4-6	9	4000	0	2	bcc	cm	om	om		
Leuchars	1033.1	+2	NW	1	C	37	85	6	-	3	-	0	9+	-	1033.9	+10	-	0	C	34	95	4	-	3	-	0	9+	-	1	*	bccm	cm	cbcm	cm		
12 Renfrew	1032.8	+6	ESE	2	C	39	75	4	5	-	-	10	10	4000	1033.3	+4	ESE	2	C	38	85	4	5	-	-	10	10	2500	1	*	cm	cm	om	om		
Eskdalemuir	1033.4	+4	N	1	C	35	75	8	-	2	-	0	10	-	1033.8	+4	NNE	1	C	35	75	8	-	2	-	0	10	-	1	*	cxc	cis	cis	cbc		
13a Tiree	1030.3	+6	SE	4	C	44	95	6	6	2	-	4-6	10	1500	1030.8	+8	SE	4	C	44	95	6	5	2	-	4-6	10	1500	1	3	c	cm	c	ido		
13b Stornoway	1030.3	+4	SE	3	C	45	85	8	5	2	-	9	10	2500	1030.7	+4	SE	2	C	44	95	8	5	7	-	4-6	7-8	4000	1	1	c	c	cpr	c		
15 Dalwhinnie	1033.3	+4	S	3	C	35	65	8	-	2	-	0	7-8	5700	1033.9	+4	SE	2	C	34	75	8	-	2	-	0	4-6	-	0	*	c	c	bc	bc		
Aberdeen	1033.9	+4	NW	1	C	39	75	7	5	-	-	9+	9+	4000	1034.1	+10	NW	2	C	35	85	8	-	3	-	0	4-6	-	1	1	c3c	cbc	bcb	bccx		
Wick	1032.3	+6	NW	1	C	38	75	8	5	-	-	9+	9+	2500	1032.9	+4	SW	3	C	41	65	8	5	-	-	9+	9+	2500	0	2	c	c	cbc	bcc		
16 Lerwick	1032.5	+8	NW	1	C	48	75	8	5	-	-	7-8	7-8	1500	1033.6	+6	NW	1	C	37	65	7	5	6	-	4-6	7-8	1500	0	*	c	c	c	c		
17 Blacksod Point	1029.8	+4	E	3	C	45	75	8	-	4	-	0	10	-	1029.2	+10	S	4	C	48	85	7	-													

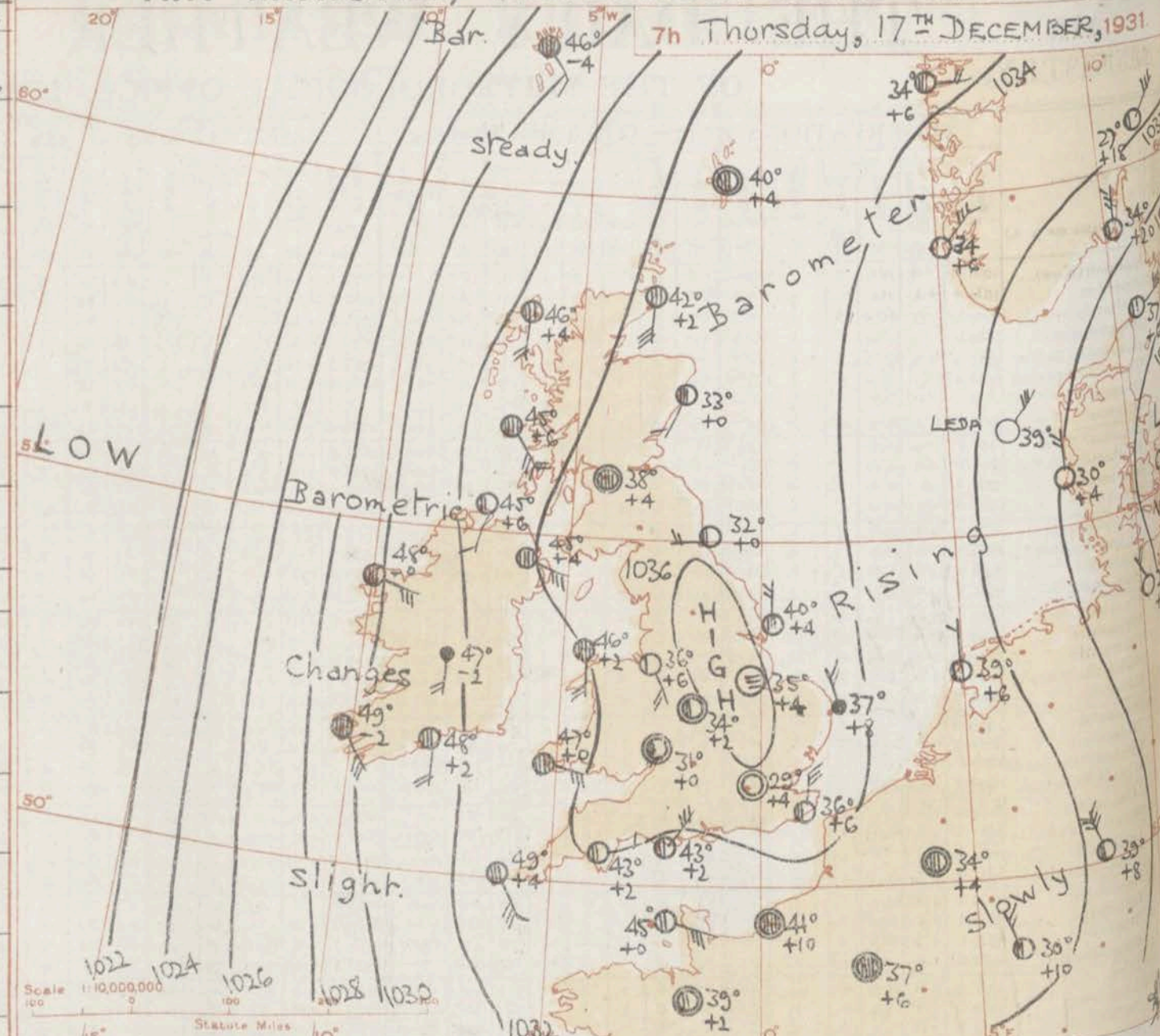


# REPORTS from HEALTH RESORTS for 16th December 1931.

STATIONS.	WEATHER.		TEMPERATURE.		RAINFALL.		SUNSHINE.
	Fore-noon.	After-noon.	Min. 9h. to 12h.	Max. 12h. to 17h.	Night. 17h. to 9h.	Day. 9h. to 17h.	
1 Tanbridge W.	bc	bec	40	45	1	-	2.9
Bournemouth	o	o	41	44	1	-	0.0
Ventnor	od o	o	42	44	0.5	-	0.0
Southsea	om	cm	43	45	-	-	0.0
Bognor Regis	c	bec	41	45	1	-	0.1
Littlehampton	c	bec	42	45	0.4	-	0.1
Worthing	oc	c	42	45	0.5	-	0.6
Brighton	cbc	bbc	42	45	0.3	-	3.0
Eastbourne	cb	bbcc	39	48	1	-	3.6
Hastings	cbeb	bbcc	41	47	1	-	2.4
Folkestone	cbecc	cbc	37	45	Trace	-	0.4
Dover	c	cbc	39	45	0.3	-	0.0
Deal	c	cbecc	43	45	0.5	-	0.3
Ramsgate	c	c	42	46	0.1	-	0.0
Margate	c	c	43	45	0.2	-	0.0
2 Southend	cfo	om	38	43	0.3	-	0.0
Maldon	c	co	39	44	Trace	-	0.0
Clacton-on-Sea	c	c	40	43	-	-	0.0
Dovercourt	oc	oc	40	43	-	-	0.0
Lowestoft	c	bec	40	41	0.1	-	0.0
Skegness	om	om	39	42	0.4	-	0.0
Mablethorpe	o	om	40	43	Trace	Trace	0.0
Cleethorpes	ov	ov	40	42	-	-	0.0
3 Leamington S.	c	co	40	43	0.4	-	0.0
4 Cheltenham	c	c	40	43	0.5	-	0.0
5 Bath	c	c	43	45	1	-	0.0
Weymouth	c	c	43	45	1	-	0.0
Jersey	czo	dc	47	50	-	Trace	0.0
Torquay	o do	odpo	46	50	1	0.5	0.0
Penzance	c	cpr	46	51	-	0.2	0.0
St. Ives	c	d	47	51	-	Trace	0.0
Bude	c	c	44	51	-	-	0.0
Ilfracombe	c	c	47	49	-	-	0.0
6 Aberystwyth	cic	c	45	47	0.5	(Trace)	0.0
7 Llandudno	co	oc	43	47	1	-	0.0
Colwyn Bay	oc	c	42	46	1	-	0.0
Rhyl	c	c	41	50	1	-	0.0
8 Wallasey	fec	bec	42	44	0.5	-	0.0
Southport	c	c	40	42	0.1	-	0.0
Blackpool	c	c	39	42	-	-	0.0
Morecambe	mme	c	39	44	-	-	0.0
9 Ilkley	c	c	35	45	Trace	-	0.0
10 Berwick-on-T.	c	c	33	36	-	-	0.0
11 Dunbar	bc	hex	33	39	-	-	0.0
12 Douglas	oc	oc	42	44	2	-	0.0

† Max. Temp. for period 24h. yesterday to 17h. to-day; Min. Temp. 21h.-9h. ‡ Min. Temp. 17h.-9h.

## AIR MINISTRY, METEOROLOGICAL OFFICE.



BAROMETER. Isobars are drawn for intervals of two millibars.  
WIND. Arrows fly with the wind. Number of feathers indicate Beaufort force.  
TEMPERATURE is given in degrees F.  
Calm. - ○  
WEATHER SYMBOLS:—  
○ Clear sky. ○ Sky less than 1/8 clouded. ○ Sky 1/8 to 1/4 clouded. ○ Sky 1/4 to 1/2 clouded. ○ Sky 1/2 to 3/4 clouded. ○ Overcast sky.  
● Rain falling. \* Snow. ▲ Hail. ≡ Fog. ≡ Mist. T Thunder. K Thunderstorm.  
SEA DISTURBANCE. Rough. High.  
BAROMETRIC CHANGE from 4h. to 7h. in tenths of millibars is entered beneath the temperature.

### GENERAL INFERENCE.

An elongated anticyclone covering Great Britain and South Norway is moving very slowly eastward while a depression off South Greenland is moving northeast. Weather will be mainly quiet and fair with increasing fog and night frost, but in Ireland and the extreme west of Scotland weather will be mild and cloudy with local drizzle.

### FURTHER OUTLOOK.

No important change.

DISTRICTS.	FORECASTS FOR THE 24 HOURS COMMENCING 12 NOON, G.M.T. 17th Dec. 1931.
1. S.E. England	Light variable breeze; fair; local fog, becoming more widespread and dense; rather cold, frost night and morning.
2. E. England	
3. E. Midlands	
4. W. Midlands	
5. S.W. England	Moderate southeast wind, fresh locally; fair; perhaps local fog later; moderate day temperature; frost locally at night.
6. South Wales	
7. North Wales	Light or moderate south or southeast wind; fair; local fog; moderate day temperature, frost locally at night.
8. N.W. England	
9. N. Midlands	As 1 - 4.
10. N.E. England	
11. S.E. Scotland	
12. S.W. Scotland & Isle of Man	As 6 - 7.
13. A. W. Scotland, B. N.W. Scotland	Moderate to fresh or strong southerly wind; cloudy; local drizzle; rather mild.
14. Mid-Scotland	Light or moderate southerly wind; fair; local fog; rather cold, frost locally.
15. N.E. Scotland	
16. Orkneys and Shetlands	
17. N.W. Ireland	
18. N.E. Ireland	As 13.
19. S.E. Ireland	
20. S.W. Ireland	

N.W. Stationery Office Press, London, E.C. 2

Printed by the Air Ministry, Meteorological Office, 17th Dec. 1931

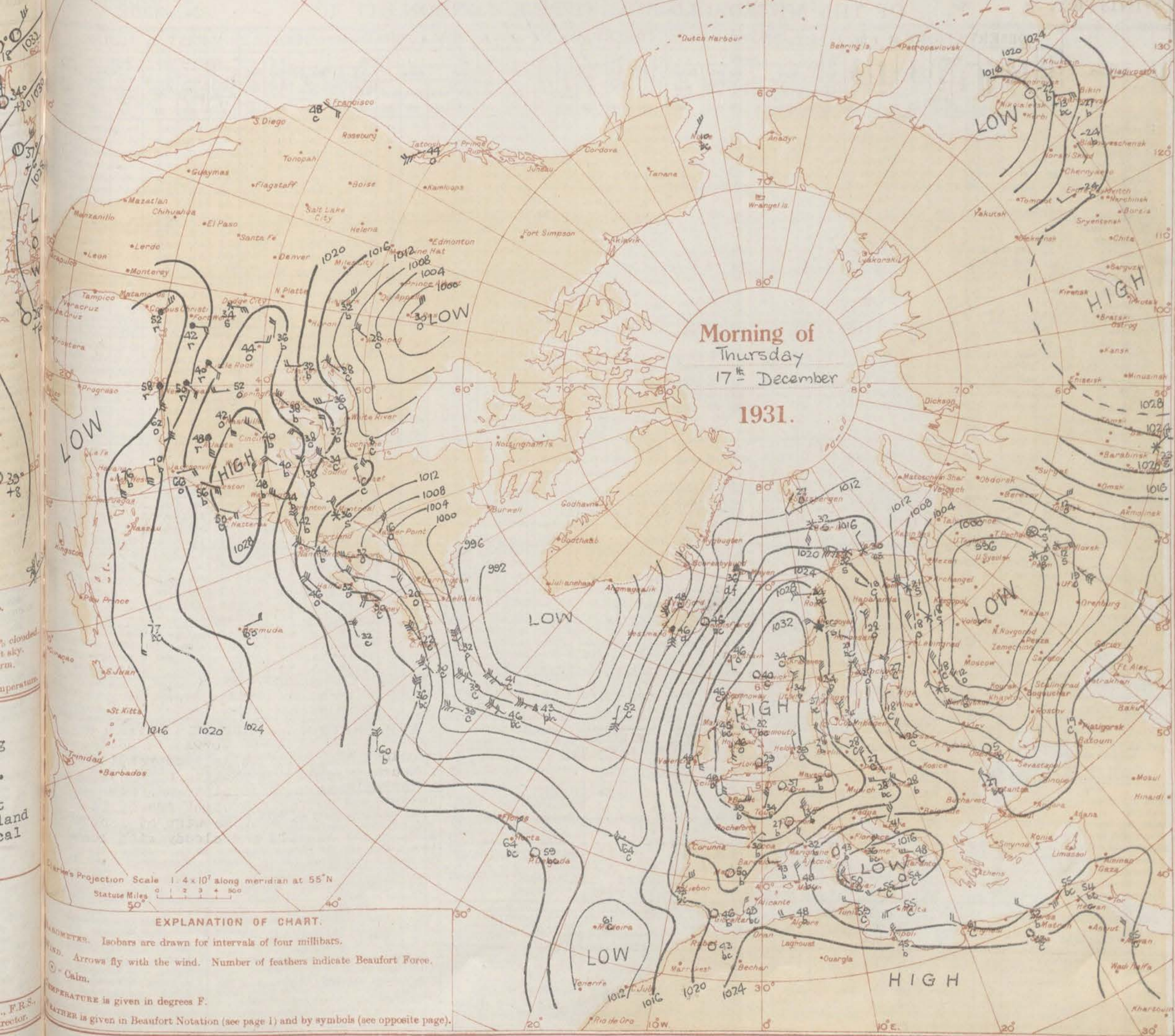
Forecast issued at 0945 G.M.T.

G. C. SIMPSON, C.B., D.Sc., F.R.S., Director.



# AIR MINISTRY, METEOROLOGICAL OFFICE. Chart of Weather in the Northern Hemisphere.

931





# THE DAILY WEATHER REPORT

OF THE METEOROLOGICAL OFFICE, LONDON.

BRITISH SECTION  
Thursday 17th December 1931.  
No. 25592.

DATE/TIME.	STATIONS.	OBSERVATIONS at 1 hr. G.M.T. 17th December														OBSERVATIONS at 7 hr. G.M.T. 17th December														PAST 24 HOURS.																																																																																																																																																																																																																																																																																																																																																																																																																																																					
		Height above M.S.L. in feet.	Barom. at M.S.L.	Change in 3 hours.	Wind.		Weather.	Temp. °F.	Humid. %	Visibility 0-9	Cloud.			Barom. at 7 hr. M.S.L.	Change in 3 hours.	Wind.		Weather.	Temp. °F.	Humid. %	Visibility 0-9	Cloud.			State of Ground.	Sea.	TEMPERATURE.			RAINFALL.		SUNSHINE 16th Hrs.																																																																																																																																																																																																																																																																																																																																																																																																																																																			
					Direc.	Force.					Low.	Med.	High.			Low.	Total.					Height of Base (feet).	Direc.	Force.			Low.	Med.	High.	Low.	Total.		Height of Base (feet).	Max. Day 7h-18h °F.	Min. Night 18h-7h °F.	Min. on Grass °F.	Day 7h-18h mm.	Night 18h-7h mm.																																																																																																																																																																																																																																																																																																																																																																																																																																													
																																							0-13	0-13	0-13	0-13	0-13	0-13	0-13	0-13	0-13	0-13	0-13	0-13	0-13	0-13	0-13	0-13	0-13	0-13	0-13	0-13	0-13	0-13	0-13	0-13	0-13	0-13	0-13	0-13	0-13	0-13	0-13	0-13	0-13	0-13	0-13	0-13	0-13	0-13	0-13	0-13	0-13	0-13	0-13	0-13	0-13	0-13	0-13	0-13	0-13	0-13	0-13	0-13	0-13	0-13	0-13	0-13	0-13	0-13	0-13	0-13	0-13	0-13	0-13	0-13	0-13	0-13	0-13	0-13	0-13	0-13	0-13	0-13	0-13	0-13	0-13	0-13	0-13	0-13	0-13	0-13	0-13	0-13	0-13	0-13	0-13	0-13	0-13	0-13	0-13	0-13	0-13	0-13	0-13	0-13	0-13	0-13	0-13	0-13	0-13	0-13	0-13	0-13	0-13	0-13	0-13	0-13	0-13	0-13	0-13	0-13	0-13	0-13	0-13	0-13	0-13	0-13	0-13	0-13	0-13	0-13	0-13	0-13	0-13	0-13	0-13	0-13	0-13	0-13	0-13	0-13	0-13	0-13	0-13	0-13	0-13	0-13	0-13	0-13	0-13	0-13	0-13	0-13	0-13	0-13	0-13	0-13	0-13	0-13	0-13	0-13	0-13	0-13	0-13	0-13	0-13	0-13	0-13	0-13	0-13	0-13	0-13	0-13	0-13	0-13	0-13	0-13	0-13	0-13	0-13	0-13	0-13	0-13	0-13	0-13	0-13	0-13	0-13	0-13	0-13	0-13	0-13	0-13	0-13	0-13	0-13	0-13	0-13	0-13	0-13	0-13	0-13	0-13	0-13	0-13	0-13	0-13	0-13	0-13	0-13	0-13	0-13	0-13	0-13	0-13	0-13	0-13	0-13	0-13	0-13	0-13	0-13	0-13	0-13	0-13	0-13	0-13	0-13	0-13	0-13	0-13	0-13	0-13	0-13	0-13	0-13	0-13	0-13	0-13	0-13	0-13	0-13	0-13	0-13	0-13	0-13	0-13	0-13	0-13	0-13	0-13	0-13	0-13	0-13	0-13	0-13	0-13	0-13	0-13	0-13	0-13	0-13	0-13	0-13	0-13	0-13	0-13	0-13	0-13	0-13	0-13	0-13	0-13	0-13	0-13	0-13	0-13	0-13	0-13	0-13	0-13	0-13	0-13	0-13	0-13	0-13	0-13	0-13	0-13	0-13	0-13	0-13	0-13	0-13	0-13	0-13	0-13	0-13	0-13	0-13	0-13	0-13	0-13	0-13	0-13	0-13	0-13	0-13	0-13	0-13	0-13	0-13	0-13	0-13	0-13	0-13	0-13	0-13	0-13	0-13	0-13	0-13	0-13	0-13	0-13	0-13	0-13	0-13	0-13	0-13	0-13	0-13	0-13	0-13	0-13	0-13	0-13	0-13	0-13	0-13	0-13	0-13	0-13	0-13	0-13	0-13	0-13	0-13	0-13	0-13	0-13	0-13	0-13	0-13	0-13	0-13	0-13	0-13	0-13	0-13	0-13	0-13	0-13	0-13	0-13	0-13	0-13	0-13	0-13	0-13	0-13	0-13	0-13	0-13	0-13	0-13	0-13	0-13	0-13	0-13	0-13	0-13	0-13	0-13	0-13	0-13	0-13	0-13	0-13	0-13	0-13	0-13	0-13	0-13	0-13	0-13	0-13	0-13	0-13	0-13	0-13	0-13	0-13	0-13	0-13	0-13	0-13	0-13	0-13	0-13	0-13	0-13	0-13	0-13	0-13	0-13	0-13	0-13	0-13	0-13	0-13	0-13	0-13	0-13	0-13	0-13	0-13	0-13	0-13	0-13	0-13	0-13	0-13	0-13	0-13	0-13	0-13	0-13	0-13	0

## LONDON OBSERVATIONS.

Day 7h-18h, Kew & Croydon.  
9h-18h, Kensington.  
9h-21h, other stations, except  
Greenwich rainfall, 9h-18h.

STATIONS.	Barom. at M.S.L.	Change in 3 hours.	Wind.	Weather.	Temp. °F.	% Humid.	Visibility 0-9	Cloud.	Height of Base (feet)	State of Ground.	Sea.	0-9
Kew	18	1033.7	+6	ENE	3	C	45	65	6	4	-	-
Croydon	217	1034.7	+6		0	C	36	95	4			
GREENWICH (Royal Observatory)	149											
CITY (Bunhill Row)												
WESTMINSTER (St. James' Park)	27											
REGENTS Pk. (Botanic Gardens)	168											
CAMDEN SQUARE	110											
KENSINGTON	80											
HAMPSHIRE OBSERVATORY	450											

## FOREIGN OBSERVATIONS.

STATIONS.	Barom. at M.S.L.	Change in 3 hours.	Wind.	Weather.	Temp. °F.	% Humid.	Visibility 0-9	Cloud.	Height of Base (feet)	State of Ground.	Sea.	0-9
PARIS	1030.9		NNE	2	0	41	1033.4		0	0	37	46
BRUSSELS	1030.4		NW	2	C	37						43
BERLIN							1025.8	NW	3	C	28	27
MUNICH	1028.4		NE	1	C	32	1031.2	N	1	C/S	28	34
ROME	1015.1		NE	1	C	48	1016.1	ENE	3	bc	34	



## THE DAILY WEATHER REPORT

OF THE METEOROLOGICAL OFFICE, LONDON.

BRITISH SECTION

Friday, 18th December, 1931.

No. 25593.

STATIONS.	OBSERVATIONS at 13h. G.M.T. 17th December.														OBSERVATIONS at 18h. G.M.T. 17th December.														PAST 24 HOURS.						
	Barom. at M.S.L. mb.	Change in 3 hours.	Wind.		Weather.	Temp. °F.	Humid. %	Visibility 0-9	Cloud.					Barom. at M.S.L. mb.	Change in 3 hours.	Wind.		Weather.	Temp. °F.	Humid. %	Visibility 0-9	Cloud.					State of Ground.	Sea. 0-9	WEATHER.						
			Direc.	Force					Low.	Med.	High.	Low.	Total			Height of Base (feet)	Direc.					Force	Low.	Med.	High.	Low.			Total	Height of Base (feet)	Th.-13h. 17th	13h.-18h. 17th	18h.-17th 18th	17th-18th 18th	
(1)	(2)	(3)	(4)	(5)	(6)	(7)	(8)	(9)	(10)	(11)	(12)	(13)	(14)	(15)	(16)	(17)	(18)	(19)	(20)	(21)	(22)	(23)	(24)	(25)	(26)	(27)	(28)	(29)	(30)	(31)	(32)	(33)	(34)		
(For heights see p. 4.)																																			
1 London (Kew)...	1035.0	-6	NNW	2	cf	41	85	3	5	-	-	10	10	2500	1036.8	+4	N'E	2	C	41	85	4	5	-	-	10	10	2500	1	*	bcc	cm	bmx	oFx	
Croydon	1036.0	-2	-	0	cf	37	85	2	5	-	-	3	3	2500	1036.2	+2	N'E	2	cf	39	85	4	5	-	-	3	3	2500	1	*	bcc	cf	cm	cm	
S. Farnborough	1036.1	-6	NW	1	C	38	85	4	5	-	-	3	3	4000	1036.5	+6	N	1	C	39	85	4	5	-	-	10	10	4000	1	*	bcc	cm	cm	cm	
Winchester	1036.0	-6	NNE	2	C	42	75	6	5	-	-	3	3	4000	1036.7	+6	N'E	2	C	39	75	7	5	-	-	10	10	4000	1	*	bcc	cm	cm	cm	
Boscombe Down	1036.4	-2	ENE	3	b	41	65	7	7	-	-	1	1	4000	1036.9	+6	ENE	2	C	36	76	5	5	-	-	3	3	2500	0	*	bmb	bmb	bmb	bmb	
Calshot, S'thmtn	1035.7	-6	NEE	3	b	45	65	7	1	3	-	-	1	4000	1036.1	+2	NNE	3	C	41	65	8	5	-	-	10	10	4000	0	1	bmb	bmb	bmb	bmb	
Dungeness	*	*	N	3	bc	*	*	7	2	C	-	-	2.3	2.3	2500	*	NNE	2	bc	*	*	7	2	6	*	2.3	2.3	2500	*	1	bc	bc	*	p	
Lympne	1034.7	-6	N'E	3	bc	43	75	8	7	-	-	4.6	4.6	4000	1035.3	+2	N'E	3	b	37	85	6	5	-	-	10	10	4000	1	*	bcc	bcc	bmb	cm	
2 Shoeburyness	1036.6	-4	N	3	C	42	85	7	5	-	-	7.8	7.8	4000	1035.9	+2	N	1	bc	33	85	7	-	7	-	0	2.3	-	0	*	bmb	bc	bmb	bmb	
Felixstowe	1035.7	0	N	2	C	43	75	7	7	-	-	7.8	7.8	4000	1036.2	0	N	2	bc	37	85	7	5	-	-	2.3	2.3	4000	0	1	bcc	bcc	bcc	bcc	
Gorleston	1035.0	0	NNW	1	bc	42	85	6	3	7	-	-	4.6	4.6	2500	1035.3	0	NNW	2	bc	38	85	6	3	-	-	4.6	4.6	2500	1	2	bcc	bcc	bcc	bcc
Cranwell	1037.0	-2	NNW	1	cf	37	85	3	5	-	-	10	10	4000	1037.8	+10	NNW	1	cf	37	85	3	5	-	-	10	10	4000	1	*	cf	cf	cf	cf	
3 Birmingham	1036.6	0	SSE	1	C	41	65	5	1	-	-	7.8	7.8	2500	1037.5	+4	E	1	b	38	75	2	-	-	-	0	0	-	1	*	bcc	bcc	bcc	bcc	
Upper Heyford	1037.0	-2	NNE	2	C	40	85	5	5	-	-	7.8	7.8	4000	1037.1	+2	NEE	2	C	38	75	6	5	-	-	3	3	4000	0	*	bcc	bcc	bcc	bcc	
Leafeld	1036.6	+6	NNW	1	bc	37	85	7	5	-	-	6	1	2.3	4000	1037.4	+6	NNW	1	C	35	85	7	5	-	-	3	3	4000	1	*	bcc	bcc	bcc	bcc
4 Ross-on-Wye	1035.8	0	NE	1	b	43	65	6	-	-	-	1	0	Tr.	1037.0	+6	NNE	1	b	33	85	3	-	-	-	0	0	-	1	*	bmb	bmb	bmb	bmb	
5 Portland Bill	1034.3	-4	NEE	3	bc	44	65	7	1	-	-	2.3	2.3	2500	1035.5	+6	NE	3	b	41	75	7	-	-	-	0	0	-	0	3	bcc	bcc	bcc	bcc	
Plymouth	1035.3	+4	E	1	C	45	65	7	1	-	-	7.8	7.8	2500	1035.4	0	E	3	b	39	85	7	-	-	-	0	0	-	1	0	bcc	bcc	bcc	bcc	
Falmouth	1034.4	+4	E	3	C	47	75	8	5	-	-	10	10	4000	1034.4	0	EN	3	bc	45	75	8	5	3	-	2.3	4.6	4000	0	2	bcc	bcc	bcc	bcc	
Scilly (St. Mary's)	1034.0	+4	SE	3	C	49	75	7	8	-	-	10	10	4000	1033.7	0	ES	4	C	47	85	7	8	-	-	3	3	4000	1	2	bcc	bcc	bcc	bcc	
Guernsey	1034.2	+6	ES	2	C	48	75	8	8	-	-	7.8	7.8	2500	1034.2	+2	-	0	C	46	75	8	8	-	-	10	10	2500	0	1	bcc	bcc	bcc	bcc	
6 Pembroke	1034.0	+6	ESE	2	cf	47	85	6	5	-	-	10	10	4000	1034.8	+2	ES	3	C	45	85	6	5	7	-	7.8	10	4000	0	2	bcc	bcc	bcc	bcc	
Holyhead	1035.2	+2	S	2	C	46	85	6	5	-	-	10	10	4000	1035.2	+10	SE	2	C	46	85	5	5	-	-	3	3	5700	1	1	bcc	bcc	bcc	bcc	
Chester (Sealand)	1036.5	-6	ESE	2	bc	43	75	4	5	-	-	4.6	4.6	4000	1037.6	+10	ESE	1	b	33	85	3	-	-	-	0	0	-	1	*	bcc	bcc	bcc	bcc	
L'pool (Bidston)	1036.2	+4	SE	3	C	41	75	5	5	-	-	7.8	7.8	800	1037.2	+4	SE	4	b	38	75	3	-	-	-	0	0	-	0	*	bcc	bcc	bcc	bcc	
7 Harrogate	1036.6	0	-	0	b	39	75	5	5	-	-	Tr.	Tr.	2500	1038.1	+6	-	0	b	32	85	4	-	-	-	0	0	-	4	*	b	b	b	b	
8 Spurn Head	1035.8	+4	NNW	4	C	41	85	7	4	2	-	4.6	7.8	4000	1036.2	+2	N	1	C	41	85	7	4	2	-	2.3	7.8	4000	0	1	bcc	bcc	bcc	bcc	
Catterick	1036.6	-10	-	0	b	39	75	4	-	-	-	0	0	-	1038.2	+10	NW	1	b	26	85	4	-	-	-	0	0	-	4	*	bmb	bmb	bmb	bmb	
Tynemouth	1036.6	0	WSW	1	bcc	39	75	2	5	6	-	4.6	4.6	1500	1037.0	+4	-	0	bcc	37	85	3	5	-	-	4.6	4.6	800	4	2	bcc	bcc	bcc	bcc	
9 Inchkeith	1036.0	+4	W	1	0	40	85	4	5	-	-	10	10	800	1036.1	+4	SE	2	bc	40	85	6	5	-	-	2.3	2.3	1500	0	1	bcc	bcc	bcc	bcc	
Leuchars	1036.1	-2	-	0	C	39	85	6	6	-	-	3	3	1500	1036.3	-2	-	0	bc	37	85	4	6	3	-	1	4.6	5700	1	*	bcc	bcc	bcc	bcc	
Renfrew	1035.5	-4	NE	1	bcc	39	85	3	5	-	-	4.6	4.6	4000	1036.2	+4	NE	2	C	38	85	5	5	-	-	10	10	4000	1	*	bcc	bcc	bcc	bcc	
Eskdalemuir	1036.5	-2	-	0	bc	38	75	7	-	-	-	0	4.6	-	1037.2	+6	-	0	C	34	85	7	-	-	-	0	0	-	1	*	bcc	bcc	bcc	bcc	
10 Tiree	1032.2	-6	SSE	5	C	47	85	6	8	4	-	7.8	7.8	800	1032.1	+2	SSE	5	C	47	85	6	8	-	-	7.8	10	1500	0	3	bcc	bcc	bcc	bcc	
11 Stornoway	1032.0	-2	S	3	C	48	85	7	4	7	-	4.6	7.8	4000	1031.5	0	SSW	3	C	47	85	6	4	6	-	4.6	3	4000	1	2	bcc	bcc	bcc	bcc	
12 Dalwhinnie	1035.8	+4	S	2	C	40	85	7	5	-	-	2	7.8	800	1036.1	+2	S	1	bc	35	85	8	4	1	-	1	2.3	2500	0	*	bcc	bcc	bcc	bcc	
Aberdeen	1035.7	0	SW	1	bc	41	75	5	5	-	-	6	7.8	4000	1036.0	0	SSW	3	C	40	75	6	5	-	-	3	3	4000	4	1	bcc	bcc	bcc	bcc	
Wick	1034.4	0	SSE	3	C	43	75	8	5	7	-	6	4.6	7.8	2500	1034.1	-4	SSE	3	C	44	85	8	5	2	-	7.8	7.8	1500	0	3	bcc	bcc	bcc	bcc
13 Lerwick	1035.3	0	S	1	C	43	65	7	5	-	-	3	3	1500	1035.0	-6	S	1	C	43	65	7	5	-	-	7.8	7.8	1500	0	*	bcc	bcc	bcc	bcc	
14 Blacksod Point	1029.1	-6	ESE	4	bc	50																													

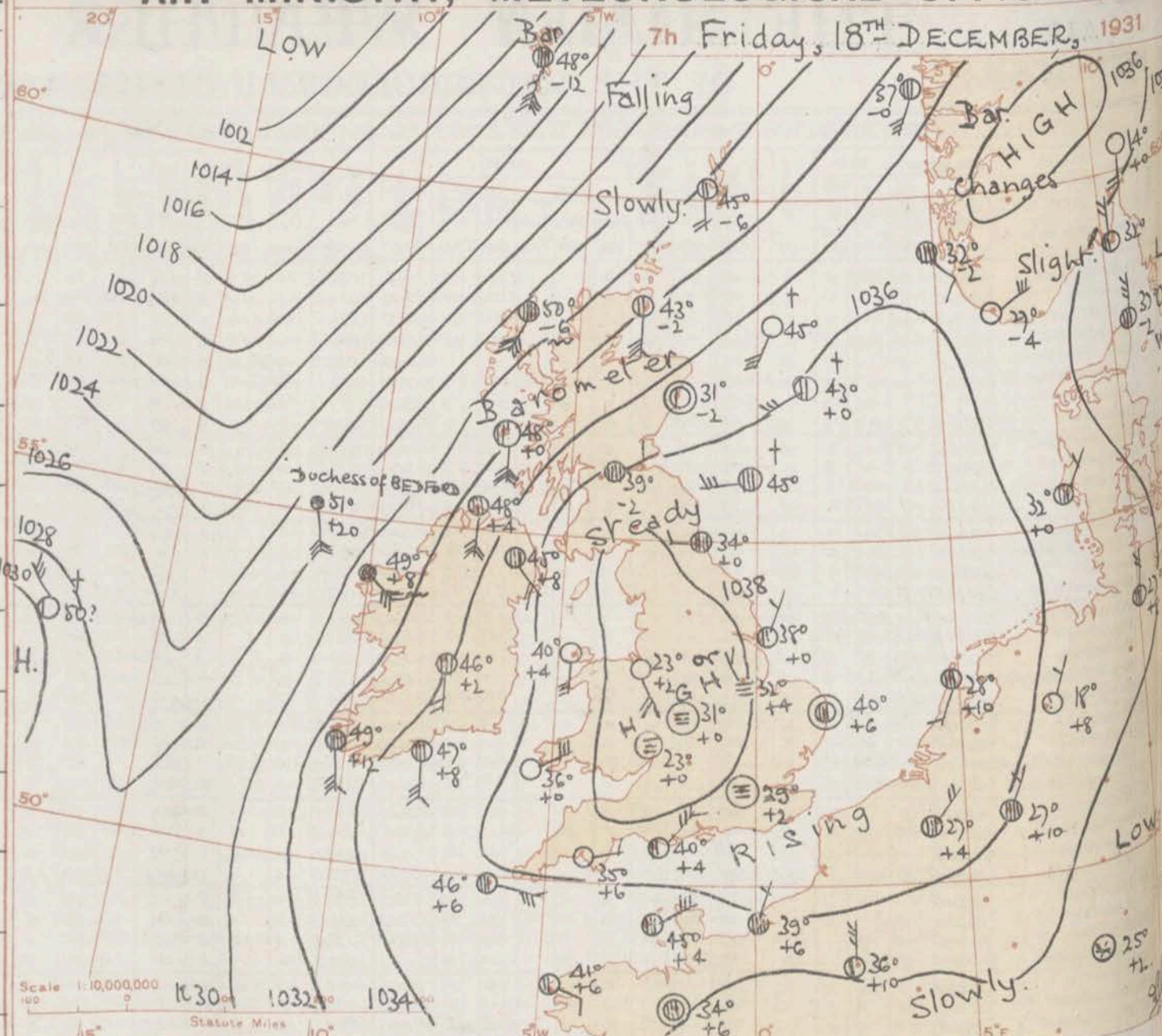


# REPORTS from HEALTH RESORTS for 17<sup>th</sup> DECEMBER, 1931.

DISTRICTS.	STATIONS.	WEATHER.		TEMPERATURE.		RAINFALL.		SUNSHINE.
		Fore-noon.	After-noon.	Min. 9h. to 9h. 17 <sup>th</sup> .	Max. 9h. to 17h. 17 <sup>th</sup> .	Night. 17h. to 9h. 17 <sup>th</sup> .	Day. 9h. to 17h. 17 <sup>th</sup> .	
1	Tunbridge W.	ofcbe	bc	25	41	-	-	3.2
	Bournemouth	b	b	30	43	-	-	6.1
	Ventnor	xbeb	bbez	38	44	-	-	5.0
	Southsea	bmb	bcm	35	44	-	-	5.2
	Bognor Regis	b	bbee	34	44	-	-	5.4
	Littlehampton	b	bbee	33	44	-	-	5.1
	Worthing	b	bbee	34	44	Trace	-	4.6
	Brighton	bcb	bm	35	44	-	-	4.2
	Eastbourne	b	bbee	34	43	-	-	6.6
	Hastings	x b	bcb	34	43	0.1	-	5.5
	Folkestone	wcb	bbe	36	45	-	-	5.4
	Dover	bcb	bbee	36	45	-	-	5.9
2	Deal	bbe	bbe	34	44	-	-	4.3
	Ramsgate	bc	bc	40	45	-	-	3.8
	Margate	bc	bc	42	45	-	-	4.1
	Southend	bfbem	bcbm	34	42	Trace	-	1.7
	Maldon	mbbcm	c	35	42	-	-	2.7
	Clacton-on-Sea	bcc	cbe	36	44	-	-	1.1
	Dovercourt	bc	bc	37	44	-	-	0.8
	Lowestoft	bcbp	cbp	35	39	1	Trace	2.1
	Skegness	om	om	36	41	Trace	-	0.0
	Mablethorpe	cor	or	36	42	-	0.3	0.0
	Cleethorpe	oforo	or	38	41	-	0.2	0.0
3	Leamington S.	mb	b	28	41	-	-	0.3
	Cheltenham	mbf	bf	30	41	-	-	6.1
	Bath	mb	b	31	42	-	-	6.1
	Weymouth	b	b	35	44	-	-	7.0
	Jersey	bc	bef	40	50	-	-	4.0
	Torquay	c30	cb	44	47	-	-	5.6
	Penzance	c	c	49	51	4	-	0.0
	St. Ives	c	c	46	51	Trace	-	0.0
	Bude	c	c	39	43	-	-	0.0
	Ilfracombe	c	cbeb	43	46	-	-	0.7
	Aberystwyth	cm	cmcm	42	46	-	-	0.0
	Llandudno	c	bcb	41	49	-	-	2.2
4	Colwyn Bay	cbe	bcb	40	48	-	-	2.8
	Rhyl	bcm	cbe	37	47	-	-	2.4
	Wallasey	xceeb	bcb	39	43	-	-	0.7
	Southport	oc	oboc	35	43	-	-	1.7
	Blackpool	c	c	35	43	-	-	0.0
	Morecambe	c	cmo	37	43	-	-	0.0
	Ilkley	bc	bc	26	34	-	-	0.2
	Berwick-on-T.	c	c	28	36	-	-	0.4
	Dunbar	cmx	cm	34	40	-	-	0.0
	Douglas	om	oidm	42	45	0.3	Trace	0.0

† Max. Temp. for period 21h. yesterday to 17h. to-day; Min. Temp. 21h.-9h. | Min. Temp. 17h.-9h.

## AIR MINISTRY, METEOROLOGICAL OFFICE.



BAROMETER. Isobars are drawn for intervals of two millibars.  
WIND. Arrows fly with the wind. Number of feathers indicate Beaufort force.  
TEMPERATURE is given in degrees F.  
WEATHER SYMBOLS:—  
○ Clear sky. ○ Sky less than 1/8 clouded. ○ Sky 1/8 to 1/4 clouded. ○ Sky 1/4 to 1/2 clouded. ○ Sky 1/2 to 3/4 clouded. ○ Overcast sky.  
● Rain falling. \* Snow. ▲ Hail. ≡ Fog. ≡ Mist. † Thunder. ⚡ Thunderstorm.  
SEA DISTURBANCE. ~ Rough. ~ High.  
BAROMETRIC CHANGE from 4h. to 7h. in tenths of millibars is entered beneath the temperature.

### GENERAL INFERENCE.

An anticyclone remains centred over England and pressure is becoming high from the Azores to Central Europe, while depressions will continue to move northeast over Iceland. Except in the extreme northwest, weather will be quiet and dry, but fog will be widespread over England and dense locally.

### FURTHER OUTLOOK.

Little change.

Forecasts issued at 1010 G.M.T.

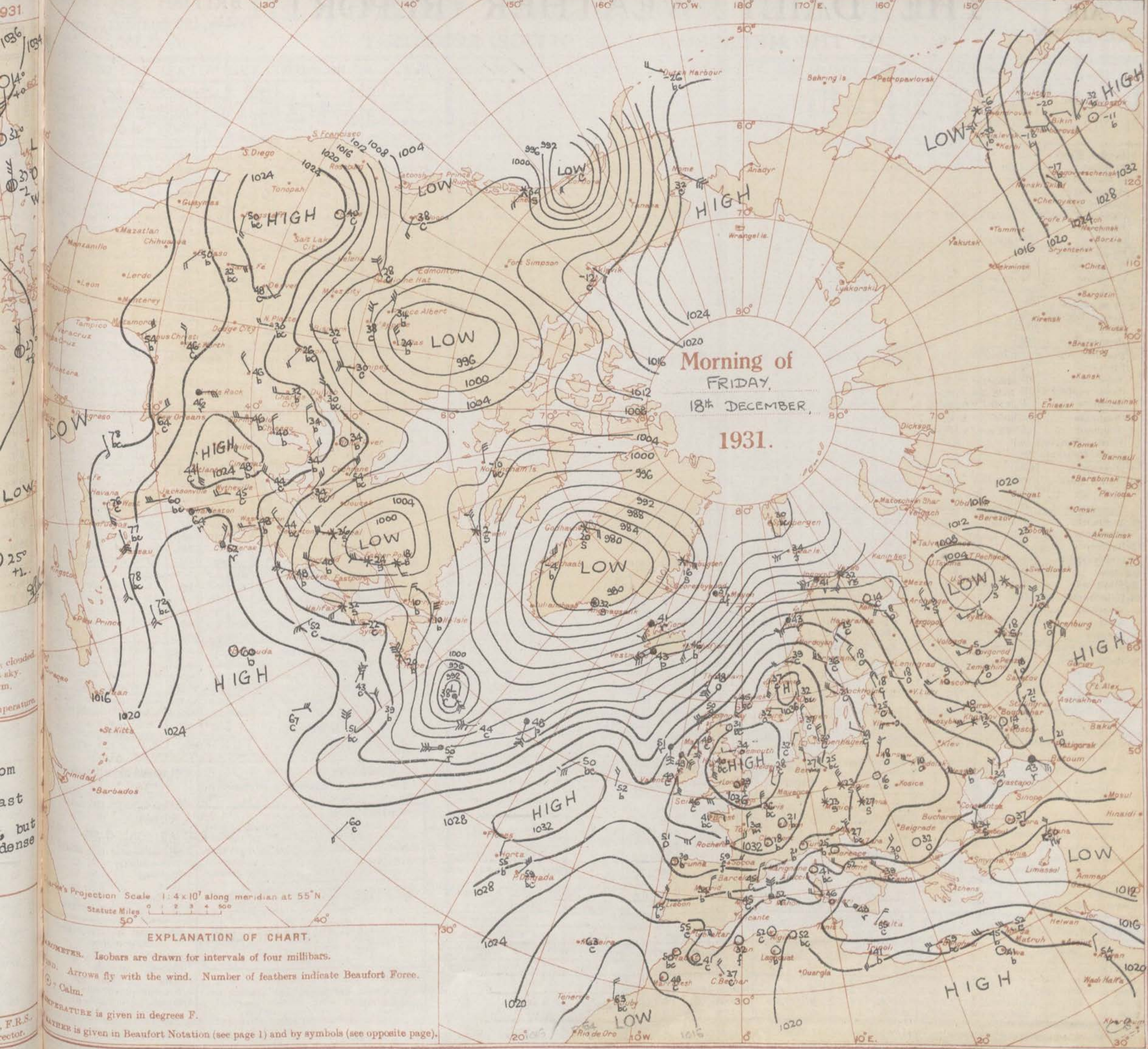
G. C. SIMPSON, C.B., D.Sc., F.R.S.  
Director.

### FORECASTS FOR THE 24 HOURS COMMENCING 12 NOON, G.M.T. 18th Dec. 1931.

1. S.E. England	Light variable breeze; widespread fog, especially inland, dense locally; otherwise fair; cold, with frost at night, persisting all day locally in fog.
2. E. England	
3. E. Midlands	
4. W. Midlands	
5. S.W. England	
6. South Wales	
7. North Wales	
8. N.W. England	
9. N. Midlands	
10. N.E. England	
11. S.E. Scotland	Light or moderate southwest wind; fair apart from local fog; rather cold, frost locally at night.
12. S.W. Scotland & Isle of Man	
13. A. W. Scotland & N.W. Scotland	Fresh or strong southerly wind, veering and moderating temporarily; cloudy, some rain locally; mild.
14. Mid-Scotland	Moderate south to southwest wind; mainly fair; moderate day temperature, frost locally at night.
15. N.E. Scotland	
16. Orkneys and Shetlands	Fresh south to southwest wind; cloudy, perhaps slight rain; rather mild.
17. N.W. Ireland	As 13.
18. N.E. Ireland	Light or moderate southerly wind; cloudy; moderate temperature.
19. S.E. Ireland	
20. S.W. Ireland	Light southerly to variable wind; cloudy, local drizzle; mild.



# AIR MINISTRY, METEOROLOGICAL OFFICE. Chart of Weather in the Northern Hemisphere.





# THE DAILY WEATHER REPORT

OF THE METEOROLOGICAL OFFICE, LONDON.

BRITISH SECTION  
Friday, 18<sup>th</sup> December, 1931.  
No. 25,593.

DISTRICT.	STATIONS.	OBSERVATIONS at 1 hr. G.M.T. 18th December.														OBSERVATIONS at 7 hr. G.M.T. 18th December.														PAST 24 HOURS.								
		Height above M.S.L. in feet.	Barom. at M.S.L.	Change in 3 hours.	Wind.		Weather.	°F.	°C.	Humid.	Visiblity.	Cloud.			Barom. at M.S.L.	Change in 3 hours.	Wind.		Weather.	°F.	°C.	Humid.	Visiblity.	Cloud.			State of Ground.	Sea.	TEMPERATURE.			RAINFALL.		Sun-shine 17th Hrs.				
					Dir.	Force.						Low.	Med.	High.			Low.	Med.						High.	Low.	Med.			High.	Low.	Med.	High.	Max. Day 7h-12h of.		Min. Night 12h-7h of.	Min. on Grass of.	Day 7h-12h mm.	Night 12h-7h mm.
1	London (Kew)...	18	*	*	*	*	*	*	*	*	*	*	*	1038.0	0	NW	1	F	30	95	1	5	-	-	10	10	<150	4	*	42	29	22	-	0.1	0.0			
	Croydon ...	217	1037.1	+2	E	1	b/f	30	95	4	-	-	-	0	0	1037.6	+2	-	0	F	29	95	0	5	-	-	10	10	<150	1	*	39	27	22	-	-	0.0	
	S. Farnborough ...	237	*	*	*	*	*	*	*	*	*	*	*	1038.1	+2	NNE	1	F	27	95	1	5	-	-	10	10	<150	4	*	40	23	14	-	Tr.	0.0			
	Winchester ...	275	*	*	*	*	*	*	*	*	*	*	*	1038.1	0	-	0	b	25	95	5	-	-	-	0	0	-	4	*	42	25	18	-	-	5.9			
	Boscombe Down ...	417	*	*	*	*	*	*	*	*	*	*	*	1038.1	+4	NE	1	b	27	95	5	-	-	-	0	0	-	0	*	42	26	15	-	-	5.6			
	Calshot (S'thmtn) ...	8	1036.7	+4	N'E	2	bc	35	95	6	5	-	-	2.3	2.3	4000	1037.0	+2	NNW	1	b	32	95	6	-	-	0	0	-	0	0	45	32	19	-	-	-	
	Dungeness ...	20	*	*	*	*	*	*	*	*	*	*	*	*	*	*	*	E	3	c/pr	*	*	7	8	-	*	9+	9+	1500	*	1	46	30	*	30	-	1	4.1
	Lympne ...	346	1036.1	+6	N	3	b	35	95	6	-	-	-	0	0	1036.9	+4	E	2	c/r	35	95	8	5	2	-	4.6	9+	2500	1	*	43	32	29	-	1	4.6	
2	Shoeburyness ...	11	*	*	*	*	*	*	*	*	*	*	*	1037.7	+2	NNW	2	c	34	95	6	5	-	-	9+	9+	1500	0	*	44	27	25	-	-	1.1			
	Felixstowe ...	15	*	*	*	*	*	*	*	*	*	*	*	1037.4	+4	NNW	1	c	35	95	7	5	-	-	9	9	4500	1	1	44	32	27	Tr.	Tr.	1.8			
	Gorleston ...	14	1036.3	0	E'N	4	bc	40	85	7	5	-	-	4.6	4.6	1500	1037.6	+6	-	0	c	40	85	7	4	-	9	9	2500	0	2	42	36	33	0.6	Tr.	0.0	
	Cranwell ...	240	1038.4	+6	NNW	1	b	32	95	4	-	-	1	0	1	1038.5	+4	NW	1	F	32	95	2	5	-	-	9+	9+	4000	4	*	38	29	26	-	Tr.	1.4	
3	Birmingham ...	535	*	*	*	*	*	*	*	*	*	*	*	1038.6	0	-	0	bF	31	95	2	-	-	-	0	0	-	1	*	41	29	14	-	-	-			
	Upper Heyford ...	408	*	*	*	*	*	*	*	*	*	*	*	1038.5	+4	N'E	2	b	30	95	4	-	-	-	0	0	-	4	*	42	30	26	-	-	-			
	Leafeld ...	612	*	*	*	*	*	*	*	*	*	*	*	1038.2	0	NNW	1	b	27	95	4	-	-	-	0	0	-	4	*	39	26	20	-	-	2.7			
4	Ross-on-Wye ...	223	*	*	*	*	*	*	*	*	*	*	*	1038.1	0	-	0	F	23	95	1	5	-	-	10	10	<150	4	*	43	23	17	-	-	5.0			
5	Portland Bill ...	39	1036.2	+6	NE	3	c	42	65	7	4	2	-	7.8	9+	2500	1036.5	+4	NE	4	bc	40	85	6	5	1	-	4.6	4.6	1500	0	3	45	36	*	-	2.4	
	Plymouth ...	82	*	*	*	*	*	*	*	*	*	*	*	1036.8	+6	E	1	b	35	85	8	-	-	-	0	0	-	5	0	46	35	30	-	-	0.0			
	Falmouth ...	200	1035.4	+4	E'N	4	q	45	75	7	5	-	-	7.8	7.8	4000	1035.7	+6	E'N	2	bc	41	75	7	5	-	4.6	4.6	4000	0	1	48	39	*	-	0.1		
	Scilly (St. Mary's) ...	163	1035.0	+4	ESE	2	c	43	85	8	5	-	-	7.8	7.8	4000	1035.1	+6	E'S	4	c	46	85	7	8	-	10	10	4000	1	2	49	43	*	Tr.	3.0		
	Guernsey ...	175	1035.1	+4	ESE	1	c	45	65	8	5	-	-	7.8	7.8	2500	1035.5	+4	E'N	3	c	45	75	7	8	-	7.8	7.8	2500	0	2	48	45	37	-	-	0.0	
6	Pembroke ...	142	1035.7	+2	ESE	3	bc	43	85	7	5	6	4	1	2.3	4000	1037.1	0	ENE	3	b	36	95	7	-	-	0	0	-	4.2	0	48	36	*	-	0.0		
7	Holyhead ...	26	1036.6	+6	S'W	3	bc	42	85	6	5	3	-	2.3	2.3	5700	1037.3	+4	S	3	b	40	85	6	-	-	0	0	-	1	1	47	40	33	Tr.	-	2.3	
	Chester (Sealand) ...	16	*	*	*	*	*	*	*	*	*	*	*	1038.6	+2	SE	2	b	23	95	4	-	-	-	0	0	-	4	*	43	23	17	-	-	1.1			
8	L'pool (Bidston) ...	198	*	*	*	*	*	*	*	*	*	*	*	1038.2	0	SE'E	3	bF	30	95	3	-	-	-	0	0	-	5	*	41	30	27	-	-	3.4			
9	Harrogate ...	478	*	*	*	*	*	*	*	*	*	*	*	1038.4	0	SW	1	b	30	85	7	-	7	-	0	1	-	4	*	39	27	21	-	-	0.0			
10	Spurn Head ...	29	1037.6	+2	NE'E	2	cpr	40	95	8	3	2	-	4.6	7.8	4000	1037.9	0	NNE	1	JP	38	95	7	3	2	-	2.3	4.6	4000	1	3	42	37	*	-	0.4	
	Catterick ...	175	*	*	*	*	*	*	*	*	*	*	*	1038.0	0	-	0	c	30	95	5	5	-	-	9	9	2500	4	*	39	21	14	-	-	-			
	Tynemouth ...	67	1037.3	0	W	2	bc	32	85	4	5	-	-	4.6	4.6	800	1037.3	0	W	1	o	34	95	5	5	-	10	10	1500	4	1	39	31	27	-	-	0.0	
11	Inchkeith ...	190	1036.9	+4	SW	2	of	38	95	2	5	-	-	10	10	800	1036.4	0	S	1	o	39	95	6	5	-	10	10	1500	0	1	42	37	29	Tr.	Tr.	0.0	
	Leuchars ...	35	*	*	*	*	*	*	*	*	*	*	*	1035.8	-4	-	0	bcf	32	95	3	5	-	-	4.6	4.6	4000	4	*	39	31	23	Tr.	-	0.0			
12	Renfrew ...	36	*	*	*	*	*	*	*	*	*	*	*	1036.0	-2	ENE	1	c	39	95	6	5	-	-	10	10	1500	1	*	40	34	26	-	-	2.1			
	Eskdalemuir ...	794	*	*	*	*	*	*	*	*	*	*	*	1038.7	0	-	0	b	23	95	6	-	-	-	0	0	-	4	*	40	23	18	-	-	0.0			
13a	Tiree ...	22	*	*	*	*	*	*	*	*	*	*	*	1030.9	0	S	6	c	48	95	6	5	7	-	7.8	9+	2500	0	3	47	47	45	-	-	0.0			
13b	Stornoway ...	34	1029.6	-6	S	7><																																



# THE DAILY WEATHER REPORT

OF THE METEOROLOGICAL OFFICE, LONDON.

BRITISH SECTION  
Saturday, 19<sup>th</sup> December, 1931.  
No. 25,594.

STATIONS.	OBSERVATIONS at 13h. G.M.T. 18 <sup>th</sup> December.														OBSERVATIONS at 18h. G.M.T. 18 <sup>th</sup> December.														PAST 24 HOURS.					
	Barom. at M.S.L.	Change in 3 hours.	Wind. Dir. Force.	Weather.	Temp. °F.	Humid. %	Visibility 0-10	Cloud.						Barom. at M.S.L.	Change in 3 hours.	Wind. Dir. Force.	Weather.	Temp. °F.	Humid. %	Visibility 0-10	Cloud.						State of Ground.	Sea.	WEATHER.					
								Form.			Amount.										Height of Base. (feet)	Form.			Amount.				Height of Base. (feet)	7h.-13h. 18 <sup>th</sup>	13h.-18h. 18 <sup>th</sup>	18h. 18 <sup>th</sup> to 1h. 19 <sup>th</sup>	1h.-Th. 19 <sup>th</sup>	
								Low.	Med.	High.	Low.	Med.	High.									Low.	Med.	High.	Low.	Med.								High.
(1)	(2)	(3)	(4)	(5)	(6)	(7)	(8)	(9)	(10)	(11)	(12)	(13)	(14)	(15)	(16)	(17)	(18)	(19)	(20)	(21)	(22)	(23)	(24)	(25)	(26)	(27)	(28)	(29)	(30)	(37)	(38)	(39)	(40)	
(For heights see p. 4.)																																		
1 London (Kew)...	1032.3	0	WS	1	F	33	95	1	5	-	10	10	150	1032.8	+6	SW	1	F	33	95	1	5	-	10	10	150	1	*	OF	OF	OF	OF		
Croydon	1032.2	+2	NW	2	F	31	96	0	5	-	10	10	150	1032.6	+6	-	0	f-	32	95	2	5	-	10	10	150	1	*	OFF	OFF	OFF	OFF		
S. Farnborough	1032.3	+2	-	0	F	30	95	1	5	-	10	10	150	1032.7	+2	-	0	F	28	95	1	5	-	10	10	150	4	*	FFF	FF	F	bcff		
Winchester	1032.1	0	NNE	2	F	31	95	1	5	-	10	10	150	1032.2	+2	ENE	2	bc	30	95	4	4	-	4	4	2600	1	*	bcff	FF	bc	bc		
Boscombe Down	1032.1	-6	N	1	b	35	85	5	-	-	0	0	-	1032.2	0	NNE	1	bc	32	95	5	-	1	-	0	2.3	-	0	*	bF	bc	bc	bF	
Calshot, S'thmtn	1032.6	0	N	1	b	39	85	5	-	-	0	0	-	1032.7	+4	N	1	bc	36	95	5	-	-	4	4	5700	-	0	*	bc	bc	bc	bc	
Dungeness	"	"	ESE	3	C	"	"	7	8	1	78	9	1500	"	"	ENE	2	C	"	"	7	4	7	"	78	9	1500	"	0	"	"	"		
Lympne	1032.4	-2	ESE	2	0	38	75	7	5	-	10	10	2500	1032.3	+6	NE	1	C	35	85	6	5	-	-	2	2	2500	1	*	C	C	C	C	
2 Shoeburyness	1032.7	0	W	1	C	38	95	4	5	-	10	10	2500	1032.4	+10	NNW	1	C	35	95	3	5	-	-	3	3	2500	0	*	C	C	C	C	
Felixstowe	1032.4	0	NE	1	C	41	85	7	7	-	-	9	4000	1032.9	0	SWS	1	bc	38	85	7	5	-	-	4	4	5700	0	0	"	"	"	"	
Gorleston	1037.6	0	WSW	1	C	42	85	4	4	7	4	7	2500	1038.3	+4	W	2	C	38	96	6	-	3	-	0	9	-	0	1	"	"	"	"	
Cranwell	1032.2	-2	WS	2	C	35	95	2	5	-	-	9	4000	1032.1	-2	W	2	bc	31	95	3	-	-	1	0	2.3	-	1	*	C	C	C	C	
3 Birmingham	1032.4	-2	-	0	bc	38	75	3	1	-	4	4	2500	1032.0	0	SSW	1	bc	34	85	3	-	-	0	0	-	1	*	bc	bc	bc	bc		
Upper Heyford	1032.1	-4	-	0	bc	38	85	5	5	3	2	3	5700	1032.8	+6	-	0	bc	30	95	3	-	-	1	0	1	-	4	*	bc	bc	bc	bc	
Leaffield	1032.1	+6	ESE	1	bc	38	65	6	1	-	5	1	2.3	4000	1032.3	0	-	0	32	95	5	-	-	0	0	-	-	4	*	bc	bc	bc	bc	
4 Ross-on-Wye	1032.3	-4	-	0	C	26	95	1	5	-	-	9	4150	1032.3	0	W	1	F	24	95	0	5	-	-	10	10	1150	4	*	FF	FF	FF	FF	
5 Portland Bill	1032.0	+2	NE	3	bc	42	75	7	2	-	2	3	2500	1037.8	+4	EN	3	bc	42	75	7	4	-	-	2	2	2500	0	2	"	"	"	"	
Plymouth	1037.9	-4	E	1	b	42	75	2	4	-	-	1	4000	1038.0	+4	E	3	b	38	95	6	-	-	1	0	1	-	1	"	"	"	"		
Falmouth	1037.2	+4	NNE	1	C	43	85	7	5	3	-	7	4000	1038.8	+4	EN	2	C	45	75	7	5	-	-	3	3	4000	0	1	"	"	"	"	
Scilly (St. Mary's)	1036.6	0	ESE	3	C	48	75	7	8	-	-	7	4000	1036.7	+2	SE	3	C	47	75	7	8	1	-	7	7	4000	0	1	"	"	"	"	
Guernsey	1036.9	+2	EN	3	bc	46	65	8	7	3	-	4	2500	1037.3	0	ESE	4	bc	42	65	9	-	7	-	0	4	-	0	3	"	"	"	"	
6 Penmroke	1032.4	+2	E	2	bc	40	95	7	1	6	-	2	4000	1037.2	+2	ESE	2	bc	42	95	7	1	6	-	1	2	4000	0	1	"	"	"	"	
Holyhead	1037.6	-6	SE	4	C	42	75	7	-	3	2	0	-	1037.8	+4	S	3	C	42	85	7	-	7	-	0	3	-	1	0	"	"	"	"	
Chester (Sealand)	1032.1	-6	SE	1	b	34	85	4	-	-	0	0	-	1038.8	+2	SE	1	b	27	95	4	-	-	2	0	1	-	1	"	"	"	"		
L'pool (Bidston)	1032.4	0	SE	2	bc	37	75	4	-	6	0	2	-	1032.5	+2	SE	2	C	35	85	4	5	-	-	2	2	2500	0	*	bc	bc	bc	bc	
9 Harrogate	1032.2	0	SW	1	C	37	75	6	-	3	-	0	3	1038.1	0	WSW	2	b	33	75	6	-	-	0	0	-	4	*	bc	bc	bc	bc		
10 Spurn Head	1032.3	+2	NW	3	C	40	95	5	5	3	-	2	1500	1038.1	0	W	2	bc	37	85	5	5	-	-	4	4	1500	0	2	"	"	"	"	
Catterick	1038.1	-10	SSE	2	C	34	85	4	-	-	6	0	-	1037.2	0	-	0	C	27	95	4	-	3	2	0	7	-	4	"	"	"	"		
Tynemouth	1037.1	+6	SW	1	C	37	95	2	5	-	-	7	1500	1037.0	0	WSW	2	bc	37	95	2	5	-	-	4	4	1500	4	"	"	"	"	"	
11 Inchkeith	1036.9	0	WSW	1	C	42	85	4	5	-	-	2	800	1035.3	-2	W	3	C	43	95	6	5	7	-	7	3	1500	0	2	"	"	"	"	
Leuchars	1036.7	-4	W	2	bc	39	85	4	5	3	-	2	4000	1035.0	+2	WSW	2	bc	41	85	4	5	3	-	3	3	2500	1	"	"	"	"	"	
Renfrew	1036.7	-6	S	3	C	44	85	5	5	-	-	2	2500	1035.0	+2	SW	3	bc	45	95	5	6	2	-	7	10	2500	1	"	"	"	"	"	
Esksdalemuir	1038.3	-6	-	0	C	31	95	5	-	3	-	0	10	1037.4	0	SW	1	C	34	85	6	-	3	-	0	10	-	4	"	"	"	"	"	
13a Tiree	1031.1	-4	SW	6	bc	48	95	6	4	2	-	2	800	1033.1	+4	NNW	1	bc	48	95	8	5	7	-	2	4	2500	1	1	"	"	"	"	
13b Stornoway	1028.5	+2	SW	2	C	49	95	8	5	7	-	7	1500	1031.9	+6	WSW	1	bc	43	95	8	8	7	-	2	4	4000	1	1	"	"	"	"	
15 Dalwhinnie	1033.8	+8	SSW	4	C	38	75	6	4	3	-	7	800	1035.1	+6	S	2	C	41	95	6	4	2	-	4	10	1500	1	"	"	"	"	"	
Aberdeen	1033.5	-12	SW	2	b	44	75	6	-	3	-	0	-	1033.8	+2	SW	1	bc	42	95	5	6	-	-	10	10	1500	1	1	"	"	"	"	
Wick	1030.7	-2	SSW	4	bc	46	85	7	8	2	-	7	10	1031.0	+4	SW	3	C	45	85	7	5	1	-	7	10	2500	1	3	"	"	"	"	
Lerwick	1025.8	-12	WSW	3	bc	48	85	6	6	2	-	4	1500	1026.5	+8	SW	4	bc	47	95	5	6	-	-	10	10	800	1	*	"	"	"	"	
17 Blacksod Point	1032.9	+10	SE	3	C	49	95	7	3	-	-	10	10	1033.6	+10	SE	3	bc	47	95	7	6	-	-	10	10	1500	1	3	"	"	"	"	
18 Malin Head	1033.2	+8	SSW	4	C	46	95	6	5	2	-	7	10	1034.5	+12	S	3	C	46	95	6	5	3	-	7	10	1500	1	2	"	"	"	"	
Aldergrove	1036.2	+2	S	4	C	46	75	6	6	7	-	7	4000	1036.3	0	S	3	bc	43	85	6	6	2	-	9	10	1500	1	"	"	"	"	"	
Donaghadee	1035.8	+2	WSW	2	C	47	85	7	5	2	-	4	2500	1035.0	+2	WS	2	C	45	85	7	5	-	-	9	10	1500	1	1	"	"	"	"	
19 Birr Castle	1035.6	+2																																

## EXPLANATION OF FIGURES, LETTERS AND SYMBOLS.

<b>COLUMNS 5, 19, 37, 38, 39, 40—BEAUFORT NOTATION AND SYMBOLS FOR WEATHER.</b> b, blue sky (not more than a quarter covered with cloud). bc, sky partly cloudy (one half covered). c, generally cloudy. d, drizzle. e, wet air. g, gloom. f, fog, visibility 220-1100 yds. F, thick fog, " less than 220 yds. fs, fog over sea (coast station). fg, fog on lower ground (inland station). m, mist, visibility 1100-2200 yds. h, hail. i, intermittent. jp, precipitation within sight of station. ks, storm of drifting snow. k/s, slight storm of drifting snow (generally low). K/s, heavy storm of drifting snow (generally low). s/sk, slight storm of drifting snow (generally high). S/sk, heavy storm of drifting snow (generally high). KQ, line squall. l, lightning. o, overcast sky. p, passing showers.		<b>COLUMNS </b>
---	--	-----------------

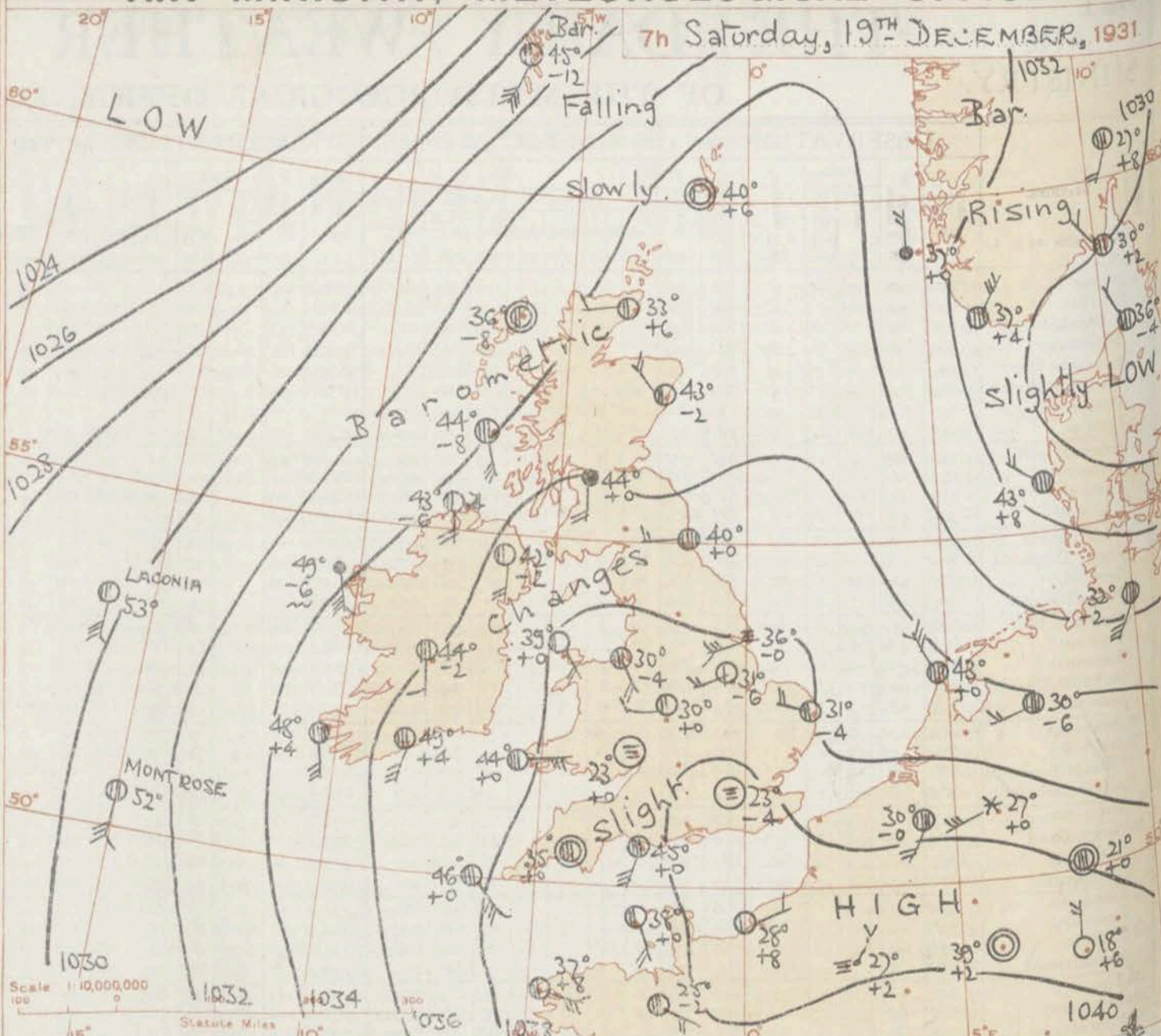


# REPORTS from HEALTH RESORTS for 18th December, 1931.

# AIR MINISTRY, METEOROLOGICAL OFFICE.

DISTRICTS.	STATIONS.	WEATHER.		TEMPERATURE.		RAINFALL.		SUNSHINE.
		Fore-noon.	After-noon.	Min. 9h. to 12h.	Max. 12h. to 17h.	Night. 17h. to 18h.	Day. 9h. to 17h.	
1	Tunbridge W.	bcm	coc	24	37	-	-	1.2
	Bournemouth	b	bf	28	40	-	-	6.5
	Ventnor	xboob	bbcz	35	43	-	-	4.1
	Southsea	b	bbcm	31	41	-	-	4.9
	Bognor Regis	b	bbc	31	41	-	-	4.0
	Littlehampton	bbc	bc	31	38	-	-	5.0
	Worthing	b	b	31	40	-	-	6.2
	Brighton	b	bm	31	44	-	-	5.7
	Eastbourne	bec	co	32	42	-	-	1.5
	Hastings	bec	co	33	41	Trace	-	0.2
	Folkestone	rebec	co	36	41	3	-	1.0
	Dover	kecp	com	38	41	3	Trace	1.8
	Deal	co	co	35	42	2	0.4	0.3
	Ramsgate	c	cdc	38	40	2	0.4	0.2
	Margate	c	cd	39	42	1	Trace	0.0
2	Southend	cf	ofe	33	38	Trace	Trace	0.1
	Maldon	xcb	c	31	41	-	-	1.5
	Clacton-on-Sea	c	c	34	41	-	-	0.2
	Dovercourt	xbcm	bc	34	41	-	-	0.3
	Lowestoft	c	c	33	39	-	-	0.1
	Skagness	om	om	34	40	0.5	-	0.0
	Mablethorpe	cm	cm	34	40	0.3	-	1.5
	Cleethorpe	xcfm	me	33	40	0.2	-	0.9
3	Leamington S.	ff	ff	24	30	-	-	0.0
4	Cheltenham	cfx	cfxf	22	35	-	-	0.0
5	Bath	fmb	bm	23	32	-	-	3.6
	Weymouth	b	b	32	42	-	-	7.2
	Jersey	bfb	bcc	42	47	-	-	3.3
	Torquay	cm	b	35	45	-	-	4.5
	Penzance	bc	cbcm	39	48	-	-	3.2
	St. Ives	b	b	40	48	-	-	1.8
	Bude	xccb	b	29	40	-	-	5.2
	Ilfracombe	b	b	34	41	-	-	6.3
6	Aberystwyth	cbbx	bbc	31	44	-	-	6.0
7	Llandudno	c	bbcz	33	42	-	-	2.2
	Colwyn Bay	ocbc	bbbc	32	43	-	-	2.1
	Rhyl	xcbc	bbc	29	41	-	-	1.8
8	Wallasey	fbc	bbf	31	41	-	-	4.0
	Southport	mhc	ccm	27	36	-	-	0.5
	Blackpool	bmz	ccm	29	37	-	-	0.5
	Morecambe	xcb	bte	32	41	-	-	3.1
9	Ilkley	xmc	cbe	22	35	-	-	0.0
10	Berwick-on-T.	c	bc	31	39	Trace	-	1.2
11	Dunbar	bmcx	cmx	31	40	-	-	0.1
12	Douglas	c	c	42	45	-	-	0.0

† Max. Temp. for period 21h. yesterday to 17h. to-day; Min. Temp. 21h.-9h. ‡ Min. Temp. 17h.-9h.



DISTRICTS.	FORECASTS FOR THE 24 HOURS COMMENCING 12 NOON, G.M.T. 19th Dec. 1931.
1. S.E. England	Light variable or west to southwest wind; fog at many places; but otherwise fair; cold, frost at night.
2. E. England...	
3. E. Midlands	
4. W. Midlands	
5. S.W. England	Light or moderate southerly wind; fair; local fog; rather cold, frost locally at night.
6. South Wales	
7. North Wales	
8. N.W. England	
9. N. Midlands	Light or moderate southwest wind; mainly cloudy, some mist or fog; rather cold, frost locally at night.
10. N.E. England	
11. S.E. Scotland	Light or moderate south or southwest wind; cloudy, local drizzle at first but improving; moderate temperature.
12. S.W. Scotland & Isle of Man	
13. A. W. Scotland & N.W. Scotland	Freshening south or southwest wind; cloudy, occasional rain or drizzle becoming milder.
14. Mid-Scotland	
15. N.E. Scotland	
16. Orkneys and Shetlands	
17. N.W. Ireland	Moderate southerly wind; cloudy, local drizzle; mild.
18. N.E. Ireland	Light or moderate southerly wind; cloudy; moderate temperature.
19. S.E. Ireland	
20. S.W. Ireland	

BAROMETER. Isobars are drawn for intervals of two millibars.  
WIND. Arrows fly with the wind. Number of feathers indicate Beaufort force.  
TEMPERATURE is given in degrees F.  
WEATHER SYMBOLS:—  
○ Clear sky. ○ Sky less than 1/8 clouded. ○ Sky 1/8 to 1/4 clouded. ○ Sky 1/4 to 1/2 clouded. ○ Sky 1/2 to 3/4 clouded. ○ Overcast sky.  
● Rain falling. \* Snow. ▲ Hail. ≡ Fog. ≡ Mist. T Thunder. K Thunderstorm.  
SEA DISTURBANCE. ~~~~~ Rough. ~~~~~ High.  
BAROMETRIC CHANGE from 4h. to 7h. in tenths of millibars is entered beneath the temperature.

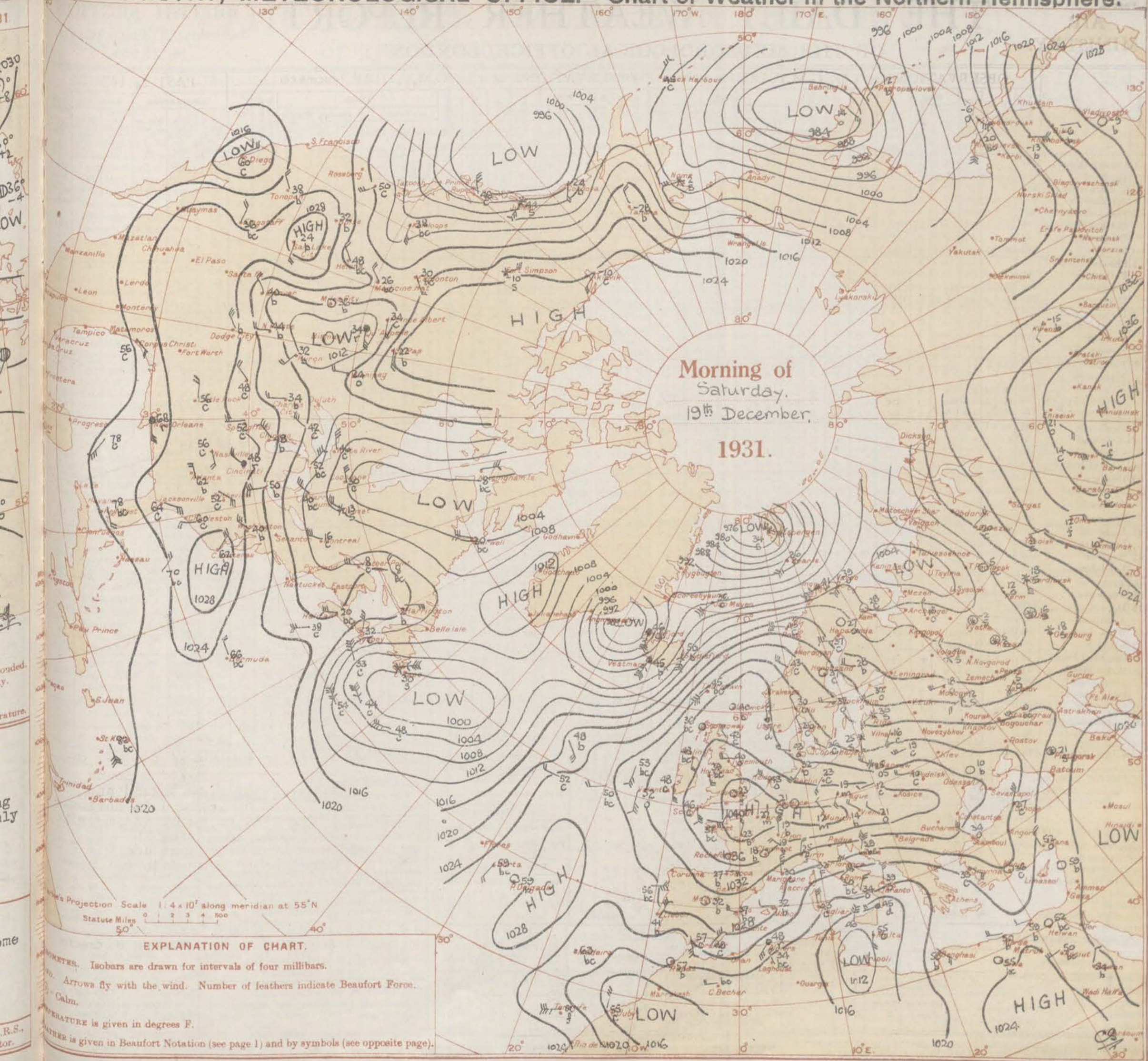
**GENERAL INFERENCE.**  
A large anticyclone centred over Southeast England, North France and South Germany, is moving slightly southward and a depression northwest of Iceland is moving northeast. Weather will be quiet and mainly fair, but there will be local fog in England, especially the Southeast and Midlands, and local rain or drizzle in West Ireland and Scotland.

**FURTHER OUTLOOK.**  
Probably less cold and less foggy in England; mainly dry except in the extreme Northwest.

Forecasts issued at 1015 G.M.T.  
G. C. SIMPSON, C.B., D.Sc., F.R.S., Director.



# AIR MINISTRY, METEOROLOGICAL OFFICE. Chart of Weather in the Northern Hemisphere.





## THE DAILY WEATHER REPORT

OF THE METEOROLOGICAL OFFICE, LONDON.

BRITISH SECTION

Saturday, 19<sup>th</sup> December 1931.

No. 25,594.

DISTRICT.	STATIONS.	OBSERVATIONS at 1 hr. G.M.T. 19 <sup>th</sup> December.														OBSERVATIONS at 7 hr. G.M.T. 19 <sup>th</sup> December.														PAST 24 HOURS.																																																																																																																																																																																																																																																																																																																																																																																																																																																																					
		Height above M.S.L. in feet.	Barom. at M.S.L. (1)	Change in 3 hours.	Wind.		Weather.	Temp. °F.	Humid. %	Visibility 0-9	Cloud.			Height of Base (feet)	Barom. at M.S.L. (16)	Change in 3 hours.	Wind.		Weather.	Temp. °F.	Humid. %	Visibility 0-9	Cloud.			Height of Base (feet)	State of Ground. 0-9	Sea. 0-9	TEMPERATURE.			RAINFALL.		Sun-shine 12 hr. (36)																																																																																																																																																																																																																																																																																																																																																																																																																																																																	
					Direc.	Force.					Low.	Med.	High.				Low.	Med.					High.	Low.	Total.				State of Ground. 0-9	Sea. 0-9	Max. Day 7h-18h of (31)	Min. Night 18h-7h of (32)	Min. on Grass of (33)		Day 7h-18h mm. (34)	Night 18h-7h mm. (35)																																																																																																																																																																																																																																																																																																																																																																																																																																																															
																																					0-12	0-12	0-12	0-12	0-12	0-12	0-12	0-12	0-12	0-12	0-12	0-12	0-12	0-12	0-12	0-12	0-12	0-12	0-12	0-12	0-12	0-12	0-12	0-12	0-12	0-12	0-12	0-12	0-12	0-12	0-12	0-12	0-12	0-12	0-12	0-12	0-12	0-12	0-12	0-12	0-12	0-12	0-12	0-12	0-12	0-12	0-12	0-12	0-12	0-12	0-12	0-12	0-12	0-12	0-12	0-12	0-12	0-12	0-12	0-12	0-12	0-12	0-12	0-12	0-12	0-12	0-12	0-12	0-12	0-12	0-12	0-12	0-12	0-12	0-12	0-12	0-12	0-12	0-12	0-12	0-12	0-12	0-12	0-12	0-12	0-12	0-12	0-12	0-12	0-12	0-12	0-12	0-12	0-12	0-12	0-12	0-12	0-12	0-12	0-12	0-12	0-12	0-12	0-12	0-12	0-12	0-12	0-12	0-12	0-12	0-12	0-12	0-12	0-12	0-12	0-12	0-12	0-12	0-12	0-12	0-12	0-12	0-12	0-12	0-12	0-12	0-12	0-12	0-12	0-12	0-12	0-12	0-12	0-12	0-12	0-12	0-12	0-12	0-12	0-12	0-12	0-12	0-12	0-12	0-12	0-12	0-12	0-12	0-12	0-12	0-12	0-12	0-12	0-12	0-12	0-12	0-12	0-12	0-12	0-12	0-12	0-12	0-12	0-12	0-12	0-12	0-12	0-12	0-12	0-12	0-12	0-12	0-12	0-12	0-12	0-12	0-12	0-12	0-12	0-12	0-12	0-12	0-12	0-12	0-12	0-12	0-12	0-12	0-12	0-12	0-12	0-12	0-12	0-12	0-12	0-12	0-12	0-12	0-12	0-12	0-12	0-12	0-12	0-12	0-12	0-12	0-12	0-12	0-12	0-12	0-12	0-12	0-12	0-12	0-12	0-12	0-12	0-12	0-12	0-12	0-12	0-12	0-12	0-12	0-12	0-12	0-12	0-12	0-12	0-12	0-12	0-12	0-12	0-12	0-12	0-12	0-12	0-12	0-12	0-12	0-12	0-12	0-12	0-12	0-12	0-12	0-12	0-12	0-12	0-12	0-12	0-12	0-12	0-12	0-12	0-12	0-12	0-12	0-12	0-12	0-12	0-12	0-12	0-12	0-12	0-12	0-12	0-12	0-12	0-12	0-12	0-12	0-12	0-12	0-12	0-12	0-12	0-12	0-12	0-12	0-12	0-12	0-12	0-12	0-12	0-12	0-12	0-12	0-12	0-12	0-12	0-12	0-12	0-12	0-12	0-12	0-12	0-12	0-12	0-12	0-12	0-12	0-12	0-12	0-12	0-12	0-12	0-12	0-12	0-12	0-12	0-12	0-12	0-12	0-12	0-12	0-12	0-12	0-12	0-12	0-12	0-12	0-12	0-12	0-12	0-12	0-12	0-12	0-12	0-12	0-12	0-12	0-12	0-12	0-12	0-12	0-12	0-12	0-12	0-12	0-12	0-12	0-12	0-12	0-12	0-12	0-12	0-12	0-12	0-12	0-12	0-12	0-12	0-12	0-12	0-12	0-12	0-12	0-12	0-12	0-12	0-12	0-12	0-12	0-12	0-12	0-12	0-12	0-12	0-12	0-12	0-12	0-12	0-12	0-12	0-12	0-12	0-12	0-12	0-12	0-12	0-12	0-12	0-12	0-12	0-12	0-12	0-12	0-12	0-12	0-12	0-12	0-12	0-12	0-12	0-12	0-12	0-12	0-12	0-12	0-12	0-12	0-12	0-12	0-12	0-12	0-12	0-12	0-12	0-12	0-12	0-12	0-12	0-12	0-12	0-12	0-12	0-12	0-12	0-12	0-12	0-12	0-12	0-12	0-12	0-12	0-12	0-12	0-12	0-12	0-12	0-12	0-12	0-12	0-12	0-12	0-12	0-12	0-12	0-12	0-12	0-12	0-12	0-12	0-12	0-12	0-



DISTRICT.	STATIONS.	OBSERVATIONS at 13h. G.M.T. 19 <sup>th</sup> December.														OBSERVATIONS at 18h. G.M.T. 19 <sup>th</sup> December.														PAST 24 HOURS.								
		Barom. at M.S.L. mb.	Change in 3 hours.	Wind.		Weather.	Temp. °F.	Humid. %	Visibility 0-9	Cloud.				Barom. at M.S.L. mb.	Change in 3 hours.	Wind.		Weather.	Temp. °F.	Humid. %	Visibility 0-9	Cloud.				State of Ground. 0-8	Sea. 0-9	WEATHER.										
				Direc.	Force.					Low.	Med.	High.	Low.			Med.	High.					Low.	Med.	High.	Low.			Total 0-10	Height of Base (feet)	Form.	Amount.	Height of Base (feet)	State of Ground. 0-8	Sea. 0-9	7h.-13h. 19 <sup>th</sup>	13h.-18h. 19 <sup>th</sup>	18h. 19 <sup>th</sup> to 1h. 20 <sup>th</sup>	1h.-7h. 20 <sup>th</sup>
(1)	(2)	(3)	(4)	(5)	(6)	(7)	(8)	(9)	(10)	(11)	(12)	(13)	(14)	(15)	(16)	(17)	(18)	(19)	(20)	(21)	(22)	(23)	(24)	(25)	(26)	(27)	(28)	(29)	(30)	(31)	(32)	(33)	(34)					
(For heights see p. 4.)																																						
1	London (Kew)...	1038.8	-10	-	0	f	33	95	2	-	-	9	9	4000	1039.5	+6	-	0	f	32	95	1	-	-	10	10	<150	1	•	o f x c f	c f o f	o f b f x	c f x c m x					
	Croydon	1039.2	-10	-	0	f	34	95	1	-	-	9	9	4000	1039.2	+6	W N	1	f	33	95	3	-	-	9	9	2500	1	•	c x f f	c b c o f f e	c f b f x c m	c m x					
	S. Farnborough	1038.7	-14	SW	1	f	33	95	2	-	-	7.8	7.8	2500	1039.7	+6	NNW	1	f	27	95	2	-	-	0	0	-	4	•	c x f f b c f	b f x c b f x	b f x	b f x c					
	Winchester	1038.9	-12	WSW	2	bc	40	85	6	-	-	4.6	4.6	2500	1039.5	+4	NNW	2	b	29	95	5	-	-	0	0	-	4	•	b c c m	b c b m	b m x	b m x c o					
	Boscombe Down	1039.6	-6	W	1	b	38	85	5	-	-	0	1	-	1039.7	0	NNW	2	b	33	95	5	-	-	8	0	1	1	•	b m c m	b m	b m	b m x c o					
	Calshot, S'thmtn	1039.4	-4	W	2	m	41	85	4	-	-	4.6	4.6	2500	1039.4	+4	WNW	2	c	38	95	6	-	-	9	9	2500	0	0	b c m x f	b c m c	b m m o x	b m x c					
	Dungeness	*	*	WNW	1	c	*	*	8	-	-	7.8	7.8	2500	*	*	W	1	c	*	*	5	8	2	-	7.8	9	2500	*	0	b c	c	*	f m				
	Lympe	1039.2	-12	WNW	2	c	38	65	6	-	-	9	9	4000	1038.3	-4	NNW	2	o	37	75	5	-	-	10	10	4000	1	•	b c f c	c o m	b f x c	c m					
2	Shoeburyness	1039.4	-10	-	0	f	34	95	3	-	-	9	9	4000	1038.9	0	NW	1	f	34	95	3	-	-	9	9	4000	1	•	o f t	c f f	c f x m	c m x					
	Felixstowe	1039.5	-2	WNW	2	b	36	85	5	-	-	1	1	4000	1038.5	-2	NW	1	m	35	85	4	-	-	0	4.6	-	0	0	0	0	x i s o b	b c m	b c m	o f f			
	Gorleston	1038.2	-4	WNW	2	m	34	95	4	-	-	9	9	2500	1037.9	0	WNW	2	c	33	95	6	-	-	4.6	9	1500	0	1	c m m	c m m	c o m m	o m m					
	Cranwell	1038.7	-2	W S	2	f	36	85	3	-	-	0	0	-	1038.8	+6	WSW	2	f	32	85	3	-	-	9	9	7200	4	•	b m f x	f x c f x	c f x	c f x					
3	Birmingham	1038.8	-2	-	0	F	34	85	1	-	-	4.6	4.6	1500	1039.6	+4	-	0	f	31	95	2	-	-	4.6	4.6	1500	1	•	b c f	b c f	b c f x	b c c					
	Upper Heyford	1039.5	-8	WSW	2	m	35	95	4	-	-	0	1	-	1040.2	+8	-	1	m	29	95	4	-	-	0	0	-	4	•	c f x, b m	b b c, b m	b m x	b m e m x					
	Leafeld	1038.3	-6	W	2	b	36	65	6	-	-	1	0	1	1039.8	+6	NNW	1	b	28	95	5	-	-	0	0	-	4	•	b c b	b	b c c	c					
4	Ross-on-Wye	1039.2	0	NW	1	F	26	95	1	-	-	10	10	<150	1039.5	0	-	0	F	24	95	0	-	-	10	10	<150	4	•	F F x	F F x	F F x b f x	F x o f x					
5	Portland Bill...	1039.1	+4	SW	4	C	45	55	8	4	4	-	7.8	10	2500	1039.1	+2	W	3	C	46	75	8	4	4	9	4.6	7.8	2500	0	3	c	c	c b c	c b c			
	Plymouth	1040.7	-2	SW	3	C	45	75	7	5	-	9	9	800	1038.9	0	W S	3	C	44	65	6	5	3	-	4.6	7.8	4000	0	2	c f c	c b m	c b m	b c c m				
	Falmouth	1039.5	-2	SW S	3	C	45	75	8	2	8	-	4.6	7.8	4000	1040.2	0	SW	3	b c	42	85	8	2	-	4.6	4.6	4000	0	1	c b c	b c c b c	b c c	c b c c				
	Scilly (St. Mary's)	1038.5	+2	S E	4	b c	48	75	8	7	-	2.3	2.3	4000	1039.7	+6	SSE	4	C	44	75	8	7	-	9	9	4000	0	2	c b c	b c c	c b c	b c					
	Guernsey	1040.0	+2	S W	2	b c	44	45	9	7	4	-	4.6	4.6	4000	1040.0	+10	-	0	C	41	65	9	5	-	10	10	4000	0	1	b c v	b c c o v	o c	c o				
6	Pembroke	1038.3	0	ESE	1	d d c	44	95	4	3	9	-	7.8	10	2500	1037.0	0	ENE	2	m	44	95	4	5	6	-	7.8	10	2500	1	1	i r c	i r m c	c	c			
7	Holyhead	1037.4	-6	S	3	C	47	85	6	5	3	-	4.6	9	7200	1038.0	+6	S	2	C	45	95	6	-	3	-	0	9	-	1	0	b c c m	c m	c m	c m			
	Chester (Sealand)	1039.0	-2	-	0	m	35	75	4	5	-	2.3	2.3	7200	1039.1	+6	SE E	2	f	32	95	3	5	-	9	9	7200	4	•	c b c m	b c m f x	c f x	c f m					
8	L'pool (Bidston)	1038.4	0	SE E	1	f	38	85	3	-	4	-	0	2.3	-	1038.8	+2	SE	2	m	36	85	4	5	-	9	9	1500	0	•	f b c m f	f b m c	c m o m	m p d m				
9	Harrogate	1037.8	0	SW W	2	C	39	85	5	5	3	-	9	9	7200	1038.3	0	WSW	2	C	37	95	5	5	-	9	9	7200	1	•	b b c c	c	c b	b x				
10	Spurn Head	1037.1	0	WNW	4	C	40	95	5	5	3	-	4.6	9	800	1037.3	0	WNW	3	C	39	95	3	5	3	-	7.8	10	800	0	2	c f m	c f f	c f f	o f f			
	Catterick	1037.8	-6	-	0	f	34	95	3	5	-	9	9	5700	1038.4	+10	-	0	f	34	95	3	5	-	9	9	5700	0	•	b c f x	c f	c f m b c	b e m b x					
	Tynemouth	1037.4	+4	W	2	0	43	85	5	6	-	10	10	1500	1038.0	+6	W	2	0	42	85	5	6	-	10	10	1500	0	1	o f f	o m	o b c m	b c o					
11	Inchkeith	1038.9	-2	WSW	2	C	44	95	6	5	3	-	7.8	9	1500	1038.9	+2	SW	2	b c	44	95	7	5	8	-	2.3	4.6	1500	0	1	i r c	c b c	b c c	c o			
	Leuchars	1038.4	-2	SW	3	C	45	95	5	5	-	9	9	1500	1038.7	+2	SW	2	m	39	95	4	-	3	-	0	7.8	2500	1	•	o d d e d	c m b w m	b w m e m	c m				
12	Renfrew	1036.0	-4	SW S	2	C	46	95	5	6	7	-	9	9	1500	1036.1	+6	SW	2	C	44	95	6	5	3	-	4.6	7.8	2500	1	•	c i r m	c b c m	c b c m	c m			
	Exdalemuir	1037.0	-4	SW	3	0	40	95	5	5	-	10	10	220	1037.9	+10	SW S	2	0	39	95	5	5	-	10	10	800	1	•	o d o	o m	o m	o o f e					
13a	Tiree	1032.8	-6	S	5	r r	46	95	6	6	2	-	9	10	1500	1033.2	+12	SSW	3	i r	49	95	6	6	1	-	9	10	1500	1	3	c	c i r	i n b c	b x			
13b	Stornoway	1031.6	-12	S	4	c l p r	47	95	8	8	7	-	7.8	9	2500	1031.4	+2	S	3	C	48	95	6	9	1	-	7.8	10	1500	2	2	b u c p r	c i r	b c b	b			
15	Dalwhinnie	1035.5	-2	SW	2	C	42	95	7	4	2	-	7.8	10	800	1038.2	-4	S	1	b c	40	85	7	4	8	-	2.3	4.6	1500	0	•	c	c	c	b c			
	Aberdeen	1036.0	-2	-	0	m	44	95	4	5	-	10	10	750	1038.1	+2	NW	1	f	37	95	2	-	-	0	0	-	1	0	0	c o m m	o m b e t t e	b f f e b	b b c				
	Wick	1034.0	-6	S	3	C	45	95	8	8	7	8	7.8	9	2500	1033.4																						



# REPORTS from HEALTH RESORTS for 19th December, 1931.

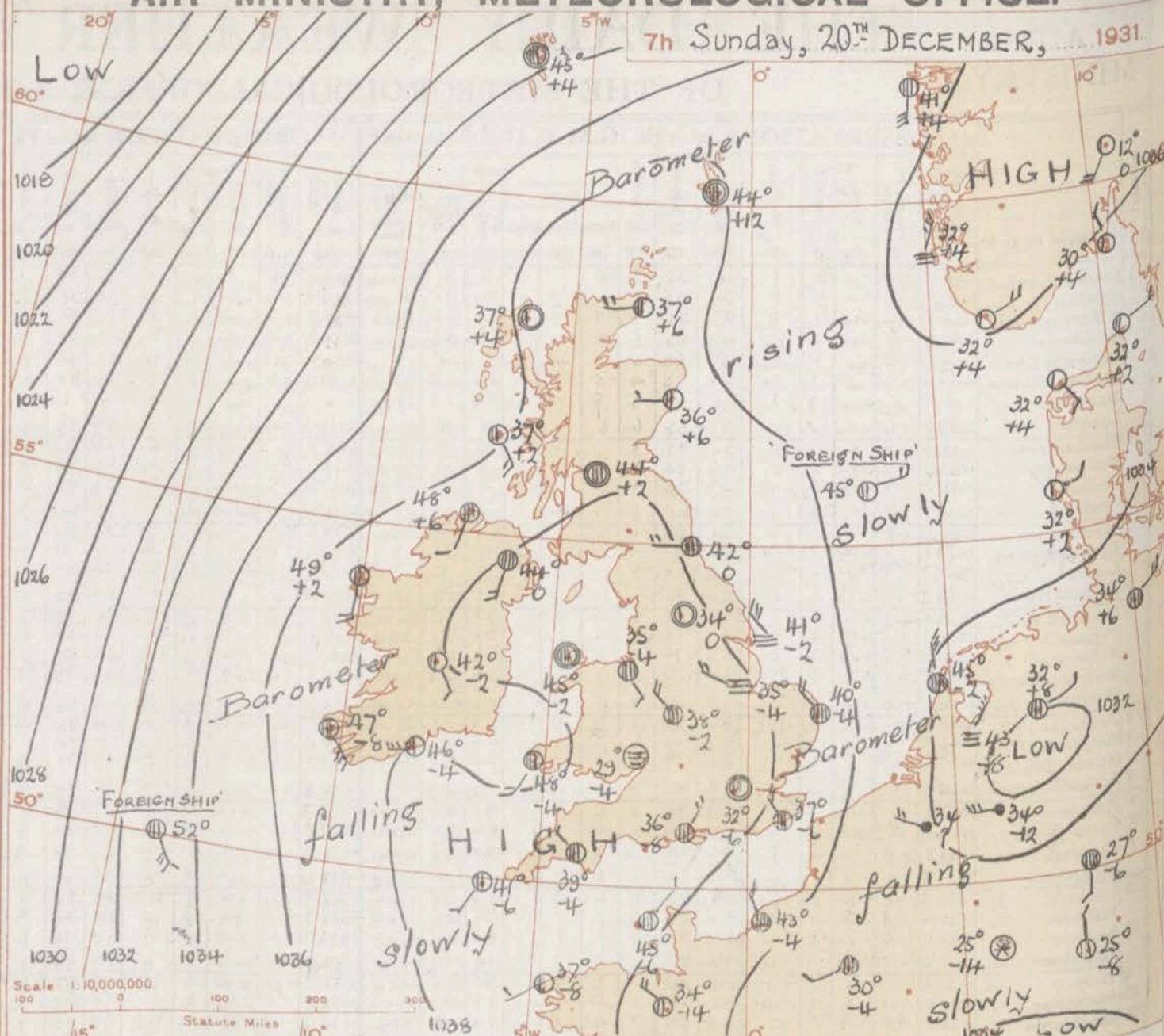
DISTRICTS.	STATIONS.	WEATHER.		TEMPERATURE.		RAINFALL.		SUNSHINE.
		Forenoon.	Afternoon.	Min. 9h. to 19h.	Max. 9h. to 19h.	Night. 17h. to 9h.	Day. 9h. to 19h.	
1	Tunbridge W.	ofm	com	22	36	-	-	0.0
	Bournemouth	ocbc	bcc	28	44	-	-	2.5
	Ventnor	cuoc	c	37	44	-	-	0.1
	Southsea	cf	bcm	33	44	-	-	0.5
	Bognor Regis	c	ebcc	30	44	-	-	0.5
	Littlehampton	c	cbc	27	42	-	-	0.4
	Worthing	c	c	28	44	Trace	-	0.2
	Brighton	fo	ocm	29	44	-	-	0.2
	Eastbourne	cto	oc	28	43	-	-	0.0
	Hastings	xcmc	coe	32	43	-	-	0.0
	Folkestone	xebcc	c	31	41	-	-	2.2
	Dover	fbcc	com	30	42	-	-	2.7
2	Deal	fx	fcom	27	37	-	-	0.7
	Ramsgate	ofbcm	bcm	30	39	Trace	-	1.6
	Margate	cfm	cm	33	39	-	-	0.6
	Southend	coff	offe	28	36	Trace	Trace	0.0
	Maldon	xifet	off	23	33	-	-	0.0
	Clacton-on-Sea	cmfbcx	mbbcm	25	34	-	-	0.2
	Dovercourt	xbt	bf	26	36	-	-	3.1
	Lowestoft	c	cbo	28	32	-	-	0.0
	Skegness	xfobc	bcom	30	35	-	-	3.2
	Mablethorpe	bcm	bcm	28	41	-	-	4.2
	Cleethorpes	xctb	bcm	31	41	Trace	-	1.7
	Leamington S.	f	f	21	32	-	-	0.0
3	Cheltenham	cfxt	bfx	20	27	-	-	0.0
	Bath	mcb	bmf	22	35	-	-	3.0
	Weymouth	c	c	32	46	-	-	0.2
	Jersey	bc	bc	30	45	-	-	7.7
	Torquay	bmf	c	31	45	-	-	0.5
	Penzance	cbc	cbc	40	48	-	-	1.8
	St. Ives	b	c	42	47	-	-	2.2
	Bude	cbcc	cbcc	29	45	-	-	0.0
	Ilfracombe	c	c	36	45	-	-	0.0
	Aberystwyth	bca	bcom	31	42	-	-	0.5
	Llandudno	cb	bc	33	45	-	-	3.9
	Colwyn Bay	bcb	bbcm	33	47	-	-	4.8
4	Rhyl	bcb	bcc	29	42	-	-	4.7
	Wallasey	afbc	bcc	31	41	-	-	1.5
	Southport	com	om	34	38	-	-	0.6
	Blackpool	cmc	cm	30	30	-	-	0.0
	Morecambe	mc	c	32	40	-	-	0.0
	Ilkley	mbee	cm	27	38	-	-	0.0
	Berwick-on-T.	c	co	34	44	-	-	0.1
	Dunbar	omg	bcc	32	45	-	-	0.6
	Douglas	oc	bcc	42	47	-	-	0.0

† Max. Temp. for period 21h. yesterday to 17h. to-day; Min. Temp. 21h.-9h. † Min. Temp. 17h.-9h.

DISTRICTS.	FORECASTS FOR THE 24 HOURS COMMENCING 12 NOON, G.M.T. 20th Dec., 1931.
1. S.E. England	
2. E. England...	
3. E. Midlands	
4. W. Midlands	
5. S.W. England	
6. South Wales	
7. North Wales	
8. N.W. England	
9. N. Midlands	
10. N.E. England	Light variable winds; mainly fair, but considerable fog locally; rather cold, frost at night.
11. S.E. Scotland	
12. S.W. Scotland & Isle of Man	
13. A. W. Scotland, B. N.W. Scotland.	Light to moderate southerly winds; mainly cloudy, some rain or drizzle; moderate temperature.
14. Mid-Scotland	
15. N.E. Scotland	Light to moderate variable wind; mainly cloudy, local mist or fog; moderate temperature.
16. Orkneys and Shetlands.	
17. N.W. Ireland	
18. N.E. Ireland	Cloudy, occasional local rain or showers; moderate temperature.
19. S.E. Ireland	
20. S.W. Ireland	

## AIR MINISTRY, METEOROLOGICAL OFFICE.

7h Sunday, 20th DECEMBER, 1931



BAROMETER. Isobars are drawn for intervals of two millibars.  
WIND. Arrows fly with the wind. Number of feathers indicate Beaufort force.  
TEMPERATURE is given in degrees F.  
WEATHER SYMBOLS:—  
○ Clear sky. ○ Sky less than  $\frac{1}{2}$  clouded. ○ Sky  $\frac{1}{2}$  to  $\frac{3}{4}$  clouded. ○ Sky  $\frac{3}{4}$  to  $\frac{5}{8}$  clouded. ○ Overcast sky.  
● Rain falling. \* Snow. ▲ Hail. ☼ Fog. ☼ Mist. T Thunder. T Thunderstorm.  
SEA DISTURBANCE. ~~~~~ Rough. ~~~~~ High.  
BAROMETRIC CHANGE from 4h. to 7h. in tenths of millibars is entered beneath the temperature.

### GENERAL INFERENCE.

A large anticyclone centred off Southwest England extends from north of Scotland to south of Spain. Apart from some rain in the extreme west and drizzle in the extreme northwest, weather will be quiet and mainly fair, but there will be considerable fog locally.

### FURTHER OUTLOOK.

Little change.

Forecasts issued at 1100 G.M.T.

G. C. SIMPSON, C.B., D.Sc., F.R.S.  
Director.



# AIR MINISTRY, METEOROLOGICAL OFFICE. Chart of Weather in the Northern Hemisphere.





## THE DAILY WEATHER REPORT

OF THE METEOROLOGICAL OFFICE, LONDON.

BRITISH SECTION

Sunday, 20<sup>th</sup> December, 1931.

No. 25595

DATE/TIME.	STATIONS.	OBSERVATIONS at 1 hr. G.M.T. 20 <sup>th</sup> December.														OBSERVATIONS at 7 hr. G.M.T. 20 <sup>th</sup> December.														PAST 24 HOURS.									
		Height above M.S.L. in feet.	Barom. at M.S.L.	Change in 3 hours.	Wind.		Weather.	Temp. of.	Humid. %	Visibility.	Cloud.				Barom. at M.S.L.	Change in 3 hours.	Wind.		Weather.	Temp. of.	Humid. %	Visibility.	Cloud.				State of Ground.	Sea.	TEMPERATURE.			RAINFALL.		Sun-shine.					
					Direc.	Force.					Low.	Med.	High.	Low.			Med.	High.					Low.	Med.	High.	Low.			Med.	High.	Max. Day 7h-18h of.	Min. Night 18h-7h of.	Min. on Grass of.		Day 7h-18h mm.	Night 18h-7h mm.			
																																					Form.	Amount.	Height of Base (feet).
(1)	(2)	(3)	(4)	(5)	(6)	(7)	(8)	(9)	(10)	(11)	(12)	(13)	(14)	(15)	(16)	(17)	(18)	(19)	(20)	(21)	(22)	(23)	(24)	(25)	(26)	(27)	(28)	(29)	(30)	(31)	(32)	(33)	(34)	(35)	(36)				
1	London (Kew)...	18	*	*	*	*	*	*	*	*	*	*	*	1036.5	-8	SW	1	C	32	95	4	5	2	-	9	10	2500	4	*	35	27	18	-	-	0.0				
	Croydon ...	217	1039.3	-2	-	0	c/f	29	95	4	5	3	-	4.6	9+	4000	1038.2	-6	-	0	C	32	95	4	5	-	-	10	10	1500	1	*	39	27	23	-	-	0.0	
	S. Farnborough ...	237	*	*	*	*	*	*	*	*	*	*	*	1038.5	-4	W	1	C	32	95	4	5	-	-	10	10	1500	4	*	38	24	14	Tr	Tr	2.0				
	Winchester ...	275	*	*	*	*	*	*	*	*	*	*	*	1038.4	-6	NW	1	C	33	95	6	5	-	-	10	10	1500	4	*	40	25	19	-	-	0.0				
	Boscombe Down ...	417	*	*	*	*	*	*	*	*	*	*	*	1039.1	-2	W	1	C	34	95	5	5	-	-	10	10	2500	1	*	39	27	19	-	-	0.0				
	Calshot (S' thmtn) ...	8	1039.6	0	NW	3	b	31	95	6	-	-	0	0	-	1038.6	-8	NE-N	2	C	36	75	6	5	-	-	10	10	4000	0	1	45	30	27	-	-	0.0		
	Dungeness ...	20	*	*	*	*	*	*	*	*	*	*	*	*	*	*	*	*	*	*	2	5	2	-	7.8	10	1500	*	0	39	26	*	-	-	0.0				
	Lympne ...	346	1041.9	-4	NW	3	c	33	85	4	5	-	-	10	10	4000	1036.5	-6	NW	2	C	37	85	5	5	-	-	10	10	4000	0	1	39	31	28	-	-	0.0	
2	Shoeburyness ...	11	*	*	*	*	*	*	*	*	*	*	*	1037.3	-2	N	1	C	36	95	4	5	-	-	9+	9+	5700	1	*	34	28	26	Tr	-	-	0.0			
	Felixstowe ...	15	*	*	*	*	*	*	*	*	*	*	*	1037.1	-4	NNW	2	C	37	95	3	5	-	-	10	10	1500	0	0	38	33	28	-	-	0.0				
	Gorleston ...	14	1037.3	-4	NW	3	o	35	85	4	5	-	-	10	10	1500	1036.5	-4	NW	2	C	40	95	4	5	-	-	10	10	1500	0	0	35	33	30	-	-	0.0	
	Cranwell ...	240	1039.4	+2	WSW	2	c/f	33	95	3	5	-	-	10	10	2500	1038.3	-4	W/N	2	C	35	95	3	5	-	-	10	10	2500	4	*	38	32	31	-	-	0.0	
3	Birmingham ...	535	*	*	*	*	*	*	*	*	*	*	*	1038.9	-2	NW	2	C	38	95	6	5	-	-	9+	9+	2500	1	*	38	31	24	-	-	0.0				
	Upper Heyford ...	408	*	*	*	*	*	*	*	*	*	*	*	1039.1	0	W	1	C	32	95	4	5	-	-	10	10	2500	4	*	38	27	24	-	-	0.0				
	Leafeld ...	612	*	*	*	*	*	*	*	*	*	*	*	1038.3	-6	NW/N	2	C	35	95	6	5	-	-	10	10	2500	4	*	36	26	20	-	-	0.0				
4	Ross-on-Wye ...	223	*	*	*	*	*	*	*	*	*	*	*	1039.1	-4	-	0	C	29	95	3	5	-	-	10	10	450	4	*	27	21	18	-	-	0.0				
5	Portland Bill ...	32	1039.5	+2	NW	3	bc	41	75	8	4	-	-	2.3	2.3	2500	1038.4	-6	NNW	3	C	44	85	7	4	2	-	7.8	10	2500	0	3	46	40	*	-	0.0		
	Plymouth ...	82	*	*	*	*	*	*	*	*	*	*	*	1039.4	-4	NW	1	C	39	85	6	5	-	-	9	9	1500	0	2	45	36	30	-	-	0.0				
	Falmouth ...	200	1040.7	+2	-	0	c	39	85	8	5	-	-	9	9	4000	1039.9	-6	NNW	1	C	42	65	8	2	7	-	4.6	9	4000	0	1	46	39	*	-	0.0		
	Scilly (St. Mary's) ...	163	1040.6	+6	SSW	3	bc	46	75	8	5	-	-	4.6	4.6	4000	1039.5	-6	SSW	1	C	41	75	8	7	-	-	2.3	2.3	4000	0	1	48	39	*	-	0.0		
	Guernsey ...	175	1039.6	-4	NW	3	c	45	65	9	8	-	-	10	10	2500	1038.2	-6	NE	1	C	45	75	7	8	-	-	10	10	2500	0	2	44	41	34	-	-	0.0	
6	Pembroke ...	142	1040.2	+2	SW	2	c	46	95	7	5	6	-	4.6	9	4000	1037.3	-4	SW	2	C	48	95	7	5	6	-	4.6	9+	4000	0	1	48	43	*	-	0.0		
7	Holyhead ...	26	1039.7	+2	SSW	2	bc	47	95	6	5	3	-	2.3	9+	2500	1038.3	-2	-	0	C	45	95	5	5	-	-	10	10	1500	1	0	47	45	38	-	-	0.0	
	Chester (Sealand) ...	16	*	*	*	*	*	*	*	*	*	*	*	1038.8	-4	ESE	1	C	35	95	4	5	-	-	10	10	2500	1	*	35	31	29	-	-	0.0				
8	L'pool (Bidston) ...	198	*	*	*	*	*	*	*	*	*	*	*	1038.2	-2	ESE	2	0	27	95	4	5	-	-	10	10	1500	1	*	39	36	33	-	-	0.0				
9	Harrogate ...	478	*	*	*	*	*	*	*	*	*	*	*	1038.8	0	-	0	b	34	95	7	-	4	-	0	Tr	-	4	39	34	27	-	-	0.0					
10	Spurn Head ...	29	1037.8	0	NW	4	c/f	40	95	3	5	2	-	7.8	10	800	1037.4	-2	NW/N	3	0	41	95	3	5	2	-	4.6	10	800	0	2	41	39	*	-	0.0		
	Catterick ...	175	*	*	*	*	*	*	*	*	*	*	*	1038.3	+2	-	0	b	27	95	4	-	-	-	0	0	-	4	35	27	19	-	-	0.0					
	Tynemouth ...	67	1038.4	+6	W	2	bc	39	85	6	5	-	-	4.6	4.6	1500	1037.8	0	W	2	0	42	95	6	6	-	-	10	10	1500	1	2	44	38	33	-	-	0.0	
11	Inchkeith ...	190	1037.0	+4	W	2	c	44	95	7	5	-	-	7.8	7.8	2500	1037.6	0	SW	2	C	45	95	6	5	4	-	4.6	7.8	2500	0	1	45	42	39	Tr	-	0.0	
	Leuchars ...	35	*	*	*	*	*	*	*	*	*	*	*	1036.9	+2	WSW	3	C	43	95	4	5	1	-	9	10	1500	1	*	43	38	33	0.4	Tr	0.0				
12	Renfrew ...	36	*	*	*	*	*	*	*	*	*	*	*	1037.4	+2	-	0	C	44	95	6	5	-	-	9+	9+	2500	1	*	46	43	39	1	Tr	0.0				
	Eskdalemuir ...	794	*	*	*	*	*	*	*	*	*	*	*	1038.4	-2	SE	2	F	40	95	1	5	-	-	10	10	450	1	*	40	38	37	0.4	Tr	0.0				
13a	Tiree ...	22	*	*	*	*	*	*	*	*	*	*	*	1034.8	+2	SE	2	bc	37	95	7	5	4	-	1	2.3	4000	4	2	49	35	24	1	0.1	0.0				
13b	Stornoway ...	34	1034.8	+20	WNW</																																		



THE DAILY WEATHER REPORT  
OF THE METEOROLOGICAL OFFICE, LONDON.BRITISH SECTION  
Monday, 21st December 1931.  
No. 25,506

STATIONS.	OBSERVATIONS at 13h. G.M.T. 20th Dec.														OBSERVATIONS at 18h. G.M.T. 20th Dec.														PAST 24 HOURS.						
	Barom. at M.S.L.	Change in 3 hours.	Wind.		Weather.	Temp. °F.	Humid. %	Visib. 0-9	Cloud.					Barom. at M.S.L.	Change in 3 hours.	Wind.		Weather.	Temp. °F.	Humid. %	Visib. 0-9	Cloud.					State of Ground.	Sea.	WEATHER.						
			Dir.	Force.					Low.	Med.	High.	Low.	Med.			High.	Low.					Med.	High.	Low.	Med.	High.			Low.	Med.	High.	7h.-13h. 20th	13h.-18h. 20th	18h.-21st 21st	1h.-7h. 21st
(1)	(2)	(3)	(4)	(5)	(6)	(7)	(8)	(9)	(10)	(11)	(12)	(13)	(14)	(15)	(16)	(17)	(18)	(19)	(20)	(21)	(22)	(23)	(24)	(25)	(26)	(27)	(28)	(29)	(30)	(31)	(32)	(33)	(34)		
(For heights see p. 4.)	(1)	(2)	(3)	(4)	(5)	(6)	(7)	(8)	(9)	(10)	(11)	(12)	(13)	(14)	(15)	(16)	(17)	(18)	(19)	(20)	(21)	(22)	(23)	(24)	(25)	(26)	(27)	(28)	(29)	(30)	(31)	(32)	(33)	(34)	
1 London (Kew)...	1036.7	-12	NW	1	cf	41	85	3	5	-	-	9+	9+	4000	1036.2	-6	NW	1	m	41	85	4	5	-	-	10	10	4000	1	*	cf	cf om	om om	cf om	
Croydon	1036.7	-12	NW	1	of	37	85	2	5	-	-	10	10	4000	1036.1	-4	N	1	of	42	85	2	5	-	-	10	10	450	1	*	cmfj	cf	cf om	cf om	
S. Farnborough	1037.1	-14	NW	1	cf	38	95	3	5	-	-	9+	9+	7200	1036.1	-2	NW	1	cf	38	95	3	5	-	-	9+	9+	7200	1	*	cmfj	cf	cf om	cf om	
Winchester	1037.0	-12	NW	3	c	42	85	6	5	-	-	9+	9+	4000	1036.0	-2	NW	3	c	39	95	6	5	-	-	9+	9+	4000	1	*	cmfj	cf	cf om	cf om	
Boscombe Down	1037.5	-10	NW	1	c	40	95	5	5	-	-	9+	9+	4000	1036.8	-4	NW	2	c	37	95	5	5	-	-	9+	9+	4000	1	*	cmfj	cf	cf om	cf om	
Calshot, S'thmtn	1037.1	-6	NW	3	c	43	85	6	5	3	-	4-6	9	4000	1036.2	-2	NW	3	c	42	85	6	5	-	-	10	10	4000	0	0	cmfj	cf	cf om	cf om	
Dungeness	"	"	NW	1	m	"	"	4	5	2	7-8	7-8	9+	2500	"	"	NW	2	c	"	"	5	5	-	-	7-8	7-8	1500	"	0	cmfj	cf	cf om	cf om	
Lympne	1034.5	-18	NE	6	cf	41	95	3	5	-	-	9+	9+	1500	1034.2	-6	NE	4	of	42	95	3	6	-	-	10	10	450	1	*	cmfj	cf	cf om	cf om	
2 Shoeburyness	1035.7	-6	NW	3	c	41	95	5	5	-	-	10	10	1500	1035.2	-2	NW	2	bc	41	95	5	5	-	-	0	2-3	-	0	1	cmfj	cf	cf om	cf om	
Felixstowe	1036.1	-6	NW	3	of	41	85	3	5	-	-	10	10	1500	1035.5	0	NNE	3	b	39	95	7	5	-	-	1	1	4000	0	1	cmfj	cf	cf om	cf om	
Gorleston	1035.4	-6	NNE	3	cf	46	95	6	9	-	-	9	9	1500	1035.4	0	NEN	2	c	44	95	8	4	2	-	4-6	9	2500	0	2	cmfj	cf	cf om	cf om	
Cranwell	1037.9	-4	NW	2	cf	37	95	3	5	-	-	9+	9+	4000	1037.4	-2	NW	2	of	38	95	3	5	-	-	10	10	2500	1	*	cf	cf om	cf om	cf om	
3 Birmingham	1038.0	-4	NW	1	c	41	95	3	5	-	-	9	9	2500	1037.2	-2	-	0	cf	39	95	3	5	-	-	9+	9+	1500	1	*	cf	cf om	cf om	cf om	
Upper Heyford	1037.6	-12	N	3	c	38	95	4	9	-	-	9+	9+	4000	1037.1	+2	N	2	c	38	95	4	5	-	-	9+	9+	4000	0	*	cmfj	cf	cf om	cf om	
Leafield	1037.2	-6	NW	3	c	39	95	5	5	-	-	9+	9+	5700	1036.8	0	NW	2	c	37	95	4	5	-	-	9+	9+	4000	1	*	cmfj	cf	cf om	cf om	
4 Ross-on-Wye	1037.3	-14	SSW	1	of	34	85	3	5	-	-	10	10	4000	1036.8	-4	SW	1	of	34	95	2	5	-	-	10	10	4000	1	*	cmfj	cf	cf om	cf om	
5 Portland Bill	1036.7	-14	NW	3	c	47	75	7	4	7	-	7-8	7-8	2500	1036.0	+2	NNE	3	c	44	85	5	4	-	-	10	10	2500	0	3	cmfj	cf	cf om	cf om	
Plymouth	1038.0	-12	-	0	cf	43	85	2	5	-	-	9+	9+	1500	1036.8	-4	NW	2	c	45	95	4	5	2	-	4-6	10	1500	0	1	cmfj	cf	cf om	cf om	
Falmouth	1038.3	-8	NW	2	c	46	75	7	8	3	-	7-8	10	4000	1036.9	-6	NW	2	c	46	75	6	5	2	-	7-8	10	4000	0	0	cmfj	cf	cf om	cf om	
Scilly (St. Mary's)	1038.1	-10	W	3	c	47	75	7	5	-	-	7-8	7-8	4000	1037.4	-4	NW	2	bc	43	85	8	7	-	-	4-6	4-6	4000	0	0	cmfj	cf	cf om	cf om	
Guernsey	1036.6	-20	NNE	3	bc	49	65	8	7	-	-	4-6	4-6	2500	1035.3	-2	NE	3	bc	47	75	7	-	7	-	0	4-6	-	0	3	cmfj	cf	cf om	cf om	
6 Pembroke	1038.0	-2	NW	2	bc	47	95	6	3	6	-	4-6	9+	2500	1036.0	-8	NW	2	c	47	95	7	3	6	-	4-6	7-8	4000	0	1	cmfj	cf	cf om	cf om	
Holyhead	1037.9	-6	-	0	c	48	95	6	5	-	-	9+	9+	2500	1037.2	0	NE	1	cf	48	95	6	9	-	-	9	9	1500	1	0	cmfj	cf	cf om	cf om	
Chester (Sealand)	1038.3	-8	-	0	cf	39	95	3	5	-	-	7-8	7-8	1500	1037.9	0	-	0	F	33	95	0	5	-	-	10	10	4150	1	*	cmfj	cf	cf om	cf om	
8 L'pool (Bidston)	1038.0	0	-	0	bcf	42	95	3	5	-	-	4-6	4-6	450	1037.6	0	W	2	of	42	95	2	5	-	-	10	10	450	0	*	cmfj	cf	cf om	cf om	
9 Harrogate	1037.8	0	NW	0	c	44	75	5	5	-	-	9+	9+	4000	1037.9	0	-	0	c	42	95	5	9	-	-	9+	9+	4000	1	*	cmfj	cf	cf om	cf om	
10 Spurn Head	1037.0	-12	-	0	dm	43	95	4	5	2	-	4-6	9+	800	1036.3	-2	N	3	c	43	95	5	4	7	-	4-6	7-8	1500	1	2	cmfj	cf	cf om	cf om	
Catterick	1037.7	-10	-	0	bc	38	95	4	5	3	-	4-6	4-6	4000	1037.8	+2	-	0	0	39	95	4	5	-	-	10	10	1500	0	*	cmfj	cf	cf om	cf om	
Tynemouth	1037.9	-4	W	1	o	37	85	4	6	-	-	10	10	1500	1037.9	+4	W	2	o	45	95	5	6	-	-	10	10	1500	1	1	cmfj	cf	cf om	cf om	
11 Inchkeith	1037.9	+2	WSW	2	c	45	95	7	5	8	-	4-6	7-8	2500	1038.3	-2	WSW	2	bc	42	95	7	5	2	-	2-3	4-6	2500	0	1	cmfj	cf	cf om	cf om	
12 Leuchars	1037.9	+2	-	0	c	44	95	6	4	3	-	7-8	9+	2500	1037.7	+2	-	0	c	43	95	5	5	-	-	10	10	1500	1	*	cmfj	cf	cf om	cf om	
Renfrew	1038.0	-2	5	1	cf	47	95	3	5	-	-	9	9	2500	1038.0	+6	-	0	of	42	95	3	5	-	-	10	10	1500	1	*	cmfj	cf	cf om	cf om	
13 Eskdalemuir	1038.3	-4	-	0	of	41	95	1	5	-	-	10	10	1500	1038.3	0	NE	1	cf	35	95	3	5	3	-	2-3	7-8	4150	1	*	cmfj	cf	cf om	cf om	
14 Tires	1036.9	0	SE	2	cf	48	95	6	6	-	-	8	9+	1500	1036.7	+2	SSE	1	c	43	95	7	8	-	-	7-8	7-8	2500	1	3	cmfj	cf	cf om	cf om	
15 Stornoway	1036.6	-6	-	0	bc	45	95	8	7	-	-	2-3	2-3	4000	1036.2	0	S	1	c	47	95	8	5	2	-	7-8	9+	2500	1	1	cmfj	cf	cf om	cf om	
Dalwhinnie	1040.9	-2	-	0	F	36	95	1	5	-	-	10	10	1500	1040.0	0	-	0	F	32	95	1	5	-	-	10	10	1500	1	*	cmfj	cf	cf om	cf om	
Aberdeen	1038.2	+4	NW	1	if	41	95	6	5	-	-	9	9	4000	1038.5	+6	NW	1	o	41	95	5	5	-	-	10	10	2500	1	0	cmfj	cf	cf om	cf om	
Wick	1037.7	+10	ESE	1	c	43	95	8	8	-	-	7-8	7-8	2500	1037.8	+4	W	2	bc	36	95	8	5												



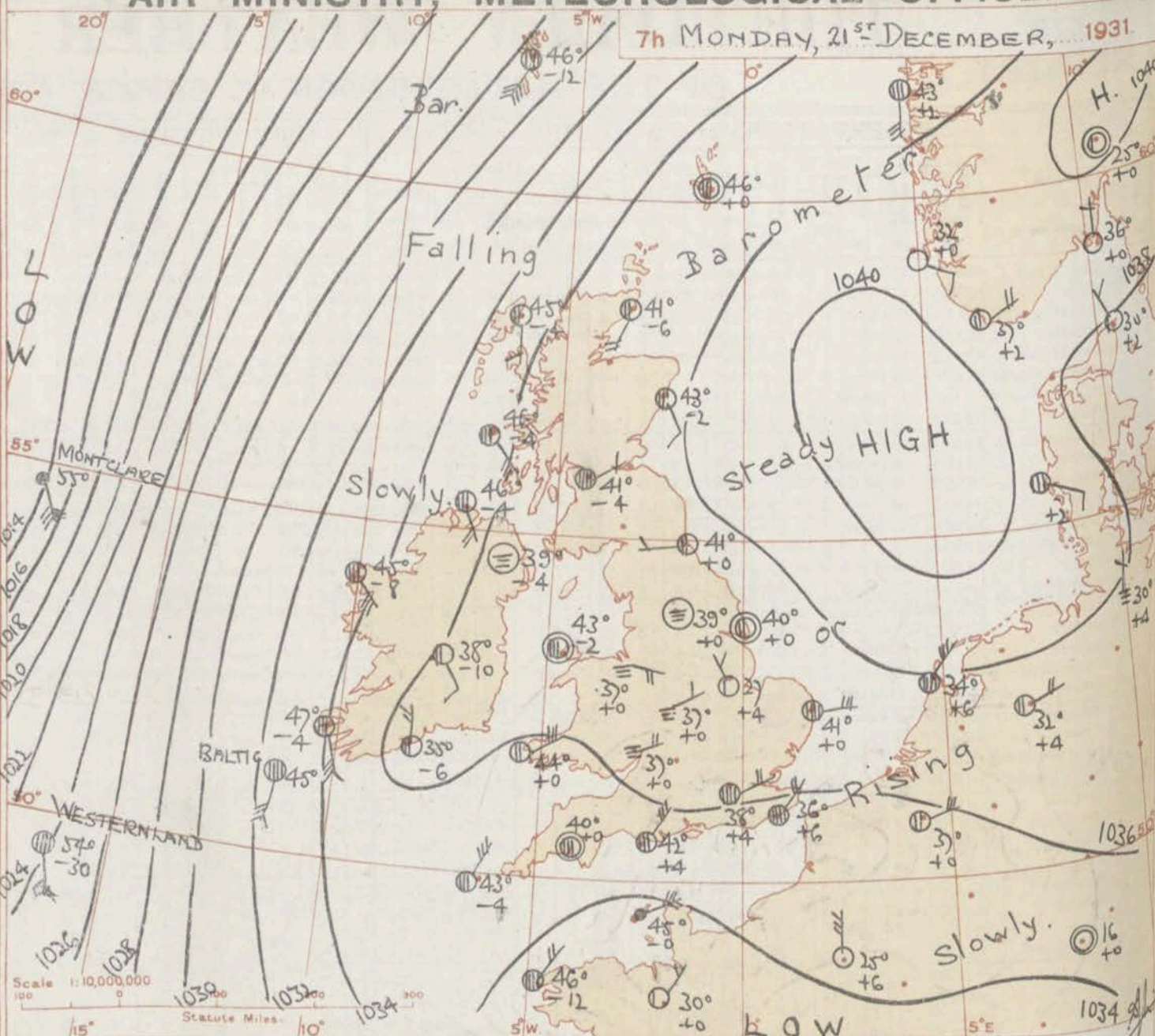
# REPORTS from HEALTH RESORTS for Sunday, 20th Dec. 1931.

DISTRICTS.	STATIONS.	WEATHER.		TEMPERATURE.		RAINFALL.		SUNSHINE.
		Forenoon.	Afternoon.	Min.	Max.	Night.	Day.	
				9h. to 12h.	9h. to 12h.	12h. to 3h.	3h. to 9h.	
1	Tunbridge W.	mo	omd	27	42	-	Tr	0.0
	Bournemouth	o	bbeco	30	46	-	-	2.3
	Ventnor	o	bccu	33	44	-	-	0.7
	Southsea	c	om	32	44	-	-	0.0
	Bognor Regis	c	c	31	44	-	-	0.0
	Littlehampton	c	cc	30	42	-	-	0.0
	Worthing	c	c	31	43	-	-	0.0
	Brighton	c	cf	32	43	-	-	0.0
	Eastbourne	c	o	32	43	-	-	0.0
	Hastings	co	o	32	43	-	-	0.0
	Folkestone	om	omid	34	44	-	0.1	0.0
2	Dover	fod	dof	34	44	-	-	0.0
	Deal	fod	foc	27	45	-	Tr	0.0
	Ramsgate	com	odcm	35	45	-	0.3	0.0
	Margate	c	cd	34	45	-	Tr	0.0
	Southend	cof	odfc	28	42	Tr	Tr	0.0
	Maldon	mo	o	30	42	-	-	0.0
	Clacton-on-Sea	cm	cm	26	48	-	-	0.0
	Dovercourt	xof	ccbf	27	43	Tr	-	0.0
	Lowestoft	cmo	cprbc	29	44	0.3	1	0.0
	Skegness	om	odm	30	43	Tr	Tr	0.0
	Mablethorpe	com	odm	31	43	-	-	0.0
3	Cleethorpes	cfr	oram	32	43	-	0.4	0.0
	Leamington S.	cm	om	23	36	-	-	0.0
	Cheltenham	omac	cox	21	36	-	-	0.0
	Bath	fc	cg	23	38	-	-	0.0
	Weymouth	mc	c	34	45	-	-	0.1
	Jersey	debc	bc	35	50	0.4	-	3.5
	Torquay	om	cbeom	33	47	-	-	0.0
	Penzance	cmc	c	36	49	-	-	0.7
	St. Ives	c	c	38	48	-	-	0.0
	Bude	prc	c	39	47	1	2	0.0
	Ilfracombe	o	pm	42	48	-	1	0.0
4	Aberystwyth	cmcm	cmir	35	46	-	1	0.0
	Llandudno	cm	cm	36	46	0.1	0.2	0.0
	Colwyn Bay	crr	cmcb	35	47	1	2	0.0
	Rhyl	omdc	cbcm	34	47	-	0.5	0.6
	Wallasey	lef	fbcf	34	42	-	-	0.0
	Southport	ef	ocfc	35	43	-	-	0.0
	Blackpool	mc	c	34	44	-	-	1.5
	Morecambe	c	bccc	36	44	-	-	1.8
	Ilkley	obcc	crc	31	40	-	Tr	0.0
	Berwick-on-T.	c	c	37	45	Tr	-	0.0
	Dunbar	cmr	cmr	38	46	-	-	0.7
5	Douglas	omir	omir	43	48	2	3	0.0

† Max. Temp. for period 21h. yesterday to 17h. to-day; Min. Temp. 21h.-9h. † Min. Temp. 17h.-9h.

## AIR MINISTRY, METEOROLOGICAL OFFICE.

7th MONDAY, 21st DECEMBER, 1931.



BAROMETER. Isobars are drawn for intervals of two millibars.  
WIND. Arrows fly with the wind. Number of feathers indicate Beaufort force.  
TEMPERATURE is given in degrees F.  
WEATHER SYMBOLS:—  
○ Clear sky. ○ Sky less than 1/8 clouded. ○ Sky 1/8 to 1/2 clouded. ○ Sky 1/2 to 3/4 clouded. ○ Overcast sky.  
● Rain falling. \* Snow. ▲ Hail. ≡ Fog. ≡ Mist. T Thunder. K Thunderstorm.  
SEA DISTURBANCE. ~~~~~ Rough. ~~~~~ High.  
BAROMETRIC CHANGE from 4h. to 7h. in tenths of millibars is entered beneath the temperature.

### GENERAL INFERENCE.

An anticyclone centred over the North Sea will probably recede from the British Isles as a large low-pressure system on the Eastern Atlantic moves northeastwards. Fresh or strong southerly winds and some drizzle or rain are probable in the extreme West and North, but quiet conditions will continue for a time in England, with mist or perhaps fog in places.

### FURTHER OUTLOOK.

None issued.

Forecasts issued at 1000 G.M.T.

G. C. SIMPSON, C.B., D.Sc., F.R.S.  
Director.

### FORECASTS FOR THE 24 HOURS COMMENCING 12 NOON, G.M.T. 21st Decr. 1931.

1 S.E. England	Light northeast or east wind; mainly cloudy, but some brighter intervals; local mist, perhaps fog, at night; moderate or rather low temperature.
2 E. England	
3 E. Midlands	
4 W. Midlands	Light northeast or variable wind, perhaps southeast or south later; mainly cloudy, but with brighter intervals; local mist, perhaps fog, at night; moderate or rather low temperature.
5 S.W. England	
6 South Wales	
7 North Wales	
8 N.W. England	Light variable or southerly wind; mainly cloudy, perhaps local drizzle at times; mist; moderate temperature.
9 N. Midlands	
10 N.E. England	Light variable or southeast wind; mainly cloudy, but with brighter intervals; local mist; moderate temperature.
11 S.E. Scotland	
12 S.W. Scotland & Isle of Man	As 18 - 19.
13 A.W. Scotland & N.W. Scotland	Moderate to strong southerly wind; cloudy; some drizzle or rain; rather mild.
14 Mid-Scotland	
15 N.E. Scotland	Light southeast or south wind, freshening; cloudy; possibly deteriorating; moderate temperature.
16 Orkneys and Shetlands	
17 N.W. Ireland	As 13.
18 N.E. Ireland	
19 S.E. Ireland	Light to fresh southerly wind; cloudy; perhaps drizzle; rather mild.
20 S.W. Ireland	As 13.

H.W. Stationery Office Press, Kingsway, W.C.2.

PA 327/2200. W. 75. D. 2000. No. 808.



# AIR MINISTRY, METEOROLOGICAL OFFICE. Chart of Weather in the Northern Hemisphere.

31.

1040  
25°  
+0  
1038  
30°  
+2  
1036  
35°  
+4

1036  
35°  
+4  
1034  
40°  
+6  
1032  
45°  
+8

cloudy.  
sky.  
n.  
temperature.

Sea  
as

for  
g

F.R.S.  
ector.



Scale 1:4x10<sup>7</sup> along meridian at 55°N  
Statute Miles 0 1 2 3 4 500

## EXPLANATION OF CHART.

ISOBARS. Isobars are drawn for intervals of four millibars.

WIND. Arrows fly with the wind. Number of feathers indicate Beaufort Force.

☉ - Calm.

TEMPERATURE is given in degrees F.

WEATHER is given in Beaufort Notation (see page 1) and by symbols (see opposite page).



# THE DAILY WEATHER REPORT

OF THE METEOROLOGICAL OFFICE, LONDON.

BRITISH SECTION  
Monday, 21st December 1931.  
No. 25,526.

DISTRICT.	STATIONS.	OBSERVATIONS at 1 hr. G.M.T. 21st Dec.														OBSERVATIONS at 7 hr. G.M.T. 21st Dec.														PAST 24 HOURS.														
		Height above M.S.L. in feet.	Barom. at M.S.L.	Change in 3 hours.	Wind.		Weather.	Temp. °F.	Humid. %	Visibility 0-9	Cloud.			Height of Base (feet).	Barom. at M.S.L.	Change in 3 hours.	Wind.		Weather.	Temp. °F.	Humid. %	Visibility 0-9	Cloud.			State of Ground.	Sea.	TEMPERATURE.			RAINFALL.		SUN-SHINE Hr.											
					Direc.	Force.					0-12	Form.	Amount.				Low.	Med.					High.	Form.	Amount.			Low.	Med.	High.	Low.	Night 18h-7h of °F.		Min. on Grass °F.	Day 7h-18h mm.	Night 18h-7h mm.								
																																					Low.	Med.	High.	Low.	Total 0-10	Low.	Total 0-10	Height of Base (feet).
1	London (Kew)...	18	*	*	*	*	*	*	*	*	*	*	*	1036.6	+4	NEE	2	C	39	85	6	5	-	-	2+	2+	1500	1	*	43	35	34	-	-	0.0									
	Croydon ...	217	1035.6	-4	NE	1	O	40	95	4	5	-	-	10	10	800	1036.2	+4	EN	2	C	38	85	6	5	-	-	10	10	1500	1	*	42	38	37	-	0.4	0.0						
	S. Farnborough ...	237	*	*	*	*	*	*	*	*	*	*	*	1036.2	+4	NNE	2	C	38	95	5	5	-	-	10	10	1500	1	*	40	37	30	Tr	-	0.4	0.0								
	Winchester ...	275	*	*	*	*	*	*	*	*	*	*	*	1036.1	+2	NNE	2	C	39	95	7	5	-	-	10	10	1500	1	*	42	37	34	-	Tr	0.0									
	Boscombe Down ...	417	*	*	*	*	*	*	*	*	*	*	*	1036.3	+4	NE	1	O	38	95	4	5	-	-	10	10	450	1	*	40	34	32	-	0.1	0.0									
	Calshot (S'thmtn) ...	8	1035.7	0	NNW	3	C	40	95	6	5	-	-	10	10	2500	1035.8	+2	NEN	3	C	41	85	7	5	-	-	10	10	4000	0	1	43	39	34	-	0.0							
	Dungeness ...	20	*	*	*	*	*	*	*	*	*	*	*	1035.8	+2	ENE	2	O	*	*	7	5	-	-	10	10	1500	*	0	43	36	*	0.5	-	0.0									
	Lympne ...	346	1035.4	+4	EN	3	O	37	85	6	5	-	-	10	10	800	1035.9	+6	NNE	2	C	36	85	6	5	-	-	10	10	1500	1	*	42	35	33	0.3	-	0.0						
2	Shoeburyness ...	11	*	*	*	*	*	*	*	*	*	*	*	1036.5	+6	NEE	2	C	39	85	7	5	-	-	10	10	1500	0	*	42	36	34	-	-	0.0									
	Felixstowe ...	15	*	*	*	*	*	*	*	*	*	*	*	1036.6	0	NEE	3	C	40	75	7	5	-	-	10	10	1500	0	1	44	37	33	-	-	0.0									
	Gorleston ...	14	1036.3	+10	ESE	2	C	40	95	7	4	-	-	9	9+	2500	1037.1	0	E	3	C	41	75	7	5	-	-	10	10	2500	0	1	46	40	37	0.1	0.1	0.0						
	Cranwell ...	240	1037.3	0	-	0	bf	32	95	2	-	-	-	0	0	-	1037.8	+4	NW	1	b/f	27	35	4	5	-	-	1	1	4000	4	*	38	26	21	0.3	Tr	0.0						
3	Birmingham ...	535	*	*	*	*	*	*	*	*	*	*	*	1037.5	0	ENE	1	of	37	35	3	5	-	-	10	10	450	1	*	42	35	31	-	-	0.6	0.0								
	Upper Heyford ...	408	*	*	*	*	*	*	*	*	*	*	*	1037.1	+4	ENE	1	of	37	35	3	5	-	-	10	10	450	1	*	39	35	31	-	-	0.2	0.1								
	Leafield ...	612	*	*	*	*	*	*	*	*	*	*	*	1036.7	0	NEE	2	5	36	35	2	5	-	-	10	10	450	1	*	39	34	30	-	-	0.5	0.1								
4	Ross-on-Wye ...	223	*	*	*	*	*	*	*	*	*	*	*	1036.7	0	E	2	of	37	35	3	5	-	-	10	10	800	1	*	35	34	33	-	-	0.5	0.0								
5	Portland Bill ...	32	1034.8	-6	NE	3	C	42	85	5	4	-	-	7.8	9+	1500	1036.3	+4	NE	3	C	42	85	6	4	2	-	7.8	10	1500	0	3	47	41	-	-	0.0							
	Plymouth ...	82	*	*	*	*	*	*	*	*	*	*	*	1035.4	0	-	0	C	40	95	6	-	7	-	0	0	-	1	0	46	40	38	-	-	0.0									
	Falmouth ...	200	1035.6	-6	N	1	C	43	95	7	5	-	-	7.8	7.8	4000	1035.1	+2	NEN	1	bc	41	95	7	2	-	-	2.3	2.3	4000	1	1	48	41	-	-	0.6	0.0						
	Scilly (St. Mary's) ...	163	1036.4	-8	N	3	C	46	85	7	7	-	-	9+	9+	4000	1035.2	-4	N'E	3	C	43	85	8	8	-	-	7.8	7.8	4000	0	1	49	42	-	-	5.2							
	Guernsey ...	175	1033.7	-8	NE	2	C	47	85	6	8	-	-	10	10	2500	1033.7	0	ENE	5	ir.	45	85	7	6	-	-	10	10	1500	1	3	50	44	36	-	0.2	2.3						
6	Pembroke ...	142	1035.2	-2	NE	2	bc	44	95	5	3	6	-	7.8	10	4000	1035.8	0	ENE	3	bc	44	95	6	5	6	-	2.3	4.6	4000	0	2	49	40	-	-	0.1							
7	Holyhead ...	26	1036.7	-4	NE	1	C	44	95	5	-	3	-	0	10	-	1036.1	-2	-	0	C	43	95	5	5	-	-	0	0	4000	1	0	49	43	35	0.2	Tr	0.1						
	Chester (Sealand) ...	16	*	*	*	*	*	*	*	*	*	*	*	1037.4	0	SEE	2	of	37	95	2	5	-	-	10	10	1500	1	*	39	31	30	0.3	0.5	0.7									
8	L'pool (Bidston) ...	198	*	*	*	*	*	*	*	*	*	*	*	1036.2	0	SE	2	5	39	95	2	5	-	-	10	10	450	1	*	42	39	30.7	-	-	0.5	0.2								
9	Harrogate ...	478	*	*	*	*	*	*	*	*	*	*	*	1037.8	0	-	0	F	39	95	1	5	-	-	10	10	450	1	*	44	39	38	-	-	0.7									
10	Spurn Head ...	29	1036.3	0	EN	2	bc	40	95	7	-	1	-	0	2.3	-	1037.1	0	-	0	bc	40	85	7	-	2	-	0	2.3	-	0	2	43	38	-	-	0.0							
	Catterick ...	175	*	*	*	*	*	*	*	*	*	*	*	1037.6	+2	-	0	rf	38	95	3	5	-	-	10	10	800	1	*	39	38	37	-	-	0.2	*								
	Tynemouth ...	67	1037.6	0	E	1	O	45	85	7	6	-	-	10	10	1500	1037.5	0	W	1	bc	41	85	7	2	-	-	4.6	4.6	2500	1	1	47	41	36	0.3	0.1	-						
11	Inchkeith ...	190	1037.8	0	W	2	O	40	95	7	5	-	-	10	10	800	1037.6	-2	WSW	1	bc	41	95	5	5	-	-	10	10	800	1	1	45	40	36	-	-	0.3						
	Leuchars ...	35	*	*	*	*	*	*	*	*	*	*	*	1037.4	0	-	0	O	40	95	6	5	-	-	10	10	2500	1	*	45	40	37	-	-	0.0									
12	Renfrew ...	96	*	*	*	*	*	*	*	*	*	*	*	1037.3	-4	ENE	1	C	41	95	6	5	-	-	10	10	1500	1	*	47	39	37	-	-	0.0									
	Eskdalemuir ...	794	*	*	*	*	*	*	*	*	*	*	*	1037.6	0	N	1	d.d.	39	95	3	5	-	-	10	10	450	1	*	41	32	27	Tr	Tr	0.0									
13a	Tiree ...	22	*	*	*	*	*	*	*	*	*	*	*	1035.3	-4	SE	3	C	46	95	6	5	1	-	7.8	9+	2500	0	3	50	40	31	-	-	0.2									
13b	Stornoway ...	34	1035.8	0	-	0	C	42	95	8	4	7	-	2.3	7.8	4000	1034.5	-4	S	1	bc	45	95	8	4	7	-	2.3	4.6	4000	1	0	48	41	-	-	0.0							
15	Dalwhinnie ...	1178	*	*	*	*	*	*	*	*	*	*	*	1037.5	-2	-	0	F	27	35	1	-	-	-	0	0	-	5	-	38	22	15	-	-	0.0									
	Aberdeen ...	37	*	*	*	*	*	*	*	*	*	*	*	1037.5	-2	SSE	1	C	43	75	8	5	-	-	7.8	7.8	2500	1	0	44	40	38	-	-	0.0									
	Wick ...	81	1037.1	-2	S	3	C	45	95	8	8	-	-	7.8	7.8	1500	1036.5	-6	SW	2	bc	41	95	8	8	-	-	2.3	2.3	2500	1	2	45	35	-	-	0.4							
16	Lerwick ...	54	1037.9	0	-	0	C	45	95	7	5	-	-	9	9	1500	1036.6	0	-	0	C	46	75	7	5	2	-	4.6	10	1500	0	*	47	44	-	-	-							
17	Blackod Point ...	18	1034.4	-4	SE	3	bc	44	85	7	-	4	-	0	2.3	-	1033.4	-8	SE	3	C	45	75</																					



# THE DAILY WEATHER REPORT

OF THE METEOROLOGICAL OFFICE, LONDON.

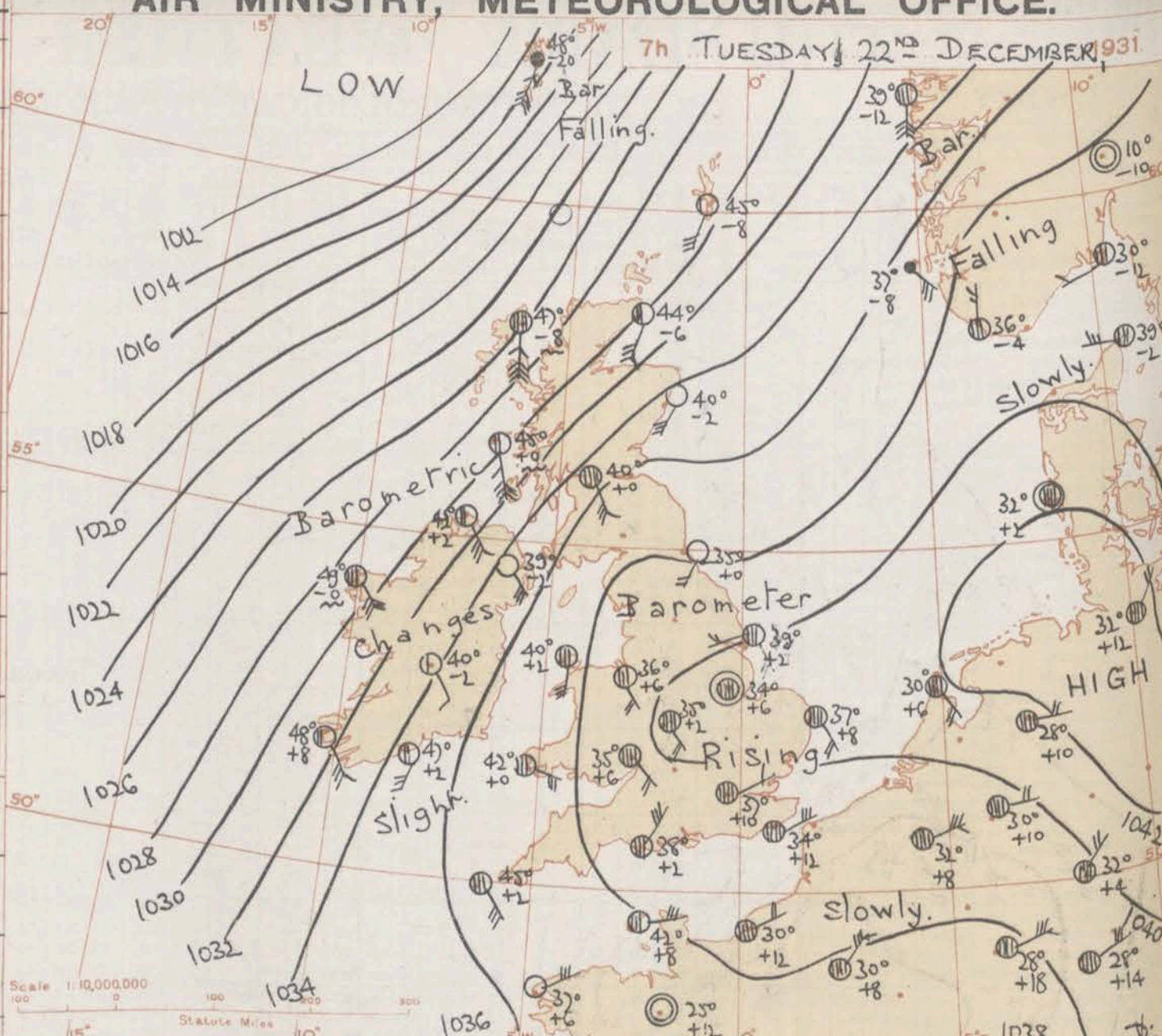
BRITISH SECTION  
Tuesday 22 December 1931.  
No. 26597

STATIONS.	OBSERVATIONS at 13h. G.M.T. 21st December														OBSERVATIONS at 18h. G.M.T. 21st December														PAST 24 HOURS.					
	Barom. at M.S.L. mb.	Change in 3 hours.	Wind.		Weather.	Temp. °F.	Humid. %	Visibility 0-9	Cloud.			Height of Base (feet)	Barom. at M.S.L. mb.	Change in 3 hours.	Wind.		Weather.	Temp. °F.	Humid. %	Visibility 0-9	Cloud.			Height of Base (feet)	State of Ground. 0-3	Sea. 0-9	WEATHER.							
			Direc.	Force.					Low.	Med.	High.				Low.	Med.					High.	Low.	Med.				High.	Low.	Med.	High.	7h.-13h. 21st	13h.-18h. 21st	18h. 21st to 1h. 22nd	1h.-7h. 22nd
(1)	(2)	(3)	(4)	(5)	(6)	(7)	(8)	(9)	(10)	(11)	(12)	(13)	(14)	(15)	(16)	(17)	(18)	(19)	(20)	(21)	(22)	(23)	(24)	(25)	(26)	(27)	(28)	(29)	(30)	(31)	(32)	(33)	(34)	
(For heights see p. 4.)																																		
1 London (Kew)...	1037.0	-8	E	3	0	40	75	5	5	-	10	10	1500	1037.7	+6	NE	2	0	40	95	5	5	-	-	10	10	2500	1	1	039	0390m	c30	c30	
Croydon	1037.1	-4	E	3	m	39	85	4	5	-	10	10	2500	1037.5	+2	E	1	m	38	95	4	5	-	-	10	10	2500	1	1	cm,m	cm	cm,m	cm	
S. Farnborough	1037.1	-6	E	2	0	39	85	5	5	-	10	10	2500	1037.6	+6	NE	1	0	37	95	5	5	-	-	10	10	2500	1	1	cm,om	com	cm	cm,om	
Winchester	1037.1	-4	E	2	0	38	85	6	5	2	9+	10	1500	1037.5	+6	NE	2	0	38	85	6	5	-	-	10	10	1500	1	1	c	cm	cm	cm	
Boscombe Down	1037.1	-2	E	2	0	37	85	5	5	-	10	10	1500	1037.4	+2	NE	2	0	35	95	5	5	-	-	10	10	1500	1	1	com	om	om,c	c3	
Calshot, S'thmtn	1036.7	+4	E	2	0	40	75	6	5	-	10	10	2500	1037.0	+2	E	2	0	39	85	6	5	-	-	9+	9+	4000	0	0	cm	cm	cm	c	
Dungeness	*	-	E	3	1	*	*	4	8	6	4-6	7-8	1500	*	*	NE	3	0	*	*	7	8	-	-	7-8	7-8	2500	*	1	c	c	*	bc	
Lympe	1036.9	-8	E	2	0	37	85	5	5	-	9+	9+	2500	1037.5	+4	NE	3	0	33	85	5	5	-	-	9+	9+	1500	1	1	com	cm	bc,cm	cm	
2 Shoeburyness	1037.1	-2	E	3	0	40	85	6	5	-	10	10	2500	1038.1	+6	E	3	0	37	85	8	5	-	-	9+	9+	2500	0	1	cm	cm,c	cbc	c	
Felixstowe	1037.5	-2	SE	3	0	40	75	7	5	-	10	10	2500	1037.3	+4	E	2	0	40	75	7	5	-	-	9+	9+	2500	0	2	c	c	c	c3	
Gorleston	1037.1	-4	E	2	0	40	75	6	5	-	10	10	2500	1037.8	+4	E	2	0	41	75	6	5	-	-	9+	9+	2500	0	2	c	c	c	c	
Cranwell	1038.6	-2	0	0	f	32	95	3	5	-	10	10	1500	1039.1	+4	0	0	f	34	95	3	5	-	-	10	10	1500	1	1	bmoF	cf	cf	c3m	
3 Birmingham	1037.9	0	0	0	f	38	95	3	1	-	7-8	7-8	1500	1038.5	+2	E	2	m	38	95	4	5	-	-	10	10	800	1	1	of	cfom	om	0	
Upper Heyford	1037.9	-2	E	2	0	38	85	6	5	-	10	10	800	1038.6	+2	NE	2	0	36	95	6	5	-	-	10	10	800	1	1	ofed	cm	cm	cm	
Leafeld	1037.5	0	NE	2	0	36	85	7	5	-	10	10	800	1038.1	+4	NE	1	0	35	95	7	5	-	-	9+	9+	2500	1	1	ofed	oc	c	c	
4 Ross-on-Wye	1037.6	0	E	2	0	37	95	5	5	-	10	10	800	1037.8	0	E	1	f	36	95	3	5	-	-	10	10	450	1	1	om	omid	ofom	om	
5 Portland Bill	1035.9	-6	NE	4	0	41	75	6	4	2	7-8	7-8	2500	1036.1	+2	NE	4	0	41	75	6	4	2	-	7-8	10	2500	0	3	c3	c3	bc	c	
Plymouth	1036.1	-2	E	4	0	44	75	6	5	-	7-8	7-8	2500	1036.1	+6	NE	4	0	39	85	6	4	2	-	0	0	0	0	1	m,cm	cm,cb	bc	b	
Falmouth	1035.9	-4	E	2	bc	45	95	7	2	3	4-6	4-6	4000	1035.8	+2	E	4	bc	44	85	6	3	8	-	4-6	4-6	4000	0	2	bcm	bcm	bcm	bcm	
Scilly (St. Mary's)	1035.1	-4	E	3	C	48	85	6	8	-	9+	9+	2500	1035.1	-4	E	3	C	46	85	6	5	-	3	9	4000	1	1	c	c	c	c		
Guernsey	1034.7	-2	E	3	C	42	85	7	8	3	7-8	10	2500	1035.0	+4	E	3	bc	41	75	7	1	-	4-6	4-6	2500	0	3	ococ	cbe	bc	bc		
6 Pembroke	1036.1	+4	E	2	f	45	95	3	5	6	4-6	7-8	2500	1036.6	+2	E	3	q	41	95	5	3	6	-	2-3	4-6	4000	0	2	cbcf	cfbcf	bc	c	
7 Holyhead	1036.2	-2	SW	1	C	48	85	5	5	-	10	10	8700	1036.1	+2	SW	2	m	46	85	4	5	-	10	10	5700	1	0	cfmcm	cm	cm,cm	bc,cm		
Chester (Sealand)	1038.0	-2	SE	2	f	39	95	3	5	-	10	10	2500	1038.2	+6	SE	3	m	37	95	4	5	-	9+	9+	5700	1	1	off	ofmc	bc,cm	bc,cm		
8 L'pool (Bidston)	1036.8	0	SE	4	m	40	95	4	5	-	10	10	1500	1037.8	0	SE	4	0	37	95	5	5	-	10	10	1500	0	1	feomo	mf30	om,c	c		
9 Harrogate	1038.0	0	WSW	1	f	40	95	3	5	3	3	9	150	1038.6	0	SW	1	C	36	95	5	3	-	0	7-8	-	1	1	ffoc	fcbe	bc,cf	off		
10 Spurn Head	1038.0	0	0	0	C	40	95	6	5	3	4-6	10	1500	1038.5	0	NW	1	C	40	95	7	5	2	-	7-8	10	2500	1	1	bcfc	cd,c	bc	bc	
Catterick	1038.0	-2	SE	3	m	39	95	4	5	-	10	10	800	1038.2	+4	S	2	F	35	95	1	5	-	10	10	1500	1	1	ofed	omf,fe	fc	fc		
Tynemouth	1038.0	+4	W	2	f	41	85	3	2	-	4-6	4-6	2500	1037.8	+4	SW	1	f	39	95	3	5	-	10	10	1500	1	1	bcff	bcff	off	b		
11 Inchkeith	1037.0	-4	S	2	C	42	85	7	5	-	9+	9+	1500	1036.6	0	SW	2	m	41	95	4	5	-	9	9	800	0	1	ifm,c	cm	cm	cm		
Leuchars	1036.7	-10	0	0	C	44	85	7	8	-	9	9	4000	1036.1	-2	0	0	bc	39	95	6	5	-	4-6	4-6	4000	1	1	om,c	cm	cm	cm		
Renfrew	1037.0	-4	S	1	m	41	95	4	5	-	9+	9+	1500	1036.2	0	SE	2	m	38	95	4	5	-	10	10	2500	1	1	cm,off	mb,ff	cm	cm		
Eskdalemuir	1036.9	-6	0	0	C	40	95	7	5	3	4-6	9+	1500	1037.3	+4	0	0	37	95	6	5	-	10	10	1500	1	1	oid,c	cbco	0	oc			
13a Tiree	1034.1	-6	SE	5	C	46	85	6	5	7	7-8	9+	1500	1032.1	-10	S	5	bc	45	85	8	7	6	-	2-3	2-3	2500	0	3	cm	cbe	bc	bc	
13b Stornoway	1033.4	-6	SW	2	C	47	95	9	4	7	2-3	9	4000	1030.9	-10	S	4	C	47	95	7	4	6	-	2-3	7-8	4000	1	2	bc	c	c	c	
15 Dalwhinnie	1037.6	-10	S	1	bc	35	95	8	4	4	2	4-6	800	1037.3	0	S	3	b	36	85	7	5	-	0	0	-	1	1	bc	b	c	c		
Aberdeen	1036.5	-10	SE	2	bc	43	65	7	7	-	4-6	4-6	4000	1035.8	-2	S	3	bc	41	85	7	5	-	4-6	4-6	5700	1	1	cbc	bc,mb	bc,ba	bc		
Wick	1036.0	-4	S	4	C	44	85	8	3	-	7-8	7-8	1500	1033.5	-10	S	4	bc	43	85	8	7	8	-	2-3	2-3	2500	1	3	bc	cbe	bc	bc	
16 Lerwick	1035.9	-6	S	2	C	46	85	7	5	-	9+	9+	1500	1034.1	-6	S	4	C	45	75	7	8	-	3	9	1500	0	1	c	c	c	c		
17 Blacksod Point	1031.9	-6	E	4	bc	49	75	8	4	-	0	4-6	-	1030.6	-6	E	4	sp	48	85	7													



DISTRICTS.	STATIONS.	WEATHER.		TEMPERATURE.		RAINFALL.		SUNSHINE.
		Fore-noon.	After-noon.	Min. 9h. 20th. to 9h. 21st.	Max. 9h. 17th. to 9h. 21st.	Night. 17h. 20th. to 9h. 21st.	Day. 9h. 17th. to 9h. 21st.	
1	Tunbridge W.	omo	ocb	36	38	0.3	-	0.0
	Bournemouth	o	om	36	40	-	-	0.0
	Ventnor	ouy	ouy	39	40	-	-	0.0
	Southsea	om	om	39	41	-	-	0.0
	Bognor Regis	o	o	36	40	-	-	0.0
	Littlehampton	c	cbc	38	40	-	-	0.0
	Worthing	oc	c	38	40	-	-	0.0
	Brighton	co	cof	32	40	-	-	0.0
	Eastbourne	o	ocb	37	42	-	-	0.1
	Hastings	o	ocb	37	42	-	-	0.0
	Folkestone	omo	omo	37	39	0.2	-	0.0
	Dover	o	oc	38	39	0.3	-	0.0
2	Deal	o	oco	38	40	-	-	0.0
	Ramsgate	o	o	38	40	-	-	0.0
	Margate	c	c	37	40	-	-	0.0
	Southend	of	o	37	39	Trace	-	0.0
	Maldon	o	oc	36	40	-	-	0.0
	Clacton-on-Sea	c	c	37	41	-	-	0.0
	Dovercourt	oc	oc	38	41	-	-	0.0
	Lowestoft	c	c	39	40	0.4	-	0.0
	Skegness	omo	omo	39	40	Trace	-	0.0
	Mablethorpe	omo	omo	31	39	-	-	0.0
	Cleethorpe	omo	omo	29	38	Trace	-	0.0
3	Leamington S.	omo	omo	31	38	-	-	0.0
	Cheltenham	omo	omo	31	38	Trace	-	0.0
	Bath	c	c	33	39	Trace	-	0.0
	Weymouth	c	c	38	41	Trace	-	0.0
	Jersey	c	cbc	39	46	-	-	2.3
	Torquay	cm	co	38	43	-	-	0.0
	Penzance	bm	bm	42	48	3	-	5.7
	St. Ives	b	b	43	47	4	-	6.4
	Bude	c	bc	34	47	Trace	-	2.5
	Ilfracombe	o	ocb	41	43	0.1	-	0.0
6	Aberystwyth	icm	cmcp	40	44	0.3	-	0.0
	Llandudno	cm	c	35	45	-	-	0.0
	Colwyn Bay	cm	o	38	46	0.3	-	0.0
	Rhyl	cm	cm	34	43	0.1	-	0.0
8	Wallasey	fc	cf	36	42	0.3	-	0.0
	Southport	fc	o	38	41	-	-	0.0
	Blackpool	cof	co	39	41	-	-	0.0
	Morecambe	cof	cco	38	43	-	-	0.0
9	Ilkley	fcm	mcf	32	41	1	-	0.0
	Berwick-on-T.	cbc	bco	40	43	-	-	4.2
	Dunbar	bc	cbc	39	44	1	-	0.2
	Douglas	cm	emo	39	47	0.5	-	0.0

† Max. Temp. for period 21h. yesterday to 17h. to-day; Min. Temp. 21h.-9h. | Min. Temp. 17h.-9h.



## DISTRICTS. FORECASTS FOR THE 24 HOURS COMMENCING 12 NOON, G.M.T. 22nd Dec. 1931.

1. S.E. England	Light east or southeast wind; mainly cloudy; rather cold.
2. E. England	
3. E. Midlands	
4. W. Midlands	
5. S.W. England	Light or moderate southeast or south wind; mainly cloudy; rather cold.
6. South Wales	
7. North Wales	
8. N.W. England	
9. N. Midlands	Light southerly wind; mainly cloudy; local mist, perhaps fog; rather cold.
10. N.E. England	
11. S.E. Scotland	
12. S.W. Scotland & Isle of Man	Moderate or fresh south or southwest wind; mainly cloudy; moderate temperature.
13. A. W. Scotland, B. N.W. Scotland	Strong or fresh south or southwest wind, moderating; cloudy; occasional rain; rather mild.
14. Mid-Scotland	
15. N.E. Scotland	Moderate or fresh southerly wind, strong locally at first; mainly cloudy; moderate temperature.
16. Orkneys and Shetlands	
17. N.W. Ireland	Fresh southerly wind; mainly cloudy; perhaps occasional rain; moderate temperature.
18. N.E. Ireland	
19. S.E. Ireland	Moderate southeast or south wind, fresh locally; mainly cloudy; moderate temperature.
20. S.W. Ireland	

H. B. Stationary Office Press, London, W.C.2.

No. 5077/255. Vol. 11. S. 2901. On 30th 1931.

BAROMETRIC. Isobars are drawn for intervals of two millibars.  
 WIND. Arrows fly with the wind. Number of feathers indicate Beaufort force.  
 TEMPERATURE is given in degrees F.  
 WEATHER SYMBOLS:—  
 ○ Clear sky. ○ Sky less than 1/10 clouded. ○ Sky 1/10 to 1/2 clouded. ○ Sky 1/2 to 3/4 clouded. ○ Sky 3/4 to 1 clouded. ○ Overcast sky.  
 ● Rain falling. \* Snow. ▲ Hail. ≡ Fog. ≡ Mist. T Thunder. ⚡ Thunderstorm.  
 SEA DISTURBANCE. ~~~~~ Rough. ~~~~~ High.  
 BAROMETRIC CHANGE from 4h. to 7h. in tenths of millibars is entered beneath the temperature.

## GENERAL INFERENCE.

A large anticyclone is centred over Northern Germany. Secondaries to a depression north of Iceland will travel northeastwards between Iceland and Britain. Fresh or strong southerly winds and rather mild weather with occasional rain will occur in the Northwest, but conditions will be quieter, mainly cloudy and rather cold in most other districts.

## FURTHER OUTLOOK.

None issued.

## Time of issue of Gale Warning.

South cone at 0810 on 22nd in districts 13B, 15 and 16.

Forecasts issued at 1005 G.M.T.

G. C. SIMPSON, C.B., D.Sc., F.R.S., Director.



# AIR MINISTRY, METEOROLOGICAL OFFICE. Chart of Weather in the Northern Hemisphere.





STATIONS.	OBSERVATIONS at 1 hr. G.M.T. 22nd December.														OBSERVATIONS at 7 hr. G.M.T. 22nd December.														PAST 24 HOURS.																																																																																																																																																																																																																																																																																																																																																																																																																																																																																																																																																																																																																																																																																																																																																																																																													
	Height above M.S.L. in feet.	Barom. at M.S.L.	Change in 3 hours.	Wind.		Weather.	Temp. of air.	Humid. %	Visibility.	Cloud.			Barom. at M.S.L.	Change in 3 hours.	Wind.		Weather.	Temp. of air.	Humid. %	Visibility.	Cloud.			State of ground.	Sea.	TEMPERATURE.			RAINFALL.		Sun-shine.																																																																																																																																																																																																																																																																																																																																																																																																																																																																																																																																																																																																																																																																																																																																																																																																											
				Direc.	Force.					Low.	Med.	High.			Low.	Med.					High.	Low.	Med.			High.	Low.	Med.	High.	Max. Day 7h-18h.		Min. Night 18h-7h.	Min. on Grass.	Day 7h-18h.	Night 18h-7h.																																																																																																																																																																																																																																																																																																																																																																																																																																																																																																																																																																																																																																																																																																																																																																																																							
																																				Form.	Amount.	Height of Base.	Form.	Amount.	Height of Base.	Form.	Amount.	Height of Base.																																																																																																																																																																																																																																																																																																																																																																																																																																																																																																																																																																																																																																																																																																																																																																																														
																																													0-10	10-10	0-10	0-10	0-10	0-10	0-10	0-10	0-10	0-10	0-10	0-10	0-10	0-10	0-10	0-10	0-10	0-10	0-10	0-10	0-10	0-10	0-10	0-10	0-10	0-10	0-10	0-10	0-10	0-10	0-10	0-10	0-10	0-10	0-10	0-10	0-10	0-10	0-10	0-10	0-10	0-10	0-10	0-10	0-10	0-10	0-10	0-10	0-10	0-10	0-10	0-10	0-10	0-10	0-10	0-10	0-10	0-10	0-10	0-10	0-10	0-10	0-10	0-10	0-10	0-10	0-10	0-10	0-10	0-10	0-10	0-10	0-10	0-10	0-10	0-10	0-10	0-10	0-10	0-10	0-10	0-10	0-10	0-10	0-10	0-10	0-10	0-10	0-10	0-10	0-10	0-10	0-10	0-10	0-10	0-10	0-10	0-10	0-10	0-10	0-10	0-10	0-10	0-10	0-10	0-10	0-10	0-10	0-10	0-10	0-10	0-10	0-10	0-10	0-10	0-10	0-10	0-10	0-10	0-10	0-10	0-10	0-10	0-10	0-10	0-10	0-10	0-10	0-10	0-10	0-10	0-10	0-10	0-10	0-10	0-10	0-10	0-10	0-10	0-10	0-10	0-10	0-10	0-10	0-10	0-10	0-10	0-10	0-10	0-10	0-10	0-10	0-10	0-10	0-10	0-10	0-10	0-10	0-10	0-10	0-10	0-10	0-10	0-10	0-10	0-10	0-10	0-10	0-10	0-10	0-10	0-10	0-10	0-10	0-10	0-10	0-10	0-10	0-10	0-10	0-10	0-10	0-10	0-10	0-10	0-10	0-10	0-10	0-10	0-10	0-10	0-10	0-10	0-10	0-10	0-10	0-10	0-10	0-10	0-10	0-10	0-10	0-10	0-10	0-10	0-10	0-10	0-10	0-10	0-10	0-10	0-10	0-10	0-10	0-10	0-10	0-10	0-10	0-10	0-10	0-10	0-10	0-10	0-10	0-10	0-10	0-10	0-10	0-10	0-10	0-10	0-10	0-10	0-10	0-10	0-10	0-10	0-10	0-10	0-10	0-10	0-10	0-10	0-10	0-10	0-10	0-10	0-10	0-10	0-10	0-10	0-10	0-10	0-10	0-10	0-10	0-10	0-10	0-10	0-10	0-10	0-10	0-10	0-10	0-10	0-10	0-10	0-10	0-10	0-10	0-10	0-10	0-10	0-10	0-10	0-10	0-10	0-10	0-10	0-10	0-10	0-10	0-10	0-10	0-10	0-10	0-10	0-10	0-10	0-10	0-10	0-10	0-10	0-10	0-10	0-10	0-10	0-10	0-10	0-10	0-10	0-10	0-10	0-10	0-10	0-10	0-10	0-10	0-10	0-10	0-10	0-10	0-10	0-10	0-10	0-10	0-10	0-10	0-10	0-10	0-10	0-10	0-10	0-10	0-10	0-10	0-10	0-10	0-10	0-10	0-10	0-10	0-10	0-10	0-10	0-10	0-10	0-10	0-10	0-10	0-10	0-10	0-10	0-10	0-10	0-10	0-10	0-10	0-10	0-10	0-10	0-10	0-10	0-10	0-10	0-10	0-10	0-10	0-10	0-10	0-10	0-10	0-10	0-10	0-10	0-10	0-10	0-10	0-10	0-10	0-10	0-10	0-10	0-10	0-10	0-10	0-10	0-10	0-10	0-10	0-10	0-10	0-10	0-10	0-10	0-10	0-10	0-10	0-10	0-10	0-10	0-10	0-10	0-10	0-10	0-10	0-10	0-10	0-10	0-10	0-10	0-10	0-10	0-10	0-10	0-10	0-10	0-10	0-10	0-10	0-10	0-10	0-10	0-10	0-10	0-10	0-10	0-10	0-10	0-10	0-10	0-10	0-10	0-10	0-10	0-10	0-10	0-10	0-10	0-10	0-10	0-10	0-10	0-10	0-10	0-10	0-10	0-10	0-10	0-10	0-10	0-10	0-10	0-10	0-10	0-10	0-10	0-10	0-10	0-10	0-10	0-10	0-10	0-10	0-10	0-10	0-10	0-10	0-10	0-10	0-10	0-10	0-10	0-10	0-10	0-10	0-10	0-10	0-10	0-10	0-10	0-10	0-10	0-10	0-10	0-10	0-10	0-10	0-10	0-10	0-10	0-10	0-10	0-10	0-10	0-10	0-10	0-10	0-10	0-10	0-10	0-10	0-10	0-10	0-10	0-10	0-10	0-10	0-10	0-10	0-10	0-10	0-10	0-10	0-10	0-10	0-10	0-10	0-10	0-10	0-10	0-10	0-10	0-10	0-10	0-10	0-10	0-10	0-10	0-10	0-10	0-10	0-10	0-10	0-10	0-10	0-10	0-10	0-10	0-10	0-10	0-10	0-10	0-10	0-10	0-10	0-10	0-10	0-10	0-10	0-10	0-10	0-10	0-10	0-10	0-10	0-10	0-10	0-10	0-10	0-10	0-10	0-10	0-10	0-10	0-10	0-10	0-10	0-10	0-10	0-10	0-10	0-10	0-10	0-10	0-10	0-10	0-10	0-10	0-10	0-10	0-10	0-10	0-10	0-10	0-10	0-10	0-10	0-10	0-10	0-10	0-10	0-10	0-10	0-10	0-10	0-10	0-10	0-10	0-10	0-10	0-10	0-10	0-10	0-10	0-10	0-10	0-10	0-10	0-10	0-10	0-10	0-10	0-10	0-10	0-10	0-10	0-10	0-10	0-10	0-10	0-10	0-10	0-10	0-10	0-10	0-10	0-10	0-10	0-10	0-10	0-10	0-10	0-10	0-10	0-10	0-10	0-10	0-10	0-10	0-10	0-10	0-10	0-10	0-10	0-10	0-10	0-10	0-10	0-10	0-10	0-10	0-10	0-10	0-10	0-10	0-10	0-10	0-10	0-10	0-10	0-10	0-10	0-10	0-10	0-10	0-10	0-10	0-10	0-10	0-10	0-10	0-10	0-10	0-10	0-10	0-10	0-10	0-10	0-10	0-10	0-10	0-10	0-10	0-10	0-10	0-10	0-10	0-10	0-10	0-10	0-10	0-10	0-10	0-10	0-10	0-10	0-10	0-10	0-10	0-10	0-10	0-10	0-10	0-10	0-10	0-10	0-10	0-10	0-10	0-10	0-10	0-10	0-10	0-10	0-10	0-10	0-10	0-10	0-10	0-10	0-10	0-10	0-10	0-10	0-10	0-10	0-10	0-10	0-10	0-10	0-10	0-10	0-10	0-10	0-10	0-10	0-10	0-10	0-10	0-10	0-10	0-10	0-10	0-10	0-10	0-10	0-10	0-10	0-10	0-10	0-10	0-10	0-10	0-10	0-10	0-10	0-10	0-10	0-10	0-10	0-10	0-10	0-10	0-10	0-10	0-10	0-10	0-10	0-10	0-10	0-10	0-10	0-10	0-10	0-10



DISTRICT.	STATIONS.  (For heights see p. 4.)	OBSERVATIONS at 13h. G.M.T. 22nd December														OBSERVATIONS at 18h. G.M.T. 22nd December														PAST 24 HOURS.					
		Barom. at M.S.L. mb.	Change in 3 hours.	Wind.		Weather.	Temp. °F.	Humid. %	Visibility 0-9	Cloud.					Barom. at M.S.L. mb.	Change in 3 hours.	Wind.		Weather.	Temp. °F.	Humid. %	Visibility 0-9	Cloud.					State of Ground. 0-9	Sea. 0-9	WEATHER.					
				Dir.	Force.					Low.	Med.	High.	Low. 0-10	Total 0-10			Height of Base (feet)	Dir.					Force.	Low.	Med.	High.	Low. 0-10			Total 0-10	Height of Base (feet)	7h.-13h. 22nd...	13h.-18h. 22nd...	18h. 22nd to 1h. 23rd.	1h.-7h. 23rd...
(1)	(2)	(3)	(4)	(5)	(6)	(7)	(8)	(9)	(10)	(11)	(12)	(13)	(14)	(15)	(16)	(17)	(18)	(19)	(20)	(21)	(22)	(23)	(24)	(25)	(26)	(27)	(28)	(29)	(30)	(31)	(32)	(33)	(34)		
1	London (Kew)...	1040.3	-4	SE	3	O	38	75	5	-	-	10	10	1500	1041.4	+12	E	1	O	36	85	5	S	-	-	10	10	1500	1	*	O3	O3	O3	cm	
	Croydon ...	1040.1	-4	SE	3	C	37	75	6	-	-	10	10	1500	1040.9	+8	SE'S	2	C	34	85	6	S	-	-	10	10	1500	1	*	cm	cm	cm	cm	
	S. Farnborough ...	1040.2	-4	E'N	2	O	36	85	6	-	-	10	10	1500	1041.4	+14	S'W	1	O	34	85	6	S	-	-	10	10	1500	1	*	omcm	om	om	om	
	Winchester ...	1040.2	-6	E'S	2	C	36	85	7	-	-	10	10	1500	1041.4	+10	E'NE	1	C	34	85	7	S	-	-	10	10	1500	1	*	cm	c	c	cm	
	Boscombe Down ...	1040.6	-2	ESE	2	C	36	75	6	-	-	10	10	1500	1040.7	+6	SE	2	C	32	85	6	S	-	-	9+	9+	1500	0	*	cm	cm	cm	cm	
	Calshot, S'thmtn ...	1040.3	+2	E'S	3	C	37	75	6	-	-	10	10	2500	1040.6	+6	NE	3	C	36	85	7	S	-	-	10	10	2500	0	1	cm	cm	c	c	
	Dungeness ...	*	*	ESE	2	C	*	*	6	-	-	10	10	1500	*	*	ESE	2	C	*	*	6	S	-	-	10	10	1500	*	0	o	o	*	o	
	Lympe ...	1040.3	-6	E'S	3	O	35	85	6	-	-	10	10	800	1040.7	+2	ESE	2	O	33	95	5	S	-	-	10	10	1500	1	*	com	om	om	om	
2	Shoeburyness ...	1040.8	-6	E'S	3	C	38	85	6	-	-	9+	9+	1500	1041.4	+8	ESE	2	O	37	85	7	S	-	-	10	10	1500	0	*	ccm	cm	o	c	
	Felixstowe ...	1041.1	-2	SE'S	2	C	38	85	6	-	-	10	10	1500	1041.4	+6	SE	3	C	38	75	7	S	-	-	10	10	800	0	1	c3	c	c	c3	
	Gorleston ...	1040.9	-2	SSE	1	C	38	85	6	-	-	10	10	2500	1041.7	+4	S'E	3	C	38	85	7	S	-	-	10	10	2500	0	2	c	c	c	c	
	Cranwell ...	1040.8	-8	SE'S	2	C	36	85	7	-	-	10	10	1500	1040.9	+8	SSW	3	C	35	85	6	S	-	-	10	10	1500	1	*	cm	ccm	cm	cm	
3	Birmingham ...	1040.3	-2	SSE	2	C	36	75	6	-	-	9	9	2500	1040.6	+4	SSW	2	C	34	75	6	S	-	-	10	10	2500	1	*	oc	c	c	c	
	Upper Heyford ...	1040.9	-2	E'S	1	C	36	85	6	-	-	10	10	1500	1041.2	+10	SSE	2	C	35	75	6	S	-	-	10	10	1500	0	*	cm	cm	cbw	cm	
	Leafeld ...	1040.3	0	ESE	2	C	35	75	7	-	-	9+	9+	1500	1040.6	+6	SSE	2	O	34	85	7	S	-	-	10	10	1500	1	*	c	co	c	c	
4	Ross-on-Wye ...	1039.6	0	E	2	C	37	85	6	-	-	10	10	2500	1040.0	+6	S'E	2	O	35	75	6	S	-	-	10	10	2500	1	*	om	cm	com	om	
5	Portland Bill ...	1038.9	-6	NE	4	C	41	75	6	-	-	10	10	2500	1039.5	+10	NE	3	C	41	85	7	S	-	-	10	10	2500	0	3	c3	c	c	c	
	Plymouth ...	1038.8	+6	E	4	b	42	75	7	-	-	0	0	-	1039.4	+14	E	3	C	39	85	6	S	-	-	7-8	7-8	5700	0	1	bm	bccm	cm	cm	
	Falmouth ...	1038.3	-8	SE'E	4	bc	46	75	6	1	3	2.3	4-6	4000	1038.5	+2	SE'E	3	C	45	65	6	S	2	-	7-8	10	4000	0	2	bcm	bccm	cm	cm	
	Scilly (St. Mary's) ...	1037.2	0	S	2	C	47	75	7	1	-	7-8	7-8	4000	1038.0	+8	S'E	3	C	44	75	7	2	-	-	7-8	7-8	4000	0	1	c	c	c	c	
	Guernsey ...	1037.7	-2	SE	3	C	40	85	5	8	6	4-6	7-8	2500	1039.1	+14	SE	2	O	39	85	5	S	-	-	10	10	1500	0	3	cm	com	cbcc	co	
6	Pembroke ...	1038.3	0	SE	3	C	43	95	6	5	6	7-8	9+	4000	1036.8	0	SE	3	C	44	95	7	S	6	-	4-6	7-8	4000	0	2	cm	c	c	c	
7	Holyhead ...	1038.2	-2	SE	4	C	41	85	6	5	-	10	10	2500	1037.3	+2	SSE	5	m	41	85	4	S	-	-	10	10	1500	1	2	cm	cm	cm	cm	
	Chester (Sealand) ...	1039.7	-6	S'E	3	bc	37	75	6	5	-	4-6	4-6	2500	1039.2	0	SE'S	2	m	32	85	4	-	-	-	0	0	-	1	*	cb	cb	cb	cb	
8	L'pool (Bidston) ...	1039.2	-4	SSE	4	b	36	75	6	5	-	1	1	2500	1038.2	0	SSE	4	b	33	85	6	-	-	-	0	0	-	0	*	cc	b	b	b	
9	Harrogate ...	1040.0	-6	SSW	1	O	34	85	5	5	-	10	10	2500	1039.7	0	SSW	1	O	34	85	5	S	-	-	10	10	2500	1	*	ofoc	c	c	c	
10	Spurn Head ...	1040.2	0	SSW	3	C	40	75	7	5	7	7-8	9+	4000	1040.3	+2	SW	3	C	36	85	7	S	-	-	9+	9+	5700	0	2	c	bc	bc	bc	
	Catterick ...	1039.6	-10	SW	4	O	35	85	5	5	-	10	10	1500	1038.6	-6	S	3	m	35	85	4	S	-	-	10	10	1500	1	*	fom	ocm	ocm	ocm	
	Tynemouth ...	1038.5	-4	SSW	2	m	37	85	4	5	-	7-8	7-8	800	1037.6	-6	SW	3	bc	35	85	5	S	-	-	4-6	4-6	1500	4	1	b, ocm	b, ocm	bcm	bcc	
11	Inchkeith ...	1036.0	-4	SSW	4	bc	40	85	6	5	5	2.3	2.3	1500	1035.0	-4	SW	3	bc	40	85	7	S	-	-	2.3	2.3	1500	0	2	bc	bc	bcc	cir	
	Leuchars ...	1035.5	-8	SW	3	b	38	75	6	1	-	7	7	4000	1033.5	-6	SSW	2	C	40	85	6	S	-	-	9+	9+	2500	1	*	bcm	bccm	cm	cm	
12	Renfrew ...	1035.3	-14	S	3	C	41	75	6	5	-	9+	9+	2500	1033.6	-10	S	3	C	40	85	6	S	-	-	7-8	7-8	5700	1	*	cbcm	cbcm	cm	cm	
	Eskdalemuir ...	1037.2	-6	S'W	3	C	35	85	6	5	-	10	10	2500	1036.4	+2	S	4	O	34	85	5	S	-	-	10	10	1500	1	*	oc	co	o	ocrr	
13a	Tiree ...	1018.5	-10	S'E	7	C	46	85	7	5	2	9	10	2500	1026.6	-8	S	7	C	47	85	7	S	1	-	9+	10	2500	0	4	bcc	c	c	c	
13b	Stornoway ...	1024.2	-8	S	8	d	47	95	7	4	2	4-6	10	1500	1022.8	-4	S	7	ir	47	95	6	S	7	-	7-8	10	1500	1	4	cpd	c	c	c	
15	Dalwhinnie ...	1036.3	0	SW	3	C	39	85	7	4	3	4-6	9	800	1031.9	0	S	3	C	40	85	6	4	5	-	4-6	9	800	0	*	c	c	c	c	
	Aberdeen ...	1033.2	-16	SSW	2	b	40	85	6	-	-	0	0	-	1031.8	-6	SSW	2	C	38	85	6	S	-	-	9	9	7200	1	1	bx	bcc	cb	c	
	Wick ...	1027.7	-10	SSW	6	bc	46	85	8	5	1	8	2.3	2.3	4000	1026.4	-14	SSW	6	C	45	85	8	5	7	8	4-6	10	2000	1	4	bc	bcc	c	c
16	Lerwick ...	1027.3	-14	S'W	4	c	46	85	7	5	-	7-8	7-8	1500	1025.0	-12	S'W	4	C	46	85	7	S	7	-	4-6	9	800	0	*	bcc	c	c	c	
17	Blacksod Point ...	1028.1	-16	SSE	7	q	50	95	7	-	5	-	0	10	-	1028</																			



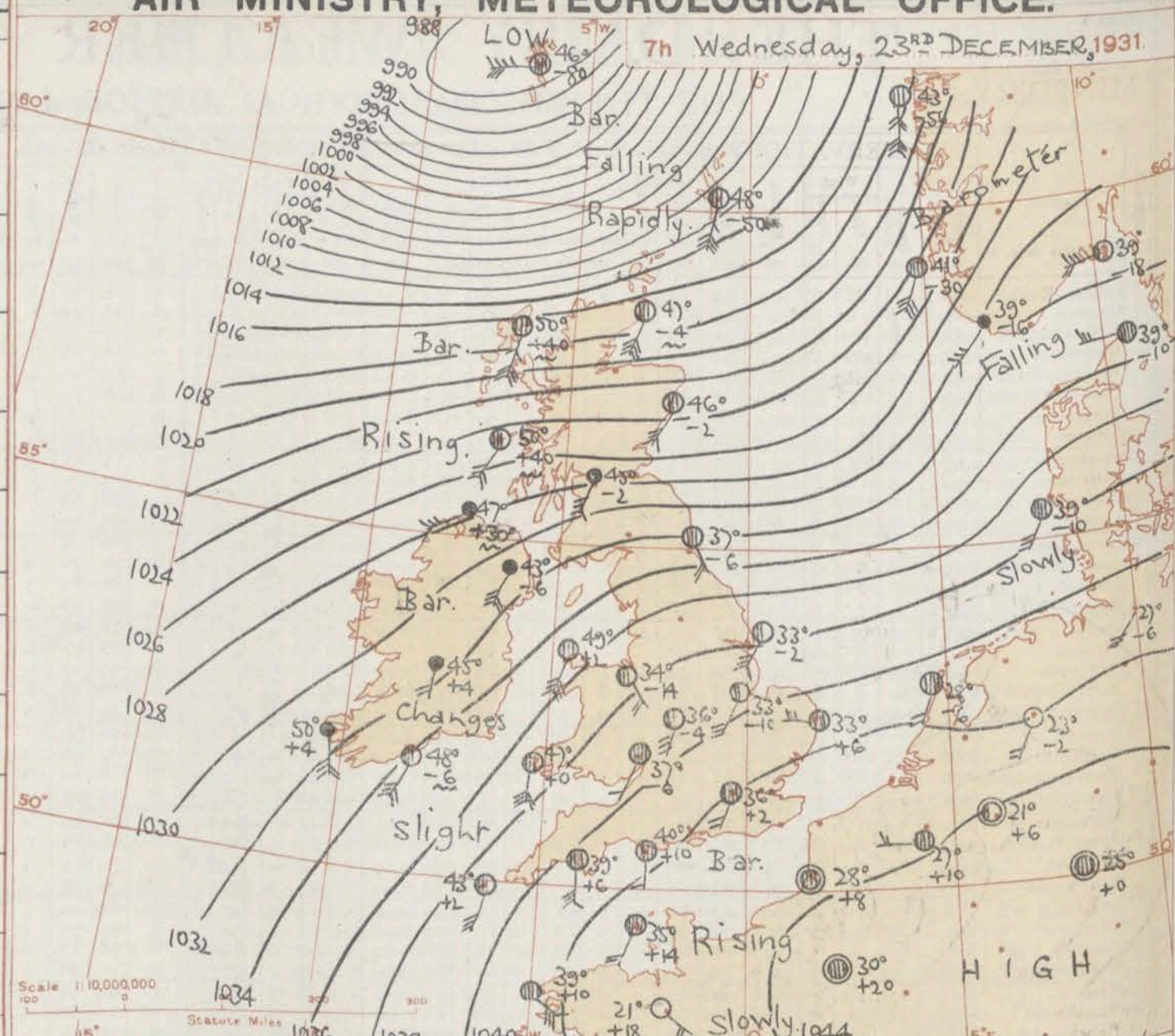
# REPORTS from HEALTH RESORTS for...22nd December...1931.

# AIR MINISTRY, METEOROLOGICAL OFFICE.

7h Wednesday, 23rd DECEMBER, 1931.

DISTRICTS.	STATIONS.	WEATHER.		TEMPERATURE.		RAINFALL.		SUNSHINE.
		Fore-noon.	After-noon.	Min. 9h. 21st. to 9h. 22nd.	Max. 9h. 17h. 21st. to 9h. 22nd.	Night. 17h. 21st. to 9h. 22nd.	Day. 9h. 17h. 21st. to 9h. 22nd.	
1	Tunbridge W.	00	00	30	35	-	-	0.0
	Bournemouth	00	00	35	39	-	-	0.0
	Ventnor	00	00	35	38	-	-	0.0
	Southsea	00	00	35	38	-	-	0.0
	Bognor Regis	00	00	32	37	-	-	0.0
	Littlehampton	00	00	30	37	-	-	0.0
	Worthing	00	00	32	36	-	-	0.0
	Brighton	00	00	33	36	-	-	0.0
	Eastbourne†	00	00	33	38	-	-	0.0
	Hastings†	00	00	33	38	-	-	0.0
	Folkestone	00	00	34	37	-	-	0.0
	Dover...	00	00	35	37	-	-	0.0
	Deal	00	00	35	38	-	-	0.0
	Ramsgate	00	00	35	38	-	-	0.0
	Margate	00	00	35	38	-	-	0.0
2	Southend	00	00	34	38	-	-	0.0
	Maldon	00	00	34	39	-	-	0.0
	Clacton-on-Sea	00	00	34	39	-	-	0.0
	Dovercourt	00	00	34	39	-	-	0.0
	Lowestoft	00	00	34	36	-	-	0.0
	Skegness	00	00	33	35	Trace	-	0.0
	Mablethorpe	00	00	31	38	Trace	-	0.0
	Cleethorpes	00	00	30	39	Trace	-	0.0
3	Leamington S.	00	00	35	38	-	-	0.0
4	Cheltenham†	00	00	34	38	-	-	0.0
5	Bath	00	00	36	38	-	-	0.0
	Weymouth	00	00	36	40	-	-	0.0
	Jersey	00	00	34	36	-	-	0.0
	Torquay	00	00	34	44	-	-	0.0
	Penzance	00	00	36	47	-	-	0.0
	St. Ives	00	00	38	46	-	-	0.0
	Bude	00	00	38	40	-	-	0.0
	Ilfracombe	00	00	33	41	-	-	0.0
6	Aberystwyth	00	00	34	36	-	-	0.0
7	Llandudno	00	00	34	40	-	-	0.0
	Colwyn Bay	00	00	32	41	-	-	0.0
	Rhyl	00	00	30	40	-	-	0.0
8	Wallasey	00	00	30	38	-	-	0.0
	Southport	00	00	30	37	-	-	0.0
	Blackpool	00	00	31	37	-	-	0.0
	Morecambe	00	00	33	37	-	-	0.0
9	Ilkley	00	00	28	36	-	-	0.0
10	Berwick-on-T.	00	00	31	37	-	-	0.0
11	Dunbar	00	00	33	40	-	-	0.0
12	Douglas	00	00	40	43	-	-	0.0

† Max. Temp. for period 21h yesterday to 17h. to-day; Min. Temp. 21h. 9h. | Min. Temp. 17h. 9h.



## DISTRICTS. FORECASTS FOR THE 24 HOURS COMMENCING 12 NOON, G.M.T. 23rd Dec., 1931.

1. S.E. England	Moderate south or southwest wind; cloudy; rather cold, temperature rising.
2. E. England	
3. E. Midlands	
4. W. Midlands	Moderate or fresh south or southwest wind; cloudy; rather low to moderate temperature.
5. S.W. England	
6. South Wales	
7. North Wales	
8. N.W. England	Fresh south or southwest wind, perhaps strong locally at first; cloudy; perhaps occasional rain; becoming milder.
9. N. Midlands	
10. N.E. England	
11. S.E. Scotland	Fresh or strong south or southwest wind; dull or cloudy; occasional rain at first, tending to improve; rather mild.
12. S.W. Scotland & Isle of Man	
13. A.W. Scotland & N.W. Scotland	Gale or strong wind from between south and west, moderating; dull or cloudy; occasional rain; mild.
14. Mid-Scotland	
15. N.E. Scotland	
16. Orkneys and Shetlands	
17. N.W. Ireland	Fresh southwest or south wind, strong locally; mainly cloudy; occasional rain, followed by temporary improvement; rather mild.
18. N.E. Ireland	
19. S.E. Ireland	
20. S.W. Ireland	

BAROMETER. Isobars are drawn for intervals of two millibars.  
WIND. Arrows fly with the wind. Number of feathers indicate Beaufort force.  
TEMPERATURE is given in degrees F.  
Calm = 0.  
WEATHER SYMBOLS:—  
○ Clear sky. ○ Sky less than 1/2 clouded. ○ Sky 1/2 to 3/4 clouded. ○ Sky 3/4 to 1 clouded. ○ Overcast sky.  
● Rain falling. \* Snow. ▲ Hail. ☼ Fog. ☼ Mist. ☼ Thunder. ☼ Thunderstorm.  
SEA DISTURBANCE. ~~~~~ Rough. ~~~~~ High.  
BAROMETRIC CHANGE from 4h. to 7h. in tenths of millibars is entered beneath the temperature.

## GENERAL INFERENCE.

A large anticyclone is centred over France and Germany. An intense depression near the Faeroes will move eastwards, and other disturbances are likely to approach from the Atlantic. Weather will be mainly cloudy generally, with occasional rain in the West and North, stormy at first in the extreme North, mainly dry in the Southeast.

## FURTHER OUTLOOK.

Unsettled and mainly mild in the West and North; mainly dry in the Southeast but probably milder than of late.

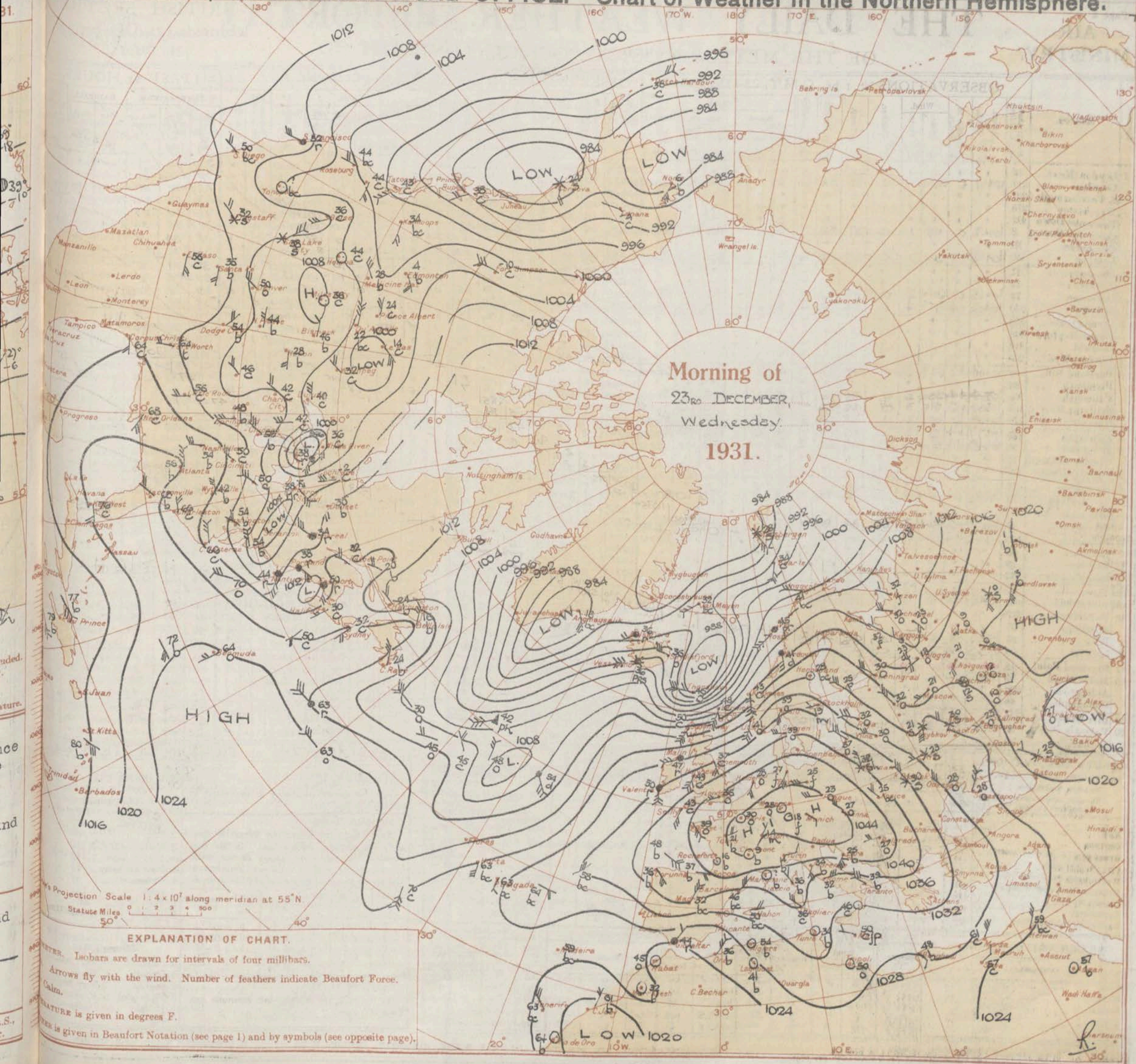
## Times of issue of Gale Warnings.

- South Cone at 0810 on 22nd in 13B, 15, 16.
- South Cone at 1405 on 22nd in 13A, 17, 20.
- South Cone at 0850 on 23rd in 11.

Forecasts issued at 1000 G.M.T.

G. C. SIMPSON, C.B., D.Sc., F.R.S.,  
Director.







## THE DAILY WEATHER REPORT

OF THE METEOROLOGICAL OFFICE, LONDON.

BRITISH SECTION  
Wednesday 23rd December 1931.

No. 25528.....

DISTRICT.	STATIONS.	OBSERVATIONS at 1 hr. G.M.T. 23rd December														OBSERVATIONS at 7 hr. G.M.T. 23rd December														PAST 24 HOURS.									
		Height above M.S.L. in feet.	Barom. at station.	Change in 3 hours.	Wind. Direc.	Force.	Weather.	Temp. of air.	Humid. %.	Visibility.	Cloud.				Barom. at M.S.L.	Change in 3 hours.	Wind. Direc.	Force.	Weather.	Temp. of air.	Humid. %.	Visibility.	Cloud.				State of Ground.	Sea.	TEMPERATURE.			RAINFALL.		SUR- FACES.					
											Form.	Amount.	Height of Base (feet).	Low.									Med.	High.	Form.	Amount.			Height of Base (feet).	Low.	Med.	High.	Max. Day 7h-18h of.		Min. Night 18h-7h of.	Min. on Grass of.	Day 7h-18h mm.	Night 18h-7h mm.	
																																							(1)
1	London (Kew)...	18	*	*	*	*	*	*	*	*	*	*	*	*	1042.4	+2	SW'S	2	C	37	85	6	5	-	-	10	10	1500	1	*	39	34	33	-	-	0.0			
	Croydon ...	217	1041.7	0	SWW	1	C	33	85	6	S	-	-	10	10	1500	1042.2	+2	SWW	2	C	36	85	6	5	-	-	10	10	1500	1	*	38	33	31	-	-	0.0	
	S. Fairborough ...	237	*	*	*	*	*	*	*	*	*	*	*	*	1041.9	+8	SW	2	C	35	85	5	5	-	-	10	10	1500	1	*	37	32	32	-	-	0.0			
	Winchester ...	275	*	*	*	*	*	*	*	*	*	*	*	*	1041.7	+4	S	1	C	36	85	6	5	-	-	10	10	1500	1	*	37	33	34	-	-	0.0			
	Boscombe Down ...	417	*	*	*	*	*	*	*	*	*	*	*	*	1041.6	+4	SW	3	C	36	85	5	5	-	-	10	10	1500	1	*	36	31	27	-	-	0.0			
	Calshot (St. Thomas) ...	8	1041.2	0	NE	2	C	37	85	7	S	-	-	10	10	2500	1042.1	+8	S	3	C	39	85	7	5	-	-	10	10	2500	0	1	38	36	34	-	-	0.0	
	Dungeness ...	20	*	*	*	*	*	*	*	*	*	*	*	*	*	*	*	SSW	2	C	*	*	7	5	-	-	10	10	1500	*	1	35	34	*	-	-	0.0		
	Lympe ...	346	1041.8	+2	SW	2	O	33	85	5	S	-	-	10	10	800	1043.4	+10	W	1	O	34	85	5	5	-	-	10	10	800	1	*	35	32	31	-	-	0.0	
2	Shoeburyness ...	11	*	*	*	*	*	*	*	*	*	*	*	*	1042.7	+6	SSW	2	C	36	85	7	5	-	-	10	10	2500	0	*	38	32	32	-	-	0.0			
	Felixstowe ...	15	*	*	*	*	*	*	*	*	*	*	*	*	1042.7	+8	SWW	3	C	33	85	6	5	-	-	10	10	1500	0	3	39	33	32	-	-	0.0			
	Gorleston ...	14	1041.5	0	SWW	2	C	38	85	7	S	-	-	10	10	2500	1041.2	-10	W	3	C	33	85	6	5	-	-	10	10	2500	0	4	39	32	30	-	-	0.0	
	Cranwell ...	240	1040.2	-4	SW'S	4	C	34	85	4	S	-	-	10	10	1500	1039.3	-10	SSW	3	bc	33	85	6	5	-	1	2.3	2500	4	*	37	30	26	-	-	0.0		
3	Birmingham ...	535	*	*	*	*	*	*	*	*	*	*	*	*	1039.6	-4	SSW	3	bc	36	85	8	5	-	-	1	2.3	4.6	4000	1	*	36	32	28	-	-	0.0		
	Upper Heyford ...	408	*	*	*	*	*	*	*	*	*	*	*	*	1040.6	-2	S	3	C	36	85	6	5	-	-	2	2	1500	0	*	36	32	28	-	-	0.0			
	Leafield ...	612	*	*	*	*	*	*	*	*	*	*	*	*	1040.3	-6	S	3	C	34	85	6	5	-	-	2	2	2500	1	*	35	30	23	-	-	0.0			
	Ross-on-Wye ...	223	*	*	*	*	*	*	*	*	*	*	*	*	1039.6	-6	SW	1	O	37	85	5	5	-	-	10	10	1500	1	*	37	34	30	-	-	0.0			
5	Portland Bill ...	32	1040.4	+2	SE E	3	C	43	TS	7	4	2	-	7.8	10	2500	1041.1	+10	S	1	C	40	75	7	4	-	-	10	10	2500	0	2	41	39	*	-	5.3		
	Plymouth ...	82	*	*	*	*	*	*	*	*	*	*	*	*	1040.6	+6	S	4	C	39	85	6	5	-	-	10	10	1500	0	2	43	37	34	-	-	3.2			
	Falmouth ...	200	1038.4	+4	SSSE	5	q	43	TS	7	5	-	-	7.8	10	4000	1040.2	+2	SWS	5	q	41	75	7	5	2	-	7.8	10	4000	0	3	46	41	*	-	0.5		
	Scilly (St. Mary's) ...	163	1036.4	+6	SE E	3	q	45	85	7	5	-	-	10	10	4000	1039.4	+2	S'W	3	C	43	85	7	5	-	-	7.8	7.8	4000	0	1	47	41	*	-	0.0		
	Guernsey ...	175	1040.9	0	SSW	2	C	35	85	6	8	6	-	4.6	7.8	2500	1042.3	+14	SW	2	O	35	85	7	5	-	-	10	10	2500	0	2	44	34	31	-	0.5		
6	Pembroke ...	142	1037.7	+4	S	S	C	46	85	7	4	6	-	4.6	9	4000	1036.1	0	S	5	C	47	85	7	5	6	-	4.6	9	4000	0	3	44	43	*	-	0.0		
7	Holyhead ...	26	1034.9	-18	SW	5	C	47	85	5	5	-	-	10	10	1500	1034.6	+2	SSW	6	q	49	85	5	5	-	-	2	2	1500	1	3	42	40	38	-	2.3		
	Chester (Sealand) ...	16	*	*	*	*	*	*	*	*	*	*	*	*	1037.2	-12	SSE	2	C	34	85	6	5	1	-	4.6	7.8	4000	4	*	37	29	25	-	-	2.7			
8	L'pool (Bidston) ...	198	*	*	*	*	*	*	*	*	*	*	*	*	1036.2	-4	SE'S	3	b	33	85	6	-	-	4	0	1	-	4.2	*	36	30	28	-	-	0.0			
9	Harrogate ...	478	1039.0	0	SWW	4	C	35	85	7	5	2	-	7.8	10	5700	1037.9	-2	SWW	4	bc	33	85	6	4	3	-	2.3	4.6	2500	5	3	40	33	*	-	0.0		
10	Spurn Head ...	29	1036.9	-6	SW	3	bc	34	85	7	5	-	-	2.3	2.3	1500	1035.9	-2	SSW	4	q	38	75	6	5	-	-	7.8	7.8	2500	4	*	36	28	22	-	Tr	*	
	Catterick ...	175	*	*	*	*	*	*	*	*	*	*	*	*	1032.8	-6	SSE	2	C	37	85	6	2	-	-	7.8	7.8	2500	5	2	37	31	27	-	-	0.1	4.5		
	Tynemouth ...	67	1026.9	-14	SW	4	C	42	85	7	5	2	-	4.6	10	1500	1027.8	-6	SW	4	ir	45	85	7	6	-	-	10	10	1500	1	3	42	39	36	-	0.6	3.3	
11	Inchkeith ...	190	1030.7	-14	SW	4	C	42	85	7	5	2	-	4.6	10	1500	1026.1	-8	SW	6	rr	45	85	7	6	1	-	9	2	1500	1	*	40	37	32	-	8	0.0	
	Leuchars ...	35	*	*	*	*	*	*	*	*	*	*	*	*	1028.7	-2	SW	4	rr	45	85	6	6	-	-	10	10	1500	1	*	43	39	36	-	-	1	0.0		
12	Renfrew ...	36	*	*	*	*	*	*	*	*	*	*	*	*	1031.8	0	SSW	6	rr	41	85	5	6	2	-	7.8	10	1500	1	*	35	33	32	-	-	1	0.0		
	Eskdalemuir ...	794	*	*	*	*	*	*	*	*	*	*	*	*	1024.2	+40	SSW	5	C	60	75	7	7	-	-	4.6	10	2500	1	4	47	46	45	-	-	12.2	0.0		
13	Tiree ...	22	104.4	-20	S	S	rr	47	95	5	6	-	-	10	10	800	1016.6	+40	SSW	8	C	50	85	6	6	7	-	4.6	7.8	1500	2	5	48	46	*	-	3	0.0	
13	Stornoway ...	34	*	*	*	*	*	*	*	*	*	*	*	*	1022.3	-8	SSW	4	C	43	85	16	3	4	-	4.6	10	800	1	*	40	38	36	-	-	3	0.0		
15	Dalwhinnie ...	1176	*	*	*	*	*	*	*	*	*	*	*	*	1023.7	-2	SW	4	C	46	75	8	5	-	-	9	9	2500	1	2	41	37	34	-	-	12.9	*		
	Aberdeen ...	37	*	*	*	*	*	*	*	*	*	*	*	*	1016.3	-4	SSW	6	C	47	85	8	8	2	-	7.8	10	2500	1	4	46	44	*	-	-	0.2	*		
	Wick ...	81	1020.5	-36	SSW	6	C	47	85	8	9	2	-	7.8	10	1500	1010.5	-50	S'W	8	clr	48	85	7	6	-	-	7.8	7.8	800	1	*	47	46	*	-	4	0.0	
16	Lerwick ...	54	1019.5	-34	SW	7	clr	47	85	7	6	2	-	7.8	10	800	1026.8	+18	-	9	DD	49	85	7	6	-	-	10	10	450	2	3	51	39	*	-	2.5	5.0	
17	Blackod Point ...	18	1023.5	-4	S	7	C	46	85	7	6	7	-	1	9	2500	1026.5	+30	WSW	4	dr	47	85	5	6	1	-	9	10	800	1	4	46	45	*	-	3	0.0	
18	Malin Head ...	52	1023.5	-4	S	7	C	46	85	7	6	7	-	1	9	2500	1030.3	-6	S'W	5	rr	43	85	6	6	-	-	10	10	800	1	*	44	42	39	-	-	5	0.0
	Aldergrove ...	288	*	*	*	*	*	*	*	*	*	*	*	*	1030.3	0	SW	2	rr	44	85	7	6	-	-	10	10	800	1	1	46	43	*	-	-	3	0.0		
	Donaghadee ...	40	*	*	*	*	*	*	*	*	*	*	*	*	1031.2	+4	S	2	rr	45	85	7	6	2	-	9	10	1500	1	*	48	42	36	-	-	2	4.6		
19	Birr Castle ...	173	1031.1	0	S	7	O/pr	50	85	7	6	-	-	10	10	800	1031.7	+4	S	5	rr	50	85	6	6	-	-	10	10	800	1	-	51	49	47	-	-	9	0.6
20	Valentia Obay.†	30	*	*	*	*	*	*	*	*	*	*	*	*	1034.6	-6	SE	5	C	48	85	8	3	-	-	7.8	7.8	2500	0	5	50	46	*	-	-	-	-		
	Roches Point...	22	*	*	*	*	*	*	*	*	*	*	*	*	*	*	*	*	*	*	*	*	*	*	*	*	*	*	*	*	*	*	*	*	*	*	*		
LONDON OBSERVATIONS.		Day 7h-18h, Kew & Croydon.	9h-18h, Kensington.	9h-21h, other stations, except Greenwich rainfall, 9h-18h.	Height above M.S.L. in feet.	Weather		Temperature.			Rainfall.		Sun- shine to Sunset, hrs.		Humidity.		Atmospheric Pollution.		EXPLANATION OF FIGURES, LETTERS, etc.																				
						Morning.	Afternoon.	Night.	Day Max.	Night Min.	Min. on Grass of.	Day.	Night.	Yesterday.	To-day.	Milligrams of Solid Impurity per cubic metre.		COLUMNS 2, 16. The barometric tendency is expressed in tenths of a millibar.																					
						24 hrs. ended 9h.			of.	of.	of.	mm.	mm.			24 hrs. ended 7h. G.M.T. 23rd.		COLUMNS 8, 22.—Code for surface visibility. Objects not visible at 55 yards.																					
																SOUTH KENSINGTON.		COLUMNS 4, 48. The BEAUFORT SCALE OF WIND is used only for surface observations. In the accompanying table the speed of the wind corresponding with the different numbers is the speed at about 30 feet above the ground.																					
																Max. Time. Min. Time.		COLUMNS 30.—Code for State																					

TERMS OF SUBSCRIPTION { Single Copies, 1d. each; by post 1½d.  
2/6 per month; 6/6 per quarter; 25/- per year.

METEOROLOGICAL OFFICE, AIR MINISTRY, ADASTRAL HOUSE, KINGSWAY LONDON, W.C.2

G. C. SIMPSON, C.B., D.Sc., F.R.S., Director.

† 1 hr observations are from Valentia W/T station.



# THE DAILY WEATHER REPORT

OF THE METEOROLOGICAL OFFICE, LONDON.

BRITISH SECTION  
Thursday 24th December 1931.  
No. 25599

DISTANCE.	STATIONS.	OBSERVATIONS at 13h. G.M.T. 23rd December														OBSERVATIONS at 18h. G.M.T. 23rd December														PAST 24 HOURS.																																																																																																																																																																																																																																																																																																																																																																																																																																																																																																																																																																																																																																																																																																																																																																																																																																																																																																																																																																																																																																																																																																					
		Barom. at M.S.L. mb.	Change in 3 hours.	Wind. Dir. Force	Weather.	Temp. °F.	Humid. %	Visibility 0-9	Cloud.			Barom. at M.S.L. mb.	Change in 3 hours.	Wind. Dir. Force	Weather.	Temp. °F.	Humid. %	Visibility 0-9	Cloud.			State of Ground. 0-9	Sea. 0-9	WEATHER.																																																																																																																																																																																																																																																																																																																																																																																																																																																																																																																																																																																																																																																																																																																																																																																																																																																																																																																																																																																																																																																																																																											
									Form.	Amount.	Height of Base (feet)								Form.	Amount.	Height of Base (feet)			7h.-13h. 23rd	13h.-18h. 23rd	18h. 23rd to 1h. 24th	1h.-7h. 24th																																																																																																																																																																																																																																																																																																																																																																																																																																																																																																																																																																																																																																																																																																																																																																																																																																																																																																																																																																																																																																																																																																								
																												Low.	Med.	High.	Low.	Med.	High.																																																																																																																																																																																																																																																																																																																																																																																																																																																																																																																																																																																																																																																																																																																																																																																																																																																																																																																																																																																																																																																																																																		
																																		(9)	(10)	(11)	(12)	(13)	(14)	(15)	(16)	(17)	(18)	(19)	(20)	(21)	(22)	(23)	(24)	(25)	(26)	(27)	(28)	(29)	(30)	(31)	(32)	(33)	(34)	(35)	(36)	(37)	(38)	(39)	(40)																																																																																																																																																																																																																																																																																																																																																																																																																																																																																																																																																																																																																																																																																																																																																																																																																																																																																																																																																																																																																																																																		
(1)	(2)	(3)	(4)	(5)	(6)	(7)	(8)	(9)	(10)	(11)	(12)	(13)	(14)	(15)	(16)	(17)	(18)	(19)	(20)	(21)	(22)	(23)	(24)	(25)	(26)	(27)	(28)	(29)	(30)	(31)	(32)	(33)	(34)	(35)	(36)	(37)	(38)	(39)	(40)																																																																																																																																																																																																																																																																																																																																																																																																																																																																																																																																																																																																																																																																																																																																																																																																																																																																																																																																																																																																																																																																																												
	(For heights see p. 4.)																																																																																																																																																																																																																																																																																																																																																																																																																																																																																																																																																																																																																																																																																																																																																																																																																																																																																																																																																																																																																																																																																																																																		



# REPORTS from HEALTH RESORTS for... 23rd December... 1931.

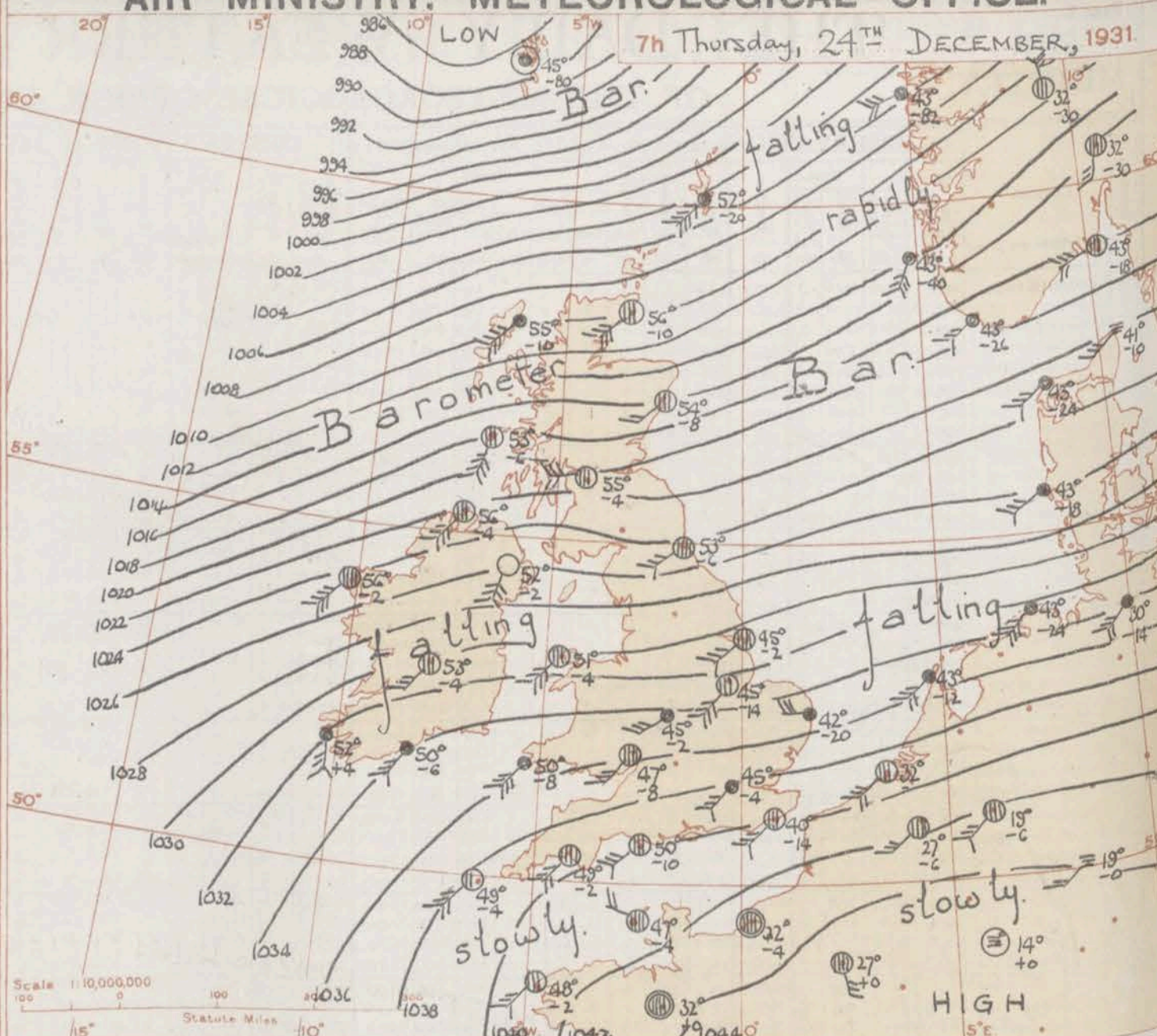
## AIR MINISTRY. METEOROLOGICAL OFFICE.

AIR

STATIONS.	WEATHER.		TEMPERATURE.		RAINFALL.		SUNSHINE.
	Forenoon.	Afternoon.	Min. 9h. 22nd to 9h. 23rd.	Max. 9h. 17h. 23rd.	Night. 17h. 22nd to 9h. 23rd.	Day. 9h. 17h. 23rd.	
1 Tunbridge W.	0	0	32	38	-	-	0.0
Bournemouth	0	0	35	41	-	-	0.0
Ventnor	03	003	35	41	-	-	0.0
Southsea	03	003	35	41	-	-	0.0
Bognor Regis	03	003	34	41	-	-	0.0
Littlehampton	00	00	34	41	-	-	0.0
Worthing	00	00	34	42	-	-	0.0
Brighton	00	00	35	42	-	-	0.0
Eastbourne	00	00	35	42	-	-	0.0
Hastings	00	00	34	40	-	-	0.0
Folkestone	00	00	32	39	-	-	0.0
Dover	00	00	33	40	-	-	0.0
Deal	00	00	33	39	-	-	0.0
Ramsgate	00	00	32	39	-	-	0.0
Margate	00	00	32	39	-	-	0.0
2 Southend	00	00	33	39	-	-	0.0
Maldon	00	00	33	39	-	-	0.0
Clacton-on-Sea	00	00	33	38	-	-	0.0
Dovercourt	00	00	32	38	-	-	0.0
Lowestoft	0	0	30	34	-	-	0.0
Skegness	0	0	33	39	-	-	0.3
Mablethorpe	0	0	31	39	-	-	1.8
Cleethorpe	0	0	31	41	-	-	2.1
3 Leamington S.	0	0	33	39	-	-	0.0
Cheltenham	0	0	32	39	-	-	0.0
4 Bath	0	0	28	40	-	-	0.0
Weymouth	0	0	37	42	-	-	0.0
Jersey	0	0	31	39	-	-	4.0
Torquay	03	03	38	44	-	-	0.0
Penzance	0	0	41	47	-	-	0.3
St. Ives	0	0	39	46	-	-	0.3
Bude	0	0	33	44	-	-	0.0
Uffracombe	0	0	37	44	-	-	0.0
5 Aberystwyth	0	0	31	45	-	-	0.5
Llandudno	0	0	33	47	-	-	0.2
Colwyn Bay	0	0	33	46	-	-	0.2
Rhyl	0	0	29	47	-	-	0.1
6 Wallasey	0	0	31	47	-	-	0.4
Southport	0	0	31	44	-	-	0.0
Blackpool	0	0	31	45	-	-	0.0
Morecambe	0	0	32	42	-	-	0.0
7 Ilkley	0	0	37	42	-	-	0.0
Berwick-on-T.	0	0	33	48	-	-	0.0
Dunbar	0	0	34	50	0.5	-	0.0
8 Douglas	0	0	40	47	3	6	0.0

† Max. Temp. for period 21h. yesterday to 17h. to-day; Min. Temp. 21h.-9h. | Min. Temp. 17h.-9h.

DISTRICTS.	FORECASTS FOR THE 24 HOURS COMMENCING 12 NOON, G.M.T. 24th, Dec. 1931.
1. S.E. England	Moderate or fresh southwesterly wind; mainly cloudy; milder.
2. E. England	
3. E. Midlands	
4. W. Midlands	Moderate or fresh southwesterly wind, strong locally; cloudy; local drizzle or occasional slight rain; mild.
5. S.W. England	
6. South Wales	Moderate or fresh southwesterly wind; cloudy, but some brighter intervals; rather mild.
7. North Wales	
8. N.W. England	Strong or fresh southwesterly wind; cloudy; local drizzle or slight rain; mild.
9. N. Midlands	
10. N.E. England	Strong or fresh southwesterly wind; cloudy; perhaps local drizzle; mild.
11. S.E. Scotland	
12. S.W. Scotland & Isle of Man	
13. A. W. Scotland	Strong southwesterly wind, a gale at first in exposed places; dull or cloudy; drizzle; perhaps further rain or showers later; very mild today, perhaps somewhat colder later.
14. Mid-Scotland	
15. N.E. Scotland	
16. Orkneys and Shetlands	
17. N.W. Ireland	
18. N.E. Ireland	
19. S.E. Ireland	
20. S.W. Ireland	As 6 - 9.



BAROMETER. Isobars are drawn for intervals of two millibars.  
WIND. Arrows fly with the wind. Number of feathers indicate Beaufort force.  
TEMPERATURE is given in degrees F.  
WEATHER SYMBOLS:—  
○ Clear sky. ○ Sky less than 1/2 clouded. ○ Sky 1/2 to 3/4 clouded. ○ Sky 3/4 to 1 clouded.  
● Rain falling. \* Snow. ▲ Hail. ☼ Fog. ☼ Mist. T Thunder. K Thunderstorm.  
SEA DISTURBANCE. ~ Rough. ~ High.  
BAROMETRIC CHANGE from 4h. to 7h. in tenths of millibars is entered beneath the temperature.

### GENERAL INFERENCE.

A large anticyclone covers France and Germany and extends well westwards. A vigorous secondary to a large depression north of Iceland is moving east-north-east off North Scotland and another secondary or trough will probably approach our western districts. Winds will be from southwest generally and of gale force at first at exposed places in the North. Weather will be mild, especially so in the North, and mainly cloudy with some local drizzle or occasional rain.

### FURTHER OUTLOOK.

### Times of issue of Gale Warnings.

- ✓ South Cone at 0810 on 22nd. in Districts 13B, 15, 16.
- ✓ South Cone at 1405 on 22nd. in Districts 13A, 17, 20.
- ✓ South Cone at 0850 on 23rd in District 11.

Forecasts issued at 1015 G.M.T.

G. C. SIMPSON, C.B., D.Sc., F.R.S.  
Director.



Arrows fly with the wind. Number of feathers indicate Beaufort Force.



## THE DAILY WEATHER REPORT

OF THE METEOROLOGICAL OFFICE, LONDON.

BRITISH SECTION

Thursday, 24th December, 1931.

No. 25552

DISTRICT.	STATIONS.	OBSERVATIONS at 1 hr. G.M.T. 24th December														OBSERVATIONS at 7 hr. G.M.T. 24th December														PAST 24 HOURS.									
		Height above M.S.L. in feet.	Barom. at M.S.L. in mb.	Change in 3 hours.	Wind. Direc.	Force.	Weather.	Temp. of air.	Humid. %	Visibility in miles.	Cloud.					Barom. at M.S.L. in mb.	Change in 3 hours.	Wind. Direc.	Force.	Weather.	Temp. of air.	Humid. %	Visibility in miles.	Cloud.					State of Ground.	Sea.	TEMPERATURE.			RAINFALL.		Sun- shine Hrs.			
											Form.	Amount.	Height of Base (feet).	Form.	Amount.									Height of Base (feet).	Max. Day 7h-18h of.	Min. Night 18h-7h of.	Min. on Grass of.	Day 7h-18h mm.			Night 18h-7h mm.								
																																Low.	Med.	High.	Low.		Total 0-10.	Low.	Total 0-10.
(1)	(2)	(3)	(4)	(5)	(6)	(7)	(8)	(9)	(10)	(11)	(12)	(13)	(14)	(15)	(16)	(17)	(18)	(19)	(20)	(21)	(22)	(23)	(24)	(25)	(26)	(27)	(28)	(29)	(30)	(31)	(32)	(33)	(34)	(35)	(36)				
1	London (Kew)...	18												1037.8	-6	SW	3	rr	44	95	7	6	-	-	10	10	2500	1	*	4.0	37	36	-	0.3	0.0				
	Croydon	217	1040.6	-10	SW	3	C	40	85	7	5	-	-	9+	9+	800	1038.1	-4	WSW	4	id	45	85	6	5	2	-	7.8	10	800	1	*	3.9	39	37	-	0.3	0.0	
	S. Farnborough	237												1038.4	-6	SWW	3	ir	44	85	6	6	2	-	7.8	10	1500	1	*	4.0	38	35	-	0.1	0.0				
	Winchester	275												1038.6	-10	SW	3	cl	44	95	7	6	2	-	4.6	7.8	800	1	*	3.9	38	35	-	0.5	0.0				
	Boscombe Down	417												1038.7	-6	WSW	3	ir	44	85	7	5	1	-	3	7.8	1500	1	*	3.8	36	30	-	-	-				
	Calshot (S'thmtn)	8	1040.9	-10	NSW	2	C	45	85	7	5	-	-	9+	9+	2500	1039.2	-8	WSW	3	C	46	85	7	5	4	-	4.6	7.8	4000	0	1	4.2	40	39	-	-	-	
	Dungeness	20																																					
	Lympe	346	1041.6	-2	SWW	4	O	39	85	6	5	-	-	10	10	800	1039.7	-14	SW	4	C	40	85	6	-	-	8	0	2+	-	0	*	3.7	36	35	-	-	-	
9	Shoeburyness	11												1037.4	-8	SWS	3	C	44	95	7	6	3	-	7.8	10	4000	0	*	3.9	37	36	-	-	-				
	Felixstowe	15												1036.9	-8	WSW	3	C	42	85	6	5	1	-	4.6	7.8	1500	0	2	3.8	36	33	-	-	-				
	Gorleston	14	1038.2	-12	WSW	4	C	36	85	6	5	-	-	7.8	7.8	2500	1034.2	-20	W	3	rr	42	95	6	6	-	10	10	1500	1	2	3.7	35	33	-	-	-		
	Cranwell	240	1034.6	-12	SWW	5	ir	40	85	6	3	2	-	7.8	10	1500	1031.2	-14	SWW	6	C	45	95	6	5	7	6	2.3	7.8	2500	1	*	4.0	35	34	-	-	-	
3	Birmingham	535												1034.9	-2	WSW	3	ir	45	95	8	6	2	-	7.8	10	1500	1	*	3.9	34	31	-	-	-				
	Upper Heyford	408												1036.8	-6	SW	4	ol	42	95	7	5	-	-	10	10	800	1	*	3.8	35	33	-	-	-				
	Leamfield	612												1036.4	-6	SW	4	ir	42	95	6	6	-	-	10	10	800	1	*	3.7	34	32	-	-	-				
4	Ross-on-Wye	223												1035.7	-8	SW	3	cl	47	95	6	6	2	-	2.3	10	2500	1	*	3.9	38	34	-	-	-				
5	Portland Bill	32	1040.5	-10	WSW	4	C	50	75	7	4	2	-	7.8	10	2500	1038.9	-10	WSW	4	C	50	75	8	4	1	-	7.8	10	2500	0	3	4.5	38	-	-	-		
	Plymouth	82												1040.0	-2	SW	5	C	49	85	6	5	-	-	10	10	1500	0	2	4.6	39	45	-	-	-				
	Falmouth	200	1040.1	-10	SW	6	q	48	85	7	1	3	-	2.3	7.8	4000	1039.0	-4	SWW	5	q	48	85	7	7	3	-	4.6	4.6	4000	0	3	4.6	46	-	-	-		
	Scilly (St. Mary's)	163	1039.8	+2	SW	5	C	49	85	7	8	-	-	9	9	4000	1039.2	-4	SWW	5	bc	49	95	7	4	1	-	4.6	4.6	4000	0	4	4.8	47	-	-	-		
	Guernsey	175	1042.6	0	NSW	1	C	46	85	7	8	3	-	7.8	10	2500	1041.3	-4	WNW	2	O	47	85	7	5	-	-	10	10	1500	0	1	3.3	39	38	-	-	-	
6	Pembroke	142	1036.3	-4	SW	5	r	50	95	6	6	2	-	9	10	800	1035.6	-8	SW	6	ir	50	95	6	3	6	-	6.2	10	800	1	3	4.8	47	-	-	-		
7	Holyhead	26	1032.2	-6	SW	6	dd	49	95	5	6	2	-	9+	10	1500	1031.1	-4	SW	6	q	51	95	5	5	-	-	2+	2+	450	1	3	5.0	48	46	0.2	11	0.0	
	Chester (Sealand)	16												1031.2	+4	SWW	5	C	52	75	7	5	3	-	7.8	7.8	2500	1	*	4.7	40	39	-	-	-				
8	L'pool (Bidston)	198												1031.7	0	WSW	4	C	50	85	8	5	-	-	7.8	7.8	2500	0	*	4.6	41	39	-	-	-				
9	Harrogate	478												1029.4	-10	SW	6	q	48	95	7	6	2	-	7.8	10	2500	1	*	4.1	40	38	-	-	-				
10	Spurn Head	29	1033.3	-8	SWW	5	rr	39	95	6	6	-	-	10	10	1500	1030.4	-2	WSW	4	O	45	95	6	6	-	-	10	10	2500	1	3	4.1	37	-	-	-	-	
	Catterick	175												1026.7	-8	WSW	6	C	51	95	7	5	7	-	4.6	7.8	1500	0	*	4.5	42	40	-	-	-	-			
	Tynemouth	67	1026.3	-24	WSW	6	O	49	85	7	6	-	-	10	10	1500	1024.0	-6	WSW	4	O	53	85	7	6	-	-	10	10	1500	1	2	4.7	46	42	-	-	-	
11	Inchkeith	180	1022.5	-24	SW	4	C	50	95	8	5	2	-	4.6	10	1500	1020.8	-8	SW	6	C	53	95	8	5	2	-	4.6	10	2500	0	3	4.9	45	45	0.1	0.1	0.0	
	Leuchars	35												1019.3	-2	WSW	5	C	54	85	7	5	4	-	7.8	7.8	1500	1	*	4.8	47	45	0.2	6	0.0				
12	Renfrew	36												1022.2	-4	W	5	q	55	85	7	8	3	-	4.6	7.8	2500	1	*	4.7	47	45	-	-	-				
	Eskdalemuir	794												1023.4	-10	SW	7	d.d.	49	95	5	6	-	-	10	10	450	1	*	4.5	43	43	14	13	0.0				
13a	Tiree	22												1018.1	-6	SWS	7	C	53	95	6	6	2	-	3+	10	1500	1	4	5.0	49	47	3	2	0.0				
13b	Stornoway	34	1011.9	-32	NSW	6	C	52																															



# THE DAILY WEATHER REPORT

OF THE METEOROLOGICAL OFFICE, LONDON.

BRITISH SECTION  
Friday, 25 December, 1931.  
No. 25600

DISTRICT.	STATIONS.  (For heights see p. 4.)	OBSERVATIONS at 13h. G.M.T. 24th December.													OBSERVATIONS at 18h. G.M.T. 24th December.													PAST 24 HOURS.																
		Barom. at M.S.L. mb.	Change in 3 hours.	Wind. Dir. Force	Weather.	Temp. °F.	Humid. %	Visibility 0-9	Cloud.					Barom. at M.S.L. mb.	Change in 3 hours.	Wind. Dir. Force	Weather.	Temp. °F.	Humid. %	Visibility 0-9	Cloud.					State of Ground.	Sea.	WEATHER.																
									Form.	Amount.	Height of Base. (feet)	Form.	Amount.								Height of Base. (feet)	Form.	Amount.	Height of Base. (feet)	Form.			Amount.	Height of Base. (feet)	7h.-13h. 24h.	13h.-18h. 24h.	18h.24h. 1h.25h.	1h.-7h. 25h.											
																																		Low.	Med.	High.	Low.	Total 0-10	Low.	Total 0-10	Low.	Total 0-10	Low.	Total 0-10
(1)	(2)	(3)	(4)	(5)	(6)	(7)	(8)	(9)	(10)	(11)	(12)	(13)	(14)	(15)	(16)	(17)	(18)	(19)	(20)	(21)	(22)	(23)	(24)	(25)	(26)	(27)	(28)	(29)	(30)	(31)	(32)	(33)	(34)	(35)										
1	London (Kew)...	1037.0	-16	WSW	4	C	49	85	6	-	7	-	0	9+	-	1036.1	-6	SW	3	C	47	85	6	5	-	9+	9+	2500	1	*	cm.	c3.	c3.	cm.										
	Croydon ...	1037.4	-8	WS	4	C	49	75	6	5	7	-	2.3	9+	5700	1036.6	0	WS	3	C	47	85	6	5	3	-	4.6	9+	2500	1	*	cm.	cm.	cm.										
	S. Farnborough ...	1037.3	-10	WSW	3	C	49	85	7	5	3	-	7.8	9+	4000	1036.4	-6	WSW	3	C	47	85	6	5	-	9+	9+	5700	1	*	cm.	cm.	cm.											
	Winchester ...	1037.6	-16	WSW	3	C	49	85	7	5	7	-	7.8	7.8	5700	1037.3	0	WSW	2	C	46	85	7	5	-	10	10	2500	1	*	cm.	cm.	cm.											
	Boscombe Down ...	1038.4	-6	WNW	4	C	47	85	7	5	1	-	2.3	9+	2500	1037.4	-2	W	3	C	44	95	7	5	-	9+	9+	1500	1	*	cm.	cm.	cm.											
	Calshot, S'thmtn ...	1038.4	-14	WSW	4	C	50	85	6	5	7	-	7.8	9+	4000	1037.9	0	WSW	3	C	46	85	7	5	3	-	7.8	9	4000	0	1	cm.	cm.	cm.										
	Dungeness ...	*	*	SW	4	C	*	*	7	5	1	*	7.8	9+	2500	*	*	SW	4	C	*	*	6	5	3	*	7.8	9+	4000	*	2	c	c	o										
	Lympe ...	1037.7	-16	WSW	4	O	48	85	7	5	-	-	10	10	4000	1036.8	+4	WSW	3	C	46	95	6	5	2	-	9	10	4000	1	*	cm.	cm.	cm.										
2	Shoeburyness ...	1036.1	-12	SWW	4	C	49	85	6	5	7	-	7.8	9	4000	1035.0	-4	SWW	4	C	48	95	6	5	3	-	9	10	4000	0	*	cm.	cm.	cm.										
	Felixstowe ...	1036.2	-10	W	2	C	48	85	6	5	7	9	4.6	7.8	2500	1034.7	-2	W	4	C	47	85	6	5	3	-	4.6	7.8	4000	2	2	cm.	cm.	cm.										
	Gorleston ...	1033.3	-10	WN	3	C	48	95	6	-	3	-	0	9+	-	1032.3	0	W	3	C	48	95	6	5	7	-	4.6	10	2500	0	2	cm.	cm.	cm.										
	Cranwell ...	1032.0	-14	WSW	6	C	51	85	6	5	3	8	4.6	9+	800	1031.4	-2	WSW	5	C	49	95	6	5	-	-	10	10	800	1	*	cm.	cm.	cm.										
3	Birmingham ...	1034.7	-4	WSW	4	C	48	95	6	6	2	-	4.6	9	800	1033.7	0	SW	3	C	47	95	8	6	-	-	9+	9+	800	1	*	cm.	cm.	cm.										
	Upper Heyford ...	1036.3	-10	SWW	3	O	47	95	6	5	-	-	10	10	220	1035.1	-4	WSW	3	bc	45	85	8	5	3	-	2.3	4.6	450	1	*	cm.	cm.	cm.										
	Leafeld ...	1038.9	-6	WSW	4	O	47	95	6	6	-	-	10	10	800	1035.2	-8	WSW	4	C	45	85	7	-	4	6	0	7.8	-	1	*	cm.	cm.	cm.										
4	Ross-on-Wye ...	1035.7	-6	SW	2	C	50	85	7	5	7	-	9	9+	2500	1034.5	-4	SW	3	C	48	85	6	5	4	-	2.3	7.8	4000	1	*	cm.	cm.	cm.										
5	Portland Bill... ..	1036.7	-4	WS	5	C	50	75	8	4	2	-	7.8	10	2500	1037.7	-4	W	4	bc	49	75	8	4	7	-	4.6	7.8	2500	0	3	c	cm.	cm.										
	Plymouth ...	1039.9	-6	WSW	5	C	50	85	7	5	-	6	7.8	9	1500	1039.0	-2	WNW	4	C	49	85	6	5	-	-	9+	9+	1500	0	2	c	cm.	cm.										
	Falmouth ...	1039.6	-4	WSW	5	q	50	85	8	7	-	-	4.6	4.6	4000	1038.7	0	WS	2	C	48	85	8	7	-	-	7.8	7.8	4000	0	2	bcq	bcq	bcq										
	Scilly (St. Mary's) ...	1039.7	-4	WSW	5	C	51	95	7	8	-	1	7.8	9	4000	1039.0	0	WS	5	C	48	95	8	2	-	-	7.8	7.8	4000	0	4	bcq	bcq	bcq										
	Guernsey ...	1040.7	-8	WNW	3	C	50	85	7	8	2	-	4.6	10	2500	1039.4	0	NW	3	C	49	85	7	8	1	-	4.6	7.8	2500	0	2	ocbec	c	c										
6	Pembroke ...	1035.8	-2	SSW	3	C	50	95	6	3	6	-	7.8	10	1500	1034.8	0	WS	4	C	51	95	6	3	6	-	7.8	10	1500	0	3	c	cm.	cm.										
7	Holyhead ...	1031.3	-6	SW	5	q	51	95	5	6	-	-	9+	9+	450	1031.0	0	SWW	5	C	51	95	6	5	-	-	10	10	1500	1	2	codq	cm.	cm.										
	Chester (Sealand) ...	1032.1	-10	SWW	4	C	54	75	8	5	2	-	7.8	9+	1500	1030.7	-8	SWW	5	q	51	85	7	5	1	-	7.8	9+	1500	1	*	cm.	cm.	cm.										
8	L'pool (Bidston) ...	1030.8	-6	WS	5	C	53	75	9	5	1	-	9	10	2500	1030.4	0	WSW	5	q	51	85	8	5	-	-	9	9	1500	0	*	cm.	cm.	cm.										
9	Harrogate ...	1028.5	-6	WSW	7	q	51	95	6	6	2	8	1	9+	2500	1028.0	0	SWW	6	q	52	85	6	6	2	-	9	10	2500	1	*	cm.	cm.	cm.										
10	Spurn Head ...	1029.6	0	SWW	4	C	50	95	6	5	3	-	4.6	9+	2500	1028.3	-2	WSW	5	C	50	85	7	4	2	-	4.6	9+	4000	0	3	bc	bc	bc										
	Catterick ...	1027.2	-10	WSW	5	C	53	85	8	5	7	2	2.3	9	1500	1026.2	-10	WSW	5	id.	54	85	6	5	2	-	7.8	9+	1500	1	*	cm.	cm.	cm.										
	Tynemouth ...	1023.0	-6	W	4	C	55	85	7	2	-	-	7.8	7.8	4000	1023.6	-2	WSW	4	o	56	85	7	6	-	-	10	10	1500	1	2	bcq	bcq	bcq										
11	Inchkeith ...	1018.3	-18	SW	6	bc	56	85	8	5	8	-	4.6	4.6	4000	1018.3	+2.4	SW	6	bc	51	95	8	8	-	-	9	9	2500	0	3	cbc	bc	bc										
	Leuchars ...	1017.8	-14	SW	7	id.	56	85	7	5	-	6	4.6	7.8	1500	1018.2	+18	W	7	q	51	75	7	5	5	1	2.3	2.3	1500	1	*	cm.	cm.	cm.										
12	Renfrew ...	1022.2	-8	SW	6	clpc	54	85	7	6	3	-	9+	9+	800	1023.2	+20	WSW	4	bc	48	95	7	6	-	-	10	10	800	1	*	cm.	cm.	cm.										
	Eskdalemuir ...	1024.6	-12	SW	7	dcd.	50	95	3	5	-	-	10	10	450	1023.0	-6	SW	6	bc	51	95	5	5	-	-	10	10	220	1	*	cm.	cm.	cm.										
13a	Tiree ...	1018.4	-10	WSW	6	o/R	50	95	6	6	2	-	4.6	10	1500	1022.2	+26	W	5	C	47	75	7	5	3	-	4.6	9	2500	1	4	clcd	cm.	cm.										
13b	Stornoway ...	1011.1	+20	W	6	C	47	95	8	6	2	-	7.8	9+	1500	1016.5	+40	W	4	C	42	95	8	6	7	-	4.6	7.8	2500	1	2	cm.	cm.	cm.										
15	Dalwhinnie ...	1015.7	12	SW	6	bc	52	85	8	4	3	2	4.6	7.8	1500	1022.8	+20	W	3	C	43	85	6	3	4	-	4.6	10	800	1	*	cm.	cm.	cm.										
	Aberdeen ...	1013.4	-18	SW	4	bc	61	85	8	1	-	9	2.3	4.6	2500	1017.5	+40	WNW	4	bc	51	65	8	7	4	9	Tr	2.3	2500	1	1	cbc	cm.	cm.										
	Wick ...	1008.6	-6	WSW	7	clpr	53	95	8	9	1	-	4.6	7.8	1500	1013.5	+20	WSW	4	C	43	75	8	8	1	-	4.6																	

## EXPLANATION OF FIGURES, LETTERS AND SYMBOLS.

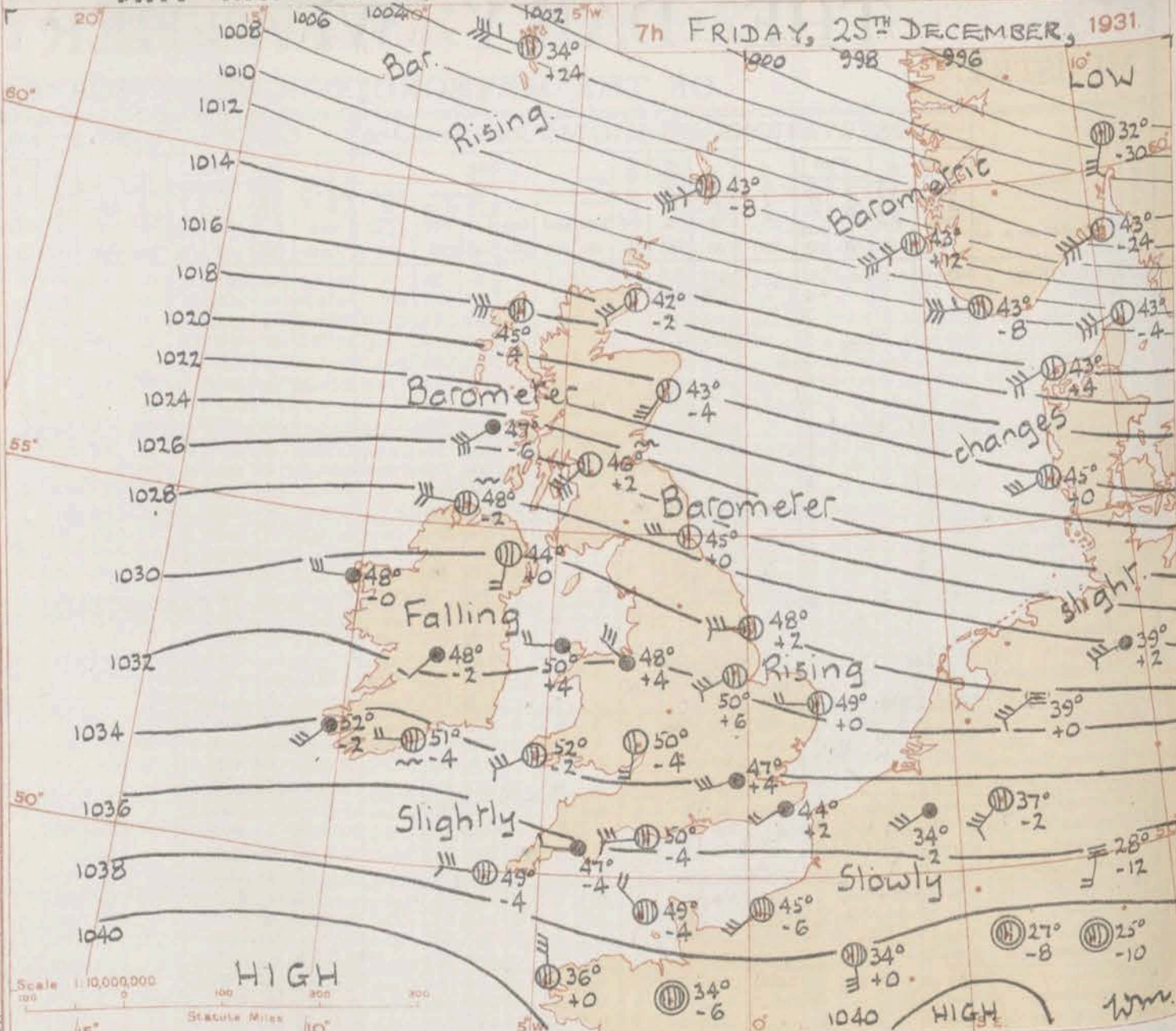


# REPORTS from HEALTH RESORTS for...24th December...1931.

DISTRICT.	STATIONS.	WEATHER.		TEMPERATURE.		RAINFALL.		SUNSHINE.
		Fore-noon.	After-noon.	Min. 9h. 23rd to 9h. 24th.	Max. 9h. - 17h. 24th.	Night. 17h. 23rd to 9h. 24th.	Day. 9h. - 17h. 24th.	
1	Tunbridge W.	o	oc	36	49	0.3	-	0.0
	Bournemouth	o	o	39	50	-	-	0.0
	Ventnor	oudo	ouc	38	50	Trace	Trace	0.0
	Southsea	om	cm	37	49	0.2	-	0.0
	Bognor Regis	co	ro	37	49	Trace	1	0.0
	Littlehampton	coc	c	37	49	Trace	0.4	0.0
	Worthing	cod	oc	38	50	Trace	0.5	0.0
	Brighton	cde	oc	39	48	Trace	Trace	0.0
	Eastbourne	ofo	ofo	40	50	-	0.1	0.0
	Hastings	co	oc	40	51	-	-	0.0
	Folkestone	coid	odm	37	49	-	Trace	0.0
	Dover	rac	co	38	49	Trace	Trace	0.0
2	Deal	o	co	36	50	-	-	0.0
	Ramsgate	odc	c	36	50	-	Trace	0.0
	Margate	cd	c	35	50	Trace	Trace	0.0
	Southend	oec	c	36	48	0.2	-	0.0
	Maldon	roc	c	35	50	0.3	Trace	0.0
	Clacton-on-Sea	core	c	35	48	-	1	0.0
	Dovercourt	roc	robcc	35	49	1	1	0.2
	Lowestoft	c	cbe	32	47	3	-	0.0
	Skegness	obcm	om	35	52	3	-	0.7
	Mablethorpe	c	c	36	51	3	-	0.0
	Cleethorpe	bc	c	34	51	2	-	0.0
	Leamington S.	o	o	34	50	2	-	0.0
3	Cheltenham	oc	cbcm	35	49	5	-	0.0
	Bath	c	c	38	51	2	-	0.0
	Weymouth	c	c	40	51	-	-	0.0
	Jersey	cbe	bcc	34	50	-	-	0.7
	Torquay	cbe	c	38	53	-	-	2.2
	Penzance	cb	bc	44	53	-	-	3.7
	St. Ives	c	c	41	51	-	-	2.4
	Bude	c	c	43	51	-	-	0.0
	Ilfracombe	o	o	38	51	-	-	0.0
	Aberystwyth	crrod	oridoe	42	49	16	2	0.0
	Llandudno	c	c	45	52	0.1	-	0.0
	Colwyn Bay	c	c	45	56	-	-	0.0
4	Rhyl	c	c	44	54	-	-	0.0
	Wallassey	c	c	38	54	4	-	0.0
	Southport	odo	odo	41	51	7	0.1	0.0
	Blackpool	o	op	37	50	11	0.5	0.0
	Morecambe	rpeco	dpeco	37	50	26	Trace	0.0
	Ilkley	oc	lcc	37	52	Trace	Trace	0.0
	Berwick-on-T.	obc	c	45	54	Trace	-	0.0
	Dunbar	bc	bc	47	59	0.3	-	2.3
	Douglas	om	omid	45	53	9	Trace	0.0

## AIR MINISTRY, METEOROLOGICAL OFFICE.

7th FRIDAY, 25th DECEMBER, 1931.



† Max. Temp. for period 21h. yesterday to 17h. to-day; Min. Temp. 21h.-9h. ‡ Min. Temp. 17h.-9h.

DISTRICTS.	FORECASTS FOR THE 24 HOURS COMMENCING 12 NOON, G.M.T. 25th Dec., 1931.
1. S.E. England	Wind mainly westerly, moderate; mainly cloudy, occasional slight drizzle locally; mild.
2. E. England	
3. E. Midlands	
4. W. Midlands	
5. S.W. England	Wind west or southwest, moderate, mainly cloudy; occasional slight drizzle locally; mild.
6. South Wales	
7. North Wales	
8. N.W. England	
9. N. Midlands	Wind between southwest and west, moderate or fresh; bright periods, showers; cooler but still rather mild.
10. N.E. England	
11. S.E. Scotland	
12. S.W. Scotland & Isle of Man	
13. A.W. Scotland, B.N.W. Scotland	Wind between southwest and west, fresh, strong at times locally; variable cloud, some showers; cooler but still rather mild.
14. Mid-Scotland	
15. N.E. Scotland	
16. Orkneys and Shetlands	
17. N.W. Ireland	Wind westerly, strong to a gale, moderating; variable sky, some showers; moderate temperature.
18. N.E. Ireland	
19. S.E. Ireland	
20. S.W. Ireland	

BAROMETER. Isobars are drawn for intervals of two millibars.  
WIND. Arrows fly with the wind. Number of feathers indicate Beaufort force.  
TEMPERATURE is given in degrees F.  
WEATHER SYMBOLS: — Clear sky. ☁ Sky less than 1/4 clouded. ☁ Sky 1/4 to 1/2 clouded. ☁ Sky 1/2 to 3/4 clouded. ☁ Overcast sky.  
● Rain falling. \* Snow. ▲ Hail. ☁ Fog. ☁ Mist. T Thunder. T Thunderstorm.  
SEA DISTURBANCE. ~~~~~ Rough. ~~~~~ High.  
BAROMETRIC CHANGE from 4h. to 7h. in tenths of millibars is entered beneath the temperature.

### GENERAL INFERENCE.

Pressure is high to the south and low to the northeast of the British Isles. Winds will be mainly westerly, strong to a gale at first in the extreme north and in the northern half of North Sea and weather rather unsettled.

Time of issue of Gale Warning.  
▼ South Cone at 0810 on 22nd in district 16.

### FURTHER OUTLOOK.

None issued.

Forecasts issued at 1130 G.M.T.

G. C. SIMPSON, C.B., D.Sc., F.R.S., Director.



# AIR MINISTRY, METEOROLOGICAL OFFICE. Chart of Weather in the Northern Hemisphere.





## THE DAILY WEATHER REPORT

OF THE METEOROLOGICAL OFFICE, LONDON.

BRITISH SECTION

Friday, 25 December 1931.

No. 25600.

STATIONS.	OBSERVATIONS at 1 hr. G.M.T. 25th December														OBSERVATIONS at 7 hr. G.M.T. 25th December														PAST 24 HOURS.									
	Height above M.S.L. in feet.	Barom. at M.S.L.	Change in 3 hours.	Wind.		Weather.	Temp. of air.	Humid. %	Visibility.	Cloud.					Barom. at M.S.L.	Change in 3 hours.	Wind.		Weather.	Temp. of air.	Humid. %	Visibility.	Cloud.					State of Ground.	Sea.	TEMPERATURE.			RAINFALL.		SUNSHINE.			
				Direc.	Force.					Low.	Med.	High.	Low.	Total.			Direc.	Force.					Low.	Med.	High.	Low.	Total.			Height of Base (feet).	State of Ground.	Sea.	Max. Day 7h-18h of.	Min. Night 18h-7h of.	Min. on Grass of.	Day 7h-18h mm.	Night 18h-7h mm.	24 hr. Hrs.
(1)	(2)	(3)	(4)	(5)	(6)	(7)	(8)	(9)	(10)	(11)	(12)	(13)	(14)	(15)	(16)	(17)	(18)	(19)	(20)	(21)	(22)	(23)	(24)	(25)	(26)	(27)	(28)	(29)	(30)	(31)	(32)	(33)	(34)	(35)	(36)			
1 London (Kew)...	18	*	*	*	*	*	*	*	*	*	*	*	*	1034.5	0	WSW	3	c	49	95	6	5	-	-	10	10	1500	1	*	49	46	44	0.4	-	0.0			
Croydon ...	217	*	*	*	*	*	*	*	*	*	*	*	*	1034.6	+4	W	3	id.	47	95	5	5	-	-	10	10	1500	1	*	49	45	43	Tr	Tr	0.0			
S. Farnborough ...	237	*	*	*	*	*	*	*	*	*	*	*	*	1034.7	-2	W'S	2	id.	48	95	6	5	-	-	10	10	1500	1	*	49	45	41	Tr	Tr	0.0			
Winchester ...	275	*	*	*	*	*	*	*	*	*	*	*	*	1035.3	-2	W'N	3	id.	48	95	6	6	2	-	7-8	10	1500	1	*	49	44	44	0.2	Tr	0.0			
Boscombe Down ...	417	*	*	*	*	*	*	*	*	*	*	*	*	1035.5	+2	W	3	id.	48	95	5	5	-	-	10	10	450	1	*	47	43	42	0.2	Tr	0.0			
Calshot (S'thmtn) ...	8	*	*	*	*	*	*	*	*	*	*	*	*	1035.8	-6	W'S	3	c	48	95	7	5	-	-	10	10	2500	0	1	50	43	38	0.4	-	0.0			
Dungeness ...	20	*	*	*	*	*	*	*	*	*	*	*	*	*	*	WSW	1	o	*	*	6	5	-	-	10	10	1500	*	1	49	44	*	-	Tr	0.0			
Lympe ...	346	*	*	*	*	*	*	*	*	*	*	*	*	1035.0	+2	WSW	2	id.	44	95	5	5	-	-	10	10	1500	1	*	48	41	39	0.1	-	0.1			
2 Shoeburyness ...	11	*	*	*	*	*	*	*	*	*	*	*	*	1033.9	+4	W	2	o	48	95	5	5	-	-	10	10	1500	0	*	49	44	43	0.1	-	0.0			
Felixstowe ...	15	*	*	*	*	*	*	*	*	*	*	*	*	1033.4	0	W'S	3	c	50	95	6	5	-	-	10	10	2500	1	2	49	44	42	1	Tr	0.0			
Gorleston ...	14	1031.6	-4	W	2	c	47	95	7	-	3	-	0	9	1031.4	0	W'N	2	c	49	95	6	5	-	-	0	7-8	-	0	2	50	47	45	0.2	-	0.0		
Cranwell ...	240	*	*	*	*	*	*	*	*	*	*	*	*	1031.3	+6	W'S	4	c/d	50	95	6	6	-	-	9+	9+	1500	1	*	51	48	47	-	Tr	0.0			
3 Birmingham ...	535	*	*	*	*	*	*	*	*	*	*	*	*	1033.0	+2	SW	2	c	49	95	8	6	-	-	9+	9+	800	1	*	49	47	45	0.1	-	0.0			
Upper Heyford ...	408	*	*	*	*	*	*	*	*	*	*	*	*	1033.7	+4	W	1	bc	47	95	6	5	7	1	2-3	4-6	800	1	*	48	42	34	0.3	-	0.0			
Leaford ...	612	*	*	*	*	*	*	*	*	*	*	*	*	1033.7	0	WSW	2	c	47	95	7	5	-	-	7-8	7-8	2500	1	*	48	43	38	1	-	0.0			
4 Ross-on-Wye ...	223	*	*	*	*	*	*	*	*	*	*	*	*	1033.4	-4	SSW	2	c	50	85	8	4	8	2	2-3	7-8	4000	1	*	51	48	45	-	0.1	0.4			
5 Portland Bill ...	32	1036.9	-6	W	4	c	49	85	8	4	7	-	4-6	10	1035.7	-4	W'S	4	c	49	95	8	4	7	-	4-6	10	2500	0	3	50	48	*	-	Tr	1.1		
Plymouth ...	82	*	*	*	*	*	*	*	*	*	*	*	*	1036.6	-4	W	1	id.	47	95	5	5	-	-	10	10	450	0	1	51	47	46	-	Tr	4.9			
Falmouth ...	200	1038.4	0	W'N	3	c	47	85	7	5	-	9	9	4000	1037.0	-2	W	1	id.	48	95	6	5	2	-	4-6	10	4000	1	0	52	47	*	-	-	2.9		
Scilly (St. Mary's) ...	163	1038.7	0	W	4	c	48	95	8	7	-	9	9	4000	1037.5	-4	W'N	4	c	49	95	8	5	-	-	7-8	7-8	4000	0	2	52	47	*	-	-	0.4		
Guernsey ...	175	1038.0	-8	NW	4	c	49	85	7	8	2	-	7-8	10	1036.9	-4	NW	2	o	49	95	7	5	-	-	10	10	2500	0	2	51	48	43	-	-	0.0		
6 Pembroke ...	142	1034.2	0	WSW	5	c	52	95	6	5	6	-	7-8	9+	1033.5	-2	W	4	c	52	95	6	5	-	-	10	10	4000	0	3	51	50	*	-	Tr	0.0		
Holyhead ...	26	*	*	*	*	*	*	*	*	*	*	*	*	1031.9	+4	W'N	2	id.	50	95	6	6	-	-	10	10	450	1	0	52	50	48	Tr	0.6	0.2			
Chester (Sealand) ...	16	*	*	*	*	*	*	*	*	*	*	*	*	1032.2	+4	W'N	3	d.d.	48	95	6	5	1	-	7-8	9+	1500	1	*	54	48	47	-	1	0.0			
8 L'pool (Bidston) ...	198	*	*	*	*	*	*	*	*	*	*	*	*	1031.7	+6	W'N	3	o	47	95	8	5	-	-	10	10	1500	1	*	53	47	46	-	1	0.0			
9 Harrogate ...	478	*	*	*	*	*	*	*	*	*	*	*	*	1029.8	0	WSW	2	bc	44	85	7	-	4	0	4-6	-	-	1	*	52	44	38	Tr	1	0.0			
10 Spurn Head ...	29	1028.5	0	W'S	4	c	49	95	7	-	7	9	0	9	1030.0	+2	W'N	4	c	48	95	7	3	7	-	4-6	7-8	2500	1	3	50	48	*	-	2	0.0		
Catterick ...	175	*	*	*	*	*	*	*	*	*	*	*	*	1029.5	+6	NNW	3	c	44	75	8	5	-	2	1	7-8	4000	1	*	54	44	37	Tr	0.3	*			
Tynemouth ...	67	1027.0	+20	WNW	2	c	48	85	7	5	-	7-8	7-8	1500	1027.1	0	W	3	bc	45	75	7	2	-	2	2-3	4-6	2500	1	2	57	45	38	-	0.3	1.1		
11 Inchkeith ...	190	1024.5	+10	WSW	5	bc	46	95	7	5	-	2-3	2-3	1500	1023.8	-2	SW	6	bc	46	75	8	5	8	-	4-6	4-6	4000	0	4	57	41	36	0.2	-	0.7		
Leuchars ...	35	*	*	*	*	*	*	*	*	*	*	*	*	1023.0	0	W	5	bc	44	75	8	4	-	-	2-3	2-3	2500	1	*	56	44	39	3	1	0.0			
12 Renfrew ...	36	*	*	*	*	*	*	*	*	*	*	*	*	1025.4	+2	W	6	y	46	95	7	8	-	-	2-3	2-3	2500	1	*	56	44	39	3	1	0.0			
Eskdalemuir ...	794	*	*	*	*	*	*	*	*	*	*	*	*	1028.0	+4	S	3	c	41	85	8	5	-	-	9	9	2500	1	*	51	41	39	2	1	0.0			
13a Tiree ...	22	*	*	*	*	*	*	*	*	*	*	*	*	1025.5	-6	W'S	6	pr	47	75	7	8	-	3	7-8	9	1500	1	3	54	45	40	1	Tr	0.0			
13b Stornoway ...	34	1018.9	+6	W	6	c	45	85	8	3	6	-	4-6	7-8	1018.5	-4	W	6	c/pr	45	95	8	9	2	-	4-6	9+	2500	1	3	54	38	30	11	2	0.0		
15 Dalwhinnie ...	1176	*	*	*	*	*	*	*	*	*	*	*	*	1023.5	0	NW	5	c	40	85	8	4	5	-	4-6	7-8	800	1	5	54	38	30	11	2				





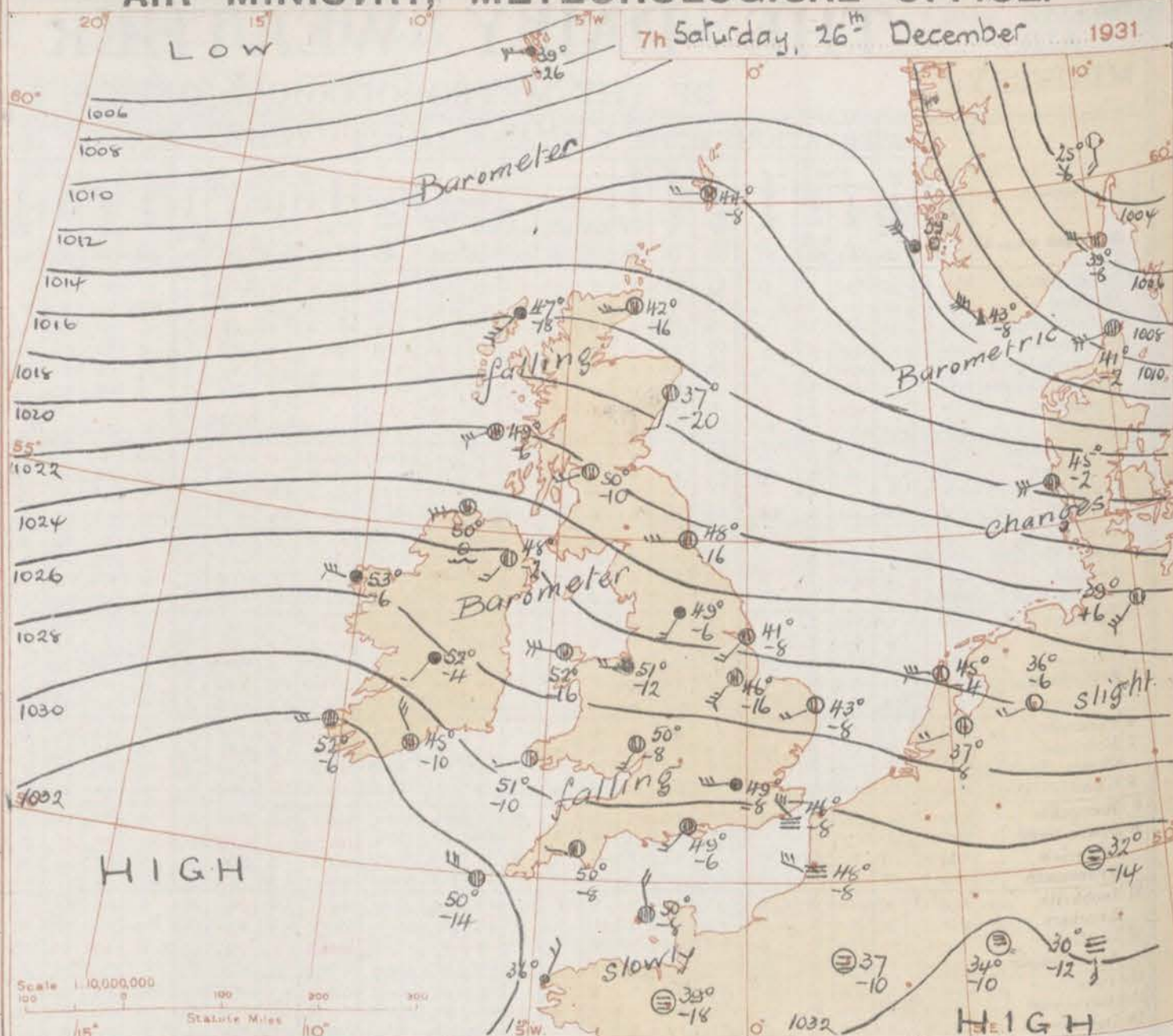


# REPORTS from HEALTH RESORTS for 25th December 1931.

# AIR MINISTRY, METEOROLOGICAL OFFICE.

AIR

STATIONS.	WEATHER.		TEMPERATURE.		RAINFALL.		SUNSHINE.
	Forenoon.	Afternoon.	Min. 24h. to 25th.	Max. 25th. 9h.-17h.	Night. 17h. to 25th.	Day. 9h.-17h.	
1 Tunbridge W.	o	o	44	50	-	-	0.0
Bournemouth	o	om	43	53	-	-	0.0
Ventnor	o	om	45	50	Trace	-	0.0
Southsea	om	om	45	51	-	-	0.0
Bognor Regis	co	o	45	50	-	-	0.0
Littlehampton	o	o	44	50	Trace	-	0.0
Worthing	co	o	45	50	Trace	-	0.0
Brighton	oc	co	44	48	-	-	0.0
Eastbourne	oef	oef	45	49	-	-	0.0
Hastings	oef	oef	43	49	0.2	0.1	0.0
Folkestone	oef	oef	43	49	Trace	Trace	0.0
Dover	oef	oef	44	48	Trace	Trace	0.0
Deal	for	mo	44	50	0.8	-	0.0
Ramsgate	oef	om	43	49	Trace	Trace	0.0
Margate	cf	cm	44	51	-	-	0.0
2 Southend	d	d	44	49	Trace	Trace	0.0
Maldon	oc	co	46	52	-	-	0.0
Clacton-on-Sea	cogac	cbe	43	50	-	-	0.0
Dovercourt	mac	ocbe	44	53	-	-	0.3
Lowestoft	coid	coid	43	50	0.1	Trace	0.0
Skegness	ocbe	bce	44	53	-	-	2.7
Mablethorpe	c	cm	47	52	-	-	2.7
Cleethorpes	c	bve	42	50	-	-	2.2
3 Leamington S.	o	o	44	55	-	-	0.0
4 Cheltenham	omc	bcom	46	52	Trace	-	0.9
5 Bath	cdm	cdm	46	(54)	Trace	Trace	0.0
Weymouth	c	c	42	52	-	-	0.0
Jersey	c	cdm	46	51	-	Trace	0.0
Torquay	bco	wbec	41	58	-	-	3.5
Penzance	o	o	48	51	0.5	-	0.0
St. Ives	d	o	41	51	0.3	-	0.0
Bude	oed	oed	49	51	0.3	2	0.0
Ilfracombe	od	odm	49	52	0.6	0.5	0.0
6 Aberystwyth	oef	oef	47	49	0.3	0.3	0.0
7 Llandudno	oid	do	48	50	2	1	0.0
Colwyn Bay	omdd	oddo	48	50	4	2	0.0
Rhyl	od	do	48	50	2	2	0.0
8 Wallasey	cld	cld	47	48	-	0.3	0.0
Southport	oco	ococ	47	48	3	-	0.0
Blackpool	orc	c	46	48	2	-	0.0
Morecambe	c	c	45	48	4	-	0.0
9 Hkley	bc	bc	44	48	-	-	3.2
10 Berwick-on-T.	bc	bc	44	48	Trace	-	0.1
11 Dunbar	cbe	bc	43	47	-	-	0.0
12 Douglas	cbe	cbe	44	49	0.5	-	0.4



DISTRICTS.	FORECASTS FOR THE 24 HOURS COMMENCING 12 NOON, G.M.T. 26th Dec. 1931.
1 S.E. England	Wind westerly, moderate; cloudy, local drizzle; mild.
2 E. England	
3 E. Midlands	
4 W. Midlands	
5 S.W. England	Light or moderate westerly wind; cloudy, local drizzle and mist; mild.
6 South Wales	
7 North Wales	
8 N.W. England	
9 N. Midlands	Wind west to southwest, moderate or fresh, strong at times locally; cloudy occasional rain or drizzle; mild.
10 N.E. England	
11 S.E. Scotland	
12 S.W. Scotland & Isle of Man	
13 A.W. Scotland, B.N.W. Scotland	
14 Mid-Scotland	
15 N.E. Scotland	
16 Orkneys and Shetlands	
17 N.W. Ireland	
18 N.E. Ireland	
19 S.E. Ireland	Wind W. to S.W., moderate; cloudy, occasional drizzle and mist; mild.
20 S.W. Ireland	

BAROMETRIC. Isobars are drawn for intervals of two millibars. WIND. Arrows fly with the wind. Number of feathers indicate Beaufort force. TEMPERATURE is given in degrees F. WEATHER SYMBOLS: Clear sky. Sky less than 1/2 cloudy. Sky 1/2 to 3/4 cloudy. Sky 3/4 to 1 cloudy. Overcast sky. Rain falling. Snow. Hail. Fog. Mist. Thunder. Thunderstorm. SEA DISTURBANCE. Rough. High. BAROMETRIC CHANGE from 4h. to 7h. in tenths of millibars is entered beneath the temperature.

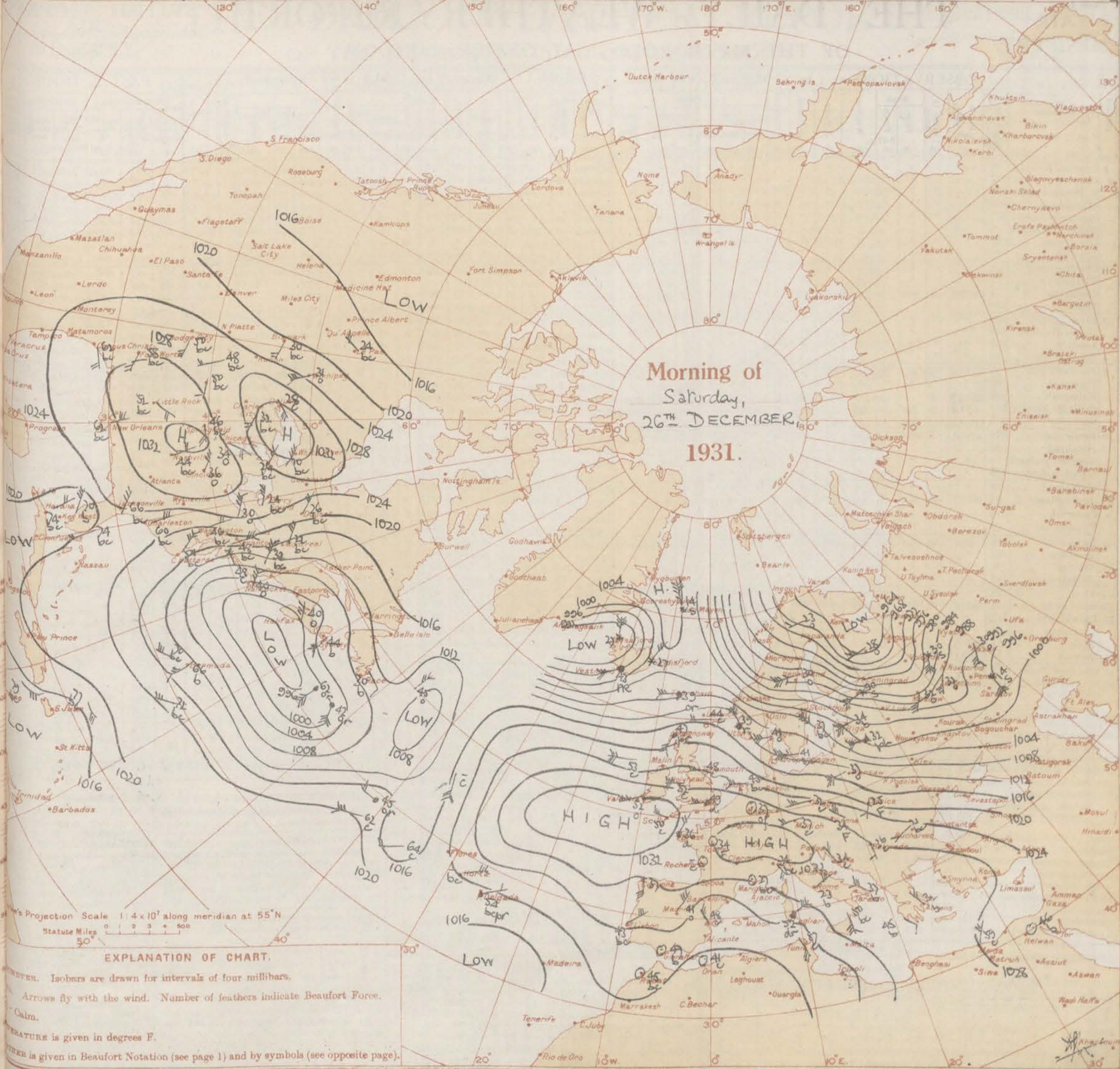
**GENERAL INFERENCE.**  
An anticyclone is situated off our southwest coasts. A depression near Iceland is moving east or northeast and secondary depressions are crossing the British Isles. Winds will be from between west and southwest, fresh or strong on the north and northwest coasts and weather rather unsettled.

**FURTHER OUTLOOK.**  
Possibly becoming cooler in Scotland.

Forecast issued at 1200 G.M.T. G. C. SIMPSON, C.B., D.Sc., F.R.S., Director.



# AIR MINISTRY, METEOROLOGICAL OFFICE. Chart of Weather in the Northern Hemisphere.









# THE DAILY WEATHER REPORT

OF THE METEOROLOGICAL OFFICE, LONDON.

DISTRICT.	STATIONS.	OBSERVATIONS at 13h. G.M.T. 26th December														OBSERVATIONS at 18h. G.M.T. 26th December														PAST 24 HOURS.						
		Barom. at M.S.L.	Change in 3 hours.	Wind. Dir. Force	Weather.	Temp. op.	Humid. %	Visibility 0-9	Cloud.				Barom. at M.S.L.	Change in 3 hours.	Wind. Dir. Force	Weather.	Temp. op.	Humid. %	Visibility 0-9	Cloud.				State of Ground.	Sea.	WEATHER.										
									Form.			Amount.								Height of Base (feet)	Form.					Amount.	Height of Base (feet)	7h.-13h.								
									Low.	Med.	High.	Low.									Total	Low.	Med.			High.		Low.	Total	7h.-13h. 26th	13h.-18h. 26th	18h.26th to 1h.27th	1h.-7h. 27th			
																																		(9)	(10)	(11)
(For heights see p. 4.)	(1)	(2)	(3)	(4)	(5)	(6)	(7)	(8)	(9)	(10)	(11)	(12)	(13)	(14)	(15)	(16)	(17)	(18)	(19)	(20)	(21)	(22)	(23)	(24)	(25)	(26)	(27)	(28)	(29)	(30)	(37)	(38)	(39)	(40)		
1	London (Kew)...	1027.0	-24	W	3	C	53	85	5	5	7	-	7.8	9	2500	1025.7	-6	W	2	bc	50	85	5	-	7	1	0	2.3	-	1	*	cmo	W	czo	cmo	cw
	Croydon ...	1027.2	-26	W	3	C	52	85	5	5	3	-	9.4	9.4	1500	1025.9	-2	W	2	C	51	85	6	5	-	-	7.8	7.8	2500	1	*	cmo	cmo	b		
	S. Farnborough	1027.6	-18	W/S	2	bc	55	85	7	8	4	-	2.3	4.6	2500	1026.3	0	W/S	1	bc	45	95	7	5	1	8	1	2.3	4000	1	*	cmo	cbc	bcbcc	bcw	cwbcbw
	Winchester ...	1027.9	-22	W	3	bc	55	85	7	7	-	-	4.6	4.6	2500	1026.3	0	W/N	3	bc	48	95	7	5	-	-	4.6	4.6	2500	1	*	cmo	mc	bcc	cbcc	
	Boscombe Down	1028.8	-16	WNW	3	b	53	75	8	2	-	-	1	1	1500	1027.2	-4	NW	3	C	46	95	7	5	-	-	7.8	7.8	1500	1	*	offmo	bcc	c		
	Calshot, S'thmtn	1029.0	-22	W/S	3	bc	54	85	7	5	4	-	4.6	4.6	1500	1027.6	-6	WSW	3	C	51	85	7	5	-	-	10	10	1500	1	1	ed	bcc	c	bcbw	
	Dungeness	*	*	SW	2	o/f	*	*	4	5	-	-	10	10	1500	*	*	SW	2	Cf	*	*	3	4	2	*	7.8	9	1500	*	1	f	bc	*	bc	
	Lympe	1027.9	-20	WSW	2	O	49	95	5	5	-	-	10	10	800	1026.2	-2	W	3	O	49	95	5	5	-	-	10	10	800	1	*	befmo	ofem	cb		
2	Shoeburyness	1026.6	-24	SW	2	C	54	95	4	5	-	-	9.4	9.4	1500	1024.9	-6	WSW	3	C	51	95	5	5	-	-	10	10	1500	1	*	bcmem	cmemo	cmbe	bcbw	
	Felixstowe ...	1026.3	-22	W	2	C	51	85	6	5	-	1	4.6	7.8	5700	1024.6	-8	W	2	bc	50	85	6	5	-	-	4.6	4.6	4000	0	1	cbcm	cmbezo	bcbzo	bcbzo	
	Gorleston ...	1024.9	-20	WNW	2	C	51	95	6	8	7	-	7.8	7.8	2500	1022.7	-6	WNW	2	C	48	95	6	5	-	-	10	10	2500	0	1	cbcm	cbc	bccb	bcc	
	Cranwell	1024.7	-22	W/S	4	C	50	85	6	5	-	2	1	7.8	2500	1023.5	-2	W/S	4	bc	47	85	6	5	-	1	7.8	2.3	2500	1	*	ofbc	bcbmo	bmo		
3	Birmingham ...	1026.4	-14	WNW	4	C	52	85	8	6	-	1	4.6	7.8	1500	1025.1	-2	W	2	cd	51	85	6	6	-	-	10	10	1500	1	*	cd	bcc	cpr	cbcc	
	Upper Heyford	1027.0	-20	W/N	4	C	55	85	8	5	-	1	4.6	7.8	1500	1026.1	0	W/S	2	C	47	95	7	5	-	-	9.4	9.4	1500	1	*	cbcc	cbc	cnc	cbcbcc	
	Leafeld	1027.2	-12	WNW	4	C	52	85	8	5	-	4	4.6	7.8	2500	1025.9	-6	W/S	2	bc	47	85	7	5	-	-	2.3	4.6	4000	1	*	fc	cbc	cnc	cbc	
4	Ross-on-Wye ...	1026.9	-12	WNW	3	C	53	75	9	8	-	-	9	9	4000	1026.1	-6	SW	2	C	51	85	8	5	-	-	9.4	9.4	4000	1	*	bcbccv	cubvc	cbc	cbcc	
5	Portland Bill...	1029.2	-12	W	3	C	52	95	8	4	6	-	7.8	9	2500	1027.4	-4	W	3	C	51	95	7	4	6	-	7.8	9	2500	0	3	C	c	c	c	
	Plymouth ...	1030.5	-14	W	2	bc	54	85	7	8	-	-	4.6	4.6	1500	1028.6	-4	W	2	C	51	95	6	5	-	-	9	9	1500	0	1	C	bc	idigcm	cmis	c
	Falmouth	1030.9	-16	WNW	2	bc	53	85	8	8	-	-	4.6	4.6	4000	1029.1	-4	WNW	2	C	51	95	6	5	-	2	4.6	10	4000	1	0	cmo	dbc	bccdm	cidmbe	bcc
	Scilly (St. Mary's)	1031.7	-10	NNW	3	C	52	95	7	5	-	-	9	9	4000	1030.6	-4	NNW	3	cd	51	95	6	8	-	-	9	9	2500	1	2	C	cd	cd	cdc	c
	Guernsey	1029.8	-18	WNW	2	O	52	95	6	5	-	-	10	10	1500	1028.3	-6	NNW	2	O	51	95	6	5	-	-	10	10	1500	1	1	omifo	O	c	c	
6	Pembroke ...	1029.3	-2	W	2	cd	51	95	3	3	6	-	7.8	10	2500	1027.2	-2	WNW	2	bc	52	95	6	3	7	-	4.6	2500	1	1	bccifd	fdc	c	c		
7	Holyhead	1026.7	-10	WNW	3	cd	52	95	5	6	-	-	10	10	220	1026.0	-2	W/N	5	C	52	95	6	5	-	-	9.4	9.4	1500	1	2	cbccdo	dcmo	cmo	c	
	Chester (Sealand)	1026.7	-10	WNW	4	C	53	75	8	8	-	8	4.6	7.8	2500	1025.1	-6	WNW	4	C	52	75	7	5	-	-	7.8	7.8	800	1	*	cdde	cid	c	c	
8	L'pool (Bidston)	1025.9	-6	W/N	5	Cjp	50	85	7	5	1	-	7.8	10	1500	1024.7	-4	W/N	5	id	50	85	8	5	-	-	9	9	2500	1	*	C	cidc	cq	cq	
9	Harrogate ...	1023.5	-26	WSW	4	C	50	85	9	6	4	1	7.8	7.8	2500	1022.2	-6	W	3	C	50	85	7	6	-	-	9.4	9.4	2500	1	*	cdc	C	cb	bccc	
10	Spurn Head ...	1022.4	-6	W/N	4	C	48	95	6	4	4	9	4.6	7.8	1500	1021.8	-6	WNW	4	bc	47	95	6	5	-	9	2.3	4.6	1500	0	3	bc	c3bc	bcw	bcbcc	
	Catterick ...	1022.4	-10	W	4	C	52	75	8	4	4	2	2.3	9	1500	1020.5	-6	NW	3	C	53	75	8	4	-	2	9	9	1500	1	*	cbcc	C	c	c	
	Tynemouth ...	1020.4	-16	W	4	bc	52	85	6	2	-	-	4.6	4.6	2500	1019.0	-2	WNW	3	bc	52	85	6	2	-	-	4.6	4.6	2500	0	2	cbc	bc	bc	c	
11	Inchkeith ...	1019.1	-14	W	4	C	50	85	7	5	7	-	7.8	1500	1017.7	-8	WSW	3	bc	50	85	7	5	1	-	4.6	1500	0	3	C	C	C	C	C		
	Leuchars	1016.9	-26	W	4	C	51	85	8	4	9	9	7.8	1500	1015.4	-6	W	3	C	50	75	8	4	9	1	2.3	9.8	2500	1	*	cwc	cvcgc	C	C		
12	Renfrew ...	1020.9	-12	WSW	4	ir	52	85	7	6	2	-	9	10	1500	1019.6	-8	WSW	3	ir	51	85	7	5	-	-	10	10	1500	1	*	ccr	cdcc	cidq	cidq	
	Eskdalemuir ...	1022.1	-10	W	3	id	48	95	7	5	-	-	10	10	1500	1020.5	-6	WSW	4	C	48	75	7	5	1	-	4.6	10	1500	1	*	cid	cdc	cid	cid	
13a	Tiree ...	1020.7	-8	SW	3	C	52	95	6	5	7	-	7.8	10	2500	1019.2	-8	WSW	6	C	51	95	6	5	7	-	2.3	10	2500	0	4	cmo	cmo	mid	C	
13b	Stornoway ...	1013.1	-18	SW	6	id	51	95	6	6	2	-	7.8	10	800	1011.7	-6	WSW	6	id	51	95	6	6	2	-	7.8	10	1500	1	4	cidq	cidq	oir	crr	
15	Dalwhinnie ...	1017.0	-12	SW	4	d	49	95	6	4	2	-	7.8	10	800	1017.1	-10	W	3	ir	48	85	6	3	2	-	4.6	10	800	1	*	C	ir	C	C	
	Aberdeen ...	1014.1	-32	SW	2	C	48	75	7	5	9	-	2.3	7.8	4000	1011.8	-14	WSW	3	C	52	75	8	5	4	6	2.3									

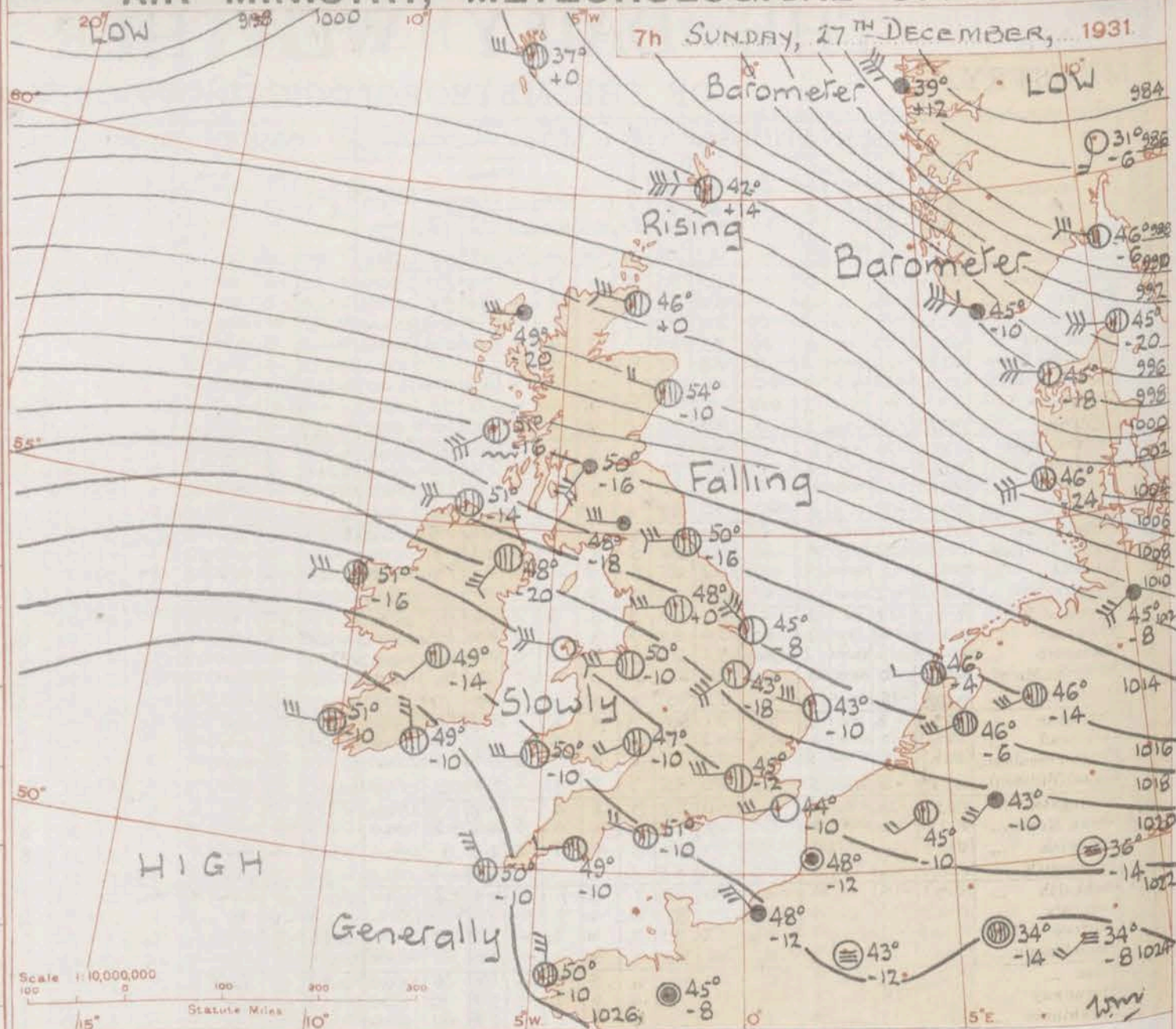


# REPORTS from HEALTH RESORTS for 26th December 1931.

DISTRICT.	STATIONS.	WEATHER.		TEMPERATURE.		RAINFALL.		SUNSHINE.
		Fore-noon.	After-noon.	Min. 9h. to 2h.	Max. 9h. to 17h.	Night. 17h. to 9h.	Day. 9h. to 17h.	
1	Tunbridge W.	o	oco	45	53	Tr	-	0.6
	Bournemouth	ocb	bcc	47	55	0.3	-	2.0
	Ventnor	of	ofc	48	52	2	Tr	1.2
	Southsea	omfoc	bcb	48	52	-	-	1.4
	Bognor Regis	co	bcc	47	53	-	-	0.6
	Littlehampton	ome	bcc	46	51	-	-	1.0
	Worthing	o	c	46	50	Tr	-	0.2
	Brighton	lec	cm	46	49	-	-	0.6
	Eastbourne†	cofo	oc	47	50	-	-	0.0
	Hastings†	cfmo	om	45	51	0.2	-	0.0
	Folkestone	bccom	om	46	52	Tr	-	1.7
	Dover	bcc	com	47	55	Tr	-	2.1
2	Deal	bcc	com	46	55	-	-	1.4
	Ramsgate	bccm	cm	48	54	Tr	-	1.5
	Margate	bcc	c	46	54	-	-	1.5
	Southend	cfm	com	46	52	0.4	-	0.4
	Maldon	c	co	48	54	-	-	0.3
	Clacton-on-Sea	bcm	c	46	52	0.4	-	0.3
	Dovercourt	abcc	bcc	47	53	Tr	-	0.4
	Lowestoft	-	-	-	-	-	-	-
	Skegness	embc	bc	44	50	-	-	0.0
	Mablethorpe	ubccfm	obccm	35	51	-	-	0.6
	Cleethorpes	rc	coc	41	51	Tr	-	1.9
	Leamington S.	c	o	48	53	-	-	1.7
3	Cheltenham†	bcc	bcc	47	53	Tr	-	2.1
	Bath	bcc	bcc	51	54	Tr	-	1.7
	Weymouth	bcc	de	48	54	-	Tr	1.2
	Jersey	cf	edcm	48	52	0.2	Tr	0.0
	Torquay	cmw	cmcb	46	57	-	-	2.0
	Penzance	bcc	cm	48	56	0.3	-	1.4
	St. Ives	ocdo	do	48	52	1	Tr	0.2
	Bude	od	d	50	51	3	2	0.0
	Ilfracombe	-	-	-	-	-	-	-
	Aberystwyth	feirc	ofedc	48	50	2	2	0.1
	Llandudno	c	dmo	48	52	1	1	1.1
	Colwyn Bay	ocbc	cdido	47	54	1	1	1.0
4	Rhyl	bcd	do	47	53	0.3	0.1	1.0
	Wallaasey	bcc	bccid	45	51	0.3	1	0.5
	Southport	co	odo	46	50	2	0.5	0.0
	Blackpool	opc	c	46	50	1	1	0.0
	Morecambe	prc	c	43	49	3	-	0.0
	Ilkley	c	c	43	52	1	-	0.5
	Berwick-on-T.	c	c	41	53	-	-	1.6
	Dunbar	cmo	bcmo	43	53	-	-	0.5
	Douglas	bcc	cdid	44	53	-	Tr	1.0

† Max. Temp. for period 21h. yesterday to 17h. to-day; Min. Temp. 21h.-9h. † Min. Temp. 17h.-9h.

## AIR MINISTRY, METEOROLOGICAL OFFICE.



### DISTRICTS FORECASTS FOR THE 24 HOURS COMMENCING 12 NOON, G.M.T. 27th Dec, 1931.

1 S.E. England	Wind west or southwest, moderate; mainly fair; mild.
2 E. England.	
3 E. Midlands	
4 W. Midlands	Wind northwest or west, backing, moderate or fresh;
5 S.W. England	cloudy; perhaps local drizzle; mild.
6 South Wales	
7 North Wales	Wind west or southwest, fresh, strong locally; cloudy;
8 N.W. England	local drizzle, perhaps rain later; mild today, less mild
9 N. Midlands	tomorrow.
10 N.E. England	
11 S.E. Scotland	Wind west or southwest, fresh or strong, perhaps a
12 S.W. Scotland	gale in exposed places, veering again later; cloudy; local
13 A.W. Scotld.	drizzle today; rain or showers later; mild today,
14 N.W. Scotl.	probably colder tomorrow.
15 Mid-Scotland	Wind west or southwest, becoming northerly later,
16 N.E. Scotland	fresh or strong, gale locally; cloudy; some rain or
17 Orkneys and	showers, perhaps sleet or snow later; colder later.
18 Shetlands.	Wind westerly or variable becoming northerly, strong at
19 N.W. Ireland	times; cloudy; rain, sleet or snow; becoming colder.
20 N.E. Ireland	Wind west or southwest, fresh or strong; cloudy; local
21 S.E. Ireland	drizzle today; rain or showers later; probably less mild later.
22 S.W. Ireland	Wind west or southwest, moderate or fresh; cloudy;
	perhaps local drizzle; mild.

BAROMETER. Isobars are drawn for intervals of two millibars.  
WIND. Arrows fly with the wind. Number of feathers indicate Beaufort force.  
TEMPERATURE is given in degrees F.  
WEATHER SYMBOLS:—  
○ Clear sky. ○ Sky less than 1/8 clouded. ○ Sky 1/8 to 1/4 clouded. ○ Sky 1/4 to 1/2 clouded. ○ Sky 1/2 to 3/4 clouded. ○ Overcast sky.  
● Rain falling. \* Snow. ▲ Hail. ☼ Fog. ☼ Mist. ⚡ Thunder. ⚡ Thunderstorm.  
SEA DISTURBANCE. ~~~~~ Rough. ~~~~~ High.  
BAROMETRIC CHANGE from 4h. to 7h. in tenths of millibars is entered beneath the temperature.

#### GENERAL INFERENCE.

An anticyclone centred off our southwest coasts is decreasing in intensity. A large low-pressure system lies to northeast of the British Isles. A secondary depression over Iceland will probably deepen and move east or southeast. Unsettled weather is probable in Scotland, with perhaps sleet or snow later. Conditions will be mild in the South and mainly fair at first, but less settled weather may spread from the North later.

#### FURTHER OUTLOOK.

Colder in the North and perhaps in the South also.

Time of issue of Gale Warnings.

South cone at 1420 on 26th in districts 11, 13, 15 and 16.

Forecasts issued at 1030 G.M.T.

G. C. SIMPSON, C.B., D.Sc., F.R.S.,  
Director.



# AIR MINISTRY, METEOROLOGICAL OFFICE. Chart of Weather in the Northern Hemisphere.





# THE DAILY WEATHER REPORT

OF THE METEOROLOGICAL OFFICE, LONDON.

BRITISH SECTION  
Sunday 27<sup>th</sup> December 1931.  
No. 25602

DISTRICT.	STATIONS.	OBSERVATIONS at 1 hr. G.M.T. 27 <sup>th</sup> December														OBSERVATIONS at 7 hr. G.M.T. 27 <sup>th</sup> December														PAST 24 HOURS.																																																																																																																																																																																																																																																																																																																																																																																																																				
		Height above M.S.L. in feet.	Barom. at M.S.L.	Change in 3 hours.	Wind.		Weather.	Temp. of air.	Humid.	Visibility.	Cloud.					Barom. at M.S.L.	Change in 3 hours.	Wind.		Weather.	Temp. of air.	Humid.	Visibility.	Cloud.					State of Ground.	Sea.	TEMPERATURE.			RAINFALL.		SUNSHINE.																																																																																																																																																																																																																																																																																																																																																																																																														
					Direc.	Force.					Low.	Med.	High.	Low.	Total.			Direc.	Force.					Low.	Med.	High.	Low.	Total.			Height of Base (feet).	Max. Day 7h-18h of.	Min. Night 18h-7h of.	Min. on Grass of.	Day 7h-18h mm.		Night 18h-7h mm.	24 Hr. mm.																																																																																																																																																																																																																																																																																																																																																																																																												
																																							Form.	Amount.	Form.	Amount.	Form.	Amount.	Form.	Amount.	Form.	Amount.	Form.	Amount.	Form.	Amount.	Form.	Amount.	Form.	Amount.	Form.	Amount.	Form.	Amount.	Form.	Amount.	Form.	Amount.	Form.	Amount.	Form.	Amount.	Form.	Amount.	Form.	Amount.	Form.	Amount.	Form.	Amount.	Form.	Amount.	Form.	Amount.	Form.	Amount.	Form.	Amount.	Form.	Amount.	Form.	Amount.	Form.	Amount.	Form.	Amount.	Form.	Amount.	Form.	Amount.	Form.	Amount.	Form.	Amount.	Form.	Amount.	Form.	Amount.	Form.	Amount.	Form.	Amount.	Form.	Amount.	Form.	Amount.	Form.	Amount.	Form.	Amount.	Form.	Amount.	Form.	Amount.	Form.	Amount.	Form.	Amount.	Form.	Amount.	Form.	Amount.	Form.	Amount.	Form.	Amount.	Form.	Amount.	Form.	Amount.	Form.	Amount.	Form.	Amount.	Form.	Amount.	Form.	Amount.	Form.	Amount.	Form.	Amount.	Form.	Amount.	Form.	Amount.	Form.	Amount.	Form.	Amount.	Form.	Amount.	Form.	Amount.	Form.	Amount.	Form.	Amount.	Form.	Amount.	Form.	Amount.	Form.	Amount.	Form.	Amount.	Form.	Amount.	Form.	Amount.	Form.	Amount.	Form.	Amount.	Form.	Amount.	Form.	Amount.	Form.	Amount.	Form.	Amount.	Form.	Amount.	Form.	Amount.	Form.	Amount.	Form.	Amount.	Form.	Amount.	Form.	Amount.	Form.	Amount.	Form.	Amount.	Form.	Amount.	Form.	Amount.	Form.	Amount.	Form.	Amount.	Form.	Amount.	Form.	Amount.	Form.	Amount.	Form.	Amount.	Form.	Amount.	Form.	Amount.	Form.	Amount.	Form.	Amount.	Form.	Amount.	Form.	Amount.	Form.	Amount.	Form.	Amount.	Form.	Amount.	Form.	Amount.	Form.	Amount.	Form.	Amount.	Form.	Amount.	Form.	Amount.	Form.	Amount.	Form.	Amount.	Form.	Amount.	Form.	Amount.	Form.	Amount.	Form.	Amount.	Form.	Amount.	Form.	Amount.	Form.	Amount.	Form.	Amount.	Form.	Amount.	Form.	Amount.	Form.	Amount.	Form.	Amount.	Form.	Amount.	Form.	Amount.	Form.	Amount.	Form.	Amount.	Form.	Amount.	Form.	Amount.	Form.	Amount.	Form.	Amount.	Form.	Amount.	Form.	Amount.	Form.	Amount.	Form.	Amount.	Form.	Amount.	Form.	Amount.	Form.	Amount.	Form.	Amount.	Form.	Amount.	Form.	Amount.	Form.	Amount.	Form.	Amount.	Form.	Amount.	Form.	Amount.	Form.	Amount.	Form.	Amount.	Form.	Amount.	Form.	Amount.	Form.	Amount.	Form.	Amount.	Form.	Amount.	Form.	Amount.	Form.	Amount.	Form.	Amount.	Form.	Amount.	Form.	Amount.	Form.	Amount.	Form.	Amount.	Form.	Amount.	Form.	Amount.	Form.	Amount.	Form.	Amount.	Form.	Amount.	Form.	Amount.	Form.	Amount.	Form.	Amount.	Form.	Amount.	Form.	Amount.	Form.	Amount.	Form.	Amount.	Form.	Amount.	Form.	Amount.	Form.	Amount.	Form.	Amount.	Form.	Amount.	Form.	Amount.	Form.	Amount.	Form.	Amount.	Form.	Amount.	Form.	Amount.	Form.	Amount.	Form.	Amount.	Form.	Amount.	Form.	Amount.	Form.	Amount.	Form.	Amount.	Form.	Amount.	Form.	Amount.	Form.	Amount.	Form.	Amount.	Form.	Amount.	Form.	Amount.	Form.	Amount.	Form.	Amount.	Form.	Amount.	Form.	Amount.	Form.	Amount.	Form.	Amount.	Form.	Amount.	Form.	Amount.	Form.	Amount

||
||
||



## THE DAILY WEATHER REPORT

OF THE METEOROLOGICAL OFFICE, LONDON.

BRITISH SECTION

Monday, 28th December 1931.

No. 25.603

DISTRICT.	STATIONS.	OBSERVATIONS at 13h. G.M.T. 27th December.														OBSERVATIONS at 18h. G.M.T. 27th December.														PAST 24 HOURS.							
		Barom. at m.b.	M.S.L.	Change in 3 hours.	Wind. Dir. Force	Weather.	Temp. of.	Humid. %	Visibility m.	Cloud.					Barom. at m.b.	Change in 3 hours.	Wind. Dir. Force	Weather.	Temp. of.	Humid. %	Visibility m.	Cloud.					State of Ground.	Sea.	WEATHER.								
										Form.	Amount.	Height of Base (feet)	Form.	Amount.								Height of Base (feet)	7h.-13h. 27th	13h.-18h. 27th	18h.-27th 28th	1h.-7h. 28th											
																													Low.	Med.	High.	Low.	Total 0-10	Low.	Total 0-10		
																																				(9)	(10)
(1)	(2)	(3)	(4)	(5)	(6)	(7)	(8)	(9)	(10)	(11)	(12)	(13)	(14)	(15)	(16)	(17)	(18)	(19)	(20)	(21)	(22)	(23)	(24)	(25)	(26)	(27)	(28)	(29)	(30)	(31)	(32)	(33)	(34)	(35)	(36)	(37)	(38)
1	London (Kew) ...	1020.3	-16	W	3	C	48	75	6	5	-	-	10	10	5700	1018.3	-10	W'S	2	C	48	65	6	5	-	-	9	9	4000	1	*	b3, c3.	c3.	bcc3.	cm.		
	Croydon ...	1020.3	-16	WNW	3	C	49	75	6	5	-	-	9+	9+	2500	1018.7	-6	W'N	4	C	48	65	6	5	-	-	10	10	2500	1	*	b, cm.	c3.	bcc3.	cm.		
	S. Farnborough ...	1020.9	-18	W	2	C	49	75	7	5	-	-	10	10	4000	1018.7	-12	W'S	2	C	47	75	7	5	-	-	10	10	2500	1	*	bccw, bcc	c	cb	c		
	Winchester ...	1021.6	-14	W'N	3	C	48	85	7	5	-	-	9+	9+	4000	1019.3	-12	W	3	C	47	75	8	5	-	-	10	10	2500	1	*	bcc	c	cbc	bccr.		
	Boscombe Down ...	1022.1	-16	WNW	3	C	47	85	7	5	-	-	10	10	4000	1019.9	-10	WNW	4	C	46	75	7	5	-	-	10	10	2500	1	*	b, c	c	c	coid.		
	Calshot, S'thmtn ...	1023.1	-10	W	3	C	50	75	7	5	-	-	9	9	2500	1020.3	-14	W'S	3	C	48	65	7	5	-	-	10	10	2500	0	1	bcc	c	cbcc	c		
	Dungeness ...	*	*	WSW	2	C	*	*	7	8	6	-	4	6	2500	*	*	W	2	C	*	*	7	8	2	*	4	6	2500	*	0	o	o	*	o		
	Lympne ...	1020.6	-20	WNW	3	C	48	75	7	5	-	-	9	9	4000	1018.3	-6	W'N	3	C	47	75	6	5	-	-	10	10	2500	1	*	bcc	c3.	c	c		
2	Shoeburyness	1019.6	-16	WNW	3	C	49	85	6	5	-	-	10	10	1500	1017.8	-6	W'S	3	C	48	85	6	5	-	-	10	10	1500	0	*	bccm.	cm, bccm.	cm, c	c		
	Felixstowe ...	1018.9	-13	W	4	C	48	75	7	5	-	-	9+	9+	4000	1017.0	-6	W	3	C	48	75	6	5	-	-	10	10	4000	0	2	c	cbcc3	c3, bcc	cbc		
	Gorleston ...	1016.5	-14	WNW	3	bcc	47	95	6	5	-	3	0	4	6	2500	1014.4	-12	W'N	3	bcc	47	85	6	5	-	-	4	6	2500	0	2	bcc	bcc	bccq	cq	
	Cranwell ...	1016.3	-22	W'S	3	bcc	49	75	6	1	3	1	2	3	2500	1013.9	-16	W'S	4	bcc	45	75	6	5	-	-	2	3	2500	1	*	bccm.	b, c3.	b3, c	cm, r		
3	Birmingham ...	1019.4	-14	W	3	C	49	65	8	5	3	-	7	8	2500	1016.4	-16	W'N	4	C	46	75	8	4	-	-	7	8	2500	1	*	c	c	cbc	bcc		
	Upper Heyford	1020.1	-18	W'S	3	C	48	75	7	5	3	-	4	6	4000	1017.9	-24	W	4	C	46	75	7	5	-	-	10	10	2500	1	*	b, bcc	c	cbc	bcc		
	Leafield ...	1020.5	-14	W'S	4	C	46	75	8	5	-	-	7	8	2500	1018.0	-12	W	3	bcc	44	65	8	5	-	-	4	6	2500	1	*	c	c	bc	c		
4	Ross-on-Wye ...	1020.7	-14	W'N	4	C	50	65	8	5	-	-	10	10	4000	1018.4	-12	W'S	2	b	46	75	8	5	-	-	1	1	4000	1	*	c	cb	bccq	cq, c		
5	Portland Bill...	1022.7	-14	NW	3	C	50	95	8	2	2	-	7	8	10	1021.0	-12	WNW	3	C	50	85	8	4	-	-	10	10	2500	0	3	c	c	c	c		
	Plymouth ...	1024.7	-10	WNW	2	C	50	85	6	5	-	-	10	10	1500	1022.6	-6	WNW	3	C	49	75	6	5	-	-	10	10	2500	0	1	cm.	cm.	cm.	cm.		
	Falmouth ...	1025.2	-6	W'N	2	C	50	85	7	5	-	-	10	10	4000	1023.4	-2	W'N	3	C	49	85	7	5	-	-	10	10	4000	0	0	c	c	cq	cq		
	Scilly (St. Mary's)	1026.5	-12	NW	3	C	50	75	8	5	-	-	10	10	4000	1024.4	-12	NW	4	C	50	75	8	5	-	-	9+	9+	4000	0	2	c	c	cq	cq		
	Guernsey ...	1024.3	-12	NNW	3	C	51	65	8	3	-	-	7	8	2500	1022.3	-8	NNW	2	C	50	75	8	5	-	-	10	10	2500	0	2	c	co	ov	o		
6	Pembroke ...	1024.3	-8	WNW	3	C	50	95	7	5	6	-	7	8	2500	1019.5	-12	W	4	cq	50	95	7	3	6	-	4	6	1500	0	2	c	cq	c	c		
7	Holyhead ...	1019.4	-18	W	5	C	51	75	6	5	-	-	9+	9+	4000	1015.9	-20	W'N	6	cq	50	75	7	5	-	-	9+	9+	2500	1	3	c	cm, cq	cq	cq, m		
	Chester (Sealand)	1018.9	-18	W	4	C	51	65	8	5	-	-	9+	9+	4000	1015.3	-18	W'N	4	C	50	65	8	5	-	-	9+	9+	4000	1	*	c	c	c	c		
8	L'pool (Bidston)	1018.4	-8	W	6	cjp	48	75	7	5	-	-	9	9	2500	1014.4	-16	W	6	cq	43	75	8	3	-	-	9	9	2500	0	*	cq	cq	cq, c	o, r		
9	Harrogate ...	1014.6	-20	W	3	C	48	75	8	3	-	7	4	6	2500	1007.1	-50	W	9	cq	47	75	7	-	4	8	0	7	8	1	*	c	cq	cq, r	cb		
10	Spurn Head ...	1014.2	-24	WNW	5	bcc	49	85	6	1	9	0	4	6	2500	1010.1	-6	W'N	5	bcc	47	75	7	4	-	-	2	3	2500	0	3	bcc	bcc	cq	cq, pr		
	Catterick ...	1012.4	-24	NW	1	C	49	65	8	4	9	2	2	3	1500	1006.6	-36	WNW	7	C	49	65	7	-	9	-	0	9	1500	0	0	c	c	ca	q, bcc		
	Tynemouth ...	1010.2	-30	W	5	bcc	50	75	7	2	6	-	4	6	2500	1005.1	-36	W	8	C	50	65	8	6	-	-	10	10	1500	0	3	c, bcc	bcc	q, r	cbcc		
11	Inchkeith ...	1007.3	-32	W	8	C	50	85	7	8	8	9	4	6	1500	1002.4	-38	W	9	C	49	85	7	5	-	-	10	10	1500	0	4	c	c	pr	cbcc		
	Leuchars ...	1007.1	-30	WSW	4	cq	50	75	7	4	9	9	7	8	2500	1000.1	-46	WSW	7	cq	50	75	8	5	7	-	9	9	2500	1	*	cq, jp	cq, jp	cq, b, pr	pr		
12	Renfrew ...	1009.7	-38	W	6	cq	51	75	7	8	-	-	7	8	2500	1004.6	-32	WSW	7	cd	49	85	6	6	-	-	10	10	1500	1	*	cd, cq	cd, cq	cd, r	cd, pr		
	Eskdalemuir ...	1012.1	-24	WSW	5	C	43	65	8	5	-	8	7	8	1500	1005.9	-44	WSW	7	cd	46	75	7	5	-	-	10	10	1500	1	*	cd, c	cd, c	cd, r	cd, pr		
13a	Tiree ...	1003.9	-36	WSW	7	C	51	75	6	5	7	-	4	6	2500	1002.1	-40	WSW	8	d, d	50	95	6	6	2	-	9+	10	800	1	4	C	cd, m	cd, r	pr, r		
13b	Stornoway ...	999.8	-40	WSW	7	rr	49	95	5	6	-	-	10	10	800	993.7	-20	WNW	7	c, r	48	95	7	6	-	-	10	10	800	2	5	orr	orr	cpr, r	cpr, r		
15	Dalwhinnie ...	1006.8	-20	W	6	d	47	85	6	2	-	-	4	6	800	1000.7	-22	WSW	9	cd	47	85	6	9	-	-	7	8	800	1	1	d	cd	c	c		
	Aberdeen ...	1003.1	-36	SW	3	C	52	85	8	5	7	-	4	6	1500	994.7	-48	SW	4	bcc	51	65	8	5	-	-	4	6	1500	1	1	c	cbc	bccq	cq, r, s		
	Wick ...	993.8	-54	WNW	5	r, r	49	95																													



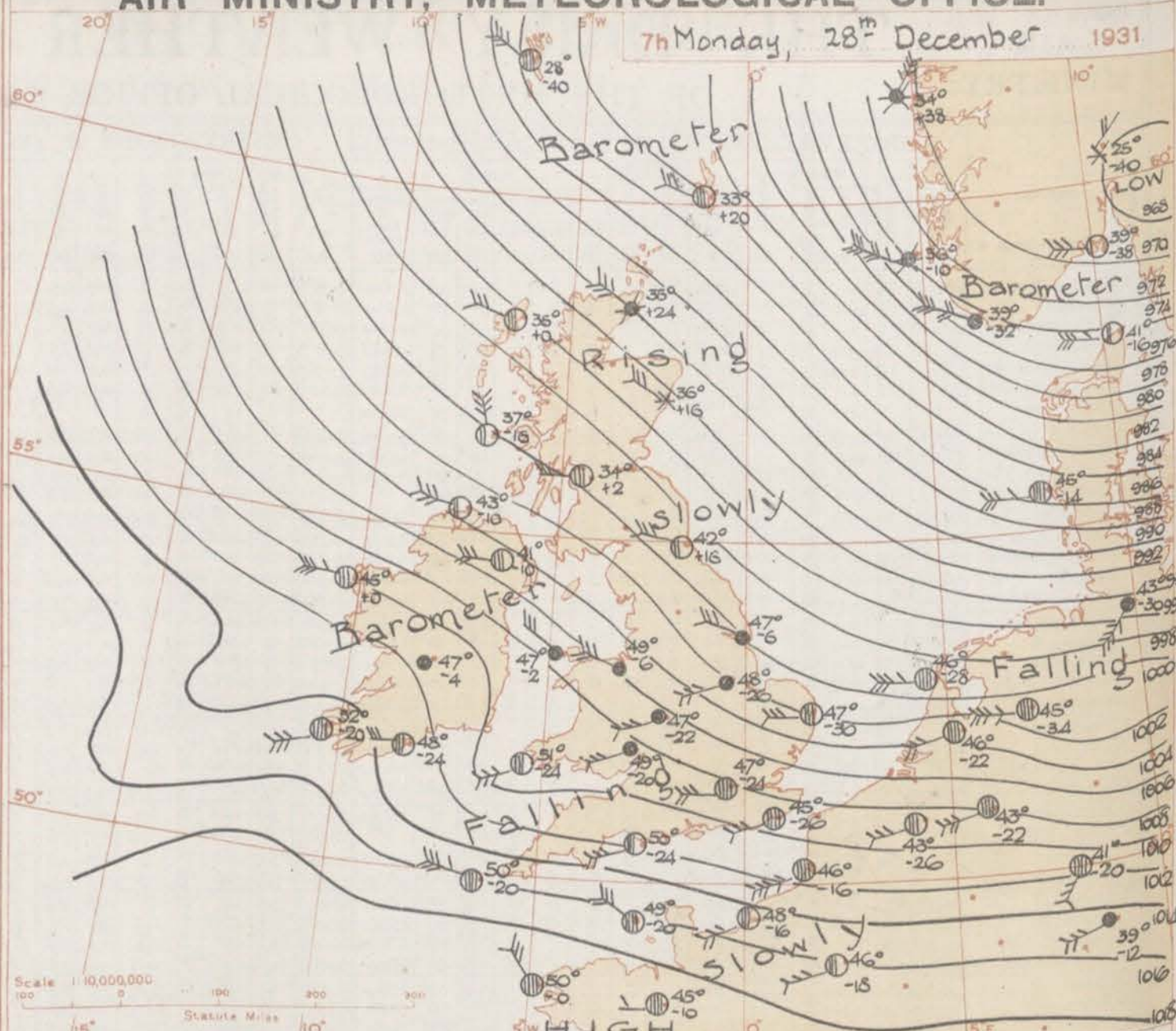
# REPORTS from HEALTH RESORTS for 27th December 1931.

# AIR MINISTRY, METEOROLOGICAL OFFICE.

7th Monday, 28th December 1931

DISTRICTS.	STATIONS.	WEATHER.		TEMPERATURE.		RAINFALL.		SUNSHINE.
		Forenoon.	Afternoon.	Min. 9h. to 27h.	Max. 9h. to 17h.	Night 17h. to 27h.	Day 9h. to 17h.	
1	Tunbridge W.	cbc	o	36	49	-	-	0.8
	Bournemouth	bcc	o	45	49	-	-	0.3
	Ventnor	odob	bou	45	51	0.3	-	2.1
	Southsea	bcc	bcc	44	50	-	-	2.3
	Bognor Regis	cbcc	op	43	50	-	-	0.6
	Littlehampton	bc	bcc	42	50	-	-	1.2
	Worthing	cbc	co	44	51	Trace	-	1.3
	Brighton	cbcc	c	44	50	-	-	1.5
	Eastbourne	cbcc	co	46	51	-	-	1.1
	Hastings	cbcc	co	44	50	0.2	-	1.2
	Folkestone	cbc	bccc	42	50	-	-	0.4
	Dover	mbcc	co	43	51	-	-	0.0
2	Deal	bcc	bcc	44	52	-	-	0.7
	Ramsgate	c	c	44	52	-	-	0.0
	Margate	cbc	c	46	49	-	-	0.1
	Southend	bc	mo	43	48	-	-	1.5
	Maldon	bcc	c	45	49	-	-	1.5
	Clacton-on-Sea	bccbc	bc	41	48	-	-	0.3
	Dovercourt	bc	c	42	48	-	-	0.5
	Lowestoft	bba	bba	41	47	Trace	-	1.6
	Skegness	abc	bccm	41	50	Trace	-	4.3
	Mablethorpe	wbc	bccm	43	51	-	-	4.7
	Cleethorpe	cb	b	45	51	Trace	-	5.6
	Leamington S.	co	oc	42	51	-	-	0.7
3	Cheltenham	om	oc	43	50	Trace	-	0.0
	Bath	c	c	45	50	Trace	-	0.0
	Weymouth	c	c	46	51	-	-	0.0
	Jersey	cbc	c	48	52	1	-	0.3
	Torquay	pcw	co	43	51	Trace	-	0.0
	Penzance	c	c	48	51	2	-	0.0
	St. Ives	o	o	48	51	0.5	-	0.0
	Bude	o	c	49	51	1	-	0.0
	Ilfracombe	o	o	50	51	0.6	-	0.0
	Aberystwyth	c	c	48	49	-	-	0.0
	Llandudno	c	c	49	50	Trace	-	0.0
	Colewyn Bay	o	oc	49	51	-	-	0.0
4	Rhyl	c	c	47	52	-	-	0.0
	Wallasay	co	c	47	49	-	-	0.0
	Southport	ocbc	co	48	49	-	-	0.9
	Blackpool	c	c	48	49	-	-	0.9
	Morecambe	cb	bba	46	49	-	-	0.3
	Birkenhead	c	c	47	51	-	-	1.4
	Berwick-on-T.	c	c	50	52	-	-	0.2
	Dunbar	cm	ora	49	51	-	Trace	0.0
	Douglas	cbc	cbc	48	50	-	-	0.7

† Max. Temp. for period 21h. yesterday to 17h. to-day; Min. Temp. 21h. to 9h. † Min. Temp. 17h. to 9h.



DISTRICTS.	FORECASTS FOR THE 24 HOURS COMMENCING 12 NOON, G.M.T. 28th Dec., 1931.
1 S.E. England	Fresh to strong squally westerly winds; mainly cloudy with occasional rain; showery later; becoming rather cold.
2 E. England	
3 E. Midlands	
4 W. Midlands	Strong squally northwest winds, showers of rain, hail or sleet; bright intervals; rather cold.
5 S.W. England	Fresh to strong westerly winds; mainly cloudy, occasional rain; moderate temperature.
6 South Wales	
7 North Wales	Strong squally northwest to west winds, reaching gale force at times; showers of snow, sleet or hail; bright intervals; cold by day, frost at night.
8 N.W. England	
9 N. Midlands	
10 N.E. England	
11 S.E. Scotland	
12 S.W. Scotland & Isle of Man	
13 A. W. Scotland & N.W. Scotland	Strong squally northwesterly winds, reaching gale force at times; showers of snow or sleet; bright intervals; cold by day, frost at night.
14 Mid-Scotland	
15 N.E. Scotland	
16 Orkneys and Shetlands	
17 N.W. Ireland	
18 N.E. Ireland	As 7 - 12.
19 S.E. Ireland	
20 S.W. Ireland	As 5 - 6.

BAROMETER. Isobars are drawn for intervals of two millibars.  
WIND. Arrows fly with the wind. Number of feathers indicate Beaufort force.  
TEMPERATURE is given in degrees F.  
Calm. - (C)  
WEATHER SYMBOLS: -  
○ Clear sky. ○ Sky less than 1/2 cloudy. ○ Sky 1/2 to 3/4 cloudy. ○ Sky 3/4 to 1 cloudy.  
● Rain falling. \* Snow. ▲ Hail. ☼ Fog. ☼ Mist. T Thunder. T Thunderstorm.  
SEA DISTURBANCE. ~ Rough. ~ High  
BAROMETRIC CHANGE from 4h. to 7h. in tenths of millibars is entered beneath the temperature.

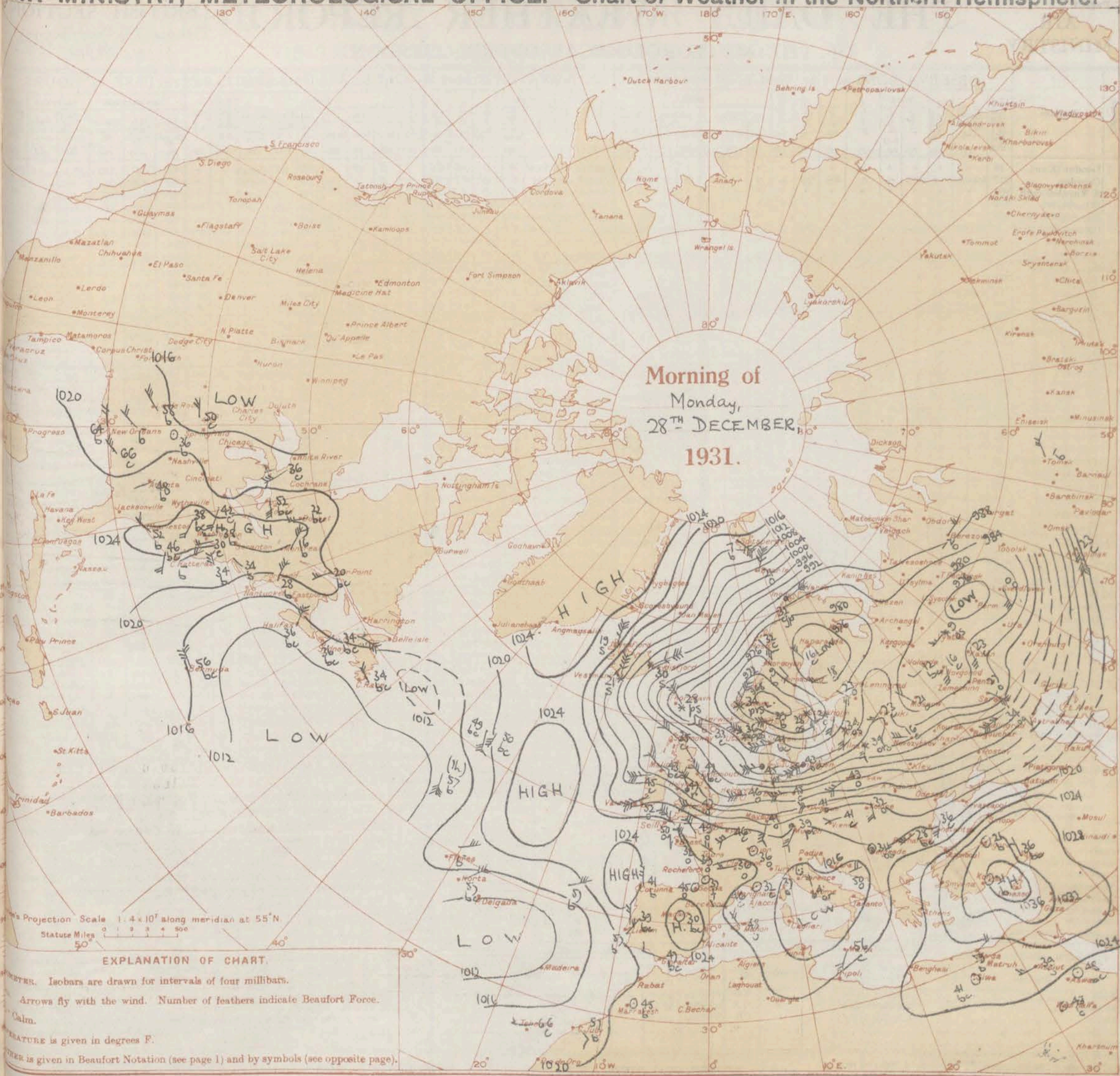
**GENERAL INFERENCE.**  
Pressure continues high to the west and southwest of the British Isles. A deep depression centred over Southern Norway is moving east or southeast. Squally northwesterly winds reaching gale force at times will occur in Scotland and Northern England with occasional snow or sleet and a low temperature. Elsewhere weather will be mainly cloudy with occasional rain or showers and a falling temperature.

**FURTHER OUTLOOK.**  
Cold and showery.  
Times of issue of Gale Warnings.  
South coast. 1420 on 28th in districts 11, 13, 15 and 16; 1440 on 27th in districts 2, 7, 8, 10, 12, 17 and 18.

Forecasts issued at 1000 G.M.T.  
G. C. SIMPSON, C.B., D.Sc., F.R.S.  
Director.



# AIR MINISTRY, METEOROLOGICAL OFFICE. Chart of Weather in the Northern Hemisphere.





# THE DAILY WEATHER REPORT

OF THE METEOROLOGICAL OFFICE, LONDON.

DISTRICT.	STATIONS.	OBSERVATIONS at 1 hr. G.M.T. 28th December														OBSERVATIONS at 7 hr. G.M.T. 28th December														PAST 24 HOURS.													
		Height above M.S.L. in feet.	Barom. at M.S.L.	Change in 3 hours.	Wind.		Weather.	Temp. of air.	Humid. %	Visibility 0-9	Cloud.				Barom. at M.S.L.	Change in 3 hours.	Wind.		Weather.	Temp. of air.	Humid. %	Visibility 0-9	Cloud.				State of Ground. 0-9	Sea. 0-9	TEMPERATURE.			RAINFALL.		SUNSHINE 27th Hr.									
					Direc.	Force.					Low.	Med.	High.	Low 0-10			Total 0-10	Height of Base (feet).					Low.	Med.	High.	Low 0-10			Total 0-10	Height of Base (feet).	Form.	Amount.	Total 0-10		Form.	Amount.	Total 0-10	Height of Base (feet).	Max. Day 7h-18h of.	Min. Night 18h-7h of.	Min. on Grass of.	Day 7h-18h mm.	Night 18h-7h mm.
(1)	(2)	(3)	(4)	(5)	(6)	(7)	(8)	(9)	(10)	(11)	(12)	(13)	(14)	(15)	(16)	(17)	(18)	(19)	(20)	(21)	(22)	(23)	(24)	(25)	(26)	(27)	(28)	(29)	(30)	(31)	(32)	(33)	(34)	(35)	(36)								
1	London (Kew)...	18	*	*	*	*	*	*	*	*	*	*	*	1008.6	-26	SWW	4	C	48	86	7	5	2	-	7.8	10	2600	1	*	49	45	39	-	-	2.0								
	Croydon ...	217	1014.6	-14	W'S	4	C	45	75	6	7	-	-	9	9	4000	1009.4	-24	W	5	C	47	85	6	5	-	10	10	1500	1	*	49	44	41	-	-	2.6						
	S. Farnborough ...	237	*	*	*	*	*	*	*	*	*	*	*	1009.4	-22	WSW	5	C	47	85	7	5	-	-	10	10	1500	1	*	49	41	32	-	-	1.8								
	Winchester ...	275	*	*	*	*	*	*	*	*	*	*	*	1010.2	-24	WSW	4	ir.	46	75	7	6	-	-	10	10	1500	1	*	51	41	38	-	-	1.5								
	Boscombe Down ...	417	*	*	*	*	*	*	*	*	*	*	*	1010.5	-26	WNW	5	id.	47	75	7	6	-	-	10	10	800	1	*	48	42	41	-	-	2.2								
	Calshot (S'thmtn) ...	8	1017.0	-22	WSW	4	C	47	75	8	5	-	-	9+	9+	2500	1012.5	-24	WSW	4	C	48	85	8	5	-	10	10	2600	0	2	52	44	38	-	-	2.2						
	Dungeness ...	20	*	*	*	*	*	*	*	*	*	*	*	*	*	*	SW	4	C	*	*	7	8	2	*	4.6	24	2600	*	3	51	45	*	-	-	1.4							
	Lympne ...	346	1014.5	-20	W	4	C	43	85	7	5	-	-	9+	9+	4000	1009.4	-26	WS	4	C	45	86	8	5	-	10	10	1500	1	*	49	40	37	-	-	1.3						
2	Shoeburyness ...	11	*	*	*	*	*	*	*	*	*	*	*	1006.9	-30	W'S	5	C	47	85	7	5	3	-	4.6	24	2500	0	*	50	41	39	-	-	0.7								
	Felixstowe ...	15	*	*	*	*	*	*	*	*	*	*	*	1006.0	-20	WSW	5	C	47	85	7	5	-	-	2	2	4000	0	4	48	43	37	-	-	2.7								
	Gorleston ...	14	1009.0	-24	W	3	C	45	85	7	5	-	-	10	10	2500	1002.7	-30	W	4	C	47	85	7	8	-	2	2	2500	0	3	48	45	42	-	-	4.5						
	Cranwell ...	240	1007.4	-28	WSW	5	C	45	85	6	5	-	-	8	4.6	9	4000	1002.6	-26	W'S	5	ir.	48	75	6	6	2	-	10	800	1	*	50	45	42	-	-	0.5					
3	Birmingham ...	535	*	*	*	*	*	*	*	*	*	*	*	1005.4	-22	WSW	4	ir.	47	75	7	6	-	-	10	10	800	1	*	49	45	42	-	-	0.0								
	Upper Heyford ...	408	*	*	*	*	*	*	*	*	*	*	*	1007.4	-28	W	6	C	47	85	8	5	-	-	2	2	800	0	*	48	42	36	-	-	0.0								
	Leafield ...	612	*	*	*	*	*	*	*	*	*	*	*	1007.1	-30	W	5	C	46	85	8	5	-	-	7	2.3	7.8	2500	1	*	47	41	34	-	-	0.0							
4	Ross-on-Wye ...	223	*	*	*	*	*	*	*	*	*	*	*	1008.5	-20	WSW	4	id.	49	85	8	5	-	-	10	10	2500	1	*	51	45	40	-	-	0.0								
5	Portland Bill ...	32	1016.7	-20	W	5	C	50	85	8	4	2	-	7.8	10	2500	1012.4	-28	W'S	5	C	50	85	8	4	-	-	10	10	2500	0	4	51	49	*	-	0.0						
	Plymouth ...	82	*	*	*	*	*	*	*	*	*	*	*	1016.3	-20	W'S	6	C	49	85	6	5	-	-	10	10	800	0	3	50	48	45	-	-	0.0								
	Falmouth ...	200	1020.0	-14	W	4	q	48	85	8	5	-	-	9	9	4000	1016.1	-6	W	4	q	49	85	8	5	-	-	10	10	4000	0	2	50	48	*	-	0.0						
	Scilly (St. Mary's) ...	163	1021.4	-10	WNW	6	q	48	85	8	5	-	-	9+	9+	4000	1017.4	-20	WNW	7	q	50	85	8	5	-	-	10	10	4000	0	4	50	47	*	-	0.0						
	Guernsey ...	175	1020.5	-16	NNW	4	o	50	75	9	5	-	-	10	10	4000	1016.8	-20	NW	6	o	49	85	8	5	-	-	10	10	2500	0	4	51	49	45	-	-	0.0					
6	Pembroke ...	142	1015.0	-20	WSW	4	C	50	85	7	5	6	-	7.8	9+	2500	1009.3	-24	W'S	6	C	51	75	6	5	6	-	7.8	10	2500	0	4	52	49	*	-	0.0						
7	Holyhead ...	26	1010.0	-26	WSW	6	q	50	95	7	5	-	-	10	10	2500	1007.0	-2	NW	6	ir.	47	75	5	6	-	-	10	10	800	1	4	51	47	44	-	-	0.1					
	Chester (Sealand) ...	16	*	*	*	*	*	*	*	*	*	*	*	1004.8	-6	WNW	5	dr	49	85	7	6	-	-	10	10	800	1	*	51	49	45	-	-	0.0								
8	L'pool (Bidston) ...	198	*	*	*	*	*	*	*	*	*	*	*	1004.1	+2	WNW	6	r.r.	45	75	7	5	-	-	10	10	2500	1	*	49	45	44	-	-	1.4								
9	Harrogate ...	478	*	*	*	*	*	*	*	*	*	*	*	1001.2	0	WNW	4	b	42	85	7	-	3	2	0	1	-	1	*	49	42	38	-	-	4.5								
10	Spurn Head ...	29	1003.1	-14	W'N	7	q	47	85	7	5	1	-	4.6	9+	4000	999.9	-6	W'N	4	pr	47	75	7	3	2	-	4.6	24	4000	1	4	49	46	*	-	0.0						
	Catterick ...	175	*	*	*	*	*	*	*	*	*	*	*	1000.3	+10	NW	6	q	43	75	7	5	-	-	2.3	2.3	4000	0	*	50	43	38	-	-	0.0								
	Tynemouth ...	67	998.1	-40	W	7	C	52	85	7	6	-	-	7.8	7.8	1500	998.6	+16	WNW	4	bc	42	65	8	2	-	-	4.6	4.6	2500	1	3	50	42	37	-	-	0.0					
11	Inchkeith ...	190	995.4	-28	W	9	C	47	85	8	2	3	-	4.6	9	4000	997.8	+20	W	5	bc	37	85	8	7	3	-	2.3	4.6	1000	0	3	52	37	35	-	-	0.0					
	Leuchars ...	35	*	*	*	*	*	*	*	*	*	*	*	997.4	+20	WSW	3	pr	37	85	8	4	6	-	-	7.8	24	4000	1	*	52	36	32	-	-	0.8							
12	Renfrew ...	36	*	*	*	*	*	*	*	*	*	*	*	1000.3	+2	W	3	q/pr	34	95	7	8	-	-	2	2	2500	1	*	51	34	32	0.1	4	0.0								
	Eskdalemuir ...	794	*	*	*	*	*	*	*	*	*	*	*	1000.0	0	W'N	5	bc/pr	35	95	7	3	-	-	3	4.6	4.6	1500	1	*	49	34	32	0.4	4	0.0							
13a	Tiree ...	22	*	*	*	*	*	*	*	*	*	*	*	999.2	-16	NNW	6	bc/pr	37	95	8	8	-	-	3	2.3	4.6	2500	1	4	51	36	34	0.2	5	0.0							
13b	Stornoway ...	34	992.5	-16	WNW	7	C	42	75	8	8	-	-	7.8	7.8	2500	996.5	0	WNW	4	C	36	75	8	8	6	-	4.6	3	2500	1	3	52	32	*	-	0.0						
15	Dalwhinnie ...	1176	*	*	*	*	*	*	*	*	*	*	*	997.6	+2	W	1	C	31	85	8	4	2	-	-	7.8	10	1600	6	*	49	29	21	2	1	0.0							
	Aberdeen ...	37	*	*	*	*	*	*	*	*	*	*	*	994.7	+16	NW	4	is	36	75	6	6	-	-	2	2	800	6	2	54	34	31	-	-	0.0								
	Wick ...	81	986.6	-16	W	6	pr	36	85	8	9	7	-	7.8	9	1500	991.4	+24	NW	6	pr	36	75	8	8	-	-	4.6	7.8	1500	6	3	49	32	*	-	0.0						
16	Lerwick ...	54	978.5	-16	W'N	8	rs	34	95	6	6	-	-	10	10	800	985.5	+20	W'N	4	C	33	75	7	8	-	-	7.8	7.8	1500	6	*	46	32	*	-	0.0						
17	Blacksod Point ...	18	1011.1	-12	W	7	rr	50	95	7	6	-	-	10	10	1500	1010.6	0	W	7	q	45	75	8																			



# THE DAILY WEATHER REPORT

OF THE METEOROLOGICAL OFFICE, LONDON.

BRITISH SECTION  
Tuesday 23 December 1931.  
No. 2560.

DISTRICT.	STATIONS.	OBSERVATIONS at 13h. G.M.T. 23rd December.														OBSERVATIONS at 18h. G.M.T. 23rd December.														PAST 24 HOURS.										
		Barom. at M.S.L. mb.	Change in 3 hours.	Wind. Dir.	Force.	Weather.	Temp. °F.	Humid. %	Visibility m.	Cloud.					Barom. at M.S.L. mb.	Change in 3 hours.	Wind. Dir.	Force.	Weather.	Temp. °F.	Humid. %	Visibility m.	Cloud.					State of Ground.	Sea.	WEATHER.										
										Form.			Amount.										Height of Base (feet).	Form.			Amount.			Height of Base (feet).	Th.—13h.									
										Low.	Med.	High.	Low.	Total.										Low.	Med.	High.	Low.				Total.	13h.—18h.	18h.—23h.	23h.—24h.	Th.—Th.					
																																				23h.	23h.	23h.	23h.	
(For heights see p. 4.)	(1)	(2)	(3)	(4)	(5)	(6)	(7)	(8)	(9)	(10)	(11)	(12)	(13)	(14)	(15)	(16)	(17)	(18)	(19)	(20)	(21)	(22)	(23)	(24)	(25)	(26)	(27)	(28)	(29)	(30)	(31)	(32)	(33)	(34)	(35)	(36)	(37)	(38)	(39)	(40)
1	London (Kew)...	1003.3	-3.4	W	4	fc	50	85	6	6	2	-	9	1000.8	-1.6	W	4	c	44	65	7	5	-	-	7.8	7.8	2500	1	*	C30c6	cpm6c	bcb	bcb	bcb	bcb	bcb	bcb	bcb	bcb	bcb
	Croydon	1004.6	-3.4	WNW	5	fc	51	85	6	6	2	-	9	1001.5	-1.8	WN	5	bc	44	65	6	5	7	-	2.3	4.6	1500	1	*	cm6c6	cr6	bcb	bcb	bcb	bcb	bcb	bcb	bcb	bcb	bcb
	S. Farnborough	1003.8	-3.4	W	4	fc	51	85	8	5	7	-	7.8	1001.3	-1.4	W	4	ir6	43	75	8	5	1	-	2.3	4.6	2500	1	*	rc6c6	cipr6	bcb	bcb	bcb	bcb	bcb	bcb	bcb	bcb	bcb
	Winchester	1004.8	-3.8	WS	6	ir6	49	95	6	6	2	-	7.8	1002.3	-1.6	WNW	5	c	43	75	8	5	-	-	9	9	2500	1	*	cr6	cm6rc	bcb	bcb	bcb	bcb	bcb	bcb	bcb	bcb	bcb
	Boscombe Down	1005.3	-3.0	WNW	5	c	49	95	8	6	2	-	4.6	1003.1	-1.2	WN	4	c	42	85	7	5	7	-	4.6	7.8	1500	1	*	oia6c6	cir	bcb	bcb	bcb	bcb	bcb	bcb	bcb	bcb	bcb
	Calshot, S'thmtn	1007.1	-3.4	SW	5	do	50	95	6	5	-	-	10	1003.8	-1.6	WN	5	q	46	65	7	5	-	-	10	10	2500	1	3	cdm6q	cdi6q	cp6c	bcb	bcb	bcb	bcb	bcb	bcb	bcb	bcb
	Dungeness	*	*	SW	5	c	*	*	7	8	2	*	7.8	2500	*	NW	2	c	*	*	7	5	-	*	7.8	7.8	2500	*	2	o	p	*	bcb	bcb	bcb	bcb	bcb	bcb	bcb	bcb
	Lympne	1004.3	-3.8	WSW	5	o	48	95	7	5	-	-	10	1000.7	-2.2	WNW	5	o/pr	43	75	4	5	-	-	10	10	1500	1	*	c	prg6m6	bcb	bcb	bcb	bcb	bcb	bcb	bcb	bcb	bcb
2	Shoeburyness	1002.7	-2.0	WNW	4	rr	49	95	5	6	2	-	9	999.5	-2.0	WNW	4	bc/r	43	75	7	1	-	-	2.3	2.3	1500	1	*	cg6rr	crrb	bcb	bcb	bcb	bcb	bcb	bcb	bcb	bcb	bcb
	Felixstowe	1003.0	-1.4	WNW	4	ir6	47	95	7	6	2	-	9	998.6	-2.2	WNW	4	bc	43	65	7	5	-	-	2.3	2.3	2500	1	3	ar6	bcb	bcb	bcb	bcb	bcb	bcb	bcb	bcb	bcb	
	Gorleston	1003.3	-1.6	WNW	4	c	45	85	7	6	2	-	7.8	996.7	-1.6	WNW	4	bc/pr	41	85	7	6	-	-	4.6	4.6	1500	1	3	or6c6	bcbq	bcbq	bcbq	bcbq	bcbq	bcbq	bcbq	bcbq	bcbq	bcbq
	Cranwell	1000.4	-2.2	WN	4	c	43	75	6	5	3	4	4.6	996.9	-2.0	WSW	4	bc	36	95	6	8	-	-	4.6	4.6	1500	1	*	cr6c6	prir6	cp6bcb	cm6bc	bcb	bcb	bcb	bcb	bcb	bcb	bcb
3	Birmingham	1003.0	-1.6	WNW	6	c	45	65	7	6	-	-	9	1000.4	-1.8	W	4	b	37	95	8	5	-	-	1	1	2500	1	*	cpr	cbcp6h	bcb	bcb	bcb	bcb	bcb	bcb	bcb	bcb	bcb
	Upper Heyford	1003.5	-1.6	WNW	5	pr	47	75	8	9	-	-	9	1000.6	-1.8	W	5	pr	40	75	8	6	-	-	7.8	7.8	800	1	*	cg6rrb	cprq	bcb	bcb	bcb	bcb	bcb	bcb	bcb	bcb	bcb
	Leafeld	1003.5	-8	WNW	4	pr	44	95	8	9	-	-	7.8	1000.8	-1.6	WN	5	bc	39	75	8	6	-	-	2.3	2.3	800	1	*	c6pr	bcb	bcb	bcb	bcb	bcb	bcb	bcb	bcb	bcb	bcb
4	Ross-on-Wye	1005.1	-1.0	WN	4	ir6	46	85	7	6	-	-	9	1002.4	-2.0	WNW	5	PH(R)	39	85	8	9	-	-	7.8	7.8	2500	1	*	cid6ir6q	cp	bcb	bcb	bcb	bcb	bcb	bcb	bcb	bcb	bcb
5	Portland Bill	1006.4	-3.4	SW	6	c	51	85	7	4	2	-	7.8	1003.8	-1.8	WNW	6	c	49	75	8	4	-	-	10	10	2500	1	4	cir	cir	bcb	bcb	bcb	bcb	bcb	bcb	bcb	bcb	bcb
	Plymouth	1010.8	-3.0	W	6	ir6	51	95	6	6	2	-	7.8	1006.9	-1.4	W	5	cl	48	95	6	5	2	-	7.8	10	800	1	3	cm6o6q6	cm6rrc	bcb	bcb	bcb	bcb	bcb	bcb	bcb	bcb	bcb
	Falmouth	1011.5	-1.2	W	6	ir6	51	95	7	6	2	-	7.8	1007.8	-6	WN	5	q	49	85	7	8	2	-	4.6	9	4000	1	3	cr6q	cr6q	bcb	bcb	bcb	bcb	bcb	bcb	bcb	bcb	bcb
	Scilly (St. Mary's)	1012.9	-2.4	W	7	c	51	95	7	5	1	-	7.8	1009.4	-1.4	WNW	7	c	49	95	8	8	2	-	7.8	10	4000	1	5	c	coir6	cp6q	bcb	bcb	bcb	bcb	bcb	bcb	bcb	bcb
	Guernsey	1012.6	-3.4	WNW	6	o/d	51	85	7	5	-	-	10	1007.2	-2.4	WNW	7	rr	50	95	7	6	-	-	10	10	1500	1	4	oia6	orr	oia6c	oia6c	bcb	bcb	bcb	bcb	bcb	bcb	bcb
6	Pembroke	1007.6	-1.4	WNW	4	c	50	95	7	8	6	-	4.6	1004.2	-1.6	WNW	6	q	46	85	7	8	6	-	4.6	7.8	2500	0	3	cir6	cq	bcb	bcb	bcb	bcb	bcb	bcb	bcb	bcb	bcb
7	Holyhead	1004.1	-2.6	WNW	8	pr	45	85	7	3	-	-	3	1001.7	-1.2	WNW	7	cl	42	85	8	8	-	-	4.6	7.8	1500	1	4	pr6pr6q	pr6pr6q	bcb	bcb	bcb	bcb	bcb	bcb	bcb	bcb	bcb
	Chester (Sealand)	1002.5	-2.0	WNW	6	cl	44	75	8	9	-	-	4.6	999.9	-1.0	WNW	4	cl	38	85	6	9	-	-	9	9	800	1	*	ck6q	PH6q	cp6h	cp6h	bcb	bcb	bcb	bcb	bcb	bcb	
8	L'pool (Bidston)	1000.8	-2.4	WNW	7	cl	41	75	8	9	-	-	4.6	998.6	-4	WNW	5	PH(R)	36	85	8	9	-	-	9	9	1500	1	*	cp6h6q6	Pr6q	cp6h	Pr6h	bcb	bcb	bcb	bcb	bcb	bcb	bcb
9	Harrogate	998.6	-1.4	SW	5	cl	36	95	7	3	-	-	7.8	996.2	-6	WSW	3	b	32	95	7	-	-	-	0	0	-	6	*	cb6ph6	cbps	bcb	bcb	bcb	bcb	bcb	bcb	bcb	bcb	bcb
10	Spurn Head	997.5	-1.0	WNW	6	pr	43	75	7	3	3	1	2.3	993.9	-4	WNW	7	q	38	85	7	6	-	-	2.3	2.3	4000	1	4	cp6q	cp6q6c	bcb	bcb	bcb	bcb	bcb	bcb	bcb	bcb	bcb
	Catterick	997.2	-3.0	WNW	5	bc	40	75	8	8	-	-	4.6	994.6	-2.2	WNW	4	b	33	75	8	4	-	-	1	1	4000	1	*	q6ps6ps6	cp6s	bcb	bcb	bcb	bcb	bcb	bcb	bcb	bcb	bcb
	Tynemouth	996.7	-1.4	W	4	ph	40	75	7	9	-	-	4.6	993.1	-2.0	W	4	bc	35	85	7	2	-	-	4.6	4.6	2500	1	2	bcp6h	bcp6h6c	bcb	bcb	bcb	bcb	bcb	bcb	bcb	bcb	bcb
11	Inchkeith	995.1	-1.4	WSW	5	c	35	95	8	8	9	9	4.6	989.4	-4.0	WNW	6	ps	36	85	8	8	7	-	4.6	7.8	1500	6	3	bcc	c6ps6	bcb	bcb	bcb	bcb	bcb	bcb	bcb	bcb	bcb
	Leuchars	995.1	-2.2	WSW	3	bc	33	85	8	7	-	-	4.6	987.9	-5.0	W	5	c	33	75	8	4	-																	



# REPORTS from HEALTH RESORTS for 28th December 1931.

## AIR MINISTRY, METEOROLOGICAL OFFICE.

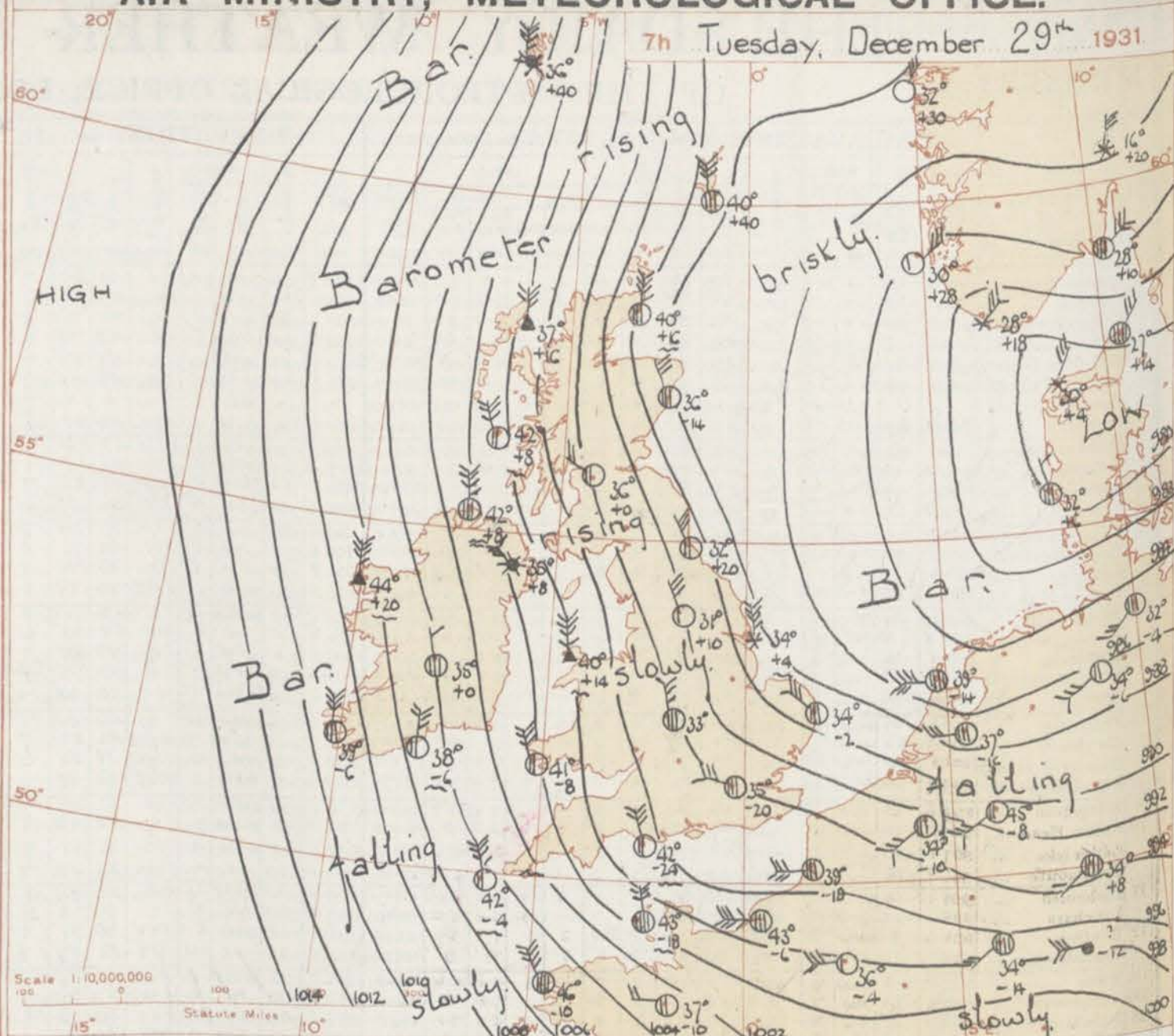
AIR

DISTRICTS.	STATIONS.	WEATHER.		TEMPERATURE.		RAINFALL.		SUNSHINE.
		Fore-noon.	After-noon.	Min. 9h. 27h. to 9h. 28h.	Max. 9h. 17h. to 9h. 28h.	Night. 17h. 27h. to 9h. 28h.	Day. 9h. 17h. to 9h. 28h.	
1	Tunbridge W.	oco	oroc	42	51	-	0.5	0.0
	Bournemouth	dod	adod	45	51	-	2	0.0
	Ventnor	oudo	opou	46	50	-	2	0.0
	Southsea	od	odc	45	51	-	1	0.0
	Bognor Regis	coco	rreo	43	50	-	1	0.0
	Littlehampton	c	cpc	43	50	-	0.4	0.0
	Worthing	co	dro	44	51	-	0.5	0.0
	Brighton	odr	o	45	49	-	0.1	0.0
	Eastbourne	o	oroc	46	50	-	Trace	0.0
	Hastings	oco	opeo	43	50	-	0.3	0.0
	Folkestone	o	or	43	50	-	1	0.0
	Dover	co	orir	44	50	-	4	0.0
2	Deal	o	gro	43	51	-	3	0.0
	Ramsgate	c	rorc	43	50	-	4	0.0
	Margate	c	cr	44	51	-	4	0.0
	Southend	co	opco	42	49	-	4	0.0
	Maldon	c	pair	44	51	-	1	0.3
	Clacton-on-Sea	cor	orc	42	48	-	2	0.4
	Dovercourt	c	rebc	43	49	-	1	0.2
	Lowestoft	oprte	bbec	42	46	Trace	2	0.7
	Skewness	obc	bcom	44	49	1	-	3.1
	Mablethorpe	bcc	cps	44	45	2	0.3	2.4
	Cleethorpe	bc	egho	44	45	1	0.1	2.1
	Leamington S.	odo	oc	45	50	1	-	0.0
3	Cheltenham	ocirc	circ	44	46	Trace	1	0.0
	Bath	drc	cir	47	51	Trace	1	0.0
	Weymouth	d.c	c	47	52	0.2	0.1	0.0
	Jersey	c	cr	48	52	-	1	0.0
	Torquay	pocq	oporpe	45	52	Trace	1	0.0
	Penzance	c	cico	48	52	-	3	0.0
	St. Ives	o	pr	48	52	-	0.5	0.0
	Bude	cpe	opo	49	53	-	1	0.0
	Ilfracombe	dd	od	49	52	0.3	2	0.0
	Aberystwyth	cir	cqphr	47	47	2	2	0.0
	Llandudno	crc	pecp	44	47	2	1	0.3
	Colwyn Bay	rtbrd	acph	43	45	3	2	0.2
4	Rhyl	reph	bcph	44	48	2	1	0.8
	Wallasey	cpcbe	cpcch	44	46	1	1	1.2
	Southport	cpcphr	cpcb	45	46	0.2	0.3	0.3
	Blackpool	pcg	cph	44	45	0.2	1	2.3
	Morecambe	cph	cbcr	43	44	0.3	3	1.0
	Ilkley	bersb	brsc	41	43	Trace	2	1.9
	Berwick-on-T.	ch.b	bcs.b	36	40	Trace	Trace	1.5
	Dunbar	om	cs.x	36	44	Trace	Trace	0.6
	Douglas	cbgc	iribex	42	44	0.5	1	2.9

† Max. Temp. for period 21h. yesterday to 17h. to-day; Min. Temp. 21h.-9h. † Min. Temp. 17h.-9h.

DISTRICTS.	FORECASTS FOR THE 24 HOURS COMMENCING 12 NOON, G.M.T. 29th Dec. 1931.
1. S.E. England	Fresh squally west to northwest wind, snow showers, bright intervals; cold, sharp frost at night.
2. E. England	
3. E. Midlands	Fresh to strong squally northwesterly winds; snow showers, bright intervals; cold, sharp frost at night.
4. W. Midlands	
5. S.W. England	Fresh to strong squally northwesterly winds; rain, sleet or snow showers, bright intervals; cold, frost at night.
6. South Wales	
7. North Wales	
8. N.W. England	
9. N. Midlands	
10. N.E. England	
11. S.E. Scotland	Strong squally northwest to north winds; snow showers, bright intervals; cold, sharp frost at night.
12. S.W. Scotland & Isle of Man	
13. A.W. Scotland & N.W. Scotland	
14. Mid-Scotland	
15. N.E. Scotland	
16. Orkneys and Shetlands	
17. N.W. Ireland	
18. N.E. Ireland	
19. S.E. Ireland	
20. S.W. Ireland	

As 5 - 6.



BAROMETER. Isobars are drawn for intervals of two millibars.  
WIND. Arrows fly with the wind. Number of feathers indicate Beaufort force.  
TEMPERATURE is given in degrees F.  
Calm = 0.  
WEATHER SYMBOLS:—  
○ Clear sky. ○ Sky less than 1/8 clouded. ○ Sky 1/8 to 1/2 clouded. ○ Sky 1/2 to 3/4 clouded. ○ Overcast sky.  
● Rain falling. \* Snow. ▲ Hail. ☼ Fog. ☼ Mist. ⚡ Thunder. ⚡ Thunderstorm.  
SEA DISTURBANCE. ~ Rough. ~ High.  
BAROMETRIC CHANGE from 4h. to 7h. in tenths of millibars is entered beneath the temperature.

**GENERAL INFERENCE.**  
Pressure is high from Greenland to Spain and lowest over the Eastern Baltic, while shallow depressions are travelling southwards over the North Sea. Fresh to strong squally north to northwest winds with occasional snow or sleet showers and bright intervals will occur generally with a low temperature.

**FURTHER OUTLOOK.**  
Continuing cold with occasional snow or sleet showers.

**Times of issue of Gale Warnings.**  
South Cone 1420 on 26th in districts 11, 13, 15 and 16; 1440 on 27th in districts 7, 8, 10, 12, 17 and 18, 1900 on 27th in district 2.

Forecasts issued at 0945 G.M.T. G. C. SIMPSON, C.B., D.Sc., F.R.S., Director.



# AIR MINISTRY, METEOROLOGICAL OFFICE. Chart of Weather in the Northern Hemisphere.





## THE DAILY WEATHER REPORT

OF THE METEOROLOGICAL OFFICE, LONDON.

BRITISH SECTION

Tuesday 23<sup>rd</sup> December 1931.

No. 25604

DATE.	STATIONS.	OBSERVATIONS at 1 hr. G.M.T. 23 <sup>rd</sup> December														OBSERVATIONS at 7 hr. G.M.T. 23 <sup>rd</sup> December														PAST 24 HOURS.																																																																																																																																																																																																																																																																																																																																																																																																																																																																																												
		Height above M.S.L. in feet.	Barom. at M.S.L.	Change in 3 hours.	Wind.		Weather.	Temp. of air.	Humid.	Visibility.	Cloud.			Barom. at M.S.L.	Change in 3 hours.	Wind.		Weather.	Temp. of air.	Humid.	Visibility.	Cloud.			State of Ground.	Sea.	TEMPERATURE.			RAINFALL.		SUNSHINE.																																																																																																																																																																																																																																																																																																																																																																																																																																																																																										
					Direc.	Force.					Low.	Med.	High.			Low.	Med.					High.	Low.	Med.			High.	Low.	Med.	High.	Max. Day 7h-18h.		Min. Night 18h-7h.	Min. on Grass.	Day 7h-18h.	Night 18h-7h.																																																																																																																																																																																																																																																																																																																																																																																																																																																																																						
																																					0-12	0-10	0-10	0-10	0-10	0-10	0-10	0-10	0-10	0-10	0-10	0-10	0-10	0-10	0-10	0-10	0-10	0-10	0-10	0-10	0-10	0-10	0-10	0-10	0-10	0-10	0-10	0-10	0-10	0-10	0-10	0-10	0-10	0-10	0-10	0-10	0-10	0-10	0-10	0-10	0-10	0-10	0-10	0-10	0-10	0-10	0-10	0-10	0-10	0-10	0-10	0-10	0-10	0-10	0-10	0-10	0-10	0-10	0-10	0-10	0-10	0-10	0-10	0-10	0-10	0-10	0-10	0-10	0-10	0-10	0-10	0-10	0-10	0-10	0-10	0-10	0-10	0-10	0-10	0-10	0-10	0-10	0-10	0-10	0-10	0-10	0-10	0-10	0-10	0-10	0-10	0-10	0-10	0-10	0-10	0-10	0-10	0-10	0-10	0-10	0-10	0-10	0-10	0-10	0-10	0-10	0-10	0-10	0-10	0-10	0-10	0-10	0-10	0-10	0-10	0-10	0-10	0-10	0-10	0-10	0-10	0-10	0-10	0-10	0-10	0-10	0-10	0-10	0-10	0-10	0-10	0-10	0-10	0-10	0-10	0-10	0-10	0-10	0-10	0-10	0-10	0-10	0-10	0-10	0-10	0-10	0-10	0-10	0-10	0-10	0-10	0-10	0-10	0-10	0-10	0-10	0-10	0-10	0-10	0-10	0-10	0-10	0-10	0-10	0-10	0-10	0-10	0-10	0-10	0-10	0-10	0-10	0-10	0-10	0-10	0-10	0-10	0-10	0-10	0-10	0-10	0-10	0-10	0-10	0-10	0-10	0-10	0-10	0-10	0-10	0-10	0-10	0-10	0-10	0-10	0-10	0-10	0-10	0-10	0-10	0-10	0-10	0-10	0-10	0-10	0-10	0-10	0-10	0-10	0-10	0-10	0-10	0-10	0-10	0-10	0-10	0-10	0-10	0-10	0-10	0-10	0-10	0-10	0-10	0-10	0-10	0-10	0-10	0-10	0-10	0-10	0-10	0-10	0-10	0-10	0-10	0-10	0-10	0-10	0-10	0-10	0-10	0-10	0-10	0-10	0-10	0-10	0-10	0-10	0-10	0-10	0-10	0-10	0-10	0-10	0-10	0-10	0-10	0-10	0-10	0-10	0-10	0-10	0-10	0-10	0-10	0-10	0-10	0-10	0-10	0-10	0-10	0-10	0-10	0-10	0-10	0-10	0-10	0-10	0-10	0-10	0-10	0-10	0-10	0-10	0-10	0-10	0-10	0-10	0-10	0-10	0-10	0-10	0-10	0-10	0-10	0-10	0-10	0-10	0-10	0-10	0-10	0-10	0-10	0-10	0-10	0-10	0-10	0-10	0-10	0-10	0-10	0-10	0-10	0-10	0-10	0-10	0-10	0-10	0-10	0-10	0-10	0-10	0-10	0-10	0-10	0-10	0-10	0-10	0-10	0-10	0-10	0-10	0-10	0-10	0-10	0-10	0-10	0-10	0-10	0-10	0-10	0-10	0-10	0-10	0-10	0-10	0-10	0-10	0-10	0-10	0-10	0-10	0-10	0-10	0-10	0-10	0-10	0-10	0-10	0-10	0-10	0-10	0-10	0-10	0-10	0-10	0-10	0-10	0-10	0-10	0-10	0-10	0-10	0-10	0-10	0-10	0-10	0-10	0-10	0-10	0-10	0-10	0-10	0-10	0-10	0-10	0-10	0-10	0-10	0-10	0-10	0-10	0-10	0-10	0-10	0-10	0-10	0-10	0-10	0-10	0-10	0-10	0-10	0-10	0-10	0-10	0-10	0-10	0-10	0-10	0-10	0-10	0-10	0-10	0-10	0-10	0-10	0-10	0-10	0-10	0-10	0-10	0-10	0-10	0-10	0-10	0-10	0-10	0-10	0-10	0-10	0-10	0-10	0-10	0-10	0-10	0-10	0-10	0-10	0-10	0-10	0-10	0-10	0-10	0-10	0-10	0-10	0-10	0-10	0-10	0-10	0-10	0-10	0-10	0-10	0-10	0-10	0-10	0-10	0-10	0-10	0-10	0-10	0-10	0-10	0-10	0-10	0-10	0-10</

## LONDON OBSERVATIONS.

Day 7h-18h, Kew & Croydon.  
9h-18h, Kensington.  
9h-21h, other stations, except  
Greenwich rainfall, 9h-18h.

STATIONS.	Height above M.S.L. in feet.	Weather		Temperature.		Rainfall.		Sunshine to Sunset, hrs.	Humidity.	Visibility.
		Morning.	Afternoon.	Day Max.	Night Min.	Day.	Night.			
Kew	18	cc, cr	cp, mc	52	34	30	1	Tr.	0.0	6
CROYDON	217	cc, cr	cp, mc	52	34	32	2	Tr.	0.0	6
GREENWICH (Royal Observatory)	149	c	cr, cm	51	33	27	2	2	0.0	8.9
CITY (Bunhill Row)									0.0	9.3
WESTMINSTER (St. James' Park)	27			52	34	29	3		0.0	9.3
REGENTS PK. (Botanic Gardens)	168								0.0	9.2
CAMDEN SQUARE	110	cr	cr	51	33	30	6	2	At 18h.	9.1
KENSINGTON	80	ccp	c	52	34	28	4	0.3	0.0	9.1
HAMPSHIRE OBSERVATORY	450	ccr	bc, cr	49	29	26	7	0.5	0.0	9.6

## FOREIGN OBSERVATIONS.

STATIONS.	Barom. mb.	Wind.		Weather.	Temp. of air.	Barom. mb.	Wind.		Weather.	Temp. of air.
		Direc.	Force.				Direc.	Force.		
PARIS	1006.6	WSW	7	rr	46	998.6	W	5	b	36
BRUSSELS						992.6	WSW	4	c	34
DUBLIN	998.3	SWW	5	rr	37	986.8	WSW	4	c	34
KÖLN	1012.8	W	4	c	39	1001.8	W	5	o	39
ROME						1007.1	N	1	d, d	46

TERMS OF SUBSCRIPTION. Single Copies, 1d. each; by post 1½d.  
2/6 per month; 6/6 per quarter; 25/- per year.

METEOROLOGICAL OFFICE, AIR MINISTRY, ADAMSTRA HOUSE, KINGSWAY LONDON, W.C.1

G. C. SIMPSON, C.B., D.Sc., F.R.S., Director.

† 1 hr. observations are from Valentia W/T station.



## THE DAILY WEATHER REPORT

OF THE METEOROLOGICAL OFFICE, LONDON.

BRITISH SECTION

Wednesday, 30th December, 1931.

No. 25605.

DISTRICT.	STATIONS.	OBSERVATIONS at 13h. G.M.T. 29th December.														OBSERVATIONS at 18h. G.M.T. 29th December.														PAST 24 HOURS.															
		Barom. at M.S.L. mb.	Change in 3 hours.	Wind. Dir. Force.	Weather.	Temp. °F.	Humid. %	Visibility 0-9	Cloud.					Barom. at M.S.L. mb.	Change in 3 hours.	Wind. Dir. Force.	Weather.	Temp. °F.	Humid. %	Visibility 0-9	Cloud.					State of Ground.	Sea.	WEATHER.																	
									Form.	Amount.	Height of Base. (feet)	Form.	Amount.								Height of Base. (feet)	Form.	Amount.	Height of Base. (feet)	Form.			Amount.	Height of Base. (feet)	7h.-13h. 29th	13h.-18h. 29th	18h. 29th to 1h. 30th	1h.-7h. 30th												
																																		Low.	Med.	High.	Low.	Med.	High.	Low.	Med.	High.	Low.	Med.	High.
(For heights see p. 4.)	(1)	(2)	(3)	(4)	(5)	(6)	(7)	(8)	(9)	(10)	(11)	(12)	(13)	(14)	(15)	(16)	(17)	(18)	(19)	(20)	(21)	(22)	(23)	(24)	(25)	(26)	(27)	(28)	(29)	(30)	(37)	(38)	(39)	(40)											
1	London (Kew)...	995.9	+8	NW	3	b	37	65	6	-	7	-	0	1	996.4	+8	W	3	3	37	75	5	5	-	-	10	10	2500	1	*	CS	5b30	b30m	oprbm	Cbcm										
	Croydon ...	995.7	+6	NW	3	b	36	75	6	5	3	-	1	1	2500	996.3	+6	WNW	3	3	36	85	6	5	-	-	9+	9+	1500	1	*	o	3sfbc	b30m	cirsob	cm									
	S. Farnborough ...	996.5	+10	WNW	3	b	37	65	8	5	4	1	1	4000	997.4	+10	WNW	4	4	35	85	8	5	-	-	1	1	2500	1	*	bos	sfbc	b30m	bod.b	b.cbz										
	Winchester ...	997.5	+10	NW	4	bc	39	65	8	5	1	2	3	4000	998.4	+12	NW	4	4	35	85	8	5	-	-	2	3	2500	1	*	bccps	b	bcm	b30m	b30m										
	Boscombe Down ...	997.8	+6	NW	4	b	38	65	8	5	-	1	1	4000	998.5	+8	NW	5	5	37	75	7	5	-	-	1	1	2500	1	*	bccps	b	bcm	b30m	b30m										
	Calshot, S'thmtn ...	997.5	+6	WNW	5	b	40	55	7	1	4	3	Tr	1	2500	998.2	+6	WNW	3	bcpr	37	85	7	3	-	-	2	3	2500	0	1	ps	qbc	bc	b30m	b30m									
	Dungeness ...	*	*	NW	3	c	*	*	6	8	-	*	9+	9+	1500	*	*	WNW	3	bc	*	*	5	5	-	*	2	3	2500	*	1	bc	*	bc	b30m	b30m									
	Lympne ...	995.0	+6	WNW	4	iso	34	85	6	8	-	-	9+	9+	1500	995.8	+6	WNW	3	b	31	85	4	-	-	0	0	-	1	*	bccsm	csbm	bccsm	cbccm											
2	Shoeburyness ...	994.1	+4	WNW	5	bc	36	75	7	7	6	-	1	2	2500	994.9	0	WNW	4	bc	35	85	7	8	-	-	4	6	2500	0	*	bcc	b	bcc	b30m	b30m									
	Felixstowe ...	993.2	+6	NW	3	bc	35	75	8	5	-	8	2	3	4000	993.5	+2	W	3	bc	35	75	6	5	-	-	2	3	4000	0	3	cps	bc	b30m	b30m	b30m									
	Gorleston ...	991.7	0	NW	3	bc	36	95	6	3	-	-	4	6	1500	991.7	+2	WNW	3	bc	34	85	6	4	-	-	0	10	-	1	2	cirs	bc	b30m	b30m										
	Cranwell ...	993.3	-6	W	3	bc	33	75	5	-	3	6	0	2	3	995.5	+20	NW	5	bc	33	95	6	5	-	-	2	3	2500	6	*	s	bc	1psfc	b.cps	bccps									
3	Birmingham ...	996.3	0	WNW	3	iso	36	85	5	6	3	-	4	6	800	999.6	+22	NW	5	b	36	75	7	-	-	0	0	-	6	*	bc	cc	b30m	b30m											
	Upper Heyford ...	996.5	+6	WNW	4	bc	38	75	7	8	-	1	4	6	1500	998.2	+20	WNW	4	iso	33	95	6	6	-	-	10	10	1500	6	*	ccs	b	bcc	b30m	b30m									
	Leafield ...	996.4	+8	WNW	4	bc	35	75	8	8	-	3	2	3	4000	998.4	+20	WNW	5	ps	34	85	8	6	-	-	10	10	1500	6	*	sbc	bccps	b30m	b30m										
4	Ross-on-Wye ...	997.5	0	WNW	3	c	38	75	8	3	-	3	4	6	4000	1000.2	+20	NW	4	bc	37	65	8	4	1	3	1	4	4000	1	*	cbbc	cbccp	b30m	b30m										
5	Portland Bill ...	998.8	0	WNW	4	c	40	85	8	4	4	1	4	6	2500	999.2	+6	NW	4	bc	42	85	8	4	4	-	4	6	2500	0	4	cir	bcc	c-bc	b30m	b30m									
	Plymouth ...	1001.6	-2	NW	6	pr	40	85	6	9	-	-	9	9	1500	1002.0	+4	N	6	pr	39	85	6	9	-	-	7	8	1500	1	2	bcc	prsh	cprsh	cmpr										
	Falmouth ...	1004.2	+2	NW	5	PH(R)	43	65	8	8	-	-	7	8	4000	1003.6	+4	WNW	5	cph	40	75	8	8	-	-	7	8	4000	2	4	bcc	PH	q	bccPH	q									
	Scilly (St. Mary's) ...	1005.0	-2	WNW	6	c	46	75	8	2	6	1	4	6	4000	1005.3	0	NW	7	bc	44	75	8	2	-	-	4	6	4000	1	5	bccp	q	q	q	q									
	Guernsey ...	1000.5	-2	WNW	6	c	42	75	8	8	-	-	10	10	2500	1000.7	+4	N	6	bc	42	75	9	3	-	-	4	6	1500	1	4	cph	bc	q	q	q									
6	Pembroke ...	1002.5	-2	WNW	4	q	42	85	7	4	6	-	4	6	2500	1002.9	+8	NW	5	q	42	95	7	4	6	-	2	3	2500	0	3	bcc	q	q	q	q									
7	Holyhead ...	999.2	+2	WNW	8	ph	43	95	6	9	-	-	9	9	1500	1003.8	+30	NNE	6	b	43	75	8	2	-	-	2	3	2500	1	4	ph	cc	q	q	q									
	Chester (Sealand) ...	996.2	-4	WNW	5	c	42	75	7	9	-	3	7	8	800	1001.0	+34	WNW	4	bc	38	75	8	8	-	-	4	6	1500	1	*	bcc	PH	q	q	q									
8	L'pool (Bidston) ...	995.6	+4	WNW	6	q	43	55	8	3	-	-	7	8	1500	1000.9	+28	WNW	5	q	39	65	8	8	-	-	4	6	2500	0	*	v	bPH	q	q	q									
9	Harrogate ...	992.7	0	NW	5	bc	37	65	8	3	-	4	1	4	2500	998.5	+50	WNW	4	iso	34	85	5	6	-	-	9	9	2500	8	*	bcc	cc	bcc	b30m	b30m									
10	Spurn Head ...	990.4	+2	NW	7	bc	37	85	6	5	3	9	2	3	4000	991.6	-10	NNE	7	q	39	75	7	3	6	-	4	6	2500	1	6	ps	q	q	q	q									
	Catterick ...	992.3	-12	NW	5	iso	38	65	7	6	-	-	9	9	1500	998.8	+40	WNW	5	bc	35	75	7	9	-	-	2	3	2500	1	*	bcc	q	q	q	q									
	Tynemouth ...	991.3	-4	NW	6	ss	33	95	4	6	-	-	10	10	1500	998.0	+40	WNW	4	bcps	36	95	7	9	-	-	4	6	1500	6	4	bcc	q	q	q	q									
11	Inchkeith ...	997.2	+24	WNW	4	ps	36	85	8	8	6	-	4	6	2500	1001.7	+20	NW	4	bc	37	85	8	5	4	-	2	3	2500	0	3	cbe	q	q	q	q									
	Leuchars ...	996.9	+26	NW	4	ps	37	85	5	3	-	3	9	9	1500	1001.6	+28	NW	3	bc	36	75	8	8	-	-	2	3	4000	5	3	bcc	q	q	q	q									
12	Renfrew ...	1000.4	+26	NW	3	b	40	55	8	8	6	-	9	9	2500	1004.5	+26	WNW	2	b	37	65	8	5	-	-	1	1	2500	1	*	bcc	q	q	q	q									
	Eskdalemuir ...	996.6	+24	N	5	bc	34	75	8	5	-	1	4	6	1500	1001.3	+26	NW	5	b	34	75	8	5	-	-	1	1	1500	7	*	cbe	ps	q	q	q									
13	Tiree ...	1002.9	+18	N	6	c	43	75	8	8	6	-	4	6	2500	1006.8	+22	N	6	bc	43	75	8	8	6	-	4	6	2500	1	4	cbe	ph	q	q	q									
13	Stornoway ...	1002.4	+18	NNE	5	PH(R)	39	95	7	9	7	-	7	8	1500	1007.4	+20	N	4	c	37	95	7	9	7	-	4	6	1500	1	3	cph	q	q	q	q									
15	Dalwhinnie ...	1000.6	+24	WNW	2	is	31	85	5	4	-	-	4	6	800	1004.3	+24	N	2	is	31	85	6	3	2	-	2	3	10	1500	9	*	is	q	q	q									
	Aberdeen ...	995.7	+30	NW	3	bcip	35	85	7	3	-	-	4	6	1500	1000.6	+28	WNW	4	cjps	35	95	7	9	-	-	7	8	1500	3	3	cpr	sh	q	q	q									
	Wick ...																																												



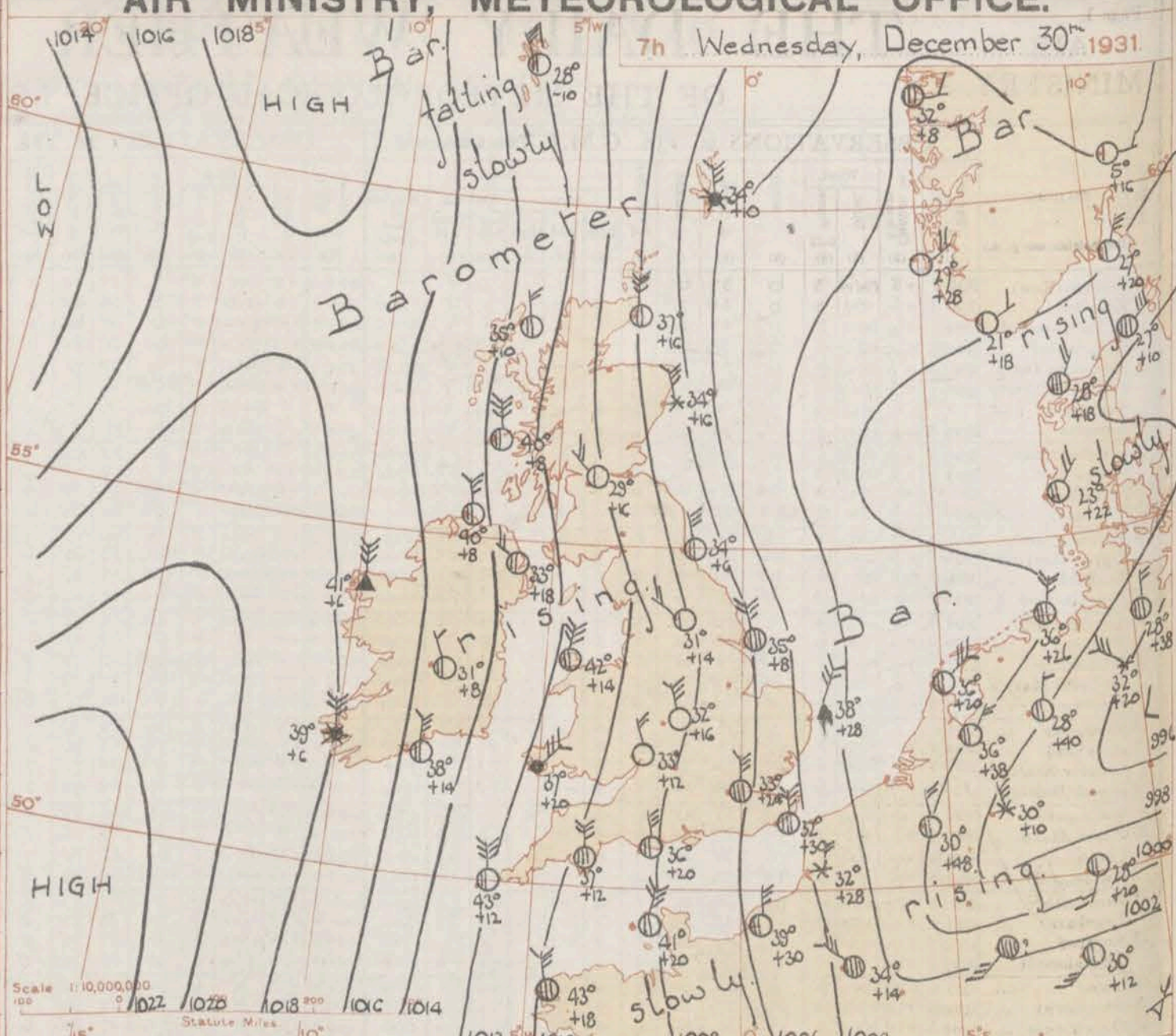
# REPORTS from HEALTH RESORTS for 23rd December.....1931.

# AIR MINISTRY, METEOROLOGICAL OFFICE.

AIR

DISTRICTS.	STATIONS.	WEATHER.		TEMPERATURE.		RAINFALL.		SUNSHINE.
		Forenoon.	Afternoon.	Min. 9h. to 5h. P.M.	Max. 5h. to 9h. P.M.	Night. 17h. to 5h. P.M.	Day. 9h. to 17h. P.M.	
1	Tunbridge W.	opsc	cbcb	33	36	Trace	Trace	2.7
	Bournemouth	b	bccc	36	41	0.5	-	4.7
	Ventnor	cursb	bccc	36	41	-	Trace	4.6
	Southsea	bousb	bcc	36	40	-	Trace	4.3
	Bognor Regis	bo	b	34	40	-	-	4.2
	Littlehampton	bc	bc	35	41	-	-	4.2
	Worthing	cbc	cbcb	35	40	-	-	4.2
	Brighton	rsc	bc	35	39	Trace	1	4.0
	Eastbourne	bccsc	cbcb	35	42	-	Trace	4.1
	Hastings	bccsc	cbcb	33	42	-	0.1	3.1
	Folkestone	xcm	csbc	32	37	-	Trace	2.5
2	Dover	cbcc	cbm	34	37	1	-	2.6
	Deal	bc	obcc	34	38	-	-	2.3
	Ramsgate	cbc	bcc	34	38	-	-	1.4
	Margate	bc	cbc	35	39	-	-	1.1
	Southend	bccc	cbcb	34	38	-	-	3.7
	Maldon	brb	b	34	38	-	-	4.1
	Clacton-on-Sea	opsc	cbcb	33	36	1	-	4.4
	Dovercourt	xbc	sabc	33	36	-	Trace	4.1
	Lowestoft	opsc	b	31	34	1	1	2.9
	Skegness	om	bc	31	38	1	1	2.1
	Mablethorpe	cabcc	crs	30	38	1	2	1.8
3	Cleethorpes	crs	Scho	30	38	2	2	2.2
	Leamington S.	ocb	c	33	39	2	-	3.0
	Cheltenham	bmbcc	crsh	32	44	1	0.3	2.9
	Bath	bc	bopsc	35	42	2	Trace	3.9
	Weymouth	rsb	cbc	36	42	0.1	-	1.8
	Jersey	rcqpc	boppc	38	46	5	-	2.4
	Torquay	pbcq	cbcb	36	42	1	3	0.7
	Penzance	bccr	crsh	40	46	4	1	2.2
	St. Ives	c	o	41	46	-	-	0.0
	Bude	oprh	prhbc	38	45	Trace	2	1.0
	Ilfracombe	o	bph	41	45	-	1	0.0
4	Aberystwyth	qlph	qlph	36	43	5	6	0.3
	Llandudno	opsc	c	36	43	1	1	0.1
	Colewyn Bay	cbcc	boboo	34	43	0.3	-	0.0
	Rhyl	cbc	bopsh	37	45	5	Trace	0.5
	Wallaasey	cpsc	bopsc	35	43	2	Trace	2.6
	Southport	bc	bopsh	34	42	3	0.1	3.2
	Blackpool	cbc	bob	35	42	3	-	3.1
	Morecambe	scbo	b	34	41	4	-	4.0
	Ilkley	bbo	opsc	29	38	3	Trace	3.0
	Berwick-on-T.	clp	clhc	33	40	0.5	4	0.0
	Dunbar	oprs	eps	31	40	Trace	1	0.1
5	Douglas	bccgb	opshbc	33	43	3	Trace	4.1

† Max. Temp. for period 21h. yesterday to 17h. to-day; Min. Temp. 21h. to 9h. † Min. Temp. 17h. to 9h.



DISTRICTS.	FORECASTS FOR THE 24 HOURS COMMENCING 12 NOON, G.M.T. 30th Dec. 1931.
1. S.E. England	Moderate to fresh northerly winds; local snow or sleet showers; bright intervals; cold, sharp frost at night.
2. E. England	
3. E. Midlands	
4. W. Midlands	
5. S.W. England	Northerly winds, moderate to fresh, decreasing; local rain, hail or sleet showers; bright intervals; cold, sharp frost at night.
6. South Wales	
7. North Wales	
8. N.W. England	
9. N. Midlands	
10. N.E. England	As 1 - 3.
11. S.E. Scotland	
12. S.W. Scotland & Isle of Man	As 4 - 8.
13. A. W. Scotld. & N.W. Scotland.	Light northwest winds, backing; fine at first, becoming cloudy; cold, becoming milder.
14. Mid-Scotland	
15. N.E. Scotland	Light to moderate northerly winds; local snow or sleet showers; bright intervals; cold; frost at night.
16. Orkneys and Shetlands.	
17. N.W. Ireland	
18. N.E. Ireland	Moderate northerly winds, decreasing; local rain, hail, or sleet showers and bright intervals today, cloudy tomorrow; cold at first, becoming milder.
19. S.E. Ireland	
20. S.W. Ireland	

BAROMETER. Isobars are drawn for intervals of two millibars.  
WIND. Arrows fly with the wind. Number of feathers indicate Beaufort force.  
TEMPERATURE is given in degrees F.  
Calm. = 0.  
WEATHER SYMBOLS:—  
○ Clear sky, ○ Sky less than 1/2 cloudy, ○ Sky 1/2 to 3/4 cloudy, ○ Sky 3/4 to 1 cloudy, ○ Overcast sky.  
● Rain falling, \* Snow, ▲ Hail, ☼ Fog, ☼ Mist, T Thunder, K Thunderstorm.  
SEA DISTURBANCE. Rough, High.  
BAROMETRIC CHANGE from 4h. to 7h. in tenths of millibars is entered beneath the temperature.

**GENERAL INFERENCE.**  
A ridge of high pressure connects anticyclones to the north of Iceland and northeast of the Azores while a depression on the eastern Atlantic is travelling northeast towards Iceland. Cold weather with local snow or sleet showers will continue in eastern districts but conditions will become gradually milder in the northwest and extreme west.

**FURTHER OUTLOOK.**  
Becoming milder in the West and North-west, and not so cold elsewhere.

Forecasts issued at 0955 G.M.T. G. C. SIMPSON, C.B., D.Sc., F.R.S., Director.



# AIR MINISTRY, METEOROLOGICAL OFFICE. Chart of Weather in the Northern Hemisphere.

031.

054

098

1000

1002

1004

1006

1008

1010

1012

1014

1016

1018

1020

1022

1024

1026

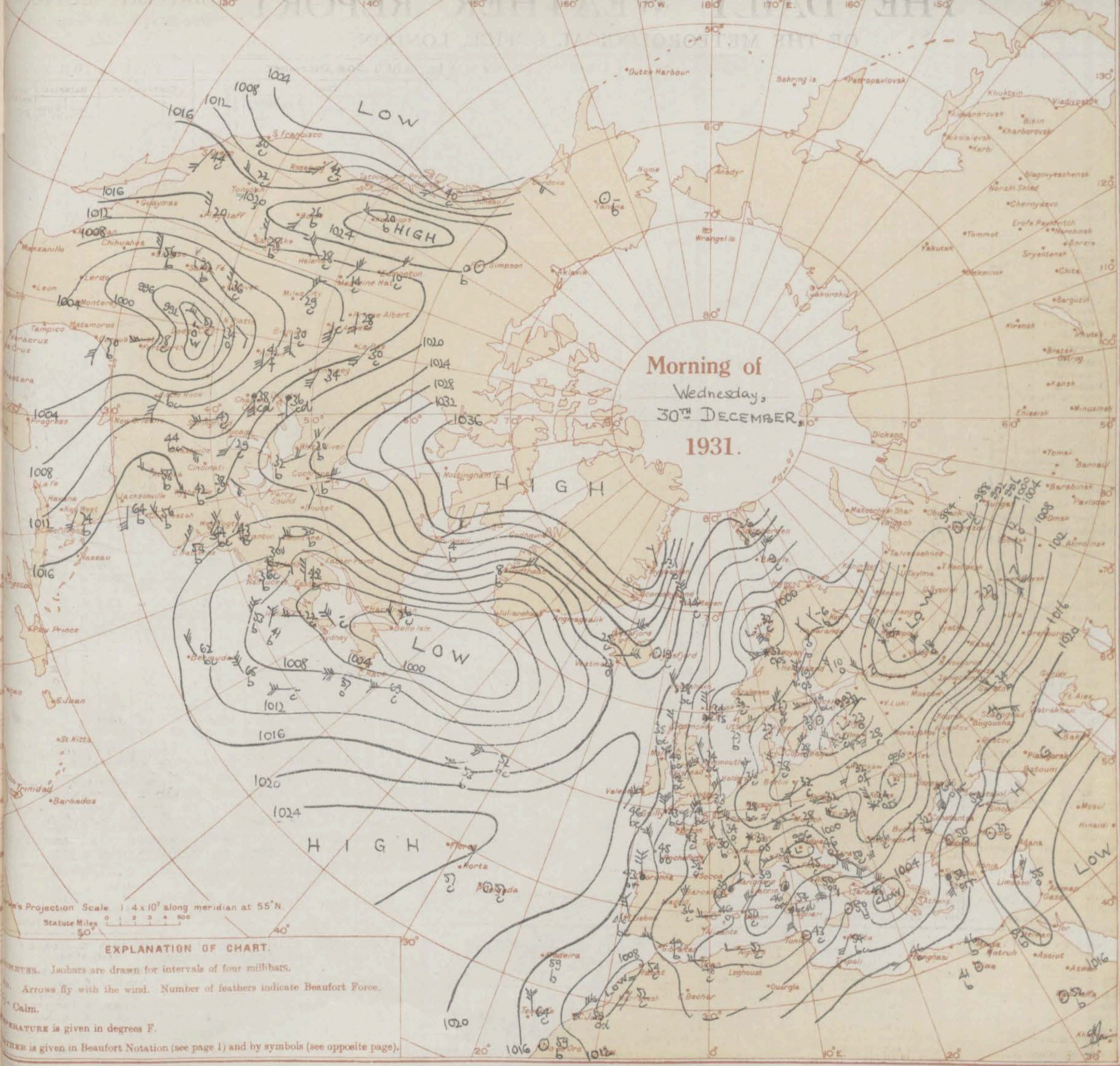
1028

1030

1032

1034

1036





# THE DAILY WEATHER REPORT

OF THE METEOROLOGICAL OFFICE, LONDON.

 BRITISH SECTION  
 Wednesday 30th December 1931.  
 No. 25605

DISTRICT.	STATIONS.	OBSERVATIONS at 1 hr. G.M.T. 30th December														OBSERVATIONS at 7 hr. G.M.T. 30th December														PAST 24 HOURS.													
		Height above M.S.L. in feet.	Barom. at M.S.L.	Change in 3 hours.	Wind.		Weather.	Temp. op.	Humid. %	Visibility 0-9	Cloud.			Barom. at M.S.L.	Change in 3 hours.	Wind.		Weather.	Temp. op.	Humid. %	Visibility 0-9	Cloud.			State of Ground 0-9	Sea. 0-9	TEMPERATURE.			RAINFALL.		SUN-SHINE Hrs.											
					Direc.	Force.					0-12	Low.	Med.			High.	Low.					Total 0-10	Height of Base (feet)	Low.			Med.	High.	Low.	Total 0-10	Height of Base (feet)		Max. Day 7h-18h op.	Min. Night 18h-7h op.	Min. on Grass op.	Day 7h-18h mm.	Night 18h-7h mm.						
																																						Form.	Amount.	Form.	Amount.	Form.	Amount.
(1)	(2)	(3)	(4)	(5)	(6)	(7)	(8)	(9)	(10)	(11)	(12)	(13)	(14)	(15)	(16)	(17)	(18)	(19)	(20)	(21)	(22)	(23)	(24)	(25)	(26)	(27)	(28)	(29)	(30)	(31)	(32)	(33)	(34)	(35)	(36)								
1	London (Kew)...	18	*	*	*	*	*	*	*	*	*	*	*	1006.0	+26	NNW	3	bc	33	85	6	8	-	-	2.3	2.3	1500	4	*	38	32	28	1	0.2	2.9								
	Croydon ...	217	1002.0	+22	NW	3	c	33	95	6	5	-	-	7.8	7.8	1500	1006.4	+24	N	4	c	33	85	6	5	-	-	2.3	2.3	1500	1	*	37	33	30	0.6	Tr.	3.2					
	S. Farnborough ...	237	*	*	*	*	*	*	*	*	*	*	*	1007.3	+20	NW	2	c	30	85	7	5	-	-	7.8	7.8	4000	4	*	40	30	24	1	0.1	5.0								
	Winchester ...	275	*	*	*	*	*	*	*	*	*	*	*	1007.6	+20	NNW	4	b	31	85	8	-	-	0	0	-	-	4	*	39	31	29	0.1	Tr.	4.2								
	Boscombe Down ...	417	*	*	*	*	*	*	*	*	*	*	*	1008.6	+20	N	4	b	32	85	7	-	3	-	0	Tr.	-	1	*	39	30	28	0.2	-	*								
	Calshot (S'thmtn) ...	8	1005.6	+22	NW	4	b	34	75	7	-	-	-	0	0	-	1007.1	+22	NNW	4	b	35	75	7	-	-	0	0	-	0	3	41	29	28	0.1	-	4.2						
	Dungeness ...	20	*	*	*	*	*	*	*	*	*	*	*	*	*	NNW	3	bc	*	*	7	2	-	-	2.3	2.3	2500	1	*	37	30	*	-	0.3	*								
	Lympne ...	346	999.6	+22	NNW	5	c	33	95	6	5	-	-	7.8	7.8	1500	1004.4	+30	NNW	5	c	32	95	5	5	-	-	2.3	2.3	800	6	*	36	30	26	Tr.	0.3	2.3					
2	Shoeburyness ...	11	*	*	*	*	*	*	*	*	*	*	*	1005.5	+20	NNW	3	b	32	95	8	5	-	-	1	1	2500	6	*	38	31	29	-	0.2	4.1								
	Felixstowe ...	15	*	*	*	*	*	*	*	*	*	*	*	1003.5	+50	NW	4	bc	33	95	8	5	-	-	4.6	4.6	4000	8	2	37	31	26	Tr.	1	3.8								
	Gorleston ...	14	997.3	+28	NEN	5	c/prs	35	95	7	9	-	-	7.8	7.8	1500	1002.4	+28	NNE	5	ph(c)	38	65	7	9	-	-	4.6	4.6	1500	1	3	37	33	32	2	1	3.2					
	Cranwell ...	240	1002.3	+26	NNW	5	ps	33	95	6	6	-	-	4.6	4.6	800	1006.4	+24	NW	5	bc	31	95	6	5	-	-	4.6	4.6	800	6	*	37	30	28	1	0.1	2.5					
3	Birmingham ...	535	*	*	*	*	*	*	*	*	*	*	*	1008.2	+16	NNW	4	b	32	85	6	-	-	0	0	-	6	*	37	31	26	Tr.	-	3.4									
	Upper Heyford ...	408	*	*	*	*	*	*	*	*	*	*	*	1008.3	+26	NNE	3	bc	30	85	7	5	3	-	1	2.3	2500	6	*	37	29	25	1	0.1	*								
	Leaffield ...	612	*	*	*	*	*	*	*	*	*	*	*	1007.7	+14	NNW	4	b	29	95	8	4	-	-	Tr.	Tr.	2500	6	*	36	28	24	0.3	-	4.5								
4	Ross-on-Wye ...	223	*	*	*	*	*	*	*	*	*	*	*	1009.3	+12	N	2	b	33	85	7	-	-	0	0	-	4	*	40	32	21	0.1	-	3.2									
5	Portland Bill ...	32	1004.8	+16	NW	3	b	39	85	8	-	-	-	0	0	-	1008.9	+20	NNW	3	bc	36	85	8	4	-	-	2.3	2.3	2500	0	2	42	35	*	0.4	-	*					
	Plymouth ...	82	*	*	*	*	*	*	*	*	*	*	*	1009.9	+12	N	5	c	37	75	7	-	-	4	0	7.8	-	5	1	44	34	28	2	1	2.1								
	Falmouth ...	200	1008.6	+12	NW	4	bc	40	85	8	2	3	-	2.3	4.6	4000	1010.7	+6	N	4	q	40	85	8	3	-	-	4.6	4.6	4000	1	2	45	40	*	5	2	2.8					
	Scilly (St. Mary's) ...	163	1009.2	+20	NNE	6	bc	43	85	8	2	-	-	4.6	4.6	4000	1012.2	+12	N	6	bc	43	85	8	2	-	-	2.3	2.3	4000	1	5	46	37	*	1	2	4.5					
	Guernsey ...	175	1005.3	+22	NNE	5	bc	41	65	8	2	-	-	4.6	4.6	2500	1008.5	+20	NNE	5	bc	41	65	9	8	-	-	4.6	4.6	2500	0	3	44	41	33	1	-	2.0					
6	Pembroke ...	142	1007.6	+10	NNW	2	l	39	95	7	6	2	-	4.6	9	800	1011.4	+20	NE	3	br	37	95	7	6	6	-	4.6	7.8	800	1	2	44	36	*	-	15	1.7					
7	Holyhead ...	26	1008.7	+20	NNE	6	cq	43	75	8	4	-	-	7.8	7.8	2500	1011.3	+14	NNE	6	bcjp	42	75	8	2	-	-	4.6	4.6	1500	1	3	44	40	35	0.4	0.2	0.5					
	Chester (Sealand) ...	16	*	*	*	*	*	*	*	*	*	*	*	1009.9	+18	NNW	3	b	35	75	8	-	-	0	0	-	1	*	42	34	29	0.5	-	2.2									
8	L'pool (Bidston) ...	198	*	*	*	*	*	*	*	*	*	*	*	1010.1	+16	NW	4	b	37	65	9	1	-	-	Tr.	Tr.	4000	0	*	43	37	34	Tr.	-	2.9								
9	Harrogate ...	478	*	*	*	*	*	*	*	*	*	*	*	1008.6	+14	WN	2	b	31	95	7	3	-	8	Tr.	1	2500	8	*	37	31	26	1	0.2	3.0								
10	Spurn Head ...	29	1000.4	+12	NE	7	cq	36	95	7	3	9	-	4.6	7.8	2500	1004.6	+18	NW	5	q	35	95	7	3	4	-	2.3	7.8	4000	5	5	39	34	*	3	1	2.3					
	Catterick ...	175	*	*	*	*	*	*	*	*	*	*	*	1007.4	+12	NNW	5	bc	32	85	8	5	-	-	4.6	4.6	4000	6	*	39	31	26	1	2	*								
	Tynemouth ...	67	1003.2	+20	NW	3	bc/rs	35	95	7	2	-	-	4.6	4.6	2500	1006.5	+6	NNW	3	bc	34	85	7	2	-	-	4.6	4.6	2500	8	2	42	32	29	5	7	*					
11	Inchkeith ...	190	1007.5	+14	NW	3	b	35	85	8	5	-	-	1	1	2500	1009.7	+16	NW	3	b	35	85	8	5	-	-	1	1	2500	0	2	38	33	29	Tr.	-	3.2					
	Leuchars ...	35	*	*	*	*	*	*	*	*	*	*	*	1009.1	+8	NW	3	b	34	75	8	4	6	-	Tr.	Tr.	4000	5	*	39	31	25	3	1	2.2								
	Renfrew ...	36	*	*	*	*	*	*	*	*	*	*	*	1011.7	+16	WNW	2	b	29	85	8	5	-	-	Tr.	Tr.	2500	4	*	40	27	18	-	-	4.9								
	Eskdalemuir ...	794	*	*	*	*	*	*	*	*	*	*	*	1009.4	+10	NNW	5	b	31	75	8	-	-	0	0	-	7	*	35	29	23	Tr.	Tr.	4.9									
13A	Tiree ...	22	*	*																																							



# THE DAILY WEATHER REPORT

OF THE METEOROLOGICAL OFFICE, LONDON.

BRITISH SECTION  
Thursday, 31st December, 1931.  
No. 2566

DISTRICT.	STATIONS.	OBSERVATIONS at 13h. G.M.T. 30th December													OBSERVATIONS at 18h. G.M.T. 30th December													PAST 24 HOURS.								
		Barom. at m.b.	Change in 3 hours.	Wind.		Weather.	Temp. °F.	Humid. %	Visibility 0-9	Cloud.				Height of Base. (feet)	Barom. at m.b.	Change in 3 hours.	Wind.		Weather.	Temp. °F.	Humid. %	Visibility 0-9	Cloud.				State of Ground. 0-9	Sea. 0-9	WEATHER.							
				Dir.	Force.					Low.	Med.	High.	Low. 0-10				Total 0-10	Dir.					Force.	Low.	Med.	High.			Low. 0-10	Total 0-10	Height of Base (feet)	Th.-13h. 3.0m.	13h.-18h. 3.0m.	18h. 30th 1h. 30m.	1h.-7h. 3.15m.	
(1)	(2)	(3)	(4)	(5)	(6)	(7)	(8)	(9)	(10)	(11)	(12)	(13)	(14)	(15)	(16)	(17)	(18)	(19)	(20)	(21)	(22)	(23)	(24)	(25)	(26)	(27)	(28)	(29)	(30)	(31)	(32)	(33)	(34)			
(For heights see p. 4.)																																				
1	London (Kew)...	1010.0	+6	NNW	4	b	37	65	6	-	-	0	0	-	1012.7	+20	NNW	2	bc	35	75	6	7	-	-	4.6	4.6	4000	4	*	c3, b3, b3	b3, b3	b3, b3	b3, b3	b3, b3	
	Croydon	1009.6	+4	NNW	3	b	36	75	4	5	-	1	1	2500	1012.3	+20	NNW	3	bc	35	75	5	5	-	-	4.6	4.6	2500	1	*	c3, b3	b3, b3	b3, b3	b3, b3	b3, b3	
	S. Farnborough	1010.4	0	NNW	2	b	37	65	6	1	-	Tr	Tr	2500	1013.3	+22	NNW	1	b	31	75	5	-	-	-	0	0	-	4	*	c3, b3	b3, b3	b3, b3	b3, b3	b3, b3	
	Winchester	1011.0	+2	NNW	4	b	37	75	7	7	-	Tr	Tr	4000	1013.5	+20	NNW	3	b	30	85	7	-	-	-	0	0	-	1	*	c3, b3	b3, b3	b3, b3	b3, b3	b3, b3	
	Boscombe Down	1011.5	+2	NNW	4	bc	36	75	6	1	3	-	1	2.3	4000	1014.0	+20	NNW	4	b	32	85	7	-	-	-	0	0	-	0	*	b3, b3	b3, b3	b3, b3	b3, b3	b3, b3
	Caishot, S'thmtn	1010.8	+2	NNW	5	b	39	75	6	-	-	0	0	-	1013.5	+22	NNW	3	b	33	85	7	5	-	-	Tr	Tr	4000	0	1	b	b3	b3	b3, b3	b3, b3	b3, b3
	Dungeness	*	*	NNW	3	bc	*	*	7	1	6	*	2.3	2.3	2500	*	*	SW	2	bc	*	*	6	5	-	*	2.3	2.3	1500	*	1	bc	b3	b3	b3, b3	b3, b3
	Lympe	1008.8	+14	NNW	5	c	35	75	6	5	-	9	9	800	1011.2	+16	NNW	3	bc	32	85	5	5	2	-	2.3	4.6	2500	5	*	b3, b3	b3, b3	b3, b3	b3, b3	b3, b3	
2	Shoeburyness	1008.5	+4	NNW	3	b	36	85	7	-	-	8	0	1	-	1010.8	+10	NNW	3	b	35	75	7	-	-	0	0	-	0	*	b3, b3	b3, b3	b3, b3	b3, b3	b3, b3	
	Felixstowe	1007.9	+6	NNW	3	bc	33	85	7	4	-	2	4.6	4.6	4000	1009.2	+8	NNW	4	bc	35	85	7	5	-	-	4.6	4.6	4000	6	3	bc	b3	b3	b3, b3	b3, b3
	Gorleston	1006.7	-2	NNW	3	bc	39	85	6	9	-	-	4.6	4.6	1500	1007.2	+6	NNW	3	bc	35	85	6	9	-	-	9	9	1500	1	3	b3, b3	b3, b3	b3, b3	b3, b3	b3, b3
	Cranwell	1009.0	+2	NNW	4	bc	34	85	6	-	3	-	0	2.3	-	1011.7	+22	NNW	4	b	30	85	6	-	-	0	0	-	6	*	b3, b3	b3, b3	b3, b3	b3, b3	b3, b3	
3	Birmingham	1011.3	+4	NNW	4	b	36	75	6	-	-	0	0	-	1013.9	+16	NNW	3	b	33	75	6	-	-	1	0	Tr	-	6	*	b3	b3	b3	b3, b3	b3, b3	
	Upper Heyford	1011.4	+8	NNW	4	b	35	75	5	5	-	1	1	2500	1014.1	+26	NNW	2	b	31	75	4	-	-	-	0	0	-	6	*	b3	b3	b3	b3, b3	b3, b3	
	Leafeld	1010.8	+10	NNW	4	b	34	75	6	5	-	Tr	Tr	4000	1013.1	+14	NNW	2	b	29	85	6	5	-	-	Tr	Tr	4000	6	*	b3	b3	b3	b3, b3	b3, b3	
4	Ross-on-Wye	1012.1	+6	NNW	2	b	39	65	8	1	-	8	1	1	4000	1014.4	+12	NNW	2	bc	35	65	7	5	-	-	2.3	2.3	4000	1	*	b3	b3	b3	b3, b3	b3, b3
5	Portland Bill	1011.2	+2	NNW	4	bc	41	75	8	1	-	-	2.3	2.3	2500	1014.2	+14	NNW	2	bc	38	75	8	4	4	-	1	2.3	2500	0	2	bc	b3	b3	b3, b3	b3, b3
	Plymouth	1013.3	+6	NNW	5	c	41	75	7	7	-	8	4.6	7.8	1500	1015.4	+14	NNW	3	b	39	75	6	8	-	-	1	1	2500	1	1	bc	b3	b3	b3, b3	b3, b3
	Falmouth	1014.2	0	N	3	bc	43	65	8	3	7	-	2.3	4.6	4000	1016.7	+8	NNW	4	pr	37	95	8	3	2	-	4.6	4.6	4000	1	2	bc	b3	b3	b3, b3	b3, b3
	Soilly (St. Mary's)	1015.6	+10	N	5	bc/pr	45	85	8	2	-	-	4.6	4.6	4000	1017.5	+18	N	5	bc	43	75	8	2	-	-	4.6	4.6	4000	1	4	bc	b3	b3	b3, b3	b3, b3
	Guernsey	1011.7	+6	N	5	bc	42	65	8	8	-	-	4.6	4.6	2500	1014.4	+15	NNW	2	bc	41	75	8	8	-	-	4.6	4.6	2500	0	2	bc	b3	b3	b3, b3	b3, b3
6	Pembroke	1013.9	+12	NNW	2	ph(r)	39	85	7	6	6	-	4.6	7.8	800	1015.6	+14	NNW	1	c	36	95	7	8	6	-	4.6	7.8	800	6	1	cph	b3	b3	b3, b3	b3, b3
7	Holyhead	1013.7	+8	N	5	pr	40	75	9	3	-	-	9	9	1500	1016.0	+20	NNW	6	bc	40	65	8	2	-	-	2.3	2.3	2500	1	3	bc	b3	b3	b3, b3	b3, b3
	Chester (Sealand)	1012.7	+2	NNW	3	bc	40	65	6	8	-	-	2.3	2.3	2500	1015.2	+20	NNW	3	bc	32	75	6	2	-	-	2.3	2.3	2500	0	*	bc	b3	b3	b3, b3	b3, b3
8	L'pool (Bidston)	1012.3	+2	NNW	4	bc	39	65	9	1	-	5	2.3	4.6	4000	1015.0	+10	N	4	b	36	55	8	1	-	-	Tr	Tr	4000	0	*	bc	b3	b3	b3, b3	b3, b3
9	Harrogate	1009.7	+6	NNW	3	b	34	65	9	-	4	-	0	Tr	-	1013.3	+14	NNW	3	b	30	65	7	-	-	-	0	0	-	8	*	b3	b3	b3	b3, b3	b3, b3
10	Spurn Head	1004.7	0	NNW	7	bc	34	95	5	6	-	-	10	10	1500	1008.7	+4	NNW	7	bc	34	85	7	6	-	-	2.3	2.3	2500	5	5	bc	b3	b3	b3, b3	b3, b3
	Catterick	1010.1	+6	NNW	5	b	35	75	8	2	3	-	1	1	2500	1013.2	+20	NNW	5	b	31	75	8	4	-	-	Tr	Tr	4000	6	*	bc	b3	b3	b3, b3	b3, b3
	Tynemouth	1009.2	+6	NNW	3	bc	36	75	7	2	-	-	2.3	2.3	2500	1011.9	+20	NNW	3	bc	32	75	7	2	-	-	2.3	2.3	2500	6	3	bc	b3	b3	b3, b3	b3, b3
11	Inchkeith	1012.7	+10	NNW	4	bc	35	75	8	7	4	-	1	2.3	4000	1015.1	+10	NNW	4	bc	33	75	8	5	-	-	2.3	2.3	2500	0	3	bc	b3	b3	b3, b3	b3, b3
	Leuchars	1011.7	+6	NNW	4	b	35	55	9	1	-	Tr	Tr	4000	1014.3	+18	N	3	b	30	75	9	4	-	-	1	1	4000	5	*	bc	b3	b3	b3, b3	b3, b3	
	Renfrew	1014.5	+4	NNW	3	bc	36	65	8	-	4	1	0	2.3	-	1016.2	+10	NNW	1	b	28	75	8	5	-	-	1	1	4000	4	*	bc	b3	b3	b3, b3	b3, b3
	Eskdalemuir	1012.2	+4	NNW	5	b	32	65	8	-	4	1	0	1	-	1015.4	+14	NNW	4	b	28	65	8	-	-	-	0	0	-	7	*	bc	b3	b3	b3, b3	b3, b3
13A	Tiree	1015.3	+4	N	4	bc	40	45	8	7	6	8	1	4.6	4000	1015.9	+4	NNW	3	bc	38	75	8	3	6	8	2.3	4.6	2500	0	2	bc	b3	b3	b3, b3	b3, b3
13B	Stornoway	1014.9	+6	N	2	ps	33	95	5	9	-	-	10	10	800	1015.9	+4	N	0	bc	31	95	7	9	-	-	4.6	4.6	1500	7	0	bc	b3	b3	b3, b3	b3, b3
15	Dalwhinnie	1013.9	+8	N	2	bc	27	65	8	1	1	-	1	2.3	4000	1016.7	+8	NNW	3	bc	27	75	6	5	8	-	4.6	7.8								



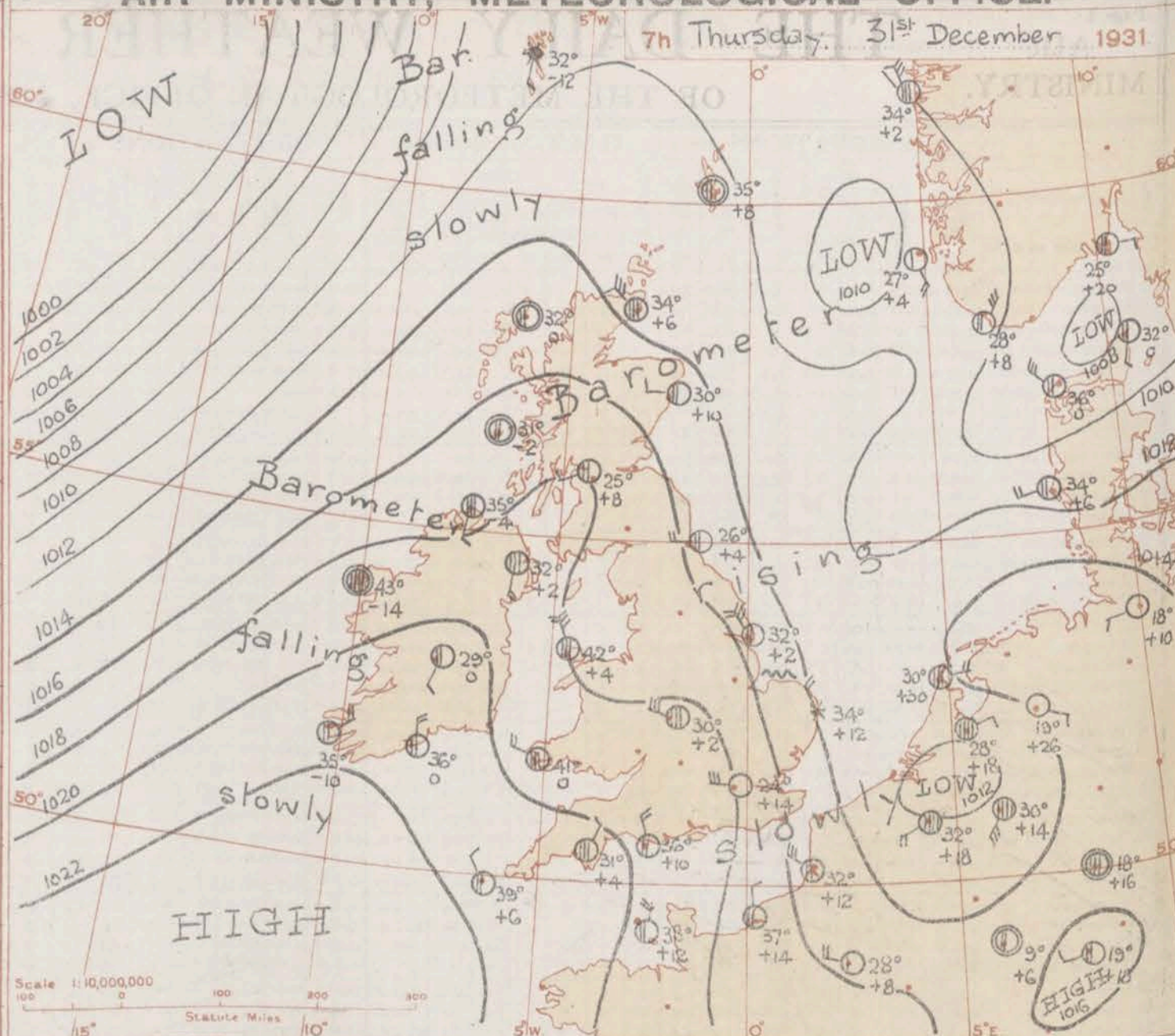
# REPORTS from HEALTH RESORTS for.....30th December.....1931.

STATIONS.	WEATHER.		TEMPERATURE.		RAINFALL.		SUNSHINE.
	Fore-noon.	After-noon.	Min. 9h. 25h. to 9h. 30m.	Max. 9h. 17h. to 30m.	Night. 17h. 25h. to 9h. 30m.	Day. 9h. 17h. to 30m.	
1 Tunbridge W.	ocb	bmo	32	36	0.3	-	2.1
Bournemouth	b	b	32	38	-	-	6.8
Ventnor	b	b	32	38	-	-	6.2
Southsea	b	b	32	38	-	-	6.2
Bognor Regis	b	b	32	38	-	-	6.2
Littlehampton	bcb	b	32	40	-	-	6.4
Worthing	b	b	32	39	Trace	-	6.3
Brighton	bcb	b	33	40	-	-	6.0
Eastbourne	b	b	33	38	-	-	5.7
Hastings	b	b	33	39	-	-	5.3
Folkestone	x bcb	b	31	37	Trace	-	5.9
Dover	bcb	b	33	37	2	Trace	6.5
Deal	bcb	bcb	33	37	1	-	3.0
Ramsgate	b	b	33	39	1	-	4.5
Margate	b	b	33	38	1	-	3.9
2 Southend	b	b	32	37	0.5	-	4.6
Maldon	b	b	32	37	0.5	-	4.0
Clacton-on-Sea	b	b	31	36	1	-	5.8
Dovercourt	b	b	31	36	Trace	-	4.4
Lowestoft	b	b	32	35	2	0.5	3.2
Skegness	b	b	31	35	1	2	1.5
Mablethorpe	b	b	31	34	2	3	0.0
Cleethorpe	b	b	30	36	5	1	0.8
3 Leamington S.	b	b	31	37	1	-	5.3
4 Cheltenham	b	b	30	38	-	-	5.6
5 Bath	b	b	30	40	-	-	6.5
Weymouth	b	b	33	42	-	-	6.9
Jersey	b	b	38	44	3	-	5.0
Torquay	b	b	30	43	1	-	7.2
Penzance	b	b	39	43	6	3	2.4
St. Ives	b	b	38	44	2	2	?
Bude	b	b	38	44	Trace	-	4.3
Ilfracombe	b	b	38	43	1	-	3.1
6 Aberystwyth	b	b	32	44	0.5	-	4.0
7 Llandudno	b	b	33	43	0.5	0.1	3.4
Colwyn Bay	b	b	39	41	-	Trace	2.6
Rhyl	b	b	40	42	-	-	4.1
8 Wallasey	b	b	37	43	-	-	5.8
Southport	b	b	35	38	-	-	6.0
Blackpool	b	b	36	38	-	-	6.0
Morecambe	b	b	33	38	-	-	6.0
9 Orkney	b	b	29	36	Trace	-	4.0
10 Berwick-on-T.	b	b	33	38	3	-	3.8
11 Dunbar	b	b	33	36	Trace	-	4.5
12 Douglas	b	b	35	40	-	0.5	4.1

† Max. Temp. for period 21h. yesterday to 17h. to-day; Min. Temp. 21h. 9h. † Min. Temp. 17h. 9h.

## AIR MINISTRY, METEOROLOGICAL OFFICE.

7th Thursday. 31st December 1931



### DISTRICTS. FORECASTS FOR THE 24 HOURS COMMENCING 12 NOON, G.M.T. 31st Dec. 1931.

1. S.E. England	Light to moderate northwesterly winds; slight local snow showers, considerable bright periods; cold; severe frost at night.
2. E. England	
3. E. Midlands	Light variable or westerly winds; bright periods; cold; severe frost at night.
4. W. Midlands	
5. S.W. England	Light variable winds; fine; cold; severe frost at night.
6. South Wales	
7. North Wales	
8. N.W. England	As 3 - 4.
9. N. Midlands	
10. N.E. England	
11. S.E. Scotland	Variable wind becoming southwest, light to moderate; fair; cold, becoming milder.
12. S.W. Scotland & Isle of Man	
13. A. W. Scotland, B. N.W. Scotland	Southwesterly wind, light, freshening; cloudy, occasional rain; cold, becoming milder.
14. Mid-Scotland	As 11 - 12.
15. N.E. Scotland	As 13.
16. Orkneys and Shetlands	
17. N.W. Ireland	
18. N.E. Ireland	
19. S.E. Ireland	As 11 - 12.
20. S.W. Ireland	

**BAROMETRIC.** Isobars are drawn for intervals of two millibars.  
**WIND.** Arrows fly with the wind. Number of feathers indicate Beaufort force.  
**TEMPERATURE** is given in degrees F.  
**WEATHER SYMBOLS:**  
 ○ Clear sky. ○ Sky less than 1/2 clouded. ○ Sky 1/2 to 3/4 clouded. ○ Sky 3/4 to 1 clouded. ○ Overcast sky.  
 ● Rain falling. \* Snow. ▲ Hail. ☼ Fog. ☼ Mist. ⚡ Thunder. ⚡ Thunderstorm.  
**SEA DISTURBANCE.** ~~~~~ Rough. ~~~~~ High.  
**BAROMETRIC CHANGE** from 4h. to 7h. in tenths of millibars is entered beneath the temperature.

### GENERAL INFERENCE.

An anticyclone extends from the Azores to Southwest England while a depression is moving slowly northeast across Iceland. Local showers of snow will occur in the East and rain later in the Northwest but in the South especially there will be considerable sunny periods. Temperature will continue low in the East and South but will rise in the West and North.

### FURTHER OUTLOOK.

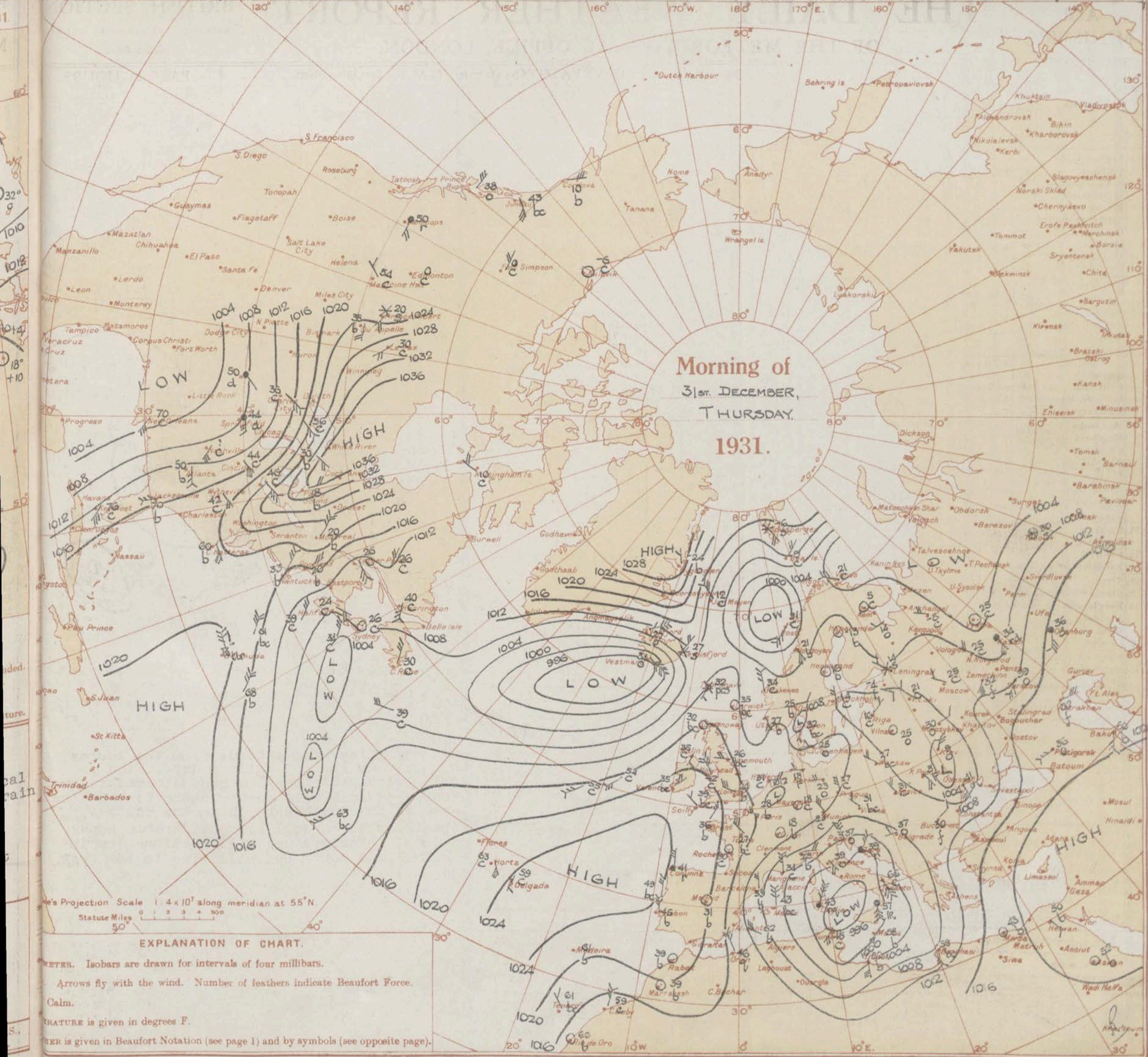
Milder in the West and North.

Forecasts issued at 0945 G.M.T.

G. C. SIMPSON, C.B., D.Sc., F.R.S.,  
 Director.



# AIR MINISTRY, METEOROLOGICAL OFFICE. Chart of Weather in the Northern Hemisphere.





# THE DAILY WEATHER REPORT

OF THE METEOROLOGICAL OFFICE, LONDON.

BRITISH SECTION

Thursday 31st December 1931.

No. 25606

District.	STATIONS.	OBSERVATIONS at 1 hr. G.M.T. 31 <sup>st</sup> December.														OBSERVATIONS at 7 hr. G.M.T. 31 <sup>st</sup> December.														PAST 24 HOURS.								
		Height above M.S.L. in feet.	Barom. at M.S.L. mb.	Change in 3 hours.	Wind.		Weather.	Temp. °F.	Humid. %	Visibility 0-9	Cloud.			Height of Base (feet).	Barom. at M.S.L. -mb.	Change in 3 hours.	Wind.		Weather.	Temp. °F.	Humid. %	Visibility 0-9	Cloud.			State of Ground. 0-9	Sea. 0-9	TEMPERATURE.			RAINFALL.		SUN- SHINE Hrs.					
					Direc.	Force. 0-12					Low.	Med.	High.				Low. 0-10	Total 0-10					Direc.	Force. 0-12	Low.			Med.	High.	Low. 0-10	Total 0-10	Height of Base (feet).		Max. Day 7h-18h °F.	Min. Night 18h-7h °F.	Min. on Grass °F.	Day 7h-18h mm.	Night 18h-7h mm.
(1)	(2)	(3)	(4)	(5)	(6)	(7)	(8)	(9)	(10)	(11)	(12)	(13)	(14)	(15)	(16)	(17)	(18)	(19)	(20)	(21)	(22)	(23)	(24)	(25)	(26)	(27)	(28)	(29)	(30)	(31)	(32)	(33)	(34)	(35)	(36)			
1	London (Kew)...	18	*	*	*	*	*	*	*	*	*	*	*	1018.2	+10	SW	1	b	26	85	6	5	-	-	Tr	Tr	2500	4	*	38	25	16	-	-	4.6			
	Croydon ...	217	1015.5	+6	NW	3	b	29	85	6	-	-	0	0	1018.2	+14	WN	3	b	24	85	6	-	-	0	0	-	4	*	36	23	19	Tr	-	1.9			
	S. Farnborough ...	237	*	*	*	*	*	*	*	*	*	*	*	1018.6	+8	WNW	1	c	23	85	5	5	3	-	4.6	7.8	4000	4	*	38	22	10	Tr	Tr	5.4			
	Winchester ...	275	*	*	*	*	*	*	*	*	*	*	*	1019.0	+12	WNW	3	c	26	85	6	5	-	-	7.8	7.8	4000	4	*	37	22	14	-	-	6.6			
	Boscombe Down ...	417	*	*	*	*	*	*	*	*	*	*	*	1019.5	+8	NW	2	c	26	85	6	5	3	-	9	9+	1500	0	*	37	23	15	-	-	6.6			
	Calshot (S' thmtn) ...	8	1016.2	+10	NW	4	b	31	75	7	-	-	0	0	1018.7	+12	WNW	4	bc	30	75	7	5	-	-	4.6	4.6	4000	0	1	39	22	-	-	6.6			
	Dungeness ...	20	*	*	*	*	*	*	*	*	*	*	*	1018.7	+12	WNW	4	bc	30	75	7	5	-	-	4.6	4.6	4000	0	1	39	22	-	-	6.6				
	Lympne ...	346	1013.5	+10	NNW	5	b	29	85	6	-	-	0	0	1016.1	+16	WS	2	bc	26	75	6	-	-	-	0	0	-	4	*	35	26	23	-	-	6.1		
2	Shoeburyness ...	11	*	*	*	*	*	*	*	*	*	*	*	1016.7	+10	NNW	3	b	27	85	8	-	3	-	0	1	-	4	*	37	26	24	-	-	5.9			
	Felixstowe ...	15	*	*	*	*	*	*	*	*	*	*	*	1015.3	+18	NNW	4	bc	29	85	7	5	-	9	2.3	4.6	5700	4	2	36	29	25	-	Tr	4.4			
	Gorleston ...	14	1011.1	+12	NNW	3	is.	34	95	7	9	-	4.6	4.6	1500	1013.4	+12	NW	2	is.	34	95	6	9	-	9	9	1500	6	2	39	33	32	2	6	0.0		
	Cranwell ...	240	1015.3	+20	NNW	4	b	26	85	6	-	-	0	0	1017.0	+10	W	3	b	25	75	6	-	-	-	0	0	-	6	*	35	23	19	-	-	4.6		
3	Birmingham ...	535	*	*	*	*	*	*	*	*	*	*	*	1018.2	+2	WNW	3	c	30	75	7	5	-	-	7.8	7.8	2500	6	*	36	28	20	-	-	5.5			
	Upper Heyford ...	408	*	*	*	*	*	*	*	*	*	*	*	1018.5	+8	NNW	2	is.	28	85	5	5	-	-	9+	9+	2500	6	*	35	24	17	-	Tr	6.1			
	Leaford ...	612	*	*	*	*	*	*	*	*	*	*	*	1017.7	+6	NNW	2	c	28	75	7	5	-	-	9+	9+	4000	6	*	34	21	9	-	-	6.1			
4	Ross-on-Wye ...	223	*	*	*	*	*	*	*	*	*	*	*	1018.7	0	W	1	c	29	85	8	5	-	-	10	10	4000	4	*	39	26	16	-	-	6.6			
5	Portland Bill ...	32	1017.0	+10	NW	4	b	35	85	8	-	-	0	0	1019.1	+10	NW	2	bc	36	75	8	4	4	-	1	2.3	2500	0	3	41	34	-	-	5.5			
	Plymouth ...	82	*	*	*	*	*	*	*	*	*	*	*	1020.7	+4	NE	1	c	31	95	6	5	3	-	4.6	9	4000	4	1	43	30	19	-	-	5.5			
	Falmouth ...	200	1019.0	+14	NW	2	bc	35	85	8	3	3	-	2.3	2.3	4000	1020.7	+2	-	0	c	36	75	8	8	-	7.8	7.8	4000	1	0	43	35	-	2	5.1		
	Scilly (St. Mary's) ...	163	1020.2	+8	N	4	bc	42	75	8	2	-	2.3	2.3	4000	1021.6	+6	NW	1	bc	39	75	8	2	-	4.6	4.6	4000	0	2	45	37	-	0.2	5.4			
	Guernsey ...	175	1017.0	+12	NW	2	bc	39	75	7	6	-	10	10	2500	1019.7	+12	NNE	2	bc	38	55	9	8	4	-	4.6	4.6	2500	5	3	42	36	27	-	1	5.5	
6	Pembroke ...	142	1018.7	+10	NNE	2	c	34	85	7	8	6	-	4.6	9	1500	1018.7	0	NNW	2	c	41	95	8	3	6	-	4.6	7.8	1500	5	2	41	35	-	1	1.1	
7	Holyhead ...	26	1017.5	0	NW	5	c	42	65	7	4	-	9+	9+	1500	1017.6	+4	NNW	5	c	42	85	8	1	-	2	7.8	9	1500	1	3	43	38	30	2	Tr	1.7	
	Chester (Sealand) ...	16	*	*	*	*	*	*	*	*	*	*	*	1017.9	0	S'E	1	bF	23	95	1	-	-	-	0	0	-	8	*	40	23	19	-	1	5.3			
8	L'pool (Bidston) ...	198	*	*	*	*	*	*	*	*	*	*	*	1017.7	0	-	0	bc	31	95	9	5	6	-	2.3	4.6	2500	7	*	39	30	27	-	6	5.5			
9	Harrogate ...	478	*	*	*	*	*	*	*	*	*	*	*	1017.2	+14	W	1	b	27	75	7	-	-	-	0	0	-	8	*	34	27	22	-	-	5.4			
10	Spurn Head ...	29	1012.8	+4	NNW	6	bc	31	95	7	-	1	-	0	2.3	-	1014.5	+2	NNW	5	bc	32	85	7	-	1	-	0	4.6	-	5	4	37	31	-	2	Tr	0.0
	Catterick ...	175	*	*	*	*	*	*	*	*	*	*	*	1016.7	+8	WNW	2	b	27	85	8	-	-	-	0	0	-	6	*	35	26	19	-	-	6.1			
	Tynemouth ...	67	1014.5	+4	WNW	3	bc	30	85	7	2	-	4.6	4.6	2500	1015.6	+4	W	2	bc	26	95	7	2	-	2.3	2.3	2500	4	3	37	25	23	-	-	6.1		
11	Inchkeith ...	100	1015.5	+4	W	3	bc	31	95	8	5	-	2.3	2.3	2500	1016.6	+4	WNW	3	bc	32	95	8	5	-	2.3	2.3	2500	0	3	36	30	28	-	-	5.3		
	Leuchars ...	35	*	*	*	*	*	*	*	*	*	*	*	1016.4	+10	W	3	c	31	75	8	4	-	8	Tr	7.8	4000	5	*	35	27	22	-	-	5.3			
12	Renfrew ...	36	*	*	*	*	*	*	*	*	*	*	*	1018.6	+8	WSW	1	bc	25	95	7	-	-	8	0	4.6	-	4	*	37	22	12	-	-	4.4			
	Eskdalemuir ...	794	*	*	*	*	*	*	*	*	*	*	*	1017.4	0	NW	2	c	27	75	8	-	-	6	0	9	-	8	*	32	21	16	-	-	6.1			
13a	Tiree ...	22	*	*	*	*	*	*	*	*	*	*	*	1016.9	-2	-	0	bc	31	95	8	5	-	-	2.3	2.3	4000	4	1	40	30	21	-	0.2	3.1			
13b	Stornoway ...	34	1016.1	+6	NW	1	c	32	95	8	9	-	7.8	7.8	2500	1016.6	0	-	0	bc	32	95	8	9	-	-	4.6	4.6	2500	8	0	35	29	-	5	0.1	0.0	
15	Dalwhinnie ...	1176	*	*	*	*	*	*	*	*	*	*	*	1016.4	+4	NW	2	c	27	85	8	1	-	-	7.8	7.8	2500	9	*	30	16	13	Tr	Tr	2.7			
	Aberdeen ...	37	*	*	*	*	*	*	*	*	*	*	*	1014.5	+10	WN	1	bc	30	85	7	-	3	6	0	4.6	-	8	1	36	29	23	0.6	0.2	4.1			
	Wick ...	81	1012.2	+2	NW	3	bc	32	95	8	8	1	-	4.6	4.6	2500	1013.1	+6	NW	4	c	34	95	8	7	-	4.6	7.8	2500	8	3	37	28	-	1	1	6.1	
16	Lerwick ...	54	1009.6	+16	NNE	4	bc	35	95	5	6	-	10	10	800	1012.4	+8	-	0	bc	35	85	7	5	-	-	2.3	2.3	1500	8	*	36	33	-	5	4	0.0	
17	Blackod Point ...	18	1019.7	0	N	1	c	33	95	7	3	-	7.8	7.8	220	1018.1	-14	-	0	0	43	85	8	5	-	-	10	10	<150	1	3	44	36					