

M.O FORM 2373

AIR MINISTRY.

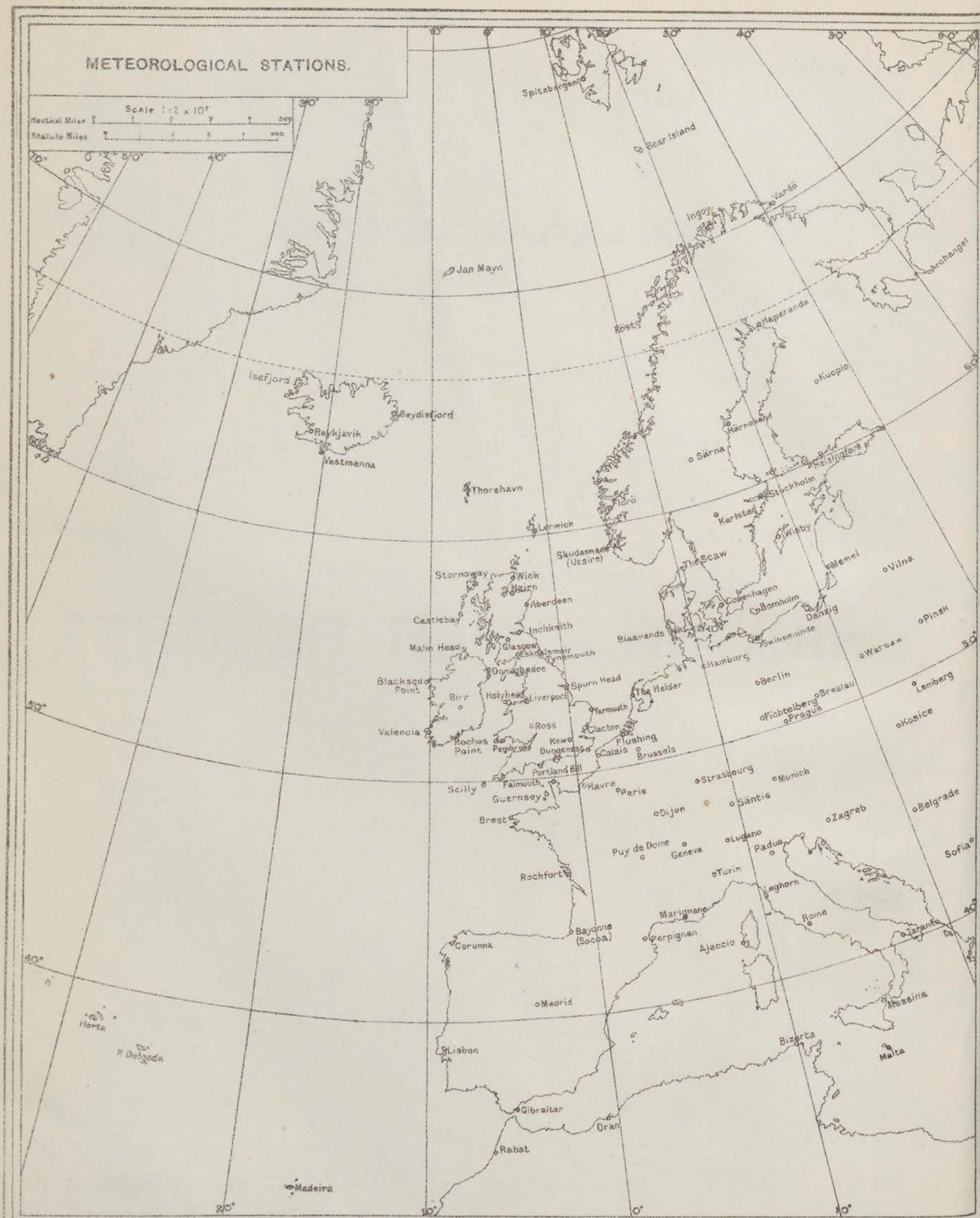

METEOROLOGICAL OFFICE.

LONDON.

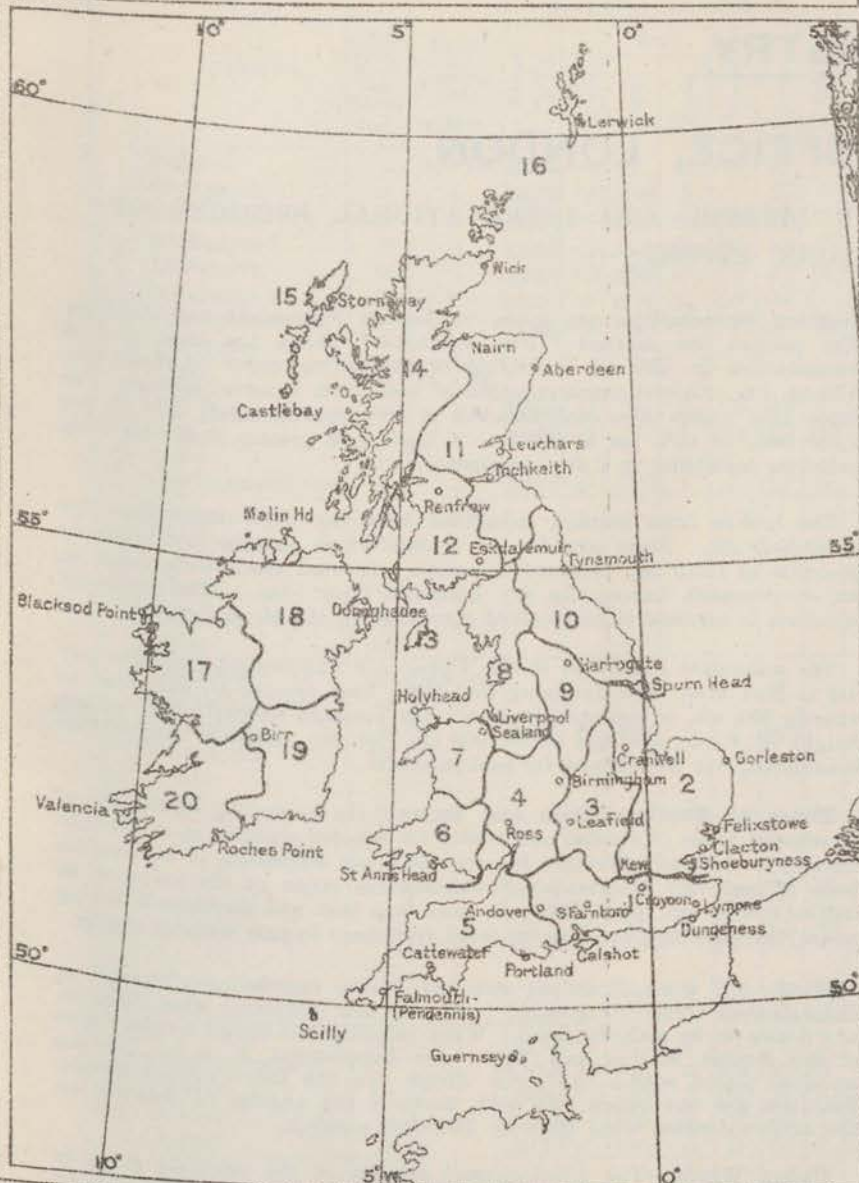
DAILY WEATHER REPORTS

1ST JULY TO 30TH SEPTEMBER, 1925.

METEOROLOGICAL STATIONS.



FORECAST DISTRICTS AND BRITISH STATIONS.



STATIONS USED FOR UPPER AIR SUPPLEMENT.



THE BEAUFORT SCALE OF WIND FORCE.

Beaufort Number.	Admiral Beaufort's General Description of Wind.	Specification for use on Land, based on observations made at Land Stations.	Limits of Mean Velocities: Statute Miles per Hour.
0	Calm	Calm; smoke rising vertically	Less than 1
1	Light air	Direction of wind shown by smoke drift	1-3
2	Slight breeze	Wind felt on face; leaves rustle	4-7
3	Gentle breeze	Leaves and small twigs in constant motion; wind extends light flag	8-12
4	Moderate wind	Raises dust and loose paper; small branches are moved	13-18
5	Fresh wind	Small trees in leaf begin to sway; crested wavelets on inland waters	19-24
6	Strong wind	Large branches in motion; whistling heard in telegraph wires	25-31
7	High wind	Whole trees in motion; inconvenience felt when walking against wind	32-38
8	Gale	Breaks twigs off trees; generally impedes progress	39-46
9	Strong gale	Slight structural damage occurs (chimney pots and slates removed)	47-54
10	Whole gale	Seldom experienced inland; trees uprooted	55-63
11	...	Very rarely experienced; accompanied by widespread damage	64-75
12	Hurricane	...	Above 75

BEAUFORT NOTATION OF WEATHER.

b blue sky (not more than a quarter covered).
 bc sky partly cloudy (one half covered).
 c generally cloudy (three-quarters covered).
 d drizzle. h hail. KQ line squall.
 l lightning. o overcast sky.
 m mist, visibility 1000-10000 m.
 f fog. 200-1000 m.
 F thick fog. less than 200 m.
 p precipitation within sight of station.
 p passing showers. r rain.
 s snow. rs sleet. t thunder.
 v unusual visibility. y dry air.
 z dust haze; the turbid atmosphere of dry weather.

With present weather is combined, whenever possible, the general character of the weather. A "solidus" divides actual existing weather from preceding conditions, thus: -bc/r = fair weather after rain; i = intermittent; - = "decreasing"; + = "increasing"; h(r) = "hail" or "rain and hail"; Capital letters indicate intensity, suffix o indicates slight; and repetition of letters continuity, thus: - R = heavy rain. rr = continuous moderate rain. rrr = continuous light rain.

GALE WARNINGS.

The Meteorological Office issues warnings to ports and fishing stations of gales on or near the coasts of the British Isles. When one of these notices has been received at a station a black canvas cone is hoisted.

The South Cone (point downwards) is hoisted for gales from S.E., veering to S.W., W. or N.W.
 " S.W., veering to W. or N.W.
 " W., veering to N.W.
 " E., veering to S. or S.W.

The North Cone (point upwards) is hoisted for gales from S.E., E. or N.E., backing to N.

" N.W., veering to N., N.E. or E.

" N., veering to N.E. or E.

" N.E., veering to E.

The Signals remain hoisted after the receipt of a warning telegram until danger of a gale is passed.

The Districts in which warnings are in force are shown in the British Section of the Daily Weather Report by the following symbols:—

- ▼ South Cone hoisted.
- ▲ North " "

AIR MINISTRY.

METEOROLOGICAL OFFICE, LONDON.

NOTES ON THE INFORMATION CONTAINED IN THE BRITISH AND INTERNATIONAL SECTIONS OF THE DAILY WEATHER REPORT.

Heights of Stations.—The heights of British Stations above M.S.L. published in the British Section of the Daily Weather Report refer to the spot of ground on which the rain gauge is situated.

Tynemouth.—The height of this station above M.S.L. has been 67 feet since September 28th, 1923, and not as entered in the British Section of the Report.

Guernsey.—The height of this station has been 295 feet since July, 1923.

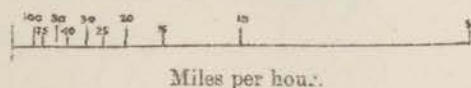
Pressure.—The distribution of barometric pressure at Mean Sea Level is shown by means of isobars which are drawn for intervals of 2 millibars on the British Section of the Report and for intervals of 4 millibars on the International Section.

The wind at a height of 1,500-2,000 feet above ground usually blows along the isobars and, for the same temperature, pressure and latitude, the speed of the wind is inversely proportional to the distance between the isobars, e.g., for isobars 1 inch apart (160 miles) in the Daily Weather Report the speed of the upper wind is about 12 m.p.h. in latitude 55°, with a temperature of 50° F. and a pressure of 1,015 mb; if, however, the isobars are $\frac{1}{2}$ inch apart the corresponding speed is 24 m.p.h.

The scale below can be used with both the International and the British Sections. If the distance between consecutive isobars is measured along the rule from the left-hand extremity the geostrophic wind is shown by the scale in miles per hour.

GEOSTROPHIC WIND SCALE FOR

4 mb isobars on 1 : 2 × 10⁷ Charts.
or 2 mb " " 1 : 10⁷ " "
or 1 mb " " 1 : 5 × 10⁶ " "



This scale applies under the following conditions:—

Pressure, 1,015 mb. Temperature, 50° F. Latitude, 55°.

Corrections.—For an increase of 10 mb pressure, subtract 1% from velocity; for an increase of 10° F. add 2%. From Latitude 55° to Latitude 65° subtract 1% for each degree above 55°. From Latitude 55° to Latitude 45° add 1½% for each degree below 55°.

Weather.—In describing the distribution of weather over a district or during an interval of time such as a day, descriptive adjectives are used with the following meanings:—

Fine—mainly b and bc of the Beaufort notation (see previous page).

Fair or fair generally—mainly bc and c.

Cloudy—combinations of bc, c and o, c predominating.

Overcast—mainly c and o.

Dull—overcast with low heavy cloud.

Varying or variable cloud—combinations of b, bc, c, and o.

Precipitation when occurring is specifically mentioned.

Since the end of April, 1925, the use of the terms "mist" and "haze" has been restricted to cases of visibility between 1,100 yards and 1½ miles. These terms are no longer used for visibility of 1½-6½ miles.

Temperature.—Temperature is specified in degrees Fahrenheit, and is shown on the charts by means of figures written alongside the circles which indicate the positions of the stations.

Upper Air Temperature.—The British observations are made normally, one at 1,000 feet above the level of the aerodrome, and the remainder at pressures of 950, 900, 850, 800, etc., millibars. Heights are then computed and, apart from instrumental error, are correct heights: they do not require modification for differences of temperature from normal as these are allowed for in the computation. The values are shown graphically and in tabular form in the Upper Air Supplement. On the

diagram, temperatures are given in degrees Fahrenheit and Absolute. The oblique line marked "Dry Adiabatic" shows the lapse rate of temperature for dry air ascending or descending under adiabatic conditions, i.e., without communication of heat from external sources. The lapse rate under these circumstances is very approximately 5.5° F. per 1,000 feet, or 10°a per kilometre. A lapse rate greater than this value indicates instability in a dry atmosphere.

The broken lines marked Saturated Adiabatic show lapse rates for saturated air. These are for air masses which contain just sufficient moisture at 1,015 mb. pressure to become saturated after rising 1 km. in an environment having the dry adiabatic lapse rate. The condensed moisture is assumed to be retained thereafter in the air as it rises.

The statement contained in the Upper Air Supplement from January 1st to May 31st, 1925, implying that these lines are for air saturated at exactly 900 mb. is not strictly true: the pressure corresponding with a height of 1 km. averages about 900 mb. for the range of temperature considered, but is different for each adiabat.

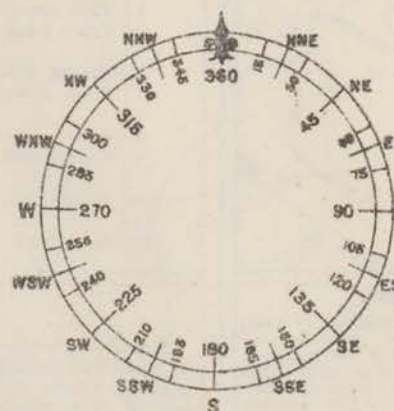
Times of Sunrise, Noon and Sunset.—In compiling the table of Greenwich times of sunrise and sunset for selected stations in the British Section of the Daily Weather Report, the mean declination of the sun for noon of each day is taken. No account is taken of the variation in declination on any given day as between leap year and the three following years, the same figures being repeated from year to year without change.

Wind.—All wind directions specified in the reports are "true," as distinguished from "magnetic." The arrows indicating wind direction are drawn to fly with the wind. Wind velocities are shown on the charts of the British Section and Upper Air Supplement in m.p.h. by the numbers placed within the small circles. In the International Section velocities are not shown. In both Sections the number of feathers on the arrows denotes wind force by Beaufort number.

Upper Winds.—The direction and velocity of the wind are given in the charts of the Upper Air Supplement for heights of 2,000 feet and 6,000 feet. The data are also given in tabular form for various heights. The reports are usually based on Pilot Balloon ascents.

Wind reports deduced from British Pilot Balloon Ascents refer to the 1,000 feet layers centering at the heights given in the table up to 16,000 feet. When winds are reported at greater heights, they refer to the 5,000 feet layers centering at 20,000 feet, 25,000 feet, 30,000 feet and 35,000 feet.

In the tabular statement direction is specified in degrees from true north measured through East 90°, South 180°, West 270° to North 360°. (See diagram below.)



Note.—Ships' Reports.

SEA DISTURBANCE.

0. No or slight swell.	} Sea smooth to moderate.
1. Moderate swell.	
2. Heavy "	
3. Long low "	
4. Confused "	} Sea rough or above.
5. No or slight swell.	
6. Moderate "	
7. Heavy "	
8. Long low "	
9. Confused "	

SUPPLEMENT TO THE DAILY WEATHER REPORT OF THE METEOROLOGICAL OFFICE, LONDON.
SUMMARY OF METEOROLOGICAL OBSERVATIONS AT SELECTED STATIONS ISSUED ON THE 1st DAY OF EACH MONTH.

Notes on the Weather of SEPTEMBER, 1925.

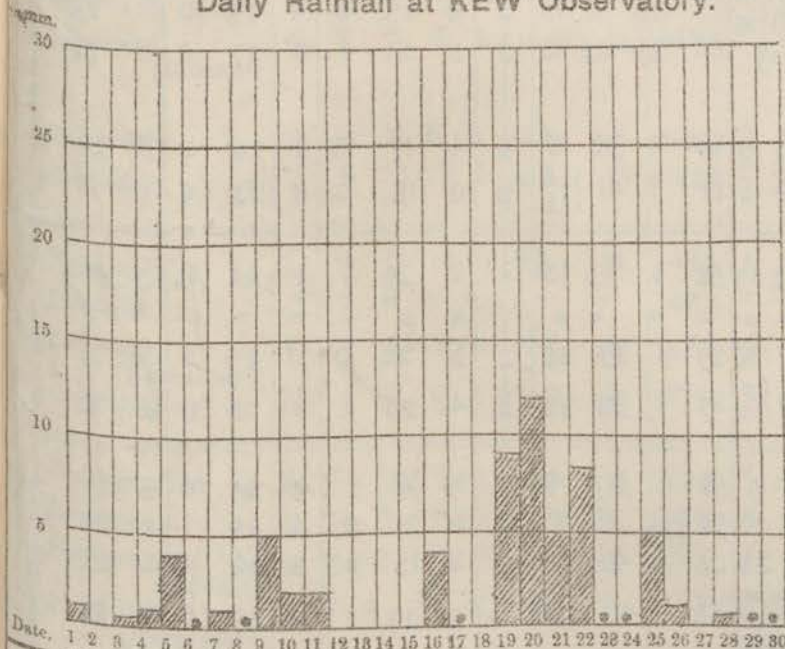
The hot weather at the end of August was followed by a marked drop in temperature in September, the effect of a considerable increase of pressure over Iceland and the withdrawal westwards of the anticyclone off S.W. England. From about the 4th. to 12th. day temperature remained mostly below 60°F. in many districts with occasional ground frost locally at night. Rain fell frequently though the amounts were often small, thunderstorms occurred on several dates, sometimes accompanied by hail, while on some mountains in Scotland snow was lying a few inches deep about the 10th.

On the morning of the 11th. the Observer at St. Ann's Head, near Pembroke reported the occurrence of a waterspout some five miles westward. It lasted seven minutes.

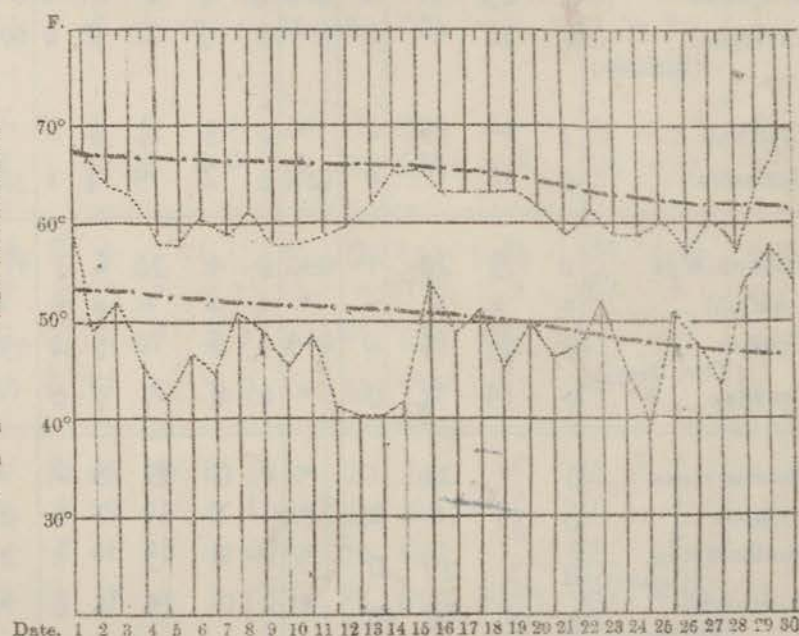
A little before the middle of the month the anticyclone off Ireland crossed the British Isles giving a few days' dry, bright weather in Southern England with a somewhat wider range of temperature but after the 15th. secondaries, associated with a depression spreading south from Iceland, caused a renewal of unsettled weather though of a milder type. On the 19th. one such system began to deepen rapidly near the mouth of the Channel and became the dominant centre as it passed in a northeasterly direction across England towards the Shetland Islands. The wind rose to gale force on some parts of the Channel and North Sea coasts, high winds were experienced inland, about 40 mm. of rain fell locally in some southwestern and midland counties while a few thunderstorms were reported in Wales and Scotland. On the 21st. the passage of the original centre, by then a comparatively shallow secondary, was the occasion of thunderstorms in several parts of England, including London. The following night a fresh depression caused very rough weather on the Atlantic, the "Caronia" reporting force 10 (average velocity above 54 m.p.h.) in the early hours of the 22nd. This system became less deep as it approached the British Isles but caused gales locally on our Southwest Coasts.

Unsettled weather continued until near the end of the month when a belt of high pressure spread across England giving fairer, warmer weather.

Daily Rainfall at KEW Observatory.



Daily Range of Temperature at KEW Observatory.



MEAN VALUES FOR THE MONTH.*

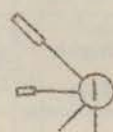
	PRESSURE		TEMPERATURE	
	Mean	Difference from average	Mean	Difference from average
Aberdeen	mb. 1010.6	mb. -3.9	°F. 51.1	°F. -2.1
Valencia	1017.1	+0.8	54.9	-1.9
Kew	1015.3	-2.1	54.3	-2.9

* Pressure—mean for the 24 hours.

Temperature—mean of Max. and Min.

WIND FREQUENCIES AT 7h.

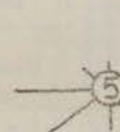
Aberdeen



Valencia



Kew



Forces 1-3 ———; forces 4-7 ———; force 8 or above ———. Scale: 10mm. to 10 observations.

The figure in the centre of the circle gives the number of calms.

SUMMARY OF RECORDS OF TEMPERATURE, SUNSHINE,

[illegible][illegible]

+ Since March 1st, 1921, the readings used have (except in the case of Phoenix Park & Bidston) been the maximum for the period 7h.-18h., and the minimum for the period 18h.-7h. Bidston now adopts the same practice. The normal values given above are based upon extremes taken over the 24 hours.

RAINFALL, HUMIDITY AND LOW CLOUD, SEPTEMBER, 1925

Equivalents of Temperature. A°. F°.	Sunshine.								Rainfall.								Days with Thunder.	Days with Snow or Sleet.							
	Number of Days with duration.				Maximum Duration.				Number of days with amount.*				Maximum fall in 24 hrs.												
	Nil.	0.1-3h.	3.1-6h.	6.1-9h.	Above 9h.	Hours.	Date.	Total for past 12 months.	Difference from average.	Total for Month.	Difference from average.	0, trace or 0.1 mm.	0.2-1 mm.	1.1-5 mm.	5.1-15 mm.	15.1-25 mm.			Above 25 mm.	mm.	Date.	Total for past 12 months.	Difference from Average.	Total for Month*	Difference from Average.
283.6 288.0 288.6 293.0 293.6 298.0 298.6 303.0	51 59 60 68 69 77 78 86																								
Stornoway ...	5	9	14	1	1	9.4	16	1166	-93	83	-32	3	7	11	9	0	0	10	20	1297	+31	99	-1	0	0
Aberdeen ...	2	12	8	8	0	8.2	30	1248	-139	108	-16	11	5	11	2	1	0	22	19	729	-19	65	+9	2	0
Edinburgh ... (Inchkeith)	5	6	9	7	3	10.1	3	1462	*	130	*	15	3	6	5	0	1	27	9	626	*	96	*	2	0
Renfrew ...	6	6	5	10	3	12.4	3	1269	*	130	*	10	8	6	6	0	0	13	22	1082	*	75	*	0	0
Eskdalemuir ...	6	6	8	7	3	10.4	4	1254	*	121	*	8	7	9	5	1	0	23	9	1730	*	97.96	*	0	0
Dublin ... (Phoenix Park)	5	9	8	5	3	10.0	13	1430	-77	120	-19	10	4	12	4	0	0	13	17	773	+68	59	+10	0	*
Birr Castle ...	5	9	8	7	1	9.4	16	1259	-84	105	-21	12	9	5	4	0	0	9	15 22	979	+150	47	-11	0	0
Valencia ... (Cahirciveen)	6	11	8	5	0	7.9	11	1306	-139	95	-38	10	3	9	8	0	0	15	16	1506	+92	99	-6	2	0
Tynemouth ...	*	*	*	*	*	*	*	*	*	*	*	12	7	7	2	2	0	22	19	631	+10	75	+29	0	0
Holyhead ...	3	7	8	10	2	10.3	10	1703	*	139	*	7	8	9	6	0	0	14	19	837	-51	91	+23	0	0
Liverpool ... (Bidston)	5	8	9	6	2	10.9	12	1461	*	120	*	10	7	8	4	0	1	26	8	702	-7	97	+36	1	0
Cranwell ...	2	12	7	5	4	10.3	15	1531	*	122	*	16	4	5	4	1	0	23	19	568	*	79	*	4	0
Gorleston ...	7	6	11	5	1	10.8	15	1534	*	114	*	8	6	10	6	0	0	12	20	638	+16	80	+30	2	0
Ross-on-Wye ...	1	11	7	10	1	9.3	14	1493	*	136	*	14	8	4	2	1	1	4	19	820	+102	94	+43	0	0
Leafield ...	*	*	*	*	*	*	*	1483	*	146	*	*	*	*	*	*	*	*	*	773	*	87	*	0	0
London ... (Kew Obsy.)	4	10	6	5	5	10.3	12	1384	-91	126	-19	12	7	7	4	0	0	12	20	687	+81	64	+16	1	0
Croydon ...	2	10	9	6	3	11.0	2	1479	*	124	*	13	6	7	3	1	0	17	22	806	*	68	*	1	0
Shoeburyness ...	3	7	13	5	2	11.0	15	1609	*	130	*	11	10	6	3	0	0	10	20	561	*	40	*	0	0
Lympne ...	4	5	9	9	3	11.4	15	1708	*	143	*	13	6	8	2	0	1	29	20	817	*	71	*	1	0
Southampton ... (Calshot)	2	8	9	6	5	11.5	2	1767	*	156	*	18	5	1	5	1	0	16	20	883	*	68	*	1	0
Falmouth ... Observatory	2	5	8	9	6	11.0	11	1752	-7	174	+11	13	4	7	4	1	1	27	18	1456	+349	100	+26	0	0

MINIMUM SURFACE HUMIDITY.										STATE OF GROUND AT 13 h.												
No. OF DAYS (MDT. TO MDT.) WITH MINIMA BETWEEN FIXED LIMITS.										No. OF DAYS EACH TYPE WAS RECORDED.												
Station.	95-100 %.	90-94 %.	80-89 %.	70-79 %.	60-69 %.	50-59 %.	40-49 %.	30-39 %.	20-29 %.	Station.	0	1	2	3	4	5	6	7	8	9		
Aberdeen ...	0	0	2	11	13	4	0	0	0	Aberdeen ...	3	27	0	0	0	0	0	0	0	0	0	0=Dry ground.
Renfrew... ..	0	1	2	4	5	16	0	2	0	Renfrew... ..	7	17	6	0	0	0	0	0	0	0	0	1=Wet ground.
Eskdalemuir ...	0	1	2	5	18	4	0	0	0	Eskdalemuir ...	2	24	4	0	0	0	0	0	0	0	0	2=Soft (muddy) wet ground.
Valencia... ..	1	1	2	5	16	5	0	0	0	Valencia ...	17	13	0	0	0	0	0	0	0	0	0	3=Bare ground frozen (but less than 2 ins. deep).
Ross on Wye ...	0	0	2	4	5	5	11	3	0	Ross on Wye ...	13	9	5	0	0	3	0	0	0	0	0	4=Bare ground frozen (but more than 2 ins. deep).
London ...	0	0	1	5	9	10	5	0	0	London ...	6	14	9	0	0	1	0	0	0	0	0	5=Dew (or wet grass but not wet ground).
(Kew Obsy.)...	0	0	1	5	9	10	5	0	0	(Kew Obsy.)	6	14	9	0	0	1	0	0	0	0	0	6=Skating-to-day in 1800 and 1860 reports (Hoar frost in 6100 and 6700 reports).
Falmouth ...	1	0	3	7	14	5	0	0	0	Falmouth ...	12	12	6	0	0	0	0	0	0	0	0	7=Snow (thin layer, often not continuous).
																						8=Snow (deep, impeding traffic, usually a continuous layer.
																						9=Glazed roads (ice on roads from frozen rain or melted snow).

NOTES ON CHART OF ISOPLETHS (p. 4).

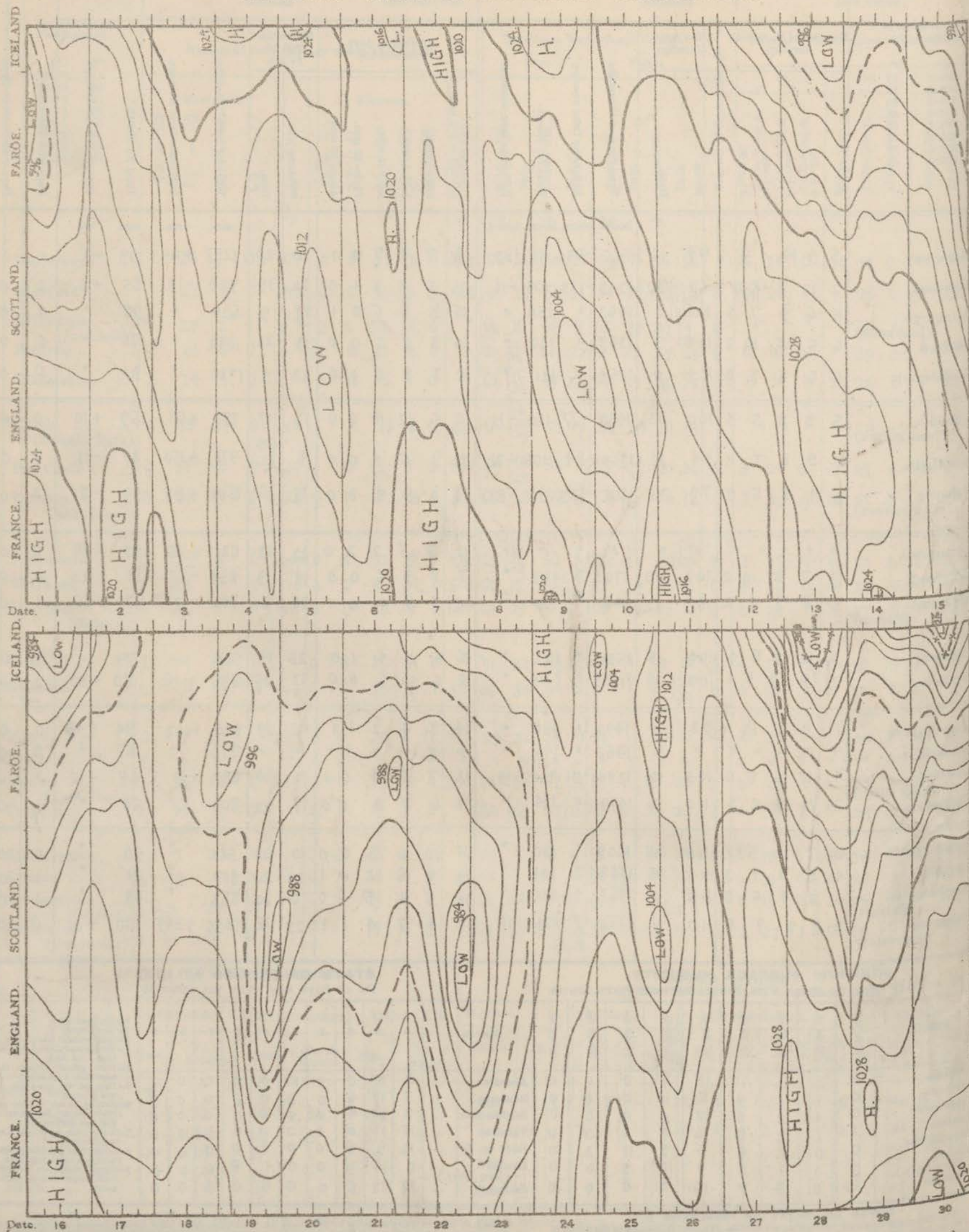
The diagram is obtained by drawing a line from Akureyri in Iceland to the South of France, near Marseilles. The points at which the isobars drawn for 4 mb pressure intervals intersect this line at 1h, 7h, 13h, and 19h, are plotted consecutively and joined to show the variation of pressure from day to day at any point in the line. The line terminates at Lat. 60° N., Long. 18° W. in the north, at Lat. 44° N., Long. 4° E. in the south.

* Based in part on reports made by telegraph in which the day & night measurements are rounded off to the nearest whole millimetre. Small discrepancies may arise between these totals and those given in the Monthly Weather Report which are based on readings taken to 0.1 mm.

G. C. SIMPSON, F.R.S., Director.

PRESSURE: ICELAND TO GULF OF LIONS SEPTEMBER, 1925.

ISOPLETHS* BASED ON SIX-HOURLY OBSERVATIONS.



* For explanation see page 3.



AIR MINISTRY.

DAILY WEATHER REPORT OF THE METEOROLOGICAL OFFICE, LONDON:

BRITISH SECTION.

No. B. 23224

Tuesday, 1st September, 1925.

Page 1.

Observations at 1500 G.M.T. 31st															Observations at 1500 G.M.T. 31st														
STATIONS.	Barom. at M.S.L. mb.	Change in 3 Hours.	Wind.		Weather.	Temp. °F.	Humidity. %	Visibility. Miles.	Cloud.				Barom. at M.S.L. mb.	Change in 3 Hours.	Wind.		Weather.	Temp. °F.	Humidity. %	Visibility. Miles.	Cloud.				Barom. at M.S.L. mb.	Change in 3 Hours.			
			Direc.	Force					Height	Form	Amt.	Upper			Total	Direc.					Force	Height	Form	Amt.			Upper	Total	
																													0-12
(For heights see p. 4.)																													
Lerwick	10059	0	W'S	4	c/b	56	75	7	4000	CuNb	4	Ac	8	10030	-4	W'S	6	c/b	52	85	7	4000	CuNb	5	Ac	8	4		
Stornoway	10130	0	W	5	0	54	75	7	450	St	10	10	10101	-1	WSW	6	c/b	54	75	7	2500	CuNb	8	Ac	8	5			
Wick	10114	0	W	4	0	56	75	8	4000	St	6	Ac	10	10100	-3	W	3	bc	54	65	8	4000	St	4	Cic	5	0		
Castlebay	10166	+1	WNW	4	0	56	85	6	1500	St	10	10	10154	-1	WNW	4	C	53	85	7	2500	St	7	7	7	4			
Nairn	10124	0	WNW	4	C+	68	55	8	2500	Cu	1	Ac	8	10116	0	W	4	C	56	65	8	4000	St	8	8	8	0		
Abertou	10124	0	WNW	4	C+	68	55	8	2500	Cu	1	Ac	8	10122	-1	WSW	3	0	57	65	8	1500	St	9	9	9	0		
Malin Head	10195	0	W	4	0	58	97	6	1500	St	10	10	10190	-1	WNW	4	0	53	97	5	1500	Nb	6	Ac	10	4			
Renfrew	10169	-1	W	6	0	61	92	7	800	St	9	10	10169	0	W	3	0	53	97	7	800	Nb	10	10	10	3			
Edinburgh (Inchkeith)	10157	-1	WSW	6	0	62	85	8	4000	Cu	7	10	10154	0	WSW	5	0	56	75	8	2500	St	4	Cic	10	0			
Leuchars	10142	-1	WSW	6	0	63	85	8	4000	St	5	Cic	7	10137	0	W	5	0	58	75	8	2500	St	4	Ac	10	0		
Blackburn	10182	-1	W	5	0	63	85	7	1500	St	9	10	10159	-3	W	5	0	57	92	6	800	Nb	8	Ac	9	0			
Tynemouth	10166	-1	W	4	bc	69	75	8	1500	Cu	3	Ac	6	10158	-1	W	4	C+	65	85	7	2500	Cu	7	7	7	4		
Blackhead Point	10221	-2	SW	5	0	59	92	5	10	10	10	10	10205	0	NW	4	mmd	56	97	4	10	10	10	10	10	4			
Dorridge	10200	+1	WSW	5	C+	68	85	8	5700	St	7	10	10170	-2	WSW	2	0	63	92	8	1500	St	10	10	10	1			
Birr Castle	10261	0	SW	3	0	63	85	7	2500	Cu	9	10	10240	0	W	4	0	64	92	6	1500	Nb	10	10	10	4			
Holyhead	10247	-1	SSW	4	0	63	85	8	1500	St	9	10	10249	-2	SW	5	0	61	92	7	800	St	9	9	9	0			
Liverpool (Bidston)	10235	-1	WSW	6	0	65	85	8	1500	CuNb	10	10	10212	-3	SW	3	C	66	75	8	1500	Cu	7	7	7	0			
Chester (Sealand)	10236	-2	SW	4	0	68	75	9	1500	St	9	10	10209	-3	SW	6	bc	65	85	8	4000	St	5	5	5	0			
Harrogate	10212	0	SW	4	0	63	85	8	4000	Nb	9	Ac	10	10186	-3	SW	6	0	63	92	7	2500	Nb	9	Ac	10	0		
Spurn Head	10199	-2	WNW	4	C	68	75	5	4000	Cu	2	Cic	7	10189	-1	W'S	5	C	67	75	7	4000	St	7	7	7	3		
Birmingham (Edgbaston)	10242	-1	WNW	4	bc	74	65	8	4000	Cu	5	10	10229	-1	WNW	4	C	68	65	8	4000	Cu	1	1	1	0			
Cranwell	10231	0	W	6	C	73	65	7	1500	St	6	Ac	7	10214	-1	W'S	5	bc	72	75	8	2500	St	6	6	6	0		
Gorleston	10218	0	W	4	bc	73	65	6	5700	Cu	5	10	10207	-1	W'S	1	bc	77	55	6	5700	Cu	4	4	4	0			
Valencia (Cahirciveen)	10289	-1	SW	4	0	62	92	7	800	St	10	10	10270	-2	SW	3	0	61	97	6	450	St	10	10	10	4			
Roche Point	10279	-1	NNW	2	bc	68	75	8	4000	Cu	4	10	10265	-1	NN	2	b	68	75	8	4000	Cu	2	2	2	0			
Pembroke (St. Ann's H.)	10274	0	SW	2	ffo	60	97	2	150	St	10	10	10262	-3	W	1	b	60	97	8	4000	St	2	2	2	1			
Ross-on-Wye	10244	0	W	3	bc	74	65	9	4000	Cu	6	10	10224	-1	W'S	2	b	73	65	8	5700	Cu	1	1	1	0			
Leamfield	10251	0	WNW	3	bc	74	65	8	4000	Cu	6	10	10233	-1	SW	3	b	68	85	7	4000	Cu	1	1	1	0			
Andover	10253	-1	W'S	4	bc	75	65	7	2500	Cu	6	10	10243	-2	W	5	b	69	75	8	4000	Cu	1	1	1	0			
S. Farnborough	10254	-1	WNW	2	bc	78	65	7	2500	St	4	10	10240	-1	W'S	4	b	72	65	8	10	10	10	10	10	0			
London (Kew Obs.)	10250	-2	W	2	bc	75	65	7	4000	Cu	4	10	10231	-1	WSW	2	b	74	65	7	10	10	10	10	10	0			
Croydon	10251	-2	W'S	2	bc	76	65	8	2500	Cu	4	10	10232	-1	W'S	3	b	72	75	8	10	10	10	10	10	0			
Orleton-on-Sea	10242	-1	W'S	2	bc	76	65	7	4000	Cu	6	10	10221	-1	W	4	b	76	65	7	2500	Cu	3	3	3	1			
Shoeburyness	10242	-1	W'S	2	bc	76	65	7	4000	Cu	4	10	10221	-1	W'S	4	b	76	65	7	2500	Cu	3	3	3	1			
Felixstowe	10232	-2	WNW	4	bc	75	65	7	4000	Cu	4	10	10219	-1	WSW	3	b	74	65	8	10	10	10	10	10	0			
Lymington	10240	-3	W'S	4	bc	74	85	7	1500	St	4	10	10234	-1	SW	3	b	68	85	7	10	10	10	10	10	0			
Scilly (St. Mary's)	10301	0	WNW	4	ffo	62	92	2	1500	St	10	10	10283	-2	NW	4	0	61	92	8	4000	St	10	10	10	3			
Plymouth (Pendennis)	10295	0	NW	3	bc	69	75	8	4000	CuNb	5	10	10280	-1	NW	3	0	60	92	8	4000	St	10	10	10	0			
Plymouth (Cattewater)	10281	-2	SSW	3	C	67	85	8	1500	St	7	10	10274	0	WNW	4	0	63	85	8	2500	Cu	9	9	9	0			
Portland Bill	10274	0	W'S	4	bc	65	85	6	4000	St	9	10	10261	-1	W	4	b	64	91	6	10	10	10	10	10	0			
Southampton (Calshot)	10259	-2	WNW	4	bc	76	65	8	2500	Cu	5	10	10247	-1	SW	3	b	68	85	8	2500	Cu	3	3	3	0			
Dunstable	10250	-1	W'S	4	bc	70	75	7	4000	Cu	3	Ac	5	10233	-2	WSW	4	b	64	92	7	10	10	10	10	0			
Guernsey	10236	-1	W	4	b	63	92	6	450	St	3	10	10216	-1	W	4	ffo	59	97	2	10	10	10	10	10	0			
LONDON OBSERVATIONS.															LONDON OBSERVATIONS.														
24 HOURS ENDED 2600 G.M.T. 31st.															24 HOURS ENDED 2600 G.M.T. 31st.														
Kew	18	ommc	beb	bwco	55	55	55	7.1	7.1	8	7.1	8	7.1	8	Kew	18	ommc	beb	bwco	55	55	55	7.1	7.1	8	7.1	8		
Croydon	244	ozcbe	beyb	bobwa	53	53	53	6.3	6.3	7	6.3	7	6.3	7	Croydon	244	ozcbe	beyb	bobwa	53	53	53	6.3	6.3	7	6.3	7		
Greenwich (Royal Obs.)	149	ocbc	bcb	bwoba	81	58	51	6.6	57	84	6.6	57	84	7	Greenwich (Royal Obs.)	149	ocbc	bcb	bwoba	81	58	51	6.6	57	84	6.6	57	84	
City (Dunhill Row)	99	0	0	0	79	60	56	7.0	60	82	7.0	60	82	0	City (Dunhill Row)	99	0	0	0	79	60	56	7.0	60	82	7.0	60	82	
Westminster (St. James' Pk.)	17	0	0	0	79	60	56	7.0	60	82	7.0	60	82	0	Westminster (St. James' Pk.)	17	0	0	0	79	60	56	7.0	60	82	7.0	60	82	
Regent's Pk. (Botanic Obs.)	183	0	0	0	79	60	56	7.0	60	82	7.0	60	82	0	Regent's Pk. (Botanic Obs.)	183	0	0</											

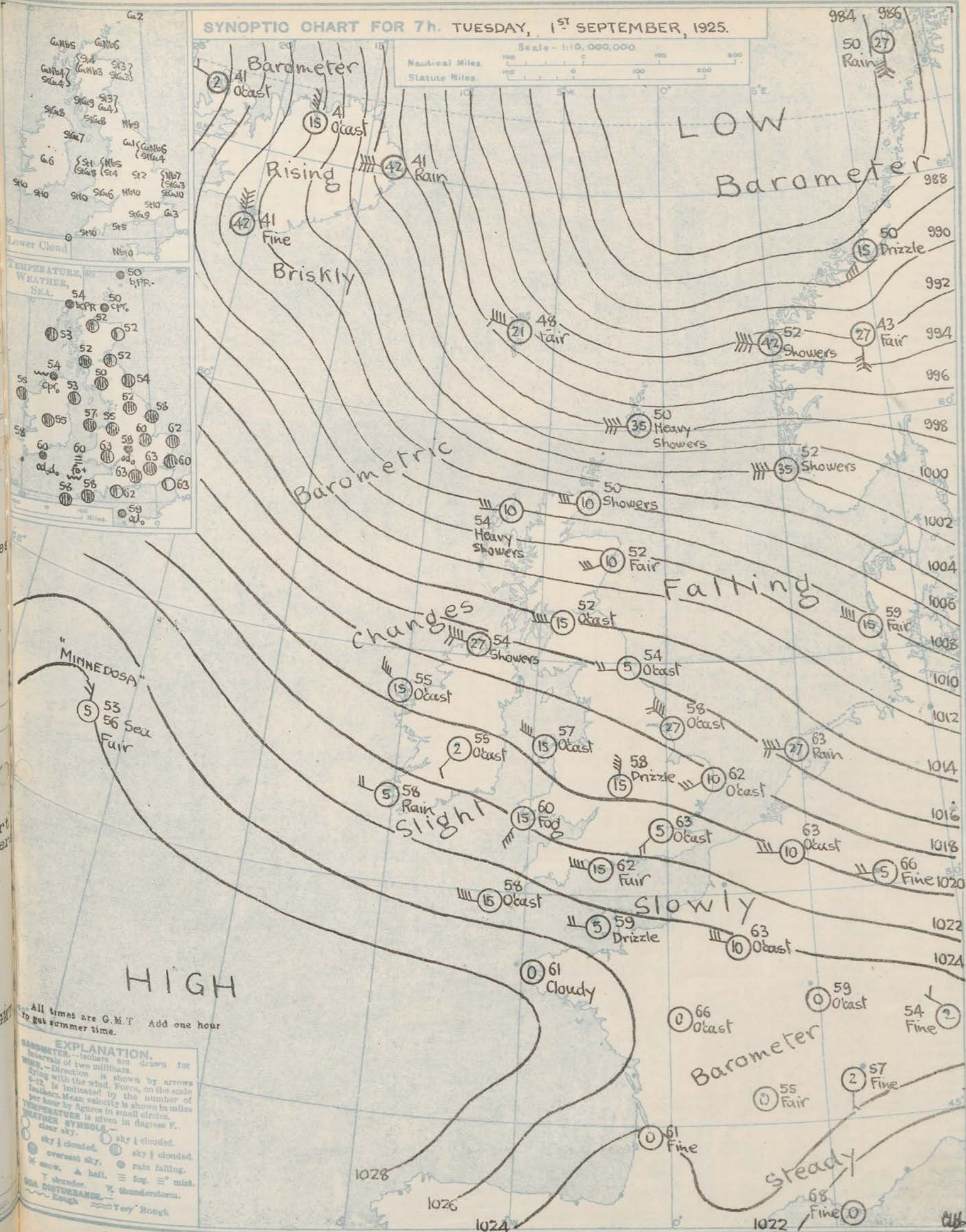
SUMMARIES FOR THE LAST 24 HOURS.													ISALOBARS		1 st Sept.	
STATIONS.	WEATHER.				TEMPERATURE.			RAINFALL†				SUN. 31st Hours.	POSITION NUMBERS			
	7h-12h 31st	12h-12h 31st	12h-12h to 1h 1st	1h-7h 1st	MAX. Day 7h-12h	MIN. Night 12h-7h	MIN. on GRASS	Day 7h-12h mm.	Night 12h-7h mm.	Precipitation began.	Precipitation ended.					
Lerwick	c b c p	c b c p	c b c p	b b c p	57	48	.	0.5	5	<0800	<2100	3.6				
Stornoway	o o	o o	p	c p r	56	52	.	0.1	4	-	-	1.3				
Wick	o o	b-bc	PR bc	c p r	58	47	.	-	1	-	<2100	.				
Castlebay	d m o	o c	c o p c c	o c	56	50	.	0.5	1	<0800	<2100	0.2				
Nairn	c b c p	c q q	c q q	c q	62	49	.	-	-	-	-	0.6				
Aberdeen	c b c p	c q q	c q q	c q	73	48	3.4	Trace	Trace	13.30	<2100	1.0				
Malin Head	o m m	m m r	b c p	b c p	60	51	.	7	1	<0800	<2100	0.0				
Renfrew	o d o	o u r	o r c	o p r	65	50	46	1	1	<0800	<2100	0.8				
Edinburgh (Inchkeith)	c	o o	c	b c c	63	51	48	Trace	Trace	0900	<2100	2.0				
Leuchars	c	c y o p r	o c b c	b c c o	73	47	38	Trace	-	1730	-	6.0				
Blackburn	o i d m	o p o d p r	o p c b c	b c c o	64	48	45	4	Trace	<0800	<2100	1.0				
Tyne-mouth	b c q	b c q	a q u r b c	b b	72	51	46	-	0.6	-	<2100	.				
Blackod Point	d d m m d	f m d f	m d c c	p c c	60	54	.	2	1	-	-	.				
Donaghadee	b c q	o d	o r	c	70	50	.	0.2	2	15.30	<2100	.				
Birr Castle	co	o p r	co	c o c o m	69	55	54	Trace	-	1630	-	0.9				
Holyhead	co	bo	o d m	o d o	65	55	54	-	1	-	2200	1.9				
Liverpool (Bidston)	m d c o	co	c p r	-	67	53	50	-	4	-	2200	0.7				
Chester (Sealand)	o m o v	o c b c	b c b c p r	p r o r d m	69	54	54	-	3	-	2400	2.2				
Harrogate	o c o i d o	o b o i d	o d d	o d c	65	50	47	Trace	1	<0800	<2100	1.2				
Spurn Head	oo	c q	b c c o	c u o	70	57	.	-	Trace	-	0130	3.7				
Birmingham (Edgbaston)	oc	b c b	b b	b c o	76	58	56	-	-	-	-	6.9				
Cranwell	c	b-bc	b b c c o	o	75	60	53	-	-	-	-	7.2				
Gorleston	o d o b c	b c	b	b b c c o	77	61	59	Trace	-	<0800	-	7.8				
Valencia (Cahiroiveen)	o i d o	o	o d q	o i r	63	58	57	0.1	4	<0800	<2100	0.0				
Rohes Point	o b c	b c b	bo	o d d	69	60	.	-	1	-	0330	2.3				
Pembroke (St. Ann's)	LFm	c	F	F	61	58	.	-	-	-	-	9.0				
Ross-on-Wye	c b c c	c b c b	b c b	b b c c	78	58	54	-	-	-	-	9.5				
Leafield	o o c	b c b c b	b b c w	b c c o	75	56	54	Trace	-	-	-	8.7				
Andover	o c b c	c b c b	b b c c o	o	75	59	57	-	-	-	-	8.1				
St. Bartholomew	o c b c b	b c b c b	b w	b c c o	81	56	55	Trace	-	-	-	7.1				
London (New Cross)	o m w c	b c b	b b w	b w c w	78	59	55	-	-	-	-	6.3				
Croydon	o z c b c	b c y b	bo	o b w o	78	59	53	-	-	-	-	7.8				
Glaston-on-Sea	o g c	c b c	b c b	b b c c o	76	58	56	-	-	-	-	7.6				
Shoeburyness	o c b c	b c b	b	b b c c o	79	58	57	-	-	-	-	7.5				
Felmslowe	o m c b c	b c y b	b b w	b b c c w	78	59	57	-	-	-	-	6.5				
Lymington	o c b c	b c b	bm	b c o m	75	56	52	Trace	-	<0800	-	0.2				
Scilly (St. Mary's)	F	o f	o	o	63	57	.	-	-	-	-	6.7				
Falmouth (Pendennis)	c o b c	b c c o	co	co	70	58	.	-	-	-	-	4.9				
Plymouth (Cattewater)	o m c	c b b c c	o	o	71	59	59	-	-	-	-	5.5				
Portland Bill	o b c o z	a b c m b	b b c c o	oc	68	61	.	-	-	-	-	.				
Southampton (Calshot)	b-bc	b-bc	b w	o	77	60	59	-	-	-	-	.				
Dungeness	c c b c	b c b	b b c	b c o b c	74	59	.	-	-	-	-	.				
Guernsey	o f c	b f f e	o f f e	o m m d	65	57	.	0.2	-	-	-	.				

Pressure is falling over Scandinavia and most of Western Europe and continues to rise over Iceland. A rather cool northwest current will extend to all parts of the British Isles with local showers and varying amounts of cloud.

GENERAL INFERENCE.

Further Outlook.

Districts	Forecasts for the 24 hours commencing 15h G.M.T. Tuesday, 1st September, 1925.	Further Outlook.
1. S.E. England	Moderate westerly wind, veering towards N.W.; fair to cloudy; slight showers locally; visibility good; cooler.	Rather cool N.W. winds; mainly fair apart from local showers chiefly in the North.
2. E. England		
3. E. Midlands		
4. W. Midlands		
5. S.W. England	Wind W. to N.W., moderate; dull at first with slight rain or drizzle locally; fair tomorrow, with good visibility; moderate temperature.	Rather cool N.W. winds; mainly fair apart from local showers chiefly in the North.
6. South Wales		
7. North Wales		
8. N.W. England		
9. N. Midlands	Wind N.W., moderate to fresh, strong at times locally; variable sky, local showers; visibility good; rather cool.	Rather cool N.W. winds; mainly fair apart from local showers chiefly in the North.
10. N.E. England		
11. E. Scotland		
12. S.W. Scotland		
13. Isle of Man	Wind N.W., strong to a gale; showery; visibility mainly good; cool.	Rather cool N.W. winds; mainly fair apart from local showers chiefly in the North.
14. N. & N.W. Scotland		
15. Hebrides		
16. Orkneys and Shetlands		
17. N.W. Ireland	As 7 - 15.	Rather cool N.W. winds; mainly fair apart from local showers chiefly in the North.
18. N.E. Ireland		
19. S.E. Ireland		
20. S.W. Ireland		



AIR MINISTRY.

DAILY WEATHER REPORT OF THE METEOROLOGICAL OFFICE, LONDON:

Page 4.

BRITISH SECTION... Tuesday September 1st 1925.

No. 244.

STATIONS.		Observations at 0100 G.M.T. 1st														Observations at 0700 G.M.T. 1st														Sea.
		Height above M.S.L. in feet.	Barom. at M.S.L. in in.	Change in 3 Hours.	Wind.		Weather.	Temp. °F.	Humidity. %.	Visibility. f.	Cloud.				Barom. at M.S.L. in in.	Change in 3 Hours.	Wind.		Weather.	Temp. °F.	Humidity. %.	Visibility. f.	Cloud.							
					Direc.	Force.					Height.	Form.	Amt.	Direc.			Force.	Height.					Form.	Amt.						
																									0-12	0-10	0-10	0-10	0-12	
Larwick	94	30.8	-4	W	7	bpc	52	85	7	4000	Cu	1	Cu	2	30.8	-2	W	7	bpc	50	92	8	4000	Cu	2	Ci	3	5		
Stornoway	51	30.8	-1	NW	5	bpc	52	85	6	1500	CuNb	3	Ci	5	30.8	0	W	3	bpc	54	85	7	4000	CuNb	5	Alcu	6	2		
Wick	91	30.8	-3	W	3	bc	48	85	8	1500	CuNb	3	Ci	5	30.8	0	W	3	CPC	50	85	8	1500	CuNb	6	Alcu	7	0		
Castlebay	87	30.8	0	W	3	bc	48	85	8	1500	CuNb	3	Ci	5	30.8	-1	WNW	5	C	53	85	7	2500	CuNb	8	-	8	4		
Nairn	82	30.8	0	W	3	bc	48	85	8	1500	CuNb	3	Ci	5	30.8	0	W	2	C	52	75	8	1500	St	7	-	7	0		
Aberdeen	48	30.8	0	W	3	bc	48	85	8	1500	CuNb	3	Ci	5	30.8	0	WSW	3	bc	52	75	8	1500	St	6	-	6	0		
Malin Head	51	30.8	-2	WNW	6	bpc	53	85	8	4000	CuNb	4	-	4	30.8	-1	WNW	6	CPC	54	85	8	5700	StCu	8	-	8	6		
Renfrew	35	30.8	-3	WSW	5	b	52	92	8	-	-	0	Alcu	1	30.8	+1	W	4	C	52	75	8	800	St	9	-	9	2		
Edinburgh (Inchkeith)	190	30.8	-3	WSW	5	b	52	92	8	-	-	0	Alcu	1	30.8	-1	WSW	4	C	52	75	8	4000	Cu	7	-	7	0		
Leuchars	40	30.8	0	W	3	b	52	92	8	-	-	0	Alcu	1	30.8	-1	WSW	4	C	52	75	8	4000	StCu	8	Ci	9	0		
Exdalemuir	794	30.8	0	W	3	b	52	92	8	-	-	0	Alcu	1	30.8	0	W'S	5	C	50	75	7	1500	StCu	8	Ci	9	2		
Tynemouth	72	30.8	0	W	3	b	52	92	8	4000	CuNb	2	Ci	3	30.8	-1	W	2	C	54	75	6	1500	Nb	9	-	9	0		
Blackod Point	10	30.8	0	NW	4	bc	54	85	7	-	-	0	Alcu	1	30.8	0	NW	4	C	55	65	8	-	-	-	-	10	4		
Donaghadee	35	30.8	0	W	3	bc	54	85	7	-	-	0	Alcu	1	30.8	0	W	2	C	53	85	8	5700	StCu	7	-	7	1		
Birr Castle	175	30.8	0	W	3	bc	54	85	7	-	-	0	Alcu	1	30.8	0	SW	1	C	55	32	5	1500	Cu	9	Alcu	9	0		
Holyhead	20	30.8	-2	W	6	0	62	92	8	1500	St	10	-	10	30.8	0	NW	4	C	57	85	7	1500	StCu	9	-	9	0		
Liverpool (Bilston)	129	30.8	0	W	3	bc	54	85	7	-	-	0	Alcu	1	30.8	0	WNW	4	C	55	75	8	1500	Nb	9	-	9	0		
Chester (Sealand)	18	30.8	0	W	3	bc	54	85	7	-	-	0	Alcu	1	30.8	+1	WNW	4	C	54	92	6	800	St	9	-	9	0		
Harrogate	480	30.8	-2	WSW	5	odd	63	85	6	1500	St	10	-	10	30.8	0	WSW	4	C	52	85	8	2500	Cu	1	Alcu	9	4		
Spurn Head	35	30.8	-2	WSW	5	odd	63	85	6	1500	St	10	-	10	30.8	-2	NW	6	C	57	85	7	4000	CuNb	10	-	10	0		
Birmingham (Edgbaston)	285	30.8	-4	WSW	4	0	63	85	7	2500	StCu	10	-	10	30.8	0	N	4	odd	58	85	5	1500	Nb	10	-	10	0		
Cranwell	230	30.8	-4	WSW	4	0	63	85	7	2500	StCu	10	-	10	30.8	0	NW	4	C	60	85	8	1500	St	2	Alcu	10	0		
Gorleston	15	30.8	-1	WSW	3	b	62	85	7	-	-	0	Alcu	1	30.8	-2	WSW	3	C	62	85	7	2500	Nb	10	-	10	0		
Valencia (Cahirovras)	30	30.8	-1	SSW	4	odd	60	97	2	-	-	0	Alcu	1	30.8	-1	WNW	2	odd	58	97	6	450	St	10	-	10	0		
Roches Point	32	30.8	-1	SW	4	FFO	63	97	0	1500	St	10	-	10	30.8	-1	WNW	1	odd	60	97	4	800	St	10	-	10	0		
Pembroke (St. Ann's H.)	149	30.8	-2	SW	4	FFO	63	97	0	1500	St	10	-	10	30.8	-2	SW	4	odd	60	97	3	1500	St	10	-	10	0		
Ross-on-Wye	223	30.8	-2	SW	4	FFO	63	97	0	1500	St	10	-	10	30.8	-2	SW	4	odd	60	97	3	1500	St	10	-	10	0		
Leafield	812	30.8	-2	SW	4	FFO	63	97	0	1500	St	10	-	10	30.8	-2	SW	4	odd	60	97	3	1500	St	10	-	10	0		
Andover	205	30.8	-2	WSW	2	0	60	92	8	800	St	10	-	10	30.8	-2	WSW	2	C	60	92	8	800	St	10	-	10	0		
S. Farnborough	430	30.8	-2	WSW	2	0	60	92	8	800	St	10	-	10	30.8	-2	WSW	2	C	60	92	8	800	St	10	-	10	0		
London (Kew Obs.)	18	30.8	-2	WSW	2	0	60	92	8	800	St	10	-	10	30.8	-2	WSW	2	C	60	92	8	800	St	10	-	10	0		
Groydon	214	30.8	-2	WSW	2	0	60	92	8	800	St	10	-	10	30.8	-2	WSW	2	C	60	92	8	800	St	10	-	10	0		
Clifton-on-Sea	54	30.8	-2	WSW	2	0	60	92	8	800	St	10	-	10	30.8	-2	WSW	2	C	60	92	8	800	St	10	-	10	0		
Shoeburyness	11	30.8	-2	WSW	2	0	60	92	8	800	St	10	-	10	30.8	-2	WSW	2	C	60	92	8	800	St	10	-	10	0		
Felixstowe	15	30.8	-2	WSW	2	0	60	92	8	800	St	10	-	10	30.8	-2	WSW	2	C	60	92	8	800	St	10	-	10	0		
Lympe	352	30.8	-2	WSW	2	0	60	92	8	800	St	10	-	10	30.8	-2	WSW	2	C	60	92	8	800	St	10	-	10	0		
Soilly (St. Mary's)	131	30.8	-1	WNW	4	0	58	92	7	4000	StCu	10	-	10	30.8	-2	WNW	4	C	58	97	7	4000	StCu	10	-	10	0		
Falmouth (Pendennis)	200	30.8	-2	WNW	2	0	59	97	7	4000	StCu	10	-	10	30.8	-2	WNW	4	C	58	97	7	4000	StCu	10	-	10	0		
Plymouth (Cattewater)	32	30.8	-2	WNW	2	0	59	97	7	4000	StCu	10	-	10	30.8	-2	WNW	4	C	58	97	7	4000	StCu	10	-	10	0		
Portland Bill	19	30.8	-1	NW	4	0	61	85	8	4000	StCu	10	-	10	30.8	-1	WNW	2	bc	62	85	8	1500	St	5	Alcu	6	0		
Southampton (Calshot)	10	30.8	-2	WNW	3	0	61	32	8	1500	St	10	-	10	30.8	-2	WSW	3	C	62	85	8	1500	St	3	-	3	5		
Dungeness	21	30.8	-1	WSW	4	b	62	97	6	4000	Cu	3	-	3	30.8	-1	WSW	4	b	63	85	7	4000	Cu	3	-	3	1		
Guernsey	-	30.8	-1	W	2	odd	63	92	6	800	Nb	10	-	10	30.8	-1	W	2	odd	63	92	6	800	Nb	10	-	10	0		

WEATHER, TEMPERATURE, RAINFALL AND SUNSHINE AT HEALTH RESORTS FOR 31st Aug.

STATIONS.	WEATHER.		TEMPERATURE.		RAINFALL.		SUNSHINE.		STATIONS.	WEATHER.		TEMPERATURE.		RAINFALL.		SUNSHINE.	
	Fore-noon.	After-noon.	Min. Night.	Max. Day.	Night 17h-20h.	Day 11h-17h.	Sunrise to 17h.	Sunset to 17h.		Fore-noon.	After-noon.	Min. Night.	Max. Day.	Night 17h-20h.	Day 11h-17h.	Sunrise to 17h.	Sunset to 17h.
	30°-36°	31st	30°-36°	31st	30°-36°	31st	31st	30th		30°-36°	31st	30°-36°	31st	30°-36°	31st	31st	30th
Bognor	Wobcd	b	58	76	-	-	67	10.5	Hilfcombe ...	c	of	57	65	-	-	10.2	10.2
Berwick-on-Tweed	c b c b c	c c o c o	55	69	-	-	4.8	3.4	Bude	m b c	c c b c r	60	65	-	-	9.7	9.7
Douglas (I. o. M.) ...	c	c	56	66	-	-	1.1	1.1	Pennance	b b c	b c c o	60	71	-	-	11.0	11.0
Llandudno ...	c	c c b	61	69	0.1	-	2.2	1.0	Paignton	c b c	b	59	77	-	-	11.4	11.4
Colwyn Bay	c c o c o	o c c b b	62	71	1	-	1.2	1.5	Torquay	c b c	b	59	77	-	-	11.7	11.7
Rhyl ...	c	b c c	60	71	0.1	-	1.8	1.9	Jersey	c b c	b c b	58	64	-	-	6.2	6.2
Wallasey	c c o c o	o	59	67	0.3	-	0.6	0.5	Weymouth	c b c	b c b	58	74	-	-	9.6	9.6
Southport	c c o c o	o c c o	57	67	0.3	-	1.0	0.4	Bournemouth	b	b	56	78	-	-	10.5	10.5
Blackpool	c c o c o	c	56	66	0.1	-	0.4	0.4	Portsmouth (S. Thames)	b	b	59	78	-	-	10.2	10.2
Ilkley	c c	d o o	55	68	0.1	0.2	7.1	5.3	Littlehampton	c c	b c	57	72	-	-	10.4	10.4
Gleethorpes	c c c	b c b	58	74	-	-	6.4	5.5	Worthing	c b c b	b	57	74	-	-	10.4	10.4
Stegness	c b c b c	b c b	49	77	-	-	5.6	5.5	Brighton	c b c b	b	58	74	-	-	10.4	10.4
Aberystwyth	c b c	b c o	66	74	-	-	0.8	0.8	Eastbourne	c c o c	b c b	58	73	-	-	10.5	10.5
Bath	b c	b c b	60	75	-	-	7.7	7.2	Hastings	c b c b	b c c o	55	74	-	-	8.1	8.1
Cheltenham	c b c	b	59	78	-	-	7.2	7.4	Folkstone	c	b	56	71	-	-	6.6	6.6
Leamington Spa	c b	b c	59	76	-	-	6.7	6.7	Dover	m b c o	b c b	58	76	-	-	10.8	10.8
Lowestoft	o d b c b	b b c b c	54	76	-	-	6.4	8.5	Tunbridge Wells	c c	b c	53	78	-	-	8.8	8.8
Felixstowe	c	b c	59	78	-	-	6.5	7.4	Ramsgate	c b c	b c b m	58	78	-	-	8.4	8.4
Harwich & Dovercourt	b c	b	56	78	-	-	6.2	7.4	Margate	c	b c b	59	78	-	-	7.4	7.4
Southend	c b c b	b	57	80	-	-	7.0	8.8	Deal	c b	b	57	79	-	-		



DAILY WEATHER REPORT OF THE METEOROLOGICAL OFFICE, LONDON:

BRITISH SECTION.

No. B23295

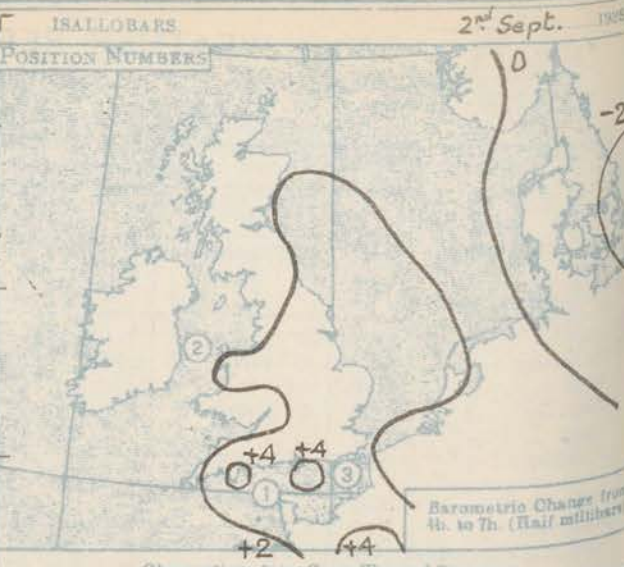
WEDNESDAY, 2^d SEPTEMBER 1925.

Page 1.

Observations at 1300 G.M.T. 1 st															Observations at 1300 G.M.T. 1 st														
STATIONS.															STATIONS.														
(For heights see p.4).															(For heights see p.4).														
Barom. at M.S.L.	Change in 3 Hours.	Wind.		Weather.	Temp. °F.	Humidity. %	Visibility. 0-9	Cloud.					Barom. at M.S.L.	Change in 3 Hours.	Wind.		Weather.	Temp. °F.	Humidity. %	Visibility. 0-9	Cloud.								
		Direc.	Force					Low.			Upper Form.	Total Amt.			State of ground.	Direc.					Force	Low.			Upper Form.	Total Amt.	Sea.		
								Height	Form	Amt.												Height	Form	Amt.					
mb.		0-12						Feet		0-10		0-10		mb.		0-12						Feet		0-10		0-10			
Lerwick	999.0	0	W	6	b	54	85	4000	Cu	2	Ci-St	3	1001.0	+1	W	4	o/p	51	92	8	4000	Cu	5	Ci-St	9	3			
Stornoway	1009.0	0	WNW	5	o/r	52	75	800	St	9	-	9	1009.5	+1	WNW	4	bc-pr	51	75	7	4000	CuNb	6	Ci	6	4			
Wick	1006.7	-1	W	3	c/p	54	65	1500	CuNb	5	Acu	7	1006.2	0	NW	3	c/r	49	85	8	1500	CuNb	5	Ci-St	7	0			
Castlebay	1013.3	0	WNW	5	o	55	85	1500	St	10	-	10	1013.3	0	WNW	5	o	52	85	6	2500	St	9	-	9	6			
Nairn	1009.2	-1	WNW	4	bc/p	58	65	2500	Cu	5	Acu	6	1008.9	0	W	4	c	53	65	8	1500	CuNb	7	-	7	3			
Aberdeen	1009.2	-1	WNW	4	bc/p	58	65	2500	Cu	5	Acu	6	1009.0	0	W	3	bc-pr	53	75	8	2500	St	4	-	4	3			
Malin Head	1016.4	0	WNW	5	c/p	56	75	5700	CuNb	7	Acu	8	1016.2	0	WNW	5	c	55	75	8	4000	Cu	7	-	7	6			
Renfrew	1014.3	+1	W	5	o	55	65	1500	St	9	-	9	1013.2	0	W	4	bc	53	65	8	2500	St	5	Ci	8	3			
Edinburgh (Inchkeith)	1012.1	+1	W	4	c	54	85	4000	CuNb	3	Acu	8	1010.8	?	W	3	c/p	54	75	8	2500	CuNb	8	-	8	3			
Leuchars	1011.0	0	W	6	o	59	55	4000	St	5	Ci	9	1010.4	0	W	5	c/p	56	65	8	4000	St	5	Acu	8	8			
Esdalesmuir	1014.3	-1	W	5	o	55	65	2500	St	7	Acu	9	1013.8	-1	W's	4	c+	50	75	7	2500	St	6	Ci	8	8			
Tyemouth	1014.1	-1	W	6	c/p	57	65	1500	Nb	8	-	8	1012.7	-1	W	4	bc	55	75	7	1500	St	3	Acu	4	2			
Blacksod Point	1020.2	0	NW	6	o	57	85	7	-	-	-	10	1020.4	0	NW	5	o	56	75	7	-	-	-	10	5				
Donaghadee	1018.1	0	WSW	5	c	55	85	5700	St	7	-	7	1017.7	0	W	3	c+	53	85	8	1500	St	8	-	8	2			
Birr Castle	1020.8	0	W	4	c/r	57	85	2500	Cu	3	Ci	8	1021.1	-1	NW	4	c	57	75	7	2500	Cu	9	-	9	4			
Holyhead	1019.8	0	W	4	o/r	56	85	1500	Nb	10	-	10	1018.4	-1	NW	5	c	58	75	8	1500	St	9	-	9	4			
Liverpool (Bidston)	1018.4	-1	W	5	o/p	56	75	1500	Nb	10	-	10	1016.9	-2	W	5	o/p	55	75	7	1500	Cu	10	-	10	0			
Chester (Sealand)	1018.7	-1	WNW	5	o+	58	65	4000	St	6	ASr	10	1017.4	-1	W's	4	o/r	57	75	8	2500	St	8	Acu	9	0			
Harrogate	1016.6	-1	SW	5	o	56	75	2500	CuNb	8	-	8	1016.2	-1	WSW	5	o/r	54	75	8	2500	CuNb	3	Acu	9	0			
Burn Head	1015.4	-1	WNW	6	o	61	85	4000	CuNb	8	Acu	10	1014.7	-2	W's	5	o	58	97	6	4000	CuNb	10	-	10	4			
Birmingham (Edgbaston)	1019.4	0	WNW	4	o/r	57	85	1500	Nb	6	ASr	10	1017.9	-2	WNW	4	bc	55	75	7	4000	St	3	Ci	6	0			
Cranwell	1017.8	-1	W's	3	o	62	55	1500	St	6	ASr	9	1017.1	-1	W's	4	o	56	75	8	2500	St	5	Ci	9	0			
Gorleston	1017.7	0	W's	2	o/r	59	92	4000	Nb	10	-	10	1016.7	-1	W	2	o/r	58	85	6	4000	Nb	10	-	10	0			
Valencia (Cahiroiveen)	1023.8	0	NW's	3	o-	56	92	800	St	9	-	9	1024.3	+1	NW's	4	c+	58	75	9	2500	St	7	-	7	4			
Roche Point	1023.2	0	NW	2	o/r	57	92	1500	Nb	10	-	10	1023.0	0	NW	4	bc	58	75	8	4000	St	4	-	4	0			
Pembroke (St. Ann's H.)	1020.9	-1	NW	1	c/r	59	92	4000	St	8	-	8	1020.8	-1	WNW	2	c-	57	85	8	4000	St	4	Acu	7	2			
Ross-on-Wye	1019.0	-1	W's	2	o/r	62	85	2500	St	10	-	10	1018.5	-1	W's	2	c-	56	75	9	4000	St	5	Acu	8	0			
Leafeld	1019.0	-1	WNW	4	o/r	61	97	1500	Nb	10	-	10	1018.3	-2	WNW	2	o-	55	92	8	4000	St	9	-	9	0			
Andover	1019.9	-2	WSW	3	o/r	65	85	1500	St	10	-	10	1018.3	-2	W's	3	o/r	62	85	8	1500	St	10	-	10	0			
S. Farnborough	1019.1	-2	WSW	4	o	66	85	1500	St	10	-	10	1018.0	-1	-	0	o/r	60	92	6	450	St	10	-	10	0			
London (Kew Obsy.)	1018.9	-3	SW	3	o/r	67	75	1500	St	10	-	10	1017.9	0	NW	1	o/r	58	85	6	800	Nb	8	ASr	10	0			
Croydon	1019.3	-2	W	3	o/r	65	85	800	St	10	-	10	1018.1	-1	NW	2	o/r	59	97	4	220	Nb	10	-	10	0			
Clacton-on-Sea	1018.4	-2	WSW	3	o	66	85	2500	St	10	-	10	1016.8	-1	WNW	3	o/r	60	97	6	2500	St	10	-	10	1			
Shoeburyness	1018.1	0	NNW	2	o	62	85	2500	St	10	-	10	1017.2	-1	NW	3	o/r	59	92	6	800	Nb	10	-	10	0			
Felixstowe	1018.1	0	NNW	2	o	62	85	2500	St	10	-	10	1016.8	-2	WNW	4	o/r	58	75	7	1500	Nb	3	ASr	10	1			
Lymington	1019.0	-2	W's	4	o	64	85	800	St	10	-	10	1017.4	-1	WSW	4	o/r	62	97	4	450	Nb	10	-	10	0			
Scilly (St. Mary's)	1024.6	-1	W's	4	o	62	92	2500	St	10	-	10	1023.2	-1	W's	4	o/r	60	92	7	4000	St	10	-	10	4			
Falmouth (Pendennis)	1023.8	-1	W	4	o	63	92	4000	St	10	-	10	1021.9	-2	W	3	o/r	60	97	7	2500	St	10	-	10	0			
Plymouth (Cattewater)	1022.7	-2	SW	4	o	62	92	800	Nb	10	-	10	1020.7	-2	WNW	3	o/r	61	97	6	450	Nb	10	-	10	1			
Portland Bill	1020.9	-2	W's	4	o	63	92	4000	St	10	-	10	1018.9	-1	W	4	o	63	92	8	4000	St	10	-	10	4			
Southampton (Calshot)	1020.8	-2	WSW	4	o	65	85	1500	St	10	-	10	1018.4	-2	WNW	3	o/r	64	85	8	1500	St	10	-	10	0			
Langness	1019.6	-2	SW	5	o+	63	85	2500	Cu	7	ASr	10	1016.8	-2	WSW	5	o	63	92	6	2500	Nb	10	-	10	6			
Guernsey	1023.8	-2	W	4	o	62	85	1500	St	7	ASr	10	1022.2	-1	W's	5	o/r	59	97	4	450	St	10	-	10	3			

LONDON OBSERVATIONS.										ATMOSPHERIC POLLUTION.									
24 HOURS ENDED 0900 G.M.T. 2 nd										24 HOURS ENDED 1800 G.M.T. 1 st									
Station	Height above M.S.L. in feet	Weather	Temperature	Rain-fall	Sunshine	Humidity	Atmospheric Pollution	Pole Star	Code for State of Ground	Station	Height above M.S.L. in feet	Weather	Temperature	Rain-fall	Sunshine	Humidity	Atmospheric Pollution	Pole Star	Code for State of Ground
Kew	18	o/r	60	0.0	43	100	0.0	0.0	0.0	South Kensington	18	o/r	60	0.0	43	100	0.0	0.0	0.0
Croydon	244	o/r	60	0.0	41	100	0.0	0.0	0.0	Max. Time. Min. Time.	244	o/r	60	0.0	41	100	0.0	0.0	0.0
Greenwich (Royal Obsy.)	140	o/r	60	0.0	43	100	0.0	0.0	0.0	Max. Time. Min. Time.	140	o/r	60	0.0	43	100	0.0	0.0	0.0
City (Dunhill Row)	80	o/r	60	0.0	43	100	0.0	0.0	0.0	Max. Time. Min. Time.	80	o/r	60	0.0	43	100	0.0	0.0	0.0
Westminster (St. James' Pk.)	27	o/r	60	0.0	43	100	0.0	0.0	0.0	Max. Time. Min. Time.	27	o/r	60	0.0	43	100	0.0	0.0	0.0
Regent's Pk. (Botanic Gdns.)	168	o/r	60	0.0	43	100	0.0	0.0	0.0	Max. Time. Min. Time.	168	o/r	60	0.0	43	100	0.0	0.0	0.0
Camden Square	110	o/r	60	0.0	43	100	0.0	0.0	0.0	Max. Time. Min. Time.	110	o/r	60	0.0	43	100	0.0</		

STATIONS.	SUMMARIES FOR THE PAST 24 HOURS.												SUN. 1st Hours.
	WEATHER.				TEMPERATURE.			RAINFALL.				Precipitation began.	Precipitation ended.
	7h-12h. 1st	12h-12h. 1st	12h-12h. 2nd	12h-12h. 3rd	MAX. Day.	MIN. Night.	MIN. on Grass.	Day. 7h-12h. mm.	Night. 12h-7h. mm.	Precipitation began.	Precipitation ended.		
Lerwick ...	bhccpr	bhccpr	bhccpr	bhccpr	56	47	.	1	0.5	<0.00	2030	7.5	
Sornoway ...	bhccpr	bhccpr	bhccpr	bhccpr	55	47	.	3	0.2	.	.	3.8	
Wick ...	bhccpr	bhccpr	bhccpr	bhccpr	54	46	.	2	2	<0.00	2400	.	
Castletown ...	bhccpr	bhccpr	bhccpr	bhccpr	56	51	.	Trace	0.1	0.00	<2100	2.3	
Nairn ...	bhccpr	bhccpr	bhccpr	bhccpr	56	47	.	0.2	.	1.43	.	3.8	
Aberdeen ...	bhccpr	bhccpr	bhccpr	bhccpr	60	47	40	0.2	.	1.33	.	6.8	
Malin Head ...	bhccpr	bhccpr	bhccpr	bhccpr	57	52	.	0.1	.	<0.00	.	3.0	
Renfrew ...	bhccpr	bhccpr	bhccpr	bhccpr	58	48	43	Trace	0.1	1.00	<2100	3.6	
Edinburgh (Inchkeith) ...	bhccpr	bhccpr	bhccpr	bhccpr	57	49	45	Trace	.	0.00	.	4.9	
Leuchars ...	bhccpr	bhccpr	bhccpr	bhccpr	62	42	32	0.1	.	0.00	.	6.1	
Blackdumfriesshire ...	bhccpr	bhccpr	bhccpr	bhccpr	57	45	41	Trace	.	<0.00	.	1.5	
Tynemouth ...	bhccpr	bhccpr	bhccpr	bhccpr	59	46	41	Trace	.	<0.00	.	.	
Blackod Point ...	bhccpr	bhccpr	bhccpr	bhccpr	59	53	.	.	1	.	.	.	
Donaghadee ...	bhccpr	bhccpr	bhccpr	bhccpr	57	49	.	0.2	.	1.73	.	.	
Birr Castle ...	bhccpr	bhccpr	bhccpr	bhccpr	61	43	32	0.6	Trace	1.00	0630	3.4	
Holyhead ...	bhccpr	bhccpr	bhccpr	bhccpr	60	54	52	0.2	.	1.23	.	3.2	
Liverpool (Bidston) ...	bhccpr	bhccpr	bhccpr	bhccpr	58	53	49	0.3	0.3	1.23	2200	2.4	
Chester (Sealand) ...	bhccpr	bhccpr	bhccpr	bhccpr	61	52	47	0.5	Trace	1.33	<2100	0.7	
Harrogate ...	bhccpr	bhccpr	bhccpr	bhccpr	60	45	35	Trace	Trace	1.63	<2100	1.8	
Spurn Head ...	bhccpr	bhccpr	bhccpr	bhccpr	61	51	.	Trace	.	1.53	.	2.2	
Birmingham (Edgbaston) ...	bhccpr	bhccpr	bhccpr	bhccpr	59	48	43	2	.	<0.00	.	0.3	
Cranwell ...	bhccpr	bhccpr	bhccpr	bhccpr	63	48	39	0.1	.	1.53	.	0.7	
Gorleston ...	bhccpr	bhccpr	bhccpr	bhccpr	64	48	46	3	0.1	0.00	<2100	0.0	
Valencia (Cahiroiveen) ...	bhccpr	bhccpr	bhccpr	bhccpr	60	55	52	3	.	<0.00	.	3.7	
Roches Point ...	bhccpr	bhccpr	bhccpr	bhccpr	61	54	.	2	.	<0.00	.	.	
Pembroke (St. Ann's H.) ...	bhccpr	bhccpr	bhccpr	bhccpr	63	53	.	1	.	1.00	.	0.7	
Ross-on-Wye ...	bhccpr	bhccpr	bhccpr	bhccpr	66	48	43	0.3	.	0.00	.	0.1	
Leafeld ...	bhccpr	bhccpr	bhccpr	bhccpr	65	46	42	2	Trace	1.00	.	0.0	
Andover ...	bhccpr	bhccpr	bhccpr	bhccpr	67	44	41	Trace	0.4	1.00	<2100	0.2	
S. Farnborough ...	bhccpr	bhccpr	bhccpr	bhccpr	66	44	43	0.4	1	1.33	<2100	0.3	
London (Kew Obs.) ...	bhccpr	bhccpr	bhccpr	bhccpr	67	49	43	1	Trace	0.00	<2100	0.0	
Croydon ...	bhccpr	bhccpr	bhccpr	bhccpr	66	48	41	0.3	0.1	1.00	<2100	0.1	
Glaughton-on-Sea ...	bhccpr	bhccpr	bhccpr	bhccpr	67	50	47	1	1	1.53	<2100	0.0	
Shoeburyness ...	bhccpr	bhccpr	bhccpr	bhccpr	70	49	47	1	0.4	1.63	<2100	0.3	
Felixstowe ...	bhccpr	bhccpr	bhccpr	bhccpr	68	52	50	1	1	1.33	<2100	0.4	
Lympne ...	bhccpr	bhccpr	bhccpr	bhccpr	65	45	39	Trace	1	1.73	<2100	0.6	
Scilly (St. Mary's) ...	bhccpr	bhccpr	bhccpr	bhccpr	62	54	.	Trace	0.6	1.73	<2100	0.0	
Falmouth (Pendennis) ...	bhccpr	bhccpr	bhccpr	bhccpr	65	54	.	Trace	1	1.33	<2100	0.8	
Plymouth (Cattewater) ...	bhccpr	bhccpr	bhccpr	bhccpr	64	53	49	0.2	1	1.13	<2100	0.0	
Portland Bill ...	bhccpr	bhccpr	bhccpr	bhccpr	64	55	.	2	2	1.53	<2100	.	
Southampton (Calshot) ...	bhccpr	bhccpr	bhccpr	bhccpr	65	49	46	Trace	1	1.53	<2100	0.8	
Dungeness ...	bhccpr	bhccpr	bhccpr	bhccpr	65	49	.	2	2	.	<2100	.	
Guernsey ...	bhccpr	bhccpr	bhccpr	bhccpr	62	55	.	Trace	1	1.00	<2100	.	



Observations from Cross Channel Steamers.									
Position.	Date and Time.	Steamship.	Wind.	Weather.	Temp.	Air.	Sea.	Visibility.	Remarks.
			Dir.	Force.					
2	10h 15 ^h	Scotia	NNW	5	b	57	58	8	
1	13h 15 ^h	St. Helier	W	6	oa.	62	60	8	
3	01h 2 ^h	Brighton	N	5	opr.	61	60	8	

GENERAL INFERENCE.

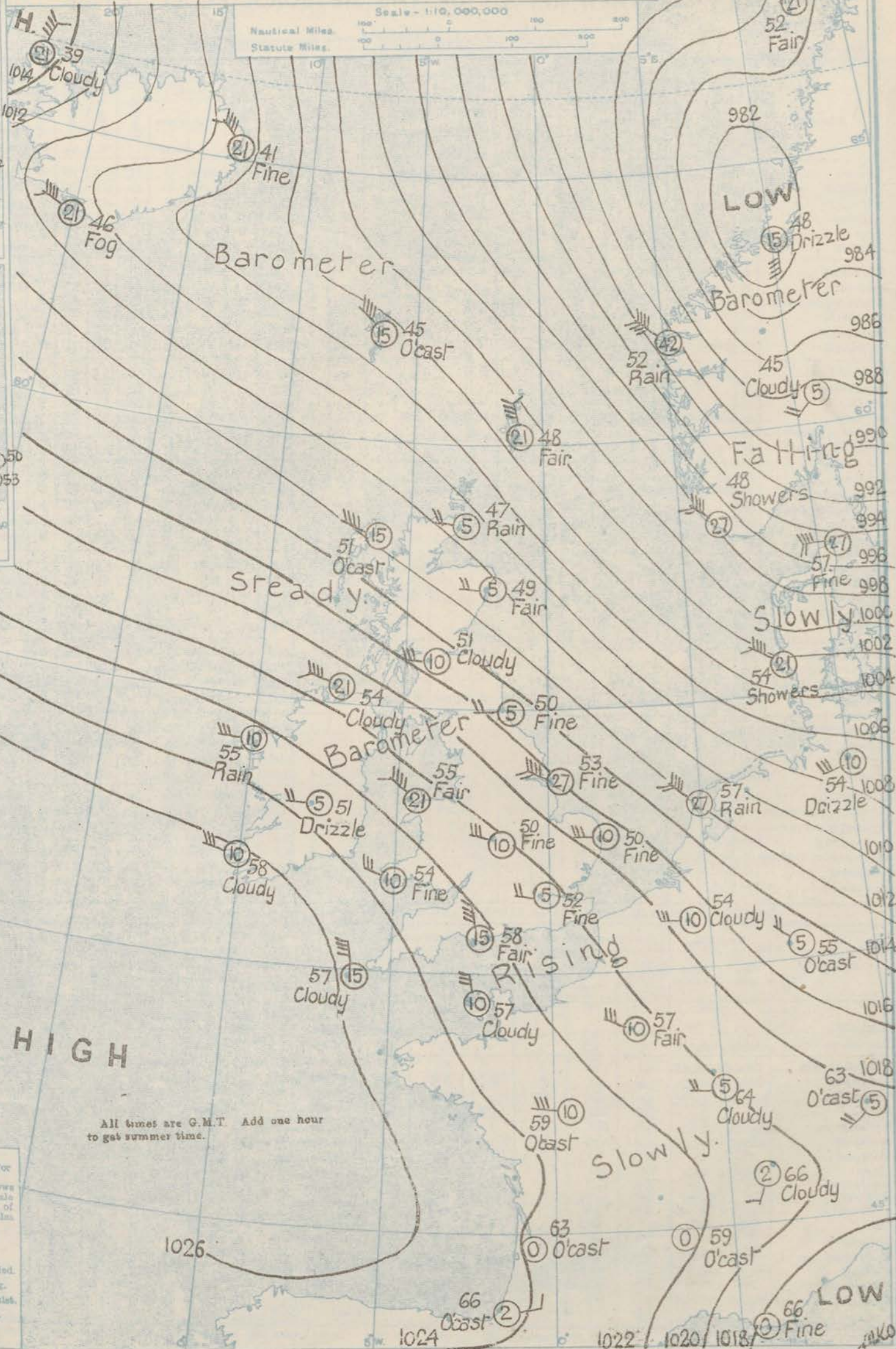
Pressure continues low over Scandinavia and high off our S.W. Coasts, and small secondaries are likely to pass southeastward over the British Isles. Cool northwesterly winds will continue with variable skies and local showers.

Districts.	Forecasts for the 24 hours commencing 15h G.M.T. Wednesday, 2nd September, 1925.	Further Outlook.
1. S.E. England	Wind between W. and N.W., moderate; fair to cloudy, occasional local showers; visibility good; cool.	Similar conditions.
2. E. England		
3. E. Midlands		
4. W. Midlands		
5. S.W. England		
6. South Wales		
7. North Wales	Wind between W. and N.W., moderate to fresh, strong at times locally; fair to cloudy, local showers; visibility good; cool.	
8. N.W. England		
9. N. Midlands		
10. N.E. England		
11. E. Scotland		
12. S.W. Scotland		
13. Isle of Man		
14. N. & N.W. Scotland		
15. Hebrides		
16. Orkneys and Shetlands		
17. N.W. Ireland		
18. N.E. Ireland		
19. S.E. Ireland		
20. S.W. Ireland		

As 1 - 6.

SYNOPTIC CHART FOR 7h. WEDNESDAY, 2ND SEPTEMBER, 1925.

Scale - 1:10,000,000
Nautical Miles 100 200 300
Statute Miles 100 200 300



All times are G.M.T. Add one hour to get summer time.

EXPLANATION.
Isobars are drawn for intervals of two millibars.
Wind - Direction is shown by arrows flying with the wind. Force, on the scale 0-12, is indicated by the number of feathers. Mean velocity is shown in miles per hour by figures in small circles.
TEMPERATURE is given in degrees F.
WEATHER SYMBOLS.
☉ clear sky. ☁ sky & clouded. ☁☁ overcast sky. ☁☁☁ rain falling. * snow. * hail. ☁ fog. ☁ mist. T thunder. T thunderstorm. H high. H high. H high.

AIR MINISTRY.

DAILY WEATHER REPORT OF THE METEOROLOGICAL OFFICE, LONDON:

Page 4.

BRITISH SECTION... WEDNESDAY... 2nd SEPTEMBER 1925.

No. 245.

STATIONS.	Height above M.S.L. in feet.	Observations at 0100 G.M.T. 2 nd												Observations at 0700 G.M.T. 2 nd												Sea.
		Barom. at M.S.L. mb.	Change in 3 Hours.	Wind.		Weather.	Temp. °F.	Humidity %	Visibility 1/4	Cloud.			Barom. at M.S.L. mb.	Change in 3 Hours.	Wind.		Weather.	Temp. °F.	Humidity %	Visibility 1/4	Cloud.					
				Direc.	Force					Height Feet	Form	Amt.			Direc.	Force					Height Feet	Form	Amt.			
																								0-12	0-10	
Lerwick	54	1002.7	+2	NW	5	CPR	48	85	7	4000	CuNb	8	1002.9	+1	NNW	5	bc	48	75	8	4000	Cu	2	Ci	6	4
Stornoway	51	1013.0	+3	NW	2	CPR	48	85	7	1500	CuNb	5	1011.9	0	WNW	4	0	51	75	7	1500	St	10	-	10	3
Wick	81	1009.4	+3	NW	3	bcpr	48	92	8	1500	CuNb	5	1009.4	-1	W	2	bcpr	47	97	8	1500	Nb	4	CiSt	7	0
Castlebay	37	1011.6	0	W	4	0	53	85	6	1500	St	10	1015.5	0	WNW	4	0	53	85	6	1500	St	10	-	10	1
Nairn	83	1011.6	0	W	4	0	51	75	8	4000	CuNb	8	1011.6	0	W	4	0	51	75	8	4000	CuNb	8	-	8	0
Aberdeen	48	1011.4	+2	W	2	bc	49	75	8	4000	StCu	2	1011.4	+2	W	2	bc	49	75	8	4000	StCu	2	CiCu	4	0
Malin Head	51	1018.1	+1	NW	6	C	54	85	8	4000	Cu	7	1018.6	0	WNW	5	C	54	85	8	4000	StCu	8	-	8	6
Renfrew	36	1013.0	+3	W	4	b	50	85	8	-	-	0	1015.8	+1	W	3	C+	51	85	7	1500	StCu	7	AlCu	8	2
Edinburgh (Inchkeith)	190	1012.8	+3	W	4	b	50	85	8	-	-	0	1013.9	+2	W	4	b	50	85	8	-	0	CiCu	3	5	2
Leuchars	40	1012.9	+1	W	4	bc	52	75	8	4000	StCu	2	1012.9	+1	W	4	bc	52	75	8	4000	StCu	2	CiCu	5	1
Blackhead	794	1015.6	0	WNW	5	bc	48	75	8	2500	StCu	3	1015.6	0	WNW	5	bc	48	75	8	2500	StCu	3	Ci	4	0
Tynemouth	72	1014.2	+1	W	2	b	48	85	7	-	-	0	1015.5	+2	W	2	b	50	75	7	-	-	0	-	0	1
Blackhead Point	10	1022.1	+1	W	4	C	53	75	8	-	-	7	1022.1	0	W	3	CR	55	92	7	-	-	10	5	1	
Donaghadee	36	1019.1	+1	W	2	bc	52	85	5	4000	Cu	5	1019.1	+1	W	2	bc	52	85	5	4000	Cu	5	-	5	1
Birr Castle	176	1023.3	0	W	2	bc	51	92	5	450	St	10	1023.3	0	W	2	bc	51	92	5	450	St	10	-	10	5
Holyhead	35	1019.6	+1	NW	6	bc	55	85	8	4000	StCu	2	1020.5	+2	NNW	5	bc	55	75	7	2500	Cu	4	-	4	5
Liverpool (Bidston)	120	1018.9	+1	W	5	0	54	65	7	1500	StCu	9	1018.9	+1	W	5	0	54	65	7	1500	StCu	9	-	9	5
Chester (Sealand)	16	1013.4	+2	WNW	5	C	55	75	7	2500	StCu	7	1013.4	+2	WNW	5	C	55	75	7	2500	StCu	7	-	7	5
Harrogate	420	1017.0	+2	WSW	3	b	51	75	8	-	-	0	1017.0	+2	WSW	3	b	51	75	8	-	-	0	AlCu	3	4
Spurn Head	26	1013.6	0	NW	7	b	54	75	8	1500	Cu	1	1015.8	+2	WNW	6	b	53	85	8	-	-	0	Ci	1	4
Birmingham (Edgbaston)	325	1020.7	+2	WNW	3	b	50	75	6	2500	StCu	1	1020.7	+2	WNW	3	b	50	75	6	2500	StCu	1	-	5	0
Cranwell	296	1016.7	0	WNW	5	0	54	75	7	1500	StCu	10	1018.2	+3	WNW	5	bc	52	75	8	4000	StCu	5	-	5	0
Gorleston	15	1015.8	-1	W	3	0	53	85	7	2500	Nb	10	1017.2	+2	W	3	b	50	85	6	4000	Cu	2	-	2	0
Valencia (Cahirovean)	30	1025.8	+3	NW	4	C	57	75	8	-	-	7	1026.1	+1	W	3	C	58	75	8	1500	St	8	-	8	4
Roches Point	33	1025.9	0	NW	2	bc	56	85	8	4000	StCu	5	1025.9	0	NW	2	bc	56	85	8	4000	StCu	5	-	5	0
Pembroke (St. Ann's H.)	149	1021.7	+2	NW	4	bc	56	75	8	5700	Cu	6	1023.1	+2	WNW	3	b	54	75	8	4000	Cu	2	-	2	1
Ross-on-Wye	235	1020.5	+1	W	3	b	51	75	8	5700	StCu	1	1020.5	+1	W	3	b	51	75	8	5700	StCu	1	-	1	1
Leafield	612	1020.8	+2	WNW	4	b	49	85	8	4000	StCu	1	1020.8	+2	WNW	4	b	49	85	8	4000	StCu	1	-	1	1
Andover	295	1021.4	+2	WNW	2	b	51	85	7	-	-	0	1021.4	+2	WNW	2	b	51	85	7	-	-	0	AlCu	1	1
S. Farnborough	230	1020.3	+3	WNW	2	b	49	97	8	-	-	0	1020.3	+3	WNW	2	b	49	97	8	-	-	0	AlCu	1	1
London (Kew Obsy.)	18	1020.5	+3	W	2	b	52	85	6	-	-	0	1020.5	+3	W	2	b	52	85	6	-	-	0	AlSt	1	1
Oxford	244	1020.3	+2	W	2	b	51	85	6	-	-	0	1020.3	+2	W	2	b	51	85	6	-	-	0	Ci	1	1
Clacton-on-Sea	54	1018.4	+2	NW	3	bc	49	92	7	-	-	0	1018.4	+3	W	3	bc	51	85	7	2500	Cu	1	AlCu	4	3
Shoeburyness	11	1019.2	+3	WNW	3	b	54	75	7	-	-	0	1019.2	+3	WNW	3	b	54	75	7	-	-	0	-	0	3
Felixstowe	15	1018.0	+1	WNW	4	b	53	85	7	-	-	0	1018.0	+1	WNW	4	b	53	85	7	-	-	0	AlCu	1	1
Lymington	350	1019.7	+2	WNW	3	b	48	97	6	-	-	0	1019.7	+2	WNW	3	b	48	97	6	-	-	0	CiSt	1	1
Scilly (St. Mary's)	131	1024.4	+1	NW	4	C	56	85	8	4000	StCu	8	1025.0	0	NNW	4	Cv	57	75	9	4000	StCu	8	-	8	5
Falmouth (Pendennis)	200	1023.4	+1	NNW	3	bc	55	92	8	4000	StCu	5	1024.6	+2	NNW	2	C	56	75	8	4000	StCu	8	-	8	0
Plymouth (Cattewater)	82	1023.6	+4	N	2	b	54	75	8	4000	Cu	1	1023.6	+4	N	3	b	54	75	8	4000	Cu	1	AlCu	4	4
Portland Bill	19	1020.3	+2	NW	4	bc	58	75	8	4000	StCu	3	1022.0	+2	NNW	4	bc	58	65	8	4000	Cu	4	-	4	0
Southampton (Calshot)	10	1019.3	+1	WNW	3	b	52	85	8	-	-	0	1021.7	+4	WNW	3	b	51	85	8	-	-	0	Ci	1	3
Dungeness	21	1017.8	+1	NW	2	b	51	92	7	-	-	0	1019.5	+3	NW	3	b	52	85	7	4000	Cu	1	AlCu	7	7
Guernsey	-	1023.1	+2	NNW	3	CPR	57	85	8	1500	Cu	7	1023.1	+2	NNW	3	CPR	57	85	8	1500	Cu	7	-	7	-

WEATHER, TEMPERATURE, RAINFALL AND SUNSHINE AT HEALTH RESORTS FOR 1st

STATIONS.	WEATHER.		TEMPERATURE.		RAINFALL†		SUNSHINE.		STATIONS.	WEATHER.		TEMPERATURE.		RAINFALL†		SUNSHINE.	
	Fore-noon.	After-noon.	Min. Night.	Max. Day.	Night 17h-9h.	Day 9h-17h.	Sunrise to 17h.	Sunrise to Sunset.		Fore-noon.	After-noon.	Min. Night.	Max. Day.	Night 17h-9h.	Day 9h-17h.	Sunrise to 17h.	Sunrise to Sunset.
			°F	°F.	mm.	mm.	hr.	hr.				°F	°F.	mm.	mm.	hr.	hr.
Bognor	0	0	60	67	-	-	0.7	8.2	Hilfcombe ...	od	odd	59	61	0.1	2	0.0	0.2
Berwick-on-Tweed	cbcc	cbcc	48	53	-	-	5.7	4.8	Bude ...	odr	rrr	59	62	-	-	0.0	0.7
Douglas (I. o. M.) ...	cbcc	cbcc	51	58	1	-	1.1	1.1	Penzance ...	om	odm	58	65	-	-	0.0	0.7
Llandudno ...	cbc	crc	55	61	4	0.3	2.8	2.5	Paignton ...	bcq	bccq	59	69	-	-	0.0	1.6
Colwyn Bay ...	bcrc	cbcc	54	61	11	1	3.3	1.6	Torquay ...	b	bc	60	69	-	-	0.0	0.0
Rhyl ...	bcc	bc	54	60	6	0.3	2.5	2.1	Jersey ...	og	og	59	63	Trace	-	0.1	7.7
Wallsay ...	cbcc	cbcc	54	61	4	-	3.3	0.6	Weymouth ...	cbcc	C	59	68	-	-	-	10.2
Southport ...	cbcc	cc	56	60	3	-	4.5	1.3	Bournemouth ...	00	00	59	67	-	-	2.3	2.5
Blackpool ...	c	0	55	61	-	-	3.1	0.5	Portsmouth (S'thsea)	0	0	61	67	-	-	0.2	7.7
Ilkley ...	bcc	bc	50	61	-	-	3.9	1.1	Littlehampton ...	0c	0c	60	67	-	-	0.5	7.5
Cleethorpes ...	c	0	58	63	-	Trace	2.1	6.4	Worthing ...	0	0c	59	66	-	-	0.1	6.7
Skegness ...	0	0	60	65	-	Trace	0.5	5.8	Brighton ...	0	0	58	66	-	-	0.0	8.0
Aberystwyth ...	0	0	55	58	4	4	0.2	0.8	Eastbourne ...	0c	0	59	66	-	-	2.4	7.8
Bath ...	0	0	61	65	-	0.5	0.2	8.1	Hastings ...	0c	0	58	65	-	-	0.3	7.8
Cheltenham ...	0	0	54	67	-	3	0.0	8.5	Folkestone ...	0	0	58	66	-	-	0.0	6.7
Leamington Spa ...	cb	cb	56	64	-	3	0.0	10.5	Dover ...	0	0	58	66	-	-	1.4	6.7
Lowestoft ...	0	0	57	64	-	4	0.0	7.7	Tunbridge Wells ...	0	0	57	73	-	-	0.1	6.7
Felixstowe ...	0	0	58	68	-	1	0.6	7.7	Ramsgate ...	0	0	57	70	-	-	2.2	5.8
Harwich & Dovercourt	0	0	57	68	-	1	1.5	7.2	Margate ...	0	0	57	70	-	-	1.7	6.6
Southend ...	0	0	59	68	-	2	1.2	7.0	Deal ...	0	0	57	70	-	-	3.0	-



AIR MINISTRY.

DAILY WEATHER REPORT OF THE METEOROLOGICAL OFFICE, LONDON:

BRITISH SECTION.

No. B23296

THURSDAY 3rd SEPTEMBER 1925.

Page 1.

Observations at 1800 G.M.T. 2 nd															Observations at 1800 G.M.T. 2 nd																									
STATIONS.		Barom. at M.S.L. mb.	Change in 3 Hours.	Wind.		Weather.	Temp. of.	Humidity. %	Visibility. 0-9	Cloud.				Barom. at M.S.L. mb.	Change in 3 Hours.	Wind.		Weather.	Temp. of.	Humidity. %	Visibility. 0-9	Cloud.				Barom. at M.S.L. mb.	Change in 3 Hours.	Wind.		Weather.	Temp. of.	Humidity. %	Visibility. 0-9							
				Direc.	Force					Low.	Upper	Total	State of ground.			Direc.	Force					Low.	Upper	Total	State of ground.			Direc.	Force					Low.	Upper	Total	State of ground.			
(For heights see p.4).				0-12						Feet	0-10		0-10			0-12						Feet	0-10		0-10			0-12						Feet	0-10		0-10			
Lerwick	10026	0	NW	4	Cbr	51	85	7	4000	CuNb	8	-	8	10017	-1	NW	4	Cbr	48	75	7	4000	CuNb	7	-	7	10017	-1	NW	4	Cbr	48	75	7	4000	CuNb	7	-	7	3
Stornoway	10090	-4	W	3	OPR	53	92	7	800	Sr	10	-	10	10060	-3	W	3	OPR	52	92	7	450	Sr	10	-	10	10060	-3	W	3	OPR	52	92	7	450	Sr	10	-	10	2
Wick	10074	-2	NW	2	OPR	49	92	8	1500	Nb	10	-	10	10053	-3	WNW	1	OPR	48	92	8	1500	Nb	6	AST	10	10053	-3	WNW	1	OPR	48	92	8	1500	Nb	6	AST	10	5
Castlebay	10130	-3	WNW	5	OPR	55	92	6	800	Sr	10	-	10	10104	-3	WNW	5	OPR	54	92	6	800	Nb	10	-	10	10104	-3	WNW	5	OPR	54	92	6	800	Nb	10	-	10	5
Nairn	10097	-2	W	4	O	55	56	8	2500	Cu	1	AST	10	10062	-3	W	2	OPR	52	85	7	2500	Nb	10	-	10	10062	-3	W	2	OPR	52	85	7	2500	Nb	10	-	10	0
Aberdeen	10097	-2	W	4	O	55	56	8	2500	Cu	1	AST	10	10062	-3	W	2	OPR	52	85	7	2500	Nb	10	-	10	10062	-3	W	2	OPR	52	85	7	2500	Nb	10	-	10	0
Malin Head	10176	-1	WNW	5	OPR	55	97	7	5700	CuNb	5	AST	10	10150	-2	W	6	O	56	85	7	2500	Sr	10	-	10	10150	-2	W	6	O	56	85	7	2500	Sr	10	-	10	0
Renfrew	10140	-4	W	5	OPR	55	85	8	1500	Sr	10	-	10	10117	-2	W	4	OPR	53	85	7	800	Nb	10	-	10	10117	-2	W	4	OPR	53	85	7	800	Nb	10	-	10	0
Edinburgh (Inchkeith)	10172	-3	W	5	OPR	53	85	8	1500	Nb	4	AST	10	10086	-3	W	5	O	54	75	8	4000	Sr	9	-	9	10086	-3	W	5	O	54	75	8	4000	Sr	9	-	9	3
Leuchars	10111	-4	W	4	O	58	55	8	-	-	0	AST	10	10079	-4	WSW	5	O	55	75	8	2500	Sr	6	AST	10	10079	-4	WSW	5	O	55	75	8	2500	Sr	6	AST	10	4
Reddalemuir	10153	-1	W'S	5	OPR	50	85	6	1500	Sr	10	-	10	10115	-4	WNW	6	OPR	52	85	6	800	Nb	10	-	10	10115	-4	WNW	6	OPR	52	85	6	800	Nb	10	-	10	1
Tynemouth	10142	-1	W	4	O	58	55	7	1500	Nb	10	-	10	10117	-3	W	3	OPR	55	85	7	1500	Nb	10	-	10	10117	-3	W	3	OPR	55	85	7	1500	Nb	10	-	10	1
Blackod Point	10219	0	W	6	O	61	75	7	-	-	10	-	10	10191	-2	W	6	C	58	85	7	-	-	-	-	10191	-2	W	6	C	58	85	7	-	-	7	3			
Donaghadee	10184	-1	SW	3	C+	57	85	8	5700	Sr	7	-	7	10165	-3	NW	3	C+	57	75	8	5700	Sr	8	-	8	10165	-3	NW	3	C+	57	75	8	5700	Sr	8	-	8	2
Birr Castle	10225	-	W	3	O	58	85	6	2500	Nb	9	-	9	10212	-	W	3	C	59	75	7	4000	Cu	7	-	7	10212	-	W	3	C	59	75	7	4000	Cu	7	-	7	4
Holyhead	10209	-1	W	5	O	58	75	7	1500	Sr	10	-	10	10181	-3	W'N	4	OPR	58	83	7	1500	Nb	4	AST	9	10181	-3	W'N	4	OPR	58	83	7	1500	Nb	4	AST	9	4
Liverpool (Bidston)	10194	-1	W	6	O	57	75	6	1500	Sr	9	-	9	10161	-3	W'S	5	OPR	56	85	7	800	CuNb	10	-	10	10161	-3	W'S	5	OPR	56	85	7	800	CuNb	10	-	10	4
Chester (Sealand)	10198	-1	W'N	5	O+	60	65	8	2500	Sr	6	AST	10	10170	-4	W	5	OPR	57	83	6	1500	Nb	7	AST	10	10170	-4	W	5	OPR	57	83	6	1500	Nb	7	AST	10	4
Harrogate	10165	0	WSW	6	O+	55	65	8	2500	Cu	1	AST	9	10144	-	WSW	5	OPR	55	85	8	2500	Nb	10	-	10	10144	-	WSW	5	OPR	55	85	8	2500	Nb	10	-	10	0
Spurn Head	10155	-1	W'N	6	O+	60	65	7	4000	Cu	7	Cu	9	10135	-2	W'S	5	O	57	85	6	2500	Nb	10	-	10	10135	-2	W'S	5	O	57	85	6	2500	Nb	10	-	10	3
Birmingham (Edgbaston)	10202	-3	NW	4	O+	59	55	8	4000	Cu	3	AST	10	10182	-2	W	3	O+	56	75	7	4000	Sr	3	AST	10	10182	-2	W	3	O+	56	75	7	4000	Sr	3	AST	10	0
Cranwell	10185	-2	WNW	5	C	61	55	8	2500	Cu	4	Cu	8	10169	-2	WSW	4	OPR	53	92	8	1500	Nb	9	AST	10	10169	-2	WSW	4	OPR	53	92	8	1500	Nb	9	AST	10	0
Gorleston	10182	+2	W'N	3	O+	61	55	7	2500	Nb	9	-	9	10169	-1	W	3	O	60	55	7	5700	Sr	9	-	9	10169	-1	W	3	O	60	55	7	5700	Sr	9	-	9	0
Valencia (Cahirciveen)	10269	+1	W	4	C	59	75	8	1500	Sr	8	-	8	10244	-3	W	3	C	59	75	8	1500	Cu	3	AST	6	10244	-3	W	3	C	59	75	8	1500	Cu	3	AST	6	4
Roche Point	10257	0	WNW	2	O	59	85	8	4000	Sr	10	-	10	10235	-4	NW	3	C	59	85	8	4000	Sr	3	Cu	8	10235	-4	NW	3	C	59	85	8	4000	Sr	3	Cu	8	0
Pembroke (St. Ann's H.)	10237	-1	W	4	O+	58	75	8	4000	Sr	9	-	9	10213	-3	WNW	4	O	58	85	8	4000	Sr	9	-	9	10213	-3	WNW	4	O	58	85	8	4000	Sr	9	-	9	2
Ross-on-Wye	10208	0	NW	2	C	62	55	9	4000	Cu	5	Cu	6	10197	-1	W'S	3	O+	57	75	9	4000	Sr	9	-	9	10197	-1	W'S	3	O+	57	75	9	4000	Sr	9	-	9	0
Leafield	10205	-1	W'N	2	C	61	55	9	5700	Cu	3	Cu	5	10193	-2	WNW	4	O+	56	75	8	5700	Sr	7	AST	9	10193	-2	WNW	4	O+	56	75	8	5700	Sr	7	AST	9	0
Andover	10218	0	W'N	4	O+	63	65	7	4000	Cu	7	Cu	9	10199	-2	W'N	4	C+	57	75	7	4000	Sr	7	AST	8	10199	-2	W'N	4	C+	57	75	7	4000	Sr	7	AST	8	0
S. Farnborough	10216	0	W	3	O+	64	55	8	4000	Cu	8	Cu	9	10193	-2	W	3	C	60	65	8	2500	Cu	3	AST	6	10193	-2	W	3	C	60	65	8	2500	Cu	3	AST	6	0
London (Kew Obs.)	10212	-1	WNW	4	C	62	55	8	4000	Cu	6	Cu	8	10190	-2	W'N	2	C	61	65	8	4000	Cu	2	AST	5	10190	-2	W'N	2	C	61	65	8	4000	Cu	2	AST	5	0
Croydon	10211	-1	W	3	O+	62	55	8	2500	Cu	6	Cu	9	10189	-2	W'N	2	C	59	65	8	4000	Sr	7	-	7	10189	-2	W'N	2	C	59	65	8	4000	Sr	7	-	7	0
Glaston-on-Sea	10207	0	WNW	3	C	63	55	8	4000	Cu	4	Cu	7	10178	-2	W	4	C	61	55	7	2500	Cu	3	AST	7	10178	-2	W	4	C	61	55	7	2500	Cu	3	AST	7	3
Shoeburyness	10207	0	WNW	3	C	63	55	8	4000	Cu	4	Cu	7	10179	-1	W	2	C	61	65	7	4000	Cu	3																

SUMMARIES FOR THE PAST 24 HOURS.													SUM.
STATIONS.	WEATHER.				TEMPERATURE.			RAINFALL.				Hour.	
	7h-12h.	12h-18h.	18h-24h.	1h-7h.	MAX.	MIN.	MIN.	Day.	Night.	Precipitation	Precipitation		
	2nd	2nd	to 12h.	3rd	Day.	Night.	ON GRASS.	7h-12h.	12h-7h.	began.	began.		
Lerwick	cbccpcc	cbcc	comrg	ccoprg	53	45	.	0.1	3	1430	2100	4.3	
Stornoway	p	p	p	r-d	53	44	.	4	5	10800	-	0.0	
Wick	cbccpcc	cbcc	comrg	ccoprg	49	43	.	2	4	10800	-	.	
Castlebay	cbcc	cbcc	comrg	ccoprg	55	49	.	1	1	0900	2100	0.0	
Nairn	cbcc	cbcc	comrg	ccoprg	55	44	.	0.1	3	1330	0230	0.0	
Aberdeen	cbcc	cbcc	comrg	ccoprg	56	44	40	1	3	1330	2100	0.2	
Malin Head	cbcc	cbcc	comrg	ccoprg	57	51	.	1	3	1100	2100	0.0	
Renfrew	cbcc	cbcc	comrg	ccoprg	59	46	40	0.5	1	1100	2100	0.5	
Edinburgh(Inchkeith)	c	c	c	cbcc	56	49	44	Trace	-	1330	-	1.4	
Leuchars	cbcc	cbcc	comrg	ccoprg	58	46	38	0.1	0.2	1430	0130	1.3	
Beldalemuir	cbcc	cbcc	comrg	ccoprg	55	42	39	1	3	1230	2100	2.2	
Tynemouth	cbcc	cbcc	comrg	ccoprg	61	49	44	0.1	-	1530	-	.	
Blackhead Point	cc	cc	c	cc	61	52	.	-	-	-	-	.	
Donaghadee	bc	cb	c	c	56	50	45	0.2	1	1430	2200	.	
Birr Castle	idcc	cc	cc	ccm	62	51	45	0.4	-	10800	-	3.4	
Holyhead	cbcc	cbcc	comrg	ccoprg	59	51	52	Trace	1	1630	2100	1.6	
Liverpool (Bidston)	cbcc	cbcc	comrg	ccoprg	57	52	49	0.5	1	1430	0330	3.8	
Chester (Sealand)	cbcc	cbcc	comrg	ccoprg	60	53	51	Trace	1	10800	0430	3.9	
Harrogate	cbcc	cbcc	comrg	ccoprg	58	50	47	Trace	0.2	1430	2100	4.8	
Spurn Head	cbcc	cbcc	comrg	ccoprg	60	54	51	-	0.5	-	2100	6.1	
Birmingham (Edgbaston)	b-bc	cc	cc	cc	60	52	51	0.6	-	-	-	5.4	
Cranwell	cbcc	cbcc	comrg	ccoprg	62	52	45	0.1	0.1	1630	0430	4.4	
Gorleston	cbcc	cbcc	comrg	ccoprg	62	55	53	-	0.3	-	0630	6.0	
Valencia (Cahiroiveen)	cc	cb	cc	c	60	55	50	-	-	-	-	2.0	
Roche Point	cc	cc	cb	bw	61	49	.	-	Trace	-	-	.	
Pembroke (St. Ann's H.)	cbcc	cc	b-bc	cbcc	59	54	.	-	-	-	-	5.1	
Boss-on-Wye	b-bc	cbcc	cc	cc	63	53	51	-	Trace	-	0430	8.2	
Leafield	bc	cbcc	ccm	cc	62	50	48	-	Trace	-	-	10.5	
Andover	b-bc	cbcc	cc	cbcc	63	50	47	-	-	-	-	11.1	
S. Farnborough	b-bc	cbcc	cc	cc	66	50	48	-	-	-	-	10.4	
London (Kew Obsy.)	b-bc	cbcc	cc	cc	64	52	49	-	-	-	-	10.0	
Croydon	b-bc	cbcc	cc	cc	63	53	47	-	Trace	-	0630	11.0	
Clacton-on-Sea	cbcc	cb	cc	cbcc	62	54	53	-	2	-	0330	7.6	
Shoeburyness	b-bc	cbcc	cc	cbcc	64	53	47	-	1	-	0130	9.7	
Felixstowe	b-bc	cbcc	cc	cbcc	62	55	53	-	0.2	-	0230	7.8	
Lympne	cbcc	cbcc	cc	cbcc	62	51	48	-	-	-	-	10.2	
Seilly (St. Mary's)	c	cb	cbcc	cc	64	55	.	-	-	-	-	8.5	
Falmouth (Pendennis)	cbcc	cbcc	cc	cb	62	55	.	-	-	-	-	8.6	
Plymouth (Cattewater)	b-bc	cc	cbcc	cbcc	63	53	53	-	-	-	-	8.8	
Portland Bill	cbcc	cc	cbcc	cc	63	58	.	-	-	-	-	.	
Southampton (Cable St.)	b-bc	cbcc	cc	cc	64	52	49	-	-	-	-	11.5	
Dungeness	cbcc	cc	cc	cc	66	54	.	-	-	-	-	.	
Guernsey	cbcc	cb	cbcc	c	61	56	.	-	-	-	-	.	



Observations from Cross Channel Steamers					
Position.	Date and Time.	Steamship.	Wind.		Temp.
			Dir.	Force.	
2	2nd 1410	Scotica	NW	5	55
1	1st 1300	St. Julien	N	4	61
3	3rd 0100	Dieppe	NW	4	60

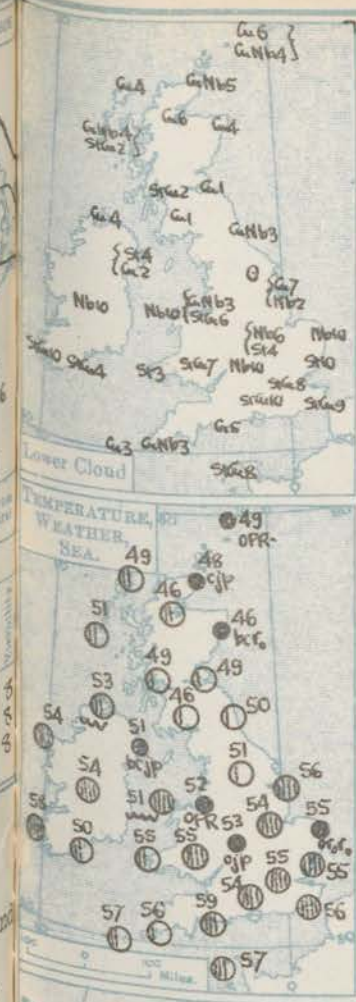
GENERAL INFERENCE.

With pressure low over Scandinavia and high over Iceland a cool northwesterly type of weather will be maintained with further secondaries. The secondary which is now crossing England at about fifty miles per hour will give rise to showery weather at first in the South. In its rear there will be considerable bright periods but local showers.

Districts.	Forecasts for the 24 hours commencing 15h. G.M.T. Thursday 3rd September, 1925.	Further Outlook.
1. S.E. England	Wind N.W., moderate to fresh, strong at times locally; mainly fair but occasional local showers; visibility good; cool.	Similar conditions.
2. E. England		
3. E. Midlands		
4. W. Midlands		
5. S.W. England		
6. South Wales		
7. North Wales		
8. N.W. England		
9. N. Midlands		
10. N.E. England		
11. E. Scotland		
12. S.W. Scotland		
13. Isle of Man		
14. N. & N.W. Scotland	Wind N.W., fresh or strong; showery; bright intervals; visibility good; cool.	
15. Hebrides		
16. Orkneys and Shetlands		
17. N.W. Ireland		
18. N.E. Ireland		
19. S.E. Ireland		
20. S.W. Ireland	As 1 - 13.	

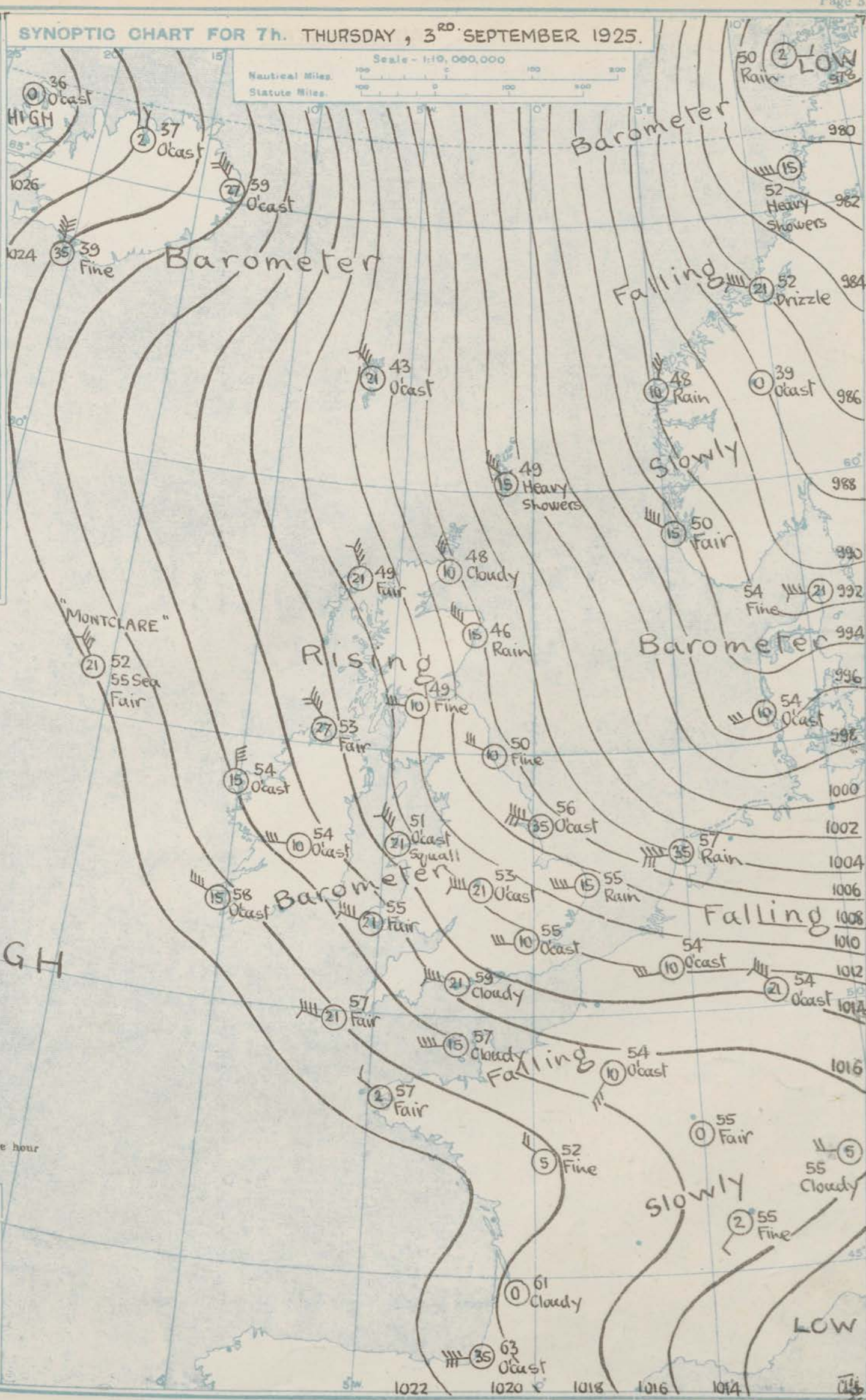
SYNOPTIC CHART FOR 7h. THURSDAY, 3RD SEPTEMBER 1925.

Scale - 1:10,000,000
Nautical Miles. 100 0 100 200
Statute Miles. 100 0 100 200



TEMPERATURE
WEATHER
SEA.

EXPLANATION.
Isobars are drawn for intervals of two millibars.
Direction of wind is shown by arrows flying with the wind. Force, on the scale 0-12, is indicated by the number of feathers. Mean velocity is shown in miles per hour by figures in small circles.
TEMPERATURE is given in degrees F.
WEATHER SYMBOLS -
clear sky. sky & clouded. sky & clouded. overcast sky. rain falling. snow. hail. fog. mist. T. thunder. SEA DISTURBANCE - Rough. Very Rough.



AIR MINISTRY.

DAILY WEATHER REPORT OF THE METEOROLOGICAL OFFICE, LONDON:

Page 4.

BRITISH SECTION. THURSDAY 3rd SEPTEMBER 1925.

No. 246.

Page 2.		BRITISH SECTION.												FOREIGN SECTION.												NO. 125.		
		Observations at 0100 G.M.T. 2 nd												Observations at 0700 G.M.T. 3 rd														
STATIONS.	Height above M.S.L. in feet.	Barom. at M.S.L.	Change in 3 Hours.	Wind.		Weather.	Temp. °F.	Humidity %.	Visibility.	Cloud.				Barom. at M.S.L.	Change in 3 Hours.	Wind.		Weather.	Temp. °F.	Humidity %.	Visibility.	Cloud.				Sea.		
				Direc.	Force.					Height.	Form.	Amt. 0-10.	Upper Form.			Total Amt. 0-10.	Direc.					Force.	Height.	Form.	Amt. 0-10.		Upper Form.	Total Amt. 0-10.
Lerwick	54	999.2	-1	2 1/2	4	OP	46	82	7	4000	Nb	10	-	10	1001.2	+3	2 1/2	4	OP	49	83	7	4000	Cu	10	-	10	4
Stornoway	51	1006.6	+3	2 1/2	5	CP	42	82	7	2500	Sc	5	C-5	7	1011.5	+4	2	5	bc/r	49	85	8	4000	Cu	4	-	4	4
Wick	81	1003.8	0	2 1/2	2	C	43	97	8	2500	Sc	5	-	7	1005.7	+2	2 1/2	3	cjp	48	85	8	1500	CuNb	3	AC	7	3
Castlebay	37	1004.2	+4	2 1/2	4	bc	51	85	7	2500	CuNb	6	-	6	0
Nairn	32	1008.5	.	2 1/2	4	bc/r	46	85	8	4000	Cu	6	-	6	0
Aberdeen	48	1006.4	+3	2 1/2	4	bc/r	46	85	8	1500	Cu	4	-	4	0
Malin Head	51	1012.1	-2	2 1/2	6	OP	54	92	7	4000	Nb	6	AS	10	1015.1	+3	2 1/2	6	bc/r	53	75	8	4000	Cu	4	-	4	6
Renfrew	36	53	85	8	5700	Cu	5	AC	7	1010.9	+3	2 1/2	3	b+	49	75	8	4000	Sc	2	-	2	1
Edinburgh (Inchkeith)	190	1011.3	0	1	3	C	53	85	8	5700	Cu	5	AC	7	1009.5	+6	2 1/2	3	b	49	75	8	2000	Cu	1	-	1	1
Leuchars	40	1008.3	+6	2 1/2	3	b	48	75	8	4000	Sc	1	-	1	1
Baldernair	704	1007.5	+3	2 1/2	3	b	46	75	8	4000	Cu	1	-	1	2
Tynemouth	72	1007.0	-4	2	5	C	54	85	8	1500	Nb	8	-	8	1007.5	+3	2 1/2	3	b	50	75	7	4000	CuNb	3	-	3	4
Blackod Point	10	1017.8	+1	2	4	0	54	85	8	10	4
Donaghadee	35	1013.9	+2	2 1/2	4	bcjp	51	85	8	1500	Sc	6	-	6	3
Birr Castle	176	1017.7	.	2	3	0	54	85	5	2500	Nb	10	-	10	6
Holyhead	20	1014.6	-2	2	3	0	57	75	8	2500	Sc	10	-	10	1013.2	0	2 1/2	3	OK	51	97	6	800	Nb	10	-	10	6
Liverpool (Bidston)	120	1010.3	0	2 1/2	6	OP	52	85	7	1500	Sc	9	-	9	6
Chester (Sealand)	18	1011.5	-1	2 1/2	6	OP	53	92	7	800	Sc	10	-	10	6
Harrogate	480	1008.9	+2	2 1/2	5	b	51	65	8	.	.	0	AC	1	4
Spurn Head	28	1008.1	-6	2 1/2	6	OP	57	75	7	4000	Nb	10	-	10	1006.1	-2	2 1/2	7	0	56	85	7	4000	Cu	9	-	9	4
Birmingham (Edgbaston)	525	1012.0	-1	2 1/2	5	cjp	53	75	6	2500	Nb	10	-	10	1
Cranwell	236	1012.0	-7	2 1/2	3	0	55	85	7	1500	Sc	10	-	10	1009.3	-3	2	5	0	54	85	8	800	Nb	10	-	10	1
Gorleston	15	1012.6	-4	2 1/2	3	0	55	85	7	2500	Nb	4	AS	10	1008.9	-4	2	4	OP	55	92	6	4000	Nb	10	-	10	1
Valencia (Cabreros)	36	1022.6	-1	2 1/2	3	b	57	75	8	.	CuNb	1	CC	3	1020.8	-1	2 1/2	4	0	58	75	8	1500	Sc	10	-	10	3
Roches Point	32	1020.0	-2	2 1/2	2	bc	50	85	8	4000	Sc	4	-	4	5
Pembroke (St. Ann's H.)	140	1019.2	-2	2 1/2	2	b	57	85	8	5700	Cu	2	-	2	1016.5	0	2 1/2	5	bc	55	75	8	1500	Sc	3	AC	6	5
Ross-on-Wye	233	1013.2	-2	2 1/2	4	0	55	65	8	4000	Sc	7	AC	7	5
Leamfield	612	1013.4	-1	2 1/2	4	cd	51	85	8	5700	Sc	8	-	8	5
Andover	285	1014.2	-3	2 1/2	4	0	53	85	7	4000	Sc	8	AC	9	5
S. Farnborough	220	1013.1	-1	2 1/2	4	0	54	85	7	4000	Sc	10	-	10	5
London (Kew Obsy.)	18	56	1012.3	-2	2	3	0	55	75	8	2500	Sc	8	AS	9	5
Orodon	244	1016.1	-4	2	3	0	55	85	7	4000	Sc	7	AS	9	1013.0	-4	2 1/2	3	0	55	75	7	4000	Sc	6	AS	9	5
Clacton-on-Sea	54	1010.6	-3	2 1/2	4	0	55	85	7	5700	Sc	10	-	10	3
Shoeburyness	11	1011.4	-3	2 1/2	4	0/r	55	85	6	4000	Nb	3	AS	10	3
Felixstowe	15	1010.2	-3	2 1/2	4	0	56	85	6	4000	Nb	3	AS	10	3
Lympe	350	1015.8	-4	2	3	0	52	85	7	2500	Sc	8	C-5	9	1012.4	-4	2	4	0	53	92	7	2500	Sc	9	-	9	5
Solihy (St. Mary's)	131	1023.0	-1	2 1/2	4	0	57	85	8	4000	Sc	10	-	10	1020.4	-2	2 1/2	5	bc	57	85	8	4000	Cu	3	AC	10	5
Falmouth (Pendennis)	200	1021.3	-3	2 1/2	3	bc	57	85	8	4000	Sc	5	-	5	1018.7	-2	2 1/2	3	b	56	85	8	4000	CuNb	2	AC	10	5
Plymouth (Cattewater)	82	1017.6	-1	2 1/2	4	0	56	85	8	4000	Sc	3	-	3	5
Portland Bill	19	1018.7	-4	2 1/2	4	C	59	85	8	4000	Cu	6	CC	8	1015.2	-2	2 1/2	5	C	59	75	8	2500	Cu	3	AC	10	5
Southampton (Calshot)	10	1013.4	-3	2 1/2	3	b	55	85	7	.	.	0	AS	7	1014.4	-2	2	4	C	55	85	7	2500	Sc	9	-	9	5
Dungeness	21	1016.9	-2	2 1/2	4	C	54	92	7	.	.	0	AS	7	1013.4	-3	2	5	C	56	85	7	2500	Sc	9	-	9	5
Guernsey	1018.1	-1	2	4	C	57	75	8	4000	Sc	8	-	8	5

WEATHER, TEMPERATURE, RAINFALL AND SUNSHINE AT HEALTH RESORTS FOR 2nd

STATIONS.	WEATHER.		TEMPERATURE.		RAINFALL†		SUNSHINE.		STATIONS.	WEATHER.		TEMPERATURE.		RAINFALL†		SUNSHINE.	
	Fore-noon.	After-noon.	Min. Night. 1 st 2 nd	Max. Day. 2 nd	Night 17h-9h. 1 st 2 nd	Day 9h-17h. 2 nd	Sunrise to 17h. 2 nd	Sunrise to Sunset. 1 st		Fore-noon.	After-noon.	Min. Night. 1 st 2 nd	Max. Day. 2 nd	Night 17h-9h. 1 st 2 nd	Day 9h-17h. 2 nd	Sunrise to 17h. 2 nd	Sunrise to Sunset. 1 st
Bognor	b	b	43	65	3	Trace	10.7	0.7	Ilfracombe ...	bcc	ccc	55	60	2	—	10.5	0.0
Berwick-on-Tweed	bcccg	gggg	43	66	—	Trace	3.2	6.0	Bude ...	bcccg	bcccg	55	61	3	—	10.5	0.0
Douglas (I. o. M.) ...	bcc	cb	50	56	—	1	2.6	1.1	Penzance ...	bc	bc	52	56	1	—	9.7	7.2
Llandudno ...	bccbc	bco	54	59	—	—	3.9	2.8	Paignton ...	bccg	bccg	52	57	0.3	—	9.6	5.9
Colwyn Bay ...	bccbb	bccdd	53	60	—	—	4.1	3.3	Torquay ...	ca	bc	55	64	2	Trace	8.5	0.0
Rhyl ...	c	c	54	60	0.1	0.1	4.6	2.5	Jersey ...	b	bccc	50	66	2	—	9.2	2.4
Wallasey ...	cbcc	or	54	60	—	0.5	3.6	3.3	Weymouth ...	b	b	48	65	2	—	11.0	2.3
Southport ...	cbcc	bcc	53	59	0.4	0.6	3.7	4.5	Bournemouth ...	b	b	51	64	1	—	10.9	0.5
Blackpool ...	cb	c	52	59	0.5	0.3	1.3	3.1	Portsmouth (S'thsea)	b	b	47	63	3	—	10.6	0.1
Ilkley ...	bcc	cc	45	60	0.6	—	6.1	4.1	Littlehampton ...	bcc	bcc	47	66	3	—	10.2	0.1
Gleethorpes ...	b	bcc	46	62	—	—	6.7	2.1	Worthing ...	bcc	bcc	50	68	4	—	10.7	0.5
Eleghness ...	ccbc	bcc	48	65	0.1	—	6.2	0.5	Brighton ...	b	b	51	64	4	—	10.4	2.4
Aberystwyth ...	opc	bcc	55	63	0.5	—	4.6	0.2	Eastbourne ...	b	b	48	64	3	—	9.7	0.3
Bath ...	bccc	bcc	51	63	—	—	3.4	0.0	Hastings ...	bcc	cbccb	48	64	3	—	9.7	0.0
Obeltenham ...	bccb	bcc	48	63	—	—	8.3	0.0	Folkestone ...	b	b	48	65	0.4	—	9.7	1.4
Leamington Spa ...	cb	cb	47	63	—	—	7.8	0.4	Dover ...	cbcb	b	51	64	1	—	10.2	0.1
Lowestoft ...	b	bc	46	63	0.2	—	8.4	0.0	Tunbridge Wells ...	b	bccb	47	65	1	—	10.2	2.2
Felixstowe ...	bc	cc	51	63	—	—	7.4	1.1	Ramsgate ...	b	bc	53	63	1	—	9.0	1.7
Harwich & Dovercourt	bc	bcc	50	62	—	—	7.7	1.5	Margate ...	b	bccc	55	62	2	—	9.5	3.1
Southend ...	b	bcc	50	65	—	—	8.5	1.2	Deal ...	o	bcc	50	64	2	—	9.1	—

TERMS OF SUBSCRIPTION.—6/6 per quarter or 25/- per year, post free. Single copies may be obtained at the Meteorological Office, price 1d.

BRITISH SECTION.

No. B23297

FRIDAY 4TH SEPTEMBER 1925.

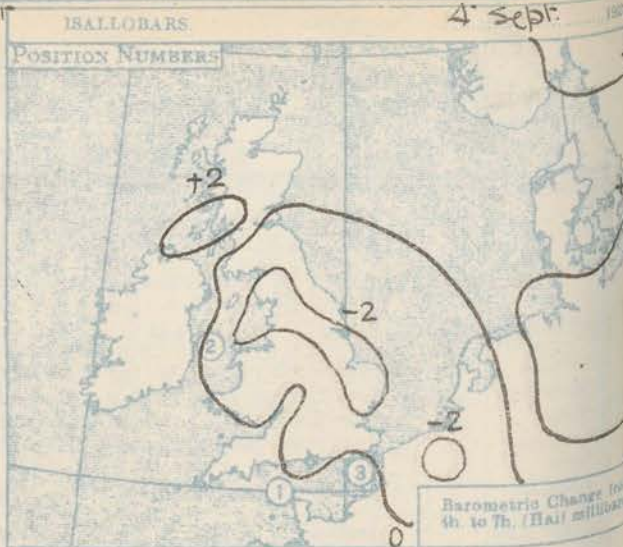
Page 1.

Observations at 1500 G.M.T.															Observations at 1800 G.M.T.																																																																										
STATIONS.	Barom. at M.S.L.	Change in 3 Hours.	Wind.		Weather.	Temp. °F.	Humidity. %	Visibility. 0-9	Cloud.				Barom. at M.S.L.	Change in 3 Hours.	Wind.		Weather.	Temp. °F.	Humidity. %	Visibility. 0-9	Cloud.				Sea.																																																																
			Direc.	Force					Height	Form	Amt.	Direc.			Force	Height					Form	Amt.																																																																			
																							0-12	0-10		0-10	0-10	0-10	0-10	0-10	0-10	0-10	0-10																																																								
(For heights see p. 4).	mb.								Feet			mb.								Feet																																																																					
Lerwick	1006.4	+3	NW	4	oPR	50	85	7	4000	Cu	3	aSc	9	1007.4	+1	NW	5	bcPR	45	85	7	4000	Cu	4	-	4	4																																																														
Stornoway	1016.2	+4	N	5	o	50	65	7	4000	StCu	9	-	9	1017.5	+3	NW	5	c	48	92	7	4000	Cu	7	-	7	4																																																														
Wick	1010.8	+3	NNW	5	cjP	50	75	8	1500	CuNb	6	a	7	1012.8	+3	NNW	4	cjP	46	75	8	1500	CuNb	4	aSc	7	4																																																														
Castlebay	1018.0	+3	NNW	5	cjP	54	85	7	2500	CuNb	7	-	7	1020.0	+3	NW	4	o	51	75	8	2500	CuNb	9	-	9	4																																																														
Nairn	1016.8	+4	NW	5	cjP	51	75	8	1500	CuNb	7	aCu	8	1015.1	+3	NW	4	c	48	75	8	4000	CuNb	7	-	7	4																																																														
Aberdeen	1016.8	+4	NW	5	cjP	51	75	8	1500	CuNb	7	aCu	8	1012.9	+3	NW	5	b	47	85	8	2500	CuNb	3	-	3	4																																																														
Malin Head	1018.6	+4	NNW	5	bcjP	54	85	8	4000	Cu	5	-	5	1020.1	+1	NW	5	c	53	75	8	4000	Cu	8	-	8	4																																																														
Renfrew	1013.9	+2	WNW	4	bcjP	59	65	8	4000	StCu	6	-	6	1015.5	+3	NW	3	b	53	55	8	4000	StCu	3	-	3	1																																																														
Edinburgh (Inchkeith)	1012.6	+1	NW	3	bcjP	55	65	9	4000	CuNb	6	-	6	1014.8	+2	NW	2	b	55	55	9	4000	Cu	2	-	2	1																																																														
Leuchars	1011.5	+3	NNW	4	cjP	56	65	8	4000	StCu	7	-	7	1013.8	+3	NW	4	b	53	55	8	4000	Cu	3	-	3	1																																																														
Rakdalemuir	1012.9	+2	NNW	4	bc	56	75	8	4000	StCu	5	-	5	1014.3	+2	NNW	5	c	51	75	6	4000	StCu	7	-	7	1																																																														
Tynemouth	1011.1	+3	N	3	ct	57	65	8	4000	Cu	8	-	8	1013.5	+3	N	3	bcjP	52	75	8	4000	Cu	4	-	4	4																																																														
Blacksod Point	1021.2	+2	N	4	c	57	92	8	4000	Cu	5	-	5	1023.1	+1	N	4	c	55	65	8	4000	Cu	6	-	6	4																																																														
Donaghadee	1016.9	+3	NNW	5	bc	58	65	8	4000	Cu	5	-	5	1018.6	+3	NNW	4	bcjP	55	75	8	4000	Cu	6	-	6	3																																																														
Birr Castle	1019.1	+	W	3	c	60	85	7	2500	Cu	6	aCu	8	1021.4	+	W	4	bc	55	65	7	4000	Cu	4	-	4	0																																																														
Holyhead	1016.8	+4	NNW	6	bc	57	65	8	2500	Cu	4	-	4	1018.0	+3	NNW	4	ct	57	65	8	4000	Cu	7	-	7	4																																																														
Liverpool (Bidston)	1014.8	+3	NNW	5	bc	57	65	8	2500	StCu	5	-	5	1016.2	+1	NNW	4	ct	55	65	8	1500	Cu	7	-	7	4																																																														
Chester (Sealand)	1014.8	+3	NNW	6	c	59	55	9	4000	Cu	7	-	7	1016.3	+2	NNW	5	c	56	75	9	2500	Cu	8	-	8	4																																																														
Harrogate	1012.0	+3	NW	5	bc	57	55	8	4000	Cu	6	-	6	1014.2	+2	WSW	2	ct	56	85	8	-	-	0	aCu	8	0																																																														
Spurn Head	1010.8	+5	NW	5	bc	57	85	7	4000	Cu	6	-	6	1012.9	+3	NNW	4	c	57	75	7	4000	Nb	8	-	8	4																																																														
Birmingham (Edgbaston)	1014.0	+2	NNW	5	bc	57	55	8	4000	Cu	5	-	5	1016.3	+2	NNW	5	b	55	65	6	4000	Cu	3	-	3	0																																																														
Cranwell	1012.0	+3	NNW	5	c	61	55	8	2500	Cu	7	-	7	1014.0	+2	NW	3	o	57	65	8	4000	StCu	9	-	9	0																																																														
Gorleston	1011.3	+3	NW	5	bcjP	59	85	6	4000	Cu	5	-	5	1013.5	+2	NW	3	b	55	65	7	5700	Cu	2	-	2	0																																																														
Valencia (Cahirciveen)	1021.8	+1	NW	4	o	58	85	8	1500	StCu	7	aSc	10	1023.3	+2	N	4	b	57	65	9	2500	StCu	3	-	3	4																																																														
Roches Point	1020.6	+1	N	4	bc	60	75	9	4000	StCu	6	-	6	1021.7	+2	NNW	3	b	59	65	8	4000	StCu	1	-	1	0																																																														
Pembroke (St. Ann's H.)	1017.5	+2	NNW	4	c	58	85	8	7200	CuNb	7	-	7	1019.4	+2	N	3	bcjP	56	85	6	4000	StCu	4	-	4	0																																																														
Ross-on-Wye	1014.2	+1	N	3	c	60	65	9	2500	Cu	7	-	7	1016.9	+2	N	3	b	59	55	9	5700	Cu	3	-	3	0																																																														
Leafeld	1014.1	o	NNW	5	bc	59	55	8	4000	Cu	4	-	4	1016.5	+3	NNW	4	b	53	65	8	4000	Cu	3	-	3	0																																																														
Andover	1014.7	+2	NW	3	oPR	55	92	8	2500	StCu	9	-	9	1015.7	+3	W'S	3	b	56	65	8	4000	Cu	1	-	1	0																																																														
S. Farnborough	1013.7	+1	NW	4	oPR	59	75	8	2500	StCu	9	-	9	1014.9	+2	NW	1	b	57	55	8	4000	Cu	1	-	1	0																																																														
London (Kew Obs.)	1013.2	+2	NW	3	bc	60	65	7	5700	Cu	4	aCu	6	1014.8	+2	NW	2	b	60	55	8	4000	Cu	1	-	1	0																																																														
Croydon	1013.3	+2	NW	3	c	58	75	8	2500	StCu	8	-	8	1014.6	+2	NW	2	bcjP	58	55	8	2500	StCu	4	-	4	0																																																														
Clacton-on-Sea	1011.9	+1	NW	5	cjP	61	85	6	5700	Cu	7	-	7	1013.4	+3	NW	4	bc	60	45	7	2500	Cu	4	-	4	1																																																														
Shoeburyness	1011.9	+1	NW	5	bc	58	65	8	4000	Cu	6	-	6	1013.6	+2	NNW	1	c	58	65	6	4000	StCu	6	aCu	8	0																																																														
Felixstowe	1011.3	+2	NW	3	bc	58	65	8	4000	Cu	6	-	6	1013.3	+3	NW	2	b	57	65	8	5700	Cu	1	-	1	1																																																														
Lympne	1012.7	+2	NNW	3	oPR	56	85	7	2500	Nb	10	-	10	1013.4	+1	NNW	3	b	58	65	8	4000	StCu	3	-	3	0																																																														
Scilly (St. Mary's)	1020.6	o	NW	4	bcjP	63	75	8	4000	Cu	3	aSc	5	1021.2	+1	N	4	o	56	92	8	4000	StCu	10	-	10	4																																																														
Falmouth (Pendennis)	1019.2	-1	NW	5	c	59	75	8	4000	StCu	8	-	8	1019.8	+1	NNW	2	cjP	55	92	8	4000	StCu	8	-	8	0																																																														
Plymouth (Cattewater)	1017.7	o	NW	4	bc	59	75	7	2500	Nb	9	-	9	1018.1	+1	N	6	cjP	58	65	8	4000	Cu	1	aCu	1	0																																																														
Portland Bill	1015.7	o	NW	5	bc	63	65	8	4000	Cu	3	aCu	6	1016.1	o	NW	5	b	60	65	8	4000	Cu	3	-	3	4																																																														
Southampton (Calahot)	1014.3	-1	NNW	5	c	62	65	8	2500	Cu	8	-	8	1015.3	+2	NNW	4	bc	61	65	8	1500	Cu	5	-	5	0																																																														
Dungeness	1012.8	o	WSW	4	o	59	75	7	4000	Cu	4	aSc	10	1013.7	+1	NNW	3	b	59	85	7	-	-	0	-	0	3																																																														
Guernsey	1017.8	-1	N	6	bcjP	61	65	8	2500	Cu	4	aCu	6	1017.8	o	NNW	5	c	58	85	8	1500	StCu	6	aCu	8	4																																																														
LONDON OBSERVATIONS.															ATMOSPHERIC POLLUTION.															FOUR STAR RECORD at Greenwich Obsy.															CODE FOR STATE OF GROUND.																																												
Height above M.S.L. in feet.															Milligrams of Solid Impurity per cubic metre.															Exposure from 3 to 4.45 m.															0=Dry ground, 1=Wet ground, 2=Soft (muddy) wet ground, 3=Bare ground frozen (but less than 2 ins. deep), 4=Bare ground frozen (but more than 2 ins. deep), 5=Dew for wet grass but not wet ground, 6=Skating to-day in 1800 and 1800 reports (Hoar frost in 0100 and 3700 reports), 7=Snow (thin layer, often not continuous), 8=Snow (deep, impeding traffic, usually a continuous layer), 9=Glazed roads (ice on roads from frozen rain or melted snow).																																												
24 HOURS ENDED 0600 G.M.T.															24 HR. ENDED 1800 G.M.T.															South Kensington															Polaris															TELEGRAPHIC CODE FOR SURFACE VISIBILITY.																													
Kew															Max. Time. Min. Time.															Max. Time. Min. Time.															Max. Time. Min. Time.															Beaufort No.															1. Dense fog. 2. Thick fog. 3. Moderate fog. 4. Mist or haze. 5. Poor visibility. 6. Moderate. 7. Good. 8. Very good. 9. Excellent visibility, beyond 3 1/2 miles.														
Croydon															0.3 2.10 2.2															0.3 0.90 3.3															8 30 8 30 100															0 1 2 3 4 5 6 7 8 9 10 11 12															a. Dense fog. 1. Thick fog. 2. Fog. 3. Moderate fog. 4. Mist or haze. 5. Poor visibility. 6. Moderate. 7. Good. 8. Very good. 9. Excellent visibility, beyond 3 1/2 miles.														
Greenwich (Royal Obsy.)															0.3 2.10 2.2															0.3 0.90 3.3															8 30 8 30 100															0 1 2 3 4 5 6 7 8 9 10 11 12															a. Dense fog. 1. Thick fog. 2. Fog. 3. Moderate fog. 4. Mist or haze. 5. Poor visibility. 6. Moderate. 7. Good. 8. Very good. 9. Excellent visibility, beyond 3 1/2 miles.														
City (Bunhill Row)															0.3 2.10 2.2															0.3 0.90 3.3															8 30 8 30 100															0 1 2 3 4 5 6 7 8 9 10 11 12															a. Dense fog. 1. Thick fog. 2. Fog. 3. Moderate fog. 4. Mist or haze. 5. Poor visibility. 6. Moderate. 7. Good. 8. Very good. 9. Excellent visibility, beyond 3 1/2 miles.														
Westminster (St. James Pk.)															0.3 2.10 2.2															0.3 0.90 3.3															8 30 8 30 100															0 1 2 3 4 5 6 7 8 9 10 11 12															a. Dense fog. 1. Thick fog. 2. Fog. 3. Moderate fog. 4. Mist or haze. 5. Poor visibility. 6. Moderate. 7. Good. 8. Very good. 9. Excellent visibility, beyond 3 1/2 miles.														
Regent's Pk. (Botanic Gdns.)															0.3 2.10 2.2															0.3 0.90 3.3															8 30 8 30 100															0 1 2 3 4 5 6 7 8 9 10 11 12															a. Dense fog. 1. Thick fog. 2. Fog. 3. Moderate fog. 4. Mist or haze. 5. Poor visibility. 6. Moderate. 7. Good. 8. Very good. 9. Excellent visibility, beyond 3 1/2 miles.														
Camden Square															0.3 2.10 2.2															0.3 0.90 3.3															8 30 8 30 100															0 1 2 3 4 5 6 7 8 9 10 11 12															a. Dense fog. 1. Thick fog. 2. Fog. 3. Moderate fog. 4. Mist or haze. 5. Poor visibility. 6. Moderate. 7. Good. 8. Very good. 9. Excellent visibility, beyond 3 1/2 miles.														
Kensington Palace															0.3 2.10 2.2															0.3 0.90 3.3															8 30 8 30 100															0 1 2 3 4 5 6 7 8 9 10 11 12															a. Dense fog. 1. Thick fog. 2. Fog. 3. Moderate fog. 4. Mist or haze. 5. Poor visibility. 6. Moderate. 7. Good. 8. Very good. 9. Excellent visibility, beyond 3 1/2 miles.														
Hamstead Observatory															0.3 2.10 2.2															0.3 0.90 3.3															8 30 8 30 100															0 1 2 3 4 5 6 7 8 9 10 11 12															a. Dense fog. 1. Thick fog. 2. Fog. 3. Moderate fog. 4. Mist or haze. 5. Poor visibility. 6. Moderate. 7. Good. 8. Very good. 9. Excellent visibility, beyond 3 1/2 miles.														
TABLE SHOWING THE GREENWICH TIMES OF SUNRISE, NOON, AND SUNSET.															THE BEAUFORT NOTATION OF WEATHER.															THE BEAUFORT SCALE OF WIND.															TELEGRAPHIC CODE FOR SURFACE VISIBILITY.																																												
STATIONS.															b blue sky (not more than a quarter covered with cloud), bc sky partly cloudy (one half covered), c generally cloudy (three-quarters covered), d drizzle, e wet rain, g gloomy, f fog, visibility 200-1000 m. F thick fog, " less than 200 m. m mist, " 1000-2000 m. h hail, i intermittent, lp precipitation within sight of station, KQ line squall, l lightning, o overcast sky, p passing showers, q squally, r rain, s snow, rs sleet, t thunder, u ugly, threatening sky, v unusual visibility, w dew, x hoar frost, y dry air, z dust haze; the turbid atmosphere of dry weather, h(r)="hail" or "rain and hail," Capital letters indicate intense; suffix o indicates slight; repetition of letters indicates continuity, R = heavy rain, r = slight rain, rr = continuous rain, SYMBOLS, < = (less than (for cloud height), > = (more than (for cloud height), ☉ = solar halo, ☾ = lunar halo, ☼ = present weather is combined, whenever possible, the general character of the weather, ☼ = solidus divides actual existing weather from preceding conditions, thus: bcrr = heavy rain after rain, -- = Has decreased, + = has increased.															0=no swell 1=mod. swell 2=heavy swell 3=no swell 4=mod. swell 5=heavy swell 6=rather rough sea 7=rough sea 8=very rough sea 9=mountainous sea															0 1 2 3 4 5 6 7 8 9 10 11 12															a. Dense fog. 1. Thick fog. 2. Fog. 3. Moderate fog. 4. Mist or haze. 5. Poor visibility. 6. Moderate. 7. Good. 8. Very good. 9. Excellent visibility, beyond 3 1/2 miles.																													
Yarmouth															b blue sky (not more than a quarter covered with cloud), bc sky partly cloudy (one half covered), c generally cloudy (three-quarters covered), d drizzle, e wet rain, g gloomy, f fog, visibility 200-1000 m. F thick fog, " less than 200 m. m mist, " 1000-2000 m. h hail, i intermittent, lp precipitation within sight of station, KQ line squall, l lightning, o overcast sky, p passing showers, q squally, r rain, s snow, rs sleet, t thunder, u ugly, threatening sky, v unusual visibility, w dew, x hoar frost, y dry air, z dust haze; the turbid atmosphere of dry weather, h(r)="hail" or "rain and hail," Capital letters indicate intense; suffix o indicates slight; repetition of letters indicates continuity, R = heavy rain, r = slight rain, rr = continuous rain, SYMBOLS, < = (less than (for cloud height), > = (more than (for cloud height), ☉ = solar halo, ☾ = lunar halo, ☼ = present weather is combined, whenever possible, the general character of the weather, ☼ = solidus divides actual existing weather from preceding conditions, thus: bcrr = heavy rain after rain, -- = Has decreased, + = has increased.															0=no swell 1=mod. swell 2=heavy swell 3=no swell 4=mod. swell 5=heavy swell 6=rather rough sea 7=rough sea 8=very rough sea 9=mountainous sea															0 1 2 3 4 5 6 7 8 9 10 11 12															a. Dense fog. 1. Thick fog. 2. Fog. 3. Moderate fog. 4. Mist or haze. 5. Poor visibility. 6. Moderate. 7. Good. 8. Very good. 9. Excellent visibility, beyond 3 1/2 miles.																													
Greenwich															b blue sky (not more than a quarter covered with cloud), bc sky partly cloudy (one half covered), c generally cloudy (three-quarters covered), d drizzle, e wet rain, g gloomy, f fog, visibility 200-1000 m. F thick fog, " less than 200 m. m mist, " 1000-2000 m. h hail, i intermittent, lp precipitation within sight of station, KQ line squall, l lightning, o overcast sky, p passing showers, q squally, r rain, s snow, rs sleet, t thunder, u ugly, threatening sky, v unusual visibility, w dew, x hoar frost, y dry air, z dust haze; the turbid atmosphere of dry weather, h(r)="hail" or "rain and hail," Capital letters indicate intense; suffix o indicates slight; repetition of letters indicates continuity, R = heavy rain, r = slight rain, rr = continuous rain, SYMBOLS, < = (less than (for cloud height), > = (more than (for cloud height), ☉ = solar halo, ☾ = lunar halo, ☼ = present weather is combined, whenever possible, the general character of the weather, ☼ = solidus divides actual existing weather from preceding conditions, thus: bcrr = heavy rain after rain, -- = Has decreased, + = has increased.															0=no swell 1=mod. swell 2=heavy swell 3=no swell																																																											

* Information for these columns not usually received.

* The barometric change is expressed in half millibars.

SUMMARIES FOR THE PAST 24 HOURS.													SUM. 3h.
STATIONS.	WEATHER.				TEMPERATURE.			RAINFALL.					Hours.
	7h.-15h. 3	15h.-18h. 3	18h.-7h. 3 to 1h. 4	1h.-7h. 4	MAX. Day. 7h.-18h.	MIN. Night. 18h.-7h.	MIN. on GRASS.	Day. 7h.-18h. mm.	Night. 18h.-7h. mm.	Precipitation began.	Precipitation began.		
Lerwick ...	ocbcp	becbcp	cobp	ocbcp	51	41	.	1	1	<0800	<2100	6.0	
Stornoway ...	c	c	p	p	52	42	.	0.4	5	-	-	4.2	
Wick ...	cir	cpr	pr	pr	51	41	.	2	2	<0800	<2100	.	
Castlebay ...	bcp	cbcp	ocpo	opc	53	45	.	0.2	1	<0800	<2100	8.5	
Nairn ...	cbcp	cbcp	cbcp	cbcp	56	40	.	0.3	0.5	1100	0130	5.2	
Aberdeen ...	cpr	cpr	cbcp	cbcp	54	40	36	0.4	2	<0800	<2100	7.6	
Malin Head ...	bcbcp	bcbcp	co	cobp	55	47	.	0.4	1	1430	2400	3.9	
Renfrew ...	bcbcp	bcbcp	bc	cbcp	60	43	37	-	2	-	0330	12.4	
Edinburgh (Leith) ...	bc	p	p	bc	58	42	37	Trace	2	1230	0130	10.1	
Leuchars ...	bcbcp	bcbcp	byb	bc	59	39	30	0.6	4	1230	0330	11.1	
Blackdunmill ...	bcbcp	bcbcp	cbcp	cbcp	58	38	32	Trace	1	1430	0530	9.3	
Trumouth ...	bg	bc	bc	bc	59	41	37	0.3	2	1530	0530	.	
Blackod Point ...	cc	p	cc	cc	57	50	.	-	-	-	-	.	
Donaghadee ...	bc	c	bc	bc	58	46	.	Trace	1	<0800	2200	.	
Birr Castle ...	cobcp	cbcp	bc	bc	61	42	32	0.1	-	<0800	-	7.3	
Holyhead ...	ocbcp	bc	ocp	coq	59	52	49	-	-	-	-	8.1	
Liverpool (Bidston) ...	ocbcp	bc	ocp	coq	57	49	45	Trace	0.1	<0800	0430	9.1	
Choster (Sealand) ...	ocbcp	bc	ocp	coq	59	50	46	Trace	Trace	1530	0630	7.0	
Harrogate ...	bcbcp	bcbcp	cbcp	cbcp	60	43	36	-	0.2	-	0330	10.5	
Spurn Head ...	c	c	c	co	59	48	.	-	0.1	-	<2100	7.1	
Birmingham (Edgbaston) ...	ocbcp	bcbcp	bc	bc	60	47	43	1	0.1	0900	0630	5.6	
Cranwell ...	bc	bc	bc	bc	63	42	28	0.2	-	<0800	-	7.4	
Exeter ...	ocbcp	bcbcp	bc	bc	60	46	44	1	0.5	<0800	0230	7.8	
Valencia (Cahirovee) ...	oo	ocbcp	b	bcbcp	60	49	45	-	0.1	-	-	3.8	
Rothes Point ...	bc	bc	bc	bc	63	47	.	-	Trace	-	-	6.2	
Pembroke (St. Ann's H.) ...	ocp	b-bc	bc	oo	60	51	.	-	-	-	-	6.2	
Ross-on-Wye ...	ocbcp	cbcp	bc	bc	62	45	38	0.3	-	0900	-	7.2	
Leafeld ...	ocbcp	bcbcp	bc	bc	61	42	34	0.2	-	1100	-	7.4	
Andover ...	ocbcp	ocbcp	b	bcbcp	63	38	32	Trace	1230	-	-	6.8	
S. Farnborough ...	ocbcp	ocbcp	b	bcbcp	63	40	39	Trace	Trace	1100	-	7.2	
London (Kew Obs.) ...	ocbcp	ocbcp	byb	bcbcp	63	45	37	0.5	-	<0800	-	6.4	
Croydon ...	ocbcp	ocbcp	bcbcp	bcbcp	63	44	35	0.2	-	<0800	-	6.3	
Clacton-on-Sea ...	ocp	cbcp	bcbcp	bcbcp	63	45	42	-	-	-	-	5.6	
Shoeburyness ...	ocp	c	co	o	64	44	42	Trace	-	1230	-	4.7	
Falmouth ...	ocbcp	ocbcp	bcbcp	bcbcp	63	47	40	Trace	-	0900	-	5.5	
Lymington ...	ocp	ocbcp	bcbcp	bcbcp	62	41	36	1	-	<0800	-	6.4	
Seilly (St. Mary's) ...	cbcp	bcbcp	b	bc	64	50	.	-	-	-	-	7.1	
Falmouth (Pendennis) ...	bcbcp	ocbcp	cbcp	bcbcp	62	50	.	0.6	-	1630	-	6.5	
Plymouth (Cattewater) ...	ocbcp	ocbcp	b	bc	62	43	37	0.1	-	1330	-	7.7	
Portland Bill ...	cbcp	cbcp	b	bcbcp	64	51	.	-	-	-	-	6.4	
Southampton (Calshot) ...	oo	cbcp	b	c	64	44	40	-	-	-	-	6.4	
Dungeness ...	ocbcp	ocbcp	bb	bcbcp	65	43	.	0.4	-	0900	-	.	
Guernsey ...	bcbcp	cbcp	cbcp	bcbcp	62	52	.	-	-	-	-	.	



Observations from Cross Channel Steamers.									
Position.	Date and Time.	Steamship.	Wind.	Weather.	Temp.				
			Dir.	Force.	Air.	Sea.			
2	3rd 10h	Scotia	N	6	b	55	50	50	50
3	3rd 12h	St. Helier	WNW	7	b	63	60	60	60
4	4th 1h	Brighton	N	5	b	59	60	60	60

GENERAL INFERENCE.

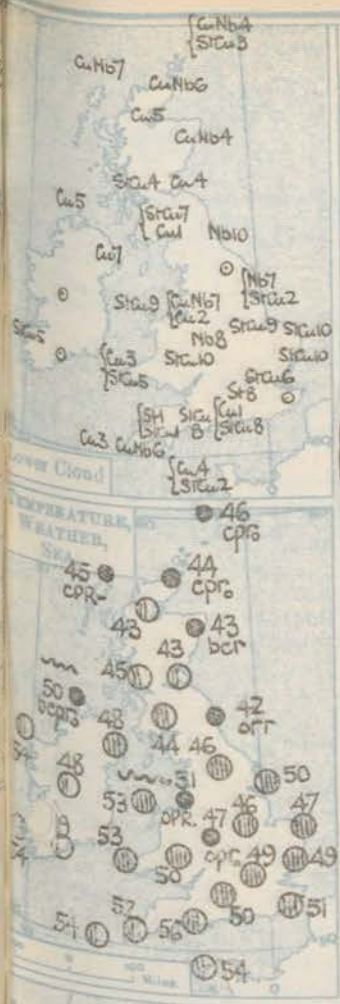
The Atlantic anticyclone remains stationary and further slight secondary depressions associated with the large deep depression over Scandinavia will move south southeast across the British Isles. Showers are probable, with bright intervals, and cold northerly winds will continue.

Districts.	Forecast for the 24 hours commencing 15h. G.M.T. Friday, 4th September, 1925.	Further Outlook.
1. S.E. England	Wind N.W. to N., strong at times; occasional showers, bright intervals; visibility good; cold, slight ground frost locally at night.	No indication of any material change.
2. E. England		
3. E. Midlands		
4. W. Midlands		
5. S.W. England	Wind N.W. to N., moderate to fresh; mainly fair but local showers; visibility good; cold, slight ground frost locally at night.	-----
6. South Wales		
7. North Wales		
8. N.W. England		
9. N. Midlands	As 1 - 4.	
10. N.E. England		
11. E. Scotland		
12. S.W. Scotland		
13. Isle of Man	As 5 - 6.	
14. N. & N.W. Scotland		
15. Hebrides		
16. Orkneys and Shetlands		
17. N.W. Ireland	As 5 - 6.	
18. N.E. Ireland		
19. S.E. Ireland		
20. S.W. Ireland		

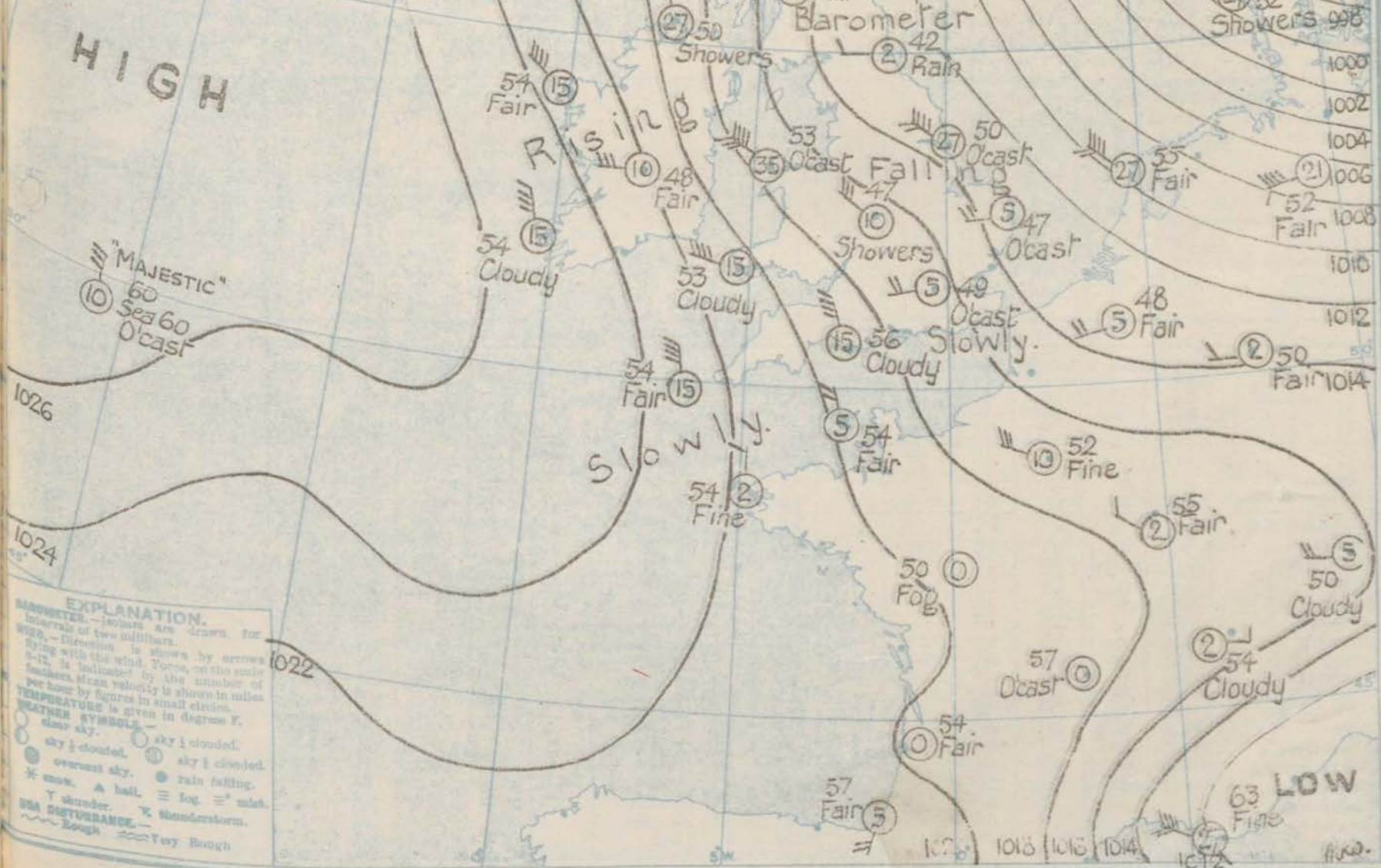
SYNOPTIC CHART FOR 7H. FRIDAY, 4TH SEPTEMBER, 1925.

Scale - 1:10,000,000

Nautical Miles
Statute Miles



All times are G.M.T. Add one hour to get summer time.



EXPLANATION.
Isobars are drawn for every 2 millibars.
Direction is shown by arrows.
Force, on the scale 1-12, is indicated by the number of feathers.
Mean velocity is shown in miles per hour by figures in small circles.
TEMPERATURE is given in degrees F.
WEATHER SYMBOLS.
☉ clear sky. ☁ sky & clouded. ☂ sky & clouded. ☄ overcast sky. ☔ rain falling. * snow. A hail. ≡ fog. ≡ mist. T squall. X thunderstorm. ~~~~~ rough. ~~~~~ Very rough.

AIR MINISTRY.

DAILY WEATHER REPORT OF THE METEOROLOGICAL OFFICE, LONDON:

Page 4.

BRITISH SECTION... Friday 4th September 1925.

No. 247.

STATIONS.	Height above M.S.L. in feet.	Observations at 0100 G.M.T.												Observations at 0700 G.M.T.													
		Barom. at M.S.L.	Change in 3 Hours.	Wind.		Weather.	Temp. °F.	Humidity. %	Visibility. 1/2	Cloud.				Barom. at M.S.L.	Change in 3 Hours.	Wind.		Weather.	Temp. °F.	Humidity. %	Visibility. 1/2	Cloud.					
				Dir.	Force					Height Feet	Form	Amt.	Upper Form.			Total Amt.	Dir.					Force	Height Feet	Form	Amt.	Upper Form.	Total Amt.
Lerwick	54	1006.2	-1	NNW	5	0r	43	97	7	5700	No	10	-	1004.6	-1	N	4	0r	46	92	7	4000	CuNb	7	-	3	4
Stornoway	51	1016.4	-3	NNW	4	0r	43	97	8	1500	CuNb	5	-	1016.6	+1	NNW	3	0r	45	85	7	4000	CuNb	7	-	3	4
Wick	81	1012.1	-2	NNW	4	0r	43	97	8	1500	CuNb	5	-	1011.2	0	NNW	3	0r	44	97	8	1500	CuNb	6	AC	7	3
Castlebay	87	1019.3	+3	NW	4	C	47	75	8	2500	CuNb	7	-	3	4
Nairn	82	1014.4	-1	NN	3	bc	43	75	8	4000	Cu	5	-	3	4
Aberdeen	48	1012.0	+1	NN	4	bc	43	85	8	1500	CuNb	4	-	3	4
Malin Head	51	1013.2	-2	NNW	4	0r	54	65	8	4000	Sc	9	-	1013.3	+2	NNW	6	0r	50	75	8	4000	Cu	3	-	3	6
Renfrew	36	1015.0	+2	-	0	bc	45	85	8	4000	Sc	4	-	3	0
Edinburgh (Inchkeith)	100	1014.9	0	NNW	3	bc	48	75	8	.	.	0	AC	1013.8	0	NNW	3	bc	43	92	9	5700	Cu	4	AC	3	0
Leuchars	40	1013.6	+1	NN	4	b	43	85	8	4000	Sc	1	-	3	0
Bekdalemuir	704	1013.7	-2	NNW	3	c/r	44	85	8	1500	Sc	3	-	3	2
Tynemouth	72	1014.3	0	N	2	b	45	75	8	4000	Cu	2	C	1013.7	0	N	1	0r	42	92	6	1500	No	10	-	3	0
Blacksod Point	10	1023.1	0	N	3	C	53	65	7	.	.	.	8	1022.9	0	NN	4	bc	54	65	7	.	.	.	6	3	0
Donaghadee	35	1017.3	+1	NNW	3	C	48	85	8	4000	Cu	7	-	3	0
Birr Castle	175	1022.5	0	N	3	bc	48	85	6	.	.	0	AC	3	0
Holyhead	28	1019.1	-1	NNW	5	C	55	65	8	4000	Cu	6	AC	1017.2	-2	NN	7	0	53	75	8	1500	Sc	9	-	3	0
Liverpool (Bidston)	130	1014.9	-2	NNW	3	0r	51	75	8	1500	CuNb	9	-	3	0
Chester (Sealand)	16	1015.6	-1	N	4	0r	50	85	6	2500	Sc	9	-	3	0
Harrogate	480	1013.6	-2	NNW	4	0r	46	75	7	.	.	0	ASr	3	0
Spurn Head	26	1013.8	-1	NNW	4	C	52	85	7	2500	Sc	3	AC	1012.6	-2	NN	6	0	50	75	7	4000	No	9	-	3	0
Birmingham (Edgbaston)	525	1016.4	0	NN	3	0r	47	85	6	2500	No	8	ASr	3	0
Cranwell	228	1015.9	-2	N	3	b	43	47	7	.	.	0	-	1014.6	-2	NNW	4	0	46	85	7	5700	Sc	9	-	3	0
Gorleston	18	1014.5	+1	NN	1	0	49	85	7	5700	Cu	9	-	1013.3	-1	N	2	0	47	92	6	4000	Sc	10	-	3	0
Valencia (Cahiroreen)	30	1025.4	+2	NN	1	b	54	75	9	.	.	0	AC	1025.3	+1	NN	4	C	54	75	8	2500	Sc	5	AC	3	0
Roche Point	30	1024.3	0	NN	3	b	49	85	8	.	.	0	C	3	0
Pembroke (St. Ann's H.)	140	1020.7	0	NN	3	bc	54	75	8	.	.	0	AC	1020.6	0	NN	4	C	53	75	8	4000	Sc	8	-	3	0
Rosa-on-Wye	225	1017.2	-1	N	3	0	50	75	9	2500	Sc	10	-	3	0
Leafield	612	1016.9	0	NN	3	0	46	75	8	5700	Sc	7	ASr	3	0
Andover	295	1017.0	-1	NN	1	0r	47	92	7	1000	Sc	8	ASr	3	0
S. Farnborough	230	1016.3	-1	NN	2	0r	43	85	7	4000	Sc	3	ASr	3	0
London (Kew Obs.)	18	1016.4	-1	NN	2	0r	43	85	6	4000	Sc	6	CASr	3	0
Oxford	264	1017.3	+1	NN	2	b	46	85	7	.	.	0	-	1016.5	-1	N	3	0	48	85	7	4000	Sc	7	ASr	3	0
Clacton-on-Sea	54	1014.2	-2	NN	3	C	47	92	6	5700	Sc	8	-	3	0
Shoeburyness	11	1014.3	-1	NN	3	0	43	85	6	4000	Sc	7	AC	3	0
Felixstowe	75	1013.3	-2	NN	3	0	43	85	6	5700	Sc	10	-	3	0
Lynapne	350	1016.3	0	NN	3	b	45	85	7	.	.	0	-	1015.0	-1	NN	4	C	46	92	6	2500	Sc	6	AC	3	0
Scilly (St. Mary's)	131	1022.7	0	N	1	bc	53	85	3	4000	Sc	4	-	1023.2	+2	NN	4	bc	51	85	8	4000	Cu	3	C	3	0
Falmouth (Pannernia)	209	1021.3	+2	.	0	b	51	85	3	4000	CuNb	1	AC	1021.3	+1	NN	3	bc	52	85	8	4000	CuNb	6	-	3	0
Plymouth (Cattewater)	82	1023.8	0	NN	1	b	48	85	7	2500	Sc	2	-	3	0
Portland Bill	19	1019.2	+1	.	4	b	54	75	8	.	.	0	-	1018.4	0	NN	1	C	56	75	8	4000	Sc	8	-	3	0
Southampton (Calshot)	10	1018.7	+2	NN	3	b	50	75	3	.	.	0	AC	1017.9	-2	NN	4	C	43	75	7	2500	Sc	9	-	3	0
Dungeness	21	1016.2	+1	NN	3	b	45	85	7	.	.	0	-	1015.8	0	NN	4	C	43	75	7	.	.	0	ASr	3	0
Guernsey	-	1014.9	+1	NN	2	bc	54	75	3	2500	Cu	0	-	3	0

WEATHER, TEMPERATURE, RAINFALL AND SUNSHINE AT HEALTH RESORTS FOR 3rd

STATIONS.	WEATHER.		TEMPERATURE.		RAINFALL†		SUNSHINE.		STATIONS.	WEATHER.		TEMPERATURE.		RAINFALL†		SUNSHINE.	
	Fore-noon.	After-noon.	Min. Night.	Max. Day.	Night 17h-24h.	Day 9h-17h.	Sunrise to 17h.	Sunset to 17h.		Fore-noon.	After-noon.	Min. Night.	Max. Day.	Night 17h-24h.	Day 9h-17h.	Sunrise to 17h.	Sunset to 17h.
			°F.	°F.	mm.	mm.	hr.	hr.				°F.	°F.	mm.	mm.	hr.	hr.
Wagner	0	b	54	54	-	-	4.1	11.6	Ilfracombe	cd	ocbc	56	60	mm.	0.4	4.1	7.8
Berwick-on-Tweed	bcbb	cbpc	48	57	0.6	1	6.4	3.2	Bude	ocbc	bcbb	58	61	-	-	5.6	8.1
Douglas (I.O.M.)	bc	b	50	56	1	-	8.8	2.6	Penzance	bcc	br	55	66	-	-	6.2	10.0
Llandudno	bc	bc	52	59	0.6	-	4.2	3.9	Paignton	bcbb	pbq	56	65	-	Trace	8.2	9.9
Colwyn Bay	orcc	ccbb	53	58	1	-	8.5	4.1	Torquay	b	b	55	66	-	-	8.4	10.0
Rhyl	bc	bc	53	62	2	-	9.3	4.5	Jersey	bc	co	56	65	-	-	7.3	2.8
Wallasey	bc	bc	52	60	2	-	9.2	3.6	Weymouth	bbc	pb	56	67	-	2	6.7	11.3
Southport	bbb	o	53	58	1	-	9.0	3.7	Bournemouth	co	bbb	52	65	-	-	4.5	11.3
Blackpool	pc	bc	53	58	2	-	10.0	3.1	Portsmouth (S'thsea)	oc	bcbb	54	64	-	-	5.3	11.1
Ilkley	b	b	51	61	Trace	-	10.6	6.1	Littlehampton	oc	bc	52	64	-	-	5.3	11.1
Cleethorpes	b	b	51	61	0.6	-	8.2	6.7	Worthing	bcc	bcbb	51	63	-	-	5.3	11.6
Skegness	obo	cc	50	60	0.1	-	7.6	8.2	Brighton	bbcc	cbcb	53	66	-	-	5.3	10.6
Aberystwyth	abc	bc	54	58	-	-	5.7	4.6	Eastbourne	occb	cb	54	65	-	-	4.5	-
Bath	abc	bc	54	65	-	-	4.5	3.6	Hastings	o	ocbc	50	63	-	-	3.8	10.0
Cheltenham	ocbc	by	53	63	0.5	-	7.5	8.3	Folkestone	b	bc	52	63	-	0.2	2.5	10.3
Leamington Spa	ocbc	cb	53	61	-	-	6.0	7.8	Dover	o	cbcb	55	62	0.4	0.1	3.4	10.3
Lowestoft	cc	cb	53	59	-	-	6.3	8.4	Tunbridge Wells	oc	cbcb	51	64	Trace	-	4.1	9.4
Felixstowe	o	b	54	64	0.5	-	4.6	8.0	Ramsgate	oro	bcbb	54	63	-	1	4.1	9.4
Harwich & Dovercourt	bc	bc	54	65	0.5	-	5.1	8.3	Margate	o	ocbc	54	63	-	0.5	3.5	9.4
Southend	c	bc	54	64	1	-	3.8	3.1	Deal	oro	cb	54	63	-	1	2.6	9.4

TERMS OF SUBSCRIPTION.—6/6 per quarter or 25/- per year, post free. Single copies may be obtained at the Meteorological Office, price 1d.

* Information not usually received.

† The observations at 0100 G.M.T. are made on Valencia Island.

‡ For code see page 1.

§ See footnote page 1.



AIR MINISTRY.

DAILY WEATHER REPORT OF THE METEOROLOGICAL OFFICE, LONDON:

BRITISH SECTION.

No. B23298

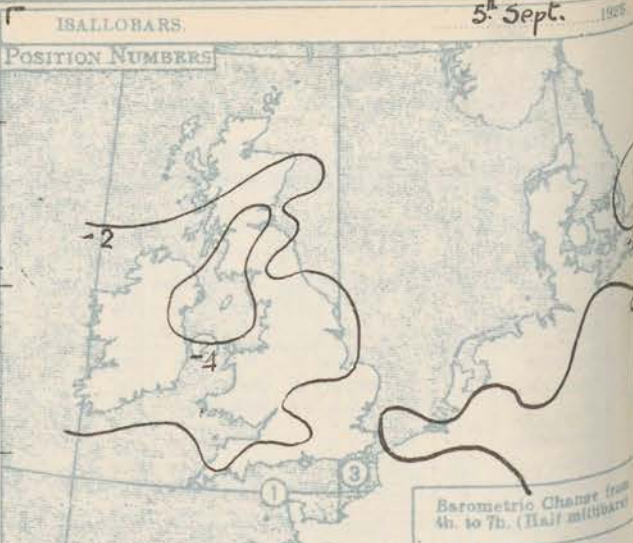
SATURDAY 5 SEPTEMBER 1925.

Page 1.

Observations at 1300 G.M.T. 4 th															Observations at 1800 G.M.T. 4 th														
STATIONS.	Barom. at M.S.L.	Change in 3 Hours.	Wind.		Weather.	Temp. °F.	Humidity. %	Visibility. 0-9	Cloud.				Barom. at M.S.L.	Change in 3 Hours.	Wind.		Weather.	Temp. °F.	Humidity. %	Visibility. 0-9	Cloud.								
			Direc.	Force					Height	Form	Amt.	Direc.			Force	Height					Form	Amt.							
																							0-12	0-10	0-10	0-10	0-10	0-10	0-10
(For heights see p. 4.)																													
Lerwick	1004.3	0	NW	5	o/c	47	85	7	4000	Nb	10	-	10	1003.9	0	NW	6	o/c	46	92	7	4000	Nb	10	-	10	5		
Stormoway	1017.5	0	NNW	5	c	50	65	7	1500	St	9	-	9	1017.4	0	NNW	5	c	48	65	7	1500	St	7	-	7	4		
Wick	1011.9	+1	NNW	5	c	47	97	8	1500	Nb	4	ast	7	1011.9	-1	NW	5	c	47	97	8	1500	Nb	4	ast	8	3		
Castlebay	1020.5	+1	NW	5	o/c	53	75	7	1500	Nb	9	-	9	1019.8	-1	NW	4	c	50	75	8	1500	St	10	-	10	4		
Nairn	1012.7	+1	NW	5	o/c	50	65	8	1500	Cu	7	ast	9	1012.4	-1	NNW	5	bc	48	65	8	14000	Cu	6	-	6	4		
Aberdeen	1012.7	+1	NW	5	o/c	50	65	8	1500	Cu	7	ast	9	1012.4	-1	NW	5	c	47	75	8	1500	St	7	-	7	4		
Malin Head	1021.5	+1	NNW	6	bc	52	65	8	4000	Cu	5	-	5	1021.2	0	NNW	5	c	51	75	8	4000	Cu	8	-	8	4		
Renfrew	1016.7	-1	NNW	5	bc	53	55	9	4000	St	4	-	4	1016.5	-1	NW	4	c	51	65	8	4000	St	3	ast	8	4		
Edinburgh (Inchkeith)	1015.1	0	NW	3	bc	53	65	9	4000	Cu	5	-	5	1014.4	-2	NW	4	c	53	55	9	4000	Cu	2	ast	3	2		
Leuchars	1014.9	0	NNW	4	c	52	65	8	2500	St	7	-	7	1014.1	0	NNW	4	b	53	65	8	4000	Cu	1	ast	2	2		
Blackdumfriesshire	1016.2	+1	NW	5	bc	50	75	7	4000	Cu	5	-	5	1015.7	-1	NW	6	b	47	85	8	4000	Cu	1	ast	2	2		
Tynemouth	1014.3	+1	NW	4	bc	53	55	8	800	Cu	4	-	4	1014.3	0	NW	3	bc	54	65	7	800	Cu	4	ast	5	4		
Blackhead Point	1024.3	+1	N	4	bc	55	65	8	4000	Cu	5	-	5	1024.3	0	N	3	bc	54	65	8	4000	Cu	5	-	5	4		
Donaghadee	1019.7	+1	NW	5	bc	55	65	8	4000	Cu	5	-	5	1020.0	0	NNW	5	bc	51	65	8	4000	Cu	5	ast	6	3		
Birr Castle	1023.3	+3	W	3	c	57	65	7	2500	Cu	5	ast	4	1023.6	0	NW	3	bc	53	65	8	4000	Cu	5	-	5	3		
Holyhead	1019.1	+3	NNW	6	bc	53	65	8	2500	Cu	4	-	4	1020.3	0	NNW	5	c	53	65	8	4000	St	7	-	7	5		
Liverpool (Bidston)	1017.4	+3	NNW	4	b	55	55	8	2500	St	3	-	3	1018.6	+1	NNW	5	b	52	65	8	2500	Cu	2	-	2	2		
Chester (Sealand)	1016.9	+3	NNW	6	bc	54	65	9	4000	Cu	5	-	5	1018.5	+1	NNW	5	c	52	65	8	2500	Cu	6	ast	7	2		
Harrogate	1015.3	+3	WNW	4	c	52	55	8	4000	Cu	7	-	7	1016.1	0	WSW	3	bc	52	65	8	4000	Cu	5	ast	5	2		
Spurn Head	1013.4	0	NW	5	c	52	65	8	4000	Cu	7	-	7	1014.3	+1	NW	5	c	54	65	8	4000	St	7	-	7	4		
Birmingham (Edgbaston)	1015.1	-1	NNW	5	b	55	65	6	2500	Cu	3	-	3	1018.3	+3	NNW	4	bc	51	65	7	2500	St	5	-	5	0		
Cranwell	1015.0	+1	NW	5	c	55	65	8	1500	St	8	-	8	1016.9	+2	NNW	4	b	52	55	8	4000	Cu	1	-	1	0		
Gorleston	1013.1	0	NNW	4	bc	54	65	7	2500	Cu	5	-	5	1014.9	+2	NW	3	bc	51	75	7	2500	Cu	4	-	4	0		
Valencia (Cahiroveen)	1025.6	0	NNW	5	c	58	65	8	2500	St	8	-	8	1025.6	0	NNW	4	c	56	65	8	2500	St	8	-	8	3		
Ros Point	1024.0	0	NNW	3	bc	60	65	8	4000	Cu	6	-	6	1024.0	0	NNW	4	b	57	75	8	4000	Cu	1	-	1	0		
Pembroke (St. Ann's H.)	1020.3	0	NW	4	bc	59	65	8	4000	Cu	6	-	6	1021.4	0	N	3	b	54	65	8	4000	Cu	2	-	2	1		
Rose-on-Wye	1016.0	-1	WNW	4	c	57	55	9	2500	Cu	7	-	7	1018.9	+2	N	3	c	52	65	8	4000	St	8	-	8	0		
Leaffield	1016.2	-1	NNW	5	c	48	92	8	4000	Nb	7	-	7	1018.2	+3	NNW	4	b	49	65	8	4000	Cu	1	ast	2	0		
Andover	1016.2	-1	NNW	4	o/c	57	75	8	2500	Cu	9	-	9	1017.7	+2	NNW	3	b	54	65	8	4000	Cu	3	-	3	0		
S. Farnborough	1015.7	-1	NW	3	o/c	56	65	8	4000	Cu	9	-	9	1016.9	+2	NNW	1	c	52	85	7	4000	St	7	-	7	0		
London (Kew Obs.)	1015.4	-1	NW	2	o/c	57	65	8	2500	Cu	8	ast	9	1017.0	+4	NNW	2	bc	54	65	6	2500	St	4	-	4	0		
Croydon	1015.4	0	NNW	4	o/c	57	65	7	1500	St	9	-	9	1017.0	+3	NNW	1	c	52	85	6	2500	St	7	-	7	0		
Clacton-on-Sea	1014.4	-1	NNW	3	o	54	65	7	2500	St	8	ast	10	1015.7	+2	NW	4	bc	54	65	7	2500	Cu	4	-	4	0		
Shoeburyness	1014.4	-1	NNW	3	o	54	65	7	2500	St	8	ast	10	1015.7	+2	NW	3	b	52	65	8	4000	Cu	1	-	1	0		
Feltham	1013.4	0	NNW	5	c	56	55	8	5700	Cu	7	-	7	1015.7	+3	NNW	4	b	51	55	8	5700	Cu	1	-	1	1		
Lymington	1014.4	-1	NW	4	o	55	65	8	2500	Cu	7	ast	10	1014.1	+2	NNW	3	bc	51	75	8	1500	St	5	-	5	0		
Scilly (St. Mary's)	1023.6	+1	NNW	5	b	61	85	8	4000	Cu	3	-	3	1023.3	0	NNW	5	bc	57	65	8	4000	Cu	5	-	5	4		
Pelham (Pendennis)	1021.8	0	NNW	4	bc	58	55	8	4000	Cu	6	-	6	1021.9	+1	N	3	c	56	65	8	4000	Cu	8	-	8	0		
Plymouth (Cattewater)	1020.1	-1	NNW	5	bc	58	55	8	4000	Cu	4	-	4	1020.3	+2	NNW	5	b	56	65	8	4000	Cu	3	-	3	0		
Portland Bill	1018.0	0	NW	5	c	59	65	8	4000	Cu	2	ast	8	1018.1	0	NW	5	b	58	55	8	4000	Cu	3	-	3	4		
Southampton (Calshot)	1016.4	-2	NNW	5	c	56	65	8	2500	Cu	7	-	7	1017.5	+3	NNW	4	bc	56	65	8	2500	Cu	3	ast	4	0		
Dunfermline	1014.7	-1	NW	5	c	60	55	8	4000	Cu	6	ast	8	1015.8	+2	NNW	3	bc	53	75	8	4000	Cu	2	ast	6	2		
Guernsey	1019.2	-2	NW	5	c	58	65	8	4000	Cu	5	ast	8	1019.5	0	NW	4	b	57	65	8	2500	Cu	1	ast	2	4		
LONDON OBSERVATIONS.															LONDON OBSERVATIONS.														
24 HOURS ENDED 0900 G.M.T. 5 th															24 HOURS ENDED 0900 G.M.T. 5 th														
Kew															Kew														
Croydon															Croydon														
Greenwich (Royal Obs.)															Greenwich (Royal Obs.)														
City (Unif. Coll. Row)															City (Unif. Coll. Row)														
Westminster (St. James' Pk.)															Westminster (St. James' Pk.)														
Regent's Pk. (Botanic Gdns.)															Regent's Pk. (Botanic Gdns.)														
Canons Square															Canons Square														
Kensington Palace															Kensington Palace														
Hamstead Observatory															Hamstead Observatory														
TABLE SHOWING THE GREENWICH TIMES OF SUNRISE, NOON, AND SUNSET															TABLE SHOWING THE GREENWICH TIMES OF SUNRISE, NOON, AND SUNSET														
5 th 16 th September, 1924.															5 th 16 th September, 1924.														
STATIONS.															STATIONS.														
Sunrise.															Sunrise.														
Noon.															Noon.														
Sunset.															Sunset.														
Greenwich															Greenwich														
Wick															Wick														
Valencia															Valencia														
Beaufort Notation of Weather.															Beaufort Notation of Weather.														
a blue sky (not more than a quarter covered with cloud).															a blue sky (not more than a quarter covered with cloud).														
b sky partly cloudy (one half covered).															b sky partly cloudy (one half covered).														
c generally cloudy (three-quarters covered).															c generally cloudy (three-quarters covered).														
d drizzle. e wet air. g gloomy. f fog, visibility 200-1000 m. F thick fog, " less than 200 m. m mist, " 1000-2000 m. h hail. i intermittent. j precipitation within sight of station. KQ line squall. l lightning. o overcast sky. p passing showers. q equally. r rain. s snow. t sleet. u thunder. v ugly, threatening sky. w usual visibility. x dew. y dry air. z dust haze; the turbid atmosphere of dry weather. h(r) " hail " or " rain and hail." Capital letters indicate intensity: suffix o indicates slight; repetition of letters indicates continuity. R = heavy rain. r = slight rain. rr = continuous rain. SYMBOLS. < = (less than) (for cloud height). @ = solar halo. @ = lunar halo. With present weather is combined, where possible, the general character of the weather. A "solid" signifies actual existing weather from preceding conditions, thus: bc-r = fair weather after rain; -bc-r = rain, decreased + = sun increased.															a blue sky (not more than a quarter covered with cloud).														
The BEAUFORT SCALE OF WIND is used only for surface observations. In the accompanying table the speed of the wind corresponding with the different numbers, is the speed at about 50 feet above the ground.															The BEAUFORT SCALE OF WIND is used only for surface observations. In the accompanying table the speed of the wind corresponding with the different numbers, is the speed at about 50 feet above the ground.														
SEA DISTURBANCE.															SEA DISTURBANCE.														
0=no swell. 1=mod. swell. 2=heavy swell. 3=no swell. 4=mod. swell. 5=heavy swell. 6=rather rough sea. 7=rough sea. 8=very rough sea. 9=mountainous sea.															0=no swell. 1=mod. swell. 2=heavy swell. 3=no swell. 4=mod. swell. 5=heavy swell. 6=rather rough sea. 7=rough sea. 8=very rough sea. 9=mountainous sea.														
Beaufort No.															Beaufort No.														
Statute miles per hour.															Statute miles per hour.														
0 Less than 1. 1 1-3. 2 4-7. 3 8-12. 4 13-18. 5 19-24. 6 25-31. 7 32-38. 8 39-46. 9 47-54. 10 55-63. 11 64-75. 12 76-87. 13 Above 75.															0 Less than 1. 1 1-3. 2 4-7. 3 8-12. 4 13-18. 5 19-24. 6 25-31. 7 32-38. 8 39-46. 9 47-54. 10 55-63. 11 64-75. 12 76-87. 13 Above 75.														
TELEGRAPHIC CODE FOR SURFACE VISIBILITY.															TELEGRAPHIC CODE FOR SURFACE VISIBILITY.														
0, Dense fog. at 55 yards. 1, Thick fog. 250 " 2, Fog. 550 " 3, Moderate fog. 1,100 " 4, Mist or haze. 11 miles. 5, Poor visibility. 21 " 6, Moderate. 34 " 7, Good. 110 " 8, Very good. 344 " 9, Excellent visibility, beyond 344 "															0, Dense fog. at 55 yards. 1, Thick fog. 250 " 2, Fog. 550 " 3, Moderate fog. 1,100 " 4, Mist or haze. 11 miles. 5, Poor visibility. 21 " 6, Moderate. 34 " 7, Good. 110 " 8, Very good. 344 " 9, Excellent visibility, beyond 344 "														

5th Sept. 1925

SUMMARIES FOR THE PAST 24 HOURS.												SUN. 4th
STATIONS.	WEATHER.				TEMPERATURE.			RAINFALL†				Hours.
	7h-12h.	12h-12h.	12h-4h.	1h-7p.	MAX.	MIN.	MIN.	Day.	Night.	Precipitation	Precipitation	
	4th	4th	5th	5th	Day.	Night.	on GRASS.	7h-12h.	12h-7h.	began.	began.	
Lerwick	comp. q	omr	org	ocprq	47	44	.	3	3	0800	2100	0.1
Stornoway	oo	c	c	c	52	44	.	1	Trace	-	-	4.5
Wick	prido	cirto	cir	irp	47	44	.	2	2	0900	2100	5.4
Castlebay	cpbcp	opco	o	opc	55	48	.	0.1	0.1	0900	-	5.4
Nairn	bcq	bcq/cb	bcqcp	cq	53	42	.	-	0.2	-	0130	5.4
Aberdeen	cpq	cpq/q	cq	cq	51	44	40	0.6	-	0800	-	3.4
Malin Head	bcop/bc	bcco	co	orr	54	49	.	0.1	7	0800	2400	5.5
Renfrew	bby	bcq	coq	or	57	46	42	-	Trace	-	-	10.7
Edinburgh (Leith)	bc	bc	c	o	56	47	44	-	-	-	-	9.5
Leuchars	bcc	cbq/b	bo	ob	56	44	36	-	-	-	-	9.6
Exdalemuir	cb/bc	bc	bco	oco	54	42	38	-	-	-	-	10.5
Tynemouth	oir/bc	bcq	bc	bc	55	42	39	3	-	0800	-	.
Blackad Point	cc	cc	rd	rd	57	52	.	-	5	-	-	.
Donaghadee	bcq	bcq	c	or	57	47	.	-	1	-	0430	.
Birr Castle	bcco	co/bc	bc	comp	59	39	33	-	1	-	-	8.9
Holyhead	p/q	bcq	c	od	55	50	49	Trace	0.5	0800	0530	7.7
Liverpool (Bidston)	p/bc	obco	o	p	55	48	44	0.4	0.4	0800	2200	6.5
Chester (Sealand)	comp/bc	bcq/p	oir	oir	57	50	46	2	0.1	0800	2100	5.5
Harrogate	comp/bc	cbc	bc	bop	54	40	34	0.2	Trace	0900	0630	6.0
Spurn Head	c	c	c	c	55	48	.	-	-	-	-	7.1
... (Risingham, Edz. Easton)	comp/bc	bco	bc	bbo	57	43	39	2.7	-	0800	-	5.1
Cranwell	comp/bc	c	co	c	57	42	32	0.1	-	0900	-	7.3
Gorleston	comp/bc	bcq/p	bc	bco	56	42	39	2	-	0900	-	4.6
Valencia (Cahirciveen)	bcc	ccc	o	o	58	53	51	-	-	-	-	2.4
Rothes Point	bcc	cbc/b	bcb	bo	61	49	.	-	-	-	-	.
Pembroke (St. Ann's H.)	c	b-bc	b-bc	c	59	47	.	-	-	-	-	9.3
Ross-on-Wye	o/cp	co/bcc	cbw	bcco	59	42	35	0.3	-	1100	-	5.6
Leafeld	comp/bc	bcq/b	bwbc	bco	56	44	34	2	-	1100	-	6.8
Andover	o/c	PR/bc	b	bcco	61	33	28	0.2	-	1230	-	6.4
S. Farnborough	comp/bc	comp/bc	cbc	bbwbc	61	36	36	1	Trace	1230	-	5.4
London (Kew Obs.)	comp/bc	comp/bc	bcmw	bbcmw	58	42	35	1	-	1330	-	3.0
Croydon	o/bp	oq/rcc	cbw	bcmw	58	41	31	0.1	-	1230	-	4.1
Clacton-on-Sea	coy	o/cbc	bc	bccy	58	43	38	-	-	-	-	6.4
Shoeburyness	oo	o/cbc	b	bcco	58	41	31	-	-	-	-	5.9
Felixstowe	o/bc	comp/b	bwbc	bco	57	44	42	Trace	-	1430	-	5.7
Lympne	oc	o/cbc	bcw	bcm	59	35	27	-	-	-	-	5.6
Scilly (St. Mary's)	bcb	b-bc	bc	bpc	61	52	.	-	-	-	-	10.5
Falmouth (Pendennis)	c	cco	co	cbc	59	49	.	-	-	-	-	7.6
Plymouth (Cattewater)	bo/bp	q/bc	b	bwo	59	42	38	-	-	-	-	7.3
Portland Bill	c	c-bc	b-bc	bco	60	47	.	Trace	-	1230	-	.
Southampton (Colesat)	comp	pr/bc	bc	c	61	42	38	Trace	-	1100	-	5.6
Dungeness	c/c	comp	cb	bcc	61	39	.	0.5	-	1430	-	.
Guernsey	c/q	cb/bc	b	b-bc	60	50	.	-	-	-	-	.



Observations from Cross Channel Steamers.

Position.	Date and Time.	Steamship.	Wind.		Weather.	Temp.	
			Dir.	Force.		Air.	Sea.
2	4th 10h	Scotia	NW	8	bwy	55	57
1	4th 13h	St. Julien	NW	5	b	60	60
3	5th 01h	Dieppe	NW/N	3	b	55	60

GENERAL INFERENCE.

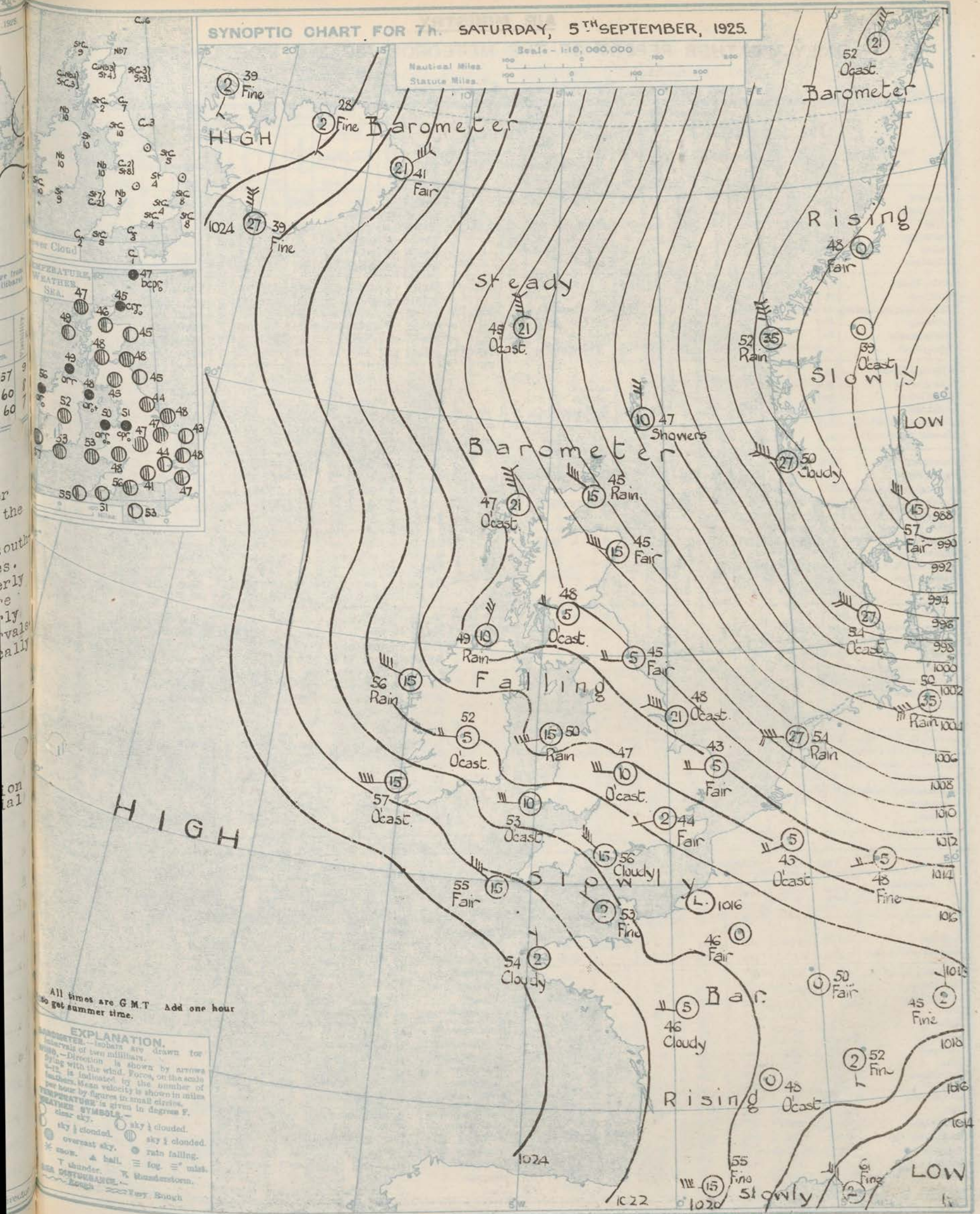
Pressure is still low over Scandinavia and high out on the Atlantic and a secondary depression is moving south south east across the British Isles. Cold northwesterly to northerly winds will continue and there will be further showers nearly everywhere with bright intervals. Ground frost is probable locally at night.

Districts.	Forecasts for the 24 hours commencing 15h. G.M.T. Saturday, 5th September, 1925.	Farther Outlook.
1. S.E. England	Wind W., veering to N.W. or N. later; mainly moderate to fresh but strong at times locally; showers, with bright intervals; visibility mainly good; cold, ground frost locally at night.	No indication of any material change.
2. E. England		
3. E. Midlands		
4. W. Midlands		
5. S.W. England		
6. South Wales		
7. North Wales	Wind between N.W. and N., mainly moderate to fresh but strong at times; showers, with bright intervals; visibility mainly good; cold, ground frost locally at night.	
8. N.W. England		
9. N. Midlands		
10. N.E. England		
11. E. Scotland		
12. S.W. Scotland		
13. Isle of Man		
14. N. & N.W. Scotland		
15. Hebrides		
16. Orkneys and Shetlands		
17. N.W. Ireland		
18. N.E. Ireland		
19. S.E. Ireland		
20. S.W. Ireland		

Scale - 1:10,000,000

Nautical Miles

Statute Miles



DAILY WEATHER REPORT OF THE METEOROLOGICAL OFFICE, LONDON:

Page 4.

BRITISH SECTION... SATURDAY 5th SEPTEMBER 1925.

No. 248.

STATIONS.	Height above M.S.L. in feet.	Observations at 0100 G.M.T. 5 th											Observations at 0700 G.M.T. 5 th																																																														
		Barom. at M.S.L.	Change in 3 Hours.	Wind.		Weather.	Temp. °F.	Humidity. %	Visibility. 0-2	Cloud.				Barom. at M.S.L.	Change in 3 Hours.	Wind.		Weather.	Temp. °F.	Humidity. %	Visibility. 0-2																																																						
				Dir.	Force					Height	Cloud.					Dir.	Force					Height	Cloud.																																																				
											Form	Amt.	Total Amt.										Form	Amt.	Total Amt.																																																		
																										0-10	0-10	0-10	0-10	0-10	0-10																																												
Lerwick	54	1003.8	0	NW	5	o/r	45	92	7	4000	Nb	10	-	1003.4	-1	N	3	bcp	47	92	7	4000	Sc	6	-	1003.4	-1	N	3	bcp	47	92	7	4000	Sc	6	-																																						
Stornoway	51	1015.2	-2	NW	4	co	40	97	7	1500	Nb	6	Csc	8	1008.2	-1	NNW	5	0	47	75	7	1500	StCu	9	-	1008.2	-1	NNW	5	0	45	97	8	1500	Nb	5	Csc	8	1008.2	-1	NNW	5	0	47	75	7	1500	StCu	9	-																								
Wick	81	1009.7	-1	NNW	4	co	46	97	8	1014.1	-1	NNE	4	C	49	85	8	2500	CuNb	7	-	1010.5	-	NW	2	C+	46	75	8	1500	St	7	-																																						
Castlebay	87	1010.5	-	NW	2	C+	46	75	8	1500	St	7	-	1005.1	-2	WNW	4	bc	45	75	8	1500	St	6	-																																						
Nairn	82	1005.1	-2	WNW	4	bc	45	75	8	1500	St	6	-	1013.8	-2	NNE	3	o/r	49	97	5	5700	Nb	10	-	1012.6	-4	WNW	2	0	48	75	8	2500	StCu	2	AST	3	1011.2	-2	WNW	3	0	48	85	8	4000	Cu	7	AST	3	1011.2	-1	WNW	4	b-	47	75	8	4000	StCu	2	-
Aberdeen	46	1014.7	-1	SW	3	0	45	75	7	1500	StCu	10	-	1012.0	-2	W	2	bc+	45	75	7	4000	Cu	3	AST	3	1014.7	-1	SW	3	0	45	75	7	1500	StCu	10	-																									
Malin Head	61	1017.9	-3	NW	4	o/r	52	85	8	5700	Nb	5	Csc	10	1013.8	-2	NNE	3	o/r	49	97	5	5700	Nb	10	-	1012.0	-2	W	2	bc+	45	75	7	4000	Cu	3	AST	3	1012.0	-2	W	2	bc+	45	75	7	4000	Cu	3	AST	3																							
Renfrew	36	1012.6	-4	WNW	2	0	48	75	8	2500	StCu	2	AST	3	1011.2	-2	WNW	3	0	48	85	8	4000	Cu	7	AST	3	1011.2	-1	WNW	4	b-	47	75	8	4000	StCu	2	-																								
Edinburgh (Inchkeith)	190	1013.4	-2	WNW	3	0	48	75	8	5700	Cu	1	Csc	10	1011.2	-2	WNW	3	0	48	85	8	4000	Cu	7	AST	3	1014.7	-1	SW	3	0	45	75	7	1500	StCu	10	-	1012.0	-2	W	2	bc+	45	75	7	4000	Cu	3	AST	3																							
Leuchars	40	1014.7	-1	SW	3	0	45	75	7	1500	StCu	10	-	1012.0	-2	W	2	bc+	45	75	7	4000	Cu	3	AST	3	1014.7	-1	SW	3	0	45	75	7	1500	StCu	10	-																									
Baldernair	794	1012.0	-2	W	2	bc+	45	75	7	4000	Cu	3	AST	3	1015.1	-1	W	5	0	51	75	8	2500	St	3	AST	3	1015.1	-1	W	5	0	51	75	8	2500	St	3	AST	3																							
Tynemouth	72	1014.6	0	W	2	bc	44	75	7	1500	Cu	3	Alu	4	1016.2	-3	NW	4	o/r	56	85	8	-	-	0	AST	10	1015.0	-4	W	2	o/r	48	97	8	1500	St	10	-	1017.9	-	W	2	0	52	97	5	450	Nb	10	-																								
Blacksod Point	10	1017.9	-3	W'S	4	o/r	50	97	4	800	Nb	10	-	1015.7	-3	W'S	4	o/r	50	97	4	800	Nb	10	-	1014.4	-2	W	5	0	51	75	7	2500	St	10	-																										
Donaghadee	36	1014.4	-2	W	5	0	51	75	7	2500	St	10	-	1015.1	-1	W	5	0	51	75	8	2500	St	3	AST	3	1015.1	-1	W	5	0	51	75	8	2500	St	3	AST	3																								
Bier Castle	176	1015.1	-1	W	5	0	51	75	8	2500	St	3	AST	3	1013.6	-3	SW	3	o/r	44	85	8	-	-	0	AST	10	1012.6	0	WNW	5	0	48	75	7	5700	StCu	5	AST	3																							
Holyhead	36	1019.4	-1	NW	5	c	54	65	8	4000	ScCu	8	-	8	1016.0	-2	W	3	0	47	75	6	-	-	0	AST	9	1015.7	-3	W'S	4	o/r	50	97	4	800	Nb	10	-	1014.4	-2	W	5	0	51	75	7	2500	St	10	-																								
Liverpool (Bidston)	189	1014.4	-2	W	5	0	51	75	7	2500	St	10	-	1015.1	-1	W	5	0	51	75	8	2500	St	3	AST	3	1014.4	-2	W	5	0	51	75	7	2500	St	10	-																									
Chester (Sealand)	16	1015.1	-1	W	5	0	51	75	8	2500	St	3	AST	3	1013.6	-3	SW	3	o/r	44	85	8	-	-	0	AST	10	1012.6	0	WNW	5	0	48	75	7	5700	StCu	5	AST	3																							
Harrogate	480	1012.6	0	WNW	5	0	48	75	7	5700	StCu	5	AST	9	1016.0	-2	W	3	0	47	75	6	-	-	0	AST	9	1016.0	-2	W	3	0	47	75	6	-	-	0	AST	9																							
Spurn Head	36	1013.0	-1	NW	7	c	49	75	8	5700	ScCu	7	-	7	1015.2	-2	W	4	0	47	92	6	1500	St	4	AST	10	1014.5	-1	W	2	bc+	43	92	6	-	-	0	AST	4	1015.2	-2	W	4	0	47	92	6	1500	St	4	AST	4																						
Birmingham (Edgbaston)	525	1014.5	-1	W	2	bc+	43	92	6	-	-	0	AST	4	1017.5	-2	SW	2	ov	48	75	9	2500	Nb	3	AST	8	1017.4	-1	W'S	3	C	46	85	8	5700	StCu	4	AST	8																							
Cranwell	238	1017.1	-1	W	4	o+	43	97	7	5700	ScCu	2	Csc	10	1017.5	-2	SW	2	ov	48	75	9	2500	Nb	3	AST	8	1014.5	-1	W	2	bc+	43	92	6	-	-	0	AST	4	1017.5	-2	SW	2	ov	48	75	9	2500	Nb	3	AST	8																						
Gorleston	18	1015.7	0	W	2	b-	45	85	7	-	-	0	C	1	1017.4	-1	W'S	3	C	46	85	8	5700	StCu	4	AST	8	1014.5	-1	W	2	bc+	43	92	6	-	-	0	AST	4	1017.4	-1	W'S	3	C	46	85	8	5700	StCu	4	AST	8																						
Valencia (Cahirovreen)	36	1024.9	-1	NW	2	c-	55	85	8	-	ScCu	8	-	8	1021.7	-2	W	4	0	57	85	8	1500	StCu	10	-	1021.9	-2	W'S	2	0	53	92	8	2500	St	3	-	1019.2	-2	W	3	0+	53	65	8	2500	St	9	-																									
Roches Point	33	1021.9	-2	W'S	2	0	53	92	8	2500	St	3	-	1019.2	-2	W	3	0+	53	65	8	2500	St	9	-	1017.5	-2	SW	2	ov	48	75	9	2500	Nb	3	AST	8																									
Pembroke (St. Ann's H.)	149	1021.6	+1	NNW	2	b-	52	75	8	-	-	0	Alu	2	1017.4	-1	W'S	3	C	46	85	8	5700	StCu	4	AST	8	1017.4	-1	W'S	3	C	46	85	8	5700	StCu	4	AST	8	1017.4	-1	W'S	3	C	46	85	8	5700	StCu	4	AST	8																						
Rees-on-Wye	233	1017.5	-2	SW	2	ov	48	75	9	2500	Nb	3	AST	8	1017.4	-1	W'S	3	C	46	85	8	5700	StCu	4	AST	8	1017.4	-1	W'S	3	C	46	85	8	5700	StCu	4	AST	8																							
Lenfield	612	1017.4	-1	W'S	3	C	46	85	8	5700	StCu	4	AST	8	1017.4	-1	W'S	3	C	46	85	8	5700	StCu	4	AST	8	1017.4	-1	W'S	3	C	46	85	8	5700	StCu	4	AST	8																							
Andover	286	1018.6	-1	-	0	0	43	97	7	5700	StCu	9	-	1017.8	-1	W	2	C+	41	97	8	5700	StCu	4	AST	8	1017.8	-1	W	2	C+	41	97	8	5700	StCu	4	AST	8																								
S. Farnborough	230	1017.8	-1	W	2	C+	41	97	8	5700	StCu	4	AST	8	1017.8	-1	W	2	C+	41	97	8	5700	StCu	4	AST	8	1017.8	-1	W	2	C+	41	97	8	5700	StCu	4	AST	8																							
London (Kew Obsy.)	18	1017.4	-1	WSW	1	bc+	44	85	6	4000	StCu	4	-	1017.8	-1	WSW	1	bc+	44	85	6	4000	StCu	4	-	1017.8	-1	WSW	1	bc+	44	85	6	4000	StCu	4	-																										
Oroydon	244	1019.0	0	W	2	b+	42	85	6	-	-	0	Csc	2	1017.8	-1	W	3	C+	47	85	7	4000	StCu	7	AST	8	1017.8	-1	W	3	C+	47	85	7	4000	StCu	7	AST	8	1017.8	-1	W	3	C+	47	85	7	4000	StCu	7	AST	8																						
Clacton-on-Sea	54	1015.7	-1	W	3	C	45	85	7	2500	Cu	7	Ci	8	1015.7	-1	W	3	C	45	85	7	2500	Cu	7	Ci	8	1015.7	-1	W	3	C	45	85	7	2500	Cu	7	Ci	8																							
Shoeburyness	11	1016.6	0	WNW	2	0	45	85	6	4000	StCu	10	-	1016.6	0	WNW	2	0	45	85	6	4000	StCu	10	-	1016.6	0	WNW	2	0	45	85	6	4000	StCu	10	-																										
Felixstowe	15	1015.7	0	W'S	4	C-	48	85	7	5700	StCu	8	-	1015.7	0	W'S	4	C-	48	85	7	5700	StCu	8	-	1015.7	0	W'S	4	C-	48	85	7	5700	StCu	8	-																										
Lympne	350	1018.2	+1	NW	3	b	40	92	7	-	-	0	-	0	1017.1	0	WNW	3	C+	40	97	7	5700	StCu	5	AST																																																	

WEATHER, TEMPERATURE, RAINFALL AND SUNSHINE AT HEALTH RESORTS FOR 4th

STATIONS.	WEATHER.		TEMPERATURE.		RAINFALL†		SUNSHINE.		STATIONS	WEATHER.		TEMPERATURE.		RAINFALL†		SUNSHINE.	
	Fore-noon.	After-noon.	Min. Night.	Max. Day.	Night 17h-9h.	Day 9h-17h.	Sunrise to 17h.	Sunrise to Sunset.		Fore-noon.	After-noon.	Min. Night.	Max. Day.	Night 17h-9h.	Day 9h-17h.	Sunrise to 17h.	Sunrise to Sunset.
Bognor	cobc	bcbpc	43	61	-	Trace	4.4	4.2	Ulfracombe	bcc	bc	54	59	-	-	5.9	7.2
Berwick-on-Tweed	bcbcc	cobc	41	55	5	-	6.7	7.0	Bude	cobc	bcbcc	42	59	-	-	7.0	6.2
Douglas (I. o. M.)	bcp	bcb	47	54	1	1	7.8	10.0	Penzance	bc	bc	47	61	-	-	7.4	6.2
Llandudno	bcbp	cbcb	50	56	2	3	5.7	9.5	Paignton	bcbp	bcbp	47	62	-	-	8.3	9.9
Colwyn Bay	bcbcc	cbcb	50	56	1	-	5.1	9.3	Torquay	b	b	48	63	-	-	8.5	7.3
Rhyl	bc	bcb	49	56	2	-	6.6	9.3	Jersey	c	bc	53	62	-	-	4.3	7.1
Wallasey	Pobc	cbpbc	49	58	2	0.3	7.3	10.1	Weymouth	bcb	bcb	45	63	-	0.2	4.2	7.6
Southport	bcbcc	bcb	49	58	1	-	7.7	10.0	Bournemouth	obc	bc	45	62	-	-	5.5	5.3
Blackpool	obc	bc	46	56	4	-	8.3	10.7	Portsmouth (S. ths)	cbp	bcbp	47	62	-	0.3	5.1	6.3
Ilkley	bc	bc	44	56	-	-	7.1	11.4	Littlehampton	bc	bcb	42	60	-	1	5.2	6.3
Cleethorpes	b	b	47	54	1	-	5.7	8.2	Worthing	o	bc	44	62	-	0.3	5.4	6.6
Stegness	obc	cbp	45	55	-	-	6.1	7.6	Brighton	obcb	bcbp	46	62	-	-	5.6	5.4
Aberystwyth	obcb	bc	52	56	-	1	5.5	6.0	Eastbourne	obcb	cbcb	48	62	-	0.6	5.6	-
Bath	cbcbp	bcbp	45	62	-	0.3	5.5	4.5	Hastings	obcb	bcbp	45	61	-	0.3	7.0	4.4
Cheltenham	obcbp	bcbp	45	60	-	1	5.4	7.6	Folkestone	c	bc	47	60	-	-	5.9	3.6
Leamington Spa	dcb	rbc	44	58	-	3	5.5	6.7	Dover	bcb	bcb	48	58	-	-	4.1	4.8
Lowestoft	cbcb	bcbp	45	55	-	1	4.7	7.7	Tunbridge Wells	obc	cbcb	41	60	-	-	4.1	4.3
Felixstowe	o	bc	45	57	-	-	4.2	5.5	Ramsgate	cbp	bc	47	59	-	0.2	4.8	3.7
Harwich & Dovercourt	cbcb	bc	46	57	Trace	-	5.0	5.9	Margate	ob	bcbp	51	57	-	0.1	4.0	2.6
Southend	obc	obb	45	60	-	-	5.7	3.8	Deal	bcb	obcb	46	60	-	-	4.5	-

TERMS OF SUBSCRIPTION.—6/6 per quarter or 25/- per year, post free. Single copies may be obtained at the Meteorological Office, price 1d.

* Information not usually received

† The observations at 01.00 G.M.T. are made on Valencia Island.

‡ For code see page 1.

§ See footnote page 1.



AIR MINISTRY.

DAILY WEATHER REPORT OF THE METEOROLOGICAL OFFICE, LONDON:

BRITISH SECTION.

No. B.22292.

SUNDAY 6th SEPTEMBER 1925.

Page 1.

Observations at 1300 G.M.T. 5 ^h															Observations at 1800 G.M.T. 5 ^h														
STATIONS.	Barom. at M.S.L. mb.	Change in 3 Hours.	Wind.		Weather.	Temp. °F.	Humidity. %	Visibility. 0-9	Cloud.				Barom. at M.S.L. mb.	Change in 3 Hours.	Wind.		Weather.	Temp. °F.	Humidity. %	Visibility. 0-9	Cloud.								
			Direc.	Force					Height Feet	Form	Amt. 0-10	Direc.			Force	Height Feet					Form	Amt. 0-10							
																							0-12	0-10	0-10	0-10	0-10	0-10	
(For heights see p. 4.)																													
Lerwick	1003.6	+1	N	3	b.c.p.	50	92	7	4000	Cu	4	-	1004.6	0	N	3	o.c.	50	97	7	4000	Nb	9	-	9	2			
Stornoway	1013.1	0	NNW	5	o.c.p.	50	85	6	1500	CuNb	9	-	1013.7	+1	NNW	5	o.p.r.	48	92	7	1500	CuNb	9	-	9	4			
Wick	1008.5	0	NW	3	c.c.	50	92	8	1500	Nb	5	c.s.t.	1009.4	+1	NW	3	c.c.	48	97	8	1500	Nb	5	c.s.t.	7	1			
Castellbay	1015.7	0	NNW	4	o	52	85	7	2500	St	10	-	1016.0	0	NW	5	o	50	92	7	1500	St	9	-	7	4			
Nairn	1010.4	0	NW	2	c	51	75	8	2500	Cu	8	-	1010.4	0	NW	2	c	50	75	8	4000	CuNb	7	-	7	1			
Aberdeen	1008.7	+1	NW	5	c	51	75	8	2500	Cu	8	-	1009.4	+1	NW	4	o.c.	49	85	8	2500	CuNb	8	a.c.	9	1			
Malin Head	1015.4	+1	NNW	4	b.c.	52	75	8	4000	Cu	6	-	1016.2	0	NNW	5	a.j.p.	52	85	8	4000	CuNb	7	a.s.t.	9	1			
Renfrew	1011.5	-1	WNW	4	b.c.	54	55	8	4000	StCu	7	-	1012.2	+1	W	4	c.c.	53	75	9	4000	StCu	8	-	8	0			
Edinburgh (Inchkeith)	1010.7	-1	NW	3	c.c.	54	65	9	-	Cu	8	-	1010.7	0	WNW	2	c	53	65	9	-	Cu	8	-	8	0			
Leuchars	1010.4	0	WNW	4	o.c.	53	65	8	-	-	0	a.s.t.	1010.2	0	WNW	3	o	55	65	8	4000	StCu	9	-	9	0			
Kirkcaldy	1011.0	-1	NNW	4	o	53	55	7	4000	StCu	9	-	1011.8	+1	NNW	3	o	50	75	7	4000	Cu	7	a.c.	9	0			
Tyemouth	1009.9	-2	NE	2	b.c.	54	65	8	4000	Cu	4	a.c.	1011.0	+1	NNW	1	o	52	65	8	1500	CuNb	10	-	10	4			
Blackod Point	1017.1	0	N	4	c.c.	57	97	8	-	-	-	-	1019.1	+1	N	4	c	55	65	8	-	-	-	-	7	4			
Donaghadee	1014.3	0	N	3	c	55	75	8	4000	Cu	5	a.c.	1015.0	+1	NW	4	c.j.p.	52	75	8	1500	Cu	7	-	7	3			
Birr Castle	1015.8	0	NW	4	c.p.r.	58	85	7	2500	CuNb	8	-	1016.8	0	NW	5	c	54	75	7	2500	StCu	8	-	8	0			
Holyhead	1011.9	-1	N	5	o.c.	56	85	8	800	StCu	9	-	1014.1	+3	NW	6	b.c.	54	75	8	2500	StCu	6	-	6	5			
Liverpool (Bidston)	1011.3	-4	W'S	1	o.c.	53	92	8	1500	CuNb	10	-	1012.3	0	NW	4	b.c.	54	65	8	2500	Cu	2	-	2	2			
Chester (Sealand)	1011.1	-5	SE	2	o.c.	53	97	6	800	Nb	10	-	1012.1	+3	NNW	4	c	53	75	9	2500	StCu	7	-	7	0			
Harrogate	1011.7	-1	WSW	1	c	51	75	8	4000	Nb	2	a.s.t.	1011.9	0	N	1	o	52	65	7	5700	StCu	9	-	9	0			
Spurn Head	1010.9	-1	WNW	4	o	54	65	7	4000	StCu	9	-	1010.3	-1	N'E	2	c.c.	53	65	7	4000	Nb	7	-	7	1			
Birmingham (Edgbaston)	1012.8	-4	SW	3	o.c.	50	92	8	2500	Nb	10	-	1010.4	0	N	5	o.c.	51	92	6	2500	CuNb	10	-	10	0			
Cranwell	1013.3	-2	W'N	2	o.c.	47	97	6	800	Nb	10	-	1011.7	-1	SW	1	o.c.	47	97	6	800	Nb	9	-	9	0			
Gorleston	1013.3	-1	W'N	2	o	52	65	6	4000	StCu	10	-	1011.6	-2	-	0	o	50	85	6	4000	StCu	10	-	10	0			
Valencia (Cahiroiveen)	1019.9	-3	NW	4	o	58	92	6	800	St	10	-	1019.8	0	NNW	4	c	56	85	9	1500	St	8	-	8	3			
Roche Point	1017.7	-4	NW	4	o.c.	59	92	8	2500	StCu	9	-	1018.6	0	NNW	5	c	58	85	8	2500	StCu	8	-	8	0			
Pembroke (St. Ann's H.)	1014.2	-5	W	4	o.c.	58	75	8	1500	St	10	-	1014.7	+2	NNW	4	o.c.	55	92	7	1500	CuNb	9	-	9	4			
Boss-on-Wye	1012.3	-7	SW	4	o.c.	54	92	8	2500	Nb	9	a.s.t.	1011.1	-1	NNW	2	c.c.	56	85	9	2500	Nb	6	a.c.	8	0			
Leafield	1013.7	-3	SSW	3	o.c.	51	97	7	1500	St	10	-	1010.3	-4	NW	4	o	54	92	8	4000	Cu	5	-	9	0			
Andover	1015.5	-2	WSW	4	o.c.	55	75	8	2500	St	10	-	1011.2	-5	W'S	3	o.c.	56	97	8	1500	StCu	9	-	9	0			
S. Farnborough	1015.1	-3	W'S	4	o.c.	58	65	8	2500	Nb	6	a.s.t.	1010.6	-6	WSW	3	o.c.	54	97	8	2500	Nb	9	-	9	0			
London (Kew Obsy.)	1015.1	-3	W	3	o.c.	56	85	8	2500	Nb	7	a.s.t.	1010.6	-6	SW	2	o.c.	53	92	6	1500	Nb	7	a.s.t.	10	0			
Croydon	1014.0	-5	W'N	3	o	56	65	8	2500	StCu	8	a.s.t.	1011.0	-6	SW	4	o.c.	52	97	7	800	Nb	6	a.s.t.	9	0			
Clacton-on-Sea	1013.8	-2	W	3	o	56	65	7	4000	StCu	10	-	1011.7	-3	SW	3	o.c.	52	85	6	2500	St	10	-	10	2			
Shoeburyness	1013.8	-2	W	3	o	56	65	7	4000	StCu	10	-	1010.5	-3	S	3	o.c.	51	97	7	1500	Nb	10	-	10	0			
Felixstowe	1013.6	-2	W	4	o	56	65	7	2500	StCu	10	-	1012.0	-2	WSW	4	o.c.	52	85	7	2500	StCu	10	-	10	1			
Lympe	1014.8	-2	WSW	4	c	58	55	9	2500	Cu	5	a.c.	1012.1	-3	W'S	2	o.c.	50	97	6	800	Nb	10	-	10	0			
Scilly (St. Mary's)	1020.7	-2	WNW	4	c	58	85	8	4000	Cu	8	-	1018.2	-2	WNW	6	o	58	85	8	4000	StCu	10	-	10	6			
Falmouth (Pendennis)	1018.7	-3	W	4	c.c.	58	92	8	4000	CuNb	7	-	1016.1	-2	W	6	o.c.	59	85	7	4000	StCu	10	-	10	1			
Plymouth (Cattewater)	1017.6	-5	WNW	5	o	57	85	8	2500	Nb	10	-	1014.8	-3	W	5	c	58	92	7	2500	CuNb	7	a.c.	8	2			
Portland Bill	1016.9	-3	WNW	4	o	56	65	8	4000	StCu	10	-	1011.8	-4	W'S	6	o.c.	60	85	8	1500	Nb	10	-	10	0			
Louthampton (Culshot)	1010.2	-4	WSW	4	o	59	65	8	2500	StCu	9	-	1011.4	-6	WSW	4	o.c.	57	92	6	450	Nb	10	-	10	0			
Dungeness	1013.8	-2	WSW	3	c	59	55	8	4000	Cu	4	a.c.	1011.6	-4	WSW	4	o.c.	54	97	7	2500	Nb	10	-	10	5			
Guernsey	1014.4	-3	W	6	c	58	75	9	4000	Cu	6	a.c.	1017.4	-2	W'S	6	o.c.	57	92	7	800	Nb	10	-	10	5			
LONDON OBSERVATIONS.																													
		Height above M.S.L. in feet.	WEATHER.			TEMPERATURE.			RAIN-FALL.		SUN-SHINE.		HUMIDITY.		ATMOSPHERIC POLLUTION.				POLAR STAR RECORD at Greenwich Obsy.				CODE FOR STATE OF GROUND.						
			Morn-ing.	After-noon.	Night.	Max. °F.	Min. °F.	Min. on Grass. °F.	Day. mm.	Night. mm.	10 to 12 hrs.	12 to 1 hrs.	10 to 12 hrs.	12 to 1 hrs.	24 Hr. ended 1800 G.M.T. 5 ^h				Exposure from 5 ^h to 10 ^h				State. Exposure. Record.						
			24 HOURS ENDED 0000 G.M.T. 5 ^h						YESTERDAY.		TO-DAY.				South Kensington				to 10 ^h 19 30				State. Exposure. Record.						
Kew		18	b.c.w.c.	o.c.r.r.	o.m.r.b.c.	54	42	39	3.1	1.4	1.4	1.4	84	81	Max. Time. Min. Time.				to 10 ^h 19 30				State. Exposure. Record.						
Croydon		244	c.c.o.	o.r.m.m.	o.c.g.b.c.	61	47	39	3.05	2.3	1.2	84	81	Max. Time. Min. Time.				to 10 ^h 19 30				State. Exposure. Record.							
Greenwich (Royal Obsy.)		148	o	o	o.c.o.m.	59	47	41	4	1.5	1.2	88	79	Max. Time. Min. Time.				to 10 ^h 19 30				State. Exposure. Record.							
City (Bunhill Row)		80	o	o	o.c.o.m.	59	47	41	4	1.5	1.2	88	79	Max. Time. Min. Time.				to 10 ^h 19 30				State. Exposure. Record.							
Westminster (St. James' Pk.)		27	o	o	o.c.o.m.	59	47	41	4	1.5	1.2	88	79	Max. Time. Min. Time.				to 10 ^h 19 30				State. Exposure. Record.							
Regent's Pk. (Botanic Gdns.)		168	o	o	o.c.o.m.	59	47	41	4	1.5	1.2	88	79	Max. Time. Min. Time.				to 10 ^h 19 30				State. Exposure. Record.							
Oxendon Square		110	o.c.	o.c.	o.c.	59	46	43	4.03	0.6	0.8	81	80	Max. Time. Min. Time.				to 10 ^h 19 30				State. Exposure. Record.							
Kensington Palace		80	o.c.	o.c.	o.c.	59	46	43	4.03	0.6	0.8	81	80	Max. Time. Min. Time.				to 10 ^h 19 30				State. Exposure. Record.							
Rampstead Observatory		450	o	o	o.c.o.m.	56	44	36	4.05	0.8	0.8	81	80	Max. Time. Min. Time.				to 10 ^h 19 30				State. Exposure. Record.							
TABLE SHOWING THE GREENWICH TIMES OF SUNRISE, NOON, AND SUNSET.																													
		Greenwich, 1826.																											
		Sunrise.	Noon.	Sunset.																									
Yarmouth		5.12	11.51	6.30																									
Greenwich		5.14	11.51	6.28																									

SUMMARIES FOR THE PAST 24 HOURS.														ISALLOBARS.		6 th September						
STATIONS.	WEATHER.				TEMPERATURE.			RAINFALL.				SUM 5 th Hours.	Position Numbers	Position Numbers	Barometric Change from 4h to 7h. (Half millibars)							
	7h-12h.	12h-12h.	12h-5 th 12h.	12h-5 th 12h.	MAX. Day.	MIN. Night.	MIN. on Grass.	Day. 7h-12h.	Night. 12h-7h.	Precipitation began.	Precipitation ended.											
Lerwick	c b c p r	b c c p r	o c o p r	i p r m d	52	47	.	0.4	1	10800	<2100	1.7		+2	+2							
Stornoway	p	p	b	b	51	46	.	3.	1	-	-	0.8										
Wick	c r o r	c r o r	c r o r	c r o r	51	44	.	2	1	10800	<2100	.										
Castlebay	c b c o r	o p o r	o p b c	c o b	53	48	.	Trace	2	1530	<2100	3.8										
Nairn	c b c o r	c p r	c q b c	b c	52	47	.	0.2	-	1100	-	0.0										
Aberdeen	b c o c r	c q p r	c p r	c p r	54	47	45	0.3	1	1630	<2100	1.1										
Malin Head	c r o c	c b c o	c o p r	c o p r	53	49	.	0.5	0.6	10800	<2100	3.9										
Renfrew	c b c o	c v c	c b c	b w v	57	43	37	-	-	-	-	6.7										
Edinburgh (Inchkeith)	c	c	o o	b b c	55	49	43	Trace	-	1330	-	3.8										
Leuchars	b o p r	o p r o	o c	b b c	55	47	37	Trace	-	1230	-	4.4										
Blackdalemuir	c b c o	c o c o	c b c	b b c b	56	41	35	-	-	-	-	4.8										
Tynemouth	b c	b c o	o	c r o c	57	48	44	-	0.4	-	0230	.										
Blackhead Point	m c c q	c c	c b	c c	58	48	.	1	0.5	-	-	.	Observations from Cross Channel Steamers	Position	Date and Time	Steamship	Wind		Weather	Temp.		
Donaghadee	c c q	c q	c	o r q	56	49	.	3	1	10800	0130	.					Direc.	Force.		Air	Sea	
Birr Castle	c o p r	c o	c o p r	c o m	59	43	33	5	0.2	10800	-	1.0										
Holyhead	c r o p	p o c	o b o	p r q	58	52	50	11	1	10800	0630	2.0										
Liverpool (Bidston)	p o r p	b d r o	c o b t	c o b t	54	49	45	2	3	10800	0330	1.0										
Chester (Sealand)	c r o r	c r o r	c o r o	c o r o	57	48	41	3	5	10800	2200	0.4										
Harrogate	c r o o	o p c	c b b c	c b b c	56	43	39	0.1	0.1	0900	0230	0.5										
Spurn Head	c	p	c	c o r	56	48	.	Trace	0.5	1100	0530	1.2										
Birmingham (Edgbaston)	c r r	c r	c b c	b c o r	55	44	40	5	1	1100	<2100	0.0										
Cranwell	c o r d	c o r d	c b c	b c o m o r	50	42	31	1	Trace	0900	2200	0.2										
Gorleston	b c c o	c o o	c o b c	b c o d	54	43	41	Trace	0.2	1330	<2100	1.7										
Valencia (Cahiroiveen)	c p o	c b c c	c o p c	c o	59	51	47	1	0.5	1230	<2100	2.6	GENERAL INFERENCE.	2	5 th 10h.	"Hibernia"	WNW	5	oc	58	57	
Roche's Point	c o p o	c o c	c b c	c o	61	48	.	0.1	-	1100	-	.										
Pembroke (St. Ann's H.)	c o p o	c o r	c	b b c	60	49	.	4	-	0900	-	0.4										
Ross-on-Wye	c o c o r	c o r	c b c v	b w o c	61	45	38	5	Trace	1100	<2100	1.6										
Leafield	c o p r	c r o r	c b c w	c b c w	56	40	36	4	0.1	1100	0530	0.6										
Andover	c o r o	c r r	c o b r o	c b c c	58	40	37	6	0.1	1230	<2100	1.2										
S. Farnborough	c b c o p o	c r o r	c o b c	c o b c	60	41	46	3	0.3	1230	<2100	2.7										
London (Kew Obs.)	c b c o r	c r r	c o b c	b c c	58	46	42	3	1	1100	<2100	1.4										
Croydon	c o c o r	c r r	c o b	b c o	57	44	39	3	0.2	1230	<2100	2.3										
Clacton-on-Sea	c y o	c r r	c o r c	c b c	56	43	41	0.5	2	1530	<2100	0.7										
Shoeburyness	c o c o	c r	c o r r	c o r c	58	43	39	3	3	-	<2100	0.9										
Felixstowe	c b c c o r	c o r o	c o r m	c o r m	56	46	43	1	0.2	1430	<2100	2.1										
Lympe	c o c y	c r r	c o r c	c o f	58	41	36	2	2	1430	<2100	2.8										
Scilly (St. Mary's)	b c c	c a	b c c o	c o p r	63	50	.	1	-	-	<2100	1.8	Pressure remains high to the west of Ireland. Secondary depressions are likely to form and move southwards over the British Isles. Northerly winds with showery cold weather will continue.	1	5 th 12h.	-	NW	6	c-	58	59	
Palmouth (Pendennis)	c o r	c o r	c o r c	c o c	60	50	.	Trace	3	1430	<2100	2.7										
Plymouth (Cattewater)	c o r	c o r	c o r b	b b c	59	49	45	3	3	1330	<2100	0.7										
Portland Bill	c o	c o r	c o r	c o r c	61	51	.	0.5	2	1630	<2100	.										
Southampton (Galehead)	c o	c o r	c o r	b b c	69	45	43	5	1	1430	<2100	2.4										
Danegreen	c o	c o r	c o r	b b c	61	43	.	3	1	1530	<2100	.										
Guernsey	b c c q	c o r q	c o r q	c o r q	59	51	.	Trace	3	1730	<2100	.										
Forecast for the 24 hours commencing 15h. G.M.T. Sunday, 6th September, 1925.														Further Outlook.								
1. S.E. England	Wind northwesterly, moderate to fresh. Showers probable to-day with bright periods. Some rain to-morrow. Cold with ground frost at night. Visibility good.													Similar conditions continuing.	-----							
2. E. England																						
3. E. Midlands																						
4. W. Midlands																						
5. S.W. England	Wind N. to NW. moderate, squally. Mainly fair, but perhaps showers locally. Good visibility. Cool.																					
6. South Wales																						
7. North Wales																						
8. N.W. England	Wind varying between W. and N., moderate to fresh, squally. Showers or occasional rain with bright intervals. Cold with ground frost locally. Visibility good.																					
9. N. Midlands																						
10. N.E. England																						
11. E. Scotland																						
12. S.W. Scotland																						
13. Isle of Man																						
14. N. & N.W. Scotland																						
15. Hebrides																						
16. Orkneys and Shetlands																						
17. N.W. Ireland																						
18. N.E. Ireland																						
19. S.E. Ireland																						
20. S.W. Ireland	As 5 - 6.																					

AIR MINISTRY.

DAILY WEATHER REPORT OF THE METEOROLOGICAL OFFICE, LONDON:

Page 4.

BRITISH SECTION... SUNDAY 6th SEPTEMBER... 1925.

No. 249.

STATIONS.	Height above M.S.L. in feet.	Observations at 0100 G.M.T. 6 th											Observations at 0700 G.M.T. 6 th														
		Barom. at M.S.L.	Change in 3 Hours.	Wind.		Weather.	Temp. °F.	Humidity. %	Visibility 1/4.	Cloud.			Barom. at M.S.L.	Change in 3 Hours.	Wind.		Weather.	Temp. °F.	Humidity. %	Visibility 1/4.	Cloud.						
				Dir.	Force.					Height.	Form.	Amt.			Dir.	Force.					Height.	Form.	Amt.				
																								0-12	0-10	0-10	0-10
Lerwick	54	1007.0	+2	N'W	3	ob	50	92	7	4000	cu	9	-	9	1009.1	+3	N	3	ob	48	92	7	4000	cu	10	-	10
Stornoway	51	1015.6	+2	N	5	PR	49	97	6	2500	sc	6	0.5	8	1017.5	+3	NNW	3	ob	48	92	7	800	St.	10	-	10
Wick	81	1011.0	+2	NW	3	c	49	97	8	2500	sc	6	0.5	8	1014.0	+5	NNW	3	cr	48	97	8	1500	Nb.	5	ci	8
Castlebay	87														1019.2	+2	NNW	4	ob	50	92	6	1500	Nb.	10	-	10
Nairn	82														1015.0		NW	2	bc	49	85	8	4000	cu	5	-	5
Aberdeen	48														1012.5	+3	NW	4	cr	48	92	7	1500	Nb.	8	-	8
Malin Head	51	1017.4	0	N	5	ob	50	92	8	5700	cu	8	-	8	1019.3	+2	N	5	ob	52	85	8	4000	cu	9	-	9
Renfrew	36														1015.7	+3	W	1	b	49	85	9	4000	St.	3	-	3
Edinburgh (Inchkeith)	190	1011.8	+1	WNW	2	0	50	75	9	7200	sc	9	-	9	1014.1	+3	NNW	3	b	50	75	9	-	-	0	A.	3
Leuchars	40														1013.8	+4	W	3	bc	48	85	8	4000	St.	4	A.	5
Eskdalemuir	794														1014.6	+4	N	4	b	49	75	8	4000	cu	2	-	2
Tynemouth	72	1010.9	0	WNW	2	ob	48	85	7	1500	Nb	10	-	10	1012.4	+2	NW	3	bc/r	49	85	7	2500	cu	3	A.	5
Blacksod Point	10	1020.6	+1	N	2	bc	50	75	7					4	1021.0	0	N	5	0	53	85	8					9
Donaghadee	35														1017.7	+2	NNW	5	c	53	65	8	1500	St.	7	-	7
Birr Castle	175														1020.9		NW	2	c	47	97	6	2500	cu	8	-	8
Holyhead	26	1014.6	0	NW	6	c	54	85	9	2500	cu	8	-	8	1016.1	+3	N	6	c/r	53	75	8	800	Nb.	8	-	8
Liverpool (Bidston)	139														1014.8	+3	NW	2	b/r	51	85	8	2500	cu	1	-	1
Chester (Sealand)	16														1014.5	+3	N	3	b	50	92	7	2500	St.	2	-	2
Harrogate	480														1013.5	+2	WSW	3	c	48	85	8	5700	St.	6	A.	8
Spurn Head	36	1010.0	0	WNW	4	0	52	75	7	4000	sc	10	-	10	1012.1	+1	NW	5	orr	50	85	7	2500	Nb.	10	-	10
Birmingham (Edgbaston)	525														1014.4	+2	NW	3	or	47	92	6	1500	Nb.	10	-	10
Cranwell	236	1011.8	0	NW	3	bc	43	97	6	4000	sc	2	0.5	4	1012.9	+2	NW	3	or	45	92	6	1500	Nb.	8	A.	10
Gorleston	15	1011.2	0	NW	1	b	45	92	7			0	0.5	3	1011.2	0	WN	3	od	47	92	6	2500	Nb.	7	A.	9
Valencia (Cahircressen)	30	1021.2	0	NW	2	bc	53	85	9		cu	5	-	5	1022.9	+2	NNE	3	0	53	75	9	2500	St.	9	-	9
Koches Point	32														1021.5	+2	NNW	1	bc	51	85	8	4000	St.	4	-	4
Pembroke (St. Ann's H.)	149	1017.7	+2	NNW	3	bc	51	75	8	5700	cu	4	-	4	1017.8	+1	NW	3	c	52	75	8	4000	cu	8	-	8
Rosa-on-Wye	235														1015.0	+1	W	1	ob	50	85	8	2500	Nb.	9	-	9
Leafeld	612														1014.0	+2	NNW	3	c	47	91	8	5700	St.	7	-	7
Andover	285														1014.8	+2	WNW	2	bc	48	85	8	2500	St.	5	-	5
S. Farnborough	230														1014.2	+2	WN	1	bc	45	97	8	4000	St.	5	A.	6
London (Kew Obsy.)	18						48								1013.9	+3	W	1	0	48	85	7	4000	St.	9	-	9
Oxford	244	1012.1	+2	NW	2	b	48	97	7	800	sc	3	-	3	1014.1	+2	W	2	0	46	92	7	4000	St.	9	-	9
Clacton-on-Sea	54														1012.0	+2	NNW	3	bc	45	92	6	7100	St.	3	A.	5
Shoeburyness	11														1012.8	+2	NW	2	b	50	85	7	-	-	0	A.	2
Felixstowe	15														1011.9	+1	WNW	3	b	47	92	5	-	-	0	A.	3
Lymington	350	1010.6	+1	NNW	4	0	50	92	7	450	sc	9	-	9	1013.0	+4	NNW	3	hc	44	97	3	-	-	0	A.	7
Soilly (St. Mary's)	131	1018.3	0	NNE	3	0	54	92	8	4000	sc	10	-	10	1019.7	+2	N	4	c	53	65	8	4000	cu	7	-	7
Falmouth (Pendennis)	200	1017.3	0	NNW	2	c	54	85	8	4000	sc	7	-	7	1018.0	+2	N	2	bc	52	75	8	4000	cu	5	A.	2
Plymouth (Cattewater)	88														1017.6	+2	NNW	3	b	51	75	7	4000	St.	1	A.	9
Portland Bill	18	1013.1	+1	NNW	4	0	54	75	8	4000	sc	9	-	9	1013.9	+2	NNW	4	0	54	75	8	4000	St.	9	-	9
Southampton (Calshot)	10	1013.3	+2	NNW	4	b	52	85	8			0	-	0	1014.8	+2	NNW	3	c	50	92	7	4000	St.	5	A.	10
Dungeness	21	1013.2	+2	N	3	ob	51	92	7	2500	sc	2	-	2	1012.7	+2	NW	3	off	47	92	5	2500	St.	3	A.	4
Guernsey															1017.0	+3	NNW	3	bc	53	65	8	4000	St.	4	-	

WEATHER, TEMPERATURE, RAINFALL AND SUNSHINE AT HEALTH RESORTS FOR 5th

STATIONS.	WEATHER.		TEMPERATURE.		RAINFALL.		SUNSHINE.		STATIONS.	WEATHER.		TEMPERATURE.		RAINFALL.		SUNSHINE.	
	Fore-noon.	After-noon.	Min. Night. 4-5 ^h .	Max. Day. 5 ^h .	Night 12h-9h. 4-5 ^h .	Day 9h-12h. 5 ^h .	Sunrise to 17h. 5 ^h .	Sunset to Sunrise 4 ^h .		Fore-noon.	After-noon.	Min. Night. 4-5 ^h .	Max. Day. 5 ^h .	Night 12h-9h. 4-5 ^h .	Day 9h-12h. 5 ^h .	Sunrise to 17h. 5 ^h .	Sunset to Sunrise 4 ^h .
Bognor	bc	bcrr	41	61	-	2	3.0	5.8	Ilfracombe ...	or	orr	53	59	-	1.4	0.5	6.7
Berwick-on-Tweed	b.bc	c.c.o	43	55	-	-	3.9	7.6	Bude ...	bcco	rra	42	59	-	6	0.5	7.8
Douglas (I. o. M.) ...	op	bc	47	56	2	1	4.9	7.8	Penzance ...	bcc	c	50	64	-	-	2.7	6.1
Llandudno ...	r	codoc	49	57	1	4	0.5	6.3	Paignton ...	cybccp	otpq	45	61	-	1	3.9	9.7
Colwyn Bay ...	bccr	otcr	49	57	1	4	0.0	5.6	Torquay ...	bcco	c.opr	45	62	-	0.4	3.0	7.7
Rhyl ...	opo	otcr	49	56	1	5	0.0	6.9	Jersey ...	c	c	52	61	-	-	4.7	4.0
Wallasey ...	r.to	otcr	50	57	1	3	0.5	8.3	Weymouth ...	bc	cp	41	60	-	0.4	0.5	5.5
Southport ...	or	ocbc	49	55	2	2	1.6	8.5	Bournemouth ...	c	cort	41	62	-	0.3	1.8	6.2
Blackpool ...	op	r	49	56	0.5	1	2.5	8.7	Portsmouth (S'thsea)	bcb	bcor	44	60	-	5	3.3	6.3
Hikley ...	cl	c	42	57	Trace	-	1.5	7.6	Littlehampton ...	bc	ocp	39	59	-	2	2.4	6.4
Cleethorpes ...	b	b	42	58	-	-	3.2	7.8	Worthing ...	bco	otcr	41	61	0.3	2	3.0	5.8
Skegness ...	coto	oto	39	56	-	Trace	0.2	6.2	Brighton ...	ocbc	bccur	44	60	-	4	1.7	5.8
Aberystwyth ...	orr	rbc	52	58	2	5	0.8	6.4	Eastbourne ...	oco	c.ot	45	59	-	2	2.3	7.0
Bath ...	o	rt	41	59	-	11	0.4	5.1	Hastings ...	ocbdc	cccor	40	60	0.1	1	2.4	3.6
Cheltenham ...	or	itq	42	58	-	2	0.1	6.2	Folkestone ...	ocog	cort	42	59	-	2	3.6	6.3
Leamington Spa ...	c.b.d	to	42	56	-	5	0.5	6.5	Dover ...	bccb	bccdr	42	58	-	0.4	2.2	4.3
Lowestoft ...	bcco	cort	41	54	-	0.4	2.7	5.3	Tunbridge Wells ...	oc	cort	37	58	-	2	2.3	4.3
Felixstowe ...	bcco	or	43	56	-	-	2.3	5.8	Ramsgate ...	obc	ccor	42	58	-	1	1.6	4.3
Harwich & Dovercourt	bcco	ort	41	56	-	1	2.5	5.9	Margate ...	oc	o	44	59	-	1	1.9	4.7
Southend ...	oc	c.ot	42	59	-	3	2.0	6.6	Deal ...	bacbc	orr	42	59	-	-	-	-

TERMS OF SUBSCRIPTION.—6/6 per quarter or 26/- per year, post free. Single copies may be obtained at the Meteorological Office, price 1d.

* Information not usually received.

† The observations at 01.00 G.M.T. are made on Valencia Island.

‡ For code see page 1.

§ See footnote page 1.



AIR MINISTRY.

DAILY WEATHER REPORT OF THE METEOROLOGICAL OFFICE, LONDON:

BRITISH SECTION.

No. B. 23300

Monday 7th September 1925.

Page 1.

Observations at 1300 G.M.T. 6th.															Observations at 1300 G.M.T. 6th.																																																																																																																																																																																																																																																																																																																																																																																																																																																																																																																																																																																																																																																																																																																																																																																																																																																																																																																																																																																																																																																																																																																																																																																																																																																																																																																																																																																																																																											
STATIONS.		Barom. at M.S.L. mb.	Change in 3 Hours.	Wind.		Weather.	Temp. °F.	Humidity. %	Visibility. 0-9	Cloud.				Barom. at M.S.L. mb.	Change in 3 Hours.	Wind.		Weather.	Temp. °F.	Humidity. %	Visibility. 0-9	Cloud.				Barom. at M.S.L. mb.	Change in 3 Hours.	Wind.		Weather.	Temp. °F.	Humidity. %	Visibility. 0-9																																																																																																																																																																																																																																																																																																																																																																																																																																																																																																																																																																																																																																																																																																																																																																																																																																																																																																																																																																																																																																																																																																																																																																																																																																																																																																																																																																																																																									
(For heights see p. 4.)				Dir.	Force					Height	Form	Amt.	Dir.			Force	Height					Form	Amt.	Dir.	Force			Height	Form					Amt.																																																																																																																																																																																																																																																																																																																																																																																																																																																																																																																																																																																																																																																																																																																																																																																																																																																																																																																																																																																																																																																																																																																																																																																																																																																																																																																																																																																																																								
Lerwick	1010.3	0	N	4	cd	50	92	7	4000	CuNb	5	Ac	8	1011.6	+2	N	4	cd	47	92	7	4000	Nb	7	CiSt	9	1013.6	+1	NNW	4	cd	47	92	7	4000	Nb	7	CiSt	9	1015.6	+3	NNW	4	cd	47	92	7	4000	Nb	7	CiSt	9	1017.6	+1	NNW	4	cd	47	92	7	4000	Nb	7	CiSt	9	1019.6	+1	NNW	4	cd	47	92	7	4000	Nb	7	CiSt	9	1021.6	+1	NNW	4	cd	47	92	7	4000	Nb	7	CiSt	9	1023.6	+1	NNW	4	cd	47	92	7	4000	Nb	7	CiSt	9	1025.6	+1	NNW	4	cd	47	92	7	4000	Nb	7	CiSt	9	1027.6	+1	NNW	4	cd	47	92	7	4000	Nb	7	CiSt	9	1029.6	+1	NNW	4	cd	47	92	7	4000	Nb	7	CiSt	9	1031.6	+1	NNW	4	cd	47	92	7	4000	Nb	7	CiSt	9	1033.6	+1	NNW	4	cd	47	92	7	4000	Nb	7	CiSt	9	1035.6	+1	NNW	4	cd	47	92	7	4000	Nb	7	CiSt	9	1037.6	+1	NNW	4	cd	47	92	7	4000	Nb	7	CiSt	9	1039.6	+1	NNW	4	cd	47	92	7	4000	Nb	7	CiSt	9	1041.6	+1	NNW	4	cd	47	92	7	4000	Nb	7	CiSt	9	1043.6	+1	NNW	4	cd	47	92	7	4000	Nb	7	CiSt	9	1045.6	+1	NNW	4	cd	47	92	7	4000	Nb	7	CiSt	9	1047.6	+1	NNW	4	cd	47	92	7	4000	Nb	7	CiSt	9	1049.6	+1	NNW	4	cd	47	92	7	4000	Nb	7	CiSt	9	1051.6	+1	NNW	4	cd	47	92	7	4000	Nb	7	CiSt	9	1053.6	+1	NNW	4	cd	47	92	7	4000	Nb	7	CiSt	9	1055.6	+1	NNW	4	cd	47	92	7	4000	Nb	7	CiSt	9	1057.6	+1	NNW	4	cd	47	92	7	4000	Nb	7	CiSt	9	1059.6	+1	NNW	4	cd	47	92	7	4000	Nb	7	CiSt	9	1061.6	+1	NNW	4	cd	47	92	7	4000	Nb	7	CiSt	9	1063.6	+1	NNW	4	cd	47	92	7	4000	Nb	7	CiSt	9	1065.6	+1	NNW	4	cd	47	92	7	4000	Nb	7	CiSt	9	1067.6	+1	NNW	4	cd	47	92	7	4000	Nb	7	CiSt	9	1069.6	+1	NNW	4	cd	47	92	7	4000	Nb	7	CiSt	9	1071.6	+1	NNW	4	cd	47	92	7	4000	Nb	7	CiSt	9	1073.6	+1	NNW	4	cd	47	92	7	4000	Nb	7	CiSt	9	1075.6	+1	NNW	4	cd	47	92	7	4000	Nb	7	CiSt	9	1077.6	+1	NNW	4	cd	47	92	7	4000	Nb	7	CiSt	9	1079.6	+1	NNW	4	cd	47	92	7	4000	Nb	7	CiSt	9	1081.6	+1	NNW	4	cd	47	92	7	4000	Nb	7	CiSt	9	1083.6	+1	NNW	4	cd	47	92	7	4000	Nb	7	CiSt	9	1085.6	+1	NNW	4	cd	47	92	7	4000	Nb	7	CiSt	9	1087.6	+1	NNW	4	cd	47	92	7	4000	Nb	7	CiSt	9	1089.6	+1	NNW	4	cd	47	92	7	4000	Nb	7	CiSt	9	1091.6	+1	NNW	4	cd	47	92	7	4000	Nb	7	CiSt	9	1093.6	+1	NNW	4	cd	47	92	7	4000	Nb	7	CiSt	9	1095.6	+1	NNW	4	cd	47	92	7	4000	Nb	7	CiSt	9	1097.6	+1	NNW	4	cd	47	92	7	4000	Nb	7	CiSt	9	1099.6	+1	NNW	4	cd	47	92	7	4000	Nb	7	CiSt	9	1101.6	+1	NNW	4	cd	47	92	7	4000	Nb	7	CiSt	9	1103.6	+1	NNW	4	cd	47	92	7	4000	Nb	7	CiSt	9	1105.6	+1	NNW	4	cd	47	92	7	4000	Nb	7	CiSt	9	1107.6	+1	NNW	4	cd	47	92	7	4000	Nb	7	CiSt	9	1109.6	+1	NNW	4	cd	47	92	7	4000	Nb	7	CiSt	9	1111.6	+1	NNW	4	cd	47	92	7	4000	Nb	7	CiSt	9	1113.6	+1	NNW	4	cd	47	92	7	4000	Nb	7	CiSt	9	1115.6	+1	NNW	4	cd	47	92	7	4000	Nb	7	CiSt	9	1117.6	+1	NNW	4	cd	47	92	7	4000	Nb	7	CiSt	9	1119.6	+1	NNW	4	cd	47	92	7	4000	Nb	7	CiSt	9	1121.6	+1	NNW	4	cd	47	92	7	4000	Nb	7	CiSt	9	1123.6	+1	NNW	4	cd	47	92	7	4000	Nb	7	CiSt	9	1125.6	+1	NNW	4	cd	47	92	7	4000	Nb	7	CiSt	9	1127.6	+1	NNW	4	cd	47	92	7	4000	Nb	7	CiSt	9	1129.6	+1	NNW	4	cd	47	92	7	4000	Nb	7	CiSt	9	1131.6	+1	NNW	4	cd	47	92	7	4000	Nb	7	CiSt	9	1133.6	+1	NNW	4	cd	47	92	7	4000	Nb	7	CiSt	9	1135.6	+1	NNW	4	cd	47	92	7	4000	Nb	7	CiSt	9	1137.6	+1	NNW	4	cd	47	92	7	4000	Nb	7	CiSt	9	1139.6	+1	NNW	4	cd	47	92	7	4000	Nb	7	CiSt	9	1141.6	+1	NNW	4	cd	47	92	7	4000	Nb	7	CiSt	9	1143.6	+1	NNW	4	cd	47	92	7	4000	Nb	7	CiSt	9	1145.6	+1	NNW	4	cd	47	92	7	4000	Nb	7	CiSt	9	1147.6	+1	NNW	4	cd	47	92	7	4000	Nb	7	CiSt	9	1149.6	+1	NNW	4	cd	47	92	7	4000	Nb	7	CiSt	9	1151.6	+1	NNW	4	cd	47	92	7	4000	Nb	7	CiSt	9	1153.6	+1	NNW	4	cd	47	92	7	4000	Nb	7	CiSt	9	1155.6	+1	NNW	4	cd	47	92	7	4000	Nb	7	CiSt	9	1157.6	+1	NNW	4	cd	47	92	7	4000	Nb	7	CiSt	9	1159.6	+1	NNW	4	cd	47	92	7	4000	Nb	7	CiSt	9	1161.6	+1	NNW	4	cd	47	92	7	4000	Nb	7	CiSt	9	1163.6	+1	NNW	4	cd	47	92	7	4000	Nb	7	CiSt	9	1165.6	+1	NNW	4	cd	47	92	7	4000	Nb	7	CiSt	9	1167.6	+1	NNW	4	cd	47	92	7	4000	Nb	7	CiSt	9	1169.6	+1	NNW	4	cd	47	92	7	4000	Nb	7	CiSt	9	1171.6	+1	NNW	4	cd	47	92	7	4000	Nb	7	CiSt	9	1173.6	+1	NNW	4	cd	47	92	7	4000	Nb	7	CiSt	9	1175.6	+1	NNW	4	cd	47	92	7	4000	Nb	7	CiSt	9	1177.6	+1	NNW	4	cd	47	92	7	4000	Nb	7	CiSt	9	1179.6	+1	NNW	4	cd	47	92	7	4000	Nb	7	CiSt	9	1181.6	+1	NNW	4	cd	47	92	7	4000	Nb	7	CiSt	9	1183.6	+1	NNW	4	cd	47	92	7	4000	Nb	7	CiSt	9	1185.6	+1	NNW	4	cd	47	92	7	4000	Nb	7	CiSt	9	1187.6	+1	NNW	4	cd	47	92	7	4000	Nb	7	CiSt	9	1189.6	+1	NNW	4	cd	47	92	7	4000	Nb	7	CiSt	9	1191.6	+1	NNW	4	cd	47	92	7	4000	Nb	7	CiSt	9	1193.6	+1	NNW	4	cd	47	92	7	4000	Nb	7	CiSt	9	1195.6	+1	NNW	4	cd	47	92	7	4000	Nb	7	CiSt	9	1197.6	+1	NNW	4	cd	47	92	7	4000	Nb	7	CiSt	9	1199.6	+1	NNW	4	cd	47	92	7	4000	Nb	7	CiSt	9	1201.6	+1	NNW	4	cd	47	92	7	4000	Nb	7	CiSt	9	1203.6	+1	NNW	4	cd	47	92	7	4000	Nb	7	CiSt	9	1205.6	+1	NNW	4	cd	47	92	7	4000	Nb	7	CiSt	9	1207.6	+1	NNW	4	cd	47	92	7	4000	Nb	7	CiSt	9	1209.6	+1	NNW	4	cd	47	92	7	4000	Nb	7	CiSt	9	1211.6	+1	NNW	4	cd	47	92	7	4000	Nb	7	CiSt	9	1213.6	+1	NNW	4	cd	47	92	7	4000	Nb	7	CiSt	9	1215.6	+1	NNW	4	cd	47	92	7	4000	Nb	7	CiSt	9	1217.6	+1	NNW	4	cd	47	92	7	4000	Nb	7	CiSt	9	1219.6	+1	NNW	4	cd	47	92	7	4000	Nb	7	CiSt	9	1221.6	+1	NNW	4	cd	47	92	7	4000	Nb	7	CiSt	9	1223.6	+1	NNW	4	cd	47	92	7	4000	Nb	7</

SUMMARIES FOR THE PAST 24 HOURS.

STATIONS.	WEATHER.				TEMPERATURE.			RAINFALL.				SUN. 6th Hours.	ISALLOBAR. POSITION NUMBERS
	7h-12h. 6th	12h-18h. 6th	18h-6th to 1h.	1h-7h. 7th	MAX. Day. 7h-18h.	MIN. Night. 18h-7h.	MIN. on GRASS	Day. 7h-18h. mm.	Night. 18h-7h. mm.	Precipitation began.	Precipitation began.		
Lerwick	scbecim	oidq	oco	o	51	46	.	Trace	Trace	<0800	<2100	2.5	
Stornoway	p	c	c	p-d	52	47	.	0.2	1	*	*	3.1	
Wick	irodo	odoir	oirc	codd	49	46	.	1	0.5	<0800	<2100	.	
Castlebay	opcop	opbc	bco	ocop	53	51	.	0.3	0.4	<0800	-	2.0	
Nairn	bccg	qpg	cgq	cg	58	48	.	0.2	-	1430	-	0.6	
Aberdeen	cproq	qgbc	oidog	bcco	53	46	40	Trace	Trace	<0800	<2100	3.8	
Malin Head	copr	copr	cprc	cop	53	50	.	0.2	0.1	<0800	2200	0.0	
Renfrew	clovc	cvc	bbe	cop	61	46	37	-	0.2	-	0530	8.3	
Edinburgh(Inchkeith)	bc	c	c	oir	58	48	45	-	0.1	-	0530	5.5	
Leuchars	bccy	cyy	cyc	bccp	61	45	35	-	0.1	-	0530	4.7	
Blackdunmuir	bcc	co	ob	bb	59	42	36	-	-	-	-	7.1	
Tynemouth	bccq	cq	cbb	bcc	56	45	41	-	-	-	-	.	
Blackhead Point	cc	cc	cc	coc	57	51	.	-	-	-	-	.	
Donaghadee	bccq	bccq	c	bc	58	49	.	-	-	-	-	.	
Birr Castle	co	co	co	co	59	40	30	-	-	-	-	3.0	
Holyhead	cp	bccv	bccco	op	58	52	50	Trace	Trace	1100	0530	7.1	
Liverpool (Bidston)	b-bc	bccbc	co	cb	57	52	46	-	Trace	-	0630	8.7	
Chester (Sealand)	bccv	oavc	cprabcb	bccom	59	50	44	-	Trace	-	<2100	8.5	
Harrogate	cbcb	bcc	cb	bcc	58	43	39	-	-	-	-	4.6	
Spurn Head	coprc	c	cb	c	56	49	.	1	0.1	<0800	2400	2.1	
Birmingham (Edgbaston)	orbco	co	cbcb	bco	58	47	42	0.2	-	0900	-	3.7	
Cranwell	co	oc	bcco	ocbc	59	41	32	Trace	-	<0800	-	4.3	
Gorleston	cocdr	cberg	bccr	cbc	58	45	42	2	1	<0800	2400	3.8	
Valencia (Cahiroveen)	bcc	o	c	co	58	52	48	-	-	-	-	2.7	
Roche Point	co	cbc	co	o	58	49	.	-	-	-	-	.	
Pembroke (St. Ann's H.)	cb	b-bc	c	bc	58	49	.	Trace	0.4	0900	2400	5.4	
Ross-on-Wye	bccbc	cvcv	cvcvw	bweb	59	40	34	0.1	-	0800	-	5.4	
Leafeld	bcb	cbc	bcbw	bcbw	57	41	33	0.3	Trace	0900	-	6.8	
Andover	cprc	cbcb	bcbm	bm	61	35	30	0.1	-	1100	-	6.2	<p>Pressure remains low over Scandinavia and high on the Atlantic, and a secondary off the North of Scotland is moving southeast and will cause some rain in Scotland and Northern England, spreading later to the East of England. In Southwest districts weather will be mainly dry but cloudy.</p>
B. Farnborough	cprc	cbcb	bcbm	bm	59	38	37	1	-	0900	-	5.7	
London (Kew Obsy.)	cprc	cbcb	bcbm	bm	60	44	35	0.1	-	1100	-	4.4	
Croydon	cprc	cbcb	bcbm	bm	59	45	38	0.2	-	1100	-	4.6	
Clacton-on-Sea	bcc	cbcb	bcbm	bcbm	58	45	42	2	-	1530	-	5.5	
Shoeburyness	bcc	cbcb	bcbm	bcbm	58	43	38	0.5	-	-	-	3.8	
Felixstowe	bcc	cbcb	bcbm	bcbm	58	48	45	0.5	-	1230	-	5.4	
Lympe	cfbm	cbcb	bcbm	bcbm	58	41	32	Trace	-	1730	-	5.3	
Scilly (St. Mary's)	co	oc	bcc	cpr	57	51	.	-	0.2	-	0430	0.2	
Falmouth (Pendennis)	c	cbc	bc	bcc	59	50	.	-	-	-	-	5.9	
Plymouth (Cattewater)	bobyq	qprb	b	bomw	59	47	37	Trace	-	1530	-	6.4	
Portland Bill	oprc	c	bcb	b	62	50	.	Trace	-	1100	-	.	
Southampton (Oakhurst)	cqpc	bc	bw	bw	61	45	41	Trace	-	1100	-	8.2	
Dungeness	oaz	ecc	cbcb	bc	60	40	.	-	-	-	-	.	
Guernsey	cbcc	beb	b	bw	59	52	.	-	-	-	-	.	

GENERAL INFERENCE.

Pressure remains low over Scandinavia and high on the Atlantic, and a secondary off the North of Scotland is moving southeast and will cause some rain in Scotland and Northern England, spreading later to the East of England. In Southwest districts weather will be mainly dry but cloudy.

Districts.

Forecasts for the 24 hours commencing 15h. G.M.T. Monday, 7th September, 1925.

Further Outlook

Continuing cool and showery.

Wind N.W., mainly moderate, fresh at times locally; cloudy, occasional rain or showers; visibility moderate to good; cool.

Wind N.W., light or moderate; cloudy, a few local showers; visibility good; cool.

As 1-4.

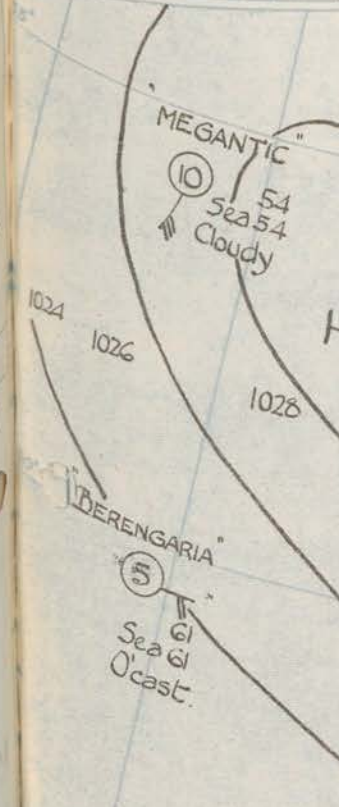
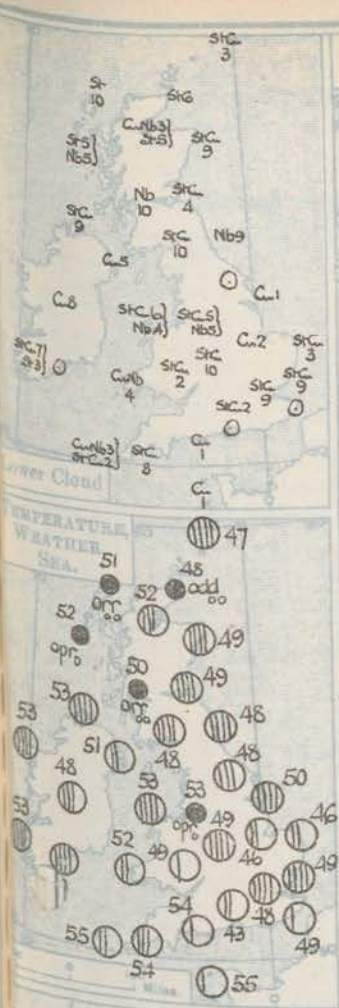
Wind N.W., veering N., moderate or fresh; some rain today, showers and bright intervals tomorrow; visibility moderate to good; cold.

Wind N.W., moderate or fresh; cloudy, some showers; visibility mainly good; cool.

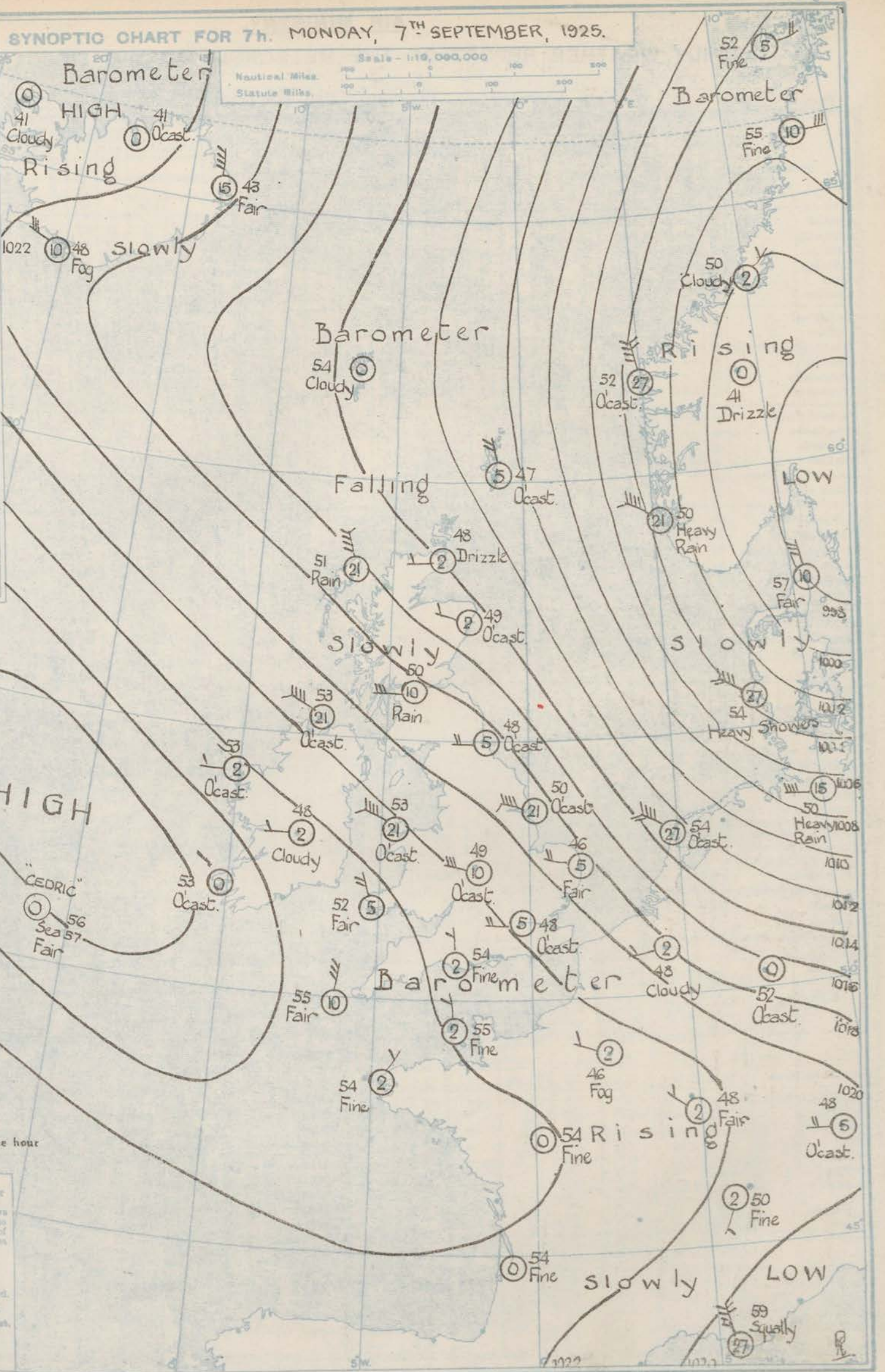
As 5-6.

SYNOPTIC CHART FOR 7h. MONDAY, 7th SEPTEMBER, 1925.

Scale - 1:10,000,000
Nautical Miles
Statute Miles



EXPLANATION.
Isobars are drawn for intervals of two millibars.
Wind direction is shown by arrows lying with the wind. Force, on the scale 0-12, is indicated by the number of feathers. Mean velocity is shown in miles per hour by figures in small circles.
TEMPERATURE is given in degrees F.
WEATHER SYMBOLS -
clear sky, sky & clouded, overcast sky, rain falling, snow, hail, fog, mist, thunder, thunderstorm.
SEA DISTURBANCE -
rough, very rough



DAILY WEATHER REPORT OF THE METEOROLOGICAL OFFICE, LONDON:

No. 250.

WEATHER, TEMPERATURE, RAINFALL AND SUNSHINE AT HEALTH RESORTS FOR.....6th.

TERMS OF SUBSCRIPTION.—6/6 per quarter or 25/- per year, post free. Single copies may be obtained at the Meteorological Office, price 1d.

BRITISH SECTION.

No. B.23301

TUESDAY 8th SEPTEMBER 1925.

Page 1

STATIONS. (For heights see p.4).	Observations at 1300 G.M.T. 7 ⁴													Observations at 1800 G.M.T. 7 ⁴																				
	Barom. at M.S.L. mb.	Change in 3 Hours.	Wind.		Weather.	Temp. °F.	Humidity. %	Visibility. 0-9	Cloud.					Barom. at M.S.L. mb.	Change in 3 Hours.	Wind.		Weather.	Temp. °F.	Humidity. %	Visibility. 0-9	Cloud.												
			Direc.	Force 0-12					Height Feet	Form	Amt. 0-10	Upper Form.	Total Amt.			State of ground.	Direc.					Force 0-12	Height Feet	Form	Amt. 0-10	Upper Form.	Total Amt.	Sea 0-9						
																													Low.	Upper	Total	Low.	Upper	Total
																													Height	Form	Amt.	Height	Form	Amt.
Lerwick	1011.0	0	NW	2	0	56	85	8	4000	Cu	6	As	3	1010.8	0	NW	3	0	48	85	6	4000	Nb	10	-	10	1							
Stornoway	1015.5	-1	NW	3	0	54	85	6	450	St	10	-	10	1014.1	0	NW	2	0	53	85	6	450	St	10	-	10	0							
Wick	1012.3	-1	NNW	2	0	49	85	8	1500	Nb	10	-	10	1012.3	0	NW	2	0	49	85	8	1500	Nb	8	As	10	0							
Castlebay	1018.1	-1	NW	4	0	54	85	7	1500	Nb	10	-	10	1016.5	-1	NW	2	0	51	85	7	2500	St	10	-	10	3							
Nairn	1013.3	-2	NW	3	0	55	85	7	1500	Nb	10	-	10	1013.1	-2	NW	2	0	51	85	6	800	Nb	10	-	10	0							
Aberdeen	1013.3	-2	NW	3	0	55	85	7	1500	Nb	10	-	10	1012.8	0	NNE	2	0	51	85	6	1500	Nb	9	-	9	0							
Malin Head	1020.4	-1	NNW	5	0	54	85	8	5700	Cu	6	Ac	7	1012.0	-2	NNW	5	0	53	85	8	5700	Cu	8	Ac	8	4							
Renfrew	1017.3	-2	W	4	0	55	85	8	2500	St	10	-	10	1016.0	-1	W	4	0	53	85	8	1500	Nb	10	-	10	3							
Edinburgh(Inchkeith)	1015.1	-2	WSW	4	0	54	85	7	450	Nb	10	-	10	1013.3	-2	W	5	0	53	85	8	800	St	10	-	9	3							
Leuchars	1014.3	-2	W	4	0	54	85	7	1500	St	10	-	10	1013.1	-2	W	5	0	53	85	7	1500	St	8	Ac	9	3							
Bekdalemuir	1017.2	-2	W	4	0	52	85	7	1500	St	10	-	10	1015.5	-2	NNW	2	0	51	85	7	1500	St	8	-	9	3							
Tynemouth	1017.4	-1	NW	4	0	57	85	7	1500	Nb	9	-	9	1014.5	-2	W	2	0	55	85	6	1500	Nb	10	-	10	2							
Blacksod Point	1024.4	0	W	4	0	55	85	8	5700	St	7	-	10	1022.2	0	W	4	0	53	85	8	5700	St	7	-	7	4							
Donaghadee	1020.3	-1	W	3	0	56	85	7	5700	St	7	-	10	1018.9	-3	W	3	0	56	85	8	5700	St	7	-	7	4							
Birr Castle	1024.6	0	W	2	0	55	85	7	2500	Cu	5	Ac	8	1022.9	-1	W	3	0	56	85	7	1500	St	10	-	10	3							
Holyhead	1022.1	-1	NNW	3	0	55	85	8	2500	St	10	-	10	1020.4	-2	W	3	0	56	85	7	2500	St	10	-	10	4							
Liverpool(Bidston)	1020.6	-1	W	5	0	56	85	8	1500	Cu	10	-	10	1018.6	-2	W	4	0	53	85	6	1500	Cu	10	-	10	3							
Chester(Sealand)	1020.8	-1	NNW	5	0	56	85	8	2500	St	10	-	10	1019.0	-2	W	4	0	53	85	6	2500	St	10	-	10	3							
Harrogate	1017.7	0	WSW	4	0	57	85	8	4000	Cu	3	As	8	1016.3	-2	WSW	5	0	53	85	8	4000	Nb	5	Ac	9	3							
Spurn Head	1017.1	-1	NW	4	0	57	85	7	5700	St	4	Ac	9	1015.4	-1	NNW	5	0	54	85	6	2500	Nb	10	-	10	4							
Birmingham(Edgbaston)	1021.5	-1	NW	4	0	55	85	7	4000	Cu	9	-	9	1020.0	-2	NNW	4	0	53	85	7	2500	St	10	-	10	3							
Cranwell	1019.7	0	W	5	0	56	85	6	1500	St	9	-	9	1018.4	-1	W	4	0	53	85	6	1500	St	10	-	10	0							
Gorleston	1018.6	0	NNW	2	0	57	85	6	4000	Cu	9	-	9	1017.8	-1	W	3	0	54	85	6	4000	St	10	-	10	0							
Valencia(Cahiroiveen)	1026.7	-1	NNW	2	0	57	85	9	4000	St	8	As	10	1025.6	-1	NW	3	0	56	85	9	2500	St	10	-	10	3							
Rothes Point	1026.3	0	NW	2	0	55	85	8	5700	St	10	-	10	1025.0	-1	W	2	0	53	85	8	5700	St	10	-	10	0							
Pembroke(St. Ann's H.)	1024.1	0	W	3	0	55	85	9	4000	St	10	-	10	1022.9	-1	W	2	0	54	85	9	4000	St	9	-	9	0							
Ross-on-Wye	1021.7	0	NNW	3	0	57	85	9	4000	St	10	-	10	1020.8	-1	W	2	0	53	85	8	2500	St	10	-	10	3							
Leafield	1021.4	-1	W	4	0	56	85	9	5700	St	9	-	9	1020.3	-2	W	4	0	53	85	8	5700	St	6	Ac	8	3							
Andover	1021.3	0	W	3	0	57	85	7	4000	St	10	-	10	1021.1	-1	NNW	3	0	53	85	8	4000	St	10	-	10	3							
S. Farnborough	1021.6	-1	NNW	3	0	58	85	8	4000	St	9	-	9	1020.3	-1	W	2	0	53	85	8	4000	St	9	-	9	3							
London(Kew Obs.)	1021.6	-1	NNN	3	0	57	85	8	1500	St	9	-	9	1019.9	-2	W	2	0	53	85	7	1500	Cu	10	-	10	3							
Croydon	1021.4	-1	NNW	3	0	57	85	8	2500	St	10	-	10	1020.2	-1	W	2	0	56	85	6	2500	St	10	-	10	3							
Clacton-on-Sea	1018.9	-1	W	3	0	56	85	7	4000	St	7	As	8	1018.9	-1	W	3	0	56	85	7	4000	St	7	As	8	1							
Shoeburyness	1018.2	0	NW	3	0	56	85	8	1500	St	6	Ac	9	1020.8	-1	W	1	0	56	85	7	1500	St	8	As	10	0							
Felixstowe	1019.7	0	NNW	4	0	57	85	7	2500	St	9	-	9	1018.6	-1	W	4	0	56	85	6	2500	St	10	-	10	0							
Lympe	1021.7	-2	NNN	3	0	56	85	7	1500	St	10	-	10	1019.9	-1	W	2	0	54	85	7	4000	St	8	As	9	3							
Scilly(St. Mary's)	1025.3	0	NNW	3	0	60	85	8	4000	Cu	4	-	4	1025.3	0	NNW	3	0	53	85	8	4000	St	10	-	10	0							
Falmouth(Pendennis)	1025.3	0	NNW	3	0	60	85	8	4000	St	6	-	6	1024.3	-1	W	2	0	53	85	8	4000	St	10	-	10	0							
Plymouth(Cattewater)	1024.3	-1	NW	3	0	58	85	8	4000	St	6	-	6	1023.3	-1	W	2	0	53	85	8	4000	St	10	-	10	0							
Portland Bill	1022.7	-1	NNW	4	0	59	85	8	4000	Cu	4	Ac	8	1021.6	-2	W	2	0	53	85	8	4000	Nb	10	-	10	0							
Southampton(Calshot)	1022.7	-2	NNW	4	0	59	85	8	4000	Cu	8	-	8	1021.4	-1	W	2	0	53	85	8	2500	St	9	Ac	10	0							
Duneness	1020.2	0	NW	3	0	61	85	9	4000	Cu	0	Ac	8	1019.3	-1	W	3	0	53	85	8	4000	St	5	As	10	0							
Guernsey	1024.3	1	NNW	2	0	60	85	9	4000	Cu	2	Ac	3	1023.8	0	W	3	0	53	85	9	4000	Cu	2	Ac	3	0							

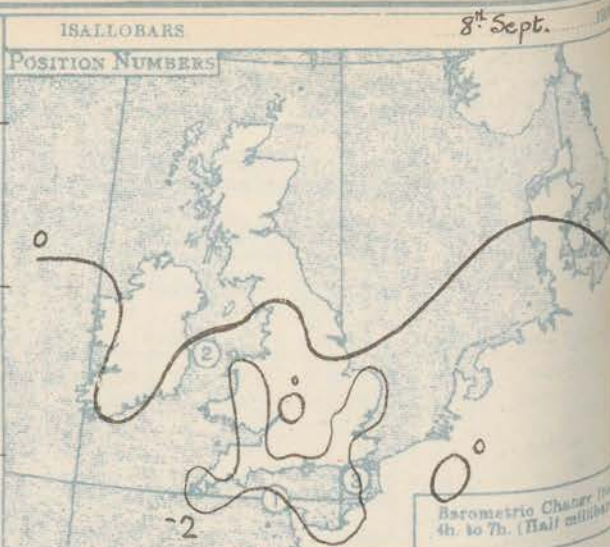
[illegible]

* Information for these columns not usually received.

‡ The barometric change is expressed in half millibars.

SUMMARIES FOR THE PAST 24 HOURS.

STATIONS.	WEATHER.				TEMPERATURE.			RAINFALL.				SUM. 7h. Hours.
	7h-12h.	12h-12h.	12h-12h.	12h-12h.	MAX. Day.	MIN. Night.	MIN. on Grass.	Day. 7h-12h.	Night. 12h-7h.	Precipitation began.	Precipitation ended.	
Lerwick	oco	oid.m	oco	oid.c	51	47	.	Trace	Trace	1730	0430	0.5
Stornoway	r-d	r-d	c	p	54	44	.	6	2			0.0
Wick	d.w	or.r	or.p	e	50	45	.	3	1	0800	2100	0.4
Castlebay	op	op	orrop	opc	55	49	.	2	1	0800	2100	0.0
Nairn	crq	crq	orrgm	cg	54	44	.	7	6	0300	2100	0.0
Aberdeen	oor.r	oor.r	adrm	adrm	56	44	38	2	1	1100	2100	0.0
Malin Head	copr	copr	copr	copr	56	52	.	0.4	2	1100	2100	1.2
Renfrew	or	or	or	or	57	49	47	2	Trace	0800	2100	0.1
Edinburgh (Inchkeith)	r.o	r.o	mirrr	rfo	54	46	45	2	3	0800	2100	0.0
Leuchars	or	or	or	or	56	46	39	2	2	0300	2200	0.0
Esksdalemuir	or	or	or	or	55	45	45	0.3	0.5	1100	2100	0.0
Tynewmouth	ocoq	or	or	or	58	48	47	0.6	2	1430	2100	.
Blacksod Point	oco	cc	pc	pp	56	50	.	Trace	4			.
Donaghadee	bcq	bcq	c	od	58	51	.	0.5	0.1	0800	0230	.
Birr Castle	co	co	od	co	56	48	42	.	0.1		2100	0.0
Holyhead	oco	o	p.p.o	op	57	54	53	.	0.3		2100	1.5
Liverpool (Bidston)	bo	o	op	op	56	52	47	0.5	3	0800	2100	0.0
Chester (Sealand)	or,oo	or,oo	omprc	oprr	57	52	48	Trace	1	0800	2100	0.1
Harrogate	cbcc	coir	coo	orroc	59	50	47	0.4	1	1430	0130	2.9
Spurn Head	c	cogr	op.d	cop	58	52		0.3	0.2	1730	2100	2.2
Birmingham (Edgbaston)	c	co	oo	oc	56	49	46	.	.			0.5
Cranwell	c	b	oorbc	bcmmor	57	50	42	0.1	0.5	1630	2200	1.7
Gorleston	bcco	co	od.	odpre	59	49	47	.	1		2100	4.4
Valencia (Cahiroiveen)	ov	ovo	oop.	op.c	57	51	47	.	1		2100	0.0
Roches Point	oco	o	o	oc	56	46
Pembroke (St. Ann's H.)	o	o	o	c	56	52	.	.	.			1.7
Ross-on-Wye	cv	ovo	og	oc	57	51	49	.	.			2.6
Leafeld	co	oc	cw	cbcw	56	48	46	.	Trace			1.2
Andover	bcco	o	o	o	59	50	47	.	.			4.9
S. Farnborough	bcco	oo	oc	cop.o	61	48	46	.	0.3		0530	3.8
London (Kew Obsy.)	owo	oco	oo	admorm	59	51	50	.	1		0530	0.2
Croydon	cno	om	omr	omr	58	50	46	.	Trace		2400	0.6
Glaughton-on-Sea	cbcc	c	co	ocp	60	49	47	.	1		2030	5.5
Shoeburyness	bcco	o	o	oprc	61	49	49	.	0.4			4.4
Felixstowe	cbcco	ocoro	of.m	oprm	59	50	48	Trace	0.2	1430	2100	4.7
Lympne	bcco	oc	obcc	owr	58	50	48	.	Trace		0630	3.7
Scilly (St. Mary's)	bc	bcco	o	o	61	51	.	.	.			7.7
Falmouth (Pendennis)	c	cco	co	co	61	53	.	.	.			7.0
Plymouth (Cattewater)	omb	oc	o	or	61	52	51	.	0.2		0630	3.5
Portland Bill	bcco	c	co	o	61	54
Southampton (Ovalshot)	c	co	o	o	61	51	50	.	.			8.1
Dungeness	bcc	coo	oo	oo	62	51
Gurnsey	bvy	bv	bbe	bco	61	52



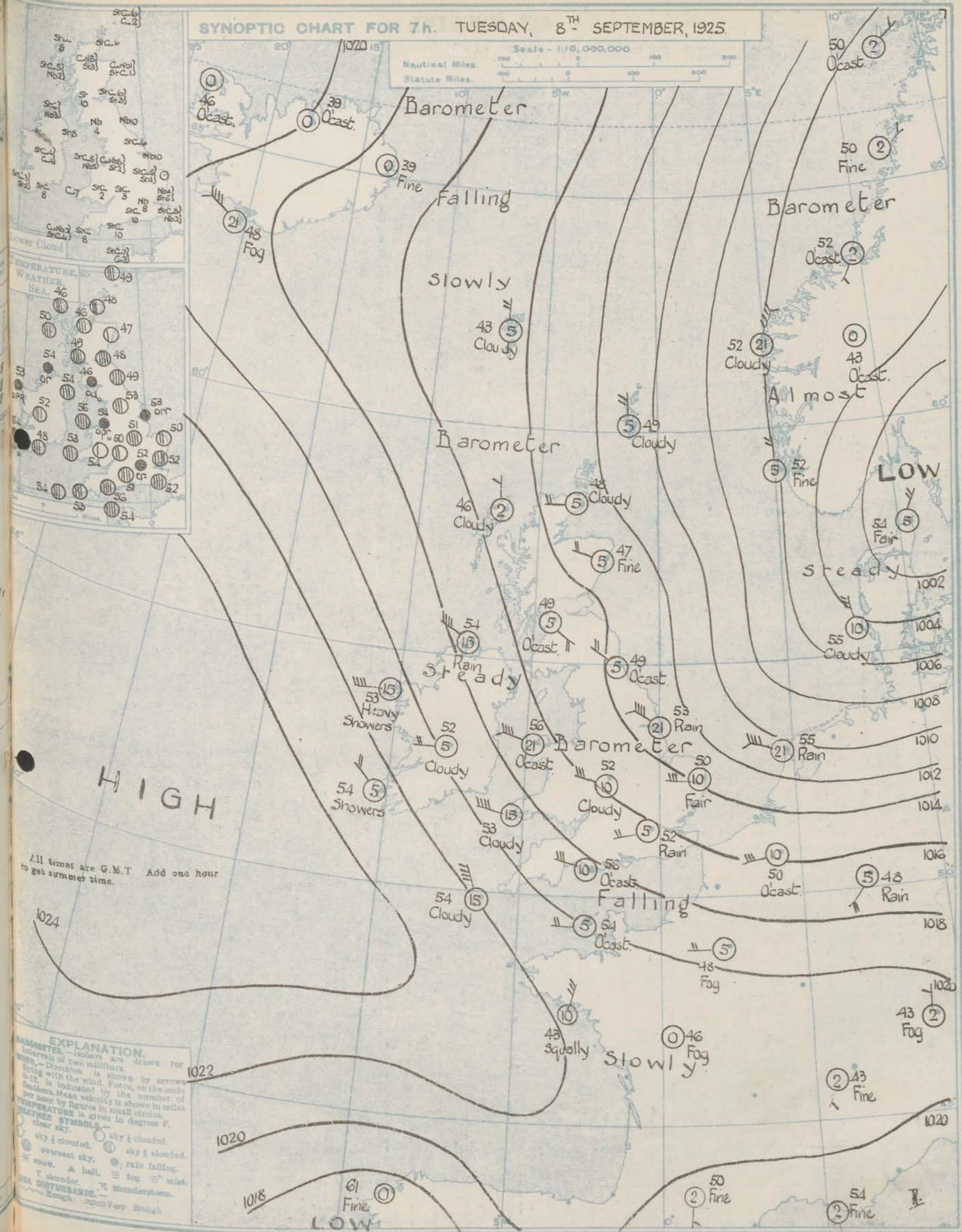
Observations from Cross Channel Steamers.

Position.	Date and Time.	Steamship.	Wind.		Weather.	Temp.	
			Dir.	Force.		Air.	Sea.
2	09h 7 th	Cambria	WNW	4	c	57	55
1	13h 1 th	St. Julian	NW	4	b	60	60
3	01h 8 th	Brighton	NW	5	c+	60	59

GENERAL INFERENCE.

The general conditions remain unaltered, and small secondaries moving south-eastward over the British Isles will give rise to showers almost everywhere. Skies will be mainly cloudy, with a few bright intervals.

Districts.	Forecasts for the 24 hours commencing 15h. G.M.T. Tuesday, 8th September, 1925.	Further Outlook.
1. S.E. England	Wind between W. and N.W., moderate to light; mainly cloudy, some showers; visibility good, apart from local morning mist; cool.	Similar.
2. E. England		
3. E. Midlands		
4. W. Midlands		
5. S.W. England		
6. South Wales	Wind between NW. and N., light or moderate; some showers, but bright intervals; visibility mainly good; cool, with ground frost locally.	
7. North Wales		
8. N.W. England		
9. N. Midlands		
10. N.E. England		
11. E. Scotland	Wind between NW. and N., light or moderate; showery; visibility mainly good; cold.	
12. S.W. Scotland		
13. Isle of Man		
14. N. & N.W. Scotland		
15. Hebrides		
16. Orkneys and Shetlands	Same as 1 - 7.	
17. N.W. Ireland		
18. N.E. Ireland		
19. S.E. Ireland		
20. S.W. Ireland		



AIR MINISTRY.

DAILY WEATHER REPORT OF THE METEOROLOGICAL OFFICE, LONDON:

Page 4.

BRITISH SECTION.....TUESDAY...8th SEPTEMBER...1925.

No. 251...

STATIONS.	Height above M.S.L. in feet.	Observations at 0100 G.M.T. 8 th											Observations at 0700 G.M.T. 8 th											Sea.				
		Barom. at M.S.L. mb.	Change in 3 Hours	Wind.		Weather.	Temp. of Air.	Humidity. %	Visibility. 0-9	Cloud.				Barom. at M.S.L. mb.	Change in 3 Hours	Wind.		Weather.	Temp. of Air.	Humidity. %	Visibility. 0-9	Cloud.						
				Direc.	Force					Height Feet	Form	Amt. 0-10	Upper Form			Total Amt. 0-10	Direc.					Force	Height Feet		Form	Amt. 0-10	Upper Form	Total Amt. 0-10
Lerwick	54	1011.0	-1	N	3	0	48	97	7	5700	StCu	6	ACu	9	1010.3	0	N	2	C	49	97	7	4000	StCu	8	-	8	1
Stornoway	51	1017.0	+2	N	1	0	47	97	6	1500	St	6	ASc	10	1015.6	0	N	1	C/r	46	92	7	1500	StCu	8	-	8	1
Wick	81	1013.8	+1	NW	2	0	47	97	8	1500	St	6	ASc	10	1013.9	0	W	2	C	48	92	8	2500	StCu	6	ASc	8	1
Castlebay	97	1013.8	0	W	2	0	47	97	8	1500	St	6	ASc	10	1016.7	0	NNW	2	C	50	85	8	4000	StCu	7	-	7	0
Nairn	82	1013.8	0	W	2	0	47	97	8	1500	St	6	ASc	10	1013.9	0	W	1	C/r	46	85	8	1500	CuNb	8	-	8	0
Aberdeen	48	1013.8	0	W	2	0	47	97	8	1500	St	6	ASc	10	1013.9	+1	WNW	2	B	47	92	7	2500	CuNb	2	-	2	0
Malin Head	51	1017.6	0	NW	4	OP	54	92	8	5700	CuNb	6	ACu	8	1017.0	0	NW	4	OP	54	85	8	1500	St	9	-	9	4
Renfrew	36	1017.6	0	NW	4	OP	54	92	8	5700	CuNb	6	ACu	8	1015.2	+1	SE	2	0	49	97	6	800	St	10	-	10	0
Edinburgh (Inchkeith)	100	1012.9	-1	NE	3	OP	48	97	7	220	Nb	10	-	10	1014.3	+1	WSW	1	0/r	48	92	8	800	StCu	9	-	9	0
Leuchars	40	1013.8	0	W	2	0	47	97	8	1500	St	6	ASc	10	1014.3	+1	W	1	0	48	92	8	5700	StCu	9	-	9	0
Eskdalemuir	794	1013.8	0	W	2	OP	52	85	7	1500	Nb	10	-	10	1014.9	+2	NNE	3	Od	46	92	7	1500	Nb	4	ACu	10	2
Tynemouth	72	1013.5	0	W	2	OP	52	85	7	1500	Nb	10	-	10	1013.7	0	NW	2	0	49	92	7	1500	Nb	10	-	10	0
Blacksod Point	10	1020.6	0	-	0	bc	53	92	7	1500	St	6	ACu	8	1020.1	0	W	4	OPR	53	92	8	1500	St	8	-	8	1
Donaghadee	35	1017.6	0	W	2	0	47	97	8	1500	St	6	ASc	10	1017.0	+1	W	3	C	54	85	8	1500	St	8	-	8	1
Birr Castle	176	1017.6	0	W	2	0	47	97	8	1500	St	6	ASc	10	1020.3	0	W	2	C	52	92	7	1500	Cu	8	-	8	1
Holyhead	26	1018.2	-1	W'N	6	0	56	75	8	2500	StCu	9	-	9	1016.2	-1	WNW	5	OP	56	92	8	800	Nb	10	-	10	4
Liverpool (Bidston)	189	1018.2	-1	W'N	6	0	56	75	8	2500	StCu	9	-	9	1016.5	-1	W	4	OPR	54	97	6	1500	CuNb	10	-	10	0
Chester (Sealand)	18	1018.2	-1	W'N	6	0	56	75	8	2500	StCu	9	-	9	1016.5	-2	W'N	4	OPR	53	97	6	800	Nb	10	-	10	0
Harrogate	480	1013.3	-2	WNW	5	Od	54	85	7	2500	Nb	10	-	10	1013.7	-1	W	3	C/r	53	92	7	4000	StCu	6	ACu	8	3
Spurn Head	26	1013.3	-2	WNW	5	Od	54	85	7	2500	Nb	10	-	10	1012.9	+1	NW	5	OPR	53	97	6	2500	Nb	10	-	10	0
Birmingham (Edgbaston)	525	1016.7	-1	W	3	bc	51	97	6	2500	Cu	5	-	5	1016.0	-1	WNW	3	C	52	75	5	2500	StCu	7	ACu	9	0
Cranwell	236	1016.7	-1	W	3	bc	51	97	6	2500	Cu	5	-	5	1016.5	-1	W	4	0	51	92	7	1500	StCu	9	-	9	0
Gorleston	18	1016.0	-2	W'S	3	Od	51	92	7	4000	Nb	10	-	10	1014.3	-3	W	3	bc	50	92	6	-	-	0	ACu	5	0
Valencia (Cahirciveen)	30	1023.7	0	NW	1	OV	52	97	9	4000	St	10	-	10	1022.0	-1	NW'N	2	C/r	54	85	8	1500	St	8	-	8	0
Roches Point	32	1023.7	0	NW	1	OV	52	97	9	4000	St	10	-	10	1022.2	0	W	1	C	48	92	8	4000	StCu	8	-	8	0
Pembroke (St. Ann's H.)	149	1020.7	-3	W'N	2	0	55	85	8	4000	StCu	9	-	9	1018.5	-1	W'N	4	C+	53	85	8	4000	Cu	7	-	7	3
Ross-on-Wye	233	1016.5	-2	W'S	3	bc	51	92	7	4000	Nb	10	-	10	1016.5	-2	W'S	2	bv	54	85	9	4000	StCu	2	ACu	3	0
Leafield	612	1016.5	-2	W'S	3	bc	51	92	7	4000	Nb	10	-	10	1016.5	0	W'S	3	bc	50	92	8	5700	StCu	3	ACu	4	0
Andover	205	1017.8	-1	W'S	2	0	51	92	7	4000	St	10	-	10	1017.8	-1	W'S	2	0	51	92	7	4000	St	10	-	10	0
S. Farnborough	230	1017.8	-1	W	1	0	51	92	7	4000	StCu	10	-	10	1017.1	-1	W	1	0	51	92	7	4000	StCu	10	-	10	0
London (Kew Obsy.)	18	1017.0	-1	W'S	2	OP	52	92	5	1500	Nb	8	ASc	10	1017.0	-1	W'S	2	OP	52	92	5	1500	Nb	8	ASc	10	0
Oxford	244	1018.8	-3	W	2	OP	51	85	6	1500	St	7	ASc	10	1017.2	-2	W	2	OPR	51	92	7	1500	St	6	ASc	10	0
Clacton-on-Sea	54	1015.3	-2	W	3	C	51	92	7	4000	StCu	8	-	8	1015.3	-2	W	3	C	51	92	7	4000	StCu	8	-	8	1
Shoeburyness	11	1016.2	-1	W	3	C/r	52	85	6	5700	St	8	-	8	1016.2	-1	W	3	C/r	52	85	6	5700	Cu	8	-	8	1
Felixstowe	15	1015.2	-3	W	4	0	52	97	6	2500	StCu	10	-	10	1015.2	-3	W	4	0	52	97	6	2500	StCu	10	-	10	0
Lympne	350	1018.3	-1	WNW	2	0	50	85	7	4000	StCu	10	-	10	1016.6	-1	W'N	2	OP	50	92	7	2500	StCu	10	-	10	0
Soilly (St. Mary's)	131	1023.3	-1	NW	4	OV	55	75	9	4000	StCu	10	-	10	1022.3	-1	NNW	4	C-	54	85	8	4000	StCu	8	-	8	0
Falmouth (Pendennis)	900	1021.8	-1	W	3	0	53	85	7	4000	StCu	10	-	10	1021.1	-3	WNW	3	C+	53	85	8	4000	StCu	8	-	8	0
Plymouth (Cattewater)	82	1019.8	0	NW	3	0	53	85	7	4000	StCu	10	-	10	1019.8	0	NW	3	OP	53	92	7	1500	Nb	9	-	9	0
Portland Bill	19	1021.7	-1	NW	4	0	56	65	8	2500	Cu	5	ASc	10	1018.1	-2	WNW	3	0	56	85	8	4000	StCu	10	-	10	0
Southampton (Calshot)	10	1019.3	-2	W	3	0	51	85	7	2500	StCu	10	-	10	1018.1	-3	W'N	3	0	52	92	7	2500	StCu	10	-	10	0
Dungeness	21	1018.3	+2	WNW	3	0	51	85	8	4000	StCu	6	ACu	10	1017.0	-2	W	3	0	52	85	8	4000	StCu	10	-	10	0
Guernsey	-	1020.2	0	W	2	0	54	75	8	2500	StCu	10	-	10	1020.2	0	W	2	0	54	75	8	2500	StCu	10	-	10	0

WEATHER, TEMPERATURE, RAINFALL AND SUNSHINE AT HEALTH RESORTS FOR 7th

STATIONS.	WEATHER.		TEMPERATURE.		RAINFALL†		SUNSHINE.		STATIONS.	WEATHER.		TEMPERATURE.		RAINFALL†		SUNSHINE.	
	Fore-noon.	After-noon.	Min. Night. 6-7 ^h .	Max. Day. 7 ^h .	Night 12h-9h. 6-7 ^h .	Day 9h-12h. 7 ^h .	Sunrise to 12h. 7 ^h .	Sunrise to Sunset. 6 ^h .		Fore-noon.	After-noon.	Min. Night. 6-7 ^h .	Max. Day. 7 ^h .	Night 12h-9h. 6-7 ^h .	Day 9h-12h. 7 ^h .	Sunrise to 12h. 7 ^h .	Sunrise to Sunset. 6 ^h .
Bognor	b	bc	44	62	-	-	8.9	7.6	Ilfracombe ...	bcco	o	53	57	-	-	2.4	4.0
Berwick-on-Tweed	o	o,r	43	56	1	3	0.0	2.6	Bude ...	bccc	bcco	43	58	-	-	4.7	4.7
Douglas (I. o. M.) ...	cd	cd	50	57	-	-	0.5	11.8	Penzance ...	bc	c	46	62	-	-	6.1	8.3
Llandudno ...	c	o	52	57	-	-	0.1	8.0	Paignton ...	mbc	b	44	64	-	-	4.9	7.8
Colwyn Bay ...	bcco	o	51	57	-	-	0.1	5.9	Torquay ...	b	b	46	64	-	-	4.5	9.0
Rhyl ...	go	o	51	56	0.4	-	0.3	7.3	Jersey ...	bc	b	52	65	-	-	10.5	4.6
Wallasey ...	o	o	52	57	0.3	-	0.0	7.9	Weymouth ...	bcc	bc	43	65	-	-	4.5	6.8
Southport ...	oco	o	51	57	0.2	-	0.4	10.4	Bournemouth ...	bpo	bc	43	62	-	-	6.5	7.4
Blackpool ...	cco	db	51	60	0.4	-	0.4	7.6	Portsmouth (S'thsea)	b	bc	45	61	-	-	7.9	7.2
Ilkley ...	bcc	co	40	59	-	-	2.6	2.6	Littlehampton ...	bc	bc	42	61	-	-	5.1	7.7
Gleethorpes ...	bc	cor	44	60	Trace	0.2	3.6	1.7	Worthing ...	bpic	c	46	62	-	-	7.2	7.2
Skegness ...	cn	or	44	57	-	Trace	3.6	1.4	Brighton ...	bc	bc	47	62	-	-	5.6	5.3
Aberystwyth ...	oco	o	50	55	-	-	0.3	4.3	Eastbourne ...	bbec	oc	48	60	-	-	3.8	4.4
Bath ...	bcco	cc	40	59	-	-	3.6	6.8	Hastings ...	bacc	oacbc	44	61	-	-	5.9	5.3
Cheltenham ...	co	o	40	59	-	-	0.8	4.7	Folkestone ...	b	c	45	59	Trace	-	4.5	6.8
Leamington Spa ...	cb	o,d	42	53	-	-	0.3	4.3	Dover ...	bceb	bcbcc	46	60	0.6	-	6.3	4.0
Lowestoft ...	bcbcc	bacco	45	61	-	-	6.7	4.4	Tunbridge Wells ...	bco	o	41	60	-	-	3.0	6.3
Felixstowe ...	bm	om	45	60	-	-	5.0	6.4	Ramsgate ...	bc	bcco	46	60	-	-	6.3	5.0
Marwick & Dovercourt	bccm	bccom	45	60	-	-	4.5	5.8	Margate ...	b	oco	48	59	-	-	5.9	4.4
Southend ...	bco	oco	45	60	-	-	3.8	4.3	Deal ...	bcco	obco	45	61	-	-	5.6	-

BRITISH SECTION.

No. B2330.2

WEDNESDAY 9th SEPTEMBER...1925.

Page 1.

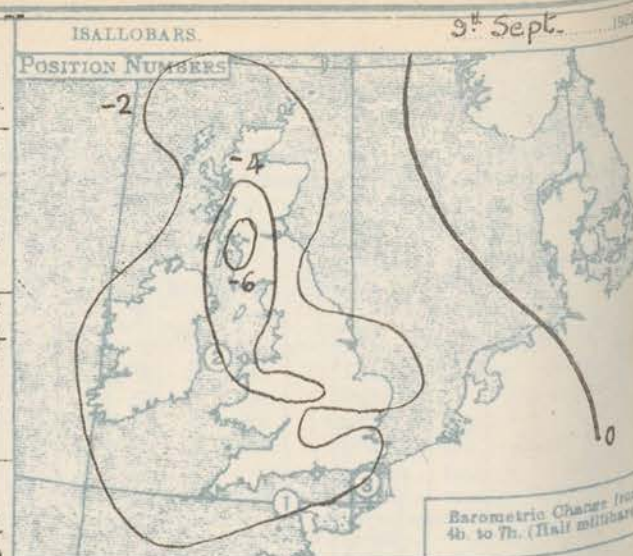
Observations at 1500 G.M.T. 8 ^h															Observations at 1800 G.M.T. 8 ^h														
STATIONS.	Barom. at M.S.L.	Change in 3 hours.	Wind.		Weather.	Temp.	Humidity.	Visibility.	Cloud.				Barom. at M.S.L.	Change in 3 hours.	Wind.		Weather.	Temp.	Humidity.	Visibility.	Cloud.								
			Direc.	Force					Low.	Upper	Total	Direc.			Force	Low.					Upper	Total							
																							Height	Form	Am't	Height	Form	Am't	
(For heights see p. 4).	mb.		0-12		%	%	0-9	Feet	0-10	0-10	State of ground.	mb.		0-12		%	%	0-9	Feet	0-10	0-10	State of ground.							
Lerwick	1010.2	0	N	2	0.0	51	85	7	4000	Str	10	-	10	1010.2	0	NW	2	0	49	85	8	4000	Cu	4	Ac	6	2		
Stornoway	1015.4	0	N	3	0.0	50	75	7	1500	St	10	-	10	1015.4	-2	N	3	0	48	85	7	800	St	10	Ac	10	2		
Wick	1013.5	-1	N	2	0	51	75	8	2500	Str	5	Ac	7	1011.5	-2	NW	2	0	50	85	8	1500	Str	10	Ac	10	1		
Orkney	1016.7	0	NNW	3	0	51	85	8	1500	Str	10	-	10	1015.1	-1	NW	3	0	49	85	8	1500	Str	10	Ac	10	1		
Nairn	1013.4	0	NW	3	0.0	53	75	8	2500	Str	10	-	10	1012.0	-1	NNW	3	0	49	75	7	2500	Cu	2	Ac	10	0		
Aberdeen	1013.4	0	NW	3	0.0	53	75	8	2500	Str	10	-	10	1012.0	-1	NNW	3	0	49	75	7	2500	Cu	2	Ac	10	0		
Malin Head	1016.3	0	NW	3	0.0	56	85	8	4000	Cu	8	-	8	1015.3	-1	NW	3	0	52	85	8	5700	Str	9	-	9	4		
Renfrew	1014.3	-1	N	3	0.0	55	85	8	2500	Str	6	Ac	6	1013.6	-1	NNW	4	0	50	75	8	4000	Str	7	Ac	10	1		
Edinburgh (Inchkeith)	1013.7	-1	NSW	1	0.0	52	75	8	4000	Cu	8	Ac	3	1011.3	-2	NW	3	0	54	65	8	2500	Str	8	Ac	10	1		
Leith	1013.6	-1	NNW	3	0	53	75	8	5700	Str	9	-	9	1011.3	-2	N	2	0	54	65	8	5700	Str	4	Ac	10	1		
Bekdalemuir	1014.0	0	NE	1	0	53	75	8	2500	Cu	7	-	7	1013.1	-1	NNW	4	0	43	75	8	1500	Str	3	Ac	10	1		
Lysmouth	1015.1	+1	NNE	2	0	52	85	8	1500	Cu	7	-	7	1012.6	-2	SE	1	0	52	85	8	1500	Nb	10	-	10	1		
Blackhead Point	1020.0	0	-	0	0	55	75	8	-	-	-	-	1017.5	-	-	0	0	55	85	8	-	-	-	-	10	4			
Donaghadee	1017.1	0	NW	2	0	55	75	8	4000	Cu	4	-	4	1016.2	-2	NW	3	0	54	85	8	5700	Str	7	-	7	1		
Rix Castle	1018.3	0	N	1	0	58	65	7	2500	Cu	7	Ac	9	1018.1	0	NW	2	0	58	85	8	4000	Str	8	Ac	10	1		
Holyhead	1016.7	0	NNW	3	0	55	85	8	2500	Str	9	-	9	1016.0	-2	NNW	2	0	57	85	8	2500	Str	9	Ac	10	1		
Liverpool (Bidston)	1015.2	0	NNW	4	0.0	58	85	8	1500	Cu	6	-	6	1015.0	0	NNW	4	0	58	75	8	2500	Str	8	Ac	10	1		
Chester (Sealand)	1015.4	0	NNW	4	0.0	56	95	8	800	Nb	9	-	9	1015.1	0	NNW	3	0	56	75	8	2500	Str	8	Ac	10	1		
Harrington	1014.3	+1	N.E	2	0	55	75	8	4000	Cu	1	Ac	2	1013.2	-1	S	1	0	55	75	6	4000	Cu	8	Ac	10	1		
Spinn Head	1013.7	+1	N	2	0.0	54	85	8	4000	Nb	9	-	9	1013.5	0	NNE	1	0	53	85	8	4000	Str	7	Ac	10	1		
Birmingham (Edgbaston)	1015.3	0	NNW	3	0.0	57	85	6	4000	Cu	9	-	9	1015.1	0	NNW	4	0	56	75	7	2500	Cu	1	Ac	10	1		
Canwell	1014.7	0	N.E	2	0.0	54	95	6	800	Nb	9	-	9	1014.4	0	-	0	0	54	95	7	1500	Str	10	-	10	1		
Forleston	1014.5	0	NW	2	0.0	56	85	6	2500	Nb	10	-	10	1042	0	-	0	0	55	85	7	4000	Str	7	Ac	10	0		
Valencia (Cabrero)	1021.7	0	NW	3	0	58	85	9	1500	St	5	Ac	6	1020.6	-2	NW	3	0	57	85	9	1500	Str	5	-	5	3		
Mocho Point	1021.2	-1	NW	1	0	58	85	9	4000	Str	10	-	10	1020.2	0	NW	2	0	57	75	9	4000	Str	3	Cu	10	0		
Pembroke (St. Ann's B.)	1018.5	0	NNW	2	0	58	85	9	4000	Cu	5	-	5	1017.5	-2	NNW	2	0	57	92	8	1500	St	7	-	7	1		
Boe-on-Wye	1015.4	-1	NW	3	0	62	65	9	4000	Cu	7	-	7	1015.3	0	NW	1	0	59	85	9	4000	Cu	7	Ac	10	1		
Leafield	1015.3	0	NNW	3	0	85	65	8	4000	Cu	4	Ac	3	1015.4	0	NW	2	0	59	95	9	4000	Cu	4	Ac	10	1		
Andover	1016.3	-1	NNW	3	0	59	75	7	4000	Cu	9	-	9	1016.1	0	NNW	1	0	59	92	7	2500	Str	8	Ac	10	1		
S. Paraborough	1015.3	-2	NW	1	0	61	65	8	2500	Cu	9	-	9	1015.4	0	NW	1	0	58	92	8	4000	Str	3	Ac	10	1		
London (Kew Obs.)	1015.3	-1	NNW	2	0.0	60	65	8	1500	Nb	9	-	9	1015.0	0	N	2	0	58	75	6	4000	Str	3	Ac	10	1		
Croydon	1016.0	-1	N	2	0.0	59	75	8	2500	St	9	-	9	1015.2	0	N	2	0	58	85	7	2500	St	6	-	6	0		
Clifton-on-Sea	1015.3	0	NNW	3	0	61	75	8	4000	Cu	5	Ac	3	1013.7	0	NSW	2	0	58	85	7	4000	Cu	7	Ac	10	1		
Sheshbrym	1015.3	0	NNW	3	0	61	75	8	4000	Cu	5	Ac	3	1014.4	-1	N	2	0	57	85	6	5700	Str	3	Ac	10	1		
Edinburgh	1014.3	0	NNW	3	0	59	65	8	2500	Str	9	-	9	1014.2	0	N	2	0	57	92	7	1500	Nb	8	-	8	0		
Lymington	1015.3	-2	N	3	0	60	92	8	2500	Cu	6	Ac	7	1014.7	0	NW	3	0	59	85	7	4000	Str	2	Ac	10	1		
Seilly (St. Mary's)	1022.0	0	NNW	3	0	60	85	9	4000	Cu	4	Ac	6	1020.6	-1	NNW	3	0	59	75	9	4000	Cu	2	Ac	10	1		
Palmouth (Pendennis)	1013.1	0	NNW	4	0	60	65	8	4000	Cu	6	Ac	6	1013.1	-1	NW	1	0	59	75	8	4000	Cu	3	-	3	0		
Plymouth (Cablewater)	1013.3	-2	NW	3	0	58	75	8	1500	Cu	6	Ac	7	1013.2	0	NNW	1	0	59	92	9	1500	Cu	4	-	4	1		
Portland Bill	1013.3	-1	NNW	4	0	59	75	8	4000	Str	8	Ac	7	1013.3	-1	NNW	1	0	59	92	8	1500	Str	10	-	10	1		
Southampton (Cablewater)	1016.3	-2	NSW	4	0	61	75	8	1500	Str	4	Ac	6	1016.3	0	NNW	1	0	59	75	8	1500	Str	8	Ac	10	1		
Dungeness	1015.3	0	NSW	3	0	59	75	8	4000	Cu	4	Ac	7	1015.3	-1	NSW	3	0	59	75	8	-	-	0	Ac	10	2		
Guernsey	1015.4	-1	NW	3	0.0	57	85	8	2500	Str	9	-	9	1015.3	-1	NW	4	0	56	85	8	2500	Cu	3	Ac	10	4		

LONDON OBSERVATIONS										ATMOSPHERIC POLLUTION										TELEGRAPHIC CODE FOR SURFACE VISIBILITY									
24 HOURS ENDED 1500 G.M.T. 8 ^h										24 HOURS ENDED 1800 G.M.T. 8 ^h										24 HOURS ENDED 1500 G.M.T. 8 ^h									
24 HOURS ENDED 1500 G.M.T. 8 ^h										24 HOURS ENDED 1800 G.M.T. 8 ^h										24 HOURS ENDED 1500 G.M.T. 8 ^h									
24 HOURS ENDED 1500 G.M.T. 8 ^h										24 HOURS ENDED 1800 G.M.T. 8 ^h										24 HOURS ENDED 1500 G.M.T. 8 ^h									
24 HOURS ENDED 1500 G.M.T. 8 ^h										24 HOURS ENDED 1800 G.M.T. 8 ^h										24 HOURS ENDED 1500 G.M.T. 8 ^h									
24 HOURS ENDED 1500 G.M.T. 8 ^h										24 HOURS ENDED 1800 G.M.T. 8 ^h										24 HOURS ENDED 1500 G.M.T. 8 ^h									
24 HOURS ENDED 1500 G.M.T. 8 ^h										24 HOURS ENDED 1800 G.M.T. 8 ^h										24 HOURS ENDED 1500 G.M.T. 8 ^h									
24 HOURS ENDED 1500 G.M.T. 8 ^h										24 HOURS ENDED 1800 G.M.T. 8 ^h										24 HOURS ENDED 1500 G.M.T. 8 ^h									
24 HOURS ENDED 1500 G.M.T. 8 ^h										24 HOURS ENDED 1800 G.M.T. 8 ^h										24 HOURS ENDED 1500 G.M.T. 8 ^h									
24 HOURS ENDED 1500 G.M.T. 8 ^h										24 HOURS ENDED 1800 G.M.T. 8 ^h										24 HOURS ENDED 1500 G.M.T. 8 ^h									
24 HOURS ENDED 1500 G.M.T. 8 ^h										24 HOURS ENDED 1800 G.M.T. 8 ^h										24 HOURS ENDED 1500 G.M.T. 8 ^h									
24 HOURS ENDED 1500 G.M.T. 8 ^h										24 HOURS ENDED 1800 G.M.T. 8 ^h										24 HOURS ENDED 1500 G.M.T. 8 ^h									
24 HOURS ENDED 1500 G.M.T. 8 ^h										24 HOURS ENDED 1800 G.M.T. 8 ^h										24 HOURS ENDED 1500 G.M.T. 8 ^h									
24 HOURS ENDED 1500 G.M.T. 8 ^h										24 HOURS ENDED 1800 G.M.T. 8 ^h										24 HOURS ENDED 1500 G.M.T. 8 ^h									
24 HOURS ENDED 1500 G.M.T. 8 ^h										24 HOURS ENDED 1800 G.M.T. 8 ^h										24 HOURS ENDED 1500 G.M.T. 8 ^h									
24 HOURS ENDED 1500 G.M.T. 8 ^h										24 HOURS ENDED 1800 G.M.T. 8 ^h										24 HOURS ENDED 1500 G.M.T. 8 ^h									
24 HOURS ENDED 1500 G.M.T. 8 ^h										24 HOURS ENDED 1800 G.M.T. 8 ^h										24 HOURS ENDED 1500 G.M.T. 8 ^h									
24 HOURS ENDED 1500 G.M.T. 8 ^h										24 HOURS ENDED 1800 G.M.T. 8 ^h										24 HOURS ENDED 1500 G.M.T. 8 ^h									
24 HOURS ENDED 1500 G.M.T. 8 ^h										24 HOURS ENDED 1800 G.M.T. 8 ^h										24 HOURS ENDED 1500 G.M.T. 8 ^h									
24 HOURS ENDED 1500 G.M.T. 8 ^h										24 HOURS ENDED 1800 G.M.T. 8 ^h										24 HOURS ENDED 1500 G.M.T. 8 ^h									
24 HOURS ENDED 1500 G.M.T. 8 ^h										24 HOURS ENDED 1800 G.M.T. 8 ^h										24 HOURS ENDED 1500 G.M.T. 8 ^h									
24 HOURS ENDED 1500 G.M.T. 8 ^h										24 HOURS ENDED 1800 G.M.T. 8 ^h										24 HOURS ENDED 1500 G.M.T. 8 ^h									
24 HOURS ENDED 1500 G.M.T. 8 ^h										24 HOURS ENDED 1800 G.M.T. 8 ^h										24 HOURS ENDED 1500 G.M.T. 8 ^h									
24 HOURS ENDED 1500 G.M.T. 8 ^h										24 HOURS ENDED 1800 G.M.T. 8 ^h										24 HOURS ENDED 1500 G.M.T. 8 ^h									
24 HOURS ENDED 1500 G.M.T. 8 ^h										24 HOURS ENDED 1800 G.M.T. 8 ^h										24 HOURS ENDED 1500 G.M.T. 8 ^h									
24 HOURS ENDED 1500 G.M.T. 8 ^h										24 HOURS ENDED 1800 G.M.T. 8 ^h										24 HOURS ENDED 1500 G.M.T. 8 ^h									
24 HOURS ENDED 1500 G.M.T. 8 ^h										24 HOURS ENDED 1800 G.M.T. 8 ^h										24 HOURS ENDED 1500 G.M.T. 8 ^h									
24 HOURS ENDED 1500 G.M.T. 8 ^h										24 HOURS ENDED 1800 G.M.T. 8 ^h										24 HOURS ENDED 1500 G.M.T. 8 ^h									
24 HOURS ENDED 1500 G.M.T. 8 ^h										24 HOURS ENDED 1800 G.M.T. 8 ^h										24 HOURS ENDED 1500 G.M.T. 8 ^h									
24 HOURS ENDED 1500 G.M.T. 8 ^h										24 HOURS ENDED 1800 G.M.T. 8 ^h										24 HOURS ENDED 1500 G.M.T. 8 ^h									
24 HOURS ENDED 1500 G.M.T. 8 ^h										24 HOURS ENDED 1800 G.M.T. 8 ^h										24 HOURS ENDED 1500 G.M.T. 8 ^h									
24 HOURS ENDED 1500 G.M.T. 8 ^h										24 HOURS ENDED 1800 G.M.T. 8 ^h										24 HOURS ENDED 1500 G.M.T. 8 ^h									
24 HOURS ENDED 1500 G.M.T. 8 ^h										24 HOURS ENDED 1800 G.M.T. 8 ^h										24 HOURS ENDED 1500 G.M.T. 8 ^h									
24 HOURS ENDED 1500 G.M.T. 8 ^h										24 HOURS ENDED 1800 G.M.T. 8 ^h										24 HOURS ENDED 1500 G.M.T. 8 ^h									
24 HOURS ENDED 1500 G.M.T. 8 ^h										24 HOURS ENDED 1800 G.M.T. 8 ^h										24 HOURS ENDED 1500 G.M.T. 8 ^h									

* Information for those columns not usually received.

‡ The barometric change is expressed in half millibars.

SUMMARIES FOR THE PAST 24 HOURS.													SUM.
STATIONS.	WEATHER.				TEMPERATURE.			RAINFALL.				8 ^h Hours	
	7h-12h.	12h-18h.	18h-8 ^h .	1h-7h.	MAX.	MIN.	MIN.	Day.	Night.	Precipitation	Precipitation		
	8 ^h .	8 ^h .	to 12h.	9 ^h .	Day.	Night.	on Grass.	7h-12h.	12h-7h.	began.	began.		
Lerwick	co d pr	co d pr	co d pr	co d pr	52	44	.	1	6	<0.00	<2100	0.5	
Stornoway	c	c	c	c	51	38	.	0.1	4	-	-	0.5	
Wick	c	o pr	c pr c	c	51	41	.	Trace	1	1730	<2100		
Castlebay	co co	o po	o pr	o r o b c	53	46	.	Trace	6	-	<2100	3.9	
Nairn	c pr	c pr	ir g c	R g o	53	44	.	1	3	0900	<2100	0.0	
Aberdeen	co pr	o pr	o co	co pr	54	45	42	Trace	0.1	1330	0530	2.1	
Malin Head	co d	co	o r o pr	o pr R	56	49	.	0.6	13	<0.00	<2100	0.8	
Renfrew	co d	co co	o r o	o d pr	60	46	44	Trace	3	<0.00	<2100	3.4	
Edinburgh (Inchkeith)	o	o	o	o	58	46	43	-	-	-	-	1.7	
Leuchars	o co	o	o o	o	58	43	36	-	-	-	-	1.6	
Waskdalemuir	o pr	co co	o o	o o id.	59	42	40	0.1	Trace	<0.00	0630	3.9	
TYNEMOUTH	o	co	co	o r m	54	46	44	-	0.3	-	0530	.	
Blackod Point	co	co	co	co	56	50	.	2	1	-	-	.	
Donaghadee	co	co	co	co	59	48	.	Trace	8	<0.00	<2100	.	
Birr Castle	co	co	co	comm	60	50	45	-	0.1	-	0630	1.4	
Holyhead	co	co	co	co	59	53	51	Trace	4	<0.00	2200	3.0	
Liverpool (Bidston)	co pr	co co	co	co	58	49	47	0.4	26	0900	2400	5.6	
Chester (Sealand)	co pr	co co	co	co	59	52	50	1	8	<0.00	2400	3.2	
Harrogate	co b	co b	co b	co b	58	45	45	Trace	Trace	0900	0330	3.8	
Spurn Head	co b	co b	co b	co b	57	50	.	0.4	0.4	<0.00	0330	1.0	
Birmingham (Edgbaston)	co b	co b	co b	co b	61	49	45	1	3	0900	0430	2.4	
Cranwell	co b	co b	co b	co b	61	47	40	4	2	1230	0430	1.3	
Gorleston	co b	co b	co b	co b	58	48	46	1	0.1	1230	0530	1.3	
Valencia (Cahiroiveen)	co b	co b	co b	co b	59	54	52	-	2	-	2400	5.6	
Roshea Point	co	co	co	co	61	49	.	-	-	-	-	.	
Pembroke (St. Ann's H.)	co	co	co	co	59	45	.	Trace	Trace	<0.00	0630	4.7	
Ross-on-Wye	co b	co b	co b	co b	65	50	46	9	-	1230	-	5.9	
Leafield	co b	co b	co b	co b	61	48	44	1	0.2	1230	<2100	3.6	
Andover	co co	co pr	co b	co co	63	44	39	2	0.1	<0.00	0430	3.0	
S. Farnborough	co co	co pr	co b	co co	63	45	45	0.2	0.1	1330	<2100	1.9	
London (Kew Obsv.)	co b	co b	co b	co b	61	49	42	0.1	0.1	1330	<2100	2.8	
Croydon	co co	co b	co b	co b	63	49	42	1	0.4	<0.00	0430	3.2	
Clacton-on-Sea	co	co	co	co	61	47	45	Trace	7	1530	<2100	1.4	
Shoeburyness	co b	co b	co b	co b	64	47	43	-	Trace	-	0630	3.2	
Felixstowe	co b	co b	co b	co b	61	50	48	6	1	1100	0430	3.4	
Lymington	co b	co b	co b	co b	62	45	40	1	Trace	0900	0530	3.5	
Scilly (St. Mary's)	co b	co b	co b	co b	62	54	.	0.2	-	<0.00	-	7.5	
Falmouth (Pendennis)	co b	co b	co b	co b	61	51	.	Trace	Trace	<0.00	0430	8.6	
Plymouth (Cattewater)	co b	co b	co b	co b	61	48	43	0.1	-	<0.00	-	3.8	
Portland Bill	co	co	co	co	62	57	
Southampton (Calshot)	co	co	co	co	63	49	45	0.2	Trace	1730	-	3.4	
Dungeness	co b	co b	co b	co b	64	47	.	Trace	-	<0.00	-	.	
Guernsey	co b	co b	co b	co b	59	53	.	0.2	-	-	-	.	



Observations from Cross Channel Steamers									
Position	Date and Time	Steamship	Wind		Weather	Temp.		Air	Sea
			Dir.	Force		Air	Sea		
2	09h 8 ^h	Cambria	NNW	4	c	56	57	8	6
1	12h 8 ^h	St Helier	W	5	pr	59	60	8	8
3	01h 9 ^h	Dieppe	NNW	2	b	58	61	8	8

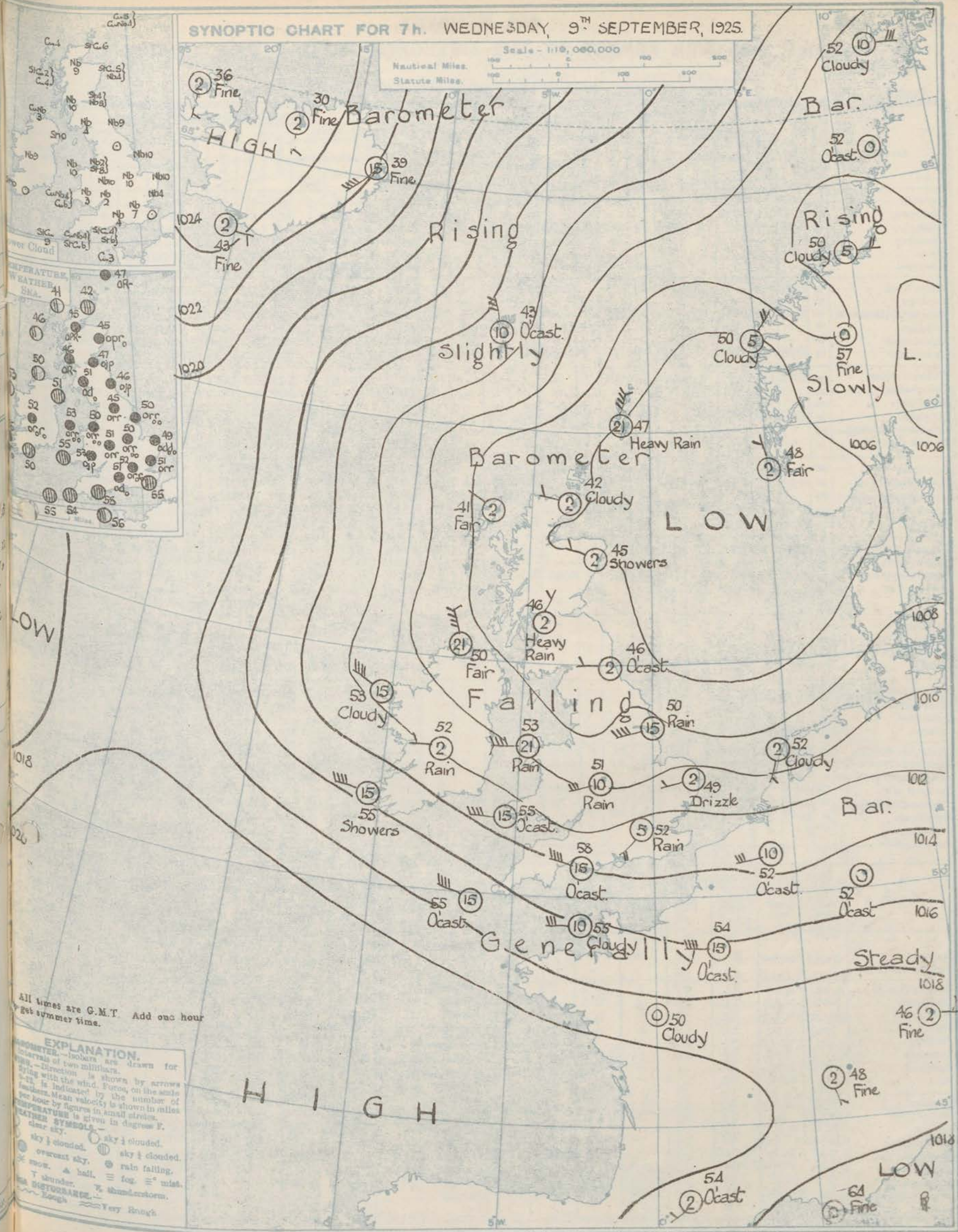
GENERAL INFERENCE.

A large secondary depression which is developing over Scotland will form a separate centre and move slowly south-southeast. Rain will be general, in places heavy, and temperature will remain low. The northwest wind will become strong or high on our Southwest Coasts.

Districts	Forecasts for the 24 hours commencing 15h. GMT. Wednesday, 9th September, 1925.	Further Outlook.
1. S.E. England	Wind between S.W. and W., veering N., moderate to fresh, strong at times locally; rain, heavy in places; visibility poor at times; cool.	Unsettled; further rain, probably after brief fairer interval.
2. E. England		
3. E. Midlands		
4. W. Midlands		
5. S.W. England	Wind W. to N.W. or N., fresh or strong, high locally, moderating tomorrow; occasional rain, showers and fair intervals later; visibility moderate to good; cool.	
6. South Wales		
7. North Wales		
8. N.W. England		
9. N. Midlands	Wind variable, light, then freshening from N. to NE.; rain today, heavy in places, showers and fair intervals tomorrow; visibility poor at times, good tomorrow; cold.	
10. N.E. England		
11. E. Scotland		
12. S.W. Scotland		
13. Isle of Man	Wind northerly, moderate or fresh, strong locally at first; showery; visibility moderate to good; cold.	
14. N. & N.W. Scotland		
15. Hebrides		
16. Orkneys and Shetlands		
17. N.W. Ireland	Wind NW., veering N., fresh or strong, moderating tomorrow; some showers or occasional rain; considerable fair periods tomorrow; visibility moderate to good; cool.	
18. N.E. Ireland		
19. S.E. Ireland		
20. S.W. Ireland		

SYNOPTIC CHART FOR 7H. WEDNESDAY, 9TH SEPTEMBER, 1925.

Scale - 1:10,000,000
Nautical Miles. Statute Miles.



All times are G.M.T. Add one hour for summer time.

EXPLANATION.
Isobars are drawn for intervals of two millibars.
Wind direction is shown by arrows.
Wind force is indicated by the number of strokes. Mean velocity is shown in miles per hour by figures in small circles.
Temperature is given in degrees F.
WEATHER SYMBOLS.
☉ clear sky.
☁ sky & clouded.
☂ overcast sky.
☄ rain falling.
☄☄ thunder.
☄☄☄ thunderstorm.
☄☄☄☄ Very Strong.

AIR MINISTRY.

DAILY WEATHER REPORT OF THE METEOROLOGICAL OFFICE, LONDON:

Page 4

BRITISH SECTION... WEDNESDAY 9th SEPTEMBER... 1925.

No. 252.

STATIONS.	Height above M.S.L. in feet.	Observations at 0100 G.M.T. 9 th												Observations at 0700 G.M.T. 9 th												Sta. No.			
		Barom. at M.S.L.	Change in 3 hours.	Wind.		Weather.	Temp. °F.	Humidity. %	Visibility. 0-3	Cloud.				Barom. at M.S.L.	Change in 3 hours.	Wind.		Weather.	Temp. °F.	Humidity. %	Visibility. 0-3	Cloud.							
				Direc.	Force					Height	Form	Amt.	Direc.			Force	Height					Form	Amt.	Upper Form	Total Amt.				
																											0-12	0-10	0-10
Lerwick	54	1007.2	-1	N'E	3	od	47	92	7	4000	Nb	10	-	10	1005.8	-1	N'E	5	OR	47	85	7	4000	Cu	9	-	9	3	
Sornoway	51	1010.5	-3	NW	1	b	41	97	8	1500	G.Nb	5	AST	7	1006.5	-3	NW	1	bc/p	41	92	7	4000	Cu	4	Ci	5	0	
Wick	31	1009.5	-2	W	1	cpr	41	97	8	1500	G.Nb	5	AST	7	1007.6	-3	WNW	1	C	42	92	8	2500	StCu	6	AST	9	0	
Castlebay	37														1008.4	-1	NW	4	bc	46	75	8	2500	Cu	6	-	6	0	
Nairn	38														1005.5			0	OPR	45	92	8	800	Nb	9	-	9	0	
Aberdeen	45														1006.6	-3	WNW	1	opr	45	92	7	2500	StCu	3	-	3	0	
Malin Head	51	1012.3	-3	-	0	OPR	49	97	6	4000	Nb	10	-	10	1008.1	-3	NNW	5	bc/p	50	85	8	5700	G.Nb	3	ACu	5	4	
Renfrew	35														1006.2	-6	NE	1	OR	46	97	3	800	Nb	10	-	10	0	
Edinburgh (Inchkeith)	100	1010.5	-2	WSW	2	0	47	85	8	4000	StCu	10	-	10	1006.5	-4	WSW	2	qjp	47	85	8	2500	Nb	9	-	9	0	
Leuchars	40														1006.3	-4	WSW	2	0	45	92	8	5700	StCu	6	AST	9	1	
Baldernair	794														1006.3	-5	SSW	2	od	43	92	7	1500	Nb	4	ACu	10	1	
Tynemouth	72	1009.9	-2	SW	2	qjp	48	75	7	1500	Nb	10	-	10	1007.8	-2	W	1	qjp	46	92	6	1500	Nb	9	-	9	1	
Blackad Point	18	1014.8	-3	W	4	q/p	53	85	7					10	1011.7	-2	NW	4	C	53	85	7					8	1	
Donaghadee	35														1008.6	-4	WSW	2	q/p	51	97	8	1500	St	10	-	10	1	
Birr Castle	176														1012.9		W	1	OPR	52	92	5	1500	Nb	9	-	9	4	
Holyhead	25	1013.4	-2	W'N	4	0	56	85	8	1500	StCu	10	-	10	1008.3	-4	W	5	OPR	53	92	6	800	Nb	10	-	10	1	
Liverpool (Bidston)	189														1008.5	-3	NNW	2	OPR	50	97	6	1500	St	10	-	10	1	
Chester (Sealand)	18														1008.5	-4	W	2	OPR	52	92	5	800	Nb	10	-	10	1	
Harrogate	480														1008.6	-3	SW	2	OPR	45	97	7			0	AST	10	1	
Spurn Head	25	1010.4	-4	WNW	5	0	52	85	6			0	AST	10	1008.0	-3	WSW	4	OPR	50	92	6	1500	Nb	10	-	10	1	
Birmingham (Edgbaston)	585														1010.1	-4	WSW	3	OPR	51	97	5	1500	Nb	10	-	10	1	
Cranwell	220	1013.7	-1	W	4	bc	49	92	6	2500	Cu	4	AST	5	1009.3	-4	WSW	3	OPR	50	97	6	800	Nb	10	-	10	1	
Gorleston	15	1013.4	0	WSW	1	0	55	97	7	5700	StCu	10	-	10	1010.7	-3	W'S	1	od	49	92	6	4000	Nb	10	-	10	1	
Valencia (Oahiroreen)	30	1020.1	-3	NW	2	ifo	49	97	7		St	10	-	10	1016.0	-2	WNW	4	OPR	55	92	7	800	St	10	-	10	0	
Roches Point	32														1016.0	-3	WNW	3	0	50	97	7			0	AST	10	1	
Fembroke (St. Ann's H.)	189	1016.4	-1	W	2	0	56	85	8	4000	StCu	10	-	10	1012.9	-3	W	4	0	55	92	8	2500	Cu	10	-	10	1	
Ross-on-Wye	235														1011.0	-3	SW'W	3	qjp	53	85	8	2500	Nb	3	AST	10	1	
Leafield	512														1011.4	-2	WSW	3	0	49	97	6	5700	Nb	2	AST	10	1	
Andover	296														1012.6	-3	WSW	1	0	51	97	7	4000	St	7	AST	10	1	
S. Farnborough	290														1012.2	-2	W'S	2	od	51	97	8	1500	Nb	4	AST	10	1	
London (Kew Obsy.)	18						51								1012.1	-1	SW	2	OPR	52	92	5	1500	Nb	7	AST	10	1	
Croydon	214	1011.1		WSW	2	b+	49	97	7			0	AST	2	1012.4	-3	WSW	3	OPR	52	92	7	1500	St	8	AST	10	1	
Clacton-on-Sea	54														1011.5	-2	W	2	OPR	52	92	5	2500	St	10	-	10	0	
Shoeburyness	11														1012.1	-1	WSW	4	OPR	53	85	5	1500	St	8	AST	10	1	
Felixstowe	15														1011.4	-2	WSW	3	OPR	51	92	5	1500	Nb	4	AST	10	1	
Lympe	350	1014.3	0	NW	3	b	47	97	5			0	-	0	1012.6	-2	W	3	0	50	92	7	2500	St	6	AST	10	1	
Seilly (St. Mary's)	131	1019.8	-1	WNW	3	C	56	85	8	4000	StCu	8	-	8	1017.7	-3	NW'W	4	0	55	92	8	4000	StCu	9	-	9	0	
Falmouth (Pendennis)	300	1018.8	-2	NW	3	bc+	52	92	8	4000	G.Nb	5	-	5	1015.0	-3	WNW	3	q/p	54	92	7	4000	StCu	10	-	10	0	
Plymouth (Cattewater)	82														1014.8	-2	W	4	od	56	85	8	1500	Nb	9	ACu	10	1	
Portland Bill	19	1016.4	-1	NW	3	0+	57	85	8	4000	StCu	3	-	3	1014.4	-4	WNW	4	0	58	85	8	1500	St	10	-	10	1	
Southampton (Galshot)	10	1016.1	0	WNW	2	C	49	97	8			0	ACu	8	1013.1	-4	W	3	0	54	92	7	4000	StCu	10	-	10	1	
Dungeness	21	1014.4	0	NW	1	C	48	75	7			0	ACu	7	1012.9	-2	WSW	3	0+	55	85	7			0	AST	7	1	
Guernsey							7								1016.0	-1	W	3	C	55	85	8	2500	Cu	3	ACu			1

WEATHER, TEMPERATURE, RAINFALL AND SUNSHINE AT HEALTH RESORTS FOR 9th

STATIONS	WEATHER.		TEMPERATURE.		RAINFALL.		SUNSHINE.		STATIONS	WEATHER.		TEMPERATURE.		RAINFALL.		SUNSHINE.	
	Forenoon.	Afternoon.	Min. Night.	Max. Day.	Night 12h-3h.	Day 3h-12h.	Sunrise to Sunset.	Forenoon.		Afternoon.	Min. Night.	Max. Day.	Night 12h-3h.	Day 3h-12h.	Sunrise to Sunset.		
			7-8. ^h	8. ^h	7-8. ^h	8. ^h	8. ^h	7. ^h			7-8. ^h	8. ^h	7-8. ^h	8. ^h	8. ^h	7. ^h	
			°F.	°F.	mm.	mm.	hr.	hr.									
Bognor	bbe	bbe	51	64	-	-	2.8	7.3	Ilfracombe	oco	o	54	59	-	-	2.0	2.8
Borwick-on-Tweed	ecbe	ecbe	47	55	1	-	2.1	0.0	Bude	foce	bce	52	59	-	-	4.3	6.1
Douglas (I. o. M.)	cbe	bce	51	57	2	0.3	5.6	0.5	Penzance	cbe	bce	52	61	-	-	4.8	6.2
Llandudno	pob	ecbe	53	59	2	0.2	1.7	0.1	Paignton	coc	pbe	52	65	-	Trace	4.8	6.2
Colwyn Bay	orrer	rcbe	52	58	-	0.5	0.8	0.1	Torquay	cobe	bbe	52	65	-	-	4.3	11.8
Rhyl	boc	bce	52	59	4	0.2	2.0	0.3	Jersey	og	og	54	60	-	-	1.2	4.9
Waltersay	cob	ecbe	53	61	4	1	6.0	0.0	Weymouth	oc	bce	51	65	-	-	1.0	6.8
Southport	cob	bcb	54	60	2	0.5	5.7	0.4	Bournemouth	oo	ec	50	64	-	-	2.0	7.9
Blackpool	cp	bbe	54	61	4	0.2	6.4	0.4	Portsmouth (S'ches)	oo	bce	52	62	-	-	3.7	6.1
Ilkley	pb	bce	48	61	-	1	3.4	2.6	Littlehampton	c	bce	48	62	-	-	2.6	7.4
Glebe Orpes	oro	acbe	51	56	0.2	0.3	0.4	3.6	Worthing	oc	bce	50	65	-	-	3.2	5.6
Glebe Orpes	oro	acbe	50	56	0.1	0.6	1.9	3.6	Brighton	o	bce	51	63	-	-	3.0	5.6
Sitegness	oro	rocb	50	56	0.1	0.6	1.9	3.6	Eastbourne	oc	bce	51	62	-	-	2.8	5.6
Begonwyth	robc	bce	53	58	3	0.5	1.9	0.3	Hastings	obce	ecbe	49	64	-	-	2.7	6.1
Bath	bcb	bce	52	63	-	-	4.5	3.7	Folkestone	olrc	bce	50	61	-	Trace	3.5	6.1
Cheltenham	boc	ecbe	51	64	-	-	3.8	0.8	Dover	cod	acbe	49	62	-	0.4	2.3	6.0
Leamington Spa	cbrr	acbe	50	62	-	4	4.1	0.3	Tunbridge Wells	ocbe	bce	48	64	-	-	2.5	6.1
Lowestoft	ccoc	orocbe	49	57	0.5	2	0.8	6.7	Ramsgate	o	bce	50	63	-	-	2.3	5.9
Felixstowe	c	bce	49	62	0.4	0.6	1.6	5.0	Margate	c	bce	52	63	-	-	1.6	5.9
Harwich & Dovercourt	cbe	rbce	48	60	0.3	2	2.4	4.5	Deal	oboc	acbe	50	65	-	-	-	-
Southend	bce	bce	50	63	0.7	-	3.5	3.8									



AIR MINISTRY.

DAILY WEATHER REPORT OF THE METEOROLOGICAL OFFICE, LONDON:

BRITISH SECTION.

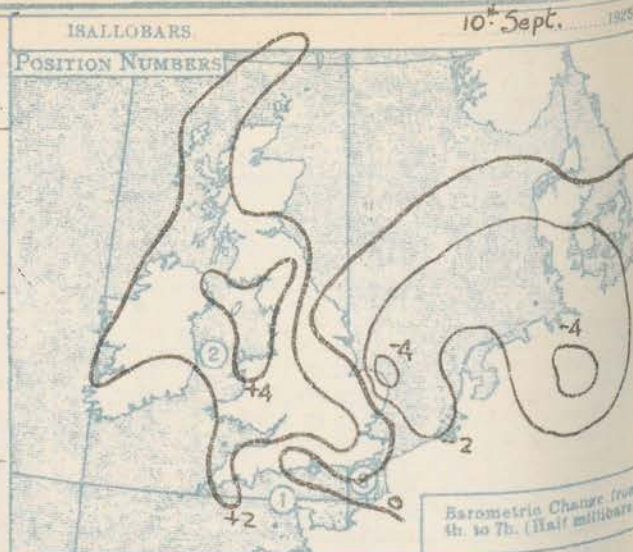
No. B.23303

THURSDAY 10th SEPTEMBER 1925.

Page 1

Observations at 1300 G.M.T. 9 th															Observations at 1800 G.M.T. 9 th																												
STATIONS.															STATIONS.																												
(For heights see p.4)															(For heights see p.4)																												
Barom. at M.S.L.	Change in 3 Hours	Wind.		Weather.	Temp. °F.	Humidity. %	Visibility. 0-9	Cloud.				Barom. at M.S.L.	Change in 3 Hours	Wind.		Weather.	Temp. °F.	Humidity. %	Visibility. 0-9	Cloud.																							
		Direc.	Force					Low.			Upper Form.			Total Amt.	Direc.					Force	Low.			Upper Form.	Total Amt.																		
								Height	Form	Amt.											Height	Form	Amt.																				
mb.		0-12						Feet	9-10		0-10	mb.		0-12					Feet	9-10		0-10																					
Lerwick	1006.8	0	N'E	4	47	51	9	4000	Cu	7	7	1008.3	+2	N'E	3	b	50	92	8	4000	Cu	3	Ac	3	2																		
Stornoway	1006.3	+3	NNE	5	46	85	7	1500	Nb	10	10	1011.4	+1	NNE	5	ot	49	75	8	4000	St	3	-	9	4																		
Wick	1006.3	0	N	5	47	85	7	1500	Cu	7	7	1007.9	+1	NNW	5	bc	48	92	8	4000	St	3	Ac	3	0																		
Castlebay	1007.7	+2	N	5	47	85	7	1500	Cu	7	7	1011.5	+1	N	5	b	49	75	8	2500	Cu	3	-	3	4																		
Nairn	1007.7	+2	N	5	47	85	7	1500	Cu	7	7	1007.3	+1	NNE	2	cl	48	85	8	1500	Cu	7	-	7	4																		
Aberdeen	1005.4	-1	N'E	3	or	47	85	7	1500	Nb	9	1005.8	+1	NNE	4	c	49	75	8	1500	Cu	8	-	8	4																		
Malin Head	1008.6	0	NNW	6	bc	49	75	8	4000	Cu	5	1010.5	+2	N	7	bcl	50	75	8	5700	Cu	5	-	5	4																		
Benfrew	1002.6	-3	W	4	c	54	85	8	1500	St	8	1005.1	+2	NNE	2	or	41	92	6	800	Nb	10	-	10	3																		
Edinburgh (Inchkeith)	1003.8	-2	E	0	or	45	85	8	2500	Nb	4	1007.1	-1	NE	6	or	46	92	7	1500	Nb	10	-	10	3																		
Leuchars	1004.2	-2	W	0	or	45	85	8	2500	Nb	4	1007.1	-1	N	5	or	47	92	7	1500	Nb	10	-	10	3																		
Bakdalemair	1004.4	-3	NW	4	or	53	75	8	1500	Cu	8	1001.8	-2	N	5	or	48	85	7	1500	Nb	10	-	10	1																		
Tynemouth	1003.4	-3	S	1	or	50	92	6	800	Nb	10	1000.9	-1	NNW	1	b	49	75	7	4000	Cu	3	-	3	1																		
Blackod Point	1013.5	0	N	5	bc	49	75	8	5700	St	5	1014.4	0	N	6	bc	53	65	9	1500	St	10	-	10	4																		
Donaghadee	1007.7	-1	SW	5	bc	53	65	8	5700	St	5	1007.2	0	WSW	6	OPH	49	75	8	1500	St	10	-	10	4																		
Birr Castle	1010.7	0	N	2	bc	56	75	6	2500	Cu	8	1013.3	0	W	5	bc	52	65	8	4000	Cu	4	-	4	6																		
Holyhead	1007.6	-2	NW	5	bc	54	85	7	800	Nb	9	1006.3	-1	NW	7	or	52	65	9	1500	Cu	4	-	4	6																		
Liverpool (Bidston)	1005.3	-2	NNW	6	or	53	85	8	1500	Nb	10	1004.1	-2	W	6	bc	49	75	8	1500	Cu	4	-	4	0																		
Chester (Sealand)	1005.3	-3	NNW	6	or	54	92	6	800	Nb	10	1005.2	-1	NNW	6	b	49	75	8	1500	Cu	3	-	3	0																		
Harrogate	1003.8	-5	S	1	or	51	92	4	5700	Nb	7	1002.6	0	SW	3	b	47	75	8	4000	Cu	1	Ac	3	1																		
Spurn Head	1004.3	-4	WSW	3	or	56	85	7	4000	Cu	9	1001.3	-4	W	4	ot	55	85	7	4000	Cu	8	-	8	1																		
Birmingham (Edgbaston)	1006.7	-4	NNW	3	or	53	92	8	1500	Nb	9	1005.5	0	NW	3	c	49	85	6	2500	St	8	-	8	0																		
Cranwell	1006.5	-3	NNW	3	or	51	92	6	450	Nb	7	1004.0	-1	W	3	or	51	92	6	1500	Nb	6	Ac	3	0																		
Gorleston	1007.8	-3	W'S	2	or	54	92	6	4000	Nb	10	1004.7	-3	W'S	1	or	56	92	6	4000	Nb	10	-	10	0																		
Valencia (Cahiroiveen)	1015.0	-1	NNW	5	bc	56	85	8	1500	St	6	1016.2	+1	NNW	5	b	54	65	5	2500	St	2	-	2	4																		
Roches Point	1013.1	-3	NNW	4	bc	60	75	8	4000	Cu	8	1014.7	+3	NNW	4	b	55	65	8	2500	St	0	-	0	4																		
Pembroke (St. Ann's H.)	1011.0	-3	W	4	bc	56	85	8	4000	Cu	10	1002.8	+1	NW	5	o	54	75	8	2500	Cu	9	-	9	4																		
Ross-on-Wye	1007.9	-3	W	4	o	58	75	9	2500	St	8	1006.3	-1	W	2	bcl	52	85	8	4000	St	5	-	5	0																		
Leafeld	1007.9	-4	WSW	4	or	55	85	7	5700	St	6	1005.8	-2	W	3	or	53	85	8	4000	Cu	8	-	8	0																		
Andover	1009.6	-3	WSW	4	or	55	85	8	1500	St	10	1006.9	-4	W	3	bcl	55	85	8	1500	St	6	Ac	6	0																		
S. Farnborough	1003.4	-4	WSW	2	or	56	92	8	1500	Nb	7	1006.1	-4	WSW	4	or	55	85	8	2500	St	3	Ac	7	0																		
London (Kew Obsy.)	1008.6	-5	SW	3	or	57	85	6	1500	Nb	8	1005.1	-4	SW	3	bc	57	75	8	1500	Cu	4	-	4	0																		
Croydon	1009.6	-4	WSW	3	or	56	85	6	1500	Nb	8	1006.3	-4	W'S	3	b	54	85	8	1500	St	3	-	3	0																		
Clacton-on-Sea	1009.4	-2	SW	4	or	57	85	8	800	Nb	5	1004.9	-3	SW	4	cl	57	92	7	4000	Cu	5	Ac	7	3																		
Shoeburyness	1008.6	-3	WSW	4	or	57	85	8	1500	Nb	5	1005.4	-4	SW	3	c	57	85	8	2500	St	6	Ac	8	0																		
Felixstowe	1009.3	-4	WS	3	or	57	85	8	1500	Nb	5	1005.6	-5	WSW	3	or	58	92	6	1500	Cu	5	Ac	3	0																		
Lympne	1009.3	-4	WS	3	or	57	85	8	1500	St	5	1006.6	-2	WSW	4	or	58	92	6	800	St	5	Ac	3	0																		
Scilly (St. Mary's)	1015.5	-2	W	5	bc	59	85	8	4000	St	8	1013.4	-2	NNW	6	c	57	85	8	4000	Cu	8	-	8	5																		
Plymouth (Pendennis)	1013.5	-1	W	4	bc	60	75	8	4000	Cu	8	1012.1	0	W	5	c	57	85	8	4000	Cu	8	-	8	0																		
Plymouth (Cattewater)	1012.6	-3	W	4	bc	59	75	8	1500	Nb	8	1010.3	-1	NNW	4	o	57	85	8	1500	Cu	8	Ac	9	4																		
Portland Bill	1010.3	-4	W	4	bc	59	75	8	4000	Cu	8	1008.1	-2	W	4	o	57	85	8	4000	Cu	8	Ac	10	4																		
Southampton (Calshot)	1010.2	-4	W	4	bc	60	75	8	2500	Nb	7	1007.4	-3	WSW	4	c	56	85	8	2500	St	6	Ac	8	1																		
Dungeness	1002.4	-3	SW	3	or	58	75	7	2500	Nb	5	1005.3	-4	WSW	5	or	58	85	7	1500	Nb	6	Ac	10	5																		
Guernsey	1013.3	-2	W'S	5	o	59	85	8	1500	Cu	9	1011.7	-3	W'S	5	cl	57	92	8	1500	St	8	-	8	5																		
LONDON OBSERVATIONS.																						ATMOSPHERIC POLLUTION.				POLE STAR RECORD at Greenwich Obsy.				CODE FOR STATE OF GROUND.													
Height above M.S.L. in feet.																						Milligrams of Solid Impurity per cubic metre.				Greenwich Obsy.				0=Dry ground, 1=Wet ground, 2=Soft (muddy) wet ground, 3=Bare ground frozen (but less than 2 ins. deep), 4=Bare ground frozen (but more than 2 ins. deep), 5=Dew (or wet grass but not wet ground), 6=Slating to-day in 1300 and 1800 reports (Hour frost in 0100 and 0700 reports), 7=Snow (thin layer, often not continuous), 8=Snow (deep, impeding traffic, usually a continuous layer), 9=Glazed roads (ice on roads from frozen rain, or melted snow).													
24 HOURS ENDED 0600 G.M.T. 10 th																						24 Hr. ended 1800 G.M.T. 9 th				Exposure from 9 th to 10 th 04.30																	
Kew																						South Kensington																					
Croydon																						Max. Time. Min. Time.				Stars. Exposure. Record.																	
Greenwich (Royal Obsy.)																						0.3 20h 30m 40.3 4h 30m				Polaris 9.0 5.0 56																	
City (Bunhill Row)																						0.3 11h 30m 40.3 4h 30m				Uranus 9.0 4.48 53																	
Westminster (St. James' Pk.)																						Kew Observatory																					
Regent's Pk. (Botanic Gdns.)																						Max. Time. Min. Time.																					
Oandon Square																						0.3 20h 30m 40.3 4h 30m																					
Kensington Palace																						0.3 7h 30m 40.3 4h 30m																					
Hamstead Observatory																																											
TABLE SHOWING THE GREENWICH TIMES OF SUNRISE, NOON, AND SUNSET																						BEAUFORT NOTATION OF WEATHER.																					
10 th 11 th 12 th 13 th 14 th 15 th 16 th 17 th 18 th 19 th 20 th 21 th 22 th 23 th 24 th																						b blue sky (not more than a quarter covered with cloud), bc sky partly cloudy (one half covered), c generally cloudy (three-quarters covered), d drizzle, e wet air, g gloomy, f fog, visibility 200-1000 m, F thick fog, " less than 200 m, m mist, 1000-2000 m, h hail, i intermittent, j precipitation within sight of station, EQ line squall, l lightning, o overcast sky, p passing showers, q squally, r rain, s snow, rs sleet, t thunder, u ugly, threatening sky, v unusual visibility, w dew, x hoar frost, y dry air, z dust haze; the turbid atmosphere of dry weather, h(r)="hail" or "rain and hail", Capital letters indicate intense; suffix o indicates slight; repetition of letters indicates continuity, R = heavy rain, r = slight rain, rr = continuous rain.																					
STATIONS.																						SEA DISTURBANCE.																					
Sunrise. Noon. Sunset.																						0=no swell, 1=mod. swell, 2=heavy swell, 3=no swell, 4=mod. swell, 5=heavy swell, 6=rather rough sea, 7=rough sea, 8=very rough sea, 9=mountainous sea.																					
G.M.T. G.M.T. G.M.T.																						Calm or slight sea, Moderate sea.																					
Yarmouth																																											
Greenwich																																											
Wick																																											
Valencia																																											

SUMMARY FOR THE PAST 24 HOURS													SUM.
STATIONS.	WEATHER.				TEMPERATURE.			RAINFALL.				Hours	
	7h-12h.	12h-12h.	12h-2h.	1h-7h.	MAX.	MIN.	MIN.	Day.	Night.	Precipitation	Precipitation		
	9h	9h	to 1h 10.	10h	Day.	Night.	on GRASS	7h-12h.	12h-7h.	began.	began.		
Lerwick	pcrbrq	pcrbrq	bccbr.	ccpr.	52	48	.	7	0.4	<0.00	42.00	4.3	
Stornoway	b	c	c	p	51	47	.	5	1	-	-	3.7	
Wick	c	bpc	cpr.	pspr	50	47	.	Trace	1	13.30	22.00	.	
Castlebay	bcbp	bcbp	bcb	bcb	51	47	.	1	0.4	<0.00	01.30	5.9	
Nairn	Rgo	IRgo	cpq	LRg	49	45	.	13	3	<0.00	24.00	0.6	
Aberdeen	oortor	oortor	oobc	bcbw	53	43	38	4	-	0.00	-	0.4	
Malin Head	bpc	bcbp	bcco	ccr.	51	50	.	0.5	0.3	<0.00	03.30	7.1	
Renfrew	oRirc	ccrr	oRirc	bcb	54	41	34	3	0.3	<0.00	42.00	3.0	
Edinburgh(Inchkeith)	rr	rr	rr	bcb	48	45	43	18	9	<0.00	42.00	0.0	
Leuchars	orRR	orRR	orRR	oob	49	41	25	21	1	<0.00	42.00	0.0	
Eskdalemuir	oidprc	ccor	oidprc	oidb	53	36	30	6	16	<0.00	42.00	2.6	
Tynemouth	oRrrrr	oRrrrr	oRrrrr	cpq	52	40	38	1	4	<0.00	24.00	.	
Blackod Point	bc	bcb	bcb	bcb	57	48	.	0.6	1	-	-	.	
Donaghadee	bcb	cbp	bcb	bcb	54	45	.	1	2	12.30	42.00	.	
Birr Castle	ccpr	ccpr	ccpr	ccpr	58	41	33	0.2	-	<0.00	-	6.3	
Holyhead	rkpr	pr	pr	pr	58	46	46	4	7	<0.00	42.00	3.7	
Liverpool (Bidston)	rop	bcb	oRrr	oRrr	54	43	35	3	3	<0.00	42.00	1.0	
Chester (Sealand)	oRrrrr	oRrrrr	oRrrrr	oRrrrr	59	42	38	5	8	<0.00	42.00	1.5	
Harrogate	ccor	ccor	b	bcbp	58	36	32	2	3	<0.00	01.30	3.4	
Spurn Head	cp	cbp	bcbp	ccpr	57	42	.	1	2	<0.00	42.00	1.3	
Birmingham (Edgbaston)	oRrr	ccpr	ccpr	o	58	40	37	4	2	<0.00	24.00	0.5	
Canwell	oRrr	oRrr	oRrr	oRrr	56	39	33	11	3	<0.00	01.30	0.7	
Gorleston	oRrr	oRrr	oRrr	oRrr	57	43	40	3	5	<0.00	42.00	0.6	
Valencia (Cabrilsveu)	oRrr	oRrr	oRrr	oRrr	58	50	47	0.1	0.2	<0.00	04.30	4.0	
Roshea Point	oRrr	oRrr	oRrr	oRrr	58	47	.	0.4	-	0.00	-	2.6	
Pembroke (St. Ann's H.)	oRrr	oRrr	oRrr	oRrr	58	49	.	2	-	11.00	-	2.6	
Ross-on-Wye	oRrr	oRrr	oRrr	oRrr	61	47	42	1	0.2	<0.00	02.30	2.3	
Leafield	oRrr	oRrr	oRrr	oRrr	58	41	35	2	3	15.30	24.00	1.3	
Andover	oRrr	oRrr	oRrr	oRrr	58	43	39	0.3	Trace	<0.00	06.30	1.1	
S. Farnborough	oRrr	oRrr	oRrr	oRrr	58	43	40	6	0.5	<0.00	42.00	1.3	
London (Kew Obs.)	oRrr	oRrr	oRrr	oRrr	58	43	40	2	3	<0.00	42.00	0.2	
Croydon	oRrr	oRrr	oRrr	oRrr	58	44	39	4	1	<0.00	42.00	1.0	
Glaston-on-Sea	oRrr	oRrr	oRrr	oRrr	57	42	39	7	1	<0.00	42.00	0.4	
Shoburyness	oRrr	oRrr	oRrr	oRrr	58	42	39	2	0.3	<0.00	42.00	0.0	
Felixstowe	oRrr	oRrr	oRrr	oRrr	57	43	42	7	Trace	<0.00	03.30	0.0	
Lympe	oRrr	oRrr	oRrr	oRrr	59	43	38	1	0.2	0.00	22.00	0.1	
Seilly (St. Mary's)	oRrr	oRrr	oRrr	oRrr	63	50	.	0.5	0.3	<0.00	42.00	3.6	
Palmouth (Pendeon)	oRrr	oRrr	oRrr	oRrr	61	50	.	1	-	<0.00	-	3.9	
Plymouth (Cattewater)	oRrr	oRrr	oRrr	oRrr	61	49	47	1	Trace	<0.00	-	1.0	
Portland Bill	oRrr	oRrr	oRrr	oRrr	60	52	.	0.2	Trace	12.30	42.00	.	
Gouthampton (Calshot)	oRrr	oRrr	oRrr	oRrr	61	46	43	0.1	Trace	03.00	42.00	0.5	
Dungeness	oRrr	oRrr	oRrr	oRrr	61	47	.	1	2	<0.00	42.00	.	
Gvarney	oRrr	oRrr	oRrr	oRrr	59	51	.	2	0.4	<0.00	42.00	.	



Observations from Cross Channel Steamers.								
Position.	Date and Time.	Steamship.	Wind.		Weather.	Temp.		
			Dirac.	Force.		Air	Sea	
2	24h 9h	Cambria	w	4	0	55	57	B
1	" 13h	St. Julien	w	6	pc-	60	60	B
3	10h 1h	Brighton	sw	6	bc/c	65	64	B

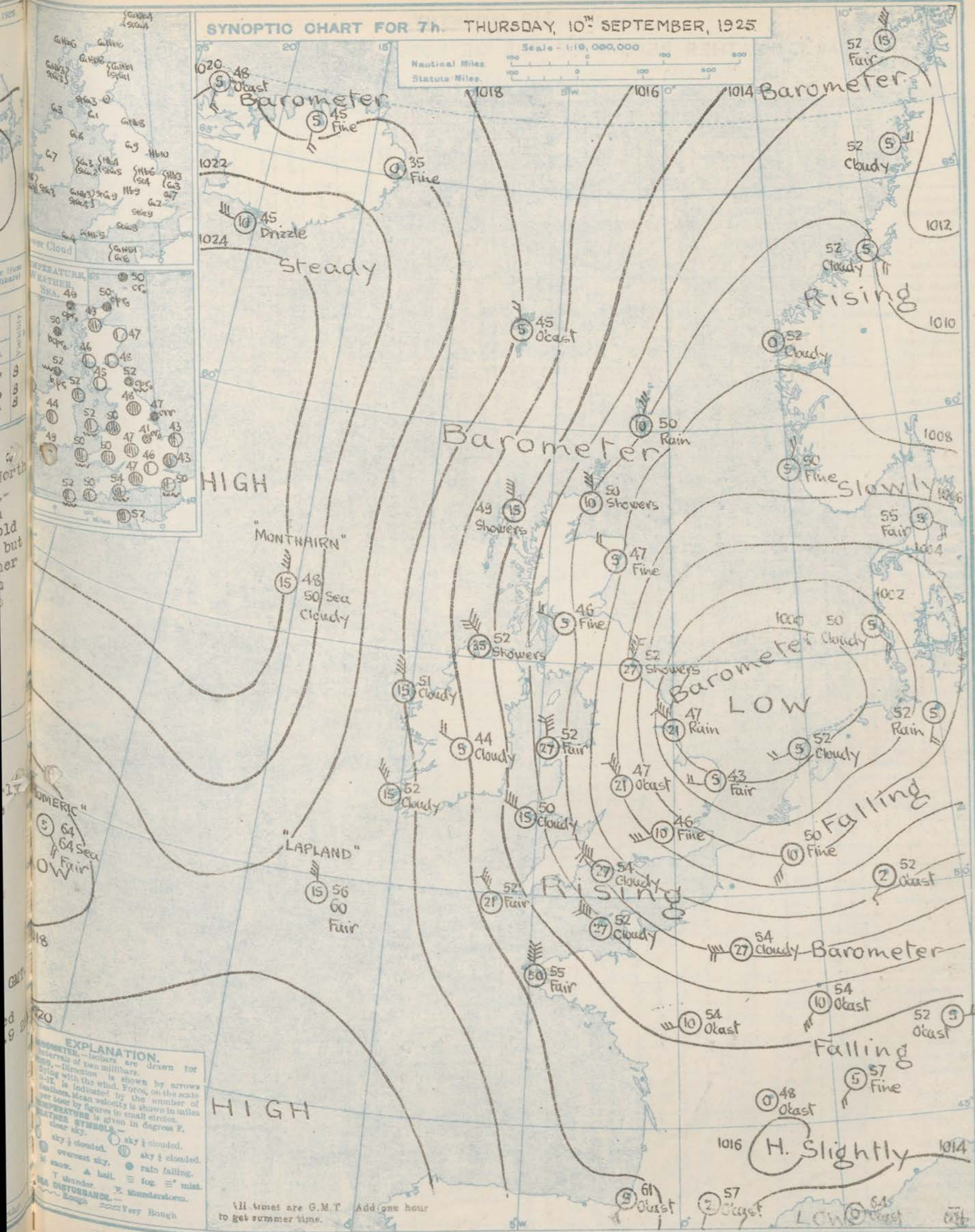
GENERAL INFERENCE.

The depression over the North Sea is moving slowly southeastward and pressure remains high on the northeast Atlantic. Cold northerly winds will continue but will moderate in force. Weather will be showery, especially in East Anglia, but there will be considerable bright intervals in most districts.

Districts	Forecasts for the 24 hours commencing 15h. GMT. Thursday, 10th September, 1925.	Further Outlook.
1. S.E. England	Wind N.W., fresh or strong, moderating; some showers, but considerable bright intervals, visibility good; cold with ground frost locally.	
2. E. England		
3. E. Midlands	Wind N.W. to N., strong to a gale at exposed places, moderating later; showery but improving with bright intervals, visibility moderate to good; cold, with ground frost locally.	Cold northerly winds for some days.
4. W. Midlands		
5. S.W. England	As 1.	
6. South Wales		
7. North Wales		
8. N.W. England	Wind northerly, fresh or strong, moderating; some showers but considerable bright intervals; visibility good; cold, with ground frost locally.	
9. N. Midlands		
10. N.E. England		
11. E. Scotland		
12. S.W. Scotland		
13. Isle of Man		
14. N. & N.W. Scotland	Wind N., backing N.W., moderate or fresh, showery; visibility mainly good; cold, with ground frost locally inland.	
15. Hebrides		
16. Orkneys and Shetlands		
17. N.W. Ireland	As 20.	
18. N.E. Ireland	As 7 - 13.	
19. S.E. Ireland		
20. S.W. Ireland	Wind N., moderate; variable sky, local showers; visibility good; cold, ground frost locally inland.	

SYNOPTIC CHART FOR 7h. THURSDAY, 10th SEPTEMBER, 1925

Scale - 1:10,000,000
Nautical Miles. Statute Miles.



EXPLANATION.
Isobars are drawn for intervals of two millibars.
Direction is shown by arrows.
Force, on the scale, is indicated by the number of feathers. Mean velocity is shown in miles per hour by figures in small circles.
TEMPERATURE is given in degrees F.
WEATHER SYMBOLS:
sky & clouded. sky & clouded.
overcast sky. sky & clouded.
moon. A hail. rain falling.
T thunder. T. thunderstorm.
Very Rough

All times are G.M.T. Add one hour to get summer time.

AIR MINISTRY.

DAILY WEATHER REPORT OF THE METEOROLOGICAL OFFICE, LONDON:

Page 4.

BRITISH SECTION.....THURSDAY 10th SEPTEMBER.....1925.

No. 253...

STATIONS.	Height above M.S.L. in feet.	Observations at 0100 G.M.T. 10 th														Observations at 0700 G.M.T. 10 th													
		Barom. at M.S.L.	Change in 3 Hours.	Wind.		Weather.	Temp. of.	Humidity %	Visibility.	Cloud.			Barom. at M.S.L.	Change in 3 Hours.	Wind.		Weather.	Temp. of.	Humidity %	Visibility.	Cloud.								
				Direc.	Force.					Height.	Form.	Amt.			Direc.	Force.					Height.	Form.	Amt.						
																								0-10	0-10	0-10			
Lerwick	54	10087	0	N/E	3	cbr	52	97	7	4000	cu	7	-	7	10106	+2	N/E	3	cl	50	97	7	4000	cu	8	-	8		
Stornoway	51	10138	+2	NNE	4	0	52	97	6	4000	cu	6	Am	8	10144	+2	N	4	cbr	49	92	7	4000	cu	6	Am	8		
Wick	81	10104	+1	NNW	3	cbr	47	97	8	800	cu	6	-	-	10097	0	N	3	cbr	50	92	8	1500	cu	6	Am	8		
Castlebay	37	10156	+1	NNE	4	bbr	50	95	8	2500	cu	6	-	6		
Nairn	82	10105	0	N	3	cbr	49	92	8	1500	cu	6	-	6		
Aberdeen	45	10084	0	NNW	2	b	47	92	7	1500	cu	2	-	2		
Malin Head	51	10128	+1	N	7	C	51	75	8	4000	cu	7	-	7	10148	+2	NNW	7	bbr	52	75	8	4000	cu	3	-	3		
Renfrew	36	10105	+2	NNW	2	b	46	85	8	4000	st	3	Am	8		
Edinburgh (Inchkeith)	100	10072	+3	NE	4	b	46	85	8	4000	cu	1	Am	2	10092	+2	NNW	3	b	48	75	8	4000	st	1	Am	8		
Leuchars	40	10038	+2	NNW	3	b	47	85	8	4000	st	1	Am	8		
Exdalemuir	794	10094	+3	N/E	4	b	45	75	8	4000	cu	1	-	1		
Tynemouth	72	10013	0	NNE	3	0	48	85	7	800	Nb	10	-	10	10052	+4	NNE	6	cbr	52	85	7	1500	cu	8	-	8		
Blackod Point	10	10169	+1	N	6	C	52	75	8	7	10180	0	N	4	C	51	85	8	7		
Donaghadee	35	10123	+4	NNW	5	bc	52	75	8	4000	cu	4	-	4		
Birr Castle	176	10163	0	NNW	2	C	44	97	7	2500	cu	7	-	7		
Holyhead	20	10069	+2	NNW	8	0	51	92	7	1500	Nb	10	-	10	10104	+3	NW	6	bc	52	75	8	2500	cu	5	-	5		
Liverpool (Bidston)	180	10080	+5	NNW	5	0	50	75	7	2500	st	9	-	9		
Chester (Sealand)	16	10078	+4	NNW	4	0	50	85	7	1500	st	10	-	10		
Harrogate	480	10003	-1	W/S	4	b	44	85	7	0	10046	+4	NNW	5	0	48	92	8	800	cu	9	-	9		
Spurn Head	26	9994	-1	NNW	5	0	47	92	6	1500	Nb	10	-	10		
Birmingham (Edgbaston)	525	10063	+2	NNW	5	0	47	85	5	2500	Nb	9	-	9		
Cranwell	238	10023	-2	W	3	0	42	97	6	800	Nb	10	-	10	10028	0	WN	3	0	41	92	7	800	Nb	10	-	10		
Gorleston	15	10032	-1	W	2	b	47	92	7	Am	2	10002	-4	WN	2	bc	43	92	7	2500	Nb	6	-	6	
Valencia (Cahirciveen)	36	10201	+2	N	2	b	52	92	9	0	10194	+2	NNW	4	C	52	75	8	1500	st	7	-	7		
Roches Point	32	10175	+1	NW	5	b	49	85	8	2500	st	3	-	3		
Pembroke (St. Ann's H.)	149	10115	+2	NW	5	0	50	75	8	4000	cu	9	-	9	10124	+1	NW	4	C	50	92	8	2500	st	7	-	7		
Ross-on-Wye	233	10078	+3	NNW	5	0	50	75	9	2500	st	9	-	9		
Leafield	612	10062	+2	NNW	4	0	45	92	8	5700	st	9	-	9		
Andover	295	10070	+3	NNW	5	0	50	75	8	2500	st	9	-	9		
S. Farnborough	230	10063	+2	NNW	3	0	47	85	8	2500	st	9	-	9		
London (Kew Obsy.)	18	10058	+3	WSW	3	b	46	75	7	1500	cu	2	Am	8		
Oreodon	244	10058	-1	WSW	4	b	46	85	7	0	10058	+2	NNW	4	C	45	85	8	1500	st	7	-	7		
Clacton-on-Sea	54	10024	+2	NNW	4	C	43	85	7	4000	cu	7	-	7		
Shoeburyness	11	10040	+2	NNW	6	b	45	75	8	.	.	Am	10			
Felixstowe	15	10020	+2	NNW	5	0	44	85	7	1500	Nb	10	-	10		
Lympe	350	10055	0	WN	4	b	46	97	8	2500	st	1	-	1	10049	+1	NNW	4	b	45	75	8	1500	cu	1	Am	8		
Soilly (St. Mary's)	131	10156	+1	NW	5	b	53	65	8	4000	cu	2	-	2	10157	0	NNW	5	bc	52	65	8	4000	cu	4	-	4		
Falmouth (Pendennis)	200	10131	+2	NNW	4	b	52	65	8	4000	cu	3	-	3	10142	+1	NW	5	bc	50	65	8	4000	cu	5	-	5		
Plymouth (Cattewater)	32	10097	+1	NNW	6	b	54	75	8	4000	cu	2	-	2	10123	+3	NW	4	0	51	75	7	2500	st	9	-	9		
Portland Bill	32	10076	0	W	4	b	47	85	8	4000	cu	1	-	1	10094	+1	NW	6	C	54	75	8	4000	st	8	-	8		
Southampton (Calshot)	19	10051	+1	NW	4	b	47	85	8	4000	cu	1	Am	3	10078	0	NNW	5	0	50	75	7	1500	st	9	Am	8		
Dungeness	21	10051	+2	NW	5	bc	50	75	8	4000	cu	4	-	4		
Guernsey	295	10025	+2	NW	6	C	52	75	8	2500	cu	7	-	7		
WEATHER, TEMPERATURE, RAINFALL AND SUNSHINE AT HEALTH RESORTS FOR 1911.																													
STATIONS.	WEATHER.		TEMPERATURE.		RAINFALL.		SUNSHINE.		STATIONS.	WEATHER.		TEMPERATURE.		RAINFALL.		SUNSHINE.													
	Fore-noon.	After-noon.	Min. Night.	Max. Day.	Night 12p.-9p.	Day 9a.-5p.	Sunrise to 12p.	Sunset to 9p.		Fore-noon.	After-noon.	Min. Night.	Max. Day.	Night 12p.-9p.	Day 9a.-5p.														
																	°F.	°F.	mm.	mm.	hr.	hr.							
Bognor	cbr	oc	49	61	-	0.3	0.1	2.9	Ilfracombe	oc	oc	55	59	0.7	0.4	1.5													
Berwick-on-Tweed	crr	rro	44	51	1	8	1.9	2.1	Bude	pcp	pcp	55	59	0.6	2	0.4													
Douglas (I. o. M.)	cbr	phbc	45	53	8	1	6.1	5.6	Penzance	c	bc	50	63	0.5	0.2	3.6													
Llandudno	op	pbcc	52	57	9	4	1.5	1.7	Paignton	obcd	cg	50	63	-	0.3	0.7													
Colwyn Bay	rcp	prbc	52	54	11	?	1.0	0.0	Torquay	c	cob	52	62	-	Trace	0.5													
Rhyl	rpe	oc	52	56	14	3	1.3	2.0	Jersey	c	cg	54	62	-	Trace	5.0													
Wallasey	LR	opoc	50	56	20	6	1.3	6.2	Weymouth	ocp	opc	53	63	-	0.4	0.0													
Southport	mr	rcbcb	48	55	6	5	1.4	6.7	Bournemouth	o	o	50	61	-	-	0.4													
Blackpool	orrcp	ecp	48	56	3	5	2.3	7.1	Portsmouth (S'theas)	oo	oco	50	61	-	-	0.2													
Hikley	or	bcb	46	60	0.2	5	3.3	4.0	Littlehampton	c	ocp	46	60	1	0.1	0.2													
Olethorpes	orr	orrc	49	57	0.1	1	1.7	0.5	Worthing	oc	oncp	48	61	-	0.3	0.1													
Stagness	coro	oco	48	57	1	12	0.6	1.2	Brighton	q	ocbco	50	61	-	0.1	0.0													
Aberystwyth	robc	bcro	54	58	1	2	1.3	2.7	Eastbourne	q	o																		



AIR MINISTRY.

DAILY WEATHER REPORT OF THE METEOROLOGICAL OFFICE, LONDON:

BRITISH SECTION.

No. B23304

Friday, 11th September, 1925.

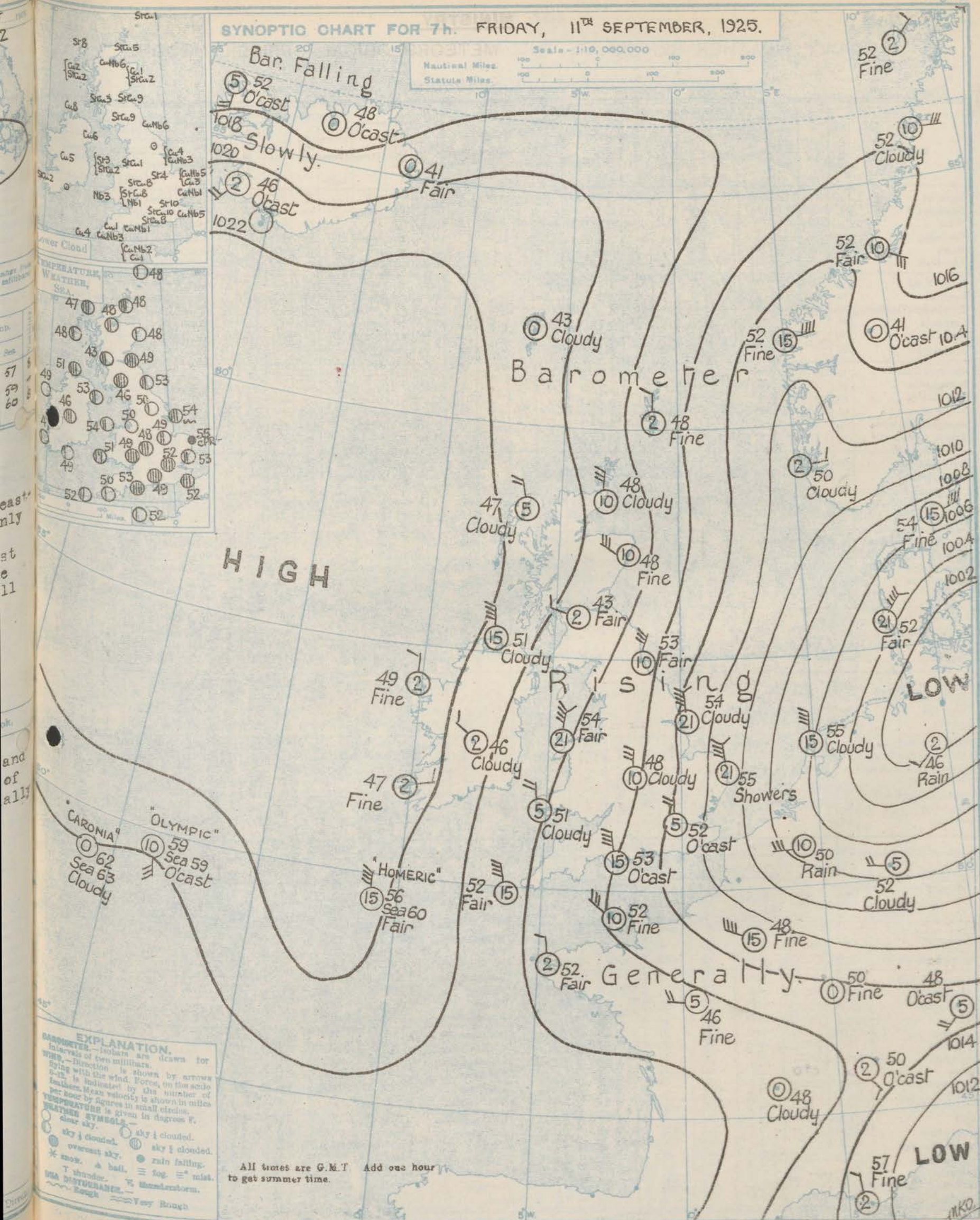
Page 1.

Observations at 1300 G.M.T. 10th															Observations at 1300 G.M.T. 10th																										
STATIONS.															STATIONS.																										
(For heights see p.4.)															(For heights see p.4.)																										
Barom. at M.S.L.	Change in 3 Hours.	Wind.		Weather.	Temp. °F.	Humidity. %	Visibility. 0-9	Cloud.				Barom. at M.S.L.	Change in 3 Hours.	Wind.		Weather.	Temp. °F.	Humidity. %	Visibility. 0-9	Cloud.				Barom. at M.S.L.	Change in 3 Hours.	Wind.		Weather.	Temp. °F.	Humidity. %	Visibility. 0-9										
		Dir.	Force					Height	Form	Amt.	Upper			Total	Height					Form	Amt.	Upper	Total																		
																										0-12	0-10					0-10	0-10	0-10	0-10	0-10	0-10	0-10	0-10	0-10	0-10
Lerwick	1013.2	+2	N'E	3	c	53	85	8	4000	Cu	8	-	8	1014.5	+2	N'E	4	b	52	85	8	4000	Cu	1	alcu	2	3	1014.5	+2	N'E	4	b	52	85	8	4000	Cu	1	alcu	2	3
Stornoway	1016.9	+3	N	5	op	50	92	7	800	Sc	10	-	10	1018.7	+3	N	3	c	50	75	7	4000	Cu	7	-	7	2	1018.7	+3	N	3	c	50	75	7	4000	Cu	7	-	7	2
Wick	1013.8	+3	N	3	o	52	85	8	1500	Sc	8	Ci Sc	10	1017.1	+3	N	3	c	51	85	8	2500	CuNb	6	Ci Sc	8	1	1017.1	+3	N	3	c	51	85	8	2500	CuNb	6	Ci Sc	8	1
Castlebay	1017.0	+1	N	3	bc	54	85	6	2500	Cu	6	-	6	1018.6	+2	N	4	b	51	92	7	2500	CuNb	3	-	3	4	1018.6	+2	N	4	b	51	92	7	2500	CuNb	3	-	3	4
Nairn	1010.8	+3	N'E	4	bc	61	65	8	2500	CuNb	3	alcu	4	105.7	NNE	4	c/y	52	85	8	1500	CuNb	7	-	7	0	105.7	NNE	4	c/y	52	85	8	1500	CuNb	7	-	7	0		
Aberdeen	1010.8	+3	N'E	4	bc	61	65	8	2500	CuNb	3	alcu	4	1014.0	+4	N	3	o+	53	75	8	1500	Cu	9	-	9	0	1014.0	+4	N	3	o+	53	75	8	1500	Cu	9	-	9	0
Malin Head	1016.2	+1	NNW	7	bpr	54	75	8	4000	Cu	3	-	3	1017.0	+1	N	6	bpr	52	85	8	4000	Cu	4	-	4	6	1017.0	+1	N	6	bpr	52	85	8	4000	Cu	4	-	4	6
Renfrew	1012.0	+1	NW	3	o	55	75	8	2500	Sc	9	-	9	1013.9	+4	NNE	3	c	55	75	8	2500	Sc	8	-	8	0	1013.9	+4	NNE	3	c	55	75	8	2500	Sc	8	-	8	0
Edinburgh (Inchkeith)	1010.1	+1	NNW	3	c	54	75	9	2500	Sc	9	-	9	1013.0	+3	N	2	cpr	50	92	8	2500	CuNb	6	alcu	8	0	1013.0	+3	N	2	cpr	50	92	8	2500	CuNb	6	alcu	8	0
Leuchars	1010.6	+2	NE	3	c/r	55	85	8	4000	CuNb	8	-	8	1013.1	+3	N	3	o/r	53	85	8	2500	Nb	9	-	9	0	1013.1	+3	N	3	o/r	53	85	8	2500	Nb	9	-	9	0
Blackdalemuir	1010.4	+1	N'W	4	or	53	75	8	2500	Sc	9	-	9	1012.6	+3	N'E	4	c	52	75	8	2500	Sc	8	-	8	0	1012.6	+3	N'E	4	c	52	75	8	2500	Sc	8	-	8	0
Tynemouth	1008.0	+2	NNE	5	op	52	85	7	1500	Nb	9	-	9	1010.4	+2	N	3	or	53	92	7	1500	Nb	10	-	10	6	1010.4	+2	N	3	or	53	92	7	1500	Nb	10	-	10	6
Blacksd Point	1019.7	0	N	6	cpr	52	75	8	2500	Cu	3	-	3	1020.0	+2	N	5	o+	53	75	8	2500	Cu	4	-	4	5	1020.0	+2	N	5	o+	53	75	8	2500	Cu	4	-	4	5
Donaghadee	1014.0	+2	N	5	bc	57	75	8	4000	Cu	4	-	4	1014.8	+1	N	5	bc+	55	75	8	4000	Cu	6	-	6	4	1014.8	+1	N	5	bc+	55	75	8	4000	Cu	6	-	6	4
Birr Castle	1016.8	0	NW	2	cpr	57	65	6	2500	Cu	8	-	8	1017.7	0	NW	4	bc-	53	75	7	4000	CuNb	6	-	6	0	1017.7	0	NW	4	bc-	53	75	7	4000	CuNb	6	-	6	0
Folyhead	1012.5	0	NW	6	bc	56	65	9	2500	Sc	5	-	5	1013.0	+1	NW	5	c+	55	75	8	1500	Sc	7	-	7	5	1013.0	+1	NW	5	c+	55	75	8	1500	Sc	7	-	7	5
Liverpool (Bidston)	1011.5	+2	NW	4	bc+	55	65	8	1500	CuNb	6	-	6	1011.5	0	NW	4	o+	55	75	8	2500	Sc	9	-	9	0	1011.5	0	NW	4	o+	55	75	8	2500	Sc	9	-	9	0
Chester (Sealand)	1011.0	+2	NW	5	c-	56	65	9	2500	Cu	7	-	7	1011.7	+1	NW	4	bc	54	75	8	4000	Cu	3	alcu	5	0	1011.7	+1	NW	4	bc	54	75	8	4000	Cu	3	alcu	5	0
Harrogate	1008.0	+3	NNW	5	c	55	65	8	4000	Sc	7	alcu	8	1010.3	+3	N'W	3	or	51	85	7	5700	Nb	5	asc	9	0	1010.3	+3	N'W	3	or	51	85	7	5700	Nb	5	asc	9	0
Spurn Head	1002.8	+4	NNW	8	o	54	85	7	4000	Nb	10	-	10	1006.4	+4	NNW	5	or	53	92	7	2500	Nb	10	-	10	6	1006.4	+4	NNW	5	or	53	92	7	2500	Nb	10	-	10	6
Birmingham (Edgbaston)	1010.1	+4	NNW	4	o	53	65	6	2500	Sc	9	-	9	1010.8	+1	NW	5	b	54	65	6	4000	Cu	1	-	1	0	1010.8	+1	NW	5	b	54	65	6	4000	Cu	1	-	1	0
Cranwell	1006.8	+4	NNW	5	o	56	75	8	1500	Nb	10	-	10	1009.3	+4	NNW	4	orr	51	92	8	1500	Nb	10	-	10	0	1009.3	+4	NNW	4	orr	51	92	8	1500	Nb	10	-	10	0
Gorleston	1001.9	0	NNW	3	orr	50	92	6	2500	Nb	10	-	10	1004.2	+2	NNW	4	or	53	85	7	2500	Nb	10	-	10	1	1004.2	+2	NNW	4	or	53	85	7	2500	Nb	10	-	10	1
Valencia (Cahiroiveen)	1020.5	0	NNW	4	c	55	75	9	2500	Sc	8	-	8	1020.4	0	N	4	o	54	75	9	2500	Sc	7	asc	10	4	1020.4	0	N	4	o	54	75	9	2500	Sc	7	asc	10	4
Roches Point	1013.7	+1	NW	4	c+	57	75	8	4000	CuNb	8	-	8	1018.4	0	NNW	4	cpr	55	75	8	4000	CuNb	8	-	8	0	1018.4	0	NNW	4	cpr	55	75	8	4000	CuNb	8	-	8	0
Pembroke (St. Ann's H.)	1015.0	+1	NW	4	bc+	57	65	8	4000	Cu	4	alcu	6	1014.6	0	NNW	2	bc	55	75	8	4000	Cu	6	-	6	3	1014.6	0	NNW	2	bc	55	75	8	4000	Cu	6	-	6	3
Ross-on-Wye	1011.0	+2	NW	4	bc	57	65	9	4000	Cu	4	-	4	1011.6	+1	NNW	2	b	54	65	9	4000	Cu	2	-	2	0	1011.6	+1	NNW	2	b	54	65	9	4000	Cu	2	-	2	0
Leafeld	1009.7	+3	NW	5	o	53	75	7	4000	CuNb	9	-	9	1011.2	+1	NW	4	b	51	65	7	4000	Cu	1	-	1	0	1011.2	+1	NW	4	b	51	65	7	4000	Cu	1	-	1	0
Andover	1010.7	+3	NNW	4	o	54	75	8	4000	Sc	9	-	9	1011.8	+1	NW	1	b-	54	65	8	4000	CuNb	1	-	1	0	1011.8	+1	NW	1	b-	54	65	8	4000	CuNb	1	-	1	0
S. Farnborough	1009.2	+3	NNW	4	o+	56	75	8	1500	Nb	10	-	10	1010.5	+1	NNW	2	bc-	54	75	8	4000	Sc	5	alcu	6	0	1010.5	+1	NNW	2	bc-	54	75	8	4000	Sc	5	alcu	6	0
London (Kew Obs.)	1008.5	+3	NW	4	c-	56	65	7	2500	Sc	6	asc	7	1010.4	+2	NNW	2	bc	54	75	6	-	0	alcu	4	0	1010.4	+2	NNW	2	bc	54	75	6	-	0	alcu	4	0		
Croydon	1008.0	+2	N'W	4	o	55	75	7	1500	Sc	10	-	10	1010.1	+2	NNW	2	bc-	54	75	6	4000	Sc	4	alcu	6	0	1010.1	+2	NNW	2	bc-	54	75	6	4000	Sc	4	alcu	6	0
Clacton-on-Sea	1007.3	+3	NNW	5	c	55	75	7	4000	Sc	7	-	7	1007.3	+3	NNW	5	c	55	75	7	4000	Sc	7	-	7	3	1007.3	+3	NNW	5	c	55	75	7	4000	Sc	7	-	7	3
Shoeburyness	1005.7	+2	N'W	4	c/r	56	75	7	4000	Sc	2	alcu	7	1009.3	+2	NW	3	bc-	53	75	7	-	0	asc	4	0	1009.3	+2	NW	3	bc-	53	75	7	-	0	asc	4	0		
Felixstowe	1004.0	0	NNW	5	c/r	52	85	6	1500	Cu	5	alcu	7	1007.0	+4	NW	4	c	55	75	7	1500	Nb	8	-	8	4	1007.0	+4	NW	4	c	55	75	7	1500	Nb	8	-	8	4
Lympe	1007.0	+3	NNW	5	o	52	97	7	1500	Sc	10	-	10	1008.9	+2	NW	4	b-	54	92	6	2500	Sc	2	-	2	0	1008.9	+2	NW	4	b-	54	92	6	2500	Sc	2	-	2	0
Willy (St. Mary's)	1017.3	+1	N'W	5	bc+	57	65	8	4000	Cu	6	-	6	1017.6	0	NNW	4	bpr	56	75	8	4000	Cu	5	-	5	4	1017.6	0	NNW	4	bpr	56	75	8	4000	Cu	5	-	5	4
Salmon (Pendennis)	1015.8	+1	NNW	4	c	56	65	8	4000	Sc	8	-	8	1015.7	+1	NNW	3	bc	55	65	8	4000	CuNb	3	alcu	4	0	1015.7	+1	NNW	3	bc	55	65	8	4000	CuNb	3	alcu	4	0
Plymouth (Cattewater)	1014.2	+1	NNW	5	c	56	65	8	4000	Cu	8	-	8	1014.6	+1	NNW	3	b-	56	65	8	4000	CuNb	1	-	1	0	1014.6	+1	NNW	3	b-	56	65	8	4000	CuNb	1	-	1	0
Portland Bill	1012.7	+2	NNW	5	c	60	65	8	4000	CuNb	8	-	8	1012.2	0	NW	3	bc	59	55	8	4000	Cu	5	-	5	1	1012.2	0	NW	3	bc	59	55	8	4000	Cu	5	-	5	1
Southampton (Calshot)	1010.7	+2	NW	5	c-	57	65	8	2500	Sc	7	Ci	8	1011.8	+1	NNW	3	b	57	65	8	4000	Sc	1	alcu	2	0	1011.8	+1	NNW	3	b	57	65	8	4000	Sc	1	alcu	2	0
Dungeness	1008.3	+3	W	5	o+	54	75																																		

11th Sept

SUMMARY FOR THE PAST 24 HOURS.														ISALOBARS.	
STATIONS.	WEATHER.				TEMPERATURE.			RAINFALL.				SUM 10th Hours.	POSITION NUMBERS		
	7h.-12h. 10th.	12h.-18h. 10th.	18h.-24h. to 11th.	11th.	MAX. Day. 7h.-12h.	MIN. Night. 12h.-7h.	MIN. on GRASS. 7h.-12h.	Day. 7h.-12h. mm.	Night. 12h.-7h. mm.	Precipitation began.	Precipitation ended.				
Lerwick	c	cbcb	b	b	53	46	.	-	-	-	-	3.1			
Stornoway	b	c	b-bc	c	53	44	.	1	-	-	-	3.7			
Wick	o/rho	o/r-c	c	c/r/c	53	46	.	8	0.1	40800	2430	.			
Castlebay	bcbbc	bcbb	b	bc	55	47	.	1	-	40800	-	7.4			
Nairn	bcbbc	bcbb	b	bc	53	48	.	13	2	-	2200	0.7			
Aberdeen	bcbb	bc	bc	bc	61	46	42	Trace	-	1100	-	8.0			
Malin Head	bcbb	bcbb	bc	co	54	50	.	0.1	-	40800	-	7.4			
Renfrew	bcbb	bcbb	bc	bc/mw	58	39	30	Trace	-	-	-	4.2			
Edinburgh(Inchkeith)	c	c	o	o	56	48	41	4	1	1430	2400	4.8			
Leuchars	bcbb	bcbb	bc	bc	59	44	28	5	-	1230	-	3.7			
Blackhead	bcbb	bcbb	bc	bc	56	44	40	Trace	-	1230	2100	6.2			
Blackpool	bcbb	bcbb	bc	bc	54	52	49	0.4	-	40800	-	.			
Donaghadee	bcbb	bcbb	bc	bc	56	45	.	0.3	-	-	-	.			
Birr Castle	bcbb	bcbb	bc	bc	57	53	.	Trace	-	40800	-	.			
Holyhead	bcbb	bcbb	bc	bc	57	40	36	0.6	-	1100	-	7.3			
Liverpool (Bidston)	bcbb	bcbb	bc	bc	58	54	51	-	0.2	-	0430	10.3			
Chester (Sealand)	bcbb	bcbb	bc	bc	57	49	44	-	0.4	-	2200	7.9			
Harrogate	bcbb	bcbb	bc	bc	59	49	42	-	0.1	-	2400	8.0			
Spurn Head	bcbb	bcbb	bc	bc	56	48	46	Trace	Trace	0900	2400	2.5			
Birmingham (Edgbaston)	bcbb	bcbb	bc	bc	55	52	.	5.4	2	40800	2100	0.7			
Cranwell	bcbb	bcbb	bc	bc	56	46	43	0.5	2	40800	2100	5.8			
Gorleston	bcbb	bcbb	bc	bc	57	46	40	0.4	3	40800	2100	1.9			
Valencia (Cahireveen)	bcbb	bcbb	bc	bc	55	51	50	2	5	40800	2100	2.0			
Roches Point	bcbb	bcbb	bc	bc	57	46	40	-	-	-	-	2.6			
Pembroke (St. Ann's H.)	bcbb	bcbb	bc	bc	60	49	.	Trace	-	1730	-	.			
Ross-on-Wye	bcbb	bcbb	bc	bc	57	48	.	10	-	-	2100	7.6			
Leafield	bcbb	bcbb	bc	bc	60	46	38	Trace	-	40800	-	6.2			
Andover	bcbb	bcbb	bc	bc	55	45	40	Trace	Trace	-	-	5.7			
S. Farnborough	bcbb	bcbb	bc	bc	57	37	31	?	Trace	-	0630	3.8			
London (Kew Obs.)	bcbb	bcbb	bc	bc	58	40	38	Trace	1	0900	2400	2.4			
Croydon	bcbb	bcbb	bc	bc	58	48	43	-	2	-	2400	3.6			
Clacton-on-Sea	bcbb	bcbb	bc	bc	57	46	42	Trace	3	0900	2400	2.9			
Shoeburyness	bcbb	bcbb	bc	bc	57	50	47	1	0.5	1100	2200	1.2			
Felixstowe	bcbb	bcbb	bc	bc	58	48	43	0.2	1	0900	-	2.2			
Lymington	bcbb	bcbb	bc	bc	56	51	49	1	1	40800	2200	1.7			
Scilly (St. Mary's)	bcbb	bcbb	bc	bc	56	43	39	Trace	2	1230	2230	5.7			
Falmouth (Pendennis)	bcbb	bcbb	bc	bc	59	49	.	-	1	-	2100	10.2			
Plymouth (Cattewater)	bcbb	bcbb	bc	bc	57	49	.	-	3	-	2100	8.6			
Portland Bill	bcbb	bcbb	bc	bc	58	44	37	-	-	-	-	8.4			
Southampton (Ovalshot)	bcbb	bcbb	bc	bc	61	50	.	-	-	-	-	.			
Dungeness	bcbb	bcbb	bc	bc	59	45	41	-	Trace	-	0.30	4.8			
Guernsey	bcbb	bcbb	bc	bc	60	45	.	-	2	-	0430	.			
Jersey	bcbb	bcbb	bc	bc	57	52	.	Trace	Trace	1730	2100	.			

Districts.	Forecast for the 24 hours commencing 15h. G.M.T. Friday, 11th September, 1925.	Further Outlook.
1. S.E. England	Wind north, moderate to light; fair; visibility good	Mainly fair and warmer than of late, especially in Western districts.
2. E. England	apart from local morning mist; becoming somewhat warmer, but still cool for time of year, ground frost locally.	
3. E. Midlands	Wind north, moderate, fresh locally at first; fair or	
4. W. Midlands	cloudy, local showers or drizzle at first near coast;	
5. S.W. England	visibility mainly good; cool	
6. South Wales	As 1.	
7. North Wales		
8. N.W. England		
9. N. Midlands		
10. N.E. England		
11. E. Scotland	Wind W., backing N.W. or W., light or moderate; fair to cloudy; a risk of slight rain tomorrow; visibility mainly good; temperature rising somewhat.	
12. S.W. Scotland		
13. Isle of Man		
14. N. & N.W. Scotland		
15. Hebrides		
16. Orkneys and Shetlands	Light northerly to variable winds; fair; visibility good apart from local morning mist; becoming warmer.	
17. N.W. Ireland		
18. N.E. Ireland		
19. S.E. Ireland		
20. S.W. Ireland		



AIR MINISTRY.

DAILY WEATHER REPORT OF THE METEOROLOGICAL OFFICE, LONDON:

Page 4.

BRITISH SECTION... Friday, 11th September 1925.

No. 254.

STATIONS.	Height above M.S.L. in feet.	Observations at 0100 G.M.T. 11th											Observations at 0700 G.M.T. 11th															
		Barom. at M.S.L. mb.	Change in 3 Hours.	Wind.		Weather.	Temp. °F.	Humidity. %	Visibility. 1/2	Cloud.				Barom. at M.S.L. mb.	Change in 3 Hours.	Wind.		Weather.	Temp. °F.	Humidity. %	Visibility. 1/2	Cloud.						
				Direc.	Force 0-12					Height Feet	Form	Amt. 0-10	Total Amt. 0-10			Direc.	Force 0-12					Height Feet	Form	Amt. 0-10	Total Amt. 0-10			
Lerwick	54	1016.5	+2	N	1	b	49	97	7	4000	cu	1	Am	2	1017.7	+1	N	1	b	48	92	8	5700	Stn	1	Am	2	0
Stornoway	51	1020.8	+1	N	1	b	50	85	8	4000	Stn	6	Am	8	1021.2	+2	NNW	2	c	47	75	7	1500	St	8	-	8	1
Wick	31	1018.1	+1	N	3	c	50	85	8	4000	Stn	6	Am	8	1019.7	+2	N	3	c	48	92	8	2500	Stn	5	Am	7	0
Castlebay	37	1022.1	+2	NW	3	bc	48	85	8	4000	cu	4	-	4	2
Nairn	82	1020.5	.	.	0	bc	48	92	8	4000	cu/b	6	-	6	0
Aberdeen	45	1018.5	+2	NW	3	b	48	85	7	2500	Stn	3	-	3	0
Malin Head	51	1019.8	+2	N	6	c	62	85	8	4000	cu	7	-	7	1021.6	+1	N	4	c	51	75	8	4000	cu	8	-	8	4
Renfrew	36	1019.8	+3	NNW	1	bc	43	97	5	4000	Stn	3	Am	6	1
Edinburgh (Inchkeith)	190	1016.7	+3	N	2	0	51	85	9	5700	Stn	4	Am	10	1019.0	+2	NNW	3	0	49	85	8	5700	Stn	9	-	9	1
Leuchars	40	1018.8	+3	NW	3	0	47	85	8	4000	Stn	9	-	9	1
Bakdalemuir	794	1019.1	+2	.	0	0	46	85	8	2500	Stn	9	-	9	4
Tynemouth	72	1014.1	+2	N	3	bc	52	85	7	800	cu	4	-	4	1017.2	+3	NNE	3	bc	53	85	7	1500	cu/b	6	-	6	1
Blacksod Point	10	1021.7	+2	NW	2	b	50	75	9	1	1023.0	+2	N	1	b	49	75	9	1	0
Donaghadee	35	1019.9	+2	N	2	bc	53	85	8	4000	cu	6	-	6	1
Birr Castle	175	1020.4	.	NNW	1	c	46	75	6	2500	cu	5	Am	8	4
Holyhead	26	1015.2	+2	NNE	5	0+	57	75	8	2500	Stn	9	-	9	1018.6	+3	N/E	5	bc	54	85	8	1500	St	5	-	5	1
Liverpool (Bidston)	180	1017.6	+2	N	2	b	50	85	7	4000	Stn	1	-	1	1
Chester (Sealand)	18	1017.4	+3	NNW	2	b	50	85	6	5700	Stn	1	Am	1	1
Harrogate	480	1009.7	+3	N	6	c	54	92	7	4000	Nb	8	-	8	1015.7	+3	N	3	b	50	85	7	.	.	0	Am	2	6
Spurn Head	26	1012.9	+6	NW	5	c	54	85	7	2500	cu	7	-	7	1
Birmingham (Edgbaston)	535	1016.7	+3	N	3	c	48	85	5	2500	Stn	8	-	8	1
Granwell	236	1011.7	+3	NNW	4	bc	49	97	6	2500	cu	4	-	4	1015.1	+4	NW	4	bc	49	97	6	1500	St	4	Am	5	1
Gorleston	15	1007.5	+3	NNW	4	0	54	92	7	2500	Nb	10	-	10	1010.9	+3	NW	5	cpr	55	85	6	2500	cu/b	8	-	8	1
Valencia (Cahiroiveen)	30	1022.3	+2	N	1	bc	52	97	9	.	Stn	6	-	6	1023.3	+2	ENE	1	b	47	85	9	4000	Stn	2	-	2	3
Roches Point	32	1021.6	+2	NNW	3	b	49	85	8	.	.	0	Am	2	0
Pembroke (St. Ann's H.)	149	1015.6	+1	N	2	0	52	92	8	1500	Nb	10	-	10	1018.0	+3	NNW	2	c	51	92	8	2500	Nb	3	Am	7	1
Boss-on-Wye	233	1016.3	+3	W/S	1	0	49	85	7	2500	Stn	9	-	9	1
Leafeld	612	1015.4	+4	NNW	3	bc	48	85	6	5700	Stn	3	Am	8	5
Andover	295	1015.0	+3	N	4	0	49	92	6	1500	Stn	9	-	9	1
S. Farnborough	230	1013.8	+3	NW	1	0	49	97	7	1500	Stn	10	-	10	1
London (Kew Obsy.)	18	1013.9	+4	N	2	0	52	85	6	800	St	10	-	10	1
Croydon	244	1012.1	+2	NNW	2	0	47	97	6	800	Nb	10	-	10	1013.5	+3	NNW	2	0	51	92	6	800	Nb	10	-	10	1
Clacton-on-Sea	54	1010.8	+3	NW	4	c	52	92	7	2500	Stn	7	-	7	2
Shoeburyness	11	1012.2	+1	NNW	5	c	52	92	8	4000	cu	7	Am	8	1
Felixstowe	15	1011.1	+3	NW	4	bc	53	85	6	4000	cu/b	1	Am	4	1
Lympe	350	1010.4	+1	NW	3	0	46	92	7	2500	Stn	9	-	9	1011.5	+2	NNW	4	0	51	92	6	800	St	10	-	10	1
Scilly (St. Mary's)	131	1017.7	0	NNW	4	b	53	75	8	4000	cu	2	-	2	1018.5	+1	NW	4	bc	52	85	8	4000	cu	4	-	4	1
Falmouth (Pendennis)	260	1016.0	0	NW	3	b+	50	75	8	4000	cu/b	3	-	3	1017.6	+2	NW	2	b	50	85	8	4000	cu/b	3	-	3	1
Plymouth (Cattewater)	82	1017.0	+2	SE	1	b	49	85	7	4000	cu	1	Am	10	1
Portland Bill	92	1013.8	+1	NNW	3	b	52	85	8	.	.	0	-	0	1016.0	+1	NNW	4	0	53	85	8	4000	cu/b	1	Am	9	1
Southampton (Calshot)	10	1013.6	+2	NNW	3	b	45	85	8	.	.	0	-	0	1014.7	+1	NNW	3	0	50	92	6	4000	Stn	8	Am	8	1
Dungeness	21	1010.0	0	NW	3	bc	46	75	7	.	.	0	-	0	1010.9	+1	NNW	3	c	52	92	7	2500	cu/b	5	Am	3	2
Guernsey	295	1015.7	+2	NNW	3	b+	52	85	8	2500	cu/b	3	-	3	2

WEATHER, TEMPERATURE, RAINFALL AND SUNSHINE AT HEALTH RESORTS FOR 10th

STATIONS.	WEATHER.		TEMPERATURE.		RAINFALL†		SUNSHINE.		STATIONS.	WEATHER.		TEMPERATURE.		RAINFALL†		SUNSHINE.	
	Fore-noon.	After-noon.	Min. Night.	Max. Day.	Night 17h-19h.	Day 9h-17h.	Sunrise to 17h.	Sunrise to Sunset.		Fore-noon.	After-noon.	Min. Night.	Max. Day.	Night 17h-19h.	Day 9h-17h.	Sunrise to 17h.	Sunrise to Sunset.
			9th-10th.	10th.	9th-10th.	10th.	10th.	9th.				9th-10th.	10th.	9th-10th.	10th.	10th.	9th.
			°F.	°F.	mm.	mm.	hr.	hr.				°F.	°F.	mm.	mm.	hr.	hr.
Bognor	o	bc	42	58	-	-	2.5	0.1	Ilfracombe ...	cb	bc	52	59	-	-	4.9	1.7
Berwick-on-Tweed	cccc	cbcc	45	55	22	Trace	4.8	1.9	Bude ...	c bcc	c b c b c	52	57	-	-	5.3	0.7
									Penzance ...	c b c b	b c b	50	60	0.7	-	7.6	0.7
Douglas (I. o. M.) ...	b c b	b c b	42	58	15	-	10.1	6.3	Paignton ...	b c g	b c g b g	48	61	0.5	-	7.8	0.5
Llandudno ...	bc	c b c b c	46	59	7	0.1	6.2	1.9	Torquay ...	b-bc	b-bc	47	61	0.5	-	8.7	5.3
Colwyn Bay ...	corrc	cbcc	45	55	9	-	6.0	1.4	Jersey ...	bc	bc	53	60	2	-	7.2	0.0
Rhyl ...	c b c	b c t l r	45	58	6	7	7.0	1.5	Weymouth ...	c b c	b c b	47	62	0.4	-	4.6	0.4
Wallasey ...	b e b b c	bc	44	58	3	-	8.7	1.6	Bournemouth ...	b c c	b b	43	62	-	-	7.5	0.2
Southport ...	b	b b c c	42	58	3	-	9.2	2.3	Portsmouth (S'thesa)	o o	b c b b	48	59	-	-	4.7	0.2
Blackpool ...	bc	b c c	41	58	6	-	8.7	3.0	Littlehampton ...	bc	bc	46	59	-	-	3.8	0.2
Ilkley ...	bc	c r o	37	60	2	4	4.1	3.3	Worthing ...	d o	c b c	46	58	1	-	3.8	0.1
Cleethorpes ...	o o r o	c b c o r	37	55	4	5	1.0	1.7	Brighton ...	b c o p o	o b c c	46	59	0.1	-	4.0	0.0
Skewness ...	r r o	o r o	38	56	2	3	0.0	0.6	Eastbourne ...	c b c	b	48	59	0.5	-	5.2	0.0
Aberystwyth ...	b	bc	47	56	6	-	8.1	1.6	Hastings ...	c b c c o	o c b c c	43	58	1	-	5.8	0.0
Bath ...	o b c p o	o c b c b	46	61	2	Trace	3.9	1.3	Folkestone ...	b b c c o	c o b b c c g	44	58	-	-	6.0	0.0
Cheltenham ...	o b c b	b c b	45	62	2	-	8.7	3.0	Dover ...	b c b	c b c b	45	58	Trace	-	6.9	0.0
Leamington Spa ...	cb	bc	41	57	1	-	4.3	1.7	Tunbridge Wells ...	c b c	b c c	42	58	0.3	-	3.9	0.0
Lowestoft ...	c o o r o	c o i r o	42	56	4	1	1.8	1.0	Ramsgate ...	o m	o m b c	44	59	0.7	-	4.0	0.0
Felixstowe ...	o	b c o p	42	57	7	2	2.4	0.0	Margate ...	b c c o	o c b c	45	57	0.2	-	4.4	0.0
Harwich & Dovercourt	o m c	c r r c	42	57	3	1	1.8	0.0	Deal ...	b c o	o c b	44	60	0.3	-	3.5	0.0
Southend ...	o c	c o	44	58	0.5	-	2.6	0.1									

TERMS OF SUBSCRIPTION.—6/6 per quarter or 25/- per year, post free. Single copies may be obtained at the Meteorological Office, price 1d.

* Information not usually received.

† The observations at 01



AIR MINISTRY.

DAILY WEATHER REPORT OF THE METEOROLOGICAL OFFICE, LONDON:

BRITISH SECTION.

No. B23305

Saturday, 12th September, 1925.

Page 1

Observations at 1300 G.M.T. 11th															Observations at 1300 G.M.T. 11th																						
STATIONS.															STATIONS.																						
(For heights see p. 4).																																					
Barom. at M.S.L.	Change in 3 hours.	Wind.		Weather.	Temp. °F.	Humidity %	Visibility 0-9	Cloud.				Barom. at M.S.L.	Change in 3 hours.	Wind.		Weather.	Temp. °F.	Humidity %	Visibility 0-9	Cloud.				Barom. at M.S.L.	Change in 3 hours.	Wind.		Weather.	Temp. °F.	Humidity %	Visibility 0-9						
		Direc.	Force					Height	Form	Amt.	Direc.			Force	Height					Form	Amt.	Direc.	Force			Height	Form					Amt.	Direc.	Force	Height	Form	Amt.
Lerwick	1019.4	+1	N	3	o	52	85	5700	ScCu	2	ASc	9	1019.1	0	N	3	opr	51	92	7	4000	Cu	10	-	10	2	1019.1	0	N	3	opr	51	92	7			
Stornoway	1022.2	0	N	1	o+	51	75	1500	ScCu	10	-	10	1022.2	0	N	1	o	48	85	7	1500	ScCu	10	-	10	0	1022.2	0	N	1	o	48	85	7			
Wick	1020.8	+1	NNW	3	c	51	85	4000	ScCu	6	ASc	8	1021.5	+1	NNW	2	opr	48	92	8	1500	ScCu	7	ASc	9	1	1021.5	+1	NNW	2	opr	48	92	8			
Castleby	1023.0	+1	NNW	3	bc	53	75	4000	Cu	3	ASc	5	1022.7	0	NNW	4	c+	51	75	8	4000	ScCu	8	-	8	3	1022.7	0	NNW	4	c+	51	75	8			
Nairn	1019.4	0	N	3	bcjp	53	65	2500	CuNb	5	-	5	1020.4	+1	NNW	3	cjp	50	75	8	4000	Cu	8	-	8	0	1020.4	+1	NNW	3	cjp	50	75	8			
Aberdeen	1019.4	0	N	3	bcjp	53	65	2500	CuNb	5	-	5	1020.4	+1	NNW	3	cjp	50	75	8	2500	ScCu	8	-	8	0	1020.4	+1	NNW	3	cjp	50	75	8			
Malin Head	1023.2	+1	NNW	4	bc	54	75	4000	Cu	3	ASc	4	1022.8	0	NNW	3	c	51	75	9	4000	Cu	7	-	7	1	1022.8	0	NNW	3	c	51	75	9			
Renfrew	1020.3	0	-	0	or	55	75	2500	ScCu	9	-	9	1020.2	0	NNW	2	c	53	75	7	2500	ScCu	8	-	8	0	1020.2	0	NNW	2	c	53	75	7			
Edinburgh (Inchkeith)	1019.4	+1	ESE	1	cjp	56	65	4000	CuNb	3	ASc	8	1019.7	+1	-	0	or	50	85	8	-	Cu	6	ASc	9	0	1019.7	+1	-	0	or	50	85	8			
Leuchars	1019.3	0	N	3	or	55	65	4000	ScCu	9	-	9	1019.7	+1	N	1	o	53	75	8	5700	ScCu	8	-	8	0	1019.7	+1	N	1	o	53	75	8			
Blackdalemuir	1020.2	+1	N	5	or	50	85	1500	ScCu	10	-	10	1020.7	+1	-	0	o	47	85	7	2500	ScCu	9	-	9	0	1020.7	+1	-	0	o	47	85	7			
Tynemouth	1019.4	+2	N	4	bcjr	54	75	1500	CuNb	5	-	5	1020.1	+1	N	3	bc	52	75	8	1500	CuNb	5	-	5	4	1020.1	+1	N	3	bc	52	75	8			
Blackhead Point	1024.2	+2	N	1	bc	56	65	9	-	-	6	1023.9	-1	N	2	bc	53	75	9	4000	Cu	4	-	4	1	1023.9	-1	N	2	bc	53	75	9				
Donaghadee	1021.1	0	NNW	3	bc	57	65	4000	Cu	3	ASc	4	1021.0	0	N	3	bc	53	75	8	4000	Cu	4	-	4	2	1021.0	0	N	3	bc	53	75	8			
Birr Castle	1022.7	0	W	1	o+	55	65	2500	Cu	7	ASc	9	1022.8	0	N	3	bc	54	75	8	2500	Cu	4	ASc	6	2	1022.8	0	N	3	bc	54	75	8			
Holyhead	1020.5	+1	N'E	4	c	58	75	2500	Cu	3	ASc	7	1020.7	0	N'W	4	bc	54	75	9	4000	ScCu	4	ASc	6	2	1020.7	0	N'W	4	bc	54	75	9			
Liverpool (Bidston)	1019.6	-1	N	3	bc	56	65	2500	ScCu	6	-	6	1019.9	+1	N'W	3	c	54	75	8	2500	ScCu	7	-	7	0	1019.9	+1	N'W	3	c	54	75	8			
Chester (Sealand)	1019.1	0	N	3	o	58	65	2500	ScCu	9	-	9	1019.8	+1	NNW	3	c	54	75	8	4000	Cu	4	ASc	8	0	1019.8	+1	NNW	3	c	54	75	8			
Harrogate	1018.4	+3	N'W	3	o+	54	75	4000	ScCu	10	-	10	1019.6	+2	NNW	1	or	49	85	7	4000	Nb	9	-	9	0	1019.6	+2	NNW	1	or	49	85	7			
Spurn Head	1018.3	+2	N	6	or	55	85	7	4000	Nb	10	-	10	1019.2	+3	N	5	c	53	85	7	4000	CuNb	8	-	8	6	1019.2	+3	N	5	c	53	85	7		
Birmingham (Edgbaston)	1017.2	0	N	3	c	55	75	6	4000	ScCu	8	-	8	1019.1	+2	NNE	3	b	53	65	5	2500	CuNb	3	-	3	0	1019.1	+2	NNE	3	b	53	65	5		
Cranwell	1017.4	+2	N'E	5	cjr	56	85	8	1500	CuNb	7	ASc	8	1018.7	+2	N	3	cjr	50	92	7	1500	ScCu	8	-	8	0	1018.7	+2	N	3	cjr	50	92	7		
Gorleston	1014.4	+3	N'W	5	c	61	65	6	4000	Cu	7	-	7	1015.9	+2	N'W	4	cpr	54	85	6	4000	Nb	8	-	8	1	1015.9	+2	N'W	4	cpr	54	85	6		
Valencia (Cahirciveen)	1024.3	0	N	2	bc	57	65	9	4000	Cu	6	-	6	1024.3	-1	N	3	b	55	65	9	4000	Cu	3	-	3	3	1024.3	-1	N	3	b	55	65	9		
Roches Point	1023.3	+1	N'W	3	o+	60	65	8	4000	ScCu	9	-	9	1023.3	0	NNE	2	bc	57	75	8	4000	CuNb	2	ASc	5	0	1023.3	0	NNE	2	bc	57	75	8		
Pembroke (St. Ann's H.)	1020.1	+1	N'W	3	bc	59	65	8	4000	CuNb	6	-	6	1020.6	0	N	2	c	55	75	8	5700	ScCu	2	ASc	7	0	1020.6	0	N	2	c	55	75	8		
Ross-on-Wye	1017.8	+2	N'W	3	bc	58	55	8	4000	Cu	5	-	5	1018.7	+1	N	1	c+	54	75	8	4000	ScCu	7	ASc	8	0	1018.7	+1	N	1	c+	54	75	8		
Leafield	1017.1	+2	N	3	c+	57	65	6	2500	CuNb	7	-	7	1018.6	+1	N'W	2	c	49	85	6	4000	Sc	8	-	8	0	1018.6	+1	N'W	2	c	49	85	6		
Andover	1015.9	+3	N'E	2	o+	57	65	7	4000	Cu	9	-	9	1018.2	+2	N	1	o	53	75	6	4000	ScCu	9	-	9	0	1018.2	+2	N	1	o	53	75	6		
S. Farnborough	1015.6	+2	N	3	cjp	60	65	3	2500	CuNb	5	ASc	7	1017.6	+2	N	1	c+	52	85	7	2500	Cu	8	-	8	0	1017.6	+2	N	1	c+	52	85	7		
London (Kew Obsy.)	1016.2	+1	N	3	cpr	54	75	7	1500	CuNb	7	ASc	8	1017.6	+2	N	1	bcjr	53	85	5	1500	ScCu	4	ASc	5	0	1017.6	+2	N	1	bcjr	53	85	5		
Croydon	1015.6	+1	N	4	cjr	57	75	7	2500	ScCu	8	-	8	1017.5	+3	N'W	2	or+	53	85	5	1500	Nb	9	-	9	0	1017.5	+3	N'W	2	or+	53	85	5		
Clacton-on-Sea	1014.8	+2	N'W	4	bcjr	56	85	8	800	Nb	2	ASc	4	1015.9	+2	N	4	cpr	55	75	6	4000	ScCu	8	-	8	2	1015.9	+2	N	4	cpr	55	75	6		
Shoeburyness	1014.8	+2	N'W	4	bcjr	56	85	8	800	Nb	2	ASc	4	1015.9	+2	N	4	cpr	55	75	6	4000	ScCu	8	-	8	2	1015.9	+2	N	4	cpr	55	75	6		
Felixstowe	1013.8	+2	N'W	5	c	60	65	7	2500	Cu	8	-	8	1016.7	+1	NNW	3	bcjr	52	92	7	1500	Nb	2	ASc	4	3	1016.7	+1	NNW	3	bcjr	52	92	7		
Lymington	1013.5	+2	N'E	5	c	61	92	8	1500	ScCu	7	-	7	1015.9	+2	N	4	or	54	85	8	1500	Nb	6	ASc	9	0	1015.9	+2	N	4	or	54	85	8		
Silly (St. Mary's)	1020.7	+1	N'E	4	b	59	75	8	4000	Cu	2	-	2	1021.6	+1	N	4	bc	57	75	8	4000	Cu	1	ASc	5	4	1021.6	+1	N	4	bc	57	75	8		
Falmouth (Pendennis)	1015.0	+2	N'E	3	bc	60	65	8	4000	Cu	4	-	4	1020.8	+1	N	4	bc	57	75	8	4000	CuNb	3	ASc	5	0	1020.8	+1	N	4	bc	57	75	8		
Plymouth (Cattewater)	1018.4	+1	N	3	c	60	65	8	2500	Cu	7																										

SUMMARY FOR THE PAST 24 HOURS.												SUN
STATIONS.	WEATHER.				TEMPERATURE.			RAINFALL.				11th Hours
	7h-12h.	12h-18h.	18h-12h.	1h-7h.	MAX. Day.	MIN. Night.	MIN. on GRASS.	Day. 7h-18h.	Night. 18h-7h.	Precipitation began.	Precipitation began.	
	11th	11th	to 11/12h.	12th.	7h-18h.	18h-7h.	mm.	mm.				
Lerwick ...	bccco	oprc	ocbcb	becpbc	53	46	.	Trace	1	1730	0330	2.5
Sornoway ...	c	oo	c	c	51	36	.	0.1	-	-	-	0.7
Wick ...	cprc	cprc	oprc	c	53	42	.	0.5	-	1100	-	.
Castlebay ...	bccbc	ocbcb	bo	o	53	47	.	-	-	-	-	5.2
Nairn ...	cpg	cprg	cq	bc	52	43	.	3	-	0900	-	1.5
Aberdeen ...	cprbcg	bcpbc	cbe	bcc	56	43	38	1	-	40800	-	5.0
Malin Head ...	cobcv	bccov	cov	pccov	54	49	.	-	Trace	-	0230	4.7
Renfrew ...	bccp	oprc	cprc	bccp	57	37	31	0.3	Trace	1100	42100	2.9
Edinburgh (Inchkeith) ...	oo	p	bcc	bcb	59	45	34	5	Trace	1230	-	2.8
Leuchars ...	ocbpr	oprcoc	cbu	bcb	57	37	25	0.2	-	1230	-	3.1
Blackdunmure ...	ocbpr	oprcoc	cbu	bcb	57	37	25	0.2	-	1230	-	3.1
Tremouth ...	cp	bc	bc	cprbc	55	44	41	0.1	1	0900	0230	.
Blackod Point ...	bc	bc	coc	cc	57	45	.	-	0.1	-	-	.
Donaghadee ...	bc	bccp	bc	bc	57	42	.	0.3	-	40800	-	.
Birr Castle ...	co	cobc	bc	com	57	39	29	-	-	-	-	1.3
Holyhead ...	bcc	cv	cob	p	59	50	49	Trace	1	0900	0530	5.3
Liverpool (Bidston) ...	bccoc	cov	cbcbw	bc	57	47	41	-	-	-	-	3.2
Choster (Sealand) ...	bcco	ocbce	oor	ocff	59	42	35	-	4	-	42100	3.2
Harrogate ...	bcco	oprc	ob	b	55	40	34	Trace	-	1430	-	6.0
Spurn Head ...	cor	cobc	p	cprc	56	46	.	1	1	40800	42100	4.5
Birmingham (Edgbaston) ...	bcc	co	bom	omb	59	45	33	-	-	-	-	2.1
Cranwell ...	bccp	cprc	cprc	bcb	60	41	34	2	Trace	1100	0330	5.8
Gorleston ...	cq	cprc	cprbc	bprbc	61	47	45	1	1	40800	42100	7.9
Valencia (Cahiroiveen) ...	bcc	bccv	bv	bwcov	58	40	35	-	-	-	-	7.9
Roches Point ...	bcco	ocbc	bc	bcc	62	46	.	-	-	-	-	.
Pembroke (St. Ann's H.) ...	cprc	c	c	b	60	46	.	Trace	-	-	-	8.8
Ross-on-Wye ...	cobc	bccbc	ocog	cmoc	60	41	35	-	-	-	-	4.9
Leafield ...	bcc	cobc	cbu	bcbw	58	41	29	0.3	Trace	1630	-	4.8
Andover ...	ocbce	bccp	o	ocbcm	62	40	33	Trace	-	1630	-	5.4
8. Farnborough ...	ocbce	bccp	o	ocbcm	61	38	36	4	0.6	1330	42100	3.8
London (Kew Obs.) ...	ocbce	bccp	o	ocbcm	59	41	32	2	-	1230	-	2.4
Croydon ...	ocbce	bccp	o	ocbcm	61	40	32	5	0.1	1230	-	4.0
Glaston-on-Sea ...	c	cprc	cbc	bc	62	44	41	1	-	1430	-	5.2
Shoeburyness ...	cbcbcc	bccp	bcb	bmb	64	41	39	1	Trace	1230	42100	5.2
Felixstowe ...	bccp	bccp	bcb	bcb	61	45	43	2	Trace	40800	42100	5.2
Lympe ...	oc	corr	ocb	bcbw	61	43	40	Trace	1	1730	42100	6.7
Scilly (St. Mary's) ...	bcc	bcc	b-bc	bccp	60	49	.	1	1	40800	0530	9.6
Falmouth (Pendennis) ...	bccbc	bc	bc	bc	61	49	.	-	-	-	-	11.0
Plymouth (Cattewater) ...	bcc	cb	b	bo	64	48	44	Trace	-	1530	-	9.1
Portland Bill ...	ocbce	oc	coz	ocbce	62	48	.	-	-	-	-	.
Southampton (Galshot) ...	cmcb	ccy	ccy	ccy	63	47	44	0.5	-	1630	-	5.7
Dungeness ...	co	ocoo	cc	bcbcm	62	42	.	-	-	-	-	.
Guernsey ...	bcc	cobc	bcb	bcb	59	51	.	Trace	9	40800	0330	.





AIR MINISTRY.

DAILY WEATHER REPORT OF THE METEOROLOGICAL OFFICE, LONDON:

Page 4.

BRITISH SECTION. *Saturday 12th September* 1925.

No. 255...

STATIONS.	Height above M.S.L. in feet.	Observations at 0100 G.M.T. 12th											Observations at 0700 G.M.T. 12th															
		Barom. at M.S.L.	Change in 3 Hours.	Wind.		Weather.	Temp. of.	Humidity. %	Visibility. †	Cloud.				Barom. at M.S.L.	Change in 3 Hours.	Wind.		Weather.	Temp. of.	Humidity. %	Visibility. †	Cloud.						
				Dir.	Force					Height.	Form.	Amt.	Upper Form.			Total Amt.	Dir.					Force	Height.	Form.	Amt.	Upper Form.	Total Amt.	
																												0-12
Lerwick	54	1020.5	+1	NW	1	b	47	97	7	5700	Str	2	Act	3	1021.2	+1	NW	1	c	48	97	8	4000	Str	8	-	8	0
Stornoway	51	1023.9	+1	N	1	b	42	97	6	2500	Str	5	Cst	7	1023.2	0	-	0	c	38	92	7	4000	Str	3	Act	7	0
Wick	81	1022.5	+1	WNW	2	b	42	97	8	2500	Str	5	Cst	7	1023.2	+1	WSW	2	c	44	97	8	2500	Str	4	Cst	7	0
Castlebay	37	1023.4	0	-	0	c	49	85	8	2500	Str	5	-	5	0
Nairn	82	1022.8	0	-	0	bc	45	92	8	4000	Str	5	-	5	0
Aberdeen	48	1022.3	+2	NW	3	c	46	85	8	4000	Str	8	-	8	0
Malin Head	51	1021.3	0	NNW	3	c	50	75	9	4000	Str	7	-	7	1023.3	+1	NNW	3	0	51	65	9	5700	Str	9	-	9	1
Renfrew	36	1023.2	+3	-	0	bc	39	97	2	4000	Str	4	-	4	0
Edinburgh (Inchkeith)	190	1021.4	+2	N	1	bc	48	85	8	2500	Str	3	Act	4	1022.5	+2	NNW	2	b	47	75	3	-	-	0	Act	3	0
Leuchars	40	1022.4	+1	WSW	3	b	42	92	8	-	-	0	Act	2	1
Eskdalemuir	704	1023.9	+2	-	0	b/f	37	92	8	4000	Str	1	-	1	4
Tynemouth	72	1020.9	+1	W	2	bc	45	92	7	1500	Str	6	-	6	1021.4	+1	NW	2	bc	46	92	7	4000	Str	4	-	4	1
Blackod Point	10	1024.3	0	-	0	c	50	85	8	1023.8	0	-	0	c	49	85	9	8	0
Donaghadee	35	1022.6	+2	SW	2	b	45	92	8	4000	Str	3	-	3	9
Birr Castle	175	1024.4	.	NW	1	0	42	97	6	1500	Str	3	-	3	2
Holyhead	20	1021.4	0	NNW	4	bc	54	75	8	2500	Str	4	-	4	1021.6	+2	NNE	4	0	53	85	8	1500	Str	9	-	9	1
Liverpool (Bidston)	139	1022.1	+2	ENE	1	bc	49	75	4	4000	Str	1	-	1	5
Chester (Sealand)	18	1022.0	+2	NNE	2	bc	42	97	3	5700	Str	2	Act	1	5
Harrogate	480	1021.8	+1	W	3	b	46	85	8	-	-	0	Act	1	5
Spurn Head	26	101.92	0	NW	5	c	49	92	8	4000	Str	7	-	7	101.94	+2	NNW	4	bc	47	92	7	4000	Str	4	-	4	0
Birmingham (Edgbaston)	325	1021.9	0	N	2	b	47	75	5	-	-	0	-	1	0
Cranwell	236	1020.4	+2	NNW	3	b	42	97	6	.	.	0	-	0	1020.8	+1	NNW	4	b	43	97	6	4000	Str	1	-	1	5
Gorleston	13	101.75	+1	NNW	2	bc	49	85	5	4000	Str	4	-	4	101.79	+1	NNW	2	bc	48	92	6	2500	Str	5	-	5	0
Valencia (Cahiroiveen)	30	1026.3	0	-	0	b	51	97	9	-	-	0	-	0	1026.1	+1	E'S	1	0	42	97	9	2500	Str	8	Cst	9	3
Roches Point	32	1026.1	0	NNW	1	c	47	92	8	4000	Str	8	-	8	0
Pembroke (St. Ann's H.)	149	1022.1	0	NNW	2	c	51	85	8	2500	Str	7	-	7	1022.3	+1	N	2	b	49	75	8	5700	Str	1	-	1	8
Ross-on-Wye	235	1021.5	+1	WSW	1	c/f	44	97	8	2500	Str	8	Act	3	3
Leafield	612	1021.0	+1	NNW	2	b	45	92	6	5700	Str	2	Act	3	3
Andover	295	1021.4	+2	N/E	1	bc	45	92	6	4000	Str	2	Act	5	2
S. Farnborough	230	1020.2	+1	NW	1	b	41	97	5	-	-	0	Act	2	0
London (Kew Obsy.)	13	1020.6	+2	NNW	1	b	44	85	5	-	-	0	-	0	0
Oroydon	214	101.98	+2	NNW	1	b	44	97	6	-	-	0	-	0	1020.2	0	NNW	2	mm	43	97	4	-	-	0	-	0	0
Clacton-on-Sea	54	101.84	+2	NW	4	bc	46	92	7	5700	Str	5	-	5	2
Shoeburyness	11	101.91	+1	NW	5	b	46	92	6	-	-	0	Act	1	0
Felixstowe	15	101.92	+3	NNW	3	b	46	92	6	5700	Str	2	Act	3	5
Lympe	350	101.75	+1	NNW	4	b	45	92	7	-	-	0	Act	1	101.84	+2	N	4	bc	46	92	8	4000	Str	5	-	5	1
Soilly (St. Mary's)	131	1022.8	0	NW	3	bc	54	85	8	4000	Str	2	Act	4	1022.4	+1	NNW	1	c	51	85	9	4000	Str	7	-	7	0
Falmouth (Pendennis)	206	1022.2	+1	N	3	bc	53	85	8	4000	Str	5	-	5	1022.0	+1	N	1	bc	51	85	8	4000	Str	5	-	5	0
Plymouth (Cattewater)	32	1021.7	+2	NE	3	0	50	85	7	4000	Str	9	-	9	2
Portland Bill	32	1020.6	+2	NW	3	0	52	75	6	4000	Str	10	-	10	1020.9	+1	NNW	3	b	51	85	6	4000	Str	2	Act	3	3
Southampton (Calshot)	10	1020.3	+1	NNW	2	b	49	92	8	-	-	0	Act	3	1021.1	+2	NW	3	b	48	85	7	1500	Str	2	Act	5	4
Dungeness	21	1015.6	+1	NNW	3	bc	45	37	7	-	-	0	Act	4	1018.0	+2	NNW	3	b	47	85	5	2500	Str	4	-	4	1
Guernsey	295	1020.3	+2	N	2	bc	53	85	7	2500	Str	4	-	4	1

WEATHER, TEMPERATURE, RAINFALL AND SUNSHINE AT HEALTH RESORTS FOR 11th

STATIONS.	WEATHER.		TEMPERATURE.		RAINFALL†		SUNSHINE.		STATIONS.	WEATHER.		TEMPERATURE.		RAINFALL†		SUNSHINE.	
	Fore-noon.	After-noon.	Min. Night.	Max. Day.	Night 17h-9h.	Day 9h-17h.	Sunrise to 17h.	Sunrise to Sunset.		Fore-noon.	After-noon.	Min. Night.	Max. Day.	Night 17h-9h.	Day 9h-17h.	Sunrise to 17h.	Sunrise to Sunset.
			°F	°F.	mm.	mm.	hr.	hr.									
Bognor	bc	bcPR	43	62	1	3	4.2	3.2	Hilfracombe ...	cb	bcc	55	61	mm.	mm.	hr.	hr.
Berwick-on-Tweed	cbcb	ccbc	50	54	-	-	7.0	4.8	Bude ...	Wcb	bcb	47	63	-	-	10.4	9.4
Douglas (I. o. M.) ...	c	c	48	57	-	-	5.2	10.6	Penzance ...	bc	b	50	63	2	-	10.0	9.4
Liandudno ...	c	c	54	58	1	-	2.0	6.3	Paignton ...	bcb	bcb	44	63	-	0.3	6.1	9.9
Colwyn Bay ...	cccc	cccc	54	57	-	-	0.7	6.0	Torquay ...	o	c	46	62	-	-	6.8	9.9
Rhyl ...	cbe	bc	52	58	2	-	1.5	7.3	Jersey ...	gc	bc	53	63	3	-	7.3	4.5
Wallasey ...	coc	co	48	58	0.3	-	4.0	3.8	Weymouth ...	bcc	bc	46	65	-	-	5.2	7.3
Southport ...	coc	coc	47	53	-	-	2.6	3.2	Bournemouth ...	bcb	co	45	62	0.5	-	5.5	7.3
Blackpool ...	coc	bc	47	53	-	-	2.4	3.6	Portsmouth (S'thsea)	qcb	bcco	45	63	-	-	4.5	7.3
Ilkley ...	-	-	47	53	-	-	4.3	4.1	Littlehampton ...	bc	bcb	44	62	-	-	4.7	7.3
Cleethorpes ...	orccc	ocbc	51	57	2	Trace	3.6	1.0	Worthing ...	bc	cbt	46	62	-	-	5.7	7.3
Skagness ...	oroc	crc	50	57	2	Trace	6.5	0.0	Brighton ...	c	c	47	64	5	-	7.1	7.3
Aberystwyth ...	abc	rb	44	53	-	3	5.3	8.3	Eastbourne ...	c	bc	44	66	3	Trace	7.1	7.3
Bath ...	bc	bcb	46	53	-	-	3.0	4.3	Hastings ...	cbcc	cbh	45	62	3	2	4.3	6.0
Cheltenham ...	Wcb	bcb	47	60	1	0.5	3.8	7.4	Folkestone ...	bc	cbe	43	63	1	-	6.1	6.0
Leamington Spa ...	cb	m	41	60	1	0.4	5.6	5.0	Dover ...	bcb	bcb	50	62	-	0.5	6.2	4.4
Lowestoft ...	bcb	bcb	50	59	5	2	7.3	1.8	Tunbridge Wells ...	qcb	bcb	44	63	3	-	5.2	4.4
Felixstowe ...	cbe	bc	50	61	1	0.3	6.4	2.4	Ramsgate ...	bc	bhc	51	62	2	2	5.7	4.4
Harwich & Dovercourt	crbc	btrbc	50	62	1	0.3	7.3	1.9	Margate ...	cbe	btr	52	59	2	2	5.7	3.5
Southend ...	bcb	btrbc	49	64	2	3	6.2	2.6	Deal ...	orbc	Hphr	49	62	2	4	3.7	3.5

BRITISH SECTION.

No. B.23306

Sunday 13th September 1925.

Page 1.

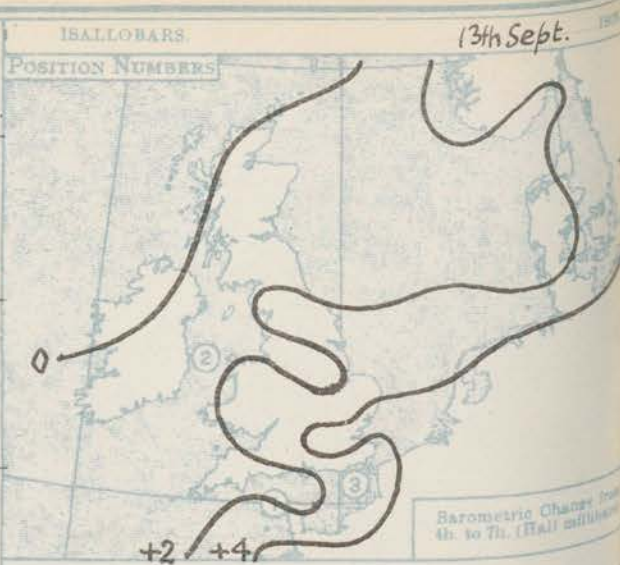
Observations at 1800 G.M.T. 12th															Observations at 1800 G.M.T. 12th														
STATIONS.	Barom. at M.S.L.	Change in 3 Hours.	Wind.		Weather.	Temp. °F.	Humidity. %	Visibility. 0-9	Cloud.				Barom. at M.S.L.	Change in 3 Hours.	Wind.		Weather.	Temp. °F.	Humidity. %	Visibility. 0-9	Cloud.								
			Direc.	Force					Height	Form	Amt.	Direc.			Force	Height					Form	Amt.							
																							0-10	0-10	0-10	0-10			
(For heights see p. 4.)																													
Lerwick	10226	+1	NW	1	c	52	75	8	4000	Cu	5	alt	8	10238	+1	0	b	49	75	8	4000	Cu	2	alt	3	0			
Stornoway	10240	0	0	0	c+	55	75	9	4000	Cu	7	-	7	10236	0	SSW	3	0+	51	75	9	1500	Sc	10	-	10	2		
Wick	10248	+1	WSW	1	c	52	65	8	4000	Sc	6	CiSc	8	10246	0	SSW	2	bc	49	75	8	4000	Sc	3	alt	5	0		
Castlebay	10244	+1	SSW	3	c-	53	75	8	4000	Sc	8	-	8	10243	0	SSW	3	0	52	75	8	4000	Sc	9	-	9	2		
Nairn	10244	0	0	0	c	55	65	8	2500	Sc	9	-	9	10249	0	ESE	1	b	49	85	7	4000	Sc	1	-	1	0		
Aberdeen	10244	+2	NE	2	0	55	65	8	2500	Sc	9	-	9	10243	0	E	1	b	52	65	9	5700	Sc	2	Ci	2	0		
Malin Head	10245	+1	NNW	2	c	53	65	9	5700	Sc	8	-	8	10247	+1	0	bc	55	75	6	2500	Cu	6	-	6	0			
Renfrew	10245	+1	ESE	1	c-	56	65	7	2500	Sc	7	-	7	10247	-1	SE	1	c	54	75	9	5700	Sc	7	-	7	1		
Edinburgh (Inchkeith)	10244	+2	0	0	bc+	55	55	8	5700	Sc	9	-	9	10243	0	ESE	3	0	53	75	8	5700	Sc	9	-	9	0		
Leuchars	10239	+1	ESE	3	0+	56	65	8	4000	Sc	9	-	9	10250	0	0	c	50	75	7	4000	Sc	7	-	7	0			
Raekdalemuir	10244	+1	NNE	2	0	53	65	8	4000	Sc	9	-	9	10240	+1	N	3	c+	53	85	8	2500	Cu	7	-	7	2		
Tynemouth	10231	+1	N	3	bc	53	85	7	4000	Cu	3	alt	6	10236	-1	S	1	b	54	65	9	0	0	2	0				
Blacksod Point	10244	0	W	1	c	56	65	9	0	0	0	0	8	10245	+1	N	2	0	54	75	8	0	0	0	1				
Donaghadee	10242	+2	E	2	bc+	57	65	8	4000	Cu	4	-	4	10245	0	SE	2	b-	54	75	8	0	0	0	0				
Birr Castle	10252	0	NW	2	0	54	75	7	2500	Sc	9	-	9	10250	0	NW	1	0	54	92	7	2500	Sc	9	-	9	0		
Holyhead	10237	+1	NE	2	bc-	57	65	9	4000	Cu	1	alt	5	10245	+1	NE	3	b	54	65	9	4000	Cu	1	-	1	0		
Liverpool (Bidston)	10238	+1	NW	2	b+	55	65	7	4000	Sc	2	Ci	3	10247	+1	NW	2	b	54	75	9	1500	Sc	1	-	1	0		
Chester (Sealand)	10234	+1	NNW	3	bc+	57	65	7	5700	Cu	4	-	4	10243	+2	NNW	3	b	52	75	8	0	0	Ci	1	0			
Harrogate	10234	+3	N	3	0+	53	75	7	7200	Sc	9	-	9	10245	+1	N	2	0	54	75	7	0	0	alt	9	0			
Spurn Head	10220	+3	N	4	bc-	55	75	8	4000	Cu	5	-	5	10235	+3	NW	3	bc	53	85	8	4000	Cu	3	alt	4	1		
Birmingham (Edgbaston)	10224	0	NNE	3	bc	57	55	7	4000	Cu	4	-	4	10234	+1	NE	2	b	55	55	6	4000	Sc	2	-	2	0		
Cranwell	10209	0	NNW	4	c	59	65	8	2500	Cu	8	-	8	10236	+3	NE	3	bc	50	85	8	4000	Cu	3	alt	5	0		
Gorleston	10203	+3	NNE	4	bc-	59	75	7	2500	Cu	4	-	4	10215	+2	N	4	bc	56	85	7	2500	Nb	5	-	5	1		
Valencia (Cahiroiveon)	10256	+1	N	2	c	56	75	9	4000	Sc	7	Ci	8	10251	0	NW	1	b-	57	65	9	4000	Sc	1	-	1	0		
Rothes Point	10258	0	NNE	2	0	57	65	9	5700	Sc	9	-	9	10260	0	SSW	2	c	56	75	8	5700	Sc	8	-	8	0		
Pembroke (St. Ann's H.)	10236	+1	NW	1	c+	54	85	8	4000	Cu	8	-	8	10240	0	N	1	b-	54	85	8	4000	Cu	2	-	2	0		
Ross-on-Wye	10222	+1	NNW	3	bc	58	55	8	4000	Cu	4	-	4	10231	+1	N	1	b	54	75	6	0	0	Ci	1	0			
Leafield	10224	+1	N	3	bc	53	65	8	2500	Cu	4	-	4	10236	+2	NNW	2	b	50	85	8	2500	Cu	1	-	1	0		
Andover	10215	+1	NNE	3	bc	57	55	8	4000	Cu	6	-	6	10230	+2	N	1	b	52	75	7	4000	Sc	1	-	1	0		
S. Farnborough	10211	0	N	3	bc	57	65	8	4000	Cu	5	-	5	10223	+2	N	2	bc	56	65	8	4000	Sc	5	-	5	0		
London (Kew Obsy.)	10215	0	N	3	bc	57	55	7	4000	Cu	4	-	4	10228	+2	N	1	bc	56	65	6	2500	Cu	3	alt	4	0		
Croydon	10208	+1	N	3	0	57	65	6	4000	Sc	9	-	9	10225	+3	N	2	c	55	75	6	2500	Cu	8	-	8	0		
Clacton-on-Sea	10205	+1	NNW	4	c+	59	65	6	4000	Cu	8	-	8	10217	+3	NNW	3	c+	53	85	7	4000	Cu	7	-	7	1		
Shoeburyness	10205	+1	NNW	4	c+	59	65	6	4000	Cu	8	-	8	10221	+3	N	0	c+	54	85	6	4000	Sc	6	Ci	8	0		
Felixstowe	10205	+3	NE	3	0+	51	92	5	800	Nb	10	-	10	10218	+3	NNE	2	c-	53	85	7	2500	Cu	7	-	7	0		
Lympe	10197	+1	N	4	0+	55	37	8	800	Sc	7	alt	10	10211	+2	N	4	c	54	85	8	1500	Sc	7	-	7	0		
Silly (St. Mary's)	10248	+2	NNW	2	c-	58	85	9	4000	Sc	8	-	8	10251	0	NW	3	bc	55	65	9	4000	Cu	3	Ci	4	2		
Plymouth (Pendennis)	10239	+1	NNE	2	c	51	85	8	4000	Cu	8	-	8	10245	+1	NNE	2	b	55	92	8	4000	Cu	3	-	3	0		
Plymouth (Cattewater)	10226	0	NNW	3	0	57	55	8	2500	Cu	9	-	9	10241	+3	NNW	3	b	56	65	8	5700	Cu	3	-	3	0		
Portland Bill	10221	+1	NW	1	0-	60	55	6	4000	Sc	9	-	9	10225	+1	NNW	1	bc	57	55	8	4000	Sc	1	alt	6	0		
Southampton (Calshot)	10220	+1	NW	4	bc	59	55	8	2500	Cu	6	-	6	10231	+3	N	3	b-	58	85	6	4000	Cu	1	alt	1	0		
Danegess	10193	+2	NNE	4	c	59	85	8	4000	Cu	5	alt	8	10217	+3	N	4	c	56	97	8	4000	Cu	8	-	8	3		
Guernsey	10224	0	N	1	c	51	75	7	5700	Cu	6	alt	7	10250	+1	N	1	b-	54	75	7	4000	Cu	1	alt	1	1		

LONDON OBSERVATIONS.										24 HOURS ENDED 0900 G.M.T. 12th										24 HR. ended 1600 G.M.T. 12th										POLE STAR RECORD at Greenwich Obsy.										CODE FOR STATE OF GROUND.																																																																																																																																																																																																																																																																																																																																																																																																																																																																																																																																								
Height above M.S.L. in feet.	WEATHER.			TEMPERATURE.		RAIN-FALL mm.	SUN-SHINE to Sunset, hrs.	HUMIDITY.		Atmospheric Pollution. Milligrams of Solid Impurity per cubic metre.	POLE STAR RECORD at Greenwich Obsy.				CODE FOR STATE OF GROUND.																																																																																																																																																																																																																																																																																																																																																																																																																																																																																																																																																																	
	Morn-ing.	After-noon.	Night.	Max. °F.	Min. °F.			15h. G.M.T.	9h. G.M.T.		24 HR. ended 1600 G.M.T. 12th	Max.	Time.	Min.	Time.	1= Dry ground.	2= Soft (muddy) wet ground.	3= Bare ground frozen (but less than 2 ins. deep).	4= Bare ground frozen (but more than 2 ins. deep).	5= Dew (or wet grass but not wet ground).	6= Stating to-day in 1800 and 1800 reports (Hear frost in 0100 and 0700 reports).	7= Snow (thin layer, often not continuous).	8= Snow (deep, impeding traffic, usually a continuous layer).	9= Clear roads (ice on roads from frozen rain, or melted snow).																																																																																																																																																																																																																																																																																																																																																																																																																																																																																																																																																								
Kew	18	bc	bc	bc	bc	32	-	10.2	59	92	3	3	3	3	3	3	3	3	3	3	3	3	3	3	3	3	3	3	3	3	3	3	3	3	3	3	3	3	3	3	3	3	3	3	3	3	3	3	3	3	3	3	3	3	3	3	3	3	3	3	3	3	3	3	3	3	3	3	3	3	3	3	3	3	3	3	3	3	3	3	3	3	3	3	3	3	3	3	3	3	3	3	3	3	3	3	3	3	3	3	3	3	3	3	3	3	3	3	3	3	3	3	3	3	3	3	3	3	3	3	3	3	3	3	3	3	3	3	3	3	3	3	3	3	3	3	3	3	3	3	3	3	3	3	3	3	3	3	3	3	3	3	3	3	3	3	3	3	3	3	3	3	3	3	3	3	3	3	3	3	3	3	3	3	3	3	3	3	3	3	3	3	3	3	3	3	3	3	3	3	3	3	3	3	3	3	3	3	3	3	3	3	3	3	3	3	3	3	3	3	3	3	3	3	3	3	3	3	3	3	3	3	3	3	3	3	3	3	3	3	3	3	3	3	3	3	3	3	3	3	3	3	3	3	3	3	3	3	3	3	3	3	3	3	3	3	3	3	3	3	3	3	3	3	3	3	3	3	3	3	3	3	3	3	3	3	3	3	3	3	3	3	3	3	3	3	3	3	3	3	3	3	3	3	3	3	3	3	3	3	3	3	3	3	3	3	3	3	3	3	3	3	3	3	3	3	3	3	3	3	3	3	3	3	3	3	3	3	3	3	3	3	3	3	3	3	3	3	3	3	3	3	3	3	3	3	3	3	3	3	3	3	3	3	3	3	3	3	3	3	3	3	3	3	3	3	3	3	3	3	3	3	3	3	3	3	3	3	3	3	3	3	3	3	3	3	3	3	3	3	3	3	3	3	3	3	3	3	3	3	3	3	3	3	3	3	3	3	3	3	3	3	3	3	3	3	3	3	3	3	3	3	3	3	3	3	3	3	3	3	3	3	3	3	3	3	3	3	3	3	3	3	3	3	3	3	3	3	3	3	3	3	3	3	3	3	3	3	3	3	3	3	3	3	3	3	3	3	3	3	3	3	3	3	3	3	3	3	3	3	3	3	3	3	3	3	3	3	3	3	3	3	3	3	3	3	3	3	3	3	3	3	3	3	3	3	3	3	3	3	3	3	3	3	3	3	3	3	3	3	3	3	3	3	3	3	3	3	3	3	3	3	3	3	3	3	3	3	3	3	3	3	3	3	3	3	3	3	3	3	3	3	3	3	3	3	3	3	3	

* Information for these columns not usually received.

The barometric change is expressed in half millibars.

SUMMARIES FOR THE PAST 24 HOURS.												SU.
STATIONS.	WEATHER.				TEMPERATURE.			RAINFALL†				Hours
	7h.-12h.	12h.-12h.	12h.-12h.	1h.-7h.	MAX.	MIN.	MIN.	Day.	Night.	Precipitation	Precipitation	
	12th.	12th.	to 12th.	13th.	Day.	Night.	on Grass.	7h.-12h.	12h.-7h.	began.	began.	
Lerwick	c	cbb	b	bbe	55	46	.	-	-	-	-	3.3
Stornoway	c	c	c	c	58	46	.	-	-	-	-	5.5
Wick	c	b-bc	o	c	52	45	.	-	-	-	-	.
Castlobay	oc	co	o	oc	54	51	.	-	-	-	-	0.2
Nairn	bcb	bcb	bcbw	bcb	54	39	.	-	-	-	-	7.9
Aberdeen	cco	ocbcb	bcbw	bcbw	58	40	30	-	-	-	-	3.56
Malin Head	cov	cobcv	bcb	bcb	53	42	.	-	-	-	-	0.9
Renfrew	bcb	cobcz	cm	cm	58	34	28	-	-	-	-	5.7
Edinburgh(Inchkeith)	bc	c	bc	c	58	46	41	-	-	-	-	9.8
Leuchars	bcbco	oo	bcb	bcb	58	39	28	-	-	-	-	5.3
Eskdalemuir	bcbco	ococ	bcbcm	bcbcm	55	30	26	-	-	-	-	5.4
Tynemouth	bc	bcc	bcb	bcb	54	43	39	-	-	-	-	.
Blackod Point	c	cbb	bcb	coc	57	50	.	1	-	-	-	.
Donaghadee	bc	bc	bc	bc	58	41	.	-	-	-	-	.
Birr Castle	co	co	cobc	cobc	56	40	30	-	-	-	-	0.9
Holyhead	rbc	bcbv	bcbw	bcbw	59	42	35	1	-	10800	-	6.4
Liverpool (Bidston)	b-bc	bv	bcb	bcb	56	42	38	-	-	-	-	10.9
Chester (Sealand)	bcb	bcb	bcb	bcb	58	34	23	-	-	-	-	9.7
Harrogate	bcb	cobc	cob	bcb	54	43	36	-	-	-	-	6.0
Spurn Head	b	c	b-bc	bcb	57	47	.	1	-	1100	-	11.2
Birmingham (Edgbaston)	bcb	bcb	bcb	bcb	58	40	25	-	-	-	-	9.7
Glanwell	c	cobc	bcb	bcb	59	39	29	-	-	-	-	9.5
Gorleston	bcb	bcb	bcb	bcb	61	44	43	2	1	0900	4200	4.7
Valencia (Cabiroleven)	bcb	bcb	bcb	bcb	59	44	40	-	-	-	-	5.7
Roches Point	cov	oc	bcb	bcb	59	42	.	0.1	-	-	-	.
Pembroke (St. Ann's H.)	bc	b-bc	b	b-bc	57	45	.	2	-	10800	-	8.6
Ross-on-Wye	cby	bcb	bcb	bcb	60	33	29	-	-	-	-	7.4
Leafeld	bcb	bcb	bcb	bcb	57	36	28	-	trace	-	-	10.6
Andover	bc	bcb	bcb	bcb	60	34	28	-	-	-	-	9.9
S. Farnborough	bmb	bcb	bcb	bcb	59	36	36	-	-	-	-	10.4
London (Kew Obsy.)	bmb	bcb	bcb	bcb	59	40	32	-	-	-	-	10.2
Croydon	bmb	oc	bcb	bcb	59	41	30	-	0.1	-	4200	7.5
Glaston-on-Sea	bcb	cpc	bcb	bcb	59	44	43	2	-	1100	-	6.0
Shoeburyness	co	cpr	bcb	bcb	61	42	40	0.1	0.2	1330	-	6.0
Felixstowe	bmb	Rcb	bcb	bcb	59	44	43	7	trace	1100	-	3.6
Lympne	bcb	ocbcb	bcb	bcb	58	45	37	-	0.3	-	2200	8.0
Scilly (St. Mary's)	bcb	cpc	bcb	b-bc	60	49	.	0.1	-	10800	-	8.9
Falmouth (Pendennis)	bcb	cpc	bcb	bcb	59	43	.	1	-	10800	-	8.3
Plymouth (Cattewater)	oc	oby	bcb	bcb	59	40	37	-	trace	-	-	7.58
Portland Bill	bcb	ocbcb	bcb	bcb	61	48	.	-	-	-	-	.
Southampton (Calshot)	b-bc	b-bc	bcb	bcb	62	42	39	-	-	-	-	11.0
Dungeness	mzbcb	qog	bcb	bcb	60	45	.	-	-	-	-	.
Guernsey	ccl PR	bcb	b	bcb	58	50	.	3	-	1100	-	.

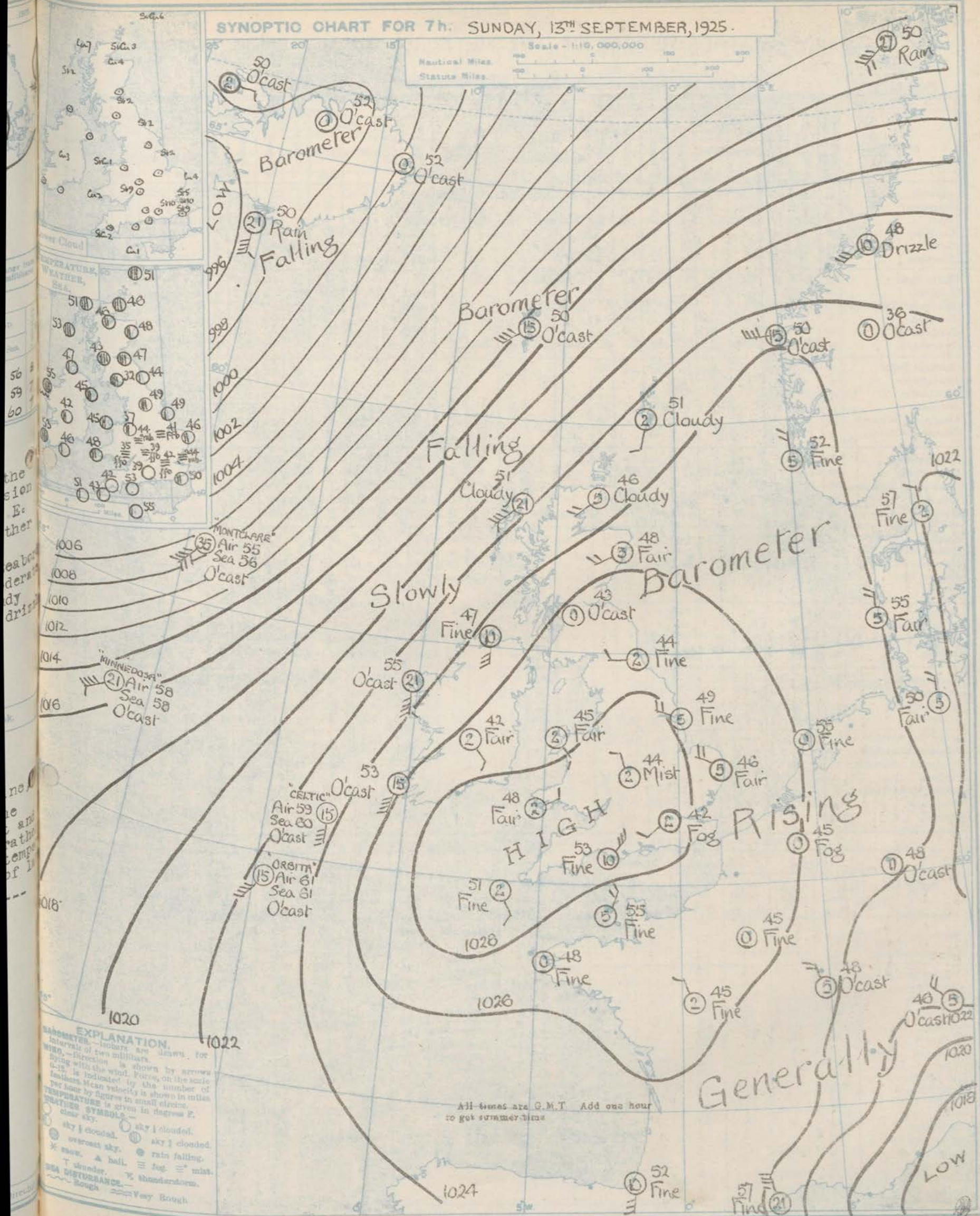


Observations from Cross Channel Steamers.							
Position.	Date and Time.	Steamship.	Wind.		Weather.	Temp.	
			Dirac.	Force.		Air.	Sea.
2	12h 9h	Cambria	N'w	4	cp	53	56
1	" 13h	St. Helier	NE	4	bc/s	56	59
3	13h 1h	Arundel	NNE	4	bc	56	60

GENERAL INFERENCE.

An anticyclone covers the British Isles, and a depression S.W. of Iceland is moving N.E. Winds will be light and weather fair or fine, except on the Western and North Western Seaboard where winds will be S.W., moderate to strong, and weather cloudy with probably some rain or drizzle.

Districts.	Forecasts for the 24 hours commencing 15h. G.M.T. Sunday, 13th September, 1925.	Further Outlook
1. S.E. England	Wind light variable; fair or fine; mist or fog locally morning and evening; moderate day temperature; ground frost locally at night.	Fair or fine except in the extreme west and northwest; rather higher day temperature than of 11.
2. E. England		
3. E. Midlands		
4. W. Midlands		
5. S.W. England		
6. South Wales		
7. North Wales		
8. N.W. England		
9. N. Midlands		
10. N.E. England		
11. E. Scotland	Wind light variable to S.W., light or moderate; fair to cloudy; mist locally, temperature moderate or rather warm.	
12. S.W. Scotland		
13. Isle of Man		
14. N. & N.W. Scotland	Wind S.W., moderate to strong; cloudy, some rain or drizzle; mist locally; temperature moderate or rather warm.	
15. Hebrides		
16. Orkneys and Shetlands		
17. N.W. Ireland		
18. N.E. Ireland	Same as 11 - 13.	
19. S.E. Ireland		
20. S.W. Ireland	Same as 14 - 17.	



All times are G.M.T. Add one hour
to get summer time

H. M. Stationery Office: Litho Press, Kingsway, W. C. 2.

AIR MINISTRY.

DAILY WEATHER REPORT OF THE METEOROLOGICAL OFFICE, LONDON:

Page 4.

BRITISH SECTION.....Sunday, 13th September.....1925.

No. 256...

STATIONS.	Height above M.S.L. in feet.	Observations at 0200 G.M.T. 1.3h.												Observations at 0700 G.M.T. 1.3h.														
		Barom. at M.S.L.	Change in 3 Hours	Wind.		Weather.	Temp. °F.	Humidity. %	Visibility. 0-3	Cloud.			Barom. at M.S.L.	Change in 3 Hours	Wind.		Weather.	Temp. °F.	Humidity. %	Visibility. 0-3	Cloud.							
				Direc.	Foros 0-12					Low.	Upper.	Total.			Direc.	Foros 0-12					Height	Form	Amt. 0-10	Height	Form	Amt. 0-10	Upper Form.	Total Amt. 0-10
Lerwick	54	1023.4	0	-	0	b	47	92	7	5700	Stn	72	-	2.5	1023.0	-1	S'W	1	c	51	92	8	5700	Stn	4	Am	7	
Stornoway	51	1023.5	0	SW	1	b	47	92	6	1500	St	6	As	10	1021.3	-1	SW	5	c	51	85	7	4000	Am	7	Am	8	
Wick	51	1024.4	-1	SW	2	0	50	92	8	1500	St	6	As	10	1023.6	0	SW	2	c	46	92	8	4000	Stn	3	Am	7	
Castlebay	87	1022.5	0	S	5	c	53	92	7	4000	St	2	Am	7	
Nairn	82	1023.4	.	-	0	bct	46	85	8	4000	Am	4	Am	6	
Aberdeen	46	1025.7	0	SW	2	bc	48	85	7	5700	Stn	4	-	4	
Malin Head	51	1024.7	0	SSE	2	b	45	85	8	5700	Stn	2	As	2	1024.1	-1	S	3	b	47	85	8	-	-	0	Am	2	
Renfrew	36	1026.7	+1	-	0	mo	43	97	4	4000	Stn	9	-	3	
Edinburgh (Inchkeith)	190	1026.1	+1	SW	1	bc	47	85	7	5700	Stn	5	-	5	1026.2	+1	SW	1	c	47	85	7	450	St	2	Am	8	
Leuchars	40	1026.0	+1	W	2	c	44	92	6	-	-	0	Am	8	
Eskdalemuir	794	1028.8	+2	-	0	bc	32	97	2	-	-	0	Am	7	
Tynemouth	72	1026.3	+1	WNW	2	bc	48	85	8	1500	St	2	Am	5	1027.4	+1	W	1	b	44	92	6	800	St	2	Am	3	
Blackad Point	10	1023.3	-1	S	4	b	53	85	9	3	1022.5	-1	S	5	0	55	75	8	-	-	0	Am	10	
Donaghadee	35	1026.4	0	SW	1	bc+	45	85	8	-	-	0	Am	5	
Birr Castle	175	1026.3	.	SE	1	bc	42	92	7	2500	Am	3	Am	6	
Holyhead	36	1026.4	+1	-	0	b	56	85	8	.	.	0	-	0	1027.4	+2	SE'S	1	bc	45	85	7	4000	Stn	1	Am	8	
Liverpool (Bidston)	180	1028.2	+1	SE'E	2	ffc	44	92	3	-	-	0	Am	5	
Chester (Sealand)	16	1028.2	+3	SE	2	bc	37	97	5	-	-	0	Am	5	
Harrogate	480	1028.1	+2	SW	2	c	49	85	8	-	-	0	Am	8	
Spurn Head	36	1024.7	+2	NNW	3	b	50	92	7	-	-	0	-	0	1027.6	+3	WNW	2	b/f	49	92	5	450	St	2	-	2	
Birmingham (Edgbaston)	525	1029.3	+2	NNW	1	bc	44	92	4	-	-	0	-	0	
Cranwell	238	1026.8	+3	WN	3	mo	41	97	4	-	-	0	-	0	1028.6	+2	WN	2	FFb	41	97	1	-	-	0	-	4	
Gorleston	15	1024.5	+5	NN	1	b+	49	92	7	4000	Am	2	-	2	1026.9	+2	NNW	2	bc	46	92	6	2500	Am	4	-		
Valencia (Cabrilsen)	30	1026.3	0	-	0	b	51	97	9	-	-	0	-	0	1025.8	+1	SSW	4	0	53	75	9	-	-	0	As	10	
Roches Point	33	1028.0	+1	NNW	1	b	46	97	6	-	-	0	Am	3	
Pembroke (St. Ann's H.)	140	1026.7	+2	NEE	1	b	48	85	7	-	-	0	-	0	1028.0	+2	NE	1	bc	48	92	7	4000	Am	2	Am	9	
Rose-on-Wye	238	1029.0	+2	-	0	FFb	35	97	1	450	St	9	-	0	
Leafeld	612	1028.3	+3	NNW	2	FFb	39	97	1	-	-	0	-		
Andover	206	1028.7	+3	-	0	b	39	97	7	-	-	0	-	0	
S. Farnborough	230	1028.7	+4	-	0	bc	39	97	4	-	-	0	-	10	
London (Kew Obs.)	18	47	1029.1	+4	SWW	1	bc	42	97	2	450	St	10	-	10	
Oreton	244	1026.4	+4	W	2	b	44	97	5	-	-	0	-	0	1028.9	+4	WSW	1	bc	40	97	2	450	St	10	-		
Clacton-on-Sea	54	1027.4	+4	NW	3	bc	44	92	4	2500	St	5	-	5	
Shoeburyness	11	1027.3	+2	NNW	2	bc	47	97	3	1500	St	10	-	10	
Felixstowe	15	1027.9	+5	NNW	2	b	46	97	6	4000	Am	1	-	1	
Lympe	350	1024.8	+3	N	4	b	48	97	8	2500	Stn	3	-	3	1027.3	+3	N'E	4	bc	49	97	4	225	St	4	Am	1	
Scilly (St. Mary's)	131	1026.5	+1	-	0	b	51	85	8	4000	Am	1	Am	2	1028.2	+1	SSE	1	b	51	75	9	4000	Am	1	-	2	
Falmouth (Pendennis)	200	1026.8	+3	N'E	1	b	46	92	7	-	-	0	-	0	1028.7	+1	NNE	1	b	43	97	7	4000	Stn	2	-	0	
Plymouth (Cattewater)	82	1026.9	+2	ESE	2	b	42	92	6	-	-	0	-	0	
Portland Bill	32	1026.0	+4	N'W	3	b	51	75	6	-	-	0	-	0	1028.0	+2	NE	3	b	53	85	8	-	-	0	-	0	
Southampton (Calshot)	10	1026.8	+2	N'W	3	b	48	85	7	-	-	0	-	0	1028.8	+2	N	3	b	46	92	6	-	-	0	-	0	
Dungeness	21	1025.4	+4	N	1	b	46	97	8	-	-	0	As	3	1027.3	+3	NNE	3	bc	50	97	7	-	-	0	-	1	
Guernsey	295	1027.7	+4	NNE	2	b	55	85	7	2500	Am	1	-		

WEATHER, TEMPERATURE, RAINFALL AND SUNSHINE AT HEALTH RESORTS FOR 12th.

STATIONS.	WEATHER.		TEMPERATURE.		RAINFALL.		SUNSHINE.		STATIONS.	WEATHER.		TEMPERATURE.		RAINFALL.		SUNSHINE.	
	Forenoon.	Afternoon.	Min. Night.	Max. Day.	Night 17h-24h.	Day 9h-17h.	Sunrise to 17h.	Sunset.		Forenoon.	Afternoon.	Min. Night.	Max. Day.	Night 17h-24h.	Day 9h-17h.	Sunrise to 17h.	Sunset.
	11h-12h.	12h-1h.	11h-12h.	12h-1h.	11h-12h.	12h-1h.	12h-1h.	11h.		11h-12h.	12h-1h.	11h-12h.	12h-1h.	11h-12h.	12h-1h.	12h-1h.	11h.
Bognor	b	b	45	61	3	-	10.2	4.0	Bournemouth	b	b	53	60	-	-	9.5	7.5
Berwick-on-Tweed	c	bc	43	54	-	-	3.6	7.6	Bude	bc	bc	45	58	-	-	9.4	7.3
Douglas (I.O.M.)	b	b	46	57	1	-	8.6	4.7	Penzance	bc	b	48	60	-	-	6.9	7.1
Llandudno	bc	b	48	57	3	-	9.0	2.0	Paignton	bc	c	45	62	-	-	5.2	7.1
Colwyn Bay	bc	bc	48	57	2	-	9.5	0.7	Torquay	b	c	47	61	-	Trace	6.0	7.0
Rhyl	bc	bc	45	53	2	-	9.7	1.5	Jersey	bc	b	50	61	5	Trace	5.9	7.0
Wallasey	bc	bc	46	59	-	-	10.5	4.0	Weymouth	b	b	46	64	-	-	-	-
Southport	bc	bc	41	58	2	-	10.5	3.1	Bournemouth	b	b	44	62	-	-	9.0	7.3
Blackpool	b	b	40	58	-	-	10.7	3.5	Portsmouth (S. thea)	b	b	47	62	Trace	-	11.1	7.3
Hikley	bc	bc	36	56	0.3	-	4.5	4.1	Littlehampton	bc	bc	44	60	-	-	10.3	7.3
Cleethorpes	b	b	45	58	2	-	9.3	3.7	Worthing	bc	b	44	60	-	-	10.4	7.3
Skewness	bc	bc	45	58	-	-	9.7	6.5	Brighton	b	b	45	61	-	-	10.7	7.3
Aberystwyth	bc	bc	43	53	1	-	7.2	6.1	Eastbourne	b	b	45	63	-	-	10.7	7.3
Bath	bc	bc	43	60	-	-	8.2	3.8	Hastings	bc	bc	44	60	0.4	Trace	7.2	7.3
Cheltenham	bc	bc	42	61	-	-	9.3	3.8	Folkestone	bc	bc	45	59	0.6	Trace	5.8	7.3
Leamington Spa	bc	bc	42	60	-	-	9.6	5.6	Dover	bc	bc	46	58	0.6	Trace	5.7	7.3
Lowestoft	bc	bc	46	59	1	3	4.0	7.9	Tunbridge Wells	bc	bc	41	61	-	-	5.8	7.3
Felixstowe	bc	bc	44	58	1	9	2.3	6.4	Ramsgate	bc	bc	49	58	-	0.2	5.7	7.3
Harwich & Dovercourt	bc	bc	45	60	0.2	4	5.5	7.4	Margate	bc	bc	50	57	-	0.1	5.7	7.3
Southend	bc	bc	43	60	-	1	6.3	6.2	Deal	bc	bc	46	62	-	-	3.1	7.3

TERMS OF SUBSCRIPTION.—6/6 per quarter or 25/- per year, post free. Single copies may be obtained at the Meteorological Office, price 1d.

* Information not usually received.

† The observations at 01.00 G.M.T. are made on Valencia Island.

‡ For code see page 1.

§ See footnote page 1.



AIR MINISTRY.

DAILY WEATHER REPORT OF THE METEOROLOGICAL OFFICE, LONDON:

BRITISH SECTION.

No. B23307

Monday, 14th September, 1925.

Page 1.

Observations at 1300 G.M.T. 13th															Observations at 1800 G.M.T. 13th																										
STATIONS.	Barom. at M.S.L.	Change in 3 Hours.	Wind.		Weather.	Temp. °F.	Humidity. %	Visibility. 0-9	Cloud.					Barom. at M.S.L.	Change in 3 Hours.	Wind.		Weather.	Temp. °F.	Humidity. %	Visibility. 0-9	Cloud.					Barom. at M.S.L.	Change in 3 Hours.													
			Direc.	Force					Low.		Upper	Total	Direc.			Force	Low.					Upper	Total																		
									Height	Form							Height							Form	Height	Form			Height	Form											
(For heights see p. 4.)	mb.		0-12						Feet		0-10	0-10		mb.		0-12							Feet		0-10	0-10		mb.													
Lerwick	1022.7	0	SW	1	b	55	75	8	4000	Cu	1	Cu	2	1020.9	-2	S	2	b	52	85	8	5700	StCu	2	Cu	3	1018.8	-2	SSW	6	b	52	92	6	4500	St	10	-	10	5	
Stornoway	1020.8	-1	SSW	6	o	54	85	7	800	St	10	-	10	1018.8	-2	SSW	6	o	52	92	6	4500	St	10	-	10	1018.8	-2	SSW	6	o	52	92	6	4500	St	10	-	10	5	
Wick	1023.6	0	SSW	3	c	54	85	8	-	-	0	CuSe	7	1022.5	-2	SSW	3	c	53	85	8	2500	StCu	5	Cu	7	1020.6	0	S	4	o	54	97	6	1500	Nb	10	-	10	5	
Castlebay	1022.3	0	S	5	o	52	97	6	800	Nb	10	-	10	1020.6	0	S	4	o	54	97	6	1500	Nb	10	-	10	1020.6	0	S	4	o	54	97	6	1500	Nb	10	-	10	5	
Nairn	1022.3	0	S	5	o	52	97	6	800	Nb	10	-	10	1020.6	0	S	4	o	54	97	6	1500	Nb	10	-	10	1020.6	0	S	4	o	54	97	6	1500	Nb	10	-	10	5	
Aberdeen	1024.7	-1	SW	4	b	59	55	7	-	-	0	Cu	3	1023.0	-2	SW	3	b	56	65	8	4000	Cu	5	-	5	1021.6	-2	SW	3	b	55	65	7	-	-	0	CuSe	4	8	
Malin Head	1023.7	0	S	4	c	57	75	8	5700	StCu	8	-	8	1022.6	-1	S	4	c	55	85	8	1500	StCu	7	CuSe	8	1020.6	-1	S	4	c	54	75	8	4000	StCu	4	Cu	7	-	1
Renfrew	1026.8	0	WSW	4	b	59	55	8	4000	StCu	2	CuSe	4	1025.6	-1	SW	2	c	54	75	8	4000	StCu	4	Cu	7	1024.9	-2	SW	3	c	57	75	8	-	-	0	Cu	3	-	1
Edinburgh (Inchkeith)	1026.6	-1	SW	3	c	55	65	8	-	-	0	Cu	3	1024.9	-2	SW	3	c	57	75	8	-	-	0	Cu	3	1024.9	-2	SW	3	c	57	75	8	-	-	0	Cu	3	-	1
Leuchars	1025.8	0	WSW	4	o	57	55	8	4000	Cu	2	Cu	9	1024.6	-1	SW	3	b	58	65	8	-	-	0	Cu	3	1024.6	-1	SW	3	b	58	65	8	-	-	0	Cu	3	-	1
Bokdalemuir	1027.5	0	SW	4	o	54	65	8	2500	StCu	4	Cu	9	1026.4	-1	SSW	3	b	52	85	7	2500	StCu	3	Cu	6	1024.4	-1	SSW	3	b	52	85	7	2500	StCu	3	Cu	6	-	1
Tynemouth	1027.7	0	SE	2	c	56	85	6	1500	CuNb	6	Cu	8	1026.8	0	SW	2	c	55	75	6	800	St	5	Cu	7	1026.8	0	SW	2	c	55	75	6	800	St	5	Cu	7	0	
Blacksod Point	1022.9	+2	S	6	mo	55	92	4	-	-	10	-	10	1022.1	0	S	6	mo	55	92	4	-	-	10	-	10	1022.1	0	S	6	mo	55	92	4	-	-	10	-	10	6	
Donaghadee	1026.2	0	S	2	b	59	65	8	4000	Cu	4	Cu	5	1025.2	-1	S	2	b	56	75	8	4000	Cu	4	Cu	10	1025.2	-1	S	2	b	56	75	8	4000	Cu	4	Cu	10	6	
Birr Castle	1025.9	0	S	2	c	60	65	7	4000	Cu	5	Cu	8	1025.8	0	SW	2	o	59	75	6	1500	Cu	7	Cu	9	1025.8	0	SW	2	o	59	75	6	1500	Cu	7	Cu	9	1	
Holyhead	1028.4	0	SSW	4	c	59	65	7	2500	Cu	2	Cu	8	1027.8	0	SW	4	b	56	75	8	4000	Cu	1	Cu	2	1027.8	0	SW	4	b	56	75	8	4000	Cu	1	Cu	2	-	1
Liverpool (Bidston)	1029.0	0	NW	1	o	59	55	4	1500	Cu	10	-	10	1028.6	0	WNW	1	b	57	65	5	-	-	0	Cu	3	1028.6	0	WNW	1	b	57	65	5	-	-	0	Cu	3	-	1
Chester (Sealand)	1028.5	0	SE'S	2	o	61	55	8	4000	StCu	4	Cu	9	1027.9	0	SW	2	c	59	65	7	-	-	0	Cu	7	1027.9	0	SW	2	c	59	65	7	-	-	0	Cu	7	-	1
Harrogate	1028.5	+1	SSW	1	c	59	65	7	5700	StCu	7	-	7	1028.4	0	SW	1	o	51	85	7	-	-	0	Cu	9	1028.4	0	SW	1	o	51	85	7	-	-	0	Cu	9	0	
Spurn Head	1028.7	+1	N'E	1	b	58	75	7	4000	Cu	2	-	2	1028.5	0	SE	2	o	55	85	7	5700	StCu	4	Cu	9	1028.5	0	SE	2	o	55	85	7	5700	StCu	4	Cu	9	0	
B. m. (Harrow & Bidston)	1029.2	0	NW	2	b	61	45	7	4000	Cu	2	-	2	1028.8	0	WSW	2	c	56	65	6	4000	StCu	2	Cu	8	1028.8	0	WSW	2	c	56	65	6	4000	StCu	2	Cu	8	0	
Cranwell	1029.0	0	NW	1	c	59	65	8	2500	Cu	7	-	7	1028.7	-1	-	0	b	55	75	6	-	-	0	CuSe	3	1028.7	-1	-	0	b	55	75	6	-	-	0	CuSe	3	0	
Gorleston	1028.9	+2	NNW	2	CPR	59	75	7	2500	Nb	8	-	8	1029.0	0	-	0	b	56	85	7	4000	Cu	5	-	5	1029.0	0	-	0	b	56	85	7	4000	Cu	5	-	5	0	
Valencia (Cahirciveen)	1025.9	-1	S'E	4	o	58	75	9	4000	StCu	7	CuSe	10	1026.3	0	S'E	3	o	56	92	6	450	St	10	-	10	1026.3	0	S'E	3	o	56	92	6	450	St	10	-	10	3	
Roches Point	1028.5	0	SW	3	b	60	75	8	4000	Cu	3	Cu	5	1028.2	0	SW	3	o	57	85	8	-	-	0	CuSe	10	1028.2	0	SW	3	o	57	85	8	-	-	0	CuSe	10	0	
Pembroke (St. Ann's Pl.)	1029.2	+2	WSW	2	b	59	75	8	5700	Cu	2	-	2	1029.0	-1	SW	2	b	56	65	8	-	-	0	CuSe	4	1029.0	-1	SW	2	b	56	65	8	-	-	0	CuSe	4	1	
Ross-on-Wye	1028.9	+2	W'S	1	b	63	55	7	4000	Cu	2	-	2	1028.7	0	S	1	c	56	65	6	2500	St	2	Cu	7	1028.7	0	S	1	c	56	65	6	2500	St	2	Cu	7	-	1
Leaffield	1029.6	+1	NNW	1	b	58	65	6	4000	Cu	4	-	4	1029.7	0	SSE	1	b	58	75	6	-	-	0	Cu	2	1029.7	0	SSE	1	b	58	75	6	-	-	0	Cu	2	-	1
Andover	1029.2	+2	N	1	b	60	55	7	4000	CuNb	4	-	4	1029.5	+1	-	0	b	56	75	7	4000	Cu	1	Cu	2	1029.5	+1	-	0	b	56	75	7	4000	Cu	1	Cu	2	-	1
S. Farnborough	1029.0	0	NW	1	b	65	55	8	4000	Cu	4	-	4	1029.3	0	NW	1	b	55	75	7	-	-	0	Cu	0	1029.3	0	NW	1	b	55	75	7	-	-	0	Cu	0	-	1
London (Kew Obs.)	1029.8	0	E'N	1	b	60	55	7	4000	Cu	4	-	4	1029.7	0	N'W	1	b	59	55	6	4000	Cu	1	CuSe	2	1029.7	0	N'W	1	b	59	55	6	4000	Cu	1	CuSe	2	-	1
Croydon	1029.5	0	NNE	1	o	57	75	4	1500	StCu	9	-	9	1030.0	+2	-	0	b	50	85	5	2500	StCu	5	-	5	1030.0	+2	-	0	b	50	85	5	2500	StCu	5	-	5	-	1
Clacton-on-Sea	1																																								

SUMMARIES FOR THE PAST 24 HOURS.

ISALLOBAR.

14th Sept.

STATIONS.	WEATHER.				TEMPERATURE.			RAINFALL.				SUM. 12H. Hours.
	7h-12h.	12h-18h.	18h-24h.	1h-7h.	MAX. Day.	MIN. Night.	MIN. on Grass.	Day. 7h-12h.	Night. 12h-18h.	Precipitation began.	Precipitation ended.	
	13H.	13H.	13H.	14H.	7h-12h.	12h-18h.	18h-24h.	mm.	mm.	mm.	mm.	
Lerwick	c.bc.b	b	cop	oipr.2	56	51	.	.	0.3	-	2400	8.8
Stornoway	co	r-d	r-d	c	56	51	.	5	0.2	-	-	1.0
Wick	c	c	cor	r.r.r.	56	51	.	.	3	-	2200	.
Castlebay												
Nairn	bcq.b	bq.bc	bcq.c	cp.g	60	53	.	.	0.6	-	0130	7.6
Aberdeen	bc.bby	b-bc	bccop	corrm	60	50	41	.	2	-	42100	7.362
Malin Head	bccov	oTo.co	p.co	pocov	57	55	.	0.5	0.1	1330	42100	2.3
Renfrew	ombcy	bcyc	co	orofo	59	49	40	.	2	-	2400	7.0
Edinburgh(Inchkeith)	c	c	oir	orofo	58	51	47	.	1	-	0330	6.1
Leuchars	cmoy	o.bcy	bcc.o	orofo	60	43	31	.	1	-	0330	5.6
Bakdalemnir	ccf.bco	oo.bc	bcbbcc	codrm	56	44	39	.	0.3	-	0330	4.0
Tynemouth	bcm	cm	cbbcm	oifam	60	47	43	.	0.3	-	0530	.
Blacksod Point	dd	mdmd	dmd	dmo	56	55	.	1	1	-	-	.
Donaghadee	bc	bc	c	o	60	44	.	.	.	-	-	.
Birr Castle	co	com	co	c	62	51	41	.	.	-	-	4.8
Holyhead	bccm	c.bcb	bo	brdo	60	54	51	.	0.1	-	0330	5.8
Liverpool (Bidston)	com	bcm		mbcco	60	46	40	.	.	-	-	5.9
Chester (Sealand)	bcmco	oac	cbbm	bmmbco	63	40	33	.	Trace	-	-	6.3
Harrogate	c.bco	bcco	cob	bo	64	45	41	.	.	-	-	5.1
Spurn Head	b-bc	bc.c	obo	acbe	58	47	.	.	.	-	-	9.5
Birmingham (Edgbaston)	bmb	b.bco	c.bcb	b.bm	62	43	38	.	.	-	-	8.2
Cranwell	c	c.bcb	b.bcb	obcb	60	45	33	Trace	.	-	-	6.2
Gorleston	bcc	cpf.bco	b	bwb	62	45	42	Trace	12.30	01.30	01.30	5.6
Valencia (Cahiroiveen)	ov	oodo	odm	oro	60	53	51	Trace	4	1630	42100	0.0
Roches Point	b.bco	bco	o	o	61	55	.	.	.	-	-	.
Pembroke (St. Ann's H.)	bc	bc	b.bco	b-bc	59	58	54	.	.	-	-	11.1
Ross-on-Wye	Fm.bzb	b.cyc	b.czbw	b.bfo	64	34	30	.	.	-	-	7.0
Leafeld	ff.bco	bco	b.bco	b.bco	59	44	28	.	.	-	-	6.1
Andover	b.bcy	bcy	bmx	b.mff	62	35	30	.	.	-	-	11.2
S. Farnborough	b.bcm	b.bcy	b.bm	b.m	66	37	36	.	.	-	-	9.4
London (Kew Obsy.)	b.bcy	b.bcy	b.bw	b.bw	62	40	34	.	.	-	-	9.0
Croydon	of.bm	b.bcm	bmb	bwm	59	41	31	Trace	.	4.00	4.7	4.7
Clacton-on-Sea	bcm.bco	bco	b.bco	b.bcm	62	45	39	.	.	-	-	8.5
Shoeburyness	bc	o.bco	bc	b.bco	63	37	32	Trace	.	-	-	5.6
Felixstowe	bwm.bco	b.bco	bwm	bwm	62	40	36	Trace	.	-	-	9.5
Lympe	bcc	bco	bco	bco	62	46	29	.	.	-	-	6.2
Scilly (St. Mary's)	b-bco	b.bco	b.bco	b-bco	62	51	.	.	.	-	-	11.7
Falmouth (Pseudennis)	bc	b.bco	b.bco	b.bco	61	44	.	.	.	-	-	9.7
Plymouth (Cattewater)	bmc	b-bco	b	b.bco	62	41	38	Trace	.	-	-	10.8
Portland Bill	b-bco	b-bco	b.bco	b.bco	62	50	.	.	.	-	-	.
Southampton (Calshot)	b-bco	b-bco	b.bco	b.bco	65	44	33	.	.	-	-	11.1
Dungeness	b.cco	b.bco	b.bco	b.bco	62	41	.	.	.	-	-	.
Guernsey	bc.bv	bv	b	b.w	60	52	.	.	.	-	-	.

An anticyclone is centred over Holland and secondaries to depression centred near Iceland are indicated off our northwest coasts. Weather will be mainly fair to fine except in western and northwestern district where rain or drizzle will occur locally. Temperature will be moderate by day but ground frost will occur locally at night especially in the southern half of the Kingdom.

GENERAL INFERENCE.

Districts.

Forecasts for the 24 hours commencing 15h. G.M.T. Monday, 14th September, 1925.

Further Outlook

1. S.E. England
2. E. England
3. E. Midlands
4. W. Midlands
5. S.W. England
6. South Wales
7. North Wales
8. N.W. England
9. N. Midlands
10. N.E. England
11. E. Scotland
12. S.W. Scotland
13. Isle of Man
14. N. & N.W. Scotland
15. Hebrides
16. Orkneys and Shetlands
17. N.W. Ireland
18. N.E. Ireland
19. S.E. Ireland
20. S.W. Ireland

Wind light variable; fair or fine; mist or fog locally, morning and evening; moderate day temperature, ground frost locally at night.

Wind southwesterly, light or moderate; mainly fair to cloudy, mist locally; temperature moderate or rather warm.

Wind southwesterly, moderate to fresh or strong locally; cloudy, some rain or drizzle; mist locally; temperature moderate or rather warm.

Fair or fine, except in the West and North-west.

As 8 - 13.

SYNOPTIC CHART FOR 7h. MONDAY, 14th SEPTEMBER, 1925.

Scale - 1:10,000,000

Nautical Miles
Statute Miles

LOW

Bar.

1048 Drizzle

Falling 21 52 Drizzle

Slowly 21 50 Fair

037 Oc'ast.

15 54 Oc'ast.

54 10 Fine

2 54 Fair

46 2 Fog

2 37 Fine

43 Oc'ast. 2

2 46 Fair

Slowly

1024

054 Oc'ast.

2 46 Fine

46 Fine 5 II

057 Fine

All times are G.M.T. add one hour to get summer time.

changes

steady

HIGH

Rising

slight

Barometric

Barometer

5 54 Rain

5 55 Oc'ast.

5 53 Rain

5 52 Rain

55 Oc'ast.

15 57 Oc'ast.

57 Fair 21

2 54 Oc'ast.

15 56 Oc'ast.

5 48 Fine

5 48 Fine

5 46 Fine

0 46 Fog

0 43 Fog

2 56 Fair

54 Fine 10

54 Fair 10

5 56 Fair

2 46 Fine

5 46 Fine

43 Oc'ast. 2

054 Oc'ast.

2 46 Fair

Slowly

1024

"BALTIC"

15 60 58 Sea. Oc'ast.

"AQUITANIA"

60 61 Sea. Oc'ast.

"OHIO"

15 59 61 Sea. Oc'ast.

1020

1022

1016

1018

1014

1012

"MAURETANIA"

56 63 62 Sea. Fine

1010

1008

1006

1004

1002

1000

998

996

994

992

990

988

986

984

982

980

978

976

974

972

970

968

966

964

962

960

958

956

954

952

950

948

946

944

942

940

938

936

934

932

930

928

926

924

922

920

918

916

914

912

910

908

906

904

902

900

898

896

894

892

890

888

886

884

882

880

878

876

874

872

870

868

866

864

862

860

858

856

854

852

850

848

846

844

842

840

838

836

834

832

830

828

826

824

822

820

818

816

814

812

810

808

806

804

802

800

798

796

794

792

790

788

786

784

782

780

778

776

774

772

770

768

766

764

762

760

758

756

754

752

750

748

746

744

742

740

738

736

734

732

730

728

726

724

722

720

718

716

714

712

710

708

706

704

702

700

698

696

694

692

690

688

686

684

682

680

678

676

674

672

670

668

666

664

662

660

658

656

654

652

650

648

646

644

642

640

638

636

634

632

630

628

626

624

622

620

618

616

614

612

610

608

606

604

602

600

598

596

594

592

590

588

586

584

582

580

578

576

574

572

570

568

566

564

562

560

558

556

554

552

550

548

546

544

542

540

538

536

534

532

530

528

526

524

522

520

518

516

514

512

510

508

506

504

502

500

498

496

494

492

490

488

AIR MINISTRY.

DAILY WEATHER REPORT OF THE METEOROLOGICAL OFFICE, LONDON:

Page 4.

BRITISH SECTION. Monday 14th September 1925.

No. 257.

STATIONS.	Height above M.S.L. in feet.	Observations at 0100 G.M.T. 1.4.H.													Observations at 0700 G.M.T. 1.4.H.												
		Barom. at M.S.L.	Change in 3 Hours.	Wind.		Weather.	Temp. °F.	Humidity. %	Visibility. 3 Miles.	Cloud.			Barom. at M.S.L.	Change in 3 Hours.	Wind.		Weather.	Temp. °F.	Humidity. %	Visibility. 3 Miles.	Cloud.			Barom. at M.S.L.	Change in 3 Hours.		
				Direc.	Force					Height	Form	Amt.			Direc.	Force					Height	Form	Amt.			Upper Form.	Total Amt.
Lerwick	54	1016.8	-3	S	1	o	53	92	7	4000	Nb	10	-	10	1016.5	0	SW	2	o	54	97	6	4000	Nb	10	-	10
Stornoway	51	1017.6	-2	WSW	5	o	52	97	5	1500	Nb	10	-	10	1018.1	+2	SW	2	o	55	92	7	1500	St	9	-	9
Wick	81	1016.8	-1	SW	3	o	52	97	8	1500	Nb	10	-	10	1019.4	+1	SW	2	o	53	97	8	1500	St	6	175	10
Castlebay	57	1019.4	0	-	0	ffo	54	97	3	200	St	10	-	10
Nairn	82	1019.7	.	0	0	C+	56	85	8	1500	CuNb	7	-	7
Aberdeen	48	1021.4	+1	SSW	2	o	52	92	4	1500	Nb	10	-	10
Malin Head	51	1021.4	0	SW	5	o	56	92	7	5700	St	9	-	9	1021.3	0	SSW	4	o	57	97	8	5700	St	9	-	9
Renfrew	35	1023.0	-1	SW	3	o	55	92	6	800	St	10	-	10
Edinburgh (Inchkeith)	100	1023.8	-2	SW	3	o	53	85	8	-	0	ASr	10	-	1023.0	-1	WSW	3	C	55	92	8	1500	St	7	ASr	8
Leuchars	40	1021.9	-1	SW	4	o	54	85	7	1500	St	7	ASr	10
Eskdalemuir	794	1024.8	0	SSW	4	o	51	97	5	450	Nb	10	-	10
Tynemouth	72	1026.6	0	W	1	b	47	92	6	-	0	-	0	-	1024.9	-1	SW	2	o	50	92	4	1500	Nb	10	-	10
Blacksod Point	10	1021.4	0	S	5	o	57	97	4	10	1021.0	-2	S	5	o	57	92	6	10
Donaghadee	35	1024.1	+1	S	1	o	54	92	8	1500	St	9	-	9
Birr Castle	176	1025.3	.	S	1	o	54	92	8	4000	Cu	9	-	9
Holyhead	28	1027.9	-1	SSW	4	o	57	92	8	2500	St	10	-	10	1026.5	0	SSW	4	o	56	92	7	800	St	8	ACu	9
Liverpool (Bidston)	139	1027.3	0	SSW	1	mo	49	92	4	2500	St	9	-	9
Chester (Sealand)	16	1027.4	0	SE	2	o	45	97	6	4000	St	8	ACu	9
Harrogate	480	1027.2	-1	SSW	2	o	48	85	6	7200	St	6	ACu	10
Spurn Head	26	1028.1	0	SW	2	o	53	85	5	1500	St	10	-	10	1028.3	+1	WSW	3	bc	50	85	6	-	0	ASr	5	
Birmingham (Edgbaston)	525	1027.1	0	WSW	2	b	48	75	6	-	0	Ci	1	
Cranwell	238	1028.3	0	SW	3	o	52	75	6	2500	St	10	-	10	1028.8	0	WSW	3	b	48	92	6	-	0	ACu	0	
Gorleston	15	1029.6	+1	WSW	1	b	49	85	7	-	-	0	-	0	1028.8	0	WSW	2	b	48	85	7	-	0	-	0	
Valencia (Cahirovren)	30	1026.1	0	-	0	b	53	97	9	-	CuNb	2	-	2	1024.9	-1	SSE	4	o	55	92	8	2500	St	4	ASr	9
Roches Point	33	1027.3	0	SW	2	o	56	85	8	4000	St	4	Ci	4
Pembroke (St. Ann's H.)	149	1026.5	0	SSW	2	b	55	85	8	-	-	0	-	0	1027.8	-1	SW	1	bc+	55	75	8	5700	St	4	-	1
Rosa-on-Wye	223	1029.0	-1	N	1	fb	38	92	2	-	0	Ci	0	
Leafield	812	1029.7	0	-	0	b	45	85	6	-	0	-	-	0
Andover	205	1029.9	-1	-	0	fb	38	97	2	-	0	-	0	
S. Farnborough	230	1029.5	0	-	0	b	39	97	5	-	0	-	0	
London (Kew Obsy.)	18	44	1030.0	0	-	0	fb	43	97	3	2500	St	1	ACu	3
Orocydon	214	1030.3	-1	-	0	b	44	97	7	-	-	0	-	0	1030.2	0	S'W	2	b	46	97	5	-	0	ACu	3	
Clacton-on-Sea	54	1029.6	0	SSW	2	mb	47	97	4	-	0	ACu	3	
Shoeburyness	11	1029.9	0	-	0	FFo	48	97	1	450	St	10	-	10
Felixstowe	15	1030.1	0	-	0	mm	46	97	4	150	St	3	ACu	1
Lympne	350	1028.2	+1	N	1	C	48	92	8	2500	St	7	-	7	1030.0	0	SSW	1	b	51	92	8	1500	St	1	-	1
Scilly (St. Mary's)	131	1030.1	-1	SSE	2	b	52	85	8	-	-	0	-	0	1027.8	-2	SE	3	b	54	85	8	-	0	ASr	3	
Falmouth (Pendennis)	200	1028.3	-1	NEN	1	b	46	97	7	-	-	0	-	0	1029.2	-2	NE	1	b	45	97	7	4000	St	3	-	2
Plymouth (Cattewater)	82	1029.0	-1	.	0	fb	42	97	3	2500	St	1	Ci	1
Portland Bill	52	1030.2	0	W	1	b	56	75	8	-	-	0	-	0	1029.0	-1	NE	1	fb	56	75	8	4000	Cu	4	-	4
Southampton (Calshot)	10	1030.5	0	NW	1	b	48	92	8	-	-	0	-	0	1029.9	0	NW	1	mb	47	95	4	2500	Cu	1	-	7
Dungeness	21	1030.0	+1	N	1	b	47	92	8	4000	Cu	2	-	2	1030.0	0	.	0	mc	43	92	5	1500	St	5	ACu	4
Guernsey	295	1029.0	0	E	2	bc	56	85	8	4000	Cu	4	-	-

WEATHER, TEMPERATURE, RAINFALL AND SUNSHINE AT HEALTH RESORTS FOR 13th.

STATIONS.	WEATHER.		TEMPERATURE.		RAINFALL.		SUNSHINE.		STATIONS.	WEATHER.		TEMPERATURE.		RAINFALL.		SUNSHINE.	
	Forenoon.	Afternoon.	Min. Night.	Max. Day.	Night 17h.-9h.	Day 9h.-17h.	Sunrise to Sunset.	Sunrise to Sunset.		Forenoon.	Afternoon.	Min. Night.	Max. Day.	Night 17h.-9h.	Day 9h.-17h.	Sunrise to Sunset.	Sunrise to Sunset.
			°F.	°F.	mm.	mm.	hr.	hr.				°F.	°F.	mm.	mm.	hr.	hr.
Bognor	b	b	44	63	-	-	10.7	10.7	Ilfracombe	b, bc	bc	46	61	-	-	6.5	10.4
Berwick-on-Tweed	bc, bc	c, bc	39	59	Trace	-	5.6	3.6	Bude	Wb	b	34	61	-	-	10.2	5.0
Douglas (I. o. M.)	c	b	40	58	-	-	4.5	9.7	Penzance	b	b	43	64	-	-	10.3	7.1
Llandudno	c	c	40	61	-	-	2.9	10.3	Paignton	b, bc	bc	40	62	-	-	10.0	5.4
Colwyn Bay	b, bc	b	41	61	-	-	2.5	11.0	Torquay	b	b	43	63	-	-	9.9	7.2
Rhyl	b	c, bc	37	62	-	-	6.4	10.4	Jersey	bc	b	47	64	-	-	10.0	5.6
Wallaasey	c	c	44	61	-	-	5.4	11.5	Weymouth	b	b	43	67	-	-	10.0	7.8
Southport	bc	c	38	61	-	-	4.7	11.0	Bournemouth	b	b	40	65	-	-	9.5	10.2
Blackpool	c, m	c, z	39	60	-	-	3.1	11.7	Portsmouth (S'thsea)	b	b	44	64	-	-	10.5	10.7
Ilkley	b, bc	c	37	63	-	-	5.9	4.5	Littlehampton	bc	bc	45	62	-	-	9.7	11.1
Gleethorpes	b	b	42	60	-	-	9.5	9.3	Worthing	b, bc	bc, b	45	64	-	-	10.0	10.4
Stegness	b, bc	bc	40	60	-	-	7.4	10.2	Brighton	bc	bc	47	63	-	-	8.1	10.5
Aberystwyth	b, bc	o, bc	42	61	-	-	2.5	8.3	Eastbourne	b, bc	b	46	63	-	-	7.9	10.4
Bath	b	b	33	64	-	-	9.0	8.5	Hastings	m, bc	c, bc, b	47	62	0.1	-	6.5	7.6
Cheltenham	m, b	b	37	64	-	-	9.4	9.7	Folkestone	b	b	49	63	1.0	-	8.1	5.8
Leamington Spa	m, f, bc	bc	34	62	-	-	5.8	10.2	Dover	m, e, bc	b	50	63	1	1	8.8	8.8
Lowestoft	b	b, bc, q, b	45	59	-	-	7.7	4.0	Tunbridge Wells	b, bc	bc, b, bc	39	62	-	-	6.0	6.4
Folkestone	b, bc	c	43	64	0.2	-	8.7	3.8	Ramsgate	bc	bc, b	52	61	0	-	8.5	6.2
Harwich & Dovercourt	c, bc, b	b, bc	45	64	Trace	-	6.7	5.5	Margate	b	bc	54	59	7	-	9.0	3.1
Southend	o, b	b	44	66	-	-	7.2	6.8	Deal	c, bc, o	o, bc, b	47	61	1	-	2.6	-



AIR MINISTRY.

DAILY WEATHER REPORT OF THE METEOROLOGICAL OFFICE, LONDON:

BRITISH SECTION.

No. B23308

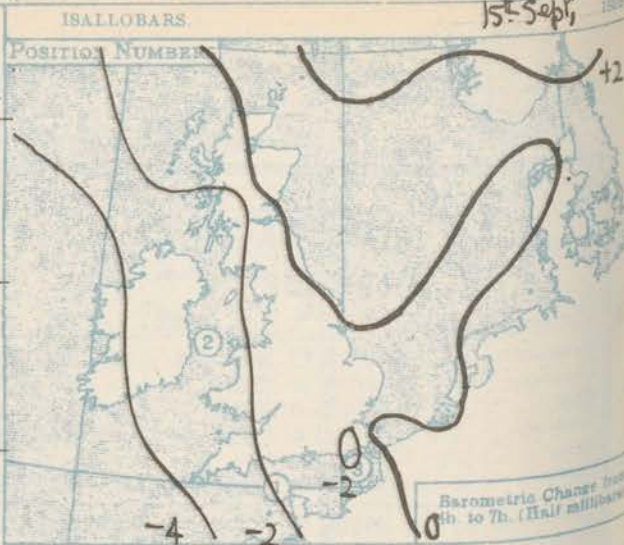
Tuesday, 15th September 1925.

Page 1.

STATIONS. (For heights see p. 4.)	Observations at 1800 G.M.T. 14th														Observations at 1800 G.M.T. 15th																																	
	Barom. at M.S.L. mb.	Change in 3 Hours.	Wind.		Weather.	Temp. °F.	Humidity. %	Visibility. 0-9	Cloud.					Barom. at M.S.L. mb.	Change in 3 Hours.	Wind.		Weather.	Temp. °F.	Humidity. %	Visibility. 0-9	Cloud.					Barom. at M.S.L. mb.	Change in 3 Hours.	Wind.		Weather.	Temp. °F.	Humidity. %	Visibility. 0-9														
			Direc.	Force					Height Feet	Form	Amt.	Direc.	Force			Height Feet	Form					Amt.	Direc.	Force	Height Feet	Form			Amt.	Direc.					Force	Height Feet	Form	Amt.										
																																							Upper	Total	Upper	Total	Upper	Total	Upper	Total	Upper	Total
Lerwick	1017.9	+1	W'S	2	2	56	85	7	4000	Cu	8	-	8	1018.8	0	SW	1	0	55	97	7	5700	StCu	5	ast	10	1	1018.8	0	SW	1	0	55	97	7													
Stornoway	1017.9	0	SSW	2	0	58	85	7	1500	St	10	-	10	1017.5	0	SSW	2	0	58	92	6	800	St	10	-	10	1017.5	0	SSW	2	0	58	92	6														
Wick	1019.6	0	SSW	2	0	55	92	8	1500	StCu	5	ast	7	1019.3	-1	S	1	0	54	97	8	1500	St	6	ast	10	0	1019.3	-1	S	1	0	54	97	8													
Castlebay	1019.0	0	SW	4	0	56	97	3	450	Nb	10	-	10	1019.4	0	SW	4	0	55	92	6	800	Nb	10	-	10	1019.4	0	SW	4	0	55	92	6														
Nairn	1019.0	0	SW	4	0	56	97	3	450	Nb	10	-	10	1019.7	0	W	1	0	59	85	8	4000	StCu	7	-	7	1019.7	0	W	1	0	59	85	8														
Aberdeen	1020.7	-1	SW	2	0	63	75	7	4000	StCu	5	ast	9	1020.4	0	S	3	0	61	85	7	4000	StCu	3	ast	8	0	1020.4	0	S	3	0	61	85	7													
Malin Head	1021.6	0	SW	4	0	55	92	7	1500	Nb	7	ast	10	1020.4	-1	SSW	4	0	59	85	8	2500	Nb	8	ast	9	1	1020.4	-1	SSW	4	0	59	85	8													
Renfrew	1022.8	0	SW	4	0	58	92	7	1500	Nb	10	-	10	1022.6	0	SW	2	0	58	85	6	1500	St	10	-	10	1022.6	0	SW	2	0	58	85	6														
Edinburgh (Inchkeith)	1022.6	0	WSW	3	0	58	85	7	2500	StCu	9	-	9	1022.2	0	WSW	3	0	57	92	7	2500	St	5	ast	8	1	1022.2	0	WSW	3	0	57	92	7													
Leuchars	1022.1	0	WSW	4	0	62	75	7	2500	StCu	9	-	9	1022.0	0	SW	4	0	58	85	6	2500	StCu	6	ast	9	0	1022.0	0	SW	4	0	58	85	6													
Blackdunmuir	1024.6	0	SSW	4	0	54	97	5	450	Nb	10	-	10	1024.6	0	SSW	4	0	53	97	6	450	St	10	-	10	1024.6	0	SSW	4	0	53	97	6														
Tynewood	1024.4	0	SW	2	0	62	75	6	1500	Nb	10	-	10	1024.2	0	SW	2	0	59	85	6	1500	Nb	10	-	10	1024.2	0	SW	2	0	59	85	6														
Blackhead Point	1021.0	0	SW	2	0	57	85	8	-	-	-	-	10	1018.1	-2	S	5	0	58	65	8	-	-	-	-	10	1018.1	-2	S	5	0	58	65	8														
Donaghadee	1023.8	0	S	3	0	61	75	8	5700	StCu	7	-	7	1023.0	-2	S	2	0	58	85	8	5700	StCu	8	-	8	1	1023.0	-2	S	2	0	58	85	8													
Birr Castle	1024.4	0	SE	2	0	63	65	7	2500	Cu	5	ast	8	1022.4	0	S	3	0	57	75	6	4000	Cu	3	ast	8	1	1022.4	0	S	3	0	57	75	6													
Holyhead	1026.5	-1	SSW	4	0	60	75	7	2500	St	9	-	9	1025.0	-1	S'W	2	0	56	75	7	-	-	-	-	10	1025.0	-1	S'W	2	0	56	75	7														
Liverpool (Bidston)	1026.8	-1	SSW	1	0	60	75	6	1500	CuNb	10	-	10	1025.7	-1	W	1	0	58	75	7	1500	St	2	ast	6	1	1025.7	-1	W	1	0	58	75	7													
Chester (Sealand)	1026.7	-1	SW	2	0	61	75	8	4000	Cu	10	-	10	1025.3	-1	SE'E	1	0	58	85	6	4000	StCu	2	ast	7	0	1025.3	-1	SE'E	1	0	58	85	6													
Harrogate	1026.5	0	SW	3	0	57	85	7	5700	Nb	5	ast	10	1026.1	0	SSW	1	0	56	85	6	-	-	-	-	10	1026.1	0	SSW	1	0	56	85	6														
Spurn Head	1027.0	-2	SW	4	0	64	55	6	5700	Cu	1	ast	3	1026.0	-1	SSW	2	0	59	75	6	-	-	-	-	10	1026.0	-1	SSW	2	0	59	75	6														
Birmingham (Edgbaston)	1027.2	-1	SW	3	0	61	55	6	4000	Cu	3	ast	4	1026.3	-1	SSW	2	0	59	55	6	-	-	-	-	10	1026.3	-1	SSW	2	0	59	55	6														
Cranwell	1027.5	-2	SW	5	0	64	55	6	4000	Cu	3	ast	4	1026.8	0	SW'S	3	0	56	75	7	-	-	-	-	10	1026.8	0	SW'S	3	0	56	75	7														
Gorleston	1028.4	0	SSE	3	0	63	55	6	5700	Cu	4	-	4	1027.6	-1	S'W	2	0	58	75	7	-	-	-	-	10	1027.6	-1	S'W	2	0	58	75	7														
Valencia (Cahiroveon)	1022.3	-4	SSE	5	0	60	65	9	2500	StCu	3	ast	8	1018.6	-6	ESE	5	0	59	75	8	2500	St	3	ast	10	3	1018.6	-6	ESE	5	0	59	75	8													
Roches Point	1025.5	-3	S	3	0	60	85	8	4000	CuNb	2	ast	10	1022.9	-3	SE	3	0	57	97	8	-	-	-	-	10	1022.9	-3	SE	3	0	57	97	8														
Pembroke (St. Ann's H.)	1027.1	-2	SSW	2	0	60	75	7	4000	Cu	2	ast	7	1025.2	-3	SE'E	2	0	57	75	7	-	-	-	-	10	1025.2	-3	SE'E	2	0	57	75	7														
Rose-on-Wye	1027.1	0	SW	3	0	63	55	7	4000	Cu	2	ast	3	1025.8	-2	SSE	1	0	57	65	8	4000	Cu	1	ast	8	0	1025.8	-2	SSE	1	0	57	65	8													
Leafeld	1028.3	-1	S	3	0	61	55	7	4000	Cu	6	-	6	1027.3	-1	S	2	0	54	85	7	4000	Cu	1	ast	8	0	1027.3	-1	S	2	0	54	85	7													
Andover	1028.4	-1	S'W	1	0	62	55	7	4000	CuNb	7	ast	8	1027.1	-2	SSE	1	0	55	75	8	-	-	-	-	10	1027.1	-2	SSE	1	0	55	75	8														
S. Farnborough	1028.5	-2	S	2	0	62	65	7	4000	Cu	5	ast	5	1027.4	0	SSE	1	0	57	75	8	-	-	-	-	10	1027.4	0	SSE	1	0	57	75	8														
London (Kew Obsy.)	1028.7	-3	SW	2	0	62	65	7	5700	Cu	4	-	4	1027.8	-1	S	2	0	59	65	7	4000	StCu	1	ast	2	0	1027.8	-1	S	2	0	59	65	7													
Groydon	1028.8	-2	SW'S	2	0	63	65	7	4000	Cu	7	-	7	1028.1	0	S	2	0	55	75	7	-	-	-	-	10	1028.1	0	S	2	0	55	75	7														
Clacton-on-Sea	1029.8	0	SE	3	0	63	75	8	4000	Cu	1	ast	2	1028.1	-2	S	3	0	59	75	7	-	-	-	-	10	1028.1	-2	S	3	0	59	75	7														
Shoburyness	1029.8	0	SE	3	0	63	75	8	4000	Cu	1	ast	2	1028.1	-2	S	3	0	59	75	7	-	-	-	-	10	1028.1	-2	S	3	0	59	75	7														
Felixstowe	1029.4	-1	S	3	0	60	65	7	4000	Cu	1	-	1	1028.5	-1	S	3	0	57	75	8	-	-	-	-	10	1028.5	-1	S	3	0	57	75	8														
Lympe	1029.8	-1	S	3	0	61	65	8	2500	Cu	1	-	1	1028.9	+1	-	0	0	54	65	8	-	-	-	-	10	1028.9	+1	-	0	0	54	65	8														
Scilly (St. Mary's)	1026.4	-1	ESE	4	0	62	75	8	4000	StCu	4	ast	5	1024.4	-2	ESE	4	0	58	85	7	4000	StCu	3	ast	7	4	1024.4	-2	ESE	4	0	58	85	7													
Plymouth (Pendennis)	1027.1	-1	ESE	3	0	61	75	8	4000	Cu	4	-	4	1025.0	-2	ESE	5	0	57	85	8	4000	StCu	7	-	7	0	1025.0	-2	ESE	5	0	57	85	8													
Plymouth (Cattewater)	1027.5	-2	SSE	3	0	62	65	8	4000	Cu	1	ast	3	1025.7	-2	SE	3	0	57	85	8	-	-	-	-	10	1025.7	-2	SE	3	0	57	85	8														
Portland Bill	1028.3	0	ESE	3	0	62	65	8	4000	Cu	7	-	7	1026.4	-2	ESE	3	0	59	75	8	-	-	-	-	10	1026.4	-2	ESE	3	0	59	75	8														
Southampton (Calshot)	1028.4	-2	ESE	4	0	60	75	8	4000	Cu	6	-	6	1027.4	-1	SE'E	4	0	59	75	8	-	-	-	-	10	1027.4	-1	SE'E	4	0	59	75	8														
Dungeness	1029.9	0	SSW	1	0	60	75	8	4000	Cu	1	-	1	1028.4	-1	-	0	0	58	65	8	-	-	-	-	10	1028.4	-1	-	0	0	58	65	8														
Guernsey	1028.2	-1	SE	2	0	60	85	8	4000	Cu	1	ast	1	1025.9	-3	E	2	0	58	85	8	-	-	-	-	10	1025.9	-3	E	2	0	58	85	8														

SUMMARIES FOR THE PAST 24 HOURS.

STATIONS.	WEATHER.				TEMPERATURE.			RAINFALL.				SUM. 1.4 th Hours
	7h.-12h. 14h.	12h.-12h. 14h.	12h.-12h. 14h.	1h.-7h. 15h.	MAX. Day. 7h.-12h.	MIN. Night. 12h.-7h.	MIN. 7h.-12h. 15h.	Day. 7h.-12h. mm.	Night. 12h.-7h. mm.	Precipitation began.	Precipitation ended.	
Lerwick	oprc	co	omr	of	56	53	.	Trace	0.3	40800	0430	0.3
Stornoway	oo	T-d	c	o	58	53	.	0.2	1	-	-	0.0
Wick	oprc	ofrc	ofrc	ofrc	55	52	.	1	1	40800	2100	0.0
Castlebay	ofrc	ofrc	ofrc	ofrc	56	54	.	0.2	0.1	1100	2100	0.0
Nairn	ofrc	ofrc	ofrc	ofrc	63	51	.	-	0.2	-	2200	0.0
Aberdeen	ofrc	ofrc	ofrc	ofrc	64	53	4.6	0.5	-	40800	-	0.5
Malin Head	co	ofrc	ofrc	ofrc	59	51	.	3	0.1	1230	0130	0.0
Renfrew	ofrc	ofrc	ofrc	ofrc	59	47	42	0.1	-	-	-	0.0
Edinburgh (Inchkeith)	oo	ofrc	ofrc	ofrc	59	51	46	Trace	-	1530	-	0.2
Leuchars	oo	ofrc	ofrc	ofrc	63	48	35	-	-	-	-	0.6
Blackdunrobin	ofrc	ofrc	ofrc	ofrc	55	41	35	1	0.4	40800	2100	0.0
Tynemouth	off	om	ofrc	ofrc	63	50	45	-	-	-	-	.
Blackod Point	oo	ofrc	ofrc	ofrc	59	53	.	0.1	-	-	-	.
Donaghadee	c	c	c	c	62	52	.	-	-	-	-	.
Birr Castle	co	C.OZ	co	co	64	51	43	-	-	-	-	3.2
Holyhead	oo	ofrc	ofrc	ofrc	60	51	48	-	-	-	-	3.4
Liverpool (Bidston)	oo	ofrc	ofrc	ofrc	60	45	41	-	-	-	-	0.1
Chester (Sealand)	omo	ofrc	ofrc	ofrc	62	38	31	Trace	-	-	-	0.0
Harrogate	ofrc	ofrc	ofrc	ofrc	58	45	40	0.1	-	0900	-	0.0
Spurn Head	ofrc	ofrc	ofrc	ofrc	65	49	38	-	-	-	-	8.0
Birmingham (Edgbaston)	ofrc	ofrc	ofrc	ofrc	64	45	38	-	-	-	-	9.5
Cranwell	ofrc	ofrc	ofrc	ofrc	65	38	26	-	-	-	-	9.6
Gorleston	ofrc	ofrc	ofrc	ofrc	63	50	47	Trace	-	-	-	8.8
Valencia (Cahirciveen)	c	ofrc	ofrc	ofrc	62	58	55	-	-	-	-	2.1
Roches Point	ofrc	ofrc	ofrc	ofrc	61	57	.	-	-	-	-	.
Pembroke (St. Ann's H.)	ofrc	ofrc	ofrc	ofrc	60	54	.	-	-	-	-	8.9
Ross-on-Wye	ofrc	ofrc	ofrc	ofrc	65	45	37	-	-	-	-	9.3
Leafeld	ofrc	ofrc	ofrc	ofrc	62	42	36	Trace	-	-	-	10.6
Andover	ofrc	ofrc	ofrc	ofrc	64	40	31	Trace	-	-	-	9.6
S. Farnborough	ofrc	ofrc	ofrc	ofrc	64	36	35	Trace	-	-	-	9.4
London (Kew Obsv.)	ofrc	ofrc	ofrc	ofrc	65	41	30	-	-	-	-	9.4
Croydon	ofrc	ofrc	ofrc	ofrc	64	44	30	Trace	-	-	-	9.2
Clacton-on-Sea	ofrc	ofrc	ofrc	ofrc	61	56	52	-	-	-	-	9.4
Shoeburyness	ofrc	ofrc	ofrc	ofrc	65	41	32	Trace	-	-	-	8.5
Felixstowe	ofrc	ofrc	ofrc	ofrc	61	52	44	-	-	-	-	10.5
Lympe	ofrc	ofrc	ofrc	ofrc	61	44	29	-	-	-	-	11.2
Scilly (St. Mary's)	ofrc	ofrc	ofrc	ofrc	62	55	.	-	-	-	-	10.4
Falmouth (Pendennis)	ofrc	ofrc	ofrc	ofrc	62	57	.	-	-	-	-	10.6
Plymouth (Cattewater)	ofrc	ofrc	ofrc	ofrc	63	52	49	Trace	-	-	-	9.8
Portland Bill	ofrc	ofrc	ofrc	ofrc	63	58	.	-	-	-	-	8.4
Southampton (Calshot)	ofrc	ofrc	ofrc	ofrc	63	52	50	-	-	-	-	8.4
Dungeness	ofrc	ofrc	ofrc	ofrc	62	53	.	-	-	-	-	.
Guernsey	ofrc	ofrc	ofrc	ofrc	61	55	.	-	-	-	-	.



Observations from Cross Channel Steamers

Position	Date and Time	Steamship	Wind		Weather	Temp	
			Dir.	Force		Air	Sea
2	14h 10h	Scotia	SW	6	bc	57	-
1	13h	St. Julien	E	2	bc	59	50
3	15h 1h	Dieppe	E	3	bc	57	60

GENERAL INFERENCE.

A deep secondary to a depression centred S.W. of Iceland is approaching the British Isles. Weather will become generally less settled and winds freshen from southerly point, and reach gale force locally in western districts.

Districts.

Forecasts for the 24 hours commencing 15h. G.M.T.

Tuesday, 15th September, 1925.

Further Outlook.

1. S.E. England	Wind S.E. to S., light to moderate, freshening; fair to cloudy with risk of rain later; visibility mainly moderate to good; temperature moderate.	Unsettled generally.
2. E. England		
3. E. Midlands		
4. W. Midlands		
5. S.W. England	Wind S.E. to S., fresh to strong or high locally; cloudy, some showers; visibility good; temperature moderate.	Unsettled generally.
6. South Wales		
7. North Wales		
8. N.W. England		
9. N. Midlands	Wind southerly, light to moderate, freshening; fair to cloudy; perhaps rain later; visibility poor at times locally; temperature moderate.	Unsettled generally.
10. N.E. England		
11. E. Scotland		
12. S.W. Scotland		
13. Isle of Man	Wind S. to S.E., moderate to strong or high or gale locally at times; cloudy, some rain; visibility moderate to good; temperature moderate.	Unsettled generally.
14. N. & N.W. Scotland		
15. Hebrides		
16. Orkneys and Shetlands		
17. N.W. Ireland	Wind S. to S.E., fresh to strong, gale locally, veering N.W. later; cloudy, some showers; visibility good; temperature moderate.	Unsettled generally.
18. N.E. Ireland		
19. S.E. Ireland		
20. S.W. Ireland		

South Cone hoisted 1925 14/9/25. and 0912 GMT. 15/9/25

SYNOPTIC CHART FOR 7h. TUESDAY, 15th SEPTEMBER, 1925.

LOW

1008

50 Cloudy

Barometer

52 Drizzle.

Rising

50 Drizzle.

51 Ocalt.

slowly

All times are G.M.T. Add one hour to get summer time.

54 Drizzle.

55 Ocalt.

Barometric

46 Fog.

46 Fine

Changes

54 Fine

46 Fine

H.

1030

1028

1026

1024

slight.

46 Cloudy.

45 Ocalt.

1022

55 Fair

59 Fine

59 Fine

1014

1016

1012

1010

1008

Barometer

Falling

57 Cloudy

55 Cloudy

56 Cloudy

55 Ocalt.

54 Ocalt.

49 Ocalt.

54 Ocalt.

53 Ocalt.

54 Cloudy.

48 Cloudy.

48 Ocalt.

Barometer

Falling

LOW

50 Rain

slowly

ST. L.

ST. L.

ST. L.

ST. L.

ST. L.

ST. L.

ST. L.

ST. L.

ST. L.

ST. L.

ST. L.

ST. L.

ST. L.

ST. L.

ST. L.

ST. L.

ST. L.

ST. L.

ST. L.

ST. L.

ST. L.

ST. L.

ST. L.

ST. L.

ST. L.

ST. L.

ST. L.

ST. L.

ST. L.

ST. L.

ST. L.

ST. L.

ST. L.

ST. L.

ST. L.

ST. L.

ST. L.

ST. L.

ST. L.

ST. L.

ST. L.

ST. L.

ST. L.

ST. L.


ST. L.

ST. L.

ST. L.

ST. L.

ST. L.



EXPLANATION.
 Intervals of two millibars are drawn for
 wind. Direction is shown by arrows
 0-12 is indicated by the number of
 feathers. Mean velocity is shown in miles
 per hour by figures in small circles.
 TEMPERATURE is given in degrees F.
 WEATHER SYMBOLS:
 clear sky. sky & clouded.
 sky & clouded. sky & clouded.
 overcast sky. rain falling.
 moon. hail. fog. mist.
 T. thunder. F. thunderstorm.
 SEA DISTURBANCE:
 Rough. Very Rough.

AIR MINISTRY.

DAILY WEATHER REPORT OF THE METEOROLOGICAL OFFICE, LONDON:

Page 4.

BRITISH SECTION Tuesday, 15th September 1925.

No. 258.

STATIONS.	Height above M.S.L. in feet.	Observations at 0100 G.M.T. 15th												Observations at 0700 G.M.T. 15th																					
		Barom. at M.S.L. mb.	Change in 3 Hours.	Wind.		Weather.	Temp. °F.	Humidity. %	Visibility. 1/2	Cloud.				Barom. at M.S.L. mb.	Change in 3 Hours.	Wind.		Weather.	Temp. °F.	Humidity. %	Visibility. 1/2	Cloud.													
				Dir.	Force					Height	Form	Amt.	Upper Form.			Total Amt.	Dir.					Force	Height	Form	Amt.	Upper Form.	Total Amt.								
																												0-10		0-10		0-10		0-10	
																												0-10	0-10	0-10	0-10	0-10	0-10	0-10	0-10
Lerwick	54	10185	0	S	1	0c	53	97	6	4000	Nb	10	-	10199	+2	SW	1	0	53	92	8	5700	Str	4	Asf	10									
Stornoway	51	10185	-1	SW	5	0	53	97	6	4000	Nb	10	-	10163	-1	S	5	0	54	85	7	1500	St	10	-	10									
Wick	81	10202	0	WSW	1	0c	54	97	8	1500	Nb	10	-	10194	0	SE	1	0	53	97	8	4000	Str	4	Asf	10									
Castlebay	87	10154	-1	SE	5	0	54	85	6	2500	St	7	-	7									
Nairn	82	10187	0	SE	0	0	53	85	8	4000	Str	7	-	7									
Aberdeen	46	10208	0	SSW	2	0	54	85	6	-	-	0	Asf	10									
Main Head	51	10184	-2	SSE	5	b+	53	85	7	4000	Nb	3	-	10154	-3	SE	4	0	53	85	7	5700	Str	5	Asf	8									
Renfrew	36	10211	-2	ESE	2	0	49	92	6	-	-	0	Asf	10									
Edinburgh (Inchkeith)	190	10228	0	WSW	2	C-	54	92	8	-	-	0	Asf	10219	-1	S	1	0	51	85	6	1500	St	2	Asf	9									
Leuchars	40	10215	0	-	0	0	49	92	7	-	-	0	Asf	9									
Baldernair	794	10225	-1	SSW	2	0	47	97	6	450	St	1	Asf	9									
Tynemouth	72	10252	0	SW	2	bc	53	92	6	1500	St	5	-	10239	0	SSW	1	fb	50	92	3	1500	St	3	Asf	6									
Blackod Point	10	10139	-3	SE	6	C+	57	75	6	-	-	-	-	10085	-5	SE	6	C	54	85	8	-	-	-	-	8									
Donaghadee	26	-	-	0	-	10192	-2	SE	3	C-	55	85	8	4000	Cu	7	-	7									
Birr Castle	175	-	-	0	-	10139	-2	SE	3	C	54	85	6	2500	Cu	4	Asf	8									
Holyhead	20	10225	-2	SE'S	3	b	53	85	7	-	-	0	-	10200	-2	SE'S	4	0+	55	85	8	-	-	0	Asf	9									
Liverpool (Bidston)	189	-	-	0	-	10227	-1	SE'E	2	mb	46	92	4	-	-	0	Asf	6									
Chester (Sealand)	16	-	-	0	-	10233	-1	SE'E	2	mb	43	97	4	4000	Str	1	Asf	9									
Harrogate	480	-	-	0	-	10246	-1	S	3	fb	47	85	4	-	-	0	Asf	4									
Spurn Head	26	10261	0	SSW	2	b	51	85	6	-	-	0	-	10255	0	S'W	3	0	50	85	6	-	-	0	Asf	5									
Birmingham (Edgbaston)	525	-	-	0	-	10246	-1	SE	2	bc	49	85	5	-	-	0	Asf	3									
Cranwell	298	10266	0	SSW	3	b	47	97	7	-	-	0	-	10256	-1	SE	2	b/s	42	97	5	-	-	0	Asf	2									
Gorleston	18	10276	0	SW	2	b	51	85	7	-	-	0	-	10267	-1	SW	2	b-	53	85	6	-	-	0	Asf	2									
Valencia (Cahircivee)	30	10140	-7	S	6	0	58	97	9	-	St	10	-	10081	-5	SE	6	0	59	75	8	2500	Str	8	Asf	10									
Roches Point	33	-	-	0	-	10138	-3	SE	5	C	58	85	8	2500	Str	2	Asf	8									
Pembroke (St. Ann's Hl.)	149	10207	-3	S	3	b-	54	85	8	-	-	0	-	10187	-2	SSE	4	C	56	85	7	4000	Str	4	Asf	8									
Ross-on-Wye	228	-	-	0	-	10230	-1	SE	2	b	51	85	7	-	-	0	Asf	2									
Leafield	612	-	-	0	-	10248	-1	SE	3	b	46	97	7	-	-	0	Asf	3									
Andover	295	-	-	0	-	10244	-1	SE'E	1	b	47	92	7	-	-	0	Asf	2									
S. Farnborough	230	-	-	0	-	10248	-1	ESE	2	b	43	97	5	-	-	0	Asf	3									
London (Kew Obsy.)	18	-	-	0	-	10256	-1	-	0	fb	47	97	3	-	-	0	Asf	5									
Orocydon	214	10273	-2	S	1	b-	45	97	7	-	-	0	-	10257	-1	SSE	3	bc	52	85	6	-	-	0	Asf	5									
Clacton-on-Sea	54	-	-	0	-	10267	-1	SE	4	bc	57	75	7	-	-	0	Asf	2									
Shoeburyness	11	-	-	0	-	10266	-1	SE'S	3	b	55	85	7	-	-	0	Asf	6									
Felixstowe	15	-	-	0	-	10267	0	SE'S	4	bc	57	65	6	-	-	0	Asf	3									
Lympne	350	10273	0	ESE	3	b	53	75	8	-	-	0	-	10263	0	SSE	3	b	55	75	8	-	-	0	Asf	3									
Scilly (St. Mary's)	131	10264	-3	ESE	5	bc	57	85	8	4000	Str	3	C	10166	-3	SE	7	C	57	75	8	4000	Str	7	-	7									
Falmouth (Pendennis)	309	10278	-3	ESE	5	b	57	85	7	4000	Str	3	-	10190	-2	SSE	5	bc	57	75	8	5700	Str	6	-	6									
Plymouth (Cattewater)	82	-	-	0	-	10205	-3	SE	4	C	57	75	8	4000	St	4	Asf	5									
Portland Bill	92	10241	-2	SSE	5	b	60	65	8	-	-	0	-	10230	-1	SE	5	bc	59	65	8	-	-	0	Asf	2									
Southampton (Calshot)	10	10262	-1	SE	4	b	58	75	8	-	-	0	-	10242	-1	SE	4	b	58	75	8	-	-	0	Asf	4									
Dungeness	21	10274	-1	SSE	3	b	58	75	7	-	-	0	-	10253	-2	S	4	bc	57	75	7	-	-	0	Asf	4									
Guernsey	295	-	-	0	-	10217	-1	SE	6	bc	56	85	8	-	-	0	Asf	4									

WEATHER, TEMPERATURE, RAINFALL AND SUNSHINE AT HEALTH RESORTS FOR 14th

STATIONS.	WEATHER.		TEMPERATURE.		RAINFALL†		SUNSHINE.		STATIONS.	WEATHER.		TEMPERATURE.		RAINFALL†		SUNSHINE.	
	Fore-noon.	After-noon.	Min. Night.	Max. Day.	Night 17h.-9h.	Day 9h.-17h.	Sunrise to 17h.	Sunrise to Sunset.		Fore-noon.	After-noon.	Min. Night.	Max. Day.	Night 17h.-9h.	Day 9h.-17h.	Sunrise to 17h.	Sunrise to Sunset.
			13°-14°	14°	13°-14°	14°	14°	13°			13°-14°	14°	13°-14°	14°	14°	13°	
Bognor	b	b	44	63	-	-	10.8	10.7	Ilfracombe ...	b	bcc	48	65	-	-	9.5	10.7
Berwick-on-Tweed	cc	cco	46	61	0.4	-	0.7	5.9	Bude ...	wbcbb	bbbc	38	63	-	-	9.5	10.7
Douglas (I. o. M.) ...	o	c	51	59	0.3	-	0.4	5.5	Penzance ...	b	b	44	64	-	-	9.5	10.7
Llandudno ...	c	ccb	47	62	-	-	1.4	3.9	Paignton ...	wbz	bbc	45	63	-	-	10.3	10.7
Colwyn Bay ...	bccc	ccbbb	49	63	-	-	2.0	2.6	Torquay ...	b	b	44	64	-	-	10.3	10.7
Rhyl ...	mo	cbc	46	62	-	-	1.1	6.9	Jersey ...	bc	bc	47	66	-	-	10.3	10.7
Wallasey ...	o	o	47	60	-	-	0.0	6.0	Weymouth ...	bb	bbc	40	67	-	-	8.5	10.7
Southport ...	om	o	46	60	-	-	0.0	5.4	Bournemouth ...	b	b	44	66	-	-	9.4	10.7
Blackpool ...	o	o	47	58	-	-	0.0	3.2	Portsmouth (S'thsea) ...	b	b	44	64	-	-	10.5	10.7
Ilkley ...	o	o	38	53	0.3	-	0.0	3.3	Littlehampton ...	bc	bc	42	63	-	-	10.2	10.7
Gleethorpes ...	b	b	44	60	-	-	0.0	3.3	Worthing ...	b	b	42	66	-	-	9.9	10.7
Sheerness ...	b	b	45	64	-	-	10.1	7.4	Brighton ...	b	b	42	63	-	-	10.3	10.7
Aberystwyth ...	bc	bb	44	62	-	-	8.2	3.8	Eastbourne ...	b	b	44	63	-	-	9.4	10.7
Bath ...	b	b	36	60	-	-	3.5	3.8	Hastings ...	wabc	bcb	49	63	-	-	9.5	10.7
Cheltenham ...	wmb	b	41	65	-	-	10.4	3.4	Folkestone ...	b	b	43	62	-	-	10.3	10.7
Leamington Spa ...	bw	bc	34	65	-	-	8.7	6.1	Dover ...	wb	b	42	62	-	-	10.3	10.7
Dowestoft ...	b	b	46	62	-	-	11.1	8.3	Tunbridge Wells ...	b	bcb	33	63	-	-	9.8	10.7
Felixstowe ...	bm	b	42	61	-	-	10.0	3.2	Ramsgate ...	b	b	50	61	-	-	10.3	10.7
Harwich & Dovercourt	bmb	b	42	61	-	-	10.2	7.6	Margate ...	b	b	48	62	-	-	10.3	10.7
Southend ...	b	b	45	67	-	-	8.5	7.2	Deal ...	b	b	42	61	-	-	9.4	10.7

TERMS OF SUBSCRIPTION.—6/6 per quarter or 25/- per year, post free. Single copies may be obtained at the Meteorological Office, price 1d.

* Information not usually received.

† The observations at 91.00 G.M.T. are made on Valencia Island.

‡ For code see page 1.

§ See footnote page 1.



AIR MINISTRY.

DAILY WEATHER REPORT OF THE METEOROLOGICAL OFFICE, LONDON:

BRITISH SECTION.

No. B.23309

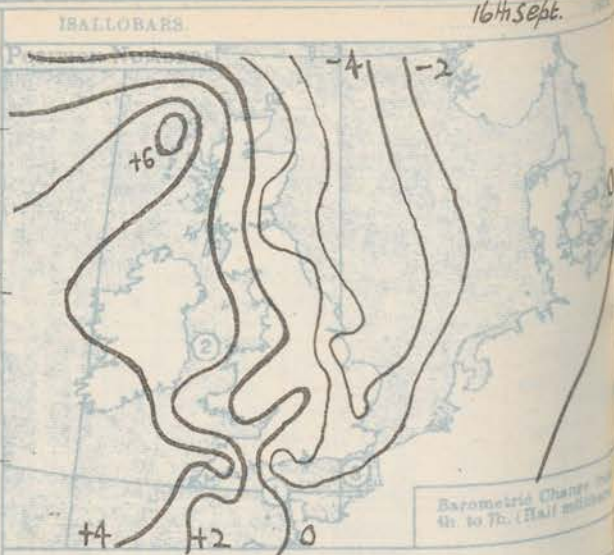
Wednesday, 16th September 1925.

Page 1.

BRITISH SECTION.																			No. B.2309																			Wednesday, 16th September 1925.																			Page 1.																																																																																																																																																																																																																																																																																																																																																																																																																																																																																																																																																																																																																																																																																																																																																																																																																																																																																																																																																																																																																																																																																																																																																																																																								
STATIONS.	Observations at 1300 G.M.T. 15th														Observations at 1800 G.M.T. 15th																																																																																																																																																																																																																																																																																																																																																																																																																																																																																																																																																																																																																																																																																																																																																																																																																																																																																																																																																																																																																																																																																																																																																																																																																																																		
	Barom. at M.S.L. mb.	Change in 3 Hours.	Wind.		Weather.	Temp. °F.	Humidity. %	Visibility. 0-9	Cloud.					Barom. at M.S.L. mb.	Change in 3 Hours.	Wind.		Weather.	Temp. °F.	Humidity. %	Visibility. 0-9	Cloud.					State of ground.																																																																																																																																																																																																																																																																																																																																																																																																																																																																																																																																																																																																																																																																																																																																																																																																																																																																																																																																																																																																																																																																																																																																																																																																																																						
			Direc.	Force					Low.			Upper Form.	Total Amt.			Direc.	Force					Low.			Upper Form.	Total Amt.		See.																																																																																																																																																																																																																																																																																																																																																																																																																																																																																																																																																																																																																																																																																																																																																																																																																																																																																																																																																																																																																																																																																																																																																																																																																																					
									Height Feet	Form	Amt. 0-10											Height Feet	Form	Amt. 0-10																																																																																																																																																																																																																																																																																																																																																																																																																																																																																																																																																																																																																																																																																																																																																																																																																																																																																																																																																																																																																																																																																																																																																																																																																																									
(For heights see p. 4.)																																																																																																																																																																																																																																																																																																																																																																																																																																																																																																																																																																																																																																																																																																																																																																																																																																																																																																																																																																																																																																																																																																																																																																																																																																																																	

LONDON OBSERVATIONS.										ATMOSPHERIC POLLUTION.									
24 HOURS ENDED 0600 G.M.T. 16th.										24 HR. ended 1800 G.M.T. 15th.									
WEATHER.										POLE STAR RECORD at Greenwich Obsy.									
Morn- After- Night. Max. Min. Min. on ing. noon. Night. of. of. Grass. °F. °F. °F.										Exposure from 15th to 16th 04.45m.									
24 HOURS ENDED 0600 G.M.T. 16th.										24 HR. ended 1800 G.M.T. 15th.									
Morn- After- Night. Max. Min. Min. on ing. noon. Night. of. of. Grass. °F. °F. °F.										Exposure from 15th to 16th 04.45m.									
24 HOURS ENDED 0600 G.M.T. 16th.										24 HR. ended 1800 G.M.T. 15th.									
Morn- After- Night. Max. Min. Min. on ing. noon. Night. of. of. Grass. °F. °F. °F.										Exposure from 15th to 16th 04.45m.									
24 HOURS ENDED 0600 G.M.T. 16th.										24 HR. ended 1800 G.M.T. 15th.									
Morn- After- Night. Max. Min. Min. on ing. noon. Night. of. of. Grass. °F. °F. °F.										Exposure from 15th to 16th 04.45m.									
24 HOURS ENDED 0600 G.M.T. 16th.										24 HR. ended 1800 G.M.T. 15th.									
Morn- After- Night. Max. Min. Min. on ing. noon. Night. of. of. Grass. °F. °F. °F.										Exposure from 15th to 16th 04.45m.									
24 HOURS ENDED 0600 G.M.T. 16th.										24 HR. ended 1800 G.M.T. 15th.									
Morn- After- Night. Max. Min. Min. on ing. noon. Night. of. of. Grass. °F. °F. °F.										Exposure from 15th to 16th 04.45m.									
24 HOURS ENDED 0600 G.M.T. 16th.										24 HR. ended 1800 G.M.T. 15th.									
Morn- After- Night. Max. Min. Min. on ing. noon. Night. of. of. Grass. °F. °F. °F.										Exposure from 15th to 16th 04.45m.									
24 HOURS ENDED 0600 G.M.T. 16th.										24 HR. ended 1800 G.M.T. 15th.									
Morn- After- Night. Max. Min. Min. on ing. noon. Night. of. of. Grass. °F. °F. °F.										Exposure from 15th to 16th 04.45m.									
24 HOURS ENDED 0600 G.M.T. 16th.										24 HR. ended 1800 G.M.T. 15th.									
Morn- After- Night. Max. Min. Min. on ing. noon. Night. of. of. Grass. °F. °F. °F.										Exposure from 15th to 16th 04.45m.									
24 HOURS ENDED 0600 G.M.T. 16th.										24 HR. ended 1800 G.M.T. 15th.									
Morn- After- Night. Max. Min. Min. on ing. noon. Night. of. of. Grass. °F. °F. °F.										Exposure from 15th to 16th 04.45m.									
24 HOURS ENDED 0600 G.M.T. 16th.										24 HR. ended 1800 G.M.T. 15th.									
Morn- After- Night. Max. Min. Min. on ing. noon. Night. of. of. Grass. °F. °F. °F.										Exposure from 15th to 16th 04.45m.									
24 HOURS ENDED 0600 G.M.T. 16th.										24 HR. ended 1800 G.M.T. 15th.									
Morn- After- Night. Max. Min. Min. on ing. noon. Night. of. of. Grass. °F. °F. °F.										Exposure from 15th to 16th 04.45m.									
24 HOURS ENDED 0600 G.M.T. 16th.										24 HR. ended 1800 G.M.T. 15th.									
Morn- After- Night. Max. Min. Min. on ing. noon. Night. of. of. Grass. °F. °F. °F.										Exposure from 15th to 16th 04.45m.									
24 HOURS ENDED 0600 G.M.T. 16th.										24 HR. ended 1800 G.M.T. 15th.									
Morn- After- Night. Max. Min. Min. on ing. noon. Night. of. of. Grass. °F. °F. °F.										Exposure from 15th to 16th 04.45m.									
24 HOURS ENDED 0600 G.M.T. 16th.										24 HR. ended 1800 G.M.T. 15th.									
Morn- After- Night. Max. Min. Min. on ing. noon. Night. of. of. Grass. °F. °F. °F.										Exposure from 15th to 16th 04.45m.									
24 HOURS ENDED 0600 G.M.T. 16th.										24 HR. ended 1800 G.M.T. 15th.									
Morn- After- Night. Max. Min. Min. on ing. noon. Night. of. of. Grass. °F. °F. °F.										Exposure from 15th to 16th 04.45m.									
24 HOURS ENDED 0600 G.M.T. 16th.										24 HR. ended 1800 G.M.T. 15th.									
Morn- After- Night. Max. Min. Min. on ing. noon. Night. of. of. Grass. °F. °F. °F.										Exposure from 15th to 16th 04.45m.									
24 HOURS ENDED 0600 G.M.T. 16th.										24 HR. ended 1800 G.M.T. 15th.									
Morn- After- Night. Max. Min. Min. on ing. noon. Night. of. of. Grass. °F. °F. °F.										Exposure from 15th to 16th 04.45m.									
24 HOURS ENDED 0600 G.M.T. 16th.										24 HR. ended 1800 G.M.T. 15th.									
Morn- After- Night. Max. Min. Min. on ing. noon. Night. of. of. Grass. °F. °F. °F.										Exposure from 15th to 16th 04.45m.									
24 HOURS ENDED 0600 G.M.T. 16th.										24 HR. ended 1800 G.M.T. 15th.									
Morn- After- Night. Max. Min. Min. on ing. noon. Night. of. of. Grass. °F. °F. °F.										Exposure from 15th to 16th 04.45m.									
24 HOURS ENDED 0600 G.M.T. 16th.										24 HR. ended 1800 G.M.T. 15th.									
Morn- After- Night. Max. Min. Min. on ing. noon. Night. of. of. Grass. °F. °F. °F.										Exposure from 15th to 16th 04.45m.									
24 HOURS ENDED 0600 G.M.T. 16th.										24 HR. ended 1800 G.M.T. 15th.									
Morn- After- Night. Max. Min. Min. on ing. noon. Night. of. of. Grass. °F. °F. °F.										Exposure from 15th to 16th 04.45m.									
24 HOURS ENDED 0600 G.M.T. 16th.										24 HR. ended 1800 G.M.T. 15th.									
Morn- After- Night. Max. Min. Min. on ing. noon. Night. of. of. Grass. °F. °F. °F.										Exposure from 15th to 16th 04.45m.									
24 HOURS ENDED 0600 G.M.T. 16th.										24 HR. ended 1800 G.M.T. 15th.									
Morn- After- Night. Max. Min. Min. on ing. noon. Night. of. of. Grass. °F. °F. °F.										Exposure from 15th to 16th 04.45m.									
24 HOURS ENDED 0600 G.M.T. 16th.										24 HR. ended 1800 G.M.T. 15th.									
Morn- After- Night. Max. Min. Min. on ing. noon. Night. of. of. Grass. °F. °F. °F.										Exposure from 15th to 16th 04.45m.									
24 HOURS ENDED 0600 G.M.T. 16th.										24 HR. ended 1800 G.M.T. 15th.									
Morn- After- Night. Max. Min. Min. on ing. noon. Night. of. of. Grass. °F. °F. °F.										Exposure from 15th to 16th 04.45m.									
24 HOURS ENDED 0600 G.M.T. 16th.										24 HR. ended 1800 G.M.T. 15th.									
Morn- After- Night. Max. Min. Min. on ing. noon. Night. of. of. Grass. °F. °F. °F.										Exposure from 15th to 16th 04.45m.									
24 HOURS ENDED 0600 G.M.T. 16th.										24 HR. ended 1800 G.M.T. 15th.									
Morn- After- Night. Max. Min. Min. on ing. noon. Night. of. of. Grass. °F. °F. °F.										Exposure from 15th to 16th 04.45m.									
24 HOURS ENDED 0600 G.M.T. 16th.										24 HR. ended 1800 G.M.T. 15th.									
Morn- After- Night. Max. Min. Min. on ing. noon. Night. of. of. Grass. °F. °F. °F.										Exposure from 15th to 16th 04.45m.									
24 HOURS ENDED 0600 G.M.T. 16th.										24 HR. ended 1800 G.M.T. 15th.									
Morn- After- Night. Max. Min. Min. on ing. noon. Night. of. of. Grass. °F. °F. °F.										Exposure from 15th to 16th 04.45m.									
24 HOURS ENDED 0600 G.M.T. 16th.										24 HR. ended 1800 G.M.T. 15th.									
Morn- After- Night. Max. Min. Min. on ing. noon. Night. of. of. Grass. °F. °F. °F.										Exposure from 15th to 16th 04.45m.									
24 HOURS ENDED 0600 G.M.T. 16th.										24 HR. ended 1800 G.M.T. 15th.									
Morn- After- Night. Max. Min. Min. on ing. noon. Night. of. of. Grass. °F. °F. °F.										Exposure from 15th to 16th 04.45m.									
24 HOURS ENDED 0600 G.M.T. 16th.										24 HR. ended 1800 G.M.T. 15th.									
Morn- After- Night. Max. Min. Min. on ing. noon. Night. of. of. Grass. °F. °F. °F.										Exposure from 15th to 16th 04.45m.									
24 HOURS ENDED 0600 G.M.T. 16th.										24 HR. ended 1800 G.M.T. 15th.									
Morn- After- Night. Max. Min. Min. on ing. noon. Night. of. of. Grass. °F. °F. °F.										Exposure from 15th to 16th 04.45m.									
24 HOURS ENDED 0600 G.M.T. 16th.										24 HR. ended 1800 G.M.T. 15th.									
Morn- After- Night. Max. Min. Min. on ing. noon. Night. of. of. Grass. °F. °F. °F.										Exposure from 15th to 16th 04.45m.									
24 HOURS ENDED 0600 G.M.T. 16th.										24 HR. ended 1800 G.M.T. 15th.									
Morn- After- Night. Max. Min. Min. on ing. noon. Night. of. of. Grass. °F. °F. °F.										Exposure from 15th to 16th 04.45m.									
24 HOURS ENDED 0600 G.M.T. 16th.										24 HR. ended 1800 G.M.T. 15th.									
Morn- After- Night. Max. Min. Min. on ing. noon. Night. of. of. Grass. °F. °F. °F.										Exposure from 15th to 16th 04.45m.									
24 HOURS ENDED 0600 G.M.T. 16th.										24 HR. ended 1800 G.M.T. 15th.									
Morn- After- Night. Max. Min. Min. on ing. noon. Night. of. of. Grass. °F. °F. °F.										Exposure from 15th to 16th 04.45m.									
24 HOURS ENDED 0600 G.M.T. 16th.										24 HR. ended 1800 G.M.T. 15th.									
Morn- After- Night. Max. Min. Min. on ing. noon. Night. of. of. Grass. °F. °F. °F.										Exposure from 15th to 16th 04.45m.									
24 HOURS ENDED 0600 G.M.T. 16th.										24 HR. ended 1800 G.M.T. 15th.									
Morn- After- Night. Max. Min. Min. on ing. noon. Night. of. of. Grass. °F. °F. °F.										Exposure from 15th to 16th 04.45m.									
24 HOURS ENDED 0600 G.M.T. 16th.										24 HR. ended 1800 G.M.T. 15th.									
Morn- After- Night. Max. Min. Min. on ing. noon. Night. of. of. Grass. °F. °F. °F.										Exposure from 15th to 16th 04.45m.									
24 HOURS ENDED 0600 G.M.T. 16th.										24 HR. ended 1800 G.M.T. 15th.									
Morn- After- Night. Max. Min. Min. on ing. noon. Night. of. of. Grass. °F. °F. °F.										Exposure from 15th to 16th 04.45m.									
24 HOURS ENDED 0600 G.M.T. 16th.										24 HR. ended 1800 G.M.T. 15th.									
Morn- After- Night. Max. Min. Min. on ing. noon. Night. of. of. Grass. °F. °F. °F.										Exposure from 15th to 16th 04.45m.									
24 HOURS ENDED 0600 G.M.T. 16th.										24 HR. ended 1800 G.M.T. 15th.									
Morn- After- Night. Max. Min. Min. on ing. noon. Night. of. of. Grass. °F. °F. °F.										Exposure from 15th to 16th 04.45m.									
24 HOURS ENDED 0600 G.M.T. 16th.										24 HR. ended 1800 G.M.T. 15th.									
Morn- After- Night. Max. Min. Min. on ing. noon. Night. of. of. Grass. °F. °F. °F.										Exposure from 15th to 16th 04.45m.									
24 HOURS ENDED 0600 G.M.T. 16th.										24 HR. ended 1800 G.M.T. 15th.									
Morn- After- Night. Max. Min. Min. on ing. noon. Night. of. of. Grass. °F. °F. °F.										Exposure from 15th to 16th 04.45m.									
24 HOURS ENDED 0600 G.M.T. 16th.										24 HR. ended 1800 G.M.T. 15th.									
Morn- After- Night. Max. Min. Min. on ing. noon. Night. of. of. Grass. °F. °F. °F.										Exposure from 15th to 16th 04.45m.									
24 HOURS ENDED 0600 G.M.T. 16th.										24 HR. ended 1800 G.M.T. 15th.									
Morn- After- Night. Max. Min. Min. on ing. noon. Night. of. of. Grass. °F. °F. °F.										Exposure from 15th to 16th 04.45m.									
24 HOURS ENDED 0600 G.M.T. 16th.										24 HR. ended 1800 G.M.T. 15th.									
Morn- After- Night. Max. Min. Min. on ing. noon. Night. of. of. Grass. °F. °F. °F.										Exposure from 15th to 16th 04.45m.									
24 HOURS ENDED 0600 G.M.T. 16th.										24 HR. ended 1800 G.M.T. 15th.									
Morn- After- Night. Max. Min. Min. on ing. noon. Night. of. of. Grass. °F. °F. °F.										Exposure from 15th to 16th 04.45m.									
24 HOURS ENDED 0600 G.M.T. 16th.										24 HR. ended 1800 G.M.T. 15th.									
Morn- After- Night. Max. Min. Min. on ing. noon. Night. of. of. Grass. °F. °F. °F.										Exposure from 15th to 16th 04.45m.									
24 HOURS ENDED 0600 G.M.T. 16th.										24 HR. ended 1800 G.M.T. 15th.									
Morn- After- Night. Max. Min. Min. on ing. noon. Night. of. of. Grass. °F. °F. °F.										Exposure from 15th to 16th 04.45m.									
24 HOURS ENDED 0600 G.M.T. 16th.										24 HR. ended 1800 G.M.T. 15th.									
Morn- After- Night. Max. Min. Min. on ing. noon. Night. of. of. Grass. °F. °F. °F.										Exposure from 15th to 16th 04.45m.									
24 HOURS ENDED 0600 G.M.T. 16th.										24 HR. ended 1800 G.M.T. 15th.									
Morn- After- Night. Max. Min. Min. on ing. noon. Night. of. of. Grass. °F. °F. °F.										Exposure from 15th to 16th 04.45m.									
24 HOURS ENDED 0600 G.M.T. 16th.										24 HR. ended 1800 G.M.T. 15th.									
Morn- After- Night. Max. Min. Min. on ing. noon. Night. of. of. Grass. °F. °F. °F.										Exposure from 15th to 16th 04.45m.									
24 HOURS ENDED 0600 G.M.T. 16th.										24 HR. ended 1800 G.M.T. 15th.									
Morn- After- Night. Max. Min. Min. on ing. noon. Night. of. of. Grass. °F. °F. °F.										Exposure from 15th to 16th 04.45m.									
24 HOURS ENDED 0600 G.M.T. 16th.										24 HR. ended 1800 G.M.T. 15th.									
Morn- After- Night. Max. Min. Min. on ing. noon. Night. of. of. Grass. °F. °F. °F.										Exposure from 15th to 16th 04.45m.									
24 HOURS ENDED 0600 G.M.T. 16th.										24 HR. ended 1800 G.M.T. 15th.									
Morn- After- Night. Max. Min. Min. on ing. noon. Night. of. of. Grass. °F. °F. °F.										Exposure from 15th to 16th 04.45m.									
24 HOURS ENDED 0600 G.M.T. 16th.										24 HR. ended 1800 G.M.T. 15th.									
Morn- After- Night. Max. Min. Min. on ing. noon. Night. of. of. Grass. °F. °F. °F.										Exposure from 15th to 16th 04.45m.									
24 HOURS ENDED 0600 G.M.T. 16th.										24 HR. ended 1800 G.M.T. 15th.									
Morn- After- Night. Max. Min. Min. on ing. noon. Night. of. of. Grass. °F. °F. °F.										Exposure from 15th to 16th 04.45m.									
24 HOURS ENDED 0600 G.M.T. 16th.										24 HR. ended 1800 G.M.T. 15th.									
Morn- After- Night. Max. Min. Min. on ing. noon. Night. of. of. Grass. °F. °F. °F.										Exposure from 15th to 16th 04.45m.									
24 HOURS ENDED 0600 G.M.T. 16th.										24 HR. ended 1800 G.M.T. 15th.									
Morn- After- Night. Max. Min. Min. on ing. noon. Night. of. of. Grass. °F. °F. °F.										Exposure from 15th to 16th 04.45m.									
24 HOURS ENDED 0600 G.M.T. 16th.										24 HR. ended 1800 G.M.T. 15th.									
Morn- After- Night. Max. Min. Min. on ing. noon. Night. of. of. Grass. °F. °F. °F.										Exposure from 15th to 16th 04.45m.									
24 HOURS ENDED 0600 G.M.T. 16th.										24 HR. ended 1800 G.M.T. 15th.									
Morn- After- Night. Max. Min. Min. on ing. noon. Night. of. of. Grass. °F. °F. °F.										Exposure from 15th to 16th 04.45m.									
24 HOURS ENDED 0600 G.M.T. 16th.										24 HR. ended 1800 G.M.T. 15th.									
Morn- After- Night. Max. Min. Min. on ing. noon. Night. of. of. Grass. °F. °F. °F.										Exposure from 15th to 16th 04.45m.									
24 HOURS ENDED 0600 G.M.T. 16th.										24 HR. ended 1800 G.M.T. 15th.									
Morn- After- Night. Max. Min. Min. on ing. noon. Night. of. of. Grass. °F. °F. °F.										Exposure from 15th to 16th 04.45m.									
24 HOURS ENDED 0600 G.M.T. 16th.										24 HR. ended 1800 G.M.T. 15th.									
Morn- After- Night. Max. Min. Min. on ing. noon. Night. of. of. Grass. °F. °F. °F.										Exposure from 15th to 16th 04.45m.									
24 HOURS ENDED 0600 G.M.T. 16th.										24 HR. ended 1800 G.M.T. 15th.									
Morn- After- Night. Max. Min. Min. on ing. noon. Night. of. of. Grass. °F. °F. °F.										Exposure from 15th to 16th 04.45m.									
24 HOURS ENDED 0600 G.M.T. 16th.										24 HR. ended 1800 G.M.T. 15th.									
Morn- After- Night. Max. Min. Min. on ing. noon. Night. of. of. Grass. °F. °F. °F.										Exposure from 15th to 16th 04.45m.									
24 HOURS ENDED 0600 G.M.T. 16th.										24 HR. ended 1800 G.M.T. 15th.									
Morn- After- Night. Max. Min. Min. on ing. noon. Night. of. of. Grass. °F. °F. °F.										Exposure from 15th to 16th 04.45m.									
24 HOURS ENDED 0600 G.M.T. 16th.										24 HR. ended 1800 G.M.T. 15th.									
Morn- After- Night. Max. Min. Min. on ing. noon. Night. of. of. Grass. °F. °F. °F.										Exposure from 15th to 16th 04.45m.									
24 HOURS ENDED 0600 G.M.T. 16th.										24 HR. ended 1800 G.M.T. 15th.									
Morn- After- Night. Max. Min. Min. on ing. noon. Night. of. of. Grass. °F. °F. °F.										Exposure from 15th to 16th 04.45m.									
24 HOURS ENDED 0600 G.M.T. 16th.										24 HR. ended 1800 G.M.T. 15th.									
Morn- After- Night. Max. Min. Min. on ing. noon. Night. of. of. Grass. °F. °F. °F.										Exposure from 15th to 16th 04.45m.									
24 HOURS ENDED 0600 G.M.T. 16th.										24 HR. ended 1800 G.M.T. 15th.									
Morn- After- Night. Max. Min. Min. on ing. noon. Night. of. of. Grass. °F. °F. °F.										Exposure from 15th to 16th 04.45m.									
24 HOURS ENDED 0600 G.M.T. 16th.										24 HR. ended 1800 G.M.T. 15th.									
Morn- After- Night. Max. Min. Min. on ing. noon. Night. of. of. Grass. °F. °F. °F.										Exposure from 15th to 16th 04.45m.									
24 HOURS ENDED 0600 G.M.T. 16th.										24 HR. ended 1800 G.M.T. 15th.									
Morn- After- Night. Max. Min. Min. on ing. noon. Night. of. of. Grass. °F. °F. °F.										Exposure from 15th to 16th 04.45m.									
24 HOURS ENDED 0600 G.M.T. 16th.										24 HR. ended 1800 G.M.T. 15th.									
Morn- After- Night. Max. Min. Min. on ing. noon. Night. of. of. Grass. °F. °F. °F.										Exposure from 15th to 16th 04.45m.									
24 HOURS ENDED 0600 G.M.T. 16th.										24 HR. ended 1800 G.M.T. 15th.									
Morn- After- Night. Max. Min. Min. on ing. noon. Night. of. of. Grass. °F. °F. °F.										Exposure from 15th to 16th 04.45m.									
24 HOURS ENDED 0600 G.M.T. 16th.										24 HR. ended 1800 G.M.T. 15th.									
Morn- After- Night. Max. Min. Min. on ing. noon. Night. of. of. Grass. °F. °F. °F.										Exposure from 15th to 16th 04.45m.									
24 HOURS ENDED 0600 G.M.T. 16th.										24 HR. ended 1800 G.M.T. 15th.									
Morn- After- Night. Max. Min. Min. on ing. noon. Night. of. of. Grass. °F. °F. °F.										Exposure from 15th to 16th 04.45m.									
24 HOURS ENDED 0600 G.M.T. 16th.										24 HR. ended 1800 G.M.T. 15th.									
Morn- After- Night. Max. Min. Min. on ing. noon. Night. of. of. Grass. °F. °F. °F.										Exposure from 15th to 16th 04.45m.									
24 HOURS ENDED 0600 G.M.T. 16th.										24 HR. ended 1800 G.M.T. 15th.									
Morn- After- Night. Max. Min. Min. on ing. noon. Night. of. of. Grass. °F. °F. °F.										Exposure from 15th to 16th 04.45m.									
24 HOURS ENDED 0600 G.M.T. 16th.										24 HR. ended 1800 G.M.T. 15th.									
Morn- After- Night. Max. Min. Min. on ing. noon. Night. of. of. Grass. °F. °F. °F.										Exposure from 15th to 16th 04.45m.									
24 HOURS ENDED 0600 G.M.T. 16th.										24 HR. ended 1800 G.M.T. 15th.									
Morn- After- Night. Max. Min. Min. on ing. noon. Night. of. of. Grass. °F. °F. °F.										Exposure from 15th to 16th 04.45m.									
24 HOURS ENDED 0600 G.M.T. 16th.										24 HR. ended 1800 G.M.T. 15th.									
Morn- After- Night. Max. Min. Min. on ing. noon. Night. of. of. Grass. °F. °F. °F.										Exposure from 15th to 16th 04.45m.									
24 HOURS ENDED 0600 G.M.T. 16th.										24 HR. ended 1800 G.M.T. 15th.									
Morn- After- Night. Max. Min. Min. on ing. noon. Night. of. of. Grass. °F. °F. °F.										Exposure from 15th to 16th 04.45m.									
24 HOURS ENDED 0600 G.M.T. 16th.										24 HR. ended 1800 G.M.T. 15th.									
Morn- After- Night. Max. Min. Min. on ing. noon. Night. of. of. Grass. °F. °F. °F.										Exposure from 15th to 16th 04.45m.									
24 HOURS ENDED 0600 G.M.T. 16th.										24 HR. ended 1800 G.M.T. 15th.									
Morn- After- Night. Max. Min. Min. on ing. noon. Night. of. of. Grass. °F. °F. °F.										Exposure from 15th to 16th 04.45m.									
24 HOURS ENDED 0600 G.M.T. 16th.										24 HR. ended 1800 G.M.T. 15th.									
Morn- After- Night. Max. Min. Min. on ing. noon. Night. of. of. Grass. °F. °F. °F.										Exposure from 15th to 16th 04.45m.									
24 HOURS ENDED 0600 G.M.T. 16th.										24 HR. ended 1800 G.M.T. 15th.									
Morn- After- Night. Max. Min. Min. on ing. noon. Night. of. of. Grass. °F. °F. °F.										Exposure from 15th to 16th 04.45m.									
24 HOURS ENDED 0600 G.M.T. 16th.										24 HR. ended 1800 G.M.T. 15th.									
Morn- After- Night. Max. Min. Min. on ing. noon. Night. of. of. Grass. °F. °F. °F.										Exposure from 15th to 16th 04.45m.									
24 HOURS ENDED 0600 G.M.T. 16th.										24 HR. ended 1800 G.M.T. 15th.									
Morn- After- Night. Max. Min. Min. on ing. noon. Night. of. of. Grass. °F. °F. °F.										Exposure from 15th to 16th									

SUMMARY FOR THE PAST 24 HOURS.													SUN.
STATIONS.	WEATHER.				TEMPERATURE.			RAINFALL†				15th Hours.	
	7h.-12h. 15th	12h.-12h. 15th	12h.-12h. to 12h. 15th	1h.-7h. 16th.	MAX. Day. 7h.-12h.	MIN. Night. 12h.-7h.	MIN. on GRASS	Day. 7h.-12h. mm.	Night. 12h.-7h. mm.	Precipitation began.	Precipitation ended.		
Lerwick	oco	ocbec	b	bbec	59	53	.	-	-	-	-	3.3	
Stornoway	c	c	c	b	59	50	.	-	2	-	-	3.7	
Wick	c	c	b-bc	or r	57	52	.	-	0.1	-	0430	.	
Castlebay	cocm	cm	oprr	rob	58	51	.	-	1	-	<2100	4.8	
Nairn	c-bc	begem	cqg	cq	63	54	.	-	-	-	-	0.7	
Aberdeen	ocbc	bc	becom	oomm	59	52	48	-	0.1	-	0530	5.4	
Malin Head	co	co	cob.	coir	60	49	.	-	3	-	<2100	0.4	
Renfrew	ozc	cyo	oyo	orr	63	52	48	-	4	-	2400	6.1	
Edinburgh (Leith) ...	c	cyo	oo	oo	62	53	49	-	Trace	-	0130	6.1	
Leuchars	oo	acyoz	om	omro	64	51	38	-	1	-	0330	4.3	
Blackdunmure	cmc	cez	ozcbe	coro	60	48	45	-	1	-	0130	3.1	
Tynemouth	bcifm	bcq	bcq	bcou	62	52	48	-	0.2	-	0530	.	
Blackod Point	oo	rr	rrbb	rrbc	59	47	.	5	9	-	-	.	
Donaghadee	bcq	c	or	c	60	49	.	-	5	-	<2100	.	
Birr Castle	cocq	corr	orr	bcm	60	43	33	1	8	1730	<2100	0.6	
Holyhead	ocbcq	cogq	oorro	p.o	63	54	51	-	2	-	2200	5.1	
Liverpool (Bidston) ...	b-bc	c	mor	mor	62	52	43	-	3	-	0230	5.8	
Chester (Sealand) ...	ombem	bcco	om	ormro	64	53	49	-	2	-	0230	6.3	
Harrogate	b	btc	beb	boRr	64	49	45	-	4	-	0430	8.2	
Spurn Head	c	cbe	c	c	60	54	.	-	-	-	-	9.2	
Birmingham (Edgbaston)	b-bc	bbee	cbee	co	65	53	49	-	-	-	-	8.8	
Cranwell	bcb	bcb	bcb	co	66	47	40	-	-	-	-	10.3	
Gorleston	b	b	b	bcbq	62	57	54	-	-	-	-	10.8	
Valencia (Cahiroivee)	oir	oir	opbb	bbe	60	46	44	9	1	1100	<2100	0.0	
Roches Point	orfo	omrr	roob	b	58	53	.	20	0.3	1100	<2100	.	
Pembroke (St. Ann's H.)	aq	c	eq R	ocq	61	53	.	-	7	-	0130	4.5	
Ross-on-Wye	bby	beyoc	coc	orr	65	53	51	-	4	-	0330	7.8	
Leafeld	bbe	bbee	cbe	bcco	63	50	46	-	-	-	-	9.6	
Andover	bby	cyc	bccq	o	65	52	44	-	-	-	-	9.9	
S. Farnborough	bmbby	bybce	cbe	bcco	65	54	48	-	-	-	-	9.6	
London (Kew Obs.) ...	bwby	bybc	bc	bcom	65	54	44	-	-	-	-	10.1	
Croydon	bemete	bybc	bco	o	64	53	38	-	-	-	-	10.5	
Clacton-on-Sea	bc	bc	beb	bbee	61	57	55	-	-	-	-	10.5	
Shoeburyness	bby	byb	b	bcc	65	53	46	-	-	-	-	11.0	
Felixstowe	bcb	b	bwb	bbee	63	56	54	-	-	-	-	11.3	
Lympne	bbe	by	b	bco	63	54	45	-	-	-	-	11.4	
Scilly (St. Mary's) ...	cog	cqp	cqr	ocr	61	50	.	0.4	12	1230	<2100	0.5	
Falmouth (Pendennis)	cbe	cbo	cocr	orco	60	55	.	-	2	-	0130	5.5	
Plymouth (Cattewater)	q.bcc	cq	o	orco	62	56	54	-	1	-	0230	5.7	
Portland Bill	bcc	co	c	bccco	61	59	.	-	Trace	-	0630	.	
Southampton (Cable)	bbe	c	oo	oo	62	58	55	-	-	-	-	9.4	
Dungeness	bc	bcc	cbeb	bccq	64	57	.	-	-	-	-	.	
Guernsey	bccq	cq	cbeq	bccq	62	56	.	-	Trace	-	0630	.	



Observations from Cross Channel Summers.

Station	Date and Time	Steamship	Wind		Weather	Temp	
			Dir.	Force		Air	Sea
2	15th 1000	"Scoria"	S	6	b	56	57
1	15th 1200	"St Helier"	SSE	6	bc	63	60
3	16th 0100	"Brighton"	S	2	bc+	64	61

GENERAL INFERENCE.

Small secondaries to a depression centred near Iceland are crossing the British Isles. Winds will be between south and west, and weather mainly cloudy with occasional rain or showers, but there will be some bright periods.

Districts.

Forecasts for the 24 hours commencing 15h. G.M.T.

Wednesday, 16th September, 1925..

Further Outlook.

1. S.E. England
2. E. England
3. E. Midlands
4. W. Midlands
5. S.W. England
6. South Wales
7. North Wales
8. N.W. England
9. N. Midlands
10. N.E. England
11. E. Scotland
12. S.W. Scotland
13. Isle of Man
14. N. & N.W. Scotland
15. Hebrides
16. Orkneys and Shetlands
17. N.W. Ireland
18. N.E. Ireland
19. S.E. Ireland
20. S.W. Ireland

Wind between S. and W., light or moderate; occasional rain or showers locally, but some fair periods; visibility moderate to good; temperature moderate.

Wind between S. and W., fresh locally; cloudy, occasional rain or showers; visibility moderate to good; temperature moderate.

As 1 - 7.

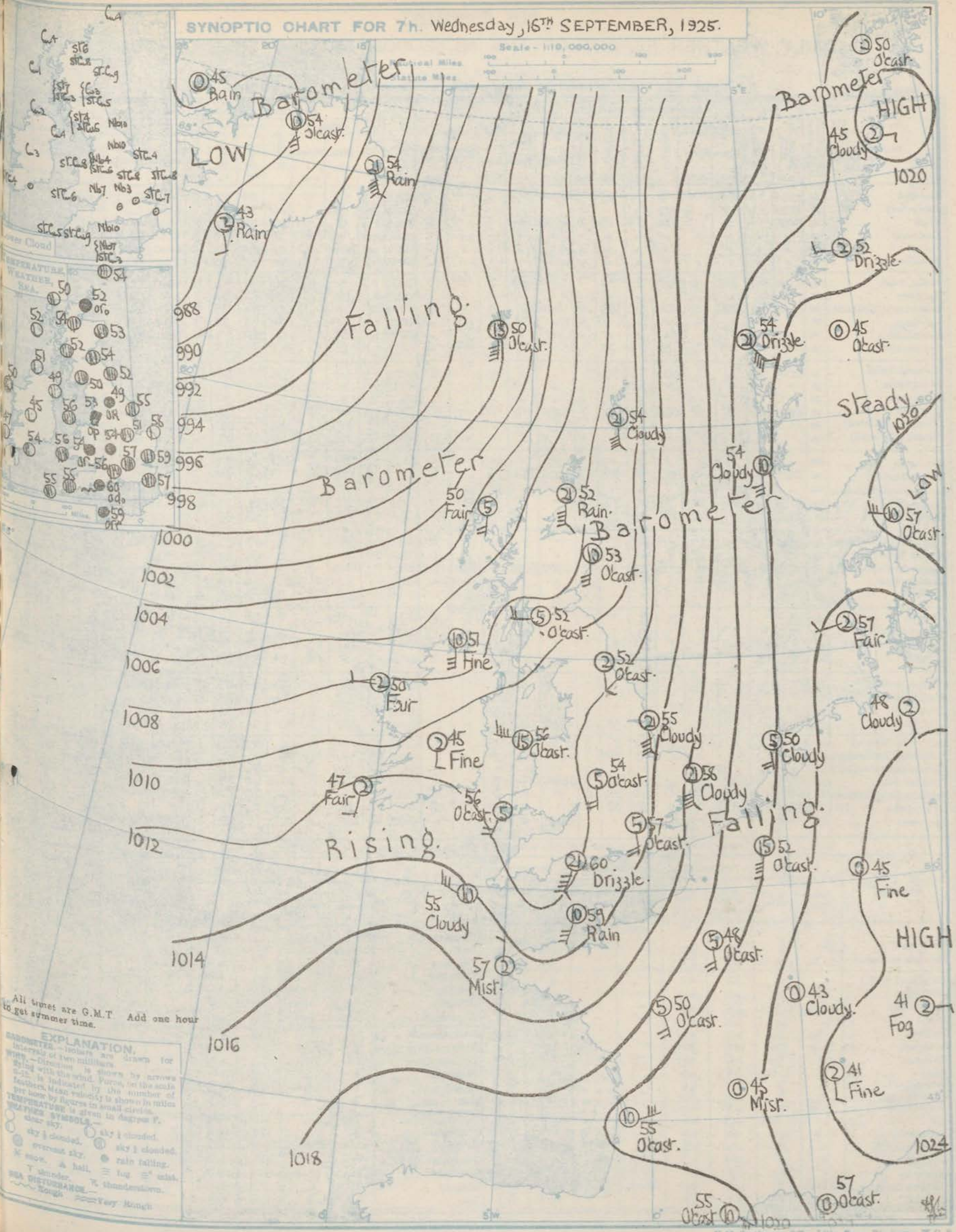
Wind between S. and W., moderate, fresh or strong at times locally; fair to cloudy, occasional rain or showers; visibility moderate to good; temperature moderate.

As 1 - 7.

Unsettled, but some fair periods.

SYNOPTIC CHART FOR 7h. Wednesday, 16th SEPTEMBER, 1925.

Scale - 1:10,000,000



All times are G.M.T. Add one hour to get summer time.

EXPLANATION.
Isobars - Isobars are drawn for intervals of two millibars.
Wind - Direction is shown by arrows lying with the wind. Force, on the scale 0-12, is indicated by the number of feathers. Mean velocity is shown in miles per hour by figures in small circles.
TEMPERATURE is given in degrees F.
WEATHER SYMBOLS -
☉ clear sky. ☁ sky & cloudy. ☁☁ overcast sky. ☁☁☁ rain falling. ☁☁☁☁ fog. ☁☁☁☁☁ mist. ☁☁☁☁☁☁ thunder. ☁☁☁☁☁☁☁ thunderstorm. ☁☁☁☁☁☁☁☁ Very Much.

AIR MINISTRY.

DAILY WEATHER REPORT OF THE METEOROLOGICAL OFFICE, LONDON:

Page 4.

BRITISH SECTION Wednesday 16th September 1925.

No. 259.

Page 4.

BRITISH SECTION. *Wednesday, 16th September, 1925.*

Page 4.

Page 4.

Page 4.

Page 4.

Page 4.

Page 4.

Page 4.

Page 4.

Page 4.

Page 4.

Page 4.

Page 4.

Page 4.

Page 4.

Page 4.

Page 4.

Page 4.

Page 4.

Page 4.

Page 4.

Page 4.

Page 4.

Page 4.

Page 4.

Page 4.

Page 4.

Page 4.

Page 4.

Page 4.

Page 4.

Page 4.

Page 4.

Page 4.

Page 4.

Page 4.

Page 4.

Page 4.

Page 4.

Page 4.

Page 4.

Page 4.

Page 4.

Page 4.

Page 4.

Page 4.

Page 4.

Page 4.

Page 4.

Page 4.

Page 4.

Page 4.

Page 4.

Page 4.

Page 4.

Page 4.

Page 4.

Page 4.

Page 4.

Page 4.

Page 4.

Page 4.

Page 4.

Page 4.

Page 4.

Page 4.

Page 4.

Page 4.

Page 4.

Page 4.

Page 4.

Page 4.

Page 4.

Page 4.

Page 4.

Page 4.

Page 4.

Page 4.

Page 4.

Page 4.

Page 4.

Page 4.

Page 4.

Page 4.

Page 4.

Page 4.

Page 4.

Page 4.

Page 4.

Page 4.

Page 4.

Page 4.

Page 4.

Page 4.

Page 4.

Page 4.

Page 4.

Page 4.

Page 4.

Page 4.

Page 4.

Page 4.

Page 4.

Page 4.

Page 4.

Page 4.

Page 4.

Page 4.

Page 4.

Page 4.

Page 4.

Page 4.

Page 4.

Page 4.

Page 4.

Page 4.

Page 4.

Page 4.

Page 4.

Page 4.

Page 4.

Page 4.

Page 4.

Page 4.

Page 4.

Page 4.

Page 4.

Page 4.

Page 4.

Page 4.

Page 4.

Page 4.

Page 4.

Page 4.

Page 4.

Page 4.

Page 4.

Page 4.

Page 4.

Page 4.

Page 4.

Page 4.

Page 4.

Page 4.

Page 4.

Page 4.

Page 4.

Page 4.

Page 4.

Page 4.

Page 4.

Page 4.

Page 4.

Page 4.

Page 4.

Page 4.

Page 4.

Page 4.

Page 4.

Page 4.

Page 4.

Page 4.

Page 4.

Page 4.

Page 4.

Page 4.

Page 4.

Page 4.

Page 4.

Page 4.

Page 4.

Page 4.

Page 4.

Page 4.

Page 4.

Page 4.

Page 4.

Page 4.

Page 4.

Page 4.

Page 4.

Page 4.

Page 4.

Page 4.

Page 4.

Page 4.

Page 4.

Page 4.

Page 4.

Page 4.

Page 4.

Page 4.

Page 4.

Page 4.

Page 4.

Page 4.

Page 4.

Page 4.

Page 4.

Page 4.

Page 4.

Page 4.

Page 4.

Page 4.

Page 4.

Page 4.

Page 4.

Page 4.

Page 4.

Page 4.

Page 4.

Page 4.

Page 4.

Page 4.

Page 4.

Page 4.

Page 4.

Page 4.

Page 4.

Page 4.

Page 4.

Page 4.

Page 4.

Page 4.

Page 4.

Page 4.

Page 4.

Page 4.

Page 4.

Page 4.

Page 4.

Page 4.

Page 4.

Page 4.

Page 4.

Page 4.

Page 4.

Page 4.

Page 4.

Page 4.

Page 4.

Page 4.

Page 4.

Page 4.

Page 4.

Page 4.

Page 4.

Page 4.

Page 4.

Page 4.

Page 4.

Page 4.

Page 4.

Page 4.

Page 4.

Page 4.

Page 4.

Page 4.

Page 4.

Page 4.

Page 4.

Page 4.

Page 4.

Page 4.

Page 4.

Page 4.

Page 4.

Page 4.

Page 4.

Page 4.

Page 4.

Page 4.

Page 4.

Page 4.

Page 4.

Page 4.

Page 4.

Page 4.

Page 4.

Page 4.

Page 4.

Page 4.

Page 4.

Page 4.

Page 4.

Page 4.

Page 4.

Page 4.

Page 4.

Page 4.

Page 4.

Page 4.

Page 4.

Page 4.

Page 4.

Page 4.

Page 4.

Page 4.

Page 4.

Page 4.

Page 4.

Page 4.

Page 4.

Page 4.

Page 4.

Page 4.

Page 4.

Page 4.

Page 4.

Page 4.

Page 4.

Page 4.

Page 4.

Page 4.

Page 4.

Page 4.

Page 4.

Page 4.

Page 4.

Page 4.

Page 4.

Page 4.

Page 4.

Page 4.

Page 4.

Page 4.

Page 4.

Page 4.

Page 4.

Page 4.

Page 4.

Page 4.

Page 4.

Page 4.

Page 4.

Page 4.

Page 4.

Page 4.

Page 4.

Page 4.

Page 4.

Page 4.

Page 4.

Page 4.

Page 4.

Page 4.

Page 4.

Page 4.

Page 4.

Page 4.

Page 4.

Page 4.

Page 4.

Page 4.

Page 4.

Page 4.

Page 4.

Page 4.

Page 4.

Page 4.

Page 4.

Page 4.

Page 4.

Page 4.

Page 4.

Page 4.

Page 4.

Page 4.

Page 4.

Page 4.

Page 4.

Page 4.

Page 4.

Page 4.

Page 4.

Page 4.

Page 4.

Page 4.

Page 4.

Page 4.

Page 4.

Page 4.

Page 4.

Page 4.

Page 4.

Page 4.

Page 4.

Page 4.

Page 4.

Page 4.

Page 4.

Page 4.

Page 4.

Page 4.

Page 4.

Page 4.

Page 4.

Page 4.

Page 4.

Page 4.

Page 4.

Page 4.

Page 4.

Page 4.

Page 4.

Page 4.

Page 4.

Page 4.

Page 4.

Page 4.

Page 4.

Page 4.

Page 4.

Page 4.

Page 4.

Page 4.

Page 4.

Page 4.

Page 4.

Page 4.

Page 4.

Page 4.

Page 4.

Page 4.

Page 4.

Page 4.

Page 4.

Page 4.

Page 4.

Page 4.

Page 4.

Page 4.

Page 4.

Page 4.

Page 4.

Page 4.

Page 4.

Page 4.

Page 4.

Page 4.

Page 4.

Page 4.

Page 4.

Page 4.

Page 4.

Page 4.

Page 4.

Page 4.

Page 4.

Page 4.

Page 4.

Page 4.

Page 4.

Page 4.

Page 4.

Page 4.

Page 4.

Page 4.

Page 4.

Page 4.

Page 4.

Page 4.

Page 4.

Page 4.

Page 4.

Page 4.

Page 4.

Page 4.

Page 4.

Page 4.

Page 4.

Page 4.

Page 4.

Page 4.

Page 4.

Page 4.

Page 4.

Page 4.

Page 4.

Page 4.

Page 4.

Page 4.

Page 4.

Page 4.

Page 4.

Page 4.

Page 4.

Page 4.

Page 4.

Page 4.

Page 4.

Page 4.

Page 4.

Page 4.

Page 4.

Page 4.

Page 4.

Page 4.

Page 4.

Page 4.

Page 4.

Page 4.

Page 4.

Page 4.

Page 4.

Page 4.

Page 4.

Page 4.

Page 4.

Page 4.

Page 4.

Page 4.

Page 4.

Page 4.

Page 4.

Page 4.

Page 4.

Page 4.

Page 4.

Page 4.

Page 4.

Page 4.

Page 4.

Page 4.

Page 4.

Page 4.

Page 4.

Page 4.

Page 4.

Page 4.

Page 4.

Page 4.

Page 4.

Page 4.

Page 4.

Page 4.

Page 4.

Page 4.

Page 4.

Page 4.

Page 4.

Page 4.

Page 4.

Page 4.

Page 4.

Page 4.

Page 4.

Page 4.

Page 4.

Page 4.

Page 4.

Page 4.

Page 4.

Page 4.

Page 4.

Page 4.

Page 4.

Page 4.

Page 4.

Page 4.

Page 4.

Page 4.

Page 4.

Page 4.

Page 4.

Page 4.

Page 4.

Page 4.

Page 4.

Page 4.

Page 4.

Page 4.

Page 4.

Page 4.

Page 4.

Page 4.

Page 4.

Page 4.

Page 4.

Page 4.

Page 4.

Page 4.

Page 4.

Page 4.

Page 4.

Page 4.

Page 4.

Page 4.

Page 4.

Page 4.

Page 4.

Page 4.

Page 4.

Page 4.

Page 4.

Page 4.

Page 4.

Page 4.

Page 4.

Page 4.

Page 4.

Page 4.

Page 4.

Page 4.

Page 4.

Page 4.

Page 4.

Page 4.

Page 4.

Page 4.

Page 4.

Page 4.

Page 4.

Page 4.

Page 4.

Page 4.

Page 4.

Page 4.

Page 4.

Page 4.

Page 4.

Page 4.

Page 4.

Page 4.

Page 4.

Page 4.

Page 4.

Page 4.

Page 4.

Page 4.

Page 4.

Page 4.

Page 4.

Page 4.

Page 4.

Page 4.

Page 4.

Page 4.

Page 4.

Page 4.

Page 4.

Page 4.

Page 4.

Page 4.

Page 4.

Page 4.

Page 4.

Page 4.

Page 4.

Page 4.

Page 4.

Page 4.

Page 4.

Page 4.

Page 4.

Page 4.

Page 4.

Page 4.

Page 4.

Page 4.

Page 4.

Page 4.

Page 4.

Page 4.

Page 4.

Page 4.

Page 4.

Page 4.

Page 4.

Page 4.

Page 4.

Page 4.

Page 4.

Page 4.

Page 4.

Page 4.

Page 4.

Page 4.

Page 4.

Page 4.

Page 4.

WEATHER, TEMPERATURE, RAINFALL AND SUNSHINE AT HEALTH RESORTS FOR 15th

STATIONS.	WEATHER.		TEMPERATURE.		RAINFALL†		SUNSHINE.		STATIONS.	WEATHER.		TEMPERATURE.		RAINFALL†		SUNSHINE.	
	Fore-noon.	After-noon.	Min. Night.	Max. Day.	Night 17h-9h.	Day 9h-17h.	Sunrise to 17h.	Sunrise to Sunset.		Fore-noon.	After-noon.	Min. Night.	Max. Day.	Night 17h-9h.	Day 9h-17h.	Sunrise to 17h.	Sunrise to Sunset.
			14th-15th	15th	14th-15th	15th	14th	14th			14th-15th	15th	14th-15th	15th	14th	14th	
			°F	°F	mm.	mm.	hr.	hr.				°F	°F	mm.	mm.	hr.	hr.
Bognor	b	b	53	62	-	-	10.5	11.2	Ilfracombe ...	c.b.	bcc	50	64	-	-	5.6	9.1
Berwick-on-Tweed	o.c.b.c	c.b.c.b.c	48	62	-	-	5.6	0.7	Bude ...	c.b.c.c	c.o	49	63	-	-	4.7	9.8
Douglas (I.o.M.) ...	c	c	53	61	-	-	6.1	0.4	Penzance ...	bc	c	56	62	-	-	4.6	10.3
Llandudno ...	bc	c	45	64	-	-	4.4	1.5	Paignton ...	b.c.g	bcc.o.g	57	64	-	-	6.4	10.0
Colwyn Bay ...	b.b.c.b	b.b.c.c	45	63	-	-	3.3	1.8	Torquay ...	b	b.c.c	57	64	-	-	6.1	11.5
Rhyl ...	bc	b.c.c	44	63	-	-	?	1.1	Jersey ...	bc	b.c.o	54	67	-	-	8.5	8.6
Wallasey ...	c.b.c	c.o	47	64	-	-	5.5	0.0	Weymouth ...	b.b.c	bc	57	64	-	-	5.7	-
Southport ...	b.c.c	c.o	45	64	-	-	6.4	0.0	Bournemouth ...	b	b	55	65	-	-	8.2	10.9
Blackpool ...	c.g	c	45	64	-	-	6.0	0.0	Portsmouth (S'thsea) ...	b	b.b.c.o	51	64	-	-	9.8	11.2
Ilkley ...	b	b.b.c	39	65	-	-	6.7	0.0	Littlehampton ...	bc	bc	52	62	-	-	10.1	11.0
Gleethorpes ...	b	b	41	66	-	-	10.3	8.0	Worthing ...	b	b	49	65	-	-	10.2	10.6
Skegness ...	b	b	50	64	-	-	9.2	9.2	Brighton ...	b	b	52	65	-	-	10.1	11.2
Aberystwyth ...	b.c.b	b.c.o	49	64	-	-	4.6	8.2	Eastbourne ...	b	b	47	63	-	-	10.4	10.3
Bath ...	b	b.b.c.c	45	65	-	-	9.1	9.7	Hastings ...	b	b	51	63	-	-	10.1	10.3
Cheltenham ...	w.b.	b.y.c	46	65	-	-	8.8	10.5	Folkestone ...	b	b	49	66	-	-	10.8	10.7
Leamington Spa ...	bc	bc	42	65	-	-	9.3	9.2	Dover ...	m.b	b	44	65	-	-	11.3	8.4
Lowestoft ...	b	b	49	63	-	-	10.9	11.1	Tunbridge Wells ...	b	b	44	63	-	-	10.5	10.5
Felixstowe ...	b	b.z	58	62	-	-	10.8	10.6	Ramsgate ...	b.m	b.m.b	54	63	-	-	10.9	11.0
Harwich & Dovercourt	w.b.c.m	b	43	64	Trace	Trace	10.7	10.2	Margate ...	b	b	53	64	-	-	10.8	9.4
Southend	b	b	50	68	-	-	10.8	8.9	Deal ...	z.b	b	45	66	-	-	10.1	-



AIR MINISTRY.

DAILY WEATHER REPORT OF THE METEOROLOGICAL OFFICE, LONDON:

BRITISH SECTION.

No. B23510

Thursday, 17th September 1925.

Page 1.

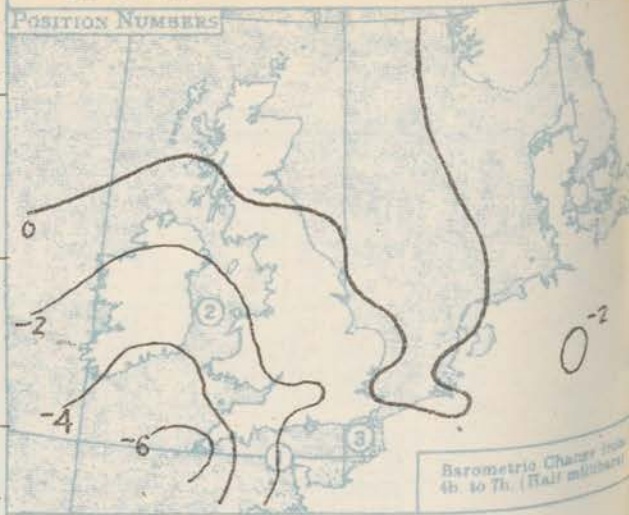
Observations at 1800 G.M.T. 16th															Observations at 1800 G.M.T. 16th														
STATIONS.	Barom. at M.S.L. mb.	Change in 3 Hours.	Wind.		Weather.	Temp. of.	Humidity. %	Visibility. 0-9	Cloud.				Barom. at M.S.L. mb.	Change in 3 Hours.	Wind.		Weather.	Temp. of.	Humidity. %	Visibility. 0-9	Cloud.				Barom. at M.S.L. mb.	Change in 3 Hours.			
			Direc.	Force					Height	Form	Total Amt.	Direc.			Force	Height					Form	Total Amt.							
																							0-12	0-10			0-10	0-10	0-10
(For heights see p. 4).																													
Lerwick	10095	0	S	3	dr	54	97	6	2500	St	10	-	10	10102	0	-	0	dr	52	92	7	4000	Cu/Nb	8	-	8	0		
Stornoway	10085	+3	SW	2	bc	56	75	8	4000	Cu	6	-	6	10098	+1	W	1	bc	55	75	8	4000	Cu	4	-	4	1		
Wick	10096	+4	NNW	2	c/p	56	75	8	4000	St	6	As	8	10110	+2	NE	1	bc	53	85	8	2500	Cu/Nb	3	Ac	6	0		
Castlebay	10093	+2	WSW	4	dr	55	75	8	4000	Cu	2	-	2	10103	+1	SSW	3	b	55	75	8	4000	St	2	-	2	3		
Nairn	10095	0	SSW	2	c	57	85	6	2500	Cu/Nb	8	-	8	10105	+1	N	0	cp	53	85	8	4000	Nb	8	-	8	0		
Aberdeen	10095	0	SSW	2	c	57	85	6	2500	Cu/Nb	8	-	8	10105	+1	N	0	cp	53	85	8	2500	Cu/Nb	6	Ac	7	0		
Malin Head	10102	+2	W	4	b	58	75	8	4000	Cu	2	-	2	10111	0	W	1	b	56	85	8	4000	Cu	2	-	2	1		
Renfrew	10104	+2	W	2	bc	59	65	8	4000	St	6	-	6	10118	+2	W	2	o	56	75	8	4000	St	1	-	1	1		
Edinburgh (Inchkeith)	10100	+2	W	2	bc	58	75	8	4000	St	-	Ac	4	10099	0	W	3	o	57	75	8	4000	Cu	1	-	1	1		
Leuchars	10094	+1	WSW	4	bc	55	55	8	5700	Cu/Nb	5	Ac	6	10103	+1	NNW	3	b	58	65	9	5700	Cu	1	-	1	0		
Reidalemair	10104	+1	NNW	3	c	58	65	8	4000	St	7	-	7	10121	+3	W	3	b	50	75	9	-	-	0	-	0	0		
Tyneworth	10118	0	SSW	1	fo	54	92	3	1500	Nb	10	-	10	10110	0	W	1	bc	57	75	6	1500	Cu/Nb	4	-	4	0		
Blackhead Point	10101	+2	SW	2	bc	59	65	9	4000	Cu	-	-	4	10121	0	S	2	cp	56	75	8	-	-	0	-	7	4		
Donaghadee	10119	+4	N	1	bc	60	65	8	4000	Cu	4	-	4	10126	0	E	1	bc	56	85	8	4000	Cu	4	-	4	0		
Birr Castle	10124	+4	SW	2	cp	62	65	6	2500	Cu	8	-	8	10122	0	S	1	bc	58	65	8	4000	Cu	4	-	4	1		
Holyhead	10128	+2	WN	4	b	59	75	8	2500	Cu	3	-	3	10134	+1	SW/S	3	o	57	85	8	2500	Cu	1	-	1	1		
Liverpool (Bidston)	10125	+2	W	3	bc	57	75	8	2500	St	4	-	4	10135	+1	WN	1	b	57	75	9	-	-	0	-	0	0		
Chester (Sealand)	10121	+2	NN	4	bc	60	75	8	4000	Cu	1	ci	6	10133	+1	NNW	3	b	55	85	9	4000	Cu	1	Ac	1	0		
Larrogate	10118	0	-	0	dr	54	97	5	-	-	0	As	10	10121	0	WSW	3	b	54	65	8	-	-	0	Ac	1	0		
Spurn Head	10117	-1	S	3	dr	57	85	7	5700	Nb	10	-	10	10116	-1	NNW	2	c	56	92	6	-	-	0	As	8	0		
Birmingham (Edgbaston)	10122	+1	NNW	3	dr	60	75	7	4000	Cu/Nb	8	-	8	10138	+2	N	3	cp	55	75	6	2500	Cu/Nb	8	-	8	0		
Cranwell	10136	+1	W	2	dr	58	92	6	800	St	10	-	10	10128	+1	NNW	2	c	57	92	6	4000	St	7	-	7	1		
Gorleston	10143	-3	S	4	o	58	85	6	2500	Nb	9	-	9	10133	-3	SSW	3	c	59	85	6	2500	Nb	6	As	8	1		
Valencia (Cahiroveen)	10131	0	SW/S	3	bc	60	65	9	2500	St	6	-	6	10117	-2	S	4	o	57	85	9	1500	St	3	As	10	3		
Roche Point	10144	0	SW	3	bc	58	85	8	4000	Cu/Nb	6	-	6	10143	0	SSW	3	o	57	92	8	-	-	0	As	9	3		
Pembroke (St. Ann's H.)	10144	+2	SW	2	c	58	75	8	4000	Cu	5	Ac	7	10142	-1	WSW	2	bc	57	75	8	5700	Cu	2	Ac	4	1		
Ross-on-Wye	10122	+2	NNW	3	c	63	65	9	4000	Cu	3	Ac	7	10138	+2	W/S	2	b	57	65	9	4000	Cu/Nb	1	Ac	1	0		
Leafeld	10126	+1	NNW	3	bc	60	75	8	4000	Cu/Nb	5	ci	6	10136	+1	NNW	3	bc	56	75	8	4000	Cu/Nb	3	Ac	5	0		
Andover	10129	+1	W	3	dr	60	75	8	2500	St	9	-	9	10143	+2	W	1	c	54	85	8	4000	St	5	Ac	7	0		
S. Farnborough	10131	0	WSW	3	dr	60	97	8	800	Nb	8	As	10	10135	+1	W/S	1	c	59	85	7	4000	St	6	Ac	7	0		
London (Kew Obs.)	10129	-1	S	2	dr	60	92	6	1500	Nb	10	-	10	10135	+2	SWW	1	o	60	85	5	1500	St	9	-	9	0		
Croydon	10137	0	SW/S	2	dr	59	97	6	800	Nb	10	-	10	10137	+1	WSW	1	c	57	85	8	2500	St	6	As	8	0		
Clacton-on-Sea	10139	-1	SSW	3	dr	63	75	8	1500	St	7	ci	3	10126	-2	SSE	4	dr	58	97	6	2500	St	10	-	10	3		
Shoeburyness	10139	-1	SSW	3	dr	63	75	8	1500	St	7	ci	3	10131	-1	SW/S	2	dr	59	97	6	1500	St	7	Ac	8	0		
Felixstowe	10142	-2	S	4	o	69	75	6	5700	St	9	-	9	10132	-1	S	5	o	58	97	6	800	St	10	-	10	3		
Lympe	10146	-1	SSW	4	o	60	85	7	1500	St	8	Ac	10	10137	-1	SW	4	dr	57	97	3	1500	Nb	10	-	10	0		
Scilly (St. Mary's)	10168	+2	NNW	2	o	59	85	3	4000	St	5	ci	9	10159	-1	-	0	o	58	85	8	4000	St	10	-	10	3		
Falmouth (Pendennis)	10158	+2	NNW	2	c	60	85	3	4000	St	8	-	8	10162	0	NNW	1	o	58	75	8	4000	St	4	As	8	0		
Plymouth (Cattewater)	10149	+2	NNW	3	c	61	53	8	4000	Cu	2	ci	8	10155	+1	NW	3	o	58	65	7	-	-	0	ci	9	0		
Island Bill	10143	+2	NNW	4	b	62	75	8	4000	Cu/Nb	1	As	3	10140	0	WSW	3	c	61	65	8	4000	Cu	2	ci	8	4		
Southampton (Calshot)	10141	+2	NNW	3	o	58	85	8	4000	Cu	1	As	9	10143	+1	SW	2	c	60	75	8	4000	St	5	ci	8	0		
Dungeness	10151	-1	SW	5	dr	61	85	7	4000	Nb	6	As	10	10141	-3	SW	5	dr	59	97	6	4000	Nb	6	Ac	10	5		
Guernsey	10154	+1	WN	3	o	59	85	7	1500	St	6	Ac	9	10162	+2	W	1	c	50	92	7	-	-	0	ci	8	0		
LONDON OBSERVATIONS.															LONDON OBSERVATIONS.														
24 HOURS ENDED 0900 G.M.T. 17th															24 HOURS ENDED 0900 G.M.T. 17th														
Kew															Kew														
Croydon															Croydon														
Greenwich (Royal Obs.)															Greenwich (Royal Obs.)														
Oley (Bunhill Row)															Oley (Bunhill Row)														
Westminster (St. James' Pk.)															Westminster (St. James' Pk.)														
Regent's Pk. (Botanic Gdns.)															Regent's Pk. (Botanic Gdns.)														
Oandon Square															Oandon Square														
Kensington Palace															Kensington Palace														
Rampstead Observatory															Rampstead Observatory														
TABLE SHOWING THE GREENWICH TIMES OF SUNRISE, NOON, AND SUNSET.															TABLE SHOWING THE GREENWICH TIMES OF SUNRISE, NOON, AND SUNSET.														
17th-18th September 1924.															17th-18th September 1924.														
STATIONS.															STATIONS.														
Sunrise. Noon. Sunset.															Sunrise. Noon. Sunset.														
Yarmouth															Yarmouth														
Greenwich															Greenwich														
Wick															Wick														
Valencia															Valencia														

SUMMARY FOR THE PAST 24 HOURS

ISALLOBARS

17th September

STATIONS.	WEATHER.				TEMPERATURE			RAINFALL.				SUM. 16 th Hours.
	7h-12h. 16 th	12h-12h. 16 th	12h-12h. 16 th	12h-12h. 16 th	MAX. Day.	MIN. Night.	MIN. on Grass.	Day. 7h-12h.	Night. 12h-7h.	Precipi- tation began.	Precipi- tation began.	
Lerwick	bcw	ocp	bw	bw	55	44	.	0.5	-	0900	-	0.0
Stornoway	b	b-bc	b-bc	c	59	40	.	1	Trace	-	-	9.4
Wick	b	ocp	b-bc	b-bc	56	38	.	2	-	0800	-	.
Castlebay	by	b	b	b-bc	57	52	.	0.3	-	0900	-	10.6
Nairn	cboc	bcb	bcb	bc	60	36	.	1	0.2	1100	2100	6.6
Aberdeen	omc	cbm	cbm	bw	59	40	36	0.4	1	0800	2100	2.0
Malin Head	bcv	bcv	b-bc	bcc	58	45	.	-	0.5	-	2200	9.4
Renfrew	abc	cbcb	b-bw	b-bw	61	33	28	-	-	-	-	7.3
Edinburgh(Inchkeith)	abc	b	b	b	60	46	39	-	-	-	-	8.0
Leuchars	bcv	b-bv	b-bv	b-b	66	37	24	-	-	-	-	7.3
Esksdalemuir	omc	cbcb	b-b	b-b	62	31	26	-	-	-	-	6.8
Tynemouth	orff	cbcb	b-bm	b-m	58	46	41	7	-	0800	-	.
Blackad Point	bcv	bcc	b-bc	oor	59	49	.	0.5	0.1	-	-	.
Donaghadee	bc	bc	c	c	63	45	.	0.2	-	0800	-	.
Birr Castle	cbcb	cbcb	bc	oppr	63	49	38	0.2	0.4	1230	0630	9.4
Holyhead	cbcb	b-b	b-bc	cw	61	52	48	-	0.1	-	-	9.0
Liverpool (Bidston)	cbcb	bcb	bcb	omf	59	46	41	-	-	-	-	5.6
Chester (Sealand)	omabc	bcbv	b-bm	b-bm	60	40	35	-	-	-	-	5.7
Harrogate	orff	cbcb	b	bw	61	42	35	7	-	0800	-	2.5
Spurn Head	orff	cbcb	b-bc	bc	59	49	.	0.5	-	1100	-	0.2
Birmingham (Edgbaston)	cbcb	cbcb	cbcb	bmc	63	46	33	2	-	0800	-	1.5
Cranwell	cbcb	cbcb	cbcb	b-bc	61	41	30	0.1	-	0900	-	0.5
Gorleston	cbcb	cbcb	cbcb	b-bc	60	45	44	Trace	Trace	1230	2100	0.0
Valencia (Cahirovee)	bc	co	or	or	62	53	49	-	15	-	2100	7.3
Roche Point	bc	cb	or	or	61	52	.	1	11	1330	2200	.
Pembroke (St. Ann's H.)	c	c	cb	cb	59	54	.	-	-	-	0430	7.0
Ross-on-Wye	cbcb	cbcb	b-bc	b-bc	63	44	38	1	-	0800	-	4.9
Leafeld	cbcb	cbcb	b-bc	b-bc	63	44	35	2	-	0800	-	3.5
Andover	cbcb	cbcb	b-bc	b-bc	64	44	37	4	-	0900	-	3.5
B. Farnborough	cbcb	cbcb	b-bc	b-bc	65	47	45	5	-	1100	-	2.7
London (Kew Obs.)	cbcb	cbcb	b-bc	b-bc	63	49	43	4	-	1100	-	0.5
Croydon	cbcb	cbcb	b-bc	b-bc	62	47	40	3	Trace	1100	-	1.3
Clacton-on-Sea	c	cbcb	cbcb	b-bc	61	48	47	4	-	1430	-	0.6
Shoeburyness	co	cbcb	cbcb	b-bc	67	43	41	4	Trace	1330	-	1.2
Felixstowe	cbcb	cbcb	cbcb	b-bc	61	49	47	4	Trace	0900	-	0.2
Lympne	c	cbcb	cbcb	b-bc	63	48	38	1	-	0900	-	0.7
Scilly (St. Mary's)	cbcb	cbcb	cbcb	b-bc	63	51	.	4	-	2100	-	5.7
Falmouth (Pendennis)	cbcb	cbcb	cbcb	b-bc	62	54	.	3	-	2100	-	5.5
Plymouth (Cattewater)	cbcb	cbcb	cbcb	b-bc	63	51	50	0.6	-	2400	-	7.0
Portland Bill	cbcb	cbcb	cbcb	b-bc	63	54	.	5	-	0800	-	.
Southampton (Calehot)	cbcb	cbcb	cbcb	b-bc	65	50	46	5	-	0900	-	3.1
Dungeness	cbcb	cbcb	cbcb	b-bc	63	49	.	1	Trace	1100	2100	.
Guernsey	cbcb	cbcb	cbcb	b-bc	61	54	.	1	0.1	0800	-	.



Observations from Cross Channel Steamers.							
Position.	Date and Time.	Steamship.	Wind.		Weather.	Temp.	
			Dirac.	Force.		Air	Sea
1.	16 th 13h	St. Julien	W'N	4	C-	62	61
2.	16 th 10h	Scotia	NW	4	bw	55	57
3.	17 th 01h	Dieppe	-	0	0	59	60

GENERAL INFERENCE.

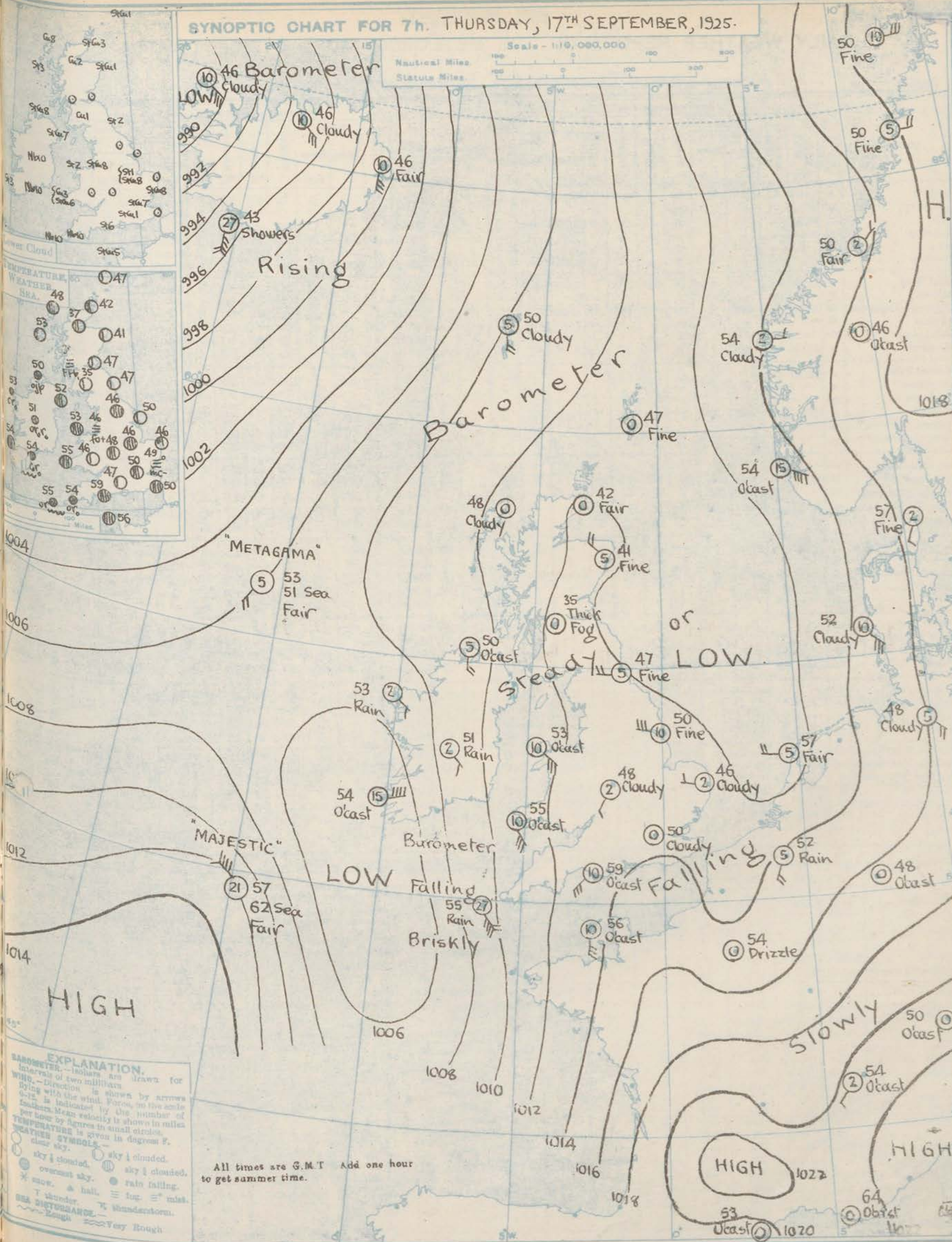
A deep secondary depression off our southwest coasts will move eastwards and maintain unsettled weather generally. Winds will freshen from southerly point probably reaching gale force locally in southwestern districts.

Districts.	Forecasts for the 24 hours commencing 15h. G.M.T. Thursday, 17th September, 1925.	Farther Outlook.
1. S.E. England	Wind southerly, light, freshening; fair at first, some rain later; visibility good; temperature moderate.	Unsettled.
2. E. England		
3. E. Midlands		
4. W. Midlands		
5. S.W. England	Wind southerly, moderate to strong, gale force locally, veering and moderating; some rain; visibility moderate to good; temperature moderate.	
6. South Wales		
7. North Wales	Wind S. to S.E., moderate to fresh or strong at times; cloudy at first some rain later; visibility moderate to good; temperature moderate.	
8. N.W. England		
9. N. Midlands		
10. N.E. England		
11. E. Scotland	Wind S. to S.E. or E., freshening; fair at first, some rain later; visibility good; temperature moderate.	
12. S.W. Scotland		
13. Isle of Man		
14. N. & N.W. Scotland	Wind S.E. to E., light to moderate, backing and freshening later; cloudy, some rain; visibility moderate to good; temperature moderate.	
15. Hebrides		
16. Orkneys and Shetlands		
17. N.W. Ireland		
18. N.E. Ireland	Wind southerly, moderate to strong, gale force locally, moderating temporarily and freshening from N.W.; cloudy, some rain; visibility moderate to good; temperature moderate.	
19. S.E. Ireland		
20. S.W. Ireland		

South Cone hoisted 0820 17/9/25.

SYNOPTIC CHART FOR 7h. THURSDAY, 17TH SEPTEMBER, 1925.

Scale - 1:10,000,000
Nautical Miles
Statute Miles



DAILY WEATHER REPORT OF THE METEOROLOGICAL OFFICE, LONDON:

No. 269.

WEATHER, TEMPERATURE, RAINFALL AND SUNSHINE AT HEALTH RESORTS FOR... 6th

TERMS OF SUBSCRIPTION.—6/6 per quarter or 25/- per year, post free. Single copies may be obtained at the Meteorological Office, price 1d.

‡ See footnote 142.

BRITISH SECTION.

No. B.23311

FRIDAY 18th SEPTEMBER 1925.

Page 1

STATIONS.	Observations at 1300 G.M.T. 17 th															Observations at 1800 G.M.T. 17 th																		
	Barom. at M.S.L. mb.	Change in 3 Hours.	Wind.		Weather.	Temp. °F.	Humidity. %	Visibility. 0-3	Cloud.					Barom. at M.S.L. mb.	Change in 3 Hours.	Wind.		Weather.	Temp. °F.	Humidity. %	Visibility. 0-3	Cloud.					Sec.							
			Direc.	Force					Low.			Upper Form.	Total Amt.			State of ground.	Direc.					Force	Low.			Upper Form.		Total Amt.						
									Height Feet	Form	Amt. 0-10												Height Feet	Form	Amt. 0-10				Height Feet	Form	Amt. 0-10	Height Feet	Form	Amt. 0-10
(For heights see p.4).																																		
Lerwick	1011.1	-1	N.E	1	b	54	85	8	4000	Cu	1	Ci	2	.	1003.8	-1	N.E	2	b	51	92	6	5700	St	1	Ci	2	1						
Stormoway	1009.1	-2	SSE	1	b	55	65	8	4000	Cu	2	Ci	4	.	1007.3	-2	SSE	1	c+	54	75	8	2500	St	8	-	8	0						
Wick	1012.0	-1	ESE	1	b	54	85	8	2500	Cu	1	Ci	3	.	1003.8	-2	ESE	2	o	52	85	8	4000	St	4	Ast	10	0						
Castlebay	1008.4	-1	SE	4	o+	55	85	6	800	Nb	10	-	10	.	1007.8	-1	SE	4	o+	51	97	6	800	Nb	10	-	10	4						
Nairn	1010.7	-2	E	3	b	57	75	8	2500	CuNb	1	Ci	4	1	1003.6	-1	SSW	1	o	52	85	6	4000	Cu	7	Ast	7	0						
Aberdeen	1010.7	-2	E	3	b	57	75	8	2500	CuNb	1	Ci	4	1	1003.6	-1	SSW	1	o	52	85	6	1500	St	4	Ast	10	0						
Main Head	1007.5	-2	SSE	5	o+	53	85	7	4000	Nb	5	Ast	3	.	1006.6	-1	SE	2	o+	43	97	7	4000	Nb	8	Ast	10	2						
Renfrew	1010.6	-2	SW	1	o+	52	85	4	1500	St	10	-	10	1	1003.0	-2	S	1	o+	49	97	4	1500	Nb	10	-	10	0						
Edinburgh(Inchkeith)	1010.3	-2	E.NE	2	o+	53	85	8	4000	Cu	-	Gst	3	0	1010.3	-1	WSW	1	o+	49	97	7	800	CuNb	3	Ast	10	0						
Leuchars	1010.5	-2	ESE	1	o	54	75	8	5700	St	-	Ast	3	0	1003.1	-2	SE	1	o+	52	97	7	1500	St	8	Ast	10	0						
Bekdalemuir	1010.1	-2	S	1	o	54	75	8	2500	St	6	Ast	3	0	1003.1	-2	N	1	o+	48	85	7	1500	Nb	5	Ast	10	0						
Tynemouth	1010.5	-2	SE	1	c+	55	85	7	1500	Nb	8	-	8	.	1003.6	-2	-	0	o+	53	92	7	1500	Nb	-	-	10	0						
Blacksod Point	1005.3	0	SE	1	o+	55	85	8	-	-	-	-	10	.	1007.1	0	W	4	bcl	52	85	8	-	-	-	6	4							
Donaghadee	1010.6	-2	S	1	o+	52	97	6	1500	St	10	-	10	.	1008.6	-3	E	3	c+	54	75	8	1500	St	8	-	8	2						
Birr Castle	1006.3	-3	SE	1	o+	52	85	6	1500	Nb	3	-	3	.	1008.6	-3	E	2	c+	56	85	7	2500	CuNb	7	-	7	0						
Holyhead	1007.8	-3	ESE	3	o	53	75	8	4000	St	10	-	10	5	1006.0	-3	ENE	4	o+	53	97	7	800	St	9	-	9	3						
Liverpool(Bidston)	1003.0	-3	SE'S	2	o	55	75	6	1500	St	10	-	10	.	1007.0	-1	E	3	o+	52	97	3	800	St	10	-	10	0						
Chester(Sealand)	1003.1	-2	SE	3	o	53	75	7	4000	Cu	1	Ac	3	0	1006.7	-1	E	1	o+	55	85	6	2500	St	7	Ast	10	0						
Harrogate	1011.0	-1	SSE	2	o	56	75	7	-	-	0	Ac	3	.	1008.5	-2	SE	1	o+	55	85	5	4000	Nb	8	Ast	10	0						
Spurn Head	1011.1	+2	E	2	o	58	75	6	5700	St	7	Ast	3	.	1008.7	-2	ESE	4	o	56	85	6	5700	St	10	-	10	1						
Birmingham(Edgbaston)	1009.3	-4	S	3	o+	60	55	8	4000	CuNb	3	-	3	1	1007.4	-3	S	3	o	57	75	7	4000	St	10	-	10	0						
Cranwell	1011.3	-3	SE	2	c	61	65	8	4000	Cu	3	Ast	8	0	1003.3	-1	SSE	3	o	57	85	6	4000	St	2	Ast	10	0						
Gorleston	1012.4	-1	SW	1	b	63	55	6	5700	Cu	5	-	8	.	1011.5	-1	S'E	2	o+	56	75	6	5700	St	5	Ac	9	0						
Valencia(Cabriceven)	1008.5	+4	W	3	c	57	85	3	1500	St	8	-	8	1	1011.6	+3	WNW	4	c	56	75	3	2500	St	4	Ci	7	4						
Roshea Point	1005.1	+1	NW	5	o+	59	85	3	1500	St	8	-	8	.	1011.1	+4	NNW	4	c	56	85	8	2500	St	4	Ci	6	4						
Pembroke(St. Ann's H.)	1006.3	-3	SE	3	o+	59	75	8	450	St	10	-	10	.	1006.2	-2	N	3	o+	59	97	7	800	St	9	-	9	6						
Rosa-on-Wye	1003.5	-2	S'E	3	o	59	65	8	2500	St	9	Ast	10	0	1006.8	-2	SE	3	o+	59	97	6	1500	Nb	10	-	10	0						
Leafeld	1010.5	-3	S'E	4	o	59	65	8	5700	St	2	Ast	10	0	1008.3	-1	SSE	4	o+	54	85	7	2500	St	10	-	10	0						
Andover	1011.1	-4	SSE	2	o	58	75	8	2500	St	7	Ast	10	0	1008.7	-2	SSE	1	o+	55	97	5	220	St	10	-	10	0						
S. Farnborough	1011.3	-3	S'E	3	o+	59	65	8	4000	St	3	Ast	9	0	1009.4	-1	SSE'S	3	o+	59	97	6	800	St	10	-	10	0						
London(Kew Obsy.)	1011.4	-4	S	2	o	63	55	8	4000	Cu	1	Ast	9	1	1009.5	-2	S	3	o+	59	75	8	2500	St	2	Ast	9	0						
Croydon	1011.8	-3	SW	2	o+	61	65	8	4000	St	3	-	9	0	1010.1	-1	SW'S	3	o	57	85	7	2500	St	3	-	9	0						
Clacton-on-Sea	1012.2	-2	SW	3	b	62	65	6	-	-	0	Ast	6	.	1010.3	-2	SE	3	c	59	85	6	7200	St	7	Ast	7	0						
Shoeburyness	1012.2	-3	SW	3	b	62	65	6	-	-	0	Ast	6	.	1010.3	-1	SSE	2	o+	58	85	8	2500	St	8	Ast	10	0						
Felixstowe	1012.2	-3	S	3	o+	62	65	6	4000	Cu	1	Gst	6	1	1010.4	-2	S'E	2	c	59	85	6	7200	St	8	-	8	0						
Lympne	1012.2	-2	S	3	o+	62	65	7	4000	St	3	-	9	0	1010.8	-1	SE	3	o	57	85	7	1500	St	10	-	10	0						
Scilly(St. Mary's)	1007.0	0	WS	4	b	60	97	2	1500	St	10	-	10	.	1010.7	+4	WNW	6	bcl	58	85	8	4000	Cu	2	Ci	4	6						
Falmouth(Pendennis)	1007.0	-1	SW	4	o+	59	97	2	2500	Nb	10	-	10	.	1002.5	+3	WNW	5	bcl	58	97	8	4000	CuNb	2	-	6	1						
Wynmouth(Cattewater)	1007.0	-4	S	4	o+	58	97	2	220	Nb	10	-	10	2	1008.6	+1	NNW	4	o+	58	85	8	1500	St	9	-	9	4						
Portland Bill	1003.5	-4	S	4	o+	56	97	3	1500	St	10	-	10	0	1007.3	-1	SW	5	o+	60	97	6	1500	Nb	10	-	10	6						
Southampton(Calshot)	1011.3	-4	SSE	4	o+	62	65	8	4000	St	6	Ast	9	0	1008.3	-3	S	4	o+	59	97	7	800	Nb	10	-	10	0						
Dungeness	1012.7	-2	SW	2	c	61	75	7	-	-	0	Ac	8	.	1010.7	-1	SW	2	o	60	75	8	4000	St	10	-	10	2						
Guernsey	1010.5	5	S	4	o+	57	97	7	1500	St	8	Ac	9	.	1003.3	0	WS	4	o+	58	97	4	450	St	10	-	10	4						

LONDON OBSERVATIONS.				WEATHER.			TEMPERATURE.			RAIN-FALL.		SUN-SHINE.		HUMIDITY.		ATMOSPHERIC POLLUTION.		POLAR STAR RECORD at Greenwich Obsy.		CODE FOR STATE OF GROUND.	
Height above M.S.L. in feet.				Morning.	Afternoon.	Night.	Max. °F.	Min. °F.	Min. on Grass. °F.	Day.	Night.	To Sunset, hrs.	%	%	Milligrams of Solid Impurity per cubic metre.	Exposure from		Stars.	Exposure.	Record.	
24 HOURS ENDED 0000 G.M.T. 12...				YESTERDAY.			TO-DAY.			24 HR. ended 1600 G.M.T. 11...		South Kensington		Raw Observatory		Polaris		Ursae		Minoris	
				Max.	Time.	Min.	Time.	Max.	Time.	Min.	Time.	Max.	Time.	Min.	Time.	Max.	Time.	Min.	Time.	Max.	Time.
Kew	18	bmwv	0.0	0.0	0.0	45	-	TP	4.1			7									
Croydon	244	bmwv	0.0	0.0	0.0	47	-	TP	4.1			7									
Greenwich (Royal Obsy.)	149	bmwv	0.0	0.0	0.0	67	53	46	-	TP	5.0	60	75	6							
City (Bunhill Row)	87	bmwv	0.0	0.0	0.0	67	53	46	-	TP	5.0	60	75	6							
Westminster (St. James' Pk.)	80	bmwv	0.0	0.0	0.0	64	53	49	-	TP	3.1	62	75								
Regent's Pk. (Botanic Gdns.)	168	bmwv	0.0	0.0	0.0	66	52	47	-	TP	2.7		76								
Camden Square	110	bmwv	0.0	0.0	0.0	65		44	-	TP	4.6		81								
Kensington Palace	80	bmwv	0.0	0.0	0.0	63	51	43	-	TP	4.6		81								
Hamstead Observatory	450	bmwv	0.0	0.0	0.0	63	51	43	-	TP	4.6		81								

TABLE SHOWING THE GREENWICH TIMES OF SUNRISE, NOON, AND SUNSET.				BEAUFORT NOTATION OF WEATHER.				SEA DISTURBANCE.				TELEGRAPHIC CODE FOR SURFACE VISIBILITY.			
12 + 12 SEPTEMBER, 1925.				b blue sky (not more than a quarter covered with clouds)				z hoar frost, y dry air, z dust haze; the turbid atmosphere of dry weather.				0=no swell } Calm or slight sea.			
STATIONS.	Sunrise.	Noon.	Sunset.	bc sky partly cloudy (one half covered).				h(r)="hail" or "rain and hail." Capital letters indicate intense; suffix o indicates slight; repetition of letters indicates continuity.				1=mod. swell } Moderate sea.			
				c generally cloudy (three-quarters covered).				R = heavy rain, r = slight rain, rr = continuous rain.				2=heavy swell } Moderate sea.			
				d drizzle, e wet air, g gloomy, f fog, visibility 200-1000 m.				S = solar halo, L = lunar halo. With present weather is combined, whenever possible, the general character of the weather.				3=no swell } Moderate sea.			
				F thick fog, " less than 200 m. m mist, " 1000-2000 m.				A "solon" divides actual existing weather from preceding conditions, thus: bfr = fair weather after rain = = has decreased + = has increased				4=mod. swell } Moderate sea.			
				h hail, i intermittent, jp precipitation within sight of station.								5=heavy swell } Moderate sea.			
				KQ line squall, l lightning, o overcast sky, p passing showers, q squally, r rain, s snow, rs sleet, t thunder, u ugly, threatening sky, v unusual visibility, w dew.								6=rather rough sea.			
												7=rough sea.			
												8=very rough sea.			
												9=mountainous sea.			
Yarmouth	5.32	11.47	6.2												
Greenwich	5.40	11.54	6.8												
Wick	5.49	12.10	6.24												
Valencia	6.20	12.35	6.50												

* Information for these columns not usually received.

The barometric change is expressed in half millibars.

SUMMARIES FOR THE PAST 24 HOURS.													SUN. 17th Hours
STATIONS.	WEATHER.				TEMPERATURE.			RAINFALL†				Hours	
	7h-12h. 17th	12h-18h. 17th	18h-17th to 18th	1h-7h. 18th	MAX. Day. 7h-18h.	MIN. Night. 18h-7h.	MIN. on GRASS.	Day. 7h-18h. mm.	Night. 18h-7h. mm.	Precipitation began.	Precipitation began.		
Lerwick	b	b	OCO	OTLR	55	48	.	-	21	-	0230	11.3	
Stornoway	bbc	c	c	P	58	48	.	-	0.3	-	-	7.9	
Wick	bbc	c	or.p	P.P.P	54	46	.	-	0.2	-	2200	.	
Castlebay	bcb	orr	rr.p	opc	57	49	.	S	3	1530	<2100	4.2	
Nairn	bccg	gbrd	ciRo	bbc	55	45	.	Trace	3	1730	<2100	5.7	
Aberdeen	bmbc	com	oor.m	pprom	58	46	43	-	3	-	<2100	6.8	
Malin Head	bco	orr	or.	bcp	54	48	.	5	0.4	<0800	<2100	0.1	
Renfrew	bcom	orr	or.p	or.p	52	45	40	5	4	1330	<2100	0.0	
Edinburgh (Inchkeith)	mm	b	P.P.	ir.p	55	48	45	2	3	1430	<2100	3.1	
Leuchars	bo	oro	or.p	or.p	60	46	40	0.4	2	1530	<2100	6.1	
Blackdunmill	bmc	odir	or.p	or.p	55	45	42	1	3	1230	<2100	3.3	
Tynemouth	bcc	op	or.	cbcm	58	50	47	Trace	1	1730	<2100	.	
Blackrod Point	oro	rc	cc	cb	55	50	.	3	Trace	-	-	.	
Donaghadee	or	or	or	c	56	44	.	7	1	0200	2400	.	
Birr Castle	copr	orrco	coeff	gobe	57	41	32	6	-	<0800	-	0.0	
Holyhead	ir	irm	ocbcb	b	58	52	47	5	-	0300	-	0.0	
Liverpool (Bidston)	opm	adm	b-bc	b-bc	57	50	43	1	1	1330	<2100	0.0	
Chester (Sealand)	omo	or.p	or.p	omcb	60	49	42	0.5	1	1530	<2100	0.4	
Harrogate	bbeco	cor	orr	orb	58	49	44	Trace	3	1730	<2100	0.6	
Spurn Head	c	c	oopr	odcm	59	53	.	-	Trace	-	<2100	3.6	
Birmingham (Edgbaston)	c	c	oo	obch	61	48	43	-	-	-	-	3.1	
Cranwell	omc	o	oopr	acbb	64	50	40	-	Trace	-	<2100	3.6	
Gorleston	ccom	bcc	bcco	or	65	56	52	-	1	-	0430	4.2	
Valencia (Cahiroveon)	c	cbcc	b	bcc	58	51	45	0.3	-	<0800	-	5.5	
Roches Point	admc	c	bw	bw	61	46	.	5	Trace	<0800	-	.	
Pembroke (St. Ann's H.)	ifd	ifda	og	c	58	51	.	3	-	0300	-	0.0	
Ross-on-Wye	bmc	oid	oid	obcb	60	49	43	Trace	Trace	1530	<2100	1.5	
Leafeld	bcco	oo	orr	ocbb	60	47	38	-	1	-	<2100	4.4	
Andover	bco	oodm	oodm	ocbb	62	44	38	0.3	0.6	1630	<2100	4.1	
S. Farnborough	bmbco	oodm	odmo	ocbc	63	46	42	Trace	0.2	1730	<2100	3.3	
London (Kew Obsy.)	bmbco	oo	oor	ocmb	63	51	45	-	Trace	-	<2100	4.1	
Croydon	cbmo	co	od.o	ocm	63	51	47	-	0.1	-	<2100	4.1	
Glaughton-on-Sea	cnc	c	cbc	bcc	62	57	56	-	-	-	-	4.0	
Shoeburyness	cbcz	bccp	o	cbcb	62	55	52	0.3	-	1530	-	5.5	
Felixstowe	cm	bmc	cm	cmo	60	57	47.5	-	-	-	-	4.0	
Lympne	bmc	oc	or	o	63	54	51	-	0.6	-	<2100	5.4	
Seilly (St. Mary's)	omfd	oifbc	b-bc	b-bc	61	51	.	1	-	<0800	-	2.7	
Falmouth (Pendennis)	omr	omr	c	cbc	60	50	.	2	-	<0800	-	1.3	
Plymouth (Cattewater)	omda	omda	od.p	bw	60	51	48	2	Trace	<0800	<2100	0.0	
Portland Bill	odm	adz	obcb	bcbcb	60	56	.	0.5	-	0300	-	1.0	
Southampton (Calshot)	b	or.d	od.o	ocbw	63	51	49	0.2	Trace	1100	<2100	1.0	
Dungeness	obco	oo	oprc	cco	63	57	.	-	Trace	-	<2100	.	
Guernsey	omda	ccp	odm	odg	61	54	.	0.3	0.2	<0800	<2100	.	



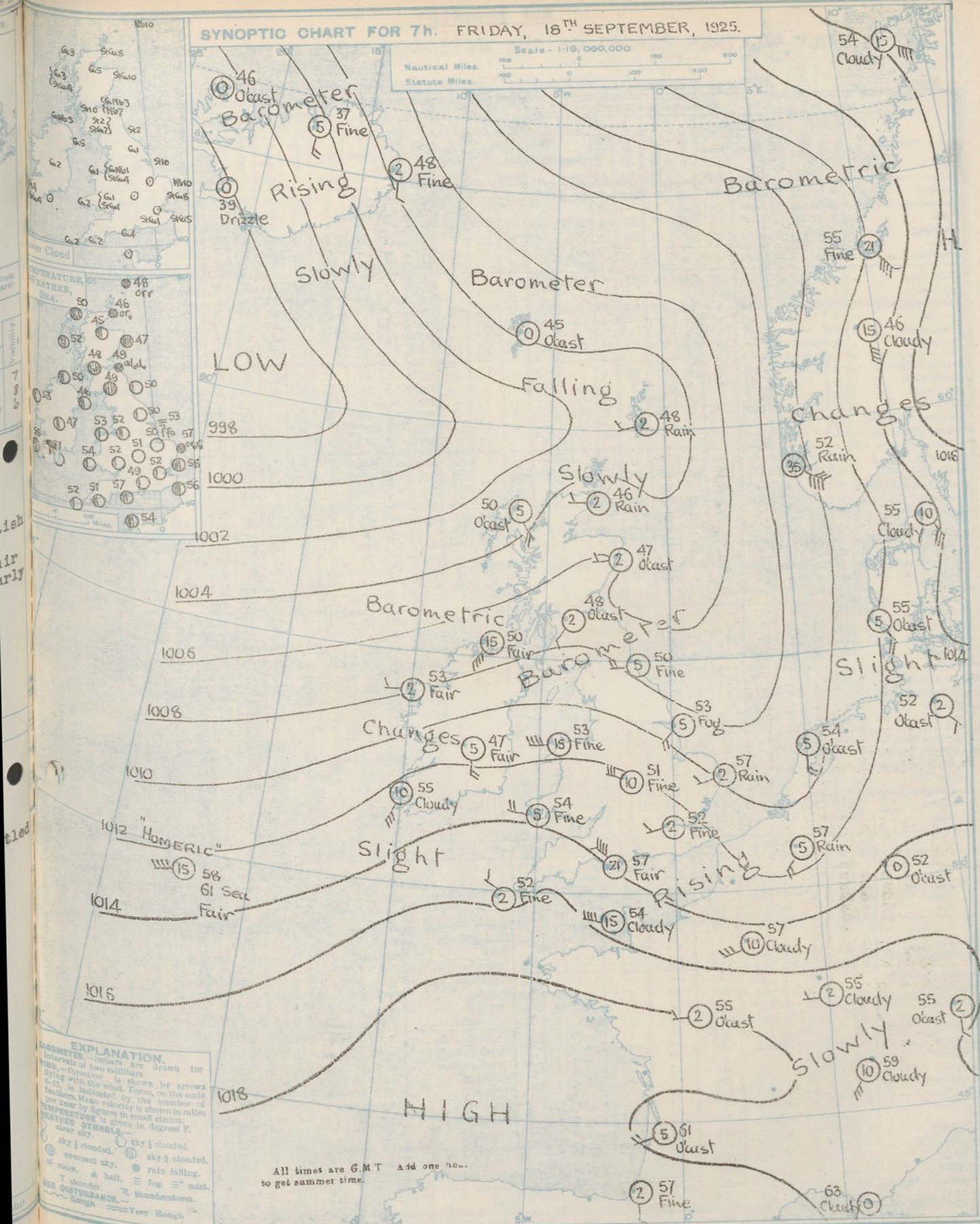
Observations from Cross Channel Steamers									
Position	Date and Time	Steamship	Wind	Weather	Temp.	Wind	Temp.	Wind	Temp.
			Dir.	For.	Wind	Temp.	Wind	Temp.	Wind
2	17th 10h	Scotia	SE	4	or	55	55	7	55
3	18th 01h	Brighton	W	5	pp	63	61	8	61
1	17th 12h	St. Helier	SSW	6	od	59	60	6	60

GENERAL INFERENCE.

A depression is centred S.W. of Iceland and small secondaries crossing the British Isles will maintain rather unsettled weather but some fair periods are likely, particularly in the Southern half of the Kingdom.

Districts	Forecasts for the 24 hours commencing 15h GMT Friday, 18th September, 1925.	Further Outlook.
1. S.E. England	Light or moderate westerly winds; mainly fair today, slight risk of showers tomorrow; mist locally morning and evening; moderate day temperature; night frost locally.	Rather unsettled but some fair periods.
2. E. England		
3. E. Midlands		
4. W. Midlands		
5. S.W. England		
6. South Wales	Wind W. to S.W., light to moderate; fair at first, perhaps some rain later; visibility moderate to good; temperature moderate.	
7. North Wales		
8. N.W. England		
9. N. Midlands		
10. N.E. England		
11. E. Scotland	Wind between W. and S., light to moderate; showery; visibility mainly good; temperature moderate.	
12. S.W. Scotland		
13. Isle of Man		
14. N. & N.W. Scotland		
15. Hebrides		
16. Orkneys and Shetlands		
17. N.W. Ireland		
18. N.E. Ireland		
19. S.E. Ireland		
20. S.W. Ireland		

SYNOPTIC CHART FOR 7h. FRIDAY, 18TH SEPTEMBER, 1925.



AIR MINISTRY.

DAILY WEATHER REPORT OF THE METEOROLOGICAL OFFICE, LONDON:

Page 4.

BRITISH SECTION.....FRIDAY 18th SEPTEMBER 1925.

No. 261...

STATIONS	Height above M.S.L. in feet.	Observations at 0100 G.M.T. 18 th												Observations at 0700 G.M.T. 18 th													
		Barom. at M.S.L.	Change in 3 Hours.	Wind.		Weather.	Temp. of air.	Humidity. %	Visibility. 1/2	Cloud.				Barom. at M.S.L.	Change in 3 Hours.	Wind.		Weather.	Temp. of air.	Humidity. %	Visibility. 1/2	Cloud.					
				Direc.	Force.					Height.	Form.	Amt.	Upper Form.			Total Amt.	Direc.					Force.	Height.	Form.	Amt.	Upper Form.	Total Amt.
Lerwick	54	10055	-3	N'E	1	O	51	97	7	5700	StCu	10	-	10	10034	-2	W'S	1	OP	48	97	8	4000	Nb	10	-	10
Stornoway	51	10060	-2	W	3	b	51	97	6	5700	StCu	10	-	10	10032	-2	SSE	2	O	50	85	6	4000	Cu	9	-	9
Wick	51	10070	-2	SW	2	OP	48	97	8	1500	Nb	6	Ast	10	10048	-2	W	1	OP	46	97	8	1500	StCu	8	CiSt	10
Castlebay	37														10046	0	W	3	C	52	85	8	2500	StCu	7	-	7
Nairn	32														10043	-	-	0	bc/p	45	92	8	4000	Cu	5	-	5
Aberdeen	45														10051	-1	W	1	O	47	97	6	2500	StCu	10	-	10
Malin Head	51	10063	0	W	5	bpr	51	92	8	5700	CuNb	4	-	4	10069	0	SW	4	bpr	50	92	8	5700	CuNb	5	ACu	5
Renfrew	36														10072	+1	SW	1	OP	48	97	6	2500	St	10	-	10
Edinburgh (Inchkeith)	100	10071	-1	NNE	1	OP	48	97	7	1500	Nb	10	-	10	10060	-1	WSW	3	OP	49	97	7	800	Nb	10	-	10
Leuchars	40														10061	0	W	2	O	48	92	7	1500	St	10	-	10
Baldernair	794														10084	+3	SW	3	O	49	85	7	1500	StCu	9	-	9
Tynemouth	72	10064	-2	-	0	OP	53	92	7	1500	Nb	10	-	10	10073	+1	W	2	b	51	92	6	1500	St	2	-	2
Blackod Point	10	10084	+1	W	2	bc	53	75	7					6	10079	-1	W	1	bc	53	85	8					4
Donsghades	30														10100	+3	SW	2	bc	46	97	8	4000	Cu	5	-	5
Bier Castle	175														10115	-	S	2	bc	47	92	7	2500	Cu	2	CiCu	1
Holyhead	38	10082	+2	W'N	5	b	55	85	8	2500	StCu	3	-	3	10115	+3	W	4	b	53	85	8	2500	Cu	1	-	1
Liverpool (Bidston)	189														10108	+2	W'S	4	bc	52	85	8	1500	StCu	5	-	5
Chester (Sealand)	16														10110	+4	W'S	4	bc	51	85	7	2500	StCu	1	-	1
Harrogate	480														10089	+2	WSW	3	b	50	85	8	2500	Cu	1	-	1
Spurn Head	26	10071	-2	S'E	2	OP	55	92	6	4000	Nb	10	-	10	10081	+4	WSW	3	ffg	53	92	3	1500	St	10	-	10
Birmingham (Edgbaston)	525														10121	+3	NW	3	b	51	85	6	-	-	0	-	0
Cranwell	230	10075	-2	S'W	3	O	55	97	6	1500	StCu	10	-	10	10103	+4	W	3	b	50	97	6	-	-	0	-	0
Gorleston	15	10097	-1	S	3	O	57	85	7	-	-	0	Ast	10	10099	0	W'S	1	OP	57	97	6	2500	Nb	10	-	10
Valencia (Cabircivren)	30	10132	+2	WNW	1	bv	54	97	9	-	-	-	-	-	10127	0	SSW	3	C+	55	75	8	2500	St	8	-	8
Roches Point	38														10139	0	W	1	b	51	92	8	-	-	0	Ci	3
Pembroke (St. Ann's H.)	149	10117	+4	W'S	3	b	53	85	8	5700	StCu	3	-	3	10139	+3	WNW	2	b	54	85	8	4000	Cu	2	-	2
Ross-on-Wye	235														10125	+2	W'N	2	bv	52	85	9	4000	Cu	1	-	1
Leafield	612														10124	+3	W'S	2	b	49	92	8	-	-	0	-	0
Andover	295														10133	+4	W	1	b	48	97	7	2500	StCu	1	-	1
S. Farnborough	230														10128	+4	WSW	2	b	49	97	7	4000	StCu	1	-	1
London (Kew Obsy.)	18						58								10125	+5	W'S	1	b	52	85	5	-	-	0	-	0
Oxford	244	10093	0	WSW	2	O	58	97	8	1500	St	8	HSt	10	10125	+4	W	2	bc	51	92	6	5700	StCu	5	-	5
Clacton-on-Sea	54														10100	+1	W	3	C	58	92	7	5700	StCu	8	-	8
Shoeburyness	11														10115	+1	NNW	1	b	57	75	8	5700	Cu	1	-	1
Felixstowe	15														10093	+1	W'N	4	O	58	85	6	1500	St	7	Ast	10
Lymington	350	10093	-1	SSW	3	OP	57	97	6	800	St	10	-	10	10117	+3	WSW	3	O	55	92	8	1500	St	10	-	10
Scilly (St. Mary's)	131	10146	+2	NW	5	bv	55	85	9	4000	Cu	1	-	1	10158	+1	NW	1	b	52	85	8	4000	Cu	2	-	2
Falmouth (Pendennis)	200	10141	+2	NNW	3	C+	55	92	8	4000	CuNb	7	-	7	10164	+2	NW	2	bc	51	75	8	4000	Cu	2	-	2
Plymouth (Cattewater)	33														10158	+3	NW	1	b	51	85	8	4000	Cu	1	-	1
Portland Bill	32	10116	+4	WNW	5	bc	53	85	8	1500	St	5	-	5	10139	+4	NW	5	bc	57	75	8	4000	Cu	4	-	4
Southampton (Calshot)	19	10108	+3	W	4	O	57	85	7	2000	St	9	-	9	10135	+3	NNW	3	bc	53	92	7	1500	StCu	3	-	3
Dungeness	21	10103	-2	W	3	bc	53	97	8	4000	Nb	6	-	6	10124	+3	W	3	C	56	85	7	4000	StCu	5	-	5
Guernsey	295														10159	+3	WNW	4	C	54	85	8	-	-	0	-	0

WEATHER, TEMPERATURE, RAINFALL AND SUNSHINE AT HEALTH RESORTS FOR 17th

STATIONS.	WEATHER.		TEMPERATURE.		RAINFALL†		SUNSHINE.		STATIONS.	WEATHER.		TEMPERATURE.		RAINFALL†		SUNSHINE.	
	Fore-noon.	After-noon.	Min. Night. 16. 17.	Max. Day. 17.	Night 17h-17h.	Day 9h-17h.	Sunrise to 17h.	Sunrise to Sunset. 16.		Fore-noon.	After-noon.	Min. Night. 16. 17.	Max. Day. 17.	Night 17h-17h.	Day 9h-17h.	Sunrise to 17h.	Sunrise to Sunset. 16.
Bognor	c.bc	r.od	50	62	Trace	Trace	1.7	2.9	Hilfracombe ...	o.c.c	od	52	60	mm.	0.4	1.4	6.4
Berwick-on-Tweed	b.bc	b.ccc	41	55	Trace	Trace	1.7	2.9	Bude ...	od	od	52	61	0.2	0.6	0.6	7.0
Douglas (I. o. M.) ...	o	or	48	59	-	-	1.5	7.0	Penzance ...	or	md	52	63	4	1	0.7	7.0
Llandudno ...	o	ord	47	59	-	2	0.0	7.0	Paignton ...	od	od	52	62	Trace	2	0.0	7.4
Colwyn Bay ...	b.ccc	o.ccc	47	59	-	3	0.1	7.3	Torquay ...	od	od	54	61	Trace	2	0.0	0.3
Rhyl ...	c	cor	47	59	-	1	0.1	8.0	Jersey ...	o.c.	o.c	53	63	0.4	Trace	0.0	4.7
Wallasey ...	o	or	46	56	-	1	0.0	6.5	Weymouth ...	od	od	52	61	-	1	0.0	2.5
Southport ...	w.ccc	omr	42	51	-	0.4	0.2	6.7	Bournemouth ...	or	or	49	62	-	2	0.4	2.0
Blackpool ...	ay	or	42	51	-	0.4	0.0	6.3	Portsmouth (S'thsea)	b.ccc	b.ccc	50	63	-	Trace	1.9	2.6
Ilkley ...	b.c	c	39	51	-	-	0.6	2.4	Littlehampton ...	b.ccc	o.ccc	49	64	-	-	2.6	3.0
Cleethorpes ...	b	b	44	54	-	-	3.4	0.5	Worthing ...	b.ccc	o.ccc	49	63	-	-	2.8	2.3
Skegness ...	m.ccc	bc	42	61	-	-	4.6	0.1	Brighton ...	c	od	54	63	-	-	3.0	1.8
Aberystwyth ...	o.ccc	o	42	61	-	-	0.3	7.5	Eastbourne ...	c	co	51	64	-	-	4.4	0.3
Bath ...	o	od	47	61	-	0.3	0.9	4.8	Hastings ...	m.b.ccc	c.b.ccc	51	63	Trace	-	1.6	0.4
Cheltenham ...	w.b.ccc	c.ccc	44	62	-	-	3.0	3.7	Folkestone ...	b	c	52	66	1	-	6.3	0.8
Leamington Spa ...	bc	c.b.c	44	62	-	-	3.0	1.7	Dover ...	m.z.b.b	b.bc	52	63	0.4	-	5.8	1.1
Lowestoft ...	o.ccc	b.c	45	63	-	-	5.5	0.3	Tunbridge Wells ...	b.ccc	b.ccc	47	64	-	-	5.0	0.5
Felixstowe ...	cm	b.c	47	61	-	0.4	5.3	0.3	Ramsgate ...	b.c	b.c	52	63	0.2	-	5.2	1.5
Harwich & Dovercourt	cm	b.c	47	63	Trace	Trace	5.8	0.4	Margate ...	c.bc	b.c	50	64	0.1	-	4.3	0.4
Southend ...	b	b.ccc	49	65	-	-	5.2	0.8	Deal ...	f.b.c	b.ccc	50	65	0.3	-	-	-

BRITISH SECTION.

No. B.23312

SATURDAY 19th SEPTEMBER 1925.

Page 1.

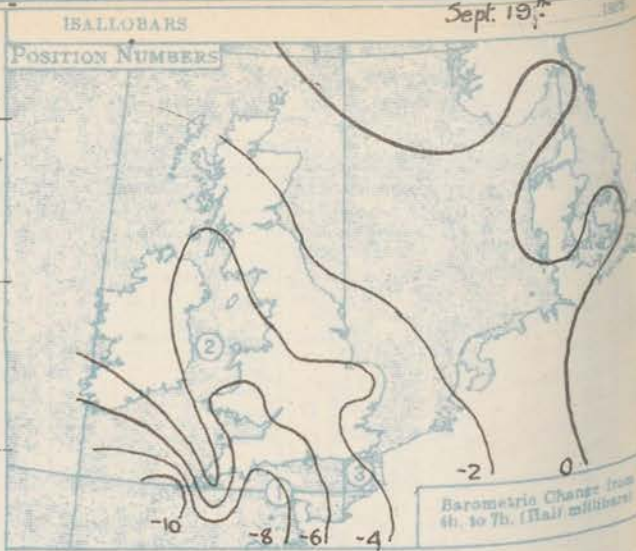
Observations at 1300 G.M.T. 18 th															Observations at 1800 G.M.T. 18 th																																										
STATIONS.		Barom. at M.S.L.	Change in 3 Hours.	Wind.		Weather.	Temp.	Humidity.	Visibility.	Cloud.					Barom. at M.S.L.	Change in 3 Hours.	Wind.		Weather.	Temp.	Humidity.	Visibility.	Cloud.					Barom. at M.S.L.	Change in 3 Hours.	Wind.		Weather.	Temp.	Humidity.	Visibility.	Cloud.																					
(For heights see p. 4).		mb.		Dir.	Force		°F.	%	0-9	Height	Form	Amt.	Upper Form.	Total Amt.	State of ground.	mb.		Dir.	Force		°F.	%	0-9	Height	Form	Amt.	Upper Form.	Total Amt.	State of ground.	mb.		Dir.	Force		°F.	%	0-9	Height	Form	Amt.	Upper Form.	Total Amt.	State of ground.														
				0-12						Feet		0-10		0-10				0-12						Feet		0-10		0-10				0-12						Feet		0-10		0-10		0-9													
Lerwick	...	1004.3	0	S	1	C	53	85	8	4000	Cu	3	Ac	8	...	1003.6	0	S	1	b	51	85	8	4000	Cu	2	Ac	3	...	1003.6	0	S	1	b	51	85	8	4000	Cu	2	Ac	3	...	1003.6	0	S	1	b	51	85	8	4000	Cu	2	Ac	3	...
Stornoway	...	1002.6	0	SW	3	C	54	85	7	4000	CuNb	8		8	...	1003.2	+1	WSW	3	b	51	75	7	4000	CuNb	2		2	...	1003.2	+1	WSW	3	b	51	75	7	4000	CuNb	2		2	...	1003.2	+1	WSW	3	b	51	75	7	4000	CuNb	2		2	...
Wick	...	1004.4	0	SW	3	C	54	75	8	1500	CuNb	5	Ac	7	...	1004.9	+1	W	2	b	51	75	8	2500	Cu	3	Ac	5	...	1004.9	+1	W	2	b	51	75	8	2500	Cu	3	Ac	5	...	1004.9	+1	W	2	b	51	75	8	2500	Cu	3	Ac	5	...
Castlebay	...	1004.5	0	WSW	5	b	55	75	8	4000	Cu	4		4	...	1004.8	0	WSW	4	b	51	52	8	2500	CuNb	5	Ac	5	...	1004.8	0	WSW	4	b	51	52	8	2500	CuNb	5	Ac	5	...	1004.8	0	WSW	4	b	51	52	8	2500	CuNb	5	Ac	5	...
Nairn	...	1006.0	0	WSW	3	b	60	65	8	2500	Cu	4		4	...	1006.4	0	SW	3	b	55	75	8	2500	St	1	Ci	1	...	1006.4	0	SW	3	b	55	75	8	2500	St	1	Ci	1	...	1006.4	0	SW	3	b	55	75	8	2500	St	1	Ci	1	...
Aberdeen	...	1006.0	0	WSW	3	b	60	65	8	2500	Cu	4		4	...	1006.4	0	SW	3	b	55	75	8	2500	St	1	Ci	1	...	1006.4	0	SW	3	b	55	75	8	2500	St	1	Ci	1	...	1006.4	0	SW	3	b	55	75	8	2500	St	1	Ci	1	...
Malin Head	...	1007.2	+1	W	3	b	53	92	8	5700	CuNb	5		5	...	1006.8	0	W	3	b	52	85	8	4000	St	4	Ac	7	...	1006.8	0	W	3	b	52	85	8	4000	St	4	Ac	7	...	1006.8	0	W	3	b	52	85	8	4000	St	4	Ac	7	...
Renfrew	...	1008.3	+1	WSW	4	C	58	75	8	2500	St	8		8	...	1007.8	0	SW	2	b	50	92	6	1500	Nb	10		10	...	1007.8	0	SW	2	b	50	92	6	1500	Nb	10		10	...	1007.8	0	SW	2	b	50	92	6	1500	Nb	10		10	...
Edinburgh (Inchkeith)	...	1006.1	+1	SW	4	C	56	65	8	4000	Cu	6	Ac	9	...	1007.2	-1	WSW	3	b	50	75	8	1500	CuNb	8		8	...	1007.2	-1	WSW	3	b	50	75	8	1500	CuNb	8		8	...	1007.2	-1	WSW	3	b	50	75	8	1500	CuNb	8		8	...
Leuchars	...	1007.1	+1	W	4	C	58	65	8	2500	St	8	Ac	9	...	1007.2	-1	WSW	3	b	50	75	8	1500	CuNb	8		8	...	1007.2	-1	WSW	3	b	50	75	8	1500	CuNb	8		8	...	1007.2	-1	WSW	3	b	50	75	8	1500	CuNb	8		8	...
Beckdalemuir	...	1009.8	+1	SW	4	b	52	85	8	1500	St	10		10	...	1009.0	-1	SW	4	b	52	85	7	1500	St	8		8	...	1009.0	-1	SW	4	b	52	85	7	1500	St	8		8	...	1009.0	-1	SW	4	b	52	85	7	1500	St	8		8	...
Tynemouth	...	1009.9	+2	W	3	b	61	55	8	4000	Cu	3		3	...	1009.7	0	SW	3	b	57	75	7	1500	Nb	4	Ac	8	...	1009.7	0	SW	3	b	57	75	7	1500	Nb	4	Ac	8	...	1009.7	0	SW	3	b	57	75	7	1500	Nb	4	Ac	8	...
Blacksod Point	...	1007.6	+2	SW	3	b	58	75	3					4	...	1005.9	-1	SW	2	C	55	75	8						...	1005.9	-1	SW	2	C	55	75	8						...	1005.9	-1	SW	2	C	55	75	8						...
Donaghadee	...	1010.3	0	SW	3	C	59	75	8	4000	Cu	7		7	...	1009.4	-2	SW	2	C	56	75	8	4000	Cu	5		5	...	1009.4	-2	SW	2	C	56	75	8	4000	Cu	5		5	...	1009.4	-2	SW	2	C	56	75	8	4000	Cu	5		5	...
Birr Castle	...	1011.0	0	S	2	C	59	75	7	2500	Cu	5	Ac	8	...	1009.0	0	S	1	C	54	57	8	2500	Cu	8		8	...	1009.0	0	S	1	C	54	57	8	2500	Cu	8		8	...	1009.0	0	S	1	C	54	57	8	2500	Cu	8		8	...
Holyhead	...	1012.0	0	SSW	4	b	59	75	8	2500	Cu	1	Ci	4	...	1011.0	-1	SW	4	b	57	85	8	1500	St	9		9	...	1011.0	-1	SW	4	b	57	85	8	1500	St	9		9	...	1011.0	-1	SW	4	b	57	85	8	1500	St	9		9	...
Liverpool (Bidston)	...	1012.8	+1	W	4	C	58	65	9	4000	St	2	Ci	3	...	1011.9	-1	SW	3	b	56	75	8	2500	Cu	1		1	...	1011.9	-1	SW	3	b	56	75	8	2500	Cu	1		1	...	1011.9	-1	SW	3	b	56	75	8	2500	Cu	1		1	...
Chester (Sealand)	...	1012.9	+1	SW	4	C	61	55	9	4000	Cu	7	Ci	8	...	1012.0	-1	SSW	3	b	56	75	8	4000	St	2		2	...	1012.0	-1	SSW	3	b	56	75	8	4000	St	2		2	...	1012.0	-1	SSW	3	b	56	75	8	4000	St	2		2	...
Harrogate	...	1011.6	+2	WSW	5	b	59	55	8	4000	Cu	2		2	...	1012.0	0	SW	1	b	54	75	8						...	1012.0	0	SW	1	b	54	75	8						...	1012.0	0	SW	1	b	54	75	8						...
Spurn Head	...	1012.1	+3	NW	4	b	59	65	8	5700	Cu	4		4	...	1012.3	0	WSW	2	C	56	85	8						...	1012.3	0	WSW	2	C	56	85	8						...	1012.3	0	WSW	2	C	56	85	8						...
Birmingham (Edgbaston)	...	1013.8	0	W	3	b	61	65	8	4000	Cu	4	Ci	5	...	1013.2	-1	W	1	C	57	65	8						...	1013.2	-1	W	1	C	57	65	8						...	1013.2	-1	W	1	C	57	65	8						...
Cranwell	...	1012.9	+1	WNW	4	b	61	65	7	4000	Cu	5		5	...	1013.5	+1	W	5	C	57	75	8	4000	St	2		2	...	1013.5	+1	W	5	C	57	75	8	4000	St	2		2	...	1013.5	+1	W	5	C	57	75	8	4000	St	2		2	...
Gorleston	...	1012.4	+3	NW	3	b	63	55	6	4000	Cu	4		4	...	1013.7	+3		0	b	61	75	6						...	1013.7	+3		0	b	61	75	6						...	1013.7	+3		0	b	61	75	6						...
Valencia (Cahiroiveen)	...	1012.2	-1	SSW	1	or	56	92	6	1500	St	7	Ac	10	...	1009.1	-4	SW	4	0	56	85	8	1500	St	6	Ac	9	...	1009.1	-4	SW	4	0	56	85	8	1500	St	6	Ac	9	...	1009.1	-4	SW	4	0	56	85	8	1500	St	6	Ac	9	...
Roche Point	...	1014.1	-1	SW	4	C	60	75	8	4000	CuNb	4	Ci	8	...	1012.1	-2	SW	3	C	57	85	8	4000	CuNb	2		2	...	1012.1	-2	SW	3	C	57	85	8	4000	CuNb	2		2	...	1012.1	-2	SW	3	C	57	85	8	4000	CuNb	2		2	...
Pembroke (St. Ann's H.)	...	1014.9	+1	SW	3	C	59	75	8	4000	Cu	3	Ac	7	...	1013.4	-2	SW	2	b	57	85	8	4000	Cu	4		4	...	1013.4	-2	SW	2	b	57	85	8	4000	Cu	4		4	...	1013.4	-2	SW	2	b	57	85	8	4000	Cu	4		4	...
Ross-on-Wye	...	1014.2	+1	W	2	b	62	55	9	4000	St	4	Ci	5	...	1013.2	-1	SW	2	b	58	75	8						...	1013.2	-1	SW	2	b	58	75	8						...	1013.2	-1	SW	2	b	58	75	8						...
Leafield	...	1014.3	0	WNW	3	b	59	55	3	5700	St	2	Ci	5	...	1013.8	-1	WSW	2	C	54	75	7						...	1013.8	-1	WSW	2	C	54	75	7						...	1013.8	-1	WSW	2	C	54	75	7						...
Andover	...	1014.2	+1	WNW	2	b	61	55	8	2500	Cu	2	Ci	4	...	1014.1	0	WSW	1	0	53	75	8						...	1014.1	0	WSW	1	0	53	75	8						...	1014.1	0	WSW	1	0	53	75	8						...
S. Farnborough	...	1014.0	0	W	2	b	66	55	3	5700	Cu	1	Ci	3	...	1013.9	0	W	1	0	56	85	8						...	1013.9	0	W	1	0	56	85	8						...	1013.9	0	W	1	0	56	85	8						...
London (Kew Obsy.)	...	1014.4	0	WNW	2	b	63	55	8	7200	Cu	2	Ci	4	...	1013.9	-1		0	0	58	65	8						...	1013.9	-1		0	0	58	65	8						...	1013.9	-1		0	0	58	65	8						...
Croydon	...	1014.2	0	NW	2	b	63	55																																																	

* Information for these columns not usually received.

‡ The barometric change is expressed in half millibars.

SUMMARIES FOR THE PAST 24 HOURS.

STATIONS.	WEATHER.				TEMPERATURE.			RAINFALL.				18 ^h . Hours.
	7h-12h. 18 ^h .	12h-18h. 18 ^h .	18h-12h. to 1h. 12h.	1h-7h. 19 ^h .	MAX. Day. 7h-18h.	MIN. Night. 18h-7h.	MIN. on GRASS.	Day. 7h-18h. mm.	Night. 18h-7h. mm.	Precipitation began.	Precipitation ended.	
Lerwick	orc	cbpbc	b	b	53	47		2	-	<0800	-	1.6
Stornoway	b	bbc	b-bc	p	56	51.39		3	1	-	-	4.6
Wick	rc	brc	b-bc	p	56	43		Trace	-	0900	-	
Castlebay	cbpbc	bccp	cbpco	cbpcc	55	48		1	2	<0800	<2100	7.6
Nairn	bccbc	cbpbc	bcccg	rcg	58	41		0.2	3	1430	0130	7.1
Aberdeen	ombc	beyb	bccm	prpdm	61	48	40	-	0.6	-	0530	7.0
Malin Head	bcbp	bprc	bcor	rcp	55	47		2	1	<0800	2400	5.7
Renfrew	cbp	bprc	orpb	opp	60	44	38	1	1	1230	<2100	6.2
Edinburgh (Inchkeith)	c	c	bcb	p	59	49	44	Trace	6	<0800	<2100	6.9
Leuchars	c	obco	oprb	borp	60	45	36	-	2	-	<2100	7.0
Blackdunmuir	ocob	obco	oprb	oprb	57	47	46	Trace	5	1230	<2100	5.6
Tynemouth	bbc	bc	cobc	bcm	61	48	44	-	-	-	-	
Blacksod Point	bb	bc	itrbb	itpit	58	54		2	10	-	-	
Donaghadee	bc	c	or	op	61	50		0.2	3	1430	<2100	
Birr Castle	co	cbp	cpr	cpr	61	49	43	2	0.4	1330	<2100	5.2
Holyhead	b	cc	c	c	60	54	52	-	-	-	-	7.8
Liverpool (Bidston)	bbc	cb	bcc	com	59	47	42	-	-	-	-	7.5
Chester (Sealand)	bbcn	cb	bcc	com	61	44	38	-	-	-	-	8.3
Harrogate	dbcb	bbc	b	bom	60	46	41	-	-	-	-	7.8
Spurn Head	bbc	bcc	b-bc	c	60	50		-	-	-	-	7.7
Birmingham (Edgbaston)	bbc	bc	bcb	bco	62	46	43	-	-	-	-	8.3
Cranwell	bbc	bcc	ocbcb	c	63	41	29	-	-	-	-	9.3
Gorleston	orbc	bc	bcb	bcco	65	50	45	Trace	-	<0800	-	5.6
Valencia (Cahirovee)	coir	orpc	cp	opo	59	52	50	6	2	0900	<2100	0.3
Roches Point	c	c	cp	op	61	53		-	10	-	2200	
Pembroke (St. Ann's H.)	bc	c	ocq	bccq	59	55		-	-	-	-	7.5
Ross-on-Wye	orbcn	beyc	cbcw	co	64	43	38	-	-	-	-	7.2
Leafield	bcbcb	bcc	cbcbw	bcbcw	62	31		Trace	-	-	-	9.2
Andover	bc	beyo	ocbc	bccwm	63	40	36	-	Trace	-	0630	8.0
S. Farnborough	bcbcb	beyo	ocbc	bcbwm	67	42	40	-	-	-	-	8.6
London (Kew Obsy.)	bcbcb	beyo	bcm	bccwm	63	45	37	-	-	-	-	9.2
Croydon	bcbcb	beyo	bcm	bccwm	64	44	40	-	-	-	-	9.0
Clacton-on-Sea	cbay	beyc	cbc	bcc	65	50	41	-	-	-	-	8.4
Shoeburyness	bby	beyc	bbc	c	66	41	34	-	-	-	-	7.8
Felixstowe	bey	beyc	cbcb	bco	64	44	37	-	-	-	-	8.0
Lympne	c	beyc	cbc	bco	65	47	35	-	-	-	-	7.5
Seilly (St. Mary's)	bbc	cbc	c	ogp	62	49		-	8	-	0330	7.7
Falmouth (Pendennis)	bcc	c	cbcc	cdR	62	52		-	6	-	0130	8.6
Plymouth (Cattewater)	bcbcb	bcc	co	orr	62	51	48	-	6	-	0430	7.7
Portland Bill	bc	bco	bcco	orr	62	55		-	3	-	0530	
Southampton (Calehot)	bcb	beyc	cbcbw	bccp	63	51	40	-	0.4	-	0630	8.7
Dungeness	ocbc	bcc	ccbc	bcco	67	51		-	-	-	-	
Guernsey	bcbcb	cbcc	cbcc	corro	60	52		-	3	-	2200	



Position	Date and Time	Steamship	Wind		Weather	Temp.	
			Dir.	Force		Air	Sea
2	18 ^h 11hs	Scotia	SW	?	bwv	55	57
1	18 ^h 13hs	St Julien	NW	4	b	60	60
3	19 ^h 01hs	Dieppe	SW	2	odd	56	60

GENERAL INFERENCE.

A depression south of Iceland remains almost stationary and a secondary off our S.W. Coasts will spread eastwards across the British Isles. Winds will be mainly from a southerly point and rain will occur in most places.

Districts. Forecasts for the 24 hours commencing 15h.G.M.T. Saturday, 19th September, 1925.

Further Outlook.

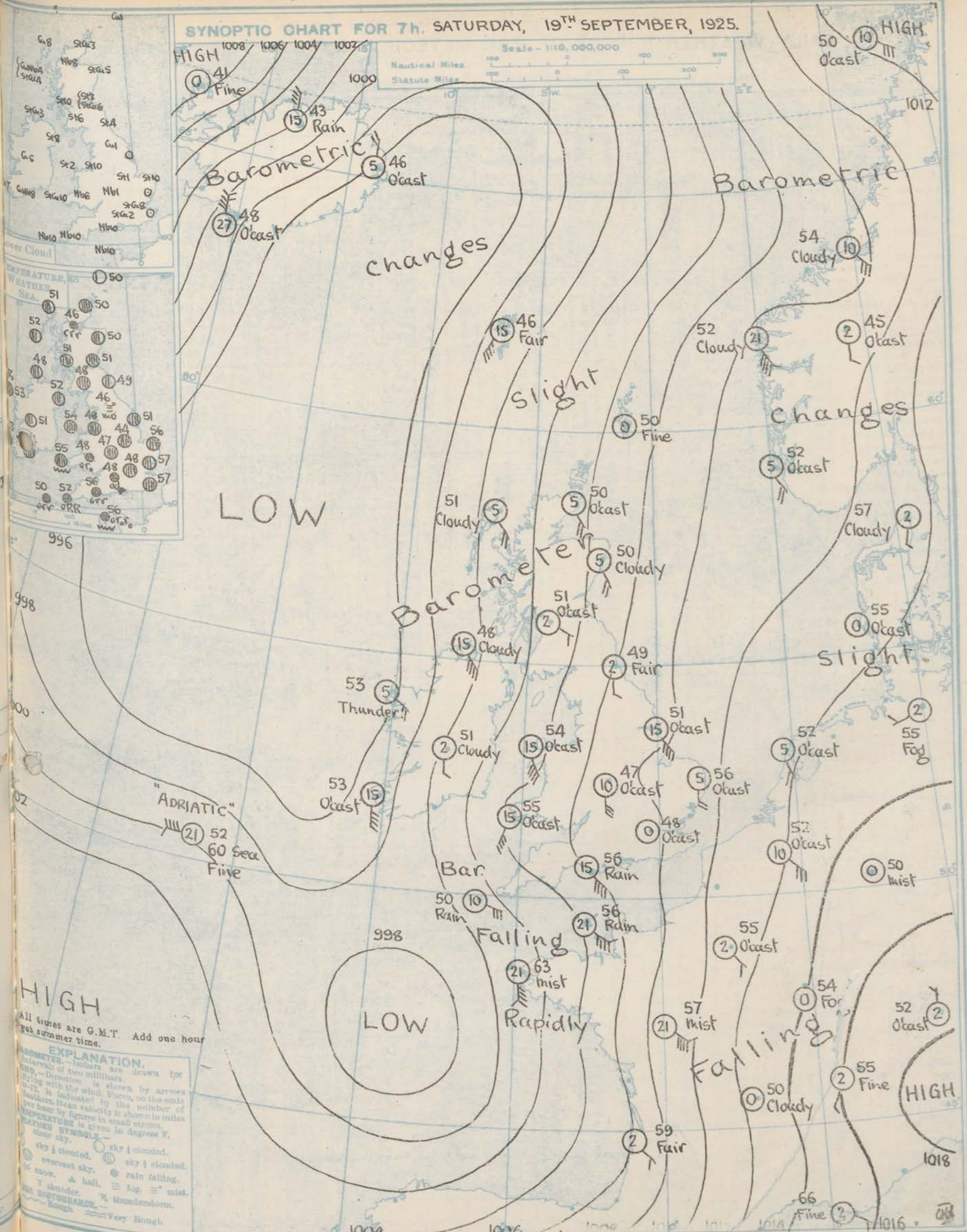
1. S.E. England	Wind S. to S.E., fresh locally, veering S.W. later; cloudy, some rain today, fair periods tomorrow; visibility moderate to good; temperature moderate.
2. E. England	
3. E. Midlands	
4. W. Midlands	
5. S.W. England	Wind S. to S.E., moderate, strong at times locally, veering and moderating; cloudy, rain at first, fair periods later; visibility moderate to good; temperature moderate.
6. South Wales	
7. North Wales	
8. N.W. England	
9. N. Midlands	Wind mainly southerly, moderate or fresh; cloudy, some rain locally; visibility moderate to good; temperature moderate.
10. N.E. England	
11. E. Scotland	
12. S.W. Scotland	
13. Isle of Man	Wind southerly, fresh at times, veering west; cloudy, rain locally at first, fair periods later; visibility mainly good; temperature moderate.
14. N. & N.W. Scotland	
15. Hebrides	
16. Orkneys and Shetlands	
17. N.W. Ireland	
18. N.E. Ireland	
19. S.E. Ireland	
20. S.W. Ireland	

Unsettled.

SYNOPTIC CHART FOR 7h. SATURDAY, 19TH SEPTEMBER, 1925.

Scale - 1:10,000,000

Nautical Miles
Statute Miles



AIR MINISTRY.

DAILY WEATHER REPORT OF THE METEOROLOGICAL OFFICE, LONDON:

Page 4.

BRITISH SECTION... SATURDAY 19th SEPTEMBER 1925.

No. 262.

STATIONS.	Height above M.S.L. in feet.	Observations at 0100 G.M.T. 19 th											Observations at 0700 G.M.T. 19 th														
		Barom. at M.S.L.	Change in 3 Hours.	Wind.		Weather.	Temp. of.	Humidity. %	Visibility. 0-3	Cloud.				Barom. at M.S.L.	Change in 3 Hours.	Wind.		Weather.	Temp. of.	Humidity. %	Visibility. 0-3	Cloud.					
				Direc.	Force					Height Feet	Form	Amt.	Upper Form.			Total Amt.	Direc.					Force	Height Feet	Form	Amt.	Upper Form.	Total Amt.
Lerwick	54	1004.5	+1	SW	1	b	50	85	8	4000	Cu	1	-	1004.7	0	-	0	b	50	92	8	4000	Cu	1	Cu	2	
Stornoway	51	1003.7	0	-	0	b	47	85	8	-	-	0	-	1003.9	-1	SSE	2	c/p	51	85	7	4000	Cu	8	-	8	
Wick	81	1005.1	0	SW	1	b	47	85	8	-	-	0	-	1005.3	-3	SSE	3	c/p	52	85	8	4000	St	3	As	10	
Castlebay	57	999.3	-3	SSE	3	c/p	52	85	8	2500	Cu	8	-	8	
Nairn	32	1002.5	-	-	0	c/p	46	92	7	800	Nb	8	-	8	
Aberdeen	46	1004.2	-2	SSE	2	m/c	50	92	4	4000	St	5	As	8	
Malin Head	51	1003.2	-4	SE	3	op	50	92	8	5700	Nb	2	As	999.0	-3	SSE	4	c	48	92	8	2500	St	2	Cu	7	
Renfrew	36	1002.7	-4	SE	1	0	51	92	7	1500	St	10	-	10	
Edinburgh (Inchkeith)	190	1007.2	-1	SSW	1	q/p	50	92	8	1500	St	1	As	1003.8	-3	S	2	0	51	85	8	2500	St	9	-	9	
Leuchars	40	1003.5	-3	ESE	2	0	49	97	7	4000	St	3	Cu	9	
Blackdunmuir	794	1004.5	-3	SSE	3	0	48	92	6	800	St	6	As	6	
Tynemouth	72	1003.1	-1	S	2	bc	51	85	7	-	-	0	As	1006.7	-2	S	1	m/c	49	85	4	800	St	4	Ci	6	
Blackod Point	10	1001.6	-2	SE	1	bv	51	85	9	995.7	-3	SE	2	0	53	85	8	10	
Donsghades	35	1003.0	-4	S	2	c/p	52	92	8	1500	St	8	-	8	
Birr Castle	175	1000.7	-	S	1	c	51	92	7	2500	Cu	5	Cu	10	
Holyhead	28	1008.4	-2	SSW	4	c	56	75	8	2500	St	8	-	1003.2	-5	SSE	4	0	54	85	7	800	St	2	As	10	
Liverpool (Bidston)	180	1004.9	-4	SWW	2	0	48	92	5	1500	St	10	-	10	
Chester (Sealand)	16	1005.5	-5	SE	2	0	47	97	6	5700	St	2	As	10	
Harrogate	480	1007.0	-3	SE	1	m/c	46	92	4	2500	Cu	1	As	10	
Spurn Head	26	1011.1	-1	SSW	2	b	52	85	7	-	-	0	-	1007.3	-3	SE	4	0	51	92	6	-	-	0	As	10	
Birmingham (Edgbaston)	585	1006.5	-4	S	3	0	47	92	6	2500	Nb	1	As	10	
Cranwell	236	1012.5	-2	SWW	2	b	45	97	6	-	-	0	-	1008.5	-4	SE	1	0	44	97	5	4000	St	1	As	10	
Gorleston	18	1013.7	0	WSW	1	b	51	75	7	-	-	0	-	1009.7	-4	S	2	0	56	85	6	5700	St	10	-	10	
Valencia (Cahiroiveen)	30	1005.7	-4	S	1	c/p	55	97	9	-	St	7	-	998.1	-6	S	4	0	53	92	9	1500	St	7	As	10	
Roches Point	33	1001.3	-4	S	3	0	54	97	8	2500	Cu	8	As	10	
Pembroke (St. Ann's H.)	149	1010.0	-3	SW	4	b	55	92	8	-	-	0	-	1004.2	-6	SSW	4	0	55	75	8	2500	St	10	-	10	
Ross-on-Wye	223	1005.7	-6	SE	1	0	48	97	6	2500	Nb	6	As	10	
Leafield	612	1007.3	-4	SE	2	0	46	92	7	5700	St	5	As	10	
Andover	295	1007.2	-5	E	1	0	47	97	6	1500	St	8	As	10	
S. Farnborough	230	1007.3	-5	SE	1	0	48	92	6	5700	St	2	As	10	
London (Kew Obs.)	18	46	1007.4	-4	-	0	0	48	92	5	1500	St	8	As	10	
Orocydon	244	1012.9	-3	S	2	b	45	97	7	-	-	0	-	1007.7	-5	S	3	0	51	92	7	2500	St	7	As	10	
Clacton-on-Sea	54	1003.2	-3	SSE	3	c	57	85	7	-	-	0	As	8	
Shoeburyness	11	1003.0	-2	SSW	3	c	54	85	8	1500	St	6	As	8	
Felixstowe	15	1003.4	-4	S	4	0	56	85	7	1500	Nb	1	As	10	
Lympe	350	1013.0	0	SE	2	b	49	92	8	1500	St	2	-	1008.1	-4	SE	3	0	55	85	8	4000	St	8	As	10	
Seilly (St. Mary's)	131	1011.0	-3	SSW	3	0	55	85	8	4000	St	10	-	1001.5	-11	ESE	3	0	50	97	7	2500	Nb	10	-	10	
Falmouth (Pendennis)	200	1010.9	-4	S	3	c	55	75	8	5700	St	8	-	1002.1	-4	E	5	0	52	97	6	4000	Nb	10	-	10	
Plymouth (Cattewater)	32	1003.1	-6	ESE	4	0	51	97	6	4000	Nb	9	As	10	
Portland Bill	32	1011.5	-4	SW	2	0	57	75	8	4000	Cu	5	As	1006.1	-8	SE	4	0	56	85	6	2500	Nb	10	-	10	
Southampton (Calshot)	10	1012.3	-3	E	2	b	52	97	8	2500	St	3	-	1006.0	-7	SE	4	0	56	92	7	1500	Nb	8	As	10	
Dungeness	21	1012.8	-1	SW	2	bc	56	85	8	4000	Cu	5	-	1003.6	-4	S	4	0	57	85	8	-	-	0	-	10	
Guernsey	295	1003.9	-3	SE	5	0	56	97	6	800	Nb	10	-	10	

WEATHER, TEMPERATURE, RAINFALL AND SUNSHINE AT HEALTH RESORTS FOR 19th.

STATIONS.	WEATHER.		TEMPERATURE.		RAINFALL†		SUNSHINE.		STATIONS.	WEATHER.		TEMPERATURE.		RAINFALL†		SUNSHINE.	
	Fore-noon.	After-noon.	Min. Night.	Max. Day.	Night 17h-9h.	Day 9h-17h.	Sunrise to 17h.	Sunset to 17h.		Fore-noon.	After-noon.	Min. Night.	Max. Day.	Night 17h-9h.	Day 9h-17h.	Sunrise to 17h.	Sunset to 17h.
			17-18 ^h	18 ^h	17-18 ^h	18 ^h	18 ^h	17 ^h			17-18 ^h	18 ^h	17-18 ^h	18 ^h	18 ^h	17 ^h	
			°F	°F.	mm.	mm.	hr.	hr.			°F	°F.	mm.	mm.	hr.	hr.	
Bognor	b-bc	b-bc	52	66	-	-	7.8	1.7	Ilfracombe ...	c-bc	c	54	60	-	-	8.5	0.5
Berwick-on-Tweed	bcbcb	bcbcb	47	60	1	-	8.3	6.2	Bude ...	w-bc	bcbcb	55	61	0.6	-	7.4	0.0
Douglas (I. o. M.) ...	b-bc	b-bc	48	58	-	-	8.4	1.5	Penzance ...	bc	bc	47	64	-	-	8.1	0.0
Llandudno ...	bc	bcbcb	51	61	1	-	8.7	0.0	Paignton ...	bc	bc	47	65	-	-	7.5	1.2
Colwyn Bay ...	c-bbb	bbb	50	63	1	-	8.5	0.1	Torquay ...	b-bc	b-bc	49	65	Trace	-	9.2	0.0
Rhyl ...	bc	bcbcb	50	61	0.4	-	7.9	0.2	Jersey ...	bc	bc	57	64	Trace	-	6.8	0.0
Wallasey ...	bc	bcbcb	51	61	1	-	7.2	0.0	Weymouth ...	b	bcc	52	66	0.1	-	-	-
Southport ...	b	b	51	61	5	-	8.0	0.2	Bournemouth ...	b-bc	b-bc	50	63	0.3	-	8.5	1.9
Blackpool ...	c-bc	bc	51	61	3	-	8.5	0.0	Portsmouth (S'thsea)	bb	bbc	54	64	1	-	8.0	2.0
Ilkley ...	b-bc	bb	49	62	3	-	9.7	0.6	Littlehampton ...	bc	bc	50	64	0.7	-	8.3	3.0
Gleethorpes ...	b-bc	b-bc	51	64	-	-	8.5	3.4	Worthing ...	b-bc	bc	51	66	0.5	-	8.7	4.0
Skewness ...	bc	bcb	52	63	-	-	6.5	4.6	Brighton ...	b-bc	b-bc	52	64	0.7	-	9.0	4.0
Aberystwyth ...	bc	bc	53	60	-	-	9.2	0.3	Eastbourne ...	b	b	53	64	-	-	8.4	4.0
Bath ...	b	bcco	50	62	0.5	-	8.2	0.3	Hastings ...	b-bcb	bcbcb	53	65	1	-	8.6	6.3
Cheltenham ...	w-b	b-bcb	48	65	-	-	7.9	3.8	Folkestone ...	bc	bc	55	66	Trace	-	7.2	5.3
Leamington Spa ...	bc	bcbcb	47	62	-	-	8.6	3.0	Dover ...	romcb	bcbcb	56	66	1	-	9.0	5.3
Lowestoft ...	bcbcb	b-bc	56	64	-	-	6.5	5.5	Tunbridge Wells ...	b	b-bcb	52	66	0.5	-	7.4	5.3
Felixstowe ...	bc	bcb	56	65	-	-	8.1	5.5	Ramsgate ...	b	b-bc	56	65	-	-	7.3	4.0
Harwich & Dovercourt	bc	bcb	56	65	Trace	Trace	8.4	5.8	Margate ...	b	b-bcb	57	63	-	-	5.8	4.0
Southend ...	b-bc	b-bc	55	68	-	-	8.6	5.2	Deal ...	cbb	b-bc	55	66	0.7	-	-	-

TERMS OF SUBSCRIPTION.—6/6 per quarter or 25/- per year, post free. Single copies may be obtained at the Meteorological Office, price 1d.

* Information not usually received.

† The observations at 01.00 G.M.T. are made on Valencia Island.

‡ For code see page 1.

§ See footnote page 1.

BRITISH SECTION.

No. B.23313

Sunday, 20th September 1925

Page 1

Observations at 1300 G.M.T.															Observations at 1800 G.M.T.														
STATIONS.	Barom. at M.S.L. mb.	Change in 3 Hours.	Wind.		Weather.	Temp. °F.	Humidity. %	Visibility. Miles.	Cloud.				Barom. at M.S.L. mb.	Change in 3 Hours.	Wind.		Weather.	Temp. °F.	Humidity. %	Visibility. Miles.	Cloud.								
			Direc.	Force					Height.	Form.	Amt.	Direc.			Force	Height.					Form.	Amt.							
																							0-12	0-10	0-10	0-10			
(For heights see p. 4.)									Feet	Form	Amt.	0-10	State of ground.							Feet	Form	Amt.	0-10	State of ground.					
Lerwick	1002.8	-1	-	0	c	54	75	7	4000	Cu	8	-	8	1000.3	-2	SE	2	o/b	52	97	7	4000	Sc	10	-	10	0		
Stornoway	997.2	-5	SE	2	c	56	75	8	4000	Sc	7	-	7	997.2	-5	SE	3	o/b	53	85	7	1500	Sc	10	-	10	0		
Wick	1000.9	-4	SE	3	c	53	75	8	1500	Sc	5	AS	8	995.5	-5	ESE	2	o/b	53	85	6	1500	Sc	10	AS	10	0		
Castlebay	995.1	-5	ESE	4	o/b	55	85	8	1500	Sc	10	-	10	995.1	-4	E	0	d/r	52	85	6	800	Nb	10	-	10	6		
Nairn	1000.9	-4	SE	3	c	57	75	7	2500	Cu	1	AS	8	995.6	-7	SE	4	b	53	92	6	1500	Nb	5	AS	10	1		
Aberdeen	1000.9	-4	SE	3	c	57	75	7	2500	Cu	1	AS	8	995.6	-7	SE	4	b	53	92	6	1500	Nb	5	AS	10	1		
Malin Head	992.8	-7	SE	5	c	57	75	8	4000	Cu	6	C	7	993.3	-2	SE	3	o/r	43	92	8	4000	Sc	7	-	7	1		
Renfrew	998.5	-5	E	2	o/r	53	75	7	1500	Sc	10	-	10	998.5	-5	ESE	3	o/r	43	92	8	800	Nb	10	-	10	1		
Edinburgh (Inchkeith)	993.7	-4	S	1	o/r	56	75	7	1500	Cu	4	AS	10	993.7	-6	SE	3	o/r	50	92	7	450	Nb	10	-	10	1		
Leuchars	1000.1	-4	SE	4	o	52	75	7	2500	Sc	3	AS	10	994.0	-6	SE	3	o/r	43	92	7	4000	Sc	10	-	10	1		
Blackdoun	993.3	-5	SE	3	o	52	75	7	2500	Sc	6	AS	10	993.3	-7	E	2	o/r	46	92	6	800	Nb	10	-	10	1		
Tynemouth	1001.6	-5	S	2	o/r	54	85	7	800	Sc	10	-	10	994.5	-11	E	3	o/r	51	97	7	1500	Nb	10	-	10	1		
Blackhead Point	990.4	-4	S	3	o/r	51	85	8	2500	Cu	5	AS	10	990.4	-1	W	4	o/r	48	95	7	2500	Nb	10	-	10	0		
Donaghadee	998.5	-4	SE	2	o/r	53	75	8	1500	Sc	10	-	10	998.5	-4	SE	1	o/r	51	92	8	1500	Sc	10	-	10	0		
Birr Castle	995.0	-	SW	2	o/r	51	75	6	800	Nb	3	-	3	995.0	-	WSW	2	c	52	85	7	2500	Cu	3	AS	7	0		
Holyhead	996.9	-	SE	3	o/r	52	75	6	2500	Nb	10	-	10	996.9	-4	S	1	c	51	85	7	2500	Sc	8	-	8	0		
Liverpool (Bidston)	997.1	-8	ESE	2	o/r	50	75	4	800	Nb	10	-	10	997.1	-3	E	1	c	48	92	4	800	Nb	8	-	8	0		
Orchester (Sealand)	997.6	-10	SE	3	o/r	50	75	4	1500	Sc	10	-	10	997.6	-4	W/N	3	c	48	92	5	800	Sc	7	-	7	0		
Harrogate	999.4	-8	SE	1	o/r	50	75	5	2500	Cu	5	AS	10	999.4	-15	WSW	3	o/r	47	97	7	2500	Nb	10	-	10	6		
Spurn Head	999.9	-3	SE	3	o/r	54	75	3	4000	Nb	10	-	10	999.9	-14	SE	3	o/r	54	92	5	2500	Nb	10	-	10	6		
Birmingham (Edgbaston)	995.4	-15	ENE	3	o/r	50	75	3	1500	Nb	10	-	10	995.4	-14	SE	4	o/r	47	92	5	2500	Nb	5	-	5	0		
Crawwell	995.8	-9	SE	3	o/r	51	75	6	1500	Nb	10	-	10	995.8	-5	SW	4	o/r	53	92	7	1500	Cu	5	-	5	0		
Gorleston	1002.1	-8	SE	5	o/r	57	85	6	4000	Nb	10	-	10	992.1	-3	SE	7	o/r	53	92	6	4000	Nb	10	-	10	3		
Valencia (Cahirciveen)	994.6	-4	S	3	c	54	85	9	2500	Sc	5	AS	8	994.6	0	WSW	4	o/r	52	75	9	2500	Cu	6	-	6	4		
Roche's Point	996.6	-6	SW	3	o/b	58	85	8	2500	Cu	8	AS	9	996.6	0	WSW	4	o/r	50	85	8	2500	Cu	8	-	8	3		
Pembroke (St. Ann's H.)	996.6	-9	NE	3	o/b	52	85	8	4000	Cu	4	AS	6	996.6	0	WSW	5	o/r	54	85	6	4000	Cu	10	-	10	0		
Rosa-on-Wye	992.2	-20	E	3	o/r	51	75	4	800	Nb	10	-	10	992.2	+8	WSW	3	b	43	85	8	4000	Sc	1	AS	1	0		
Leafield	993.4	-13	SE	5	o/r	54	75	5	-	Sc	10	-	10	993.4	+7	W/N	5	o	48	97	7	1500	Nb	7	AS	9	0		
Andover	994.4	-13	SE	5	o/r	53	75	6	800	Nb	10	-	10	994.4	+7	WSW	4	c	54	85	8	1500	Sc	6	C	7	0		
S. Farnborough	996.2	-12	SE	4	o/r	57	75	6	1500	Nb	10	-	10	996.2	+6	WSW	4	o/r	54	85	6	2500	Cu	6	-	6	0		
London (Kew Obsy.)	997.4	-14	SE	4	o/r	58	75	6	800	Nb	10	-	10	997.4	+2	WSW	3	o/r	50	85	6	800	Nb	3	-	3	0		
Croydon	998.1	-10	S	4	o/r	58	75	6	800	Nb	10	-	10	998.1	+1	WSW	5	o/r	53	92	7	450	Nb	10	-	10	0		
Clacton-on-Sea	998.3	-5	SW	4	o/r	53	85	8	4000	Sc	10	-	10	998.3	-6	S	7	o/r	63	85	6	2500	Nb	8	AS	10	5		
Shoeburyness	1000.4	-9	SW	4	o/r	53	85	8	4000	Sc	10	-	10	998.3	-7	SE	4	c	63	85	6	4000	Sc	1	AS	9	0		
Felixstowe	1001.6	-10	SE	6	o/r	56	85	6	800	Sc	10	-	10	998.3	-3	SW	6	c	64	85	6	1500	Nb	6	C	8	0		
Lymington	1000.4	-11	ESE	5	o/r	58	85	7	2500	Sc	10	-	10	998.3	-2	SW	7	o/r	62	85	7	450	Sc	3	-	3	0		
Scilly (St. Mary's)	998.3	-5	NW	4	o/r	55	85	8	4000	Cu	4	-	4	998.3	-2	SW	6	o/r	58	85	7	4000	Cu	3	-	3	0		
Falmouth (Pendennis)	994.6	-4	NNW	4	c	53	85	8	4000	Sc	8	-	8	994.6	0	SW	5	c	56	92	8	4000	Cu	4	C	7	0		
Plymouth (Cattewater)	991.5	-12	NNW	4	o/r	57	92	7	450	Nb	9	C	9	991.5	+7	W	6	o/r	55	75	8	2500	Nb	8	C	3	0		
Portland Bill	992.4	-10	SE	7	o/r	61	92	6	1500	Nb	3	AS	10	992.4	+4	W	7	c	57	85	8	4000	Cu	6	C	8	0		
Southampton (Calshot)	995.7	-10	SE	6	o/r	61	92	6	800	Nb	3	AS	10	995.7	+10	W	4	o/r	57	85	8	2500	Sc	2	AS	4	0		
Dungeness	1000.3	-6	SE	5	o/r	62	85	7	4000	Nb	4	AS	10	994.7	-5	SW	6	o/r	64	85	8	2500	Nb	5	AS	10	0		
Guernsey	995.6	-9	S	8	o/r	62	75	6	800	Nb	10	-	10	995.6	+8	WS	5	c	55	85	8	2500	Cu	7	-	7	6		

LONDON OBSERVATIONS.										BEAUFORT NOTATION OF WEATHER.										THE BRAUFOOT SCALE OF WIND.										TELEGRAPHIC CODE FOR SURFACE VISIBILITY.									
LONDON OBSERVATIONS.										BEAUFORT NOTATION OF WEATHER.										THE BRAUFOOT SCALE OF WIND.										TELEGRAPHIC CODE FOR SURFACE VISIBILITY.									
LONDON OBSERVATIONS.										BEAUFORT NOTATION OF WEATHER.										THE BRAUFOOT SCALE OF WIND.										TELEGRAPHIC CODE FOR SURFACE VISIBILITY.									
LONDON OBSERVATIONS.										BEAUFORT NOTATION OF WEATHER.										THE BRAUFOOT SCALE OF WIND.										TELEGRAPHIC CODE FOR SURFACE VISIBILITY.									
LONDON OBSERVATIONS.										BEAUFORT NOTATION OF WEATHER.										THE BRAUFOOT SCALE OF WIND.										TELEGRAPHIC CODE FOR SURFACE VISIBILITY.									
LONDON OBSERVATIONS.										BEAUFORT NOTATION OF WEATHER.										THE BRAUFOOT SCALE OF WIND.										TELEGRAPHIC CODE FOR SURFACE VISIBILITY.									
LONDON OBSERVATIONS.										BEAUFORT NOTATION OF WEATHER.										THE BRAUFOOT SCALE OF WIND.										TELEGRAPHIC CODE FOR SURFACE VISIBILITY.									
LONDON OBSERVATIONS.										BEAUFORT NOTATION OF WEATHER.										THE BRAUFOOT SCALE OF WIND.										TELEGRAPHIC CODE FOR SURFACE VISIBILITY.									
LONDON OBSERVATIONS.										BEAUFORT NOTATION OF WEATHER.										THE BRAUFOOT SCALE OF WIND.										TELEGRAPHIC CODE FOR SURFACE VISIBILITY.									
LONDON OBSERVATIONS.										BEAUFORT NOTATION OF WEATHER.										THE BRAUFOOT SCALE OF WIND.										TELEGRAPHIC CODE FOR SURFACE VISIBILITY.									
LONDON OBSERVATIONS.										BEAUFORT NOTATION OF WEATHER.										THE BRAUFOOT SCALE OF WIND.										TELEGRAPHIC CODE FOR SURFACE VISIBILITY.									
LONDON OBSERVATIONS.										BEAUFORT NOTATION OF WEATHER.										THE BRAUFOOT SCALE OF WIND.										TELEGRAPHIC CODE FOR SURFACE VISIBILITY.									
LONDON OBSERVATIONS.										BEAUFORT NOTATION OF WEATHER.										THE BRAUFOOT SCALE OF WIND.										TELEGRAPHIC CODE FOR SURFACE VISIBILITY.									
LONDON OBSERVATIONS.										BEAUFORT NOTATION OF WEATHER.										THE BRAUFOOT SCALE OF WIND.										TELEGRAPHIC CODE FOR SURFACE VISIBILITY.									
LONDON OBSERVATIONS.										BEAUFORT NOTATION OF WEATHER.										THE BRAUFOOT SCALE OF WIND.										TELEGRAPHIC CODE FOR SURFACE VISIBILITY.									
LONDON OBSERVATIONS.										BEAUFORT NOTATION OF WEATHER.										THE BRAUFOOT SCALE OF WIND.										TELEGRAPHIC CODE FOR SURFACE VISIBILITY.									
LONDON OBSERVATIONS.										BEAUFORT NOTATION OF WEATHER.										THE BRAUFOOT SCALE OF WIND.										TELEGRAPHIC CODE FOR SURFACE VISIBILITY.									
LONDON OBSERVATIONS.										BEAUFORT NOTATION OF WEATHER.										THE BRAUFOOT SCALE OF WIND.										TELEGRAPHIC CODE FOR SURFACE VISIBILITY.									
LONDON OBSERVATIONS.										BEAUFORT NOTATION OF WEATHER.										THE BRAUFOOT SCALE OF WIND.										TELEGRAPHIC CODE FOR SURFACE VISIBILITY.									
LONDON OBSERVATIONS.										BEAUFORT NOTATION OF WEATHER.										THE BRAUFOOT SCALE OF WIND.										TELEGRAPHIC CODE FOR SURFACE VISIBILITY.									
LONDON OBSERVATIONS.										BEAUFORT NOTATION OF WEATHER.										THE BRAUFOOT SCALE OF WIND.										TELEGRAPHIC CODE FOR SURFACE VISIBILITY.									
LONDON OBSERVATIONS.										BEAUFORT NOTATION OF WEATHER.										THE BRAUFOOT SCALE OF WIND.										TELEGRAPHIC CODE FOR SURFACE VISIBILITY.									
LONDON OBSERVATIONS.										BEAUFORT NOTATION OF WEATHER.										THE BRAUFOOT SCALE OF WIND.										TELEGRAPHIC CODE FOR SURFACE VISIBILITY.									
LONDON OBSERVATIONS.										BEAUFORT NOTATION OF WEATHER.										THE BRAUFOOT SCALE OF WIND.										TELEGRAPHIC CODE FOR SURFACE VISIBILITY.									
LONDON OBSERVATIONS.										BEAUFORT NOTATION OF WEATHER.										THE BRAUFOOT SCALE OF WIND.										TELEGRAPHIC CODE FOR SURFACE VISIBILITY.									
LONDON OBSERVATIONS.										BEAUFORT NOTATION OF WEATHER.										THE BRAUFOOT SCALE OF WIND.										TELEGRAPHIC CODE FOR SURFACE VISIBILITY.									
LONDON OBSERVATIONS.										BEAUFORT NOTATION OF WEATHER.										THE BRAUFOOT SCALE OF WIND.										TELEGRAPHIC CODE FOR SURFACE VISIBILITY.									
LONDON OBSERVATIONS.										BEAUFORT NOTATION OF WEATHER.										THE BRAUFOOT SCALE OF WIND.										TELEGRAPHIC CODE FOR SURFACE VISIBILITY.									
LONDON OBSERVATIONS.										BEAUFORT NOTATION OF WEATHER.										THE BRAUFOOT SCALE OF WIND.										TELEGRAPHIC CODE FOR SURFACE VISIBILITY.									
LONDON OBSERVATIONS.										BEAUFORT NOTATION OF WEATHER.										THE BRAUFOOT SCALE OF WIND.										TELEGRAPHIC CODE FOR SURFACE VISIBILITY.									
LONDON OBSERVATIONS.										BEAUFORT NOTATION OF WEATHER.										THE BRAUFOOT SCALE OF WIND.										TELEGRAPHIC CODE FOR SURFACE VISIBILITY.									
LONDON OBSERVATIONS.										BEAUFORT NOTATION OF WEATHER.										THE BRAUFOOT SCALE OF WIND.										TELEGRAPHIC CODE FOR SURFACE VISIBILITY.									
LONDON OBSERVATIONS.										BEAUFORT NOTATION OF WEATHER.										THE BRAUFOOT SCALE OF WIND.										TELEGRAPHIC CODE FOR SURFACE VISIBILITY.									
LONDON OBSERVATIONS.										BEAUFORT NOTATION OF WEATHER.										THE BRAUFOOT SCALE OF WIND.										TELEGRAPHIC CODE FOR SURFACE VISIBILITY.									
LONDON OBSERVATIONS.										BEAUFORT NOTATION OF WEATHER.										THE BRAUFOOT SCALE OF WIND.																			

* Information for these columns not usually received.

The barometric change is expressed in half millibars.

SUMMARIES FOR THE PAST 24 HOURS.														ISALLOBARS		20 th Sept.			
STATIONS.	WEATHER.				TEMPERATURE.			RAINFALL.				SUM.		POSITION NUMBERS					
	7h-12h.	12h-18h.	18h-19h.	19h-7h.	MAX. Day.	MIN. Night.	MIN. on GRASS.	Day.	Night.	Precipitation began.	Precipitation ended.	Hours.	19 th						
	19 th	19 th	to 19 th	20 th	7h-18h.	18h-7h.		mm.	mm.										
Lerwick	bbsccid	co	o	olmR	54	44	40	Trace	6	1330	0330	0.2	19 th						
Stornoway	c	c	c	P	56	46	41	0.3	1	-	-	3.8	19 th						
Wick	cpcc	o	deratlog	orrrRrr	54	47	43	Trace	10	10800	2100	4.5	19 th						
Castlebay	cbcco	ocob	o	rrgo	57	48	43	1	9	10800	2200	0.0	19 th						
Nairn	deg	co	o	rrgo	55	45	43	1	10	10800	2200	0.0	19 th						
Aberdeen	c	o	omlrRrr	rrfco	57	45	43	1	22	-	2100	1.6	19 th						
Malin Head	co	coir	bcir	bc	57	45	41	1	0.2	1430	0130	1.1	19 th						
Renfrew	orrr	orrr	opcc	orrr	55	44	41	2	4	10800	2100	0.0	19 th						
Edinburgh (Inchkeith)	b	orrr	lpc	c	56	46	43	1	8	1730	2100	0.3	19 th						
Leuchars	o	orrr	opcc	orrr	58	45	39	0.1	12	1730	2100	0.0	19 th						
Reddalsmair	oo	orrr	ormocbc	oro	52	38	33	3	7	1630	2100	0.0	19 th						
Tynemouth	bcoff	orrr	orrr	oirbc	55	46	43	7	15	1430	2100	0.0	19 th						
Blackod Point	rr	rr	pcbc	pcpp	54	45	41	13	2	-	-	0.0	19 th						
Donaghadee	or	or	op	bc	55	42	41	4	2	10800	2100	0.0	19 th						
Birr Castle	coPR	co	copref	bc	53	40	33	2	1	1100	2100	1.1	19 th						
Holyhead	orrr	ro	orrr	b-bc	55	48	47	0.6	13	0300	2100	0.1	19 th						
Liverpool (Bidston)	orrr	or	ocbc	cbc	51	47	41	3	1	1230	2100	0.2	19 th						
Chester (Sealand)	orrr	orrr	ocbc	cbc	51	45	37	11	0.6	0300	2100	0.0	19 th						
Harrogate	orrr	orrr	opcc	copbc	50	45	42	14	1	1230	2100	0.0	19 th						
Spurn Head	or	rr	opcc	c	60	48	42	16	4	1230	2100	0.0	19 th						
Birmingham (Edgbaston)	orrr	orrr	bbcc	bc	54	45	42	38	2	0300	2200	0.0	19 th						
Cranwell	orrr	orrr	bbcc	b-bc	53	46	38	23	0.3	0300	2200	0.0	19 th						
Garlestone	orrr	orrr	bbcc	bq	60	50	47	0.6	1	1100	2100	0.0	19 th						
Valencia (Cahiroiveen)	orrr	orrr	bbcc	bc	56	48	44	5	1	10800	2100	2.0	19 th						
Reches Point	orrr	orrr	bbcc	bc	61	47	41	4	1	10800	2100	0.0	19 th						
Pembroke (St. Ann's H.)	orrr	orrr	bbcc	bc	66	48	41	6	1	0300	0130	2.3	19 th						
Ross-on-Wye	orrr	orrr	bbcc	bc	52	47	37	38	6	10800	2100	0.6	19 th						
Leafeld	orrr	orrr	bbcc	bc	60	44	41	32	0.4	10800	2200	0.1	19 th						
Andover	orrr	orrr	bbcc	bc	61	47	42	23	-	10800	-	1.1	19 th						
S. Farnborough	orrr	orrr	bbcc	bc	62	48	45	18	-	10800	-	0.0	19 th						
London (Kew Obs.)	orrr	orrr	bbcc	bc	63	50	46	9	-	0300	-	0.0	19 th						
Croydon	orrr	orrr	bbcc	bc	63	50	43	8	Trace	10800	2100	0.0	19 th						
Clacton-on-Sea	orrr	orrr	bbcc	bc	63	52	50	1	-	1100	-	0.0	19 th						
Shoeburyness	orrr	orrr	bbcc	bc	64	51	46	1	-	1430	-	0.0	19 th						
Felixstowe	orrr	orrr	bbcc	bc	64	53	50	1	-	1100	-	0.0	19 th						
Lympne	orrr	orrr	bbcc	bc	63	49	44	1	1	0800	2400	0.2	19 th						
Scilly (St. Mary's)	orrr	orrr	bbcc	bc	59	50	47	14	3	0800	2100	5.0	19 th						
Falmouth (Pencennis)	orrr	orrr	bbcc	bc	57	52	51	38	2	0800	2100	3.2	19 th						
Plymouth (Cattewater)	orrr	orrr	bbcc	bc	59	52	51	28	2	10800	2100	3.1	19 th						
Portland Bill	orrr	orrr	bbcc	bc	62	56	50	20	1	10800	2200	0.0	19 th						
Southampton (Calshot)	orrr	orrr	bbcc	bc	64	52	48	7	3	10800	2200	0.9	19 th						
Dungeness	orrr	orrr	bbcc	bc	65	55	51	1	1	1730	2100	0.0	19 th						
Guernsey	orrr	orrr	bbcc	bc	63	55	51	1	1	10800	2100	0.0	19 th						

Barometric Changes from 4h to 7h. (Half millibars)

Observations from Cross Channel Steamers.

Position.	Date and Time.	Steamship.	Wind.		Weather.	Temp.		Bar.
			Dirac.	Force.		Air.	Sea.	
2	11h 13 th	Scotia	S	6	wop	55	54	7
1	12h 19 th	St. Helier	S	7	odt	63	60	5
3	01h 20 th	Brighton	W	6	pr.	60	53	5

GENERAL INFERENCE.

The deep secondary south of the Shetlands is moving northeast but there is still a depression on the Atlantic and further secondaries are likely to cross the British Isles. Winds will be mainly west or southwest with rather cool, unsettled weather and perhaps thunder locally.

The deep secondary south of the Shetlands is moving northeast but there is still a depression on the Atlantic and further secondaries are likely to cross the British Isles. Winds will be mainly west or southwest with rather cool, unsettled weather and perhaps thunder locally.

GENERAL INFERENCE.

Further Outlook.

Districts.	Forecasts for the 24 hours commencing 15h. G.M.T. Sunday, 20th September, 1925.	Further Outlook.
1. S.E. England	Wind W. to S.W., moderating temporarily; mainly fair apart from showers today, deteriorating again later, slight risk of thunder; visibility mainly good; rather cool.	Continuing unsettled.
2. E. England		
3. E. Midlands		
4. W. Midlands		
5. S.W. England	Wind S.W., moderate, probably freshening; some rain or showers, perhaps hail and thunder, fair periods; visibility moderate to good; rather cool.	-----
6. South Wales		
7. North Wales	As 1 - 4.	South Cone hoisted 1050 G.M.T. and 1220 G.M.T. 19/9/25.
8. N.W. England		
9. N. Midlands		
10. N.E. England	Wind mainly westerly, moderate; fair periods, some showers; visibility moderate to good; cool.	
11. E. Scotland		
12. S.W. Scotland	Wind W. to S.W., moderate to strong; cloudy, some rain; visibility moderate to good; rather cool.	
13. Isle of Man		
14. N. & N.W. Scotland	Strong northerly winds, backing west and moderating; fair periods, some rain; visibility moderate to good; cool.	
15. Hebrides		
16. Orkneys and Shetlands	As 12 - 13.	
17. N.W. Ireland		
18. N.E. Ireland	As 12 to 13.	
19. S.E. Ireland		
20. S.W. Ireland		

SYNOPTIC CHART FOR 7h.

SUNDAY, 20th SEPTEMBER, 1925.

1008 1010

Scale - 1:10,000,000

Nautical Miles
Statute Miles

HIGH

37 Fair
Bar.

45 Ocst

45 Fog

changes
slight

45 Ocst

1002

1000

998

996

994

Bar.

990

988

986

984

982

50 Rain

48 Rain

47 Ocst

47 Ocst

48 Rain

47 Ocst

50 Fine

49 Cloudy

52 Fine

47 Fair

53 Fair

58 Ocst

57 Ocst

54 Cloudy

63 Ocst

63 Cloudy

70 Fair

1018

1016

1014

1012

1010

1008

1006

1004

1002

1000

998

996

994

992

990

988

986

984

982

980

978

976

974

972

970

968

966

964

962

960

958

956

954

952

950

948

946

944

942

940

938

936

934

932

930

928

926

924

922

920

918

916

914

912

910

908

906

904

902

900

898

896

894

892

890

888

886

884

882

880

878

876

874

872

870

868

866

864

862

860

858

856

854

852

850

848

846

844

842

840

838

836

834

832

830

828

826

824

822

820

818

816

814

812

810

808

806

804

802

800

798

796

794

792

790

788

786

784

782

780

778

776

774

772

770

768

766

764

762

760

758

756

754

752

750

748

746

744

742

740

738

736

734

732

730

728

726

724

722

720

718

716

714

712

710

708

706

704

702

700

698

696

694

692

690

688

686

684

682

680

678

676

674

672

670

668

666

664

662

660

658

656

654

652

650

648

646

644

642

640

638

636

634

632

630

628

626

624

622

620

618

616

614

612

610

608

606

604

602

600

598

596

594

592

590

588

586

584

582

580

578

576

574

572

570

568

566

564

562

560

558

556

554

552

550

548

546

544

542

540

538

536

534

532

530

528

526

524

522

520

518

516

514

512

510

508

AIR MINISTRY.

DAILY WEATHER REPORT OF THE METEOROLOGICAL OFFICE, LONDON:

Page 4.

BRITISH SECTION... Sunday, 20th September, 1925.

No. 263

STATIONS.	Height above M.S.L. in feet.	Observations at 0100 G.M.T. 20 th											Observations at 0700 G.M.T. 20 th														
		Barom. at M.S.L. mb.	Change in 3 Hours.	Wind.		Weather.	Temp. °F.	Humidity. %	Visibility. 0-8	Cloud.				Barom. at M.S.L. mb.	Change in 3 Hours.	Wind.		Weather.	Temp. °F.	Humidity. %	Visibility. 0-8	Cloud.					
				Direc.	Force					Height.	Form.	Amt.	Upper Form.			Total Amt.	Direc.					Force	Height.	Form.	Amt.	Upper Form.	Total Amt.
Lerwick	54	993.3	-5	E'S	4	O	52	97	7	4000	StCu	6	AST	10	980.4	-15	E	7	OPP	50	92	6	4000	Nb	10	-	10
Stornoway	81	991.5	-3	-	0	b	.	.	6	1500	Nb	10	-	10	983.5	+1	NW	1	O/P	47	92	7	1500	St	10	-	10
Wick	81	983.5	-8	ENE	3	OP	52	97	8	1500	Nb	10	-	10	983.5	-5	NW	3	OP	48	92	8	1500	Nb	10	-	10
Castellbay	87	989.0	.	-	0	48	92	7	2500	St	10	-	10	
Nairn	82	987.4	.	WNW	2	OPP	46	92	7	800	Nb	10	-	10
Aberdeen	48	984.6	+4	WSW	4	O	47	85	8	1500	St	4	AST	10
Malin Head	51	988.9	0	SW	4	br.	49	92	8	5700	Nb	2	-	2	990.8	+2	SSW	5	b	46	92	8	5700	CuNb	1	ACu	2
Renfrew	36	992.0	+4	W	3	OPP	48	92	8	800	Nb	10	-	10
Edinburgh (Inchkeith)	160	986.0	-7	NW	3	O/P	46	92	8	800	St	10	-	10	988.9	+6	WSW	5	O/P	48	92	8	4000	Cu	5	AST	10
Leuchars	40	988.5	+4	W	3	O	47	85	8	2500	StCu	2	AST	10
Bokdalemuir	794	992.7	+6	WSW	6	C	44	92	7	1500	St	7	AST	10
Tynemouth	72	987.3	+2	SW	3	OPP	48	85	7	1500	Nb	10	-	10	993.0	+7	W	4	b/r	50	75	7	-	-	0	ACu	3
Blackrod Point	10	990.3	+1	W	4	bc	50	65	8	5	990.1	0	SW	6	O/P	51	75	7	.	.	.	-	10
Donsghadee	25	994.7	+4	SWW	1	b-	44	92	8	4000	Cu	3	-	10
Birr Castle	175	995.7	.	SW	1	bc	45	92	7	2500	Cu	4	-	10
Holyhead	28	993.4	+2	WSW	5	bc	50	85	8	2500	StCu	6	-	6	998.0	+4	SW	4	b	52	75	8	2500	Cu	2	-	10
Liverpool (Bilston)	120	998.7	+5	SW	3	b-	48	75	8	1500	CuNb	1	-	10
Chester (Sealand)	16	998.6	+5	SSE	3	bc	49	75	8	2500	StCu	4	-	10
Harrogate	460	996.0	+3	SW	7	b	48	75	8	4000	CuNb	1	-	10
Spurn Head	28	992.7	+1	SSW	6	b/r	50	92	7	4000	Nb	4	-	4	999.1	+10	SW	5	C	49	85	7	-	-	0	AST	10
Birmingham (Edgbaston)	225	1002.2	+5	SW	2	bc+	47	85	8	-	-	0	AST	10
Glasgow	226	995.0	+1	SW	6	b	50	92	7	-	-	0	-	0	1001.0	+6	SWW	5	O/P	50	85	9	-	-	0	AST	10
Gorleston	15	997.5	+6	SW'S	4	b+	52	85	7	5700	StCu	2	-	2	1004.6	+6	SW	4	b	52	75	7	-	-	0	AST	10
Valencia (Cahirotyen)	30	997.8	+4	S'W	4	bv	52	85	9	.	CuNb	2	-	2	997.3	+1	SW	4	C/P	51	75	9	2500	CuNb	8	-	10
Roches Point	30	999.1	0	SW	2	b	47	92	8	2500	CuNb	3	-	10
Pembroke (St. Ann's H.)	140	998.6	+4	SW	7	bc/p	54	75	8	2500	CuNb	5	-	5	1000.8	+2	SW	5	O/P	55	65	8	4000	CuNb	5	AST	10
Ross-on-Wye	233	1002.4	+3	SW	3	O	48	85	8	2500	Nb	1	AST	10
Leafield	612	1003.2	+3	SSW	4	C+	48	85	8	5700	StCu	2	-	10
Andover	206	1004.9	+3	S	1	O+	50	92	8	4000	StCu	2	AST	10
S. Farnborough	220	1005.1	+4	SSW	4	bcv	52	85	9	-	-	0	AST	10
London (Kew Obs.)	15	55	1005.7	+5	SSW	2	bc	53	75	8	2500	StCu	1	-	10
Oxford	244	1001.9	+4	W'S	4	b	53	75	8	-	-	0	-	0	1006.6	+6	SWW	3	C-	52	85	8	2500	St	1	-	10
Clacton-on-Sea	54	1005.4	+4	SSW	4	bc	54	75	7	-	-	0	AST	10
Shoeburyness	11	1006.3	+5	SSW	3	C-	54	85	7	1500	Cu	4	-	10
Felixstowe	15	1006.1	+7	SW'S	4	bc	54	75	8	-	-	0	AST	10
Lympe	350	1002.1	+2	SSW	5	ORR	56	92	4	450	Nb	10	-	10	1007.2	+5	SSW	4	C	54	75	8	1500	StCu	2	-	10
Selly (St. Mary's)	131	1002.8	+4	W	6	b	54	75	8	4000	Cu	2	-	2	1003.8	-1	SW'S	3	OPP	53	92	6	2500	Nb	5	AST	10
Falmouth (Pendennis)	300	1002.3	+2	W	5	bc+	52	75	8	4000	StCu	4	-	4	1003.6	+1	SW	2	OPP	55	85	7	4000	Nb	10	-	10
Plymouth (Cattewater)	33	1003.7	-1	SSW	5	O/P	57	85	7	800	Nb	10	-	10
Portland Bill	92	1001.6	+2	W	7	bc	58	65	8	4000	Cu	4	-	4	1004.7	+4	WSW	7	O/P	58	65	8	1500	Nb	10	-	10
Southampton (Calshot)	10	1003.0	+5	W'S	4	b	54	75	8	-	-	0	-	0	1005.9	+2	WSW	4	C/P	57	85	8	2500	Cu	3	AST	10
Dunneen	21	1001.6	+1	SW	8	bcR	58	97	8	4000	CuNb	4	-	4	1007.0	+5	WSW	6	bc/r	59	75	7	4000	Cu	3	-	10
Guernsey	295	1007.1	0	SW	4	O	57	85	7	1500	StCu	9	-	10

WEATHER, TEMPERATURE, RAINFALL AND SUNSHINE AT HEALTH RESORTS FOR 19th Sept.

STATIONS.	WEATHER.		TEMPERATURE.		RAINFALL†		SUNSHINE.		STATIONS.	WEATHER.		TEMPERATURE.		RAINFALL†		SUNSHINE.	
	Fore-noon.	After-noon.	Min. Night. 12-12h.	Max. Day. 12-12h.	Night 12-12h.	Day 9h-12h.	Sunrise to Sunset. 12h.	Sunrise to Sunset. 12h.		Fore-noon.	After-noon.	Min. Night. 12-12h.	Max. Day. 12-12h.	Night 12-12h.	Day 9h-12h.	Sunrise to Sunset. 12h.	Sunrise to Sunset. 12h.
Bognor	orc	rco	47	64	1	2	0.0	8.2	Hilfracombe ...	orc	ocbc	50	55	3	23	2.6	2.6
Berwick-on-Tweed	o	OR	48	55	6	2	0.6	8.5	Bude ...	r	rocbc	48	55	11	14	3.4	3.4
Douglas (L.o.M.) ...	o	OR	52	55	4	2	0.0	8.6	Penzance ...	orc	bc	51	59	17	5	4.4	4.4
Llandudno ...	a	rocob	50	54	-	5	0.8	3.2	Paignton ...	orc	rocob	50	61	18	28	2.3	2.3
Colwyn Bay	bccoo	rocob	51	54	-	7	0.6	8.5	Torquay ...	roc	ocbc	52	61	15	32	3.0	3.0
Rhyl ...	cor	rc	48	53	-	3	0.2	8.2	Jersey ...	ocq	ocq	51	66	2	19	1.3	1.3
Wallasey	or	rc	48	53	-	9	0.2	7.6	Weymouth ...	rr	bc	51	62	13	19	1.3	1.3
Southport	wo	roc	47	54	-	3	0.0	8.3	Bournemouth	rr	ra	47	61	2	12	1.0	1.0
Blackpool	o	or	46	53	-	7	0.0	8.0	Portsmouth (S'thsea)	ad	or	50	64	1	3	0.0	0.0
Ilkley	cor	o	45	52	-	16	0.0	8.5	Littlehampton	owr	ocq	46	67	1	2	0.0	0.0
Cleethorpes...	ooo	or	43	52	-	17	0.0	8.5	Worthing	ro	qbc	45	64	0.3	2	0.0	0.0
Strensall	ced	ar	50	58	-	13	0.0	6.6	Brighton	or	or	47	64	0.2	1	0.1	0.1
Aberystwyth	orc	roc	50	53	3	10	0.0	8.2	Eastbourne...	orc	c	48	64	-	-	-	-
Bath	rr	rrb	44	62	1	30	0.6	7.2	Hastings	ocpo	ocpo	49	64	-	Trace	0.2	0.2
Cheltenham	rr	rrb	46	62	-	24	0.0	7.3	Folkestone	o	opou	47	61	-	-	0.3	0.3
Leamington Spa	or	orr	44	60	-	24	0.0	8.6	Dover	mo	bcco	46	65	-	-	0.0	0.0
Lowestoft	ocro	ocro	50	60	-	1	0.0	8.5	Tunbridge Wells	oro	or	44	64	-	-	0.4	0.4
Felixstowe	ob	omb	46	62	-	1	0.0	8.1	Ramsgate	o	obcc	53	66	-	-	0.4	0.4
Harwich & Dovercourt	mbco	orcu	47	61	Trace	Trace	0.0	8.4	Margate	o	oco	52	65	-	-	0.2	0.2
Southend	orc	cir	51	63	-	1	0.0	8.6	Deal ...	oo	bcr	48	65	-	-	-	-



AIR MINISTRY.

DAILY WEATHER REPORT OF THE METEOROLOGICAL OFFICE, LONDON:

BRITISH SECTION.

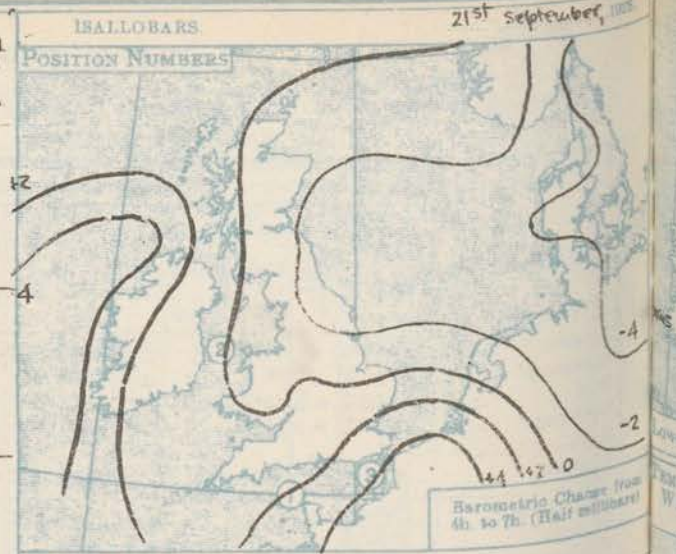
No. B.23314

MONDAY, 21st SEPTEMBER, 1925.

Page 1.

STATIONS.		Observations at 1300 G.M.T. 20 th														Observations at 1800 G.M.T. 20 th																			
		Barom. at M.S.L. mb.	Change in 3 Hours.	Wind.		Weather.	Temp. °F.	Humidity. %	Visibility. Miles.	Cloud.				Barom. at M.S.L. mb.	Change in 3 Hours.	Wind.		Weather.	Temp. °F.	Humidity. %	Visibility. Miles.	Cloud.				Barom. at M.S.L. mb.	Change in 3 Hours.	Wind.		Weather.	Temp. °F.	Humidity. %	Visibility. Miles.		
				Direc.	Force					Height Feet	Form	Amt.	Upper Form.			Total Amt.	Direc.					Force	Height Feet	Form	Amt.			Upper Form.	Total Amt.						
																																		0-12	0-10
(For heights see p. 4.)																																			
Lerwick	977.4	0	N.E.	3	bc	53	85	8	4000	Cu	5	-	5	981.8	+3	W	2	orr	52	97	7	4000	Nb	10	-	10	1	981.8	+3	W	2	orr	52	97	7
Stornoway	990.8	0	-	0	or	50	92	7	800	Sc	10	-	10	992.1	+2	W	1	odd	48	97	6	800	Sc	10	-	10	1	992.1	+2	W	1	odd	48	97	6
Wick	986.2	+6	WNW	6	orr	50	97	8	2500	CuNb	6	asc	10	990.4	+5	WNW	3	orr	49	97	8	1500	Nb	10	-	10	1	990.4	+5	WNW	3	orr	49	97	8
Castletown	991.2	+1	SSW	2	bc	55	75	8	4000	Cu	5	-	5	992.3	+1	-	0	bc	52	75	8	4000	Cu	2	asc	6	0	992.3	+1	-	0	bc	52	75	8
Nairn	990.3	+4	WSW	4	c	58	65	8	2500	Cu	5	alc	7	992.7	+2	SW	3	c	50	75	8	1500	Sc	7	-	7	1	992.7	+2	SW	3	c	50	75	8
Aberdeen	990.3	+4	WSW	4	c	58	65	8	2500	Cu	5	alc	7	992.7	+2	SW	3	c	50	75	8	1500	Sc	7	-	7	1	992.7	+2	SW	3	c	50	75	8
Malin Head	991.3	0	SSW	5	cip	54	85	8	4000	CuNb	7	alc	8	990.7	-1	SSW	3	c	51	85	8	5700	Sc	8	-	8	1	990.7	-1	SSW	3	c	51	85	8
Renfrew	994.6	+2	SSW	5	c	55	75	8	2500	Sc	7	-	7	994.6	+1	S	2	c	50	85	7	1500	Sc	7	Cisc	8	1	994.6	+1	S	2	c	50	85	7
Edinburgh (Inchkeith)	993.0	+5	WSW	4	bc	54	65	8	-	-	0	alc	5	994.4	0	SW	3	bc	53	65	8	-	-	3	Cisc	5	1	994.4	0	SW	3	bc	53	65	8
Leith	992.8	+3	WSW	6	bc	58	55	8	2500	Cu	4	-	4	994.1	+1	SSW	2	bc	53	65	8	2500	Sc	4	-	4	1	994.1	+1	SSW	2	bc	53	65	8
Rakdalenmuir	995.6	+2	SW	6	c	52	65	8	4000	Cu	7	-	7	996.1	+1	SSW	3	or	4	85	8	2500	Nb	9	-	9	1	996.1	+1	SSW	3	or	4	85	8
Tynemouth	997.6	+2	WNW	5	b	58	55	8	4000	Cu	2	C	3	997.9	0	WNW	2	bc	53	75	7	4000	Cu	2	alc	4	2	997.9	0	WNW	2	bc	53	75	7
Blackhead Point	999.2	-2	S	6	cipr	53	75	8	-	-	-	8	990.3	+1	NW	6	cipr	52	85	8	-	-	4	Cisc	9	6	990.3	+1	NW	6	cipr	52	85	8	
Donaghadee	995.9	0	W	2	bc	55	75	8	4000	Cu	6	-	6	995.3	0	SE	2	bc	53	85	8	4000	Sc	4	C	5	1	995.3	0	SE	2	bc	53	85	8
Birr Castle	995.9	0	SW	3	c	53	97	7	2500	Cu	5	C	7	995.1	0	S	3	c	50	97	8	2500	Cu	7	-	7	1	995.1	0	S	3	c	50	97	8
Holyhead	997.7	-1	SW	5	bc	58	65	8	2500	Sc	5	-	5	997.5	0	SSW	5	b-	54	75	8	2500	Cu	2	-	2	4	997.5	0	SSW	5	b-	54	75	8
Liverpool (Bidston)	999.6	0	SSW	3	or	53	75	8	1500	Cu	9	-	9	998.3	-1	SW	3	bc	54	75	8	-	-	0	Cisc	4	1	998.3	-1	SW	3	bc	54	75	8
Chester (Sealand)	999.7	0	SE	3	or	52	85	7	4000	Sc	8	asc	9	998.8	0	SSW	3	c	54	65	7	4000	Cu	3	C	8	1	998.8	0	SSW	3	c	54	65	7
Harrogate	999.7	+5	SSW	4	or	55	65	7	4000	Nb	3	Cisc	10	998.7	-2	SSW	3	b-	50	75	7	-	-	0	C	3	1	998.7	-2	SSW	3	b-	50	75	7
Spurn Head	1001.1	+1	SSW	6	or	59	65	7	5700	Nb	3	asc	9	1000.0	-1	SW	4	c	52	92	7	-	-	0	asc	8	2	1000.0	-1	SW	4	c	52	92	7
Birmingham (Edgbaston)	1001.8	-1	SSW	3	or	51	85	7	2500	Nb	8	asc	10	1000.7	-1	SW	2	or	50	85	8	1500	CuNb	9	-	9	1	1000.7	-1	SW	2	or	50	85	8
Cranwell	1002.8	-1	SW	5	or	55	85	7	1500	Nb	8	asc	10	1000.9	-3	SSW	4	or	52	92	7	4000	Sc	6	asc	9	1	1000.9	-3	SSW	4	or	52	92	7
Gorleston	1003.1	+2	SSW	4	bc	62	55	7	2500	Nb	6	-	6	1004.1	-2	SSW	3	c	56	85	7	-	-	0	asc	7	1	1004.1	-2	SSW	3	c	56	85	7
Valencia (Cahiroiveen)	998.1	0	WSW	5	c	57	65	9	4000	Cu	5	C	7	998.4	+1	WN	5	or	52	75	8	2500	CuNb	8	Cisc	9	4	998.4	+1	WN	5	or	52	75	8
Roches Point	1000.0	0	WSW	5	cipr	54	75	8	2500	CuNb	7	-	7	999.7	0	WSW	4	c	54	85	8	2500	CuNb	7	-	7	3	999.7	0	WSW	4	c	54	85	8
Fremboke (St. Ann's H.)	1000.3	0	SW	4	bc	56	75	8	4000	Cu	6	-	6	1000.2	0	SW	4	bc	55	75	8	4000	Cu	6	-	6	1	1000.2	0	SW	4	bc	55	75	8
Ross-on-Wye	1001.6	-1	S	3	or	52	85	8	2500	Nb	1	asc	10	1001.0	0	SW	2	or	52	85	8	2500	Nb	7	asc	10	1	1001.0	0	SW	2	or	52	85	8
Leafield	1003.3	0	SSW	3	or	49	97	8	800	Sc	10	-	10	1002.5	0	SSW	3	or	50	92	8	2500	Nb	5	asc	9	1	1002.5	0	SSW	3	or	50	92	8
Andover	1003.6	-2	WS	1	orr	52	97	6	1500	Sc	10	-	10	1003.2	-1	SW	3	orr	51	92	7	1500	Nb	10	-	10	1	1003.2	-1	SW	3	orr	51	92	7
B. Farnborough	1003.5	-4	SW	4	orr	55	97	8	2500	Nb	10	-	10	1003.3	0	SSW	2	or	55	75	8	4000	Sc	6	asc	9	1	1003.3	0	SSW	2	or	55	75	8
London (Kew Obsy.)	1003.7	-5	S	3	orr	57	85	6	220	Nb	10	-	10	1003.2	-1	SSW	2	or	56	85	6	800	Sc	7	asc	9	1	1003.2	-1	SSW	2	or	56	85	6
Oxford	1004.2	-4	SW	4	orr	57	92	7	800	Nb	8	asc	10	1004.0	-1	SW	2	or	54	97	7	800	Nb	5	asc	10	1	1004.0	-1	SW	2	or	54	97	7
Clacton-on-Sea	1003.8	0	SW	4	c	56	92	7	4000	Nb	8	-	8	1003.8	0	SW	4	c	56	92	7	4000	Nb	8	-	8	3	1003.8	0	SW	4	c	56	92	7
Shoeburyness	1005.5	-2	SE	3	or	61	75	8	4000	Sc	3	asc	10	1003.9	0	SE	1	or	55	92	8	4000	Sc	5	alc	7	1	1003.9	0	SE	1	or	55	92	8
Felixstowe	1006.1	-3	SW	4	or	61	75	8	4000	Sc	4	asc	10	1003.9	0	SSW	3	or	56	92	7	2500	Sc	2	alc	8	3	1003.9	0	SSW	3	or	56	92	7
Lymington	1006.4	-2	S	6	or	60	75	8	1500	Sc	10	-	10	1005.0	-1	S	4	or	56	92	7	800	Sc	9	-	9	1	1005.0	-1	S	4	or	56	92	7
Scilly (St. Mary's)	1003.7	0	W	4	or	57	75	8	4000	Cu	9	-	9	1003.2	0	W	4																		

SUMMARIES FOR THE PAST 24 HOURS.												SUN. 20. Hour.
STATIONS.	WEATHER.				TEMPERATURE.			RAINFALL.				
	7h-12h. 20 th	12h-12h. 20 th	12h-2h. 21 st	1h-7h. 21 st	MAX. Day. 7h-12h.	MIN. Night. 12h-7h.	MIN. on Grass.	Day. 7h-12h. mm.	Night. 12h-7h. mm.	Precipitation began.	Precipitation began.	
Lerwick	org, cbc	bcpr	or	or	56	50	.	2	14	40800	42100	4.1
Stornoway	p	b	r-d	r-d	53	46	.	7	3	-	-	0.0
Wick	rr, r	r, or	rr, r	or	51	47	.	8	2	40800	42100	.
Castlebay	op, bc	bc, bc	ocb	bop	56	47	.	3	1	0900	-	4.5
Nairn	brg	bcg	bcg	cg	55	42	.	1	0.1	40800	2400	3.2
Aberdeen	oc	c	b	bc	58	40	28	-	-	-	-	5.0
Malin Head	bcc	cir	cob	bc	54	47	.	1	1	1330	0330	4.6
Renfrew	bcg	op	cr	bc	56	36	29	0.6	0.4	40800	42100	6.9
Edinburgh (Inchkeith)	bc	b	b	bc	57	46	36	Trace	-	40800	-	8.3
Leuchars	or, bc	bc, bc	cob	bc	58	35	24	0.4	0.1	40800	42100	6.7
Blackdunmure	oc, bc	oc, bc	bc	bc	54	38	32	Trace	6	1230	42100	7.4
Tynemouth	bc	bc	b	bc	58	44	41	-	-	-	-	.
Blackod Point	bcg	bc	bc	cc	55	48	.	7	2	-	-	.
Donaghadee	bc	bc	bc	or	58	47	.	0.5	3	40800	0130	.
Birr Castle	co	cob	co	cob	56	45	37	0.2	-	1630	-	7.3
Holyhead	bbc	bc	bc, bc	bc	58	51	48	-	0.2	-	2200	9.3
Liverpool (Bidston)	bco	oc, bc	bc	bc	56	48	39	-	0.1	-	0130	5.1
Chester (Sealand)	bcg	op	bc	bc	58	43	38	1	1	1100	2400	4.8
Harrogate	bo	oc	b	b	56	42	33	-	-	-	-	5.8
Spurn Head	c	coc	oc	bc	62	46	.	1	1	1330	-	5.7
Birmingham (Edgbaston)	cc	or	oc	bc	55	43	40	1	0.5	1100	0530	1.2
Cranwell	cc	or	oc	bc	59	43	32	2	Trace	1100	42100	4.5
Gorleston	bcg	bcg	bc	bc	63	46	44	1	11	1430	2400	4.3
Valencia (Cahiroiveen)	bc	bc	bc	bc	58	50	46	1	9	40800	42100	5.0
Roches Point	bc	bc	bc	bc	57	44	.	0.2	1	40800	42100	.
Pembroke (St. Ann's H.)	bc	bc	bc	bc	56	51	.	2	1	1100	0330	0.2
Ross-on-Wye	bcg	bcg	bc	bc	57	42	33	1	3	40800	0430	0.6
Loxfield	cc	oc	oo	or	55	42	37	5	2	1100	0330	2.4
Andover	or	or	or	or	59	41	33	12	3	1100	42100	1.1
S. Farnborough	bcg	bcg	or	oc	59	44	40	5	6	1100	42100	1.8
London (Kew Obsy.)	RR	RR	or	oc	62	46	39	7	5	1230	42100	2.5
Croydon	bcg	bcg	or	bc	60	45	39	6	6	1100	42100	1.7
Clacton-on-Sea	bcc	cpc	cor	bc	63	48	45	3	14.7	1530	2200	4.5
Shoburyness	c	c	RR	RR	64	46	43	1	9	1530	2400	3.2
Felixstowe	bcg	bcg	or	bc	63	48	45	5	10	1430	42100	5.2
Lympne	bcg	bcg	or	bc	62	45	42	2	27	40800	42100	4.2
Scilly (St. Mary's)	op	op	bcg	bc	58	52	.	2	-	40800	-	2.0
Plymouth (Pendennis)	or	or	bcg	bc	57	50	.	13	0.1	0900	2200	0.6
Plymouth (Cattewater)	or	or	bcg	bc	58	51	48	5	0.1	40800	0430	0.2
Portland Bill	RR	RR	or	bc	60	54	.	25	3	40800	42100	.
Southampton (Ovalshot)	or	or	or	bc	60	49	46	6	10	40800	42100	0.0
Dungeness	or	or	or	bc	64	49	.	4	16	1530	42100	.
Guernsey	or	or	or	bc	60	49	.	14	9	0900	42100	.

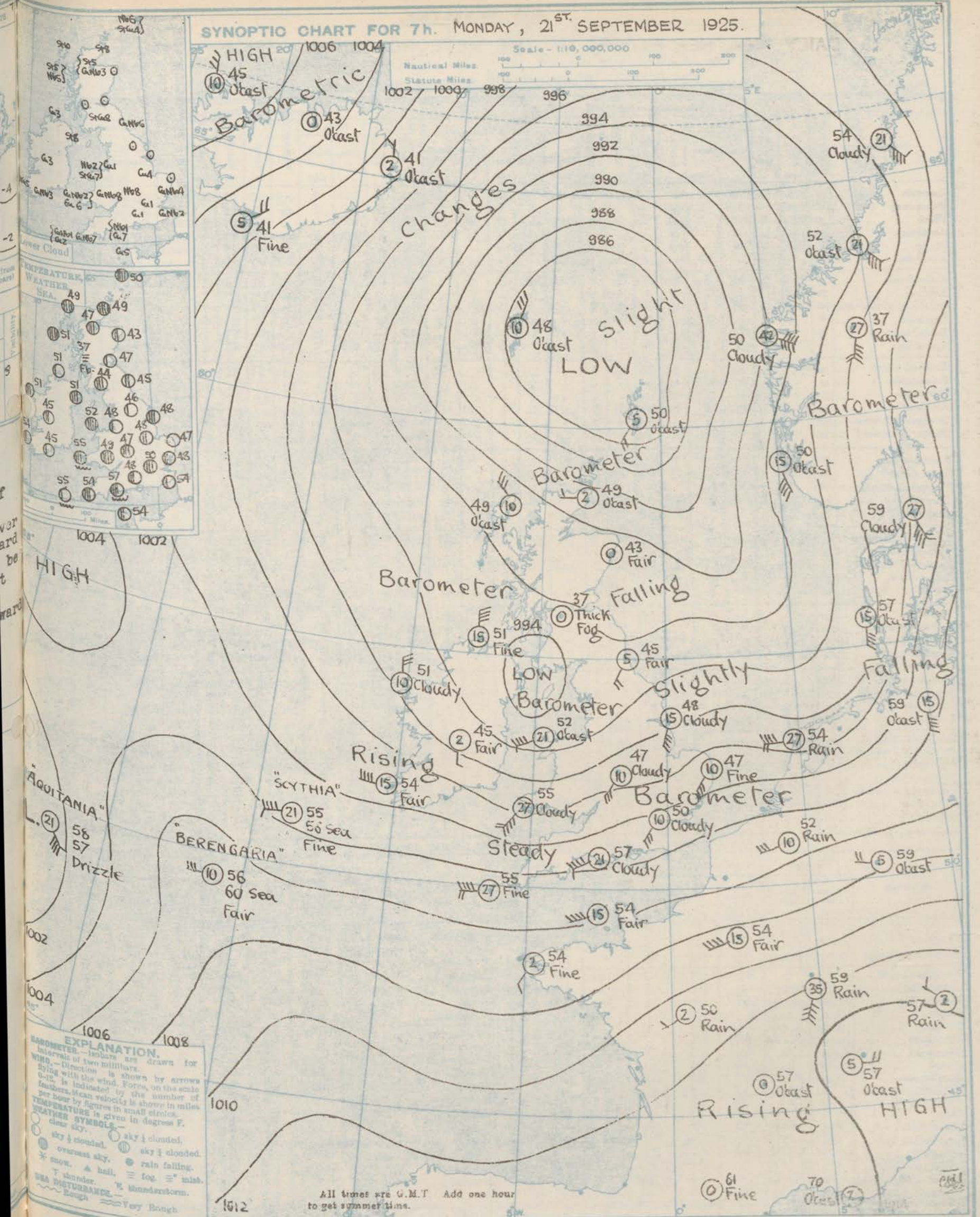


Observations from Cross Channel Steamers.								
Position.	Date and Time.	Steamship.	Wind.		Weather.	Temp.		Visibility.
			Dirac.	Force.		Air	Sea	
3	21 st 02h	Dieppe	WNW	4	oip	56	60	5

GENERAL INFERENCE.

A deep depression north of the Shetlands is almost stationary, and a secondary over the Irish Sea is moving eastward and filling up. Weather will be showery with local thunder but bright intervals. Another depression some distance westward of Scilly will renew bad weather in the South after a brief fine interval.

Districts.	Forecasts for the 24 hours commencing 15h G.M.T. Monday, 21st September, 1925.	Further Outlook.
1. S.E. England	Wind W., moderate or fresh, decreasing temporarily and backing S. or S.E., some showers at first with hail and thunder locally; fine tonight and tomorrow morning, and probably rain later; visibility mainly good; rather cool.	More bad weather may be expected, especially in Southern districts.
2. E. England		
3. E. Midlands		
4. W. Midlands		
5. S.W. England	Wind W. to NW., moderate or fresh, backing S.E., freshening again after temporary lull; some thundery showers but improving with considerable bright intervals; renewal of rain tomorrow; visibility mainly good; rather cool.	
6. South Wales		
7. North Wales		
8. N.W. England		
9. N. Midlands	Wind N.W., light or moderate; some showers, but fine intervals; local thunder today; improving later; visibility good apart from local morning mist; cool.	
10. N.E. England		
11. E. Scotland		
12. S.W. Scotland		
13. Isle of Man	Wind between W. and N.W., moderate to strong; showery, bright intervals; visibility good; cool.	
14. N. & N.W. Scotland		
15. Hebrides		
16. Orkneys and Shetlands		
17. N.W. Ireland	Wind NW., moderate, becoming variable, light; some showers but considerable fine intervals; local morning mist; cool.	
18. N.E. Ireland		
19. S.E. Ireland		
20. S.W. Ireland		



AIR MINISTRY.

DAILY WEATHER REPORT OF THE METEOROLOGICAL OFFICE, LONDON:

Page 4.

BRITISH SECTION.....MONDAY 21st SEPTEMBER.....1925.

No 264...

STATIONS.	Height above M.S.L. in feet.	Observations at 0100 G.M.T. 21 st													Observations at 0700 G.M.T. 21 st												
		Barom. at M.S.L. mb.	Change in 3 Hours.	Wind.		Weather.	Temp. °F.	Humidity. %	Visibility. 0-8	Cloud.				Barom. at M.S.L. mb.	Change in 3 Hours.	Wind.		Weather.	Temp. °F.	Humidity. %	Visibility. 0-8	Cloud.					
				Direc.	Force					Height Feet	Form	Amt.	Upper Form			Total Amt.	Direc.					Force	Height Feet	Form	Amt.	Upper Form	Total Amt.
Lerwick	54	985.1	+1	S	3	off	50	97	7	4000	Nb	10	-	10	984.7	0	SW	2	oip	50	97	8	4000	Nb	10	-	10
Stornoway	51	994.8	+1	NW	3	off	50	97	5	-	-	-	-	-	993.3	0	NW	3	oip	49	85	6	800	Sc	10	-	10
Wick	81	992.1	0	WSW	2	0	47	92	8	1500	Str	4	As	10	991.9	-1	W	1	o	49	85	8	1500	Sc	8	asc	10
Castlebay	37	995.0	+1	NW	3	oip	51	85	7	1500	Sc	10	-	10
Nairn	32	992.4	.	W	1	c	47	85	8	1500	Sc	8	-	8
Aberdeen	48	993.4	-1	.	0	bc	43	92	7	-	-	0	alcu	4
Malin Head	51	991.2	0	NE	3	bc	50	85	8	5700	Str	5	-	5	995.2	+4	N	4	b	51	85	8	4000	Cu	3	alcu	3
Renfrew	36	984.4	0	.	0	fb	37	97	1	-	-	0	alcu	0
Edinburgh (Inchkeith)	199	994.8	0	SW	1	b	49	92	8	-	-	0	Acu	1	993.5	-1	.	0	b	47	97	7	-	-	0	alcu	2
Leuchars	40	993.8	0	WSW	1	b	39	97	6	-	-	0	alcu	1
Bekdalemuir	794	994.3	-1	.	0	cl	44	97	7	1500	Sc	8	-	8
Tynemouth	72	997.0	0	S	1	b	46	92	7	-	-	0	Acu	2	994.9	-2	SW	2	bc	45	92	6	1500	CuNb	5	-	5
Blacksod Point	10	995.2	+3	W	3	bc	50	75	9	5	997.9	+4	N	3	c	51	85	8	8
Donaghadee	35	992.5	0	N	4	c	51	85	8	1500	Sc	8	-	8
Birr Castle	175	997.3	.	S	1	bc	45	97	7	2500	Cu	3	alcu	5
Holyhead	26	996.2	-2	SW	5	b	53	85	8	2500	Cu	1	-	1	995.2	0	WSW	5	oip	52	85	8	2500	Sc	9	-	9
Liverpool (Bidston)	139	995.4	0	SW	3	b	48	85	7	1500	Cu	1	Ci	2
Chester (Sealand)	16	996.2	-1	SE	3	bc	46	97	6	2500	Sc	2	Ci	4
Harrogate	480	996.0	-2	SSW	3	b	46	85	7	-	-	0	Ci	2
Spurn Head	28	998.3	-1	SSW	3	b	50	92	7	-	-	0	-	0	997.7	-1	SSW	4	c	48	85	7	-	-	0	alcu	7
Birmingham (Edgbaston)	525	999.2	0	SW	3	oip	47	92	6	1500	Nb	8	-	8
Cranwell	236	1000.2	-2	SWW	3	bc	47	97	6	2500	Str	4	-	4	998.5	-1	SW	4	bc	48	92	8	2500	Cu	4	alcu	0
Gorkaton	18	1002.1	-3	W	1	off	50	97	6	2500	Nb	10	-	10	1001.2	-1	SW	3	b	47	92	6	-	-	0	-	0
Valencia (Cahirovren)	30	999.9	+1	WNN	4	o+	54	92	7	-	Str	10	-	10	1001.5	+4	W'N	4	bc	54	85	9	1500	Sc	5	-	5
Roches Point	32	1001.7	+1	NW	1	b	45	92	8	2500	CuNb	3	-	3
Pembroke (St. Ann's H.)	140	999.9	-1	SWW	5	c	54	85	7	7200	Str	7	-	7	999.4	0	SWW	6	oip	55	75	7	4000	Cu	8	-	8
Bea-on-Wye	233	1000.0	-1	SW	2	oip	49	92	7	4000	CuNb	8	-	8
Leafield	613	1000.8	0	SSW	3	bc	45	97	8	5700	Sc	3	alcu	4
Andover	286	1002.7	0	SSW	1	cl	48	97	8	2500	Sc	7	asc	8
S. Farnborough	230	1002.1	0	WSW	3	bc	48	92	8	5700	Cu	1	Ci	5
London (Kew Obsy.)	18	51	1002.7	+2	SW	3	c	50	85	8	2500	Cu	1	Ci	3
Oreton	244	1002.1	-2	SWW	3	bc	48	97	7	-	-	0	As	4	1003.0	+1	WSW	3	c	50	85	7	4000	Cu	1	Ci	4
Clacton-on-Sea	54	1001.8	+2	SW	4	bc	48	97	6	4000	CuNb	4	-	4
Shoeburyness	11	1002.4	+1	SW	3	cl	50	85	7	-	-	0	Ci	3
Felixstowe	75	1002.2	+2	SW	4	o+	49	85	6	4000	CuNb	1	Ci	5
Lympne	350	1002.3	0	WSW	4	off	53	92	7	800	Nb	10	-	10	1002.0	+2	SW	4	bc	47	92	8	4000	CuNb	3	Ci	7
Scilly (St. Mary's)	131	1004.3	+1	W	6	b	54	75	8	4000	Cu	1	-	1	1004.8	0	W	6	b	55	75	8	4000	Cu	3	-	3
Falmouth (Pendennis)	300	1003.5	0	W	3	b	52	85	8	4000	CuNb	3	-	3	1004.0	0	W	3	cl	54	85	9	4000	CuNb	7	-	7
Plymouth (Cattewater)	82	1003.6	+1	W	5	c	54	85	8	2500	CuNb	8	-	8
Portland Bill	32	1002.0	0	W	5	bc	56	75	8	4000	Cu	6	-	6	1003.1	+1	WSW	5	c	57	75	8	2500	Cu	9	-	9
Southampton (Calshot)	10	1002.5	-1	W'S	3	b	51	92	8	-	-	0	-	0	1003.3	+1	WSW	3	bc	52	85	8	4000	CuNb	4	Ci	3
Dungeness	21	1002.3	-1	W	3	off	50	97	7	2500	Nb	10	-	10	1003.8	+3	W	3	o+	54	75	8	5700	CuNb	2	Ci	5
Guernsey	295	1005.9	+2	W'S	4	bc	54	75	8	2500	Cu	5	-	5

WEATHER, TEMPERATURE, RAINFALL AND SUNSHINE AT HEALTH RESORTS FOR 20th

STATIONS.	WEATHER.		TEMPERATURE.		RAINFALL†		SUNSHINE.		STATIONS.	WEATHER.		TEMPERATURE.		RAINFALL†		SUNSHINE.	
	Forenoon.	Afternoon.	Min. Night.	Max. Day.	Night 17h-20h.	Day 9h-17h.	Sunrise to 17h.	Sunset to 19h.		Forenoon.	Afternoon.	Min. Night.	Max. Day.	Night 17h-20h.	Day 9h-17h.	Sunrise to 17h.	Sunset to 19h.
	19-20.	20-21.	19-20.	20-21.	19-20.	20-21.	19-20.	20-21.		19-20.	20-21.	19-20.	20-21.	19-20.	20-21.	19-20.	20-21.
Bognor	bccr	roc	54	61	5	8	0.5	0.0	Hilfocombe	or	oro	50	58	2	14	0.0	0.0
Berwick-on-Tweed	bcbbc	bcbbc	44	53	14	-	8.7	0.6	Bude	ddcc	oocpo	50	59	4	0.6	0.3	0.3
Douglas (I. o. M.)	b	b	43	57	10	-	7.8	0.0	Penzance	ourc	cpr	50	61	13	1	1.1	0.4
Llandudno	c	cbc	48	59	3	-	4.9	0.9	Paignton	or	orr	52	60	2	5	0.5	0.3
Colwyn Bay	bccrc	cbcbc	47	57	1	0.1	4.7	1.0	Torquay	r	roc	52	59	2	8	1.5	0.5
Rhyl	bcc	cbc	45	58	1	-	6.6	0.4	Jersey	po	oq	57	64	0.4	4	0.0	0.0
Wallasey	bcco	pcabc	46	57	1	-	5.1	0.4	Weymouth	or	rbccr	51	60	1	14	0.0	0.0
Southport	bccop	bcbcc	47	57	2	0.1	4.8	0.2	Bournemouth	or	oro	52	58	1	14	0.0	0.0
Blackpool	cpc	rc	43	56	5	2	4.0	0.0	Portsmouth (S. thea)	co	or	54	60	0.4	4	0.4	0.3
Ilkley	bc	bc	44	57	4	-	6.6	0.4	Littlehampton	bc	bcp	54	63	2	3	1.9	0.1
Gleethorpes	bccr	roc	47	61	0.2	1	6.5	0.0	Worthing	bco	oro	54	63	1	3	1.8	0.1
Stagness	bc	corbc	47	59	1	2	3.1	6.6	Brighton	bcco	opro	56	61	3	7	2.1	0.1
Aberystwyth	roc	bc	50	57	11	4	2.7	0.8	Eastbourne	bcbcc	c	56	64	-	-	0.2	0.2
Bath	orr	rrccr	50	59	1	7	0.3	0.3	Hastings	bccoo	coltr	54	64	0.2	4	5.6	0.5
Cheltenham	or	obcco	48	58	1	1	0.9	0.0	Folkestone	bc	coro	53	65	3	3	6.4	0.3
Leamington Spa	op	op	44	57	0.2	0.6	0.0	0.0	Dover	bypcb	bcccp	55	62	2	2	2.7	0.4
Lowestoft	bcbcc	bccca	50	61	0.5	3	5.4	0.0	Tunbridge Wells	cpc	or	50	61	2	3	5.4	0.4
Felixstowe	bc	amca	52	63	-	5	5.5	0.0	Ramsgate	bc	bcbpc	53	61	1	1	5.4	0.2
Harwich & Dovercourt	bcc	orpmh	50	64	Trace	9	5.4	0.0	Margate	bc	r	52	66	1	2	5.8	0.2
Southend	co	r	51	63	0.2	9	3.2	0.0	Deal	bcbcc	bcp	51	65	2	1	-	-



AIR MINISTRY.

DAILY WEATHER REPORT OF THE METEOROLOGICAL OFFICE, LONDON:

BRITISH SECTION.

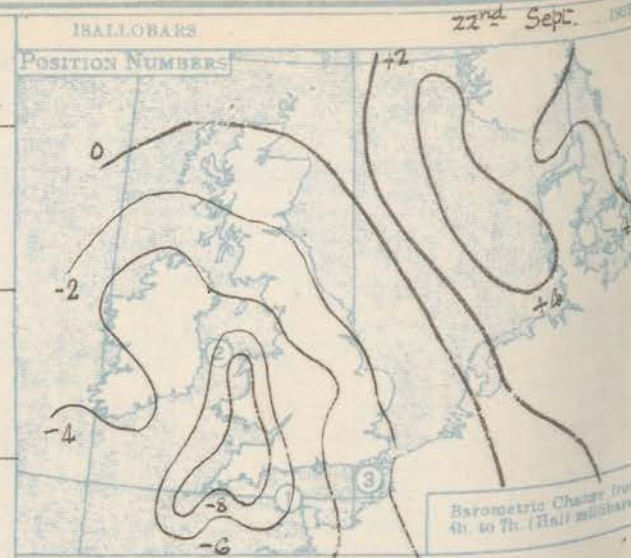
No. B.23315

Tuesday 22nd September 1925.

Page 1.

Observations at 1300 G.M.T. 21 st															Observations at 1800 G.M.T. 21 st																																																																																																																																																																																																																																																																																																																																																																																																																																																																																																																																																																																																																																																																																																																																																																																																																																																																																																																																																																											
STATIONS.															STATIONS.																																																																																																																																																																																																																																																																																																																																																																																																																																																																																																																																																																																																																																																																																																																																																																																																																																																																																																																																																																											
(For heights see p.4).															(For heights see p.4).																																																																																																																																																																																																																																																																																																																																																																																																																																																																																																																																																																																																																																																																																																																																																																																																																																																																																																																																																																											
Barom. at M.S.L.	Change in 3 Hours.	Wind.		Weather.	Temp. of.	Humidity. %	Visibility. 0-9	Cloud.				Barom. at M.S.L.	Change in 3 Hours.	Wind.		Weather.	Temp. of.	Humidity. %	Visibility. 0-9	Cloud.				Barom. at M.S.L.	Change in 3 Hours.	Wind.		Weather.	Temp. of.	Humidity. %	Visibility. 0-9																																																																																																																																																																																																																																																																																																																																																																																																																																																																																																																																																																																																																																																																																																																																																																																																																																																																																																																																																											
		Direc.	Force					Height	Form	Amt.	Upper Form.			Total Amt.	State of ground.					Direc.	Force	Height	Form			Amt.	Upper Form.					Total Amt.	State of ground.																																																																																																																																																																																																																																																																																																																																																																																																																																																																																																																																																																																																																																																																																																																																																																																																																																																																																																																																																									
																																		0-12	0-10	0-10	0-10	0-10	0-10	0-10	0-10	0-10	0-10	0-10	0-10	0-10	0-10	0-10	0-10																																																																																																																																																																																																																																																																																																																																																																																																																																																																																																																																																																																																																																																																																																																																																																																																																																																																																																																																									
Lerwick	984.4	0	251	2	c/p	51	92	8	4000	Nb	8	-	8	984.3	0	251	2	c/p	51	92	8	4000	Nb	6	AS	8	984.3	0	251	2	c/p	51	92	8	4000	Nb	6	AS	8	984.3	0	251	2	c/p	51	92	8	4000	Nb	6	AS	8	984.3	0	251	2	c/p	51	92	8	4000	Nb	6	AS	8	984.3	0	251	2	c/p	51	92	8	4000	Nb	6	AS	8	984.3	0	251	2	c/p	51	92	8	4000	Nb	6	AS	8	984.3	0	251	2	c/p	51	92	8	4000	Nb	6	AS	8	984.3	0	251	2	c/p	51	92	8	4000	Nb	6	AS	8	984.3	0	251	2	c/p	51	92	8	4000	Nb	6	AS	8	984.3	0	251	2	c/p	51	92	8	4000	Nb	6	AS	8	984.3	0	251	2	c/p	51	92	8	4000	Nb	6	AS	8	984.3	0	251	2	c/p	51	92	8	4000	Nb	6	AS	8	984.3	0	251	2	c/p	51	92	8	4000	Nb	6	AS	8	984.3	0	251	2	c/p	51	92	8	4000	Nb	6	AS	8	984.3	0	251	2	c/p	51	92	8	4000	Nb	6	AS	8	984.3	0	251	2	c/p	51	92	8	4000	Nb	6	AS	8	984.3	0	251	2	c/p	51	92	8	4000	Nb	6	AS	8	984.3	0	251	2	c/p	51	92	8	4000	Nb	6	AS	8	984.3	0	251	2	c/p	51	92	8	4000	Nb	6	AS	8	984.3	0	251	2	c/p	51	92	8	4000	Nb	6	AS	8	984.3	0	251	2	c/p	51	92	8	4000	Nb	6	AS	8	984.3	0	251	2	c/p	51	92	8	4000	Nb	6	AS	8	984.3	0	251	2	c/p	51	92	8	4000	Nb	6	AS	8	984.3	0	251	2	c/p	51	92	8	4000	Nb	6	AS	8	984.3	0	251	2	c/p	51	92	8	4000	Nb	6	AS	8	984.3	0	251	2	c/p	51	92	8	4000	Nb	6	AS	8	984.3	0	251	2	c/p	51	92	8	4000	Nb	6	AS	8	984.3	0	251	2	c/p	51	92	8	4000	Nb	6	AS	8	984.3	0	251	2	c/p	51	92	8	4000	Nb	6	AS	8	984.3	0	251	2	c/p	51	92	8	4000	Nb	6	AS	8	984.3	0	251	2	c/p	51	92	8	4000	Nb	6	AS	8	984.3	0	251	2	c/p	51	92	8	4000	Nb	6	AS	8	984.3	0	251	2	c/p	51	92	8	4000	Nb	6	AS	8	984.3	0	251	2	c/p	51	92	8	4000	Nb	6	AS	8	984.3	0	251	2	c/p	51	92	8	4000	Nb	6	AS	8	984.3	0	251	2	c/p	51	92	8	4000	Nb	6	AS	8	984.3	0	251	2	c/p	51	92	8	4000	Nb	6	AS	8	984.3	0	251	2	c/p	51	92	8	4000	Nb	6	AS	8	984.3	0	251	2	c/p	51	92	8	4000	Nb	6	AS	8	984.3	0	251	2	c/p	51	92	8	4000	Nb	6	AS	8	984.3	0	251	2	c/p	51	92	8	4000	Nb	6	AS	8	984.3	0	251	2	c/p	51	92	8	4000	Nb	6	AS	8	984.3	0	251	2	c/p	51	92	8	4000	Nb	6	AS	8	984.3	0	251	2	c/p	51	92	8	4000	Nb	6	AS	8	984.3	0	251	2	c/p	51	92	8	4000	Nb	6	AS	8	984.3	0	251	2	c/p	51	92	8	4000	Nb	6	AS	8	984.3	0	251	2	c/p	51	92	8	4000	Nb	6	AS	8	984.3	0	251	2	c/p	51	92	8	4000	Nb	6	AS	8	984.3	0	251	2	c/p	51	92	8	4000	Nb	6	AS	8	984.3	0	251	2	c/p	51	92	8	4000	Nb	6	AS	8	984.3	0	251	2	c/p	51	92	8	4000	Nb	6	AS	8	984.3	0	251	2	c/p	51	92	8	4000	Nb	6	AS	8	984.3	0	251	2	c/p	51	92	8	4000	Nb	6	AS	8	984.3	0	251	2	c/p	51	92	8	4000	Nb	6	AS	8	984.3	0	251	2	c/p	51	92	8	4000	Nb	6	AS	8	984.3	0	251	2	c/p	51	92	8	4000	Nb	6	AS	8	984.3	0	251	2	c/p	51	92	8	4000	Nb	6	AS	8	984.3	0	251	2	c/p	51	92	8	4000	Nb	6	AS	8	984.3	0	251	2	c/p	51	92	8	4000	Nb	6	AS	8	984.3	0	251	2	c/p	51	92	8	4000	Nb	6	AS	8	984.3	0	251	2	c/p	51	92	8	4000	Nb	6	AS	8	984.3	0	251	2	c/p	51	92	8	4000	Nb	6	AS	8	984.3	0	251	2	c/p	51	92	8	4000	Nb	6	AS	8	984.3	0	251	2	c/p	51	92	8	4000	Nb	6	AS	8	984.3	0	251	2	c/p	51	92	8	4000	Nb	6	AS	8	984.3	0	251	2	c/p	51	92	8	4000	Nb	6	AS	8	984.3	0	251	2	c/p	51	92	8	4000	Nb	6	AS	8	984.3	0	251	2	c/p	51	92	8	4000	Nb	6	AS	8	984.3	0	251	2	c/p	51	92	8	4000	Nb	6	AS	8	984.3	0	251	2	c/p	51	92	8	4000	Nb	6	AS	8	984.3	0	251	2	c/p	51	92	8	4000	Nb	6	AS	8	984.3	0	251	2	c/p	51	92	8	4000	Nb	6	AS	8	984.3	0	251	2	c/p

SUMMARY FOR THE PAST 24 HOURS.													SUN.
STATIONS.	WEATHER.				TEMPERATURE.			RAINFALL†				Hours.	
	7h-12h. 21 st	12h-12h. 21 st	12h-21 st to 12h. 22 nd	12h-7h. 22 nd	MAX. Day. 7h-12h.	MIN. Night. 12h-7h.	MIN. on Grass.	Day. 7h-12h. mm.	Night. 12h-7h. mm.	Precipitation began.	Precipitation ended.		
Lerwick	aiPRc	cipr	aiPRc	aiPRc	53	49	.	5	1	<0.00	42.00	0.6	
Stornoway	oo	oo	b-bc	b	53	44	.	Trace	2	-	-	1.3	
Wick	oRc	oRc	c	b-bc	50	43	.	3	Trace	0.00	42.00	.	
Castlebay	oRbc	bcepc	oRc	bopbc	54	44	.	Trace	0.3	12.30	-	5.6	
Nairn	crg	ebcecg	cgwbc	bcg	54	43	.	2	-	0.00	-	0.8	
Aberdeen	bcco	oRbc	b	c	55	40	28	0.1	-	1.30	-	2.3	
Malin Head	bey	birc	oRbc	bcco	55	46	.	0.5	0.3	13.30	42.00	6.5	
Renfrew	bmc	cpr	bcepc	omr	59	44	36	0.4	0.1	14.30	08.30	7.4	
Edinburgh (Inchkeith)	c	b	oo	oR	58	48	43	-	0.4	-	08.30	8.6	
Leuchars	bmo	oRbc	bcb	bo	58	41	30	0.1	-	15.30	-	4.3	
Eskdalemuir	ebcy	beycb	b	bcecom	58	40	32	-	5	-	05.30	6.5	
Tynemouth	bey	bey	bey	bey	58	48	43	-	-	-	-	.	
Blackod Point	cc	cc	b	bcc	57	49	.	-	2	-	-	.	
Donaghadee	bc	bc	b	or	58	46	.	-	3	-	02.30	.	
Birr Castle	co	co	copr	com	60	48	39	-	3	-	-	5.7	
Holyhead	prc	bcb	bcb	RRqr	58	51	46	0.2	10	<0.00	02.30	6.3	
Liverpool (Bidston)	bcepc	qebcb	boor	boor	55	48	42	2	2	0.00	04.30	6.1	
Chester (Sealand)	bcepc	qebcb	com	com	58	44	35	1	1	0.00	02.30	4.1	
Harrogate	bairc	cb	b	borm	56	46	38	1	Trace	11.00	06.30	6.0	
Spurn Head	c	coptr	b-bc	bco	60	47	.	2	-	14.30	-	6.4	
Birmingham (Edgbaston)	cpr	cprbc	bcb	bair	58	46	42	0.5	1	<0.00	03.30	6.0	
Cranwell	c	cogtr	b-bc	bcepc	60	45	37	3	Trace	14.30	06.30	6.9	
Gorleston	bcc	ortc	bcb	bcepc	60	46	42	2	-	12.30	-	6.7	
Valencia (Cahireiveen)	bcc	bcepc	copr	or	59	51	49	-	10	-	21.30	6.2	
Roche Point	bcc	co	obor	rom	61	52	.	-	8	-	22.00	.	
Pembroke (St. Ann's H.)	bcc	bcc	c	R	59	52	.	1	8	<0.00	02.30	8.7	
Ross-on-Wye	Rbcepc	bey	bcepc	or	60	49	41	3	1	<0.00	04.30	6.7	
Leafeld	bcepc	bcb	bcb	bcepc	57	43	36	2	0.4	11.00	06.30	5.9	
Andover	oRPR	cbc	bcc	coor	59	41	35	3	2	0.00	05.30	5.8	
S. Farnborough	bcepc	cbcb	bcepc	orm	61	44	40	2	0.4	0.00	04.30	6.9	
London (Kew Obs.)	ebpbc	cbcb	bcepc	borom	59	47	37	5	0.1	11.00	06.30	5.9	
Croydon	ebcpc	oprb	bcb	borom	58	47	41	2	0.1	0.00	05.30	6.8	
Clacton-on-Sea	bcepc	p	bcb	bcepc	59	52	48	1	-	11.00	-	8.2	
Shoeburyness	bcepc	prbc	bcepc	oc	61	48	.	1	-	11.00	-	6.9	
Felixstowe	cupr	rttrbc	bcb	copra	60	51	48	0.5	Trace	11.00	05.30	7.7	
Lympe	orrc	cbcr	bcepc	cbcr	58	49	41	4	0.5	0.00	22.00	5.7	
Scilly (St. Mary's)	bpg	bcc	copra	orm	62	54	.	0.3	3	<0.00	42.00	9.2	
Palmouth (Pendennis)	cpr	ebc	bcepc	omr	60	54	.	-	1	-	03.30	9.1	
Plymouth (Cattewater)	prbc	cprb	b	orm	60	52	50	1	3	<0.00	03.30	7.9	
Portland Bill	prbc	cp	bcb	bcepc	59	55	.	1	1	0.00	04.30	.	
Southampton (Calshot)	bcepc	prbc	bcb	bcepc	63	50	46	14	0.1	<0.00	05.30	5.8	
Dungeness	ebpbc	oprb	bcb	bcepc	61	54	.	9	4	<0.00	42.00	.	
Guernsey	ebcpc	cbcb	bcb	bcepc	60	53	.	0.1	-	0.00	-	.	



Observations from Cross Channel Steamers.							
Position.	Date and Time.	Steamship.	Wind.		Weather.	Temp.	
			Dir.	Force.		Air.	Sea.
2	21 st 10h.	Hibernia	NW	5	b	55	57
1	10h	St. Julien	W	7	o	59	59
3	22 nd 1h.	Brighton	W	4	bc-	59	59

GENERAL INFERENCE.

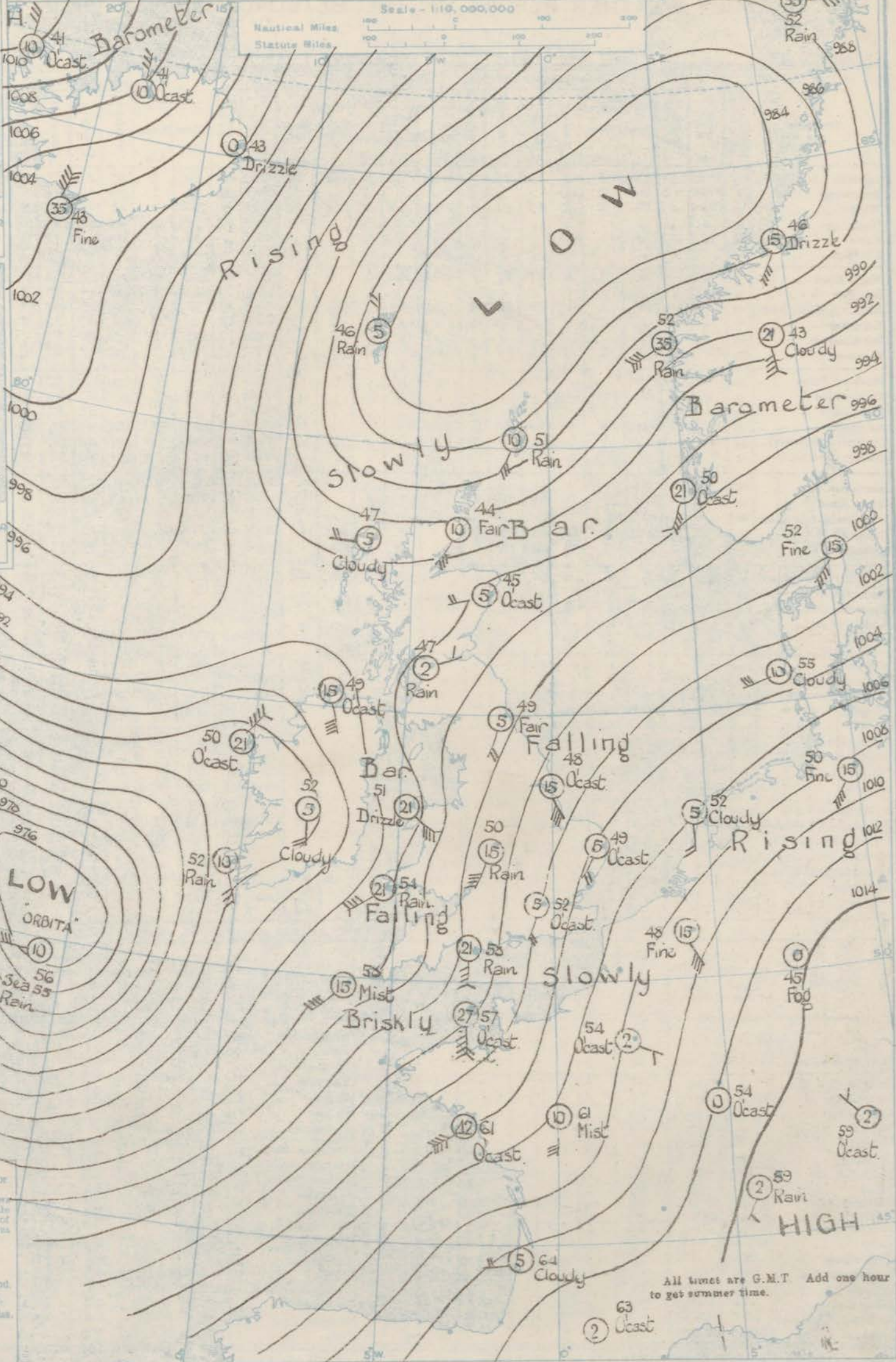
A very deep depression off the west of Ireland is moving slowly eastward. Winds will be easterly in the north and south-westerly in the south, reaching gale force at times in the English Channel. Rain will be general and amounts will be large in some northern districts.

Districts.	Forecast for the 24 hours commencing 15h G.M.T. Tuesday, 22nd September, 1925.	Further Outlook.
1. S.E. England	Wind S. and SW., fresh or strong, a gale at times locally; mainly dull, rain at times; some fairer intervals later; visibility mainly moderate; rather cool.	Bad weather continuing.
2. E. England		
3. E. Midlands	Wind between S. and SW., moderate to strong; mainly dull, rain at times; some fairer intervals later; visibility mainly moderate; rather cool.	
4. W. Midlands		
5. S.W. England	Wind SW. veering W. later; strong to a gale at times; dull, rain at times; some fairer intervals; visibility moderate to good; rather cool.	
6. South Wales		
7. North Wales	Wind mainly SE., moderate or fresh, strong at times locally; dull, rain at times; visibility moderate; rather cool.	
8. N.W. England		
9. N. Midlands		
10. N.E. England	Wind E., backing NE., light or moderate, freshening; dull, rainy; visibility poor to moderate; cool.	
11. E. Scotland		
12. S.W. Scotland		
13. Isle of Man		South Cone hoisted 1915 G.M.T. 21/9/25.
14. N. & N.W. Scotland	Wind light, variable, finally east to northeast; fair at first, becoming dull and rainy; visibility deteriorating; cool.	
15. Hebrides		
16. Orkneys and Shetlands		
17. N.W. Ireland	Wind E., backing N., fresh or strong; dull, rain at times; visibility moderate; cool.	cloud
18. N.E. Ireland		
19. S.E. Ireland	Wind SE. or S., changing to NW. later, strong at times; dull, rain at times; fairer intervals tomorrow; visibility moderate, good later; rather cool.	
20. S.W. Ireland		

SYNOPTIC CHART FOR 7H. TUESDAY, 22ND SEPTEMBER, 1925.

Scale - 1:10,000,000

Nautical Miles
Statute Miles



Barometer readings are drawn for intervals of two millibars.
Wind - Direction is shown by arrow pointing with the wind. Force, on the scale 0-12, is indicated by the number of feathers. Mean velocity is shown in miles per hour by figures in small circles.
TEMPERATURE is given in degrees F.
WEATHER SYMBOLS -
sky & clouded. sky & clouded. overcast sky. rain falling. shower. ball. fog. mist. thunderstorm. Very Rough

All times are G.M.T. Add one hour to get summer time.

BRITISH SECTION.

No. B.23316

Wednesday 23rd September 1925.

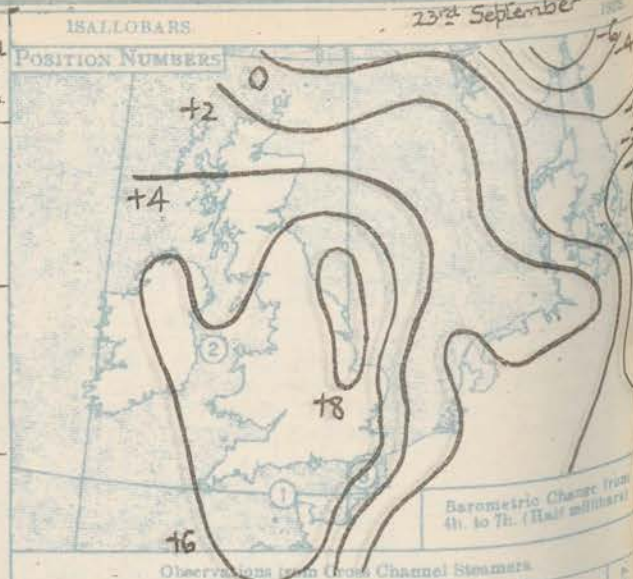
Page 1.

Observations at 1300 G.M.T. 22nd															Observations at 1300 G.M.T. 22nd														
STATIONS.	Barom. at M.S.L. mb.	Change in 3 Hours.	Wind.		Weather.	Temp. of.	Humidity. %	Visibility. 0-9	Cloud.				Barom. at M.S.L. mb.	Change in 3 Hours.	Wind.		Weather.	Temp. of.	Humidity. %	Visibility. 0-9	Cloud.								
			Direc.	Force					Height	Form	Amt.	Direc.			Force	Height					Form	Amt.							
																							0-12	0-10	0-10	0-10			
(For heights see p.4).																													
Lerwick	988.9	+1	S'W	4	bc	52	85	7	4000	Cu	4	ac	6	988.9	-1	S	3	b	51	85	8	4000	Cu	1	ac	2	2		
Stornoway	989.3	-4	W	3	c	54	65	7	4000	Nb	7	-	7	989.6	-1	W	1	ot	50	85	7	4000	Cu	9	-	9	1		
Wick	991.6	-1	SSW	3	bc	53	97	8	4000	Cu	3	ac	5	988.8	-4	SE	2	o	51	97	8	4000	Cu	4	ac	7	0		
Castellbay	990.3	-3	NW	2	ot	53	65	8	4000	St	7	ac	9	988.4	-1	N	4	c	52	75	8	4000	St	2	ac	7	3		
Nairn	992.0	-4	S	2	o	54	75	7	2500	Cu	2	ac	9	987.9	-4	SSE	2	ot	50	92	6	1500	St	7	-	7	0		
Aberdeen	986.9	-3	NE	5	ot	50	97	6	4000	Nb	6	ac	10	986.4	0	NNE	6	ot	52	85	7	5700	Nb	6	ac	9	4		
Malin Head	990.5	-5	E	2	ot	49	92	5	800	Nb	10	ac	10	986.3	-5	NE	4	ot	48	97	5	450	Nb	10	-	10	0		
Edinburgh (Inchkeith)	991.0	-4	SSE	1	ot	50	92	7	1500	St	6	ac	10	985.3	-6	SE	2	ot	50	92	7	800	St	8	ac	10	0		
Leuchars	991.3	-5	SE	3	ot	51	85	7	1500	St	6	ac	10	986.3	-6	ESE	3	ot	50	92	6	800	St	8	ac	10	0		
Reddalemuir	989.9	-8	SE	3	ot	48	92	6	1500	Nb	10	-	10	984.3	-7	NNE	3	ot	47	92	6	1500	Nb	10	-	10	0		
Tynemouth	992.4	-5	S	3	ot	50	75	6	1500	Nb	10	-	10	983.6	-9	SE	3	ot	53	97	6	1500	Nb	10	-	10	2		
Blackod Point	987.0	-6	S	2	c/r	58	85	8	1500	St	8	-	8	989.0	+4	N	6	ot	52	97	8	1500	St	10	-	10	8		
Donaghadee	983.7	-3	SW	2	ot	53	92	6	1500	Cu	9	-	9	984.8	-2	-	0	ot	52	85	8	1500	St	10	-	10	0		
Birr Castle	987.5	-6	SE'S	4	ot	56	92	7	1500	Nb	10	-	10	984.5	0	NW	2	ot	50	97	5	800	Nb	10	-	10	2		
Holyhead	987.7	-8	ESE	2	ot	51	92	6	1500	Nb	10	-	10	984.5	0	SW	4	c/r	54	85	7	2500	St	6	ac	8	5		
Liverpool (Bidston)	988.4	-7	SE'S	3	ot	52	92	7	1500	St	10	-	10	982.9	-3	SW	4	bc	53	85	8	1500	St	5	-	5	5		
Chester (Sealand)	988.4	-7	SE'S	3	ot	52	92	7	1500	St	10	-	10	983.8	-6	SW'S	4	bc	54	75	8	2500	St	3	ac	4	5		
Arrogate	991.5	-5	SE	3	ot	49	92	5	2500	Nb	10	-	10	983.2	-9	SSE	2	ot	52	97	5	2500	Nb	9	ac	10	5		
Spurn Head	992.3	-11	SE	5	ot	54	92	5	2500	Nb	10	-	10	982.4	-12	SE'S	6	ot	56	97	6	800	Nb	10	-	10	4		
Birmingham (Edgbaston)	990.1	-10	S	3	ot	53	92	6	2500	Nb	10	-	10	986.1	-1	SW	3	bc	53	85	7	1500	Cu	5	-	5	5		
Cranwell	993.3	-11	SE'S	5	ot	52	97	6	450	Nb	10	-	10	985.3	-3	SSW	4	ot	55	92	7	1500	St	4	ac	10	6		
Gorleston	997.8	-8	SE	6	ot	56	92	6	1500	Nb	10	-	10	989.5	-6	S'W	6	ot	59	92	5	800	Nb	10	-	10	6		
Valencia (Cahiroiveen)	984.1	-2	SW	1	o	57	75	9	2500	St	6	ac	9	988.0	+6	NNW	6	o	54	75	8	1500	St	9	-	9	4		
Roshe Point	986.7	-3	S	3	c	59	85	8	2500	St	8	-	8	986.3	+2	NW'W	2	bc	54	92	8	2500	Cu	2	ac	5	3		
Pembroke (St. Ann's H.)	987.0	-6	SW	5	c	56	92	8	4000	Cu	3	ac	7	985.7	-2	SW	3	ot	53	85	8	4000	Nb	10	-	10	4		
Rose-on-Wye	988.4	-1	SE	3	ot	60	85	7	2500	Nb	8	ac	9	986.5	-1	SSW	2	c/r	54	75	8	4000	Cu	6	-	7	5		
Leafeld	990.5	-8	SE	5	o	56	97	8	4000	St	10	-	10	987.9	0	SSW	4	ot	51	92	8	2500	Nb	6	-	8	5		
Andover	992.4	-7	S	4	ot	58	97	7	450	St	10	-	10	989.9	+1	SW'S	4	bc	55	85	7	1500	St	5	-	5	5		
S. Farnborough	993.4	-9	S	4	ot	57	97	5	800	Nb	9	ac	10	989.9	0	SSW	5	bc	55	85	7	1500	St	4	ac	6	5		
London (Kew Obsy.)	994.1	-9	S	3	ot	58	92	6	1500	Nb	10	-	10	989.9	-1	SW	4	bc	57	85	7	450	St	1	ac	5	5		
Croydon	994.6	-11	SSW	3	ot	57	97	4	450	Nb	10	-	10	990.6	-1	WSW	3	bc	55	85	7	800	St	3	ac	5	5		
Clacton-on-Sea	989.8	-8	SSE	7	ot	59	97	6	1500	Nb	10	-	10	989.8	-8	SSE	7	ot	59	97	6	1500	Nb	10	-	10	6		
Shoeburyness	996.1	-8	S	3	o	58	92	8	800	Nb	10	-	10	991.2	-4	S	4	ot	60	85	6	1500	St	10	-	10	6		
Felixstowe	997.6	-8	S	6	ot	57	92	7	800	St	10	-	10	989.7	-8	S	6	ot	59	97	5	450	Nb	10	-	10	6		
Lympne	996.8	-8	SSW	5	ot	58	92	6	220	St	10	-	10	991.2	-2	SSW	6	c/r	59	97	7	220	St	7	ac	8	5		
Scilly (St. Mary's)	989.7	-4	WSW	5	bc	60	75	8	4000	Cu	4	-	4	982.2	-9	WSW	8	c/r	56	92	6	2500	Nb	8	-	8	8		
Falmouth (Pendennis)	989.9	-4	WSW	5	c/r	57	92	7	4000	Nb	8	-	8	984.3	-12	SW'W	6	ot	57	75	7	4000	Cu	4	ac	9	4		
Plymouth (Cattewater)	990.4	-5	SW	4	ot	55	97	7	800	Nb	8	ac	9	984.9	-5	S	7	c/r	53	92	7	220	St	7	ac	8	6		
Portland Bill	991.1	-9	S	6	ot	61	92	5	1500	Nb	10	-	10	990.1	-2	SW	7	bc	59	85	6	1500	St	4	ac	6	7		
Southampton (Calshot)	993.2	-9	S'W	6	ot	69	92	7	800	St	9	-	9	990.8	+2	SW	5	c	58	85	7	1500	Cu	6	ac	7	1		
Dungeness	997.3	-10	S	6	ot	60	92	7	4000	Nb	8	ac	10	990.8	-11	SW	6	ot	61	92	6	4000	Nb	10	-	10	6		
Guernsey	993.4	-8	S	7	ot	61	92	7	1500	Nb	9	-	9	992.4	-1	SW'W	5	bc	59	85	7	2500	Cu	5	-	5	6		
LONDON OBSERVATIONS.																													
24 HOURS ENDED 0000 G.M.T. 22nd																													
Kew 18 0.0 0.0 0.0 0.0 48 8 0.3 0.5 80 82 7																													
Croydon 244 0.0 0.0 0.0 0.0 48 10 5 0.5 90 82 6																													
Greenwich (Royal Obsy.) 149 0.0 0.0 0.0 0.0 45 10 5 0.3 90 82 6																													
City (Banbill Row) 80 0.0 0.0 0.0 0.0 45 10 5 0.3 90 82 6																													
Westminster (St. James' Pk.) 27 0.0 0.0 0.0 0.0 49 5 0.3 0.0 85 80 5																													
Regent's Pk. (Botanic Gdns.) 168 0.0 0.0 0.0 0.0 45 6 1 0.0 85 80 5																													
Oandon Square 110 0.0 0.0 0.0 0.0 45 5 1 0.0 85 80 5																													
Kensington Palace 80 0.0 0.0 0.0 0.0 43 5 1 0.0 85 80 5																													
Rampstead Observatory 450 0.0 0.0 0.0 0.0 42 7 1 0.3 87 80 5																													
TABLE SHOWING THE GREENWICH TIMES OF SUNRISE, NOON, AND SUNSET																													
22nd 24th 1926																													
STATIONS. Sunrise. Noon. Sunset.																													
Yarmouth 5:41 11:45 5:49																													
Greenwich 5:40 11:52 5:56																													
Wick 5:55 12:4 6:9																													
Valencia 6:29 12:33 6:37																													
6:31 12:33 6:35																													
BEAUFORT NOTATION OF WEATHER.																													
b blue sky (not more than a quarter covered with cloud).																													
bc sky partly cloudy (one half covered).																													
c generally cloudy (three-quarters covered).																													
d drizzle. e wet air. g gloomy. f fog, visibility 200-1000 m. F thick fog, " less than 200 m. m mist, " 1000-2000 m. h hail. i intermittent. jp precipitation within sight of station. K K line squall. l lightning. o overcast sky. p passing showers. q squally. r rain. s snow. w wind. t thunder. u ugly, threatening sky. v unusual visibility. w dew. x hour frost. y dry air. z dust haze; the turbid atmosphere of dry weather. h(r) " hail " or " rain and hail." Capital letters indicate intensity; suffix o indicates slight; repetition of letters indicates continuity. R = heavy rain. r_0 = slight rain. rr = continuous rain. SYMBOLS. < = (less than (for cloud height). < = before (for precipitation). @ = solar halo. @ = lunar halo. With present weather is considered, whenever possible, the general character of the weather. A "solidus" divides actual existing weather from preceding conditions. thus: bc-r = fair weather after rain. - = has decreased + = has increased																													
THE BEAUFORT SCALE OF WIND is used only for surface observations. In the accompanying table the speed of the wind corresponding with the different numbers, is the speed at about 30 feet above the ground.																													
SEA DISTURBANCE.																													
0=no swell. 1=mod. swell. 2=heavy swell. 3=no swell. 4=mod. swell. 5=heavy swell. 6=rather rough sea. 7=rough sea. 8=very rough sea. 9=mountainous sea.																													
Beaufort No. 0 1 2 3 4 5 6 7 8 9 10 11 12																													
Statute miles per hour. Less than 1 1-3 4-7 8-13 13-19 20-25 26-31 32-38 39-45 46-54 55-62 63-75 76-87																													
TELEGRAPHIC CODE FOR SURFACE VISIBILITY.																													
Objects not visible at 55 yards.																													
0. Dense fog. 1. Thick fog. 2. Fog. 3. Moderate fog. 4. Mist or haze. 5. Poor visibility. 6. Moderate. 7. Good. 8. Very good. 9. Excellent visibility, beyond 3 1/2 miles.																													

* Information for these columns not usually received.

† The barometric change is expressed in half millibars.

SUMMARIES FOR THE PAST 24 HOURS.												SUM.
STATIONS.	WEATHER.				TEMPERATURE.			RAINFALL.†				Hours
	7h-12h.	12h-12h.	12h-22nd	1h-7a.	MAX.	MIN.	MIN.	Day.	Night.	Precipitation	Precipitation	
	22nd	22nd	to 12h-23rd	23rd	Day.	Night.	on GRASS.	7h-12h.	12h-7a.	began.	began.	
Lerwick ...	coiprcb	coiprcb	bbcc	cocr	52	48	.	1	0.3	1530	0530	4.3
Stornoway ...	c	c	b	p	55	46	.	0.3	5	-	-	4.1
Wick ...	b-bc	oo	b-bc	c	55	43	.	-	4	-	0130	7.5
Castlebay ...	bc	obc	c	bcp	55	47	.	-	0.1	-	02100	4.7
Nairn ...	bcq	cq	cbq	cq	56	47	.	-	5	1530	02100	0.1
Aberdeen ...	o.c.o	o.c.o	rrr	rrr	54	47	43	1	5	1530	02100	0.1
Malin Head ...	c.orr	c.orr	cbcb	cobr	52	48	.	5	1	0900	02100	0.0
Renfrew ...	o.c.orr	o.c.orr	addr	obcb	51	43	32	10	3	0800	02100	0.0
Edinburgh (Inchkeith) ...	o.c.orr	o.c.orr	orro	c	51	46	43	5	5	0800	02100	0.0
Leuchars ...	o.c.orr	o.c.orr	orr	bcb	52	44	36	3	2	0900	02100	0.0
Blackdunmill ...	o.c.orr	o.c.orr	orr	obcb	49	40	32	7	6	0800	02100	0.0
Tynemouth ...	bc.orr	bc.orr	oir	orr	53	48	46	7	9	0800	02100	.
Blackhead Point ...	o.c.orr	o.c.orr	bcc	bc	53	50	.	1	1	-	-	.
Donaghadee ...	o.c.orr	o.c.orr	or	o	58	48	.	11	6	1230	02100	.
Birr Castle ...	c.orr	c.orr	co	cobr	55	44	37	7	2	0800	02100	0.0
Holyhead ...	o.c.orr	o.c.orr	o.c.orr	o.c.orr	56	52	50	5	3	0800	02100	0.2
Liverpool (Bidston) ...	o.c.orr	o.c.orr	o.c.orr	o.c.orr	54	49	43	2	2	0800	0330	0.0
Chester (Sealand) ...	o.c.orr	o.c.orr	bcc	obr	57	44	37	2	1	0800	0130	0.4
Harrogate ...	o.c.orr	o.c.orr	o.c.orr	o.c.orr	52	46	42	12	0.4	0800	02100	0.0
Spurn Head ...	o.c.orr	o.c.orr	b-bc	bcc	57	49	.	11	1	0800	02100	0.0
Birmingham (Edgbaston) ...	o.c.orr	o.c.orr	bcc	bcc	58	47	43	16	0.3	0800	02100	0.5
Glasgow ...	o.c.orr	o.c.orr	b-bc	b-bc	56	46	37	14	-	0800	-	0.0
Gorleston ...	o.c.orr	o.c.orr	o.c.orr	o.c.orr	59	53	50	2	3	0900	02100	0.0
Valencia (Cahireveen) ...	o.c.orr	o.c.orr	o.c.orr	o.c.orr	58	50	48	2	2	0800	02100	2.9
Rothes Point ...	o.c.orr	o.c.orr	bcc	b	60	49	.	2	-	0900	-	.
Pembroke (St. Ann's H.) ...	o.c.orr	o.c.orr	o.c.orr	o.c.orr	57	50	.	7	2	1430	02100	3.0
Ross-on-Wye ...	o.c.orr	o.c.orr	o.c.orr	o.c.orr	61	47	42	12	5	0800	02100	2.0
Leafield ...	o.c.orr	o.c.orr	o.c.orr	o.c.orr	59	47	40	12	2	0800	-	1.3
Andover ...	o.c.orr	o.c.orr	o.c.orr	o.c.orr	59	49	46	14	12	0800	2200	1.0
S. Farnborough ...	o.c.orr	o.c.orr	o.c.orr	o.c.orr	60	50	45	14	2	0800	02100	0.8
London (Kew Obs.) ...	o.c.orr	o.c.orr	o.c.orr	o.c.orr	61	52	48	8	0.3	0900	2200	0.5
Croydon ...	o.c.orr	o.c.orr	o.c.orr	o.c.orr	60	52	48	10	7	0800	02100	0.5
Clacton-on-Sea ...	c.orr	c.orr	o.c.orr	bcc	60	52	50	2	1	1100	02100	0.0
Shoeburyness ...	ip.orr	ip.orr	o.c.orr	o.c.orr	60	52	50	2	1	1330	02100	0.0
Felixstowe ...	o.c.orr	o.c.orr	o.c.orr	bcc	59	53	51	3	0.6	0800	02100	0.0
Lympne ...	o.c.orr	o.c.orr	o.c.orr	o.c.orr	60	50	46	11	-	0800	-	0.0
Scilly (St. Mary's) ...	o.c.orr	o.c.orr	o.c.orr	o.c.orr	61	52	.	2	0.3	0800	02100	4.0
Falmouth (Pendennis) ...	o.c.orr	o.c.orr	o.c.orr	o.c.orr	60	51	.	8	2	0800	02100	3.1
Plymouth (Cattewater) ...	o.c.orr	o.c.orr	o.c.orr	o.c.orr	59	52	50	13	1	0800	02100	1.9
Portland Bill ...	o.c.orr	o.c.orr	o.c.orr	o.c.orr	62	55	.	7	4	0800	02100	.
Southampton (Cable) ...	o.c.orr	o.c.orr	o.c.orr	o.c.orr	62	52	48	9	1	0800	02100	1.1
Dungeness ...	o.c.orr	o.c.orr	o.c.orr	o.c.orr	62	54	.	5	3	0800	02100	.
Guernsey ...	o.c.orr	o.c.orr	o.c.orr	o.c.orr	61	53	.	9	Trace	0800	-	.



Position.	Date and Time.	Steamship.	Wind.		Weather.	Temp.		Pressure.
			Dirac.	Force.		Air.	Sea.	
2	22 nd 10h	Hibernia	S	7	c	58	57	7
1	22 nd 12h	-	S	7	d	62	60	6
3	23 rd 1h	Dieppe	SSW	7	bc	59	60	8

GENERAL INFERENCE.

The depression east of the Shetlands is moving away north eastward, and a wedge of high pressure is advancing from the Atlantic. Winds will be north-westerly, and weather mainly cloudy with local showers, becoming fair tomorrow, at least in Southern districts. The next depression will probably follow track to the north of these Islands.

Districts.	Forecasts for the 24 hours commencing 15h. G.M.T. Wednesday, 23rd September, 1925.	Further Outlook.
1. S.E. England		
2. E. England		
3. E. Midlands		
4. W. Midlands		
5. S.W. England		
6. South Wales		
7. North Wales		
8. N.W. England		
9. N. Midlands		
10. N.E. England		
11. E. Scotland		
12. S.W. Scotland		
13. Isle of Man		
14. N. & N.W. Scotland		
15. Hebrides		
16. Orkneys and Shetlands		
17. N.W. Ireland		
18. N.E. Ireland		
19. S.E. Ireland		
20. S.W. Ireland		

Wind N.W., fresh or strong locally, moderating generally; mainly cloudy with local showers at first; fair or fine tomorrow; visibility mainly good; cool.

Wind N.W., backing W., later, moderate or fresh; some local showers but considerable bright intervals; visibility good; cool.

Wind N.W., fresh or strong, backing and moderating later; showery; visibility good; cool.

Wind N.W., moderating and backing, finally S.W.; some showers; becoming fair for a time; risk of rain later tomorrow; visibility good; cool.

As 6 - 10.

As 17.

Unsettled, less rain than late in the Southern half of England.

SYNOPTIC CHART FOR 7h. WEDNESDAY, 23RD SEPTEMBER, 1925.

Scale - 1:10,000,000

Nautical Miles
Statute Miles



EXPLANATION.
Barometer. - Isobars.
Interval of two millibars.
Wind. - Direction is shown by arrows.
Force is indicated by the number of feathers.
Force velocity is shown in miles per hour by figures in small circles.
Temperature is given in degrees F.
Weather symbols -
☉ clear sky.
☁ sky cloudy.
☁☁ overcast sky.
☁☁☁ rain falling.
☁☁☁☁ A hail.
☁☁☁☁☁ fog.
☁☁☁☁☁☁ thunderstorm.
☁☁☁☁☁☁☁ Very Rough.

All times are G.M.T. Add one hour to get summer time.

AIR MINISTRY.

DAILY WEATHER REPORT OF THE METEOROLOGICAL OFFICE, LONDON:

Page 4.

BRITISH SECTION. Wednesday 23rd September 1925.

No. 265.

STATIONS.	Height above M.S.L. in feet.	Observations at 0100 G.M.T. 23 rd													Observations at 0700 G.M.T. 23 rd												
		Barom. at M.S.L.	Change in 3 Hours.	Wind.		Weather.	Temp. °F.	Humidity. %	Visibility. 1/4	Cloud.				Barom. at M.S.L.	Change in 3 Hours.	Wind.		Weather.	Temp. °F.	Humidity. %	Visibility. 1/4	Cloud.					
				Direc.	Force.					Height.	Form.	Amt.	Upper Form.			Total Amt.	Direc.					Force.	Height.	Form.	Amt.	Upper Form.	Total Amt.
Lerwick	54	9857	-3		0	C	49	97	7	4000	Cu	7	-	7	9823	-3	N	3	C	51	92	7	4000	ScCu	7	-	7
Stornoway	51	9900	0	NW	4	PR									9901	+3	NNW	6	oPR	49	92	6	800	Nb	10	10	
Wick	81	9847	-5	NNW	2	bc	44	92	8	4000	ScCu	3	CSc	5	9846	+2	NW	2	C	47	97	8	4000	ScCu	6	CSc	
Castlebay	37														9936	+4	NW	5	oPR	50	85	6	1500	Nb	9	-	
Nairn	82														9856		W	5	C	50	85	8	1500	CuNb	8	-	
Aberdeen	45														9843	+4	NNW	4	cl	49	85	8	1500	Sc	6	Ci	
Malin Head	51	9889	+2	N	6	bpr	52	85	8	5700	CuNb	3	-	3	9946	+6	NNW	6	clpr	52	85	8	4000	Cu	7	-	
Renfrow	35														9899	+5	SSW	2	b	46	92	7	4000	ScCu	1	Ci	
Edinburgh (Inchkeith)	190	9830	-1	NNW	3	o/r	48	85	8	4000	ScCu	4	CSc	10	9880	+6	SW	4	b	47	85	8	7200	ScCu	1	CuCu	
Leuchars	40														9864	+6	NNW	4	b	48	75	8			0	CiCu	
Eskdalemuir	794														9897	+6	NW	4	b	45	85	8	2500	Cu	2	Ci	
Tynemouth	72	9806	0	NW	2	o/r	51	92	6	1500	Nb	10	-	10	9882	+8	SW	1	cl	49	85	7	1500	Nb	8	-	
Blacksod Point	10	9934	+3	N	5	bc	52	92	7					6	10002	+5	N	5	C	52	97	7			-	8	
Donsghades	25														9935	+4	NW	4	clp	50	85	8	1500	Sc	8	-	
Birr Castle	176														9974		NW	1	C	46	97	7	2500	Cu	4	CuCu	
Holyhead	28	9863	+3	NW	5	bc	54	85	8	2500	ScCu	6	-	6	9938	+8	NNW	6	C+	53	85	8	1500	ScCu	7	-	
Liverpool (Bidston)	180														9912	+6	NNW	3	o/r	52	85	7	2500	ScCu	9	-	
Chester (Sealand)	18														9913	+9	NNW	4	o/r	52	85	7	1500	Sc	10	-	
Harrogate	480														9898	+6	W'N	4	bc	48	85	8	5700	ScCu	2	CuCu	
Spurn Head	36	9841	+2	SSW	4	b	52	92	7			0	-	0	9891	+8	W	4	b	50	92	5	1500	Cu	3	-	
Birmingham (Edgbaston)	525														9923	+6	NNW	3	C+	49	85	6	2500	Nb	8	-	
Cranwell	236	9853	-2	SW	3	b	50	97	6			0	CSc	2	9904	+8	W'S	4	o+	48	97	7	1500	Sc	108	108	
Gorleston	15	9888	-2	SSW	4	bpr	55	85	7	2500	Nb	6	-	6	9919	+3	SWW	2	b	53	92	6	4000	Cu	2	alu	
Valencia (Cahiroivsen)	30	9930	+3	NW	5	o/r	52	97	8		Sc	10	-	10	10028	+9	W'N	5	clpr	53	85	8	2500	Sc	8	-	
Roches Point	33														10002	+4	NNW	4	b	52	92	8	2500	ScCu	2	-	
Pembroke (St. Ann's H.)	149	9908	+3	W	3	bc	53	92	8	4000	CuNb	6	-	6	9970	+6	NNW	5	C	52	92	8	2500	Nb	3	alu	
Ross-on-Wye	235														9928	+6	W'S	2	C+	50	85	8	4000	ScCu	6	Ci	
Leafield	612														9919	+5	W'S	3	C	48	97	7			0	alu	
Andover	295														9942	+5	WSW	2	C	50	92	8	1500	ScCu	8	-	
S. Farnborough	230														9935	+5	SW	3	o+	50	92	8	1500	ScCu	9	-	
London (Kew Obsy.)	18						56								9939	+6	SW	3	o+	53	85	6	2500	ScCu	10	-	
Oxford	244	9877	-5	WSW	5	cr	55	85	7	800	Sc	7	-	7	9944	+7	SWW	3	o	52	92	7	1500	Sc	9	-	
Clacton-on-Sea	54														9924	+6	SW	4	C+	53	85	7	5700	Sc	5	alu	
Shoeburyness	11														9936	+10	SW	2	C	55	92	8	2500	ScCu	7	-	
Felixstowe	15														9931	+9	SW	4	o+	53	85	6	5700	ScCu	9	-	
Lympe	350	9900	-2	S	6	C	57	85	7	1500	ScCu	8	-	8	9941	+6	W'S	3	bc	52	85	8	4000	ScCu	4	alu	
Soilly (St. Mary's)	131	9931	+5	NNW	6	bpr	54	85	8	4000	CuNb	4	-	4	9993	+5	NW	5	bpr	54	85	8	4000	CuNb	5	-	
Falmouth (Fendennis)	200	9916	+3	NNW	4	bpr	53	85	7	4000	ScCu	4	-	4	9986	+6	NNW	4	bpr	52	75	8	4000	CuNb	5	-	
Plymouth (Cattewater)	83														9972	+5	NW	4	C-	53	75	7	1500	Cu	2	-	
Portland Bill	92	9889	+6	W'S	7	C	58	85	8	4000	CuNb	7	-	7	9963	+8	W	5	o	56	75	8	1500	ScCu	9	-	
Southampton (Calshot)	10	9887	+1	WSW	5	o/r	57	85	7	2500	Nb	10	-	10	9947	+7	WSW	3	o	53	85	8	2500	ScCu	9	-	
Dungeness	21	9900	0	SSW	7	bpr	59	85	7	4000	CuNb	4	-	4	9947	+7	W	4	bpr	56	85	8	4000	Nb	2	alu	
Guernsey	295														9974	+7	W	3	o+	54	85	8	2500	CuNb	7	alu	

WEATHER, TEMPERATURE, RAINFALL AND SUNSHINE AT HEALTH RESORTS FOR 22nd September

STATIONS.	WEATHER.		TEMPERATURE.		RAINFALL†		SUNSHINE.		STATIONS.	WEATHER.		TEMPERATURE.		RAINFALL†		SUNSHINE.	
	Fore-noon.	After-noon.	Min. Night.	Max. Day.	Night 17h-9h.	Day 9h-17h.	Sunrise to 17h.	Sunrise to Sunset.		Fore-noon.	After-noon.	Min. Night.	Max. Day.	Night 17h-9h.	Day 9h-17h.	Sunrise to 17h.	Sunrise to Sunset.
			21 st -22 nd	22 nd	21 st -22 nd	22 nd	21 st	22 nd			21 st -22 nd	22 nd	21 st -22 nd	22 nd	21 st	22 nd	
			°F	°F	mm.	mm.	hr.	hr.				°F	°F	mm.	mm.	hr.	hr.
Bognor	cr	c	53	61	2	14	0.8	4.1	Ilfracombe ...	or	oco	50	61	9	4	3.0	7.2
Berwick-on-Tweed	cco	ooo	44	53	0.3	0.6	0.0	7.7	Bude ...	r	pcpcc	50	61	6	2	2.2	6.3
Douglas (I. o. M.) ...	or	or	48	55	9	2	0.0	6.9	Penzance ...	ocpr	cpc	52	62	4	2	3.0	6.1
Llandudno ...	o	rtr	49	57	3	3	0.3	3.3	Paignton ...	org	bcppbcq	49	63	8	7	2.3	7.3
Celwyn Bay ...	brcc	arcc	49	57	2	2	0.4	3.8	Torquay ...	r	robc	52	62	7	7	1.0	5.0
Rhyl ...	cpr	pcbc	46	57	2	1	0.2	6.9	Jersey ...	bc	oc	55	64	-	2	1.6	-
Wallasey ...	o	orR	48	55	3	2	0.0	5.0	Weymouth ...	dpop	rpobc	53	62	2	12	-	6.5
Southport ...	o	oror	46	53	5	3	0.1	4.0	Bournemouth ...	or	orc	49	60	4	8	1.0	6.0
Blackpool ...	or	oor	47	54	4	6	0.0	3.8	Portsmouth (S'thsea)	op	opbc	51	61	1	12	1.4	3.9
Ilkley ...	comrr	r	45	52	1	7	0.0	4.3	Littlehampton	bcp	bcp	52	60	4	5	0.2	3.6
Cleethorpes ...	oodo	ocorr	44	57	0.2	7	0.0	7.2	Worthing ...	or	or	51	61	7	7	0.5	4.1
Stegness ...	bcor	ror	44	57	0.6	6	0.0	5.6	Brighton ...	p	p	52	61	12	7	0.0	4.1
Aberystwyth ...	or	rbpc	50	60	3	5	3.2	5.6	Eastbourne ...	oor	cr	53	62	1	3	0.0	4.1
Bath ...	or	Rbcb	47	63	1	12	1.6	7.7	Hastings ...	oroo	opcor	51	62	8	3	0.0	5.1
Cheltenham ...	oro	erc	48	63	1	11	2.3	6.7	Folkestone ...	bc	irvr	50	62	0.5	2	0.0	6.4
Leamington Spa ...	op	cbp	41	62	3	11	1.7	6.4	Dover ...	mbco	cor	54	61	-	0.2	0.0	7.3
Lowestoft ...	oo	oir	46	59	-	2	0.0	7.5	Tunbridge Wells ...	o	or	46	61	-	9	0.2	5.7
Felixstowe ...	op	omd	50	59	-	0.4	0.0	8.5	Ramsgate ...	obco	or	50	62	-	1	0.0	6.6
Harwich & Dovercourt	cup	orpw	47	60	Trace	Trace	0.0	7.7	Margate ...	op	or	50	62	-	1	0.0	6.6
Southend	oid	oidrr	50	60	0.1	3	0.0	7.2	Deal ...	or	or	49	62	-	1	0.0	6.6

TERMS OF SUBSCRIPTION.—6/6 per quarter or 25/- per year, post free. Single copies may be obtained at the Meteorological Office, price 1d.

* Information not usually received.

† The observations at 61.00 G.M.T. are made on Valencia Island.

§ For code see page 1.

‡ See footnote page 1.



AIR MINISTRY.

DAILY WEATHER REPORT OF THE METEOROLOGICAL OFFICE, LONDON:

BRITISH SECTION.

No. B.23317

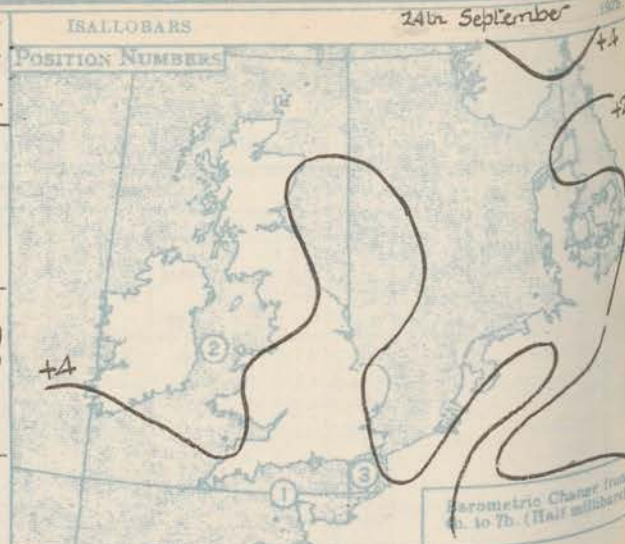
Thursday 24th September 1925.

Page 1.

STATIONS.	Observations at 1300 G.M.T. 23rd														Observations at 1800 G.M.T. 23rd													
	Barom. at M.S.L. Change in 3 Hours.	Wind.		Weather.	Temp. of.	Humidity. %	Visibility. 0-9	Cloud.					Barom. at M.S.L. Change in 3 Hours.	Wind.		Weather.	Temp. of.	Humidity. %	Visibility. 0-9	Cloud.								
		Direc.	Force					Height	Form	Amt.	Upper Form.	Total Amt.		State of ground.	Direc.					Force	Height	Form	Amt.	Upper Form.	Total Amt.			
																										0-13	0-10	0-10
(For heights see p.4).	mb.							Feet					mb.							Feet								
Lerwick	983.7	+1	N'W	4	b	54	75	8	4000	Cu	1	Alc	3	983.0	+3	NW	3	o/r	49	97	6	4000	Nb	10	-	10	2	
Stornoway	995.4	+6	N	5	o/r	50	85	7	800	Nb	10	-	10	999.1	+5	N	4	c/p	49	85	7	2500	Cu/Nb	7	Alc	8	3	
Wick	989.6	+5	NW	3	o/r	51	92	8	800	Cu/Nb	6	Alc	8	994.6	+8	NW	3	c/p	47	97	8	1500	Cu/Nb	7	Alc	8	3	
Castlebay	998.2	+4	NW	5	o/r	50	85	6	-	Nb	10	-	10	1002.3	+3	NNW	5	o	50	75	7	800	Nb	10	-	10	5	
Nairn	990.2	+6	NW	4	o/r	57	65	8	2500	Cu/Nb	8	-	8	997.4	+7	WNW	4	c/r	48	85	8	1500	Cu/Nb	7	-	7	0	
Aberdeen	990.2	+6	NW	4	o/r	57	65	8	2500	Cu/Nb	8	-	8	996.2	+7	NW	4	c/p	49	85	8	2500	Cu/Nb	7	-	7	0	
Malin Head	999.2	+5	NNW	6	o/r	52	85	8	4000	Cu/Nb	8	-	8	1002.7	+3	NNW	6	c/p	51	92	8	4000	Cu/Nb	8	-	8	6	
Renfrew	994.6	+5	WNW	4	c	55	75	8	2500	StCu	8	-	8	998.7	+6	WNW	4	c/p	52	75	7	1500	StCu	8	Alc	10	1	
Edinburgh (Inchkeith)	991.8	+3	W	3	c/p	55	75	9	-	Cu/Nb	1	Alc	7	997.0	+5	NNW	3	c/p	51	75	8	-	Cu/Nb	5	Alc	7	1	
Leuchars	991.9	+6	NW	3	c/p	57	65	8	4000	StCu	4	Alc	6	996.8	+5	NW	3	c/r	51	75	8	4000	StCu	5	Alc	7	1	
Esksdalemuir	994.1	+6	NW	4	o	53	75	8	2500	StCu	9	-	9	997.9	+4	NNW	4	c/p	49	85	8	2500	StCu	7	-	7	1	
Tynemouth	993.2	+5	W	2	o	60	65	7	1500	Cu/Nb	6	-	6	997.1	+4	WNW	1	o/r	51	85	7	1500	Nb	10	-	10	1	
Blackad Point	1005.3	+3	N	5	o	56	92	9	-	-	-	10	1007.7	+2	NW	4	o	50	97	9	-	-	-	-	10	4		
Donaghadee	998.8	+3	NW	5	o/r	52	75	8	1500	St	7	-	7	1002.3	+3	WNW	5	c/p	50	75	8	1500	St	7	-	7	3	
Birr Castle	1002.8	+3	W	3	c	55	65	7	2500	Cu	8	-	8	1007.3	+3	W	5	o	51	75	8	800	St	4	-	4	5	
Holyhead	999.3	+5	WNW	6	o	55	75	8	2500	StCu	4	Alc	6	1002.5	+3	WNW	6	o	53	85	7	2500	StCu	5	Alc	9	5	
Liverpool (Bidston)	997.7	+5	WNW	6	o	54	75	8	2500	StCu	5	-	5	1000.9	+3	WNW	5	o	52	75	7	2500	Cu/Nb	9	-	9	5	
Chester (Sealand)	997.5	+5	NW	6	o	54	75	9	1500	Cu	4	Alc	5	1001.1	+4	W'S	4	o/p	51	85	6	2500	St	9	-	9	5	
Harrogate	997.8	+4	S'W	3	c	55	65	8	4000	StCu	8	-	8	998.5	+3	WSW	3	o	50	75	8	-	-	0	Alc	6	5	
Spurn Head	995.2	+5	W'S	3	c	56	75	7	4000	Cu	2	Alc	8	998.2	+5	W'S	3	o	54	85	7	-	-	0	Alc	6	1	
Birmingham (Edgbaston)	997.7	+5	NW	4	o	56	65	6	4000	StCu	5	-	5	1002.5	+4	NW	3	o	49	75	6	2500	Cu/Nb	4	-	4	5	
Cranwell	995.9	+4	W'S	3	o	57	75	6	2500	StCu	6	Alc	9	1000.0	+3	W'N	4	o	52	85	7	2500	StCu	4	-	4	5	
Gorleston	996.5	+3	W	2	o	59	75	7	2500	Nb	6	-	6	999.9	+4	SW	1	o	54	85	6	-	-	0	Alc	10	0	
Valencia (Cahirciveen)	1008.2	+5	NNW	5	o	53	75	8	1500	St	6	-	8	1010.9	+2	NNW	4	c	53	75	9	2500	StCu	7	-	7	4	
Rothes Point	1005.9	+6	NW	4	o	58	75	8	2500	Cu/Nb	7	-	7	1009.2	+3	NW	3	o	54	85	8	4000	StCu	7	-	7	0	
Pembroke (St. Ann's H.)	1002.4	+5	NW	4	o	56	75	8	4000	Cu	3	-	3	1005.8	+4	NW	3	o	53	75	8	4000	Cu	4	Alc	5	1	
Ross-on-Wye	998.4	+4	NNW	3	c	56	75	8	5700	Cu/Nb	8	-	8	1002.6	+4	W'N	2	o	56	85	8	5700	Cu/Nb	4	Alc	4	1	
Leafield	998.4	+4	W'N	3	c	53	75	8	5700	StCu	5	Alc	8	1002.4	+3	NNW	1	c	49	85	8	4000	Cu/Nb	7	-	7	1	
Andover	998.9	+4	NNW	3	c	58	65	8	2500	Cu/Nb	7	-	7	1002.9	+5	NNW	2	c/p	50	85	8	4000	StCu	8	-	8	5	
S. Farnborough	998.6	+4	WNW	3	o/p	57	85	8	1500	Nb	10	-	10	1002.3	+5	-	0	o	52	92	7	2500	StCu	7	-	7	5	
London (Kew Obsy.)	998.7	+5	W	3	o	55	75	7	2500	StCu	9	Alc	10	1002.2	+3	-	0	c/r	52	85	7	1500	Nb	6	Alc	8	5	
Croydon	999.0	+6	WNW	3	o	55	85	7	1500	StCu	5	Alc	9	1002.4	+5	NW	3	o/r	53	75	7	1500	Cu/Nb	8	-	8	5	
Clacton-on-Sea	997.5	+5	W'N	3	o	59	75	7	4000	StCu	5	Alc	9	1002.4	+4	W	3	c	56	85	7	5700	StCu	7	-	7	2	
Shoburness	997.5	+5	W'N	3	o	59	75	7	4000	StCu	5	Alc	9	1001.4	+4	WNW	2	c	55	85	7	5700	StCu	8	-	8	2	
Felixstowe	997.6	+4	SW	3	o	58	75	6	1500	StCu	9	-	9	1000.6	+4	W'S	3	c	56	75	6	5700	StCu	8	-	8	0	
Lympe	997.6	+4	WSW	4	o	60	65	8	2500	Cu	5	-	5	1001.6	+4	WSW	3	o	53	85	7	4000	StCu	10	-	10	0	
Scilly (St. Mary's)	1004.5	+5	NNW	6	o	57	85	8	4000	Cu/Nb	3	Alc	5	1008.2	+4	NNW	5	o	55	75	8	4000	Cu/Nb	8	Alc	8	6	
Falmouth (Pendennis)	1002.6	+3	NW	3	o	59	75	8	4000	Cu/Nb	2	Alc	5	1007.1	+3	NNW	5	o	55	75	8	4000	Cu/Nb	6	-	6	0	
Plymouth (Cattewater)	1002.2	+4	NW	4	o/r	58	75	8	1500	Cu/Nb	8	Alc	9	1005.7	+4	NW	4	o	55	75	8	1500	Cu/Nb	1	-	1	2	
Portland Hill	1000.7	+5	NW	4	o	60	55	8	4000	Cu	5	-	5	1003.5	+5	NW	4	c	56	75	8	4000	Cu/Nb	5	Alc	7	0	
Southampton (Calshot)	999.7	+5	WNW	3	c	58	75	7	2500	Cu	8	-	8	1003.0	+5	WNW	3	o	53	85	7	5700	Cu	3	Alc	4	0	
Dungeness	997.6	+3	WSW	5	c	61	75	8	4000	Cu/Nb	5	Alc	7	1001.7	+2	WNW	3	c	57	75	4	4000	StCu	7	-	7	4	
Guernsey	1002.2	+3	WNW	5	o	57	75	8	4000	Cu	5	-	5	1005.1	+5	NW	3	o	55	85	8	2500	Cu	4	Alc	5	3	

LONDON OBSERVATIONS.				WEATHER.				TEMPERATURE.				RAIN-FALL.		SUN-SHINE.		HUMIDITY.		ATMOSPHERIC POLLUTION.				CODE FOR STATE OF GROUND.									
				Morn-ing.	After-noon.	Night.	Max. of.	Min. of.	Min. on Grass. of.	Day.	Night.	15h. G.M.T.	9h. G.M.T.	15h. G.M.T.	9h. G.M.T.	Milligrams of Solid Impurity per cubic metre.				0= Dry ground, 1= Wet ground, 2= Soft (muddy) wet ground, 3= Bare ground frozen (but less than 2 ins. deep), 4= Bare ground frozen (but more than 2 ins. deep), 5= Dew (or wet grass but not wet ground), 6= Skating to-day in 1800 and 1800 reports (Hoar frost in 0100 and 0700 reports), 7= Snow (thin layer, often not continuous), 8= Snow (deep, impeding traffic, usually a continuous layer), 9= Glazed roads (ice on roads from frozen rain or melted snow).											
24 HOURS ENDED 0800 G.M.T. 24th												YESTERDAY.		TO-DAY.		24 Hr. ended 1800 G.M.T. 24th				Exposure from 23rd 13h. 00m. to 24th 05h. 00m.											
Kew				18	omo	obcub	ccmb	.	.	37	03	-	1.4	.	.	7	South Kensington														
Croydon				244	o	ofcbe	crrbw	.	.	37	1	0.6	3.3	.	.	6	Max.	Time.	Min.	Time.											
Greenwich (Royal Obs.)				149	o	obcbe	bcbbz	61	43	33	-	-	1.7	74	81	4	0.3	1700	22	10.3											
City (Bunhill Row)				80	1.7	.	.	.	0.3	0700	25	10.3											
Westminster (St. James' Pk.)				27	.	.	.	58	49	43	-	-	1.6	78	74	.	Kew Observatory														
Regent's Pk. (Botanic Gdns.)				168	0.4	.	.	.	Max.	Time.	Min.	Time.											
Camden Square				110	o	occp	.	58	43	40	05	-	.	.	79	.	0.3	1100	23	10.3	Polaris										
Kennington Palace				80	o	o	.	59	.	33	-	03	.	.	74	.	The BEAUFORT SCALE OF WIND is used only for surface observations. In the accompanying table the speed of the wind corresponding with the different numbers, is the speed at about 56 feet above the ground.				h. m. h. m. %										
Hamstead Observatory				450	1.4	.	.	69	0.3	1100	23	10.3	2 Ursa										
TABLE SHOWING THE GREENWICH TIMES OF SUNRISE, NOON, AND SUNSET				BEAUFORT NOTATION OF WEATHER.																TELEGRAPHIC CODE FOR SURFACE VISIBILITY.											
24th 25th 26th				b blue sky (not more than a quarter covered with cloud), bc sky partly cloudy (one half covered), c generally cloudy (three-quarters covered), d drizzle, e wet air, g gloomy, f fog, visibility 200-1000 m, F thick fog, " less than 200 m, m mist, " 1600-2000 m, h hail, i intermittent, ip precipitation within sight of station, K K line squall, l lightning, o overcast sky, p passing showers, q squally, r rain, s snow, rs sleet & thunder, u ugly, threatening sky, v unusual visibility, w dew, x hoar frost, y dry air, z dust haze; the turbid atmosphere of dry weather, h(r)= " hail " or " rain and hail " Capital letters indicate intense; suffix o indicates slight; repetition of letters indicates continuity, R = heavy rain, ro = slight rain, cr = continuous rain, SYMBOLS, < = (less than (for cloud height), < = before (for precipitation), ☉ = solar halo, ☾ = lunar halo, With present weather is continued, whenever possible, the general character of the weather, A "solid" divides across existing weather from preceding conditions, thus: -bcy = fair weather after rain; -w = has decreased + = has increased																Dear foot No.				Gusts miles per hour.				Objects not visible at 55 yards.			
STATIONS.				Sunrise.		Noon.		Sunset.																							
G.M.T.				G.M.T.		G.M.T.																									
Yarmouth				5-43	11-45	5-47	5-45	5-45																							
Greenwich				5-50	11-52	5-54	5-52	11-52	5-52																						
Wick				6-1	12-4	6-6	6-4	12-4	6-3																						
Valencia				6-31	12-33	6-35	6-33	12-33	6-33																						

SUMMARY FOR THE LAST 24 HOURS												SUM.
STATIONS.	WEATHER.				TEMPERATURE.			RAINFALL.				Hours.
	7h.-12h.	12h.-12h.	12h.-12h.	12h.-12h.	MAX.	MIN.	MIN.	Day.	Night.	Precipitation	Precipitation	
	23 rd	23 rd	to 24 th	24 th	Day.	Night.	on GRASS.	7h.-12h.	12h.-7h.	began.	tation began.	
Lerwick	cbcb pr	bbccomr	omr	or do	55	47	.	Trace	2	11.00	<21.00	5.3
Sornoway	P	P	P	P	51	43	.	5	3	-	-	0.4
Wick	cpr	po r	po r	ro r	51	45	.	1	3	09.00	<21.00	.
Castlebay	op	opgo	obc	be obc	52	46	.	3	1	10.00	-	0.0
Nairn	cpr	cpr	cirg	cirg	55	45	.	1	1	10.00	<21.00	0.
Aberdeen	ocpr	cipr	coc	c	57	45	39	0.4	-	09.00	-	4.7
Malin Head	cpr	cpr	cpr	cpr	53	47	.	2	0.5	10.00	<21.00	1.4
Renfrew	bbcc	co	opoc	cbbw	57	43	35	-	Trace	-	<21.00	6.7
Edinburgh(Inchkeith)	P	P	oo	cbb	56	46	43	1.6	Trace	11.00	01.30	5.3
Leuchars	bbp	cpr	op	cpr	59	40	30	0.2	0.2	11.30	<21.00	6.2
Baldernair	bbcc	oc	obpr	obcc	56	39	33	-	0.5	-	<21.00	7.0
Tynemouth	cbb	bbcc	obcc	o	61	44	42	1	2	17.30	<21.00	.
Blacksod Point	pcc	bc	bb	bb	56	47	.	0.3	0.3	-	-	.
Donaghadee	P	op	bc	c	55	41	.	2	0.4	10.00	<21.00	.
Birr Castle	cpr	co bc	bcx	bcx	57	36	27	0.2	-	12.30	-	6.2
Holyhead	c	oprr	cpc	cbb	56	51	49	2	Trace	13.30	<21.00	5.1
Liverpool (Bidston)	obcc	bbcc	bbcc	bbcc	54	47	43	3	6	09.00	<21.00	5.9
Chester (Sealand)	oprr	bbcc	bbcc	bbcc	57	48	44	2	4	09.00	22.00	4.8
Harrogate	bbcc	bbcc	bb	b	58	43	39	Trace	-	14.30	-	6.5
Spurn Head	coppc	c	b-bc	oco	58	48	.	Trace	-	09.00	-	3.8
Birmingham (Edgbaston)	oprr	cpr	bbcc	bbcc	58	45	42	2	0.2	10.00	01.30	2.1
Cranwell	bbcc	bbcc	b-bc	bbcc	59	45	36	Trace	Trace	11.00	05.30	2.6
Gorleston	bbcc	bbcc	b	b	61	41	40	0.2	-	14.30	-	?
Valencia (Oahiroiveen)	pc	bbcc	cbb	bbcc	57	48	43	1	2	10.00	24.00	6.1
Roche Point	bbcc	bbcc	bb	bb	59	44	.	0.4	Trace	14.30	-	.
Pembroke (St. Ann's H.)	c	bbcc	bbcc	bbcc	57	49	.	-	-	12.30	-	7.9
Ross-on-Wye	bbcc	bbcc	bbcc	bbcc	59	46	40	0.2	-	17.30	-	4.2
Leafield	cpr	bbcc	bbcc	bbcc	59	43	38	0.3	Trace	11.00	<21.00	2.8
Andover	coc	bbcc	cbb	cpr	60	38	32	0.1	Trace	17.30	24.00	4.1
S. Farnborough	oprr	bbcc	bbcc	bbcc	60	39	37	0.5	0.1	12.30	<21.00	2.4
London (Kew Obs.)	omr	bbcc	bbcc	bbcc	59	44	37	0.3	-	14.30	-	1.4
Croydon	o	bbcc	bbcc	bbcc	58	44	37	0.1	0.6	12.30	<21.00	3.3
Clacton-on-Sea	oc	oc	cbb	bbcc	60	43	40	-	-	-	-	2.9
Shoeburyness	bbcc	bbcc	bbcc	bbcc	63	43	?	-	-	-	-	4.6
Felixstowe	oz	bbcc	cbb	bbcc	59	45	42	Trace	-	15.30	-	1.2
Lympe	bc	bbcc	bbcc	bbcc	61	38	30	Trace	-	14.30	-	6.3
Seilly (St. Mary's)	bbcc	bbcc	bbcc	bbcc	60	47	.	0.3	5	10.00	05.30	8.2
Falmouth (Pendennis)	bbcc	bbcc	bbcc	bbcc	59	48	.	0.2	Trace	11.00	06.30	9.1
Plymouth (Cattewater)	cpr	bbcc	bbcc	bbcc	59	44	41	1	-	10.00	-	7.1
Portland Bill	oc	bbcc	bbcc	bbcc	60	52	.	-	-	-	-	.
Southampton (Ovalshot)	oo	bbcc	bbcc	bbcc	60	44	41	-	-	-	-	4.8
Dungeness	cc	bbcc	bbcc	bbcc	62	41	.	-	-	-	-	.
Guernsey	cbb	bbcc	bbcc	bbcc	59	51	.	Trace	-	09.00	-	.

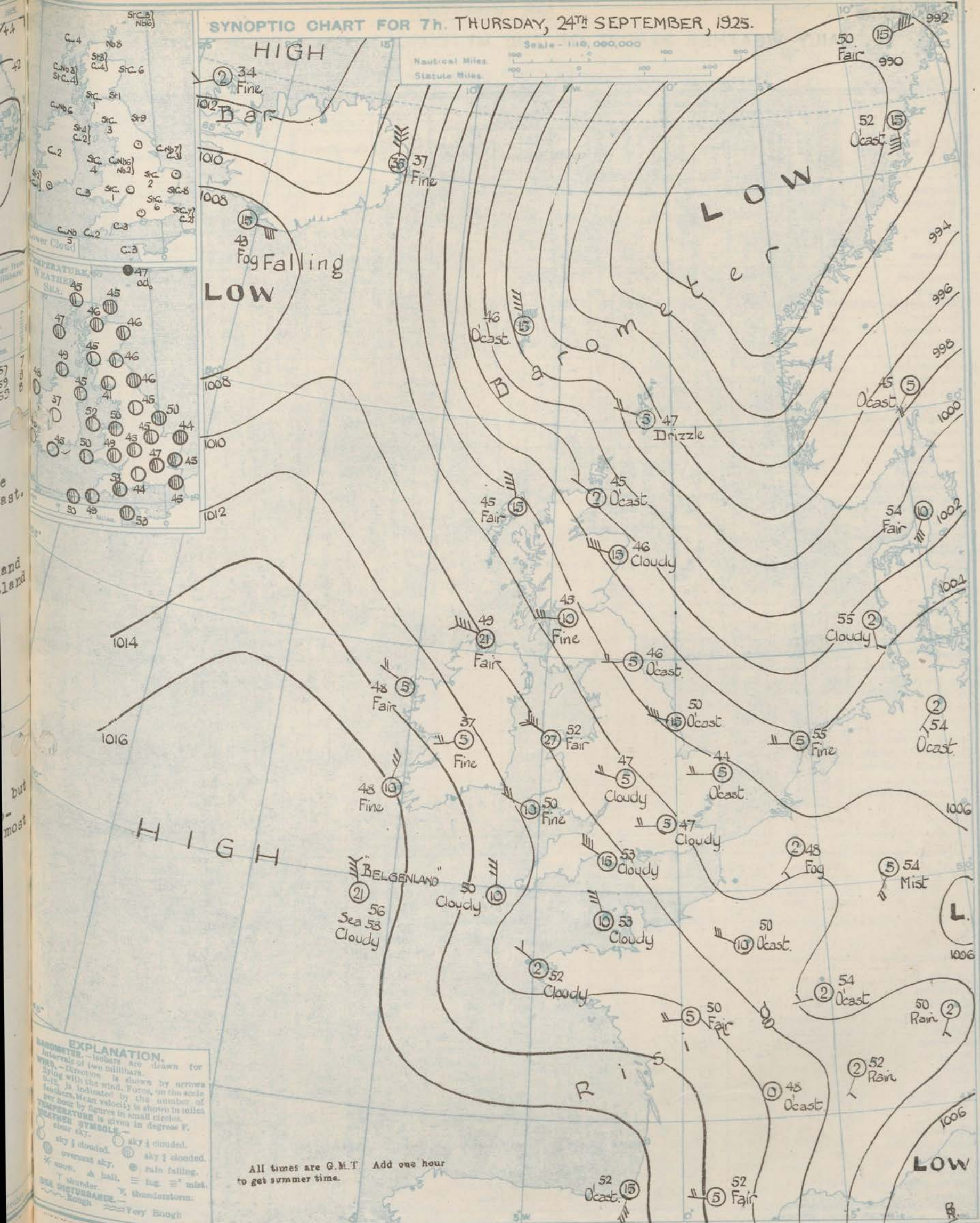


Observations from Cross Channel Steamers.							
Position.	Date and Time.	Steamship.	Wind.		Weather.	Temp.	
			Dirac.	Force.		Air.	Sea.
2	23 rd 1000	"Hibernia"	NW	6	bc	54	57
1	23 rd 1300	"St. Julien"	NW	6	c-	59	59
3	24 th 0100	"Brighton"	NW	5	bc-	57	59

GENERAL INFERENCE.

A wedge of high pressure off West Ireland is moving east. Winds will be northwesterly and weather fair apart from local thundery showers. A depression southwest of Iceland will affect Ireland and Scotland tomorrow.

Districts.	Forecasts for the 24 hours commencing 15h. G.M.T. Thursday, 24th September, 1925.	Further Outlook.
1. S.E. England	Wind N.W., moderate, falling light; fair or fine apart from a few local showers to-day; local morning mist; cool, with ground frost at night.	Unsettled, but fine over tomorrow over most of England.
2. E. England		
3. E. Midlands		
4. W. Midlands		
5. S.W. England		
6. South Wales	Wind N.W., backing W. or S.W., moderate, probably freshening tomorrow; fair or fine at first apart from a few local showers; probably some rain tomorrow; local morning mist; cool, with ground frost at night.	
7. North Wales		
8. N.W. England		
9. N. Midlands		
10. N.E. England		
11. E. Scotland	Wind N.W., moderate, backing S.W. and freshening considerably; fair at first apart from local showers, some rain tomorrow; visibility mainly good; cool.	
12. S.W. Scotland		
13. Isle of Man		
14. N. & N.W. Scotland		
15. Hebrides		
16. Orkneys and Shetlands	Wind N.W., backing W. or S.W., moderate; mainly fair, but a risk of rain tomorrow; local morning mist; cool, with ground frost at night.	
17. N.W. Ireland		
18. N.E. Ireland		
19. S.E. Ireland		
20. S.W. Ireland		



AIR MINISTRY.

DAILY WEATHER REPORT OF THE METEOROLOGICAL OFFICE, LONDON:

Page 4.

BRITISH SECTION Thursday 24th September 1925.

No. 267.

STATIONS.	Height above M.S.L. in feet.	Observations at 0100 G.M.T. 24 th												Observations at 0700 G.M.T. 24 th															
		Barom. at M.S.L. mb.	Change in 3 Hours	Wind.		Weather.	Temp. °F.	Humidity. %	Visibility. 1/2	Cloud.				Barom. at M.S.L. mb.	Change in 3 Hours	Wind.		Weather.	Temp. °F.	Humidity. %	Visibility. 1/2	Cloud.							
				Dir.	Force					Height	Form	Amt.	Upper Form.			Total Amt.	Dir.					Force	Height	Form	Amt.	Upper Form.	Total Amt.		
																												0-12	0-10
Lerwick	54	9940	+3	WNW	3	off	49	97	6	4000	Nb	10	-	10	9945	+2	WNW	2	od	47	97	8	4000	Nb	9	-	-	9	0
Stornoway	51	10018	+3	N	5	PR	49	97	6	4000	Nb	10	-	10	10055	+3	NNW	4	bc	45	85	7	4000	Cu	4	-	-	4	0
Wick	81	9993	+2	NW	2	off	46	97	8	1500	Nb	10	-	10	10019	+3	NW	1	off	45	92	8	1500	Nb	8	-	-	8	0
Castlebay	87														10087	+3	NW	3	c/r	47	85	7	1500	Str	7	-	-	7	0
Nairn	82														10043		W	1	c	46	75	8	1500	Cu	7	-	-	7	0
Aberdeen	46														10037	+4	WNW	4	C	46	75	8	4000	Str	6	-	-	6	5
Malin Head	51	10070	+2	NW	6	bc/pr	51	75	8	5700	CuNb	6	-	6	10096	+3	WNW	5	bc/pr	49	92	8	5700	CuNb	6	-	-	6	5
Renfrew	36														10071	+3	W	3	b	45	85	8	5700	Str	1	-	-	1	1
Edinburgh (Inchkeith)	100	10024	+3	WNW	3	off	48	85	8	5700	CuNb	4	CiSt	9	10053	+3	W	3	bc	46	85	8	2500	Str	1	ACu	-	3	1
Leuchars	40														10049	+5	WSW	3	b	42	85	8	-	-	0	ACu	-	4	1
Bekdalemuir	794														10070	+3	N	2	bc	41	85	8	2500	Str	3	ACu	-	9	1
Tynemouth	72	10017	+3	W	1	O	48	92	7	1500	Nb	10	-	10	10057	+4	W	2	O	46	85	7	1500	Str	9	-	-	9	1
Blacksod Point	10	10102	+2	W	1	bc	48	92	8				4	10125	+2	NW	2	bc	48	92	8					-	-	4	1
Donaghadee	35														10097	+4	W	2	bc	45	85	8	1500	Str	6	-	-	2	4
Birr Castle	175														10132		W	2	b	37	97	7		Cu	2	-	-	3	4
Holyhead	26	10063	+1	NW	6	C	53	85	8	2500	Str	7	-	7	10096	+3	NW	6	bc	52	85	7	1500	Str	4	Ci	-	5	4
Liverpool (Bidston)	189														10083	+3	WNW	3	C	50	75	7	800	CuNb	8	-	-	8	9
Chester (Sealand)	16														10083	+6	NNW	3	off	48	83	7	2500	Nb	9	-	-	9	9
Harrogate	480														10068	+2	WSW	3	b	45	85	8			0	Ci	-	3	10
Spurn Head	26	10021	+3	W	4	C+	49	92	5			0	ASr	8	10059	+3	WNW	4	O	50	85	6	4000	CuNb	10	-	-	8	8
Birmingham (Edgbaston)	585														10092	+5	WNW	2	C	47	85	6	2500	Str	7	Ci	-	7	0
Granwell	286	10037	+2	W	3	bc	46	97	7	4000	Str	3	ASr	5	10074	+5	WNW	3	C+	45	97	6	4000	Str	2	Ci	-	9	0
Gorleston	15	10036	+3	W'S	2	b	46	92	7			0	-	0	10066	+2	W	2	O+	44	97	6			0	ACu	-	0	0
Valencia (Cahircrovan)	30	10133	0	WNW	2	b	54	97	9		CuNb	2	-	2	10161	+4	NNE	3	b	48	85	9	2500	Str	3	-	-	0	0
Roches Point	39														10143	+3	N'W	2	b	45	92	8			0	-	-	3	3
Fernbrook (St. Ann's H.)	149	10097	+2	NW	4	bc	51	75	8	4000	Cu	2	ACu	4	10115	+3	NW	3	b	50	75	8	4000	Cu	3	-	-	7	0
Ross-on-Wye	238														10099	+4	W'S	2	C	49	85	8	4000	Str	1	Ci	-	7	0
Leafield	612														10094	+3	WNW	3	C	45	85	8			0	Ci	-	0	0
Andover	206														10098	+5	WNW	3	O	45	97	7	4000	CuNb	9	-	-	9	3
S. Farnborough	230														10091	+4	W	2	b	44	97	7			0	Ci	-	3	7
London (Kew Obsy.)	18						45								10092	+5	W	2	C	47	92	6	1500	Str	6	-	-	9	0
Oxford	214	10065	+2	WSW	2	b	44	92	7			0	Ci	1	10093	+6	W'N	2	O+	46	92	6	2500	Str	9	-	-	9	1
Clacton-on-Sea	54														10069	+3	WNW	3	C+	45	97	7	5700	Str	8	-	-	8	0
Shoeburyness	11														10078	+5	WNW	3	O	47	85	6	5700	Str	9	-	-	9	0
Felixstowe	15														10071	+3	WNW	4	O	47	85	6	5700	Str	9	-	-	9	10
Lymington	350	10057	+1	WNW	4	b	44	92	7			0	-	0	10078	+3	WNW	3	O	43	92	7	4000	Str	10	-	-	7	4
Soilly (St. Mary's)	131	10111	+1	NNW	4	b	53	85	8	4000	Cu	2	-	2	10138	+4	N	3	C	50	85	8	4000	CuNb	5	-	-	5	0
Falmouth (Pendennis)	200	10105	+2	NNW	3	b	52	75	8	4000	Str	3	-	3	10139	+6	NW'W	2	bc/pr	49	75	8	4000	Cu	2	-	-	2	0
Plymouth (Cattewater)	82														10124	+4	N	2	bc	47	85	7	4000	Cu	1	-	-	1	0
Portland Bill	92	10087	+2	NW	4	bc+	55	75	8	2500	Cu	5	-	5	10110	+5	NW	4	C+	53	73	8	4000	Cu	3	-	-	3	0
Southampton (Calshot)	10	10072	+3	NNW	3	b	46	92	8			0	-	0	10102	+1	WNW	3	b	45	97	6			0	-	-	0	0
Dungeness	21	10050	0	NNW	3	b	45	92	7			0	-	0	10078	+5	NW	3	O+	45	92	7	4000	Str	9	-	-	9	8
Guernsey	295														10119	+5	NNW	3	C	53	75	8	2500	Cu	3	-	-	3	0

WEATHER, TEMPERATURE, RAINFALL AND SUNSHINE AT HEALTH RESORTS FOR 23rd September

STATIONS.	WEATHER.		TEMPERATURE.		RAINFALL†		SUNSHINE.		STATIONS.	WEATHER.		TEMPERATURE.		RAINFALL†		SUNSHINE.	
	Fore-noon.	After-noon.	Min. Night. 22-23rd	Max. Day. 23rd	Night 17h-9h. 22-23rd	Day 9h-17h. 23rd	Sunrise to 17h. 23rd	Sunrise to Sunset. 22nd		Fore-noon.	After-noon.	Min. Night. 22-23rd	Max. Day. 23rd	Night 17h-9h. 22-23rd	Day 9h-17h. 23rd	Sunrise to 17h. 23rd	Sunrise to Sunset. 22nd
Bognor.	o	b	53	61	2	-	5.9	1.1	Ulfracombe ...	cbcp	cbcc	53	58	2	0.3	4.5	2.2
Berwick-on-Tweed	bbebc	ecbcc	46	57	12	Trace	5.4	0.0	Bude ...	pbcp	cbcp	53	61	3	-	5.4	3.0
									Penzance ...	bc	bc	56	61	2	-	5.5	3.0
Douglas (I. o. M.) ...	orbc	cr	48	55	9	2	5.6	0.0	Paignton ...	cbcp	bc	51	63	1	0.3	4.6	1.2
Llandudno ...	c	cpc	50	56	4	3	4.7	0.3	Torquay ...	cp	b	52	63	1	0.3	4.0	1.6
Colwyn Bay ...	corr	orr	49	55	8	8	1.0	0.6	Jersey ...	bc	bc	55	64	1	1	5.0	1.6
Rhyl ...	bcp	pbcp	49	56	3	2	3.2	0.4	Weymouth ...	cbc	cbpb	53	63	0.6	0.4	6.5	1.1
Wallsay ...	cobpc	cbcc	49	57	1	0.5	6.2	0.0	Bournemouth ...	ob	b	50	62	5	-	4.7	0.3
Southport ...	bbc	cbcb	51	57	10	0.3	7.0	0.1	Portsmouth (S'thesa)	cbcc	bb	53	61	3	-	4.3	0.6
Blackpool ...	c	bcc	51	57	4	0.1	8.1	0.0	Littlehampton ...	cbpc	bc	53	60	9	0.1	6.0	0.6
Llkeley ...	rebb	bcrc	54	59	0.3	0.5	7.2	0.0	Worthing ...	bc	cbpc	53	63	3	0.5	5.9	0.0
Gleethorpes ...	aco	c	47	60	7	-	5.4	0.0	Brighton ...	cbc	cbc	55	62	2	-	7.9	0.0
Skewness ...	bco	cb	46	53	2	-	2.0	0.0	Eastbourne ...	bb	b	53	62	4	-	7.2	0.0
Aberystwyth ...	bc	bc	50	56	9	-	3.7	2.8	Hastings ...	bcabc	bcbb	53	63	2	-	5.5	0.0
Bath ...	b	bcap	51	60	1	3	4.1	1.9	Folkestone ...	bc	c	53	64	2	-	6.1	0.3
Cheltenham ...	o	bcn	49	61	4	2	1.1	3.1	Dover ...	qmb	bcbbc	54	62	2	0.3	5.9	0.3
Leamington Spa ...	op	cbp	48	59	1	0.2	1.6	1.7	Tunbridge Wells ...	bbcb	cbcb	49	61	5	-	5.2	0.0
Lowestoft ...	ocbcb	bbcb	52	62	2	0.6	3.7	0.0	Ramsgate ...	cbc	bc	52	62	4	-	4.8	0.0
Felixstowe ...	om	bcm	52	59	4	-	1.7	0.0	Margate ...	bbc	c	52	60	7	-	4.9	0.0
Harwich & Dovercourt	c.m.o	bcm	51	59	3	Trace	3.7	0.0	Deal ...	cbbc	abc	52	63	4	-	-	-
Southend ...	c	c	53	62	0.3	-	4.3	0.0									

TERMS OF SUBSCRIPTION.—6/6 per quarter or 25/- per year, post free. Single copies may be obtained at the Meteorological Office, price 1d.

* Information not usually received.

† The observations at 01.00 G.M.T. are made on Valencia Island.

‡ For code see page 1.

§ See footnote page 1.



AIR MINISTRY.

DAILY WEATHER REPORT OF THE METEOROLOGICAL OFFICE, LONDON:

BRITISH SECTION.

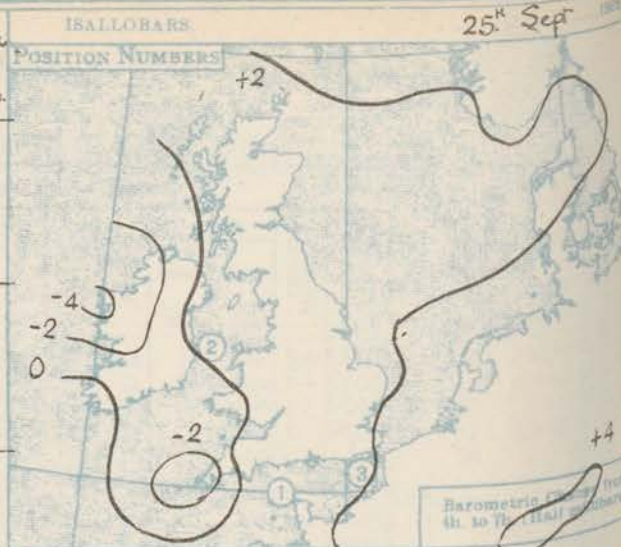
No. B23.158

Friday, 25th September 1925.

Page 1.

Observations at 1800 G.M.T. 24 th															Observations at 1800 G.M.T. 24 th																										
STATIONS.		Barom. at M.S.L.	Change in 3 hours.	Wind.		Weather.	Temp. of.	Humidity. %	Visibility. 0-9	Cloud.					Barom. at M.S.L.	Change in 3 hours.	Wind.		Weather.	Temp. of.	Humidity. %	Visibility. 0-9	Cloud.					Barom. at M.S.L.	Change in 3 hours.	Wind.		Weather.	Temp. of.	Humidity. %	Visibility. 0-9						
				Direc.	Force					Height	Form	Amt.	Upper Form	Amt.			Total Amt.	State of ground.					Direc.	Force	Height	Form	Amt.			Upper Form	Amt.					Total Amt.	State of ground.				
																																						0-10	0-10	0-10	0-10
(For heights see p. 4.)																																									
Lerwick	999.1	+2	W	2	bc	52	85	8	4000	Cu	6	-	6	1001.8	+3	W	1	b	49	85	8	4000	Cu	2	Ci	3	0	1001.8	+3	W	1	b	49	85	8	4000	Cu	2	Ci	3	0
Stornoway	1007.0	+1	WNW	4	C	51	75	7	4000	Nb	7	-	7	1008.8	+3	WNW	3	O+	49	75	7	2500	Nb	9	-	9	2	1008.8	+3	WNW	3	O+	49	75	7	2500	Nb	9	-	9	2
Wick	1003.6	+1	NW	2	C/c	47	92	8	1500	Cu/Nb	4	Gst	7	1005.2	+1	WNW	3	O+	48	97	8	1500	Nb	8	Gst	10	0	1005.2	+1	WNW	3	O+	48	97	8	1500	Nb	8	Gst	10	0
Castlebay	1009.8	0	NW	3	O-	52	65	8	1500	St	9	-	9	1010.8	+2	-	0	O/p	48	86	8	1500	St	9	-	9	0	1010.8	+2	-	0	O/p	48	86	8	1500	St	9	-	9	0
Nairn	1003.6	+1	WNW	4	O+	51	65	8	2500	Cu	9	-	9	1007.8	+1	W	2	C	48	76	8	4000	St/Nb	8	-	8	0	1007.8	+1	W	2	C	48	76	8	4000	St/Nb	8	-	8	0
Aberdeen	1003.6	+1	WNW	4	O+	51	65	8	2500	Cu	9	-	9	1007.8	+1	W	2	C	48	75	7	4000	St/Nb	6	-	5	0	1007.8	+1	W	2	C	48	75	7	4000	St/Nb	6	-	5	0
Malin Head	1010.9	0	W	5	C/p	50	92	8	4000	Cu/Nb	7	-	7	1011.7	+1	WNW	4	C/p	50	85	8	4000	Cu/Nb	8	-	8	4	1011.7	+1	WNW	4	C/p	50	85	8	4000	Cu/Nb	8	-	8	4
Renfrew	1009.1	0	W	3	C	54	65	8	2500	St/Nb	7	-	7	1010.8	+2	W	2	bc	49	75	8	2500	St/Nb	3	As	4	1	1010.8	+2	W	2	bc	49	75	8	2500	St/Nb	3	As	4	1
Edinburgh (Inchkeith)	1006.9	+1	WNW	3	C	52	65	8	4000	Cu	3	As	8	1008.8	+2	W	3	b	51	65	8	4000	Cu	1	As	2	1	1008.8	+2	W	3	b	51	65	8	4000	Cu	1	As	2	1
Leuchars	1006.8	+1	WNW	4	C	57	45	8	4000	St/Nb	7	As	8	1008.8	+2	WNW	3	b	50	65	8	4000	St/Nb	3	-	3	1	1008.8	+2	WNW	3	b	50	65	8	4000	St/Nb	3	-	3	1
Balddalemuir	1008.7	0	WNW	5	C	51	65	8	4000	St/Nb	7	-	7	1011.2	+3	WNW	3	b	44	75	8	2500	St/Nb	2	-	2	1	1011.2	+3	WNW	3	b	44	75	8	2500	St/Nb	2	-	2	1
Typemouth	1007.6	+1	NNE	2	C/c	49	85	7	800	Nb	8	-	8	1009.6	+2	W	2	C/c	50	75	6	1500	St	8	-	8	1	1009.6	+2	W	2	C/c	50	75	6	1500	St	8	-	8	1
Blackod Point	1013.3	+1	W	3	C	55	92	8	4000	Cu	4	-	4	1013.0	-1	W	1	C	52	97	9	1500	St/Nb	8	-	8	4	1013.0	-1	W	1	C	52	97	9	1500	St/Nb	8	-	8	4
Donaghadee	1012.1	+2	W	2	bc	52	75	8	4000	Cu	4	-	4	1013.0	+2	W	2	C/p	49	85	8	1500	St/Nb	8	-	8	1	1013.0	+2	W	2	C/p	49	85	8	1500	St/Nb	8	-	8	1
Birr Castle	1014.2	+	W	3	C+	55	65	7	2500	Cu	5	As	8	1014.9	+	W	2	O+	51	75	7	4000	St/Nb	4	As	9	1	1014.9	+	W	2	O+	51	75	7	4000	St/Nb	4	As	9	1
Holyhead	1012.4	+1	WNW	5	bc	54	75	8	4000	Cu	4	Cu	4	1013.3	+1	WNW	5	C/p	53	85	8	4000	St/Nb	5	-	5	3	1013.3	+1	WNW	5	C/p	53	85	8	4000	St/Nb	5	-	5	3
Liverpool (Bidston)	1011.4	+2	WNW	5	O/p	53	75	8	1500	Cu/Nb	9	-	9	1013.2	+2	WNW	3	O/p	48	92	7	1500	Cu/Nb	9	-	9	1	1013.2	+2	WNW	3	O/p	48	92	7	1500	Cu/Nb	9	-	9	1
Chester (Sealand)	1011.1	+2	NW	5	bc	55	75	9	4000	Cu	4	-	4	1012.9	+2	WNW	4	O+	49	92	7	2500	St	9	-	9	1	1012.9	+2	WNW	4	O+	49	92	7	2500	St	9	-	9	1
Harrogate	1008.6	+3	WN	3	bc	54	55	8	4000	Cu	6	-	6	1012.0	+3	-	0	C/c	46	85	8	4000	St/Nb	6	As	7	1	1012.0	+3	-	0	C/c	46	85	8	4000	St/Nb	6	As	7	1
Spurn Head	1008.2	+2	WNW	4	bc	55	65	7	2500	Cu/Nb	6	-	6	1012.7	+2	WSW	3	O	53	75	5	5700	St/Nb	6	As	9	1	1012.7	+2	WSW	3	O	53	75	5	5700	St/Nb	6	As	9	1
Birmingham (Edgbaston)	1011.3	+1	NW	4	bc	54	65	6	4000	Cu	4	-	4	1013.3	+3	NW	3	bc	50	75	6	2500	St/Nb	5	-	5	1	1013.3	+3	NW	3	bc	50	75	6	2500	St/Nb	5	-	5	1
Cranwell	1009.9	+1	WNW	4	bc	56	65	7	1500	Cu	5	-	5	1012.4	+2	WNW	3	C+	50	85	7	4000	St/Nb	5	As	8	1	1012.4	+2	WNW	3	C+	50	85	7	4000	St/Nb	5	As	8	1
Gorleston	1009.6	+3	NW	3	bc	57	92	6	4000	Nb	10	-	10	1011.8	+2	-	0	O	54	75	6	5700	St/Nb	7	As	10	0	1011.8	+2	-	0	O	54	75	6	5700	St/Nb	7	As	10	0
Valencia (Cahiroiveen)	1016.7	-1	WN	2	C+	56	65	9	2500	St/Nb	3	Cu	7	1016.0	-1	WSW	2	O	53	75	9	4000	St/Nb	8	As	10	3	1016.0	-1	WSW	2	O	53	75	9	4000	St/Nb	8	As	10	3
Roches Point	1016.3	0	WNW	2	C+	55	75	8	5700	St/Nb	8	-	8	1017.0	+1	W	2	O	54	85	8	4000	St/Nb	4	As	10	0	1017.0	+1	W	2	O	54	85	8	4000	St/Nb	4	As	10	0
Pembroke (St. Ann's H.)	1014.8	+2	NW	2	bc	54	85	8	4000	Cu	3	-	3	1015.3	+1	W	2	O	53	75	8	4000	Cu	4	As	6	1	1015.3	+1	W	2	O	53	75	8	4000	Cu	4	As	6	1
Ross-on-Wye	1011.6	+1	WNW	3	bc	58	55	9	4000	St/Nb	4	-	4	1014.2	+4	WNW	3	bc	52	75	9	4000	St/Nb	4	-	4	1	1014.2	+4	WNW	3	bc	52	75	9	4000	St/Nb	4	-	4	1
Leafeld	1011.4	+2	WNW	2	C	54	65	8	4000	Cu/Nb	8	-	8	1014.2	+3	NW	2	O	49	75	7	5700	St/Nb	9	-	9	1	1014.2	+3	NW	2	O	49	75	7	5700	St/Nb	9	-	9	1
Andover	1011.8	+1	WNW	3	bc	56	65	8	2500	Cu/Nb	5	-	5	1013.9	+3	WNW	2	O+	51	85	8	5700	St/Nb	9	-	9	1	1013.9	+3	WNW	2	O+	51	85	8	5700	St/Nb	9	-	9	1
S. Marnborough	1011.4	+1	WNW	2	C/p	57	75	9	2500	Cu/Nb	7	-	7	1013.6	+3	WNW	1	O+	51	85	8	2500	Cu	9	-	9	1	1013.6	+3	WNW	1	O+	51	85	8	2500	Cu	9	-	9	1
London (Kew Obs.)	1012.1	+1	WNW	2	bc	56	65	8	2500	Cu	6	-	6	1014.1	+4	WSW	1	O	53	75	5	2500	St/Nb	9	-	9	1	1014.1	+4	WSW	1	O	53	75	5	2500	St/Nb	9	-	9	1
Croydon	1011.9	+2	NW	3	C	58	65	8	2500	St/Nb	8	-	8	1014.3	+4	WSW	2	O	53	92	6	2500	St/Nb	9	-	9	1	1014.3	+4	WSW	2	O	53	92	6	2500	St/Nb	9	-	9	1
Clacton-on-Sea	1010.8	+3	NW	4	bc	57																																			

SUMMARIES FOR THE PAST 24 HOURS.													SUM. 24 ^h Hours	
STATIONS.	WEATHER.				TEMPERATURE.			RAINFALL.				Precipitation began.	Precipitation began.	Hours
	7h-18h.	18h-18h.	12h-12h.	1h-7h.	MAX. Day.	MIN. Night.	MIN. on Grass.	Day. 7h-18h.	Night. 18h-7h.	Precipitation began.	Precipitation began.			
	24 ^h	24 ^h	to 15 29 ^h	25 ^h	7h-18h.	18h-7h.	Grass.	mm.	mm.					
Lerwick	od,ife	bcbp,b	bcbp	cbcb	54	45	.	0.4	0.3	40800	2400	4.1		
Stornoway	c	c	b-bc	c	51	41	.	0.3	0.2	-	-	4.9		
Wick	bcb	cbr	irir	oror	50	43	.	4	2	40800	<2100	.		
Castlebay	cobco	ocob	obco	bco	52	44	.	0.2	Trace	1730	<2100	6.5		
Nairn	cpc	bcb	cq	cq	52	40	.	0.4	-	1100	-	2.2		
Aberdeen	cobco	ococ	coc	c	52	40	?	0.1	-	1330	-	1.9		
Malin Head	cobp	cobp	pir	cov	53	47	.	1	-	40800	-	4.9		
Renfrew	bcb	cobc	bcb	bm	56	32	21	Trace	-	1530	-	9.1		
Edinburgh(Inchkeith)	c	b	b	bmm	55	42	38	Trace	-	1530	-	7.5		
Leuchars	bcc	cbr	b	bhc	57	34	25	-	-	-	-	9.9		
Bekdalemuir	bcc	cbr,b	bb	bbfx	54	28	24	0.2	-	1430	-	7.8		
Tynemouth	poc	oc,cmc	mbcb	bm	56	40	36	2	-	1230	-	.		
Blacksod Point	cc	bcc	ococ	oom	55	50	.	0.2	Trace	-	-	.		
Donaghadee	cp	cp	c	c	55	43	.	2	-	40800	-	.		
Birr Castle	hcco	co	co	coz	57	45	39	-	-	-	-	4.7		
Holyhead	bcbcc	cbr	cpco	c	55	49	45	0.2	Trace	1730	<2100	7.3		
Liverpool (Bidston)	obpcc	cob	oppo	oppo	53	47	42	2	3	40800	<2100	5.3		
Chester (Sealand)	cbr,bcb	bcbp,rc	cbr,rc	ccmcm	56	41	35	3	2	40800	<2100	6.2		
Harrogate	bcb	bcbp	cb	bcbp	57	42	34	5	0.2	1730	0430	8.8		
Spurn Head	c	c	bcb	c	56	46	.	-	-	-	-	6.4		
Birmingham, Edgbaston	cbr	bcbp	bcb	bcb	56	44	40	Trace	-	0900	-	2.9		
Cranwell	cbbc	cbbc	b-bc	bcb	56	41	31	-	-	-	-	6.0		
Gorleston	co	bcbco	bl	blbcb	58	41	39	Trace	-	1100	-	4.8		
Valencia (Oahiroiveen)	bcc	o	oidr	oir	57	50	48	-	2	-	<2100	5.2		
Roche Point	bcc	cob	oc	orddm	57	51	.	0.1	1	1330	0330	.		
Pembroke (St. Ann's H.)	b-bc	b-bc	bc	cq,cb	55	52	.	-	-	-	-	9.2		
Ross-on-Wye	bcbv	bcbv	bw	bmw	59	43	34	-	0.2	-	0330	7.4		
Leafield	cbbc	cbbc	ocbcw	bcbw	55	42	35	3	Trace	1530	-	6.6		
Andover	cbrh	cbrh	ocbc	bcbw	59	32	27	0.1	Trace	1100	-	6.9		
S. Farnborough	bcbp	bcbp	ocbc	bcbw	61	34	33	0.1	-	1230	-	7.4		
London (Kew Obs.)	cmbw	cmbw	ombw	bmw	59	39	28	Trace	-	1630	-	7.3		
Croydon	omzc	cbr	opbw	bcbw	58	38	29	0.3	0.1	1430	<2100	7.0		
Clacton-on-Sea	cby	cby	cby	bcc	59	42	38	-	-	-	-	6.2		
Shoeburyness	bc	cbr	ocb	bcb	61	39	32	Trace	-	1430	-	6.0		
Felixstowe	c2	cby	bcb	bcb	58	46	43	-	-	-	-	7.0		
Lympne	oc	c	cbo	ocbc	59	41	28	-	-	-	-	6.2		
Seilly (St. Mary's)	cobc	bc	co	co	59	51	.	0.4	-	40800	-	8.9		
Falmouth (Pendennis)	bc	bc	bcco	coc	58	48	.	-	-	-	-	9.9		
Plymouth (Cattewater)	bcb	bcb	b	bwm	58	39	38	-	-	-	-	10.0		
Portland Bill	c	c	b-bc	b	60	52	.	Trace	-	1330	-	.		
Southampton (Calshot)	bwm	bwm	bwm	bwm	60	43	33	0.1	-	1230	-	7.9		
Dungeness	ocbc	co	co	ocbc	60	44	.	-	-	-	-	.		
Guernsey	bc	bcb	bcb	bcbw	57	50	.	-	Trace	-	-	.		



Observations from Cross Channel Steamers.									
Position.	Date and Time.	Steamship.	Wind.		Weather.		Temp.		
			Dir.	Force.			Air.	Sea.	
2	24 ^h 1000	"Hibernia"	NW	4	bc		52	56	7
1	24 ^h 1200	"St. Helier"	NNW	5	c-		56	59	4
3	25 ^h 0100	"Dieppe"	NNW	2	f?		55	60	7

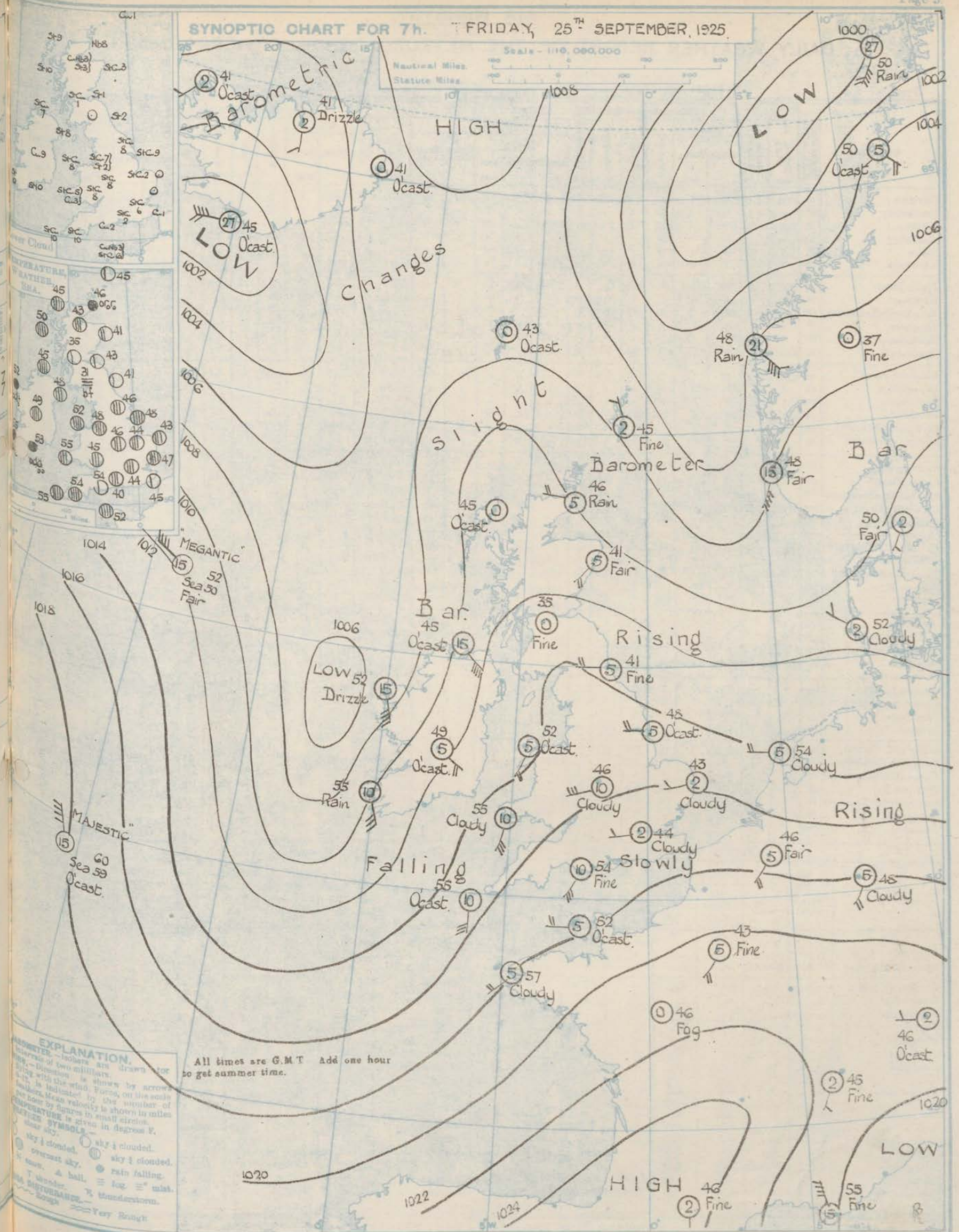
GENERAL INFERENCE.

An anticyclonic wedge over Great Britain and a trough of low pressure off the west of Ireland are moving eastwards. Rain will occur in most western districts, spreading to eastern districts by tomorrow.

Districts.	Forecasts for the 24 hours commencing 15h. G.M.T. Friday, 25th September, 1925.
1. S.E. England	Wind S., light or moderate; fair today; some rain tomorrow; local morning mist; cool.
2. E. England	
3. E. Midlands	
4. W. Midlands	Wind S., light or moderate, becoming variable or N.W.; mainly cloudy; occasional rain; mist locally; cool.
5. S.W. England	
6. South Wales	
7. North Wales	
8. N.W. England	
9. N. Midlands	
10. N.E. England	Same as 1 - 3.
11. E. Scotland	
12. S.W. Scotland	Same as 4 - 9.
13. Isle of Man	
14. N. & N.W. Scotland	Wind variable, light; mainly cloudy, local rain; visibility moderate to good; cool.
15. Hebrides	
16. Orkneys and Shetlands	
17. N.W. Ireland	
18. N.E. Ireland	Wind becoming northerly, moderate, fresh locally; some rain at first, showers and fair intervals later; visibility moderate to good; cool.
19. S.E. Ireland	
20. S.W. Ireland	

SYNOPTIC CHART FOR 7h. FRIDAY, 25TH SEPTEMBER, 1925.

Scale - 1:110,000,000
Nautical Miles
Statute Miles



EXPLANATION.
Isobars are drawn for every 2 millibars.
Direction of the wind is shown by arrows.
Force of the wind is indicated by the number of lines.
Mean velocity is shown in miles per hour by figures in small circles.
Temperature is given in degrees F.
Weather symbols:
☁ sky & cloudy.
☁☁ overcast sky.
☁☁☁ sky & cloudy.
☁☁☁☁ rain falling.
☁☁☁☁☁ fog.
☁☁☁☁☁☁ mist.
☁☁☁☁☁☁☁ thunderstorm.
☁☁☁☁☁☁☁☁ Very Rough.

All times are G.M.T. Add one hour to get summer time.

AIR MINISTRY.

DAILY WEATHER REPORT OF THE METEOROLOGICAL OFFICE, LONDON:

Page 4.

BRITISH SECTION. Friday, 25th September 1925.

No 268.

STATIONS.	Height above M.S.L. in feet.	Observations at 0100 G.M.T. 25th												Observations at 0700 G.M.T. 25th														
		Barom. at M.S.L. mb.	Change in 3 Hours.	Wind.		Weather.	Temp. °F.	Humidity. %	Visibility. 0-8	Cloud.				Barom. at M.S.L. mb.	Change in 3 Hours.	Wind.		Weather.	Temp. °F.	Humidity. %	Visibility. 0-8	Cloud.						
				Direc.	Force					Height Feet	Form	Amt.	Upper Form.			Total Amt.	Direc.					Force	Height Feet	Form	Amt.	Upper Form.	Total Amt.	
																												0-12
Lerwick	54	1004.8	+2	NW	1	bc	50	97	8	4000	Sr	4	ASr	6	1009.6	+2	NNW	1	b	45	92	8	4000	Cu	1	Ci	2	0
Stornoway	51	1011.0	+2	NW	1	c	.	.	8	4	1009.9	0	.	0	45	92	6	1500	Sr	9	.	9	0	
Wick	81	1008.4	+2	WNW	1	bc	48	92	8	2500	Cu	4	.	4	1009.5	+2	WNW	2	bc	46	97	8	1500	Nb	8	Ci-Sr	10	0
Castlebay	57	1010.0	-1	E	0	50	75	8	2500	Sr	10	.	10	0	
Nairn	82	1010.7	.	.	0	43	85	8	1500	Cu-Nb	7	.	7	0	
Aberdeen	48	1011.1	+1	SW	2	bc	41	92	8	4000	Sr	3	Alu	3	0
Malin Head	51	1012.0	0	SW	2	c	48	92	8	5700	Sr	8	.	8	1009.7	-2	SE	4	0	45	92	8	5700	Sr	7	Alu	9	0
Renfrew	36	1012.2	0	.	0	35	97	4	5700	Sr	1	Ci	2	0	
Edinburgh (Inchkeith)	190	1011.4	+1	WSW	3	b	43	97	6	.	.	0	.	0	1012.2	+1	WSW	3	b	43	92	6	800	Sr	1	Ci	2	0
Leuchars	40	1011.6	+2	W	3	bc	38	85	8	.	.	0	.	0	0
Eskdalemuir	794	1014.3	+1	.	0	31	97	2	.	.	0	.	.	2	0
Tynemouth	72	1011.7	0	W	2	b	42	92	8	.	.	0	.	0	1012.9	+1	W	2	b	41	92	5	800	Sr	2	.	.	0
Blacksod Point	10	1009.6	-2	S	1	o	52	97	7	10	1006.4	-4	SSE	4	od	52	97	8	10	0
Donaghadee	26	1013.6	0	W	2	c	48	92	8	4000	Sr	8	.	.	0
Birr Castle	176	1011.4	.	SE	2	0	49	85	6	1500	Cu	9	.	.	0
Holyhead	20	1014.0	+1	W/S	2	b	52	75	8	2500	Sr	3	.	2	1013.5	0	SW/S	2	0	52	75	8	4000	Sr	8	Alu	9	0
Liverpool (Bidston)	139	1014.2	0	NNW	2	0	48	85	8	4000	Sr	9	.	.	0
Chester (Sealand)	16	1014.1	0	SE	2	0	44	97	6	4000	Sr	9	.	.	0
Harrogate	480	1014.2	+1	SW	3	c	46	85	7	4000	Sr	8	.	.	8
Spurn Head	26	1012.9	+2	S	4	b	47	92	6	.	.	0	.	0	1014.7	+2	W	2	0	48	85	5	7200	Sr	9	.	.	8
Birmingham (Edgbaston)	525	1015.4	+1	WSW	3	c	46	85	6	4000	Sr	8	.	.	8
Cranwell	298	1015.0	+1	WSW	3	b	42	97	7	.	.	0	.	0	1015.3	0	W/S	3	c	44	92	6	2500	Sr	2	Alu	7	0
Gorleston	18	1014.1	+2	W/S	2	b	45	92	6	.	.	0	.	0	1015.5	+1	W/S	1	c	43	92	6	.	.	0	Alu	.	0
Valencia (Cahirovren)	30	1012.3	-1	S	3	o	55	92	6	.	.	Sr	10	.	1010.5	0	SSE	3	o	55	92	6	800	Sr	10	.	.	10
Roche Point	32	1012.9	-1	SSW	2	od	53	97	4	800	Sr	10	.	.	8
Pembroke (St. Ann's H.)	149	1015.6	0	W	2	b	52	85	8	4000	Cu	2	.	2	1014.5	-1	SSW	3	c	55	75	9	4000	Sr	8	.	.	8
Ross-on-Wye	233	1015.8	0	SW	1	c	45	97	6	4000	Sr	8	.	.	7
Leafield	612	1016.1	+1	SW	3	c	44	92	7	5700	Sr	7	.	.	7
Andover	205	1017.3	+2	.	0	0	38	97	5	5700	Sr	9	.	.	9
S. Farnborough	230	1017.2	+2	SW	1	c	40	97	6	4000	Sr	6	.	.	7
London (Kew Obsy.)	18	45	1017.1	+1	WSW	1	c	44	92	5	4000	Sr	6	Alu	.	8
Groydon	214	1016.4	+1	SWW	2	b	43	97	7	.	.	0	Ci-Sr	2	1017.3	+1	SWW	2	c	45	92	6	7200	Sr	8	.	.	0
Clacton-on-Sea	54	1016.2	+1	WSW	3	c	44	97	6	7200	Sr	7	.	.	7
Shoeburyness	11	1017.1	+2	SW	1	b	44	97	5	.	.	0	Alu	.	2
Felixstowe	15	1016.2	+2	WSW	2	0	47	85	5	.	.	0	.	.	2
Lympne	350	1015.8	+2	NW	3	o	45	92	7	1500	Sr	9	.	9	1017.3	+3	WNW	2	b	42	97	7	4000	Cu	2	.	.	10
Seilly (St. Mary's)	131	1017.4	0	WSW	3	o	54	85	9	4000	Sr	10	.	10	1015.4	-2	S	3	o	55	85	9	4000	Sr	10	.	.	10
Falmouth (Pendennis)	200	1017.7	-1	.	0	c	51	75	8	4000	Sr	8	.	8	1016.9	-2	SW	4	o	54	85	8	4000	Sr	10	.	.	9
Plymouth (Cattewater)	82	1016.9	0	ENE	3	0	44	97	7	2500	Sr	5	.	.	3
Portland Bill	92	1016.5	0	NW	3	b	53	75	8	.	.	0	.	0	1017.6	+1	SW	3	b	54	65	8	4000	Cu	2	Alu	.	3
Southampton (Cahshot)	10	1016.7	+1	WNW	2	bc	45	97	8	4000	Sr	2	Ci	4	1017.4	+1	WNW	2	bc	46	92	7	4000	Sr	2	Ci	.	3
Dunoon	21	1015.5	0	NNW	1	o	47	85	7	2500	Sr	8	ASr	10	1017.1	0	NNW	2	b	45	92	6	4000	Cu	1	Ci-Sr	.	9
Guernsey	295	1017.8	+1	W	2	o	52	85	8	4000	Sr	9	.	.	9

WEATHER, TEMPERATURE, RAINFALL AND SUNSHINE AT HEALTH RESORTS FOR 24th

STATIONS.	WEATHER.		TEMPERATURE.		RAINFALL†		SUNSHINE.		STATIONS.	WEATHER.		TEMPERATURE.		RAINFALL†		SUNSHINE.	
	Fore-noon.	After-noon.	Min. Night.	Max. Day.	Night 17h.-9h.	Day 9h.-17h.	Sunrise to 17h.	Sunset to 23h.		Fore-noon.	After-noon.	Min. Night.	Max. Day.	Night 17h.-9h.	Day 9h.-17h.	Sunrise to 17h.	Sunset to 23h.
			23 rd -24 th	24 th	23 rd -24 th	24 th	24 th	23 rd			23 rd -24 th	24 th	23 rd -24 th	24 th	24 th	23 rd	
			°F	°F.	mm.	mm.	hr.	hr.				°F	°F.	mm.	mm.	hr.	hr.
Eggnor	b	bec	44	60	-	-	8.1	5.9	Ilfracombe ...	cb	bcb	52	57	-	-	8.5	5.4
Berwick-on-Tweed	bcbcc	cbccc	45	54	2	-	4.4	5.4	Bude ...	bcbc	bcbc	52	61	0.4	-	9.6	5.6
Douglas (I. o. M.) ...	cbpcc	cbp	45	53	7	-	3.9	5.6	Penzance ...	bc	bc	46	62	2	-	9.3	6.1
Llandudno ...	c	cb	51	56	0.1	-	5.1	4.7	Paignton ...	bc	b	47	62	0.3	-	8.9	7.6
Colwyn Bay ...	orcc	cbcc	50	56	1	-	5.5	1.0	Torquay ...	b	b	45	62	-	-	8.7	5.0
Rhyl ...	bec	pbc	50	53	2	1	4.9	3.2	Jersey ...	bc	bc	52	60	0.3	-	5.3	-
Wallasey ...	cbcb	cir	49	57	7	2	5.2	5.7	Weymouth ...	cbc	pbc	43	62	-	0.2	-	-
Southport ...	bbcc	cbcc	48	56	8	0.5	6.3	7.3	Bournemouth ...	b	b	45	61	-	-	10.0	5.1
Blackpool ...	cbcc	p	50	56	3	2	6.5	6.1	Portsmouth (S. thes)	b	bbc	45	61	-	-	8.4	4.6
Ilkley ...	cbcb	b	40	59	1	-	7.9	7.2	Littlehampton ...	bc	bc	42	60	-	-	8.5	5.9
Gleethorpes ...	b	b	44	56	Trace	-	6.4	5.4	Worthing ...	bbc	bc	41	60	-	-	8.5	7.9
Stagness ...	rocb	bcc	43	58	0.5	-	6.5	2.1	Brighton ...	b	b	47	61	-	-	8.1	-
Aberystwyth ...	bc	b	50	55	1	-	7.0	4.2	Eastbourne ...	bbc	bc	46	62	-	-	7.9	5.3
Bath ...	bbc	bcb	43	59	-	Trace	5.3	4.1	Hastings ...	bcb	bccc	42	60	-	-	5.0	6.1
Cheltenham ...	bbp	bbc	44	59	-	1	9.0	1.1	Folkstone ...	c	bc	43	60	-	0.7	5.3	5.3
Leamington Spa ...	cb	cb	43	57	-	-	4.5	1.6	Dover ...	mbbc	ben	46	60	-	-	6.3	5.3
Lowestoft ...	bcc	cobcb	42	57	-	-	5.8	3.7	Tunbridge Wells ...	bcb	bcc	39	60	-	-	5.7	4.6
Felixstowe ...	bc	bc	43	59	-	-	7.5	1.7	Ramsgate ...	b	bccc	44	60	-	-	5.1	4.9
Harwich & Dovercourt	wbc	bcc	42	59	Trace	Trace	7.2	3.7	Margate ...	cbcb	bccc	47	58	-	-	5.6	-
Southend ...	bcb	bbxc	44	61	-	-	5.9	4.3	Deal ...	cbcb	bccc	44	62	-	-	-	-



AIR MINISTRY.

DAILY WEATHER REPORT OF THE METEOROLOGICAL OFFICE, LONDON:

BRITISH SECTION.

No. B23319.

Saturday 26th September 1925.

Page 1.

Observations at 1800 G.M.T. 25 th																				Observations at 1800 G.M.T. 25 th																																																																																																																																																																																																																																																																																																																																																																																																																																																																																																																																																																																																																																																																																																																																																																																																																																																																																																																																																																																																																																																																																																																																																																																																																																																								
STATIONS.		Barom. at M.S.L. mb.	Change in 3 Hours.	Wind.		Weather.	Temp. °F.	Humidity. %	Visibility. 0-5	Cloud.				Barom. at M.S.L. mb.	Change in 3 Hours.	Wind.		Weather.	Temp. °F.	Humidity. %	Visibility. 0-5	Cloud.				Barom. at M.S.L. mb.	Change in 3 Hours.																																																																																																																																																																																																																																																																																																																																																																																																																																																																																																																																																																																																																																																																																																																																																																																																																																																																																																																																																																																																																																																																																																																																																																																																																																																	
				Direc.	Force					Height Feet	Form	Amt.	Direc.			Force	Height Feet					Form	Amt.																																																																																																																																																																																																																																																																																																																																																																																																																																																																																																																																																																																																																																																																																																																																																																																																																																																																																																																																																																																																																																																																																																																																																																																																																																																					
																								0-12	0-10			0-10	0-10	0-10	0-10	0-10	0-10	0-10	0-10																																																																																																																																																																																																																																																																																																																																																																																																																																																																																																																																																																																																																																																																																																																																																																																																																																																																																																																																																																																																																																																																																																																																																																																																																																									
(For heights see p. 4).																																																																																																																																																																																																																																																																																																																																																																																																																																																																																																																																																																																																																																																																																																																																																																																																																																																																																																																																																																																																																																																																																																																																																																																																																																																																												

ISALLOBARS.
26th Sept.

POSITION NUMBERS

Barometric Change from 4h. to 7h. (Half millibars)

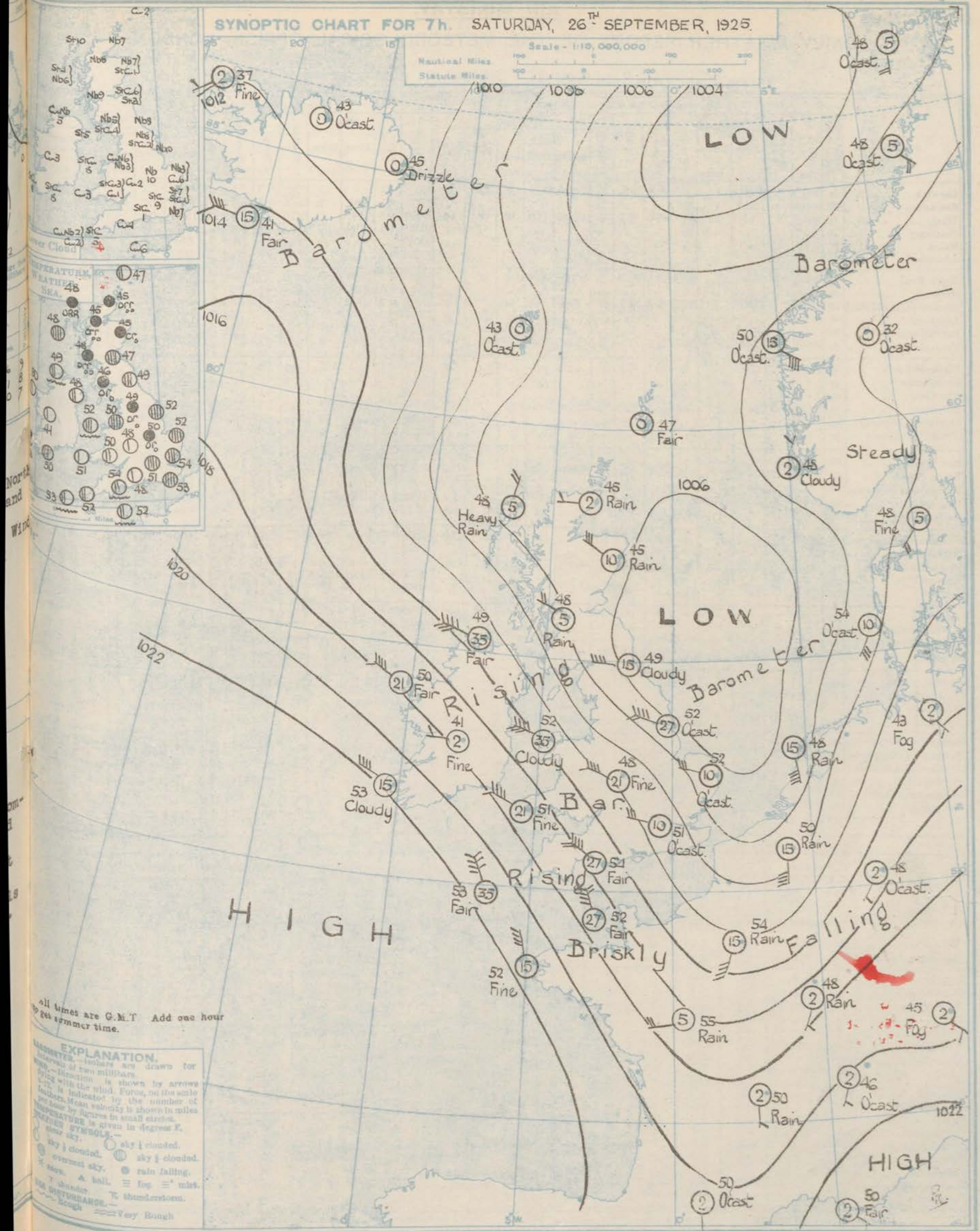
Observations from Cross Channel Steamers.

Position.	Date and Time.	Steamship.	Wind.		Weather.	Temp.	
			Dirac.	Force.		Air.	Sea.
2	25 th 1000	"Hibernia"	S	4	ov	56	56
1	25 th 1300	"St Julien"	WSW	3	bc+	60	51
3	26 th 0100	"Brighton"	SW	6	ft+	60	50

GENERAL INFERENCE.

The depression over the North Sea is moving away eastward, and a wedge of high pressure is advancing from the Atlantic. It will be northwesterly, strong locally at first, and weather will be fair apart from local showers today.

Meteorological Office: Air Ministry, Kingway, London, W.C.2. Forecasts issued at 0915 G.M.T. G. C. SIMPSON, F.R.S.



AIR MINISTRY.

DAILY WEATHER REPORT OF THE METEOROLOGICAL OFFICE, LONDON:

Page 4.

BRITISH SECTION Saturday 26th September.....1925.

No. 269.

STATIONS.	Height above M.S.L. in feet.	Observations at 0100 G.M.T. 26th.....												Observations at 0700 G.M.T. 26th.....											
		Barom. at M.S.L.	Change in 3 Hours.	Wind.		Weather.	Temp. °F.	Humidity. %.	Visibility. 1/2.	Cloud.			Barom. at M.S.L.	Change in 3 Hours.	Wind.		Weather.	Temp. °F.	Humidity. %.	Visibility. 1/2.	Cloud.				
				Direc.	Force.					Height.	Form.	Amt.			Direc.	Force.					Height.	Form.	Amt.		
																								0-10	0-10
Lerwick	54	1007.9	0	NNW	1	c	49	85	7	4000	St Cu	6	1007.5	+1	-	0	bc	47	92	8	4000	Cu	2	Ac	5
Stornoway	51	1006.8	0	SW	1	rr	46	97	5	1500	Nb	10	1006.1	+2	NNE	2	orr	48	97	5	450	St	10	-	10
Wick	81	1005.9	-1	W	2	orr	46	97	8	1500	Nb	10	1010.1	+2	WN	5	o/PR	48	92	6	800	Nb	10	-	10
Castlebay	97	1005.9	-1	W	2	orr	46	97	8	1500	Nb	10	1006.7	+1	-	0	cr	45	92	7	800	Nb	8	-	8
Nairn	82	1005.9	-1	W	2	orr	46	97	8	1500	Nb	10	1006.1	+1	NW	3	cr	45	92	7	1500	Nb	8	-	8
Aberdeen	48	1005.9	-1	W	2	orr	46	97	8	1500	Nb	10	1006.1	+1	NW	3	cr	45	92	7	1500	Nb	8	-	8
Malin Head	51	1010.3	+5	NW	7	bPR	51	85	8	5700	Nb	3	1013.2	+4	WNW	7	bc/PH	49	85	8	5700	CuNb	5	-	5
Renfrew	36	1008.3	-3	NNW	3	o/c	47	97	7	220	Nb	10	1008.3	+4	NW	3	o/c	48	85	8	2500	Nb	9	-	9
Edinburgh (Inchkeith)	100	1003.1	-3	NNW	3	o/c	47	97	7	220	Nb	10	1002.9	+2	WNW	3	o/c	48	85	8	2500	St Cu	9	-	9
Leuchars	40	1002.8	-4	SW	2	o/c	50	97	6	1500	Nb	10	1006.2	+2	WNW	3	o/c	46	85	7	4000	St Cu	1	Ac	9
Esksdalemuir	794	1002.8	-4	SW	2	o/c	50	97	6	1500	Nb	10	1007.2	+3	WNW	5	o/c	46	85	8	1500	Nb	9	-	8
Tynemouth	72	1002.8	-4	SW	2	o/c	50	97	6	1500	Nb	10	1004.1	+3	W	4	cr	49	85	7	1500	Nb	8	-	8
Blackad Point	10	1017.3	+2	NW	5	b	51	97	8	-	-	-	1019.0	+3	NW	5	bc	50	97	8	-	-	-	-	4
Donaghadee	35	1017.3	+2	NW	5	b	51	97	8	-	-	-	1012.9	+2	W	4	bc/pt	48	85	8	1500	St	3	-	3
Birr Castle	175	1010.4	+3	WNW	7	bc	53	85	8	2500	St Cu	5	1019.0	+4	W	1	b	41	97	7	2500	Cu	3	-	3
Holyhead	20	1010.4	+3	WNW	7	bc	53	85	8	2500	St Cu	5	1014.2	+4	WNW	7	c	52	85	8	2500	St Cu	3	-	3
Liverpool (Bilston)	120	1010.4	+3	WNW	7	bc	53	85	8	2500	St Cu	5	1010.2	+2	WNW	7	o/c	50	75	7	1500	CuNb	9	-	9
Chester (Sealand)	16	1010.4	+3	WNW	7	bc	53	85	8	2500	St Cu	5	1011.3	+5	WNW	6	o/c	55	85	8	1500	St	5	Ac	7
Harrogate	480	1005.8	-3	SSW	4	o/c	51	92	7	4000	Nb	10	1007.3	+3	W	4	o/c	49	85	8	2500	Nb	10	-	10
Spurn Head	26	1005.8	-3	SSW	4	o/c	51	92	7	4000	Nb	10	1005.3	-1	WNW	6	o	52	85	6	4000	Nb	10	-	10
Birmingham (Edgbaston)	525	1008.2	-2	WSW	4	o/c	52	97	6	800	Nb	10	1011.7	+3	NW	5	b	48	75	7	2500	Cu	2	-	2
Cranwell	298	1008.2	-2	WSW	4	o/c	52	97	6	800	Nb	10	1008.1	+3	WNW	4	o/c	50	92	8	800	Nb	10	-	9
Gorleston	15	1010.2	-3	S	3	o/c	51	97	7	2500	Nb	10	1007.2	-3	WNW	3	o	52	92	6	4000	Cu	9	-	9
Valencia (Cahirovren)	30	1021.0	+3	NW	4	o	56	97	8	-	St	10	1023.3	+3	WNW	4	c	53	75	9	2500	St Cu	8	-	8
Roches Point	33	1021.0	+3	NW	4	o	56	97	8	-	St	10	1022.0	+3	WNW	2	c	50	92	8	4000	St Cu	8	-	8
Pembroke (St. Ann's H.)	140	1014.4	+3	NW	5	b	52	65	8	4000	Cu	2	1017.6	+3	NW	5	b	51	85	8	4000	Cu	3	-	3
Reas-on-Wye	238	1014.4	+3	NW	5	b	52	65	8	4000	Cu	2	1013.7	+5	WNW	4	bc	50	75	8	4000	St Cu	4	-	4
Leafield	612	1014.4	+3	NW	5	b	52	65	8	4000	Cu	2	1011.0	+3	WNW	4	b	46	85	8	5700	St Cu	1	-	1
Andover	206	1013.3	+6	W	2	b	45	92	8	-	-	-	1013.3	+6	W	2	b	45	92	8	-	-	0	-	0
S. Farnborough	230	1012.1	+5	W	3	b	48	85	8	4000	St Cu	1	1012.1	+5	W	3	b	48	85	8	4000	St Cu	1	-	1
London (Kew Obs.)	18	1011.6	+7	WNW	3	o/c	51	85	8	2500	St Cu	9	1011.6	+7	WNW	3	o/c	51	85	8	2500	St Cu	9	-	9
Oxford	214	1008.9	-5	SW	3	orr	54	97	6	800	Nb	10	1011.7	+6	WNW	3	b	51	85	7	1500	St	3	-	3
Clacton-on-Sea	54	1007.8	+2	WNW	4	c	53	92	7	4000	St Cu	7	1007.8	+2	WNW	4	c	53	92	7	4000	St Cu	7	-	7
Shoeburyness	11	1007.8	+2	WNW	4	c	53	92	7	4000	St Cu	7	1009.5	+5	WNW	4	bc	52	85	8	4000	St Cu	4	-	4
Felixstowe	15	1008.4	+1	WNW	4	c	53	85	7	1500	St	8	1008.4	+1	WNW	4	c	53	85	7	1500	St	8	-	8
Lymington	350	1010.2	-6	S'E	5	orr	53	97	6	800	Nb	10	1009.6	+4	WNW	5	o	52	92	7	1500	St Cu	9	-	9
Seilly (St. Mary's)	131	1018.3	+5	NNW	7	b	53	85	8	4000	CuNb	1	1020.7	+3	NNW	7	bc	53	75	8	4000	CuNb	4	-	4
Falmouth (Pendennis)	200	1015.1	+2	NNW	6	bc	53	75	7	4000	St Cu	5	1019.7	+5	NNW	5	bc	52	75	8	4000	St Cu	5	-	5
Plymouth (Cattewater)	82	1011.0	+1	NW	5	c	56	85	8	4000	St Cu	8	1018.4	+7	NNW	4	b	51	75	8	1500	CuNb	3	-	3
Portland Bill	32	1011.0	+1	NW	5	c	56	85	8	4000	St Cu	8	1015.0	+8	NW	6	bc	54	75	8	4000	Cu	4	-	4
Southampton (Calshot)	10	1008.9	-4	WNW	4	c/r	57	97	8	4000	St Cu	4	1013.5	+6	WNW	5	b	49	85	7	-	-	0	-	0
Dungeness	21	1011.1	-6	SW	6	orr	55	97	7	2500	Nb	10	1009.8	+5	NW	5	o	53	92	8	2500	Nb	7	Ac	6
Guernsey	295	1017.7	+8	NNW	6	bc	52	65	8	2500	Cu	6	1017.7	+8	NNW	6	bc	52	65	8	2500	Cu	6	-	6

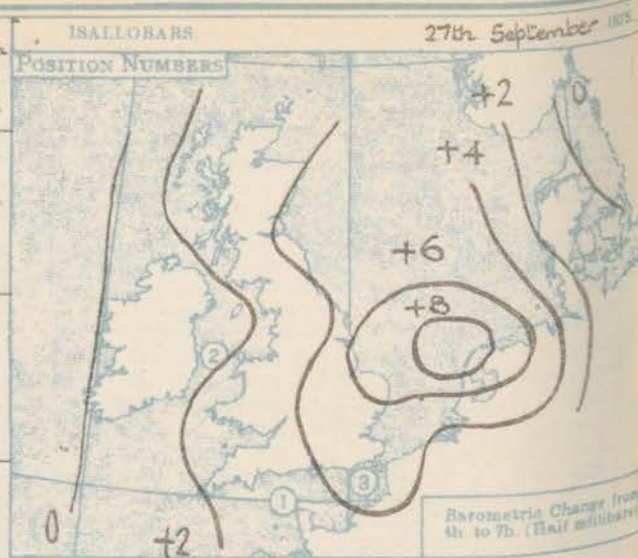
WEATHER, TEMPERATURE, RAINFALL AND SUNSHINE AT HEALTH RESORTS FOR 25th.....

STATIONS.	WEATHER.		TEMPERATURE.		RAINFALL†		SUNSHINE.		STATIONS.	WEATHER.		TEMPERATURE.		RAINFALL†		SUNSHINE.	
	Fore-noon.	After-noon.	Min. Night.	Max. Day.	Night 17h.-9h.	Day 9h.-17h.	Sunrise to 17h.	Sunrise to Sunset.		Fore-noon.	After-noon.	Min. Night.	Max. Day.	Night 17h.-9h.	Day 9h.-17h.	Sunrise to 17h.	Sunrise to Sunset.
Bognor	b	bccr	42	60	-	1	5.0	8.2	Ilfracombe ...	c od	d	48	58	-	4	8.3	8.5
Berwick-on-Tweed	b	bcco	36	55	-	-	5.9	4.5	Bude ...	o	od	44	59	-	4	8.0	8.4
Douglas (I.O.M.) ...	R	R	43	54	1	8	0.7	4.5	Penzance ...	orr	orr	47	58	-	7	8.0	8.6
Llandudno ...	co	or	47	57	1	4	0.0	5.1	Paignton ...	wcc	ord	47	58	-	1	1.5	9.0
Colwyn Bay ...	crc	crr	47	58	3	4	1.5	5.8	Torquay ...	bcco	crr	44	58	-	3	2.7	5.6
Rhyl ...	bc	orr	50	58	2	3	1.2	4.9	Jersey ...	bc	r	50	59	0.4	1	4.4	10.0
Wallasey ...	co	orr	47	58	2	2	0.7	5.2	Weymouth ...	b	bccr	40	63	-	2	5.0	8.4
Southport ...	coco	orr	47	58	0.1	4	2.0	6.3	Bournemouth ...	f.o	rr	57	60	-	2	5.2	8.7
Blackpool ...	oc	orr	46	58	1	4	1.2	6.5	Portsmouth (S'thsea)	b	c or	44	61	-	2	6.4	8.5
Hikley ...	cm bc	orr	36	57	0.1	0.5	2.0	6.0	Littlehampton ...	bc	c-cp	40	57	-	-	6.5	8.5
Cleethorpes ...	cm bc	bcc	42	58	-	-	2.8	6.4	Worthing ...	b bc	c od	40	62	-	-	6.4	8.1
Stegness ...	coc	co	41	57	-	-	2.1	6.5	Brighton ...	b	o	41	60	-	-	7.5	8.1
Aberystwyth ...	bc	orr	46	55	1	2	0.6	7.1	Eastbourne ...	b bc	bcc	43	61	-	-	8.5	8.5
Bath ...	bc bc	orr	36	60	0.3	1	2.4	5.4	Hastings ...	b	b bc	44	61	0.5	-	8.4	8.5
Cheltenham ...	pc bc	crr	43	60	0.3	1	2.5	7.4	Folkstone ...	bc	bccu	44	63	0.5	-	8	8.5
Leamington Spa ...	cb	od	42	60	-	0.1	2.3	4.5	Dover ...	mb	bcc	45	59	0.1	-	8.1	8.1
Lowestoft ...	cc bc	bcc	41	57	-	-	3.5	5.8	Tunbridge Wells ...	bc	bcco	36	60	-	-	8.7	5.5
Felixstowe ...	cm	c bc	44	60	-	-	4.3	7.5	Ramsgate ...	b	b bc	44	61	-	-	8.7	5.5
Harwich & Dovercourt	mc	c bc	43	59	Trace	Trace	4.1	7.2	Margate ...	b	b cc	44	62	-	-	8.7	5.5
Southend ...	bc b	b bc	43	64	-	-	6.9	5.9	Deal ...	b	b.o.c	42	62	-	-	8.6	5.5

Observations at 1300 G.M.T. 26th															Observations at 1800 G.M.T. 26th																					
STATIONS.	Barom. at M.S.L.	Change in 3 Hours.	Wind.		Weather.	Temp. °F.	Humidity. %	Visibility. Miles.	Cloud.				Barom. at M.S.L.	Change in 3 Hours.	Wind.		Weather.	Temp. °F.	Humidity. %	Visibility. Miles.	Cloud.				Barom. at M.S.L.	Change in 3 Hours.	Wind.		Weather.	Temp. °F.	Humidity. %	Visibility. Miles.				
			Direc.	Force					Low.	Upper.	Total.	Direc.			Force	Low.					Upper.	Total.														
																							Height.	Form.			Amount.	Height.					Form.	Amount.	Height.	Form.
(For heights see p.4).	mb.		0-12					0-9	Feet	0-10	0-10	0-10	mb.		0-12					0-9	Feet	0-10	0-10	0-10	mb.		0-12					0-9	Feet	0-10	0-10	
Lerwick	1011.1	+2	NE	1	C	50	85	8	4000	Cu	2	As	7	1013.2	+2	N	0	off	49	85	8	4000	Nb	10	-	10	0	0	0	0	0	0	0	0	0	0
Stornoway	1013.2	+7	NNE	3	C	49	85	7	4000	Cu	8	-	8	1017.3	+6	N	3	bc	50	85	7	4000	Cu	4	-	4	2	2	2	2	2	2	2	2	2	2
Wick	1010.7	+3	NNW	2	od	49	75	8	1500	Nb	6	As	10	1015.7	+6	NNW	1	o+	48	92	8	2500	CuNb	5	As	9	0	0	0	0	0	0	0	0	0	0
Castlety	1013.7	+3	NNW	4	bc	54	85	7	2500	Cu	2	Ac	4	1019.7	+5	NW	4	c/p	50	92	6	1500	CuNb	7	-	7	4	4	4	4	4	4	4	4	4	
Nairn	1009.3	+4	NNW	3	or	49	85	7	1500	StCu	9	-	9	1015.1	+6	NNW	2	c/p	49	92	8	1500	CuNb	7	-	7	4	4	4	4	4	4	4	4	4	
Aberdeen	1009.3	+4	NNW	3	or	49	85	7	1500	StCu	9	-	9	1013.8	+6	NNW	3	c/p	49	85	7	1500	Nb	8	-	8	0	0	0	0	0	0	0	0	0	0
Malin Head	1016.3	+4	NW	7	b/c	53	85	8	5700	CuNb	5	-	5	1020.0	+5	NNW	3	od	51	92	7	4000	Nb	8	-	8	7	7	7	7	7	7	7	7	7	
Renfrew	1010.9	+3	WNW	4	o	54	75	8	800	StCu	10	-	10	1015.8	+7	NW	3	bc	53	75	8	2500	StCu	6	-	6	2	2	2	2	2	2	2	2	2	
Edinburgh (Inchkeith)	1008.4	+3	WNW	2	or	50	82	8	450	Nb	8	Ac	9	1013.5	+6	NW	4	bc	52	75	8	4000	Cu	6	-	6	2	2	2	2	2	2	2	2	2	
Leuchars	1009.0	+3	NNW	2	o	52	85	8	4000	Cu	3	As	9	1014.0	+8	NNW	3	o	51	75	8	2500	StCu	9	-	9	1	1	1	1	1	1	1	1	1	
Bakdalemuir	1010.0	+2	WNW	5	o	50	85	8	1500	StCu	10	-	10	1014.5	+7	NNW	4	bc	47	75	8	1500	StCu	4	-	4	1	1	1	1	1	1	1	1	1	
Tynemouth	1006.9	+3	WNW	4	o	52	85	7	1500	Nb	10	-	10	1012.7	+6	N	2	o/p	50	85	7	1500	Nb	10	-	10	1	1	1	1	1	1	1	1	1	
Blackod Point	1022.8	+2	NW	5	bc	55	97	8	-	-	-	-	4	1025.0	+2	NW	2	C	51	97	8	-	-	-	-	8	4	4	4	4	4	4	4	4		
Donaghadee	1015.7	+2	W	6	bc	54	65	8	4000	CuNb	5	-	5	1017.9	+2	W	7	c/p	52	85	8	1500	St	7	-	7	5	5	5	5	5	5	5	5		
Birr Castle	1021.1	*	W	3	C	54	65	8	2500	CuNb	7	-	7	1023.9	*	NW	4	C	57	75	8	2500	CuNb	7	-	7	1	1	1	1	1	1	1	1	1	
Holyhead	1017.0	+3	NW	7	o	54	75	8	2500	Cu	1	-	1	1018.7	+3	NW	7	c/p	55	75	8	2500	StCu	8	-	8	7	7	7	7	7	7	7	7	7	
Liverpool (Bidston)	1014.1	+3	W	7	o+	53	75	8	1500	CuNb	9	-	9	1016.2	+2	W	7	o/p	52	75	8	1500	CuNb	9	-	9	1	1	1	1	1	1	1	1	1	
Chester (Sealand)	1014.8	+3	WNW	6	o+	54	65	8	2500	Cu	9	-	9	1016.4	+2	WNW	6	o/p	53	75	8	1500	St	10	-	10	1	1	1	1	1	1	1	1	1	
Harrogate	1009.7	+2	W	5	o	54	65	8	4000	StCu	9	-	9	1012.9	+2	W	4	o	50	75	7	2500	Nb	8	Ac	9	1	1	1	1	1	1	1	1		
Spurn Head	1007.6	+2	NW	7	o/p	53	75	7	4000	Nb	9	-	9	1008.5	+3	WNW	6	or	52	85	6	2500	Nb	10	-	10	4	4	4	4	4	4	4	4		
Bornham (Edgaston)	1014.6	+3	NNW	5	C	55	65	8	4000	CuNb	7	-	7	1017.1	+4	NW	4	C	50	75	8	4000	CuNb	7	-	7	1	1	1	1	1	1	1	1	1	
Cranwell	1011.1	+2	W	6	bc	52	85	8	1500	Cu	5	As	6	1013.5	+2	WNW	6	C	51	85	8	1500	St	8	-	8	1	1	1	1	1	1	1	1		
Gorleston	1010.0	+2	W	4	o	54	75	7	5700	StCu	10	-	10	1011.4	+2	W	4	o/p	48	97	6	2500	Nb	10	-	10	0	0	0	0	0	0	0	0	0	
Valencia (Cahirciveen)	1026.5	+2	NW	5	CV	56	65	9	2500	StCu	4	Cu	8	1028.0	+2	NW	3	CV	53	75	9	2500	StCu	3	As	8	3	3	3	3	3	3	3	3		
Roches Point	1024.8	+2	NW	4	C	57	75	8	4000	StCu	8	-	8	1026.8	+3	NW	2	bc	52	85	8	-	-	0	Cu	5	2	2	2	2	2	2	2	2		
Pembroke (St. Ann's H.)	1020.7	+2	W	5	bc	56	65	8	4000	Cu	6	-	6	1022.3	+1	W	5	bc	55	65	8	5700	StCu	5	-	5	5	5	5	5	5	5	5	5	5	
Ross-on-Wye	1016.6	+3	WNW	6	bc	56	55	8	4000	Cu	4	Cu	5	1018.6	+2	W	4	b/p	52	65	8	4000	Cu	2	-	2	1	1	1	1	1	1	1	1	1	
Leafeld	1015.1	+2	W	6	bc	55	65	9	4000	CuNb	5	-	5	1018.0	+4	WNW	5	b	48	75	8	5700	StCu	2	-	2	1	1	1	1	1	1	1	1	1	
Andover	1016.7	+3	WNW	5	C	56	65	8	4000	Cu	7	-	7	1018.8	+3	W	4	b	48	75	8	4000	StCu	1	-	1	1	1	1	1	1	1	1	1	1	
S. Farnborough	1015.4	+3	WNW	4	CV	60	55	9	4000	Cu	7	-	7	1017.4	+3	W	3	CV	51	75	9	4000	StCu	3	-	3	1	1	1	1	1	1	1	1	1	
London (Kew Obs.)	1015.0	+2	WNW	4	CV	56	55	9	2500	Cu	8	-	8	1017.2	+3	W	3	b/p	53	65	8	2500	StCu	6	-	6	1	1	1	1	1	1	1	1	1	
Croydon	1014.9	+2	WNW	4	C	58	55	8	2500	Cu	7	-	7	1017.4	+3	WNW	3	C	52	75	7	1500	StCu	7	-	7	1	1	1	1	1	1	1	1	1	
Clacton-on-Sea	1014.0	+3	W	4	bc	50	85	7	4000	Cu	5	As	6	1014.0	+3	W	4	bc	50	85	7	4000	Cu	5	-	5	2	2	2	2	2	2	2	2		
Shoburyness	1013.4	+4	WNW	5	bc	56	65	7	4000	StCu	5	As	6	1015.4	+2	W	5	b	52	75	8	-	-	0	As	3	1	1	1	1	1	1	1	1		
Felixstowe	1011.4	+3	WNW	5	C	56	65	8	2500	Cu	8	-	8	1013.3	+1	WNW	5	bc	52	75	8	2500	Nb	6	-	6	1	1	1	1	1	1	1	1		
Lympe	1014.6	+4	WNW	5	o+	54	65	7	1500	StCu	9	-	9	1016.8	+3	WNW	4	o/p	46	85	8	2500	CuNb	3	-	3	1	1	1	1	1	1	1	1	1	
Scilly (St. Mary's)	1024.4	+3	NW	5	bc	58	75	8	4000	Cu	3	Ac	4	1025.5	+1	NW	5	C	55	85	8	4000	StCu	5	As	8	4	4	4	4	4	4	4	4		
Palmouth (Pendennis)	1023.3	+3	NW	5	bc	57	65	8	4000	Cu	4	-	4	1025.3	+2	W	5	C	57	75	8	4000	CuNb	8	-	8	1	1	1	1	1	1	1	1		
Plymouth (Cattewater)	1021.3	+3	NW	6	C	56	65	8	2500	Cu	7	-	7	1023.5	+3	NW	4	C	54	75	8	1500	CuNb	2	Ac	2	3	3	3	3	3	3	3	3		
Portland Bill	1019.9	+4	NNW	5	C	57	65	8	4000	Cu	7	-	7	1020.7	+1	WNW	6	C	56	65	8	4000	CuNb	5	As	7	2	2	2	2	2	2	2	2		
Southampton (Culshot)	1018.0	+3	WNW	6	bc	57	65	8	2500	Cu	4	-	4	1019.6	+3	W	5	b	53	85	8	2500	Cu	1	C	2	0	0	0	0	0	0	0	0		
Dungeness	1014.8	+6	NNW	5	C	57	85	8	4000	StCu	10	-	10	1016.9	+5	NW	5	bc	51	75	8	4000	CuNb	4	Cu	6	5	5	5	5	5	5	5	5		
Guernsey	1021.0	+3	WNW	5	bc	56	65	8	4000	Cu	3	Ac	4	1023.1	+2	NNW	4	C	54	75	8	2500	Cu	3	Cu	7	3	3	3	3	3	3	3	3		

LONDON OBSERVATIONS.										POLAR STAR RECORD at Greenwich Observatory.										CODE FOR STATE OF GROUND.									
24 HOURS ENDED 0200 G.M.T. 26th										24 Hrs. ended 1800 G.M.T. 26th										Exposure from 25th to 26th									
MORNING. Afternoon. Night.										MORNING. Afternoon. Night.										MORNING. Afternoon. Night.									
Kew	18	18	18	18	18	18	18	18	18	18	18	18	18	18	18	18													

SUMMARY FOR THE PAST 24 HOURS.													SUN 26
STATIONS.	WEATHER.				TEMPERATURE.			RAINFALL†				Hours	
	7h.-12h.	12h.-18h.	18h.-24h.	1h.-7h.	MAX.	MIN.	MIN.	Day.	Night.	Precipitation	Precipitation		
	26th	26th	26th	27th	Day.	Night.	on GRASS.	7h.-12h.	12h.-18h.	began.	began.		
Lerwick	bcc	coprr	c b c b c i p r	52	45	.	Trace	1	1630	0130	00		
Stornoway	P	C	P	53	43	.	1	2	-	-	4.4		
Wick	o r d	d o r	d i r c i r p r	50	44	.	0.1	3	0800	2100	.		
Castletbay	o p b c	b c o p	c p b c b b c	54	47	.	0.3	07	1730	2100	4.1		
Nairn	r o c	i r c o g	c p b c	51	40	.	1	02	0800	2200	0.2		
Aberdeen	o i r o	o p r c	p r b c b c b j p	50	43	35	Trace	Trace	0800	2100	0.0		
Malin Head	b c p r	c o p r	c d b c b c c o	54	47	.	0.1	Trace	0900	2100	5.5		
Renfrew	o r p	o p b c	b b c b c b	56	41	32	0.3	-	0800	-	3.8		
Edinburgh (Inchkeith)	r d	P	b c b	54	45	40	2	-	1230	-	1.3		
Leuchars	o r o	o	o c b c b	55	40	30	0.5	-	0800	-	1.1		
Blackdunmuir	o i r o	o p r b c	b c b c b	51	36	32	1	-	1530	-	0.3		
Tynemouth	o q	o q	o b c	53	44	40	-	-	-	-	.		
Blackod Point	p c b	c c	c c c o	56	48	.	1	-	-	-	.		
Donaghadee	b c q	c q	c c c	56	45	.	0.3	-	1330	-	.		
Birr Castle	b c c o	c o p r	c o c o	56	41	33	0.5	-	1330	-	6.4		
Holyhead	c b c	b c c p	o p q c	55	52	49	Trace	Trace	1730	2100	8.6		
Liverpool (Bidston)	o b c p q	b c p q	c b c b	54	50	45	0.4	08	0900	0330	1.3		
Chester (Sealand)	c p r c c	o p r c c	p r c o b o p r	56	50	44	0.2	3	0900	2100	6.3		
Harrogate	o r b c c o	o c i r	c o r b c b b	54	42	38	Trace	Trace	0800	2100	2.8		
Spurn Head	c	o o r r	b c c p	54	45	.	1	3	1230	2100	0.0		
Birmingham (Edgbaston)	b c p r	c p r	b c p r o c	56	47	42	1	04	1100	2100	7.0		
Cranwell	o c b c	o c o g	T o b c b c b c b	56	47	39	Trace	Trace	-	2100	4.1		
Gorleston	c c o q	o q r r o r	o r o d o i r c q	56	48	47	6	3	1430	2100	2.6		
Valencia (Cahiroiveen)	b c c	c o c	o c o o n	56	46	42	-	-	-	-	6.7		
Roche's Point	c	c b c	b r n b c c	58	47	.	-	Trace	-	-	.		
Pembroke (St. Ann's H.)	b c q	b c q	b c q b c	56	49	.	-	-	-	-	8.7		
Ross-on-Wye	b c q p	b c y p b c	b b c c p b c	58	46	37	0.1	-	1100	-	8.3		
Leafield	b b c	p c b c	b b b c c o	56	45	41	Trace	-	1330	-	10.2		
Andover	b b c c	b c b	b b c c o	58	40	36	-	-	-	-	10.7		
S. Farnborough	b b c c y c p r b c	b b v	b b c v	60	40	37	Trace	Trace	1530	-	9.9		
London (Kew Obs.)	o b c q y c v y p b c	b m n	b b c n	57	47	40	1	-	1330	-	8.1		
Croydon	b o c	c b c p r c	c b c n	58	46	40	0.6	-	0800	-	7.0		
Glaston-on-Sea	c b c c	c p b c	b b c c b c	57	48	45	0.5	-	1530	-	6.1		
Shoeburyness	b c	b c	b c o c b b c	59	42	42	-	-	-	-	8.4		
Felixstowe	c q	c r p r	b c b b c	56	49	47	1	-	1330	-	5.6		
Lymington	c b c c	R l v	b b c c c b c n	57	43	41	0.5	-	1730	-	7.1		
Scilly (St. Mary's)	b c q	b c c q	b b c b c c	59	50	.	-	-	-	-	7.8		
Falmouth (Pendennis)	b c	b c b c	c b c b c c o	57	49	.	-	-	-	-	8.9		
Plymouth (Cattewater)	b c q	b c c q p r	o b b m o n	57	44	42	Trace	-	1330	-	9.2		
Portland Bill	b c c	c p c	b b c b c o	59	52	43	Trace	-	1430	-	.		
Southampton (Cable-st.)	b b c c q	b b c	b b c b c b c	60	46	43	-	-	-	-	10.5		
Dungeness	o	o c	c c b v b c b c	59	45	.	-	-	-	-	.		
Guernsey	c q	b c b b c	c b c b c b c	57	51	.	-	-	-	-	.		

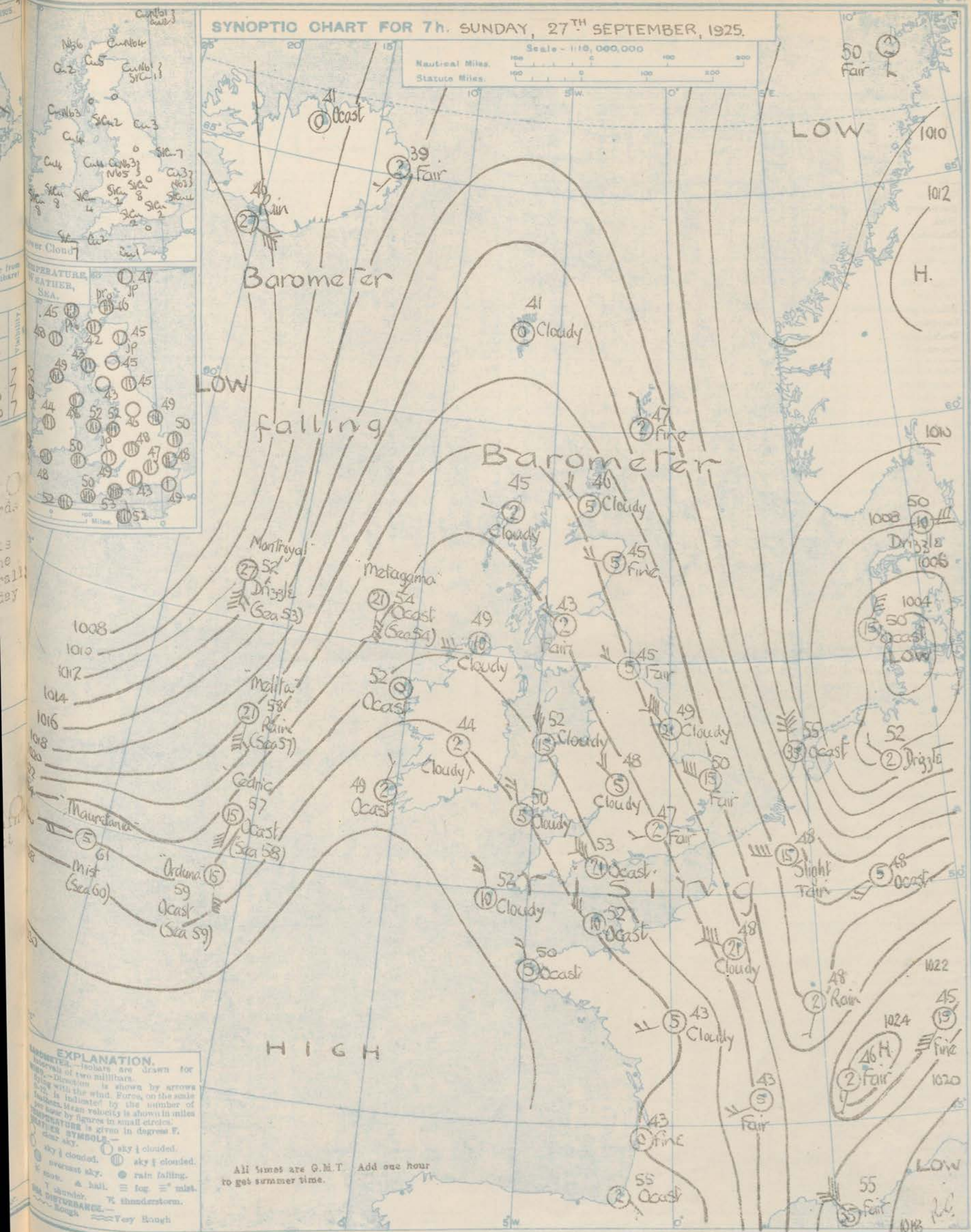


Observations from Cross Channel Steamers.					
Position	Date and Time	Steamship	Wind, Direc. Force.	Weather.	Temp. Air Sea
2	26th 10h	Hibernia	WN 6	o	53 57
1	" 12h	St. Helier	NNW 7	c	55 60
3	27th 1h	Dieppe	NNW 5	bc	54 60

GENERAL INFERENCE.

A ridge of high pressure over Ireland is moving eastwards before a depression over the Atlantic. In Western districts winds will soon back towards the south and weather become generally unsettled but in the east to-day will be fine and rain is improbable until later.

Districts.	Forecasts for the 24 hours commencing 15h.G.M.T. Sunday, 27th September, 1925.	Farther Outlook.
1. S.E. England	Wind moderate, N.W., at first becoming light and variable;	Becoming generally unsettled but rain probably slight in Southern England.
2. E. England	fine at first, cloud increasing tomorrow; morning mist or fog locally; cool, ground frost at night.	
3. E. Midlands	Wind freshening from south; cloud increasing, perhaps some rain later; visibility deteriorating; moderate temperature.	
4. W. Midlands	Wind fresh to strong S. to S.W.; cloudy, occasional rain; moderate visibility; moderate temperature.	
5. S.W. England		
6. South Wales		<p>North Coast</p> <p>Flying 1920 G.M.T. 26.9.25. to 1100 G.M.T. 27.9.25.</p> <p>RAW</p>
7. North Wales		
8. N.W. England		
9. N. Midlands		
10. N.E. England		
11. E. Scotland	As 4 - 6.	
12. S.W. Scotland		
13. Isle of Man		
14. N. & N.W. Scotland		
15. Hebrides	As 7 - 9.	
16. Orkneys and Shetlands		
17. N.W. Ireland		
18. N.E. Ireland		
19. S.E. Ireland		
20. S.W. Ireland		



AIR MINISTRY.

DAILY WEATHER REPORT OF THE METEOROLOGICAL OFFICE, LONDON:

Page 4.

BRITISH SECTION Sunday 27th September 1925.

No. 270.

STATIONS.	Height above M.S.L. in feet.	Observations at 0100 G.M.T. 27 th												Observations at 0700 G.M.T. 27 th														
		Barom. at M.S.L.	Change in 3 Hours.	Wind.		Weather.	Temp. °F.	Humidity. %	Visibility. 1/4 mi.	Cloud.				Barom. at M.S.L.	Change in 3 Hours.	Wind.		Weather.	Temp. °F.	Humidity. %	Visibility. 1/4 mi.	Cloud.						
				Direc.	Force					Height Feet	Form	Amt. 0-10	Upper Form			Total Amt. 0-10	Direc.					Force	Height Feet	Form	Amt. 0-10	Upper Form	Total Amt. 0-10	
																												0-12
Lerwick	54	1014.6	+1	NW	2	b	47	85	7	5700	St Cu	2	-	2	1017.6	+3	NN	1	b/p	47	97	8	4000	Cu	3	-	3	0
Stornoway	51	1021.2	+2	NW	1	PR	47	97	7	1500	Cu Nb	4	Cst	5	1023.0	+2	NNN	1	b/c	45	92	7	1500	Cu Nb	0	AC	7	0
Wick	81	1017.7	+2	NW	1	b/c	47	97	8	1500	Cu Nb	4	Cst	5	1020.7	+3	NNN	2	b/c	46	92	8	1500	Cu Nb	4	Cst	5	0
Caslehay	37	1024.3	+2	NNN	2	b/c	46	75	8	4000	Cu	2	-	2	0
Nairn	82	1022.3	.	-	0	b/c	47	85	8	4000	Cu	3	-	3	0
Aberdeen	48	1021.3	+3	NNN	2	b/p	45	85	7	2500	Cu Nb	2	-	2	0
Malin Head	81	1024.1	+1	NW	5	b	51	85	8	5700	Cu Nb	3	-	3	1025.5	+1	N	3	c	49	85	8	5700	Cu Nb	3	-	3	0
Reafrew	36	1024.1	+5	N	1	b/c	43	85	8	-	-	0	-	0	0
Edinburgh (Inchkeith)	100	1019.8	+3	NW	2	b	48	75	9	-	-	0	ast	1	1021.9	+2	NN	3	b/c	45	85	8	4000	St Cu	2	-	2	0
Leuchars	40	1022.0	+1	NN	3	b/c	45	75	8	4000	St Cu	2	-	2	0
Headalemuir	704	1023.7	+3	NNN	4	b	43	85	8	2500	St Cu	2	-	2	0
Tynemouth	72	1016.9	+3	NNW	3	ct	50	75	8	1500	Cu Nb	7	-	7	1021.8	+3	NNN	2	b/c	45	85	7	4000	Cu	3	AC	5	0
Blackod Point	10	1026.9	0	W	3	0	50	92	7	10	1026.4	0	-	0	0	52	97	8	0	0
Donaghadee	35	1025.8	+2	N	2	b/c	48	85	8	4000	Cu	4	AC	7	0
Birr Castle	175	1027.7	.	SE	2	c	44	97	6	2500	Cu	4	-	4	0
Holyhead	20	1023.0	+2	NNW	6	0	53	92	8	2500	St Cu	9	-	9	1025.9	+3	NNN	4	c	52	75	8	2500	Cu	4	-	4	0
Liverpool (Bidston)	180	1024.1	+3	NNN	3	c/p	52	75	7	1500	Nb	8	-	8	0
Chester (Sealand)	10	1024.2	+4	NNN	4	q/p	51	85	8	2500	St	8	AC	9	0
Harrogate	480	1023.2	+2	N	3	b	46	75	8	-	-	0	AC	1	0
Spurn Head	24	1015.5	+4	NNW	6	b/c	50	85	7	5700	St Cu	6	-	6	1020.6	+6	NN	5	c	49	85	7	4000	St Cu	7	-	7	0
Birmingham (Edgbaston)	225	1025.0	+4	NN	2	c	48	85	5	2500	St Cu	8	-	8	0
Cranwell	296	1018.7	+4	NNW	4	b	47	85	8	-	-	0	ast	1	1023.1	+4	NNN	4	b	48	85	7	-	-	0	ast	1	0
Gorleston	15	1014.8	+3	NW	4	od	49	85	7	4000	Nb	10	-	10	1019.6	+4	NNN	4	b/c	50	92	7	2500	Cu	6	-	6	0
Valencia (Cabrero)	30	1028.2	0	NNW	1	b/c	52	97	9	4	1024.5	0	NNN	1	0	49	92	8	2500	St Cu	8	ast	5	0
Roches Point	38	1024.6	+1	NN	1	c	48	97	8	5700	St Cu	8	-	8	0
Pembroke (St. Ann's R.)	140	1025.1	+2	NNW	3	b	52	65	8	-	-	0	-	0	1027.7	+3	NNN	2	c	50	85	8	4000	St Cu	4	ast	5	0
Ross-on-Wye	225	1025.2	+3	S	1	b/c	49	85	8	4000	St Cu	2	C	5	0
Leafield	612	1024.6	+4	NN	3	c	48	85	8	5700	St Cu	5	AC	5	0
Andover	206	1024.8	+3	NNN	3	c	46	97	8	2500	St Cu	5	C	5	0
S. Farnborough	230	1024.4	+4	NN	1	b/c	43	97	9	7200	St Cu	2	ast	5	0
London (New Obs.)	13	1024.3	+4	NNW	1	b/c	47	92	8	2500	St Cu	2	AC	5	0
Croydon	214	1019.7	+2	NNW	4	ct	49	85	8	1500	St	7	-	7	1024.5	+4	NNN	2	c	47	97	7	2500	St Cu	7	-	7	0
Clacton-on-Sea	54	1020.8	+3	NNN	4	b/c	48	85	7	4000	St Cu	4	-	4	0
Shoeburyness	11	1022.2	+4	NNN	3	c	50	85	8	-	-	0	AC	5	0
Zetland	15	1020.8	+3	NNN	4	c	50	85	8	5700	St Cu	7	-	7	0
Lymington	250	1019.0	+3	NNW	5	b/c	47	85	7	2500	St Cu	4	-	4	1022.5	+5	NNN	3	b	44	97	7	4000	St Cu	1	Cst	5	0
Seilly (St. Mary's)	131	1022.9	+1	NNW	4	b/c	53	85	8	4000	Cu	2	-	2	1024.1	+1	NN	3	c	52	85	8	4000	St Cu	7	-	7	0
Falmouth (Pendennis)	200	1023.6	+2	NNW	3	b/c	53	75	8	4000	St Cu	5	-	5	1024.5	+2	NN	2	0	50	75	8	4000	Cu	2	ast	5	0
Plymouth (Cattewater)	83	1025.3	+4	NN	0	0	44	97	8	800	St	6	ast	5	0
Portland Bill	32	1023.5	+2	NNW	6	b	54	75	8	-	-	0	-	0	1025.8	+3	NN	5	0	53	85	8	-	-	0	0	0	
Southampton (Calshot)	10	1022.4	+1	W	4	b	47	92	8	-	-	0	-	0	1025.5	+3	NNN	3	b/c	50	92	7	4000	St Cu	3	-	3	0
Dungeness	21	1018.7	+2	NNW	4	b/c	47	85	8	-	-	0	ast	4	1023.1	+5	NNN	3	b	49	85	7	4000	Cu	1	-	1	0
Guernsey	203	1021.1	+3	NN	3	ct	52	75	8	4000	Cu	1	-	1	0

WEATHER, TEMPERATURE, RAINFALL AND SUNSHINE AT HEALTH RESORTS FOR 26th September.

STATIONS.	WEATHER.		TEMPERATURE.		RAINFALL†		SUNSHINE.		STATIONS.	WEATHER.		TEMPERATURE.		RAINFALL†		SUNSHINE.	
	Fore-noon.	After-noon.	Min. Night. 25-26.	Max. Day. 26.	Night 17h.-9h. 25-26.	Day 9h.-17h. 26.	Sunrise to 17h. 26.	Sunrise to Sunset. 25.		Fore-noon.	After-noon.	Min. Night. 25-26.	Max. Day. 26.	Night 17h.-9h. 25-26.	Day 9h.-17h. 26.	Sunrise to 17h. 26.	Sunrise to Sunset. 25.
Bognor	b	b	48	60	6	-	10.9	5.0	Ilfracombe	cb	bcc	52	57	2	-	8.7	0.3
Berwick-on-Tweed	ooc	bcc	46	52	3	-	3.2	5.3	Bide	bcc	bcc	53	60	3	-	8.7	0.0
Douglas (L. M.)	cg	cg	47	55	4	-	5.4	0.7	Penzance	bc	bc	51	61	0.4	-	9.0	1.5
Islandudno	c	cpc	50	55	2	0.1	4.2	0.9	Paignton	bcc	bc	49	60	2	-	9.4	1.0
Golwyn Bay	spcc	ccbc	51	55	4	1	5.4	1.5	Torquay	b	b	49	60	3	0.2	9.3	2.7
Rhyl	bcp	bc	51	57	6	1	5.5	1.2	Jersey	bc	bc	50	59	5	-	9.3	4.5
Wallasey	coc	cpc	50	55	5	Trace	5.8	0.7	Weymouth	bb	bcpbc	48	61	5	0.1	7.5	5.0
Southport	cpc	cpcp	49	55	6	0.8	5.5	2.0	Bournemouth	b	b	47	59	4	-	9.5	5.2
Blackpool	c	p	50	54	9	3	4.1	1.2	Portsmouth (S. thea)	b	b	48	59	4	-	10.4	6.5
Ilkley	rgcc	o	47	55	10	-	2.4	2.0	Littlehampton	bc	bc	49	59	7	-	10.5	6.7
Gleethurpes	rgcc	o	43	54	6	0.6	0.2	2.8	Worthing	bcc	bcb	48	60	7	-	10.5	6.4
Stargate	rgcc	o	49	56	8	1	2.1	2.1	Brighton	b	b	50	61	-	-	10.2	7.5
Aberystwyth	bcb	bcc	51	56	3	-	7.0	0.6	Eastbourne	bcc	bcb	51	60	8	-	9.8	8.5
Bath	bcc	bcb	48	59	-	-	9.1	2.4	Hastings	bcb	bccbc	52	59	8	-	8.6	8.4
Cheltenham	bcb	b	46	58	5	1	9.3	2.5	Folkestone	c	bcc	53	58	8	Trace	7.3	3.1
Leamington Spa	c	p	48	56	7	0.6	8.0	2.3	Dover	rgcc	rgcc	45	59	10	-	8.7	8.1
Lowestoft	bcc	bcc	48	57	Trace	3	5.5	3.5	Tunbridge Wells	b	bcc	50	59	6	0.3	9.1	8.7
Felixstowe	bcc	apbc	51	57	9	2	5.6	4.3	Ramsgate	bc	bc	53	58	6	-	7.6	8.7
Harwich & Dovercourt	rgcc	rgcc	51	56	10	1	4.7	4.8	Margate	rgcc	bcc	53	58	8	-	7.9	8.0
Southend	b	b	51	59	5	-	8.6	6.9	Deal	b	b	51	59	6	-	8.1	8.0

TERMS OF SUBSCRIPTION.—6/6 per quarter or 25/- per year, post free. Single copies may be obtained at the Meteorological Office, price 1d.

* Information not usually received

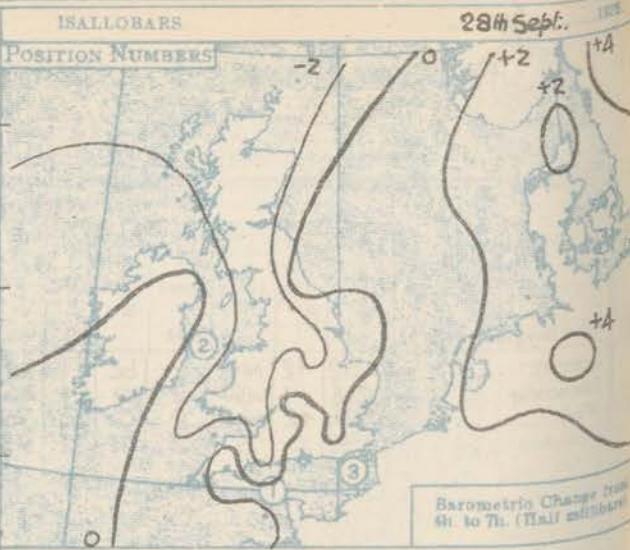
† The observations at 0100 G.M.T. are made on Valencia Island

‡ For code see page 1.

§ See footnote page 1

SUMMARIES FOR THE PAST 24 HOURS.

STATIONS.	WEATHER.				TEMPERATURE.			RAINFALL.				SUM. Hours.
	7h-12h.	12h-18h.	18h-24h.	1h-12h.	MAX. Day.	MIN. Night.	MIN. on Grass.	Day. 7h-12h.	Night. 12h-18h.	Precipitation began.	Precipitation ended.	
Lerwick	bbe	becid	c bcb	bbee	53	45	.	trace	-	1730	-	7.4
Stornoway	co	o	r-d	p	54	49	.	-	-	1	-	6.3
Wick	c b c	o	o r	p p p	52	46	.	trace	0900	2400	-	0.7
Castlebay	bco	orr	r r	rom	53	51	.	0.2	5	1730	2100	4.2
Nairn	bcp	bcc	r r	cg	55	47	.	0.1	-	0900	-	6.5
Aberdeen	bcb	bcb	bcb	bcb	55	44	37	trace	-	0800	-	4.1
Malin Head	co	co	o r	o r	57	52	.	-	2	-	2100	6.3
Renfrew	bcc	co	o r	omd	57	48	45	-	0.6	-	2100	5.3
Edinburgh (Inchkeith)	bc	c	oo	oo	56	49	45	-	-	-	-	8.1
Lenchore	bbe	bco	om	om	58	42	32	-	-	-	-	9.4
Blackdalemuir	bbee	bco	oc	com	56	42	38	-	1	-	0830	.
Tynemouth	bbe	bc	bcm	om	55	47	40	-	-	-	-	.
Blackod Point	oor	dor	dd	dd	55	51	.	1	0.5	-	-	.
Donaghadee	bc	bc	c	or	59	51	.	-	1	-	2400	.
Birr Castle	co	co	coid	om	58	54	51	-	0.1	-	2100	0.4
Holyhead	bbe	bbe	o r	d m	57	51	47	-	1	-	2400	8.9
Liverpool (Bidston)	bcb	bcb	o r	o r	55	48	43	-	0.1	-	0230	6.3
Chester (Sealand)	o r	bcb	bcb	o r	56	43	39	trace	0.3	0800	0330	6.9
Harrogate	bbee	bcb	bcb	co	56	43	37	-	-	-	-	8.7
Spurn Head	c	c	o r	o	55	47	.	-	-	-	-	5.6
Birmingham (Edgbaston)	c	b-be	bcb	co	57	44	36	-	-	-	-	4.6
Cranwell	bcb	bcb	b-b	bcb	58	42	31	-	-	-	-	9.0
Gorleston	cqpr	ca	bcb	bcb	57	44	41	0.4	Trace	0900	2100	7.3
Valencia (Cahiroiveen)	o	orm	oid	ood	58	55	54	3	2	1430	2100	0.0
Roche Point	co	o r	oid	d ffe	58	54	.	0.2	1	1530	2100	.
Pembroke (St. Ann's H.)	bc	b-b	c	d. d.	56	53	.	-	0.5	-	0130	6.7
Ross-on-Wye	bcb	bcb	bcb	bcb	60	43	36	-	trace	-	0530	7.8
Leafield	bcb	bcb	bcb	coow	57	40	29	-	-	-	-	7.6
Andover	bcb	bcb	bcb	com	60	38	33	-	-	-	-	8.8
S. Farnborough	bcb	bcb	bcb	cod	58	37	35	-	trace	-	0630	8.4
London (Kew Obs.)	bcb	bcb	bcb	com	60	43	34	-	-	-	-	8.2
Croydon	cacz	bcb	bcb	om	59	41	31	-	-	-	-	5.6
Clacton-on-Sea	bcb	bcb	bcb	bcb	58	45	41	-	-	-	-	8.6
Shoeburyness	c	co	ocb	bcb	60	42	39	-	-	-	-	7.9
Felixstowe	bcb	bcb	co	oo	57	45	40	-	-	-	-	8.5
Lympe	bcb	bcb	com	ow	57	41	32	-	-	-	-	7.2
Scilly (St. Mary's)	bcb	bcb	oo	omd	60	52	.	-	1	-	0430	5.0
Falmouth (Pendennis)	coc	bcb	co	cod	57	52	.	-	trace	-	0630	5.4
Plymouth (Cattewater)	abc	b	b	bow	58	46	41	-	-	-	-	5.0
Portland Bill	oc	bcb	co	co	60	50	.	-	-	-	-	6.0
Southampton (Calehot)	bcb	bcb	bcb	bcb	60	42	39	-	trace	-	0630	6.0
Dungeness	bcb	bcb	bcb	bcb	59	43	.	-	-	-	-	.
Guernsey	abc	bcb	bcb	bcb	58	50	.	-	-	-	-	.



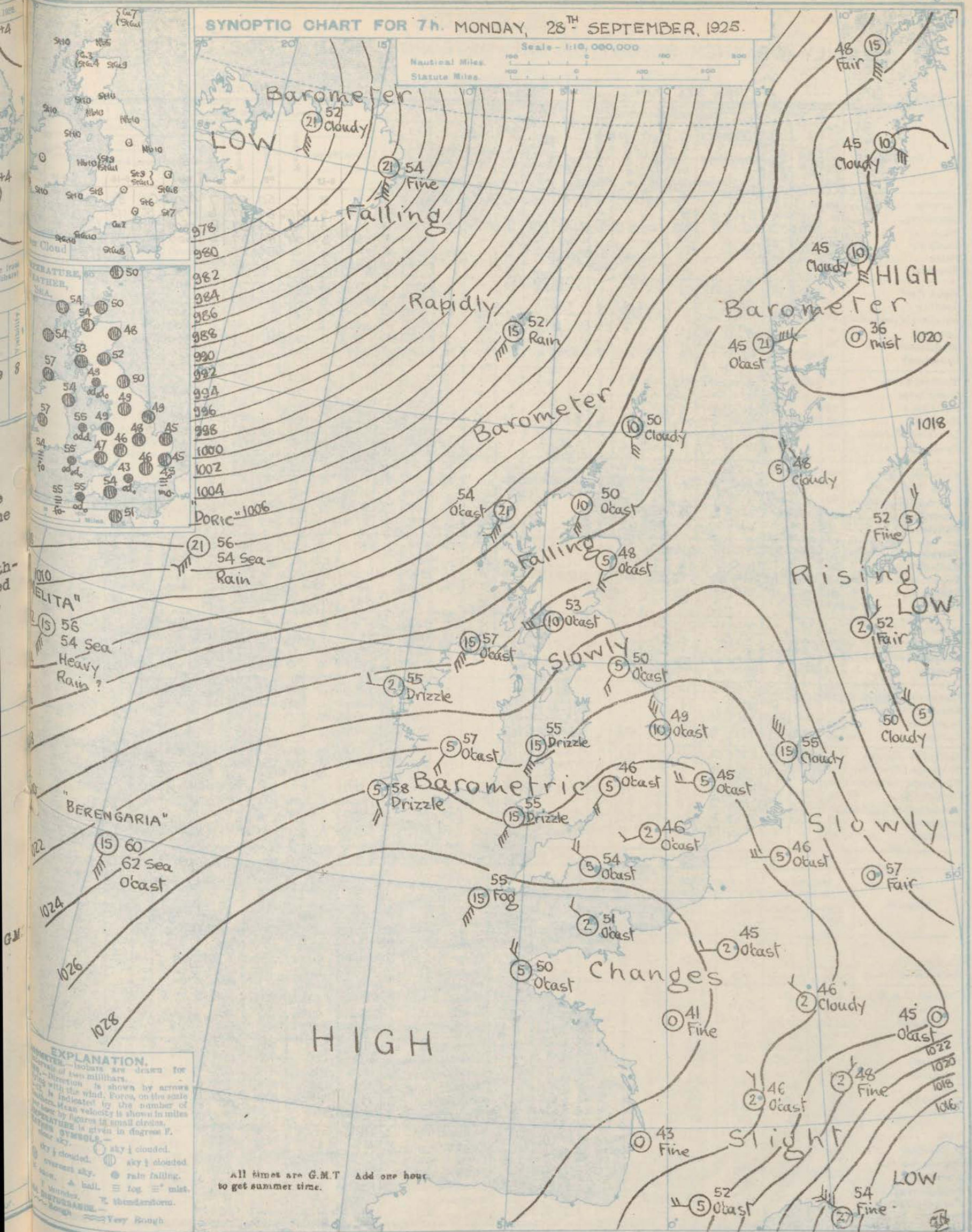
Observations from Cross Channel Steamers.

Position.	Date and Time.	Steamship.	Wind.		Weather.	Temp.	
			Dir.	Force.		Air.	Sea.
1	01h 28 th	Brighton	N	1	b.	57	59

GENERAL INFERENCE.

An area of high pressure extends from the Azores to the English Channel and a deep depression is centred near Iceland. Winds will be south-westerly and weather unsettled with rain or drizzle locally, particularly in western and northwestern districts.

Districts.	Forecasts for the 24 hours commencing 15h. G.M.T. Monday, 28th September, 1925.	Farther Outlook.
1. S.E. England	Wind W. to S.W., light, freshening; cloudy, some rain or drizzle locally later; morning mist in places; temperature moderate.	Unsettled.
2. E. England		
3. E. Midlands		
4. W. Midlands		
5. S.W. England	Wind mainly S.W. to S., moderate to fresh or strong; cloudy, some rain or drizzle; visibility poor at times locally; temperature moderate.	
6. South Wales		
7. North Wales		
8. N.W. England		
9. N. Midlands	As 1 - 4.	† South Cone hoisted 0950 G.M. 28.9.25.
10. N.E. England	As 5 - 9.	
11. E. Scotland	As 5 - 9.	
12. S.W. Scotland	As 5 - 9.	
13. Isle of Man	Wind southwesterly, moderate to strong, stronger locally; cloudy, some rain; visibility moderate; temperature moderate.	
14. N. & N.W. Scotland		
15. Hebrides		
16. Orkneys and Shetlands		
17. N.W. Ireland	As 5 - 9.	
18. N.E. Ireland		
19. S.E. Ireland		
20. S.W. Ireland		



AIR MINISTRY.

DAILY WEATHER REPORT OF THE METEOROLOGICAL OFFICE, LONDON:

Page 4.

BRITISH SECTION. Monday, 28th September 1925.

No. 271.

STATIONS.	Height above M.S.L. in feet.	Observations at 0100 G.M.T. 28 th											Observations at 0700 G.M.T. 28 th															
		Barom. at M.S.L.	Change in 3 Hours.	Wind.		Weather.	Temp. °F.	Humidity. %	Visibility. 0-3	Cloud.				Barom. at M.S.L.	Change in 3 Hours.	Wind.		Weather.	Temp. °F.	Humidity. %	Visibility. 0-3	Cloud.						
				Direc.	Force					Height	Form	Amt.	Direc.			Force	Height					Form	Amt.					
																								0-12	0-10	0-10	0-10	0-12
Lerwick	54	1021.1	-1	-	0	b	45	92	8	5700	StCu	1	As	3	1017.0	-3	S	3	C	50	92	7	4000	Cu	8	-	8	4000
Stornoway	51	1018.1	-4	SW	5	r	50	85	8	1500	Nb	8	As	2	1015.0	-2	SW	5	o/p	54	97	6	450	St	10	-	10	450
Wick	81	1021.4	-3	SSW	3	o	50	85	8	1500	Nb	8	As	2	1017.5	-3	SSW	3	o/p	50	97	8	1500	Nb	6	As	10	1500
Castlebay	37	1017.6	-1	WSW	8	o/p	54	97	6	1500	Nb	10	-	10	1500
Nairn	82	1017.2	.	NW	1	C	54	85	8	4000	StCu	7	-	7	4000
Aberdeen	45	1019.4	-2	SSW	2	0	48	85	6	4000	StCu	9	-	9	4000
Malin Head	51	1020.7	-2	S	3	o	54	97	6	4000	Nb	10	-	10	1019.9	-1	SW	4	o/p	57	97	6	1500	St	10	-	10	1500
Renfrew	95	1021.3	-2	WSW	3	o/p	53	92	6	800	St	10	-	10	800
Edinburgh (Inchkeith)	190	1023.5	-2	SW	2	o	50	75	8	-	-	0	As	10	1021.0	-2	SW	2	0	52	92	8	2500	St	10	-	10	2500
Leuchars	40	1021.0	-2	SSW	2	0	50	92	6	1500	St	10	-	10	1500
Eskealemuir	794	1022.6	-2	S	3	odd	49	97	5	450	Nb	10	-	10	450
Tynemouth	72	1025.3	-1	W	1	o	48	85	7	1500	St	10	-	10	1023.4	0	SW	2	mo	50	85	4	1500	Nb	10	-	10	1500
Blackhead Point	10	1022.2	0	SW	4	odd	56	97	7	10	1021.4	0	W	1	od	55	97	5	10	55
Donaghadee	35	1021.5	0	S	1	o/p	54	97	8	1500	St	10	-	10	1500
Birr Castle	176	1023.9	.	SW	2	0	57	97	5	.	.	0	As	10	57
Holyhead	28	1026.2	-2	SW'S	3	od	55	92	6	800	Nb	10	-	10	1023.9	-1	SW'S	4	odd	55	97	5	450	Nb	10	-	10	450
Liverpool (Bidston)	180	1024.4	-2	NW'N	2	0	49	97	6	2500	St	10	-	10	2500
Chester (Sealand)	16	1024.6	-2	SSE	2	0	48	97	6	2500	St	10	-	10	2500
Harrogate	450	1024.8	-2	SSW	2	0	49	85	5	.	.	0	As	10	49
Spurn Head	28	1026.3	0	WSW	3	o	49	85	7	4000	StCu	10	-	10	1025.4	-1	N'W	3	0	49	85	5	4000	Nb	10	-	10	4000
Birmingham (Edgbaston)	585	1027.1	-1	SW	2	0	46	92	5	.	.	0	As	10	46
Cranwell	238	1027.0	0	W	2	b	42	97	6	-	-	0	-	0	1026.5	-2	WSW	3	0	48	92	6	5700	St	10	-	10	5700
Gorleston	15	1025.9	+1	W	2	bct	45	92	7	-	-	0	As	5	1026.2	0	W'N	2	0	45	92	6	.	.	0	As	10	45
Valencia (Cahirciveen)	26	1025.9	-2	.	0	mm	52	97	4	-	St	10	-	10	1026.1	0	SSE	2	odd	58	97	6	220	St	10	-	10	220
Roches Point	33	1026.7	0	.	0	fo	54	97	2	150	St	10	-	10	150
Pembroke (St. Ann's H.)	140	1028.4	-1	SW	3	o	55	85	8	2500	Nb	10	-	10	1025.9	-2	SW	4	odd	55	97	3	150	St	10	-	10	150
Ross-on-Wye	238	1026.8	-2	SW'W	1	o/p	47	92	5	1600	St	8	Ac	10	47
Leafield	612	1027.3	0	SSW	1	0	44	97	7	.	.	0	As	10	44
Andover	236	1027.8	0	-	0	0	43	97	7	5700	StCu	3	As	10	43
S. Farnborough	230	1027.6	0	NW	1	od	43	97	7	-	-	0	As	10	43
London (Kew Obsy.)	18	1028.1	-1	WSW	1	0	46	92	5	1500	St	6	As	10	46
Orocydon	214	1028.6	0	SW'W	1	o+	43	92	6	4000	StCu	9	-	9	1028.1	0	W'S	1	0	46	85	5	1500	St	6	As	10	46
Clacton-on-Sea	54	1026.6	0	NW	3	C	45	92	6	5700	StCu	8	-	8	5700
Shoeburyness	11	1027.6	0	WSW	1	mo	46	97	4	-	-	0	As	10	46
Felixstowe	75	1027.1	0	WNW	2	0	47	85	5	-	-	0	As	10	47
Lympe	350	1027.9	+1	N	3	o	44	85	6	2500	StCu	9	-	9	1027.2	0	NNW	3	0	43	92	6	4000	StCu	10	-	10	43
Scilly (St. Mary's)	131	1029.8	-1	SW	2	o	55	92	9	4000	StCu	10	-	10	1028.2	-1	SWW	4	fo	55	92	3	800	St	10	-	10	800
Falmouth (Pendennis)	200	1029.9	-2	W	2	o	52	85	8	5700	StCu	10	-	10	1028.4	-1	SWW	3	od	55	85	7	4000	StCu	10	-	10	4000
Plymouth (Cattewater)	32	1028.2	0	-	0	o	49	92	5	150	St	7	Ac	10	49
Portland Bill	32	1028.5	0	NW	3	C	57	75	8	4000	Cu	2	Ac	7	1027.9	-2	NW	2	o+	54	75	8	4000	Cu	2	As	10	54
Southampton (Calshot)	10	1028.0	0	WNW	3	b	46	85	8	-	-	0	Ac	1	1028.7	0	W'S	2	o/p	47	85	6	2500	St	10	-	10	47
Dungeness	21	1027.8	+1	N	2	o+	45	85	6	450	St	10	-	10	1027.5	0	N	1	mo	45	92	4	800	St	7	Ac	10	45
Guernsey	295	1023.6	0	NW	1	o+	51	85	8	2500	StCu	8	Ac	10	51

WEATHER, TEMPERATURE, RAINFALL AND SUNSHINE AT HEALTH RESORTS FOR 27th

STATIONS.	WEATHER.		TEMPERATURE.		RAINFALL†		SUNSHINE.		STATIONS.	WEATHER.		TEMPERATURE.		RAINFALL†		SUNSHINE.	
	Forenoon.	Afternoon.	Min. Night.	Max. Day.	Night 17h-9h.	Day 9h-17h.	Sunrise to 17h.	Sunset to 17h.		Forenoon.	Afternoon.	Min. Night.	Max. Day.	Night 17h-9h.	Day 9h-17h.	Sunrise to 17h.	Sunset to 17h.
	26-27	27	26-27	27	26-27	27	27	20		26-27	27	26-27	27	26-27	27	27	20
Bognor	b	b	45	60	-	-	8.0	10.7	Ilfracombe	o	ocb	53	58	-	-	6.9	8.7
Berwick-on-Tweed	bcbcb	bcbcb	43	55	-	-	9.3	3.2	Bude	bcbcb	bcbcb	52	57	-	-	5.8	9.0
Douglas (I. O. M.)	bc	b	47	64	0.5	-	2.8	5.4	Penzance	ocbc	bc	50	61	-	-	8.5	9.3
Llandudno	bc	b	51	57	0.2	-	7.5	4.2	Paignton	wde	dob	47	61	-	-	7.9	9.3
Colwyn Bay	cbbc	cbbb	51	56	1	-	5.9	5.4	Torquay	cbbb	b	46	61	-	-	5.3	7.5
Rhyl	cbe	bc	51	58	1	-	6.3	5.8	Jersey	c	bc	52	60	trace	-	4.8	-
Wallasey	cbe	bcbcb	50	58	1	-	6.2	6.2	Weymouth	bbb	bb	48	63	-	-	-	-
Southport	c	cbe	49	56	1	-	5.8	5.5	Bournemouth	bc	bcc	45	61	-	-	4.0	9.8
Blackpool	c	bcb	49	56	1	-	7.9	2.1	Portsmouth (S'thsea)	bb	bc	48	60	-	-	7.7	10.6
Ilkley	b	b	41	59	1	-	9.4	2.4	Littlehampton	bc	bc	44	59	-	-	9.1	10.6
Gleethorpes	b	bc	48	58	-	-	7.2	2.8	Worthing	bb	bc	44	59	-	-	10.0	9.9
Skegness	cbe	bc	47	57	-	-	7.7	2.1	Brighton	b	b	45	61	1	-	7.2	-
Aberystwyth	bc	b	51	55	1	-	6.7	8.1	Eastbourne	bcb	bcb	46	61	-	-	-	-
Bath	bcb	bcb	44	61	-	-	7.7	3.4	Hastings	bcb	bcb	44	59	-	-	7.0	8.8
Cheltenham	bcb	bcb	47	59	-	-	3.1	10.4	Folkestone	bc	b	46	58	0.2	-	9.0	9.1
Leamington Spa	bcb	bcb	48	58	0.1	-	8.0	8.0	Dover	ocbe	bcb	48	58	-	-	5.9	7.6
Lowestoft	bcb	bcb	48	55	2	0.5	7.0	6.5	Tunbridge Wells	bcb	bcb	45	60	0.3	-	9.7	7.9
Felixstowe	bc	bc	47	58	0.2	-	8.6	6.0	Ramsgate	bcb	b	49	60	-	-	9.8	8.1
Harwich & Dovercourt	bc	bc	47	59	0.2	-	9.0	4.7	Margate	b	b	51	57	-	-	-	-
Southend	b	b	47	60	-	-	7.5	8.6	Deal	b	bcb	48	60	-	-	-	-

TERMS OF SUBSCRIPTION.—6/- per quarter or 25/- per year, post free. Single copies may be obtained at the Meteorological Office, price 1d.

* Information not usually received

† The observations at 91.00 G.M.T. are made on Valencia Island.

§ For code see page 1.

‡ See footnote page 1.

BRITISH SECTION.

No. B.23322

TUESDAY, 29th SEPTEMBER....1925.

Page 1

STATIONS.	Observations at 1800 G.M.T. 28 th														Observations at 1800 G.M.T. 28 th																							
	Barom. at M.S.L.	Change in 3 Hours.	Wind.		Weather.	Temp.	Humidity.	Visibility.	Cloud.				Barom. at M.S.L.	Change in 3 Hours.	Wind.		Weather.	Temp.	Humidity.	Visibility.	Cloud.				Sea.													
			Direc.	Force					Height	Form	Amt.	Upper Form			Total Amt.	State of ground.					Direc.	Force	Height	Form		Amt.	Upper Form	Total Amt.										
																													0-12	0-9	0-10	0-10	0-10	0-9	0-10	0-10	0-10	0-9
(For heights see p. 4).	mb.					%	0-9	Feet		0-10		mb.					%	0-9	Feet		0-10		0-9															
Lerwick ...	1012.9	-3	S	5	o/p	52	92	7	4000	Nb	10	-	10	1007.3	-4	S	3	o/r	57	92	6	2500	Sc	10	-	10	2											
Stornoway ...	1012.9	-2	SW	4	o/p	59	97	6	450	Sc	10	-	10	1009.2	-4	SW	4	o/p	59	92	6	450	Sc	10	-	10	3											
Wick ...	1013.7	-3	SW	3	o	58	85	8	4000	Sc	6	asc	10	1010.8	-4	SW	4	o	60	85	8	-	Sc	6	asc	9	0											
Castlebay ...	1015.7	-3	SSE	4	o/r	56	97	6	1500	Nb	10	-	10	1013.3	-2	W	5	o/r	56	97	5	450	Nb	10	-	10	5											
Nairn ...	1016.6	-3	S	2	c+	61	75	7	4000	Sc	6	asc	8	1010.8	-1	W	5	c	62	85	8	4000	Sc	3	asc	8	0											
Aberdeen ...	1016.6	-3	S	2	c+	61	75	7	4000	Sc	6	asc	8	1014.8	-1	SW	3	bc	60	85	7	4000	Sc	3	asc	6	0											
Malin Head ...	1018.8	-1	SW	3	o	62	92	8	1500	Sc	9	-	9	1017.0	-1	SW	4	o	61	85	8	5700	Sc	9	-	9	1											
Renfrew ...	1020.2	-2	SW	4	o	58	92	6	450	Sc	10	-	10	1018.1	-3	WSW	2	o/p	59	92	5	450	Sc	10	-	10	1											
Edinburgh (Leith) ...	1019.5	-2	WSW	3	o	56	92	6	-	Sc	10	-	10	1016.2	-3	SW	3	c/p	59	92	7	-	Nb	2	asc	8	1											
Leuchars ...	1018.7	-2	WSW	4	o	56	85	6	1500	Sc	10	-	10	1016.3	-2	SSW	4	o	59	92	6	800	Sc	10	-	10	0											
Blackdunbar ...	1021.7	-1	SW	4	o	54	97	4	150	Nb	10	-	10	1020.1	-1	SSW	4	o/p	54	97	2	450	Sc	10	-	10	0											
Tynemouth ...	1021.1	-1	SW	1	o	59	85	6	1500	Nb	10	-	10	1019.7	-1	SW	2	o	61	85	4	1500	Nb	10	-	10	0											
Blacksod Point ...	1020.4	0	SW	3	o	60	92	7	-	-	-	-	10	1018.6	-1	SW	4	o	60	92	7	-	-	-	10	5												
Donaghadee ...	1021.3	-1	S	2	c-	55	85	8	5700	Sc	8	-	8	1020.2	-2	S	2	ifo	63	92	7	1500	Sc	10	-	10	1											
Birr Castle ...	1024.5	-	SW	1	o	62	92	5	-	-	0	asc	10	1022.6	0	W	2	o	61	92	5	2500	Sc	10	-	10	0											
Holyhead ...	1023.8	-1	S	3	o	58	97	6	450	Sc	10	-	10	1022.6	0	SW	3	o	58	97	6	450	Sc	10	-	10	3											
Liverpool (Bidston) ...	1024.1	-1	SSE	1	o	58	85	5	800	Sc	10	-	10	1022.6	-1	SSE	2	fo+	59	92	3	800	Sc	10	-	10	0											
Chester (Sealand) ...	1023.6	-2	SE'S	2	o	60	85	6	2500	Sc	10	-	10	1022.2	-1	SSW	2	o	62	85	6	2500	Sc	9	-	9	0											
Harrogate ...	1023.0	-1	SW	3	bc	60	85	5	-	-	0	asc	4	1022.1	-1	SW	3	o	56	92	5	2500	Nb	9	asc	10	0											
Spurn Head ...	1023.8	-2	SSW	2	c	60	75	6	4000	Sc	6	asc	8	1022.6	-1	SW	2	o	56	85	5	1500	Sc	10	-	10	0											
Birmingham (Edgbaston) ...	1025.8	-2	WSW	3	o	52	92	6	2500	Sc	10	-	10	1024.2	-1	SW	2	od	55	97	4	1500	Sc	10	-	10	0											
Cranwell ...	1025.3	-3	SW	3	o	56	85	7	2500	Sc	10	-	10	1023.8	-1	SW'S	2	o	56	92	6	1500	Sc	10	-	10	0											
Gorleston ...	1025.4	-1	WSW	1	c-	55	65	7	-	-	0	asc	8	1024.5	-1	SSW	1	o	56	75	7	-	-	0	asc	10	0											
Valencia (Cahirciveen) ...	1025.8	-1	SW'S	3	o/r	61	97	6	450	Sc	10	-	10	1024.4	-1	SW	3	o	58	97	6	450	Sc	10	-	10	3											
Roches Point ...	1025.5	-1	WSW	2	c-	64	85	8	2500	Sc	8	-	8	1024.9	0	SW	3	o	60	92	8	2500	Sc	9	-	9	0											
Pembroke (St. Ann's H.) ...	1025.6	0	SW	2	o	57	97	6	800	Sc	10	-	10	1024.6	-1	SW	1	o	57	92	5	800	Sc	10	-	10	0											
Ross-on-Wye ...	1025.3	-2	SW	2	o	56	85	6	1500	Sc	10	-	10	1023.8	-1	SSW	2	o	58	92	6	1500	Sc	10	-	10	0											
Lenfield ...	1026.3	-1	SW'S	3	od	52	97	6	5700	Nb	10	-	10	1024.8	?	SW	2	ffo	53	97	2	220	Sc	10	-	10	0											
Andover ...	1026.8	-1	SW	2	o	56	85	7	2500	Sc	10	-	10	1025.0	-2	W'S	1	o	55	92	7	1500	Sc	10	-	10	0											
S. Farnborough ...	1026.8	-2	WSW	2	o+	59	75	8	2500	Sc	10	-	10	1025.0	-1	-	1	o	55	92	7	1500	Sc	10	-	10	0											
London (Kew Obs.) ...	1027.0	-2	-	0	o	57	75	6	4000	Sc	1	asc	10	1025.5	-1	SW	1	o	56	85	5	800	Sc	10	-	10	0											
Croydon ...	1027.1	-2	W'S	2	o	57	65	7	4000	Sc	10	-	10	1025.8	-1	SW	2	o	54	92	6	1500	Sc	10	-	10	0											
Olaeton-on-Sea ...	1026.8	-1	W	1	o-	57	65	5	-	-	0	asc	10	1025.0	-1	SW	1	o	56	75	6	-	-	0	asc	10	1											
Shosburyne ...	1026.8	-1	W	1	o-	57	65	5	-	-	0	asc	10	1025.6	-1	SW'S	1	o	55	75	6	-	-	0	asc	10	0											
Felixstowe ...	1026.4	-2	NW	2	o	56	75	6	-	-	0	asc	9	1025.4	0	SW	1	o	56	75	5	-	-	0	asc	10	0											
Lympne ...	1027.0	-2	NW	2	o	57	65	6	5700	Sc	10	-	10	1026.2	0	WSW	2	o	53	85	7	4000	Sc	10	-	10	0											
Scilly (St. Mary's) ...	1027.6	-1	W'S	3	FFo	58	97	0	450	Sc	10	-	10	1026.4	-1	NW	2	FFo	57	97	1	450	Sc	10	-	10	2											
Palmouth (Pendennis) ...	1028.1	0	WSW	3	od	57	97	4	1500	Sc	10	-	10	1026.5	0	-	0	FFo	58	97	1	220	Sc	10	-	10	0											
Plymouth (Cattewater) ...	1027.7	-1	SW	3	od	56	97	6	1500	Nb	10	-	10	1025.7	-1	WSW	2	fo+	57	97	2	450	Sc	10	-	10	3											
Portland Bill ...	1027.9	-1	W	3	o/r	55	92	6	1500	Sc	5	asc	10	1026.2	-1	SW	4	od	57	92	6	1500	Sc	10	-	10	1											
Southampton (Calshot) ...	1027.9	-2	WSW	4	o/p	56	85	7	1500	Sc	10	-	10	1026.0	-1	WSW	3	od	55	97	6	800	Nb	10	-	10	0											
Dungeness ...	1027.7	0	NW	1	o	58	55	6	4000	Sc	10	-	10	1026.7	-2	NW	2	o	56	75	7	5700	Sc	10	-	10	2											
Guernsey ...	1028.4	-1	W	1	o	57	75	8	4000	Sc	7	asc	10	1027.1	-2	W'S	3	od	55	97	7	1500	Nb	10	-	10	1											

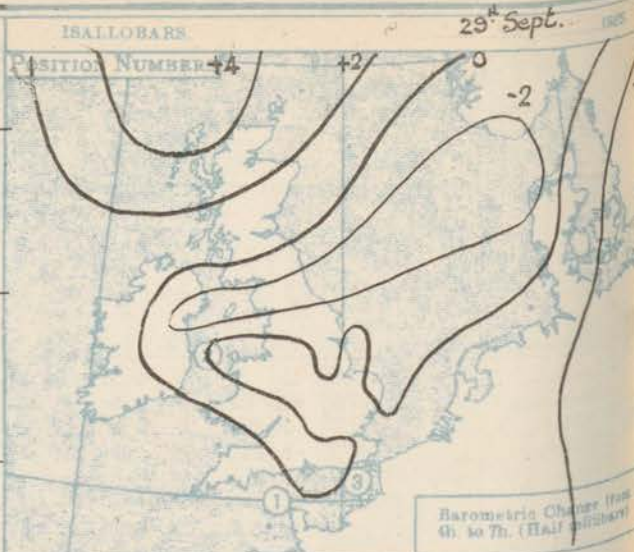
LONDON OBSERVATIONS.		Height above Mean Sea Level Feet.	WEATHER.			TEMPERATURE.			RAIN- FALL Inch.	SUN- SHINE to Sunset, hrs.	HUMIDITY.		Variability 9h.	ATMOSPHERIC POLLUTION. Milligrams of Solid Impurity per cubic metre.	POLE STAR RECORD at Greenwich Obsy.		CODE FOR STATE OF GROUND.														
			Morn- ing.	After- noon.	Night.	Max. of.	Min. of.	Min. on Grass -F.			15h. G.M.T.	9h. G.M.T.																			
24 HOURS ENDED 0000 G.M.T. 23 rd ...						Day.	Night.	YESTERDAY.		TO-DAY.		24 Hr. ended 1800 G.M.T. 22 nd ...																			
													South Kensington				Exposure from 22 nd 18 45 m. to 22 nd 0.2. 0.20 m.														
Kew ..	24 hours ended 0700	18	amw	oom	bmd	pm	.	.	54	- 0.6	0.0	.	.	5	Max.		Time.	Min.	Time.	Stars.	Expo- sure.	Record.	7=Snow (thin layer, often not continuous).								
Croydon ..		244	ocmo	om	om	cm	.	.	52	- 1	0.3	.	.	5	0.3	20h 27 ^m	0.3	3h 28 ^m	Polaris & Ursa Minoris					10 15	NIL	-	8=Snow (deep, impeding traffic, usually a continuous layer).				
Greenwich (Royal Obsy.) ..		149	om	o	oro	.	.	60	- 1	0.0	70	94	.	5	1.0	9h 28 ^m	0.3	3h 28 ^m										h. m.	h. m.	%	9=Grazed roads (ice on roads from frozen rain, or melted snow).
City (Bunhill Row) ..		80	59	- 1	0.1	75	94	.	.	Max.	Time.	Min.	Time.													
Westminster (St. James' Pk.) ..		27	51	- 1	0.1	81	98	.	.	0.3	20h 27 ^m	4.0.3	2h 28 ^m													
Regent's Pk. (Botanic Gdns).	162	52	- 1	0.1	1.0	9h 28 ^m	4.0.3	2h 28 ^m														
Camden Square ..	110	o	o	.	.	.	58	- 1	0.3	20h 27 ^m	4.0.3	2h 28 ^m														
Kensington Palace ..	80	oo	oo	.	.	.	59	- 1	0.3	20h 27 ^m	4.0.3	2h 28 ^m														
Hamstead Observatory ..	450	57	- 0.5	0.0	0.3	20h 27 ^m	4.0.3	2h 28 ^m														

TABLE SHOWING THE GREENWICH TIMES OF SUNRISE, NOON, AND SUNSET				BEAUFORT NOTATION OF WEATHER.				The BEAUFORT SCALE OF WIND is used only for surface observations. In the accompanying table the speed of the wind corresponding with the different numbers, is the speed at about 30 feet above the ground.				TELEGRAPHIC CODE FOR SURFACE VISIBILITY.			
STATIONS.				b blue sky (not more than a quarter covered with cloud).				x haze frost. y dry air. z dust haze; the turbid atmosphere of dry weather. h(r) = "hail" or "rain and hail." Capital letters indicate intense; suffix o indicates light; repetition of letters indicates continuity. R = heavy rain. r _o = slight rain. rr = continuous rain.				0 = no swell } Calm or slight sea. 1 = mod. swell } 2 = heavy swell } 3 = no swell } 4 = mod. swell } 5 = heavy swell } 6 = rather rough sea } 7 = rough sea } 8 = very rough sea } 9 = mountainous sea			
Sunrise. Noon. Sunset.				c generally cloudy (three-quarters covered).				SEA DISTURBANCE.				0 1 2 3 4 5 6 7 8 9 10 11 12			
G.M.T. G.M.T. G.M.T.				d drizzle. e wet air. g gloomy. f fog, visibility 200-1000 m. F thick fog. " less than 200 m. m mist. 1000-2000 m. h hail. i intermittent. ip precipitation within sight of station. KQ line squall. l lightning. o overcast sky. p passing shower. q squally. r rain. s snow. rs sleet. t thunder. u ugly, threatening sky. v unusual visibility. w dew.				Less than 1 1-3 4-7 8-12 13-18 19-24 25-31 32-38 39-46 47-54 55-63 64-75 Above 75				1. Dense fog. 2. Thick fog 3. Fog 4. Moderate fog 5. Mist or haze 6. Poor visibility. 7. Moderate 8. Good 9. Very good 10. Excellent visibility, beyond 5 1/2 miles.			
Yarmouth				5.51 11.43 5.35				1-3 4-7 8-12 13-18 19-24 25-31 32-38 39-46 47-54 55-63 64-75 Above 75				1. Dense fog. 2. Thick fog 3. Fog 4. Moderate fog 5. Mist or haze 6. Poor visibility. 7. Moderate 8. Good 9. Very good 10. Excellent visibility, beyond 5 1/2 miles.			
Greenwich				5.58 11.50 5.42				1-3 4-7 8-12 13-18 19-24 25-31 32-38 39-46 47-54 55-63 64-75 Above 75				1. Dense fog. 2. Thick fog 3. Fog 4. Moderate fog 5. Mist or haze 6. Poor visibility. 7. Moderate 8. Good 9. Very good 10. Excellent visibility, beyond 5 1/2 miles.			
Wick				6.14 12.2 5.50				1-3 4-7 8-12 13-18 19-24 25-31 32-38 39-46 47-54 55-63 64-75 Above 75				1. Dense fog. 2. Thick fog 3. Fog 4. Moderate fog 5. Mist or haze 6. Poor visibility. 7. Moderate 8. Good 9. Very good 10. Excellent visibility, beyond 5 1/2 miles.			
Valencia				6.39 12.31 6.23				1-3 4-7 8-12 13-18 19-24 25-31 32-38 39-46 47-54 55-63 64-75 Above 75				1. Dense fog. 2. Thick fog 3. Fog 4. Moderate fog 5. Mist or haze 6. Poor visibility. 7. Moderate 8. Good 9. Very good 10. Excellent visibility, beyond 5 1/2 miles.			

* Information for these columns not usually received.

; The barometric change is expressed in half millibars.

SUMMARIES FOR THE PAST 24 HOURS													SUM
STATIONS.	WEATHER.				TEMPERATURE.			RAINFALL.				Hours.	
	7h-12h.	12h-18h.	18h-24h.	1h-7h.	MAX.	MIN.	MIN.	Day.	Night.	Precipitation	Precipitation		
	28 th	28 th	on 28 th	29 th	Day.	Night.	on GRASS.	7h-12h.	12h-18h.	began.	began.		
Lerwick	cold	omrdz	omrcbc	coc	57	48	.	1	4	10800	<2100	0.0	
Sornoway	b	b	r-d	oo	60	48	.	2	3	-	-	0.7	
Wick	ofo	oo	rfo	irfo	60	50	.	Trace	2	10800	2200	.	
Castlebay	omrom	omrr	rr	rro	58	51	.	0.6	2	10800	<2100	0.0	
Nairn	cbcc	cqg	cgrg	rfo	64	53	.	-	4	-	0130	1.5	
Aberdeen	omoc	ccbc	Bcz	coirm	66	56	53	-	1	-	2400	0.9	
Malin Head	cdco	co	cod	odd	63	55	.	Trace	1	0900	2400	0.0	
Renfrew	oidm	oidm	oido	oido	59	58	57	Trace	1	10800	<2100	0.0	
Edinburgh(Inchkeith)	oo	d.m	c	p	59	57	50	0.1	0.4	1430	<2100	0.0	
Leuchars	om	om	omo	o	63	58	48	-	-	-	-	0.0	
Blackdunmill	oidm	oidm	oido	oidomd	55	54	54	1	2	10800	<2100	0.0	
Tynemouth	om	om	om	o	63	58	51	-	-	-	-	.	
Blackod Point	oo	oo	od	po	61	54	.	-	3	-	-	.	
Donaghadee	o	omd	o	omd	65	52	.	0.2	0.1	10800	0330	.	
Birr Castle	omm	moid	o	omm	63	57	56	0.1	-	10800	-	0.0	
Holyhead	idm	oo	om	oo	59	57	56	0.2	-	10800	-	0.0	
Liverpool (Bidston)	oidm	omf	or	oo	59	58	46	Trace	0.3	0900	2400	0.0	
Chester (Sealand)	om	omo	opr	oo	65	59	56	-	0.1	-	2200	0.3	
Harrogate	ocbc	bcbo	oido	oidoc	60	56	53	-	Trace	-	<2100	1.6	
Spurn Head	c	oo	oo	oo	61	54	.	-	-	-	-	0.5	
Birmingham (Edgbaston)	od	oprm	odm	offe	55	54	52	Trace	0.2	0900	<2100	0.0	
Cranwell	o	oom	oo	om	59	55	49	-	-	-	-	0.5	
Gorleston	oc	co	co	omd	57	53	52	-	0.1	-	0130	0.0	
Valencia (Cahirciveen)	oido	o	odmq	om	63	57	57	1	0.3	10800	<2100	0.0	
Roches Point	foc	co	oco	ome	65	57	.	-	0.2	-	-	.	
Pembroke (St. Ann's H.)	ffm	ffm	ff	Fd	59	55	.	Trace	0.1	1230	-	0.5	
Ross-on-Wye	dfo	oo	om	oo	60	57	56	0.4	-	10800	-	0.0	
Leafield	oddm	offe	offe	offe	54	52	52	Trace	0.1	0900	<2100	0.1	
Andover	ood	ood	omom	omom	57	54	53	Trace	Trace	1230	-	0.2	
B. Farnborough	odmco	odm	oo	odm	60	55	53	Trace	0.1	10800	-	0.9	
London (Kew Obsy.)	omw	oom	omd	omom	58	55	54	-	0.6	-	<2100	0.0	
Croydon	ocmo	om	omr	orom	58	53	52	-	0.1	-	2400	0.3	
Clacton-on-Sea	cog	og	og	ogpog	57	54	53	-	0.2	-	0330	0.0	
Shoeburyness	o	o	o	omdd	58	53	50	-	0.3	-	-	0.1	
Felixstowe	om	om	om	om	58	54	53	-	-	-	-	0.0	
Lympne	om	o	ow	orf	57	51	48	-	Trace	-	0530	0.0	
Scilly (St. Mary's)	ofe	ofe	ofe	ofe	59	55	.	1	0.3	10800	<2100	0.0	
Falmouth (Pendennis)	comd	omd	fc	cf	58	57	.	Trace	-	10800	-	0.0	
Plymouth (Cattewater)	omdd	omdd	ofpp	odf	57	57	50	0.2	0.6	10800	<2100	0.0	
Portland Bill	odoz	odoz	oddm	ddi	57	56	.	0.1	0.5	1100	<2100	.	
Southampton (Calshot)	oo	od	oo	om	58	55	54	Trace	Trace	1630	<2100	0.0	
Dunne	omno	o	oo	pdo	59	56	.	-	Trace	-	0530	.	
Guernsey	od	oido	oddm	oddm	58	51	.	Trace	1	1430	<2100	.	



Observations from Cross Channel Steamers									
Position	Date and Time	Steamship	Wind	Weather	Temp.	Air	Sea	Visibility	Remarks
2	28 th 10h	Scotia	SW 3	0	58	57	8		
1	28 th 12h	St Helier	SW 3	0	58	59	7		
3	29 th 01h	Dieppe	W 2	0/r	57	60	7		

GENERAL INFERENCE.

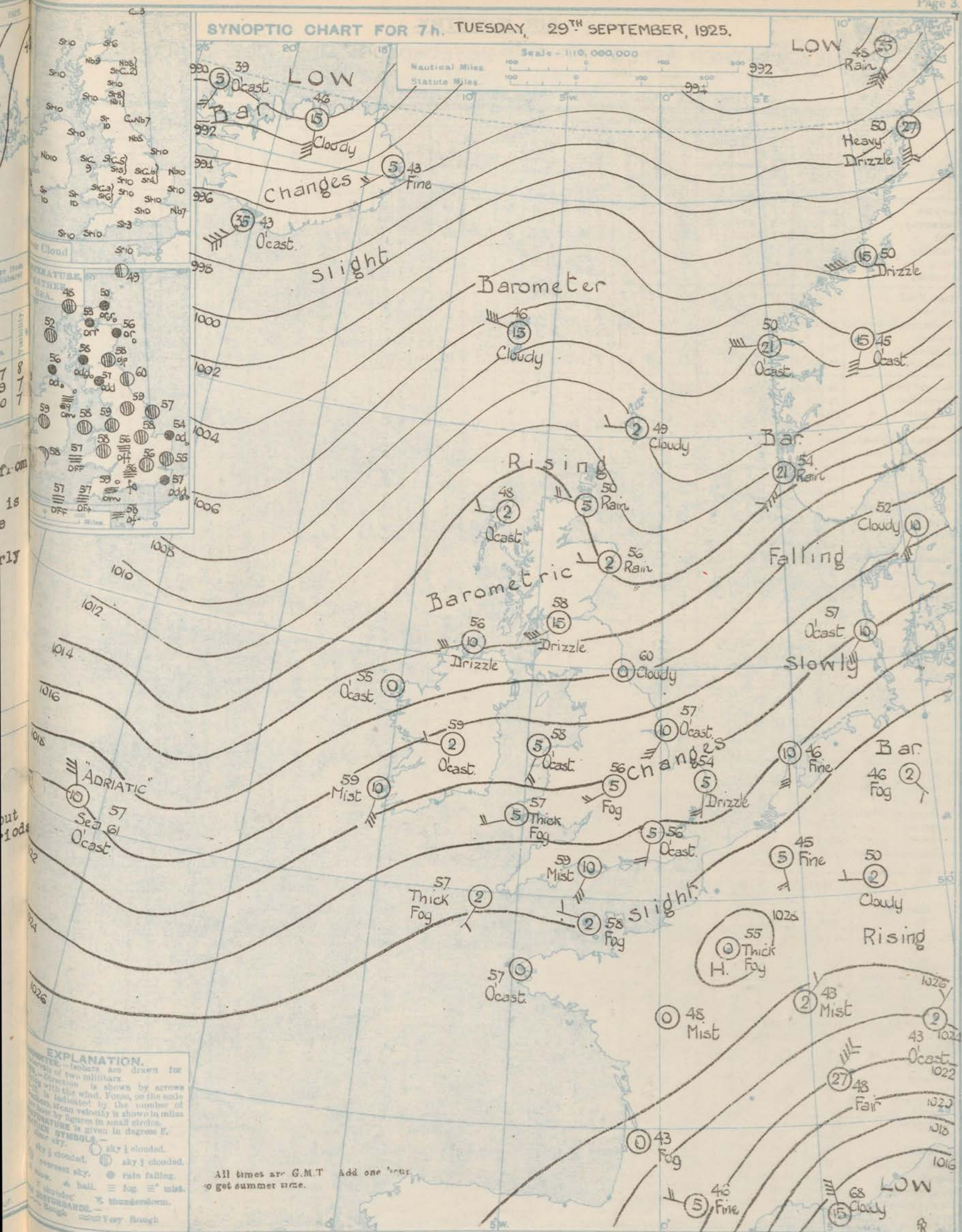
An anticyclone extends from the Bay of Biscay to Germany and a trough of low pressure is advancing eastwards from the Atlantic towards the British Isles. Winds will be westerly and weather cloudy with occasional rain or drizzle locally.

Districts. Forecasts for the 24 hours commencing 15h G.M.T. Tuesday, 29th September, 1925.

Further Outlook.

1. S.E. England	Wind variable or westerly, light or moderate; fair to cloudy, perhaps drizzle locally; mist in places; temperature slightly higher than of late.
2. E. England	
3. E. Midlands	
4. W. Midlands	
5. S.W. England	Wind westerly, light or moderate; cloudy, occasional drizzle locally; local coastal mist or fog; temperature moderate.
6. South Wales	
7. North Wales	
8. N.W. England	Wind westerly, light to moderate; cloudy, some rain or drizzle locally; visibility mainly moderate; temperature moderate.
9. N. Midlands	
10. N.E. England	
11. E. Scotland	Wind westerly, light or moderate, fresh locally; cloudy, some rain or drizzle; visibility poor at times locally; temperature moderate.
12. S.W. Scotland	
13. Isle of Man	
14. N. & N.W. Scotland	
15. Hebrides	Wind westerly, light to moderate; cloudy, with occasional rain or drizzle at first, improving; local coastal mist or fog; temperature moderate.
16. Orkneys and Shetlands	
17. N.W. Ireland	
18. N.E. Ireland	
19. S.E. Ireland	
20. S.W. Ireland	

Unsettled but some fair periods



AIR MINISTRY.

DAILY WEATHER REPORT OF THE METEOROLOGICAL OFFICE, LONDON:

Page 4.

BRITISH SECTION.....TUESDAY...29th SEPTEMBER...1925.

No. 272..

Page 4.

BRITISH SECTION.....

.....

.....

.....

.....

.....

.....

.....

.....

.....

.....

.....

.....

.....

.....

.....

.....

.....

.....

.....

.....

.....

.....

.....

.....

.....

.....

.....

.....

.....

.....

.....

.....

.....

.....

.....

.....

.....

.....

.....

.....

.....

.....

.....

.....

.....

.....

.....

.....

.....

.....

.....

.....

.....

.....

.....

.....

.....

.....

.....

.....

.....

.....

.....

.....

.....

.....

.....

.....

.....

.....

.....

.....

.....

.....

.....

.....

.....

.....

.....

.....

.....

.....

.....

.....

.....

.....

.....

.....

.....

.....

.....

.....

.....

.....

.....

.....

.....

.....

.....

.....

.....

.....

.....

.....

.....

.....

.....

.....

.....

.....

.....

.....

.....

.....

.....

.....

.....

.....

.....

.....

.....

.....

.....

.....

.....

.....

.....

.....

.....

.....

.....

.....

.....

.....

.....

.....

.....

.....

.....

.....

.....

.....

.....

.....

.....

.....

.....

.....

.....

.....

.....

.....

.....

.....

.....

.....

.....

.....

.....

.....

.....

.....

.....

.....

.....

.....

.....

.....

.....

.....

.....

.....

.....

.....

.....

.....

.....

.....

.....

.....

.....

.....

.....

.....

.....

.....

.....

.....

.....

.....

.....

.....

.....

.....

.....

.....

.....

.....

.....

.....

.....

.....

.....

.....

.....

.....

.....

.....

.....

.....

.....

.....

.....

.....

.....

.....

.....

.....

.....

.....

.....

.....

.....

.....

.....

.....

.....

.....

.....

.....

.....

.....

.....

.....

.....

.....

.....

.....

.....

.....

.....

.....

.....

.....

.....

.....

.....

.....

.....

.....

.....

.....

.....

.....

.....

.....

.....

.....

.....

.....

.....

.....

.....

.....

.....

.....

.....

.....

.....

.....

.....

.....

.....

.....

.....

.....

.....

.....

.....

.....

.....

.....

.....

.....

.....

.....

.....

.....

.....

.....

.....

.....

.....

.....

.....

.....

.....

.....

.....

.....

.....

.....

.....

.....

.....

.....

.....

.....

.....

.....

.....

.....

.....

.....

.....

.....

.....

.....

.....

.....

.....

.....

.....

.....

.....

.....

.....

.....

.....

.....

.....

.....

.....

.....

.....

.....

.....

.....

.....

.....

.....

.....

.....

.....

.....

.....

.....

.....

.....

.....

.....

.....

.....

.....

.....

.....

.....

.....

.....

.....

.....

.....

.....

.....

.....

.....

.....

.....

.....

.....

.....

.....

.....

.....

.....

.....

.....

.....

.....

.....

.....

.....

.....

.....

.....

.....

.....

.....

.....

.....

.....

.....

.....

.....

.....

.....

.....

.....

.....

.....

.....

.....

.....

.....

.....

.....

.....

.....

.....

.....

.....

.....

.....

.....

.....

.....

.....

.....

.....

.....

.....

.....

.....

.....

.....

.....

.....

.....

.....

.....

.....

.....

.....

.....

.....

.....

.....

.....

.....

.....

.....

.....

.....

.....

.....

.....

.....

.....

.....

.....

.....

.....

.....

.....

.....

.....

.....

.....

.....

.....

.....

.....

.....

.....

.....

.....

.....

.....

.....

.....

.....

.....

.....

.....

.....

.....

.....

.....

.....

.....

.....

.....

.....

.....

.....

.....

.....

.....

.....

.....

.....

.....

.....

.....

.....

.....

.....

.....

.....

.....

.....

.....

.....

.....

.....

.....

.....

.....

.....

.....

.....

.....

.....

.....

.....

.....

.....

.....

.....

.....

.....

.....

.....

.....

.....

.....

.....

.....

.....

.....

.....

.....

.....

.....

.....

.....

.....

.....

.....

.....

.....

.....

.....

.....

.....

.....

.....

.....

.....

.....

.....

.....

.....

.....

.....

.....

.....

.....

.....

.....

.....

.....

.....

.....

.....

.....

.....

.....

.....

.....

.....

.....

.....

.....

.....

.....

.....

.....

.....

.....

.....

.....

.....

.....

.....

.....

.....

.....

.....

.....

.....

.....

.....

.....

.....

.....

.....

.....

.....

.....

.....

.....

.....

.....

.....

.....

.....

.....

.....

.....

.....

.....

.....

.....

.....

.....

.....

.....

.....

.....

.....

.....

.....

.....

.....

.....

.....

.....

.....

.....

.....

.....

.....

.....

.....

.....

.....

.....

.....

.....

.....

.....

.....

.....

.....

.....

.....

.....

.....

.....

.....

.....

.....

.....

.....

.....

.....

.....

.....

.....

.....

.....

.....

.....

.....

.....

.....

.....

.....

.....

.....

.....

.....

.....

.....

.....

.....

.....

.....

.....

.....

.....

.....

.....

.....

.....

.....

.....

.....

.....

.....

.....

.....

.....

.....

.....

.....

.....

.....

.....

.....

.....

.....

.....

.....

.....

.....

.....

.....

.....

.....

.....

.....

.....

.....

.....

.....

.....

.....

.....

.....

.....

.....

.....

.....

.....

.....

.....

.....

.....

.....

.....

.....

.....

.....

.....

.....

.....

.....

.....

.....

.....

.....

.....

.....

.....

.....

.....

.....

.....

.....

.....

.....

.....

.....

.....

.....

.....

.....

.....

.....

.....

.....

.....

.....

.....</

WEATHER, TEMPERATURE, RAINFALL AND SUNSHINE AT HEALTH RESORTS FOR 28th

STATIONS.	WEATHER.		TEMPERATURE.		RAINFALL†		SUNSHINE.		STATIONS.	WEATHER.		TEMPERATURE.		RAINFALL†		SUNSHINE.	
	Fore-noon.	After-noon.	Min. Night.	Max. Day.	Night 17h-9h.	Day 9h-17h.	Sunrise to 17h.	Sunrise to Sunset.		Fore-noon.	After-noon.	Min. Night.	Max. Day.	Night 17h-9h.	Day 9h-17h.	Sunrise to 17h.	Sunrise to Sunset.
			27°-28°	28°	27°-28°	28°	28°	27°			27°-28°	28°	27°-28°	28°	28°	27°	
			°F	°F	mm.	mm.	hr.	hr.			°F	°F	mm.	mm.	hr.	hr.	
Bognor	bc	o	43	60	Trace	-	1.8	7.6	Ilfracombe ...	o	o	49	59	-	0.0	7.2	
Berwick-on-Tweed	o.c	bc o	44	62	-	-	1.1	9.4	Bude ...	mm	o	46	63	0.2	0.1	6.9	
Douglas (I.O.M.) ...	o	o	50	64	2	-	0.0	5.1	Penzance ...	o	c	51	62	1	-	8.8	
Llandudno ...	o	o	48	64	1	-	0.0	8.1	Paignton ...	o	c	44	58	-	-	8.4	
Colwyn Bay ...	bc	o	49	61	1	-	0.3	6.6	Torquay ...	o	c	46	59	-	-	5.5	
Rhyl ...	c	c	46	65	0.5	-	0.5	6.4	Jersey ...	o	o	50	60	-	-	3.8	
Wallasey ...	o	o	49	60	Trace	-	0.0	6.0	Weymouth ...	o	o	45	59	-	0.4	4.5	
Southport ...	d	o	48	57	0.1	0.3	0.0	8.3	Bournemouth ...	o	o	42	58	-	0.1	6.0	
Blackpool ...	o	o	49	56	0.5	1	0.0	8.1	Portsmouth (S. thea)	o	o	43	60	-	-	7.9	
Ilkley ...	o	o	42	58	-	-	0.4	9.4	Littlehampton	o	o	42	58	-	-	9.1	
Gleethorpes ...	o	o	43	59	-	-	0.4	7.2	Worthing ...	o	o	43	60	-	-	10.0	
Skegness ...	o	o	42	57	Trace	-	0.1	7.7	Brighton ...	o	o	45	60	-	-	7.2	
Aberystwyth ...	o	o	45	60	0.3	-	0.0	7.3	Eastbourne ...	o	o	45	58	-	-	7.7	
Bath ...	o	o	43	57	Trace	-	0.2	8.1	Hastings ...	o	o	45	59	-	-	7.0	
Cheltenham ...	o	o	44	57	-	-	0.0	3.2	Folkestone ...	o	o	46	58	-	-	6.0	
Leamington Spa ...	o	o	40	57	-	-	0.0	8.0	Dover ...	o	o	47	58	-	-	5.9	
Lowestoft ...	o	o	44	58	0.5	-	0.1	7.8	Tunbridge Wells ...	o	o	49	59	-	-	9.4	
Felixstowe ...	o	o	44	58	-	-	0.0	9.0	Ramsgate ...	o	o	46	58	-	-	6.4	
Harwich & Dovercourt	o	o	44	58	Trace	Trace	0.1	9.2	Margate ...	o	o	48	58	-	-	6.0	
Southend ...	o	o	44	58	-	-	0.0	7.5	Deal ...	o	o	44	59	-	-	6.0	

TERMS OF SUBSCRIPTION.—6/6 per quarter or 25/- per year, post free. Single copies may be obtained at the Meteorological Office, price 1d.

* Information not usually received

AIR MINISTRY.

DAILY WEATHER REPORT OF THE METEOROLOGICAL OFFICE, LONDON:

BRITISH SECTION.

No. B.23223

WEDNESDAY 30 SEPTEMBER 1925.

Page 1.

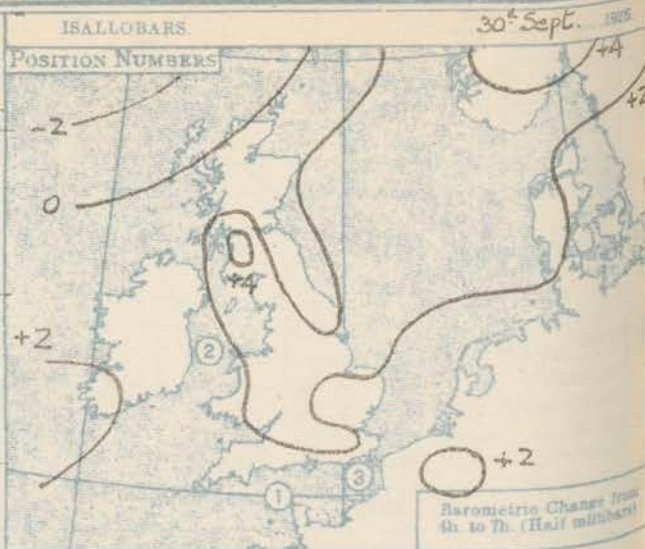
Observations at 1200 G.M.T. 29 th															Observations at 1200 G.M.T. 29 th														
STATIONS.	Barom. at M.S.L.	Change in 3 Hours.	Wind.		Weather.	Temp. °F.	Humidity. %	Visibility. 0-9	Cloud.				Barom. at M.S.L.	Change in 3 Hours.	Wind.		Weather.	Temp. °F.	Humidity. %	Visibility. 0-9	Cloud.				Barom. at M.S.L.	Change in 3 Hours.			
			Dir.	Force					Low.	Upper	Total	Dir.			Force	Low.					Upper	Total							
																							Height	Form			Amount	Height	Form
(For heights see p. 2.)	mb.		0-12						Feet	0-10	0-10		mb.		0-12						Feet	0-10	0-10		mb.				
Lerwick	1014.4	+2	W	2	b	51	85	8	4000	Cu.	1	Ci.	2	1017.3	+3	W	1	b	50	85	8	4000	Cu.	1	Ci.	1	0		
Stornoway	1017.2	+2	W	2	bc	56	65	7	4000	St. Cu.	6	-	6	1019.1	+1	-	0	o	51	85	7	450	St.	10	-	10	0		
Wick	1017.3	+5	NW	2	c	55	65	8	1500	St.	5	Ci. St.	8	1020.4	+3	WNW	1	c	48	85	8	4000	St. Cu.	4	Ci. St.	7	0		
Castellbay	1015.6	+3	SW	2	o	53	85	7	2500	St.	10	-	10	1020.1	+2	NNW	3	bc/r	50	92	8	4000	Nb.	2	Ci. St.	4	2		
Nairn	1015.0	+5	NW	1	o	54	92	7	800	Nb.	10	-	10	1020.0	+4	-	0	c	54	85	7	1500	St. Cu.	8	-	8	0		
Aberdeen	1015.0	+5	NW	1	o	54	92	7	800	Nb.	10	-	10	1020.8	+4	-	0	b	51	92	6	4000	St. Cu.	2	Ci.	3	0		
Malin Head	1019.3	+3	WSW	2	o	54	92	8	1500	St. Cu.	9	-	9	1020.9	+1	WSW	1	b	53	97	8	1500	St. Cu.	3	-	3	1		
Renfrew	1018.6	+4	W	2	o	58	85	8	1500	St.	6	A. St.	10	1020.7	+4	W	3	c	56	85	8	4000	St. Cu.	7	-	7	1		
Edinburgh (Inchkeith)	1017.1	+3	WSW	3	o/r	55	85	8	1500	St.	10	-	10	1020.6	+4	ENE	1	c	53	97	8	1500	St. Cu.	3	-	3	1		
Leuchars	1017.1	+4	WNW	4	o/r	60	85	8	1500	Nb.	4	A. St.	10	1020.8	+6	SE	1	bc	53	97	8	<150	St.	3	A. Cu.	6	1		
Bokdalemuir	1018.8	+2	SW'S	4	o	59	92	7	1500	St. Cu.	10	-	10	1021.0	+2	-	0	o	56	85	6	1500	St. Cu.	6	A. St.	9	1		
Tynemouth	1018.9	+1	SW	2	o	62	85	6	1500	Nb.	10	-	10	1020.1	+3	-	0	o	60	92	6	1500	Nb.	10	-	10	0		
Blacksod Point	1019.3	0	-	0	o	55	97	8	-	-	-	-	1020.7	0	-	0	c	55	92	8	-	-	-	-	7	5			
Donaghadee	1019.4	+1	WSW	2	c	62	85	8	4000	Cu.	8	-	8	1021.5	+3	NW	2	o	54	92	8	1500	St.	10	-	10	1		
Birr Castle	1020.3	0	SW	1	o	62	92	6	1500	Nb.	9	-	9	1020.7	0	W	1	o	61	92	5	2500	St. Cu.	9	-	9	1		
Holyhead	1021.1	0	S'W	4	o	59	97	7	800	St. Cu.	9	-	9	1021.5	+1	S	1	o	57	97	2	<150	St.	10	-	10	1		
Liverpool (Bidston)	1021.3	0	SW	2	o	63	85	8	1500	Nb.	10	-	10	1021.9	0	SW	1	c	60	92	7	1500	St. Cu.	8	-	8	0		
Chester (Sealand)	1021.2	-1	SW	3	o	64	75	8	4000	St. Cu.	9	-	9	1021.6	+1	-	0	o	62	92	7	4000	St. Cu.	10	-	10	0		
Yarrogate	1020.3	0	SW	4	o	64	75	6	5700	St. Cu.	4	A. St.	9	1021.6	+1	SW	3	o	59	92	7	2500	Nb.	10	-	10	1		
Spurn Head	1021.1	-1	WSW	3	o	64	85	6	2500	St.	10	-	10	1021.5	+1	W'S	2	o	60	92	6	4000	Nb.	10	-	10	1		
Birmingham (Edgbaston)	1023.1	0	WSW	2	o	61	85	7	2500	St.	10	-	10	1023.1	+1	WSW	2	c	61	92	5	2500	St. Cu.	8	-	8	0		
Cranwell	1022.5	-1	SW'W	3	o	63	85	6	1500	St.	8	A. Cu.	9	1022.9	+1	SW'W	2	o	62	92	6	2500	St. Cu.	10	-	10	0		
Gorleston	1023.0	0	SSW	2	o	61	85	6	5700	St. Cu.	10	-	10	1023.1	0	SSW	2	o	61	85	6	2500	Nb.	10	-	10	0		
Valencia (Cahiretreen)	1021.4	0	SSW	3	o/r	59	97	6	450	St.	10	-	10	1021.7	+1	S	3	od	58	97	6	450	St.	10	-	10	3		
Roche Point	1023.1	0	SSW	2	o	60	97	8	450	St.	10	-	10	1023.4	0	SSW	2	o	57	97	6	220	St.	10	-	10	0		
Pen-tricke (St. Ann's H.)	1023.2	0	SW	1	FFo	58	97	1	<150	St.	10	-	10	1023.3	+1	SW	2	FFo	57	97	1	<150	St.	10	-	10	2		
Ross-on-Wye	1022.4	0	WSW	2	o	64	85	8	2500	St. Cu.	9	-	9	1023.7	0	SSW	2	o	62	85	8	2500	St. Cu.	9	-	9	0		
Leafield	1023.5	+1	SW'W	2	o	61	85	7	5700	St. Cu.	10	-	10	1023.8	0	SW	2	o	59	97	7	5700	St. Cu.	10	-	10	0		
Andover	1023.7	0	W	2	o	63	75	8	1500	St. Cu.	10	-	10	1023.8	0	-	0	o	60	92	8	1500	St. Cu.	10	-	10	0		
S. Farnborough	1024.6	0	SW	2	o	62	85	7	1500	St.	10	-	10	1023.6	0	WSW	1	o	61	92	7	2500	St. Cu.	10	-	10	0		
London (Kew Obsy.)	1023.7	-1	WSW	2	o	62	85	5	1500	St.	10	-	10	1024.0	0	-	0	o	61	97	3	1500	St.	7	A. St.	10	0		
Croydon	1024.2	-1	SW'W	3	o	63	85	7	1500	St.	10	-	10	1024.4	+1	SW'S	2	o	60	97	5	1500	St.	10	-	10	0		
Clacton-on-Sea	1024.1	0	S	1	o	63	85	6	4000	St. Cu.	10	-	10	1023.8	0	SSW	2	o	58	97	6	4000	St.	10	-	10	1		
Shoeburyness	1024.1	0	S	1	o	63	85	6	4000	St. Cu.	10	-	10	1024.3	0	SW	2	o	60	97	5	800	Nb.	10	-	10	0		
Felixstowe	1024.2	-2	S'W	3	o	60	85	6	4000	St.	10	-	10	1023.9	0	SW	2	o	59	92	5	1500	St.	10	-	10	0		
Lympe	1024.9	-1	SSW	3	o	59	92	3	<150	St.	10	-	10	1024.6	0	SSW	2	o	58	97	1	<150	St.	10	-	10	0		
Scilly (St. Mary's)	1025.5	0	SSW	2	FFo	59	97	1	450	St.	10	-	10	1025.1	0	SW'W	2	FFo	58	97	1	450	St.	10	-	10	1		
Falmouth (Pendennis)	1025.8	-1	W'S	2	c	63	85	7	2500	St.	8	-	8	1025.4	0	SW'W	2	o	60	97	6	2500	St. Cu.	10	-	10	0		
Plymouth (Cattewater)	1024.9	-1	S	2	o	59	97	7	220	St.	9	-	9	1024.7	0	-	0	o	59	97	6	220	St.	10	-	10	0		
Portland Bill	1024.4	0	WNW	2	o	63	85	8	1500	St.	10	-	10	1024.7	0	WNW	1	o	60	97	6	1500	St.	10	-	10	0		
Southampton (Calshot)	1024.6	-1	S'W	1	o	61	85	6	800	St.	10	-	10	1024.7	0	SW'W	2	o	60	92	6	1500	Nb.	10	-	10	0		
Dungeness	1024.9	-1	SW	2	o	59	97	4	2500	Nb.	10	-	10	1024.7	0	WSW	2	o	59	92	6	-	-	0	A. St.	10	3		
Guernsey	1025.1	-1	NW	1	o	61	92	6	1500	St. Cu.	6	A. Cu.	9	1024.5	0	-	0	o	59	97	5	800	St.	10	-	10	0		

LONDON OBSERVATIONS.										ATMOSPHERIC POLLUTION.										TELEGRAPHIC CODE FOR SURFACE VISIBILITY.																																																																																																																																																																																																																																																																																																		
24 HOURS ENDED 0000 G.M.T. 29 th										24 HOURS ENDED 1200 G.M.T. 29 th										24 HOURS ENDED 1200 G.M.T. 29 th																																																																																																																																																																																																																																																																																																		
WEATHER.										TEMPERATURE.										HUMIDITY.																																																																																																																																																																																																																																																																																																		
Morning. Afternoon. Night.										Max. Min. Min. on Grass.										1st. 2nd. 3rd.																																																																																																																																																																																																																																																																																																		
0-12										0-12										0-12																																																																																																																																																																																																																																																																																																		
Kew	10	od	m	od	f	mo	f	w	54	56	56	56	56	56	56	56	56	56	56	56	56	56	56	56	56	56	56	56	56	56	56	56	56	56	56	56	56	56	56	56	56	56	56	56	56	56	56	56	56	56	56	56	56	56	56	56	56	56	56	56	56	56	56	56	56	56	56	56	56	56	56	56	56	56	56	56	56	56	56	56	56	56	56	56	56	56	56	56	56	56	56	56	56	56	56	56	56	56	56	56	56	56	56	56	56	56	56	56	56	56	56	56	56	56	56	56	56	56	56	56	56	56	56	56	56	56	56	56	56	56	56	56	56	56	56	56	56	56	56	56	56	56	56	56	56	56	56	56	56	56	56	56	56	56	56	56	56	56	56	56	56	56	56	56	56	56	56	56	56	56	56	56	56	56	56	56	56	56	56	56	56	56	56	56	56	56	56	56	56	56	56	56	56	56	56	56	56	56	56	56	56	56	56	56	56	56	56	56	56	56	56	56	56	56	56	56	56	56	56	56	56	56	56	56	56	56	56	56	56	56	56	56	56	56	56	56	56	56	56	56	56	56	56	56	56	56	56	56	56	56	56	56	56	56	56	56	56	56	56	56	56	56	56	56	56	56	56	56	56	56	56	56	56	56	56	56	56	56	56	56	56	56	56	56	56	56	56	56	56	56	56	56	56	56	56	56	56	56	56	56	56	56	56	56	56	56	56	56	56	5

* Information for these columns not usually received.

† The barometric change is expressed in half millibars.

SUMMARIES FOR THE PAST 24 HOURS.													SUN
STATIONS.	WEATHER.				TEMPERATURE.			RAINFALL†				HOURS.	
	7h-12h.	12h-18h.	18h-23h.	1h-7h.	MAX. Day.	MIN. Night.	MIN. on GRASS.	Day.	Night.	Precipitation began.	Precipitation began.		
	29 th	29 th	to 1h30.	30 th	7h-12h.	12h-7h.		7h-12h.	12h-7h.				
Lerwick	cbcb	b	bbe	bcc	54	48	.	Trace	-	-	-	4.0	
Sornoway	c-o	o	b-bc	c	57	44	.	Trace	-	-	-	2.2	
Wick	op-o	c-o	op-o	c	56	43	.	1	Trace	<0800	2200	0.1	
Castlebay	o	opbc	bcbw	cop	55	47	.	0.4	Trace	1730	-	0.1	
Nairn	odeg	cbcm	cbcw	bc	56	42	.	0.4	-	<0800	-	0.1	
Aberdeen	Trmif	ocbcm	bcbmw	bcmw	57	48	35	4	-	<0800	-	0.6	
Malin Head	omDco	cobce	coe	coe	56	50	.	Trace	-	<0800	-	0.9	
Benfrew	or-o	oe	cbw	offe	59	36	31	1	Trace	<0800	-	0.1	
Edinburgh (Inchkeith)	b	c-o	cim	ffe	59	48	47	0.1	Trace	1100	-	0.0	
Leuchars	opr	opocbe	bcc	com	63	50	34	0.6	-	1100	-	0.0	
Baldernair	oidmo	op-o	oc	coofe	61	46	41	3	Trace	<0800	-	0.0	
Tynemouth	om	om	o	oif	63	53	52	-	0.4	-	3230	.	
Blackhead Point	do	oo	ff	fo	59	47	.	2	-	-	-	.	
Donaghadee	o	o	c	o	58	52	.	0.5	0.2	<0800	<2100	.	
Birr Castle	coir	oid	oDD	odam	64	57	56	0.5	1	<0800	<2100	0.0	
Holyhead	op	dpr	ffDD	ddmff	60	56	56	0.5	3	1100	<2100	0.0	
Liverpool (Bidston)	o	op-c	odmf	odmf	64	57	53	0.1	0.1	1530	2400	0.1	
Chester (Sealand)	oo	oo	omm	orm	67	58	56	-	Trace	-	0630	0.3	
Harrogate	oc	ocidr	oid	oid	65	56	55	Trace	0.1	1630	<2100	1.1	
Spurn Head	o	ocop	orow	offo	66	55	.	Trace	1	1630	<2100	0.0	
Birmingham (Edbaston)	od	oc	cbc	bccm	63	56	54	Trace	-	1100	-	0.0	
Cranwell	oido	o	oo	om	66	56	45	Trace	-	0900	-	0.3	
Gorleston	odpm	omdom	om	mmoe	65	57	56	Trace	Trace	1630	-	0.0	
Valencia (Cahiroiveen)	oido	oidm	odm	oro	60	55	55	2	6	<0800	<2100	0.0	
Roches Point	omeo	ome	ome	omeo	62	52	.	0.1	0.1	-	-	.	
Pembroke (St. Ann's H.)	Fid	if	Fid	F	58	55	.	0.1	Trace	0900	0130	0.0	
Ross-on-Wye	oco	oco	ocwo	omcfw	66	55	51	-	-	-	-	0.7	
Leafield	foed	oo	ocbc	bcffe	62	54	49	Trace	Trace	1100	-	0.4	
Andover	oco	o	o	ooff	65	57	56	-	-	-	-	0.3	
S. Farnborough	omo	oo	oo	oof	63	57	55	-	-	-	-	0.4	
London (Kew Obsy.)	odm	omdf	om	omofw	64	58	54	Trace	Trace	0900	-	0.0	
Croydon	ofm	odgdm	om	om	64	58	56	0.1	-	1330	-	0.4	
Clacton-on-Sea	og	og	ogm	ogm	60	56	54	-	-	-	-	0.0	
Shoeburyness	mo	om	oir	ooff	66	56	56	Trace	0.4	1730	-	0.2	
Felixstowe	om	om	om	om	61	56	55	-	Trace	-	-	0.0	
Lympe	ofd	of	of	ofd	59	56	56	0.2	Trace	1100	0530	0.0	
Gilly (St. Mary's)	ofd	oife	ofe	ofe	60	56	.	0.2	0.2	<0800	-	0.0	
Falmouth (Pendennis)	Fpco	co	oof	F	63	57	.	Trace	-	0900	-	1.4	
Plymouth (Cattewater)	omd	odm	omd	om	61	57	57	0.2	0.1	1100	<2100	0.1	
Portland Bill	oife	o	om	odwff	64	59	.	-	1	-	2400	.	
Southampton (Calshot)	o	omr	c	om	64	58	57	Trace	Trace	1230	<2100	0.8	
Dungeness	oid	idoc	o	oof	60	58	.	0.5	-	<0800	-	.	
Gaer	omm	odm	omm	omm	64	57	.	Trace	0.5	1530	<2100	.	

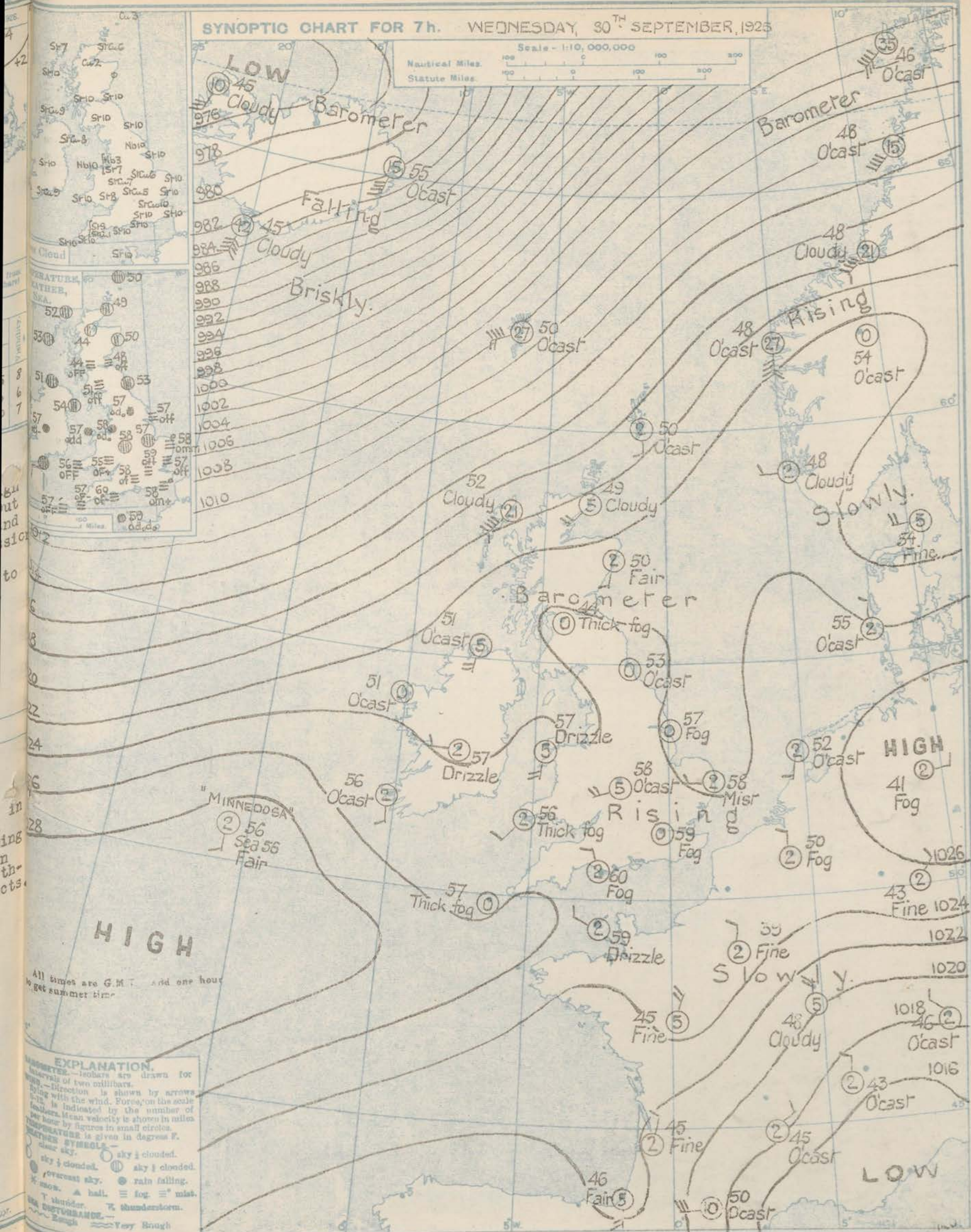


Observations from Cross Channel Steamers.									
Position.	Date and Time.	Steamship.	Wind.	Weather.	Temp.	Wind.	Weather.	Temp.	Temp.
			Dir.	For.	Dir.	For.	Dir.	For.	Dir.
2	10h 29	Scotia	SSW	4	C-	60	55	8	51
1	13h 29	-	W	3	fb-	61	59	6	5
3	01h 30	Brighton	W	2	O+	59	60	7	57

GENERAL INFERENCE.

An extensive belt of high pressure extends from well out on the Atlantic across England to Russia, and a deep depression is centred north of Iceland. Weather will be mainly fair to cloudy with a risk of slight drizzle locally.

Districts.	Forecasts for the 24 hours commencing 15h. G.M.T. Wednesday, 30th September, 1925.	Further Outlook.
1. S.E. England	Light variable breezes; fair to cloudy; slight drizzle locally; some mist or fog; mild.	Mainly fair in the South, but probably becoming unsettled again in extreme north-western districts.
2. E. England		
3. E. Midlands		
4. W. Midlands		
5. S.W. England		
6. South Wales		
7. North Wales		
8. N.W. England		
9. N. Midlands		
10. N.E. England		
11. E. Scotland	Wind light, variable to westerly; mainly fair; risk of drizzle locally; morning mist or fog in places; temperature moderate.	
12. S.W. Scotland		
13. Isle of Man		
14. N. & N.W. Scotland	Wind SW. to W., moderate, stronger locally at times; cloudy, local rain; visibility moderate to good; temperature moderate.	
15. Hebrides		
16. Orkneys and Shetlands		
17. N.W. Ireland	As 11 - 13.	
18. N.E. Ireland		
19. S.E. Ireland		
20. S.W. Ireland	As 1 - 10.	



AIR MINISTRY.

DAILY WEATHER REPORT OF THE METEOROLOGICAL OFFICE, LONDON:

Page 4.

BRITISH SECTION.....WEDNESDAY.....30th SEPTEMBER.....1925.

No. 273.

STATIONS.	Height above M.S.L. in feet.	Observations at 0100 G.M.T. 30 th													Observations at 0700 G.M.T. 30 th													
		Barom. at M.S.L.	Change in 3 Hours.	Wind.		Weather.	Temp. °F.	Humidity %	Visibility.	Cloud.				Barom. at M.S.L.	Change in 3 Hours.	Wind.		Weather.	Temp. °F.	Humidity %	Visibility.	Cloud.						
				Dir.	Force					Height.	Form.	Amt.	Dir.			Force	Height.					Form.	Amt.					
																								0-12	0-10	0-10	0-10	
Lerwick	54	1020.8	+1	W	1	bc	49	97	7	5700	Sc	2	Asc	5	1019.4	0	S	1	0	50	97	8	4000	Cu	3	Acc	9	0
Sornoway	51	1021.2	+2	W	1	b-	50	97	8	1500	Nb	8	Cst	10	1019.5	-1	SW	5	C	52	85	7	1500	St	7	Acc	8	0
Wick	81	1020.7	0	NW	1	0	50	97	8	1500	Nb	8	Cst	10	1021.6	+1	SW	2	C	49	92	8	4000	Sc	6	Ci	7	0
Castellary	37														1021.9	0	SW	4	0	53	92	7	2500	St	10		10	0
Nairn	10														1021.8	-	0	bc	44	85	8	4000	Cu	2	Acc	6	0	
Aberdeen	48														1023.3	+2	SSW	1	bc	50	97	5	-	-	0	Acc	4	0
Malin Head	51	1021.4	+1	SW	2	0	51	97	7	4000	St	3	-	9	1023.0	0	SSW	2	0	51	97	7	2500	St	9	-	9	1
Renfrew	35														1024.5	+4	-	0	FFo	44	97	1	<150	St	10	-	10	0
Edinburgh (Inchkeith)	190	1022.4	+2	-	0	o/f	51	97	6	800	St	10	-	10	1023.8	+1	WSW	1	FFo	48	97	2	<150	St	10	-	10	0
Leuchars	40														1023.8	+1	SW	1	0	51	97	6	450	St	10	-	10	0
Baldernair	794														1024.5	+2	-	0	FFo	51	97	3	<150	St	10	-	10	0
Tynemouth	72	1022.9	+1	-	0	o/p	54	92	7	1500	Nb	10	-	10	1025.7	+1	-	0	o/p	53	97	7	1500	St	10	-	10	0
Blackhead Point	10	1022.1	0	-	0	For	49	92	1					10	1023.8	+1	-	0	0	51	92	8					10	2
Donaghadee	35														1023.7	+1	NE	2	C-	54	97	8	5700	St	8	-	8	0
Birr Castle	175														1023.9	-	W	1	od	57	97	4	450	St	10	-	10	1
Holyhead	30	1022.3	+1	S'E	2	od	57	97	4	220	Nb	10	-	10	1024.1	+2	S'W	2	od	57	97	2	<150	Nb	10	-	10	1
Liverpool (Bidston)	189														1024.0	+2	-	0	od	58	97	3	800	St	10	-	10	1
Chester (Sealand)	16														1023.6	+2	SE'S	1	o/p	68	97	6	2500	St	10	-	10	1
Harrogate	480														1024.4	0	-	0	od	57	97	4	2500	Nb	10	-	10	1
Spurn Head	24	1022.6	0	WSW	1	0	58	97	5	1500	St	10	-	10	1023.6	+2	-	0	FFo	57	92	2	220	St	10	-	10	1
Birmingham (Edgbaston)	585														1024.9	+1	WSW	2	0	58	97	5	4000	St	7	Acc	9	1
Cranwell	235	1024.4	+2	W	3	0	58	97	7	800	St	10	-	10	1024.3	+2	W	2	o/f	57	97	5	800	St	6	Acc	3	0
Corleston	18	1023.5	+1	S	1	0	57	97	5	2500	St	10	-	10	1023.9	0	W'S	1	mmo	58	97	4	1500	St	10	-	10	0
Valencia (Cahirovson)	33	1023.2	+1	NW	2	od	56	97	3	*	St	10	-	10	1025.3	+3	S'E	1	o/p	56	97	6	220	St	10	-	10	3
Rothes Point	37														1025.7	+1	WSW	1	0	53	92	8	4000	St	9	-	9	0
Pembroke (St. Ann's H.)	149	1024.1	+1	SW	1	FFo	57	97	1	<150	St	10	-	10	1024.6	+1	SW	1	FFo	56	97	1	<150	St	10	-	10	0
Rose-on-Wye	230														1024.5	+2	-	0	For	55	97	1	<150	St	8	Ci	9	0
Leafield	612														1024.9	+1	-	0	fc	56	97	2	5700	St	5	Acc	8	0
Andover	205														1024.7	0	NW	1	o/p	59	97	5	220	St	10	-	10	1
S. Farnborough	250														1025.1	+2	SW	1	FFo	58	97	3	450	St	10	-	10	1
London (Kew Obs.)	18						60								1025.1	+2	-	0	FFo	59	97	3	1500	St	10	-	10	1
Croydon	344	1024.3	0	SW	2	0	58	97	6	1500	St	4	Asc	10	1024.9	+1	W	1	0	59	97	5	1500	St	10	-	10	1
Glanton-on-Sea	54														1024.9	0	SW	1	mmo	57	97	4	1500	St	10	-	10	0
Shoeburyness	11														1025.2	0	SW	1	FFo	58	97	3	450	St	10	-	10	0
Folkestone	75														1024.7	+1	-	0	FFo	57	97	3	2500	St	10	-	10	0
Lympne	390	1024.6	0	SSW	1	FFo	58	97	2	<150	St	10	-	10	1024.9	+1	WSW	1	FFo	58	97	1	<150	St	10	-	10	0
Selly (St. Mary's)	131	1025.6	0	WNW	1	FFo	57	97	1	800	St	10	-	10	1025.5	0	-	0	FFo	57	97	1	450	St	10	-	10	1
Palmouth (Pendennis)	206	1025.6	0	-	0	For	53	97	1	220	St	10	-	10	1025.5	+1	-	0	For	57	97	1	220	St	10	-	10	0
Plymouth (Cattlewater)	92														1025.5	+1	-	0	0	58	97	7	<150	St	10	-	10	0
Portland Bill	30	1025.5	0	W	1	od	60	92	6	2500	Nb	10	-	10	1025.2	0	NNW	1	0	58	97	2	450	St	10	-	10	0
Southampton (Calshot)	18	1024.8	+2	SW	1	0	53	92	7	1500	St	10	-	10	1025.4	+1	-	0	0	59	92	6	800	St	10	-	10	0
Dungeness	21	1024.3	0	WSW	1	0	53	37	6	5700	St	10	-	10	1025.1	+1	SW	1	mmo	58	97	4	<150	St	10	-	10	0
Guernsey	293														1025.1	0	NW	1	od	59	97	2	450	St	10	-	10	0

WEATHER, TEMPERATURE, RAINFALL AND SUNSHINE AT HEALTH RESORTS FOR 29th

STATIONS.	WEATHER.		TEMPERATURE.		RAINFALL†		SUNSHINE.		STATIONS.	WEATHER.		TEMPERATURE.		RAINFALL†		SUNSHINE.	
	Fore-noon.	After-noon.	Min. Night.	Max. Day.	Night 17h-9h.	Day 9h-17h.	Sunrise to Sunset.	Sunrise to Sunset.		Fore-noon.	After-noon.	Min. Night.	Max. Day.	Night 17h-9h.	Day 9h-17h.	Sunrise to Sunset.	Sunrise to Sunset.
Bognor	o	oddd	52	60	Trace	Trace	0.0	1.8	Hilfrcombe ...	o	o	55	62	0.1	0.0	0.0	0.0
Berwick-on-Tweed	o	o	57	63	-	-	0.0	1.1	Bude ...	cond	cond	57	63	0.2	0.0	0.0	0.0
Douglas (I. o. M.) ...	ob	obm	57	64	-	-	0.0	0.0	Penzance ...	cond	cond	56	64	Trace	0.3	0.0	0.0
Llandudno ...	c	cod	58	63	0.1	Trace	0.0	0.0	Paignton ...	bccap	obpm	57	67	-	-	1.9	0.0
Jolwyn Bay ...	cccc	cccc	?	66	-	-	0.2	0.3	Torquay ...	bc	d	56	65	Trace	Trace	2.1	0.0
Rhyl ...	c	c	58	64	0.4	-	0.1	0.5	Jersey ...	fdog	og	56	62	1	0.6	0.0	0.0
Wallesey ...	c	od	59	66	0.3	-	0.0	0.0	Weymouth ...	encbc	cb	57	67	1	0.1	1.0	0.0
Southport ...	oco	opar	57	63	0.5	0.3	0.0	0.0	Bournemouth ...	bco	o	55	66	0.3	-	1.4	0.0
Blackpool ...	oc	od	56	62	0.4	0.3	0.1	0.0	Portsmouth (S'then)	o	o	56	63	-	-	0.0	0.0
Hikley ...	d	oco	55	66	0.4	-	1.6	0.4	Littlehampton ...	ome	and	55	60	-	0.1	0.0	1.0
Gleethorpes ...	o	o	55	67	-	-	0.2	0.4	Worthing ...	o	od	55	61	-	-	0.0	0.5
Bogness ...	ono	o	54	66	Trace	-	0.0	0.1	Brighton ...	o	d	57	63	2	0.1	0.9	0.1
Aberystwyth ...	m	m	56	58	-	-	0.0	0.0	Eastbourne ...	do	odo	56	61	0.1	-	0.0	0.1
Bath ...	od	o	57	64	-	-	0.0	0.2	Hastings ...	fdog	oom	54	61	0.4	Trace	0.0	0.0
Cheltenham ...	oc	o	57	56	-	-	0.5	0.0	Folkestone ...	ogo	omd	52	62	-	-	0.0	0.0
Leamington Spa ...	oco	o	55	63	-	-	0.2	0.0	Dover ...	of	oco	54	60	-	-	0.0	0.0
Lowestoft ...	o	o	53	61	-	-	0.0	0.1	Tunbridge Wells ...	o	od	53	63	0.3	Trace	0.0	0.1
Felixstowe ...	om	om	54	60	-	-	0.0	0.0	Ramsgate ...	om	om	53	59	-	-	0.0	0.1
Harwich & Dovercourt	om	om	53	62	Trace	Trace	0.0	1.0	Margate ...	co	o	52	61	-	-	0.2	0.0
Bo'rhland ...	o	o	54	62	0.4	-	0.0	0.0	Deal ...	o	o	50	60	-	-	0.0	0.0



AIR MINISTRY.

DAILY WEATHER REPORT OF THE METEOROLOGICAL OFFICE, LONDON:

Page 1.

BRITISH SECTION.

CORRECTIONS AND ADDITIONS, September 1925.

I.—CORRECTIONS.

Re- port for	STATION.	CORRECTION.	Re- port for	STATION.	CORRECTION.	Re- port for	STATION.	CORRECTION.	
1 st	Leuchars 1300	Vis: 8	5 th	Birmingham	39° (Min) 27° (Gross Min)	11 th	Birmingham	0700 Cloud height 2500'	
	Leafield 1300	Hum: 68%		Pembroke	Max 59°		Leafield 0700	Weather bc Hum 85%	
	Dungeness 1300	W SW (Wind)		Cranwell	Weather 7-13hr obo ope		12 th	Past Weather bc. Cro.	
	Spurn Head 1800	Bar change -1		Felixstowe	Min: 44°		Eastbourne	Sun to 17hr 10 th 5.5 hrs	
	Ross-on-Wye 1800	Vis: 8	6 th	Castletown 1300	Bar 1015.7mb		Leuchars	Min 41°	
	S. Darnley 1800	Bar change -1		Renfrew 1300	Wind force 3		Estakemoir	Sun: 6.9 hrs.	
	Calshot 1800	Cloud Cl 3 - 3		Birmingham 1300	Vis: 6		Spurn Head	Weather 18-19hr coprt.	
	Regents PK	Sun: 7-1 hrs		Kew 1300	Temp 55°		Birmingham	" " " bco	
	Ross-on-Wye 0700	Bar: 1019.4 hrs		Felixstowe 1300	Ground 0			Max 56° Day rain 0.4mm	
	Renfrew	Weather 7-13hr obo 18-19hr obo		Westminster	59.47.41. 4mm. 88% 79%		Cranwell	Time of rain 2.0800	
	Forleston	Sun: 7-8 hrs		Camden Sq. 1800	oc cor 59.46.43.4.0.3 83%		Andover	Weather 13-18hr cbc.b	
	Kew	Max 78°		Plymouth 1800	Cloud 1500 Cu Nb7 acs		Chester	" 7-13hr o.c.v.	
	Clacton-on-Sea	" 78°		Calshot 1800	Wind WSW.		12 th	Estakemoir 1300	Wind force 2.
	Shoeburyness	Gross Min: missing		Wick	Min 47°		Spurn Hd 1300	Bar 1015.3mb Temp 55°	
2 nd	Birr Castle 1300	Wind W.3.		Leuchars	Weather 1-7hr cbc		Dungeness 1300	" 1012.4 "	
	Hartgate 1300	Cloud Cu Nb 10 - 10		Birmingham	" 18-1 - obo cb		Malin Hd 0100	" 1023.5mb.	
	Spurn Hd. 1300	Bar 1013.8mb		Leafield	" 7-13hr oop.		Dungeness 0700	Weather bc 1500 St 2 acs	
	Scilly 1300	Temp: 62°		Plymouth	Day rain 3mm at 1330.		Aberystwyth	Max 59°	
	Greenwich	15hr Hum: 87%		Cranwell	Weather 18-19hr obo bc		Bath	" 63°	
	Ross-on-Wye 1800	Temp 56°	7 th	Wick 1800	Bar 1016.2mb.		Eastbourne	Sun to 17hr 5.9 Sun for 10 th 5.7	
	S. Darnley 1800	" 60°		Cranwell 0100	Temp 47°		Marin	Weather 18-19hr ca	
	Croydon 1300	Ground 0		Renfrew 0700	Bar change -2		Cranwell	" 13-18 " coprt	
	Dungeness 1800	Cloud St 10.		Rockes Pt 0700	" 1027.2mb		Pembroke	Day rain Trace	
	Holyhead 0100	Wind force 6		Marin	Sun: 0.5 hrs		Croydon	Weather 13-18hr coprt	
	Southport	Rain 17h-9h 3mm		Renfrew	Weather 7-13hr bco v.			" 18-1 - obo cbw.	
	Leuchars	Weather 18-19hr cbc b		Chester	" " " bco v.		13 th	Edinburgh 1300	Bar 1024.4mb.
	Blacksd Pt	" 1-7hr po		Cranwell	" " " obo co		Forleston 1300	Bar change +3	
	Cranwell	" 18-19hr obo		Felixstowe	" " " bcompr.		S. Darnley 1300	Wind N.3.	
	Croydon	Rain 18-7hr 1mm.		"	Sun: 5.1 hrs		Scilly 1300	Temp 57°	
	Clacton	Time of rain 2.100		Plymouth	Weather 13-18hr obo b.		Westminster	61.45.42. 0.5mm 66% 70%	
	Plymouth	Weather 1-7hr bwb	8 th	Stornoway 1300	Bar: 1015.0mb		Clacton 1800	Wind NNW.	
	"	Time of rain 1130		Pembroke 1300	Cloud height 5700'		Birtland 1800	Vis 8	
3 rd	Castletown 1300	Weather obo, Cloud Nb 10		Westminster	Sun 0.9 hrs		Calshot 1800	Bar 1023.1mb Bar change +2	
	Aberdeen 1300	Temp: 56°		Clampstead	" 1.3 "		Estakemoir 0700	" 1028.8 "	
	Ross-on-Wye 1300	Bar 1020.7mb		Castletown 1800	Wind force 4		Eastbourne	Sun to 17hr 10.2 Sun for 11 th 5.9 hrs	
	Croydon 1300	Temp 61°		Scilly 1800	Bar: 1025.5mb.		Aberdeen	Sun 3.6 hrs.	
	Dungeness 1800	" 60°		Plymouth 1800	Weather 0 Cloud Nb 10 - 10		Plymouth	" 7.8 "	
	Herwick 0100	Hum: 92%		Pembroke 0700	Sea 2.	14 th	Felixstowe 1300	Cloud 4000 Cu 3 - 3.	
	Forleston 0100	" 85%		Felixstowe 0700	Cloud St Cu 9 - 9		Liverpool 1800	Bar 1028.5mb.	
	Estakemoir 0700	Bar 1009.5mb		Birr Castle	Sun 0.0 hrs.		Leafield 1800	Temp 55°	
	Brighton	Min 50° Max 65 Day Rain		Liverpool	Max 56°		Kinsington Palace	Gross Min 29°	
	Donaghadee	Sun 10.7 and 10.0		Felixstowe	Night rain 0.3mm		Donaghadee 0700	Temp 56° Hum: 92%	
	Birr Castle	Max 58°	9 th	Croydon 1300	Hum: 75%		Calshot 0700	Wind NNW.	
	Holyhead	Gross Min 45°		Felixstowe 1300	Ground 5.		Eastbourne	Sun to 17hr 13 th 7.4 Sun for 12 th 10.4	
	Ross-on-Wye	Sun 3.6 hrs		Hartgate 1800	Cloud Nb 8 acs 9		Folkestone	Night rain 1mm	
	Leafield	" 8.2 "		Edinburgh 0100	Wind force 2.		Aberdeen	Sun 7.6 hrs.	
4 th	Leuchars 1300	Gross Min 48°		Dungeness 0100	Temp 47°		Pembroke	Min 54°	
	Bham 1300	Temp 56°		Tynemouth 0700	Bar change -2		Croydon	Weather 13-18hr obo cm	
	Lymington 1300	Wind force 4		Eastbourne	Sun for 7 th 2.8 hrs.			Time of rain -	
	Kensington Palace	Temp 55°		Blacksd Pt	Max 61°	15 th	Renfrew 1300	Wind SW	
	Leafield 1800	Gross Min 33°		Hartgate	Rain 18-7hr 0.7mm		Cranwell 1300	" SW'S.	
	Ross-on-Wye 1800	Bar 1013.8mb. Vis 8		Plymouth	Weather 18-19hr bco v.		Westminster	65.47.42. - - 8.0 59% 62%	
	Croydon 1800	" 1016.0 " Temp 57°	10 th	Herwick 1300	Cloud Cu 7-7.		Chester 1800	Cloud Cu 7	
	Dungeness 1800	Weather bc.		Estakemoir 1800	Temp 38°		Hartgate 1800	" 0.5 10	
	Ross-on-Wye 0700	Wind NW.		Spurn Hd 1800	Wind NW'W		Marin	Max 62°	
	Renfrew	Bar 1017.3mb		Hartgate 0100	Bar change -4		Paignton	6.02 bco 45 63. - -	
	Liverpool	Weather 7-13hr bco		Hartgate 0700	Weather obo		Weymouth	10.3 10.1	
	Forleston	Night rain 0.2mm.		Bham 0700	Wind NNW.		Eastbourne	7.5 bco 40 67. - -	
	Ross-on-Wye	Sun: 8.0 hrs.		Cranwell 0700	Cloud height 1500'		Castletown	8.5 10.0	
	Leafield	Weather 1-7hr bco		Felixstowe 0700	Hum: 97%		Eastbourne	Sun to 17hr 7.7 hrs.	
	Andover	" " bco		Eastbourne	Bar change -4		Castletown	Min 54°	
5 th	Lymington	Day rain Trace at 1230		Aberdeen	Sun for 8 th 2.8 hrs		S. Darnley	Sun 8.4 hrs	
	Leuchars 1300	Sun 4.0 hrs		Malin Hd	Max 53°	16 th	Felixstowe 1800	Temp 63°	
	Cranwell 1300	Wind NW.		Holyhead	Day rain 0.4mm		Tynemouth 1800	Cloud St 3 Cu 4	
	Liverpool 1800	Hum: 66%		Birmingham	Weather 18-19hr qprk		Pembroke 1800	Sea 7.	
	Hartgate 1800	Bar: 1018.4mb		Felixstowe	" 13-18 " cprk		Scilly 1800	Bar 1011.5mb.	
	Greenwich	" 1016.1 "		Scilly	" 18-19hr cbo r		Clampstead	65.54.42. - - 81%	
	Westminster	Sun 5.3 hrs.		Hartgate 1800	Night rain 0.4mm.		Holyhead 0100	Hum 92%	
	Renfrew	Hum 15hr 62%		Dungeness 1300	Max 62°		Dartmouth 0100	Cloud Nb 10 - 10	
	Donaghadee	Weather 7-13hr bco.			Bar: 1007.3mb				
		Max 57°							

† The barometric change is expressed in half millibars.



AIR MINISTRY.

DAILY WEATHER REPORT OF THE METEOROLOGICAL OFFICE, LONDON:

BRITISH SECTION.

CORRECTIONS AND ADDITIONS, September, 1925.

Page 2

I.—CORRECTIONS.

Report for	STATION.	CORRECTION.	Report for	STATION.	CORRECTION.	Report for	STATION.	CORRECTION.
16 th	Calshot 0100	Clouds a.s.t.g.	21 st	Eastbourne	Sun to 17 th 20 th 2.5 hrs	27 th	Dampstead	58° 45' 36" 1 - 6.7 70%
	Birmingham	Min 53°		Castlebay	Weather 18-1 hr o.c.b.		Birt Castle 1800	Weather c Temp 51° Vis: 8
	Groydon	Weather 13-18 hr byvc		Liverpool	Min 45°		Cranwell 1800	Temp 52° Vis: 8
	Felixstowe	Max 63°		Clacton-on-Sea	Night Rain 10 mm.		Gorleston 0100	Wind W.N.
	Plymouth	Weather 13-18 hr c.og.	22 nd	Tynemouth 1300	Hum: 92%		Birt Castle 0700	Wind force 2
	Guernsey	Night rain Trace 0530		Gorleston 1800	Cloud Cu 4.		Blackpool	c.p. 50.54. 9.3.4.1 1.2
17 th	Castlebay 1300	Wind WSW		Blackpool 0100	No observations taken		Holyhead	Weather 1-7 hr opog
	Leuchars 1300	Cloud Cu 5 a.s.t.g.		Herwick 0700	Temp 50°		Liverpool	Night Rain 0.9 mm.
	Eskeale 1300	Bar 1010.3 mb		Harrrogate 0700	Cloud Nb 10.		Chester	Weather 1-7 hr copt
	Birmingham 1300	Wind force 2.		Pembroke 0700	Sea 4.		Birmingham	Max 57°
	Gorleston 1300	Bar 1014.6 mb.		Eastbourne	Sun to 17 th 4.5 hrs Sun for 20 th 2.5		Heafield	Weather 1-7 hr 7 b.c.c.
	Regents Pk.	Sun 0.4 hrs	23 rd	Plymouth	Sun 7.7 hrs		Croydon	" 18-1 hr c.b.c.c.
	Harrrogate 1800	Bar 1012.1 mb.		Groydon 1300	Wind S.W.		Holyhead 0100	Cloud height 1500'
	Groydon 1800	Vis: 6.		Felixstowe 1300	Hum: 85%	28 th	Castlebay 0700	Wind force 4
	Calshot 1800	Wind W.		Leuchars 1300	Cloud Nb 6 a.s.t.g.		Liverpool 0700	Wind NW.W.
	Holyhead 0100	Wind force 1		Regents Pk.	Sun 0.0 hrs		Harrrogate 0700	Bar 1024.8 mb.
	Harrrogate 0700	Bar 1015.2 mb.		Dampstead	59 49 42 7.1. 0.3. 87%		Blackpool	c. b.c.c. 49.56. - - 7.9 4.1
	Castlebay	Weather 7-13 hr br Rain 0.3		Cranwell 0700	" St 8 a.c.u. 10		Malin	Weather 18-1 hr c.g.
	Andover	" 13-18 hr c.b.c.c.		Eastbourne	Sun for 21 st 4.5 hrs	29 th	Birt Castle	Max 57°
		" 18-1 hr c.b.c.c.		Leuchars	Grass Min 36° Sun 0.0 hrs		Holyhead	Weather 18-1 hr c.v.o.
18 th	Birt Castle 1800	Bar 1006.8		Andover	Night rain 2 mm.		Abertree 1300	Cloud height 4000
	Renfrew 0700	Weather c/r Cloud St. 8.		Plymouth	Weather 1-7 hr o.c.b.c.		Leuchars 1300	Temp 60°
	Tynemouth 0700	Temp 51°	24 th	Stornoway 1300	Bar 995.4 mb.		Kensington Rd.	Night Rain ?
	Valencia 0700	Cloud height 1500'		Tynemouth 1300	Wind force 3.		Valencia 0700	Weather o/r
	Eastbourne	Sun to 17 th 3.2 Sun for 18 th 1.5 hrs		Shoebury 1300	Bar 997.5 mb.		Portland Bill 0700	Cloud 800 St 10 - 10
	Deal	" " 4.3 " " 0.4		Guernsey 1300	Cloud Cu 5.5.		Donaghadee	Min 58°
	Gorleston	Weather 7-13 hr c.b.c.c. 13-18 hr		Malin 1800	Bar 997.4 mb.		Heafield	Weather 13-18 hr offe
		b.c.m.c.		Ross-on-Wye 1800	Temp: 53° Hum: 65% Cloud ht 4000		Andover	" 18-1 hr oo
	Andover	Sun 1.4 hrs.		Scilly 1800	Weather bc Cloud Cu Nb 4.			" 1-7 hr omw om
	Felixstowe	Grass Min 55°		Greenwich	Sun 1.8 hrs.		Croydon	Night Rain 0.1 mm.
19 th	Malin 1800	Cloud Cu.		Regents Pk.	Sun 0.4		Plymouth	Grass Min 56°
	Liverpool 1800	Bar 1012.1 mb.		Dampstead	57° 42' 35" Hum Trace 1.4 hrs 80%	30 th	Castlebay 1300	Temp 53°
	Regents Park	Sun 5.1 hrs.		Stornoway 0100	Bar ?		Guernsey 1300	Hum: 92%
	Heafield 0700	Temp 46°		Birt Castle 0700	Wind W.		Holyhead 1800	Wind force 3.
	Valencia 0700	Bar 998.1 mb.		Spirn Hl 0700	Bar change +6.		Donaghadee 1800	Temp 61°
	Blackpool	Min 52°		Boothemouth	Max 62°		Cranwell 1800	Wind W.
	Eastbourne	b.b. 53.64. 1. - 9.0. 3.2.		Castlebay	" 52°		Calshot 0100	Bar change +1
	Stornoway	Min 39°		Edinburgh	Day Rain 6 mm.		S. Dunbar 0700	Wind W.N.
	Malin Head	Sun 5.7 hrs		Roches Pt	" 0.1 "		Bude	Min 57°
	Blackpool Pt	Min 47°		Ross-on-Wye	Weather 13-18 hr p.c.b.c.op		Donaghadee	Max 76.2°
	Heafield	" 44° Sun 9.2 hrs			(Precipitation began 1230)		Heafield	Weather 7-13 hr focd o
	Clacton-on-Sea	" 50°		Groydon	Day Rain 0.1 mm at 1230.		Shoebury	Max 66°
20 th	Leuchars 1300	Hum: 65%		Plymouth	Sun 7.7 hrs.		Felixstowe	Weather 1-7 hr omfz
	Harrrogate 1300	Weather o/r Temp 50°	25 th	Holyhead 1800	Weather c/r Cloud 2500 St Cu 8		Plymouth	Max: 63°
		Cloud Cu 9 a.s.t.g.		Croydon 1800	Temp 56°			
	Roches Pt 1800	Bar 996.6 mb		Calshot 1800	Cloud St Cu 9.			
	Westminster	65.52. 46.6 mm 0.0 87% 69%		Castlebay 0700	Wind force 2.			
	Regents Park	Sun 0.0 hrs		Malin Hl 0700	Temp 48°			
	Birmingham 1800	Wind WNW		Pembroke	Min 52°			
	" 1300	State of ground 2		Ross-on-Wye	Weather 1-7 hr b.m.w.c.p.o.b.c.			
	Pembroke 1800	Bar change 0.			Night Rain 0.2 began 0330			
	Dunneess 1800	Weather c/r Cloud Nb 5 a.s.t.g.		Plymouth	Weather 13-18 hr y.b.c.b.v			
	Herwick 1800	Cloud St Cu 10.	26 th	Dunneess	Min 44°			
	Holyhead 0100	Wind SW.W.		Donaghadee 1300	Hum: 92%			
	Ross-on-Wye 0700	Temp 51°		Calshot 1300	Bar change -2			
	Eastbourne	Sun for 18 th 9.0 hrs		Dampstead	58.47. 36 Trace 6 mm 74%			
	Guernsey 0700	Sea 5		Castlebay 1800	Bar 1005.2 mb Temp 49°			
	Herwick	Min 49°		Birmingham	1800 Wind SSW.			
	Leuchars	Weather 18-1 hr ORR 1-7 hr 60.		Groydon 0100	Wind SW.S.			
	Tynemouth	Grass Min 43°		Stornoway 0700	Bar 1006.1 mb.			
	S. Dunbar 0700	Weather 18-1 hr b.c.b.		Chester 0700	Temp: 50° Hum: 75%			
21 st	Wick 1300	Wind force 2		Penzance	Min 47°			
	Greenwich	Sun 3.0 hrs		Donaghadee	Max 55°			
	Westminster	61.47. 45. 8 mm 2.3 87% 70%		Birt Castle	Min 39°			
	Leuchars 1800	Weather c Cloud St Cu 8		Felixstowe	Weather 7-13 hr c.z.b.c.			
	Donaghadee 1800	Cloud Cu 4. Cu 5.			Sun 3.1 hrs			
	Birmingham 1800	Wind SW.		Jalmouth	Day Rain 3 mm.			
	S. Dunbar 1800	Hum: 85%		Dunneess	Min 53°			
	Lympe 0100	Temp: 48°		Guernsey	Day Rain 3 mm.			
	Cranwell 0700	Vis: 6.	27 th	Cranwell 1300	Cloud Cu 5. a.s.t.g.			
	Southport	Min: 47°		Westminster	59° 47' 40" 2 mm 7 hrs - 74%			

† The barometric change is expressed in half millibars.



AIR MINISTRY.

DAILY WEATHER REPORT OF THE METEOROLOGICAL OFFICE, LONDON:
BRITISH SECTION. CORRECTIONS AND ADDITIONS, September 1925.

Page 3.

II.—ADDITIONS.

II.—ADDITIONS.																										
Report for	STATION.	Barom. at M.S.L. m.b.	Change in 3 Hours.†	Wind.		Weather.	Temp. °F.	Humidity. %	Visibility. 0-9	Height of Low Cloud. Feet	Cloud.				SUMMARIES FOR THE PAST 24 HOURS.											
				Direc.	Force 0-12						Low.		Upper Form.	Total Amt. 0-10	Sea. 0-9	WEATHER.				TEMPERATURE.			RAINFALL.			SUN. Hours
											Form.	Amt. 0-10				7h.-13h.	13h.-18h.	18h.-1h.	1h.-7h.	MAX. Day. 7h.-18h.	MIN. Night. 18h.-7h.	MIN. on GRASS.	Day. 7h.-18h.	Night. 18h.-7h.	Precipi- tation began.	
9 th	Castlebay	0700 1019.3	+3	NW	4	c	47	75	8	2500	CuNb	7	-	7	4			ocp	ocp	55	45			1	<2100	8.5
11 th	"	1300 1020.5	+1	NW	5	o/pr	53	75	7	1500	Nb	9	-	9	*	cpkcp										
14 th	Nairn	1800 1015.7	*	NNE	4	c/r	52	85	8	1500	CuNb	7	-	7	*	irgca/cirg				53			13		<0800	
	Castlebay	1300 1022.3	0	S	5	o/c	52	97	6	800	Nb	10	-	10	*	c.orr										
	"	1800 1020.6	0	S	4	o/c	54	97	6	1500	Nb	10	-	10	5								0.6		1100	
20 th	"	0700 1019.4	0	-	0	ffo	54	97	3	800	St	10	-	10	1			off	drro	54	53			2	<2100	0.5
22 nd	"	0700 989.0	*	-	0	o	48	92	7	2500	St	10	-	10	2			oypbc		57	48			9		4.5
22 nd	Leuchars	1800 995.0	+1	WNW	3	bc	54	65	8	4000	StCu	3	Cu	6	*					58				0.1	1530	
26 th	Liverpool	1300 1011.7	-3	SW	2	a	56	75	7	1500	Nb	10	-	10	*	ocbca										

† The barometric change is expressed in half millibars.