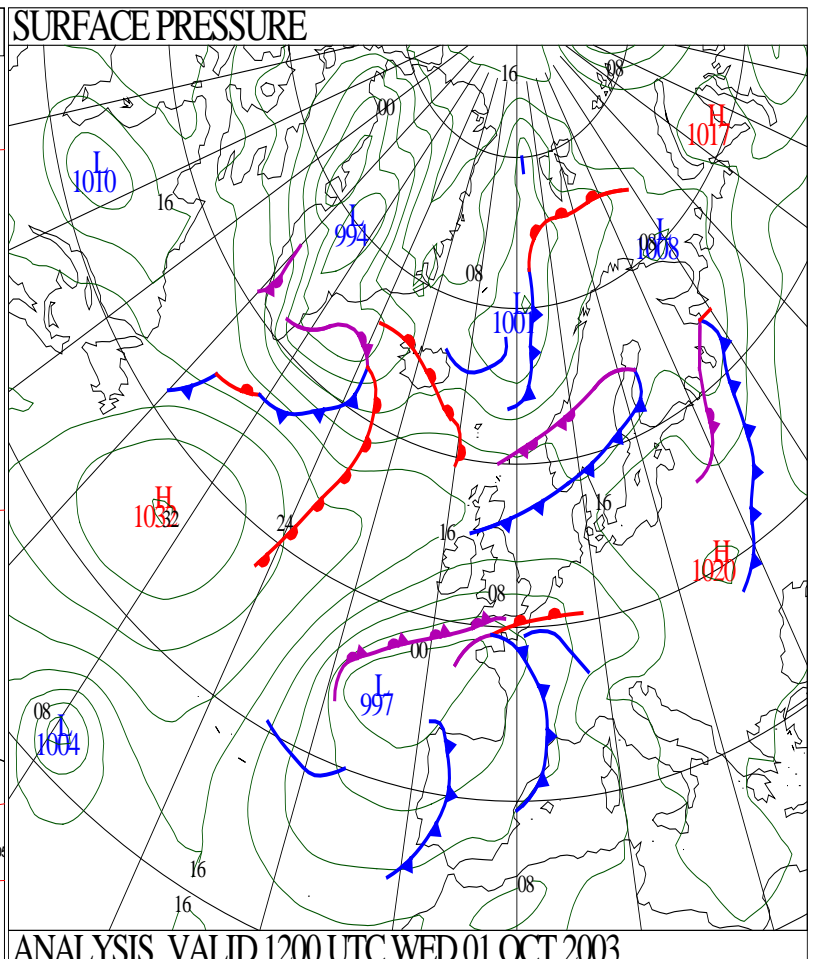
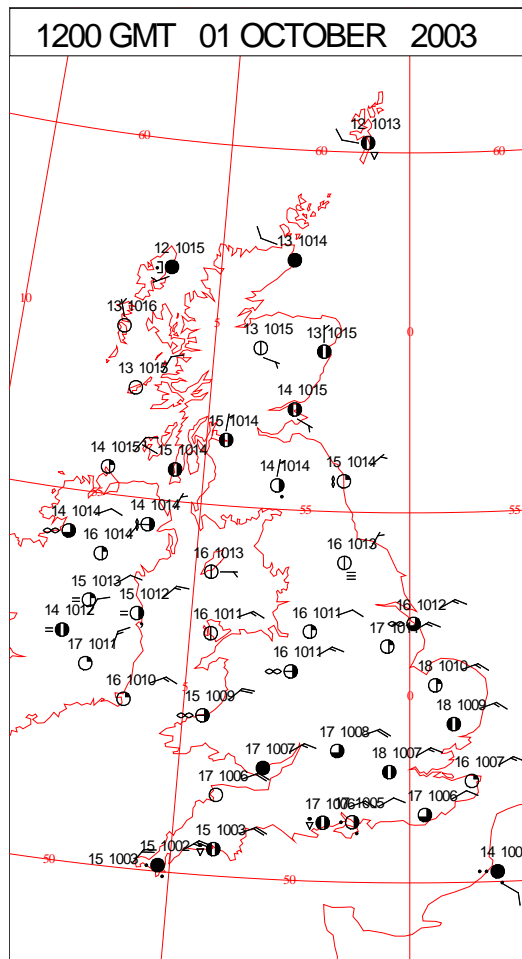
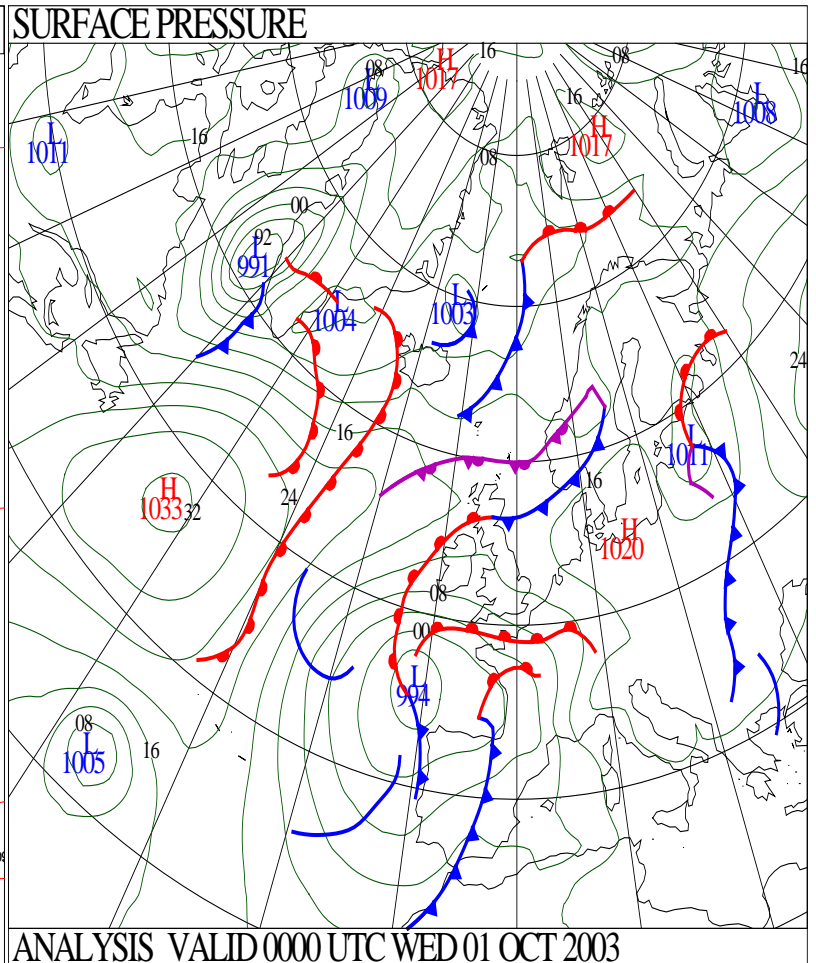
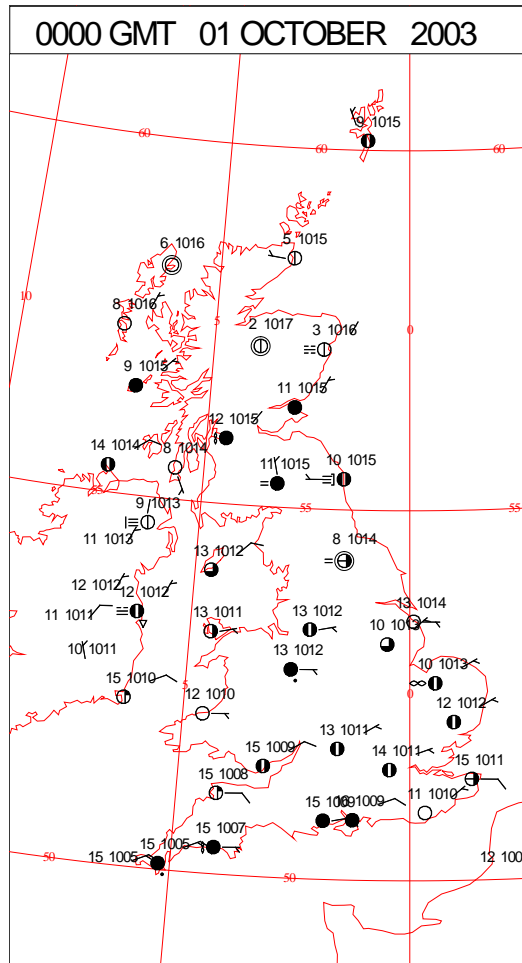
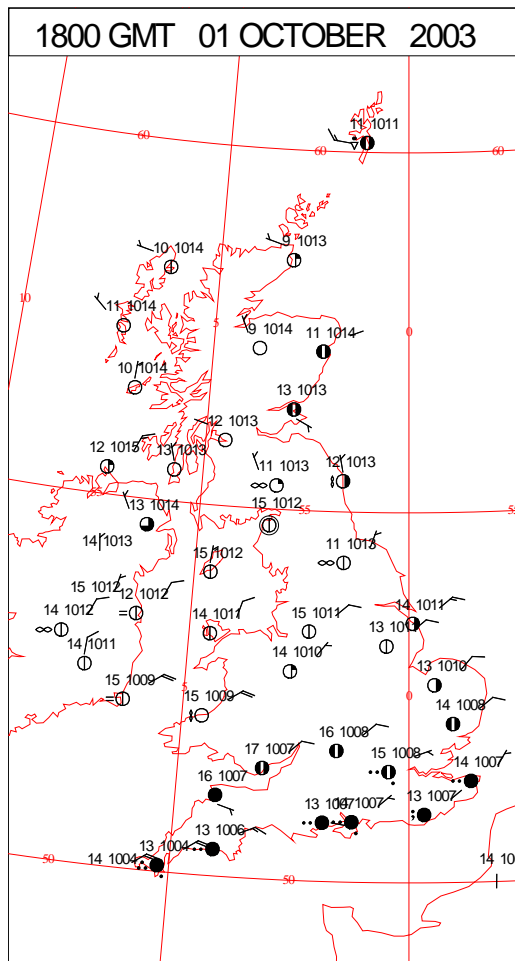
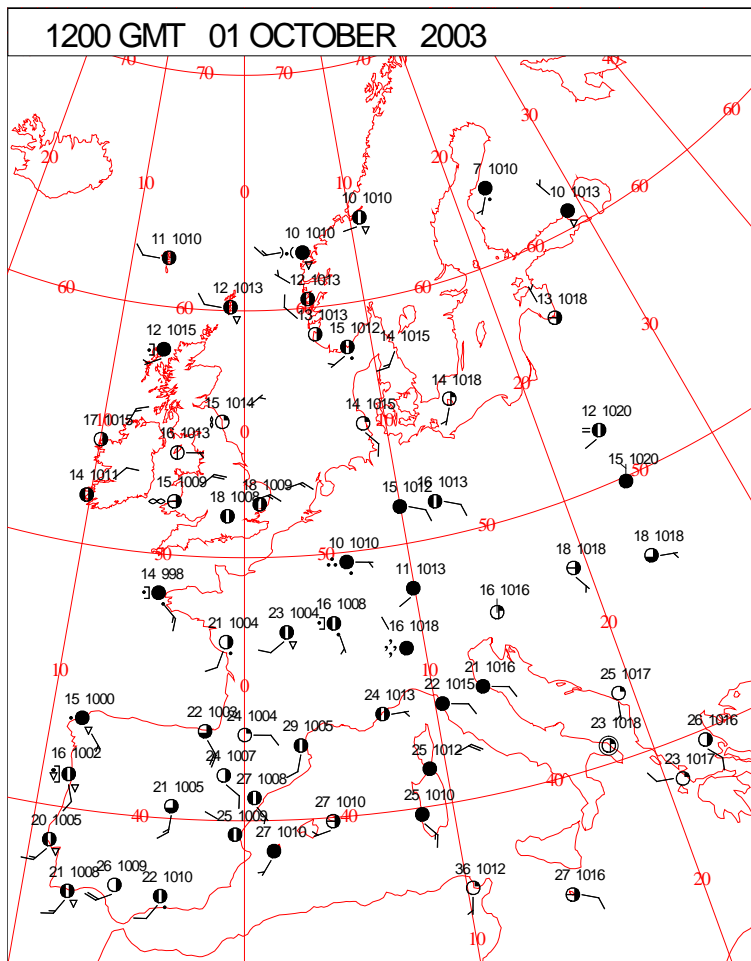
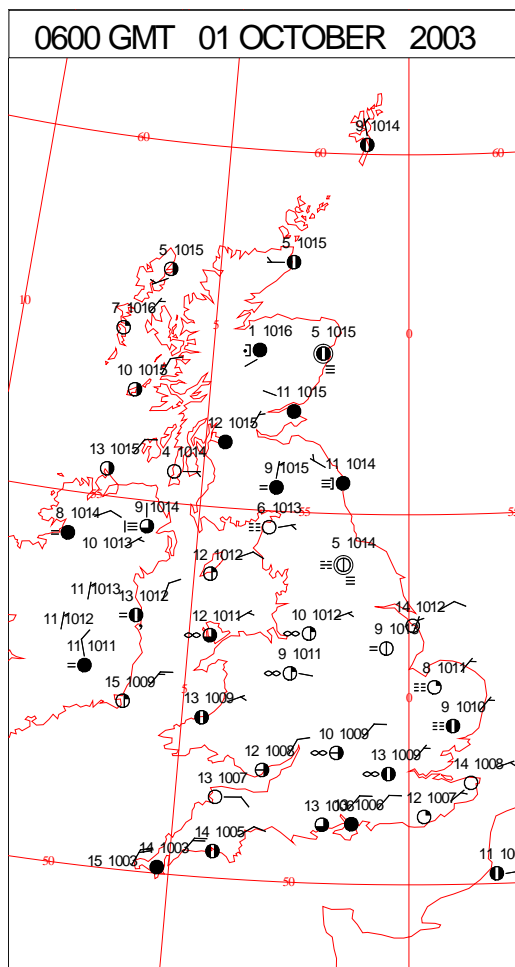
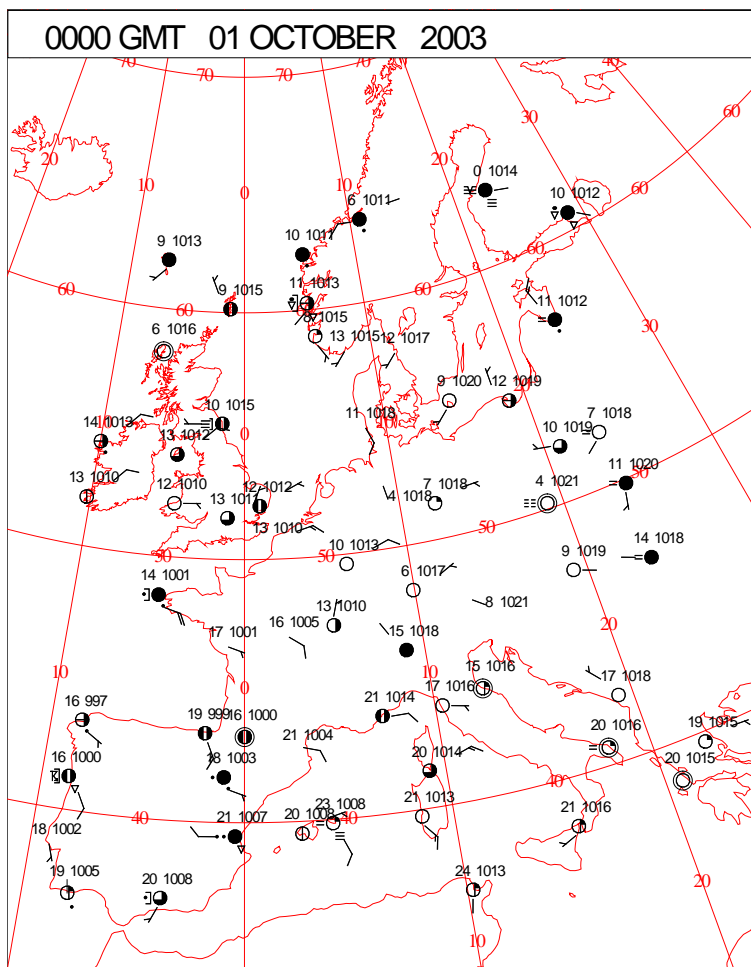


DAILY WEATHER SUMMARY



Wednesday 1 October 2003

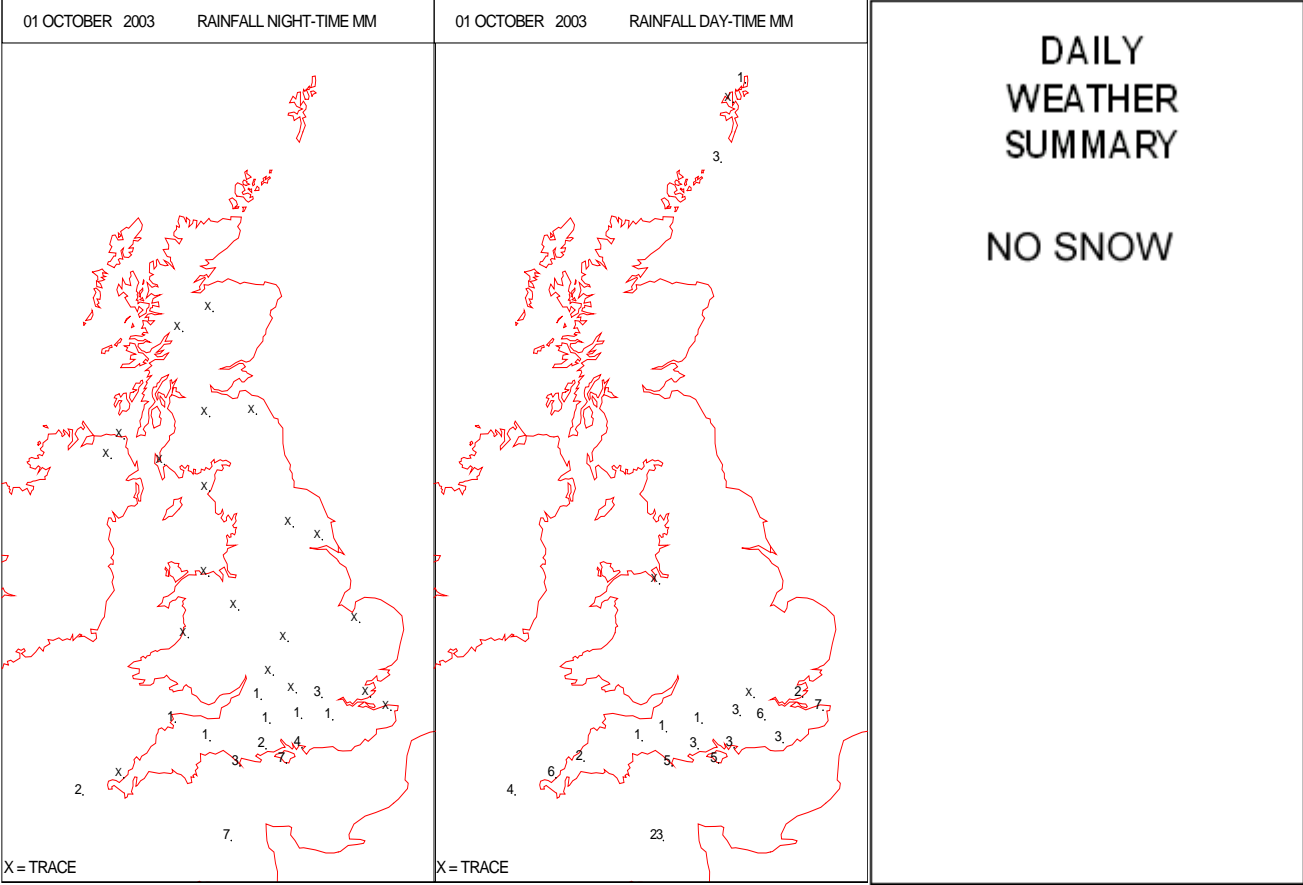
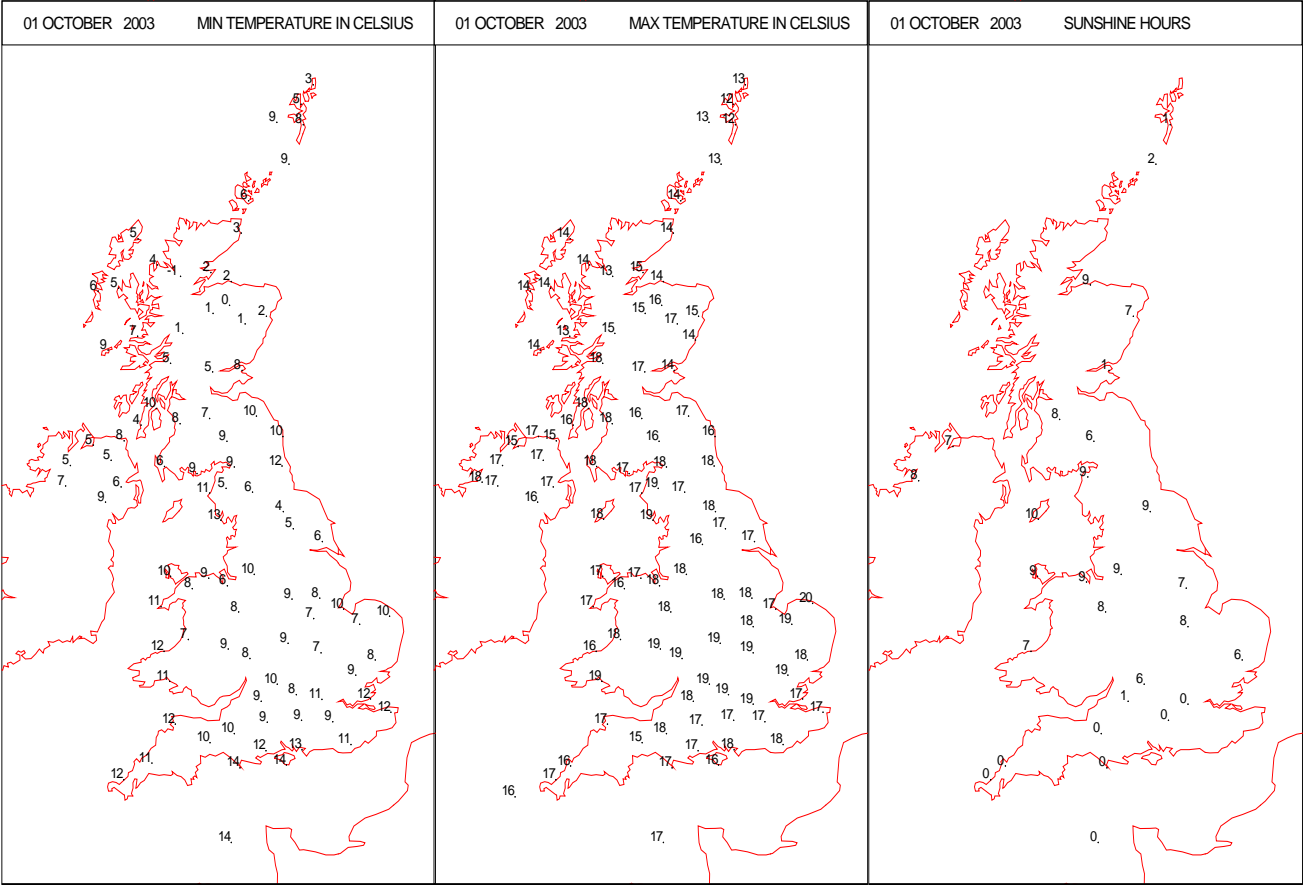
SURFACE REPORTS



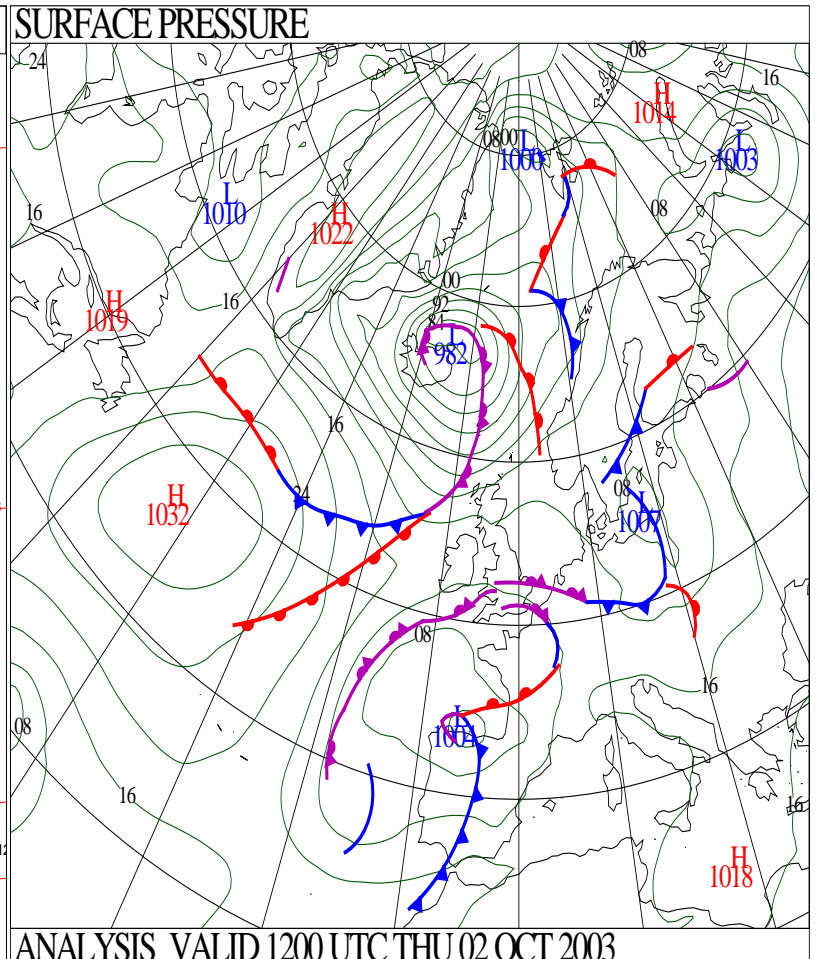
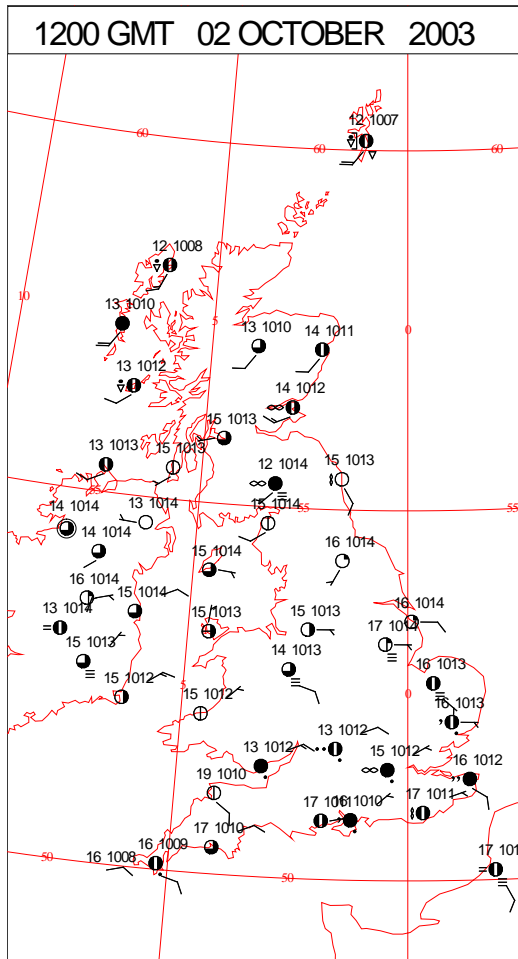
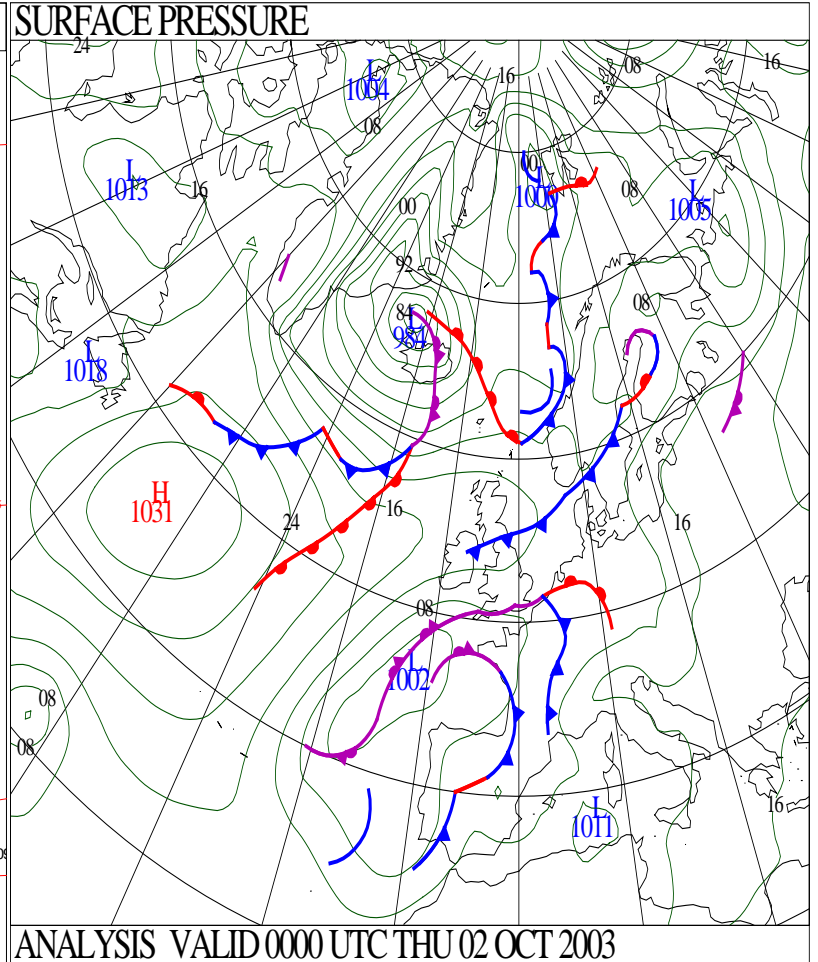
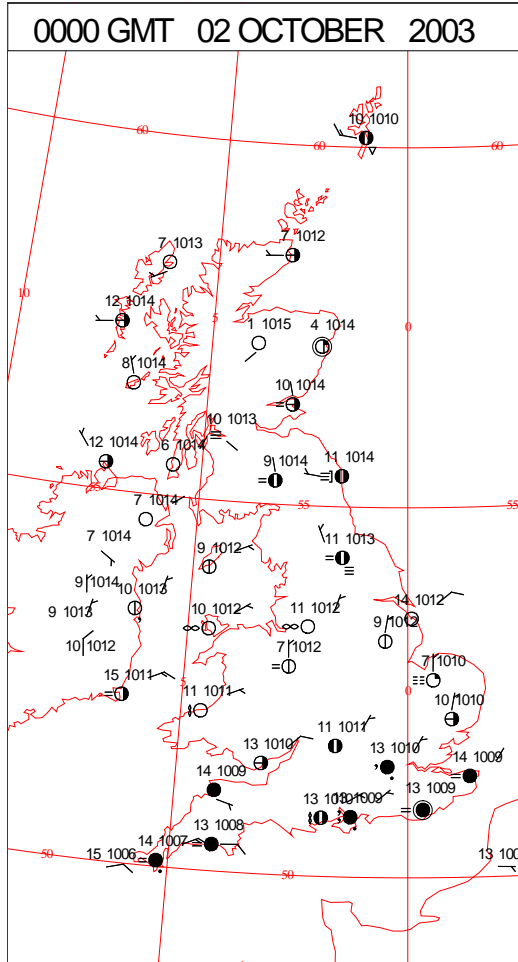
SIGNIFICANT WEATHER

0600 GMT 01 OCTOBER 2003	SIG WEATHER	1200 GMT 01 OCTOBER 2003	SIG WEATHER	<p>Summary of UK Weather for Wednesday 01 October 2003. A weak front straddling through parts of Scotland and the north of Northern Ireland, meant there was a good deal of misty low cloud in these areas to start the night. This cloud edged just a little further south overnight, with some clearer skies following behind, and this allowed some frost to develop over Northern Scotland. To the south of here there were clear periods with some mist and patchy fog forming. Most places were dry, although a few showers affected West Cornwall and the Scilly Isles at first. By morning cloudier skies had pushed north across Southern England with rain not too far from the Channel coast by then. During the morning this rain ran slowly north onto the coastal fringes, then as far as the Thames Valley by evening, with some moderate bursts. Away from here it stayed dry with sunny periods. After dark there was little change, with most of the rain tending to fizzle out. East to northeast winds blew strong to gale force at times around the Southwest Peninsula. Highs ranged from normal to rather warm.</p>
1800 GMT 01 OCTOBER 2003	SIG WEATHER	0000 GMT 02 OCTOBER 2003	SIG WEATHER	<p>EXTREMES</p> <p>Highest Maximum: 19.5 Weybourne, Norfolk</p> <p>Lowest Maximum: 12.3 Lerwick, Shetland & Sella Ness, Shetland</p> <p>Lowest Minimum: -0.7 Loch Glascarnoch, Ross & Cromarty</p> <p>Lowest Grass Minimum: -3.8 Aboyne, Aberdeenshire</p> <p>Most Rain: 29.8 Guernsey Airport, Guernsey</p> <p>Most Sun: 10.0 Ronaldsway, Isle Of Man</p>

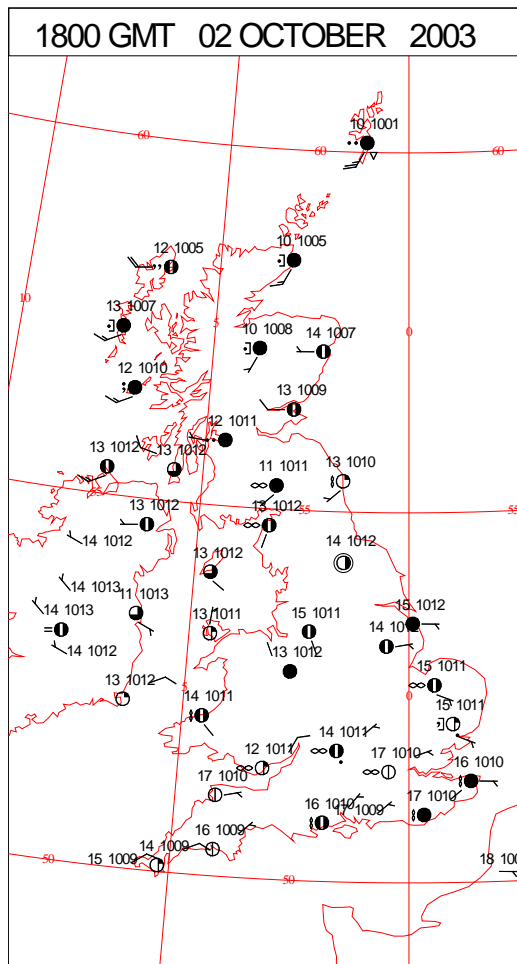
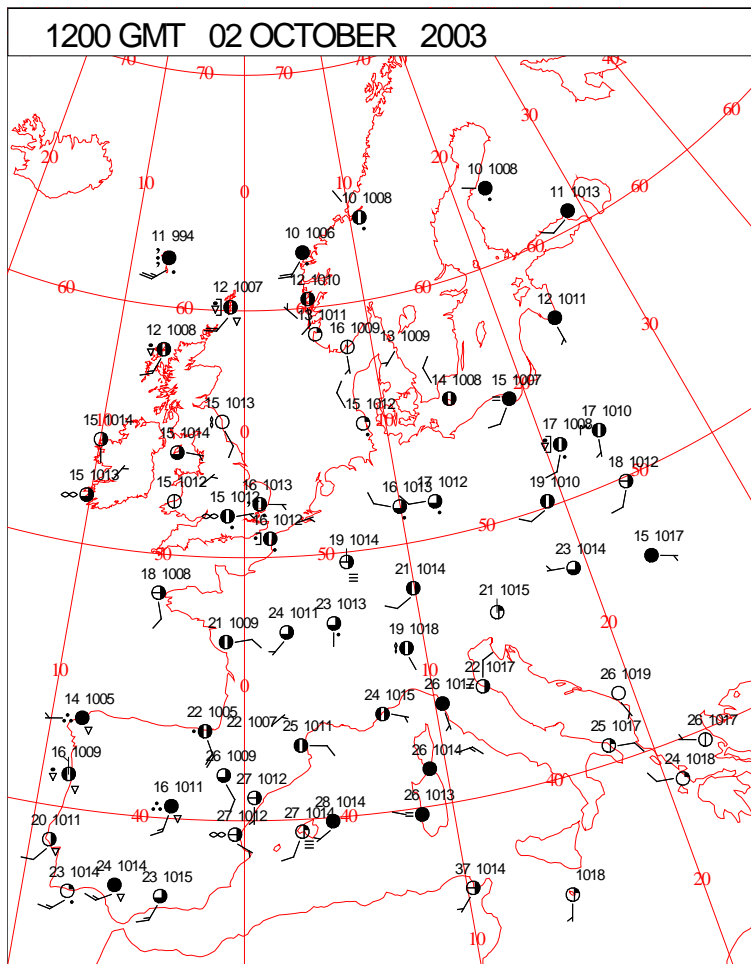
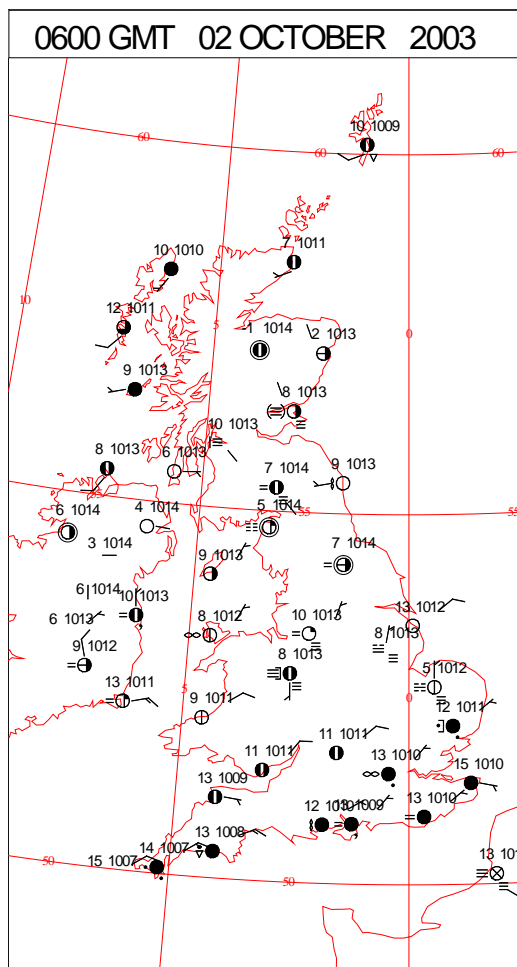
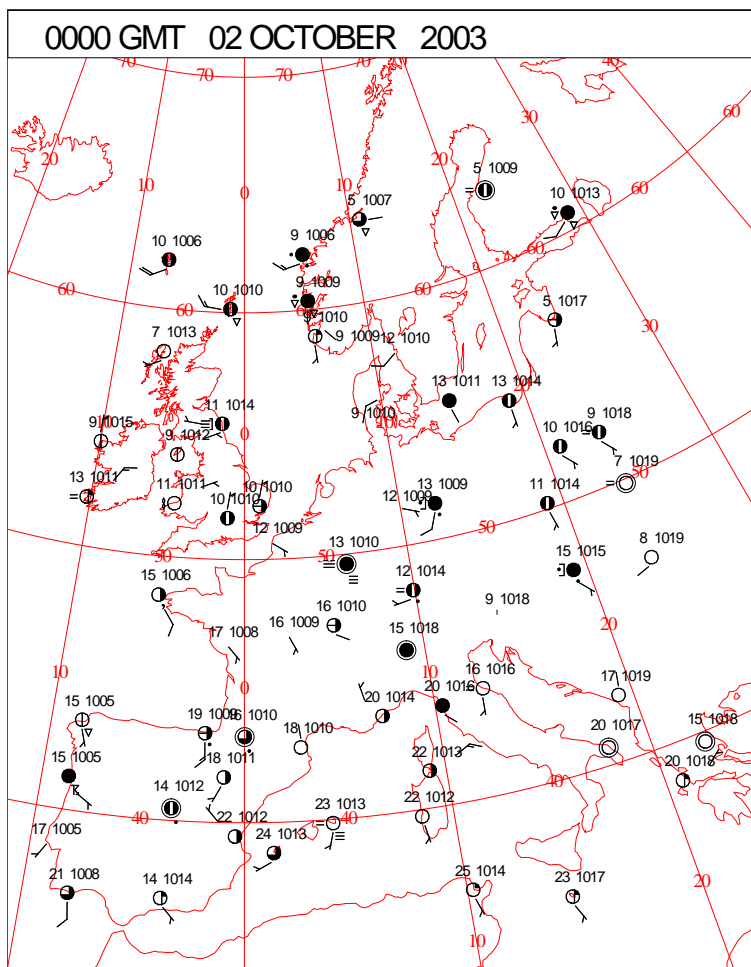
DAILY CLIMATE DATA



DAILY WEATHER SUMMARY



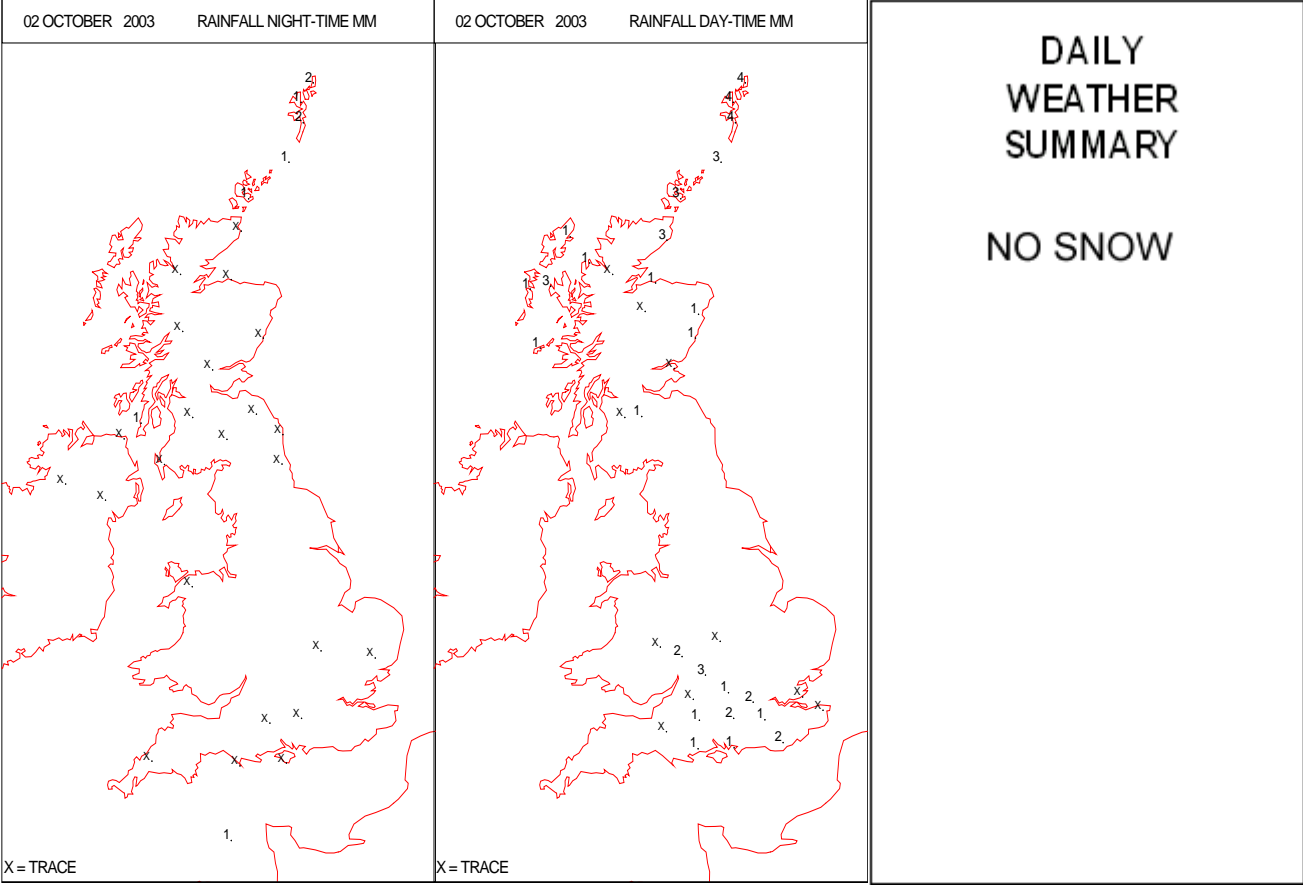
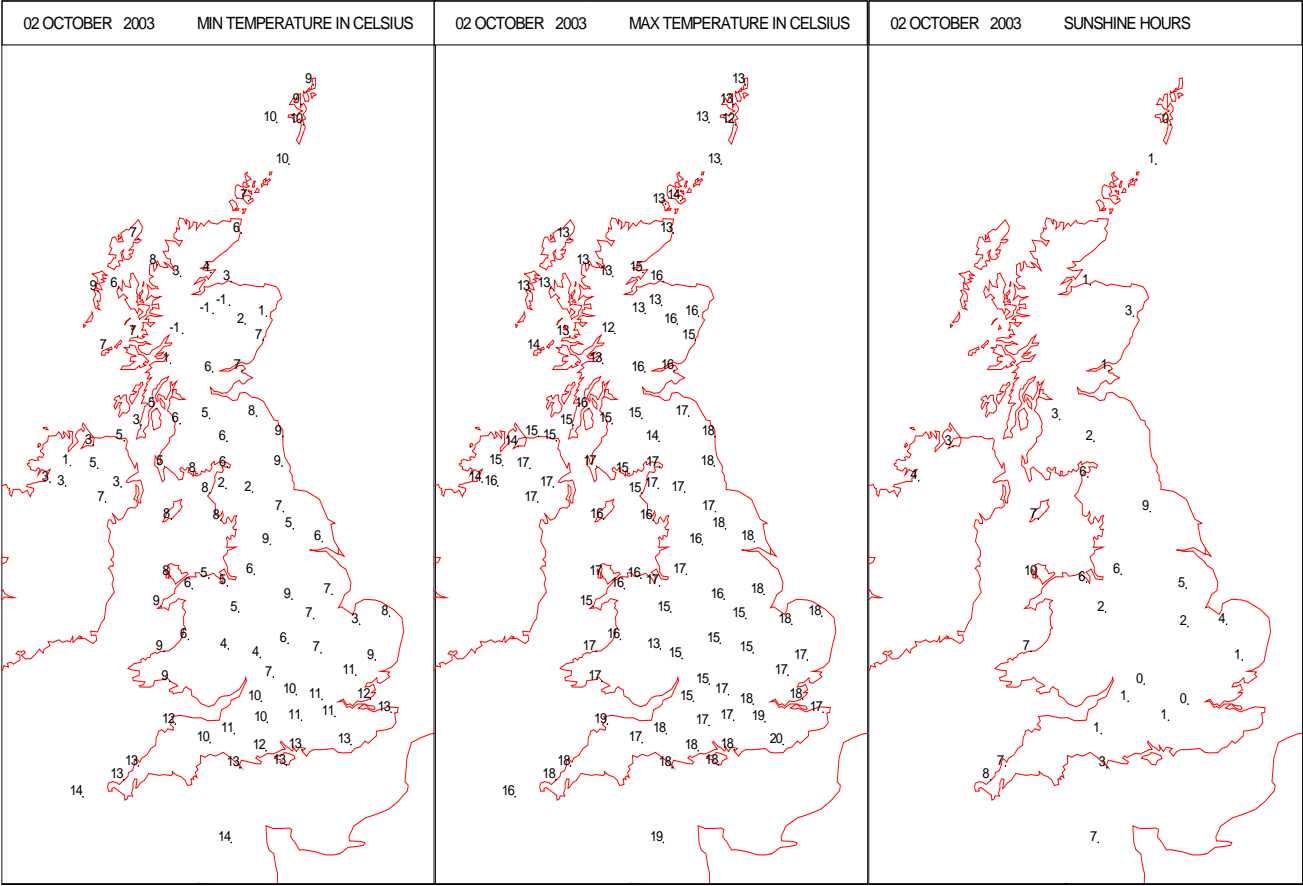
SURFACE REPORTS



SIGNIFICANT WEATHER

0600 GMT 02 OCTOBER 2003	SIG WEATHER	1200 GMT 02 OCTOBER 2003	SIG WEATHER	<p>Summary of UK Weather for Thursday 02 October 2003.</p> <p>Northern Ireland had a dry night with some patchy fog. Cloud was variable over Scotland, Wales and northern England. Some fog patches formed across southern Scotland and eastern England. Southern England was mostly cloudy with some rain, drizzle and generally misty conditions. Heavier rain spread into the Channel Islands later with some thunder.</p> <p>Northern Ireland had a sunny morning and a cloudy afternoon followed by patchy rain in the evening. The fog over Scotland cleared and there was some sunshine. There was some rain and drizzle in the northeast and around western coasts. A band of rain, heaviest in the east, spread south during the afternoon, reaching southeast Scotland in the evening.</p> <p>Wales, northern and much of eastern England were bright, with sunny skies in north Wales. Southern counties were cloudy with drizzle and mist during the morning. Some heavy rain spread north, with thunder reported in Hampshire, and this rain decayed by early afternoon in the Midlands. Mist returned to the clearer parts in the evening with low cloud lowering again in the south.</p> <p>It was mostly rather warm.</p>
1800 GMT 02 OCTOBER 2003	SIG WEATHER	0000 GMT 03 OCTOBER 2003	SIG WEATHER	<p>EXTREMES</p> <p>Highest Maximum: 19.6 Herstmonceux, East Sussex</p> <p>Lowest Maximum: 11.6 Tulloch Bridge, Inverness-Shire</p> <p>Lowest Minimum: -1.1 Aviemore, Inverness-Shire</p> <p>Lowest Grass Minimum: -4.5 Aviemore, Inverness-Shire</p> <p>Most Rain: 6.2 Baltasound, Shetland</p> <p>Most Sun: 9.8 Valley, Gwynnedd</p>

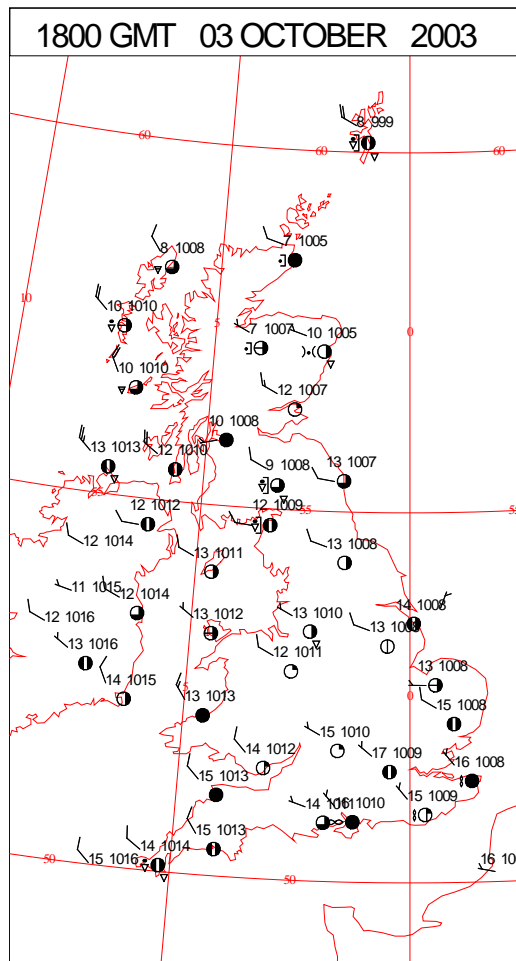
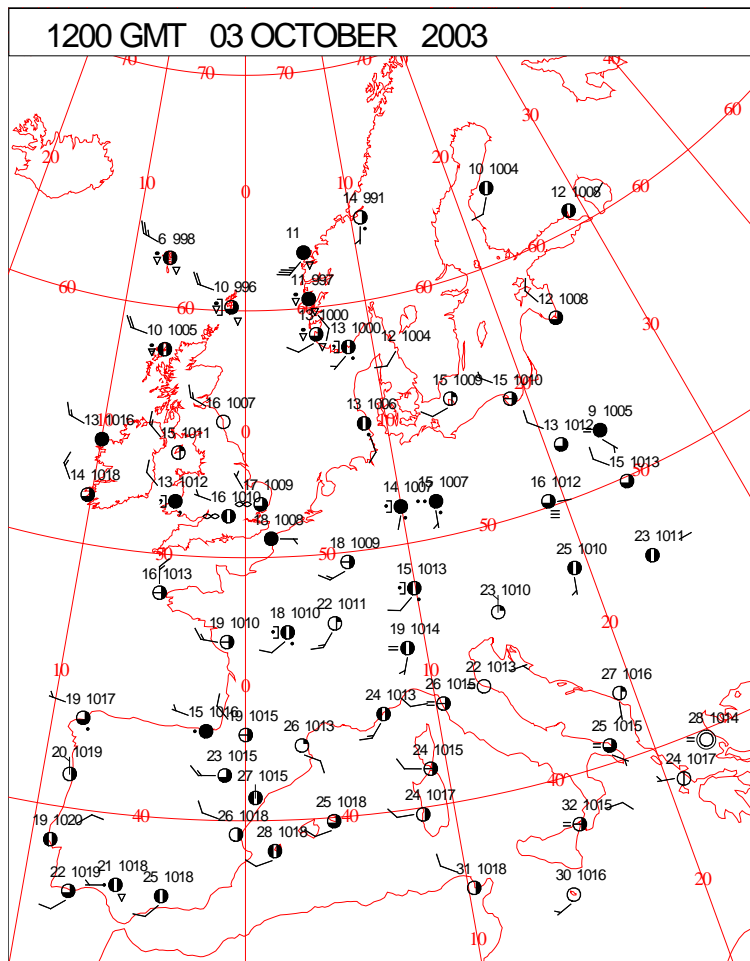
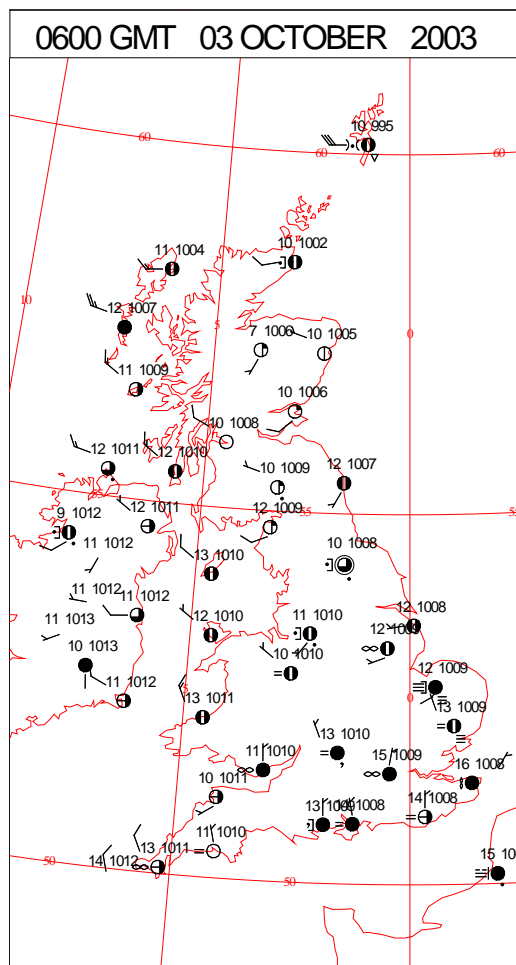
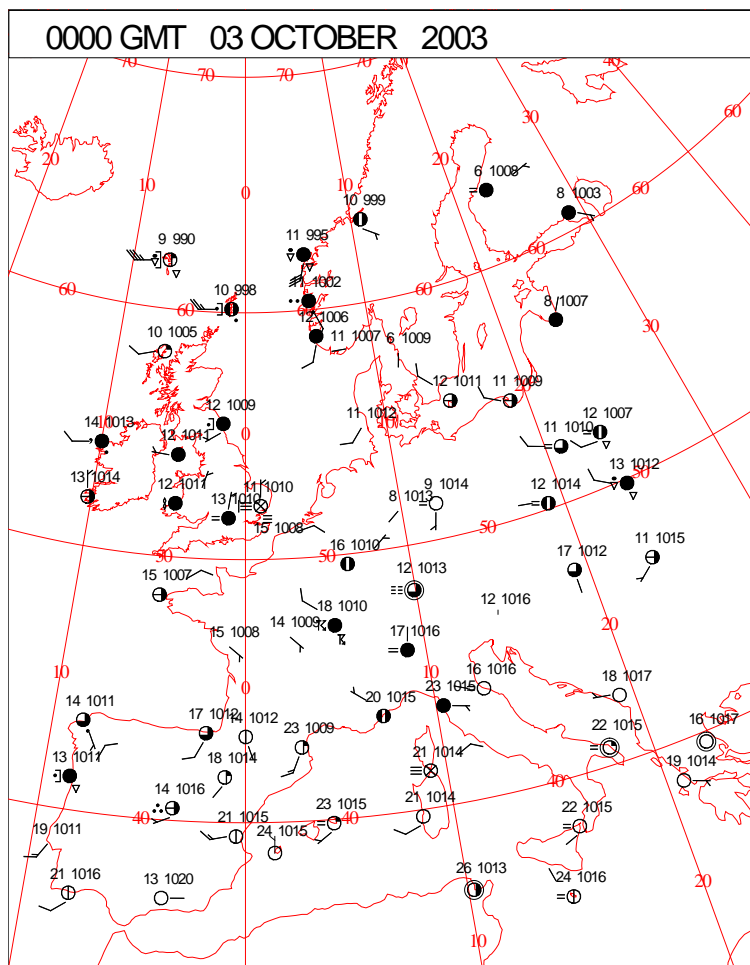
DAILY CLIMATE DATA



Crown Copyright 2003, All Rights Reserved

Friday 3 October 2003

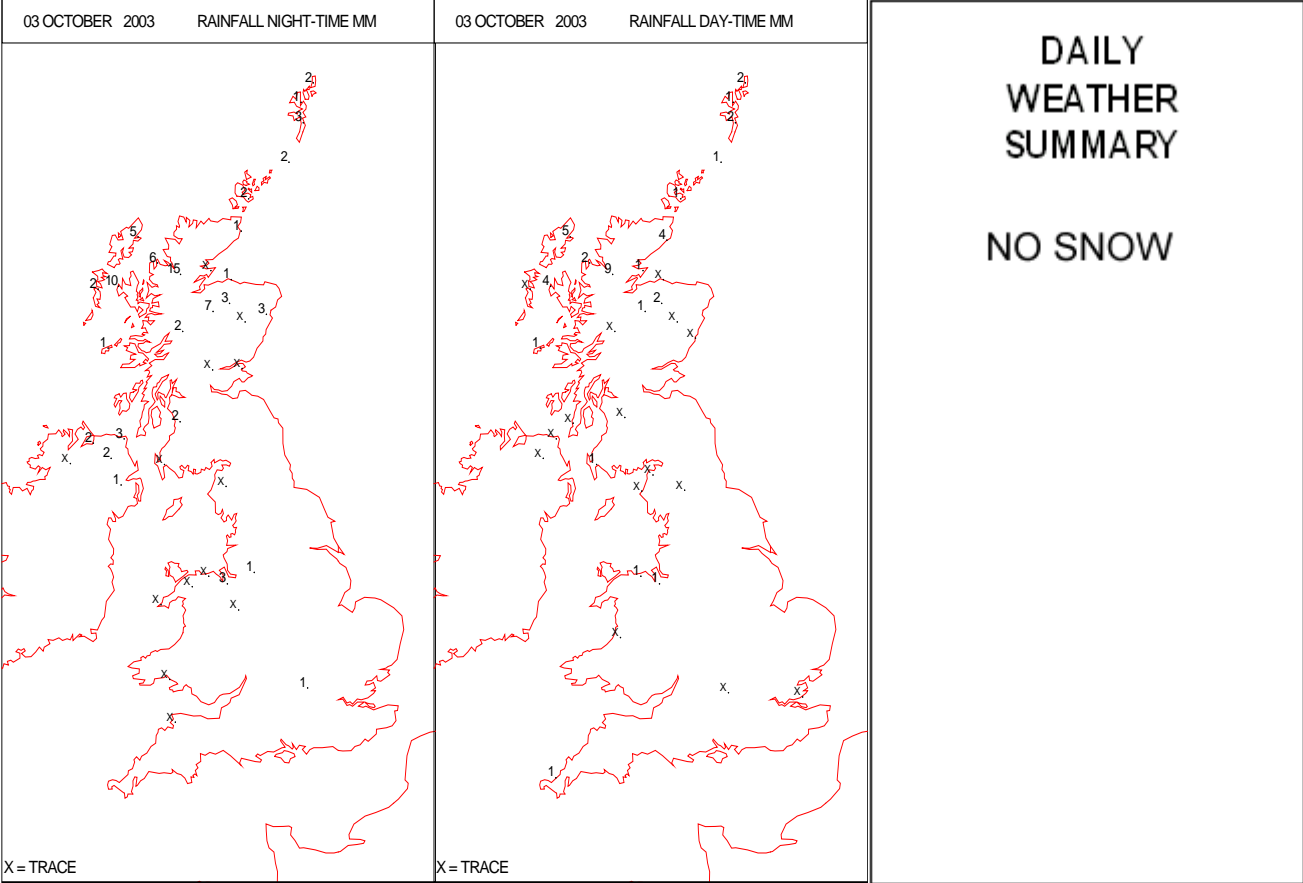
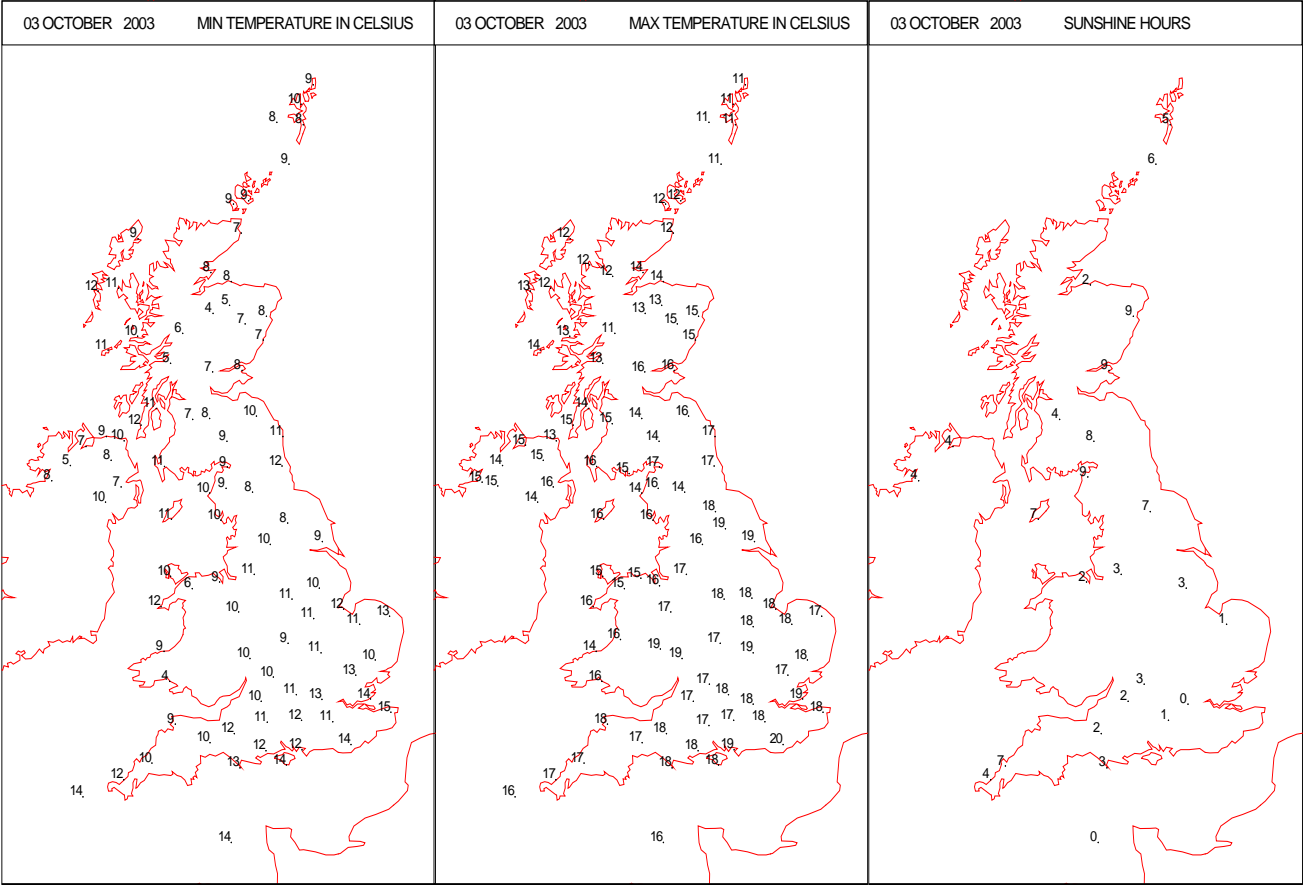
SURFACE REPORTS



SIGNIFICANT WEATHER

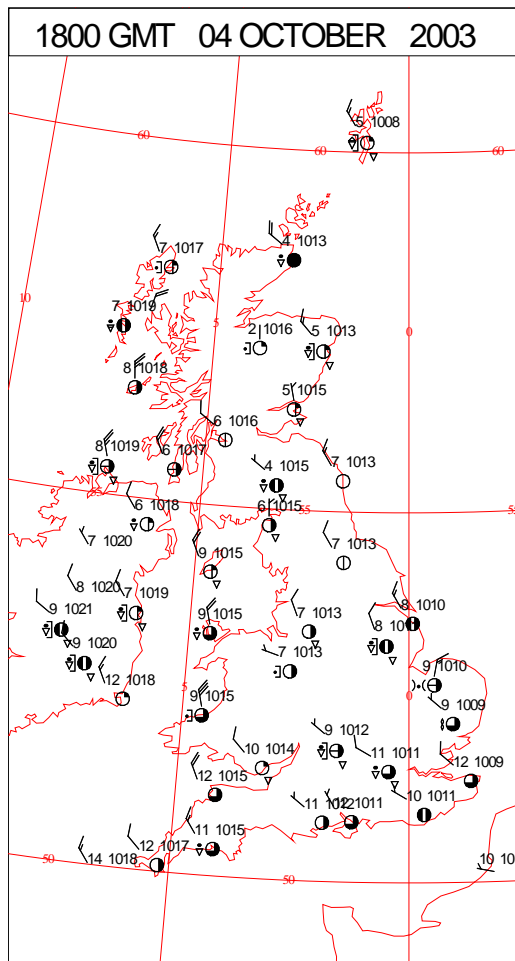
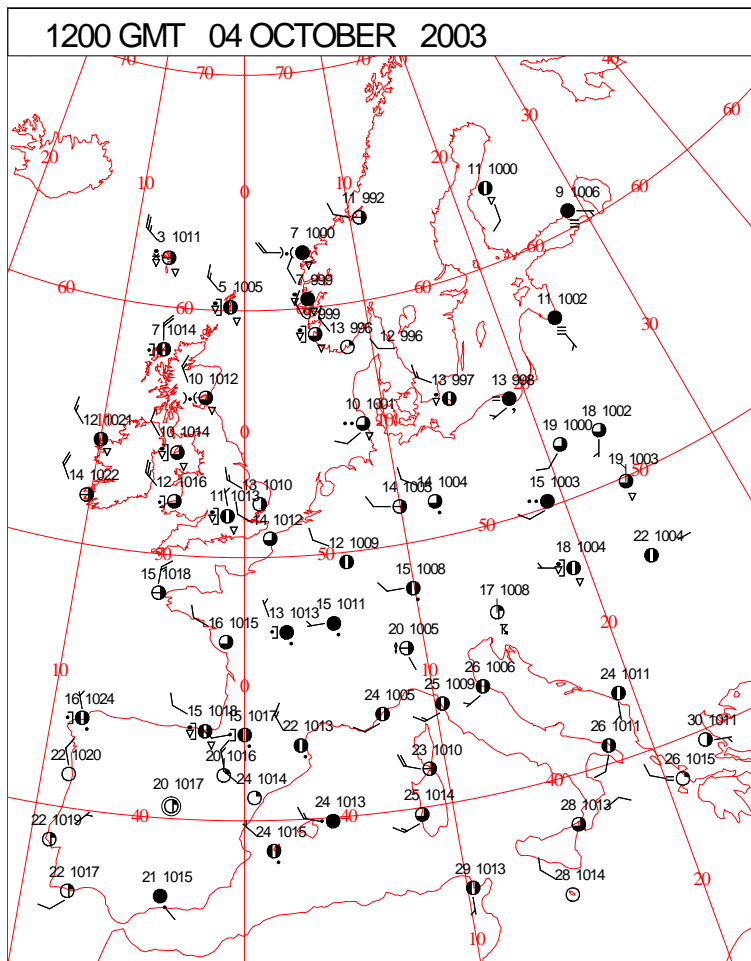
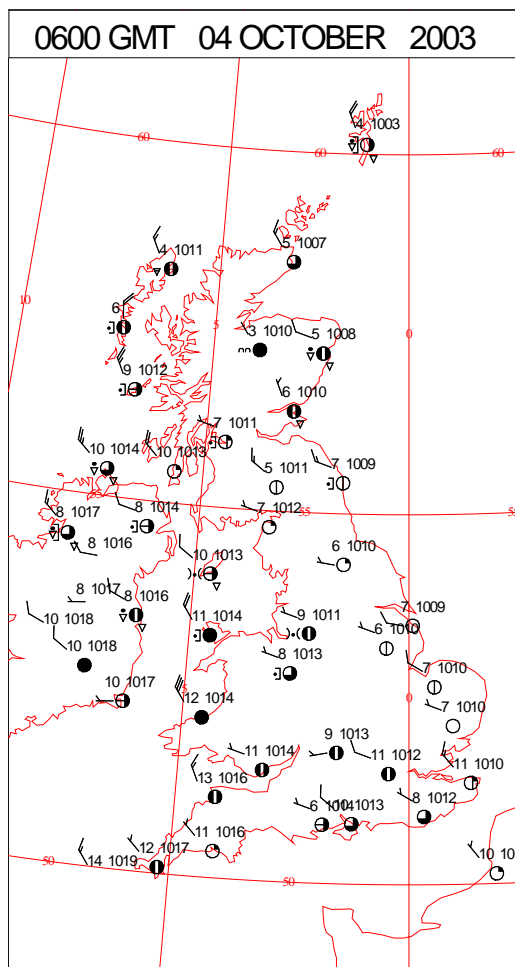
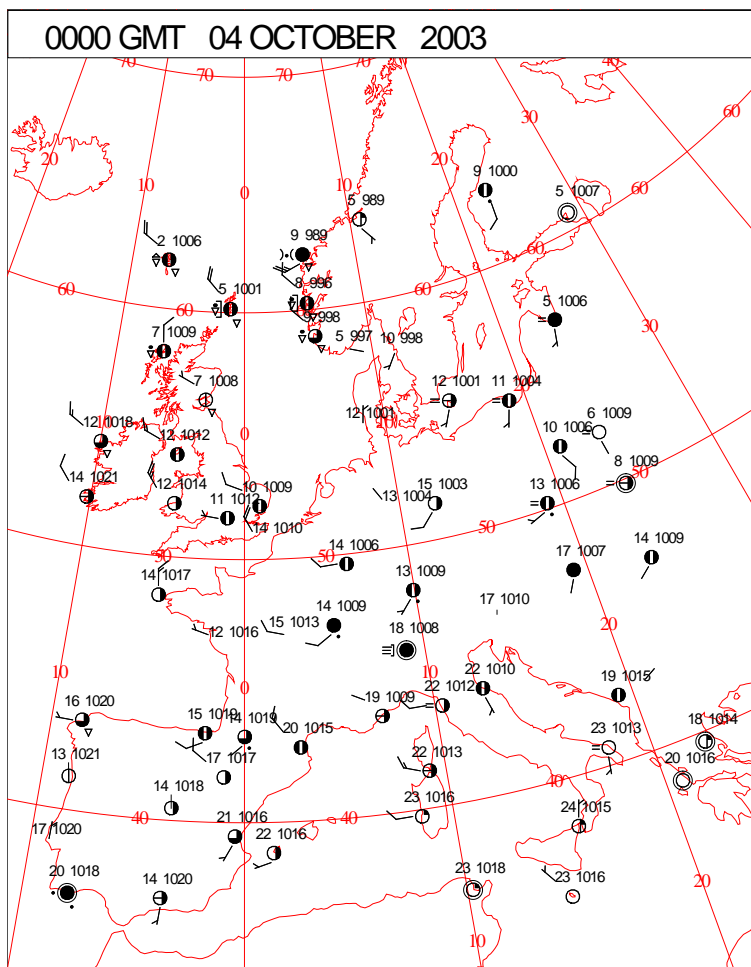
0600 GMT 03 OCTOBER 2003	SIG WEATHER	1200 GMT 03 OCTOBER 2003	SIG WEATHER	<p>Summary of UK Weather for Friday 03 October 2003.</p> <p>Initially a weather front straddled the country, affecting mainly Northern Ireland, southern Scotland and northern England. The front produced some patchy rain, but consisted mainly of a band of cloud. During the night the front edged slowly southwards, reaching north Wales and north Midlands. Ahead, across the rest of England and Wales, it was rather murky, with extensive low cloud, mist and patchy fog. There was also some patchy drizzle in the south. To the north of the front, cloud was more broken but showers affected the Northern Isles and northwest Scotland. During the day the front continued to progress slowly southwards, finally clearing southeast England late in the evening. Some patchy rain developed on the front as it crossed East Anglia, with the odd pocket of rain across southeast England ahead of the front. However, some brighter breaks also developed. Clearer, fresher weather followed in the wake of the front but showers developed across exposed parts, becoming frequent across the northern half of Scotland. It was rather warm across much of England and Wales and locally warm in the south but close to normal elsewhere.</p>
1800 GMT 03 OCTOBER 2003	SIG WEATHER	0000 GMT 04 OCTOBER 2003	SIG WEATHER	<p>EXTREMES</p> <p>Highest Maximum: 20.1 Herstmonceux, East Sussex</p> <p>Lowest Maximum: 10.7 Foula, Shetland 10.7 Lerwick, Shetland</p> <p>Lowest Minimum: 3.7 Aviemore, Inverness-Shire</p> <p>Lowest Grass Minimum: -0.5 Aboyne, Aberdeenshire</p> <p>Most Rain: 23.4 Loch Glascarnoch, Ross & Cromarty</p> <p>Most Sun: 9.2 Dyce, Aberdeenshire</p>

DAILY CLIMATE DATA



Crown Copyright 2003, All Rights Reserved

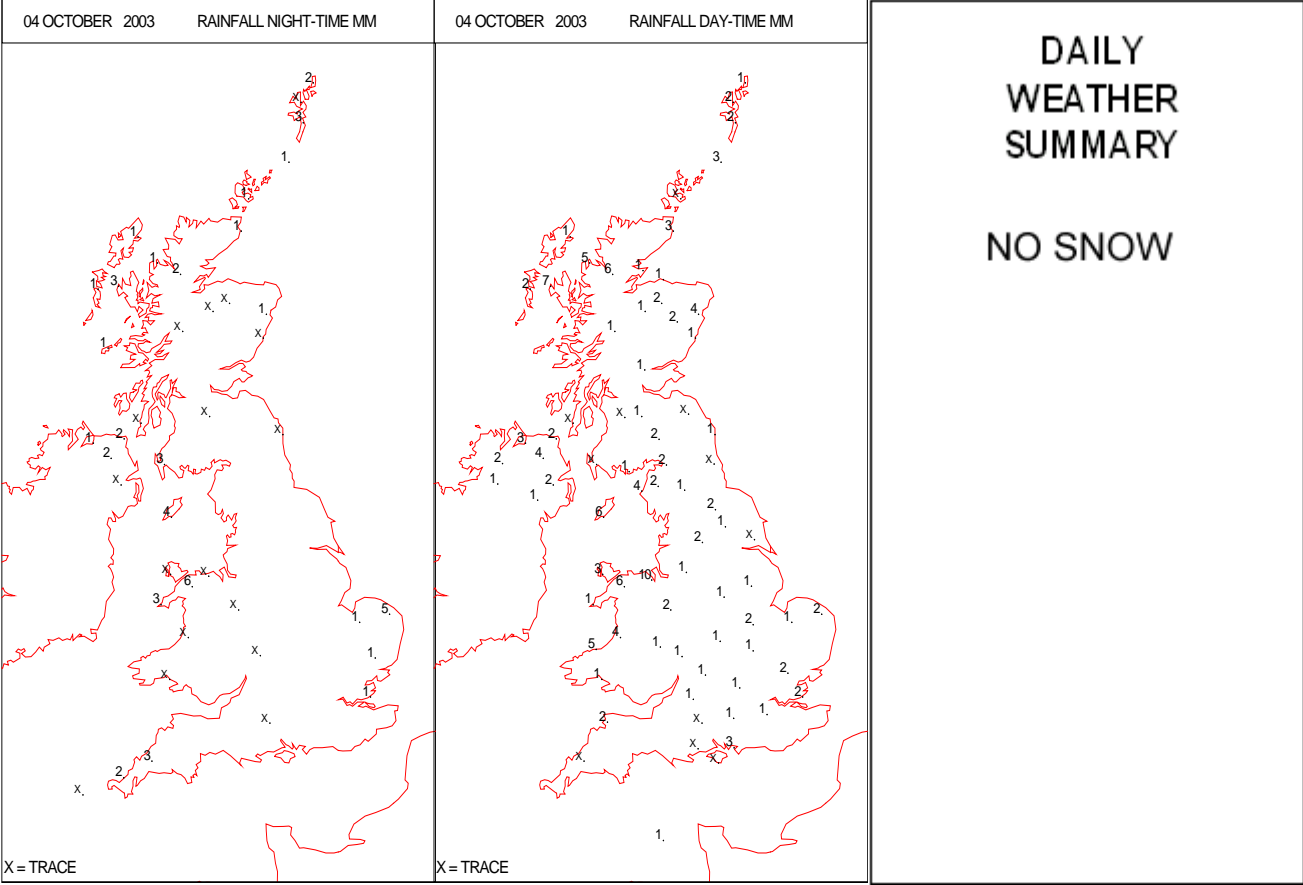
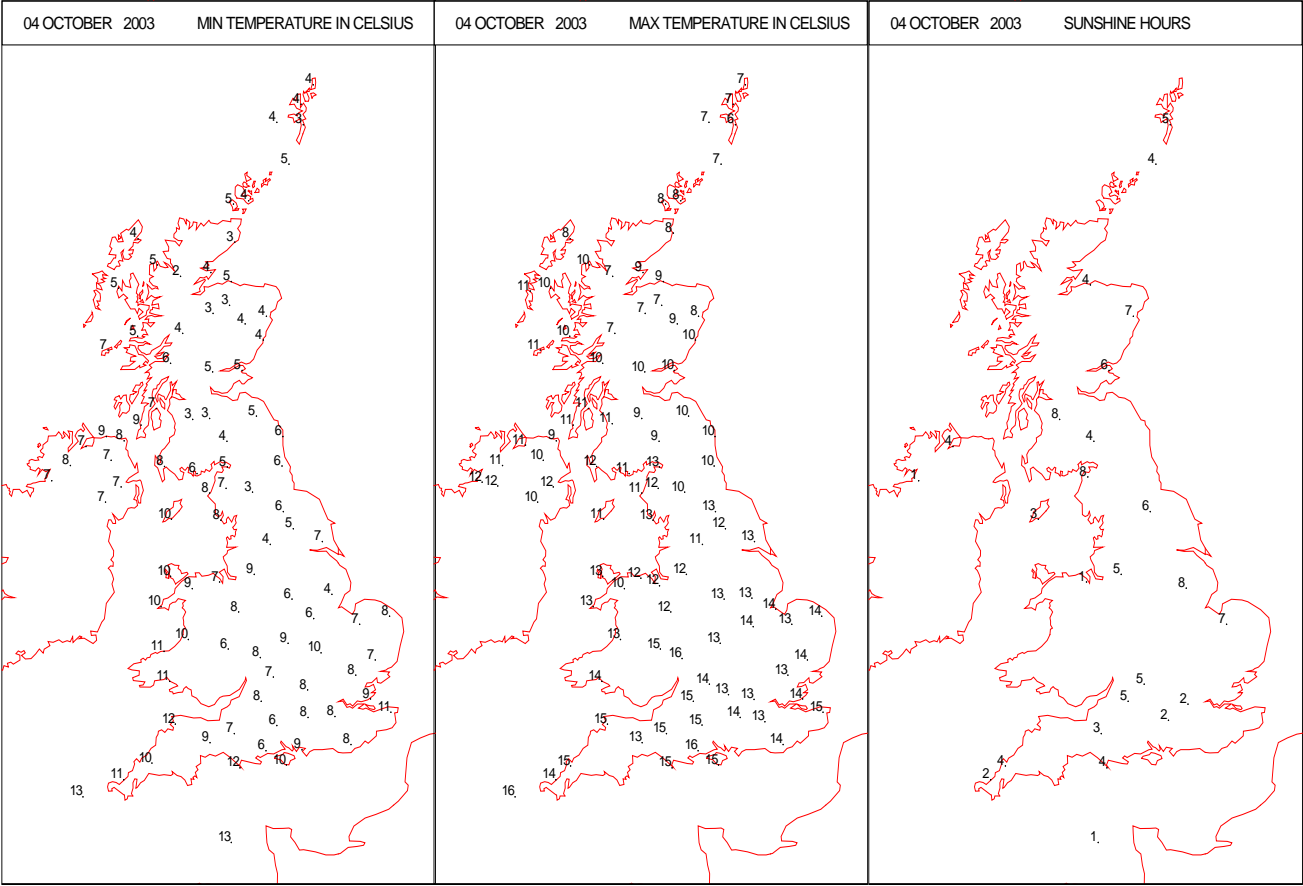
SURFACE REPORTS



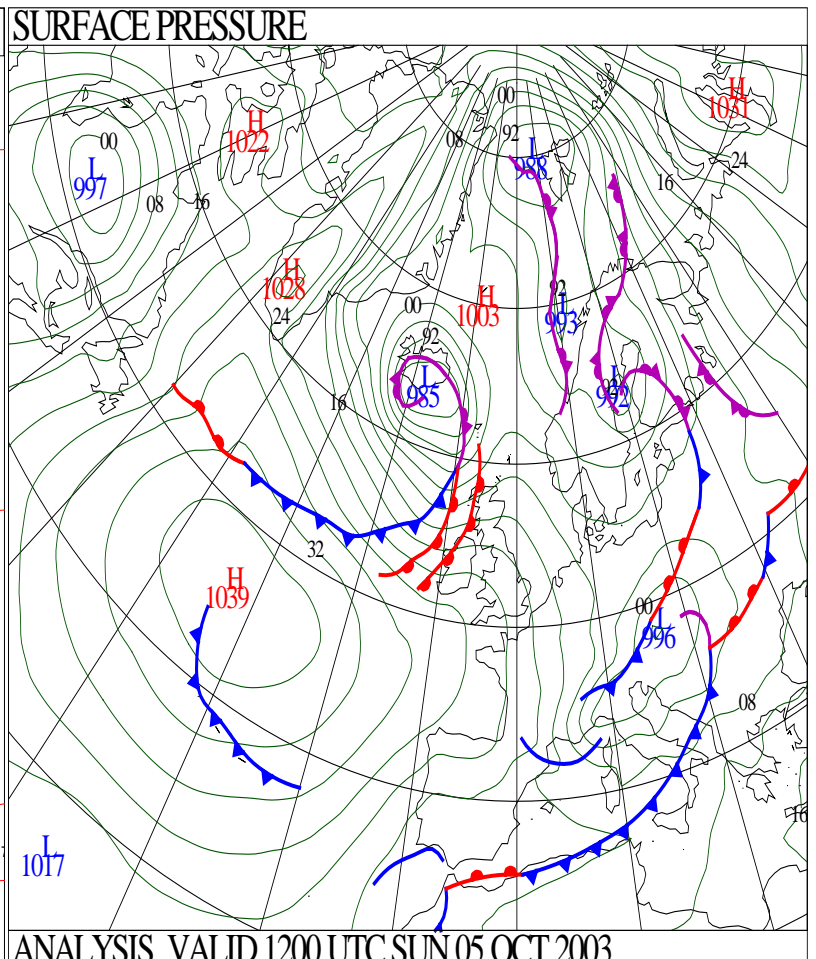
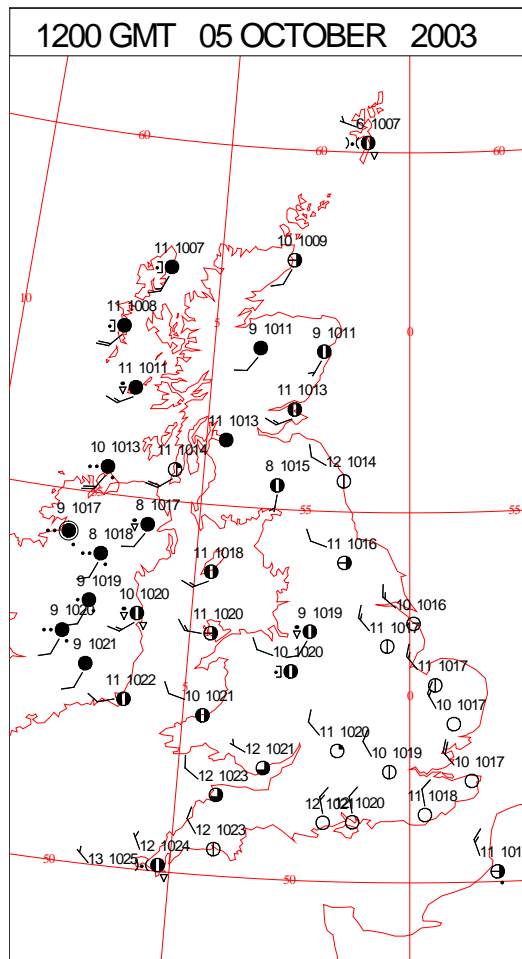
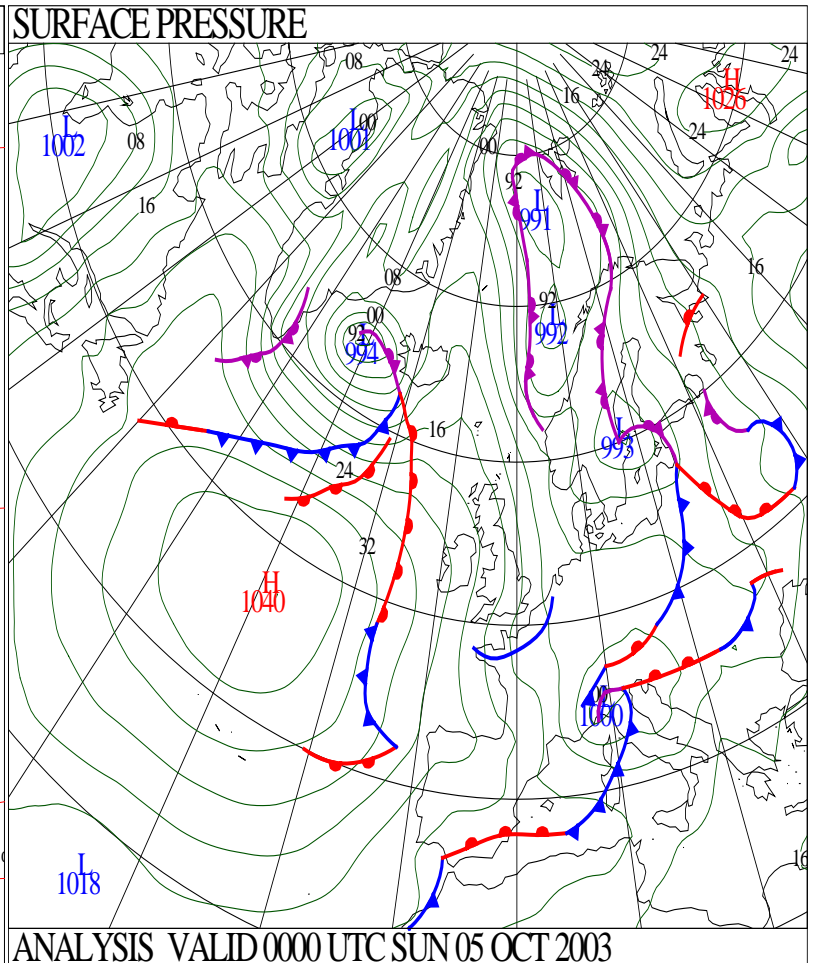
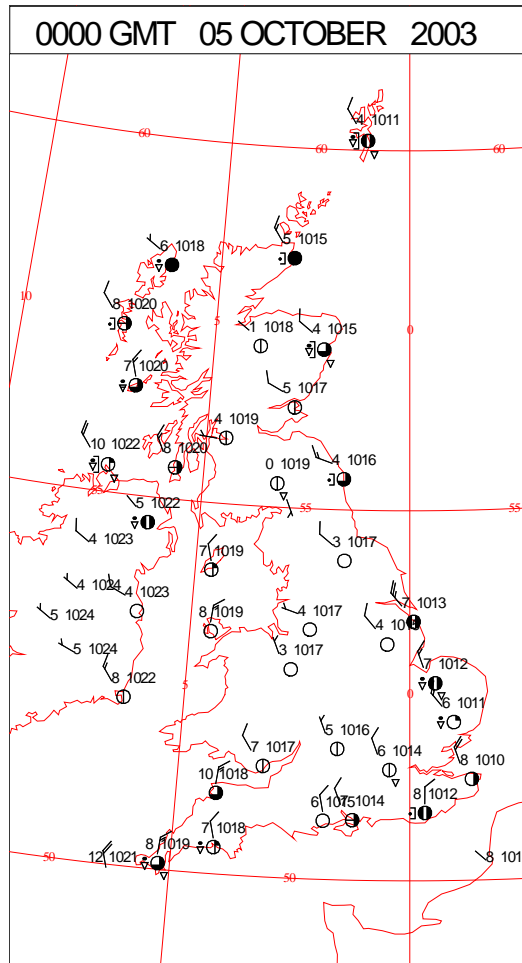
SIGNIFICANT WEATHER

0600 GMT 04 OCTOBER 2003	SIG WEATHER	1200 GMT 04 OCTOBER 2003	SIG WEATHER	<p>Summary of UK Weather for Saturday 04 October 2003.</p> <p>With the exception of Galloway, most of southern Scotland had a dry night with clear periods. Showers affected the rest of Scotland (including Galloway) with the showers frequent, heavy and occasionally of hail across the Northern Isles and northern Scotland. Showers also packed in across Northern Ireland through the night. For much of England and Wales it was a dry night with variable cloud cover and clear spells. However, showers affected western fringes, with some showers also feeding through the Cheshire gap into the Midlands.</p> <p>Showers continued to affect Scotland through the day, with the north bearing the brunt. However, showers were also carried across southeast Scotland as a more organised band developed. Northern Ireland and much of England and Wales were also affected by showers through the day. The showers were most frequent in coastal parts but northwesterly winds carried showers well inland. During the evening the showers began to die away across inland parts, becoming confined mainly to exposed coastal counties.</p> <p>Temperatures ranged from cold across northern Scotland to locally close to normal across southern England with most of the UK having a rather cold day.</p>
1800 GMT 04 OCTOBER 2003	SIG WEATHER	0000 GMT 05 OCTOBER 2003	SIG WEATHER	<p>EXTREMES</p> <p>Highest Maximum: 18.7 Guernsey Airport, Guernsey</p> <p>Lowest Maximum: 5.6 Lerwick, Shetland</p> <p>Lowest Minimum: 2.1 Loch Glascarnoch, Ross & Cromarty</p> <p>Lowest Grass Minimum: -2.0 Boscombe Down, Wiltshire</p> <p>Most Rain: 12.0 Capel Curig, Gwynedd</p> <p>Most Sun: 8.2 Aspatria, Cumbria</p>

DAILY CLIMATE DATA

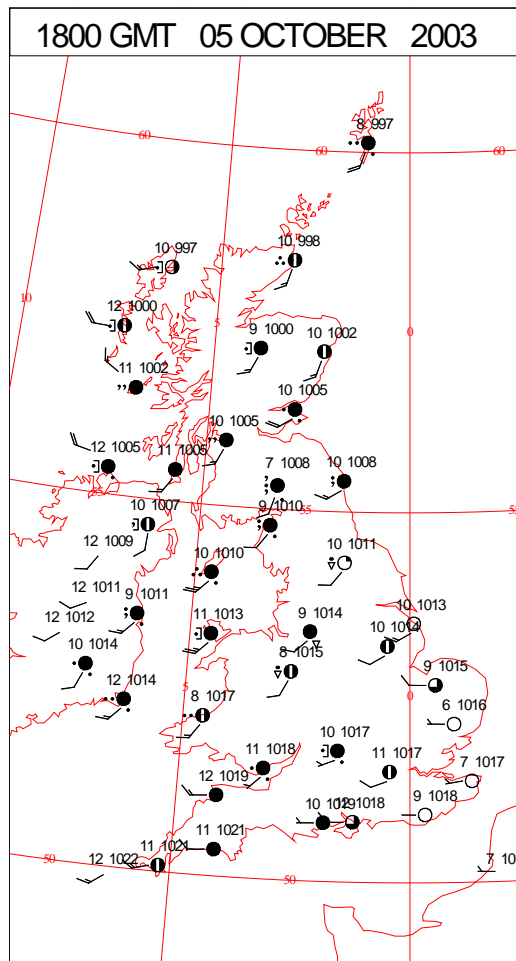
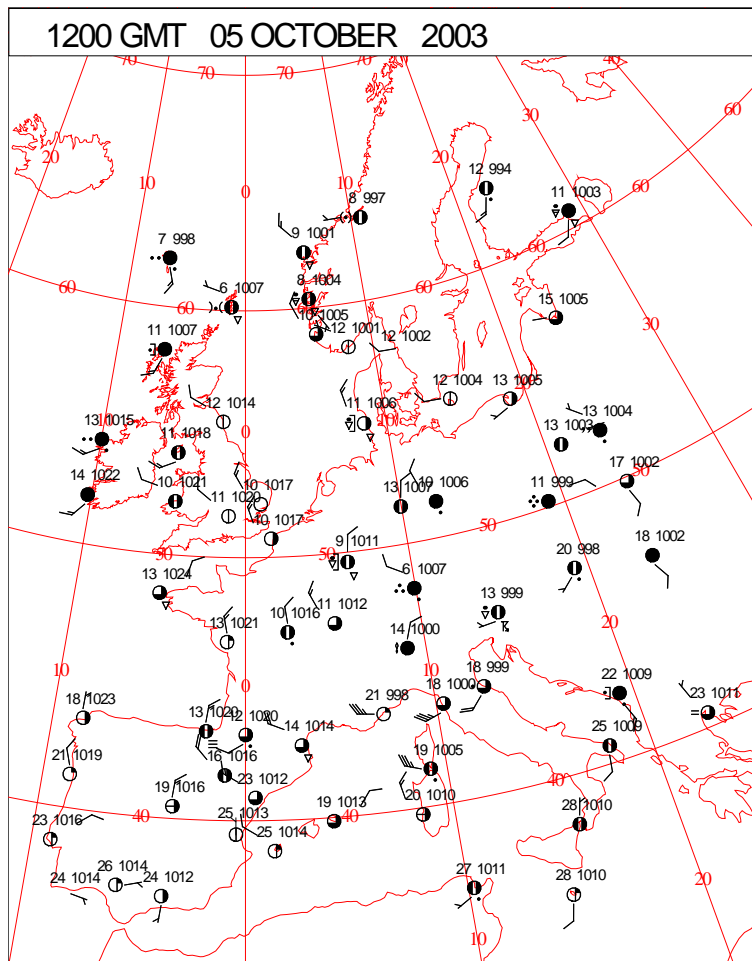
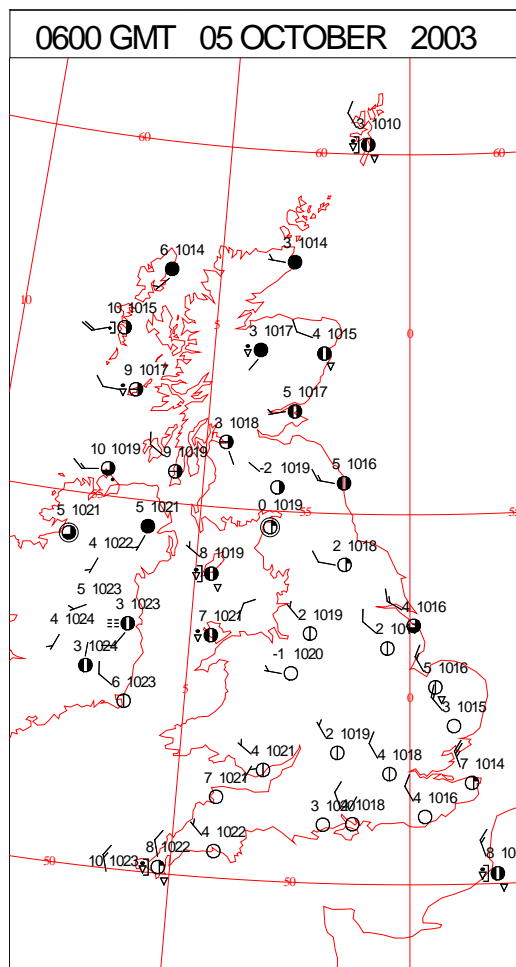
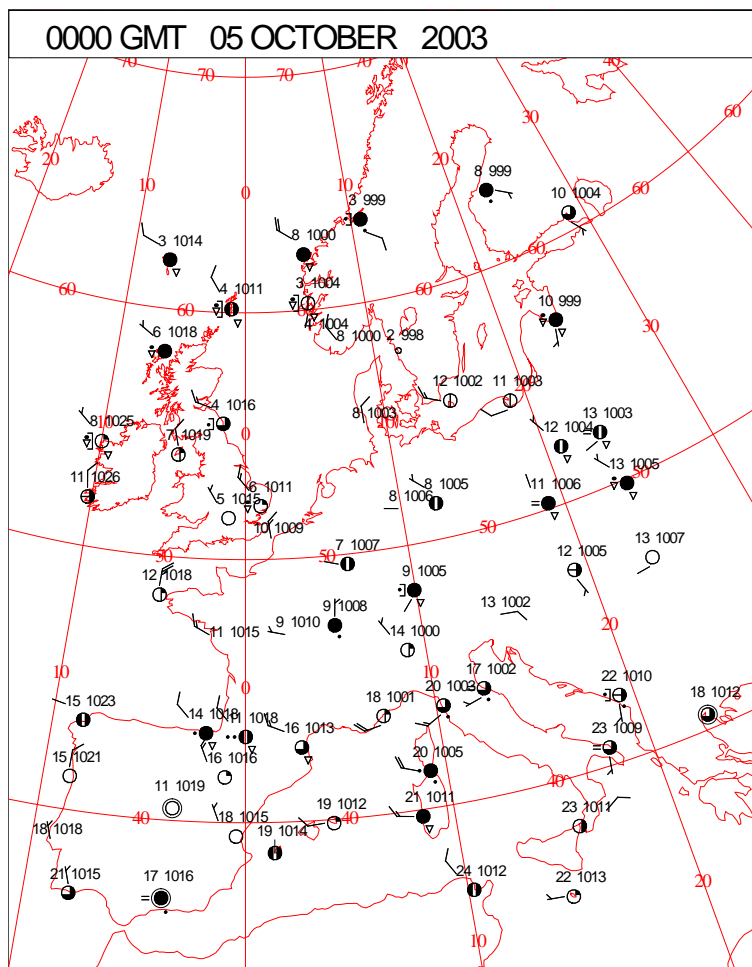


DAILY WEATHER SUMMARY



Sunday 5 October 2003

SURFACE REPORTS

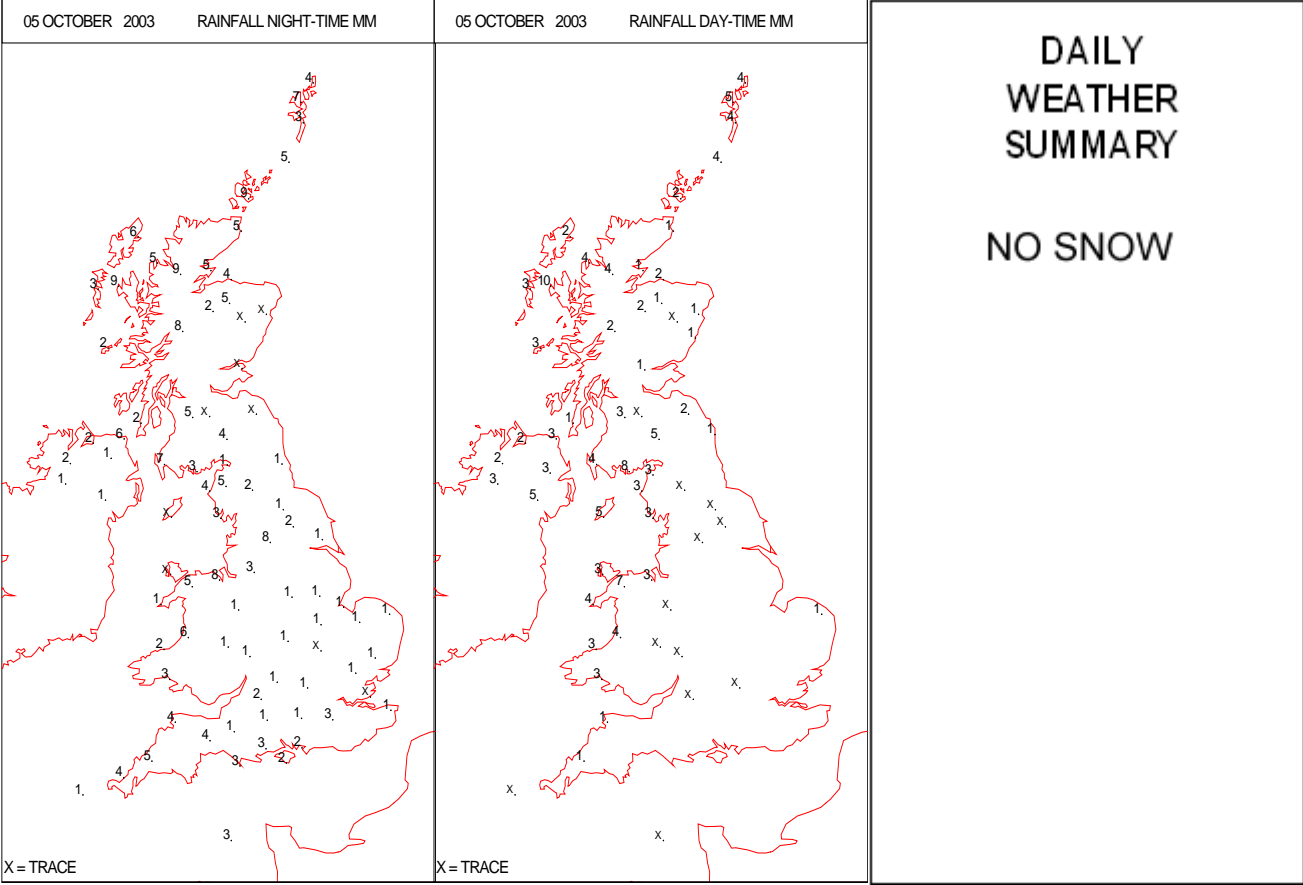
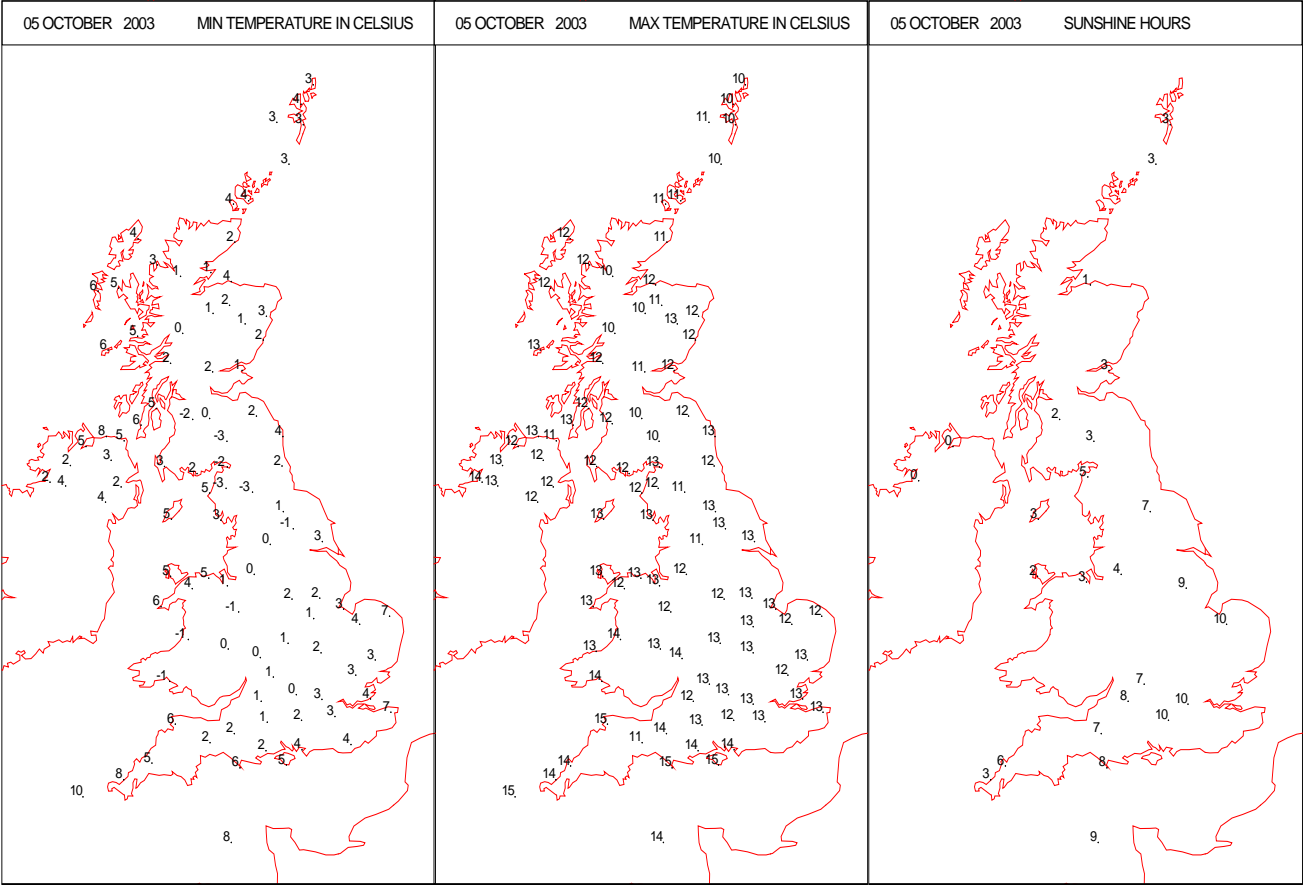


Crown Copyright 2003, All Rights Reserved

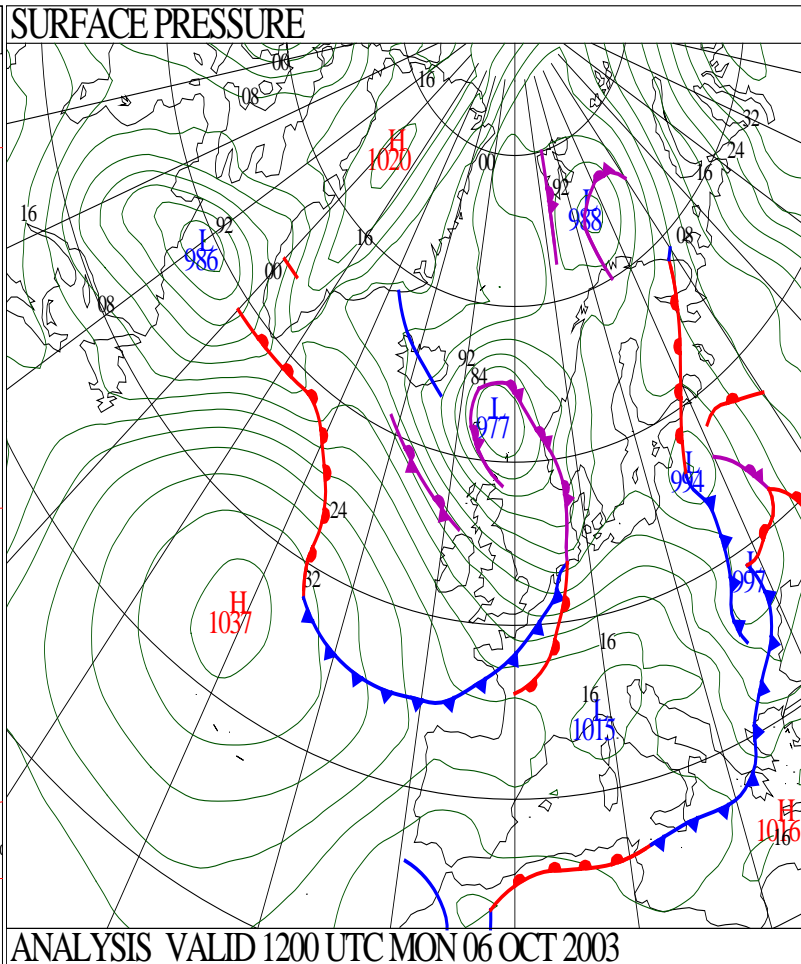
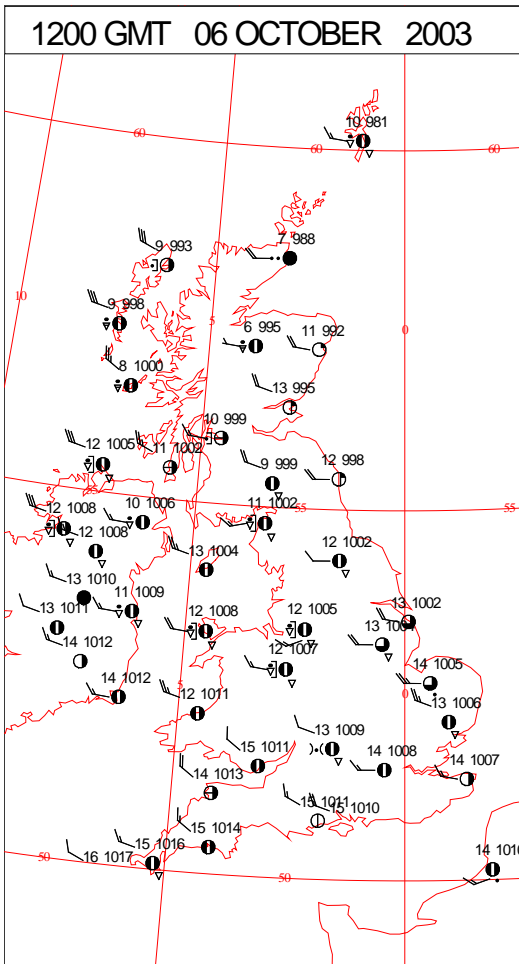
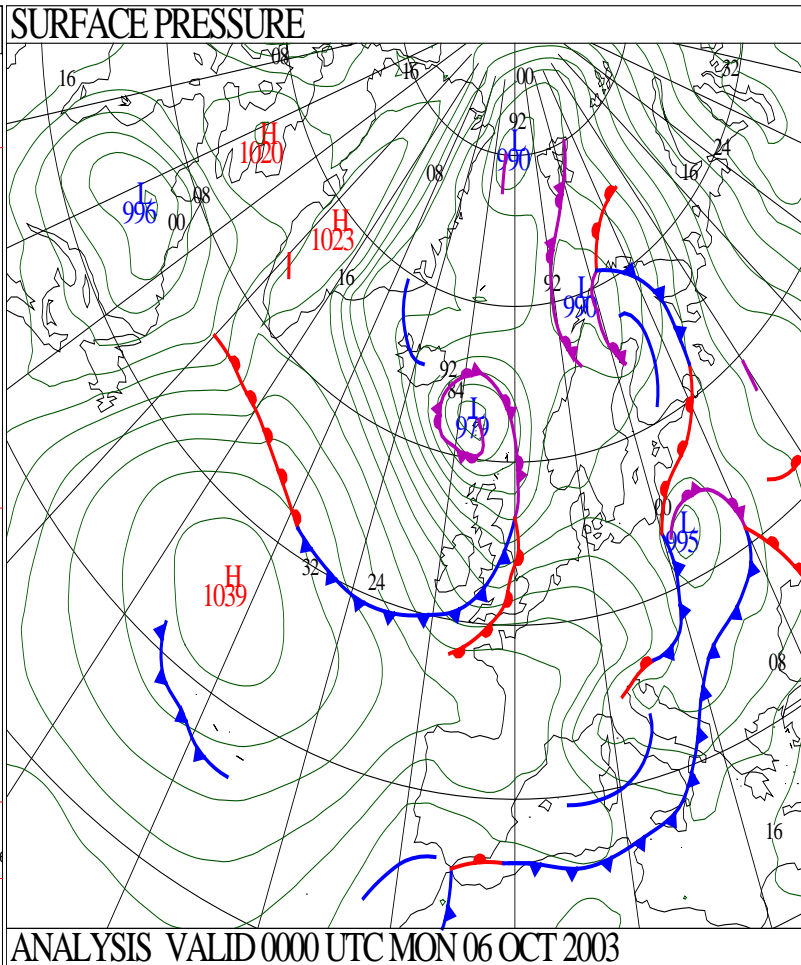
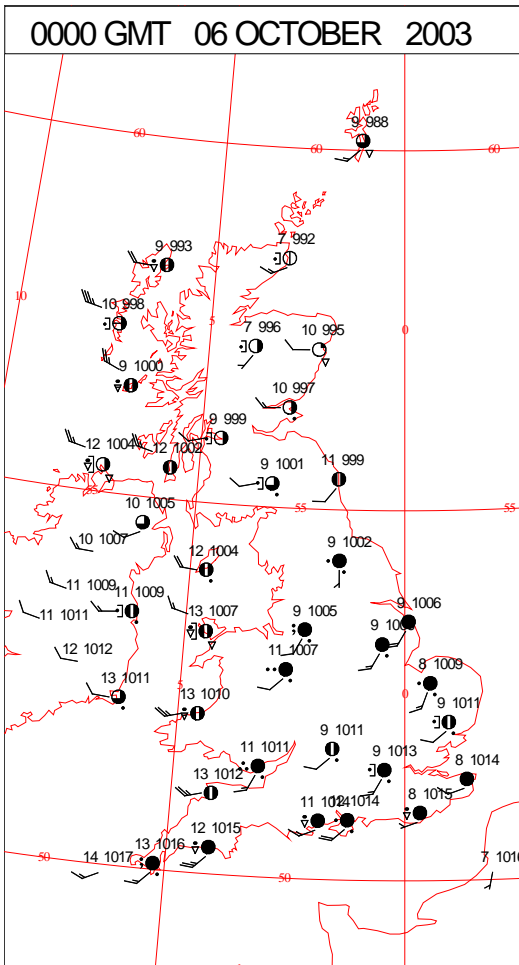
SIGNIFICANT WEATHER

0600 GMT 05 OCTOBER 2003	SIG WEATHER	1200 GMT 05 OCTOBER 2003	SIG WEATHER	<p>Summary of UK Weather for Sunday 05 October 2003. Showers peppered East Anglia, Pembrokeshire and Cornwall through the early hours, while other parts of England and Wales saw clear periods. Showers also affected northwest Scotland, and Buchan, while the odd one fell in Northern Ireland.</p> <p>During the morning showers continued to clip Cornwall, west Wales, eastern Norfolk, and Buchan and later on Lancashire. An area of rain moved east across Northern Ireland, in western Scotland showers merged into more persistent rain. Ahead much of England was sunny.</p> <p>In the afternoon the rain continued it's progress east, the leading edge lay from Newcastle to Cardiff by dusk, although it had become patchy in Northern Ireland, and showery across northern and western Scotland. Eastern England remained sunny throughout.</p> <p>The evening saw the rain edge further east to reach across all parts before midnight, though by now it was rather patchy. The rain became showery in nature across Wales, northern England and eastern Scotland, while in Northern Ireland and the rest of Scotland the cloud became broken and showers fell.</p> <p>Temperatures were generally rather cold even in the sunshine.</p>
1800 GMT 05 OCTOBER 2003	SIG WEATHER	0000 GMT 06 OCTOBER 2003	SIG WEATHER	<p>EXTREMES</p> <p>Highest Maximum: 15.1 Isles Of Scilly 15.1 St Catherines Point, Isle Of Wight</p> <p>Lowest Maximum: 9.5 Aviemore, Inverness-Shire</p> <p>Lowest Minimum: -3.0 Eskdalemuir, Dumfriesshire</p> <p>Lowest Grass Minimum: -7.6 Benson, Oxfordshire</p> <p>Most Rain: 19.2 Waterstein, Inverness-Shire</p> <p>Most Sun: 9.8 Heathrow, Greater London</p>

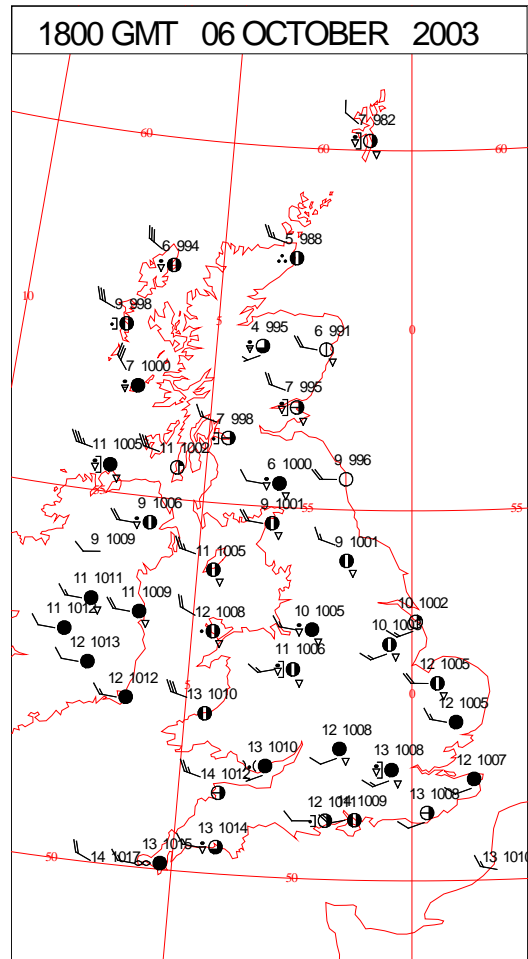
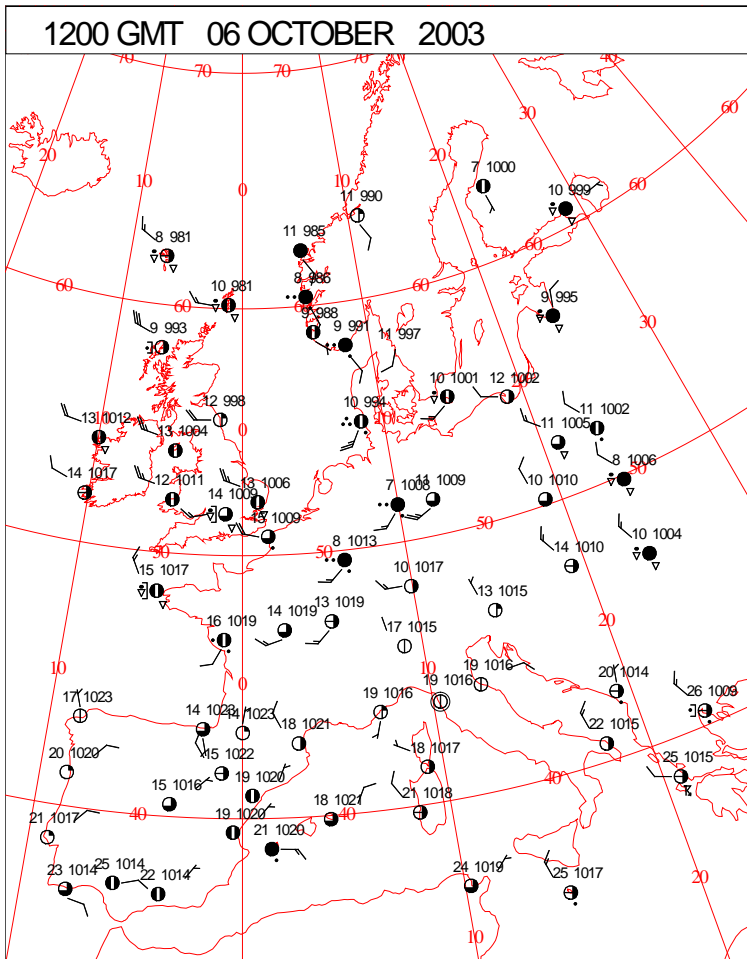
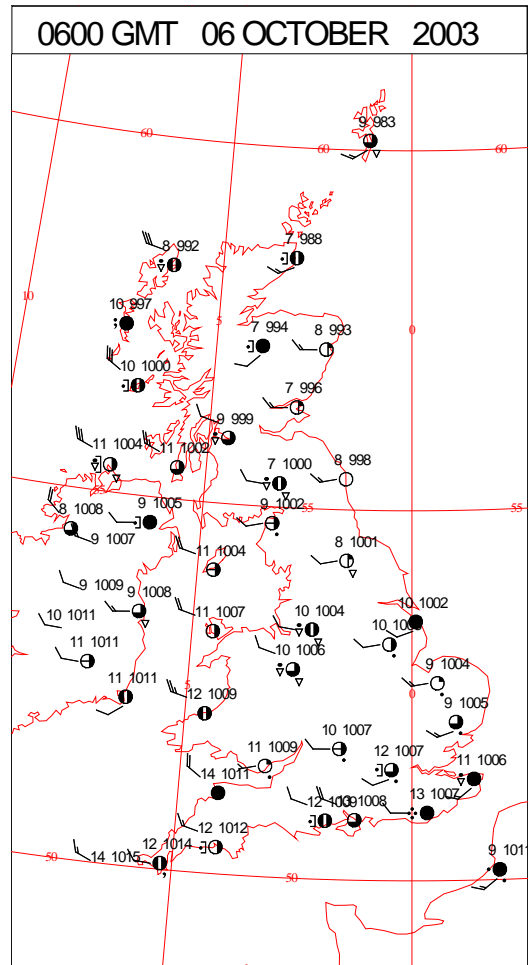
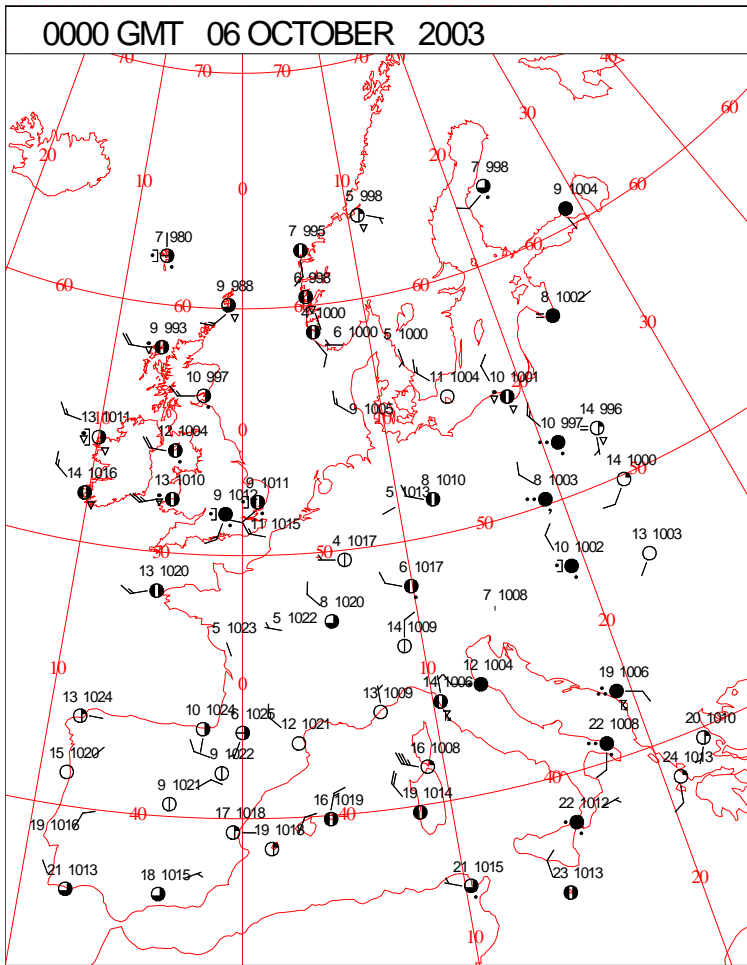
DAILY CLIMATE DATA



DAILY WEATHER SUMMARY



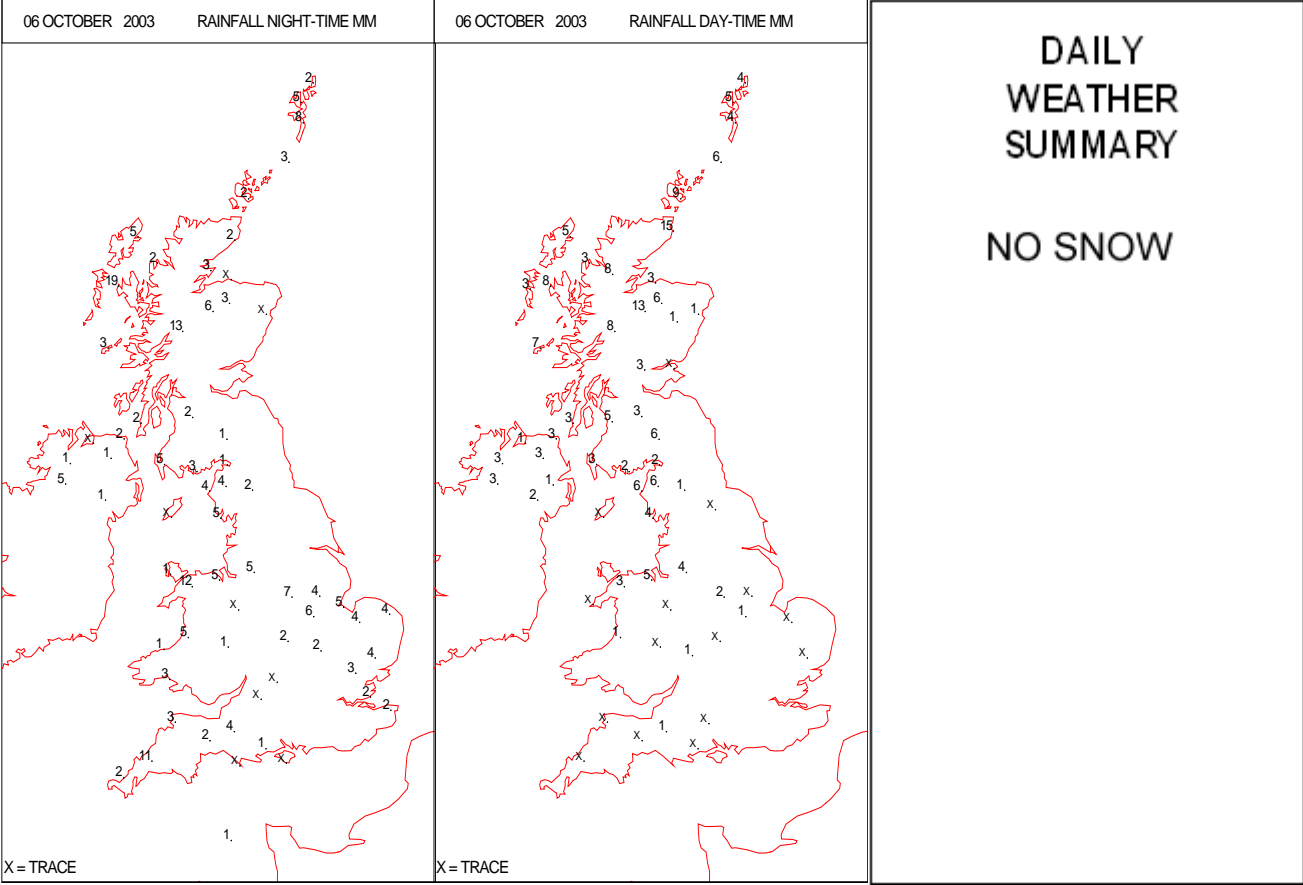
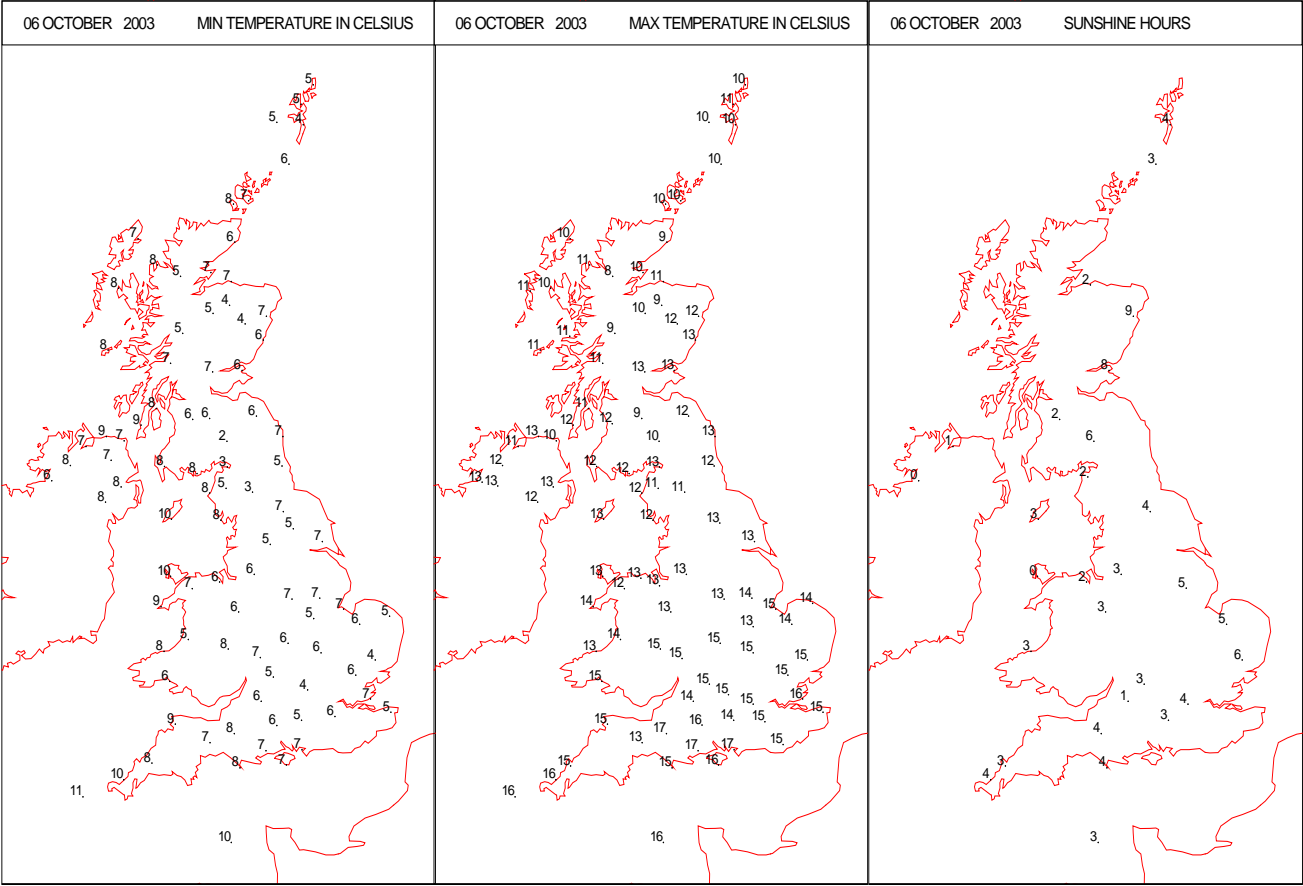
SURFACE REPORTS



SIGNIFICANT WEATHER

0600 GMT 06 OCTOBER 2003 SIG WEATHER	1200 GMT 06 OCTOBER 2003 SIG WEATHER	<p>Summary of UK Weather for Monday 06 October 2003.</p> <p>Outbreaks of rain, across much of England and Wales at first, cleared southeastwards, leaving Kent soon after dawn. The rain mainly light, but Herstmonceux reported 6.8mm in an hour. Showers were frequent across Scotland, especially the west, and Northern Ireland, and followed the rain into northern England and north Wales.</p> <p>During the morning showery outbreaks of rain slid southeastwards across northern England and north Wales, some reaching into the south. Scotland and Northern Ireland kept widespread showers, although eastern Scotland, south of Perthshire, was largely dry.</p> <p>The afternoon saw little change as southern England, south Wales and southeast Scotland stayed mainly dry, while elsewhere there were showers or longer periods of rain. The showers were heavy enough to give some thunder in western Scotland.</p> <p>In the evening outbreaks of light rain continued across north Wales and northern England, while to the south it was mostly dry. Showers, heavy and persistent, fell in western and northern Scotland. Northern Ireland had lighter showers as parts of eastern Scotland kept largely dry.</p> <p>Temperatures were generally near normal in the south, but mostly rather cold in central and northern parts.</p>
1800 GMT 06 OCTOBER 2003 SIG WEATHER	0000 GMT 07 OCTOBER 2003 SIG WEATHER	
		<p>EXTREMES</p> <p>Highest Maximum: 16.6 Yeovilton, Somerset</p> <p>Lowest Maximum: 8.3 Loch Glascarnoch, Ross & Cromarty</p> <p>Lowest Minimum: 1.8 Eskdalemuir, Dumfriesshire</p> <p>Lowest Grass Minimum: -2.5 Coltishall, Norfolk</p> <p>Most Rain: 27.1 Waterstein, Inverness-Shire</p> <p>Most Sun: 8.8 Dyce, Aberdeenshire</p>

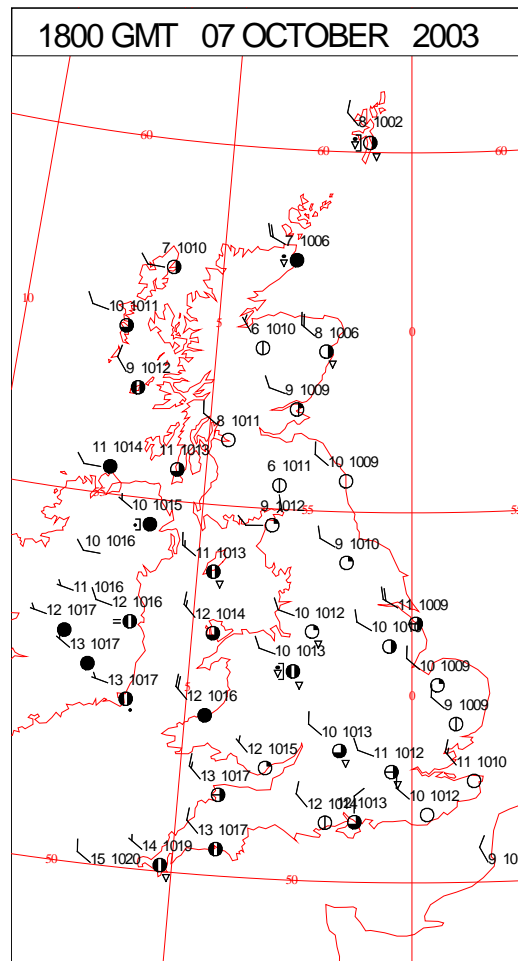
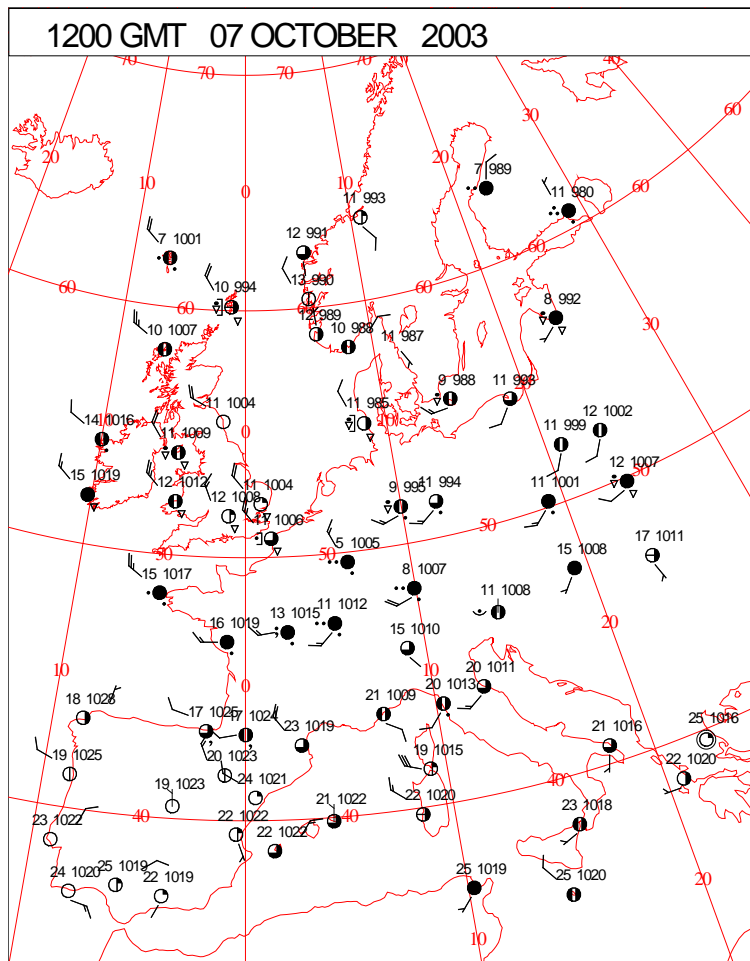
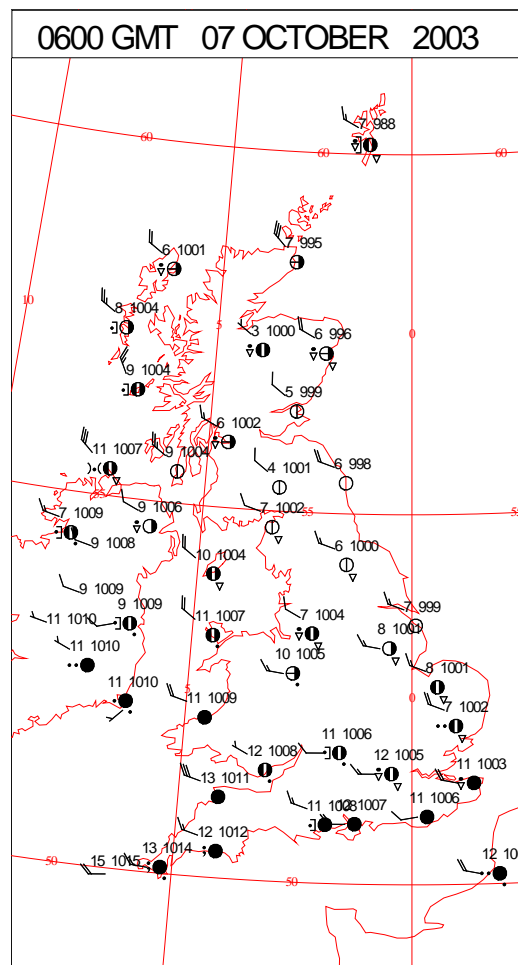
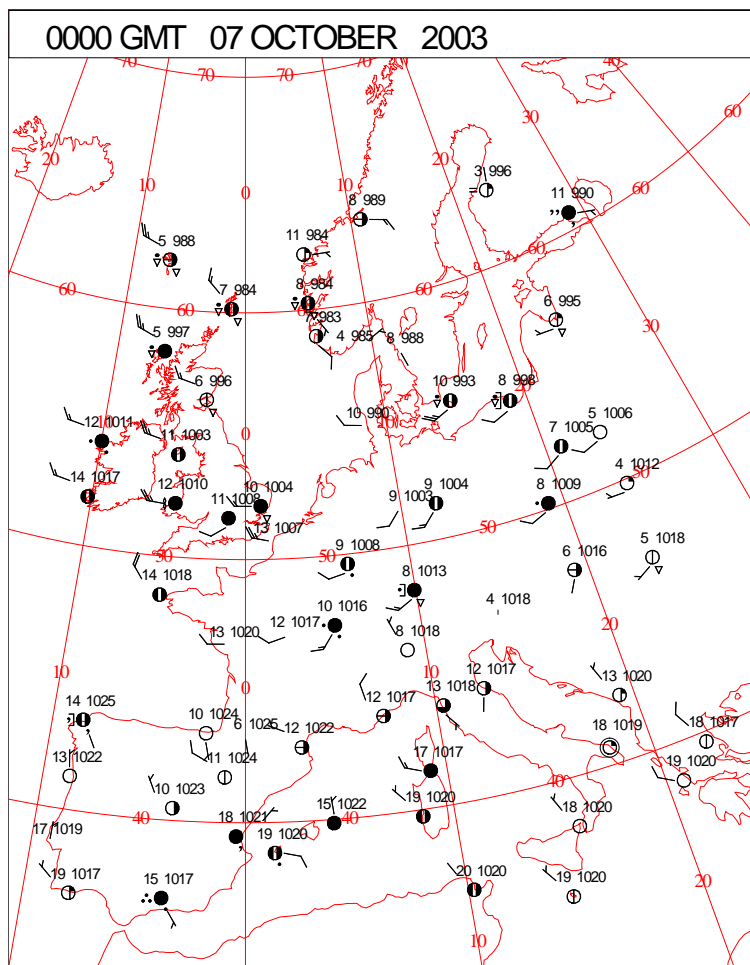
DAILY CLIMATE DATA



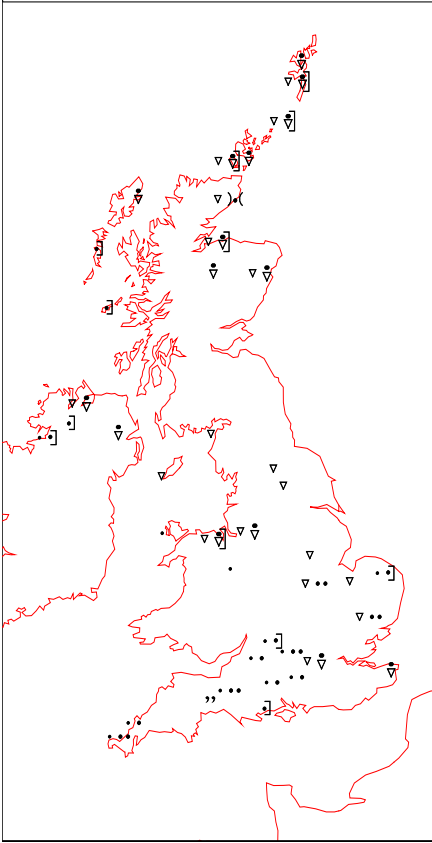
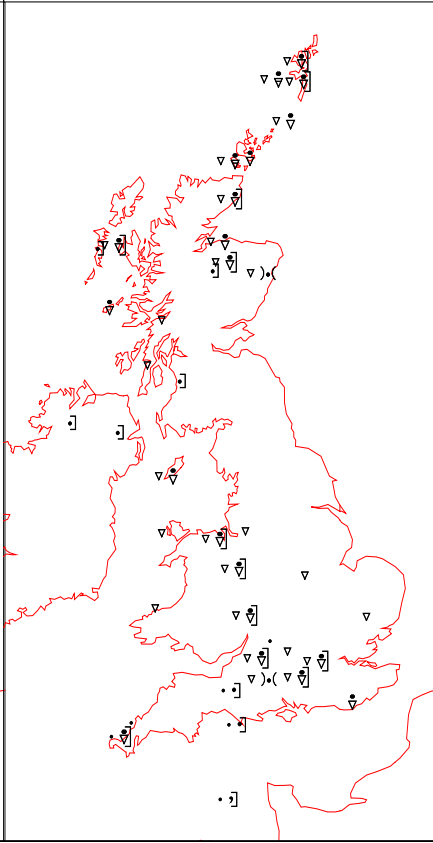
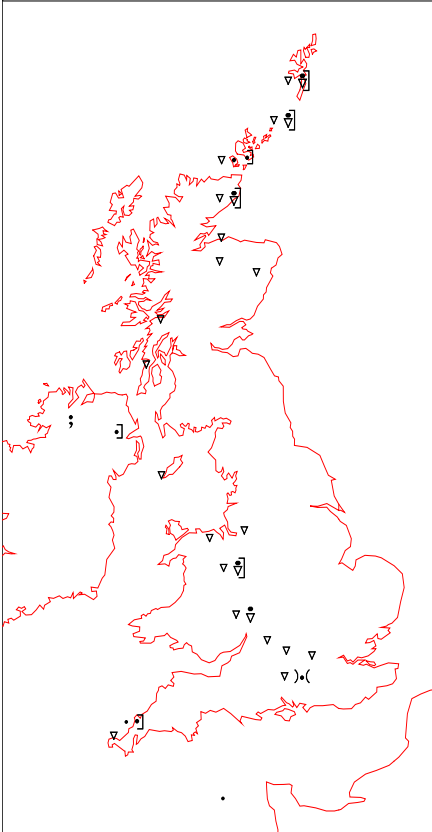
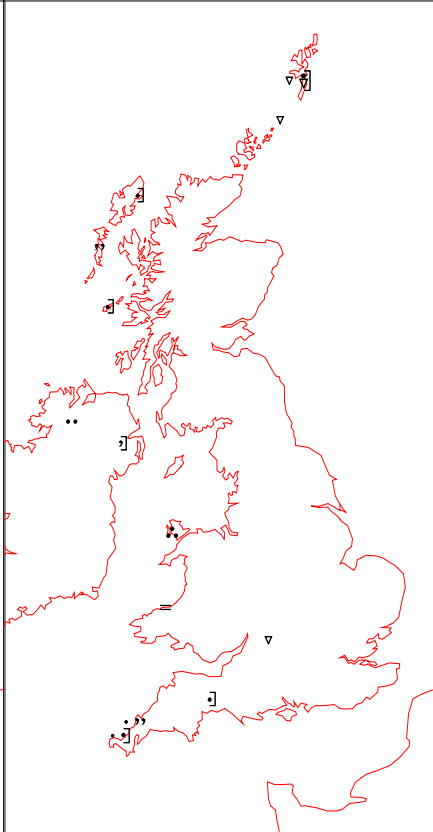
Crown Copyright 2003, All Rights Reserved

Tuesday 7 October 2003

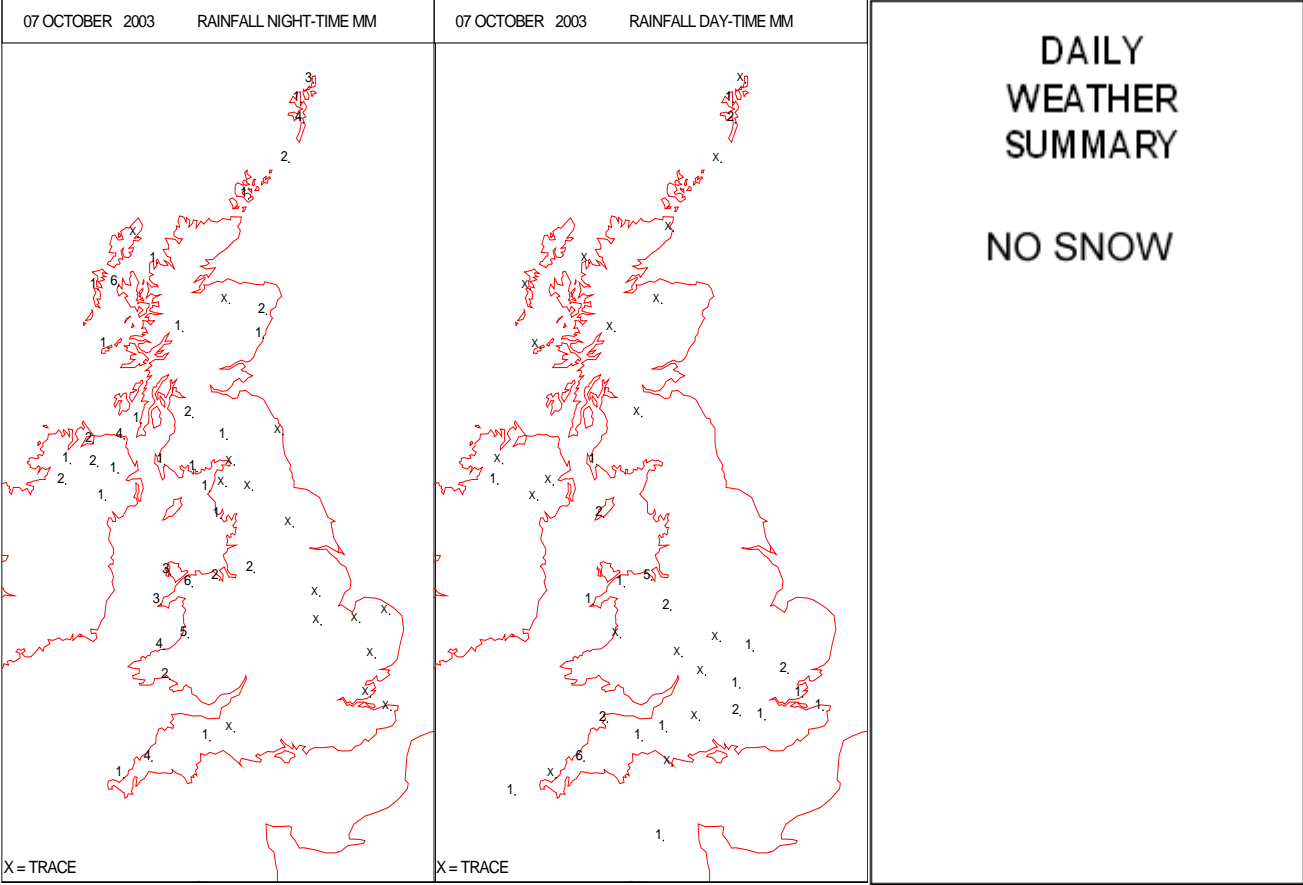
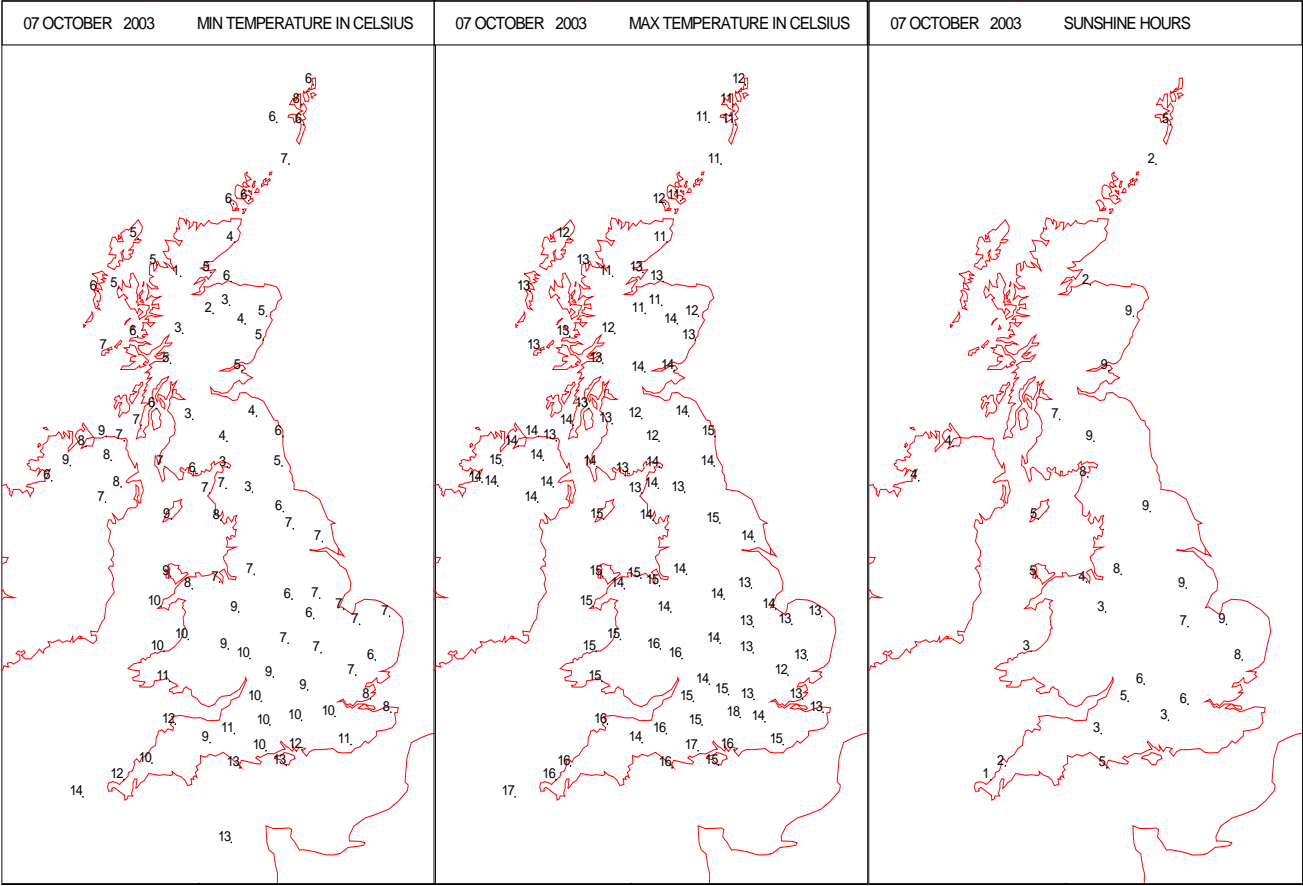
SURFACE REPORTS



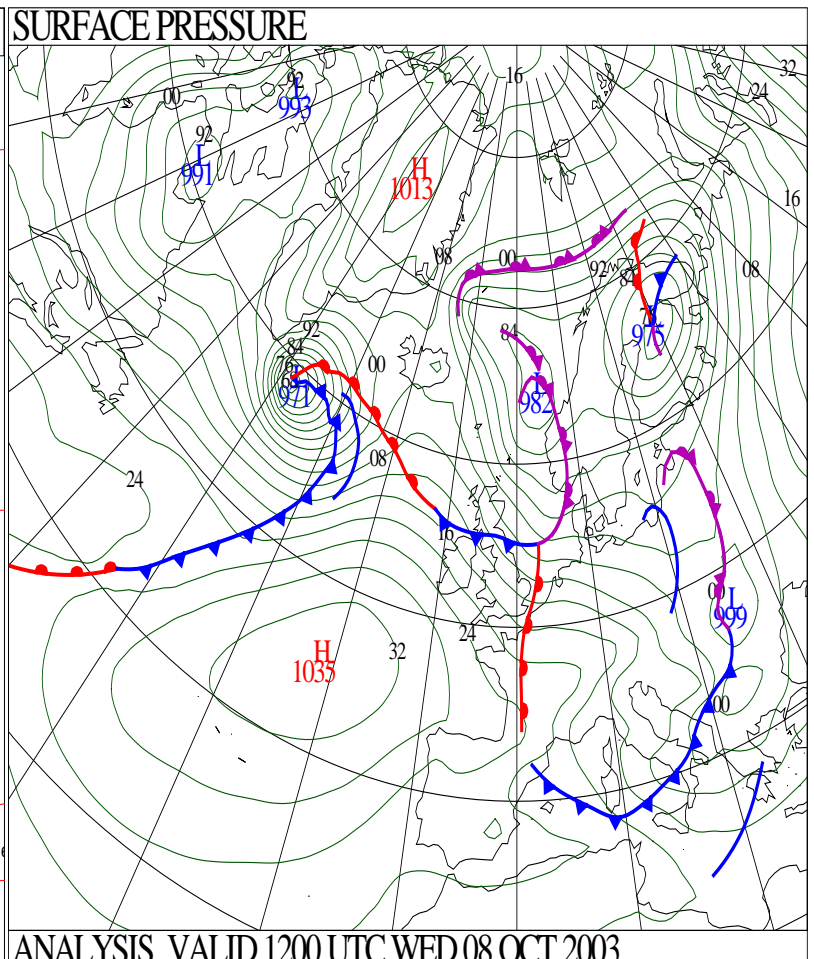
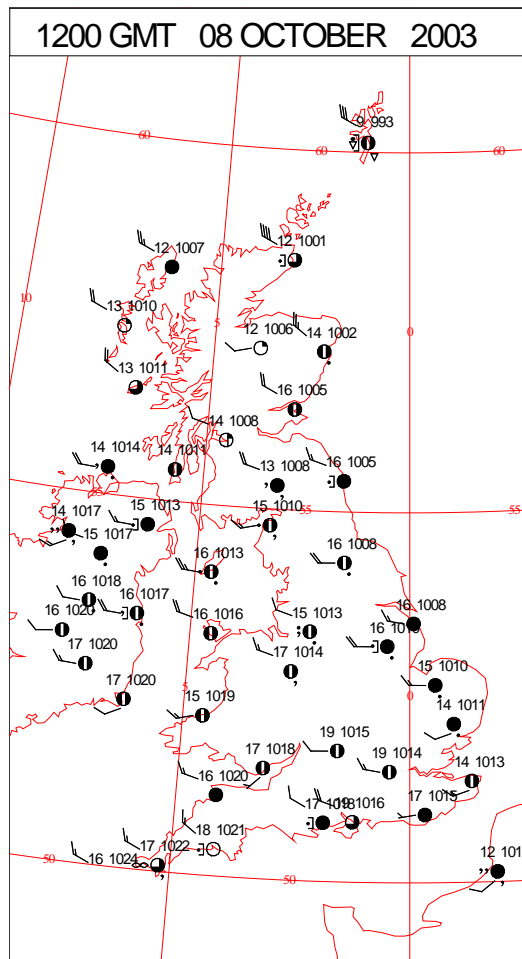
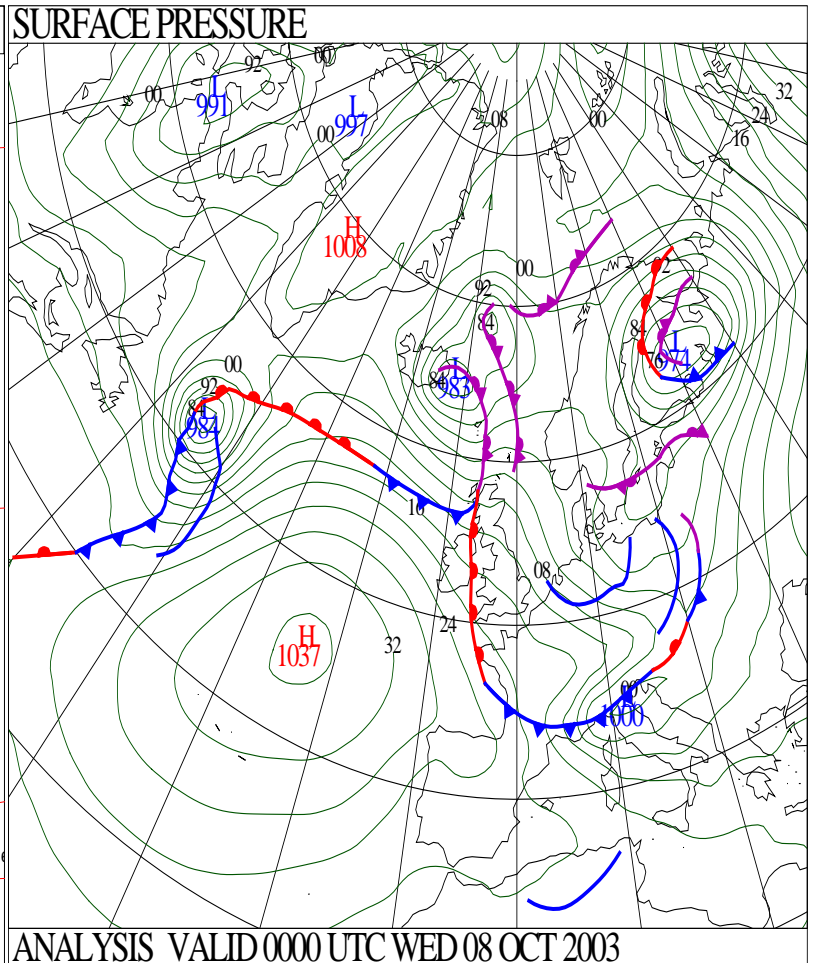
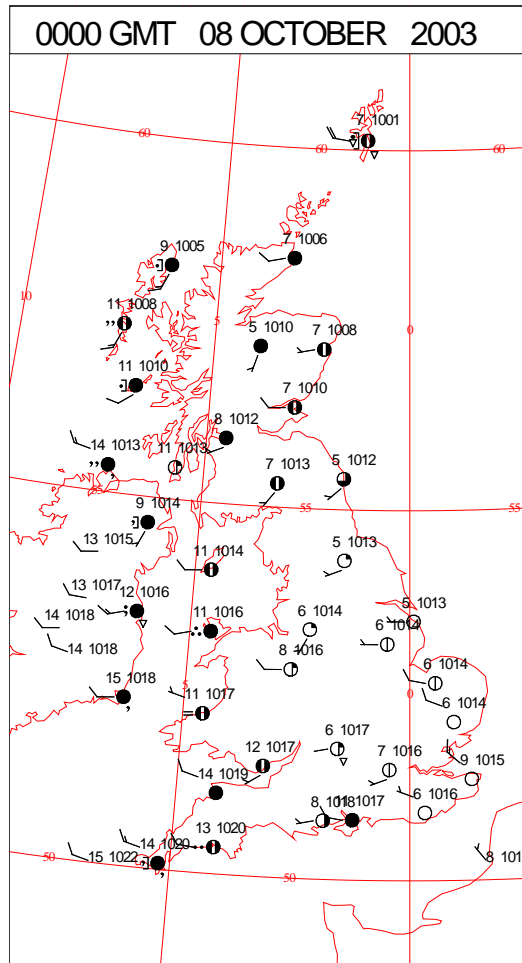
SIGNIFICANT WEATHER

0600 GMT 07 OCTOBER 2003	SIG WEATHER	1200 GMT 07 OCTOBER 2003	SIG WEATHER	<p>Summary of UK Weather for Tuesday 07 October 2003.</p> <p>The night started with showers over much of Scotland and outbreaks of rain over Northern Ireland, northern England and Wales. During the night outbreaks of rain spread across the rest of England. There was a strong northwesterly breeze, with Capel Curig recording a gust of 55 knots.</p> <p>During the morning showers continued over Scotland, heavy in places, especially over the western half of the country. Scattered showers also developed over Northern Ireland. For England and Wales there were showery outbreaks of rain around, but many eastern parts of England remained dry. The afternoon saw most of the rain and the showers dying away to leave many places dry with a little sunshine. It remained windy, especially over northern Scotland where several places reported gales of 50 knots.</p> <p>Through the evening further outbreaks of rain spread into Northern Ireland, western parts of Wales and southwest England. Elsewhere it remained dry but with increasing cloud over Scotland and western England.</p> <p>Temperatures across much of the UK were rather cold, but over Northern Ireland and southwest England they were closer to normal.</p>
				
1800 GMT 07 OCTOBER 2003	SIG WEATHER	0000 GMT 08 OCTOBER 2003	SIG WEATHER	<p>EXTREMES</p> <p>Highest Maximum: 17.5 South Farnborough, Hampshire</p> <p>Lowest Maximum: 10.5 Glenlivet, Banffshire</p> <p>Lowest Minimum: 1.4 Loch Glascarnoch, Ross & Cromarty</p> <p>Lowest Grass Minimum: -2.0 Drumburgh, Cumbria</p> <p>Most Rain: 10.0 Cardinham, Bodmin, Cornwall</p> <p>Most Sun: 9.4 Waddington, Lincolnshire</p>
				

DAILY CLIMATE DATA

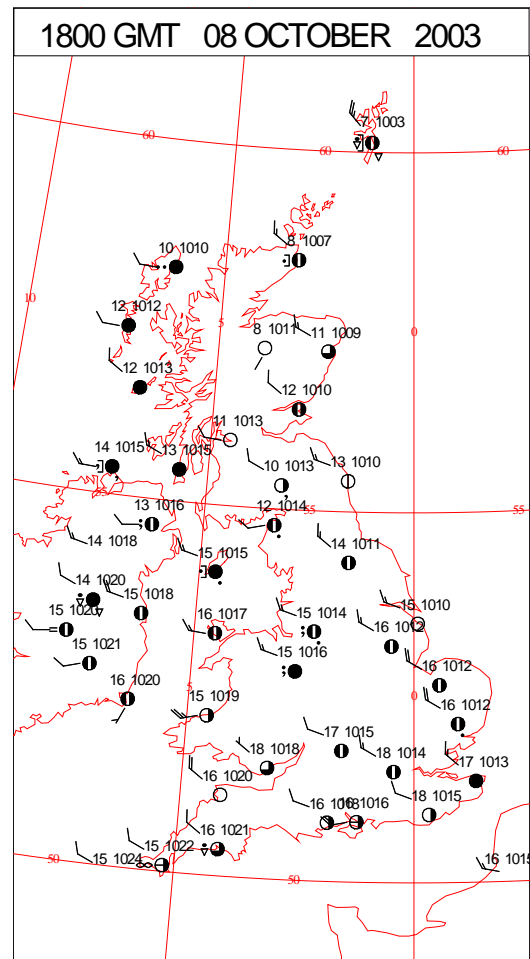
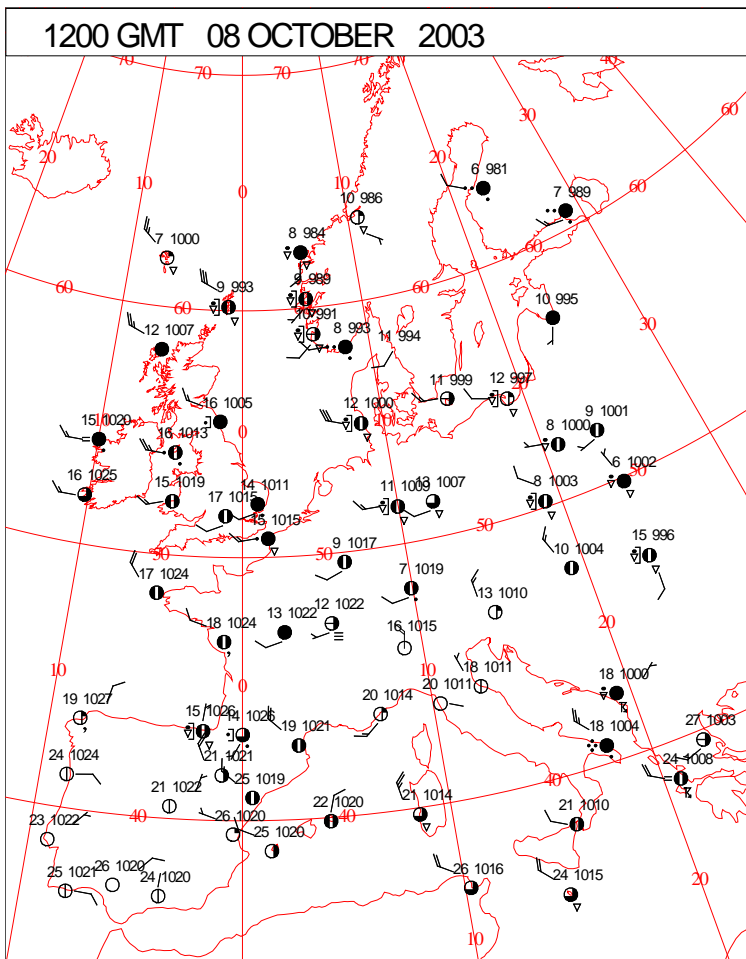
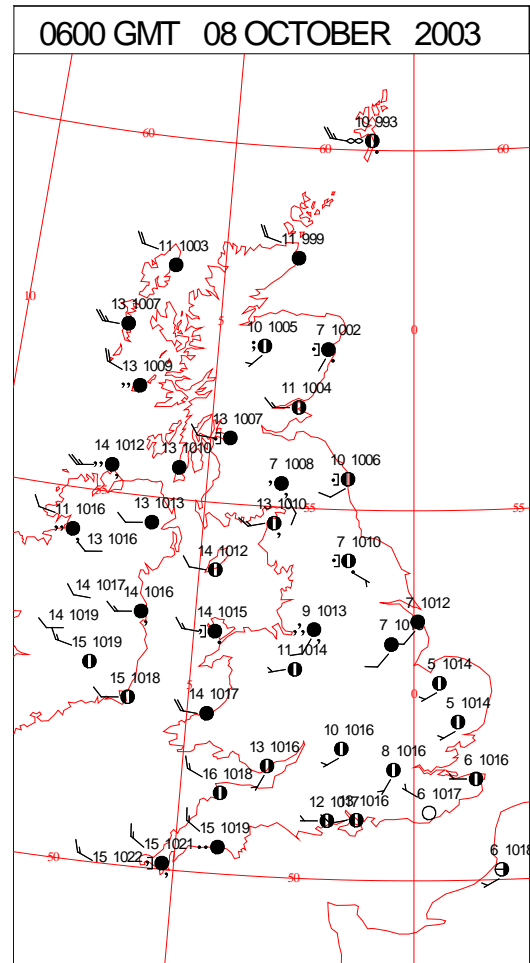
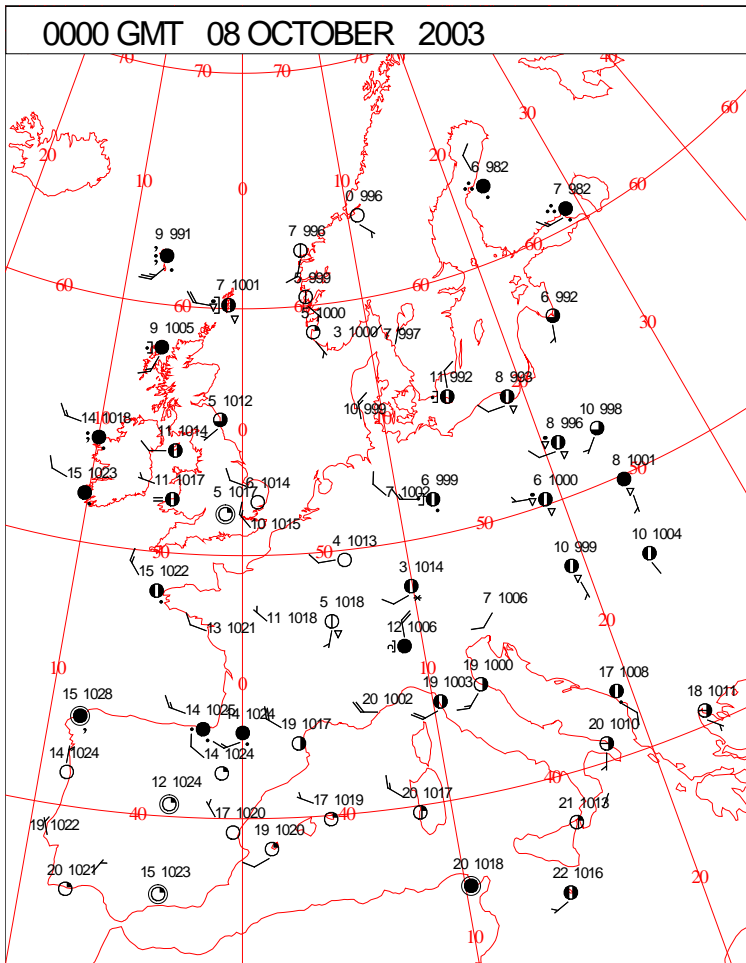


DAILY WEATHER SUMMARY



Wednesday 8 October 2003

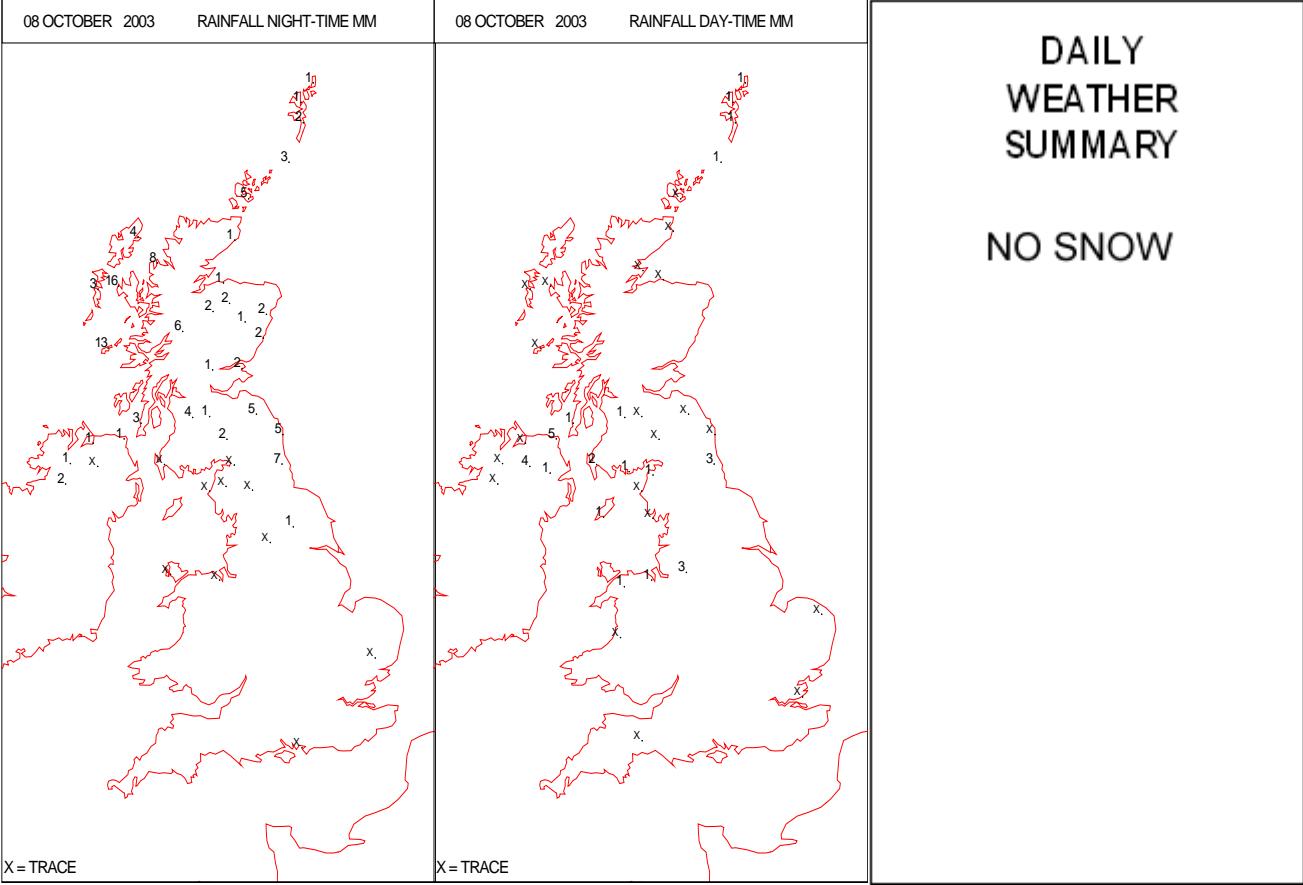
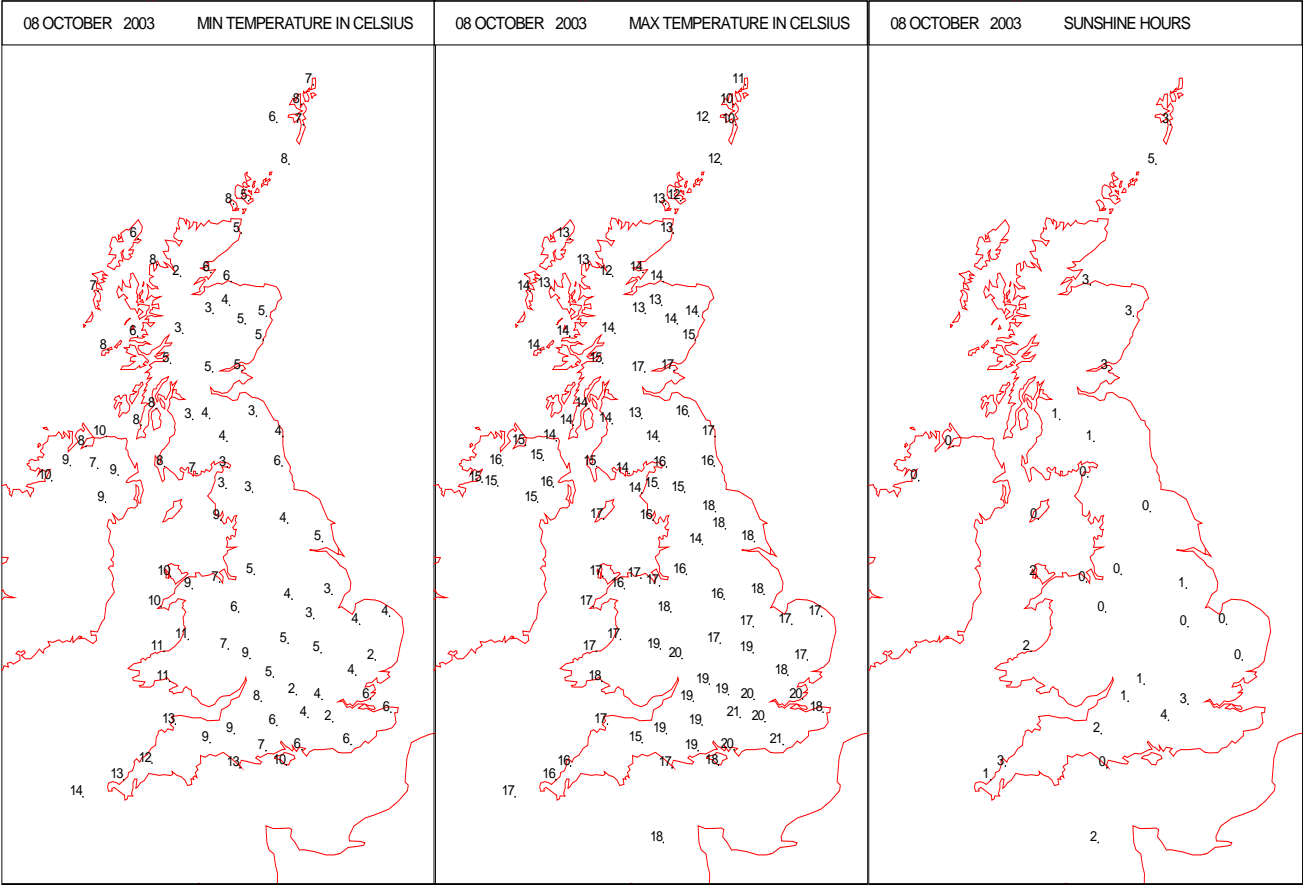
SURFACE REPORTS



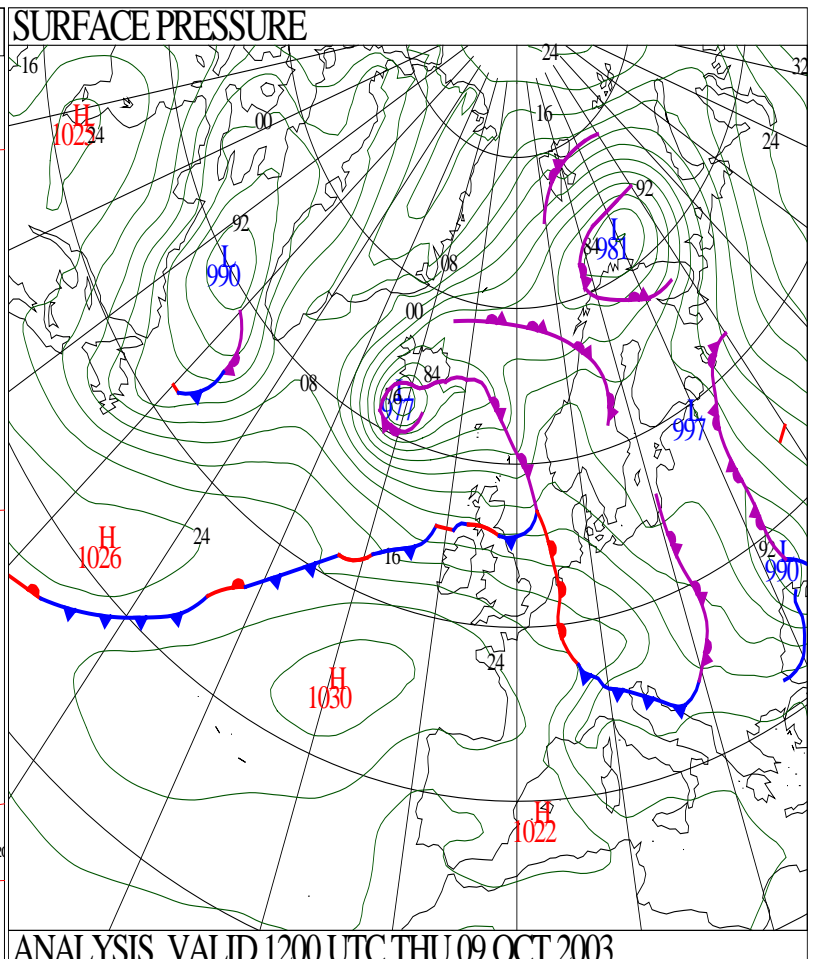
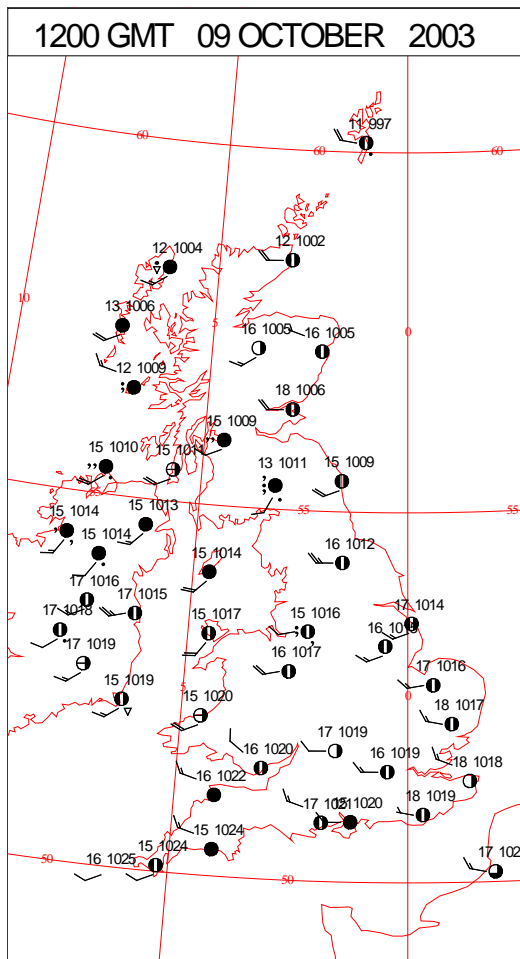
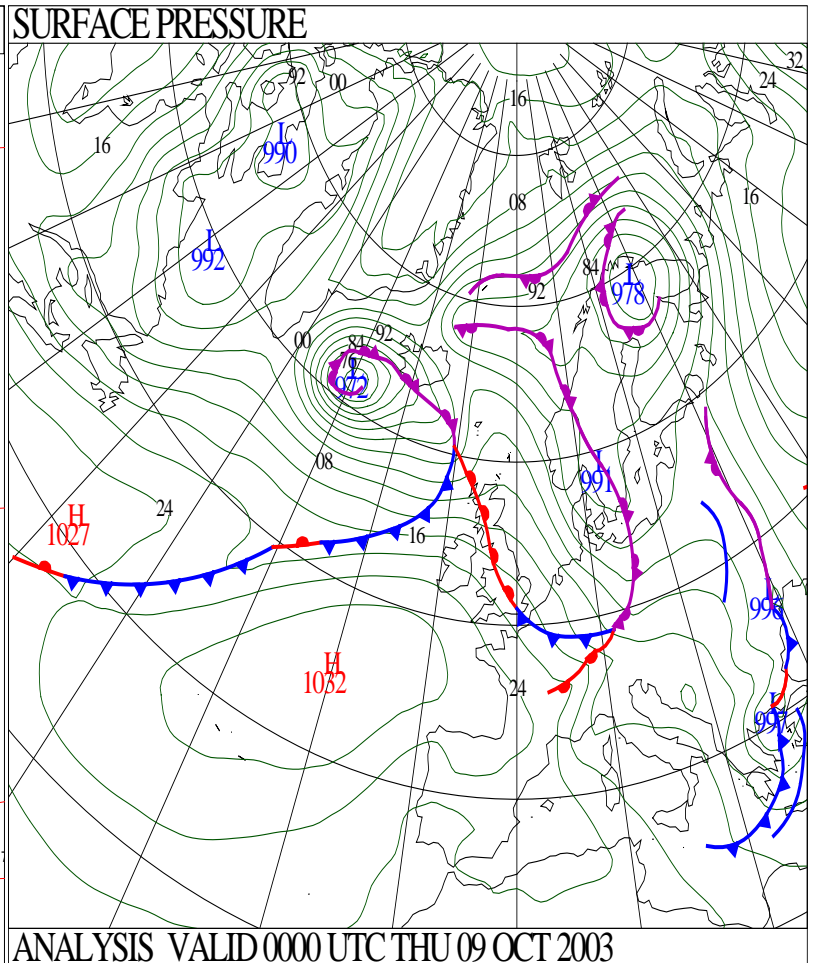
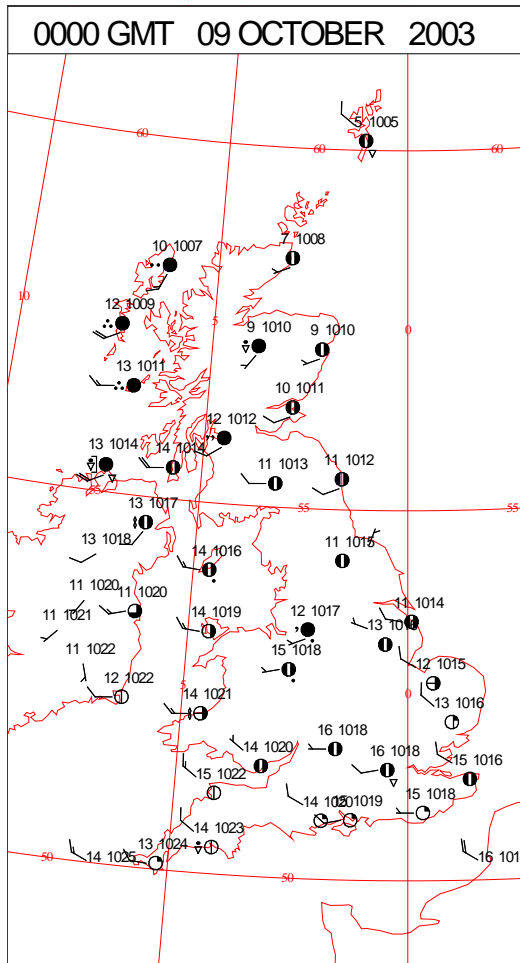
SIGNIFICANT WEATHER

0600 GMT 08 OCTOBER 2003	SIG WEATHER	1200 GMT 08 OCTOBER 2003	SIG WEATHER	<p>Summary of UK Weather for Wednesday 08 October 2003. Outbreaks of rain occurred over Wales, Scotland and southwest England overnight, and spread into northern England and the north Midlands by dawn. Clear skies for much of the night over eastern and southern England allowed a widespread ground frost to form. Much of the UK had a cloudy morning with outbreaks of rain in places, but some sunny intervals developed over central southern England. Through the afternoon outbreaks of rain continued over Northern Ireland and Northern England and this slipped slowly into north Wales and the north Midlands by evening. During the evening rain pushed back into north and west Scotland, heavy at times. Northern England saw outbreaks of light rain, but most other areas remaining dry. It was another very windy day over northern Scotland with several places reporting gales above 50 knots, the highest being Muckle Holm, Shetland with 62 knots at midday. Temperatures were rather warm over much of the UK but in the wetter areas of west Scotland, northwest England and north Wales they were around normal. In the sunnier spots of central southern, and southeast England it was warm.</p>
1800 GMT 08 OCTOBER 2003	SIG WEATHER	0000 GMT 09 OCTOBER 2003	SIG WEATHER	<p>EXTREMES</p> <p>Highest Maximum: 21.0 Herstmonceux, East Sussex Lowest Maximum: 9.5 Lerwick, Shetland Lowest Minimum: 1.7 Benson, Oxfordshire Lowest Grass Minimum: -3.4 Benson, Oxfordshire Most Rain: 16.0 Waterstein, Inverness-Shire Most Sun: 4.7 Fair Isle, Shetland</p>

DAILY CLIMATE DATA

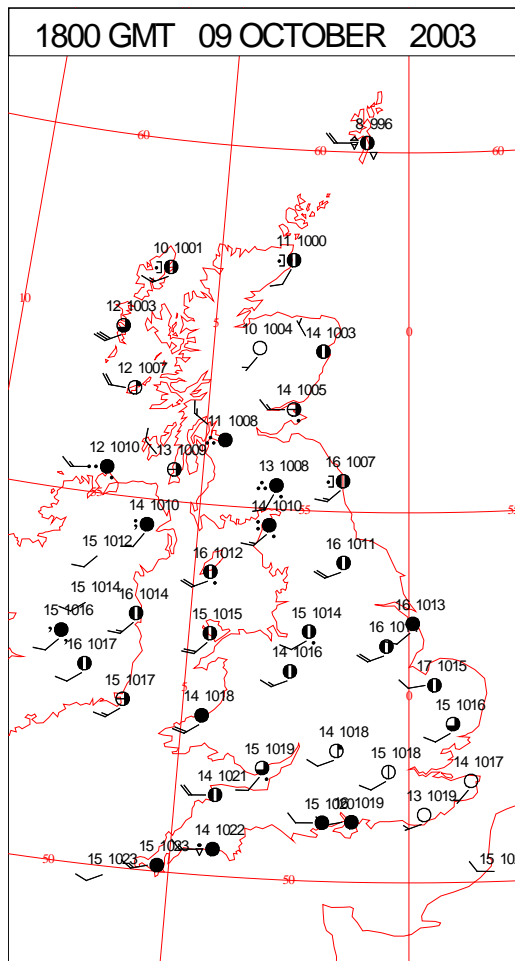
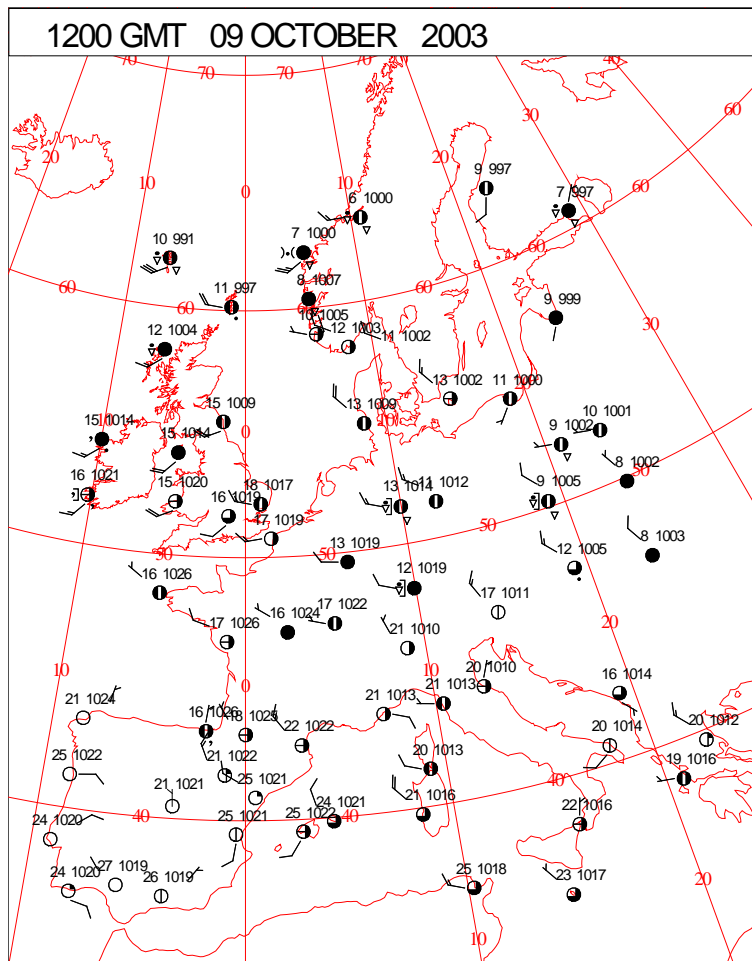
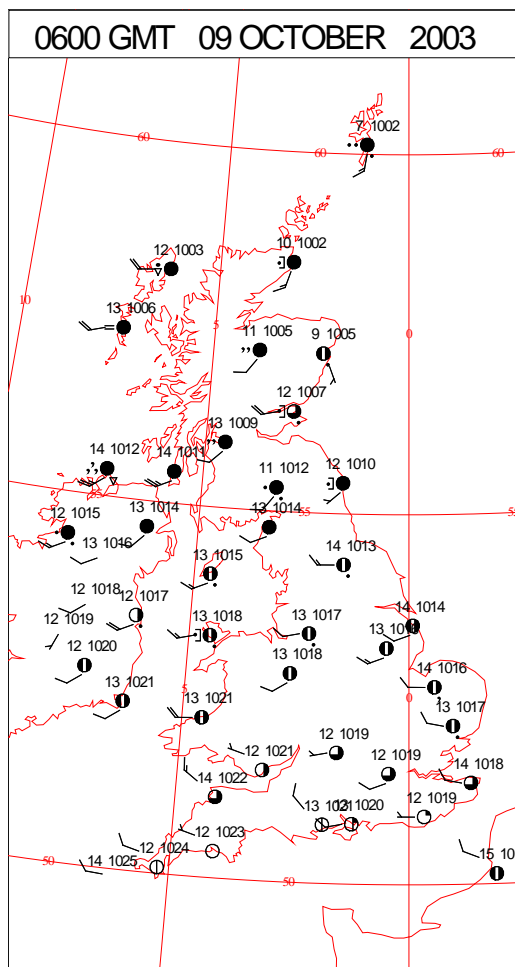
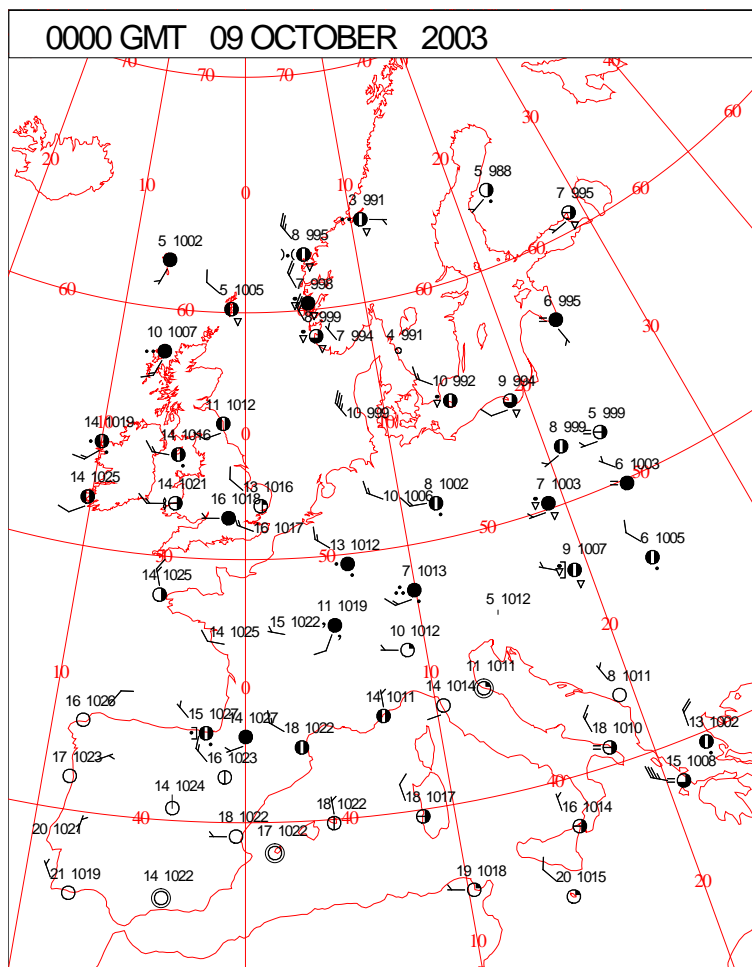


DAILY WEATHER SUMMARY



Thursday 9 October 2003

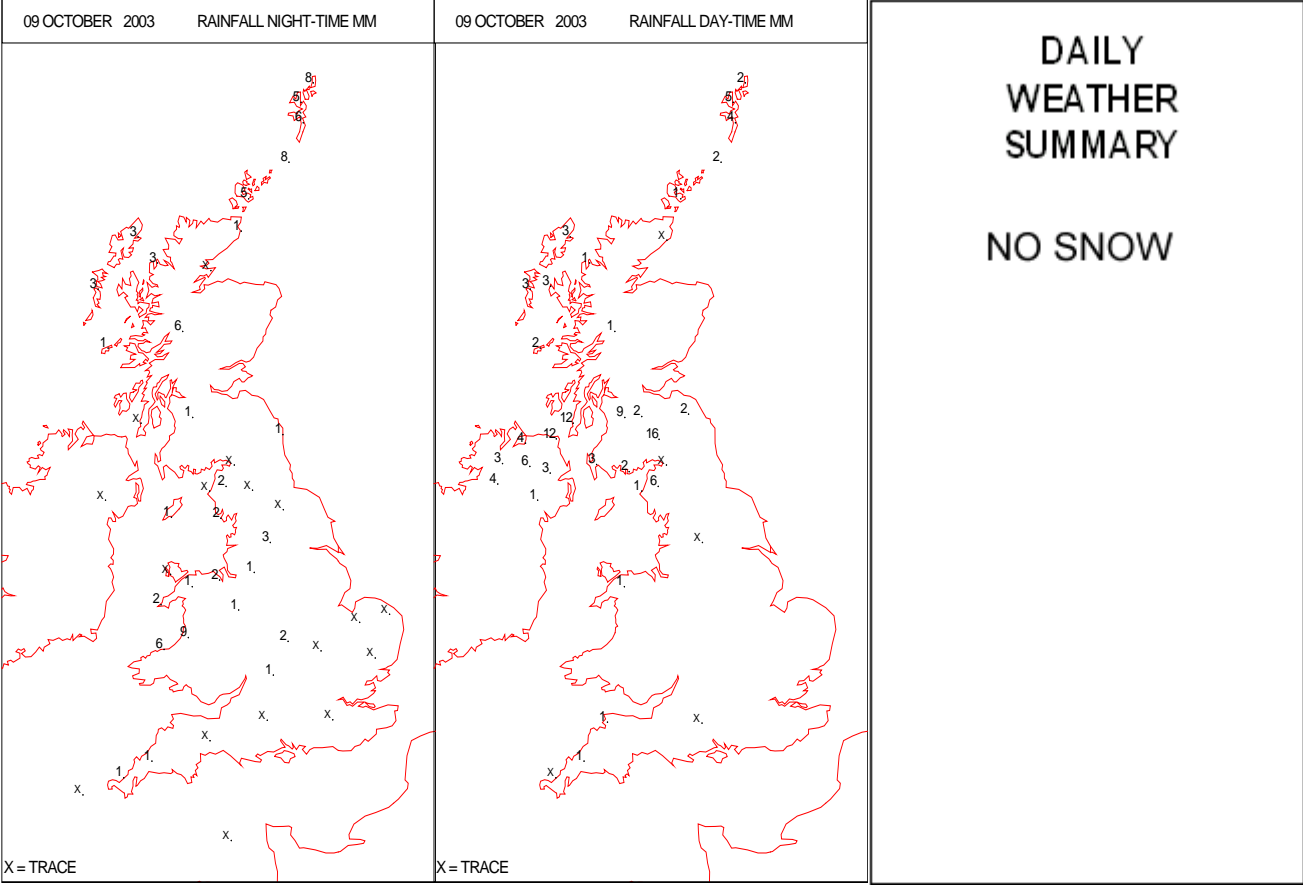
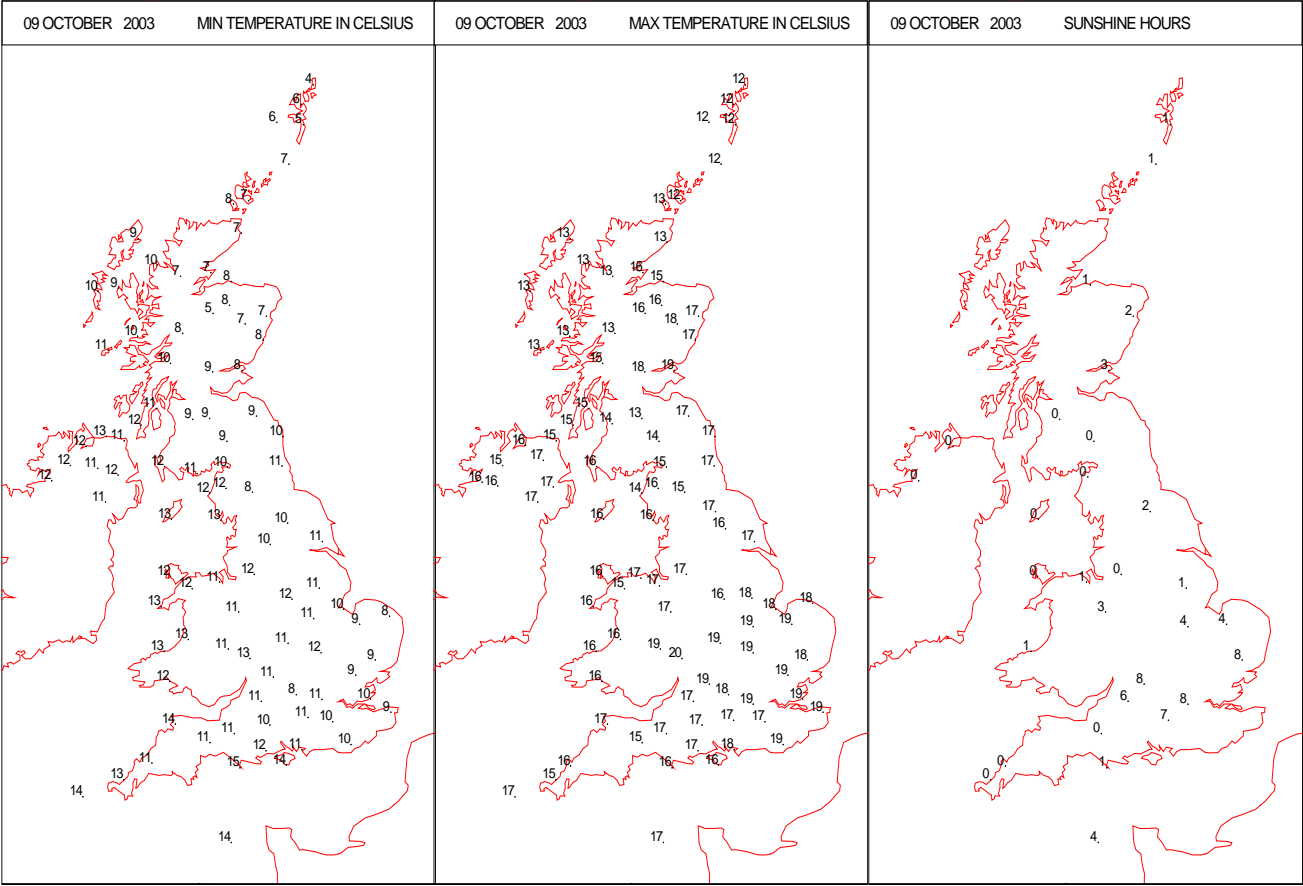
SURFACE REPORTS



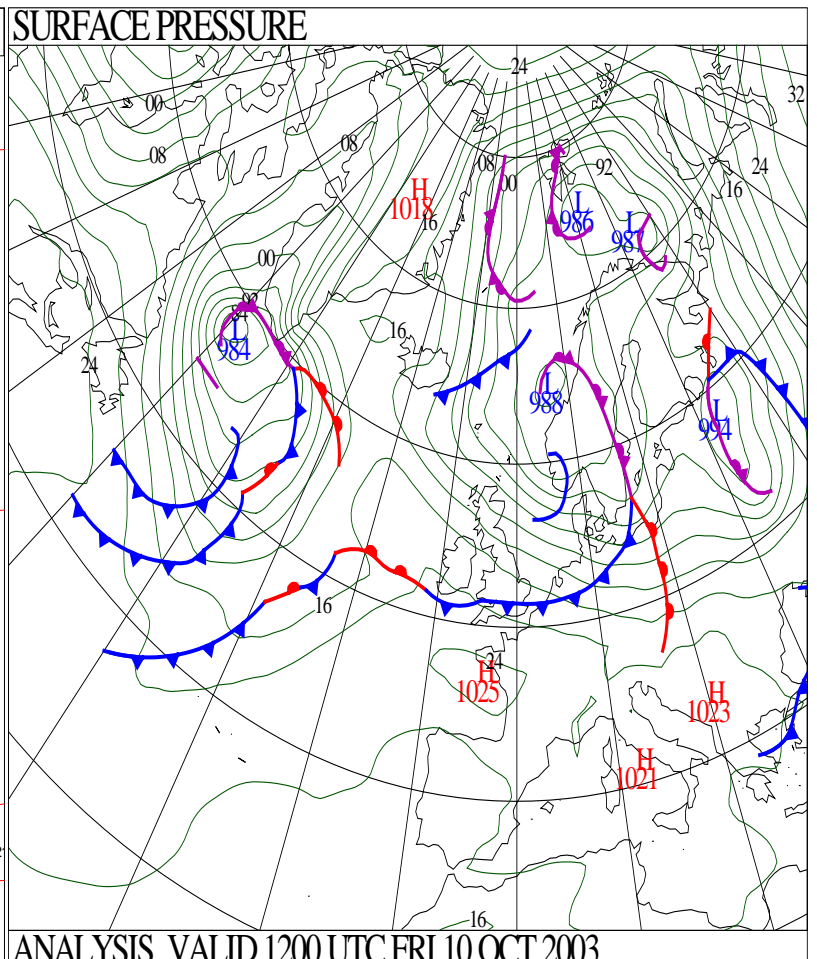
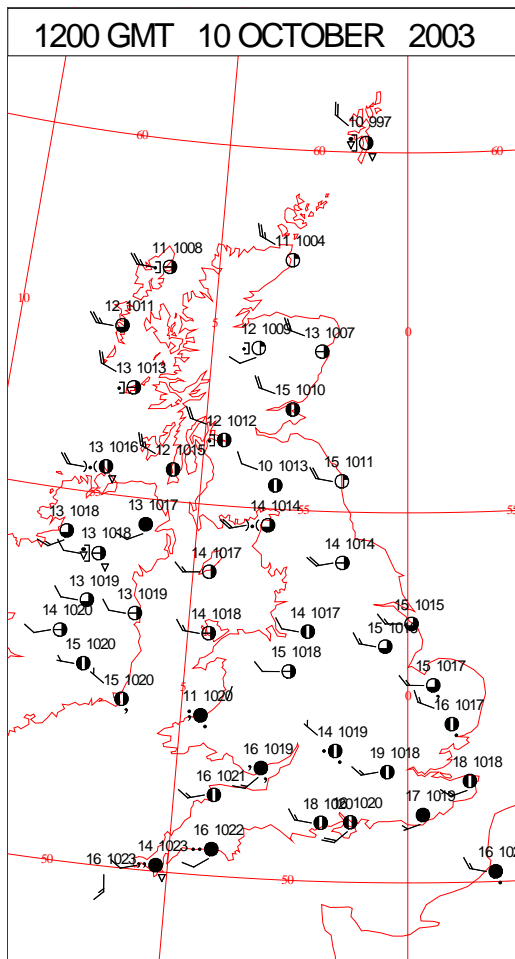
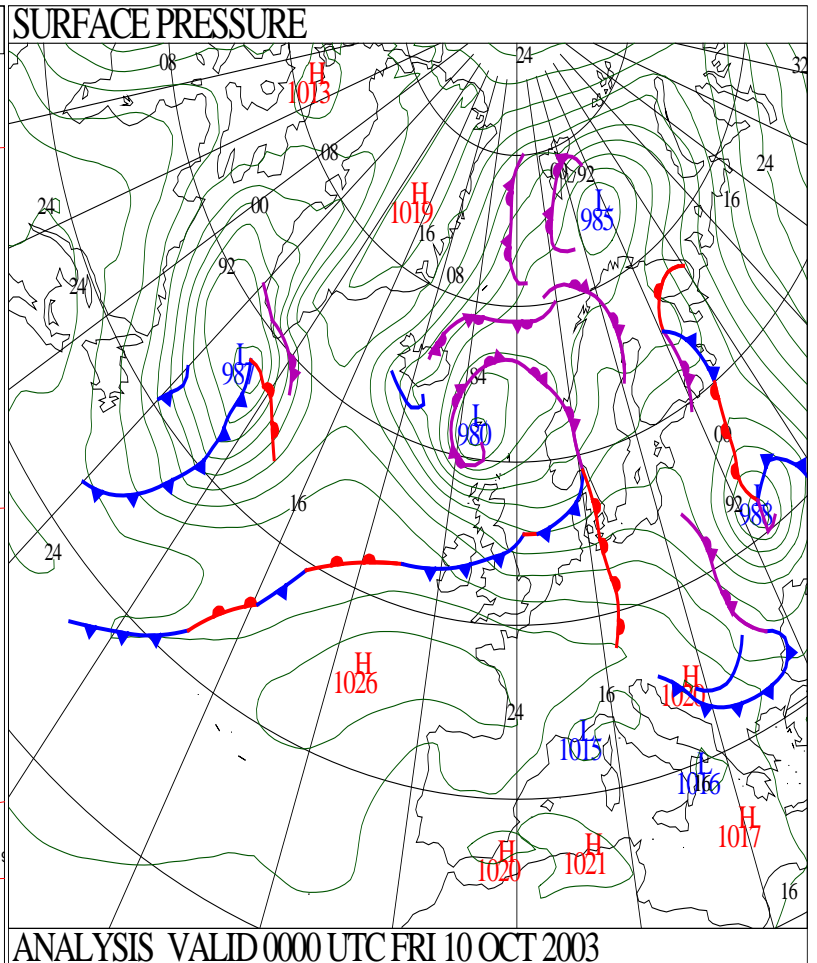
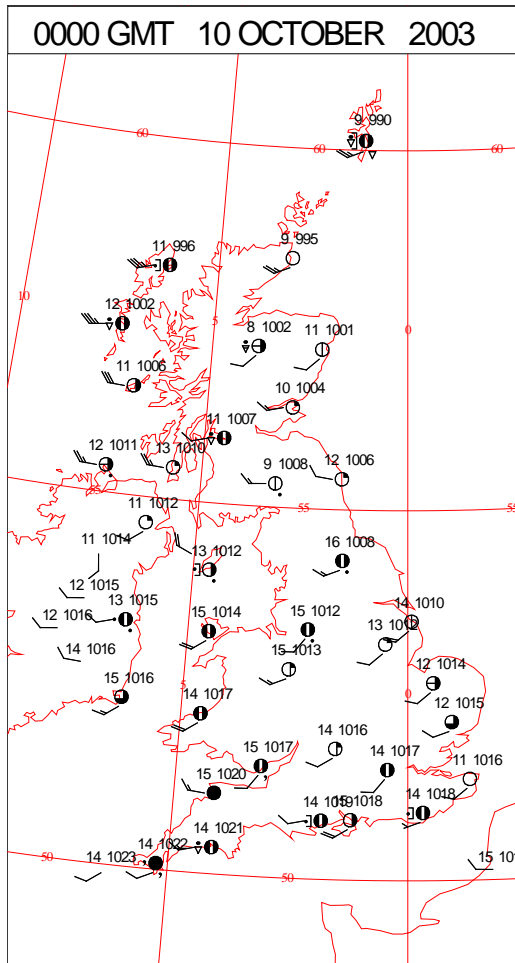
SIGNIFICANT WEATHER

0600 GMT 09 OCTOBER 2003	SIG WEATHER	1200 GMT 09 OCTOBER 2003	SIG WEATHER	<p>Summary of UK Weather for Thursday 09 October 2003.</p> <p>At the start of the night a weather front lay northwest-southeast across the UK, running down through the West of Scotland to Southeast England. This carried some outbreaks of heavy rain southeast across Scotland overnight, and into the far northeast of England. Cloudier skies also produced some light rain and drizzle over Northern Ireland, with pockets of patchy drizzle further south along the front, into parts of East Anglia. Away from these areas it was mostly dry with variable cloud. During the day western areas of the UK saw further outbreaks of rain and drizzle, initially down to Western Wales, but then extending to hills and coasts of Southwest England by evening. Away from here towards Southeast England though, the brightest skies were to be found, with sunny periods for a time. After dark there was little general change with pockets of drizzle developing further east across Central Southern England. Winds were generally west or southwest, strong to gale force for a time over parts of Scotland and Northern England. Highs ranged from normal to rather warm in the brighter spots.</p>
1800 GMT 09 OCTOBER 2003	SIG WEATHER	0000 GMT 10 OCTOBER 2003	SIG WEATHER	<p>EXTREMES</p> <p>Highest Maximum: 19.5 Great Malvern, Hereford & Worcester</p> <p>Lowest Maximum: 11.7 Sella Ness, Shetland</p> <p>Lowest Minimum: 4.4 Baltasound, Shetland</p> <p>Lowest Grass Minimum: 0.1 Aviemore, Inverness-Shire</p> <p>Most Rain: 16.4 Eskdalemuir, Dumfriesshire</p> <p>Most Sun: 8.0 Wattisham, Suffolk</p>

DAILY CLIMATE DATA

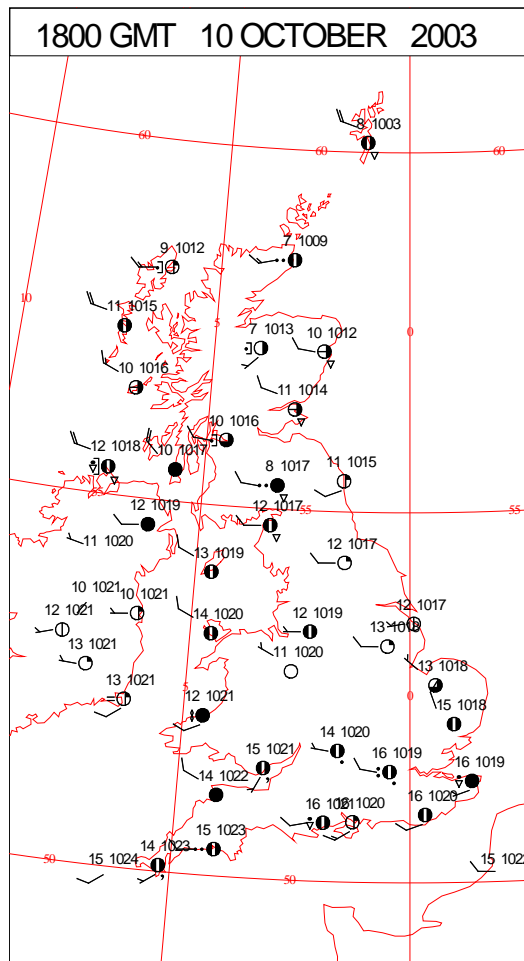
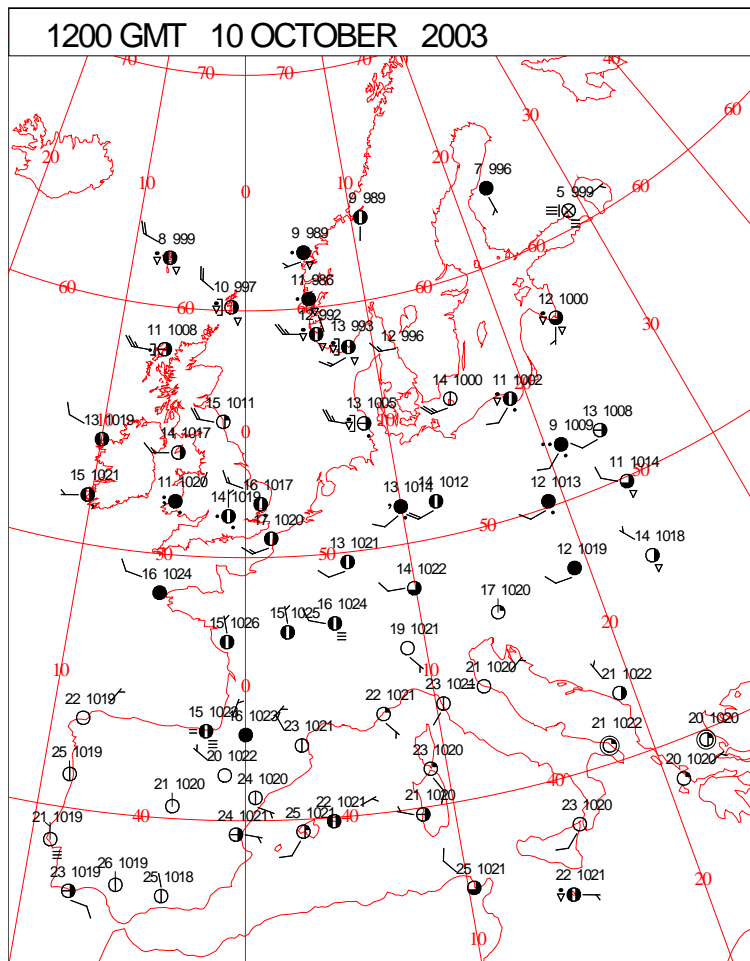
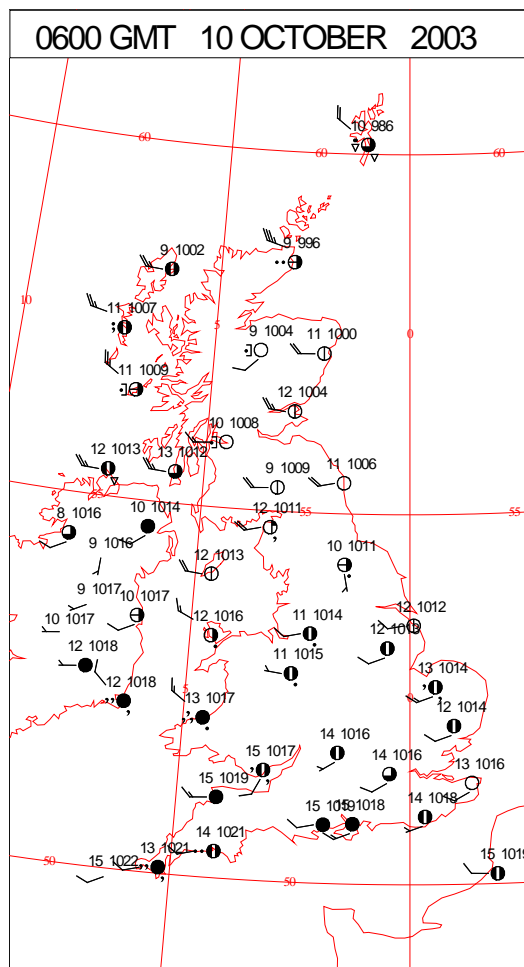
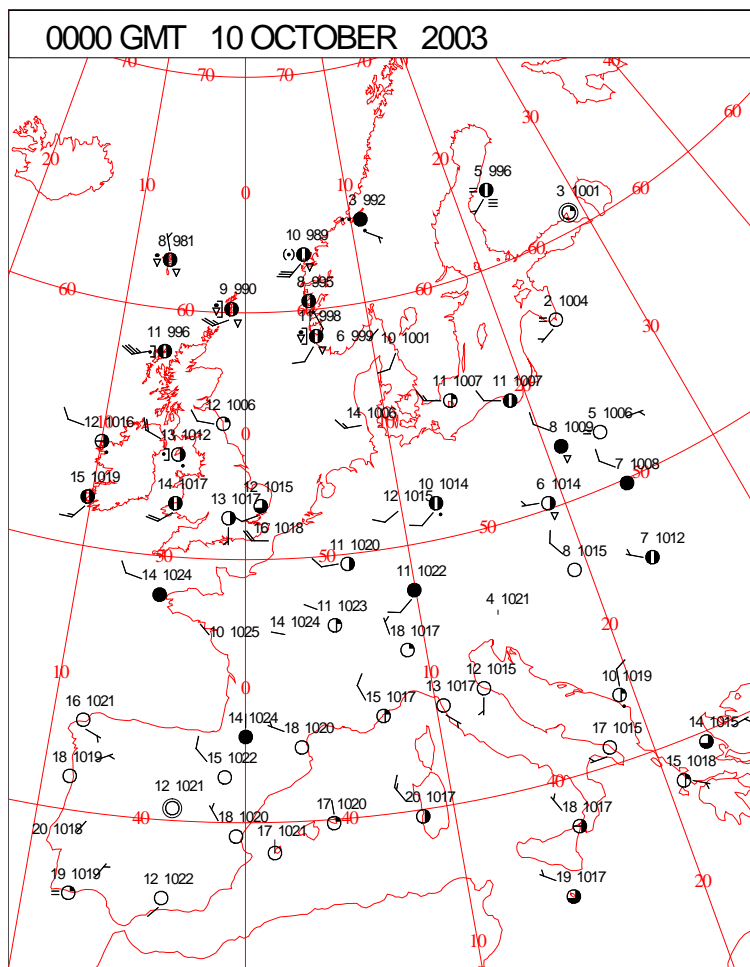


DAILY WEATHER SUMMARY



Friday 10 October 2003

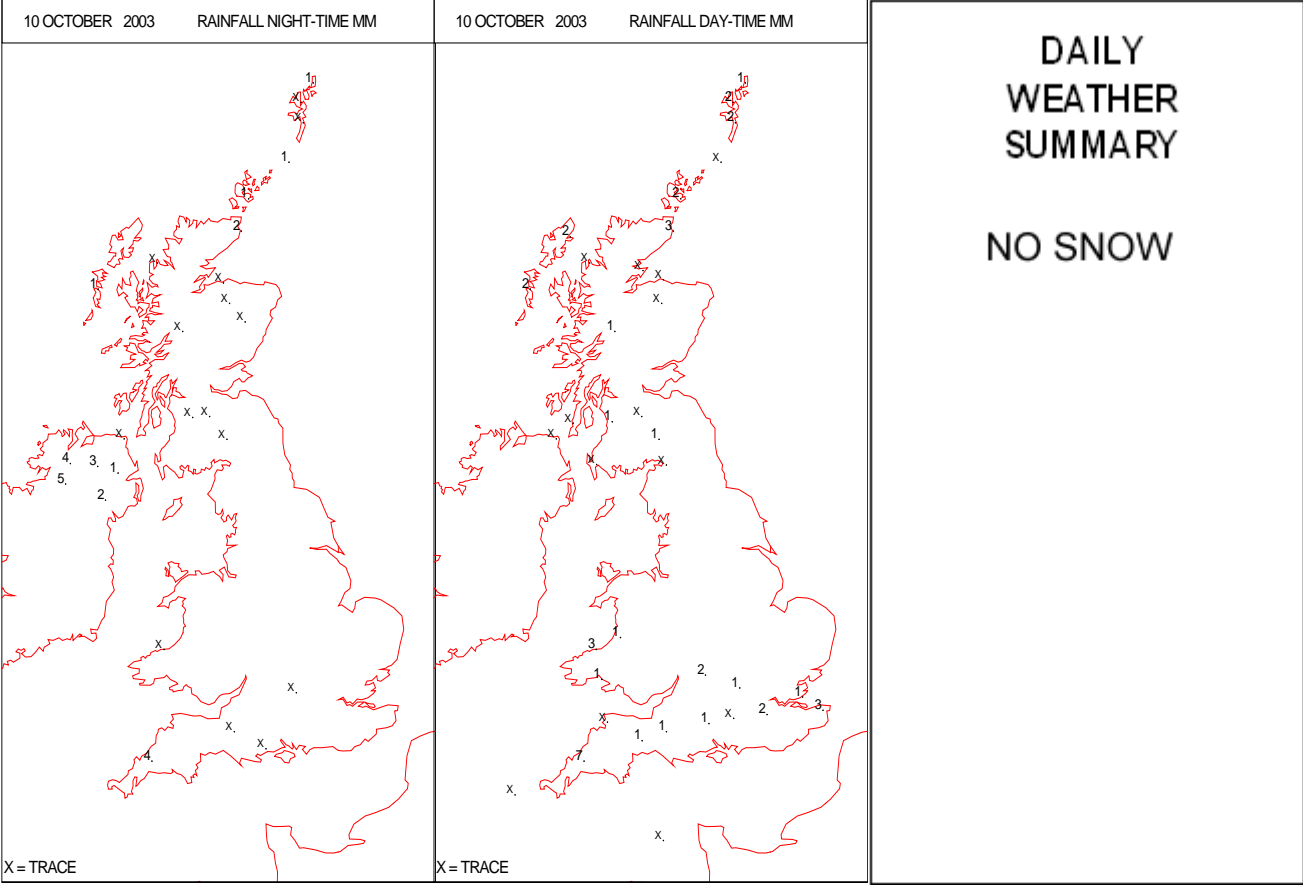
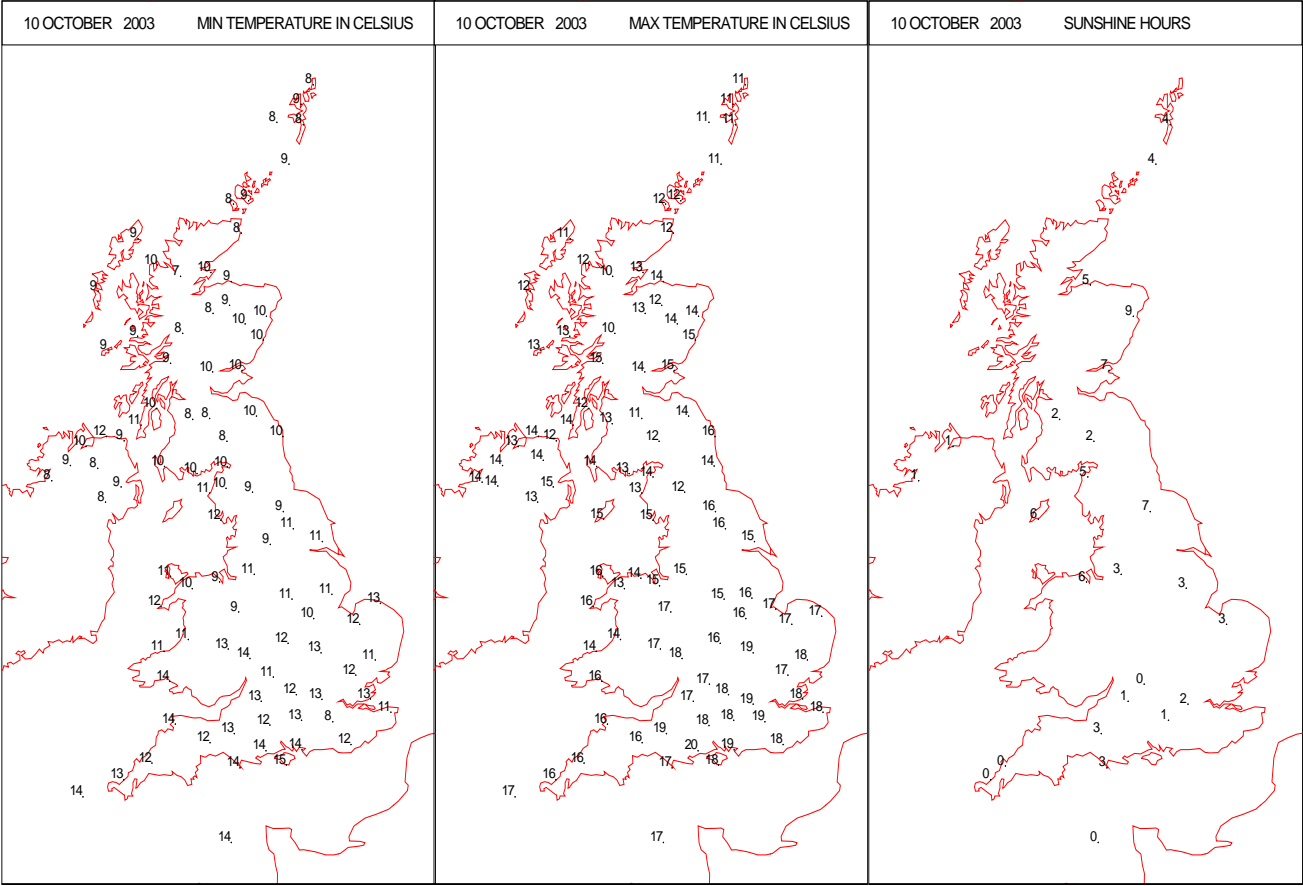
SURFACE REPORTS



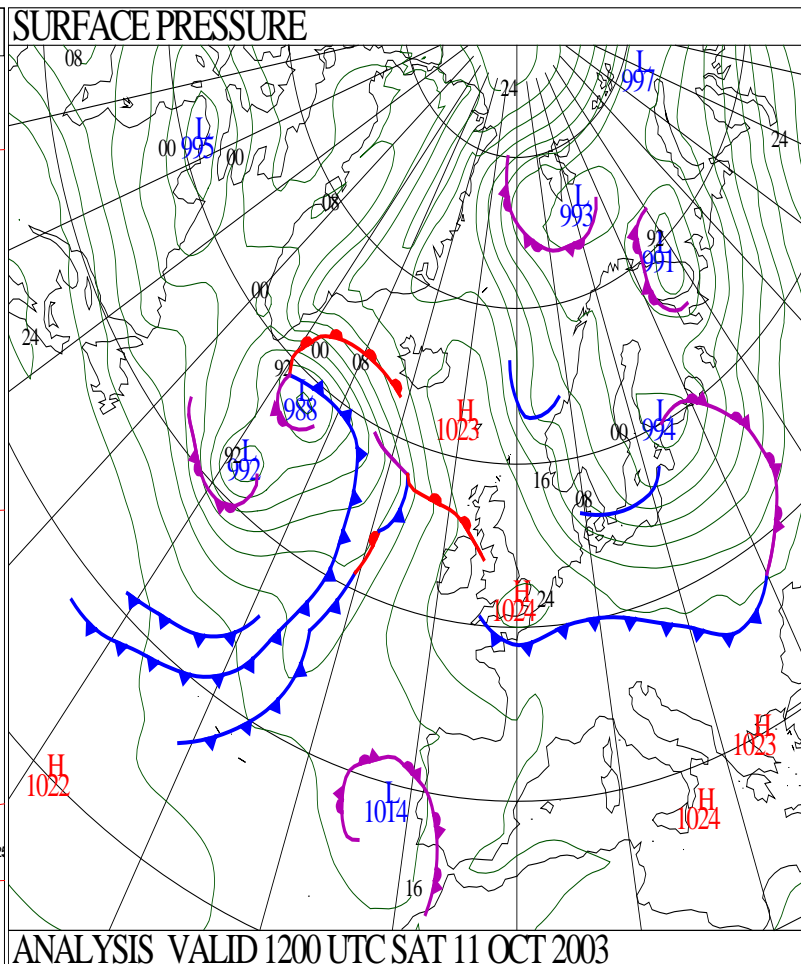
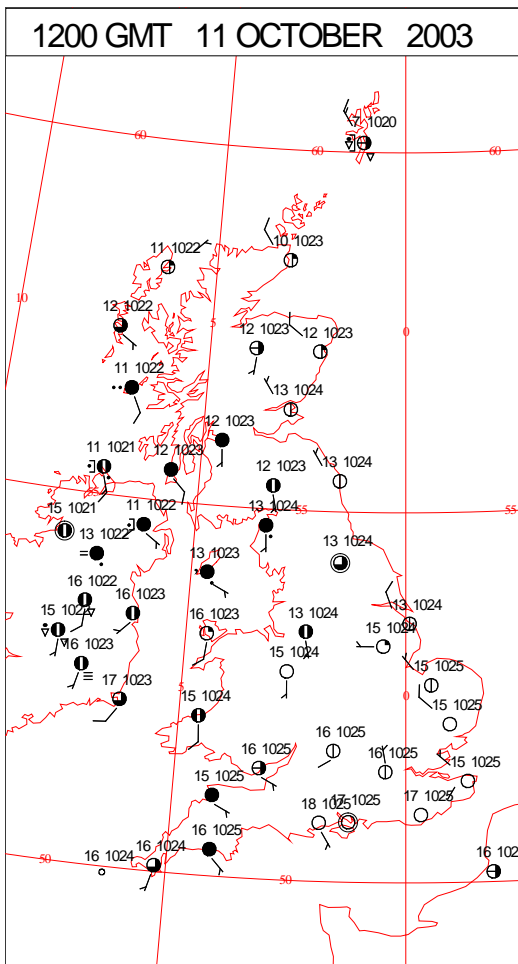
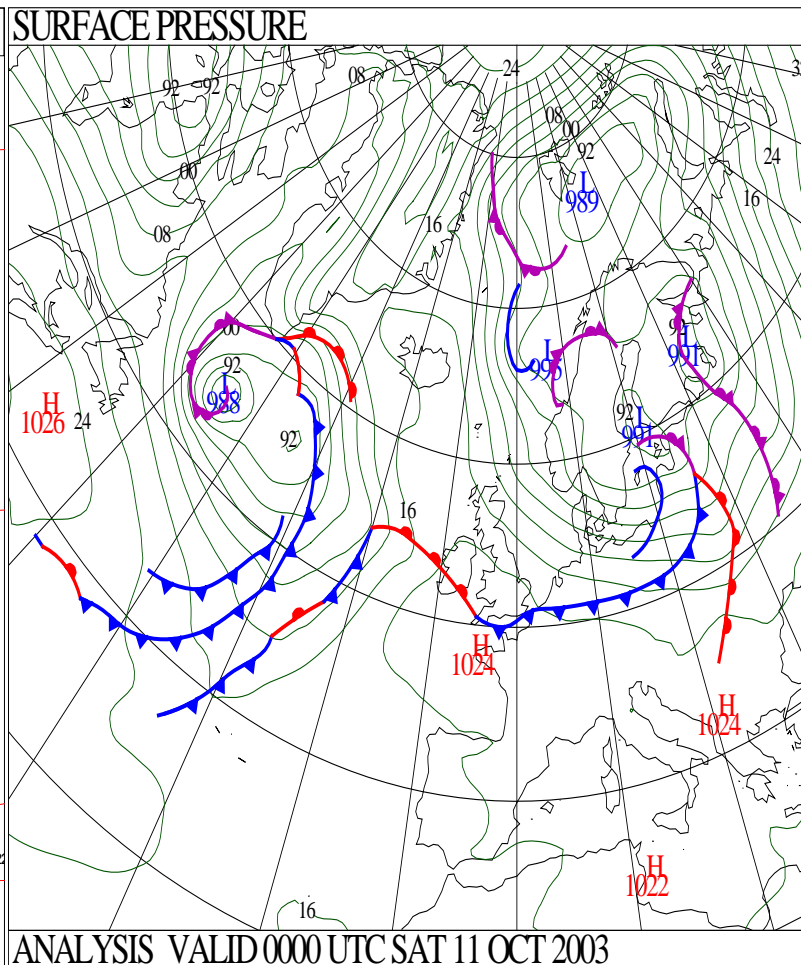
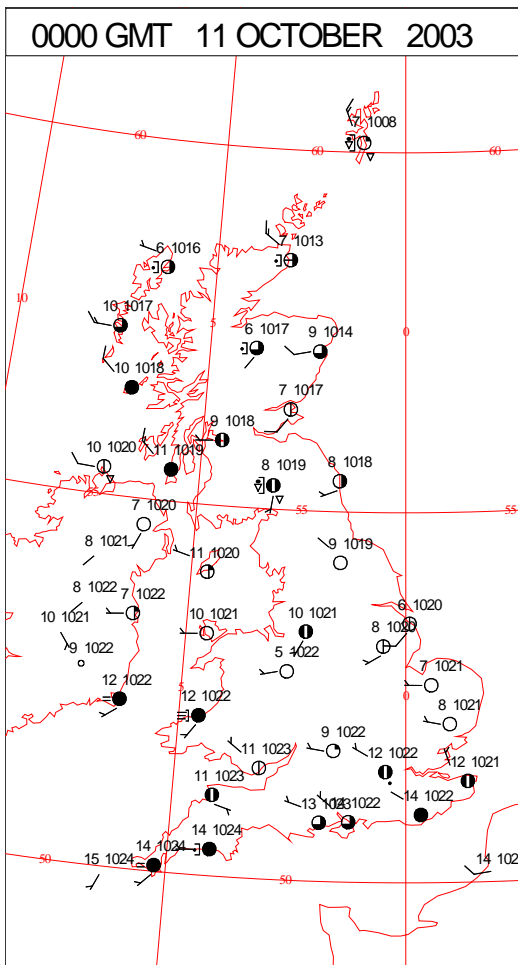
SIGNIFICANT WEATHER

0600 GMT 10 OCTOBER 2003	SIG WEATHER	1200 GMT 10 OCTOBER 2003	SIG WEATHER	<p>Summary of UK Weather for Friday 10 October 2003.</p> <p>A rather cloudy day in the south of the UK with an old, weak and fairly slow-moving cold front giving a few outbreaks of rain or drizzle (mostly light), this rain becoming mostly confined to the southeast corner by evening. The main weather 'event' of the day was the very strong winds over Scotland, especially the far north in the Islands. Westerly winds gave frequent gusts to over 40mph as far south as Glasgow and occasional gusts to over 70mph in the northern Isles (ie 74mph gust at Kirkwall in early hours). This wind slowly veered to northwest during the day, easing slowly but still fresh in the north by evening. Also rather cloudy in the west of the UK generally but especially so in the northwest where numerous showers gave some places a wet day (ie Cassley, Highland, had 33.4mm in the 24hrs to 2100z). In contrast, the eastern side of England and Scotland were generally sunny and dry (Aberdeen had 8.5hrs). Feeling quite chilly in the north in the breeze (although actual temperatures were near normal) but it was mild in the south where Bournemouth reached 20.1C.</p>
1800 GMT 10 OCTOBER 2003	SIG WEATHER	0000 GMT 11 OCTOBER 2003	SIG WEATHER	<p>EXTREMES</p> <p>Highest Maximum: 20.1 Hurn, Dorset</p> <p>Lowest Maximum: 9.8 Tulloch Bridge, Inverness-Shire</p> <p>Lowest Minimum: 7.1 Loch Glascarnoch, Ross & Cromarty</p> <p>Lowest Grass Minimum: 2.2 Leeming, North Yorkshire</p> <p>Most Rain: 11.0 Cardinham, Bodmin, Cornwall</p> <p>Most Sun: 8.6 Dyce, Aberdeenshire</p>

DAILY CLIMATE DATA

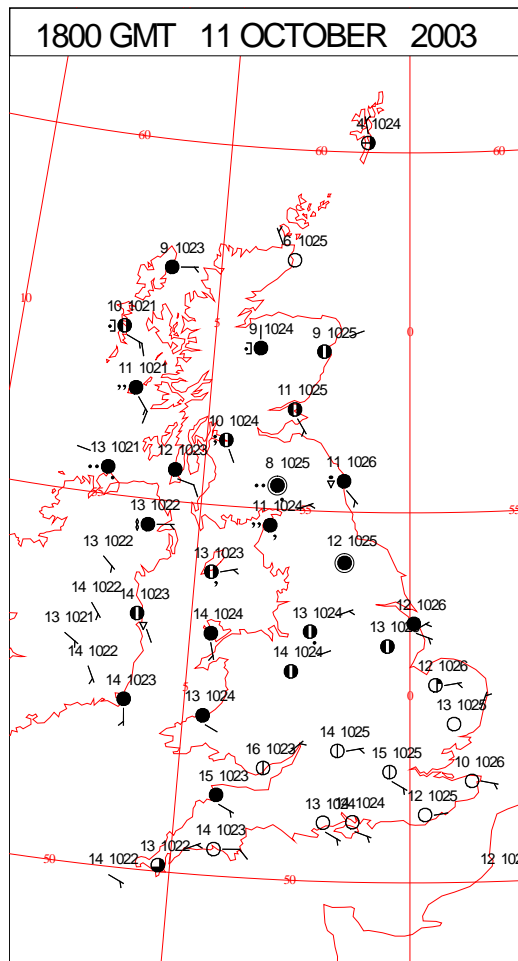
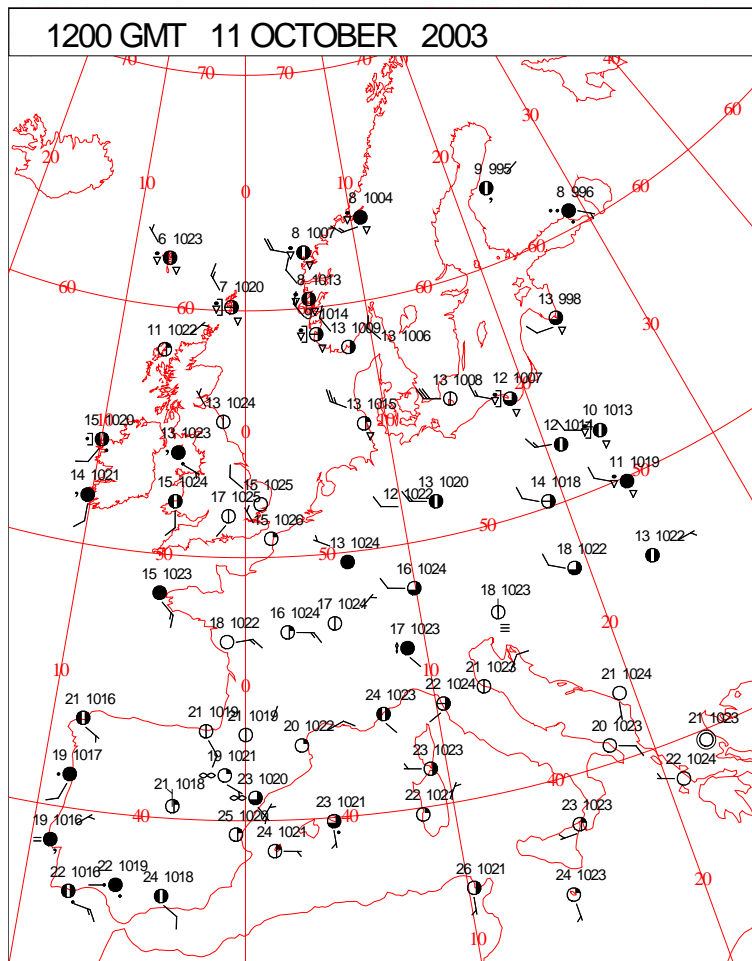
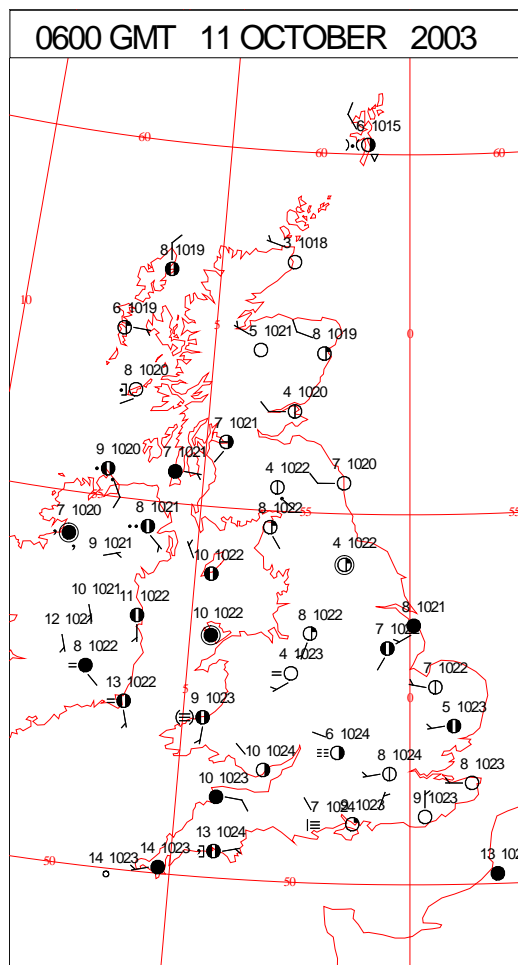
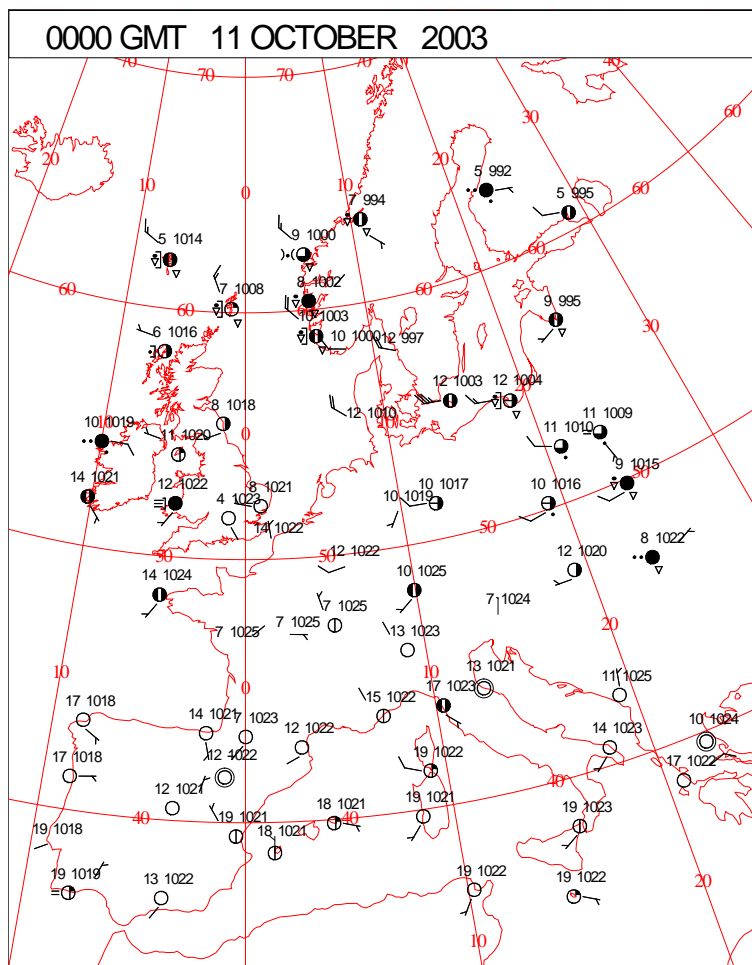


DAILY WEATHER SUMMARY



Saturday 11 October 2003

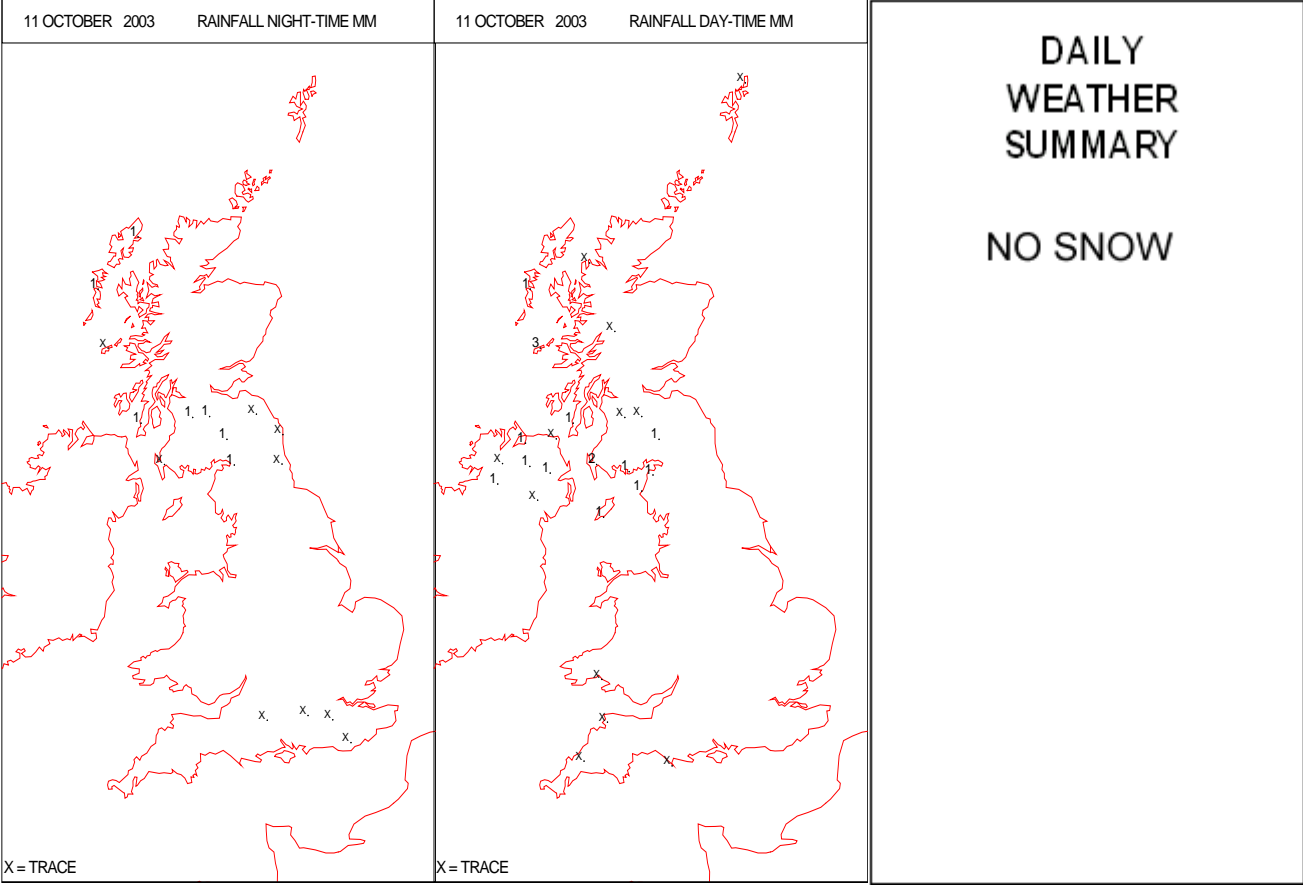
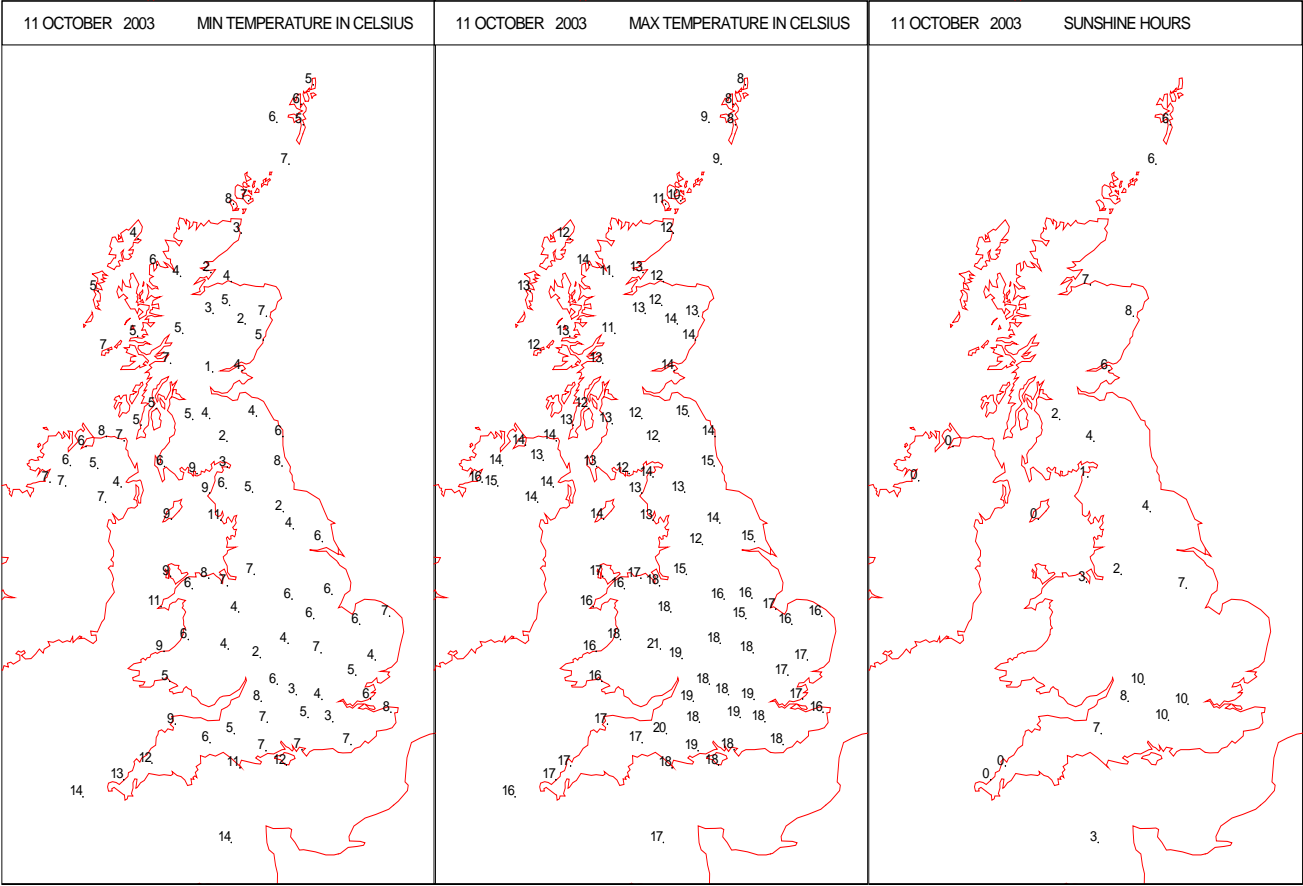
SURFACE REPORTS



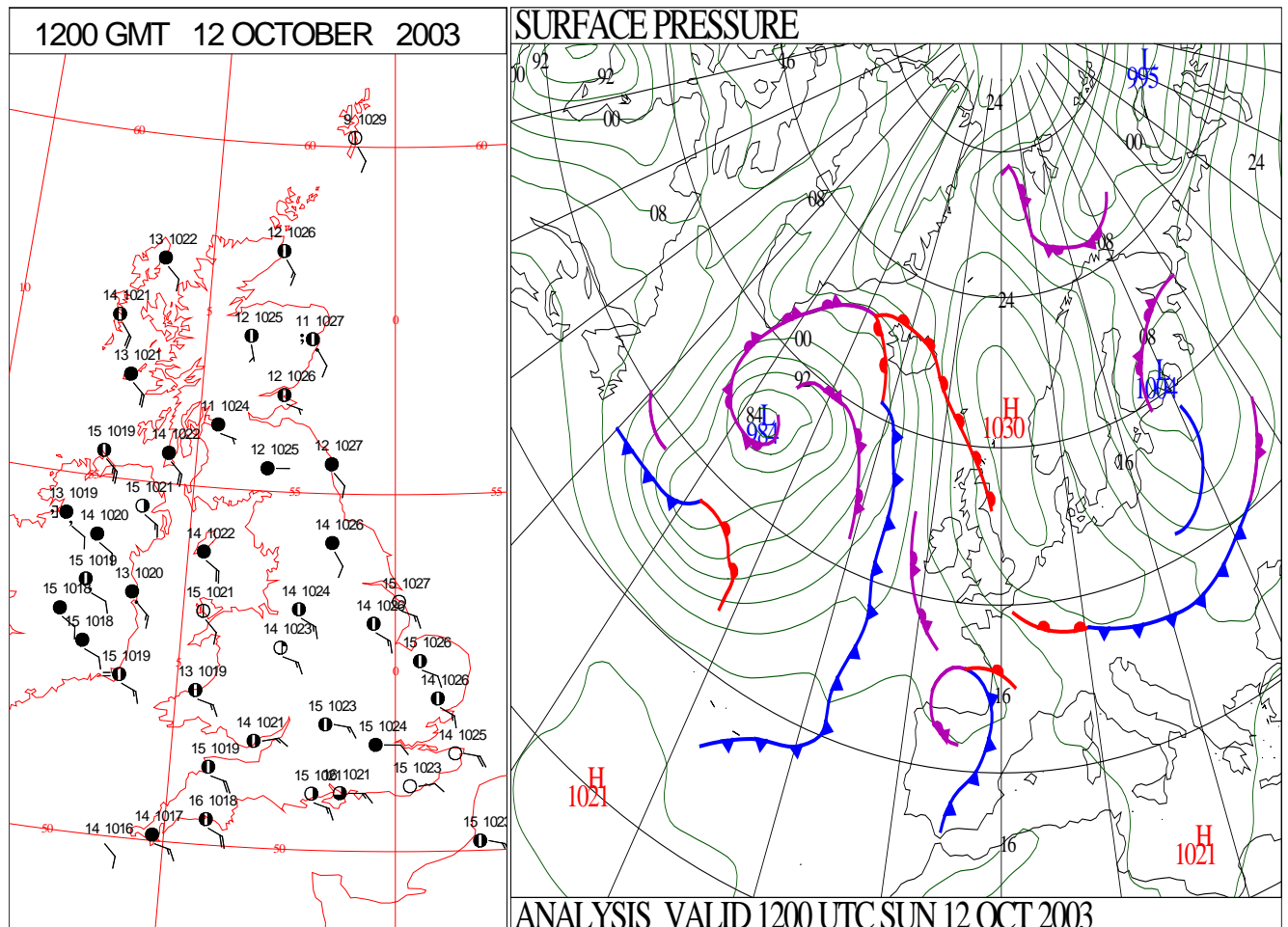
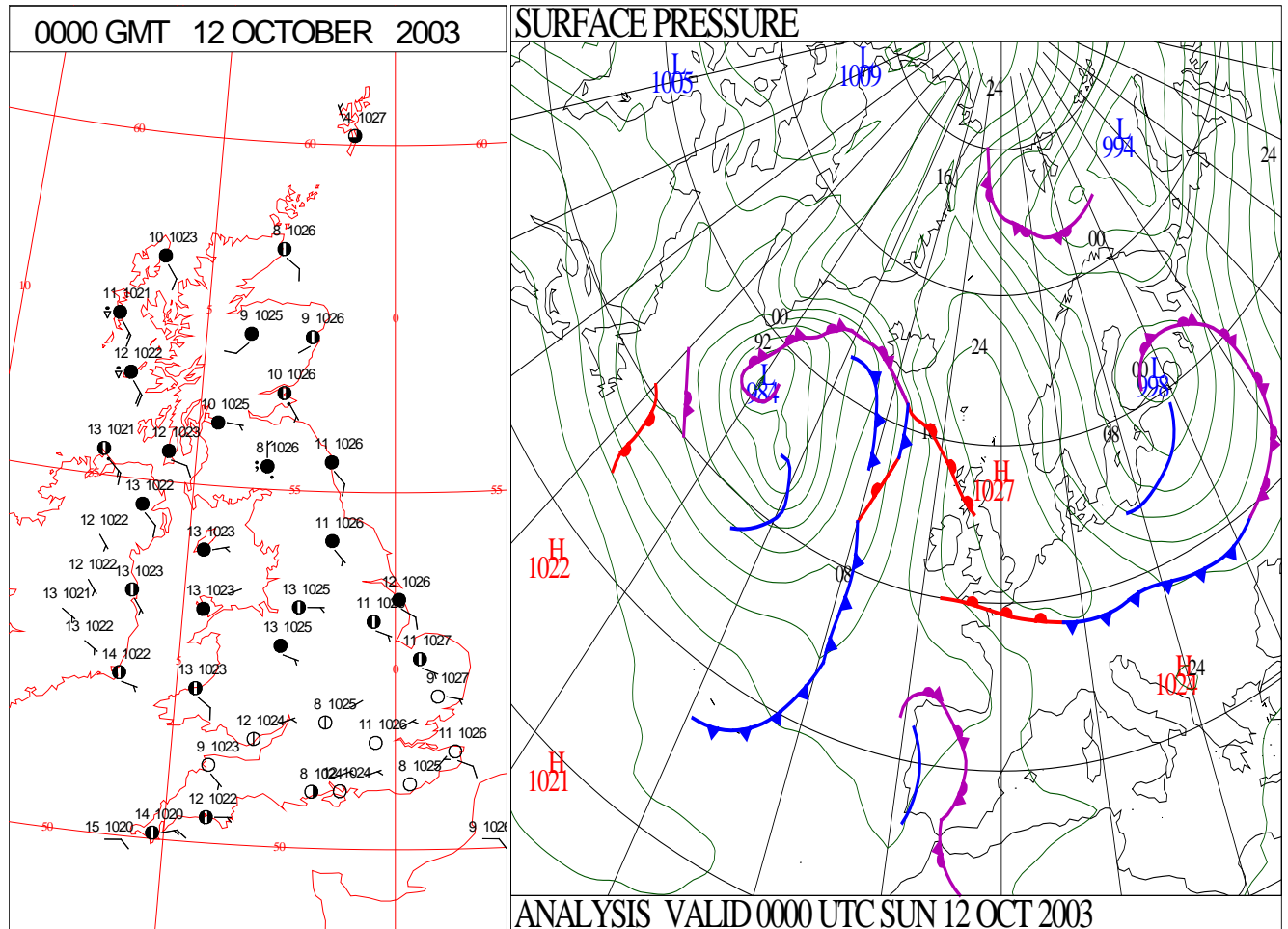
SIGNIFICANT WEATHER

0600 GMT 11 OCTOBER 2003	SIG WEATHER	1200 GMT 11 OCTOBER 2003	SIG WEATHER	<p>Summary of UK Weather for Saturday 11 October 2003. Overnight there were outbreaks of mainly light rain across Northern Ireland and southwest England, and there were scattered showers over northern and western Scotland. Elsewhere the weather was dry with clear spells allowing very patchy mist/fog to form, chiefly in southern England. During the morning rain continued to affect parts of southwest England and Northern Ireland, although it had largely petered out across the latter by midday as it transferred northwards across parts of western Scotland. Rain also edged north into southwest Wales, but showers faded away from much of northern Scotland, except the northern isles. Remaining areas were dry and there were lengthy sunny periods, especially in eastern, central and southern England. In the afternoon, the rain continued to drift north across western and central Scotland, and there were further outbreaks over Northern Ireland. Patchy rain affected west Wales, but it died out in southwest England. Elsewhere, the dry weather continued with good sunny periods in some places. Temperatures were generally in the normal or rather warm categories, but sunnier areas reached the warm category.</p>
1800 GMT 11 OCTOBER 2003	SIG WEATHER	0000 GMT 12 OCTOBER 2003	SIG WEATHER	<p>EXTREMES Highest Maximum: 20.5 Shobdon Airfield, Hereford & Worcester Lowest Maximum: 7.9 Lerwick, Shetland 7.9 Sella Ness, Shetland Lowest Minimum: 1.3 Strathallan Airfield, Perthshire Lowest Grass Minimum: -3.6 Tain Range, Ross & Cromarty Most Rain: 3.4 Tiree, Argyll (In Strathclyd Most Sun: 9.7 Odiham, Hampshire</p>

DAILY CLIMATE DATA

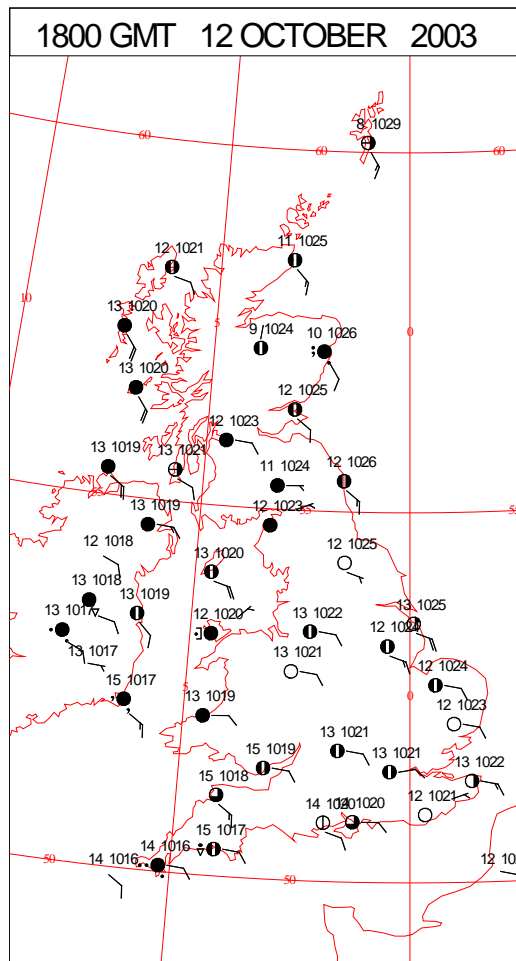
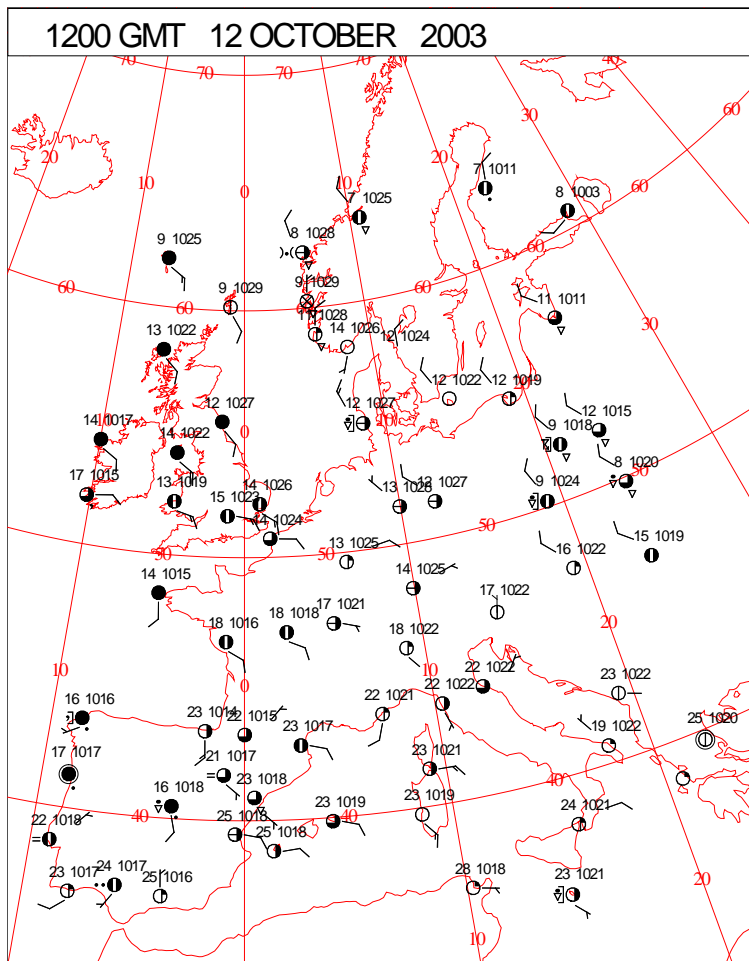
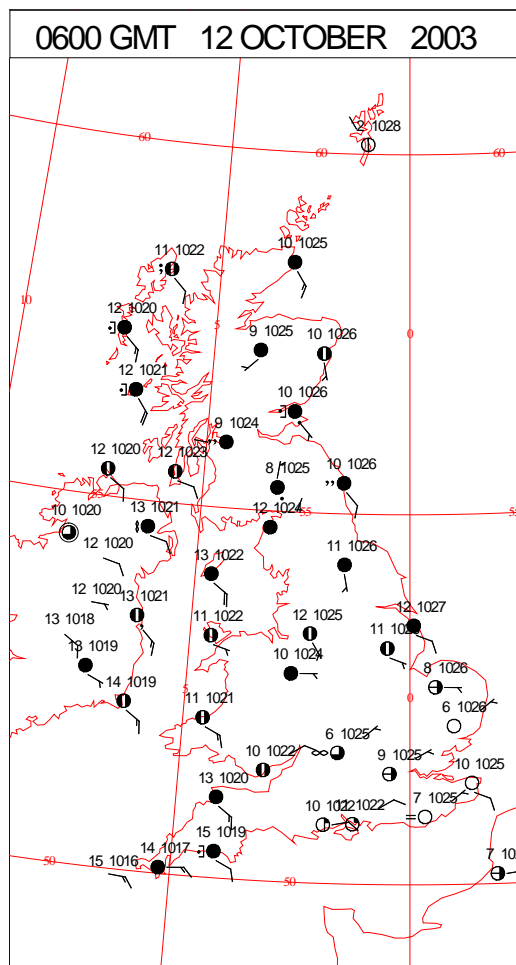
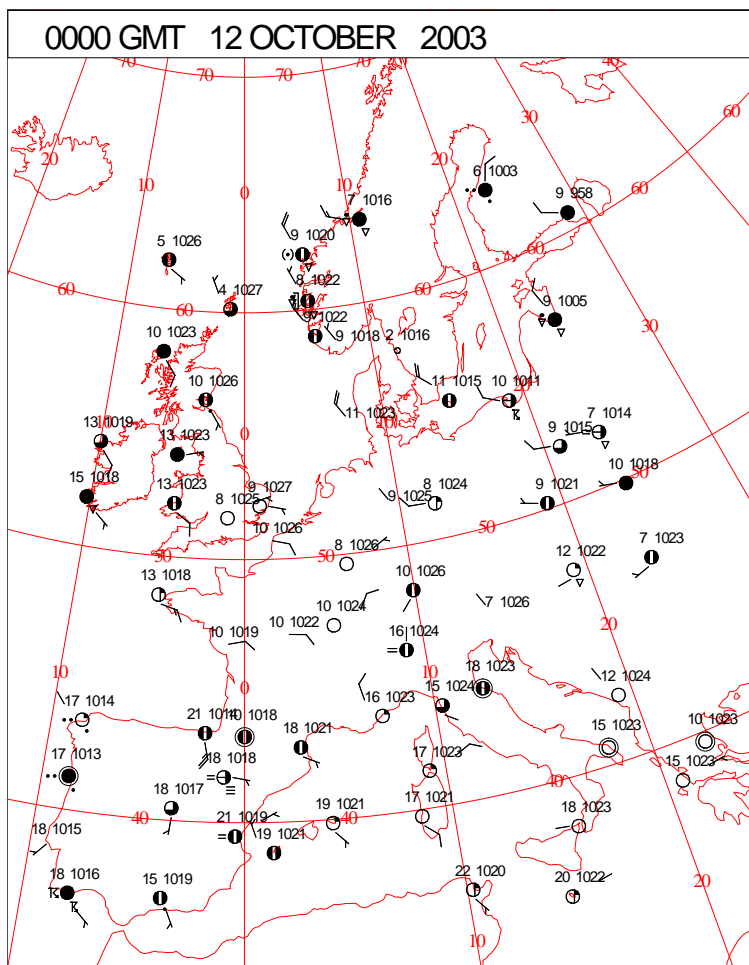


DAILY WEATHER SUMMARY



Sunday 12 October 2003

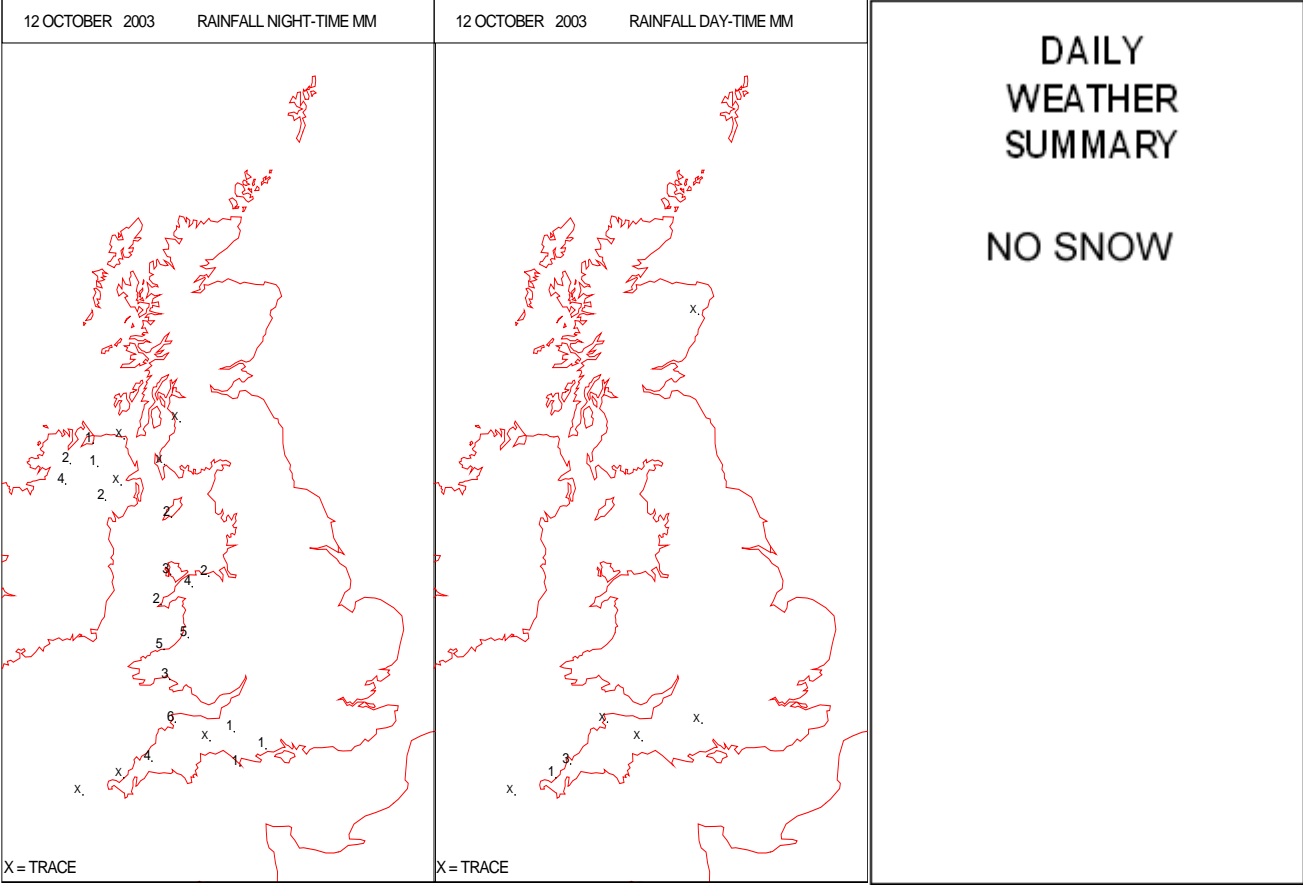
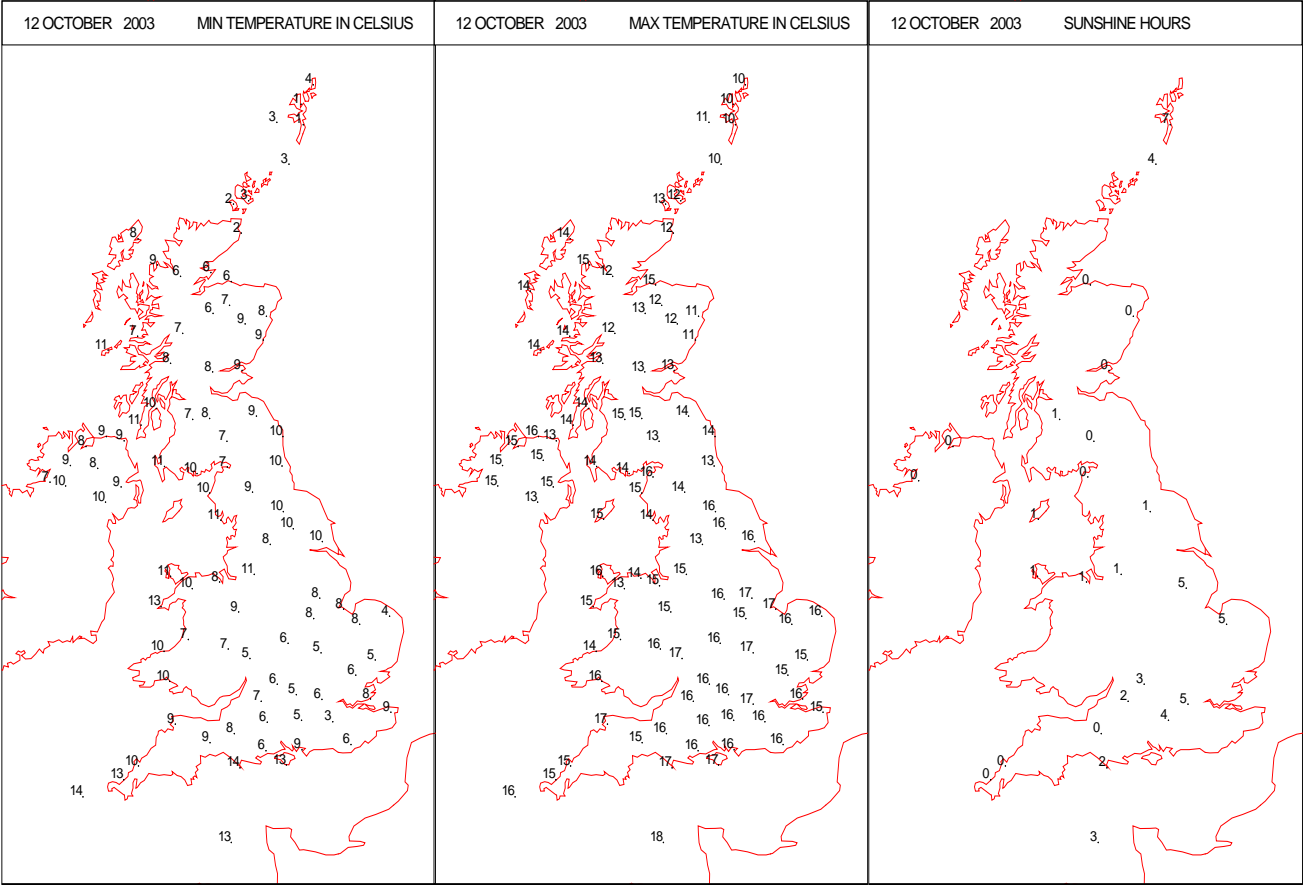
SURFACE REPORTS



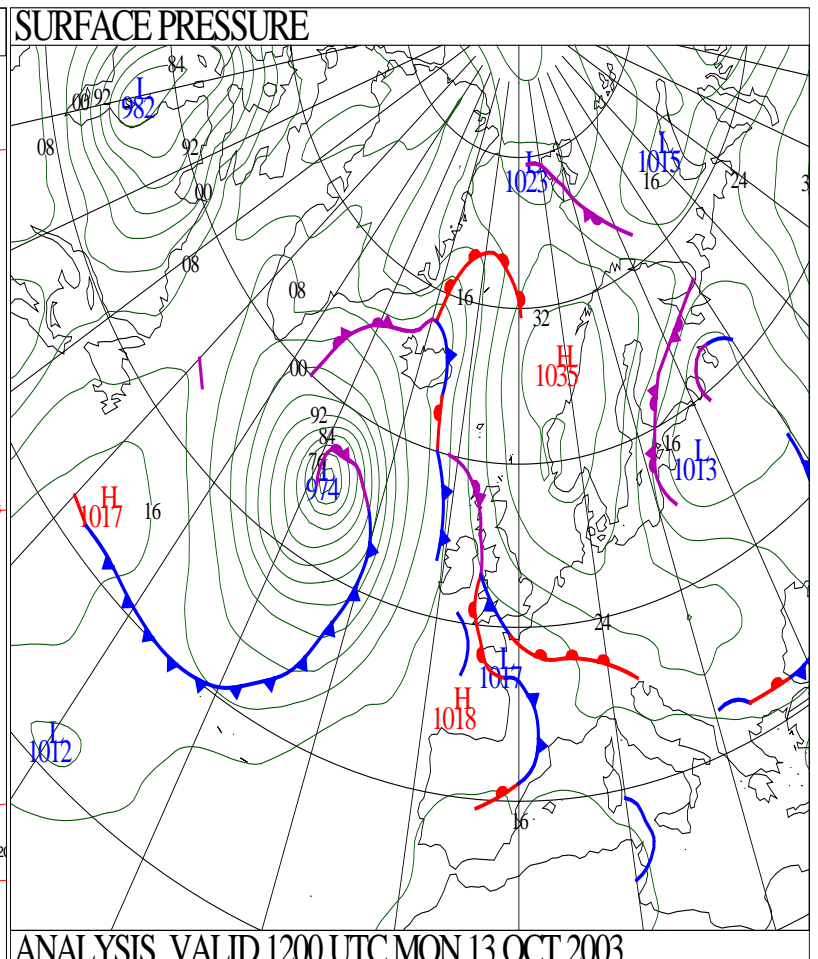
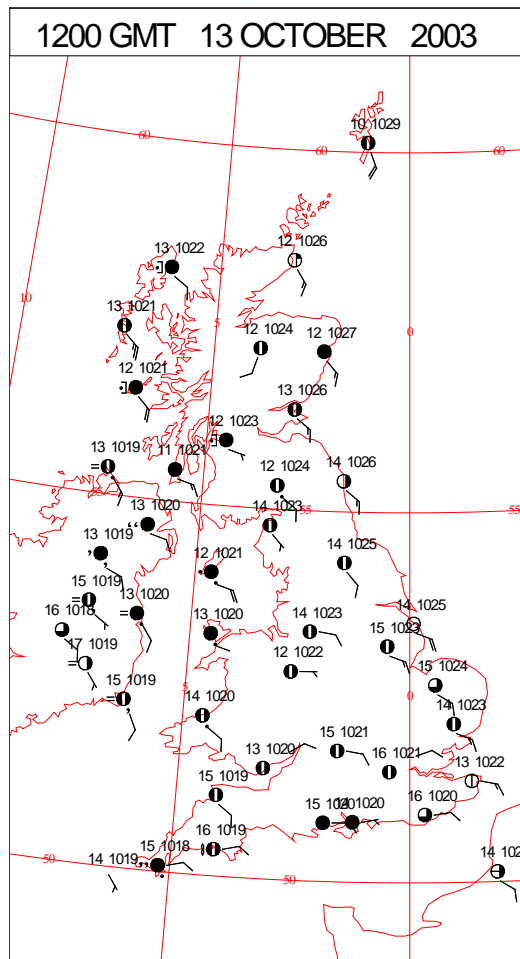
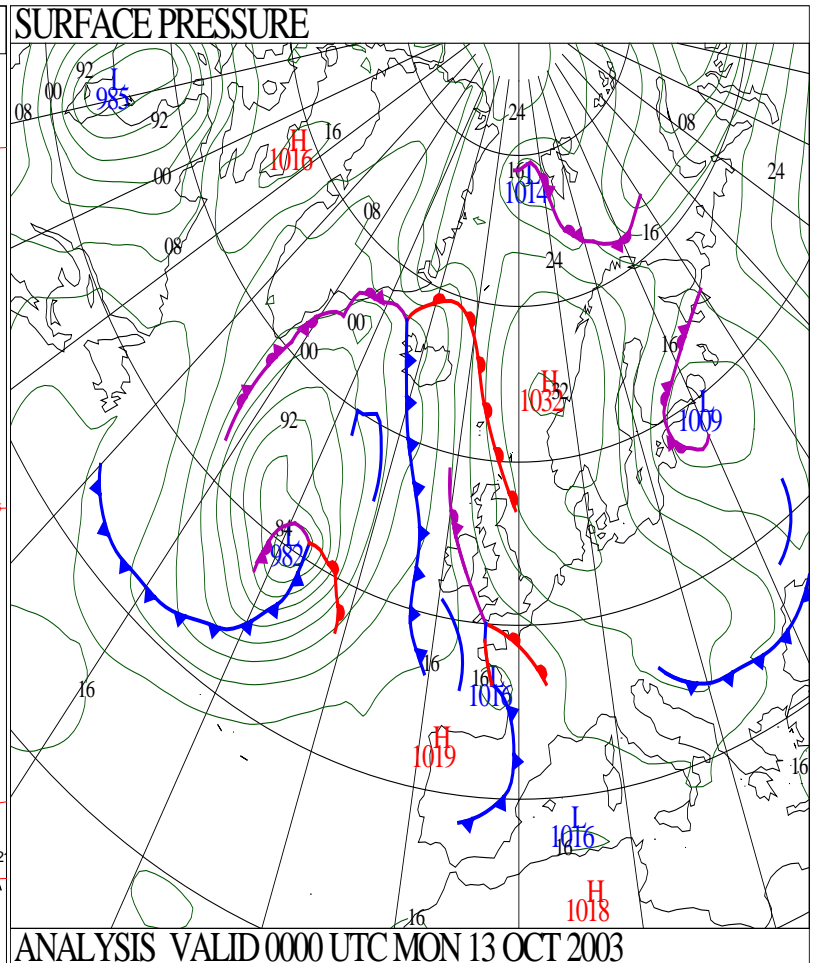
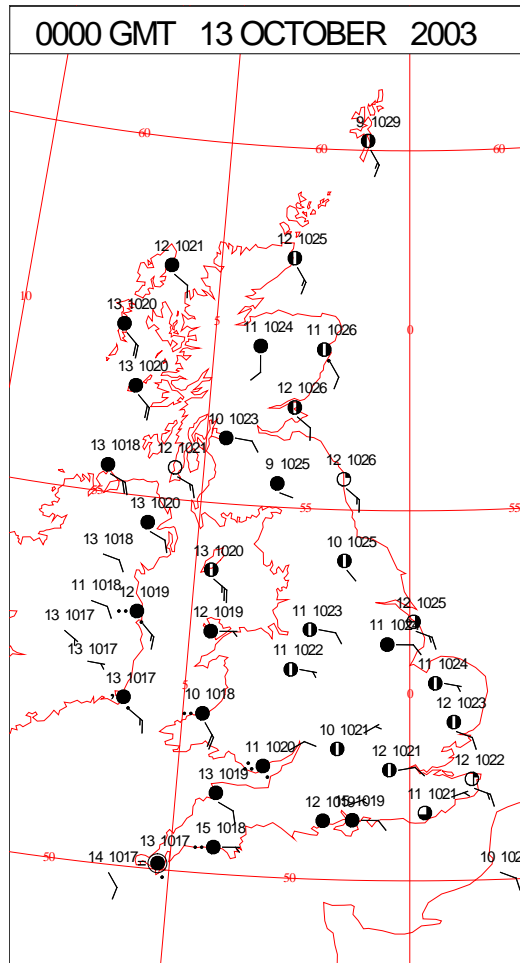
SIGNIFICANT WEATHER

0600 GMT 12 OCTOBER 2003	SIG WEATHER	1200 GMT 12 OCTOBER 2003	SIG WEATHER	<p>Summary of UK Weather for Sunday 12 October 2003.</p> <p>Overnight, outbreaks of mainly light rain affected parts of western Scotland and The Borders, and later Northern Ireland, but elsewhere the night was dry with clear spells leading to some patchy mist in southern England.</p> <p>During the morning patchy rain and drizzle moved north across parts of Scotland, chiefly the west and north. Remaining areas of the UK were mainly dry with some sunshine in places, albeit hazy at times. The best of the sunshine was in Shropshire, but good sunny spells were recorded in eastern England as well.</p> <p>During the afternoon thickening cloud edged slowly east bringing rain to Cornwall and later Devon, but elsewhere the dry weather continued with bright or sunny intervals, although the odd spot of rain continued to affect parts of Scotland. There was little change in the evening. There was a freshening southeasterly wind across much of the UK.</p> <p>Temperatures were generally in the normal or rather warm categories, although it was locally warm in sheltered parts.</p>
1800 GMT 12 OCTOBER 2003	SIG WEATHER	0000 GMT 13 OCTOBER 2003	SIG WEATHER	<p>EXTREMES</p> <p>Highest Maximum: 18.2 Jersey Airport, Jersey</p> <p>Lowest Maximum: 9.8 Lerwick, Shetland</p> <p>Lowest Minimum: 0.7 Sella Ness, Shetland</p> <p>Lowest Grass Minimum: -4.0 Fair Isle, Shetland -4.0 Kirkwall, Orkney -4.0 Wick Airport, Caithness</p> <p>Most Rain: 6.0 Chivenor, Devon</p> <p>Most Sun: 7.2 Lerwick, Shetland</p>

DAILY CLIMATE DATA

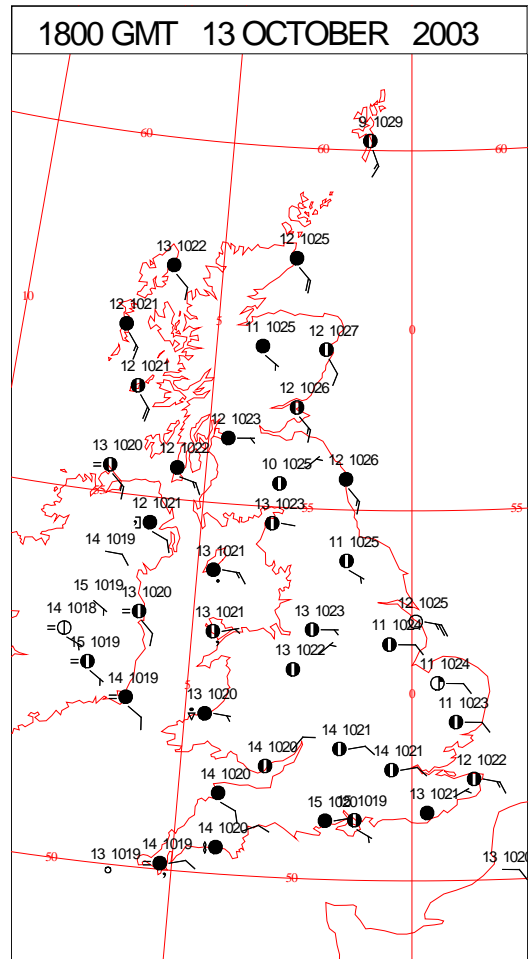
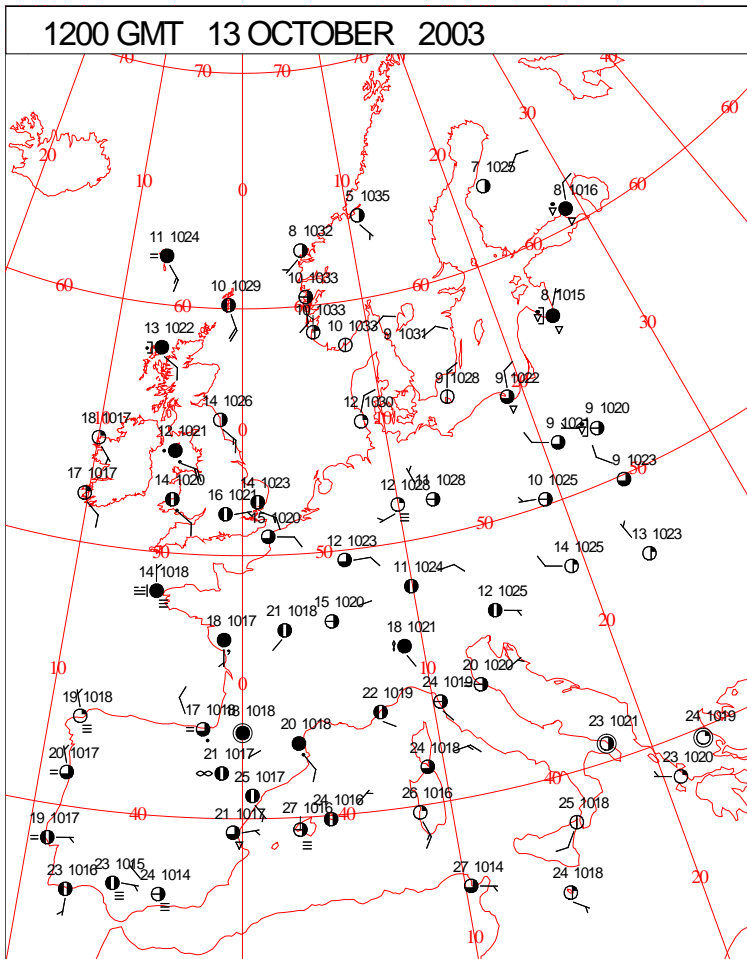
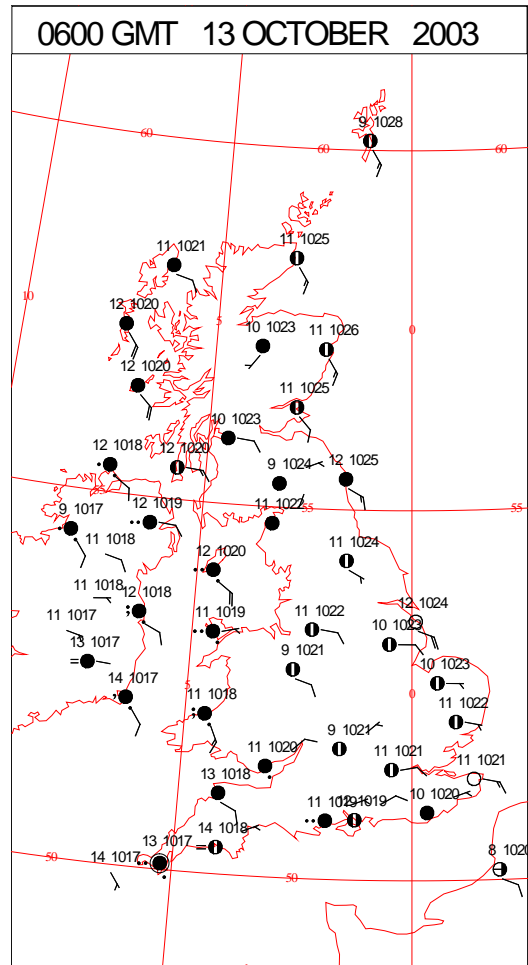
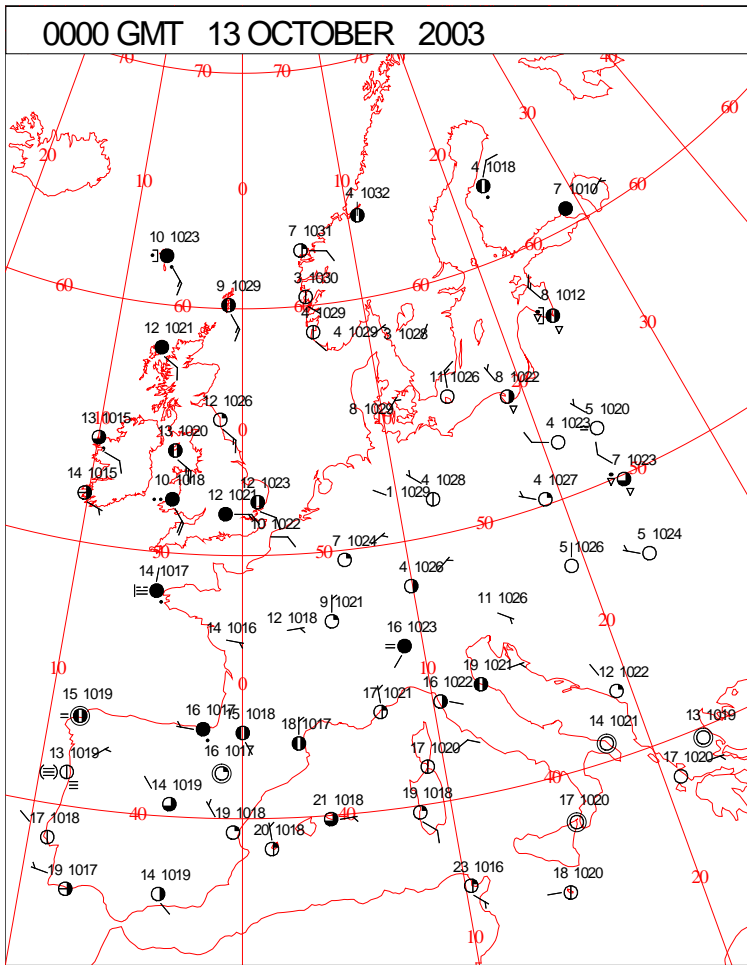


DAILY WEATHER SUMMARY



Monday 13 October 2003

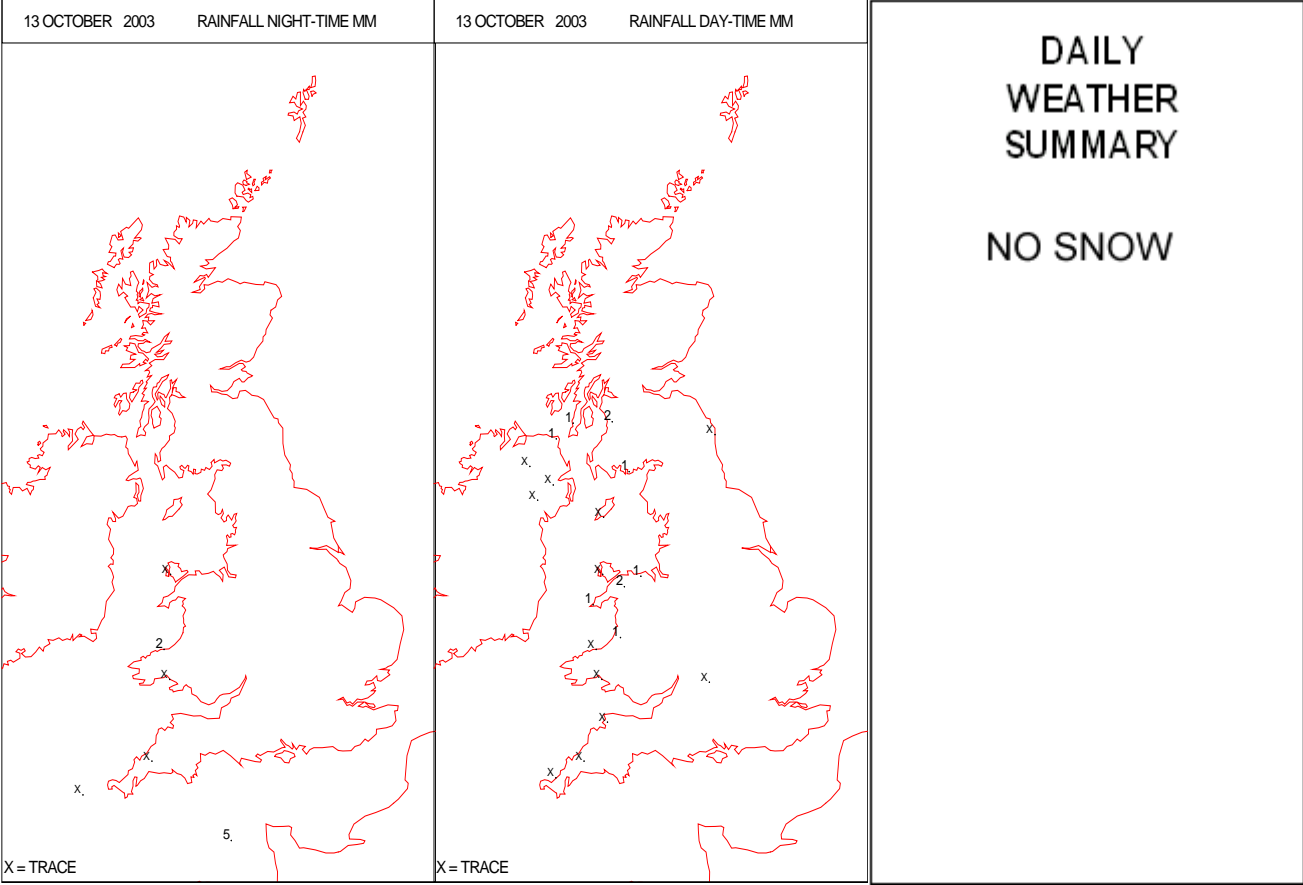
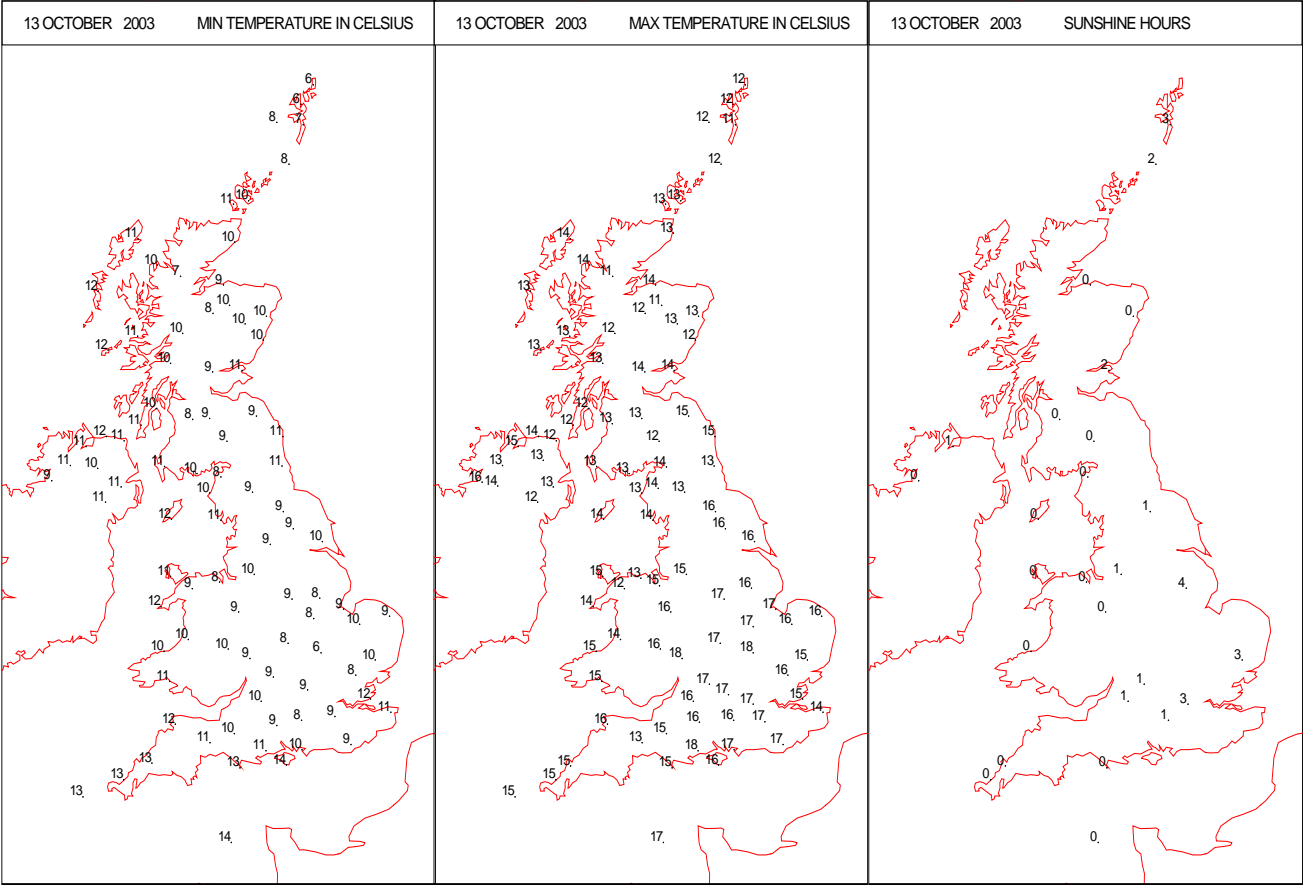
SURFACE REPORTS



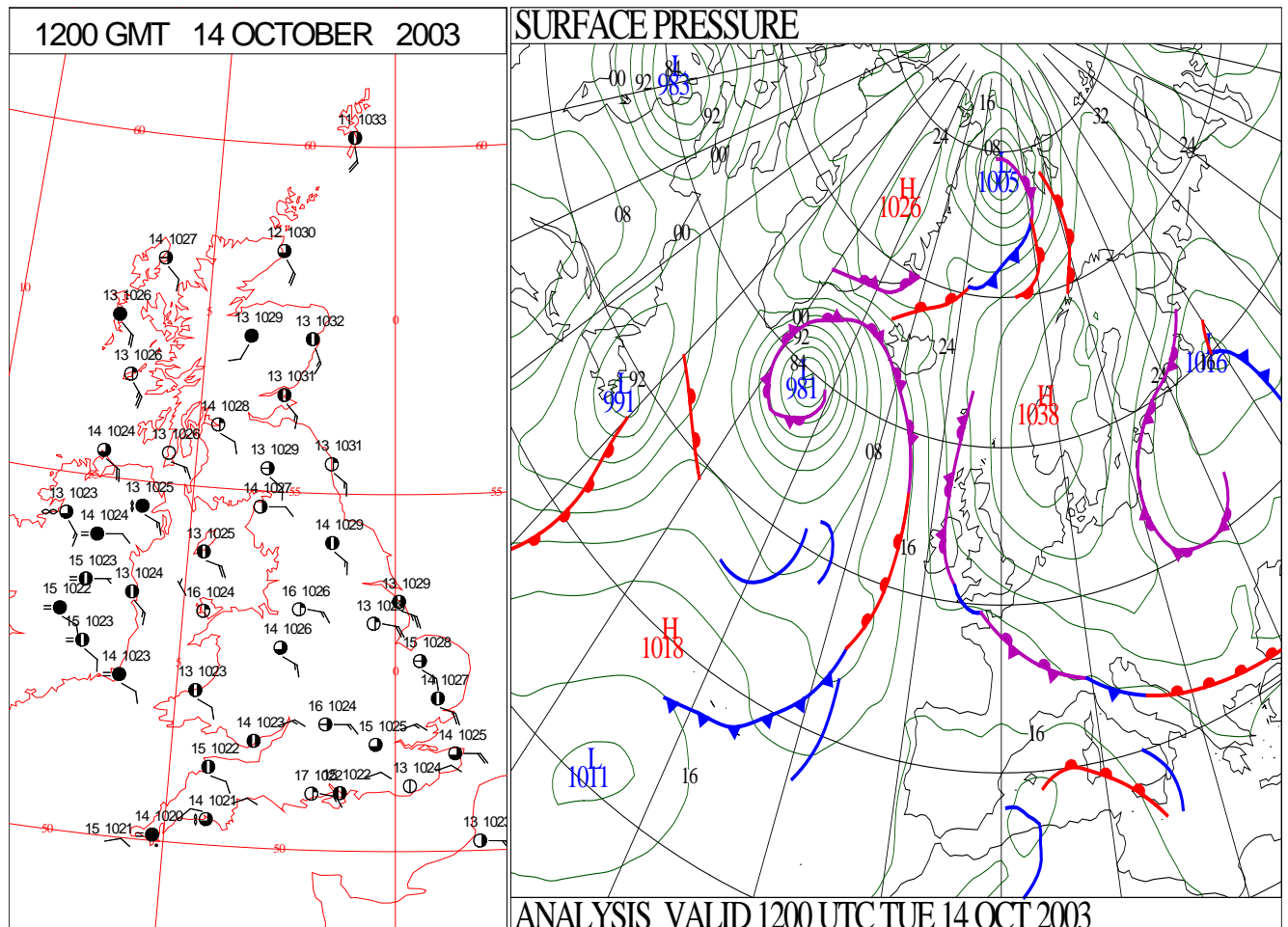
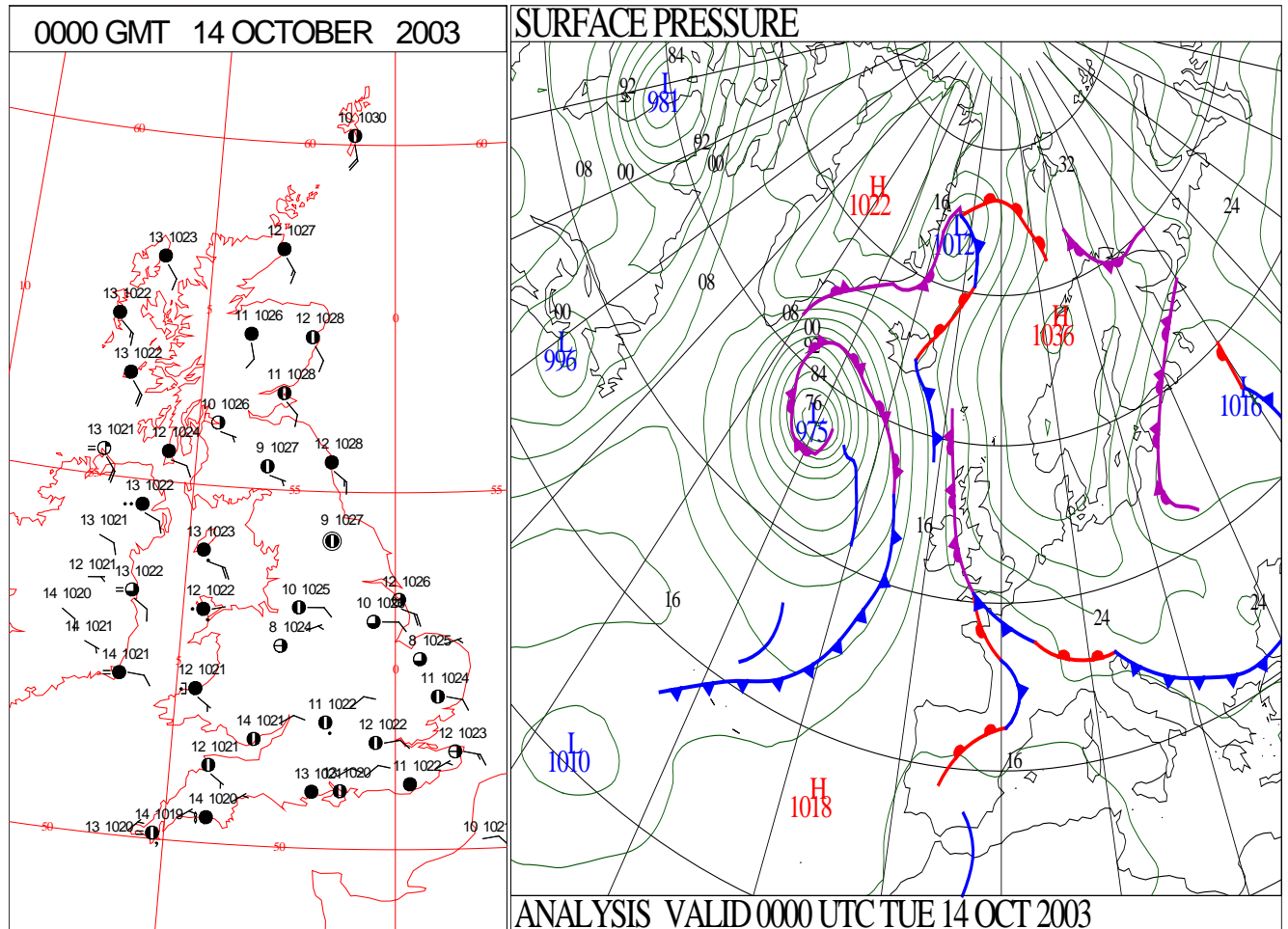
SIGNIFICANT WEATHER

0600 GMT 13 OCTOBER 2003	SIG WEATHER	1200 GMT 13 OCTOBER 2003	SIG WEATHER	<p>Summary of UK Weather for Monday 13 October 2003.</p> <p>Overnight, there were outbreaks of rain for southwest England, Wales and Northern Ireland, and also some southwestern parts of Scotland late in the night. Remaining areas had a largely dry night with variable amounts of cloud.</p> <p>There were further outbreaks of rain for Wales and western parts of England during the day. The rain became lighter and increasingly fragmented with time with many places becoming dry. The rest of England had a largely dry day with variable amounts of high cloud and bright or sunny spells. Some pockets of very light rain were evident across central southern England late in the day.</p> <p>Northern Ireland had a rather cloudy day. There was some light rain in places, chiefly during the morning across the east of the province.</p> <p>Some western parts of mainland Scotland saw outbreaks of rain during the day. The rain largely petered out late afternoon and during the evening. The rest of Scotland had a dry day, albeit with a good deal of cloud.</p> <p>It was a breezy day generally. The temperatures were close to or a little above normal.</p>
1800 GMT 13 OCTOBER 2003	SIG WEATHER	0000 GMT 14 OCTOBER 2003	SIG WEATHER	<p>EXTREMES</p> <p>Highest Maximum: 18.1 Jersey Airport, Jersey</p> <p>Lowest Maximum: 11.0 Lerwick, Shetland</p> <p>Lowest Minimum: 5.8 Baltasound, Shetland</p> <p>Lowest Grass Minimum: 2.3 Leeming, North Yorkshire</p> <p>Most Rain: 5.3 Guernsey Airport, Guernsey</p> <p>Most Sun: 3.9 Waddington, Lincolnshire</p>

DAILY CLIMATE DATA

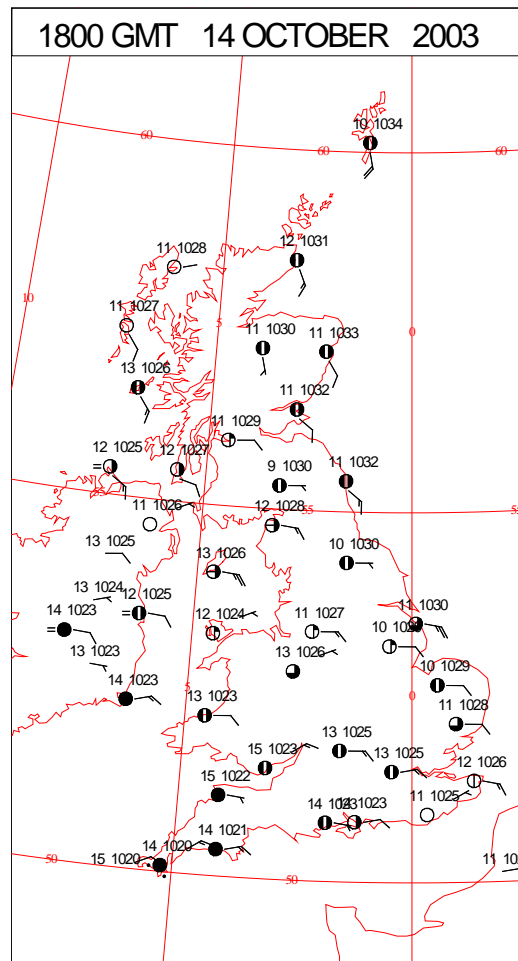
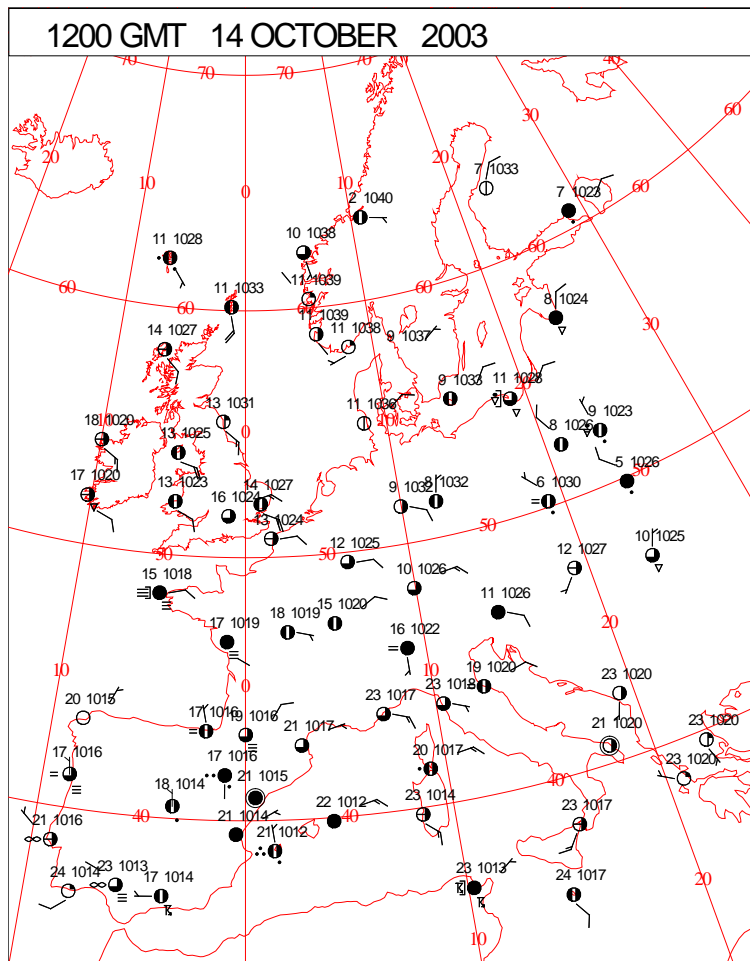
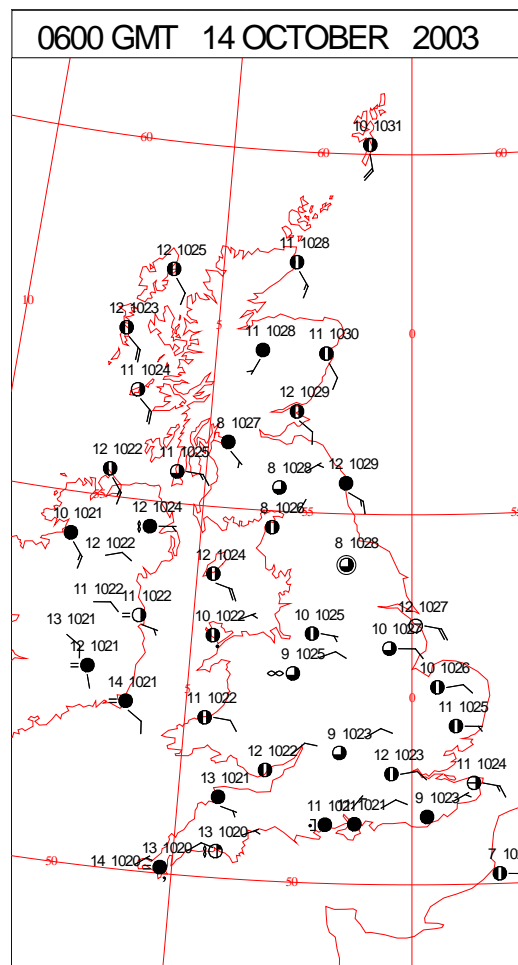
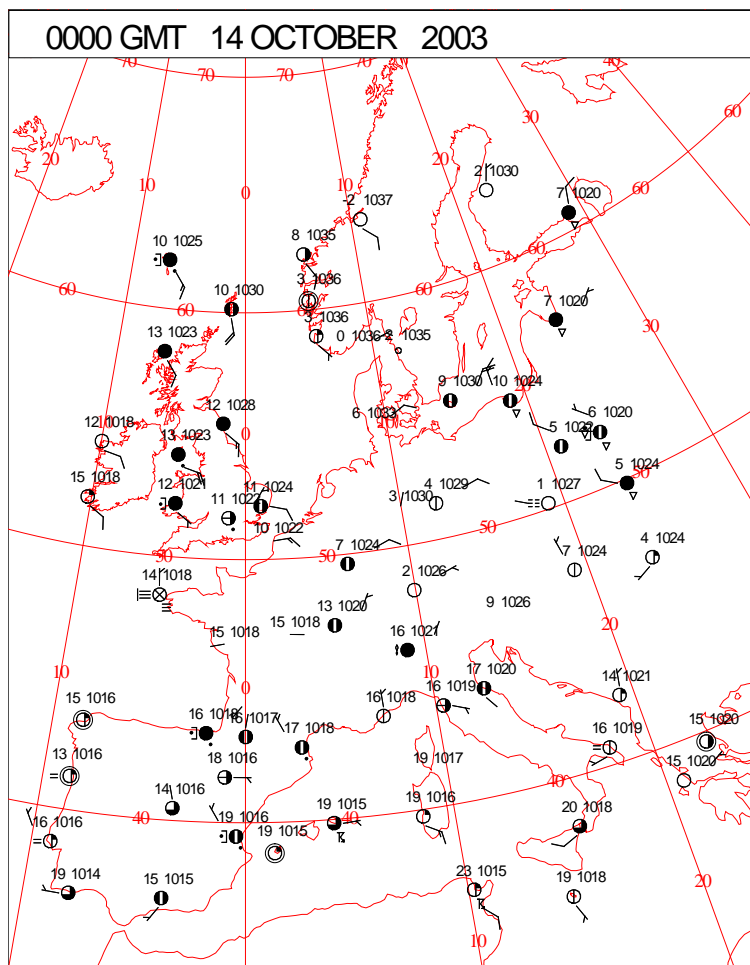


DAILY WEATHER SUMMARY



Tuesday 14 October 2003

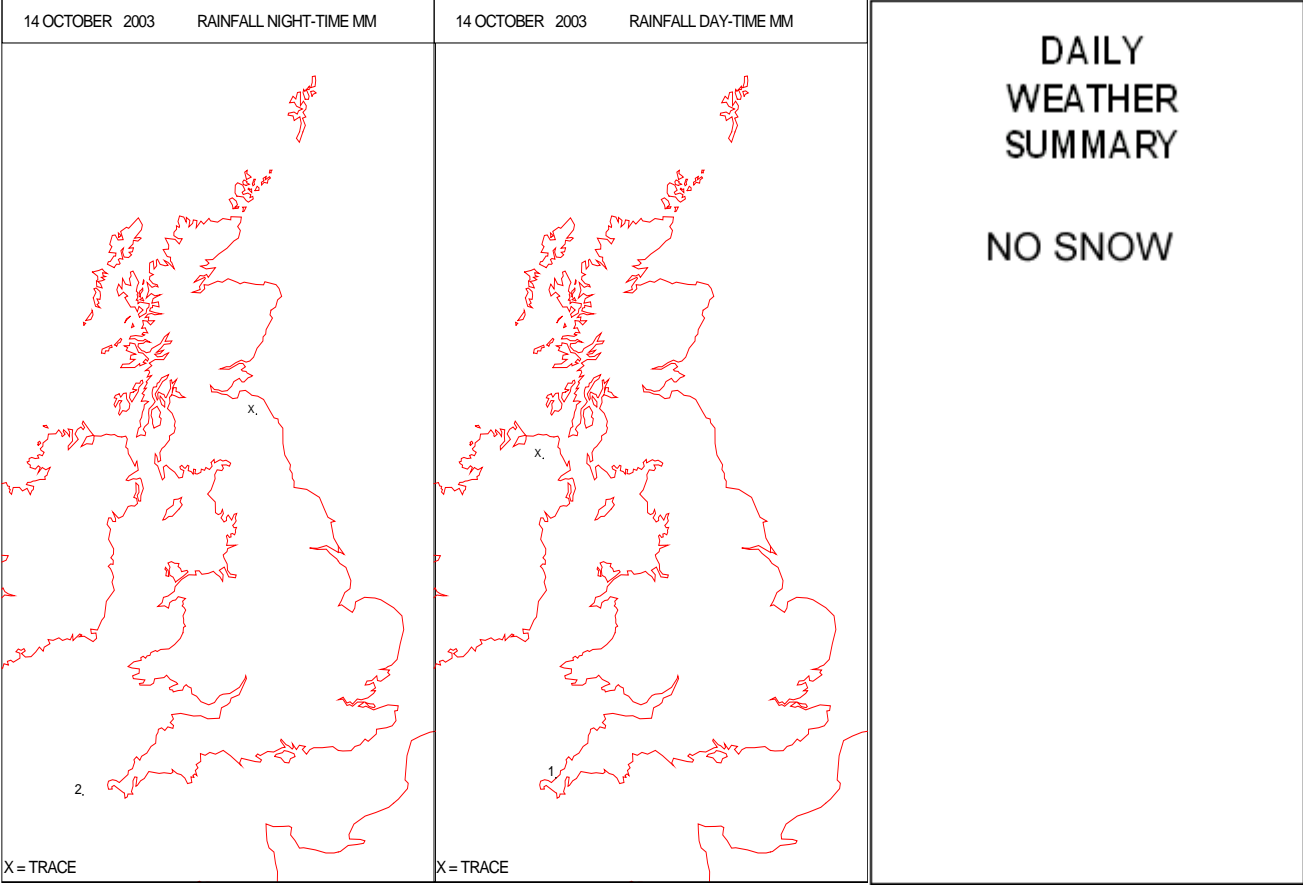
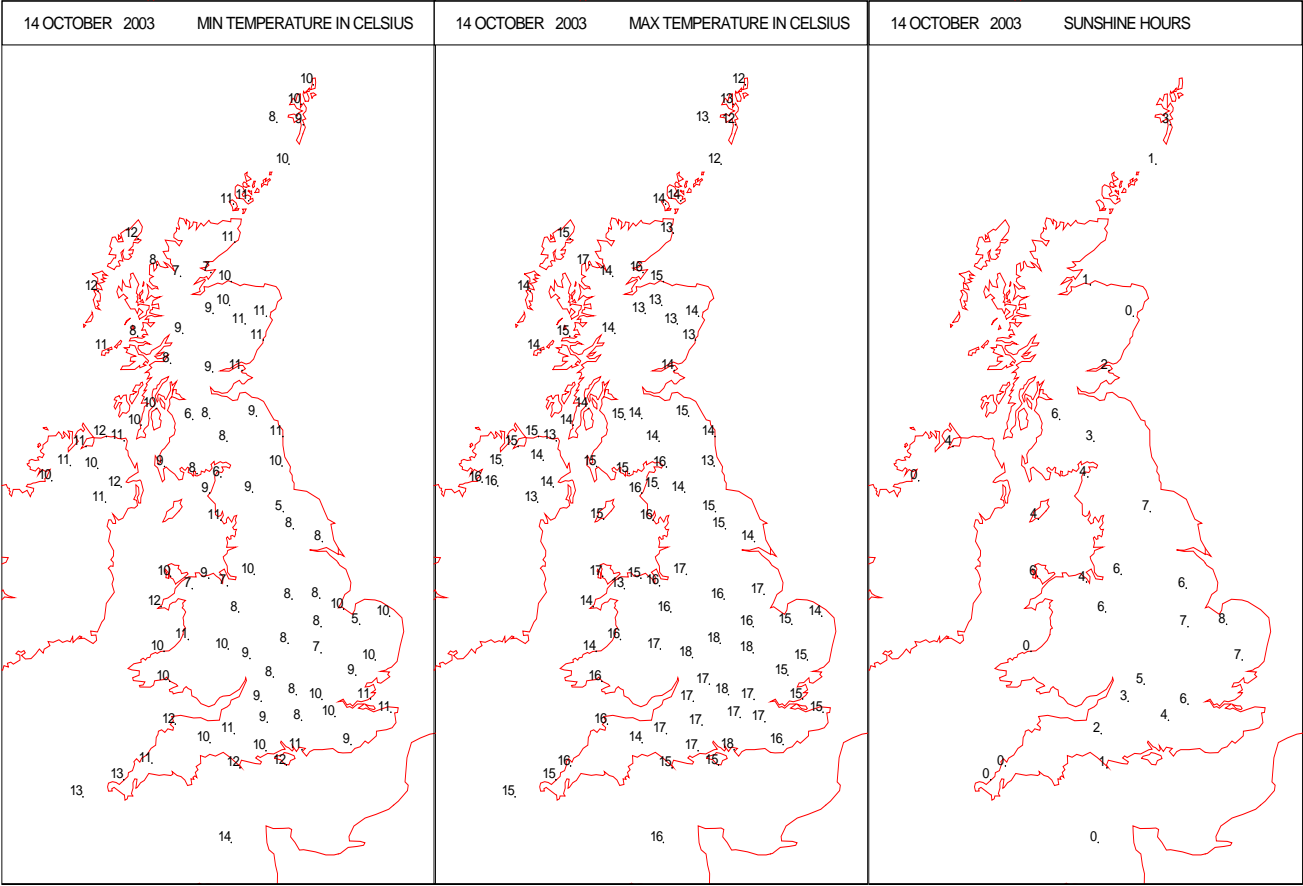
SURFACE REPORTS



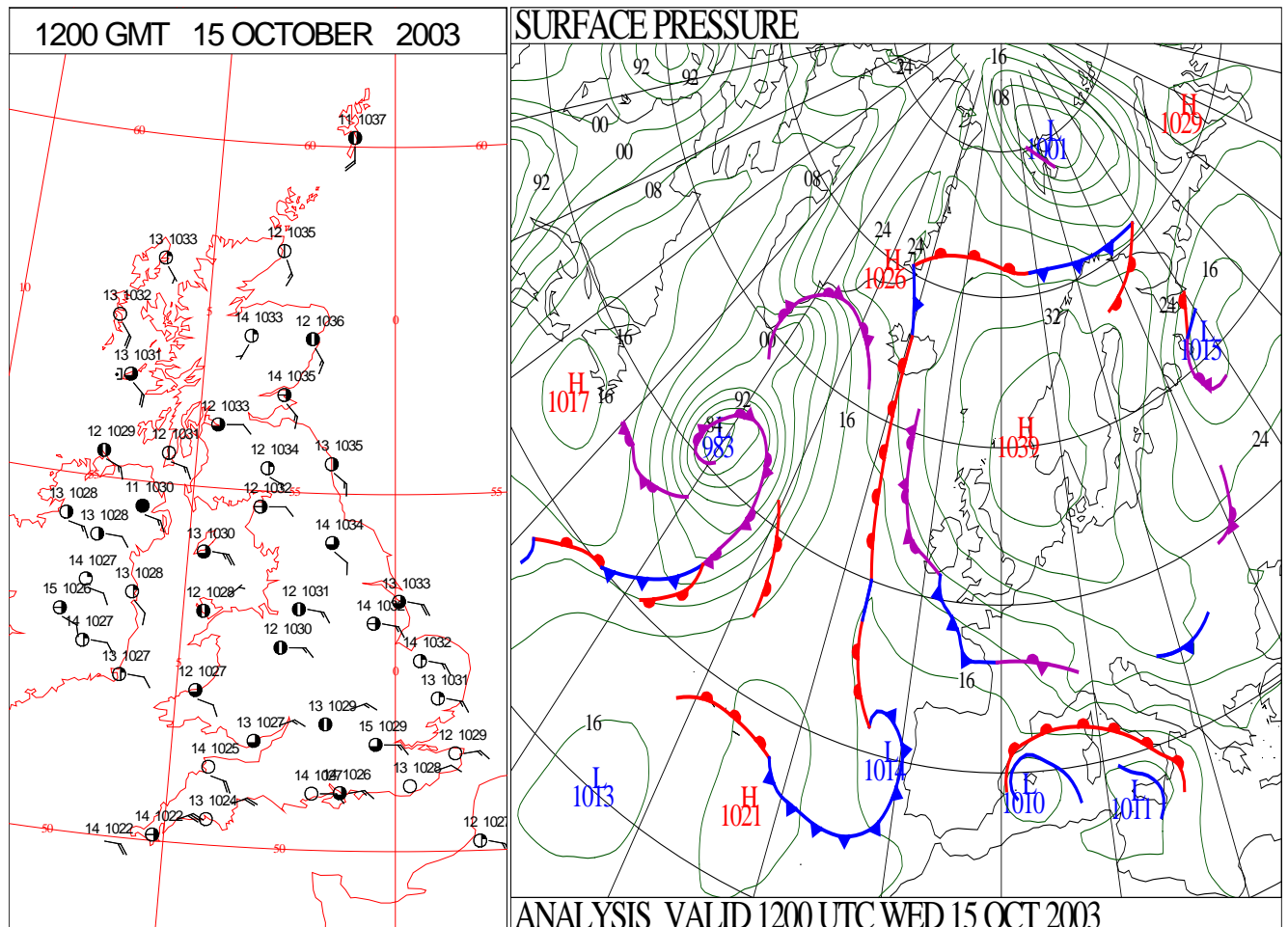
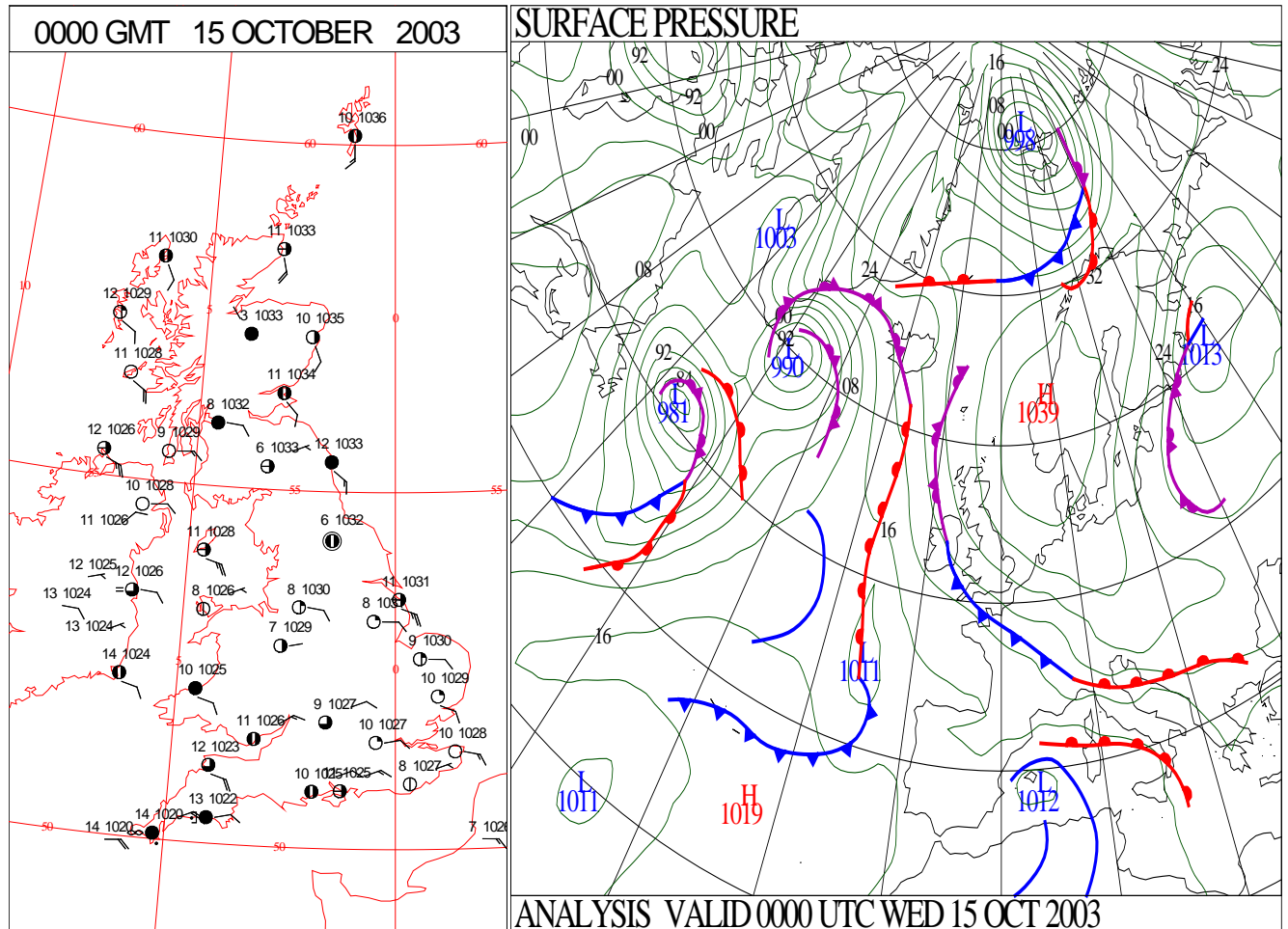
SIGNIFICANT WEATHER

0600 GMT 14 OCTOBER 2003	SIG WEATHER	1200 GMT 14 OCTOBER 2003	SIG WEATHER	<p>Summary of UK Weather for Tuesday 14 October 2003.</p> <p>A weak weather front lay through western areas overnight, running up from the Channel Islands, across Southwest England, West Wales and into Northern Ireland. Skies were cloudier here overnight with some showery outbreaks of rain, and isolated bursts further east into Central Southern England. Away from here cloud amounts were variable, with some clear spells. It turned chilly in places with a touch of ground frost reported at a few spots. During the day it stayed rather cloudy through Northern Ireland and parts of West Wales, but more especially around Cornwall where misty low cloud lingered for much of the day. Across the Channel Islands and Cornwall there were a few spots of rain still from time to time, but elsewhere it stayed dry. Away from these cloudier regions, good sunny periods developed through the day. After dark further showery rain affected Southwest England, some heavy, with thunder near the Scilly Isles. Cloudier skies also began to feed into the eastern fringes of Scotland. Daytime temperatures ranged from normal to rather warm, although brisk easterly winds made it feel chillier.</p>
1800 GMT 14 OCTOBER 2003	SIG WEATHER	0000 GMT 15 OCTOBER 2003	SIG WEATHER	<p>EXTREMES</p> <p>Highest Maximum: 99.2 Jersey Airport,</p> <p>Lowest Maximum: 11.1 Lough Fea W.Wks, Londonderry</p> <p>Lowest Minimum: 4.9 Marham, Norfolk</p> <p>Lowest Grass Minimum: -1.4 Leeming, North Yorkshire</p> <p>Most Rain: 2.4 Scilly: St Marys Air, Isles Of Scilly</p> <p>Most Sun: 7.5 Marham, Norfolk</p>

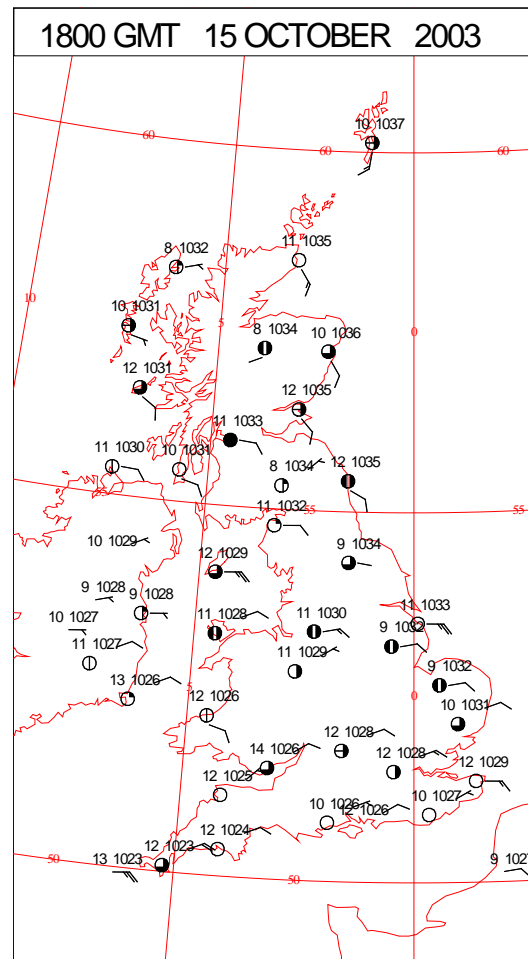
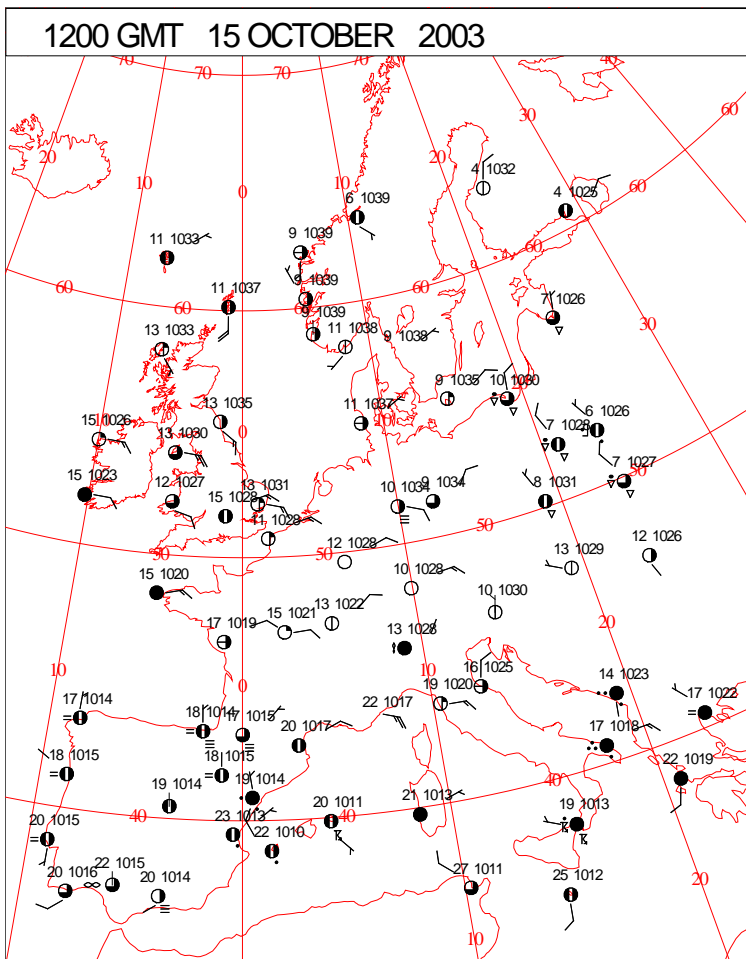
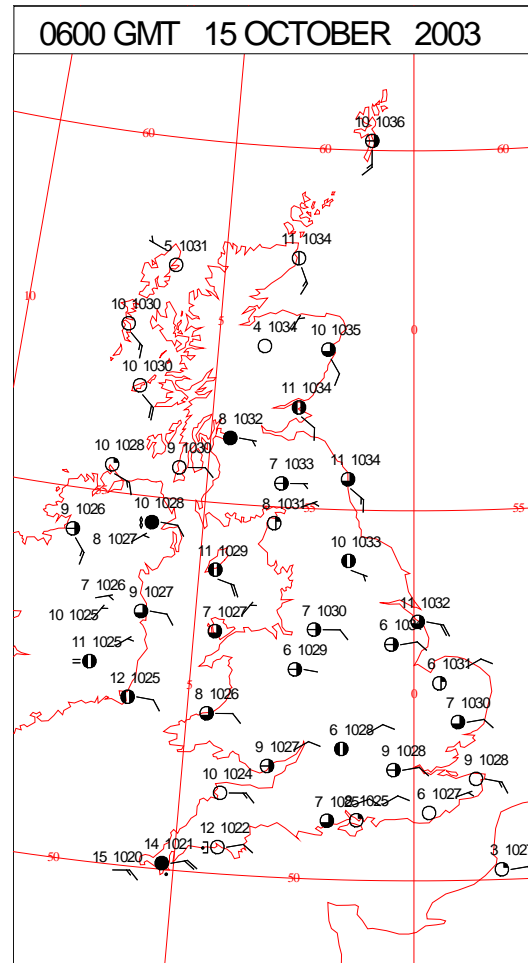
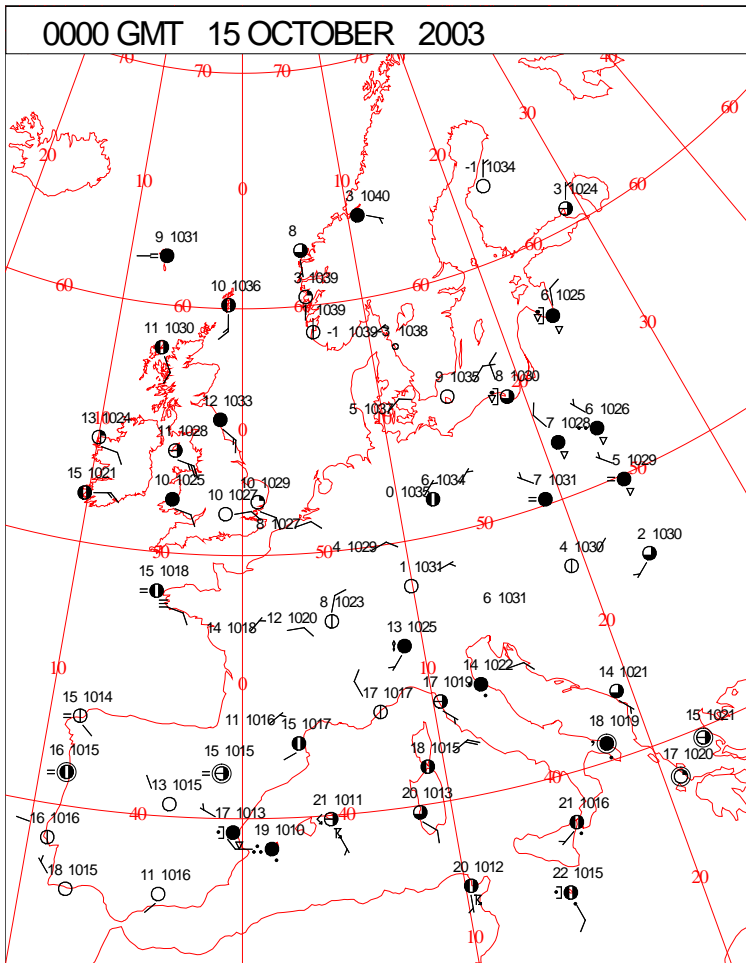
DAILY CLIMATE DATA



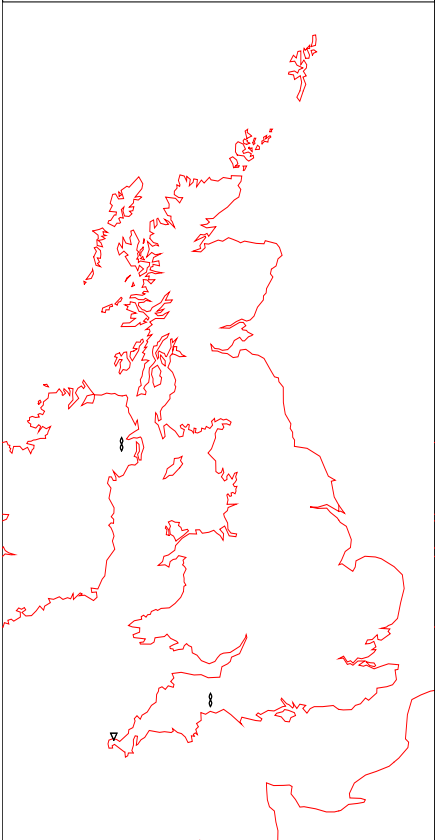
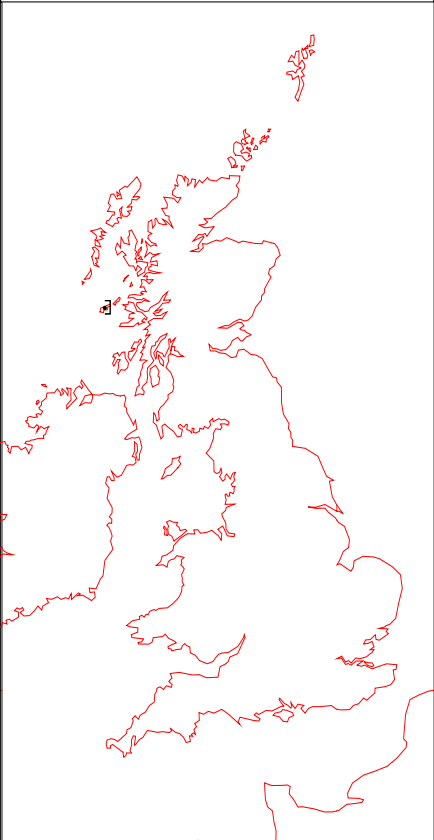
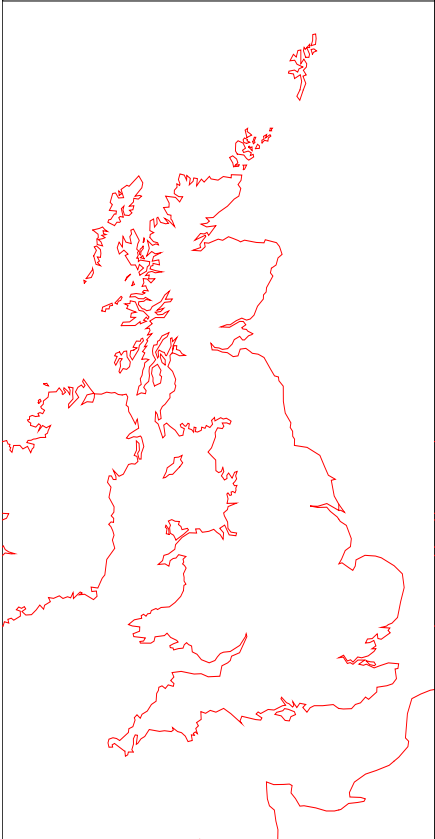
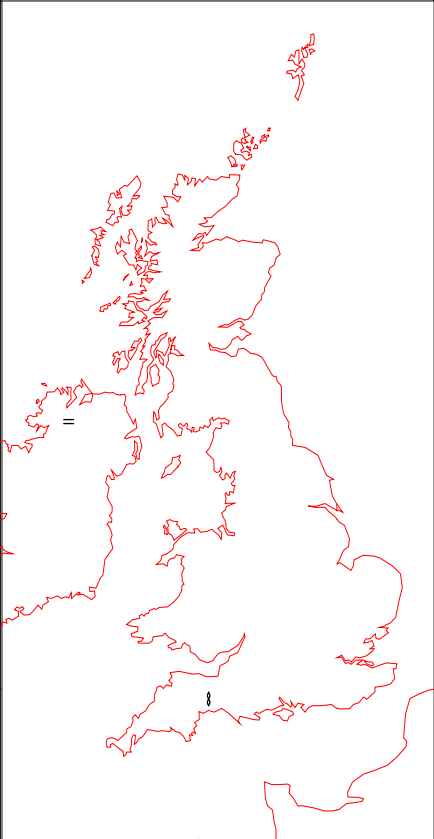
DAILY WEATHER SUMMARY



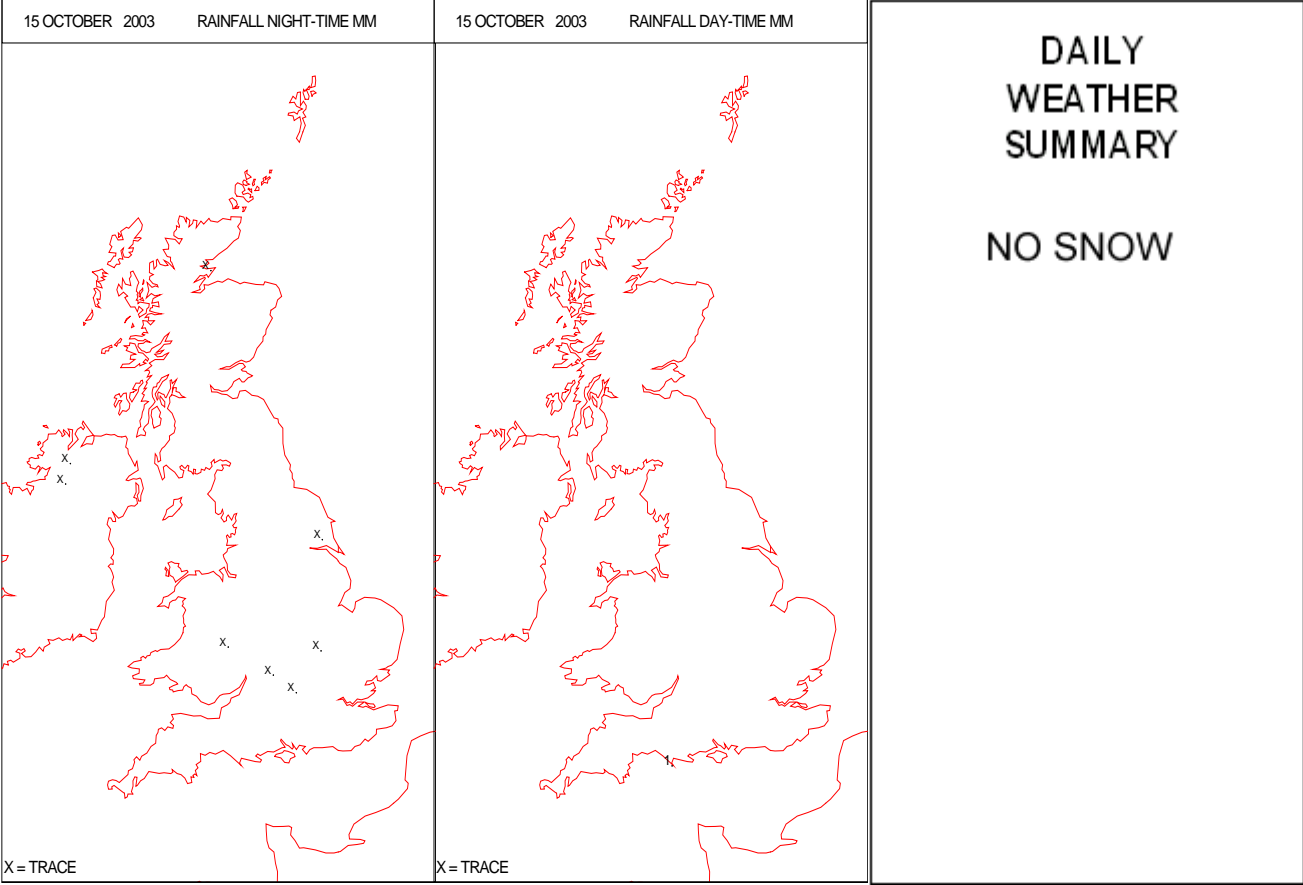
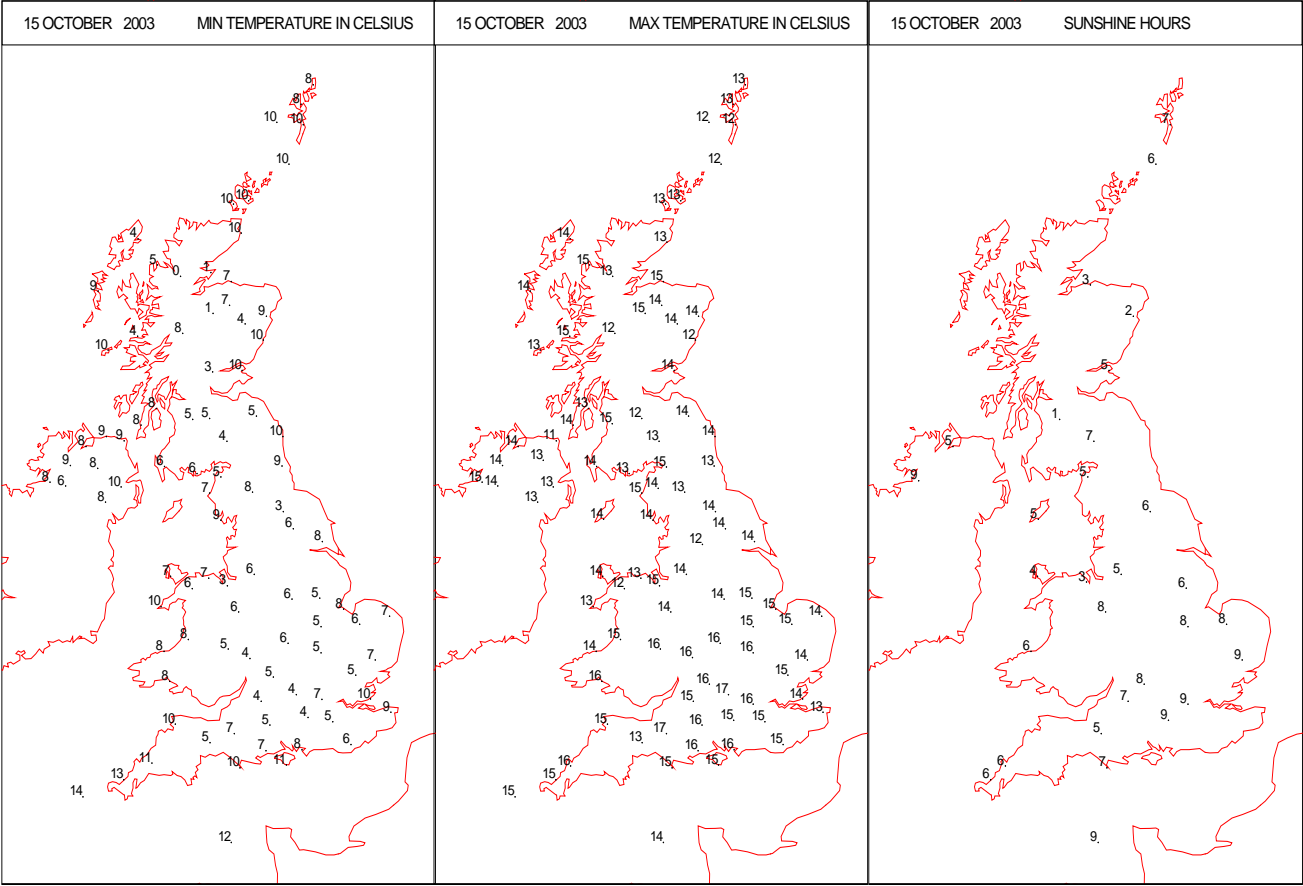
SURFACE REPORTS



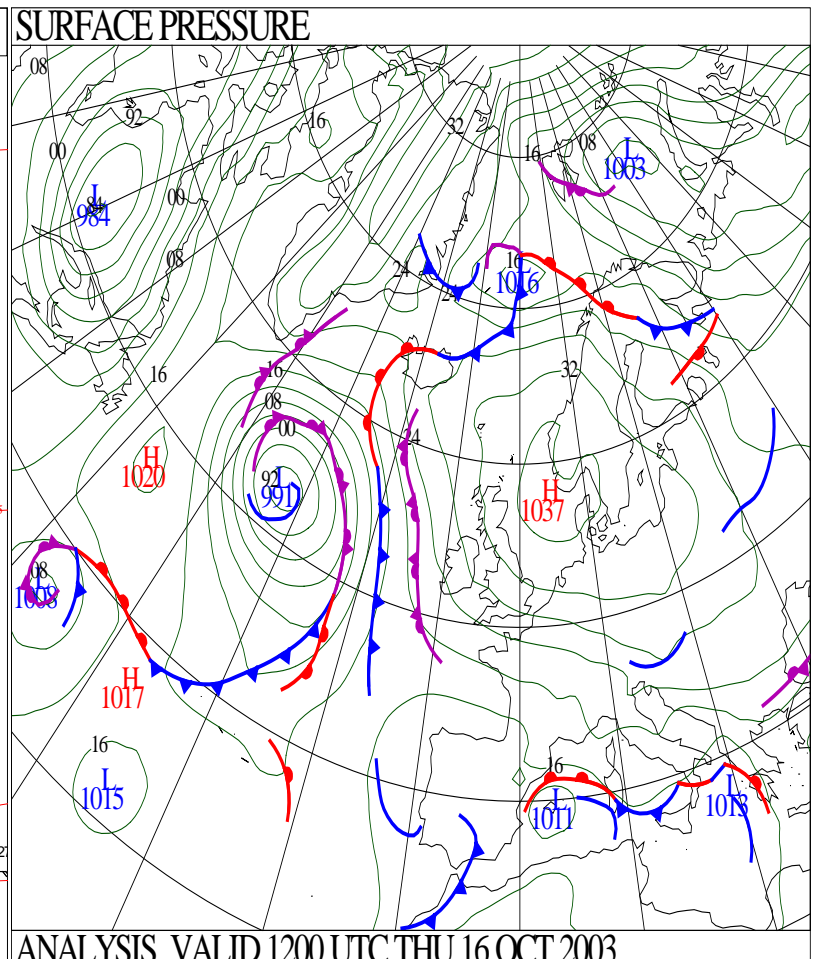
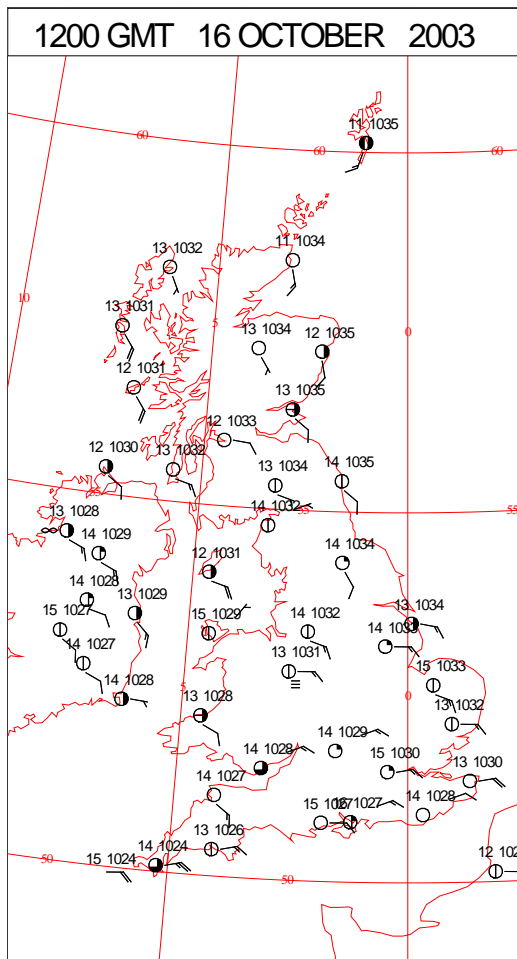
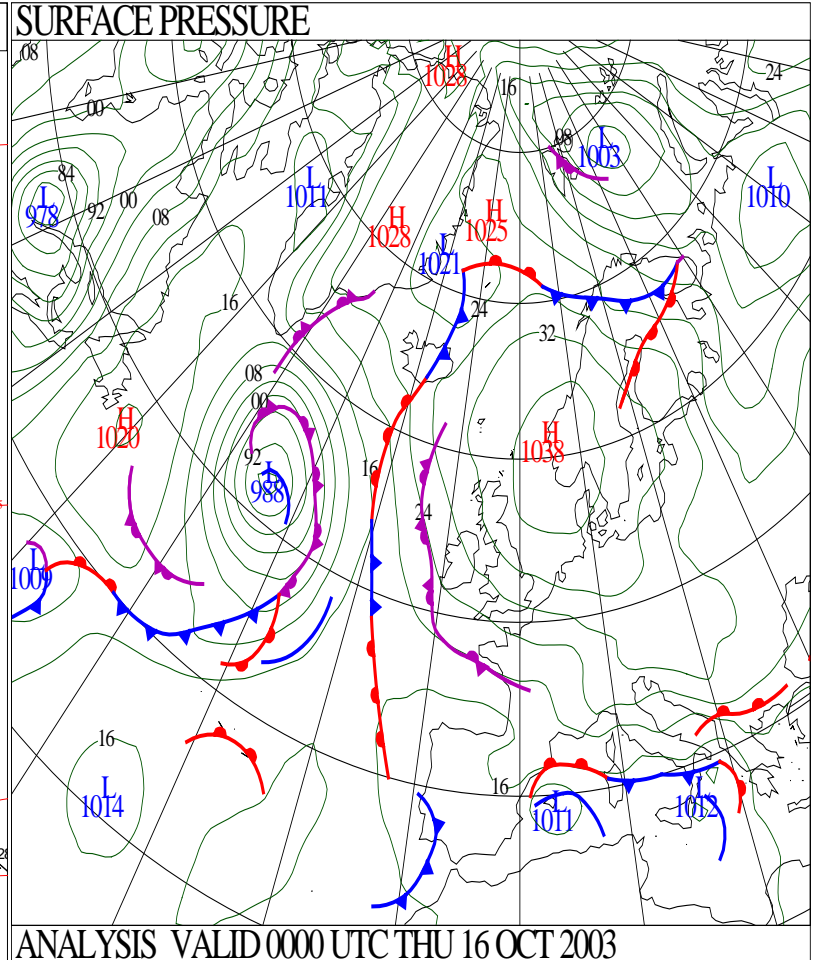
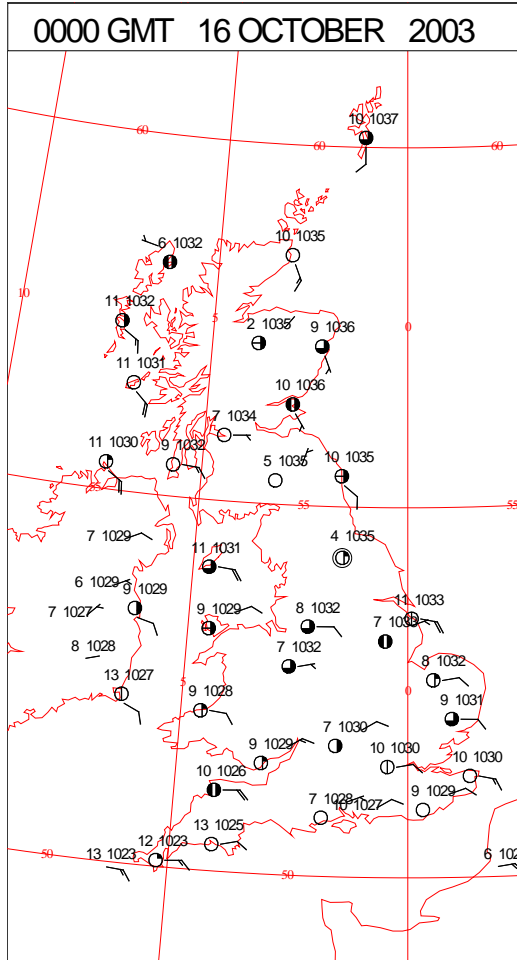
SIGNIFICANT WEATHER

0600 GMT 15 OCTOBER 2003	SIG WEATHER	1200 GMT 15 OCTOBER 2003	SIG WEATHER	<p>Summary of UK Weather for Wednesday 15 October 2003. For the majority of the United Kingdom it was a dry night with variable cloud amounts, mostly just patchy high cloud, and under the clearer skies it turned quite chilly. Many places fell to single figures, with a ground frost in some sheltered spots, and a touch of air frost in the Scottish Highlands. Patchy low cloud drifted onto some North Sea coastal fringes, north of the Wash. And down across Cornwall and the Isles of Scilly there was a good deal of cloud right through the night. Here, was the exception to the otherwise dry story, with showery outbreaks of rain. At the start of the night there were some heavy bursts mixed up in this, with possible thunder over the Isles of Scilly, but by dawn most of it had fizzled out again. This left everyone with a dry day, with just patchy cloud, and sunny then clear periods. Although easterly winds had died down somewhat overnight, they increased again through the morning to a brisk and gusty breeze, adding a chill to otherwise near average temperatures.</p> <p>EXTREMES Highest Maximum: 16.5 Benson, Oxfordshire 16.5 Yeovilton, Somerset Lowest Maximum: 10.6 Lough Fea W.Wks,NI Lowest Minimum: -0.4 Loch Glascarnoch, Ross & Cromarty Lowest Grass Minimum: -3.7 Loch Glascarnoch, Ross & Cromarty Most Rain: 1.0 Isle Of Portland, Dorset Most Sun: 9.3 Heathrow, Greater London</p>
				
1800 GMT 15 OCTOBER 2003	SIG WEATHER	0000 GMT 16 OCTOBER 2003	SIG WEATHER	
				

DAILY CLIMATE DATA

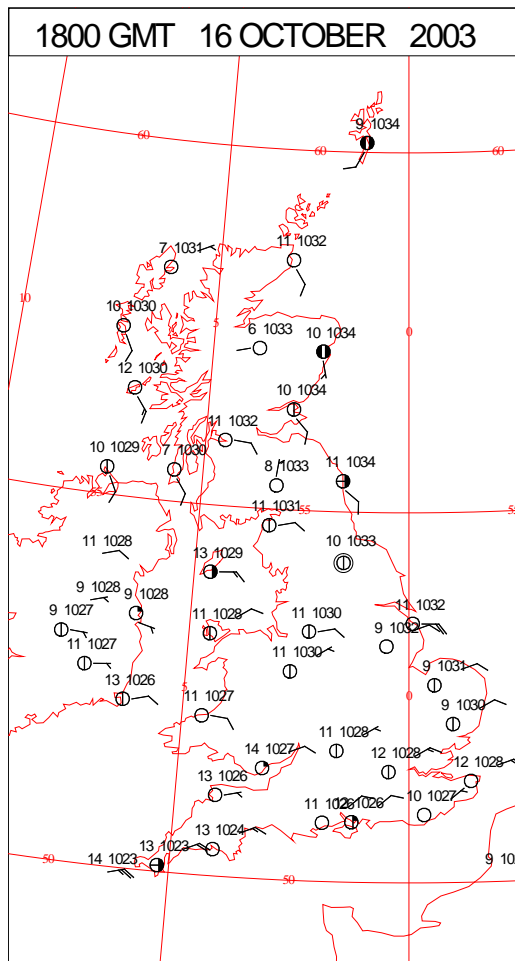
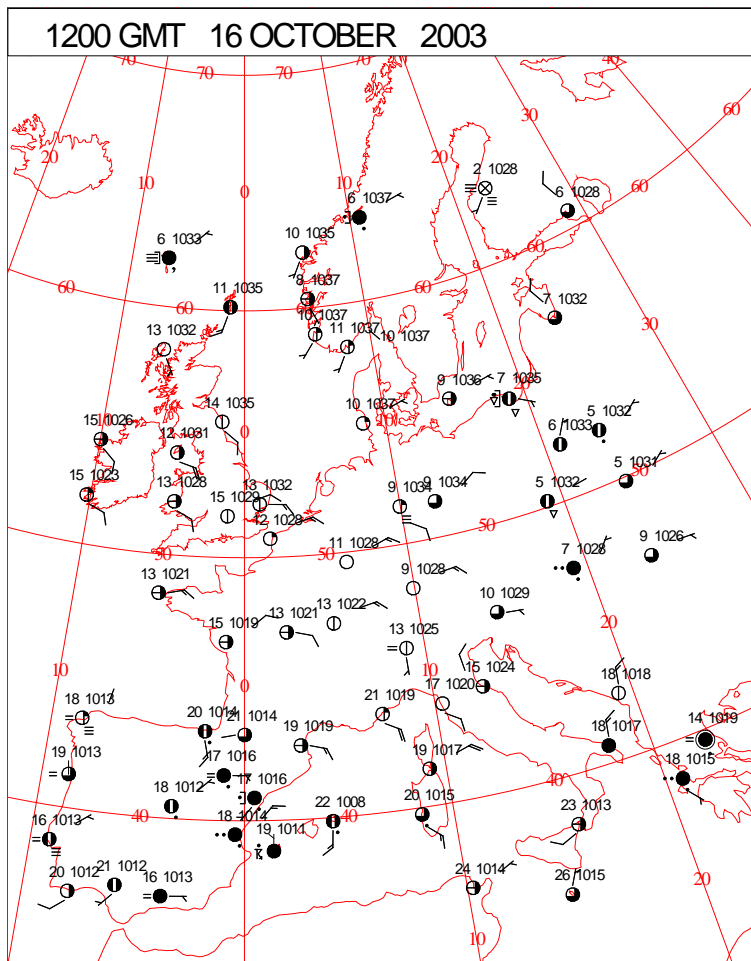
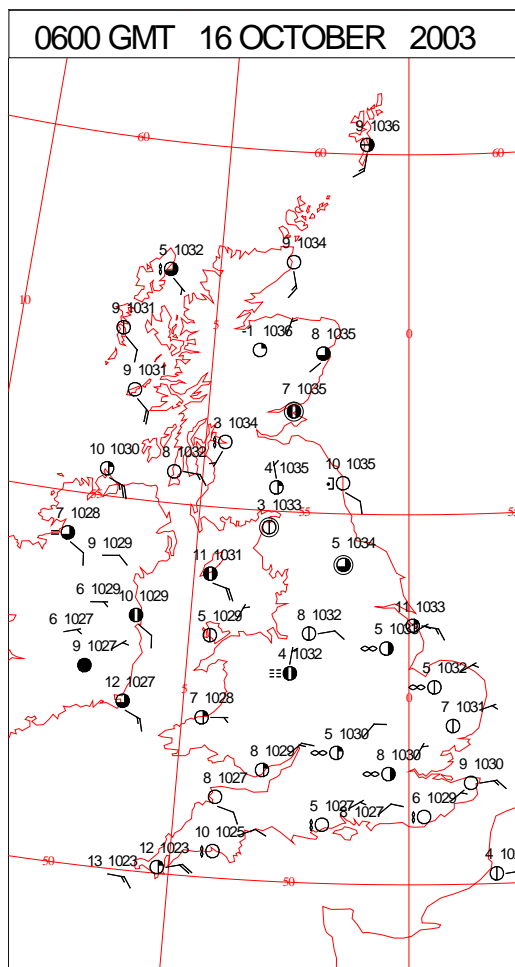
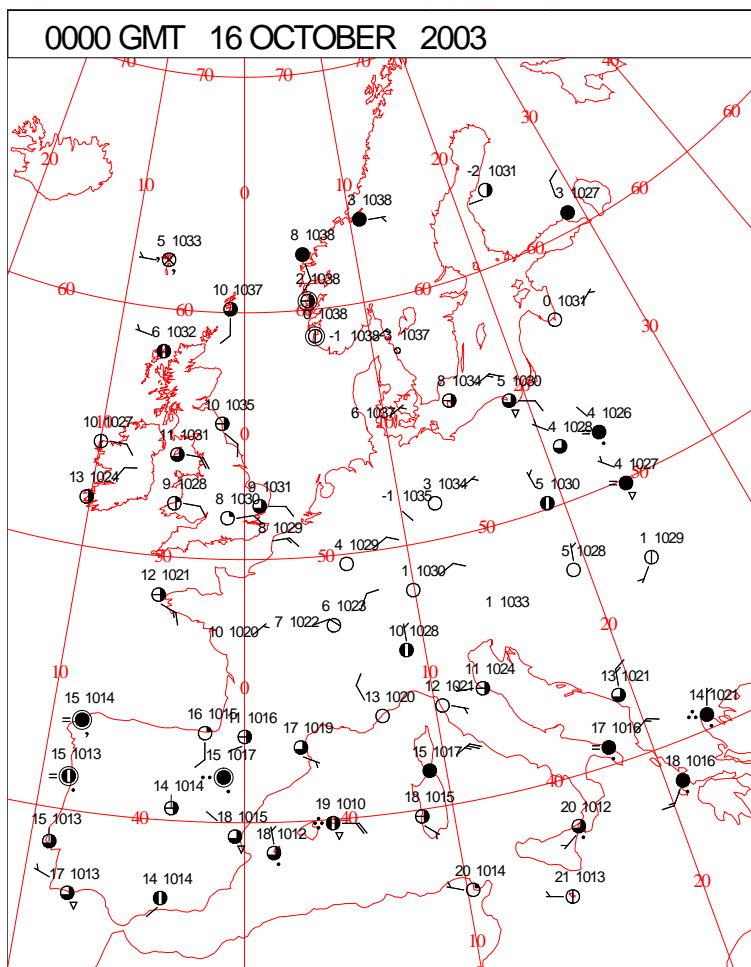


DAILY WEATHER SUMMARY



Thursday 16 October 2003

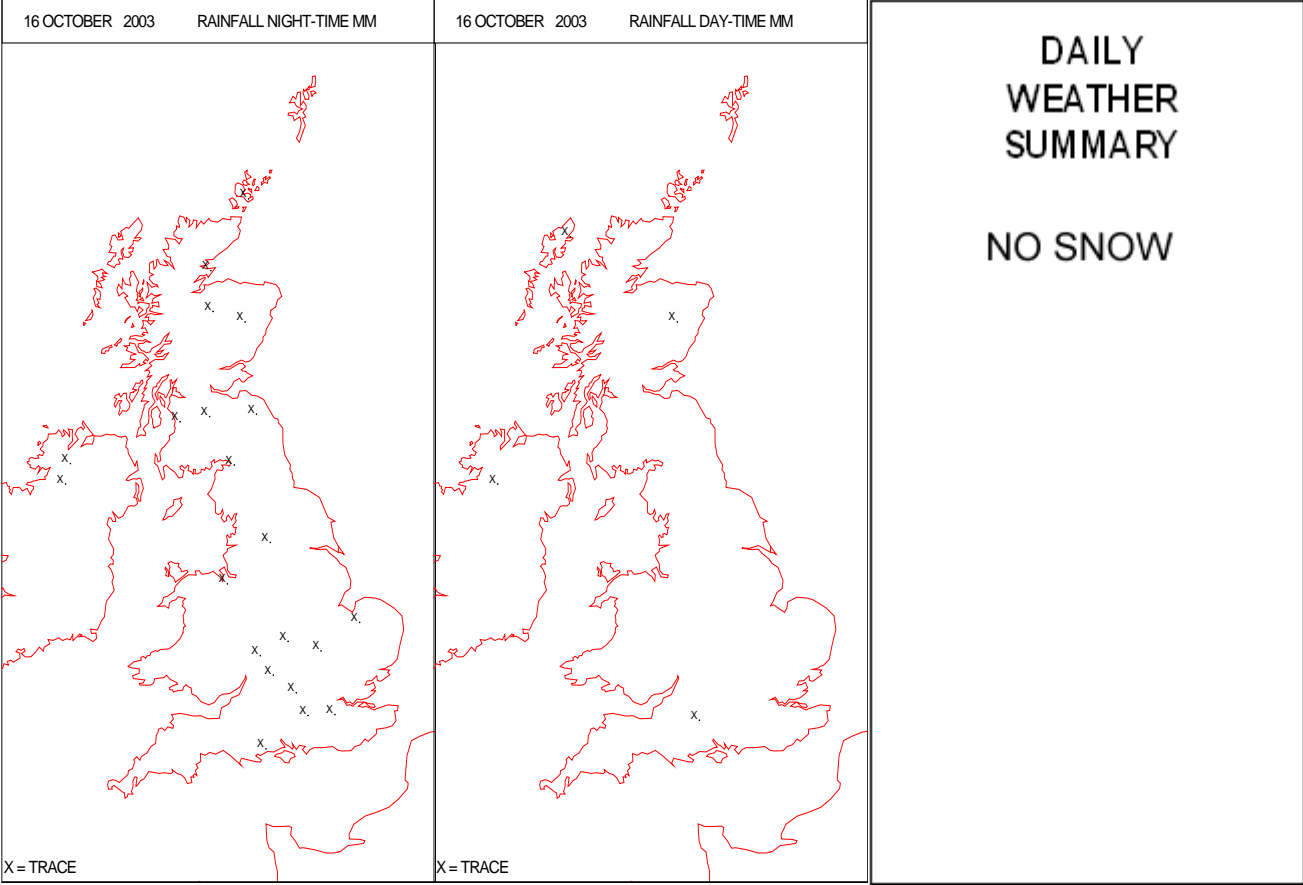
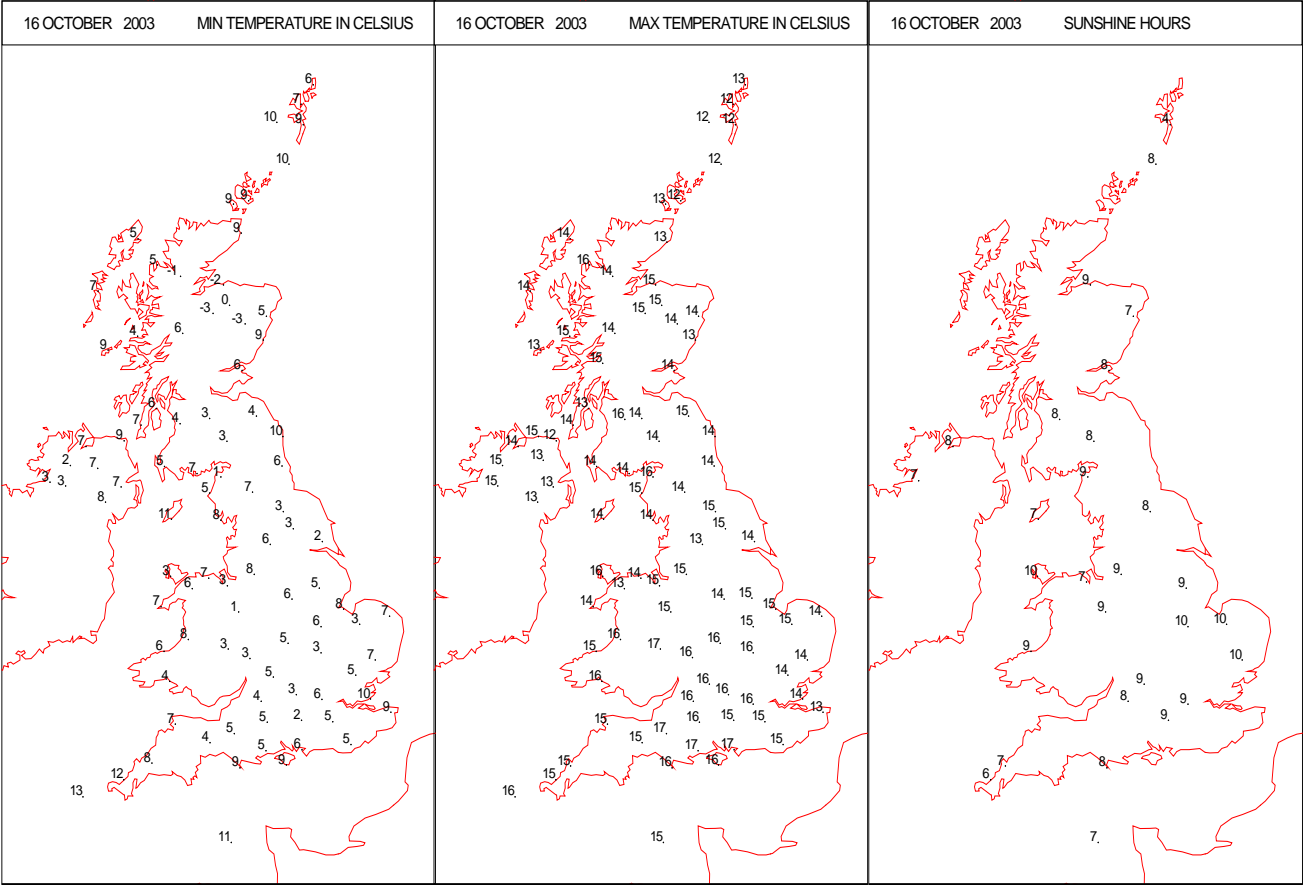
SURFACE REPORTS

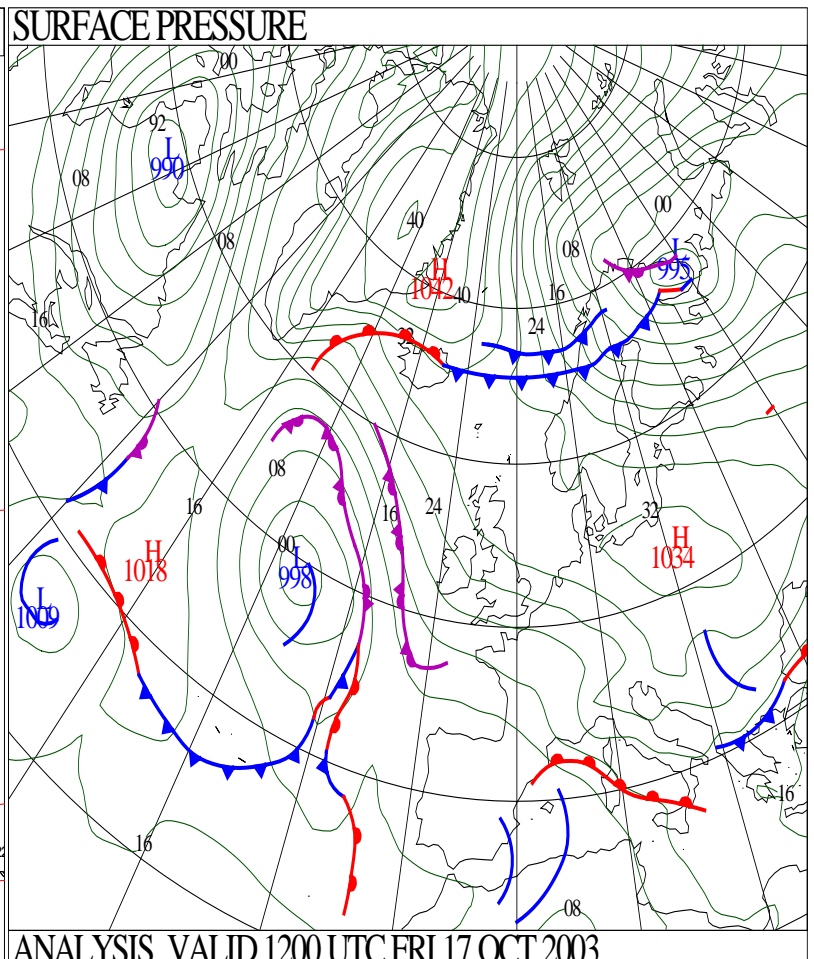
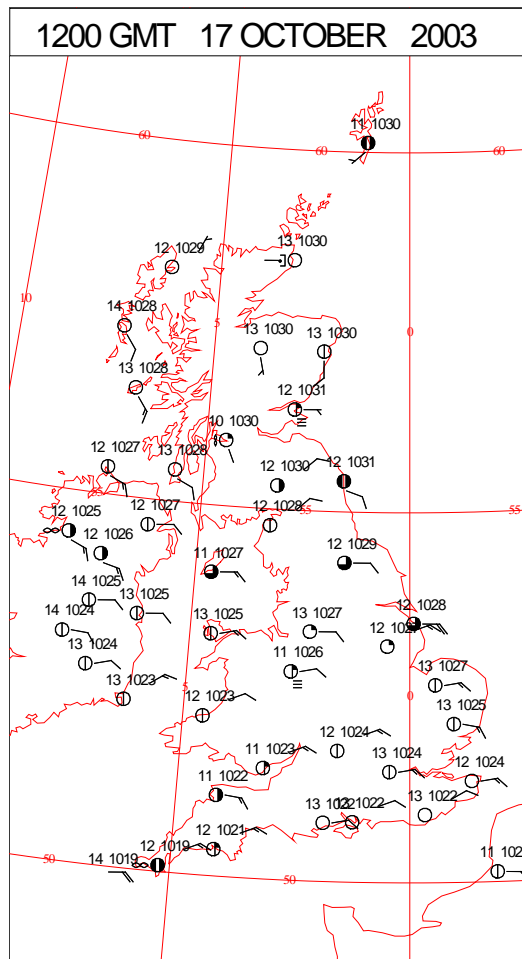
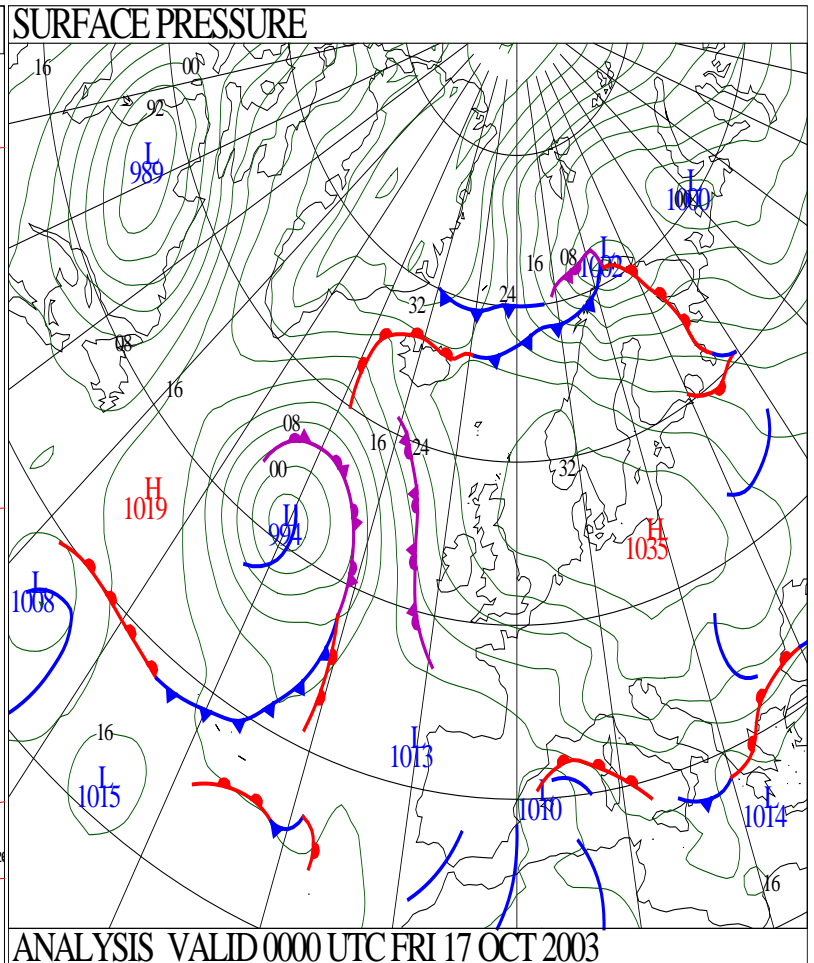
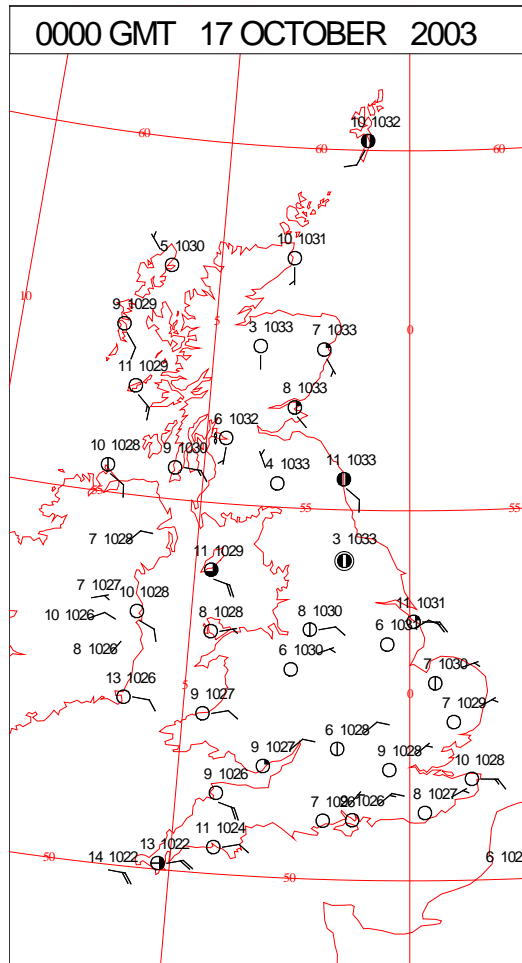


SIGNIFICANT WEATHER

0600 GMT 16 OCTOBER 2003	SIG WEATHER	1200 GMT 16 OCTOBER 2003	SIG WEATHER	<p>Summary of UK Weather for Thursday 16 October 2003.</p> <p>It was a generally fine night across the UK with no appreciable rain, although some low cloud affected North Sea coastal areas, mainly north of the Wash. Elsewhere saw long clear periods and just patchy high cloud, allowing a little mist and fog to develop in some sheltered areas, as well as the odd patch of low cloud. An air frost developed in some inland parts of Scotland.</p> <p>During the morning any mist and fog soon cleared to leave another dry and largely sunny day. Hunstanton recorded the most sunshine with just under 10 hours. Some North Sea coastal areas, mainly north of Humberside, continued to see patchy low cloud at times.</p> <p>During the evening there was very little change with clear periods across most parts and some low cloud towards North Sea coasts. A little mist and fog began to develop, mainly in the Vale of York area.</p> <p>The brisk east to southeasterly wind continued, mainly in the south and west. Exposed parts of Cornwall reported gusts in excess of 40 knots. Temperatures were generally in the normal category.</p>
1800 GMT 16 OCTOBER 2003	SIG WEATHER	0000 GMT 17 OCTOBER 2003	SIG WEATHER	<p>EXTREMES</p> <p>Highest Maximum: 16.9 Yeovilton, Somerset</p> <p>Lowest Maximum: 10.8 Lough Fea W.Wks, Londonderry</p> <p>Lowest Minimum: -3.1 Aboyne, Aberdeenshire -3.1 Aviemore, Inverness-Shire</p> <p>Lowest Grass Minimum: -9.1 Kinloss, Moray (In Grampian R</p> <p>Most Rain: 0.4 Aboyne, Aberdeenshire 0.4 St Angelo, Fermanagh</p> <p>Most Sun: 9.8 Marham, Norfolk</p>

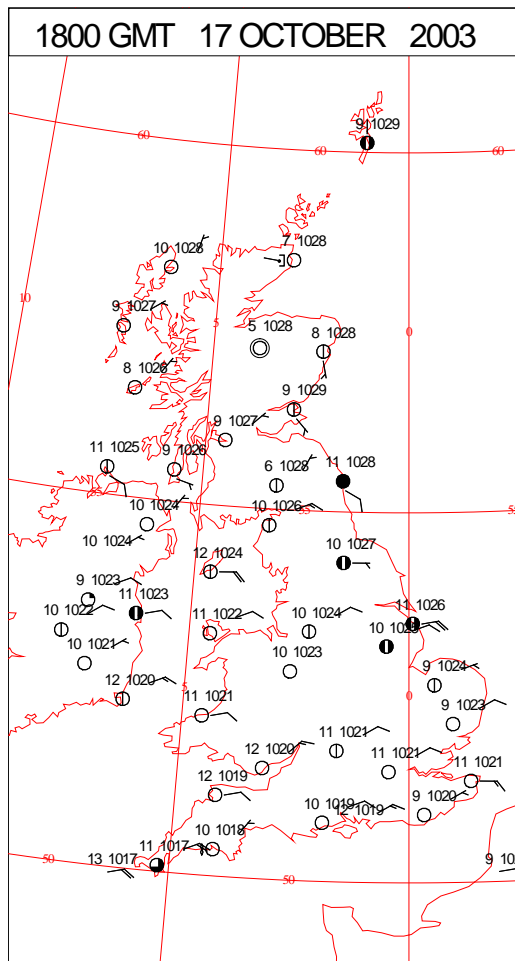
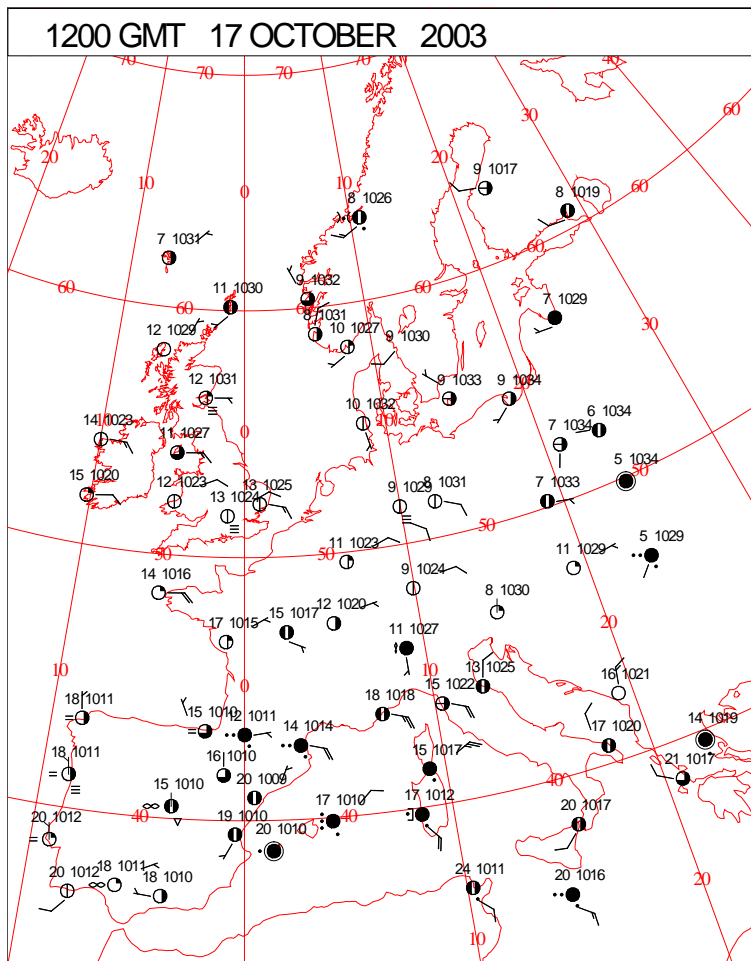
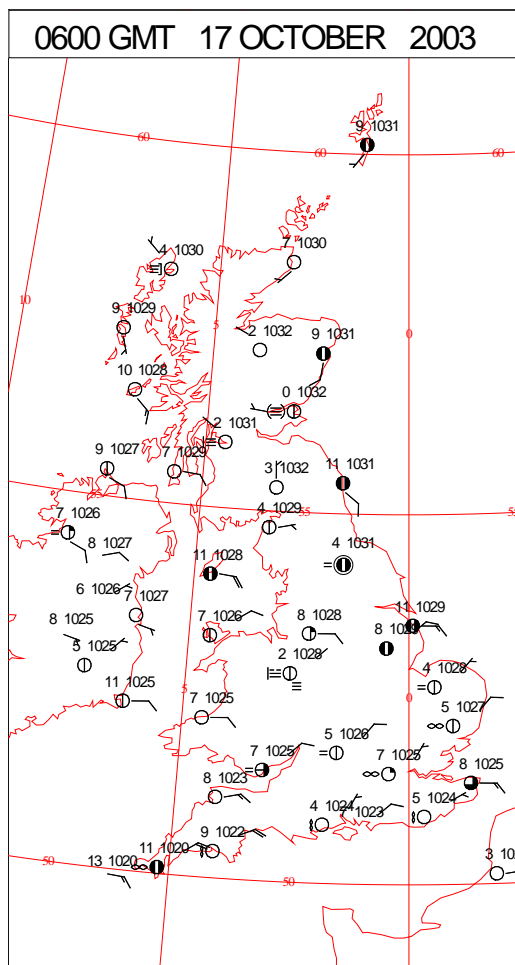
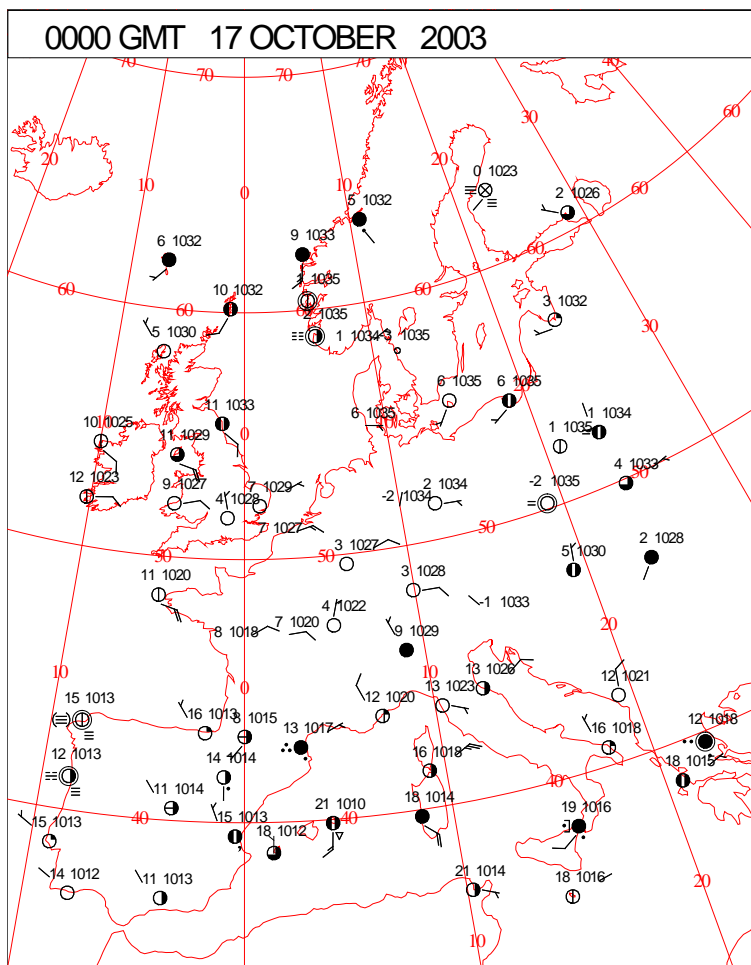
DAILY CLIMATE DATA



DAILY WEATHER SUMMARY

Friday 17 October 2003

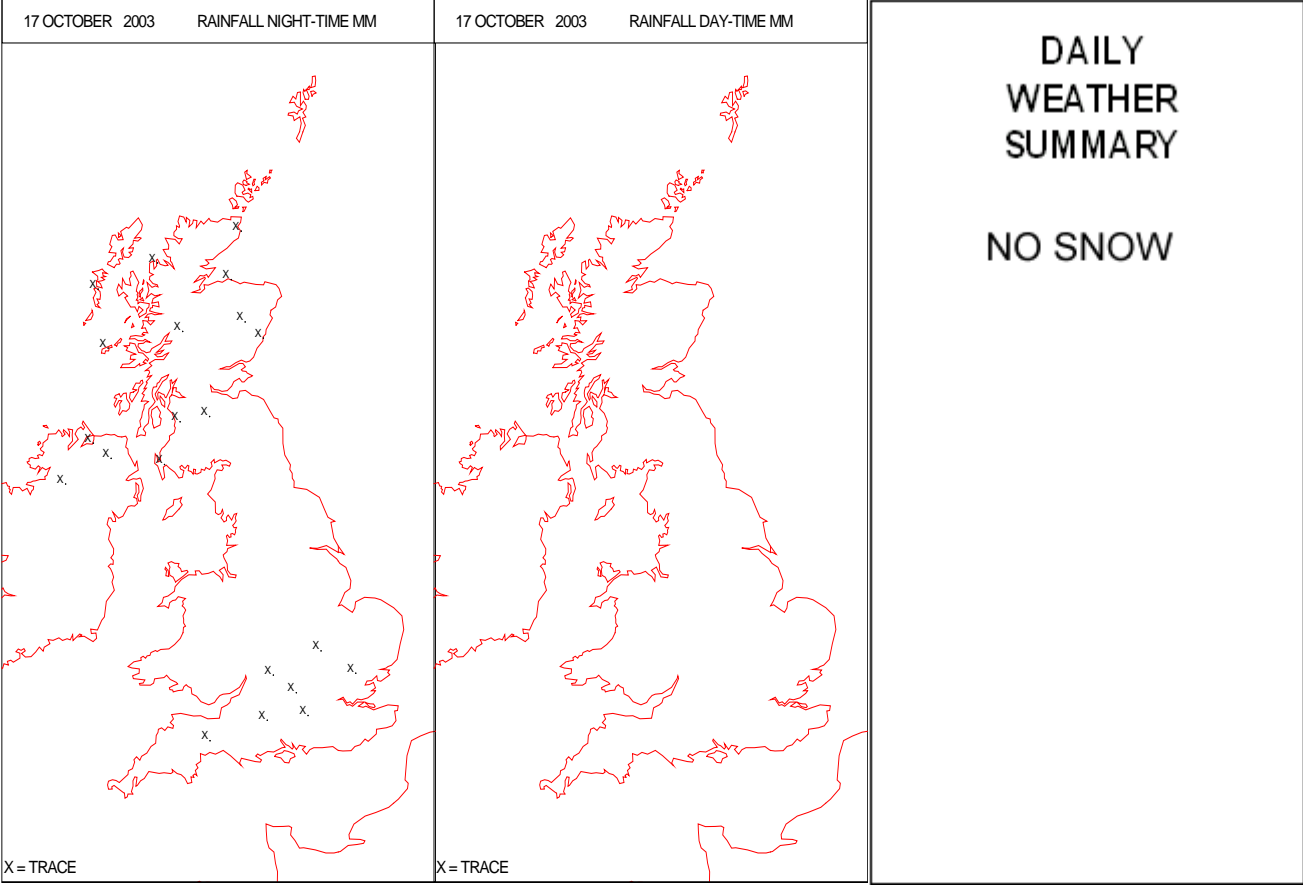
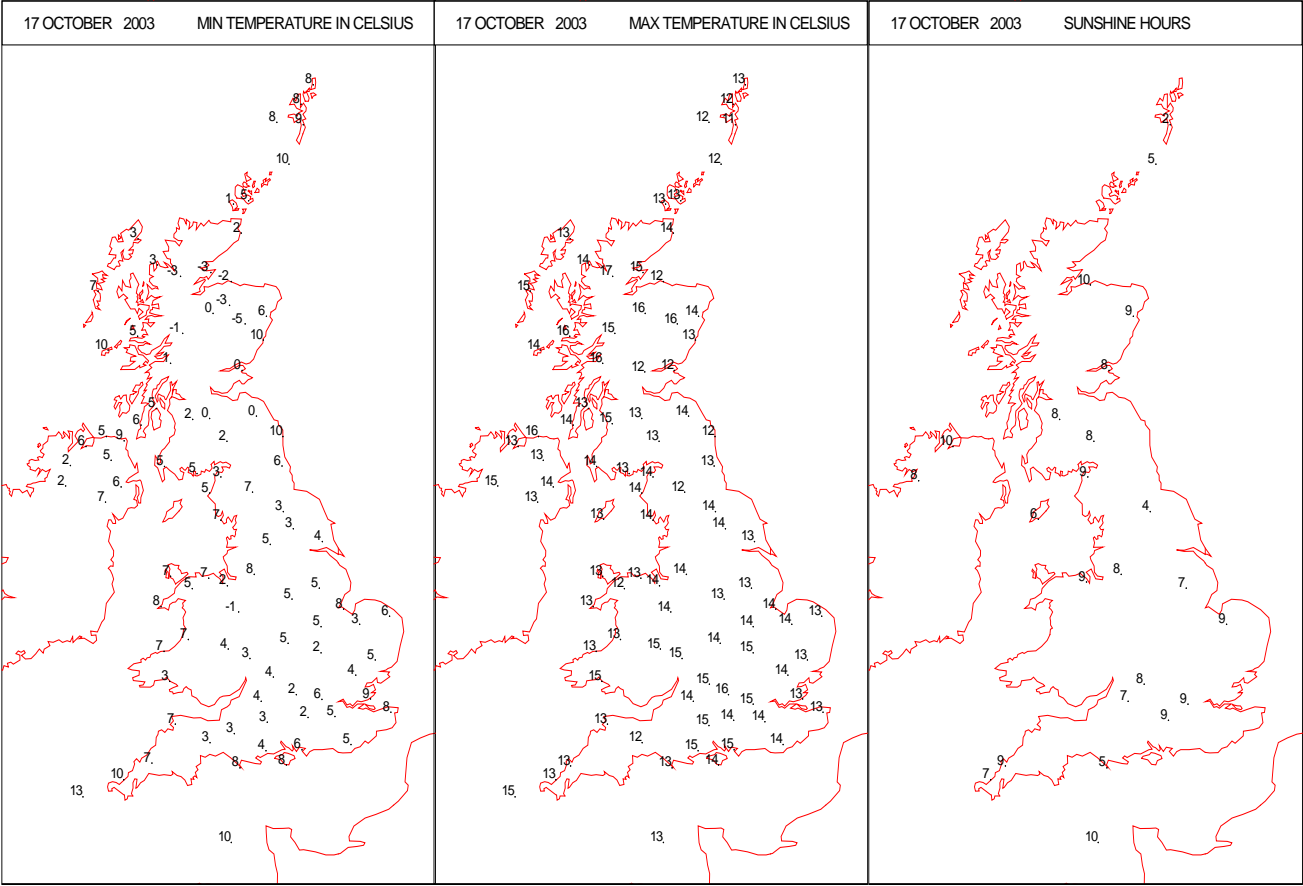
SURFACE REPORTS



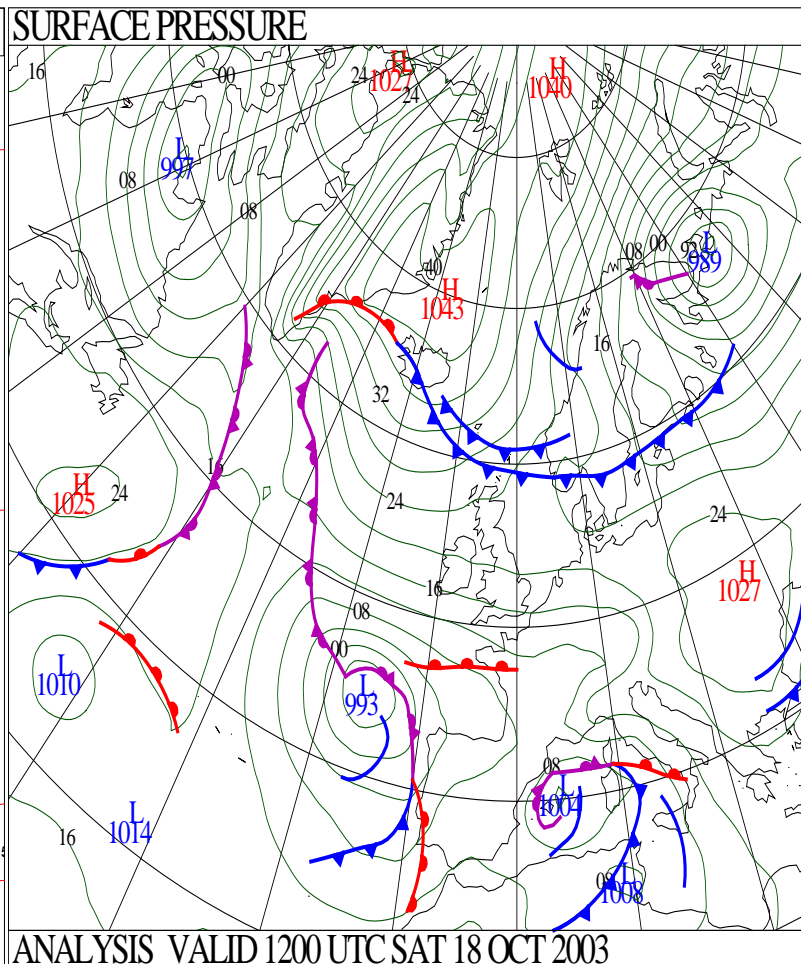
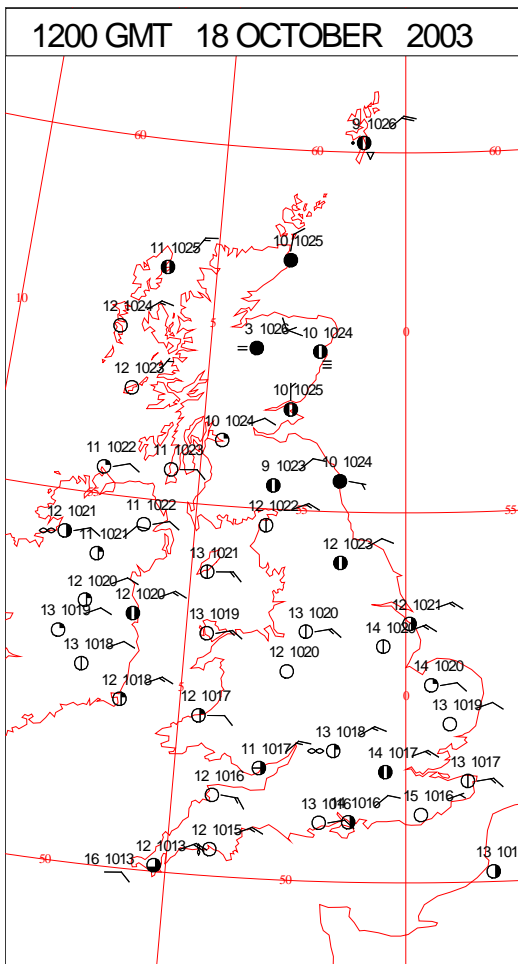
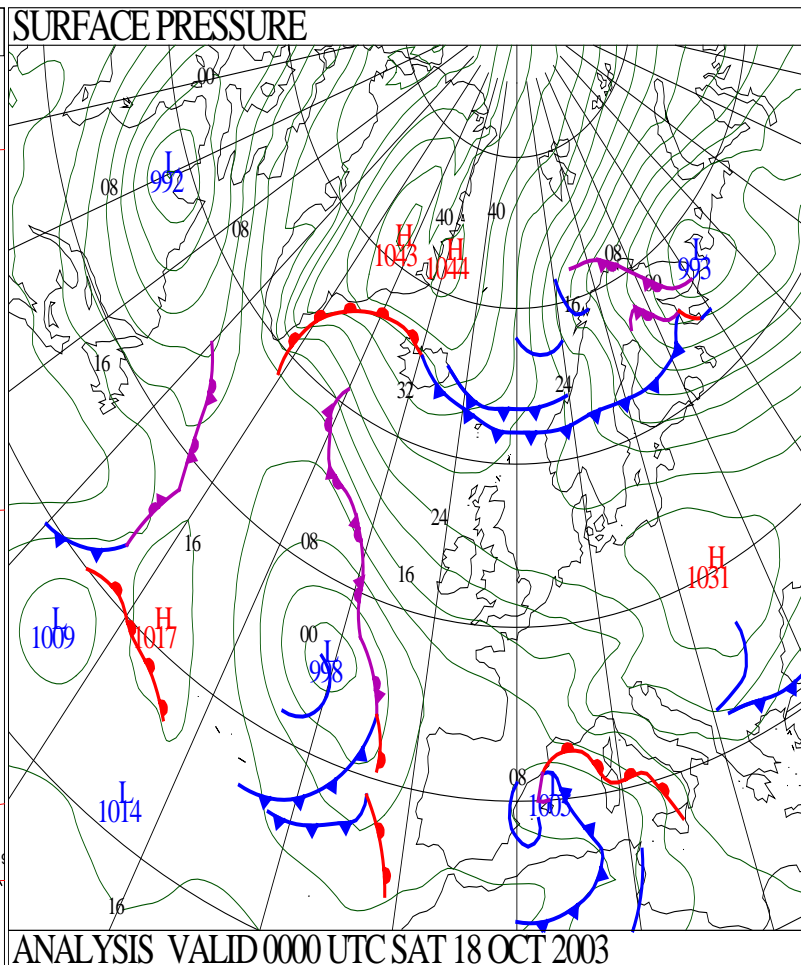
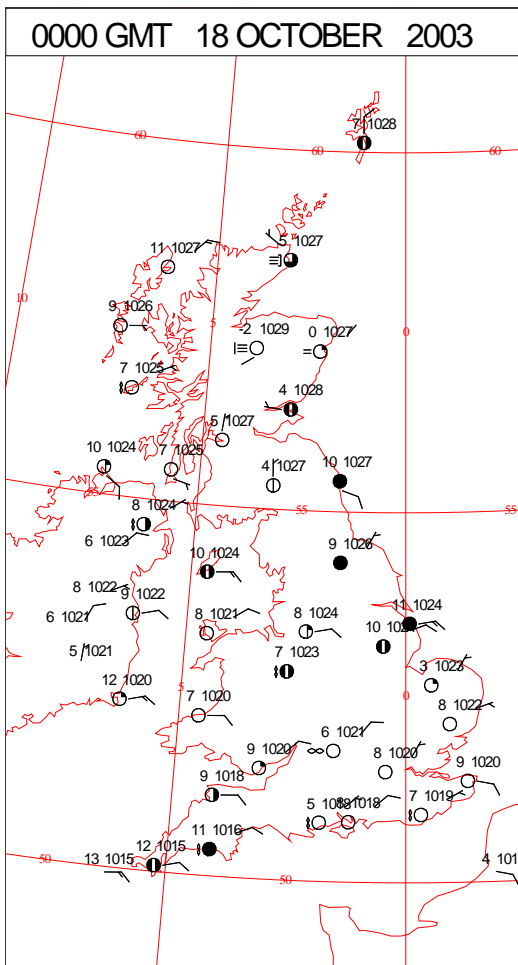
SIGNIFICANT WEATHER

0600 GMT 17 OCTOBER 2003	SIG WEATHER	1200 GMT 17 OCTOBER 2003	SIG WEATHER	<p>Summary of UK Weather for Friday 17 October 2003.</p> <p>Clear skies over Scotland overnight lead to a sharp frost in the Highlands. Eastern England had cloud drifting in off the North Sea, and low cloud developed over the west Midlands and central southern England. Patchy fog also developed in places through the southern half of England as well as through the Clyde - Forth valley.</p> <p>The fog and much of the low cloud lifted during the morning to give most of the UK a dry and fine day with plenty of sunshine. However cloud continue to plague eastern parts of England and the southern coastal areas of Devon and Cornwall.</p> <p>The evening continued in the same manner with clear skies for much of the UK but with cloudy conditions of eastern England from Berwick to the Wash, and southern coastal areas of Devon and Cornwall.</p> <p>Temperatures were normal across much of the UK, but over a good part of Scotland they were rather warm.</p>
1800 GMT 17 OCTOBER 2003	SIG WEATHER	0000 GMT 18 OCTOBER 2003	SIG WEATHER	<p>EXTREMES</p> <p>Highest Maximum: 16.8 Loch Glascarnoch, Ross & Cromarty</p> <p>Lowest Maximum: 11.4 Lerwick, Shetland</p> <p>Lowest Minimum: -4.8 Aboyne, Aberdeenshire</p> <p>Lowest Grass Minimum: -10.3 Aboyne, Aberdeenshire</p> <p>Most Rain: 0.4 Bedford, 0.4 Larkhill, Wiltshire</p> <p>Most Sun: 9.8 Jersey Airport, Jersey</p>

DAILY CLIMATE DATA

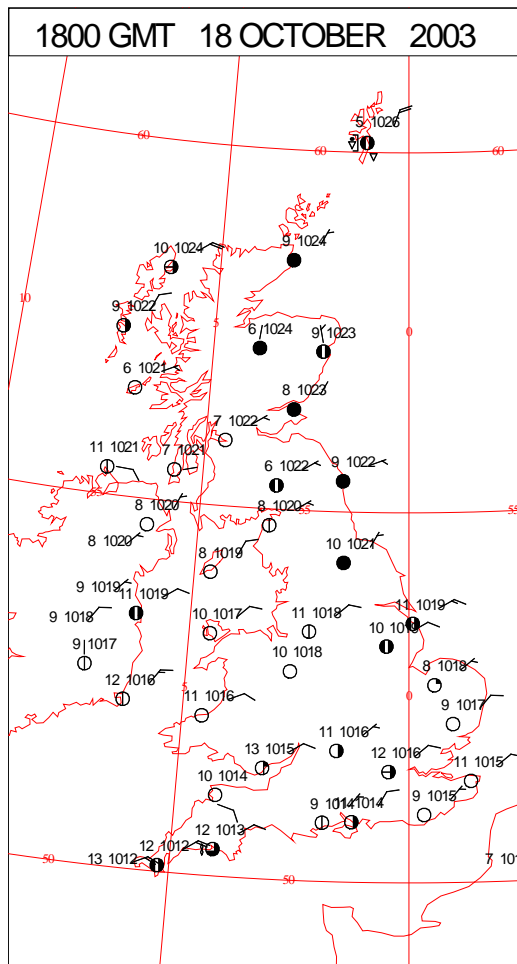
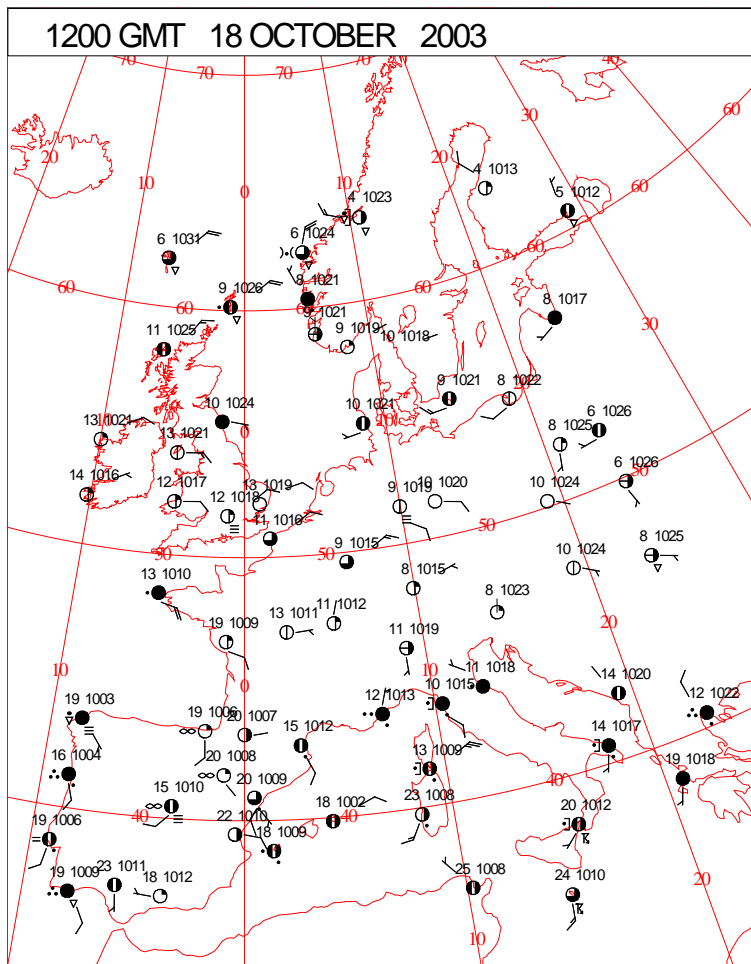
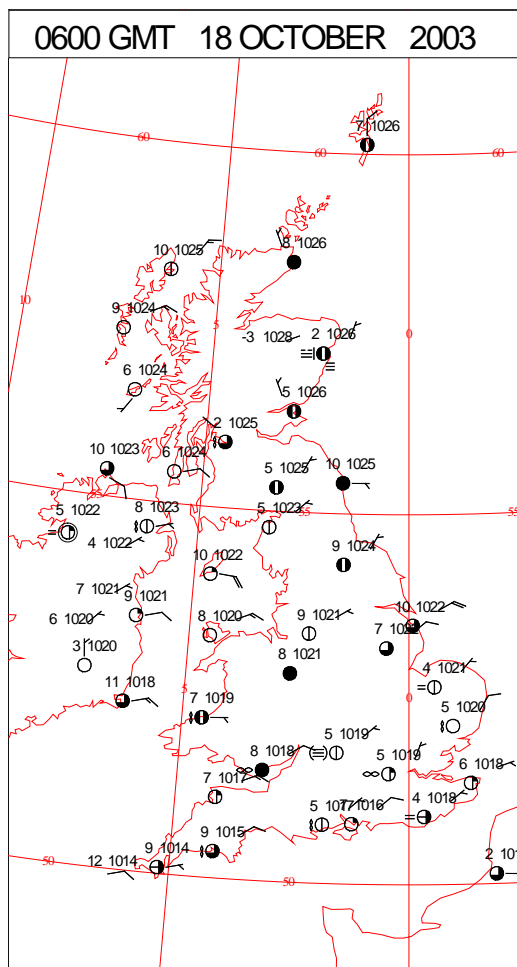
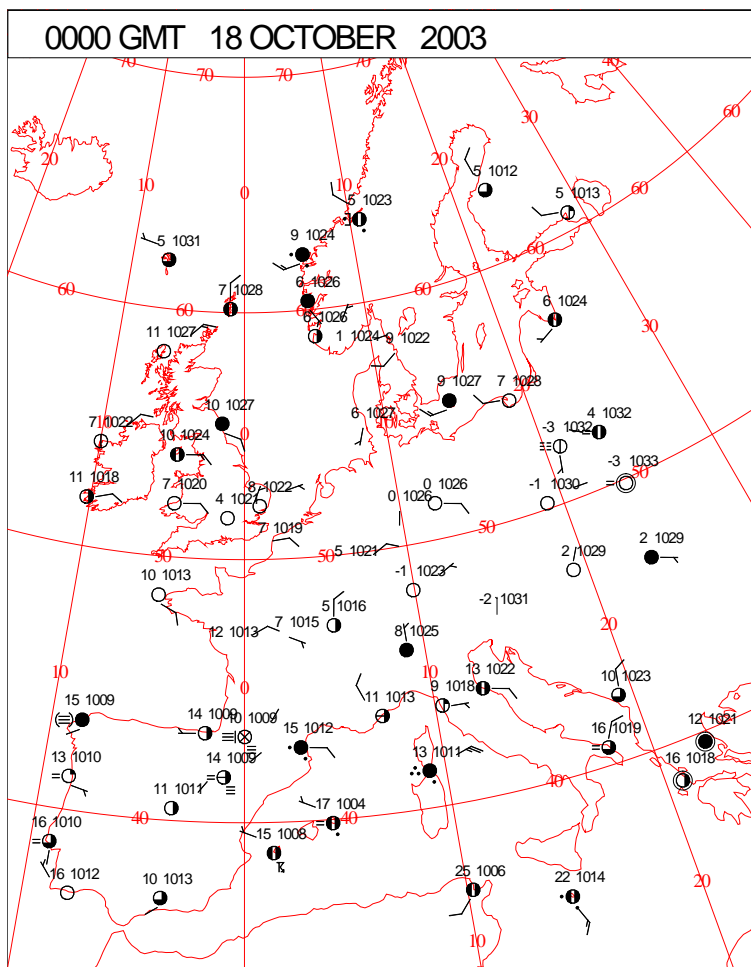


DAILY WEATHER SUMMARY



Saturday 18 October 2003

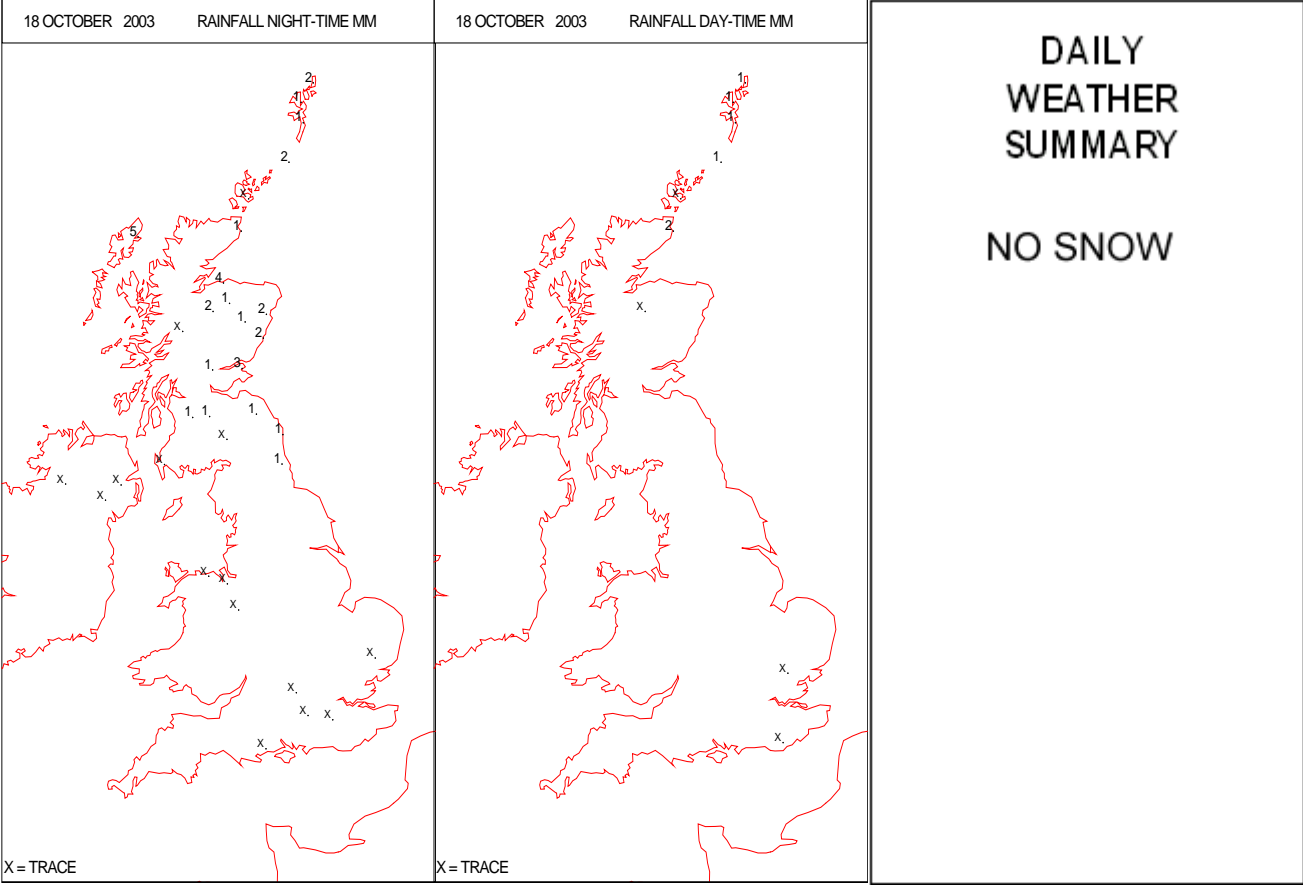
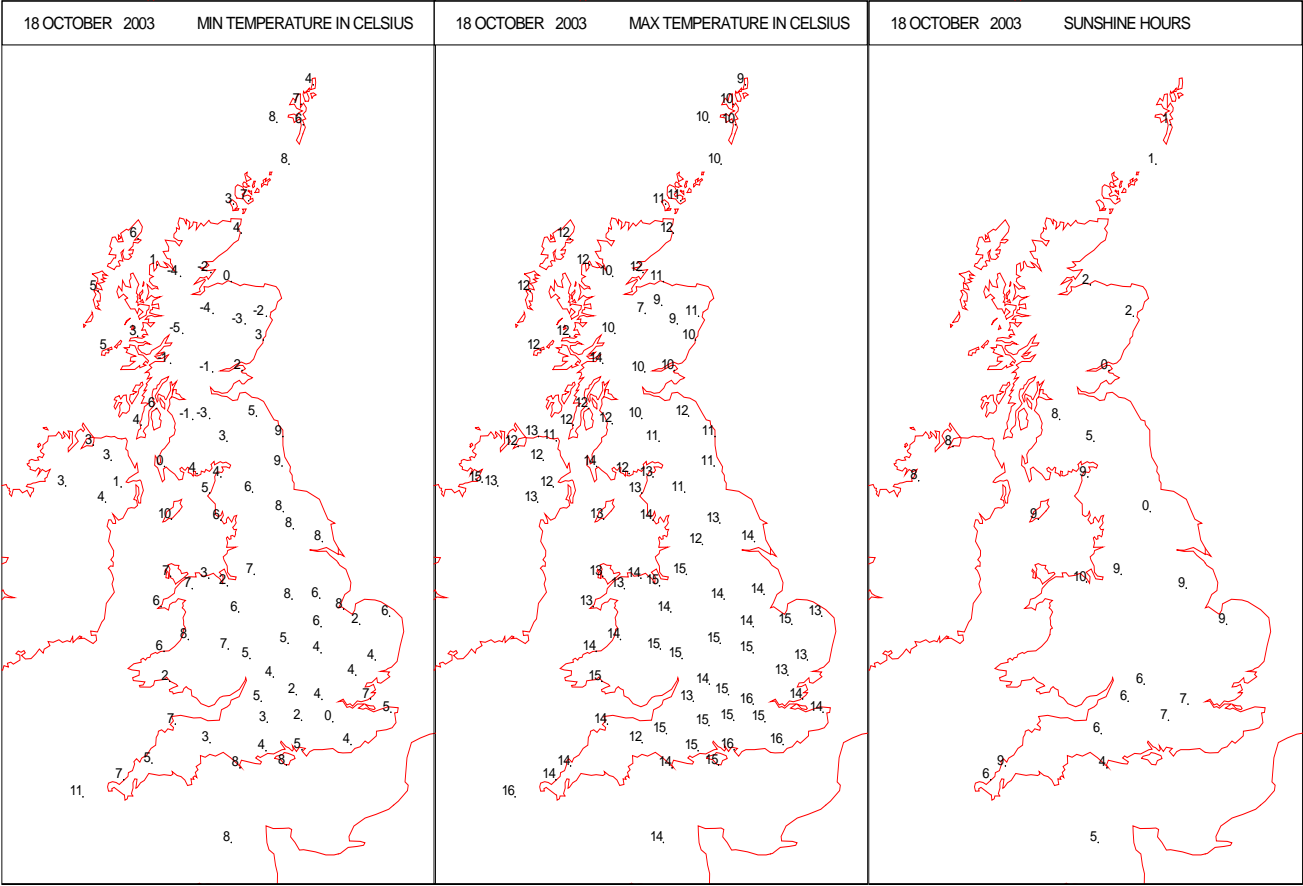
SURFACE REPORTS



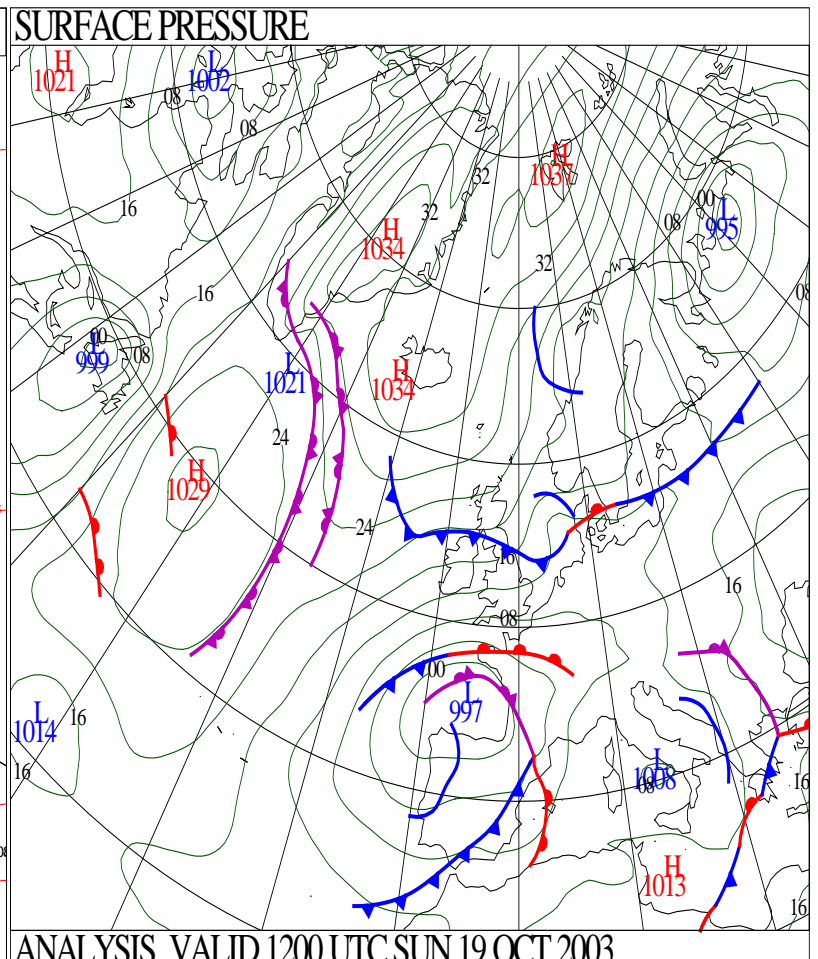
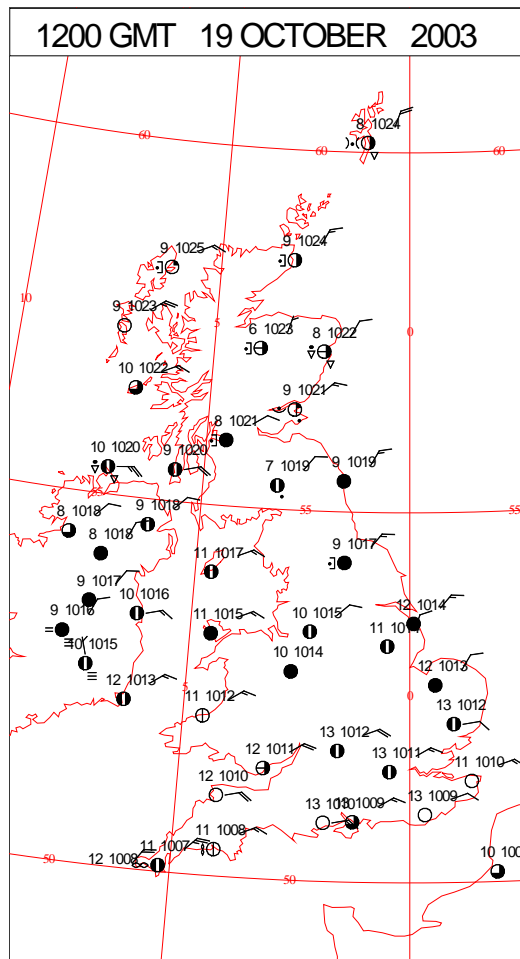
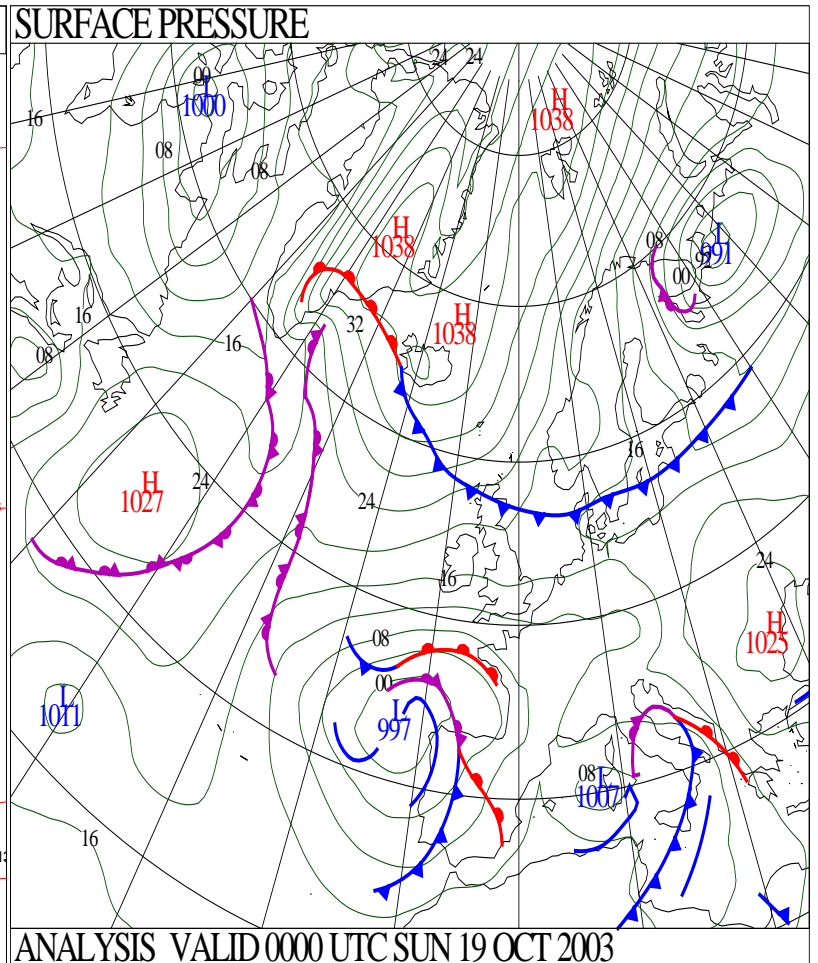
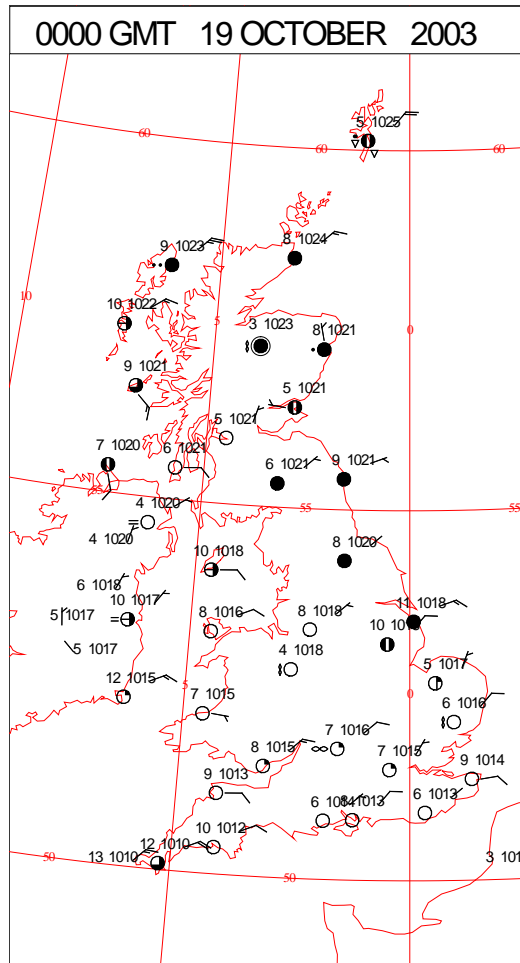
SIGNIFICANT WEATHER

0600 GMT 18 OCTOBER 2003	SIG WEATHER	1200 GMT 18 OCTOBER 2003	SIG WEATHER	<p>Summary of UK Weather for Saturday 18 October 2003. Cloud persisted over eastern England during the night and slowly drifted westwards to affect the north Midland and much of Wales. Low cloud and fog developed over eastern Scotland and central southern England during the early hours of the morning. During the morning the fog slowly cleared and much of the cloud broke up, but eastern England and eastern Scotland remained cloudy throughout the day. Northern Scotland also became cloudy with some outbreaks of rain affecting Orkney and Shetland. This rain spread to the Scottish mainland during the afternoon. Remaining parts of the UK had a dry day with good sunny spells and winds a little lighter than previous days. Through the evening further outbreaks of rain occurred over northern Scotland with clearer skies and showers arriving over the Shetlands. The cloud over eastern England started to push slowly westwards again into the north Midlands. Temperatures across much of the United Kingdom were around normal but under the cloudy skies eastern England was rather cold.</p>
1800 GMT 18 OCTOBER 2003	SIG WEATHER	0000 GMT 19 OCTOBER 2003	SIG WEATHER	<p>EXTREMES</p> <p>Highest Maximum: 16.4 Thorney Island, West Sussex Lowest Maximum: 6.7 Aviemore, Inverness-Shire Lowest Minimum: -5.1 Tulloch Bridge, Inverness-Shire Lowest Grass Minimum: -9.4 Aviemore, Inverness-Shire Most Rain: 4.6 Stornoway Airport, Western Isles Most Sun: 9.8 Moel-Y-Crio, Clwyd</p>

DAILY CLIMATE DATA

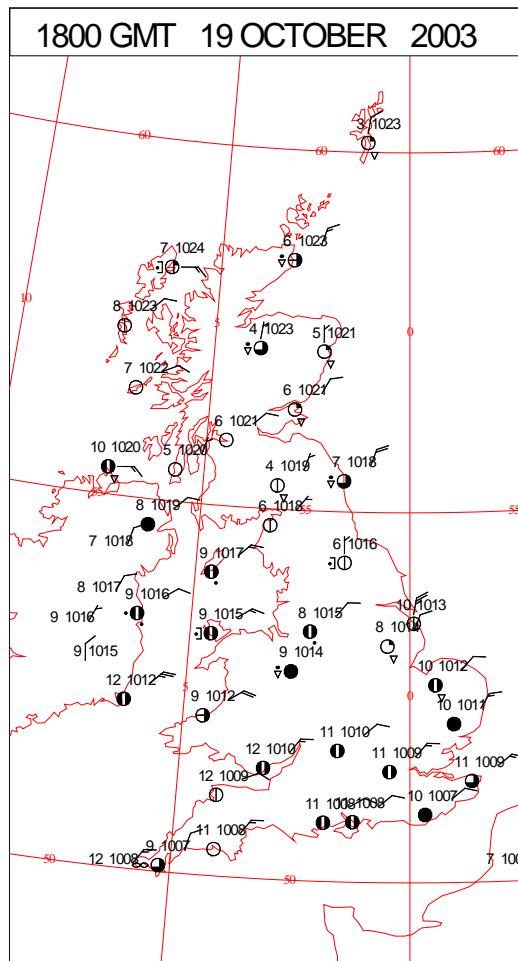
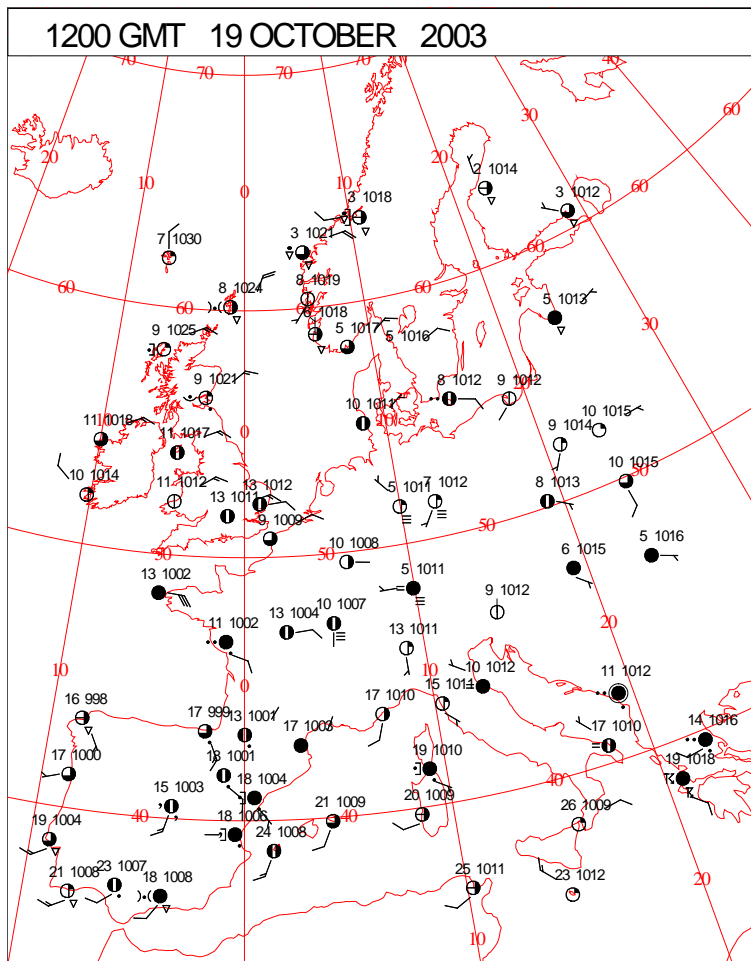
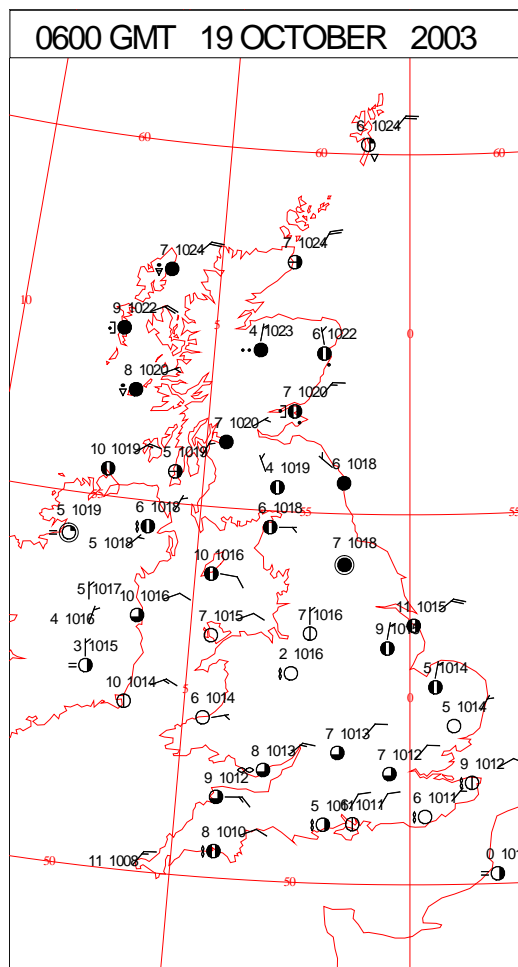
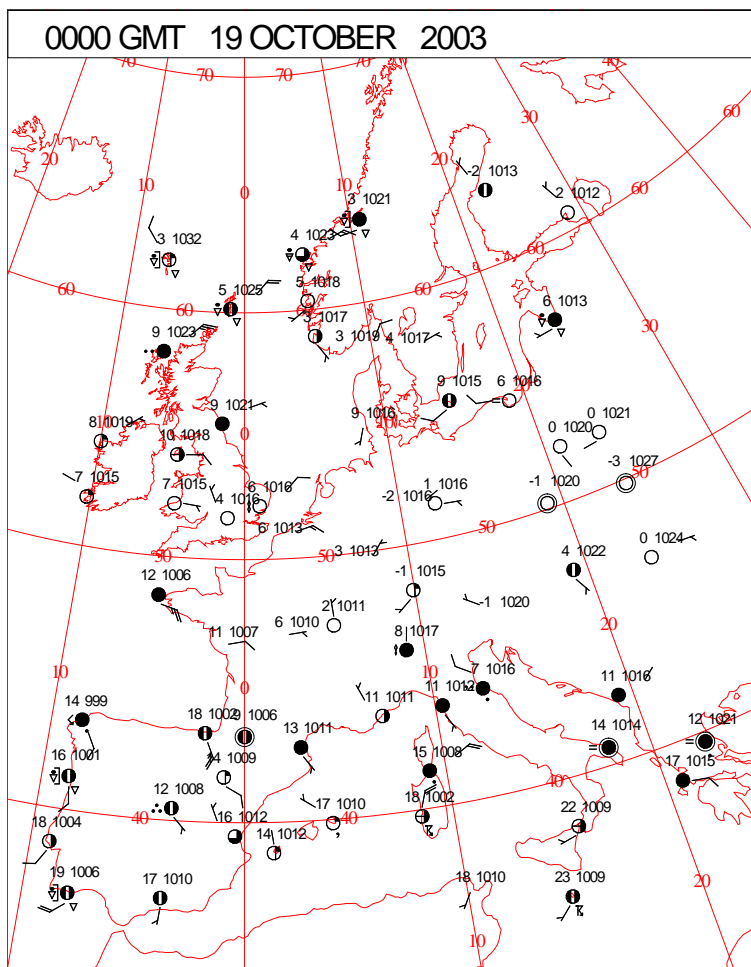


DAILY WEATHER SUMMARY



Sunday 19 October 2003

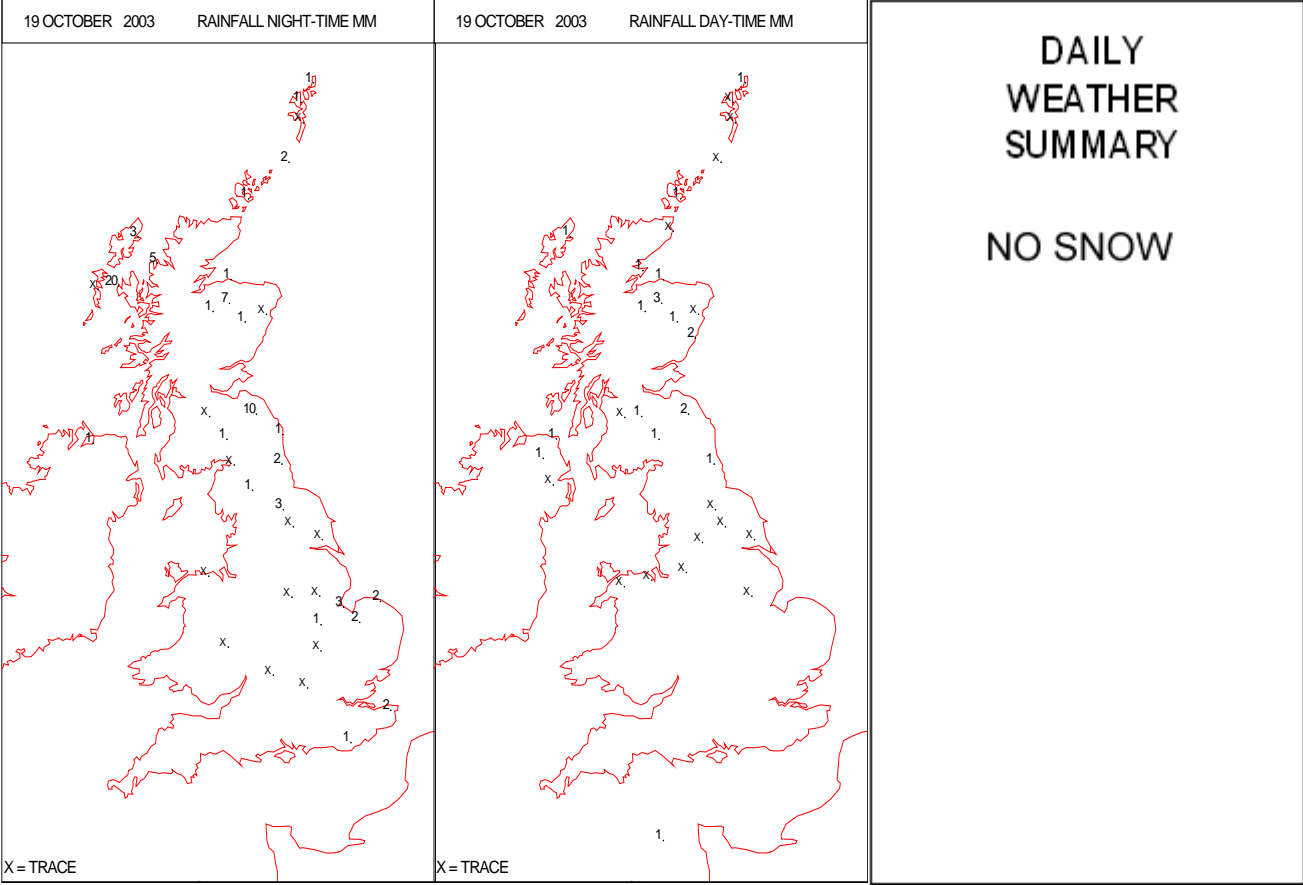
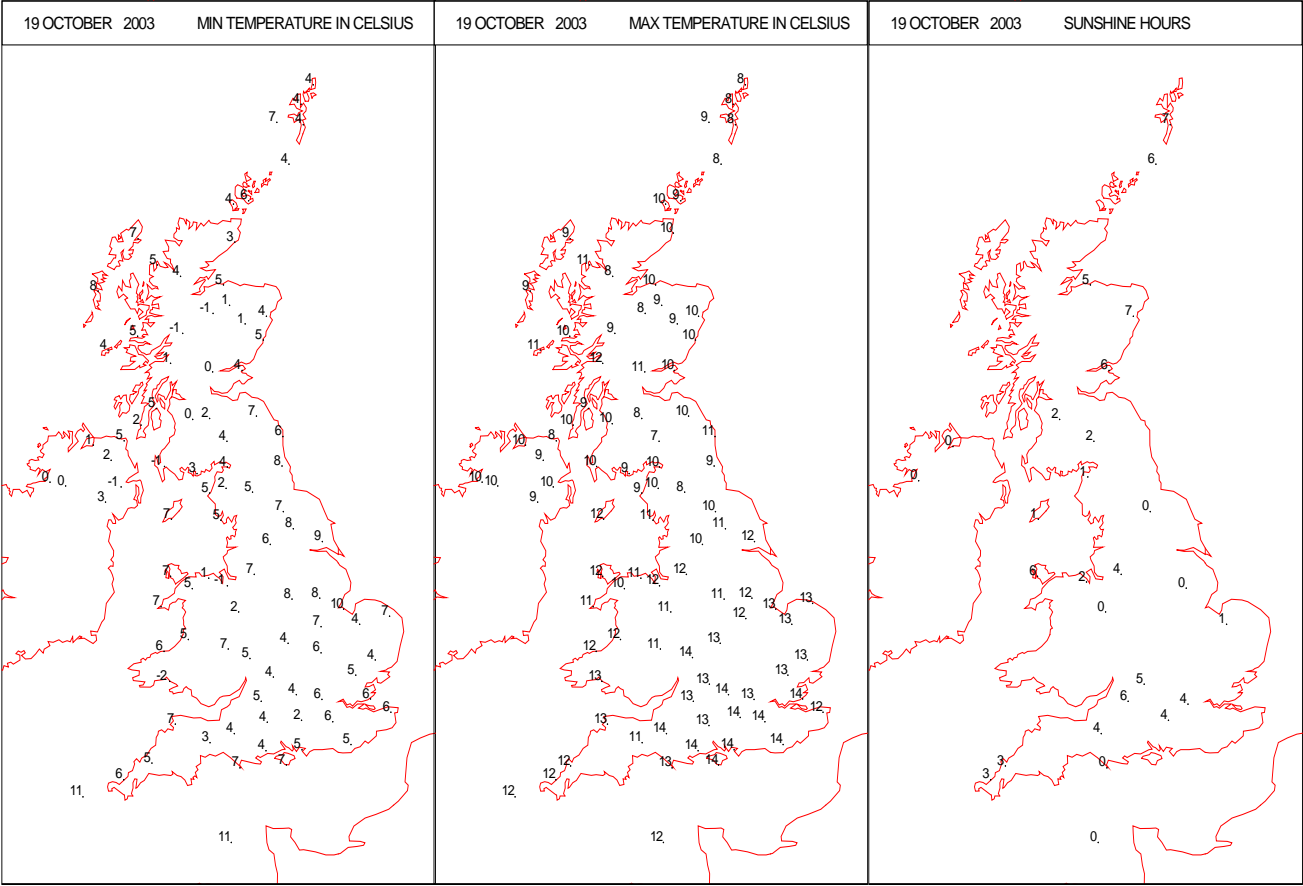
SURFACE REPORTS



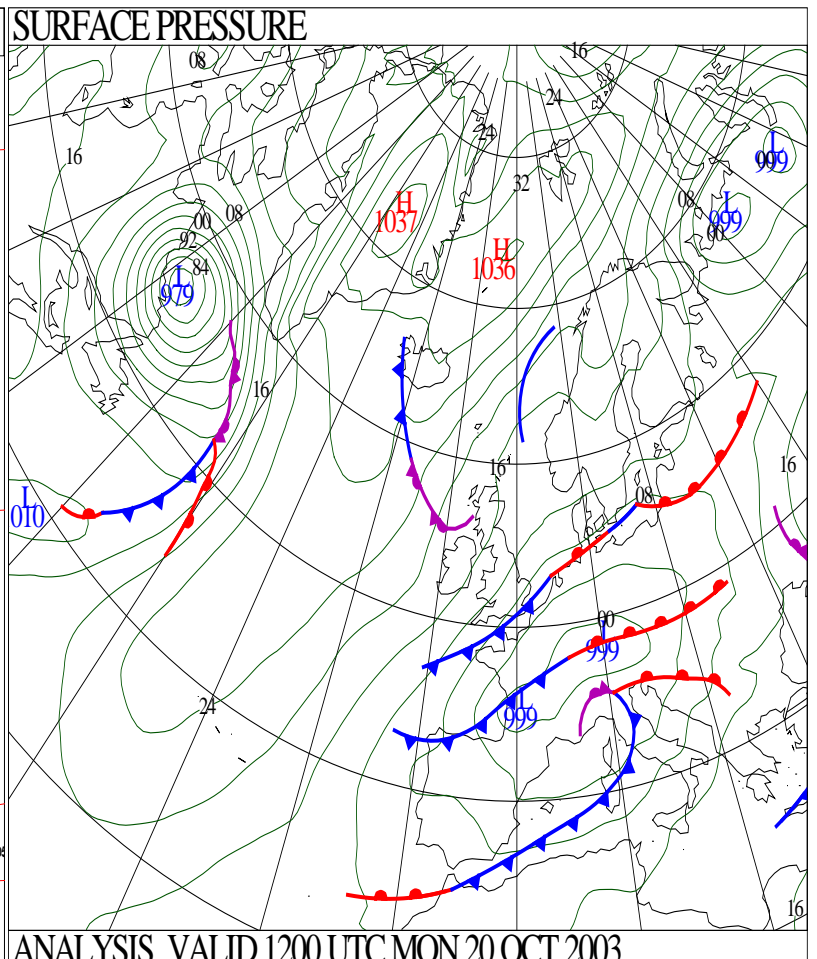
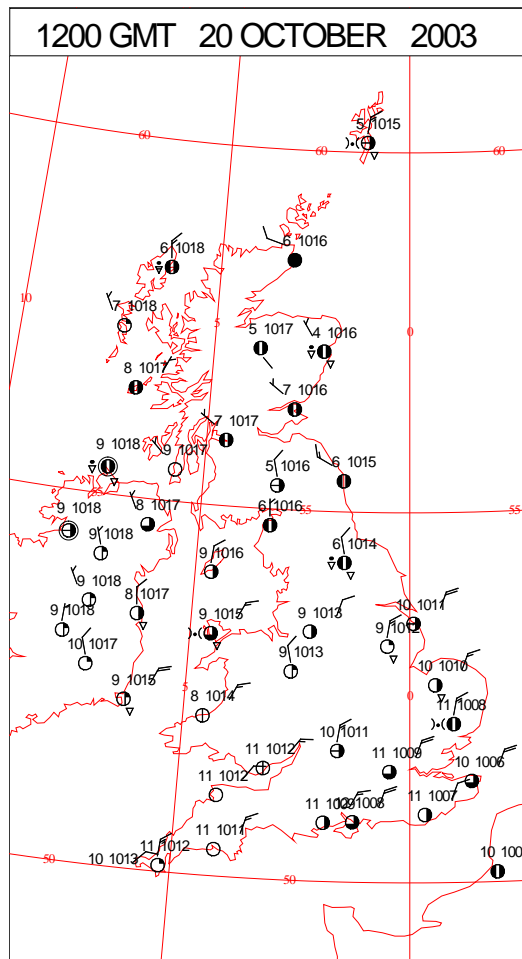
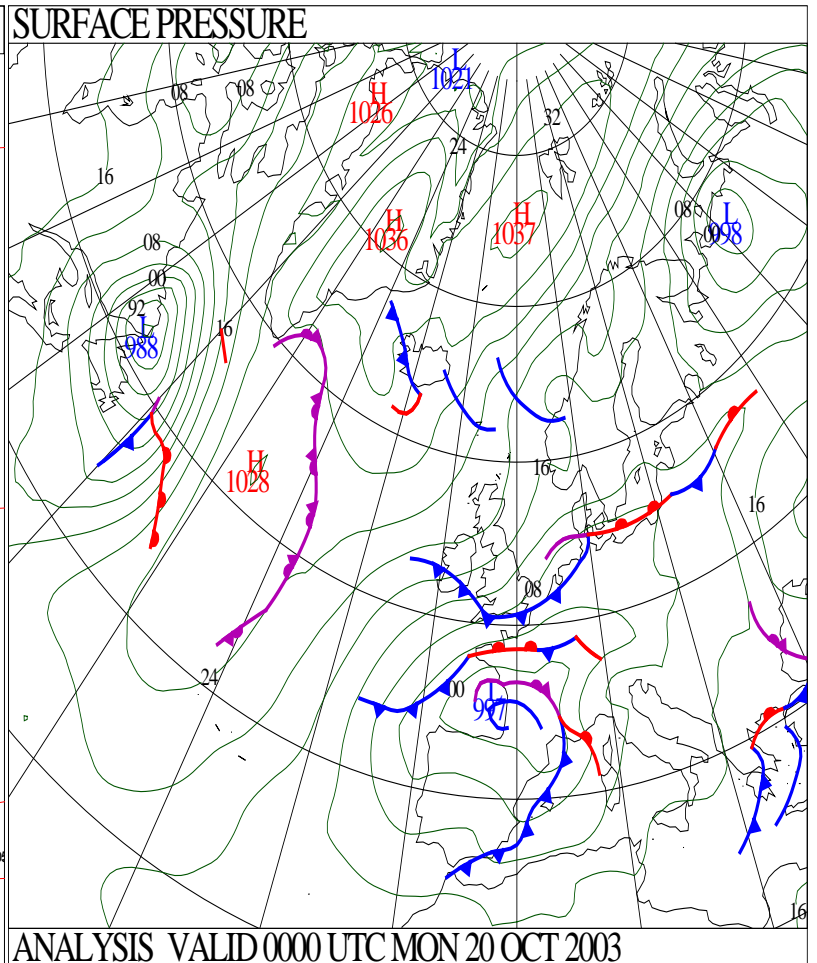
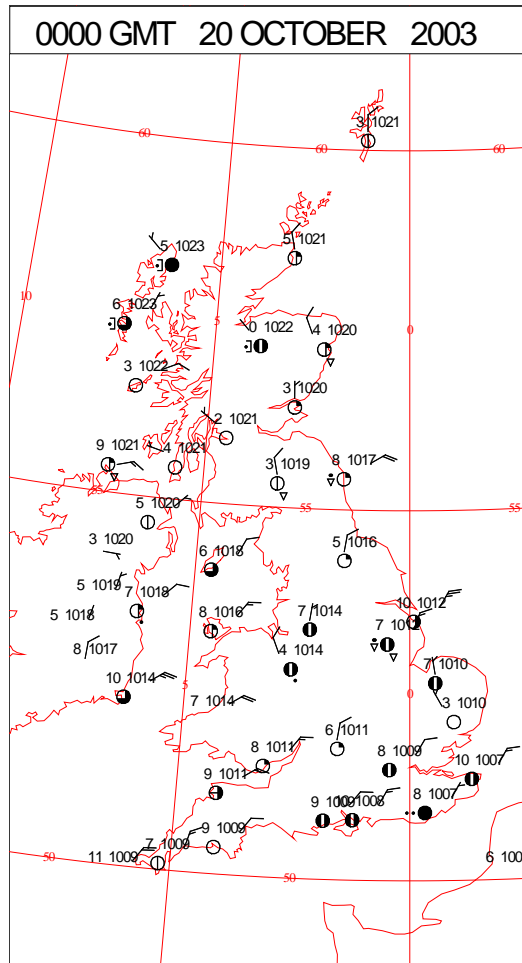
SIGNIFICANT WEATHER

0600 GMT 19 OCTOBER 2003 SIG WEATHER	1200 GMT 19 OCTOBER 2003 SIG WEATHER	<p>Summary of UK Weather for Sunday 19 October 2003.</p> <p>Cloud, wind and showery rain spread south across northern and central parts of Scotland overnight, with the occasional moderate outbreak of rain in the east. Elsewhere it was mainly dry with some clear spells, although low cloud affected the north and east of England, and a veil of high cloud spread across southwestern parts. The brisk wind allowed most places to escape a frost.</p> <p>The cloud and showery rain edged its way slowly south through the day, initially giving one or two moderate outbreaks of rain to southeast Scotland and northeast England, but fragmenting as it cleared through Northern Ireland, and the north of England by early evening. Further north, there was a mix of sunshine and locally wintry showers, whilst central, southern England and much of Wales held onto dry, albeit increasingly cloudy weather.</p> <p>Southern parts of the British Isles saw rather a lot of cloud into the evening, with the odd light shower, but clearer and colder conditions were tucking in from the north, bringing showers to many northern and northeastern areas.</p> <p>Temperatures were mostly rather cold.</p>
1800 GMT 19 OCTOBER 2003 SIG WEATHER	0000 GMT 20 OCTOBER 2003 SIG WEATHER	
		<p>EXTREMES</p> <p>Highest Maximum: 14.4 Pershore, Hereford & Worcester</p> <p>Lowest Maximum: 7.3 Eskdalemuir, Dumfriesshire</p> <p>Lowest Minimum: -2.2 Pembrey Sands, Dyfed</p> <p>Lowest Grass Minimum: -5.9 Hawarden Airport, Clwyd</p> <p>Most Rain: 12.2 Charterhall, Berwickshire</p> <p>Most Sun: 7.4 Lerwick, Shetland</p>

DAILY CLIMATE DATA

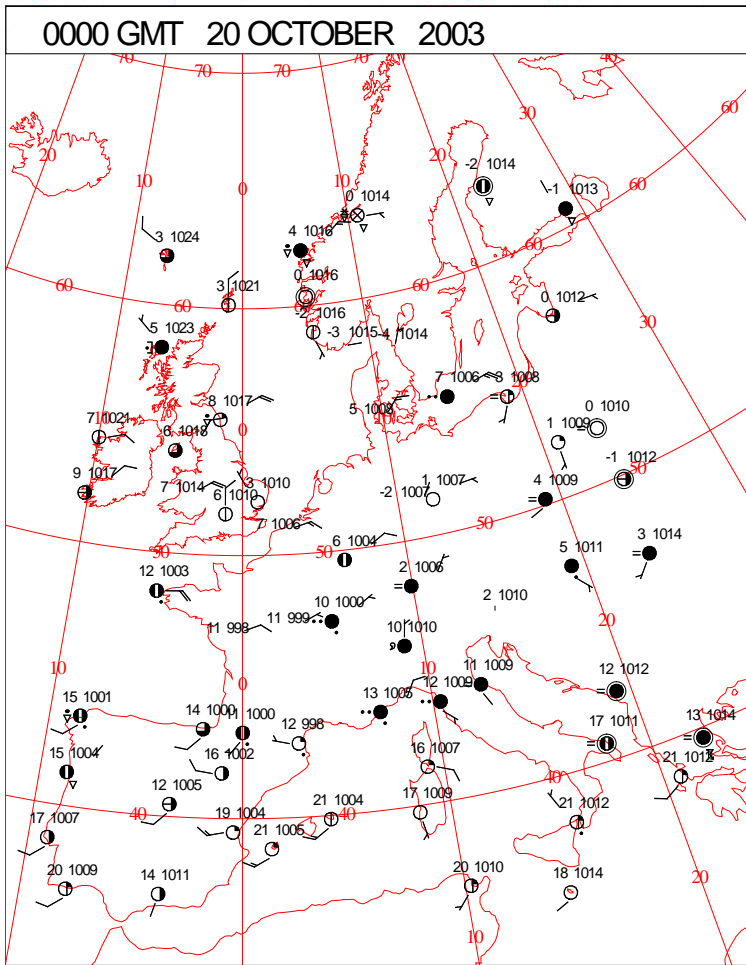


DAILY WEATHER SUMMARY

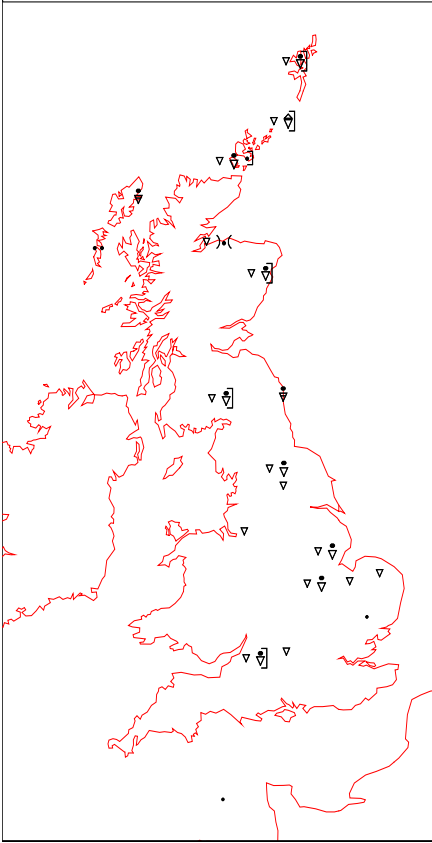
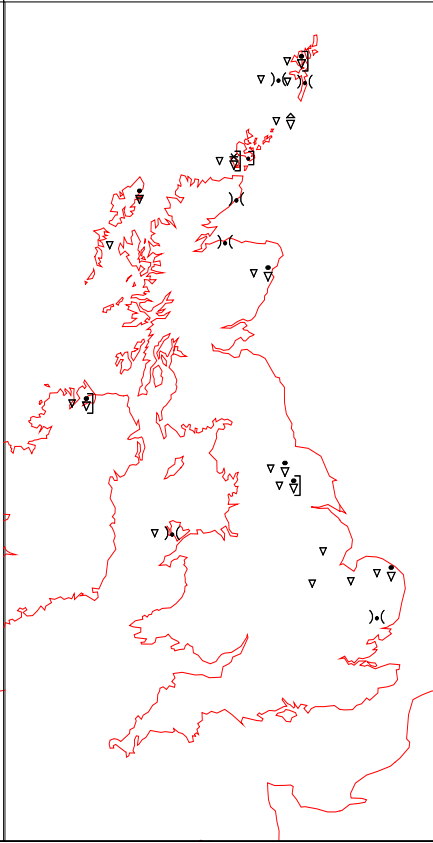
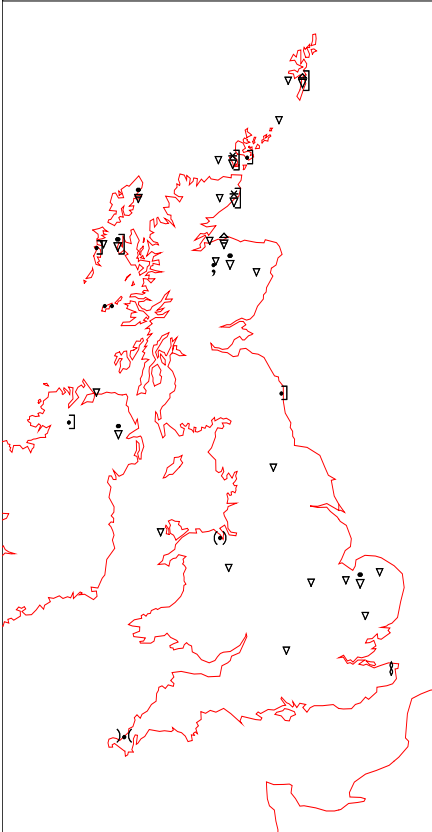
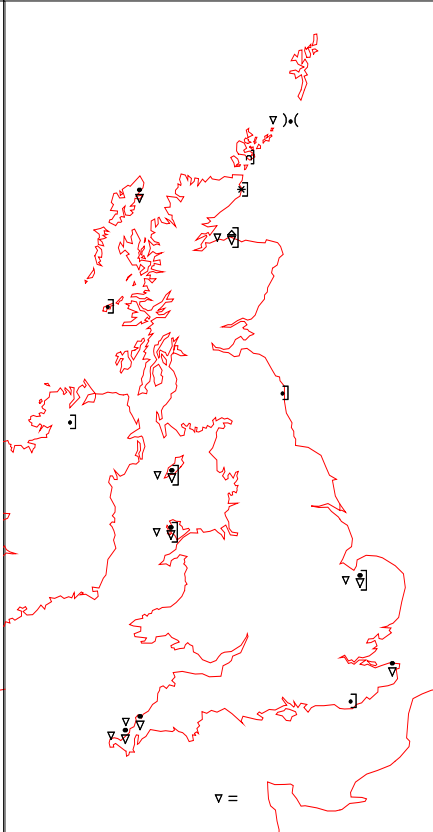


Monday 20 October 2003

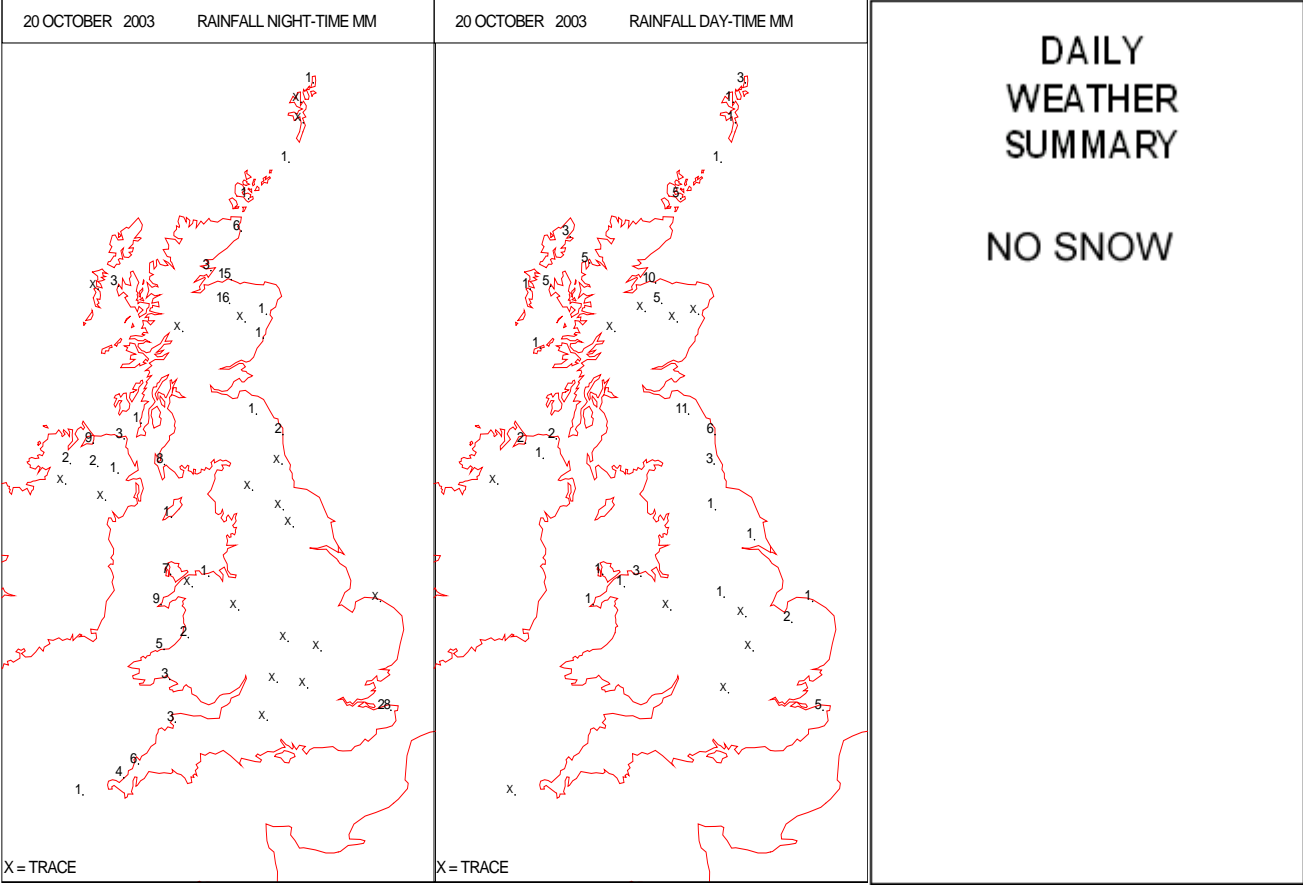
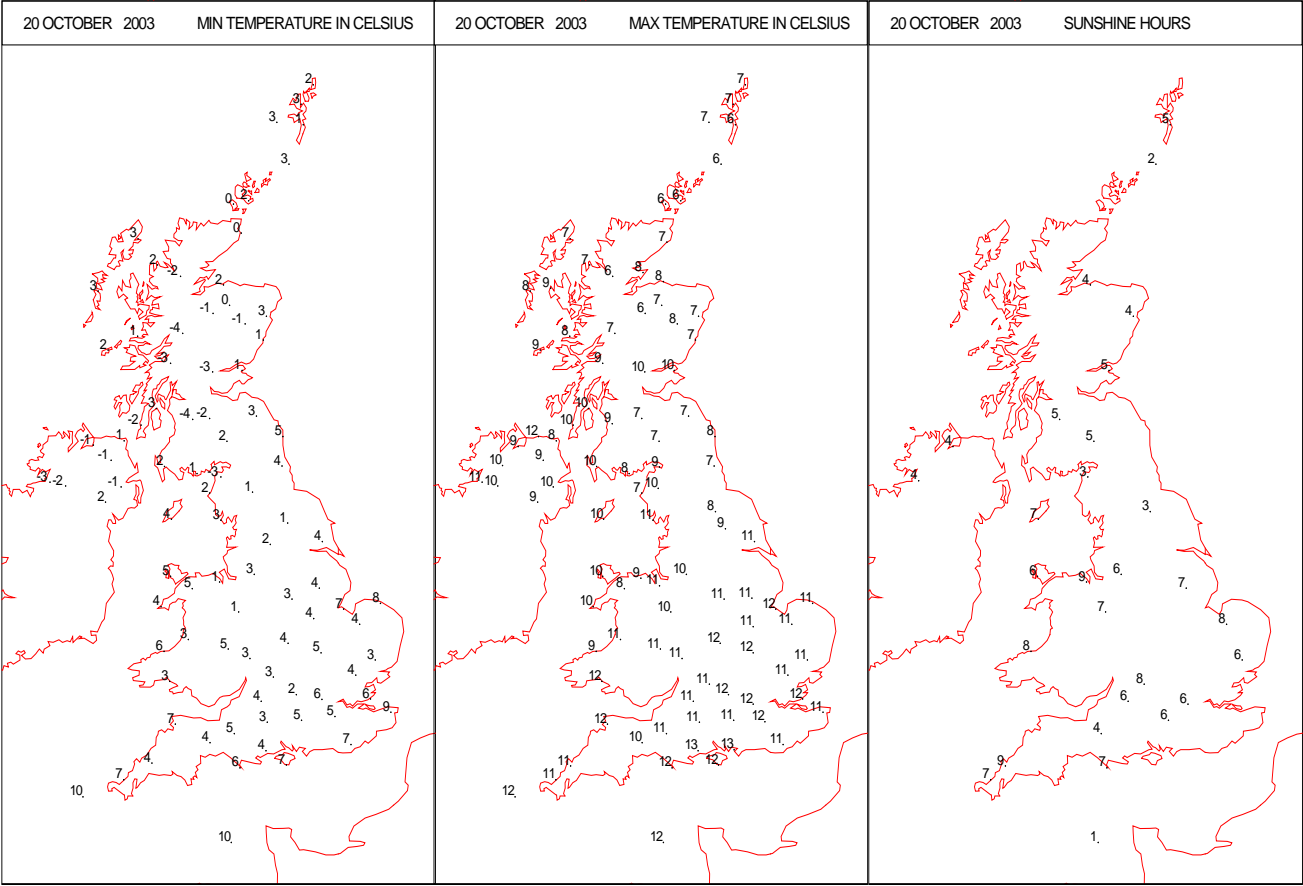
SURFACE REPORTS



SIGNIFICANT WEATHER

0600 GMT 20 OCTOBER 2003	SIG WEATHER	1200 GMT 20 OCTOBER 2003	SIG WEATHER	<p>Summary of UK Weather for Monday 20 October 2003.</p> <p>Overnight a band of patchy rain moved south over England and Wales, along with brisk northeast winds. Parts of eastern and northern England and Scotland saw showers, mainly near the coasts. Cloud covered the north and the south while central parts had clearer skies with patchy mist and frosts.</p> <p>For most of the day, showers affected the eastern and northern counties closest to the coasts, turning heavy and occasionally wintry in the north. Indeed even the western coasts saw bands of showers at times, for example over western Wales. A few showers broke out further inland during the afternoon, most notably in the Midlands and northern England, and hail was reported at Church Fenton in the late afternoon. Generally it was drier away from the windward coasts, with plenty of sunshine to be had.</p> <p>The fresh north to northeasterly winds were a feature of the day for most of England and Wales, with gusts up to 45 mph along southern and eastern coasts. Temperatures were below normal and it felt very cold especially with the penetrating winds in the south.</p>
				
1800 GMT 20 OCTOBER 2003	SIG WEATHER	0000 GMT 21 OCTOBER 2003	SIG WEATHER	<p>EXTREMES</p> <p>Highest Maximum: 12.8 Thorney Island, West Sussex</p> <p>Lowest Maximum: 5.5 Rackwick, Orkney</p> <p>Lowest Minimum: -4.0 Tulloch Bridge, Inverness-Shire</p> <p>Lowest Grass Minimum: -8.2 Prestwick, Ayrshire</p> <p>Most Rain: 32.4 Manston, Kent</p> <p>Most Sun: 8.9 Moel-Y-Crio, Clwyd 8.9 St Mawgan, Cornwall</p>
				

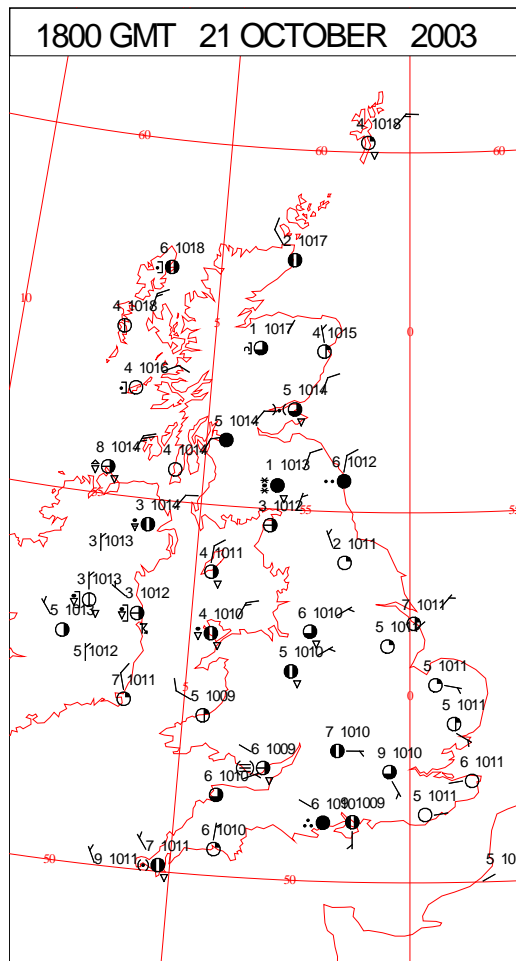
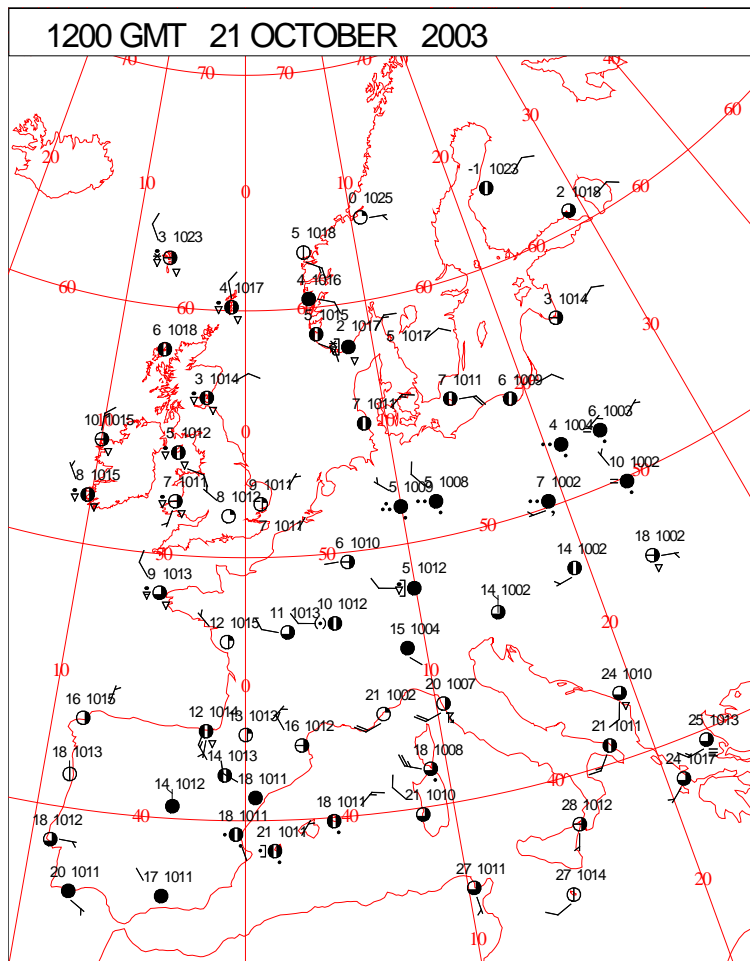
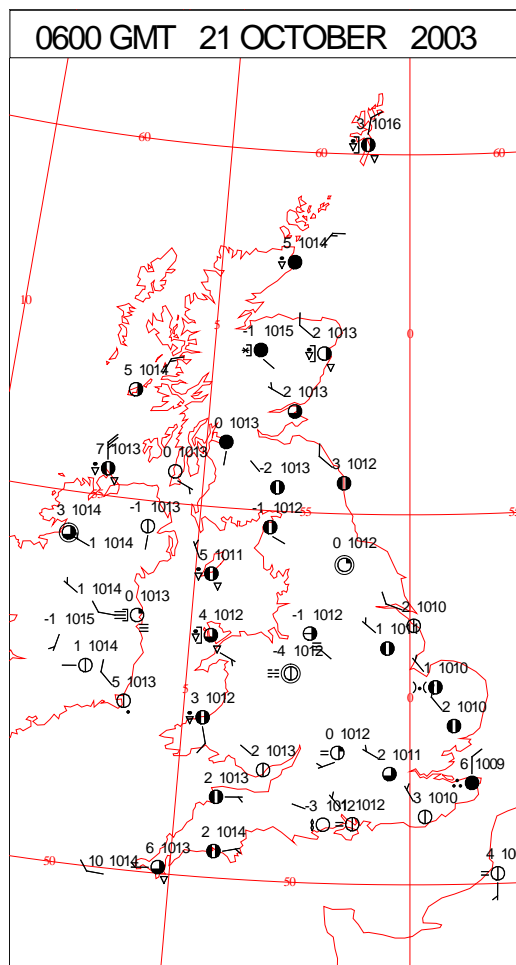
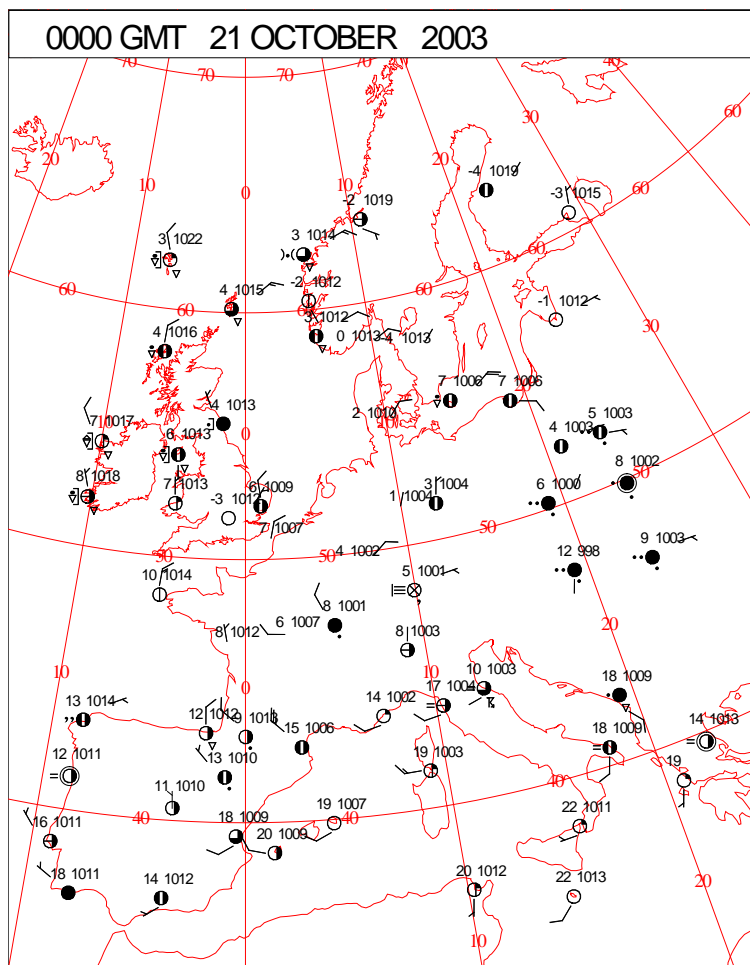
DAILY CLIMATE DATA



Crown Copyright 2003, All Rights Reserved

Tuesday 21 October 2003

SURFACE REPORTS

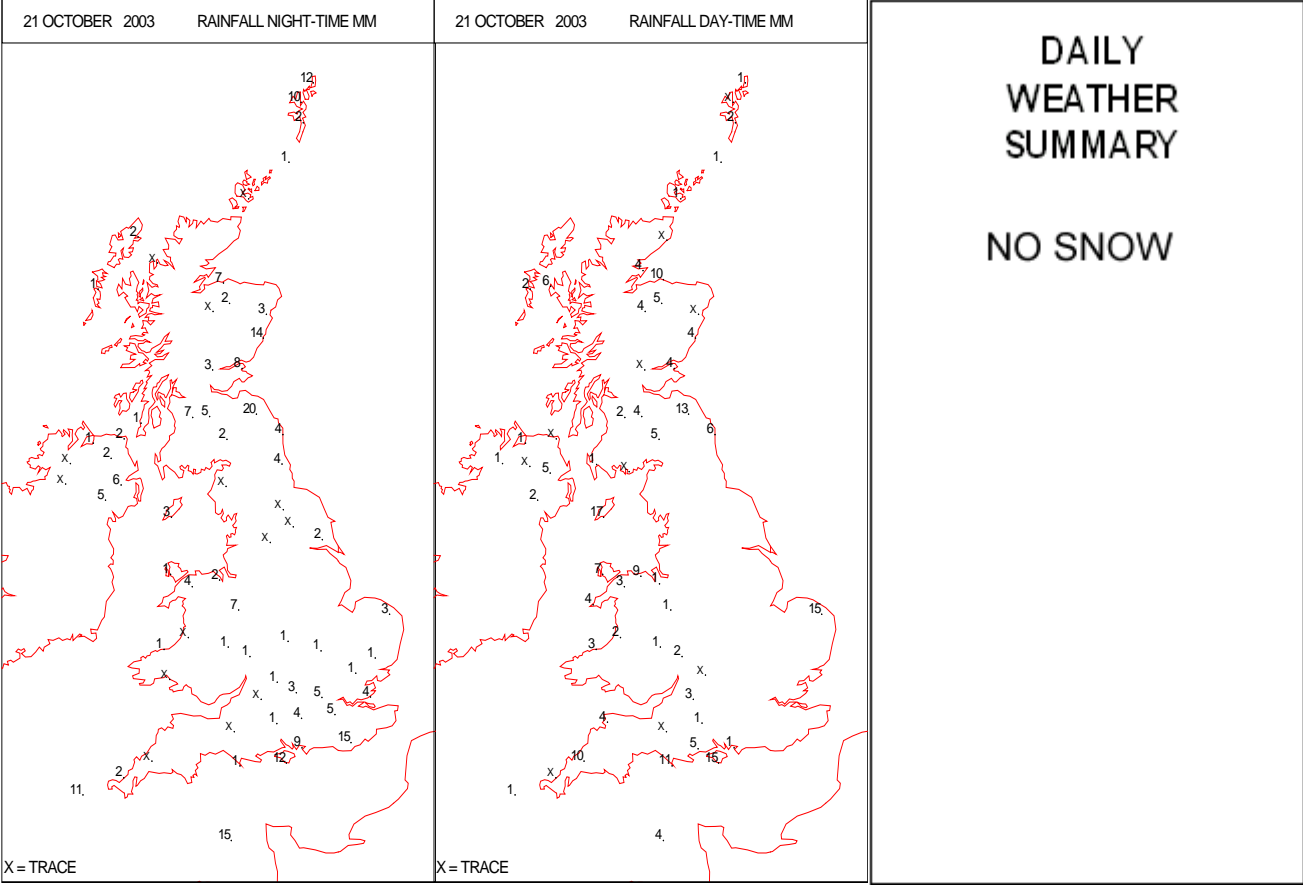
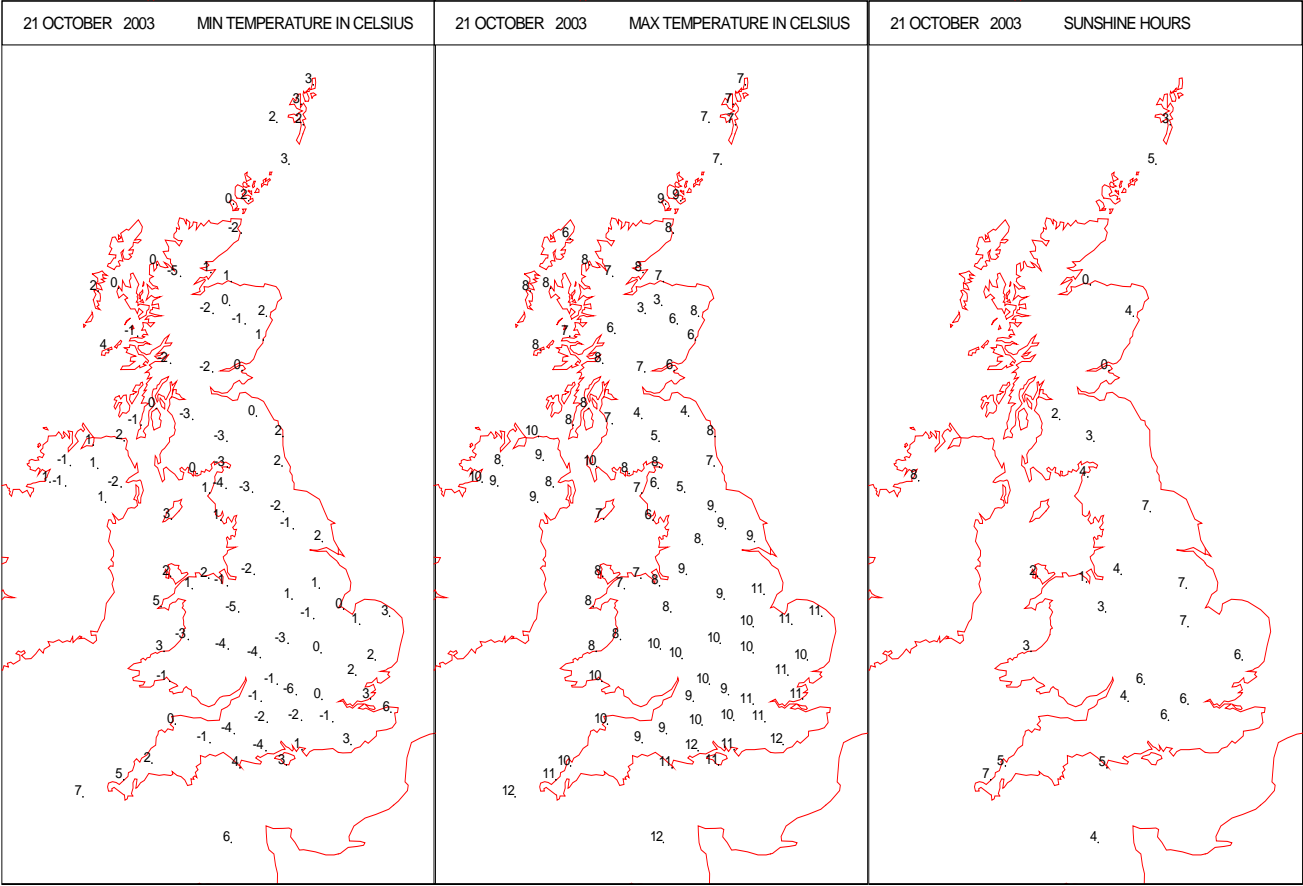


Crown Copyright 2003, All Rights Reserved

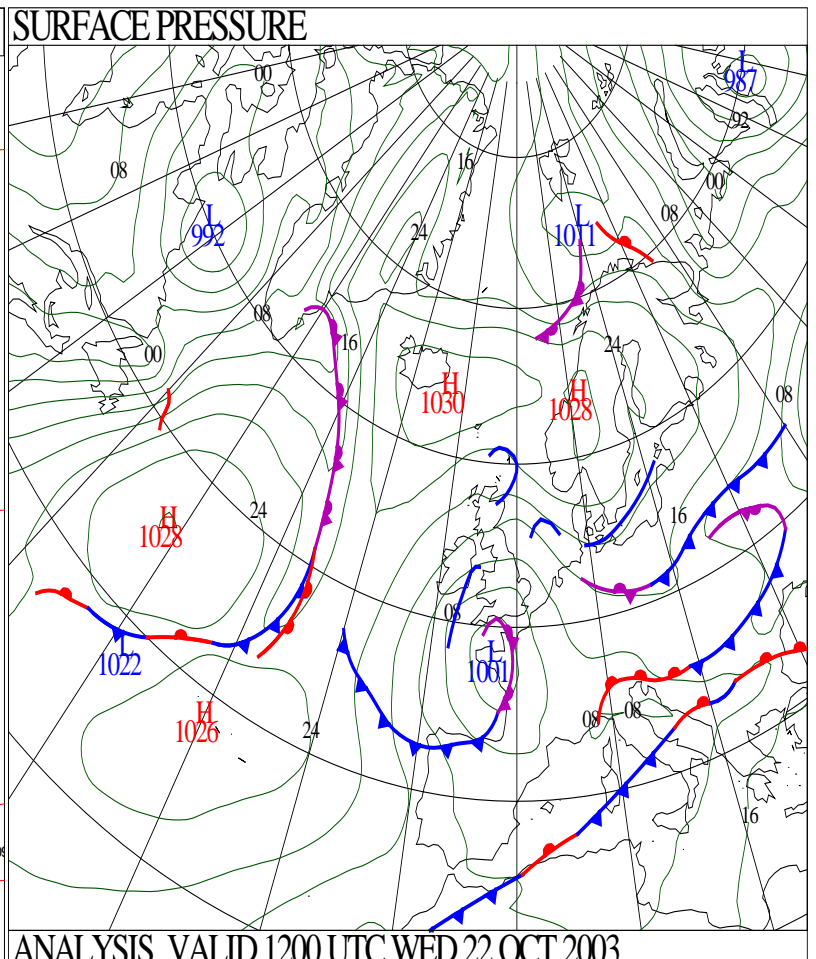
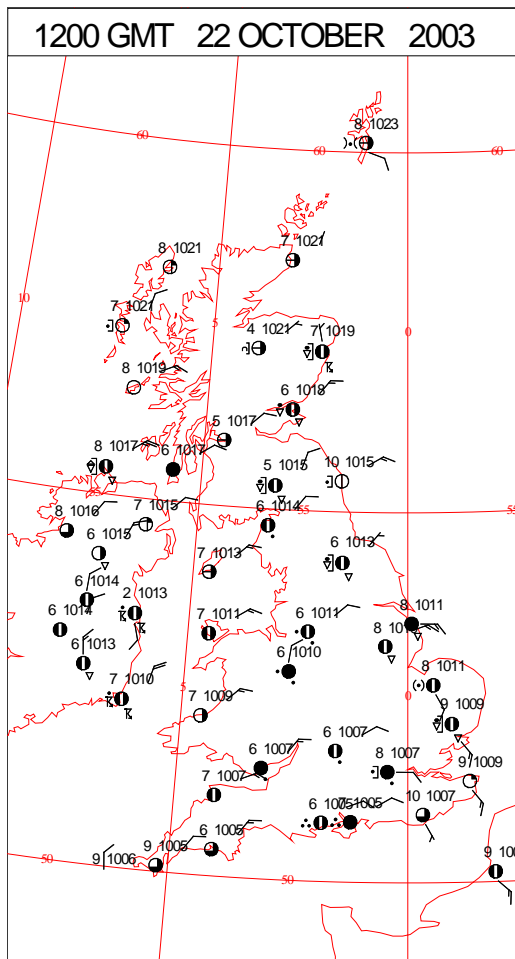
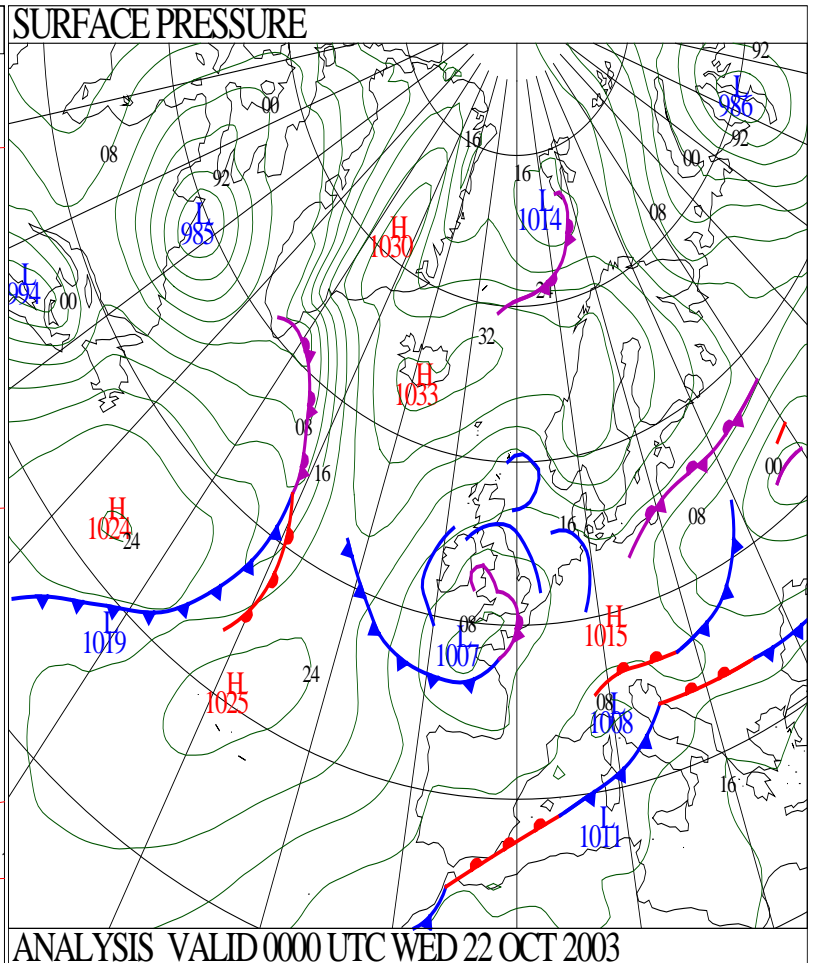
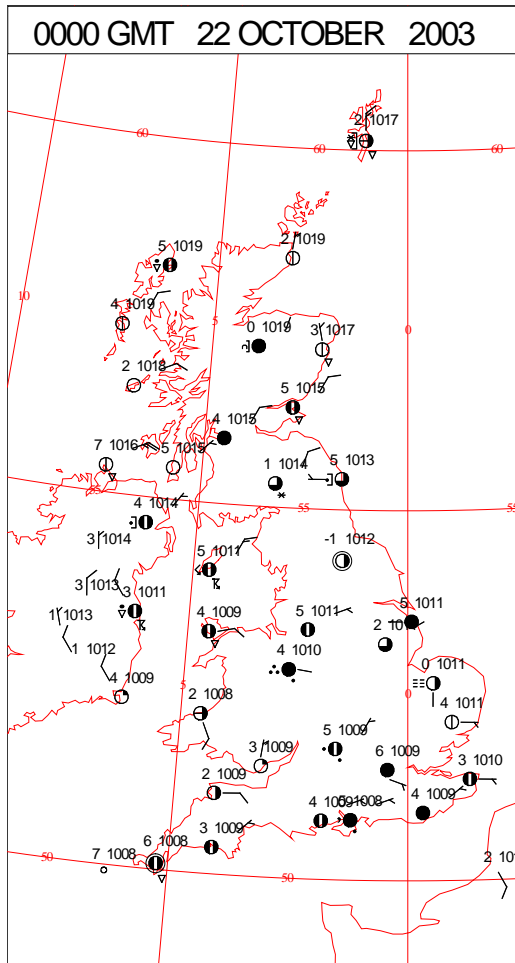
SIGNIFICANT WEATHER

0600 GMT 21 OCTOBER 2003	SIG WEATHER	1200 GMT 21 OCTOBER 2003	SIG WEATHER	<p>Summary of UK Weather for Tuesday 21 October 2003.</p> <p>There were showers through the early hours around eastern and west facing coasts. Indeed, the showers were particularly persistent in Northeast Kent where over an inch and a half of rain was recorded from the previous evening through to Tuesday morning. There was also some thunder mixed in with some of these showers. Places inland were largely dry with clear periods affording the opportunity for a widespread slight frost, although some mist or misty low cloud developed in a few central locations.</p> <p>During the morning the showers continued to move down North Sea coasts and also into Scotland where many showers were wintry. Occasional wintry showers even got as far south as East Anglia.</p> <p>Showers in the West country and Wales became more organised during the day with here too, the occurrence of some thunder amongst the showers. There were some quite heavy downpours in places in the evening with around half an inch of rain at St Catherine's point on the south of the Isle of Wight in three hours.</p> <p>Temperatures were below average everywhere, cold in many places and often very cold.</p>
1800 GMT 21 OCTOBER 2003	SIG WEATHER	0000 GMT 22 OCTOBER 2003	SIG WEATHER	<p>EXTREMES</p> <p>Highest Maximum: 12.2 Guernsey Airport, Guernsey</p> <p>Lowest Maximum: 2.9 Aviemore, Inverness-Shire</p> <p>Lowest Minimum: -6.0 Benson, Oxfordshire -6.0 Tulloch Bridge, Inverness-Shire</p> <p>Lowest Grass Minimum: -11.4 Benson, Oxfordshire</p> <p>Most Rain: 33.6 Charterhall, Berwickshire</p> <p>Most Sun: 7.5 Corgary, Fermanagh</p>

DAILY CLIMATE DATA

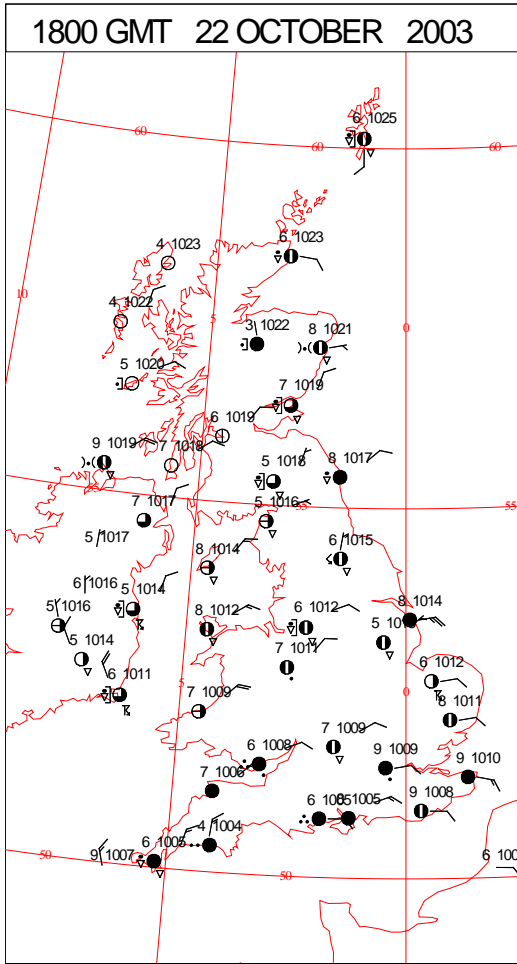
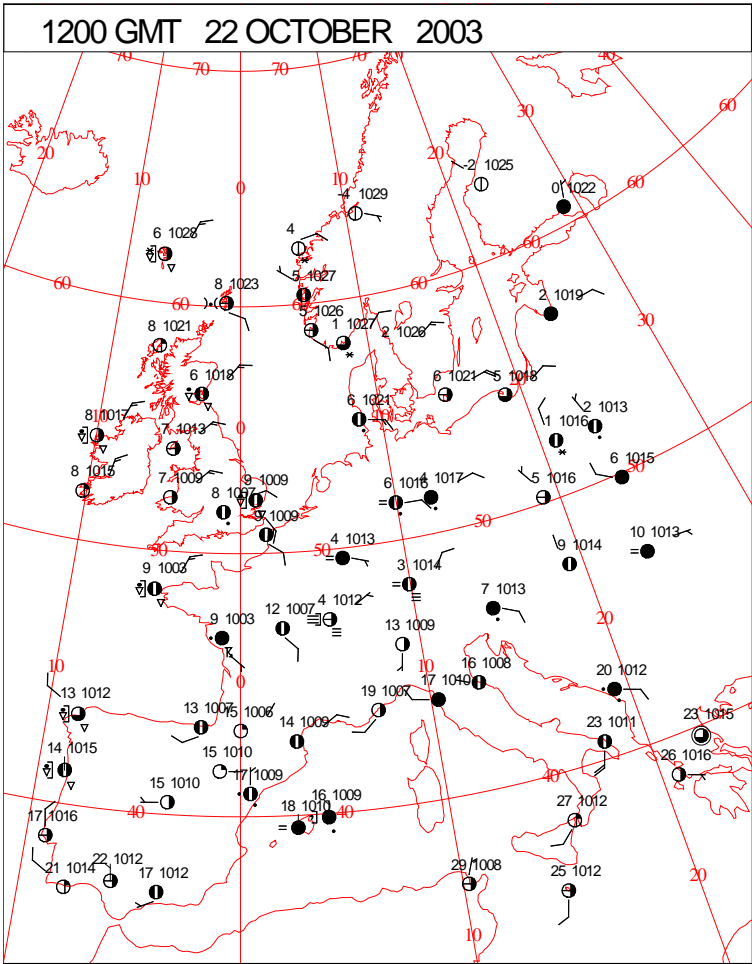
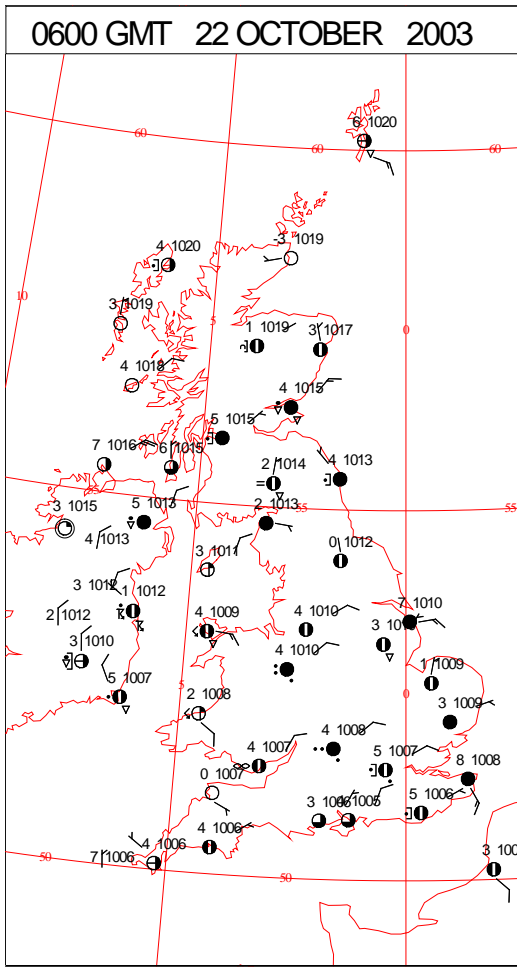
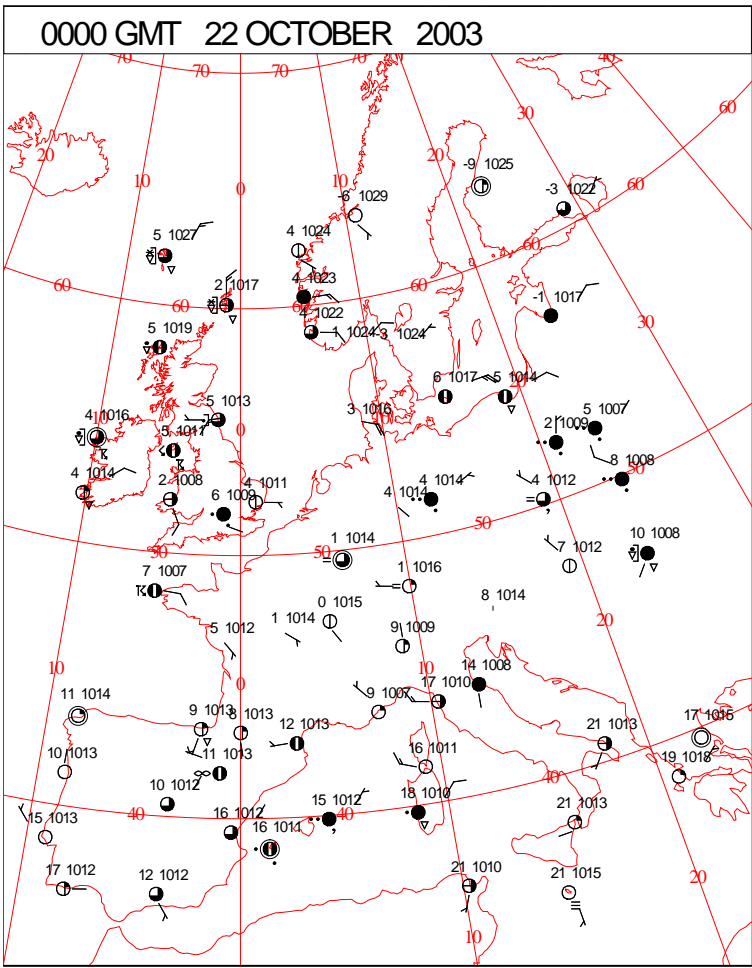


DAILY WEATHER SUMMARY



Wednesday 22 October 2003

SURFACE REPORTS

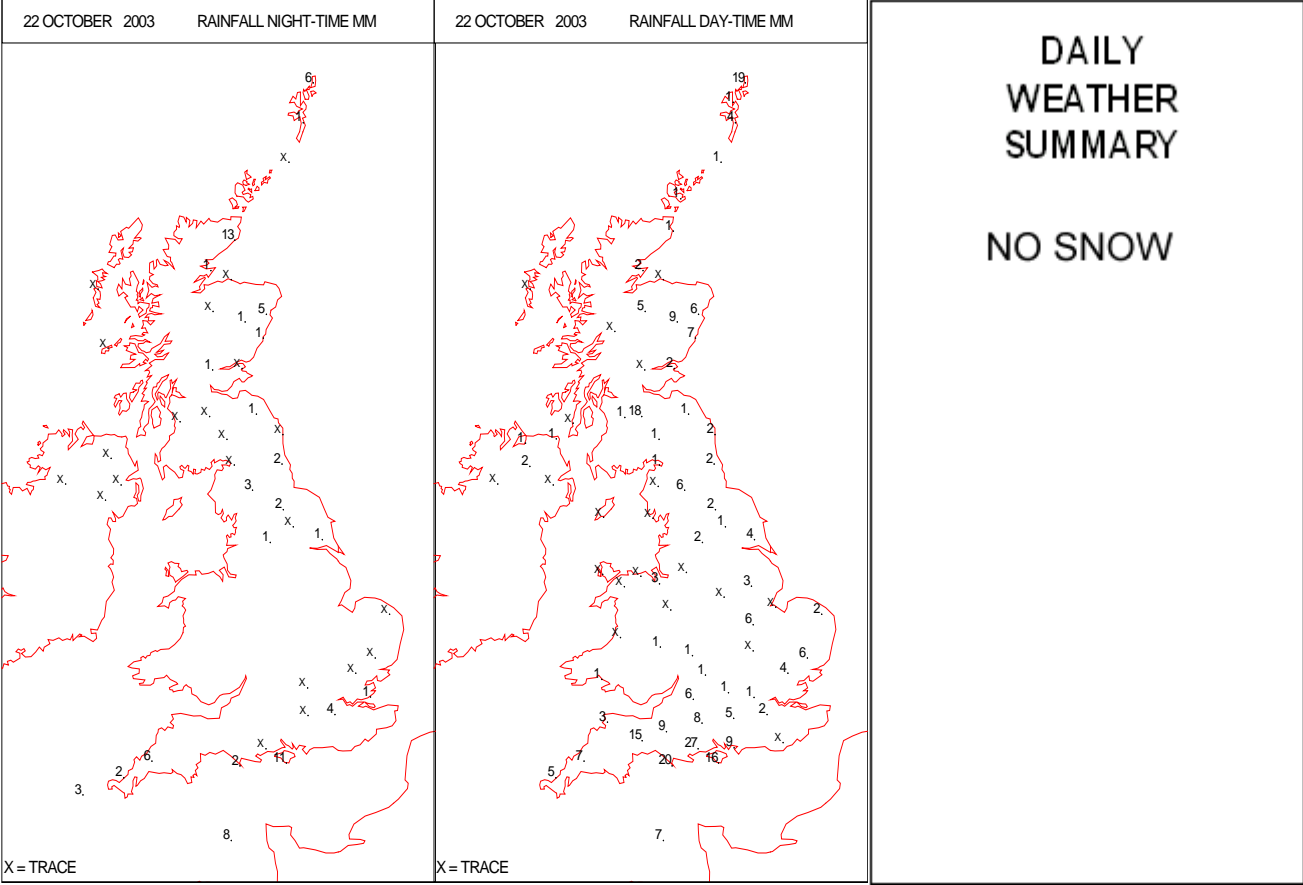
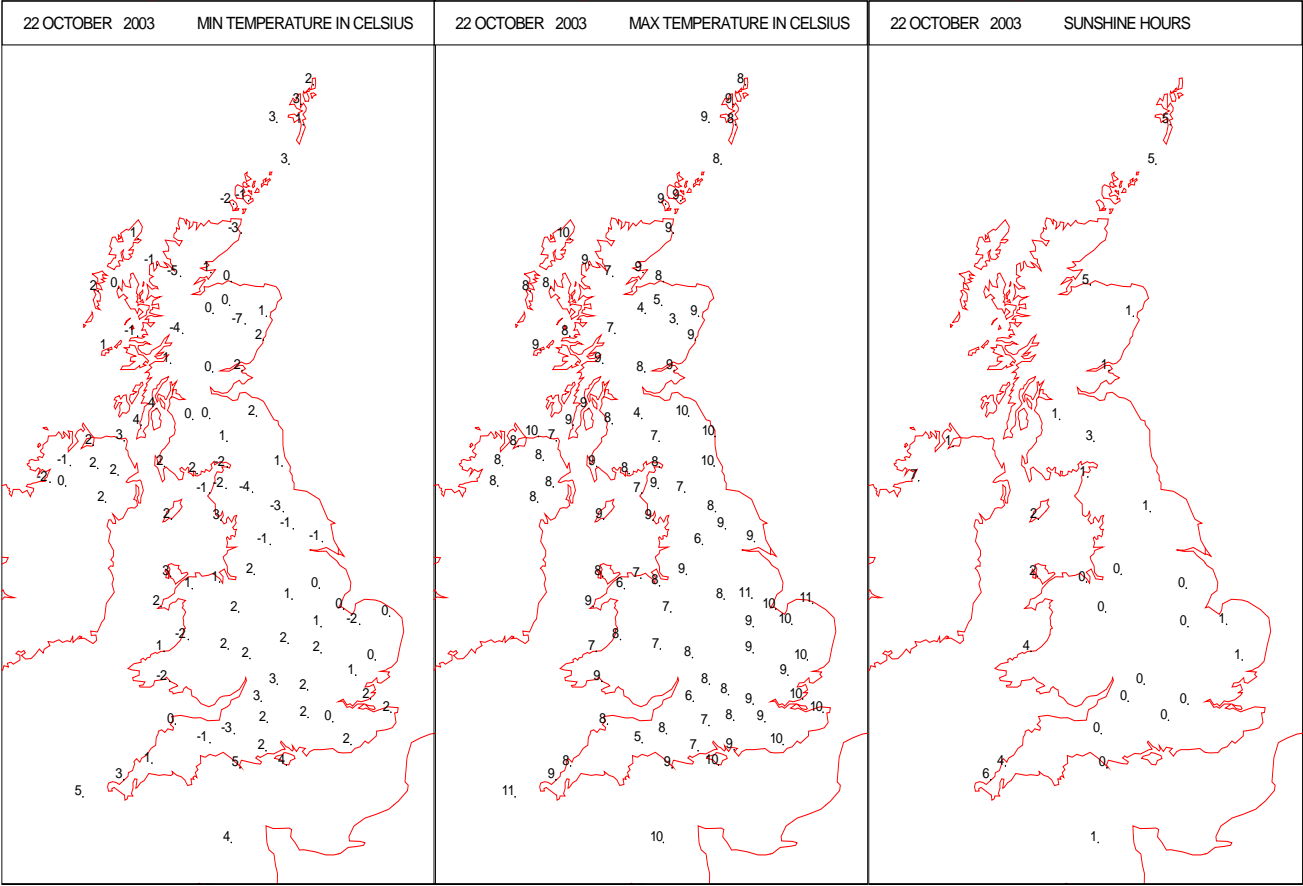


Crown Copyright 2003, All Rights Reserved

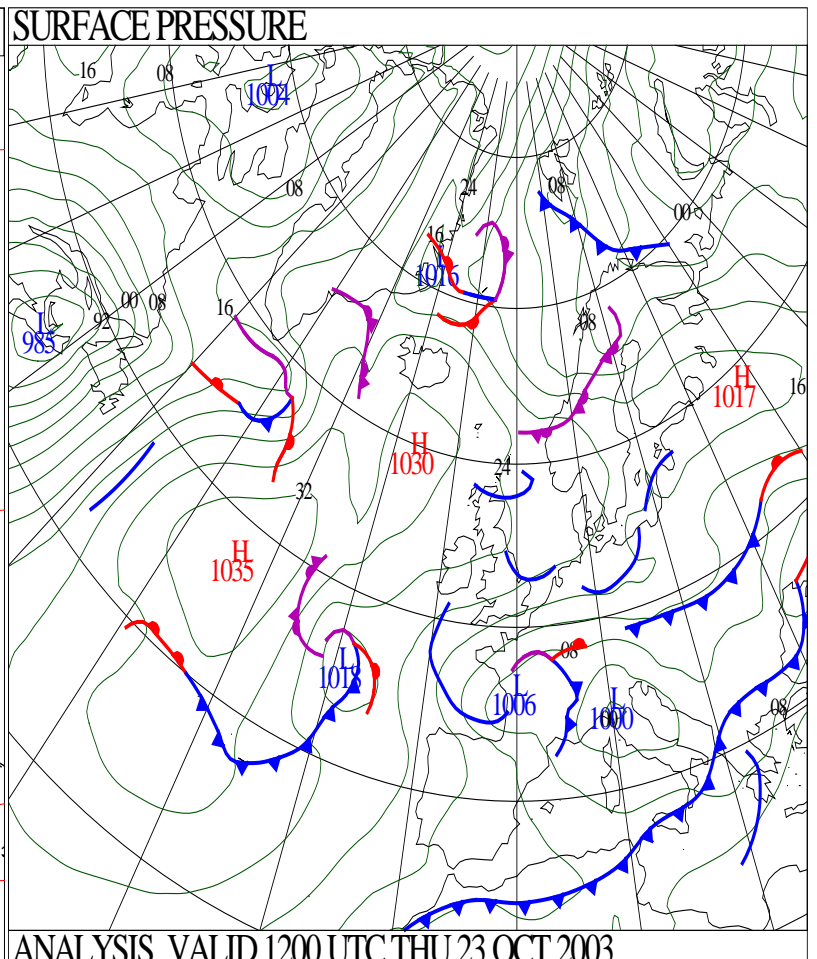
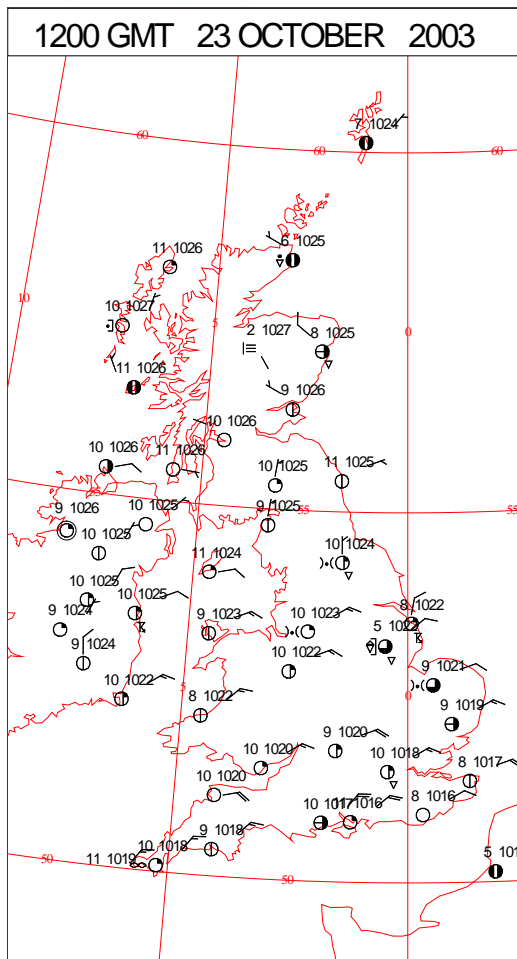
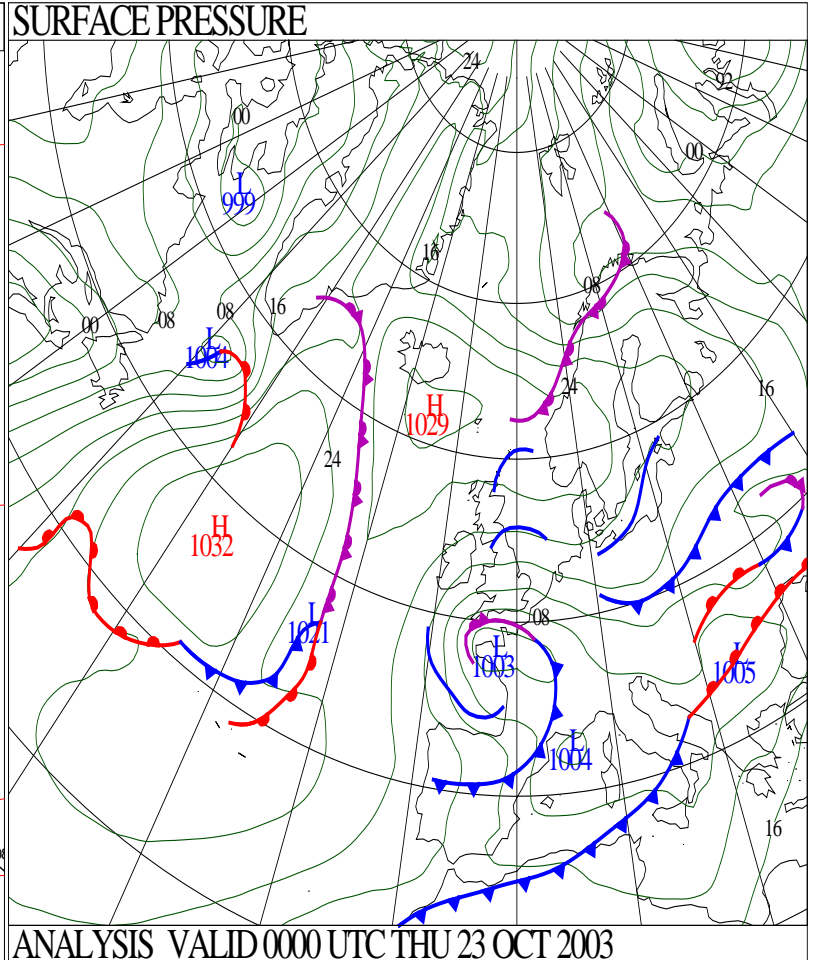
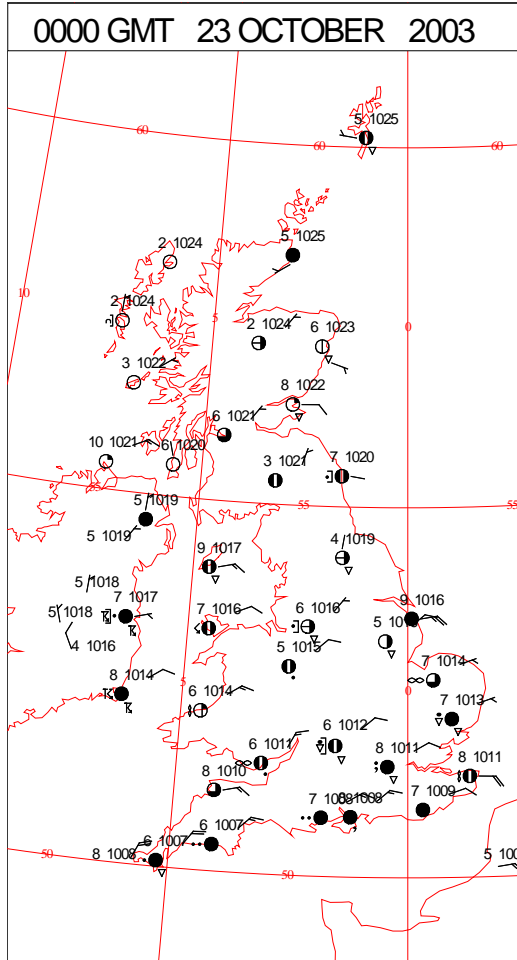
SIGNIFICANT WEATHER

0600 GMT 22 OCTOBER 2003 SIG WEATHER	1200 GMT 22 OCTOBER 2003 SIG WEATHER	<p>Summary of UK Weather for Wednesday 22 October 2003. Mostly cloudy overnight with showers or longer spells of rain. The main area of rain was across the southeast corner of England, where it was heavy at times. Elsewhere, thundery showers were reported, mostly towards the coasts. Where the cloud remained broken for any length of time, frost developed, as well as mist and fog.</p> <p>The day remained rather cloudy and another area of rain, sometimes thundery, developed across southern UK. This rain was heaviest in southwest England, with Bournemouth recording over an inch. Elsewhere, bands of showers developed, locally heavy and thundery. The heavier showers fell as hail, and as sleet or snow over higher ground.</p> <p>The evening saw the heavy rain in the south slowly clearing southwest. Thundery showers affected eastern coastal districts. Scotland had clear spells allowing mist and frost to form.</p> <p>It was a windy day across southern English coasts with a gust of 60 knots recorded at St Catherine's Point, Isle of White, at 17Z.</p> <p>Temperatures were generally rather cold, but were cold or very cold in the far southwest.</p>
1800 GMT 22 OCTOBER 2003 SIG WEATHER	0000 GMT 23 OCTOBER 2003 SIG WEATHER	
		<p>EXTREMES</p> <p>Highest Maximum: 11.0 Weybourne, Norfolk</p> <p>Lowest Maximum: 3.1 Aboyne, Aberdeenshire</p> <p>Lowest Minimum: -6.5 Aboyne, Aberdeenshire</p> <p>Lowest Grass Minimum: -12.4 Aboyne, Aberdeenshire</p> <p>Most Rain: 27.6 Hurn, Dorset</p> <p>Most Sun: 7.0 Corgary, Fermanagh</p>

DAILY CLIMATE DATA

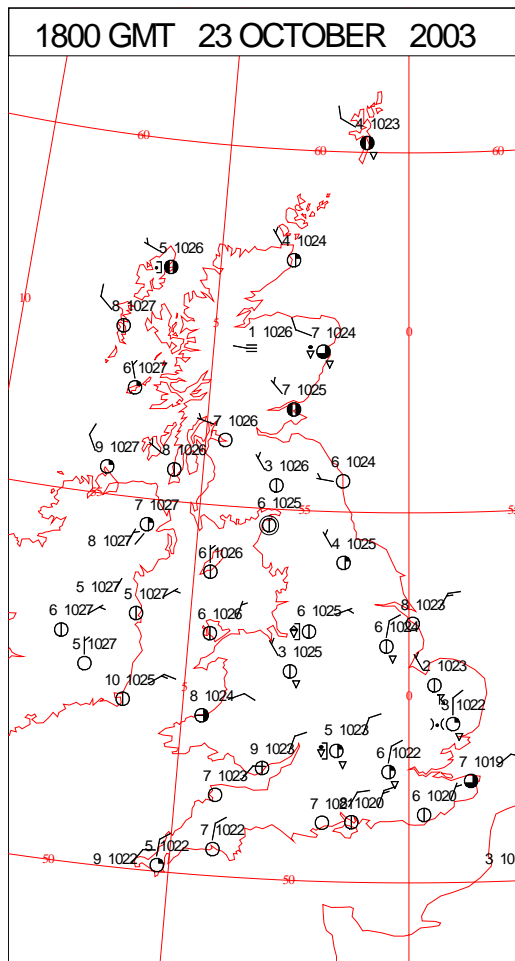
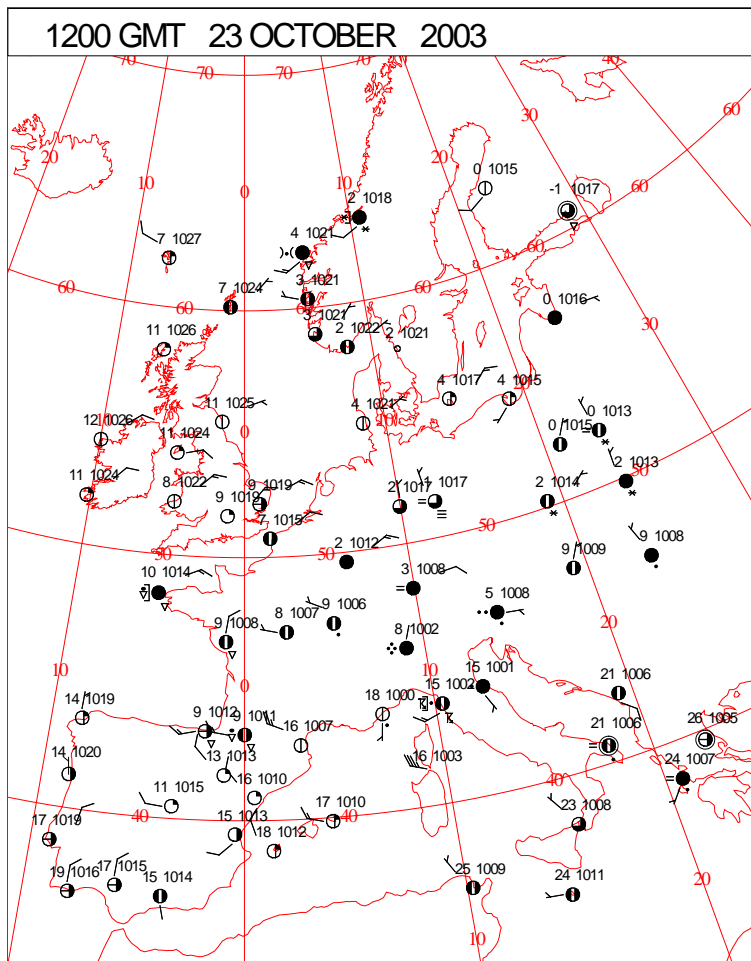
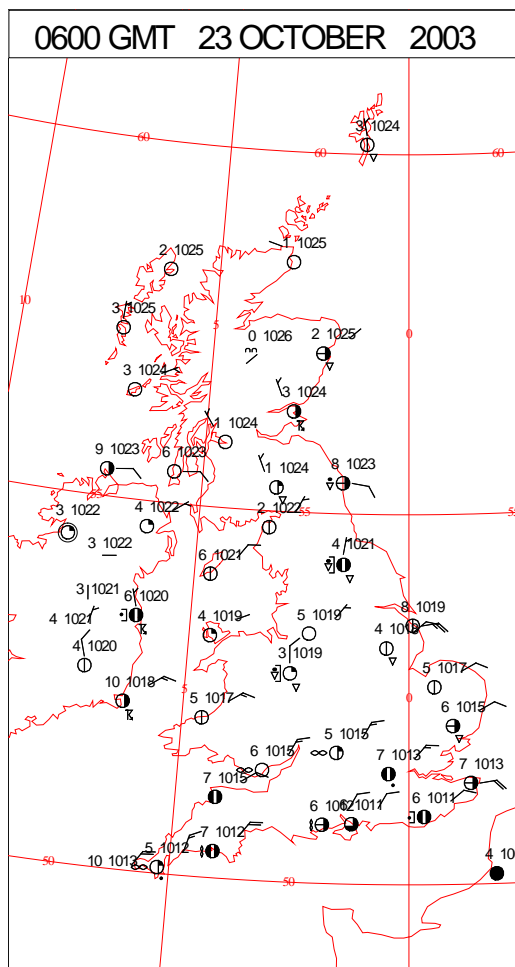
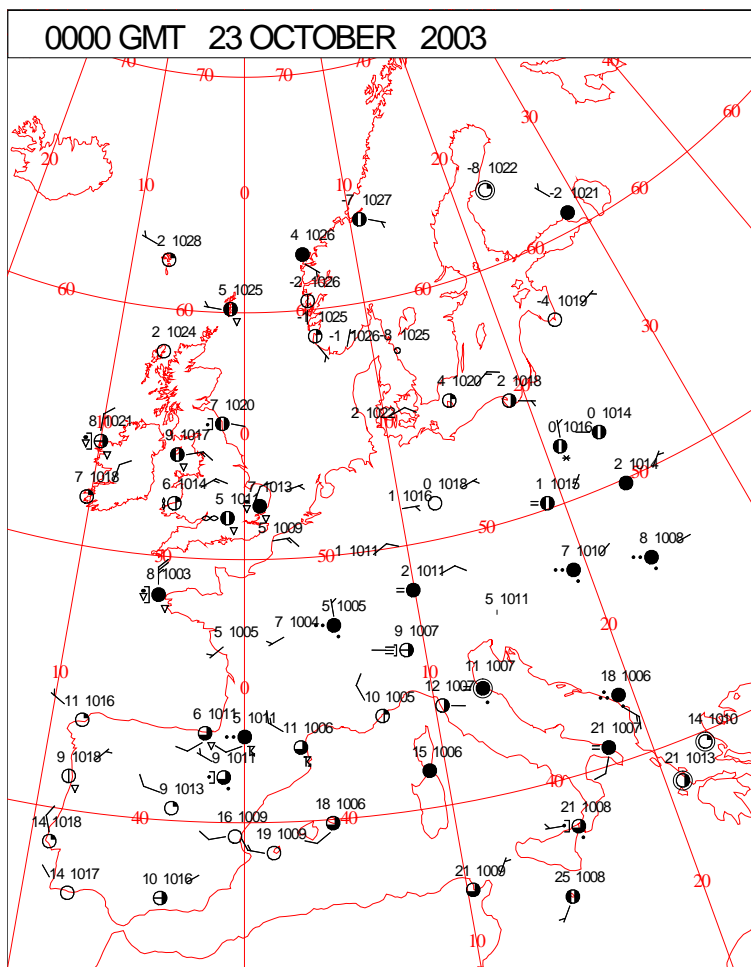


DAILY WEATHER SUMMARY



Thursday 23 October 2003

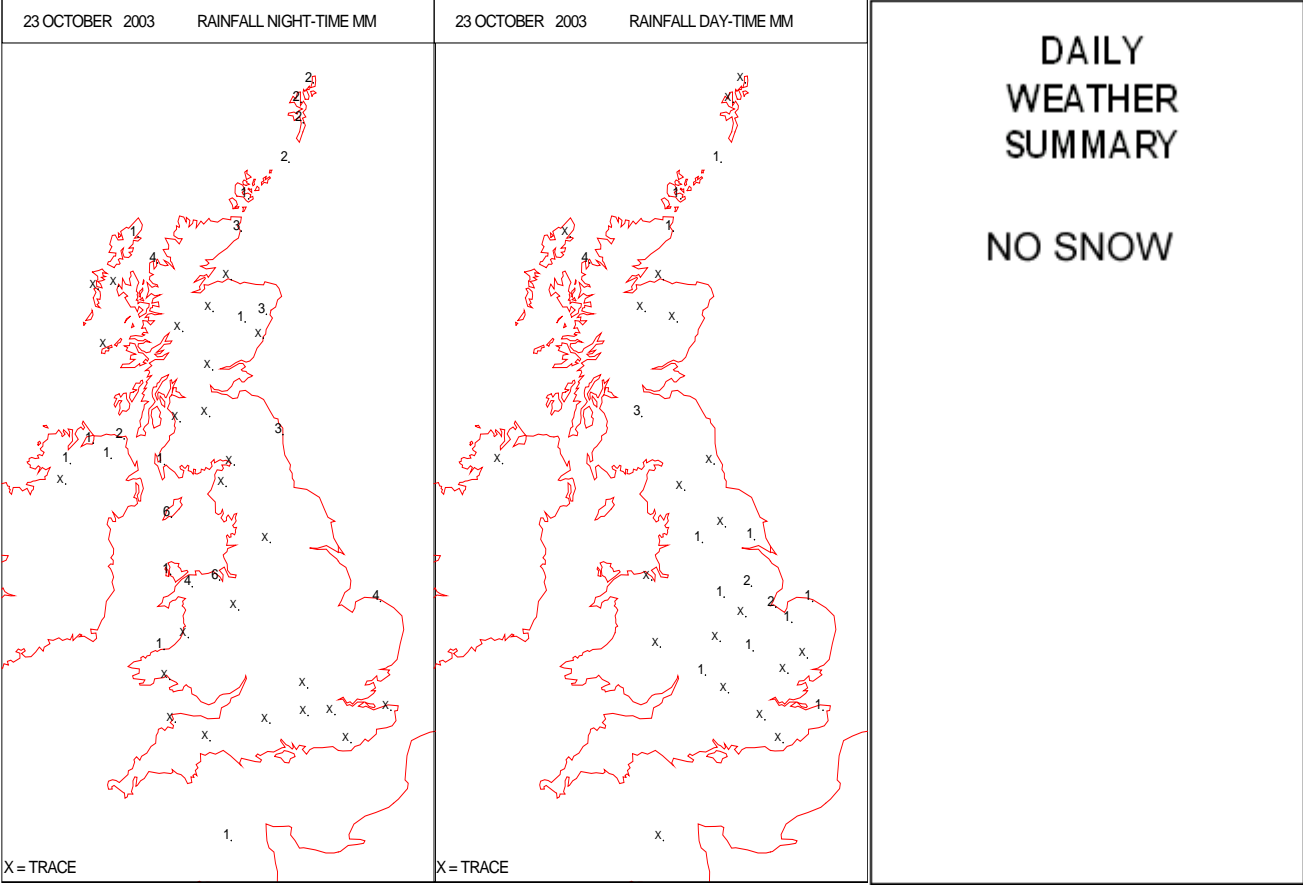
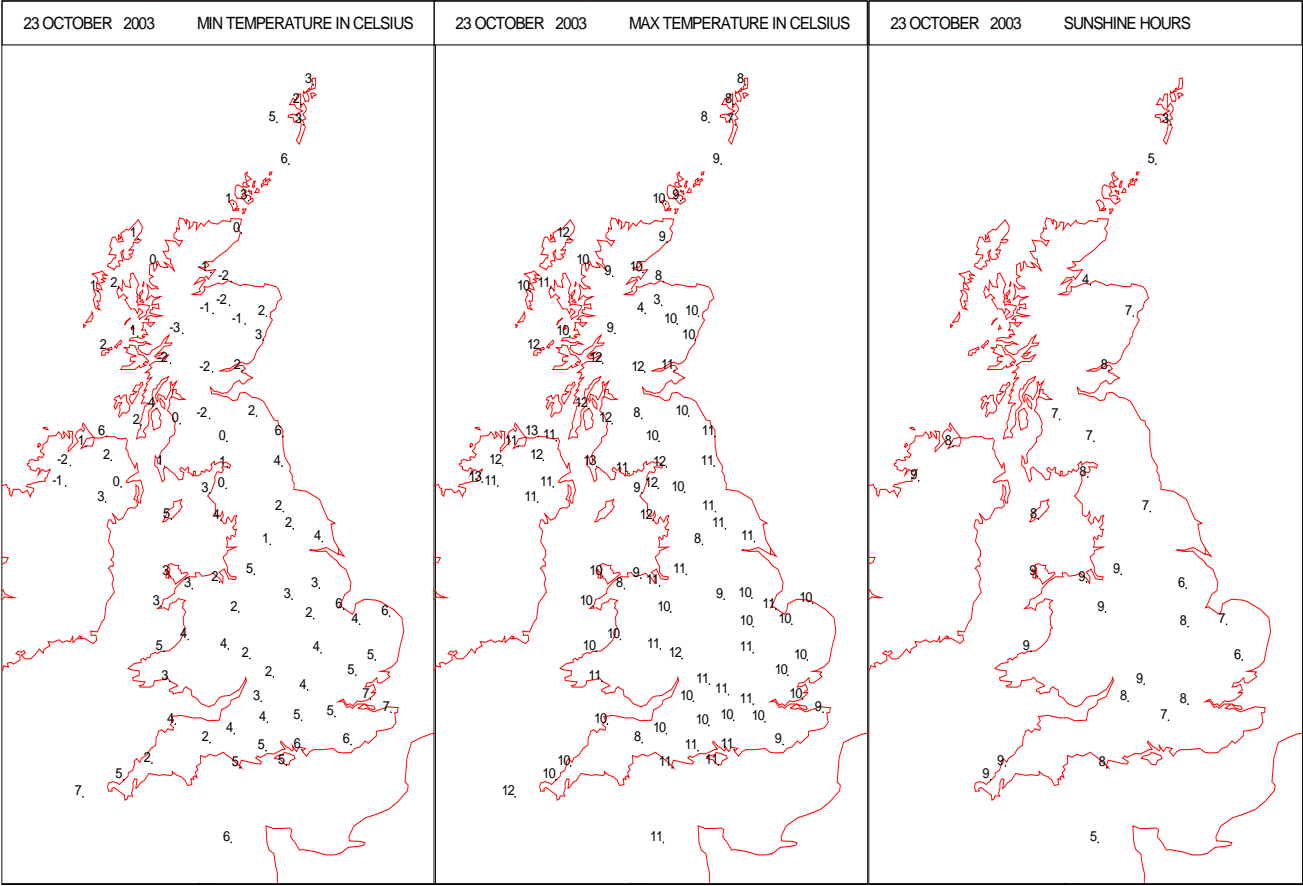
SURFACE REPORTS



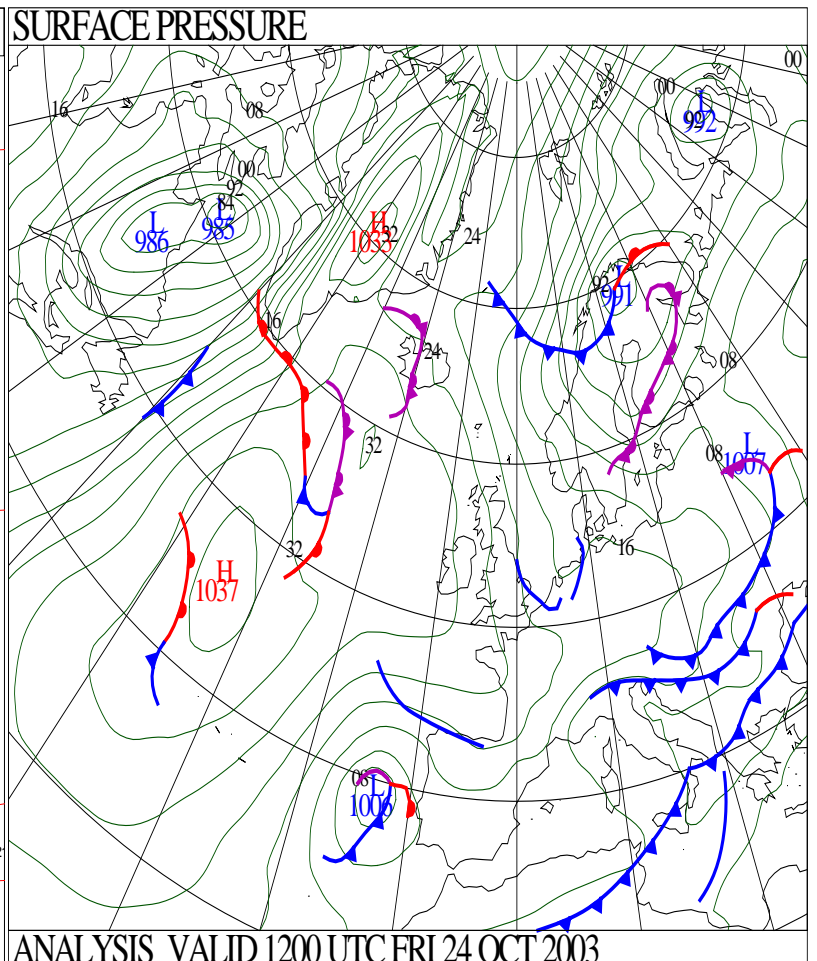
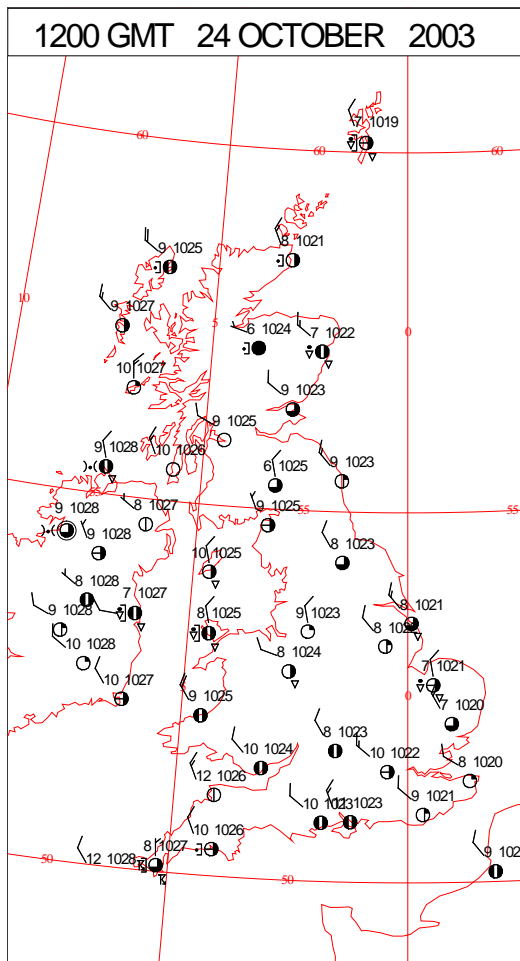
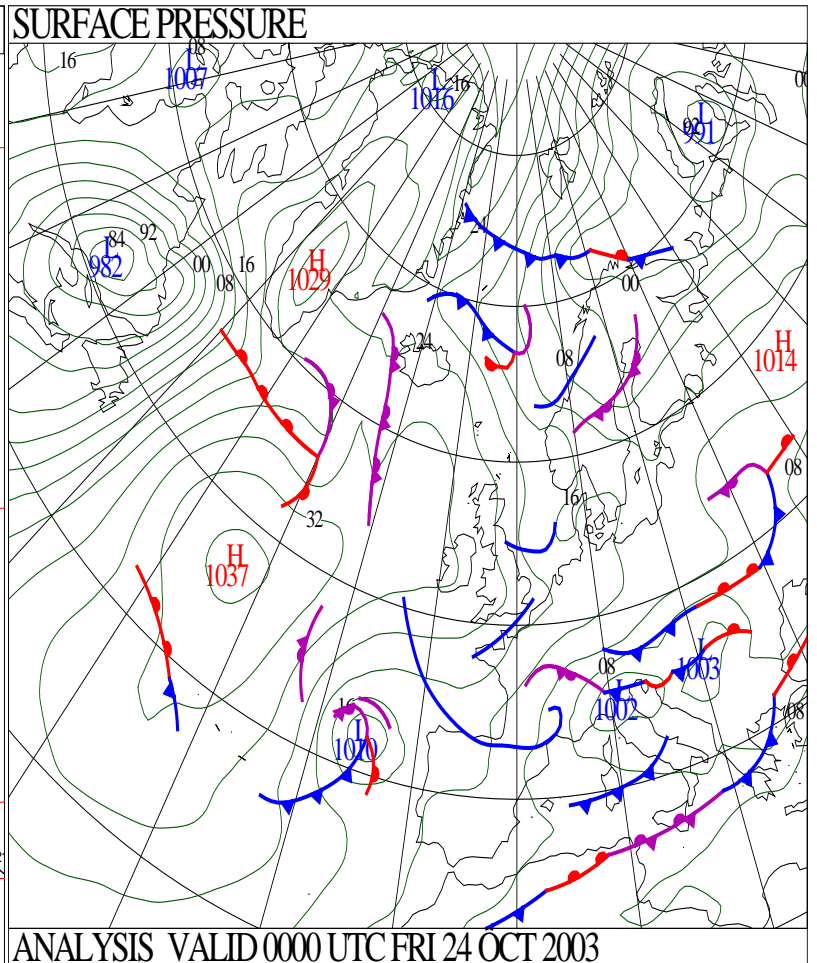
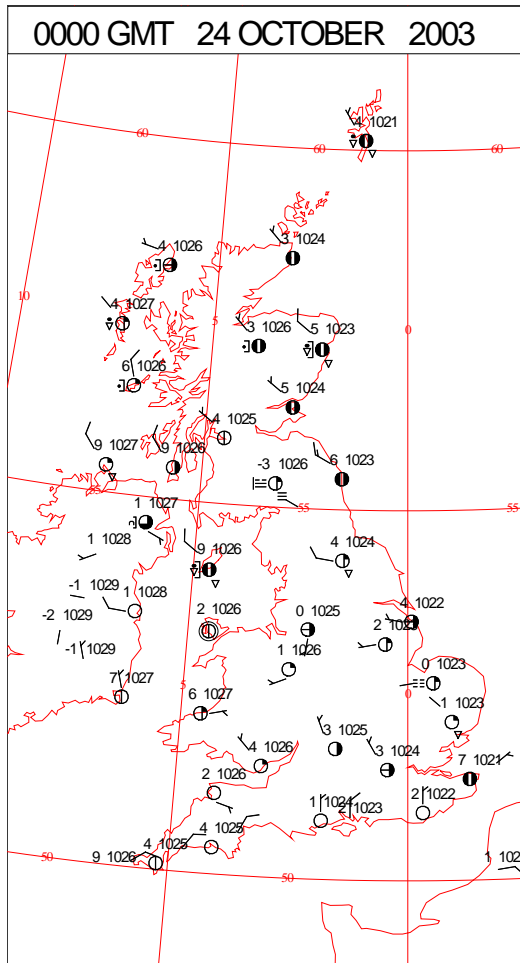
SIGNIFICANT WEATHER

0600 GMT 23 OCTOBER 2003	SIG WEATHER	1200 GMT 23 OCTOBER 2003	SIG WEATHER	<p>Summary of UK Weather for Thursday 23 October 2003.</p> <p>Overnight there were showers over the eastern half of the UK, locally thundery and wintry, especially over parts of Yorkshire and eastern Scotland. Rain affected the far south of England at first, but elsewhere it was mainly dry with clear spells. Patchy mist and fog developed in the north.</p> <p>During the morning the fog in the north proved reluctant to disperse. There were further showers across northern and eastern Scotland and eastern England, locally heavy/thundery/wintry at times over Yorkshire, and these drifted south reaching Lincolnshire and Norfolk by midday. Elsewhere the weather was largely dry with sunshine at times, the best of this in Manchester with almost 9 hours, but many other western areas fared well. The afternoon saw the showers across East Anglia drift south and west, eventually reaching London and the Midlands. There were more showers across northern Scotland and northern England but the fine weather lingered in western parts of the UK with little change in the evening. There was a strong northeasterly wind in the south.</p> <p>Temperatures were mostly in the normal or rather cold categories.</p>
1800 GMT 23 OCTOBER 2003	SIG WEATHER	0000 GMT 24 OCTOBER 2003	SIG WEATHER	<p>EXTREMES</p> <p>Highest Maximum: 12.8 Knockarevan, Fermanagh</p> <p>Lowest Maximum: 3.4 Glenlivet, Banffshire</p> <p>Lowest Minimum: -4.3 Loch Glascarnoch, Ross & Cromarty</p> <p>Lowest Grass Minimum: -7.9 Loch Glascarnoch, Ross & Cromarty</p> <p>Most Rain: 8.0 Aultbea, Ross & Cromarty</p> <p>Most Sun: 9.3 Ringway, Greater Manchester</p>

DAILY CLIMATE DATA

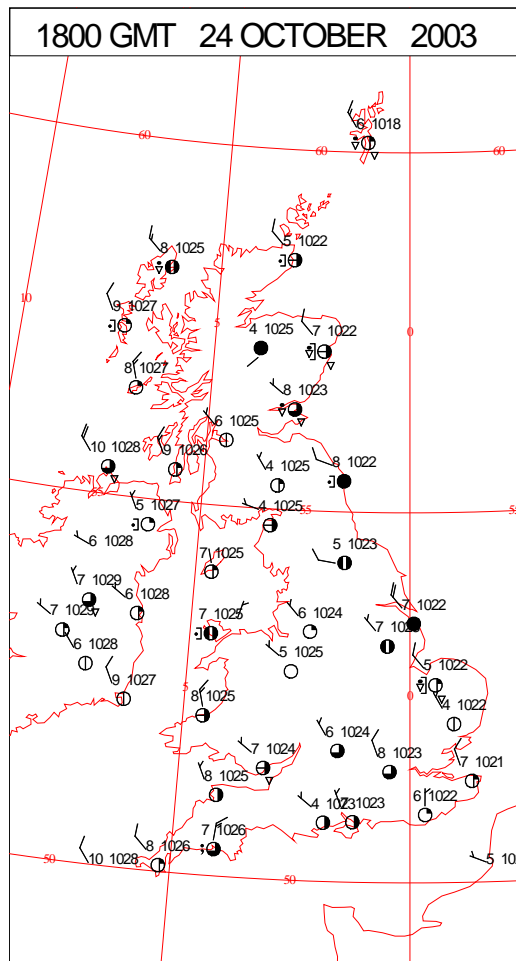
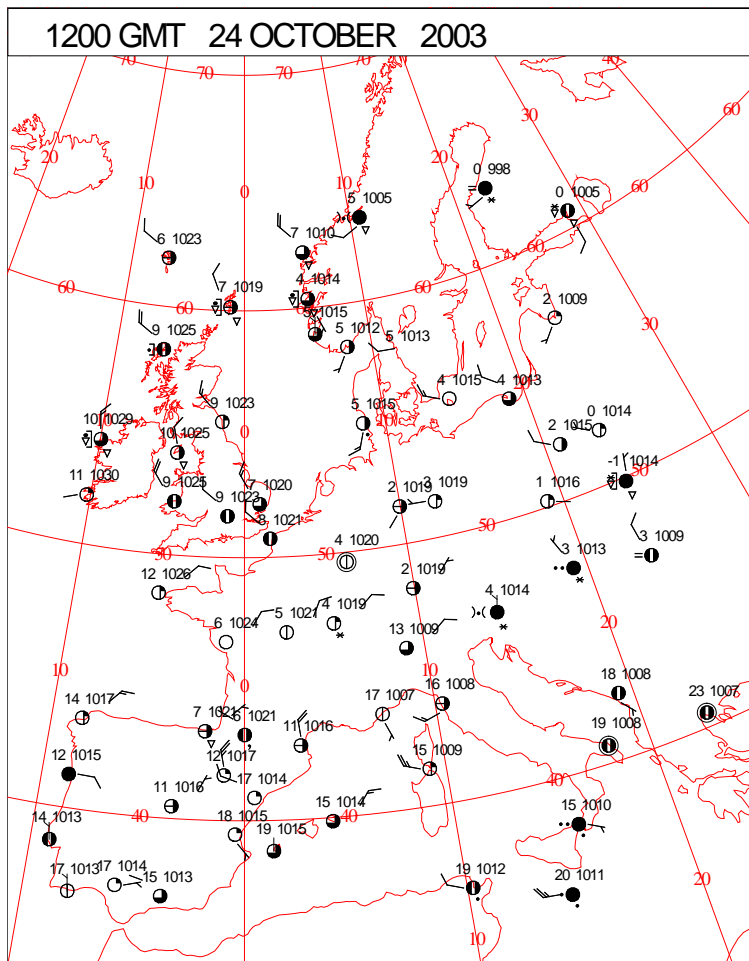
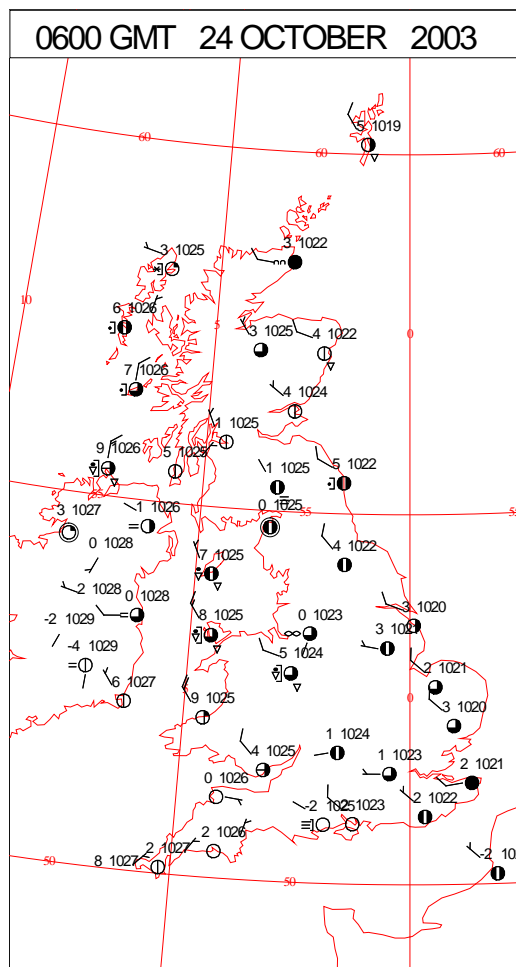
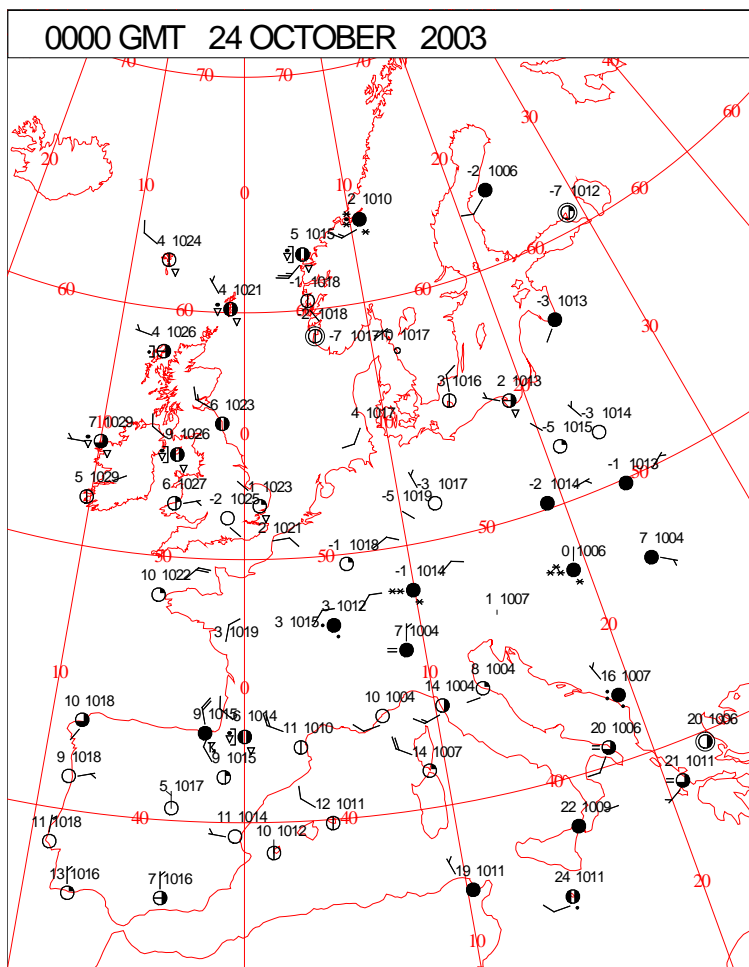


DAILY WEATHER SUMMARY



Friday 24 October 2003

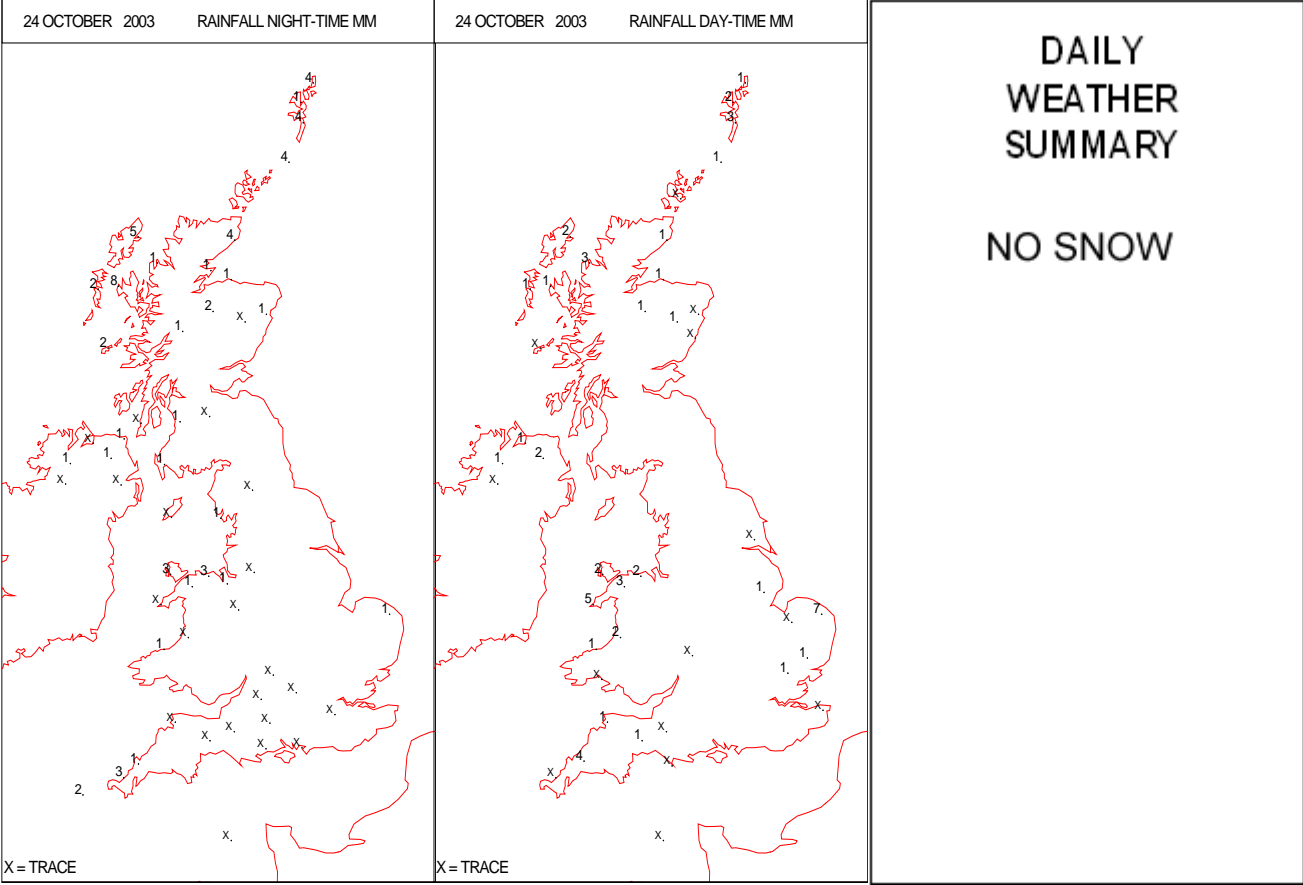
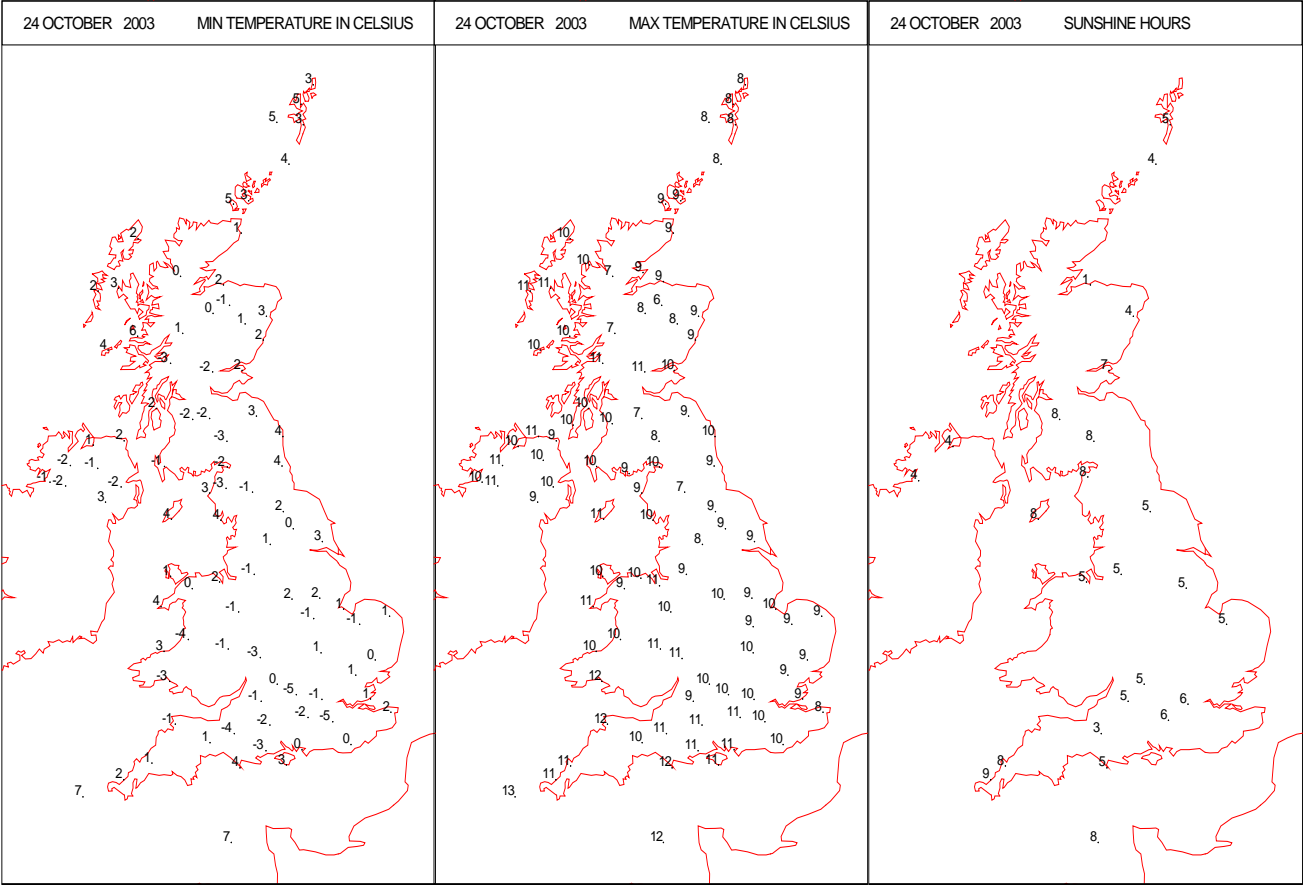
SURFACE REPORTS



SIGNIFICANT WEATHER

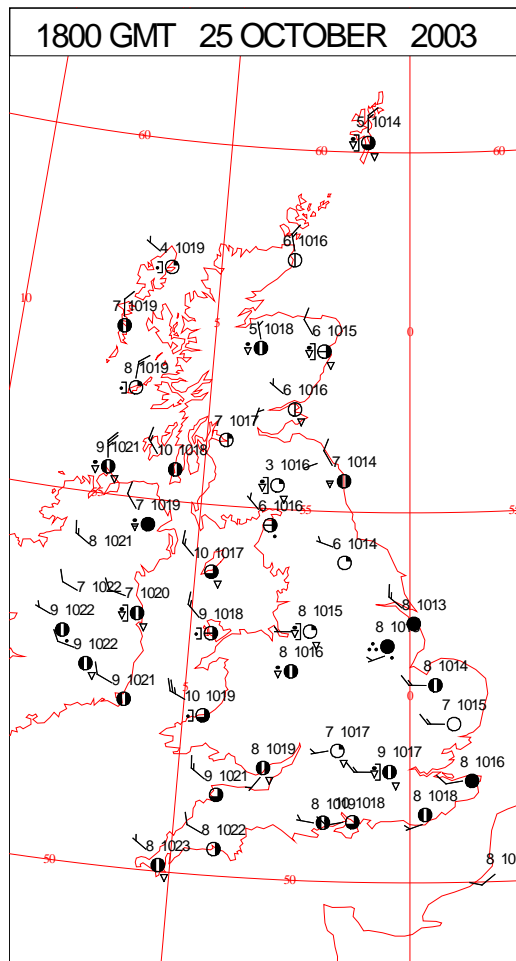
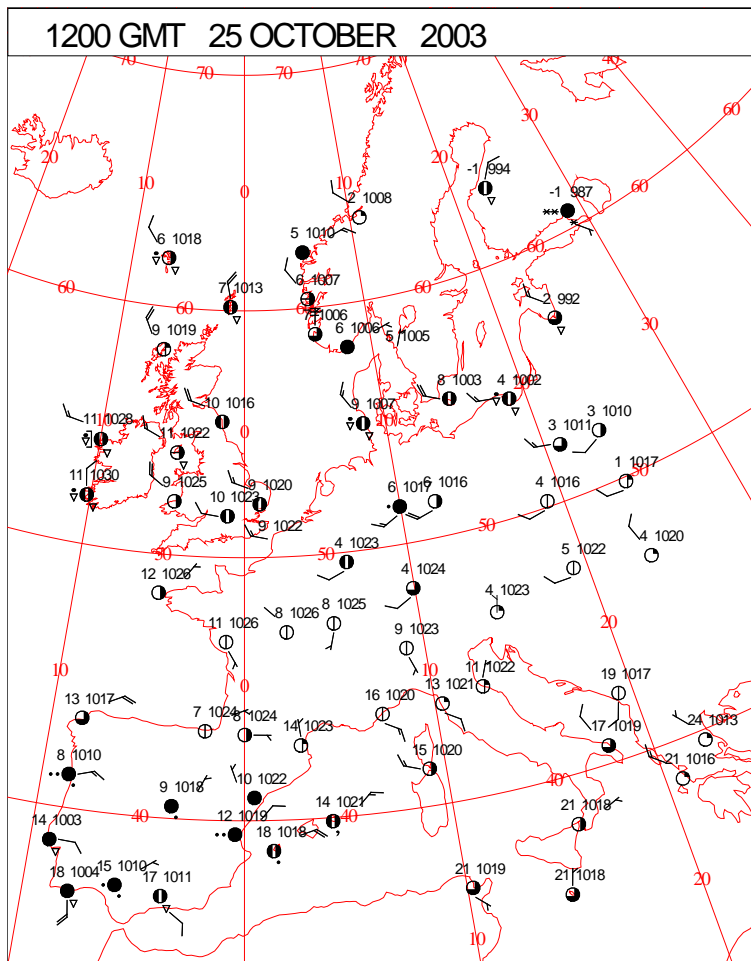
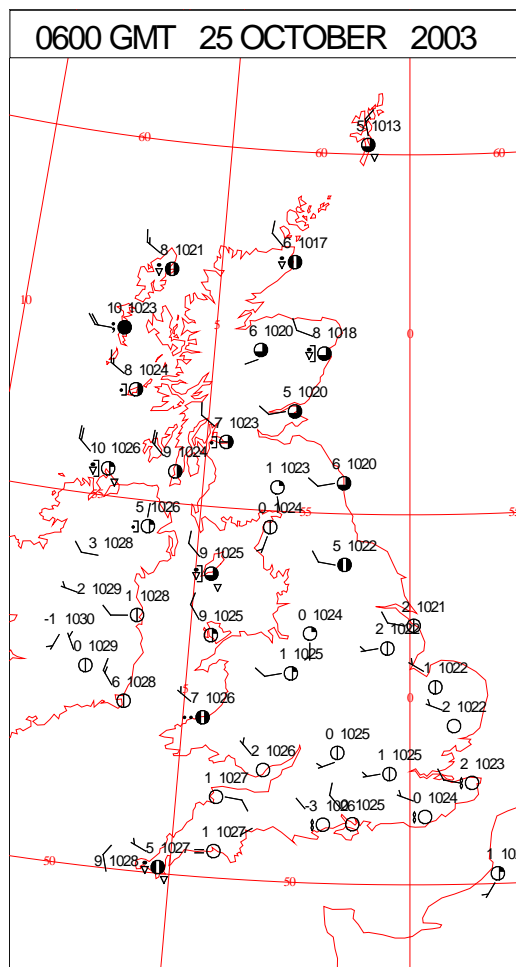
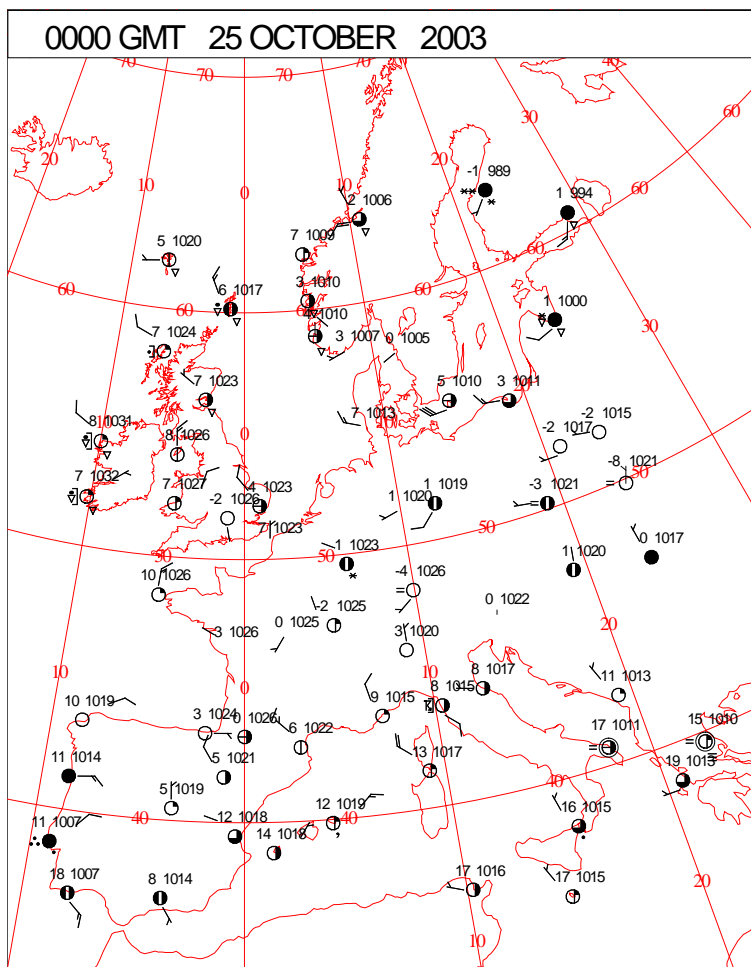
0600 GMT 24 OCTOBER 2003	SIG WEATHER	1200 GMT 24 OCTOBER 2003	SIG WEATHER	<p>Summary of UK Weather for Friday 24 October 2003.</p> <p>Showers grazed the eastern coast of England through the early hours, Norfolk catching some of the heaviest ones. Showers also affected north and west Wales, Merseyside and into Cheshire, Northern Ireland, western Scotland and Buchan. Thunder was reported in a few places, while inland away from the showers many places had clear periods and a frost.</p> <p>During the morning the showers continued and stretched further inland, much of East Anglia and Wales were now affected as was southwest England and northern Scotland. Thunder was reported in Norfolk and Cornwall as other inland parts had sunny periods.</p> <p>The afternoon saw showers peppering Wales, southwest England and much of eastern England including London. Further north, Northern Ireland and northern Scotland were also showery. Outside of the showers there were sunny intervals.</p> <p>In the evening the showers inland largely died away, but still clipped eastern coastal districts, especially Norfolk, and continued across west Wales, Pembrokeshire particularly, Cornwall, Northern Ireland and northwest Scotland. A frost had formed by midnight in some inland places.</p> <p>Temperatures were generally rather cold, although parts of the north were near normal.</p>
1800 GMT 24 OCTOBER 2003	SIG WEATHER	0000 GMT 25 OCTOBER 2003	SIG WEATHER	<p>EXTREMES</p> <p>Highest Maximum: 12.7 Scilly: St Marys Air, Isles Of Scilly</p> <p>Lowest Maximum: 5.6 Glenlivet, Banffshire</p> <p>Lowest Minimum: -4.9 Benson, Oxfordshire</p> <p>Lowest Grass Minimum: -9.6 Boscombe Down, Wiltshire</p> <p>Most Rain: 8.9 Waterstein, Inverness-Shire</p> <p>Most Sun: 8.6 Camborne, Cornwall</p>

DAILY CLIMATE DATA

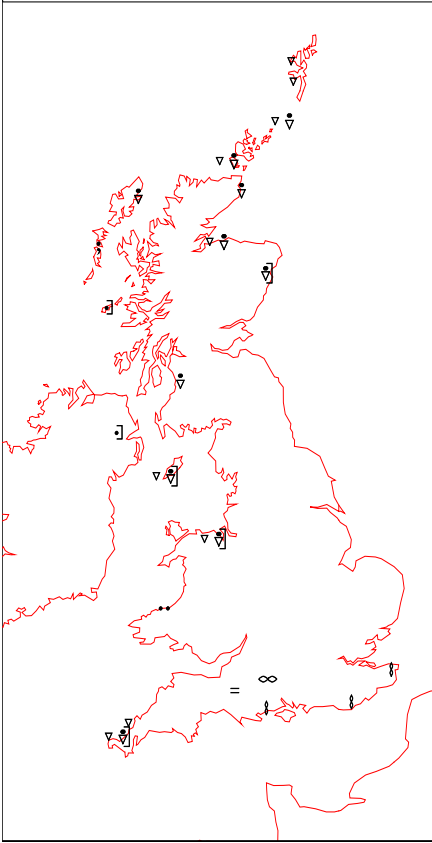
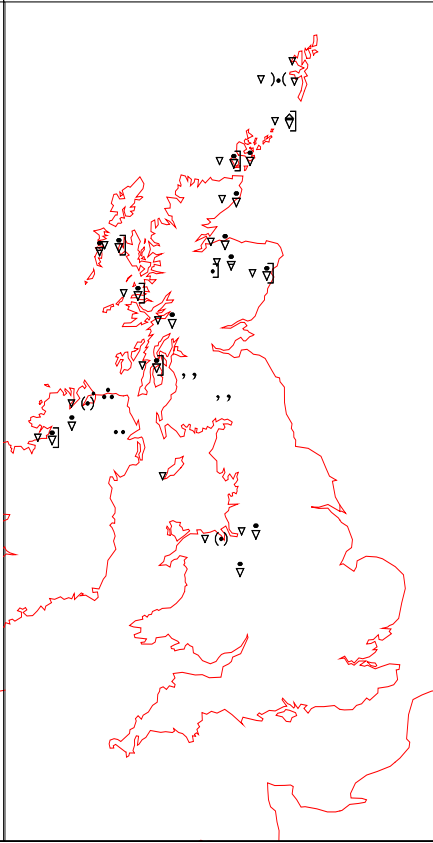
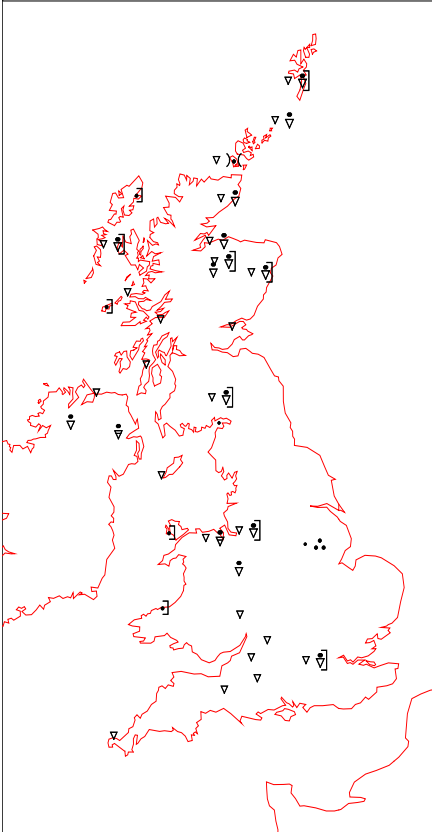
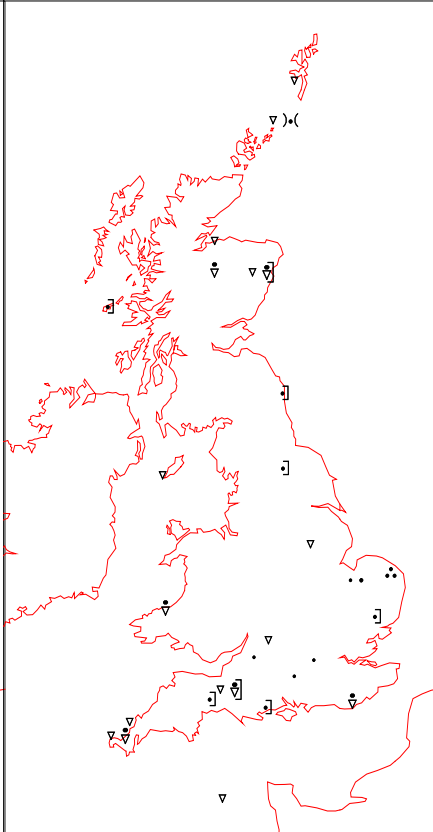


Saturday 25 October 2003

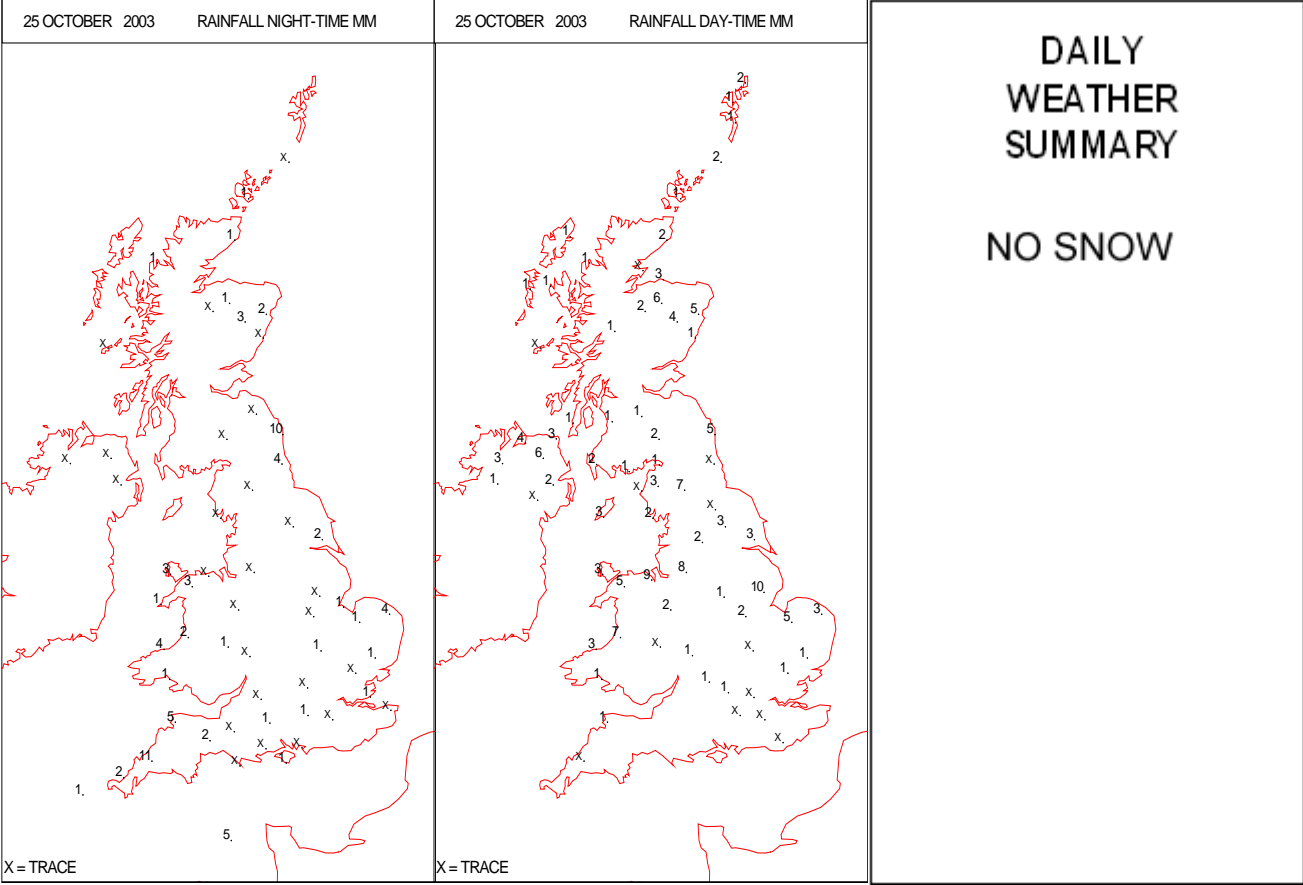
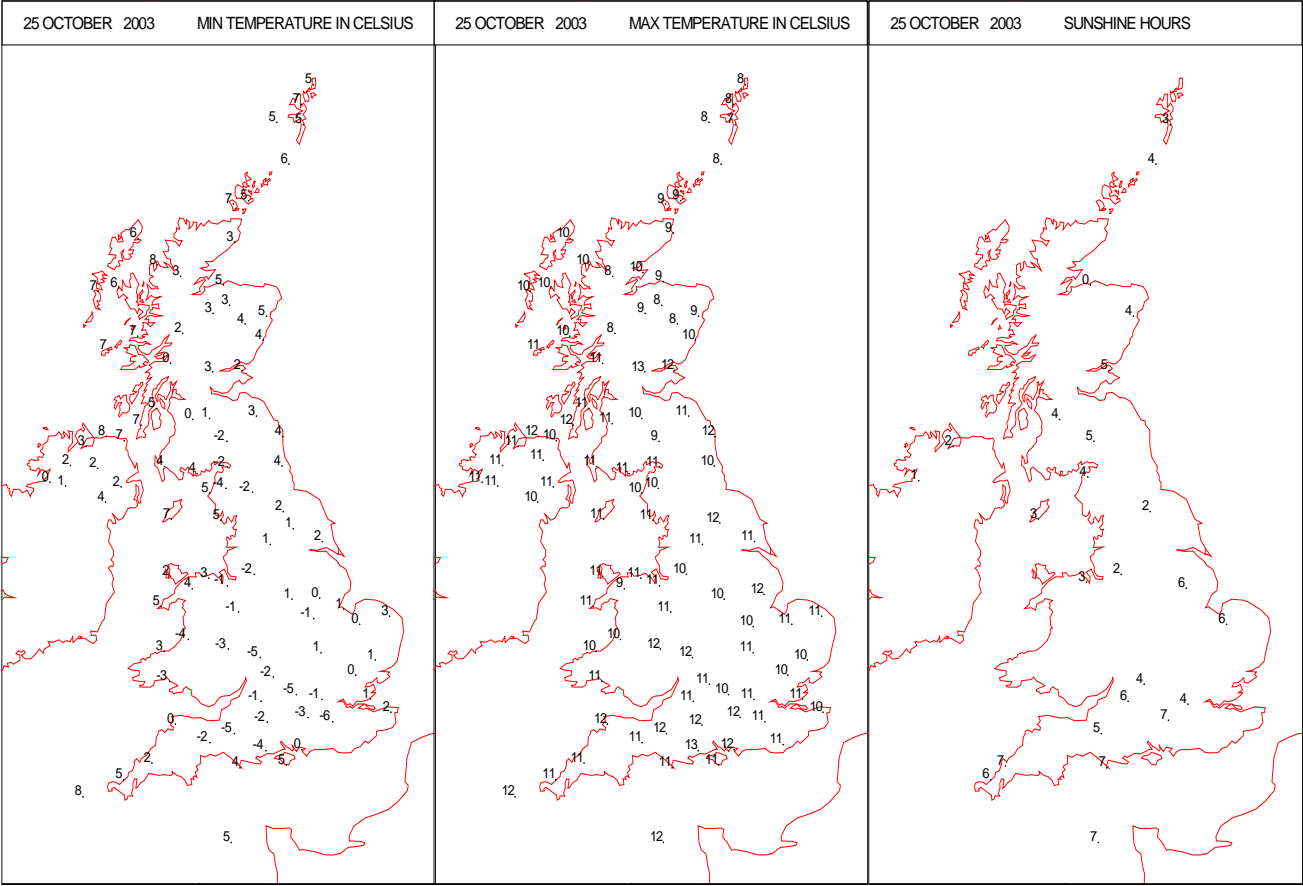
SURFACE REPORTS



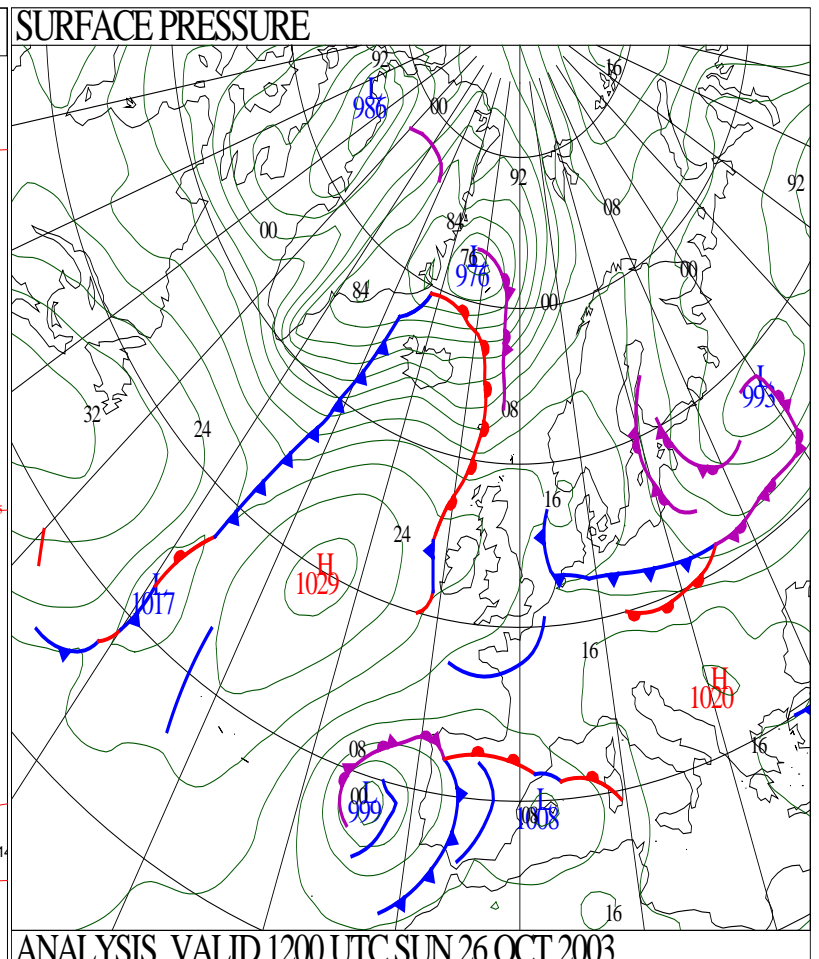
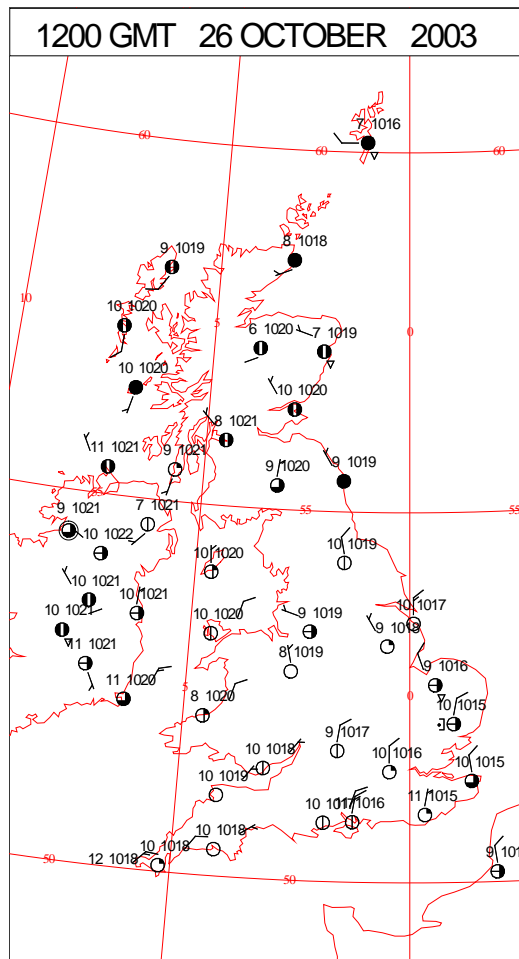
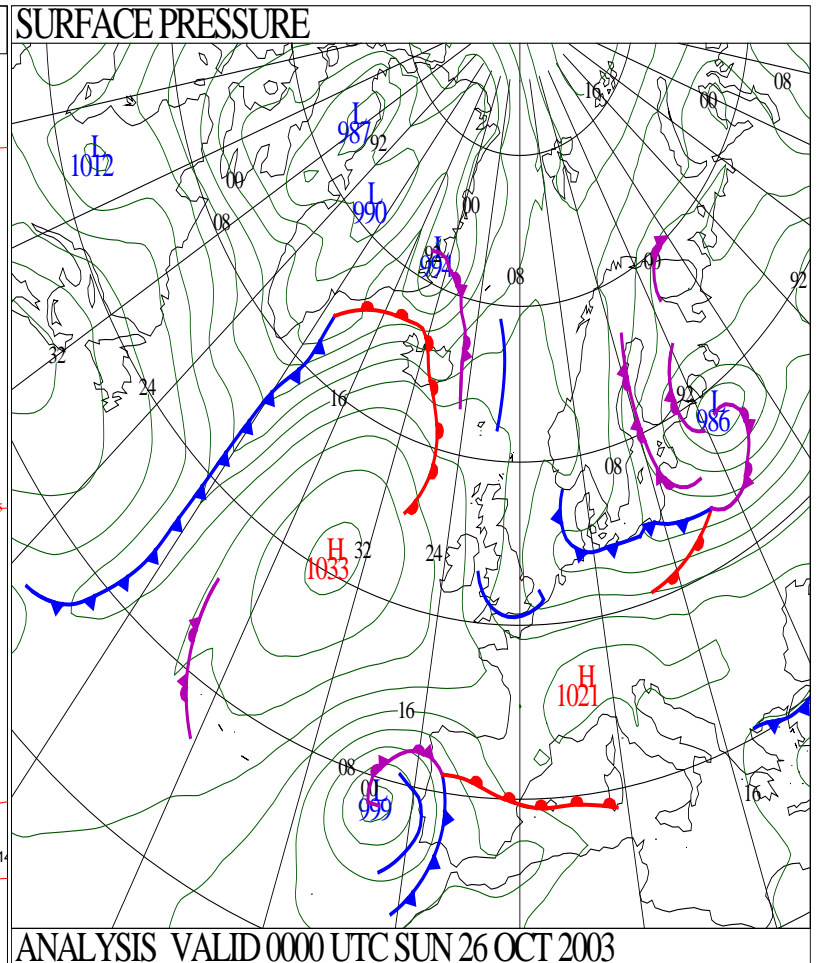
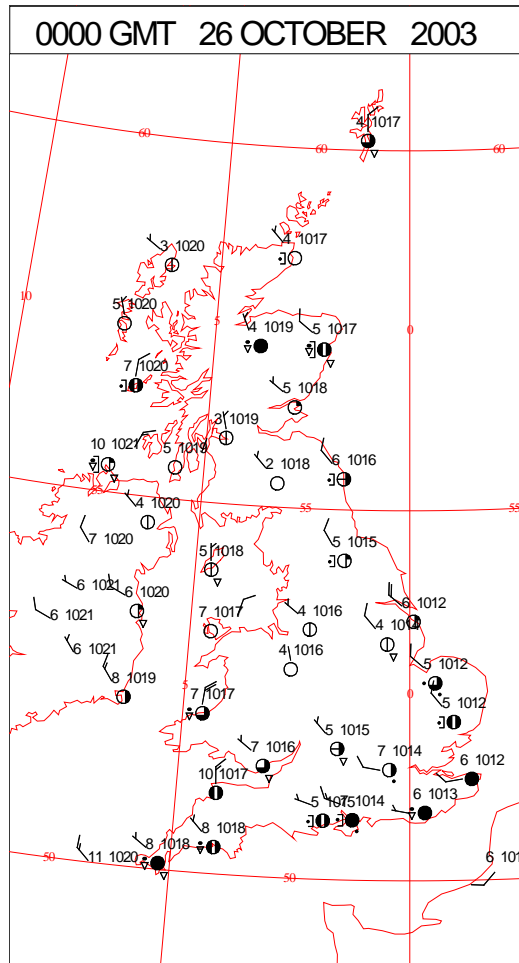
SIGNIFICANT WEATHER

0600 GMT 25 OCTOBER 2003	SIG WEATHER	1200 GMT 25 OCTOBER 2003	SIG WEATHER	<p>Summary of UK Weather for Saturday 25 October 2003.</p> <p>During the early hours showers clipped Pembrokeshire and peppered Cornwall. Northern Scotland and northern Northern Ireland also saw showers. Towards dawn a few showers reached into Dumfries and Galloway and northern Wales. Inland there were clear periods and for many parts a frost.</p> <p>In the morning showers became widespread across Scotland, Northern Ireland, and Wales, some of these stretching into the west Midlands. Southwest England became largely dry.</p> <p>The afternoon saw showers affecting many parts. Scotland and Northern Ireland were liberally peppered, while the showers formed into a coherent band across northern England, this band edging southwards into the north Midlands and East Anglia around dusk. To the south of this feature there were few showers. Mid to late afternoon saw thunderstorms affect parts of east Cumbria and coastal northeast England.</p> <p>The band of showery rain continued southwards in the evening, reaching the Channel coast before midnight. The rain was heaviest in the east. To the north of the band showers still affected northern Scotland, Northern Ireland, the east coast of England, Wales and the west Midlands.</p> <p>Temperatures were generally rather cold, though normal in a few sunnier parts.</p>
				
1800 GMT 25 OCTOBER 2003	SIG WEATHER	0000 GMT 26 OCTOBER 2003	SIG WEATHER	<p>EXTREMES</p> <p>Highest Maximum: 12.9 Jersey Airport, Jersey</p> <p>Lowest Maximum: 7.2 Lerwick, Shetland</p> <p>Lowest Minimum: -5.5 Redhill, Surrey</p> <p>Lowest Grass Minimum: -9.6 Benson, Oxfordshire</p> <p>Most Rain: 15.2 Boulmer, Northumberland</p> <p>Most Sun: 7.2 Isle Of Portland, Dorset</p>
				

DAILY CLIMATE DATA

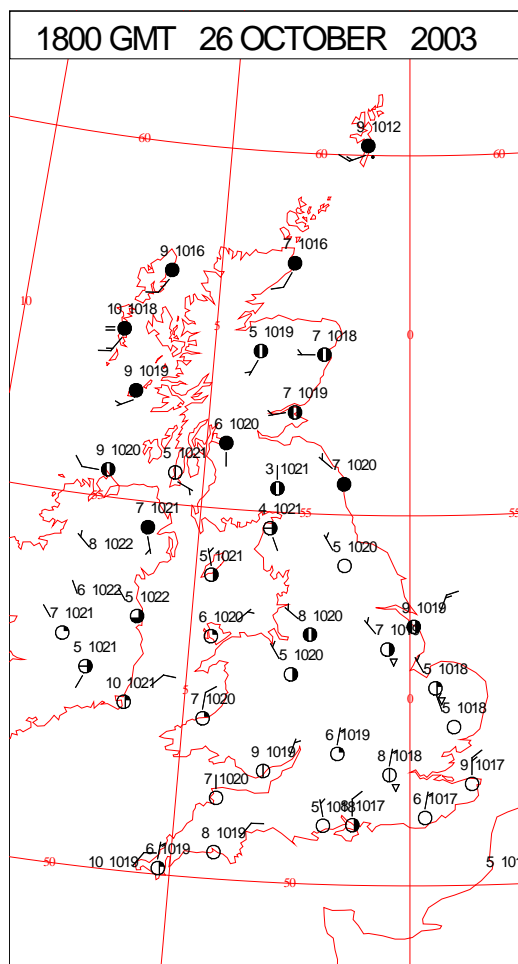
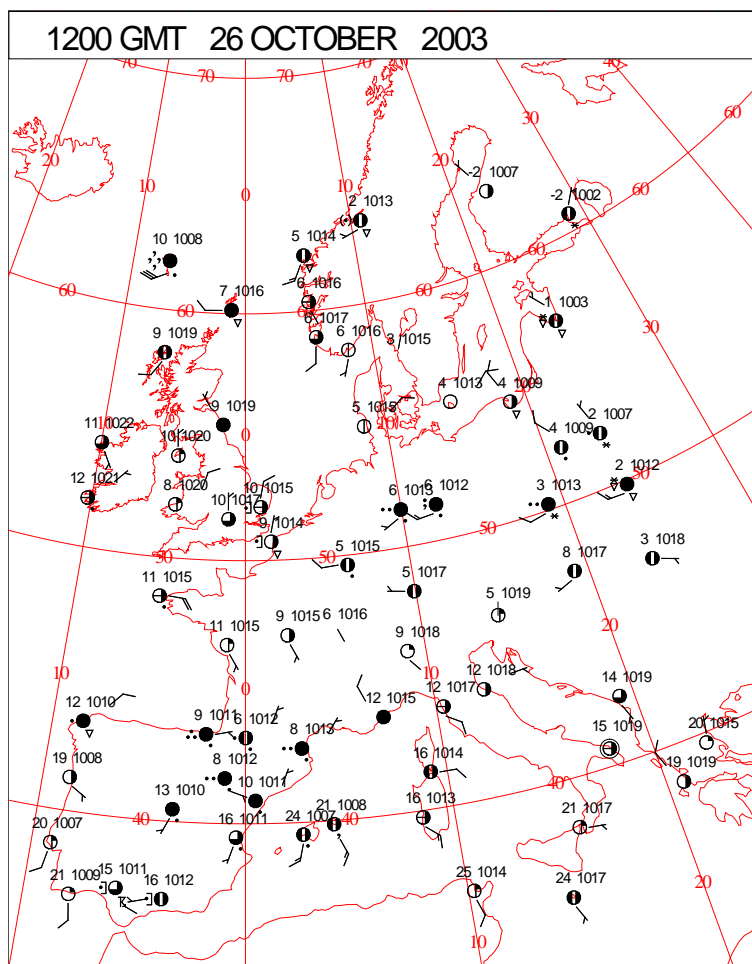
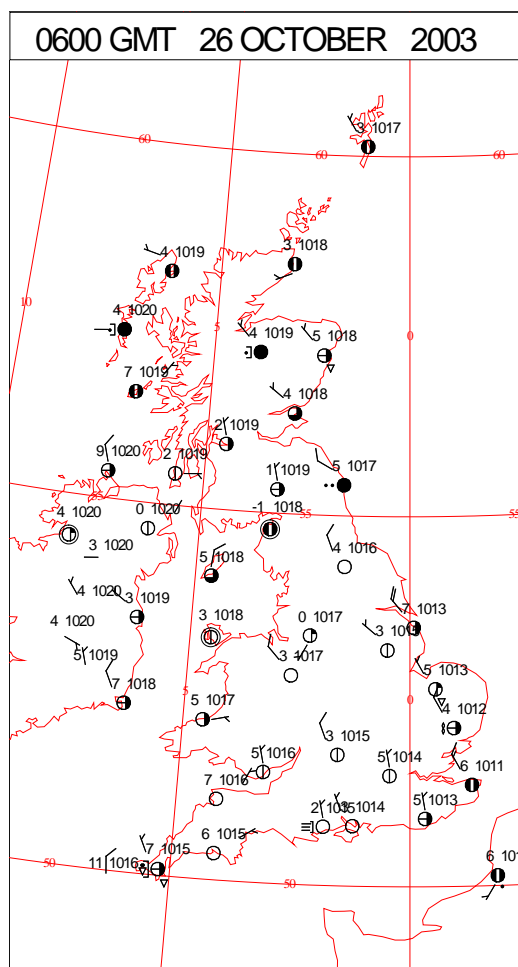
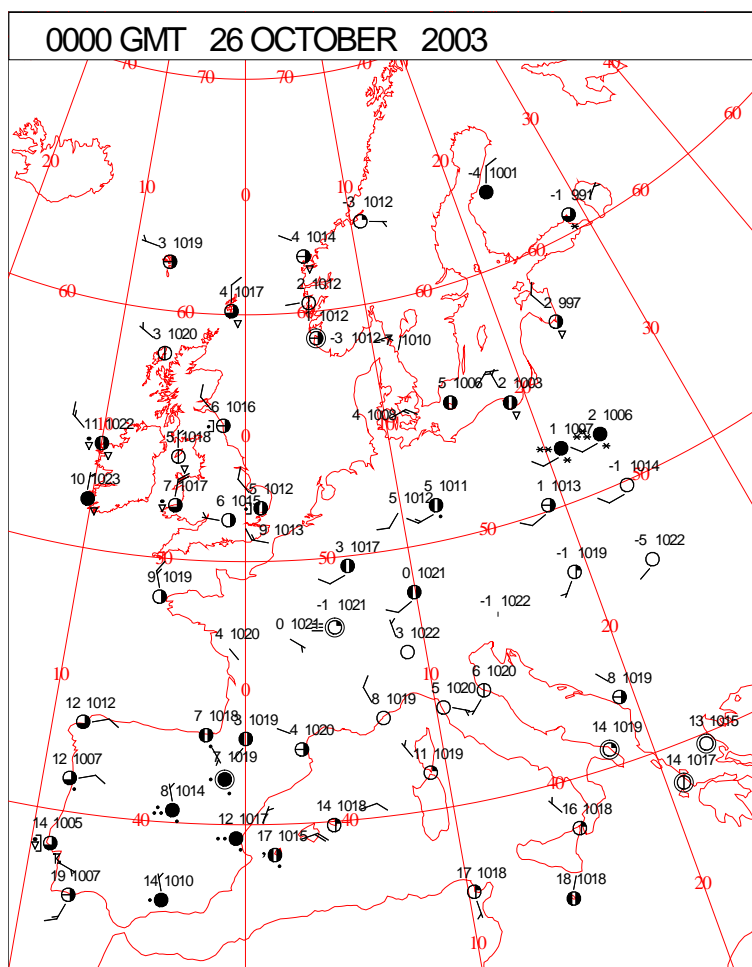


DAILY WEATHER SUMMARY

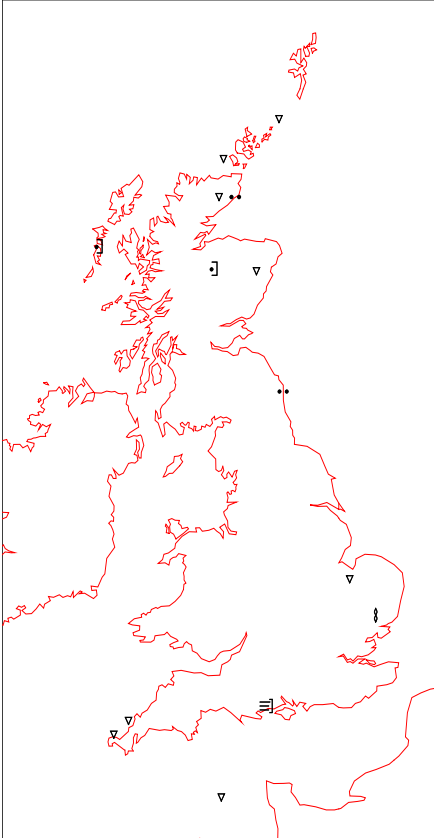
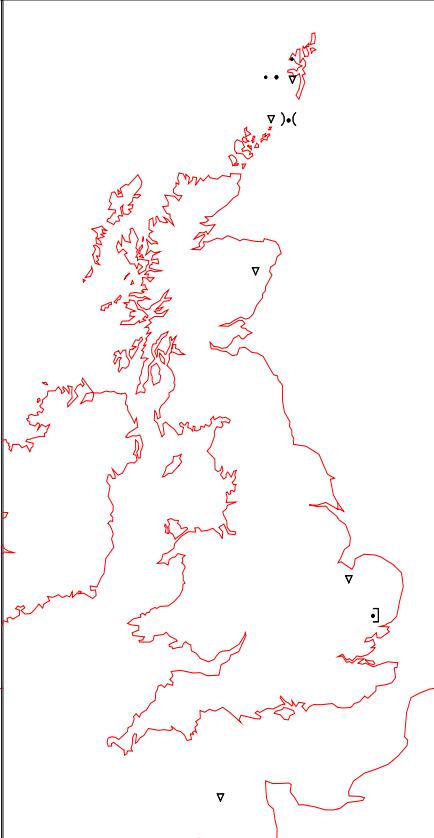
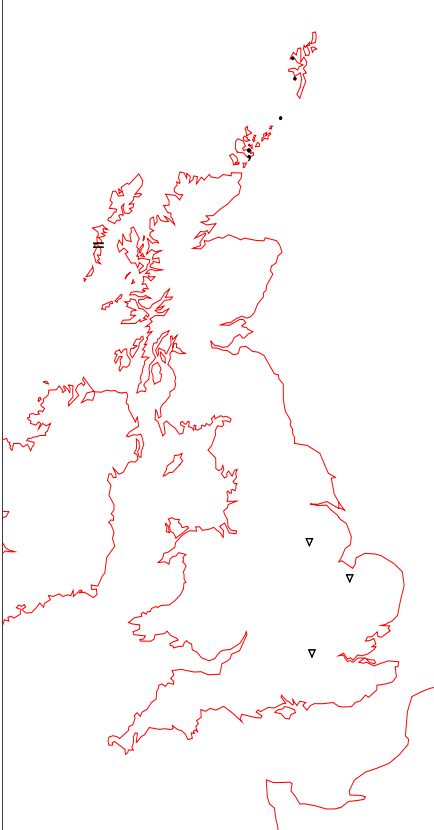
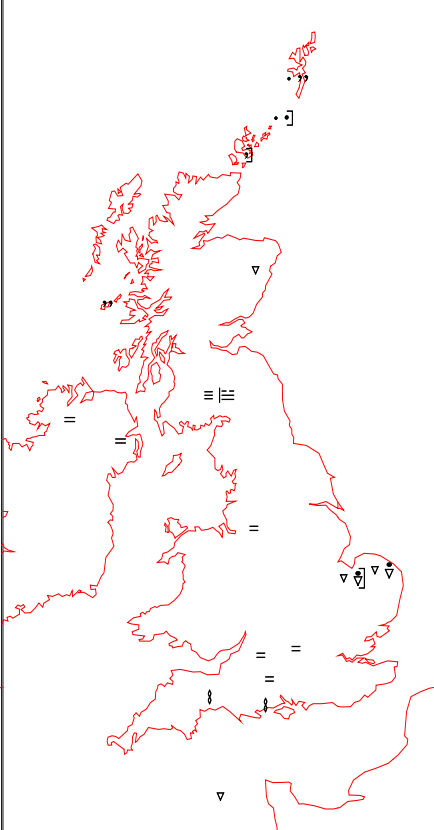


Sunday 26 October 2003

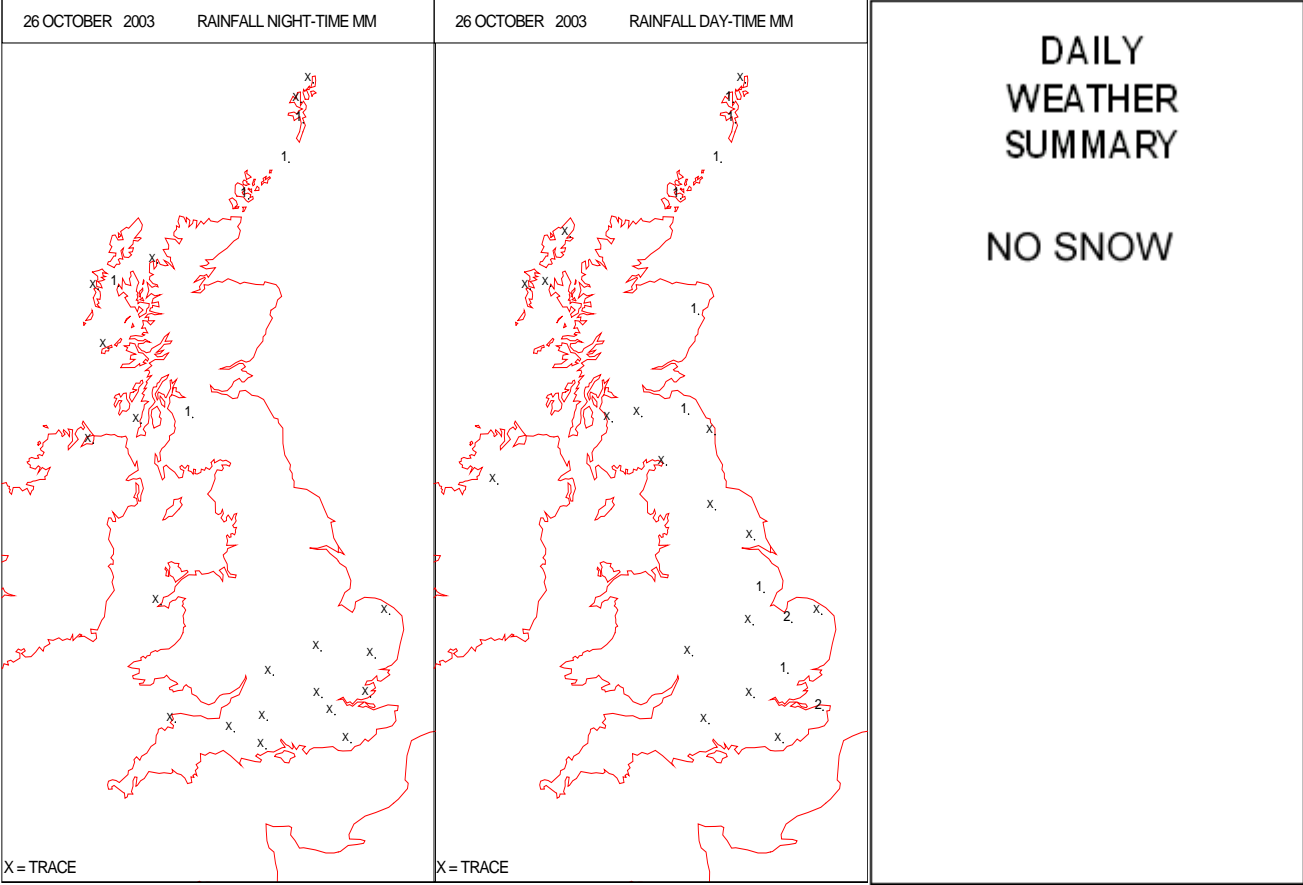
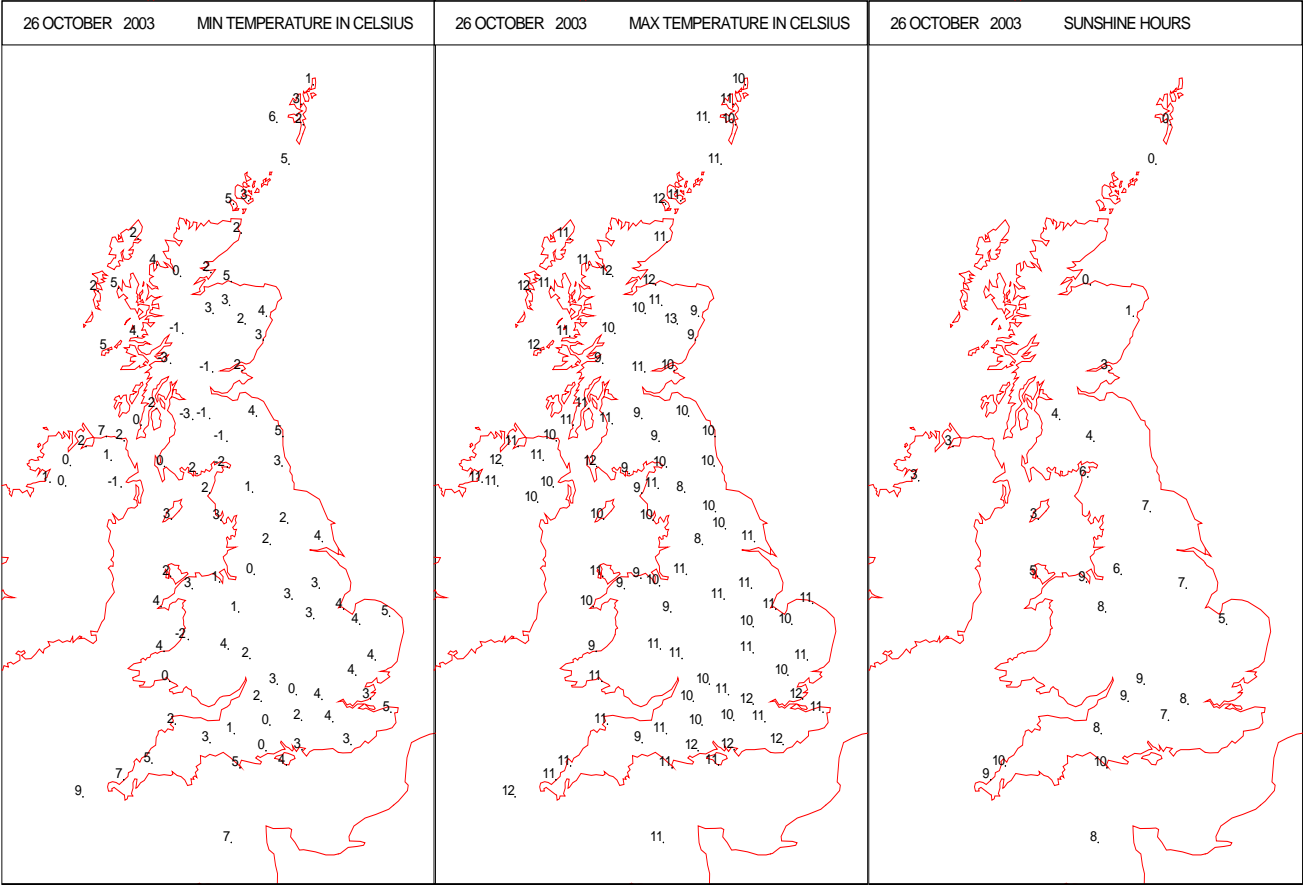
SURFACE REPORTS



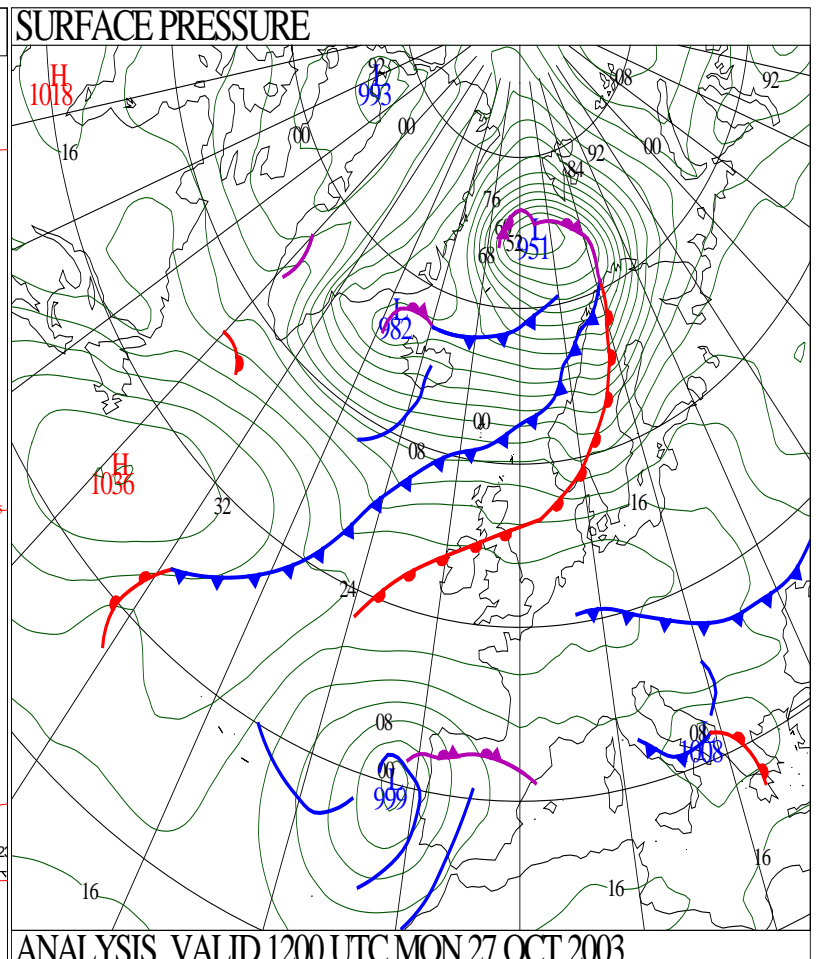
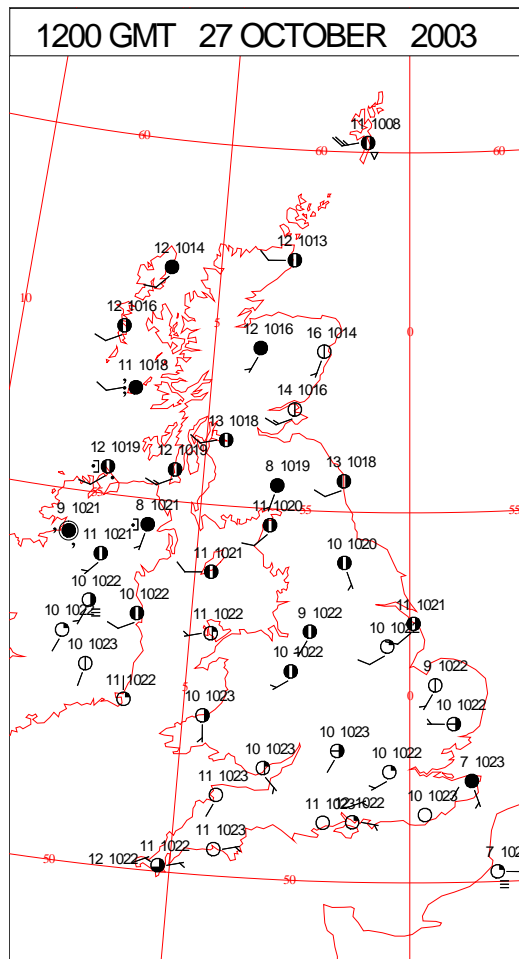
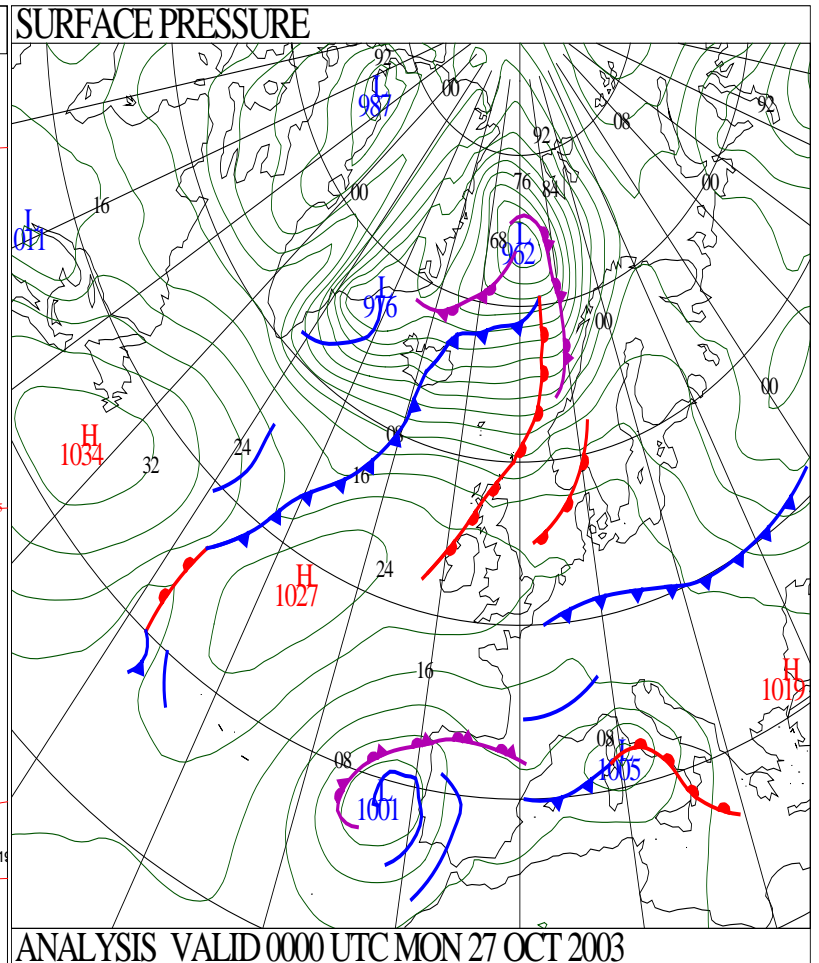
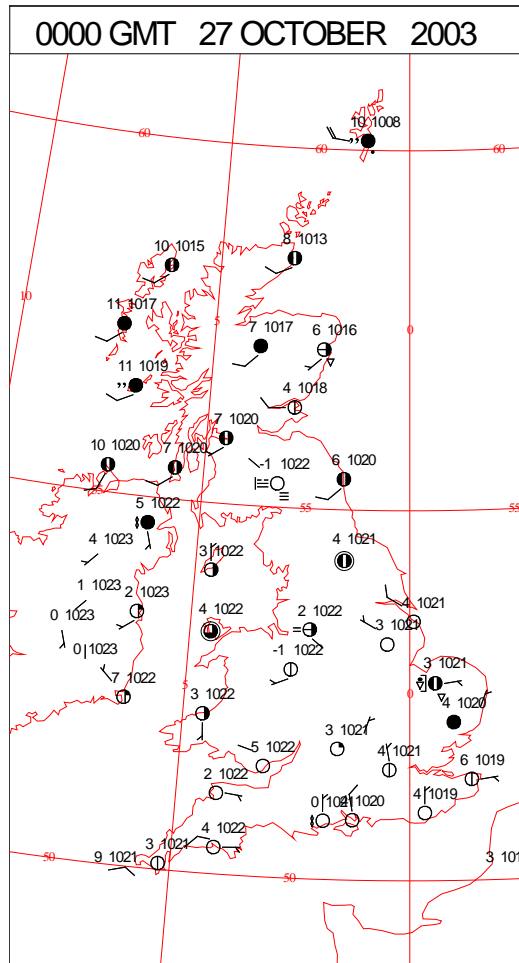
SIGNIFICANT WEATHER

0600 GMT 26 OCTOBER 2003	SIG WEATHER	1200 GMT 26 OCTOBER 2003	SIG WEATHER	<p>Summary of UK Weather for Sunday 26 October 2003.</p> <p>Northern Ireland, southern and western Scotland had a dry night with variable cloud. Northern and eastern parts of Scotland had some showers. There were some showers running down the eastern coast of England and also down the Irish Sea, across west Wales and into southwest England. There were a few reports of hail.</p> <p>Northern Ireland had a dry day with increasing amounts of sunshine. There were showers over northeastern parts of Scotland and generally cloudy skies over northern and eastern parts. Southwestern areas had the best of the sunshine.</p> <p>There were some showers down the eastern side of England especially across northeastern counties and into East Anglia and east Kent. Hail was reported in northeast Kent. Elsewhere it was mostly sunny.</p> <p>In the evening thicker cloud brought some persistent rain and drizzle to the Northern Isles and northwest Scotland and there were a few showers across Norfolk and initially east Kent. Elsewhere it was dry but it was mostly cloudy over the bulk of Scotland.</p> <p>Temperatures were mostly slightly below normal.</p>
				
1800 GMT 26 OCTOBER 2003	SIG WEATHER	0000 GMT 27 OCTOBER 2003	SIG WEATHER	<p>EXTREMES</p> <p>Highest Maximum: 12.6 Aboyne, Aberdeenshire</p> <p>Lowest Maximum: 7.9 Bingley, West Yorkshire</p> <p>Lowest Minimum: -2.8 Saughall, Ayrshire</p> <p>Lowest Grass Minimum: -6.8 Boscombe Down, Wiltshire</p> <p>Most Rain: 2.2 Kirkwall, Orkney 2.2 Fair Isle, Shetland 2.2 Lerwick, Shetland</p> <p>Most Sun: 9.6 St Mawgan, Cornwall</p>
				

DAILY CLIMATE DATA

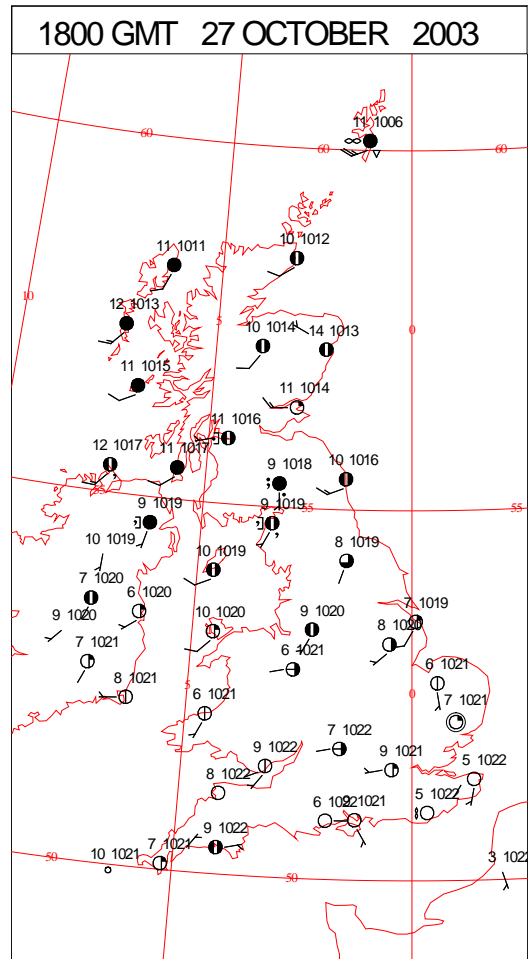
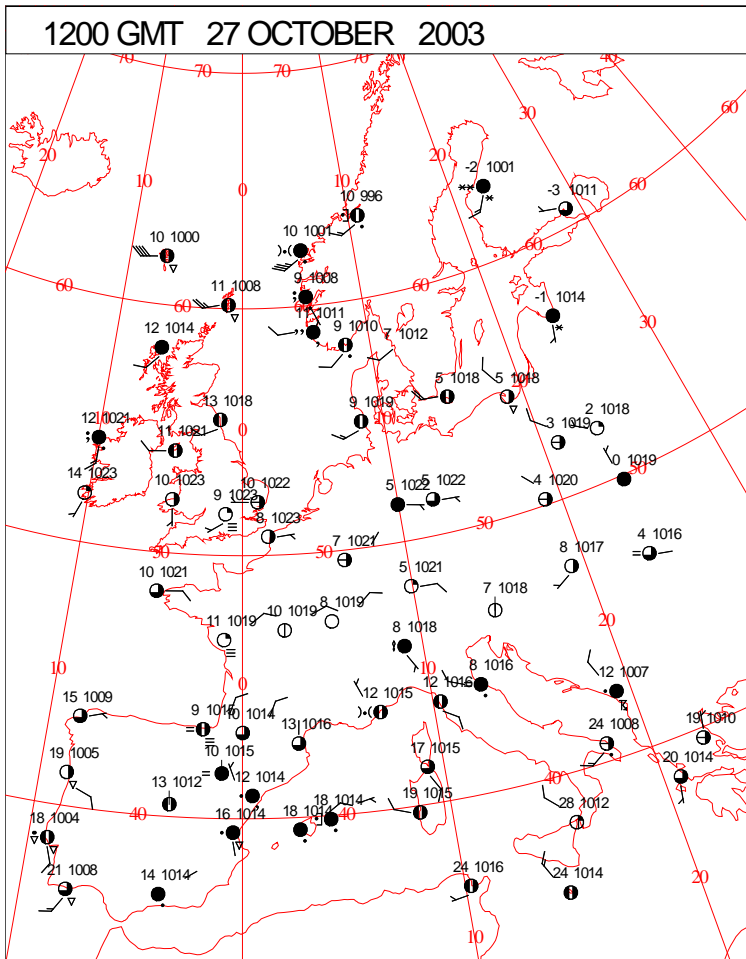
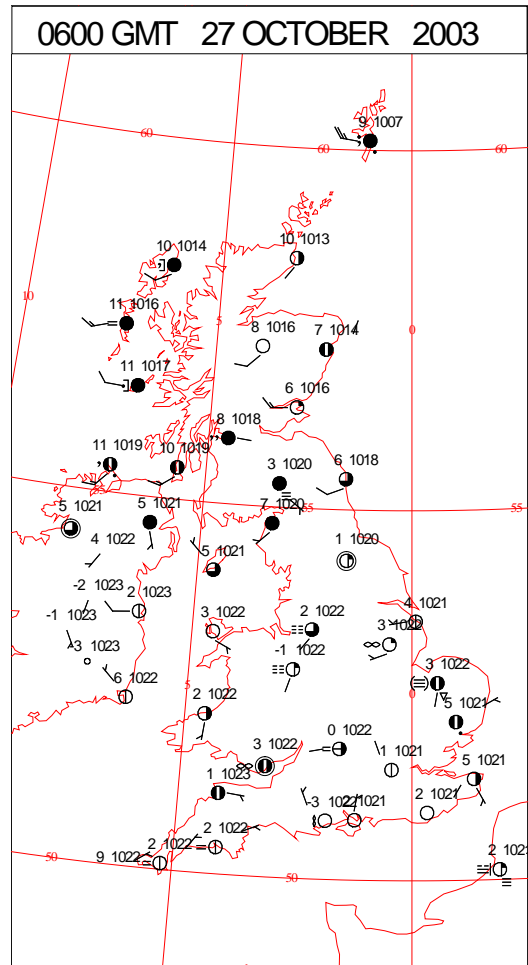
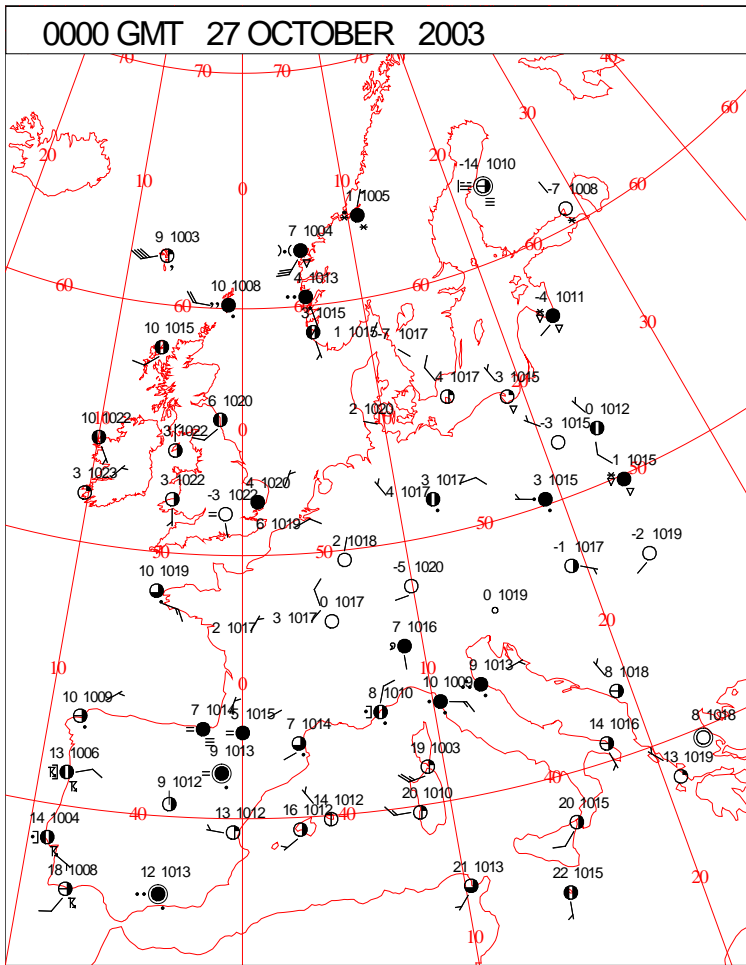


DAILY WEATHER SUMMARY



Monday 27 October 2003

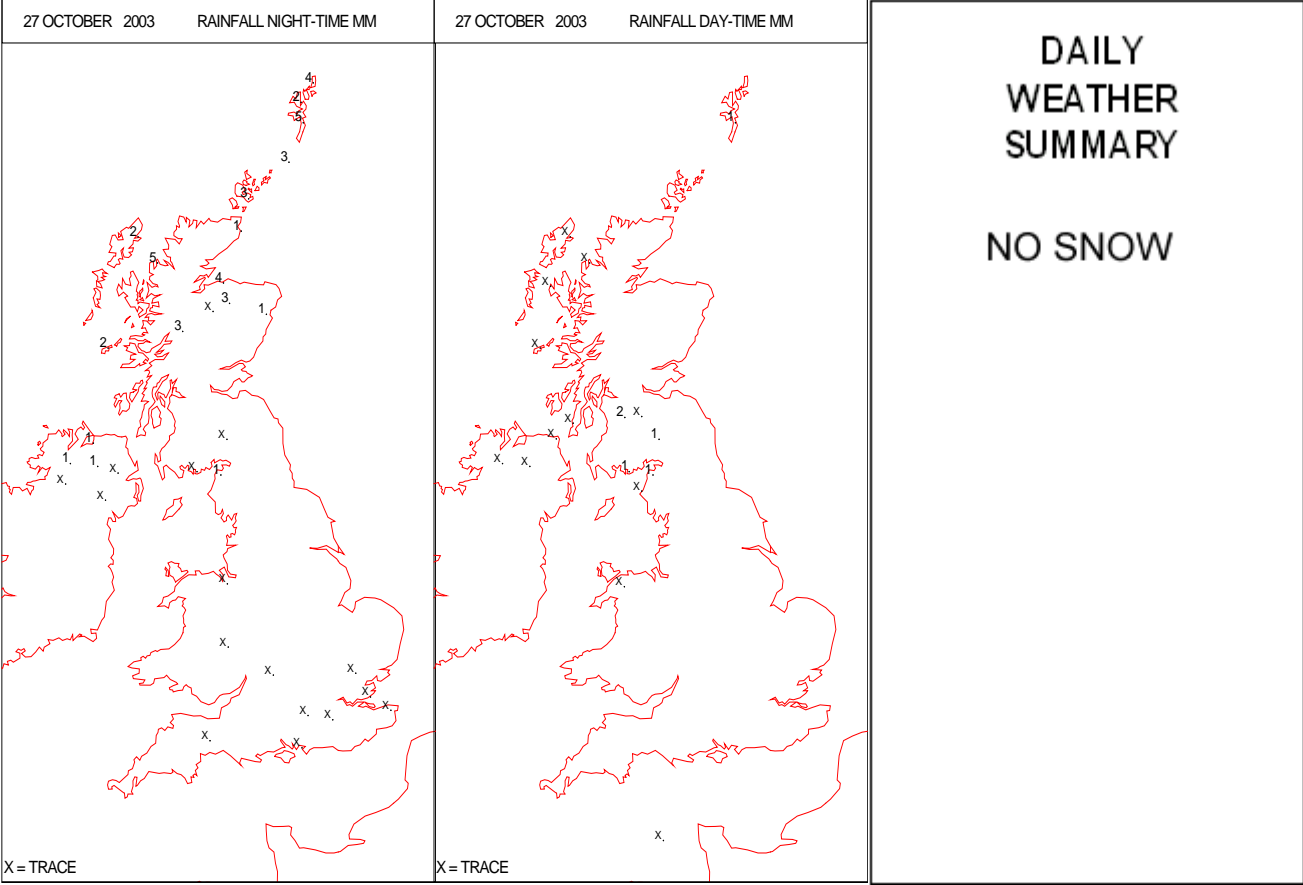
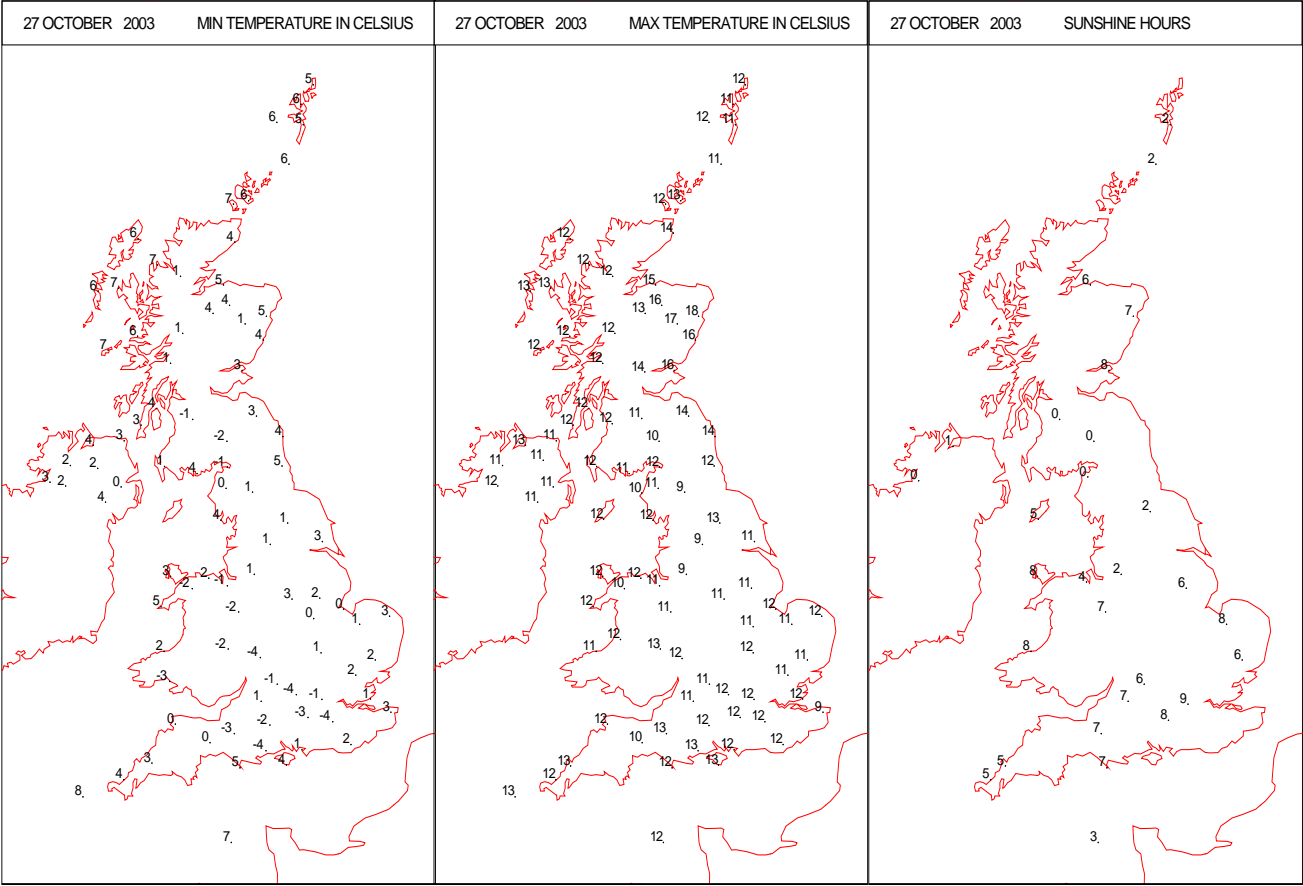
SURFACE REPORTS



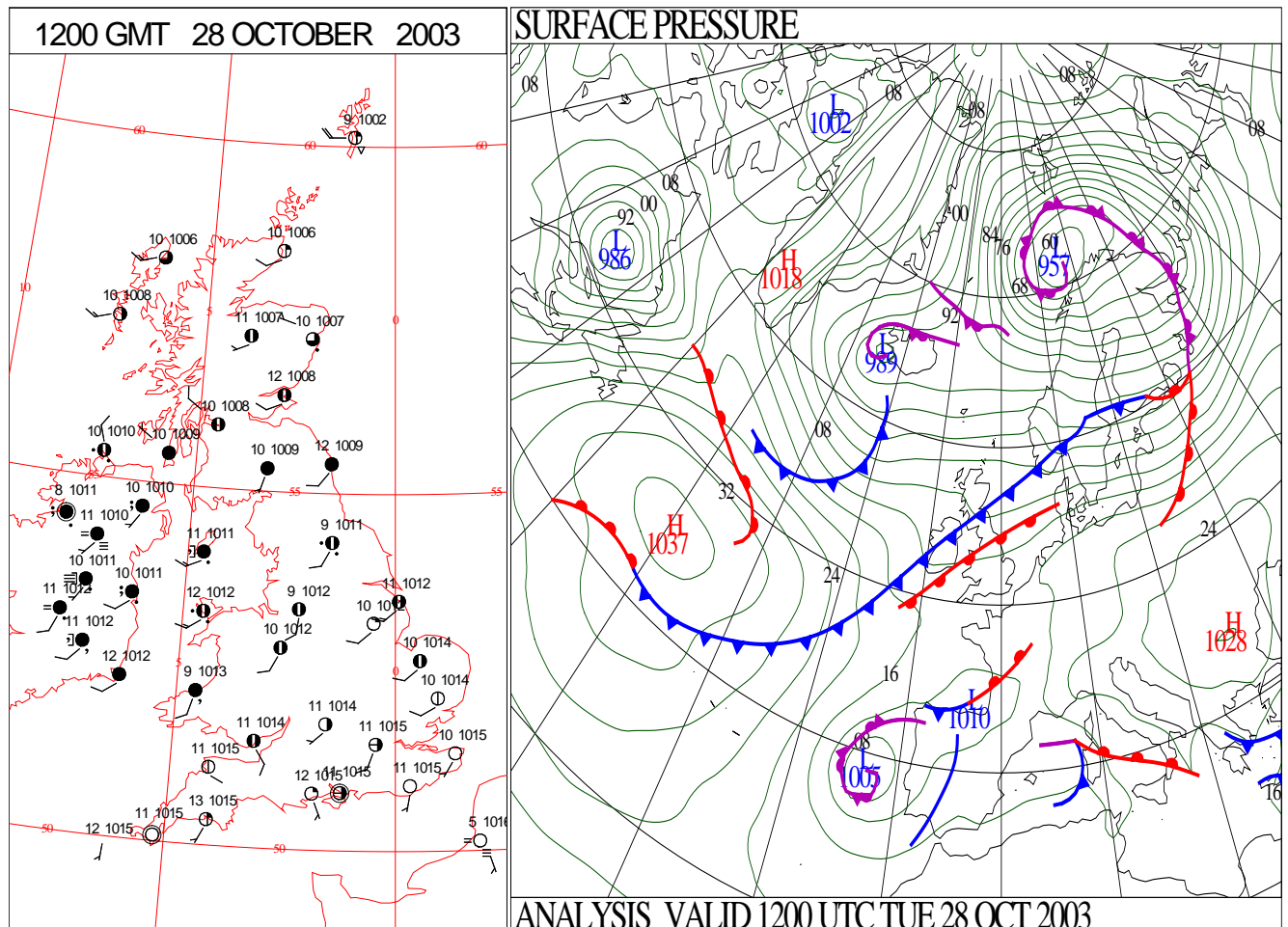
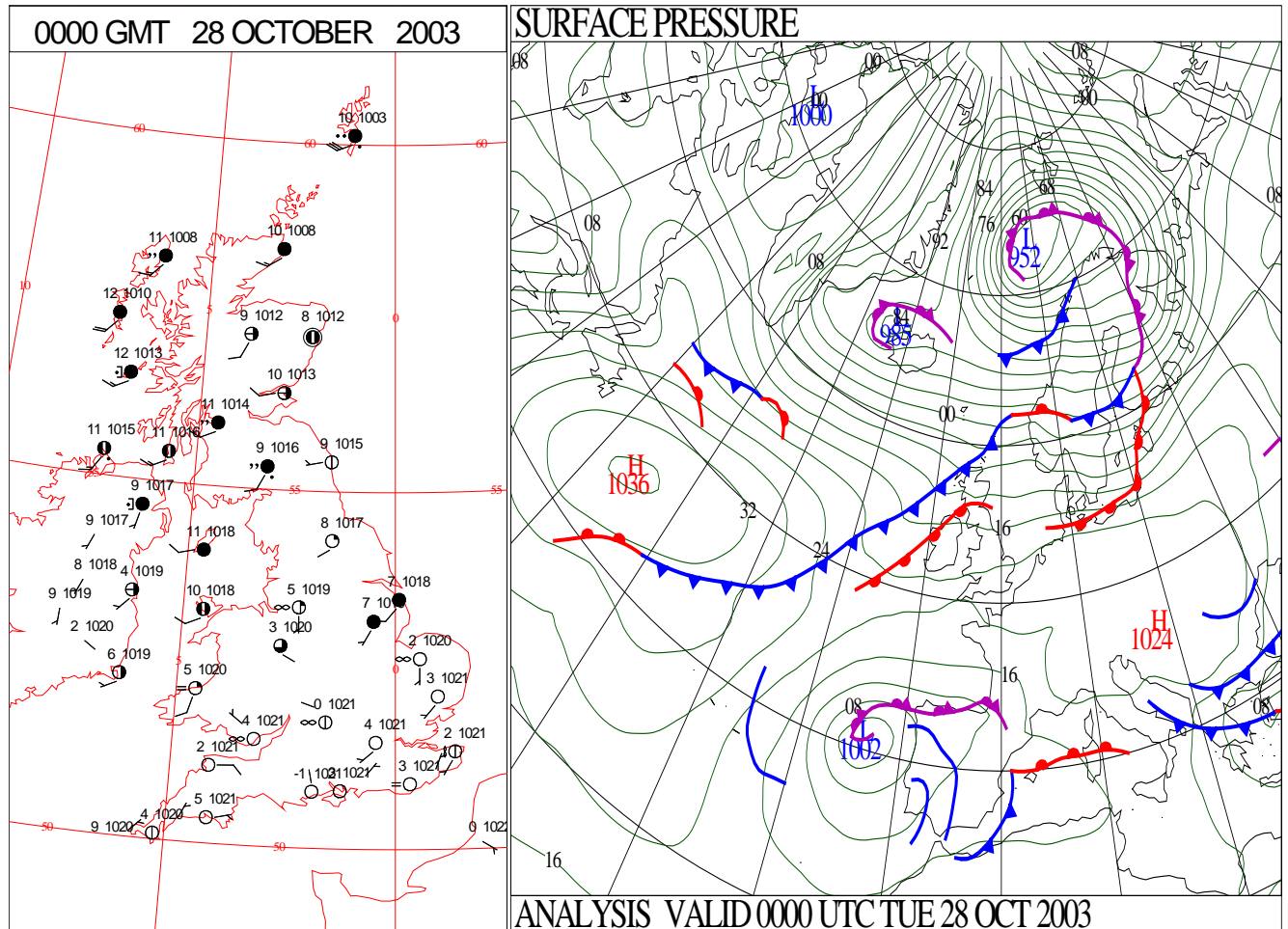
SIGNIFICANT WEATHER

0600 GMT 27 OCTOBER 2003	SIG WEATHER	1200 GMT 27 OCTOBER 2003	SIG WEATHER	<p>Summary of UK Weather for Monday 27 October 2003. Most of England and Wales had a dry night but there were a few showers over East Anglia at first. A little patchy fog developed over southern counties and some cloud spread across northern England by morning. Some fog formed over southern Scotland but western and northern parts were cloudy. There was some drizzle in the northeast and over some western slopes. Northern Ireland had a mostly cloudy night with some drizzle over the north coast.</p> <p>Northern Ireland stayed cloudy with patchy drizzle mainly along the north coast. The north and west of Scotland stayed cloudy with some rain and drizzle at times. Southern parts were generally cloudy and there was some rain in the afternoon and evening. Eastern Scotland had a mostly sunny day and clears spells into the evening.</p> <p>It was dry over England and Wales and sunny in many areas. Northwest England was mostly cloudy and there were a few showers in the Channel Islands around the middle of the day. Temperatures were mostly close to average. Over western Scotland it was rather warm and in Aberdeenshire and Fife very warm.</p>
1800 GMT 27 OCTOBER 2003	SIG WEATHER	0000 GMT 28 OCTOBER 2003	SIG WEATHER	<p>EXTREMES</p> <p>Highest Maximum: 18.2 Dyce, Aberdeenshire</p> <p>Lowest Maximum: 8.9 Manston, Kent 8.9 Warcop Range, Cumbria</p> <p>Lowest Minimum: -4.4 Redhill, Surrey</p> <p>Lowest Grass Minimum: -9.0 Benson, Oxfordshire</p> <p>Most Rain: 5.8 Lerwick, Shetland</p> <p>Most Sun: 8.8 Heathrow, Greater London</p>

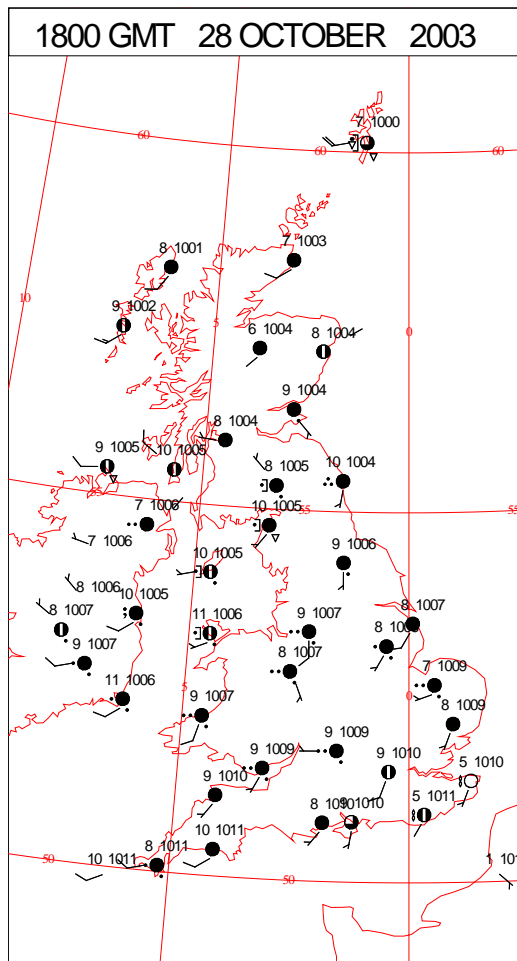
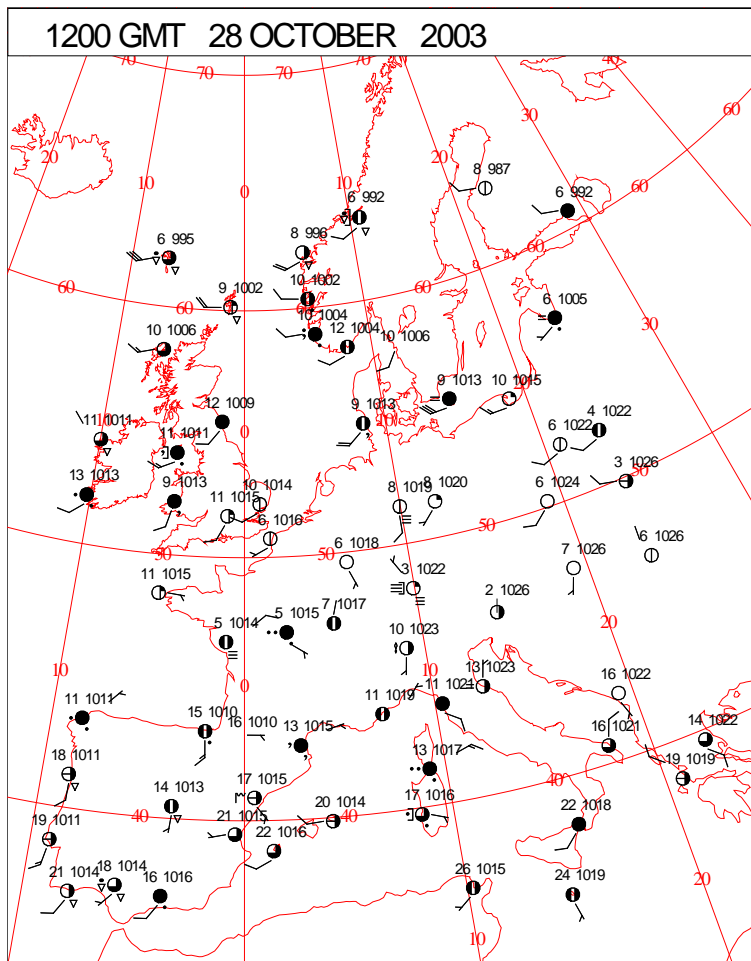
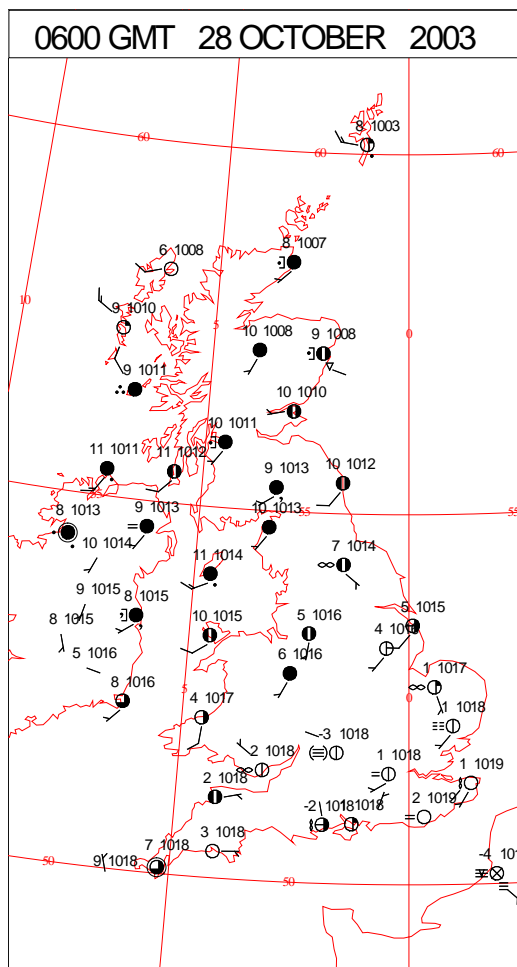
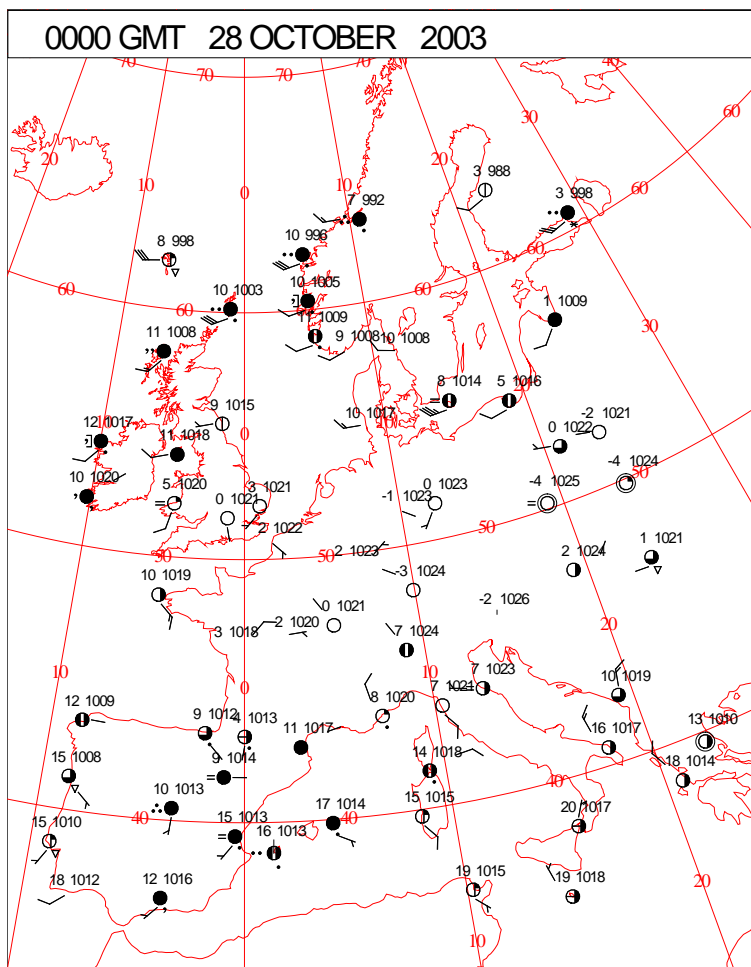
DAILY CLIMATE DATA



DAILY WEATHER SUMMARY



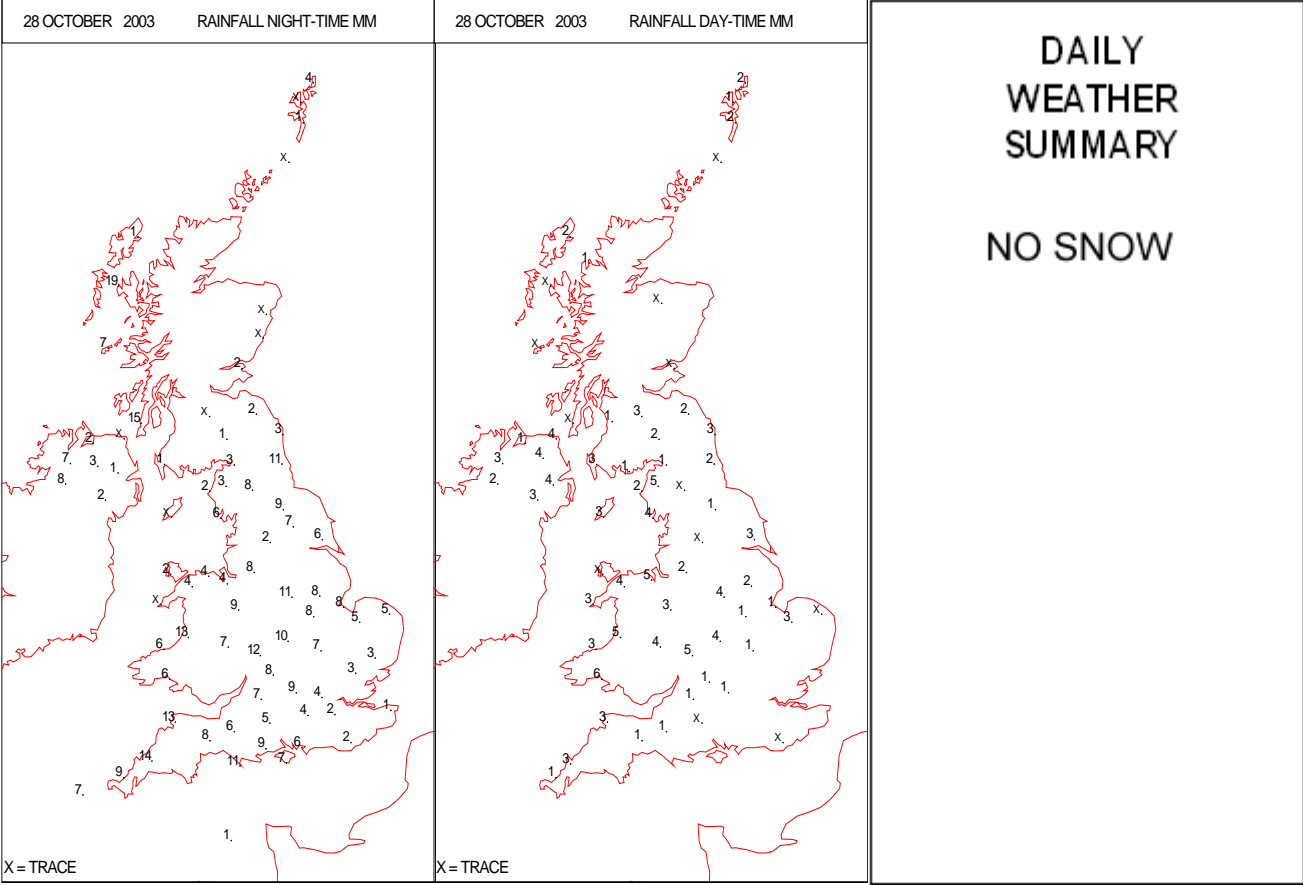
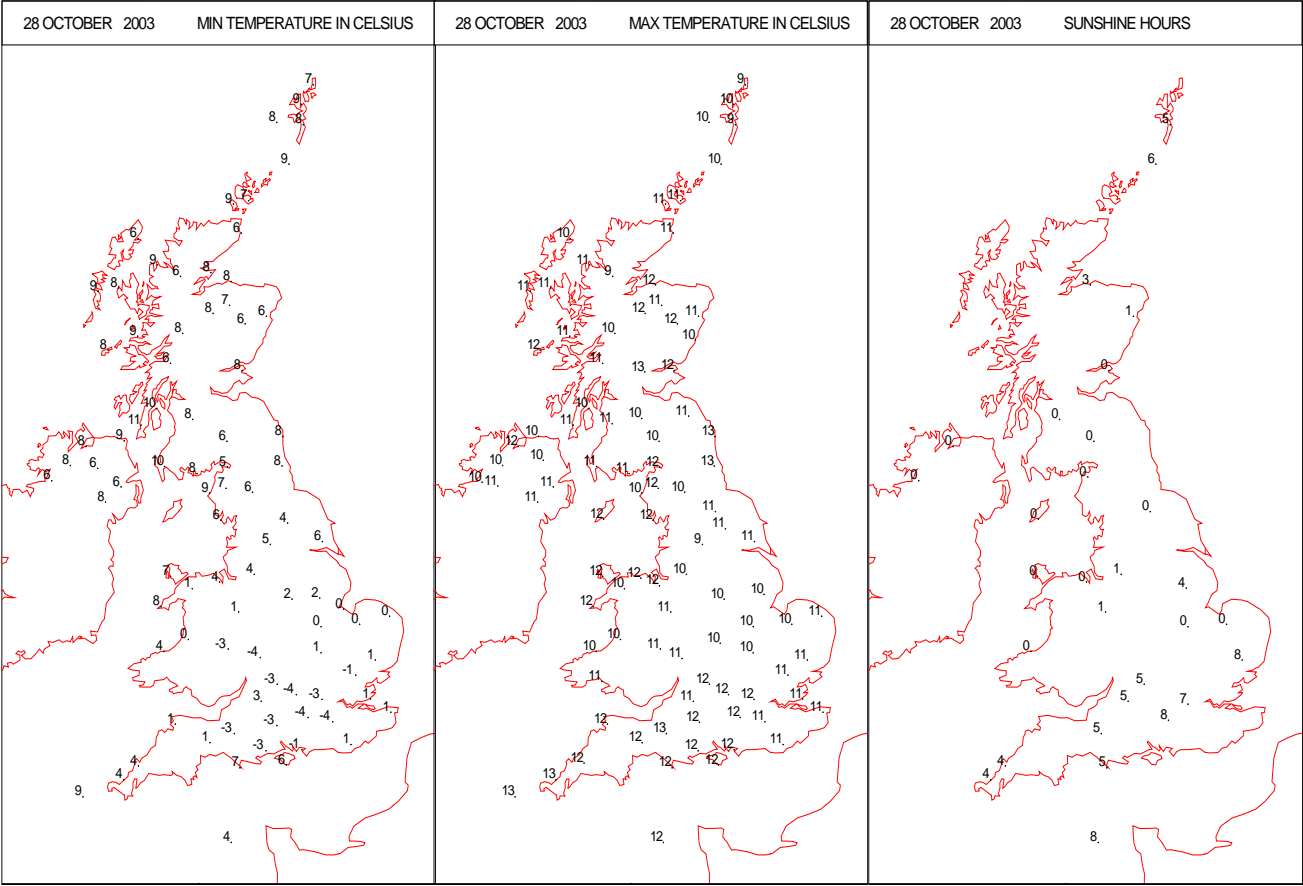
SURFACE REPORTS



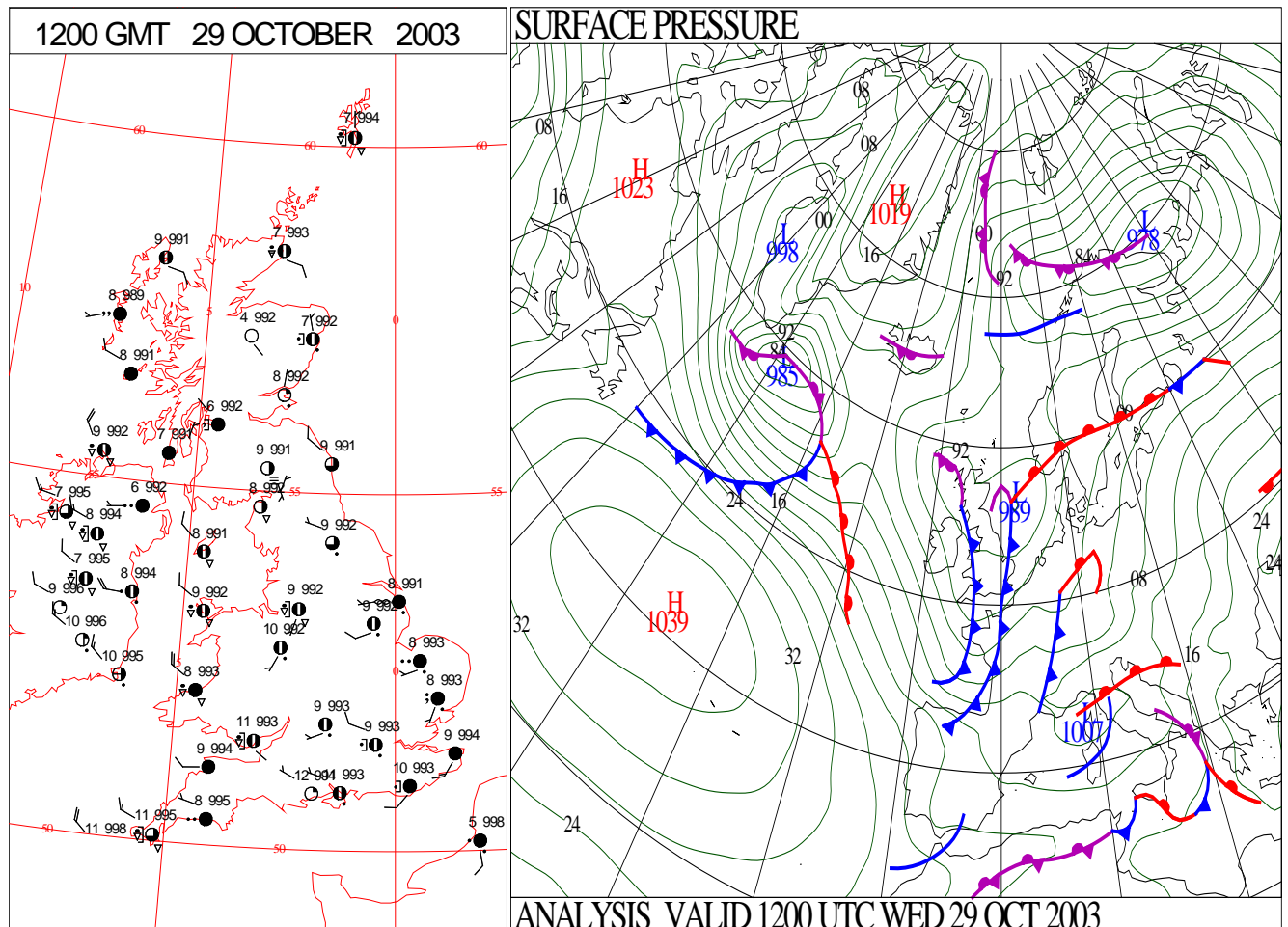
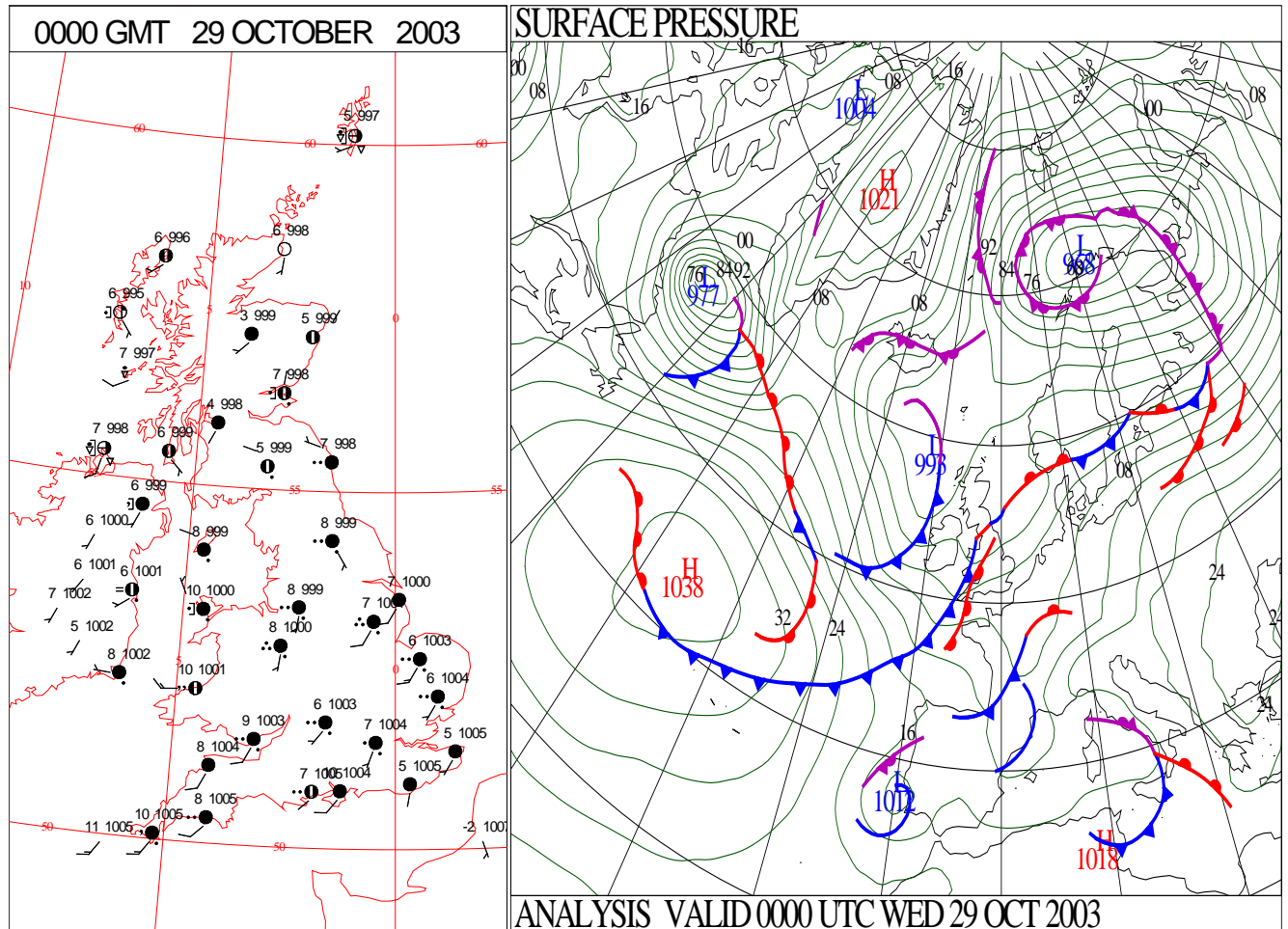
SIGNIFICANT WEATHER

0600 GMT 28 OCTOBER 2003	SIG WEATHER	1200 GMT 28 OCTOBER 2003	SIG WEATHER	<p>Summary of UK Weather for Tuesday 28 October 2003. Outbreaks of rain affected northern and some western parts of Scotland overnight. Elsewhere, it was a dry night with long clear spells, especially over southern parts where there was a frost and some localised fog patches. England and Wales had a dry start to the day. There was plenty of sunshine in south. Northern parts were rather cloudy and here some sporadic outbreaks of rain broke out during the morning. The rain developed more widely in the afternoon, and also broke out across the rest of Wales and the Midlands. The rest of England held on to the sunshine until late in the day, but rain started to arrive here during the evening. The rain across northern and western Scotland edged southeastwards during the morning, but it was light and patchy for a time. However, during the afternoon, the rain became more organised across southern parts. Brighter but showery conditions pushed into the north during the afternoon. Northern Ireland had a cloudy day with outbreaks of rain, which became more persistent across the east of the province in the afternoon. The temperatures were generally close to or a little below normal.</p>
1800 GMT 28 OCTOBER 2003	SIG WEATHER	0000 GMT 29 OCTOBER 2003	SIG WEATHER	<p>EXTREMES</p> <p>Highest Maximum: 13.3 Newcastle W.C., Tyne & Wear</p> <p>Lowest Maximum: 8.6 Bingley, West Yorkshire</p> <p>Lowest Minimum: -4.2 Benson, Oxfordshire</p> <p>Lowest Grass Minimum: -40.0 Dundrennan, Kirkcudbrightshire</p> <p>Most Rain: 19.2 Waterstein, Inverness-Shire</p> <p>Most Sun: 8.3 Guernsey Airport, Guernsey</p>

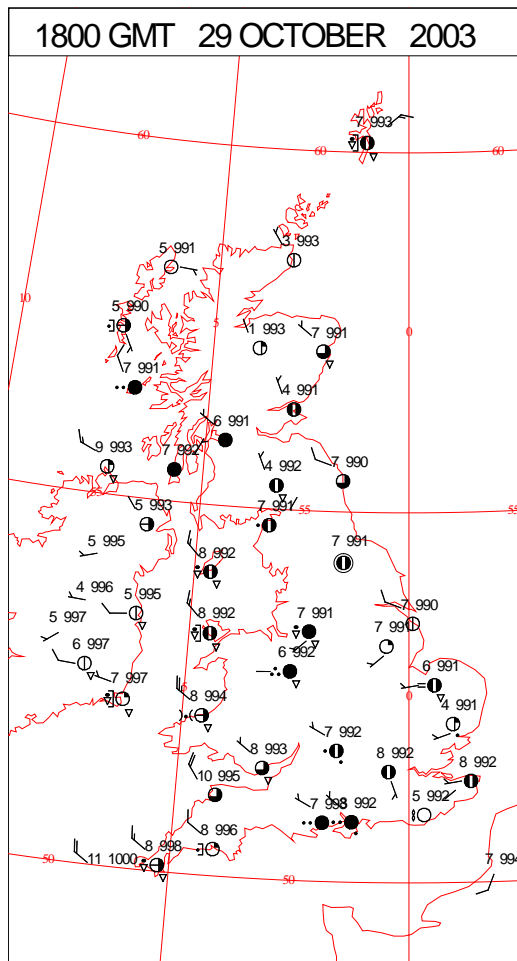
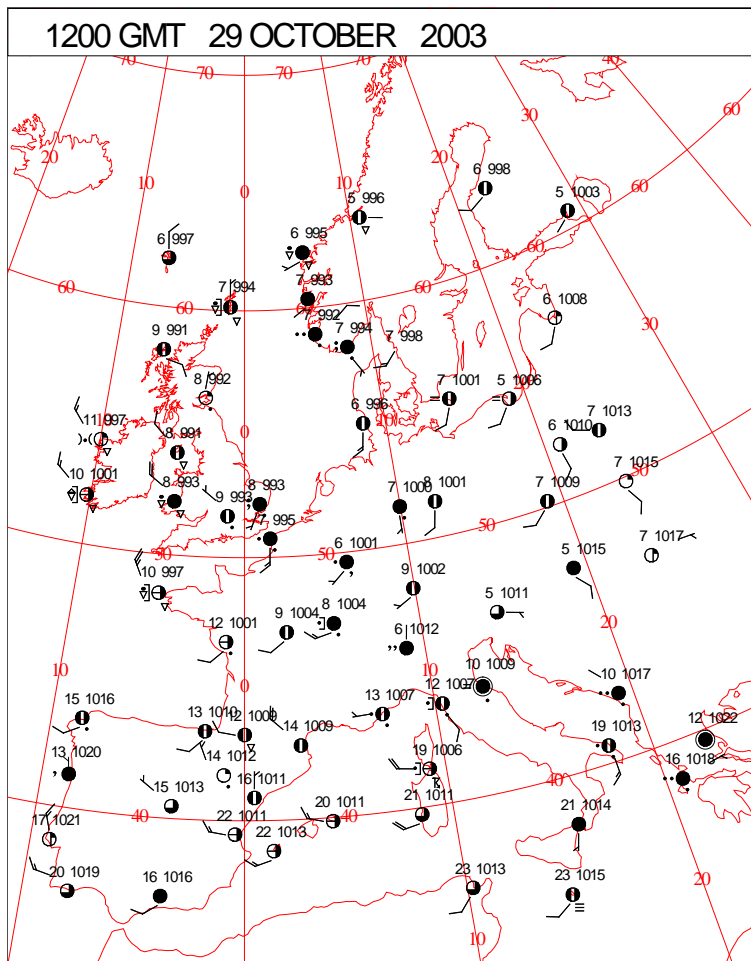
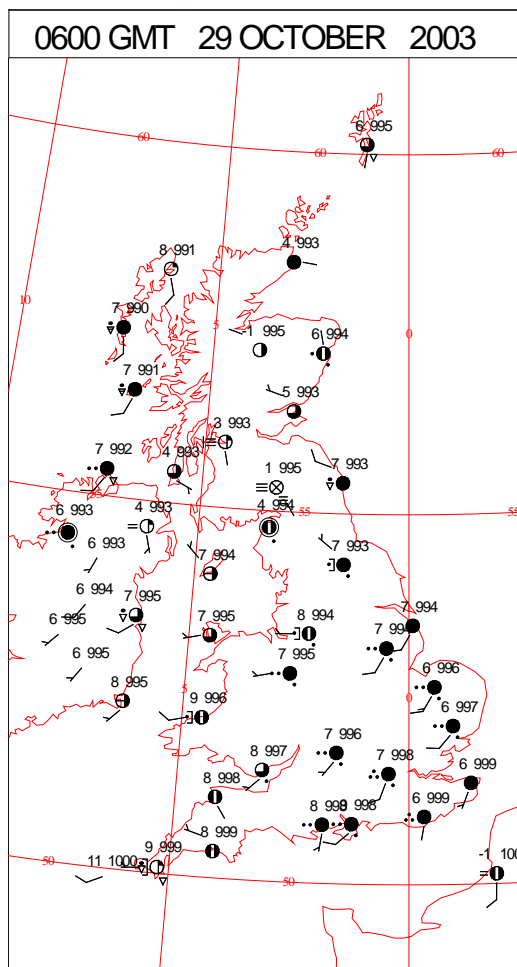
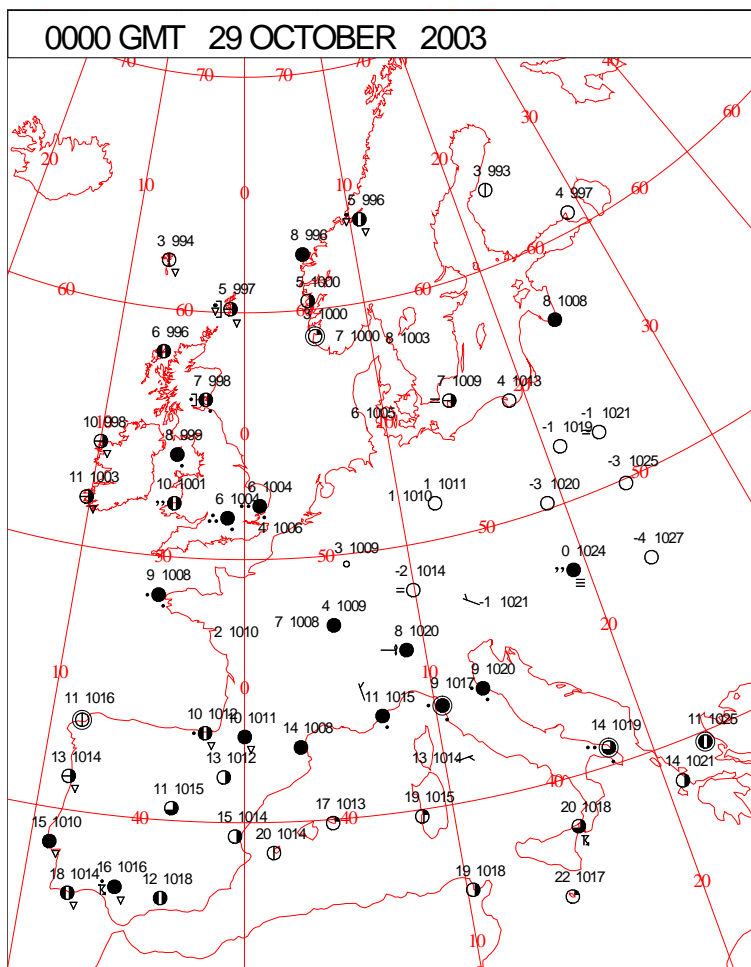
DAILY CLIMATE DATA



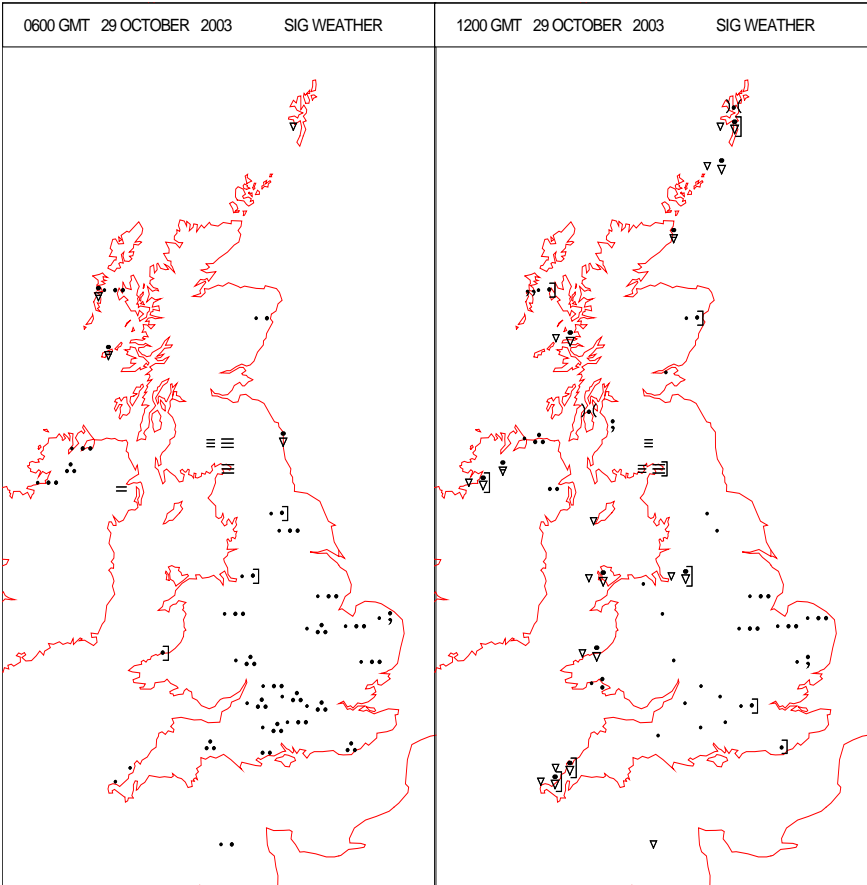
DAILY WEATHER SUMMARY



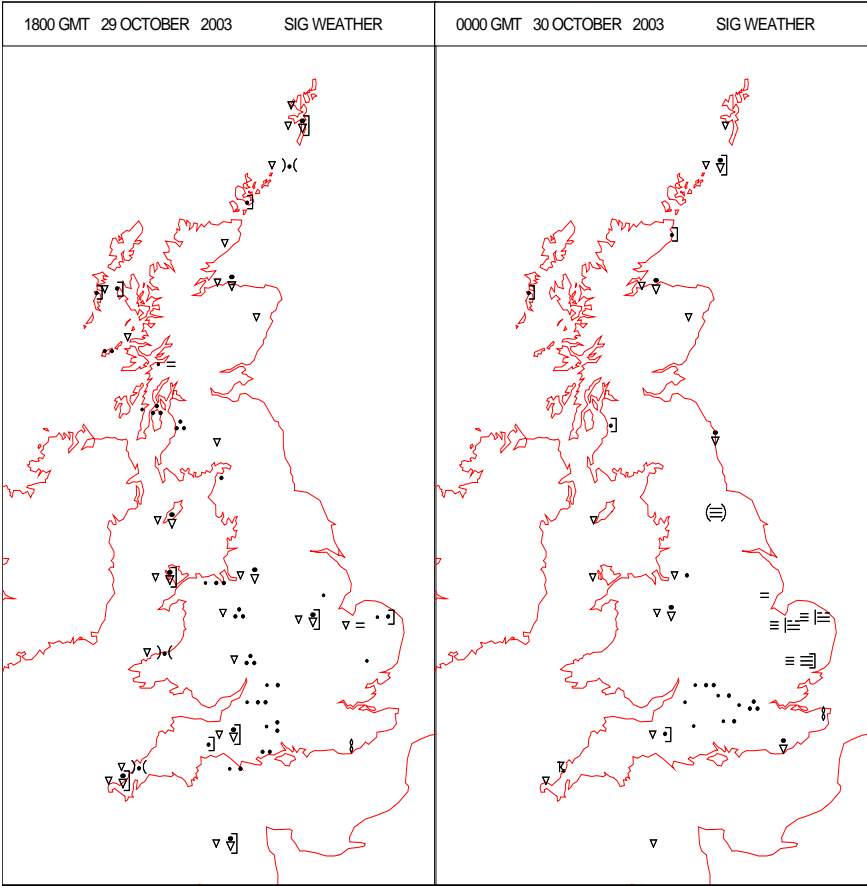
SURFACE REPORTS



SIGNIFICANT WEATHER



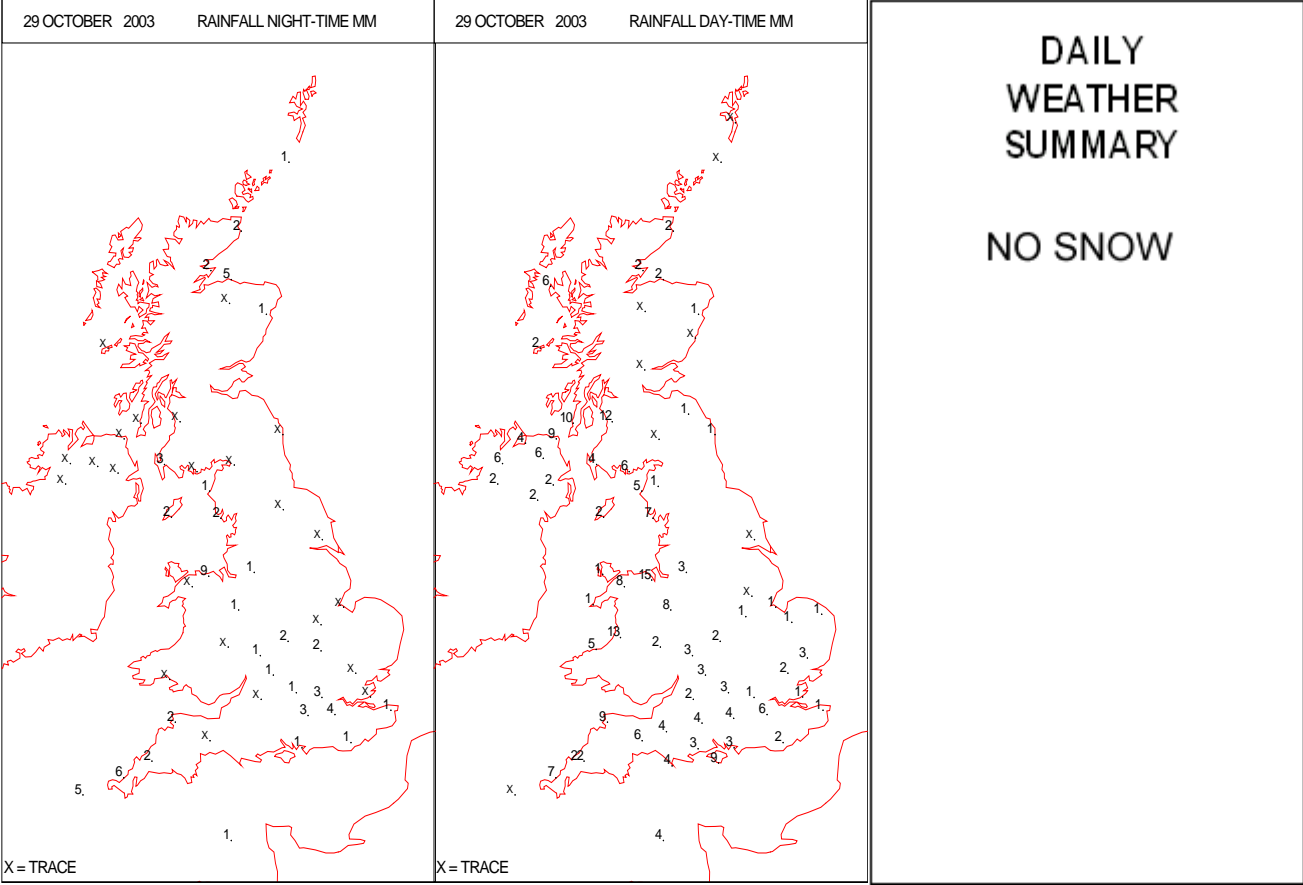
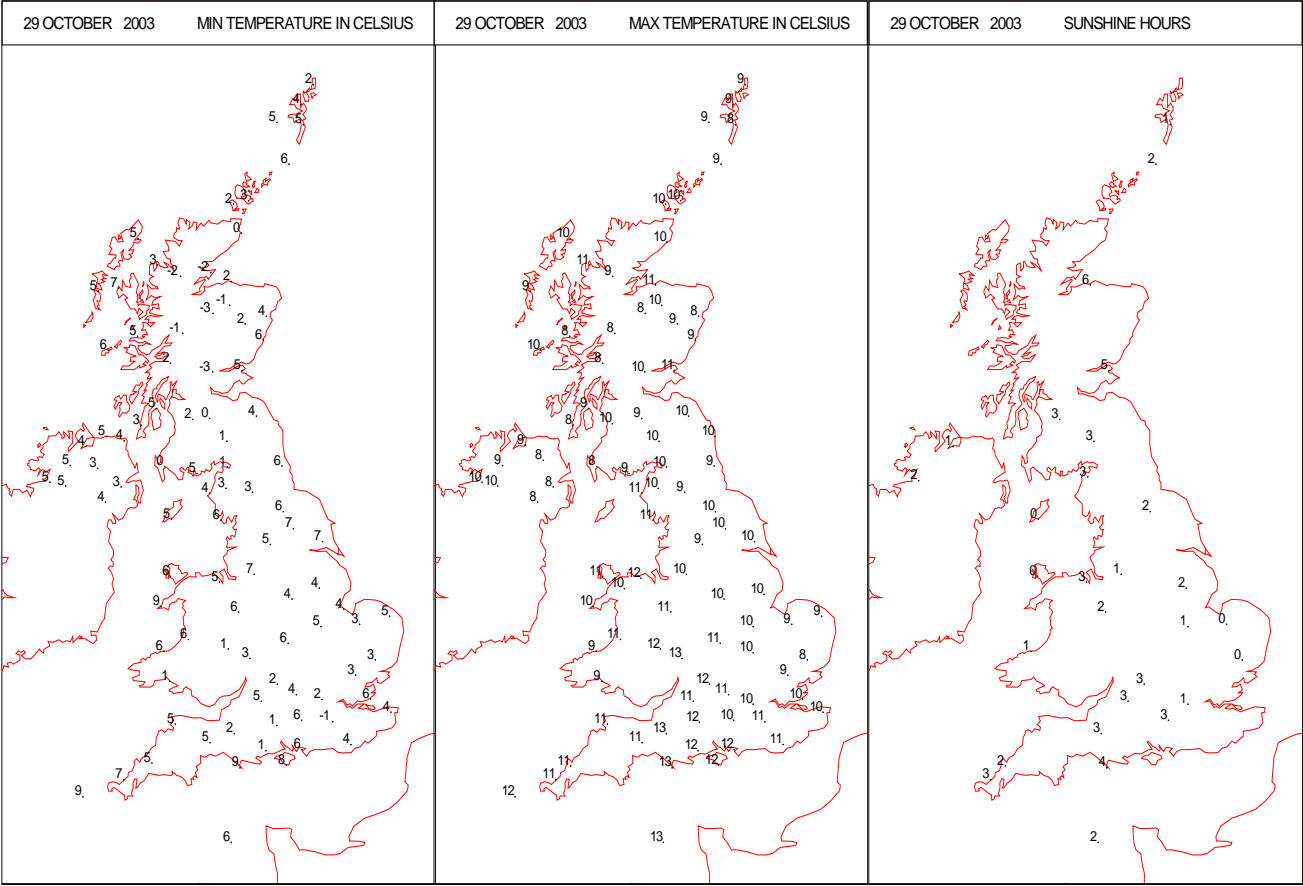
Summary of UK Weather for Wednesday 29 October 2003.
Many places experienced showers or longer spells of rain overnight. The rain was most extensive across England and Wales. Much of central Scotland, and also Northern Ireland until late in the night, remained largely dry.
The bulk of the rain across England and Wales cleared away eastwards during the day, clearing the east coast around mid-afternoon. Further showery outbreaks of rain pushed into Wales and southwest England during the morning. The rain then extended into northwest England, the Midlands and central southern England during the afternoon. Between the two areas of rain, there were some drier and brighter conditions with northeast England seeing a largely dry day.
For Scotland, there was rain over western and easternmost parts at the start of the day. Most central and southern areas were dry. The rain in the east gradually eased away in the afternoon. At the same time though, persistent rain edged into southwest Scotland. Many central areas remained dry with plenty of sunshine.
Northern Ireland had wet day with outbreaks of rain. Much of the province became drier later in the afternoon though.
The temperatures were generally a little below normal.



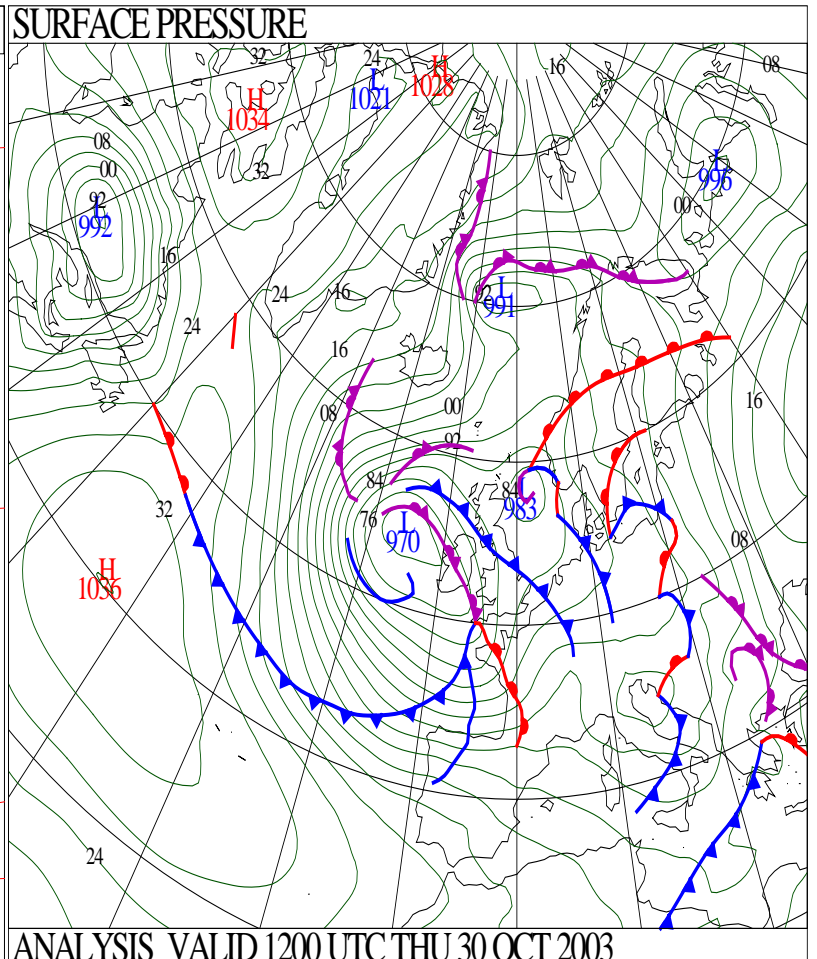
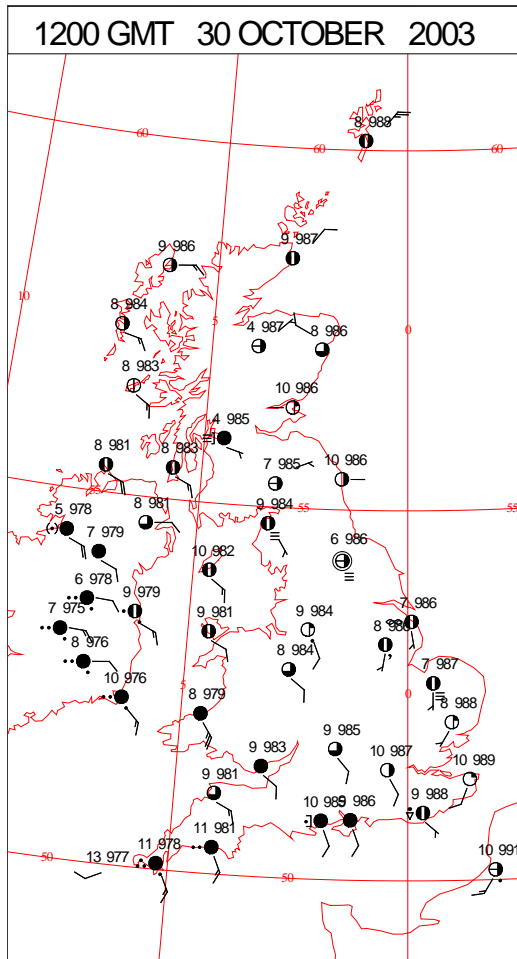
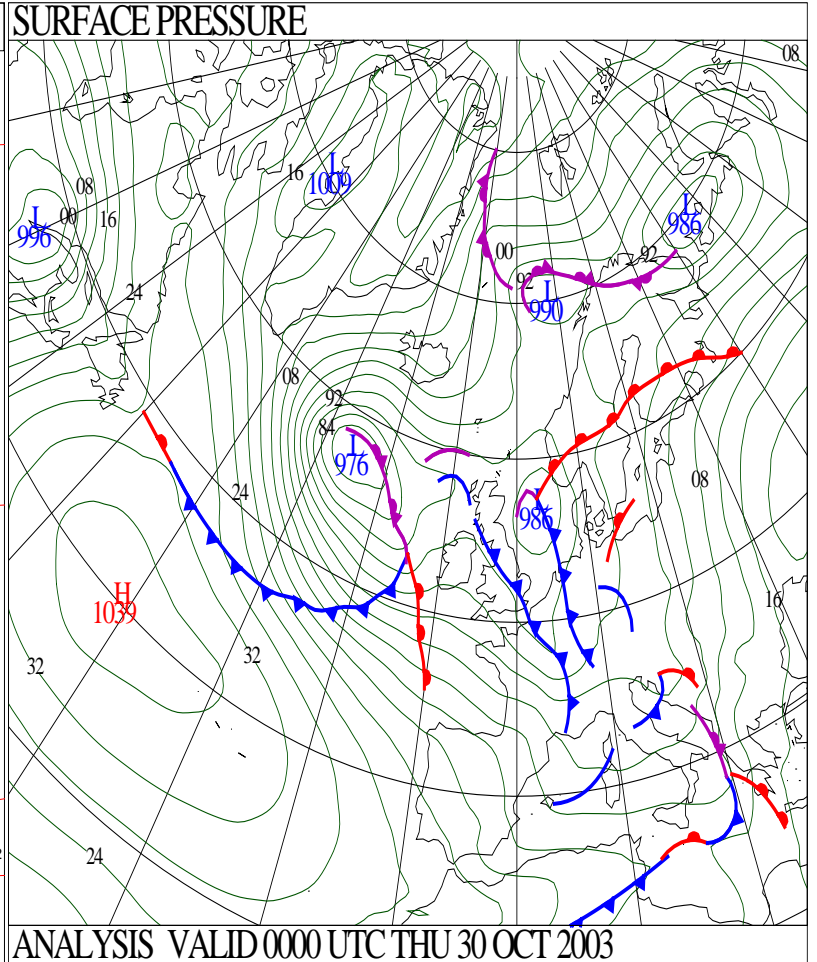
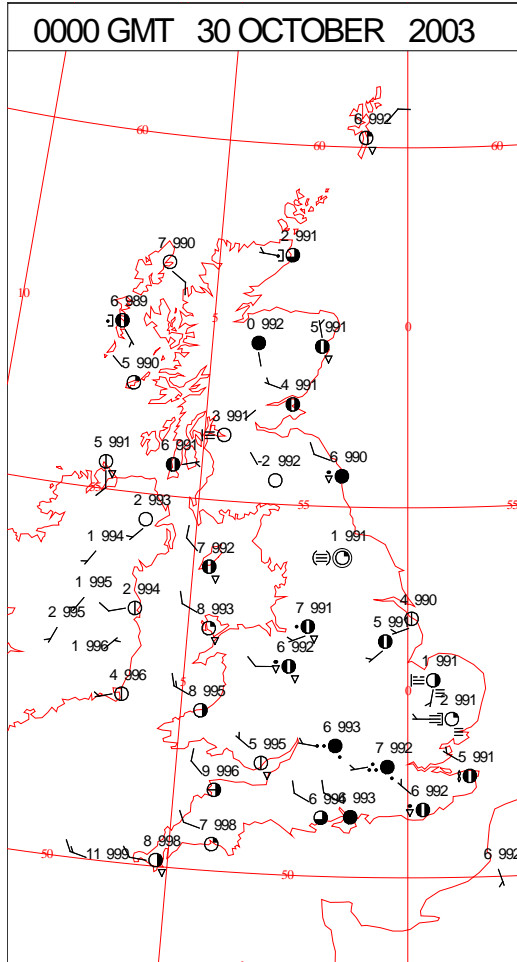
EXTREMES

Highest Maximum:
13.4 Guernsey Airport, Guernsey
Lowest Maximum:
6.9 Lough Fea W.Wks, Londonderry
Lowest Minimum:
-3.2 Aviemore, Inverness-Shire
Lowest Grass Minimum:
-40.0 Dundrennan, Kirkcudbrightshire
Most Rain:
24.0 Cardinham, Bodmin ,Cornwall
Most Sun:
6.4 Kinloss, Moray (In Grampian R

DAILY CLIMATE DATA

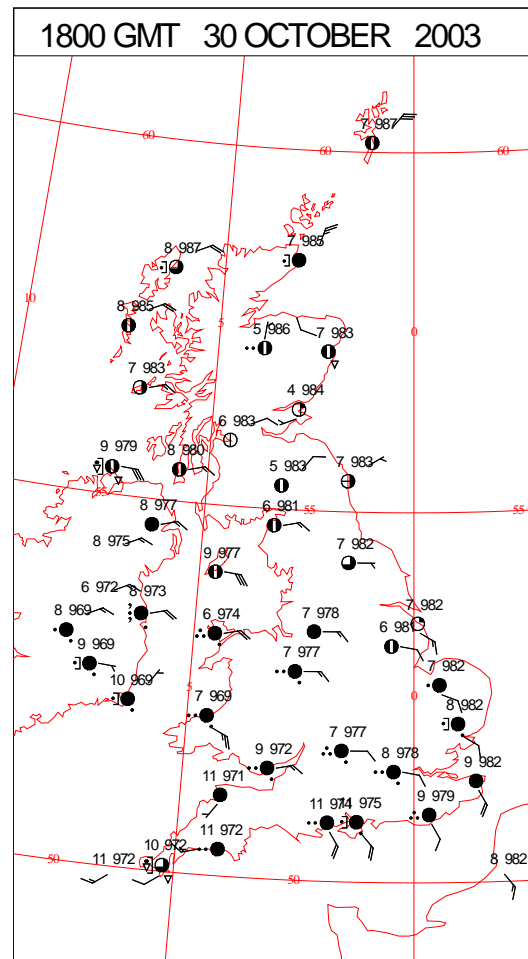
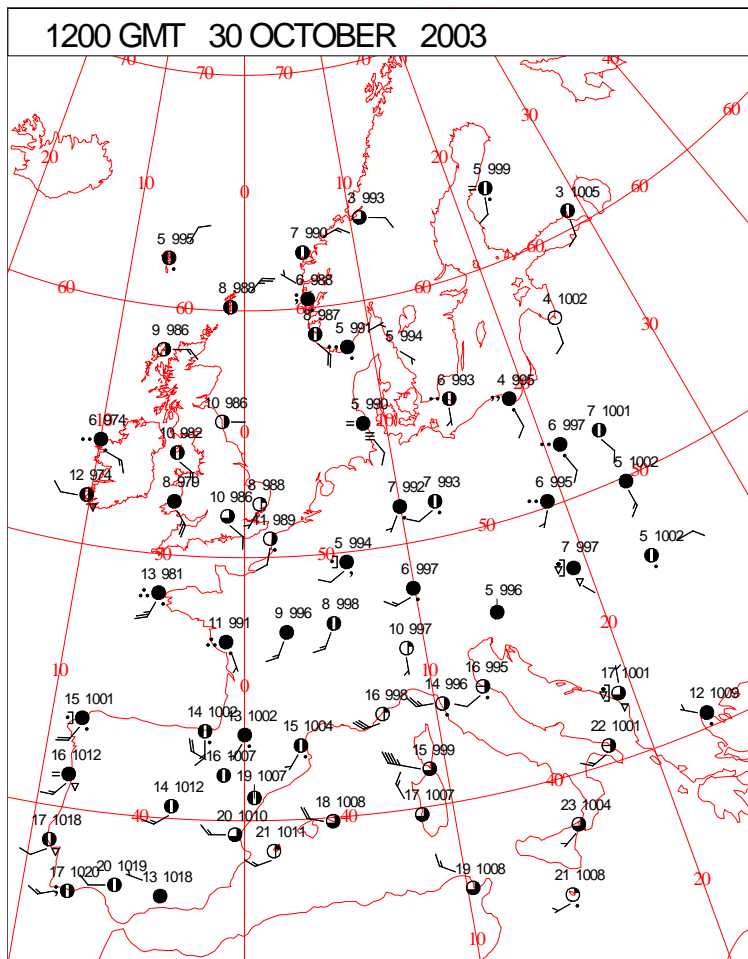
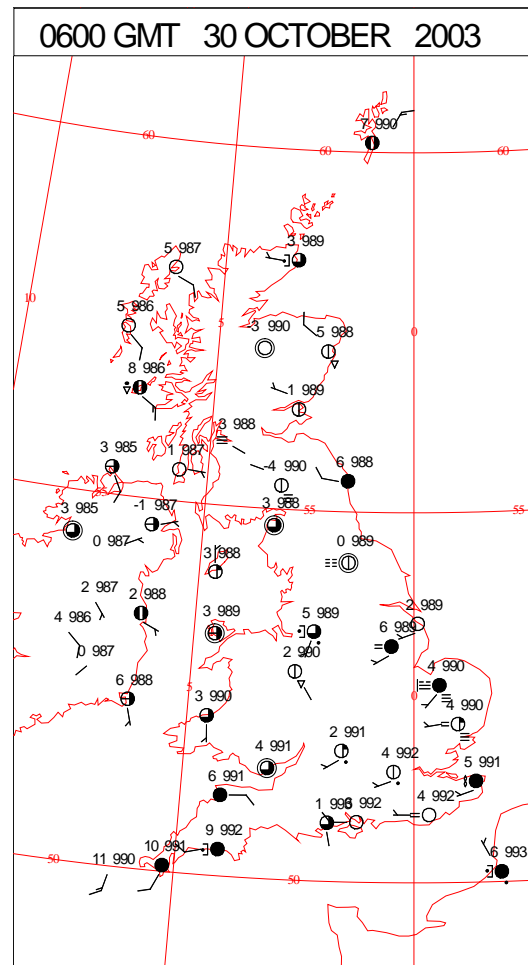
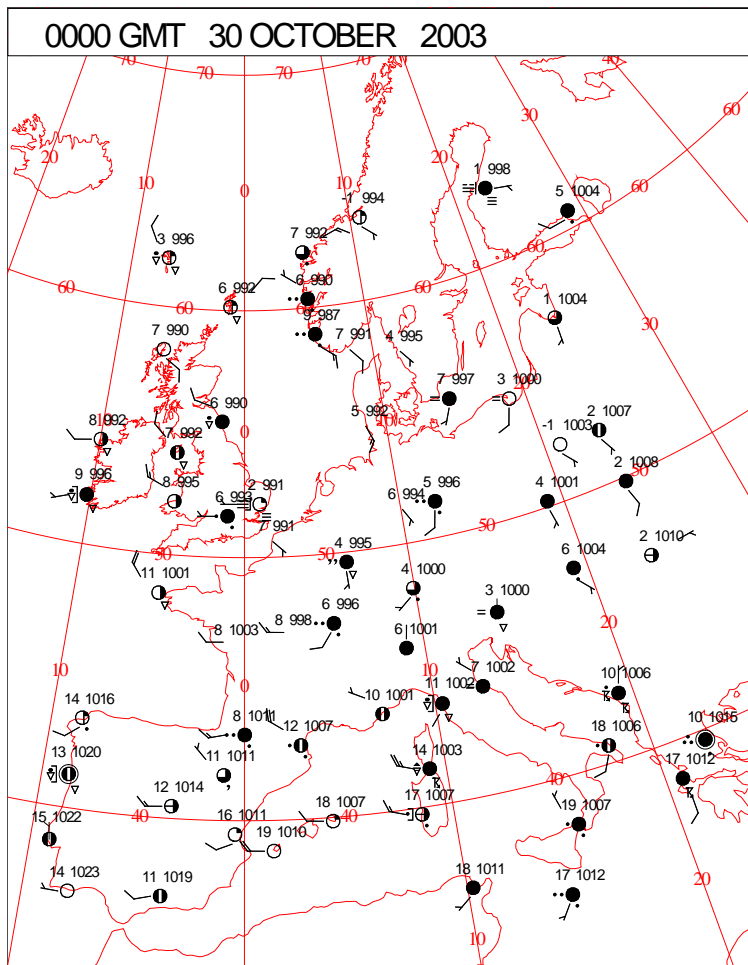


DAILY WEATHER SUMMARY



Thursday 30 October 2003

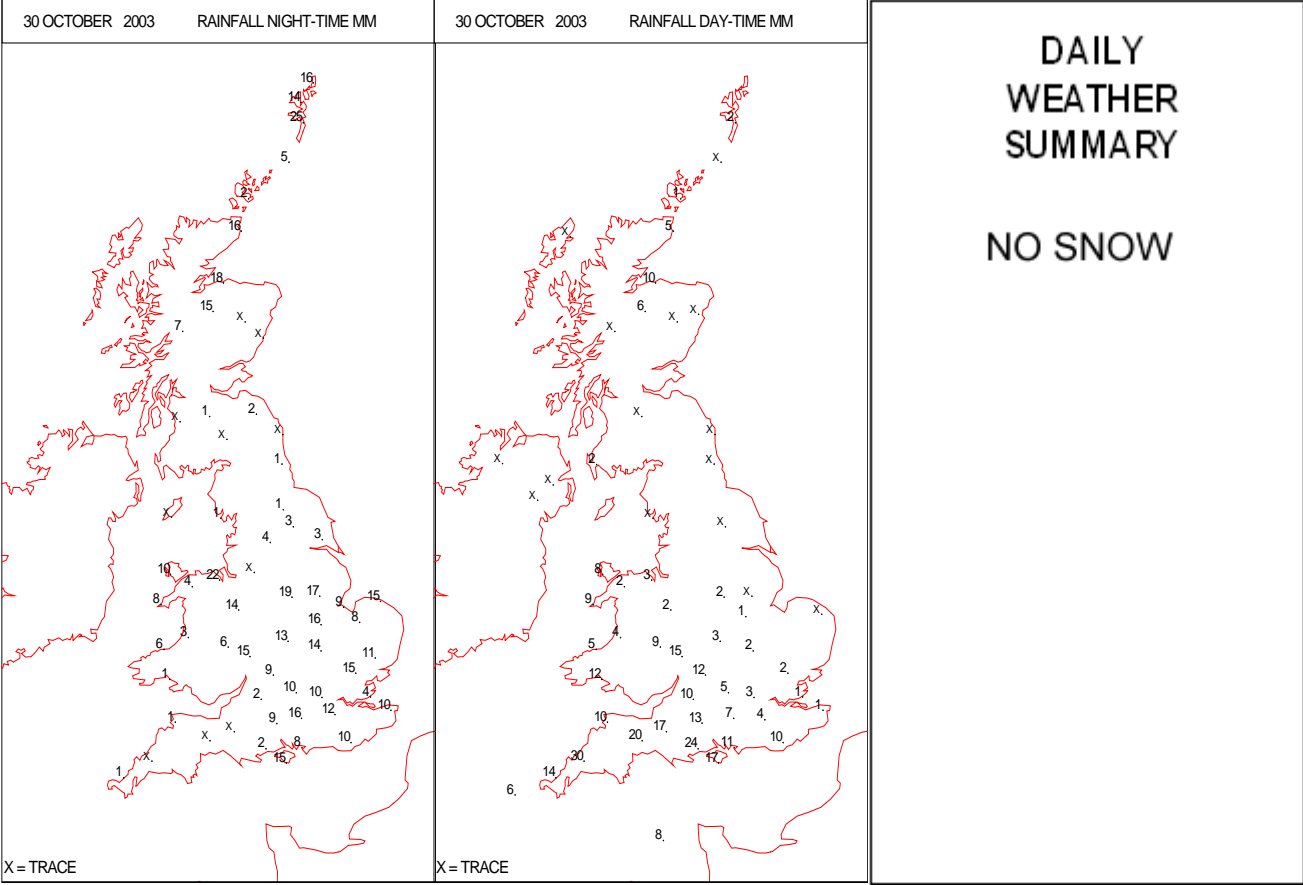
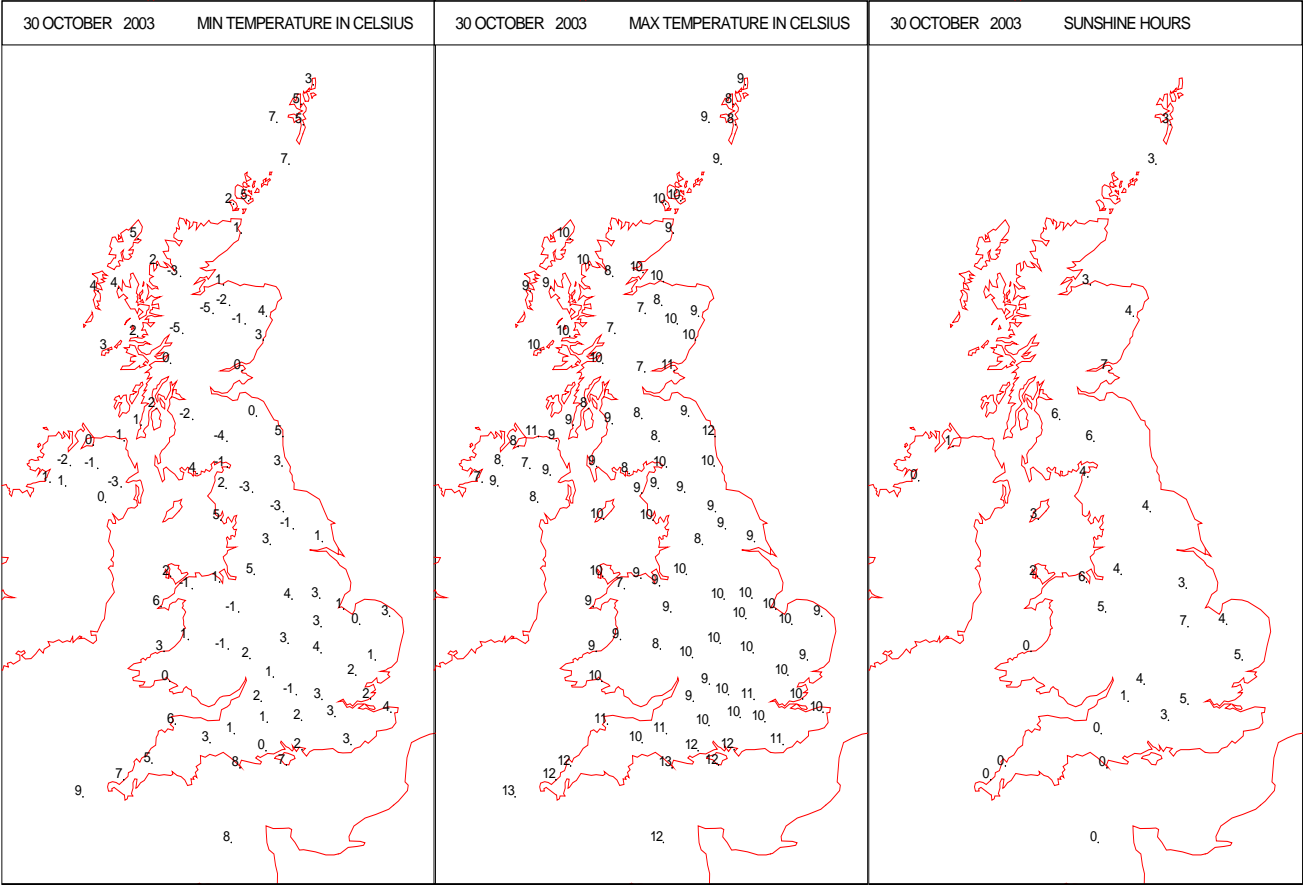
SURFACE REPORTS



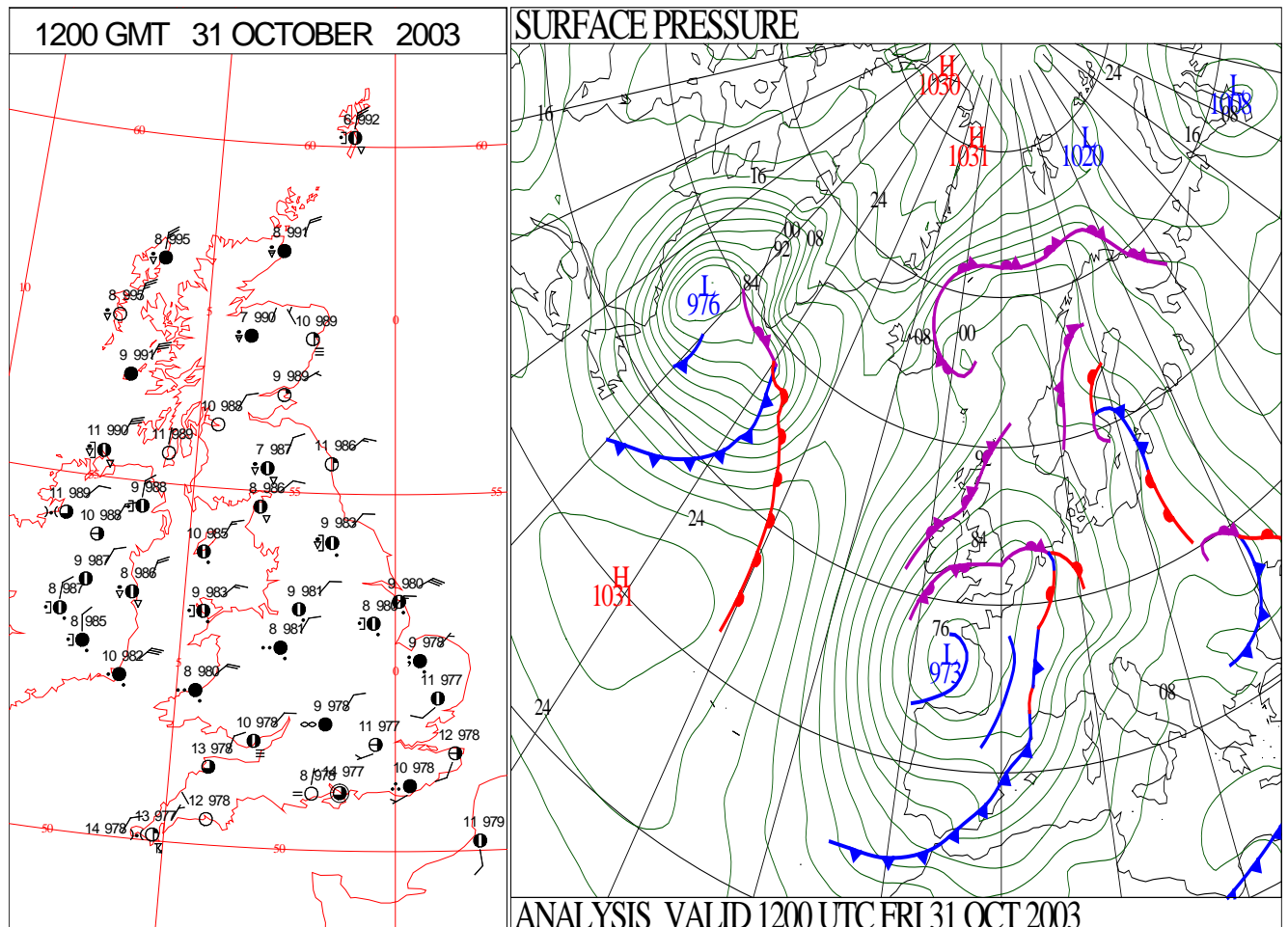
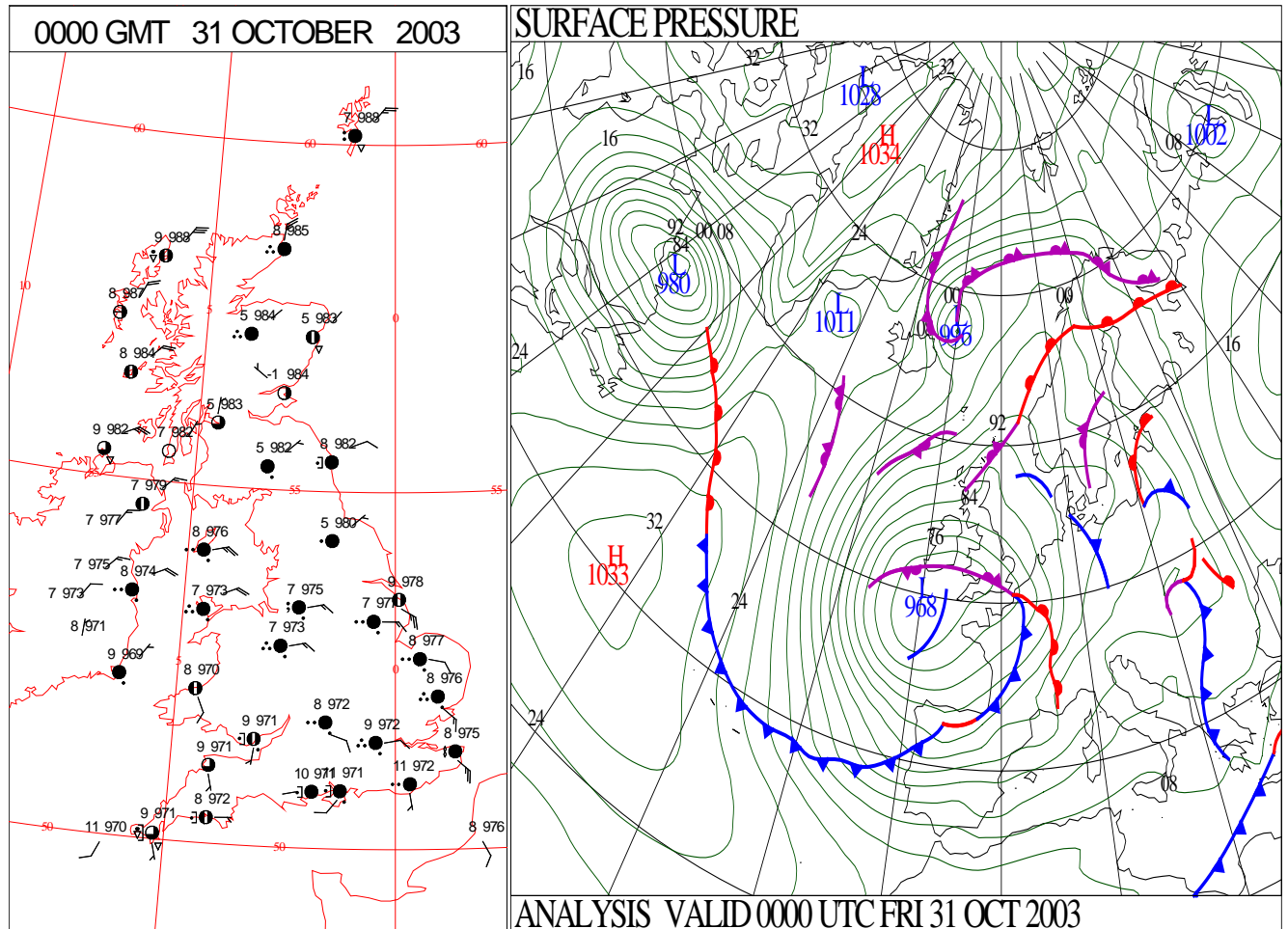
SIGNIFICANT WEATHER

0600 GMT 30 OCTOBER 2003	SIG WEATHER	1200 GMT 30 OCTOBER 2003	SIG WEATHER	<p>Summary of UK Weather for Thursday 30 October 2003.</p> <p>In the early hours a band of mostly light showery rain, aligned from the North Channel to London at midnight, moved northeastwards and decayed, by dawn the remnants were lying from Cumbria to Essex. Showers affected southwest England and northeast Scotland. A region of more persistent rain was edging into southwest England by the end of the night.</p> <p>During the morning the area of rain continued it's progress northeastwards, it's leading edge from Pembrokeshire to Portland Bill by midday. The rain turned heavy across Cornwall. Apart from showers in northeast Scotland, other parts were largely dry.</p> <p>In the afternoon the band of rain kept going northeastwards, it's forward edge lay from Anglesey to Kent by dusk. Heavy persistent rain fell along the back side of the band, this reaching from Pembrokeshire to Wiltshire by the end of the afternoon. Showers followed the rain into southwest England. Showers still affected northeast Scotland.</p> <p>In the evening the rain moved further northeastwards, still heavy and prolonged on it's rearward edge. Showers followed into southwest and central southern England as more persistent showery rain affected northern Scotland. A few thunderstorms occurred off shore along the Channel coastline.</p> <p>Temperatures were generally rather cold.</p>
1800 GMT 30 OCTOBER 2003	SIG WEATHER	0000 GMT 31 OCTOBER 2003	SIG WEATHER	<p>EXTREMES</p> <p>Highest Maximum: 13.1 Isle Of Portland, Dorset</p> <p>Lowest Maximum: 6.5 Aviemore, Inverness-Shire</p> <p>Lowest Minimum: -5.3 Strathallan Airfield, Perthshire (In Taysi)</p> <p>Lowest Grass Minimum: -9.8 Strathallan Airfield, Perthshire (In Taysi)</p> <p>Most Rain: 32.2 St Catherines Point, Isle Of Wight</p> <p>Most Sun: 7.0 Wittering, Cambridgeshire</p>

DAILY CLIMATE DATA

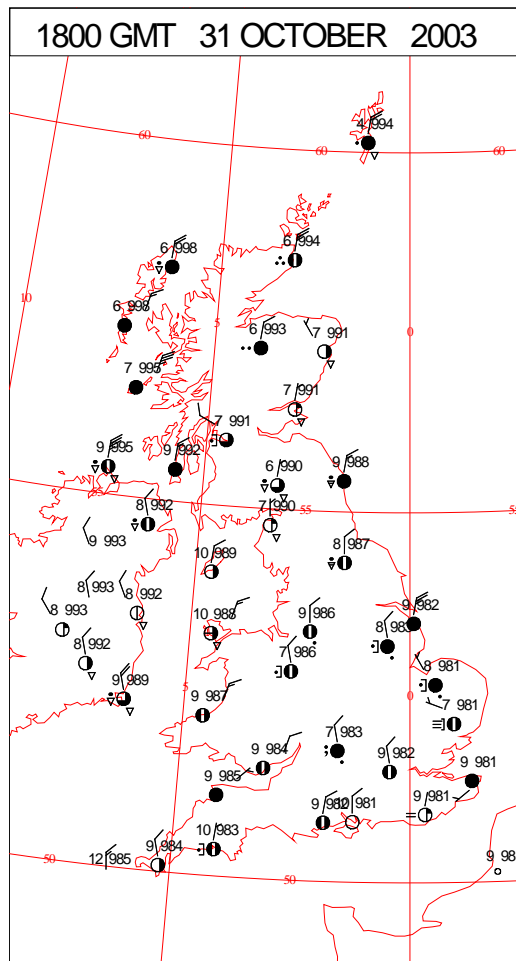
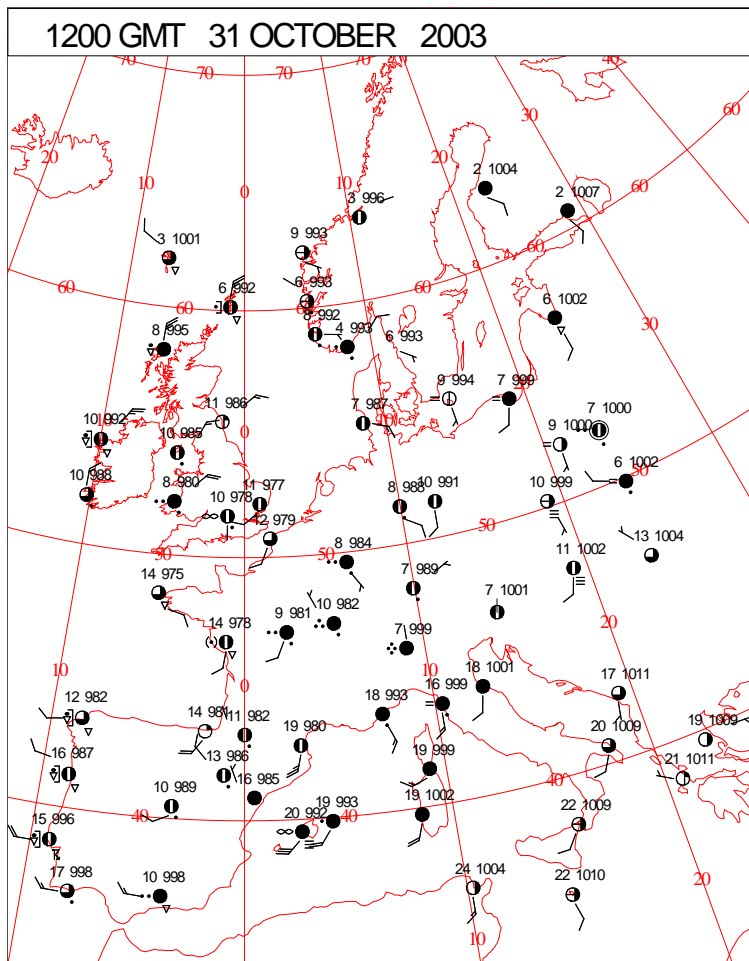
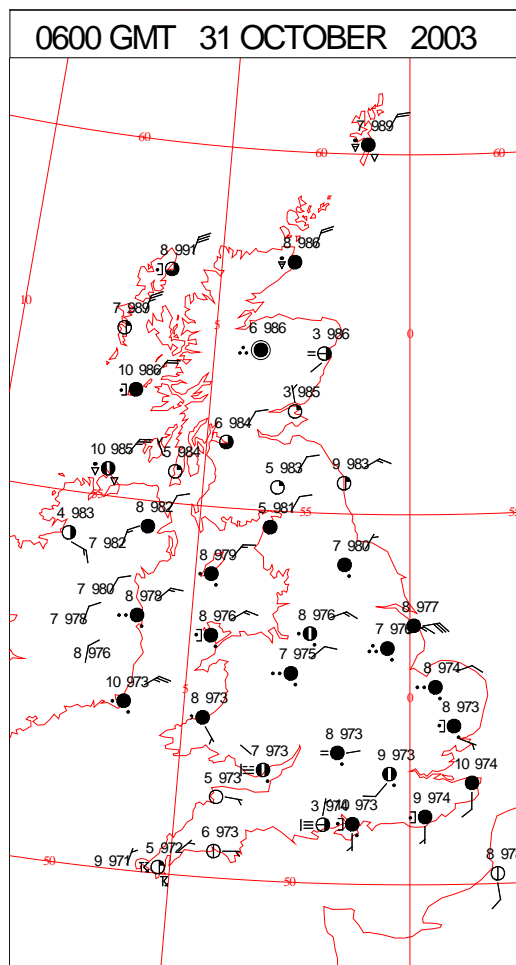
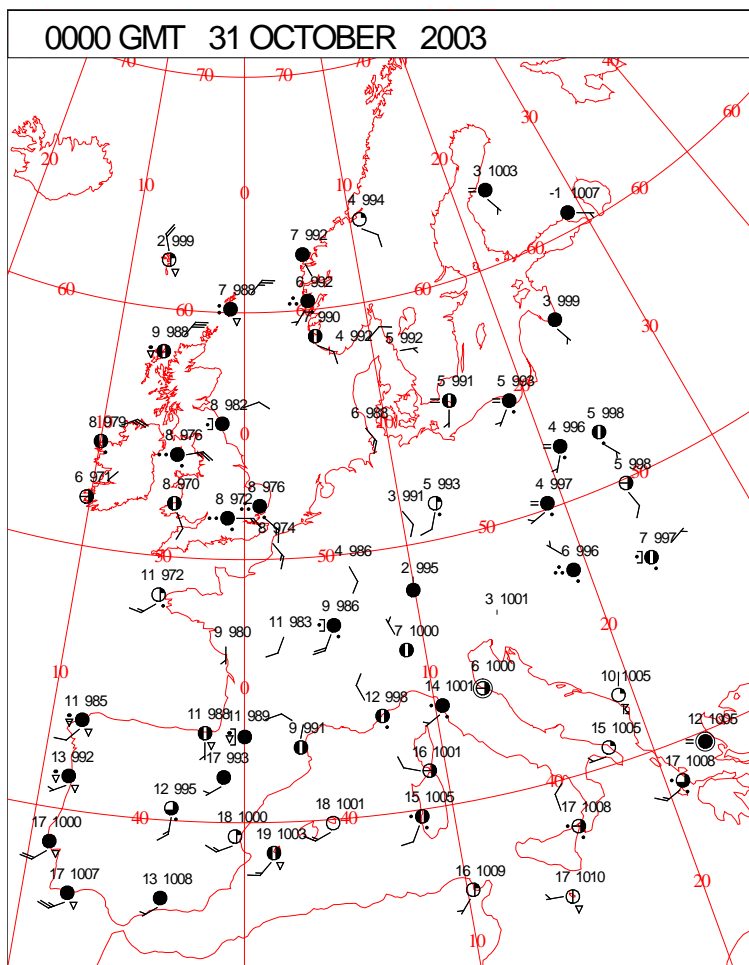


DAILY WEATHER SUMMARY



Friday 31 October 2003

SURFACE REPORTS



SIGNIFICANT WEATHER

0600 GMT 31 OCTOBER 2003	SIG WEATHER	1200 GMT 31 OCTOBER 2003	SIG WEATHER	<p>Summary of UK Weather for Friday 31 October 2003.</p> <p>A swathe of rain, situated from north Wales to southeast England at first, gradually edged northwards on it's eastern flank to lie from north Wales to East Anglia and Lincolnshire by dawn, while the heavy prolonged rain on it's southern flank gradually become light. Heavy, thundery showers slide east along the Channel coast, as showers also peppered northern Scotland.</p> <p>During the morning the area of rain continued to become lighter and more patchy, the fragmented remains sat over north Wales and the Midlands by midday. Showers affected many parts to the north, these forming into a band from northwest Northern Ireland to the Moray Firth. Heavy, locally thundery, showers continued to clip the eastern Channel coast.</p> <p>In the afternoon the area of rain largely died away as it slipped south. Showers continued across the north, while lines of showers streaked across the far south, adjacent to the Channel, for a time.</p> <p>The evening saw showers die back in the south and become less widespread in the north while the area of light rain lay from Berkshire to The Wash.</p> <p>Temperatures were generally around normal, but within the rain area mainly rather cold.</p>
				<p>EXTREMES</p> <p>Highest Maximum: 15.0 Guernsey Airport,</p> <p>Lowest Maximum: 6.2 Loch Glascarnoch, Ross & Cromarty</p> <p>Lowest Minimum: -4.1 Strathallan Airfield, Perthshire</p> <p>Lowest Grass Minimum: -8.7 Strathallan Airfield, Perthshire</p> <p>Most Rain: 17.0 Glenlivet, Banffshire</p> <p>Most Sun: 8.8 St Mawgan, Cornwall</p>

DAILY CLIMATE DATA

