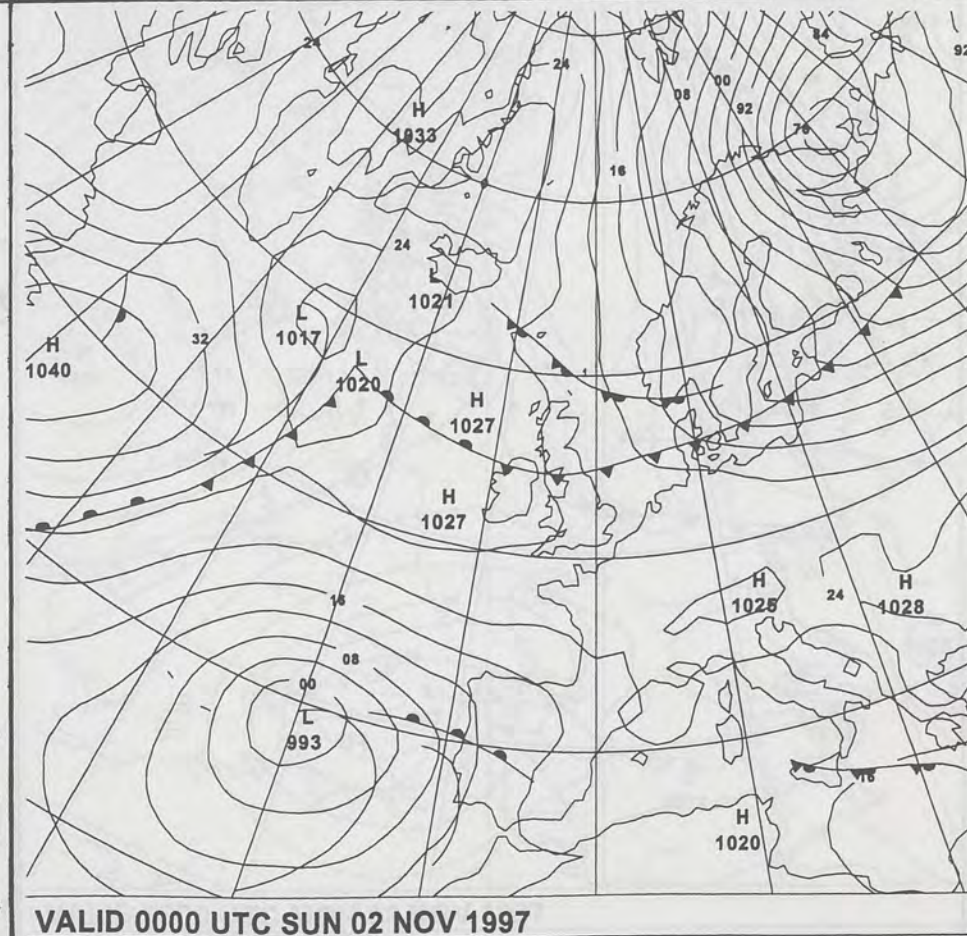
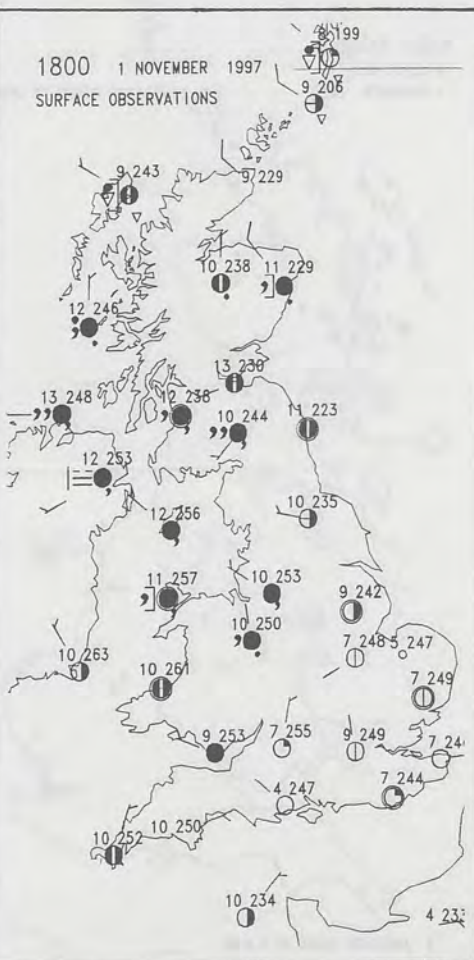
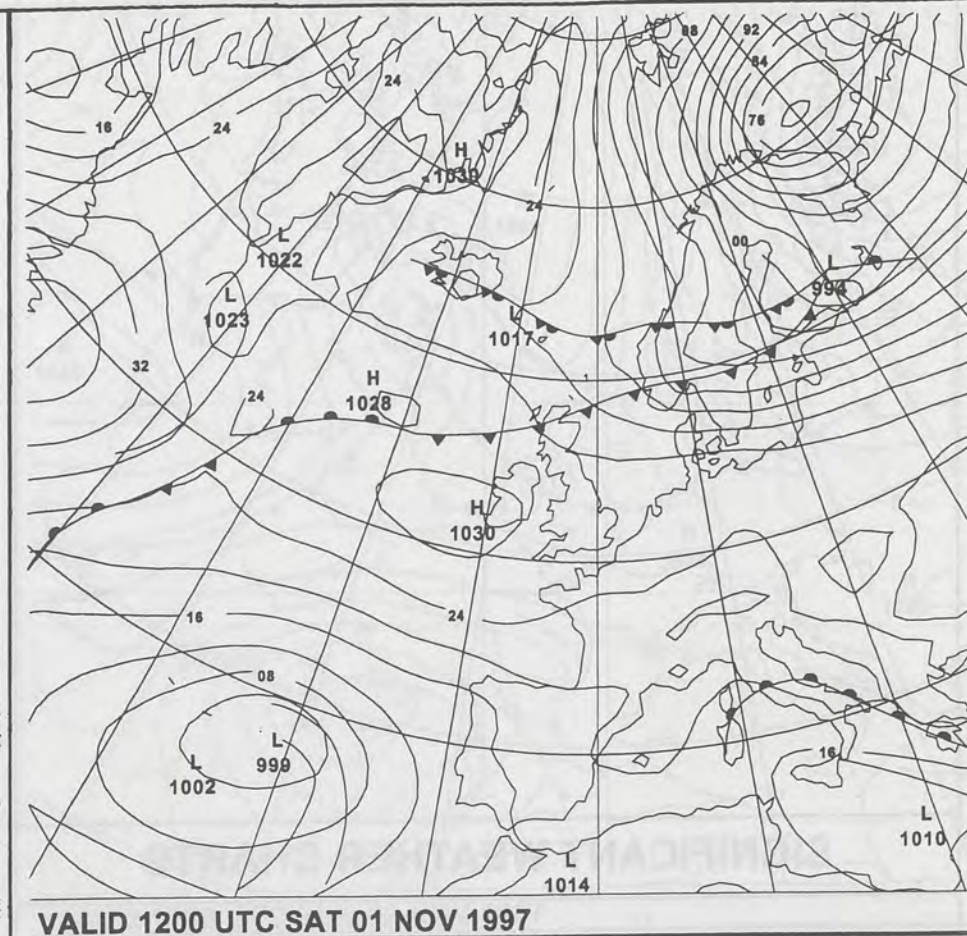
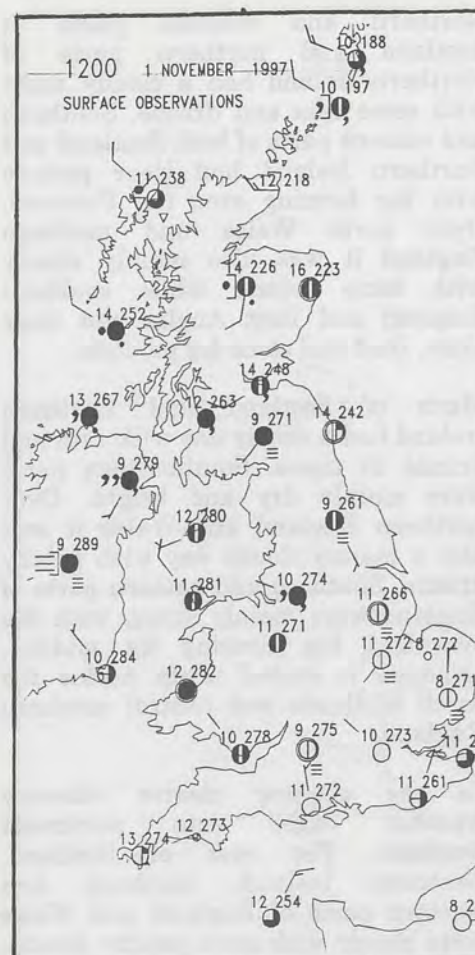
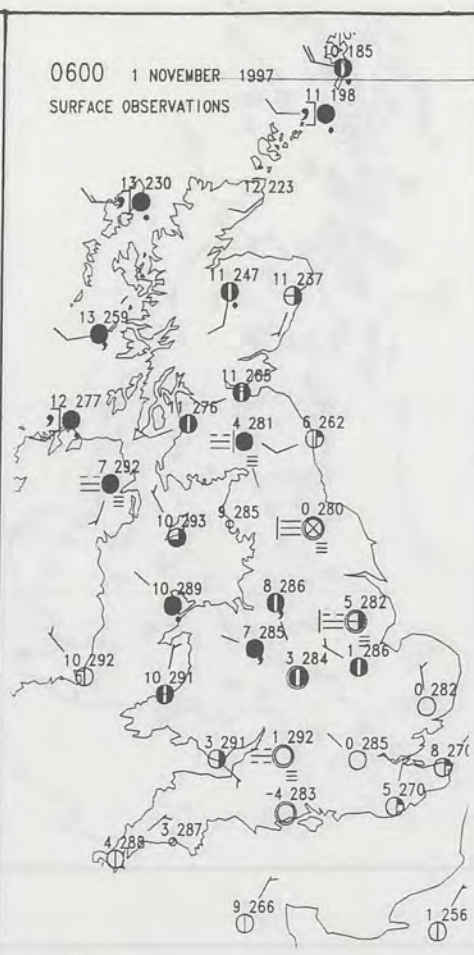
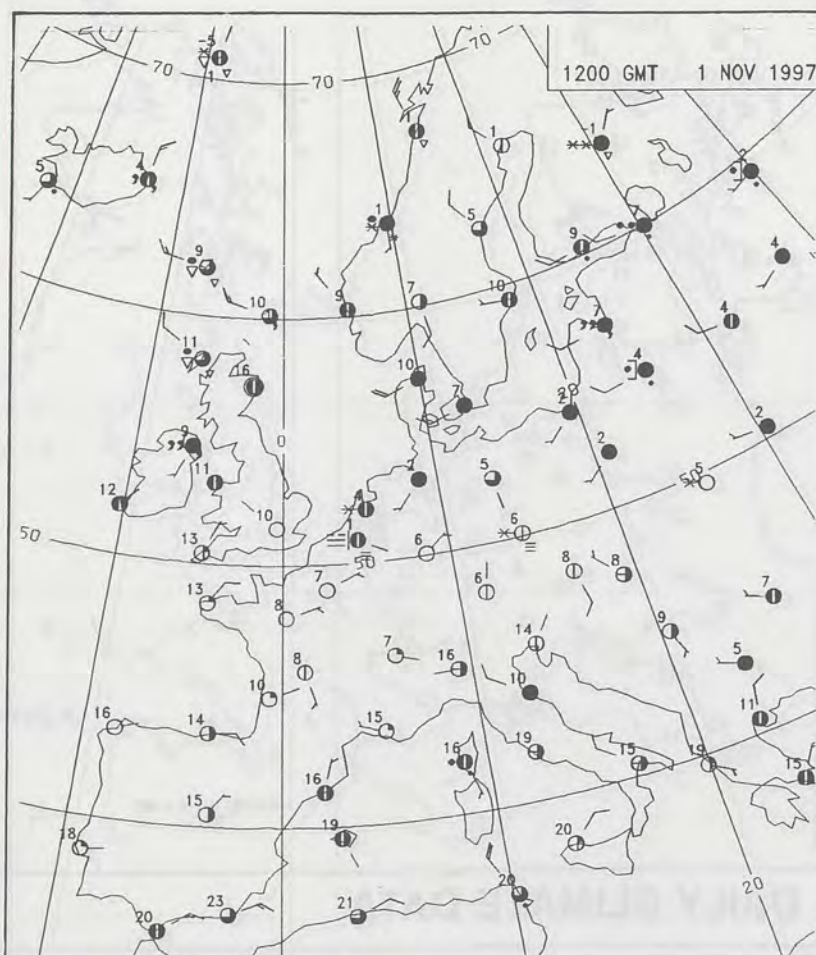




NOT FOR LOAN DUPLICATE ALSO
The Met. Office
Daily Weather Summary Saturday 1 November 1997



0600 1 NOVEMBER 1997

SIGWX



1200 1 NOVEMBER 1997

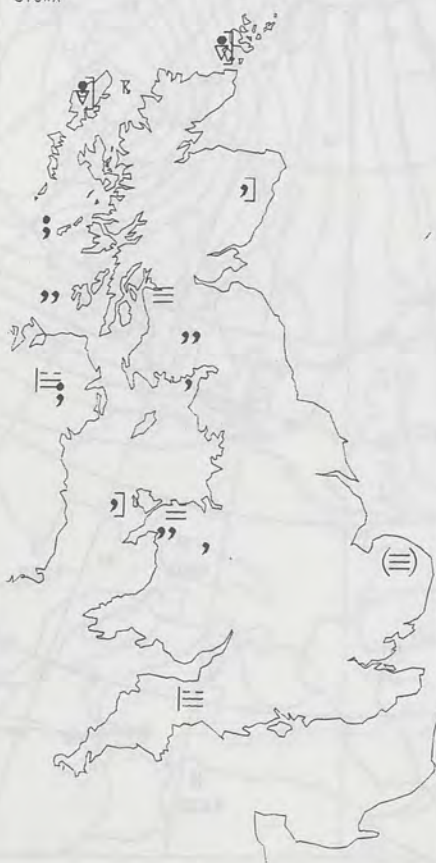
SIGWX



SIGNIFICANT WEATHER CHARTS

1800 1 NOVEMBER 1997

SIGWX



2400 1 NOVEMBER 1997

SIGWX



Published by London Weather Centre. All times are GMT.

Summary of UK weather for Saturday 1st November 1997

Northern and western parts of Scotland and northern parts of Northern Ireland had a cloudy night with some rain and drizzle. Southern and eastern parts of both Scotland and Northern Ireland had clear periods with fog forming over the Province. Over north Wales and northern England it was also mainly cloudy with some drizzle while southern England and East Anglia had clear skies, frost and some fog patches.

Much of Scotland and Northern Ireland had a cloudy day with rain and drizzle at times. Southeastern parts were mainly dry and bright. Over northern England and Wales it was also a mainly cloudy day with patchy drizzle. Southern and eastern parts of England were mainly sunny with the overnight fog clearing by midday, although it stayed misty across the south Midlands and central southern England.

In the evening clearer showery weather edged into northwest Scotland. The rest of Scotland, Northern Ireland, northern and western parts of England and Wales were cloudy with some patchy drizzle. Fog formed over southern parts of England becoming dense in places.

It was warm in many places but eastern Scotland from Aberdeen southwards was very warm.

EXTREMES

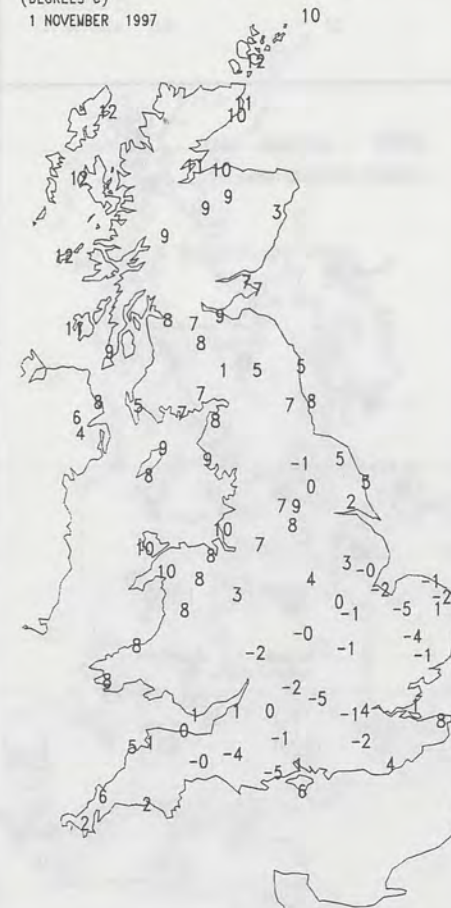
SATURDAY 1st NOVEMBER 1997

Highest maximum	
16.6C	Boulmer [Northumberland]
Lowest maximum	
7.0C	Skegness [Lincolnshire]
Lowest minimum	
-5.3 C	Benson [Oxon]
Lowest grass minimum	
-9.3C	South Farnborough [Hampshire]
Most rain (24 hrs from 0900)	
4.6mm	Kilmory [Highland]
Most sun	
9.2hrs	Bognor Regis [West Sussex]

NIGHT MINIMUM TEMPERATURE

(DEGREES C)

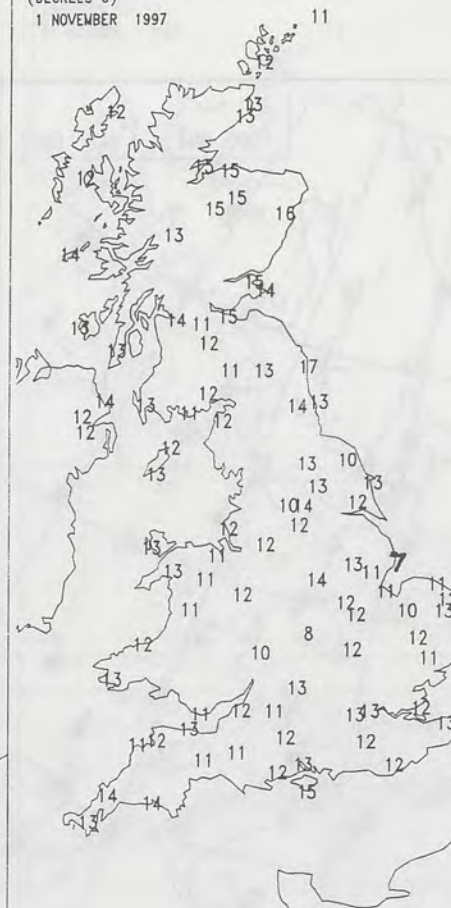
1 NOVEMBER 1997



DAY MAXIMUM TEMPERATURE

(DEGREES C)

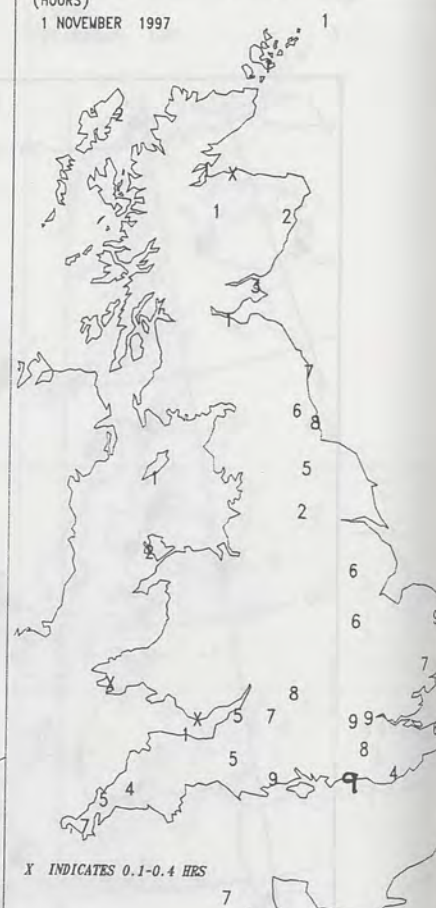
1 NOVEMBER 1997



SUNSHINE (DAWN TO DUSK)

(HOURS)

1 NOVEMBER 1997



DAILY CLIMATE DATA

NIGHT RAINFALL

(MILLIMETRES)

1 NOVEMBER 1997



DAY RAINFALL

(MILLIMETRES)

1 NOVEMBER 1997

DAILY
WEATHER
SUMMARYNATIONAL
METEOROLOGICAL

11 NOV 1997

LIBRARY

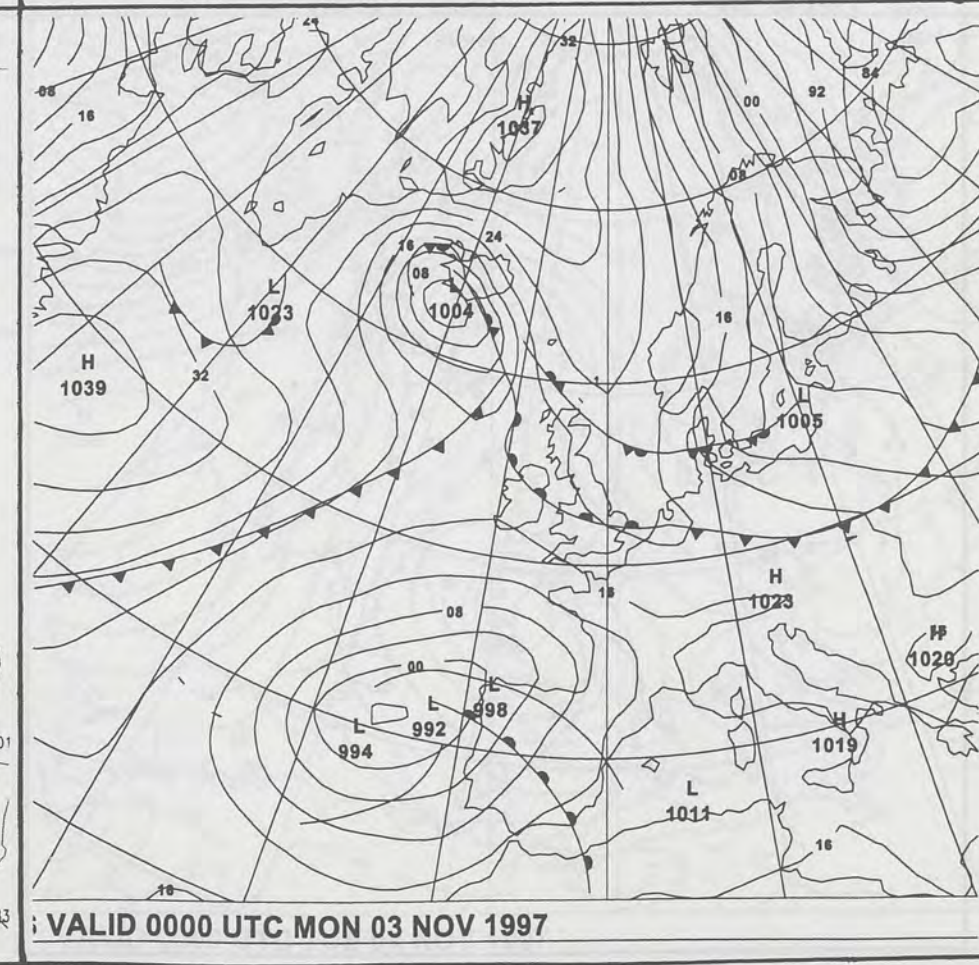
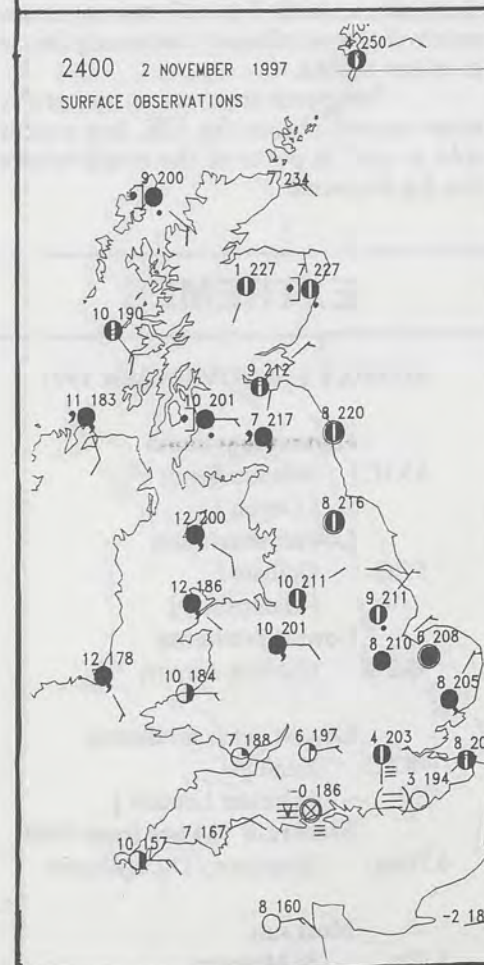
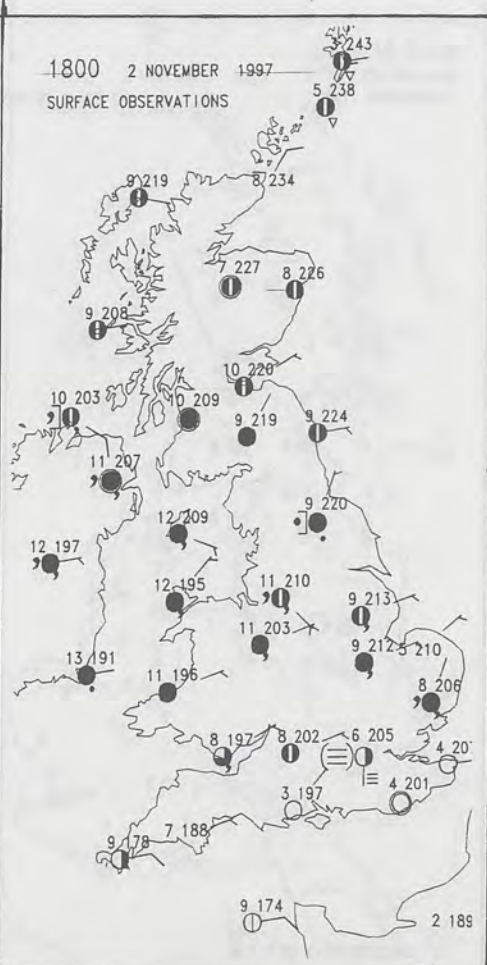
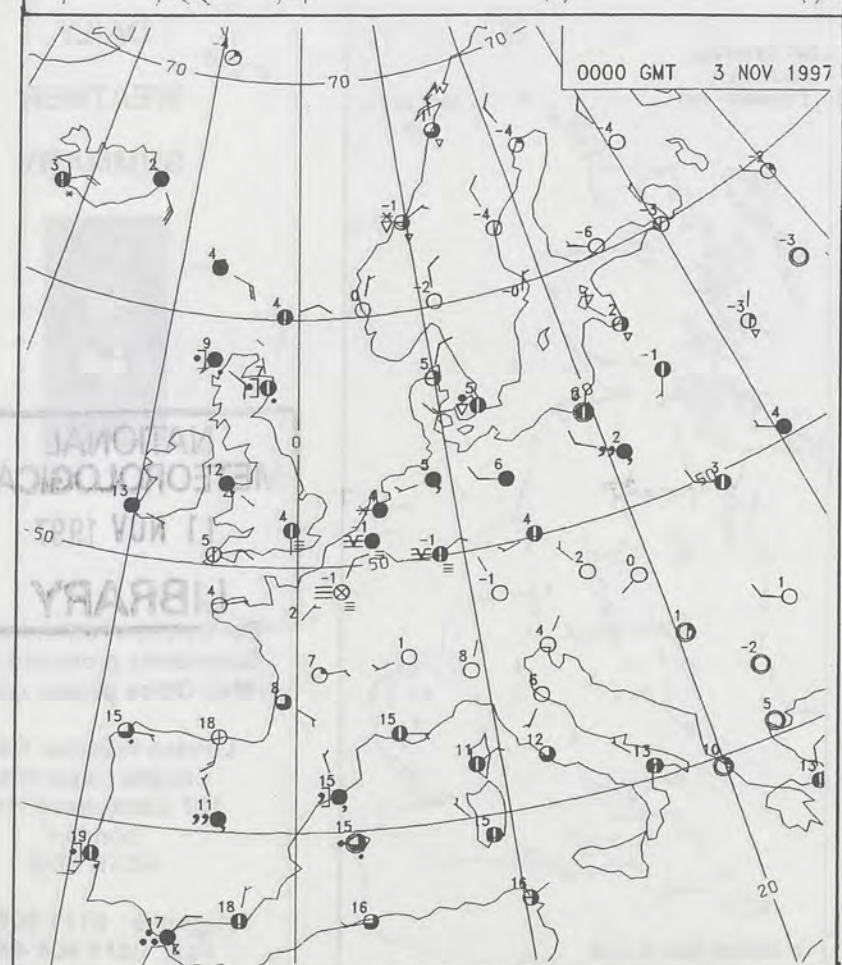
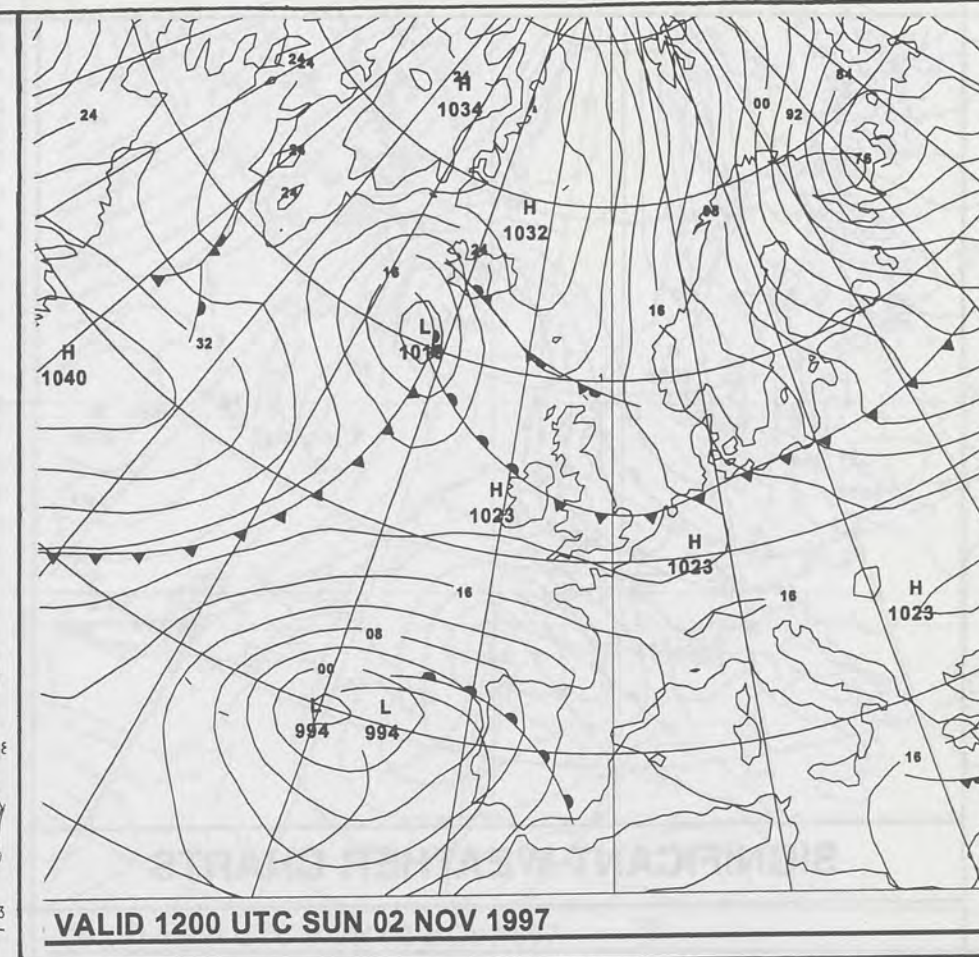
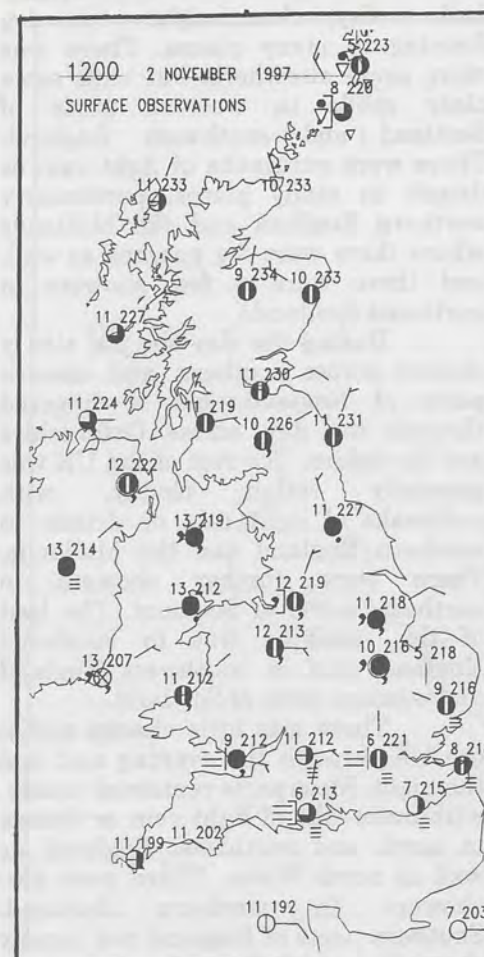
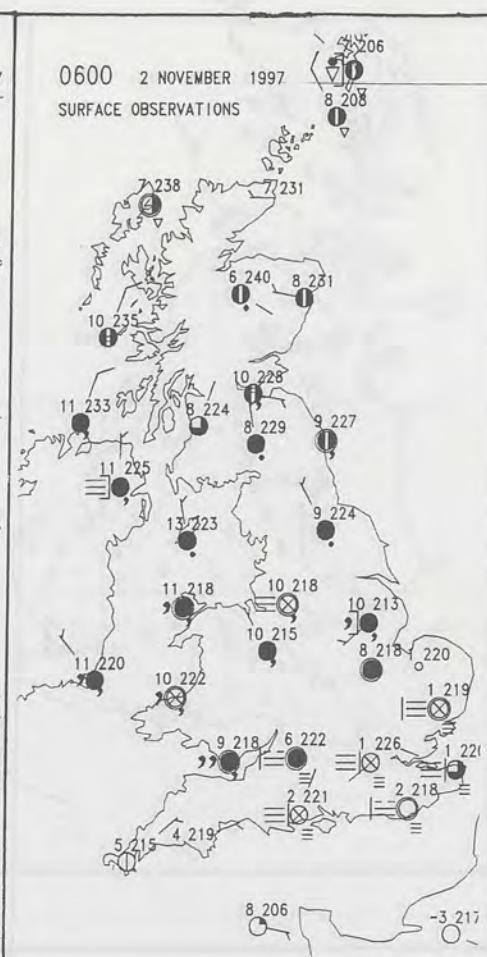
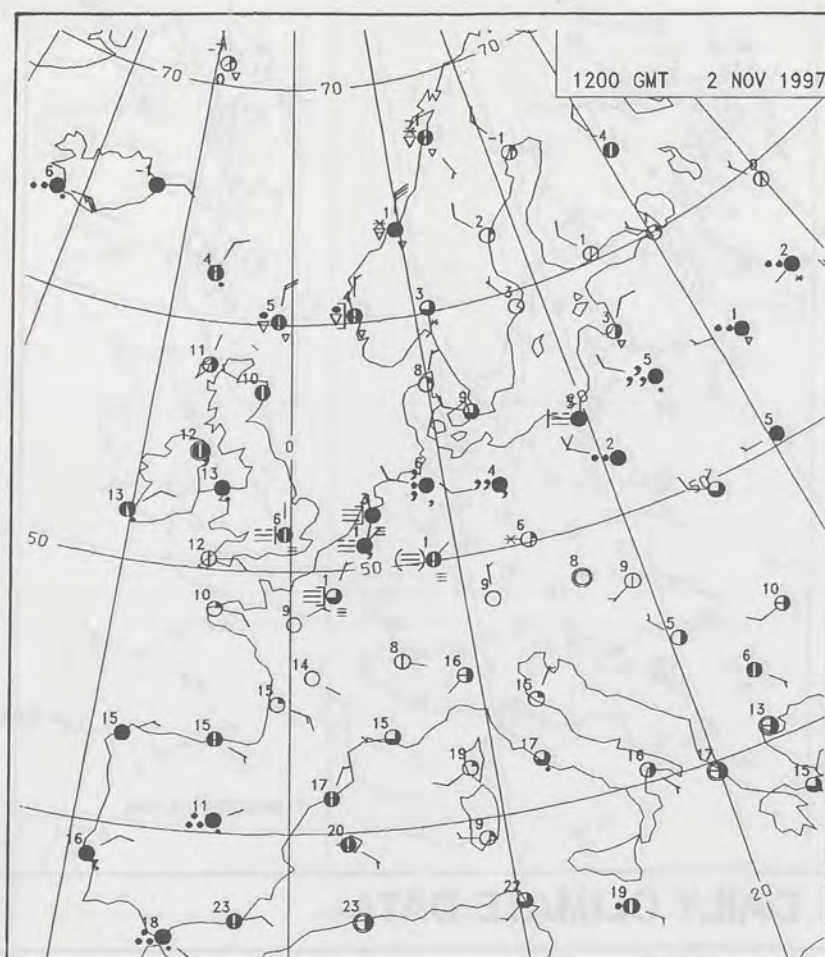
For details of other Weather
Summaries produced by the
Met. Office please contact:

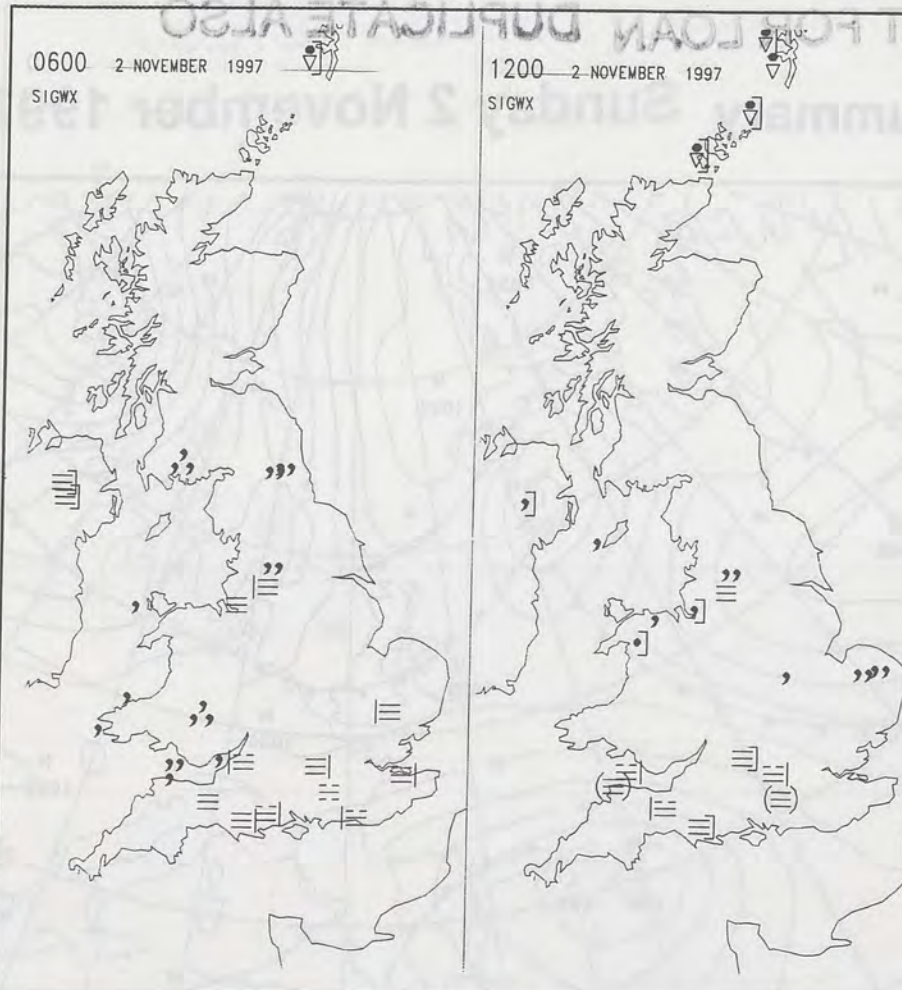
London Weather Centre
Climate Department
127 Clerkenwell Road
London
EC1R 5DB

Telephone: 0171 405 4358
Fax: 0171 404 4314

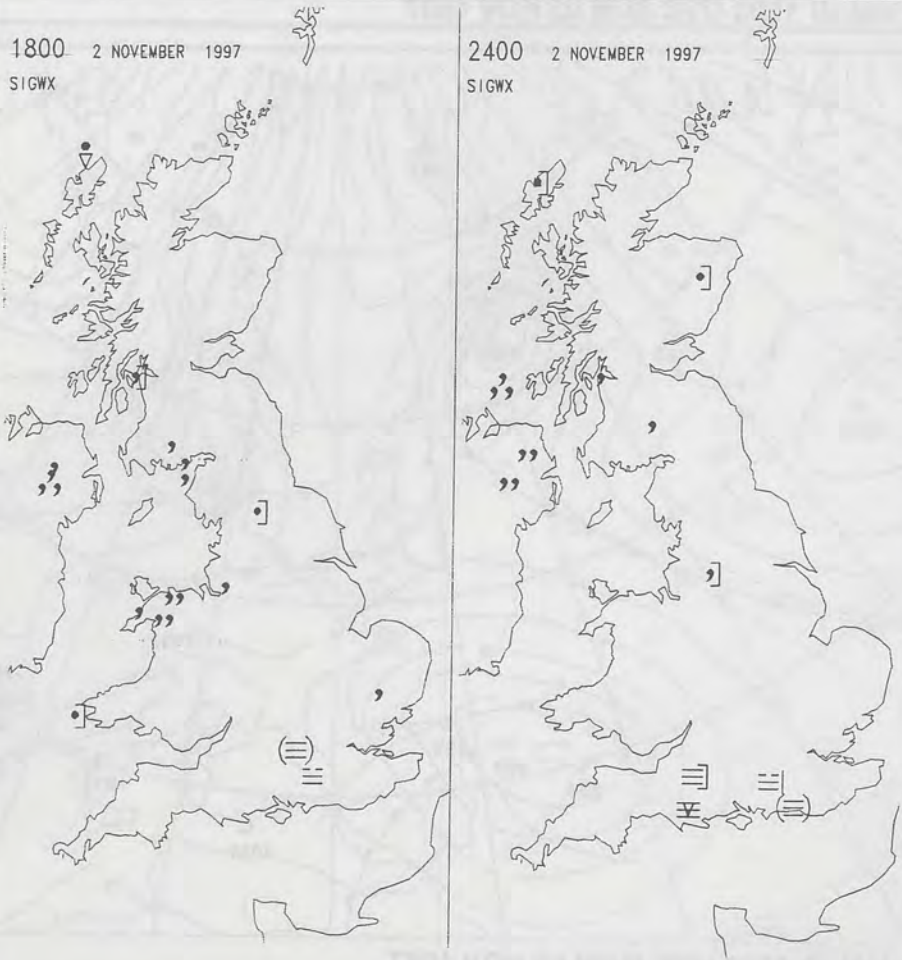


The Met. Office NOT FOR LOAN DUPLICATE ALSO
Daily Weather Summary Sunday 2 November 1997





SIGNIFICANT WEATHER CHARTS



Published by London Weather Centre. All times are GMT.

Summary of UK weather for Sunday 2nd November 1997

Southeast England and East Anglia had a dry, clear night, with fog forming in many places. There was more cloud elsewhere, but with some clear spells in western parts of Scotland and southwest England. There were outbreaks of light rain or drizzle in many places, particularly northern England and the Midlands where there were fog patches as well, and there were a few showers in northeast Scotland.

During the day the fog slowly cleared across southern and eastern parts of England, but it lingered through the day across Oxfordshire and Berkshire. The rest of the UK was generally rather cloudy, with outbreaks of light rain or drizzle in northern England and the Midlands. There were further showers in northeast parts of Scotland. The best of the sunshine was in southeast England, and in southwest England and western parts of Scotland.

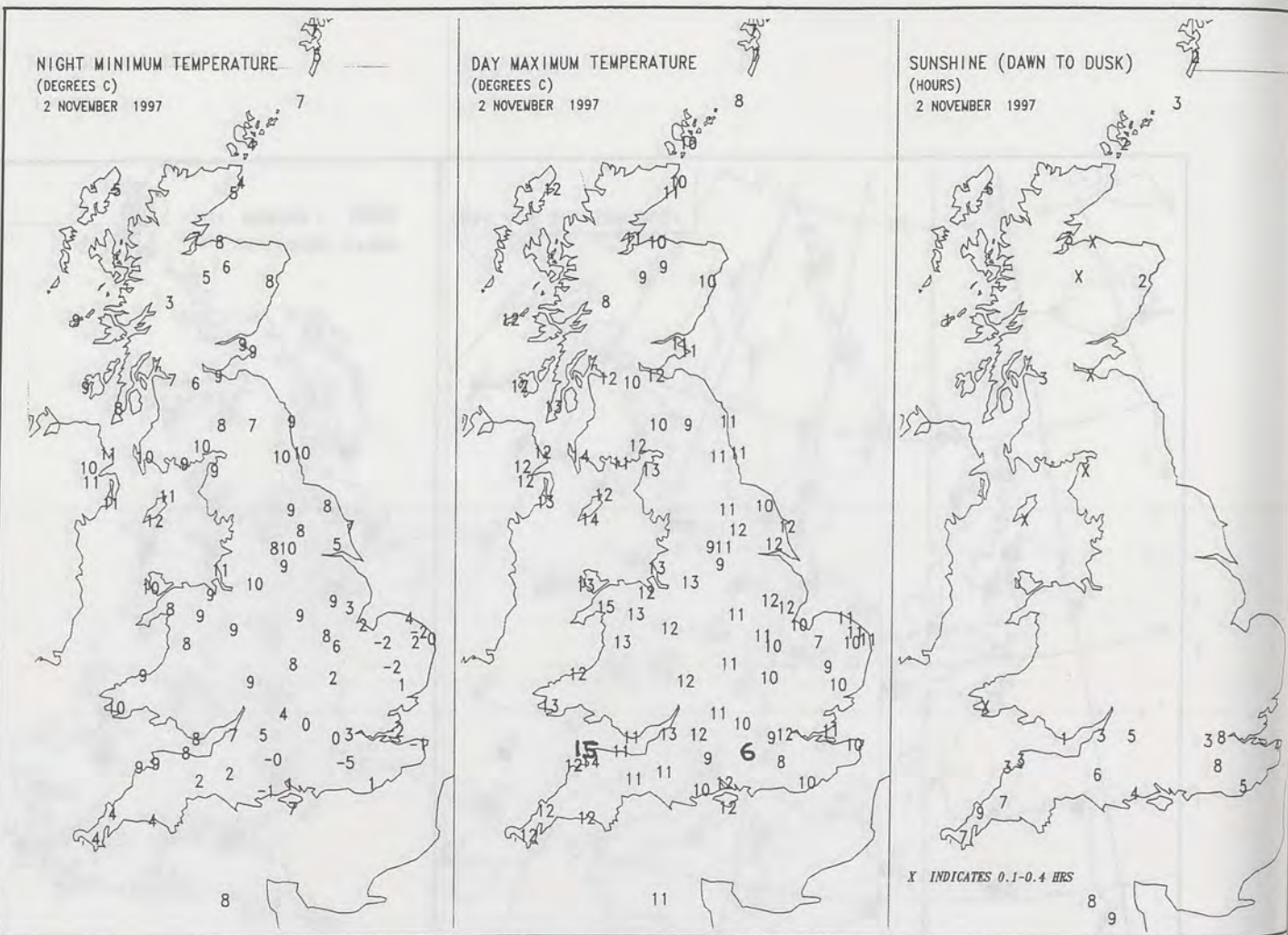
There was little change across the UK through the evening and into the night. Most parts remained cloudy, with outbreaks of light rain or drizzle in north and northwest England, as well as north Wales. There were also showers in northern Scotland. Southern parts of England had largely clear skies, with fog reforming across much of the southeast, becoming dense in many places.

Temperatures were generally near normal across the UK, but rather cold to cold in parts of the south where the fog lingered.

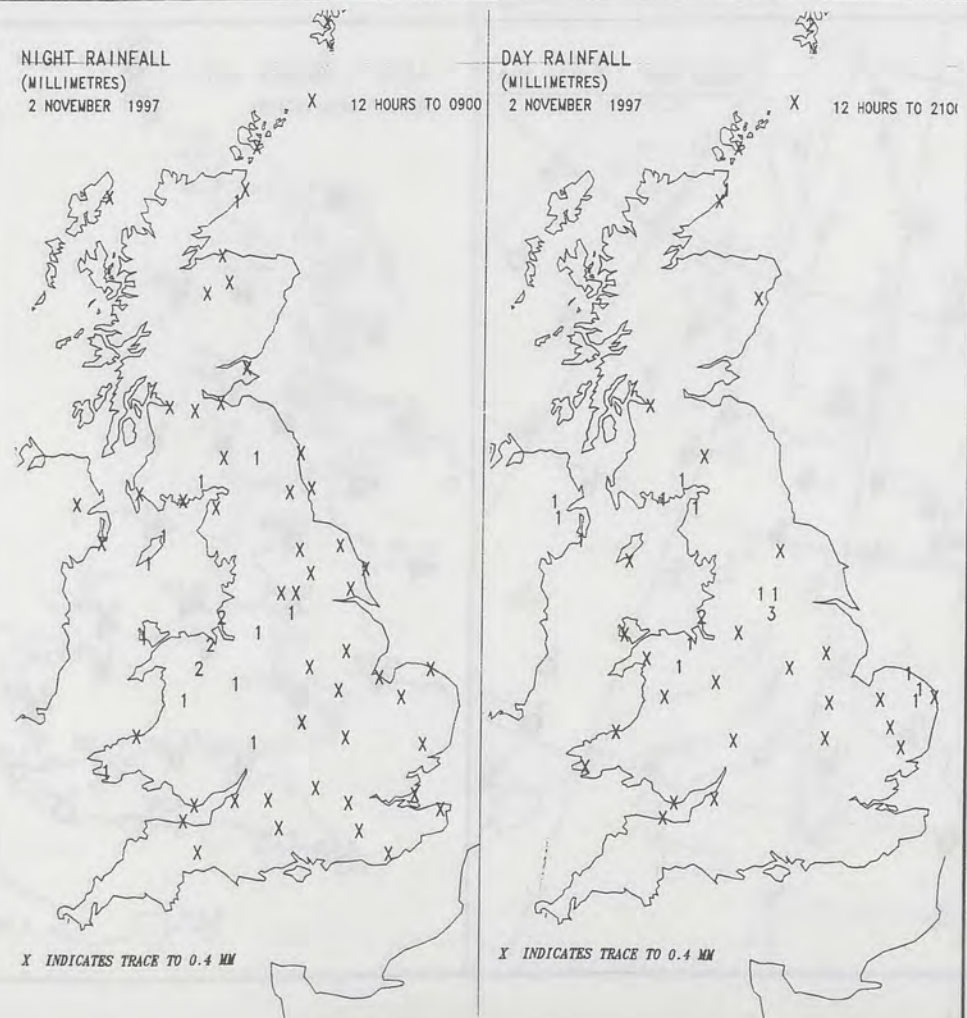
EXTREMES

SUNDAY 2nd NOVEMBER 1997

- Highest maximum**
15.1C Saunton Sands [Devon]
- Lowest maximum**
5.7C Odiham [Hampshire]
- Lowest minimum**
-5.2 C Gatwick Airport
- Lowest grass minimum**
-8.5C Kenley [Greater London]
- Most rain (24 hrs from 0900)**
6.7mm Aberdeen / Dyce Airport
- Most sun**
8.9hrs St Mawgan [Cornwall]



DAILY CLIMATE DATA



DAILY WEATHER SUMMARY

NATIONAL METEOROLOGICAL
LIBRARY
11 NOV 1997

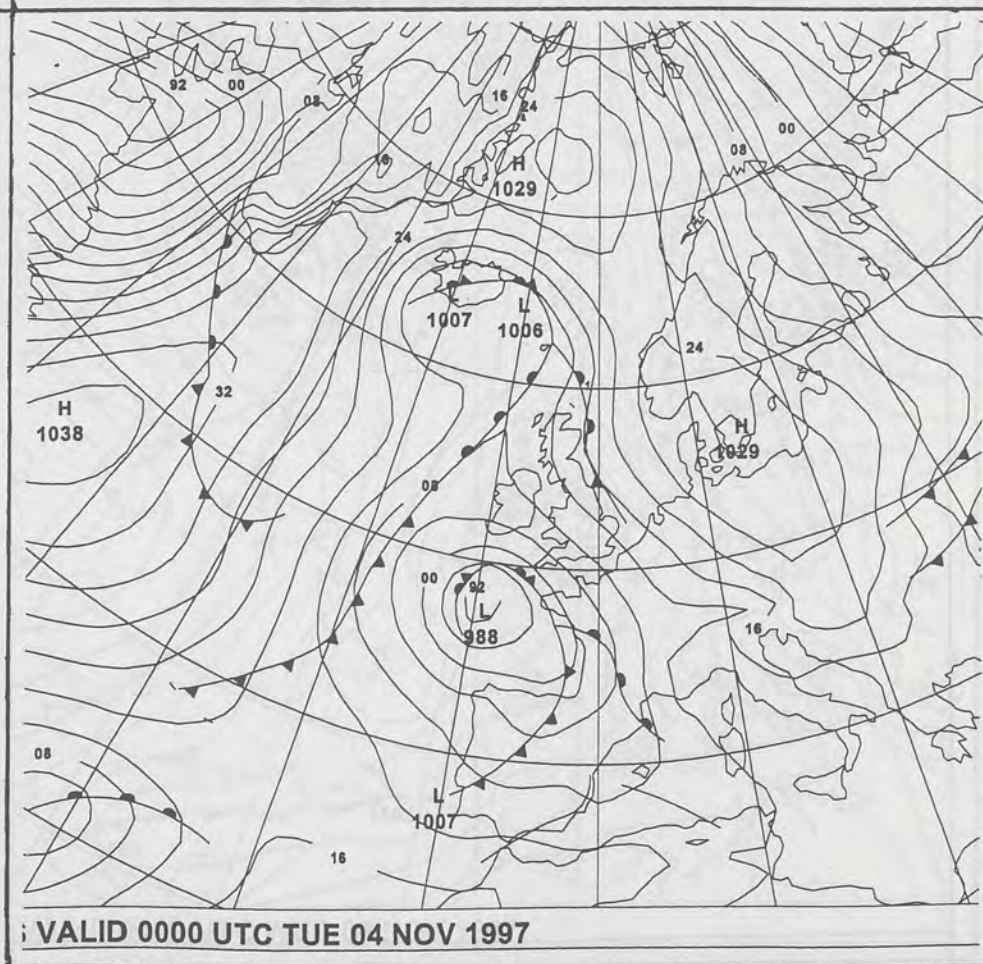
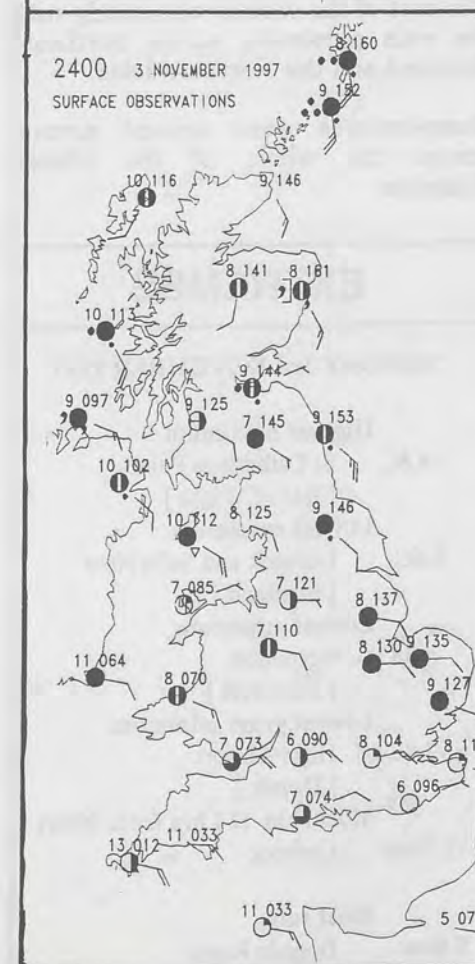
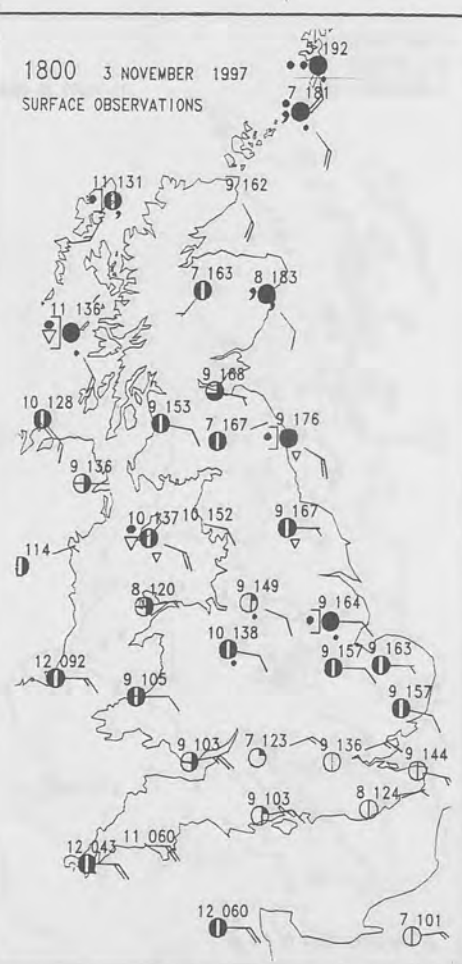
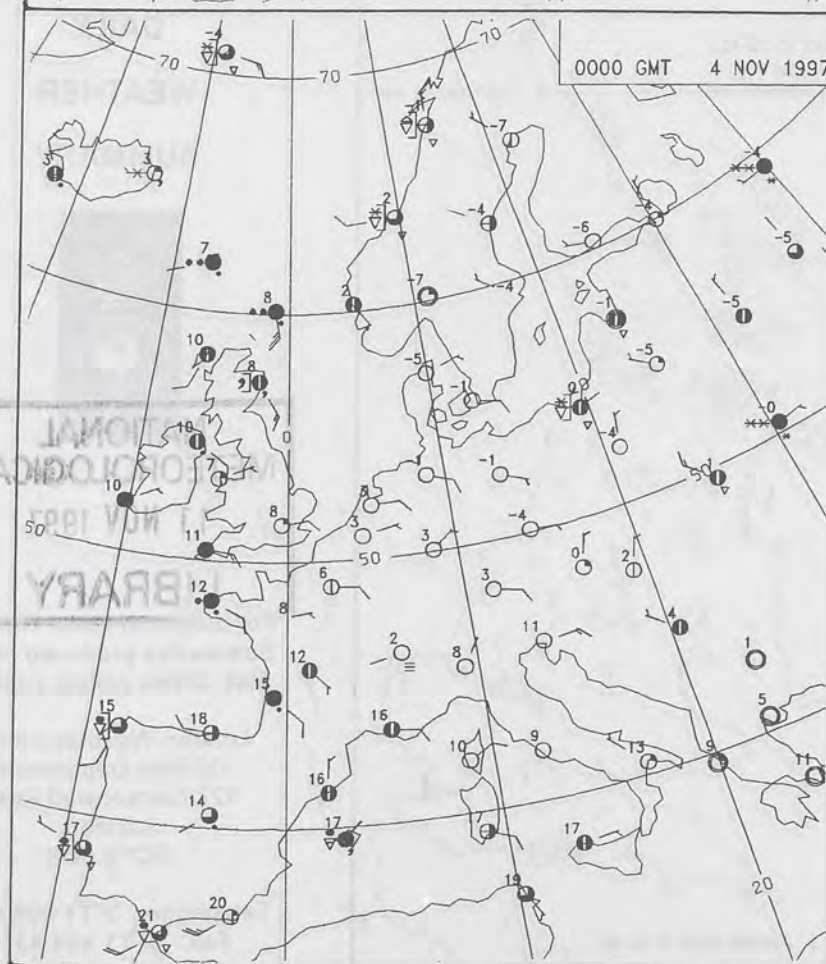
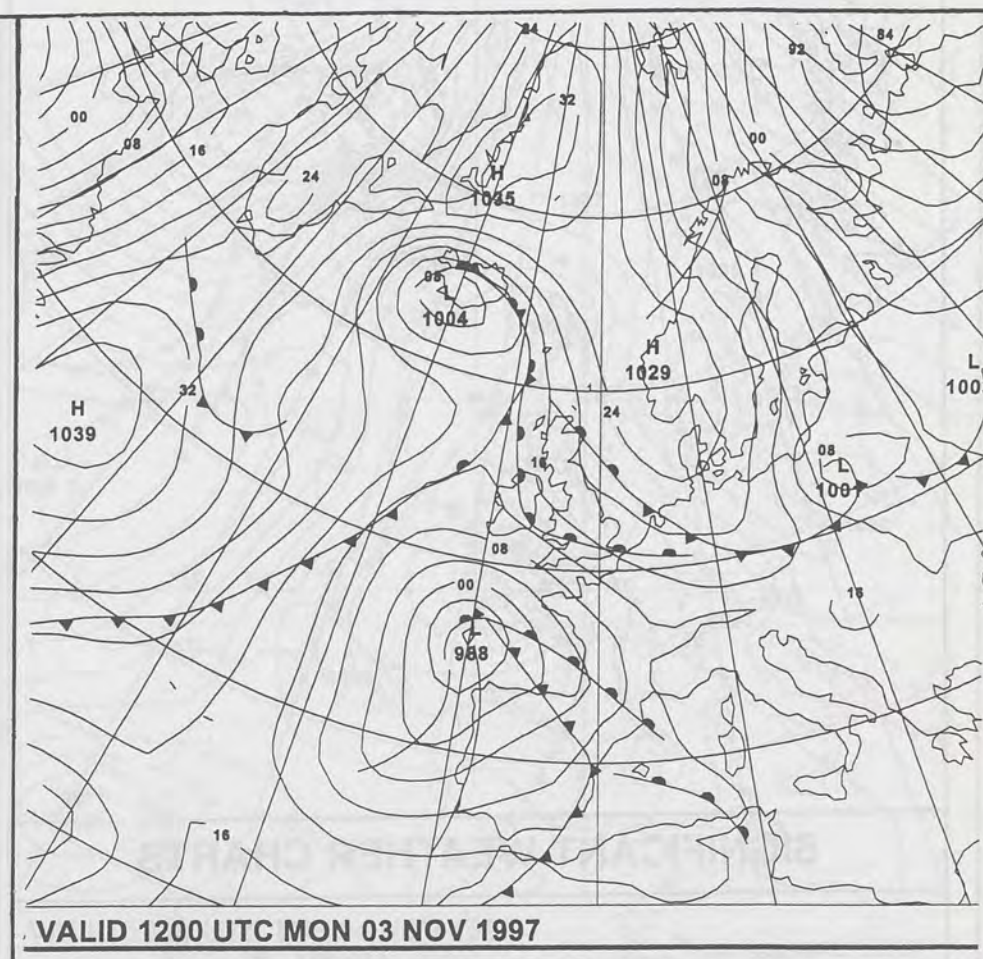
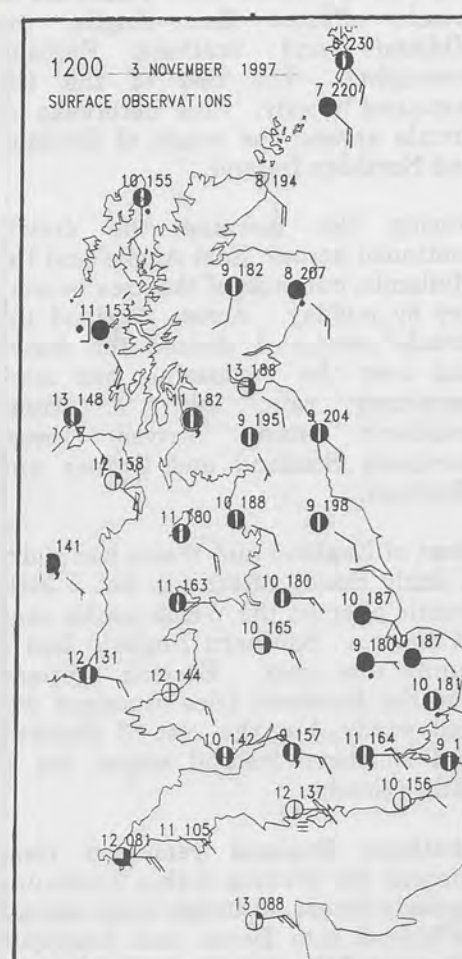
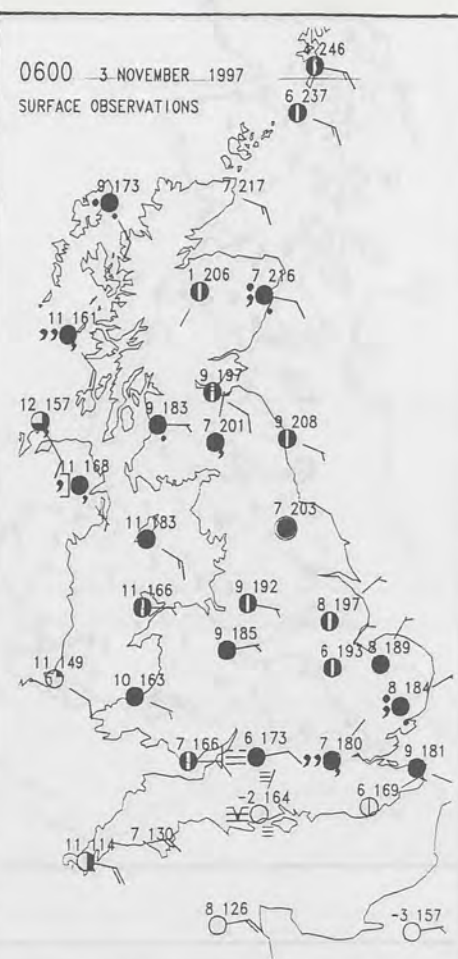
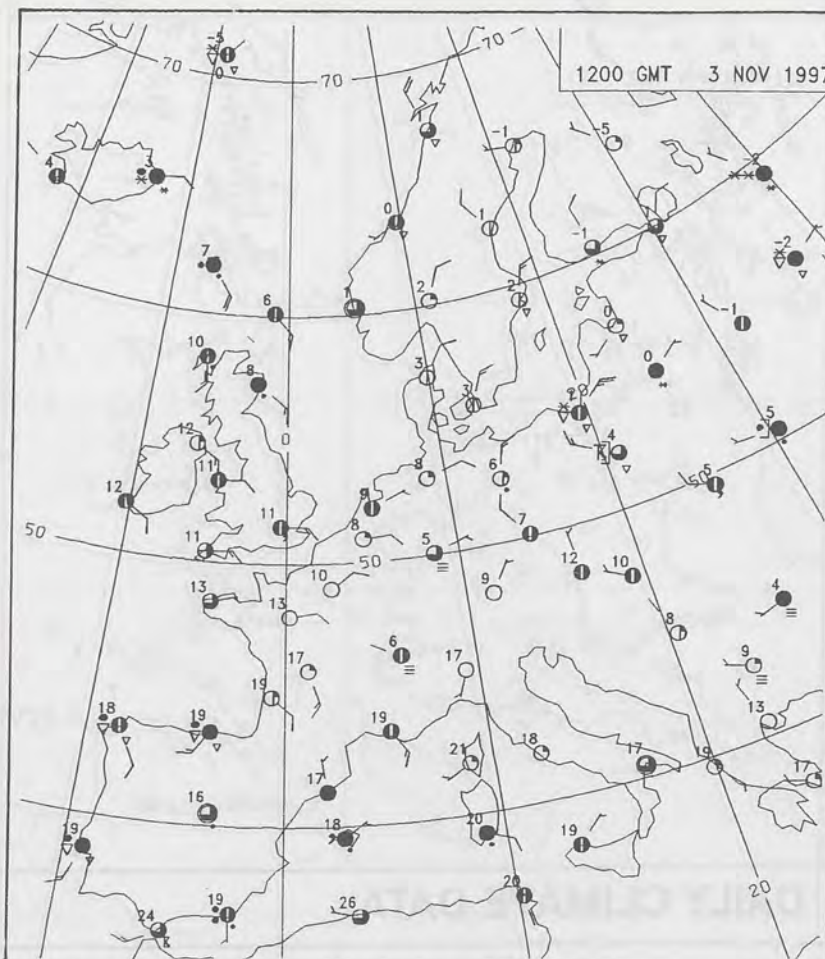
For details of other Weather Summaries produced by the Met. Office please contact:

London Weather Centre
Climate Department
127 Clerkenwell Road
London
EC1R 5DB

Telephone: 0171 405 4358
Fax: 0171 404 4314



The Met. Office NOT FOR LOAN DUPLICATE ALSO Daily Weather Summary Monday 3 November 1997



0600 3 NOVEMBER 1997

SIGWX



1200 3 NOVEMBER 1997

SIGWX



SIGNIFICANT WEATHER CHARTS

1800 3 NOVEMBER 1997

SIGWX



2400 3 NOVEMBER 1997

SIGWX



Summary of UK weather for Monday 3rd November 1997

Fog and low cloud with outbreaks of drizzle affected East Anglia, the Midlands and southern England overnight. The rest of the UK remained cloudy, with outbreaks of drizzle around the coasts of Scotland and Northern Ireland.

During the morning the drizzle continued across East Anglia and the Midlands, but most of the area became dry by midday. Across Scotland the drizzle continued around the coasts and over the mountains, but more persistent rain, with a strong southerly wind, arrived across northeast Scotland and Orkney and Shetland.

Most of England and Wales had a dry if fairly cloudy afternoon, but a little drizzle affected the Welsh border area at times. Southern England had a sunny afternoon. Eastern Scotland and the Northern Isles remained wet and windy, but the rest of Scotland and Northern Ireland stayed dry if rather cloudy.

Southern England remained clear through the evening with a freshening easterly breeze, although cloud started to spread into Devon and Cornwall. The rest of the country was cloudy with the rain persisting across northeast Scotland and the Northern Isles.

Temperatures were around normal across the whole of the United Kingdom.

EXTREMES

MONDAY 3rd NOVEMBER 1997

Highest maximum
14.8C St Catherines Point
[Isle of Wight]

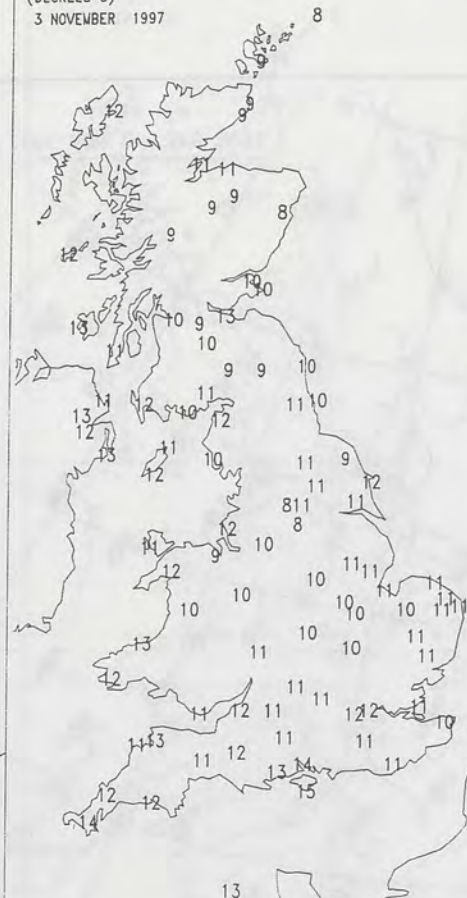
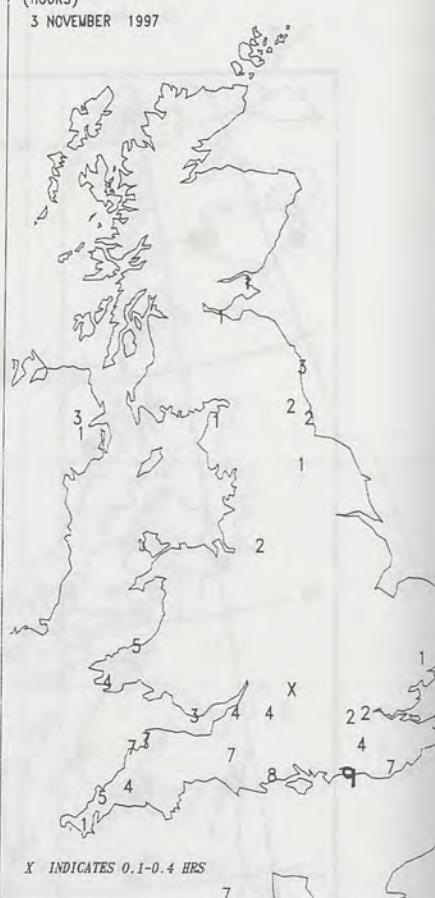
Lowest maximum
6.6C Lerwick and Sella Ness
[Shetland]

Lowest minimum
-4.5C Yeovilton
[Somerset]

Lowest grass minimum
-7.8C Hurn Airport
[Dorset]

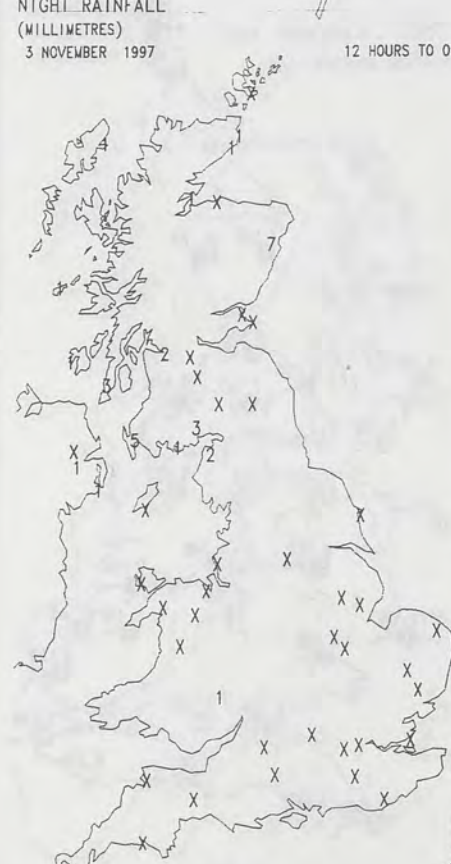
Most rain (24 hrs from 0900)
13.7mm Lerwick

Most sun
8.8hrs Bognor Regis
[West Sussex]

NIGHT MINIMUM TEMPERATURE
(DEGREES C)
3 NOVEMBER 1997DAY MAXIMUM TEMPERATURE
(DEGREES C)
3 NOVEMBER 1997SUNSHINE (DAWN TO DUSK)
(HOURS)
3 NOVEMBER 1997

X INDICATES 0.1-0.4 HRS

DAILY CLIMATE DATA

NIGHT RAINFALL
(MILLIMETRES)
3 NOVEMBER 1997

X INDICATES TRACE TO 0.4 MM

DAY RAINFALL
(MILLIMETRES)
3 NOVEMBER 1997

X INDICATES TRACE TO 0.4 MM

DAILY
WEATHER
SUMMARYNATIONAL
METEOROLOGICAL
11 NOV 1997
LIBRARY

For details of other Weather
Summaries produced by the
Met. Office please contact:

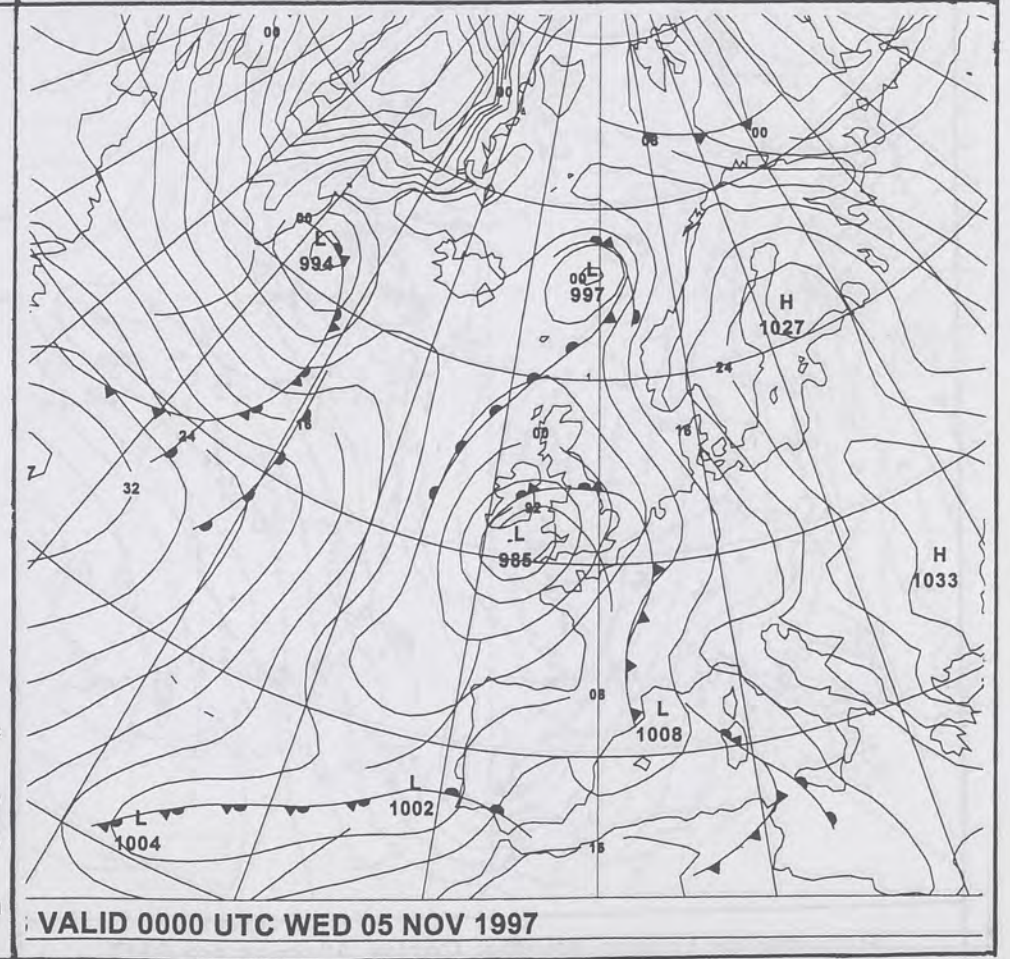
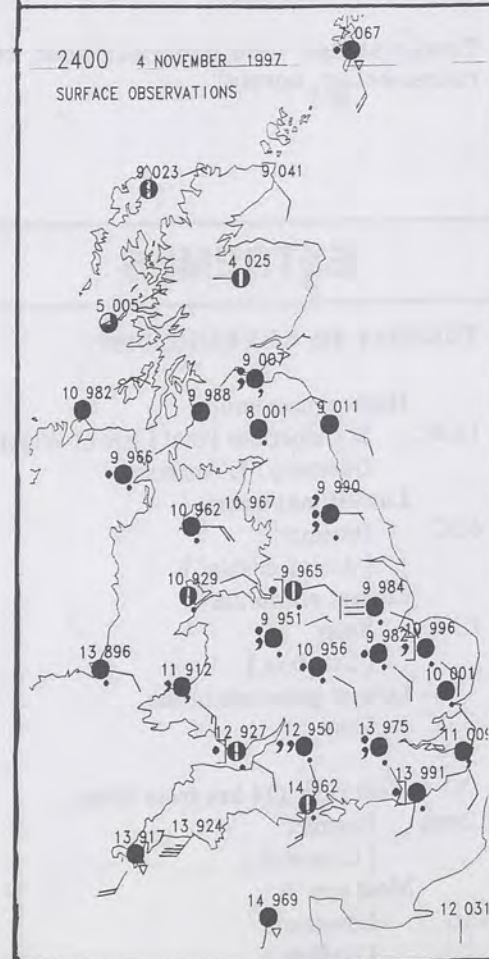
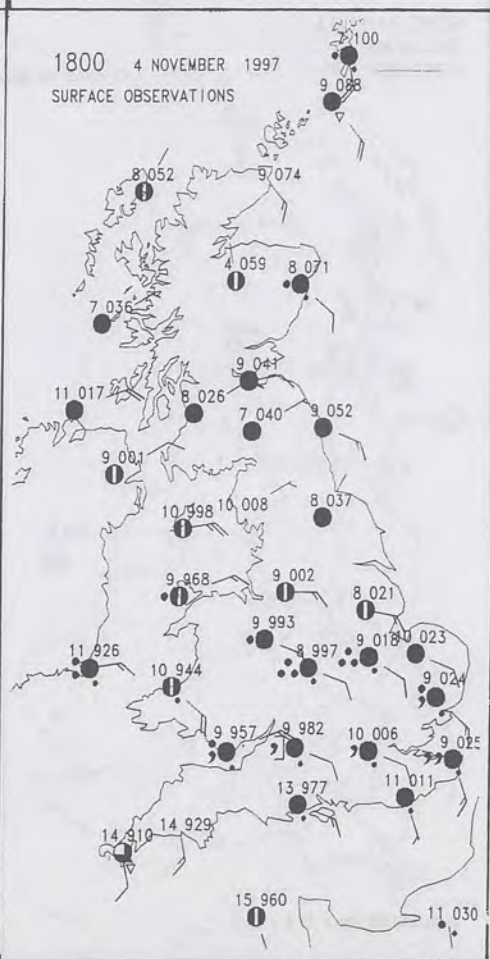
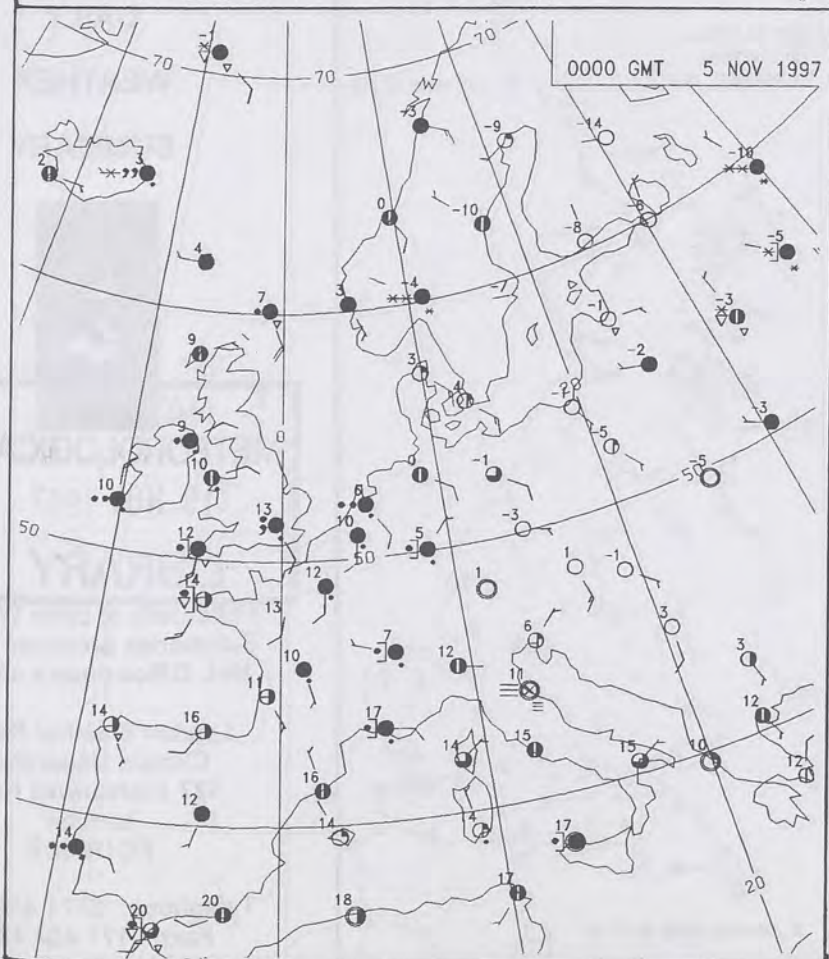
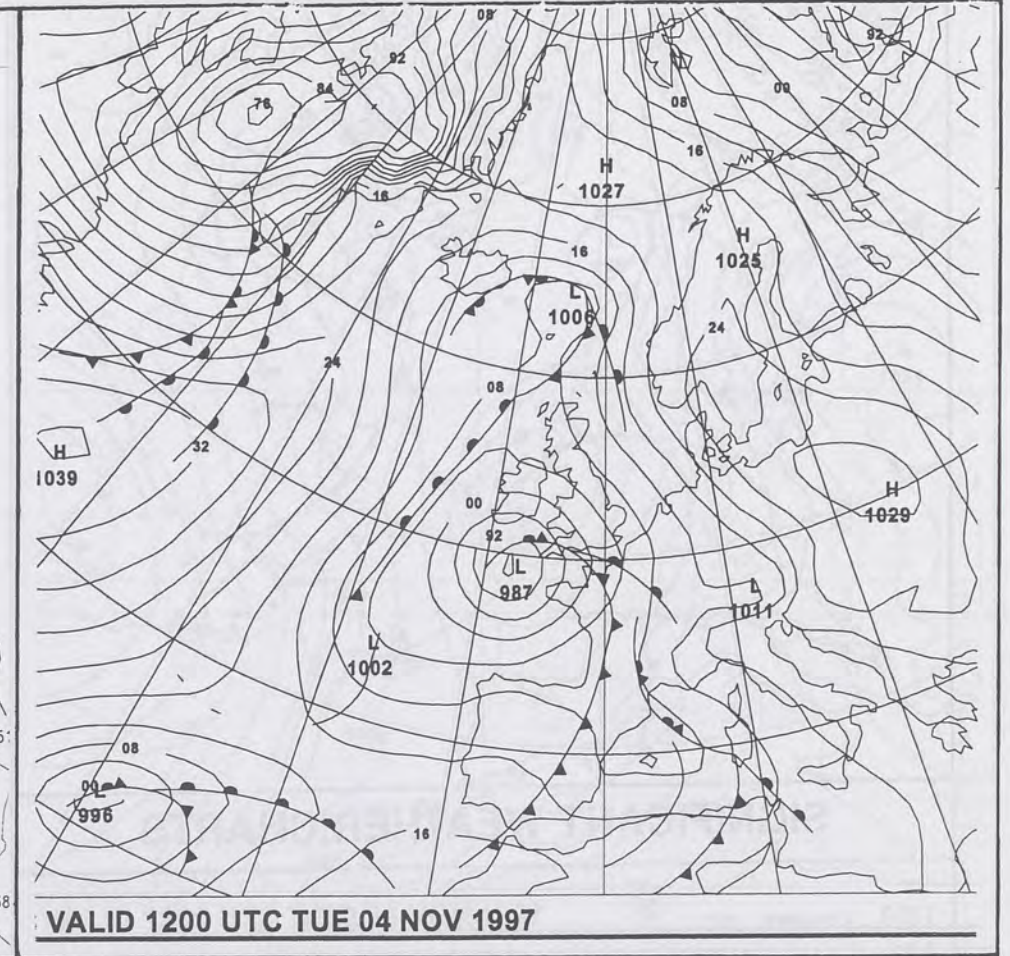
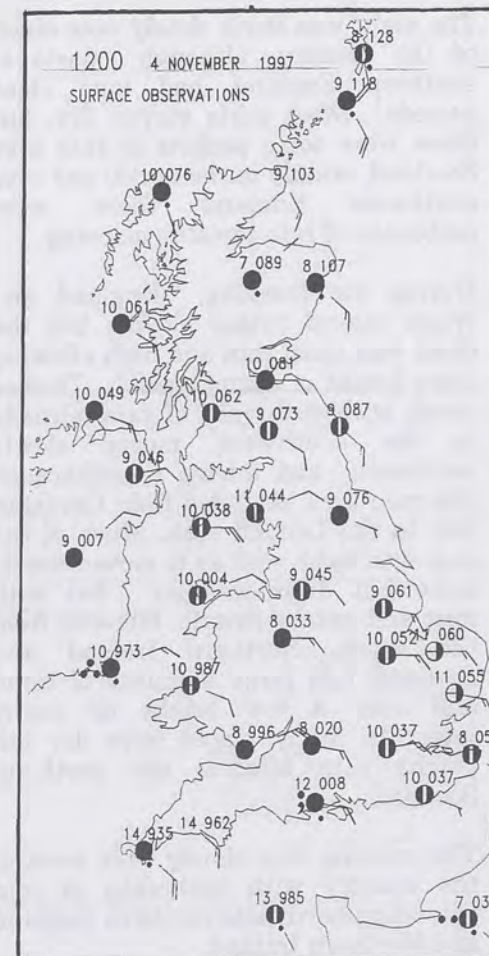
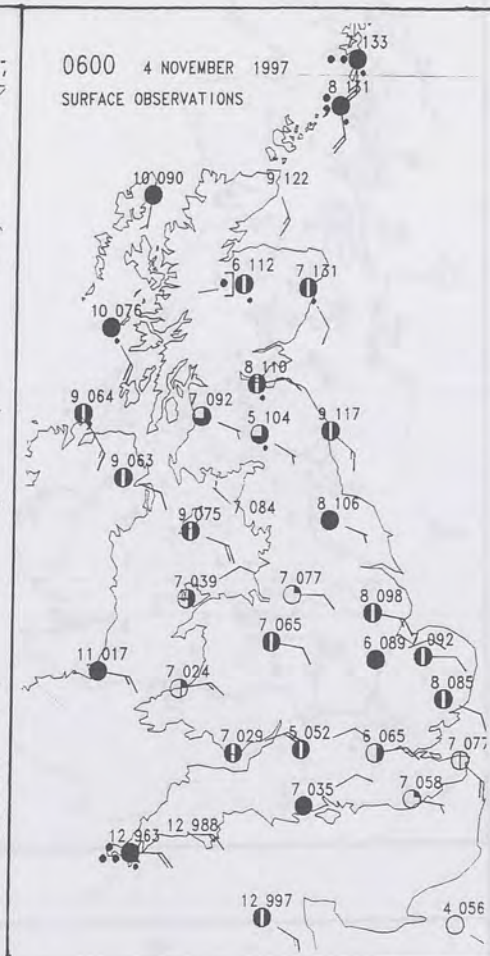
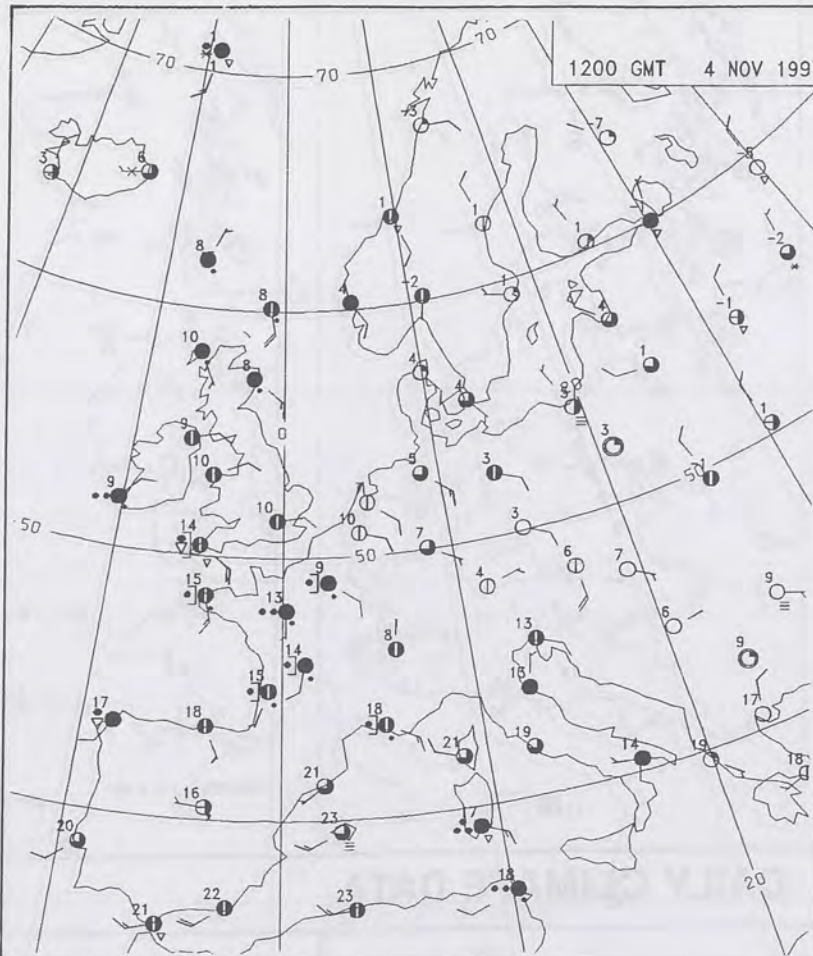
London Weather Centre
Climate Department
127 Clerkenwell Road
London
EC1R 5DB

Telephone: 0171 405 4358
Fax: 0171 404 4314



The Met. Office NOT FOR LOAN
Daily Weather Summary Tuesday 4 November 1997

DUPLICATE ALSO



0600 4 NOVEMBER 1997

SIGWX



1200 4 NOVEMBER 1997

SIGWX



SIGNIFICANT WEATHER CHARTS

1800 4 NOVEMBER 1997

SIGWX



2400 4 NOVEMBER 1997

SIGWX



Published by London Weather Centre. All times are GMT.

Summary of UK weather for Tuesday 4th November 1997

The night was fairly cloudy over much of the country, although parts of southern England had long clear periods. Most parts stayed dry, but there were some pockets of rain over Scotland, mainly in the north; and over southwest England there were outbreaks of rain towards morning.

During the morning, England and Wales stayed rather cloudy, but the cloud was often thin and high allowing some bright or sunny spells. Thicker cloud, with outbreaks of rain, already in the southwest, moved slowly northeast, and during the afternoon this rain area extended from Cardigan Bay to the London area. Much of the rain was light, and as it moved north, somewhat drier weather, but with mist and patchy drizzle, followed from the south. Northern Ireland and Scotland had large amounts of cloud and only a few bright or sunny intervals. Many places were dry but patchy rain affected the north of Scotland.

The evening was cloudy over most of the country with outbreaks of rain extending north into northern England and Northern Ireland.

Temperatures were generally near, or rather below, normal.

EXTREMES

TUESDAY 4th NOVEMBER 1997

Highest maximum

16.4C St Catherine's Point [Isle of Wight]
Guernsey / L'Ancrese

Lowest maximum

6.3C Braemar
[Aberdeenshire]

Lowest minimum

1.2 C Shap
[Cumbria]

Lowest grass minimum

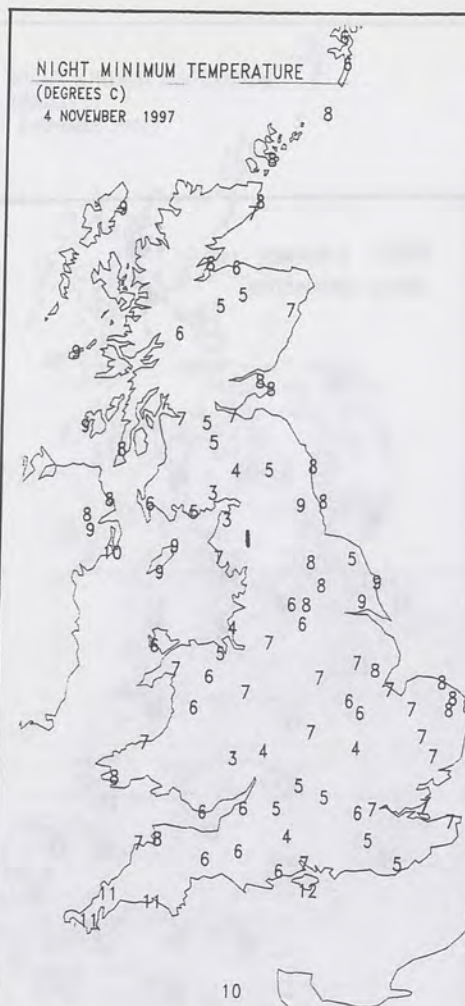
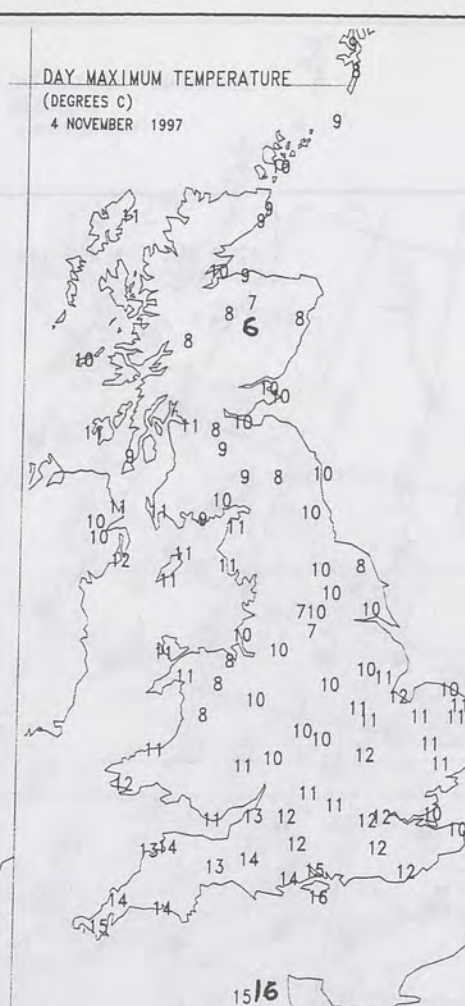
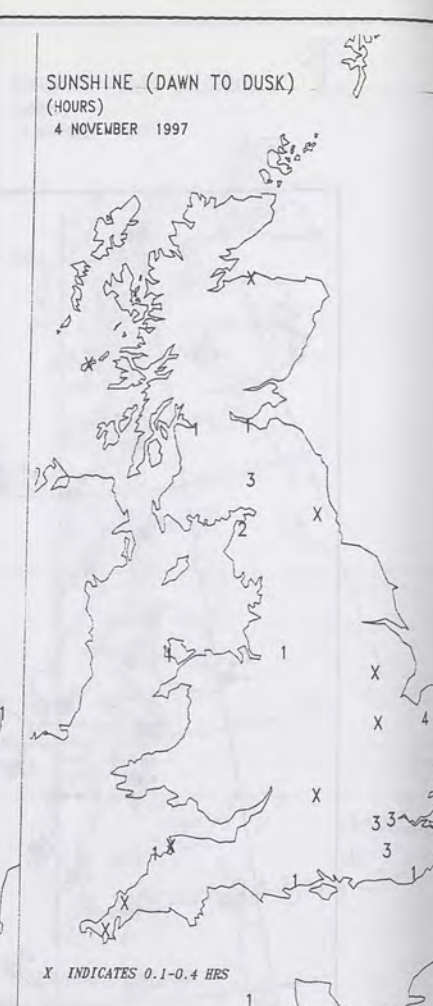
-3.9C Shap

Most rain (24 hrs from 0900)

22.2mm Bastreet
[Cornwall]

Most sun

5.4hrs Lowestoft
[Suffolk]

NIGHT MINIMUM TEMPERATURE
(DEGREES C)
4 NOVEMBER 1997DAY MAXIMUM TEMPERATURE
(DEGREES C)
4 NOVEMBER 1997SUNSHINE (DAWN TO DUSK)
(HOURS)
4 NOVEMBER 1997

DAILY CLIMATE DATA

NIGHT RAINFALL
(MILLIMETRES)
4 NOVEMBER 1997DAY RAINFALL
(MILLIMETRES)
4 NOVEMBER 1997DAILY
WEATHER
SUMMARY

NATIONAL
METEOROLOGICAL
19 NOV 1997
LIBRARY

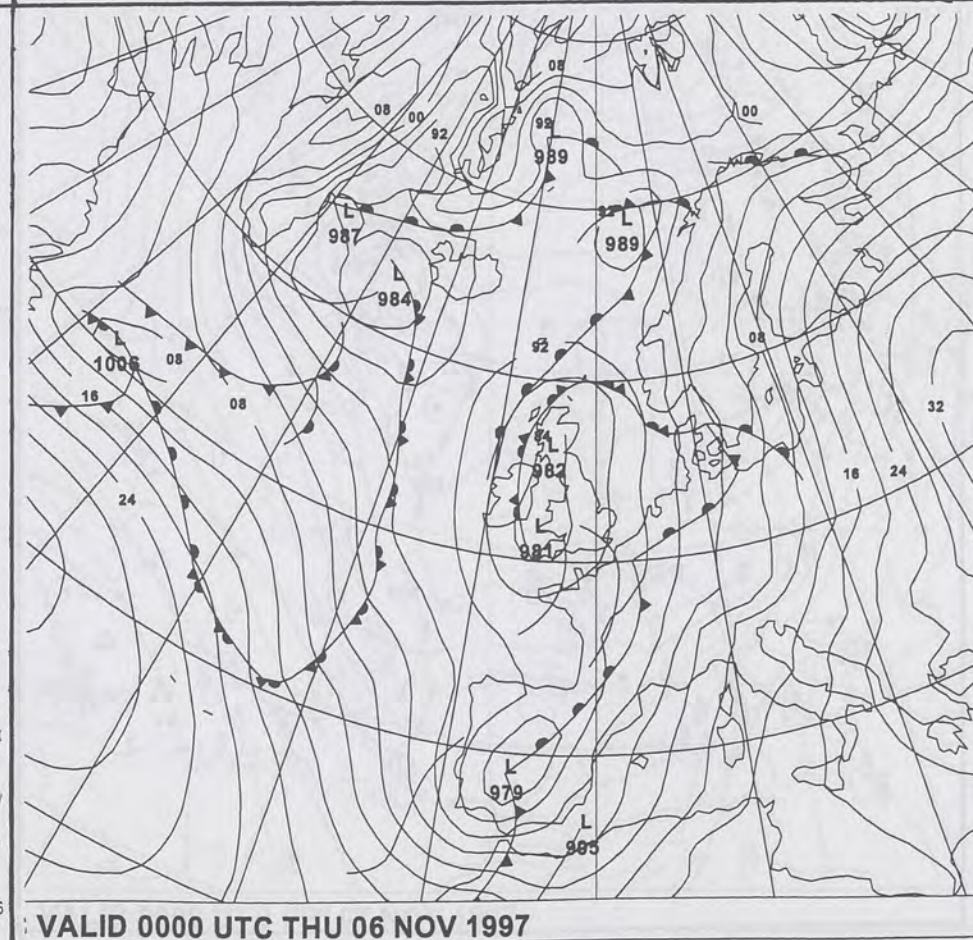
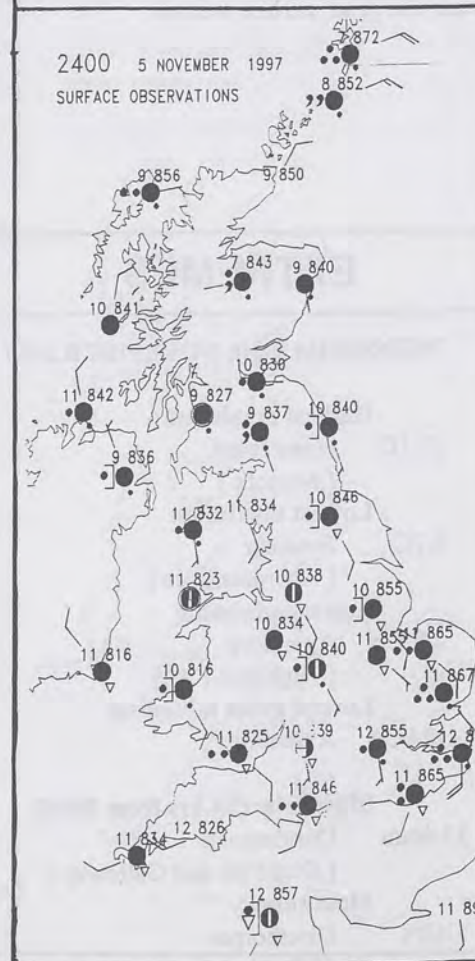
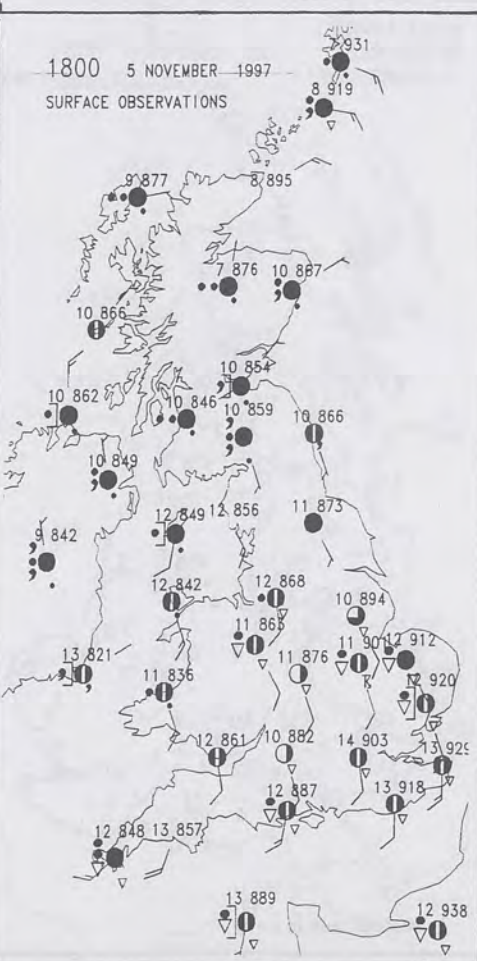
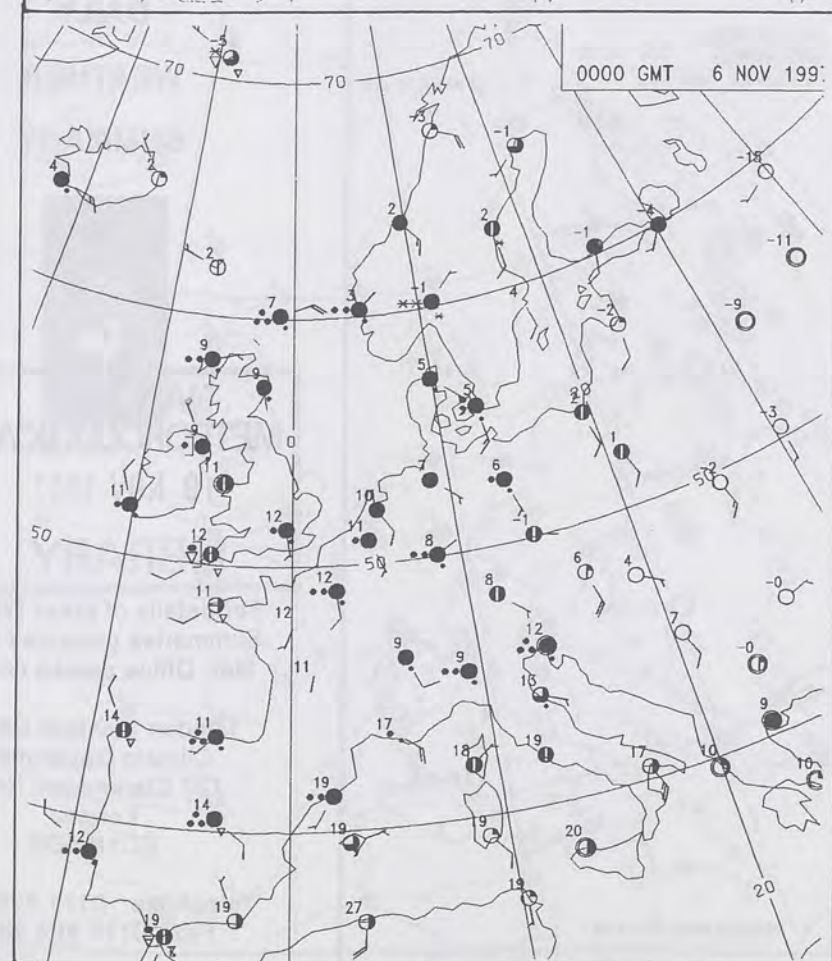
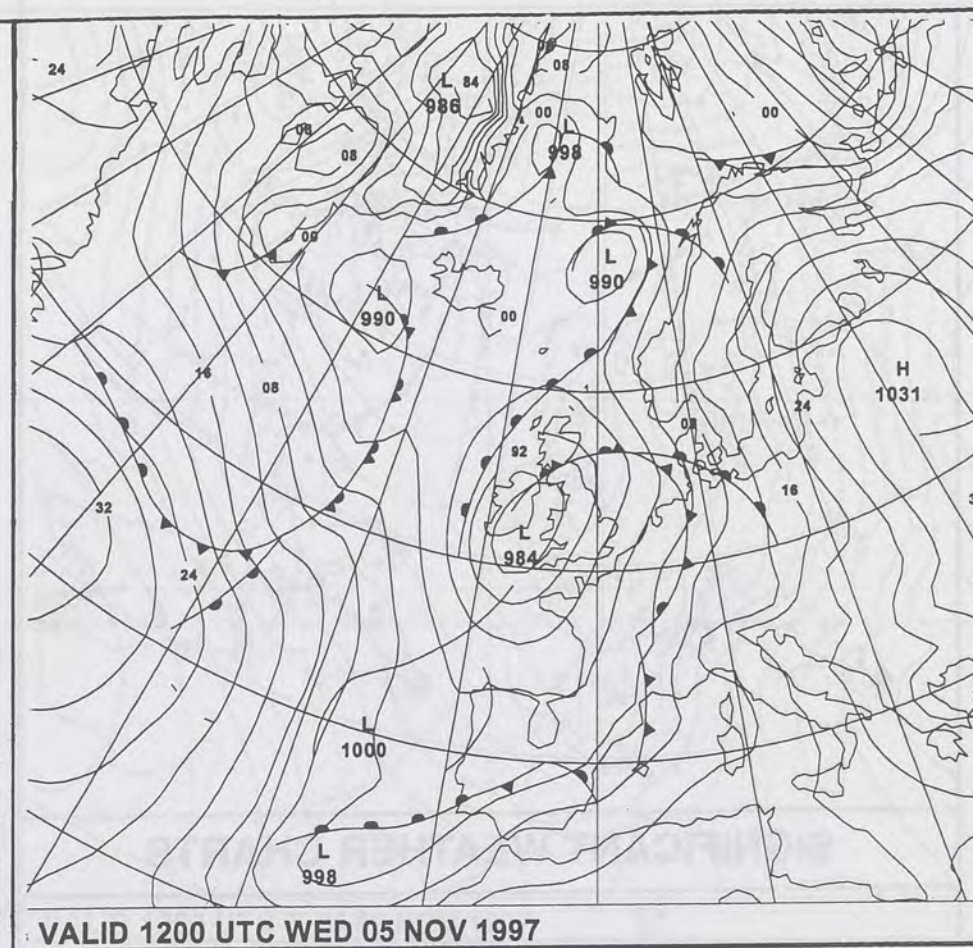
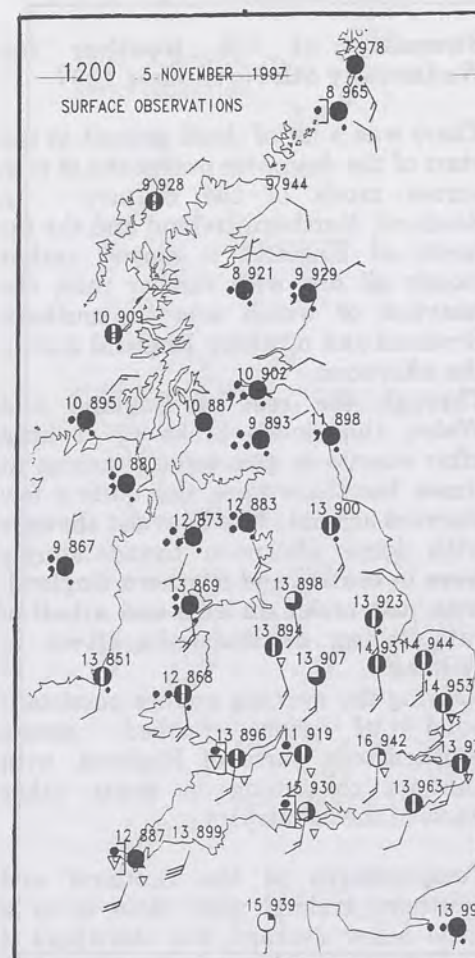
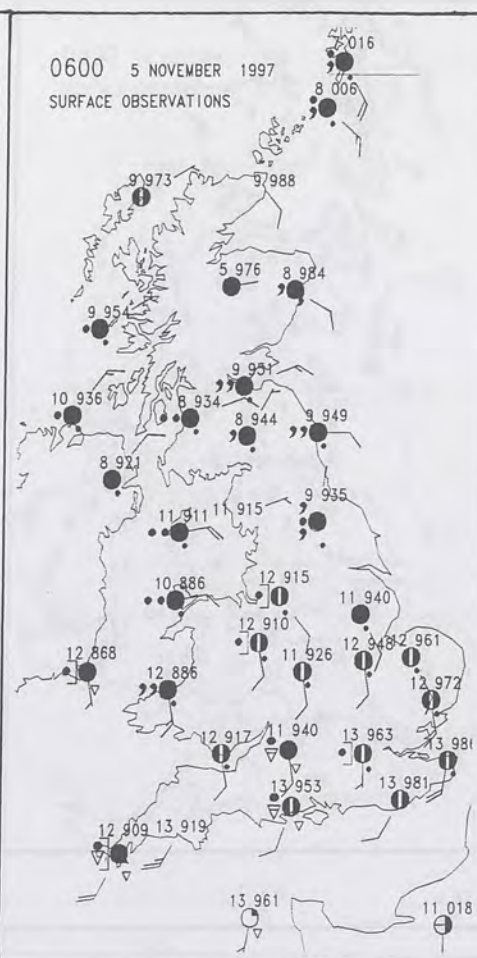
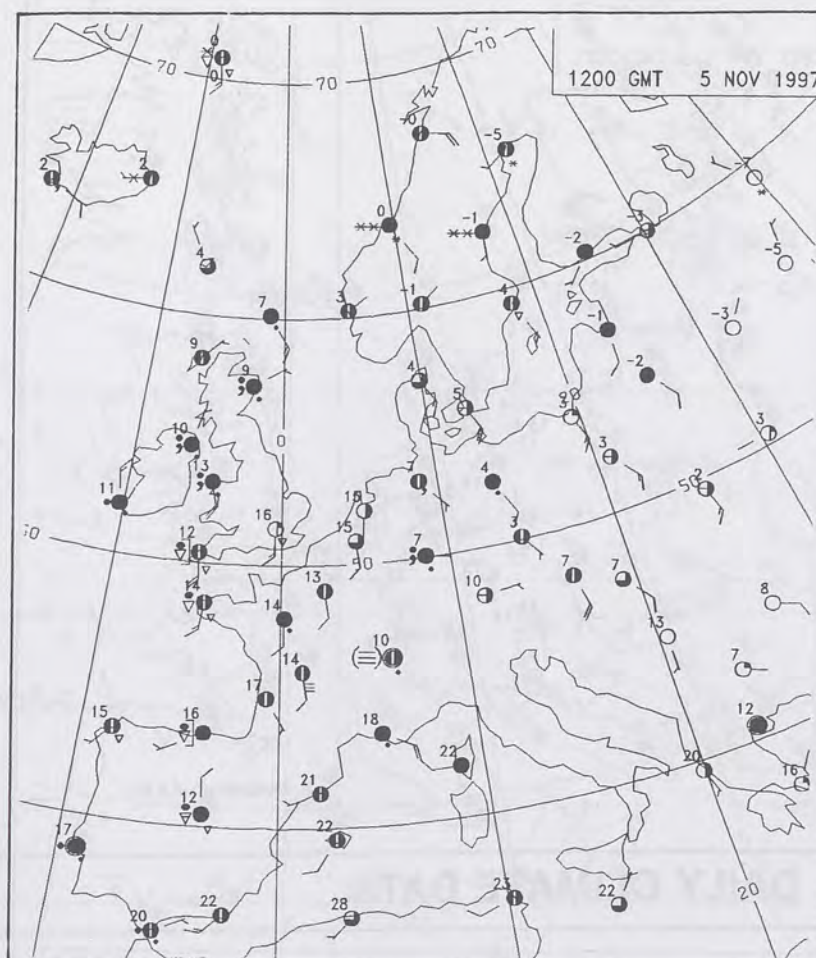
For details of other Weather
Summaries produced by the
Met. Office please contact:

London Weather Centre
Climate Department
127 Clerkenwell Road
London
EC1R 5DB

Telephone: 0171 405 4358
Fax: 0171 404 4314



The Met. Office NOT FOR LOAN DUPLICATE ALSO
Daily Weather Summary Wednesday 5 November 1997



0600 5 NOVEMBER 1997
SIGWX



1200 5 NOVEMBER 1997
SIGWX



SIGNIFICANT WEATHER CHARTS

1800 5 NOVEMBER 1997
SIGWX



2400 5 NOVEMBER 1997
SIGWX



Published by London Weather Centre. All times are GMT.

Summary of UK weather for Wednesday 5th November 1997

There was a lot of cloud around at the start of the day, with outbreaks of rain across much of the country. In Scotland, Northern Ireland and the far north of England it stayed rather cloudy all day with further rain, the heaviest of which was in southern Scotland and northern England during the afternoon.

Through the rest of England and Wales, the clouds broke up a little after sunrise to give some sunshine at times, but there were also quite a few showers around. The heaviest showers with some afternoon thunderstorms were in central and southern England, with just under an inch and a half of rain falling at Boscombe Down in Wiltshire.

During the evening a more persistent band of rain pushed across southeastern parts of England, with showers continuing in many other parts of the country.

Temperatures in the Scotland and Northern Ireland were close to or a little below average, but elsewhere it was warm or rather warm.

EXTREMES

WEDNESDAY 5th NOVEMBER 1997

Highest maximum

17.1C Hunstanton
[Norfolk]

Lowest maximum

6.7C Braemar
[Aberdeenshire]

Lowest minimum

2.3 C Aviemore
[Highland]

Lowest grass minimum

-0.9C Aviemore

Most rain (24 hrs from 0900)

37.4mm Dundrennan
[Dumfries and Galloway]

Most sun

5.1hrs Cleethorpes
[Lincolnshire]

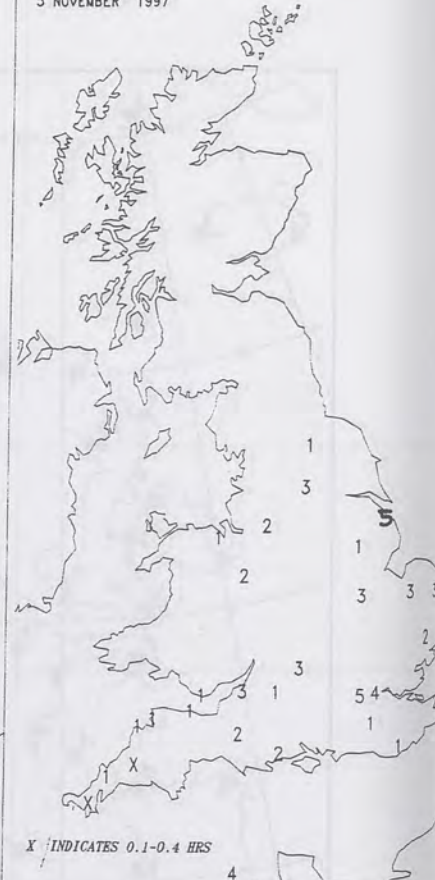
NIGHT MINIMUM TEMPERATURE
(DEGREES C)
5 NOVEMBER 1997



DAY MAXIMUM TEMPERATURE
(DEGREES C)
5 NOVEMBER 1997



SUNSHINE (DAWN TO DUSK)
(HOURS)
5 NOVEMBER 1997



DAILY CLIMATE DATA

NIGHT-RAINFALL
(MILLIMETRES)
5 NOVEMBER 1997



DAY-RAINFALL
(MILLIMETRES)
5 NOVEMBER 1997



DAILY WEATHER SUMMARY



NA
METEOROLOGICAL
19 NOV 1997
LIBRARY

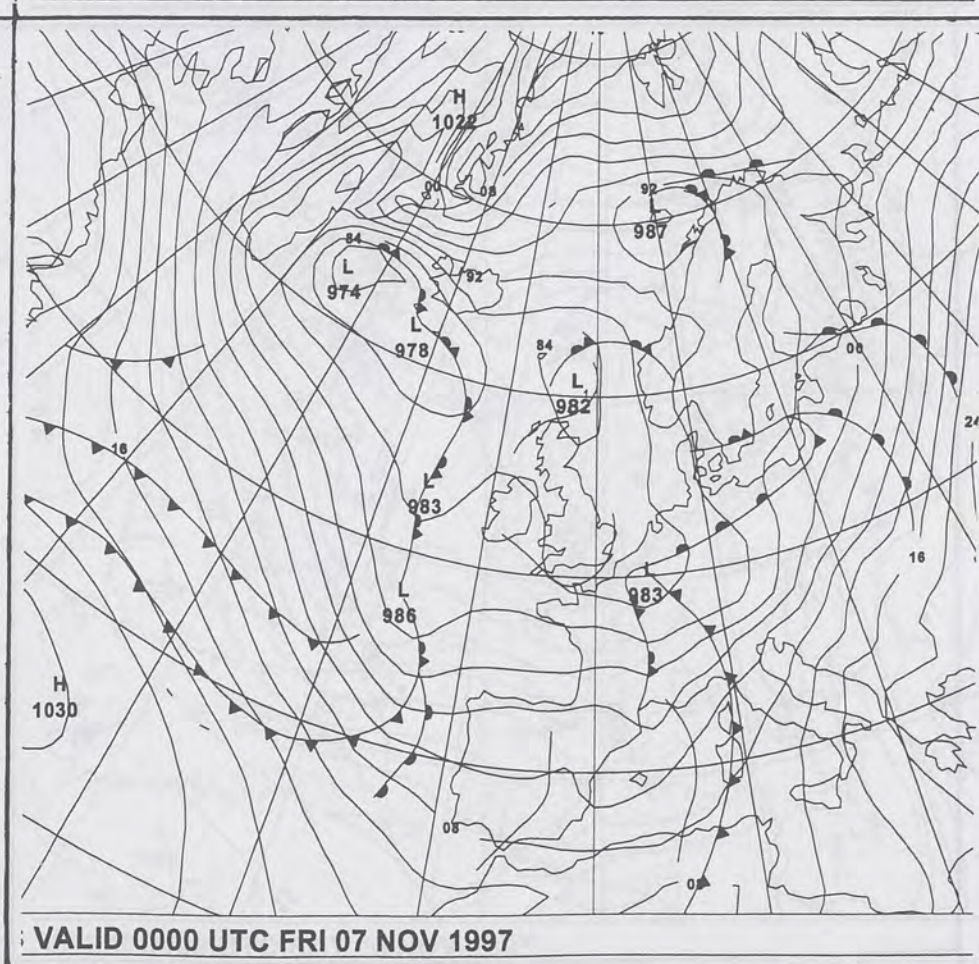
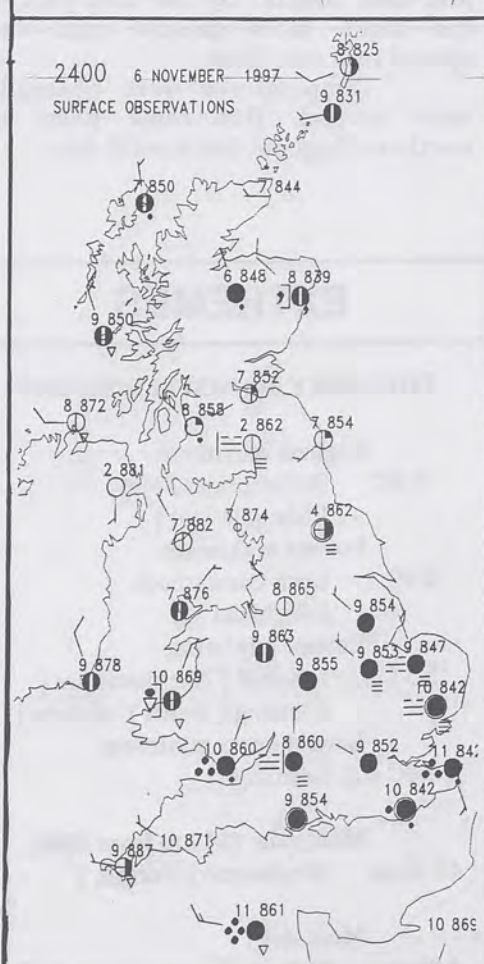
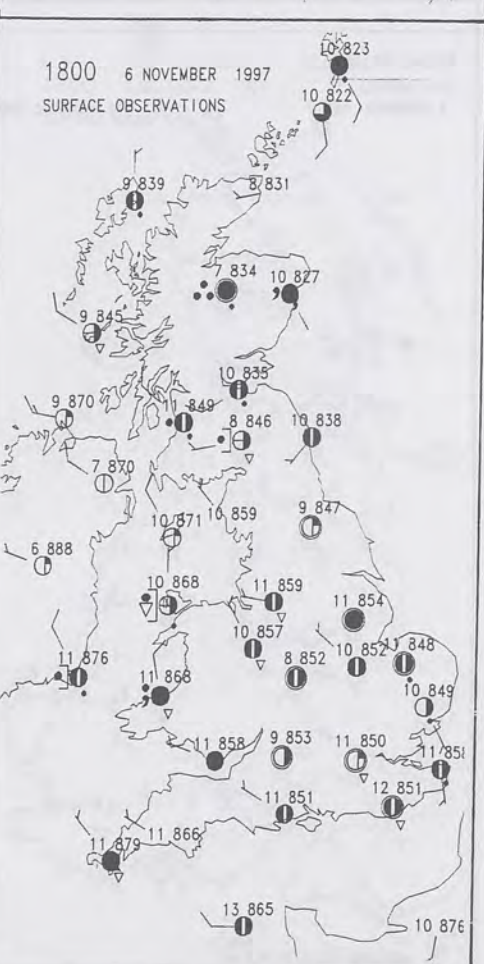
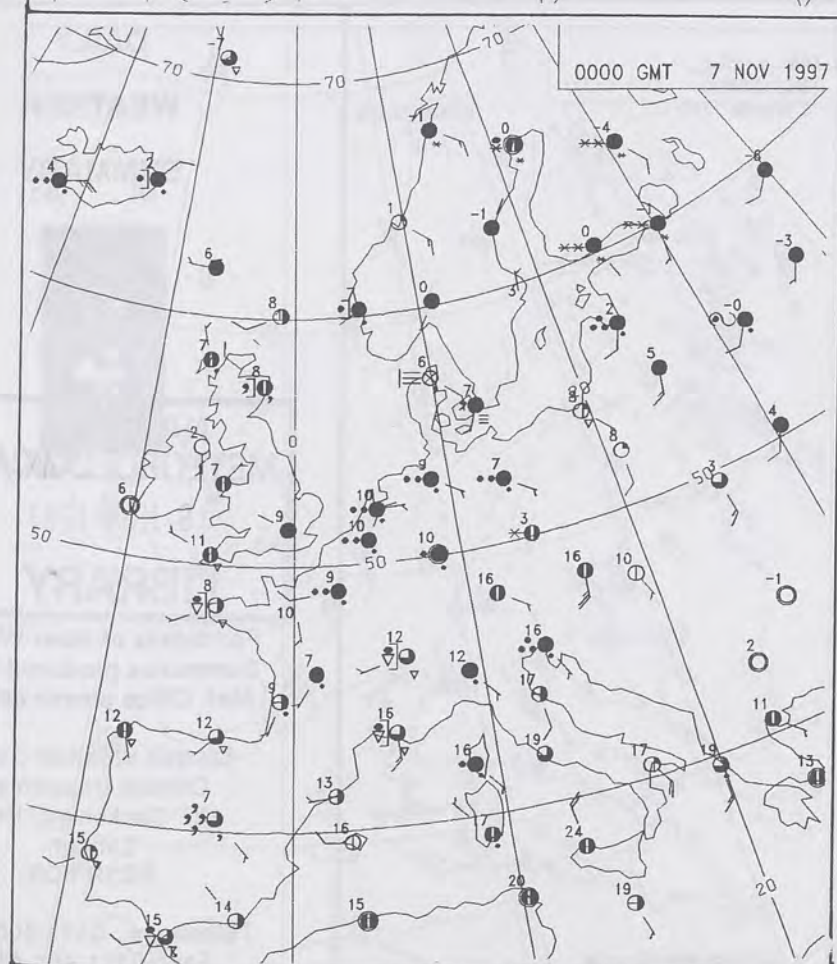
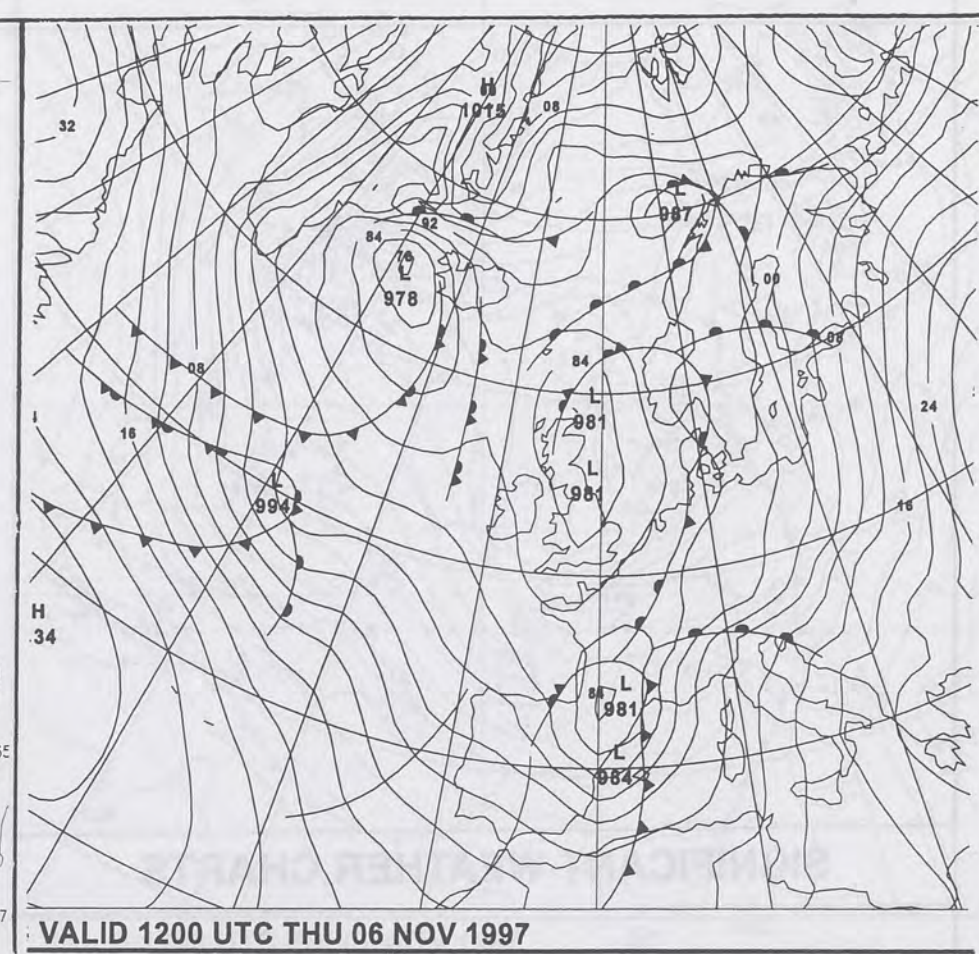
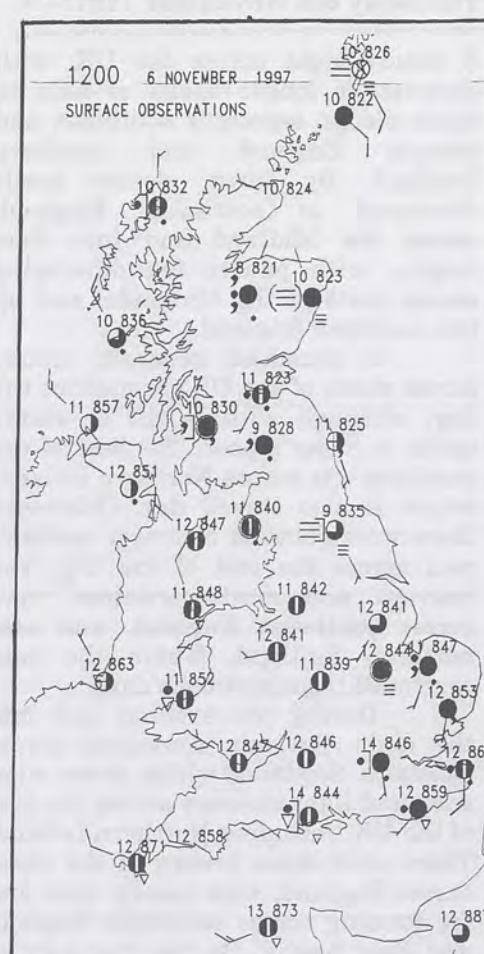
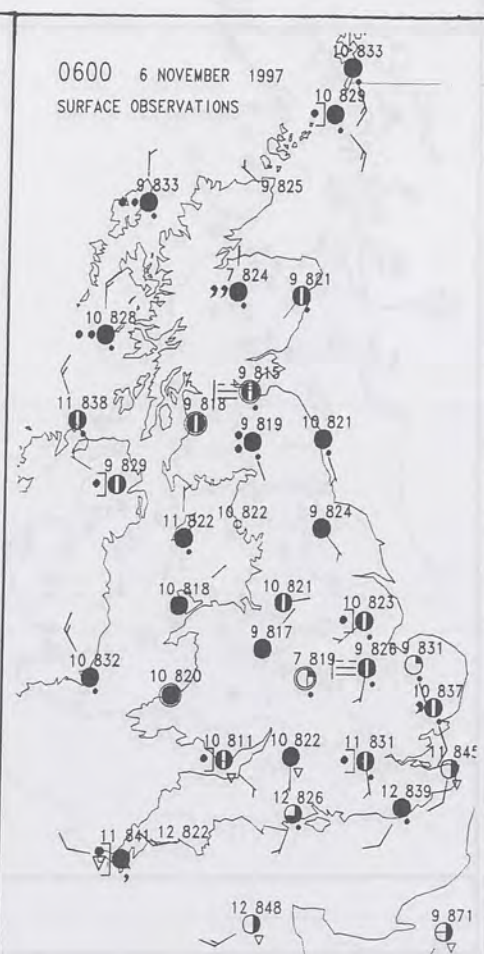
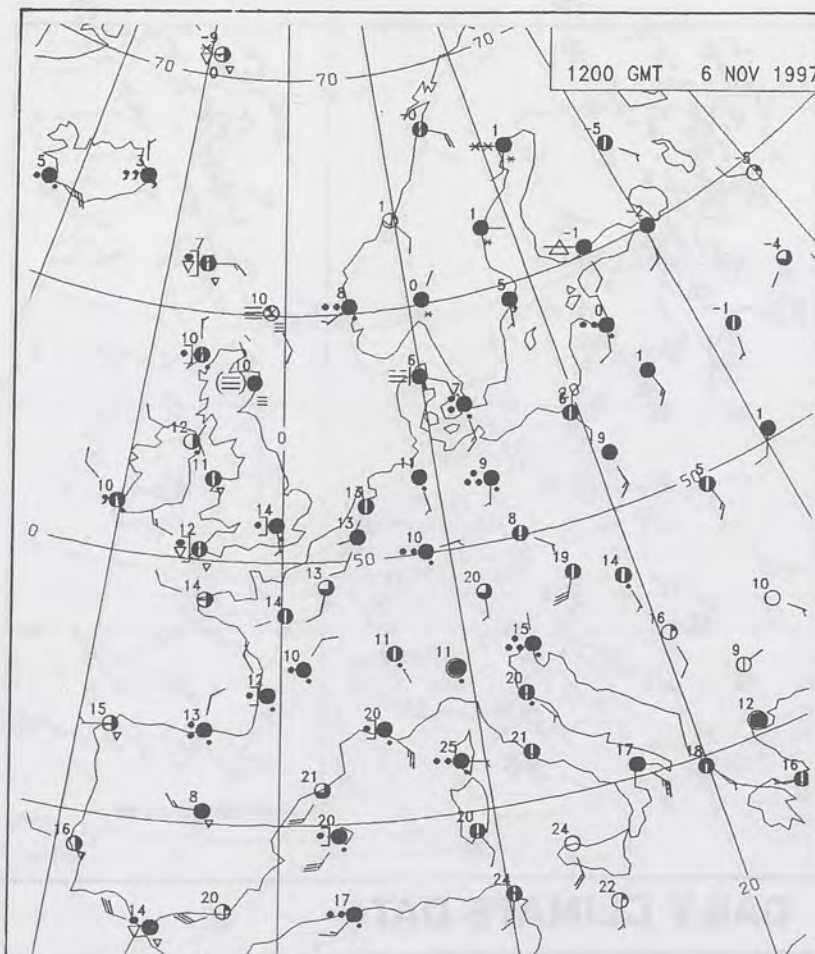
For details of other Weather
Summaries produced by the
Met. Office please contact:

London Weather Centre
Climate Department
127 Clerkenwell Road
London
EC1R 5DB

Telephone: 0171 405 4358
Fax: 0171 404 4314



The Met. Office NOT FOR LOAN DUPLICATE ALSO
Daily Weather Summary Thursday 6 November 1997



0600 6 NOVEMBER 1997

SIGWX



1200 6 NOVEMBER 1997

SIGWX



SIGNIFICANT WEATHER CHARTS

1800 6 NOVEMBER 1997

SIGWX



2400 6 NOVEMBER 1997

SIGWX



Published by London Weather Centre. All times are GMT.

Summary of UK weather for Thursday 6th November 1997

A cloudy night across the UK, with showers or longer spells of rain in many places, especially southeast and eastern England and northern Scotland. By dawn, clearer spells developed in southwest England, across the Midland and into East Anglia, with patchy fog developing across parts of the Midlands, and up into northern England.

It remained generally cloudy across much of the UK throughout the day, although with bright or sunny spells in many places. The best of the sunshine was across Northern Ireland, where it also stayed dry. Otherwise there were showers or longer spells of rain across the rest of the UK. The heaviest and most persistent were across southeast England, and also northern Scotland, where the rain continued throughout the day.

During the evening and into the night the rain continued across Northern Scotland, whilst there were scattered light showers across the rest of the UK, including Northern Ireland. There were some breaks in the cloud across England, with patchy mist and fog forming across southeast England and East Anglia. By the first part of the night, more general rain had spread into east Kent.

Temperatures were generally near normal. But some parts of southern England had a mild day.

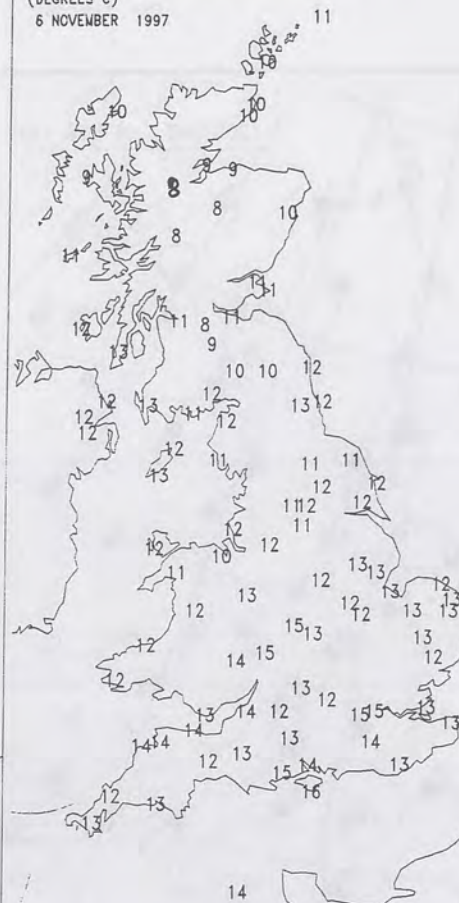
EXTREMES

THURSDAY 6th NOVEMBER 1997

- Highest maximum**
15.8C St Catherine's Point
[Isle of Wight]
- Lowest maximum**
8.0C Loch Glascarnoch
[Highland]
- Lowest minimum**
5.5 C Braemar [Aberdeenshire]
Leeming [North Yorkshire]
- Lowest grass minimum**
1.0C Leeming

Most rain (24 hrs from 0900)
40.4mm Weybourne [Norfolk]

Most sun
5.0hrs Belfast

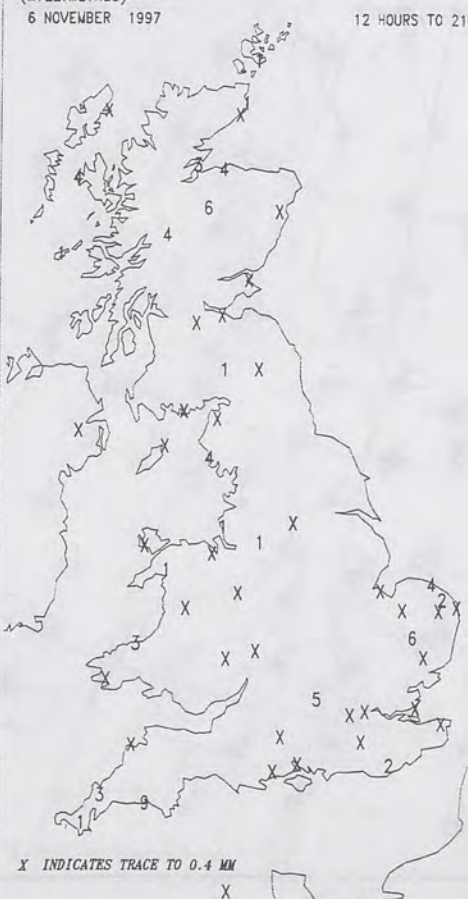
NIGHT MINIMUM TEMPERATURE
(DEGREES C)
6 NOVEMBER 1997DAY MAXIMUM TEMPERATURE
(DEGREES C)
6 NOVEMBER 1997SUNSHINE (DAWN TO DUSK)
(HOURS)
6 NOVEMBER 1997

X INDICATES 0.1-0.4 HRS

DAILY CLIMATE DATA

NIGHT RAINFALL
(MILLIMETRES)
6 NOVEMBER 1997

X INDICATES TRACE TO 0.4 MM

DAY RAINFALL
(MILLIMETRES)
6 NOVEMBER 1997

X INDICATES TRACE TO 0.4 MM

DAILY
WEATHER
SUMMARY

NA
METEOROLOGICAL
19 NOV 1997
LIBRARY

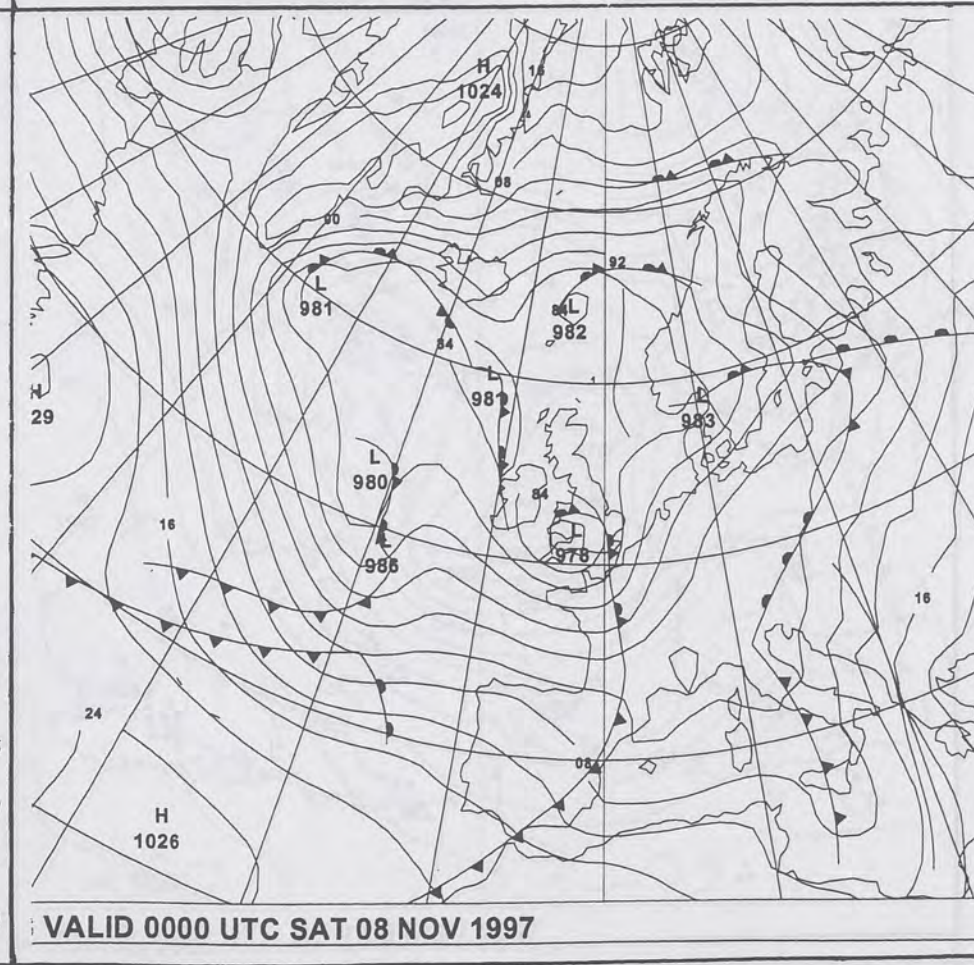
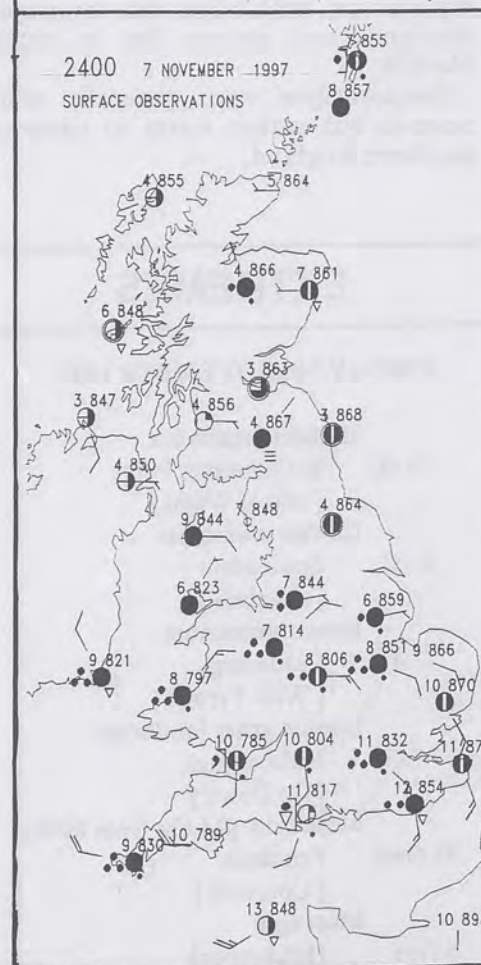
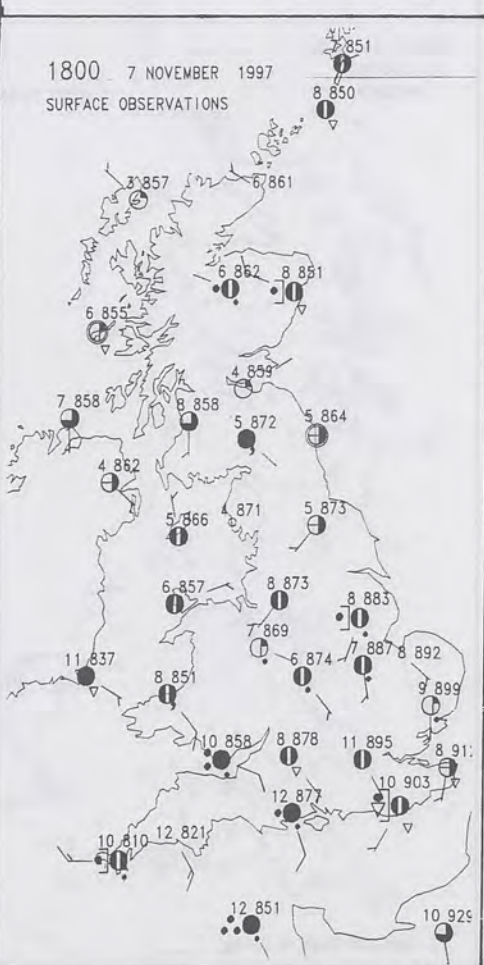
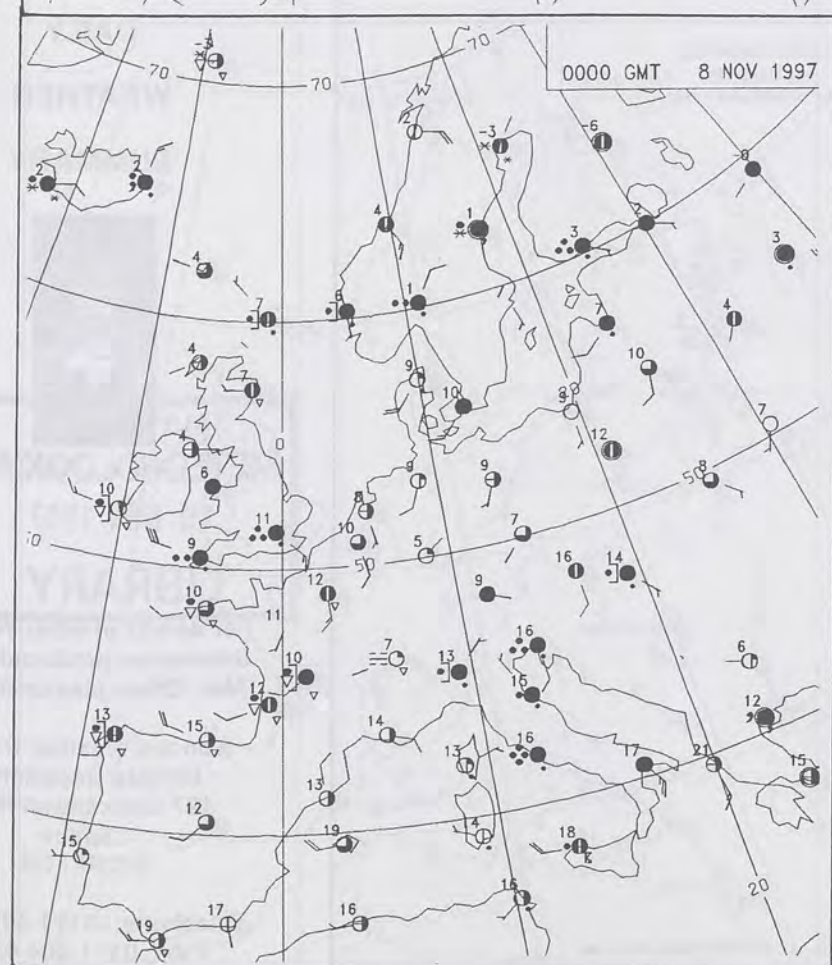
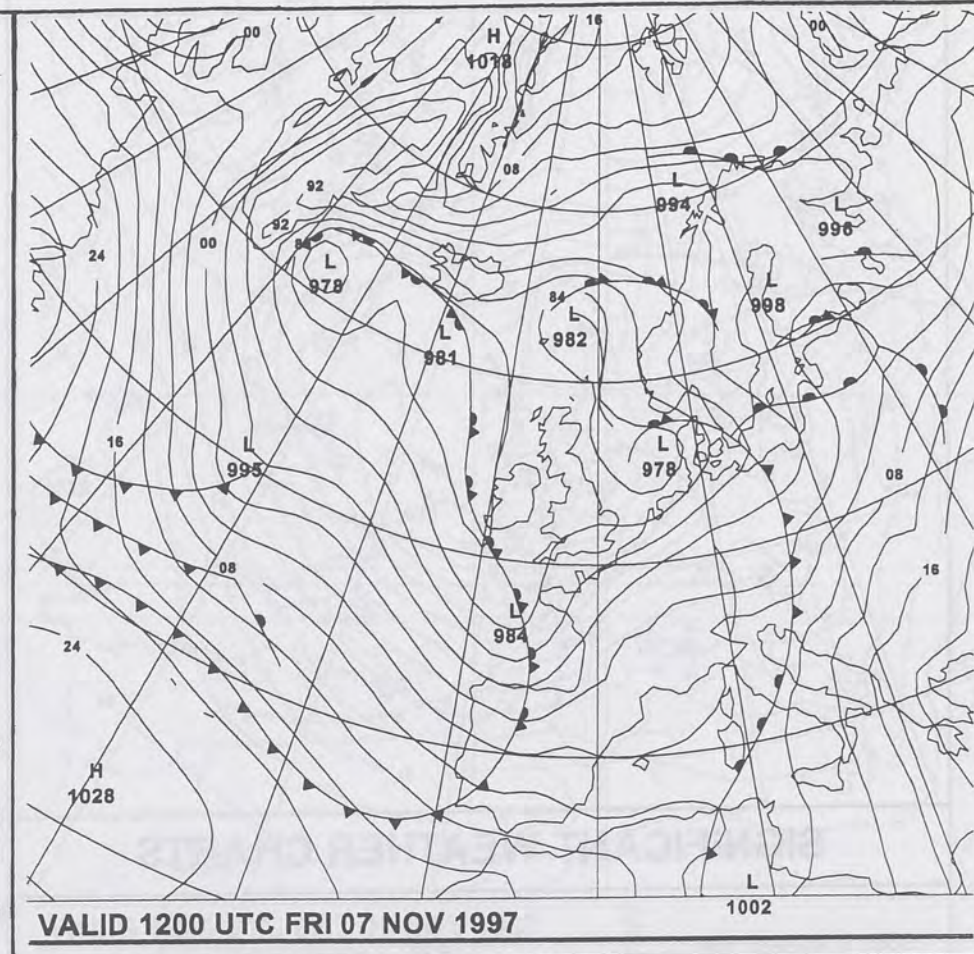
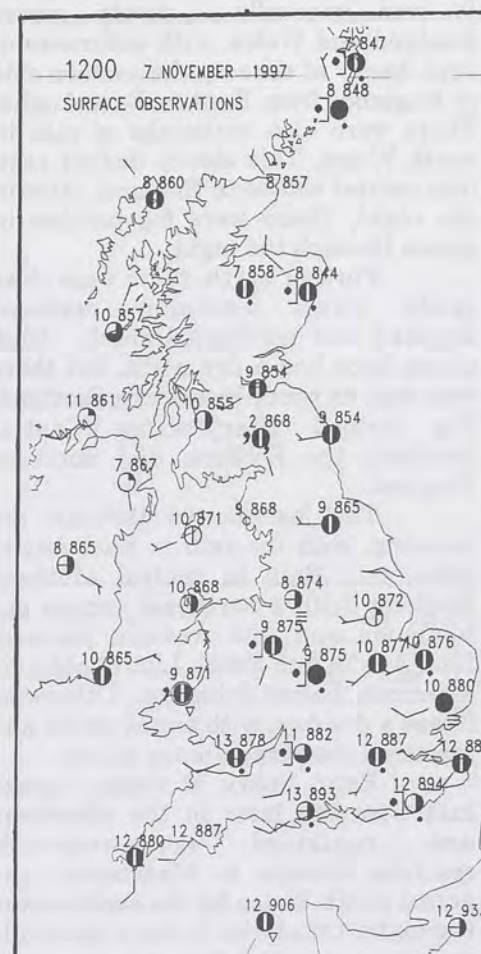
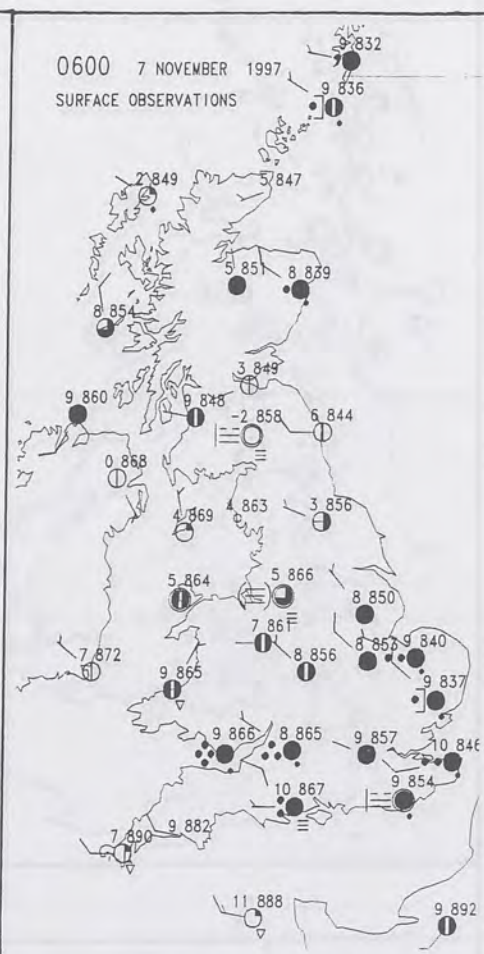
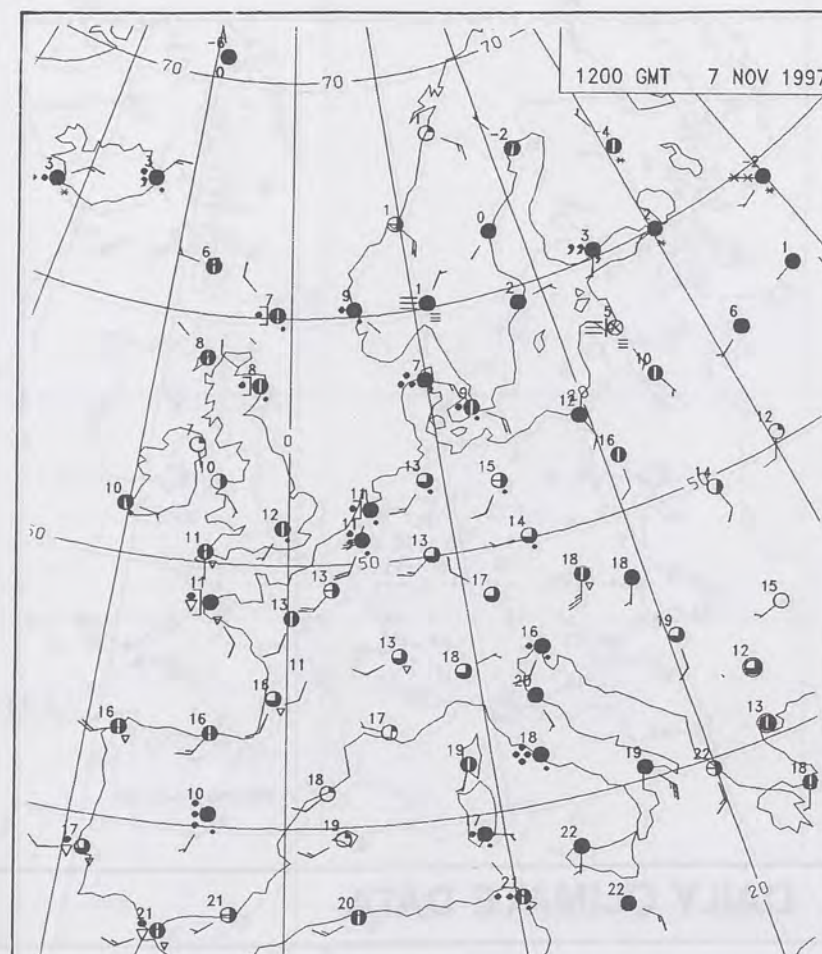
For details of other Weather
Summaries produced by the
Met. Office please contact:

London Weather Centre
Climate Department
127 Clerkenwell Road
London
EC1R 5DB

Telephone: 0171 405 4358
Fax: 0171 404 4314



The Met.Office NOT FOR LOAN DUPLICATE ALSO
Daily Weather Summary Friday 7 November 1997



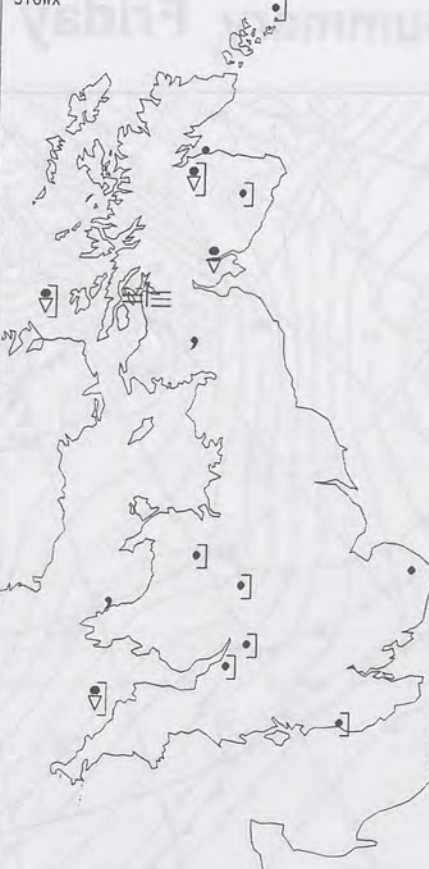
0600 7 NOVEMBER 1997

SIGWX



1200 7 NOVEMBER 1997

SIGWX



SIGNIFICANT WEATHER CHARTS

1800 7 NOVEMBER 1997

SIGWX



2400 7 NOVEMBER 1997

SIGWX



Published by London Weather Centre. All times are GMT.

Summary of UK weather for Friday 7th November 1997

It was generally cloudy across England and Wales, with outbreaks of rain, heavy at times up the eastern side of England, from Kent to East Anglia. There were also outbreaks of rain in south Wales. This slowly drifted east, into central southern England, later in the night. There were fog patches in places through the night.

Further north, there were clear spells across Scotland, northern England and northern Ireland. Most places here had a dry night, but there was rain at times in eastern Scotland. Fog formed later across Central Scotland, the Borders, and northern England.

The fog cleared through the morning, with the rain in East Anglia dying out. Rain in central southern England drifted northeast, across the Midlands and into western parts of East Anglia and South Lincolnshire by afternoon, before dying out. Otherwise it was a dry day, with sunny spells and scattered showers in many places.

Rain, heavy at times, spread into Cornwall later in the afternoon, and continued north-westwards reaching London to Manchester and across north Wales by the early part of the night. Otherwise it was a generally dry evening, with a few showers across Scotland, and patchy fog in north Norfolk.

Temperatures were generally near normal, but rather warm in parts of southern England.

EXTREMES

FRIDAY 7th NOVEMBER 1997

Highest maximum

15.4C St Catherines Point
[Isle of Wight]

Lowest maximum

6.1C Spadeadam
[Cumbria]

Lowest minimum

-3.4 C Castlederg
[West Tyrone]

Lowest grass minimum

-7.0C Hillsborough
[Co.Down]

Most rain (24 hrs from 0900)

53.6mm Penzance
[Cornwall]

Most sun

6.7hrs Hillsborough

NIGHT MINIMUM TEMPERATURE

(DEGREES C)

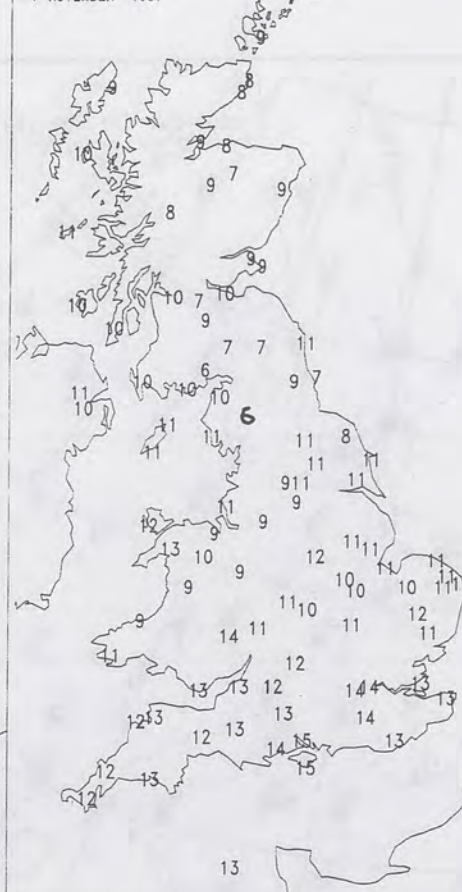
7 NOVEMBER 1997



DAY MAXIMUM TEMPERATURE

(DEGREES C)

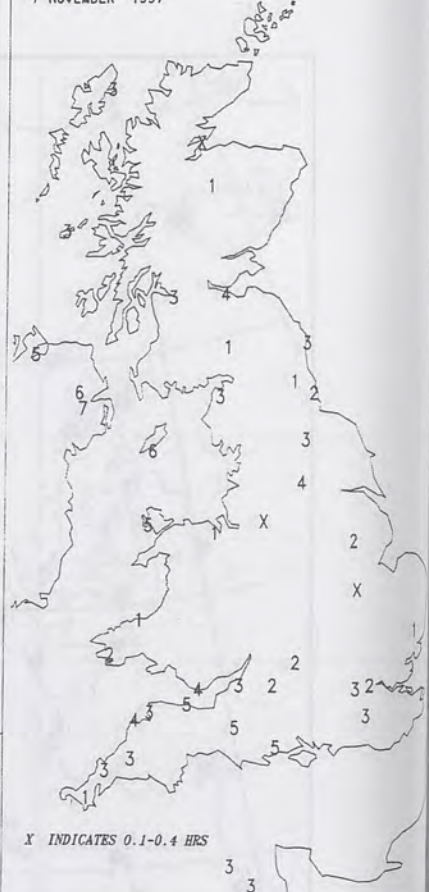
7 NOVEMBER 1997



SUNSHINE (DAWN TO DUSK)

(HOURS)

7 NOVEMBER 1997



DAILY CLIMATE DATA

NIGHT RAINFALL

(MILLIMETRES)

7 NOVEMBER 1997



DAY RAINFALL

(MILLIMETRES)

7 NOVEMBER 1997



DAILY

WEATHER

SUMMARY



NATIONAL
METEOROLOGICAL
19 NOV 1997
LIBRARY

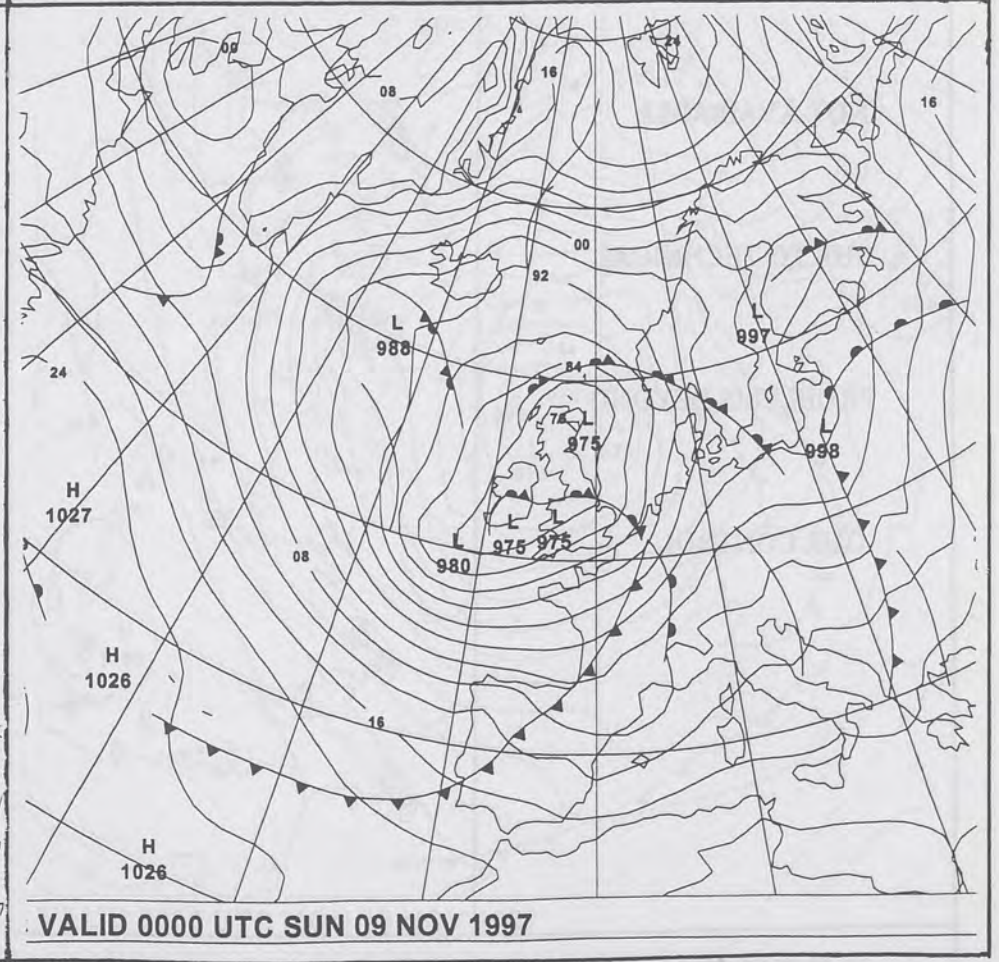
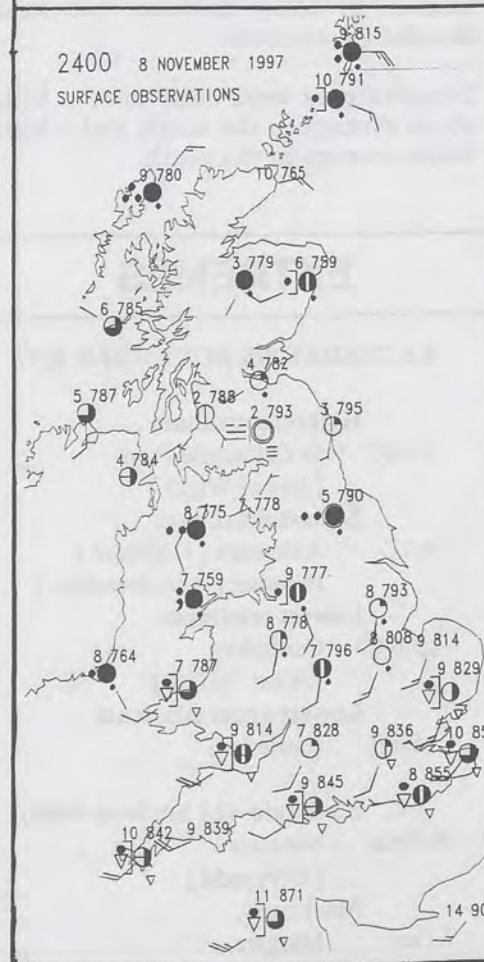
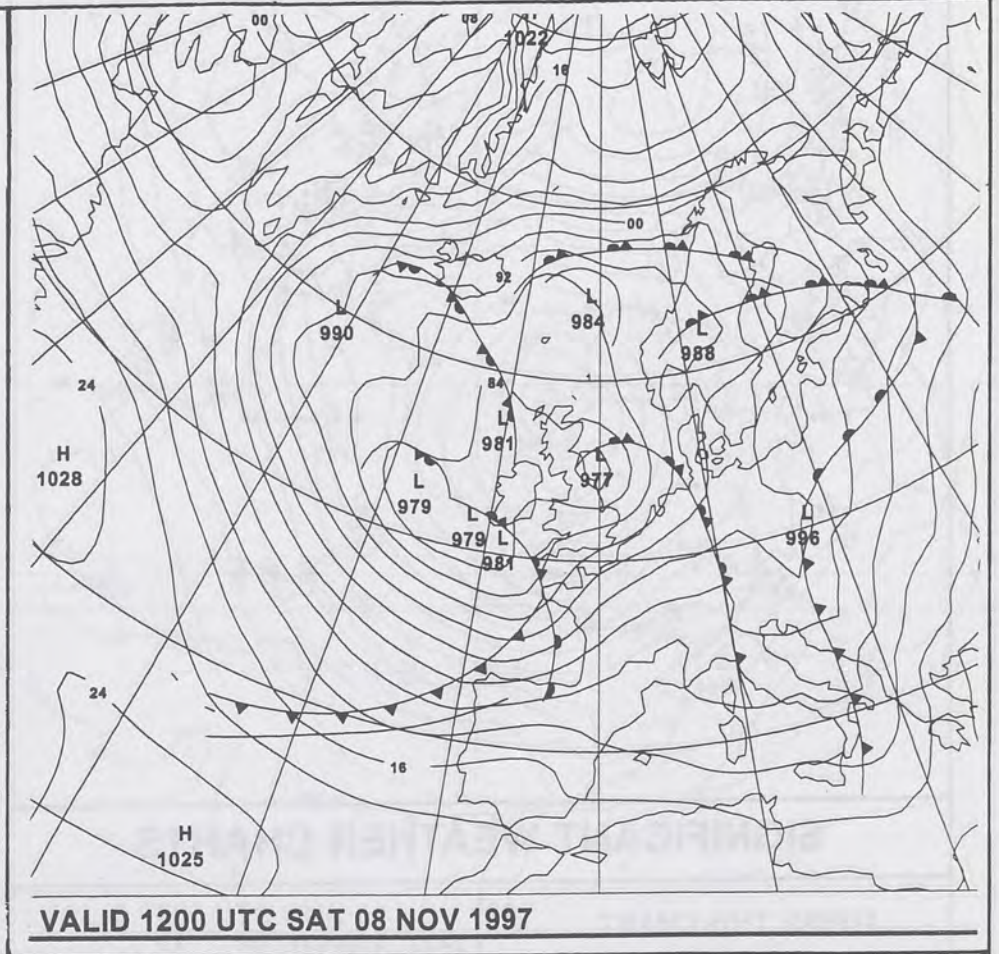
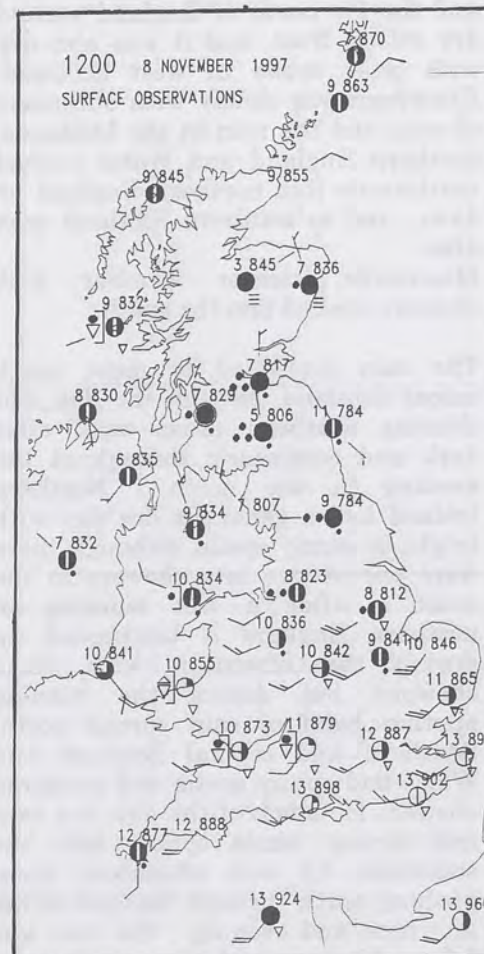
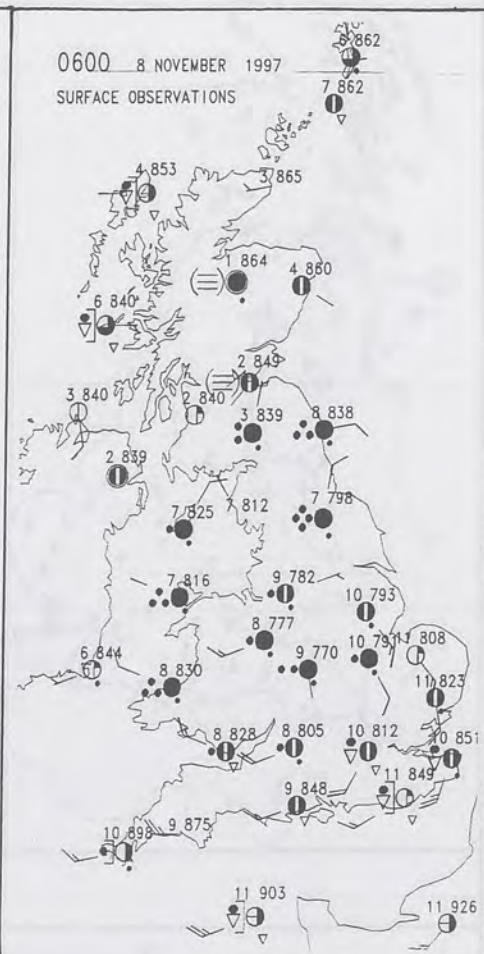
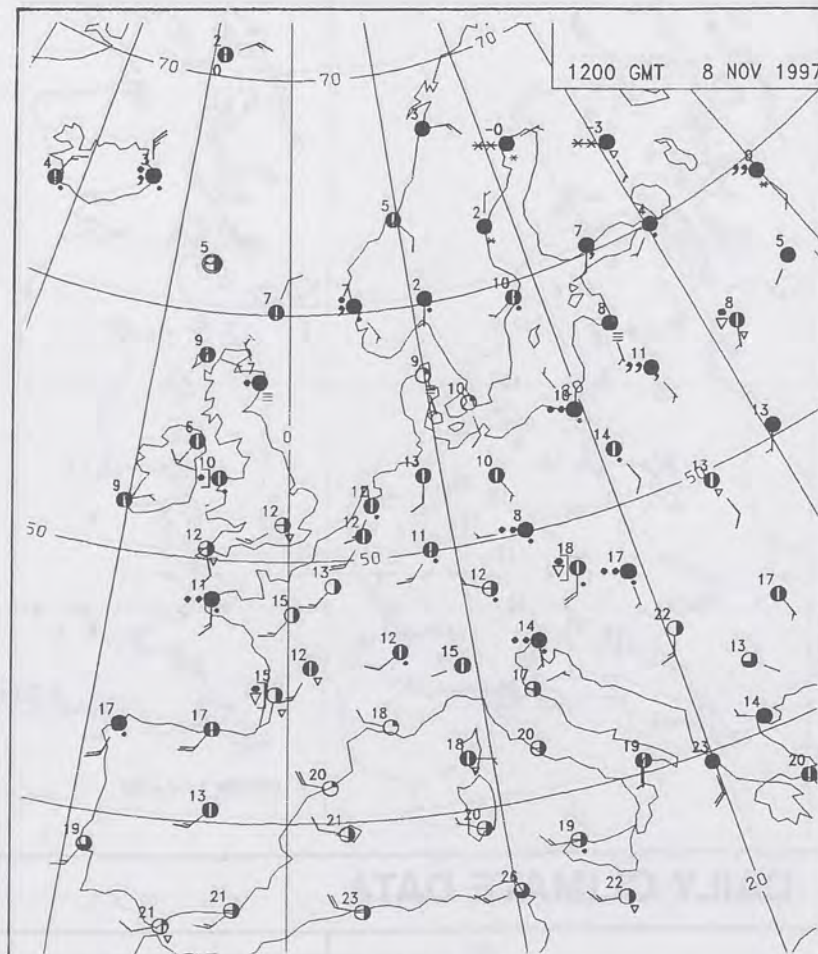
For details of other Weather
Summaries produced by the
Met. Office please contact:

London Weather Centre
Climate Department
127 Clerkenwell Road
London
EC1R 5DB

Telephone: 0171 405 4358
Fax: 0171 404 4314



The Met.Office NOT FOR LOAN DUPLICATE ALSO
Daily Weather Summary Saturday 8 November 1997



0600 8 NOVEMBER 1997

SIGWX



1200 8 NOVEMBER 1997

SIGWX



SIGNIFICANT WEATHER CHARTS

SORRY THIS CHART

NOT AVAILABLE

DUE TO TECHNICAL

PROBLEMS BEYOND

OUR CONTROL

2400 8 NOVEMBER 1997

SIGWX



Published by London Weather Centre. All times are GMT.

Summary of UK weather for Saturday 8th November 1997

Southern Scotland, northern Ireland and the far north of England started dry with a frost, and it was also dry with clear spells in west Scotland. Elsewhere was cloudy with outbreaks of rain, and the rain in the Midlands, southern England and Wales pushed northwards into northern England by dawn, and to southern Scotland soon after.

Meanwhile, clearer weather with showers pushed into the south.

The rain continued to move north across Scotland through the day, not clearing southern areas until after dark and continuing throughout the evening in the north. Northern Ireland had a generally dry day with bright or sunny spells, although there were one or two late showers in the south. After a wet morning in northern England it brightened up during the afternoon with some showers, but during the evening another band of rain spread north. Southern and central England and Wales had sunny spells and scattered showers for much of the day, but rain and strong winds spread into the southwest by mid afternoon, these pushing north through the rest of the afternoon and evening. The rain was followed by heavy showers, with some thunder in the south.

Temperatures were close to or a little above average in the south, and a little below average in the north.

EXTREMES

SATURDAY 8th NOVEMBER 1997

Highest maximum

15.2C St Catherines Point
[Isle of Wight]

Lowest maximum

4.1C Aviemore [Highland]
Braemar [Aberdeenshire]

Lowest minimum

-3.6 C Castlederg
[West Tyrone]

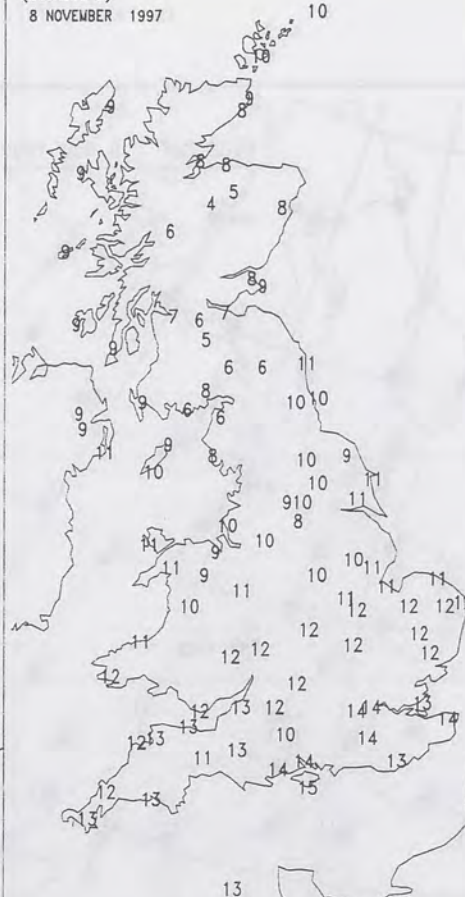
Lowest grass minimum

-5.3C Castlederg

Most rain (24 hrs from 0900)

28.9mm Nantmor
[Gwynedd]

Most sun

7.1hrs Margate
[Kent]NIGHT MINIMUM TEMPERATURE
(DEGREES C)
8 NOVEMBER 1997DAY MAXIMUM TEMPERATURE
(DEGREES C)
8 NOVEMBER 1997SUNSHINE (DAWN TO DUSK)
(HOURS)
8 NOVEMBER 1997

X INDICATES 0.1-0.4 HRS

DAILY CLIMATE DATA

NIGHT RAINFALL
(MILLIMETRES)
8 NOVEMBER 1997DAY RAINFALL
(MILLIMETRES)
8 NOVEMBER 1997

X INDICATES TRACE TO 0.4 MM

X INDICATES TRACE TO 0.4 MM

DAILY
WEATHER
SUMMARY

NA
METEOROLOGICAL
19 NOV 1997
LIBRARY

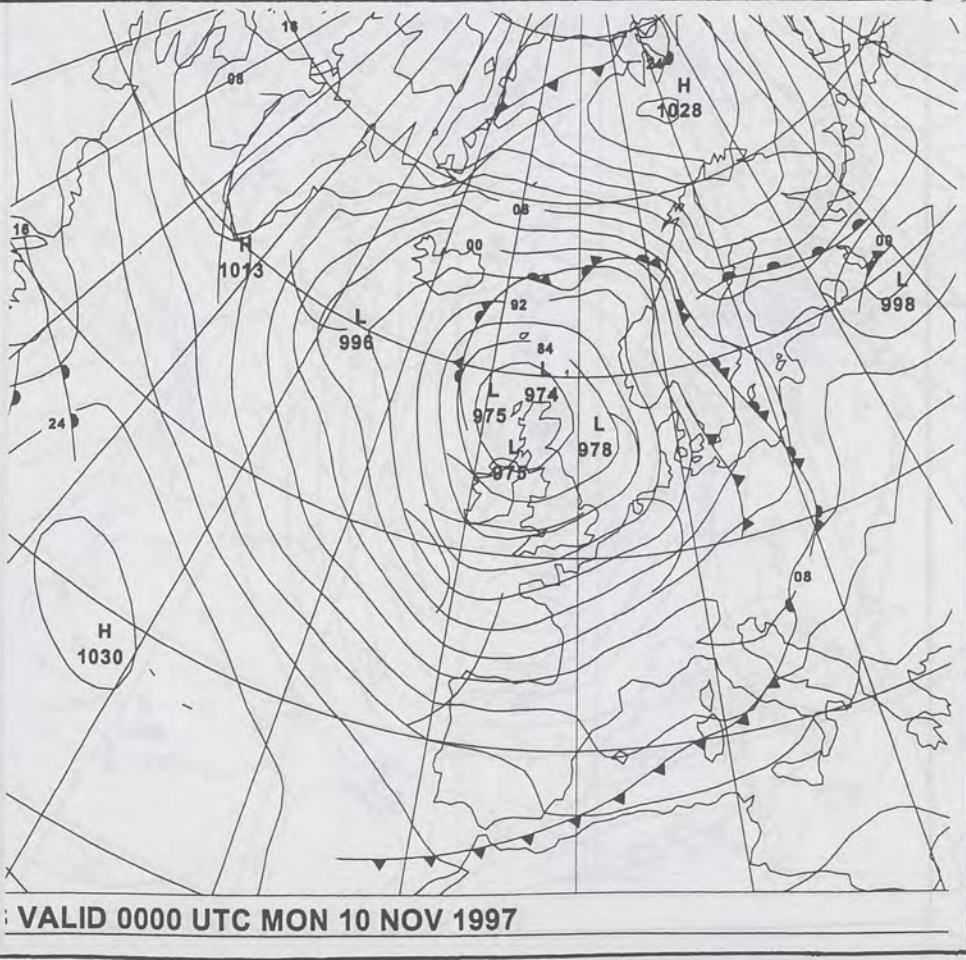
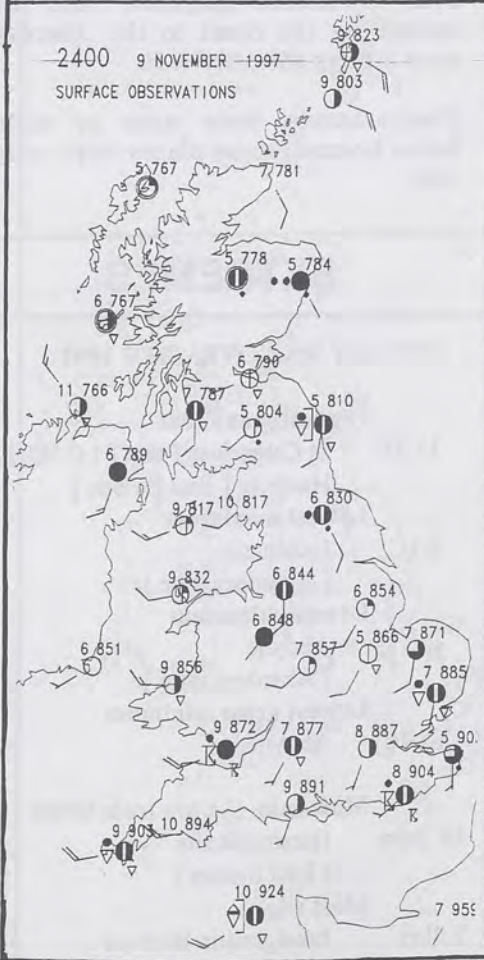
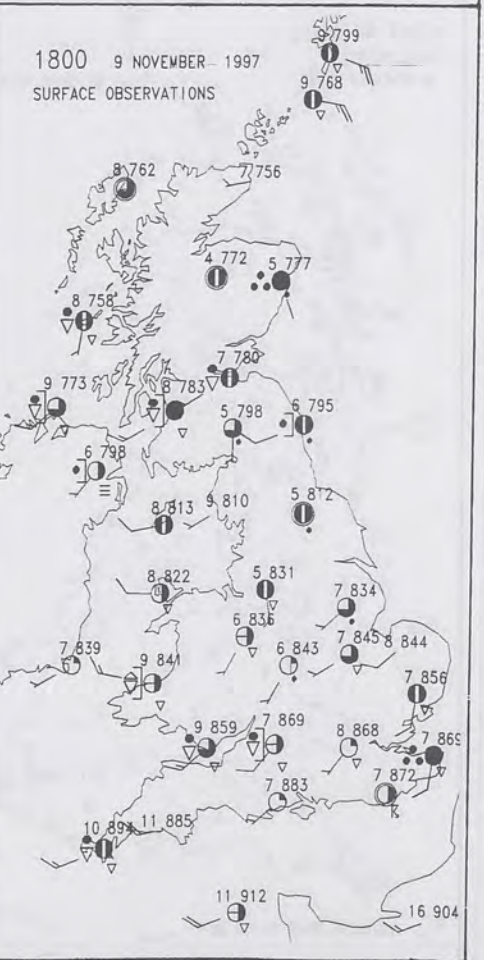
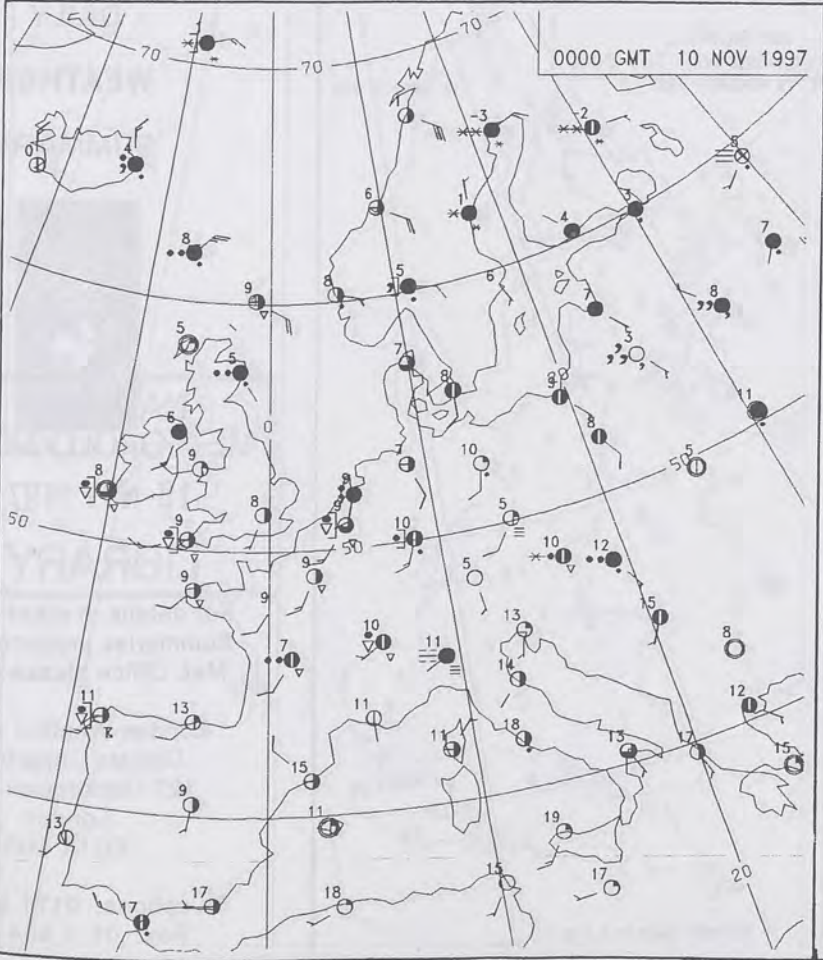
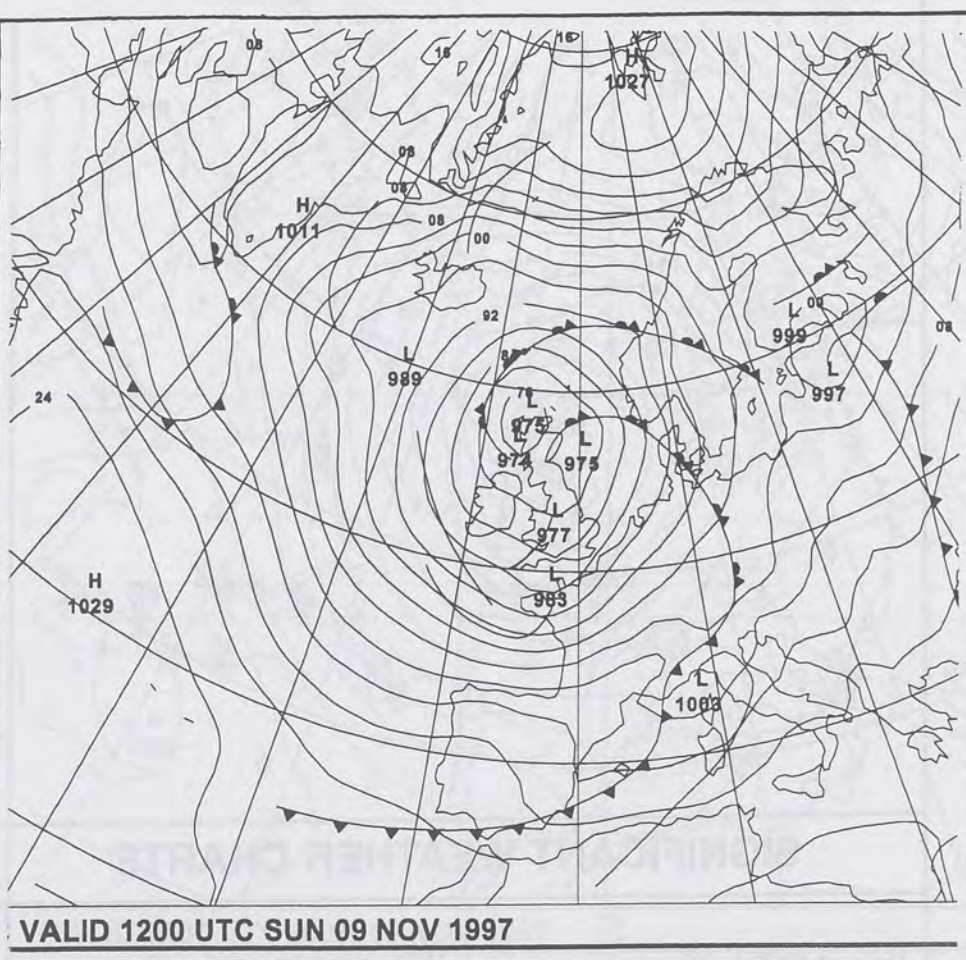
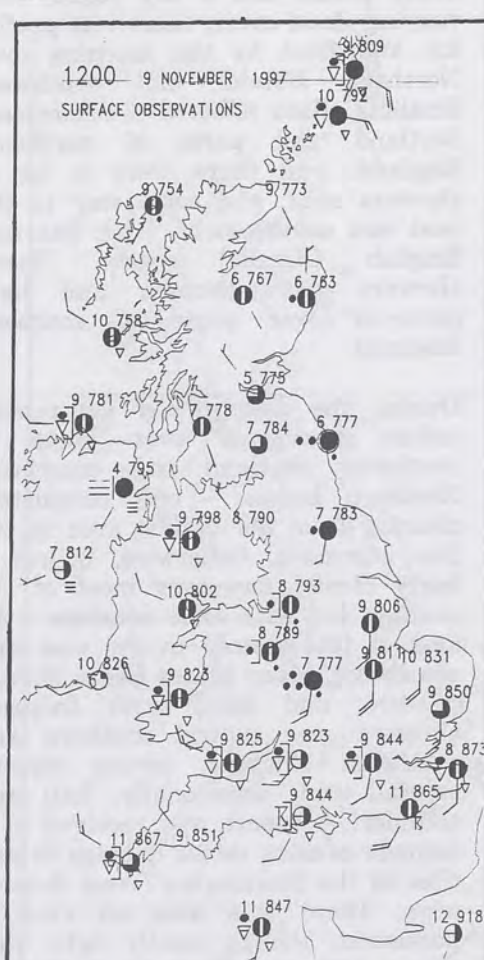
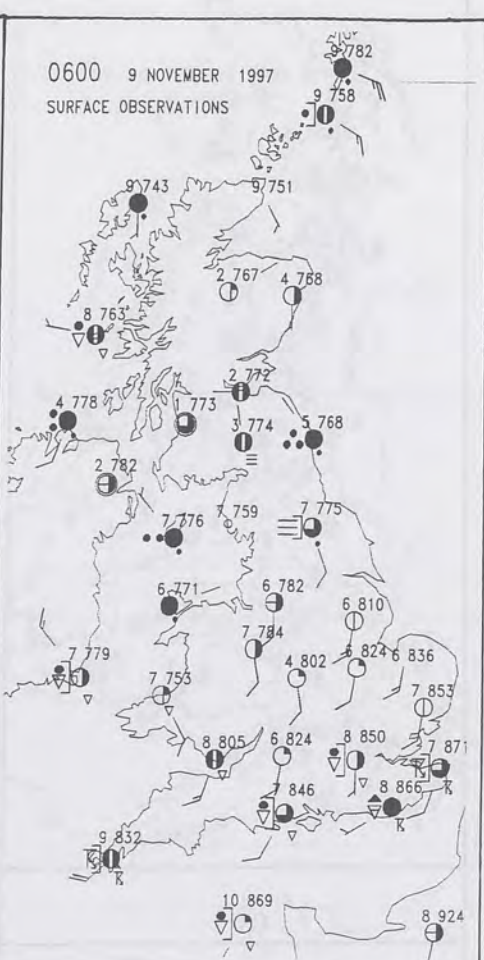
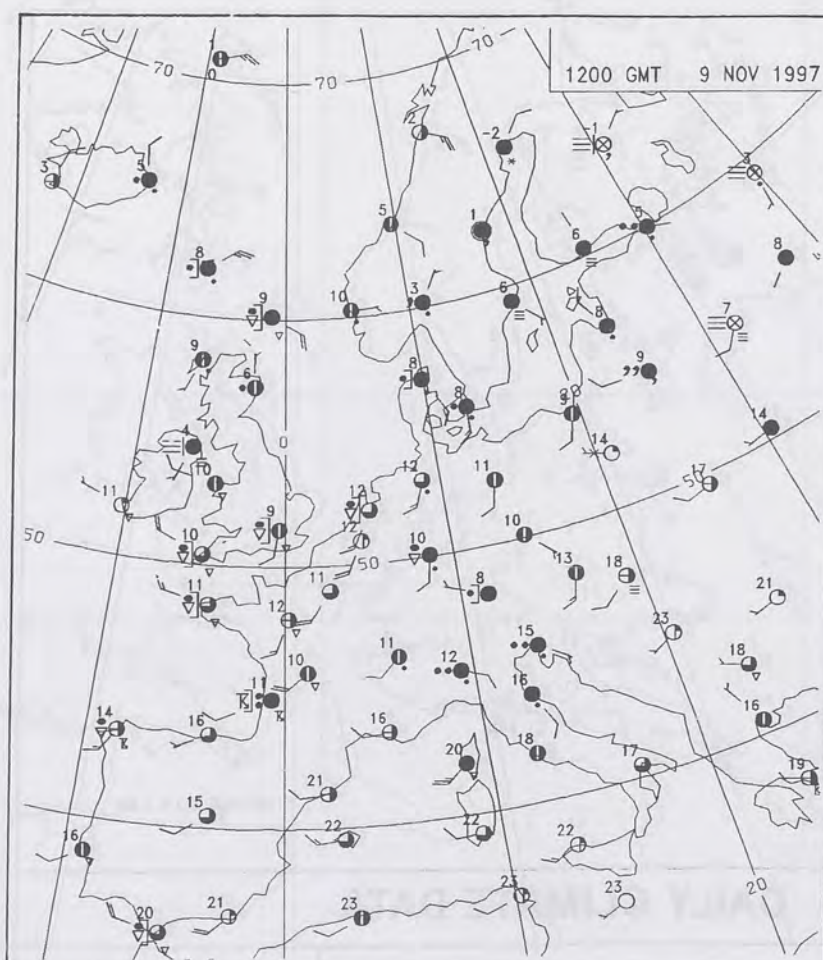
For details of other Weather
Summaries produced by the
Met. Office please contact:

London Weather Centre
Climate Department
127 Clerkenwell Road
London
EC1R 5DB

Telephone: 0171 405 4358
Fax: 0171 404 4314



The Met.Office NOT FOR LOAN DUPLICATE ALSO
Daily Weather Summary Sunday 9 November 1997



0600 9 NOVEMBER 1997

SIGWX



1200 9 NOVEMBER 1997

SIGWX



SIGNIFICANT WEATHER CHARTS

1800 9 NOVEMBER 1997

SIGWX



2400 9 NOVEMBER 1997

SIGWX



Published by London Weather Centre. All times are GMT.

Summary of UK weather for Sunday 9th November 1997

Many places had a dry night, with varying cloud cover; there was patchy fog and frost by the morning over Northern Ireland and southwest Scotland. Rain affected northernmost Scotland and parts of northeast England, and there were a lot of showers near, and some way to the east and northeast of, Irish Sea and English Channel coasts. Heavy showers, with thunder and hail, occurred over parts of southern England.

During the day, patchy fog proved rather persistent over parts of southwest Scotland and, especially, Northern Ireland - only completely clearing from the Belfast area in the late afternoon. Otherwise, it was a fairly cloudy day over most of the country, but with some sunshine - the best of this mainly in the east and southwest. Many places had a shower or two, and there were frequent showers over central southern and southeast England, giving copious rainfall and, occasionally, hail and thunder. A report was received of a tornado causing minor damage to roof tiles in the Storrington (West Sussex) area. There was also an area of persistent, though mostly light, rain over northeast England, and this moved up the coast to the Aberdeen area during the afternoon.

Temperatures were near or rather below normal; some places were rather cold.

EXTREMES

SUNDAY 9th NOVEMBER 1997

Highest maximum
13.7C St Catherines Point [I O Wight]
Hastings [East Sussex]

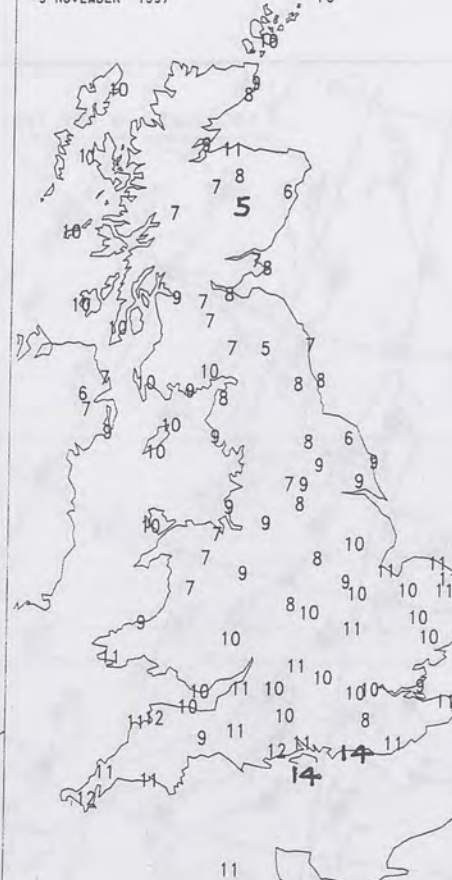
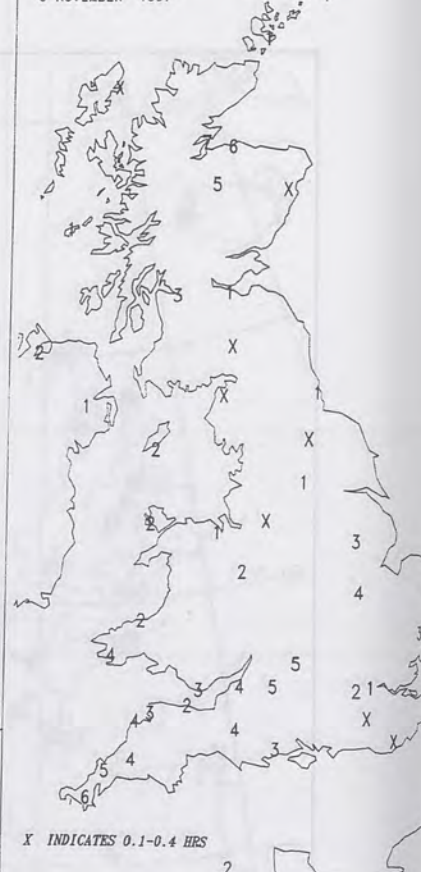
Lowest maximum
5.1C Inchmarlo
[Aberdeenshire]

Lowest minimum
-2.1C Aboyne
[Aberdeenshire]

Lowest grass minimum
-5.1C Aboyne

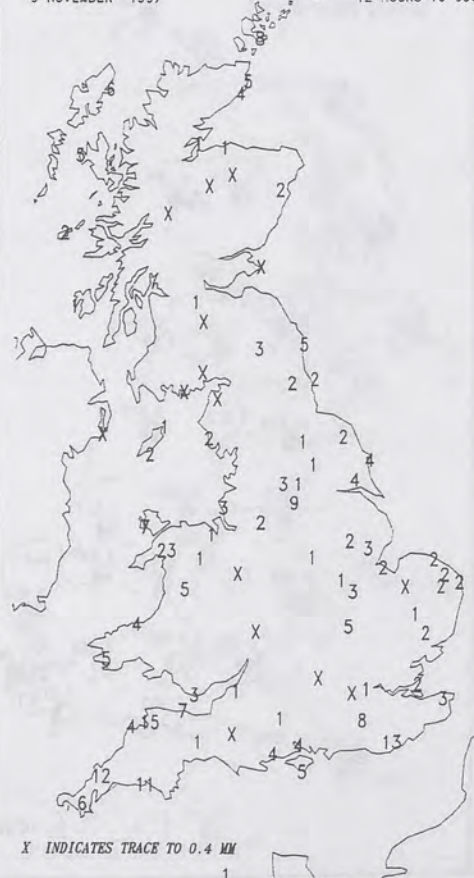
Most rain (24 hrs from 0900)
38.2mm Herstmonceux
[East Sussex]

Most sun
7.4hrs Invergordon Harbour
[Highland]

NIGHT MINIMUM TEMPERATURE
(DEGREES C)
9 NOVEMBER 1997DAY MAXIMUM TEMPERATURE
(DEGREES C)
9 NOVEMBER 1997SUNSHINE (DAWN TO DUSK)
(HOURS)
9 NOVEMBER 1997

X INDICATES 0.1-0.4 HRS

DAILY CLIMATE DATA

NIGHT RAINFALL
(MILLIMETRES)
9 NOVEMBER 1997DAY RAINFALL
(MILLIMETRES)
9 NOVEMBER 1997DAILY
WEATHER
SUMMARY

NA
METEOROLOGICAL
19 NOV 1997
LIBRARY

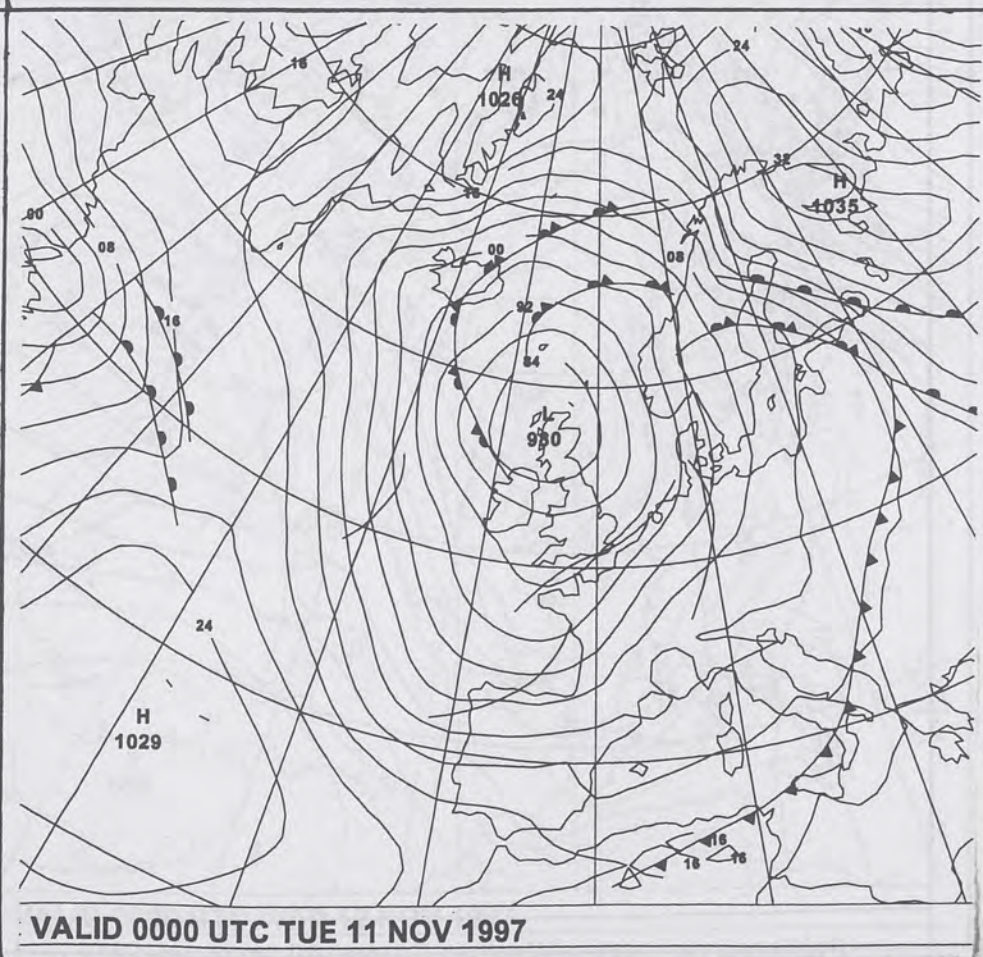
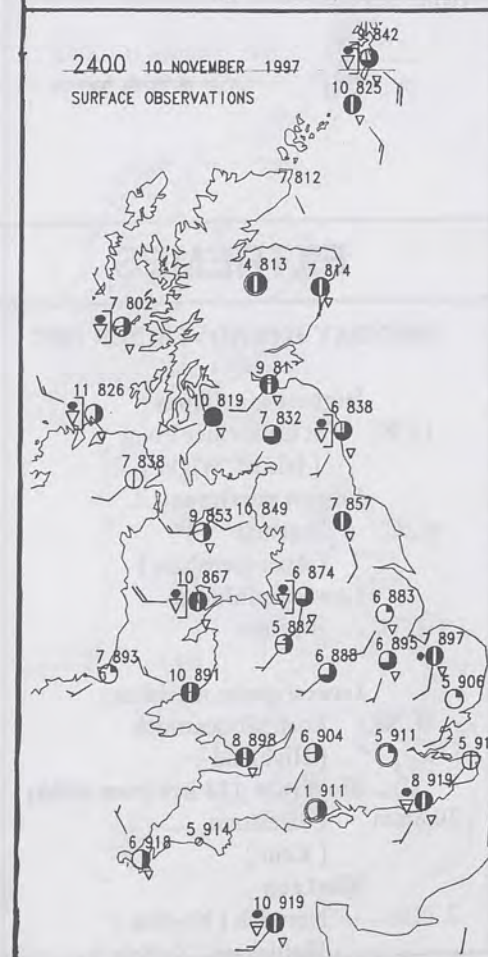
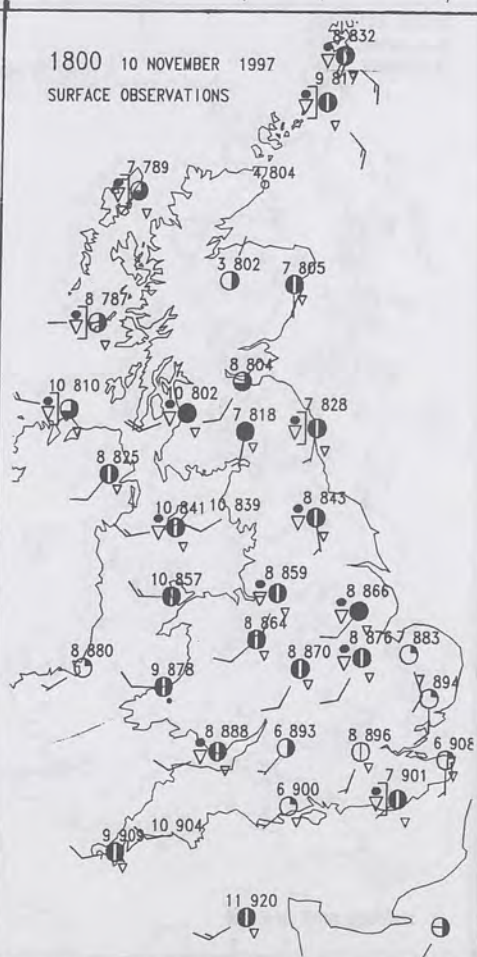
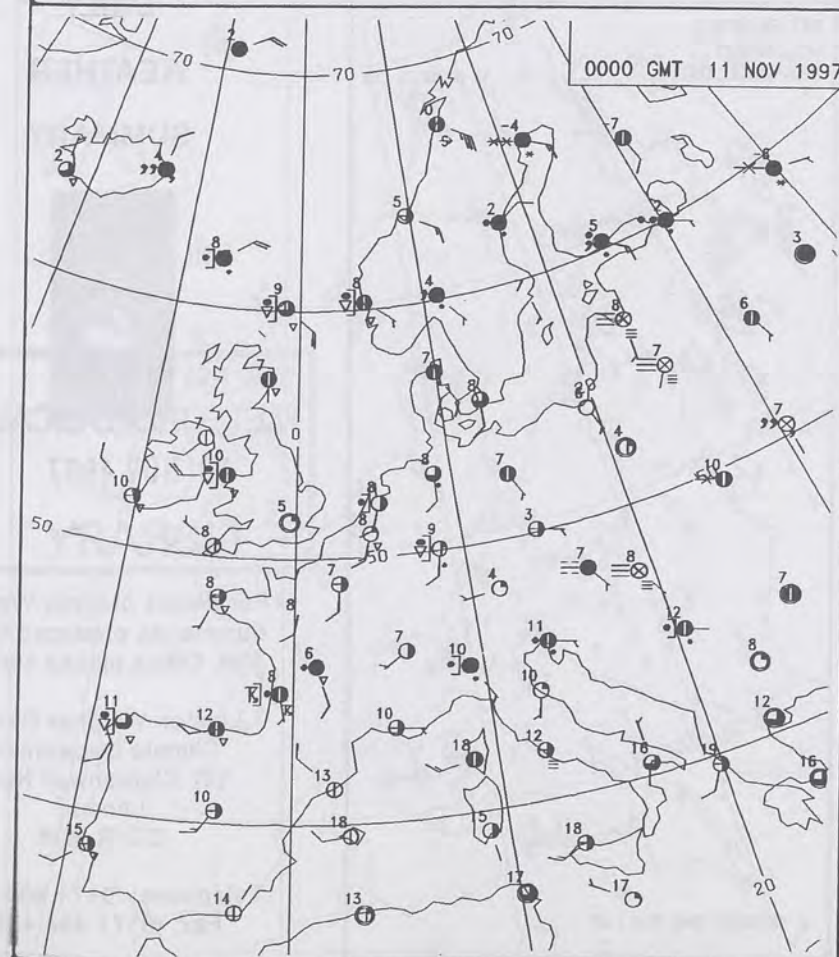
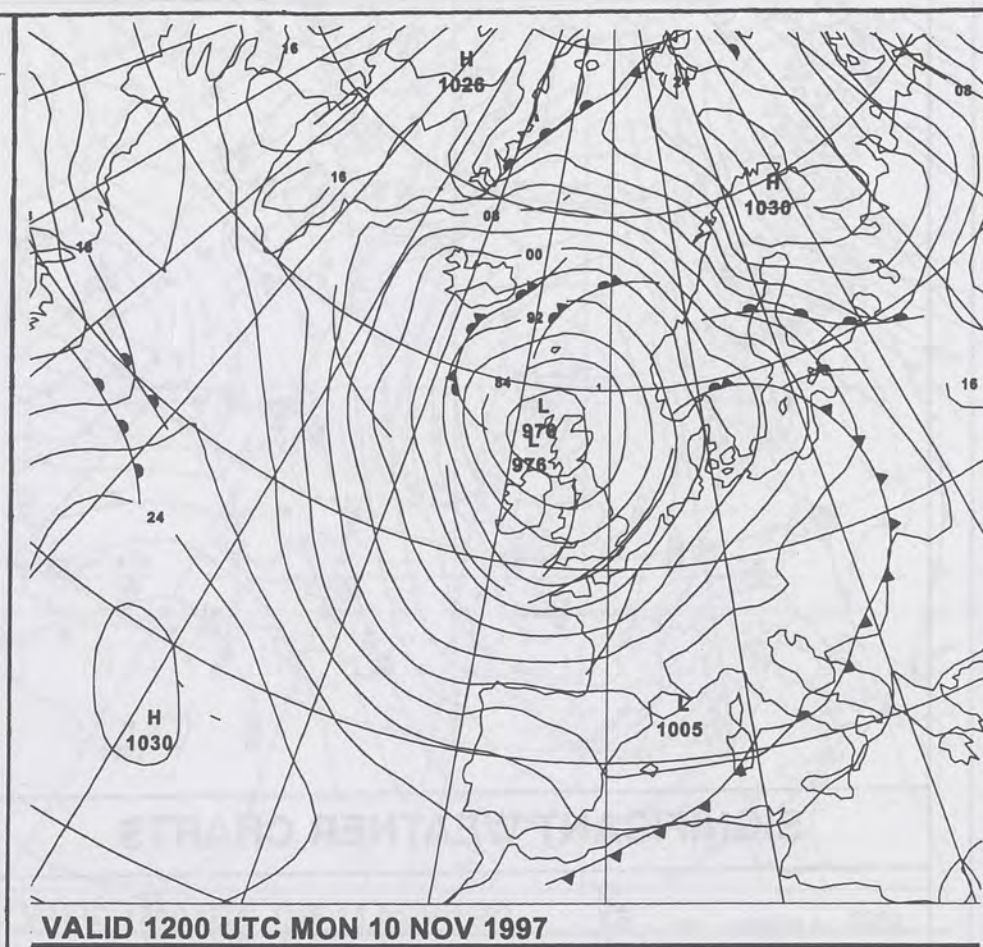
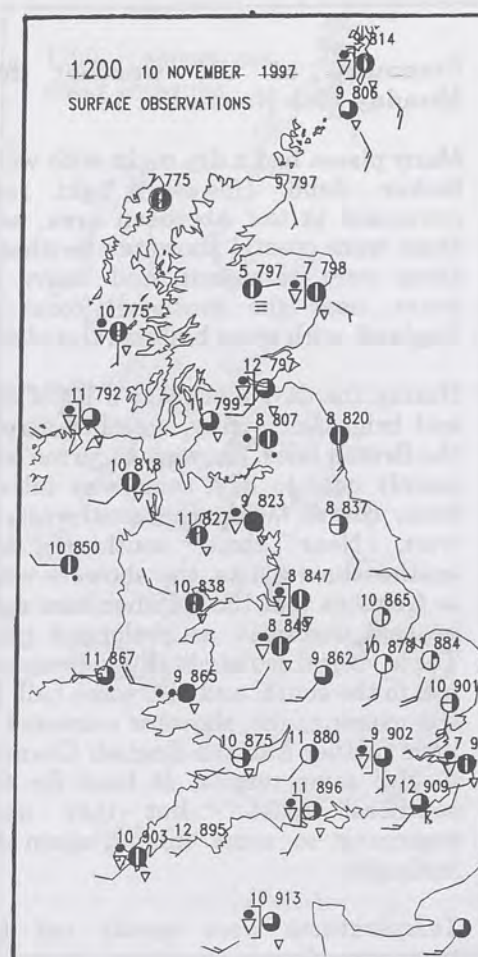
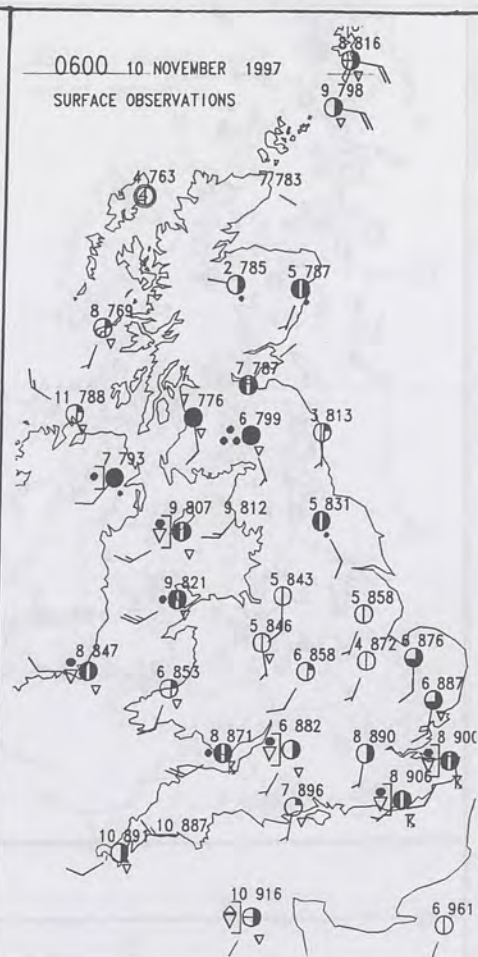
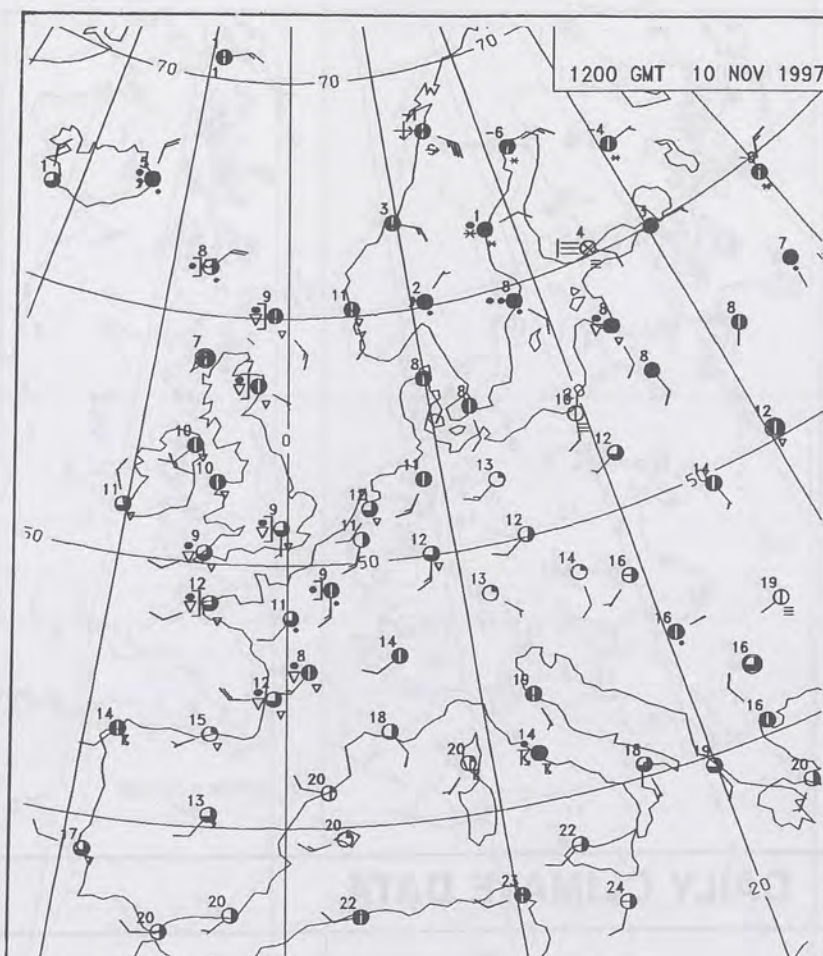
For details of other Weather
Summaries produced by the
Met. Office please contact:

London Weather Centre
Climate Department
127 Clerkenwell Road
London
EC1R 5DB

Telephone: 0171 405 4358
Fax: 0171 404 4314



The Met. Office NOT FOR LOAN DUPLICATE ALSO
Daily Weather Summary Monday 10 November 1997



0600 10 NOVEMBER 1997
SIGWX



1200 10 NOVEMBER 1997
SIGWX



SIGNIFICANT WEATHER CHARTS

1800 10 NOVEMBER 1997
SIGWX



2400 10 NOVEMBER 1997
SIGWX



Published by London Weather Centre. All times are GMT.

Summary of UK weather for Monday 10th November 1997

Many places had a dry night with well-broken cloud. However, light rain continued in the Aberdeen area, and there were coastal showers elsewhere; these were persistent, and heavy at times, near the southeast coast of England, with some hail and thunder.

During the day, there was a lot of dry and bright, or sunny, weather across the British Isles. Showers occurred too, mainly near to, and some way inland from, coasts facing the southwest or west. Near some southern and southeastern coasts, the showers were so frequent that the weather here may be best described as prolonged rain. There were isolated thunderstorms, too, in the south, and also some hail. In the evening, the showers retreated a little further into the English Channel to give some respite, at least for the southeast coast - but they were beginning to come inland again by midnight.

Temperatures were mostly not far from normal.

EXTREMES

MONDAY 10th NOVEMBER 1997

Highest maximum
13.9C St Catherines Point
[Isle of Wight]

Lowest maximum
6.2C Braemar
[Aberdeenshire]

Lowest minimum
-1.7C Braemar

Lowest grass minimum
-3.7C Loch Glascarnoch
[Highland]

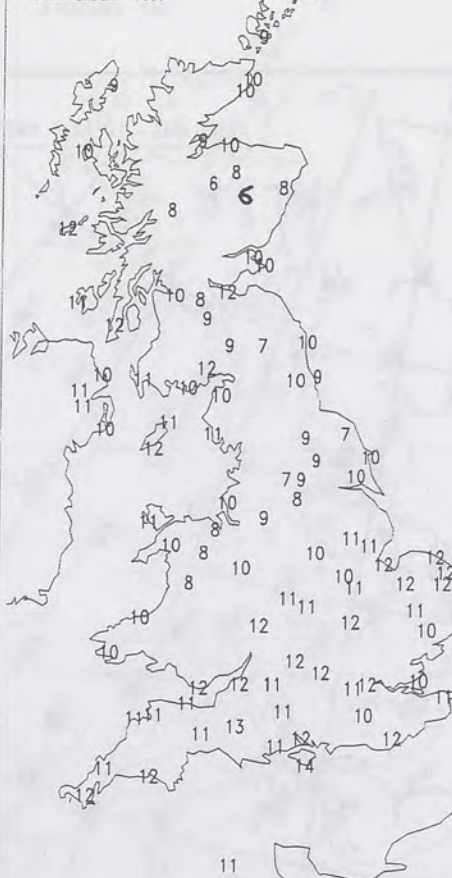
Most rain (24 hrs from 0900)
30.8mm Folkestone
[Kent]

Most sun
7.7hrs Norwich [Norfolk]
Wattisham [Suffolk]

NIGHT MINIMUM TEMPERATURE
(DEGREES C)
10 NOVEMBER 1997



DAY MAXIMUM TEMPERATURE
(DEGREES C)
10 NOVEMBER 1997



SUNSHINE (DAWN TO DUSK)
(HOURS)
10 NOVEMBER 1997



DAILY CLIMATE DATA

NIGHT RAINFALL
(MILLIMETRES)
10 NOVEMBER 1997



DAY RAINFALL
(MILLIMETRES)
10 NOVEMBER 1997



DAILY WEATHER SUMMARY



NATIONAL
METEOROLOGICAL
19 NOV 1997
LIBRARY

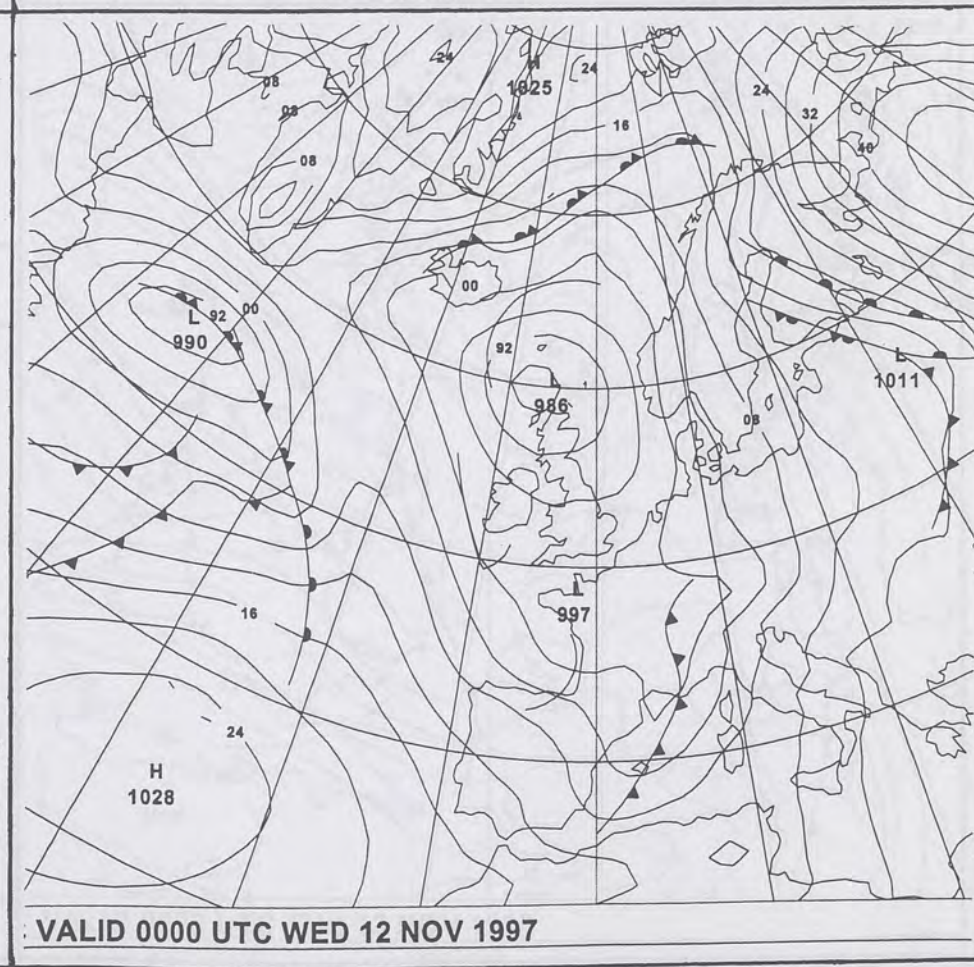
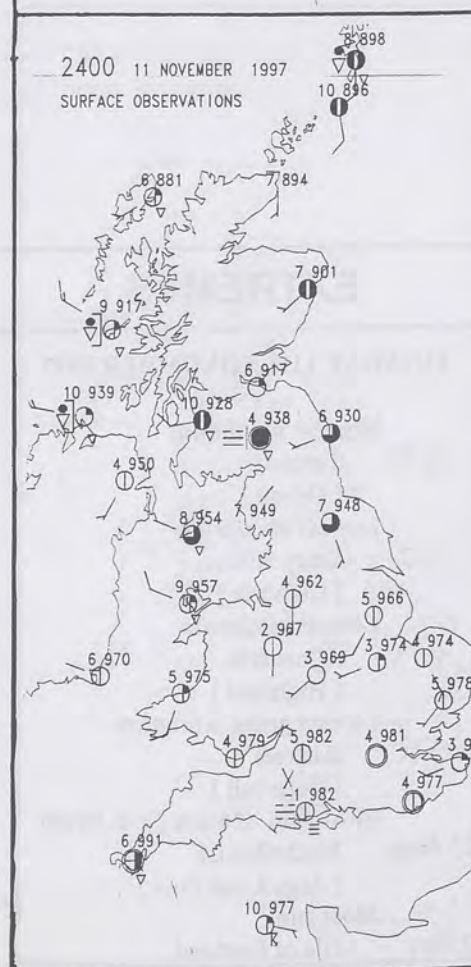
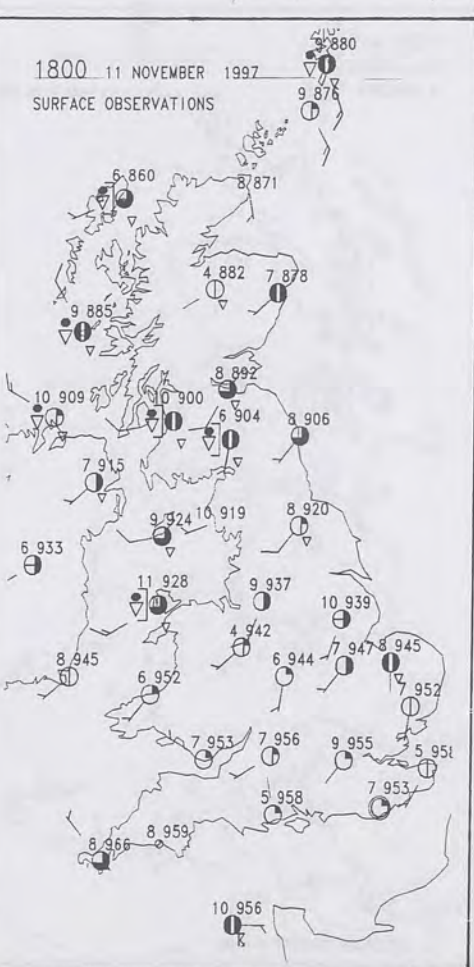
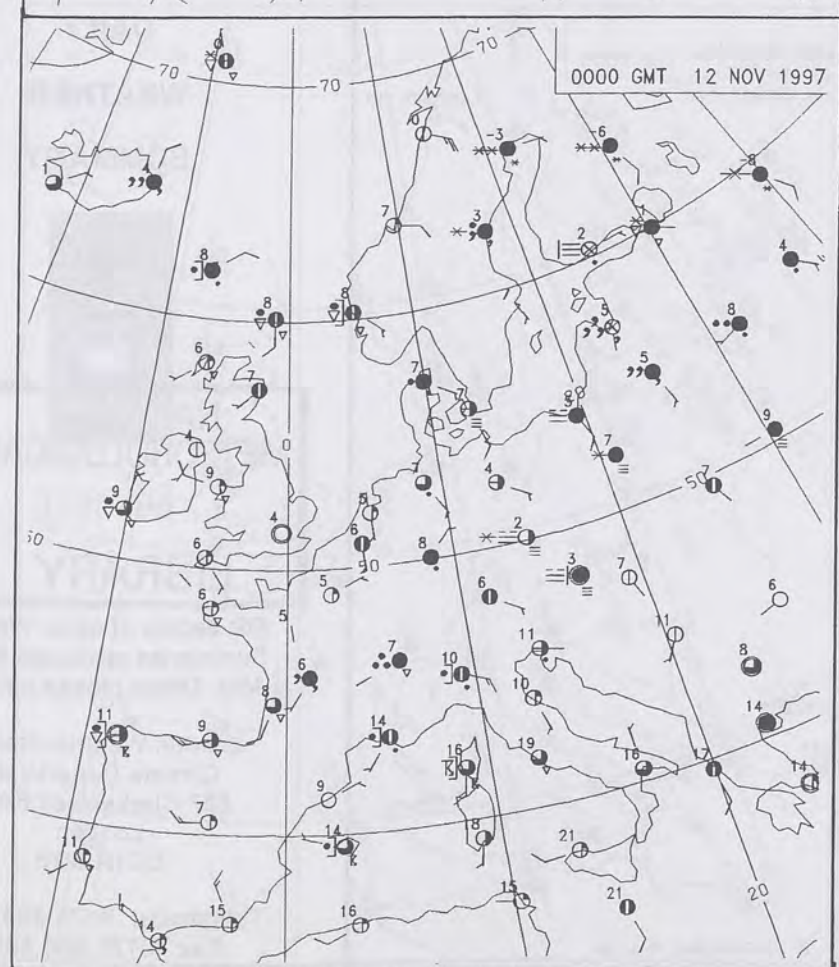
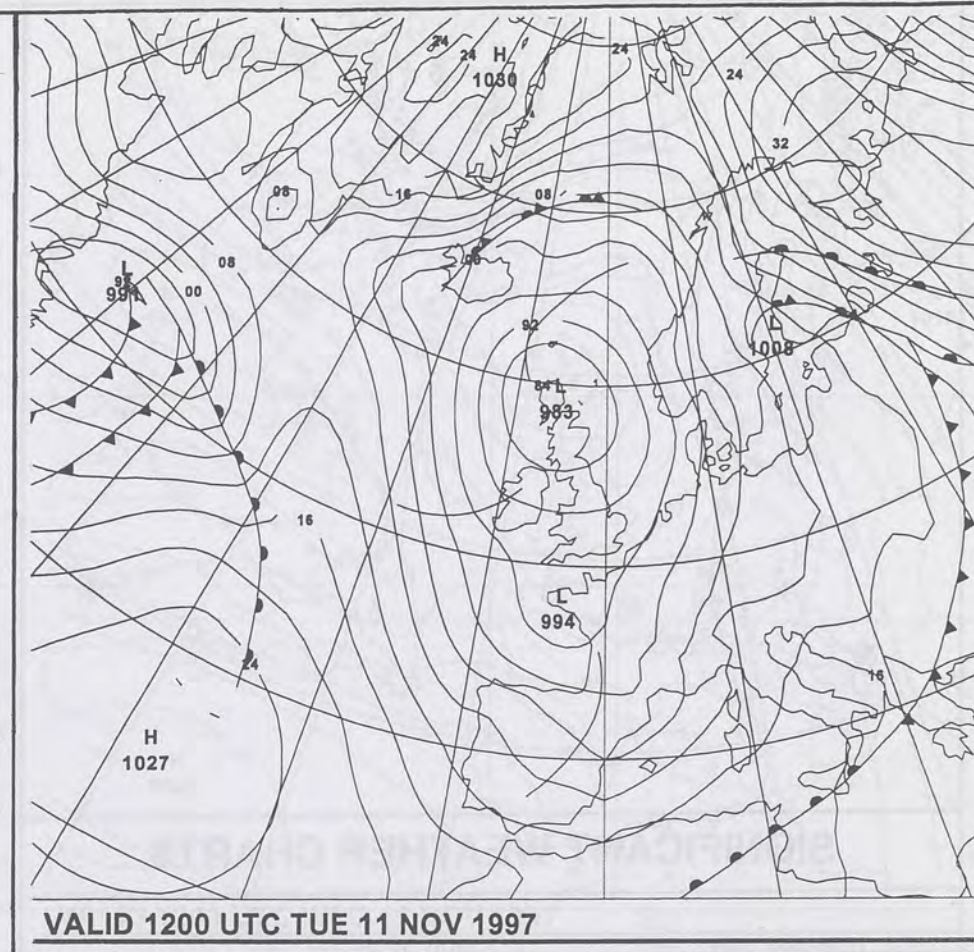
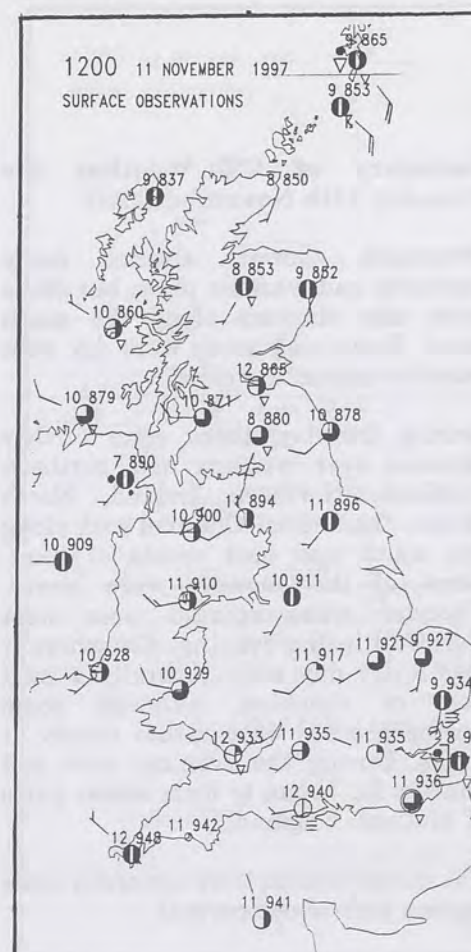
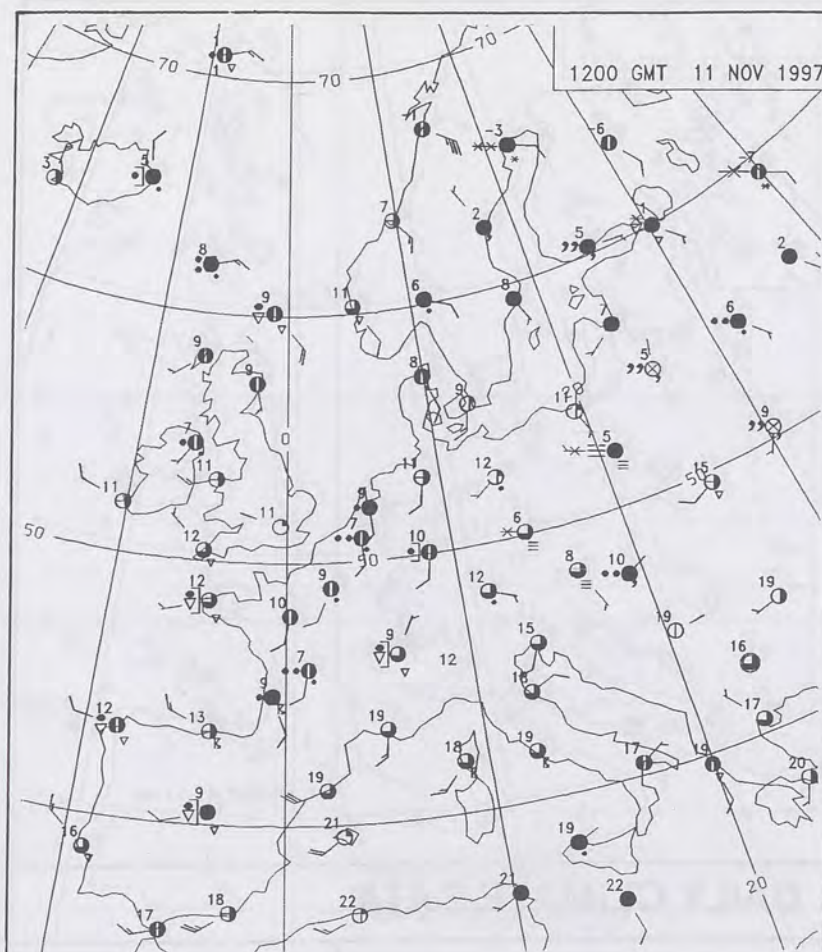
For details of other Weather
Summaries produced by the
Met. Office please contact:

London Weather Centre
Climate Department
127 Clerkenwell Road
London
EC1R 5DB

Telephone: 0171 405 4358
Fax: 0171 404 4314



NOT FOR LOAN
The Met. Office
Daily Weather Summary Tuesday 11 November 1997
DUPLICATE ALSO



0600 11 NOVEMBER 1997
SIGWX



1200 11 NOVEMBER 1997
SIGWX



SIGNIFICANT WEATHER CHARTS

1800 11 NOVEMBER 1997
SIGWX



2400 11 NOVEMBER 1997
SIGWX



Published by London Weather Centre. All times are GMT.

Summary of UK weather for Tuesday 11th November 1997

Overnight, showers affected many northern and western parts but there were also showers along the south coast. Remaining areas were dry with variable amounts of cloud.

During the day, there were further showers over western and northern Scotland, Northern Ireland, North Wales, the Bristol Channel and along the south and east coasts of Kent. Some of the showers were heavy. Thunder was reported over west Cornwall in the evening. Elsewhere it was a dry day with generally a good deal of sunshine, although some northern areas were rather cloudy at times. During the evening, mist and shallow fog began to form across parts of southern England.

The temperatures were generally close to, or a little above normal.

EXTREMES

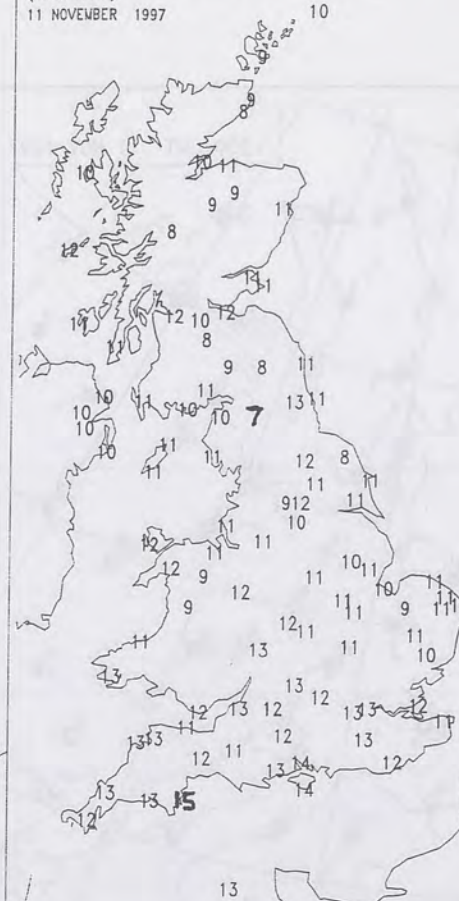
TUESDAY 11th NOVEMBER 1997

Highest maximum	
14.7C	Torquay [Devon]
Lowest maximum	
7.5C	Berry Hill [Cumbria]
Lowest minimum	
-2.7 C	Altnaharra [Highland]
Lowest grass minimum	
-5.6C	Bastreet [Cornwall]
Most rain (24 hrs from 0900)	
23.4mm	Machrihanish [Argyll and Bute]
Most sun	
7.9hrs	Isle of Portland [Dorset]

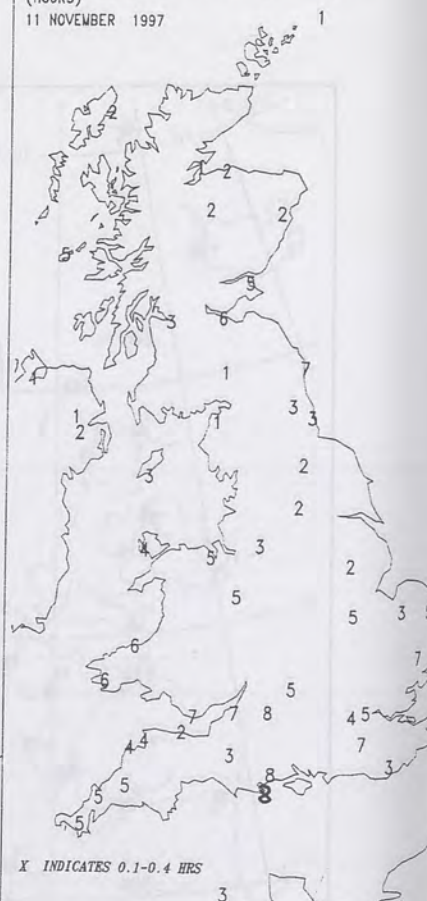
NIGHT MINIMUM TEMPERATURE
(DEGREES C)
11 NOVEMBER 1997



DAY MAXIMUM TEMPERATURE
(DEGREES C)
11 NOVEMBER 1997



SUNSHINE (DAWN TO DUSK)
(HOURS)
11 NOVEMBER 1997



X INDICATES 0.1-0.4 HRS

DAILY CLIMATE DATA

NIGHT-RAINFALL
(MILLIMETRES)
11 NOVEMBER 1997



X INDICATES TRACE TO 0.4 MM

DAY-RAINFALL
(MILLIMETRES)
11 NOVEMBER 1997



X INDICATES TRACE TO 0.4 MM

DAILY WEATHER SUMMARY



NA
METEOROLOGICAL
27 NOV 1997
LIBRARY

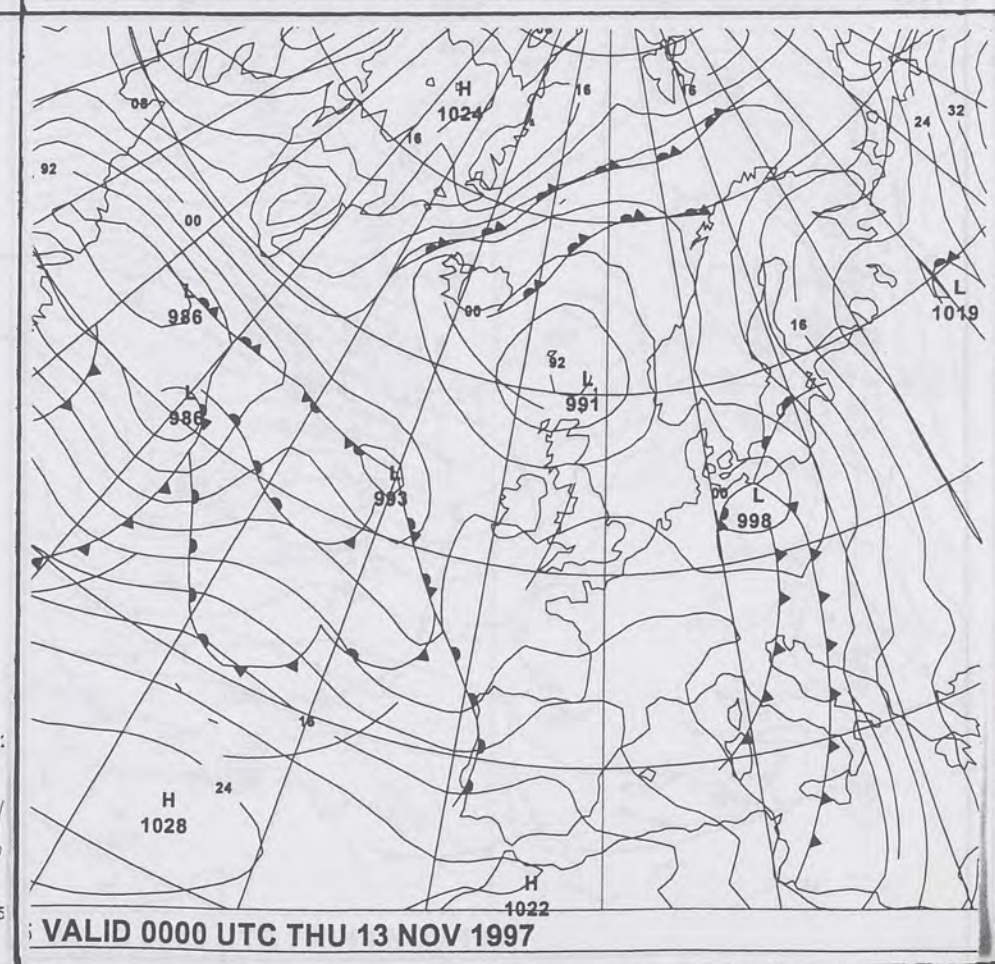
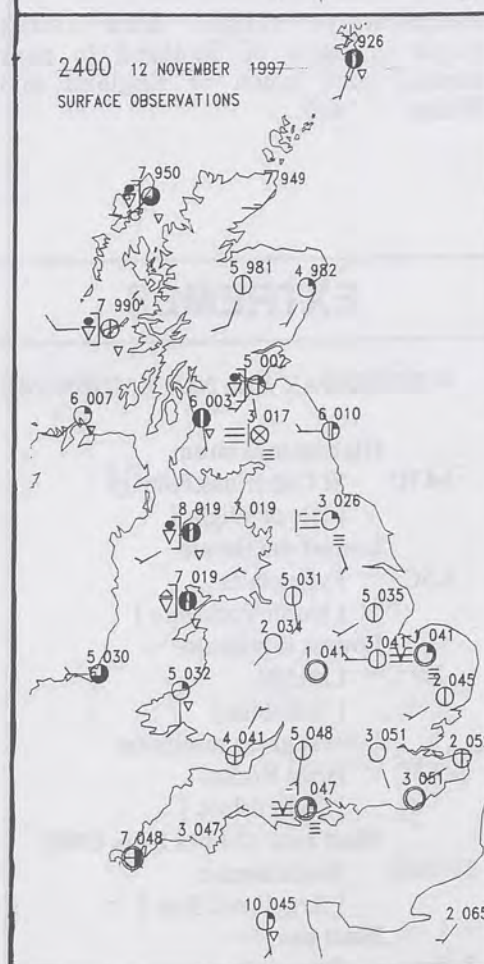
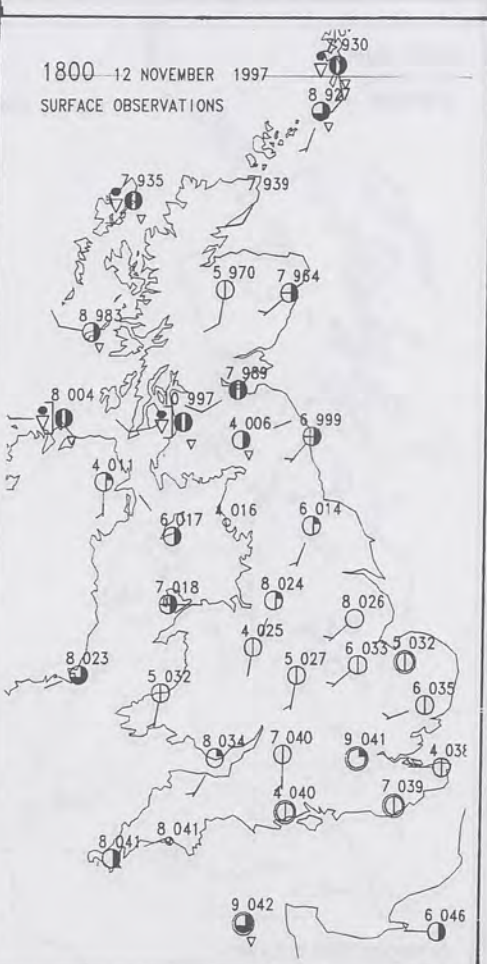
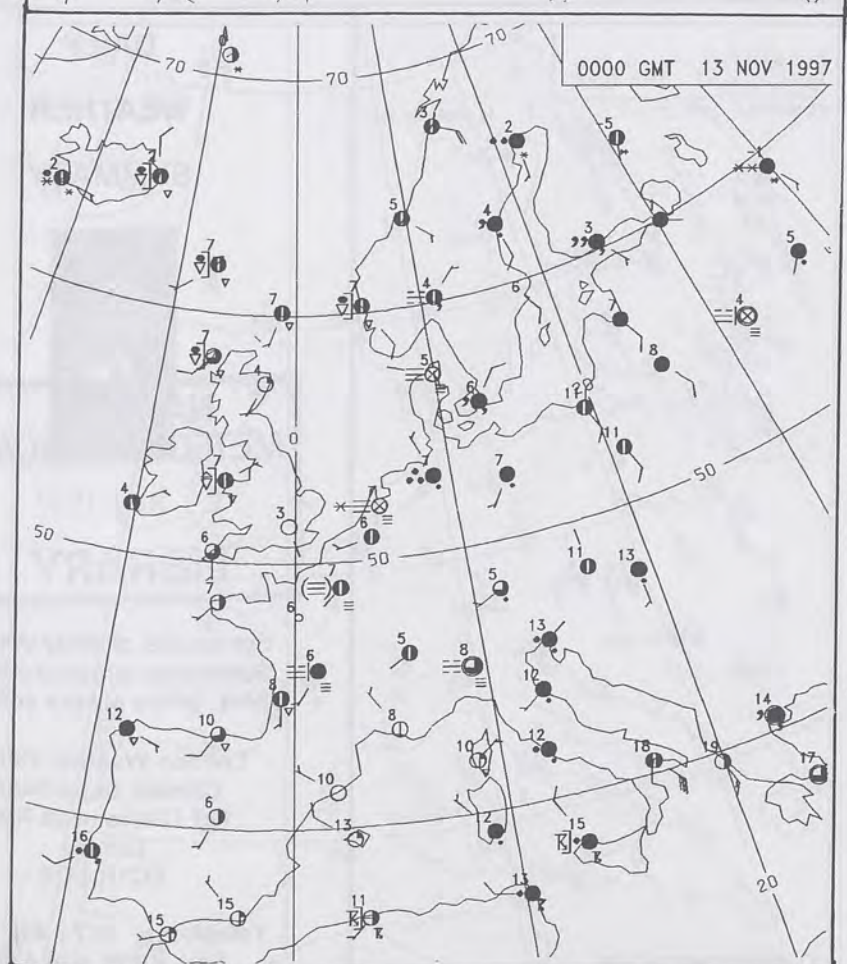
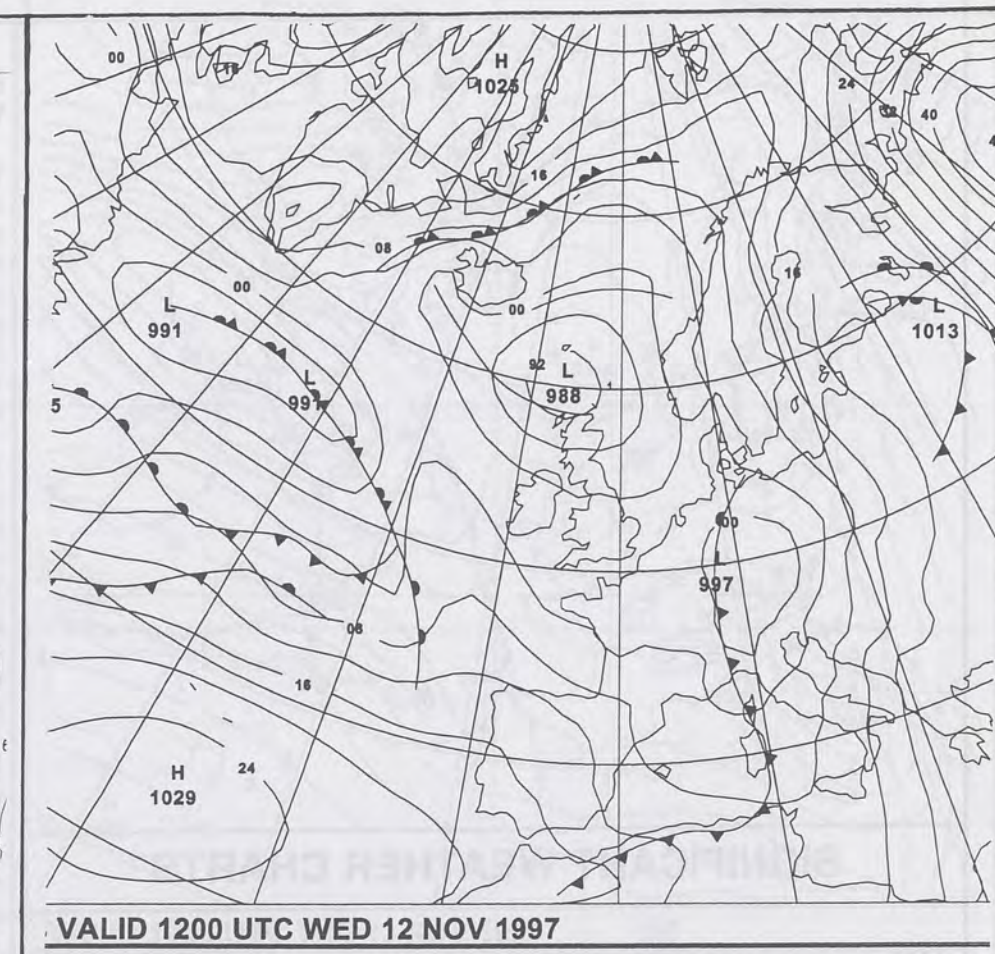
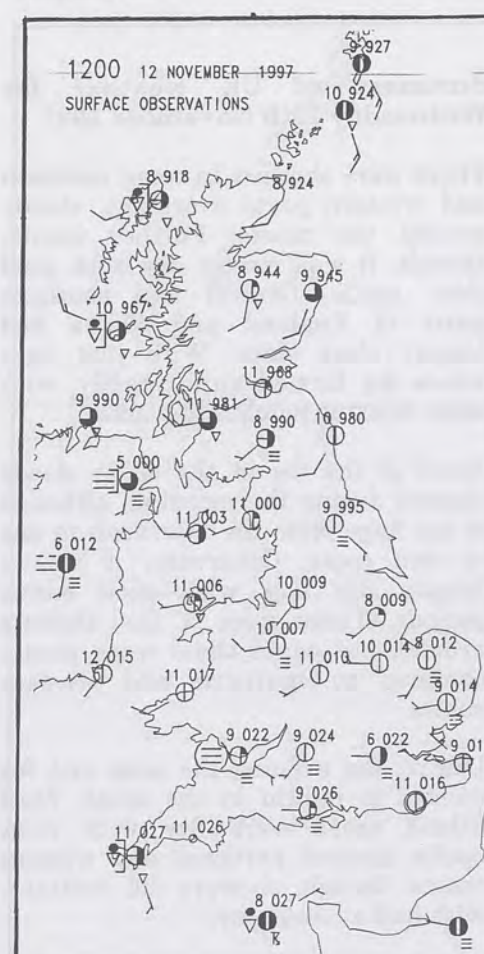
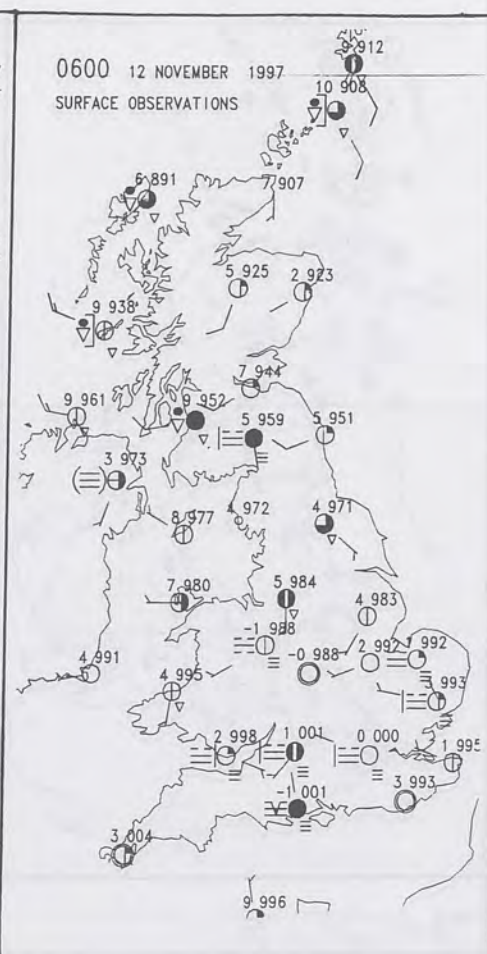
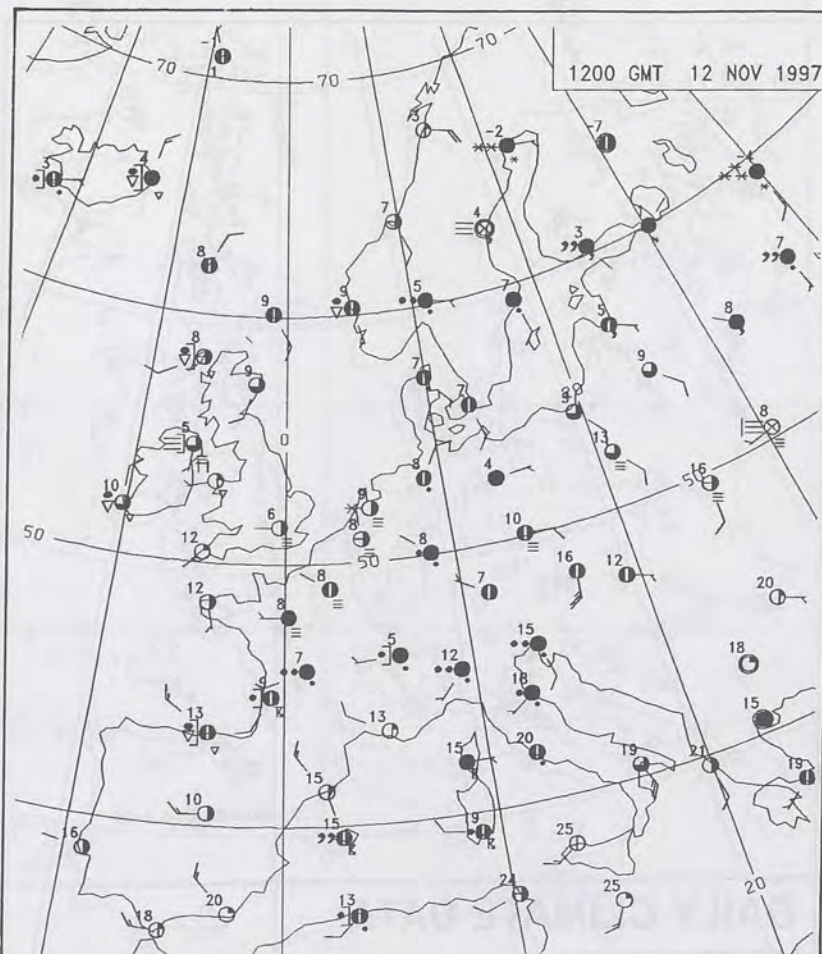
For details of other Weather
Summaries produced by the
Met. Office please contact:

London Weather Centre
Climate Department
127 Clerkenwell Road
London
EC1R 5DB

Telephone: 0171 405 4358
Fax: 0171 404 4314



The Met. Office NOT FOR LOAN DUPLICATE ALSO 1997
Daily Weather Summary Wednesday 12 November 19



0600 12 NOVEMBER 1997

SIGWX



1200 12 NOVEMBER 1997

SIGWX



SIGNIFICANT WEATHER CHARTS

1800 12 NOVEMBER 1997

SIGWX



2400 12 NOVEMBER 1997

SIGWX



Published by London Weather Centre. All times are GMT.

Summary of UK weather for Wednesday 12th November 1997

There were showers in some northern and western parts overnight, chiefly around the coasts. Further inland, though, it was mostly dry with good clear spells. Central and southern parts of England and Wales had largely clear skies. With just light winds fog formed quite readily, with some freezing patches in places.

Much of the fog in the south slowly cleared during the morning, although it did linger into the afternoon in one or two spots. Otherwise, it was a largely dry day with good sunny periods. There were a few showers around, but again these were mostly confined to northern and western coasts.

During the evening the mist and fog started to reform in the south. Most inland areas were dry with clear spells. Around northern and western coasts, though, showers did continue, with hail on Anglesey.

Temperatures ranged from rather warm in parts of Scotland to near normal over much of England and Wales.

EXTREMES

WEDNESDAY 12th NOVEMBER 1997

Highest maximum
14.7C St Catherines Point
[Isle of Wight]

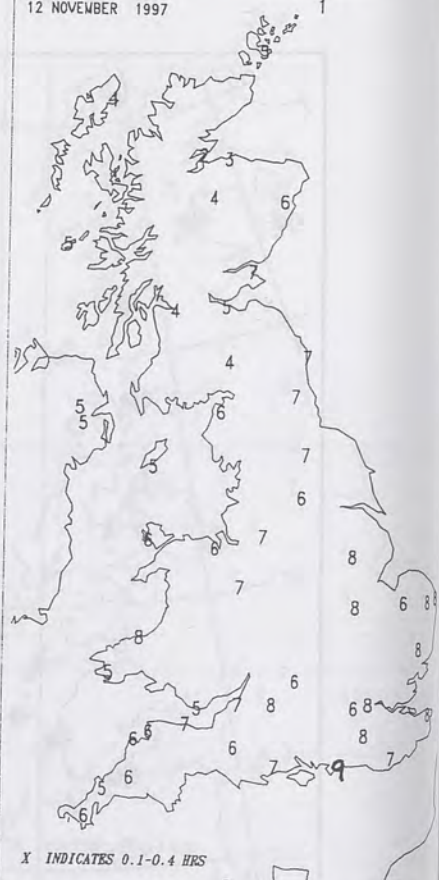
Lowest maximum
6.5C Fylingdales
[North Yorkshire]

Lowest minimum
-2.9 C Larkhill
[Wiltshire]

Lowest grass minimum
-7.3C Brize Norton
[Oxfordshire]

Most rain (24 hrs from 0900)
20.4mm Machrihanish
[Argyll and Bute]

Most sun
8.6hrs Bognor Regis
[West Sussex]

NIGHT MINIMUM TEMPERATURE
(DEGREES C)
12 NOVEMBER 1997DAY MAXIMUM TEMPERATURE
(DEGREES C)
12 NOVEMBER 1997SUNSHINE (DAWN TO DUSK)
(HOURS)
12 NOVEMBER 1997

X INDICATES 0.1-0.4 HRS

DAILY CLIMATE DATA

NIGHT-RAINFALL
(MILLIMETRES)
12 NOVEMBER 1997DAY RAINFALL
(MILLIMETRES)
12 NOVEMBER 1997DAILY
WEATHER
SUMMARY

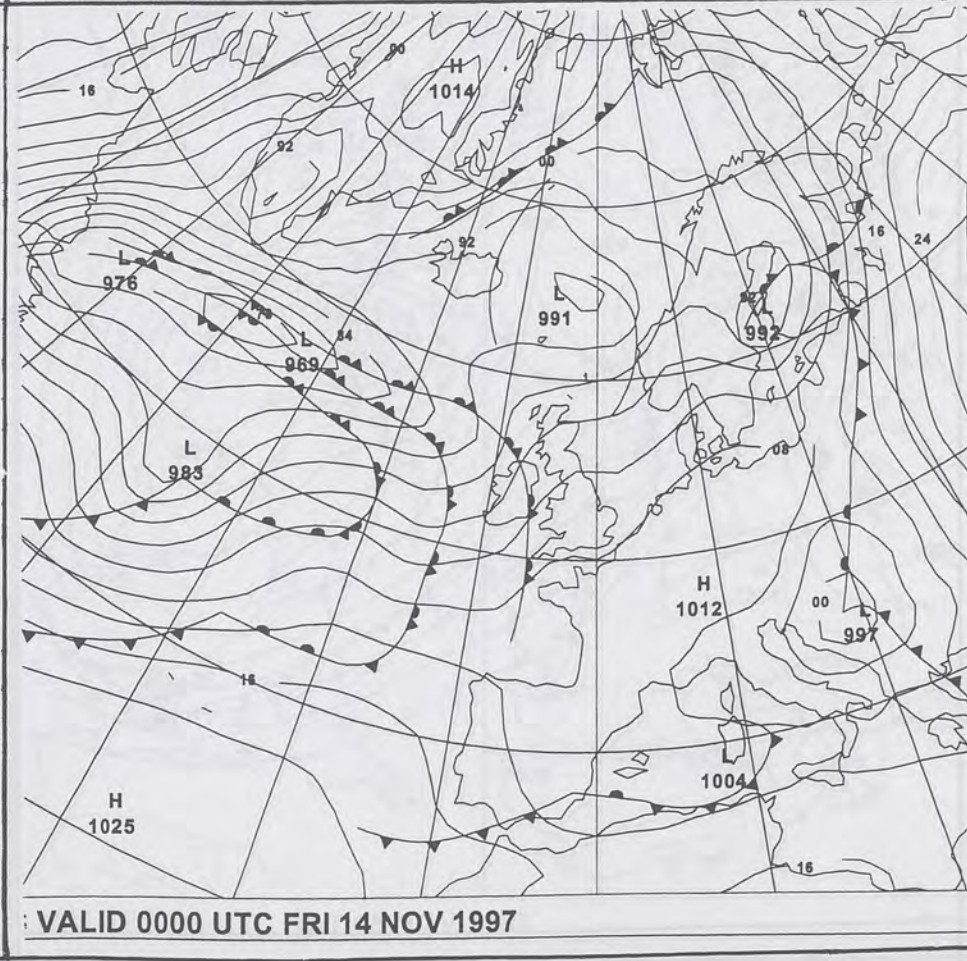
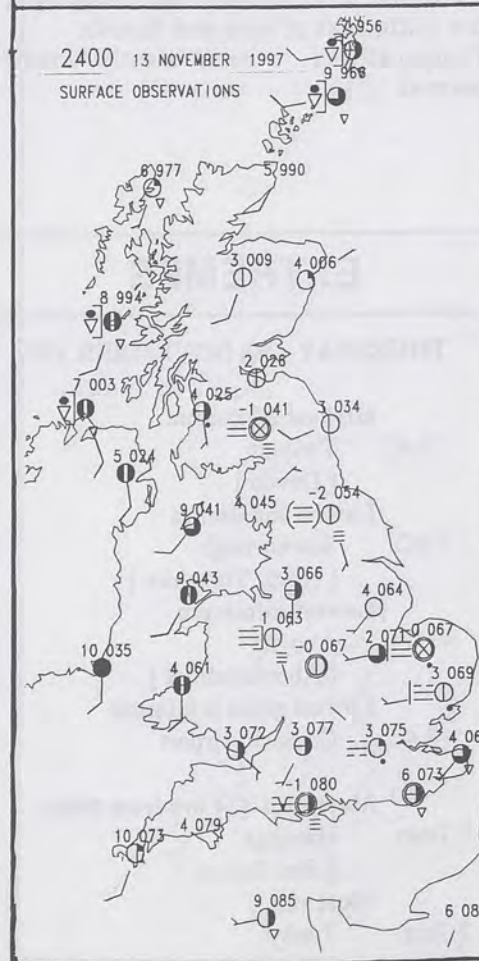
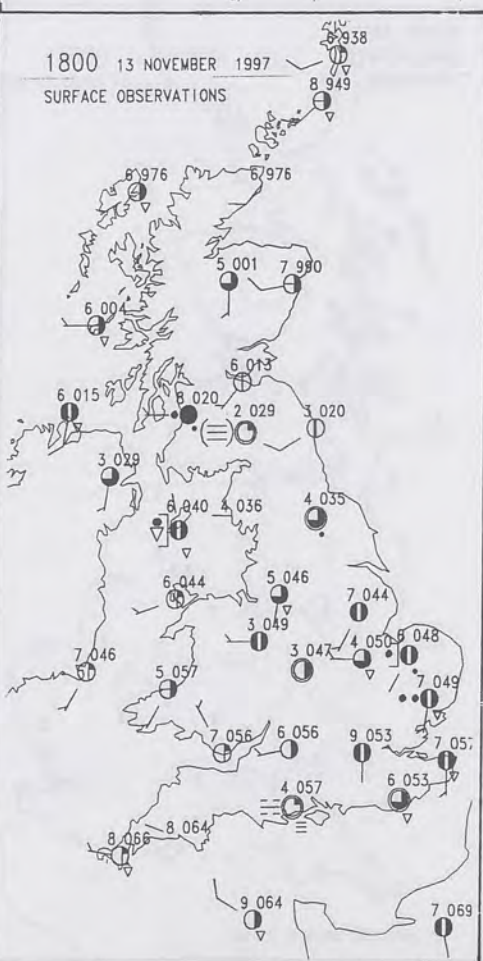
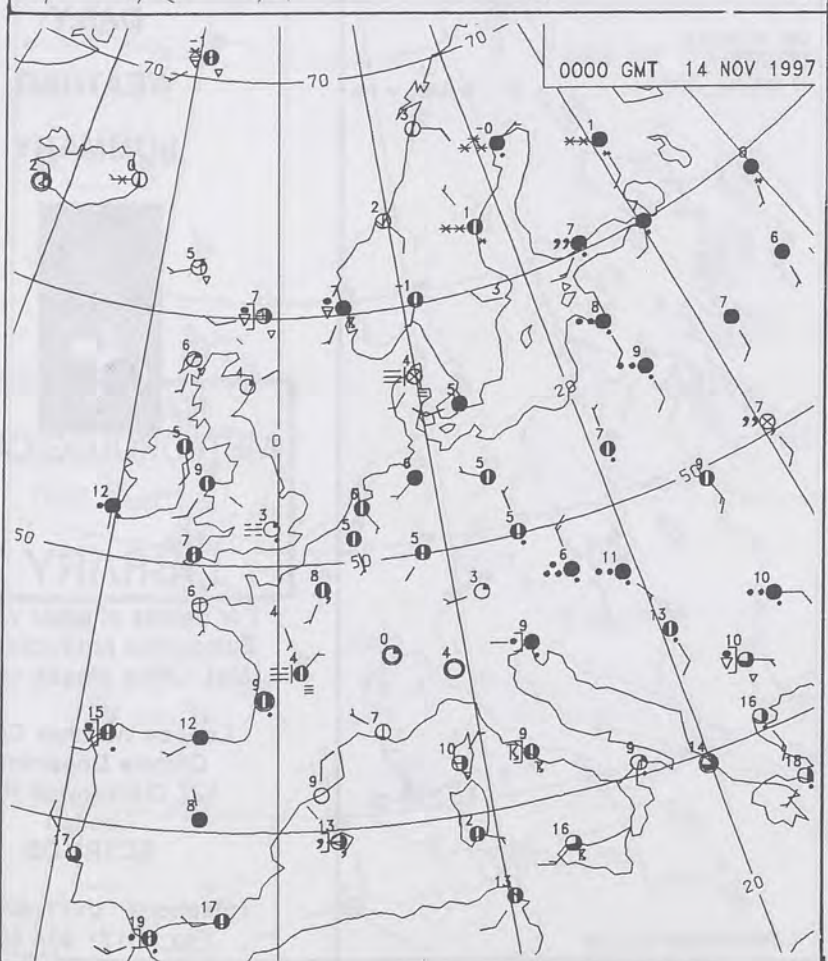
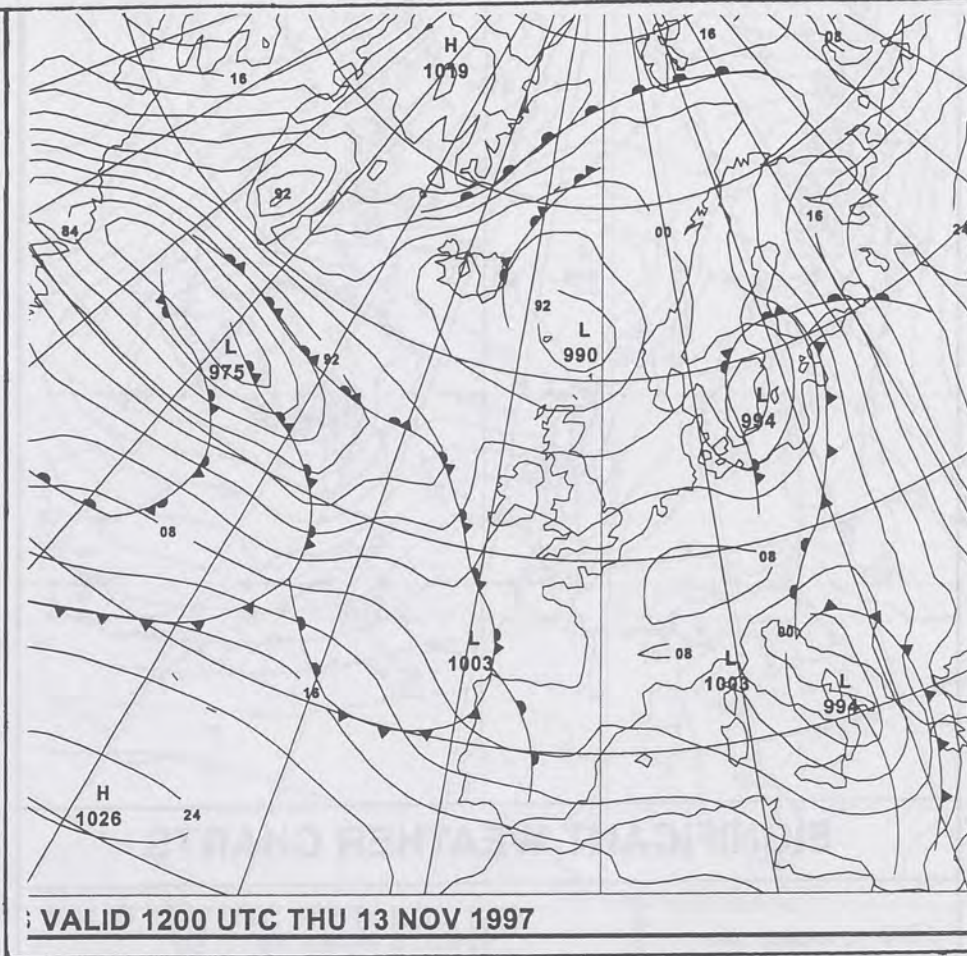
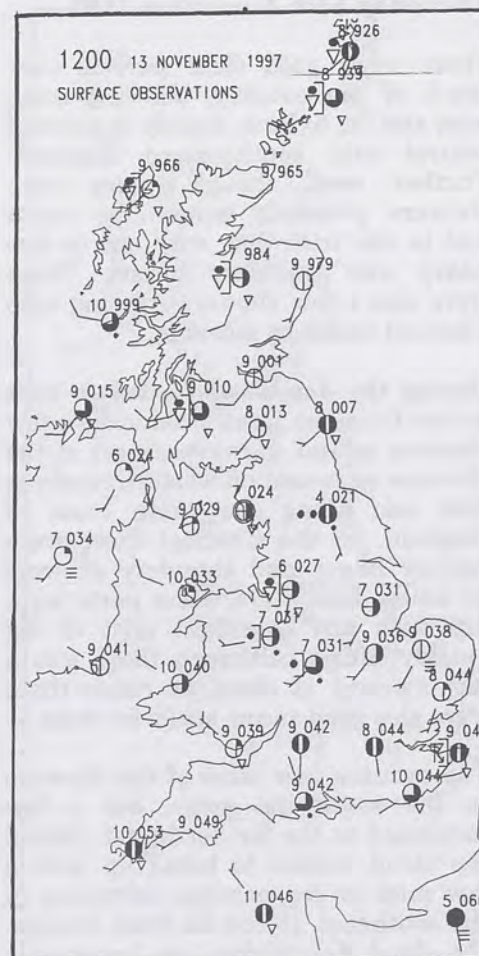
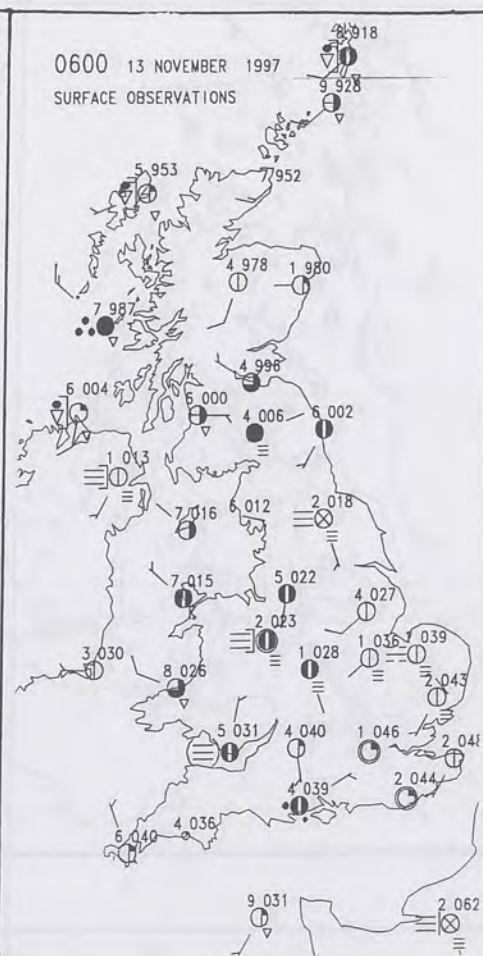
For details of other Weather
Summaries produced by the
Met. Office please contact:

London Weather Centre
Climate Department
127 Clerkenwell Road
London
EC1R 5DB

Telephone: 0171 405 4358
Fax: 0171 404 4314



The Met. Office NOT FOR LOAN DUPLICATE ALSO
Daily Weather Summary Thursday 13 November 1997



0600 13 NOVEMBER 1997
SIGWX



1200 13 NOVEMBER 1997
SIGWX



SIGNIFICANT WEATHER CHARTS

1800 13 NOVEMBER 1997
SIGWX



2400 13 NOVEMBER 1997
SIGWX



Published by London Weather Centre. All times are GMT.

Summary of UK weather for Thursday 13th November 1997

There were good clear periods over much of the country, allowing some mist and fog to form, mainly in parts of central and southeastern England. Further west, though, there were showers, primarily around the coasts and in the Irish Sea, with one or two heavy and thundery bursts. There were also a few showers running onto Channel coasts by morning.

During the day cloud tended to drift across from the west, producing a few showers inland. However, most of the showers were around western coasts at first and along the south coast of England. In the Channel there were further heavy and thundery showers at times. Elsewhere, most parts were dry with any overnight mist or fog quickly lifting. Although there was a fair amount of cloud at times there were also good sunny spells for most.

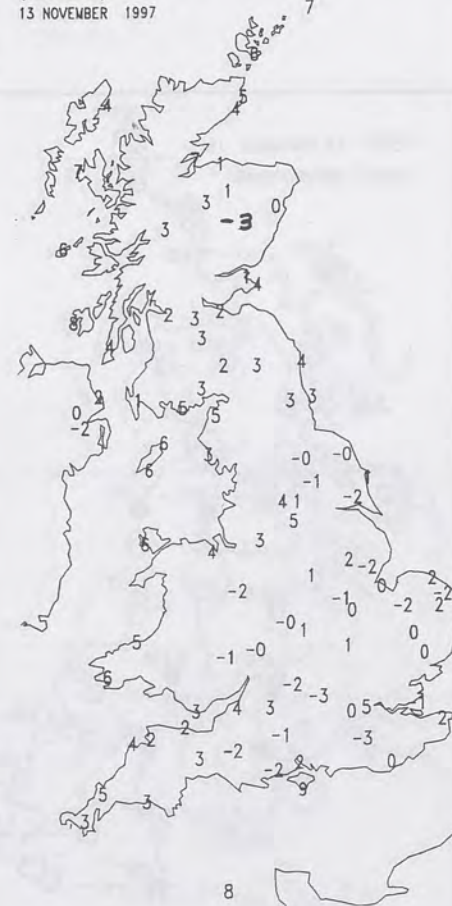
The evening saw most of the showers in the south die away, but a few continued in the far northwest. Inland the cloud tended to break up with a few mist or fog patches reforming in the southeast. In the far west, though, the cloud did thicken up, bringing a few outbreaks of rain and drizzle. Temperatures were mostly near normal.

EXTREMES

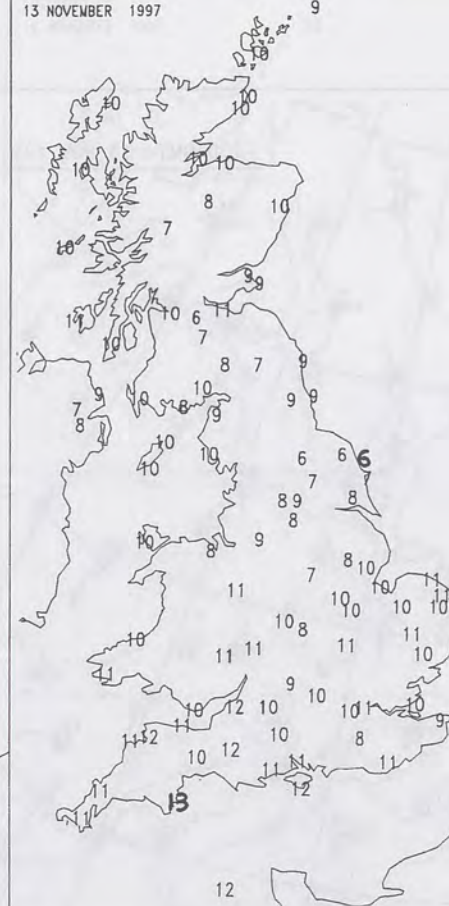
THURSDAY 13th NOVEMBER 1997

- Highest maximum**
13.4C Torquay
[Devon]
- Lowest maximum**
5.6C Scarborough
[North Yorkshire]
- Lowest minimum**
-3.2 C Aboyne
[Aberdeenshire]
- Lowest grass minimum**
-7.4C Gatwick Airport
- Most rain (24 hrs from 0900)**
9.7mm Hastings
[East Sussex]
- Most sun**
7.7hrs Tenby
[Pembrokeshire]

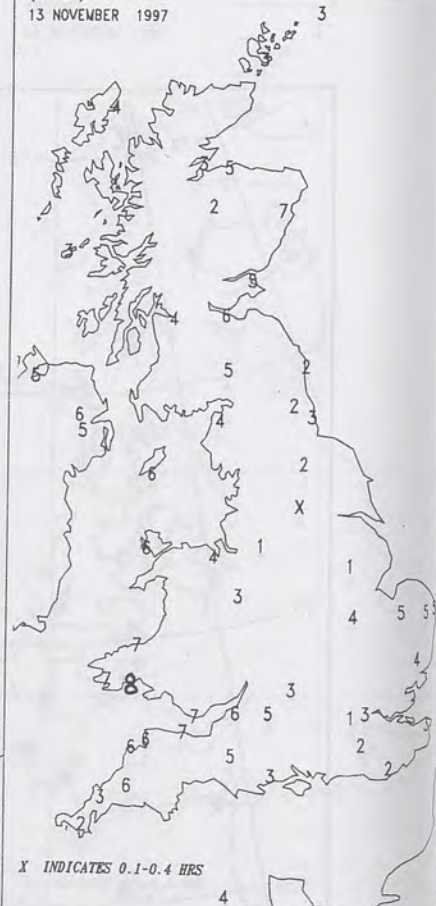
NIGHT MINIMUM TEMPERATURE
(DEGREES C)
13 NOVEMBER 1997



DAY MAXIMUM TEMPERATURE
(DEGREES C)
13 NOVEMBER 1997



SUNSHINE (DAWN TO DUSK)
(HOURS)
13 NOVEMBER 1997



DAILY CLIMATE DATA

NIGHT RAINFALL
(MILLIMETRES)
13 NOVEMBER 1997



DAY RAINFALL
(MILLIMETRES)
13 NOVEMBER 1997



DAILY WEATHER SUMMARY



NATIONAL METEOROLOGICAL
21 NOV 1997
LIBRARY

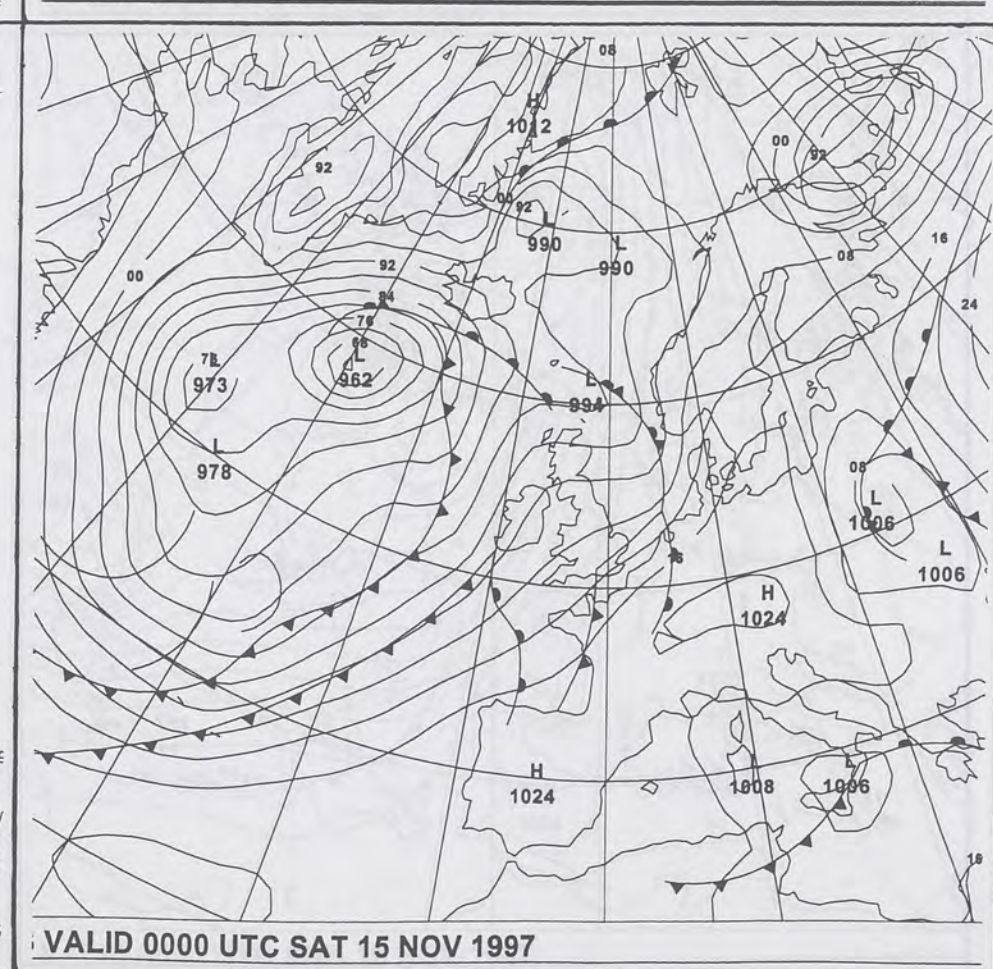
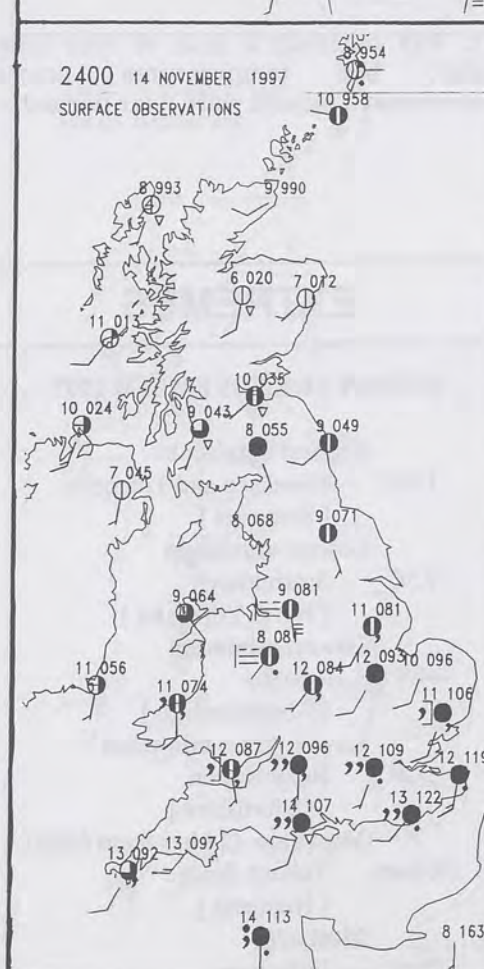
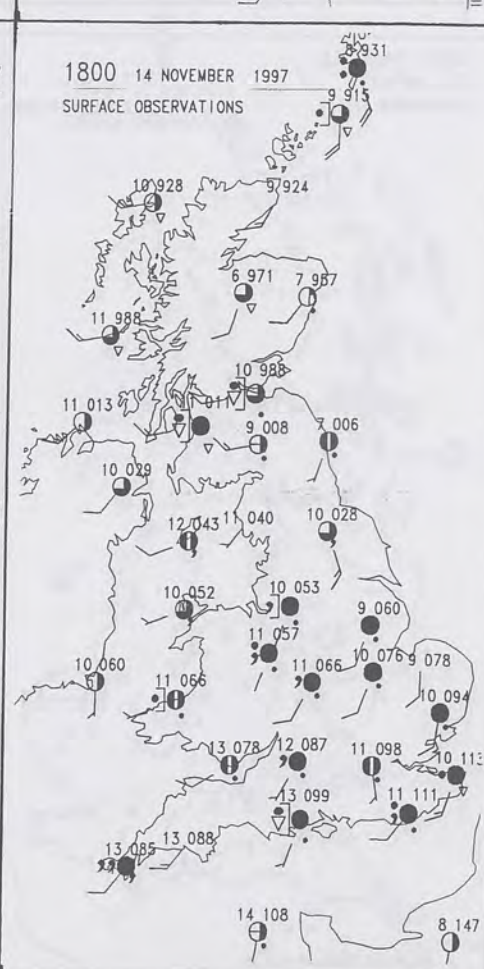
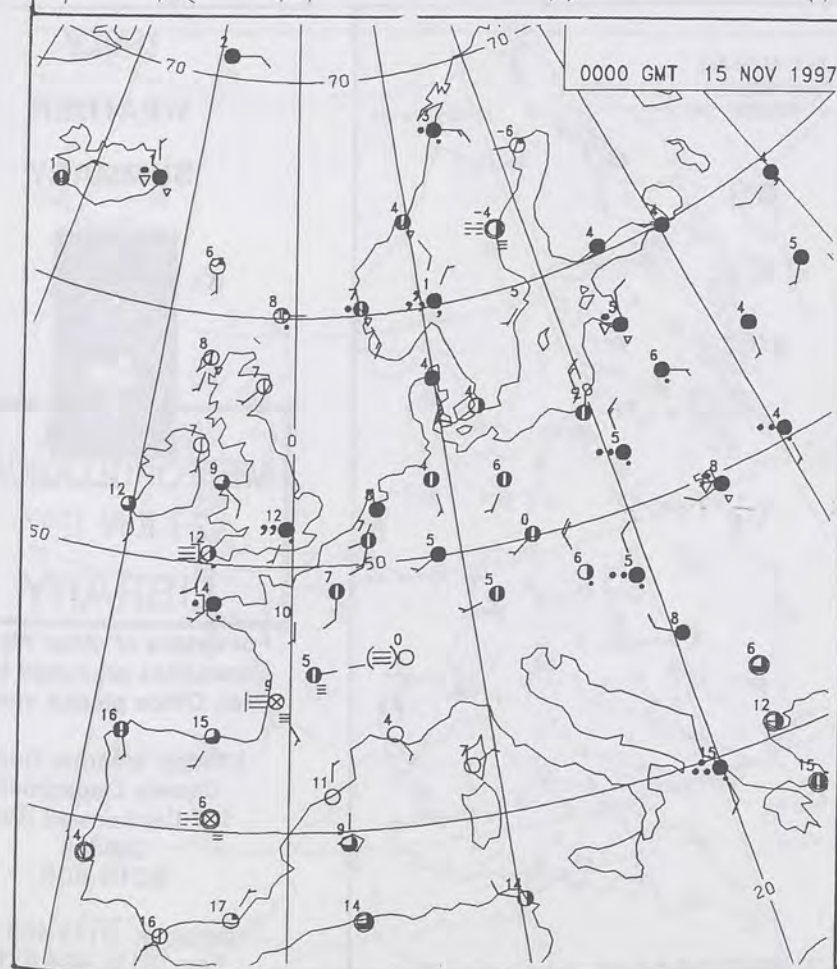
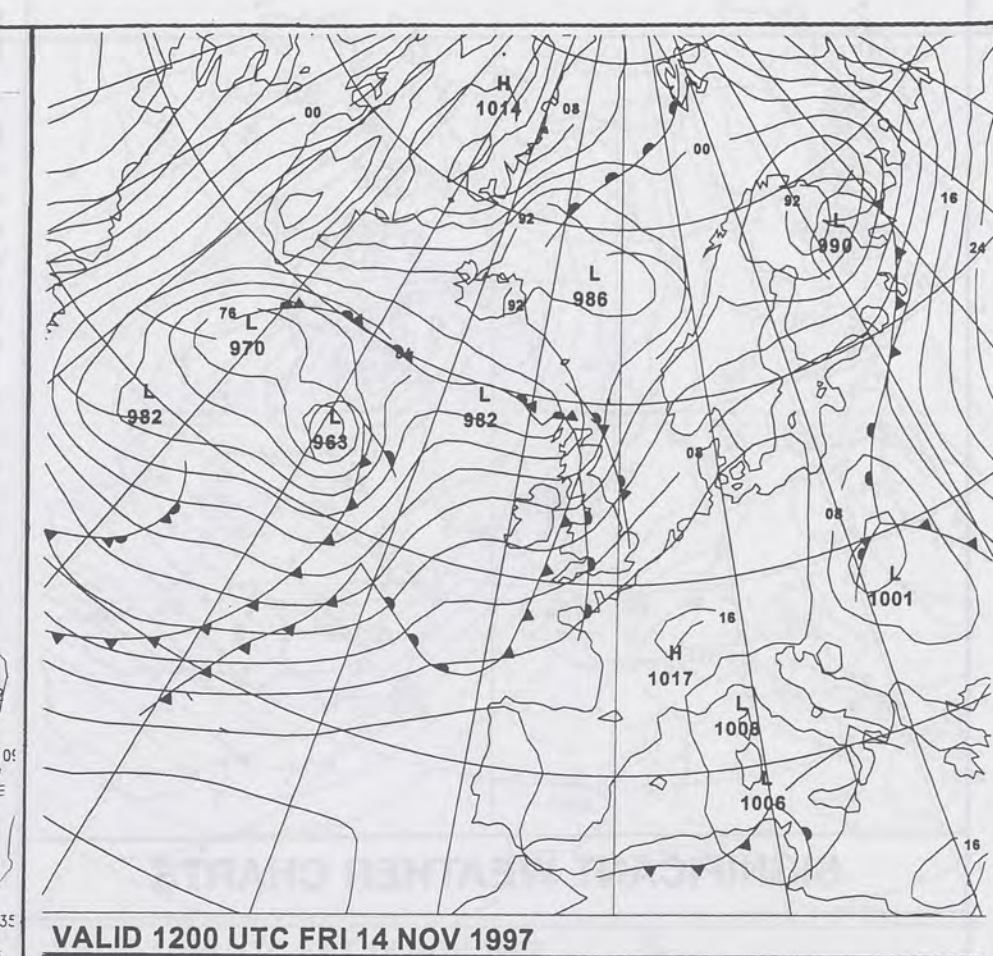
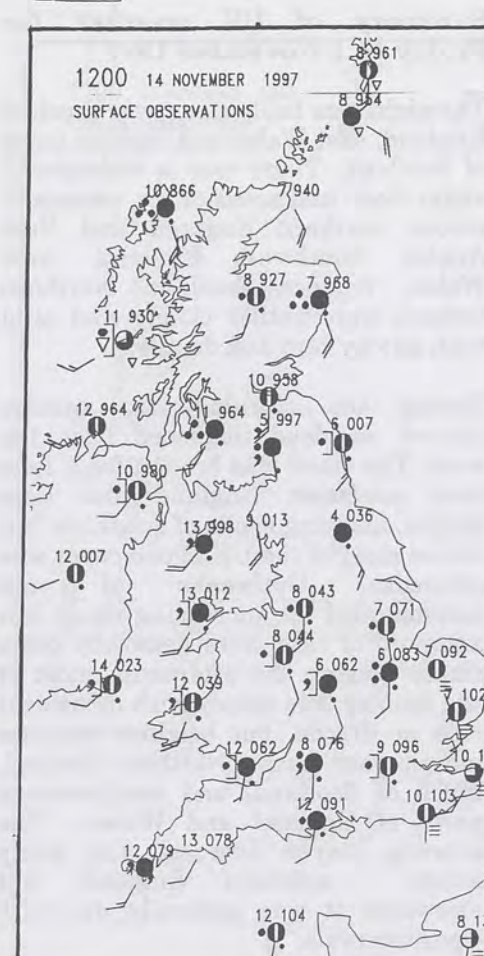
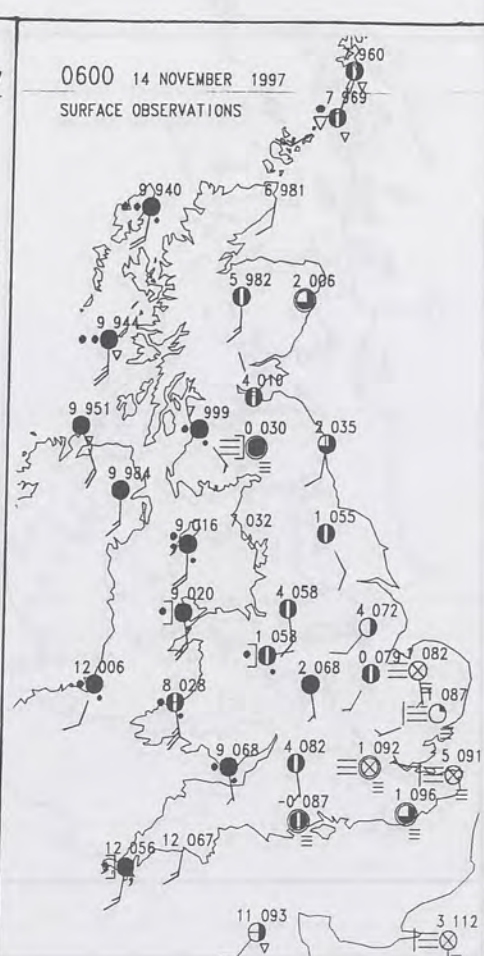
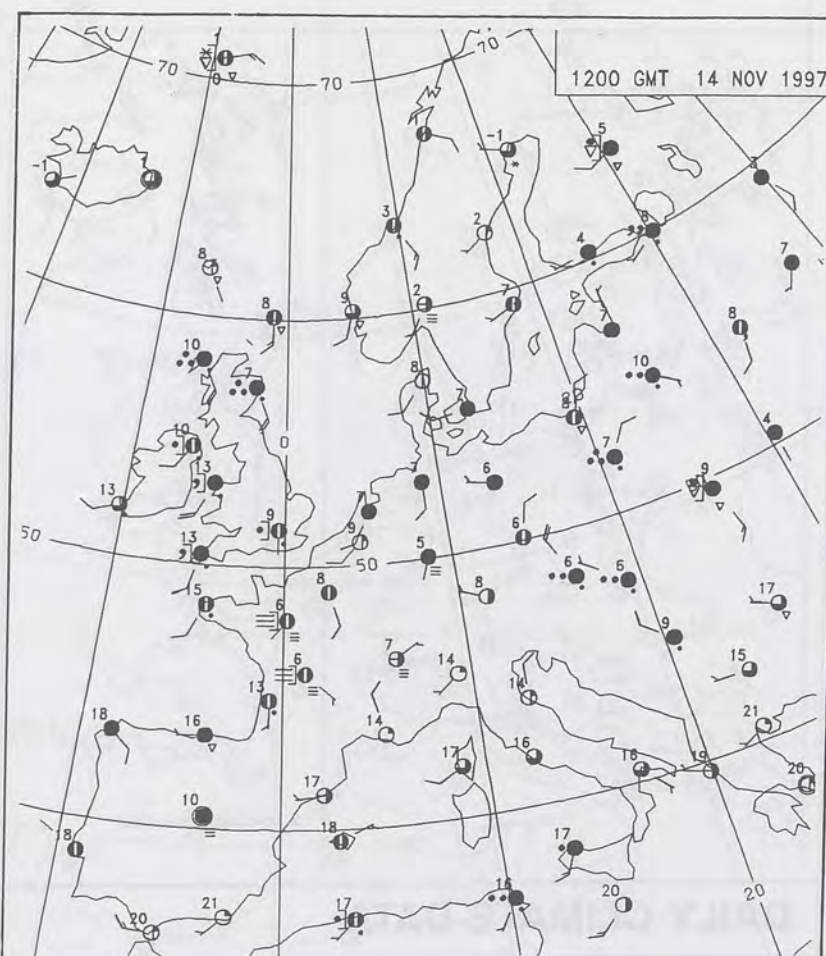
For details of other Weather Summaries produced by the Met. Office please contact:

London Weather Centre
Climate Department
127 Clerkenwell Road
London
EC1R 5DB

Telephone: 0171 405 4358
Fax: 0171 404 4314



The Met. Office NOT FOR LOAN DUPLICATE ALSO
Daily Weather Summary Friday 14 November 1997



0600 14 NOVEMBER 1997
SIGWX



1200 14 NOVEMBER 1997
SIGWX



SIGNIFICANT WEATHER CHARTS

1800 14 NOVEMBER 1997
SIGWX



2400 14 NOVEMBER 1997
SIGWX



Published by London Weather Centre. All times are GMT.

Summary of UK weather for Friday 14th November 1997

The night was fairly clear over much of England, east Wales and eastern parts of Scotland. There was a widespread slight frost, and areas of fog, especially across southern England and East Anglia. Southwest England, west Wales, western Scotland Northern Ireland were rather cloudy and mild with patchy rain and drizzle.

During the morning, fog quickly cleared as cloud increased from the west. The cloud was broken for a time over southeast England and East Anglia, allowing spells of sunshine, but across most of the UK, cloud cover was extensive. Outbreaks of rain accompanied the increasing cloud, but amounts of rain were generally quite small. During the afternoon, most of the country was cloudy with occasional rain or drizzle, but brighter weather moved east across Northern Ireland, much of Scotland, and northwestern parts of England and Wales. The evening stayed overcast and damp across southern England, but elsewhere it was generally dry with clear intervals.

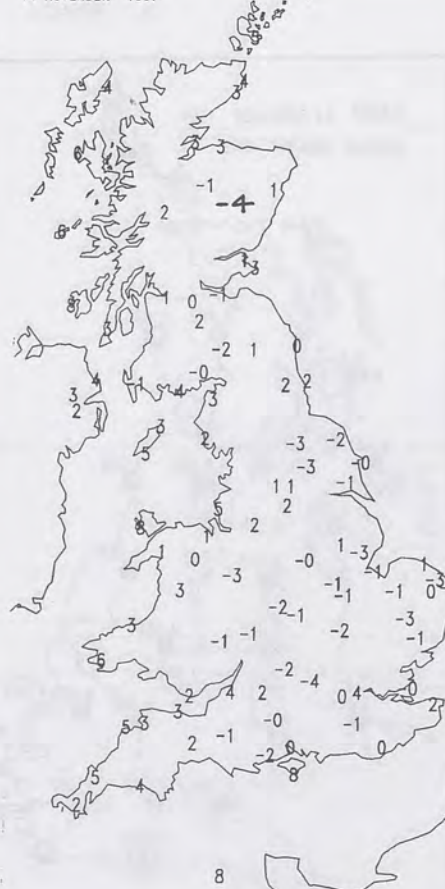
It was generally a mild or very mild day, but temperatures across northeast England were near normal.

EXTREMES

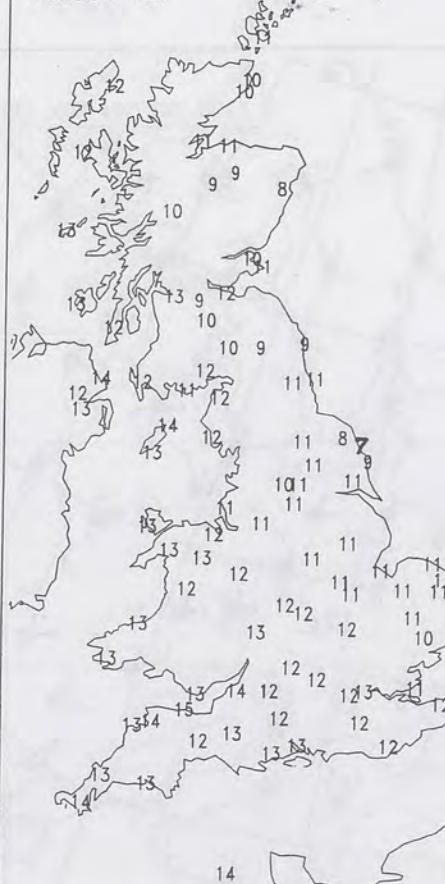
FRIDAY 14th NOVEMBER 1997

- Highest maximum**
15.2C Minehead and Tivington
[Somerset]
- Lowest maximum**
7.5C Scarborough
[North Yorkshire]
- Lowest minimum**
-4.4 C Aboyne
[Aberdeenshire]
- Lowest grass minimum**
-7.8C Brize Norton
[Oxfordshire]
- Most rain (24 hrs from 0900)**
18.4mm Tulloch Bridge
[Highland]
- Most sun**
4.3hrs Folkestone
[Kent]

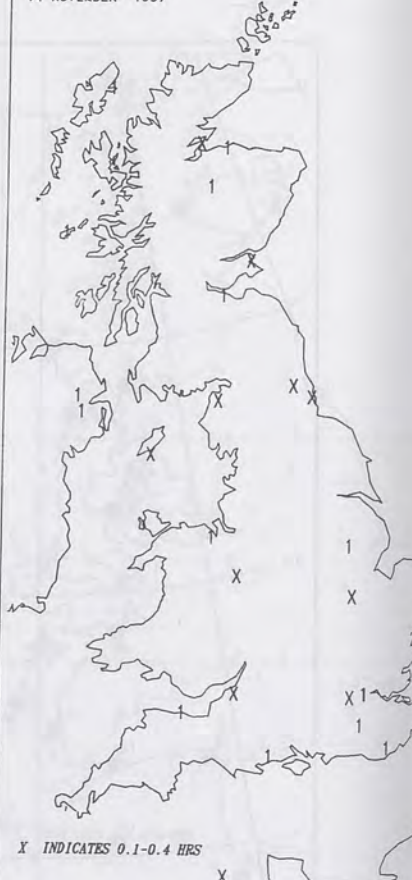
NIGHT MINIMUM TEMPERATURE
(DEGREES C)
14 NOVEMBER 1997



DAY MAXIMUM TEMPERATURE
(DEGREES C)
14 NOVEMBER 1997



SUNSHINE (DAWN TO DUSK)
(HOURS)
14 NOVEMBER 1997



DAILY CLIMATE DATA

NIGHT RAINFALL
(MILLIMETRES)
14 NOVEMBER 1997



DAY RAINFALL
(MILLIMETRES)
14 NOVEMBER 1997



DAILY WEATHER SUMMARY



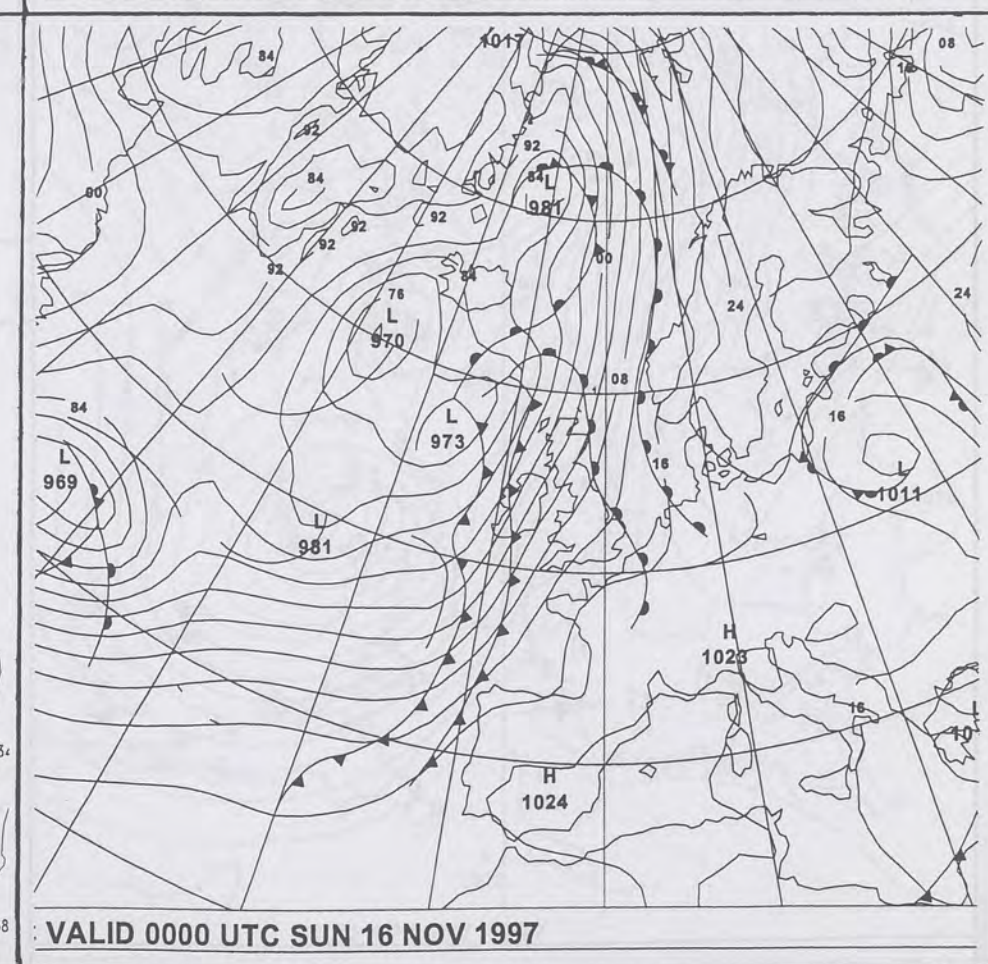
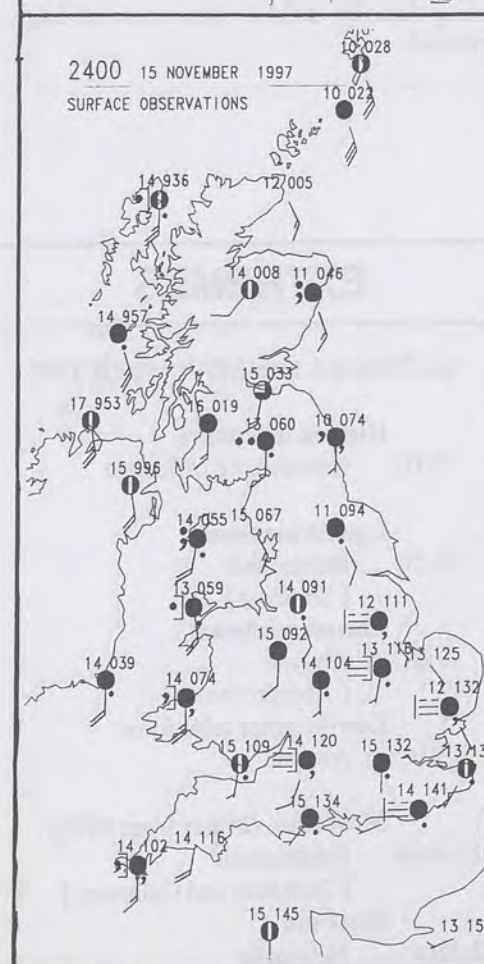
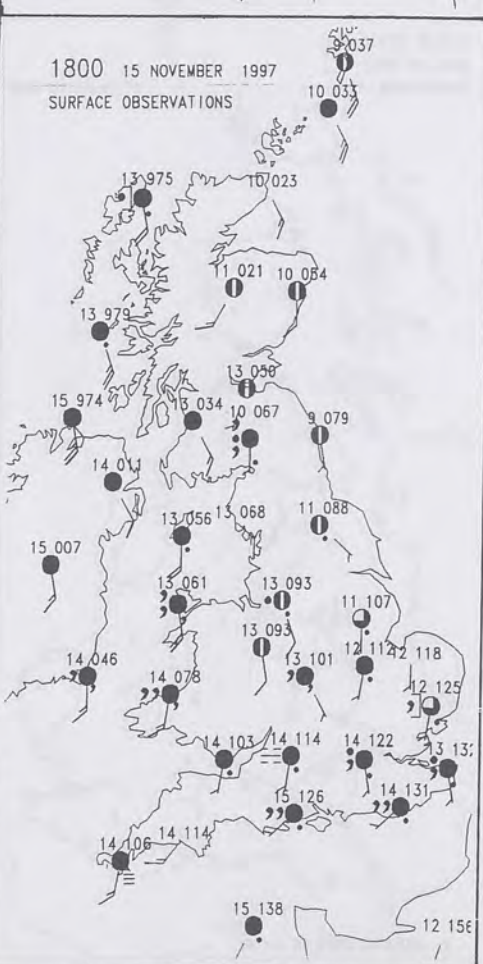
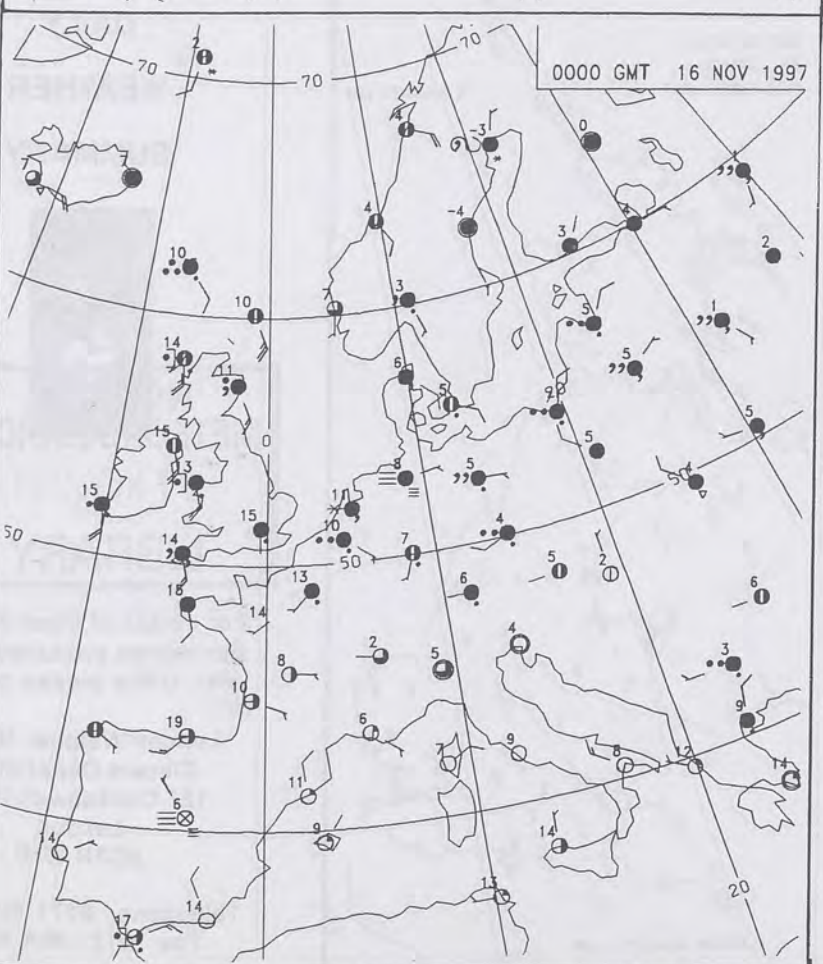
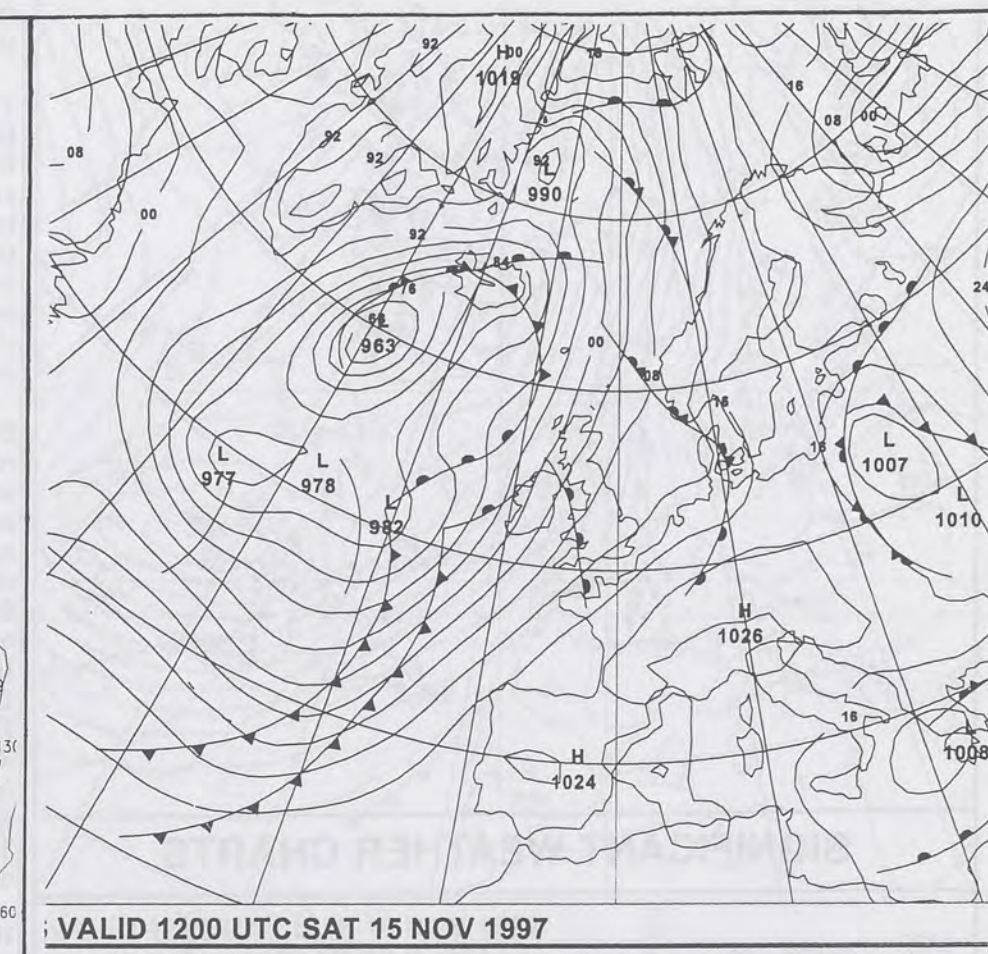
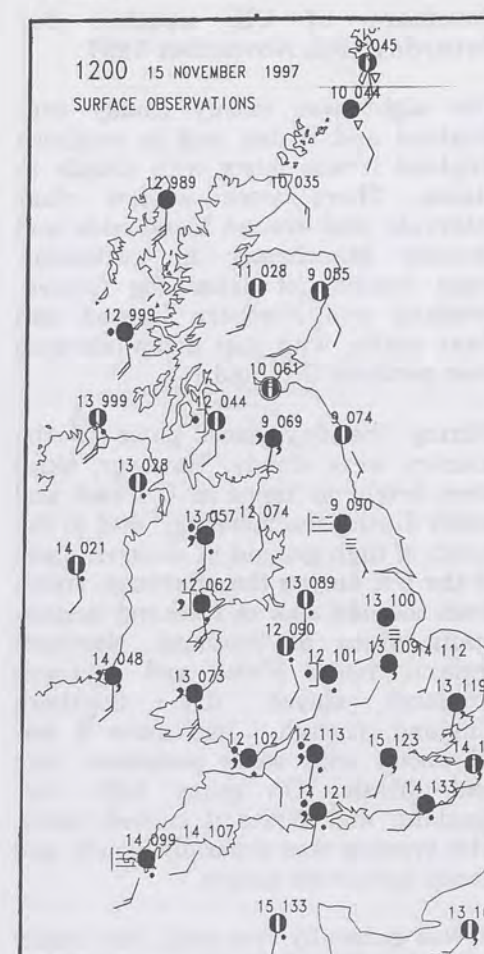
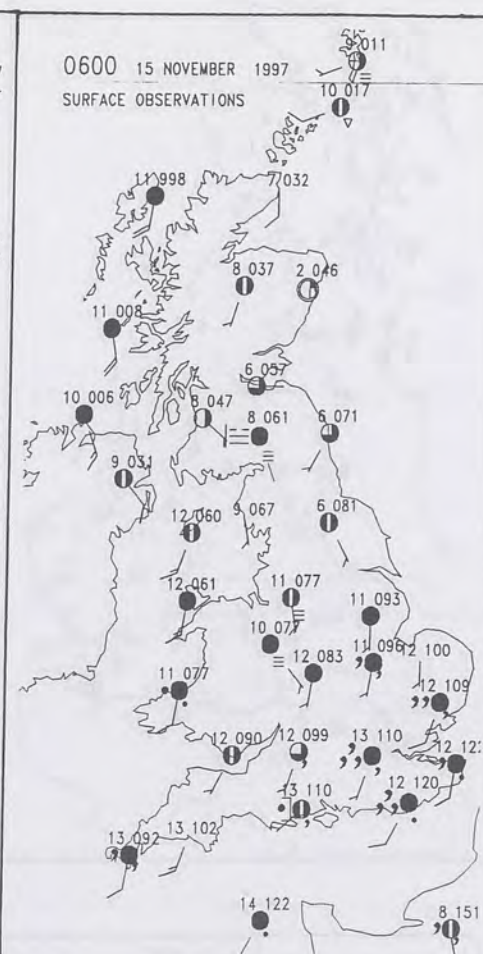
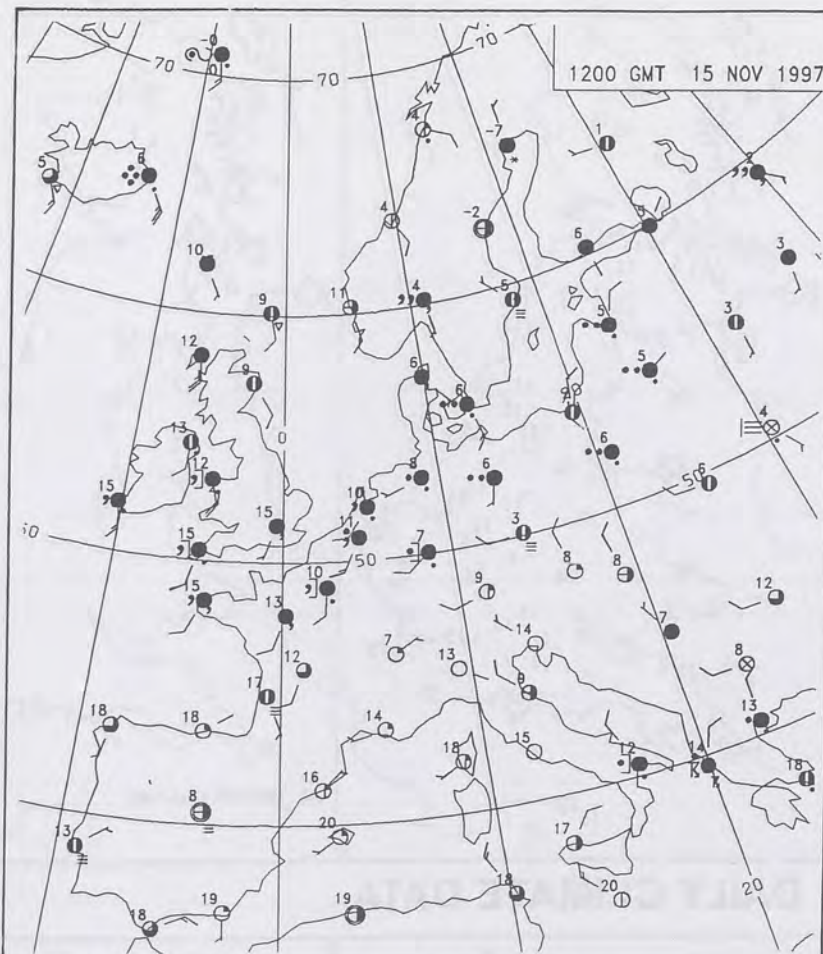
For details of other Weather Summaries produced by the Met. Office please contact:

London Weather Centre
Climate Department
127 Clerkenwell Road
London
EC1R 5DB

Telephone: 0171 405 4358
Fax: 0171 404 4314



The Met. Office NOT FOR LOAN DUPLICATE ALSO
Daily Weather Summary Saturday 15 November 1997



0600 15 NOVEMBER 1997

SIGWX



1200 15 NOVEMBER 1997

SIGWX



SIGNIFICANT WEATHER CHARTS

1800 15 NOVEMBER 1997

SIGWX



2400 15 NOVEMBER 1997

SIGWX



Published by London Weather Centre. All times are GMT.

Summary of UK weather for Saturday 15th November 1997

The night was mostly cloudy over England and Wales, and in southern England it was misty with drizzle in places. There were a few clear intervals, and around Merseyside and Greater Manchester in particular, some patches of dense fog formed. Scotland and Northern Ireland had clear spells, with just a few showers over northern Scotland.

During the day, most parts of the country were cloudy. However, skies were bright at times in the east and north during the morning; and to the north of high ground in western parts of the UK during the afternoon. Apart from the odd spot of rain and drizzle, many areas of Scotland, Northern Ireland, north Wales and northern England stayed dry. Southern England, though, had quite a wet afternoon with some persistent rain and drizzle. On many hills over England and Wales it turned misty. The evening was generally cloudy and damp across the nation.

It was generally very mild, but locally exceptionally mild to the north of high ground.

EXTREMES

SATURDAY 15th NOVEMBER 1997

Highest maximum
17.1C Guernsey / L'Ancrese

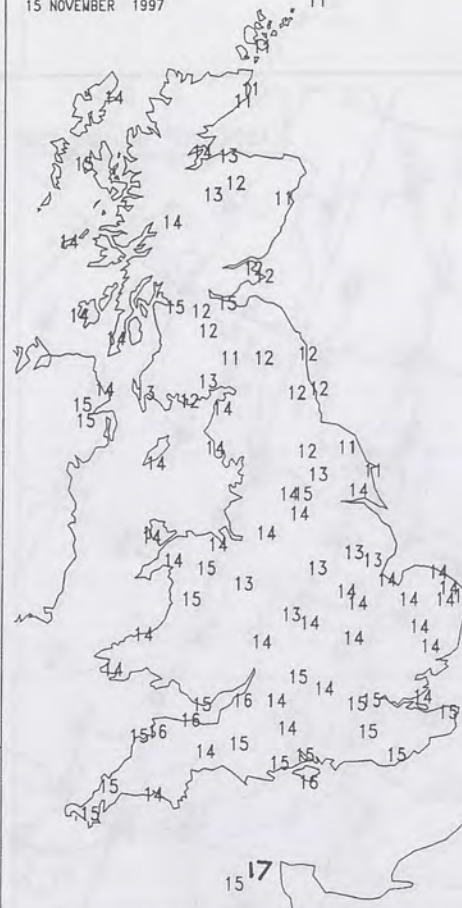
Lowest maximum
10.2C Baltasound
[Shetland]

Lowest minimum
-0.7 C Aboyne
[Aberdeenshire]

Lowest grass minimum
-3.1C Aboyne

Most rain (24 hrs from 0900)
13.0mm Eskdalemuir
[Dumfries and Galloway]

Most sun
2.3hrs Newcastle

NIGHT MINIMUM TEMPERATURE
(DEGREES C)
15 NOVEMBER 1997DAY MAXIMUM TEMPERATURE
(DEGREES C)
15 NOVEMBER 1997SUNSHINE (DAWN TO DUSK)
(HOURS)
15 NOVEMBER 1997

DAILY CLIMATE DATA

NIGHT RAINFALL
(MILLIMETRES)
15 NOVEMBER 1997DAY RAINFALL
(MILLIMETRES)
15 NOVEMBER 1997DAILY
WEATHER
SUMMARY

NA
METEOROLOGICAL
27 NOV 1997
LIBRARY

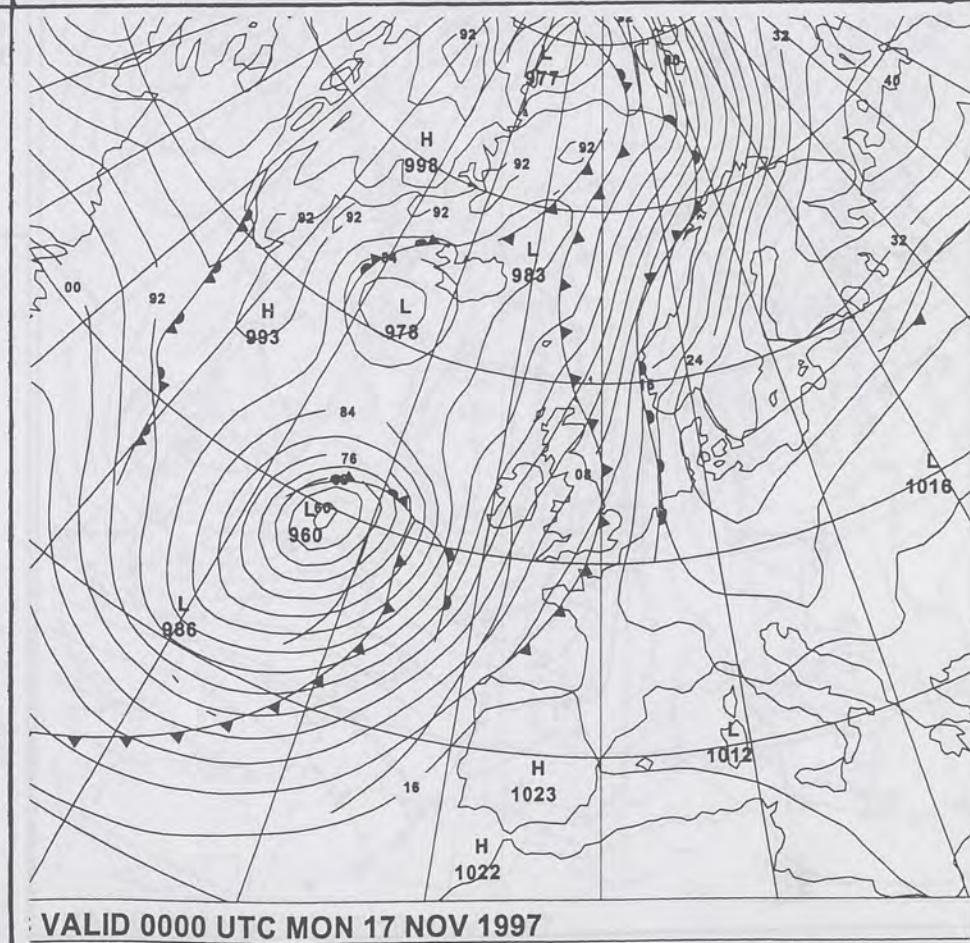
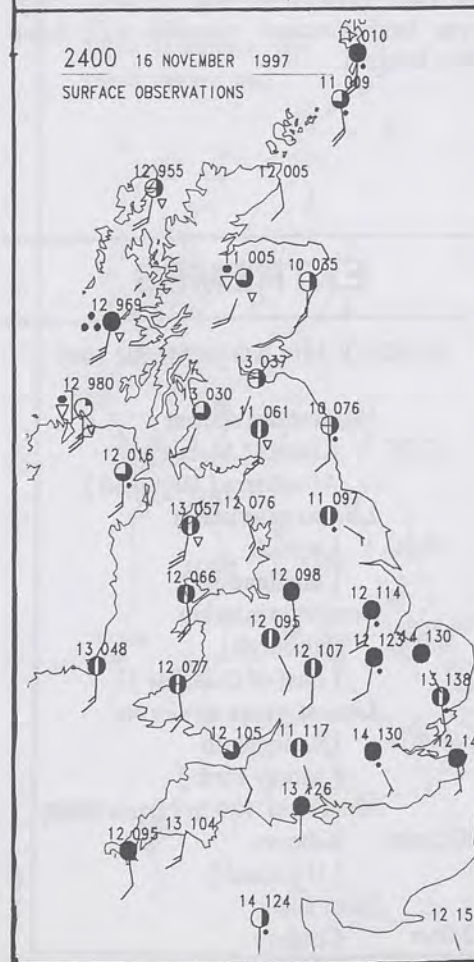
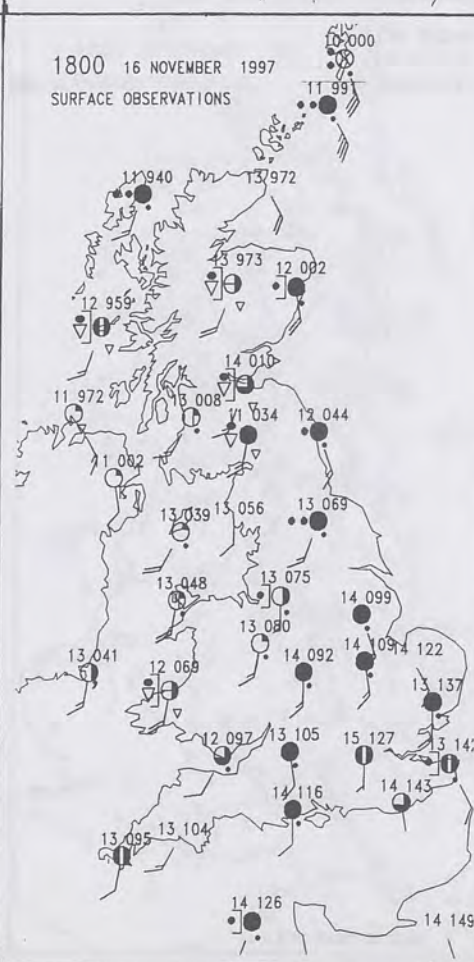
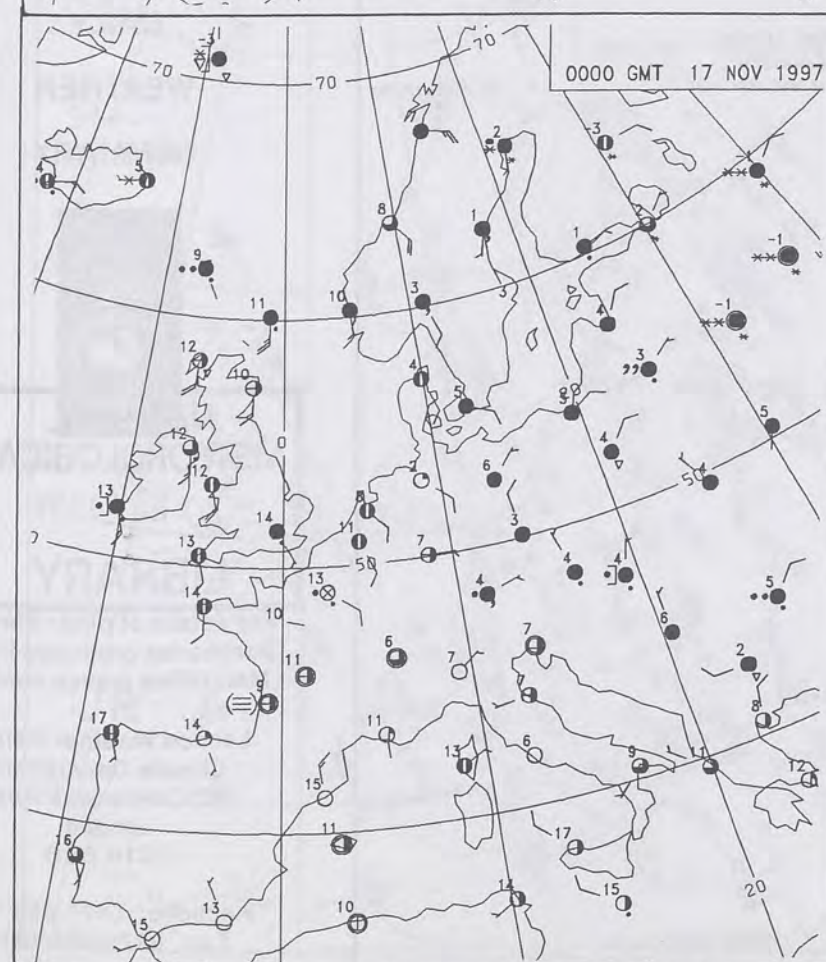
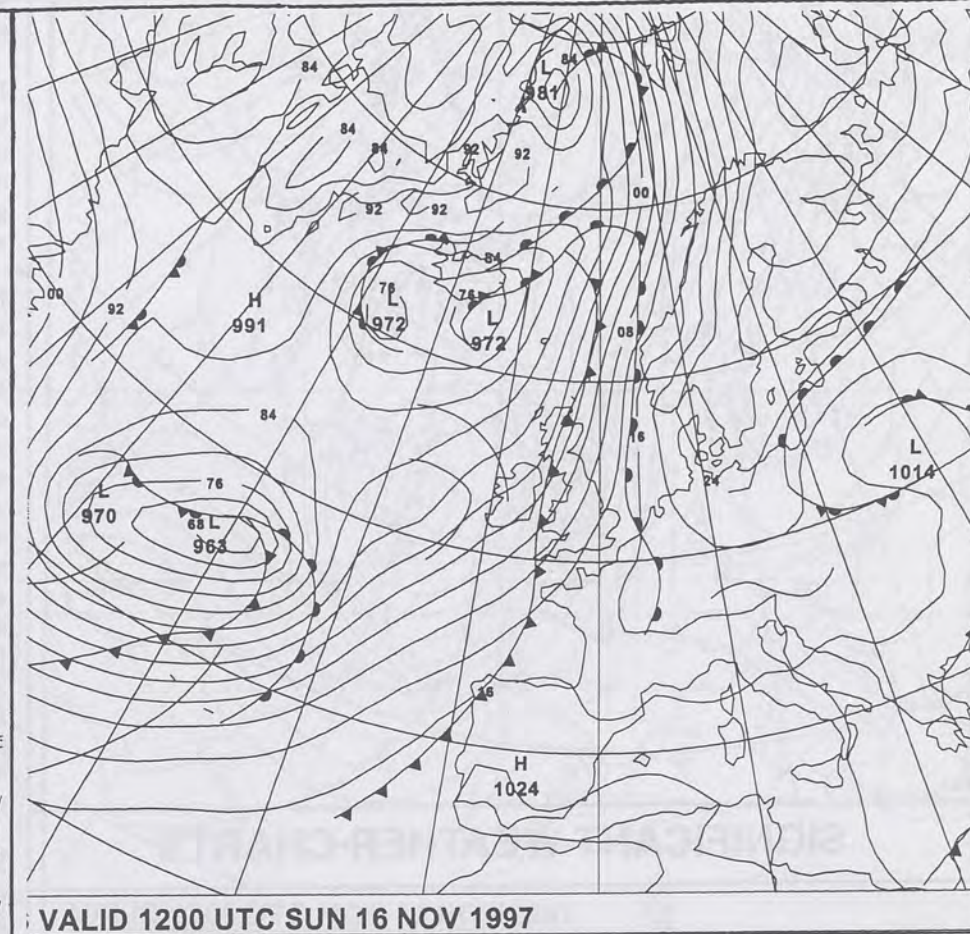
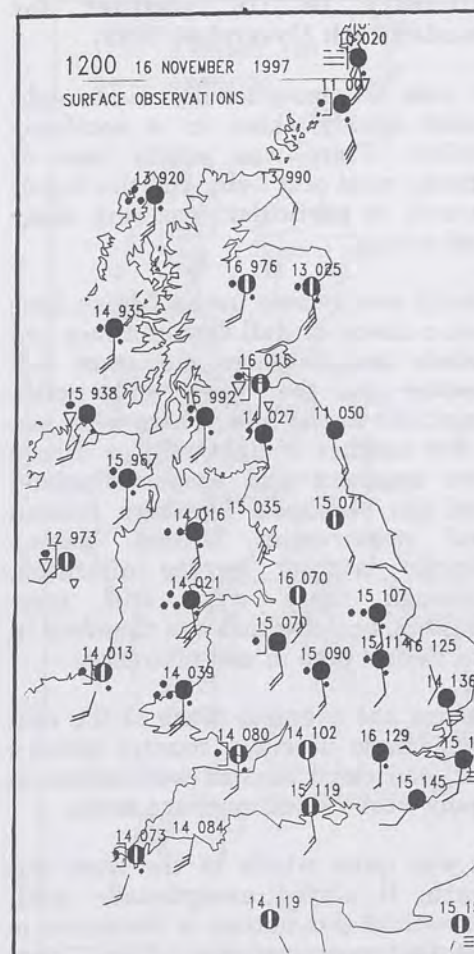
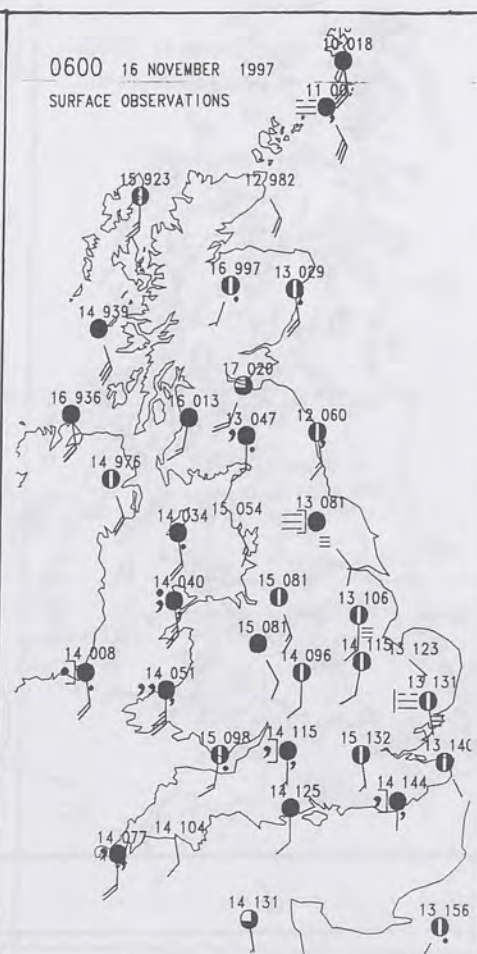
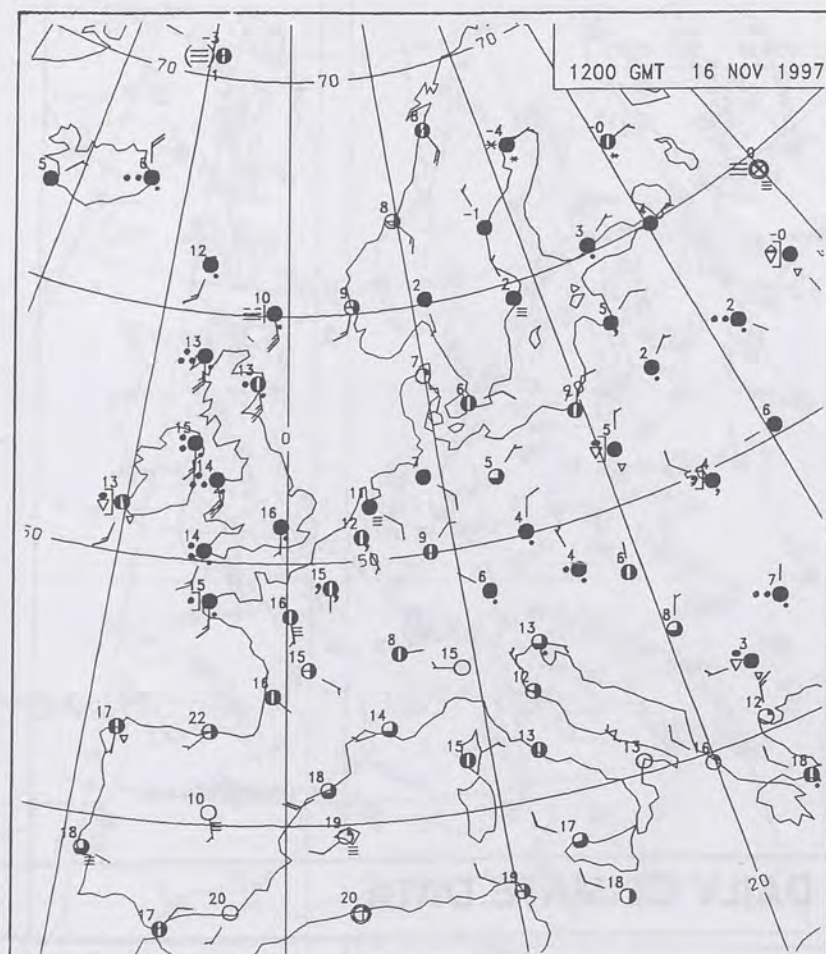
For details of other Weather
Summaries produced by the
Met. Office please contact:

London Weather Centre
Climate Department
127 Clerkenwell Road
London
EC1R 5DB

Telephone: 0171 405 4358
Fax: 0171 404 4314



The Met.Office NOT FOR LOAN DUPLICATE ALSO
Daily Weather Summary Sunday 16 November 1997



0600 16 NOVEMBER 1997

SIGWX



1200 16 NOVEMBER 1997

SIGWX



SIGNIFICANT WEATHER CHARTS

1800 16 NOVEMBER 1997

SIGWX



2400 16 NOVEMBER 1997

SIGWX



Published by London Weather Centre. All times are GMT.

Summary of UK weather for Sunday 16th November 1997

It was an exceptionally mild night under cloudy skies in a southerly airflow. There was patchy rain or drizzle, most of it light, and the higher ground, in particular, was very misty and murky.

Nearly everywhere in the British Isles had a cloudy or dull day, and rain and drizzle became more persistent and heavier in the west and north, especially in the hills. There were just a few patches of light rain or drizzle over southern and eastern England and the Midlands. Northern Ireland and westernmost Britain became slightly brighter in the afternoon, although there were still some showers, one of which was thundery in the Belfast area in mid-afternoon.

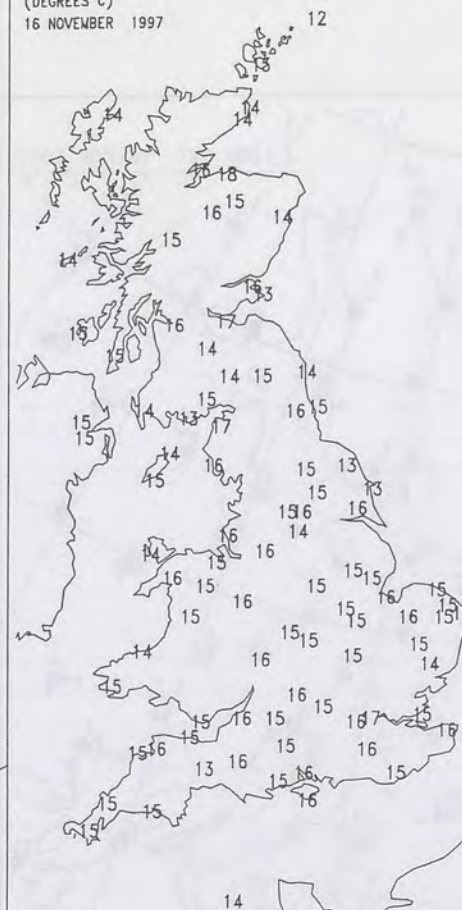
During the evening, much of the rain and drizzle over the country petered out, and cloud became well-broken in many western and northern areas.

It was quite windy in the west and north. It stayed exceptionally mild, warmth of this nature in November is not that rare, and few, if any, long-term temperature records will have been broken.

EXTREMES

SUNDAY 16th NOVEMBER 1997

Highest maximum	
17.7C	Kinloss [Moray] Altnaharra [Highland]
Lowest maximum	
10.9C	Lerwick [Shetland]
Lowest minimum	
8.0 C	Salsburgh [East of Glasgow]
Lowest grass minimum	
2.4C	Lossiemouth [Moray Firth]
Most rain (24 hrs from 0900)	
22.5mm	Kilmory [Highland]
Most sun	
2.0hrs	Corgary [Co.Fermanagh]

NIGHT MINIMUM TEMPERATURE
(DEGREES C)
16 NOVEMBER 1997DAY MAXIMUM TEMPERATURE
(DEGREES C)
16 NOVEMBER 1997SUNSHINE (DAWN TO DUSK)
(HOURS)
16 NOVEMBER 1997

DAILY CLIMATE DATA

NIGHT RAINFALL
(MILLIMETRES)
16 NOVEMBER 1997DAY RAINFALL
(MILLIMETRES)
16 NOVEMBER 1997DAILY
WEATHER
SUMMARY

NA
METEOROLOGICAL
27 NOV 1997
LIBRARY

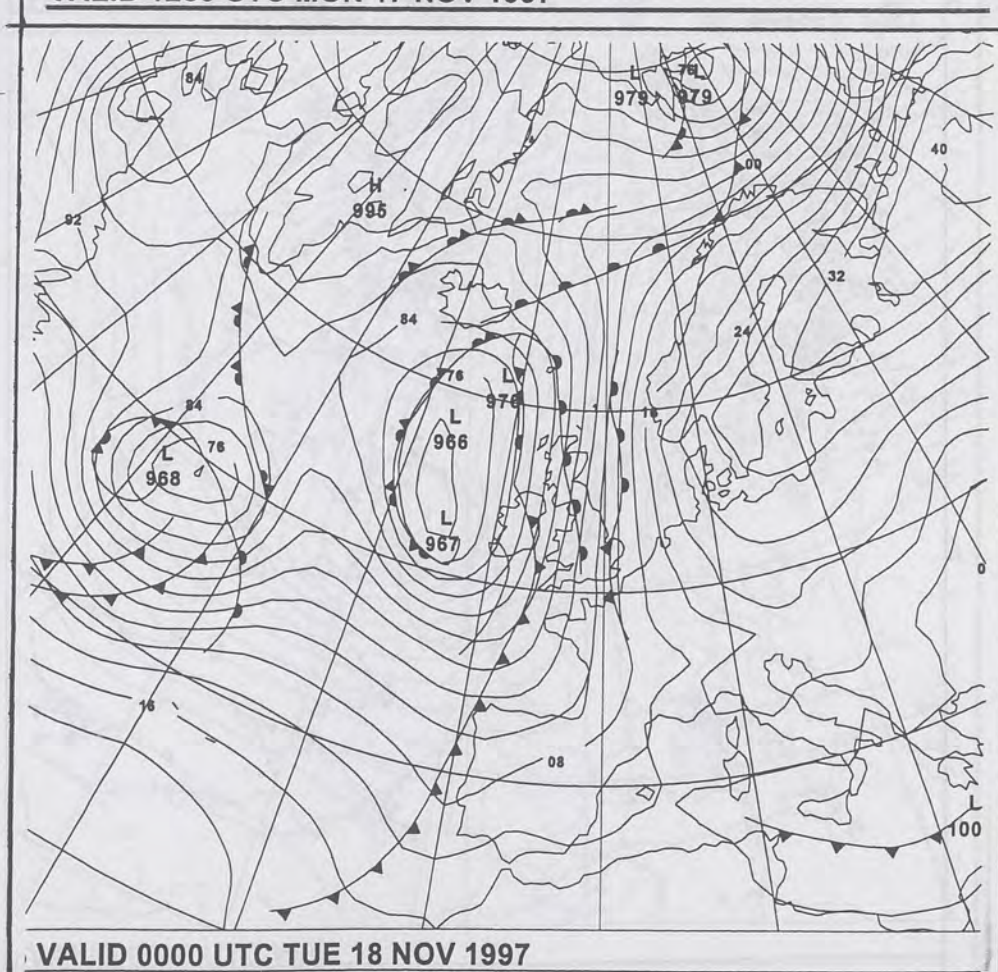
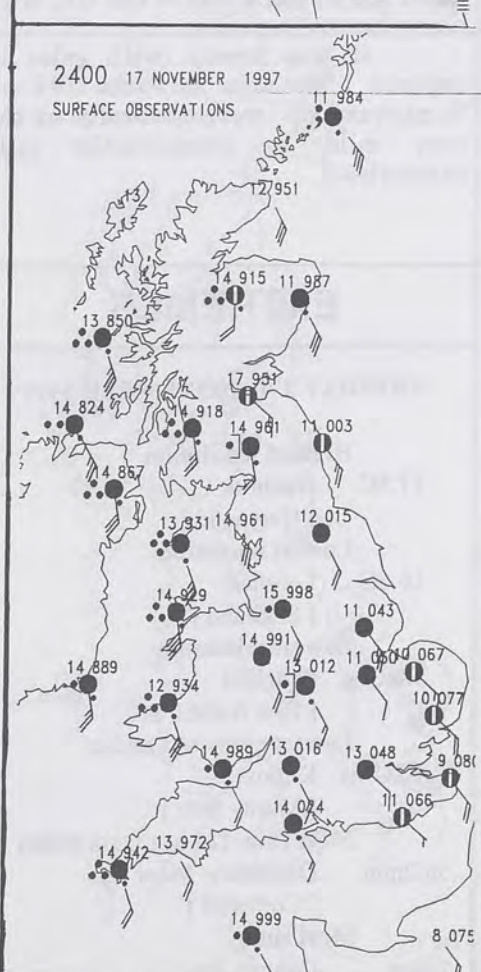
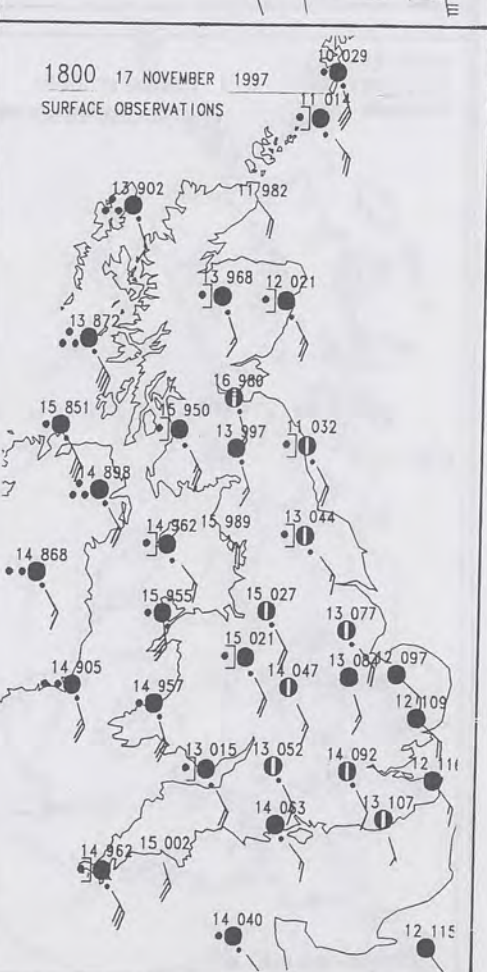
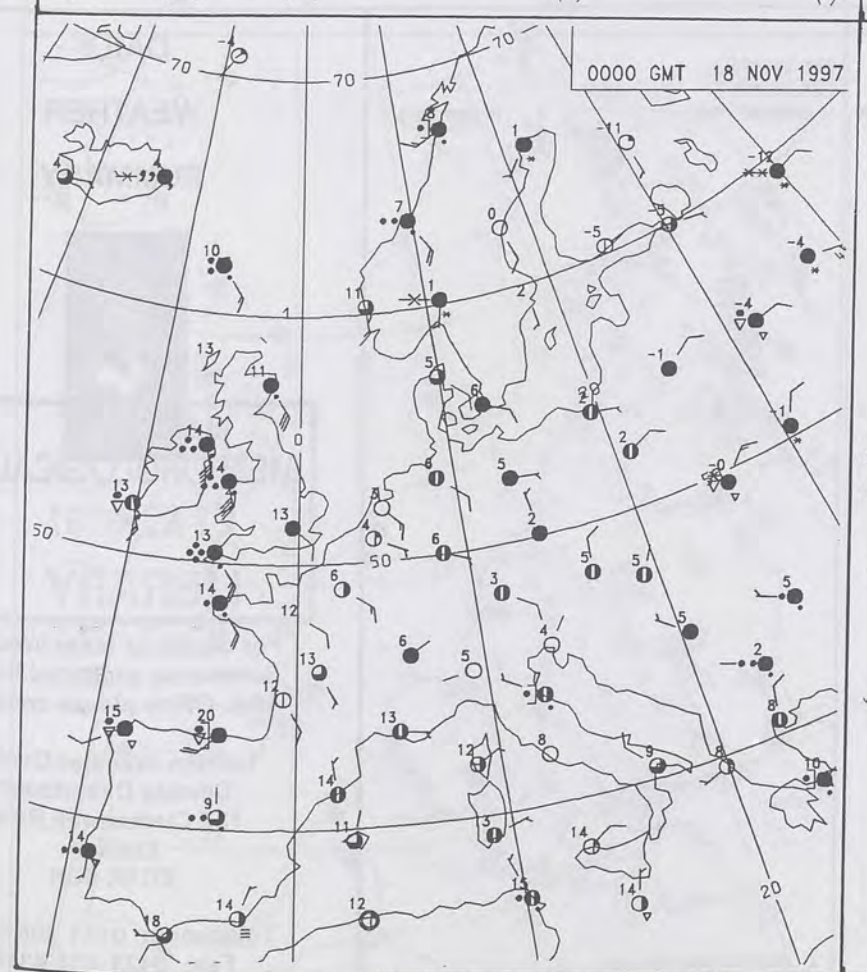
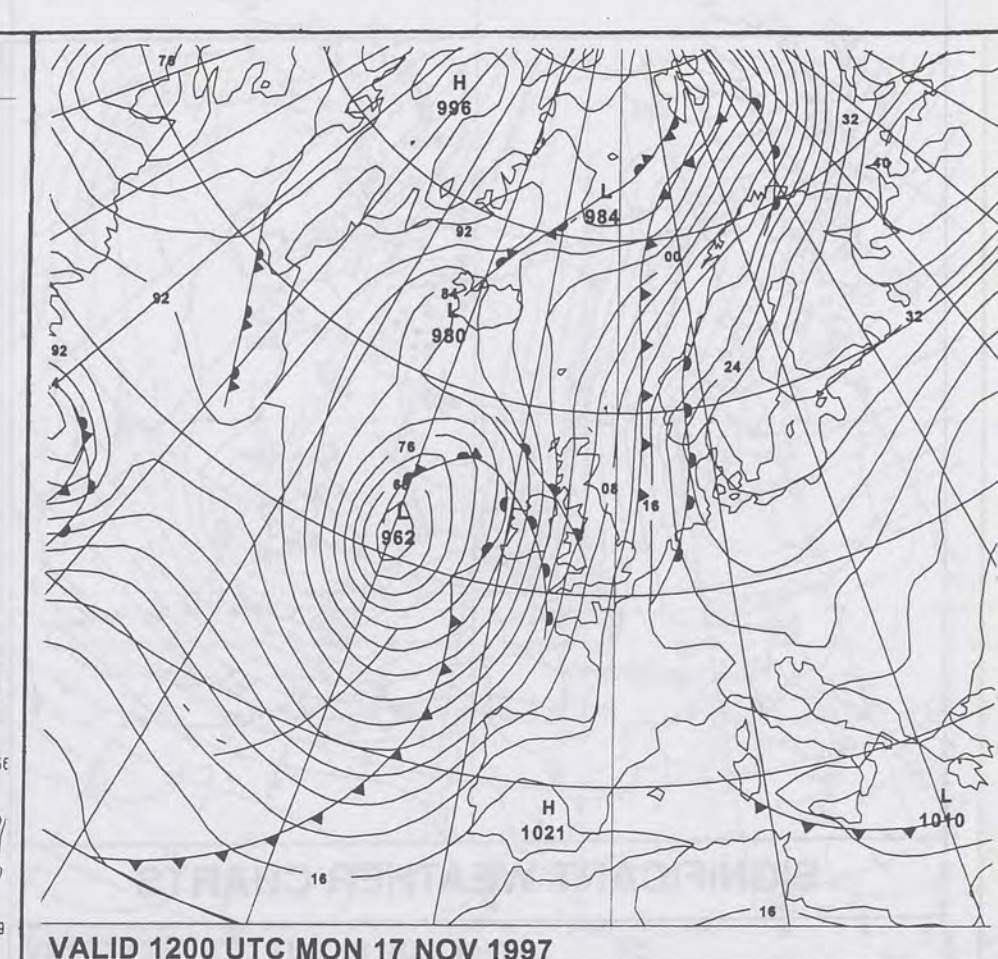
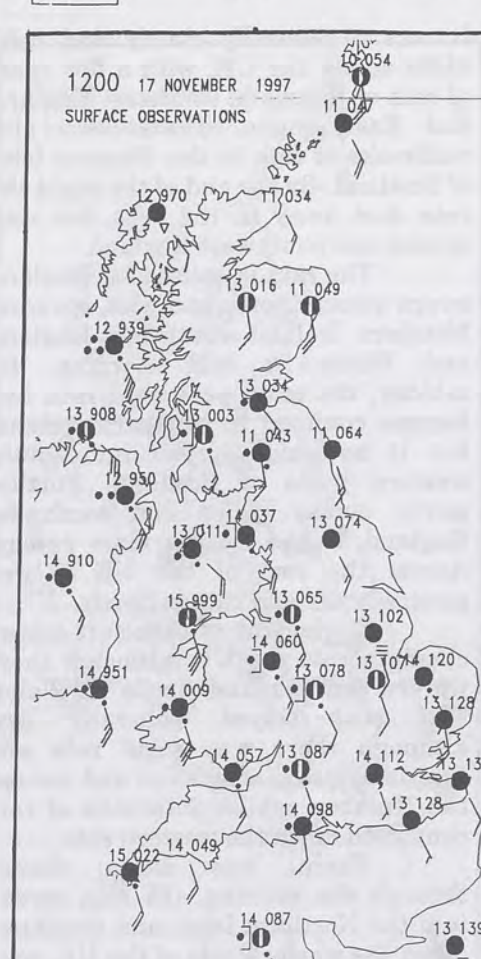
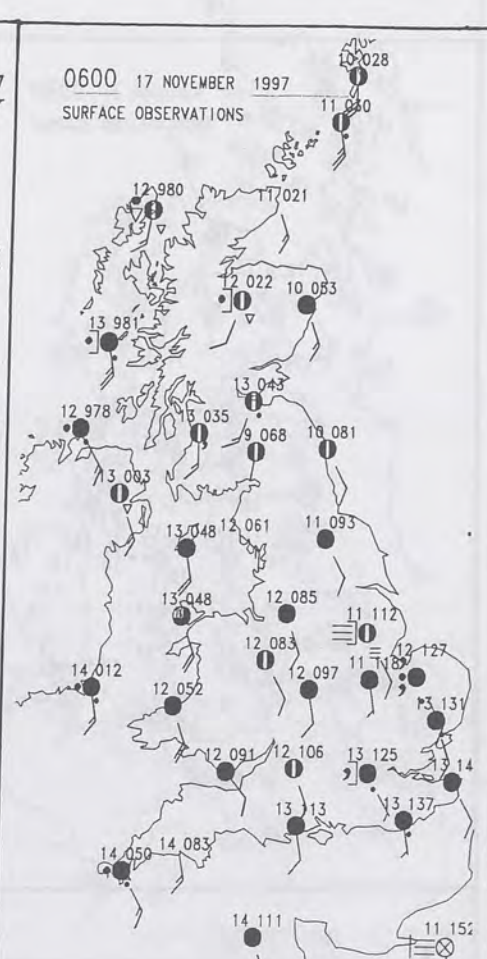
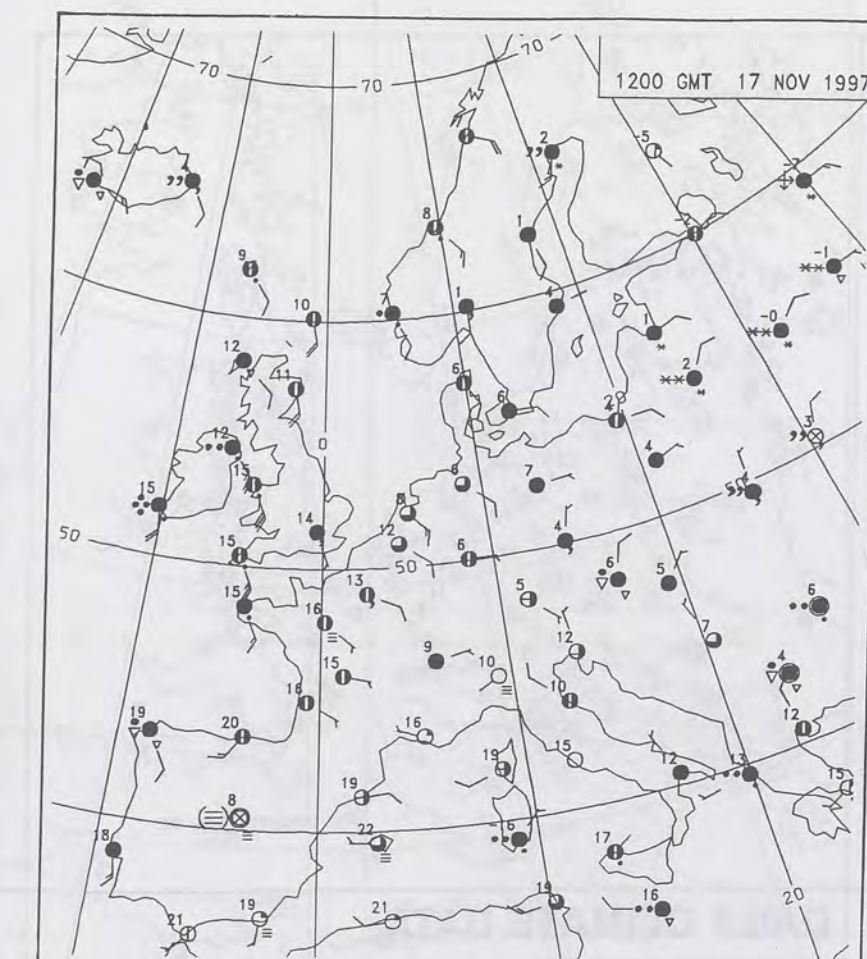
For details of other Weather
Summaries produced by the
Met. Office please contact:

London Weather Centre
Climate Department
127 Clerkenwell Road
London
EC1R 5DB

Telephone: 0171 405 4358
Fax: 0171 404 4314



The Met. Office NOT FOR LOAN
Daily Weather Summary Monday 17 November 1997 **DUPLICATE ALSO**



0600 17 NOVEMBER 1997
SIGWX



1200 17 NOVEMBER 1997
SIGWX



SIGNIFICANT WEATHER CHARTS

1800 17 NOVEMBER 1997
SIGWX



2400 17 NOVEMBER 1997
SIGWX



Published by London Weather Centre. All times are GMT.

Summary of UK weather for Monday 17th November 1997

It was a generally cloudy and mild night across the UK, with a few spots of rain or drizzle in southeast England and East Anglia. There were also outbreaks of rain in the Western Isles of Scotland. By the end of the night the rain died away in the east, but rain spread into southwest England.

The rain in southwest England swept quickly north and east, covering Northern Ireland, southwest England and Wales by mid morning. By midday, the more persistent rain had become confined to Northern Ireland, but it had also spread into south-western parts of Scotland. Further south, across Wales and southwest England, it had become more patchy. Across the rest of the UK it was generally dry and rather cloudy.

During the afternoon it stayed cloudy across the UK, although there were a few brighter spells in Wales. The east stayed generally dry, although there was some rain and drizzle across Lincolnshire and around the Humber, whilst outbreaks of rain continued down the western side.

There was little change through the evening, the rain spread into the Northern isles, and continued down the western side of the UK, with heavy bursts in places.

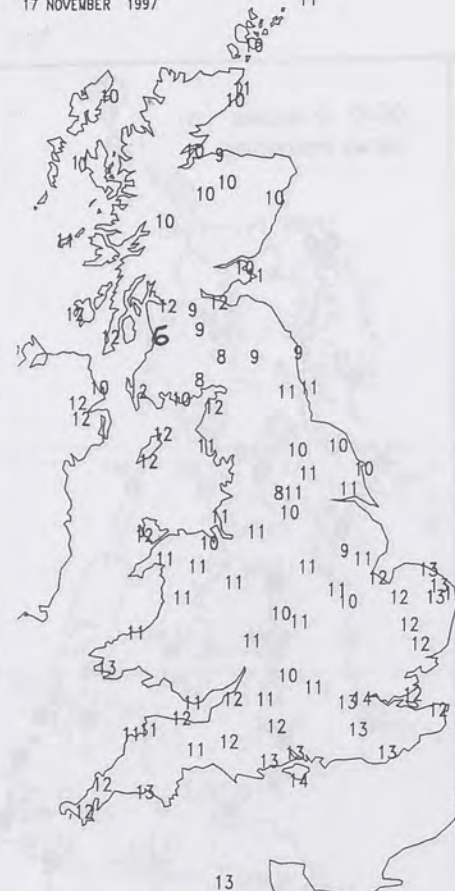
It was breezy, with gales in exposed areas in the west. Temperatures were generally in the very mild to exceptionally mild categories.

EXTREMES

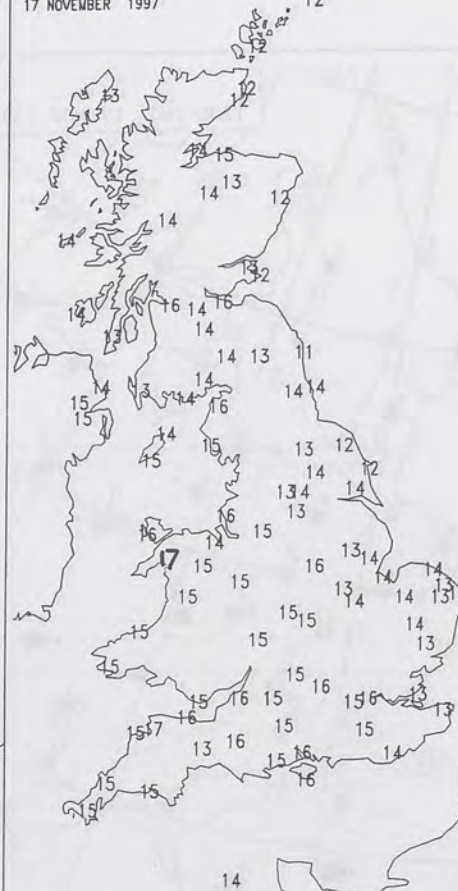
MONDAY 17th NOVEMBER 1997

Highest maximum	
17.5C	Nantmor [Gwynedd]
Lowest maximum	
10.6C	Lerwick [Shetland]
Lowest minimum	
5.8 C	Saughall [East Ayrshire]
Lowest grass minimum	
1.2C	Kinloss [Moray firth]
Most rain (24 hrs from 0900)	
58.2mm	Davidstow Moor [Cornwall]
Most sun	
2.0hrs	Colwyn Bay [Conwy]

NIGHT MINIMUM TEMPERATURE
(DEGREES C)
17 NOVEMBER 1997



DAY MAXIMUM TEMPERATURE
(DEGREES C)
17 NOVEMBER 1997



SUNSHINE (DAWN TO DUSK)
(HOURS)
17 NOVEMBER 1997



DAILY CLIMATE DATA

NIGHT RAINFALL
(MILLIMETRES)
17 NOVEMBER 1997



DAY RAINFALL
(MILLIMETRES)
17 NOVEMBER 1997



DAILY WEATHER SUMMARY



NATIONAL
METEOROLOGICAL
27 NOV 1997
LIBRARY

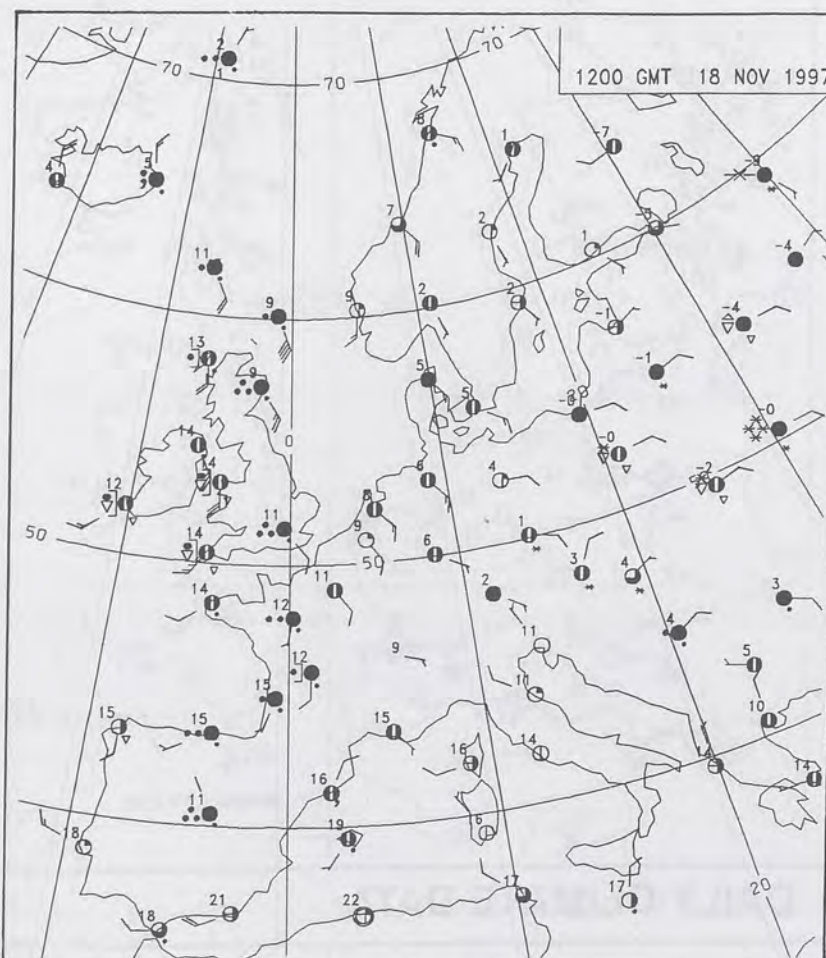
For details of other Weather
Summaries produced by the
Met. Office please contact:

London Weather Centre
Climate Department
127 Clerkenwell Road
London
EC1R 5DB

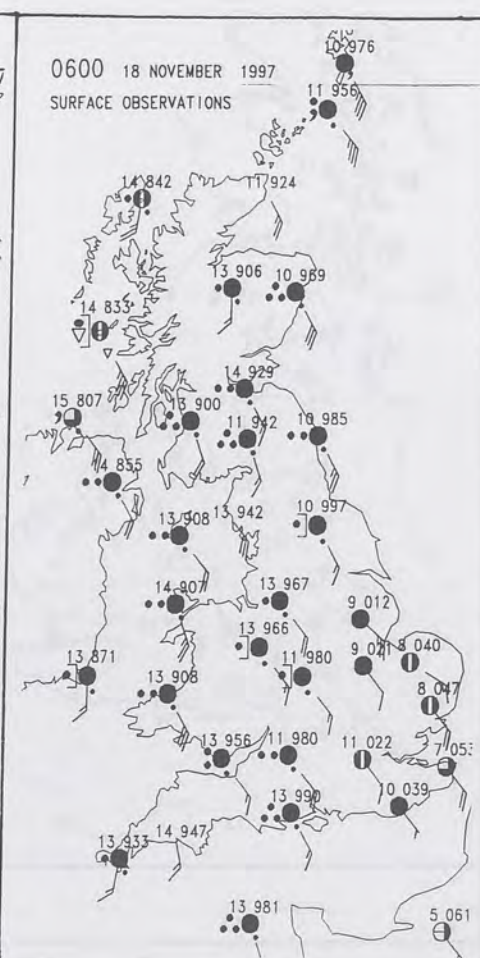
Telephone: 0171 405 4358
Fax: 0171 404 4314



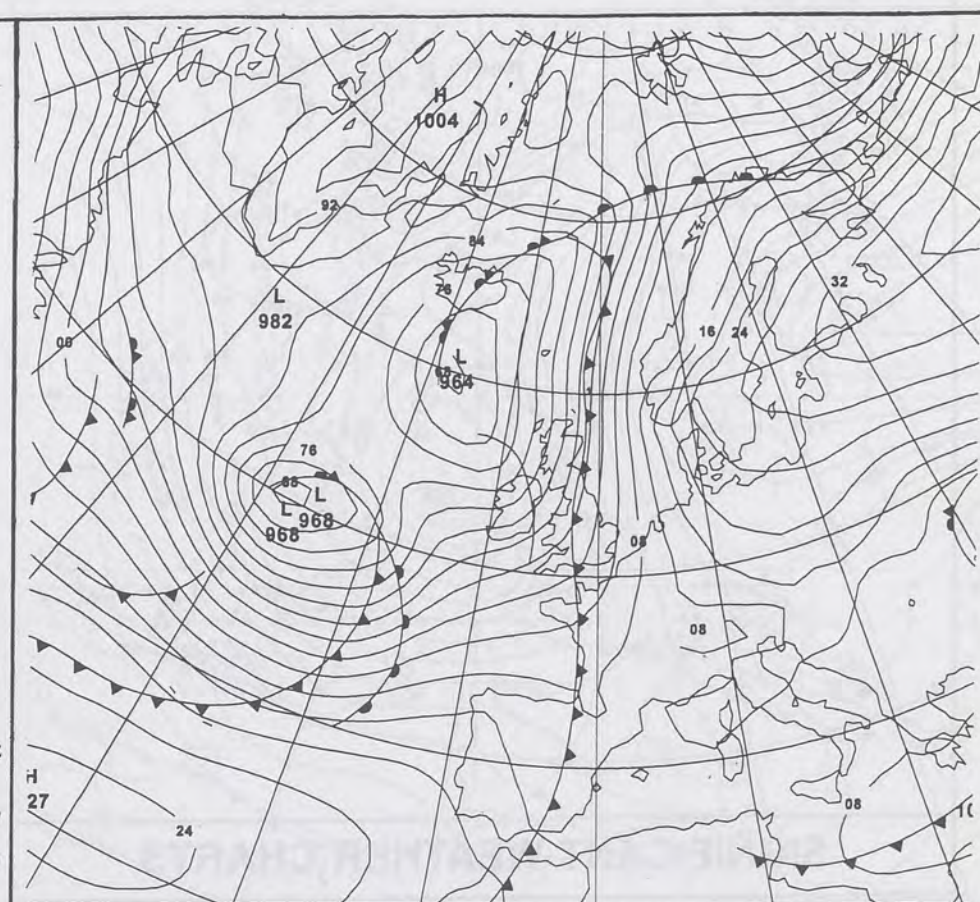
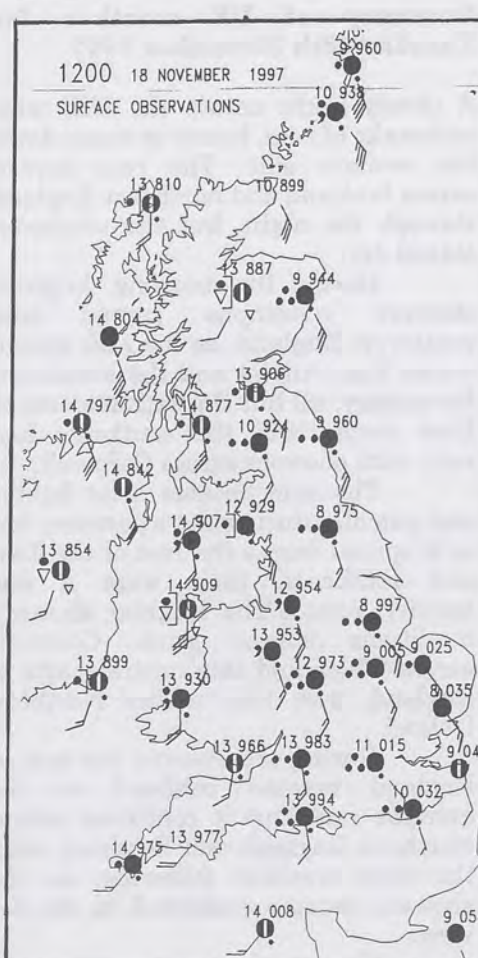
The Met. Office NOT FOR LOAN DUPLICATE ALSO
Daily Weather Summary Tuesday 18 November 1997



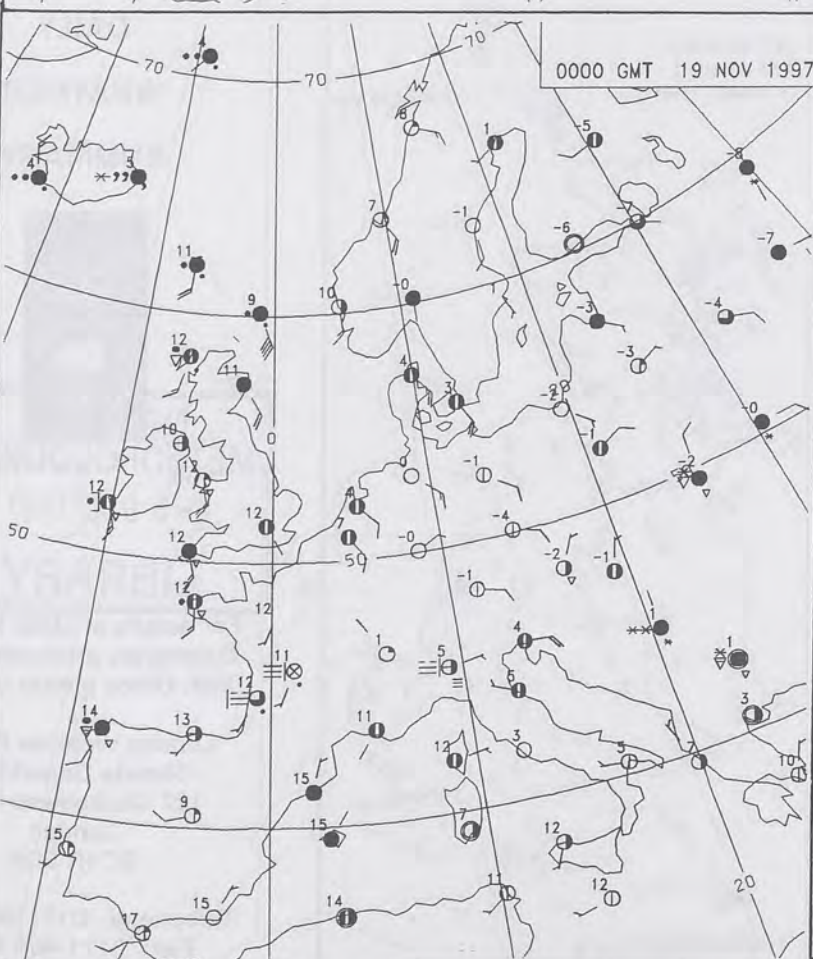
0600 18 NOVEMBER 1997
SURFACE OBSERVATIONS



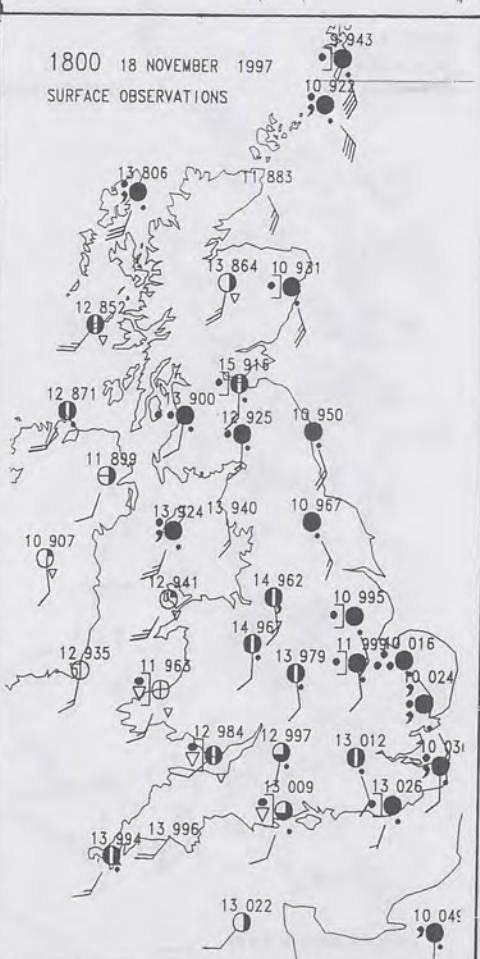
1200 18 NOVEMBER 1997
SURFACE OBSERVATIONS



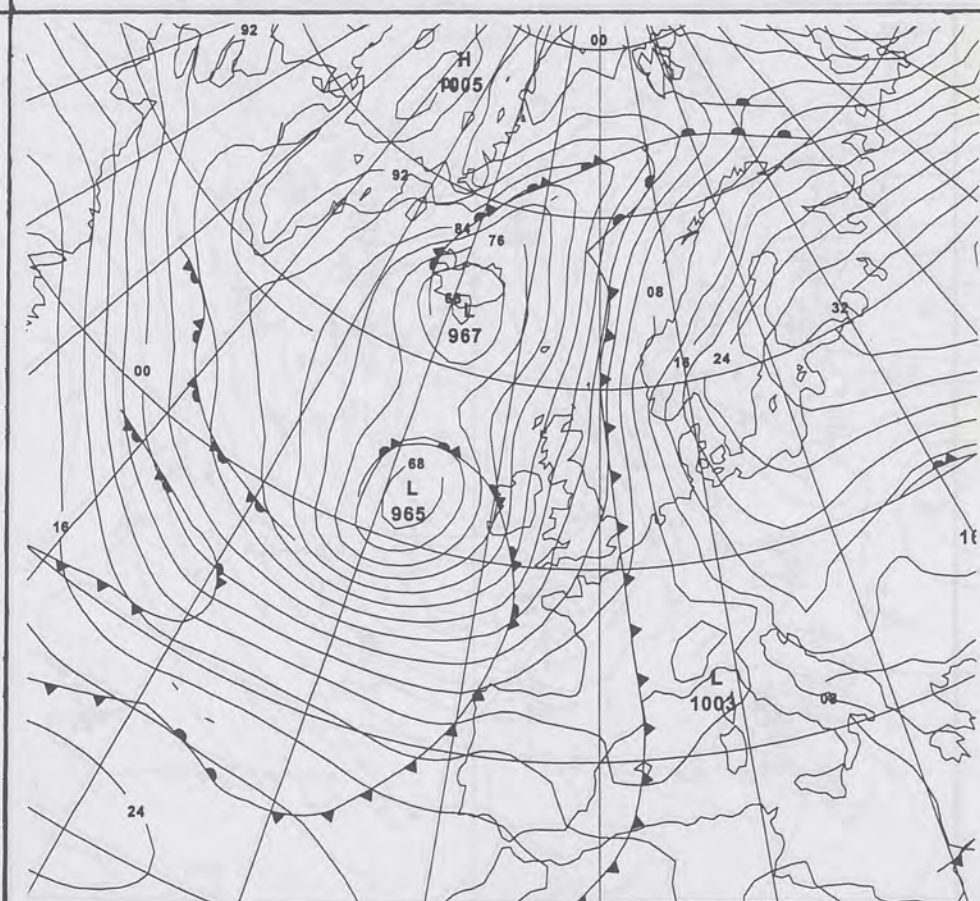
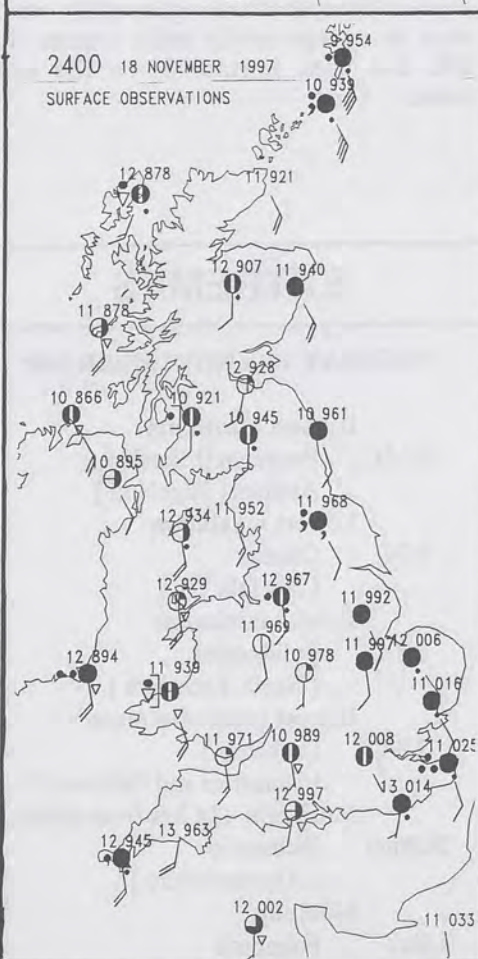
VALID 1200 UTC TUE 18 NOV 1997



1800 18 NOVEMBER 1997
SURFACE OBSERVATIONS



2400 18 NOVEMBER 1997
SURFACE OBSERVATIONS



VALID 0000 UTC WED 19 NOV 1997

0600 18 NOVEMBER 1997

SIGWX



1200 18 NOVEMBER 1997

SIGWX



SIGNIFICANT WEATHER CHARTS

1800 18 NOVEMBER 1997

SIGWX



2400 18 NOVEMBER 1997

SIGWX



Published by London Weather Centre. All times are GMT.

Summary of UK weather for Tuesday 18th November 1997

A cloudy night across the UK, with outbreaks of rain, heavy at times down the western side. The rain spread across Scotland and northeast England through the night, but the southeast stayed dry.

During the morning, brighter showery conditions spread into southwest England, as the rain spread across East Anglia and the southeast. By midday, all but the extreme east of East Anglia and the southeast had rain, with showers across Cornwall.

The rain became a lot lighter and patchier during the afternoon, but as it spread across the rest of the East and southeast, there were a few heavier bursts. The brighter showery conditions spread from Cornwall across Wales and into central parts of England, and also across Northern Ireland.

During the evening the rain in England became confined to the extreme east, but it continues across Northern England and Scotland, with the drier weather following, as the showers became restricted to the far west.

Temperatures generally were very to exceptionally mild across the UK, but near normal down the east coast.

EXTREMES

TUESDAY 18th NOVEMBER 1997

Highest maximum
17.5C Prestatyn [Flintshire]
Aultbea [Highland]

Lowest maximum
9.0C Cromer
[Norfolk]

Lowest minimum
6.8C Fylingdales
[North Yorkshire]

Lowest grass minimum
2.9C Dumfries
[Dumfries and Galloway]

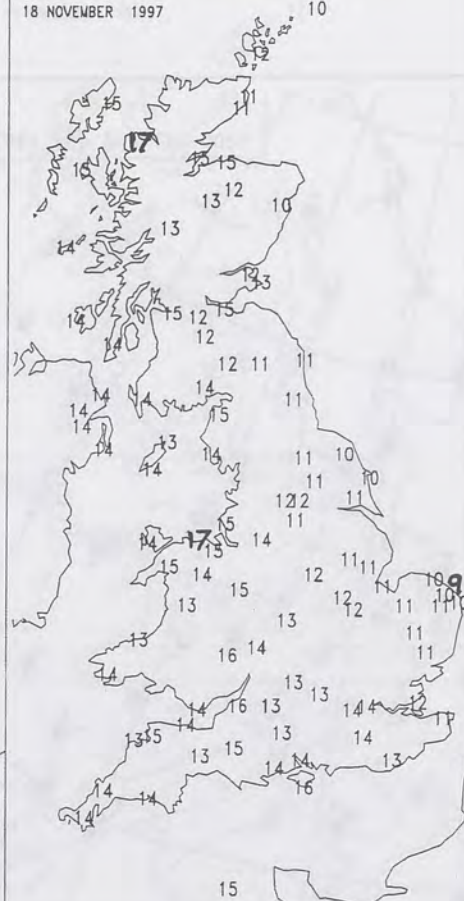
Most rain (24 hrs from 0900)
24.9mm Inchmarlo
[Aberdeenshire]

Most sun
3.6hrs Falmouth
[Cornwall]

NIGHT MINIMUM TEMPERATURE
(DEGREES C)
18 NOVEMBER 1997



DAY MAXIMUM TEMPERATURE
(DEGREES C)
18 NOVEMBER 1997



SUNSHINE (DAWN TO DUSK)
(HOURS)
18 NOVEMBER 1997



X INDICATES 0.1-0.4 HRS

DAILY CLIMATE DATA

NIGHT RAINFALL
(MILLIMETRES)
18 NOVEMBER 1997



X INDICATES TRACE TO 0.4 MM

DAY RAINFALL
(MILLIMETRES)
18 NOVEMBER 1997



X INDICATES TRACE TO 0.4 MM

DAILY
WEATHER
SUMMARY

NATIONAL METEOROLOGICAL
- 3 DEC 1997
LIBRARY

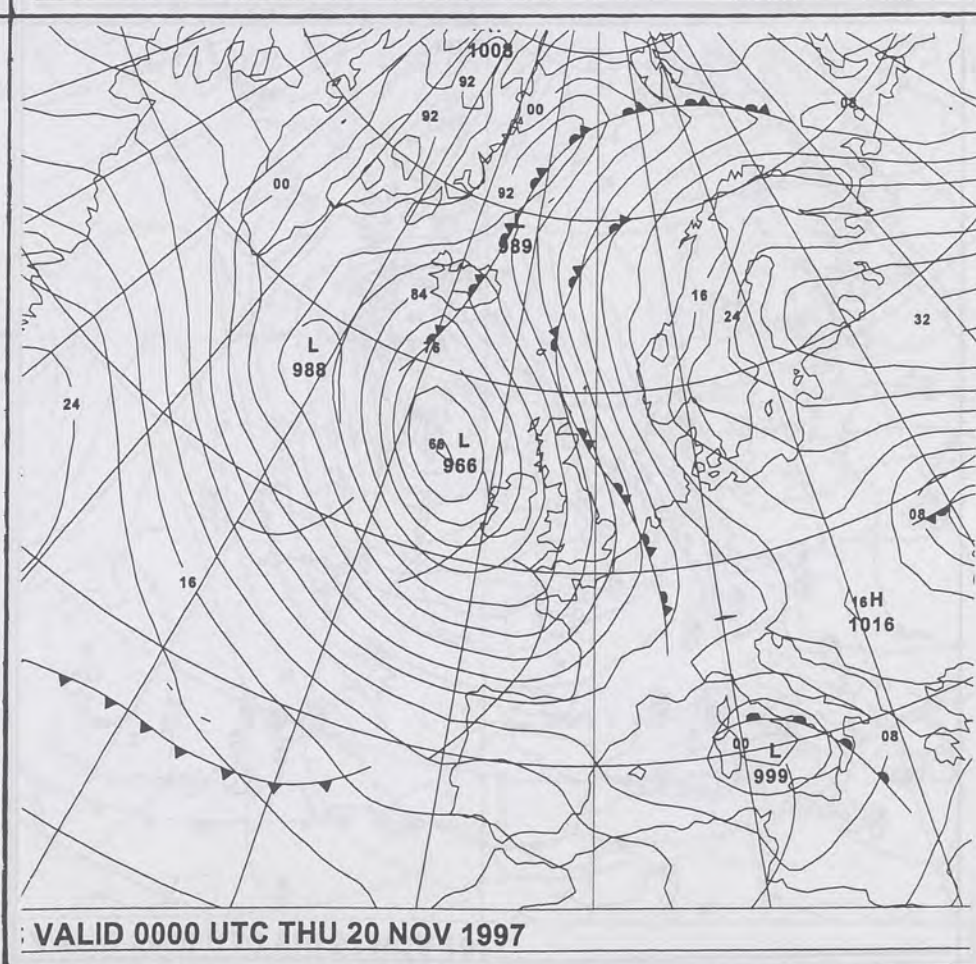
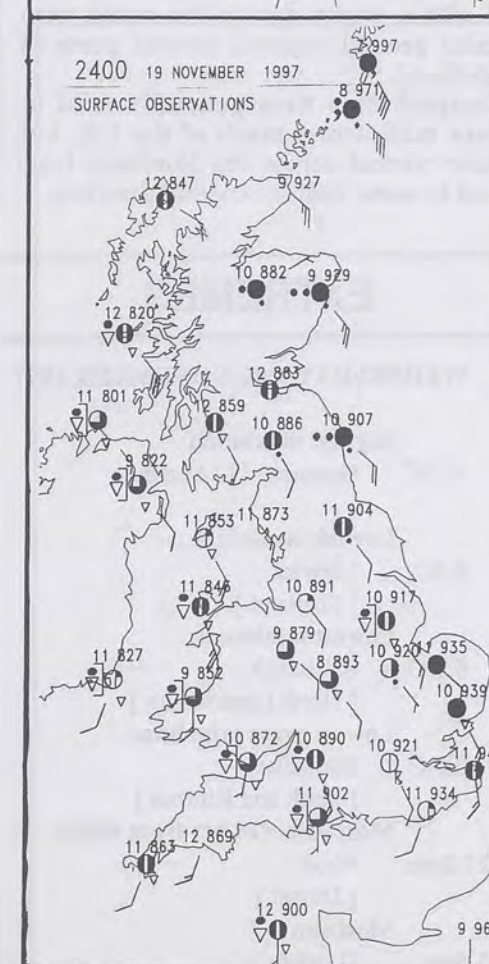
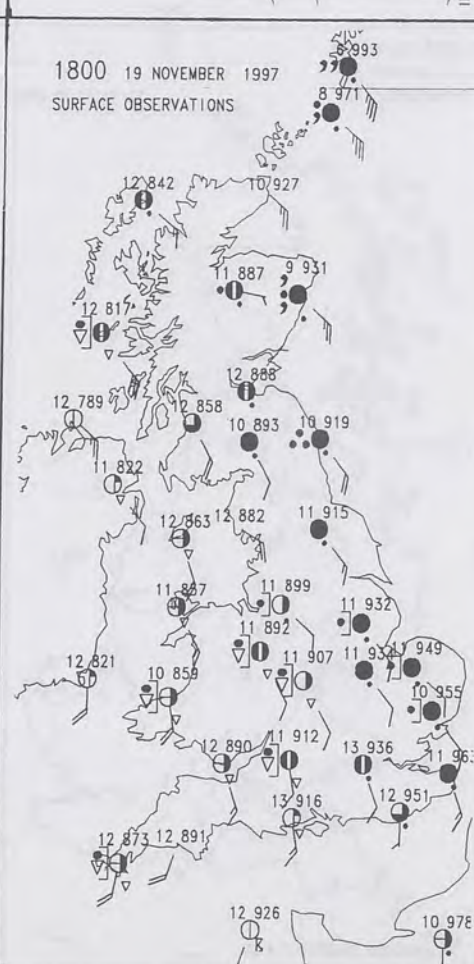
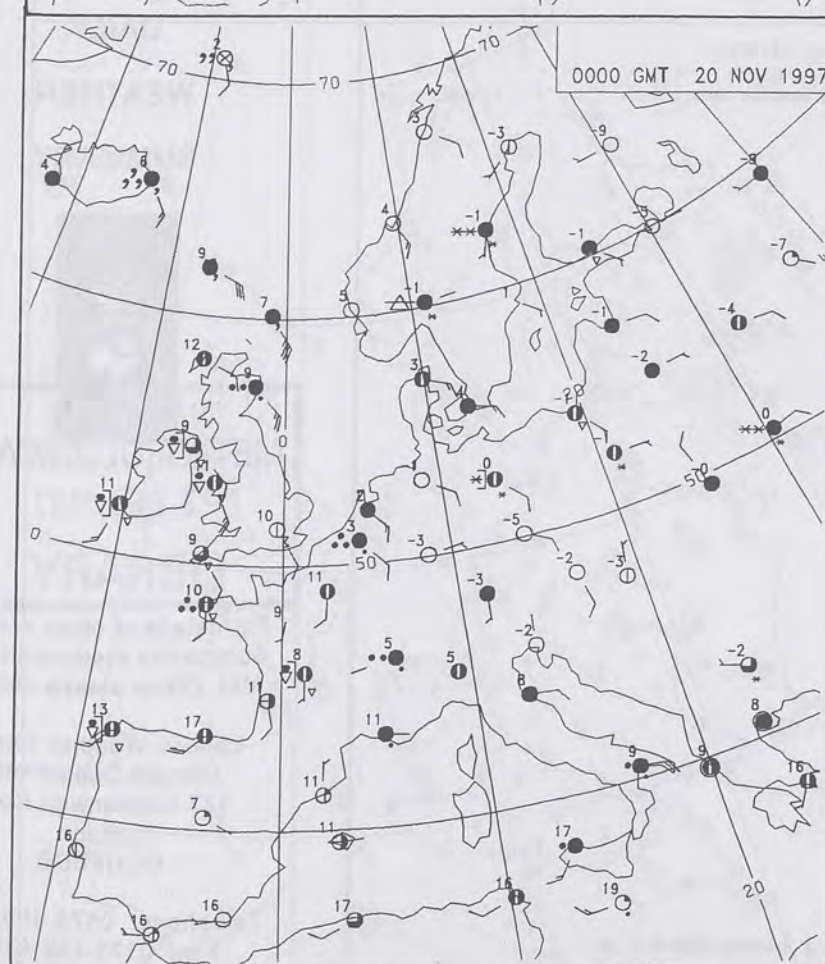
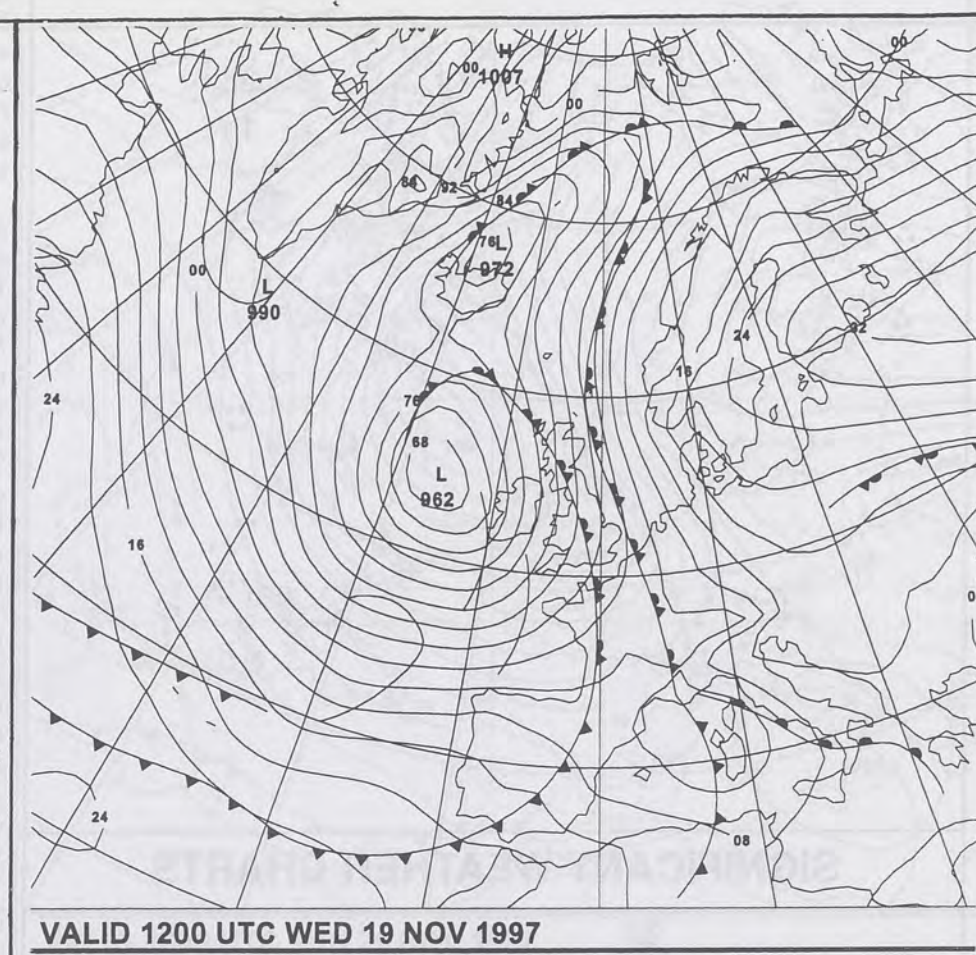
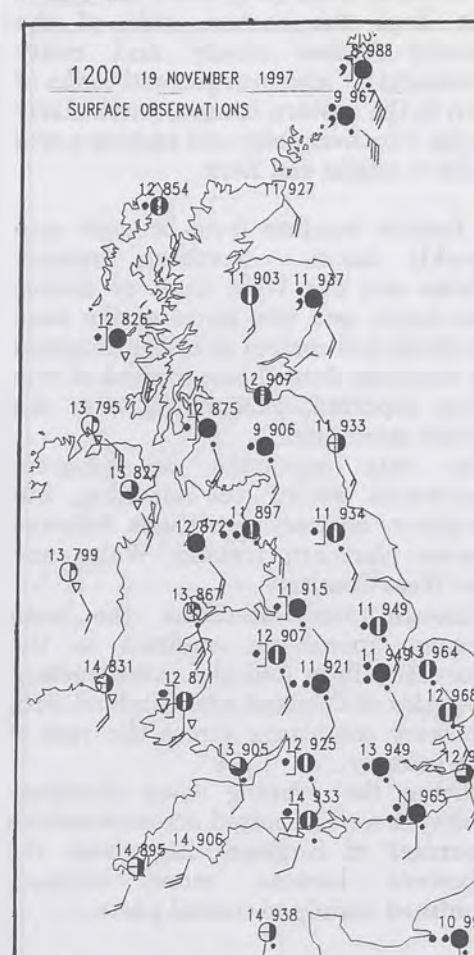
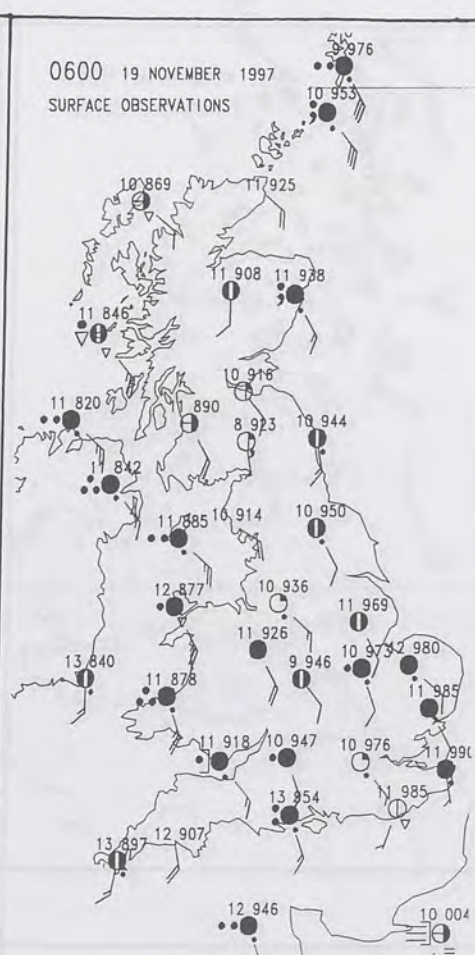
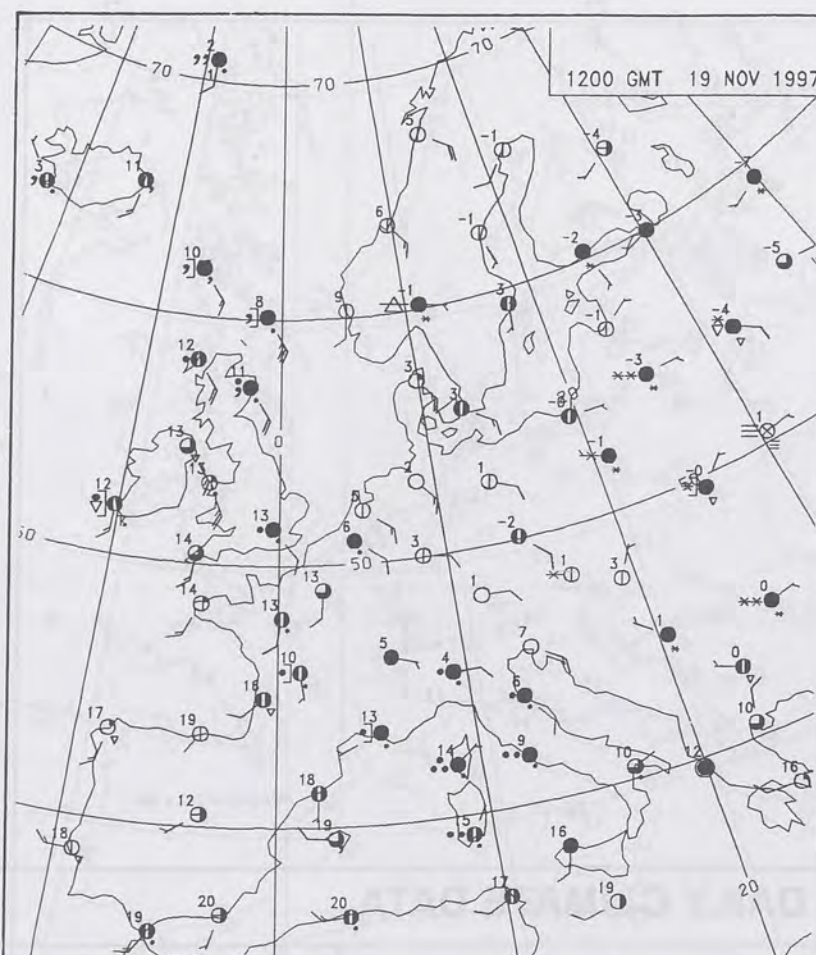
For details of other Weather
Summaries produced by the
Met. Office please contact:

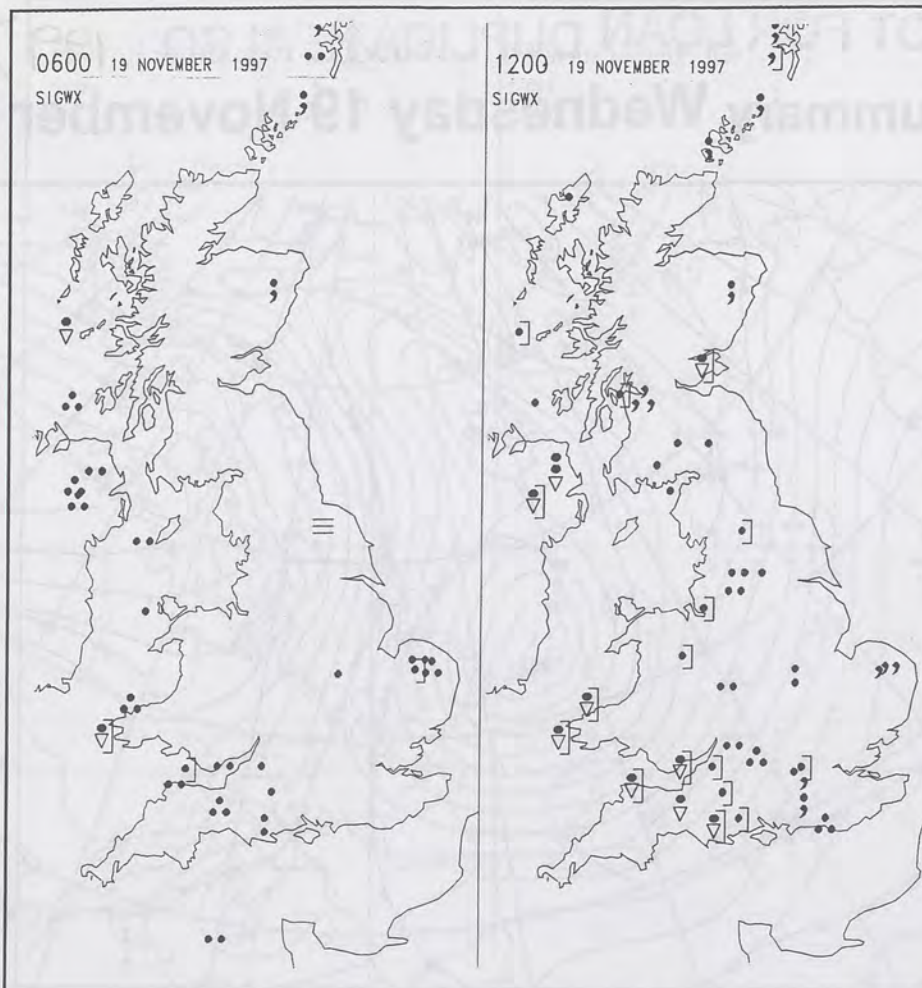
London Weather Centre
Climate Department
127 Clerkenwell Road
London
EC1R 5DB

Telephone: 0171 405 4358
Fax: 0171 404 4314



The Met. Office NOT FOR LOAN DUPLICATE ALSO 1997
Daily Weather Summary Wednesday 19 November 1997





Summary of UK weather for Wednesday 19th November 1997

A weather front lying down the North Sea kept the eastern side of the country rather cloudy and misty overnight. It also brought outbreaks of rain to the eastern fringes, particularly to the Northern Isles and eastern parts of East Anglia and Kent.

A further weather front brought rain quickly across Northern Ireland, Wales and the West Country during the night, and into parts of the west Midland and central southern England by morning. Some heavier burst of rain were reported, particularly over the Welsh mountains.

The rain continued its progress eastwards during the morning, but brighter, showery conditions followed across Northern Ireland, Wales and the West Country.

Through the afternoon the rain became increasing confined to the Northern Isles and the more eastern counties of Scotland and England with showery conditions across the rest of the country.

During the evening some thundery showers were reported across southern counties of England. Elsewhere the showers became more isolated, confined mainly to coastal parts.

It was a windy day in the north with gales around exposed coastal parts of Scotland.

Temperatures were generally mild or very mild across much of the UK, but near normal across the Northern Isles and in some eastern coastal districts.

EXTREMES

WEDNESDAY 19th NOVEMBER 1997

Highest maximum
16.2C Guernsey / L'Ancrese

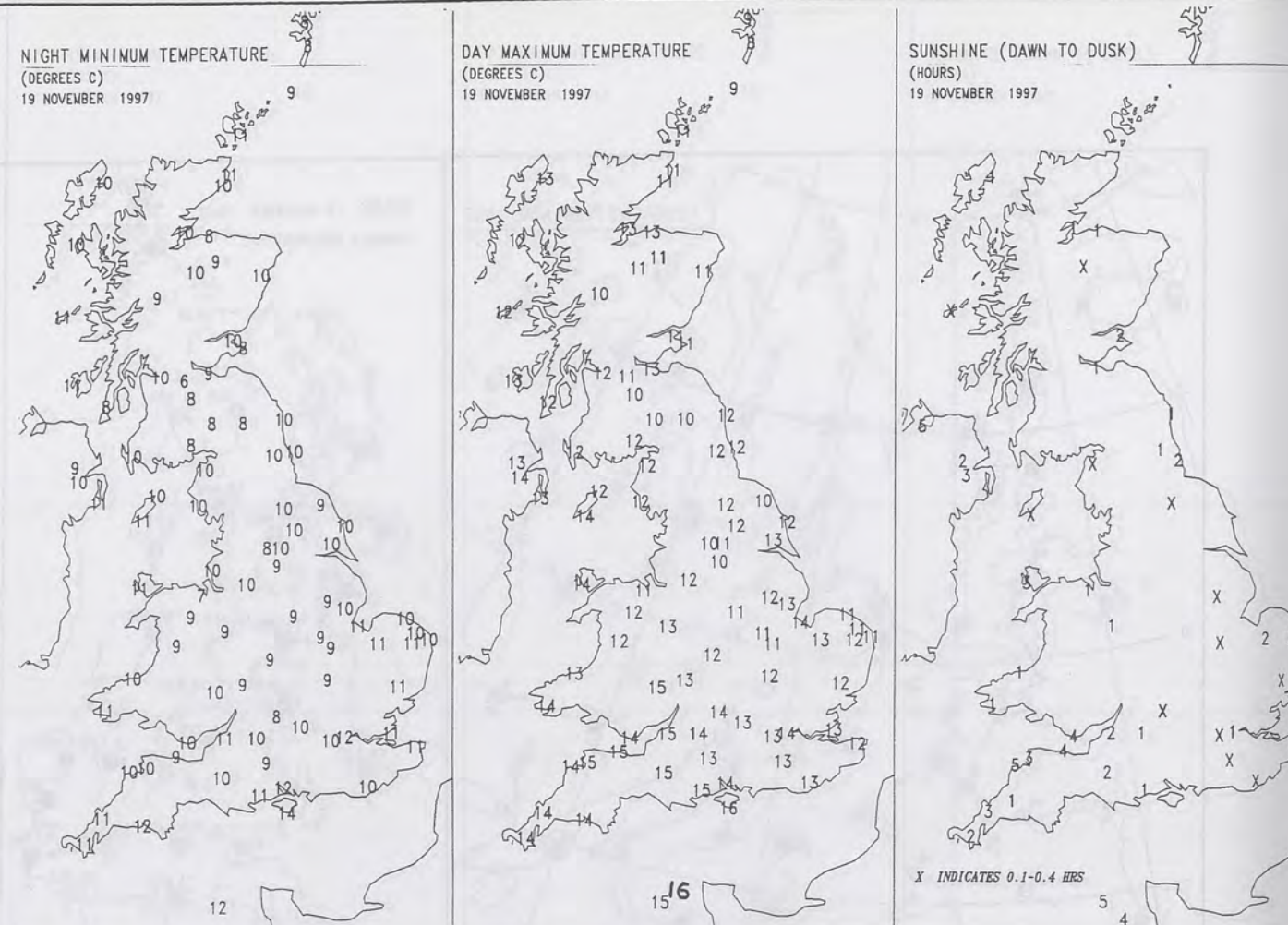
Lowest maximum
8.3C Lerwick
[Shetland]

Lowest minimum
6.3 C Salsburgh
[North Lanarkshire]

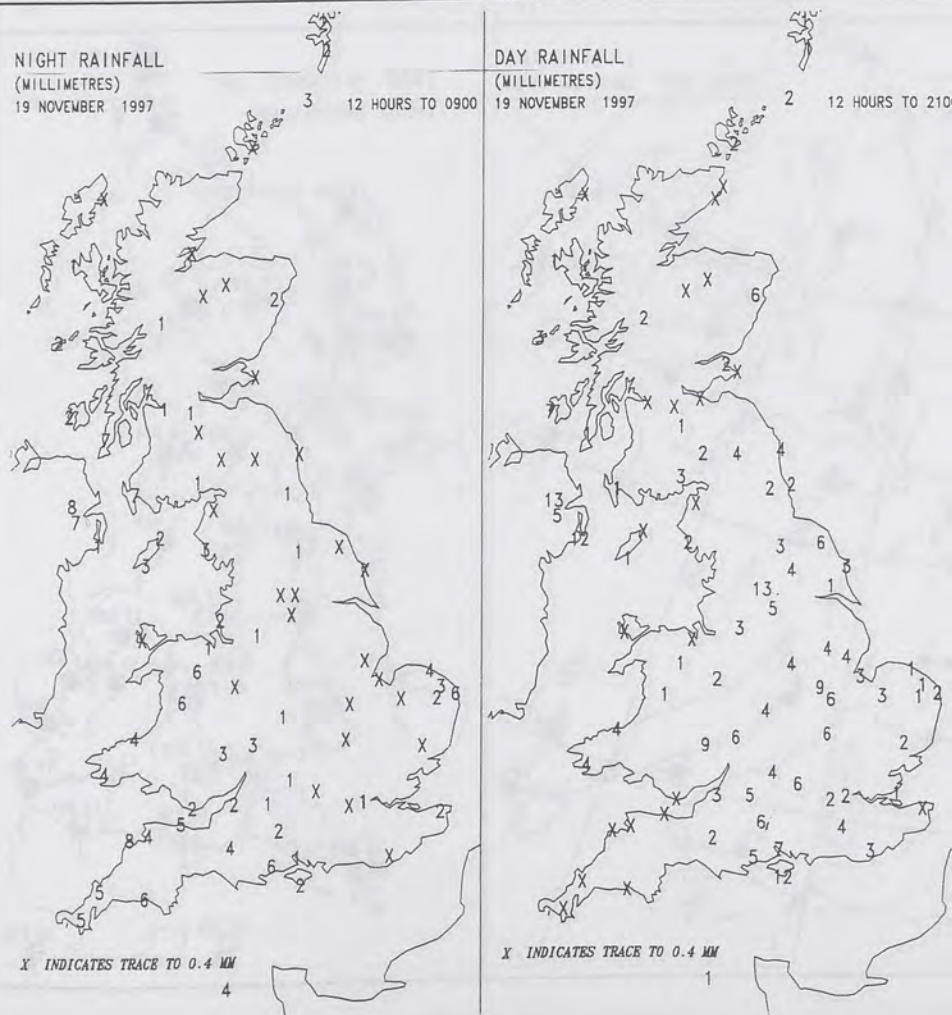
Lowest grass minimum
0.7 C Stathallan
[Perth and Kinross]

Most rain (24 hrs from 0900)
27.2mm Poole
[Dorset]

Most sun
5.4hrs Gawlish
[Devon]



DAILY CLIMATE DATA



DAILY WEATHER SUMMARY



NA
METEOROLOGICAL
- 3 DEC 1997
LIBRARY

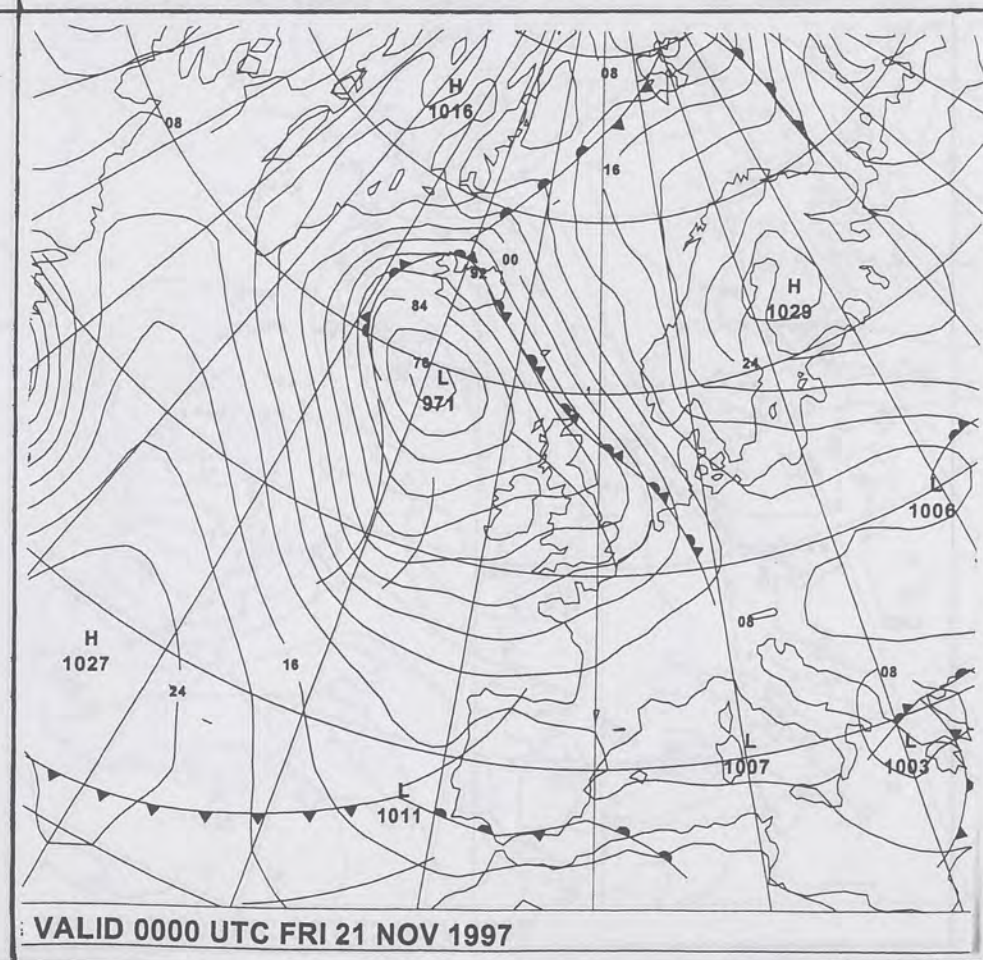
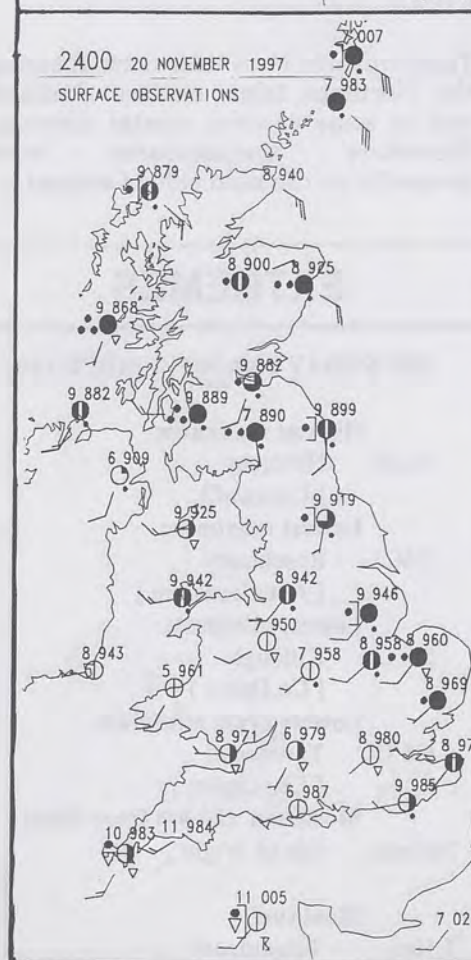
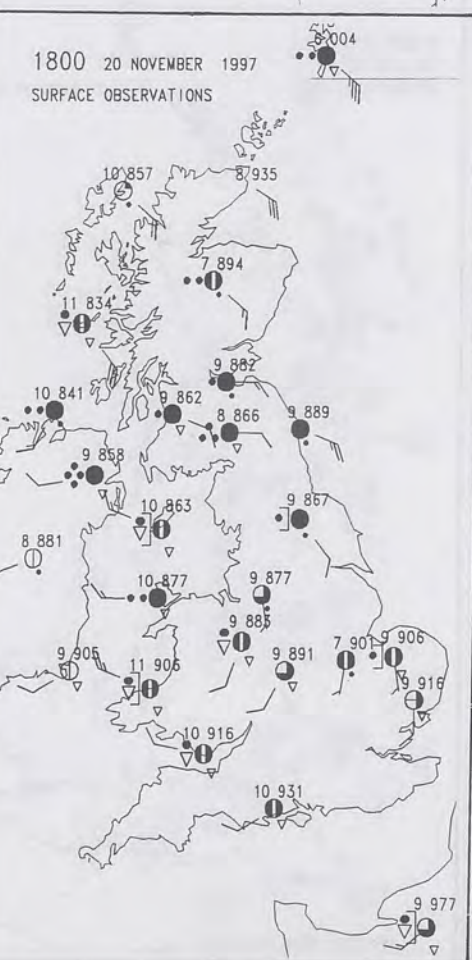
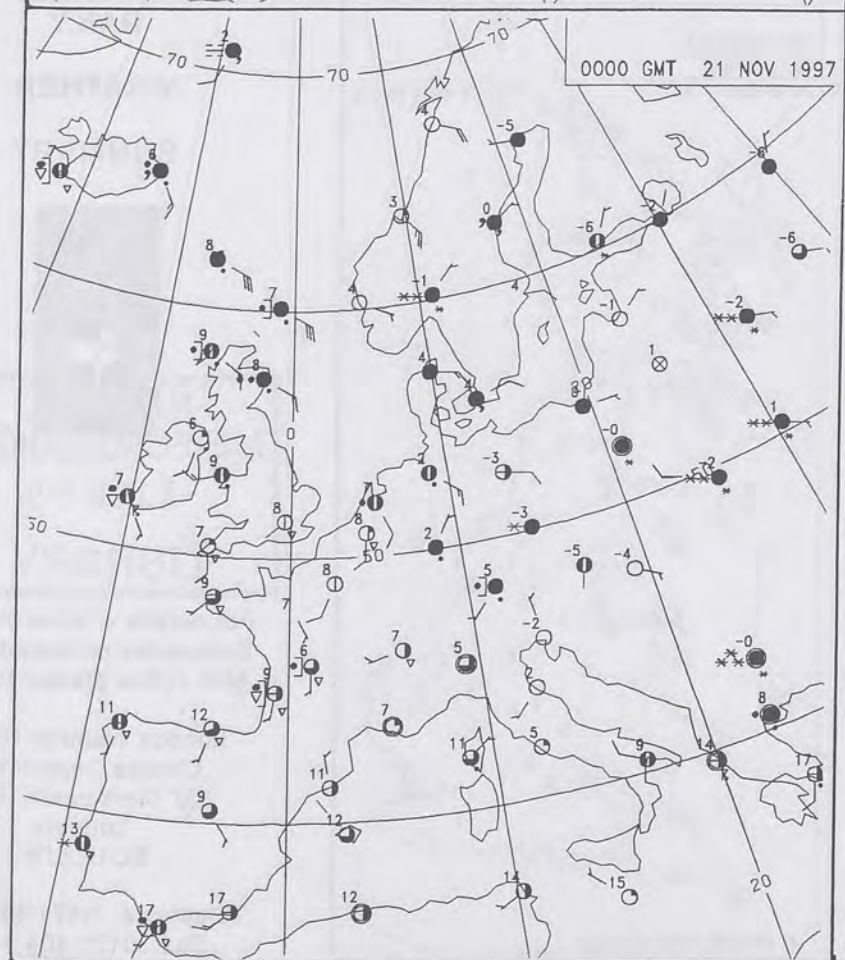
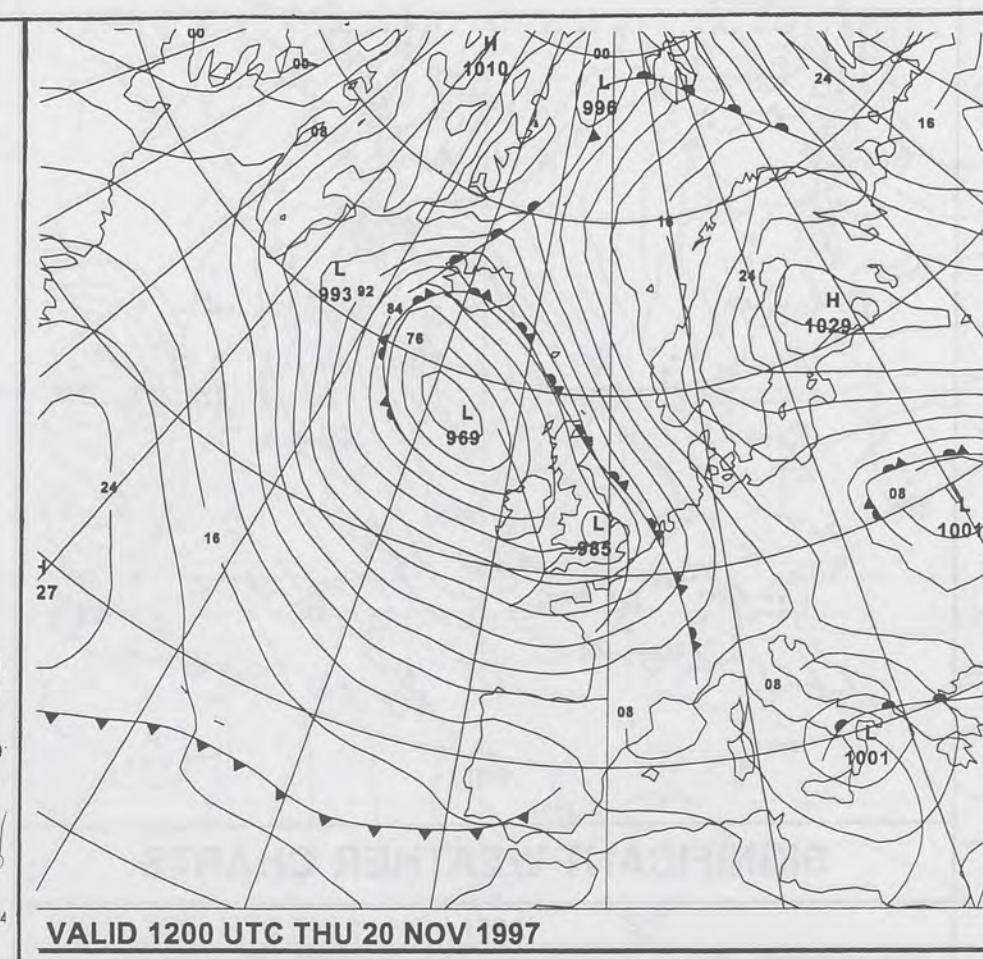
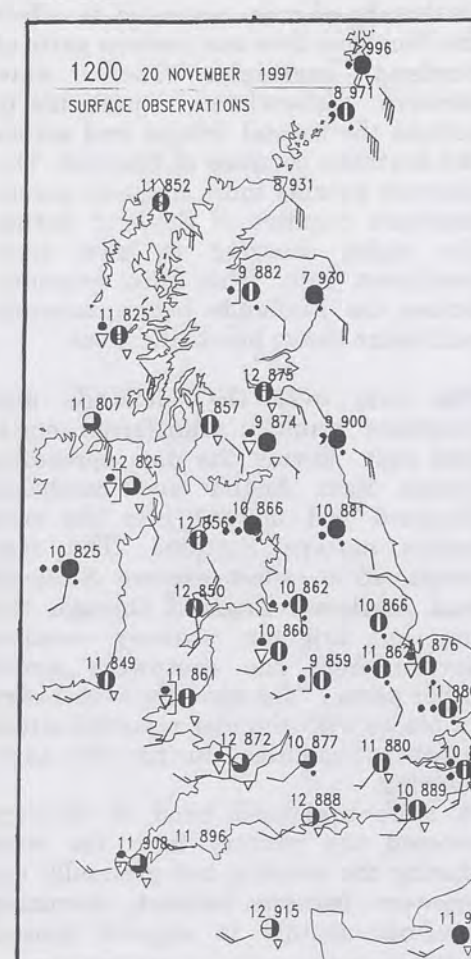
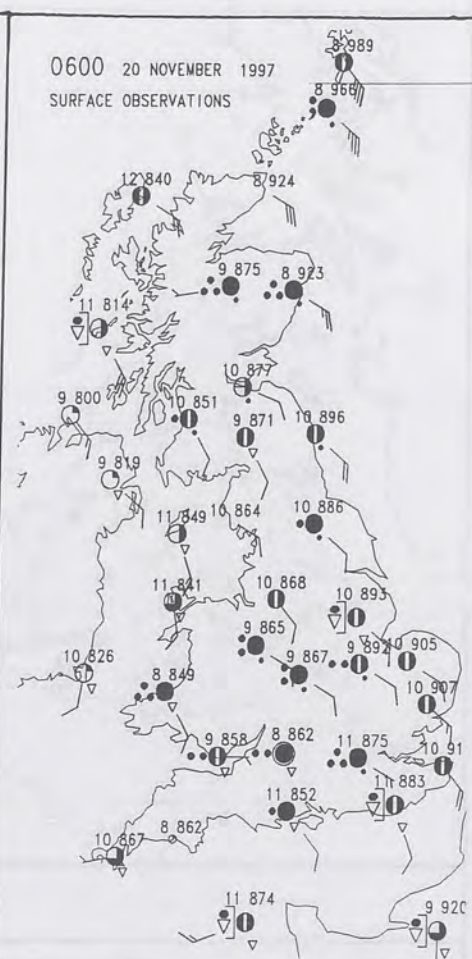
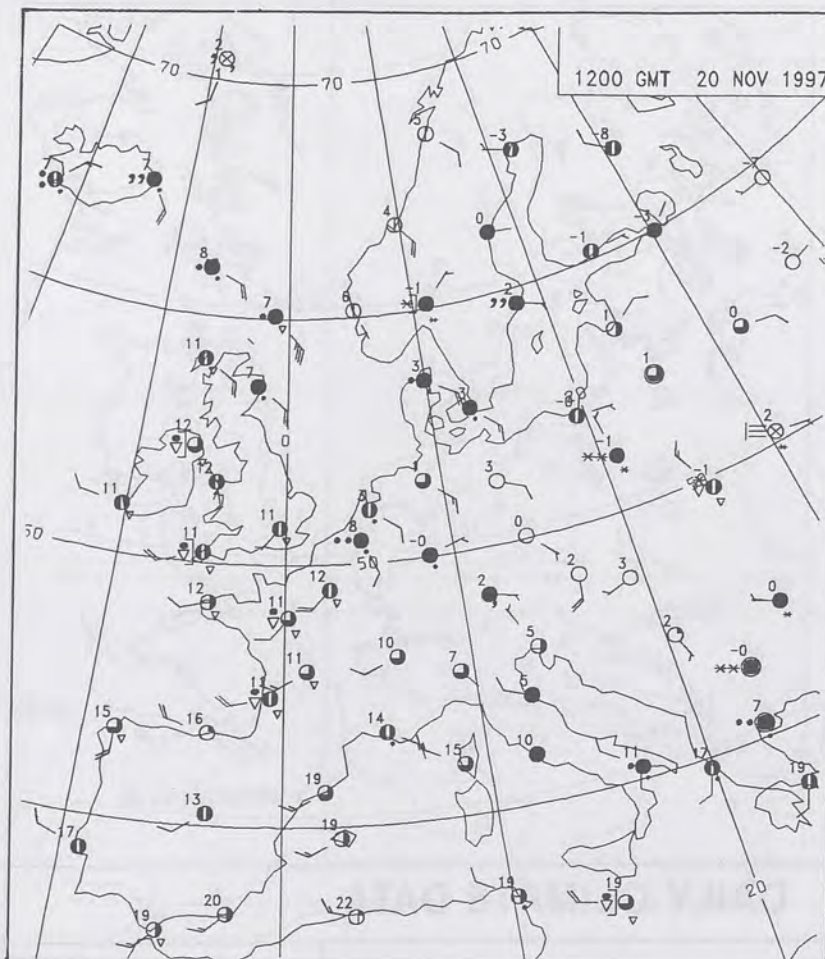
For details of other Weather Summaries produced by the Met. Office please contact:

London Weather Centre
Climate Department
127 Clerkenwell Road
London
EC1R 5DB

Telephone: 0171 405 4358
Fax: 0171 404 4314



The Met. Office NOT FOR LOAN DUPLICATE ALSO
Daily Weather Summary Thursday 20 November 1997



0600 20 NOVEMBER 1997
SIGWX



1200 20 NOVEMBER 1997
SIGWX



SIGNIFICANT WEATHER CHARTS

1800 20 NOVEMBER 1997
SIGWX



2400 20 NOVEMBER 1997
SIGWX



Published by London Weather Centre. All times are GMT.

Summary of UK weather for Thursday 20th November 1997

Outbreaks of rain continued to affect the Northern Isles and eastern parts of Scotland overnight. There were showers elsewhere, particularly around the coastal fringes and across the southern counties of England. The showers became more frequent across southern counties of England during the night, merging to give more persistent rain. This rain extended across the Midlands before morning with some heavy bursts in places.

The rain over the Midlands and Southern counties transferred north and east during the day, spreading across East Anglia and northeast England and merged into the rain across eastern Scotland. The rain continued to affect eastern Scotland and northeast England through the day but brighter, showery weather spread from the southwest across other parts. The showers were heavy in places with thunder reported across southern counties during the early evening.

A more organised band of showers crossed the country from the west during the evening but gradually the showers became isolated, becoming confined mainly to exposed coastal parts.

Temperatures were near normal across the Northern Isles, eastern Scotland and in some eastern coastal districts. Elsewhere temperatures were generally on the mild side of normal.

EXTREMES

THURSDAY 20th NOVEMBER 1997

Highest maximum

14.1C Newquay
[Cornwall]

Lowest maximum

7.4C Roseheart
[Aberdeenshire]

Lowest minimum

5.0 C Killough
[Co.Down]

Lowest grass minimum

0.6 C Trawscoed
[Ceredigion]

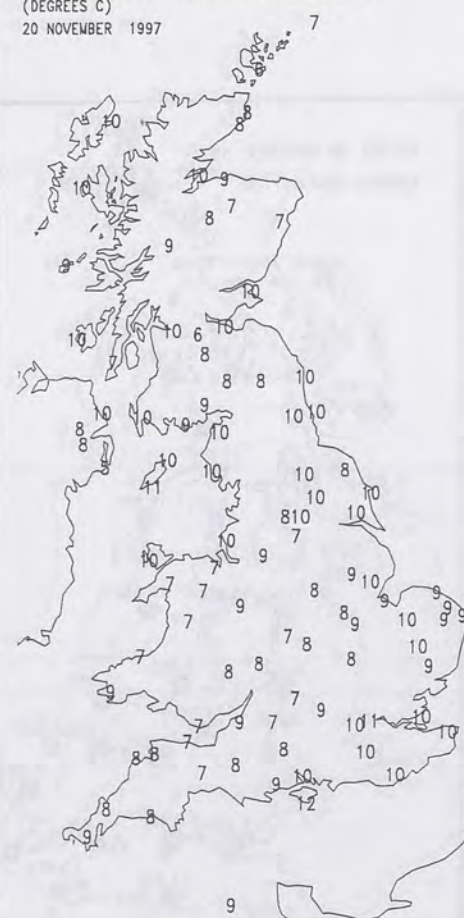
Most rain (24 hrs from 0900)

20.0mm Isle of Wight

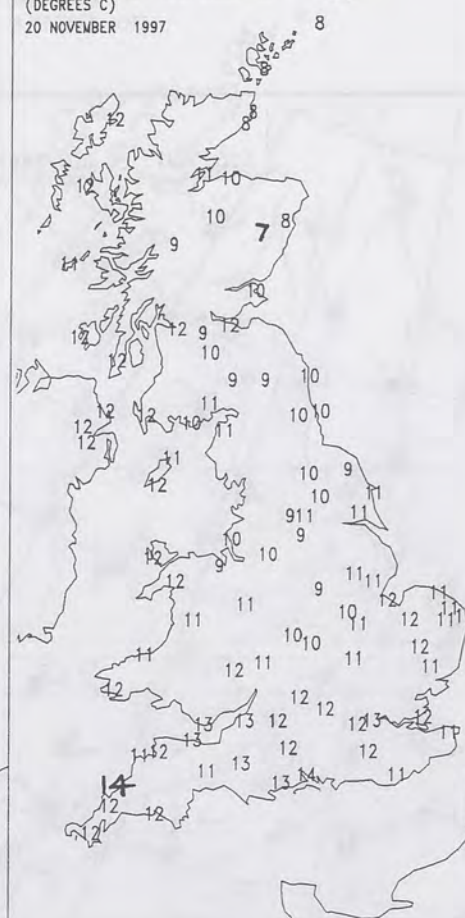
Most sun

5.5hrs Teignmouth
[Devon]

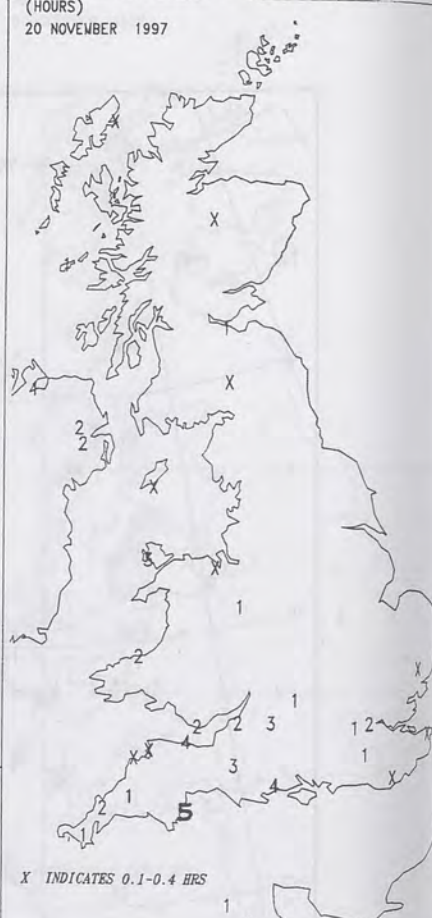
NIGHT MINIMUM TEMPERATURE
(DEGREES C)
20 NOVEMBER 1997



DAY MAXIMUM TEMPERATURE
(DEGREES C)
20 NOVEMBER 1997



SUNSHINE (DAWN TO DUSK)
(HOURS)
20 NOVEMBER 1997



X INDICATES 0.1-0.4 HRS

DAILY CLIMATE DATA

NIGHT RAINFALL
(MILLIMETRES)
20 NOVEMBER 1997



DAY RAINFALL
(MILLIMETRES)
20 NOVEMBER 1997



X INDICATES TRACE TO 0.4 MM

X INDICATES TRACE TO 0.4 MM

DAILY WEATHER SUMMARY



METEOLOGICAL
-3 DEC 1997
LIBRARY

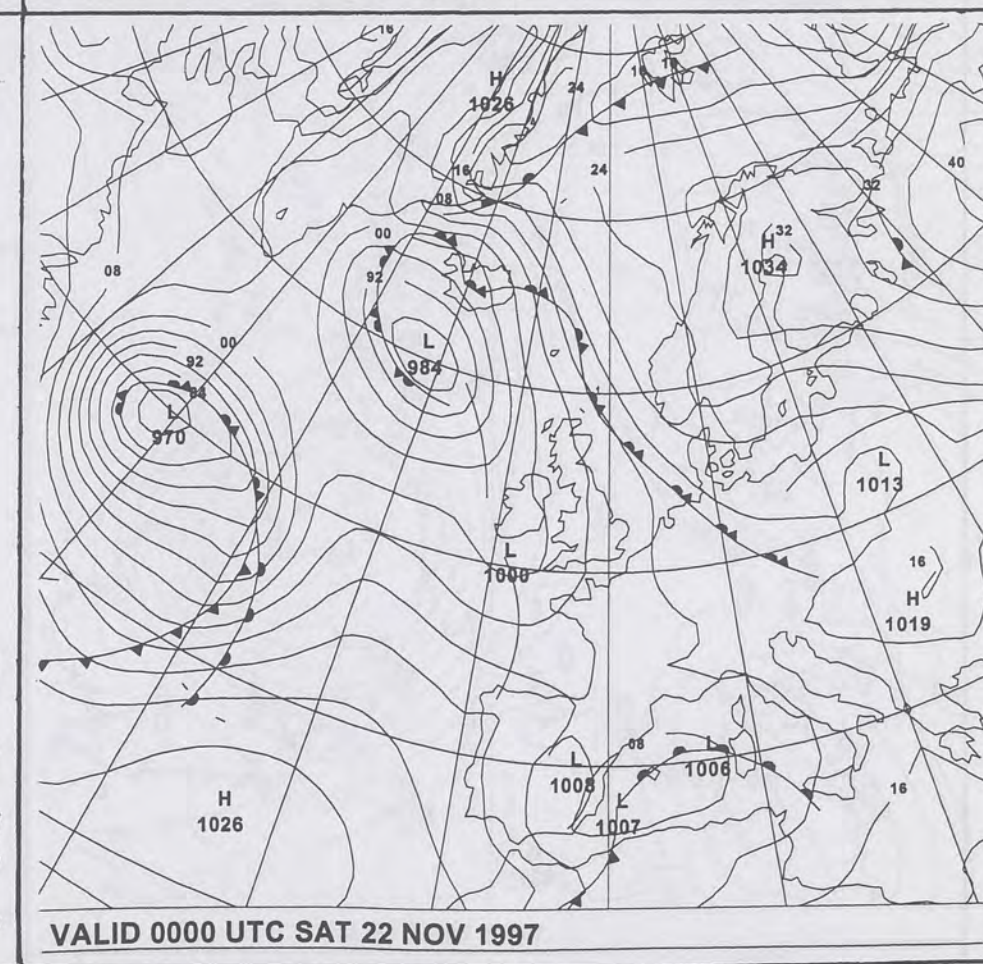
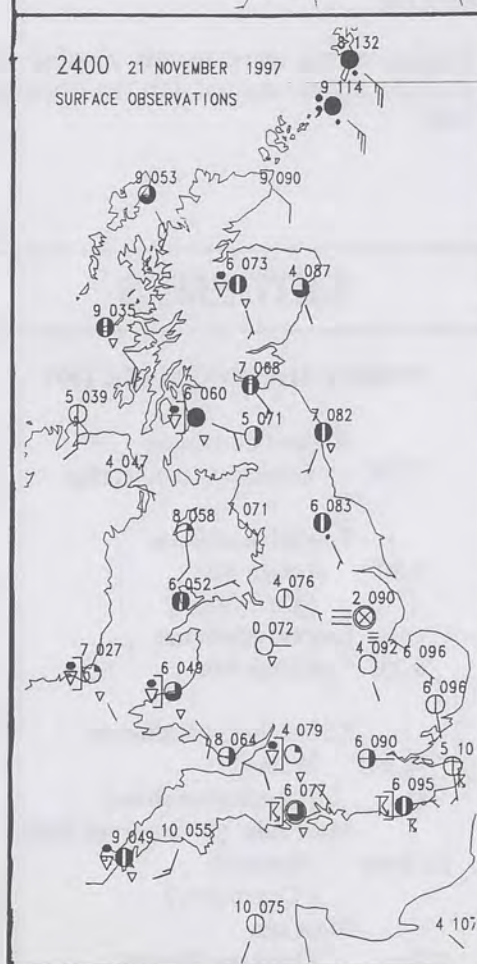
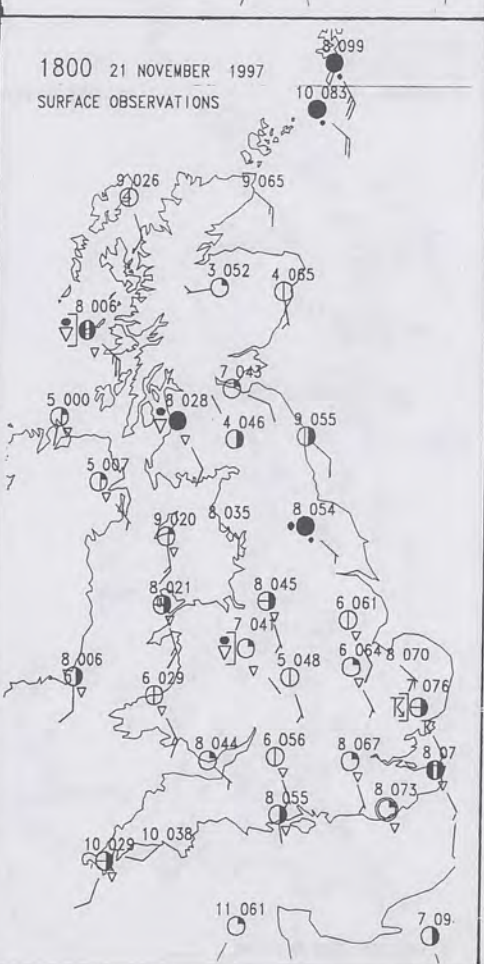
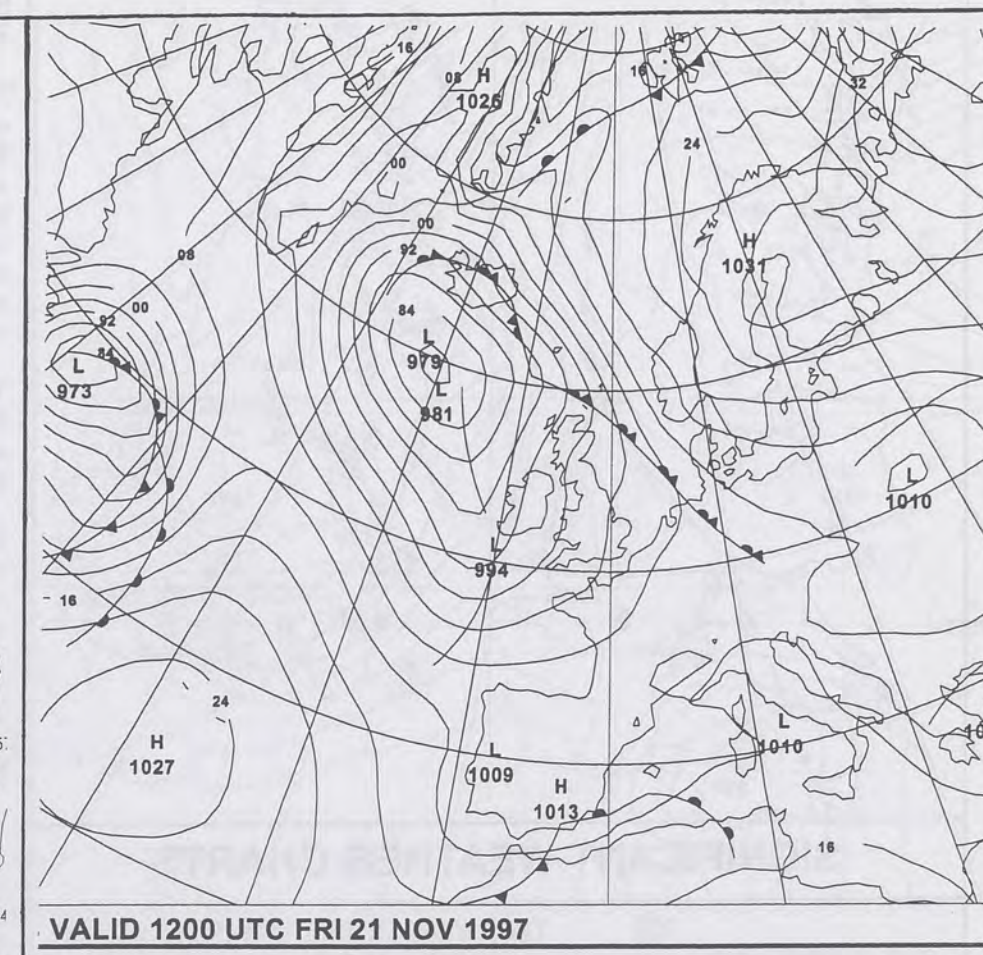
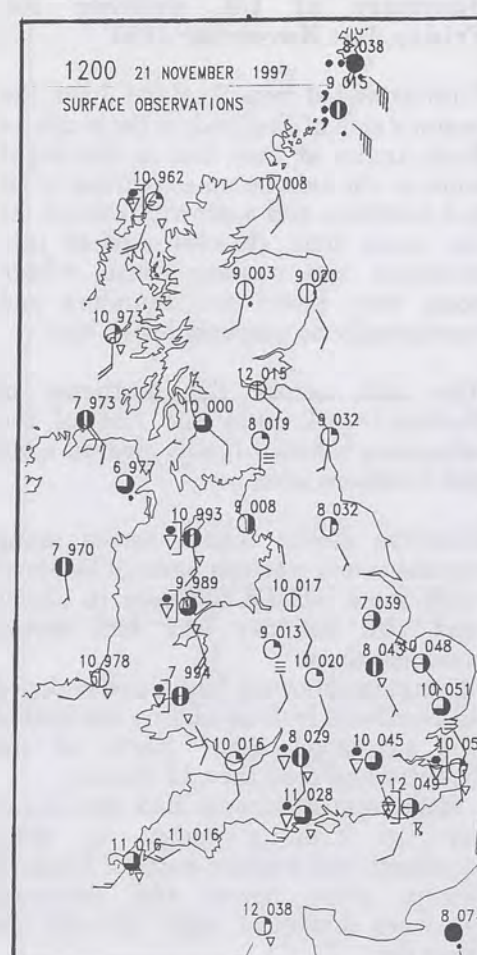
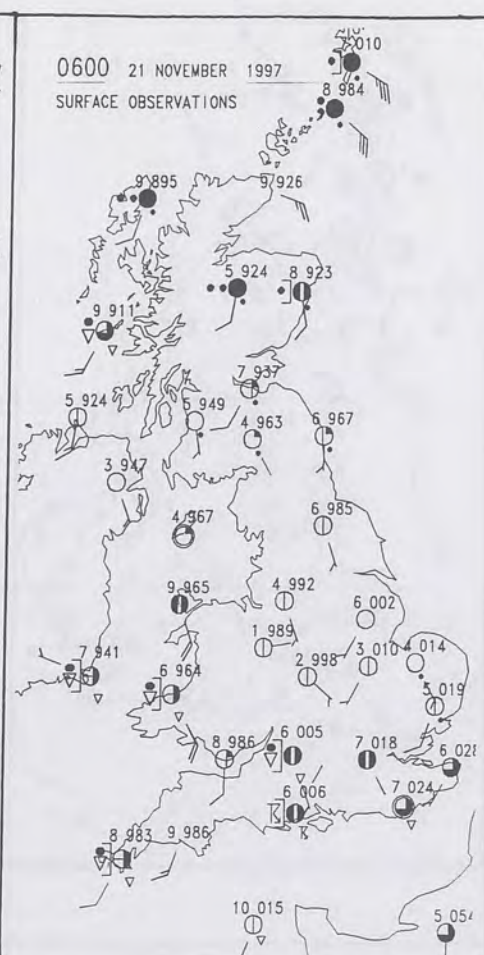
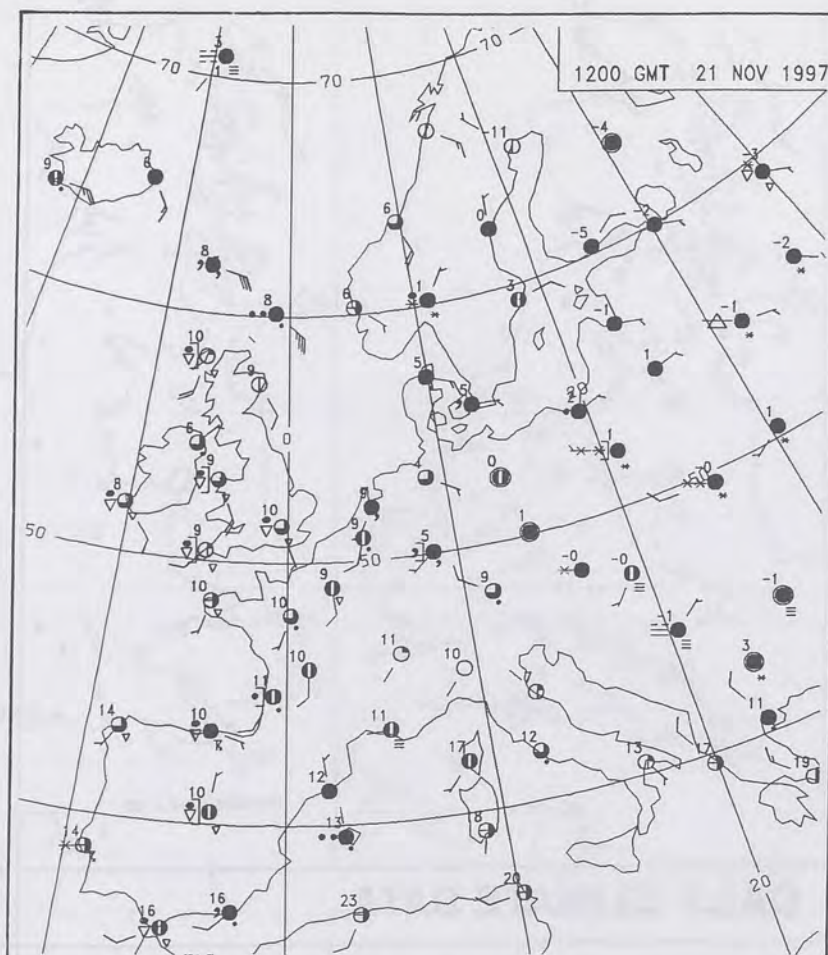
For details of other Weather Summaries produced by the Met. Office please contact:

London Weather Centre
Climate Department
127 Clerkenwell Road
London
EC1R 5DB

Telephone: 0171 405 4358
Fax: 0171 404 4314



The Met. Office NOT FOR LOAN DUPLICATE ALSO
Daily Weather Summary Friday 21 November 1997



0600 21 NOVEMBER 1997

SIGWX



1200 21 NOVEMBER 1997

SIGWX



SIGNIFICANT WEATHER CHARTS

1800 21 NOVEMBER 1997

SIGWX



2400 21 NOVEMBER 1997

SIGWX



Published by London Weather Centre. All times are GMT.

Summary of UK weather for Friday 21st November 1997

Rain extended from Scotland down the eastern side of England as far south as East Anglia at first, but as the night wore on the rain became confined to all but northern and eastern Scotland. At the same time showers pushed into southern and western coasts where some were heavy and thundery and occasionally accompanied with hail.

The rain across the northeast of Scotland took until the end of the afternoon before it finally cleared all of the Northern isles.

Showers moved inland across many southern and western parts of England with some hefty downpours in places and still thunder and hail mixed amongst them.

By midday showers had also developed in Northern Ireland and by the end of the afternoon many parts of the country had seen the odd shower.

Most inland showers had died away by the evening except in more southern and western parts of England where some heavy and thundery showers continued right through the evening.

Temperatures were mostly around or slightly above normal for the time of year.

EXTREMES

FRIDAY 21st NOVEMBER 1997

Highest maximum
13.7C Guernsey / L'Ancrese

Lowest maximum
5.8C Lough fea
[Co.Tyrone]

Lowest minimum
0.2 C Lough Fea

Lowest grass minimum
-4.3 C Watnall
[Nottinghamshire]

Most rain (24 hrs from 0900)
23.0mm Aberporth
[Ceredigion]

Most sun
7.8hrs Guernsey Airport

NIGHT MINIMUM TEMPERATURE

(DEGREES C)

21 NOVEMBER 1997



DAY MAXIMUM TEMPERATURE

(DEGREES C)

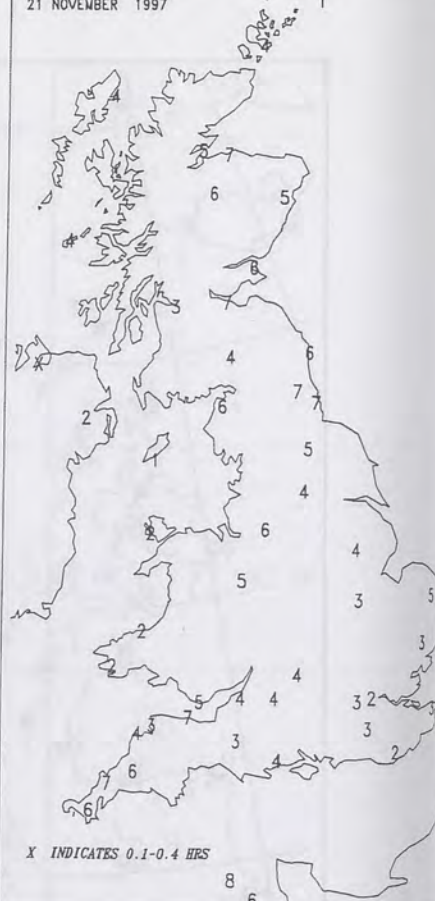
21 NOVEMBER 1997



SUNSHINE (DAWN TO DUSK)

(HOURS)

21 NOVEMBER 1997



DAILY CLIMATE DATA

NIGHT RAINFALL

(MILLIMETRES)

21 NOVEMBER 1997



DAY RAINFALL

(MILLIMETRES)

21 NOVEMBER 1997

DAILY
WEATHER
SUMMARY

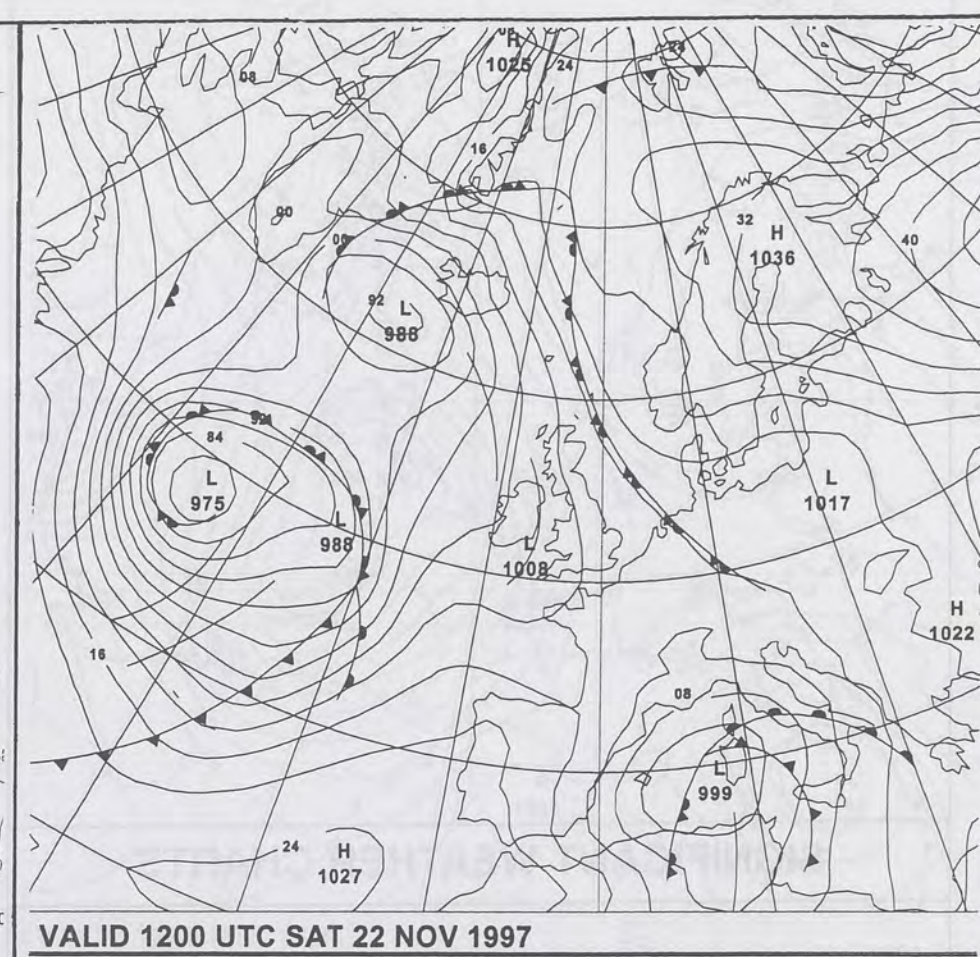
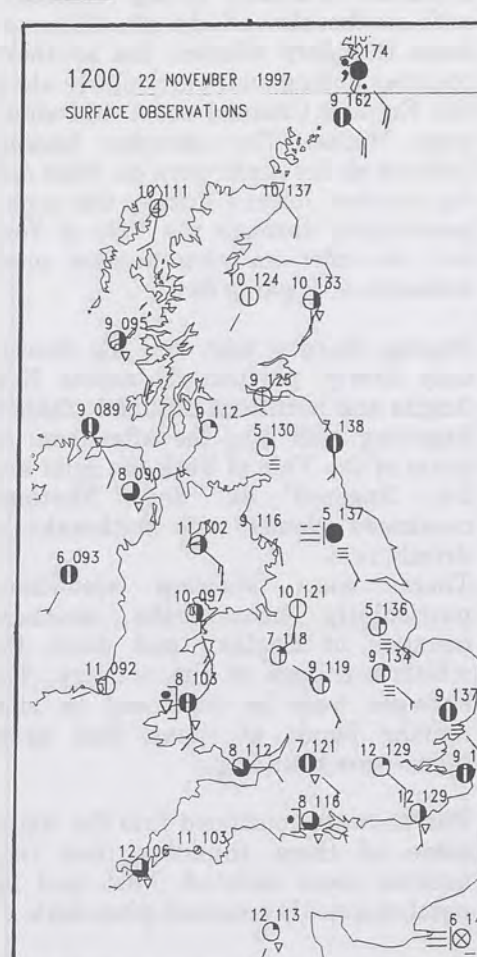
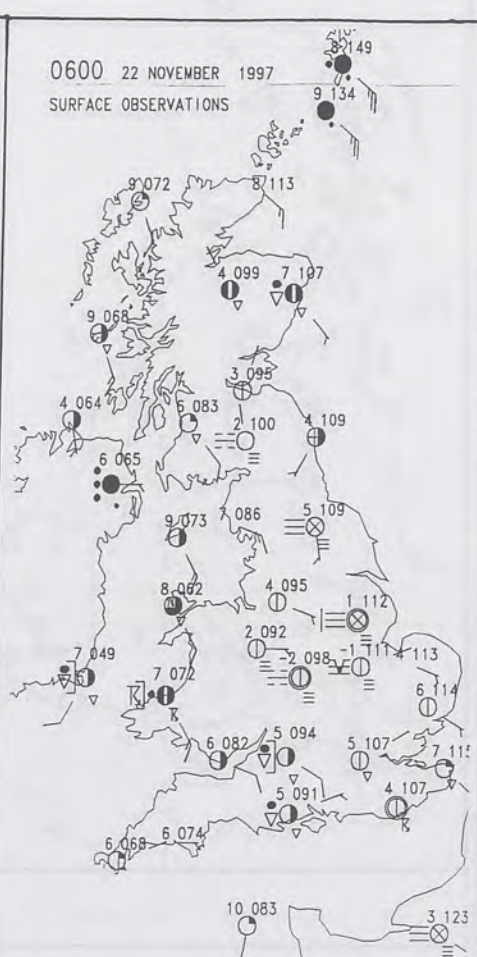
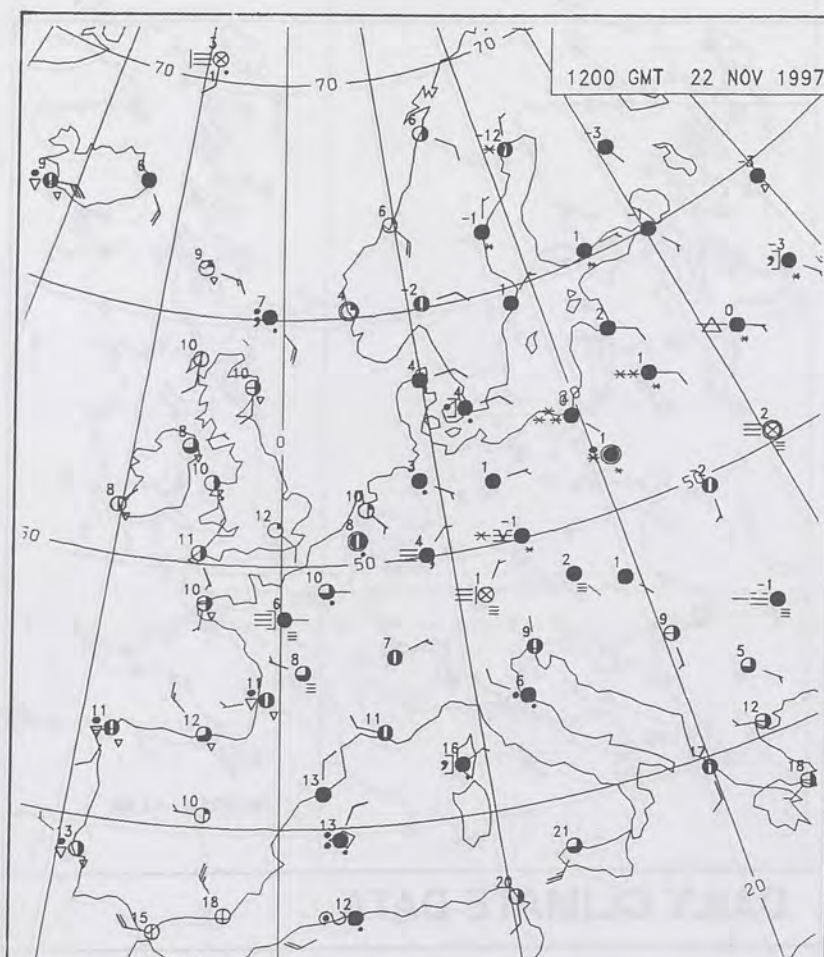
For details of other Weather Summaries produced by the Met. Office please contact:

London Weather Centre
Climate Department
127 Clerkenwell Road
London
EC1R 5DB

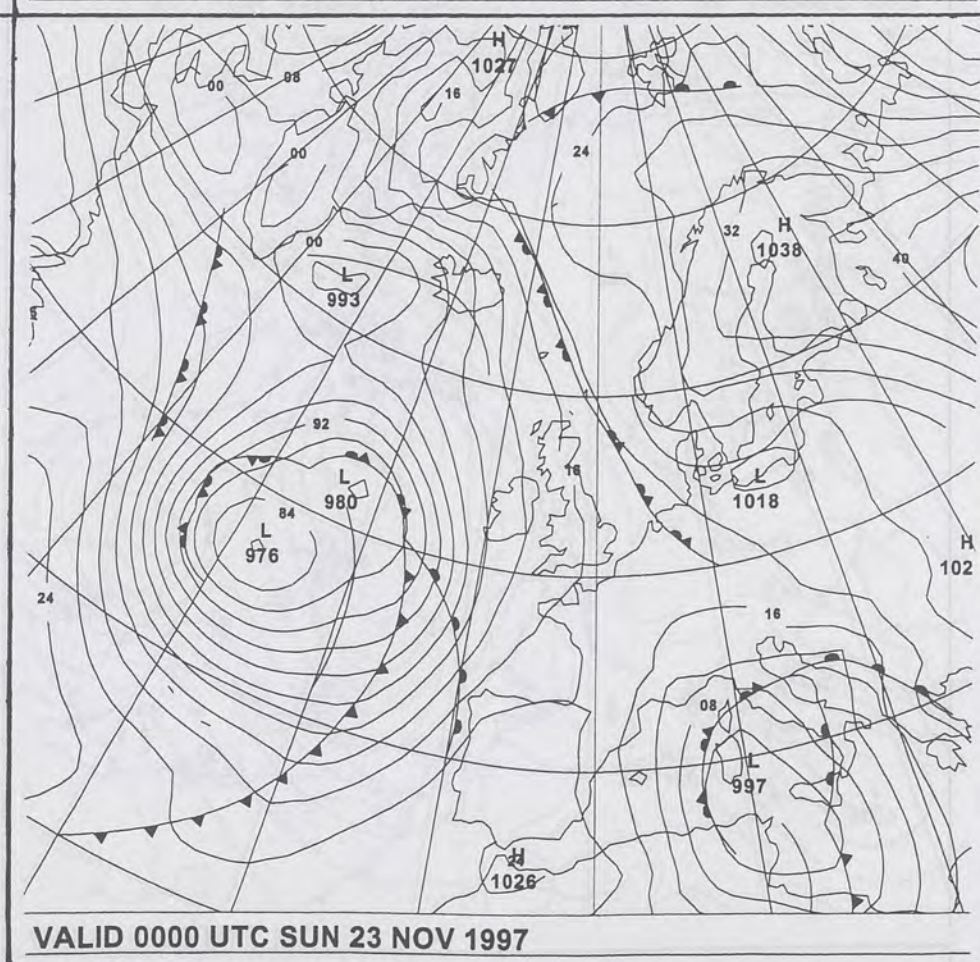
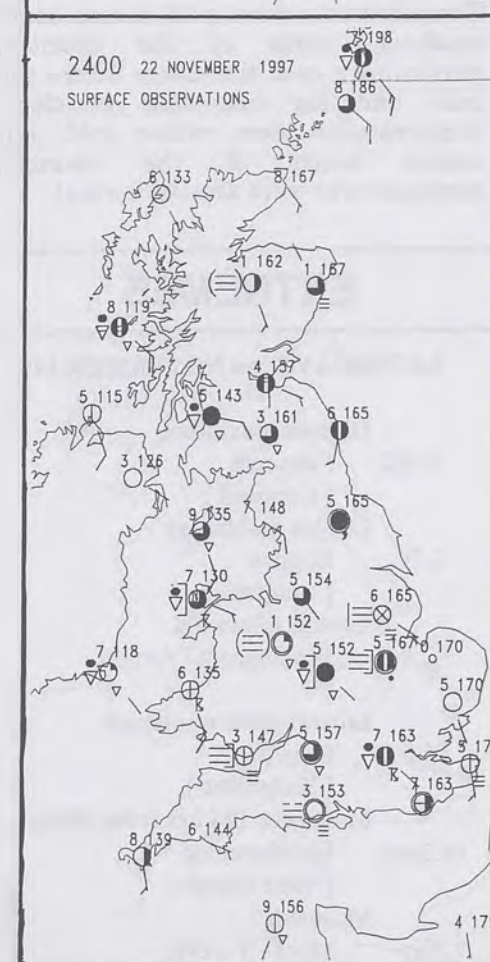
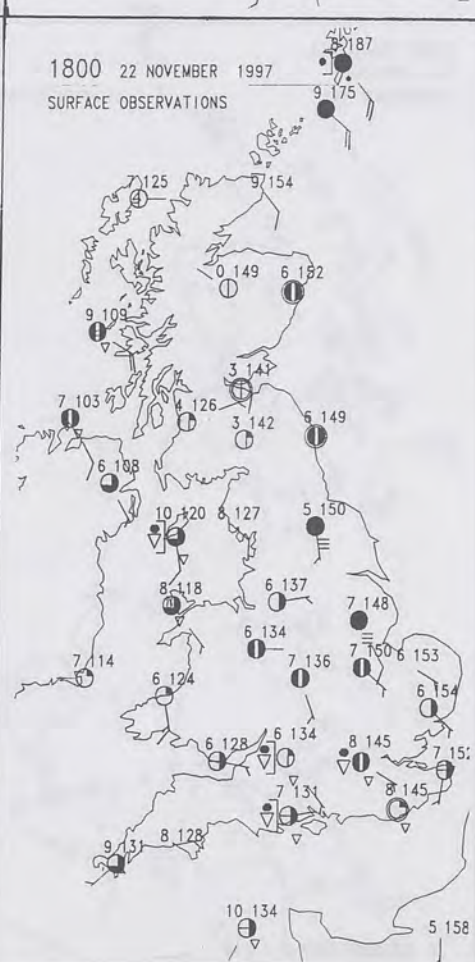
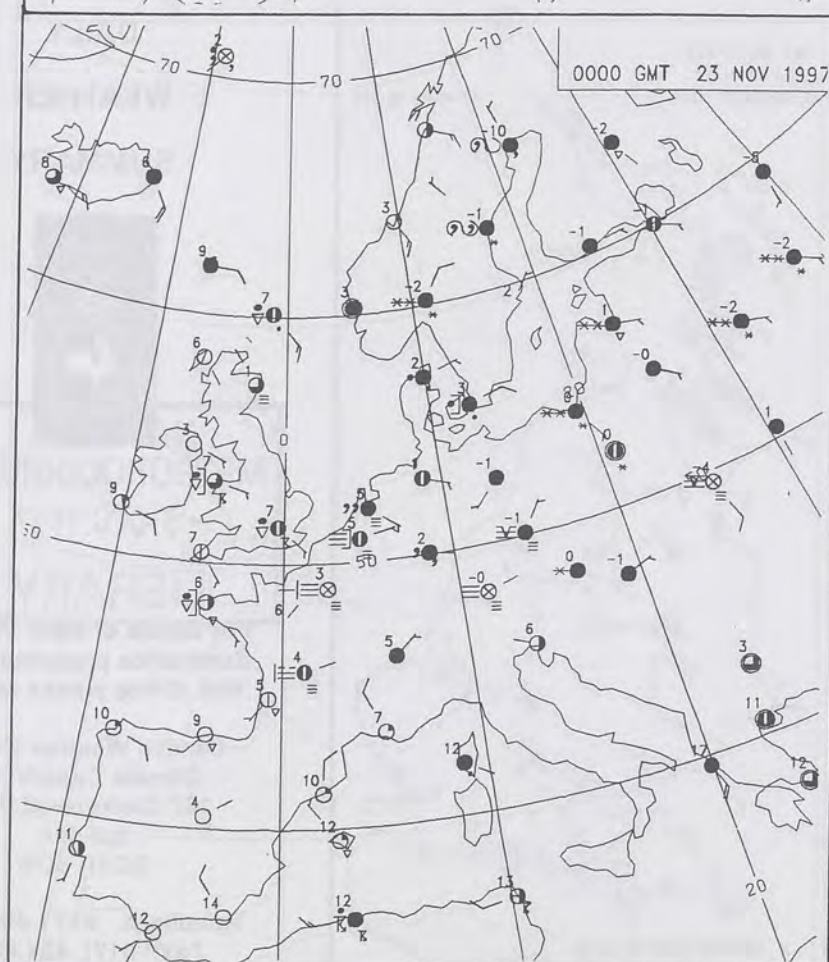
Telephone: 0171 405 4358
Fax: 0171 404 4314



The Met.Office NOT FOR LOAN DUPLICATE ALSO
Daily Weather Summary Saturday 22 November 1997



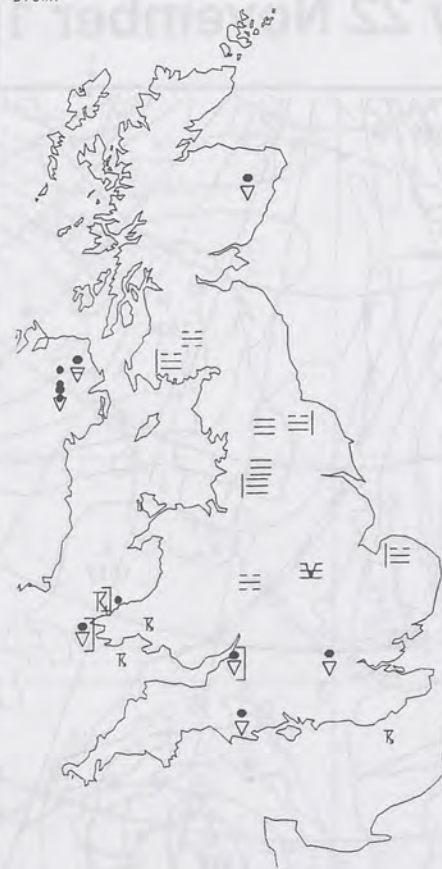
VALID 1200 UTC SAT 22 NOV 1997



VALID 0000 UTC SUN 23 NOV 1997

0600 22 NOVEMBER 1997

SIGWX



1200 22 NOVEMBER 1997

SIGWX



SIGNIFICANT WEATHER CHARTS

1800 22 NOVEMBER 1997

SIGWX



2400 22 NOVEMBER 1997

SIGWX



Published by London Weather Centre. All times are GMT.

Summary of UK weather for Saturday 22nd November 1997

Shetland remained cloudy overnight with outbreaks of drizzle. Showers some thundery affected the southern counties of England, particularly along the English Channel coast and south west Wales. The showers became isolated as the night wore on. Mist and fog patches formed during the night, particularly through the Vale of York but the mist and fog became more widespread towards dawn.

During the day mist and fog cleared only slowly, particularly across East Anglia and northeast England where it lingering well into the afternoon. In parts of the Vale of York the mist and fog lingered all day. Shetland continued cloudy with outbreaks of drizzly rain.

There were showers elsewhere, particularly across the southern counties of England and down the western fringes of the country. The showers were in organised in slow moving bands at times, and again many were thundery.

The showers continued into the night, some of them thundery, but they became more isolated. Mist and fog patches quickly returned after dark.

Temperatures were mild across some southern parts of the country, particularly near the coast. Where the mist and fog was slow to clear, temperatures were rather cold, but across much of the country, temperatures were around normal.

EXTREMES

SATURDAY 22nd NOVEMBER 1997

Highest maximum

14.0C Falmouth
[Cornwall]

Lowest maximum

3.7C Bingley
[Bradford]

Lowest minimum

-2.6 C Birmingham / Airport

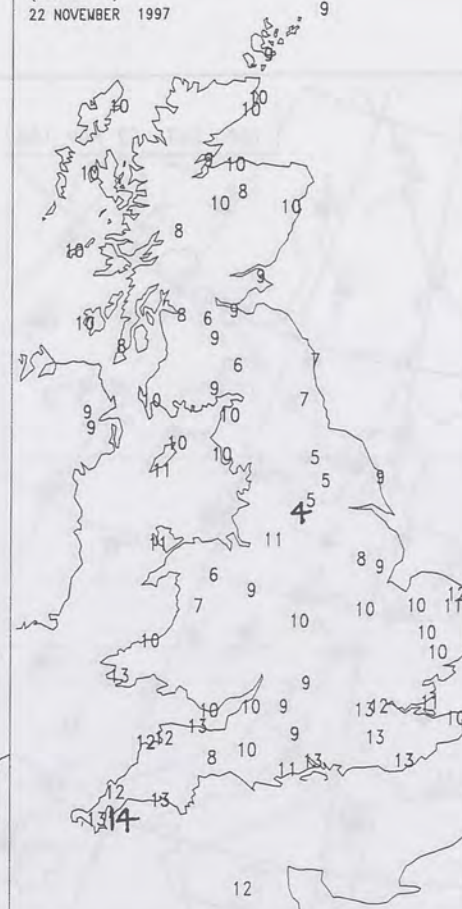
Lowest grass minimum

-5.6 C Shawbury
[Shropshire]

Most rain (24 hrs from 0900)

14.2mm Littlehampton
[West Sussex]

Most sun

7.2hrs Moel - Y - Crio
[Flintshire]NIGHT MINIMUM TEMPERATURE
(DEGREES C)
22 NOVEMBER 1997DAY MAXIMUM TEMPERATURE
(DEGREES C)
22 NOVEMBER 1997SUNSHINE (DAWN TO DUSK)
(HOURS)
22 NOVEMBER 1997

X INDICATES 0.1-0.4 HRS

DAILY CLIMATE DATA

NIGHT RAINFALL
(MILLIMETRES)
22 NOVEMBER 1997

X INDICATES TRACE TO 0.4 MM

DAY RAINFALL
(MILLIMETRES)
22 NOVEMBER 1997

X INDICATES TRACE TO 0.4 MM

DAILY
WEATHER
SUMMARY

NA
METEOROLOGICAL
- 3 DEC 1997
LIBRARY

For details of other Weather
Summaries produced by the
Met. Office please contact:

London Weather Centre
Climate Department
127 Clerkenwell Road
London
EC1R 5DB

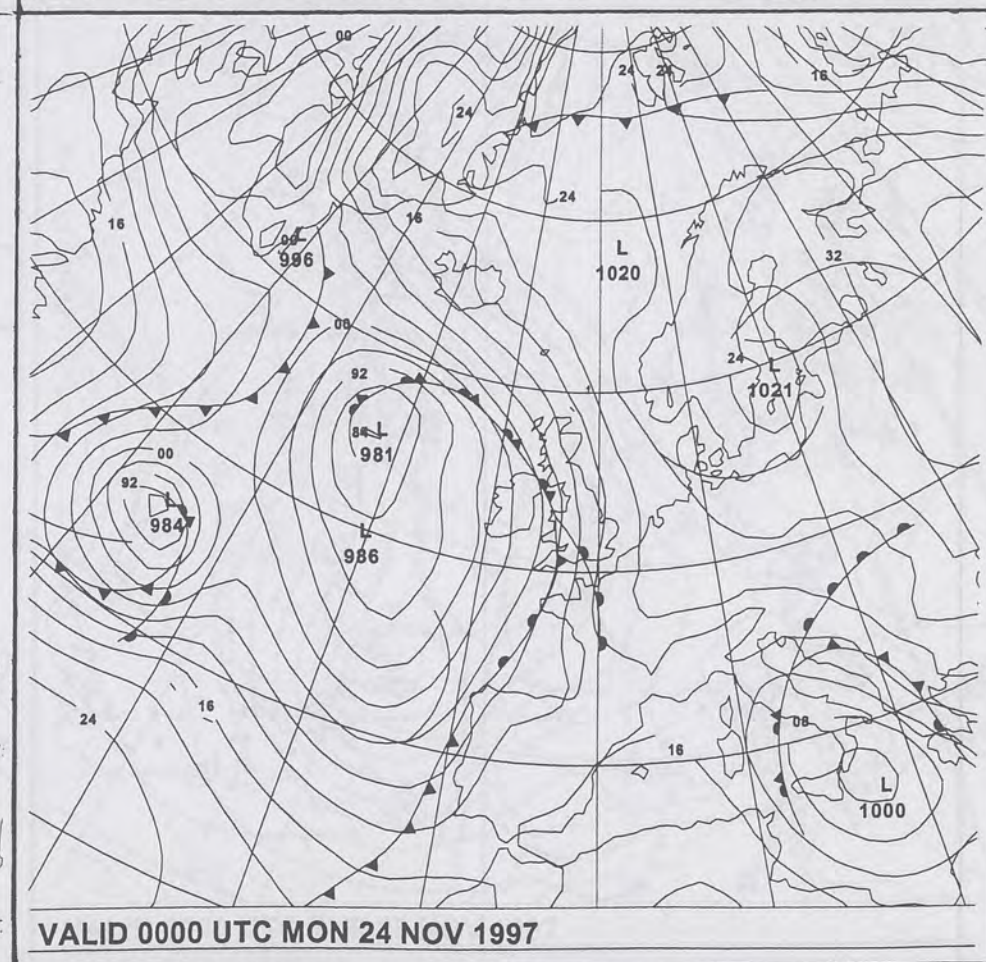
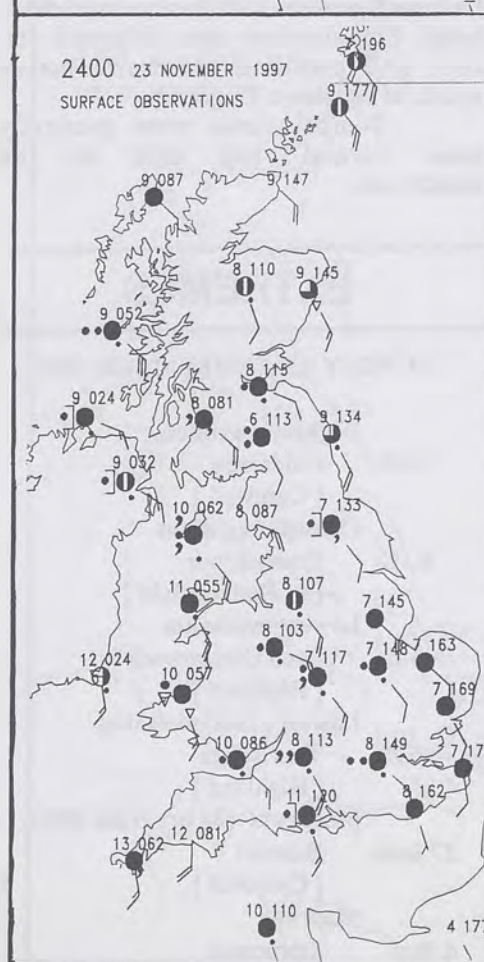
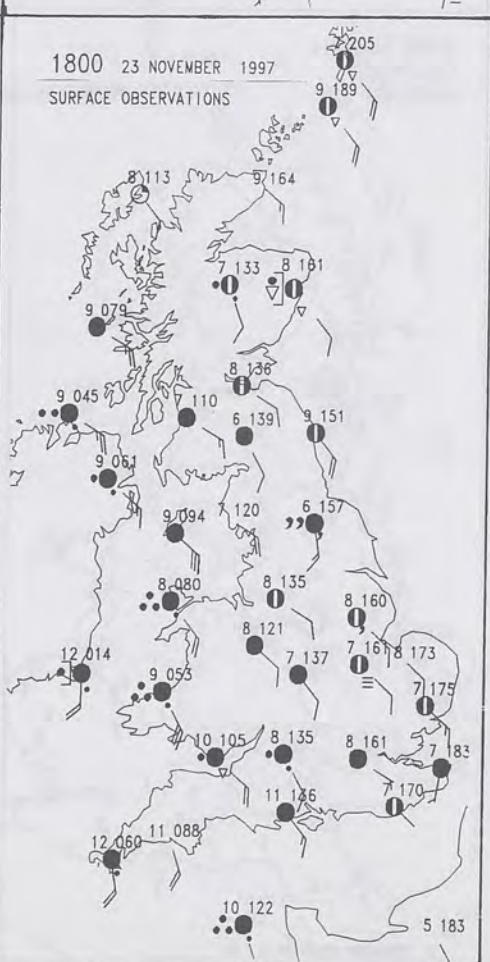
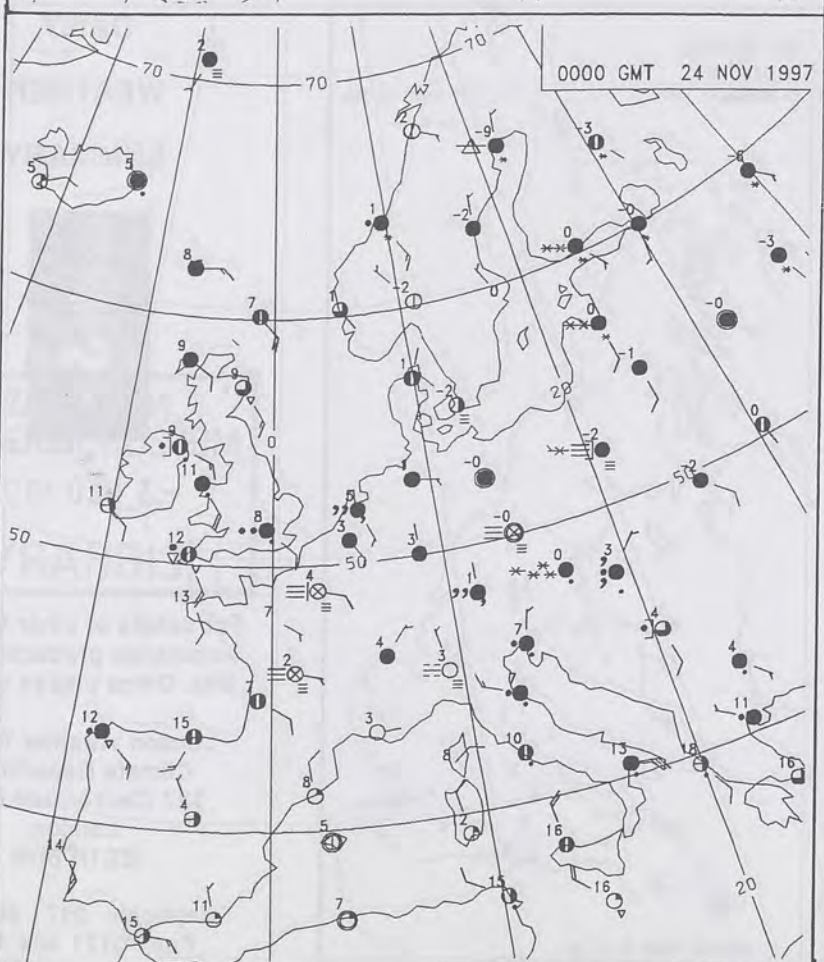
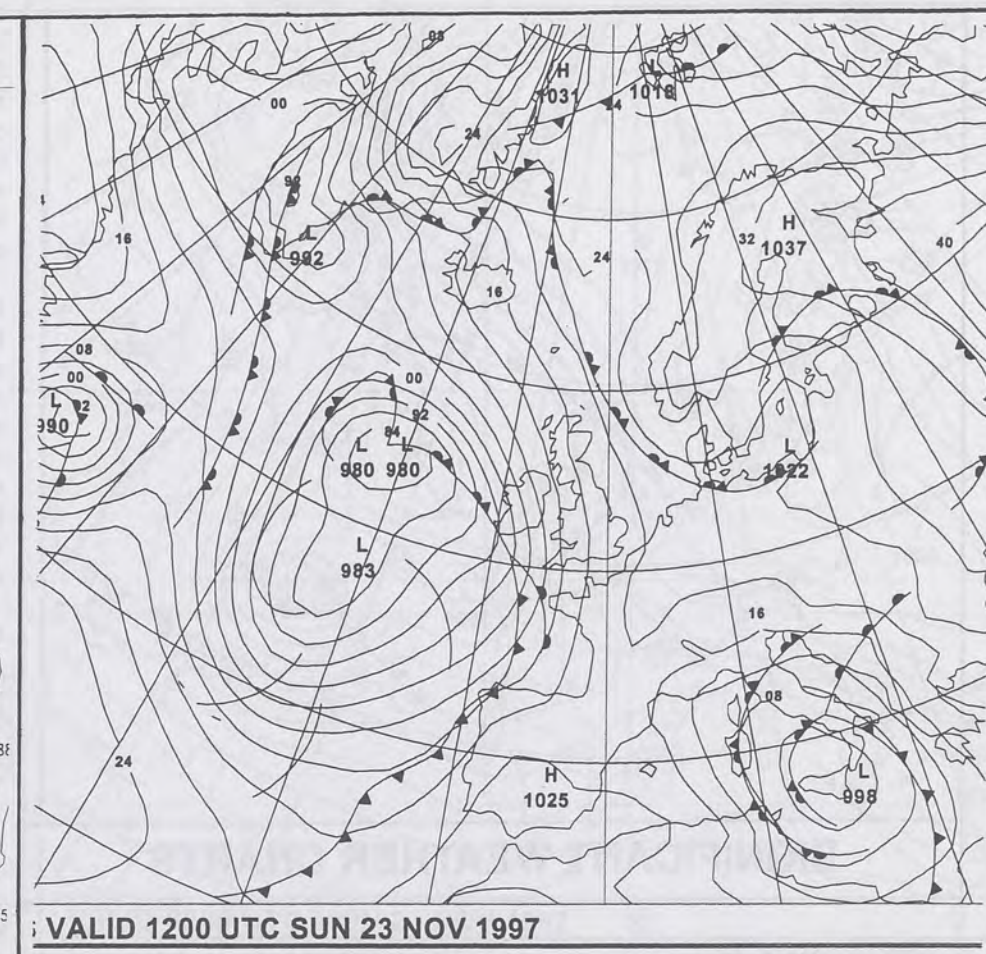
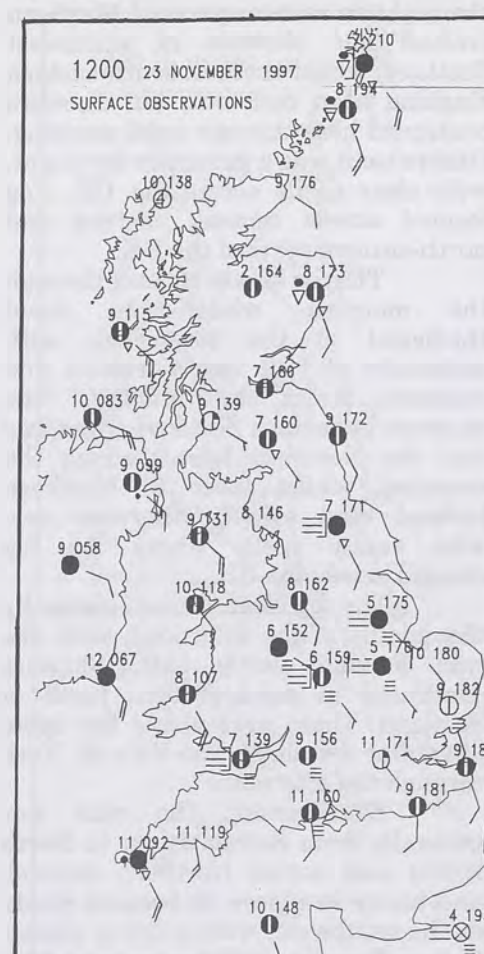
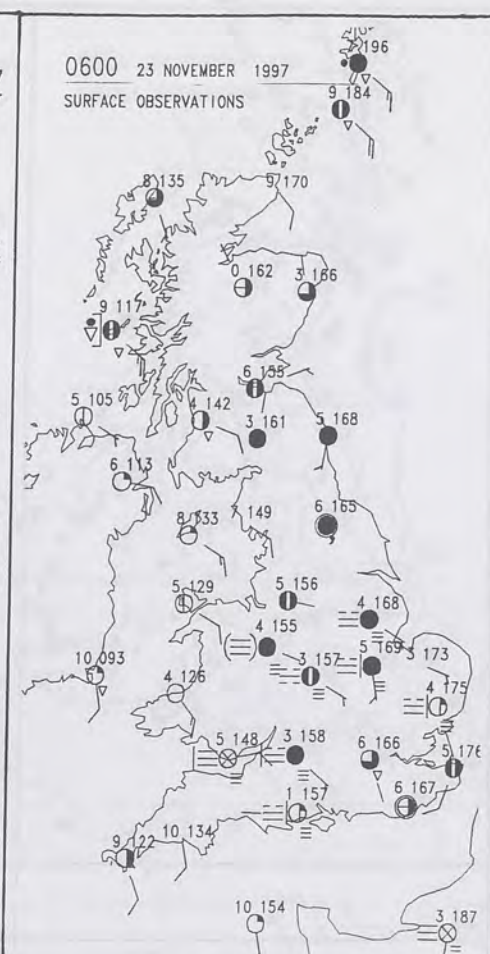
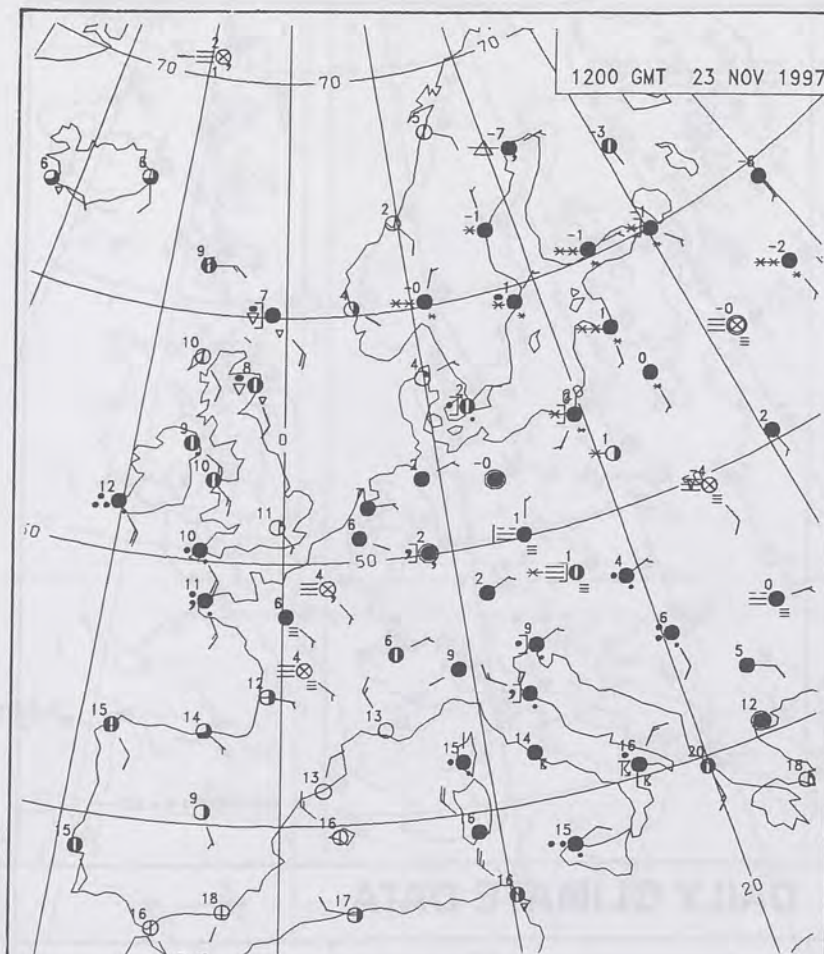
Telephone: 0171 405 4358
Fax: 0171 404 4314



The Met. Office

NOT FOR LOAN DUPLICATE ALSO

Daily Weather Summary Sunday 23 November 1997



0600 23 NOVEMBER 1997

SIGWX



1200 23 NOVEMBER 1997

SIGWX



SIGNIFICANT WEATHER CHARTS

1800 23 NOVEMBER 1997

SIGWX



2400 23 NOVEMBER 1997

SIGWX



Published by London Weather Centre. All times are GMT.

Summary of UK weather for Sunday 23rd November 1997

Thunderstorms continued through out the night in eastern parts of Northern Ireland and showers in southwest Scotland, whilst those in south-eastern England soon died out, but showers continued here through until morning. Otherwise it was a generally dry night, with clear spells across the UK. Fog formed across central, eastern and north-eastern parts of the UK.

The fog slowly cleared through the morning, whilst the cloud thickened in the southwest, with outbreaks of rain into Cornwall and western Wales by midday. The showers in eastern Scotland spreading into the Northern Isles through the morning, whilst those in Northern Ireland died away. Otherwise dry, with sunny spells where the fog cleared across the UK.

The fog cleared most places by the middle of the afternoon, with the rain moving slowly east. Showers continued in north-eastern parts of Scotland. There were also a few spots of rain or drizzle up the Vale of York through the afternoon.

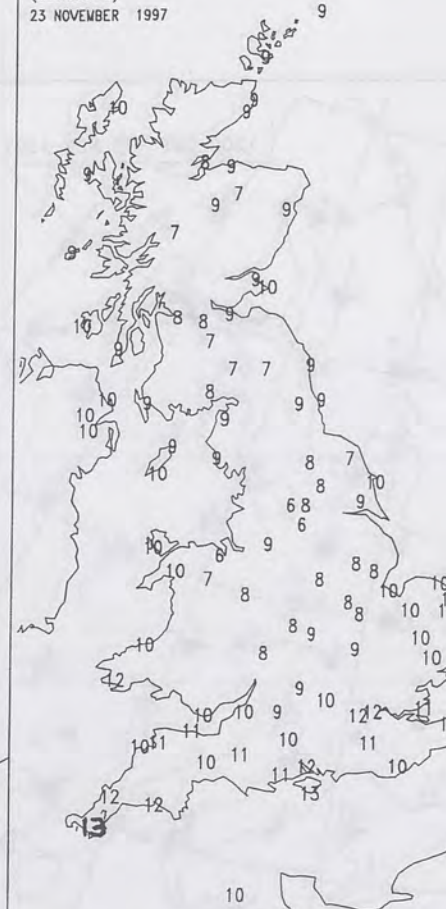
By evening, the rain was generally from Southampton to North Wales and across Northern Ireland, and heavy in places. It became windy in the southwest, with gales in places. Cornwall and west Wales became drier later, but showers soon followed the rain, as it continued eastwards across much of southern England.

Temperatures were generally near normal, but mild in the southwest.

EXTREMES

SUNDAY 23rd NOVEMBER 1997

Highest maximum	
13.5C	Culdrose [Cornwall]
Lowest maximum	
6.1C	Emley Moor [nr Huddersfield]
Lowest minimum	
-3.1 C	Loch Glascarnoch [Highland]
Lowest grass minimum	
-6.2 C	Tain Range [Highland]
Most rain (24 hrs from 0900)	
27.8mm	Bastreet [Cornwall]
Most sun	
6.4hrs	Stornoway [Outer Hebrides]

NIGHT MINIMUM TEMPERATURE
(DEGREES C)
23 NOVEMBER 1997DAY MAXIMUM TEMPERATURE
(DEGREES C)
23 NOVEMBER 1997SUNSHINE (DAWN TO DUSK)
(HOURS)
23 NOVEMBER 1997

DAILY CLIMATE DATA

NIGHT RAINFALL
(MILLIMETRES)
23 NOVEMBER 1997DAY RAINFALL
(MILLIMETRES)
23 NOVEMBER 1997DAILY
WEATHER
SUMMARY

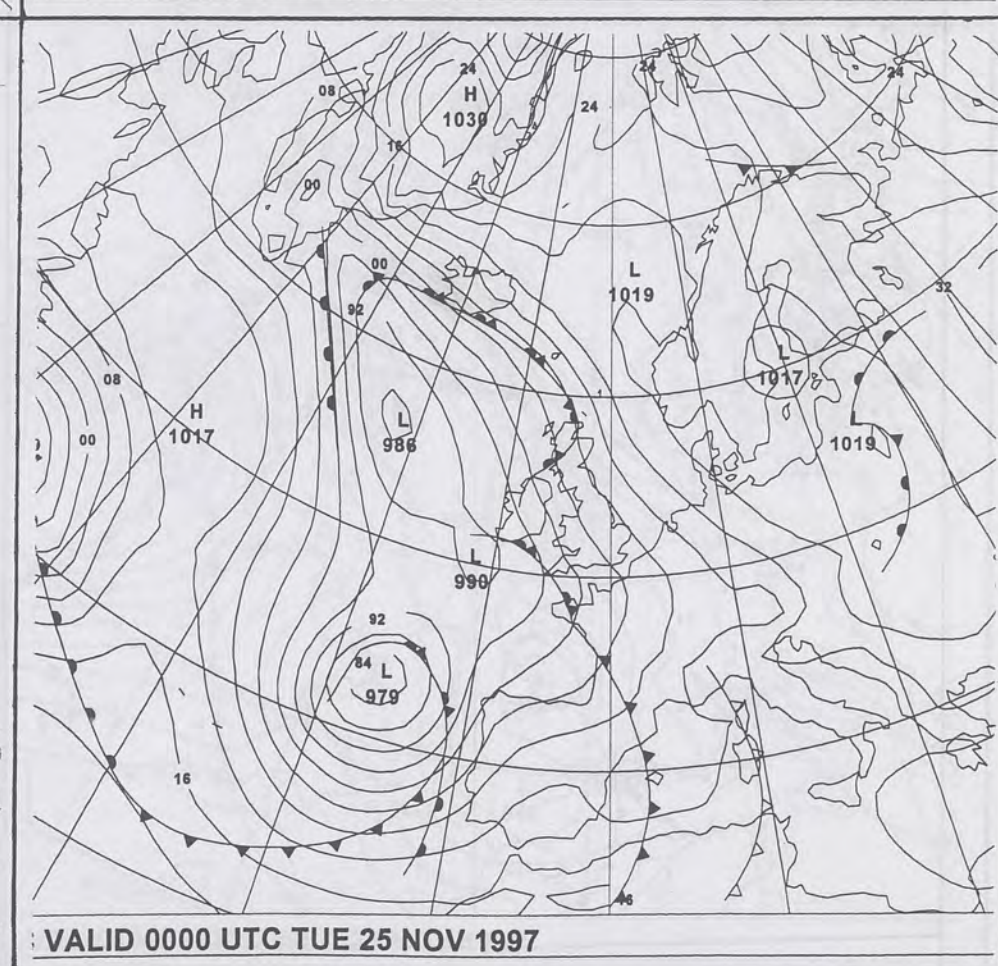
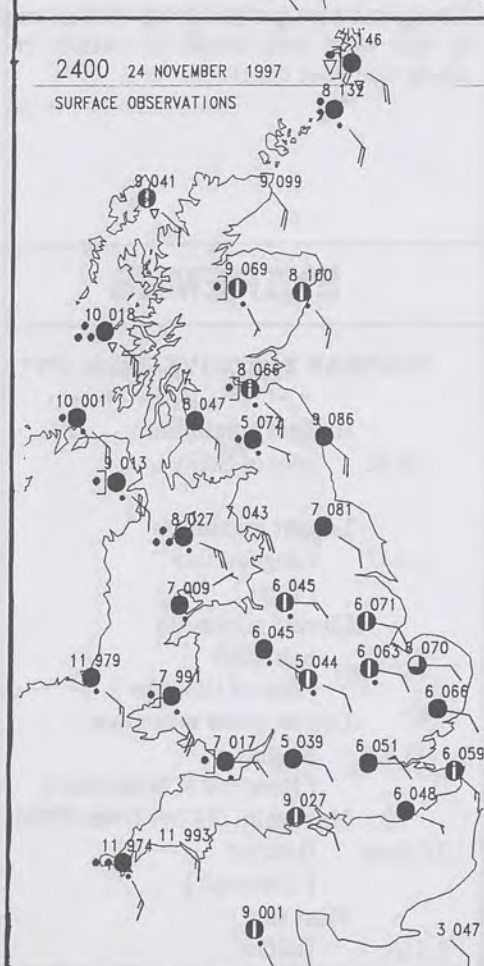
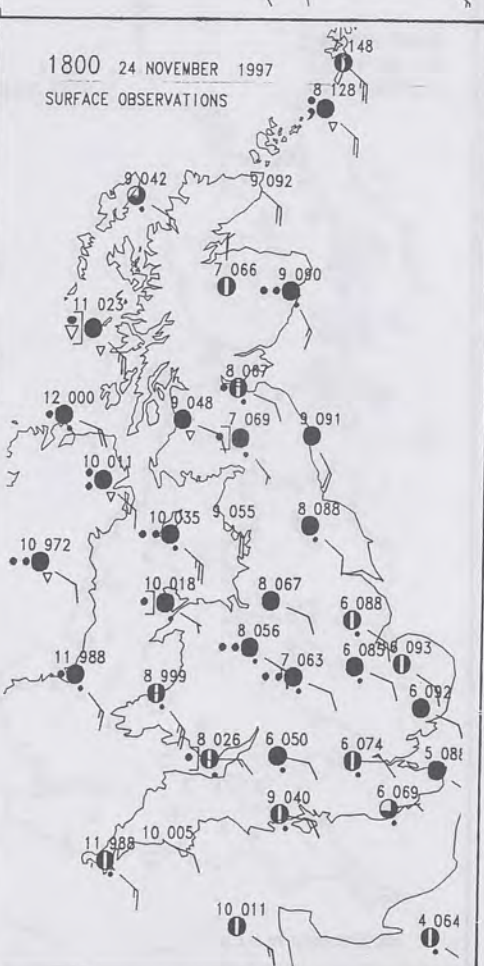
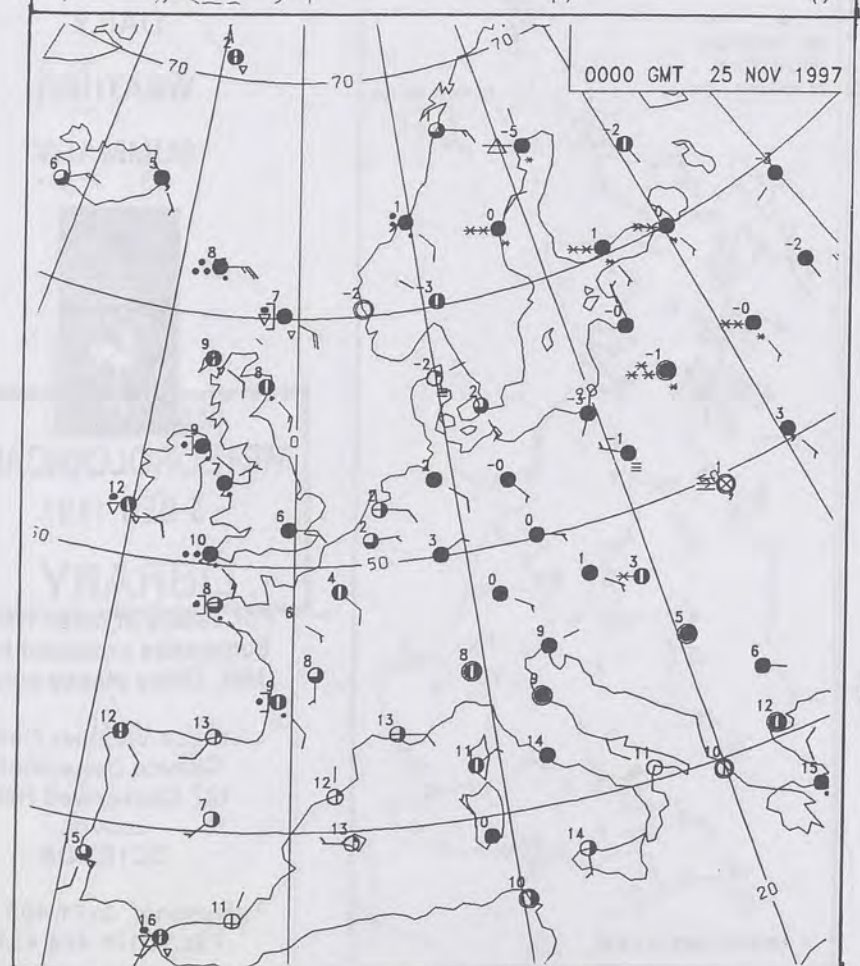
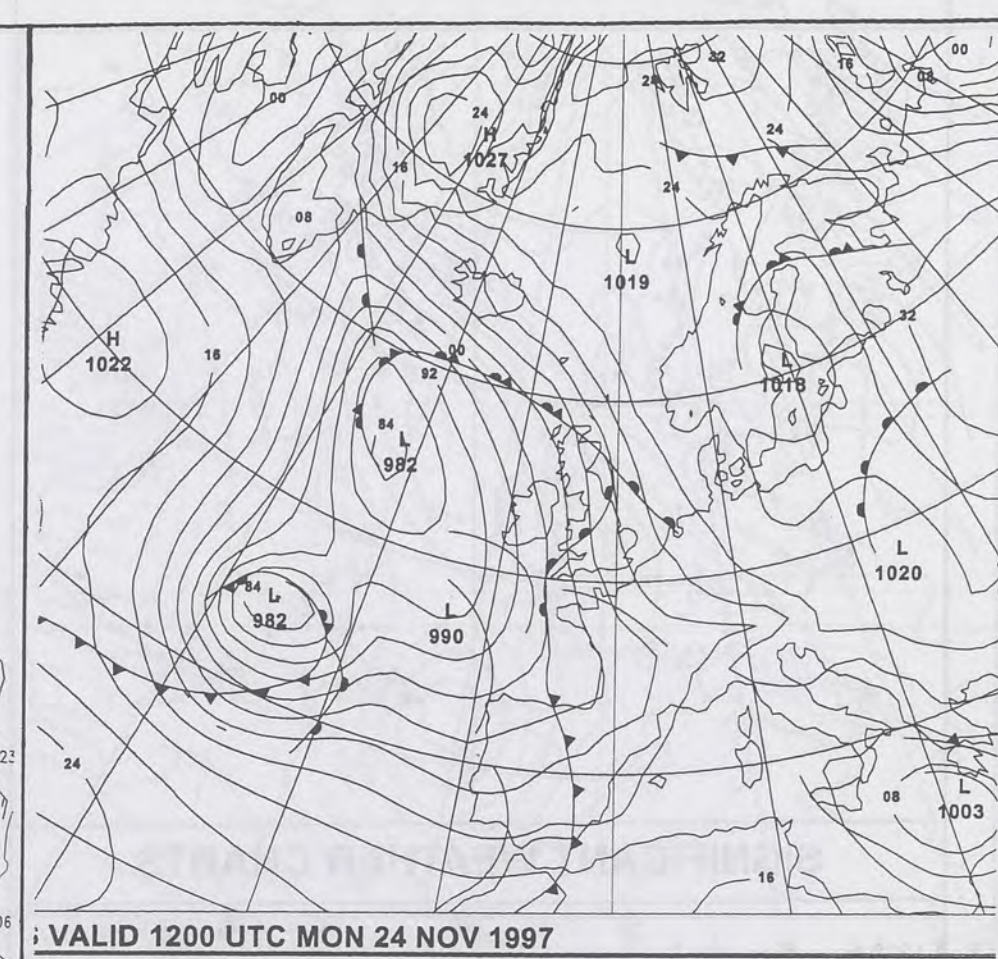
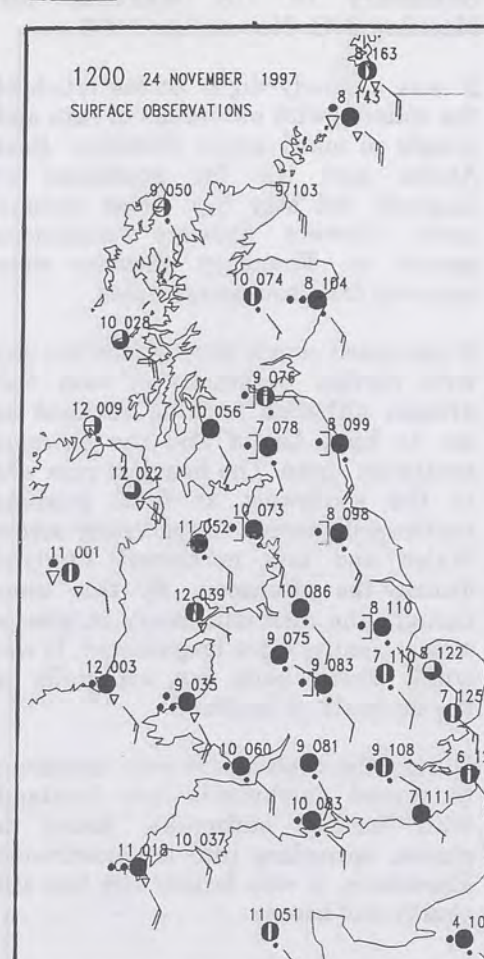
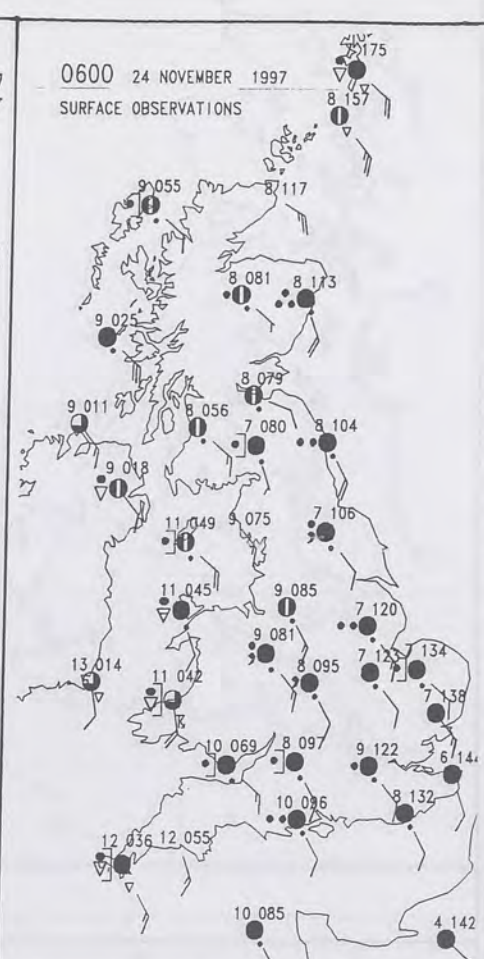
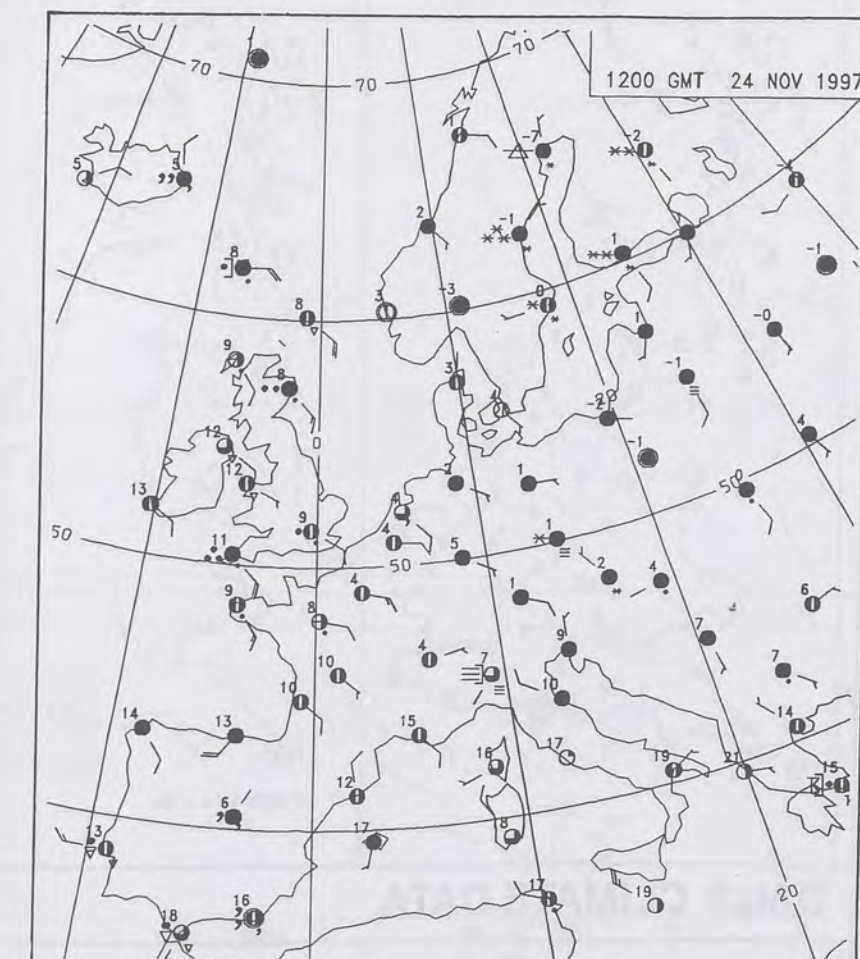
For details of other Weather Summaries produced by the Met. Office please contact:

London Weather Centre
Climate Department
127 Clerkenwell Road
London
EC1R 5DB

Telephone: 0171 405 4358
Fax: 0171 404 4314



The Met. Office NOT FOR LOAN DUPLICATE ALSO
Daily Weather Summary Monday 24 November 1997



0600 24 NOVEMBER 1997
SIGWX



1200 24 NOVEMBER 1997
SIGWX



SIGNIFICANT WEATHER CHARTS

1800 24 NOVEMBER 1997
SIGWX



2400 24 NOVEMBER 1997
SIGWX



Published by London Weather Centre. All times are GMT.

Summary of UK weather for Monday 24th November 1997

It was a cloudy night across much of the country with outbreaks of rain and drizzle in many areas. However, East Anglia and the far southeast of England did stay dry. Over Ireland more showers showery conditions spread in. Thundery showers were reported from southwest Wales.

It remained cloudy throughout the day with further outbreaks of rain and drizzle, although nothing reached as far as East Anglia and the extreme southeast again. The heaviest rain was in the southwest at first, pushing northwards during the morning across Wales and into northwest England during the afternoon. By this time, though, the rain still heavy in places, was becoming more fragmented. It was windy everywhere, but especially in the far north of Scotland.

During the evening the rain continued to spread northwards into Scotland, with further outbreaks, heavy in places, spreading into the southwest. Elsewhere, it was largely dry but still cloudy and breezy.

Temperatures ranged from rather mild in the west and north to rather cold along the east coast.

EXTREMES

MONDAY 24th NOVEMBER 1997

Highest maximum
13.2C Isles of Scilly

Lowest maximum
5.8 C Langdon Bay
[Kent]

Lowest minimum
2.3 C Salsburgh
[east of Glasgow]

Lowest grass minimum
-3.4 C Madley
[Hereford & Worcester]

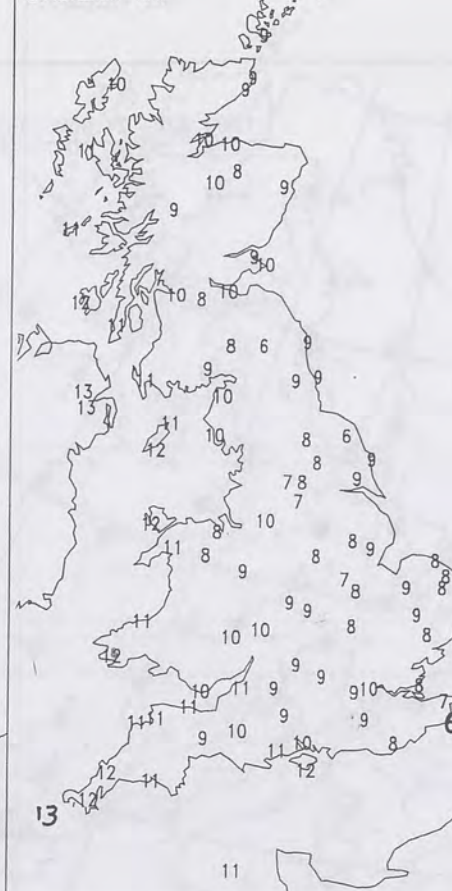
Most rain (24 hrs from 0900)
21.4mm Bastreet
[Cornwall]

Most sun
2.3hrs Belfast

NIGHT MINIMUM TEMPERATURE
(DEGREES C)
24 NOVEMBER 1997



DAY MAXIMUM TEMPERATURE
(DEGREES C)
24 NOVEMBER 1997



SUNSHINE (DAWN TO DUSK)
(HOURS)
24 NOVEMBER 1997



DAILY CLIMATE DATA

NIGHT RAINFALL
(MILLIMETRES)
24 NOVEMBER 1997



DAY RAINFALL
(MILLIMETRES)
24 NOVEMBER 1997



DAILY WEATHER SUMMARY



NA
METEOROLOGICAL
- 3 DEC 1997
LIBRARY

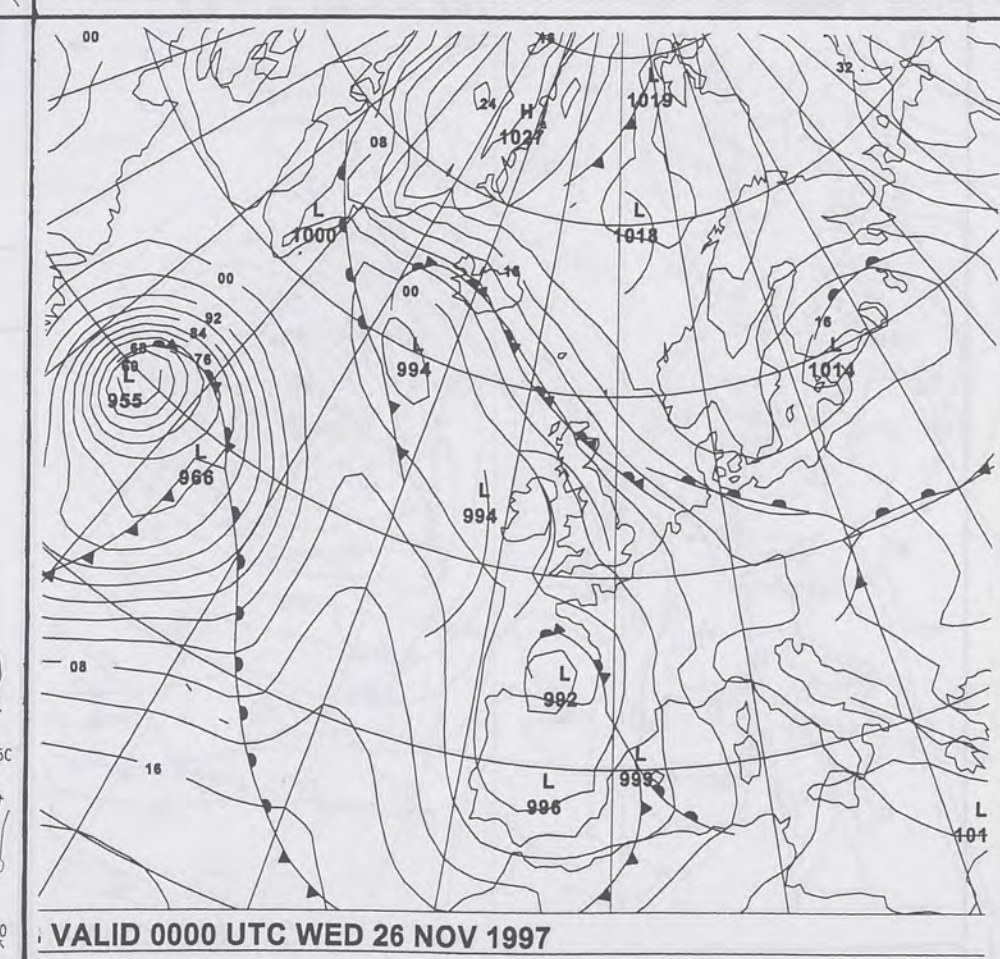
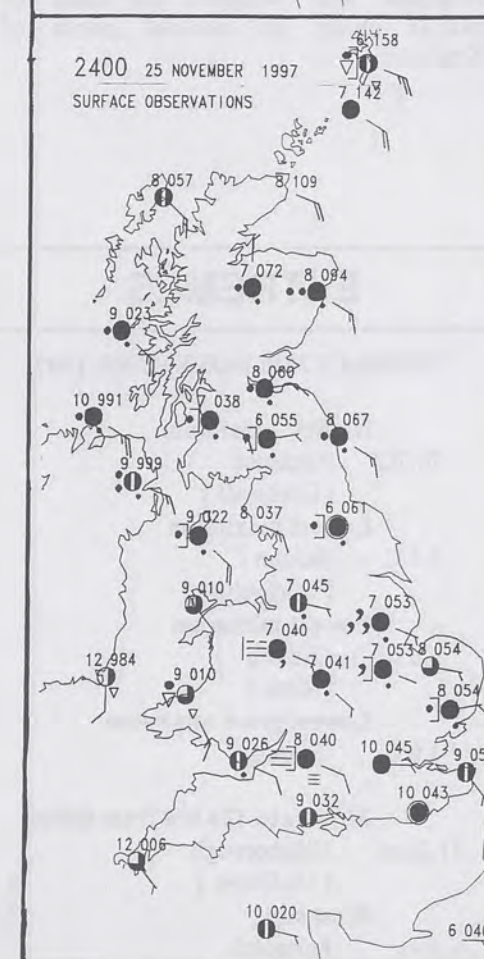
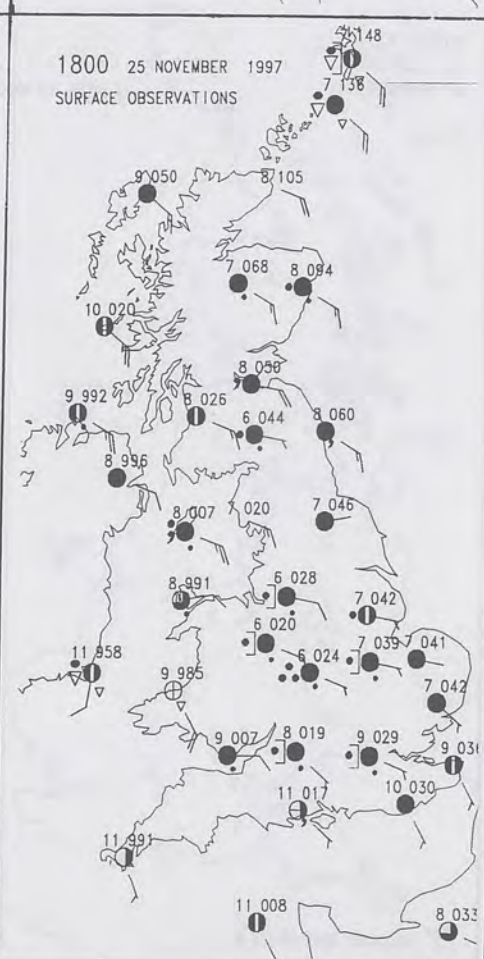
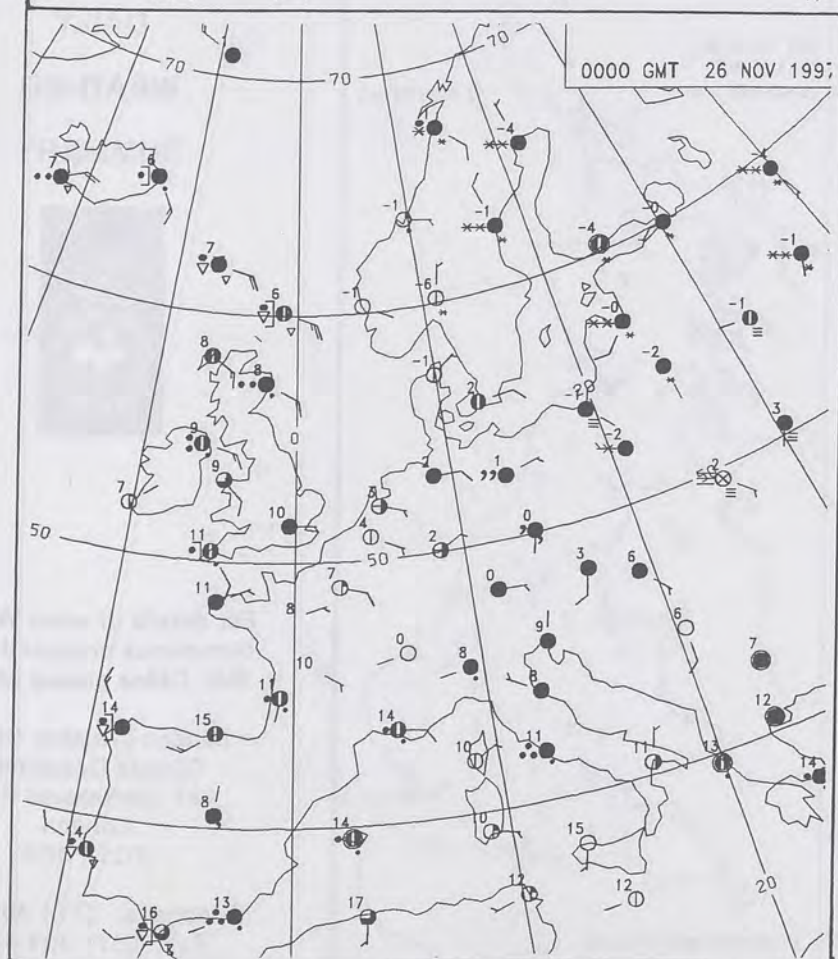
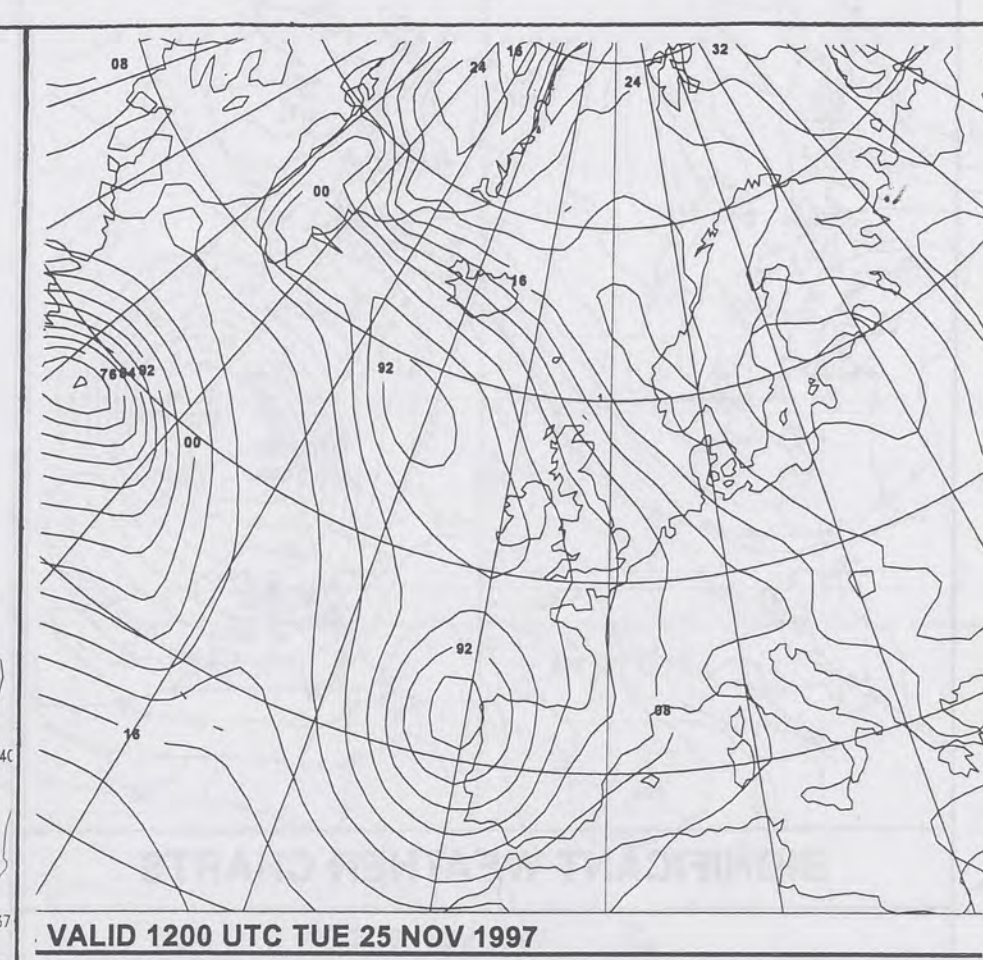
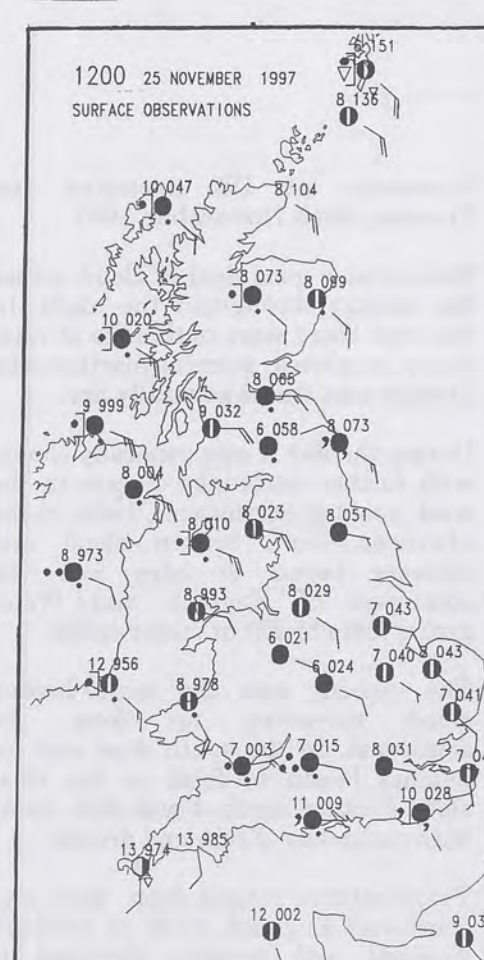
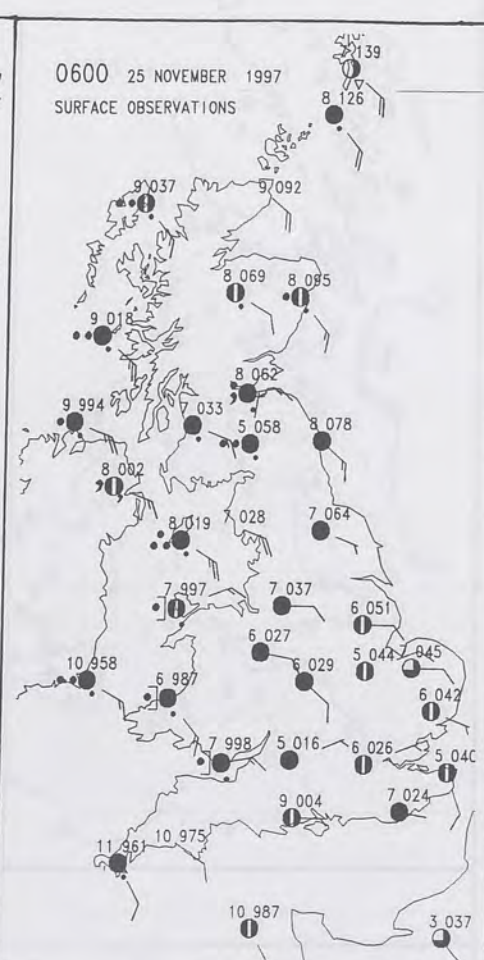
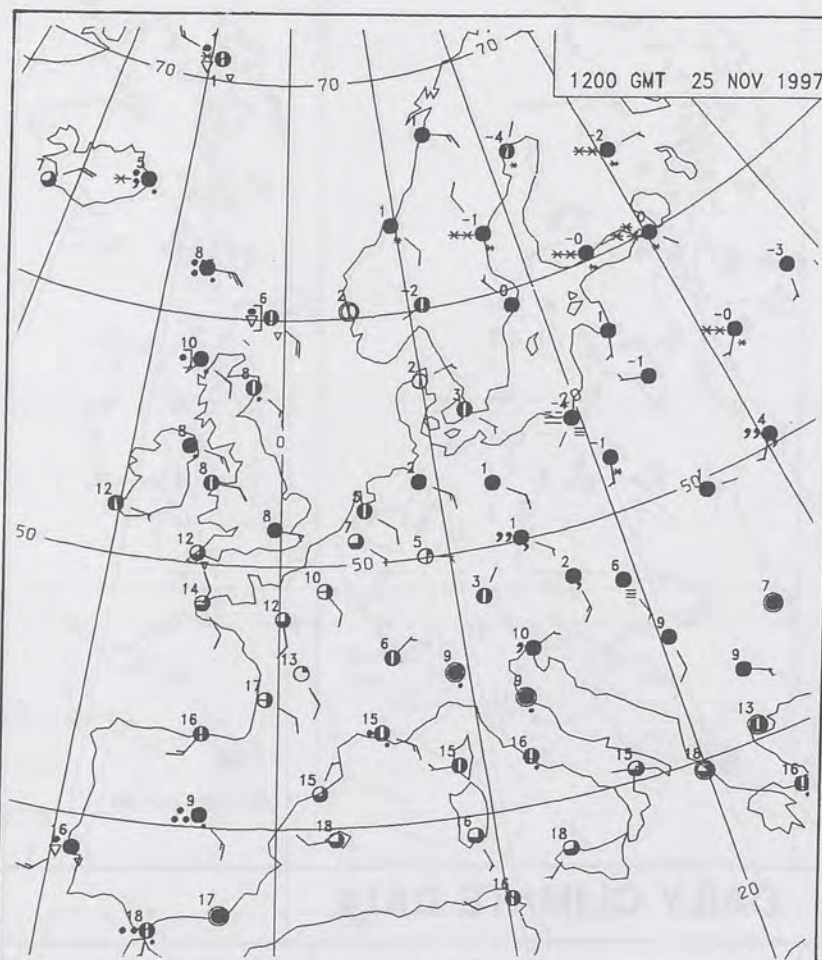
For details of other Weather Summaries produced by the Met. Office please contact:

London Weather Centre
Climate Department
127 Clerkenwell Road
London
EC1R 5DB

Telephone: 0171 405 4358
Fax: 0171 404 4314



The Met. Office NOT FOR LOAN DUPLICATE ALSO
Daily Weather Summary Tuesday 25 November 1997



0600 25 NOVEMBER 1997

SIGWX



1200 25 NOVEMBER 1997

SIGWX



SIGNIFICANT WEATHER CHARTS

1800 25 NOVEMBER 1997

SIGWX



2400 25 NOVEMBER 1997

SIGWX



Published by London Weather Centre. All times are GMT.

Summary of UK weather for Tuesday 25th November 1997

There was a good deal of cloud across the country throughout the night. In the west there were outbreaks of rain, heavy in places, running northwards. Further east it was generally dry.

During the day it was generally cloudy with further outbreaks of rain in the west, pushing northwards. Later in the afternoon more broken cloud and showers began to edge into the southwest of England and Wales giving some bright or sunny spells.

The evening saw the more broken cloud spreading up from the southwest. In the south mist and fog patches began to form in the clear slots. Further north it was still cloudy with outbreaks of rain and drizzle.

Temperatures ranged from mild over southwest England, parts of southern England and western Scotland to rather chilly in central parts of England.

EXTREMES

TUESDAY 25th NOVEMBER 1997

Highest maximum	
14.7C	Penzance [Cornwall]
Lowest maximum	
5.1 C	Buxton [Derbyshire]
Lowest minimum	
3.6 C	Charing [Kent]
Lowest grass minimum	
1.9 C	Charing
Most rain (24 hrs from 0900)	
31.2mm	Hillsborough [Co.Down]
Most sun	
6.2hrs	Falmouth [Cornwall]

NIGHT MINIMUM TEMPERATURE

(DEGREES C)

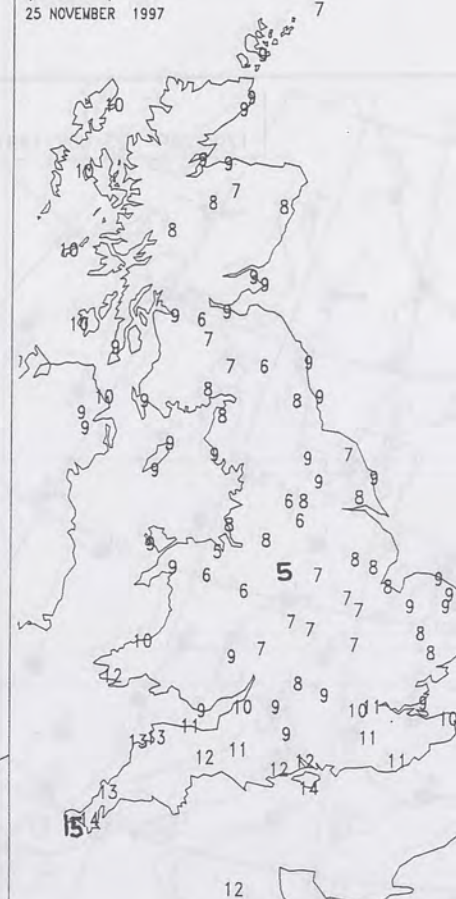
25 NOVEMBER 1997



DAY MAXIMUM TEMPERATURE

(DEGREES C)

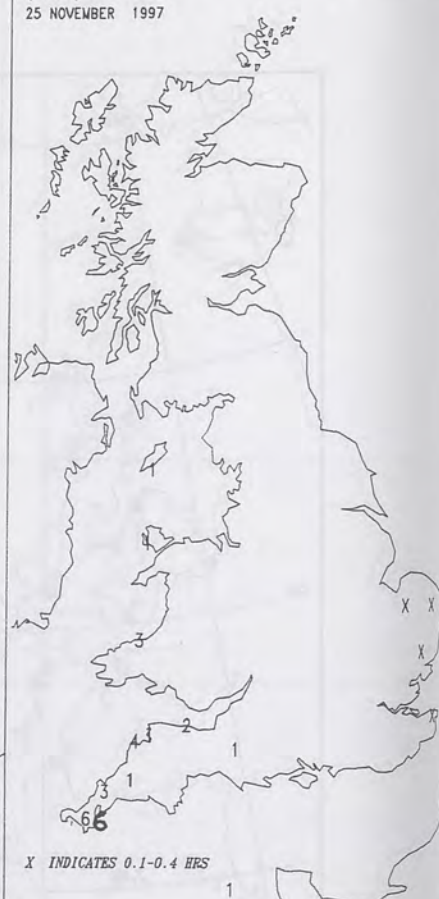
25 NOVEMBER 1997



SUNSHINE (DAWN TO DUSK)

(HOURS)

25 NOVEMBER 1997



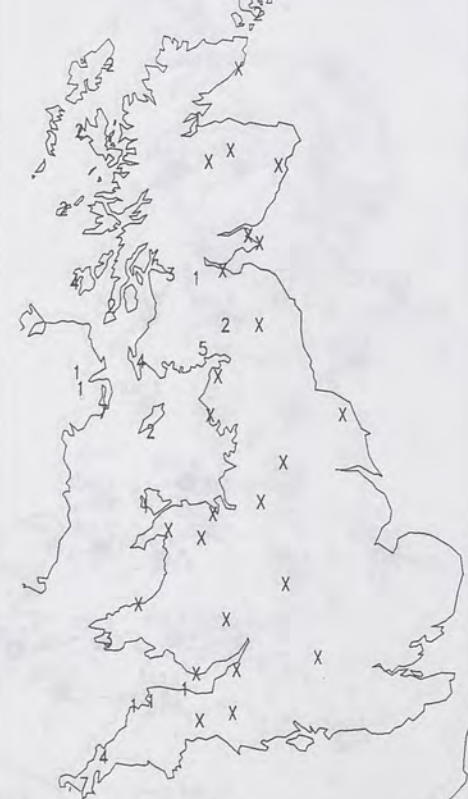
X INDICATES 0.1-0.4 HRS

DAILY CLIMATE DATA

NIGHT RAINFALL

(MILLIMETRES)

25 NOVEMBER 1997



X INDICATES TRACE TO 0.4 MM

DAY RAINFALL

(MILLIMETRES)

25 NOVEMBER 1997



X INDICATES TRACE TO 0.4 MM

DAILY
WEATHER
SUMMARY

For details of other Weather Summaries produced by the Met. Office please contact:

London Weather Centre
Climate Department
127 Clerkenwell Road
London
EC1R 5DB

Telephone: 0171 405 4358
Fax: 0171 404 4314

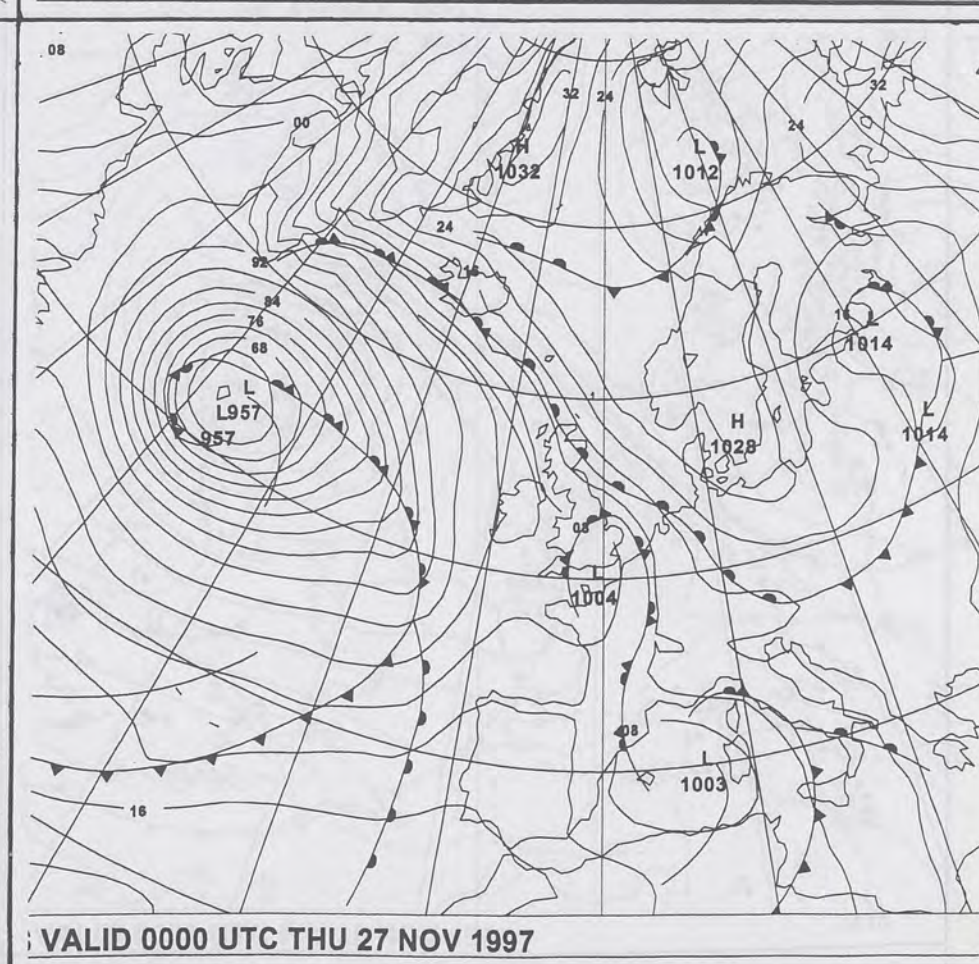
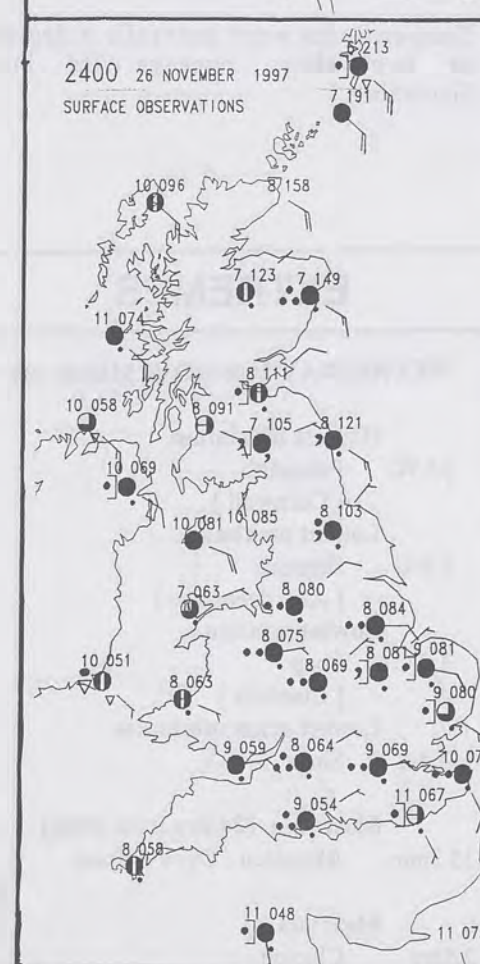
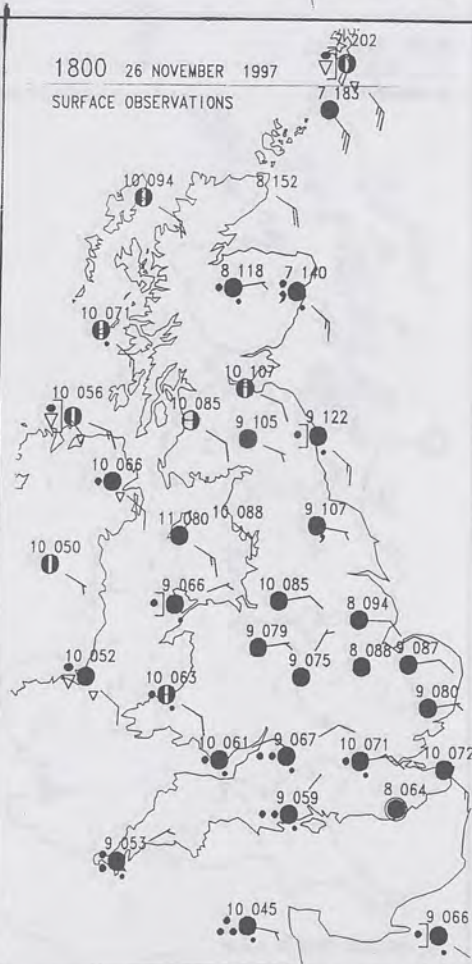
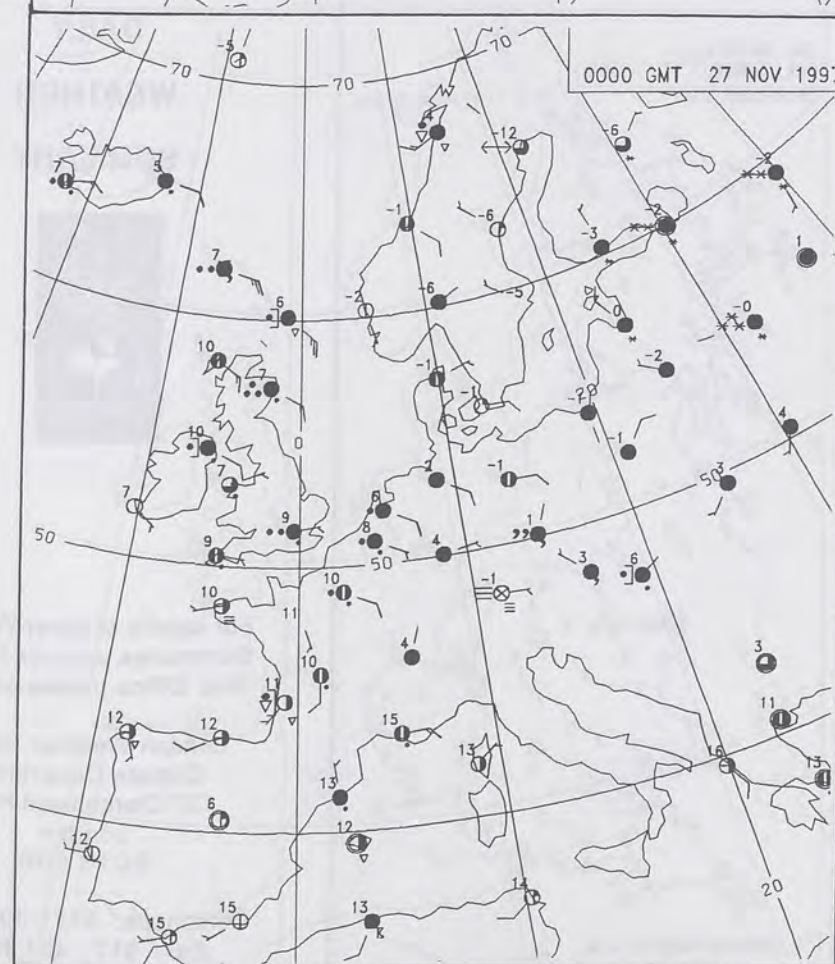
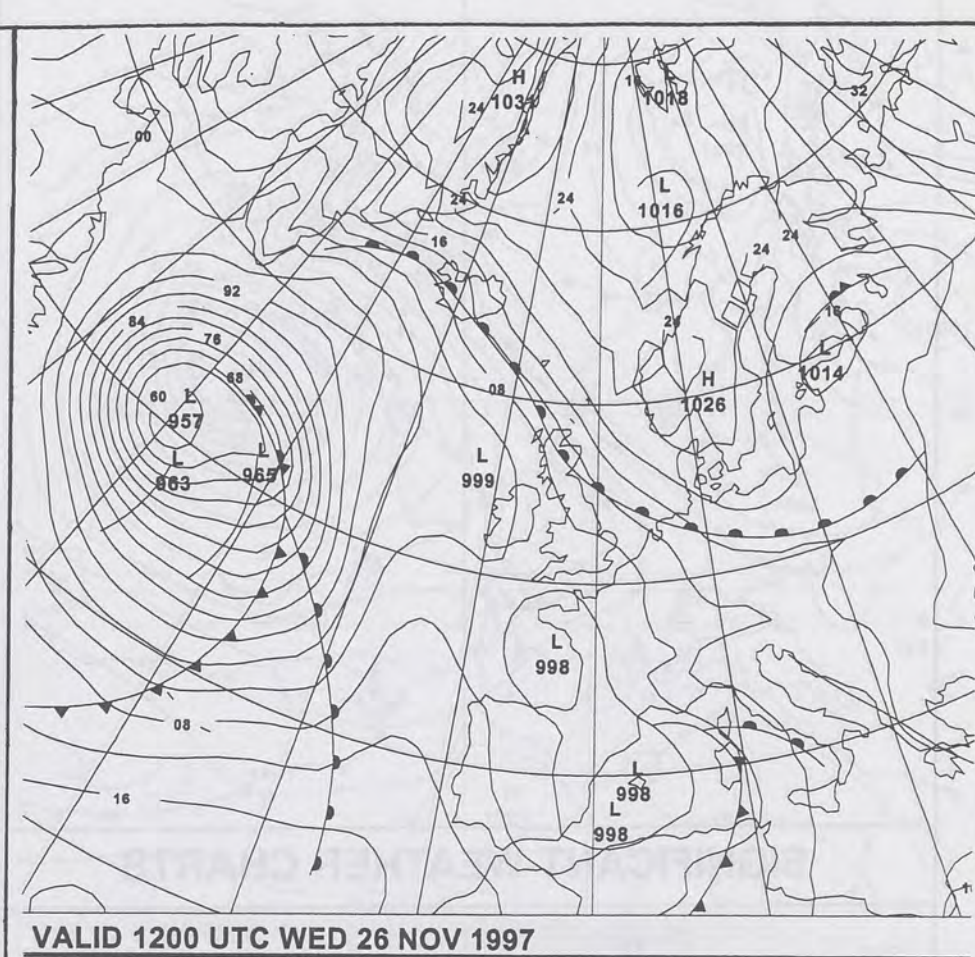
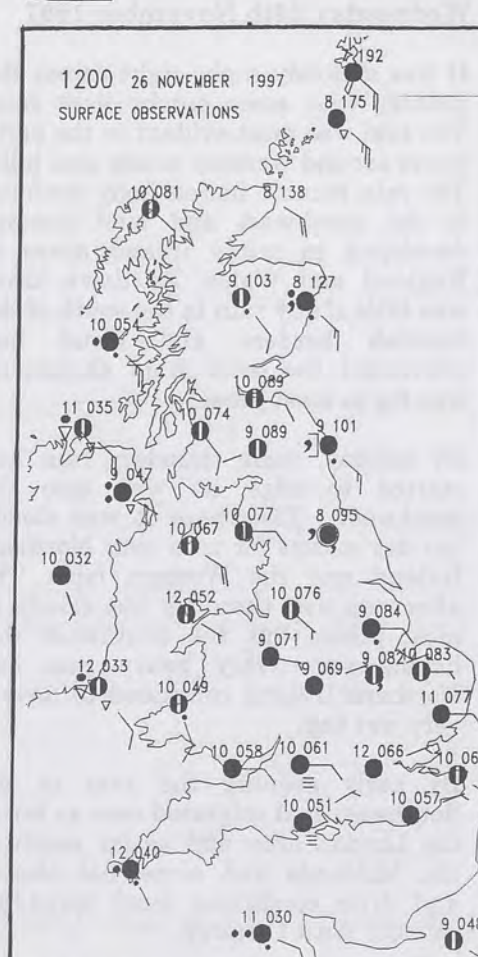
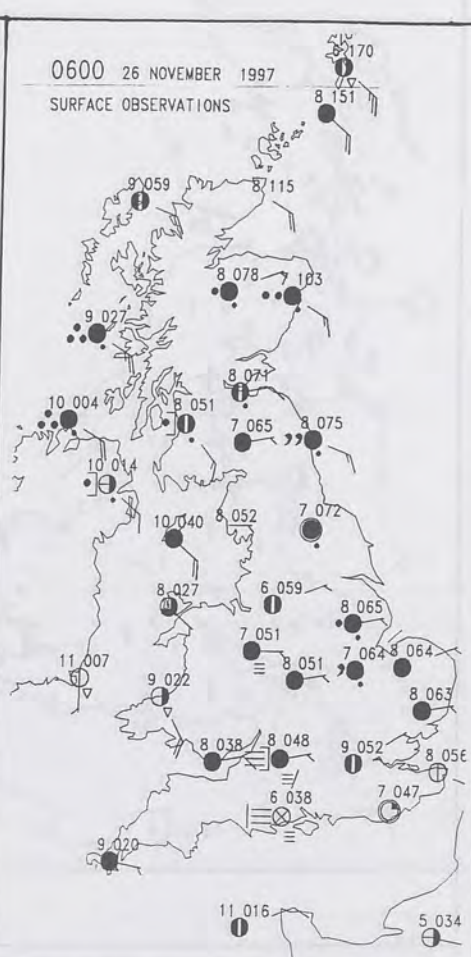
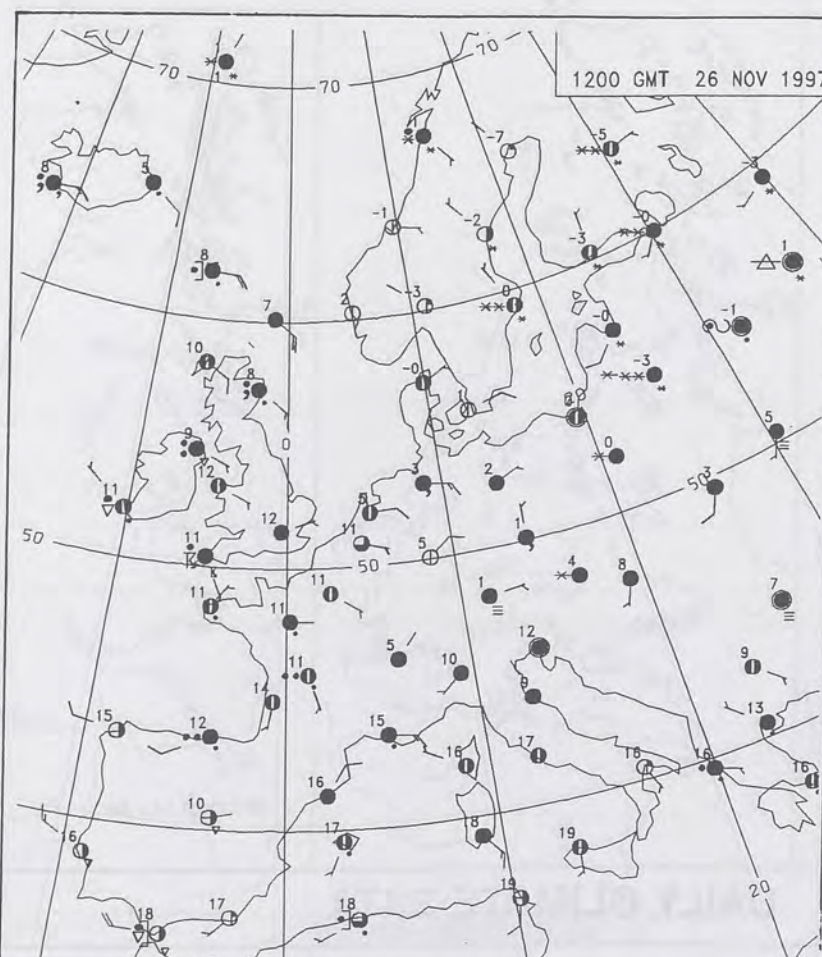


The Met. Office

NOT FOR LOAN DUPLICATE ALSO

1997

Daily Weather Summary Wednesday 26 November 1997



0600 26 NOVEMBER 1997

SIGWX



1200 26 NOVEMBER 1997

SIGWX



SIGNIFICANT WEATHER CHARTS

1800 26 NOVEMBER 1997

SIGWX



2400 26 NOVEMBER 1997

SIGWX



Published by London Weather Centre. All times are GMT.

Summary of UK weather for Wednesday 26th November 1997

It was a cloudy night right across the country with some patchy light rain. The rain was most evident in the early hours around western coasts and hills. The rain became increasingly confined to the northwest and mist patches developed in many inland areas of England and Wales. By dawn there was little if any rain to the south of the Scottish borders and cloud had prevented the mist from thickening into fog in most areas.

By midday, some thundery rain had started to edge its way into the southwest. Elsewhere it was cloudy but dry except for rain over Northern Ireland and the Western Isles. The afternoon was then dry but cloudy in most places but the southwest was having some very heavy rain and Northern Ireland continued to have a very wet day.

By early evening the rain in the Southwest had migrated east as far as the London area and as far north as the Midlands and somewhat clearer and drier conditions were spreading into the West Country.

Temperatures were generally a degree or two above average for late November.

EXTREMES

WEDNESDAY 26th NOVEMBER 1997

Highest maximum

14.7C Falmouth
[Cornwall]

Lowest maximum

6.9 C Braemar
[Aberdeenshire]

Lowest minimum

3.8 C Shap
[Cumbria]

Lowest grass minimum

0.0 C Shap

Most rain (24 hrs from 0900)

35.3mm Aberdeen / Dyce Airport

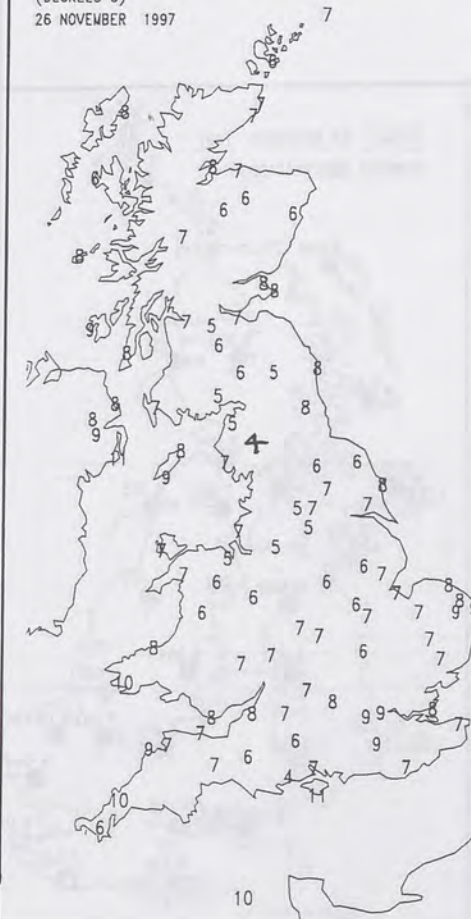
Most sun

2.5hrs Clacton
[Essex]

NIGHT MINIMUM TEMPERATURE

(DEGREES C)

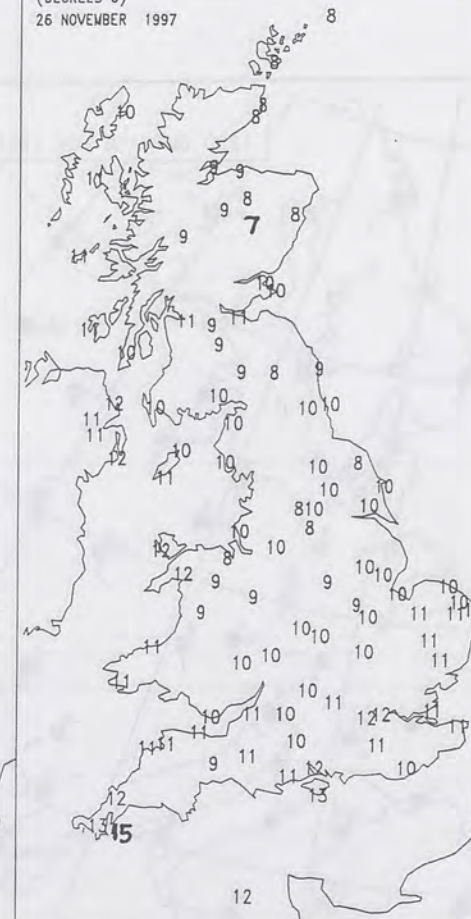
26 NOVEMBER 1997



DAY MAXIMUM TEMPERATURE

(DEGREES C)

26 NOVEMBER 1997



SUNSHINE (DAWN TO DUSK)

(HOURS)

26 NOVEMBER 1997



X INDICATES 0.1-0.4 HRS

DAILY CLIMATE DATA

NIGHT RAINFALL

(MILLIMETRES)

26 NOVEMBER 1997



X INDICATES TRACE TO 0.4 MM

DAY RAINFALL

(MILLIMETRES)

26 NOVEMBER 1997



X INDICATES TRACE TO 0.4 MM

DAILY

WEATHER
SUMMARY

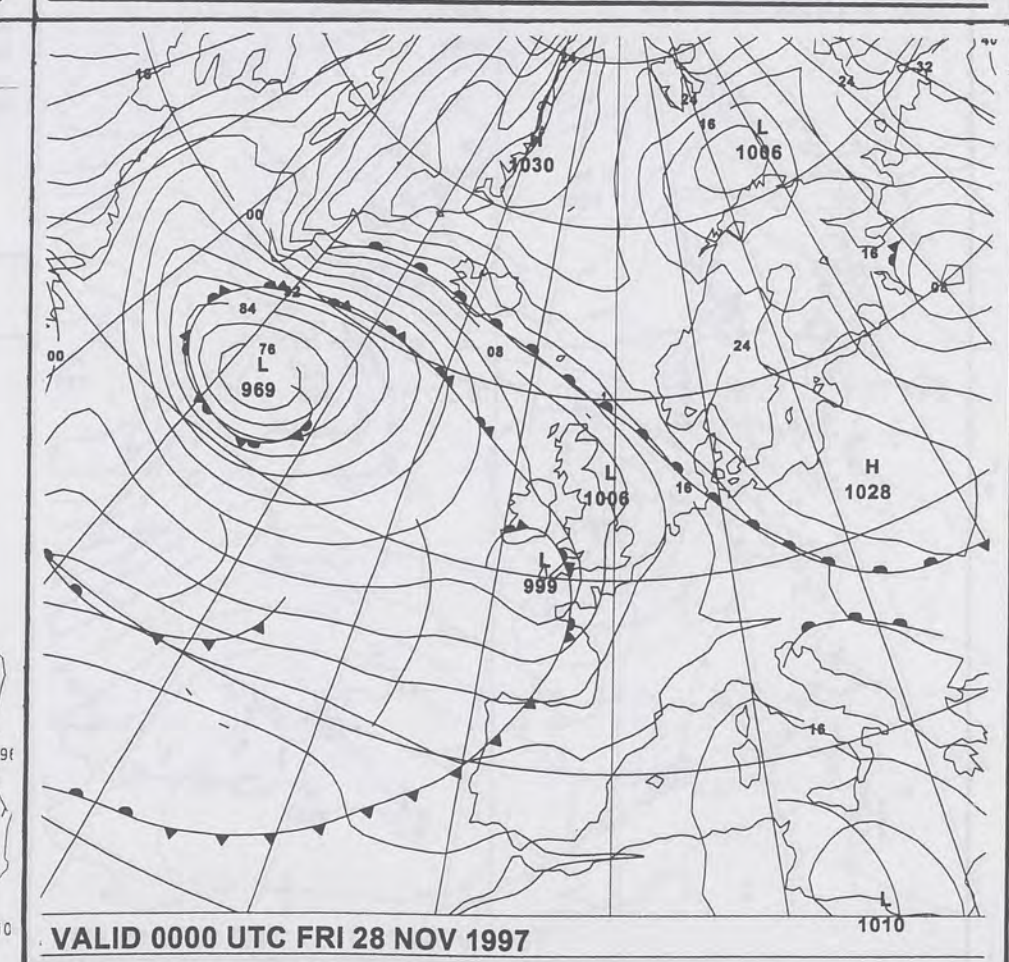
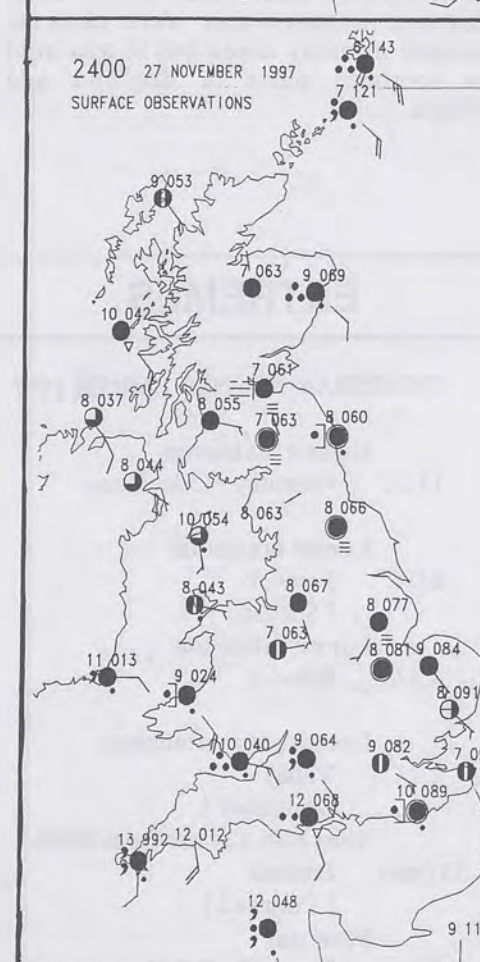
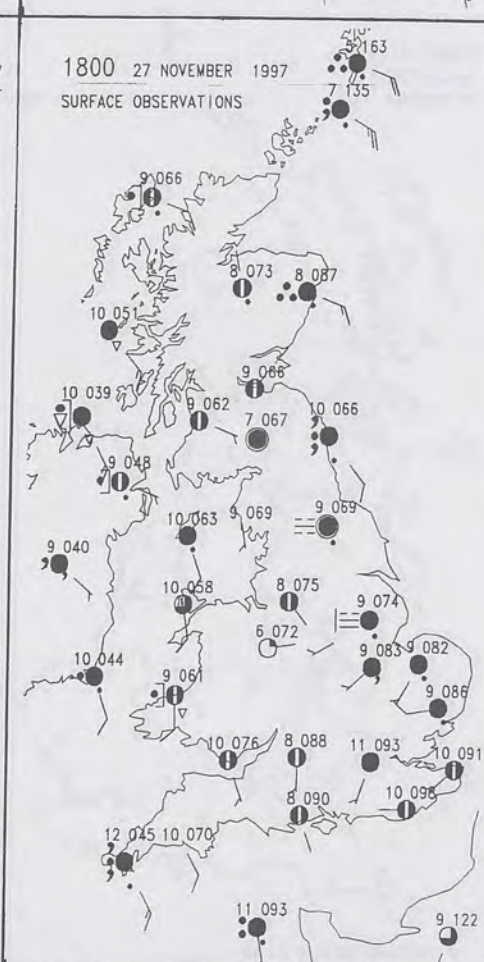
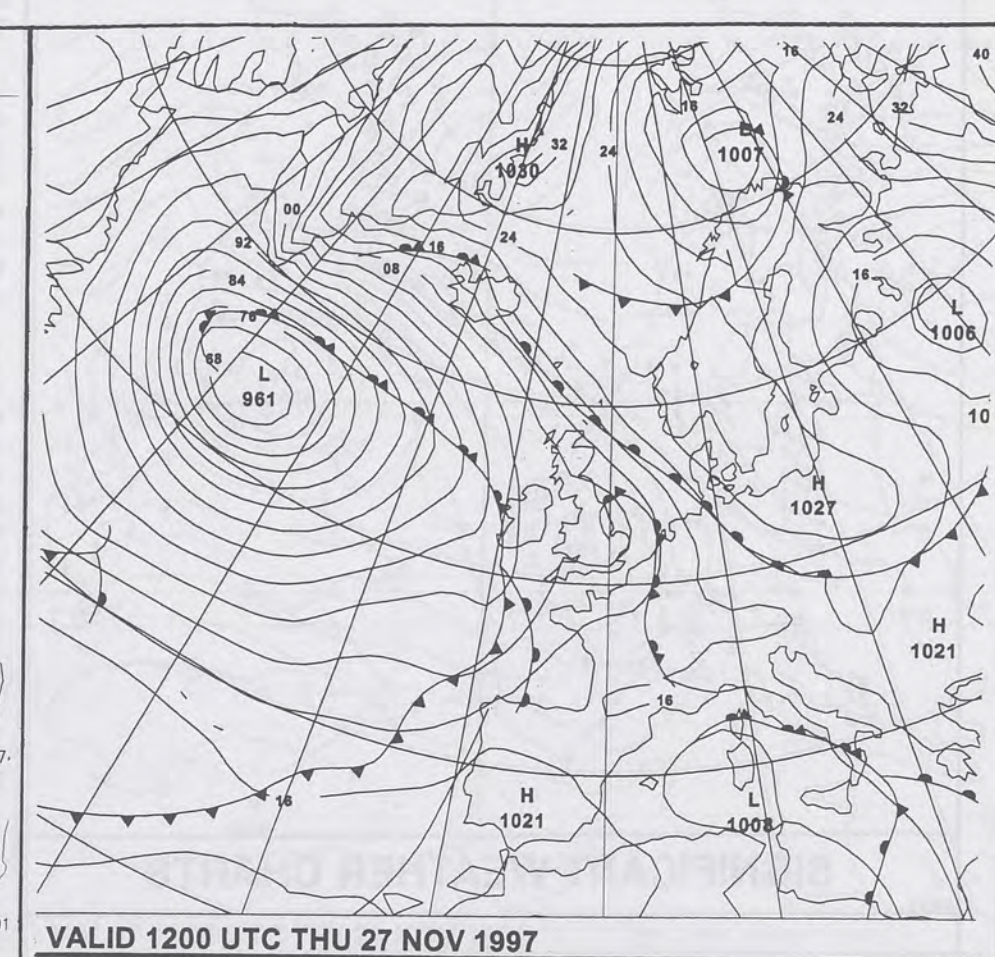
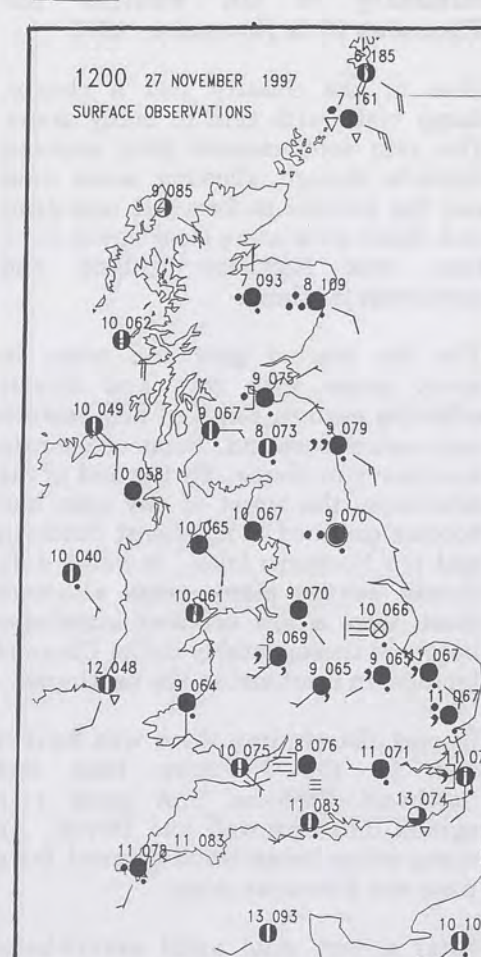
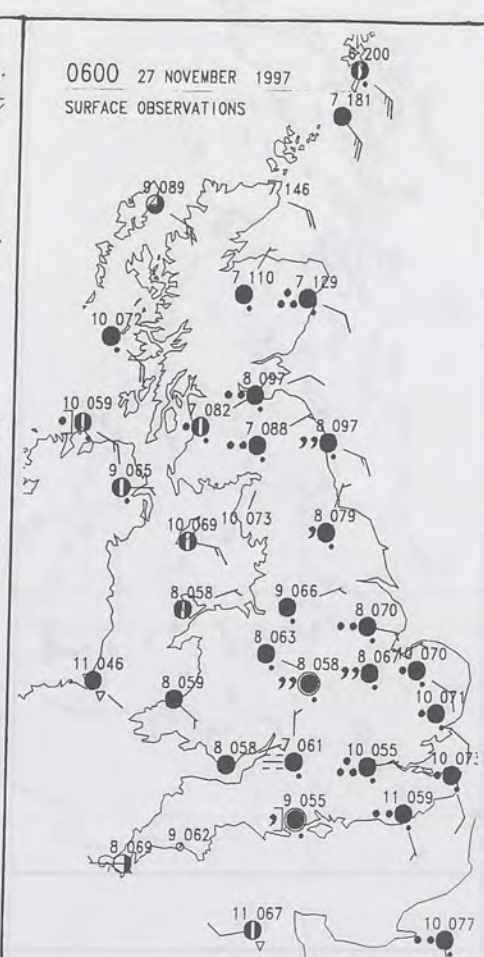
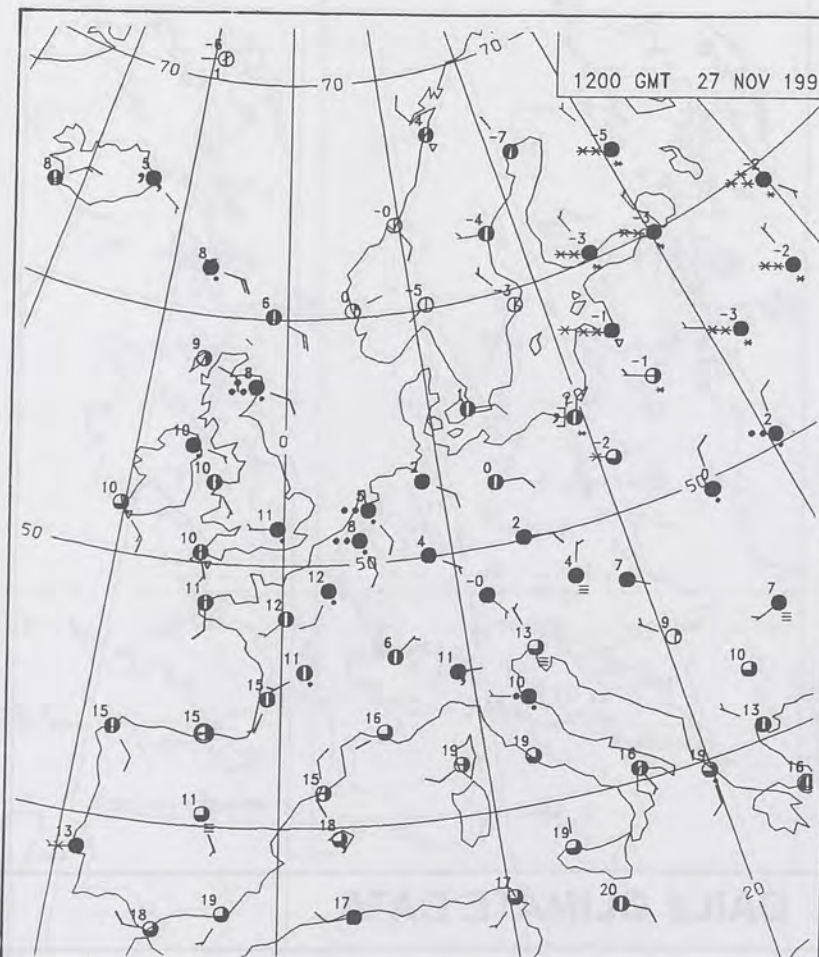
For details of other Weather
Summaries produced by the
Met. Office please contact:

London Weather Centre
Climate Department
127 Clerkenwell Road
London
EC1R 5DB

Telephone: 0171 405 4358
Fax: 0171 404 4314



The Met. Office NOT FOR LOAN DUPLICATE ALSO
Daily Weather Summary Thursday 27 November 1997



0600 27 NOVEMBER 1997
SIGWX



1200 27 NOVEMBER 1997
SIGWX



SIGNIFICANT WEATHER CHARTS

1800 27 NOVEMBER 1997
SIGWX



2400 27 NOVEMBER 1997
SIGWX



Published by London Weather Centre. All times are GMT.

Summary of UK weather for Thursday 27th November 1997

Most of the country had a cloudy, damp night with rain in many areas. The rain soon cleared from western districts though allowing some mist and fog patches to form. It was drier and there were some clear spells for a time over Northern Ireland and northwest Scotland.

The day started grey and misty in many areas with rain and drizzle affecting eastern England and eastern and central Scotland. Some of the rain was heavy in places. By the end of the afternoon, the worst of any rain had become confined to northeast Scotland and the Northern Isles. It was a dull, cloudy day in many areas although there were a few brighter interludes here and there, notably in the Channel Islands, in Kent and in the northwest.

During the evening there was further rain in the Northern Isles and northeast Scotland and some rain spread into Cornwall and Devon. In many other areas cloud thinned for a time and it became misty

After a very mild night everywhere, daytime temperatures were close to normal in many areas but it was mild in southern parts of England and Wales.

EXTREMES

THURSDAY 27th NOVEMBER 1997

Highest maximum
14.3C Guernsey / L'Ancrese

Lowest maximum
6.0 C Lerwick
[Shetland]

Lowest minimum
4.4 C Lerwick

Lowest grass minimum
2.7 C Valley
[Anglesey]

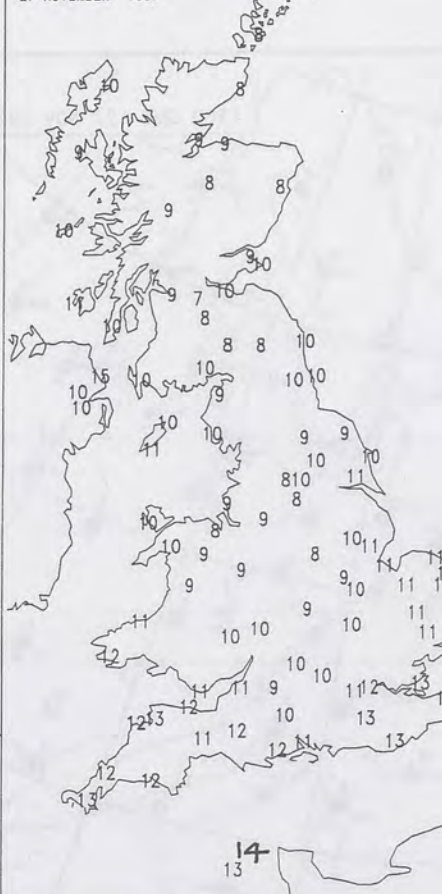
Most rain (24 hrs from 0900)
33.0mm Bastreet
[Cornwall]

Most sun
2.2hrs Jersey / St Helier

NIGHT MINIMUM TEMPERATURE
(DEGREES C)
27 NOVEMBER 1997



DAY MAXIMUM TEMPERATURE
(DEGREES C)
27 NOVEMBER 1997



SUNSHINE (DAWN TO DUSK)
(HOURS)
27 NOVEMBER 1997



DAILY CLIMATE DATA

NIGHT RAINFALL
(MILLIMETRES)
27 NOVEMBER 1997



DAY RAINFALL
(MILLIMETRES)
27 NOVEMBER 1997



DAILY WEATHER SUMMARY



For details of other Weather Summaries produced by the Met. Office please contact:

London Weather Centre
Climate Department
127 Clerkenwell Road
London
EC1R 5DB

Telephone: 0171 405 4358
Fax: 0171 404 4314

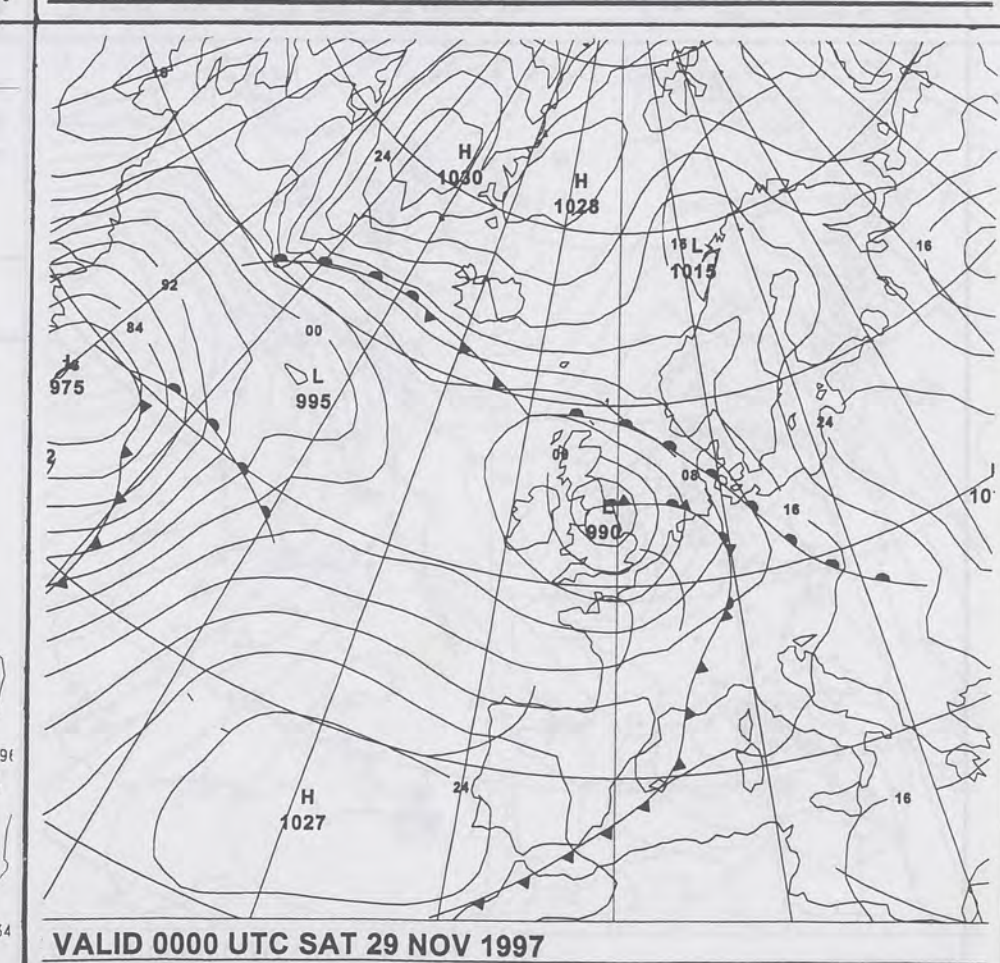
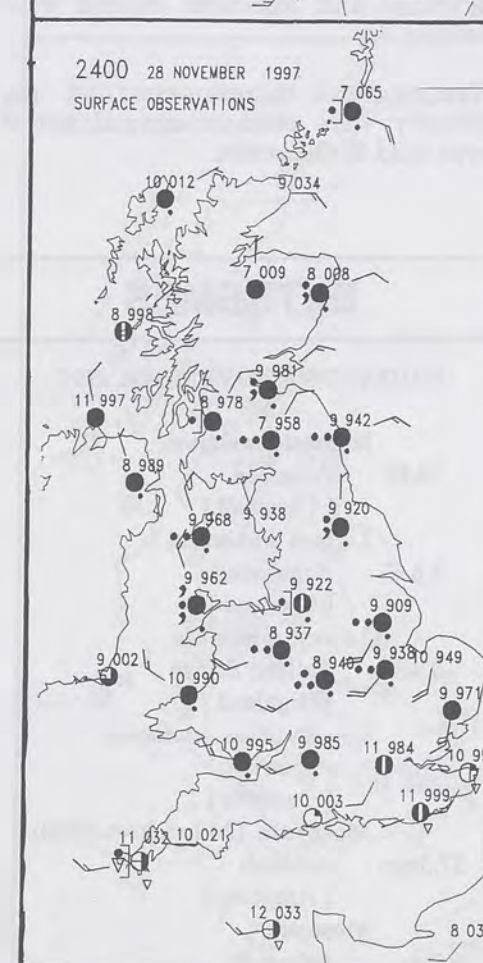
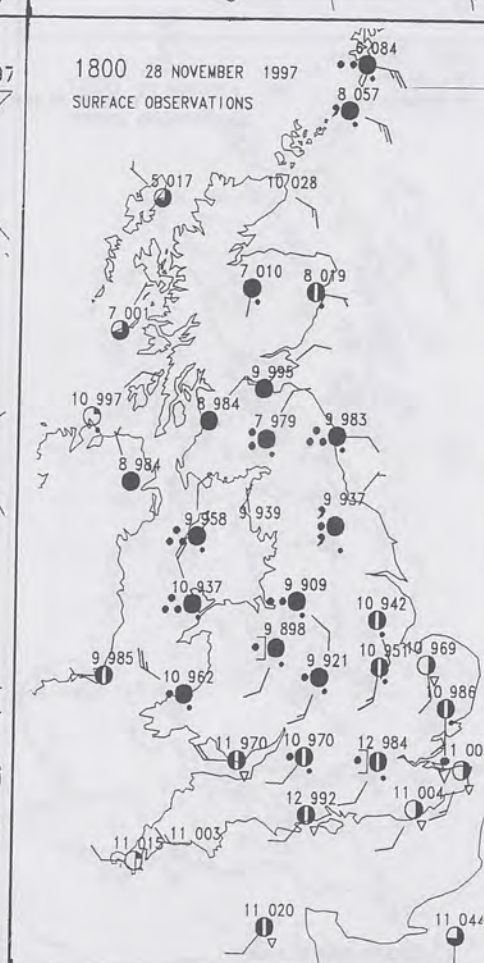
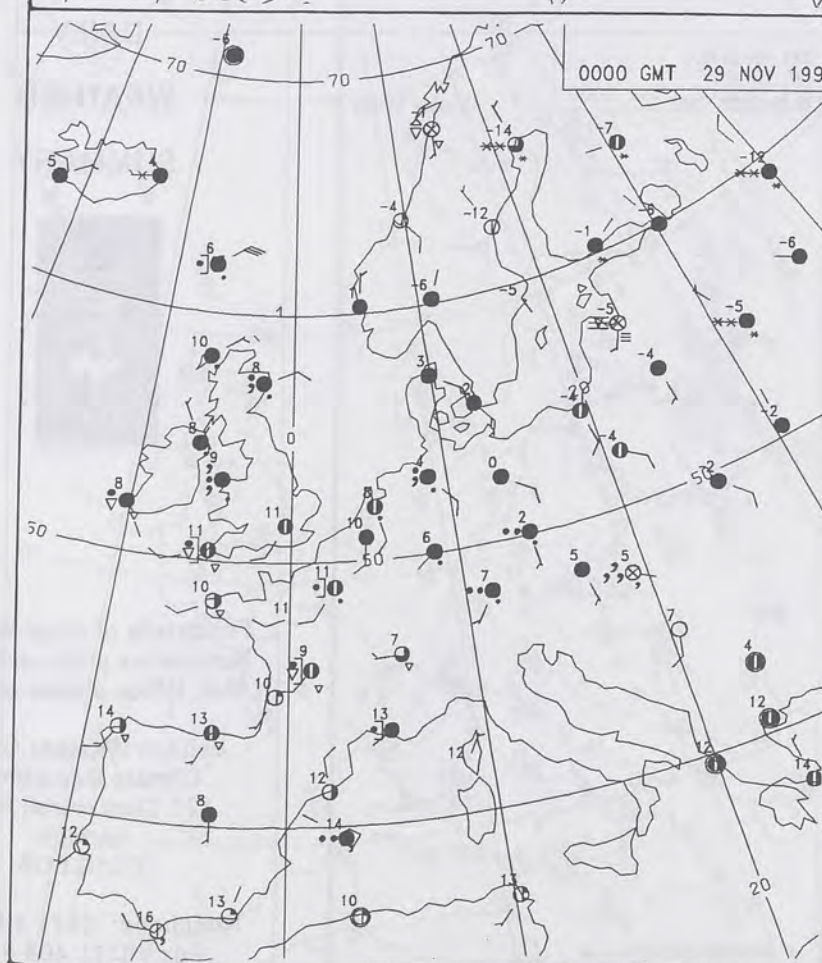
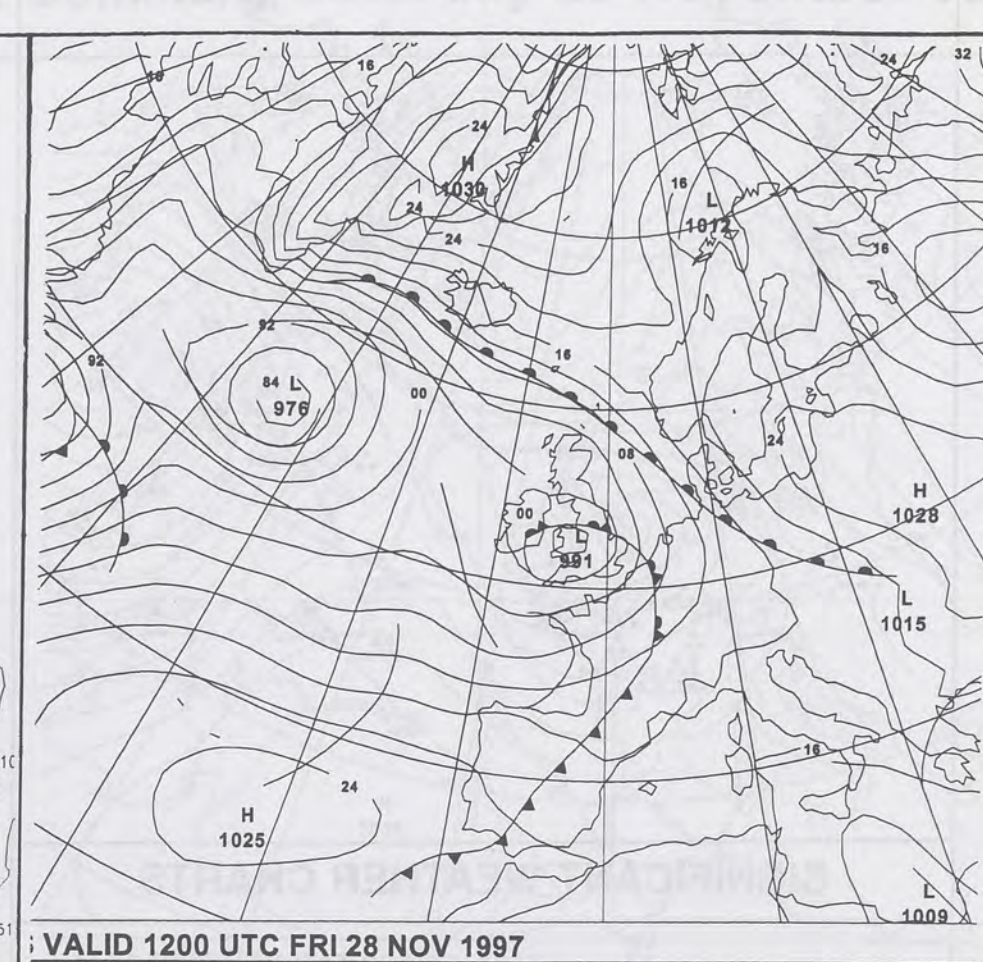
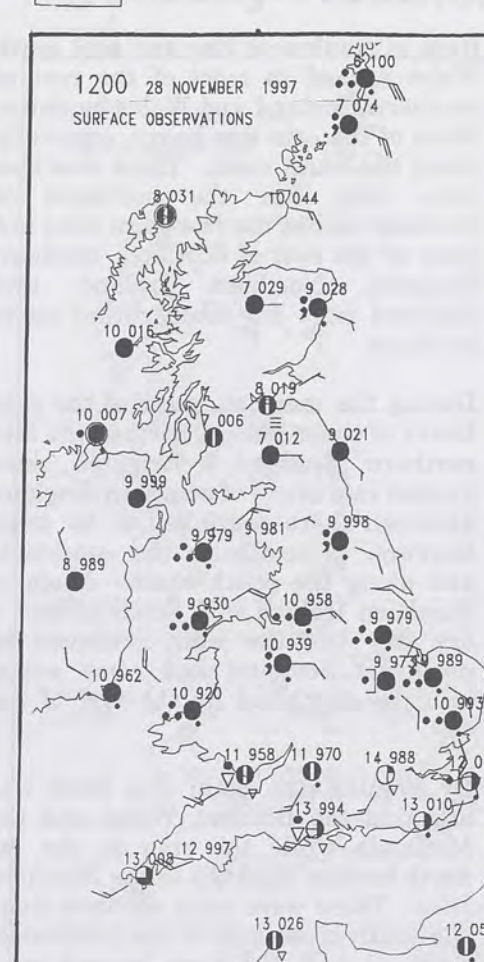
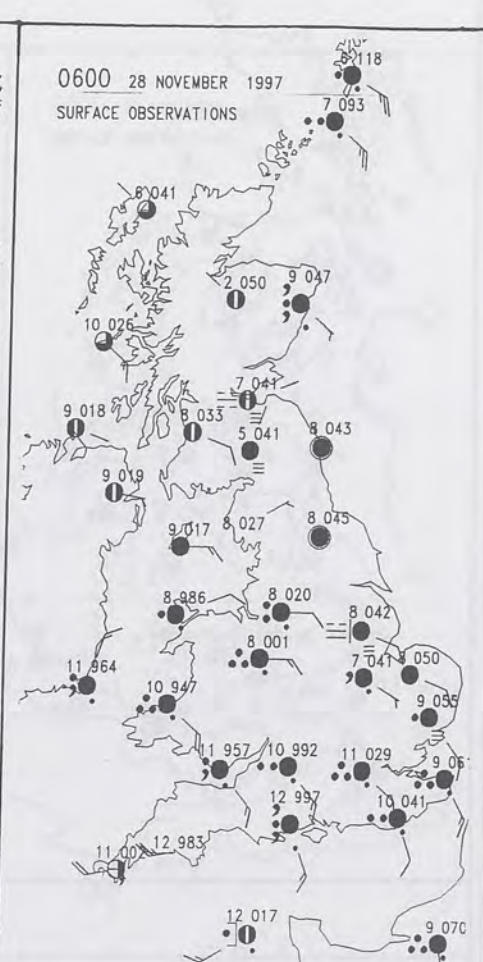
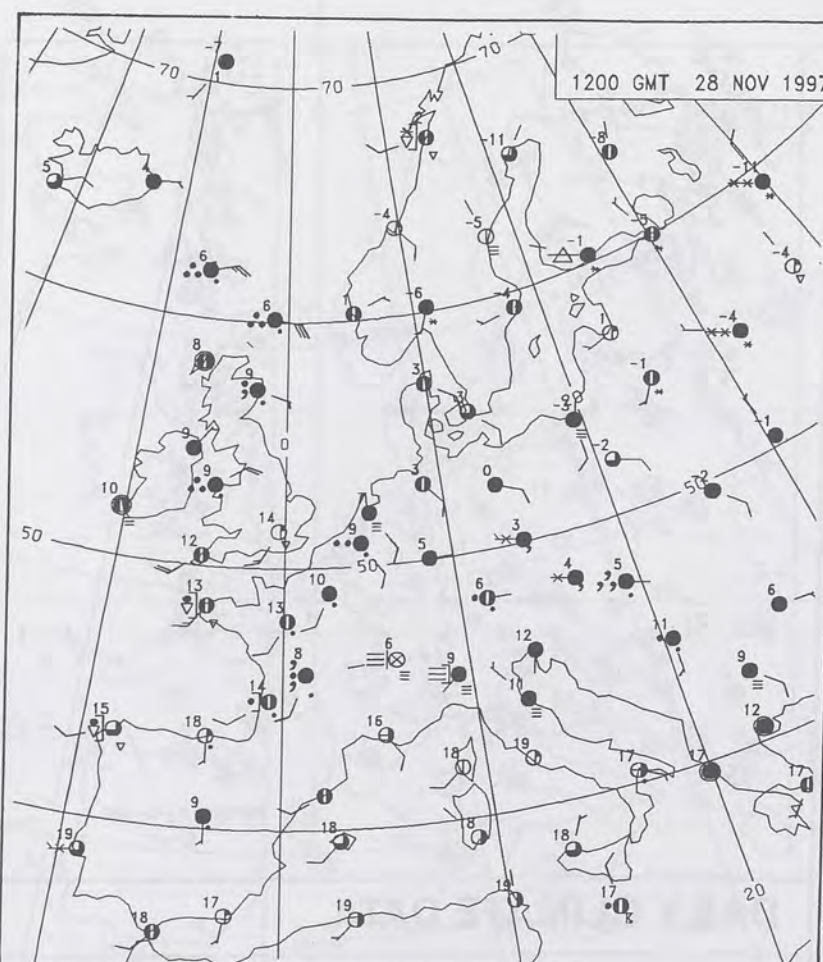


The Met. Office

NOT FOR LOAN

DUPLICATE ALSO

Daily Weather Summary Friday 28 November 1997



0600 28 NOVEMBER 1997

SIGWX



1200 28 NOVEMBER 1997

SIGWX



SIGNIFICANT WEATHER CHARTS

1800 28 NOVEMBER 1997

SIGWX



2400 28 NOVEMBER 1997

SIGWX



Published by London Weather Centre. All times are GMT.

Summary of UK weather for Friday 28th November 1997

Rain in southwest England and south Wales spread to most of the rest of southern England and Wales by dawn. Some of the rain was heavy, especially along the south coast. There was also some rain over the northeast of Scotland and in the Northern Isles but most of the rest of Scotland, northern England, Northern Ireland and Scotland were dry albeit rather misty in places.

During the morning, most of the rain heavy at times pushed northwards into northern England. Brighter skies pushed into much of southern England although there continued to be some showers, especially in the southwest and along the south coast. Much of Northern Ireland and Scotland had a dry day but the rain continued in northeast Scotland and some edged into the southeast by the end of the day.

By evening, the main rain band was affecting the Borders, Wales and the Midlands while the rain in the far north became confined to the Northern Isles. There were some showers along the south coast and in the southwest. Scotland and Northern Ireland were largely dry.

Temperatures across most of the country were close to normal but it was mild in the south.

EXTREMES

FRIDAY 28th NOVEMBER 1997

Highest maximum

14.8C Penzance
[Cornwall]

Lowest maximum

5.8 C Baltasound
[Shetland]

Lowest minimum

0.4 C Tulloch Bridge
[Highland]

Lowest grass minimum

-1.9 C Aspatria
[Cumbria]

Most rain (24 hrs from 0900)

57.5mm Amlwch
[Anglesey]

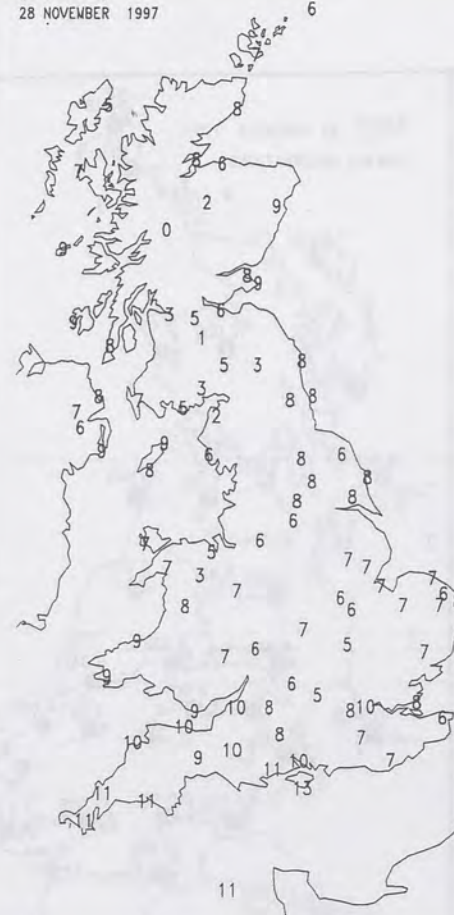
Most sun

6.3hrs Falmouth
[Cornwall]

NIGHT MINIMUM TEMPERATURE

(DEGREES C)

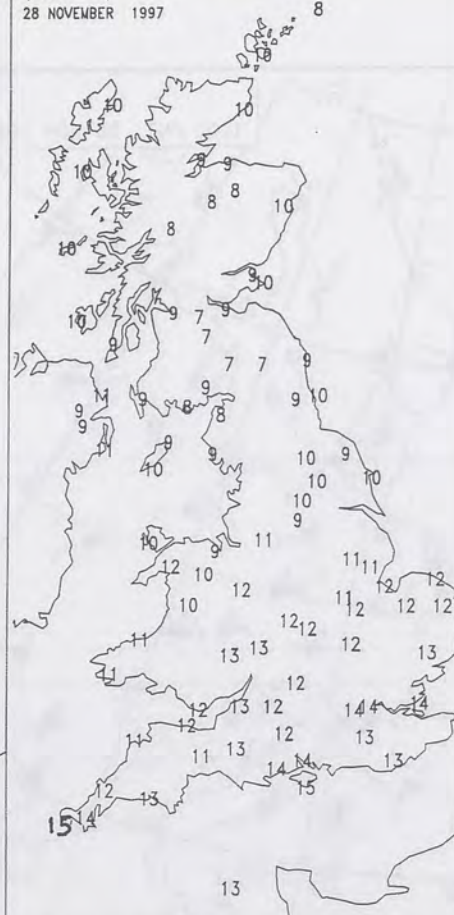
28 NOVEMBER 1997



DAY MAXIMUM TEMPERATURE

(DEGREES C)

28 NOVEMBER 1997



SUNSHINE (DAWN TO DUSK)

(HOURS)

28 NOVEMBER 1997



DAILY CLIMATE DATA

NIGHT RAINFALL
(MILLIMETRES)

28 NOVEMBER 1997

DAY RAINFALL
(MILLIMETRES)

28 NOVEMBER 1997

DAILY
WEATHER
SUMMARY

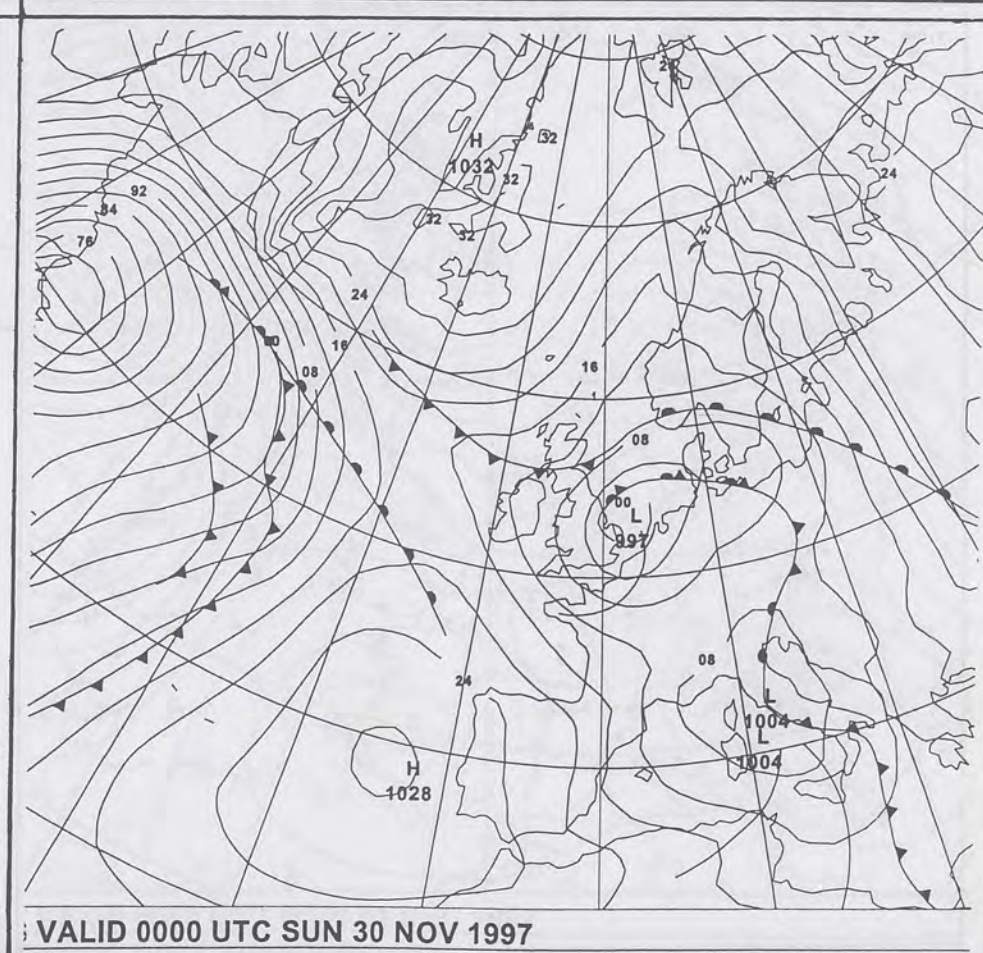
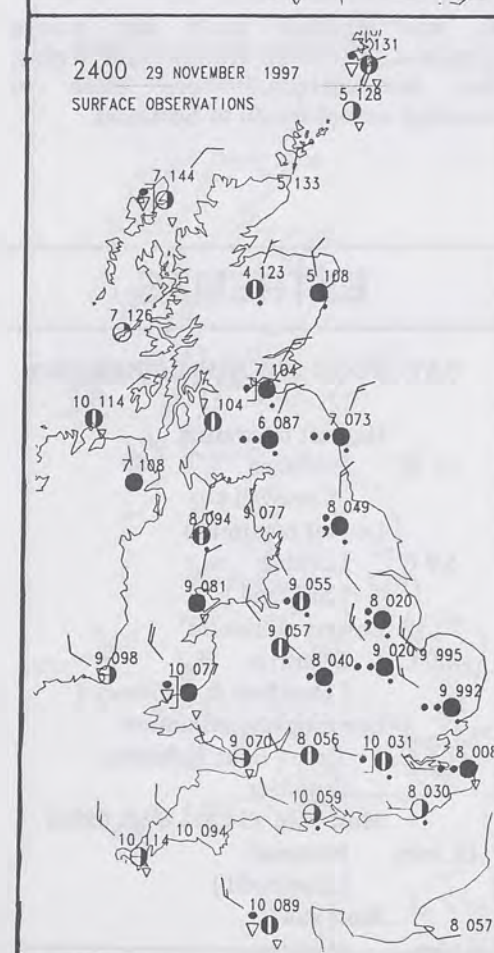
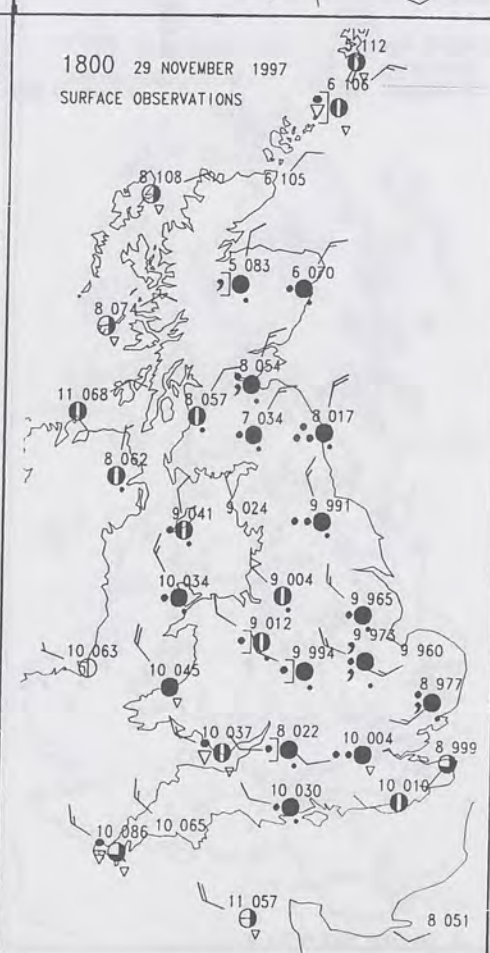
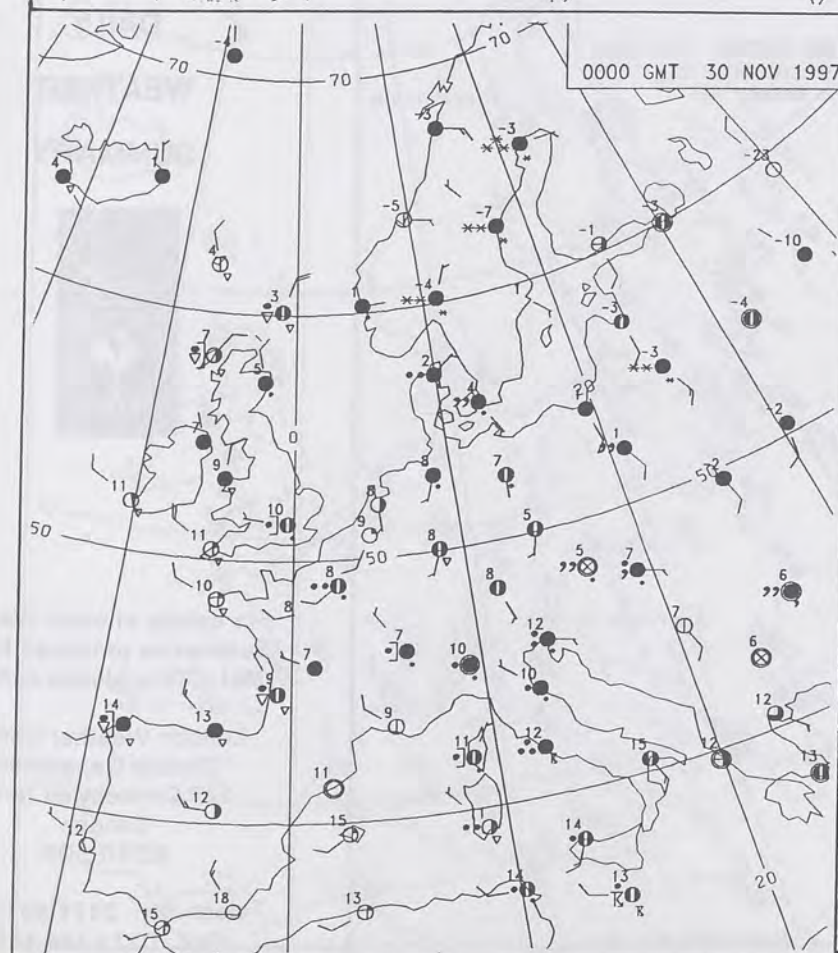
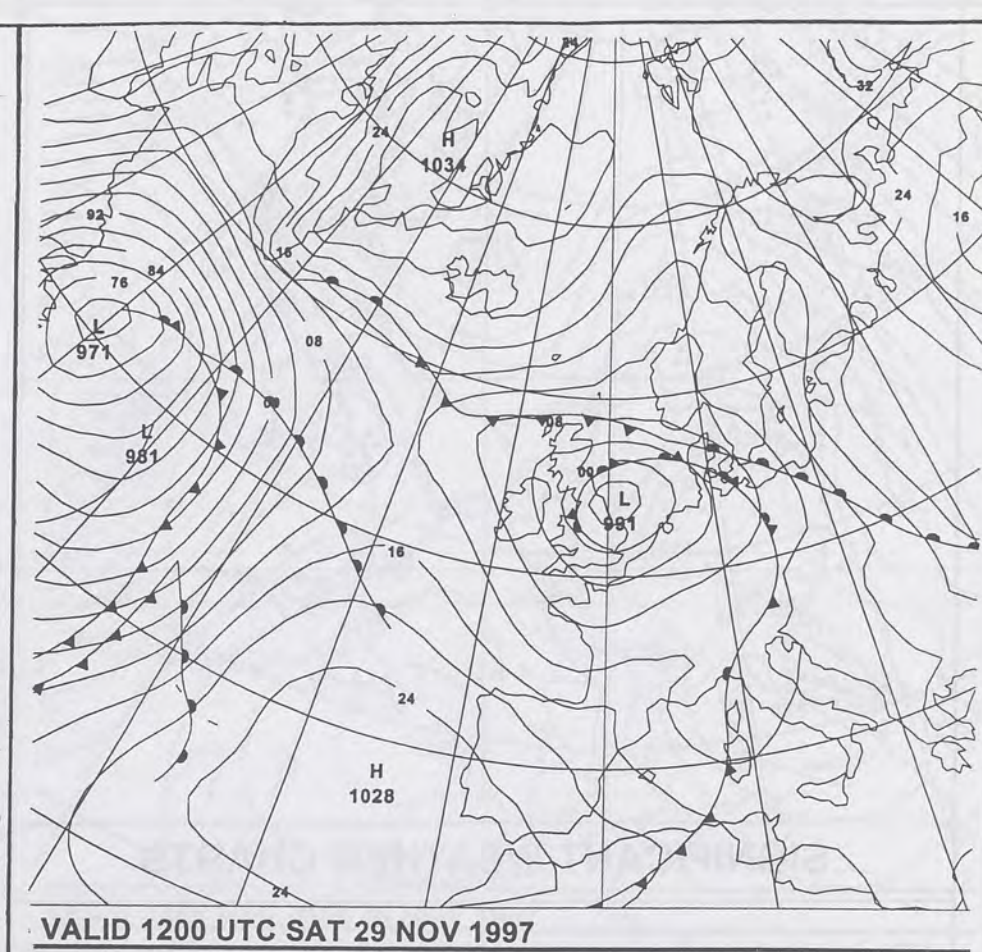
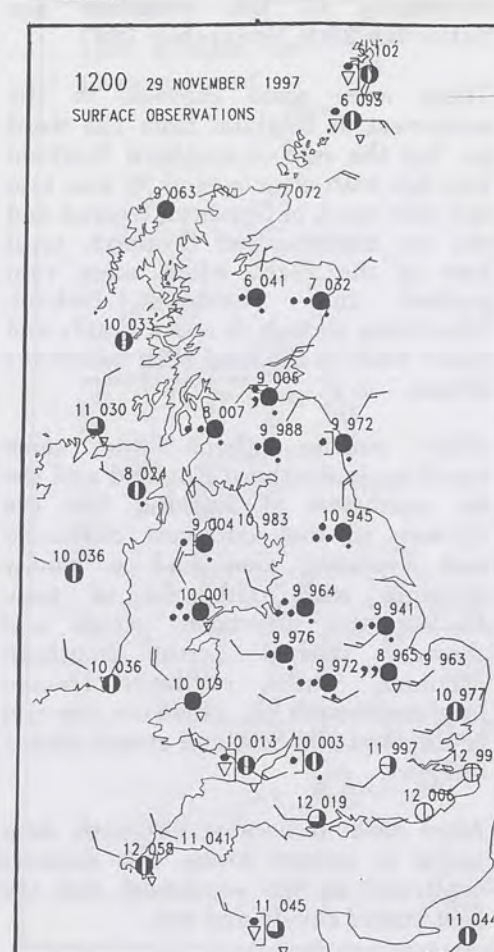
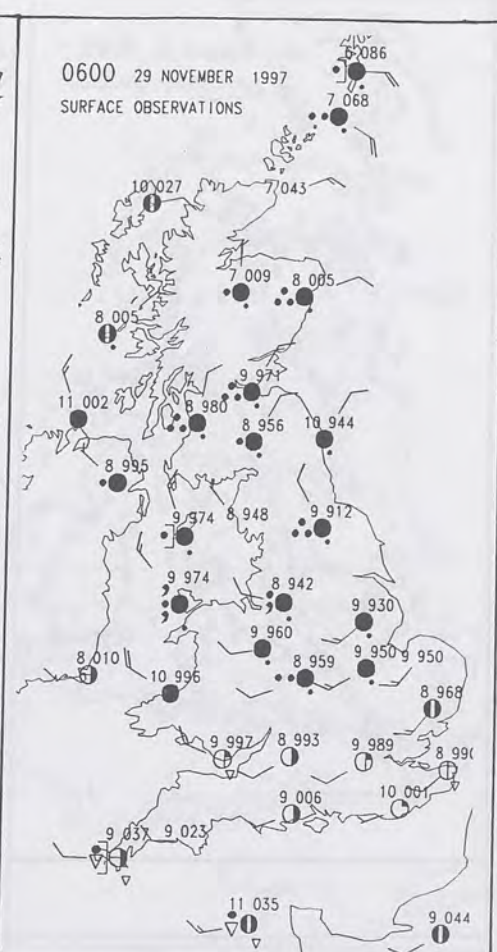
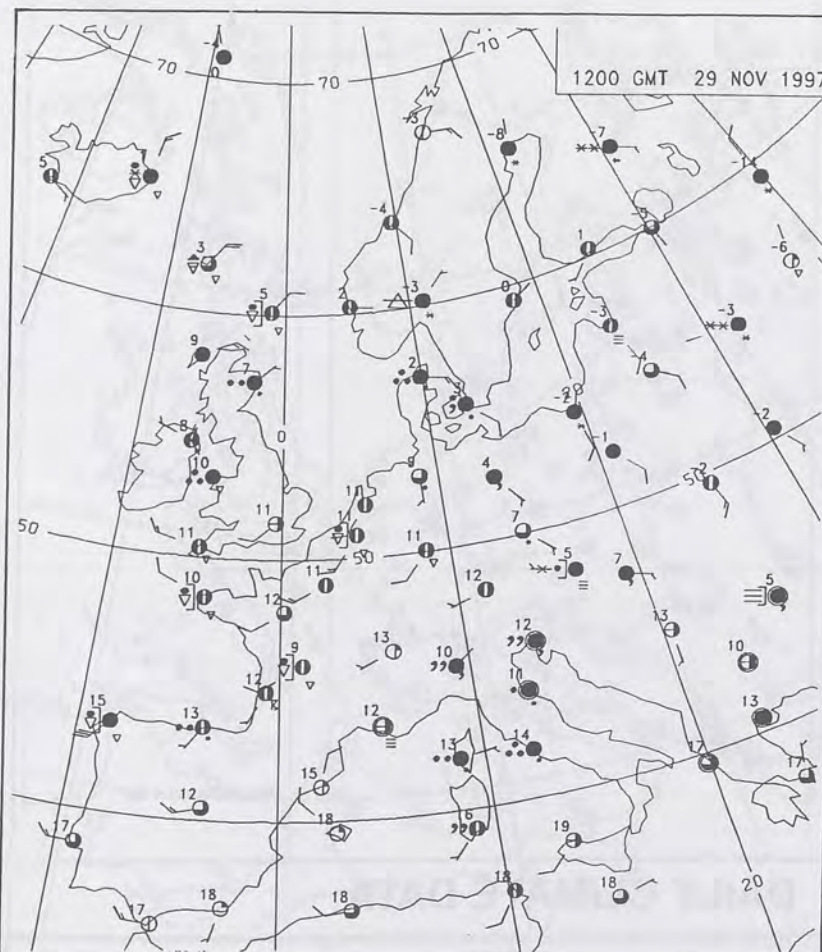
For details of other Weather
Summaries produced by the
Met. Office please contact:

London Weather Centre
Climate Department
127 Clerkenwell Road
London
EC1R 5DB

Telephone: 0171 405 4358
Fax: 0171 404 4314



The Met. Office NOT FOR LOAN DUPLICATE ALSO
Daily Weather Summary Saturday 29 November 1997



0600 29 NOVEMBER 1997
SIGWX



1200 29 NOVEMBER 1997
SIGWX



SIGNIFICANT WEATHER CHARTS

1800 29 NOVEMBER 1997
SIGWX



2400 29 NOVEMBER 1997
SIGWX



Published by London Weather Centre. All times are GMT.

Summary of UK weather for Saturday 29th November 1997

There were some showers in the southwest of England from the word go, but the rest of southern England was dry with clear spells. It was also dry over much of Northern Ireland and the far northwest of Scotland, until late in the night when some rain pushed into Northern Ireland. Elsewhere, though, it was a cloudy and misty start to the day, with outbreaks of rain.

After sunrise, there was some sunshine in southern England and the far northwest of Scotland, but the showers in the southwest continued and everyone else had a cloudy morning with outbreaks of rain. During the afternoon, cloud and showers pushed across southern England, whilst northern Ireland brightened up a bit. However, the rest of England and Scotland stayed cloudy and wet.

After dark, it became dry with clear spells in central areas, but showers continued in the southwest and the east stayed cloudy and wet.

It was another mild day across England, Northern Ireland and Wales, but temperatures were close to average across much of Scotland.

EXTREMES

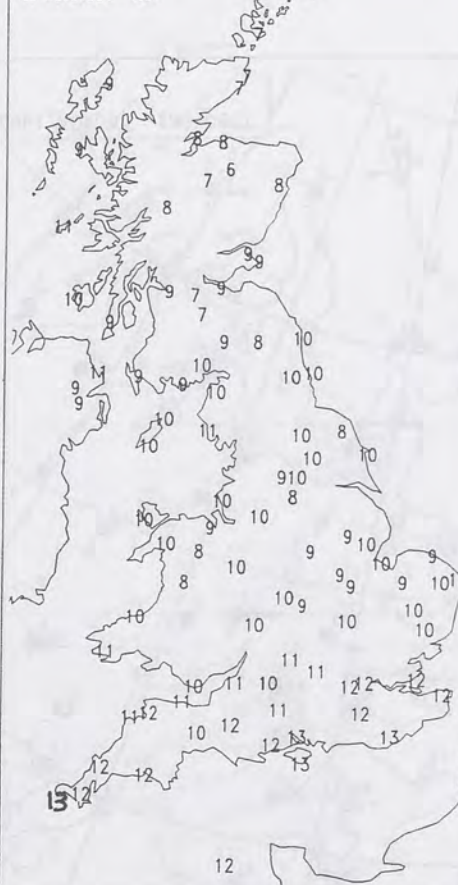
SATURDAY 29th NOVEMBER 1997

Highest maximum	
13.5C	Penzance [Cornwall]
Lowest maximum	
5.9 C	Lerwick [Shetland]
Lowest minimum	
4.0 C	Dumfries [Dumfries & Galloway]
Lowest grass minimum	
1.5 C	Tiree [Inner Hebrides] Dumfries
Most rain (24 hrs from 0900)	
19.5mm	Nantmor [Gwynedd]
Most sun	
6.5hrs	Manston [Kent]

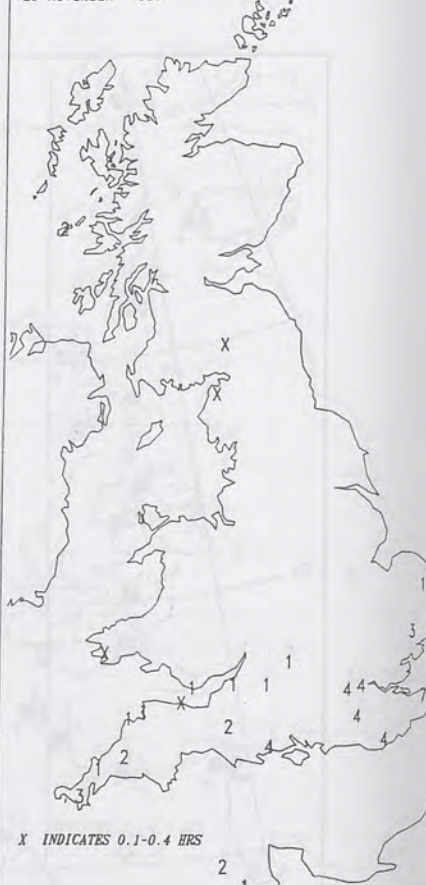
NIGHT MINIMUM TEMPERATURE
(DEGREES C)
29 NOVEMBER 1997



DAY MAXIMUM TEMPERATURE
(DEGREES C)
29 NOVEMBER 1997



SUNSHINE (DAWN TO DUSK)
(HOURS)
29 NOVEMBER 1997



X INDICATES 0.1-0.4 HRS

DAILY CLIMATE DATA

NIGHT RAINFALL
(MILLIMETRES)
29 NOVEMBER 1997



DAY RAINFALL
(MILLIMETRES)
29 NOVEMBER 1997



X INDICATES TRACE TO 0.4 MM

X INDICATES TRACE TO 0.4 MM

DAILY WEATHER SUMMARY



For details of other Weather Summaries produced by the Met. Office please contact:

London Weather Centre
Climate Department
127 Clerkenwell Road
London
EC1R 5DB

Telephone: 0171 405 4358
Fax: 0171 404 4314

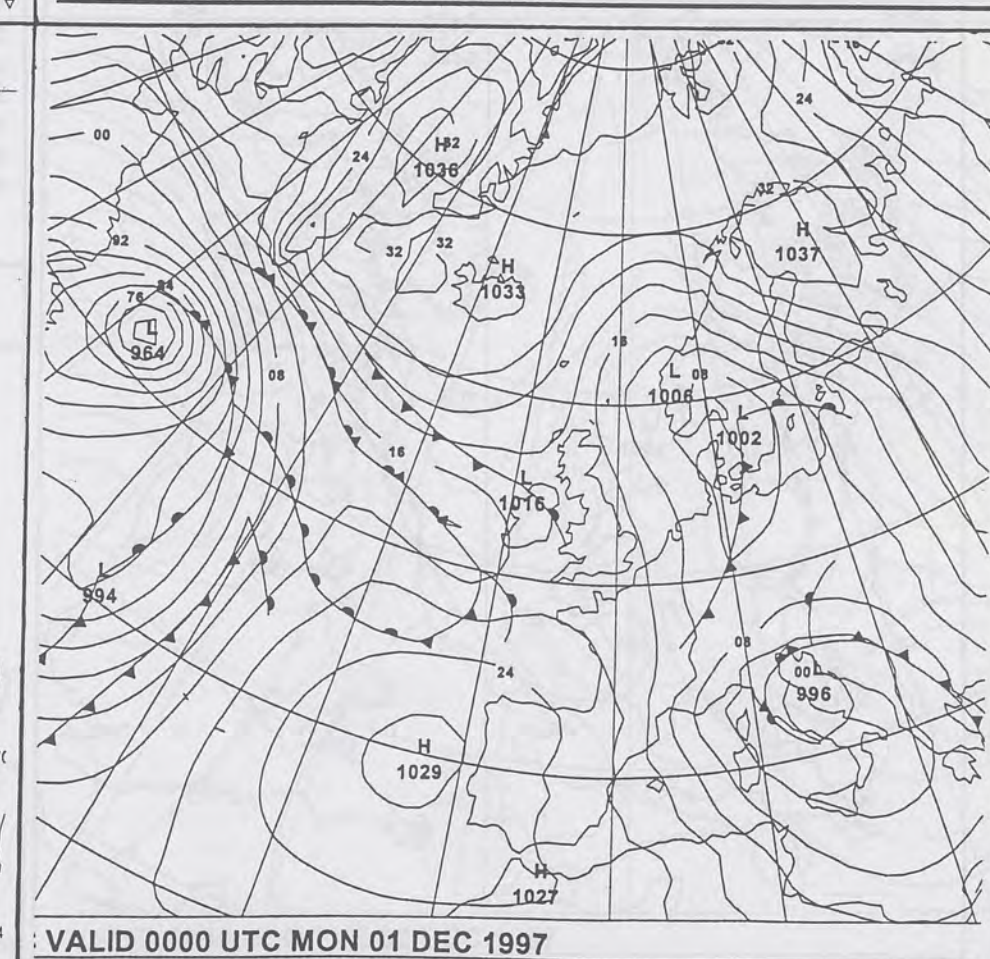
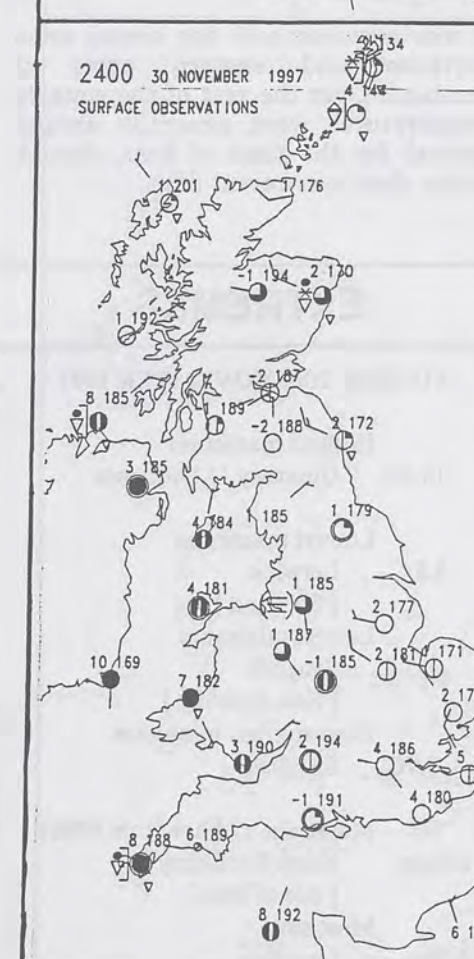
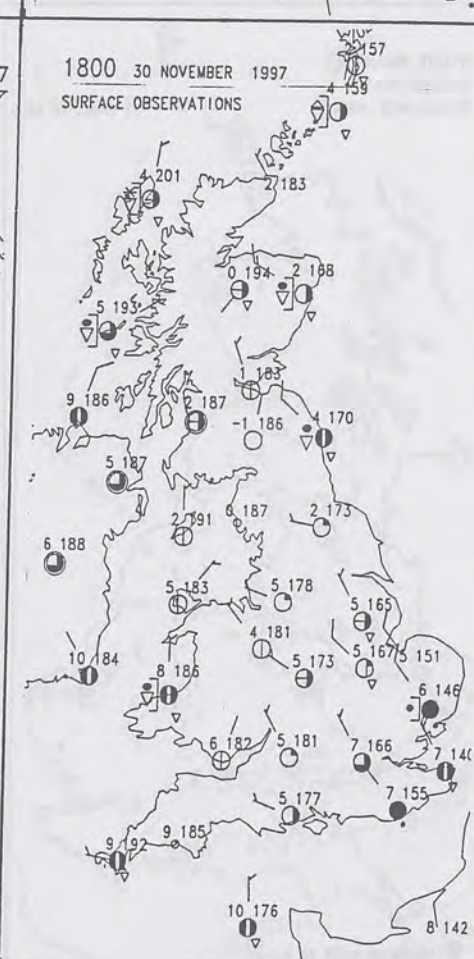
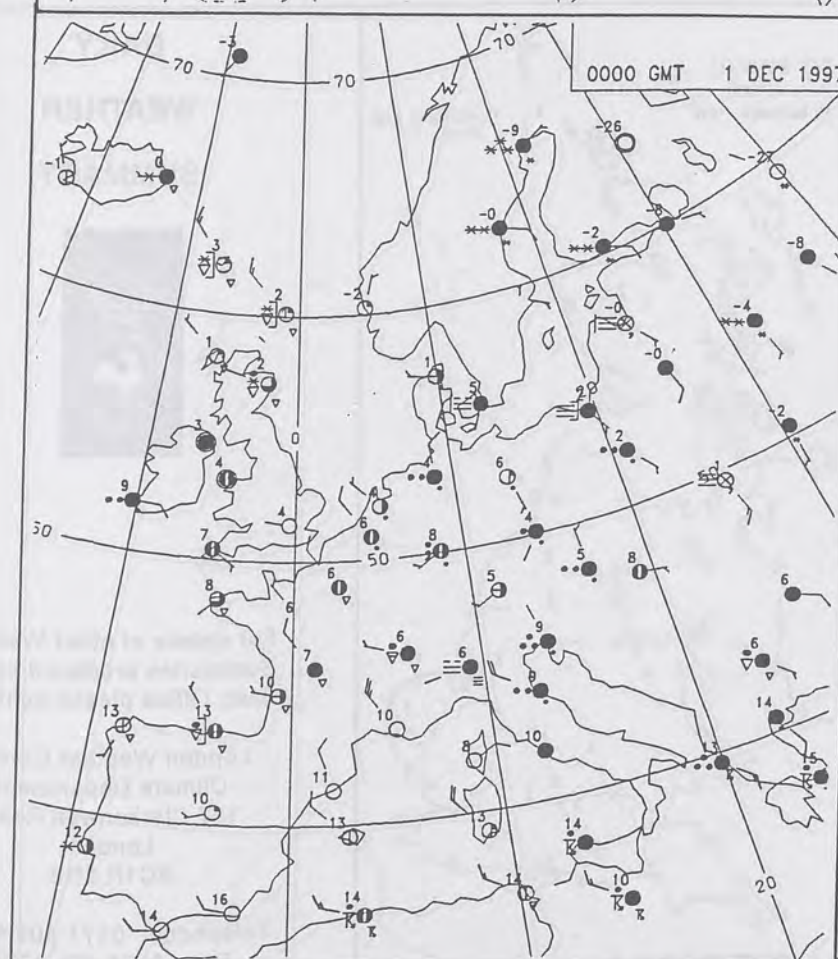
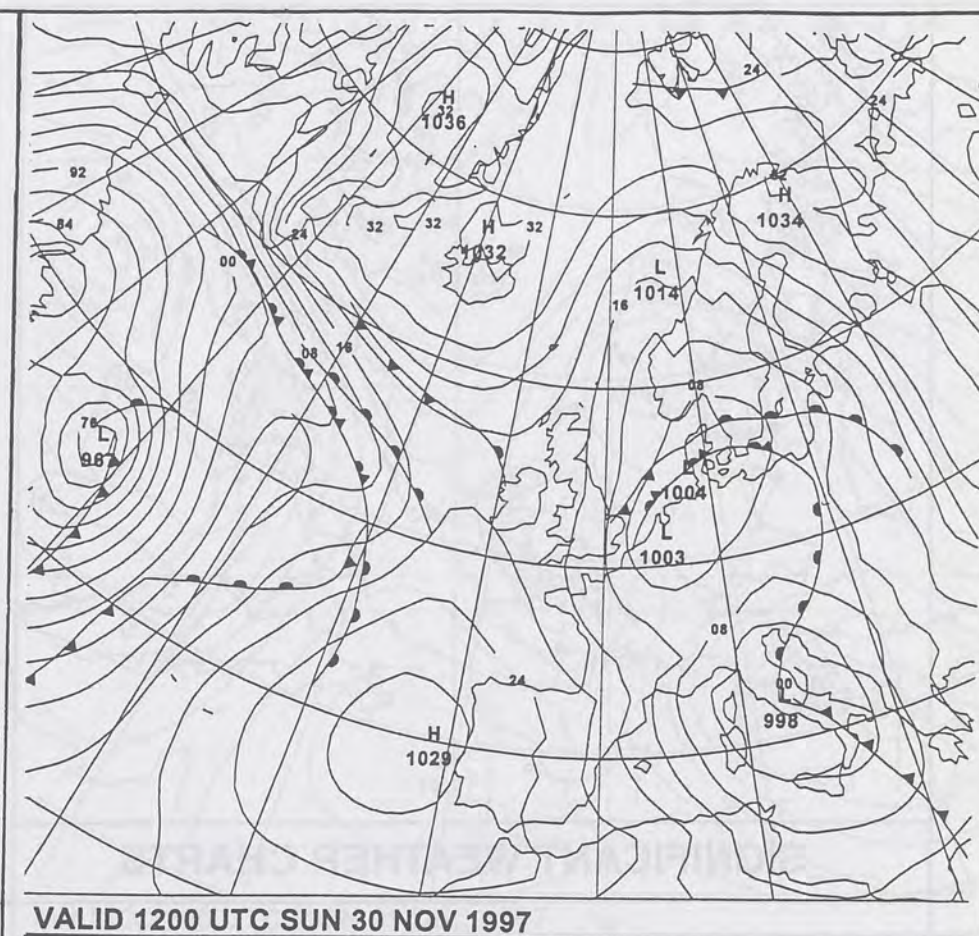
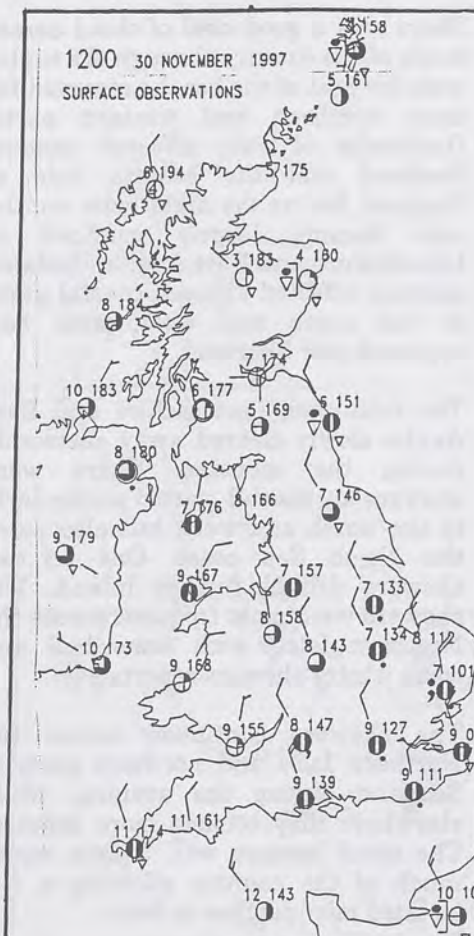
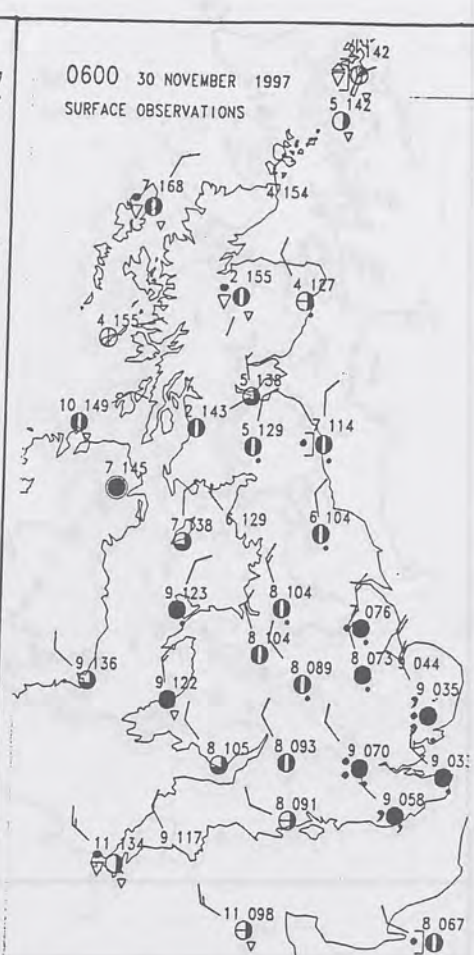
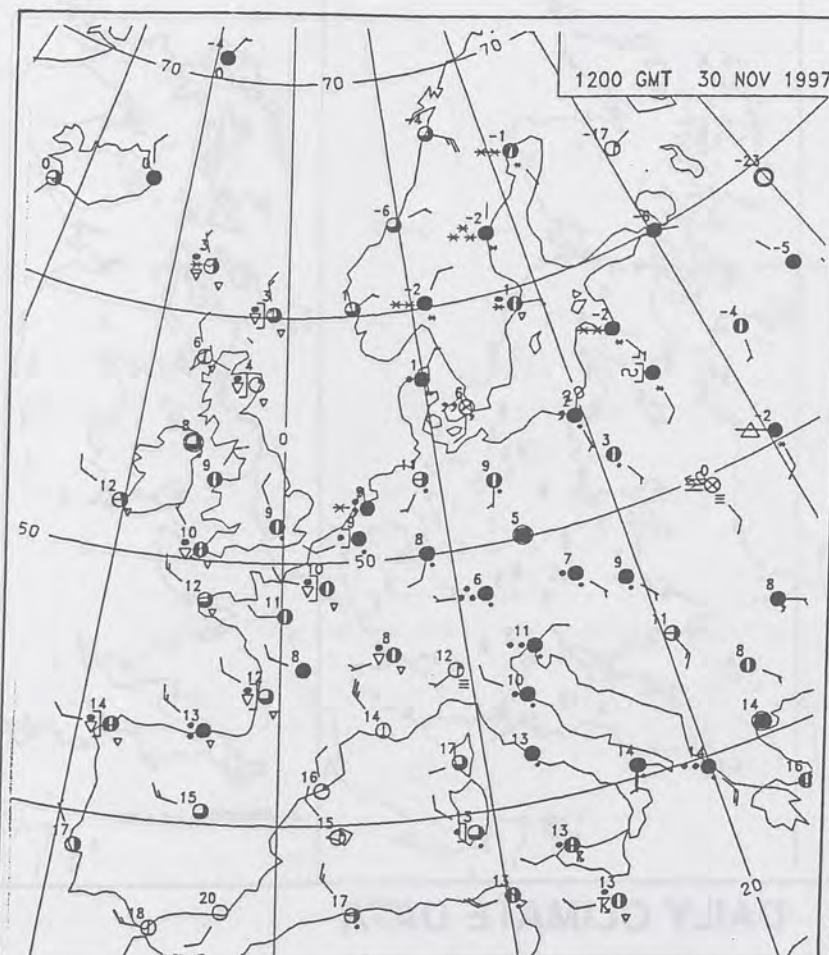


The Met. Office

NOT FOR LOAN

DUPLICATE ALSO

Daily Weather Summary Sunday 30 November 1997



0600 30 NOVEMBER 1997
SIGWX



1200 30 NOVEMBER 1997
SIGWX



SIGNIFICANT WEATHER CHARTS

1800 30 NOVEMBER 1997
SIGWX



2400 30 NOVEMBER 1997
SIGWX



Published by London Weather Centre. All times are GMT.

Summary of UK weather for Sunday 30th November 1997

There was a good deal of cloud across much of the country through the night, with the best of the breaks reserved for more northern and western parts. Outbreaks of rain affected eastern Scotland and the eastern side of England, but as the night wore on, the rain became largely confined to Lincolnshire and East Anglia. Isolated showers affected exposed coastal parts in the north and west, with hail reported over Shetland.

The rain over Lincolnshire and East Anglia slowly cleared away eastwards during the morning. There were showers in coastal parts, particularly in the north and west, but also down the North Sea coast. One or two showers drifted further inland. The showers were most frequent across the Northern Isles, with some hail and some wintry showers reported.

The showers continued across the Northern Isles and northern parts of Scotland during the evening, while elsewhere they became more isolated. The cloud became well broken across much of the country allowing a few isolated mist patches to form.

It was a rather cold day across some northern and eastern parts of Scotland. Over the rest of the country temperatures were generally around normal for the time of year, though colder than over recent days.

EXTREMES

SUNDAY 30th NOVEMBER 1997

Highest maximum
13.1C Guernsey / L'Ancrese

Lowest maximum
3.8 C Lerwick
[Shetland]

Lowest minimum
-1.5 C Saughall
[East Ayrshire]

Lowest grass minimum
-3.7C Saughall

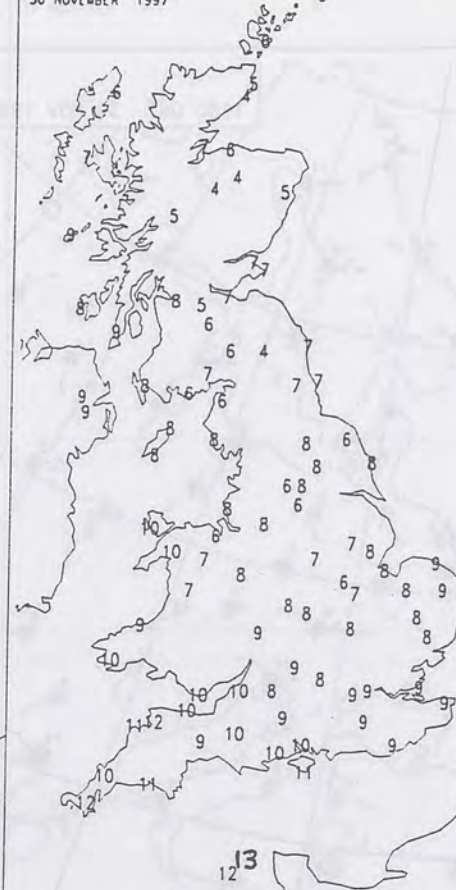
Most rain (24 hrs from 0900)
8.0mm North Ronaldsay
[Isle of Man]

Most sun
6.2hrs Leuchars
[Fife]

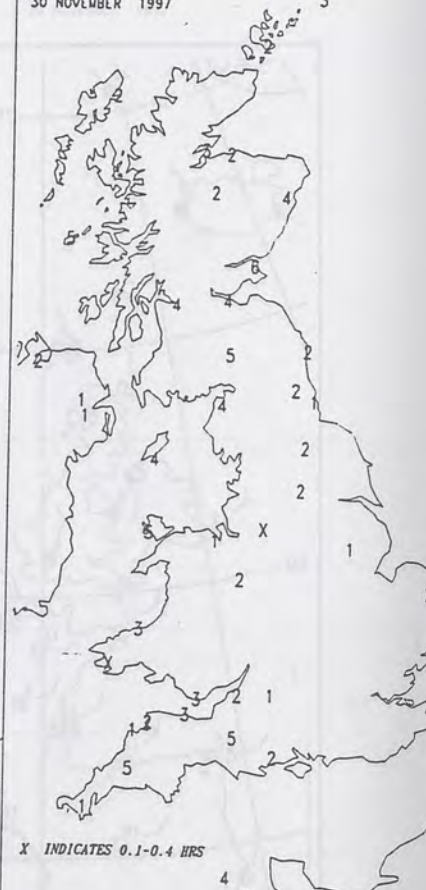
NIGHT MINIMUM TEMPERATURE
(DEGREES C)
30 NOVEMBER 1997



DAY MAXIMUM TEMPERATURE
(DEGREES C)
30 NOVEMBER 1997



SUNSHINE (DAWN TO DUSK)
(HOURS)
30 NOVEMBER 1997



DAILY CLIMATE DATA

NIGHT RAINFALL
(MILLIMETRES)
30 NOVEMBER 1997



DAY RAINFALL
(MILLIMETRES)
30 NOVEMBER 1997



DAILY WEATHER SUMMARY



For details of other Weather Summaries produced by the Met. Office please contact:

London Weather Centre
Climate Department
127 Clerkenwell Road
London
EC1R 5DB

Telephone: 0171 405 4358
Fax: 0171 404 4314