

METEOROLOGICAL OFFICE.

DAILY WEATHER REPORTS.

1ST JANUARY TO 30TH JUNE, 1905.

SUPPLEMENT TO THE DAILY WEATHER REPORT.

NORMAL VALUES FOR PRESSURE, TEMPERATURE, RAINFALL, AND BRIGHT SUNSHINE IN THE SIX MONTHS, JANUARY TO JUNE.

JANUARY.

FEBRUARY.

MARCH.

| STATIONS. | PRESSURE AT 8 A.M. Means, 1871-1900. | TEMPERATURE OF AIR. 1871-1900. | | | | | | | | RAINFALL. | | BRIGHT SUNSHINE. | | | |
|---------------------|--|--------------------------------|--------------------|-------------------|-------------------|--------------------|--------------|----------|--------------|----------------|-----------------|-----------------------|-------------|----------------------|---------------------------|
| | | Means of | | | | Absolute Extremes. | | | | Means for | | Means, 1881-1900. | | | |
| | | Dry Bulb 8 a.m. | Wet Bulb 8 a.m. | Daily Maximum. | Daily Minimum. | Maximum. | Date. | Minimum. | Date. | 1871- 1900. | 1886-1900. | Days with Rain. | Total Fall. | Average Duration. | Per cent. of possible. |
| | | | | | | | | | | | | | | | |
| Sumburgh Head.... | Inches. 29.692 | ° 39.5 | ° 38.1 | ° 42.6 | ° 35.3 | ° 52 | 1898 | ° 19 | 1881 | 26 | Inches. 3.85 | Hours. — | — | — | |
| Stornoway..... | 29.709 | 39.3 | 38.4 | 43.1 | 34.2 | 55 | 1890 | 11 | 1881 | 25 | 4.87 | 29.7 | 14 | — | |
| Malin Head..... | 29.811 | 40.9 | 39.4 | 45.1 | 37.8 | [55]* | [1898] | [23]* | [1894] | [22]* | [2.44]* | — | — | — | |
| Blacksod Point.... | 29.849 | 42.5 | 41.2 | 46.5 | 38.8 | [56]* | [1890] | [25]* | [1893] | [26]* | [4.75]* | — | — | — | |
| Valencia..... | 29.912 | 44.2 | 42.7 | 49.1 | 39.9 | 56 | 1876, 78 | 20 | 1894 | 24 | 6.10 | 54.5 | 22 | — | |
| Roche's Point..... | 29.929 | 43.0 | 41.7 | 47.5 | 39.2 | 57 | 1889 | 20 | 1894 | 20 | 5.14 | — | — | — | |
| Birr Castle..... | 29.912 | 38.5 | 37.5 | 45.2 | 33.9 | 57 | 1880, 98 | 6 | 1881, 94 | 20 | 2.91 | 52.0 | 21 | — | |
| Donaghadee..... | 29.872 | 40.0 | 39.1 | 44.5 | 36.0 | 58 | 1898 | 14 | 1881 | 20 | 2.80 | — | — | — | |
| Liverpool (Bidston) | 29.934 | 38.4 | 36.8 | 43.3 | 35.0 | 58 | 1898 | 9 | 1881 | 17 | 2.20 | — | — | — | |
| Holyhead..... | 29.915 | 41.6 | 40.2 | 45.3 | 38.4 | 55 | 1873 | 20 | 1894 | 19 | 3.23 | — | — | — | |
| Pembroke..... | 29.949 | 42.6 | 41.1 | 45.4 | 39.3 | 53 | 1899 | 19 | 1881, 94 | 20 | 3.71 | 54.1 | 22 | — | |
| Scilly..... | 29.972 | 46.3 | 44.6 | 48.8 | 42.5 | 57 | 1899 | 25 | 1894 | 21 | 3.59 | — | — | — | |
| Jersey..... | 30.026 | 42.0 | 40.4 | 46.0 | 38.3 | 57 | 1877, 99 | 12 | 1891 | 19 | 3.16 | 96.9 | 25 | — | |
| Portland Bill†..... | [29.938] | [44.0] | [42.7] | [46.9] | [39.9] | — | — | — | — | [19] | [4.22] | — | — | — | |
| Dungeness..... | 30.002 | 38.8 | 37.9 | 43.3 | 35.1 | 55 | 1878, 98 | 11 | 1893 | 17 | 1.87 | — | — | — | |
| Wick..... | 29.732 | 38.1 | 36.8 | 42.3 | 33.1 | 60 | 1898 | -4 | 1881 | 20 | 2.26 | — | — | — | |
| Nairn..... | 29.763 | 37.1 | 35.6 | 42.3 | 32.2 | 59 | 1887 | 5 | 1881, 1895 | 17 | 2.03 | — | — | — | |
| Aberdeen..... | 29.804 | 37.0 | 35.3 | 42.1 | 33.0 | 59 | 1898 | 4 | 1881 | 18 | 2.36 | 52.1 | 23 | — | |
| Leith..... | 29.837 | 38.4 | 37.0 | 44.1 | 33.6 | 58 | 1898 | 9 | 1881 | 15 | 1.75 | — | — | — | |
| North Shields..... | 29.885 | 38.1 | 36.8 | 43.0 | 33.8 | 58 | 1880, 98 | 6 | 1881 | 15 | 1.72 | — | — | — | |
| Spurn Head..... | 29.925 | 37.6 | 36.7 | 41.6 | 34.4 | [55]* | [1898] | [13]* | [1881] | 15 | 1.39 | — | — | — | |
| Yarmouth..... | 29.970 | 37.3 | 36.4 | 41.3 | 33.3 | 57 | 1899 | 10 | 1881 | 18 | 1.93 | — | — | — | |
| Nottingham..... | 29.971 | 36.1 | 35.1 | 42.2 | 32.4 | [59]* | [1898] | [2]* | [1881] | 17 | 1.91 | — | — | — | |
| Bath..... | — | — | — | — | — | — | — | — | — | — | 2.90 | — | — | — | |
| Oxford..... | 30.001 | 36.9 | 35.8 | 42.9 | 33.3 | 56 | 1877, 90 | 7 | 1881 | 17 | 2.08 | 46.4 | 18 | — | |
| LONDON (Brixton) | 30.004 | 37.5 | 36.4 | 43.8 | 33.6 | 58 | 1876 | 9 | 1881 | 16 | 2.01 | 18.4† | 7† | — | |
| Sumburgh Head.... | 29.759 | 38.8 | 37.3 | 42.2 | 34.4 | 51 | 1887, 91 | 17 | 1895 | 21 | 3.09 | — | — | — | |
| Stornoway..... | 29.766 | 39.0 | 38.0 | 43.8 | 34.2 | 55 | 1891 | 12 | 1892 | 21 | 3.84 | 62.8 | 24 | — | |
| Malin Head..... | 29.834 | 41.1 | 39.6 | 45.4 | 38.3 | [59]* | [1891] | [20]* | [1895] | [17]* | [2.06]* | — | — | — | |
| Blacksod Point.... | 29.863 | 42.5 | 40.9 | 47.3 | 38.8 | [61]* | [1891] | [23]* | [1895] | [20]* | [3.54]* | — | — | — | |
| Valencia..... | 29.912 | 44.5 | 42.7 | 49.5 | 40.4 | 58 | 1891 | 22 | 1895 | 21 | 4.94 | 73.5 | 27 | — | |
| Roche's Point..... | 29.924 | 43.1 | 41.6 | 48.3 | 39.6 | 56 | 1877, 89, 96 | 25 | 1895, 1900 | 17 | 4.09 | — | — | — | |
| Birr Castle..... | 29.909 | 39.1 | 37.8 | 46.9 | 35.0 | 59 | 1891 | 6 | 1895 | 16 | 2.12 | 68.0 | 25 | — | |
| Donaghadee..... | 29.888 | 40.1 | 39.2 | 45.6 | 36.5 | 57 | 1897 | 16 | 1895 | 17 | 2.33 | — | — | — | |
| Liverpool (Bidston) | 29.938 | 38.6 | 37.0 | 44.5 | 35.7 | 62 | 1878 | 12 | 1895 | 15 | 1.71 | — | — | — | |
| Holyhead..... | 29.920 | 41.3 | 39.9 | 45.5 | 38.3 | 59 | 1891 | 17 | 1895 | 16 | 2.47 | — | — | — | |
| Pembroke..... | 29.944 | 42.0 | 40.8 | 45.5 | 39.2 | 53 | 1899 | 23 | 1895 | 17 | 2.68 | 77.6 | 28 | — | |
| Scilly..... | 29.958 | 46.0 | 44.3 | 49.0 | 42.5 | 57 | 1896, 99 | 27 | 1895 | 18 | 2.65 | — | — | — | |
| Jersey..... | 30.015 | 42.4 | 40.9 | 47.2 | 39.0 | 62 | 1891 | 18 | 1895 | 17 | 2.42 | 94.3 | 33 | — | |
| Portland Bill†..... | [29.985] | [39.6] | [38.5] | [43.8] | [35.1] | — | — | — | — | [19] | [4.30] | — | — | — | |
| Dungeness..... | 29.986 | 39.1 | 38.0 | 44.6 | 35.6 | 57 | 1897 | 11 | 1899 | 15 | 1.37 | — | — | — | |
| Wick..... | 29.787 | 37.7 | 36.4 | 43.0 | 32.8 | 59 | 1878 | 2 | 1895 | 17 | 2.06 | — | — | — | |
| Nairn..... | 29.806 | 36.6 | 35.0 | 43.6 | 32.1 | 64 | 1891 | 0 (Zero) | 1895, 97 | 14 | 1.60 | — | — | — | |
| Aberdeen..... | 29.845 | 36.9 | 35.1 | 43.2 | 33.2 | 64 | 1897 | 6 | 1895 | 17 | 2.20 | 75.2 | 29 | — | |
| Leith..... | 29.866 | 38.2 | 36.8 | 45.6 | 33.9 | 59 | 1882 | 12 | 1895 | 13 | 1.46 | — | — | — | |
| North Shields..... | 29.901 | 38.3 | 36.9 | 44.1 | 34.4 | 60 | 1898, 99 | 7 | 1895 | 14 | 1.50 | — | — | — | |
| Spurn Head..... | 29.932 | 38.2 | 37.3 | 42.5 | 35.5 | [61]* | [1899] | [20]* | [1895] | 13 | 1.35 | — | — | — | |
| Yarmouth..... | 29.962 | 38.0 | 37.0 | 42.5 | 34.1 | 58 | 1872, 98 | 15 | 1895 | 15 | 1.70 | — | — | — | |
| Nottingham..... | 29.967 | 36.6 | 35.5 | 44.7 | 33.4 | [64]* | [1891] | [-5]* | [1895] | 13 | 1.69 | — | — | — | |
| Bath..... | — | — | — | — | — | — | — | — | — | — | 2.33 | — | — | — | |
| Oxford..... | 29.991 | 37.4 | 36.3 | 45.2 | 34.3 | 64 | 1891 | 7 | 1895 | 14 | 1.80 | 68.1 | 25 | — | |
| LONDON (Brixton) | 29.994 | 38.3 | 37.0 | 45.8 | 34.7 | 66 | 1899 | 10 | 1895 | 14 | 1.69 | 32.8† | 12† | — | |
| Sumburgh Head.... | 29.731 | 38.5 | 37.0 | 42.8 | 34.1 | 57 | 1893 | 18 | 1879 | 23 | 2.86 | — | — | — | |
| Stornoway..... | 29.767 | 39.2 | 38.2 | 45.0 | 34.2 | 58 | 1872 | 13 | 1881 | 23 | 3.48 | 103.9 | 29 | — | |
| Malin Head..... | 29.834 | 41.1 | 39.5 | 46.4 | 38.5 | [62]* | [1894] | [28]* | [1886] | [19]* | [2.06]* | — | — | — | |
| Blacksod Point.... | 29.880 | 43.3 | 41.4 | 48.4 | 39.1 | [64]* | [1894, 99] | [28]* | [1891, 1900] | [23]* | [3.47]* | — | — | — | |
| Valencia..... | 29.927 | 44.8 | 42.7 | 50.9 | 40.1 | 66 | 1899 | 26 | 1899 | 20 | 3.92 | 132.3 | 36 | — | |
| Roche's Point..... | 29.930 | 43.4 | 41.5 | 49.7 | 39.6 | 61 | 1899 | 27 | 1890 | 14 | 3.26 | — | — | — | |
| Birr Castle..... | 29.920 | 39.9 | 38.5 | 49.8 | 34.8 | 66 | 1894 | 18 | 1891 | 16 | 2.23 | 110.8 | 30 | — | |
| Donaghadee..... | 29.876 | 40.8 | 39.6 | 47.5 | 37.0 | 65 | 1874 | 25 | 1892 | 18 | 1.96 | — | — | — | |
| Liverpool (Bidston) | 29.904 | 40.3 | 38.2 | 47.1 | 36.8 | 66 | 1871 | 21 | 1886 | 15 | 1.67 | — | — | — | |
| Holyhead..... | 29.901 | 42.1 | 40.5 | 47.3 | 38.8 | 67 | 1894 | 27 | 1881 | 16 | 2.22 | — | — | — | |
| Pembroke..... | 29.926 | 42.2 | 40.6 | 46.6 | 39.1 | 58 | 1872, 99 | 26 | 1888 | 17 | 2.24 | 135.2 | 37 | — | |
| Scilly..... | 29.942 | 46.1 | 44.2 | 49.7 | 42.3 | 59 | 1893 | 30 | 1883, 90, 91 | 18 | 2.26 | — | — | — | |
| Jersey..... | 29.963 | 44.2 | 42.1 | 49.8 | 40.0 | 66 | 1871, 93, 94 | 21 | 1890 | 16 | 2.26 | 154.0 | 42 | — | |
| Portland Bill†..... | [30.005] | [39.2] | [37.5] | [45.4] | [34.4] | — | — | — | — | [12] | [1.03] | — | — | — | |
| Dungeness..... | 29.927 | 40.8 | 39.3 | 46.7 | 36.6 | 59 | 1894, 96 | 13 | 1890 | 14 | 1.38 | — | — | — | |
| Wick..... | 29.770 | 39.0 | 37.4 | 45.0 | 33.9 | 62 | 1894 | 10 | 1900 | 20 | 2.05 | — | — | — | |
| Nairn..... | 29.795 | 38.1 | 36.3 | 46.1 | 33.3 | 65 | 1884 | 6 | 1892 | 17 | 1.72 | — | — | — | |
| Aberdeen..... | 29.813 | 38.8 | 36.5 | 45.8 | 34.3 | 66 | 1889, 91, 92 | 10 | 1889 | 19 | 2.28 | 121.0 | 33 | — | |
| Leith..... | 29.840 | 39.4 | 37.6 | 48.0 | 34.5 | 68 | 1884 | 19 | 1879, 81, 89 | 15 | 1.42 | — | — | — | |
| North Shields..... | 29.863 | 39.3 | 37.7 | 46.3 | 34.8 | 64 | 1884, 93 | 15 | 1889 | 15 | 1.74 | — | — | — | |
| Spurn Head..... | 29.880 | 39.8 | 38.5 | 45.0 | 36.5 | [62]* | [1890, 93] | [24]* | [1888] | 14 | 1.21 | — | — | — | |
| Yarmouth..... | 29.904 | 40.2 | 38.6 | 45.3 | 35.3 | 62 | 1884, 89 | 18 | | | | | | | |

* These values are from observations made during the following periods:—Spurn Head and Nottingham (Loughborough), 20 years, 1881-1900; Malin Head and Blacksod Point (Belmullet), 15 years, 1886-1900.
† The Sunshine values are for Westminster.
‡ The values for Portland Bill are for one year only—1900.

NORMAL VALUES FOR PRESSURE, TEMPERATURE, RAINFALL, AND BRIGHT SUNSHINE

(CONTINUED).

| APRIL. | STATIONS. | PRESSURE AT 8 A.M. Means, 1871-1900. | TEMPERATURE OF AIR. 1871-1900. | | | | | | | | RAINFALL. | | BRIGHT SUNSHINE. | | | |
|---------------------|-----------|--|--------------------------------|--------------------|-------------------|-------------------|--------------------|-------|------------------------|-------|----------------|------------|-----------------------|-------------|----------------------|---------------------------|
| | | | Means of | | | | Absolute Extremes. | | | | Means for | | Means, 1881-1900. | | | |
| | | | Dry Bulb 8 a.m. | Wet Bulb 8 a.m. | Daily Maximum. | Daily Minimum. | Maximum. | Date. | Minimum. | Date. | 1871- 1900. | 1886-1900. | Days with Rain. | Total Fall. | Average Duration. | Per cent. of possible. |
| | | | | | | | | | | | | | | | | |
| Sumburgh Head.... | 29.845 | 42.1 | 40.3 | 46.2 | 36.9 | 56 | 1900 | 21 | 1899 | 17 | 2.06 | 17 | 2.06 | 156.7 | 37 | |
| Stornoway..... | 29.833 | 43.8 | 42.3 | 49.2 | 37.2 | 67 | 1893 | 20 | 1881 | 18 | 2.51 | 18 | 2.51 | 156.7 | 37 | |
| Malin Head..... | 29.850 | 44.4 | 42.6 | 50.0 | 41.7 | [67]* | [1900] | [31]* | [1892] | [17]* | [1.80]* | [17]* | [1.80]* | — | — | |
| Blackod Point.... | 29.867 | 46.7 | 44.5 | 52.2 | 42.6 | [71]* | [1893] | [29]* | [1892, 97] | [19]* | [2.81]* | [19]* | [2.81]* | 163.9 | 40 | |
| Valencia..... | 29.883 | 48.6 | 46.0 | 54.2 | 43.1 | 70 | 1892 | 30 | 1879, 92, 97, 98 | 18 | 3.78 | 18 | 3.78 | — | — | |
| Roche's Point..... | 29.887 | 47.2 | 45.0 | 53.8 | 42.7 | 72 | 1893 | 31 | 1892 | 15 | 3.10 | 15 | 3.10 | 151.1 | 36 | |
| Birr Castle..... | 29.890 | 45.3 | 42.9 | 54.9 | 38.5 | 73 | 1893 | 21 | 1892 | 15 | 2.14 | 15 | 2.14 | — | — | |
| Donaghadee..... | 29.884 | 45.0 | 43.4 | 51.4 | 40.5 | 65 | 1900 | 29 | 1898 | 15 | 1.94 | 15 | 1.94 | — | — | |
| Liverpool (Bidston) | 29.896 | 45.3 | 42.3 | 52.9 | 40.6 | 75 | 1893 | 29 | 1881 | 14 | 1.57 | 14 | 1.57 | — | — | |
| Holyhead..... | 29.887 | 46.1 | 44.1 | 51.7 | 42.1 | 75 | 1874, 93 | 31 | 1881, 92 | 14 | 1.92 | 14 | 1.92 | 179.6 | 44 | |
| Pembroke..... | 29.887 | 45.7 | 44.0 | 50.7 | 42.3 | 70 | 1893 | 30 | 1879, 81 | 15 | 1.93 | 15 | 1.93 | — | — | |
| Scilly..... | 29.888 | 49.0 | 47.0 | 52.6 | 45.0 | 66 | 1893 | 32 | 1876 | 16 | 2.12 | 16 | 2.12 | — | — | |
| Jersey..... | 29.912 | 49.1 | 46.3 | 54.8 | 43.8 | 84 | 1874 | 32 | 1871, 76, 92, 1900 | 14 | 2.01 | 14 | 2.01 | 193.8 | 47 | |
| Portland Bill†..... | [30.037] | [46.5] | [44.6] | [51.8] | [41.0] | — | — | — | — | [13] | [0.94] | [13] | [0.94] | — | — | |
| Dungeness..... | 29.894 | 46.5 | 44.3 | 51.6 | 41.3 | 69 | 1873 | 25 | 1892 | 13 | 1.37 | 13 | 1.37 | — | — | |
| Wick..... | 29.853 | 43.4 | 41.6 | 49.4 | 37.2 | 69 | 1875, 1900 | 23 | 1892 | 16 | 1.65 | 16 | 1.65 | — | — | |
| Nairn..... | 29.857 | 42.3 | 40.9 | 51.6 | 36.8 | 72 | 1875 | 21 | 1892 | 15 | 1.31 | 15 | 1.31 | — | — | |
| Aberdeen..... | 29.876 | 43.7 | 40.9 | 49.8 | 38.0 | 74 | 1900 | 23 | 1881, 92 | 17 | 2.05 | 17 | 2.05 | 153.3 | 36 | |
| Leith..... | 29.880 | 44.5 | 41.9 | 52.5 | 38.0 | 75 | 1875 | 23 | 1881 | 13 | 1.44 | 13 | 1.44 | — | — | |
| North Shields..... | 29.888 | 43.8 | 41.7 | 49.7 | 38.5 | 71 | 1892 | 25 | 1892 | 14 | 1.64 | 14 | 1.64 | — | — | |
| Spurn Head..... | 29.888 | 44.3 | 42.5 | 48.9 | 40.4 | [67]* | [1885] | [30]* | [1881, 89] | 13 | 1.32 | 13 | 1.32 | — | — | |
| Yarmouth..... | 29.897 | 44.9 | 43.0 | 49.5 | 40.0 | 72 | 1885 | 25 | 1878 | 15 | 1.62 | 15 | 1.62 | — | — | |
| Nottingham..... | 29.910 | 44.1 | 41.9 | 54.9 | 38.1 | [81]* | [1893] | [23]* | [1891, 92, 1900] | 14 | 1.67 | 14 | 1.67 | — | — | |
| Bath..... | — | — | — | — | — | — | — | — | — | — | — | — | — | — | — | |
| Oxford..... | 29.916 | 44.6 | 42.3 | 55.3 | 38.9 | 80 | 1893 | 23 | 1892 | 14 | 1.61 | 14 | 1.61 | 149.9 | 36 | |
| LONDON (Brixton) | 29.911 | 46.3 | 43.3 | 56.6 | 39.9 | 82 | 1893 | 27 | 1873, 84, 87, 92, 1900 | 13 | 1.65 | 13 | 1.65 | 109.8† | 27† | |
| Sumburgh Head.... | 29.896 | 46.0 | 44.0 | 50.2 | 40.3 | 63 | 1895 | 27 | 1877 | 17 | 1.81 | 17 | 1.81 | 189.7 | 37 | |
| Stornoway..... | 29.904 | 48.4 | 46.4 | 53.5 | 41.0 | 72 | 1882, 96 | 27 | 1876, 77 | 18 | 2.43 | 18 | 2.43 | 189.7 | 37 | |
| Malin Head..... | 29.927 | 48.9 | 46.6 | 54.2 | 45.5 | [70]* | [1895] | [35]* | [1886, 91, 97] | [16]* | [2.14]* | [16]* | [2.14]* | — | — | |
| Blackod Point.... | 29.954 | 51.2 | 48.3 | 55.8 | 46.1 | [75]* | [1890] | [36]* | [1894] | [18]* | [2.81]* | [18]* | [2.81]* | — | — | |
| Valencia..... | 29.976 | 53.0 | 49.7 | 58.2 | 46.3 | 74 | 1884, 95, 97 | 34 | 1877, 85, 96 | 16 | 3.02 | 16 | 3.02 | 210.7 | 44 | |
| Roche's Point..... | 29.975 | 52.0 | 49.2 | 58.6 | 46.4 | 73 | 1896 | 36 | 1879, 86 | 13 | 2.93 | 13 | 2.93 | — | — | |
| Birr Castle..... | 29.972 | 51.0 | 47.9 | 59.8 | 42.8 | 77 | 1881, 95 | 28 | 1874, 77 | 15 | 2.27 | 15 | 2.27 | 185.0 | 38 | |
| Donaghadee..... | 29.962 | 49.8 | 47.0 | 56.2 | 44.5 | 70 | 1896 | 30 | 1873 | 15 | 2.19 | 15 | 2.19 | — | — | |
| Liverpool (Bidston) | 29.973 | 50.9 | 47.0 | 58.1 | 45.0 | 80 | 1895 | 30 | 1883 | 14 | 1.86 | 14 | 1.86 | — | — | |
| Holyhead..... | 29.970 | 50.7 | 48.1 | 56.2 | 46.0 | 74 | 1895 | 37 | 1894 | 13 | 1.84 | 13 | 1.84 | — | — | |
| Pembroke..... | 29.974 | 50.2 | 48.1 | 55.2 | 46.1 | 72 | 1890 | 34 | 1879 | 14 | 1.96 | 14 | 1.96 | 223.9 | 46 | |
| Scilly..... | 29.980 | 52.8 | 50.4 | 56.6 | 48.4 | 67 | 1896 | 38 | 1883 | 13 | 1.67 | 13 | 1.67 | — | — | |
| Jersey..... | 29.997 | 53.8 | 50.5 | 59.7 | 47.5 | 79 | 1875 | 33 | 1871 | 12 | 1.89 | 12 | 1.89 | 249.4 | 53 | |
| Portland Bill†..... | [29.984] | [50.1] | [48.4] | [56.1] | [44.3] | — | — | — | — | [10] | [1.21] | [10] | [1.21] | — | — | |
| Dungeness..... | 29.972 | 52.3 | 49.4 | 57.3 | 46.2 | 76 | 1892 | 30 | 1892 | 12 | 1.35 | 12 | 1.35 | — | — | |
| Wick..... | 29.916 | 48.2 | 45.8 | 53.9 | 40.8 | 71 | 1891 | 24 | 1876 | 17 | 1.83 | 17 | 1.83 | — | — | |
| Nairn..... | 29.922 | 48.8 | 45.8 | 56.6 | 41.5 | 78 | 1888 | 26 | 1894 | 15 | 1.66 | 15 | 1.66 | — | — | |
| Aberdeen..... | 29.936 | 49.0 | 45.4 | 54.8 | 41.8 | 74 | 1881 | 29 | 1884, 91 | 16 | 2.02 | 16 | 2.02 | 191.0 | 38 | |
| Leith..... | 29.946 | 50.2 | 46.7 | 57.8 | 42.4 | 81 | 1881 | 27 | 1883 | 14 | 1.67 | 14 | 1.67 | — | — | |
| North Shields..... | 29.955 | 48.9 | 46.0 | 54.5 | 42.6 | 72 | 1896 | 29 | 1871, 91 | 14 | 1.68 | 14 | 1.68 | — | — | |
| Spurn Head..... | 29.961 | 49.4 | 47.3 | 54.3 | 45.0 | [75]* | [1883] | [34]* | [1891] | 13 | 1.58 | 13 | 1.58 | — | — | |
| Yarmouth..... | 29.969 | 50.5 | 48.0 | 55.2 | 44.8 | 76 | 1875 | 32 | 1891, 92 | 13 | 1.78 | 13 | 1.78 | — | — | |
| Nottingham..... | 29.984 | 50.8 | 47.4 | 60.7 | 42.5 | [83]* | [1881, 95] | [25]* | [1892] | 14 | 2.00 | 14 | 2.00 | — | — | |
| Bath..... | — | — | — | — | — | — | — | — | — | — | — | — | — | — | — | |
| Oxford..... | 29.991 | 50.7 | 47.5 | 60.9 | 43.5 | 83 | 1895 | 28 | 1877 | 13 | 1.75 | 13 | 1.75 | 196.3 | 41 | |
| LONDON (Brixton) | 29.989 | 52.6 | 48.4 | 62.6 | 44.5 | 86 | 1880 | 29 | 1877, 86, 92 | 12 | 1.69 | 12 | 1.69 | 164.8† | 35† | |
| Sumburgh Head.... | 29.903 | 50.4 | 48.7 | 54.5 | 45.1 | 70 | 1891 | 33 | 1888 | 15 | 1.88 | 15 | 1.88 | 183.7 | 34 | |
| Stornoway..... | 29.898 | 53.5 | 51.5 | 58.5 | 46.2 | 76 | 1893 | 31 | 1888 | 16 | 2.42 | 16 | 2.42 | — | — | |
| Malin Head..... | 29.934 | 53.8 | 51.6 | 59.1 | 50.8 | [75]* | [1887, 91, 95] | [40]* | [1888] | [15]* | [2.21]* | [15]* | [2.21]* | — | — | |
| Blackod Point.... | 29.955 | 56.4 | 53.4 | 60.9 | 51.3 | [82]* | [1887] | [40]* | [1894] | [17]* | [2.69]* | [17]* | [2.69]* | — | — | |
| Valencia..... | 29.985 | 57.6 | 54.6 | 62.5 | 51.3 | 81 | 1887 | 40 | 1875, 80, 82 | 17 | 3.38 | 17 | 3.38 | 197.6 | 40 | |
| Roche's Point..... | 29.986 | 57.3 | 54.1 | 64.2 | 51.6 | 80 | 1876, 87 | 41 | 1881 | 13 | 3.02 | 13 | 3.02 | — | — | |
| Birr Castle..... | 29.981 | 56.4 | 53.2 | 65.1 | 48.8 | 85 | 1887 | 32 | 1881 | 15 | 2.43 | 15 | 2.43 | 170.2 | 34 | |
| Donaghadee..... | 29.981 | 55.2 | 53.1 | 61.6 | 49.7 | 77 | 1887 | 36 | 1880 | 15 | 2.18 | 15 | 2.18 | — | — | |
| Liverpool (Bidston) | 29.977 | 57.2 | 53.0 | 64.2 | 51.3 | 85 | 1878, 93 | 38 | 1872 | 14 | 2.07 | 14 | 2.07 | — | — | |
| Holyhead..... | 29.977 | 56.2 | 53.6 | 61.8 | 51.3 | 83 | 1878 | 42 | 1882 | 14 | 1.99 | 14 | 1.99 | — | — | |
| Pembroke..... | 29.985 | 55.7 | 53.7 | 60.6 | 51.8 | 79 | 1893 | 38 | 1888 | 14 | 1.93 | 14 | 1.93 | 233.6 | 47 | |
| Scilly..... | 30. | | | | | | | | | | | | | | | |

DAILY WEATHER REPORT.
January to June 1905.

POSITIONS OF STATIONS



DAILY WEATHER REPORT

for 8 a.m. on *Thursday, 1st June, 1905.*

Issued by the METEOROLOGICAL OFFICE, 63, Victoria Street, London. W. N. SHAW, Director.

| STATIONS. | | YESTERDAY EVENING. (See note on last page.) | | | | | THIS MORNING. (See note on last page.) | | | | | | | | | | PAST 24 HOURS. | | | | |
|---------------------------------|------------------------|--|---------------------|---------------------------------|------------------------------------|--------------|---|------------------------------------|--------------|---------------------|-----|-------|-----|----------|------------------|-------|-----------------|----------|------------------------|-------------------|--|
| | | Barom. | Temp. | Wind | | Weather | Barometer. | | Temperature. | | | Wind. | | Weather. | Sea (0 to 9.) | Temp. | | Weather | Sun- shine Hours | Rainfall. Ins. | |
| | | | | | | | | | | | | | | | | | | | | | |
| | | | | | | | | | | | | | | | | | | | | | |
| At 82° Fahr. and M. S. L. | Dry Bulb. | Direc. | Force (0 to 12.) | At 82° Fahr. and M. S. L. | Change since Yester- day. | Dry Bulb. | Wet Bulb. | Change since Yester- day. | Direc. | Force (0 to 12.) | Max | Min | | | | | | | | | |
| Ins. | ° | | | Ins. | Ins. | ° | ° | ° | | | | | | | | | | | | | |
| SCANDINAVIA | Haparanda... | 29.86 | 54 | SW | 2 | 3 | 29.88 | +0.14 | 55 | 50 | 0 | S | 2 | C | * | 66 | 39 | - | * | - | |
| | Hernösand... | 30.05 | 53 | X | 0 | 0 | 30.08 | +0.06 | 51 | 46 | -6 | NE | 2 | 3 | * | 64 | 46 | - | * | 0.04 | |
| | Stockholm... | 30.00 | 54 | SE | 2 | C | 29.92 | -0.09 | 63 | 57 | -1 | SE | 2 | 3 | * | 72 | 54 | - | * | - | |
| | Wisby... | 29.97 | 63 | SE | 4 | 3 | 29.91 | -0.15 | 71 | 60 | +8 | SE | 4 | 3 | * | 72 | 52 | - | * | - | |
| | Karlstad... | 29.95 | 63 | S | 2 | 3 | 29.84 | -0.21 | 64 | 55 | +6 | SE | 4 | 3 | * | * | * | - | * | - | |
| | Færder (X'ania Fjord) | 29.95 | 59 | WSW | 1 | C | 29.80 | -0.26 | 55 | 52 | +1 | N | 4 | 0 | 2 | 64 | 55 | - | * | - | |
| | Bodö... | 30.00 | 45 | SW | 4 | 7 | 30.00 | +0.07 | 45 | 41 | +1 | E | 1 | 7 | 1 | 48 | 39 | - | * | - | |
| | Christiansund... | 30.11 | 50 | W | 3 | C | 29.99 | -0.08 | 49 | 48 | -1 | E | 3 | 3 | 2 | 50 | 45 | - | * | 0.04 | |
| Skudesnaes... | 30.01 | 55 | NNW | 4 | 0 | 29.86 | -0.27 | 52 | 49 | +4 | NNW | 2 | 0 | 1 | 59 | 48 | 3.0 | * | - | | |
| BRITISH ISLANDS | Sumburgh Head | 29.98 | 52 | WNW | 2 | 3 | 29.84 | -0.20 | 46 | 46 | -3 | ENE | 3 | f | 4 | 55 | 43 | 3 | * | 0.03 | |
| | Stornoway... | 29.90 | 57 | NE | 2 | C | 29.77 | -0.24 | 51 | 50 | -1 | JSW | 1 | 0 | 0 | 57 | 50 | C | 8.9 | 0.03 | |
| | Malin Head... | 29.83 | 59 | SW | 3 | 0 | 29.79 | -0.22 | 54 | 51 | -3 | WSW | 3 | 0 | 4 | 63 | 47 | 0 | * | 0.10 | |
| | Blacksod Pt. ... | 29.80 | 53 | SE | 5 | cp | 29.84 | -0.15 | 54 | 51 | -2 | SW | 4 | cpm | 3 | 58 | 50 | 0.9, cp | * | 0.06 | |
| | Valencia... | 29.83 | 54 | S | 5 | ond | 29.96 | -0.06 | 55 | 53 | 0 | SW | 4 | C | 5 | 58 | 51 | 0.9, pm | 1.2 | 0.28 | |
| | Roche's Point... | 29.94 | 54 | S | 4 | d | 29.99 | -0.10 | 55 | 52 | +2 | W | 3 | cm | 3 | 59 | 50 | 0, d | * | 0.22 | |
| | Birr Castle... | 29.90 | 57 | S | 3 | C | 29.92 | -0.13 | 52 | 50 | -2 | WSW | 3 | 0.7 | * | 63 | 49 | 0 | 3.9 | 0.06 | |
| | Donaghadee... | 29.95 | 53 | SE | 3 | C | 29.83 | -0.25 | 55 | 53 | +8 | W | 3 | C | 2 | 56 | 47 | 0.7, cp | * | 0.16 | |
| | Liverpool Obsy... | 30.00 | 57 | NW | 1 | 0 | 29.91 | -0.17 | 55 | 52 | -1 | W | 3 | 3 | 3 | 63 | 49 | 0, p | * | 0.18 | |
| | Holyhead A. ... | 29.99 | 54 | SW | 4 | C | 29.91 | -0.17 | 55 | 52 | -1 | WSW | 3 | 3 | 2 | 59 | 50 | C | * | 0.19 | |
| | Pembroke (St Ann's) | 30.05 | 54 | SW | 3 | C | 29.99 | -0.10 | 53 | 52 | +1 | SW | 5 | C | 4 | 60 | 49 | 0.6, pm | 6.7 | 0.11 | |
| | Scilly (St. Mary's) | 30.07 | 57 | SSW | 4 | 0 | 30.06 | -0.08 | 56 | 53 | -1 | W | 2 | 3 | 3 | 60 | 50 | C, 0 | 9.7 | 0.01 | |
| | Jersey (St. Aubins) | 30.12 | 58 | W | 4 | 3 | 30.15 | +0.02 | 57 | 54 | -1 | SSW | 3 | C | 3 | 61 | 51 | 3, cm, g | 13.0 | - | |
| | Portland Bill... | 30.06 | 55 | W | 5 | C | 30.06 | -0.02 | 56 | 54 | -1 | SW | 4 | C | 3 | 60 | 52 | 3, c, 2 | * | 0.01 | |
| | Dungeness... | 30.01 | 56 | SW | 3 | 0 | 30.07 | +0.06 | 57 | 56 | 0 | W | 3 | 3 | 2 | 60 | 50 | 0 | 1.6 | 0.02 | |
| | Wick... | 29.95 | 56 | S | 2 | 3 | 29.78 | -0.25 | 53 | 50 | -2 | S | 2 | 3 | 1 | 59 | 47 | - | * | - | |
| | Nairn... | 29.90 | 60 | E | 1 | 3 | 29.78 | -0.27 | 54 | 53 | 0 | X | 0 | 3 | 1 | 64 | 43 | - | * | 0.06 | |
| Aberdeen... | 29.96 | 56 | S | 2 | 3 | 29.82 | -0.24 | 55 | 52 | -1 | SSE | 2 | 3 | 2 | 59 | 44 | 3, 3, c | 13.7 | - | | |
| Leith... | 29.93 | 59 | NW | 1 | C | 29.84 | -0.22 | 54 | 52 | -4 | S | 1 | 0 | * | 65 | 49 | C, p | * | 0.01 | | |
| North Shields... | 29.97 | 55 | SE | 4 | 0 | 29.88 | -0.20 | 54 | 51 | -1 | SSE | 3 | 0.7 | 2 | 57 | 49 | 0 | * | - | | |
| Spurn Head... | 30.02 | 55 | ESE | 2 | 3 | 29.97 | -0.10 | 57 | 55 | +3 | SW | 2 | C.7 | 2 | 58 | 50 | - | * | 0.11 | | |
| Yarmouth... | 29.98 | 58 | NNW | 3 | 3 | 29.97 | -0.04 | 55 | 53 | 0 | WSW | 3 | C | 3 | 58 | 47 | 7, 3, c | * | 0.07 | | |
| Claughton-on-Sea... | 30.00 | 56 | ESE | 2 | 3 | 30.02 | 0.00 | 61 | 54 | +5 | WSW | 4 | 3 | 2 | 63 | 52 | 0.7, 3, cm | 3.0 | 0.02 | | |
| Nottingham... | 30.00 | 58 | ESE | 1 | 7 | 29.96 | -0.10 | 55 | 53 | 0 | SW | 2 | 3 | * | 65 | 51 | 3, c, 7 | 3.2 | 0.10 | | |
| Bath... | 30.04 | 64 | W | 5 | 3 | 30.00 | -0.08 | 60 | 56 | +4 | W | 3 | 3 | * | 68 | 52 | - | 0.1 | 0.01 | | |
| Oxford... | 30.02 | 59 | WSW | 2 | 3 | 30.02 | -0.04 | 56 | 54 | +2 | SSW | 3 | 3 | * | 68 | 51 | 3, c, 7, 2 | * | 0.01 | | |
| London (St. James' Park) | 29.98 | 65 | X | 0 | 3 | 30.04 | +0.02 | 59 | 53 | -1 | SW | 4 | 3 | * | 67 | 52 | C, 0.7, 3, 3, c | 3.3 | 0.10 | | |
| GERMANY, &c. | The Scaw (Skagen) | 29.95 | 57 | N | 2 | C | 29.72 | -0.35 | 58 | 56 | +1 | SSE | 3 | m, 2, 2 | 1 | 64 | 55 | - | * | 0.04 | |
| | Fanö... | 29.86 | 60 | NW | 4 | 3 | 29.86 | -0.20 | 53 | 51 | -7 | WSW | 5 | 0 | * | 75 | 53 | 3, c, 2 | * | - | |
| | Cuxhaven... | 29.86 | 74 | E | 1 | 3 | 29.97 | -0.03 | 57 | 54 | -9 | W | 4 | 0.7, 9 | * | 75 | 55 | - | * | - | |
| | The Heider... | 29.98 | 58 | NW | 1 | 7 | 30.02 | +0.01 | 54 | 52 | -5 | WNW | 1 | 0 | 0 | 71 | 52 | - | * | 0.20 | |
| | Brussels... | * | * | * | * | * | 30.10 | +0.08 | 53 | 51 | -8 | SW | 3 | C | * | 67 | 49 | - | * | 0.20 | |
| | Berlin... | 29.91 | 77 | SE | 2 | 3 | 30.01 | -0.05 | 65 | 60 | -9 | NW | 3 | 3 | * | 88 | 61 | - | * | - | |
| | Frankfurt... | 30.02 | 67 | S | 2 | 3 | 30.10 | +0.06 | 64 | 59 | -3 | W | 2 | 3 | * | 86 | 54 | - | * | - | |
| Munich... | 29.99 | 65 | X | 0 | 3 | 30.08 | -0.01 | 63 | 58 | +5 | SW | 5 | 3 | * | 73 | 52 | - | * | - | | |
| FRANCE. | C. Gris Nez... | 30.05 | 56 | SW | 2 | 0 | 30.10 | +0.05 | 54 | 53 | -1 | SW | 3 | 0 | 3 | 66 | 52 | - | * | - | |
| | Brest... | 30.17 | 60 | W | 2 | 3 | 30.13 | -0.03 | 58 | 55 | +4 | SW | 4 | 0 | 3 | 64 | 54 | - | * | - | |
| | Lorient... | 30.17 | 60 | WNW | 5 | C | 30.22 | +0.04 | 57 | 54 | +4 | SW | 4 | 0 | 4 | 68 | 53 | - | * | - | |
| | Rochefort... | 30.19 | 62 | NW | 4 | C | 30.25 | +0.05 | 60 | 58 | +1 | NW | 3 | C | * | 82 | 55 | 3, c | * | - | |
| | Biarritz... | 30.18 | 62 | N | 2 | C | 30.28 | +0.03 | 60 | 58 | 0 | E | 1 | 3 | 1 | 64 | 54 | - | * | - | |
| | Paris... | 30.06 | 66 | NNW | 2 | 3 | 30.17 | +0.13 | 59 | 54 | 0 | WSW | 1 | 3 | * | 75 | 47 | - | * | - | |
| | Belfort... | 29.95 | 72 | W | 6 | m | 30.10 | +0.07 | 59 | 58 | -1 | X | 0 | m | * | 80 | 56 | - | * | 0.04 | |
| Lyons... | 30.04 | 67 | NW | 2 | 3 | 30.14 | +0.06 | 63 | 55 | 0 | N | 1 | C | * | 83 | 57 | - | * | - | | |
| Nice... | 29.95 | 69 | WNW | 1 | 3 | 30.02 | 0.00 | 67 | 62 | -3 | X | 0 | C | 0 | 79 | 59 | - | * | - | | |
| Perpignan... | 30.04 | 72 | W | 2 | 3 | 30.13 | +0.04 | 67 | 60 | 0 | NW | 2 | C | * | 83 | 59 | - | * | - | | |
| SPAN. PEN. | Corunna... | | | | | | | | | | | | | | | | | | | | |
| | Lisbon... | 30.13 | 58 | NW | 5 | 3 | 30.14 | +0.04 | 65 | 57 | +3 | WNW | 4 | 3 | * | 70 | 55 | - | * | - | |
| | Azores (P. Delgada)... | | | | | | | | | | | | | | | | | | | | |
| ,, (Horta)... | | 30.30 | 63 | SW | 2 | f | 30.30 | +0.02 | 65 | 63 | +2 | SW | 3 | C | 2 | 72 | 63 | - | * | 0.08 | |

NOTE: The Sunshine for London given in this Table is recorded on the Tower of the Wesleyan Training College, Westminster; the Sunshine entered to Dungeness is recorded at Littlestone-on-Sea.

* Observations for this column not generally received.

+ Observations received too late for insertion in Charts on next page.

WEATHER CHARTS

FOR Thursday, 1ST JUNE. 1905.

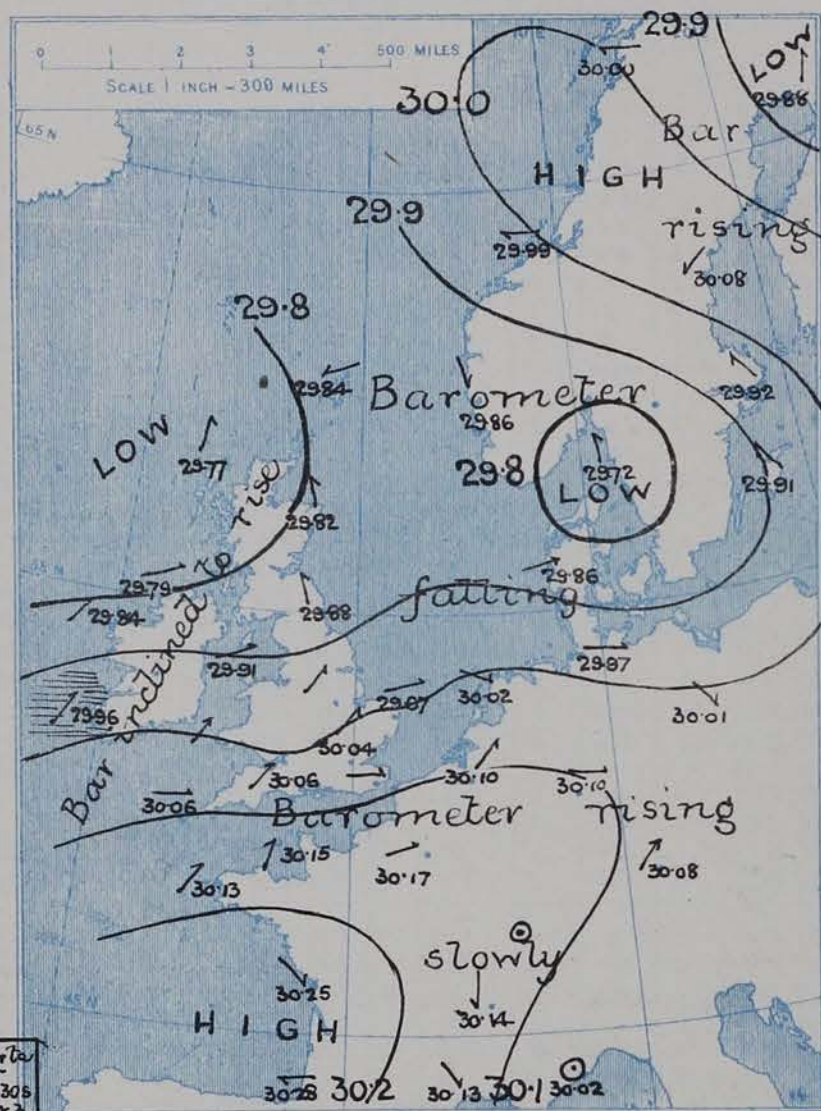
I. BAROMETER, WIND AND SEA. This Morning.

BAROMETER.—Isobars are drawn for each tenth of an inch.

WIND.—Arrows show Directions and Force, flying with the wind.

Force above 10 → : Force 5 to 7 → : } Calm ☉
Force 8 to 10 → : Force 1 to 4 → :

SEA.—Rough High

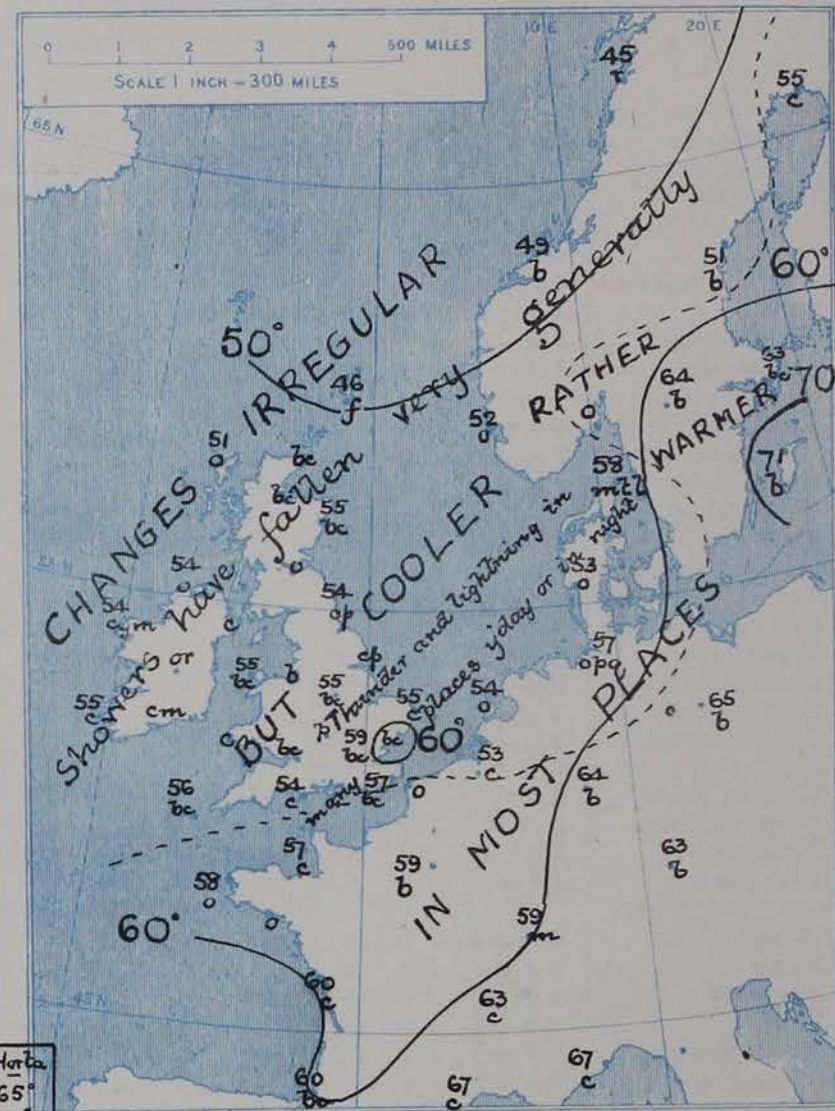


II. TEMPERATURE AND WEATHER. This Morning.

TEMPERATURE.—Isotherms are drawn for each 10°.

WEATHER.—Shown by Letters of the Beaufort Scale. (See P. 4.)

RAINFALL.—A dotted line separates areas where rain has fallen from those without rain. The fall in past 24 hours when exceeding half an inch is shown thus - 0.6



III. BAROMETER AND WIND

Yesterday morning.

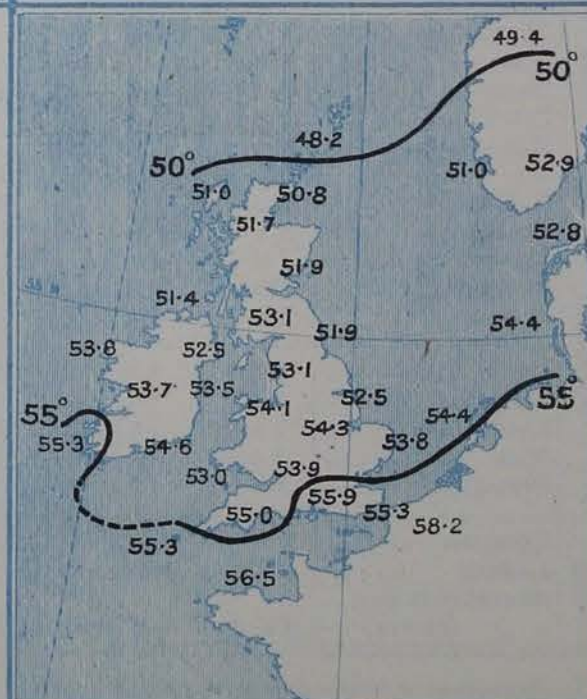


IV. LAST WEEK'S SUNSHINE.

Amount recorded in various districts of the United Kingdom during the week ended Saturday, 27th May, with the percentage of the average duration for the corresponding week.



V. Means of DAILY TEMPERATURE at 8 A.M. for the Two-monthly period MAY-JUNE (1871-1900)



GENERAL SITUATION AT 8 A.M.

PRESSURE

Since yesterday morning the barometer has risen a little over France, the Netherlands and Western Germany, and also over the north of Scandinavia, but fallen elsewhere, the change being greatest in Scotland and Denmark. The readings now range from above 30.2 ins. in an anticyclone extending from the Bay of Biscay and embracing a good part of France, to below 29.8 ins. in a depression over Scotland and the adjacent portion of the Atlantic, and also in another disturbance centred over the Skager Rack. Pressure is also nearly as low over Lapland.

WIND

TEMPERATURE

WEATHER

AND

SEA

The wind is light or moderate from West or Southwest over England and the neighbouring parts of the Continent, and light from the Southward in Scotland, but in the Shetlands a light breeze from East-northeast is reported. A complete cyclonic circulation of moderate to fresh winds prevails around the depression to the eastward of the North Sea. Temperature

has changed rather irregularly, but fallen at most stations. Over the United Kingdom it ranges from 61° at Blackton-on-Sea, 60° at Bath and 59° in London to 52° at Birr Castle and to 46° at Lumburgh Head. On the Continent it ranges from 71° at Wisby, 67° in the south of France and 65° at Berlin to 53° at Fano and Brussels, and to 45° at Bodø.

The weather varies considerably. Over France, most parts of Germany, these Islands and Sweden, it is generally fair or fine, but showers are reported at some English and Irish stations, and also at the mouth of the Elbe, while at Skagen a thunderstorm is reported. The sea is rather rough off the southwest of Ireland, moderate to smooth elsewhere.

The highest temperatures reported at any of our own stations yesterday were 71° at Bournemouth and 68° at Oxford and Bath. Rain, generally slight, has fallen in nearly all parts of the United Kingdom, thunder was heard at Oxford and Lowestoft, and lightning seen in London and at Portland Bill. Bright sunshine was most prevalent in Scotland, the northwest of England and the Channel Islands, and least so in the southwest of Ireland, and southeastern and central England; at Bath there was only 0.1 hour, and Manchester and Birmingham nil.

PROBABLE CHANGES IN SYSTEM NOW PREVALENT

There are no indications of any important change in the general distribution of barometric pressure. The large depression in the north, and the small secondaries further south, are likely to be accompanied by some showers as they move eastward, but the general character of the weather over the southern half of the Kingdom will probably be fair. The Southwesterly wind on the west coast of Ireland seems to indicate the early approach of other disturbances from the Atlantic.

FORECASTS*

For the 24 hours ending at NOON on 2ND JUNE, 1905.

DISTRICTS.

FORECASTS.

| | | |
|---|------------------|---|
| 0 | SCOTLAND NORTH | Light or moderate S ^W or SW ^W winds; some showers or steady rain, fair intervals; mild. |
| 1 | SCOTLAND EAST | |
| 2 | ENGLAND N.E. | SW ^W or W ^W winds, light or moderate; mostly fair, but passing showers locally; temperature about normal. |
| 3 | ENGLAND EAST | |
| 4 | MIDLAND COUNTIES | |
| 5 | ENGLAND SOUTH | |

DISTRICTS.

FORECASTS.

| | | |
|----|---------------|-----------------------|
| 6 | SCOTLAND WEST | Same as Nos. 0 and 1. |
| 7 | ENGLAND N.W. | |
| 8 | ENGLAND S.W. | Same as Nos. 2 to 5. |
| 9 | IRELAND NORTH | |
| 10 | IRELAND SOUTH | |

WARNINGS

NONE ISSUED.

Note.—The South Cone, point downwards (⌋), means that gales, or strong winds, are probable, at first from the Southward (from S.E. round by S. to N.W.). Should it appear likely that a gale beginning from between W. and N.W. is likely to veer towards N. or N.E., the North Cone is hoisted in preference to the South Cone.
The North Cone, point upwards (⌋), means that gales, or strong winds, are probable, at first from the Northward (from N.W. round by N. to S.E.). Should it appear likely that a gale beginning from between E. and S.E. is likely to veer towards S. or S.W., the South Cone is hoisted in preference to the North Cone.

* For terms for transmission of Forecasts by Telegraph, see next page.

REPORTS FOR YESTERDAY.

| STATIONS. | TEMPERATURE F. | | Weather. | Sunshine. Hrs. | Rainfall. Ins. | STATIONS. | TEMPERATURE F. | | Weather. | Sunshine. Hrs. | Rainfall. Ins. |
|------------------------------|----------------|------|------------|-------------------|-------------------|----------------------------|----------------|------|---------------|-------------------|-------------------|
| | Max. | Min. | | | | | Max. | Min. | | | |
| Blackpool, to 9 p.m. ... | 60 | 47 | b, b, c | 11.3 | - | Eastbourne, to 6 p.m. ... | 63 | * | * | 3.0 | * |
| Southport, to 9 p.m. ... | 64 | 49 | c, b, o | 10.0 | - | Hastings ... | * | * | * | 2.5 | * |
| Rhyl, to 6 p.m. ... | * | * | * | 12.0 | * | Folkestone ... | 62 | 52 | o, b, c, c, r | 1.4 | 0.02 |
| Llandudno ... | * | * | * | 13.0 | * | Broadstairs, to 6 p.m. ... | * | * | * | 2.5 | * |
| Bettws-y-Coed, to 6 p.m. ... | 66 | 40 | b, c | 10.0 | - | Margate, to 6 p.m. ... | 63 | 53 | r, c, b, c | 2.0 | 0.15 |
| Towyn, to 6 p.m. ... | 61 | 41 | c, b, c, g | 8.3 | - | Lowestoft, to 6 p.m. ... | 56 | 51 | o, r, b, c, b | 4.0 | * |
| Aberystwyth, to 6 p.m. ... | 59 | 55 | c, b, o | 9.0 | - | Skegness ... | 56 | * | o | 3.6 | * |
| Plymouth, to 9 p.m. ... | 64 | 53 | b, c | 10.9 | - | Scarborough ... | 60 | * | * | 3.0 | - |
| Bournemouth, to 6 p.m. ... | 71 | 51 | * | 10.7 | * | Harrogate, to 6 p.m. ... | 65 | 40 | c, b, o | 2.5 | - |
| Bognor, to 6 p.m. ... | * | * | * | 7.3 | * | Darwen, to 9 p.m. ... | 66 | 46 | b, c, p, c, m | 7.1 | - |
| Worthing ... | * | * | * | 4.5 | * | Manchester, to 9 p.m. ... | 65 | 50 | c | 0.0 | - |
| Brighton ... | 67 | * | * | 4.2 | - | Birmingham, to 9 p.m. ... | 65 | 50 | o | 0.0 | - |

TEMPERATURE, WEATHER, and RAINFALL at additional FOREIGN STATIONS, mainly for the 24 hours ended at 8 a.m. yesterday.

| STATIONS. 31 st May, 1905. | TEMPERATURE F. | | WEATHER. | RAIN. Ins. | STATIONS. 31 st May, 1905. | TEMPERATURE F. | | WEATHER. | RAIN. Ins. |
|--|----------------|------|----------|---------------|--|----------------|------|----------|--------------------|
| | Max. | Min. | | | | Max. | Min. | | |
| Flushing ... | 72 | 55 | b, r | 0.08 | Rome ... | 80 | 59 | b, b | - |
| Aix-la-Chapelle ... | * | * | b, b | - | Naples ... | 73 | 61 | b, o | - |
| Copenhagen ... | 75 | 57 | m, m | - | Malta ... | 70 | 63 | ?, c | - |
| Copenhagen (Christiansand) ... | 59 | 46 | b, c | - | Geneva 30 th May, 1905. | 1 p.m. | * | 1 p.m. | Measured 7 a.m. |
| St. Petersburg ... | 66 | 50 | b, b, c | - | Berne ... | 72 | * | b | - |
| Vienna ... | 72 | 52 | b, b | - | Lucerne ... | 73 | * | b | - |
| Buda-Pesth ... | 77 | 59 | b, b | - | St. Gotthard ... | 75 | * | b | - |
| Hermanstadt ... | 64 | 41 | b, b, c | 0.20 | Lugano ... | 45 | * | b | - |
| Trieste ... | 75 | 59 | c, b | - | Locarno ... | 73 | * | b | - |
| Florence ... | 77 | 55 | b, b | - | | | | | |

EXPLANATION OF THE COLUMNS GIVEN ON PAGE 1.

WEATHER.—Beaufort Scale is b. blue sky; c. detached clouds; d. drizzling rain; f. fog; g. dark, gloomy; h. hail; l. lightning; m. misty (hazy); o. overcast; p. passing showers; q. squally; r. rain; s. snow; t. thunder; u. ugly, threatening; v. visibility, unusual transparency; w. dew.

* AN ASTERISK is inserted in all places for which information is not usually received.

TABLE SHOWING THE LOCAL STANDARD TIMES AND THE CORRESPONDING GREENWICH TIMES OF THE OBSERVATIONS RECORDED ON PAGE 1.

TABLE SHOWING THE GREENWICH TIMES OF SUNRISE, NOON, AND SUNSET, FOR STATIONS IN THE UNITED KINGDOM, TO-DAY.

| COUNTRIES, &c. | Hours of Morning Observations by Local Standard Time. | Corresponding Greenwich Times. | Hours of Evening Observations by Local Standard. | Corresponding Greenwich Times. | 1 st June, 1905. | Sunrise G.M.T. | Noon G.M.T. | Sunset G.M.T. |
|--------------------------------------|--|--------------------------------------|--|--------------------------------------|-----------------------------|-------------------|----------------|------------------|
| British Isles ... | 8 a.m. (West European) | 8 a.m. | 6 p.m.* (W.E.T.) | 6 p.m.* | Yarmouth ... | 3.38 | 11.51 | 8.4 |
| Holland ... | 7 a.m. (") | 7 a.m. | 7 p.m. (W.E.T.) | 7 p.m. | Greenwich ... | 3.51 | 11.58 | 8.5 |
| Germany, Denmark Norway, Sweden } | 8 a.m. (Mid-European) | 7 a.m. | 8 p.m. (M.E.T.) | 7 p.m. | Wick ... | 3.17 | 12.10 | 9.2 |
| Belgium ... | 7 a.m. (West European) | 7 a.m. | Not published | — | Valencia ... | 4.29 | 12.39 | 8.48 |
| France ... | 7 a.m. (Paris) | 6.51 a.m. | 6 p.m. (Paris) | 5.51 p.m. | | | | |
| Spain ... | 8 a.m. (West European) | 8 a.m. | 6 p.m. (W.E.T.) | 6 p.m. | | | | |
| Portugal ... | 8 a.m. (Lisbon) | 8.36 a.m. | 3.23 p.m. (Lisbon) | 4 p.m. | | | | |
| Azores { Ponta Delgada ... | 6 a.m. (Local) | 7.43 a.m. | 9 p.m. (Local) | 10.43 p.m. | | | | |
| Horta ... | 6 a.m. (Local) | 7.55 a.m. | 9 p.m. (Local) | 10.55 p.m. | | | | |

SUBSCRIPTIONS both for the Daily and Weekly Weather Reports may be paid, in advance, to the Meteorological Office.

TERMS: For Daily Weather Report, forwarded by Book Post, £1 0 0 per annum.

" Weekly " " " £1 10 0 " Single Copies, 6d.

Single Copies of the Daily Weather Report (price 1d.) may be obtained after 3 p.m. on the day of issue at the Meteorological Office, and at Messrs. W. H. SMITH & SONS' Bookstalls at the following terminus Railway Stations:—Victoria, Charing Cross, King's Cross, St. Pancras, Euston.

FORECASTS OF WEATHER for one day in advance are drawn up at the Meteorological Office at 11 a.m., and between 7 and 8 p.m. The latest forecast can be had by Reply Telegram, on paying at any Post Office in the United Kingdom Sixpence in addition to the cost of the inquiry and reply Telegrams. Information as to the Terms on which Forecasts can be sent, daily, for a long or short period, may be obtained on application to the Meteorological Office, 63, Victoria Street, S.W., either personally or by post.

DAILY WEATHER REPORT

for 8 a.m. on Friday, 2nd June, 1905.

Issued by the METEOROLOGICAL OFFICE, 63, Victoria Street, London. W. N. SHAW, Director.

| STATIONS. | | YESTERDAY EVENING. (See note on last page.) | | | | | | THIS MORNING. (See note on last page.) | | | | | | | | | | PAST 24 HOURS. | | | | | |
|------------------------|--------------------------|--|--------------|--------|---------------------|----------|---------------------------------|---|--------------|--------------|------------------------------------|--------|---------------------|----------|------|------------------|-------|----------------|------------------------|-------------------|---|------|---|
| | | BAROM. | | TEMP. | | WIND. | | BAROMETER. | | TEMPERATURE. | | | | WIND. | | Sea (0 to 9.) | Temp. | | Sun- shine Hours | Rainfall. Ins. | | | |
| | | At 82° Fahr. and M.S.L. | Dry Bulb. | Direc. | Force (0 to 12.) | Weather. | At 82° Fahr. and M. S. L. | Change since Yester- day. | Dry Bulb. | Wet Bulb. | Change since Yester- day. | Direc. | Force (0 to 12.) | Weather. | Max. | | Min. | | | | | | |
| | | | | | | | | | | | | | | | | | | Ins. | | | ° | Ins. | ° |
| SCANDINAVIA. | Haparanda... | 29.88 | 53 | Z | 0 | 0 | 29.82 | -0.06 | 50 | 46 | -5 | S | 2 | 0 | * | 61 | 43 | - | * | 0.04 | | | |
| | Hernösand... | 29.88 | 50 | Z | 0 | 0 | 29.70 | -0.18 | 52 | 49 | +1 | Z | 0 | 0 | * | 61 | 45 | - | * | 0.12 | | | |
| | Stockholm... | 29.78 | 55 | SE | 2 | 0 | 29.79 | -0.13 | 59 | 53 | -4 | SW | 4 | 0 | * | 72 | 52 | - | * | - | | | |
| | Wisby... | 29.84 | 59 | W | 4 | 0 | 29.95 | +0.11 | 58 | 54 | -13 | SW | 6 | 0 | * | 81 | 55 | - | * | - | | | |
| | Karlstad... | 29.76 | 56 | WNW | 4 | 0 | 29.81 | -0.05 | 52 | 50 | -12 | SW | 4 | 0 | * | * | * | 27.0 | * | 0.08 | | | |
| | Færder (X'ania Fjord) | 29.73 | 54 | NW | 2 | 0 | 29.84 | +0.11 | 57 | 52 | +2 | WSW | 6 | 0 | 3 | 57 | 52 | - | * | 0.20 | | | |
| | Bodö... | 29.93 | 46 | Z | 0 | 0 | 29.83 | -0.10 | 45 | 41 | 0 | N | 2 | 0 | 1 | 48 | 37 | - | * | - | | | |
| | Christiansund... | 29.81 | 48 | NE | 3 | 0 | 29.77 | -0.04 | 48 | 46 | -1 | NW | 2 | 0 | 2 | 54 | 46 | - | * | - | | | |
| BRITISH ISLANDS. | Skudesnaes... | 29.89 | 54 | WNW | 2 | 0 | 29.87 | +0.01 | 51 | 49 | -1 | SSE | 4 | 0 | 3 | 54 | 48 | 0.2 | * | - | | | |
| | Sumburgh Head | 29.77 | 48 | E | 2 | f | 29.50 | -0.27 | 49 | 49 | +3 | SE | 4 | 0 | 5 | 49 | 46 | m,f | * | 0.01 | | | |
| | Stornoway... | 29.71 | 56 | SW | 3 | 0 | 29.45 | -0.26 | 52 | 50 | +1 | WSW | 4 | 0 | 4 | 59 | 49 | bc,o | 5.0 | 0.13 | | | |
| | Malin Head... | 29.76 | 55 | SW | 4 | opm | 29.59 | -0.17 | 52 | 49 | -2 | SW | 5 | 0 | 4 | 59 | 48 | c,opm | * | 0.21 | | | |
| | Blacksod Pt. ... | 29.70 | 52 | S | 8 | rgm | 29.63 | -0.07 | 55 | 51 | +1 | SW | 7 | 0 | 6 | 57 | 49 | op,rgm | * | 0.35 | | | |
| | Valencia... | 29.84 | 55 | SSE | 4 | gp | 29.82 | -0.02 | 56 | 54 | +1 | SW | 5 | 0 | 5 | 58 | 51 | op,rgp | 3.3 | 0.27 | | | |
| | Roche's Point... | 29.96 | 54 | S | 4 | rm | 29.88 | -0.08 | 56 | 55 | +1 | SW | 3 | 0 | 4 | 59 | 52 | c,op,rm | * | 0.09 | | | |
| | Birr Castle... | 29.88 | 55 | SW | 3 | r | 29.77 | -0.11 | 58 | 55 | +6 | WSW | 4 | 0 | * | 63 | 50 | r,o | 2.6 | 0.19 | | | |
| GERMANY, &c. | Donaghadee... | 29.88 | 57 | SSW | 3 | 0 | 29.72 | -0.16 | 58 | 55 | +3 | SW | 3 | 0 | 3 | 63 | 50 | bc,op,c | * | 0.17 | | | |
| | Liverpool Obsy... | 29.99 | 59 | WSW | 2 | c | 29.86 | -0.13 | 59 | 56 | +4 | SW | 4 | 0 | 3 | 60 | 49 | c,p | * | 0.14 | | | |
| | Holyhead... | 29.97 | 54 | SW | 4 | omn | 29.84 | -0.13 | 54 | 53 | -1 | SW | 5 | 0 | 4 | 60 | 50 | c,omn | * | 0.22 | | | |
| | Pembroke (St Ann's) | 30.05 | 54 | SSW | 5 | 0 | 29.94 | -0.11 | 55 | 55 | +2 | SSW | 6 | 0 | 6 | 56 | 52 | c,op,f | 7.7 | 0.05 | | | |
| | Scilly (St. Mary's) | 30.10 | 57 | SW | 4 | c | 30.03 | -0.07 | 56 | 55 | 0 | SW | 4 | 0 | 3 | 63 | 53 | bc,c | 10.3 | 0.02 | | | |
| | Jersey (St. Aubins) | 30.16 | 60 | WNW | 3 | bc | 30.18 | +0.02 | 60 | 53 | +3 | SSW | 2 | 0 | 2 | 62 | 54 | op,m,c | 5.0 | - | | | |
| | Portland Bill... | 30.10 | 56 | W | 4 | c | 30.11 | +0.01 | 55 | 54 | +1 | SW | 4 | 0 | 3 | 60 | 53 | o,c | * | - | | | |
| | Dungeness... | 30.06 | 56 | WSW | 4 | 0 | 30.13 | +0.07 | 55 | 53 | -2 | SSW | 4 | 0 | 3 | 60 | 53 | o,r | 7.3 | 0.04 | | | |
| FRANCE. | Wick... | 29.70 | 58 | W | 2 | bc | 29.50 | -0.20 | 55 | 53 | +2 | W | 3 | 0 | 2 | 63 | 50 | - | * | - | | | |
| | Nairn... | 29.75 | 61 | SW | 3 | bc | 29.51 | -0.24 | 58 | 54 | +4 | W | 2 | 0 | 1 | 66 | 48 | - | * | 0.06 | | | |
| | Aberdeen... | 29.78 | 61 | S | 2 | 0 | 29.63 | -0.15 | 54 | 52 | -1 | S | 2 | 0 | 2 | 63 | 50 | bc,op | 12.3 | 0.06 | | | |
| | Leith... | 29.84 | 62 | SW | 3 | c | 29.65 | -0.19 | 60 | 57 | +6 | SSW | 3 | 0 | * | 66 | 51 | c,r | * | 0.06 | | | |
| | North Shields... | 29.88 | 62 | WNW | 3 | bc | 29.79 | -0.09 | 55 | 52 | +1 | S | 4 | 0 | 2 | 66 | 50 | pc,bc,r | * | 0.06 | | | |
| | Spurn Head... | 29.97 | 59 | NW | 4 | c | 29.93 | -0.04 | 54 | 53 | -3 | SW | 5 | 0 | 3 | 64 | 51 | - | * | 0.06 | | | |
| | Yarmouth... | 29.98 | 60 | NE | 4 | c | 30.03 | +0.05 | 56 | 53 | +1 | SW | 4 | 0 | 3 | 65 | 51 | p,c | * | 0.11 | | | |
| | Clacton-on-Sea... | 30.01 | 62 | SW | 4 | c | 30.08 | +0.07 | 57 | 54 | -4 | SSW | 4 | 0 | 3 | 67 | 53 | bc,op | 8.6 | 0.01 | | | |
| SPAN. PEN. | Nottingham... | 29.99 | 62 | WNW | 2 | 0 | 29.96 | -0.03 | 57 | 55 | +2 | SW | 1 | 0 | * | 67 | 51 | bc,b | 8.1 | 0.05 | | | |
| | Bath... | 30.08 | 61 | W | 5 | 0 | 30.04 | +0.04 | 59 | 56 | -1 | SW | 5 | 0 | * | 66 | 52 | - | 10.5 | 0.04 | | | |
| | Oxford... | 30.07 | 56 | WSW | 3 | bc | 30.03 | +0.01 | 59 | 55 | +3 | SSW | 4 | 0 | * | 66 | 51 | op,bc | * | 0.15 | | | |
| | London (St. James' Park) | 30.02 | 63 | W | 3 | c | 30.06 | +0.04 | 58 | 54 | -1 | WSW | 5 | 0 | * | 66 | 52 | c,op,c | 6.9 | 0.04 | | | |
| | The Scaw (Skagen) | 29.84 | 54 | W | 5 | c | 29.97 | +0.13 | 54 | 50 | -4 | W | 5 | 0 | 1 | 63 | 48 | - | * | - | | | |
| | Fanö... | 30.09 | 53 | SW | 4 | c | 30.05 | +0.04 | 57 | 54 | +3 | SW | 4 | 0 | * | 59 | 52 | - | * | - | | | |
| | Cuxhaven... | 30.08 | 58 | W | 2 | 0 | 30.10 | +0.02 | 59 | 56 | +3 | SW | 3 | 0 | * | 59 | 48 | - | * | - | | | |
| | The Helder... | 30.06 | 56 | WSW | 2 | c | 30.09 | +0.03 | 56 | 54 | +2 | WSW | 2 | 0 | 1 | 63 | 52 | - | * | - | | | |
| GERMANY, &c. | Brussels... | * | * | * | * | * | 30.20 | +0.14 | 58 | 55 | +5 | SW | 3 | 0 | * | 69 | 49 | - | * | - | | | |
| | Berlin... | 30.06 | 64 | NW | 3 | 0 | 30.16 | +0.10 | 62 | 57 | -3 | NW | 2 | 0 | * | 75 | 57 | - | * | - | | | |
| | Frankfurt... | 30.12 | 64 | W | 1 | bc | 30.20 | +0.08 | 65 | 59 | +1 | S | 2 | 0 | * | 77 | 57 | - | * | - | | | |
| | Munich... | 30.13 | 62 | NW | 3 | 0 | 30.23 | +0.11 | 55 | 53 | -8 | W | 4 | 0 | * | 73 | 54 | - | * | 0.08 | | | |
| | C. Gris Nez... | 30.11 | 57 | WSW | 4 | c | 30.17 | +0.06 | 54 | 53 | 0 | SW | 3 | 0 | 3 | 61 | 52 | - | * | - | | | |
| | Brest... | 30.18 | 61 | W | 3 | c | 30.18 | +0.05 | 57 | 55 | -1 | SW | 3 | 0 | 3 | 64 | 52 | - | * | - | | | |
| | Lorient... | 30.21 | 63 | SW | 4 | bc | 30.23 | +0.02 | 58 | 55 | +1 | WSW | 4 | 0 | 4 | 68 | 55 | - | * | - | | | |
| | Rochefort... | 30.29 | 61 | NW | 4 | bc | 30.32 | +0.03 | 59 | 57 | -1 | WSW | 1 | 0 | * | 70 | 55 | bc | * | - | | | |
| FRANCE. | Biarritz... | 30.30 | 63 | NNW | 1 | c | 30.32 | +0.02 | 60 | 58 | 0 | Z | 0 | 0 | 0 | 68 | 54 | - | * | - | | | |
| | Paris... | 30.18 | 67 | W | 2 | bc | 30.24 | +0.06 | 61 | 56 | +2 | Z | 0 | 0 | * | 73 | 50 | - | * | - | | | |
| | Belfort... | 30.08 | 64 | W | 4 | m | 30.21 | +0.13 | 57 | 53 | -2 | Z | 0 | m | * | 64 | 47 | - | * | - | | | |
| | Lyons... | 30.13 | 71 | NW | 2 | bc | 30.22 | +0.09 | 63 | 55 | 0 | NNW | 1 | 0 | * | 78 | 61 | - | * | - | | | |
| | Nice... | 30.01 | 62 | Z | 0 | f | 30.04 | +0.03 | 62 | 60 | -5 | Z | 0 | f | 0 | 75 | 57 | - | * | - | | | |
| | Perpignan... | 30.13 | 73 | W | 3 | 0 | 30.19 | +0.06 | 69 | 57 | +2 | W | 3 | 0 | * | 82 | 63 | - | * | - | | | |
| | Corunna... | * | * | * | * | * | * | * | * | * | * | * | * | * | * | * | * | * | * | * | | | |
| | SPAN. PEN. | Lisbon... | 30.17 | 63 | NW | 5 | 0 | 30.18 | +0.01 | 66 | 60 | +1 | NNW | 4 | 0 | * | 75 | 59 | - | * | - | | |
| Azores (P. Delgada)... | | * | * | * | * | * | * | * | * | * | * | * | * | * | * | * | * | * | * | * | | | |
| SPAN. PEN. | " (Horta)... | 30.36 | 64 | SW | 2 | 0 | 30.37 | +0.01 | 66 | 61 | +1 | NNE | 1 | 0 | 2 | 72 | 59 | - | * | - | | | |

NOTE: The Sunshine for London given in this Table is recorded on the Tower of the Wesleyan Training College, Westminster: the Sunshine entered to Dungeness is recorded at Littlestone-on-Sea.

* Observations for this column not generally received.

+ Observations received too late for insertion in Charts on next page.

FOR Friday, 2nd June, 1905.

BAROMETER—Isobars are drawn for each tenth of an inch.

WIND.—Arrows show Directions and Force, flying with the wind

WIND.—Arrows show Directions and Force, flying with the wind.

Force above 10 $\Rightarrow \longrightarrow$: Force 5 to 7 \longrightarrow : } Calm ☉
Force 8 to 10 $\Rightarrow \longrightarrow$: force 1 to 4 \longrightarrow :

SEA.—Rough

High



TEMPERATURE.—Isotherms are drawn for each 10°

WEATHER.—Shown by Letters of the Beaufort Scale. (See P. 4.)

RAINFALL.—A dotted line separates areas where rain has fallen from those without rain. The fall in past 24 hours when exceeding half an inch is shown thus - 0.6



Yesterday morning.



Total Amount recorded
in various districts of the United Kingdom
in the 21 weeks ended Saturday, May 27th,
with the percentage of the average amount
for the corresponding period.

[illegible]

GENERAL SITUATION AT 8 A.M.

PRESSURE

Since yesterday morning the centre of a large disturbance has arrived to a position near the Faeroe Isles, and the barometer has consequently fallen rather decidedly over Ireland and Scotland, and the gradients for Southwesterly winds increased over the whole of the United Kingdom. Pressure is now highest in an anticyclone with readings above 30.2 ins. extending from Spain and the Bay of Biscay to Central Europe, and lowest, less than 29.4 ins., off the northwest of Scotland. Another area of low readings (about 29.7 ins.) is found over Central Sweden.

WIND

TEMPERATURE

WEATHER

AND

SEA

The wind has become Southwesterly at nearly all our stations, and increased in force to a moderate or fresh breeze generally, and to a strong breeze or moderate gale on some parts of our western coasts. On the Continent the wind is lighter and more variable in direction.

Temperature has risen at most of our own stations, in the north of France, Holland and Belgium, but fallen in most other regions - quickly at Wisby and Karlstad. The readings range from 60° at Leith and a degree or two lower in several other parts of the Kingdom, to 52° at Malin Head and Stromoy, and to 49° in the Shetlands. The highest Continental readings reported are 69° at Perpignan and 65° at Frankfurt, and the lowest 48° at Christiansund and 45° at Bodö.

The sky is clear in several parts of France, and at some German stations, but very cloudy or quite overcast over our area generally; showers are falling in some parts of England, steady rain in the north of Holland, and fog prevails at Pembroke, Holyhead, Christiansund and Nice. The sea is rough, or rather so, off the Shetlands, the west of Ireland and at Pembroke, moderate to smooth elsewhere.

The highest temperatures recorded at any of our own stations yesterday were 69° at Scarborough and 68° at Lowestoft, but at Wisby the thermometer rose to 81° and at Perpignan to 82°. Rain has again fallen in most parts of the United Kingdom and also in several parts of Scandinavia; at Karlstad a thunderstorm occurred during the morning. A considerable amount of bright sunshine was experienced over the Kingdom generally, but in most parts of Ireland and at some stations in the south of England the duration was slight.

PROBABLE CHANGES IN SYSTEM NOW PREVALENT

The depression now centred off our extreme northwest coasts, will probably pass on towards Scandinavia without having much further effect on the weather over these Islands, but with the prevailing distribution of pressure other cyclonic systems may be expected to show themselves on our western coasts shortly. Changeable weather is, consequently, likely to continue, the showers being heavier and more frequent in the west and north than in the south and east.

FORECASTS*

For the 24 hours ending at NOON on 3rd JUNE, 1905.

DISTRICTS.

FORECASTS.

| | | |
|---|-----------------------|--|
| 0 | { SCOTLAND NORTH | Wind varying between S. and S.W. or W., moderate or fresh; cloudy or overcast, some showers - frequent in west. |
| 1 | { SCOTLAND EAST | |
| 2 | { ENGLAND N.E. | S.W. ^{ly} to W. ^{ly} winds, moderate or fresh; variable weather, occasional sunshine, slight showers locally; temperature about normal. |
| 3 | { ENGLAND EAST | |
| 4 | { MIDLAND COUNTIES | |
| 5 | { ENGLAND SOUTH | |

DISTRICTS.

FORECASTS.

| | | |
|----|--------------------|--|
| 6 | { SCOTLAND WEST | S.W. ^{ly} to W. ^{ly} winds, moderate or fresh; generally cloudy or overcast, occasional showers; mild. |
| 7 | { ENGLAND N.W. | |
| 8 | { ENGLAND S.W. | S.W. ^{ly} to W. ^{ly} winds, moderate to fresh or strong; some showers, fair intervals; mild. |
| 9 | { IRELAND NORTH | |
| 10 | { IRELAND SOUTH | Fresh or strong winds between S. and W; cloudy or overcast, showery, especially in west; mild. |

WARNINGS

NONE ISSUED.

Note.—The South Cone, point downwards (⌒), means that gales, or strong winds, are probable, at first from the Southward (from S.E. round by S. to N.W.). Should it appear likely that a gale beginning from between W. and N.W. is likely to veer towards N. or N.E., the North Cone is hoisted in preference to the South Cone.
The North Cone, point upwards (⌒), means that gales, or strong winds, are probable, at first from the Northward (from N.W. round by N. to S.E.). Should it appear likely that a gale beginning from between E. and S.E. is likely to veer towards S. or S.W., the South Cone is hoisted in preference to the North Cone.

* For terms for transmission of Forecasts by Telegraph, see next page.

REPORTS FOR YESTERDAY.

| STATIONS. | TEMPERATURE F. | | Weather. | Sunshine. Hrs. | Rainfall. Ins. | STATIONS. | TEMPERATURE F. | | Weather. | Sunshine. Hrs. | Rainfall. Ins. |
|------------------------------|----------------|------|---------------|-------------------|-------------------|----------------------------|----------------|------|------------|-------------------|-------------------|
| | Max. | Min. | | | | | Max. | Min. | | | |
| Blackpool, to 9 p.m. ... | 60 | 49 | c, o | 6.6 | 0.12 | Eastbourne, to 6 p.m. ... | 60 | * | * | 5.5 | * |
| Southport, to 9 p.m. ... | 61 | 49 | o, r, c, o | 7.8 | 0.14 | Hastings ... | * | * | * | 5.9 | * |
| Rhyl, to 6 p.m. ... | * | * | * | 7.6 | * | Folkestone ... | 61 | 51 | c, c | 7.5 | 0.02 |
| Llandudno ... | * | * | * | * | * | Broadstairs, to 6 p.m. ... | * | * | * | 10.2 | * |
| Bettws-y-Coed, to 6 p.m. ... | 61 | 49 | c | 4.3 | 0.12 | Margate, to 6 p.m. ... | 66 | 52 | b, o | 9.0 | - |
| Towyn, to 6 p.m. ... | 60 | 52 | c, r, b, c, o | 7.2 | 0.19 | Lowestoft, to 6 p.m. ... | 68 | 45 | c, p, r, c | 6.0 | * |
| Aberystwyth, to 6 p.m. ... | 58 | 52 | r, o, c | 8.5 | 0.15 | Skegness ... | 66 | * | c, b, c | 6.5 | * |
| Plymouth, to 9 p.m. ... | 64 | 53 | b, c, o, u | 7.5 | 0.06 | Scarborough ... | 69 | * | * | 7.6 | 0.12 |
| Bournemouth, to 6 p.m. ... | 65 | 52 | * | 8.4 | * | Harrogate, to 6 p.m. ... | 64 | 48 | c, r, b, c | 9.0 | 0.14 |
| Bognor, to 6 p.m. ... | * | * | * | 4.1 | * | Darwen, to 9 p.m. ... | * | * | * | * | * |
| Worthing ... | * | * | * | 4.8 | * | Manchester, to 9 p.m. ... | 63 | 50 | r, p, b, c | 4.5 | 0.13 |
| Brighton ... | 59 | * | * | 3.3 | 0.02 | Birmingham, to 9 p.m. ... | 65 | 48 | r, c, o | 7.3 | 0.06 |

TEMPERATURE, WEATHER, and RAINFALL at additional FOREIGN STATIONS, mainly for the 24 hours ended at 8 a.m. yesterday.

| STATIONS. <i>1st June, 1905.</i> | TEMPERATURE F. | | WEATHER. | RAIN. Ins. | STATIONS. | TEMPERATURE F. | | WEATHER. | RAIN. Ins. |
|--|----------------|------|----------|---------------|--|----------------|------|--------------|--------------------|
| | Max. | Min. | | | | Max. | Min. | | |
| <i>Obsns. not received.</i> | | | | | <i>Not recd.</i> | | | | |
| Flushing ... | | | | | Rome ... <i>1st June, 1905.</i> | | | | |
| Aix-la-Chapelle ... | | | | | Naples ... | | | | |
| Copenhagen ... | | | | | Malta ... | | | | |
| Oxö (Christiansand) ... | | | | | | | | | |
| St. Petersburg ... | | | | | Geneva <i>31st May 1905.</i> | 1 p.m. 73 | * | 1 p.m. 60 | Measured 7 a.m. |
| Vienna ... | | | | | Berne ... | 77 | * | 6 | — |
| Buda-Pesth ... | | | | | Lucerne ... | 77 | * | 6 | — |
| Hermanstadt ... | | | | | St. Gotthard ... | 46 | * | 6 | — |
| Trieste ... | | | | | Lugano ... | 75 | * | 6 | — |
| Florence ... | | | | | Locarno ... | ? | * | ? | — |

EXPLANATION OF THE COLUMNS GIVEN ON PAGE 1.

WEATHER.—*Beaufort Scale* is b. blue sky; c. detached clouds; d. drizzling rain; f. fog; g. dark, gloomy; h. hail; l. lightning; m. misty (hazy); o. overcast; p. passing showers; q. squally; r. rain; s. snow; t. thunder; u. ugly, threatening; v. visibility, unusual transparency; w. dew.

* AN ASTERISK is inserted in all places for which information is not usually received.

TABLE SHOWING THE LOCAL STANDARD TIMES AND THE CORRESPONDING GREENWICH TIMES OF THE OBSERVATIONS RECORDED ON PAGE 1.

| COUNTRIES, &c. | Hours of Morning Observations by Local Standard Time. | Corresponding Greenwich Times. | Hours of Evening Observations by Local Standard. | Corresponding Greenwich Times. |
|--------------------------------------|--|--------------------------------------|--|--------------------------------------|
| British Isles ... | 8 a.m. (West European) | 8 a.m. | 6 p.m.* (W.E.T.) | 6 p.m.* |
| Holland ... | 7 a.m. (") | 7 a.m. | 7 p.m. (W.E.T.) | 7 p.m. |
| Germany, Denmark Norway, Sweden } | 8 a.m. (Mid-European) | 7 a.m. | 8 p.m. (M.E.T.) | 7 p.m. |
| Belgium ... | 7 a.m. (West European) | 7 a.m. | Not published | — |
| France ... | 7 a.m. (Paris) | 6.51 a.m. | 6 p.m. (Paris) | 5.51 p.m. |
| Spain ... | 8 a.m. (West European) | 8 a.m. | 6 p.m. (W.E.T.) | 6 p.m. |
| Portugal ... | 8 a.m. (Lisbon) | 8.36 a.m. | 3.23 p.m. (Lisbon) | 4 p.m. |
| Azores { Ponta Delgada | 6 a.m. (Local) | 7.43 a.m. | 9 p.m. (Local) | 10.43 p.m. |
| { Horta | 6 a.m. (Local) | 7.55 a.m. | 9 p.m. (Local) | 10.55 p.m. |

TABLE SHOWING THE GREENWICH TIMES OF SUNRISE, NOON, AND SUNSET, FOR STATIONS IN THE UNITED KINGDOM, TO-DAY.

| <i>2nd June, 1905.</i> | Sunrise G.M.T. | Noon G.M.T. | Sunset G.M.T. |
|-----------------------------------|-------------------|----------------|------------------|
| Yarmouth ... | 3.37 | 11.51 | 8.5 |
| Greenwich ... | 3.50 | 11.58 | 8.6 |
| Wick ... | 3.16 | 12.10 | 9.4 |
| Valencia ... | 4.28 | 12.39 | 8.50 |

SUBSCRIPTIONS both for the Daily and Weekly Weather Reports may be paid, in advance, to the Meteorological Office.

TERMS: For Daily Weather Report, forwarded by Book Post, £1 0 0 per annum.

" Weekly " " " " £1 10 0 " Single Copies, 6d.

Single Copies of the Daily Weather Report (price 1d.) may be obtained after 3 p.m. on the day of issue at the Meteorological Office, and at Messrs. W. H. SMITH & SONS' Bookstalls at the following terminus Railway Stations:—Victoria, Charing Cross, King's Cross, St. Pancras, Euston.

FORECASTS OF WEATHER for one day in advance are drawn up at the Meteorological Office at 11 a.m., and between 7 and 8 p.m. The latest forecast can be had by Reply Telegram, on paying at any Post Office in the United Kingdom Sixpence in addition to the cost of the inquiry and reply Telegrams. Information as to the Terms on which Forecasts can be sent, daily, for a long or short period, may be obtained on application to the Meteorological Office, 63, Victoria Street, S.W., either personally or by post.

* At Oxford the observations are taken at 8 p.m.

DAILY WEATHER REPORT

for 8 a.m. on *Saturday, 3rd June, 1905.*

Issued by the METEOROLOGICAL OFFICE, 63, Victoria Street, London. W. N. SHAW, Director.

| STATIONS. | | YESTERDAY EVENING. (See note on last page.) | | | | | | THIS MORNING. (See note on last page.) | | | | | | | | | | PAST 24 HOURS. | | | | | |
|------------------|--------------------------|--|--------------|--------|---------------------|----------|---------------------------------|---|--------------|--------------|------------------------------------|--------|---------------------|----------|------|------------------|-------|----------------|-------------------------|-------------------|---|---|---|
| | | BAROM. | | TEMP. | | WIND | | BAROMETER. | | TEMPERATURE. | | | | WIND. | | Sea (0 to 9.) | Temp. | | Sun- shine Hours. | Rainfall. Ins. | | | |
| | | At 32° Fahr. and M.S.L. | Dry Bulb. | Direc. | Force (0 to 12.) | Weather. | At 32° Fahr. and M. S. L. | Change since Yester- day. | Dry Bulb. | Wet Bulb. | Change since Yester- day. | Direc. | Force (0 to 12.) | Weather. | Max. | | Min. | | | | | | |
| | | | | | | | | | | | | | | | | | | Ins. | | | ° | ° | ° |
| SCANDINAVIA | Haparanda... | 29.66 | 54 | S | 2 | c | 29.48 | -0.34 | 49 | 46 | -1 | S | 2 | r | * | 61 | 43 | - | - | - | | | |
| | Hernösand... | 29.71 | 50 | X | 0 | bc | 29.55 | -0.15 | 59 | 54 | +7 | W | 4 | bc | * | 55 | 48 | - | - | 0.04 | | | |
| | Stockholm... | 29.91 | 58 | W | 2 | o | 29.79 | -0.00 | 58 | 54 | -1 | SW | 6 | o | * | 66 | 54 | - | - | - | | | |
| | Wisby... | 29.96 | 55 | SW | 4 | bc | 29.92 | -0.03 | 60 | 55 | +2 | W | 6 | c | * | 63 | 52 | - | - | - | | | |
| | Karlstad... | 29.85 | 56 | WSW | 4 | r | 29.81 | -0.00 | 54 | 53 | +2 | WSW | 4 | o | * | * | * | - | - | - | | | |
| | Færder (X'ania Fjord) | 29.81 | 54 | SW | 6 | m | 29.80 | -0.04 | 56 | 54 | -1 | SW | 6 | m | 3 | 57 | 54 | - | - | - | | | |
| | Bodö... | 29.66 | 50 | X | 0 | bc | 29.50 | -0.33 | 46 | 44 | +1 | E | 1 | r | 1 | 50 | 43 | - | - | 0.28 | | | |
| | Christiansund... | 29.55 | 57 | W | 3 | f | 29.58 | -0.19 | 50 | 49 | +2 | SW | 3 | r | 2 | 57 | 48 | - | - | 0.08 | | | |
| Skudesnaes... | 29.73 | 50 | S | 8 | o | 29.80 | -0.07 | 52 | 50 | +1 | SW | 4 | c | 4 | 52 | 50 | 0 | * | * | | | | |
| BRITISH ISLANDS. | Sumburgh Head | 29.43 | 51 | SW | 2 | o | 29.54 | +0.04 | 49 | 47 | 0 | SW | 4 | o | 4 | 56 | 47 | c,or | * | 0.04 | | | |
| | Stornoway... | 29.39 | 50 | W | 5 | o | 29.54 | +0.09 | 50 | 47 | -2 | WSW | 6 | o | 6 | 58 | 48 | o,og,o | 5.8 | 0.28 | | | |
| | Malin Head... | 29.58 | 54 | WSW | 7 | bcg | 29.78 | +0.19 | 51 | 47 | -1 | W | 5 | cgm | 5 | 59 | 46 | c,bcg | * | 0.07 | | | |
| | Blackrod Pt. ... | 29.73 | 55 | SW | 7 | bcg,m | 29.83 | +0.20 | 54 | 49 | -1 | SW | 6 | bcg | 5 | 58 | 49 | bcgm | * | 0.01 | | | |
| | Valencia... | 29.93 | 56 | SW | 5 | c | 29.97 | +0.15 | 52 | 47 | -4 | SW | 5 | o | 6 | 60 | 48 | c,op | 3.2 | 0.03 | | | |
| | Roche's Point... | 29.95 | 56 | WSW | 3 | op | 30.01 | +0.13 | 52 | 50 | -4 | W | 3 | c | 3 | 60 | 49 | o,op | * | 0.01 | | | |
| | Birr Castle... | 29.85 | 57 | SW | 4 | c | 29.94 | +0.17 | 54 | 50 | -4 | SW | 2 | bc | * | 62 | 48 | c | 3.5 | - | | | |
| | Donaghadee... | 29.73 | 61 | SW | 5 | cq | 29.90 | +0.18 | 53 | 48 | -5 | SW | 3 | c | 3 | 63 | 49 | bcg,c | * | - | | | |
| | Liverpool Obsy... | 29.88 | 58 | SW | 3 | o | 29.98 | +0.12 | 56 | 51 | -3 | SW | 2 | o | 3 | 65 | 53 | cp,o | * | - | | | |
| | Holyhead... | 29.86 | 55 | WSW | 6 | cm | 29.96 | +0.12 | 55 | 51 | +1 | WSW | 3 | bc | 2 | 55 | 50 | pf,c | * | 0.01 | | | |
| | Pembroke (St Ann's) | 29.98 | 53 | WSW | 6 | c | 30.03 | +0.09 | 52 | 52 | -3 | SW | 2 | ogp | 5 | 55 | 50 | cf,om | 0.6 | 0.02 | | | |
| | Scilly (St. Mary's) | 30.06 | 58 | W | 3 | o | 30.07 | +0.04 | 57 | 54 | +1 | SSW | 2 | c | 4 | 59 | 52 | f,o | 0.0 | 0.01 | | | |
| | Jersey (St. Aubins) | 30.14 | 65 | WSW | 4 | bc | 30.13 | -0.05 | 58 | 57 | -2 | SW | 2 | o | 2 | 62 | 56 | c,b,odp | 11.2 | 0.01 | | | |
| | Portland Bill... | 30.08 | 55 | WSW | 5 | om | 30.10 | -0.01 | 56 | 55 | +1 | W | 1 | c | 1 | 58 | 52 | odp,of | * | 0.01 | | | |
| | Dungeness... | 30.08 | 57 | SW | 5 | c | 30.12 | -0.01 | 55 | 55 | 0 | SW | 2 | f | 2 | 61 | 53 | c | 4.6 | - | | | |
| | Wick... | 29.45 | 56 | W | 4 | c | 29.60 | +0.10 | 57 | 53 | +2 | W | 4 | bc | 2 | 62 | 47 | - | * | - | | | |
| | Nairn... | 29.50 | 57 | W | 4 | c | 29.62 | +0.11 | 54 | 48 | -4 | W | 5 | bc | 4 | 63 | 48 | - | * | - | | | |
| | Aberdeen... | 29.58 | 61 | SW | 5 | bc | 29.75 | +0.12 | 59 | 50 | +5 | SW | 5 | bc | 2 | 65 | 49 | o,bc,p | 5.6 | 0.01 | | | |
| | Leith... | 29.66 | 59 | SW | 3 | bc | 29.82 | +0.17 | 55 | 49 | -5 | WSW | 2 | bc | * | 68 | 50 | - | * | 0.01 | | | |
| | North Shields... | 29.76 | 62 | SW | 4 | c | 29.91 | +0.12 | 56 | 51 | +1 | SW | 4 | c | 2 | 69 | 51 | - | * | - | | | |
| | Spurn Head... | 29.90 | 59 | WNW | 4 | c | 30.04 | +0.11 | 57 | 55 | +3 | WSW | 3 | bc | 2 | 68 | 50 | - | * | 0.05 | | | |
| | Yarmouth... | 29.96 | 63 | S | 5 | c | 30.04 | +0.01 | 59 | 53 | +3 | W | 3 | c | 3 | 73 | 55 | bc,c | * | - | | | |
| | Clacton-on-Sea... | 30.01 | 64 | SSW | 4 | c | 30.08 | -0.00 | 64 | 58 | +7 | SW | 2 | bc | 2 | 68 | 56 | o,bc,c | 6.0 | - | | | |
| | Nottingham... | 29.92 | 60 | SW | 1 | o | 30.02 | +0.06 | 59 | 53 | +2 | W | 2 | bc | * | 68 | 47 | op,bc | 1.4 | 0.08 | | | |
| | Bath... | 30.03 | 61 | SW | 3 | r | 30.08 | +0.04 | 57 | 52 | -2 | SW | 1 | o | * | 68 | 51 | - | 1.6 | 0.09 | | | |
| | Oxford... | 30.02 | 60 | SSW | 2 | o | 30.10 | +0.07 | 56 | 52 | -3 | WSW | 2 | o | * | 67 | 53 | c,op | * | - | | | |
| | London (St. James' Park) | 30.02 | 63 | SW | 4 | o | 30.09 | +0.03 | 60 | 55 | +2 | SW | 1 | c | * | 70 | 56 | c,op,c | 2.9 | - | | | |
| GERMANY. &c. | The Scaw (Skagen) | 29.92 | 55 | WSW | 2 | m | 29.90 | -0.07 | 57 | 54 | +3 | W | 5 | bc | 1 | 61 | 52 | - | * | 0.08 | | | |
| | Fanö... | 30.01 | 57 | SW | 6 | o | 30.03 | -0.02 | 58 | 56 | +1 | SW | 3 | o | * | 63 | 55 | - | * | - | | | |
| | Cuxhaven... | 30.12 | 61 | W | 2 | o | 30.09 | -0.01 | 60 | 58 | +1 | SW | 2 | r | * | 68 | 59 | - | * | 0.04 | | | |
| | The Helder... | 30.05 | 58 | SW | 4 | c | 30.09 | -0.00 | 58 | 57 | +2 | WSW | 1 | c | 1 | 61 | 55 | - | * | - | | | |
| | Brussels... | * | * | * | * | * | 30.14 | -0.06 | 66 | 61 | +8 | WSW | 1 | bc | * | 71 | 58 | - | * | - | | | |
| | Berlin... | 30.13 | 68 | W | 1 | bc | 30.15 | -0.01 | 66 | 60 | +4 | SSW | 1 | c | * | 75 | 59 | - | * | - | | | |
| | Frankfurt... | 30.17 | 67 | X | 0 | c | 30.18 | -0.02 | 69 | 62 | +4 | ESE | 2 | bc | * | 77 | 55 | - | * | - | | | |
| | Munich... | 30.21 | 59 | SSE | 2 | bc | 30.22 | -0.01 | 62 | 57 | +7 | SE | 1 | bc | * | 86 | 48 | - | * | - | | | |
| FRANCE. | C. Gris Nez... | 30.13 | 60 | SW | 3 | bc | 30.15 | -0.02 | 55 | 55 | +1 | SW | 1 | f | 1 | 61 | 54 | - | * | - | | | |
| | Brest... | 30.17 | 57 | SW | 4 | m | 30.10 | -0.08 | 57 | 57 | 0 | WSW | 1 | m | 5 | 64 | 55 | - | * | 0.16 | | | |
| | Lorient... | 30.19 | 63 | WSW | 2 | bc | 30.13 | -0.10 | 57 | 57 | -1 | X | 0 | m | 2 | 66 | 57 | - | * | - | | | |
| | Rochefort... | 30.24 | 63 | NW | 4 | c | 30.17 | -0.15 | 59 | 57 | 0 | W | 3 | bc | * | 70 | 52 | - | * | - | | | |
| | Biarritz... | 30.23 | 64 | N | 3 | bc | 30.16 | -0.16 | 61 | 60 | +1 | SSW | 3 | c | 2 | 68 | 55 | - | * | - | | | |
| | Paris... | 30.15 | 73 | W | 2 | bc | 30.13 | -0.11 | 62 | 57 | +1 | WSW | 1 | c | * | 77 | 53 | - | * | - | | | |
| | Belfort... | 30.11 | 71 | WSW | 4 | c | 30.13 | -0.08 | 60 | 55 | +3 | ENE | 4 | m | * | 75 | 53 | - | * | - | | | |
| | Lyons... | 30.13 | 72 | NNE | 2 | bc | 30.14 | -0.08 | 68 | 59 | +5 | E | 1 | bc | * | 78 | 57 | - | * | - | | | |
| | Nice... | 30.02 | 69 | X | 0 | bc | 30.06 | +0.02 | 73 | 63 | +11 | X | 0 | bc | 0 | 75 | 59 | - | * | - | | | |
| | Perpignan... | 30.08 | 76 | NE | 2 | bc | 30.09 | -0.10 | 72 | 62 | +3 | SW | 2 | bc | * | 83 | 61 | - | * | - | | | |
| SPAN. PEN. | Corunna... | | | | | | | | | | | | | | | | | | | | | | |
| | Lisbon... | 30.16 | 60 | WNW | 5 | bc | 30.09 | -0.09 | 64 | 58 | -2 | WNW | 3 | bc | * | 73 | 55 | - | * | - | | | |
| | Azores (P. Delgada)... | | | | | | | | | | | | | | | | | | | | | | |
| " (Horta)... | 30.40 | 62 | NE | 4 | o | 30.41 | +0.04 | 61 | 53 | -5 | NE | 4 | bc | 2 | 75 | 59 | - | * | - | | | | |

NOTE: The Sunshine for London given in this Table is recorded on the Tower of the Wesleyan Training College, Westminster; the Sunshine entered to Dungeness is recorded at Littlestone-on-Sea.

* Observations for this column not generally received.

† Observations received too late for insertion in Charts on next page.

FOR Saturday, 3rd June, 1905.


BAROMETER.—Isobars are drawn for each tenth of an inch.

WIND.—Arrows show Directions and Force, flying with the wind

Force above 10 \Rightarrow : Force 5 to 7 \Rightarrow :)

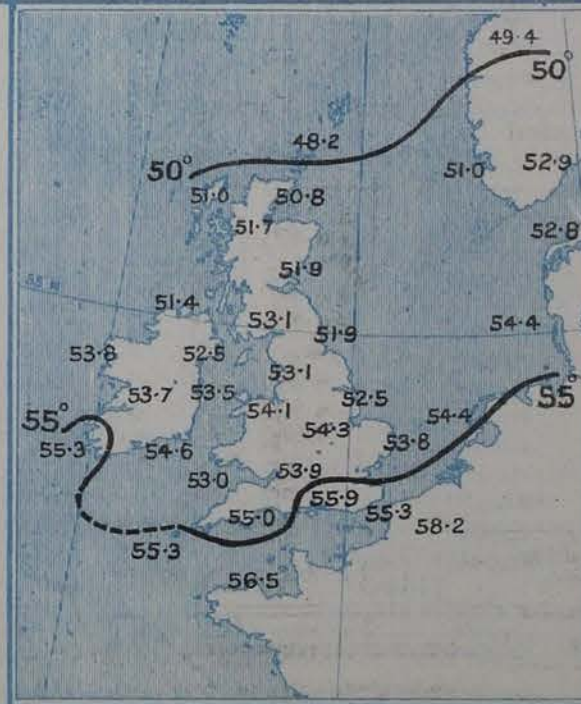
Force above 10 \Rightarrow : Force 5 to 7 \longrightarrow : } Calm \odot
 Force 8 to 10 \Rightarrow : Force 1 to 4 \longrightarrow :

SEA.—Rough  High



WEATHER.—Shown by Letters of the Beaufort Scale. (See P. 4.)

RAINFALL. — { A dotted line separates areas where rain has fallen from those without rain. The fall in past 24 hours when exceeding half an inch is shown thus - 0.6



GENERAL SITUATION AT 8 A.M.

PRESSURE.

Owing to a decrease of pressure which has taken place in the West of France, the barometer is now highest, 30.2 ins and upwards, over Central Europe, while the lowest readings, less than 29.5 ins, are found off the North of Scotland and over the North of Scandinavia. The mercury is rising slowly in most parts of the British Isles, but the rise has ceased on our West and Southwest coasts.

WIND

TEMPERATURE

WEATHER

AND

SEA

The wind continues S.W.³ over the United Kingdom, the North Sea and the major portion of Scandinavia, but draws into S. at Haparanda and into E. at Bodö. It has little force as a whole, but blows freshly or strongly on our extreme North and Northwest coasts, and in various parts of Sweden and Norway. Over France and Germany it is light and more variable. Temperature has fallen in Ireland and at some Scottish stations, risen in most other localities. Over this country it is highest - 64° - at Clacton-on-Sea, whence it decreases to 52° in the South of Ireland, 50° in the Hebrides and 49° in the Shetlands. The Continental readings range from 73° at Nice, 72° at Perpignan and 69° at Frankfurt, to 59° at Hernösand and 46° at Bodö. Over our area generally the weather is fair, but a good deal of cloud is reported from some of our own stations, and showers are falling at Pembroke. Rain is very general over the North of Scandinavia, and is also reported at the mouth of the Elbe; fog prevails both at Cape Gris Nez and Lungeness. The sea is rough or rather so off our extreme North and Northwest coasts, at Pembroke and Brest; moderate to smooth elsewhere.

The highest temperatures reported yesterday over this Country were 73° at Yarmouth and 70° at Skegness and in London; at Frankfurt and Paris the thermometer rose to 77°, at Lyons to 78°, and at Perpignan to 83°. Slight showers were experienced in many parts of the Kingdom, and the duration of bright sunshine was slight.

PROBABLE CHANGES IN SYSTEM NOW PREVALENT

The distribution of pressure is favourable to the continuance of the area of variable low pressure to the Northwest of our Islands, and the arrest of the baric rise in the West and Southwest probably indicates the existence of a secondary depression near our coasts. Its centre, however, is not likely to travel directly across the United Kingdom, so that beyond some showers, mainly in the West and North, fair weather is anticipated.

FORECASTS*

For the 24 hours ending at NOON on 4th June, 1905.

DISTRICTS.

FORECASTS.

| | | |
|---|-----------------------|--|
| 0 | { SCOTLAND NORTH | { S.W. ³ winds, moderate or fresh; changeable, some showers - most |
| 1 | { SCOTLAND EAST | { in West; mild. |
| 2 | { ENGLAND N.E. | { Moderate or light winds, |
| 3 | { ENGLAND EAST | { between S. and W.; fair generally, |
| 4 | { MIDLAND COUNTIES | { but slight showers not improbable; |
| 5 | { ENGLAND SOUTH | { rather warm. |

DISTRICTS.

FORECASTS.

| | | |
|----|--------------------|--|
| 6 | { SCOTLAND WEST | { S.W. ³ winds, moderate or fresh; changeable, some showers. |
| 7 | { ENGLAND N.W. | { S. ³ and S.W. ³ winds, light or |
| 8 | { ENGLAND S.W. | { moderate; cloudy, occasional showers; |
| 9 | { IRELAND NORTH | { mild. |
| 10 | { IRELAND SOUTH | { Same as Nos. 0 & 1. |

WARNINGS

NONE ISSUED.

Note.—The South Cone, point downwards (⌋), means that gales, or strong winds, are probable, at first from the Southward (from S.E. round by S. to N.W.). Should it appear likely that a gale beginning from between W. and N.W. is likely to veer towards N. or N.E., the North Cone is hoisted in preference to the South Cone.
The North Cone, point upwards (⌋), means that gales, or strong winds, are probable, at first from the Northward (from N.W. round by N. to S.E.). Should it appear likely that a gale beginning from between E. and S.E. is likely to veer towards S. or S.W., the South Cone is hoisted in preference to the North Cone.

* For terms for transmission of Forecasts by Telegraph, see next page.

REPORTS FOR YESTERDAY.

| STATIONS. | TEMPERATURE F. | | Weather. | Sunshine Hrs | Rainfall Ins. | STATIONS. | TEMPERATURE F. | | Weather. | Sunshine Hrs. | Rainfall. Ins. |
|------------------------------|----------------|------|-------------|-----------------|------------------|----------------------------|----------------|------|------------|------------------|-------------------|
| | Max. | Min. | | | | | Max. | Min. | | | |
| Blackpool, to 9 p.m. ... | 60 | 50 | od, o, c, o | 0.9 | 0.23 | Eastbourne, to 6 p.m. ... | 62 | * | * | 5.0 | * |
| Southport, to 9 p.m. ... | 62 | 50 | or, c | 0.9 | 0.17 | Hastings | * | * | * | 4.8 | * |
| Rhyl, to 6 p.m. | * | * | * | 0.2 | * | Folkestone | 60 | 48 | 3, 3c, o | 4.6 | 0.01 |
| Llandudno | 65 | 51 | c | 2.5 | * | Broadstairs, to 6 p.m. ... | * | * | * | 4.6 | * |
| Bettws-y-Coed, to 6 p.m. ... | 60 | 50 | r, c | 0.1 | 0.28 | Margate, to 6 p.m. | 68 | 50 | c, 3, c | 4.3 | 0.01 |
| Towyn, to 6 p.m. | 58 | 53 | r, o, g | 0.0 | 0.21 | Lowestoft, to 6 p.m.... | 66 | 49 | 3c, or, c | 7.3 | * |
| Aberystwyth, to 6 p.m. ... | 60 | 55 | r, o | 0.0 | 0.14 | Skegness | 70 | * | o, c | 2.6 | * |
| Plymouth, to 9 p.m. | 58 | 46 | ou, r, ou | 0.0 | 0.12 | Scarborough | 65 | * | * | 0.0 | 0.08 |
| Bournemouth, to 6 p.m. ... | 60 | 50 | * | 0.1 | * | Harrogate, to 6 p.m. ... | 65 | 49 | c, o, c | 0.2 | 0.08 |
| Bognor, to 6 p.m. | * | * | * | 1.7 | * | Darwen, to 9 p.m. | | | | | |
| Worthing | * | * | * | 2.3 | * | Manchester, to 9 p.m. ... | 63 | 50 | r, o, p, c | 0.0 | 0.18 |
| Brighton | 59 | * | * | 2.5 | - | Birmingham, to 9 p.m. ... | 66 | 49 | o, p, o | 1.6 | 0.08 |

TEMPERATURE, WEATHER, and RAINFALL at additional FOREIGN STATIONS, mainly for the 24 hours ended at 8 a.m. yesterday.

| STATIONS. 2 nd June, 1905. | TEMPERATURE F. | | WEATHER. | RAIN. Ins. | STATIONS. 2 nd June, 1905. | TEMPERATURE F. | | WEATHER. | RAIN. Ins. |
|--|----------------|------|----------|---------------|--|----------------|------|--|--------------------|
| | Max. | Min. | | | | Max. | Min. | | |
| Flushing | 61 | 52 | b c | 0 | Rome | 77 | 59 | b , f | - |
| Aix-la-Chapelle | 68 | 50 | b c | b | Naples | 71 | 58 | b , b | - |
| Copenhagen | 66 | 52 | b | b | Malta | 71 | 62 | b | - |
| Oxö (Christiansand) | 57 | 50 | b | 0 | Geneva 1 st June, 1905. | 1 p.m. | * | 1 p.m. Observations not received. | Measured 7 p.m. |
| St. Petersburg | 64 | 50 | b | r | | | | | |
| Vienna | 75 | 59 | b | b | | | | | |
| Buda-Pesth | 79 | 59 | b | b | | | | | |
| Hermanstadt | 73 | 54 | 0 | c | | | | | |
| Trieste | 75 | 61 | b | b | | | | | |
| Florence | 82 | 58 | b | b | | | | | |
| | | | | | Berne | | * | | |
| | | | | | Lucerne | | * | | |
| | | | | | S ^t Gotthard | | * | | |
| | | | | | Lugano | | * | | |
| | | | | | Locarno | | * | | |

EXPLANATION OF THE COLUMNS GIVEN ON PAGE 1.

WEATHER.—*Beaufort Scale* is b. blue sky; c. detached clouds; d. drizzling rain; f. fog; g. dark, gloomy; h. hail; l. lightning; m. misty (hazy); o. overcast; p. passing showers; q. squally; r. rain; s. snow; t. thunder; u. ugly, threatening; v. visibility, unusual transparency; w. dew.

* AN ASTERISK is inserted in all places for which information is not usually received.

TABLE SHOWING THE LOCAL STANDARD TIMES AND THE CORRESPONDING GREENWICH TIMES OF THE OBSERVATIONS RECORDED ON PAGE 1.

| COUNTRIES, &c. | Hours of Morning Observations by Local Standard Time. | Corresponding Greenwich Times. | Hours of Evening Observations by Local Standard. | Corresponding Greenwich Times. |
|--------------------------------------|--|--------------------------------------|--|--------------------------------------|
| British Isles | 8 a.m. (West European) | 8 a.m. | 6 p.m.* (W.E.T.) | 6 p.m.* |
| Holland | 7 a.m. (" ") | 7 a.m. | 7 p.m. (W.E.T.) | 7 p.m. |
| Germany, Denmark Norway, Sweden } | 8 a.m. (Mid-European) | 7 a.m. | 8 p.m. (M.E.T.) | 7 p.m. |
| Belgium | 7 a.m. (West European) | 7 a.m. | Not published | — |
| France | 7 a.m. (Paris) | 6.51 a.m. | 6 p.m. (Paris) | 5.51 p.m. |
| Spain | 8 a.m. (West European) | 8 a.m. | 6 p.m. (W.E.T.) | 6 p.m. |
| Portugal | 8 a.m. (Lisbon) | 8.36 a.m. | 3.23 p.m. (Lisbon) | 4 p.m. |
| Azores { Ponta Delgada | 6 a.m. (Local) | 7.43 a.m. | 9 p.m. (Local) | 10.43 p.m. |
| { Horta | 6 a.m. (Local) | 7.55 a.m. | 9 p.m. (Local) | 10.55 p.m. |

TABLE SHOWING THE GREENWICH TIMES OF SUNRISE,
NOON, AND SUNSET, FOR STATIONS IN THE
UNITED KINGDOM, TO-DAY.

| 3 rd June 1906. | Sunrise G.M.T. | Noon G.M.T. | Sunset G.M.T. |
|----------------------------|-------------------|----------------|------------------|
| Yarmouth | 3.36 | 11.51 | 8.6 |
| Greenwich | 3.49 | 11.58 | 8.7 |
| Wick | 3.15 | 12.10 | 9.6 |
| Valencia | 4.27 | 12.39 | 8.51 |

SUBSCRIPTIONS both for the Daily and Weekly Weather Reports may be paid, in advance, to the Meteorological Office.

TERMS: For Daily Weather Report, forwarded by Book Post, £1 0 0 per annum.
 " Weekly " " " £1 10 0 "

Single Copies, 6d.

Single Copies of the Daily Weather Report (price 1d.) may be obtained after 3 p.m. on the day of issue at the Meteorological Office, and at Messrs. W. H. SMITH & SONS' Bookstalls at the following terminus Railway Stations:—Victoria, Charing Cross, King's Cross, St. Pancras, Euston.

FORECASTS OF WEATHER for one day in advance are drawn up at the Meteorological Office at 11 a.m., and between 7 and 8 p.m. The latest forecast can be had by Reply Telegram, on paying at any Post Office in the United Kingdom Sixpence in addition to the cost of the inquiry and reply Telegrams. Information as to the Terms on which Forecasts can be sent daily, for a long or short period, may be obtained on application to the Meteorological Office, 63, Victoria Street, S.W., either personally or by post.

* At Oxford the observations are taken at 8 p.m.

DAILY WEATHER REPORT

for 8 a.m. on

Sunday, 4th JUNE, 1905.

Issued by the METEOROLOGICAL OFFICE, 63, Victoria Street, London. W. N. SHAW, Director

| STATIONS. | | YESTERDAY EVENING. (See note on last page.) | | | | | THIS MORNING. (See note on last page.) | | | | | | | | | | PAST 24 HOURS. | | | | |
|-------------------------------|--------------------------|--|---------------------|---------------------------------|------------------------------------|--------------|---|------------------------------------|--------------|---------------------|------|-------|-----|----------|------------------|-------|----------------|----------|-------------------------|-------------------|---|
| | | Barom. | Temp. | Wind | | Weather | Barometer. | | Temperature. | | | Wind. | | Weather. | Sea (0 to 9.) | Temp. | | Weather. | Sun- shine Hours. | Rainfall. Ins. | |
| | | | | | | | | | | | | | | | | | | | | | |
| | | | | | | | | | | | | | | | | | | | | | |
| At 32° Fahr. and M.S.L. | Dry Bulb. | Dirac. | Force (0 to 12.) | At 32° Fahr. and M. S. L. | Change since Yester- day. | Dry Bulb. | Wet Bulb. | Change since Yester- day. | Dirac. | Force (0 to 12.) | Max. | Min. | | | | | | | | | |
| Ins. | ° | | | Ins. | Ins. | ° | ° | ° | | | ° | ° | | | | | | | | | |
| SCANDINAVIA | Haparanda... | 29.49 | 54 | W | 2 | b | 29.62 | +14 | 54 | 48 | +5 | N | 2 | 0 | * | 57 | 45 | - | * | - | |
| | Hernösand ... | 29.75 | 56 | Z | 0 | c | 29.84 | +29 | 54 | 51 | -5 | Z | 0 | 0 | * | 72 | 32 | - | * | 0.04 | |
| | Stockholm ... | 29.86 | 59 | W | 4 | b | 29.92 | +13 | 59 | 51 | +1 | WSW | 6 | b | * | 70 | 53 | - | * | - | |
| | Wisby... .. | 29.95 | 56 | WSW | 4 | b | 30.05 | +13 | 59 | 54 | -1 | WSW | 6 | b | * | 61 | 50 | - | * | - | |
| | Karlstad ... | 29.89 | 57 | SW | 4 | b | 29.99 | +18 | 56 | 50 | +2 | WSW | 6 | bc | * | * | * | - | * | - | |
| | Færder (X'ania Fjord) | 29.87 | 55 | SW | 7 | bc | 30.01 | +21 | 55 | 53 | -1 | WSW | 4 | 0 | 3 | 57 | 54 | - | * | - | |
| | Bodö | 29.58 | 45 | SW | 5 | 0 | 29.60 | +10 | 47 | 46 | +1 | SW | 4 | 0 | 2 | 48 | 45 | - | * | 0.43 | |
| | Christiansund ... | 29.72 | 51 | W | 2 | 0 | 29.80 | +22 | 55 | 48 | +5 | W | 1 | bc | 2 | 55 | 48 | - | * | 0.08 | |
| Skudesnaes ... | 29.92 | 52 | SW | 4 | c | 29.95 | +15 | 53 | 50 | +1 | SW | 4 | b | 3 | 55 | 50 | b,c | * | * | | |
| BRITISH ISLANDS | Sumburgh Head | 29.66 | 50 | WSW | 4 | c | 29.69 | +15 | 50 | 48 | +1 | WSW | 3 | bc | 4 | 53 | 46 | 0,c | * | 0.01 | |
| | Stornoway ... | 29.61 | 50 | SW | 5 | * | 29.72 | +18 | 50 | 49 | 0 | W | 4 | 09 | 4 | 55 | 48 | 0,t | 7.0 | 0.34 | |
| | Malin Head ... | 29.78 | 53 | W | 5 | cgm | 29.86 | +08 | 52 | 49 | +1 | W | 4 | 09p | 5 | 57 | 45 | 0,cgm | * | 0.02 | |
| | Blacksod Pt. ... | 29.84 | 53 | SW | 6 | ogmp | 29.90 | +07 | 54 | 52 | 0 | SW | 4 | bc p | 3 | 57 | 48 | 69,ogmp | * | 0.20 | |
| | Valencia | 29.99 | 54 | SW | 6 | bc | 30.01 | +04 | 54 | 51 | +2 | WSW | 3 | 0p | 4 | 58 | 49 | bc p | 8.8 | 0.05 | |
| | Roche's Point ... | 30.00 | 55 | SW | 3 | c | 30.02 | +01 | 54 | 51 | +2 | W | 2 | c | 2 | 59 | 46 | c | * | - | |
| | Birr Castle... .. | 29.93 | 57 | SW | 4 | bc | 29.98 | +04 | 54 | 51 | 0 | SW | 3 | c | * | 61 | 46 | - | 7.3 | - | |
| | Donaghadee ... | 29.88 | 59 | SW | 3 | c | 29.94 | +04 | 53 | 50 | 0 | SW | 3 | c | 3 | 63 | 46 | bc p | * | 0.01 | |
| | Liverpool Obsy... | 29.97 | 60 | WSW | 3 | c | 30.01 | +03 | 56 | 50 | 0 | WSW | 1 | 0 | 1 | 62 | 51 | - | * | - | |
| | Holyhead | 29.97 | 54 | SW | 4 | c | 30.01 | +05 | 55 | 52 | 0 | WSW | 2 | b | 1 | 56 | 47 | cm,c | * | - | |
| | Pembroke (St Ann's) | 30.02 | 54 | SSW | 3 | bc | 30.04 | +01 | 53 | 51 | +1 | WSW | 2 | bc | 2 | 57 | 50 | cg,bc | 3.8 | - | |
| | Scilly (St. Mary's) | 30.05 | 56 | SW | 1 | * | 30.07 | 00 | 57 | 53 | 0 | NW | 2 | bc | 4 | 62 | 51 | * | 3.1 | 0.01 | |
| | Jersey (St. Aubins) | 30.04 | 65 | NNW | 3 | c | 30.03 | -10 | 57 | 54 | -1 | NNE | 3 | c | 3 | 69 | 54 | of,cm | 3.2 | - | |
| | Portland Bill ... | 30.05 | 56 | W | 1 | c | 30.03 | -07 | 55 | 53 | -1 | NW | 2 | c | 1 | 62 | 52 | c | * | - | |
| | Dungeness | 30.04 | 59 | SW | 1 | c | 29.96 | -16 | 66 | 59 | +11 | NNE | 2 | bc | 1 | 67 | 53 | f,c | 2.5 | - | |
| | Wick | 29.68 | 56 | W | 4 | bc | 29.74 | +14 | 54 | 51 | -3 | W | 3 | c | 1 | 61 | 47 | - | * | - | |
| Nairn | 29.72 | 58 | SW | 2 | bc | 29.78 | +16 | 55 | 50 | +1 | W | 1 | bc | 1 | 61 | 48 | - | * | - | | |
| Aberdeen | 29.79 | 61 | SW | 4 | bc | 29.83 | +08 | 57 | 52 | -2 | SSW | 2 | bc | 2 | 65 | 48 | c,bc | 12.9 | - | | |
| Leith | 29.83 | 59 | SW | 3 | bc | 29.88 | +06 | 61 | 53 | +6 | SW | 4 | bc | * | 65 | 45 | bc,p | * | 0.02 | | |
| North Shields ... | 29.91 | 59 | SW | 4 | c | 29.95 | +04 | 55 | 51 | -1 | SSW | 3 | c | 2 | 64 | 49 | c | * | - | | |
| Spurn Head | 30.00 | 62 | WSW | 3 | c | 30.00 | -04 | 55 | 53 | -2 | WNW | 2 | 0 | 2 | 68 | 53 | - | * | - | | |
| GERMANY, &c. | Yarmouth | 30.01 | 64 | S | 4 | bc | 29.97 | -07 | 62 | 55 | +3 | N | 3 | bc | 3 | 65 | 56 | b,bc | * | - | |
| | Clacton-on-Sea ... | 30.01 | 62 | S | 3 | c | 29.98 | -10 | 65 | 58 | +1 | N | 1 | bc | * | 65 | 54 | c,bc,p | 7.0 | 0.03 | |
| | Nottingham | 29.99 | 63 | SW | 1 | c | 30.01 | -01 | 55 | 52 | -4 | W | 1 | 0 | * | 69 | 52 | c | 10.0 | 0.01 | |
| | Bath | 30.09 | 61 | NE | 2 | c | 30.04 | -04 | 56 | 53 | -1 | NW | 1 | 0 | * | 66 | 52 | - | 1.5 | 0.02 | |
| | Oxford | 30.01 | 61 | NW | 1 | 0 | 30.04 | -06 | 54 | 51 | -2 | NW | 2 | 0 | * | 68 | 53 | 0 | * | - | |
| | London (St. James' Park) | 30.00 | 69 | SW | 2 | 0 | 30.00 | -09 | 63 | 56 | +3 | N | 2 | c | * | 72 | 58 | 0,c,bc | 3.5 | - | |
| | The Scaw (Skagen) | 30.01 | 54 | W | 4 | bc | 30.06 | +16 | 54 | 51 | -3 | WSW | 2 | c | 0 | 63 | 48 | - | * | - | |
| | Fanö | 30.10 | 54 | SW | 2 | b | 30.07 | +04 | 58 | 56 | 0 | SSW | 1 | 0 | * | 64 | 52 | - | * | - | |
| Cuxhaven | 30.11 | 66 | N | 2 | bc | 30.03 | -06 | 62 | 60 | +2 | NE | 2 | 0 | * | 68 | 59 | - | * | 0.04 | | |
| FRANCE. | The Helder | 30.07 | 59 | WSW | 1 | c | 29.98 | -11 | 65 | 63 | +7 | SSE | 1 | c | 1 | 66 | 57 | - | * | 0.04 | |
| | Brussels | * | * | * | * | * | 29.96 | -18 | 66 | 64 | 0 | NE | 1 | 0 | * | 78 | 62 | - | * | - | |
| | Berlin | 30.09 | 76 | Z | 0 | b | 30.08 | -07 | 72 | 64 | +6 | SSW | 2 | b | * | 82 | 64 | - | * | - | |
| | Frankfurt | 30.05 | 69 | SE | 2 | b | 30.02 | -16 | 70 | 62 | +1 | SE | 2 | b | * | 77 | 55 | - | * | - | |
| | Munich | 30.09 | 64 | E | 2 | b | 30.08 | -14 | 67 | 61 | +5 | SW | 2 | b | * | 73 | 54 | - | * | - | |
| | C. Gris Nez | 30.10 | 59 | Z | 0 | bc | 30.01 | -14 | 59 | 57 | +4 | NE | 2 | b | 1 | 68 | 55 | - | * | - | |
| | Brest | 30.05 | 55 | NW | 4 | m | 30.05 | -05 | 53 | 51 | -4 | N | 3 | 0 | 4 | 61 | 52 | - | * | 0.04 | |
| | Lorient | 30.03 | 59 | W | 4 | m | 30.01 | -12 | 55 | 53 | -2 | N | 4 | 0 | 5 | 68 | 54 | - | * | - | |
| | Rochefort | 29.98 | 64 | NW | 4 | b | 29.93 | -24 | 61 | 60 | +2 | Z | 0 | 0 | * | 72 | 57 | b | * | - | |
| | Biarritz | 30.02 | 67 | W | 1 | b | 30.08 | -08 | 63 | 61 | +2 | WSW | 3 | c | 4 | 70 | 59 | - | * | - | |
| | Paris | 30.02 | 76 | ENE | 1 | b | 29.97 | -16 | 70 | 64 | +8 | Z | 0 | b | * | 83 | 58 | - | * | - | |
| | Belfort... .. | 29.97 | 76 | ENE | 2 | m | 30.01 | -12 | 67 | 59 | +7 | Z | 0 | m | * | 78 | 58 | - | * | - | |
| | Lyons | 29.99 | 80 | E | 1 | b | 30.03 | -11 | 66 | 58 | -2 | SE | 1 | bc | * | 84 | 61 | - | * | - | |
| | Nice | 30.02 | 75 | W | 2 | b | 30.04 | -02 | 73 | 59 | 0 | Z | 0 | b | 0 | 81 | 61 | - | * | - | |
| | Perpignan | 30.02 | 71 | NE | 2 | b | 30.01 | -08 | 67 | 64 | -5 | NE | 1 | 0 | * | 78 | 60 | - | * | - | |
| | SPAN. PEN. | Corunna | 30.08 | 63 | NNW | 4 | 0 | 30.08 | -01 | 62 | 58 | -2 | NNW | 3 | 0 | * | 73 | 59 | - | * | - |
| Lisbon | | 30.40 | 61 | NE | 4 | bc | 30.40 | +06 | 62 | 55 | 0 | NE | 3 | c | 2 | 66 | 59 | - | * | - | |
| Azores (P. Delgada)... | | 30.46 | 60 | NE | 3 | b | 30.45 | +04 | 60 | 55 | -1 | NE | 1 | c | 2 | 66 | 55 | - | * | - | |

NOTE: The Sunshine for London given in this Table is recorded on the Tower of the Wesleyan Training College, Westminster; the Sunshine entered to Dungeness is recorded at Littlestone-on-Sea.

* Observations for this column not generally received.

+ Observations received too late for insertion in Charts on next page.

WEATHER CHARTS

FOR Sunday, 4th June, 1905.

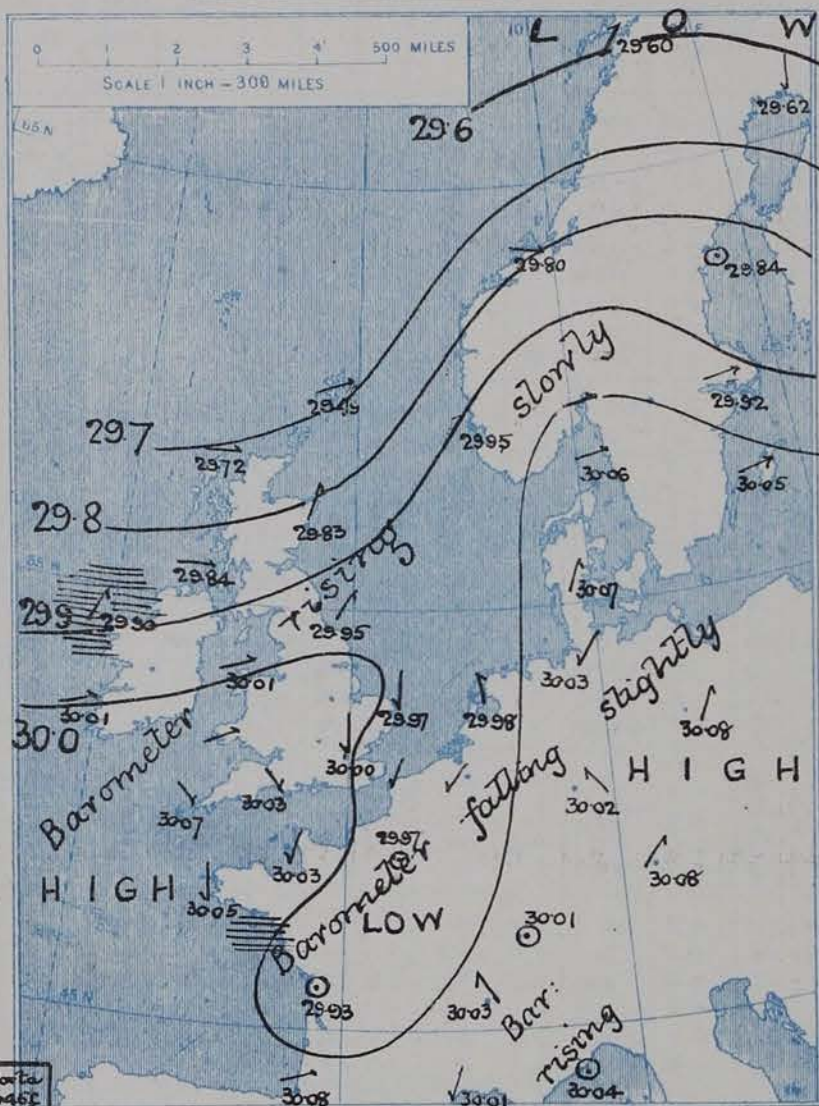
I. BAROMETER, WIND AND SEA. This Morning.

BAROMETER.—Isobars are drawn for each tenth of an inch.

WIND.—Arrows show Directions and Force, flying with the wind.

Force above 10 → : Force 5 to 7 → : } Calm ☉
Force 8 to 10 → : Force 1 to 4 → :

SEA.—Rough  High 



II. TEMPERATURE AND WEATHER. This Morning.

TEMPERATURE.—Isotherms are drawn for each 10°.

WEATHER.—Shown by Letters of the Beaufort Scale. (See P. 4.)

RAINFALL.—A dotted line separates areas where rain has fallen from those without rain. The fall in past 24 hours when exceeding half an inch is shown thus: 0.6



III. BAROMETER AND WIND

Yesterday morning.



IV. ACCUMULATED TEMPERATURE ABOVE 42°.

Amount recorded in various districts of the United Kingdom during the 21 weeks ended May 27, with the percentage of the average for the corresponding period.

Accumulated values are expressed in Day-Degrees—a "Day Degree" signifying 1° continued for 24 hours, or any other number of degrees for an inversely proportional number of hours.



V. Means of DAILY TEMPERATURE

at 8 A.M. for the Two-monthly period

MAY-JUNE (1871-1900)



GENERAL SITUATION AT 8 A.M.

PRESSURE

A gradient for S.W.^{ly} winds is still shown over the northern part of the British Isles and the north of Scandinavia. Further south we have two regions of relatively high pressure, one covering England and the Bay of Biscay and the other extending over Eastern Germany and the Baltic. A narrow trough of low pressure stretches across the North Sea, the Netherlands and Central France and separates these two high pressure areas.

WIND

TEMPERATURE

WEATHER

AND

SEA

Moderate or light W.^{ly} or S.W.^{ly} breezes are blowing over Ireland, Scotland and Scandinavia. Elsewhere the wind is very light; the prevailing direction is N. or N.W. over England and S.W.^{ly} over Eastern Germany. Calms or light variable winds are reported from the region near the trough of low pressure mentioned above. The weather is generally fair in the region of W.^{ly} winds but on the west coast of Ireland showers are frequent. The sky is very cloudy over England but at the majority of French and German stations it is clear. Temperature ranges from 50° to 55° over the greater part of the British Isles and on the west coast of France, but over the southern part of the east coast readings are considerably higher; Dungeness reports 66°. High readings also prevail in the adjoining part of the Continent, (Paris 70°, Berlin 72°). The sea is moderate to rather rough in the extreme north and west; slight or smooth elsewhere.

During the past 24 hours rain fell at all our northwestern stations, further southeast slight local showers were experienced. The day was fair as a whole, the amounts of sunshine range up to 12.9 hours at Aberdeen. Temperature rose to close on, or slightly above 70° in the southeast of England but at many Irish stations 60° was not reached.

PROBABLE CHANGES IN SYSTEM NOW PREVALENT

FORECASTS*

For the 24 hours ending at NOON on 5th JUNE, 1905.

DISTRICTS.

FORECASTS.

- 0 { SCOTLAND NORTH
- 1 { SCOTLAND EAST
- 2 { ENGLAND N.E.
- 3 { ENGLAND EAST
- 4 { MIDLAND COUNTIES
- 5 { ENGLAND SOUTH

None issued.

DISTRICTS.

FORECASTS.

- 6 { SCOTLAND WEST
- 7 { ENGLAND N.W.
- 8 { ENGLAND S.W.
- 9 { IRELAND NORTH
- 10 { IRELAND SOUTH

None issued.

WARNINGS

NONE ISSUED.

Note.—The South Cone, point downwards (⌣), means that gales, or strong winds, are probable, at first from the Southward (from S.E. round by S. to N.W.). Should it appear likely that a gale beginning from between W. and N.W. is likely to veer towards N. or N.E., the North Cone is hoisted in preference to the South Cone.
The North Cone, point upwards (⌣), means that gales, or strong winds, are probable, at first from the Northward (from N.W. round by N. to S.E.). Should it appear likely that a gale beginning from between E. and S.E. is likely to veer towards S. or S.W., the South Cone is hoisted in preference to the North Cone.

* For terms for transmission of Forecasts by Telegraph, see next page.

REPORTS FOR YESTERDAY.

| STATIONS. | TEMPERATURE F. | | Weather. | Sunshine. Hrs. | Rainfall. Ins. | STATIONS. | TEMPERATURE F. | | Weather. | Sunshine. Hrs. | Rainfall. Ins. |
|------------------------------|----------------|------|------------|-------------------|-------------------|----------------------------|----------------|------|----------|-------------------|-------------------|
| | Max. | Min. | | | | | Max. | Min. | | | |
| Blackpool, to 9 p.m. ... | 61 | 52 | o, c | 2.4 | 0.01 | Eastbourne, to 6 p.m. ... | * | * | * | * | * |
| Southport, to 9 p.m. ... | 60 | 53 | c, o, c, b | 1.2 | — | Hastings | * | * | * | 0.4 | * |
| Rhyl, to 6 p.m. ... | * | * | * | * | * | Folkestone | 63 | 53 | c, m, o | 0.1 | — |
| Llandudno | 60 | 53 | c | 3.6 | — | Broadstairs, to 6 p.m. ... | * | * | * | * | * |
| Bettws-y-Coed, to 6 p.m. ... | 61 | 52 | c, bc | 4.3 | * | Margate, to 6 p.m. ... | 71 | 57 | o, bc, o | 2.8 | — |
| Towyn, to 6 p.m. ... | 61 | 54 | g, c | 2.3 | — | Lowestoft, to 6 p.m. ... | * | * | * | * | * |
| Aberystwyth, to 6 p.m. ... | 58 | 54 | o, c, w | 2.5 | — | Skegness | 69 | * | bc | 12.7 | — |
| Plymouth, to 9 p.m. ... | 60 | 53 | ou, bc, p | 0.1 | 0.04 | Scarborough | * | * | * | * | * |
| Bournemouth, to 6 p.m. ... | 67 | 50 | * | 3.1 | * | Harrogate, to 6 p.m. ... | 64 | 49 | c, bc, c | 6.8 | — |
| Bognor, to 6 p.m. ... | * | * | * | 1.7 | * | Darwen, to 9 p.m. ... | 61 | 45 | c, omw | 2.8 | — |
| Worthing | * | * | * | 2.0 | * | Manchester, to 9 p.m. ... | 64 | 50 | bc | 6.0 | — |
| Brighton | * | * | * | * | * | Birmingham, to 9 p.m. ... | 67 | 46 | c, o | 6.2 | 0.01 |

TEMPERATURE, WEATHER, and RAINFALL at additional FOREIGN STATIONS, mainly for the 24 hours ended at 8 a.m. yesterday.

| STATIONS. 3 rd June, 1905. | TEMPERATURE F. | | WEATHER. | RAIN. Ins. | STATIONS. 3 rd June, 1905. | TEMPERATURE F. | | WEATHER. | RAIN. Ins. |
|--|----------------|------|----------|---------------|--|----------------|------|----------|-----------------|
| | Max. | Min. | | | | Max. | Min. | | |
| Flushing | 64 | 57 | bc, o | — | Rome | 78 | 59 | bc, bc | — |
| Aix-la-Chapelle | 66 | 57 | b, b | — | Naples | Not recd. | | | |
| Copenhagen | 68 | 57 | o, m | — | Malta | 73 | 62 | bc | — |
| Oxö (Christiansand) | 55 | 50 | f, b | 0.16 | | | | | |
| St. Petersburg | 72 | 54 | c, bc | 0.04 | Geneva 2 nd June, 1905. | 1 p.m. 68 | * | 1 p.m. c | Measured 7 a.m. |
| Vienna | 73 | 61 | b, b | — | Berne | 70 | * | bc | — |
| Buda-Pesth | 82 | 57 | t, b | 0.59 | Lucerne | 70 | * | bc | 0.24 |
| Hermanstadt | 72 | 46 | o, b | 0.04 | St Gotthard | ? | * | ? | — |
| Trieste | 77 | 64 | b, b | — | Lugano | 77 | * | b | 0.16 |
| Florence | 84 | 61 | b, b | — | Coire | 70 | * | bc | 0.08 |

EXPLANATION OF THE COLUMNS GIVEN ON PAGE 1.

WEATHER.—Beaufort Scale is b. blue sky; c. detached clouds; d. drizzling rain; f. fog; g. dark, gloomy; h. hail; l. lightning; m. misty (hazy); o. overcast; p. passing showers; q. squally; r. rain; s. snow; t. thunder; u. ugly, threatening; v. visibility, unusual transparency; w. dew.

* AN ASTERISK is inserted in all places for which information is not usually received.

TABLE SHOWING THE LOCAL STANDARD TIMES AND THE CORRESPONDING GREENWICH TIMES OF THE OBSERVATIONS RECORDED ON PAGE 1.

TABLE SHOWING THE GREENWICH TIMES OF SUNRISE, NOON, AND SUNSET, FOR STATIONS IN THE UNITED KINGDOM, TO-DAY.

| COUNTRIES, &c. | Hours of Morning Observations by Local Standard Time. | Corresponding Greenwich Times. | Hours of Evening Observations by Local Standard. | Corresponding Greenwich Times. | 4 th June, 1905. | Sunrise G.M.T. | Noon G.M.T. | Sunset G.M.T. |
|--------------------------------------|--|--------------------------------------|--|--------------------------------------|-----------------------------|-------------------|----------------|------------------|
| | | | | | | | | |
| British Isles | 8 a.m. (West European) | 8 a.m. | 6 p.m.* (W.E.T.) | 6 p.m.* | Yarmouth | 3.35 | 11.51 | 8.7 |
| Holland | 7 a.m. (") | 7 a.m. | 7 p.m. (W.E.T.) | 7 p.m. | | | | |
| Germany, Denmark Norway, Sweden } | 8 a.m. (Mid-European) | 7 a.m. | 8 p.m. (M.E.T.) | 7 p.m. | Greenwich | 3.48 | 11.58 | 8.8 |
| Belgium | 7 a.m. (West European) | 7 a.m. | Not published | — | Wick | 3.14 | 12.10 | 9.7 |
| France | 7 a.m. (Paris) ... | 6.51 a.m. | 6 p.m. (Paris) | 5.51 p.m. | Valencia | 4.26 | 12.39 | 8.52 |
| Spain | 8 a.m. (West European) | 8 a.m. | 6 p.m. (W.E.T.) | 6 p.m. | | | | |
| Portugal | 8 a.m. (Lisbon) ... | 8.36 a.m. | 3.23 p.m. (Lisbon) | 4 p.m. | | | | |
| Azores { Ponta Delgada ... | 6 a.m. (Local) ... | 7.43 a.m. | 9 p.m. (Local) | 10.43 p.m. | | | | |
| Horta | 6 a.m. (Local) ... | 7.55 a.m. | 9 p.m. (Local) | 10.55 p.m. | | | | |

SUBSCRIPTIONS both for the Daily and Weekly Weather Reports may be paid, in advance, to the Meteorological Office.

TERMS: For Daily Weather Report, forwarded by Book Post, £1 0 0 per annum.

 " Weekly " " " " £1 10 0 " Single Copies, 6d.

Single Copies of the Daily Weather Report (price 1d.) may be obtained after 3 p.m. on the day of issue at the Meteorological Office, and at Messrs. W. H. SMITH & SONS' Bookstalls at the following terminus Railway Stations:—Victoria, Charing Cross, King's Cross, St. Pancras, Euston.

FORECASTS OF WEATHER for one day in advance are drawn up at the Meteorological Office at 11 a.m., and between 7 and 8 p.m. The latest forecast can be had by Reply Telegram, on paying at any Post Office in the United Kingdom Sixpence in addition to the cost of the inquiry and reply Telegrams. Information as to the Terms on which Forecasts can be sent, daily, for a long or short period, may be obtained on application to the Meteorological Office, 63, Victoria Street, S.W., either personally or by post.

* At Oxford the observations are taken at 8 p.m.

DAILY WEATHER REPORT

for 8 a.m. on *Monday, 5th June,*

1905.

Issued by the METEOROLOGICAL OFFICE, 63, Victoria Street, London. W. N. SHAW, Director.

| STATIONS. | | YESTERDAY EVENING. (See note on last page.) | | | | | THIS MORNING. (See note on last page.) | | | | | | | | | | PAST 24 HOURS. | | | | |
|--------------------------|------------------------|--|-------|------|----|---------|---|-------|--------------|------|-----|-------|----|----------|------------------|-------|----------------|------------------------|-------------------|-------------------------------|--------------|
| | | Barom. | Temp. | Wind | | Weather | Barometer. | | Temperature. | | | Wind. | | Weather. | Sea (0 to 9.) | Temp. | | Sun- shine Hours | Rainfall. Ins. | | |
| | | | | | | | | | | | | | | | | | | | | At 32° Fahr. and M.S.L. | Dry Bulb. |
| | | | | Ins. | ° | | ° | ° | Ins. | Ins. | ° | ° | ° | | | ° | ° | | | | |
| SCANDINAVIA | Haparanda... | 29.76 | 50 | SW | 2 | bc | 29.80 | +0.18 | 53 | 50 | -1 | SW | 2 | bc | * | 57 | 45 | - | * | 0.39 | |
| | Hernösand... | 29.92 | 51 | N | 0 | b | 29.87 | +0.03 | 54 | 49 | 0 | E | 2 | b | * | 64 | 46 | - | * | - | |
| | Stockholm... | 29.98 | 62 | W | 2 | 0 | 29.88 | -0.04 | 64 | 55 | +5 | E | 2 | 0 | * | 68 | 52 | - | * | - | |
| | Wisby... | 30.02 | 59 | S | 2 | 0 | 29.89 | -0.16 | 59 | 52 | 0 | SSE | 2 | 0 | * | 63 | 50 | - | * | 0.16 | |
| | Karlstad... | 29.96 | 58 | SW | 4 | 0 | 29.89 | -0.05 | 57 | 52 | +1 | S | 2 | b | * | * | * | - | * | - | |
| | Færder (X'ania Fjord) | 29.96 | 54 | SSW | 4 | 0 | 29.91 | -0.10 | 57 | 53 | +2 | W | 2 | b | 1 | 57 | 52 | - | * | - | |
| | Bodö... | 29.83 | 46 | SW | 4 | 0 | 29.86 | +0.26 | 46 | 44 | -1 | E | 4 | 0 | 2 | 47 | 45 | - | * | 0.28 | |
| | Christiansund... | 29.84 | 50 | SW | 1 | 0 | 29.89 | +0.09 | 47 | 46 | -8 | W | 5 | 7 | 3 | 57 | 47 | - | * | 0.08 | |
| Skudesnaes... | 29.97 | 52 | S | 2 | b | 29.96 | +0.01 | 51 | 50 | -2 | WSW | 2 | c | 2 | 55 | 50 | b | * | * | | |
| BRITISH ISLANDS. | Sumburgh Head | 29.79 | 51 | WSW | 3 | c | 29.93 | +0.24 | 49 | 47 | -1 | W | 2 | c | 4 | 54 | 46 | c | * | 0.05 | |
| | Stornoway... | 29.85 | 53 | WNW | 3 | c | 30.02 | +0.30 | 49 | 47 | -1 | NNE | 2 | 0 | 2 | 55 | 42 | o,c | 4.7 | 0.02 | |
| | Malin Head... | 29.93 | 54 | W | 4 | c | 30.04 | +0.18 | 52 | 49 | 0 | W | 2 | c | 4 | 56 | 45 | c | * | 0.03 | |
| | Blacksod Pt. ... | 30.00 | 54 | WSW | 2 | b | 30.08 | +0.18 | 53 | 49 | -1 | WNW | 1 | og | 1 | 56 | 50 | b | * | 0.03 | |
| | Valencia... | 30.07 | 55 | W | 3 | c | 30.09 | +0.08 | 53 | 51 | -1 | N | 0 | 0 | 3 | 57 | 49 | c | 7.2 | 0.02 | |
| | Roche's Point... | 30.04 | 57 | NW | 3 | c | 30.07 | +0.05 | 54 | 51 | 0 | NW | 4 | bc | 2 | 60 | 49 | c,l | * | 0.03 | |
| | Birr Castle... | 30.00 | 58 | WSW | 3 | c | 30.07 | +0.09 | 53 | 50 | -1 | WSW | 2 | 0 | * | 59 | 45 | c,p | 3.5 | 0.01 | |
| | Donaghadee... | 29.96 | 58 | WSW | 2 | c | 30.07 | +0.13 | 52 | 50 | -1 | NW | 1 | bc | 1 | 59 | 48 | bc,p | * | 0.10 | |
| | Liverpool Obsy... | 30.01 | 57 | WNW | 2 | b | 30.04 | +0.03 | 56 | 51 | 0 | SSE | 1 | b | 1 | 61 | 48 | - | * | - | |
| | Holyhead... | 30.02 | 54 | SW | 4 | bc | 30.04 | +0.03 | 56 | 53 | +1 | NW | 1 | c | 1 | 59 | 50 | c,bc | * | - | |
| | Pembroke (St Ann's) | 30.03 | 55 | SW | 2 | b | 30.02 | -0.02 | 52 | 52 | -1 | N | 2 | bc | 2 | 58 | 46 | bc,f | ? | - | |
| | Scilly (St. Mary's) | 30.06 | 59 | WNW | 1 | c | 30.02 | -0.05 | 56 | 52 | -1 | NW | 3 | c | 3 | 61 | 50 | c | 13.0 | - | |
| | Jersey (St. Aubins) | 30.02 | 61 | NNW | 3 | c | 29.88 | -0.15 | 55 | 54 | -2 | NNE | 4 | 7 | 3 | 64 | 53 | bc,pgm | 3.5 | 0.27 | |
| | Portland Bill... | 30.01 | 57 | WNW | 4 | b | 29.95 | -0.08 | 52 | 51 | -3 | NE | 4 | 7 | 2 | 63 | 52 | b | * | 0.01 | |
| | Dungeness... | 29.96 | 60 | NE | 3 | c | 29.89 | -0.07 | 55 | 54 | -11 | ENE | 5 | 7 | 4 | 70 | 53 | c,bl | 6.5 | 0.39 | |
| | Wick... | 29.86 | 56 | S | 2 | c | 29.98 | +0.24 | 51 | 49 | -3 | W | 3 | 0 | 2 | 61 | 44 | - | * | 0.10 | |
| Nairn... | 29.86 | 53 | W | 2 | c | 30.03 | +0.25 | 51 | 49 | -4 | N | 0 | c | 1 | 61 | 43 | - | * | 0.13 | | |
| Aberdeen... | 29.89 | 52 | ENE | 1 | c | 30.03 | +0.20 | 55 | 50 | -2 | WNW | 2 | c | 1 | 66 | 43 | c,p,bl | 9.2 | 0.44 | | |
| Leith... | 29.91 | 61 | WSW | 3 | bc | 30.04 | +0.16 | 60 | 53 | -1 | WNW | 2 | bc | * | 67 | 45 | - | * | - | | |
| North Shields... | 29.94 | 63 | W | 3 | bc | 30.02 | +0.07 | 55 | 50 | 0 | WNW | 2 | c | 2 | 65 | 46 | - | * | - | | |
| Spurn Head... | 29.98 | 58 | S | 2 | bc | 30.02 | +0.02 | 55 | 51 | 0 | NNE | 3 | bc | 1 | 60 | 50 | - | * | - | | |
| Yarmouth... | 29.99 | 61 | NNE | 3 | bc | 29.99 | +0.02 | 56 | 52 | -6 | ENE | 4 | c | 3 | 64 | 54 | c,bc | * | - | | |
| Clacton-on-Sea... | 29.99 | 60 | ESE | 2 | c | 29.97 | -0.01 | 56 | 55 | -9 | NNE | 2 | 7 | 2 | 67 | 55 | bc,p,or | 8.2 | 0.03 | | |
| Nottingham... | 29.98 | 66 | W | 1 | b | 30.02 | +0.01 | 55 | 52 | 0 | ENE | 1 | bc | * | 68 | 39 | b | 7.5 | - | | |
| Bath... | 30.00 | 63 | W | 3 | b | 29.99 | -0.05 | 56 | 50 | 0 | NE | 1 | 0 | * | 66 | 48 | - | 9.7 | - | | |
| Oxford... | 30.02 | 60 | NE | 1 | b | 30.01 | -0.03 | 52 | 49 | -2 | NE | 2 | 0 | * | 67 | 47 | o,b | * | - | | |
| London (St. James' Park) | 29.98 | 65 | N | 2 | 0 | 29.97 | -0.03 | 56 | 53 | -7 | NNE | 2 | or | * | 68 | 55 | c,o | 3.6 | 0.04 | | |
| GERMANY, &c. | The Scaw (Skagen) | 29.99 | 56 | SSW | 1 | c | 29.96 | -0.10 | 56 | 52 | +2 | NW | 3 | bc | 1 | 61 | 50 | - | * | - | |
| | Fanö... | 30.00 | 55 | NW | 2 | bc | 30.03 | -0.04 | 58 | 55 | 0 | NW | 1 | b | * | 70 | 52 | - | * | - | |
| | Cuxhaven... | 29.95 | 66 | NW | 2 | 0 | 30.01 | -0.02 | 62 | 59 | 0 | N | 1 | c | * | 68 | 59 | bl,0 | * | 0.20 | |
| | The Helder... | 29.99 | 60 | N | 1 | 0 | 30.01 | +0.03 | 59 | 56 | -6 | NNE | 2 | 0 | 1 | 70 | 55 | - | * | - | |
| | Brussels... | * | * | * | * | * | 29.93 | -0.03 | 62 | 61 | -4 | ENE | 1 | 0 | * | 84 | 60 | - | * | 0.16 | |
| | Berlin... | 29.91 | 80 | SE | 1 | b | 29.92 | -0.16 | 72 | 65 | 0 | W | 2 | b | * | 90 | 66 | - | * | - | |
| | Frankfurt... | 29.98 | 72 | SW | 2 | b | 29.98 | -0.04 | 68 | 64 | -2 | E | 1 | c | * | 90 | 59 | - | * | - | |
| | Munich... | 29.97 | 70 | N | 0 | bc | 30.01 | -0.07 | 69 | 61 | +2 | SW | 5 | c | * | 79 | 61 | - | * | - | |
| FRANCE. | C. Gris Nez... | 30.02 | 59 | NE | 3 | bc | ? | ? | ? | -4 | ENE | 4 | 7 | 4 | 68 | 54 | - | * | - | | |
| | Brest... | 30.05 | 59 | N | 4 | bc | 29.95 | -0.10 | 53 | 52 | 0 | N | 4 | 0 | 3 | 61 | 52 | - | * | - | |
| | Lorient... | 29.97 | 62 | NNE | 5 | c | 29.92 | -0.09 | 54 | 52 | -1 | NE | 4 | 0 | 4 | 70 | 52 | - | * | - | |
| | Rochefort... | 29.97 | 67 | WNW | 3 | c | 29.88 | -0.05 | 61 | 60 | 0 | SW | 3 | 0 | * | 73 | 59 | c | * | 0.67 | |
| | Biarritz... | | | | | | | | | | | | | | | | | | * | - | |
| | Paris... | 29.94 | 66 | NE | 2 | 7 | 29.86 | -0.11 | 66 | 62 | -4 | SSE | 2 | c | * | 86 | 59 | bl,r | * | 0.43 | |
| | Belfort... | 29.97 | 72 | SSE | 3 | c | 29.94 | -0.07 | 67 | 61 | 0 | ENE | 2 | m | * | 75 | 57 | - | * | - | |
| | Lyons... | 29.97 | 78 | S | 1 | c | 29.96 | -0.07 | 66 | 57 | 0 | SSE | 1 | 0 | * | 90 | 58 | - | * | - | |
| Nice... | 30.01 | 72 | N | 0 | bc | 30.01 | -0.03 | 71 | 62 | -2 | N | 0 | bc | 0 | 82 | 61 | - | * | - | | |
| Perpignan... | 29.95 | 73 | S | 1 | 0 | 29.94 | -0.07 | 66 | 63 | -1 | N | 0 | 0 | * | 81 | 59 | - | * | - | | |
| SPAN. PEN. | Corunna... | | | | | | | | | | | | | | | | | | * | - | |
| | Lisbon... | 30.15 | 58 | WNW | 4 | b | 30.12 | +0.09 | 59 | 51 | -3 | NNW | 5 | b | * | 70 | 54 | - | * | - | |
| | Azores (P. Delgada)... | 30.43 | 59 | N | 1 | b | 30.35 | -0.05 | 63 | 61 | +1 | NNW | 3 | 0 | 3 | 66 | 59 | - | * | - | |
| „ (Horta)... | 30.45 | 64 | W | 2 | 0 | 30.41 | -0.04 | 64 | 62 | +4 | NNW | 3 | 0 | 2 | 70 | 60 | - | * | - | | |

NOTE: The Sunshine for London given in this Table is recorded on the Tower of the Wesleyan Training College, Westminster; the Sunshine entered to Dungeness recorded at Littlestone-on-Sea.

* Observations for this column not generally received.

+ Observations received too late for insertion in Charts on next page.

WEATHER CHARTS

FOR MONDAY, 5TH JUNE, 1905.

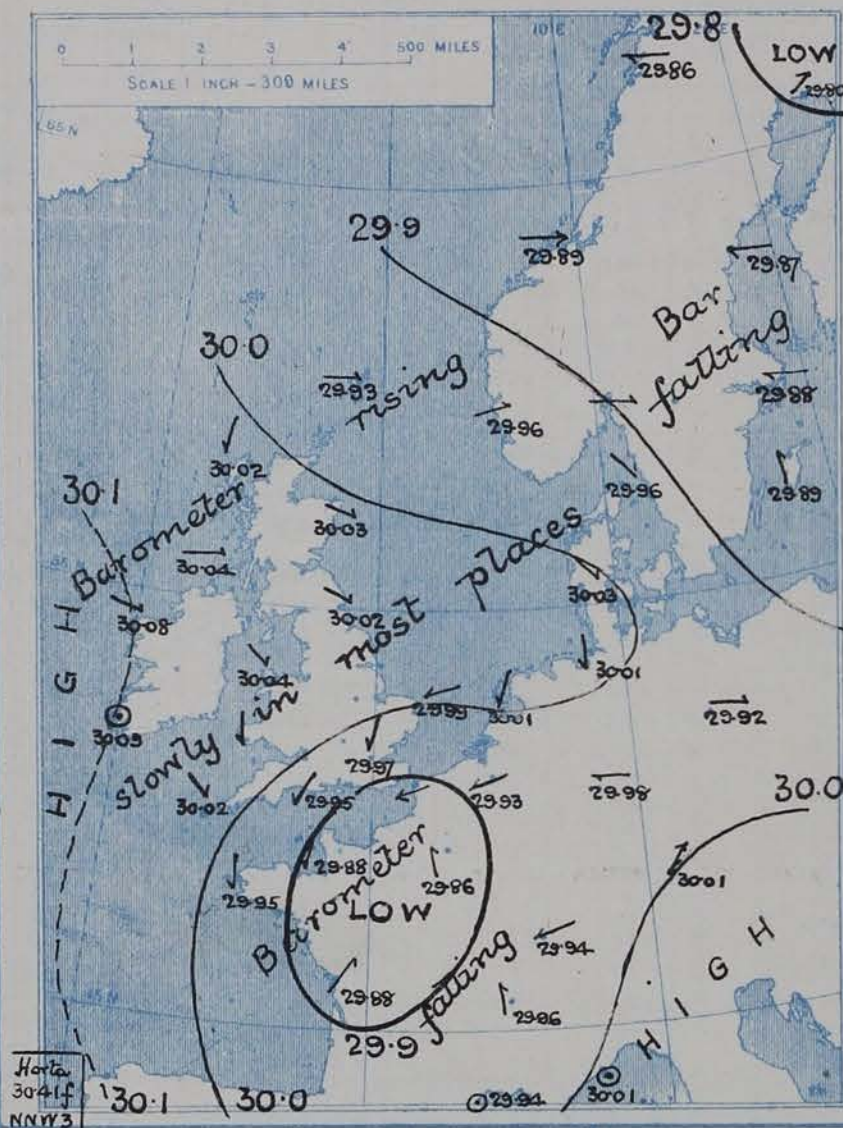
I. BAROMETER, WIND AND SEA. This Morning.

BAROMETER.—Isobars are drawn for each tenth of an inch.

WIND.—Arrows show Directions and Force, flying with the wind.

Force above 10 → : Force 5 to 7 → : } Calm ☉
Force 8 to 10 → : Force 1 to 4 → :

SEA.—Rough High

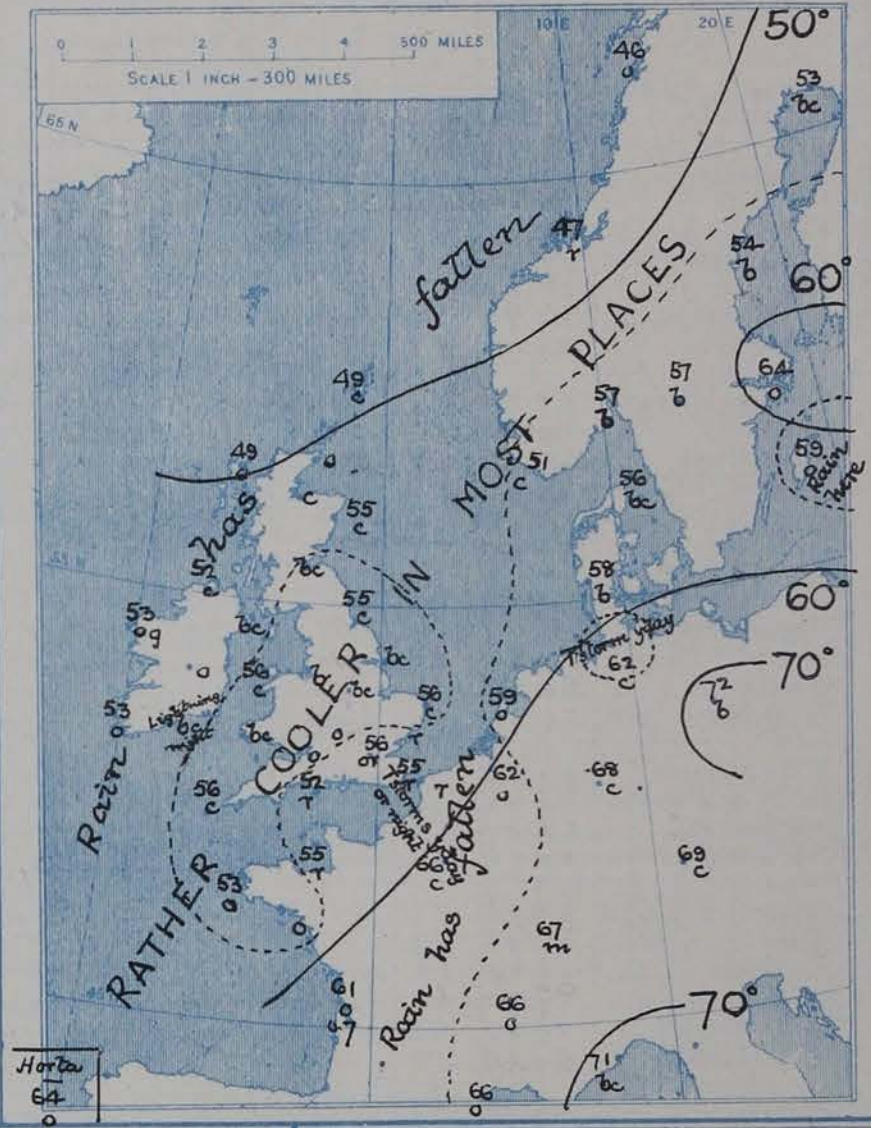


II. TEMPERATURE AND WEATHER. This Morning.

TEMPERATURE.—Isotherms are drawn for each 10°.

WEATHER.—Shown by Letters of the Beaufort Scale. (See P. 4.)

RAINFALL.—A dotted line separates areas where rain has fallen from those without rain. The fall in past 24 hours when exceeding half an inch is shown thus - 0.6



III. BAROMETER AND WIND

Yesterday morning.



IV. ACCUMULATED TEMPERATURE ABOVE 42°.

Amount recorded in various districts of the United Kingdom during the week ended Saturday, 27th May, with the percentage of the average for the corresponding week.

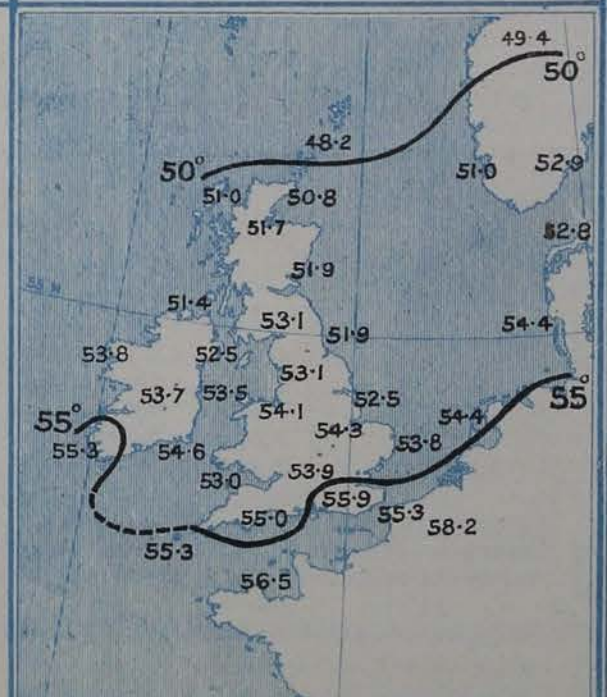
Accumulated values are expressed in Day-Degrees—a "Day Degree" signifying 1° continued for 24 hours, or any other number of degrees for an inversely proportional number of hours.



V. Means of DAILY TEMPERATURE

at 8 A.M. for the Two-monthly period

MAY-JUNE (1871-1900)



GENERAL SITUATION AT 8 A.M.

PRESSURE

A great change in the general distribution of pressure has been brought about by a steady increase over our northern and northwestern districts, and by the formation of a shallow depression over France. The barometer now stands at 30.0 in. and upwards in an anticyclone extending from the Atlantic and embracing nearly the whole of the United Kingdom and the North Sea, 29.9 in. and less, in a depression covering the northern part of France and the eastern portion of the English Channel, and at 29.8 in. in the extreme north of Sweden. Gradients are very slight generally, but moderate over the south and southeast of England.

WIND

The cyclonic circulation of the wind around the French depression is well marked, the Northeasterly current over the English Channel being moderate or fresh in force. Over Ireland and Scotland and the upper portion of the North Sea the wind is light, and chiefly from West or Northwest.

TEMPERATURE

Temperature has fallen in most places. Over this country it ranges from 60° at Leith and 55° or 56° in several parts of England, to 49° in the Shetlands and Hebrides, and at the Continental stations from 72° at Berlin and 71° at Nice to 53° at Brest, and to below 50° on the northwest coast of Norway.

WEATHER

The weather is fair or fine in several localities both in these Islands and on the Continent, but much cloud prevails as a whole, while in the immediate neighbourhood of the French depression rain is very general. Rain is also reported at Christiansund.

AND

The sea is moderate to smooth.

SEA

The highest temperatures reported over our Islands yesterday were 71° at Brighton and Eastbourne and 70° at Dungeness and Folkestone. At Berlin, Frankfurt and Lyons the thermometers rose to 80°. Rain has fallen in most parts of the United Kingdom and at various places on the Continent, the largest amounts being 1.6 in. at Le Havre, 0.7 in. at Rochefort and 0.4 in. at Aberdeen and Dungeness. Thunderstorms were experienced at Paris, over the north of France generally, and also at Dungeness and Buxhaven, and lightning was observed at Roche's Point. Bright sunshine was abundant over Wales and the northwest of England, but relatively slight at most stations on our south and southeast coasts.

PROBABLE CHANGES IN SYSTEM NOW PREVALENT

It does not appear probable that any great change will take place in the present distribution of barometric pressure during the ensuing 24 hours. Dull weather, with considerable quantities of rain, is, therefore, likely to prevail in the south, and generally fair weather in the west and north.

FORECASTS*

For the 24 hours ending at NOON on 6th JUNE, 1905.

DISTRICTS.

FORECASTS.

| | | |
|---|------------------|--|
| 0 | SCOTLAND NORTH | N ^W or NW ^W winds, light or moderate; fair generally; temperature about normal. |
| 1 | SCOTLAND EAST | |
| 2 | ENGLAND N.E. | Light or moderate winds between N. and N.E.; cloudy or dull, some rain - most on coast. |
| 3 | ENGLAND EAST | Wind mainly N.E. ^W , moderate or fresh; dull, rainy; cool, but close, thunder not improbable locally. |
| 4 | MIDLAND COUNTIES | |
| 5 | ENGLAND SOUTH | |

DISTRICTS.

FORECASTS.

| | | |
|----|---------------|--|
| 6 | SCOTLAND WEST | Same as Nos. 0 and 1. |
| 7 | ENGLAND N.W. | |
| 8 | ENGLAND S.W. | Moderate or fresh winds between N.W. and N.E.; cloudy or dull, some rain; rather cool. |
| 9 | IRELAND NORTH | Same as Nos. 0 and 1. |
| 10 | IRELAND SOUTH | |

WARNINGS

NONE ISSUED.

Note.—The South Cone, point downwards (T), means that gales, or strong winds, are probable, at first from the Southward (from S.E. round by S. to N.W.). Should it appear likely that a gale beginning from between W. and N.W. is likely to veer towards N. or N.E., the North Cone is hoisted in preference to the South Cone.
The North Cone, point upwards (T), means that gales, or strong winds, are probable, at first from the Northward (from N.W. round by N. to S.E.). Should it appear likely that a gale beginning from between E. and S.E. is likely to veer towards S. or S.W., the South Cone is hoisted in preference to the North Cone.

* For terms for transmission of Forecasts by Telegraph, see next page.

REPORTS FOR YESTERDAY.

| STATIONS. | TEMPERATURE F. | | Weather. | Sunshine Hrs. | Rainfall Ins. | STATIONS. | TEMPERATURE F. | | Weather. | Sunshine Hrs. | Rainfall Ins. |
|------------------------------|----------------|------|-----------|---------------|---------------|----------------------------|----------------|------|----------|---------------|---------------|
| | Max. | Min. | | | | | Max. | Min. | | | |
| Blackpool, to 9 p.m. ... | 60 | 51 | bc, b, bc | 11.9 | — | Eastbourne, to 6 p.m. ... | 71 | * | * | 7.0 | * |
| Southport, to 9 p.m. ... | 61 | 51 | c, b | 12.1 | — | Hastings ... | * | * | * | 5.9 | — |
| Rhyl, to 6 p.m. ... | * | * | * | 8.3 | * | Folkestone ... | 70 | 55 | bc, b, c | 6.0 | — |
| Llandudno ... | 63 | 51 | b | 12.0 | * | Broadstairs, to 6 p.m. ... | * | * | * | * | * |
| Bettws-y-Coed, to 6 p.m. ... | 62 | 50 | c, b | 9.0 | — | Margate, to 6 p.m. ... | 67 | 56 | o, b, o | 4.2 | — |
| Towyn, to 6 p.m. ... | 60 | 52 | c, b | 10.5 | — | Lowestoft, to 6 p.m. ... | * | * | * | * | * |
| Aberystwyth, to 6 p.m. ... | 61 | 55 | c, b | 10.5 | — | Skegness ... | * | * | * | * | * |
| Plymouth, to 9 p.m. ... | * | * | * | * | * | Scarborough ... | 66 | * | * | 5.4 | 0.03 |
| Bournemouth, to 6 p.m. ... | 68 | 52 | * | 8.8 | * | Harrogate, to 6 p.m. ... | 66 | 47 | c, b | 7.8 | — |
| Bognor, to 6 p.m. ... | * | * | * | 7.2 | * | Darwen, to 7 p.m. ... | 68 | 45 | c, b | 9.4 | — |
| Worthing ... | * | * | * | 8.5 | * | Manchester, to 9 p.m. ... | 66 | 49 | c | 9.5 | — |
| Brighton ... | 71 | * | * | 6.5 | — | Birmingham, to 9 p.m. ... | 67 | 51 | c, b | 8.7 | 0.06 |

TEMPERATURE, WEATHER, and RAINFALL at additional FOREIGN STATIONS, mainly for the 24 hours ended at 8 a.m. yesterday.

| STATIONS. 4 th June, 1905. | TEMPERATURE F. | | WEATHER. | RAIN. Ins. | STATIONS. | TEMPERATURE F. | | WEATHER. | RAIN. Ins. |
|--|----------------|------|----------|---------------|---|----------------|------|----------|-----------------|
| | Max. | Min. | | | | Max. | Min. | | |
| <i>Obsns. not received.</i> | | | | | <i>Not recd. 4th June, 1905.</i> | | | | |
| Flushing ... | | | | | Rome ... | | | | |
| Aix-la-Chapelle ... | | | | | Naples ... | | | | |
| Copenhagen ... | | | | | Malta ... | | | | |
| Oxö (Christiansand) ... | | | | | | | | | |
| St. Petersburg ... | | | | | Geneva 3 rd June, 1905. | 1 p.m. | | 1 p.m. | Measured 7 a.m. |
| Vienna ... | | | | | Berne ... | 73 | * | b | — |
| Buda-Pesth ... | | | | | Lucerne ... | 75 | * | b | — |
| Hermanstadt ... | | | | | St. Gotthard ... | 75 | * | b | — |
| Trieste ... | | | | | Lugano ... | 52 | * | bc | — |
| Florence ... | | | | | Coire ... | 82 | * | bc | — |
| | | | | | | 77 | * | b | — |

EXPLANATION OF THE COLUMNS GIVEN ON PAGE 1.

WEATHER.—Beaufort Scale is b. blue sky; c. detached clouds; d. drizzling rain; f. fog; g. dark, gloomy; h. hail; l. lightning; m. misty (hazy); o. overcast; p. passing showers; q. squally; r. rain; s. snow; t. thunder; u. ugly, threatening; v. visibility, unusual transparency; w. dew.

* AN ASTERISK is inserted in all places for which information is not usually received.

TABLE SHOWING THE LOCAL STANDARD TIMES AND THE CORRESPONDING GREENWICH TIMES OF THE OBSERVATIONS RECORDED ON PAGE 1.

TABLE SHOWING THE GREENWICH TIMES OF SUNRISE, NOON, AND SUNSET, FOR STATIONS IN THE UNITED KINGDOM, TO-DAY.

| COUNTRIES, &c. | Hours of Morning Observations by Local Standard Time. | Corresponding Greenwich Times. | Hours of Evening Observations by Local Standard. | Corresponding Greenwich Times. | 5 th June, 1905. | Sunrise G.M.T. | Noon G.M.T. | Sunset G.M.T. |
|--------------------------------------|---|--------------------------------|--|--------------------------------|-----------------------------|----------------|-------------|---------------|
| | | | | | | | | |
| British Isles ... | 8 a.m. (West European) | 8 a.m. | 6 p.m.* (W.E.T.) | 6 p.m.* | Yarmouth ... | 3.34 | 11.51 | 8.8 |
| Holland ... | 7 a.m. (") | 7 a.m. | 7 p.m. (W.E.T.) | 7 p.m. | Greenwich ... | 3.47 | 11.58 | 8.9 |
| Germany, Denmark Norway, Sweden } | 8 a.m. (Mid-European) | 7 a.m. | 8 p.m. (M.E.T.) | 7 p.m. | Wick ... | 3.13 | 12.10 | 9.8 |
| Belgium ... | 7 a.m. (West European) | 7 a.m. | Not published | — | Valencia ... | 4.25 | 12.39 | 8.53 |
| France ... | 7 a.m. (Paris) | 6.51 a.m. | 6 p.m. (Paris) | 5.51 p.m. | | | | |
| Spain ... | 8 a.m. (West European) | 8 a.m. | 6 p.m. (W.E.T.) | 6 p.m. | | | | |
| Portugal ... | 8 a.m. (Lisbon) | 8.36 a.m. | 3.23 p.m. (Lisbon) | 4 p.m. | | | | |
| Azores { Ponta Delgada | 6 a.m. (Local) | 7.43 a.m. | 9 p.m. (Local) | 10.43 p.m. | | | | |
| Horta | 6 a.m. (Local) | 7.55 a.m. | 9 p.m. (Local) | 10.55 p.m. | | | | |

SUBSCRIPTIONS both for the Daily and Weekly Weather Reports may be paid, in advance, to the Meteorological Office.

TERMS: For Daily Weather Report, forwarded by Book Post, £1 0 0 per annum.

" Weekly " " " £1 10 0 " Single Copies, 6d.

Single Copies of the Daily Weather Report (price 1d.) may be obtained after 3 p.m. on the day of issue at the Meteorological Office, and at Messrs. W. H. SMITH & SONS' Bookstalls at the following terminus Railway Stations:—Victoria, Charing Cross, King's Cross, St. Pancras, Euston.

FORECASTS OF WEATHER for one day in advance are drawn up at the Meteorological Office at 11 a.m., and between 7 and 8 p.m. The latest forecast can be had by Reply Telegram, on paying at any Post Office in the United Kingdom Sixpence in addition to the cost of the inquiry and reply Telegrams. Information as to the Terms on which Forecasts can be sent, daily, for a long or short period, may be obtained on application to the Meteorological Office, 63, Victoria Street, S.W., either personally or by post.

* At Oxford the observations are taken at 8 p.m.

DAILY WEATHER REPORT

for 8 a.m. on

Tuesday, 6th June,

1905.

Issued by the METEOROLOGICAL OFFICE, 63, Victoria Street, London. W. N. SHAW, Director.

| STATIONS. | | YESTERDAY EVENING. (See note on last page.) | | | | | THIS MORNING. (See note on last page.) | | | | | | | | | | PAST 24 HOURS. | | | | |
|-------------------------------|--------------------------|--|---------------------------|---------------------------------|------------------------------------|--------------|---|------------------------------------|--------------|---------------------------|------|-------|---|------------------|-------|-----|------------------------|-----------------|--|--|--|
| | | Barom. | Temp. | Wind | | Weather | Barometer. | | Temperature. | | | Wind. | | Sea (0 to 9.) | Temp. | | Sun- shine Hours | Rainfall In. | | | |
| | | | | | | | | | | | | | | | | | | | | | |
| | | | | | | | | | | | | | | | | | | | | | |
| At 32° Fahr. and M.S.L. | Dry Bulb. | Dirac. | Force (0 to 12.) | At 32° Fahr. and M. S. L. | Change since Yester- day. | Dry Bulb. | Wet Bulb. | Change since Yester- day. | Dirac. | Force (0 to 12.) | Max. | Min. | | | | | | | | | |
| In. | ° | | | In. | In. | ° | ° | ° | | | ° | ° | | | | | | | | | |
| SCANDINAVIA | Haparanda... | 29.79 | 52 | W | 2 | C | 29.84 | +0.04 | 49 | 42 | -4 | N | 2 | 0 | 66 | 41 | - | - | | | |
| | Hernösand... | 29.78 | 51 | W | 0 | O | 29.83 | -0.04 | 53 | 48 | -1 | N | 2 | 0 | 63 | 41 | - | 0.08 | | | |
| | Stockholm... | 29.80 | 61 | W | 2 | O | 29.84 | -0.04 | 55 | 50 | -9 | N | 2 | 0 | 72 | 55 | - | - | | | |
| | Wisby... | 29.85 | 58 | W | 0 | O | 29.86 | -0.03 | 54 | 50 | -5 | W | 0 | 0 | 59 | 48 | - | - | | | |
| | Karlstad... | 29.84 | 61 | WSW | 4 | O | 29.88 | +0.01 | 55 | 49 | -2 | NNE | 4 | 0 | 59 | 52 | - | - | | | |
| | Færder (X'ania Fjord) | 29.86 | 59 | WSW | 2 | C | 29.82 | -0.09 | 53 | 49 | -4 | NNE | 5 | 0 | 59 | 52 | - | - | | | |
| | Bodö... | 29.89 | 47 | ESE | 2 | O | 29.91 | +0.05 | 48 | 46 | +2 | SE | 2 | 0 | 48 | 45 | - | 0.35 | | | |
| | Christiansund | 29.96 | 49 | W | 3 | C | 29.98 | +0.09 | 48 | 47 | +1 | WNW | 2 | 0 | 52 | 45 | - | 0.28 | | | |
| Skudesnaes | 30.01 | 51 | NNW | 4 | C | 29.96 | 0.00 | 51 | 47 | 0 | N | 6 | 0 | 52 | 45 | - | - | | | | |
| BRITISH ISLANDS | Sumburgh Head | 30.01 | 50 | WNW | 3 | O | 30.10 | +0.17 | 47 | 43 | -2 | NNE | 3 | 0 | 52 | 45 | C | - | | | |
| | Stornoway... | 30.07 | 54 | E | 3 | O | 30.12 | +0.10 | 52 | 47 | +3 | E | 3 | 0 | 54 | 41 | 0.8 | - | | | |
| | Malin Head... | 30.03 | 54 | NNE | 2 | C | 30.05 | +0.01 | 50 | 49 | -2 | SE | 1 | 0 | 57 | 45 | C | - | | | |
| | Blacksod Pt. | 30.06 | 55 | NNW | 2 | O | 30.05 | -0.03 | 53 | 50 | 0 | N | 3 | 0 | 58 | 48 | 0.8 | - | | | |
| | Valencia... | 30.03 | 56 | NNW | 3 | O | 30.02 | -0.07 | 54 | 52 | +1 | W | 0 | 0 | 57 | 45 | 0.8 | - | | | |
| | Roche's Point... | 30.00 | 58 | N | 2 | C | 29.99 | -0.08 | 54 | 51 | 0 | N | 2 | 0 | 61 | 51 | 0.8 | - | | | |
| | Birr Castle... | 30.00 | 57 | NW | 2 | O | 30.00 | -0.07 | 51 | 48 | -2 | N | 2 | 0 | 59 | 47 | 0.8 | - | | | |
| | Donaghadee... | 30.02 | 54 | NNE | 3 | O | 30.07 | 0.00 | 51 | 47 | -1 | ENE | 4 | 0 | 56 | 48 | 0.8 | - | | | |
| | Liverpool Obsy... | 29.95 | 55 | NNW | 2 | O | 29.97 | -0.07 | 51 | 46 | -5 | NNE | 3 | 0 | 60 | 47 | - | - | | | |
| | Holyhead... | 29.98 | 55 | N | 3 | C | 29.99 | -0.05 | 51 | 48 | -5 | NE | 4 | 0 | 58 | 48 | 0.8 | - | | | |
| | Pembroke (St Ann's) | 29.94 | 54 | N | 5 | C | 29.92 | -0.10 | 52 | 51 | 0 | N | 2 | 0 | 60 | 49 | 0 | - | | | |
| | Scilly (St. Mary's) | 29.96 | 55 | N | 4 | C | 29.93 | -0.09 | 56 | 51 | 0 | NNW | 4 | 0 | 59 | 51 | 0.8 | - | | | |
| Jersey (St. Aubins) | 29.82 | 55 | NNW | 4 | O | 29.76 | -0.12 | 52 | 51 | -3 | NNW | 5 | 0 | 56 | 51 | 0.8 | 0.93 | | | | |
| Portland Bill | 29.85 | 52 | N | 5 | T | 29.84 | -0.11 | 49 | 48 | -3 | N | 4 | 0 | 54 | 48 | 0.8 | 1.07 | | | | |
| Dungeness... | 29.73 | 54 | ENE | 5 | T | 29.76 | -0.13 | 53 | 52 | -2 | NNE | 4 | 0 | 56 | 50 | 0.8 | 1.96 | | | | |
| GERMANY, &c. | Wick... | 30.03 | 53 | N | 2 | C | 30.11 | +0.13 | 50 | 47 | -1 | NE | 2 | 0 | 58 | 42 | - | - | | | |
| | Nairn... | 30.06 | 53 | E | 1 | O | 30.12 | +0.09 | 51 | 46 | 0 | E | 1 | 0 | 61 | 42 | - | 0.01 | | | |
| | Aberdeen... | 30.07 | 51 | ESE | 1 | C | 30.09 | +0.06 | 52 | 49 | -3 | NE | 4 | 0 | 58 | 41 | 0.8 | 0.01 | | | |
| | Leith... | 30.01 | 55 | ENE | 1 | O | 30.07 | +0.03 | 55 | 49 | -5 | NE | 2 | 0 | 63 | 46 | - | - | | | |
| | North Shields | 30.00 | 53 | N | 3 | C | 30.00 | -0.02 | 52 | 49 | -3 | N | 3 | 0 | 57 | 47 | - | - | | | |
| | Spurn Head | 29.94 | 52 | ENE | 4 | C | 29.90 | -0.12 | 51 | 50 | -4 | NE | 5 | 0 | 59 | 49 | - | - | | | |
| | Yarmouth... | 29.87 | 52 | NE | 5 | O | 29.77 | -0.22 | 51 | 50 | -5 | NE | 6 | 0 | 57 | 49 | 0.8 | 1.36 | | | |
| | Clacton-on-Sea | 29.82 | 50 | N | 4 | T | 29.77 | -0.20 | 51 | 51 | -5 | N | 2 | 0 | 56 | 48 | 0.8 | 1.48 | | | |
| | Nottingham... | 29.93 | 55 | NE | 1 | O | 29.90 | -0.12 | 51 | 48 | -4 | NE | 1 | 0 | 63 | 48 | 0 | - | | | |
| | Bath... | 29.90 | 53 | NW | 1 | T | 29.87 | -0.12 | 50 | 48 | -6 | N | 2 | 0 | 59 | 49 | - | 0.58 | | | |
| | Oxford... | 29.91 | 50 | NNE | 3 | T | 29.86 | -0.15 | 49 | 49 | -3 | N | 2 | 0 | 55 | 48 | 0.8 | 0.37 | | | |
| | London (St. James' Park) | 29.84 | 51 | NE | 4 | O | 29.81 | -0.16 | 51 | 50 | -5 | NE | 3 | 0 | 56 | 50 | 0.8 | 0.99 | | | |
| FRANCE. | The Scaw (Skagen) | 29.92 | 54 | W | 4 | O | 29.86 | -0.10 | 56 | 53 | 0 | NNE | 1 | 0 | 61 | 52 | - | - | | | |
| | Fanö... | 29.95 | 54 | NW | 4 | T | 29.86 | -0.17 | 49 | 49 | -9 | NNW | 3 | 0 | 66 | 48 | 0.8 | 0.43 | | | |
| | Cuxhaven... | 29.89 | 66 | E | 3 | C | 29.78 | -0.20 | 64 | 63 | +2 | S | 3 | 0 | 66 | 59 | 0.8 | 0.43 | | | |
| | The Helder... | 29.80 | 56 | NE | 6 | O | 29.73 | -0.28 | 58 | 57 | -1 | ENE | 2 | 0 | 59 | 55 | - | 0.32 | | | |
| | Brussels... | * | * | * | * | * | 29.76 | -0.17 | 62 | 59 | 0 | SW | 4 | 0 | 82 | 57 | - | - | | | |
| | Berlin... | 29.88 | 73 | NNE | 3 | O | 29.76 | -0.16 | 69 | 64 | -3 | ESE | 1 | 0 | 84 | 63 | - | - | | | |
| | Frankfurt... | 29.85 | 69 | W | 0 | C | 29.81 | -0.17 | 69 | 64 | +1 | SW | 3 | 0 | 84 | 59 | - | - | | | |
| | Munich... | 29.83 | 71 | SW | 2 | C | 29.89 | -0.12 | 66 | 60 | -3 | W | 4 | 0 | 79 | 59 | - | - | | | |
| | C. Gris Nez | 29.79 | 53 | ENE | 4 | T | 29.80 | 0.00 | 51 | 51 | -4 | NE | 3 | 0 | 59 | 50 | - | 1.30 | | | |
| | Brest... | 29.90 | 52 | N | 4 | T | 29.88 | -0.07 | 51 | 51 | -2 | N | 3 | 0 | 57 | 51 | - | 0.67 | | | |
| | Lorient... | 29.85 | 56 | N | 4 | O | 29.86 | -0.06 | 53 | 51 | -1 | NNW | 5 | 0 | 70 | 52 | - | 0.16 | | | |
| | Rochefort... | 29.84 | 63 | SSW | 3 | C | 29.87 | -0.01 | 57 | 55 | -4 | NNW | 4 | 0 | 68 | 54 | 0.8 | 0.16 | | | |
| Biarritz... | 30.04 | 59 | W | 7 | O | 30.06 | +0.10 | 56 | 55 | -4 | WSW | 4 | 0 | 72 | 54 | 0.8 | 0.51 | | | | |
| SPAN. PEN. | Paris... | 29.84 | 64 | SSW | 3 | C | 29.83 | -0.03 | 59 | 55 | -7 | SSW | 3 | 0 | 78 | 58 | - | 0.04 | | | |
| | Belfort... | 29.85 | 69 | WSW | 3 | O | 29.87 | -0.07 | 60 | 56 | -7 | WSW | 4 | 0 | 83 | 59 | - | 0.08 | | | |
| | Lyons... | 29.89 | 69 | S | 2 | O | 29.96 | 0.00 | 59 | 56 | -7 | WSW | 1 | 0 | 80 | 56 | 0.8 | 0.12 | | | |
| | Nice... | 29.97 | 66 | WSW | 1 | O | 29.92 | -0.09 | 65 | 62 | -6 | SW | 1 | 0 | 79 | 61 | - | - | | | |
| | Perpignan... | 29.84 | 73 | SW | 4 | O | 29.94 | 0.00 | 61 | 55 | -5 | NW | 3 | 0 | 83 | 59 | 0.8 | - | | | |
| | Corunna... | 30.13 | 57 | WNW | 4 | O | 30.10 | -0.02 | 60 | 53 | +1 | WNW | 4 | 0 | 66 | 54 | - | - | | | |
| Lisbon... | 30.38 | 64 | NNE | 4 | O | 30.37 | +0.02 | 64 | 61 | +1 | NNE | 4 | 0 | 68 | 61 | - | - | | | | |
| Azores (P. Delgada) | 30.45 | 63 | NNE | 3 | O | 30.45 | +0.04 | 64 | 59 | 0 | NNE | 3 | 0 | 72 | 63 | - | - | | | | |

NOTE: The Sunshine for London given in this Table is recorded on the Tower of the Wesleyan Training College, Westminster: the Sunshine entered to Dungeness is recorded at Littlestone-on-Sea

* Observations for this column not generally received.

+ Observations received too late for insertion in Charts on next page.

WEATHER CHARTS

FOR TUESDAY, 6th JUNE, 1905.

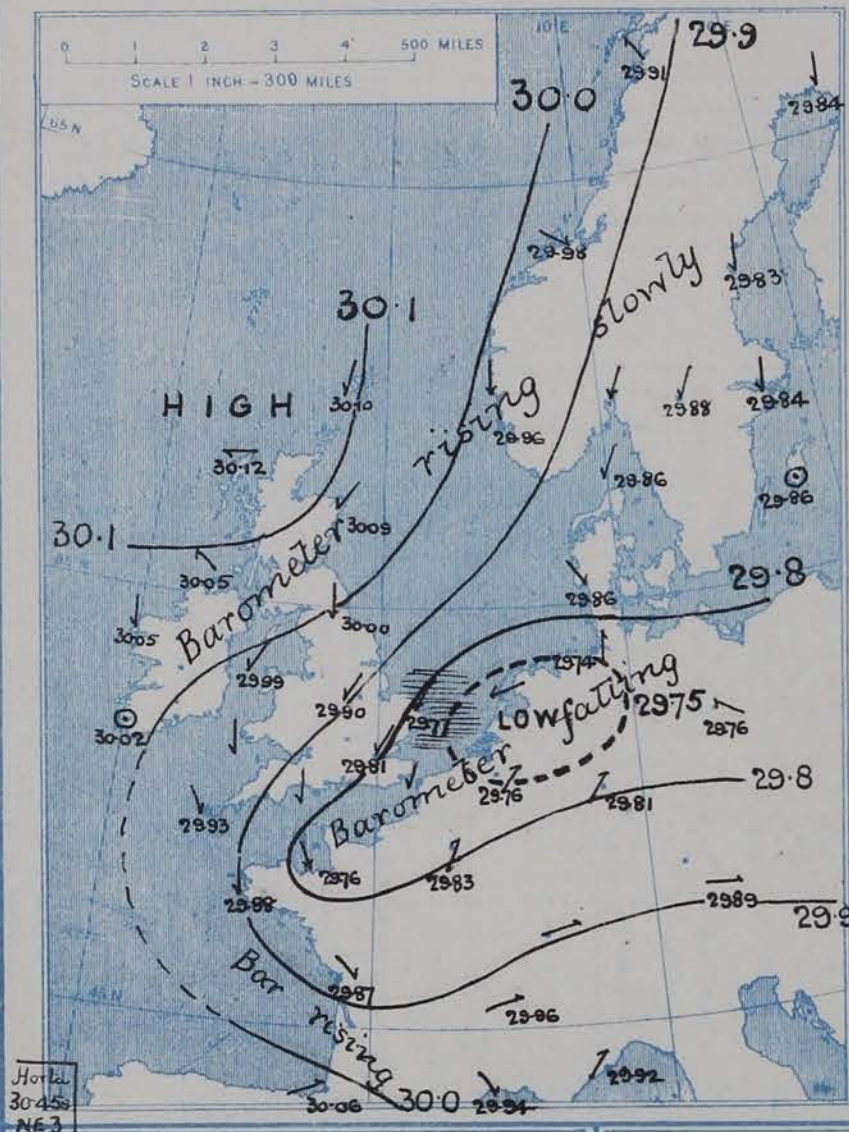
I. BAROMETER, WIND AND SEA. This Morning.

BAROMETER—Isobars are drawn for each tenth of an inch.

WIND—Arrows show Directions and Force, flying with the wind.

Force above 10 → Force 5 to 7 → } Calm ○
Force 8 to 10 → Force 1 to 4 → }

SEA.—Rough High

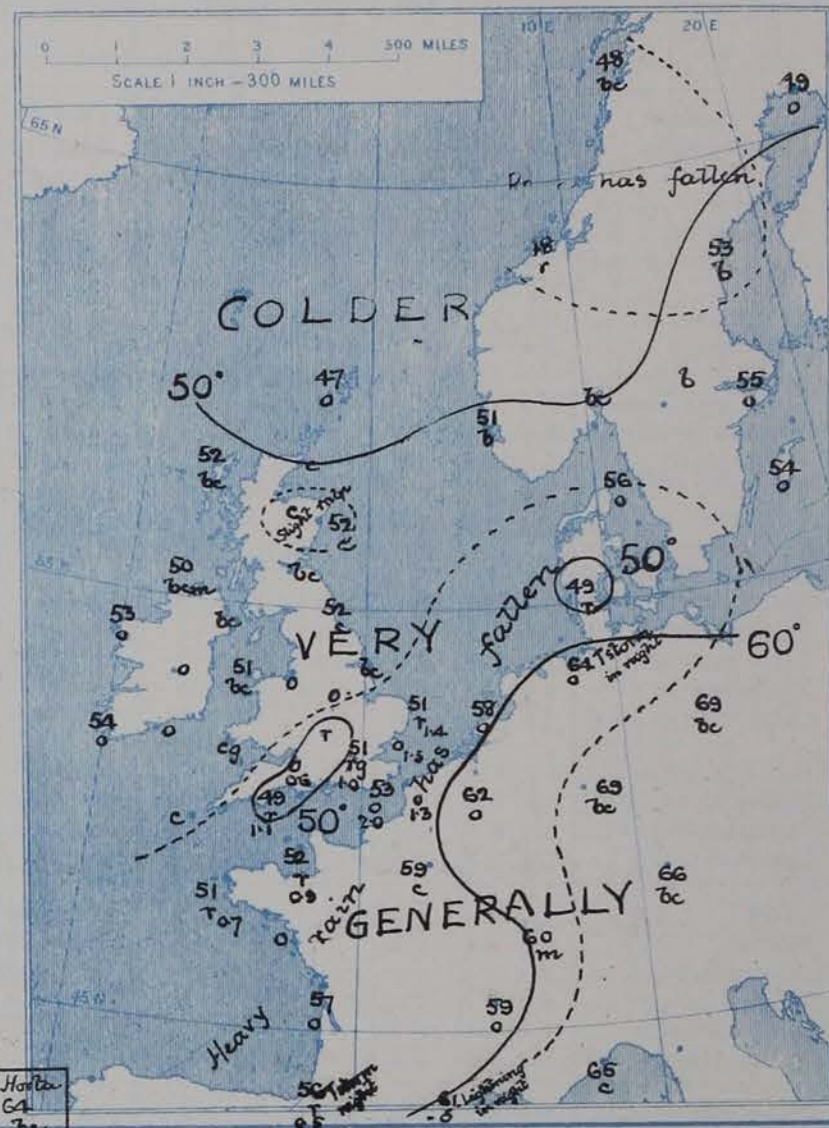


II. TEMPERATURE AND WEATHER. This Morning.

TEMPERATURE—Isotherms are drawn for each 10°.

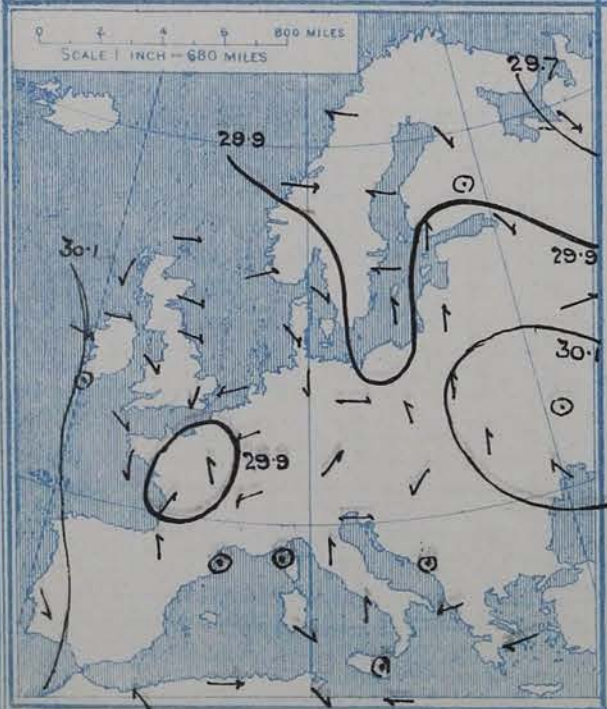
WEATHER—Shown by Letters of the Beaufort Scale. (See P. 4.)

RAINFALL—A dotted line separates areas where rain has fallen from those without rain. The fall in past 24 hours when exceeding half an inch is shown thus - 0.8.



III. BAROMETER AND WIND

Yesterday morning.



IV. EXTREMES OF TEMPERATURE

recorded

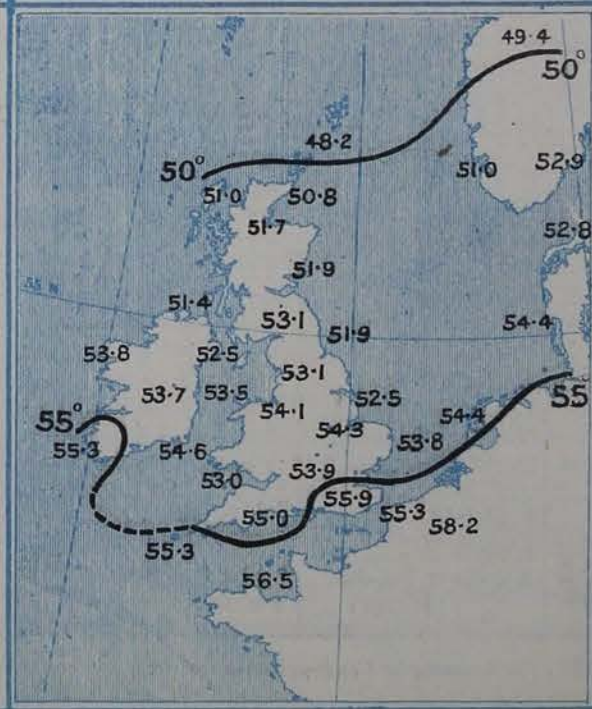
in various districts of the United Kingdom during the week ended Saturday, 3rd June.



V. Means of DAILY TEMPERATURE

at 8 A.M. for the Two-monthly period

MAY-JUNE (1871-1900)



GENERAL SITUATION AT 8 A.M.

PRESSURE

Since yesterday morning the depression in the south-east has grown deeper and extended to North Germany, while the barometer has risen slowly over Scotland and Norway, and also in the southwest of France. The centre of the cyclonic system now lies over Holland, where the barometer is below 29.75 ins. The highest readings, 30.1 ins. and upwards, are found over the north of Scotland and the adjacent parts of the Ocean.

WIND

TEMPERATURE

WEATHER

AND

SEA

The Northeasterly wind current prevalent over the United Kingdom is mainly light or moderate in force, but blows freshly on the east coast of England. Over the Bay of Biscay and the west of France the wind is light to fresh from the Northward, and over the southern parts of France and Germany light or moderate from West or Southwest. Temperature shows a further decrease and is considerably below the normal over the United Kingdom and its immediate neighbourhood. It ranges from 56° at Scilly to 49° at Portland Bill and Oxford and to 47° in the Shetlands. In Germany the readings continue very high, those at Frankfurt and Berlin being both 69°. Elsewhere the Continental values range from 65° at Nice to 51° at Brest, and from 62° at Brussels to 48° on the northwest coast of Norway. The weather is fair or fine in most parts of Ireland, Scotland, Wales, Germany and Sweden; elsewhere much cloud prevails with rain over the southeastern half of England, and also at Brest, Biarritz, Lyons, Fano and Christiansund. The sea is rough off Yarmouth, moderate to smooth elsewhere.

The highest temperatures recorded over our Islands yesterday were 64° at Harrogate, Folkestone and Manchester. The rain experienced over the south and southeast of England, and the northeast of France was very continuous and heavy; the largest amounts measured at 8 a.m. were 1.96 inch at Dungeness, 1.48 at Clacton on Sea, 1.36 at Yarmouth, 1.36 at Cape Gris Nez, 1.07 at Portland Bill, and 0.99 inch in London. In nearly all parts of Ireland, Scotland, Wales and the north of England the weather was fine, and the duration of sunshine considerable. Thunderstorms were experienced at Guichen and Biarritz, and lightning seen at Perquignan.

PROBABLE CHANGES IN SYSTEM NOW PREVALENT

It is probable that the depression in the southeast will either begin to disperse or move away to the northeast before many more hours have elapsed. A gradual improvement in the weather may, consequently, be expected over the south and southeast of England. In Ireland and Scotland fair conditions are likely to continue.

FORECASTS*

For the 24 hours ending at NOON on 7TH. JUNE, 1905.

DISTRICTS.

FORECASTS.

| | | |
|---|-----------------------|---|
| 0 | { SCOTLAND NORTH | { NE ^{ly} winds, light or moderate; fair generally; very cool. |
| 1 | { SCOTLAND EAST | |
| 2 | { ENGLAND N.E. | NE ^{ly} to N ^{ly} winds, fresh in places; cloudy or dull; very cool. |
| 3 | { ENGLAND EAST | { NE ^{ly} to N ^{ly} winds, light or moderate; dull, rainy and cold today, improving gradually, and becoming rather milder by tomorrow. |
| 4 | { MIDLAND COUNTIES | |
| 5 | { ENGLAND SOUTH | |

DISTRICTS.

FORECASTS.

| | | |
|----|--------------------|---|
| 6 | { SCOTLAND WEST | Same as Nos. 0 and 1. |
| 7 | { ENGLAND N.W. | NE ^{ly} to N ^{ly} winds, light or moderate; cool; cloudy or dull, some showers. |
| 8 | { ENGLAND S.W. | N ^{ly} to NW ^{ly} winds, moderate; cool; cloudy or dull, some rain. |
| 9 | { IRELAND NORTH | { Wind mainly N ^{ly} , light or moderate; fair generally; cool. |
| 10 | { IRELAND SOUTH | |

WARNINGS

NONE ISSUED

Note.—The South Cone, point downwards (☐), means that gales, or strong winds, are probable, at first from the Southward (from S.E. round by S. to N.W.). Should it appear likely that a gale beginning from between W. and N.W. is likely to veer towards N. or N.E., the North Cone is hoisted in preference to the South Cone.

The North Cone, point upwards (☐), means that gales, or strong winds, are probable, at first from the Northward (from N.W. round by N. to S.E.). Should it appear likely that a gale beginning from between E. and S.E. is likely to veer towards S. or S.W., the South Cone is hoisted in preference to the North Cone.

*For terms for transmission of Forecasts by Telegraph, see next page.

REPORTS FOR YESTERDAY.

| STATIONS. | TEMPERATURE F. | | Weather. | Sunshine. Hrs. | Rainfall. Ins. | STATIONS. | TEMPERATURE F. | | Weather. | Sunshine. Hrs. | Rainfall. Ins. |
|------------------------------|----------------|------|----------|-------------------|-------------------|----------------------------|----------------|------|---------------|-------------------|-------------------|
| | Max. | Min. | | | | | Max. | Min. | | | |
| Blackpool, to 9 p.m. ... | 61 | 48 | c, o | 11.6 | - | Eastbourne, to 6 p.m. ... | * | * | * | * | * |
| Southport, to 9 p.m. ... | 63 | 44 | c, b, c | 8.5 | - | Hastings | * | * | * | 0.0 | * |
| Rhyl, to 6 p.m. ... | * | * | * | 12.0 | * | Folkestone | 64 | 52 | o, g, r, t, g | 0.0 | 0.58 |
| Llandudno, to 9 p.m. ... | 61 | 50 | b, c | 10.4 | - | Broadstairs, to 6 p.m. ... | * | * | r | 0.0 | * |
| Bettws-y-Coed, to 6 p.m. ... | 63 | 41 | b, c | 7.5 | - | Margate, to 6 p.m. ... | 56 | 54 | r, b, r | 0.0 | 1.08 |
| Towyn, to 6 p.m. ... | 63 | 41 | c, b, g | 10.4 | - | Lowestoft, to 6 p.m. ... | 55 | 49 | b, c, o, r | 0.0 | * |
| Aberystwyth, to 6 p.m. ... | 59 | 53 | c, b, o | 7.2 | - | Skegness | 57 | * | o, r | 0.5 | 0.01 |
| Plymouth, to 9 p.m. ... | * | * | * | * | * | Scarborough | 62 | * | * | 9.5 | - |
| Bournemouth, to 6 p.m. ... | 53 | 51 | * | 0.0 | * | Harrogate, to 6 p.m. ... | 64 | 43 | b, c | 7.0 | - |
| Bognor, to 6 p.m. ... | * | * | * | 0.0 | * | Darwen, to 9 p.m. ... | 62 | 44 | b, c, o, c | 5.2 | - |
| Worthing | * | * | * | 0.0 | * | Manchester, to 9 p.m. ... | 64 | 43 | o, c | 0.5 | - |
| Brighton | 57 | * | * | 0.0 | 1.07 | Birmingham, to 9 p.m. ... | 61 | 48 | c, o | 11.6 | - |

TEMPERATURE, WEATHER, and RAINFALL at additional FOREIGN STATIONS, mainly for the 24 hours ended at 8 a.m. yesterday.

| STATIONS. <i>June 5th 1905.</i> | TEMPERATURE F. | | WEATHER. | RAIN. Ins. | STATIONS. <i>June 5th 1905.</i> | TEMPERATURE F. | | WEATHER. | RAIN. Ins. |
|---|----------------|------|----------|---------------|---|----------------|------|-----------------------------|--------------------|
| | Max. | Min. | | | | Max. | Min. | | |
| Flushing | * | * | * | * | Rome | 82 | 59 | b, c | 0.04 |
| Aix-la-Chapelle | 82 | 57 | o, b, c | 0.04 | Naples | 72 | 61 | b, b | 0.20 |
| Copenhagen | 63 | 54 | o, r | 0.59 | Malta | 75 | 63 | c | 0.04 |
| Oxö (Christiansand) | 52 | 46 | o, b | - | Geneva <i>4th June, 1905.</i> Berne Lucerne St Gotthard Lugano Coire | 1 p.m. | * | 1 p.m. | Measured 7 a.m. |
| St. Petersburg | 64 | 52 | b, c | - | | * | * | Reports not received. | |
| Vienna | 81 | 59 | b, c, b | - | | * | * | | |
| Buda-Pesth | 84 | 61 | b, b | - | | * | * | | |
| Hermanstadt | * | * | * | * | | * | * | | |
| Trieste | 84 | 66 | b, b | - | | * | * | | |
| Florence | 86 | 59 | b, c | - | | * | * | | |

EXPLANATION OF THE COLUMNS GIVEN ON PAGE 1.

WEATHER.—*Beaufort Scale* is b. blue sky; c. detached clouds; d. drizzling rain; f. fog; g. dark, gloomy; h. hail; l. lightning; m. misty (hazy); o. overcast; p. passing showers; q. squally; r. rain; s. snow; t. thunder; u. ugly, threatening; v. visibility, unusual transparency; w. dew.

* AN ASTERISK is inserted in all places for which information is not usually received.

TABLE SHOWING THE LOCAL STANDARD TIMES AND THE CORRESPONDING GREENWICH TIMES OF THE OBSERVATIONS RECORDED ON PAGE 1.

| COUNTRIES, &c. | Hours of Morning Observations by Local Standard Time. | Corresponding Greenwich Times. | Hours of Evening Observations by Local Standard. | Corresponding Greenwich Times. |
|--------------------------------------|--|--------------------------------------|--|--------------------------------------|
| British Isles | 8 a.m. (West European) | 8 a.m. | 6 p.m.* (W.E.T.) | 6 p.m.* |
| Holland | 7 a.m. (") | 7 a.m. | 7 p.m. (W.E.T.) | 7 p.m. |
| Germany, Denmark Norway, Sweden } | 8 a.m. (Mid-European) | 7 a.m. | 8 p.m. (M.E.T.) | 7 p.m. |
| Belgium | 7 a.m. (West European) | 7 a.m. | Not published | — |
| France | 7 a.m. (Paris) | 6.51 a.m. | 6 p.m. (Paris) | 5.51 p.m. |
| Spain | 8 a.m. (West European) | 8 a.m. | 6 p.m. (W.E.T.) | 6 p.m. |
| Portugal | 8 a.m. (Lisbon) | 8.36 a.m. | 3.23 p.m. (Lisbon) | 4 p.m. |
| Azores { Ponta Delgada ... | 6 a.m. (Local) | 7.43 a.m. | 9 p.m. (Local) | 10.43 p.m. |
| Horta ... | 6 a.m. (Local) | 7.55 a.m. | 9 p.m. (Local) | 10.55 p.m. |

TABLE SHOWING THE GREENWICH TIMES OF SUNRISE, NOON, AND SUNSET, FOR STATIONS IN THE UNITED KINGDOM, TO-DAY.

| <i>6th June, 1905.</i> | Sunrise G.M.T. | Noon G.M.T. | Sunset G.M.T. |
|-----------------------------------|-------------------|----------------|------------------|
| Yarmouth | 3.34 | 11.51 | 8.9 |
| Greenwich | 3.47 | 11.58 | 8.9 |
| Wick | 3.12 | 12.10 | 9.9 |
| Valencia | 4.25 | 12.39 | 8.54 |

SUBSCRIPTIONS both for the Daily and Weekly Weather Reports may be paid, in advance, to the Meteorological Office.

TERMS: For Daily Weather Report, forwarded by Book Post, £1 0 0 per annum.

" Weekly " " " " £1 10 0 " Single Copies, 6d.

Single Copies of the Daily Weather Report (price 1d.) may be obtained after 3 p.m. on the day of issue at the Meteorological Office, and at Messrs. W. H. SMITH & SONS' Bookstalls at the following terminus Railway Stations:—Victoria, Charing Cross, King's Cross, St. Pancras, Euston.

FORECASTS OF WEATHER for one day in advance are drawn up at the Meteorological Office at 11 a.m., and between 7 and 8 p.m. The latest forecast can be had by Reply Telegram, on paying at any Post Office in the United Kingdom Sixpence in addition to the cost of the inquiry and reply Telegrams. Information as to the Terms on which Forecasts can be sent, daily, for a long or short period, may be obtained on application to the Meteorological Office, 63, Victoria Street, S.W., either personally or by post.

* At Oxford the observations are taken at 8 p.m.

DAILY WEATHER REPORT

for 8 a.m. on Wednesday, 7th June, 1905.

Issued by the METEOROLOGICAL OFFICE, 63, Victoria Street, London. W. N. SHAW, Director.

| STATIONS. | | YESTERDAY EVENING. (See note on last page.) | | | | | THIS MORNING. (See note on last page.) | | | | | | | | | | PAST 24 HOURS. | | | | |
|------------------|--------------------------|--|-------|------|----|-------|---|------------------------------------|--------------|--------------|------------------------------------|--------|---------------------|-----|------------------|-------|----------------|---------|------------------------|-------------------|------|
| | | BAROM. | TEMP. | WIND | | | BAROMETER. | | TEMPERATURE. | | | WIND. | | | Sea (0 to 9.) | Temp. | | Weather | Sun- shine Hours | Rainfall. Ins. | |
| | | | | | | | At 32° Fahr. and M.S.L. | Change since Yester- day. | Dry Bulb. | Wet Bulb. | Change since Yester- day. | Direc. | Force (0 to 12.) | | | Max. | Min. | | | | |
| | | | | | | | | | | | | | | | | | | | | | Ins. |
| | | | | | | | | | | | | | | | | | | | | | |
| SCANDINAVIA | Haparanda... | 29.87 | 46 | N | 4 | bc | 30.00 | +17 | 46 | 39 | -3 | N | 2 | c | * | 57 | 46 | - | * | - | |
| | Hernösand... | 29.91 | 49 | N | 0 | o | 30.01 | +18 | 50 | 47 | -3 | N | 0 | o | * | 61 | 46 | - | * | 0.16 | |
| | Stockholm... | 29.86 | 52 | N | 0 | c | 29.93 | +09 | 55 | 50 | 0 | NNE | 4 | bc | * | 68 | 50 | - | * | 0.04 | |
| | Wisby... | 29.83 | 53 | E | 4 | o | 29.88 | +02 | 58 | 50 | +4 | E | 4 | bc | * | 59 | 50 | - | * | 0.04 | |
| | Karlstad... | 29.86 | 59 | NNW | 2 | bc | 29.98 | +10 | 56 | 48 | +1 | NE | 4 | bc | * | * | * | - | * | 0.32 | |
| | Färder (X'ania Fjord) | 29.86 | 62 | N | 2 | bc | 29.98 | +16 | 54 | 48 | +1 | N | 4 | bc | 2 | 62 | 52 | - | * | - | |
| | Bodö... | 29.98 | 47 | N | 0 | bc | 30.05 | +14 | 46 | 40 | -2 | NE | 2 | bc | 2 | 48 | 41 | - | * | - | |
| | Christiansund... | 30.11 | 47 | WNW | 4 | c | 30.14 | +16 | 46 | 41 | -2 | ENE | 2 | bc | 2 | 48 | 43 | - | * | 0.08 | |
| Skudesnaes... | 29.94 | 51 | NNW | 8 | bc | 29.97 | +01 | 55 | 51 | +4 | ENE | 2 | bc | 1 | 57 | 46 | bc | * | * | | |
| BRITISH ISLANDS. | Sumburgh Head | 30.11 | 47 | NNE | 2 | o | 30.12 | +02 | 48 | 44 | +1 | NE | 3 | bc | 4 | 49 | 42 | o | * | - | |
| | Stornoway... | 30.12 | 55 | E | 3 | bc | 30.15 | +03 | 47 | 43 | -5 | E | 2 | o | 2 | 56 | 41 | bc | 15.0 | - | |
| | Malin Head... | 30.04 | 55 | NE | 1 | bc | 30.15 | +10 | 53 | 48 | +3 | SE | 1 | bc | 3 | 57 | 44 | bc | * | - | |
| | Blacksod Pt. ... | 30.04 | 56 | NNE | 3 | bc | 30.06 | +01 | 54 | 50 | +1 | NE | 3 | bc | 3 | 58 | 50 | bc | * | - | |
| | Valencia... | 29.99 | 60 | N | 4 | bc | 30.01 | -01 | 54 | 47 | 0 | NE | 3 | bc | 3 | 61 | 49 | bc | 5.4 | - | |
| | Roche's Point... | 30.00 | 52 | E | 1 | m | 29.98 | -01 | 51 | 47 | -3 | NNE | 3 | o | 1 | 59 | 43 | ogp,m | * | 0.11 | |
| | Birr Castle... | 29.99 | 58 | NNE | 2 | o | 30.03 | +03 | 51 | 47 | 0 | N | 2 | bc | * | 62 | 44 | c,o | 4.2 | - | |
| | Donaghadee... | 30.04 | 52 | E | 3 | c | 30.07 | 00 | 49 | 45 | -2 | ENE | 4 | o | 4 | 56 | 48 | bc,m | * | - | |
| | Liverpool Obsy... | 29.95 | 52 | NE | 3 | o | 29.95 | -02 | 50 | 45 | -1 | NNE | 2 | o | 2 | 56 | 46 | c,o | * | - | |
| | Holyhead... | 29.98 | 53 | NE | 4 | cm | 29.97 | -02 | 51 | 47 | 0 | ENE | 4 | c | 3 | 54 | 47 | c,m | * | - | |
| | Pembroke (St Ann's) | 29.91 | 54 | NNE | 5 | o | 29.92 | 00 | 49 | 47 | -3 | NNE | 4 | ogp | 3 | 59 | 48 | - | 2.2 | - | |
| | Scilly (St. Mary's) | 29.93 | 55 | NNW | 3 | c | 29.89 | -04 | 54 | 51 | -2 | NE | 2 | o | 2 | 57 | 50 | o,c | 0.9 | - | |
| | Jersey (St. Aubins) | 29.81 | 52 | NW | 3 | r | 29.84 | +08 | 50 | 49 | -2 | NW | 3 | o | 3 | 54 | 49 | ogp,m,r | 0.0 | 0.32 | |
| | Portland Bill... | 29.84 | 49 | N | 4 | r | 29.84 | 00 | 49 | 47 | 0 | N | 4 | c | 3 | 52 | 45 | r | * | 0.37 | |
| | Dungeness... | 29.73 | 55 | NNE | 3 | o | 29.73 | -03 | 54 | 53 | +1 | NE | 3 | o | 3 | 56 | 50 | o | 0.0 | 0.06 | |
| | Wick... | 30.11 | 50 | E | 3 | bc | 30.13 | +02 | 48 | 45 | -2 | N | 2 | o | 2 | 55 | 43 | - | * | - | |
| | Nairn... | 30.11 | 52 | E | 2 | bc | 30.14 | +02 | 48 | 44 | -3 | E | 3 | c | 3 | 58 | 40 | - | * | - | |
| | Aberdeen... | 30.09 | 50 | NNE | 4 | o | 30.11 | +02 | 49 | 44 | -3 | NNE | 4 | o | 3 | 56 | 45 | c,bc,o | 7.8 | - | |
| | Leith... | 30.05 | 52 | NE | 2 | bc | 30.08 | +01 | 50 | 45 | -5 | NE | 4 | o | * | 58 | 46 | - | * | - | |
| | North Shields... | 29.99 | 50 | NNE | 3 | o | 29.99 | -01 | 51 | 48 | -1 | N | 3 | c | 4 | 54 | 47 | c,p,o | * | - | |
| | Spurn Head... | 29.88 | 52 | NE | 5 | c | 29.87 | -03 | 50 | 48 | -1 | NNE | 5 | op | 3 | 55 | 48 | - | * | 0.01 | |
| | Yarmouth... | 29.80 | 51 | NE | 6 | ogp | 29.78 | +01 | 52 | 51 | +1 | NE | 5 | og | 5 | 52 | 49 | ogp,r | * | 0.24 | |
| | Clacton-on-Sea... | 29.77 | 50 | N | 3 | r | 29.77 | 00 | 51 | 51 | 0 | NNW | 2 | o | 1 | 52 | 48 | gd,p,m | 0.0 | 0.14 | |
| | Nottingham... | 29.90 | 51 | NE | 2 | c | 29.88 | -02 | 48 | 47 | -3 | NE | 2 | r | * | 56 | 47 | od,c | 0.1 | 0.10 | |
| | Bath... | 29.87 | 48 | NE | 3 | r | 29.85 | -02 | 49 | 47 | -1 | N | 3 | o | * | 52 | 46 | - | 0.0 | 0.47 | |
| | Oxford... | 29.87 | 47 | N | 2 | r | 29.85 | -01 | 48 | 47 | -1 | NNE | 2 | ogp | * | 51 | 46 | - | * | 0.49 | |
| | London (St. James' Park) | 29.79 | 50 | NE | 5 | od | 29.79 | -02 | 50 | 49 | -1 | NNE | 4 | o | * | 52 | 47 | or | 0.0 | 0.57 | |
| GERMANY, &c. | The Scaw (Skagen) | 29.88 | 57 | N | 0 | bc | 29.93 | +07 | 57 | 52 | +1 | E | 2 | bc | 0 | 66 | 52 | - | * | - | |
| | Fanö... | 29.83 | 53 | NE | 2 | c | 29.85 | -01 | 56 | 54 | +7 | NE | 3 | c | * | 56 | 48 | - | * | 0.08 | |
| | Cuxhaven... | 29.75 | 65 | N | 2 | c | 29.77 | +02 | 58 | 56 | -6 | E | 4 | o | * | 66 | 55 | - | * | - | |
| | The Helder... | 29.75 | 55 | NE | 3 | o | 29.76 | +03 | 55 | 54 | -3 | NNE | 1 | o | 1 | 59 | 54 | - | * | - | |
| | Brussels... | * | * | * | * | * | 29.75 | -01 | 57 | 55 | -5 | SW | 1 | o | * | 72 | 51 | - | * | - | |
| | Berlin... | 29.71 | 67 | NW | 3 | c | 29.67 | -09 | 63 | 61 | -6 | NNW | 3 | c | * | 82 | 61 | - | * | 0.08 | |
| | Frankfurt... | 29.77 | 63 | S | 1 | r | 29.65 | -16 | 62 | 60 | -7 | N | 3 | o | * | 75 | 62 | - | * | 0.43 | |
| Munich... | 29.78 | 59 | W | 2 | r | 29.69 | -20 | 58 | 57 | -8 | SW | 5 | o | * | 75 | 54 | - | * | 0.51 | | |
| FRANCE. | C. Gris Nez... | 29.77 | 55 | NE | 2 | o | 29.79 | -01 | 54 | 54 | +3 | ENE | 3 | f | 3 | 61 | 51 | - | * | 0.04 | |
| | Brest... | 29.91 | 53 | NW | 3 | o | 29.88 | 00 | 50 | 49 | -1 | NE | 2 | c | 3 | 54 | ? | - | * | 0.08 | |
| | Lorient... | 29.90 | 53 | NNW | 4 | o | 29.88 | +02 | 52 | 50 | -1 | N | 3 | o | 2 | 57 | 50 | - | * | 0.20 | |
| | Rochefort... | 29.96 | 59 | W | 5 | o | 29.96 | +09 | 57 | 54 | 0 | WNW | 3 | c | * | 81 | 52 | o | * | 0.04 | |
| | Biarritz... | 30.05 | 60 | W | 4 | c | 29.99 | -07 | 55 | 53 | -1 | SSW | 3 | c | 2 | 61 | 52 | - | * | 0.20 | |
| | Paris... | 29.82 | 61 | S | 2 | o | 29.77 | -06 | 52 | 52 | -7 | S | 2 | o | * | 66 | 48 | - | * | 0.04 | |
| | Belfort... | 29.73 | 65 | W | 5 | c | 29.80 | -07 | 49 | 49 | -11 | WSW | 6 | r | * | 73 | 49 | - | * | 1.10 | |
| | Lyons... | 29.85 | 55 | WNW | 1 | r | 29.92 | -04 | 50 | 50 | -9 | NNW | 1 | r | * | 71 | 51 | - | * | 0.87 | |
| | Nice... | 29.84 | 63 | N | 0 | c | 29.67 | -25 | 64 | 56 | -1 | N | 0 | bc | 0 | 75 | 52 | - | * | 0.16 | |
| | Perpignan... | 29.90 | 65 | NW | 2 | bc | 29.93 | -01 | 59 | 53 | -2 | W | 2 | o | * | 74 | 55 | - | * | 0.63 | |
| SPAN. PEN. | Corunna... | * | * | * | * | * | * | * | * | * | * | * | * | * | * | * | * | * | * | * | |
| | Lisbon... | 30.03 | ? | WNW | 4 | bc | 29.97 | -13 | 60 | 52 | 0 | NNW | 3 | bc | * | 64 | 54 | - | * | - | |
| | Azores (P. Delgada) | 30.00 | 64 | NNE | 4 | c | 30.35 | -02 | 64 | 60 | 0 | NNE | 4 | o | 2 | 70 | 61 | - | * | - | |
| „ (Horta) | 30.46 | 64 | NNE | 3 | bc | 30.43 | -02 | 64 | 59 | 0 | N | 2 | bc | 2 | 72 | 61 | - | * | - | | |

NOTE: The Sunshine for London given in this Table is recorded on the Tower of the Wesleyan Training College, Westminster; the Sunshine entered to Dungeness is recorded at Littlestone-on-Sea.

* Observations for this column not generally received.

+ Observations received too late for insertion in Charts on next page.

WEATHER CHARTS

FOR WEDNESDAY, 7th JUNE, 1905.

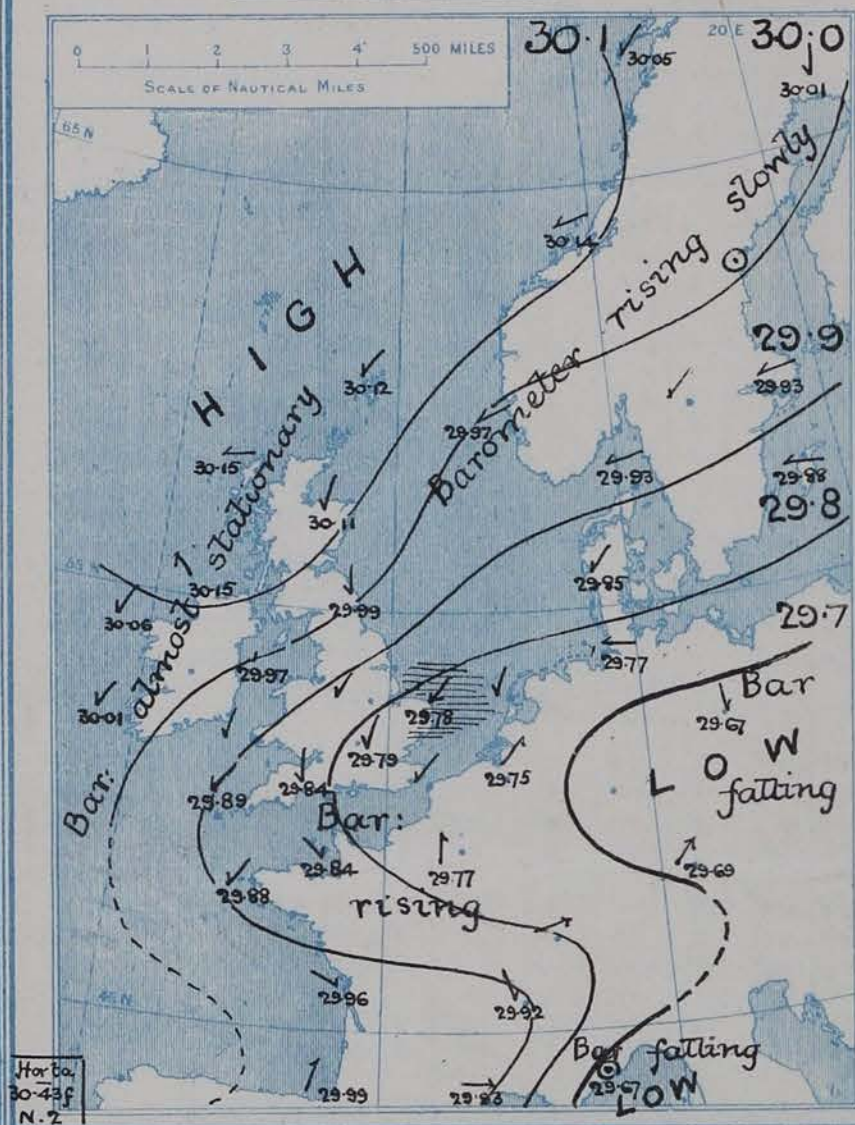
I. BAROMETER, WIND AND SEA. *This Morning.*

BAROMETER.—Isobars are drawn for each tenth of an inch.

WIND.—Arrows show Directions and Force, flying with the wind.

Force above 10 → Force 5 to 7 → } Calm ☉
Force 8 to 10 → Force 1 to 4 →

SEA.—Rough High



GENERAL SITUATION AT 8 A.M.

PRESSURE

The central part of the cyclonic system which lay over Holland yesterday has moved slowly eastward to Germany while the barometer has remained almost stationary over England and Ireland, risen slightly in Scotland, and rather more decidedly over Norway and Sweden. Pressure is now highest, 30.0 to 30.4 ins. and upwards, in a large anticyclone covering Scotland, the greater part of Scandinavia and the adjacent portion of the Atlantic; lowest (1) in the depression over Germany, and (2) in another system over the Gulf of Genoa. In both these regions the barometer is below 29.7 ins.

WIND

TEMPERATURE

WEATHER

AND

SEA

The general direction of the wind over northwestern Europe is Northeasterly, but it draws to the Northward on our southwest coasts, and to West in the southern halves of France and Germany. It is only light or moderate in force, except on the east coast of England and at Belfort and Munich where it blows fresh. Temperature shows a further decrease in nearly all places, the change being very decided over Germany and the east of France. It is very uniform over the United Kingdom, ranging from 54° on the west coast of Ireland, at Scilly and Dungeness to about 50° in most other places, and to 47° in the Hebrides. The continental readings range from 64° at Nice and 63° at Berlin to 50° at Brest and Lyons, 44° at Belfort, and to 46° in the northwest and north of Scandinavia. The weather is fair at most Irish stations, in the Shetlands and over Norway and Sweden, but over our area generally much cloud prevails. The rain has ceased over our southern and southeastern counties, but is still reported from some stations in the midlands. Rain is also falling at Belfort and Lyons. At Cape Gris Nez the weather is foggy. The sea is still rather rough off Yarmouth, but is moderate to smooth generally.

The maximum temperatures recorded over these Islands yesterday were very low, 51° at Oxford, and 52° at several other English stations. Rain has fallen over the south and east of England and at Roche's Point, as well as at nearly all the continental stations. Some of the largest amounts measured at 8 a.m. were 0.5 in. at Oxford and Bath, 0.6 inch in London, 0.9 inch at Lyons, and 1.1 inch at Belfort. Scarcely any bright sunshine was recorded yesterday, except in Scotland, the northeast of England, and in some parts of Ireland; Scarborough had 7.2 hours, Aberdeen 7.8 hours and Stromway 15 hours.

PROBABLE CHANGES IN SYSTEM NOW PREVALENT

It appears probable that the northern anticyclone will maintain its position over Scotland and Scandinavia, and that the depression over the southeast of our Islands and Germany will move away slowly eastwards or southeastwards. The improvement to a normal condition of weather over the south and southeast of England is likely to be very gradual.

FORECASTS*

For the 24 hours ending at NOON on 8TH JUNE, 1905.

DISTRICTS.

FORECASTS.

| | | |
|---|-----------------------|--|
| 0 | { SCOTLAND NORTH | { N ^W and NE ^W winds, light or moderate; fair as a whole; very cool. |
| 1 | { SCOTLAND EAST | |
| 2 | { ENGLAND N.E. | { N ^W winds, light or moderate; cloudy or dull, some rain; cold. |
| 3 | { ENGLAND EAST | |
| 4 | { MIDLAND COUNTIES | { N ^W or NE ^W winds, light or moderate generally, fresh on east coast; cold, dull, some rain in places, but general state of weather improving. |
| 5 | { ENGLAND SOUTH | |

DISTRICTS.

FORECASTS.

| | | |
|----|--------------------|---|
| 6 | { SCOTLAND WEST | Same as Nos. 0 and 1. |
| 7 | { ENGLAND N.W. | { N ^W and NE ^W winds, light or moderate; cloudy or dull, some rain probable; cold. |
| 8 | { ENGLAND S.W. | |
| 9 | { IRELAND NORTH | { NE ^W winds, light or moderate; fair as a whole; very cool. |
| 10 | { IRELAND SOUTH | |

WARNINGS

NONE ISSUED

Note.—The South Cone, point downwards (⌣), means that gales, or strong winds, are probable, at first from the Southward (from S.E. round by S. to N.W.). Should it appear likely that a gale beginning from between W. and N.W. is likely to veer towards N. or N.E., the North Cone is hoisted in preference to the South Cone.
The North Cone, point upwards (⌢), means that gales, or strong winds, are probable, at first from the Northward (from N.W. round by N. to S.E.). Should it appear likely that a gale beginning from between E. and S.E. is likely to veer towards S. or S.W., the South Cone is hoisted in preference to the North Cone.

*For terms for transmission of Forecasts by Telegraph, see next page.

REPORTS FOR YESTERDAY.

| STATIONS. | TEMPERATURE F. | | Weather. | Sunshine. Hrs. | Rainfall. Ins. | STATIONS. | TEMPERATURE F. | | Weather. | Sunshine. Hrs. | Rainfall. Ins. |
|------------------------------|----------------|------|-------------|-------------------|-------------------|----------------------------|----------------|------|-----------|-------------------|-------------------|
| | Max. | Min. | | | | | Max. | Min. | | | |
| Blackpool, to 9 p.m. ... | 57 | ? | ? | 4.0 | - | Eastbourne, to 6 p.m. ... | 55 | * | * | 0.0 | * |
| Southport, to 9 p.m. ... | 60 | 46 | o, c, o | 3.7 | - | Hastings ... | * | * | * | 0.1 | * |
| Rhyl, to 6 p.m. ... | * | * | * | 0.8 | * | Folkestone ... | 55 | 50 | o, d, o | 0.0 | 0.50 |
| Llandudno, to 9 p.m. ... | ? | ? | ? | 3.4 | ? | Broadstairs, to 6 p.m. ... | * | * | * | 0.0 | * |
| Bettws-y-Coed, to 6 p.m. ... | 57 | 46 | c, o | 0.8 | - | Margate, to 6 p.m. ... | 53 | 49 | o r | 0.0 | 0.96 |
| Towyn, to 6 p.m. ... | 58 | 50 | c, g, o | 1.3 | - | Lowestoft, to 6 p.m. ... | 52 | 49 | o r, d, r | 0.0 | * |
| Aberystwyth, to 6 p.m. ... | 57 | 53 | o, c, o | 0.0 | - | Skegness ... | 52 | * | r, o | 0.0 | 0.35 |
| Plymouth, to 9 p.m. ... | 56 | 49 | o, o r, o p | 0.0 | 0.28 | Scarborough ... | 56 | * | * | 7.2 | - |
| Bournemouth, to 6 p.m. ... | 53 | 49 | * | 0.0 | * | Harrogate, to 6 p.m. ... | 58 | 46 | c, o, c | 0.5 | - |
| Bognor, to 6 p.m. ... | * | * | * | 0.0 | * | Darwen, to 9 p.m. ... | 57 | 44 | o, o, m | 0.5 | - |
| Worthing ... | * | * | * | 0.0 | * | Manchester, to 9 p.m. ... | 56 | 49 | o g | 0.0 | - |
| Brighton ... | 54 | * | * | 0.0 | 0.66 | Birmingham, to 9 p.m. ... | 53 | 48 | r, o | 0.0 | 0.06 |

TEMPERATURE, WEATHER, and RAINFALL at additional FOREIGN STATIONS, mainly for the 24 hours ended at 8 a.m. yesterday.

| STATIONS. 6 th June, 1905. | TEMPERATURE F. | | WEATHER. | RAIN. Ins. | STATIONS. 6 th June, 1905. | TEMPERATURE F. | | WEATHER. | RAIN. Ins. |
|--|----------------|------|----------|---------------|--|----------------|------|----------|---------------|
| | Max. | Min. | | | | Max. | Min. | | |
| Flushing ... | 64 | 55 | o, o | - | Rome ... | 80 | 57 | o, c | - |
| Aix-la-Chapelle ... | 82 | 57 | c, o | - | Naples ... | 73 | 62 | o, o, c | 0.04 |
| Copenhagen ... | 61 | 54 | c, o | - | Malta ... | 74 | 63 | o | - |
| Oxö (Christiansand) ... | 57 | 46 | c, c | - | Geneva 5 th June, 1905. | 1 p.m. | * | 1 p.m. | Measured |
| St. Petersburg ... | 68 | 52 | r, c | 0.43 | Berne ... | 79 | * | o | 7 a.m. |
| Vienna ... | 79 | 61 | o, o | - | Lucerne ... | 79 | * | o | - |
| Buda-Pesth ... | 84 | 63 | c, o, c | - | St. Gotthard ... | 48 | * | o | 2.28 |
| Hermanstadt ... | * | * | * | - | Lugano ... | 77 | * | o | - |
| Trieste ... | 73 | 61 | o, o, c | - | Caire ... | 79 | * | o | - |
| Florence ... | * | * | * | - | | | | | |

EXPLANATION OF THE COLUMNS GIVEN ON PAGE 1.

WEATHER.—Beaufort Scale is b. blue sky; c. detached clouds; d. drizzling rain; f. fog; g. dark, gloomy; h. hail; l. lightning; m. misty (hazy); o. overcast; p. passing showers; q. squally; r. rain; s. snow; t. thunder; u. ugly, threatening; v. visibility, unusual transparency; w. dew.

* AN ASTERISK is inserted in all places for which information is not usually received.

TABLE SHOWING THE LOCAL STANDARD TIMES AND THE CORRESPONDING GREENWICH TIMES OF THE OBSERVATIONS RECORDED ON PAGE 1.

| COUNTRIES, &c. | Hours of Morning Observations by Local Standard Time. | Corresponding Greenwich Times. | Hours of Evening Observations by Local Standard. | Corresponding Greenwich Times. |
|--------------------------------------|--|--------------------------------------|--|--------------------------------------|
| British Isles ... | 8 a.m. (West European) | 8 a.m. | 6 p.m.* (W.E.T.) | 6 p.m.* |
| Holland ... | 7 a.m. (" ") | 7 a.m. | 7 p.m. (W.E.T.) | 7 p.m. |
| Germany, Denmark Norway, Sweden } | 8 a.m. (Mid-European) | 7 a.m. | 8 p.m. (M.E.T.) | 7 p.m. |
| Belgium ... | 7 a.m. (West European) | 7 a.m. | Not published | — |
| France ... | 7 a.m. (Paris) | 6.51 a.m. | 6 p.m. (Paris) | 5.51 p.m. |
| Spain ... | 8 a.m. (West European) | 8 a.m. | 6 p.m. (W.E.T.) | 6 p.m. |
| Portugal ... | 8 a.m. (Lisbon) | 8.36 a.m. | 3.23 p.m. (Lisbon) | 4 p.m. |
| Azores { Ponta Delgada | 6 a.m. (Local) | 7.43 a.m. | 9 p.m. (Local) | 10.43 p.m. |
| Horta ... | 6 a.m. (Local) | 7.55 a.m. | 9 p.m. (Local) | 10.55 p.m. |

TABLE SHOWING THE GREENWICH TIMES OF SUNRISE, NOON, AND SUNSET, FOR STATIONS IN THE UNITED KINGDOM, TO-DAY.

| 7 th June, 1905. | Sunrise G.M.T. | Noon G.M.T. | Sunset G.M.T. |
|-----------------------------|-------------------|----------------|------------------|
| Yarmouth ... | 3.33 | 11.51 | 8.10 |
| Greenwich ... | 3.46 | 11.58 | 8.10 |
| Wick ... | 3.11 | 12.10 | 9.10 |
| Valencia ... | 4.24 | 12.39 | 8.55 |

SUBSCRIPTIONS both for the Daily and Weekly Weather Reports may be paid, in advance, to the Meteorological Office.

TERMS: For Daily Weather Report, forwarded by Book Post, £1 0 0 per annum.

" Weekly " " " " £1 10 0 " Single Copies, 6d.

Single Copies of the Daily Weather Report (price 1d.) may be obtained after 3 p.m. on the day of issue at the Meteorological Office, and at Messrs. W. H. SMITH & SONS' Bookstalls at the following terminus Railway Stations:—Victoria, Charing Cross, King's Cross, St. Pancras, Euston.

FORECASTS OF WEATHER for one day in advance are drawn up at the Meteorological Office at 11 a.m., and between 7 and 8 p.m. The latest forecast can be had by Reply Telegram, on paying at any Post Office in the United Kingdom **Sixpence in addition to the cost of the inquiry and reply Telegrams.** Information as to the Terms on which Forecasts can be sent, daily, for a long or short period, may be obtained on application to the Meteorological Office, 63, Victoria Street, S.W., either personally or by post.

DAILY WEATHER REPORT

for 8 a.m. on Thursday, 8th June, 1905.

Issued by the METEOROLOGICAL OFFICE, 63, Victoria Street, London. W. N. SHAW, Director.

| STATIONS. | | YESTERDAY EVENING. (See note on last page.) | | | | | | THIS MORNING. (See note on last page.) | | | | | | | | | | PAST 24 HOURS. | | | | | |
|--------------------------|------------------------|--|-----|--------------|--------|---------------------|----------|---|----|------------------------------------|--------------|--------------|------------------------------------|--------|----------|------------------|---------------------|----------------|----------|------------------------|-------------------|------|---|
| | | BAROM. | | TEMP. | | WIND. | | BAROMETER. | | TEMPERATURE. | | | WIND. | | Weather. | Sea (0 to 9.) | Temp. | | Weather. | Sun- shine Hours | Rainfall. Ins. | | |
| | | At 82° Fahr. and M.S.L. | | Dry Bulb. | Direc. | Force (0 to 12.) | Weather. | At 82° Fahr. and M. S. L. | | Change since Yester- day. | Dry Bulb. | Wet Bulb. | Change since Yester- day. | Direc. | | | Force (0 to 12.) | Max. | | | | Min. | |
| | | Ins. | ° | | | | | Ins. | ° | | | | | | | | | | | | | | ° |
| SCANDINAVIA | Haparanda... | 30.11 | 45 | NE | 2 | δ | 30.21 | +20 | 44 | 38 | -2 | N | 2 | 0 | * | 54 | 36 | - | * | - | | | |
| | Hernösand... | 30.16 | 46 | X | 0 | 0 | 30.21 | +20 | 49 | 47 | -1 | X | 0 | 0 | * | 54 | 45 | - | * | - | | | |
| | Stockholm... | 30.02 | 50 | N | 2 | δ | 30.12 | +19 | 53 | 44 | -2 | NE | 6 | δ | * | 61 | 46 | - | * | - | | | |
| | Wisby... | 29.96 | 50 | E | 4 | δ | 30.02 | +14 | 48 | 45 | -10 | NE | 6 | δ | * | 55 | 48 | - | * | - | | | |
| | Karlstad... | 30.02 | 61 | NE | 2 | δ | 30.19 | +21 | 55 | 47 | -1 | NE | 4 | δ | * | * | * | - | * | - | | | |
| | Færder (X'ania Fjord) | 29.99 | 60 | WNW | 2 | δ | 30.17 | +19 | 55 | 48 | +1 | NE | 2 | δ | 2 | 61 | 54 | - | * | - | | | |
| | Bodö... | 30.22 | 45 | X | 0 | δ | 30.22 | +17 | 46 | 42 | 0 | SW | 1 | δ | 1 | 46 | 41 | - | * | - | | | |
| | Christiansund... | 30.22 | 48 | ENE | 3 | δc | 30.27 | +13 | 48 | 44 | +2 | NE | 5 | δ | 3 | 48 | 43 | - | * | - | | | |
| Skudesnaes... | 30.06 | 52 | NNW | 4 | δ | 30.13 | +16 | 53 | 50 | -2 | X | 0 | δ | 1 | 64 | 45 | δ | * | * | | | | |
| BRITISH ISLANDS | Sumburgh Head | 30.21 | 47 | NE | 3 | 0 | 30.28 | +16 | 48 | 43 | 0 | NE | 3 | 0 | 4 | 50 | 43 | 0 | * | - | | | |
| | Stornoway... | 30.20 | 51 | E | 4 | 0 | 30.28 | +13 | 50 | 45 | +3 | SE | 4 | c | 3 | 53 | 43 | 0 | 4.4 | - | | | |
| | Malin Head... | 30.10 | 53 | E | 4 | δc | 30.20 | +05 | 51 | 47 | -2 | SE | 3 | δm | 3 | 56 | 44 | c, δc | * | - | | | |
| | Blacksod Pt. ... | 30.14 | 55 | NNE | 4 | c | 30.18 | +12 | 54 | 51 | 0 | NNE | 4 | δ | 3 | 57 | 50 | δc, c | * | - | | | |
| | Valencia... | 30.04 | 56 | NNE | 3 | c | 30.09 | +08 | 55 | 49 | +1 | ENE | 4 | δc | 3 | 58 | 49 | c | 6.8 | - | | | |
| | Roche's Point... | 30.02 | 54 | NE | 3 | 0 | 30.08 | +10 | 52 | 49 | +1 | NE | 3 | og | 1 | 56 | 49 | 0 | * | 0.01 | | | |
| | Birr Castle... | 30.05 | 55 | NNE | 3 | 0 | 30.11 | +08 | 51 | 48 | 0 | E | 4 | 0 | * | 57 | 47 | c, 0 | 3.6 | - | | | |
| | Donaghadee... | 30.08 | 52 | NNE | 4 | c | 30.18 | +11 | 49 | 46 | 0 | NE | 3 | δ | 3 | 54 | 47 | δc, c | * | - | | | |
| | Liverpool Obsy... | 29.99 | 52 | NE | 3 | 0 | 30.09 | +14 | 54 | 49 | +4 | NE | 3 | c | 3 | 54 | 47 | - | * | 0.04 | | | |
| | Holyhead... | 30.00 | 53 | NE | 4 | 0m | 30.09 | +12 | 52 | 50 | +1 | E | 5 | c | 4 | 53 | 47 | m, 0 | * | - | | | |
| | Pembroke (St Ann's) | 29.94 | 50 | NNE | 3 | 0 | 30.00 | +08 | 51 | 50 | +2 | NNE | 3 | op | 2 | 54 | 48 | - | 0.0 | 0.03 | | | |
| | Scilly (St. Mary's)... | 29.93 | 54 | NNE | 3 | c | 29.98 | +09 | 54 | 51 | 0 | NE | 2 | 0m | 1 | 56 | 48 | c | 3.3 | - | | | |
| | Jersey (St. Aubins)... | 29.88 | 54 | WNW | 3 | 0 | 29.93 | +09 | 54 | 52 | +4 | N | 3 | 0 | 3 | 55 | 49 | gp, gm | 0.0 | 0.04 | | | |
| | Portland Bill... | 29.87 | 53 | NE | 3 | c | 29.94 | +10 | 50 | 50 | +1 | N | 2 | d | 1 | 54 | 48 | 0, c | * | 0.05 | | | |
| | Dungeness... | 29.81 | 56 | NE | 2 | c | 29.86 | +13 | 55 | 54 | +1 | NNW | 3 | T | 2 | 56 | 52 | c, c, T | 0.0 | 0.17 | | | |
| | Wick... | 30.21 | 51 | E | 2 | 0 | 30.28 | +15 | 49 | 46 | +1 | E | 2 | 0 | 1 | 56 | 45 | - | * | - | | | |
| Nairn... | 30.18 | 52 | E | 2 | δc | 30.29 | +15 | 48 | 45 | 0 | E | 3 | 0 | 2 | 53 | 45 | - | * | - | | | | |
| Aberdeen... | 30.17 | 50 | NE | 4 | 0 | 30.27 | +16 | 49 | 46 | 0 | NNE | 3 | 0 | 2 | 53 | 46 | δc, 0 | 1.5 | - | | | | |
| Leith... | 30.11 | 51 | NE | 3 | δ | 30.25 | +17 | 52 | 46 | +2 | ENE | 2 | c | * | 55 | 47 | - | * | - | | | | |
| North Shields... | 30.04 | 50 | N | 4 | 0 | 30.18 | +19 | 51 | 48 | 0 | N | 4 | c | 5 | 53 | 47 | 0 | * | - | | | | |
| Spurn Head... | 29.90 | 50 | NE | 5 | 0 | 30.02 | +15 | 52 | 50 | +2 | NE | 5 | δc | 4 | 52 | 48 | - | * | 0.01 | | | | |
| Yarmouth... | 29.82 | 53 | NNE | 4 | of | 29.90 | +12 | 55 | 53 | +3 | NE | 6 | c | 5 | 55 | 51 | of | * | 0.12 | | | | |
| Clacton-on-Sea... | 29.82 | 54 | NNW | 2 | 0 | 29.91 | +14 | 55 | 52 | +4 | NNE | 3 | T | 2 | 55 | 51 | dpm, g, r | 0.0 | 0.24 | | | | |
| Nottingham... | 29.93 | 50 | NNE | 2 | T | 30.03 | +15 | 54 | 51 | +6 | NNE | 3 | 0 | * | 54 | 47 | opl | 0.0 | 0.03 | | | | |
| Bath... | 29.90 | 52 | NE | 3 | 0 | 29.96 | +11 | 54 | 52 | +5 | NE | 3 | 0 | * | 54 | 49 | - | 0.0 | 0.10 | | | | |
| Oxford... | 29.92 | 50 | N | 2 | 0 | 29.98 | +13 | 54 | 52 | +6 | NE | 3 | ogp | * | 54 | 48 | gr, od | * | 0.15 | | | | |
| London (St. James' Park) | 29.85 | 53 | NE | 3 | 0 | 29.92 | +13 | 55 | 53 | +5 | NE | 4 | op | * | 55 | 51 | o, od, pr | 0.0 | 0.30 | | | | |
| GERMANY, &c. | The Scaw (Skagen) | 30.00 | 59 | NE | 1 | δ | 30.12 | +19 | 57 | 52 | 0 | E | 4 | δ | 1 | 66 | 55 | - | * | - | | | |
| | Fanö... | 29.97 | 56 | NE | 2 | c | 30.04 | +19 | 60 | 54 | +4 | NE | 4 | δc | * | 66 | 48 | - | * | - | | | |
| | Cuxhaven... | 29.78 | 62 | E | 5 | 0 | 29.91 | +14 | 57 | 52 | -1 | E | 4 | δc | * | 64 | 54 | - | * | - | | | |
| | The Helder... | 29.78 | 59 | NE | 3 | T | 29.88 | +12 | 58 | 54 | +3 | NE | 5 | c | 3 | 59 | 55 | - | * | - | | | |
| | Brussels... | * | * | * | * | * | 29.77 | +02 | 51 | 50 | -6 | NNW | 2 | T | * | 60 | 50 | - | * | 1.02 | | | |
| | Berlin... | 29.67 | 62 | NNE | 4 | 0 | 29.82 | +15 | 52 | 51 | -11 | NNE | 3 | 0 | * | 72 | 50 | - | * | 0.51 | | | |
| | Frankfurt... | 29.78 | 54 | S | 4 | 0 | 29.80 | +15 | 57 | 54 | -5 | S | 4 | 0 | * | 64 | 54 | - | * | 0.91 | | | |
| Munich... | 29.80 | 56 | NW | 2 | c | 29.86 | +17 | 57 | 51 | -1 | W | 4 | δ | * | 59 | 52 | - | * | 0.04 | | | | |
| FRANCE. | C. Gris Nez... | 29.86 | 54 | NE | 2 | 0 | 29.86 | +07 | 54 | 53 | 0 | NE | 3 | T | 3 | 57 | 52 | - | * | 0.39 | | | |
| | Brest... | 29.90 | 55 | NE | 3 | δ | 29.95 | +07 | 51 | 50 | +1 | NNE | 1 | δ | 2 | 61 | 45 | - | * | - | | | |
| | Lorient... | 29.89 | 60 | W | 2 | c | 29.95 | +07 | 51 | 50 | -1 | NE | 2 | δ | 2 | 68 | 48 | - | * | - | | | |
| | Rochefort... | ? 29.96 | 61 | NNW | 4 | δ | ? 30.00 | +04 | 57 | 55 | 0 | ? | 1 | δ | * | 66 | 50 | δc, δ | * | 0.04 | | | |
| | Biarritz... | 29.99 | 62 | NW | 1 | δ | 29.98 | -01 | 58 | 55 | +3 | E | 2 | 0 | 1 | 64 | 50 | - | * | - | | | |
| | Paris... | 29.83 | 57 | WNW | 2 | δc | 29.89 | +12 | 54 | 52 | +2 | SW | 2 | 0 | * | 64 | 48 | - | * | 0.32 | | | |
| | Belfort... | 29.86 | 55 | SW | 6 | 0 | 29.87 | +07 | 54 | 51 | +5 | WSW | 3 | m | * | 65 | 46 | - | * | 0.04 | | | |
| Lyons... | 29.90 | 58 | N | 1 | 0 | 29.92 | 00 | 55 | 49 | +5 | NW | 1 | δc | * | 66 | 45 | - | * | - | | | | |
| Nice... | 29.71 | 66 | X | 0 | δ | 29.76 | +09 | 64 | 59 | 0 | X | 0 | δ | 0 | 75 | 55 | - | * | - | | | | |
| Perpignan... | 29.89 | 63 | SW | 1 | 0 | 29.91 | -02 | 64 | 56 | +5 | W | 2 | c | * | 69 | 54 | - | * | - | | | | |
| SPAN. PEN. | Corunna... | | | | | | | | | | | | | | | | | | * | - | | | |
| | Lisbon... | 29.99 | 59 | WSW | 2 | δ | 29.95 | -02 | 62 | 57 | +2 | SSW | 4 | 0 | * | 63 | 55 | - | * | - | | | |
| | Azores (P. Delgada)... | | | | | | | | | | | | | | | | | | * | - | | | |
| „ (Horta)... | 30.39 | 65 | NNE | 3 | δc | 30.37 | -06 | 65 | 60 | +1 | NNW | 3 | 0 | 2 | 73 | 64 | - | * | - | | | | |

NOTE: The Sunshine for London given in this Table is recorded on the Tower of the Wesleyan Training College, Westminster; the Sunshine entered to Dungeness is recorded at Littlestone-on-Sea.

* Observations for this column not generally received.

+ Observations received too late for insertion in Charts on next page.

WEATHER CHARTS

FOR THURSDAY, 8TH JUNE, 1905.

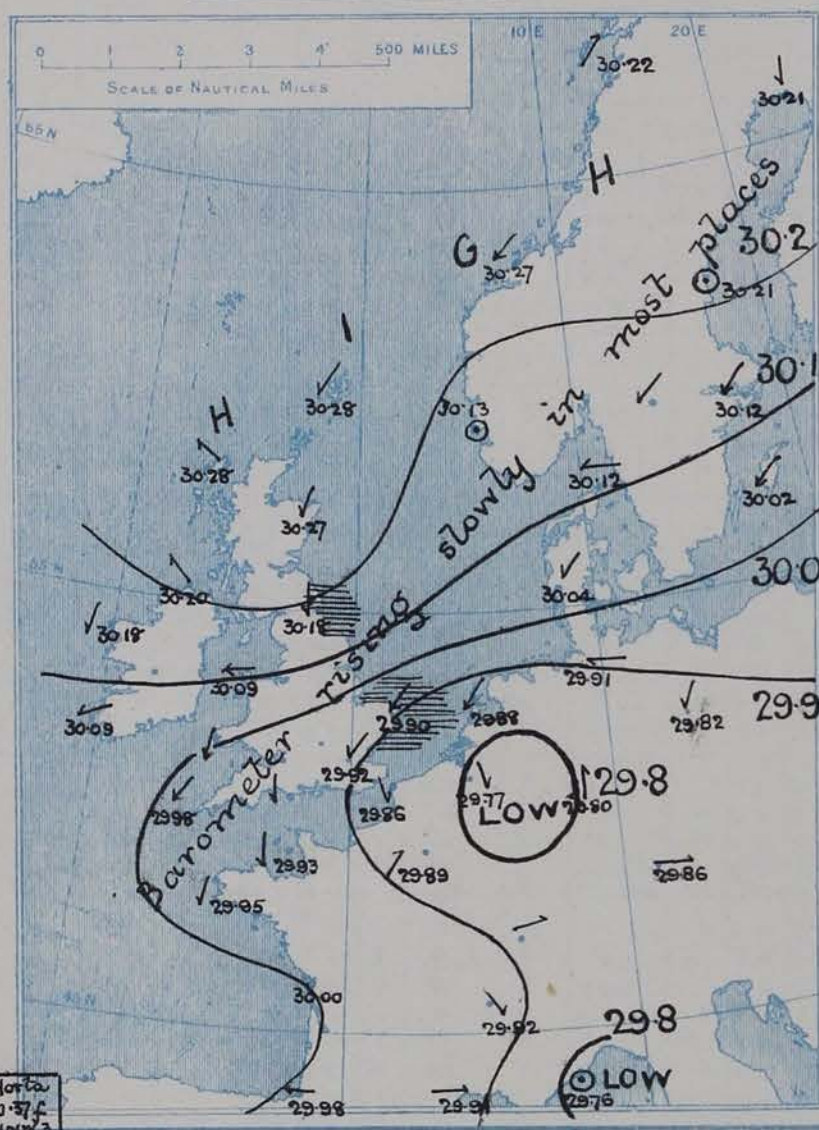
I. BAROMETER, WIND AND SEA. This Morning.

BAROMETER.—Isobars are drawn for each tenth of an inch.

WIND.—Arrows show Directions and Force, flying with the wind.

Force above 10 → : Force 5 to 7 → : } Calm ☉
Force 8 to 10 → : Force 1 to 4 → :

SEA.—Rough High

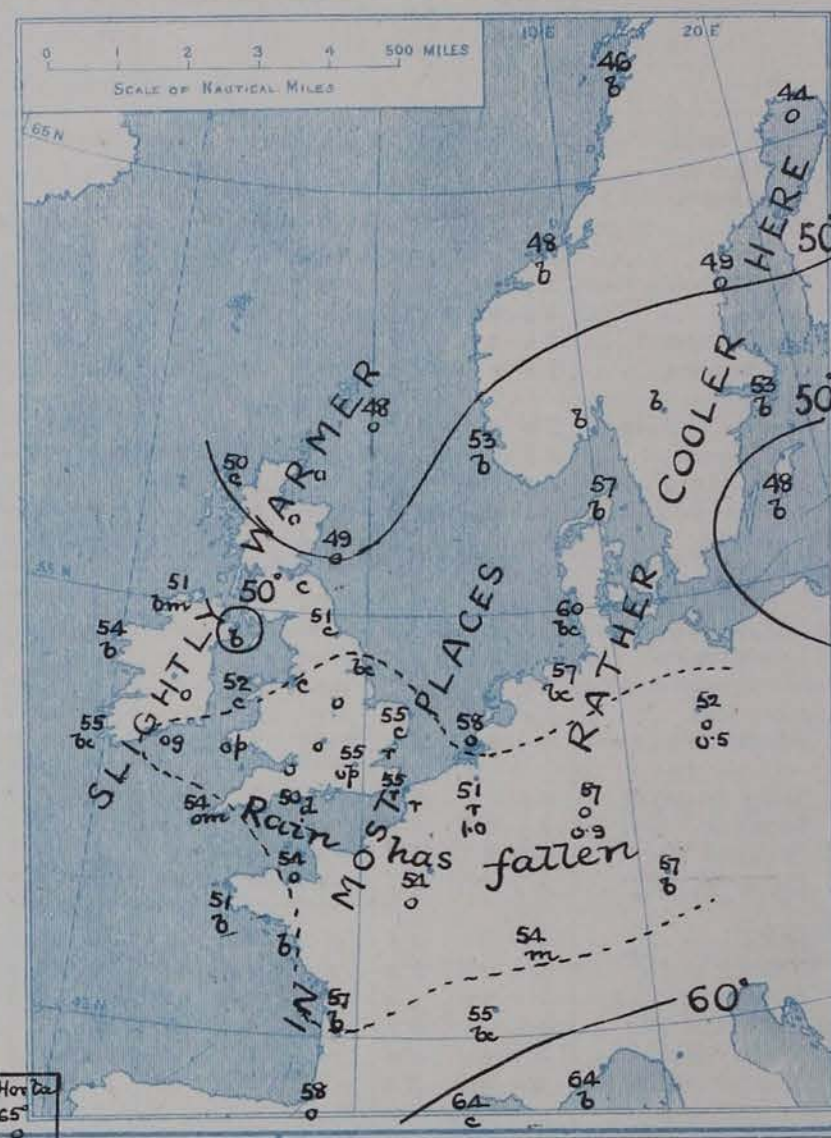


II. TEMPERATURE AND WEATHER. This Morning.

TEMPERATURE.—Isotherms are drawn for each 10°.

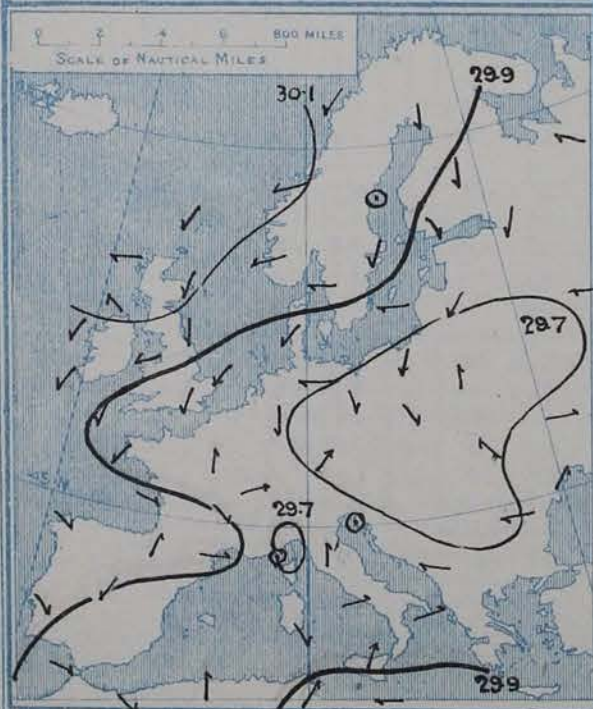
WEATHER.—Shown by Letters of the Beaufort Scale. (See P. 4.)

RAINFALL.—A dotted line separates areas where rain has fallen from those without rain. The fall in past 24 hours when exceeding half an inch is shown thus - 0.6



III. BAROMETER AND WIND

Yesterday morning.



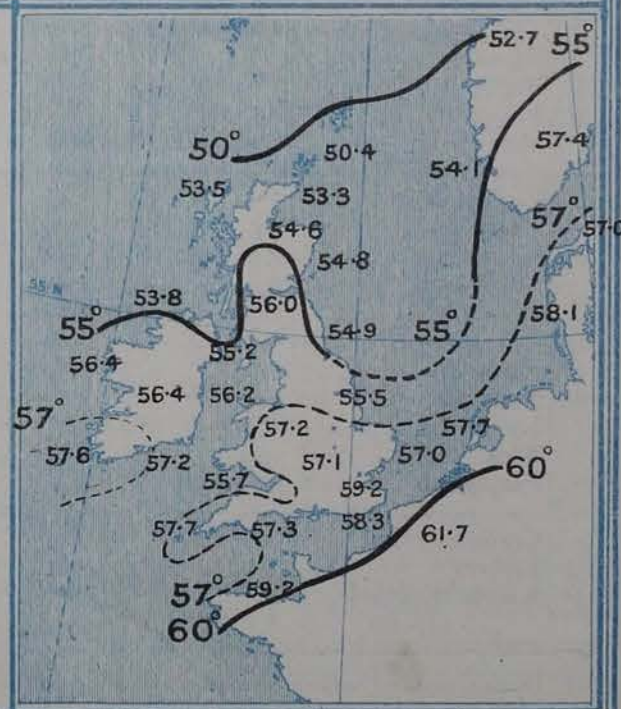
IV. LAST WEEK'S SUNSHINE.

Amount recorded in various districts of the United Kingdom during the week ended Saturday, 3rd June, with the percentage of the average duration for the corresponding week.



V. Means of DAILY TEMPERATURE

at 8 A.M for the monthly period
JUNE (1871-1900)



GENERAL SITUATION AT 8 A.M.

PRESSURE

Since yesterday morning the barometer has risen very generally, but the distribution of pressure remains almost unaltered. The lowest readings, 29.8 ins. and less, are still found in depressions lying respectively over Germany and the Netherlands, and the Gulf of Genoa, and the highest, 30.2 ins. and upwards, over Scotland, the northern half of Scandinavia, and the neighbouring portion of the Atlantic.

WIND

TEMPERATURE

WEATHER

AND

SEA

The wind, which continues Northeasterly throughout Scandinavia, Denmark, Holland and the United Kingdom, is light or moderate in force as a whole, but blows freshly or strongly on the east coast of England, and over the south of Sweden. Over France and Germany it is more variable in direction and of little strength. Temperature has again fallen over Sweden, Germany and Belgium, but in nearly all other parts of our area a slight rise has occurred. Over these Islands it ranges from 55 in the southeast of England and at Valencia, to 49° or 48° at most Scottish stations. On the continent the readings lie between 64° on the south and southeast coast of France and 51° at Brussels, and between 60° at Fano and 44° in the north of Sweden. The weather is fair or fine in most parts of Ireland, the west of France, Denmark and Scandinavia, but elsewhere the sky is cloudy or overcast, with rain at Brussels and Cape Gris Nez, and slight showers, or steady rain, in several English localities. The sea is rather rough on the east coast of England, moderate to smooth elsewhere.

The maximum temperatures recorded over our Islands yesterday were again very low for the time of year; in most instances they were below 55°. Rain was experienced some time during the past 24 hours in most parts of England, Belgium, Germany and at several French stations; at Brussels the amount measured was 1.02 inch and at Frankfurt 0.91 inch. The day was entirely sunless in most parts of the Kingdom, but a few hours of bright sunshine were recorded in the extreme west and northwest.

PROBABLE CHANGES IN SYSTEM NOW PREVALENT

The large anticyclone in the north is extending gradually southward over the United Kingdom, but the depression over the west of Germany and the Netherlands is dispersing very slowly, and will probably cause a continuance of cloudy or dull weather, and a little more rain over the south and southeast of England before it finally disappears.

FORECASTS*

For the 24 hours ending at NOON on 9th JUNE, 1905.

DISTRICTS.

FORECASTS.

- 0 { SCOTLAND
NORTH
- 1 { SCOTLAND
EAST
- 2 { ENGLAND
N.E.
- 3 { ENGLAND
EAST
- 4 { MIDLAND
COUNTIES
- 5 { ENGLAND
SOUTH

NE^{ly} or N^{ly} winds, light; fair generally;
cool.

NE winds, moderate inland, fresh on east
coast; cloudy or overcast, with slight rain
occasionally, but weather tending to improve
and temperature to rise.

DISTRICTS.

FORECASTS.

- 6 { SCOTLAND
WEST
- 7 { ENGLAND
N.W.
- 8 { ENGLAND
S.W.
- 9 { IRELAND
NORTH
- 10 { IRELAND
SOUTH

Same as Nos. 0 and 1.

N^{ly} winds, light or moderate; cloudy or dull,
some showers; temperature rising.

Light or moderate winds between N and E;
fair generally; milder.

WARNINGS

NONE ISSUED

Note.—The South Cone, point downwards (⌋), means that gales, or strong winds, are probable, at first from the Southward (from S.E. round by S. to N.W.). Should it appear likely that a gale beginning from between W. and N.W. is likely to veer towards N. or N.E., the North Cone is hoisted in preference to the South Cone.
The North Cone, point upwards (⌋), means that gales, or strong winds, are probable, at first from the Northward (from N.W. round by N. to S.E.). Should it appear likely that a gale beginning from between E. and S.E. is likely to veer towards S. or S.W., the South Cone is hoisted in preference to the North Cone.

* For terms for transmission of Forecasts by Telegraph, see next page.

REPORTS FOR YESTERDAY.

| STATIONS. | TEMPERATURE F. | | Weather. | Sunshine. Hrs. | Rainfall. Ins. | STATIONS. | TEMPERATURE F. | | Weather. | Sunshine. Hrs. | Rainfall. Ins. |
|------------------------------|----------------|------|----------|-------------------|-------------------|----------------------------|----------------|------|----------|-------------------|-------------------|
| | Max. | Min. | | | | | Max. | Min. | | | |
| Blackpool, to 9 p.m. ... | 59 | 46 | o, c, o | 2.3 | 0.01 | Eastbourne, to 6 p.m. ... | 57 | * | * | 0.0 | * |
| Southport, to 9 p.m. ... | 58 | 46 | o p | 0.3 | 0.08 | Hastings ... | * | * | * | 0.0 | * |
| Rhyl, to 6 p.m. ... | * | * | * | 0.0 | * | Folkestone ... | 55 | 50 | o, d, o | 0.0 | 0.03 |
| Llandudno, to 9 p.m. ... | 55 | 49 | c, r | 0.0 | - | Broadstairs, to 6 p.m. ... | * | * | * | 0.0 | * |
| Bettws-y-Coed, to 6 p.m. ... | * | * | * | * | * | Margate, to 6 p.m. ... | 55 | 50 | o, r | 0.0 | 0.03 |
| Towyn, to 6 p.m. ... | 53 | 45 | g, o | 0.0 | - | Lowestoft, to 6 p.m. ... | 53 | 48 | o r, o | 0.0 | * |
| Aberystwyth, to 6 p.m. ... | 55 | 51 | c, r, o | 0.0 | 0.07 | Skegness ... | 52 | * | o | 0.0 | 0.01 |
| Plymouth, to 9 p.m. ... | 56 | 48 | bc, o p | 1.0 | 0.03 | Scarborough ... | 52 | * | * | 0.0 | - |
| Bournemouth, to 6 p.m. ... | 54 | 47 | * | 0.0 | * | Harrogate, to 6 p.m. ... | 51 | 45 | o | 0.0 | - |
| Bognor, to 6 p.m. ... | * | * | * | 0.0 | * | Darwen, to 9 p.m. ... | 54 | 43 | o m, g | 0.0 | - |
| Worthing ... | * | * | * | 0.0 | * | Manchester, to 9 p.m. ... | 53 | 47 | r, o, g | 0.0 | 0.02 |
| Brighton ... | 57 | * | * | 0.0 | 0.08 | Birmingham, to 9 p.m. ... | 53 | 45 | o, d, o | 0.0 | 0.05 |

TEMPERATURE, WEATHER, and RAINFALL at additional FOREIGN STATIONS, mainly for the 24 hours ended at 8 a.m. yesterday.

| STATIONS. 7 th June, 1905. | TEMPERATURE F. | | WEATHER. | RAIN. Ins. | STATIONS. 7 th June, 1905. | TEMPERATURE F. | | WEATHER. | RAIN. Ins. |
|--|----------------|------|----------|---------------|--|----------------|------|----------|-------------------|
| | Max. | Min. | | | | Max. | Min. | | |
| Flushing ... | 61 | 52 | bc, m | - | Rome ... | 78 | 61 | o, o | 0.16 |
| Aix-la-Chapelle ... | 72 | 50 | bc, o | - | Naples ... | 72 | 63 | o, c | - |
| Copenhagen ... | 61 | 55 | o, o | - | Malta ... | 74 | 63 | bc | - |
| Oxö (Christiansand) ... | 59 | 58 | o, bc | - | Geneva 6 th June, 1905. | 1 p.m. 63 | * | 1 p.m. r | Measured 7 a.m. - |
| St. Petersburg ... | 63 | 54 | c, o | - | Berne ... | 64 | * | o | 0.35 |
| Vienna ... | 77 | 63 | bc, c | - | Lucerne ... | 64 | * | o | 0.43 |
| Buda-Pesth ... | 86 | 61 | bc, bc | - | St Gotthard ... | 43 | * | f | 1.81 |
| Hermanstadt ... | 75 | 54 | bc, o | 0.83 | Lugano ... | 63 | * | r | 0.59 |
| Trieste ... | 73 | 59 | bc, o | - | Coire ... | 64 | * | o | - |
| Florence ... | 78 | 61 | r, o | 0.87 | | | | | |

EXPLANATION OF THE COLUMNS GIVEN ON PAGE 1.

WEATHER.—Beaufort Scale is b. blue sky; c. detached clouds; d. drizzling rain; f. fog; g. dark, gloomy; h. hail; l. lightning; m. misty (hazy); o. overcast; p. passing showers; q. squally; r. rain; s. snow; t. thunder; u. ugly, threatening; v. visibility, unusual transparency; w. dew.

* AN ASTERISK is inserted in all places for which information is not usually received.

TABLE SHOWING THE LOCAL STANDARD TIMES AND THE CORRESPONDING GREENWICH TIMES OF THE OBSERVATIONS RECORDED ON PAGE 1.

| COUNTRIES, &c. | Hours of Morning Observations by Local Standard Time. | Corresponding Greenwich Times. | Hours of Evening Observations by Local Standard. | Corresponding Greenwich Times. |
|--------------------------------------|--|--------------------------------------|--|--------------------------------------|
| British Isles ... | 8 a.m. (West European) | 8 a.m. | 6 p.m.* (W.E.T.) | 6 p.m.* |
| Holland ... | 7 a.m. (" ") | 7 a.m. | 7 p.m. (W.E.T.) | 7 p.m. |
| Germany, Denmark Norway, Sweden } | 8 a.m. (Mid-European) | 7 a.m. | 8 p.m. (M.E.T.) | 7 p.m. |
| Belgium ... | 7 a.m. (West European) | 7 a.m. | Not published | — |
| France ... | 7 a.m. (Paris) | 6.51 a.m. | 6 p.m. (Paris) | 5.51 p.m. |
| Spain ... | 8 a.m. (West European) | 8 a.m. | 6 p.m. (W.E.T.) | 6 p.m. |
| Portugal ... | 8 a.m. (Lisbon) | 8.36 a.m. | 3.23 p.m. (Lisbon) | 4 p.m. |
| Azores { Ponta Delgada | 6 a.m. (Local) | 7.43 a.m. | 9 p.m. (Local) | 10.43 p.m. |
| { Horta | 6 a.m. (Local) | 7.55 a.m. | 9 p.m. (Local) | 10.55 p.m. |

TABLE SHOWING THE GREENWICH TIMES OF SUNRISE, NOON, AND SUNSET, FOR STATIONS IN THE UNITED KINGDOM, TO-DAY.

| 8 th June, 1905. | Sunrise G.M.T. | Noon G.M.T. | Sunset G.M.T. |
|-----------------------------|-------------------|----------------|------------------|
| Yarmouth ... | 3.33 | 11.52 | 8.11 |
| Greenwich ... | 3.46 | 11.59 | 8.11 |
| Wick ... | 3.10 | 12.11 | 9.11 |
| Valencia ... | 4.24 | 12.40 | 8.56 |

SUBSCRIPTIONS both for the Daily and Weekly Weather Reports may be paid, in advance, to the Meteorological Office.

TERMS: For Daily Weather Report, forwarded by Book Post, £1 0 0 per annum.

" Weekly " " " £1 10 0 " Single Copies, 6d.

Single Copies of the Daily Weather Report (price 1d.) may be obtained after 3 p.m. on the day of issue at the Meteorological Office, and at Messrs. W. H. SMITH & SONS' Bookstalls at the following terminus Railway Stations:—Victoria, Charing Cross, King's Cross, St. Pancras, Euston.

FORECASTS OF WEATHER for one day in advance are drawn up at the Meteorological Office at 11 a.m., and between 7 and 8 p.m. The latest forecast can be had by Reply Telegram, on paying at any Post Office in the United Kingdom Sixpence in addition to the cost of the inquiry and reply Telegrams. Information as to the Terms on which Forecasts can be sent, daily, for a long or short period, may be obtained on application to the Meteorological Office, 63, Victoria Street, S.W., either personally or by post.

DAILY WEATHER REPORT

for 8 a.m. on Friday, 9th June,

1905.

Issued by the METEOROLOGICAL OFFICE, 63, Victoria Street, London. W. N. SHAW, Director.

| STATIONS. | | YESTERDAY EVENING. (See note on last page.) | | | | | THIS MORNING. (See note on last page.) | | | | | | | | | | PAST 24 HOURS. | | | | | |
|--------------------------|------------------------|--|-----|--------------|--------|-------|---|---------------------|-------------------------------|--------------|------------------------------------|--------------|--------------|------------------------------------|--------|------------------|----------------|---------------------|------|-------------------------|---------------------|------|
| | | BAROM. | | TEMP. | | WIND. | Weather. | BAROMETER. | | TEMPERATURE. | | | | WIND. | | Sea (0 to 9.) | Weather. | Temp. | | Sun- shine Hours. | Rainfall Inches. | |
| | | At 82° Fahr. and M.S.L. | | Dry Bulb. | Direc. | | | Force (0 to 12.) | At 82° Fahr. and M.S.L. | | Change since Yester- day. | Dry Bulb. | Wet Bulb. | Change since Yester- day. | Direc. | | | Force (0 to 12.) | Max. | | | Min. |
| | | Inch. | ° | | | | | | Inch. | Inch. | | | | | | | | | | | | |
| SCANDINAVIA. | Haparanda... | 30.24 | 46 | N | 2 | C | 30.24 | +0.3 | 51 | 45 | +7 | N | 2 | C | * | 51 | 36 | - | * | - | | |
| | Hernösand... | 30.24 | 46 | Z | 0 | O | 30.28 | +0.7 | 50 | 43 | +1 | S | 2 | O | * | 55 | 43 | - | * | 0.04 | | |
| | Stockholm... | 30.19 | 51 | N | 4 | B | 30.21 | +0.9 | 54 | 46 | +1 | N | 4 | C | * | 59 | 43 | - | * | - | | |
| | Wisby... | 30.13 | 45 | NE | 6 | O | 30.16 | +1.4 | 48 | 45 | 0 | NE | 6 | B | * | 50 | 43 | - | * | - | | |
| | Karlstad... | 30.16 | 58 | SW | 2 | B | 30.19 | +0.0 | 56 | 50 | +1 | SW | 2 | B | * | * | * | - | * | - | | |
| | Færder (X'ania Fjord) | 30.14 | 60 | W | 2 | B | 30.16 | -0.1 | 59 | 55 | +4 | S | 3 | Bc | 2 | 64 | 55 | - | * | - | | |
| | Bodö... | 30.28 | 46 | W | 2 | C | 30.27 | +0.5 | 48 | 42 | +2 | Z | 0 | B | 1 | 48 | 39 | - | * | - | | |
| | Christiansund... | 30.28 | 47 | NE | 3 | C | 30.24 | -0.3 | 48 | 45 | 0 | NE | 4 | B | 3 | 48 | 45 | - | * | - | | |
| Skudesnaes... | 30.17 | 54 | W | 2 | B | 30.14 | +0.1 | 52 | 50 | -1 | Z | 0 | B | 1 | 59 | 48 | B | * | - | | | |
| BRITISH ISLANDS. | Sumburgh Head | 30.30 | 49 | ENE | 3 | B | 30.23 | -0.5 | 51 | 47 | +3 | NE | 2 | C | 4 | 53 | 44 | B | * | - | | |
| | Stornoway... | 30.27 | 55 | E | 4 | Bc | 30.23 | -0.5 | 52 | 45 | +2 | E | 1 | Bc | 1 | 56 | 42 | B, Bc | 11.0 | - | | |
| | Malin Head... | 30.22 | 55 | SE | 3 | B | 30.22 | +0.2 | 52 | 48 | +1 | Z | 0 | om | 2 | 57 | 45 | B | * | - | | |
| | Blacksod Pt. ... | 30.17 | 61 | N | 3 | B | 30.21 | +0.3 | 57 | 53 | +3 | N | 1 | B | 1 | 61 | 48 | Bc, B | * | - | | |
| | Valencia... | 30.14 | 58 | NE | 2 | O | 30.16 | +0.7 | 58 | 54 | +3 | Z | 0 | Bm | 2 | 60 | 50 | C, O | 4.8 | - | | |
| | Roche's Point... | 30.12 | 60 | E | 3 | C | 30.15 | +0.7 | 57 | 52 | +5 | N | 2 | B | 1 | 62 | 48 | og, C | * | - | | |
| | Birr Castle... | 30.14 | 63 | ENE | 3 | Bc | 30.20 | +0.9 | 54 | 50 | +3 | NNE | 1 | B | * | 65 | 40 | Bc | 8.0 | - | | |
| | Donaghadee... | 30.21 | 59 | N | 1 | B | 30.23 | +0.5 | 48 | 45 | -1 | ENE | 2 | C | 2 | 59 | 45 | Bc, Cg | * | - | | |
| | Liverpool Obsy... | 30.13 | 60 | ENE | 4 | Bc | 30.14 | +0.5 | 53 | 47 | -1 | N | 1 | B | 1 | 65 | 43 | - | * | - | | |
| | Holyhead... | 30.15 | 54 | NNE | 3 | Bc | 30.17 | +0.8 | 53 | 50 | +1 | NNE | 3 | B | 2 | 59 | 49 | Bcm, Bc | * | - | | |
| | Pembroke (St Ann's) | 30.05 | 60 | NNE | 4 | C | 30.07 | +0.7 | 56 | 50 | +5 | NNE | 5 | Bm | 4 | 63 | 46 | Cg, C | 1.0 | 0.01 | | |
| | Scilly (St. Mary's) | 30.03 | 54 | NE | 3 | op | 30.03 | +0.5 | 55 | 51 | +1 | NE | 4 | Bc | 1 | 57 | 48 | O, op | 1.4 | 0.01 | | |
| | Jersey (St. Aubins) | 29.97 | 54 | ENE | 3 | O | 29.91 | -0.2 | 51 | 50 | -3 | NNE | 3 | O | 3 | 55 | 51 | dgm, T | 0.0 | 0.08 | | |
| | Portland Bill... | 29.98 | 57 | NE | 3 | cp | 29.96 | +0.2 | 49 | 47 | -1 | NNE | 5 | C | 3 | 57 | 47 | P, Cg | 0.0 | 0.05 | | |
| | Dungeness... | 29.90 | 53 | NNE | 5 | T | 29.83 | -0.3 | 55 | 54 | 0 | NNE | 5 | T | 4 | 55 | 52 | T | 0.0 | 0.16 | | |
| | Wick... | 30.30 | 51 | E | 2 | O | 30.25 | -0.3 | 53 | 48 | +4 | E | 1 | Bc | 1 | 56 | 39 | - | * | - | | |
| Nairn... | 30.30 | 52 | E | 2 | B | 30.26 | -0.3 | 52 | 47 | +4 | E | 1 | C | 1 | 57 | 42 | - | * | - | | | |
| Aberdeen... | 30.30 | 50 | NE | 3 | O | 30.25 | -0.2 | 52 | 48 | +3 | NNE | 2 | C | 2 | 52 | 46 | C, O | 0.2 | - | | | |
| Leith... | 30.27 | 52 | ENE | 2 | B | 30.24 | -0.1 | 50 | 45 | -2 | ENE | 2 | O | * | 58 | 47 | - | * | - | | | |
| North Shields... | 30.24 | 49 | NNW | 3 | O | 30.20 | +0.2 | 50 | 46 | -1 | NNE | 3 | O | 4 | 52 | 46 | C, O | * | - | | | |
| Spurn Head... | 30.11 | 52 | NE | 6 | Bc | 30.08 | +0.6 | 50 | 47 | -2 | NE | 7 | Bc | 4 | 55 | 47 | - | * | - | | | |
| Yarmouth... | 29.99 | 57 | NE | 6 | Bc | 29.96 | +0.6 | 54 | 52 | -1 | ENE | 6 | C | 5 | 59 | 53 | Bc | * | - | | | |
| Clacton-on-Sea... | 29.95 | 57 | NNE | 6 | C | 29.93 | +0.2 | 53 | 53 | -2 | NNE | 5 | T | 4 | 61 | 52 | C, Bc, T | 2.2 | 0.32 | | | |
| Nottingham... | 30.10 | 56 | NE | 2 | Bc | 30.10 | +0.7 | 50 | 47 | -4 | NNE | 3 | B | * | 62 | 43 | Bc | 5.4 | - | | | |
| Bath... | 30.03 | 63 | NE | 6 | Bc | 30.02 | +0.6 | 51 | 47 | -3 | NE | 4 | Bc | * | 65 | 44 | - | 3.0 | - | | | |
| Oxford... | 30.06 | 52 | N | 4 | B | 30.02 | +0.4 | 50 | 47 | -4 | NNE | 5 | og | * | 65 | 46 | C, Bg | * | - | | | |
| London (St. James' Park) | 29.97 | 61 | NE | 5 | O | 29.93 | +0.1 | 53 | 51 | -2 | NE | 5 | op | * | 67 | 51 | C, O, T | 3.6 | 0.01 | | | |
| GERMANY, &c. | The Scaw (Skagen) | 30.16 | 58 | NNE | 1 | B | 30.18 | +0.6 | 59 | 53 | +2 | S | 3 | C | 1 | 63 | 55 | - | * | - | | |
| | Fanö... | 30.09 | 54 | NE | 4 | B | 30.16 | +1.2 | 58 | 51 | -2 | NE | 2 | C | * | 66 | 46 | - | * | - | | |
| | Cuxhaven... | 30.01 | 60 | E | 4 | O | 30.08 | +1.7 | 54 | 50 | -3 | E | 4 | Bc | * | 61 | 50 | - | * | - | | |
| | The Helder... | 29.97 | 58 | E | 3 | T | 29.99 | +1.1 | 55 | 53 | -3 | E | 4 | O | 3 | 61 | 55 | - | * | - | | |
| | Brussels... | * | * | * | * | * | 29.89 | +1.2 | 55 | 55 | +4 | SE | 1 | T | * | 56 | 50 | - | * | 0.08 | | |
| | Berlin... | 29.94 | 55 | NNE | 4 | T | 30.01 | +1.9 | 55 | 51 | +3 | NE | 3 | B | * | 61 | 48 | - | * | 0.04 | | |
| | Frankfurt... | 29.92 | 57 | NW | 2 | B | 29.91 | +1.1 | 62 | 57 | +5 | N | 3 | C | * | 66 | 54 | - | * | - | | |
| Munich... | 29.91 | 55 | SW | 1 | T | 29.90 | +0.4 | 56 | 54 | -1 | SE | 1 | O | * | 66 | 52 | - | * | 0.08 | | | |
| FRANCE. | C. Gris Nez... | 29.89 | 52 | NE | 5 | T | 29.88 | +0.2 | 53 | 53 | -1 | NE | 2 | f | 2 | 55 | 50 | - | * | 0.43 | | |
| | Brest... | 29.97 | 57 | N | 3 | Bc | 29.95 | +0.0 | 53 | 51 | +2 | NE | 4 | C | 3 | 66 | 50 | - | * | - | | |
| | Lorient... | 29.94 | 58 | N | 1 | O | 29.91 | -0.4 | 54 | 52 | +3 | N | 3 | O | 2 | 66 | 50 | - | * | - | | |
| | Rochefort... | 29.97 | 62 | NW | 4 | C | 29.94 | -0.6 | 55 | 55 | -2 | NE | 3 | B | * | 68 | 50 | - | * | - | | |
| | Biarritz... | 29.92 | 63 | N | 4 | C | 29.91 | -0.7 | 60 | 59 | +2 | SSW | 1 | C | 1 | 68 | 54 | - | * | - | | |
| | Paris... | 29.88 | 56 | WSW | 2 | T | 29.86 | -0.3 | 53 | 52 | -1 | S | 1 | T | * | 60 | 52 | - | * | 0.28 | | |
| | Belfort... | 29.86 | 59 | W | 3 | m | 29.88 | +0.1 | 52 | 49 | -2 | NE | 2 | m | * | 68 | 48 | - | * | - | | |
| | Lyons... | 29.87 | 66 | NW | 1 | Bc | 29.88 | -0.4 | 60 | 54 | +5 | SE | 1 | B | * | 71 | 52 | - | * | - | | |
| | Nice... | 29.84 | 61 | SW | 2 | Bc | 29.84 | -1.2 | 62 | 57 | -2 | Z | 0 | B | 2 | 72 | 54 | - | * | 0.20 | | |
| | Perpignan... | 29.89 | 63 | SW | 2 | C | 29.86 | -0.5 | 63 | 57 | -1 | Z | 0 | B | * | 74 | 51 | - | * | - | | |
| SPAN. PEN. | Corunna... | 29.80 | 59 | S | 4 | T | 29.90 | -0.5 | 59 | 54 | -3 | WSW | 4 | O | * | 64 | 57 | - | * | 0.12 | | |
| | Lisbon... | 30.32 | 64 | N | 4 | B | 30.25 | -0.2 | 66 | 62 | 0 | WNW | 4 | C | 3 | 70 | 61 | - | * | - | | |
| | Azores (P. Delgada)... | 30.39 | 66 | NNW | 3 | B | 30.30 | -0.7 | 67 | 62 | +2 | WNW | 4 | O | 4 | 75 | 63 | - | * | - | | |

NOTE: The Sunshine for London given in this Table is recorded on the Tower of the Wesleyan Training College, Westminster: the Sunshine entered to Dungeness is recorded at Littlestone-on-Sea.

* Observations for this column not generally received.

+ Observations received too late for insertion in Charts on next page.

WEATHER CHARTS

FOR FRIDAY, 9TH JUNE, 1905.

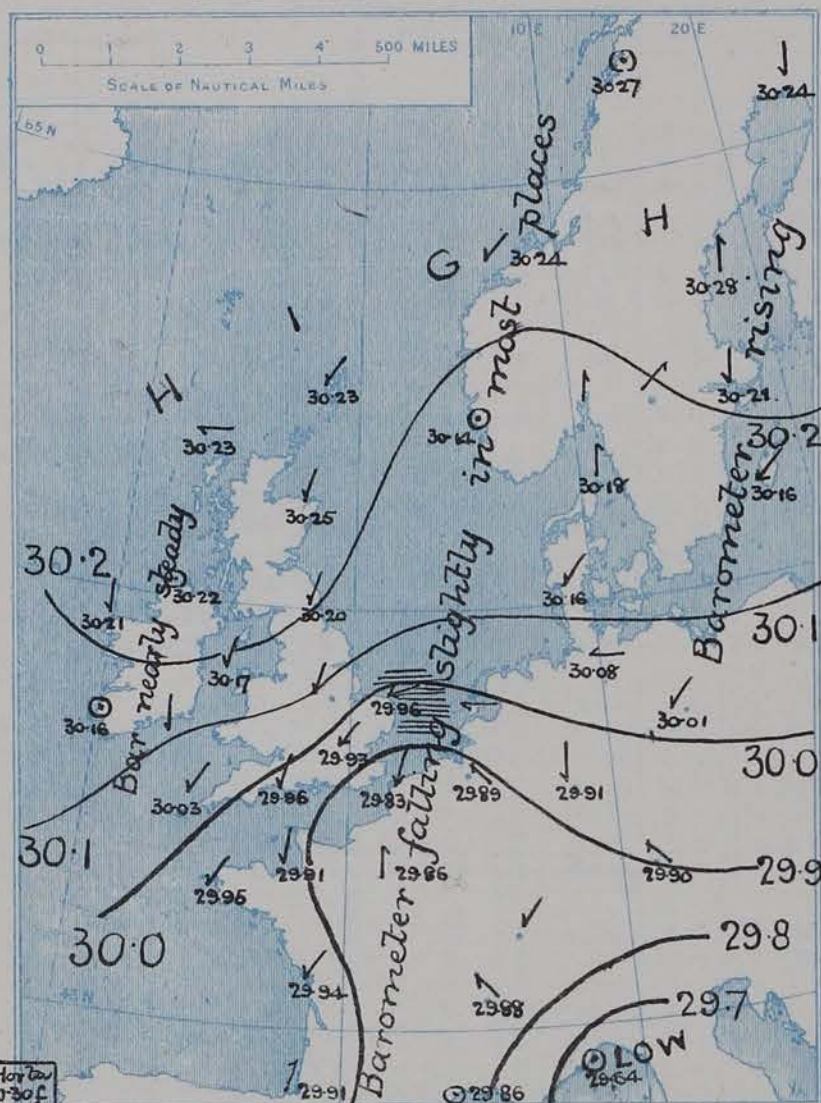
I. BAROMETER, WIND AND SEA. This Morning.

BAROMETER.—Isobars are drawn for each tenth of an inch.

WIND.—Arrows show Directions and Force, flying with the wind.

Force above 10 → : Force 5 to 7 → : } Calm ⊙
Force 8 to 10 → : Force 1 to 4 → :

SEA.—Rough  High 

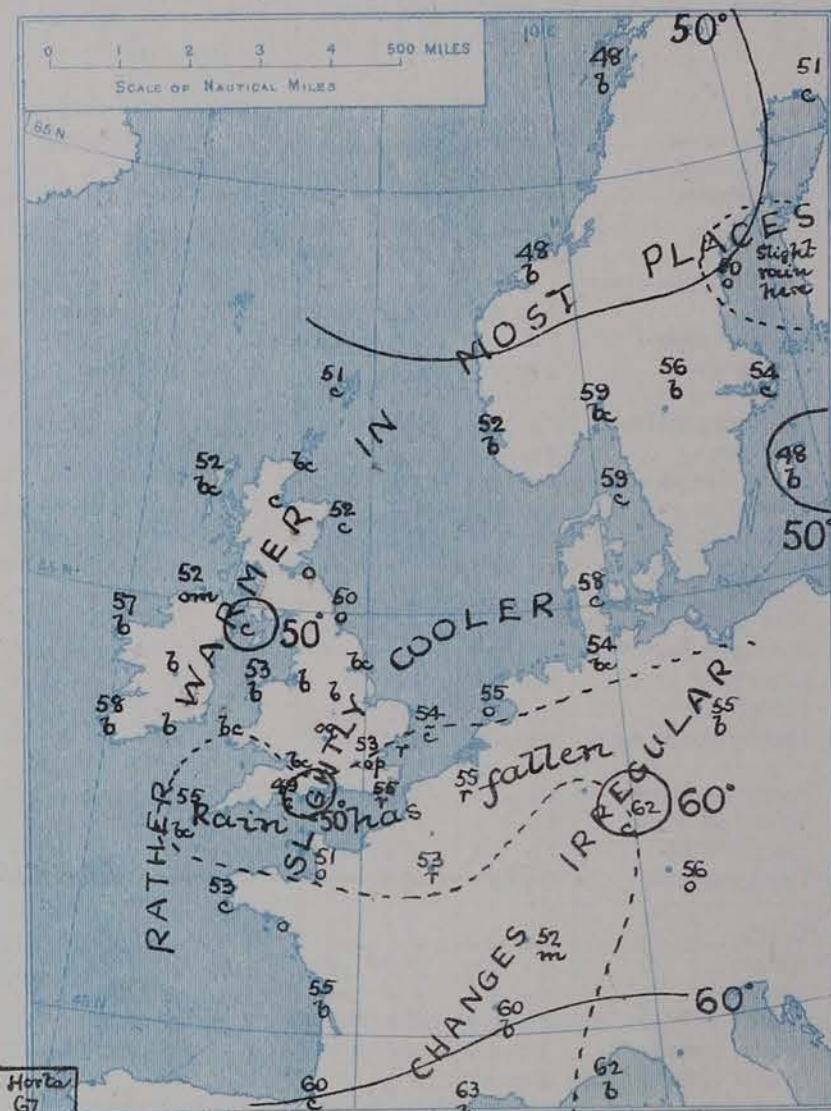


II. TEMPERATURE AND WEATHER. This Morning.

TEMPERATURE.—Isotherms are drawn for each 10°.

WEATHER.—Shown by Letters of the Beaufort Scale. (See P. 4.)

RAINFALL.—A dotted line separates areas where rain has fallen from those without rain. The fall in past 24 hours when exceeding half an inch is shown thus - 0.6



III. BAROMETER AND WIND

Yesterday morning.



IV. RAINFALL IN 1905.

Total Amount recorded in various districts of the United Kingdom in the 22 weeks ended Saturday, 3rd June, with the percentage of the average amount for the corresponding period.



V. Means of DAILY TEMPERATURE

at 8 A.M. for the monthly period JUNE (1871-1900)



GENERAL SITUATION AT 8 A.M.

PRESSURE

The changes in pressure during the past twentyfour hours have been slight and somewhat irregular. Over Ireland, the greater part of England, the Netherland, Germany and Scandinavia an increase has taken place, while over Scotland and France a decrease has occurred. The readings now range from above 30.2 ins. in a large anticyclone embracing Scotland and the northern halves of Scandinavia and Ireland to below 29.7 ins. in a depression over the Gulf of Genoa. The depression which has recently existed in the neighbourhood of the Low Countries is still shown over the northern departments of France, but is less well defined.

WIND

TEMPERATURE

WEATHER

AND

SEA

The general current of wind continues Northeasterly. Over our area generally it has little force, but is fresh or strong over the northern part of the Baltic, and in most English districts; at Spurn Head a moderate gale is reported. Temperature has risen a little in Ireland, Wales and Scotland, and fallen over England. It now ranges from 58° or 57° in the west and south of Ireland to 50° at Leith and in the northeast and centre of England, and to 48° at Donaghadee. On the Continent the readings range from 63° at Perpignan and 62° at Frankfurt to 48° at Wiesley, and on the northwest coast of Norway. The weather is fair, or fine and bright over the greater portion of northwestern Europe, but the sky is overcast or very cloudy over the southeastern and southern counties of England and the adjacent parts of the Continent, with rain in many places. At Cape Gris Nez fog prevails. The sea is rather rough off the coast of Norfolk, moderate to smooth generally.

The highest temperatures recorded over our Islands yesterday were 68° at Larny, 67° in London, and 66° at Southport; at Aberdeen and North Shields the thermometer rose no higher than 52°. Rain has fallen at several of our southern and southeastern stations, and also in various parts of France and Germany; most of the measurements were small, but at Clacton-on-Sea and Cape Gris Nez the respective falls were 0.32 inch and 0.43 inch. Bright sunshine was more prevalent than of late over the Kingdom generally, but very little was recorded in the south, many stations reporting nil.

PROBABLE CHANGES IN SYSTEM NOW PREVALENT

The northern anticyclone appears likely to be transferred to the northern regions of the Continent, but it will continue to affect Scotland and the north of Ireland. Our southern and southeastern counties are still under the influence of the depression over France and the latter system shows no indications of an immediate dispersal.

FORECASTS*

For the 24 hours ending at NOON on 10th JUNE, 1905.

DISTRICTS.

FORECASTS.

| | | |
|---|-----------------------|---|
| 0 | { SCOTLAND NORTH | { NE ^{ly} or E ^{ly} to SE ^{ly} winds, light; fair as a whole; cool. |
| 1 | { SCOTLAND EAST | |
| 2 | { ENGLAND N.E. | { NE ^{ly} winds, fresh or strong on coast; cold; cloudy or overcast, some showers. |
| 3 | { ENGLAND EAST | |
| 4 | { MIDLAND COUNTIES | { NE ^{ly} winds, moderate or fresh generally, strong on east coast; cloudy or overcast, occasional rain; cold. |
| 5 | { ENGLAND SOUTH | |

DISTRICTS.

FORECASTS.

| | | |
|----|--------------------|--|
| 6 | { SCOTLAND WEST | Same as Nos. 0 and 1. |
| 7 | { ENGLAND N.W. | { N ^{ly} or NE ^{ly} winds, light or moderate; mostly fair; cool. |
| 8 | { ENGLAND S.W. | { NE ^{ly} winds, moderate or fresh; changeable, some showers; very cool. |
| 9 | { IRELAND NORTH | |
| 10 | { IRELAND SOUTH | { Light and rather variable winds; fair generally; moderate temperature. |

WARNINGS

NONE ISSUED

Note.—The South Cone, point downwards (⌣), means that gales, or strong winds, are probable, at first from the Southward (from S.E. round by S. to N.W.). Should it appear likely that a gale beginning from between W. and N.W. is likely to veer towards N. or N.E., the North Cone is hoisted in preference to the South Cone.
The North Cone, point upwards (⌢), means that gales, or strong winds, are probable, at first from the Northward (from N.W. round by N. to S.E.). Should it appear likely that a gale beginning from between E. and S.E. is likely to veer towards S. or S.W., the South Cone is hoisted in preference to the North Cone.

* For terms for transmission of Forecasts by Telegraph, see next page.

REPORTS FOR YESTERDAY.

| STATIONS. | TEMPERATURE F. | | Weather. | Sunshine Hrs. | Rainfall Ins. | STATIONS. | TEMPERATURE F. | | Weather. | Sunshine Hrs. | Rainfall Ins. |
|------------------------------|----------------|------|------------|---------------|---------------|----------------------------|----------------|------|---------------|---------------|---------------|
| | Max. | Min. | | | | | Max. | Min. | | | |
| Blackpool, to 9 p.m. ... | 65 | 48 | c, b, c, b | 9.6 | - | Eastbourne, to 6 p.m. ... | 58 | * | * | 0.0 | * |
| Southport, to 9 p.m. ... | 66 | 48 | o, c, b | 11.6 | - | Hastings ... | * | * | * | 0.0 | * |
| Rhyl, to 6 p.m. ... | * | * | * | 9.5 | * | Folkestone ... | 55 | 51 | o, d, r | 0.0 | 0.24 |
| Llandudno, to 9 p.m. ... | 61 | 49 | c, b | 9.4 | - | Broadstairs, to 6 p.m. ... | * | * | r | 0.0 | * |
| Bettws-y-Coed, to 6 p.m. ... | * | * | * | * | * | Margate, to 6 p.m. ... | 56 | 52 | r | 0.0 | 0.27 |
| Towyn, to 6 p.m. ... | 68 | 50 | g, c | 2.1 | - | Lowestoft, to 6 p.m. ... | 57 | 51 | o, r, c | 9.4 | * |
| Aberystwyth, to 6 p.m. ... | 65 | 53 | r, o, c | 2.5 | 0.24 | Skegness ... | 57 | * | c, b, c | 4.5 | - |
| Plymouth, to 9 p.m. ... | 59 | 50 | o, p, b, c | 0.0 | 0.10 | Scarborough ... | 59 | * | * | 6.8 | - |
| Bournemouth, to 6 p.m. ... | 61 | 49 | * | 0.0 | * | Harrogate, to 6 p.m. ... | 55 | 47 | o, c, b | 7.7 | - |
| Bognor, to 6 p.m. ... | * | * | * | 0.0 | * | Darwen, to 9 p.m. ... | 59 | 44 | o, r, b, c, v | 10.0 | 0.02 |
| Worthing ... | * | * | * | 0.0 | * | Manchester, to 9 p.m. ... | 62 | 49 | d, c | 8.2 | 0.04 |
| Brighton ... | 59 | * | * | 0.0 | 0.11 | Birmingham, to 9 p.m. ... | 63 | 47 | o, c | 3.0 | 0.13 |

TEMPERATURE, WEATHER, and RAINFALL at additional FOREIGN STATIONS, mainly for the 24 hours ended at 8 a.m. yesterday.

| STATIONS. 8 th June, 1905. | TEMPERATURE F. | | WEATHER. | RAIN. Ins. | STATIONS. 8 th June, 1905. | TEMPERATURE F. | | WEATHER. | RAIN. Ins. |
|--|----------------|------|----------|---------------|--|----------------|------|--------------------------------------|--------------------|
| | Max. | Min. | | | | Max. | Min. | | |
| Flushing ... | 63 | 52 | r, r | 0.59 | Rome ... | 76 | 63 | b, c, r | 0.16 |
| Aix-la-Chapelle ... | 61 | 48 | o, r | 2.68 | Naples ... | 72 | 63 | b, c, o | 0.95 |
| Copenhagen ... | 64 | 50 | c, b, c | - | Malta ... | 77 | 67 | b, c | - |
| Oxö (Christiansand) ... | 64 | 48 | b, b | - | Geneva 7 th June, 1905. Berne ... Lucerne ... St Gotthard ... Lugano ... Locarno ... | 1 p.m. | * | 1 p.m. Reports not received | Measured 7 a.m. |
| St. Petersburg ... | 63 | 52 | o, b, c | 0.04 | | | | | |
| Vienna ... | 75 | 57 | o, b | 0.71 | | | | | |
| Buda-Pesth ... | 81 | 61 | b, c, o | - | | | | | |
| Hermanstadt ... | 72 | 55 | o, o | 0.16 | | | | | |
| Trieste ... | 73 | 61 | c, b | 0.87 | | | | | |
| Florence ... | 73 | 58 | c, o | - | | | | | |

EXPLANATION OF THE COLUMNS GIVEN ON PAGE 1.

WEATHER.—Beaufort Scale is b. blue sky; c. detached clouds; d. drizzling rain; f. fog; g. dark, gloomy; h. hail; l. lightning; m. misty (hazy); o. overcast; p. passing showers; q. squally; r. rain; s. snow; t. thunder; u. ugly, threatening; v. visibility, unusual transparency; w. dew.

* AN ASTERISK is inserted in all places for which information is not usually received.

TABLE SHOWING THE LOCAL STANDARD TIMES AND THE CORRESPONDING GREENWICH TIMES OF THE OBSERVATIONS RECORDED ON PAGE 1.

TABLE SHOWING THE GREENWICH TIMES OF SUNRISE, NOON, AND SUNSET, FOR STATIONS IN THE UNITED KINGDOM, TO-DAY.

| COUNTRIES, &c. | Hours of Morning Observations by Local Standard Time. | Corresponding Greenwich Times. | Hours of Evening Observations by Local Standard. | Corresponding Greenwich Times. | 9 th June, 1905 | Sunrise M.T. | Noon G.M.T. | Sunset G.M.T. |
|--------------------------------------|---|--------------------------------|--|--------------------------------|----------------------------|-----------------|----------------|------------------|
| | | | | | | | | |
| British Isles ... | 8 a.m. (West European) | 8 a.m. | 6 p.m.* (W.E.T.) | 6 p.m.* | Yarmouth ... | 3.33 | 11.52 | 8.12 |
| Holland ... | 7 a.m. (") | 7 a.m. | 7 p.m. (W.E.T.) | 7 p.m. | | | | |
| Germany, Denmark Norway, Sweden } | 8 a.m. (Mid-European) | 7 a.m. | 8 p.m. (M.E.T.) | 7 p.m. | Greenwich ... | 3.46 | 11.59 | 8.12 |
| Belgium ... | 7 a.m. (West European) | 7 a.m. | Not published | — | Wick ... | 3.9 | 12.11 | 9.12 |
| France ... | 7 a.m. (Paris) | 6.51 a.m. | 6 p.m. (Paris) | 5.51 p.m. | Valencia ... | 4.24 | 12.40 | 8.57 |
| Spain ... | 8 a.m. (West European) | 8 a.m. | 6 p.m. (W.E.T.) | 6 p.m. | | | | |
| Portugal ... | 8 a.m. (Lisbon) | 8.36 a.m. | 3.23 p.m. (Lisbon) | 4 p.m. | | | | |
| Azores { Ponta Delgada ... | 6 a.m. (Local) | 7.43 a.m. | 9 p.m. (Local) | 10.43 p.m. | | | | |
| Horta ... | 6 a.m. (Local) | 7.55 a.m. | 9 p.m. (Local) | 10.55 p.m. | | | | |

SUBSCRIPTIONS both for the Daily and Weekly Weather Reports may be paid, in advance, to the Meteorological Office.

TERMS: For Daily Weather Report, forwarded by Book Post, £1 0 0 per annum.

" Weekly " " " £1 10 0 " Single Copies, 6d.

Single Copies of the Daily Weather Report (price 1d.) may be obtained after 3 p.m. on the day of issue at the Meteorological Office, and at Messrs. W. H. SMITH & SONS' Bookstalls at the following terminus Railway Stations:—Victoria, Charing Cross, King's Cross, St. Pancras, Euston.

FORECASTS OF WEATHER for one day in advance are drawn up at the Meteorological Office at 11 a.m., and between 7 and 8 p.m. The latest forecast can be had by Reply Telegram, on paying at any Post Office in the United Kingdom Sixpence in addition to the cost of the inquiry and reply Telegrams. Information as to the Terms on which Forecasts can be sent, daily, for a long or short period, may be obtained on application to the Meteorological Office, 63, Victoria Street, S.W., either personally or by post.

* At Oxford the observations are taken at 8 p.m.

DAILY WEATHER REPORT

for 8 a.m. on *Saturday, 10th June,* 1905.

Issued by the METEOROLOGICAL OFFICE, 63, Victoria Street, London. W. N. SHAW, Director.

| STATIONS. | | YESTERDAY EVENING. (See note on last page.) | | | | | THIS MORNING. (See note on last page.) | | | | | | | | | | PAST 24 HOURS. | | | | |
|--------------------------|------------------------|--|-------|-------------------------------|--------------|----------|---|---------------------|---------------------------------|------------------------------------|--------------|--------------|------------------------------------|------------------|--------|---------------------|----------------|------------------------|-------------------|------|------|
| | | Barom. | Temp. | Wind | | Weather. | Barometer. | | Temperature. | | | Wind. | | Sea (0 to 9.) | Temp. | | Weather. | Sun- shine Hours | Rainfall. Ins. | | |
| | | | | At 32° Fahr. and M.S.L. | Dry Bulb. | | Direc. | Force (0 to 12.) | At 32° Fahr. and M. S. L. | Change since Yester- day. | Dry Bulb. | Wet Bulb. | Change since Yester- day. | | Direc. | Force (0 to 12.) | | | | Max. | Min. |
| | | | | | | | | | | | | | | | | | | | | | |
| SCANDINAVIA | Haparanda... | 30.12 | 48 | W | 2 | 8 | 30.05 | -0.19 | 52 | 47 | +1 | SW | 2 | 8 | * | 57 | 41 | - | * | - | |
| | Hernösand... | 30.21 | 49 | Z | 0 | 8 | 30.17 | -0.11 | 52 | 46 | +2 | S | 4 | 8 | * | 55 | 41 | - | * | - | |
| | Stockholm... | 30.19 | 48 | ENE | 2 | 0 | 30.19 | -0.02 | 53 | 44 | -1 | N | 2 | 8 | * | 61 | 43 | - | * | - | |
| | Wisby... | 30.16 | 45 | NE | 2 | 8 | 30.19 | +0.03 | 50 | 45 | +2 | Z | 0 | 8 | * | 50 | 41 | - | * | - | |
| | Karlstad... | 30.11 | 61 | Z | 0 | 8 | 30.14 | -0.05 | 60 | 51 | +4 | NW | 2 | 8 | * | * | * | - | * | - | |
| | Færder (X'iania Fjord) | 30.14 | 62 | W | 2 | 8 | 30.21 | +0.05 | 61 | 56 | +2 | W | 1 | 8 | 1 | 63 | 57 | - | * | - | |
| | Bodö... | 30.19 | 47 | SW | 2 | 8 | 30.13 | -0.14 | 45 | 40 | -3 | SE | 2 | 0 | 1 | 48 | 45 | - | * | - | |
| | Christiansund... | 30.16 | 51 | NE | 3 | 8 | 30.16 | -0.08 | 53 | 50 | +5 | SW | 1 | 8 | 2 | 53 | 45 | - | * | - | |
| Skudesnaes... | 30.13 | 53 | SSW | 1 | 8 | 30.17 | +0.03 | 56 | 53 | +4 | Z | 0 | 8 | 1 | 56 | 46 | 0.8 | * | * | | |
| BRITISH ISLANDS. | Sumburgh Head | 30.16 | 49 | NE | 1 | 0 | 30.13 | -0.10 | 47 | 46 | -4 | NW | 1 | 0 | 3 | 52 | 42 | 0 | * | - | |
| | Stornoway... | 30.15 | 54 | E | 3 | 8c | 30.12 | -0.11 | 52 | 48 | 0 | E | 2 | 0 | 1 | 58 | 43 | 0.8c | 11.6 | - | |
| | Malin Head... | 30.15 | 53 | NE | 3 | c | 30.12 | -0.10 | 52 | 50 | 0 | N | 2 | 0 | 3 | 59 | 47 | c | * | - | |
| | Blacksod Pt. ... | 30.20 | 55 | NNE | 4 | 8 | 30.17 | -0.04 | 54 | 50 | -3 | NNW | 3 | 0.9 | 3 | 62 | 50 | 8c, 8 | * | - | |
| | Valencia... | 30.14 | 60 | N | 3 | c | 30.13 | -0.03 | 53 | 49 | -5 | NNE | 4 | 0 | 4 | 67 | 49 | c | 11.3 | - | |
| | Roche's Point... | 30.09 | 59 | Z | 0 | c | 30.09 | -0.06 | 52 | 50 | -5 | N | 3 | 0 | 1 | 68 | 47 | c | * | - | |
| | Birr Castle... | 30.09 | 64 | ENE | 3 | c | 30.11 | -0.09 | 51 | 49 | -3 | N | 3 | 0 | * | 66 | 46 | 8c, c | 9.3 | - | |
| | Donaghadee... | 30.13 | 53 | NNE | 4 | c | 30.13 | -0.10 | 50 | 46 | +2 | E | 2 | 0 | 2 | 56 | 46 | cg | * | - | |
| | Liverpool Obsy... | 30.04 | 57 | NW | 1 | 8 | 30.07 | -0.07 | 51 | 46 | -2 | Z | 0 | 8 | ? | 59 | 43 | 8m, 8 | * | - | |
| | Holyhead... | 30.07 | 53 | NNE | 4 | 8c | 30.06 | -0.11 | 52 | 49 | -1 | ENE | 3 | 0 | 2 | 56 | 48 | 8c | * | - | |
| | Pembroke (St Ann's) | 30.00 | 54 | NNE | 5 | 8c | 30.00 | -0.07 | 58 | 53 | +2 | NNE | 4 | 8c | 2 | 60 | 48 | 8cm | 12.8 | - | |
| | Scilly (St. Mary's)... | 29.98 | 56 | N | 5 | 8 | 29.98 | -0.05 | 55 | 51 | 0 | NNE | 4 | 8c | 2 | 59 | 50 | 8 | 14.4 | - | |
| | Jersey (St. Aubins)... | 29.84 | 54 | NE | 3 | 0 | 29.89 | -0.02 | 53 | 52 | +2 | NE | 4 | 0 | 3 | 55 | 51 | rm, don | 0.1 | 0.02 | |
| | Portland Bill... | 29.92 | 55 | NE | 5 | c | 29.93 | -0.03 | 52 | 50 | +3 | NE | 5 | cp | 3 | 60 | 47 | cp | * | 0.02 | |
| | Dungeness... | 29.86 | 55 | NNE | 5 | 0 | 29.86 | +0.03 | 58 | 56 | +3 | NNE | 4 | c | 2 | 58 | 54 | 7.0 | 0.2 | 0.02 | |
| | Wick... | 30.18 | 55 | SE | 1 | 8c | 30.14 | -0.11 | 50 | 47 | -3 | SE | 1 | 0 | 1 | 56 | 45 | 8, 8c | * | - | |
| | Nairn... | 30.18 | 52 | NE | 3 | c | 30.13 | -0.13 | 50 | 48 | -2 | E | 1 | 0 | 1 | 58 | 48 | - | * | - | |
| Aberdeen... | 30.18 | 50 | ENE | 3 | c | 30.16 | -0.09 | 51 | 48 | -1 | ENE | 2 | 0 | 2 | 55 | 43 | c, 8c, 8 | 2.6 | - | | |
| Leith... | 30.16 | 51 | ENE | 1 | 8c | 30.14 | -0.10 | 51 | 48 | +1 | NE | 1 | 0 | * | 57 | 46 | - | * | - | | |
| North Shields... | 30.13 | 50 | NNE | 3 | 0 | 30.10 | -0.10 | 53 | 50 | +3 | NE | 3 | c | 3 | 53 | 46 | c, 0 | * | - | | |
| Spurn Head... | 30.04 | 52 | NE | 6 | 8c | 30.01 | -0.07 | 51 | 49 | +1 | NE | 5 | c | 4 | 54 | 47 | - | * | - | | |
| Yarmouth... | 29.97 | 54 | NE | 6 | 0.9 | 29.91 | -0.05 | 56 | 54 | +2 | NE | 5 | 8c | 4 | 56 | 52 | 0.9 | * | 0.01 | | |
| Clacton-on-Sea... | 29.93 | 53 | N | 4 | 0 | 29.91 | -0.02 | 56 | 55 | +3 | N | 2 | 0 | 2 | 57 | 51 | 0.7, 9c | 0.0 | 0.32 | | |
| Nottingham... | 30.04 | 55 | NE | 2 | 8 | 30.03 | -0.07 | 53 | 49 | +3 | NE | 2 | 8c | * | 62 | 42 | 8 | 14.2 | - | | |
| Bath... | 29.96 | 61 | NE | 5 | c | 29.99 | -0.03 | 49 | 46 | -2 | NE | 3 | c | * | 64 | 46 | - | 1.1 | - | | |
| Oxford... | 29.99 | 52 | NE | 3 | c | 29.99 | -0.03 | 49 | 46 | -1 | NNE | 3 | 0 | * | 61 | 45 | - | * | - | | |
| London (St. James' Park) | 29.92 | 56 | NE | 4 | 0 | 29.92 | -0.01 | 52 | 50 | -1 | NNE | 4 | 0 | * | 56 | 50 | od, 0 | 0.0 | 0.15 | | |
| GERMANY, &c. | The Scaw (Skagen) | 30.15 | 64 | Z | 0 | 8 | 30.18 | 0.00 | 59 | 54 | 0 | NNW | 2 | 8 | 0 | 70 | 54 | - | * | - | |
| | Fanö... | 30.12 | 54 | NE | 4 | 8c | 30.15 | -0.01 | 57 | 55 | -1 | NE | 4 | 8c | * | 64 | 45 | - | * | - | |
| | Cuxhaven... | 30.01 | 62 | E | 4 | 8 | 30.08 | 0.00 | 54 | 48 | 0 | E | 4 | 8 | * | 63 | 50 | - | * | - | |
| | The Helder... | 29.94 | 61 | ENE | 4 | c | 29.95 | -0.04 | 55 | 51 | 0 | E | 3 | 8c | 2 | 61 | 54 | - | * | 0.04 | |
| | Brussels... | * | * | * | * | * | 29.86 | -0.03 | 59 | 57 | +4 | Z | 0 | c | * | 69 | 51 | - | * | - | |
| | Berlin... | 29.96 | 61 | NE | 2 | 8 | 30.03 | +0.02 | 52 | 50 | -3 | NE | 3 | 8 | * | 70 | 46 | - | * | - | |
| | Frankfurt... | 29.88 | 58 | SW | 2 | 0 | 29.88 | -0.03 | 57 | 55 | -5 | N | 2 | 0 | * | 72 | 52 | - | * | 0.08 | |
| Munich... | 29.85 | 55 | NE | 2 | 0 | 29.87 | -0.03 | 55 | 53 | -1 | E | 3 | c | * | 64 | 50 | - | * | - | | |
| FRANCE. | C. Gris Nez... | 29.89 | 55 | NE | 3 | 0 | 29.89 | +0.01 | ? | ? | ? | NNE | 3 | 0 | 2 | 59 | 53 | - | * | 0.04 | |
| | Brest... | 29.92 | 52 | NE | 3 | 7 | 29.92 | -0.03 | 53 | 51 | 0 | NE | 3 | 0 | 3 | 57 | 50 | - | * | - | |
| | Lorient... | 29.86 | 55 | NNE | 2 | 0 | 29.85 | -0.06 | 55 | 54 | +1 | N | 3 | 0 | 2 | 66 | 52 | - | * | - | |
| | Rochefort... | ? 29.87 | 62 | NW | 4 | 8 | 29.84 | -0.10 | 58 | 54 | +3 | NNW | 2 | 0 | * | 68 | 55 | 8 | * | - | |
| | Biarritz... | 29.88 | 63 | NW | 2 | 0 | 29.96 | +0.05 | 61 | 58 | +1 | W | 2 | c | 1 | 68 | 57 | - | * | - | |
| | Paris... | 29.83 | 61 | SSW | 2 | c | 29.84 | -0.02 | 54 | 52 | +1 | ENE | 1 | 0 | * | 66 | 49 | - | * | - | |
| | Belfort... | 29.76 | 64 | ENE | 4 | m | 29.84 | -0.04 | 51 | 51 | -1 | ENE | 4 | f | * | 71 | 48 | - | * | - | |
| Lyons... | 29.78 | 67 | E | 1 | 0 | 29.82 | -0.06 | 59 | 55 | -1 | SE | 1 | 0 | 2 | 78 | 53 | - | * | - | | |
| Nice... | 29.80 | 60 | SW | 4 | 0 | 29.80 | +0.04 | 60 | 58 | -2 | Z | 0 | c | 1 | 73 | 54 | - | * | - | | |
| Perpignan... | 29.80 | 57 | S | 1 | r | 29.82 | -0.04 | 61 | 57 | -2 | W | 2 | 0 | * | 71 | 54 | 27, 7 | * | 0.24 | | |
| SPAN. PEN. | Corunna... | 29.97 | 59 | SSW | 3 | 8 | 30.00 | +0.10 | 61 | 58 | +2 | W | 4 | 0 | * | 64 | 57 | - | * | - | |
| | Lisbon... | 30.16 | 60 | NNW | 5 | 8c | 30.09 | -0.16 | 59 | 58 | -7 | NNE | 7 | m | 5 | 68 | 57 | - | * | 0.16 | |
| | Azores (P. Delgada)... | 30.28 | 59 | NNW | 4 | 0 | 30.28 | -0.02 | 58 | 53 | -9 | NNE | 4 | 8c | 3 | 68 | 55 | - | * | 0.04 | |

NOTE: The Sunshine for London given in this Table is recorded on the Tower of the Wesleyan Training College, Westminster; the Sunshine entered to Dungeness is recorded at Littlestone-on-Sea.

† In yesterday's Report the 8 a.m. barometer reading at Nice should have been 29.84 ins., not 29.64 ins.

WEATHER CHARTS

FOR SATURDAY, 10th JUNE, 1905.

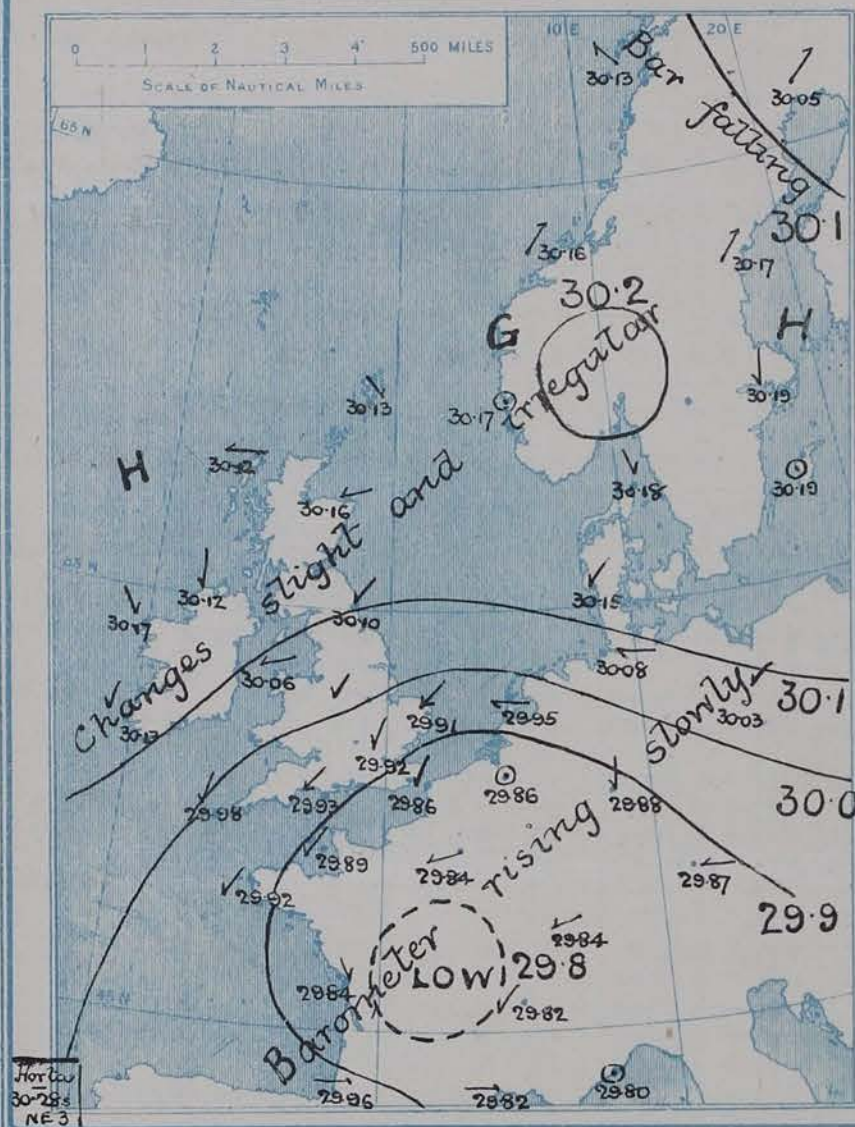
I. BAROMETER, WIND AND SEA. This Morning.

BAROMETER.—Isobars are drawn for each tenth of an inch.

WIND.—Arrows show Directions and Force, flying with the wind.

Force above 10 → : Force 5 to 7 → : Calm ⊙
Force 8 to 10 → : Force 1 to 4 →

SEA.—Rough  High 



II. TEMPERATURE AND WEATHER. This Morning.

TEMPERATURE.—Isotherms are drawn for each 10°.

WEATHER.—Shown by Letters of the Beaufort Scale. (See P. 4.)

RAINFALL.—A dotted line separates areas where rain has fallen from those without rain. The fall in past 24 hours when exceeding half an inch is shown thus - 0.6



III. BAROMETER AND WIND

Yesterday morning.



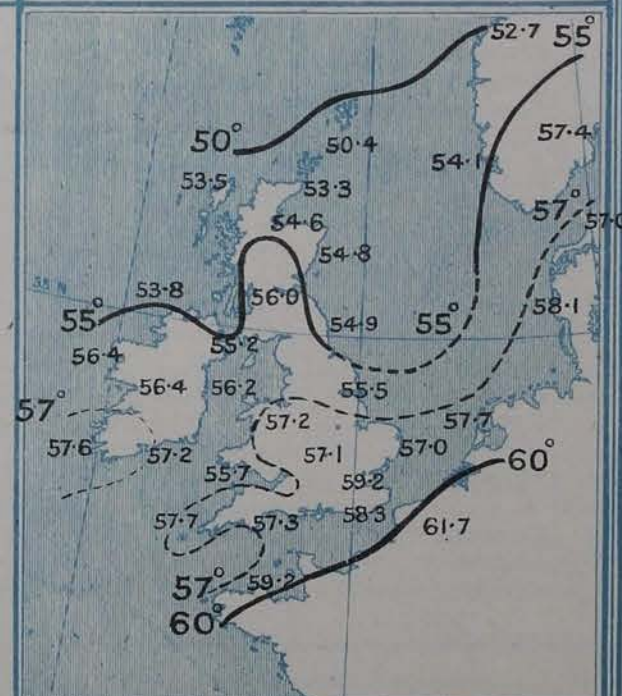
IV. BRIGHT SUNSHINE IN 1905.

Total Duration recorded in various districts of the United Kingdom in the 22 weeks ended Saturday, June 3rd, with the percentage of the average duration for the corresponding period.



V. Means of DAILY TEMPERATURE

at 8 A.M for the monthly period JUNE (1871-1900)



GENERAL SITUATION AT 8 A.M.

PRESSURE

A very general fall of the barometer has taken place over northwestern Europe, but the change has been slight and rather irregular. The readings are now highest, 30.2 ins., over the extreme south of Norway, but the readings are above 30.1 ins. over Ireland, Scotland, Denmark and the whole of Scandinavia. Pressure is lowest, about 29.8 ins., in a shallow disturbance with its central area over the central departments of France. In the latter region the mercury is rising slightly, but over northwestern Europe generally the barometer is either stationary or changing irregularly.

WIND

TEMPERATURE

WEATHER

AND

SEA

The wind continues Northeasterly in nearly all parts of the United Kingdom, and blows freshly on the east coast of England, and at Portland Bill. Over France there is a feeble circulation around the baric minimum, while over Scandinavia the wind is very light and variable.

Temperature has again fallen over Germany and at most of our own stations. It at present ranges from 58° at Pembroke and Dungeness to 50° or 51° over the United Kingdom generally, and to 47° in the Shetlands. The continental readings range from 61° at Biarritz and Perpignan to 52° at Berlin and to 51° at Belfort, and from 61° at Trier to 45° at Bode. The sky is

nearly cloudless over Norway, Sweden and Denmark, but over this country, France and Germany it is very cloudy or quite overcast. Rain is reported from some stations in the north of France, and showers at Portland Bill.

The sea is moderate to smooth.

The maximum temperatures recorded over the United Kingdom yesterday were again very low, except at some Irish stations; at North Shields the thermometer only touched 53°, and failed to rise above 55° at Jersey. Rain was experienced in the south and southeast of England, and at a few continental stations, and thunder was heard at Wick. At Perpignan a thunderstorm occurred. Bright sunshine was very abundant in Scotland, Ireland, the northwest of England, and in some parts of the midland counties, but the southern and southeastern counties were again very dull.

PROBABLE CHANGES IN SYSTEM NOW PREVALENT

The changes in the barometer are at present too slight to lead to any great modification in the general distribution of pressure, but the rise reported over France appears likely to continue. No immediate change to seasonable weather is anticipated in the southern districts, but a gradual improvement appears probable.

NOTICE. The Daily Weather Report for Monday June 12th. will be issued on Tuesday June 13th.

FORECASTS*

For the 24 hours ending at NOON on 11th JUNE, 1905.

DISTRICTS.

FORECASTS.

| | | |
|---|-----------------------|--|
| 0 | { SCOTLAND NORTH | { Light and rather variable winds; fair generally; temperature rising somewhat. |
| 1 | { SCOTLAND EAST | |
| 2 | { ENGLAND N.E. | { NE ^{ly} winds, light or moderate; cloudy or overcast, slight showers locally; cold. |
| 3 | { ENGLAND EAST | |
| 4 | { MIDLAND COUNTIES | { NE ^{ly} winds, light or moderate; cloudy or overcast generally, some showers in south. Weather improving and temperature rising later. |
| 5 | { ENGLAND SOUTH | |

DISTRICTS.

FORECASTS.

| | | |
|----|--------------------|--|
| 6 | { SCOTLAND WEST | { Same as Nos. 0 and 1. |
| 7 | { ENGLAND N.W. | |
| 8 | { ENGLAND S.W. | { NE ^{ly} winds, light; fair generally, but rather cool. |
| 9 | { IRELAND NORTH | |
| 10 | { IRELAND SOUTH | { Same as Nos. 3 to 5. |
| | | |
| | | { Light N ^{ly} winds; fair generally, but a good deal of cloud; cool. |
| | | |

WARNINGS

NONE ISSUED

Note.—The South Cone, point downwards (⌋), means that gales, or strong winds, are probable, at first from the Southward (from S.E. round by S. to N.W.). Should it appear likely that a gale beginning from between W. and N.W. is likely to veer towards N. or N.E., the North Cone is hoisted in preference to the South Cone.
The North Cone, point upwards (⌋), means that gales, or strong winds, are probable, at first from the Northward (from N.W. round by N. to S.E.). Should it appear likely that a gale beginning from between E. and S.E. is likely to veer towards S. or S.W., the South Cone is hoisted in preference to the North Cone.

*For terms for transmission of Forecasts by Telegraph, see next page.

REPORTS FOR YESTERDAY.

| STATIONS. | TEMPERATURE F. | | Weather. | Sunshine. Hrs. | Rainfall. Ins. | STATIONS. | TEMPERATURE F. | | Weather. | Sunshine. Hrs. | Rainfall. Ins. |
|------------------------------|----------------|------|----------|-------------------|-------------------|----------------------------|----------------|------|----------|-------------------|-------------------|
| | Max. | Min. | | | | | Max. | Min. | | | |
| Blackpool, to 9 p.m. ... | 63 | 38 | bc, c | 13.3 | — | Eastbourne, to 6 p.m. ... | 59 | * | * | 0.0 | * |
| Southport, to 9 p.m. ... | 68 | 39 | c, b | 15.4 | — | Hastings ... | * | * | * | 0.1 | * |
| Rhyl, to 6 p.m. ... | * | * | * | 12.5 | * | Folkestone ... | 58 | 51 | r, o | 0.3 | 0.18 |
| Llandudno, to 9 p.m. ... | 59 | 49 | b, c | 14.3 | — | Broadstairs, to 6 p.m. ... | * | * | * | 0.0 | * |
| Bettws-y-Coed, to 6 p.m. ... | 61 | 37 | b | 12.0 | — | Margate, to 6 p.m. ... | 56 | 52 | r, c | 0.0 | 0.12 |
| Towyn, to 6 p.m. ... | 70 | 46 | b | 13.3 | — | Lowestoft, to 6 p.m. ... | 54 | 52 | c, or | 0.0 | * |
| Aberystwyth, to 6 p.m. ... | 67 | 57 | c, bc, c | 11.0 | — | Skegness ... | 54 | * | bc | 7.3 | — |
| Plymouth, to 9 p.m. ... | 60 | 48 | o, bc | 2.7 | — | Scarborough ... | 54 | * | * | 0.4 | — |
| Bournemouth, to 6 p.m. ... | 57 | 47 | * | 0.0 | * | Harrogate, to 6 p.m. ... | 57 | 43 | b | 12.3 | — |
| Bognor, to 6 p.m. ... | * | * | * | 0.0 | * | Darwen, to 9 p.m. ... | * | * | * | * | * |
| Worthing ... | * | * | * | 0.8 | * | Manchester, to 9 p.m. ... | 65 | 45 | c | 13.1 | — |
| Brighton ... | 58 | * | * | 0.2 | 0.09 | Birmingham, to 9 p.m. ... | 63 | 50 | b | 12.4 | — |

TEMPERATURE, WEATHER, and RAINFALL at additional FOREIGN STATIONS, mainly for the 24 hours ended at 8 a.m. yesterday.

| STATIONS. 9 th June, 1905. | TEMPERATURE F. | | WEATHER. | RAIN. Ins. | STATIONS. 9 th June, 1905. | TEMPERATURE F. | | WEATHER. | RAIN. Ins. |
|--|----------------|------|----------|---------------|--|----------------|------|----------|-----------------|
| | Max. | Min. | | | | Max. | Min. | | |
| Flushing ... | 55 | 50 | r, b | 0.16 | Rome ... | 70 | 55 | b, f | 0.87 |
| Aix-la-Chapelle ... | 59 | 52 | o, c | 0.16 | Naples ... | 66 | 61 | c, bc | 0.91 |
| Copenhagen ... | 64 | 50 | bc, r | — | Malta ... | 82 | 64 | b | — |
| Oxö (Christiansand) ... | 57 | 50 | bc, bc | — | Geneva 8 th June, 1905. | 1 p.m. 64 | * | 1 p.m. b | Measured 7 a.m. |
| St. Petersburg ... | 55 | 56 | b, o | — | Berne ... | 64 | * | bc | — |
| Vienna ... | 72 | 61 | bc, o | — | Lucerne ... | 63 | * | bc | — |
| Buda-Pesth ... | 79 | 61 | c, o | — | St. Gotthard ... | 41 | * | f | 1.32 |
| Hermanstadt ... | 73 | 54 | bc, bc | — | Lugano ... | 73 | * | bc | 0.32 |
| Trieste ... | 72 | 63 | o, o | — | Coire ... | 61 | * | bc | 0.16 |
| Florence ... | 78 | 60 | bc, o | — | | | | | |

EXPLANATION OF THE COLUMNS GIVEN ON PAGE 1.

WEATHER.—Beaufort Scale is b. blue sky; c. detached clouds; d. drizzling rain; f. fog; g. dark, gloomy; h. hail; l. lightning; m. misty (hazy); o. overcast; p. passing showers; r. rain; s. snow; t. thunder; u. ugly, threatening; v. visibility, unusual transparency; w. dew.

* AN ASTERISK is inserted in all places for which information is not usually received.

TABLE SHOWING THE LOCAL STANDARD TIMES AND THE CORRESPONDING GREENWICH TIMES OF THE OBSERVATIONS RECORDED ON PAGE 1.

TABLE SHOWING THE GREENWICH TIMES OF SUNRISE, NOON, AND SUNSET, FOR STATIONS IN THE UNITED KINGDOM, TO-DAY.

| COUNTRIES, &c. | Hours of Morning Observations by Local Standard Time. | Corresponding Greenwich Times. | Hours of Evening Observations by Local Standard. | Corresponding Greenwich Times. | 10 th June, 1905. | Sunrise G.M.T. | Noon G.M.T. | Sunset G.M.T. |
|--------------------------------------|---|--------------------------------|--|--------------------------------|------------------------------|----------------|-------------|---------------|
| British Isles ... | 8 a.m. (West European) | 8 a.m. | 6 p.m.* (W.E.T.) | 6 p.m.* | Yarmouth ... | 3.32 | 11.52 | 8.12 |
| Holland ... | 7 a.m. (,,) | 7 a.m. | 7 p.m. (W.E.T.) | 7 p.m. | Greenwich ... | 3.45 | 11.59 | 8.13 |
| Germany, Denmark Norway, Sweden } | 8 a.m. (Mid-European) | 7 a.m. | 8 p.m. (M.E.T.) | 7 p.m. | Wick ... | 3.9 | 12.11 | 9.13 |
| Belgium ... | 7 a.m. (West European) | 7 a.m. | Not published | — | Valencia ... | 4.23 | 12.40 | 8.57 |
| France ... | 7 a.m. (Paris) | 6.51 a.m. | 6 p.m. (Paris) | 5.51 p.m. | | | | |
| Spain ... | 8 a.m. (West European) | 8 a.m. | 6 p.m. (W.E.T.) | 6 p.m. | | | | |
| Portugal ... | 8 a.m. (Lisbon) | 8.36 a.m. | 3.23 p.m. (Lisbon) | 4 p.m. | | | | |
| Azores { Ponta Delgada ... | 6 a.m. (Local) | 7.43 a.m. | 9 p.m. (Local) | 10.43 p.m. | | | | |
| Horta ... | 6 a.m. (Local) | 7.55 a.m. | 9 p.m. (Local) | 10.55 p.m. | | | | |

SUBSCRIPTIONS both for the Daily and Weekly Weather Reports may be paid, in advance, to the Meteorological Office.

TERMS: For Daily Weather Report, forwarded by Book Post, £1 0 0 per annum.
" Weekly " " " £1 10 0 " " Single Copies, 6d.

Single Copies of the Daily Weather Report (price 1d.) may be obtained after 3 p.m. on the day of issue at the Meteorological Office, and at Messrs. W. H. SMITH & SONS' Bookstalls at the following terminus Railway Stations:—Victoria, Charing Cross, King's Cross, St. Pancras, Euston.

FORECASTS OF WEATHER for one day in advance are drawn up at the Meteorological Office at 11 a.m., and between 7 and 8 p.m. The latest forecast can be had by Reply Telegram, on paying at any Post Office in the United Kingdom Sixpence in addition to the cost of the inquiry and reply Telegrams. Information as to the Terms on which Forecasts can be sent, daily, for a long or short period, may be obtained on application to the Meteorological Office, 63, Victoria Street, S.W., either personally or by post.

* At Oxford the observations are taken at 8 p.m.

DAILY WEATHER REPORT

for 8 a.m. on

Sunday, 11th June,

1905.

Issued by the METEOROLOGICAL OFFICE, 63, Victoria Street, London. W. N. SHAW, Director

| STATIONS. | | YESTERDAY EVENING. (See note on last page.) | | | | | THIS MORNING. (See note on last page.) | | | | | | | | | | PAST 24 HOURS. | | | | |
|------------------|--------------------------|--|--------------|--------|---------------------|----------|---|------------------------------------|--------------|--------------|------------------------------------|--------|---------------------|------|------------------|-------|----------------|-----------|------------------------|-------------------|---|
| | | BAROM. | | TEMP. | | Weather. | BAROMETER. | | TEMPERATURE. | | | | WIND. | | Sea (0 to 9.) | Temp. | | Weather. | Sun- shine Hours | Rainfall. Ins. | |
| | | At 82° Fahr. and M.S.L. | Dry Bulb. | Direc. | Force (0 to 12.) | | At 82° Fahr. and M. S. L. | Change since Yester- day. | Dry Bulb. | Wet Bulb. | Change since Yester- day. | Direc. | Force (0 to 12.) | Max. | | Min. | | | | | |
| | | | | | | | | | | | | | | | | | Ins. | | | | ° |
| SCANDINAVIA. | Haparanda... | 29.93 | 46 | SE | 2 | b | 29.93 | -12 | 50 | 46 | -2 | S | 2 | b | * | 54 | 45 | - | * | - | |
| | Hernösand... | 30.01 | 51 | Z | 0 | bc | 29.99 | -18 | 56 | 49 | +4 | NW | 6 | b | * | 57 | 46 | - | * | - | |
| | Stockholm... | 30.10 | 48 | S | 2 | b | 30.02 | -17 | 55 | 50 | +2 | W | 2 | o | * | 61 | 43 | - | * | 0.08 | |
| | Wisby... | 30.11 | 47 | NNE | 2 | b | 30.03 | -16 | 53 | 49 | +3 | Z | 0 | o | * | 53 | 37 | - | * | - | |
| | Karlstad... | 30.05 | 64 | W | 2 | b | 30.02 | -12 | 60 | 52 | 0 | W | 2 | b | * | * | * | - | * | - | |
| | Færder (X'ania Fjord) | 30.08 | 63 | WSW | 2 | b | 30.05 | -16 | 60 | 55 | -1 | NW | 1 | b | * | 64 | 57 | - | * | - | |
| | Bodö... | 30.08 | 48 | SSW | 4 | o | 30.04 | -09 | 49 | 46 | +4 | SW | 2 | o | 1 | 50 | 45 | - | * | - | |
| | Christiansund... | 30.15 | 53 | W | 4 | c | 30.17 | +01 | 50 | 45 | -3 | WNW | 4 | o | 3 | 54 | 50 | - | * | - | |
| Skudesnaes... | 30.17 | 58 | NNW | 2 | b | 30.14 | -03 | 55 | 52 | -1 | NNW | 2 | b | 1 | 59 | 48 | b | * | * | | |
| BRITISH ISLANDS. | Sumburgh Head | 30.14 | 48 | SSW | 1 | o | 30.13 | 00 | 50 | 47 | +3 | Z | 0 | b | 1 | 50 | 42 | o | * | - | |
| | Stornoway... | 30.10 | 53 | ENE | 2 | o | 30.08 | -04 | 56 | 51 | +4 | Z | 0 | b | 0 | 56 | 45 | o | 3.7 | - | |
| | Malin Head... | 30.09 | 53 | NE | 2 | b | 30.05 | -07 | 52 | 48 | 0 | SE | 4 | cm | 3 | 58 | 44 | b, c | * | - | |
| | Blacksod Pt. | 30.13 | 54 | NW | 3 | o | 30.03 | -14 | 56 | 52 | +2 | NE | 2 | bc | 1 | 56 | 50 | og, o | * | - | |
| | Valencia... | 30.07 | 57 | NNW | 5 | bc | 29.98 | -15 | 56 | 53 | +3 | Z | 0 | bc | 3 | 60 | 47 | c, bc | 10.0 | - | |
| | Roche's Point... | 30.03 | 58 | S | 1 | c | 29.98 | -11 | 55 | 52 | +3 | NE | 1 | b | 1 | 60 | 46 | c | * | - | |
| | Birr Castle... | 30.03 | 62 | N | 2 | bc | 30.05 | -06 | 55 | 51 | +4 | NNE | 2 | b | * | 63 | 41 | b, bc | 4.0 | - | |
| | Donaghadee... | 30.08 | 54 | N | 2 | b | 30.07 | -06 | 51 | 47 | +1 | NE | 2 | b | 1 | 56 | 47 | bc | * | - | |
| | Liverpool Obsy... | 29.99 | 58 | ENE | 3 | o | 30.09 | -07 | 55 | 49 | +4 | NNE | 1 | b | 1 | 61 | 44 | bc, o | * | - | |
| | Holyhead... | 30.02 | 54 | NE | 4 | bc | 30.02 | -04 | 55 | 51 | +3 | E | 3 | b | 2 | 55 | 47 | c, bc | * | - | |
| | Pembroke (St Ann's) | 29.95 | 54 | N | 5 | bc | 29.94 | -06 | 55 | 50 | -3 | NE | 4 | b | 2 | 61 | 47 | bc | 13.7 | - | |
| | Scilly (St. Mary's) | 29.98 | 58 | N | 4 | c | 29.92 | -06 | 56 | 53 | +1 | ENE | 3 | bc | 2 | 59 | 51 | bc, c | 13.6 | - | |
| | Jersey (St. Aubins) | 29.86 | 54 | NNW | 4 | c | 29.86 | -03 | 54 | 52 | +1 | NNW | 3 | o | 3 | 55 | 53 | or, og | 0.0 | 0.08 | |
| | Portland Bill... | 29.89 | 62 | NE | 2 | bc | 29.88 | -05 | 54 | 51 | +2 | NE | 3 | c | 2 | 65 | 48 | c, bc, c | * | 0.01 | |
| | Dungeness... | 29.83 | 59 | NNE | 4 | o | 29.80 | -06 | 56 | 55 | -2 | N | 4 | o | 2 | 64 | 54 | r, o | 2.8 | 0.04 | |
| | Wick... | 30.12 | 54 | SE | 2 | bc | 30.11 | -03 | 52 | 48 | +2 | S | 1 | bc | 1 | 57 | 48 | - | * | - | |
| | Nairn... | 30.08 | 54 | ESE | 1 | c | 30.10 | -03 | 52 | 48 | +2 | E | 1 | bc | 1 | 59 | 39 | - | * | - | |
| | Aberdeen... | 30.14 | 50 | E | 2 | bc | 30.13 | -03 | 54 | 50 | +3 | E | 1 | b | 1 | 55 | 36 | b, bc | 4.0 | - | |
| | Leith... | 30.11 | 52 | NE | 2 | b | 30.09 | -05 | 53 | 49 | +2 | NE | 3 | o | * | 58 | 44 | - | * | - | |
| | North Shields... | 30.07 | 52 | NNE | 3 | bc | 30.04 | -06 | 51 | 50 | -2 | NNW | 4 | c | 3 | 55 | 47 | c, bc | * | - | |
| | Spurn Head... | 30.01 | 52 | ENE | 4 | bc | 29.96 | -05 | 55 | 53 | +4 | ENE | 4 | b | 3 | 57 | 49 | bc, r | * | 0.13 | |
| | Yarmouth... | 29.90 | 54 | NE | 5 | or, q | 29.85 | -06 | 55 | 53 | -1 | ENE | 5 | bc | 4 | 58 | 53 | dg, r, q | * | 0.04 | |
| | Clacton-on-Sea... | 29.87 | 56 | N | 3 | bc | 29.84 | -07 | 55 | 54 | -1 | N | 2 | o | 2 | 61 | 52 | bc, or, c | 7.0 | 0.19 | |
| | Nottingham... | 29.99 | 55 | NE | 1 | c | 29.94 | -09 | 56 | 52 | +3 | NNE | 2 | b | * | 65 | 48 | bc, c | 9.8 | 0.03 | |
| | Bath... | 29.90 | 63 | NE | 2 | c | 29.90 | -09 | 52 | 50 | +3 | NE | 3 | r | * | 66 | 49 | - | 4.5 | 0.02 | |
| | Oxford... | 29.94 | 55 | NNE | 2 | b | 29.91 | -08 | 51 | 50 | +2 | NNE | 3 | r | * | 66 | 49 | c, b, or | * | 0.16 | |
| | London (St. James' Park) | 29.98 | 58 | NE | 3 | o | 29.86 | -06 | 52 | 51 | 0 | N | 3 | or | * | 65 | 50 | bc, br, o | 1.1 | 0.97 | |
| GERMANY, &c. | The Scaw (Skagen) | 30.10 | 59 | NNW | 1 | b | 30.07 | -11 | 60 | 55 | +1 | N | 2 | c | 0 | 64 | 55 | - | * | - | |
| | Fanö... | 30.10 | 55 | NE | 4 | o | 30.08 | -07 | 59 | 54 | +2 | NE | 1 | bc | * | 64 | 48 | - | * | - | |
| | Cuxhaven... | 29.99 | 61 | E | 3 | b | 30.01 | -07 | 55 | 51 | +1 | E | 3 | b | * | 61 | 48 | - | * | - | |
| | The Helder... | 29.90 | 60 | NE | 4 | bc | 29.91 | -04 | 57 | 53 | +2 | E | 3 | b | 3 | 66 | 54 | - | * | - | |
| | Brussels... | * | * | * | * | * | 29.80 | -06 | 61 | 58 | +2 | SE | 2 | bc | * | 71 | 51 | - | * | 0.08 | |
| | Berlin... | 29.97 | 61 | E | 3 | b | 29.98 | -05 | 55 | 48 | +3 | E | 3 | b | * | 70 | 50 | - | * | - | |
| | Frankfurt... | 29.83 | 60 | N | 2 | b | 29.84 | -04 | 62 | 57 | +5 | SE | 3 | b | * | 70 | 55 | - | * | - | |
| | Munich... | 29.80 | 56 | E | 4 | c | 29.81 | -06 | 52 | 51 | -3 | NE | 3 | o | * | 68 | 48 | - | * | 0.35 | |
| FRANCE. | C. Gris Nez... | 29.86 | 54 | NE | 3 | o | 29.84 | -05 | 55 | 54 | ? | NE | 2 | r | 3 | 61 | 54 | - | * | 0.04 | |
| | Brest... | 29.92 | 56 | NE | 3 | b | ? | ? | 54 | 53 | +1 | N | 3 | o | 2 | 59 | 50 | - | * | - | |
| | Lorient... | 29.87 | 57 | N | 4 | o | 29.86 | +01 | 54 | 53 | -1 | NNW | 3 | o | 2 | 61 | 52 | - | * | - | |
| | Rochefort... | 29.89 | 63 | WNW | 3 | c | 29.90 | +06 | 58 | 56 | 0 | NW | 4 | o | * | 70 | 54 | c | * | - | |
| | Biarritz... | 29.97 | 62 | W | 4 | c | 29.97 | +01 | 58 | 56 | -3 | N | 5 | o | 2 | 64 | 54 | - | * | 0.47 | |
| | Paris... | 29.78 | 61 | NW | 3 | o | 29.80 | -04 | 59 | 57 | +5 | NNE | 1 | b | * | 70 | 54 | br, o | * | 0.79 | |
| | Belfort... | 29.71 | 62 | WSW | 4 | o | 29.77 | -07 | 55 | 54 | +4 | WSW | 4 | o | * | 71 | 51 | - | * | 0.08 | |
| | Lyons... | 29.77 | 61 | WNW | 1 | o | 29.83 | +01 | 59 | 54 | 0 | NW | 1 | o | * | 77 | 55 | br, o | * | 0.04 | |
| | Nice... | 29.75 | 58 | Z | 0 | c | 29.70 | -10 | 62 | 58 | +2 | Z | 0 | b | 3 | 68 | 52 | - | * | 0.20 | |
| | Perpignan... | 29.82 | 65 | NW | 3 | o | 29.89 | +07 | 63 | 56 | +2 | W | 2 | b | * | 69 | 55 | - | * | - | |
| SPAN. PEN. | Corunna... | | | | | | | | | | | | | | | | | | * | - | |
| | Lisbon... | 30.06 | 60 | NW | 1 | bc | 30.02 | +02 | 61 | 56 | 0 | NW | 3 | bc | * | 68 | 55 | - | * | - | |
| | Azores (P. Delgada) | 30.24 | 62 | NE | 4 | b | 30.25 | +16 | 62 | 57 | +3 | NNE | 4 | bc | 3 | 68 | 59 | - | * | - | |
| " (Horta) | 30.33 | 62 | ENE | 4 | o | 30.33 | +05 | 62 | 57 | +4 | NNE | 3 | bc | 3 | 66 | 58 | - | * | - | | |

NOTE: The Sunshine for London given in this Table is recorded on the Tower of the Wesleyan Training College, Westminster; the Sunshine entered to Dungeness is recorded at Littlestone-on-Sea

* Observations for this column not generally received.

+ Observations received too late for insertion in Charts on next page.

WEATHER CHARTS

FOR Sunday, 11th JUNE, 1905.

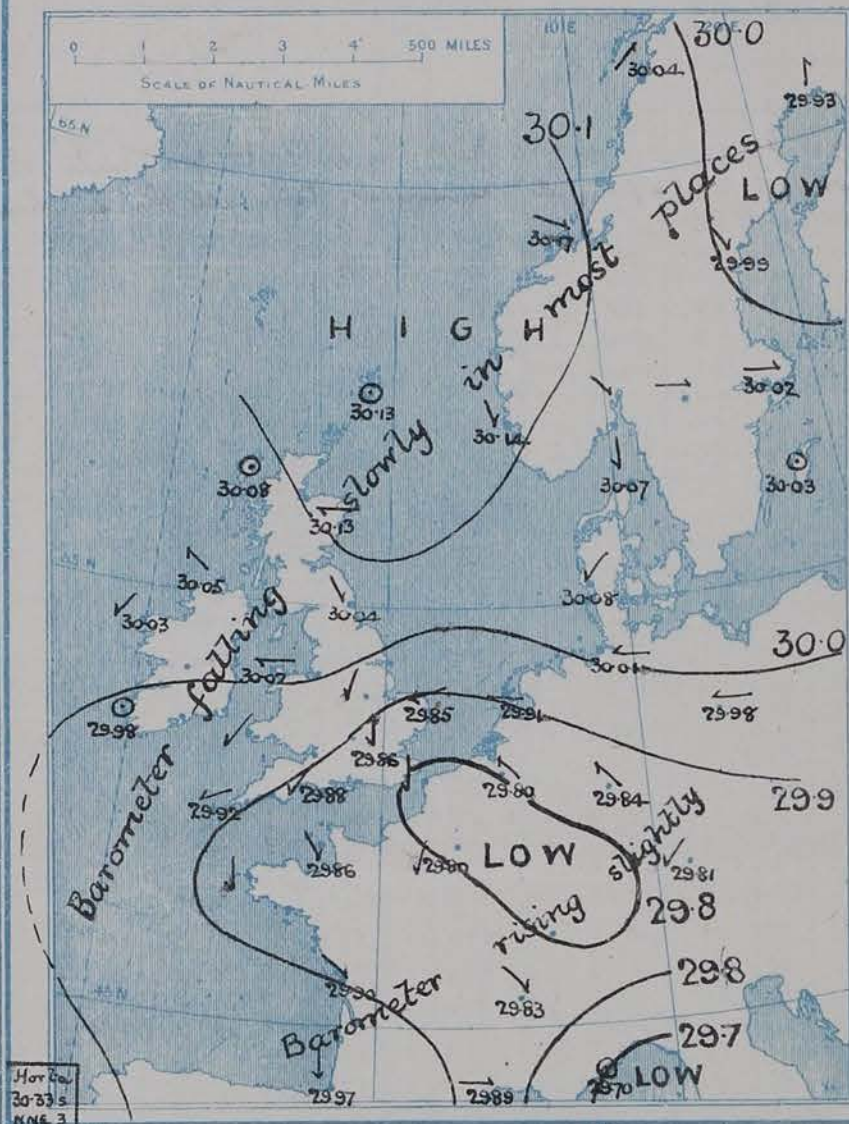
I. BAROMETER, WIND AND SEA. This Morning.

BAROMETER.—Isobars are drawn for each tenth of an inch.

WIND.—Arrows show Directions and Force, flying with the wind.

Force above 10 → : Force 5 to 7 → : } Calm ☉
Force 8 to 10 → : Force 1 to 4 → :

SEA.—Rough High

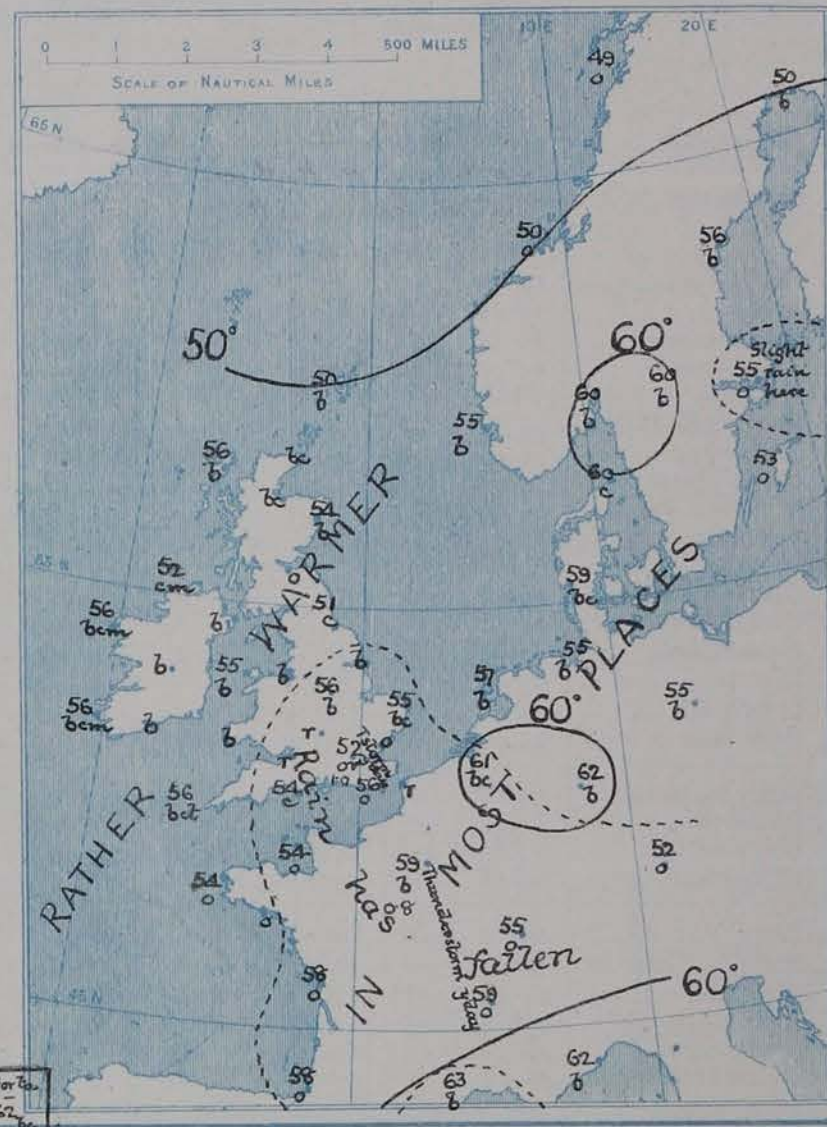


II. TEMPERATURE AND WEATHER. This Morning.

TEMPERATURE.—Isotherms are drawn for each 10°.

WEATHER.—Shown by Letters of the Beaufort Scale. (See P. 4.)

RAINFALL.—A dotted line separates areas where rain has fallen from those without rain. The fall in past 24 hours when exceeding half an inch is shown thus - 0.6



III. BAROMETER AND WIND

Yesterday morning.



IV. ACCUMULATED TEMPERATURE ABOVE 42°.

Amount recorded in various districts of the United Kingdom during the 22 weeks ended 3rd June with the percentage of the average for the corresponding period.

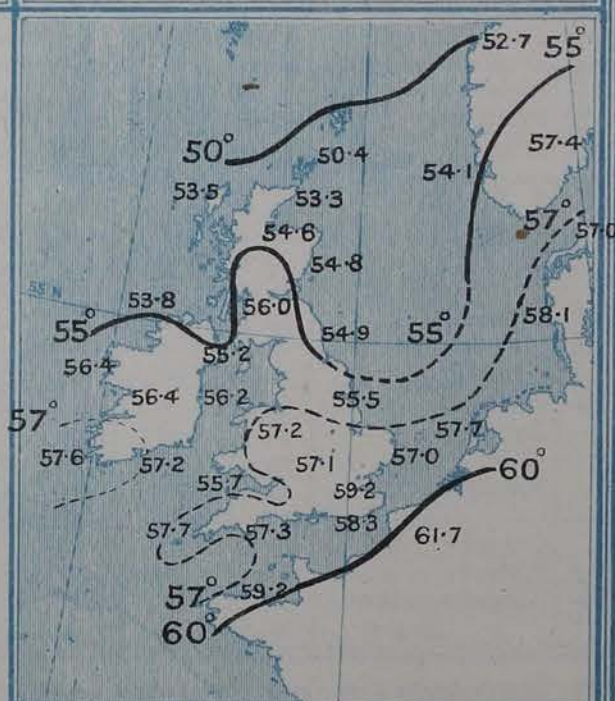
Accumulated values are expressed in Day-Degrees—a "Day Degree" signifying 1° continued for 24 hours, or any other number of degrees for an inversely proportional number of hours.



V. Means of DAILY TEMPERATURE

at 8 A.M for the monthly period

JUNE (1871-1900)



GENERAL SITUATION AT 8 A.M.

PRESSURE

The general distribution of pressure remains practically unchanged. The barometer is highest, 30.1 ins. and upwards, in an anticyclone lying over the west of Norway, the north and northeast of Scotland and the intervening parts of the North Sea; and lowest, 29.8 ins. and less, in a shallow depression over Belgium and the northeast of France. The mercury is falling slightly over Western Europe generally, but is rising over Germany and Central France.

WIND

TEMPERATURE

WEATHER

AND

SEA

The wind is light to moderate from the East or Northeast over the greater part of the United Kingdom and also over Germany and the Netherlands, but draws into the Northward or Northwestward over France and the Spanish Peninsula. Over all the southern parts of Scandinavia it is N.W. or W. but in the north of that country it is S.W. or S. Temperature has risen slightly in most places but is still rather low for the time of year, the morning readings in these Islands ranging from 55° or slightly above it at most of the central and southern stations to 51° at Shields, Oxford and Donaghadee, and to 50° at Dumburgh Head. The highest Continental values reported are 63° at Perpignan and 62° at Nice and Frankfurt. Rain is falling at several places in the south of England, as well as at Cape Gris Nez, and distant thunder is reported at Sicily. In most other parts of our area the weather is fine, but over Western and Central France the sky is overcast. The sea is slight or smooth generally.

During yesterday the thermometer rose to 65° or slightly above it in several parts of England and Wales but remained below 60° on most parts of our northern and eastern coasts. A considerable amount of bright sunshine was recorded in Wales and the west and north of England, — elsewhere the duration was small. Thunderstorms occurred in the southeast of England and in several parts of Central France. In London (St. James' Park) the accompanying rainfall amounted in about 3 hours to 0.80 in.; at Paris the total amount was very similar but the duration of the rain is not reported.

PROBABLE CHANGES IN SYSTEM NOW PREVALENT

FORECASTS*

For the 24 hours ending at NOON on 12th JUNE, 1905.

DISTRICTS.

FORECASTS.

- 0 { SCOTLAND NORTH
- 1 { SCOTLAND EAST
- 2 { ENGLAND N.E.
- 3 { ENGLAND EAST
- 4 { MIDLAND COUNTIES
- 5 { ENGLAND SOUTH

issued.
None

DISTRICTS.

FORECASTS.

- 6 { SCOTLAND WEST
- 7 { ENGLAND N.W.
- 8 { ENGLAND S.W.
- 9 { IRELAND NORTH
- 10 { IRELAND SOUTH

issued.
None

WARNINGS

NONE ISSUED.

Note.—The South Cone, point downwards (⌞), means that gales, or strong winds, are probable, at first from the Southward (from S.E. round by S. to N.W.). Should it appear likely that a gale beginning from between W. and N.W. is likely to veer towards N. or N.E., the North Cone is hoisted in preference to the South Cone.
The North Cone, point upwards (⌞), means that gales, or strong winds, are probable, at first from the Northward (from N.W. round by N. to S.E.). Should it appear likely that a gale beginning from between E. and S.E. is likely to veer towards S. or S.W., the South Cone is hoisted in preference to the North Cone.

* For terms for transmission of Forecasts by Telegraph, see next page.

REPORTS FOR YESTERDAY.

| STATIONS. | TEMPERATURE F. | | Weather. | Sunshine. Hrs. | Rainfall. Ins. | STATIONS. | TEMPERATURE F. | | Weather. | Sunshine. Hrs. | Rainfall. Ins. |
|------------------------------|----------------|------|----------|-------------------|-------------------|----------------------------|----------------|------|----------|-------------------|-------------------|
| | Max. | Min. | | | | | Max. | Min. | | | |
| Blackpool, to 9 p.m. ... | 63 | 39 | c, bc, c | 12.4 | - | Eastbourne, to 6 p.m. ... | * | * | * | * | * |
| Southport, to 9 p.m. ... | 65 | 41 | b, c, b | 11.6 | - | Hastings | * | * | * | 8.4 | - |
| Rhyl, to 6 p.m. ... | * | * | * | * | * | Folkestone | 62 | 52 | bc, o | 4.0 | - |
| Llandudno, to 9 p.m. ... | 60 | 46 | b | 11.4 | - | Broadstairs, to 6 p.m. ... | * | * | * | * | * |
| Bettws-y-Coed, to 6 p.m. ... | | | | | | Margate, to 6 p.m. ... | 59 | 53 | o, b | 5.5 | - |
| Towyn, to 6 p.m. ... | 65 | 43 | c, bc, c | 11.2 | - | Lowestoft, to 6 p.m. ... | | | | | * |
| Aberystwyth, to 6 p.m. ... | 67 | 56 | c, bc | 9.5 | - | Skegness | 58 | * | bc | 2.3 | - |
| Plymouth, to 9 p.m. ... | 68 | 52 | bc, b | 9.6 | - | Scarborough | | * | * | | |
| Bournemouth, to 6 p.m. ... | 66 | 48 | * | 6.3 | * | Harrogate, to 6 p.m. ... | 60 | 41 | b, c, bc | 12.7 | - |
| Bognor, to 6 p.m. ... | * | * | * | 4.1 | * | Darwen, to 9 p.m. ... | 63 | 39 | o, bc | 6.2 | - |
| Worthing | * | * | * | 3.8 | * | Manchester, to 9 p.m. ... | | | | | |
| Brighton | | * | * | | | Birmingham, to 9 p.m. ... | 64 | 42 | c | 8.3 | - |

TEMPERATURE, WEATHER, and RAINFALL at additional FOREIGN STATIONS, mainly for the 24 hours ended at 8 a.m. yesterday.

| STATIONS. 10 th June, 1905. | TEMPERATURE F. | | WEATHER. | RAIN. Ins. | STATIONS. 10 th June, 1905. | TEMPERATURE F. | | WEATHER. | RAIN. Ins. |
|---|----------------|------|----------|---------------|---|----------------|------|----------|---------------|
| | Max. | Min. | | | | Max. | Min. | | |
| Flushing | 64 | 54 | bc, bc | 0.08 | Rome | 75 | 57 | bc, o | - |
| Aix-la-Chapelle | 64 | 50 | c, o | - | Naples | 71 | 60 | b, o | - |
| Copenhagen | 63 | 50 | b, b | - | Malta | 76 | 63 | bc | - |
| Oxö (Christiansand) | 61 | 48 | c, b | - | | | | | |
| St. Petersburg | 50 | 39 | o, o | - | Geneva 9 th June, 1905. | 1 p.m. | | 1 p.m. | Measured |
| Vienna | 68 | 57 | c, c | - | Berne | 68 | * | c | 7 a.m. |
| Buda-Pesth | 72 | 61 | c, o | 0.04 | Lucerne | 66 | * | c | - |
| Hermanstadt | 72 | 57 | r, r | 0.87 | St. Gotthard | 64 | * | o | - |
| Trieste | 71 | 55 | r, o | 1.63 | Lugano | 45 | * | bc | - |
| Florence | 75 | 59 | m, b | - | Locarno | 70 | * | c | 0.04 |
| | | | | | | * | * | * | ? |

EXPLANATION OF THE COLUMNS GIVEN ON PAGE 1.

WEATHER.—Beaufort Scale is b. blue sky; c. detached clouds; d. drizzling rain; f. fog; g. dark, gloomy; h. hail; l. lightning; m. misty (hazy); o. overcast; p. passing showers; q. squally; r. rain; s. snow; t. thunder; u. ugly, threatening; v. visibility, unusual transparency; w. dew.

* AN ASTERISK is inserted in all places for which information is not usually received.

TABLE SHOWING THE LOCAL STANDARD TIMES AND THE CORRESPONDING GREENWICH TIMES OF THE OBSERVATIONS RECORDED ON PAGE 1.

TABLE SHOWING THE GREENWICH TIMES OF SUNRISE, NOON, AND SUNSET, FOR STATIONS IN THE UNITED KINGDOM, TO-DAY.

| COUNTRIES, &c. | Hours of Morning Observations by Local Standard Time. | Corresponding Greenwich Times. | Hours of Evening Observations by Local Standard. | Corresponding Greenwich Times. | 11 th June, 1905. | Sunrise G.M.T. | Noon G.M.T. | Sunset G.M.T. |
|--------------------------------------|--|--------------------------------------|--|--------------------------------------|------------------------------|-------------------|----------------|------------------|
| British Isles | 8 a.m. (West European) | 8 a.m. | 6 p.m. (W.E.T.) | 6 p.m.* | Yarmouth, | 3.32 | 11.52 | 8.13 |
| Holland | 7 a.m. (") | 7 a.m. | 7 p.m. (W.E.T.) | 7 p.m. | Greenwich | 3.45 | 11.59 | 8.13 |
| Germany, Denmark Norway, Sweden } | 8 a.m. (Mid-European) | 7 a.m. | 8 p.m. (M.E.T.) | 7 p.m. | Wick | 3.8 | 12.11 | 9.14 |
| Belgium | 7 a.m. (West European) | 7 a.m. | Not published | — | Valencia | 4.23 | 12.40 | 8.58 |
| France | 7 a.m. (Paris) ... | 6.51 a.m. | 6 p.m. (Paris) | 5.51 p.m. | | | | |
| Spain | 8 a.m. (West European) | 8 a.m. | 6 p.m. (W.E.T.) | 6 p.m. | | | | |
| Portugal | 8 a.m. (Lisbon) ... | 8.36 a.m. | 3.23 p.m. (Lisbon) | 4 p.m. | | | | |
| Azores { Ponta Delgada ... | 6 a.m. (Local) ... | 7.43 a.m. | 9 p.m. (Local) | 10.43 p.m. | | | | |
| Horta | 6 a.m. (Local) ... | 7.55 a.m. | 9 p.m. (Local) | 10.55 p.m. | | | | |

SUBSCRIPTIONS both for the Daily and Weekly Weather Reports may be paid, in advance, to the Meteorological Office.

TERMS: For Daily Weather Report, forwarded by Book Post, £1 0 0 per annum.

" Weekly " " " " £1 10 0 " Single Copies, 6d.

Single Copies of the Daily Weather Report (price 1d.) may be obtained after 3 p.m. on the day of issue at the Meteorological Office, and at Messrs. W. H. SMITH & SONS' Bookstalls at the following terminus Railway Stations:—Victoria, Charing Cross, King's Cross, St. Pancras, Euston.

FORECASTS OF WEATHER for one day in advance are drawn up at the Meteorological Office at 11 a.m., and between 7 and 8 p.m. The latest forecast can be had by Reply Telegram, on paying at any Post Office in the United Kingdom Sixpence in addition to the cost of the inquiry and reply Telegrams. Information as to the Terms on which Forecasts can be sent, daily, for a long or short period, may be obtained on application to the Meteorological Office, 63, Victoria Street, S.W., either personally or by post.

* At Oxford the observations are taken at 8 p.m.

DAILY WEATHER REPORT

for 8 a.m. on

Monday, 12th June,

1905.

Issued by the METEOROLOGICAL OFFICE, 63, Victoria Street, London. W. N. SHAW, Director.

| STATIONS. | | YESTERDAY EVENING. (See note on last page.) | | | | | THIS MORNING. (See note on last page.) | | | | | | | | | | PAST 24 HOURS. | | | | |
|------------------|--------------------------|--|-------|-------------------------------|--------------|---------|---|---------------------|---------------------------------|------------------------------------|--------------|--------------|------------------------------------|------------------|--------|---------------------|----------------|------------------------|------------------|------|------|
| | | Barom. | Temp. | Wind | | Weather | Barometer. | | Temperature. | | | Wind. | | Sea (0 to 9.) | Temp. | | Weather | Sun- shine Hours | Rainfall Ins. | | |
| | | | | At 32° Fahr. and M.S.L. | Dry Bulb. | | Direc. | Force (0 to 12.) | At 32° Fahr. and M. S. L. | Change since Yester- day. | Dry Bulb. | Wet Bulb. | Change since Yester- day. | | Direc. | Force (0 to 12.) | | | | Max. | Min. |
| | | | | | | | | | | | | | | | | | | | | | |
| SCANDINAVIA | Haparanda... | 29.93 | 55 | S | 2 | c | 30.01 | +0.08 | 58 | 51 | +8 | N | 0 | 0 | 63 | 41 | - | * | - | | |
| | Hernösand... | 29.95 | 59 | NW | 6 | 0 | 30.10 | +0.11 | 55 | 49 | -1 | N | 4 | 0 | 70 | 46 | - | * | - | | |
| | Stockholm... | 29.95 | 55 | E | 2 | 0 | 30.01 | -0.01 | 59 | 49 | +4 | N | 4 | 0 | 68 | 46 | - | * | - | | |
| | Wisby... | 29.80 | 53 | SSW | 2 | c | 29.97 | -0.06 | 62 | 50 | +9 | E | 2 | 0 | 62 | 39 | - | * | - | | |
| | Karlstad... | 29.93 | 66 | W | 2 | c | 30.07 | +0.05 | 59 | 50 | -1 | NE | 4 | 0 | * | * | - | * | - | | |
| | Færder (X'ania Fjord) | 29.97 | 64 | W | 2 | 0 | 30.05 | 0.00 | 60 | 54 | 0 | NNE | 4 | 0 | 64 | 59 | - | * | - | | |
| | Bodö... | 30.06 | 48 | SW | 2 | c | 30.13 | +0.09 | 48 | 46 | -1 | SW | 4 | 0 | 49 | 45 | - | * | 0.04 | | |
| | Christiansund... | 30.18 | 45 | W | 2 | 0 | 30.15 | -0.02 | 51 | 49 | +1 | NE | 3 | 0 | 52 | 45 | - | * | - | | |
| Skudesnaes... | 30.08 | 53 | NNW | 6 | 0 | 30.07 | -0.07 | 51 | 50 | -4 | NNW | 6 | 0 | 57 | 46 | 0.0 | * | - | | | |
| BRITISH ISLANDS. | Sumburgh Head | 30.12 | 52 | W | 1 | 0 | 30.09 | -0.04 | 52 | 48 | +2 | S | 1 | 0 | 55 | 41 | 0.0 | * | - | | |
| | Stornoway... | 30.02 | 59 | E | 3 | 0 | 29.96 | -0.12 | 54 | 50 | -2 | SE | 2 | 0 | 62 | 45 | 0.0 | 12.1 | - | | |
| | Malin Head... | 29.97 | 54 | ENE | 3 | 0 | 29.89 | -0.16 | 55 | 53 | +3 | SE | 5 | 0 | 58 | 47 | 0.0 | * | - | | |
| | Blacksod Pt. ... | 29.93 | 62 | NNE | 2 | 0 | 29.85 | -0.18 | 60 | 54 | +4 | E | 3 | 0 | 62 | 52 | 0.0 | * | - | | |
| | Valencia... | 29.91 | 58 | W | 3 | 0 | 29.81 | -0.17 | 55 | 50 | -1 | N | 0 | 0 | 64 | 43 | 0.0 | 11.4 | - | | |
| | Roche's Point... | 29.92 | 58 | S | 1 | 0 | 29.83 | -0.15 | 54 | 51 | -1 | N | 1 | 0 | 60 | 47 | 0.0 | * | - | | |
| | Birr Castle... | 29.90 | 64 | ENE | 2 | 0 | 29.85 | -0.20 | 56 | 52 | +1 | N | 0 | 0 | 66 | 40 | 0.0 | 11.2 | - | | |
| | Donaghadee... | 29.98 | 58 | N | 3 | 0 | 29.94 | -0.13 | 52 | 49 | +1 | ENE | 4 | 0 | 59 | 50 | 0.0 | * | - | | |
| | Liverpool Obsy... | 29.89 | 65 | ENE | 4 | 0 | 29.90 | -0.10 | 57 | 52 | +2 | ENE | 2 | 0 | 68 | 49 | 0.0 | * | - | | |
| | Holyhead... | 29.91 | 56 | NNE | 3 | 0 | 29.88 | -0.14 | 54 | 51 | -1 | E | 3 | 0 | 57 | 50 | 0.0 | * | - | | |
| | Pembroke (St. Ann's) | 29.87 | 57 | NNE | 4 | 0 | 29.80 | -0.14 | 58 | 55 | +3 | ENE | 3 | 0 | 63 | 53 | 0.0 | 11.4 | - | | |
| | Scilly (St. Mary's) | 29.88 | 57 | N | 2 | 0 | 29.80 | -0.12 | 56 | 53 | 0 | WNW | 1 | 0 | 60 | 51 | 0.0 | 13.0 | - | | |
| | Jersey (St. Aubins) | 29.82 | 55 | NW | 3 | 0 | 29.79 | -0.07 | 55 | 54 | +1 | WNW | 3 | 0 | 56 | 52 | 0.0 | 0.3 | 0.11 | | |
| | Portland Bill... | 29.83 | 56 | N | 3 | 0 | 29.79 | -0.09 | 55 | 54 | +1 | ENE | 3 | 0 | 58 | 52 | 0.0 | * | 0.01 | | |
| | Dungeness... | 29.76 | 58 | NE | 3 | 0 | 29.79 | -0.01 | 57 | 56 | +1 | ENE | 2 | 0 | 61 | 56 | 0.0 | 0.8 | 0.04 | | |
| | Wick... | 30.08 | 55 | S | 2 | 0 | 30.05 | -0.06 | 50 | 48 | -2 | S | 3 | 0 | 59 | 48 | - | * | - | | |
| Nairn... | 30.03 | 56 | E | 1 | 0 | 30.03 | -0.07 | 54 | 50 | +2 | N | 0 | 0 | 59 | 42 | - | * | - | | | |
| Aberdeen... | 30.08 | 55 | ENE | 2 | 0 | 30.08 | -0.05 | 56 | 53 | +2 | E | 2 | 0 | 57 | 44 | 0.0 | 13.4 | - | | | |
| Leith... | 30.03 | 54 | NE | 3 | 0 | 30.01 | -0.08 | 58 | 54 | +5 | NE | 2 | 0 | 58 | 43 | - | * | - | | | |
| North Shields | 29.99 | 54 | NE | 3 | 0 | 29.99 | -0.05 | 58 | 54 | +7 | NE | 3 | 0 | 58 | 47 | - | * | - | | | |
| Spurn Head... | 29.93 | 55 | E | 4 | 0 | 29.93 | -0.03 | 56 | 54 | +1 | ESE | 4 | 0 | 58 | 50 | - | * | - | | | |
| GERMANY, &c. | Yarmouth... | 29.84 | 56 | ENE | 6 | 0 | 29.85 | 0.00 | 57 | 53 | +2 | E | 6 | 0 | 59 | 54 | 0.0 | * | - | | |
| | Clacton-on-Sea... | 29.82 | 58 | NE | 4 | 0 | 29.84 | 0.00 | 55 | 54 | 0 | NE | 2 | 0 | 60 | 54 | 0.0 | 1.2 | 0.03 | | |
| | Nottingham... | 29.89 | 62 | ENE | 1 | 0 | 29.87 | -0.07 | 61 | 57 | +5 | ENE | 1 | 0 | 66 | 47 | 0.0 | 12.3 | - | | |
| | Bath... | 29.83 | 55 | NE | 1 | 0 | 29.81 | -0.09 | 56 | 53 | +4 | NE | 2 | 0 | 58 | 52 | - | 0.4 | 0.10 | | |
| | Oxford... | 29.84 | 57 | ENE | 1 | 0 | 29.83 | -0.08 | 54 | 53 | +3 | NE | 1 | 0 | 60 | 50 | 0.0 | * | 0.36 | | |
| | London (St. James' Park) | 29.81 | 58 | ENE | 2 | 0 | 29.81 | -0.05 | 59 | 56 | +7 | ENE | 2 | 0 | 61 | 52 | 0.0 | 0.0 | 0.03 | | |
| | The Scaw (Skagen) | 30.00 | 60 | W | 2 | 0 | 30.02 | -0.05 | 60 | 55 | 0 | W | 3 | 0 | 68 | 50 | - | * | - | | |
| | Fanö... | 30.04 | 56 | SE | 2 | 0 | 30.08 | 0.00 | 60 | 54 | +1 | SE | 2 | 0 | 68 | 46 | - | * | - | | |
| Cuxhaven... | 29.95 | 64 | E | 3 | 0 | 30.04 | +0.03 | 55 | 51 | 0 | E | 2 | 0 | 64 | 50 | - | * | - | | | |
| FRANCE. | The Helder... | 29.88 | 62 | ENE | 5 | 0 | 29.95 | +0.04 | 60 | 55 | +3 | E | 2 | 0 | 66 | 55 | - | * | - | | |
| | Brussels... | * | * | * | * | * | 29.84 | +0.04 | 61 | 57 | -1 | E | 1 | 0 | 72 | 55 | - | * | - | | |
| | Berlin... | 29.94 | 60 | E | 3 | 0 | 30.02 | +0.04 | 59 | 53 | +4 | E | 2 | 0 | 72 | 50 | - | * | - | | |
| | Frankfurt... | 29.83 | 62 | NE | 3 | 0 | 29.89 | +0.05 | 62 | 56 | 0 | NE | 4 | 0 | 73 | 54 | - | * | - | | |
| | Munich... | 29.79 | 55 | SE | 1 | 0 | 29.88 | +0.07 | 53 | 52 | +1 | NE | 3 | 0 | 64 | 48 | - | * | - | | |
| | C. Gris Nez... | 29.83 | 56 | NE | 2 | 0 | 29.83 | -0.01 | 58 | 55 | +3 | E | 1 | 0 | 61 | 55 | - | * | - | | |
| | Brest... | 29.86 | 57 | N | 3 | 0 | 29.81 | -0.05 | 55 | 54 | +1 | NW | 1 | 0 | 59 | 50 | - | * | 0.04 | | |
| | Lorient... | 29.87 | 59 | N | 3 | 0 | 29.83 | -0.03 | 55 | 52 | +1 | NW | 2 | 0 | 66 | 50 | - | * | - | | |
| | Rochefort... | 29.88 | 61 | NW | 4 | 0 | 29.91 | +0.01 | 59 | 57 | +1 | WSW | 3 | 0 | 64 | 54 | 0.0 | * | - | | |
| | Biarritz... | 29.98 | 61 | W | 4 | 0 | 29.97 | 0.00 | 61 | 59 | +3 | N | 0 | 0 | 63 | 54 | - | * | - | | |
| | Paris... | 29.76 | 64 | WNW | 2 | 0 | 29.84 | +0.04 | 55 | 54 | -4 | S | 1 | 0 | 77 | 51 | - | * | - | | |
| | Belfort... | 29.75 | 57 | W | 2 | 0 | 29.81 | +0.04 | 54 | 54 | -1 | N | 0 | 0 | 71 | 50 | - | * | 0.43 | | |
| Lyons... | 29.75 | 67 | ? | 1 | 0 | 29.87 | +0.04 | 58 | 55 | -1 | N | 1 | 0 | 72 | 54 | 0.0 | * | 0.08 | | | |
| Nice... | 29.69 | 63 | N | 0 | 0 | 29.77 | +0.07 | 62 | 58 | 0 | N | 0 | 0 | 73 | 52 | - | * | - | | | |
| Perpignan... | 29.86 | 61 | W | 2 | 0 | 29.90 | +0.01 | 62 | 55 | -1 | W | 2 | 0 | 72 | 55 | - | * | 0.20 | | | |
| SPAN. PEN. | Corunna... | 29.96 | 57 | WNW | 5 | 0 | 29.95 | -0.07 | 61 | 56 | 0 | N | 2 | 0 | 68 | 54 | - | * | - | | |
| | Lisbon... | 30.28 | 64 | NNW | 2 | 0 | 30.21 | -0.12 | 64 | 60 | +2 | NNW | 3 | 0 | 72 | 62 | - | * | - | | |
| | Azores (P. Delgada) | | | | | | | | | | | | | | | | | | | | |

NOTE: The Sunshine for London given in this Table is recorded on the Tower of the Wesleyan Training College, Westminster; the Sunshine entered to Dungeness is recorded at Littlestone-on-Sea.

* Observations for this column not generally received.

+ Observations received too late for insertion in Charts on next page.

WEATHER CHARTS

FOR MONDAY, 12TH JUNE, 1905.

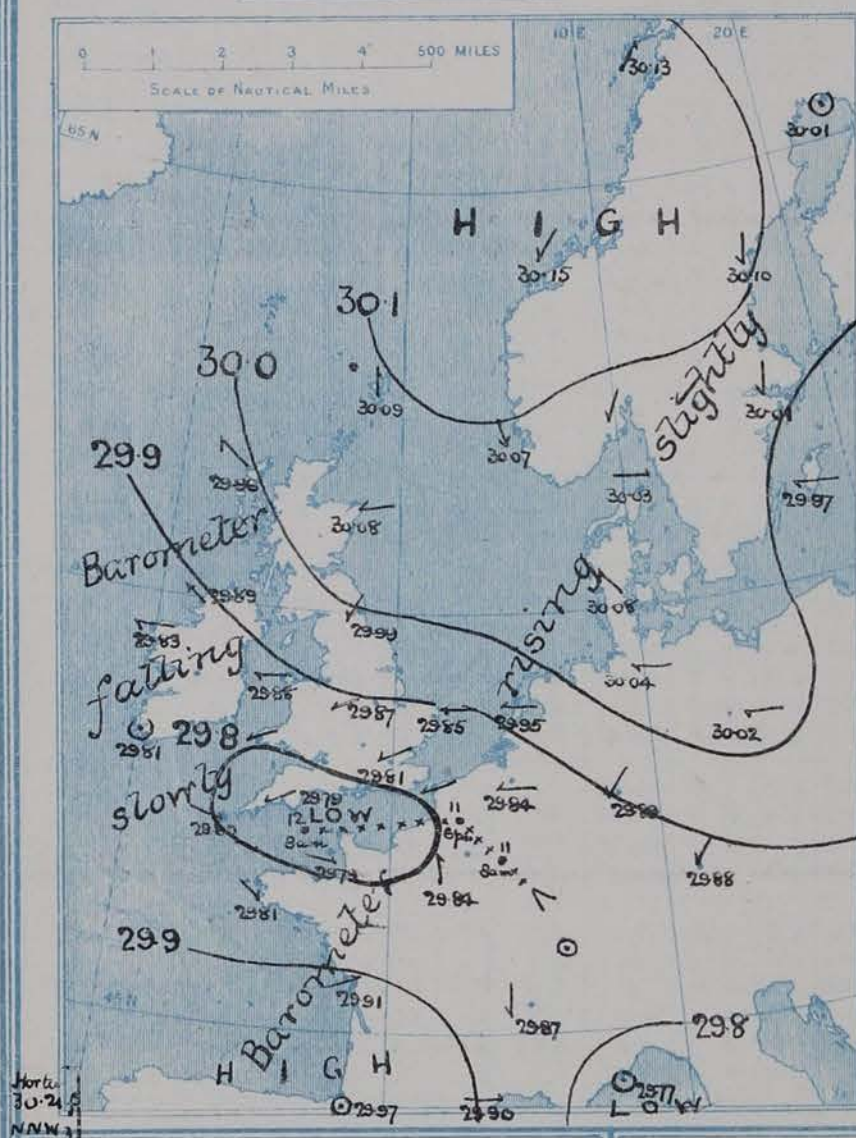
I. BAROMETER, WIND AND SEA. This Morning.

BAROMETER.—Isobars are drawn for each tenth of an inch.

WIND.—Arrows show Directions and Force, flying with the wind.

Force above 10 → : Force 5 to 7 → : } Calm ☉
Force 8 to 10 → : Force 1 to 4 → :

SEA.—Rough High

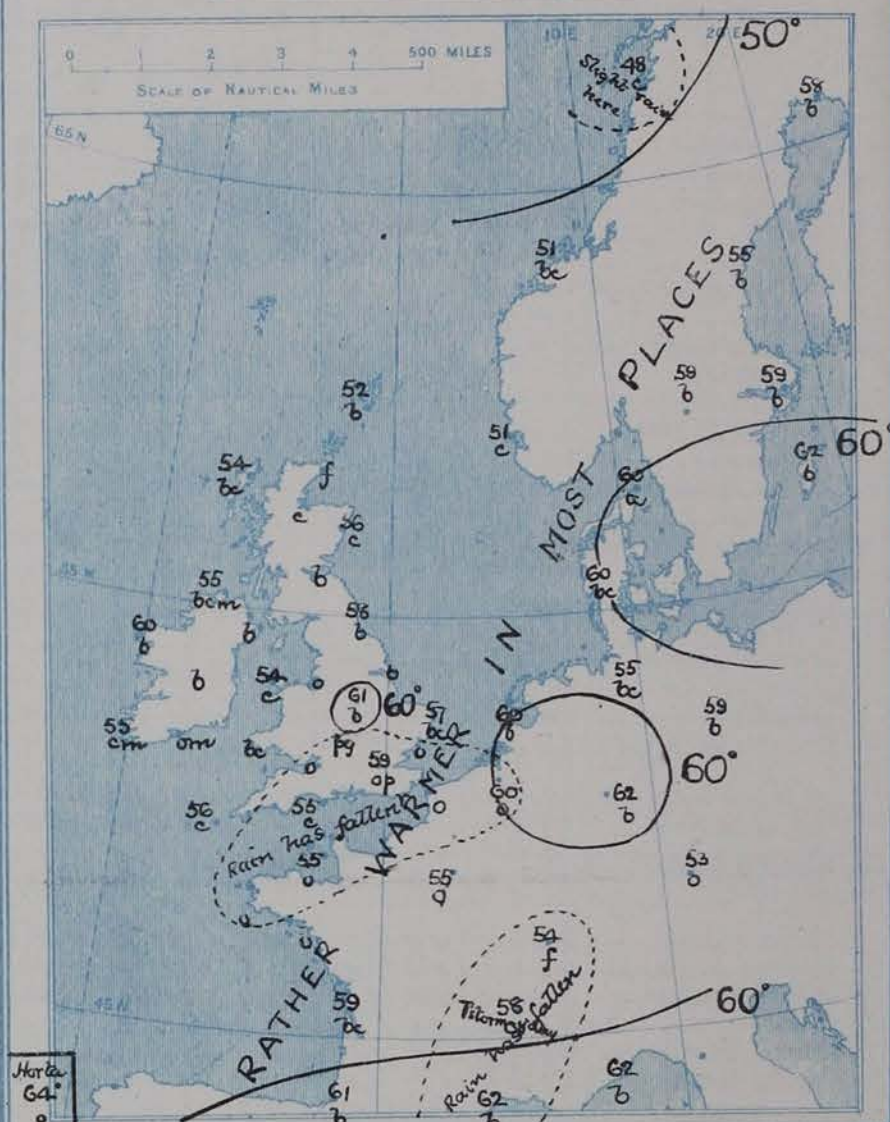


II. TEMPERATURE AND WEATHER. This Morning.

TEMPERATURE.—Isotherms are drawn for each 10°.

WEATHER.—Shown by Letters of the Beaufort Scale. (See P. 4.)

RAINFALL.—A dotted line separates areas where rain has fallen from those without rain. The fall in past 24 hours when exceeding half an inch is shown thus - 0.6.



III. BAROMETER AND WIND

Yesterday morning.



IV. ACCUMULATED TEMPERATURE ABOVE 42°.

Amount recorded in various districts of the United Kingdom during the week ended 3rd June with the percentage of the average for the corresponding week.

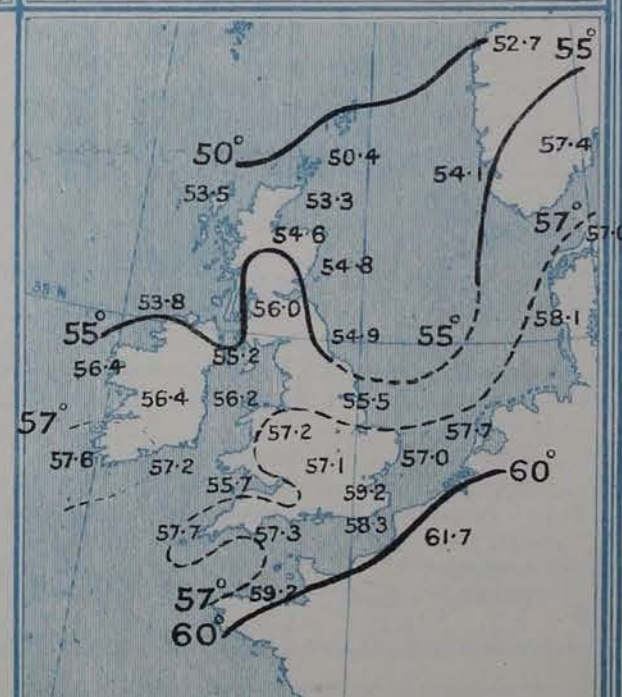
Accumulated values are expressed in Day-Degrees—a "Day Degree" signifying 1° continued for 24 hours, or any other number of degrees for an inversely proportional number of hours.



V. Means of DAILY TEMPERATURE

at 8 A.M. for the monthly period

JUNE (1871-1900)



GENERAL SITUATION AT 8 A.M.

PRESSURE

The distribution of pressure over Western Europe appears to be undergoing a gradual change. The shallow depression noticed yesterday over Belgium and the Northeast of France is now moving Westwards along the English Channel, so that, while the barometer is falling on all our Western coasts a slight recovery of pressure is reported in the East of England and also in the Western parts of the Continent. An anticyclone, in which the barometer exceeds 30.1 ins., is lying over the Western and Northern parts of Scandinavia; the lowest pressures, 29.8 ins. and less, are found in the depression over the Channel and the South of England, and also in another depression over the Gulf of Genoa.

WIND

TEMPERATURE

WEATHER

AND

SEA

The wind is light to moderate from the E^W or NE^W over the greater part of the United Kingdom, the Netherlands and Germany, but draws into SE. or S. on our extreme North and Northwest coasts. In the Scilly and Channel Islands and in the West of France a light W.^W to N.W.^W breeze is blowing round the southern side of the Channel depression. In Scandinavia the wind is N.^W. Temperature has risen over the United Kingdom, where the readings now differ but little from the average; the highest reported are 61° at Nottingham and 60° at Blackpool, the lowest being 50° at Wick and 52° at Sumburgh Head and Donaghadee. Over Central France and Southern Germany the weather is still very cool, the thermometer being as low as 53° at Munich, 54° at Belfort and 55° at Paris. The weather is fine over Western Europe as a whole, but is dull in the South of these Islands and the neighbouring parts of the Continent, with showers in London and at Oxford. The sea is slight or smooth on nearly all coasts.

In the course of yesterday the thermometer rose to 65° and upwards at several stations in the South of Ireland and the Northern parts of England and Wales, the highest reading reported being 69° at Blackpool. In most other parts of the Kingdom the maximum readings were below 60°. Very little bright sunshine was recorded in the South and East of England, but elsewhere the amount was large, - more than 10 hours in most places, and as many as 13 hours at Rhyl and Sully. Rain again fell in the South of England and many parts of France, and thunder was heard at Lyons.

PROBABLE CHANGES IN SYSTEM NOW PREVALENT

The depression over the Channel and the South of England will probably continue to move slowly W.^W, and the showery weather now prevailing over our Southern counties is likely to spread to many parts of the Western and Northern districts. In the rear of the depression a gradual improvement will take place in the Southeast of England, with a rising temperature.

FORECASTS*

For the 24 hours ending at NOON on 13TH June, 1905.

DISTRICTS.

FORECASTS.

| | | |
|---|-----------------------|---|
| 0 | { SCOTLAND NORTH | { S. ^W and SE. ^W winds, light; fair, cool. |
| 1 | { SCOTLAND EAST | { E. ^W winds, light; fine today, becoming showery tomorrow. |
| 2 | { ENGLAND N.E. | { E. ^W to SE. ^W winds, light; fine at first, showery later, thunder locally. |
| 3 | { ENGLAND EAST | { E. ^W to SE. ^W winds, light; showery |
| 4 | { MIDLAND COUNTIES | { today, with thunder in places, finer |
| 5 | { ENGLAND SOUTH | { tomorrow with a rising temperature. |

DISTRICTS.

FORECASTS.

| | | |
|----|--------------------|---|
| 6 | { SCOTLAND WEST | Same as No. 1 |
| 7 | { ENGLAND N.W. | Same as No. 2 |
| 8 | { ENGLAND S.W. | { Light variable breezes; changeable, some showers, thunder locally. |
| 9 | { IRELAND NORTH | Same as No. 1 |
| 10 | { IRELAND SOUTH | { Light variable breezes; fair at first, showery later. |

WARNINGS

NONE ISSUED.

Note.—The South Cone, point downwards (⌋), means that gales, or strong winds, are probable, at first from the Southward (from S.E. round by S. to N.W.). Should it appear likely that a gale beginning from between W. and N.W. is likely to veer towards N. or N.E., the North Cone is hoisted in preference to the South Cone.
The North Cone, point upwards (⌋), means that gales, or strong winds, are probable, at first from the Northward (from N.W. round by N. to S.E.). Should it appear likely that a gale beginning from between E. and S.E. is likely to veer towards S. or S.W., the South Cone is hoisted in preference to the North Cone.

*For terms for transmission of Forecasts by Telegraph, see next page.

REPORTS FOR YESTERDAY.

| STATIONS. | TEMPERATURE F. | | Weather. | Sunshine. Hrs. | Rainfall. Ins. | STATIONS. | TEMPERATURE F. | | Weather. | Sunshine. Hrs. | Rainfall. Ins. |
|------------------------------|----------------|------|------------|-------------------|-------------------|----------------------------|----------------|------|------------|-------------------|-------------------|
| | Max. | Min. | | | | | Max. | Min. | | | |
| Blackpool, to 9 p.m. ... | 69 | 38 | bc, bc, bc | 12.8 | — | Eastbourne, to 6 p.m. ... | 62 | * | * | 1.0 | * |
| Southport, to 9 p.m. ... | 70 | 40 | b | 12.5 | — | Hastings ... | 62 | * | * | 1.5 | * |
| Rhyl, to 6 p.m. ... | * | * | * | 13.0 | * | Folkestone ... | 62 | 53 | o, bc, c | 1.5 | 0.01 |
| Llandudno, to 9 p.m. ... | * | * | * | 11.5 | * | Broadstairs, to 6 p.m. ... | * | * | * | * | * |
| Bettws-y-Coed, to 6 p.m. ... | 64 | 39 | c, b | 9.2 | — | Margate, to 6 p.m. ... | 56 | 53 | bc, cp | 1.0 | 0.06 |
| Towyn, to 6 p.m. ... | 68 | 46 | c, g, c, b | 7.5 | — | Lowestoft, to 6 p.m. ... | * | * | * | * | * |
| Aberystwyth, to 6 p.m. ... | 63 | 51 | c, o, c | 5.2 | — | Skegness ... | * | * | * | * | * |
| Plymouth, to 9 p.m. ... | * | * | * | * | * | Scarborough ... | 59 | * | * | 11.4 | — |
| Bournemouth, to 6 p.m. ... | 59 | 50 | * | 0.0 | * | Harrogate, to 6 p.m. ... | 65 | 45 | c, b | 10.3 | — |
| Bognor, to 6 p.m. ... | * | * | * | 0.3 | * | Darwen, to 7 p.m. ... | 65 | 42 | c, b, b, m | 12.3 | — |
| Worthing ... | * | * | * | 2.4 | * | Manchester, to 9 p.m. ... | * | * | * | * | * |
| Brighton ... | 63 | * | * | 1.3 | 0.08 | Birmingham, to 9 p.m. ... | 65 | 48 | c | 1.9 | — |

TEMPERATURE, WEATHER, and RAINFALL at additional FOREIGN STATIONS, mainly for the 24 hours ended at 8 a.m. yesterday.

| STATIONS. <i>11th June 1905.</i> | TEMPERATURE F. | | WEATHER. | RAIN. — Ins. | STATIONS. | TEMPERATURE F. | | WEATHER. | RAIN. — Ins. |
|--|----------------------------|------|----------|--------------------|--|----------------------------|------|---------------------|--------------------|
| | Max. | Min. | | | | Max. | Min. | | |
| Flushing | Observations not received. | | | | Rome ... <i>11th June 1905.</i> | Observations not received. | | | |
| Aix-la-Chapelle | | | | | Naples | | | | |
| Copenhagen | | | | | Malta | | | | |
| Oxö (Christiansand) | | | | | Geneva <i>10th June, 1905.</i> | 1 p.m. | * | 1 p.m. | Measured 7 a.m. |
| St. Petersburg | | | | | Berne | | * | Observations not | |
| Vienna | | | | | Lucerne | | * | received. | |
| Buda-Pesth | | | | | St Gotthard. | | * | | |
| Hermanstadt | | | | | Lugano | | * | | |
| Trieste | | | | | Locarno | | * | | |
| Florence | | | | | | | | | |

EXPLANATION OF THE COLUMNS GIVEN ON PAGE 1.

WEATHER.—Beaufort Scale is b. blue sky; c. detached clouds; d. drizzling rain; f. fog; g. dark, gloomy; h. hail; l. lightning; m. misty (hazy); o. overcast; p. passing showers; q. squally; r. rain; s. snow; t. thunder; u. ugly, threatening; v. visibility, unusual transparency; w. dew.

* AN ASTERISK is inserted in all places for which information is not usually received.

TABLE SHOWING THE LOCAL STANDARD TIMES AND THE CORRESPONDING GREENWICH TIMES OF THE OBSERVATIONS RECORDED ON PAGE 1.

TABLE SHOWING THE GREENWICH TIMES OF SUNRISE, NOON, AND SUNSET, FOR STATIONS IN THE UNITED KINGDOM, TO-DAY.

| COUNTRIES, &c. | Hours of Morning Observations by Local Standard Time. | Corresponding Greenwich Times. | Hours of Evening Observations by Local Standard. | Corresponding Greenwich Times. | 12 th June 1905. | Sunrise G.M.T. | Noon G.M.T. | Sunset G.M.T. |
|--------------------------------------|--|--------------------------------------|--|--------------------------------------|-----------------------------|-------------------|----------------|------------------|
| | | | | | | | | |
| British Isles ... | 8 a.m. (West European) | 8 a.m. | 6 p.m.* (W.E.T.) | 6 p.m.* | Yarmouth ... | 3.32 | 11.52 | 8.13 |
| Holland ... | 7 a.m. (") | 7 a.m. | 7 p.m. (W.E.T.) | 7 p.m. | Greenwich ... | 3.45 | 11.59 | 8.14 |
| Germany, Denmark Norway, Sweden } | 8 a.m. (Mid-European) | 7 a.m. | 8 p.m. (M.E.T.) | 7 p.m. | Wick ... | 3.8 | 12.11 | 9.15 |
| Belgium ... | 7 a.m. (West European) | 7 a.m. | Not published | — | Valencia ... | 4.23 | 12.40 | 8.58 |
| France ... | 7 a.m. (Paris) | 6.51 a.m. | 6 p.m. (Paris) | 5.51 p.m. | | | | |
| Spain ... | 8 a.m. (West European) | 8 a.m. | 6 p.m. (W.E.T.) | 6 p.m. | | | | |
| Portugal ... | 8 a.m. (Lisbon) | 8.36 a.m. | 3.23 p.m. (Lisbon) | 4 p.m. | | | | |
| Azores { Ponta Delgada | 6 a.m. (Local) | 7.43 a.m. | 9 p.m. (Local) | 10.43 p.m. | | | | |
| Horta | 6 a.m. (Local) | 7.55 a.m. | 9 p.m. (Local) | 10.55 p.m. | | | | |

SUBSCRIPTIONS both for the Daily and Weekly Weather Reports may be paid, in advance, to the Meteorological Office.

TERMS: For Daily Weather Report, forwarded by Book Post, £1 0 0 per annum.

" Weekly " " " £1 10 0 " Single Copies, 6d.

Single Copies of the Daily Weather Report (price 1d.) may be obtained after 3 p.m. on the day of issue at the Meteorological Office, and at Messrs. W. H. SMITH & SONS' Bookstalls at the following terminus Railway Stations:—Victoria, Charing Cross, King's Cross, St. Pancras, Euston.

FORECASTS OF WEATHER for one day in advance are drawn up at the Meteorological Office at 11 a.m., and between 7 and 8 p.m. The latest forecast can be had by Reply Telegram, on paying at any Post Office in the United Kingdom Sixpence in addition to the cost of the inquiry and reply Telegrams. Information as to the Terms on which Forecasts can be sent, daily, for a long or short period, may be obtained on application to the Meteorological Office, 63, Victoria Street, S.W., either personally or by post.

* At Oxford the observations are taken at 8 p.m.

DAILY WEATHER REPORT

for 8 a.m. on *Tuesday, 13th June, 1905.*
 Issued by the METEOROLOGICAL OFFICE, 63, Victoria Street, London. *W. N. SHAW, Director.*

| STATIONS. | | YESTERDAY EVENING. (See note on last page.) | | | | | THIS MORNING. (See note on last page.) | | | | | | | | | | PAST 24 HOURS. | | | | |
|-------------------------------|--------------------------|--|---------------------------|---------------------------------|------------------------------------|--------------|---|------------------------------------|--------------|------------------------|------|-------|---|----------|------------------|-------|----------------|-----------|------------------------|-------------------|--|
| | | Barom. | Temp. | Wind | | Weather | Barometer. | | Temperature. | | | Wind. | | Weather. | Sea (0 to 9.) | Temp. | | Weather | Sun- shine Hours | Rainfall. Ins. | |
| | | | | | | | | | | | | | | | | | | | | | |
| | | | | | | | | | | | | | | | | | | | | | |
| At 32° Fahr. and M.S.L. | Dry Bulb. | Dir. | Force (0 to 12.) | At 32° Fahr. and M. S. L. | Change since Yester- day. | Dry Bulb. | Wet Bulb. | Change since Yester- day. | Dir. | Force (0 to 12.) | Max. | Min. | | | | | | | | | |
| Ins. | ° | | | Ins. | Ins. | ° | ° | ° | | | ° | ° | | | | | | | | | |
| SCANDINAVIA. | Haparanda... | 30.12 | 57 | W | 2 | δ | 30.28 | + .27 | 56 | 50 | - 2 | SW | 2 | δ | * | 68 | 43 | - | * | - | |
| | Hernösand... | 30.17 | 57 | Z | 0 | δ | 30.27 | + .17 | 58 | 49 | + 3 | Z | 0 | δ | * | 68 | 48 | - | * | - | |
| | Stockholm... | 30.13 | 57 | NE | 2 | δ | 30.21 | + .20 | 60 | 54 | + 1 | N | 2 | δ | * | 68 | 48 | - | * | - | |
| | Wisby... | 30.11 | 51 | Z | 0 | δ | 30.18 | + .21 | 53 | 50 | - 9 | NE | 4 | δ | * | 62 | 46 | - | * | - | |
| | Karlstad... | 30.10 | 67 | SE | 2 | δ | 30.22 | + .15 | 60 | 52 | + 1 | E | 2 | δ | * | 68 | 59 | - | * | - | |
| | Færder (X'ania Fjord) | 30.04 | 68 | W | 2 | δ | 30.19 | + .14 | 62 | 57 | + 2 | ESE | 2 | δ | 1 | 68 | 59 | - | * | - | |
| | Bodö... | 30.23 | 49 | W | 2 | c | 30.26 | + .13 | 51 | 45 | + 3 | E | 1 | δ | 1 | 51 | 45 | - | * | - | |
| | Christiansund... | 30.18 | 53 | NE | 5 | δ | 30.20 | + .05 | 54 | 51 | + 3 | ENE | 2 | δ | 2 | 54 | 48 | - | * | - | |
| Skudesnaes... | 30.14 | 55 | N | 6 | δ | 30.12 | + .05 | 63 | 56 | + 12 | E | 2 | δ | 1 | 63 | 48 | δ | * | * | | |
| BRITISH ISLANDS. | Sumburgh Head | 30.12 | 53 | SE | 1 | δ | 30.13 | + .04 | 52 | 49 | 0 | ENE | 2 | δ | 2 | 54 | 42 | δ | * | - | |
| | Stornoway... | 29.95 | 67 | E | 2 | δc | 30.02 | + .06 | 56 | 51 | + 2 | Z | 0 | δ | 1 | 68 | 45 | δc, δ | 16.1 | - | |
| | Malin Head... | 29.86 | 58 | SE | 4 | δc | 29.91 | + .02 | 53 | 50 | - 2 | E | 5 | δc, m | 4 | 59 | 47 | δc, δ | * | - | |
| | Blacksod Pt. ... | 29.80 | 65 | Z | 0 | δc | 29.84 | - .01 | 60 | 55 | 0 | NE | 3 | δ | 2 | 69 | 57 | δc, δ | * | - | |
| | Valencia... | 29.77 | 58 | W | 1 | om | 29.78 | - .03 | 56 | 54 | + 1 | Z | 0 | om | 2 | 65 | 49 | cm, o | 3.9 | - | |
| | Roche's Point... | 29.79 | 59 | E | 1 | δc | 29.78 | - .05 | 57 | 55 | + 3 | ENE | 1 | o | 1 | 61 | 54 | c, δc, o | * | - | |
| | Birr Castle... | 29.78 | 68 | SE | 3 | c | 29.83 | - .02 | 56 | 53 | 0 | SE | 3 | o | * | 72 | 52 | δc, c | 10.0 | - | |
| | Donaghadee... | 29.89 | 59 | NNW | 2 | δ | 29.94 | .00 | 54 | 51 | + 2 | NNE | 4 | δ | 3 | 62 | 50 | δc, δ | * | - | |
| | Liverpool Obsy... | 29.84 | 68 | E | 4 | c | 29.90 | .00 | 53 | 51 | - 4 | ENE | 3 | r | 3 | 72 | 52 | cm | * | 0.04 | |
| | Holyhead... | 29.82 | 61 | E | 1 | cm, m | 29.86 | - .02 | 55 | 53 | + 1 | E | 4 | c | 3 | 61 | 51 | cm | * | - | |
| | Pembroke (St Ann's) | 29.79 | 57 | ENE | 2 | c | 29.77 | - .03 | 57 | 55 | - 1 | SE | 4 | cp | 4 | 62 | 53 | c, cp | 4.2 | 0.08 | |
| | Scilly (St. Mary's) | 29.79 | 61 | W | 1 | δ | 29.74 | - .06 | 57 | 55 | + 1 | WNW | 1 | op | 0 | 63 | 51 | δc, δ | 10.5 | 0.02 | |
| | Jersey (St. Aubins) | 29.80 | 55 | WNW | 4 | o | 29.83 | + .04 | 58 | 55 | + 3 | ESE | 3 | δc | 3 | 59 | 53 | op, op | 0.3 | 0.31 | |
| | Portland Bill... | 29.79 | 55 | ESE | 3 | cm | 29.83 | + .04 | 52 | 51 | - 3 | SE | 3 | cp | 2 | 61 | 50 | f, cm | * | 0.04 | |
| | Dungeness... | 29.80 | 56 | NE | 2 | r | 29.88 | + .09 | 58 | 56 | + 1 | ENE | 2 | o | 1 | 59 | 53 | r, o | 0.3 | 0.32 | |
| | Wick... | 30.07 | 54 | S | 3 | c | 30.11 | + .06 | 52 | 49 | + 2 | SE | 2 | c | 3 | 59 | 47 | - | * | - | |
| | Nairn... | 30.00 | 64 | SSE | 4 | δ | 30.08 | + .08 | 55 | 50 | + 1 | E | 2 | δ | 2 | 69 | 40 | - | * | - | |
| | Aberdeen... | 30.09 | 54 | E | 2 | δ | 30.12 | + .04 | 52 | 49 | - 4 | ENE | 2 | o | 2 | 58 | 48 | δ, δc, o | 12.6 | - | |
| Leith... | 29.99 | 57 | ENE | 3 | δ | 30.07 | + .06 | 54 | 50 | - 4 | ENE | 3 | c | * | 62 | 50 | - | * | - | | |
| North Shields... | 29.99 | 55 | ENE | 3 | δc | 30.02 | + .03 | 55 | 53 | - 3 | NNE | 3 | c | 3 | 59 | 47 | δ, δc, o | * | - | | |
| Spurn Head... | 29.95 | 55 | ESE | 4 | δ | 29.95 | + .02 | 57 | 55 | + 1 | ESE | 4 | δ | 3 | 59 | 52 | - | * | - | | |
| GERMANY, &c. | Yarmouth... | 29.86 | 60 | ENE | 5 | δc | 29.90 | + .05 | 57 | 54 | 0 | ESE | 5 | δ | 4 | 62 | 55 | δc | * | - | |
| | Clacton-on-Sea... | 29.84 | 57 | ESE | 4 | c | 29.88 | + .04 | 56 | 56 | + 1 | E | 2 | c | 2 | 60 | 54 | c, op, c | 0.2 | 0.09 | |
| | Nottingham... | 29.86 | 65 | E | 3 | δ | 29.89 | + .02 | 54 | 53 | - 7 | E | 1 | r | * | 72 | 49 | δc, δ, r | 12.9 | 0.18 | |
| | Bath... | 29.80 | 60 | E, E, E | 1 | r | 29.83 | + .02 | 57 | 54 | + 1 | E | 3 | δ | * | 62 | 54 | - | 0.0 | 0.72 | |
| | Oxford... | 29.83 | 60 | E | 2 | o | 29.87 | + .04 | 57 | 54 | + 3 | SE | 2 | o | * | 65 | 53 | op, o | * | - | |
| | London (St. James' Park) | 29.82 | 60 | E | 3 | or | 29.86 | + .05 | 57 | 55 | - 2 | ESE | 1 | δc | * | 64 | 53 | op, o, op | 0.0 | 0.02 | |
| | The Scaw (Skagen) | 30.05 | 62 | N | 2 | δ | 30.15 | + .13 | 60 | 55 | 0 | SE | 3 | δ | 1 | 68 | 50 | - | * | - | |
| | Fanö... | 30.08 | 53 | NW | 4 | δc | 30.06 | - .02 | 59 | 56 | - 1 | NE | 2 | c | * | 68 | 45 | - | * | - | |
| Cuxhaven... | 30.00 | 66 | ENE | 2 | δ | 30.01 | - .03 | 58 | 54 | + 3 | E | 3 | c | * | 66 | 55 | - | * | - | | |
| The Helder... | 29.91 | 62 | E | 4 | δ | 29.98 | + .03 | 63 | 57 | + 3 | E | 1 | δ | 0 | 72 | 57 | - | * | - | | |
| FRANCE. | Brussels... | * | * | * | * | * | 29.88 | + .04 | 61 | 59 | + 1 | NNE | 1 | δc | * | 73 | 53 | - | * | 0.55 | |
| | Berlin... | 29.98 | 58 | SE | 1 | r | 30.02 | .00 | 55 | 50 | - 4 | NE | 2 | δ | * | 68 | 48 | - | * | 0.08 | |
| | Frankfurt... | 29.90 | 62 | NE | 2 | δ | 29.91 | + .02 | 63 | 56 | + 1 | NE | 2 | δ | * | 73 | 54 | - | * | - | |
| | Munich... | 29.88 | 54 | E | 2 | c | 29.89 | + .01 | 55 | 51 | + 2 | E | 2 | δ | * | 64 | 41 | - | * | - | |
| | C. Gris Nez... | 29.86 | 56 | NE | 2 | r | 29.90 | + .07 | 59 | 57 | + 1 | ENE | 1 | δ | 1 | 63 | 52 | - | * | 0.67 | |
| | Brest... | 29.80 | 60 | W | 2 | c | 29.79 | - .02 | 53 | 53 | - 2 | NE | 3 | δc | 2 | 63 | 48 | - | * | - | |
| | Lorient... | 29.82 | 62 | W | 3 | δc | 29.79 | - .04 | 54 | 52 | - 1 | E | 2 | δ | 2 | 66 | 52 | - | * | - | |
| | Rochefort... | ? 29.89 | 64 | W | 3 | c | 29.79 | - .12 | 59 | 55 | 0 | NE | 2 | c | * | 68 | 52 | c | * | - | |
| | Biarritz... | 29.85 | 63 | NE | 1 | δ, r | 29.81 | - .16 | 60 | 60 | - 1 | Z | 0 | δ, r | 1 | 68 | 55 | δ, r | * | 0.12 | |
| | Paris... | 29.84 | 56 | S | 2 | δ | 29.88 | + .04 | 55 | 54 | 0 | E | 1 | δc | * | 68 | 45 | δ, r, δ | * | 0.32 | |
| | Belfort... | 29.82 | 57 | NNE | 3 | o | 29.83 | + .02 | 55 | 54 | + 1 | ENE | 4 | f | * | 65 | 51 | - | * | - | |
| | Lyons... | 29.82 | 67 | ENE | 1 | δ | 29.86 | - .01 | 58 | 54 | 0 | N | 1 | δ | * | 71 | 49 | - | * | - | |
| SPAN. PEN. | Nice... | 29.70 | 64 | SE | 3 | δ | 29.75 | - .02 | 64 | 59 | + 2 | Z | 0 | δ | 2 | 75 | 54 | - | * | - | |
| | Perpignan... | 29.82 | 68 | SW | 2 | δ | 29.78 | - .12 | 61 | 59 | - 1 | SW | 2 | o | * | 75 | 53 | - | * | - | |
| SPAN. PEN. | Corunna... | | | | | | | | | | | | | | | | | | | | |
| | Lisbon... | 29.85 | 61 | S | 4 | r | 29.82 | - .13 | 62 | 60 | + 1 | S | 4 | o | * | 66 | 57 | - | * | 0.28 | |
| | Azores (P. Delgada)... | | | | | | | | | | | | | | | | | | | | |
| „ (Horta)... | 30.18 | 66 | NW | 4 | δ | 30.19 | - .02 | 66 | 60 | + 2 | NW | 3 | c | 1 | 75 | 64 | - | * | - | | |

NOTE: The Sunshine for London given in this Table is recorded on the Tower of the Wesleyan Training College, Westminster: the Sunshine entered to Dungeness is recorded at Littlestone-on-Sea

* Observations for this column not generally received.

+ Observations received too late for insertion in Charts on next page.

WEATHER CHARTS

FOR TUESDAY, 13TH JUNE, 1905.

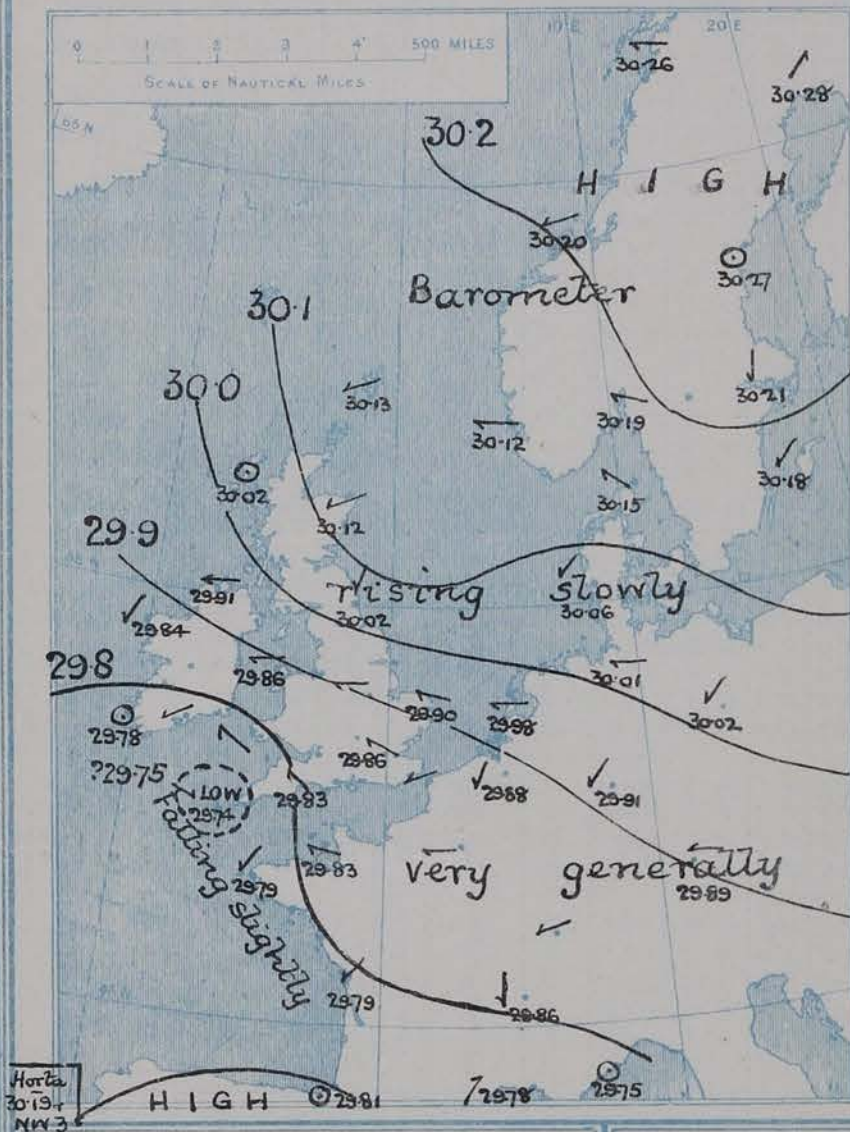
I. BAROMETER, WIND AND SEA. This Morning.

BAROMETER.—Isobars are drawn for each tenth of an inch.

WIND.—Arrows show Directions and Force, flying with the wind.

Force above 10 ——— Force 5 to 7 ——— } Calm ☉
Force 8 to 10 ——— Force 1 to 4 ——— }

SEA.—Rough ——— High ———

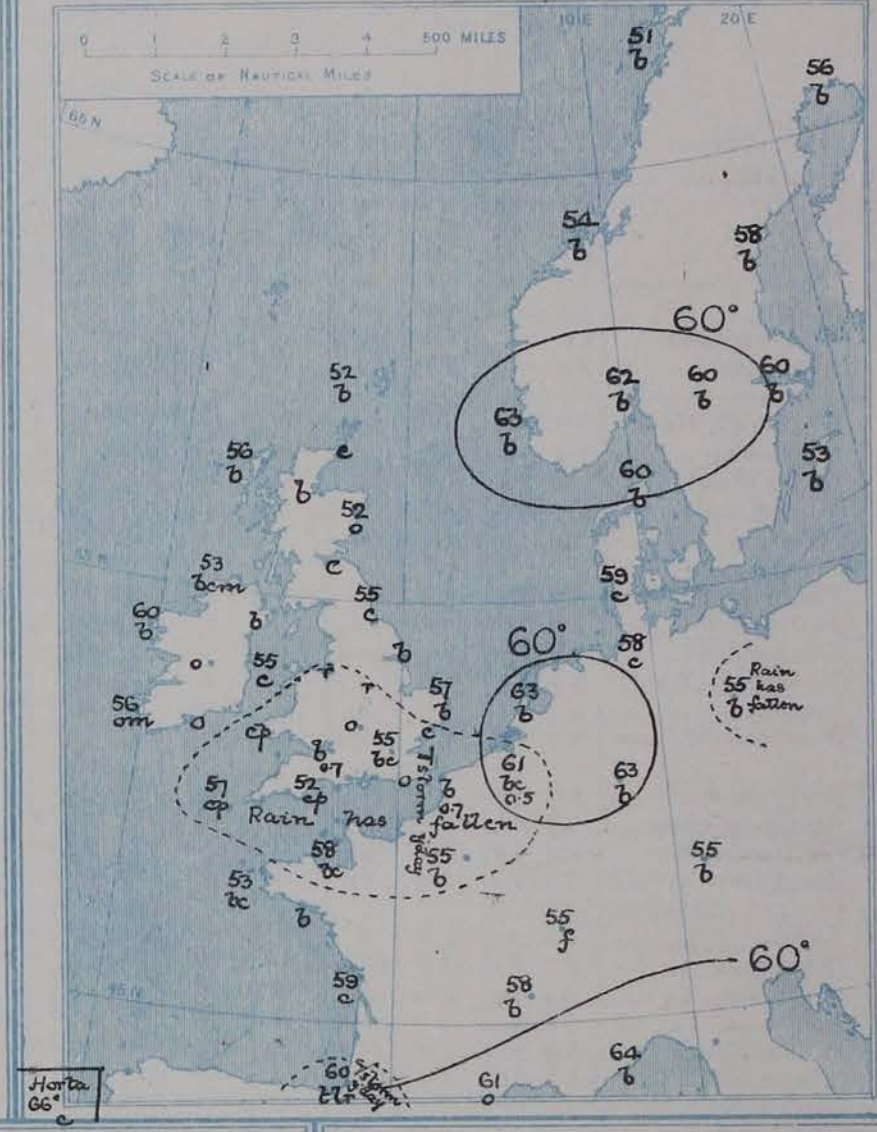


II. TEMPERATURE AND WEATHER. This Morning.

TEMPERATURE.—Isotherms are drawn for each 10°.

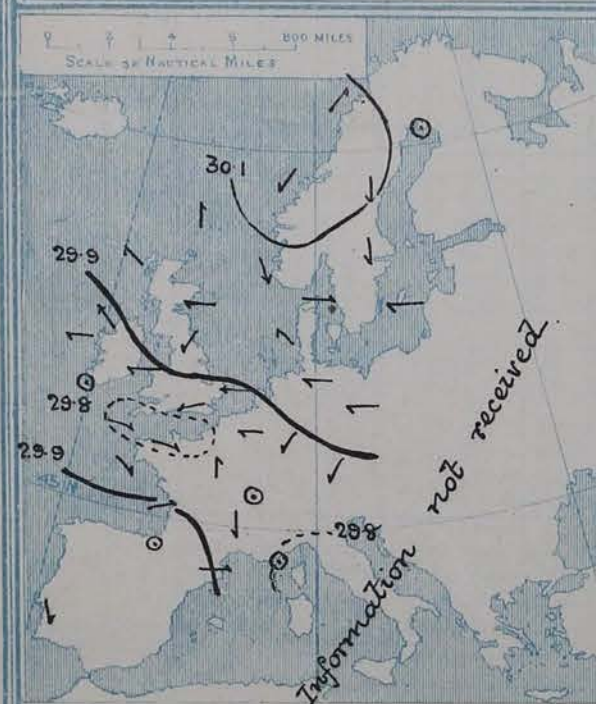
WEATHER.—Shown by Letters of the Beaufort Scale. (See P. 4.)

RAINFALL.—A dotted line separates areas where rain has fallen from those without rain. The fall in past 24 hours when exceeding half an inch is shown thus - 0.6



III. BAROMETER AND WIND

Yesterday morning.



IV. EXTREMES OF TEMPERATURE

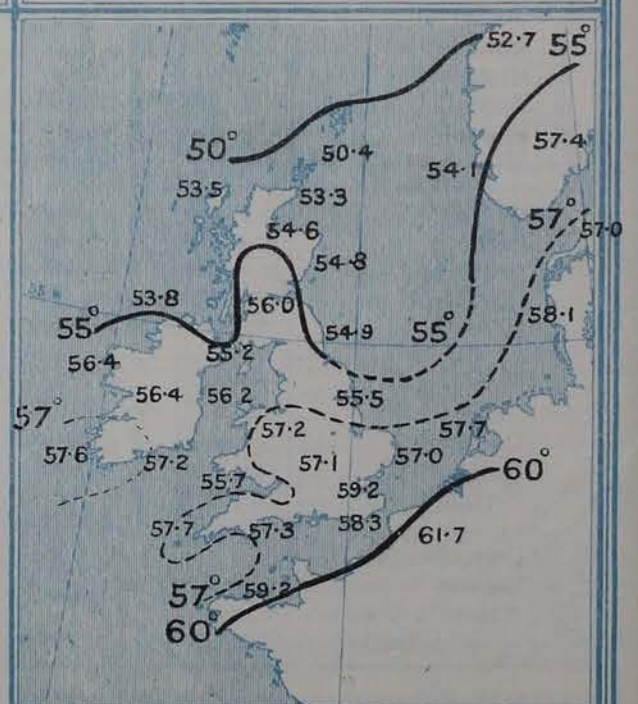
recorded

in various districts of the United Kingdom during the week ended 10TH JUNE



V. Means of DAILY TEMPERATURE

at 8 A.M. for the monthly period JUNE (1871-1900)



GENERAL SITUATION AT 8 A.M.

PRESSURE

The shallow depression noticed yesterday over the Channel and the South of England has continued to move slowly W^W, its centre being now shown not far from the mouth of the Bristol Channel. The barometer is rising over all the more Northern and Eastern parts of our area, - rather decidedly in Scandinavia, where the highest pressures, 30.2 ins. and upwards are again found. The lowest readings, 29.8 ins. and less, are reported in the Southwest of our Islands and the West and South of France, in which regions the mercury is falling slightly.

WIND

TEMPERATURE

WEATHER

AND

SEA

The wind is light to moderate from the E.^W (N.E. to S.E.) over Western Europe generally, but is calm or variable on our extreme Southwest coasts and also in the South of France. Temperature has changed rather irregularly but has fallen at many of the English stations, and also in the East of Scotland. The morning readings in these Islands range from 60° at Blackrock Point and 58° at Dungeness and Jersey to 52° at Portland Bill and at stations on the Northeast coast of Scotland. Readings slightly exceeding 60° are found in three separate areas, - one comprising the South of Norway, another the Netherlands and Western Germany, and the third the extreme South of France. Rain is falling at Nottingham and Liverpool, and passing showers at several of our Southwestern stations. In most other parts of Western Europe the weather is, at present, fine, but at Biarritz a thunderstorm is in progress. The sea is slight or smooth on nearly all coasts.

During yesterday the thermometer rose to 70° and upwards over Central Ireland and the Northern parts of England, and to 74° at Southport. On many parts of the British coasts, however, it did not reach 60°. The amount of bright sunshine was again small at all our southern stations, but was much larger in the North, more than 13 hours being recorded in several places and as many as 16.1 hours at Stornoway. Rain fell over considerable portions of England, - heavily at Bath, and thunderstorms were experienced in Kent, as well as at several French stations.

PROBABLE CHANGES IN SYSTEM NOW PREVALENT

The general conditions, though more favourable than of late, are still of a rather unsettled type. The low pressure system noticed over our Southern districts yesterday is passing away to the W.^W, but the rise of the barometer in its rear is very slight, and it is not improbable that a fresh area of disturbed weather will shortly be developed over France. The improvement now shown in the Southeast of England is, therefore, scarcely likely to prove lasting.

FORECASTS*

For the 24 hours ending at NOON on 14TH June, 1905.

DISTRICTS.

FORECASTS.

| | | |
|---|-----------------------|---|
| 0 | { SCOTLAND NORTH | { E. ^W and S.E. ^W winds, light; fair, cool. |
| 1 | { SCOTLAND EAST | { E. ^W winds, light; fair, cool. |
| 2 | { ENGLAND N.E. | { E. ^W winds, light or moderate; some Showers today, improving later. |
| 3 | { ENGLAND EAST | { E. ^W winds, light; fair generally; rather warmer. |
| 4 | { MIDLAND COUNTIES | |
| 5 | { ENGLAND SOUTH | |

DISTRICTS.

FORECASTS.

| | | |
|----|--------------------|---|
| 6 | { SCOTLAND WEST | Same as No. 1 |
| 7 | { ENGLAND N.W. | |
| 8 | { ENGLAND S.W. | Same as No. 2. |
| 9 | { IRELAND NORTH | |
| 10 | { IRELAND SOUTH | { E. ^W winds, moderate; fair generally, but slight showers locally. |

WARNINGS

NONE ISSUED.

(Note.—The South Cone, point downwards (⌋), means that gales, or strong winds, are probable, at first from the Southward (from S.E. round by S. to N.W.). Should it appear likely that a gale beginning from between W. and N.W. is likely to veer towards N. or N.E., the North Cone is hoisted in preference to the South Cone.
The North Cone, point upwards (⌋), means that gales, or strong winds, are probable, at first from the Northward (from N.W. round by N. to S.E.). Should it appear likely that a gale beginning from between E. and S.E. is likely to veer towards S. or S.W., the South Cone is hoisted in preference to the North Cone.

* For terms for transmission of Forecasts by Telegraph, see next page.

REPORTS FOR YESTERDAY.

| STATIONS. | TEMPERATURE F. | | Weather. | Sunshine. Hrs. | Rainfall. Ins. | STATIONS. | TEMPERATURE F. | | Weather. | Sunshine. Hrs. | Rainfall. Ins. |
|------------------------------|----------------|------|------------|-------------------|-------------------|----------------------------|----------------|------|-------------|-------------------|-------------------|
| | Max. | Min. | | | | | Max. | Min. | | | |
| Blackpool, to 9 p.m. ... | 73 | 40 | bc, bc, bc | 14.9 | - | Eastbourne, to 6 p.m. ... | 60 | * | r | 0.0 | * |
| Southport, to 9 p.m. ... | 74 | 44 | b | 14.0 | - | Hastings ... | * | * | * | 0.0 | * |
| Rhyl, to 6 p.m. ... | * | * | * | 5.3 | * | Folkestone ... | 62 | 55 | c, r, bc, r | 0.0 | 0.48 |
| Llandudno, to 9 p.m. ... | 68 | 50 | bc | 6.1 | - | Broadstairs, to 6 p.m. ... | * | * | * | * | * |
| Bettws-y-Coed, to 6 p.m. ... | * | * | * | * | * | Margate, to 6 p.m. ... | 61 | 52 | o, bc, r | 0.0 | 0.31 |
| Towyn, to 6 p.m. ... | 69 | 48 | g, m, o | 1.3 | - | Lowestoft, to 6 p.m. ... | 61 | 53 | c, bc, c | 13.3 | * |
| Aberystwyth, to 6 p.m. ... | 69 | 58 | o, c, r | 1.0 | 0.01 | Skegness ... | 60 | * | b | 13.7 | - |
| Plymouth, to 9 p.m. ... | 61 | 53 | bc, o | 0.9 | - | Scarborough ... | 60 | * | * | 12.7 | - |
| Bournemouth, to 6 p.m. ... | 63 | 53 | * | 2.7 | * | Harrogate, to 6 p.m. ... | 69 | 43 | c, b | 12.2 | - |
| Bognor, to 6 p.m. ... | * | * | * | 1.3 | * | Darwen, to 9 p.m. ... | 70 | 43 | bc, m, bc | 12.0 | - |
| Worthing ... | * | * | * | 0.6 | * | Manchester, to 9 p.m. ... | 72 | 48 | c | 10.5 | - |
| Brighton ... | 64 | * | * | 0.3 | 0.09 | Birmingham, to 9 p.m. ... | 68 | 48 | c, r, c | 2.1 | 0.06 |

TEMPERATURE, WEATHER, and RAINFALL at additional FOREIGN STATIONS, mainly for the 24 hours ended at 8 a.m. yesterday.

| STATIONS. 12 th June, 1905. | TEMPERATURE F. | | WEATHER. | RAIN. — Ins. | STATIONS. | TEMPERATURE F. | | WEATHER. | RAIN. — Ins. |
|---|----------------------------|------|----------|--------------------|---------------------------------------|----------------------------|------|--------------|--------------------|
| | Max. | Min. | | | | Max. | Min. | | |
| Flushing | Observations not received. | | | | Rome ... 12 th June, 1905. | Observations not received. | | | |
| Aix-la-Chapelle | | | | | Naples | | | | |
| Copenhagen | | | | | Malta | | | | |
| Oxö (Christiansand) | | | | | Geneva 11 th June, 1905. | 1 p.m. | * | 1 p.m. | Measured 7 a.m. |
| St. Petersburg | | | | | Berne | | * | Observations | |
| Vienna | | | | | Lucerne | | * | not | |
| Buda-Pesth | | | | | Coire | | * | received. | |
| Hermanstadt | | | | | St. Gotthard | | * | | |
| Trieste | | | | | Lugano | | * | | |
| Florence | | | | | | | | | |

EXPLANATION OF THE COLUMNS GIVEN ON PAGE 1.

WEATHER.—Beaufort Scale is b. blue sky; c. detached clouds; d. drizzling rain; f. fog; g. dark, gloomy; h. hail; l. lightning; m. misty (hazy); o. overcast; p. passing showers; q. squally; r. rain; s. snow; t. thunder; u. ugly, threatening; v. visibility, unusual transparency; w. dew.

* AN ASTERISK is inserted in all places for which information is not usually received.

TABLE SHOWING THE LOCAL STANDARD TIMES AND THE CORRESPONDING GREENWICH TIMES OF THE OBSERVATIONS RECORDED ON PAGE 1.

TABLE SHOWING THE GREENWICH TIMES OF SUNRISE, NOON, AND SUNSET, FOR STATIONS IN THE UNITED KINGDOM, TO-DAY.

| COUNTRIES, &c. | Hours of Morning Observations by Local Standard Time. | Corresponding Greenwich Times. | Hours of Evening Observations by Local Standard. | Corresponding Greenwich Times. | 13 th June 1905. | Sunrise G.M.T. | Noon G.M.T. | Sunset G.M.T. |
|--|---|--------------------------------|--|--------------------------------|-----------------------------|----------------|-------------|---------------|
| | | | | | | | | |
| British Isles ... | 8 a.m. (West European) | 8 a.m. | 6 p.m.* (W.E.T.) | 6 p.m.* | Yarmouth ... | 3.32 | 11.53 | 8.14 |
| Holland ... | 7 a.m. (") | 7 a.m. | 7 p.m. (W.E.T.) | 7 p.m. | Greenwich ... | 3.45 | 12.0 | 8.15 |
| Germany, Denmark } Norway, Sweden } | 8 a.m. (Mid-European) | 7 a.m. | 8 p.m. (M.E.T.) | 7 p.m. | Wick ... | 3.8 | 12.12 | 9.16 |
| Belgium ... | 7 a.m. (West European) | 7 a.m. | Not published | — | Valencia ... | 4.23 | 12.41 | 8.59 |
| France ... | 7 a.m. (Paris) | 6.51 a.m. | 6 p.m. (Paris) | 5.51 p.m. | | | | |
| Spain ... | 8 a.m. (West European) | 8 a.m. | 6 p.m. (W.E.T.) | 6 p.m. | | | | |
| Portugal ... | 8 a.m. (Lisbon) | 8.36 a.m. | 3.23 p.m. (Lisbon) | 4 p.m. | | | | |
| Azores { Ponta Delgada ... | 6 a.m. (Local) | 7.43 a.m. | 9 p.m. (Local) | 10.43 p.m. | | | | |
| Horta ... | 6 a.m. (Local) | 7.55 a.m. | 9 p.m. (Local) | 10.55 p.m. | | | | |

SUBSCRIPTIONS both for the Daily and Weekly Weather Reports may be paid, in advance, to the Meteorological Office.

TERMS: For Daily Weather Report, forwarded by Book Post, £1 0 0 per annum.

" Weekly " " " £1 10 0 " Single Copies, 6d.

Single Copies of the Daily Weather Report (price 1d.) may be obtained after 3 p.m. on the day of issue at the Meteorological Office, and at Messrs. W. H. SMITH & SONS' Bookstalls at the following terminus Railway Stations:—Victoria, Charing Cross, King's Cross, St. Pancras, Euston.

FORECASTS OF WEATHER for one day in advance are drawn up at the Meteorological Office at 11 a.m., and between 7 and 8 p.m. The latest forecast can be had by Reply Telegram, on paying at any Post Office in the United Kingdom Sixpence in addition to the cost of the inquiry and reply Telegrams. Information as to the Terms on which Forecasts can be sent, daily, for a long or short period, may be obtained on application to the Meteorological Office, 63, Victoria Street, S.W., either personally or by post.

* At Oxford the observations are taken at 8 p.m.

DAILY WEATHER REPORT

for 8 a.m. on Wednesday, 14th June,

1905.

Issued by the METEOROLOGICAL OFFICE, 63, Victoria Street, London. W. N. SHAW, Director.

| STATIONS. | | YESTERDAY EVENING. (See note on last page.) | | | | | THIS MORNING. (See note on last page.) | | | | | | | | | | PAST 24 HOURS. | | | | |
|--------------------------|------------------------|--|-------|------|----|---------|---|------|--------------|----|-----|-------|----|------------------|-------|----|----------------|------------------------|-------------------|-------------------------------|--------------|
| | | Barom. | Temp. | Wind | | Weather | Barometer. | | Temperature. | | | Wind. | | Sea (0 to 9.) | Temp. | | Weather | Sun- shine Hours | Rainfall. Ins. | | |
| | | | | | | | | | | | | | | | | | | | | At 82° Fahr. and M.S.L. | Dry Bulb. |
| | | | | Ins. | " | | Ins. | Ins. | " | " | " | " | " | | " | " | | | | | |
| SCANDINAVIA | Haparanda... | 30.29 | 55 | S | 2 | b | 30.36 | +0.8 | 61 | 54 | +5 | Z | 0 | b | * | 66 | 48 | - | * | - | |
| | Hernösand... | 30.31 | 52 | Z | 0 | b | 30.38 | +1.1 | 61 | 47 | +3 | Z | 0 | b | * | 66 | 43 | - | * | - | |
| | Stockholm... | 30.25 | 57 | ENE | 2 | b | 30.23 | +0.2 | 59 | 52 | -1 | ENE | 4 | 0 | * | 66 | 48 | - | * | - | |
| | Wisby... | 30.15 | 51 | E | 2 | b | 30.13 | -0.5 | 59 | 52 | +6 | ESE | 6 | 0 | * | ? | 43 | - | * | - | |
| | Karlstad... | 30.17 | 65 | E | 4 | c | 30.24 | +0.2 | 61 | 53 | +1 | ENE | 6 | 0 | * | 68 | 57 | - | * | - | |
| | Færder (X'ania Fjord) | 30.16 | 68 | WNW | 1 | c | 30.21 | +0.2 | 59 | 52 | -3 | ENE | 4 | 0 | * | 68 | 57 | - | * | - | |
| | Bodö... | 30.31 | 50 | N | 1 | b | 30.37 | +1.1 | 50 | 47 | -1 | NE | 2 | 0 | * | 51 | 41 | - | * | - | |
| | Christiansund... | 30.24 | 58 | ENE | 2 | b | 30.23 | +0.3 | 53 | 51 | -1 | NE | 2 | 0 | * | 59 | 50 | - | * | - | |
| Skudesnaes... | 30.19 | 62 | Z | 0 | c | 30.12 | .00 | 58 | 55 | -5 | Z | 0 | c | 1 | 70 | 54 | b, c | * | - | | |
| BRITISH ISLANDS. | Sumburgh Head | 30.11 | 50 | ENE | 4 | o | 30.11 | -0.2 | 52 | 51 | 0 | ENE | 3 | 0 | 3 | 54 | 48 | c, o | * | - | |
| | Stornoway... | 29.99 | 64 | E | 3 | b | 29.99 | -0.3 | 56 | 52 | 0 | SE | 3 | 0 | 3 | 70 | 46 | bc, b | 15.1 | - | |
| | Malin Head... | 29.89 | 58 | E | 5 | cm | 29.85 | -0.6 | 55 | 52 | +2 | SE | 5 | cm | 3 | 61 | 52 | bc, cm | * | - | |
| | Blacksod Pt. ... | 29.82 | 64 | ENE | 3 | bc | 29.78 | -0.6 | 59 | 55 | -1 | ESE | 4 | bc | 3 | 71 | 54 | b, bc, l | * | - | |
| | Valencia... | 29.77 | 57 | SSW | 1 | op | 29.74 | -0.4 | 58 | 54 | +2 | ESE | 3 | c | 3 | 64 | 53 | o, tr, c | 2.3 | 0.22 | |
| | Roche's Point... | 29.78 | 59 | E | 3 | c | 29.79 | +0.1 | 57 | 55 | 0 | ESE | 3 | c | 2 | 62 | 53 | c | * | 0.05 | |
| | Birr Castle.... | 29.79 | 62 | SE | 3 | o | 29.81 | -0.2 | 60 | 55 | +4 | SSE | 2 | b | * | 65 | 52 | cp, tl | 3.8 | 0.01 | |
| | Donaghadee... | 29.90 | 56 | NE | 2 | o | 29.91 | -0.3 | 53 | 50 | -1 | E | 4 | bc | 4 | 63 | 51 | o, cp, bc | * | 0.07 | |
| | Liverpool Obsy... | 29.89 | 56 | E | 4 | tlr | 29.88 | -0.2 | 58 | 50 | +5 | E | 2 | b | ? | 68 | 50 | cp, tlr | * | 0.64 | |
| | Holyhead... | 29.86 | 55 | SW | 1 | cl-p | 29.85 | -0.1 | 57 | 52 | +2 | E | 3 | c | 2 | 66 | 52 | c, t-p | * | 0.25 | |
| | Pembroke (St Ann's) | 29.80 | 55 | SSE | 4 | c | 29.79 | +0.2 | 58 | 56 | +1 | ENE | 4 | cm | 3 | 60 | 50 | cg, bc | 4.2 | - | |
| | Scilly (St. Mary's) | 29.78 | 57 | ESE | 2 | o | 29.74 | .00 | 57 | 54 | 0 | ENE | 3 | bc | 1 | 59 | 51 | or, c | 2.6 | 0.04 | |
| | Jersey (St. Aubins) | 29.81 | 63 | NNE | 3 | bc | 29.76 | -0.7 | 64 | 60 | +6 | ENE | 2 | bc | 2 | 67 | 51 | bc, cm | 12.7 | - | |
| | Portland Bill... | 29.85 | 57 | ESE | 2 | b | 29.79 | -0.4 | 59 | 56 | +7 | E | 4 | b | 2 | 60 | 51 | bc, b | * | - | |
| | Dungeness... | 29.85 | 60 | NE | 3 | c | 29.81 | -0.7 | 61 | 57 | +3 | NE | 4 | bc | 2 | 63 | 56 | f, c | 9.3 | - | |
| | Wick... | 30.08 | 59 | SE | 2 | b | 30.05 | -0.6 | 51 | 49 | -1 | SE | 2 | m | 2 | 65 | 48 | - | * | - | |
| Nairn... | 30.02 | 54 | ESE | 4 | b | 30.04 | -0.4 | 52 | 50 | -3 | E | 1 | b | 1 | 60 | 39 | - | * | - | | |
| Aberdeen... | 30.08 | 52 | ESE | 2 | c | 30.06 | -0.6 | 53 | 52 | +1 | ENE | 2 | 0 | 2 | 55 | 46 | o, c, bc | 3.5 | - | | |
| Leith... | 30.02 | 53 | ENE | 3 | b | 30.01 | -0.6 | 53 | 51 | -1 | ENE | 3 | 0 | * | 59 | 49 | - | * | - | | |
| North Shields... | 30.01 | 54 | NE | 3 | bc | 29.97 | -0.5 | 55 | 54 | 0 | NE | 3 | c | 3 | 57 | 48 | c, bc, o | * | - | | |
| Spurn Head... | 29.97 | 56 | ESE | 4 | b | 29.93 | -0.2 | 56 | 54 | -1 | E | 3 | b | 3 | 59 | 50 | b, f | * | - | | |
| Yarmouth... | 29.91 | 61 | ENE | 4 | b | 29.87 | -0.3 | 57 | 54 | 0 | E | 5 | bc | 4 | 62 | 54 | b, bc | * | - | | |
| Clacton-on-Sea... | 29.88 | 59 | ENE | 3 | c | 29.84 | -0.4 | 58 | 55 | +2 | ENE | 3 | b | 3 | 63 | 51 | c, bc, b | 7.0 | - | | |
| Nottingham... | 29.90 | 60 | E | 1 | c | 29.91 | +0.2 | 51 | 50 | -3 | ENE | 1 | 0 | * | 69 | 45 | c, o | 2.2 | 0.02 | | |
| Bath... | 29.84 | 64 | SE | 1 | b | 29.82 | -0.1 | 56 | 52 | -1 | E | 2 | b | * | 68 | 46 | - | 6.1 | - | | |
| Oxford... | 29.87 | 62 | E | 1 | b | 29.86 | -0.1 | 52 | 51 | -5 | NE | 2 | 0 | * | 70 | 50 | c, bc, b | * | - | | |
| London (St. James' Park) | 29.86 | 65 | SE | 3 | bc | 29.83 | -0.3 | 61 | 57 | +4 | E | 2 | b | * | 69 | 53 | c, bc, b | 8.6 | - | | |
| GERMANY, &c. | The Scaw (Skagen) | 30.16 | 60 | N | 2 | c | 30.13 | -0.2 | 58 | 53 | -2 | E | 4 | bc | 1 | 68 | 57 | - | * | 0.04 | |
| | Fanö... | 30.08 | 55 | NE | 2 | bc | 30.06 | .00 | 57 | 54 | -2 | NE | 2 | c | * | 66 | 52 | - | * | - | |
| | Cuxhaven... | 30.00 | 62 | E | 4 | bc | 29.99 | -0.2 | 58 | 54 | 0 | E | 3 | b | * | 64 | 52 | - | * | - | |
| | The Helder... | 29.92 | 61 | ENE | 3 | b | 29.94 | -0.4 | 58 | 53 | -5 | E | 3 | b | 2 | 66 | 55 | - | * | - | |
| | Brussels... | * | * | * | * | * | 29.83 | -0.5 | 55 | 52 | -6 | NE | 2 | b | * | 75 | 48 | - | * | - | |
| | Berlin... | 29.97 | 54 | NNE | 2 | b | 29.91 | -1.1 | 55 | 52 | 0 | N | 2 | c | * | 64 | 50 | - | * | 0.16 | |
| | Frankfurt... | 29.88 | 60 | NE | 2 | o | 29.86 | -0.5 | 60 | 54 | -3 | NE | 4 | b | * | 73 | 54 | - | * | - | |
| | Munich... | 29.85 | 53 | E | 2 | b | 29.85 | -0.4 | 54 | 51 | -1 | SE | 2 | c | * | 64 | 41 | - | * | - | |
| FRANCE. | C. Gris Nez... | 29.91 | 58 | E | 1 | c | 29.83 | -0.7 | 60 | 54 | +1 | E | 3 | b | 2 | 66 | 55 | - | * | - | |
| | Brest... | 29.80 | 62 | NW | 2 | bc | 29.72 | -0.7 | 58 | 55 | +5 | E | 2 | b | 2 | 61 | 52 | - | * | - | |
| | Lorient... | 29.78 | 67 | N | 1 | b | 29.72 | -0.7 | 58 | 55 | +4 | E | 2 | b | 2 | 70 | 54 | - | * | - | |
| | Rochefort... | 29.73 | 68 | NNW | 3 | b | 29.71 | -0.8 | 63 | 59 | +4 | SE | 2 | b | * | 73 | 57 | o, b | * | - | |
| | Biarritz... | 29.76 | 73 | Z | 0 | b | 29.76 | -0.5 | 64 | 64 | +4 | W | 3 | 0 | 0 | 75 | 60 | b, tl | * | - | |
| | Paris... | 29.80 | 69 | ENE | 2 | b | 29.76 | -1.2 | 60 | 57 | +5 | ENE | 1 | bc | * | 75 | 51 | - | * | - | |
| | Belfort... | 29.72 | 66 | ENE | 4 | c | 29.79 | -0.4 | 53 | 51 | -2 | E | 2 | 0 | * | 71 | 49 | - | * | - | |
| | Lyons... | 29.71 | 68 | W | 1 | o | 29.87 | +0.1 | 60 | 56 | +2 | SE | 1 | 0 | * | 77 | 57 | - | * | - | |
| | Nice... | 29.75 | 62 | Z | 0 | c | 29.79 | +0.4 | 64 | 60 | 0 | Z | 0 | b | 0 | 75 | 54 | - | * | - | |
| | Perpignan... | 29.73 | 70 | N | 1 | b | 29.76 | -0.2 | 61 | 60 | 0 | W | 2 | 0 | * | 73 | 53 | b, tlr | * | 0.04 | |
| SPAN. PEN. | Corunna... | | | | | | | | | | | | | | | | | * | - | - | |
| | Lisbon... | 29.89 | 61 | SW | 4 | b | 29.89 | +0.7 | 62 | 59 | 0 | S | 5 | c | * | 66 | 59 | - | * | - | |
| | Azores (P. Delgada)... | | | | | | | | | | | | | | | | | * | - | - | |
| " (Horta)... | 30.17 | 66 | SW | 4 | c | 30.05 | -1.4 | 67 | 64 | +1 | WSW | 4 | r | 2 | 75 | 64 | - | * | 0.20 | | |

NOTE: The Sunshine for London given in this Table is recorded on the Tower of the Wesleyan Training College, Westminster; the Sunshine entered to Dungeness is recorded at Littlestone-on-Sea

* Observations for this column not generally received.

+ Observations received too late for insertion in Charts on next page.

WEATHER CHARTS

FOR Wednesday, 14th June, 1905.

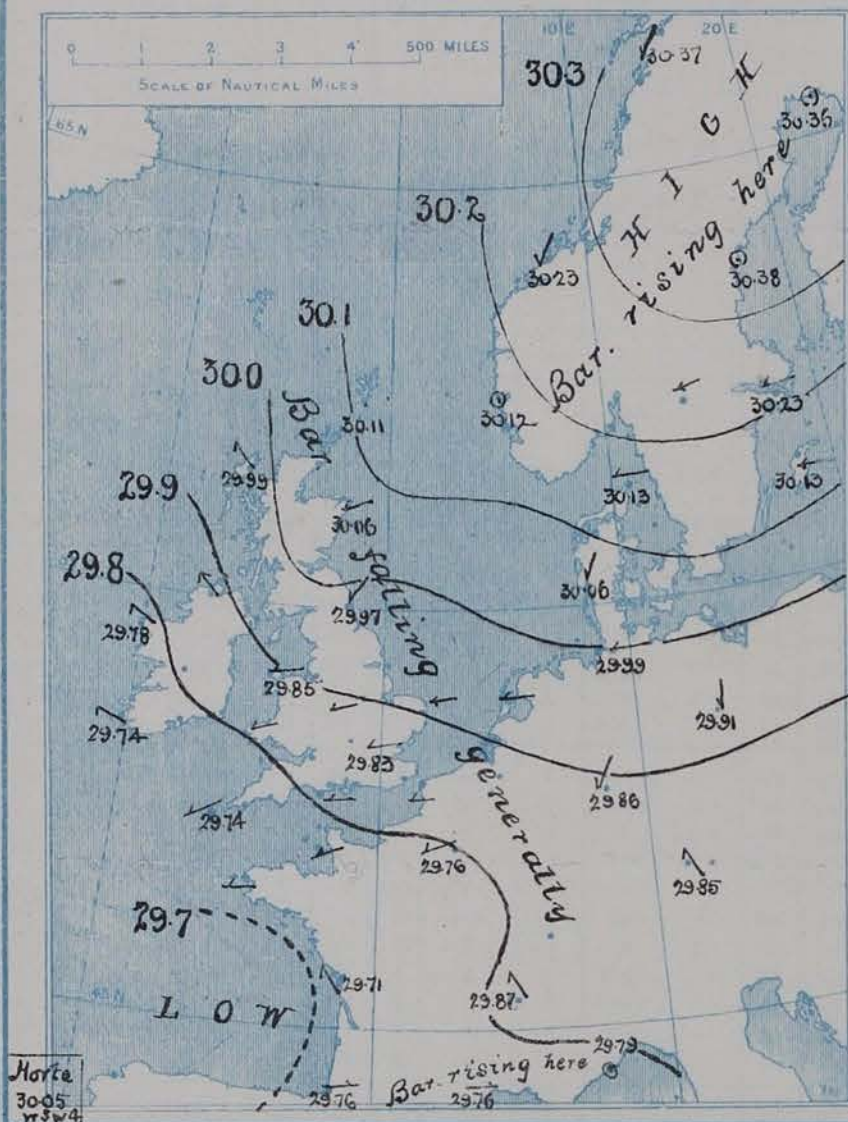
I. BAROMETER, WIND AND SEA. This Morning.

BAROMETER.—Isobars are drawn for each tenth of an inch.

WIND.—Arrows show Directions and Force, flying with the wind.

Force above 10 → : Force 5 to 7 → : } Calm ☉
Force 8 to 10 → : Force 1 to 4 → :

SEA.—Rough  High 



II. TEMPERATURE AND WEATHER. This Morning.

TEMPERATURE.—Isotherms are drawn for each 10°.

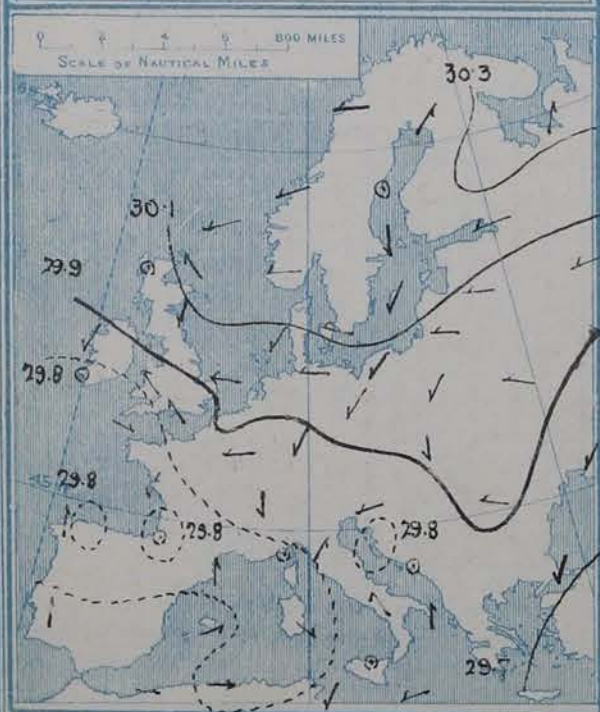
WEATHER.—Shown by Letters of the Beaufort Scale. (See P. 4.)

RAINFALL.—A dotted line separates areas where rain has fallen from those without rain. The fall in past 24 hours when exceeding half an inch is shown thus -0.6



III. BAROMETER AND WIND

Yesterday morning.

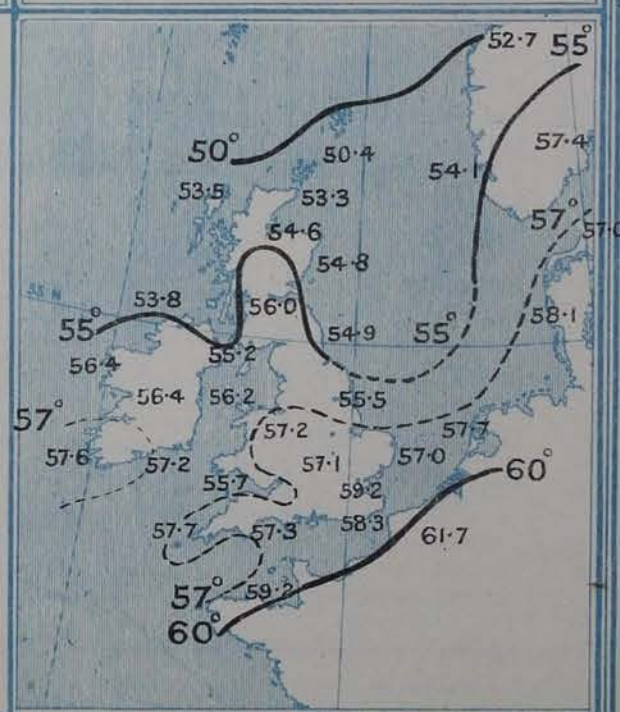


IV. LAST WEEK'S RAINFALL.

Amount recorded in various districts of the United Kingdom during the week ended Saturday, June 10th, with the percentage of the average amount for the corresponding week.



V. Means of DAILY TEMPERATURE at 8 A.M for the monthly period JUNE (1871-1900)



GENERAL SITUATION AT 8 A.M.

PRESSURE.

The anticyclone noticed yesterday over Scandinavia has increased somewhat in intensity, the readings of the barometer in the northern parts of that peninsula being now above 30.3 ins. In other parts of western Europe the barometer is falling slowly; a shallow depression, in which the barometer is apparently below 29.7 ins. is situated over the Bay of Biscay, and another low pressure area is forming over France.

WIND

TEMPERATURE

WEATHER

AND

SEA

Light to moderate breezes from the Eastward or North-eastward continue to prevail over Western Europe as a whole, but in Ireland and the west and north of Scotland the wind draws into South-east. In the extreme south of France a light westerly current is reported. The changes in temperature reported over these islands since yesterday morning are very irregular; in the south-east of England and in the Channel Islands the thermometer is now slightly above 60°, but at many places in the northern and central parts of Great Britain it is below 55°, the lowest reading reported being 51° at Wick and Nottingham. In France the thermometer has risen, but in Norway, Denmark, Germany and the Netherlands it has fallen slightly. The highest Continental values are 64° at Nice and Biarritz and 63° at Rochefort but readings slightly above 60° are found at many of the Swedish stations. The weather is fair generally, but is dull over central England, and in the east of Scotland, as well as at many of the southern French stations. The sea is slight or smooth on nearly all coasts.

During yesterday the thermometer rose to between 65° and 70° over a considerable portion of England and Ireland, and also in the west of Scotland, and to 71° at Blackpool Point; on the north-east coasts of Great Britain it not reach 60°. More than 14 hours of bright sunshine were recorded at many of our south and east coast stations, and more than 15 hours at Stornoway, but over the northern and eastern parts of the United Kingdom generally the amount was small. Rain has fallen in the south of Ireland, Wales and the west and north of England, and thunderstorms have occurred in many parts of the same districts, as well as in the extreme south of France.

PROBABLE CHANGES IN SYSTEM NOW PREVALENT

There are no signs of any immediate change in the weather over these islands. The new low pressure system which has been developed over France possesses little energy, and is at present accompanied by fine weather. The conditions can scarcely be regarded as settled, but will probably continue fair throughout the ensuing 24 hours.

FORECASTS*

For the 24 hours ending at NOON on 15th June 1905.

DISTRICTS.

FORECASTS.

- 0 { SCOTLAND
NORTH
- 1 { SCOTLAND
EAST
- 2 { ENGLAND
N.E.
- 3 { ENGLAND
EAST
- 4 { MIDLAND
COUNTIES
- 5 { ENGLAND
SOUTH

- South-easterly winds,
light; fair; cool.
- Easterly and North-easterly
winds, light; fair; cool.
- Same as No. 5.
- Same as Nos 1. and 2.
- Easterly and North-easterly winds,
moderate or fresh; fair; cool.

DISTRICTS.

FORECASTS.

- 6 { SCOTLAND
WEST
- 7 { ENGLAND
N.W.
- 8 { ENGLAND
S.W.
- 9 { IRELAND
NORTH
- 10 { IRELAND
SOUTH

- Same as No. 0.
- Same as Nos 1. and 2.
- Easterly to South-easterly winds,
moderate; fair generally.
- South-easterly winds, moderate
or fresh; fair generally.

WARNINGS

NONE ISSUED.

Note.—The South Cone, point downwards (⌣), means that gales, or strong winds, are probable, at first from the Southward (from S.E. round by S. to N.W.). Should it appear likely that a gale beginning from between W. and N.W. is likely to veer towards N. or N.E., the North Cone is hoisted in preference to the South Cone.
The North Cone, point upwards (⌢), means that gales, or strong winds, are probable, at first from the Northward (from N.W. round by N. to S.E.). Should it appear likely that a gale beginning from between E. and S.E. is likely to veer towards S. or S.W., the South Cone is hoisted in preference to the North Cone.

* For terms for transmission of Forecasts by Telegraph, see next page.

REPORTS FOR YESTERDAY.

| STATIONS. | TEMPERATURE F. | | Weather. | Sunshine. Hrs. | Rainfall. Ins. | STATIONS. | TEMPERATURE F. | | Weather. | Sunshine. Hrs. | Rainfall. Ins. |
|------------------------------|----------------|------|-----------|-------------------|-------------------|----------------------------|----------------|------|---------------|-------------------|-------------------|
| | Max. | Min. | | | | | Max. | Min. | | | |
| Blackpool, to 9 p.m. ... | 63 | 48 | c, or, c | 4.8 | 0.21 | Eastbourne, to 6 p.m. ... | 63 | * | * | 13.0 | * |
| Southport, to 9 p.m. ... | 65 | 50 | o, cp, c | 3.4 | 0.04 | Hastings ... | * | * | * | 14.6 | * |
| Rhyl, to 6 p.m. ... | * | * | * | 6.2 | * | Folkestone ... | 66 | * | * | 4.8 | * |
| Llandudno, to 9 p.m. ... | 66 | 52 | c, bc, cp | 6.3 | 0.02 | Broadstairs, to 6 p.m. ... | * | * | * | 8.5 | * |
| Bettws-y-Coed, to 6 p.m. ... | 69 | 45 | c, b, o | 5.5 | - | Margate, to 6 p.m. ... | 64 | 54 | bc, o | 9.3 | 0.03 |
| Towyn, to 6 p.m. ... | 66 | 55 | b, cg-p | 6.2 | 0.07 | Lowestoft, to 6 p.m. ... | 62 | 53 | c, o, c, b | 14.1 | * |
| Aberystwyth, to 6 p.m. ... | 67 | 58 | c, r, c | 4.5 | 0.09 | Skegness ... | 61 | * | c, b | 12.9 | - |
| Plymouth, to 9 p.m. ... | 61 | 53 | o, op, bc | 4.9 | 0.12 | Scarborough ... | 62 | * | * | 13.7 | - |
| Bournemouth, to 6 p.m. ... | 66 | 54 | * | 8.5 | * | Harrogate, to 6 p.m. ... | 70 | 45 | b, c | 12.2 | - |
| Bognor, to 6 p.m. ... | * | * | * | 11.8 | * | Darwen, to 9 p.m. ... | 65 | 47 | b, o, b, r, c | 3.2 | 0.11 |
| Worthing ... | * | * | * | 14.7 | * | Manchester, to 9 p.m. ... | 66 | 51 | o, d, r, c | 1.8 | 0.23 |
| Brighton ... | * | * | * | 14.4 | * | Birmingham, to 9 p.m. ... | 67 | 50 | r, c | 4.7 | 0.11 |

TEMPERATURE, WEATHER, and RAINFALL at additional FOREIGN STATIONS, mainly for the 24 hours ended at 8 a.m. yesterday.

| STATIONS. 13 th June, 1905. | TEMPERATURE F. | | WEATHER. | RAIN. Ins. | STATIONS. 13 th June, 1905. | TEMPERATURE F. | | WEATHER. | RAIN. Ins. |
|---|----------------|------|----------|---------------|---|----------------|------|--------------|---------------|
| | Max. | Min. | | | | Max. | Min. | | |
| Flushing ... | 70 | 55 | c, m | 0.04 | Rome ... | 75 | 57 | b, c | - |
| Aix-la-Chapelle ... | 73 | 46 | c, b | - | Naples ... | 71 | 59 | b, o | - |
| Copenhagen ... | 68 | 52 | b, b | - | Malta ... | 75 | 64 | o | - |
| Oxö (Christiansand) ... | 63 | 52 | b, b | - | Geneva ... | 1 p.m. | * | 1 p.m. | Measured |
| St. Petersburg ... | 63 | 48 | b, o | - | Berne ... | * | * | observations | 7 a.m. |
| Vienna ... | 61 | 46 | b, b | - | Lucerne ... | * | * | not | |
| Buda-Pesth ... | 63 | 50 | o, b | 0.47 | Coire ... | * | * | received. | |
| Hermanstadt ... | 64 | 45 | b, b | - | St. Gotthard ... | * | * | | |
| Trieste ... | 72 | 55 | o, bc | 0.08 | Lugano ... | * | * | | |
| Florence ... | 71 | 57 | b, c | - | | | | | |

EXPLANATION OF THE COLUMNS GIVEN ON PAGE 1.

WEATHER.—Beaufort Scale is b. blue sky; c. detached clouds; d. drizzling rain; f. fog; g. dark, gloomy; h. hail; l. lightning; m. misty (hazy); o. overcast; p. passing showers; q. squally; r. rain; s. snow; t. thunder; u. ugly, threatening; v. visibility, unusual transparency; w. dew.

* AN ASTERISK is inserted in all places for which information is not usually received.

TABLE SHOWING THE LOCAL STANDARD TIMES AND THE CORRESPONDING GREENWICH TIMES OF THE OBSERVATIONS RECORDED ON PAGE 1.

TABLE SHOWING THE GREENWICH TIMES OF SUNRISE, NOON, AND SUNSET, FOR STATIONS IN THE UNITED KINGDOM, TO-DAY.

| COUNTRIES, &c. | Hours of Morning Observations by Local Standard Time. | Corresponding Greenwich Times. | Hours of Evening Observations by Local Standard. | Corresponding Greenwich Times. | 14 th June 1905. | Sunrise G.M.T. | Noon G.M.T. | Sunset G.M.T. |
|--------------------------------------|--|--------------------------------------|--|--------------------------------------|-----------------------------|-------------------|----------------|------------------|
| British Isles ... | 8 a.m. (West European) | 8 a.m. | 6 p.m.* (W.E.T.) | 6 p.m.* | Yarmouth ... | 3.31 | 11.53 | 8.14 |
| Holland ... | 7 a.m. (,, ,,) | 7 a.m. | 7 p.m. (W.E.T.) | 7 p.m. | Greenwich ... | 3.44 | 12.0 | 8.16 |
| Germany, Denmark Norway, Sweden } | 8 a.m. (Mid-European) | 7 a.m. | 8 p.m. (M.E.T.) | 7 p.m. | Wick ... | 3.7 | 12.12 | 9.17 |
| Belgium ... | 7 a.m. (West European) | 7 a.m. | Not published | — | Valencia ... | 4.22 | 12.41 | 8.59 |
| France ... | 7 a.m. (Paris) | 6.51 a.m. | 6 p.m. (Paris) | 5.51 p.m. | | | | |
| Spain ... | 8 a.m. (West European) | 8 a.m. | 6 p.m. (W.E.T.) | 6 p.m. | | | | |
| Portugal ... | 8 a.m. (Lisbon) | 8.36 a.m. | 3.23 p.m. (Lisbon) | 4 p.m. | | | | |
| Azores { Ponta Delgada | 6 a.m. (Local) | 7.43 a.m. | 9 p.m. (Local) | 10.43 p.m. | | | | |
| Horta | 6 a.m. (Local) | 7.55 a.m. | 9 p.m. (Local) | 10.55 p.m. | | | | |

SUBSCRIPTIONS both for the Daily and Weekly Weather Reports may be paid, in advance, to the Meteorological Office.

TERMS: For Daily Weather Report, forwarded by Book Post, £1 0 0 per annum.

„ Weekly „ „ „ „ „ £1 10 0 „ Single Copies, 6d.

Single Copies of the Daily Weather Report (price 1d.) may be obtained after 3 p.m. on the day of issue at the Meteorological Office, and at Messrs. W. H. SMITH & SONS' Bookstalls at the following terminus Railway Stations:—Victoria, Charing Cross, King's Cross, St. Pancras, Euston.

FORECASTS OF WEATHER for one day in advance are drawn up at the Meteorological Office at 11 a.m., and between 7 and 8 p.m. The latest forecast can be had by Reply Telegram, on paying at any Post Office in the United Kingdom Sixpence in addition to the cost of the inquiry and reply Telegrams. Information as to the Terms on which Forecasts can be sent, daily, for a long or short period, may be obtained on application to the Meteorological Office, 63, Victoria Street, S.W., either personally or by post.

* At Oxford the observations are taken at 8 p.m.

DAILY WEATHER REPORT

for 8 a.m. on Thursday, 15th June, 1905.

Issued by the METEOROLOGICAL OFFICE, 63, Victoria Street, London. W. N. SHAW, Director.

| STATIONS. | | YESTERDAY EVENING. (See note on last page.) | | | | | THIS MORNING. (See note on last page.) | | | | | | | | | | PAST 24 HOURS. | | | | |
|-------------------------------|--------------------------|--|---------------------|-------------------------------|------------------------------------|--------------|---|------------------------------------|--------------|---------------------|------|-------|---|----------|------------------|-------|----------------|------------------------|-------------------|--|--|
| | | Barom. | Temp. | Wind | | Weather | Barometer. | | Temperature. | | | Wind. | | Weather. | Sea (0 to 9.) | Temp. | | Sun- shine Hours | Rainfall. Ins. | | |
| | | | | | | | | | | | | | | | | | | | | | |
| | | | | | | | | | | | | | | | | | | | | | |
| At 82° Fahr. and M.S.L. | Dry Bulb. | Direc. | Force (0 to 12.) | At 82° Fahr. and M.S.L. | Change since Yester- day. | Dry Bulb. | Wet Bulb. | Change since Yester- day. | Direc. | Force (0 to 12.) | Max. | Min. | | | | | | | | | |
| Ins. | ° | | | Ins. | Ins. | ° | ° | ° | | | ° | ° | | | | | | | | | |
| SCANDINAVIA. | Haparanda... | 30.33 | 65 | N | 0 | 0 | 30.34 | -.02 | 70 | 60 | +9 | N | 0 | 0 | 75 | 48 | - | - | | | |
| | Hernösand... | 30.30 | 58 | N | 0 | 0 | 30.19 | -.19 | 63 | 55 | +2 | NE | 2 | 0 | 73 | 43 | - | - | | | |
| | Stockholm... | 30.12 | 61 | E | 4 | 0 | 30.07 | -.16 | 63 | 56 | +4 | W | 2 | 0 | 66 | 50 | - | - | | | |
| | Wisby... | 30.08 | 59 | ESE | 4 | 0 | 30.15 | +.02 | 68 | 61 | +9 | SE | 2 | 0 | 68 | 52 | - | 0.04 | | | |
| | Karlstad... | 30.12 | 59 | SE | 6 | 0 | 30.08 | -.16 | 59 | 55 | -2 | ENE | 4 | 0 | 68 | 55 | 0.04 | 0.04 | | | |
| | Færder (X'ania Fjord) | 30.06 | 62 | NE | 4 | 0 | 30.04 | -.17 | 59 | 55 | 0 | E | 4 | 0 | 68 | 55 | - | 0.08 | | | |
| | Bodö... | 30.31 | 54 | NE | 1 | 0 | 30.24 | -.13 | 63 | 53 | +13 | E | 2 | 0 | 70 | 46 | - | - | | | |
| | Christiansund... | 30.15 | 70 | N | 0 | 0 | 30.11 | -.12 | 65 | 54 | +12 | ESE | 4 | 0 | 70 | 53 | - | - | | | |
| Skudesnaes... | 30.12 | 60 | NNW | 4 | 0 | 29.98 | -.14 | 60 | 60 | +2 | ESE | 4 | 0 | 70 | 54 | - | - | | | | |
| BRITISH ISLANDS. | Sumburgh Head | 30.02 | 51 | NE | 3 | 0 | 29.98 | -.13 | 53 | 51 | +1 | NE | 2 | 0 | 3 | 57 | 45 | 0 | - | | |
| | Stornoway... | 29.91 | 66 | SE | 3 | 0 | 29.91 | -.08 | 56 | 51 | 0 | SSE | 1 | 0 | 1 | 71 | 49 | 0.10 | - | | |
| | Malin Head... | 29.80 | 58 | SE | 4 | 0 | 29.80 | -.05 | 55 | 53 | 0 | SE | 4 | 0 | 3 | 59 | 49 | 0.05 | - | | |
| | Blacksod Pt... | 29.72 | 67 | NW | 1 | 0 | 29.72 | -.06 | 61 | 57 | +2 | ESE | 2 | 0 | 2 | 67 | 54 | 0.05 | - | | |
| | Valencia... | 29.64 | 66 | ESE | 3 | 0 | 29.60 | -.14 | 58 | 55 | 0 | E | 6 | 0 | 4 | 69 | 57 | 0.06 | - | | |
| | Roche's Point... | 29.69 | 60 | ESE | 4 | 0 | 29.67 | -.12 | 58 | 55 | +1 | E | 4 | 0 | 2 | 64 | 56 | 0.02 | - | | |
| | Birr Castle... | 29.70 | 69 | SSE | 3 | 0 | 29.72 | -.09 | 60 | 55 | 0 | SE | 3 | 0 | 3 | 72 | 53 | 0.05 | - | | |
| | Donaghadee... | 29.82 | 60 | N | 2 | 0 | 29.86 | -.05 | 54 | 50 | +1 | ESE | 3 | 0 | 3 | 62 | 50 | 0.05 | - | | |
| | Liverpool Obsy... | 29.81 | 61 | E | 4 | 0 | 29.83 | -.05 | 59 | 52 | +1 | E | 2 | 0 | 3 | 70 | 50 | 0.05 | - | | |
| | Holyhead... | 29.76 | 66 | E | 2 | 0 | 29.79 | -.06 | 58 | 55 | +1 | E | 4 | 0 | 3 | 67 | 52 | 0.01 | - | | |
| | Pembroke (St Ann's) | 29.71 | 58 | SE | 6 | 0 | 29.72 | -.07 | 58 | 52 | 0 | ESE | 4 | 0 | 3 | 65 | 53 | 0.03 | - | | |
| | Scilly (St. Mary's) | 29.69 | 59 | E | 3 | 0 | 29.63 | -.11 | 56 | 55 | -1 | E | 4 | 0 | 2 | 61 | 53 | 0.05 | - | | |
| | Jersey (St. Aubins) | 29.69 | 68 | ENE | 4 | 0 | 29.72 | -.04 | 63 | 59 | -1 | ESE | 2 | 0 | 2 | 75 | 55 | 0.05 | - | | |
| | Portland Bill... | 29.74 | 59 | SE | 4 | 0 | 29.75 | -.04 | 57 | 55 | -2 | ENE | 4 | 0 | 3 | 64 | 52 | 0.05 | - | | |
| | Dungeness... | 29.76 | 60 | NE | 5 | 0 | 29.73 | -.08 | 62 | 59 | +1 | ENE | 1 | 0 | 1 | 63 | 50 | 0.05 | - | | |
| | Wick... | 29.99 | 52 | SE | 2 | 0 | 29.95 | -.10 | 56 | 53 | +5 | SE | 1 | 0 | 1 | 60 | 43 | - | - | | |
| | Nairn... | 29.93 | 66 | ESE | 3 | 0 | 29.94 | -.10 | 57 | 52 | +5 | ENE | 1 | 0 | 1 | 70 | 42 | - | - | | |
| Aberdeen... | 30.01 | 57 | SSE | 3 | 0 | 29.96 | -.10 | 54 | 52 | +1 | ENE | 1 | 0 | 1 | 60 | 45 | 0.05 | - | | | |
| Leith... | 29.92 | 58 | ENE | 2 | 0 | 29.93 | -.08 | 59 | 55 | +6 | ENE | 2 | 0 | 3 | 59 | 44 | - | - | | | |
| North Shields... | 29.93 | 55 | E | 3 | 0 | 29.90 | -.07 | 53 | 52 | -2 | N | 3 | 0 | 3 | 58 | 48 | - | - | | | |
| Spurn Head... | 29.90 | 56 | ESE | 4 | 0 | 29.84 | -.09 | 56 | 54 | 0 | E | 4 | 0 | 3 | 60 | 52 | - | - | | | |
| GERMANY, &c. | Yarmouth... | 29.83 | 60 | NE | 5 | 0 | 29.76 | -.11 | 57 | 55 | 0 | ENE | 4 | 0 | 4 | 61 | 55 | 0.05 | - | | |
| | Clacton-on-Sea... | 29.81 | 57 | NNE | 4 | 0 | 29.76 | -.08 | 60 | 57 | +2 | NE | 2 | 0 | 2 | 61 | 52 | 0.05 | - | | |
| | Nottingham... | 29.83 | 63 | ESE | 1 | 0 | 29.83 | -.08 | 55 | 54 | +4 | ENE | 1 | 0 | * | 68 | 48 | 0.05 | - | | |
| | Bath... | 29.76 | 64 | SE | 1 | 0 | 29.78 | -.04 | 55 | 53 | -1 | E | 3 | 0 | * | 69 | 47 | - | - | | |
| | Oxford... | 29.80 | 58 | ENE | 1 | 0 | 29.80 | -.06 | 54 | 53 | +2 | NE | 1 | 0 | * | 67 | 47 | - | - | | |
| | London (St. James' Park) | 29.79 | 63 | E | 4 | 0 | 29.76 | -.07 | 57 | 54 | -4 | NE | 2 | 0 | * | 68 | 50 | 0.05 | - | | |
| | The Scaw (Skagen) | 29.99 | 58 | E | 4 | 0 | 30.00 | -.13 | 58 | 55 | 0 | SE | 3 | 0 | 1 | 66 | 55 | - | 0.24 | | |
| | Fanö... | 29.94 | 54 | NE | 2 | 0 | 29.96 | -.10 | 58 | 55 | +1 | ESE | 2 | 0 | * | 70 | 50 | - | - | | |
| Cuxhaven... | 29.90 | 62 | E | 2 | 0 | 29.93 | -.06 | 52 | 52 | -6 | E | 2 | 0 | * | 63 | 50 | - | - | | | |
| The Helder† | 29.84 | 61 | ENE | 5 | 0 | 29.82 | -.12 | 60 | 55 | +2 | E | 3 | 0 | 2 | 66 | 57 | - | - | | | |
| Brussels† | * | * | * | * | * | 29.76 | -.07 | 63 | 59 | +8 | SE | 1 | 0 | * | 74 | 53 | - | - | | | |
| Berlin... | 29.90 | 61 | N | 0 | 0 | 29.95 | +.04 | 61 | 57 | +6 | SE | 2 | 0 | * | 71 | 54 | - | - | | | |
| Frankfurt... | 29.80 | 64 | NE | 2 | 0 | 29.84 | -.02 | 61 | 57 | +1 | NE | 2 | 0 | * | 73 | 52 | - | - | | | |
| Munich... | 29.79 | 61 | E | 2 | 0 | 29.86 | +.01 | 62 | 57 | +8 | SW | 1 | 0 | * | 68 | 46 | - | - | | | |
| FRANCE. | C. Gris Nez... | 29.77 | 58 | NE | 4 | 0 | 29.77 | -.06 | 59 | 57 | -1 | NE | 1 | 0 | 1 | 63 | 54 | - | - | | |
| | Brest... | 29.67 | 65 | SW | 1 | 0 | 29.67 | -.05 | 58 | 58 | 0 | SW | 2 | 0 | 2 | 75 | 55 | - | - | | |
| | Lorient... | 29.69 | 69 | WNW | 2 | 0 | 29.70 | -.02 | 60 | 59 | +2 | N | 0 | 0 | 2 | 77 | 57 | - | - | | |
| | Rochefort... | 29.68 | 66 | SW | 3 | 0 | 29.74 | +.03 | 62 | 60 | -1 | WSW | 4 | 0 | * | 79 | 59 | - | - | | |
| | Biarritz... | 29.81 | 61 | WSW | 2 | 0 | 29.82 | +.06 | 64 | 62 | 0 | N | 0 | 0 | 1 | 64 | 54 | - | 0.24 | | |
| | Paris... | 29.72 | 61 | NE | 2 | 0 | 29.76 | +.00 | 61 | 59 | +1 | SE | 2 | 0 | * | 78 | 51 | 0.08 | - | | |
| | Belfort... | 29.71 | 64 | N | 0 | 0 | 29.78 | -.01 | 60 | 57 | +7 | E | 2 | 0 | * | 69 | 52 | - | 0.04 | | |
| | Lyons†... | 29.73 | 66 | SSE | 2 | 0 | 29.79 | -.08 | 65 | 59 | +5 | SE | 1 | 0 | * | 73 | 56 | - | 0.35 | | |
| | Nice... | 29.81 | 64 | N | 0 | 3 | 29.89 | +.10 | 54 | 54 | -10 | ENE | 3 | 0 | * | 73 | 54 | - | 1.73 | | |
| | Perpignan... | 29.70 | 64 | E | 2 | 0 | 29.84 | +.08 | 65 | 60 | +4 | W | 1 | 0 | * | 73 | 57 | - | 0.24 | | |
| SPAN. PEN. | Corunna... | 29.91 | 62 | S | 5 | 0 | 29.92 | +.03 | 62 | 60 | 0 | S | 4 | 0 | * | 66 | 61 | - | 0.24 | | |
| | Lisbon... | 29.99 | 63 | W | 1 | 0 | 29.92 | -.11 | 64 | 59 | -2 | NW | 4 | 0 | * | 66 | 61 | - | 0.08 | | |
| | Azores (P. Delgada) | 29.99 | 62 | NW | 2 | 0 | 29.97 | -.08 | 62 | 56 | -5 | NNE | 3 | 0 | 2 | 68 | 59 | - | 0.04 | | |

NOTE: The Sunshine for London given in this Table is recorded on the Tower of the Wesleyan Training College, Westminster: the Sunshine entered to Dungeness is recorded at Littlestone-on-Sea

* Observations for this column not generally received.

+ Observations received too late for insertion in Charts on next page.

WEATHER CHARTS

FOR Thursday, 15th June, 1905.

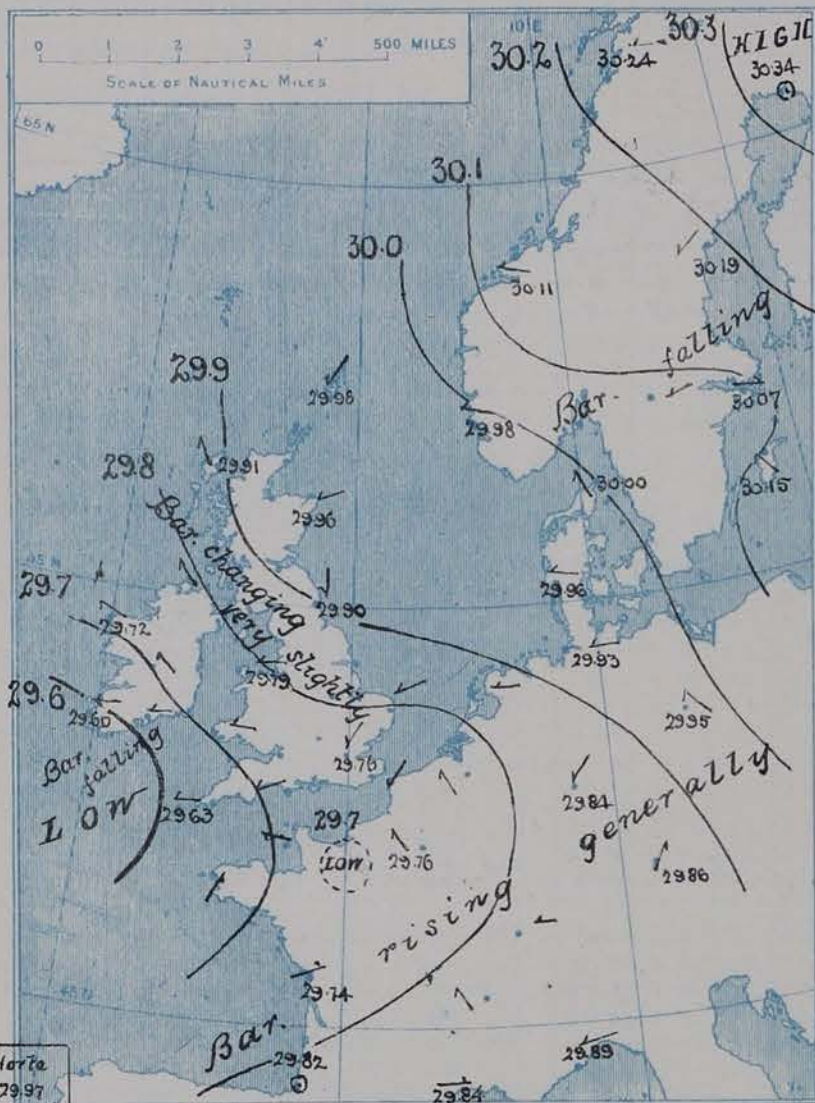
I. BAROMETER, WIND AND SEA. This Morning.

BAROMETER.—Isobars are drawn for each tenth of an inch.

WIND.—Arrows show Directions and Force, flying with the wind.

Force above 10 → : Force 5 to 7 → : } Calm ☉
Force 8 to 10 → : Force 1 to 4 → :

SEA.—Rough  High 

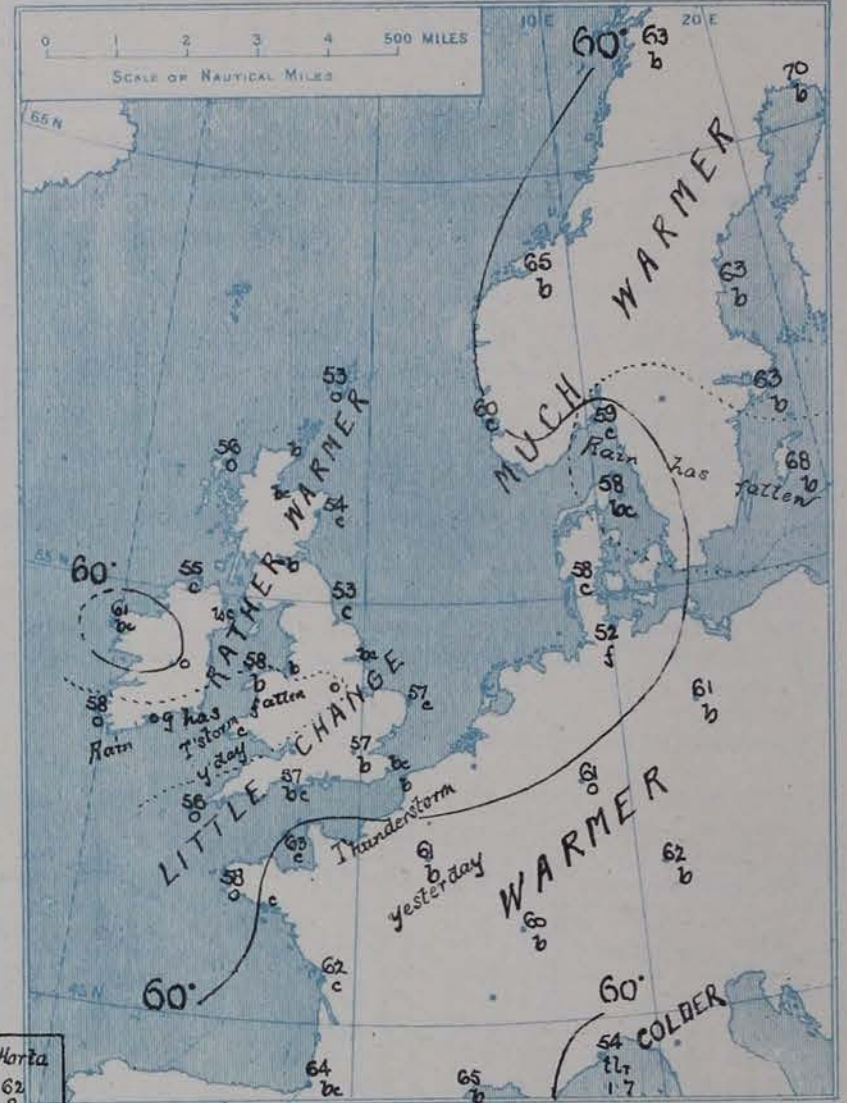


II. TEMPERATURE AND WEATHER. This Morning.

TEMPERATURE.—Isotherms are drawn for each 10°.

WEATHER.—Shown by Letters of the Beaufort Scale. (See P. 4.)

RAINFALL.—A dotted line separates areas where rain has fallen from those without rain. The fall in past 24 hours when exceeding half an inch is shown thus -0.6



III. BAROMETER AND WIND

Yesterday morning.



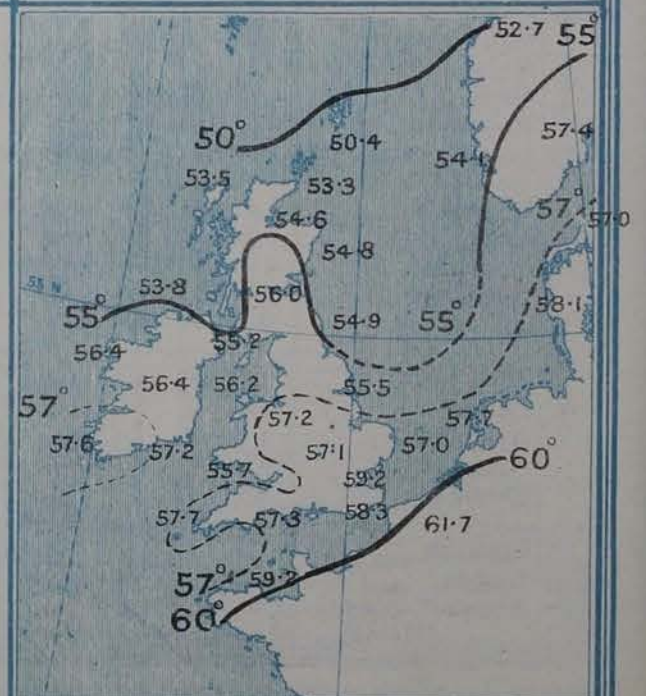
IV. LAST WEEK'S SUNSHINE.

Amount recorded in various districts of the United Kingdom during the week ended, Saturday, 10th June, with the percentage of the average duration for the corresponding week.



V. Means of DAILY TEMPERATURE

at 8 A.M for the monthly period JUNE (1871-1900)



GENERAL SITUATION AT 8 A.M.

PRESSURE

In the course of the past night a depression, in which the barometer is below 29.6 ins., has appeared off the South of Ireland, so that the mercury is now falling on our Southwestern coasts generally. A small secondary disturbance is lying over the North of France with its centre near Rouen, but in the neighbourhood of this system the barometer is apparently rising. The high pressure area over Scandinavia is moving away to the E.^{wa}, the highest pressures, 30.3 ins. and upwards, being now found over Lapland.

WIND

TEMPERATURE

WEATHER

AND

SEA

E.^{wa} or NE.^{wa} winds are still reported over the greater part of these Islands and the North Sea and blow strongly at Valencia; on our extreme North and Northwest coasts the wind draws into SE. Calms or light W.^{wa} breezes are reported in the West of France, and light variable airs in the South of that country, as well as in Germany and Sweden. Temperature has risen in the Northern and Central parts of Great Britain as well as in Scandinavia, Germany and the East of France, but has changed very irregularly elsewhere. Over the United Kingdom the morning readings range from 63° at Jersey, and 62° at Ouzingen to 61° at Blackpool Point to 53° at Sumburgh Head and Shields. The thermometer is above 60° at most of the French and German stations, but at Nice, where a thunderstorm prevails, the reading is only 54°. The highest readings reported this morning in any part of our area are 70° at Haparanda and 68° at Wisby. The weather remains fair over Western Europe as a whole, but is dull over Central England, as well as on our extreme Southwest coasts. The sea is slight or smooth generally.

During yesterday the thermometer rose to 70° and upwards in several parts of the United Kingdom, to 75° at Jersey and to 79° at Bettws-y-coed. On the Northeast coasts of Great Britain it did not exceed 60°. The amount of bright sunshine was generally large, the highest values reported being 15.9 hours at Stornoway, 15.6 hours at Folkestone and 15.1 hours at Blacton-on-Sea. Thunderstorms occurred yesterday at Pembroke, Havre and Paris. The storm now in progress at Nice has already been accompanied by 1.7 inch of rain.

PROBABLE CHANGES IN SYSTEM NOW PREVALENT

The depression which has appeared off the South of Ireland is likely to spread slowly E.^{wa}, and occasion unsettled, rainy weather in the Southwestern parts of the Kingdom generally. In the course of tomorrow or Saturday the unsettled conditions will probably extend further to the E.^{wa} and N.^{wa}. The small secondary disturbance shown this morning over the North of France is likely to disperse shortly.

FORECASTS*

For the 24 hours ending at NOON on 16th June, 1905.

DISTRICTS.

FORECASTS.

| | | |
|---|-----------------------|---|
| 0 | { SCOTLAND NORTH | S.E. ^s winds, light; fair, cool. |
| 1 | { SCOTLAND EAST | { E. ^s and NE. ^s winds, light; fair; cool. |
| 2 | { ENGLAND N.E. | |
| 3 | { ENGLAND EAST | Same as No. 5. |
| 4 | { MIDLAND COUNTIES | Same as Nos. 1 & 2. |
| 5 | { ENGLAND SOUTH | E. ^s winds, moderate; fair, cool. |

DISTRICTS.

FORECASTS.

| | | |
|----|--------------------|--|
| 6 | { SCOTLAND WEST | Same as No. 0. |
| 7 | { ENGLAND N.W. | Same as No. 5. |
| 8 | { ENGLAND S.W. | { E. ^s winds, freshening; fair at first, some rain later. |
| 9 | { IRELAND NORTH | { E. ^s and SE. ^s winds, freshening; fair at first, some rain later. |
| 10 | { IRELAND SOUTH | { E. ^s winds, fresh or strong; dull, some rain. |

WARNINGS

NONE ISSUED.

Note.—The South Cone, point downwards (⌣), means that gales, or strong winds, are probable, at first from the Southward (from S.E. round by S. to N.W.). Should it appear likely that a gale beginning from between W. and N.W. is likely to veer towards N. or N.E., the North Cone is hoisted in preference to the South Cone.

The North Cone, point upwards (⌢), means that gales, or strong winds, are probable, at first from the Northward (from N.W. round by N. to S.E.). Should it appear likely that a gale beginning from between E. and S.E. is likely to veer towards S. or S.W., the South Cone is hoisted in preference to the North Cone.

* For terms for transmission of Forecasts by Telegraph, see next page.

REPORTS FOR YESTERDAY.

| STATIONS. | TEMPERATURE F. | | Weather. | Sunshine. Hrs. | Rainfall. Ins. | STATIONS. | TEMPERATURE F. | | Weather. | Sunshine. Hrs. | Rainfall. Ins. |
|------------------------------|----------------|------|-------------|-------------------|-------------------|----------------------------|----------------|------|----------|-------------------|-------------------|
| | Max. | Min. | | | | | Max. | Min. | | | |
| Blackpool, to 9 p.m. ... | 70 | 47 | δ, δc, c, o | 14.6 | 0.01 | Eastbourne, to 6 p.m. ... | 63 | * | * | 9.0 | * |
| Southport, to 9 p.m. ... | 72 | 48 | δ, c | 13.4 | - | Hastings ... | * | * | * | 10.1 | * |
| Rhyl, to 6 p.m. ... | * | * | * | 8.3 | * | Folkestone ... | 64 | 55 | δ | 15.6 | - |
| Llandudno, to 9 p.m. ... | 72 | 53 | δc, c | 10.5 | * | Broadstairs, to 6 p.m. ... | * | * | * | 14.0 | * |
| Bettws-y-Coed, to 6 p.m. ... | 79 | 47 | c, δc, c | 6.6 | 0.10 | Margate, to 6 p.m. ... | 62 | 54 | δ | 14.0 | - |
| Towyn, to 6 p.m. ... | 72 | 52 | δ, g, c | 11.1 | 0.03 | Lowestoft, to 6 p.m. ... | 61 | 58 | δ, c, δ | 14.1 | * |
| Aberystwyth, to 6 p.m. ... | 72 | 58 | c, δc, c | 12.0 | - | Skegness ... | 64 | * | δc, δ | 10.4 | - |
| Plymouth, to 9 p.m. ... | 67 | 48 | δ, δc, o | 13.2 | - | Scarborough ... | 59 | * | * | 8.5 | - |
| Bournemouth, to 6 p.m. ... | 70 | 47 | * | 12.5 | * | Harrogate, to 6 p.m. ... | 66 | 45 | δc | 11.0 | - |
| Bognor, to 6 p.m. ... | * | * | * | 9.1 | * | Darwen, to 9 p.m. ... | 68 | 45 | δ, δc | 12.8 | - |
| Worthing ... | * | * | * | 10.8 | * | Manchester, to 9 p.m. ... | 71 | 48 | c | 14.0 | - |
| Brighton ... | 72 | * | * | 8.3 | - | Birmingham, to 9 p.m. ... | 68 | 47 | o, c, o | 3.4 | - |

TEMPERATURE, WEATHER, and RAINFALL at additional FOREIGN STATIONS, mainly for the 24 hours ended at 8 a.m. yesterday.

| STATIONS. 14 th June, 1905. | TEMPERATURE F. | | WEATHER. | RAIN. Ins. | STATIONS. 14 th June, 1905. | TEMPERATURE F. | | WEATHER. | RAIN. Ins. |
|---|----------------|------|----------|---------------|---|----------------|------|----------|---------------|
| | Max. | Min. | | | | Max. | Min. | | |
| Flushing ... | 72 | 52 | δ, δ | - | Rome ... | 76 | 60 | o, c | - |
| Aix-la-Chapelle ... | 73 | 46 | c, δ | - | Naples ... | 71 | 61 | o, δ | - |
| Copenhagen ... | 64 | 55 | c, c | - | Malta ... | 71 | 63 | δ | - |
| Oxö (Christiansand) ... | 63 | 54 | δ, c | 0.04 | Geneva 13 th June, 1905. | 1 p.m. | * | 1 p.m. | Measured |
| St. Petersburg ... | 68 | 46 | o, c | - | Berne ... | 64 | * | δ | 7 a.m. |
| Vienna ... | 61 | 50 | δc, o | - | Lucerne ... | 64 | * | c | 0.28 |
| Buda-Pesth ... | 66 | 54 | c, c | - | Coire ... | 66 | * | δc | 1.22 |
| Hermanstadt ... | 66 | 46 | δ, δ | - | St. Gotthard ... | 45 | * | δc | - |
| Trieste ... | 72 | 59 | o, o | 0.04 | Lugano ... | * | * | * | 0.12 |
| Florence ... | 75 | 58 | δ, o | - | | | | | |

EXPLANATION OF THE COLUMNS GIVEN ON PAGE 1.

WEATHER.—Beaufort Scale is b. blue sky; c. detached clouds; d. drizzling rain; f. fog; g. dark, gloomy; h. hail; l. lightning; m. misty (hazy); o. overcast; p. passing showers; q. squally; r. rain; s. snow; t. thunder; u. ugly, threatening; v. visibility, unusual transparency; w. dew.

* AN ASTERISK is inserted in all places for which information is not usually received.

TABLE SHOWING THE LOCAL STANDARD TIMES AND THE CORRESPONDING GREENWICH TIMES OF THE OBSERVATIONS RECORDED ON PAGE 1.

TABLE SHOWING THE GREENWICH TIMES OF SUNRISE, NOON, AND SUNSET, FOR STATIONS IN THE UNITED KINGDOM, TO-DAY.

| COUNTRIES, &c. | Hours of Morning Observations by Local Standard Time. | Corresponding Greenwich Times. | Hours of Evening Observations by Local Standard. | Corresponding Greenwich Times. | 15 th June, 1905. | Sunrise G.M.T. | Noon G.M.T. | Sunset G.M.T. |
|--------------------------------------|--|--------------------------------------|--|--------------------------------------|------------------------------|-------------------|----------------|------------------|
| | | | | | | | | |
| British Isles ... | 8 a.m. (West European) | 8 a.m. | 6 p.m.* (W.E.T.) | 6 p.m.* | Yarmouth ... | 3.31 | 11.53 | 8.15 |
| Holland ... | 7 a.m. (") | 7 a.m. | 7 p.m. (W.E.T.) | 7 p.m. | Greenwich ... | 3.44 | 12.0 | 8.16 |
| Germany, Denmark Norway, Sweden } | 8 a.m. (Mid-European) | 7 a.m. | 8 p.m. (M.E.T.) | 7 p.m. | Wick ... | 3.7 | 12.12 | 9.17 |
| Belgium ... | 7 a.m. (West European) | 7 a.m. | Not published | — | Valencia ... | 4.22 | 12.41 | 9.0 |
| France ... | 7 a.m. (Paris) | 6.51 a.m. | 6 p.m. (Paris) | 5.51 p.m. | | | | |
| Spain ... | 8 a.m. (West European) | 8 a.m. | 6 p.m. (W.E.T.) | 6 p.m. | | | | |
| Portugal ... | 8 a.m. (Lisbon) | 8.36 a.m. | 3.23 p.m. (Lisbon) | 4 p.m. | | | | |
| Azores { Ponta Delgada | 6 a.m. (Local) | 7.43 a.m. | 9 p.m. (Local) | 10.43 p.m. | | | | |
| Horta | 6 a.m. (Local) | 7.55 a.m. | 9 p.m. (Local) | 10.55 p.m. | | | | |

SUBSCRIPTIONS both for the Daily and Weekly Weather Reports may be paid, in advance, to the Meteorological Office.

TERMS: For Daily Weather Report, forwarded by Book Post, £1 0 0 per annum.
" Weekly " " " £1 10 0 " " Single Copies, 6d.

Single Copies of the Daily Weather Report (price 1d.) may be obtained after 3 p.m. on the day of issue at the Meteorological Office, and at Messrs. W. H. SMITH & SONS' Bookstalls at the following terminus Railway Stations:—Victoria, Charing Cross, King's Cross, St. Pancras, Euston.

FORECASTS OF WEATHER for one day in advance are drawn up at the Meteorological Office at 11 a.m., and between 7 and 8 p.m. The latest forecast can be had by Reply Telegram, on paying at any Post Office in the United Kingdom Sixpence in addition to the cost of the inquiry and reply Telegrams. Information as to the Terms on which Forecasts can be sent, daily, for a long or short period, may be obtained on application to the Meteorological Office, 63, Victoria Street, S.W., either personally or by post.

DAILY WEATHER REPORT

for 8 a.m. on *Friday, 16th June,* 1905.

Issued by the METEOROLOGICAL OFFICE, 63, Victoria Street, London. W. N. SHAW, Director.

| STATIONS. | | YESTERDAY EVENING. (See note on last page.) | | | | | THIS MORNING. (See note on last page.) | | | | | | | | | | PAST 24 HOURS. | | | | | |
|------------------|--------------------------|--|-----|--------------|--------|-------|---|----------|---------------------------------|------------------------------------|--------------|--------------|------------------------------------|--------|------|---------------------|----------------|------------------|-------|------|------------------------|-------------------|
| | | BAROM. | | TEMP. | | WIND. | Force (0 to 12.) | Weather. | BAROMETER. | | TEMPERATURE. | | | WIND. | | Force (0 to 12.) | Weather. | Sea (0 to 9.) | Temp. | | Sun- shine Hours | Rainfall. Ins. |
| | | At 32° Fahr. and M.S.L. | | Dry Bulb. | Direc. | | | | At 32° Fahr. and M. S. L. | Change since Yester- day. | Dry Bulb. | Wet Bulb. | Change since Yester- day. | Direc. | Max. | | | | Min. | | | |
| | | Ins. | ° | | | | | | | | | | | | | | | | | Ins. | | |
| SCANDINAVIA | Haparanda... | 30.12 | 71 | SW | 2 | 3 | 30.09 | -0.25 | 61 | 59 | -9 | E | 2 | 0 | * | 82 | 50 | - | * | 0.04 | | |
| | Hernösand... | 30.10 | 56 | X | 0 | 0 | 30.15 | -0.04 | 61 | 52 | -2 | S | 2 | 0 | * | 68 | 54 | - | * | 0.24 | | |
| | Stockholm... | 30.10 | 62 | X | 0 | 0 | 30.15 | +0.08 | 71 | 59 | +8 | X | 0 | 0 | * | 75 | 55 | - | * | - | | |
| | Wisby... | 30.10 | 60 | X | 0 | 0 | 30.15 | 0.00 | 64 | 56 | -4 | NE | 2 | 0 | * | 68 | 52 | - | * | - | | |
| | Karlstad... | 30.06 | 65 | S | 2 | 0 | 30.14 | +0.06 | 62 | 58 | +3 | ESE | 2 | 0 | * | * | * | - | * | - | | |
| | Färder (X'ania Fjord) | 30.04 | 60 | N | 0 | 0 | 30.11 | +0.07 | 59 | 57 | 0 | NNE | 2 | 0 | 1 | 61 | 57 | - | * | 0.12 | | |
| | Bodö... | 30.10 | 64 | X | 0 | 0 | 30.07 | -0.17 | 63 | 58 | 0 | NW | 1 | 0 | 1 | 64 | 54 | - | * | - | | |
| | Christiansund... | 29.97 | 64 | E | 1 | 0 | 30.06 | -0.05 | 58 | 53 | -7 | WSW | 2 | 0 | 2 | 73 | 55 | - | * | - | | |
| Skudesnaes... | 30.01 | 57 | S | 3 | 0 | 30.04 | +0.06 | 57 | 55 | -3 | E | 4 | 0 | 2 | 60 | 52 | 7c | * | - | | | |
| BRITISH ISLANDS. | Sumburgh Head | 29.89 | 52 | NNE | 2 | 0 | 29.95 | -0.03 | 52 | 51 | -1 | WNW | 1 | 0 | 3 | 58 | 47 | 0 | * | 0.05 | | |
| | Stornoway... | 29.88 | 63 | E | 3 | 0 | 29.89 | -0.02 | 55 | 52 | -1 | ENE | 3 | 0 | 3 | 69 | 51 | 0, 3 | 11.1 | - | | |
| | Malin Head... | 29.78 | 58 | SE | 4 | 0 | 29.79 | -0.01 | 52 | 51 | -3 | SE | 4 | 0 | 2 | 60 | 49 | 0, 0 | * | - | | |
| | Blacksod Pt. ... | 29.71 | 65 | ENE | 3 | 0 | 29.67 | -0.05 | 57 | 56 | -4 | NE | 4 | 0 | 3 | 68 | 55 | 0, 0, 0, 0 | * | 0.22 | | |
| | Valencia... | 29.62 | 58 | E | 3 | 0 | 29.60 | 0.00 | 60 | 55 | +2 | ESE | 3 | 0 | 4 | 62 | 55 | 0, 0, 0 | 0.5 | 0.08 | | |
| | Roche's Point... | 29.66 | 57 | ESE | 4 | 0 | 29.66 | -0.01 | 58 | 57 | 0 | SSE | 1 | 0 | 2 | 60 | 55 | 0, 0 | * | 0.44 | | |
| | Birr Castle... | 29.70 | 65 | SSE | 3 | 0 | 29.66 | -0.06 | 60 | 58 | 0 | SSE | 4 | 0 | 2 | 70 | 55 | 0, 0 | 3.1 | 0.04 | | |
| | Donaghadee... | 29.80 | 57 | ENE | 2 | 0 | 29.82 | -0.04 | 53 | 50 | -1 | ENE | 3 | 0 | 3 | 65 | 51 | 0, 0 | * | - | | |
| | Liverpool Obsy... | 29.76 | 67 | ESE | 3 | 0 | 29.81 | -0.02 | 59 | 54 | 0 | E | 2 | 0 | 2 | 70 | 54 | 0, 0 | * | - | | |
| | Holyhead... | 29.74 | 64 | E | 3 | 0 | 29.76 | -0.03 | 59 | 56 | +1 | E | 3 | 0 | 2 | 67 | 55 | 0, 0 | * | 0.02 | | |
| | Pembroke (St Ann's) | 29.69 | 58 | SE | 4 | 0 | 29.71 | -0.01 | 57 | 56 | -1 | SE | 5 | 0 | 4 | 63 | 54 | 0, 0 | 1.7 | 0.05 | | |
| | Scilly (St. Mary's) | 29.64 | 56 | ESE | 5 | 0 | 29.67 | +0.04 | 57 | 56 | +1 | SE | 2 | 0 | 2 | 61 | 54 | 0, 0 | 2.8 | 0.17 | | |
| | Jersey (St. Aubins) | 29.74 | 64 | SSE | 2 | 0 | 29.80 | +0.08 | 62 | 59 | -1 | ESE | 3 | 0 | 3 | 67 | 57 | 0, 0 | 4.3 | 0.01 | | |
| | Portland Bill... | 29.74 | 56 | SE | 2 | 0 | 29.74 | -0.01 | 56 | 56 | -1 | SSE | 2 | 0 | 1 | 62 | 54 | 0, 0 | * | 0.02 | | |
| | Dungeness... | 29.75 | 62 | E | 2 | 0 | 29.82 | +0.09 | 61 | 58 | -1 | SSE | 2 | 0 | 1 | 65 | 55 | 0, 0 | 12.0 | - | | |
| | Wick... | 29.90 | 56 | SE | 1 | 0 | 29.89 | -0.06 | 52 | 51 | -4 | S | 1 | 0 | 1 | 63 | 49 | 0, 0 | * | 0.20 | | |
| Nairn... | 29.88 | 57 | E | 2 | 0 | 29.90 | -0.04 | 56 | 53 | -1 | E | 1 | 0 | 1 | 64 | 39 | - | * | - | | | |
| Aberdeen... | 29.91 | 57 | ESE | 1 | 0 | 29.94 | -0.02 | 58 | 53 | +4 | ESE | 1 | 0 | 1 | 61 | 44 | 0, 0 | 6.6 | - | | | |
| Leith... | 29.88 | 56 | ENE | 2 | 0 | 29.90 | -0.03 | 60 | 54 | +1 | ENE | 2 | 0 | 3 | 62 | 46 | - | * | - | | | |
| North Shields... | 29.88 | 55 | NE | 3 | 0 | 29.89 | -0.01 | 55 | 53 | +2 | NE | 2 | 0 | 3 | 57 | 50 | 0, 0 | * | - | | | |
| Spurn Head... | 29.85 | 57 | ESE | 4 | 0 | 29.85 | +0.01 | 57 | 55 | +1 | ESE | 2 | 0 | 3 | 61 | 52 | - | * | - | | | |
| GERMANY, &c. | Yarmouth... | 29.78 | 61 | ENE | 3 | 0 | 29.80 | +0.04 | 58 | 56 | +1 | ENE | 2 | 0 | 3 | 62 | 56 | 0, 0 | * | - | | |
| | Clacton-on-Sea... | 29.77 | 60 | NE | 2 | 0 | 29.82 | +0.06 | 64 | 61 | +4 | X | 0 | 0 | 0 | 64 | 56 | 0, 0 | 12.9 | 0.04 | | |
| | Nottingham... | 29.80 | 64 | E | 1 | 0 | 29.84 | +0.01 | 55 | 54 | 0 | ENE | 1 | 0 | * | 70 | 51 | 0, 0 | 9.3 | - | | |
| | Bath... | 29.72 | 65 | SW | 1 | 0 | 29.78 | 0.00 | 61 | 58 | +6 | E | 1 | 0 | * | 71 | 56 | - | 5.5 | - | | |
| | Oxford... | 29.79 | 60 | SSE | 1 | 0 | 29.81 | +0.01 | 60 | 58 | +6 | ESE | 1 | 0 | * | 72 | 54 | 0, 0 | * | 0.15 | | |
| | London (St. James' Park) | 29.73 | 68 | E | 3 | 0 | 29.80 | +0.04 | 66 | 61 | +9 | X | 0 | 0 | * | 73 | 52 | 0, 0 | 9.0 | 0.12 | | |
| | The Scaw (Skagen) | 30.04 | 67 | SE | 1 | 0 | 30.07 | +0.07 | 62 | 58 | +4 | ESE | 3 | 0 | 1 | 73 | 57 | - | * | - | | |
| | Fanö... | 29.97 | 62 | SE | 2 | 0 | 29.95 | -0.01 | 66 | 62 | +8 | SE | 2 | 0 | * | 70 | 57 | 0, 0 | * | - | | |
| Cuxhaven... | 29.86 | 69 | S | 2 | 0 | 29.91 | -0.02 | 65 | 62 | +13 | SE | 1 | 0 | * | 72 | 52 | - | * | 0.04 | | | |
| FRANCE. | The Helder... | 29.80 | 62 | NE | 2 | 0 | 29.86 | +0.04 | 68 | 64 | +8 | S | 1 | 0 | 0 | 68 | 59 | - | * | - | | |
| | Brussels... | * | * | * | * | * | 29.88 | +0.12 | 62 | 61 | -1 | S | 1 | 0 | * | ? | ? | - | * | 0.24 | | |
| | Berlin... | 29.91 | 73 | SE | 2 | 0 | 29.96 | +0.01 | 71 | 62 | +10 | SE | 2 | 0 | * | 81 | 61 | - | * | - | | |
| | Frankfurt... | 29.86 | 66 | X | 0 | 0 | 29.95 | +0.11 | 70 | 63 | +9 | SW | 3 | 0 | * | 79 | 57 | - | * | - | | |
| | Munich... | 29.84 | 64 | NE | 2 | 0 | 29.96 | +0.10 | 63 | 59 | +1 | W | 4 | 0 | * | 73 | 54 | - | * | - | | |
| | C. Gris Nez... | 29.81 | 63 | E | 1 | 0 | 29.85 | +0.08 | 62 | 60 | +3 | SW | 2 | 0 | 1 | 66 | 55 | - | * | 0.24 | | |
| | Brest... | 29.68 | 59 | SE | 4 | 0 | 29.71 | +0.04 | 58 | 57 | 0 | ESE | 4 | 0 | 4 | 64 | 54 | - | * | 0.08 | | |
| | Lorient... | 29.74 | 61 | S | 4 | 0 | 29.76 | +0.06 | 59 | 57 | -1 | SE | 3 | 0 | 2 | 77 | 54 | - | * | 0.04 | | |
| | Rochefort... | 29.80 | 69 | SW | 2 | 0 | 29.76 | +0.02 | 65 | 61 | +3 | SE | 4 | 0 | * | 81 | 59 | 0 | * | - | | |
| | Biarritz... | 29.84 | 75 | SE | 1 | 0 | 29.81 | -0.01 | 71 | 66 | +7 | ESE | 3 | 0 | 1 | 81 | 61 | - | * | 0.16 | | |
| | Paris... | 29.79 | 68 | S | 2 | 0 | 29.89 | +0.13 | 64 | 61 | +3 | S | 2 | 0 | * | 77 | 56 | - | * | 0.20 | | |
| | Belfort... | 29.79 | 66 | WSW | 5 | 0 | 29.92 | +0.14 | 62 | 59 | +2 | X | 0 | 0 | * | 76 | 55 | - | * | 0.04 | | |
| SPAN. PEN. | Lyons... | 29.84 | 66 | SSE | 1 | 0 | 29.94 | +0.15 | 64 | 59 | -1 | E | 1 | 0 | * | 77 | 55 | - | * | 0.08 | | |
| | Nice... | 29.91 | 64 | NW | 1 | 0 | 29.93 | +0.04 | 64 | 60 | +10 | X | 0 | 0 | 2 | 68 | 54 | - | * | 0.28 | | |
| Perpignan... | 29.86 | 68 | E | 3 | 0 | 29.91 | +0.07 | 66 | 64 | +1 | NE | 2 | 0 | * | 76 | 61 | - | * | - | | | |
| SPAN. PEN. | Corunna... | | | | | | | | | | | | | * | | | | * | - | | | |
| | Lisbon... | | | | | | | | | | | | | * | | | | * | - | | | |
| | Azores (P. Delgada)... | | | | | | | | | | | | | * | | | | * | - | | | |
| „ (Horta)... | 29.99 | 60 | WNW | 3 | 0 | 29.96 | -0.01 | 62 | 57 | 0 | SE | 2 | 0 | 2 | 66 | 59 | - | * | - | | | |

NOTE: The Sunshine for London given in this Table is recorded on the Tower of the Wesleyan Training College, Westminster; the Sunshine entered to Dungeness is recorded at Littlestone-on-Sea

* Observations for this column not generally received.

+ Observations received too late for insertion in Charts on next page.

FOR Friday, 16th June, 1905.

BAROMETER.—Isobars are drawn for each tenth of an inch.

WIND.—Arrows show Directions and Force, flying with the wind.

Force above 10 \rightarrow

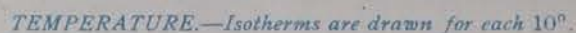
Force 8 to 10 \rightarrow

SEA.—Rough

High



Yesterday morning.



WEATHER.—Shown by Letters of the Beaufort Scale. (See P. 4.)

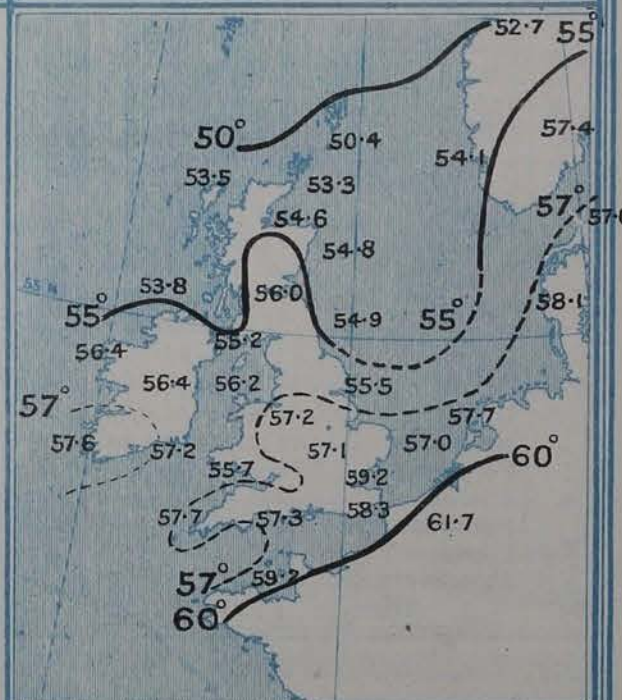
RAINFALL.—A dotted line separates areas where rain has fallen from those without rain. The fall in past 24 hours when exceeding half an inch is shown thus—0.6



Total Amount recorded
in various districts of the United Kingdom
in the 23 weeks ended Saturday, June 10th,
with the percentage of the average amount
for the corresponding period.

at 8 A.M for the monthly period

JUNE (1877-1900)



GENERAL SITUATION AT 8 A.M.

PRESSURE

An area of low pressure is situated beyond our Southwestern coasts, with the barometer at Valencia reading 29.60 ins. The region of highest pressure is over Sweden and Northern Russia, with readings above 30.1 ins. Small shallow irregularities of pressure are found over various parts of England and Ireland. The gradients continue slight.

WIND

TEMPERATURE

WEATHER

AND

SEA

The winds over nearly the whole of the region under observation are from points between NE. and SE., but from the Shetlands up the Norwegian coast, and in the Southwest of Germany the direction is W.^y A fresh breeze is reported at Pembroke, elsewhere moderate to very light breezes and calms prevail. Temperature has changed irregularly, and the present values range from 52° at Sumburgh Head, Wick and Malin Head, and 53° at Donaghadee to 64° at Blacton-on-Sea and 66° in London; from 57° at Skudesnaes and 58° at Brest and Christiansund to 70° at Frankfurt and 71° at Stockholm, Berlin and Biarritz. The weather at home and abroad varies from very fine and clear to cloudy or overcast, misty in the North of Ireland, foggy at Portland Bill, and rain is falling at Blacksod Point. The sea is moderate off Valencia and Ushant, slight to very smooth on all other coasts.

Temperature rose yesterday to between 70° and 73° in various parts of England, but did not exceed 57° at Shields. At the Southwestern stations the duration of bright sunshine was small, only 0.5 hour at Valencia, but in other districts the records generally were large, Margate returning 13.5 hours. Thunder and lightning occurred in some parts of the South of England yesterday or last night, showers in many parts of the Country, the amounts being as a rule small, but 0.4 inch of rain was measured at Roche's Point.

PROBABLE CHANGES IN SYSTEM NOW PREVALENT

The disturbance to the Southwestward remains stationary, but the slight irregularities in the disposition of pressure which are forming over these Islands favour somewhat less settled conditions than of late, and local thunder rains are probable in the Southern and Western districts.

FORECASTS*

For the 24 hours ending at NOON on 17TH JUNE, 1905.

DISTRICTS.

FORECASTS.

| | | |
|---|-----------------------|---|
| 0 | { SCOTLAND NORTH | { Light variable breezes; fair or fine; mild. |
| 1 | { SCOTLAND EAST | { Light E. ^y breezes; generally fair or fine, but local showers; mild. |
| 2 | { ENGLAND N.E. | |
| 3 | { ENGLAND EAST | { Light variable breezes, mainly SE. ^y ; changeable, close, rain at times; mild. |
| 4 | { MIDLAND COUNTIES | |
| 5 | { ENGLAND SOUTH | |

DISTRICTS.

FORECASTS.

| | | |
|----|--------------------|--|
| 6 | { SCOTLAND WEST | { Light S.E. ^y breezes; fair or fine; mild. |
| 7 | { ENGLAND N.W. | |
| 8 | { ENGLAND S.W. | { Light or moderate S.E. ^y breezes; changeable, close, rain at times; mild. |
| 9 | { IRELAND NORTH | |
| 10 | { IRELAND SOUTH | |

WARNINGS

NONE ISSUED.

Note.—The South Cone, point downwards (∩), means that gales, or strong winds, are probable, at first from the Southward (from S.E. round by S. to N.W.). Should it appear likely that a gale beginning from between W. and N.W. is likely to veer towards N. or N.E., the North Cone is hoisted in preference to the South Cone.
The North Cone, point upwards (∪), means that gales, or strong winds, are probable, at first from the Northward (from N.W. round by N. to S.E.). Should it appear likely that a gale beginning from between E. and S.E. is likely to veer towards S. or S.W., the South Cone is hoisted in preference to the North Cone.

* For terms for transmission of Forecasts by Telegraph, see next page.

REPORTS FOR YESTERDAY.

| STATIONS. | TEMPERATURE F. | | Weather. | Sunshine. Hrs. | Rainfall. Ins. | STATIONS. | TEMPERATURE F. | | Weather. | Sunshine. Hrs. | Rainfall. Ins. |
|------------------------------|----------------|------|-------------|-------------------|-------------------|-----------------------------|----------------|------|----------|-------------------|-------------------|
| | Max. | Min. | | | | | Max. | Min. | | | |
| Blackpool, to 9 p.m. ... | 69 | 46 | 3, 3c, 3, c | 12.2 | - | Eastbourne, to 6 p.m. ... | 63 | * | * | 12.0 | * |
| Southport, to 9 p.m. ... | 72 | 46 | c, 3, c | 13.2 | - | Hastings | * | * | * | 11.9 | * |
| Rhyl, to 6 p.m. | * | * | * | 13.0 | * | Folkestone | 69 | 52 | 3, 3c | 4.2 | - |
| Llandudno, to 9 p.m. ... | | | | | | Broadstairs, to 6 p.m. ... | * | * | * | 13.0 | * |
| Bettws-y-Coed, to 6 p.m. ... | | | | | | Margate, to 6 p.m. | 66 | 53 | 3 | 13.5 | - |
| Towyn, to 6 p.m. | 72 | 54 | c, 3, c | 11.1 | - | Lowestoft, to 6 p.m. | 60 | 54 | c, 3c, c | 11.6 | * |
| Aberystwyth, to 6 p.m. ... | 71 | 62 | c, o, c | 9.5 | - | Skegness | 61 | * | 3, 3c | 13.4 | - |
| Plymouth, to 9 p.m. | 66 | 56 | 3c | 3.0 | - | Scarborough | 60 | * | * | 6.1 | - |
| Bournemouth, to 6 p.m. ... | 69 | 47 | * | 8.5 | * | Harrogate, to 6 p.m. ... | 67 | 42 | 3c | 10.7 | - |
| Bognor, to 6 p.m. | * | * | * | 10.8 | * | Darwen, to 9 p.m. | 67 | 45 | 3c | 11.1 | - |
| Worthing | * | * | * | 11.8 | * | Manchester, to 9 p.m. ... | 70 | 50 | c | 10.5 | - |
| Brighton | 66 | * | * | 12.0 | - | Birmingham, to 9 p.m. ... | 69 | 49 | c, o | 4.6 | - |

TEMPERATURE, WEATHER, and RAINFALL at additional FOREIGN STATIONS, mainly for the 24 hours ended at 8 a.m. yesterday.

| STATIONS. 15 th June, 1905. | TEMPERATURE F. | | WEATHER. | RAIN. — Ins. | STATIONS. 15 th June, 1905. | TEMPERATURE F. | | WEATHER. | RAIN. — Ins. |
|---|----------------|------|----------|--------------------|---|----------------|------|----------|--------------------|
| | Max. | Min. | | | | Max. | Min. | | |
| Flushing | 66 | 54 | b, m | — | Rome | 80 | 58 | b, c | — |
| Aix-la-Chapelle | 72 | 54 | bc, b | — | Naples | 72 | 60 | b, b | — |
| Copenhagen | 73 | 52 | o, b | 0.16 | Malta | 73 | 64 | b | — |
| Oxö (Christiansand) | 61 | 54 | o, o | 0.32 | Geneva 14 th June, 1905. | 1 p.m. | | 1 p.m. | Measured 7 a.m. |
| St. Petersburg | 73 | 55 | o, r | 0.08 | | 66 | * | c | — |
| Vienna | 68 | 54 | b, b | — | | 63 | * | o | 0.04 |
| Buda-Pesth | 72 | 57 | r, bc | 1.34 | | 64 | * | bc | — |
| Hermanstadt | 72 | 48 | bc, b | — | | 70 | * | bc | — |
| Trieste | 70 | 59 | c, c | 0.55 | | 43 | * | r | — |
| Florence | 75 | 58 | b, o | — | | * | * | * | 0.55 |
| | | | | | Lugano | * | * | * | — |

EXPLANATION OF THE COLUMNS GIVEN ON PAGE 1.

WEATHER.—*Beaufort Scale* is b. blue sky; c. detached clouds; d. drizzling rain; f. fog; g. dark, gloomy; h. hail; l. lightning; m. misty (hazy); o. overcast; p. passing showers; q. squally; r. rain; s. snow; t. thunder; u. ugly, threatening; v. visibility, unusual transparency; w. dew.

* AN ASTERISK is inserted in all places for which information is not usually received.

TABLE SHOWING THE LOCAL STANDARD TIMES AND THE CORRESPONDING GREENWICH TIMES OF THE OBSERVATIONS RECORDED ON PAGE 1.

TABLE SHOWING THE GREENWICH TIMES OF SUNRISE,
NOON, AND SUNSET, FOR STATIONS IN THE
UNITED KINGDOM, TO-DAY.

| COUNTRIES, &c. | Hours of Morning Observations by Local Standard Time. | Corresponding Greenwich Times. | Hours of Evening Observations by Local Standard. | Corresponding Greenwich Times. | 16 th June, 1905. | Sunrise G.M.T. | Noon G.M.T. | Sunset G.M.T. |
|--------------------------------------|--|--------------------------------------|--|--------------------------------------|------------------------------|-------------------|----------------|------------------|
| British Isles | 8 a.m. (West European) | 8 a.m. | 6 p.m.* (W.E.T.) | 6 p.m.* | | | | |
| Holland | 7 a.m. (" ") | 7 a.m. | 7 p.m. (W.E.T.) | 7 p.m. | Yarmouth | 3.31 | 11.53 | 8.15 |
| Germany, Denmark Norway, Sweden } | 8 a.m. (Mid-European) | 7 a.m. | 8 p.m. (M.E.T.) | 7 p.m. | Greenwich | 3.44 | 12.0 | 8.16 |
| Belgium | 7 a.m. (West European) | 7 a.m. | Not published | — | | | | |
| France | 7 a.m. (Paris) ... | 6.51 a.m. | 6 p.m. (Paris) | 5.51 p.m. | Wick | 3.7 | 12.12 | 9.18 |
| Spain | 8 a.m. (West European) | 8 a.m. | 6 p.m. (W.E.T.) | 6 p.m. | | | | |
| Portugal | 8 a.m. (Lisbon) ... | 8.36 a.m. | 3.23 p.m. (Lisbon) | 4 p.m. | Valencia | 4.22 | 12.41 | 9.0 |
| Azores { Ponta Delgada ... | 6 a.m. (Local) ... | 7.43 a.m. | 9 p.m. (Local) | 10.43 p.m. | | | | |
| Azores { Horta | 6 a.m. (Local) ... | 7.55 a.m. | 9 p.m. (Local) | 10.55 p.m. | | | | |

SUBSCRIPTIONS both for the Daily and Weekly Weather Reports may be paid, in advance, to the Meteorological Office.

TERMS: For Daily Weather Report, forwarded by Book Post, £1 0 0 per annum.
 " Weekly " " " £1 10 0 "

Single Copies, 6d.

Single Copies of the Daily Weather Report (price 1d.) may be obtained after 3 p.m. on the day of issue at the Meteorological Office, and at Messrs. W. H. SMITH & SONS' Bookstalls at the following terminus Railway Stations:—Victoria, Charing Cross, King's Cross, St. Pancras, Euston.

FORECASTS OF WEATHER for one day in advance are drawn up at the Meteorological Office at 11 a.m., and between 7 and 8 p.m. The latest forecast can be had by Reply Telegram, on paying at any Post Office in the United Kingdom **Sixpence in addition to the cost of the inquiry and reply Telegrams.** Information as to the Terms on which Forecasts can be sent, daily, for a long or short period, may be obtained on application to the Meteorological Office, 63, Victoria Street, S.W., either personally or by post.

* At Oxford the observations are taken at 8 p.m.

DAILY WEATHER REPORT

for 8 a.m. on *Saturday, 17th June, 1905.*

Issued by the METEOROLOGICAL OFFICE, 63, Victoria Street, London. *W. N. SHAW, Director.*

| STATIONS. | | YESTERDAY EVENING. (See note on last page.) | | | | | THIS MORNING. (See note on last page.) | | | | | | | | | | PAST 24 HOURS. | | | | |
|--------------------------|------------------------|--|--------------|--------|---------------------|-------|---|---------------------------------|------------------------------------|--------------|--------------|------------------------------------|--------|---------------------|----------|------------------|----------------|--------|------------------------|-------------------|------|
| | | BAROM. | | TEMP. | | WIND | Weather | BAROMETER. | | TEMPERATURE. | | | WIND. | | Weather. | Sea (0 to 9.) | Temp. | | Sun- shine Hours | Rainfall. Ins. | |
| | | At 82° Fahr. and M.S.L. | Dry Bulb. | Direc. | Force (0 to 12.) | | | At 82° Fahr. and M. S. L. | Change since Yester- day. | Dry Bulb. | Wet Bulb. | Change since Yester- day. | Direc. | Force (0 to 12.) | | | Max. | Min. | | | |
| | | | | | | | | | | | | | | | | | | | | | Ins. |
| SCANDINAVIA | Haparanda... | 30.12 | 56 | SW | 2 | f | 30.14 | +0.05 | 61 | 57 | 0 | SE | 2 | 8 | * | 72 | 55 | - | * | 0.04 | |
| | Hernösand... | 30.16 | 62 | SW | 4 | 8 | 30.15 | 0.00 | 60 | 53 | -1 | SW | 4 | 8 | * | 72 | 54 | - | * | - | |
| | Stockholm... | 30.14 | 66 | Z | 0 | 8 | 30.09 | -0.06 | 67 | 58 | -4 | NE | 2 | c | * | 75 | 54 | - | * | - | |
| | Wisby... | 30.10 | 64 | E | 4 | 0 | 30.01 | -0.14 | 58 | 54 | -6 | ENE | 4 | 0 | * | 68 | 50 | - | * | - | |
| | Karlstad... | 30.09 | 71 | Z | 0 | 8 | 30.11 | -0.03 | 65 | 57 | +3 | SE | 2 | 8 | * | * | * | - | * | - | |
| | Färder (X'ania Fjord) | 30.06 | 63 | NNW | 4 | c | 30.06 | -0.05 | 62 | 58 | +3 | NNE | 2 | 8 | 1 | 66 | 59 | - | * | - | |
| | Bodö... | 30.14 | 55 | SW | 2 | 8 | 30.06 | -0.01 | 59 | 52 | -4 | E | 3 | 8c | 2 | 63 | 46 | - | * | - | |
| | Christiansund | 30.05 | 63 | WSW | 4 | c | 30.02 | -0.04 | 60 | 55 | +2 | SSE | 1 | c | 1 | 64 | 54 | - | * | - | |
| Skudesnaes | 29.99 | 63 | NE | 2 | 0 | 29.99 | -0.05 | 60 | 58 | +3 | E | 4 | 0 | 1 | 68 | 57 | 8.0 | * | * | | |
| BRITISH ISLANDS | Sumburgh Head | 29.95 | 54 | S | 1 | 8 | 29.96 | +0.01 | 52 | 50 | 0 | NE | 3 | c | 3 | 58 | 46 | 8 | * | - | |
| | Stornoway... | 29.86 | 61 | E | 3 | 8 | 29.86 | -0.03 | 57 | 53 | +2 | SE | 2 | 8 | 2 | 64 | 50 | 8 | 12.7 | - | |
| | Malin Head... | 29.77 | 58 | SE | 3 | om | 29.69 | -0.10 | 53 | 51 | +1 | SE | 5 | om | 4 | 59 | 49 | 0.0m | * | 0.05 | |
| | Blacksod Pt. | 29.66 | 60 | ENE | 3 | cmp | 29.57 | -0.10 | 63 | 59 | +6 | ESE | 4 | 8c | 3 | 63 | 57 | 0p,c | * | 0.31 | |
| | Valencia... | 29.54 | 58 | ESE | 6 | omp | 29.43 | -0.17 | 60 | 59 | 0 | ESE | 5 | 8c | 4 | 65 | 56 | 0.0pm | 3.2 | 0.02 | |
| | Roche's Point... | 29.63 | 57 | ESE | 4 | 0 | 29.54 | -0.12 | 58 | 55 | 0 | SE | 5 | 8c | 4 | 61 | 55 | 0p,0 | * | 0.12 | |
| | Birr Castle... | 29.64 | 64 | SSE | 4 | 0 | 29.61 | -0.05 | 61 | 57 | +1 | SSE | 3 | c | * | 66 | 56 | 0p,c | 0.2 | 0.18 | |
| | Donaghadee... | 29.76 | 59 | E | 2 | 8c | 29.72 | -0.10 | 53 | 52 | 0 | ESE | 4 | r | 3 | 63 | 53 | 8.0p,r | * | 0.02 | |
| | Liverpool Obsy... | 29.73 | 69 | ESE | 2 | 0 | 29.72 | -0.09 | 58 | 57 | -1 | E | 3 | r | ? | 71 | 57 | om,r | * | 0.08 | |
| | Holyhead... | 29.68 | 65 | E | 3 | om | 29.68 | -0.08 | 59 | 58 | 0 | E | 1 | r | 1 | 69 | 56 | cm,p,r | * | 0.25 | |
| | Pembroke (St Ann's) | 29.67 | 57 | SE | 3 | 0 | 29.65 | -0.06 | 56 | 54 | -1 | SE | 4 | 8c | 4 | 62 | 53 | c,0p | 3.9 | 0.20 | |
| | Scilly (St. Mary's) | 29.60 | 57 | E | 4 | c | 29.59 | -0.08 | 57 | 54 | 0 | S | 4 | c | 3 | 59 | 53 | r,c | 2.0 | 0.20 | |
| | Jersey (St. Aubins) | 29.70 | 59 | ESE | 4 | 0 | 29.75 | -0.05 | 63 | 59 | +1 | SSE | 1 | 8c | 1 | 72 | 54 | 0.27ng | 4.9 | 0.76 | |
| | Portland Bill... | 29.72 | 55 | ESE | 5 | r | 29.74 | 0.00 | 59 | 58 | +3 | SW | 1 | 8c | 1 | 63 | 54 | cf,r,8 | * | 0.15 | |
| | Dungeness... | 29.76 | 61 | ENE | 2 | c | 29.72 | -0.10 | 63 | 61 | +2 | NW | 2 | 0 | 1 | 68 | 55 | 8c,c,r | 12.8 | 0.14 | |
| | Wick... | 29.92 | 55 | S | 2 | 8c | 29.93 | +0.04 | 55 | 53 | +3 | S | 2 | 8c | 1 | 62 | 49 | - | * | 0.01 | |
| Nairn... | 29.81 | 65 | E | 1 | 8c | 29.90 | 0.00 | 55 | 52 | -1 | ENE | 1 | 8c | 2 | 69 | 39 | - | * | - | | |
| Aberdeen... | 29.92 | 55 | E | 2 | c | 29.91 | -0.03 | 55 | 55 | -3 | NE | 3 | 0 | 2 | 60 | 50 | 8.8c,d,f | 13.7 | 0.01 | | |
| Leith... | 29.87 | 54 | ENE | 2 | 8 | 29.85 | -0.05 | 53 | 53 | -7 | NE | 3 | om | * | 62 | 50 | - | * | 0.01 | | |
| North Shields... | 29.84 | 53 | NNE | 3 | f | 29.81 | -0.08 | 53 | 53 | -2 | N | 2 | f | 3 | 56 | 50 | 0,f | * | - | | |
| Spurn Head... | 29.83 | 57 | E | 3 | 8c | 29.78 | -0.07 | 57 | 55 | 0 | E | 3 | f | 2 | 65 | 53 | 8c,p,f | * | 0.02 | | |
| Yarmouth... | 29.79 | 64 | SE | 3 | 8 | 29.74 | -0.06 | 60 | 58 | +2 | SE | 3 | 8c | 3 | 64 | 57 | 8.8c | * | - | | |
| Clacton-on-Sea... | 29.79 | 62 | ESE | 2 | 8c | 29.73 | -0.09 | 62 | 60 | -2 | Z | 0 | c | 0 | 67 | 57 | 8c,7p,c | 13.6 | - | | |
| Nottingham... | 29.75 | 69 | E | 1 | 8c | 29.76 | -0.08 | 58 | 57 | +3 | Z | 0 | om | * | 74 | 53 | c,8c | 6.2 | - | | |
| Bath... | 29.73 | 68 | SW | 3 | c | 29.72 | -0.06 | 61 | 60 | 0 | SSE | 1 | 0 | * | 71 | 58 | - | 7.2 | 0.18 | | |
| Oxford... | 29.74 | 67 | SSE | 1 | 0 | 29.73 | -0.08 | 60 | 59 | 0 | ENE | 1 | r | * | 73 | 58 | 0.8c,0r | * | 0.34 | | |
| London (St. James' Park) | 29.75 | 72 | SSE | 3 | 8c | 29.74 | -0.06 | 60 | 59 | -6 | Z | 0 | omgm | * | 74 | 59 | 8c,b,0r | 11.7 | 0.43 | | |
| GERMANY. &c. | The Scaw (Skagen) | 30.03 | 67 | S | 1 | 8c | 30.04 | -0.03 | 64 | 60 | +2 | SE | 2 | 8 | 0 | 75 | 62 | - | * | - | |
| | Fanö... | 29.93 | 66 | ESE | 4 | 0 | 29.93 | -0.02 | 63 | 60 | -3 | NE | 3 | c | * | 79 | 61 | - | * | - | |
| | Cuxhaven... | 29.88 | 68 | E | 2 | 0 | 29.87 | -0.04 | 63 | 60 | -2 | E | 2 | c | * | 73 | 59 | 0.72r | * | 0.12 | |
| | The Helder... | 29.86 | 64 | ESE | 1 | 8 | 29.81 | -0.05 | 64 | 62 | -4 | ESE | 1 | 8 | 0 | 68 | 61 | - | * | - | |
| | Brussels... | * | * | * | * | * | 29.76 | -0.12 | 71 | 64 | +9 | SE | 1 | 8 | * | 78 | 59 | - | * | - | |
| | Berlin... | 29.90 | 76 | SE | 2 | 8 | 29.86 | -0.10 | 67 | 60 | -4 | NE | 3 | 8c | * | 84 | 61 | - | * | 0.08 | |
| | Frankfurt... | 29.86 | 66 | Z | 0 | 8 | 29.82 | -0.13 | 71 | 64 | +1 | N | 1 | 8c | * | 79 | 59 | - | * | - | |
| Munich... | 29.81 | 65 | E | 1 | 8c | 29.81 | -0.15 | 67 | 59 | +4 | SW | 1 | 8 | * | 75 | 54 | - | * | - | | |
| FRANCE. | C. Gris Nez... | 29.80 | 64 | E | 2 | 8c | 29.78 | -0.07 | 64 | 62 | +2 | Z | 0 | 0 | 0 | 68 | 61 | - | * | 0.20 | |
| | Brest... | 29.63 | 62 | W | 1 | c | 29.67 | -0.04 | 57 | 55 | -1 | S | 4 | 8c | 4 | 64 | 55 | - | * | 0.28 | |
| | Lorient... | 29.69 | 66 | WSW | 3 | 8c | 29.77 | +0.01 | 59 | 57 | 0 | SW | 5 | c | 2 | 70 | 55 | - | * | - | |
| | Rochefort... | 29.69 | 68 | S | 4 | 0 | 29.74 | -0.02 | 64 | 63 | -1 | NNE | 3 | c | * | 75 | 59 | 0 | * | - | |
| | Biarritz... | 29.76 | 72 | S | 4 | 0 | 29.84 | +0.03 | 69 | 62 | -2 | S | 3 | 8 | 1 | 73 | 63 | - | * | 0.12 | |
| | Paris... | 29.76 | 57 | ESE | 3 | 8 | 29.76 | -0.13 | 62 | 61 | -2 | S | 2 | r | * | 81 | 57 | - | * | - | |
| | Belfort... | 29.77 | 73 | ENE | 4 | 8 | 29.80 | -0.12 | 63 | 58 | +1 | S | 3 | 0 | * | 79 | 55 | - | * | - | |
| | Lyons... | 29.79 | 73 | S | 1 | 8 | 29.87 | -0.07 | 59 | 57 | -5 | E | 1 | r | * | 80 | 56 | - | * | 0.04 | |
| | Nice... | 29.90 | 66 | SW | 2 | 8 | 29.86 | -0.07 | 63 | 59 | -1 | WSW | 2 | c | 1 | 73 | 57 | - | * | 0.08 | |
| | Perpignan... | 29.73 | 75 | NE | 3 | 0 | 29.81 | -0.10 | 70 | 66 | +4 | SW | 1 | 8 | * | 75 | 61 | - | * | - | |
| SPAN. PEN. | Corunna... | | | | | | | | | | | | | | | | | | | | |
| | Lisbon... | 29.94 | 62 | S | 4 | c | 30.00 | +0.14 | 63 | 59 | +1 | S | 5 | c | * | 66 | ? | - | * | - | |
| | Azores (P. Delgada)... | 29.94 | 67 | W | 3 | 0 | 29.92 | -0.04 | 65 | 63 | +3 | NW | 1 | c | 2 | 72 | 62 | - | * | 0.24 | |

WEATHER CHARTS

FOR Saturday, 17th June, 1905.

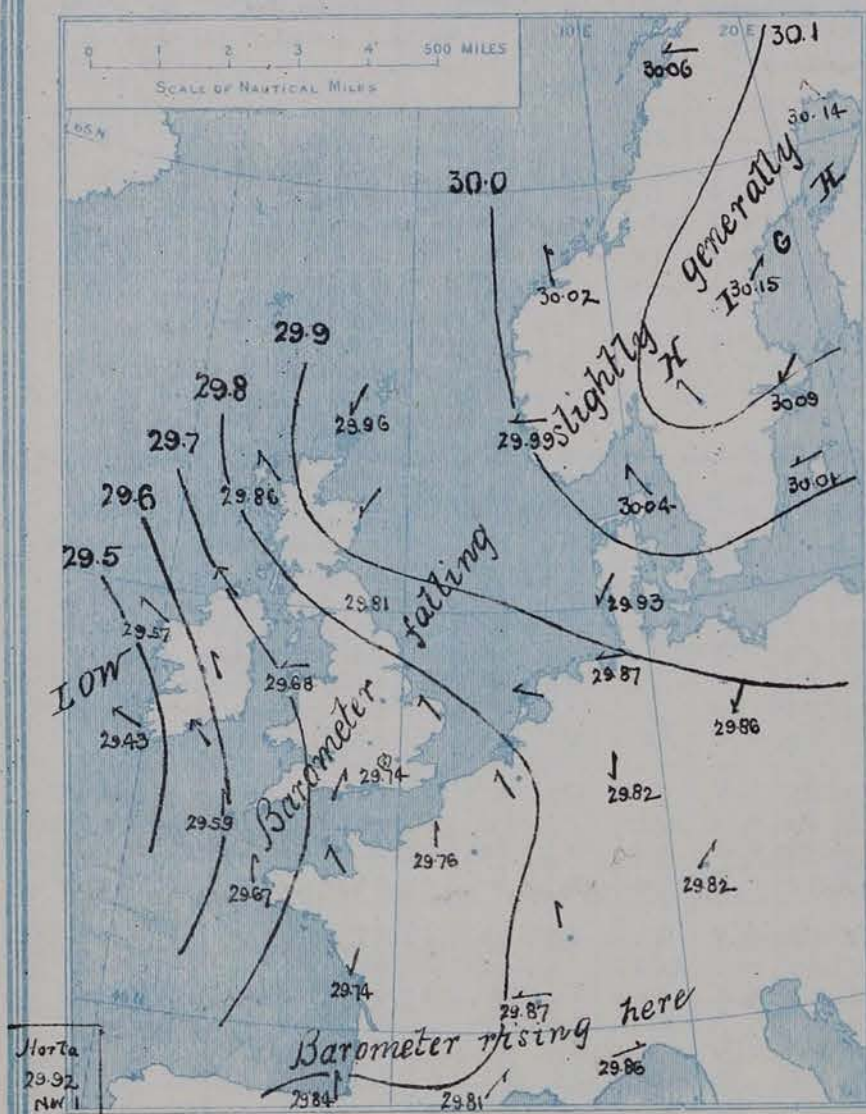
I. BAROMETER, WIND AND SEA. This Morning.

BAROMETER.—Isobars are drawn for each-tenth of an inch.

WIND.—Arrows show Directions and Force, flying with the wind.

Force above 10. — Force 5 to 7. — Force 8 to 10. — Force 1 to 4. — Calm ☉

SEA.—Rough High

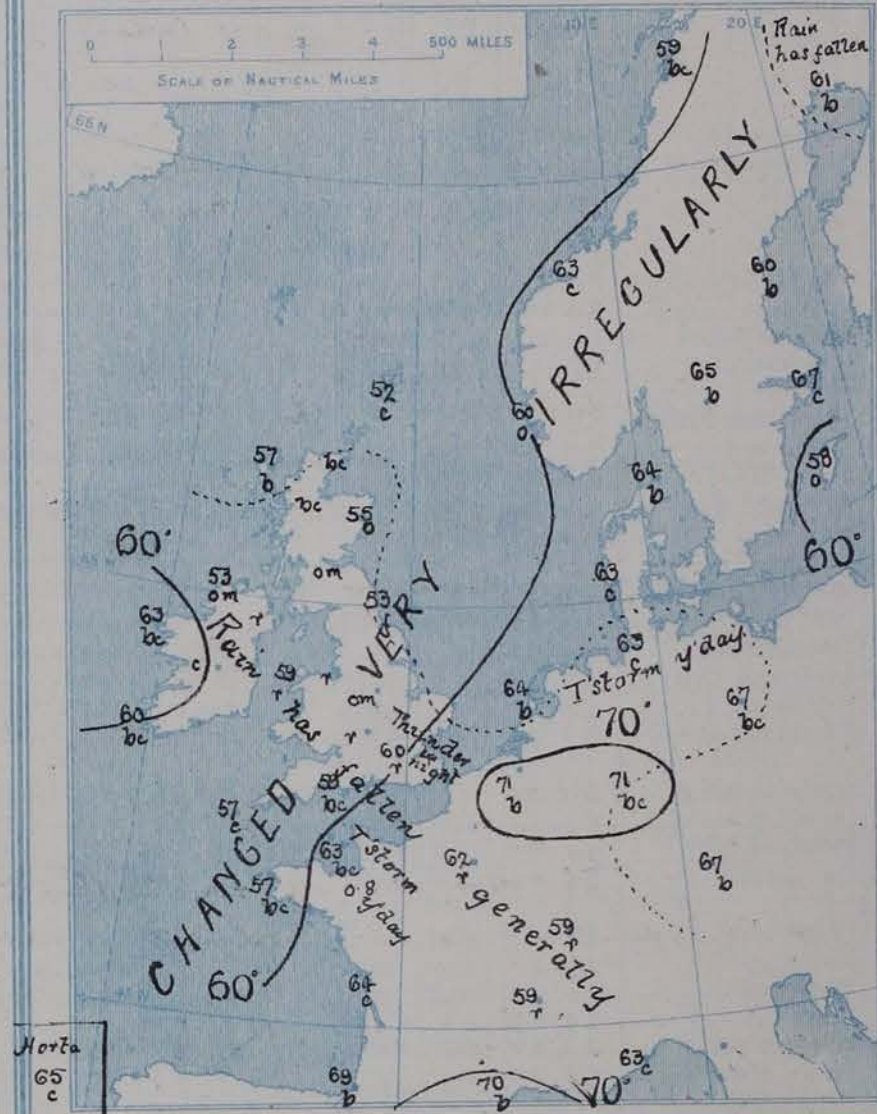


II. TEMPERATURE AND WEATHER. This Morning.

TEMPERATURE.—Isotherms are drawn for each 10°.

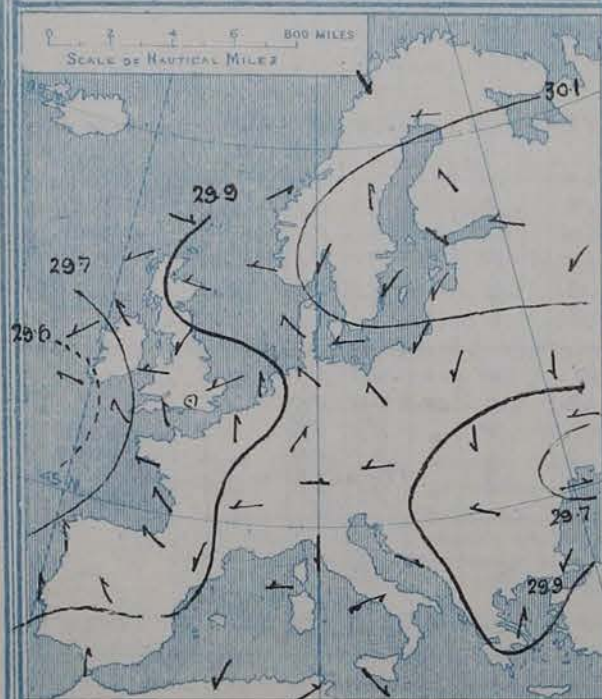
WEATHER.—Shown by Letters of the Beaufort Scale. (See P. 4.)

RAINFALL.—A dotted line separates areas where rain has fallen from those without rain. The fall in past 24 hours when exceeding half an inch is shown thus - 0.6



III. BAROMETER AND WIND

Yesterday morning.



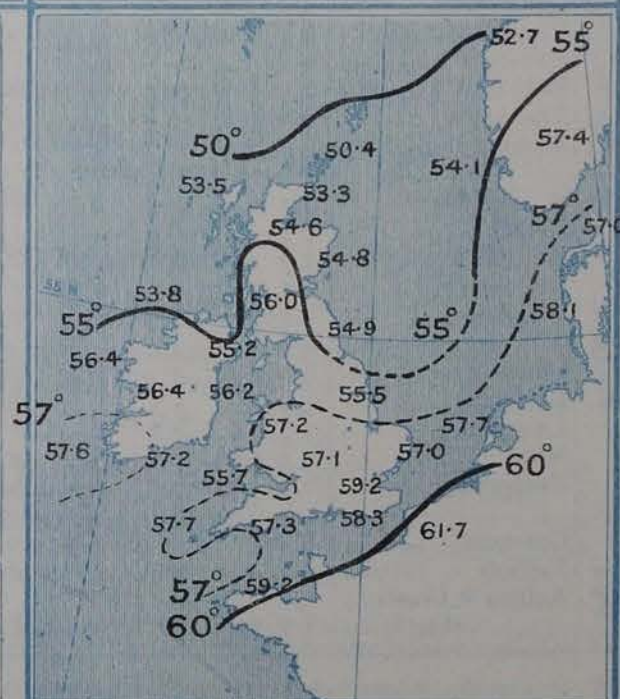
IV. BRIGHT SUNSHINE IN 1905.

Total Duration recorded in various districts of the United Kingdom in the 13 weeks ended Saturday, June 10th, with the percentage of the average duration for the corresponding period.



V. Means of DAILY TEMPERATURE

at 8 A.M. for the monthly period
JUNE (1871-1900)



GENERAL SITUATION AT 8 A.M.

PRESSURE

The general distribution of pressure remains very similar to that of yesterday, the barometer being still highest over Sweden, and lowest in a depression lying off our Southwest coasts. The latter system has, spread slowly NE.^W, and the readings of the barometer in the Southwest of Ireland are now below 29.5 ins. Small and ill-defined secondary disturbances have in the meantime advanced over England from the S.^W and further depressions of the same nature are apparently forming over France. The barometrical changes now in progress are small, but the general tendency of the mercury is downward, excepting in the South of France, where a slight rise is reported.

WIND

TEMPERATURE

WEATHER

AND

SEA

The wind over Northwestern Europe blows mainly from some E.^S point (NE to SE), but over the Central and Southeastern parts of England calms or light variable airs are reported, while at the English Channel stations and in the South of France there is a slight breeze from S. or S.W. Temperature has changed very irregularly, and is somewhat unevenly distributed. Readings slightly above 60° are reported in the Southeast of England and over Western and Central Ireland, but on many parts of our Northeast and Northwest coasts the thermometer is below 55°. The highest Continental values are 71° at Frankfurt, 70° at Brussels, 70° at Perpignan and 69° at Biarritz, readings above 60° being reported over the western parts of the Continent generally. Rain is falling in many parts of England, Wales and the North of Ireland, as well as in Central France, and fog prevails on the Northeast coasts of England. In other parts of Western Europe the weather is at present fine. The sea is moderate off our Southwest coasts, slight or smooth elsewhere.

During yesterday the thermometer rose to 70° and upwards at several of the English and Welsh stations, and to 78° at Brixton; on some parts of our NE. coasts it did not exceed 60°. At Brussels the maximum was as high as 84°, and at Paris 81°. A large amount of bright sunshine was reported in the E. and S.E. of England and also in the N. of Scotland; in Ireland and the West and North of England the duration was small. Rain has fallen in most parts of these Islands and France; thunderstorms have occurred at Jersey and Buxhaven, and thunder only at Black-on-Sea.

PROBABLE CHANGES IN SYSTEM NOW PREVALENT

The depression off our Southwest coasts will probably move slowly in a N.^S or N.W.^S direction over the Atlantic. Several small and ill-defined secondary disturbances are lying over England and France, the tendency being for these to travel slowly N.^W, and changeable weather is, therefore, likely to continue, with rain and thunder in most districts.

FORECASTS*

For the 24 hours ending at NOON on 18TH JUNE, 1905.

DISTRICTS.

FORECASTS.

| | | |
|---|-----------------------|--|
| 0 | { SCOTLAND NORTH | { S.E. ^S and S. ^S winds, light; fine at first, cloudy later, with some rain. |
| 1 | { SCOTLAND EAST | { E. ^S and NE. ^S winds, light; dull, unsettled, some rain. |
| 2 | { ENGLAND N.E. | { E. ^S and SE. ^S winds, light; dull, some rain, thunder locally. |
| 3 | { ENGLAND EAST | { Light variable airs; weather improving temporarily today, but becoming unsettled by tonight or tomorrow, with rain and thunder in most places. |
| 4 | { MIDLAND COUNTIES | |
| 5 | { ENGLAND SOUTH | |

DISTRICTS.

FORECASTS.

| | | |
|----|--------------------|---|
| 6 | { SCOTLAND WEST | Same as No. 0. |
| 7 | { ENGLAND N.W. | { E. ^S and SE. ^S winds, moderate; rain at first, improving temporarily later. |
| 8 | { ENGLAND S.W. | { S. ^S winds, light or moderate; fine at first, some rain later, thunder locally. |
| 9 | { IRELAND NORTH | Same as No. 7. |
| 10 | { IRELAND SOUTH | { SE. ^S to S. ^S winds, fresh; fine at first, some showers later. |

WARNINGS

NONE ISSUED.

Note.—The South Cone, point downwards (⌋), means that gales, or strong winds, are probable, at first from the Southward (from S.E. round by S. to N.W.). Should it appear likely that a gale beginning from between W. and N.W. is likely to veer towards N. or N.E., the North Cone is hoisted in preference to the South Cone.
The North Cone, point upwards (⌋), means that gales, or strong winds, are probable, at first from the Northward (from N.W. round by N. to S.E.). Should it appear likely that a gale beginning from between E. and S.E. is likely to veer towards S. or S.W., the South Cone is hoisted in preference to the North Cone.

* For terms for transmission of Forecasts by Telegraph, see next page.

REPORTS FOR YESTERDAY.

| STATIONS. | TEMPERATURE F. | | Weather. | Sunshine. Hrs. | Rainfall. Ins. | STATIONS. | TEMPERATURE F. | | Weather. | Sunshine. Hrs. | Rainfall. Ins. |
|------------------------------|----------------|------|------------------|-------------------|-------------------|----------------------------|----------------|------|---------------|-------------------|-------------------|
| | Max. | Min. | | | | | Max. | Min. | | | |
| Blackpool, to 9 p.m. ... | 72 | 48 | c | 5.6 | - | Eastbourne, to 6 p.m. ... | 66 | * | * | 12.0 | * |
| Southport, to 9 p.m. ... | 72 | 49 | b, c | 4.2 | - | Hastings ... | * | * | * | 13.0 | * |
| Rhyl, to 6 p.m. ... | * | * | * | 3.8 | * | Folkestone ... | 70 | 53 | b, b, c | 14.0 | - |
| Llandudno, to 9 p.m. ... | 70 | 54 | c | 4.0 | - | Broadstairs, to 6 p.m. ... | * | * | * | 13.5 | * |
| Bettws-y-Coed, to 6 p.m. ... | 70 | 55 | c, b, c | 2.1 | - | Margate, to 6 p.m. ... | 74 | 55 | b | 13.0 | - |
| Towyn, to 6 p.m. ... | 72 | 57 | g, p, c, b, g | 4.9 | 0.01 | Lowestoft, to 6 p.m. ... | 69 | 54 | c, b | 13.0 | * |
| Aberystwyth, to 6 p.m. ... | 72 | 65 | o, c, o | 5.5 | - | Skegness ... | 62 | * | b, c | 9.3 | - |
| Plymouth, to 9 p.m. ... | 59 | 56 | f, b, c, r, o, g | 1.2 | 0.19 | Scarborough ... | 60 | * | * | 2.5 | - |
| Bournemouth, to 6 p.m. ... | 66 | 56 | * | 5.7 | * | Harrogate, to 6 p.m. ... | 68 | 46 | cp, b, c | 5.1 | 0.02 |
| Bognor, to 6 p.m. ... | * | * | * | 9.7 | * | Darwen, to 9 p.m. ... | 68 | 49 | o, c, m, b, c | 4.1 | - |
| Worthing ... | * | * | * | 11.3 | * | Manchester, to 9 p.m. ... | 72 | 53 | c, b | 5.5 | - |
| Brighton ... | 67 | * | * | 11.3 | - | Birmingham, to 9 p.m. ... | 72 | 52 | c, o | 3.3 | - |

TEMPERATURE, WEATHER, and RAINFALL at additional FOREIGN STATIONS, mainly for the 24 hours ended at 8 a.m. yesterday.

| STATIONS. 16 th June, 1905. | TEMPERATURE F. | | WEATHER. | RAIN. Ins. | STATIONS 16 th June 1905. | TEMPERATURE F. | | WEATHER. | RAIN. Ins. |
|---|----------------|------|------------|---------------|---|----------------------------|------|-------------------------------|---------------|
| | Max. | Min. | | | | Max. | Min. | | |
| Flushing ... | 72 | 61 | b, c, b, c | 0.04 | Rome ... | 78 | 59 | b, b | - |
| Aix-la-Chapelle ... | 77 | 59 | b, c, c | 0.04 | Naples ... | 71 | 62 | o, b | 0.12 |
| Copenhagen ... | 68 | 57 | b, b | - | Malta ... | 77 | 66 | b | - |
| Oxö (Christiansand) ... | ? | 55 | b, b | - | Geneva ... 15 th June 1905. 1 p.m. Observations not received. | * * * * * * | | 1 p.m. Measurements 7 a.m. | - |
| St. Petersburg ... | 72 | 61 | f, f | 0.24 | | | | | |
| Vienna ... | 72 | 59 | b, b | - | | | | | |
| Buda-Pesth ... | 73 | 57 | b, b | - | | | | | |
| Hermanstadt ... | 73 | 52 | b, b | - | | | | | |
| Trieste ... | 72 | 61 | b, c | - | | | | | |
| Florence ... | 75 | 64 | b, b | - | Lugano ... | * | * | | |

EXPLANATION OF THE COLUMNS GIVEN ON PAGE 1.

WEATHER.—Beaufort Scale is b. blue sky; c. detached clouds; d. drizzling rain; f. fog; g. dark, gloomy; h. hail; l. lightning; m. misty (hazy); o. overcast; p. passing showers; q. squally; r. rain; s. snow; t. thunder; u. ugly, threatening; v. visibility, unusual transparency; w. dew.

* AN ASTERISK is inserted in all places for which information is not usually received.

TABLE SHOWING THE LOCAL STANDARD TIMES AND THE CORRESPONDING GREENWICH TIMES OF THE OBSERVATIONS RECORDED ON PAGE 1.

TABLE SHOWING THE GREENWICH TIMES OF SUNRISE, NOON, AND SUNSET, FOR STATIONS IN THE UNITED KINGDOM, TO-DAY

| COUNTRIES, &c. | Hours of Morning Observations by Local Standard Time. | Corresponding Greenwich Times. | Hours of Evening Observations by Local Standard. | Corresponding Greenwich Times. | 17 th June 1905. | Sunrise G.M.T. | Noon G.M.T. | Sunset G.M.T. |
|--------------------------------------|--|--------------------------------------|--|--------------------------------------|-----------------------------|-------------------|----------------|------------------|
| | | | | | | | | |
| British Isles ... | 8 a.m. (West European) | 8 a.m. | 6 p.m.* (W.E.T.) | 6 p.m.* | Yarmouth ... | 3.31 | 11.54 | 8.16 |
| Holland ... | 7 a.m. (") | 7 a.m. | 7 p.m. (W.E.T.) | 7 p.m. | | | | |
| Germany, Denmark Norway, Sweden } | 8 a.m. (Mid-European) | 7 a.m. | 8 p.m. (M.E.T.) | 7 p.m. | Greenwich ... | 3.44 | 12.1 | 8.17. |
| Belgium ... | 7 a.m. (West European) | 7 a.m. | Not published | — | Wick ... | 3.7 | 12.13 | 9.18 |
| France ... | 7 a.m. (Paris) | 6.51 a.m. | 6 p.m. (Paris) | 5.51 p.m. | Valencia ... | 4.22 | 12.42 | 9.1 |
| Spain ... | 8 a.m. (West European) | 8 a.m. | 6 p.m. (W.E.T.) | 6 p.m. | | | | |
| Portugal ... | 8 a.m. (Lisbon) | 8.36 a.m. | 3.23 p.m. (Lisbon) | 4 p.m. | | | | |
| Azores { Ponta Delgada | 6 a.m. (Local) | 7.43 a.m. | 9 p.m. (Local) | 10.43 p.m. | | | | |
| Horta | 6 a.m. (Local) | 7.55 a.m. | 9 p.m. (Local) | 10.55 p.m. | | | | |

SUBSCRIPTIONS both for the Daily and Weekly Weather Reports may be paid, in advance, to the Meteorological Office.

TERMS: For Daily Weather Report, forwarded by Book Post, £1 0 0 per annum.
" Weekly " " " £1 10 0 " Single Copies, 6d.

Single Copies of the Daily Weather Report (price 1d.) may be obtained after 3 p.m. on the day of issue at the Meteorological Office, and at Messrs. W. H. SMITH & SONS' Bookstalls at the following terminus Railway Stations:—Victoria, Charing Cross, King's Cross, St. Pancras, Euston.

FORECASTS OF WEATHER for one day in advance are drawn up at the Meteorological Office at 11 a.m., and between 7 and 8 p.m. The latest forecast can be had by Reply Telegram, on paying at any Post Office in the United Kingdom Sixpence in addition to the cost of the inquiry and reply Telegrams. Information as to the Terms on which Forecasts can be sent, daily, for a long or short period, may be obtained on application to the Meteorological Office, 63, Victoria Street, S.W., either personally or by post.

* At Oxford the observations are taken at 8 p.m.

DAILY WEATHER REPORT

for 8 a.m. on

Sunday, 18th June,

1905.

Issued by the METEOROLOGICAL OFFICE, 63, Victoria Street, London. W. N. SHAW, Director.

| STATIONS. | | YESTERDAY EVENING. (See note on last page.) | | | | | THIS MORNING. (See note on last page.) | | | | | | | | | | PAST 24 HOURS. | | | | |
|-------------------------------|--------------------------|--|---------------------|---------------------------------|------------------------------------|--------------|---|------------------------------------|--------------|---------------------|------|-------|---|------------------|-------|----|----------------|------------------------|-------------------|------|--|
| | | Barom. | Temp. | Wind | | Weather | Barometer. | | Temperature. | | | Wind. | | Sea (0 to 9.) | Temp. | | Weather | Sun- shine Hours | Rainfall. Ins. | | |
| | | | | | | | | | | | | | | | | | | | | | |
| | | | | | | | | | | | | | | | | | | | | | |
| At 32° Fahr. and M.S.L. | Dry Bulb. | Dir. | Force (0 to 12.) | At 32° Fahr. and M. S. L. | Change since Yester- day. | Dry Bulb. | Wet Bulb. | Change since Yester- day. | Dir. | Force (0 to 12.) | Max. | Min. | | | | | | | | | |
| Ins. | ° | | | Ins. | Ins. | ° | ° | ° | | | ° | ° | | | | | | | | | |
| SCANDINAVIA | Haparanda... | 29.94 | 62 | S | 2 | b | 29.90 | -0.24 | 57 | 54 | -4 | NE | 4 | b | * | 70 | 52 | - | * | - | |
| | Hernösand... | 30.02 | 60 | Z | 0 | b | 30.05 | -0.10 | 63 | 54 | +3 | N | 2 | b | * | 70 | 50 | - | * | - | |
| | Stockholm... | 29.97 | 67 | NE | 2 | o | 29.93 | -0.16 | 65 | 62 | -2 | NE | 2 | r | * | 73 | 55 | - | * | 0.04 | |
| | Wisby... | 29.93 | 53 | Z | 0 | f | 29.84 | -0.27 | 61 | 58 | +3 | ESE | 2 | o | * | 75 | 50 | - | * | 0.04 | |
| | Karlstad... | 29.99 | 66 | Z | 0 | o | 29.92 | -0.19 | 67 | 58 | +2 | ENE | 6 | o | * | * | * | - | * | - | |
| | Færder (X'ania Fjord) | 29.97 | 70 | Z | 0 | bc | 29.90 | -0.16 | 64 | 60 | +2 | NNE | 4 | o | 2 | 70 | 61 | - | * | - | |
| | Bodö... | 30.02 | 54 | SE | 1 | o | 30.12 | +0.06 | 49 | 48 | -10 | NW | 4 | o | 2 | 59 | 48 | - | * | 0.47 | |
| | Christiansund | 30.11 | 56 | NE | 3 | c | 30.10 | +0.08 | 55 | 53 | -5 | NNE | 4 | f | 3 | 61 | 54 | - | * | - | |
| Skudenes | 29.98 | 64 | Z | 0 | b | 29.90 | -0.09 | 65 | 60 | +5 | NE | 2 | b | 1 | 66 | 59 | 0.6 | * | - | | |
| BRITISH ISLANDS. | Sumburgh Head | 29.97 | 54 | NE | 5 | c | 29.93 | -0.03 | 50 | 49 | -2 | NE | 5 | o | 5 | 55 | 48 | c | * | - | |
| | Stornoway... | 29.85 | 62 | ESE | 4 | c | 29.81 | -0.05 | 55 | 54 | -2 | E | 4 | o | 4 | 68 | 53 | b,c,o | 12.8 | - | |
| | Malin Head... | 29.70 | 55 | SE | 5 | rm | 29.69 | 0.00 | 53 | 53 | 0 | SE | 1 | rf | 2 | 56 | 49 | o,rm | * | 0.25 | |
| | Blacksod Pt. | 29.61 | 64 | ESE | 3 | b | 29.66 | +0.09 | 57 | 54 | -6 | ESE | 3 | c | 3 | 68 | 53 | b | * | - | |
| | Valencia... | 29.55 | 58 | SE | 5 | op | 29.57 | +0.14 | 59 | 56 | -1 | SSE | 3 | op | 4 | 64 | 54 | c,op | 7.1 | 0.18 | |
| | Roche's Point... | 29.65 | 60 | SSE | 3 | bc | 29.65 | +0.01 | 59 | 57 | +1 | SE | 3 | c | 4 | 60 | 56 | c,bc | * | 0.02 | |
| | Birr Castle... | 29.66 | 65 | SSE | 3 | bc | 29.67 | +0.06 | 56 | 53 | -5 | SSE | 3 | o | * | 68 | 49 | bc,o | 12.3 | - | |
| | Donaghadee... | 29.75 | 55 | SE | 1 | m | 29.69 | -0.03 | 53 | 53 | 0 | NNW | 2 | r | 2 | 56 | 51 | orm | * | 0.70 | |
| | Liverpool, Obsy... | 29.72 | 64 | ESE | 1 | o | 29.67 | -0.05 | 56 | 55 | -2 | W | 2 | r | 1 | 70 | 55 | o,or | * | 0.52 | |
| | Holyhead... | 29.72 | 61 | N | 1 | com | 29.67 | -0.01 | 54 | 53 | -5 | W | 1 | r | 1 | 62 | 53 | cp,c,l | * | 0.44 | |
| | Pembroke (St Ann's) | 29.71 | 58 | SSE | 1 | bc | 29.71 | +0.06 | 54 | 52 | -2 | SE | 1 | c | 4 | 61 | 51 | bc,cw | 13.2 | - | |
| | Scilly (St. Mary's) | 29.72 | 59 | SSE | 3 | c | 29.70 | +0.11 | 59 | 56 | +2 | S | 3 | c | 4 | 63 | 54 | c | 11.6 | - | |
| | Jersey (St. Aubins) | 29.73 | 64 | ESE | 2 | bc | 29.84 | +0.09 | 58 | 55 | -5 | SW | 5 | bc | 4 | 67 | 51 | bc,r,c | 7.0 | 0.38 | |
| | Portland Bill | 29.74 | 60 | WNW | 1 | bc | 29.77 | +0.03 | 53 | 52 | -6 | WSW | 5 | p | 4 | 65 | 52 | bc,c | * | 0.06 | |
| | Dungeness... | ? | 60 | SSW | 2 | o | 29.83 | +0.11 | 56 | 53 | -7 | SW | 5 | c | 3 | 66 | 54 | r,o,tl | 0.0 | 0.04 | |
| | Wick... | 29.90 | 54 | E | 2 | f | 29.86 | -0.07 | 54 | 52 | -1 | E | 3 | c | 3 | 59 | 49 | - | * | - | |
| | Nairn... | 29.88 | 54 | E | 2 | o | 29.83 | -0.07 | 54 | 54 | -1 | ENE | 1 | m | 2 | 59 | 52 | - | * | 0.02 | |
| | Aberdeen... | 29.85 | 59 | NE | 3 | bc | 29.82 | -0.09 | 57 | 55 | +2 | NNE | 2 | c | 2 | 62 | 53 | bc,od | 4.4 | 0.01 | |
| | Leith... | 29.81 | 55 | NE | 3 | f | 29.73 | -0.12 | 56 | 55 | +3 | NE | 3 | of | * | 57 | 51 | - | * | 0.01 | |
| | North Shields | 29.78 | 54 | N | 3 | f | 29.68 | -0.13 | 56 | 55 | +3 | NE | 3 | c | 3 | 57 | 51 | f,r | * | 0.02 | |
| | Spurn Head | 29.76 | 58 | E | 1 | bc | 29.68 | -0.10 | 56 | 55 | -1 | S | 2 | m | 2 | 64 | 54 | bc,tlr | * | 0.44 | |
| | Yarmouth... | 29.72 | 65 | NE | 2 | clm | 29.69 | -0.05 | 63 | 59 | +3 | W | 3 | bc | 3 | 66 | 59 | b,c,tlr | * | 0.74 | |
| | Clacton-on-Sea | 29.71 | 63 | NW | 2 | r | 29.75 | +0.02 | 61 | 58 | -1 | SSW | 4 | b | 3 | 64 | 56 | or,b,c | 1.1 | 0.40 | |
| | Nottingham | 29.75 | 61 | Z | 0 | r | 29.69 | -0.07 | 59 | 57 | +1 | SW | 1 | d | * | 64 | 56 | r | 0.1 | 1.69 | |
| | Bath... | 29.73 | 67 | SW | 2 | bc | 29.72 | 0.00 | 57 | 54 | -4 | SE | 2 | b | * | 70 | 53 | - | 7.5 | 0.03 | |
| | Oxford... | 29.73 | 60 | ENE | 1 | c | 29.74 | +0.01 | 56 | 52 | -4 | SSW | 2 | c | * | 67 | 55 | c,lr | * | 0.51 | |
| | London (St. James' Park) | 29.72 | 66 | Z | 0 | c | 29.76 | +0.02 | 58 | 53 | -2 | SW | 4 | cr | * | 67 | 55 | org,bc | 0.2 | 0.10 | |
| GERMANY, &c. | The Scaw (Skagen) | 29.94 | 65 | E | 3 | r | 29.80 | -0.24 | 62 | 60 | -2 | ENE | 4 | r | 1 | 68 | 61 | - | * | 0.24 | |
| | Fanö... | 29.85 | 62 | NE | 2 | c | 29.73 | -0.20 | 64 | 62 | +1 | NE | 1 | o | * | 75 | 59 | - | * | - | |
| | Cuxhaven... | 29.80 | 70 | E | 2 | b | 29.72 | -0.15 | 63 | 61 | 0 | E | 1 | o | * | 73 | 61 | - | * | - | |
| | The Helder... | 29.70 | 66 | NE | 1 | bc | 29.74 | -0.07 | 59 | 58 | -5 | WSW | 2 | r | 1 | 72 | 59 | - | * | 0.12 | |
| | Brussels... | * | * | * | * | * | 29.81 | +0.05 | 60 | 57 | -11 | WSW | 4 | c | * | 83 | 57 | - | * | 0.32 | |
| | Berlin... | 29.75 | 65 | N | 2 | c | 29.69 | -0.17 | 61 | 60 | -6 | NW | 1 | r | * | 73 | 59 | - | * | 0.51 | |
| | Frankfurt... | 29.73 | 69 | Z | 0 | o | 29.80 | -0.02 | 63 | 62 | -8 | SW | 3 | r | * | 84 | 59 | - | * | 0.24 | |
| | Munich... | 29.69 | 69 | NNE | 3 | b | 29.87 | +0.06 | 56 | 56 | -11 | W | 5 | r | * | 77 | 55 | - | * | 0.43 | |
| FRANCE. | C. Gris Nez... | 29.78 | 59 | WSW | 1 | o | 29.83 | +0.05 | 56 | 53 | -8 | WSW | 4 | bc | 4 | 66 | 54 | - | * | 0.28 | |
| | Brest... | 29.78 | 54 | W | 3 | r | 29.79 | +0.12 | 57 | 55 | 0 | SW | 4 | c | 4 | 63 | 54 | - | * | 0.12 | |
| | Lorient... | 29.78 | 58 | WSW | 3 | bc | 29.86 | +0.09 | 58 | 55 | -1 | SW | 5 | c | 4 | 70 | 54 | - | * | 0.35 | |
| | Rochefort... | 29.80 | 62 | NW | 5 | bc | 29.92 | +0.18 | 61 | 58 | -3 | SSW | 4 | o | * | 72 | 55 | bc | * | - | |
| | Biarritz... | 29.97 | 64 | W | 3 | bc | 29.97 | +0.13 | 62 | 60 | -7 | Z | 0 | b | 2 | 73 | 54 | - | * | - | |
| | Paris... | 29.81 | 59 | SW | 3 | r | 29.94 | +0.18 | 56 | 53 | -6 | SW | 3 | bc | * | 73 | 49 | - | * | 0.79 | |
| | Belfort... | 29.74 | 66 | W | 2 | r | 29.88 | +0.08 | 56 | 55 | -7 | W | 4 | o | * | 75 | 53 | - | * | 0.08 | |
| | Lyons... | 29.80 | 67 | SSW | 1 | o | 29.94 | +0.07 | 60 | 53 | +1 | N | 1 | b | * | 76 | 55 | 0.7 | * | 0.08 | |
| | Nice... | 29.83 | 64 | Z | 0 | bc | 29.81 | -0.05 | 65 | 62 | +2 | Z | 0 | b | 0 | 75 | 55 | - | * | - | |
| | Perpignan... | 29.82 | 66 | E | 1 | tlr | 29.92 | +0.11 | 66 | 60 | -4 | SW | 1 | b | * | 78 | 60 | - | * | 0.47 | |
| SPAN. PEN. | Corunna... | 29.98 | 62 | S | 4 | o | 29.99 | -0.01 | 61 | 60 | -2 | S | 3 | o | * | 68 | 59 | - | * | 0.04 | |
| | Lisbon... | 30.01 | 64 | WNW | 4 | m | 30.02 | +0.10 | 65 | 62 | 0 | N | 4 | b | 3 | 68 | 61 | - | * | 0.12 | |
| | „ (Horta)... | 30.02 | 63 | NW | 1 | b | 30.01 | +0.09 | 62 | 60 | -3 | Z | 0 | o | 1 | 72 | 59 | - | * | - | |

NOTE: The Sunshine for London given in this Table is recorded on the Tower of the Wesleyan Training College, Westminster; the Sunshine entered to Dungeness is recorded at Littlestone-on-Sea.

* Observations for this column not generally received.

+ Observations received too late for insertion in Charts on next page.

FOR Sunday, 18th June, 1905.

BAROMETER.—Isobars are drawn for each tenth of an inch.
WIND.—Arrows show Directions and Force, flying with the wind.

| | | | | |
|----------------|---|--------------|---|----------|
| Force above 10 | →→→→ | Force 5 to 7 | →→→ | } Calm ☉ |
| Force 8 to 10 | →→→→ | Force 1 to 4 | →→→ | |
| SEA—Rough | | High | | |



Yesterday morning.

TEMPERATURE.—Isotherms are drawn for each 10°

WEATHER.—Shown by Letters of the Beaufort Scale. (See P. 4.)

RAINFALL.— { A dotted line separates areas where rain has fallen from those
without rain. The fall in past 24 hours when exceeding half
an inch is shown thus - 0.6



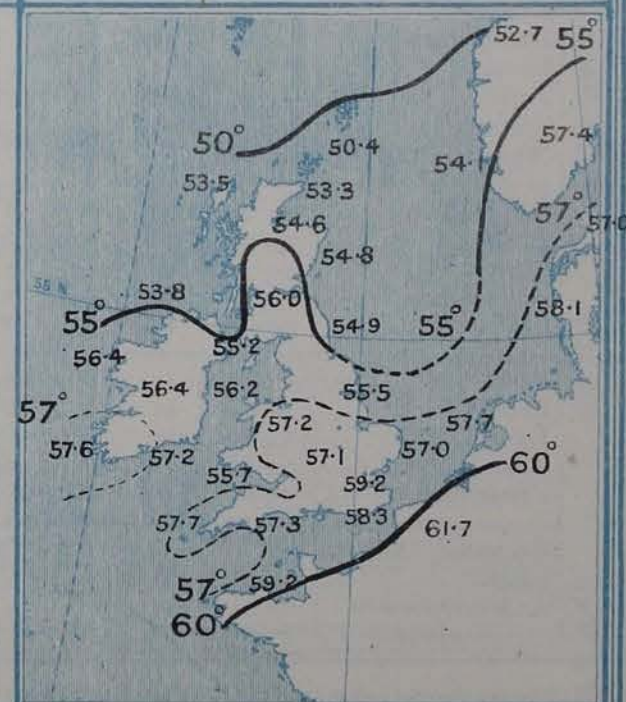
Amount recorded
in various districts of the United Kingdom
during the 23 weeks ended June 10th
with the percentage of the average for the
corresponding period.

Accumulated values are expressed in Day-Degrees—a "Day Degree" signifying 1° continued for 24 hours, or any other number of degrees for an inversely proportional number of hours.

V. Means of DAILY TEMPERATURE

at 8 A.M for the monthly period

JUNE (1877-1900)



GENERAL SITUATION AT 8 A.M.

PRESSURE

The main system of low pressure still lies out at sea beyond our Southwestern coasts, the barometer being 29.57 ins. at Valencia. A shallow secondary which has hitherto been situated along the English Channel and North of France has moved N^W and now extends across Northern England. Another low pressure has appeared over North Germany, with the barometer below 29.7 ins. Pressure is highest over Scandinavia, 30.12 ins at Bodö, and an anticyclone of less intensity, barometer above 29.9 ins., has appeared over France.

WIND

TEMPERATURE

WEATHER

AND

SEA

Winds from between S. and W. prevail over England and the Western portion of the Continent, SE.³ in Ireland and NE.³ to E.³ over Scotland and beyond the North Sea. Light or moderate breezes prevail in nearly all localities, but a fresh breeze is reported about the English Channel, in the Shetlands and at Munich, a strong breeze at Karlstad. Temperature ranges from 50° at Sumburgh Head and 53° at Donaghadee and Malin Head to 61° at Clacton-on-Sea and 63° at Yarmouth; from 49° at Bodö and 55° at Christiansund and Havn to 65° at Skudeenaes, Stockholm and Nice, 66° at Perpignan and 67° at Karlstad. The weather generally is in a changeable condition; rain falling at many places in England and Ireland, in Holland, Germany and Southern Scandinavia. The atmosphere is foggy at Leith and Christiansund. The sea is rather rough off the Shetlands, moderate to smooth elsewhere.

During yesterday temperature rose to 71° at Aberystwyth and to 70° at Liverpool, Lwyrn, Bath and Bournemouth, but at various Northern and Northwestern stations the maxima were 55° to 59°. The duration of bright sunshine varied greatly, several places having none while Plymouth and Stornoway had 12.8 hours and Pembroke 13.2 hours. Thunderstorms occurred in various parts of England and heavy rain fell here and there, 0.7 inch at Donaghadee and Yarmouth, 1.7 inch at Nottingham.

PROBABLE CHANGES IN SYSTEM NOW PREVALENT

FORECASTS*

For the 24 hours ending at NOON on 19TH JUNE, 1905.

DISTRICTS.

- 0 { SCOTLAND
NORTH
- 1 { SCOTLAND
EAST
- 2 { ENGLAND
N.E.
- 3 { ENGLAND
EAST
- 4 { MIDLAND
COUNTIES
- 5 { ENGLAND
SOUTH

FORECASTS.

NONE ISSUED

DISTRICTS.

- 6 { SCOTLAND
WEST
- 7 { ENGLAND
N.W.
- 8 { ENGLAND
S.W.
- 9 { IRELAND
NORTH
- 10 { IRELAND
SOUTH

WARNINGS

FORECASTS.

NONE ISSUED.

NONE ISSUED.

Note—The South Cone, point downwards (⌣), means that gales, or strong winds, are probable, at first from the Southward (from S.E. round by S. to N.W.). Should it appear likely that a gale beginning from between W. and N.W. is likely to veer towards N. or N.E., the North Cone is hoisted in preference to the South Cone.
The North Cone, point upwards (⌢), means that gales, or strong winds, are probable, at first from the Northward (from N.W. round by N. to S.E.). Should it appear likely that a gale beginning from between E. and S.E. is likely to veer towards S. or S.W., the South Cone is hoisted in preference to the North Cone.

* For terms for transmission of Forecasts by Telegraph, see next page.

REPORTS FOR YESTERDAY.

| STATIONS. | TEMPERATURE F. | | Weather. | Sunshine. Hrs. | Rainfall. Ins. | STATIONS. | TEMPERATURE F. | | Weather. | Sunshine. Hrs. | Rainfall. Ins. |
|------------------------------|----------------|------|-------------|-------------------|-------------------|----------------------------|----------------|------|----------|-------------------|-------------------|
| | Max. | Min. | | | | | Max. | Min. | | | |
| Blackpool, to 9 p.m. ... | 66 | 55 | o, or | 0.1 | 0.15 | Eastbourne, to 6 p.m. ... | * | * | * | | * |
| Southport, to 9 p.m. ... | 67 | 55 | c, o, or, o | 0.1 | 0.18 | Hastings ... | * | * | * | 0.9 | * |
| Rhyl, to 6 p.m. ... | * | * | * | | * | Folkestone ... | 67 | 60 | r, o | 0.0 | 0.38 |
| Llandudno, to 9 p.m. ... | 68 | 57 | c, r | 0.0 | * | Broadstairs, to 6 p.m. ... | * | * | * | | * |
| Bettws-y-Coed, to 6 p.m. ... | | | | | | Margate, to 6 p.m. ... | 65 | 60 | r | 0.0 | 0.28 |
| Towyn, to 6 p.m. ... | 70 | 60 | rg, c | 3.8 | 0.09 | Lowestoft, to 6 p.m. ... | | | | | * |
| Aberystwyth, to 6 p.m. ... | 71 | 65 | r, c, o | 5.2 | 0.14 | Skegness ... | 63 | * | bc, c | 6.9 | 0.15 |
| Plymouth, to 9 p.m. ... | 63 | 54 | bc | 12.8 | - | Scarborough ... | | * | * | | |
| Bournemouth, to 6 p.m. ... | 70 | 58 | * | 7.8 | * | Harrogate, to 6 p.m. ... | 67 | 51 | c, b, r | 2.0 | 0.32 |
| Bognor, to 6 p.m. ... | * | * | * | 2.7 | * | Darwen, to 9 p.m. ... | 62 | 52 | b, orm | 0.5 | 0.27 |
| Worthing ... | * | * | * | 3.0 | * | Manchester, to 9 p.m. ... | 66 | 58 | d, o | 0.2 | 0.29 |
| Brighton ... | | * | * | | | Birmingham, to 9 p.m. ... | 66 | 46 | r, o | 0.0 | 0.33 |

TEMPERATURE, WEATHER, and RAINFALL at additional FOREIGN STATIONS, mainly for the 24 hours ended at 8 a.m. yesterday.

| STATIONS. 17 th June, 1905. | TEMPERATURE F. | | WEATHER. | RAIN. Ins. | STATIONS. 17 th June, 1905. | TEMPERATURE F. | | WEATHER. | RAIN. Ins. |
|---|----------------|------|----------|---------------|---|----------------|------|----------|---------------|
| | Max. | Min. | | | | Max. | Min. | | |
| Flushing ... | 73 | 59 | b, b | 0.04 | Rome ... | 80 | 61 | b, c | - |
| Aix-la-Chapelle ... | 75 | 55 | b, b | 0.47 | Naples ... | 73 | 62 | b, o | 0.35 |
| Copenhagen ... | 73 | 57 | b, bc | - | Malta ... | 77 | 66 | bc | - |
| Oxö (Christiansand) ... | 64 | 54 | o, bc | 0.28 | Geneva 16 th June, 1905. | 1 p.m. | | 1 p.m. | Measured |
| St. Petersburg ... | 66 | 61 | o, c | 0.16 | | 72 | * | b | 7 a.m. |
| Vienna ... | 77 | 61 | bc, b | - | | 72 | * | c | 0.16 |
| Buda-Pesth ... | 81 | 64 | b, c | - | | 75 | * | c | 0.32 |
| Hermanstadt ... | 75 | 57 | o, r | 0.83 | | 73 | * | b | 0.04 |
| Trieste ... | 73 | 64 | b, c | - | | 63 | * | a | 0.04 |
| Florence ... | 77 | 57 | b, b | - | Lugano ... | * | * | * | 0.04 |

EXPLANATION OF THE COLUMNS GIVEN ON PAGE 1.

WEATHER.—Beaufort Scale is b. blue sky; c. detached clouds; d. drizzling rain; f. fog; g. dark, gloomy; h. hail; l. lightning; m. misty (hazy); o. overcast; p. passing showers; q. squally; r. rain; s. snow; t. thunder; u. ugly, threatening; v. visibility, unusual transparency; w. dew.

* AN ASTERISK is inserted in all places for which information is not usually received.

TABLE SHOWING THE LOCAL STANDARD TIMES AND THE CORRESPONDING GREENWICH TIMES OF THE OBSERVATIONS RECORDED ON PAGE 1.

TABLE SHOWING THE GREENWICH TIMES OF SUNRISE, NOON, AND SUNSET, FOR STATIONS IN THE UNITED KINGDOM, TO-DAY.

| COUNTRIES, &c. | Hours of Morning Observations by Local Standard Time. | Corresponding Greenwich Times. | Hours of Evening Observations by Local Standard. | Corresponding Greenwich Times. | 18 th June 1905. | Sunrise G.M.T. | Noon G.M.T. | Sunset G.M.T. |
|--------------------------------------|--|--------------------------------------|--|--------------------------------------|-----------------------------|-------------------|----------------|------------------|
| British Isles ... | 8 a.m. (West European) | 8 a.m. | 6 p.m.* (W.E.T.) | 6 p.m.* | Yarmouth ... | 3.31 | 11.54 | 8.16 |
| Holland ... | 7 a.m. (,,) | 7 a.m. | 7 p.m. (W.E.T.) | 7 p.m. | Greenwich ... | 3.44 | 12.1 | 8.18 |
| Germany, Denmark Norway, Sweden } | 8 a.m. (Mid-European) | 7 a.m. | 8 p.m. (M.E.T.) | 7 p.m. | Wick ... | 3.7 | 12.13 | 9.19 |
| Belgium ... | 7 a.m. (West European) | 7 a.m. | Not published | — | Valencia ... | 4.22 | 12.42 | 9.1 |
| France ... | 7 a.m. (Paris) | 6.51 a.m. | 6 p.m. (Paris) | 5.51 p.m. | | | | |
| Spain ... | 8 a.m. (West European) | 8 a.m. | 6 p.m. (W.E.T.) | 6 p.m. | | | | |
| Portugal ... | 8 a.m. (Lisbon) | 8.36 a.m. | 3.23 p.m. (Lisbon) | 4 p.m. | | | | |
| Azores { Ponta Delgada ... | 6 a.m. (Local) | 7.43 a.m. | 9 p.m. (Local) | 10.43 p.m. | | | | |
| Horta ... | 6 a.m. (Local) | 7.55 a.m. | 9 p.m. (Local) | 10.55 p.m. | | | | |

SUBSCRIPTIONS both for the Daily and Weekly Weather Reports may be paid, in advance, to the Meteorological Office.

TERMS: For Daily Weather Report, forwarded by Book Post, £1 0 0 per annum.
" Weekly " " " " £1 10 0 " " Single Copies, 6d.

Single Copies of the Daily Weather Report (price 1d.) may be obtained after 3 p.m. on the day of issue at the Meteorological Office, and at Messrs. W. H. SMITH & SONS' Bookstalls at the following terminus Railway Stations:—Victoria, Charing Cross, King's Cross, St. Pancras, Euston.

FORECASTS OF WEATHER for one day in advance are drawn up at the Meteorological Office at 11 a.m., and between 7 and 8 p.m. The latest forecast can be had by Reply Telegram, on paying at any Post Office in the United Kingdom Sixpence in addition to the cost of the inquiry and reply Telegrams. Information as to the Terms on which Forecasts can be sent, daily, for a long or short period, may be obtained on application to the Meteorological Office, 63, Victoria Street, S.W., either personally or by post.

* At Oxford the observations are taken at 8 p.m.

DAILY WEATHER REPORT

for 8 a.m. on *Monday, 19th June, 1905.*

Issued by the METEOROLOGICAL OFFICE, 63, Victoria Street, London. W. N. SHAW, Director.

| STATIONS. | YESTERDAY EVENING. (See note on last page.) | | | | | THIS MORNING. (See note on last page.) | | | | | | | | | | PAST 24 HOURS. | | | | |
|-----------------|--|-----------|------|------------------|----------|---|-------------------------|-----------|-----------|-------------------------|------|------------------|----------|---------------|---|----------------|------|-----------|-----------------|---------------|
| | Barom. | Temp. | Wind | | | Barometer. | Temperature. | | | Wind. | | | | | | Temp. | | | | |
| | At 32° Fahr. and M.S.L. | Dry Bulb. | Dir. | Force (0 to 12.) | Weather. | At 32° Fahr. and M.S.L. | Change since Yesterday. | Dry Bulb. | Wet Bulb. | Change since Yesterday. | Dir. | Force (0 to 12.) | Weather. | Sea (0 to 9.) | | Max. | Min. | Weather. | Sunshine Hours. | Rainfall Ins. |
| | Ins. | ° | | | | Ins. | Ins. | ° | ° | ° | | | | | | ° | ° | | | |
| SCANDINAVIA | Haparanda... | 29.96 | 61 | W | 2 | C | 30.11 | +21 | 56 | 45 | -1 | N | 6 | bc | * | 73 | 55 | - | * | - |
| | Hernösand... | 30.00 | 61 | N | 0 | C | 29.96 | -09 | 58 | 52 | -5 | NE | 4 | o | * | 73 | 54 | - | * | 0.04 |
| | Stockholm... | 29.87 | 65 | NE | 2 | o | 29.80 | -13 | 70 | 66 | +5 | NE | 2 | o | * | 73 | 59 | - | * | 0.12 |
| | Wisby... | 29.83 | 71 | N | 0 | bc | 29.78 | -06 | 75 | 67 | +14 | N | 0 | bc | * | 75 | 50 | - | * | - |
| | Karlstad... | 29.83 | 65 | ENE | 4 | C | 29.78 | -14 | 63 | 61 | -4 | NE | 2 | r | * | * | * | c, bc, r | * | 0.32 |
| | Færder (X'ania Fjord) | | | | | | | | | | | | | | | | | | | |
| | Bodö... | 30.18 | 49 | NE | 4 | bc | 30.09 | -03 | 51 | 45 | +2 | E | 2 | bc | 2 | 51 | 41 | - | * | - |
| | Christiansund... | 29.95 | 59 | ENE | 6 | bc | 29.80 | -30 | 59 | 55 | +4 | NE | 4 | o | 3 | 59 | 52 | - | * | - |
| BRITISH ISLANDS | Skudesnaes... | 29.76 | 67 | ENE | 4 | C | 29.69 | -21 | 59 | 58 | -6 | S | 6 | C | 4 | 72 | 59 | - | * | 0.04 |
| | Sumburgh Head | 29.82 | 53 | NE | 6 | C | 29.60 | -33 | 51 | 50 | +1 | NE | 5 | m | 5 | 54 | 49 | C | * | - |
| | Stornoway... | 29.74 | 58 | E | 5 | bc | 29.65 | -16 | 52 | 51 | -3 | E | 3 | o | 3 | 62 | 50 | c, bc, o | 9.6 | - |
| | Malin Head | 29.59 | 55 | N | 0 | of | 29.62 | -07 | 58 | 55 | +5 | SSW | 2 | bc | 2 | 58 | 50 | r, of | * | 0.90 |
| | Blacksod Pt. | 29.58 | 57 | SW | 1 | r, m | 29.55 | -11 | 58 | 56 | +1 | ESE | 4 | op | 3 | 64 | 54 | c, r, m | * | 0.15 |
| | Valencia... | 29.56 | 59 | S | 3 | bc | 29.56 | -01 | 57 | 55 | -2 | S | 4 | cp | 4 | 66 | 54 | bc, r | 11.7 | 0.40 |
| | Roche's Point... | 29.64 | 59 | SSE | 4 | o | 29.64 | -01 | 59 | 57 | 0 | SSW | 3 | o | 3 | 64 | 56 | o | * | 0.13 |
| | Birr Castle... | 29.59 | 63 | S | 4 | o | 29.61 | -06 | 60 | 57 | +4 | S | 3 | o | 2 | 67 | 51 | op, o | 0.3 | 0.01 |
| GERMANY, &c. | Donaghadee... | 29.66 | 56 | SW | 3 | r | 29.69 | 00 | 53 | 52 | 0 | S | 3 | o | 2 | 58 | 51 | orm, o | * | 0.46 |
| | Liverpool Obsy... | 29.74 | 58 | WSW | 1 | bc | 29.77 | +10 | 57 | 54 | +1 | SE | 2 | C | 2 | 59 | 52 | om, bc, r | * | 0.28 |
| | Holyhead... | 29.70 | 53 | SW | 1 | r | 29.72 | +05 | 58 | 57 | +4 | S | 3 | C | 2 | 58 | 51 | r, c | * | 0.67 |
| | Pembroke (St Ann's) | 29.71 | 55 | S | 2 | C | 29.74 | +03 | 55 | 54 | +1 | S | 5 | og | 5 | 59 | 52 | c, cp | 4.3 | 0.05 |
| | Scilly (St. Mary's) | 29.69 | 60 | S | 3 | cp | 29.77 | +07 | 58 | 55 | -1 | SSW | 3 | C | 4 | 63 | 54 | c, cp | 6.0 | 0.06 |
| | Jersey (St. Aubins) | 29.85 | 60 | W | 3 | o | 29.92 | +08 | 61 | 57 | +3 | SSW | 3 | bc | 3 | 64 | 56 | c, op, bc | 7.2 | 0.06 |
| | Portland Bill | 29.81 | 57 | SSW | 3 | C | 29.87 | +10 | 55 | 55 | +2 | WSW | 3 | o | 2 | 61 | 52 | bc, c, o | * | 0.01 |
| | Dungeness... | 29.85 | 59 | SSW | 3 | C | 29.90 | +07 | 60 | 57 | +4 | S | 4 | bc | 2 | 62 | 55 | bc, c | 11.3 | - |
| FRANCE. | Wick... | 29.80 | 50 | E | 3 | C | 29.66 | -20 | 52 | 50 | -2 | N | 1 | o | 1 | 62 | 49 | c, r | * | 0.10 |
| | Nairn... | 29.73 | 58 | ENE | 4 | o | 29.67 | -16 | 52 | 52 | -2 | E | 1 | r | 1 | 61 | 49 | - | * | 0.10 |
| | Aberdeen... | 29.74 | 56 | NE | 3 | C | 29.69 | -13 | 54 | 53 | -3 | NNW | 1 | r | 2 | 63 | 52 | bc, cpd | 6.2 | 0.12 |
| | Leith... | 29.67 | 58 | NE | 3 | o | 29.70 | -03 | 59 | 54 | +3 | SW | 3 | bc | * | 61 | 52 | - | * | 0.03 |
| | North Shields | 29.66 | 55 | E | 2 | o | 29.74 | +06 | 57 | 54 | +1 | SSW | 5 | m | 2 | 58 | 52 | r, o | * | 0.53 |
| | Spurn Head | 29.72 | 60 | WSW | 4 | bc | 29.82 | +14 | 60 | 57 | +4 | SW | 3 | bc | 2 | 70 | 53 | - | * | - |
| | Yarmouth... | 29.76 | 62 | WSW | 3 | bc | 29.85 | +16 | 63 | 57 | 0 | SW | 4 | bc | 3 | 68 | 58 | bc | * | - |
| | Clacton-on-Sea | 29.79 | 63 | SSW | 4 | bc | 29.89 | +14 | 62 | 59 | +1 | SSW | 3 | bc | 2 | 64 | 56 | bc, bc | 12.1 | - |
| SPAIN, PEN. | Nottingham... | 29.72 | 64 | W | 1 | bc | 29.81 | +12 | 61 | 57 | +2 | SSW | 1 | bc | * | 69 | 49 | bc, bc | 8.7 | 0.02 |
| | Bath... | 29.77 | 62 | SW | 4 | C | 29.83 | +11 | 58 | 55 | +1 | SW | 3 | o | * | 64 | 52 | - | 9.7 | 0.10 |
| | Oxford... | 29.81 | 60 | SW | 2 | o | 29.85 | +11 | 57 | 55 | +1 | S | 2 | o | * | 65 | 52 | bc, cp | * | - |
| | London (St. James' Park) | 29.79 | 63 | SW | 4 | bc | 29.86 | +10 | 61 | 56 | +3 | SW | 3 | C | * | 65 | 53 | bc, c, bc | 10.6 | - |
| | The Scaw (Skagen) | 29.72 | 64 | E | 3 | bc | 29.72 | -08 | 64 | 63 | +2 | ESE | 2 | o | 0 | 70 | 61 | bc, bc, r | * | 0.75 |
| | Fanö... | 29.75 | 61 | SW | 4 | o | 29.84 | +11 | 63 | 59 | -1 | SW | 4 | o | * | 70 | 59 | - | * | - |
| | Cuxhaven... | 29.77 | 64 | W | 3 | o | 29.92 | +20 | 61 | 58 | -2 | W | 4 | bc | * | 68 | 57 | - | * | - |
| | The Helder... | 29.83 | 59 | SW | 3 | bc | 29.94 | +20 | 62 | 57 | +3 | SW | 1 | bc | 1 | 63 | 57 | - | * | - |
| GERMANY, &c. | Brussels... | * | * | * | * | * | 29.96 | +15 | 63 | 57 | +3 | SW | 2 | bc | * | 69 | 51 | - | * | - |
| | Berlin... | 29.75 | 66 | N | 0 | bc | 29.95 | +26 | 61 | 57 | 0 | NW | 3 | C | * | 70 | 59 | - | * | 0.32 |
| | Frankfurt... | 29.89 | 66 | W | 2 | C | 30.01 | +21 | 67 | 61 | +4 | N | 2 | bc | * | 73 | 63 | - | * | 0.20 |
| | Munich... | 29.95 | 58 | SW | 3 | bc | 30.01 | +14 | 62 | 58 | +6 | SE | 2 | bc | * | 66 | 50 | - | * | 1.38 |
| | C. Gris Nez | 29.86 | 59 | SSW | 3 | bc | 29.95 | +12 | 59 | 57 | +3 | SW | 3 | bc | 3 | 63 | 54 | - | * | - |
| | Brest... | 29.78 | 58 | SSW | 3 | C | 29.87 | +08 | 57 | 56 | 0 | SW | 3 | o | 4 | 61 | 55 | - | * | - |
| | Lorient... | 29.86 | 60 | SW | 4 | C | 29.96 | +10 | 59 | 57 | +1 | WSW | 6 | o | 3 | 64 | 55 | - | * | - |
| | Rochefort... | 29.89 | 66 | W | 3 | C | 29.99 | +07 | 63 | 58 | +2 | W | 3 | C | * | 79 | 57 | - | * | - |
| FRANCE. | Biarritz... | 29.95 | 62 | ENE | 1 | r | 30.05 | +08 | 61 | 61 | -1 | N | 0 | r | 2 | 70 | 57 | r, bc, r | * | 0.28 |
| | Paris... | 29.91 | 66 | SW | 2 | bc | 30.00 | +06 | 61 | 57 | +5 | S | 1 | bc | * | 71 | 51 | - | * | 0.04 |
| | Belfort... | 29.90 | 62 | W | 3 | m | 29.98 | +10 | 56 | 54 | 0 | ENE | 3 | m | * | 71 | 50 | - | * | - |
| | Lyons... | 29.89 | 71 | N | 1 | bc | 29.99 | +05 | 60 | 55 | 0 | NW | 1 | C | * | 76 | 55 | - | * | - |
| | Nice... | 29.79 | 70 | SE | 2 | bc | 29.94 | +13 | 65 | 62 | 0 | W | 1 | C | 2 | 75 | 57 | - | * | - |
| | Perpignan... | 29.89 | 54 | W | 1 | C | 29.94 | +02 | 70 | 63 | +4 | SW | 1 | o | * | 80 | 60 | - | * | - |
| | Corunna... | | | | | | | | | | | | | | | | | | | |
| | Lisbon... | 30.04 | 60 | W | 3 | bc | 30.14 | +15 | 64 | 57 | +3 | WNW | 2 | bc | * | 66 | 57 | - | * | 0.16 |
| SPAN. PEN. | Azores (P. Delgada) | 30.00 | 64 | N | 0 | C | 30.02 | 00 | 65 | 63 | 0 | WNW | 3 | bc | 3 | 70 | 61 | - | * | 0.12 |
| | „ (Horta) | 30.03 | 63 | W | 2 | bc | 29.99 | -02 | 65 | 63 | +3 | SW | 2 | o | 3 | 70 | 61 | - | * | - |

NOTE: The Sunshine for London given in this Table is recorded on the Tower of the Wesleyan Training College, Westminster: the Sunshine entered to Dungeness is recorded at Littlestone-on-Sea.

* Observations for this column not generally received.

+ Observations received too late for insertion in Charts on next page.


FOR Monday, 19th June, 1905.

BAROMETER.—Isobars are drawn for each tenth of an inch.

WIND.—Arrows show Directions and Force, flying with the wind

Force above 10 \Rightarrow Force 5 to 7 \Rightarrow

Force above 10 \rightarrow : Force 5 to 7 \rightarrow :
 Force 8 to 10 \rightarrow : Force 1 to 4 \rightarrow : } Calm ☉

SEA.—Rough High

TEMPERATURE.—Isotherms are drawn for each 10°

WEATHER.—Shown by Letters of the Beaufort Scale. (See P. 4.)

RAINFALL.—A dotted line separates areas where rain has fallen from those without rain. The fall in past 24 hours when exceeding half an inch is shown thus - 0.6

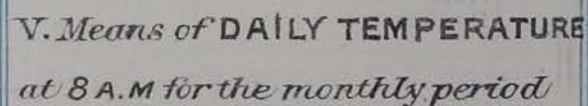


Yesterday morning.

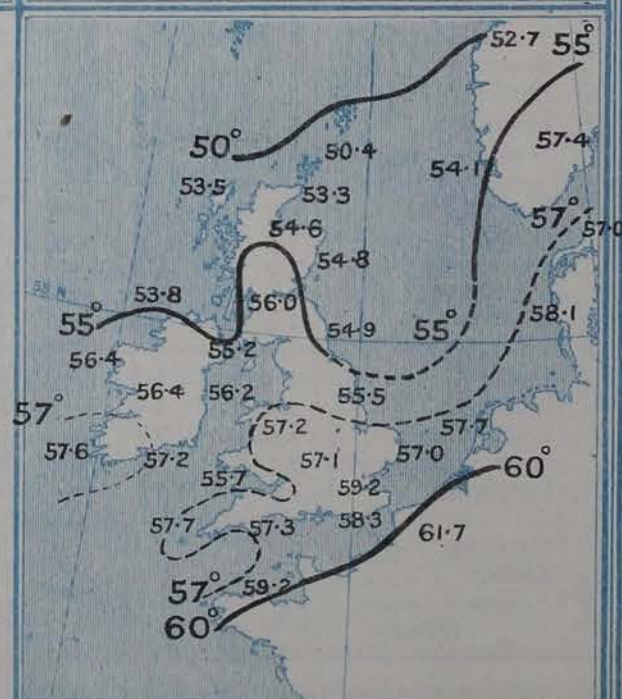


Amount recorded
in various districts of the United Kingdom
during the week ended Saturday, June 10th,
with the percentage of the average for the
corresponding week.

Accumulated values are expressed in Day-Degrees—a "Day Degree" signifying 1° continued for 24 hours, or any other number of degrees for an inversely proportional number of hours.



JUNE (1871-1900)



GENERAL SITUATION AT 8 A.M.

PRESSURE

A large high pressure system, in portions of which the barometer exceeds 30½ ins. is now lying over France, Germany and the Netherlands, and the barometer is at present rising in most parts of Western Europe. The barometer also exceeds 30.1 ins. in the extreme North of Scandinavia. The lowest pressures, 29.6 ins. and less, are found in two cyclonic areas, one lying off the West of Ireland, and the other off the Northeast of Scotland; in the latter region the barometer is falling slightly.

WIND

TEMPERATURE

WEATHER

AND

SEA

The wind is light to fresh from the S.^w or S.W.^w over Ireland, England and the neighbouring parts of the Continent, but is variable over the Southern parts of France and Germany. In Scandinavia and the North of Scotland the wind is N.E.^s or N.^s. In districts ~~over~~ which the S.^s current is blowing the thermometer has risen slightly, the morning readings being above 60° over the central and southeastern parts of England. Still higher values are reported at many of the continental stations, the highest readings being 75° at Wisby and 70° at Stockholm and Perpignan. The N.E.^s current blowing in the North of Scotland is accompanied by temperatures only slightly above 50°. The weather is fine in the East and Southeast of England and also in Germany, the Netherlands and the Northern and Central parts of France, elsewhere the sky is cloudy or overcast, with passing showers in the West of Ireland, and steady rain at Kairn and Aberdeen, as well as at Karlstad. The sea is slight or smooth generally, but rather rough at Sumburgh Head and Pembroke.

In the course of yesterday the thermometer rose to 65° and upwards in many parts of England and in the Southwest of Ireland, and to 70° at Spurn Head. The amount of bright sunshine was small excepting on our South and Southeast coasts, in some parts of which districts more than 13 hours were reported. Heavy rain has fallen at many places in the Northern half of the United Kingdom, the largest amounts reported being 1.7 inch at Darwen and 0.9 inch at Malin Head, Blackpool and Southport. Thunderstorms occurred yesterday over North Wales and the Northwest of England, as well as at Karlstad, the Scaw and Biarritz.

PROBABLE CHANGES IN SYSTEM NOW PREVALENT

The high pressure system over France and Germany is likely to increase somewhat in intensity, and generally fair weather is, therefore, expected to continue in most of our Eastern and Southern districts. Cyclonic disturbances moving over the Atlantic at some little distance from these Islands will probably occasion unsettled, showery weather in the West and North, with freshening winds from the S.^w and S.W.^w.

FORECASTS*

For the 24 hours ending at NOON on 20TH June, 1905.

DISTRICTS.

FORECASTS.

| | | |
|---|-----------------------|---|
| 0 | { SCOTLAND NORTH | { Variable breezes, finally S.E. ^s ; changeable, with occasional rain. |
| 1 | { SCOTLAND EAST | |
| 2 | { ENGLAND N.E. | { S.W. ^s and S. ^s winds, moderate; mild, changeable, some showers. |
| 3 | { ENGLAND EAST | { S.W. ^s winds, light or moderate; fair and warm generally, but slight local showers still probable. |
| 4 | { MIDLAND COUNTIES | |
| 5 | { ENGLAND SOUTH | |

DISTRICTS.

FORECASTS.

| | | |
|----|--------------------|--|
| 6 | { SCOTLAND WEST | { S. ^s and S.E. ^s winds; freshening; cloudy, showery. |
| 7 | { ENGLAND N.W. | |
| 8 | { ENGLAND S.W. | { S. ^s winds, freshening; cloudy, showery. |
| 9 | { IRELAND NORTH | |
| 10 | { IRELAND SOUTH | |

WARNINGS

NONE ISSUED.

Note.—The South Cone, point downwards (⌣), means that gales, or strong winds, are probable, at first from the Southward (from S.E. round by S. to N.W.). Should it appear likely that a gale beginning from between W. and N.W. is likely to veer towards N. or N.E., the North Cone is hoisted in preference to the South Cone.
The North Cone, point upwards (⌢), means that gales, or strong winds, are probable, at first from the Northward (from N.W. round by N. to S.E.). Should it appear likely that a gale beginning from between E. and S.E. is likely to veer towards S. or S.W., the South Cone is hoisted in preference to the North Cone.

*For terms for transmission of Forecasts by Telegraph, see next page.

REPORTS FOR YESTERDAY.

| STATIONS. | TEMPERATURE F. | | Weather. | Sunshine. Hrs. | Rainfall. Ins. | STATIONS. | TEMPERATURE F. | | Weather. | Sunshine. Hrs. | Rainfall. Ins. |
|------------------------------|----------------|------|------------|-------------------|-------------------|----------------------------|----------------|------|------------|-------------------|-------------------|
| | Max. | Min. | | | | | Max. | Mid. | | | |
| Blackpool, to 9 p.m. ... | 59 | 49 | r, c | 2.8 | 0.92 | Eastbourne, to 6 p.m. ... | 62 | * | * | 13.0 | * |
| Southport, to 9 p.m. ... | 61 | 51 | o, p, r, c | 3.0 | 0.86 | Hastings ... | * | * | * | 13.8 | * |
| Rhyl, to 6 p.m. ... | * | * | * | 0.1 | * | Folkestone ... | 65 | 53 | r, c | 13.5 | 0.12 |
| Llandudno, to 9 p.m. ... | 63 | 51 | r, r, c | 0.0 | * | Broadstairs, to 6 p.m. ... | * | * | * | * | * |
| Bettws-y-Coed, to 6 p.m. ... | 60 | 51 | o, r, c | 0.0 | 0.31 | Margate, to 6 p.m. ... | 65 | 55 | r, c | 11.5 | - |
| Towyn, to 6 p.m. ... | 58 | 49 | o, p, r, c | 0.0 | 0.01 | Lowestoft, to 6 p.m. ... | | | | | * |
| Aberystwyth, to 6 p.m. ... | 68 | 56 | o, c, r | 1.5 | 0.10 | Skegness ... | | * | | | |
| Plymouth, to 9 p.m. ... | | | | | | Scarborough ... | 63 | * | * | 2.6 | 0.16 |
| Bournemouth, to 6 p.m. ... | 64 | 53 | * | 7.4 | * | Harrogate, to 6 p.m. ... | 68 | 53 | o, r, c | 4.1 | 0.66 |
| Bognor, to 6 p.m. ... | * | * | * | 10.9 | * | Darwen, to 7 p.m. ... | 62 | 54 | r, c, r, c | 1.3 | 1.71 |
| Worthing ... | * | * | * | 12.3 | * | Manchester, to 9 p.m. ... | 67 | 53 | r, c | 2.5 | 0.67 |
| Brighton ... | 61 | * | * | 11.4 | - | Birmingham, to 9 p.m. ... | 66 | 54 | c, p, c | 7.8 | 0.06 |

TEMPERATURE, WEATHER, and RAINFALL at additional FOREIGN STATIONS, mainly for the 24 hours ended at 8 a.m. yesterday.

| STATIONS. 18 th June 1905. | TEMPERATURE F. | | WEATHER. | RAIN. — Ins. | STATIONS. | TEMPERATURE F. | | WEATHER. | RAIN. — Ins. |
|--|---------------------------|------|----------|--------------------|--------------------------------------|----------------------------|------|----------|--------------------|
| | Max. | Min. | | | | Max. | Min. | | |
| Flushing | Observations not received | | | | Rome ... 18 th June 1905. | Observations not received. | | | |
| Aix-la-Chapelle | | | | | Naples | | | | |
| Copenhagen | | | | | Malta | | | | |
| Oxö (Christiansand) | | | | | | | | | |
| St. Petersburg | | | | | Geneva 17 th June 1905. | 1 p.m. | | 1 p.m. | Measured |
| Vienna | | | | | 68 | * | + | 7 a.m. | 0.08 |
| Buda-Pesth | | | | | Berne | 66 | * | c | — |
| Hermanstadt | | | | | Lucerne | 77 | * | bc | — |
| Trieste | | | | | Coire | 75 | * | b | 0.12 |
| Florence | | | | | St. Gotthard | 52 | * | c | 0.04 |
| | | | | | Lugano | * | * | * | — |

EXPLANATION OF THE COLUMNS GIVEN ON PAGE 1.

WEATHER.—*Beaufort Scale* is b. blue sky; c. detached clouds; d. drizzling rain; f. fog; g. dark, gloomy; h. hail; l. lightning; m. misty (hazy); o. overcast; p. passing showers; q. squally; r. rain; s. snow; t. thunder; u. ugly, threatening; v. visibility, unusual transparency; w. dew.

* AN ASTERISK is inserted in all places for which information is not usually received.

| TABLE SHOWING THE LOCAL STANDARD TIMES AND THE CORRESPONDING GREENWICH TIMES OF THE OBSERVATIONS RECORDED ON PAGE 1. | | | | | TABLE SHOWING THE GREENWICH TIMES OF SUNRISE, NOON, AND SUNSET, FOR STATIONS IN THE UNITED KINGDOM, TO-DAY. | | | |
|--|---|--------------------------------|--|--------------------------------|---|----------------|--------------------|---------------|
| COUNTRIES, &c. | Hours of Morning Observations by Local Standard Time. | Corresponding Greenwich Times. | Hours of Evening Observations by Local Standard. | Corresponding Greenwich Times. | 19 th June 1905. | Sunrise G.M.T. | Noon G.M.T. | Sunset G.M.T. |
| British Isles | 8 a.m. (West European) | 8 a.m. | 6 p.m.* (W.E.T.) | 6 p.m.* | Yarmouth | 3.31 | 11.54 | 8.17 |
| Holland | 7 a.m. (" ") | 7 a.m. | 7 p.m. (W.E.T.) | 7 p.m. | Greenwich | 3.44 | 12.1 | 8.18 |
| Germany, Denmark Norway, Sweden } | 8 a.m. (Mid-European) | 7 a.m. | 8 p.m. (M.E.T.) | 7 p.m. | Wick | 3.7 | 12.13 ⁹ | 9.19 |
| Belgium | 7 a.m. (West European) | 7 a.m. | Not published | — | Valencia | 4.22 | 12.42 | 9.2 |
| France | 7 a.m. (Paris) | 6.51 a.m. | 6 p.m. (Paris) | 5.51 p.m. | | | | |
| Spain | 8 a.m. (West European) | 8 a.m. | 6 p.m. (W.E.T.) | 6 p.m. | | | | |
| Portugal | 8 a.m. (Lisbon) | 8.36 a.m. | 3.23 p.m. (Lisbon) | 4 p.m. | | | | |
| Azores { Ponta Delgada | 6 a.m. (Local) | 7.43 a.m. | 9 p.m. (Local) | 10.43 p.m. | | | | |
| { Horta | 6 a.m. (Local) | 7.55 a.m. | 9 p.m. (Local) | 10.55 p.m. | | | | |

SUBSCRIPTIONS both for the Daily and Weekly Weather Reports may be paid, in advance, to the Meteorological Office.

TERMS: For Daily Weather Report, forwarded by Book Post, £1 0 0 per annum.

| | | |
|--------|---------|--------------------|
| Weekly | £1 10 0 | Single Copies, 6d. |
|--------|---------|--------------------|

Single Copies of the Daily Weather Report (price 1d.) may be obtained after 3 p.m. on the day of issue at the Meteorological Office, and at Messrs. W. H. SMITH & SONS' Bookstalls at the following terminus Railway Stations:—Victoria, Charing Cross, King's Cross, St. Pancras, Euston.

FORECASTS OF WEATHER for one day in advance are drawn up at the Meteorological Office at 11 a.m., and between 7 and 8 p.m. The latest forecast can be had by Reply Telegram, on paying at any Post Office in the United Kingdom **Sixpence in addition to the cost of the inquiry and reply Telegrams.** Information as to the Terms on which Forecasts can be sent, daily, for a long or short period, may be obtained on application to the Meteorological Office, 63, Victoria Street, S.W., either personally or by post.

* At Oxford the observations are taken at 8 p.m.

DAILY WEATHER REPORT

for 8 a.m. on Tuesday, 20th June,

1905.

Issued by the METEOROLOGICAL OFFICE, 63, Victoria Street, London. W. N. SHAW, Director.

| STATIONS. | | YESTERDAY EVENING. (See note on last page.) | | | | | THIS MORNING. (See note on last page.) | | | | | | | | | | PAST 24 HOURS. | | | | |
|------------------|--------------------------|--|--------------|--------|---------------------|-------|---|------------------------------------|--------------|--------------|------------------------------------|--------|---------------------|----------|------------------|-------|----------------|-------------------------|-------------------|------|---|
| | | BAROM. | | TEMP. | | WIND. | BAROMETER. | | TEMPERATURE. | | | WIND. | | Weather. | Sea (0 to 9.) | Temp. | | Sun- shine Hours. | Rainfall. Ins. | | |
| | | At 32° Fahr. and M.S.L. | Dry Bulb. | Direc. | Force (0 to 12.) | | At 82° Fahr. and M. S. L. | Change since Yester- day. | Dry Bulb. | Wet Bulb. | Change since Yester- day. | Direc. | Force (0 to 12.) | | | Max. | Min. | | | | |
| | | | | | | | | | | | | | | | | | | | | Ins. | ° |
| SCANDINAVIA | Haparanda... | 30.04 | 55 | N | 2 | bc | 29.91 | -20 | 56 | 51 | 0 | E | 2 | 0 | * | 66 | 50 | - | * | - | |
| | Hernösand... | 29.92 | 56 | NE | 2 | 0 | 29.88 | -08 | 58 | 53 | 0 | NW | 2 | 0 | * | 63 | 52 | - | * | 0.04 | |
| | Stockholm... | 29.82 | 66 | Z | 0 | bc | 29.98 | +18 | 61 | 59 | -9 | W | 4 | 0 | * | 75 | 61 | - | * | 0.83 | |
| | Wisby... | 29.87 | 64 | S | 4 | bc | 30.05 | +27 | 61 | 57 | -14 | SW | 6 | 0 | * | 75 | 61 | - | * | - | |
| | Karlstad... | 29.84 | 64 | SW | 2 | 0 | 29.97 | +19 | 62 | 57 | -1 | WSW | 4 | 0 | * | 75 | 61 | - | * | - | |
| | Færder (X'ania Fjord) | 29.84 | 60 | SSE | 1 | 0 | 29.97 | +21 | 63 | 57 | +2 | WSW | 6 | 3 | * | 63 | 59 | 0.7 | * | 0.04 | |
| | Bodö... | 29.97 | 59 | ENE | 2 | bc | 29.87 | -122 | 60 | ? | +9 | E | 4 | bc | 1 | 61 | 50 | - | * | - | |
| | Christiansund... | 29.78 | 66 | NE | 4 | c | 29.90 | +10 | 54 | 53 | -5 | WNW | 2 | 2 | * | 70 | 52 | - | * | 0.59 | |
| Skudesnaes... | 29.88 | 58 | SW | 6 | 0 | 29.97 | +28 | 58 | 57 | -1 | S | 6 | 0 | 4 | 59 | 55 | 0 | * | - | | |
| BRITISH ISLANDS. | Sumburgh Head | 29.65 | 50 | SW | 3 | f | 29.69 | +09 | 57 | 55 | +6 | S | 3 | c | 3 | 58 | 47 | 0.7 | * | 0.08 | |
| | Stornoway... | 29.65 | 64 | WSW | 3 | bc | 29.53 | -12 | 56 | 54 | +4 | S | 2 | bc | 2 | 64 | 52 | 0.7, bc | 1.7 | 0.01 | |
| | Malin Head... | 29.61 | 61 | SW | 2 | bc | 29.42 | -20 | 53 | 52 | -5 | SW | 4 | cp | 4 | 61 | 47 | 7, bc | * | 0.55 | |
| | Blacksod Pt. ... | 29.59 | 59 | SSW | 4 | bc | 29.48 | -07 | 54 | 51 | -4 | SSW | 6 | cp | 5 | 62 | 50 | bc, cp | * | 0.44 | |
| | Valencia... | 29.64 | 58 | S | 5 | ogp | 29.70 | +14 | 55 | 54 | -2 | SW | 6 | bc | 6 | 61 | 51 | ogp, bc | 1.3 | 0.74 | |
| | Roche's Point... | 29.75 | 59 | SW | 4 | 0 | 29.75 | +11 | 58 | 53 | -1 | WSW | 5 | c | 5 | 62 | 55 | 7, 0 | * | 0.43 | |
| | Birr Castle... | 29.69 | 61 | S | 3 | 0 | 29.64 | +03 | 57 | 53 | -3 | SW | 4 | bc | * | 68 | 52 | cp, 0 | 5.9 | 0.19 | |
| | Donaghadee... | 29.71 | 60 | SSW | 3 | c | 29.59 | -10 | 55 | 54 | +2 | SSW | 6 | 0 | 6 | 61 | 53 | bc, ogp | * | 0.10 | |
| | Liverpool Obsy... | 29.83 | 59 | SW | 2 | r | 29.84 | +07 | 57 | 54 | 0 | SSE | 3 | 0 | 3 | 67 | 55 | - | * | 0.09 | |
| | Holyhead... | 29.79 | 57 | SW | 4 | cm | 29.75 | +03 | 55 | 54 | -3 | SSW | 7 | r | 5 | 62 | 54 | bc, cm | * | 0.12 | |
| | Pembroke (St Ann's) | 29.85 | 56 | SSW | 5 | c | 29.83 | +09 | 55 | 54 | 0 | S | 7 | rgu | 6 | 57 | 54 | cp, r | 2.8 | 0.30 | |
| | Scilly (St. Mary's) | 29.90 | 59 | SSW | 4 | c | 29.93 | +16 | 58 | 57 | 0 | SSW | 5 | m | 4 | 62 | 55 | cp, c | 2.2 | 0.04 | |
| | Jersey (St. Aubins) | 30.04 | 61 | WSW | 4 | c | 30.17 | +25 | 62 | 59 | +1 | SSW | 3 | c | 3 | 66 | 56 | op, c | 9.2 | 0.02 | |
| | Portland Bill... | 29.98 | 56 | WSW | 4 | om | 30.09 | +22 | 56 | 55 | +1 | SW | 4 | 0 | 3 | 62 | 53 | bc, om | * | - | |
| | Dungeness... | 30.00 | 61 | SSW | 3 | bc | 30.14 | +24 | 60 | 57 | 0 | S | 4 | 0 | 2 | 63 | 55 | bc, 0 | 12.8 | - | |
| | Wick... | 29.65 | 55 | S | 2 | bc | 29.64 | -02 | 57 | 54 | +5 | S | 3 | bc | 2 | 61 | 49 | - | * | - | |
| | Nairn... | 29.66 | 63 | Z | 0 | c | 29.63 | -04 | 61 | 55 | +9 | S | 3 | 0 | 2 | 66 | 50 | - | * | 0.03 | |
| | Aberdeen... | 29.72 | 61 | S | 3 | bc | 29.74 | +05 | 57 | 54 | +3 | S | 4 | c | 2 | 67 | 53 | 0, bc | 7.0 | - | |
| | Leith... | 29.72 | 66 | SSW | 3 | bc | 29.70 | 00 | 60 | 56 | +1 | SSE | 2 | 0 | * | 72 | 56 | - | * | - | |
| | North Shields... | 29.78 | 67 | SSW | 3 | c | 29.82 | +08 | 59 | 55 | +2 | S | 4 | 0 | 2 | 68 | 53 | cp, c | * | - | |
| | Spurn Head... | 29.87 | 62 | S | 2 | c | 29.97 | +15 | 61 | 58 | +1 | SW | 5 | c | 3 | 70 | 54 | bc, c | * | - | |
| | Yarmouth... | 29.90 | 68 | WSW | 4 | bc | 30.06 | +21 | 63 | 57 | 0 | SSW | 5 | bc | 3 | 68 | 54 | bc | * | 0.01 | |
| | Clacton-on-Sea... | 29.95 | 64 | S | 4 | bc | 30.11 | +22 | 61 | 59 | -1 | S | 4 | 0 | 3 | 65 | 56 | bc, cp | 12.7 | - | |
| | Nottingham... | 29.86 | 63 | SW | 2 | bc | 29.96 | +15 | 59 | 56 | -2 | SW | 2 | 0 | * | 68 | 53 | cp, bc | 7.9 | 0.06 | |
| | Bath... | 29.96 | 62 | SW | 3 | c | 30.03 | +20 | 58 | 55 | 0 | SW | 5 | r | * | 66 | 52 | - | 6.6 | 0.30 | |
| | Oxford... | 29.98 | 57 | WSW | 2 | r | 30.05 | +20 | 59 | 56 | +2 | SSW | 3 | og | * | 68 | 54 | 0, bc, r | * | 0.05 | |
| | London (St. James' Park) | 29.95 | 64 | SW | 4 | bc | 30.08 | +22 | 61 | 57 | 0 | SW | 3 | 0 | * | 67 | 55 | cp, bc, 0 | 9.5 | - | |
| GERMANY, &c. | The Scaw (Skagen) | 29.95 | 58 | W | 4 | m | 30.08 | +36 | 59 | 57 | -5 | W | 4 | c | 1 | 68 | 50 | - | * | 0.08 | |
| | Fanö... | 30.06 | 58 | SW | 2 | bc | 30.13 | +29 | 64 | 60 | +1 | SW | 4 | 0 | * | 68 | 57 | - | * | - | |
| | Cuxhaven... | 30.05 | 65 | N | 2 | bc | 30.17 | +25 | 65 | 59 | +4 | W | 3 | 0 | * | 68 | 55 | - | * | - | |
| | The Helder... | 30.03 | 62 | SW | 1 | bc | 30.15 | +21 | 62 | 59 | 0 | SW | 2 | 0 | 1 | 70 | 50 | - | * | - | |
| | Brussels... | * | * | * | * | * | 30.21 | +25 | 62 | 59 | -1 | SW | 1 | 0 | * | 75 | 52 | - | * | - | |
| | Berlin... | 30.06 | 70 | Z | 0 | bc | 30.20 | +25 | 69 | 60 | +8 | Z | 0 | 0 | * | 79 | 61 | - | * | - | |
| | Frankfurt... | 30.10 | 64 | N | 1 | bc | 30.21 | +20 | 67 | 61 | 0 | N | 3 | bc | * | 79 | 59 | - | * | - | |
| Munich... | 30.02 | 64 | NE | 1 | bc | 30.21 | +20 | 59 | 56 | -3 | W | 4 | 0 | * | 74 | 54 | - | * | - | | |
| FRANCE. | C. Gris Nez... | 30.04 | 64 | SSW | 2 | bc | 30.16 | +21 | 60 | 59 | +1 | SW | 3 | 0 | 2 | 66 | 57 | - | * | - | |
| | Brest... | 30.04 | 60 | SW | 4 | c | 30.12 | +25 | 58 | 57 | +1 | SW | 4 | 0 | 4 | 66 | 55 | - | * | - | |
| | Lorient... | 30.09 | 64 | WSW | 6 | bc | 30.19 | +23 | 60 | 58 | +1 | SW | 4 | 0 | 4 | 66 | 57 | - | * | 0.04 | |
| | Rochefort... | 30.12 | 65 | WNW | 4 | bc | 30.22 | +23 | 64 | 61 | +1 | Z | 0 | 0 | * | 72 | 57 | c, bc | * | - | |
| | Biarritz... | 30.22 | 67 | NNW | 1 | bc | 30.27 | +22 | 62 | 60 | +1 | Z | 0 | 0 | 1 | 68 | 57 | - | * | 0.16 | |
| | Paris... | 30.06 | 70 | SW | 3 | bc | 30.24 | +24 | 63 | 59 | +2 | SSW | 1 | bc | * | 77 | 52 | - | * | - | |
| | Belfort... | 30.02 | 65 | ENE | 2 | c | 30.19 | +21 | 61 | 57 | +5 | Z | 0 | m | * | 76 | 53 | - | * | - | |
| | Lyons... | 30.05 | 70 | NE | 1 | 0 | 30.22 | +23 | 64 | 58 | +4 | NNW | 1 | 0 | * | 73 | 53 | 0, bc | * | - | |
| Nice... | 29.97 | 63 | SE | 3 | 0 | 30.00 | +06 | 69 | 60 | +4 | Z | 0 | 0 | 1 | 73 | 55 | - | * | - | | |
| Perpignan... | 30.03 | 72 | W | 3 | c | 30.18 | +24 | 71 | 61 | +1 | NW | 3 | bc | * | 81 | 62 | - | * | - | | |
| SPAN. PEN. | Corunna... | | | | | | | | | | | | | | | | | | * | - | |
| | Lisbon... | 30.20 | 61 | WNW | 4 | bc | 30.18 | +04 | 64 | 55 | 0 | NNW | 3 | bc | * | 72 | 57 | - | * | - | |
| | Azores (P. Delgada) | 30.06 | 66 | SW | 5 | bc | 30.04 | +02 | 66 | 65 | +1 | SW | 4 | c | 4 | 70 | 64 | - | * | - | |
| " (Horta)... | 29.99 | 66 | SSW | 4 | 0 | 29.93 | -06 | 67 | 65 | +2 | SW | 4 | 0 | 4 | 70 | 65 | - | * | - | | |

NOTE: The Sunshine for London given in this Table is recorded on the Tower of the Wesleyan Training College, Westminster; the Sunshine entered to Dungeness is recorded at Littlestone-on-Sea

* Observations for this column not generally received.

+ Observations received too late for insertion in Charts on next page.

WEATHER CHARTS

FOR Tuesday, 20th June.

1905.

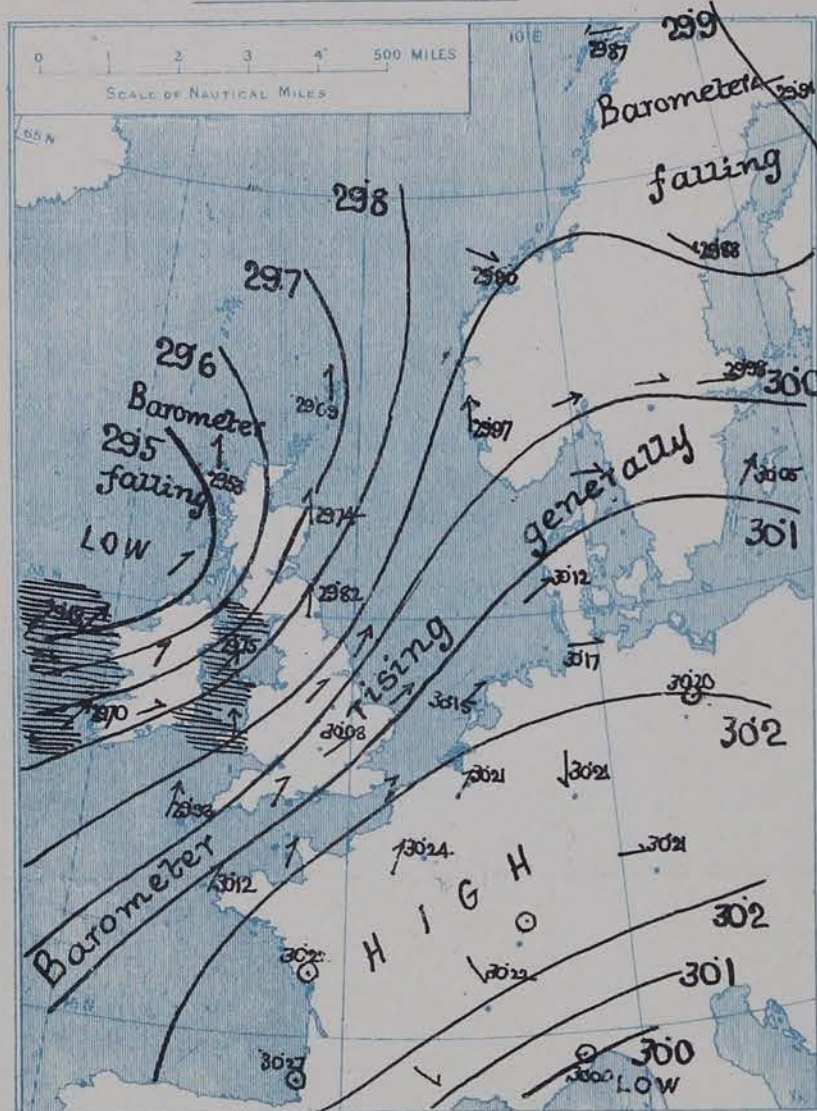
I. BAROMETER, WIND AND SEA. This Morning.

BAROMETER.—Isobars are drawn for each tenth of an inch.

WIND.—Arrows show Directions and Force, flying with the wind.

Force above 10 → Force 5 to 7 → } Calm ⊙
Force 8 to 10 → Force 1 to 4 → }

SEA.—Rough High



II. TEMPERATURE AND WEATHER. This Morning.

TEMPERATURE.—Isotherms are drawn for each 10°.

WEATHER.—Shown by Letters of the Beaufort Scale. (See P. 4.)

RAIN.—A dotted line separates areas where rain has fallen from those without rain. The fall in past 24 hours when exceeding half an inch is shown thus—0.6



III. BAROMETER AND WIND

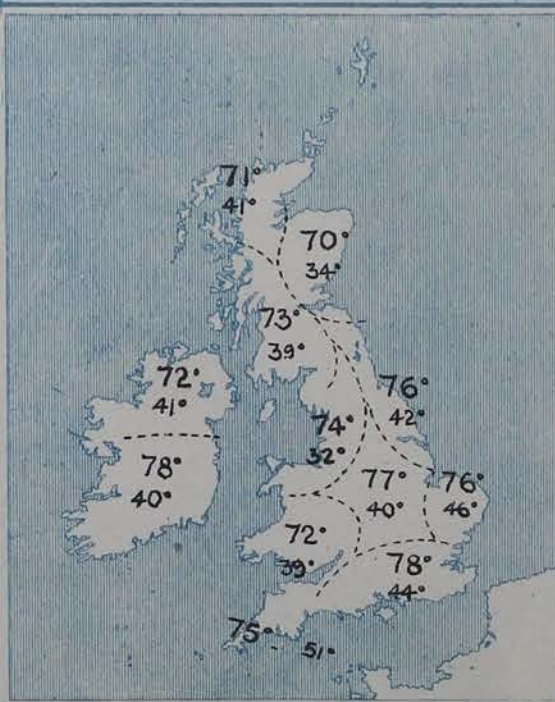
Yesterday morning.



IV. EXTREMES OF TEMPERATURE

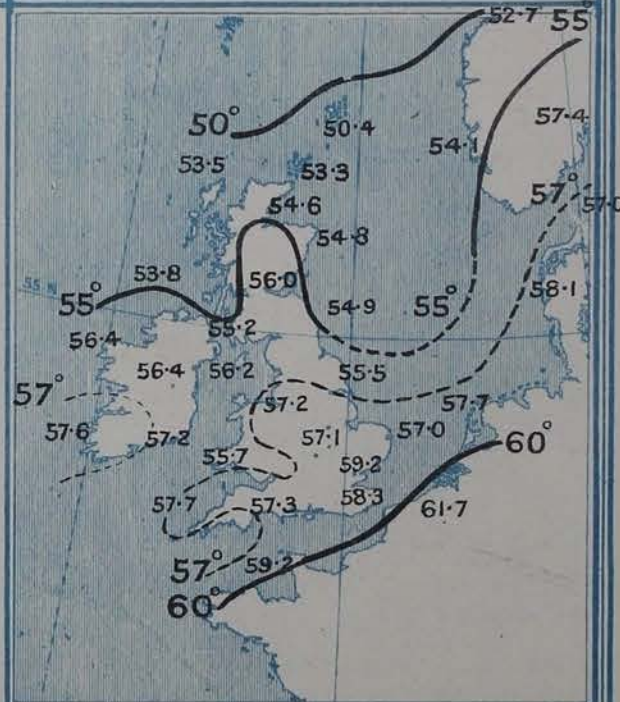
recorded

in various districts of the United Kingdom during the week ended Sat. 17th JUNE



V. Means of DAILY TEMPERATURE

at 8 A.M. for the monthly period JUNE (1871-1900)



GENERAL SITUATION AT 8 A.M.

PRESSURE

The anticyclone noticed yesterday over France and Germany has increased in intensity, the readings of the barometer in those countries being now generally above 30.2 ins. A depression of considerable depth for the time of year has, in the meantime, appeared off our own extreme Northwest coasts, where the mercury has fallen below 29.5 ins. A decided increase in the barometrical gradient has consequently taken place over these Islands, especially in the Northwest. The depression is apparently moving N.W., and in its rear the barometer is already rising again in the West of Ireland.

WIND

TEMPERATURE

WEATHER

AND

SEA

S. or S.W. winds are still blowing over the whole of these Islands and the neighbouring parts of the Continent and owing to the increase of the gradient, they have freshened considerably on our Western coasts, a moderate gale being reported in St. George's Channel. In the South of Sweden the wind draws into W., but in the North of Scandinavia it is E. Calms or light variable winds prevail within the anticyclonic region over France and Germany. Temperature has changed rather irregularly. Over Great Britain it is above the average, readings slightly exceeding 60° being reported at several of our Northern and Eastern stations; on the North and West coasts of Ireland the thermometer stands at, or slightly above, 55°. In Germany and the South of France the readings are above 65°, the highest reported being 71° at Perpignan. The weather is cloudy or dull over the greater part of these Islands and Scandinavia, with rain or passing showers at many of our Western stations, as well as at Christiansund. Over the Western parts of the Continent generally the sky is clear. The sea is rough on our Western coasts, slight or smooth elsewhere.

During yesterday the thermometer rose to between 65° and 70° in most parts of Great Britain and to 72° at Leith. The amount of bright sunshine was rather small, excepting in the East and Southeast of England. Rain has fallen over our Western and Central districts generally, the largest amount reported being 0.7 in. at Valencia. Thunder was heard yesterday at Daxen, Manchester and Spurn Head, and a thunderstorm occurred in the evening at Lyons.

PROBABLE CHANGES IN SYSTEM NOW PREVALENT

The depression off our Northwest coasts will travel away briskly in a N.E. direction, but the conditions are favourable for the advance of other disturbances from the Atlantic. Fresh or strong S. and S.W. winds are, therefore, likely to continue on most parts of our Western and Northern coasts. Showers are probable today in our Eastern and Southern districts, but the anticyclone over France and Germany is increasing in intensity, so that a subsequent improvement in the weather is expected over England.

FORECASTS*

For the 24 hours ending at NOON on 21ST June, 1905.

DISTRICTS.

FORECASTS.

| | | |
|---|------------------|---|
| 0 | SCOTLAND NORTH | Fresh or strong winds from S., veering to S.W.; cloudy, unsettled, some rain. |
| 1 | SCOTLAND EAST | S.W. winds, fresh or strong; some rain at first, improving temporarily later. |
| 2 | ENGLAND N.E. | |
| 3 | ENGLAND EAST | S.W. winds, moderate or fresh; some showers today, finer tomorrow. |
| 4 | MIDLAND COUNTIES | Temperature rising. |
| 5 | ENGLAND SOUTH | |

DISTRICTS.

FORECASTS.

| | | |
|----|---------------|--|
| 6 | SCOTLAND WEST | Same as Nos. 0 & 1. |
| 7 | ENGLAND N.W. | S. to S.W. winds, strong at first, but moderating later; some rain, then fair. |
| 8 | ENGLAND S.W. | |
| 9 | IRELAND NORTH | S.W. to S. winds, fresh or strong; cloudy, with occasional rain. |
| 10 | IRELAND SOUTH | |

WARNINGS

NONE ISSUED.

Note.—The South Cone, point downwards (⌣), means that gales, or strong winds, are probable, at first from the Southward (from S.E. round by S. to N.W.). Should it appear likely that a gale beginning from between W. and N.W. is likely to veer towards N. or N.E., the North Cone is hoisted in preference to the South Cone. The North Cone, point upwards (⌢), means that gales, or strong winds, are probable, at first from the Northward (from N.W. round by N. to S.E.). Should it appear likely that a gale beginning from between E. and S.E. is likely to veer towards S. or S.W., the South Cone is hoisted in preference to the North Cone.

* For terms for transmission of Forecasts by Telegraph, see next page.

REPORTS FOR YESTERDAY.

| STATIONS. | TEMPERATURE F. | | Weather. | Sunshine. Hrs. | Rainfall. Ins. | STATIONS. | TEMPERATURE F. | | Weather. | Sunshine. Hrs. | Rainfall. Ins. |
|------------------------------|----------------|------|----------------|-------------------|-------------------|----------------------------|----------------|------|---------------|-------------------|-------------------|
| | Max. | Min. | | | | | Max. | Min. | | | |
| Blackpool, to 9 p.m. ... | 67 | 46 | c | 10.4 | - | Eastbourne, to 6 p.m. ... | 63 | * | * | 10.0 | * |
| Southport, to 9 p.m. ... | 69 | 49 | c, c, p, c | 7.3 | 0.03 | Hastings ... | * | * | * | 10.2 | * |
| Rhyl, to 6 p.m. ... | * | * | * | 5.5 | * | Folkestone ... | 63 | 50 | 8 | 14.2 | - |
| Llandudno, to 9 p.m. ... | * | * | * | 4.5 | * | Broadstairs, to 6 p.m. ... | * | * | * | 12.0 | * |
| Bettws-y-Coed, to 6 p.m. ... | * | * | * | * | * | Margate, to 6 p.m. ... | 66 | 53 | 8 | 11.0 | - |
| Towyn, to 6 p.m. ... | 66 | 54 | p, g, 8c, p, g | 5.0 | 0.05 | Lowestoft, to 6 p.m. ... | 67 | 51 | c, 8, p, 8 | 13.6 | * |
| Aberystwyth, to 6 p.m. ... | 64 | 55 | r, c, r | 6.0 | 0.32 | Skegness ... | 67 | * | 8, c | 9.5 | 0.13 |
| Plymouth, to 9 p.m. ... | 61 | 55 | 8c, 8c, p, ou | 3.6 | 0.05 | Scarborough ... | 70 | * | * | 13.2 | 0.03 |
| Bournemouth, to 6 p.m. ... | 69 | 55 | * | 7.0 | * | Harrogate, to 6 p.m. ... | 68 | 44 | c, 8, p, c | 7.6 | 0.02 |
| Bognor, to 6 p.m. ... | * | * | * | 9.1 | * | Darwen, to 9 p.m. ... | 65 | 44 | o, r, c, p, 8 | 4.6 | 0.16 |
| Worthing ... | * | * | * | 8.5 | * | Manchester, to 9 p.m. ... | 68 | 50 | 8, r, 8, o | 6.0 | 0.20 |
| Brighton ... | 62 | * | * | 7.8 | - | Birmingham, to 9 p.m. ... | 65 | 51 | c, p, c | 4.3 | 0.08 |

TEMPERATURE, WEATHER, and RAINFALL at additional FOREIGN STATIONS, mainly for the 24 hours ended at 8 a.m. yesterday.

| STATIONS. 19 th June, 1905. | TEMPERATURE F. | | WEATHER. | RAIN. Ins. | STATIONS. 19 th June, 1905. | TEMPERATURE F. | | WEATHER. | RAIN. Ins. |
|---|----------------|------|----------|---------------|---|----------------|------|---------------------|-----------------|
| | Max. | Min. | | | | Max. | Min. | | |
| Flushing ... | 63 | 57 | 8, 8c | - | Rome ... | 80 | 62 | 8c, 8 | - |
| Aix-la-Chapelle ... | 68 | 50 | 8, 8c | - | Naples ... | 74 | 65 | 8c, 8c | - |
| Copenhagen ... | 75 | 61 | o, o | 0.08 | Malta ... | 80 | 69 | 8 | - |
| Oxö (Christiansand) ... | 63 | 59 | r, f | 0.99 | Geneva ... | 1 p.m. | * | 1 p.m. observations | Measured 7 a.m. |
| St. Petersburg ... | 88 | 63 | c, 8 | - | Berne ... | * | * | not received. | |
| Vienna ... | 72 | 64 | 8c, o | - | Lucerne ... | * | * | | |
| Buda-Pesth ... | 82 | 66 | o, o | 0.08 | Coire ... | * | * | | |
| Hermanstadt ... | 75 | 59 | 8, c | - | St. Gotthard ... | * | * | | |
| Trieste ... | 79 | 63 | r, o | 0.24 | Lugano ... | * | * | | |
| Florence ... | 79 | 60 | 8, 8 | 0.08 | | | | | |

EXPLANATION OF THE COLUMNS GIVEN ON PAGE 1.

WEATHER.—Beaufort Scale is b. blue sky; c. detached clouds; d. drizzling rain; f. fog; g. dark, gloomy; h. hail; l. lightning; m. misty (hazy); o. overcast; p. passing showers; q. squally; r. rain; s. snow; t. thunder; u. ugly, threatening; v. visibility, unusual transparency; w. dew.

* AN ASTERISK is inserted in all places for which information is not usually received.

TABLE SHOWING THE LOCAL, STANDARD TIMES AND THE CORRESPONDING GREENWICH TIMES OF THE OBSERVATIONS RECORDED ON PAGE 1.

TABLE SHOWING THE GREENWICH TIMES OF SUNRISE, NOON, AND SUNSET, FOR STATIONS IN THE UNITED KINGDOM, TO-DAY.

| COUNTRIES, &c. | Hours of Morning Observations by Local Standard Time. | Corresponding Greenwich Times. | Hours of Evening Observations by Local Standard. | Corresponding Greenwich Times. | 20 th June 1905. | Sunrise G.M.T. | Noon G.M.T. | Sunset G.M.T. |
|--------------------------------------|---|--------------------------------|--|--------------------------------|-----------------------------|----------------|-------------|---------------|
| British Isles ... | 8 a.m. (West European) | 8 a.m. | 6 p.m.* (W.E.T.) | 6 p.m.* | Yarmouth ... | 3.31 | 11.54 | 8.17 |
| Holland ... | 7 a.m. (") | 7 a.m. | 7 p.m. (W.E.T.) | 7 p.m. | Greenwich ... | 3.44 | 12.1 | 8.18 |
| Germany, Denmark Norway, Sweden } | 8 a.m. (Mid-European) | 7 a.m. | 8 p.m. (M.E.T.) | 7 p.m. | Wick ... | 3.7 | 12.13 | 9.19 |
| Belgium ... | 7 a.m. (West European) | 7 a.m. | Not published | — | Valencia ... | 4.22 | 12.42 | 9.2 |
| France ... | 7 a.m. (Paris) | 6.51 a.m. | 6 p.m. (Paris) | 5.51 p.m. | | | | |
| Spain ... | 8 a.m. (West European) | 8 a.m. | 6 p.m. (W.E.T.) | 6 p.m. | | | | |
| Portugal ... | 8 a.m. (Lisbon) | 8.36 a.m. | 3.23 p.m. (Lisbon) | 4 p.m. | | | | |
| Azores { Ponta Delgada ... | 6 a.m. (Local) | 7.43 a.m. | 9 p.m. (Local) | 10.43 p.m. | | | | |
| Horta ... | 6 a.m. (Local) | 7.55 a.m. | 9 p.m. (Local) | 10.55 p.m. | | | | |

SUBSCRIPTIONS both for the Daily and Weekly Weather Reports may be paid, in advance, to the Meteorological Office.

TERMS: For Daily Weather Report, forwarded by Book Post, £1 0 0 per annum.
" Weekly " " " " £1 10 0 " " " Single Copies, 6d.

Single Copies of the Daily Weather Report (price 1d.) may be obtained after 3 p.m. on the day of issue at the Meteorological Office, and at Messrs. W. H. SMITH & SONS' Bookstalls at the following terminus Railway Stations:—Victoria, Charing Cross, King's Cross, St. Pancras, Euston.

FORECASTS OF WEATHER for one day in advance are drawn up at the Meteorological Office at 11 a.m., and between 7 and 8 p.m. The latest forecast can be had by Reply Telegram, on paying at any Post Office in the United Kingdom Sixpence in addition to the cost of the inquiry and reply Telegrams. Information as to the Terms on which Forecasts can be sent, daily, for a long or short period, may be obtained on application to the Meteorological Office, 63, Victoria Street, S.W., either personally or by post.

* At Oxford the observations are taken at 8 p.m.

DAILY WEATHER REPORT

for 8 a.m. on Wednesday, 21st June, 1905.

Issued by the METEOROLOGICAL OFFICE, 63, Victoria Street, London. W. N. SHAW, Director.

| STATIONS. | | YESTERDAY EVENING. (See note on last page.) | | | | | THIS MORNING. (See note on last page.) | | | | | | | | | | PAST 24 HOURS. | | | | |
|--------------------------|-----------------------|--|--------------|--------|---------------------|-------|---|---------------------------------|------------------------------------|--------------|--------------|------------------------------------|--------|---------------------|------------------|----------|----------------|---------|------------------------|-------------------|------|
| | | BAROM. | | TEMP. | | WIND | Weather | BAROMETER. | | TEMPERATURE. | | | WIND. | | Sea (0 to 9.) | Weather. | Temp. | | Sun- shine Hours | Rainfall. Ins. | |
| | | At 82° Fahr. and M.S.L. | Dry Bulb. | Direc. | Force (0 to 12.) | | | At 82° Fahr. and M. S. L. | Change since Yester- day. | Dry Bulb. | Wet Bulb. | Change since Yester- day. | Direc. | Force (0 to 12.) | | | Max. | Min. | | | |
| | | | | | | | | | | | | | | | | | | | | | Ins. |
| SCANDINAVIA. | Haparanda... | 29.86 | 55 | W | 2 | r | 29.80 | -0.11 | 54 | 54 | -2 | S | 2 | 0 | * | 66 | 54 | - | * | 0.04 | |
| | Hernösand... | 29.95 | 59 | Z | 0 | o | 29.91 | +0.03 | 62 | 53 | +4 | S | 2 | 0c | * | 68 | 54 | - | * | - | |
| | Stockholm... | 30.08 | 66 | W | 4 | 0 | 30.10 | +0.12 | 67 | 60 | +6 | SW | 4 | 0c | * | 73 | 59 | - | * | - | |
| | Wisby... | 30.13 | 65 | SW | 4 | 0 | 30.20 | +0.15 | 67 | 59 | +6 | W | 4 | 0 | * | 73 | 59 | - | * | - | |
| | Karlstad... | 30.07 | 64 | SW | 4 | 0 | 30.04 | +0.07 | 59 | 58 | -3 | SW | 6 | 0 | * | 73 | 59 | - | * | 0.04 | |
| | Færder (X'ania Fjord) | 30.04 | 62 | SW | 6 | c | 30.01 | +0.04 | 59 | 55 | -4 | SW | 6 | c | 3 | 63 | 59 | - | * | 0.04 | |
| | Bodö... | 29.86 | 54 | SW | 2 | c | 29.80 | -0.07 | 50 | 46 | -10 | NW | 2 | f | 1 | 61 | 50 | - | * | - | |
| | Christiansund... | 29.90 | 59 | NNW | 2 | 0c | 29.87 | -0.03 | 59 | 53 | +5 | WSW | 2 | 0 | 2 | 59 | 54 | - | * | 0.24 | |
| Skudesnaes... | 29.95 | 58 | SSW | 8 | r | 29.96 | -0.01 | 57 | 55 | -1 | S | 6 | c | 5 | 63 | 55 | c,r | * | 0.32 | | |
| BRITISH ISLANDS. | Sumburgh Head | 29.56 | 52 | S | 3 | r | 29.64 | -0.05 | 53 | 50 | -4 | SW | 4 | 0 | 5 | 59 | 48 | m,r | * | 0.37 | |
| | Stornoway... | 29.47 | 56 | SW | 5 | o | 29.52 | -0.01 | 52 | 51 | -4 | WSW | 5 | 0 | 5 | 60 | 50 | o,p,r | 7.3 | 0.39 | |
| | Malin Head... | 29.65 | 56 | SW | 6 | 0c | 29.82 | +0.40 | 55 | 50 | +2 | WSW | 6 | 0c | 5 | 58 | 47 | c,0c | * | 0.07 | |
| | Blacksod Pt. | 29.73 | 57 | SSW | 7 | 0c | 29.97 | +0.49 | 57 | 52 | +3 | SW | 4 | 0 | 3 | 58 | 52 | c,p,0c | * | 0.02 | |
| | Valencia... | 29.88 | 54 | S | 4 | r | 30.08 | +0.38 | 56 | 53 | +1 | WSW | 3 | c | 5 | 60 | 53 | o,r,c | 6.0 | 0.63 | |
| | Roche's Point... | 29.96 | 54 | SW | 4 | r,m | 30.07 | +0.32 | 58 | 56 | 0 | NNW | 3 | 0 | 3 | 60 | 54 | c,p,r | * | 0.35 | |
| | Birr Castle... | 29.86 | 59 | SW | 4 | c | 30.02 | +0.38 | 56 | 53 | -1 | SW | 3 | 0c | * | 63 | 51 | c,p | 7.5 | 0.45 | |
| | Donaghadee... | 29.82 | 63 | W | 5 | 0 | 29.92 | +0.33 | 55 | 52 | 0 | W | 2 | 0c | 2 | 64 | 51 | 0c,r | * | 0.27 | |
| | Liverpool Obsy... | 29.98 | 58 | SW | 4 | o | 29.99 | +0.15 | 63 | 58 | +6 | WSW | 6 | c | 4 | 63 | 54 | o,p,c | * | 0.11 | |
| | Holyhead... | 29.94 | 57 | SW | 7 | c | 29.97 | +0.22 | 56 | 56 | +1 | SW | 7 | 0 | 6 | 60 | 52 | c,p,o | * | 0.33 | |
| | Pembroke (St Ann's) | 30.03 | 55 | SW | 6 | o | 30.09 | +0.26 | 56 | 56 | +1 | SSW | 7 | o,p,m | 6 | 58 | 53 | o,p,m | 0.3 | 0.23 | |
| | Scilly (St. Mary's) | 30.04 | 59 | SSW | 4 | c,f | 30.15 | +0.22 | 58 | 57 | 0 | SW | 5 | o,m | 4 | 61 | 54 | r,c,f | 2.1 | 0.18 | |
| | Jersey (St. Aubins) | 30.23 | 65 | WSW | 3 | o | 30.32 | +0.15 | 61 | 57 | -1 | SW | 3 | 0 | 3 | 68 | 55 | o,m,p,m | 8.7 | - | |
| | Portland Bill... | 30.16 | 58 | WSW | 5 | c | 30.24 | +0.15 | 57 | 55 | +1 | WSW | 4 | c | 3 | 60 | 54 | c | * | 0.01 | |
| | Dungeness... | 30.21 | 60 | SSW | 3 | o | 30.26 | +0.12 | 61 | 58 | +1 | SSW | 3 | c | 2 | 63 | 55 | r,o | 5.0 | - | |
| | Wick... | 29.60 | 56 | W | 2 | r | 29.63 | -0.01 | 54 | 51 | -3 | W | 3 | 0 | 1 | 59 | 50 | - | * | 0.20 | |
| Nairn... | 29.63 | 56 | W | 3 | 0c | 29.67 | +0.04 | 57 | 55 | -4 | WSW | 3 | c | 2 | 62 | 48 | - | * | 0.07 | | |
| Aberdeen... | 29.72 | 61 | SW | 4 | 0 | 29.76 | +0.02 | 53 | 51 | -4 | SSW | 3 | 0c | 2 | 62 | 50 | o,r,0c | 7.8 | 0.22 | | |
| Leith... | 29.75 | 63 | SSW | 4 | 0 | 29.82 | +0.12 | 53 | 52 | -7 | SW | 3 | 0 | * | 67 | 50 | - | * | 0.30 | | |
| North Shields... | 29.87 | 64 | SW | 4 | c | 29.94 | +0.12 | 61 | 57 | +2 | SSW | 5 | c | 3 | 65 | 51 | c,p,c | * | 0.05 | | |
| Spurn Head... | 30.06 | 59 | W | 4 | c | 30.03 | +0.06 | 63 | 60 | +2 | WSW | 5 | 0c | 4 | 68 | 58 | - | * | 0.07 | | |
| Yarmouth... | 30.12 | 66 | SSW | 5 | c | 30.13 | +0.07 | 65 | 59 | +2 | SW | 5 | 0c | 4 | 66 | 57 | c | * | 0.01 | | |
| Clacton-on-Sea... | 30.15 | 62 | SSW | 4 | c | 30.21 | +0.10 | 63 | 60 | +2 | SSW | 4 | 0c | 3 | 65 | 58 | 0c,c | 5.2 | - | | |
| Nottingham... | 30.03 | 59 | SW | 2 | o | 30.06 | +0.10 | 61 | 59 | +2 | SW | 1 | o | * | 63 | 56 | r,o | 0.1 | 0.11 | | |
| Bath... | 30.13 | 56 | SW | 1 | r | 30.16 | +0.13 | 63 | 59 | +5 | SW | 6 | 0 | * | 63 | 55 | - | 0.0 | 0.29 | | |
| Oxford... | 30.14 | 60 | SSW | 2 | o | 30.18 | +0.13 | 63 | 61 | +4 | SW | 3 | 0c | * | 64 | 56 | o,p | * | 0.01 | | |
| London (St. James' Park) | 30.15 | 64 | SW | 5 | o | 30.20 | +0.12 | 63 | 58 | +2 | SW | 4 | 0 | * | 65 | 57 | o,p,0c | 0.4 | 0.01 | | |
| GERMANY, &c. | The Scaw (Skagen) | 30.13 | 60 | W | 1 | 0c | 30.11 | +0.03 | 57 | 56 | -2 | SW | 3 | 0 | 1 | 70 | 55 | - | * | 0.12 | |
| | Fanö... | 30.21 | 62 | SW | 4 | o | 30.21 | +0.08 | 62 | 58 | -2 | SW | 4 | 0 | * | 68 | 59 | - | * | - | |
| | Cuxhaven... | 30.22 | 68 | N | 2 | c | 30.27 | +0.10 | 64 | 60 | -1 | SW | 3 | 0 | 2 | 72 | 61 | c,0,r | * | 0.08 | |
| | The Helder... | 30.22 | 61 | SW | 4 | o | 30.25 | +0.10 | 63 | 59 | +1 | SW | 3 | 0 | * | 68 | 59 | - | * | - | |
| | Brussels... | * | * | * | * | * | 30.32 | +0.11 | 66 | 61 | +4 | SW | 1 | 0 | * | 74 | 55 | - | * | - | |
| | Berlin... | 30.23 | 75 | NW | 1 | 0 | 30.30 | +0.10 | 71 | 64 | +2 | Z | 0 | 0 | * | 82 | 63 | - | * | - | |
| | Frankfurt... | 30.26 | 67 | Z | 0 | 0 | 30.31 | +0.10 | 71 | 64 | +4 | N | 2 | 0 | * | 81 | 57 | - | * | - | |
| Munich... | 30.26 | 64 | SW | 2 | c | 30.32 | +0.11 | 65 | 60 | +6 | SE | 2 | 0 | * | 73 | 54 | - | * | 0.04 | | |
| FRANCE. | C. Gris Nez... | 30.24 | 60 | SW | 3 | c | 30.30 | +0.14 | 61 | 59 | +1 | SSW | 3 | 0 | 2 | 64 | 55 | - | * | - | |
| | Brest... | 30.21 | 60 | SW | 4 | 0 | 30.30 | +0.18 | 55 | 55 | -3 | SW | 4 | 0 | 4 | 63 | 54 | - | * | - | |
| | Lorient... | 30.24 | 64 | SW | 3 | 0c | 30.27 | +0.08 | 56 | 56 | 0 | Z | 0 | 0 | * | 68 | 55 | - | * | - | |
| | Rochefort... | 30.23 | 67 | NW | 3 | c | 30.25 | +0.03 | 64 | 60 | 0 | ENE | 3 | 0 | * | 73 | 57 | c | * | - | |
| | Biarritz... | 30.23 | 68 | NNE | 4 | 0 | 30.30 | +0.03 | 66 | 64 | +4 | Z | 0 | 0 | 1 | 75 | 59 | - | * | - | |
| | Paris... | 30.27 | 69 | WSW | 2 | 0c | 30.33 | +0.09 | 66 | 62 | +3 | Z | 0 | 0 | * | 75 | 52 | - | * | - | |
| | Belfort... | 30.19 | 68 | ENE | 4 | 0c | 30.26 | +0.07 | 62 | 59 | +1 | E | 3 | 0 | * | 71 | 56 | - | * | - | |
| | Lyons... | 30.14 | 75 | NNW | 1 | 0 | 30.26 | +0.04 | 65 | 58 | +1 | NNW | 1 | 0 | * | 78 | 60 | - | * | - | |
| Nice... | 30.03 | 71 | W | 3 | 0 | 30.10 | +0.10 | 77 | 63 | +8 | E | 2 | 0 | 1 | 79 | 63 | - | * | - | | |
| Perpignan... | 30.14 | 79 | NW | 3 | 0 | 30.20 | +0.02 | 74 | 64 | +3 | W | 2 | 0 | * | 83 | 65 | - | * | - | | |
| SPAN. PEN. | Corunna... | | | | | | | | | | | | | | | | | | * | - | |
| | Lisbon... | 30.17 | 63 | WNW | 5 | 0 | 30.12 | -0.06 | 68 | 61 | +4 | NNW | 3 | 0c | * | 75 | 61 | - | * | - | |
| | Azores (P. Delgada) | 30.06 | 67 | SSW | 5 | o | 30.03 | -0.01 | 67 | 66 | +1 | SSW | 5 | 0 | 4 | 72 | 66 | - | * | - | |
| " (Horta) | 29.90 | 68 | SW | 5 | o | 29.87 | -0.06 | 67 | 66 | 0 | SSW | 5 | 0 | 6 | 72 | 66 | - | * | - | | |

NOTE: The Sunshine for London given in this Table is recorded on the Tower of the Wesleyan Training College, Westminster: the Sunshine entered to Dungeness is recorded at Littlestone-on-Sea.

* Observations for this column not generally received.

+ Observations received too late for insertion in Charts on next page.

WEATHER CHARTS

FOR Wednesday, 21st June, 1905.

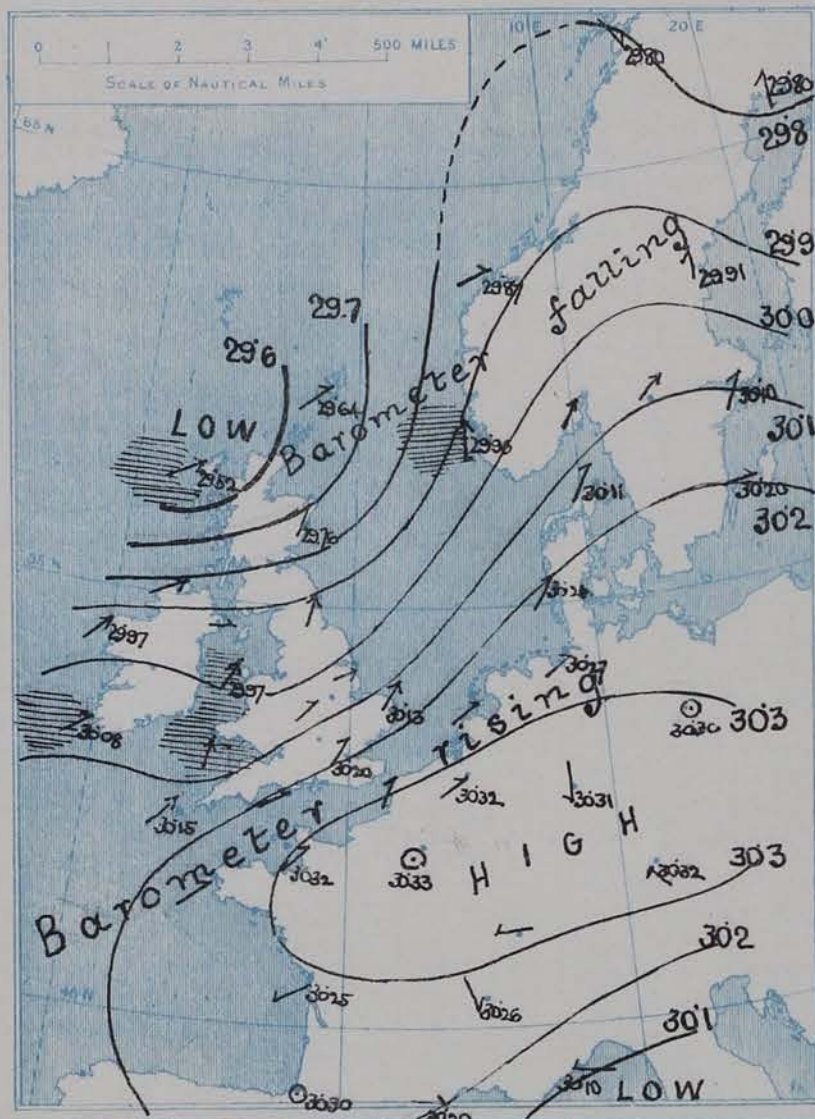
I. BAROMETER, WIND AND SEA. This Morning.

BAROMETER.—Isobars are drawn for each tenth of an inch.

WIND.—Arrows show Directions and Force, flying with the wind.

Force above 10 → Force 5 to 7 → } Calm ☉
Force 8 to 10 → Force 1 to 4 →

SEA.—Rough High

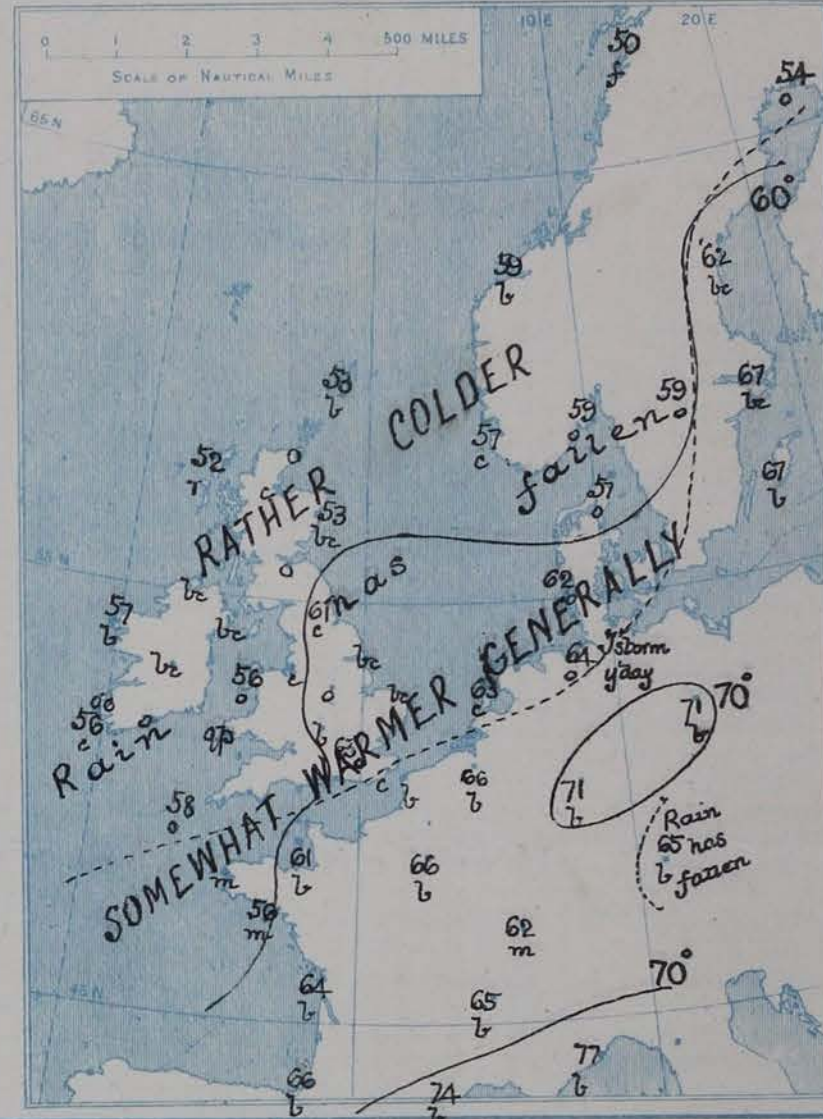


II. TEMPERATURE AND WEATHER. This Morning.

TEMPERATURE.—Isotherms are drawn for each 10°.

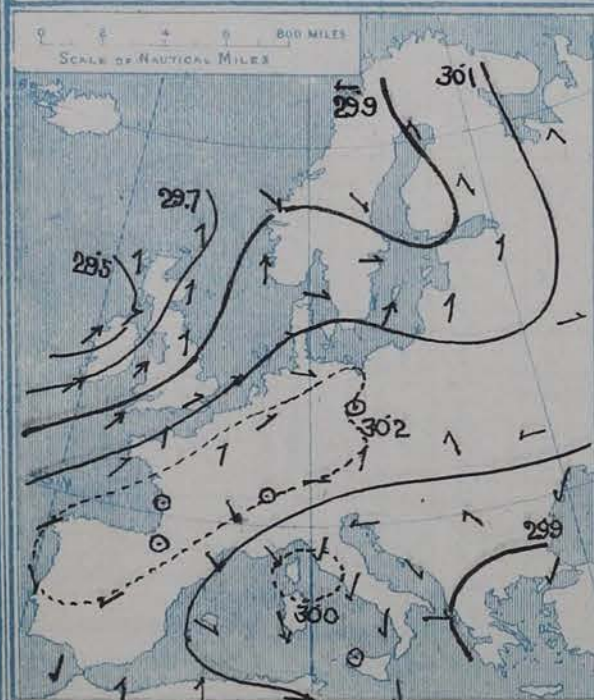
WEATHER.—Shown by Letters of the Beaufort Scale. (See P. 4.)

RAINFALL.—A dotted line separates areas where rain has fallen from those without rain. The fall in past 24 hours when exceeding half an inch is shown thus - 0.6



III. BAROMETER AND WIND

Yesterday morning.



IV. LAST WEEK'S RAINFALL.

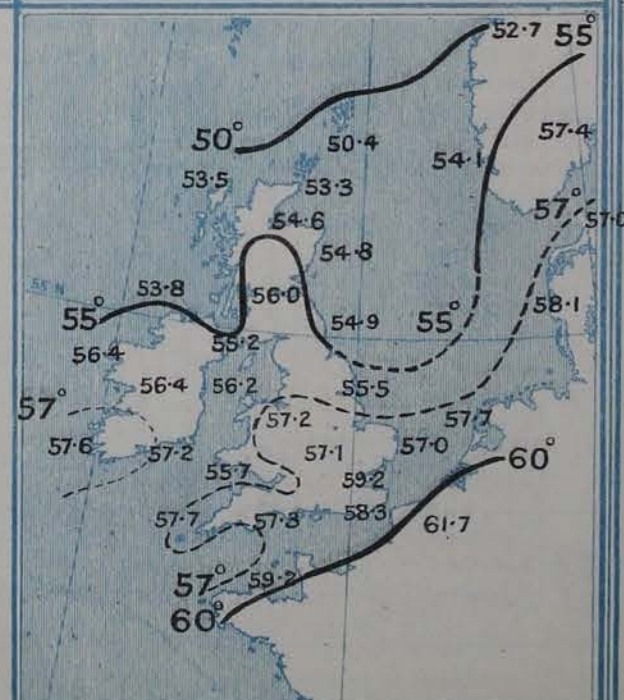
Amount recorded in various districts of the United Kingdom during the week ended SAT. 17th JUNE, with the percentage of the average amount for the corresponding week.



V. Means of DAILY TEMPERATURE

at 8 A.M. for the monthly period

JUNE (1871-1900)



GENERAL SITUATION AT 8 A.M.

PRESSURE

The anticyclone over France and Germany has continued to increase slowly in intensity, the readings of the barometer within its central area being now slightly above 30.3 ins. The depression noticed yesterday off our Northwest coasts is travelling away to the N.W. of Scotland, the lowest pressures, 29.6 ins. and less, being now reported over the Hebrides and the adjacent parts of the Atlantic. In the rear of the disturbance the barometer is rising over the United Kingdom generally; a slight fall is, however, reported at most of the Scandinavian stations.

WIND

TEMPERATURE

WEATHER

AND

SEA

S.W. breezes are prevalent over nearly the whole of Northwestern Europe, and still blow with the force of a slight gale in the St. George's Channel. Over the Southern parts of France and Germany variable or light E. breezes are reported. Temperature has fallen in Norway and Denmark, but has risen in most other parts of our area. Readings above 60° are reported at most of the English stations, but in the North and East of Scotland the thermometer is below 55°. At many of the Continental stations the readings are above 65°, the highest reported being 77° at Nice and 74° at Perpignan. The weather is fair or fine over Western Europe as a whole, but is dull over the St. George's and Bristol Channels, with passing showers at Pembroke. Rain is also falling at Stornoway, and an overcast sky is reported in Denmark and the South of Norway. The sea is rough in the St. George's Channel, and rather rough on our extreme Western and Northern coasts, but moderate or slight elsewhere.

During yesterday the thermometer rose to 65° or slightly above it, in many parts of Great Britain, but failed to exceed 60° on our Western and extreme Northern coasts. The amount of bright sunshine was generally small; in many parts of Wales and the West of England there was none. Rain has again fallen over nearly the whole of these Islands, and also over the Northern parts of the Continent; a thunderstorm occurred yesterday at Cuxhaven, and thunder was heard at Manchester.

PROBABLE CHANGES IN SYSTEM NOW PREVALENT

The anticyclone over France and Germany will probably spread somewhat further to the Northward and occasion a continuance of fair weather over the greater part of England, with a further increase in temperature. Cyclonic disturbances are still moving over the upper parts of the Atlantic, and one of these will probably make its appearance off our extreme West or North-west coasts in the course of the next 24 hours.

FORECASTS*

For the 24 hours ending at NOON on 22nd JUNE, 1905.

| DISTRICTS. | FORECASTS. | DISTRICTS. | FORECASTS. |
|-------------------------|--|-----------------------|--|
| 0 { SCOTLAND NORTH | { W. to S.W. winds, fresh or strong; fair at first, some rain later. | 6 { SCOTLAND WEST | Same as No. 0. |
| 1 { SCOTLAND EAST | { S.W. winds, moderate or fresh; fair at first, some showers later. | 7 { ENGLAND N.W. | { S.W. to W. winds, moderate; fair generally; rather warmer. |
| 2 { ENGLAND N.E. | { S.W. winds, moderate; some local showers at first, then fair; becoming warmer. | 8 { ENGLAND S.W. | |
| 3 { ENGLAND EAST | | 9 { IRELAND NORTH | { S.W. to S. winds, freshening; fair at first, some rain later. |
| 4 { MIDLAND COUNTIES | | 10 { IRELAND SOUTH | |
| 5 { ENGLAND SOUTH | | | |
| | | WARNINGS | NONE ISSUED. |

Note.—The South Cone, point downwards (⌣), means that gales, or strong winds, are probable, at first from the Southward (from S.E. round by S. to N.W.). Should it appear likely that a gale beginning from between W. and N.W. is likely to veer towards N. or N.E., the North Cone is hoisted in preference to the South Cone.
The North Cone, point upwards (⌢), means that gales, or strong winds, are probable, at first from the Northward (from N.W. round by N. to S.E.). Should it appear likely that a gale beginning from between E. and S.E. is likely to veer towards S. or S.W., the South Cone is hoisted in preference to the North Cone.

* For terms for transmission of Forecasts by Telegraph, see next page.

REPORTS FOR YESTERDAY.

| STATIONS. | TEMPERATURE F. | | Weather. | Sunshine. Hrs. | Rainfall. Ins. | STATIONS. | TEMPERATURE F. | | Weather. | Sunshine. Hrs. | Rainfall. Ins. |
|------------------------------|----------------|------|---------------|-------------------|-------------------|----------------------------|----------------|------|------------------|-------------------|-------------------|
| | Max. | Min. | | | | | Max. | Min. | | | |
| Blackpool, to 9 p.m. ... | 64 | 54 | o, r, b, o | 5.2 | 0.22 | Eastbourne, to 6 p.m. ... | 61 | * | * | 3.0 | * |
| Southport, to 9 p.m. ... | 65 | 54 | o, r, b, c, o | 4.3 | 0.24 | Hastings ... | 62 | 53 | c, b, c, c | 3.7 | * |
| Rhyl, to 6 p.m. ... | * | * | * | 3.8 | * | Folkestone ... | 62 | 53 | c, b, c, c | 1.4 | - |
| Llandudno, to 9 p.m. ... | 68 | 55 | c, r, c | 4.1 | * | Broadstairs, to 6 p.m. ... | * | * | * | 6.3 | * |
| Bettws-y-Coed, to 6 p.m. ... | 63 | 54 | r, c, o, g, o | 4.0 | 0.66 | Margate, to 6 p.m. ... | 66 | 52 | o, b, r, c | 4.8 | 0.01 |
| Tŷwyn, to 6 p.m. ... | 61 | 56 | r, g, c, p, r | 0.0 | 0.42 | Lowestoft, to 6 p.m. ... | 64 | 53 | b, c, o, r, o | 5.6 | * |
| Aberystwyth, to 6 p.m. ... | 59 | 54 | r, o, r | 0.0 | 0.33 | Skegness ... | 64 | * | c, o | 3.2 | 0.18 |
| Plymouth, to 9 p.m. ... | 58 | 56 | ou, o, p, ou | 0.0 | 0.13 | Scarborough ... | 66 | * | * | 2.3 | 0.09 |
| Bournemouth, to 6 p.m. ... | 63 | 56 | * | 0.3 | * | Harrogate, to 6 p.m. ... | 64 | 52 | c, p, c | 3.2 | 0.16 |
| Bognor, to 6 p.m. ... | * | * | * | 2.3 | * | Darwen, to 9 p.m. ... | 60 | 50 | om, r, c, o | 2.0 | 0.49 |
| Worthing ... | * | * | * | 3.6 | * | Manchester, to 9 p.m. ... | 61 | 53 | o, g, p, r, t, c | 0.7 | 0.27 |
| Brighton ... | 61 | * | * | 2.4 | - | Birmingham, to 9 p.m. ... | 59 | 53 | r, o | 0.0 | 0.17 |

TEMPERATURE, WEATHER, and RAINFALL at additional FOREIGN STATIONS, mainly for the 24 hours ended at 8 a.m. yesterday.

| STATIONS. 20 th June, 1905. | TEMPERATURE F. | | WEATHER. | RAIN. Ins. | STATIONS. 20 th June, 1905. | TEMPERATURE F. | | WEATHER. | RAIN. Ins. |
|---|----------------|------|----------|---------------|---|----------------|------|-----------------------------------|-----------------|
| | Max. | Min. | | | | Max. | Min. | | |
| Flushing ... | 66 | 59 | b, c, b | - | Rome ... | 82 | 64 | o, b, c | - |
| Aix-la-Chapelle ... | 75 | 54 | b, b | - | Naples ... | 76 | 64 | b, b | - |
| Copenhagen ... | 70 | 57 | b, b | - | Malta ... | 76 | 68 | b | - |
| Oxö (Christiansand) ... | 61 | 55 | o, b, c | - | Geneva ... | 1 p.m. | * | 1 p.m. observations not received. | Measured 7 a.m. |
| St. Petersburg ... | 86 | 66 | c, b, c | 0.16 | Berne ... | * | * | | |
| Vienna ... | 70 | 63 | o, r | - | Lucerne ... | * | * | | |
| Buda-Pesth ... | 81 | 66 | c, o | 0.08 | Coire ... | * | * | | |
| Hermanstadt ... | 81 | 59 | o, b | - | St. Gotthard ... | * | * | | |
| Trieste ... | 75 | 66 | o, o | 0.08 | Lugano ... | * | * | | |
| Florence ... | 80 | 66 | o, o | - | | | | | |

EXPLANATION OF THE COLUMNS GIVEN ON PAGE 1.

WEATHER.—Beaufort Scale is b. blue sky; c. detached clouds; d. drizzling rain; f. fog; g. dark, gloomy; h. hail; l. lightning; m. misty (hazy); o. overcast; p. passing showers; q. squally; r. rain; s. snow; t. thunder; u. ugly, threatening; v. visibility, unusual transparency; w. dew.

* AN ASTERISK is inserted in all places for which information is not usually received.

TABLE SHOWING THE LOCAL STANDARD TIMES AND THE CORRESPONDING GREENWICH TIMES OF THE OBSERVATIONS RECORDED ON PAGE 1.

TABLE SHOWING THE GREENWICH TIMES OF SUNRISE, NOON, AND SUNSET, FOR STATIONS IN THE UNITED KINGDOM, TO-DAY.

| COUNTRIES, &c. | Hours of Morning Observations by Local Standard Time. | Corresponding Greenwich Times. | Hours of Evening Observations by Local Standard. | Corresponding Greenwich Times. | 21 st June 1905. | Sunrise G.M.T. | Noon G.M.T. | Sunset G.M.T. |
|--------------------------------------|---|--------------------------------|--|--------------------------------|-----------------------------|----------------|-------------|---------------|
| British Isles ... | 8 a.m. (West European) | 8 a.m. | 6 p.m.* (W.E.T.) | 6 p.m.* | Yarmouth ... | 3.31 | 11.54 | 8.17 |
| Holland ... | 7 a.m. (") | 7 a.m. | 7 p.m. (W.E.T.) | 7 p.m. | Greenwich ... | 3.44 | 12.1 | 8.18 |
| Germany, Denmark Norway, Sweden } | 8 a.m. (Mid-European) | 7 a.m. | 8 p.m. (M.E.T.) | 7 p.m. | Wick ... | 3.7 | 12.13 | 9.19 |
| Belgium ... | 7 a.m. (West European) | 7 a.m. | Not published | — | Valencia ... | 4.22 | 12.42 | 9.2. |
| France ... | 7 a.m. (Paris) | 6.51 a.m. | 6 p.m. (Paris) | 5.51 p.m. | | | | |
| Spain ... | 8 a.m. (West European) | 8 a.m. | 6 p.m. (W.E.T.) | 6 p.m. | | | | |
| Portugal ... | 8 a.m. (Lisbon) | 8.36 a.m. | 3.23 p.m. (Lisbon) | 4 p.m. | | | | |
| Azores { Ponta Delgada | 6 a.m. (Local) | 7.43 a.m. | 9 p.m. (Local) | 10.43 p.m. | | | | |
| Horta | 6 a.m. (Local) | 7.55 a.m. | 9 p.m. (Local) | 10.55 p.m. | | | | |

SUBSCRIPTIONS both for the Daily and Weekly Weather Reports may be paid, in advance, to the Meteorological Office.

TERMS: For Daily Weather Report, forwarded by Book Post, £1 0 0 per annum.

" Weekly " " " " £1 10 0 " Single Copies, 6d.

Single Copies of the Daily Weather Report (price 1d.) may be obtained after 3 p.m. on the day of issue at the Meteorological Office, and at Messrs. W. H. SMITH & SONS' Bookstalls at the following terminus Railway Stations:—Victoria, Charing Cross, King's Cross, St. Pancras, Euston.

FORECASTS OF WEATHER for one day in advance are drawn up at the Meteorological Office at 11 a.m., and between 7 and 8 p.m. The latest forecast can be had by Reply Telegram, on paying at any Post Office in the United Kingdom Sixpence in addition to the cost of the inquiry and reply Telegrams. Information as to the Terms on which Forecasts can be sent, daily, for a long or short period, may be obtained on application to the Meteorological Office, 63, Victoria Street, S.W., either personally or by post.

* At Oxford the observations are taken at 8 p.m.

DAILY WEATHER REPORT

for 8 a.m. on Thursday, 22nd June, 1905.

Issued by the METEOROLOGICAL OFFICE, 63, Victoria Street, London. W. N. SHAW, Director.

| STATIONS. | | YESTERDAY EVENING. (See note on last page.) | | | | | THIS MORNING. (See note on last page.) | | | | | | | | | | PAST 24 HOURS. | | | | |
|------------------------|--------------------------|--|--------------|--------|---------------------|---------------------------------|---|------------------------------------|--------------|--------------|------------------------------------|--------|---------------------|-------|------------------|----------|----------------|------------|------------------------|-------------------|---|
| | | BAROM. | | TEMP. | WIND. | | Weather. | BAROMETER. | | TEMPERATURE. | | | WIND. | | Sea (0 to 9.) | Weather. | Temp. | | Sun- shine Hours | Rainfall. Ins. | |
| | | At 32° Fahr. and M.S.L. | Dry Bulb. | Direc. | Force (0 to 12.) | At 32° Fahr. and M. S. L. | | Change since Yester- day. | Dry Bulb. | Wet Bulb. | Change since Yester- day. | Direc. | Force (0 to 12.) | Max. | | | Min. | | | | |
| | | | | | | | | | | | | | | | | | | Ins. | | | ° |
| SCANDINAVIA | Haparanda... | 29.71 | 56 | SW | 2 | 0 | 29.77 | -0.03 | 55 | 53 | +1 | SE | 2 | 0 | * | 64 | 52 | - | * | - | |
| | Hernösand... | 29.78 | 59 | Z | 0 | 0 | 29.77 | -0.14 | 58 | 54 | -4 | NE | 2 | c | * | 72 | 52 | - | * | 0.24 | |
| | Stockholm... | 29.94 | 62 | S | 2 | T | 29.76 | -0.34 | 61 | 55 | -6 | SW | 4 | c | * | 72 | 59 | - | * | 0.04 | |
| | Wisby... | 30.02 | 64 | S | 4 | T | 29.82 | -0.38 | 62 | 58 | -5 | W | 4 | bc | * | 72 | 57 | - | * | 0.04 | |
| | Karlstad... | 29.82 | 58 | SSW | 6 | 0 | 29.73 | -0.31 | 58 | 53 | -1 | W | 2 | c | * | 72 | 57 | 0.7 | * | 0.16 | |
| | Færder (X'ania Fjord) | 29.75 | 59 | SW | 7 | 0 | 29.78 | -0.23 | 55 | 52 | -4 | NNW | 6 | T | 4 | 61 | 54 | - | * | 0.35 | |
| | Bodö... | 29.82 | 51 | W | 2 | f | 29.96 | +0.16 | 48 | 46 | -2 | N | 2 | T | 2 | 54 | 46 | - | * | 0.51 | |
| | Christiansund... | 29.80 | 55 | NE | 2 | 0 | 30.06 | +0.19 | 54 | 51 | -5 | N | 2 | c | 2 | 59 | 52 | - | * | 0.35 | |
| Skudesnaes... | 29.82 | 53 | WSW | 6 | T | 30.03 | +0.07 | 55 | 52 | -2 | NNW | 8 | c | 4 | 57 | 50 | T, c | * | 0.43 | | |
| BRITISH ISLANDS. | Sumburgh Head | 29.68 | 52 | W | 3 | 0 | 30.21 | +0.57 | 52 | 51 | -1 | WNW | 3 | 0 | 4 | 55 | 48 | T, 0 | * | 0.13 | |
| | Stornoway... | 29.96 | 53 | W | 3 | 0 | 30.23 | +0.71 | 56 | 53 | +4 | S | 1 | 0 | 1 | 56 | 52 | 0 | 0.5 | 0.26 | |
| | Malin Head... | 30.12 | 55 | W | 4 | om | 30.28 | +0.46 | 58 | 57 | +3 | SW | 2 | om | 3 | 58 | 52 | 0, om | * | - | |
| | Blacksod Pt. ... | 30.13 | 58 | SSW | 4 | og | 30.29 | +0.32 | 58 | 58 | +1 | SSE | 4 | f | 3 | 61 | 56 | 0, og | * | 0.01 | |
| | Valencia... | 30.19 | 61 | SSE | 3 | om | 30.32 | +0.24 | 60 | 59 | +4 | S | 2 | 0 | 3 | 62 | 55 | 0, c, 0 | 8.8 | - | |
| | Roche's Point... | 30.24 | 61 | SSW | 3 | c | 30.36 | +0.29 | 59 | 59 | +1 | SSW | 1 | f | 2 | 63 | 57 | 0, c, f | * | - | |
| | Birr Castle... | 30.15 | 70 | SW | 2 | 0 | 30.31 | +0.29 | 64 | 59 | +8 | SW | 2 | c | * | 71 | 55 | 0, c, 0 | 11.1 | - | |
| | Donaghadee... | 30.13 | 66 | WSW | 3 | bc | 30.34 | +0.42 | 56 | 53 | +1 | SE | 1 | 0 | 1 | 67 | 52 | 0, c, 0 | * | - | |
| | Liverpool Obsy... | 30.20 | 62 | W | 3 | 0 | 30.38 | +0.39 | 64 | 58 | +1 | Z | 0 | 0 | 1 | 64 | 53 | 0, c, 0 | * | 0.03 | |
| | Holyhead... | 30.21 | 58 | SW | 4 | bc, m | 30.36 | +0.39 | 58 | 57 | +2 | SW | 4 | c | 3 | 63 | 52 | c, bc, m | * | - | |
| | Pembroke (St Ann's) | 30.25 | 57 | SSW | 4 | bc | 30.38 | +0.29 | 57 | 57 | +1 | WSW | 1 | f | 4 | 58 | 55 | c, bc, f | 7.5 | 0.01 | |
| | Scilly (St. Mary's) | 30.28 | 61 | SW | 3 | om | 30.35 | +0.20 | 60 | 58 | +2 | SE | 1 | f | 3 | 63 | 57 | 0, m, f | 0.0 | - | |
| | Jersey (St. Aubins) | 30.33 | 65 | WNW | 3 | 0 | 30.40 | +0.08 | 60 | 58 | -1 | NE | 2 | 0 | 2 | 71 | 54 | 0, c, m, f | 15.3 | - | |
| | Portland Bill... | 30.28 | 57 | WSW | 4 | c | 30.38 | +0.14 | 61 | 58 | +4 | NNW | 1 | bc | 1 | 62 | 54 | 0, m, c | * | - | |
| | Dungeness... | 30.25 | 59 | SSW | 4 | 0 | 30.37 | +0.11 | 65 | 58 | +4 | NNE | 2 | 0 | 1 | 65 | 50 | c, 0 | 9.8 | - | |
| | Wick... | 29.80 | 54 | W | 6 | 0 | 30.24 | +0.61 | 54 | 51 | 0 | N | 3 | 0 | 2 | 59 | 49 | - | * | 0.02 | |
| Nairn... | 29.93 | 59 | W | 3 | c | 30.26 | +0.59 | 60 | 55 | +3 | W | 2 | c | 1 | 65 | 53 | - | * | - | | |
| Aberdeen... | 29.93 | 66 | W | 4 | c | 30.30 | +0.54 | 57 | 54 | +4 | ESE | 1 | 0 | 2 | 68 | 52 | 0, c, c | 10.1 | - | | |
| Leith... | 30.03 | 62 | W | 5 | c | 30.31 | +0.49 | 61 | 55 | +8 | WSW | 2 | 0 | * | 64 | 50 | - | * | - | | |
| North Shields... | 30.07 | 65 | W | 4 | c | 30.31 | +0.37 | 63 | 55 | +2 | W | 3 | bc | 2 | 67 | 50 | c, p, c, 0 | * | - | | |
| Spurn Head... | 30.13 | 65 | NW | 6 | bc | 30.36 | +0.33 | 60 | 57 | -3 | NW | 3 | 0 | 4 | 69 | 55 | - | * | - | | |
| GERMANY, &c. | Yarmouth... | 30.15 | 71 | W | 4 | bc | 30.30 | +0.17 | 64 | 57 | -1 | NW | 3 | 0, m | 2 | 72 | 54 | c, bc | * | - | |
| | Clacton-on-Sea... | 30.19 | 69 | WSW | 3 | bc | 30.34 | +0.13 | 65 | 57 | +2 | WNW | 2 | 0 | 1 | 71 | 54 | 0, c, 0 | 6.2 | - | |
| | Nottingham... | 30.18 | 66 | WNW | 2 | c | 30.35 | +0.29 | 63 | 59 | +2 | WSW | 1 | bc, m | * | 71 | 50 | c, bc | 5.6 | - | |
| | Bath... | 30.26 | 61 | SW | 4 | 0 | 30.39 | +0.23 | 63 | 57 | 0 | NE | 1 | 0 | * | 68 | 52 | - | * | 6.5 | |
| | Oxford... | 30.28 | 61 | WSW | 2 | 0 | 30.40 | +0.22 | 58 | 57 | -5 | Z | 0 | 0 | * | 68 | 49 | 0, c, 0, f | * | - | |
| | London (St. James' Park) | 30.21 | 69 | WSW | 4 | 0 | 30.36 | +0.16 | 64 | 58 | +1 | Z | 0 | 0, m | * | 71 | 52 | 0, c, 0 | 2.5 | - | |
| | The Scaw (Skagen) | 29.90 | 58 | WSW | 4 | m | 29.80 | -0.31 | 58 | 55 | +1 | NNW | 5 | 0 | 2 | 63 | 54 | - | * | 0.12 | |
| | Fanö... | 30.09 | 58 | WSW | 4 | bc | 30.07 | -0.14 | 57 | 53 | -5 | WSW | 9 | c | * | 68 | 55 | - | * | - | |
| Cuxhaven... | 30.18 | 69 | W | 4 | 0 | 30.17 | -0.10 | 61 | 57 | -3 | WNW | 5 | og | * | 73 | 59 | - | * | - | | |
| FRANCE. | The Helder... | 30.19 | 63 | SW | 4 | bc | 30.29 | +0.04 | 59 | 55 | -4 | NW | 3 | 0 | 2 | 68 | 59 | - | * | - | |
| | Brussels... | * | * | * | * | * | 30.33 | +0.01 | 63 | 59 | -3 | WNW | 1 | bc | * | 77 | 55 | - | * | - | |
| | Berlin... | 30.16 | 76 | SE | 1 | bc | 30.10 | -0.20 | 64 | 61 | -7 | NW | 2 | 0 | * | 86 | 64 | - | * | - | |
| | Frankfurt... | 30.21 | 71 | NNW | 2 | 0 | 30.24 | -0.07 | 71 | 62 | 0 | SW | 2 | bc | * | 86 | 61 | - | * | - | |
| | Munich... | 30.24 | 68 | Z | 0 | 0 | 30.19 | -0.13 | 68 | 61 | +3 | W | 4 | bc | * | 75 | 61 | - | * | - | |
| | C. Gris Nez... | 30.29 | 61 | SSW | 3 | c | 30.36 | +0.06 | 60 | 59 | -1 | NE | 1 | 0 | 1 | 66 | 55 | - | * | - | |
| | Brest... | 30.32 | 55 | NW | 2 | m | 30.36 | +0.06 | 57 | 55 | +2 | NE | 2 | 0 | 2 | 68 | 50 | - | * | - | |
| | Lorient... | 30.31 | 73 | W | 2 | 0 | 30.32 | +0.05 | 61 | 61 | +5 | E | 3 | 0 | 5 | 77 | 56 | - | * | - | |
| Rochefort... | 30.29 | 69 | NNW | 4 | 0 | 30.31 | +0.06 | 68 | 63 | +4 | NE | 4 | 0 | * | 82 | 63 | 0, c, 0 | * | - | | |
| SPAN. PEN. | Biarritz... | 30.26 | 71 | Z | 0 | 0 | 30.26 | -0.04 | 67 | 64 | +1 | SSW | 1 | 0 | 2 | 75 | 63 | - | * | - | |
| | Paris... | 30.29 | 74 | NE | 3 | 0 | 30.36 | +0.03 | 59 | 57 | -7 | N | 3 | 0 | * | 78 | 53 | - | * | - | |
| | Belfort... | 30.19 | 75 | ENE | 4 | 0 | 30.24 | -0.02 | 63 | 58 | +1 | ENE | 2 | m | * | 81 | 55 | - | * | - | |
| | Lyons... | 30.17 | 81 | N | 1 | 0 | 30.25 | -0.01 | 68 | 61 | +3 | NNW | 1 | 0 | * | 85 | 65 | - | * | - | |
| | Nice... | 30.07 | 78 | SSW | 1 | 0 | 30.08 | -0.02 | 78 | 65 | +1 | Z | 0 | 0 | * | 86 | 66 | - | * | - | |
| | Perpignan... | 30.14 | 82 | Z | 0 | bc | 30.15 | -0.05 | 78 | 67 | +4 | NW | 2 | 0 | * | 87 | 68 | - | * | - | |
| | Corunna... | | | | | | | | | | | | | | | | | | | | |
| | Lisbon... | 30.08 | 68 | WNW | 5 | 0 | 30.07 | -0.05 | 72 | 65 | +4 | SE | 2 | 0 | * | 81 | 66 | - | * | - | |
| Azores (P. Delgada)... | | | | | | | | | | | | | | | | | | | | | |
| „ (Horta)... | 29.98 | 63 | Z | 0 | 0 | 30.00 | +0.13 | 62 | 58 | -5 | Z | 0 | 0 | 2 | 68 | 59 | - | * | 0.04 | | |

NOTE: The Sunshine for London given in this Table is recorded on the tower of the Wesleyan Training College, Westminster; the Sunshine entered to Dungeness is recorded at Littlestone-on-Sea.

* Observations for this column not generally received.

+ Observations received too late for insertion in Charts on next page.

WEATHER CHARTS

FOR Thursday, 22nd June, 1905.

I. BAROMETER, WIND AND SEA. This Morning.

BAROMETER.—Isobars are drawn for each tenth of an inch.

WIND.—Arrows show Directions and Force, flying with the wind.

Force above 10 →

Force 5 to 7 →

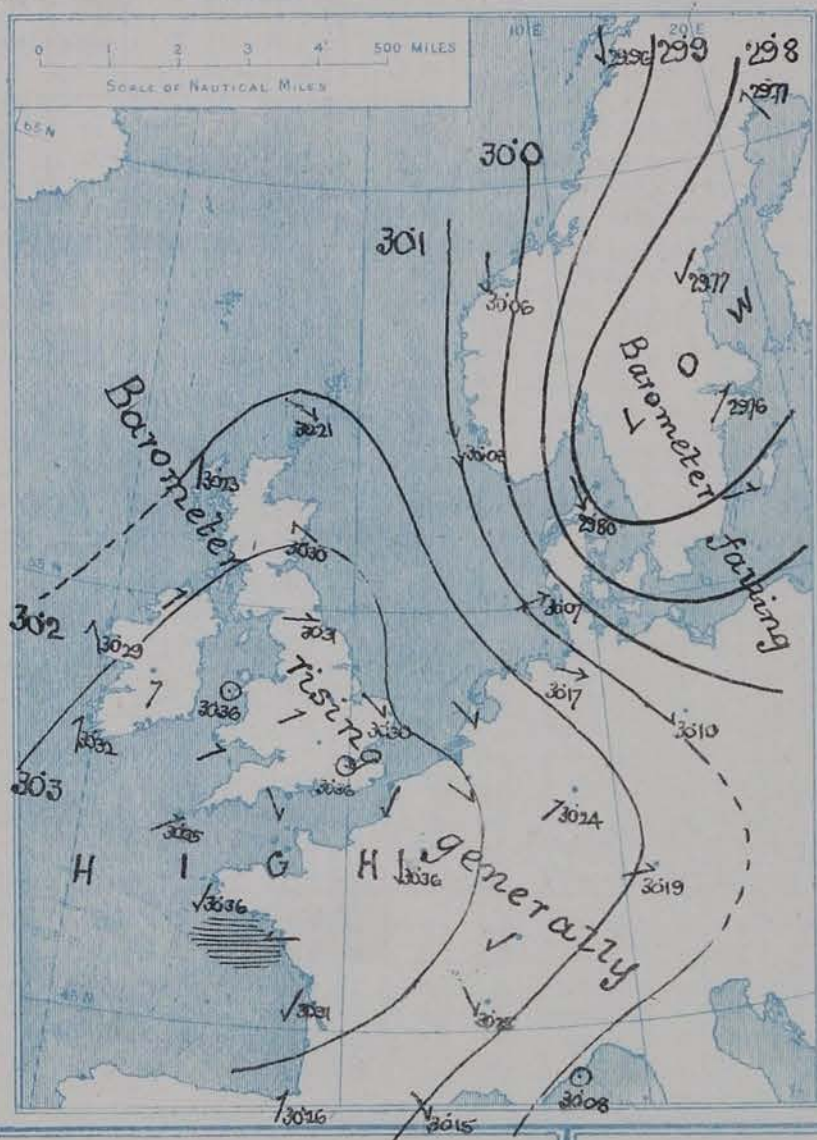
Force 8 to 10 →

Force 1 to 4 →

Calm ☉

SEA.—Rough

High



II. TEMPERATURE AND WEATHER. This Morning.

TEMPERATURE.—Isotherms are drawn for each 10°.

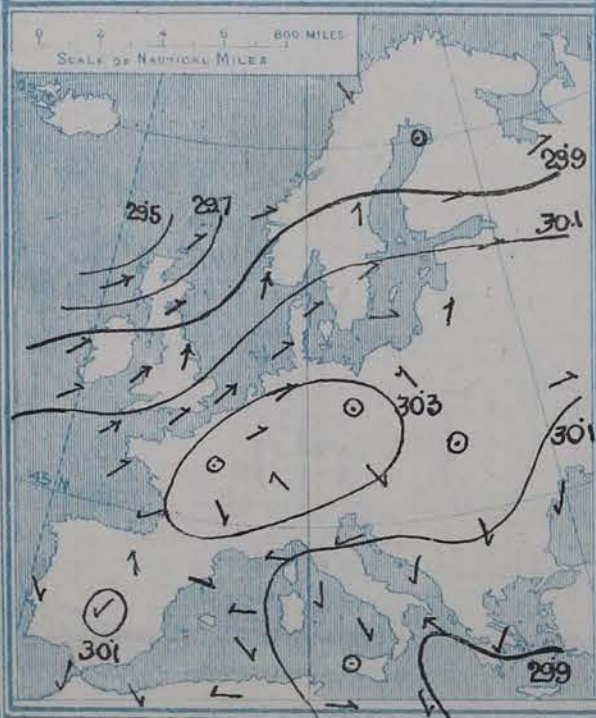
WEATHER.—Shown by Letters of the Beaufort Scale. (See P. 4.)

RAINFALL.—A dotted line separates areas where rain has fallen from those without rain. The fall in past 24 hours when exceeding half an inch is shown thus - 0.6



III. BAROMETER AND WIND

Yesterday morning.

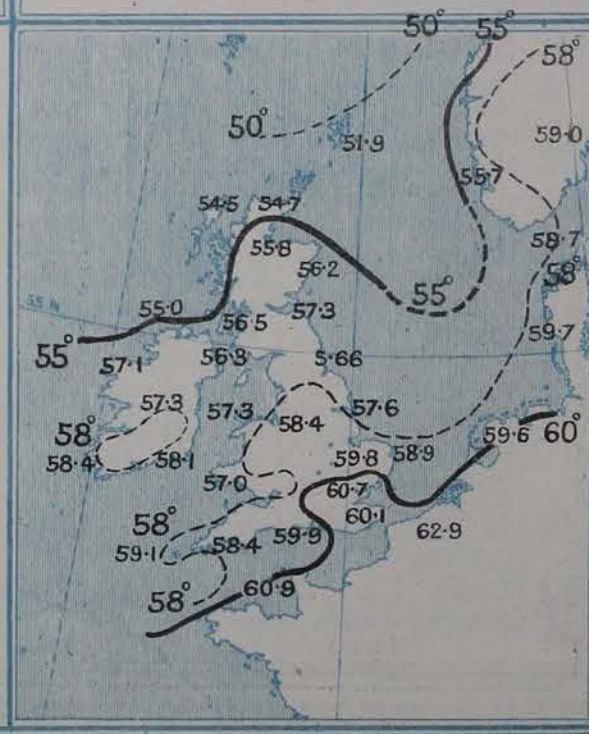


IV. LAST WEEK'S SUNSHINE.

Amount recorded in various districts of the United Kingdom during the week ended SAT., 17th JUNE, with the percentage of the average duration for the corresponding week.



V. Means of DAILY TEMPERATURE at 8 A.M. for the Two monthly period JUNE-JULY (1871-1900)



GENERAL SITUATION AT 8 A.M.

PRESSURE

The depression noticed yesterday off the north of Scotland has travelled 6° to Sweden, where the lowest pressures, 29.8 ins. and less, are now found, and where the barometer is still falling. In the rear of the disturbance the anticyclone recently noticed over France and Germany has extended N° over nearly the whole of the United Kingdom, the highest pressures, 30.3 ins. and upwards, being now reported over Ireland, England, Belgium and the greater part of France. The barometer is rising over Western Europe generally, but the change is slight on our own extreme Northwest coasts.

WIND

TEMPERATURE

WEATHER

AND

SEA

The wind is light from the S° in Ireland and the West of Scotland, but draws into West in the East of Scotland, and into N.W. over the North Sea; in Denmark and the South of Norway it is strong to a gale in force. Over Central Europe calms or light variable airs are reported, while at the Channel and French stations the wind is light from the N° or NE° . Temperature has risen in most parts of these Islands, the morning readings being above 60° in England and the Southern parts of Ireland and Scotland; at Dungeness and Clacton-on-Sea the thermometer stands at 65° . Over the Southern parts of France the readings are above 65° , the highest reported being 78° at Nice and Perpignan. The weather is fine over England and the Western portions of the Continent, but is dull in Ireland and Scotland and rainy at some of the Scandinavian stations. Fog prevails at the mouths of the English, Bristol and St. Georges' Channels, as well as at Blacksod Point. The sea is slight or smooth generally, but rather rough at Lorient.

In the course of yesterday the thermometer rose to 70° or slightly above it in many parts of England and also in Central Ireland; on the North coasts of Ireland and Scotland it did not reach 60° . The amount of bright sunshine varied considerably in different places, but was as a rule rather small. Slight rain has fallen on our extreme North and Northwest coasts, and larger quantities in Scandinavia.

PROBABLE CHANGES IN SYSTEM NOW PREVALENT

The anticyclone over Western Europe is likely to increase both in size and intensity, and fine weather is probable during the next two or three days in all but the extreme Northern and Northwestern parts of the United Kingdom, where the conditions may be affected by depressions moving over the Northern parts of the Atlantic. Over England the thermometer is likely to rise considerably above the average.

FORECASTS*

For the 24 hours ending at NOON on 23rd June, 1905.

DISTRICTS.

FORECASTS.

| | | |
|---|-----------------------|--|
| 0 | { SCOTLAND NORTH | { S.W. winds, light or moderate; cloudy, slight rain locally. |
| 1 | { SCOTLAND EAST | { Light breezes, chiefly S.W.; fair generally; warmer. |
| 2 | { ENGLAND N.E. | |
| 3 | { ENGLAND EAST | |
| 4 | { MIDLAND COUNTIES | { Variable or light N. winds; fine generally. Warmer. |
| 5 | { ENGLAND SOUTH | |

DISTRICTS.

FORECASTS.

| | | |
|----|--------------------|--|
| 6 | { SCOTLAND WEST | Same as No. 0 |
| 7 | { ENGLAND N.W. | Same as Nos. 3 to 5. |
| 8 | { ENGLAND S.W. | { Variable breezes, finally NE° ; fine generally, but some fog on coast. |
| 9 | { IRELAND NORTH | { S. to S.W. winds, light; cloudy at first, with local showers. |
| 10 | { IRELAND SOUTH | { then fair, some fog on coast. |

WARNINGS

NONE ISSUED.

Note.—The South Cone, point downwards (∇), means that gales, or strong winds, are probable, at first from the Southward (from S.E. round by S. to N.W.). Should it appear likely that a gale beginning from between W. and N.W. is likely to veer towards N. or N.E., the North Cone is hoisted in preference to the South Cone.
The North Cone, point upwards (∇), means that gales, or strong winds, are probable, at first from the Northward (from N.W. round by N. to S.E.). Should it appear likely that a gale beginning from between E. and S.E. is likely to veer towards S. or S.W., the South Cone is hoisted in preference to the North Cone.

*For terms for transmission of Forecasts by Telegraph, see next page.

REPORTS FOR YESTERDAY.

| STATIONS. | TEMPERATURE F. | | Weather. | Sunshine. Hrs. | Rainfall. Ins. | STATIONS. | TEMPERATURE F. | | Weather. | Sunshine. Hrs. | Rainfall. Ins. |
|------------------------------|----------------|------|----------------|-------------------|-------------------|----------------------------|----------------|------|---------------|-------------------|-------------------|
| | Max. | Min. | | | | | Max. | Min. | | | |
| Blackpool, to 9 p.m. ... | 62 | 52 | o r, c, b c | 9.2 | 0.17 | Eastbourne, to 6 p.m. ... | 62 | * | * | 10.0 | * |
| Southport, to 9 p.m. ... | 63 | 52 | o r, o, b | 7.5 | 0.16 | Hastings ... | * | * | * | 11.2 | * |
| Rhyl, to 6 p.m. ... | * | * | * | 5.1 | * | Folkestone ... | 64 | 55 | b, b c, c | 9.5 | - |
| Llandudno, to 9 p.m. ... | * | * | * | 5.5 | * | Broadstairs, to 6 p.m. ... | * | * | * | 11.0 | * |
| Bettws-y-Coed, to 6 p.m. ... | 66 | 53 | r, c, b, o, b | 5.5 | 0.44 | Margate, to 6 p.m. ... | 72 | 55 | b c, c | 7.6 | - |
| Towyn, to 6 p.m. ... | 63 | 55 | r, o, g, c, b | 3.6 | 0.11 | Lowestoft, to 6 p.m. ... | 74 | 56 | b c, o, c | 9.7 | * |
| Aberystwyth, to 6 p.m. ... | 60 | 54 | r, o, c | 4.5 | 0.16 | Skegness ... | 72 | * | b c | 7.1 | - |
| Plymouth, to 9 p.m. ... | 62 | 56 | o u, p, b c, u | 0.4 | - | Scarborough ... | 68 | * | * | 6.0 | 0.04 |
| Bournemouth, to 6 p.m. ... | 65 | 57 | * | 3.3 | * | Harrogate, to 6 p.m. ... | 64 | 51 | c p, c, b c | 6.0 | 0.06 |
| Bognor, to 6 p.m. ... | * | * | * | 3.3 | * | Darwen, to 9 p.m. ... | 61 | 49 | o m r, b c, v | 5.5 | 0.35 |
| Worthing ... | * | * | * | 6.3 | * | Manchester, to 9 p.m. ... | 65 | 52 | r, o, c | 4.5 | 0.20 |
| Brighton ... | 65 | * | * | 8.2 | - | Birmingham, to 9 p.m. ... | 68 | 52 | o, c, b | 5.7 | - |

TEMPERATURE, WEATHER, and RAINFALL at additional FOREIGN STATIONS, mainly for the 24 hours ended at 8 a.m. yesterday.

| STATIONS. 21 st June, 1905. | TEMPERATURE F. | | WEATHER. | RAIN. Ins. | STATIONS. 21 st June, 1905. | TEMPERATURE F. | | WEATHER. | RAIN. Ins. |
|---|----------------|------|----------|---------------|---|----------------|------|----------|---------------|
| | Max. | Min. | | | | Max. | Min. | | |
| Flushing ... | 68 | 59 | o, b | - | Rome ... | 83 | 66 | b, c | - |
| Aix-la-Chapelle ... | 77 | 50 | b, b | - | Naples ... | 77 | 62 | b, c | - |
| Copenhagen ... | 72 | 63 | o, o | - | Malta ... | 78 | 68 | b | - |
| Oslo (Christiansand) ... | 64 | 55 | o, o | 0.24 | Geneva 20 th June 1905. | 1 p.m. | * | 1 p.m. | Measured |
| St. Petersburg ... | 82 | 64 | b, r | 0.04 | Geneva ... | 70 | * | b | 7 a.m. |
| Vienna ... | 70 | 64 | o, o | - | Berne ... | 68 | * | c | 0.20 |
| Buda-Pesth ... | 73 | 64 | b c, b | 0.20 | Lucerne ... | 70 | * | b c | 0.04 |
| Hermanstadt ... | 75 | 54 | b, b | - | Coire ... | 68 | * | b | 0.08 |
| Trieste ... | 81 | 66 | b c, b c | - | St. Gothard ... | 44 | * | o | 0.43 |
| Florence ... | 82 | 66 | b, b | - | Lugano ... | 75 | * | b | 0.43 |
| | | | | | | | | | 0.08 |

EXPLANATION OF THE COLUMNS GIVEN ON PAGE 1.

WEATHER.—Beaufort Scale is b. blue sky; c. detached clouds; d. drizzling rain; f. fog; g. dark, gloomy; h. hail; l. lightning; m. misty (hazy); o. overcast; p. passing showers; q. squally; r. rain; s. snow; t. thunder; u. ugly, threatening; v. visibility, unusual transparency; w. dew.

* AN ASTERISK is inserted in all places for which information is not usually received.

TABLE SHOWING THE LOCAL STANDARD TIMES AND THE CORRESPONDING GREENWICH TIMES OF THE OBSERVATIONS RECORDED ON PAGE 1.

TABLE SHOWING THE GREENWICH TIMES OF SUNRISE, NOON, AND SUNSET, FOR STATIONS IN THE UNITED KINGDOM, TO-DAY.

| COUNTRIES, &c. | Hours of Morning Observations by Local Standard Time. | Corresponding Greenwich Times. | Hours of Evening Observations by Local Standard. | Corresponding Greenwich Times. | 22 nd June 1906. | Sunrise G.M.T. | Noon G.M.T. | Sunset G.M.T. |
|--------------------------------------|--|--------------------------------------|--|--------------------------------------|-----------------------------|-------------------|----------------|------------------|
| British Isles ... | 8 a.m. (West European) | 8 a.m. | 6 p.m.* (W.E.T.) | 6 p.m.* | Yarmouth ... | 3.32 | 11.55 | 8.18 |
| Holland ... | 7 a.m. (") | 7 a.m. | 7 p.m. (W.E.T.) | 7 p.m. | Greenwich ... | 3.45 | 12.2 | 8.19 |
| Germany, Denmark Norway, Sweden } | 8 a.m. (Mid-European) | 7 a.m. | 8 p.m. (M.E.T.) | 7 p.m. | Wick ... | 3.8 | 12.14 | 9.20 |
| Belgium ... | 7 a.m. (West European) | 7 a.m. | Not published | — | Valencia ... | 4.23 | 12.43 | 9.3 |
| France ... | 7 a.m. (Paris) | 6.51 a.m. | 6 p.m. (Paris) | 5.51 p.m. | | | | |
| Spain ... | 8 a.m. (West European) | 8 a.m. | 6 p.m. (W.E.T.) | 6 p.m. | | | | |
| Portugal ... | 8 a.m. (Lisbon) | 8.36 a.m. | 3.23 p.m. (Lisbon) | 4 p.m. | | | | |
| Azores { Ponta Delgada | 6 a.m. (Local) | 7.43 a.m. | 9 p.m. (Local) | 10.43 p.m. | | | | |
| Horta | 6 a.m. (Local) | 7.55 a.m. | 9 p.m. (Local) | 10.55 p.m. | | | | |

SUBSCRIPTIONS both for the Daily and Weekly Weather Reports may be paid, in advance, to the Meteorological Office.

TERMS: For Daily Weather Report, forwarded by Book Post, £1 0 0 per annum.

" Weekly " " " £1 10 0 " Single Copies, 6d.

Single Copies of the Daily Weather Report (price 1d.) may be obtained after 3 p.m. on the day of issue at the Meteorological Office, and at Messrs. W. H. SMITH & SONS' Bookstalls at the following terminus Railway Stations:—Victoria, Charing Cross, King's Cross, St. Pancras, Euston.

FORECASTS OF WEATHER for one day in advance are drawn up at the Meteorological Office at 11 a.m., and between 7 and 8 p.m. The latest forecast can be had by Reply Telegram, on paying at any Post Office in the United Kingdom Sixpence in addition to the cost of the inquiry and reply Telegrams. Information as to the Terms on which Forecasts can be sent, daily, for a long or short period, may be obtained on application to the Meteorological Office, 63, Victoria Street, S.W., either personally or by post.

* At Oxford the observations are taken at 8 p.m.

DAILY WEATHER REPORT

for 8 a.m. on

Friday, 23rd June,

1905.

Issued by the METEOROLOGICAL OFFICE, 63, Victoria Street, London. W. N. SHAW, Director.

| STATIONS. | | YESTERDAY EVENING. (See note on last page.) | | | | | THIS MORNING. (See note on last page.) | | | | | | | | | | PAST 24 HOURS. | | | | |
|-----------------|--------------------------|--|--------------|--------|---------|------------------|---|------------------------------------|--------------|--------------|------------------------------------|--------|------------------------|----------|------------------|-------|----------------|------------------------|-------------------|------|--|
| | | Barom. | Temp. | Wind | Weather | Sea (0 to 9.) | Barometer. | | Temperature. | | | Wind. | | Weather. | Sea (0 to 9.) | Temp. | Weather | Sun- shine Hours | Rainfall. Ins. | | |
| | | At 82° Fahr. and M.S.L. | Dry Bulb. | Dirac. | | | At 82° Fahr. and M.S.L. | Change since Yester- day. | Dry Bulb. | Wet Bulb. | Change since Yester- day. | Dirac. | Force (0 to 12.) | | | Max. | Min. | | | | |
| | | Ins. | ° | | | | Ins. | Ins. | ° | ° | ° | | | | | ° | ° | | | | |
| SCANDINAVIA | Haparanda... | 29.95 | 62 | NW | 2 | bc | 30.25 | +48 | 52 | 45 | -3 | N | 2 | c | 3 | 70 | 52 | - | * | 0.04 | |
| | Hernösand... | 30.04 | 60 | X | 0 | bc | 30.33 | +56 | 58 | 51 | 0 | NE | 4 | bc | 3 | 70 | 54 | - | * | 0.04 | |
| | Stockholm... | 29.93 | 62 | N | 4 | 0 | 30.22 | +46 | 64 | 57 | +3 | NE | 6 | bc | 3 | 68 | 55 | - | * | - | |
| | Wisby... | 29.89 | 59 | E | 4 | bc | 30.10 | +28 | 59 | 57 | -3 | NE | 6 | 0 | 3 | 68 | 57 | - | * | - | |
| | Karlstad... | 30.05 | 61 | NW | 6 | c | 30.32 | +59 | 60 | 53 | +2 | NE | 4 | bc | 3 | * | * | r,c | * | - | |
| | Færder (X'ania Fjord) | 30.10 | 63 | NNE | 6 | bc | 30.32 | +54 | 60 | 54 | +5 | NNE | 6 | bc | 3 | 63 | 55 | - | * | - | |
| | Bodö... | 30.22 | 50 | NNW | 2 | bc | 30.40 | +44 | 48 | 44 | 0 | W | 2 | c | 1 | 55 | 45 | - | * | - | |
| | Christiansund... | 30.32 | 53 | WSW | 4 | 0 | 30.42 | +36 | 57 | 51 | +3 | WNW | 2 | bc | 3 | 57 | 50 | - | * | - | |
| | Skudesnaes... | 30.25 | 56 | NNW | 6 | bc | 30.39 | +36 | 57 | 54 | +2 | NNW | 6 | bc | 2 | 61 | 52 | - | * | - | |
| BRITISH ISLANDS | Sumburgh Head | 30.35 | 51 | WNW | 1 | 0 | 30.40 | +19 | 56 | 53 | +4 | S | 2 | c | 3 | 56 | 47 | 0 | * | - | |
| | Stornoway... | 30.32 | 61 | SW | 3 | 0 | 30.33 | +10 | 57 | 56 | +1 | SSE | 1 | 0 | 1 | 62 | 49 | 0 | 4.6 | - | |
| | Malin Head... | 30.32 | 61 | SE | 1 | 0 | 30.31 | +03 | 68 | 63 | +10 | S | 1 | bc | 1 | 68 | 55 | 0, bc | * | - | |
| | Blacksod Pt. ... | 30.31 | 66 | SSW | 4 | bc | 30.30 | +01 | 64 | 61 | +6 | S | 1 | bc | 1 | 66 | 52 | bc | * | - | |
| | Valencia... | 30.31 | 69 | SSE | 2 | bc | 30.28 | -04 | 66 | 62 | +6 | SE | 2 | bc | 3 | 71 | 55 | bc, bc | 11.7 | - | |
| | Roche's Point... | 30.38 | 59 | S | 2 | f | 30.35 | -01 | 57 | 57 | -2 | ESE | 2 | f | 2 | 63 | 55 | f | * | 0.03 | |
| | Birr Castle... | 30.31 | 75 | SW | 2 | bc | 30.33 | +02 | 62 | 60 | -2 | SSW | 2 | bc | 3 | 76 | 57 | bc, bc | 5.3 | - | |
| | Donaghadee... | 30.38 | 59 | S | 1 | c | 30.40 | +06 | 59 | 57 | +3 | SE | 1 | bc | 1 | 69 | 51 | bc, bc | * | - | |
| | Liverpool Obsy... | 30.39 | 65 | NNW | 1 | bc | 30.39 | +01 | 66 | 60 | +2 | E | 1 | bc | 3 | 69 | 56 | bc, bc | * | - | |
| | Holyhead... | 30.40 | 59 | N | 1 | bc | 30.37 | +01 | 66 | 62 | +8 | Z | 0 | bc | 0 | 68 | 55 | bc, bc | * | - | |
| | Pembroke (St Ann's) | 30.37 | 60 | NW | 2 | bc | 30.34 | -04 | 62 | 60 | +5 | SE | 4 | cm | 3 | 65 | 55 | bc, bc | 4.0 | - | |
| | Scilly (St. Mary's) | 30.36 | 58 | ESE | 2 | c | 30.31 | -04 | 59 | 56 | -1 | E | 4 | c | 3 | 61 | 55 | f, bc | 0.4 | - | |
| | Jersey (St. Aubins) | 30.34 | 71 | ENE | 3 | bc | 30.33 | -07 | 66 | 59 | +6 | ENE | 4 | bc | 3 | 73 | 58 | bc, bc | 9.6 | - | |
| | Portland Bill... | 30.37 | 65 | WNW | 1 | bc | 30.37 | -01 | 61 | 58 | 0 | E | 5 | bc | 2 | 66 | 55 | bc | * | - | |
| | Dungeness... | 30.37 | 65 | E | 2 | bc | 30.39 | +02 | 59 | 55 | -6 | NE | 4 | bc | 2 | 67 | 59 | bc | 12.6 | - | |
| | Wick... | 30.33 | 57 | S | 2 | bc | 30.38 | +14 | 62 | 57 | +8 | S | 2 | bc | 1 | 64 | 50 | - | * | - | |
| | Nairn... | 30.33 | 62 | E | 1 | c | 30.39 | +13 | 63 | 58 | +3 | E | 1 | bc | 1 | 74 | 50 | - | * | - | |
| GERMANY, &c. | Aberdeen... | 30.39 | 58 | SSE | 2 | bc | 30.44 | +14 | 61 | 55 | +4 | SSE | 1 | bc | 2 | 62 | 55 | bc, bc | 10.6 | - | |
| | Leith... | 30.35 | 61 | NW | 1 | bc | 30.42 | +11 | 63 | 58 | +2 | NNE | 2 | bc | 2 | 76 | 49 | - | * | - | |
| | North Shields... | 30.39 | 58 | ESE | 3 | bc | 30.43 | +12 | 57 | 53 | -6 | ESE | 1 | c | 2 | 65 | 50 | bc, bc | * | - | |
| | Spurn Head... | 30.40 | 57 | E | 3 | bc | 30.43 | +07 | 59 | 55 | -1 | E | 3 | bc | 2 | 64 | 53 | - | * | - | |
| | Yarmouth... | 30.37 | 65 | NNE | 4 | bc | 30.39 | +09 | 59 | 55 | -5 | NNE | 3 | bc | 2 | 67 | 54 | bc | * | - | |
| | Clacton-on-Sea... | 30.39 | 59 | ENE | 3 | bc | 30.41 | +07 | 59 | 55 | -6 | NNE | 2 | bc | 1 | 73 | 49 | bc, bc | 14.4 | - | |
| | Nottingham... | 30.36 | 69 | E | 1 | bc | 30.41 | +06 | 66 | 61 | +3 | ESE | 1 | bc | 3 | 76 | 50 | bc, bc | 10.2 | - | |
| | Bath... | 30.35 | 76 | NE | 1 | bc | 30.38 | -01 | 66 | 59 | +3 | SE | 1 | bc | 3 | 78 | 58 | bc, bc | 13.0 | - | |
| FRANCE. | Oxford... | 30.36 | 71 | N | 1 | 0 | 30.41 | +01 | 66 | 59 | +8 | ENE | 1 | bc | 3 | 80 | 57 | bc, bc | * | - | |
| | London (St. James' Park) | 30.34 | 74 | NE | 1 | bc | 30.39 | +03 | 63 | 56 | -1 | ENE | 3 | bc | 3 | 78 | 54 | bc, bc | 12.5 | - | |
| | The Scaw (Skagen) | 30.08 | 63 | NNE | 3 | bc | 30.30 | +50 | 59 | 54 | +1 | NNE | 4 | bc | 1 | 66 | 57 | - | * | - | |
| | Fanö... | 30.20 | 55 | NW | 6 | c | 30.25 | +18 | 62 | 57 | +5 | NNW | 4 | bc | 3 | 63 | 54 | - | * | - | |
| | Cuxhaven... | 30.21 | 60 | WNW | 6 | 0 | 30.23 | +06 | 62 | 58 | +1 | NNW | 4 | bc | 3 | 63 | 57 | - | * | - | |
| | The Helder... | 30.36 | 58 | NNW | 3 | bc | 30.37 | +08 | 60 | 56 | +1 | NNE | 3 | bc | 2 | 61 | 55 | - | * | - | |
| | Brussels... | * | * | * | * | * | 30.37 | +04 | 57 | 54 | -6 | ENE | 2 | c | 3 | 71 | 49 | - | * | - | |
| | Berlin... | 30.06 | 61 | NW | 5 | c | 30.01 | -09 | 57 | 56 | -7 | NW | 3 | bc | 3 | 73 | 55 | - | * | 0.08 | |
| SPAN. PEN. | Frankfurt... | 30.24 | 64 | NW | 2 | bc | 30.26 | +02 | 62 | 54 | -9 | NW | 3 | bc | 3 | 77 | 64 | - | * | - | |
| | Munich... | 30.14 | 67 | NW | 4 | bc | 30.21 | +02 | 57 | 52 | -11 | NW | 4 | c | 3 | 79 | 54 | - | * | - | |
| | C. Gris Nez... | 30.43 | 62 | NE | 3 | bc | 30.41 | +05 | 55 | 52 | -5 | NE | 3 | 0 | 3 | 68 | 54 | - | * | - | |
| | Brest... | 30.28 | 71 | NE | 3 | bc | 30.25 | -11 | 63 | 58 | +6 | E | 4 | bc | 2 | 79 | 55 | - | * | - | |
| | Lorient... | 30.25 | 79 | NW | 1 | bc | 30.23 | -09 | 63 | 62 | +2 | ENE | 4 | bc | 5 | 82 | 61 | - | * | - | |
| | Rochefort... | 30.23 | 83 | ENE | 4 | bc | 30.20 | -11 | 67 | 62 | -1 | ENE | 4 | bc | 3 | 93 | 59 | - | * | - | |
| | Biarritz... | 30.18 | 73 | Z | 0 | bc | 30.14 | -12 | 70 | 69 | +3 | Z | 0 | bc | 1 | 77 | 64 | - | * | - | |
| | Paris... | 30.31 | 73 | NNE | 3 | bc | 30.34 | -02 | 57 | 54 | -2 | ENE | 3 | bc | 3 | 75 | 51 | - | * | - | |
| SPAN. PEN. | Belfort... | 30.12 | 76 | NE | 4 | m | 30.18 | -06 | 60 | 54 | -3 | ENE | 4 | m | 3 | 82 | 55 | - | * | - | |
| | Lyons... | 30.13 | 80 | N | 2 | bc | 30.16 | -09 | 64 | 56 | -4 | N | 2 | bc | 3 | 85 | 61 | - | * | - | |
| | Nice... | 30.02 | 77 | NW | 1 | bc | 29.91 | -17 | 77 | 65 | -1 | WSW | 1 | bc | 0 | 84 | 66 | - | * | - | |
| | Perpignan... | 30.06 | 84 | SE | 1 | bc | 30.02 | -13 | 79 | 68 | +1 | W | 1 | bc | 3 | 91 | 65 | - | * | - | |
| SPAN. PEN. | Corunna... | | | | | | | | | | | | | | | | | | | | |
| | Lisbon... | 30.00 | 74 | WNW | 4 | bc | 30.00 | -07 | 71 | 66 | -1 | SSW | 2 | bc | 3 | 72 | 59 | - | * | - | |
| SPAN. PEN. | Azores (P. Delgada) | | | | | | | | | | | | | | | | | | | | |
| | „ (Horta)... | 30.14 | 62 | Z | 0 | bc | 30.15 | +15 | 62 | 58 | 0 | NNW | 1 | 0 | 1 | 72 | 59 | - | * | - | |

NOTE: The Sunshine for London given in this Table is recorded on the Tower of the Wesleyan Training College, Westminster; the Sunshine entered to Dungeness is recorded at Littlestone-on-Sea.

* Observations for this column not generally received.

+ Observations received too late for insertion in Charts on next page.

WEATHER CHARTS

FOR

Friday, 23rd June,

1905.

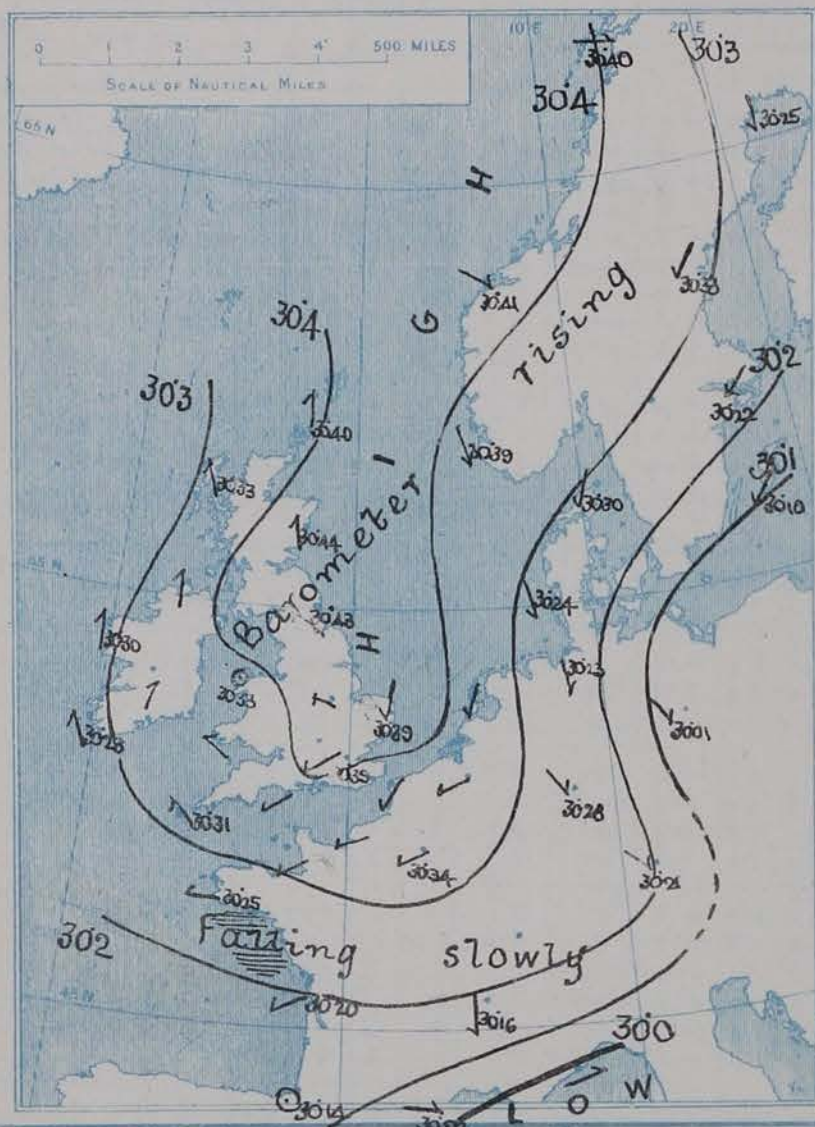
I. BAROMETER, WIND AND SEA. This Morning.

BAROMETER.—Isobars are drawn for each tenth of an inch.

WIND.—Arrows show Directions and Force, flying with the wind.

Force above 10 → : Force 5 to 7 → : } Calm ☉
Force 8 to 10 → : Force 1 to 4 → :

SEA.—Rough  High 

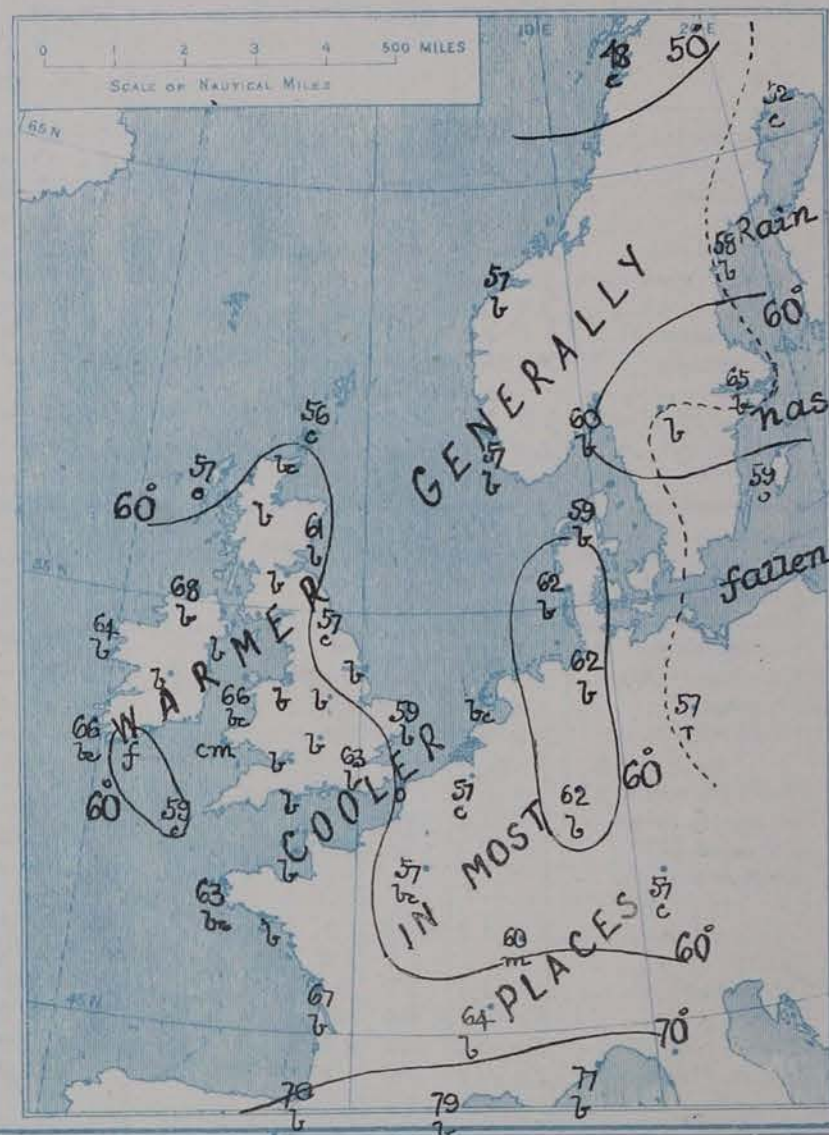


II. TEMPERATURE AND WEATHER. This Morning.

TEMPERATURE.—Isotherms are drawn for each 10°.

WEATHER.—Shown by Letters of the Beaufort Scale. (See P. 4.)

RAINFALL.—A dotted line separates areas where rain has fallen from those without rain. The fall in past 24 hours when exceeding half an inch is shown thus - 0.6



III. BAROMETER AND WIND

Yesterday morning.

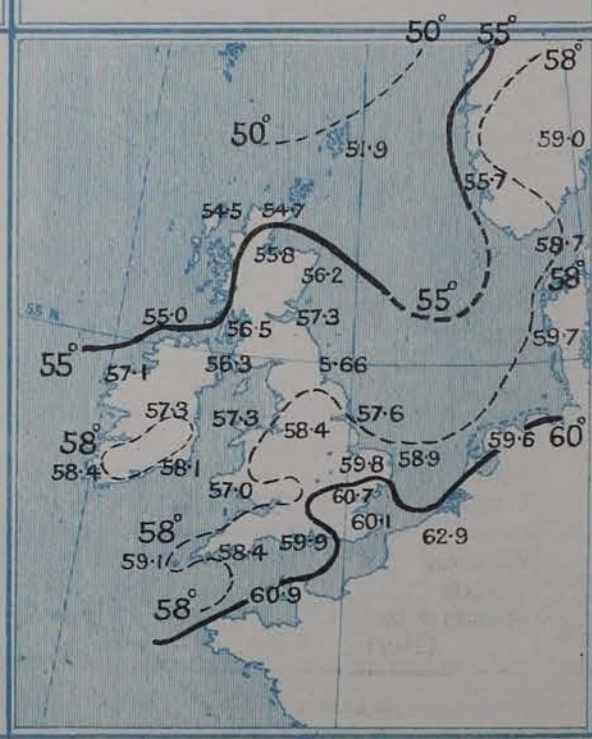


IV. RAINFALL IN 1905.

Total Amount recorded in various districts of the United Kingdom in the 24 weeks ended Saturday 17th JUNE with the percentage of the average amount for the corresponding period.



V. Means of DAILY TEMPERATURE at 8 A.M. for the Two monthly period JUNE-JULY (1871-1900)



GENERAL SITUATION AT 8 A.M.

PRESSURE

The anticyclone recently noticed over our area has spread N^W and NE^W, and now dominates the weather over the whole of Western Europe. The highest pressures, 30.4 ins. and upwards, are reported over the North Sea, the West of Norway and the Northern and Eastern parts of Great Britain, in which regions the barometer continues to rise. To the W^W and S^W of this area a slight fall is in progress, the lowest readings, 30.0 ins. and less, being found in the extreme South of France. The depression noticed yesterday over Sweden is now passing SE^W across Eastern Germany.

WIND

TEMPERATURE

WEATHER

AND

SEA

The wind shows a distinct anticyclonic circulation, being N^W (NE^W to NW^W) over the Northern parts of the Continent, and strong in force in the South of Scandinavia, but E^W or NE^W over England, France and the Netherlands, and SE^W or S^W in Ireland and Scotland. Temperature has fallen in the E. and SE. of England and also over Belgium, Germany and Central France, the morning readings in these localities being, as a rule, below 60°. Over the Western, Northern and Central parts of the United Kingdom the thermometer has risen considerably above the average, readings slightly above 65° being reported in many places. At Malin Head, where the thermometer stands at 68°, the reading is about 13° above the normal. In the extreme South of France the thermometer remains above 75°. Fine, bright weather prevails over Western Europe generally, but in the neighbourhood of the depression over Eastern Germany the sky is overcast, with rain at Berlin. The sea is slight or smooth on all coasts.

During yesterday the thermometer rose to 75° and upwards in many parts of England and Wales, and also in the South of Scotland, and to 80° at Oxford. At most of the French stations it exceeded 80°, the highest readings reported being 93° at Rochefort and 91° at Perpignan. The amount of bright sunshine was large, excepting at some places in the West; on many parts of our East and Southeast coasts it exceeded 14 hours, and at Hastings it amounted to 15 hours.

PROBABLE CHANGES IN SYSTEM NOW PREVALENT

The anticyclone is likely to move slowly N^W or NE^W, but its influence will continue to prevail over Northwestern Europe for the next two or three days. The weather is consequently, likely to remain fine, with moderate to fresh E^W winds in the South, but with light S^W or SE^W breezes in the North. Temperature will continue above the average on all but our East coasts.

FORECASTS*

For the 24 hours ending at NOON on 24TH June, 1905.

DISTRICTS.

FORECASTS.

- 0 { SCOTLAND
NORTH
- 1 { SCOTLAND
EAST
- 2 { ENGLAND
N.E.
- 3 { ENGLAND
EAST
- 4 { MIDLAND
COUNTIES
- 5 { ENGLAND
SOUTH

{ S^W or S.E.^W winds, light; fine, warm.

{ E^W or S.E.^W winds, moderate; fine generally, warm inland, cool on coast.

Same as No. 5.

E^W winds, light; fine, warm.

{ NE^W winds, moderate or fresh; fine generally, warm inland, cool on coast.

DISTRICTS.

FORECASTS.

- 6 { SCOTLAND
WEST
- 7 { ENGLAND
N.W.
- 8 { ENGLAND
S.W.
- 9 { IRELAND
NORTH
- 10 { IRELAND
SOUTH

Same as Nos. 0 & 1.

Same as No. 4.

{ E^W and SE^W winds, moderate or fresh; fine, warm.

Same as Nos. 0 & 1.

WARNINGS

NONE ISSUED.

Note.—The South Cone, point downwards (⌒), means that gales, or strong winds, are probable, at first from the Southward (from S.E. round by S. to N.W.). Should it appear likely that a gale beginning from between W. and N.W. is likely to veer towards N. or N.E., the North Cone is hoisted in preference to the South Cone.

The North Cone, point upwards (⌒), means that gales, or strong winds, are probable, at first from the Northward (from N.W. round by N. to S.E.). Should it appear likely that a gale beginning from between E. and S.E. is likely to veer towards S. or S.W., the South Cone is hoisted in preference to the North Cone.

| REPORTS FOR YESTERDAY. | | | | | | | | | | | |
|------------------------------|----------------|------|------------|-------------------|-------------------|----------------------------|----------------|------|----------|-------------------|-------------------|
| STATIONS. | TEMPERATURE F. | | Weather. | Sunshine. Hrs. | Rainfall. Ins. | STATIONS. | TEMPERATURE F. | | Weather. | Sunshine. Hrs. | Rainfall. Ins. |
| | Max. | Min. | | | | | Max. | Min. | | | |
| Blackpool, to 9 p.m. ... | 64 | 55 | c, b | 10.8 | - | Eastbourne, to 6 p.m. ... | 67 | * | * | 13.7 | * |
| Southport, to 9 p.m. ... | 68 | 55 | c, b | 11.4 | - | Hastings | * | * | * | 15.0 | * |
| Rhyl, to 6 p.m. | * | * | * | 11.0 | * | Folkestone | 68 | 56 | b | 14.9 | - |
| Llandudno, to 9 p.m. ... | | | | 10.0 | * | Broadstairs, to 6 p.m. ... | * | * | * | 13.0 | * |
| Bettws-y-Coed, to 6 p.m. ... | 75 | 54 | b, c, b | 7.5 | - | Margate, to 6 p.m. | 72 | 57 | b | 13.0 | - |
| Towyn, to 6 p.m. | 67 | 53 | c, b | 10.1 | 0.01 | Lowestoft, to 6 p.m. ... | 72 | 52 | b | 14.7 | * |
| Aberystwyth, to 6 p.m. ... | 62 | 57 | c, b, c, c | 10.5 | - | Skegness | | * | b | 14.5 | - |
| Plymouth, to 9 p.m. | 65 | 57 | o, b, c | 8.9 | - | Scarborough | 69 | * | * | 13.9 | - |
| Bournemouth, to 6 p.m. ... | 72 | 56 | * | 13.3 | * | Harrogate, to 6 p.m. ... | 76 | 53 | c, b, c | 9.3 | - |
| Bognor, to 6 p.m. | * | * | * | 13.3 | * | Darwen, to 9 p.m. | 72 | 51 | b, c, c | 10.6 | - |
| Worthing | * | * | * | 14.1 | * | Manchester, to 9 p.m. ... | 75 | 50 | b | 8.2 | - |
| Brighton | 68 | * | * | 14.4 | - | Birmingham, to 9 p.m. ... | 76 | 50 | b, c, b | 11.0 | - |

TEMPERATURE, WEATHER, and RAINFALL at additional FOREIGN STATIONS, mainly for the 24 hours ended at 8 a.m. yesterday.

| STATIONS. 22 nd June, 1905. | TEMPERATURE F. | | WEATHER. | RAIN. Ins. | STATIONS. 21 st June, 1905. | TEMPERATURE F. | | WEATHER. | RAIN. Ins. |
|---|----------------|------|----------|---------------|---|----------------|------|----------|---------------|
| | Max. | Min. | | | | Max. | Min. | | |
| Flushing | 70 | 57 | b c, b c | — | Rome | 87 | 64 | b, b | — |
| Aix-la-Chapelle | 77 | 55 | c, c | — | Naples | 78 | 67 | b, b | — |
| Copenhagen | 72 | 55 | o, c | 0.04 | Malta | 73 | 66 | f | — |
| Oxö (Christiansand) | 59 | 54 | b, b | 0.43 | Geneva | 1 p.m. | | 1 p.m. | Measured |
| St. Petersburg | 72 | 64 | b, o | — | | 75 | * | b | 7 a.m. |
| Vienna | 73 | 63 | b, b | — | | 77 | * | b | — |
| Buda-Pesth | 81 | 66 | o, b | — | | 79 | * | b | — |
| Hermanstadt | 72 | 55 | r, o | 0.20 | | 75 | * | b | — |
| Trieste | 81 | 66 | b, b | — | | 54 | * | b | — |
| Florence | 84 | 65 | b, b | — | Lugano | 82 | * | b | — |

EXPLANATION OF THE COLUMNS GIVEN ON PAGE 1.

WEATHER.—*Beaufort Scale* is b. blue sky; c. detached clouds; d. drizzling rain; f. fog; g. dark, gloomy; h. hail; l. lightning; m. misty (hazy); o. overcast; p. passing showers; q. squally; r. rain; s. snow; t. thunder; u. ugly, threatening; v. visibility, unusual transparency; w. dew.

* AN ASTERISK is inserted in all places for which information is not usually received.

TABLE SHOWING THE LOCAL STANDARD TIMES AND THE CORRESPONDING GREENWICH TIMES OF THE OBSERVATIONS RECORDED ON PAGE 1.

TABLE SHOWING THE GREENWICH TIMES OF SUNRISE,
NOON, AND SUNSET, FOR STATIONS IN THE
UNITED KINGDOM, TO-DAY.

| COUNTRIES, &c. | Hours of Morning Observations by Local Standard Time. | Corresponding Greenwich Times. | Hours of Evening Observations by Local Standard. | Corresponding Greenwich Times. | 23 rd June 1905. | Sunrise G.M.T. | Noon G.M.T. | Sunset G.M.T. |
|--------------------------------------|--|--------------------------------------|--|--------------------------------------|-----------------------------|-------------------|----------------|------------------|
| British Isles | 8 a.m. (West European) | 8 a.m. | 6 p.m.* (W.E.T.) | 6 p.m.* | | | | |
| Holland | 7 a.m. (" ") | 7 a.m. | 7 p.m. (W.E.T.) | 7 p.m. | Yarmouth | 3.32 | 11.55 | 8.18 |
| Germany, Denmark Norway, Sweden } | 8 a.m. (Mid-European) | 7 a.m. | 8 p.m. (M.E.T.) | 7 p.m. | Greenwich | 3.45 | 12.2 | 8.19 |
| Belgium | 7 a.m. (West European) | 7 a.m. | Not published | — | Wick | 3.8 | 12.14 | 9.20 |
| France | 7 a.m. (Paris) ... | 6.51 a.m. | 6 p.m. (Paris) | 5.51 p.m. | Valencia | 4.23 | 12.43 | 9.3 |
| Spain | 8 a.m. (West European) | 8 a.m. | 6 p.m. (W.E.T.) | 6 p.m. | | | | |
| Portugal | 8 a.m. (Lisbon) ... | 8.36 a.m. | 3.23 p.m. (Lisbon) | 4 p.m. | | | | |
| Azores { Ponta Delgada | 6 a.m. (Local) ... | 7.43 a.m. | 9 p.m. (Local) | 10.43 p.m. | | | | |
| { Horta | 6 a.m. (Local) ... | 7.55 a.m. | 9 p.m. (Local) | 10.55 p.m. | | | | |

SUBSCRIPTIONS both for the Daily and Weekly Weather Reports may be paid, in advance, to the Meteorological Office.

TERMS: For Daily Weather Report, forwarded by Book Post, £1 0 0 per annum.
 " Weekly " " " £1 10 0 " Single Copies, 6d.

Single Copies of the Daily Weather Report (price 1d.) may be obtained after 3 p.m. on the day of issue at the Meteorological Office and at

FORECASTS OF WEATHER for one day in advance are drawn up at the Meteorological Office at 11 a.m. and between 7 and 8 p.m. The latest forecast

can be had by Reply Telegram, on paying at any Post Office in the United Kingdom Sixpence in addition to the cost of the inquiry and reply Telegrams. Information as to the Terms on which Forecasts can be sent, daily, for a long or short period, may be obtained on application to the Meteorological Office, 63, Victoria Street, S.W., either personally or by post.

* At Oxford the observations are taken at 8 p.m.

DAILY WEATHER REPORT

for 8 a.m. on *Saturday, 24th June, 1905.*

Issued by the METEOROLOGICAL OFFICE, 63, Victoria Street, London. *W. H. SHAW, Director.*

| STATIONS. | | YESTERDAY EVENING. (See note on last page.) | | | | | THIS MORNING. (See note on last page.) | | | | | | | | | | LAST 24 HOURS. | | | | |
|-----------------|--------------------------|--|-------|-------------------------------|--------------|---------|---|---------------------|-------------------------------|------------------------------------|--------------|--------------|------------------------------------|------------------|----------|--------|---------------------|------------------------|------------------|------|------|
| | | Barom. | Temp. | Wind | | Weather | Barometer. | | Temperature. | | | Wind. | | Sea (0 to 9.) | Weather. | Temp. | | Sun- shine Hours | Rainfall Ins. | | |
| | | | | At 32° Fahr. and M.S.L. | Dry Bulb. | | Direc. | Force (0 to 12.) | At 32° Fahr. and M.S.L. | Change since Yester- day. | Dry Bulb. | Wet Bulb. | Change since Yester- day. | | | Direc. | Force (0 to 12.) | | | Max. | Min. |
| | | | | | | | | | | | | | | | | | | | | | |
| SCANDINAVIA | Haparanda... | 30.28 | 51 | W | 4 | c | 30.33 | +0.08 | 61 | 52 | +9 | NW | 2 | 3 | * | 68 | 48 | - | * | - | |
| | Hernösand... | 30.36 | 57 | N | 0 | 3 | 30.34 | +0.01 | 67 | 58 | +9 | W | 6 | 3 | * | 66 | 54 | - | * | - | |
| | Stockholm... | 30.36 | 59 | N | 2 | 3 | 30.39 | +0.17 | 66 | 53 | +2 | N | 2 | 3 | * | 68 | 54 | - | * | - | |
| | Wisby... | 30.30 | 58 | NE | 6 | 3 | 30.34 | +0.24 | 57 | 54 | -2 | NE | 6 | 3 | * | 61 | 48 | - | * | - | |
| | Karlstad... | 30.35 | 70 | N | 0 | 3 | 30.41 | +0.09 | 64 | 56 | +4 | ENE | 2 | 3 | * | 68 | 60 | - | * | - | |
| | Färder (Nämfjärden) | 30.28 | 67 | W | 2 | 3 | 30.41 | +0.09 | 65 | 60 | +5 | N | 1 | 3 | 1 | 68 | 60 | - | * | - | |
| | Bodö... | 30.32 | 48 | W | 2 | c | 30.27 | -0.13 | 50 | 49 | +2 | SW | 5 | 0 | 3 | 52 | 45 | - | * | - | |
| | Christiansund... | 30.45 | 57 | SW | 4 | 0 | 30.43 | +0.01 | 63 | 58 | +6 | ESE | 2 | c | 2 | 63 | 55 | - | * | - | |
| Skudesnaes... | 30.42 | 58 | NNW | 6 | 3 | 30.41 | +0.02 | 59 | 57 | +2 | NNW | 1 | 3 | 1 | 64 | 52 | - | * | - | | |
| BRITISH ISLANDS | Sumburgh Head | 30.41 | 56 | S | 1 | 3 | 30.36 | -0.04 | 51 | 50 | -5 | S | 2 | 0 | 3 | 59 | 48 | 0.3 | * | - | |
| | Stornoway... | 30.28 | 74 | SW | 2 | 3 | 30.25 | -0.08 | 63 | 61 | +6 | N | 0 | 3 | 1 | 78 | 55 | 3.0 | 9.1 | 0.01 | |
| | Malin Head... | 30.32 | 61 | SE | 1 | 0 | 30.27 | -0.04 | 68 | 65 | 0 | N | 0 | 3 | 2 | 78 | 60 | 3.0 | * | - | |
| | Blacksod Pt... | 30.24 | 70 | N | 1 | 3 | 30.28 | -0.02 | 66 | 61 | +2 | N | 0 | 3 | 0 | 74 | 57 | 3.0 | * | - | |
| | Valencia... | 30.23 | 71 | SSE | 3 | 3 | 30.25 | -0.03 | 71 | 64 | +5 | ESE | 2 | 3 | 3 | 77 | 62 | 3.0 | 14.6 | - | |
| | Roche's Point... | 30.30 | 65 | ESE | 3 | 3 | 30.28 | -0.07 | 64 | 61 | +7 | E | 2 | 3 | 1 | 65 | 55 | 3.0 | * | - | |
| | Birr Castle... | 30.27 | 75 | SSE | 2 | c | 30.28 | -0.05 | 67 | 64 | +5 | N | 0 | 3 | * | 78 | 60 | 3.0 | 10.0 | - | |
| | Donaghadee... | 30.33 | 70 | SSE | 2 | 3 | 30.34 | -0.06 | 58 | 55 | -1 | SE | 2 | 3 | 1 | 71 | 55 | 3.0 | * | - | |
| | Liverpool Obsy... | 30.32 | 73 | ESE | 1 | 0 | 30.36 | -0.03 | 57 | 52 | -9 | ESE | 2 | 3 | 1 | 79 | 50 | 3.0 | * | - | |
| | Holyhead... | 30.32 | 67 | N | 1 | c | 30.31 | -0.06 | 66 | 60 | 0 | NNW | 1 | 3 | 1 | 71 | 58 | 3.0 | * | - | |
| | Pembroke (St Ann's) | 30.29 | 68 | NNE | 3 | 3 | 30.28 | -0.06 | 61 | 57 | -1 | E | 3 | 3 | 3 | 70 | 56 | 3.0 | 13.3 | - | |
| | Scilly (St. Mary's) | 30.28 | 60 | E | 3 | 3 | 30.25 | -0.06 | 60 | 57 | +1 | ENE | 3 | 3 | 3 | 64 | 56 | 3.0 | 14.7 | - | |
| | Jersey (St. Aubins) | 30.25 | 68 | NE | 5 | 3 | 30.25 | -0.08 | 60 | 57 | -6 | E | 5 | 3 | 4 | 71 | 54 | 3.0 | 15.4 | - | |
| | Portland Bill... | 30.29 | 60 | SE | 4 | 3 | 30.29 | -0.08 | 58 | 55 | -3 | ENE | 4 | 3 | 2 | 64 | 52 | 3.0 | * | - | |
| | Dungeness... | 30.30 | 59 | NE | 5 | 3 | 30.28 | -0.11 | 62 | 58 | +3 | NNE | 3 | 3 | 2 | 63 | 53 | 3.0 | 13.8 | - | |
| | Wick... | 30.34 | 60 | S | 3 | 3 | 30.30 | -0.08 | 54 | 51 | -8 | SE | 2 | 3 | 1 | 64 | 50 | - | * | - | |
| | Nairn... | 30.31 | 67 | E | 1 | 3 | 30.29 | -0.10 | 65 | 60 | +2 | E | 1 | 3 | 1 | 72 | 51 | - | * | - | |
| | Aberdeen... | 30.41 | 59 | SSE | 2 | 3 | 30.36 | -0.08 | 54 | 52 | -7 | S | 3 | 3 | 2 | 65 | 51 | 3.0 | 12.9 | - | |
| | Leith... | 30.36 | 59 | NNE | 2 | 3 | 30.37 | -0.05 | 54 | 52 | -9 | NE | 1 | 3 | * | 68 | 50 | - | * | - | |
| | North Shields | 30.40 | 57 | E | 3 | c | 30.39 | -0.04 | 54 | 52 | -3 | E | 2 | 3 | 3 | 62 | 39 | 3.0 | * | - | |
| | Spurn Head... | 30.41 | 55 | E | 3 | 3 | 30.40 | -0.03 | 54 | 50 | -5 | E | 3 | 3 | 2 | 61 | 49 | - | * | - | |
| | Yarmouth... | 30.37 | 57 | NNE | 4 | c | 30.29 | -0.10 | 60 | 57 | +1 | NNE | 4 | 3 | 3 | 63 | 54 | 3.0 | * | - | |
| | Clacton-on-Sea... | 30.34 | 58 | ENE | 4 | 3 | 30.31 | -0.10 | 60 | 57 | +1 | N | 3 | 3 | 2 | 63 | 50 | 3.0 | 14.8 | - | |
| | Nottingham... | 30.38 | 68 | E | 1 | 3 | 30.40 | -0.01 | 52 | 51 | -14 | NE | 1 | 3 | * | 74 | 49 | 3.0 | 13.3 | - | |
| | Bath... | 30.31 | 74 | NE | 3 | 3 | 30.35 | -0.03 | 54 | 51 | -12 | E | 2 | 3 | * | 75 | 49 | - | 13.8 | - | |
| | Oxford... | 30.34 | 65 | NE | 2 | 3 | 30.36 | -0.05 | 54 | 52 | -12 | NE | 2 | 3 | * | 76 | 49 | 3.0 | * | - | |
| | London (St. James' Park) | 30.31 | 66 | ENE | 3 | 3 | 30.32 | -0.07 | 53 | 51 | -10 | NNE | 2 | 3 | 0.9 | 74 | 50 | 3.0 | 14.2 | - | |
| | GERMANY, &c. | The Scaw (Skagen) | 30.36 | 64 | N | 2 | 3 | 30.40 | +0.10 | 64 | 60 | +5 | N | 0 | 3 | 0 | 68 | 59 | - | * | - |
| Fanö... | | 30.35 | 65 | NE | 2 | 3 | 30.35 | +0.10 | 67 | 60 | +5 | NNE | 1 | 3 | * | 75 | 54 | - | * | - | |
| Cuxhaven... | | 30.25 | 67 | NE | 3 | c | 30.27 | +0.04 | 63 | 60 | +1 | NE | 2 | 3 | * | 68 | 61 | - | * | - | |
| The Helder... | | 30.31 | 61 | NNE | 4 | 3 | 30.28 | -0.09 | 62 | 60 | +2 | N | 2 | 3 | 3 | 63 | 57 | - | * | - | |
| Brussels... | | * | * | * | * | * | 30.22 | -0.15 | 59 | 58 | +2 | NE | 3 | 3 | * | 71 | 54 | - | * | - | |
| Berlin... | | 30.11 | 62 | NE | 4 | 3 | 30.19 | +0.18 | 59 | 58 | +2 | NE | 2 | 3 | * | 66 | 55 | - | * | 0.43 | |
| Frankfurt... | | 30.17 | 57 | N | 4 | c | 30.15 | -0.11 | 60 | 56 | -2 | N | 4 | 3 | * | 72 | 54 | - | * | 0.12 | |
| Munich... | | 30.11 | 55 | NW | 3 | 0 | 30.11 | -0.10 | 57 | 54 | 0 | E | 4 | 3 | * | 68 | 50 | - | * | 0.16 | |
| FRANCE. | C. Gris Nez... | 30.33 | 57 | NE | 4 | c | 30.28 | -0.13 | 57 | 56 | +2 | NE | 3 | 3 | 3 | 64 | 54 | - | * | - | |
| | Brest... | 30.17 | 73 | NE | 4 | 3 | 30.20 | -0.05 | 58 | 54 | -5 | NE | 3 | 3 | 3 | 84 | 52 | - | * | - | |
| | Lorient... | 30.16 | 77 | E | 3 | 3 | 30.16 | -0.07 | 59 | 55 | -4 | ENE | 3 | 3 | 2 | 82 | 55 | - | * | - | |
| | Rochefort... | 30.09 | 81 | NE | 4 | 3 | 30.13 | -0.07 | 62 | 58 | -5 | ENE | 4 | 3 | * | 91 | 57 | 3.0 | * | - | |
| | Biarritz... | 30.07 | 72 | WSW | 2 | 3 | 30.06 | -0.08 | 67 | 67 | -3 | WSW | 4 | 3 | 2 | 79 | 66 | - | * | - | |
| | Paris... | 30.20 | 70 | N | 3 | 3 | 30.19 | -0.15 | 61 | 57 | +4 | NE | 4 | 3 | * | 75 | 55 | - | * | - | |
| | Belfort... | 30.04 | 68 | ENE | 5 | c | 30.04 | -0.14 | 57 | 53 | -3 | ENE | 4 | 3 | * | 79 | 52 | - | * | - | |
| | Lyons... | 30.01 | 75 | N | 2 | 3 | 30.02 | -0.14 | 61 | 53 | -3 | NNE | 1 | 3 | * | 79 | 56 | - | * | - | |
| SPAN. PEN. | Nice... | 29.81 | 68 | SW | 2 | c | 29.80 | -0.11 | 65 | 60 | -12 | E | 6 | 3 | 5 | 82 | 63 | - | * | - | |
| | Perpignan... | 29.87 | 88 | NW | 3 | 3 | 29.90 | -0.12 | 74 | 66 | -5 | SE | 2 | 3 | * | 95 | 63 | - | * | - | |
| | Corunna... | 29.95 | 75 | NW | 4 | 3 | 29.93 | -0.07 | 77 | 68 | +6 | NNW | 3 | 3 | * | 86 | 68 | - | * | - | |
| | Azores (P. Delgada)... | 30.14 | 61 | NNW | 1 | 3 | 30.08 | -0.07 | 63 | 58 | +1 | NNW | 1 | 3 | 1 | 70 | 59 | - | * | - | |
| | " (Horta)... | | | | | | | | | | | | | | | | | | | | |

NOTE: The Sunshine for London given in this Table is recorded on the Tower of the Wesleyan Training College, Westminster; the Sunshine entered to Dungeness is recorded at Littlestone-on-Sea

* Observations for this column not generally received.


+ Observations received too late for insertion in Charts on next page.

FOR Saturday, 24th June, 1905.

BAROMETER.—Isobars are drawn for each tenth of an inch.

WIND.—Arrows show Directions and Force, flying with the wind.

Force above 10 \rightarrow : Force 5 to 7 \rightarrow :
Force 8 to 10 \rightarrow : Force 1 to 4 \rightarrow : } Calm ⑥

SEA.—Rough High 

TEMPERATURE.—Isotherms are drawn for each 10°.

WEATHER.—Shown by Letters of the Beaufort Scale. (See P. 4.)

RAINFALL.—A dotted line separates areas where rain has fallen from those without rain. The fall in past 24 hours when exceeding half an inch is shown thus - 06



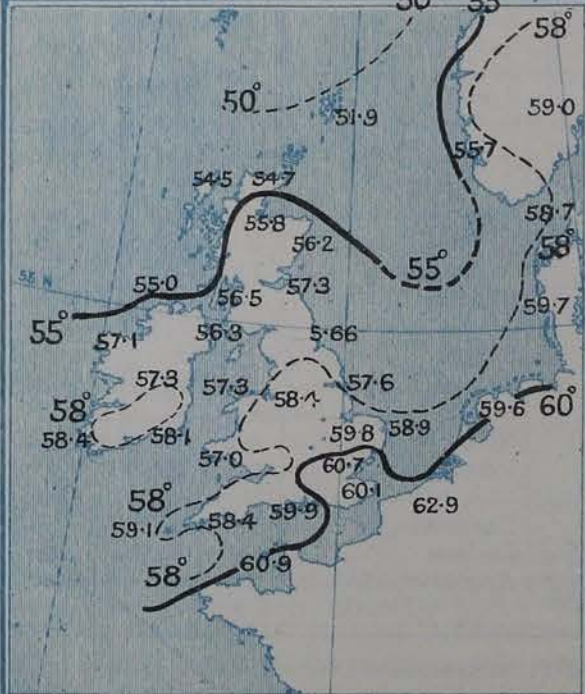
Yesterday morning.

IV. BRIGHT SUNSHINE IN 1905.

*Total Duration recorded
in various districts of the United Kingdom
in the 24 weeks ended Saturday 17th JUNE
with the percentage of the average duration
for the corresponding period.*

V. Means of DAILY TEMPERATURE

at 8 A.M. for the Two monthly period
JUNE-JULY (1871-1900.)



GENERAL SITUATION AT 8 A.M.

PRESSURE

The anticyclone over Western Europe appears to be moving slowly north-eastward, the highest pressures, 30.4 in. and upwards, being now reported over Norway and the North Sea. The lowest readings, 29.8 in. and less, are found in a depression over the Gulf of Genoa. The barometrical changes in progress are slight and rather irregular but the mercury shows a tendency to fall in most parts of these Islands and France; in Scandinavia it is rising slowly.

WIND

TEMPERATURE

WEATHER

AND

SEA

The wind is Easterly or Northeasterly over England and the western portion of the Continent, and is generally light or moderate in force. In Scotland and the north of Ireland it draws into Southeast or South, while in Fife and there is a fresh breeze from South-west. Temperature has fallen decidedly over England and the east of Scotland, and to a less extent in France, but has risen in most other parts of our area. The distribution of warmth and cold in these Islands now differs widely from the normal, the highest readings, 65° and upwards being found over Ireland and the western and central parts of Scotland, and the lowest, 33° and less, over the east of Scotland, and the eastern and central parts of England. At Victoria (Ireland) the morning reading, 71° is 13° above the average, and is 19° higher than at Nottingham, where the thermometer is about 6° below the normal. In Scandinavia the temperatures reported are, as a rule, from 10° to 15° higher than over Central England. The weather remains fine over Western Europe, as a whole, but is dull at most places in the eastern and central parts of Great Britain, and also in Germany, with rain at Berlin. Distant thunder is reported at Stockholm. The sea is slight or smooth generally.

During yesterday the thermometer rose to 75° and upwards at many of our western and central stations, the highest readings reported being 82° at Bellis-y-bred, and 79° at Lough and Liverpool; on many parts of our east and south coasts it did not reach 65°. The amount of bright sunshine was generally large, more than 14 hours being reported at many of the English and Irish stations, and more than 15 hours on some parts of our south coasts. The only station in these Islands at which any rain fell was Stromway, and there the amount was only 0.01 inch.

PROBABLE CHANGES IN SYSTEM NOW PREVALENT

There are at present no signs of any material change in the general distribution of pressure. The anticyclone will probably continue to drift slowly in a northerly or northeasterly direction, and the low pressure system over the Mediterranean will extend further northward. Fair weather will, however, continue for a time over nearly the whole of these Islands, and the cool conditions at present reported over Central England will be followed by a clearance of the sky, and a rather decided rise of temperature.

FORECASTS*

For the 24 hours ending at NOON on JUNE 25TH 1905.

DISTRICTS.

FORECASTS.

| | | |
|---|------------------|---|
| 0 | SCOTLAND NORTH | S ^W and SE ^W winds, light; fair generally, becoming cooler inland. |
| 1 | SCOTLAND EAST | |
| 2 | ENGLAND N.E. | E ^W and NE ^W winds, light; fair, cool. |
| 3 | ENGLAND EAST | |
| 4 | MIDLAND COUNTIES | NE ^W winds, light or moderate; fair generally, cool at first, becoming warmer later. |
| 5 | ENGLAND SOUTH | |

DISTRICTS.

FORECASTS.

| | | |
|----|---------------|--|
| 6 | SCOTLAND WEST | E ^W and SE ^W winds, light; fair generally. Cooler. |
| 7 | ENGLAND N.W. | |
| 8 | ENGLAND S.W. | E ^W winds, light or moderate; fair, cool. |
| 9 | IRELAND NORTH | |
| 10 | IRELAND SOUTH | E ^W and SE ^W winds, light; fair generally, but thunder-showers in places; becoming cooler. |

WARNINGS

NONE ISSUED.

Note.—The South Cone, point downwards (⌣), means that gales, or strong winds, are probable, at first from the Southward (from S.E. round by S. to N.W.). Should it appear likely that a gale beginning from between W. and N.W. is likely to veer towards N. or N.E., the North Cone is hoisted in preference to the South Cone.
The North Cone, point upwards (⌢), means that gales, or strong winds, are probable, at first from the Northward (from N.W. round by N. to S.E.). Should it appear likely that a gale beginning from between E. and S.E. is likely to veer towards S. or S.W., the South Cone is hoisted in preference to the North Cone.

* For terms for transmission of Forecasts by Telegraph, see next page.

REPORTS FOR YESTERDAY.

| STATIONS. | TEMPERATURE F. | | Weather. | Sunshine. Hrs. | Rainfall. Ins. | STATIONS. | TEMPERATURE F. | | Weather. | Sunshine. Hrs. | Rainfall. Ins. |
|------------------------------|----------------|------|------------|-------------------|-------------------|----------------------------|----------------|------|------------------|-------------------|-------------------|
| | Max. | Min. | | | | | Max. | Min. | | | |
| Blackpool, to 9 p.m. ... | 76 | 51 | b, c | 12.7 | — | Eastbourne, to 6 p.m. ... | 66 | * | * | 13.8 | * |
| Southport, to 9 p.m. ... | 78 | 52 | b, c, f, b | 7.1 | — | Hastings ... | * | * | * | 15.7 | * |
| Rhyl, to 6 p.m. ... | * | * | * | 11.8 | * | Folkestone ... | 65 | 50 | b, c, b | 15.3 | — |
| Llandudno, to 9 p.m. ... | 77 | 57 | b, b, c | 13.9 | — | Broadstairs, to 6 p.m. ... | * | * | * | 11.5 | * |
| Bettws-y-Coed, to 6 p.m. ... | 82 | 53 | b | 10.0 | — | Margate, to 6 p.m. ... | 62 | 55 | b | 11.0 | — |
| Towyn, to 6 p.m. ... | 79 | 54 | f, b, c, b | 12.1 | — | Lowestoft, to 6 p.m. ... | 59 | 49 | b, c, c | 13.2 | * |
| Aberystwyth, to 6 p.m. ... | 75 | 68 | c, b, c, c | 11.3 | — | Skegness ... | 61 | * | b, b, c | 14.1 | — |
| Plymouth, to 9 p.m. ... | 72 | 57 | b, c, b | 14.5 | — | Scarborough ... | 64 | * | * | 13.2 | — |
| Bournemouth, to 6 p.m. ... | 70 | 54 | * | 13.2 | * | Harrogate, to 6 p.m. ... | 75 | 48 | b, v | 12.7 | — |
| Bognor, to 6 p.m. ... | * | * | * | 13.5 | * | Darwen, to 9 p.m. ... | 74 | 55 | b, c, o, m, b, c | 7.8 | — |
| Worthing ... | * | * | * | 15.1 | * | Manchester, to 9 p.m. ... | 78 | 50 | b, c | 7.0 | — |
| Brighton ... | 73 | * | * | 15.1 | — | Birmingham, to 9 p.m. ... | 74 | 57 | b | 13.8 | — |

TEMPERATURE, WEATHER, and RAINFALL at additional FOREIGN STATIONS, mainly for the 24 hours ended at 8 a.m. yesterday.

| STATIONS. 23 rd June, 1905. | TEMPERATURE F. | | WEATHER. | RAIN. Ins. | STATIONS. 23 rd June, 1905. | TEMPERATURE F. | | WEATHER. | RAIN. Ins. |
|---|----------------|------|----------|---------------|---|----------------|------|----------|--------------------|
| | Max. | Min. | | | | Max. | Min. | | |
| Flushing ... | 64 | 52 | b, b | — | Rome ... | 86 | 62 | b, b | 0.04 |
| Aix-la-Chapelle ... | 72 | 54 | c, c | — | Naples ... | 80 | 65 | b, b | 0.55 |
| Copenhagen ... | 64 | 55 | c, c | 0.04 | Malta ... | 76 | 67 | b | — |
| Oxö (Christiansand) ... | 63 | 52 | b, b | — | Geneva 22 nd June, 1905. | 1 p.m. | | 1 p.m. | Measured 7 a.m. |
| St. Petersburg ... | 79 | 57 | b, b | — | Berne ... | 77 | * | b | — |
| Vienna ... | 79 | 59 | r, b | 0.16 | Lucerne ... | 79 | * | c | — |
| Buda-Pesth ... | 81 | 61 | c, b | 0.08 | Coire ... | 81 | * | b, c | — |
| Hermanstadt ... | 73 | 50 | o, o | 0.32 | St. Gotthard ... | 79 | * | b, c | — |
| Trieste ... | 81 | 68 | b, c | 0.04 | Lugano ... | 55 | * | b | — |
| Florence ... | 87 | 62 | b, b | — | | 84 | * | | — |

EXPLANATION OF THE COLUMNS GIVEN ON PAGE 1.

WEATHER.—Beaufort Scale is b. blue sky; c. detached clouds; d. drizzling rain; f. fog; g. dark, gloomy; h. hail; l. lightning; m. misty (hazy); o. overcast; p. passing showers; q. squally; r. rain; s. snow; t. thunder; u. ugly, threatening; v. visibility, unusual transparency; w. dew.

* AN ASTERISK is inserted in all places for which information is not usually received.

TABLE SHOWING THE LOCAL STANDARD TIMES AND THE CORRESPONDING GREENWICH TIMES OF THE OBSERVATIONS RECORDED ON PAGE 1.

| COUNTRIES, &c. | Hours of Morning Observations by Local Standard Time. | Corresponding Greenwich Times. | Hours of Evening Observations by Local Standard. | Corresponding Greenwich Times. |
|--------------------------------------|--|--------------------------------------|--|--------------------------------------|
| British Isles ... | 8 a.m. (West European) | 8 a.m. | 6 p.m.* (W.E.T.) | 6 p.m.* |
| Holland ... | 7 a.m. (") | 7 a.m. | 7 p.m. (W.E.T.) | 7 p.m. |
| Germany, Denmark Norway, Sweden } | 8 a.m. (Mid-European) | 7 a.m. | 8 p.m. (M.E.T.) | 7 p.m. |
| Belgium ... | 7 a.m. (West European) | 7 a.m. | Not published | — |
| France ... | 7 a.m. (Paris) | 6.51 a.m. | 6 p.m. (Paris) | 5.51 p.m. |
| Spain ... | 8 a.m. (West European) | 8 a.m. | 6 p.m. (W.E.T.) | 6 p.m. |
| Portugal ... | 8 a.m. (Lisbon) | 8.36 a.m. | 3.23 p.m. (Lisbon) | 4 p.m. |
| Azores { Ponta Delgada ... | 6 a.m. (Local) | 7.43 a.m. | 9 p.m. (Local) | 10.43 p.m. |
| Horta ... | 6 a.m. (Local) | 7.55 a.m. | 9 p.m. (Local) | 10.55 p.m. |

TABLE SHOWING THE GREENWICH TIMES OF SUNRISE, NOON, AND SUNSET, FOR STATIONS IN THE UNITED KINGDOM, TO-DAY.

| 24 th June, 1905. | Sunrise G.M.T. | Noon G.M.T. | Sunset G.M.T. |
|------------------------------|-------------------|----------------|------------------|
| Yarmouth ... | 3.32 | 11.55 | 8.18 |
| Greenwich ... | 3.45 | 12.2 | 8.19 |
| Wick ... | 3.8 | 12.14 | 9.20 |
| Valencia ... | 4.23 | 12.43 | 9.3 |

SUBSCRIPTIONS both for the Daily and Weekly Weather Reports may be paid, in advance, to the Meteorological Office.

TERMS: For Daily Weather Report, forwarded by Book Post, £1 0 0 per annum.

" Weekly " " " " £1 10 0 " Single Copies, 6d.

Single Copies of the Daily Weather Report (price 1d.) may be obtained after 3 p.m. on the day of issue at the Meteorological Office, and at Messrs. W. H. SMITH & SONS' Bookstalls at the following terminus Railway Stations:—Victoria, Charing Cross, King's Cross, St. Pancras, Euston.

FORECASTS OF WEATHER for one day in advance are drawn up at the Meteorological Office at 11 a.m., and between 7 and 8 p.m. The latest forecast can be had by Reply Telegram, on paying at any Post Office in the United Kingdom Sixpence in addition to the cost of the inquiry and reply Telegrams. Information as to the Terms on which Forecasts can be sent, daily, for a long or short period, may be obtained on application to the Meteorological Office, 63, Victoria Street, S.W., either personally or by post.

* At Oxford the observations are taken at 8 p.m.

DAILY WEATHER REPORT

for 8 a.m. on Sunday, 25th JUNE, 1905.

Issued by the METEOROLOGICAL OFFICE, 63, Victoria Street, London. W. N. SHAW, Director.

| STATIONS. | | YESTERDAY EVENING. (See note on last page.) | | | | | THIS MORNING. (See note on last page.) | | | | | | | | | | PAST 24 HOURS. | | | | |
|-------------------------------|--------------------------|--|---------------------|-------------------------------|------------------------------------|--------------|---|------------------------------------|--------------|---------------------|------|-------|----|------------------|----------|-------|----------------|------------------------|-------------------|------|--|
| | | Barom. | Temp. | Wind | | Weather | Barometer. | | Temperature. | | | Wind. | | Sea (0 to 9.) | Weather. | Temp. | | Sun- shine Hours | Rainfall. Ins. | | |
| | | | | | | | | | | | | | | | | | | | | | |
| | | | | | | | | | | | | | | | | | | | | | |
| At 92° Fahr. and M.S.L. | Dry Bulb. | Direc. | Force (0 to 12.) | At 92° Fahr. and M.S.L. | Change since Yester- day. | Dry Bulb. | Wet Bulb. | Change since Yester- day. | Direc. | Force (0 to 12.) | Max. | Min. | | | | | | | | | |
| Ins. | ° | | | Ins. | Ins. | ° | ° | ° | | | | | | | | | | | | | |
| SCANDINAVIA | Haparanda... | 30.11 | 63 | N | 2 | bc | 30.05 | +11 | 68 | 60 | +7 | NW | 4 | c | * | 72 | 52 | - | * | - | |
| | Hernösand... | 30.28 | 68 | Z | 0 | b | 30.26 | -08 | 71 | 61 | +4 | SW | 2 | b | * | 82 | 50 | - | * | - | |
| | Stockholm... | 30.43 | 67 | Z | 0 | b | 30.34 | -05 | 73 | 58 | +7 | Z | 0 | b | * | 79 | 48 | - | * | - | |
| | Wisby... | 30.30 | 62 | E | 1 | b | 30.32 | -02 | 73 | 69 | +16 | E | 2 | b | * | 79 | 48 | - | * | - | |
| | Karlstad... | 30.30 | 73 | Z | 0 | b | 30.30 | -11 | 69 | 58 | +5 | SW | 2 | b | * | 73 | 63 | - | * | - | |
| | Färder (X'ania Fjord) | 30.31 | 73 | WSW | 1 | b | 30.30 | -11 | 68 | 63 | +3 | Z | 0 | b | 0 | 73 | 63 | - | * | - | |
| | Bodö... | 30.18 | 51 | SW | 6 | o | 30.16 | -11 | 49 | 49 | -1 | SW | 5 | f | 3 | 52 | 45 | - | * | 0.20 | |
| | Christiansund... | 30.33 | 65 | NE | 2 | b | 30.29 | -14 | 54 | 53 | -9 | NW | 4 | f | 2 | 66 | 54 | - | * | - | |
| Skudesnaes... | 30.39 | 56 | NNW | 4 | b | 30.31 | -10 | 57 | 55 | -2 | NNW | 2 | b | 1 | 59 | 50 | - | * | - | | |
| BRITISH ISLANDS. | Sumburgh Head | 30.30 | 51 | SE | 3 | f | 30.25 | -11 | 50 | 50 | -1 | S | 1 | f | 3 | 53 | 47 | 0, f | * | - | |
| | Stornoway... | 30.24 | 74 | WSW | 1 | b | 30.23 | -02 | 55 | 54 | -8 | E | 1 | f | 1 | 76 | 53 | 0, b | 10.5 | 0.01 | |
| | Malin Head... | 30.24 | 62 | E | 1 | bc | 30.19 | -08 | 67 | 60 | -1 | SW | 1 | bc | 1 | 78 | 52 | b, bc | * | - | |
| | Blackod Pt. ... | 30.23 | 70 | N | 2 | b | 30.18 | -10 | 65 | 62 | -1 | SW | 3 | bc | 2 | 75 | 56 | b, bc | * | - | |
| | Valencia... | 30.19 | 71 | SSE | 3 | bc | 30.17 | -08 | 66 | 59 | -5 | ESE | 1 | b | 3 | 75 | 51 | bc, bc | 15.3 | - | |
| | Roche's Point... | 30.25 | 64 | SE | 1 | b | 30.21 | -07 | 62 | 60 | -2 | NNE | 1 | b | 1 | 66 | 51 | b | * | - | |
| | Birr Castle... | 30.25 | 77 | SE | 1 | bc | 30.23 | -05 | 65 | 56 | -2 | SSE | 2 | b | * | 79 | 49 | - | 9.1 | - | |
| | Donaghadee... | 30.28 | 69 | S | 1 | b | 30.24 | -10 | 63 | 56 | +5 | Z | 0 | b | 0 | 73 | 52 | bc | * | - | |
| | Liverpool Obsy... | 30.27 | 73 | SE | 1 | b | 30.24 | -12 | 69 | 60 | +12 | Z | 0 | b | ? | 76 | 57 | - | * | - | |
| | Holyhead... | 30.27 | 60 | NW | 1 | bc | 30.23 | -08 | 66 | 61 | 0 | NW | 1 | b | 1 | 68 | 54 | cm, bc | * | - | |
| | Pembroke (St Ann's) | 30.24 | 67 | W | 1 | bc | 30.19 | -09 | 66 | ? | +5 | NNE | 1 | bc | 2 | 68 | 55 | bc | 15.0 | - | |
| | Scilly (St. Mary's) | 30.23 | 59 | E | 4 | bc | 30.17 | -08 | 63 | 58 | +3 | ENE | 2 | b | 1 | 63 | 55 | bc | 15.0 | - | |
| | Jersey (St. Aubins) | 30.19 | 67 | NE | 5 | b | 30.14 | -11 | 60 | 59 | 0 | ENE | 3 | o | 3 | 69 | 58 | b, cm | 10.3 | - | |
| | Portland Bill... | 30.23 | 62 | WNW | 1 | b | 30.16 | -13 | 64 | 60 | +6 | NE | 3 | bc | 1 | 64 | 54 | b | * | - | |
| | Dungeness... | 30.19 | 65 | NE | 3 | b | 30.11 | -17 | 61 | 58 | -1 | N | 3 | o | 2 | 71 | 58 | c, b | 11.0 | - | |
| | Wick... | 30.26 | 58 | E | 2 | b | 30.24 | -06 | 55 | 51 | +1 | E | 1 | m | 1 | 63 | 50 | b, b | * | - | |
| Nairn... | 30.24 | 63 | E | 2 | c | 30.23 | -06 | 62 | 58 | -3 | E | 1 | b | 0 | 76 | 54 | bc, c | * | 0.22 | | |
| Aberdeen... | 30.29 | 55 | SSE | 2 | b | 30.26 | -10 | 54 | 53 | 0 | SE | 2 | bc | 2 | 60 | 51 | bc, c | 11.0 | - | | |
| Leith... | 30.27 | 57 | NE | 2 | b | 30.23 | -14 | 64 | 58 | +10 | NE | 1 | b | 1 | 65 | 53 | - | * | - | | |
| North Shields... | 30.32 | 56 | E | 3 | b | 30.25 | -14 | 54 | 51 | 0 | SE | 2 | b | 2 | 60 | 45 | f, b | * | - | | |
| Spurn Head... | 30.30 | 51 | NE | 3 | f | 30.22 | -18 | 57 | 55 | +3 | NNE | 4 | b | 2 | 57 | 50 | - | * | - | | |
| GERMANY, &c. | Yarmouth... | 30.26 | 63 | NNE | 4 | bc | 30.13 | -16 | 61 | 58 | +1 | NNE | 4 | bc | 3 | 64 | 58 | bc | * | - | |
| | Clacton-on-Sea... | 30.22 | 68 | NNE | 4 | bc | 30.13 | -18 | 62 | 59 | +2 | NNW | 3 | o | 2 | 73 | 56 | bc, c | 11.3 | - | |
| | Nottingham... | 30.30 | 70 | E | 1 | b | 30.22 | -18 | 67 | 60 | +15 | NNE | 1 | b | * | 72 | 48 | b | 9.3 | - | |
| | Bath... | 30.24 | 70 | NE | 3 | b | 30.17 | -18 | 67 | 60 | +13 | E | 1 | b | * | 72 | 52 | - | 12.5 | - | |
| | Oxford... | 30.25 | 64 | NE | 1 | b | 30.19 | -17 | 60 | 56 | +6 | NNE | 1 | bc | * | 70 | 52 | - | * | - | |
| | London (St. James' Park) | 30.21 | 71 | NE | 2 | bc | 30.15 | -17 | 60 | 57 | +7 | N | 2 | o | * | 73 | 53 | o, bc, o | 7.6 | - | |
| | The Scaw (Skagen) | 30.32 | 65 | N | 1 | bc | 30.29 | -11 | 65 | 62 | +1 | SE | 1 | b | 0 | 72 | 59 | - | * | - | |
| | Fanö... | 30.30 | 63 | NE | 1 | b | 30.22 | -13 | 69 | 62 | +2 | NE | 2 | bc | * | 79 | 54 | - | * | - | |
| Cuxhaven... | 30.22 | 69 | ENE | 3 | o | 30.10 | -17 | 60 | 59 | -3 | ENE | 4 | o | * | 69 | 59 | - | * | 0.28 | | |
| FRANCE. | The Helder... | * | * | * | * | * | 30.08 | -14 | 59 | 59 | 0 | NW | 1 | o | * | 75 | 56 | - | * | - | |
| | Brussels... | * | * | * | * | * | 30.06 | -13 | 67 | 63 | +8 | E | 4 | bc | * | 72 | 59 | - | * | 0.12 | |
| | Berlin... | 30.14 | 66 | NE | 2 | f | 30.02 | -13 | 66 | 59 | +6 | N | 3 | c | * | 70 | 65 | - | * | 0.04 | |
| | Frankfurt... | 30.10 | 63 | N | 3 | c | 30.02 | -09 | 52 | 51 | -5 | NE | 2 | o | * | 64 | 46 | - | * | 0.04 | |
| | Munich... | 30.05 | 55 | SE | 2 | f | 30.02 | -09 | 52 | 51 | -5 | NE | 2 | o | * | 64 | 46 | - | * | 0.04 | |
| | C. Gris Nez... | 30.20 | 60 | NE | 4 | b | 30.14 | -14 | 59 | 48 | 0 | NE | 3 | o | 3 | 64 | 57 | - | * | - | |
| | Brest... | 30.16 | 69 | E | 4 | b | 30.12 | -08 | 66 | 58 | +2 | NE | 4 | b | 2 | 77 | 54 | - | * | - | |
| | Lorient... | 30.12 | 72 | ENE | 4 | bc | 30.10 | -06 | 59 | 58 | 0 | E | 2 | b | 2 | 81 | 57 | - | * | - | |
| | Rochefort... | 30.06 | 77 | NE | 4 | b | 30.07 | -06 | 66 | 61 | +4 | ENE | 3 | b | * | 86 | 59 | - | * | - | |
| | Biarritz... | 30.05 | 69 | WSW | 4 | b | 30.06 | .00 | 66 | 64 | -1 | SSW | 3 | b | 1 | 73 | 61 | - | * | - | |
| SPAN. PEN. | Paris... | 30.09 | 69 | NE | 2 | o | 30.09 | -10 | 58 | 56 | -3 | NNE | 3 | o | * | 72 | 52 | - | * | - | |
| | Belfort... | 29.99 | 60 | ENE | 6 | 3 | 29.99 | -05 | 53 | 52 | -4 | Z | 0 | m | * | 70 | 52 | - | * | - | |
| | Lyons... | 29.97 | 69 | NNE | 2 | bc | 30.01 | -01 | 59 | 53 | -2 | N | 1 | b | * | 75 | 55 | - | * | - | |
| | Nice... | 29.91 | 64 | Z | 0 | c | 29.93 | +13 | 64 | 58 | -1 | Z | 0 | c | 2 | 77 | 55 | - | * | 0.16 | |
| | Perpignan... | 29.89 | 77 | E | 3 | b | 29.95 | +05 | 69 | 65 | -5 | NE | 2 | o | * | 82 | 62 | b, b | * | - | |
| | Corunna... | 29.92 | 75 | SSW | 1 | b | 29.91 | -02 | 71 | 63 | -6 | NW | 2 | b | * | 90 | 63 | - | * | - | |
| Lisbon... | 30.05 | 62 | N | 2 | b | 30.05 | -01 | 66 | 62 | +2 | Z | 0 | b | 2 | 72 | 59 | - | * | - | | |
| „ (Horta)... | 30.05 | 64 | SW | 1 | bc | 29.99 | -09 | 66 | 62 | +3 | SW | 4 | o | 1 | 72 | 59 | - | * | - | | |

NOTE: The Sunshine for London given in this Table is recorded on the Tower of the Wesleyan Training College, Westminster; the Sunshine entered to Dungeness is recorded at Littlestone-on-Sea.

ERRATUM. 8 a.m. 24th Haparanda barometer 29.94 in. not 30.35

WEATHER CHARTS

FOR SUNDAY, 25TH JUNE, 1905.

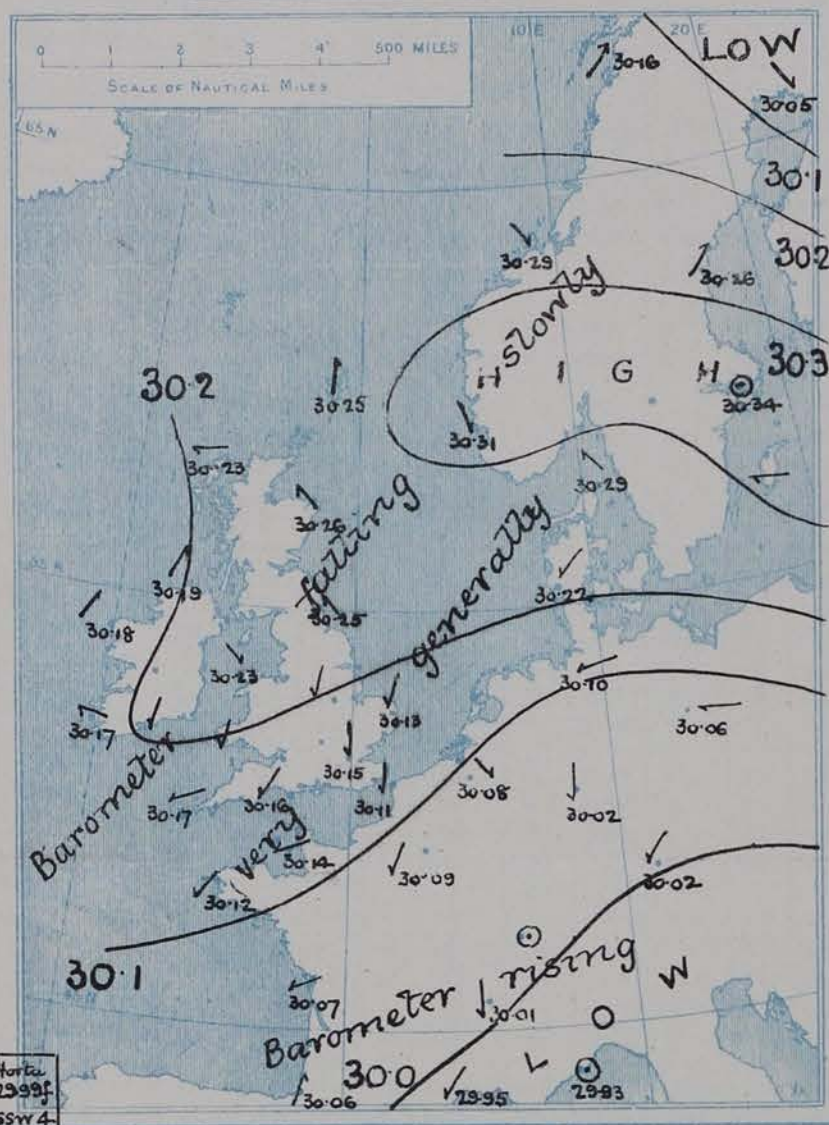
I. BAROMETER, WIND AND SEA. This Morning.

BAROMETER.—Isobars are drawn for each tenth of an inch.

WIND.—Arrows show Directions and Force, flying with the wind.

Force above 10 → : Force 5 to 7 → : } Calm ☉
Force 8 to 10 → : Force 1 to 4 → :

SEA.—Rough High

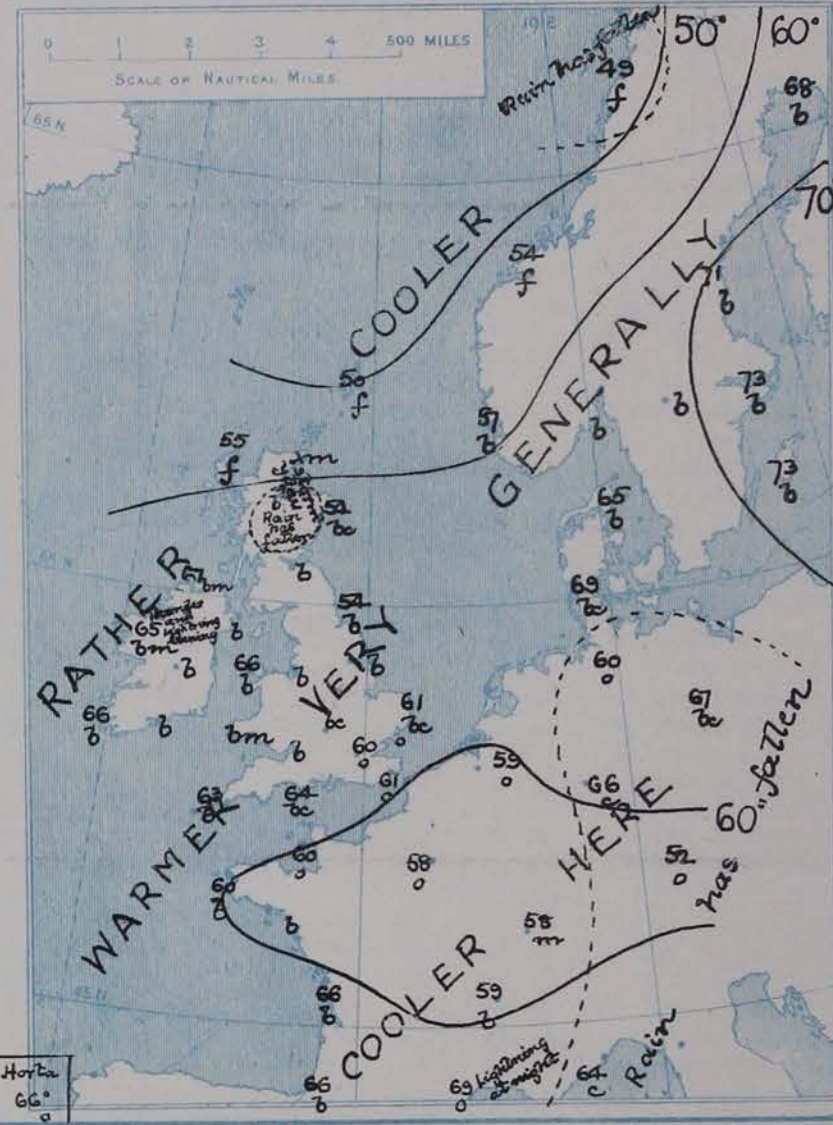


II. TEMPERATURE AND WEATHER. This Morning.

TEMPERATURE.—Isotherms are drawn for each 10°.

WEATHER.—Shown by Letters of the Beaufort Scale. (See P. 4.)

RAINFALL.—A dotted line separates areas where rain has fallen from those without rain. The fall in past 24 hours when exceeding half an inch is shown thus - 0.6



III. BAROMETER AND WIND

Yesterday morning.



IV. ACCUMULATED TEMPERATURE ABOVE 42°

Amount recorded in various districts of the United Kingdom during the 24 weeks ended 17TH JUNE with the percentage of the average for the corresponding period.

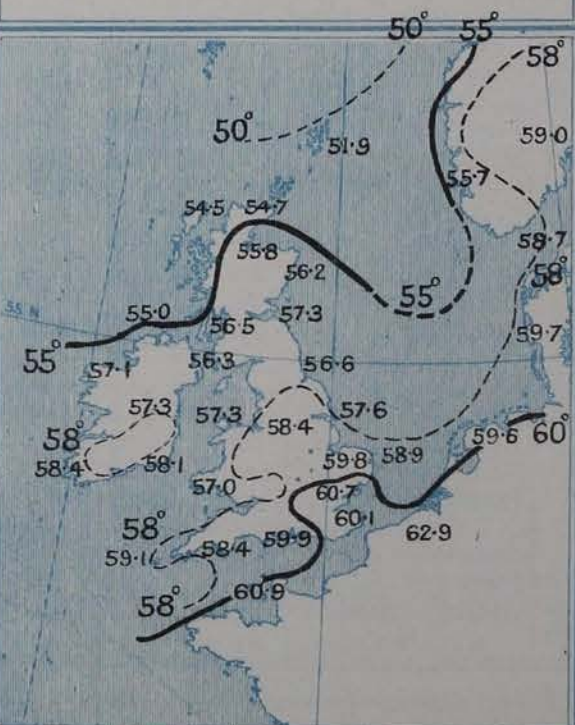
Accumulated values are expressed in Day-Degrees—a "Day Degree" signifying 1° continued for 24 hours, or any other number of degrees for an inversely proportional number of hours.



V. Means of DAILY TEMPERATURE

at 8 A.M. for the Two monthly period

JUNE-JULY (1871-1900)



GENERAL SITUATION AT 8 A.M.

PRESSURE

An area of high-pressure still covers the whole of the region under observation, the central portion of the system, with the barometer slightly above 30.3 ins., lying across the southern part of Scandinavia. Over the greater part of the British Isles the readings exceed 30.2 in. and only in Portugal and on the south coast of France are there values slightly below 30 ins. The gradients are everywhere slight. Except over the southern half of France a gradual decline of pressure is in progress.

WIND

TEMPERATURE

WEATHER

AND

SEA

Winds from between S.W. and N.W. are reported over the north of Ireland and of Scandinavia, and from between N. and E. in nearly every other locality, but very few places report as much as a moderate breeze. Temperature has fallen in Ireland, the extreme north of Scotland, Norway and the east and south of France, risen elsewhere. The present values range from 50° at Lumburgh Head and 54° at Aberdeen and Shields to 67° at Malin Head and Nottingham and 69° at Liverpool; from 49° at Bodø and 54° at Christiansund to 71° at Lisbon and Helsingør and 73° at Stockholm and Wisby. Fair to very fine clear weather prevails over nearly the whole of our area, but the sky is overcast at stations in a belt between the Channel Islands and the Elbe, and fog is reported between Stornoway and Bodø. The sea is slight to very smooth on all coasts.

Temperature rose yesterday to 79° at Birt Castle, 78° at Malin Head and 76° at Liverpool, Nain and Stornoway, but did not exceed 57° at Llyn Head and Skegness and 53° at Lumburgh Head. The duration of bright sunshine was large in nearly all cases, 15 hours or more in places, but Skegness registered only 0.1 hr.

PROBABLE CHANGES IN SYSTEM NOW PREVALENT

FORECASTS*

For the 24 hours ending at NOON on 26th JUNE, 1905.

DISTRICTS.

FORECASTS.

- 0 { SCOTLAND NORTH
- 1 { SCOTLAND EAST
- 2 { ENGLAND N.E.
- 3 { ENGLAND EAST
- 4 { MIDLAND COUNTIES
- 5 { ENGLAND SOUTH

None issued

DISTRICTS.

FORECASTS.

- 6 { SCOTLAND WEST
- 7 { ENGLAND N.W.
- 8 { ENGLAND S.W.
- 9 { IRELAND NORTH
- 10 { IRELAND SOUTH

None issued

WARNINGS

NONE ISSUED.

Note.—The South Cone, point downwards (⌋), means that gales, or strong winds, are probable, at first from the Southward (from S.E. round by S. to N.W.). Should it appear likely that a gale beginning from between W. and N.W. is likely to veer towards N. or N.E., the North Cone is hoisted in preference to the South Cone. The North Cone, point upwards (⌋), means that gales, or strong winds, are probable, at first from the Northward (from N.W. round by N. to S.E.). Should it appear likely that a gale beginning from between E. and S.E. is likely to veer towards S. or S.W., the South Cone is hoisted in preference to the North Cone.

* For terms for transmission of Forecasts by Telegraph, see next page.

REPORTS FOR YESTERDAY.

| STATIONS. | TEMPERATURE F. | | Weather. | Sunshine. Hrs. | Rainfall. Ins. | STATIONS. | TEMPERATURE F. | | Weather. | Sunshine. Hrs. | Rainfall. Ins. |
|------------------------------|----------------|------|----------|-------------------|-------------------|----------------------------|----------------|------|----------|-------------------|-------------------|
| | Max. | Min. | | | | | Max. | Min. | | | |
| Blackpool, to 9 p.m. ... | 71 | 48 | b, c | 14.7 | — | Eastbourne, to 6 p.m. ... | | * | * | | * |
| Southport, to 9 p.m. ... | 74 | 47 | b | 14.2 | — | Hastings ... | * | * | * | 12.5 | — |
| Rhyl, to 6 p.m. ... | * | * | * | | * | Folkestone ... | 69 | 51 | b | 14.6 | — |
| Llandudno, to 9 p.m. ... | 75 | 56 | b | 15.5 | — | Broadstairs, to 6 p.m. ... | * | * | * | | * |
| Bettws-y-Coed, to 6 p.m. ... | | | | | | Margate, to 6 p.m. ... | 64 | 54 | b | 11.0 | — |
| Towyn, to 6 p.m. ... | 74 | 58 | c, b | 13.3 | — | Lowestoft, to 6 p.m. ... | | | | | * |
| Aberystwyth, to 6 p.m. ... | 69 | 64 | c, b, c | 12.5 | — | Skegness ... | 57 | * | 0 | 0.1 | — |
| Plymouth, to 9 p.m. ... | | | | | | Scarborough ... | | * | * | | |
| Bournemouth, to 6 p.m. ... | 74 | 48 | * | 13.0 | * | Harrogate, to 6 p.m. ... | 72 | 47 | c, b | 10.4 | — |
| Bognor, to 6 p.m. ... | * | * | * | 10.3 | * | Darwen, to 9 p.m. ... | | | | | |
| Worthing ... | * | * | * | 11.5 | * | Manchester, to 9 p.m. ... | 75 | 47 | c | 14.3 | — |
| Brighton ... | | * | * | | | Birmingham, to 9 p.m. ... | 71 | 48 | 0, b | 10.7 | — |

TEMPERATURE, WEATHER, and RAINFALL at additional FOREIGN STATIONS, mainly for the 24 hours ended at 8 a.m. yesterday.

| STATIONS. 24 th JUNE, 1905. | TEMPERATURE F. | | WEATHER. | RAIN. Ins. | STATIONS. | TEMPERATURE F. | | WEATHER. | RAIN. Ins. |
|---|----------------|------|----------|---------------|---|----------------|------|----------|--------------------|
| | Max. | Min. | | | | Max. | Min. | | |
| Flushing | 63 | 57 | c, c | — | Rome ... 24 th JUNE, 1905. | 83 | 66 | b, o | — |
| Aix-la-Chapelle | 70 | 50 | c, o | — | Naples | 80 | 67 | b, bc | — |
| Copenhagen | 68 | 61 | bc, b | — | Malta | 77 | 66 | b | — |
| Oxö (Christiansand) | 64 | 54 | b, b | — | Geneva ... 23 rd JUNE, 1905. | 1 p.m. | | 1 p.m. | Measured 7 a.m. |
| St. Petersburg | 73 | 52 | b, o | — | | 75 | * | o | |
| Vienna | 64 | 52 | bc, bc | 0.20 | | 70 | * | b | — |
| Buda-Pesth | 73 | 57 | b, o | — | | 82 | * | b | — |
| Hermanstadt | 75 | 55 | o, o | 0.12 | | 70 | * | b | — |
| Trieste | 79 | 59 | b, bc | 0.16 | | 48 | * | bc | — |
| Florence | 86 | 61 | b, + | 0.47 | | 86 | * | b | — |
| | | | | | Lugano | | | | |

EXPLANATION OF THE COLUMNS GIVEN ON PAGE 1.

WEATHER.—*Beaufort Scale* is b. blue sky; c. detached clouds; d. drizzling rain; f. fog; g. dark, gloomy; h. hail; l. lightning; m. misty (hazy); o. overcast; p. passing showers; q. squally; r. rain; s. snow; t. thunder; u. ugly, threatening; v. visibility, unusual transparency; w. dew.

* AN ASTERISK is inserted in all places for which information is not usually received.

TABLE SHOWING THE LOCAL STANDARD TIMES AND THE CORRESPONDING GREENWICH TIMES OF THE OBSERVATIONS RECORDED ON PAGE 1.

TABLE SHOWING THE GREENWICH TIMES OF SUNRISE,
NOON, AND SUNSET, FOR STATIONS IN THE
UNITED KINGDOM, TO-DAY.

| COUNTRIES &c. | Hours of Morning Observations by Local Standard Time. | Corresponding Greenwich Times. | Hours of Evening Observations by Local Standard. | Corresponding Greenwich Times. | 25 th June, 1905. | Sunrise G.M.T. | Noon G.M.T. | Sunset G.M.T. |
|--------------------------------------|--|--------------------------------------|--|--------------------------------------|------------------------------|-------------------|----------------|------------------|
| British Isles | 8 a.m. (West European) | 8 a.m. | 6 p.m.* (W.E.T.) | 6 p.m.* | Yarmouth | 3.32 | 11.55 | 8.18 |
| Holland | 7 a.m. (" ") | 7 a.m. | 7 p.m. (W.E.T.) | 7 p.m. | Greenwich | 3.45 | 12.2 | 8.19 |
| Germany, Denmark Norway, Sweden } | 8 a.m. (Mid-European) | 7 a.m. | 8 p.m. (M.E.T.) | 7 p.m. | Wick | 3.8 | 12.14 | 9.20 |
| Belgium | 7 a.m. (West European) | 7 a.m. | Not published | — | Valencia | 4.23 | 12.43 | 9.3 |
| France | 7 a.m. (Paris) ... | 6.51 a.m. | 6 p.m. (Paris) | 5.51 p.m. | | | | |
| Spain | 8 a.m. (West European) | 8 a.m. | 6 p.m. (W.E.T.) | 6 p.m. | | | | |
| Portugal | 8 a.m. (Lisbon) ... | 8.36 a.m. | 3.23 p.m. (Lisbon) | 4 p.m. | | | | |
| Azores { Ponta Delgada ... | 6 a.m. (Local) ... | 7.42 a.m. | 9 p.m. (Local) | 10.43 p.m. | | | | |
| { Horta | 6 a.m. (Local) ... | 7.55 a.m. | 9 p.m. (Local) | 10.55 p.m. | | | | |

SUBSCRIPTIONS both for the Daily and Weekly Weather Reports may be paid, in advance, to the Meteorological Office.

TERMS: For Daily Weather Report, forwarded by Book Post, £1 0 0 per annum.
 " Weekly " " " £1 10 0 "

Single Copies, 6d.

Single Copies of the Daily Weather Report (price 1d.) may be obtained after 3 p.m., on the day of issue at the Meteorological Office, and at Messrs. W. H. SMITH & SONS' Bookstalls at the following terminus Railway Stations:—Victoria, Charing Cross, King's Cross, St. Pancras, Euston.

FORECASTS OF WEATHER for one day in advance are drawn up at the Meteorological Office at 11 a.m., and between 7 and 8 p.m. The latest forecast can be had by Reply Telegram, on paying at any Post Office in the United Kingdom **Sixpence in addition to the cost of the inquiry and reply Telegrams.** Information as to the Terms on which Forecasts can be sent, daily, for a long or short period, may be obtained on application to the Meteorological Office, 63, Victoria Street, S.W., either personally or by post.

* At Oxford the observations are taken at 8 p.m.

DAILY WEATHER REPORT

for 8 a.m. on *Monday, 26th June,*

1905.

Issued by the METEOROLOGICAL OFFICE, 63, Victoria Street, London. *W. N. SHAW, Director.*

| STATIONS. | | YESTERDAY EVENING. (See note on last page.) | | | | | THIS MORNING. (See note on last page.) | | | | | | | | | | PAST 24 HOURS. | | | | |
|-------------------------------|-----------------------|--|------------------------|---------------------------------|------------------------------------|--------------|---|------------------------------------|--------------|------------------------|------|-------|---|------------------|-------|-----------|----------------|------------------------|-------------------|---|--|
| | | Barom. | Temp. | Wind. | | Weather. | Barometer. | | Temperature. | | | Wind. | | Sea (0 to 9.) | Temp. | | Weather. | Sun- shine Hours | Rainfall. Ins. | | |
| | | | | | | | | | | | | | | | | | | | | | |
| | | | | | | | | | | | | | | | | | | | | | |
| At 32° Fahr. and M.S.L. | Dry Bulb. | Dirac. | Force (0 to 12.) | At 32° Fahr. and M. S. L. | Change since Yester- day. | Dry Bulb. | Wet Bulb. | Change since Yester- day. | Dirac. | Force (0 to 12.) | Max. | Min. | | | | | | | | | |
| Ins. | ° | | | Ins. | Ins. | ° | ° | ° | | | ° | ° | | | | | | | | | |
| SCANDINAVIA. | Haparanda... | 30.01 | 50 | N | 0 | 0 | 30.01 | -0.4 | 62 | 54 | -6 | N | 4 | 0 | 77 | 50 | - | * | - | | |
| | Hernösand... | 30.12 | 63 | N | 0 | 0c | 30.20 | -0.6 | 67 | 56 | -4 | NE | 4 | 0 | 75 | 55 | - | * | - | | |
| | Stockholm... | 30.23 | 72 | S | 2 | 0 | 30.24 | -1.0 | 75 | 63 | +2 | SW | 2 | 0 | 84 | 61 | - | * | - | | |
| | Wisby... | 30.26 | 68 | SE | 2 | 0 | 30.25 | -0.7 | 71 | 62 | -2 | SE | 2 | 0 | 73 | 50 | - | * | - | | |
| | Karlstad... | 30.21 | 76 | N | 0 | 0 | 30.21 | -0.9 | 69 | 62 | 0 | SSW | 2 | 0 | * | * | - | * | - | | |
| | Færder (X'ania Fjord) | 30.16 | 73 | W | 1 | 0 | 30.19 | -1.1 | 68 | 65 | 0 | SE | 1 | 0 | 73 | 64 | - | * | - | | |
| | Bodö... | 30.12 | 50 | SW | 7 | 7 | 30.17 | +0.1 | 51 | 49 | +2 | SW | 6 | 0 | 51 | 46 | - | * | - | | |
| | Christiansund... | 30.28 | 54 | SW | 1 | 0 | 30.25 | -0.4 | 54 | 52 | 0 | NE | 1 | 0 | 59 | 54 | - | * | 0.04 | | |
| Skudesnaes... | 30.23 | 63 | NNW | 2 | 0 | 30.17 | -1.4 | 68 | 62 | +11 | E | 2 | 0 | 68 | 50 | 0 | * | - | | | |
| BRITISH ISLANDS. | Sumburgh Head | 30.24 | 52 | SE | 1 | f | 30.12 | -1.3 | 50 | 50 | 0 | SE | 2 | 0 | 3 | 55 | 49 | 0.1f | * | - | |
| | Stornoway... | 30.15 | 59 | E | 2 | 0 | 30.00 | -2.3 | 60 | 57 | +5 | N | 0 | 0 | 60 | 53 | m, 0 | 2.9 | - | | |
| | Malin Head... | 30.11 | 65 | SE | 1 | 0m | 30.03 | -1.6 | 61 | 57 | -6 | SE | 1 | 0 | 71 | 54 | 0.8m | * | - | | |
| | Blacksod Pt. | 30.12 | 68 | W | 2 | 0 | 30.01 | -1.7 | 65 | 61 | -9 | N | 0 | 0 | 71 | 52 | 0 | * | - | | |
| | Valencia... | 30.09 | 71 | S | 3 | 0 | 30.02 | -1.5 | 63 | 60 | -3 | S | 1 | 0 | 74 | 55 | 0.8cm, 0 | 15.5 | - | | |
| | Roche's Point... | 30.14 | 66 | SE | 1 | 0 | 30.04 | -1.7 | 63 | 59 | +1 | N | 1 | 0 | 67 | 52 | 0 | * | - | | |
| | Birr Castle... | 30.08 | 77 | N | 0 | 0 | 30.03 | -2.0 | 66 | 61 | +1 | S | 1 | 0 | 79 | 54 | - | 12.7 | - | | |
| | Donaghadee... | 30.13 | 68 | SSE | 1 | 0m | 30.05 | -1.9 | 61 | 56 | -2 | NNE | 2 | 0 | 70 | 55 | 0.7m, w | * | - | | |
| | Liverpool Obsy... | 30.10 | 66 | NNW | 1 | 0 | 30.01 | -2.3 | 62 | 56 | -7 | N | 0 | 0 | 71 | 57 | - | * | - | | |
| | Holyhead... | 30.14 | 62 | N | 1 | 0m | 30.02 | -2.1 | 65 | 61 | -1 | N | 0 | 0 | 70 | 55 | 0.8m | * | - | | |
| | Pembroke (St Ann's) | 30.08 | 67 | N | 4 | 0 | 30.02 | -1.7 | 62 | 58 | -4 | N | 1 | 0 | 72 | 56 | 0.6cm | 15.4 | - | | |
| | Scilly (St. Mary's) | 30.11 | 65 | NNE | 2 | 0 | 30.03 | -1.4 | 64 | 59 | +1 | NNW | 1 | 0 | 68 | 57 | 0 | 15.0 | - | | |
| | Jersey (St. Aubins) | 30.06 | 68 | NNE | 2 | 0 | 30.01 | -1.3 | 69 | 60 | +9 | ENE | 2 | 0 | 70 | 59 | 0.9, 0.8 | 8.7 | - | | |
| | Portland Bill | 30.07 | 63 | WNW | 2 | 0c | 29.99 | -1.7 | 64 | 59 | 0 | N | 2 | 0 | 73 | 56 | 0.6, 0.6 | * | - | | |
| | Dungeness... | 30.00 | 61 | NNE | 2 | 0g | 29.91 | -2.0 | 60 | 58 | -1 | W | 3 | 0 | 67 | 57 | 0.0g | 1.2 | 0.03 | | |
| | Wick... | 30.19 | 57 | E | 2 | m | 30.08 | -1.6 | 49 | 47 | -6 | E | 2 | 0 | 60 | 47 | - | * | - | | |
| | Nairn... | 30.16 | 55 | E | 2 | m | 30.07 | -1.6 | 53 | 52 | -9 | N | 0 | 0 | 67 | 50 | m | * | 0.01 | | |
| Aberdeen... | 30.20 | 51 | SE | 2 | f | 30.10 | -1.6 | 49 | 49 | -5 | ENE | 1 | 0 | 59 | 45 | cm, 0.1f | 3.5 | - | | | |
| Leith... | 30.16 | 58 | NE | 2 | 0 | 30.09 | -1.4 | 51 | 50 | -13 | ENE | 1 | 0 | 67 | 48 | - | * | - | | | |
| North Shields | 30.16 | 59 | E | 2 | 0 | 30.07 | -1.8 | 51 | 50 | -3 | NNW | 3 | 0 | 62 | 48 | - | * | - | | | |
| Spurn Head... | 30.12 | 59 | NE | 4 | 0c | 30.00 | -2.2 | 57 | 56 | 0 | NE | 5 | 0 | 63 | 55 | - | * | - | | | |
| Yarmouth... | 30.02 | 62 | NNE | 4 | 0 | 29.90 | -2.3 | 59 | 58 | -2 | NE | 5 | 0 | 67 | 58 | c | * | 0.02 | | | |
| Clacton-on-Sea... | 30.03 | 61 | N | 2 | 0 | 29.88 | -2.5 | 57 | 57 | -5 | NNW | 2 | 0 | 71 | 57 | c, 0.0c | 1.0 | 0.11 | | | |
| Nottingham... | 30.11 | 71 | ENE | 1 | 0 | 30.01 | -2.1 | 59 | 57 | -8 | NE | 1 | 0 | 76 | 54 | 0 | 14.2 | 0.01 | | | |
| Bath... | 30.06 | 76 | NE | 1 | 0 | 30.00 | -1.7 | 61 | 54 | -6 | NNE | 1 | 0 | 77 | 50 | - | 11.2 | - | | | |
| Oxford... | 30.06 | 65 | NE | 1 | 0 | 30.01 | -1.8 | 57 | 54 | -3 | N | 1 | 0 | 78 | 55 | 0.1p | * | 0.01 | | | |
| London (St. James' Park) | 30.01 | 71 | NNE | 2 | 0 | 29.95 | -2.0 | 61 | 57 | +1 | NNW | 2 | 0 | 74 | 57 | 0.1, 0.0p | 2.3 | 0.02 | | | |
| GERMANY, &c. | The Scaw (Skagen) | 30.20 | 70 | N | 1 | 0c | 30.19 | -1.0 | 68 | 63 | +3 | SSE | 1 | 0 | 73 | 63 | - | * | - | | |
| | Fanö... | 30.13 | 66 | NE | 4 | 0c | 30.10 | -1.2 | 69 | 65 | 0 | NE | 2 | 0 | 77 | 59 | - | * | - | | |
| | Cuxhaven... | 30.04 | 68 | ESE | 4 | 0 | 30.05 | -0.5 | 65 | 63 | +5 | E | 1 | 0 | 70 | 60 | 0.2, 2r | * | 0.08 | | |
| | The Helder... | 29.93 | 67 | E | 4 | 0c | 29.98 | ? | 63 | 60 | ? | ESE | 2 | 0 | 67 | 61 | - | * | - | | |
| | Brussels... | * | * | * | * | * | 29.93 | -1.5 | 60 | 59 | +1 | SE | 1 | 0 | 73 | 58 | - | * | 0.24 | | |
| | Berlin... | 30.04 | 73 | SE | 2 | 0 | 30.03 | -0.3 | 73 | 66 | +6 | SE | 2 | 0 | 81 | 61 | - | * | 0.04 | | |
| | Frankfurt... | 30.00 | 60 | NE | 1 | 0 | 30.02 | -0.0 | 62 | 59 | -4 | E | 2 | 0 | 70 | 57 | - | * | 0.08 | | |
| | Munich... | 29.97 | 55 | SW | 2 | 0 | 30.08 | +0.6 | 60 | 55 | +8 | W | 4 | 0 | 70 | 52 | - | * | 0.20 | | |
| FRANCE. | C. Gris Nez... | 30.05 | 59 | NE | 3 | 7 | 29.91 | -2.3 | 59 | 57 | 0 | WNW | 3 | 0 | 63 | 57 | - | * | 0.16 | | |
| | Brest... | 30.03 | 72 | NE | 4 | 0 | 30.05 | -0.7 | 61 | 59 | +1 | ENE | 1 | 0 | 73 | 55 | - | * | - | | |
| | Lorient... | 30.03 | 72 | SW | 2 | 0 | 30.03 | -0.7 | 61 | 59 | +2 | E | 1 | 0 | 79 | 57 | - | * | - | | |
| | Rochefort... | 30.03 | 71 | NW | 4 | 0 | 30.06 | -0.1 | 64 | 59 | -2 | E | 2 | 0 | 81 | 59 | c, 0 | * | - | | |
| | Biarritz... | 30.02 | 72 | ENE | 2 | 0 | 30.03 | -0.3 | 71 | 68 | +5 | N | 0 | 0 | 75 | 61 | - | * | - | | |
| | Paris... | 29.98 | 68 | NNW | 3 | 0c | 29.98 | -1.1 | 59 | 58 | +1 | SW | 2 | 0 | 75 | 58 | - | * | - | | |
| | Belfort... | 29.96 | 62 | ENE | 3 | 0c | 30.01 | +0.2 | 57 | 54 | +4 | N | 0 | 0 | 73 | 48 | - | * | 0.04 | | |
| | Lyons... | 29.98 | 68 | NE | 1 | 0c | 30.02 | +0.1 | 64 | 60 | +5 | S | 1 | 0 | 78 | 54 | 0.7, 0.8 | * | 0.04 | | |
| Nice... | 29.98 | 63 | ESE | 2 | 0c | 30.02 | +0.9 | 65 | 62 | +1 | N | 0 | 0 | 70 | 54 | - | * | 0.20 | | | |
| Perpignan... | 29.99 | 69 | SW | 1 | 0 | 30.02 | +0.7 | 69 | 66 | 0 | E | 2 | 0 | 79 | 62 | - | * | - | | | |
| SPAN. PEN. | Corunna... | | | | | | | | | | | | | | | | | | | | |
| | Lisbon... | 29.99 | 65 | NNW | 4 | 0 | 30.04 | +1.3 | 68 | 61 | -3 | NNW | 4 | 0 | 82 | 61 | - | * | - | | |
| | Azores (P. Delgada) | | | | | | | | | | | | | | | | | | | | |
| „ (Horta)... | 29.97 | 67 | SW | 3 | 7 | 29.99 | -0.0 | 67 | 66 | +1 | SW | 1 | 0 | 70 | 66 | - | * | 1.30 | | | |

NOTE: The Sunshine for London given in this Table is recorded on the Tower of the Wesleyan Training College, Westminster; the Sunshine entered to Dungeness is recorded at Littlestone-on-Sea.

* Observations for this column not generally received.

+ Observations received too late for insertion in Charts on next page.

WEATHER CHARTS

FOR MONDAY, 26TH JUNE, 1905.

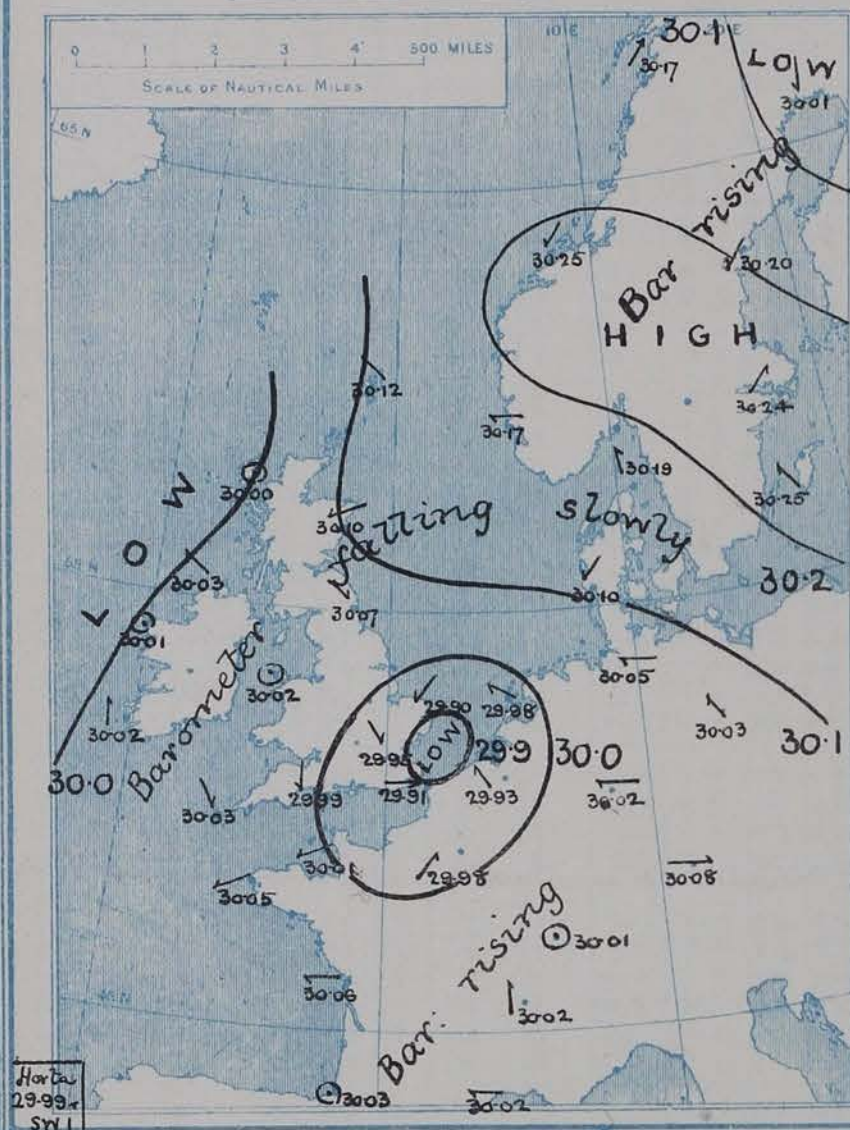
I. BAROMETER, WIND AND SEA. This Morning.

BAROMETER.—Isobars are drawn for each tenth of an inch.

WIND.—Arrows show Directions and Force, flying with the wind.

Force above 10 → Force 5 to 7 → } Calm ☉
Force 8 to 10 → Force 1 to 4 → }

SEA.—Rough High

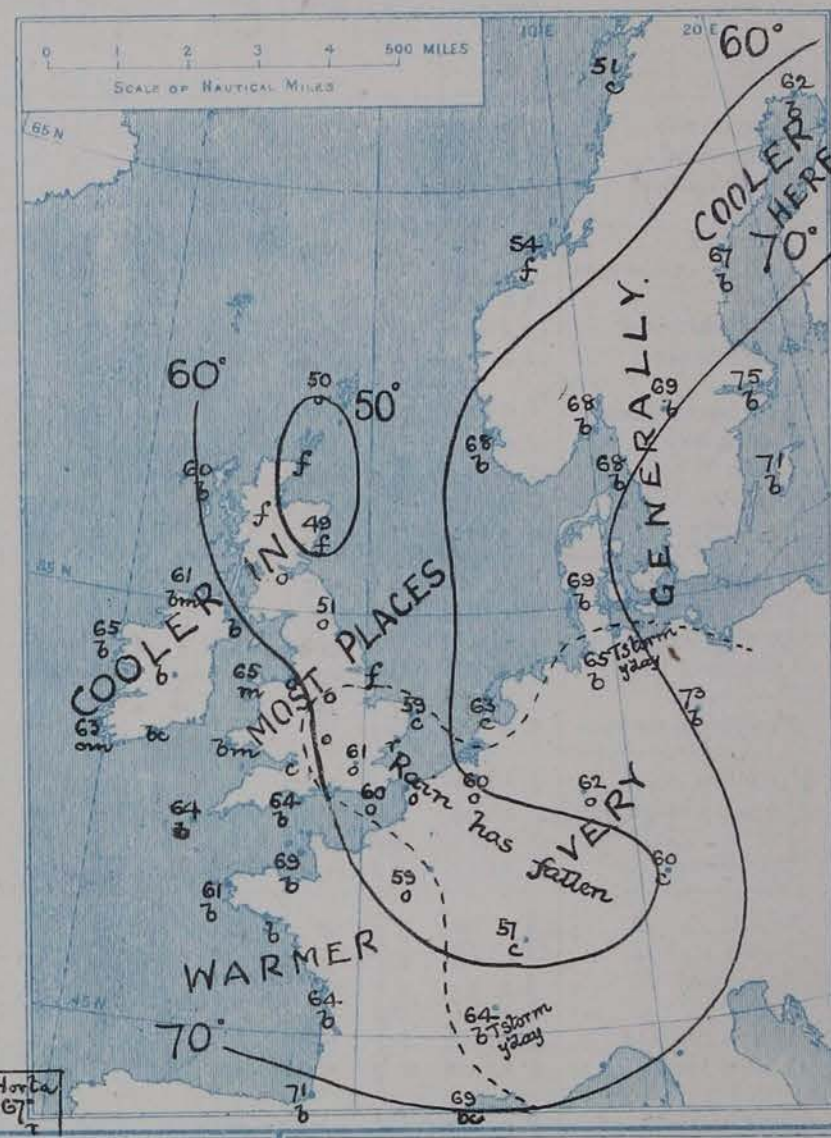


II. TEMPERATURE AND WEATHER. This Morning.

TEMPERATURE.—Isotherms are drawn for each 10°.

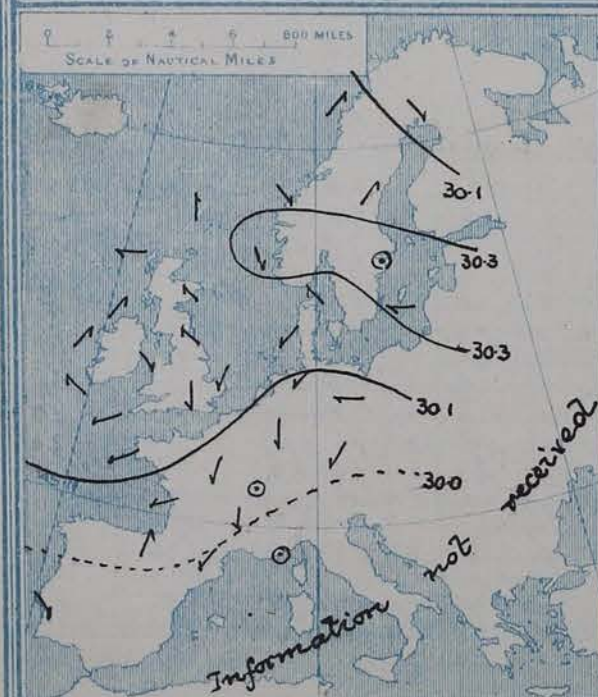
WEATHER.—Shown by Letters of the Beaufort Scale. (See P. 4.)

RAINFALL.—A dotted line separates areas where rain has fallen from those without rain. The fall in past 24 hours when exceeding half an inch is shown thus - 0.6



III. BAROMETER AND WIND

Yesterday morning.



IV. ACCUMULATED TEMPERATURE ABOVE 42°.

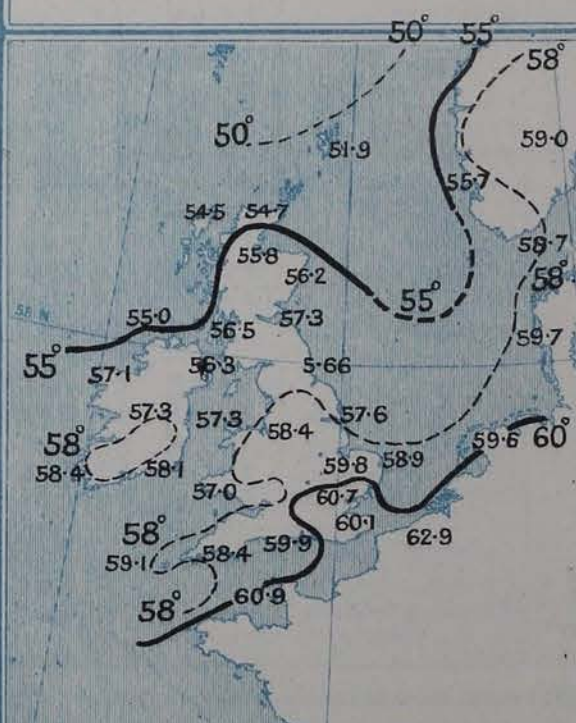
Amount recorded in various districts of the United Kingdom during the week ended Saturday, 24TH JUNE, with the percentage of the average for the corresponding week.

Accumulated values are expressed in Day-Degrees—a "Day Degree" signifying 1° continued for 24 hours, or any other number of degrees for an inversely proportional number of hours.



V. Means of DAILY TEMPERATURE

at 8 A.M. for the Two monthly period JUNE-JULY (1871-1900)



GENERAL SITUATION AT 8 A.M.

PRESSURE

The anticyclone over Scandinavia has been still further reduced in intensity, the barometer readings within its central space being a little above 30.2 in. All over our Islands the pressure has continued to decrease, and in the course of the past night a small, but well-formed, depression has appeared off the Thames estuary, the barometer at Clacton-on-sea being down to 29.88 in. Over the western portion of the Continent the mercury is rising at nearly every station, but the readings between Lisbon and Berlin are very uniform at slightly above 30 in. The gradients are everywhere slight.

WIND

TEMPERATURE

WEATHER

AND

SEA

A well-marked cyclonic wind circulation is shown over our southeastern districts and the neighbouring part of the Continent, but elsewhere the direction is somewhat variable, mainly from some Easterly point. A fresh Northeasterly breeze is reported at Yarmouth and Spurn Head, but as a rule calms and very light breezes prevail.

Temperature has fallen at the majority of our home stations, rather decidedly in several instances; at most of the foreign stations a rise is reported. The values range from between 49° and 51° on our northeastern coasts, to 65° at Blackhead Point and Holyhead, 66° at Birt Castle and 69° at Jersey; from 51° at Bodø and 54° at Christiansund to 73° at Berlin and 75° at Stockholm.

The weather is overcast and dull over the eastern half of Britain and thence across to South Germany, with fog at several of our northeast coast stations, and rain at Clacton-on-sea. Fog is also reported at Christiansund, but over the rest of our area fair to very fine, clear weather prevails. The sea is rather rough off Yarmouth, slight to very smooth on all other coasts.

During yesterday temperatures of 70° and upwards were registered in most parts of our Islands, 78° at Oxford, and 79° at Birt Castle and Birted-y-Coed. There was very little bright sunshine at the southern stations and in the north of Scotland, less than an hour at Folkestone and at Margate, but in other districts the records were large, 15 hours and upwards at several western stations and 16 hrs at Harrogate. Light rain has fallen at most of the southern and southeastern districts.

PROBABLE CHANGES IN SYSTEM NOW PREVALENT

The distribution of pressure is gradually assuming a more unsettled type. Small local irregularities are forming, and the weather over England is likely to be of a variable character, with thunder rains in many places; dull to foggy on the northeastern coasts; fairer in the far west and northwest.

FORECASTS*

For the 24 hours ending at NOON on 27th JUNE, 1905.

DISTRICTS.

FORECASTS.

0 { SCOTLAND
NORTH

Light variable breezes; fair or fine; mild.

1 { SCOTLAND
EAST

Light to moderate E^{ly} breezes; changeable, some showers, fog on coast; cool.

2 { ENGLAND
N.E.

3 { ENGLAND
EAST

4 { MIDLAND
COUNTIES

Light variable breezes, mainly N^{ly}; cloudy or dull, rain at times; close.

5 { ENGLAND
SOUTH

DISTRICTS.

FORECASTS.

6 { SCOTLAND
WEST

Same as No. 0

7 { ENGLAND
N.W.

Calms and light variable breezes; dull to fair, local showers; moderate temperature.

8 { ENGLAND
S.W.

Light N^{ly} to variable breezes; generally fair or fine, some showers later; mild.

9 { IRELAND
NORTH

10 { IRELAND
SOUTH

Calms and light variable breezes; generally fair or fine; mild.

WARNINGS

NONE ISSUED.

Note—The South Cone, point downwards (⌣), means that gales, or strong winds, are probable, at first from the Southward (from S.E. round by S. to N.W.). Should it appear likely that a gale beginning from between W. and N.W. is likely to veer towards N. or N.E., the North Cone is hoisted in preference to the South Cone.

The North Cone, point upwards (⌢), means that gales, or strong winds, are probable, at first from the Northward (from N.W. round by N. to S.E.). Should it appear likely that a gale beginning from between E. and S.E. is likely to veer towards S. or S.W., the South Cone is hoisted in preference to the North Cone.

* For terms for transmission of Forecasts by Telegraph, see next page.

REPORTS FOR YESTERDAY.

| STATIONS. | TEMPERATURE F. | | Weather. | Sunshine. Hrs. | Rainfall. Ins. | STATIONS. | TEMPERATURE F. | | Weather. | Sunshine. Hrs. | Rainfall. Ins. |
|------------------------------|----------------|------|----------|-------------------|-------------------|----------------------------|----------------|------|----------|-------------------|-------------------|
| | Max. | Min. | | | | | Max. | Min. | | | |
| Blackpool, to 9 p.m. ... | 74 | 49 | b, bc | 15.6 | - | Eastbourne, to 6 p.m. ... | 69 | * | * | 2.5 | * |
| Southport, to 9 p.m. ... | 77 | 51 | b | 15.5 | - | Hastings ... | * | * | * | 1.2 | * |
| Rhyl, to 6 p.m. ... | * | * | * | 13.5 | * | Folkestone ... | 66 | 57 | o, p, c | 0.6 | 0.06 |
| Llandudno, to 9 p.m. ... | 73 | 56 | b | 15.0 | - | Broadstairs, to 6 p.m. ... | * | * | * | * | * |
| Bettws-y-Coed, to 6 p.m. ... | 79 | 50 | b | 13.5 | - | Margate, to 6 p.m. ... | 63 | 58 | b | 10.0 | - |
| Towyn, to 6 p.m. ... | 74 | 52 | b | 13.1 | - | Lowestoft, to 6 p.m. ... | * | * | * | * | * |
| Aberystwyth, to 6 p.m. ... | 72 | 66 | c, b, c | 13.0 | - | Skegness ... | * | * | * | * | * |
| Plymouth, to 9 p.m. ... | * | * | * | * | * | Scarborough ... | 66 | * | * | 14.3 | - |
| Bournemouth, to 6 p.m. ... | 77 | 57 | * | 6.6 | * | Harrogate, to 6 p.m. ... | 77 | 50 | bv | 14.0 | - |
| Bognor, to 6 p.m. ... | * | * | * | 2.6 | * | Darwen, to 9 p.m. ... | * | * | * | * | * |
| Worthing ... | * | * | * | 3.5 | * | Manchester, to 9 p.m. ... | 79 | 53 | c | 14.1 | - |
| Brighton ... | 73 | * | * | 3.3 | 0.03 | Birmingham, to 9 p.m. ... | 77 | 55 | b | 14.8 | - |

TEMPERATURE, WEATHER, and RAINFALL at additional FOREIGN STATIONS, mainly for the 24 hours ended at 8 a.m. yesterday.

| STATIONS. 25 th June, 1905. | TEMPERATURE F. | | WEATHER. | RAIN. Ins. | STATIONS. | TEMPERATURE F. | | WEATHER. | RAIN. Ins. |
|---|----------------|------|----------|---------------|--|----------------|------|----------|---------------|
| | Max. | Min. | | | | Max. | Min. | | |
| Obsns. not received. | | | | | Not recd. 25 th June, 1905. | | | | |
| Flushing ... | | | | | Rome ... | | | | |
| Aix-la-Chapelle ... | | | | | Naples ... | | | | |
| Copenhagen ... | | | | | Malta ... | | | | |
| Oxö (Christiansand) ... | | | | | | | | | |
| St. Petersburg ... | | | | | Geneva 24 th June, 1905. | 1 p.m. | | 1 p.m. | Measured |
| Vienna ... | | | | | | 68 | * | b | 7 a.m. |
| Buda-Pesth ... | | | | | Berne ... | 63 | * | c | - |
| Hermanstadt ... | | | | | Lucerne ... | 64 | * | c | - |
| Trieste ... | | | | | Coire ... | 63 | * | o | - |
| Florence ... | | | | | St. Gotthard ... | 36 | * | m | - |
| | | | | | Lugano ... | 66 | * | o | - |

EXPLANATION OF THE COLUMNS GIVEN ON PAGE 1.

WEATHER.—Beaufort Scale is b, blue sky; c, detached clouds; d, drizzling rain; f, fog; g, dark, gloomy; h, hail; l, lightning; m, misty (hazy); o, overcast; p, passing showers; q, squally; r, rain; s, snow; t, thunder; u, ugly, threatening; v, visibility, unusual transparency; w, dew.

* AN ASTERISK is inserted in all places for which information is not usually received.

TABLE SHOWING THE LOCAL STANDARD TIMES AND THE CORRESPONDING GREENWICH TIMES OF THE OBSERVATIONS RECORDED ON PAGE 1.

TABLE SHOWING THE GREENWICH TIMES OF SUNRISE, NOON, AND SUNSET, FOR STATIONS IN THE UNITED KINGDOM, TO-DAY.

| COUNTRIES, &c. | Hours of Morning Observations by Local Standard Time. | Corresponding Greenwich Times. | Hours of Evening Observations by Local Standard. | Corresponding Greenwich Times. | 26 th June, 1905. | Sunrise G.M.T. | Noon G.M.T. | Sunset G.M.T. |
|--------------------------------------|--|--------------------------------------|--|--------------------------------------|------------------------------|-------------------|----------------|------------------|
| | | | | | | | | |
| British Isles ... | 8 a.m. (West European) | 8 a.m. | 6 p.m.* (W.E.T.) | 6 p.m.* | Yarmouth ... | 3.33 | 11.55 | 8.18 |
| Holland ... | 7 a.m. (") | 7 a.m. | 7 p.m. (W.E.T.) | 7 p.m. | Greenwich ... | 3.45 | 12.2 | 8.19 |
| Germany, Denmark Norway, Sweden } | 8 a.m. (Mid-European) | 7 a.m. | 8 p.m. (M.E.T.) | 7 p.m. | Wick ... | 3.8 | 12.14 | 9.20 |
| Belgium ... | 7 a.m. (West European) | 7 a.m. | Not published | — | Valencia ... | 4.23 | 12.43 | 9.3 |
| France ... | 7 a.m. (Paris) | 6.51 a.m. | 6 p.m. (Paris) | 5.51 p.m. | | | | |
| Spain ... | 8 a.m. (West European) | 8 a.m. | 6 p.m. (W.E.T.) | 6 p.m. | | | | |
| Portugal ... | 8 a.m. (Lisbon) | 8.36 a.m. | 3.23 p.m. (Lisbon) | 4 p.m. | | | | |
| Azores { Ponta Delgada | 6 a.m. (Local) | 7.43 a.m. | 9 p.m. (Local) | 10.43 p.m. | | | | |
| Horta | 6 a.m. (Local) | 7.55 a.m. | 9 p.m. (Local) | 10.55 p.m. | | | | |

SUBSCRIPTIONS both for the Daily and Weekly Weather Reports may be paid, in advance, to the Meteorological Office.*

TERMS: For Daily Weather Report, forwarded by Book Post, £1 0 0 per annum.

" Weekly " " " £1 10 0 " Single Copies, 6d.

Single Copies of the Daily Weather Report (price 1d.) may be obtained after 3 p.m. on the day of issue at the Meteorological Office, and at Messrs. W. H. SMITH & SONS' Bookstalls at the following terminus Railway Stations:—Victoria, Charing Cross, King's Cross, St. Pancras, Euston.

FORECASTS OF WEATHER for one day in advance are drawn up at the Meteorological Office at 11 a.m., and between 7 and 8 p.m. The latest forecast can be had by Reply Telegram, on paying at any Post Office in the United Kingdom Sixpence in addition to the cost of the inquiry and reply Telegrams. Information as to the Terms on which Forecasts can be sent, daily, for a long or short period, may be obtained on application to the Meteorological Office, 63, Victoria Street, S.W., either personally or by post.

* At Oxford the observations are taken at 8 p.m.

DAILY WEATHER REPORT

for 8 a.m. on Tuesday, 27th June, 1905.

Issued by the METEOROLOGICAL OFFICE, 63, Victoria Street, London. W. N. SHAW, Director.

| STATIONS. | | YESTERDAY EVENING. (See note on last page.) | | | | | THIS MORNING. (See note on last page.) | | | | | | | | | | PAST 24 HOURS. | | | | |
|--------------------------|------------------------|--|--------------|--------|---------------------|-------|---|---------------------------------|------------------------------------|--------------|--------------|------------------------------------|---------|---------------------|----------|------------------|----------------|------------------|---------|-------------------------|-------------------|
| | | BAROM. | | TEMP. | | WIND | Weather | BAROMETER. | | TEMPERATURE. | | | WIND. | | Weather. | Sea (0 to 9.) | Temp. | | Weather | Sun- shine Hours. | Rainfall. Ins. |
| | | At 32° Fahr. and M.S.L. | Dry Bulb. | Direc. | Force (0 to 12.) | | | At 32° Fahr. and M. S. L. | Change since Yester- day. | Dry Bulb. | Wet Bulb. | Change since Yester- day. | Direc. | Force (0 to 12.) | | | Max. | Min. | | | |
| | | | | | | | | | | | | | | | | | | | | | |
| SCANDINAVIA | Haparanda... | 30.15 | 59 | NW | 2 | c | 29.97 | -0.04 | 59 | 51 | -3 | SW | 2 | c | * | 72 | 59 | - | * | - | |
| | Hernösand... | 30.14 | 64 | Z | 0 | b | 29.95 | -0.25 | 67 | 62 | -5 | SW | 2 | b | * | 75 | 57 | - | * | - | |
| | Stockholm... | 30.15 | 76 | Z | 0 | b | 30.05 | -0.19 | 77 | 66 | +10 | SE | 2 | b | * | 84 | 61 | - | * | - | |
| | Wisby... | 30.16 | 70 | SE | 2 | b | 30.02 | -0.23 | 80 | 68 | +12 | SSE | 2 | b | * | 80 | 57 | - | * | - | |
| | Karlstad... | 30.08 | 76 | Z | 0 | b | 29.99 | -0.22 | 72 | 65 | +3 | SW | 4 | b | * | * | * | - | * | - | |
| | Færder (X'ania Fjord) | 30.06 | 75 | WSW | 1 | b | 29.92 | -0.27 | 70 | 66 | +2 | N | 1 | b | 1 | 75 | 66 | - | * | 0.20 | |
| | Bodö... | 30.16 | 50 | SSW | 2 | o | 30.04 | -0.13 | 50 | 48 | -1 | SW | 4 | c | 0 | 51 | 46 | - | * | - | |
| | Christiansund... | 30.10 | 64 | NE | 1 | b | 29.93 | -0.32 | 67 | 61 | +13 | ENE | 1 | b | 1 | 68 | 54 | - | * | - | |
| Skudesnaes... | 30.06 | 72 | Z | 0 | b | 29.88 | -0.29 | 69 | 62 | +1 | ENE | 1 | b | 1 | 72 | 61 | - | * | - | | |
| BRITISH ISLANDS. | Sumburgh Head | 30.00 | 55 | ENE | 2 | b | 29.86 | -0.26 | 53 | 53 | +3 | ENE | 1 | f | 3 | 56 | 47 | b | * | - | |
| | Stornoway... | 29.94 | 71 | E | 2 | b | 29.80 | -0.20 | 58 | 56 | -2 | Z | 0 | b | 0 | 71 | 50 | c, b | 11.8 | - | |
| | Malin Head... | 29.88 | 61 | ESE | 2 | b | 29.86 | -0.17 | 60 | 58 | -1 | W | 2 | om | 2 | 69 | 54 | b, b, m | * | - | |
| | Blacksod Pt. | 29.95 | 65 | SW | 3 | b | 29.91 | -0.10 | 60 | 58 | -5 | SSW | 1 | og | 1 | 70 | 56 | b | * | - | |
| | Valencia... | 29.98 | 61 | S | 1 | o | 29.95 | -0.07 | 60 | 57 | -3 | SSW | 1 | o | 3 | 69 | 56 | b, c, m, o | 8.0 | 0.01 | |
| | Roche's Point... | 29.99 | 64 | SW | 1 | c | 29.96 | -0.08 | 63 | 59 | 0 | NW | 2 | b | 1 | 68 | 57 | o, c | * | - | |
| | Birr Castle... | 29.91 | 77 | WSW | 2 | b | 29.91 | -0.12 | 61 | 57 | -5 | W | 2 | o | * | 78 | 56 | - | 11.9 | - | |
| | Donaghadee... | 29.95 | 61 | WSW | 1 | b | 29.89 | -0.16 | 55 | 54 | -6 | N | 2 | f | 2 | 70 | 54 | b, c, m, f, g, r | * | - | |
| | Liverpool Obsy... | 29.94 | 62 | NW | 1 | o | 29.87 | -0.14 | 65 | 59 | +3 | Z | 0 | b | 0 | 69 | 57 | o, r | * | - | |
| | Holyhead... | 29.94 | 64 | NW | 1 | b | 29.88 | -0.14 | 61 | 59 | -4 | SW | 3 | c | 2 | 72 | 57 | b, c, b, m | * | - | |
| | Pembroke (St Ann's) | 29.96 | 64 | NW | 2 | b | 29.93 | -0.09 | 59 | 58 | -3 | SW | 2 | om | 2 | 69 | 56 | b, b, c | 14.1 | - | |
| | Scilly (St. Mary's) | 30.01 | 66 | W | 1 | c | 29.98 | -0.05 | 64 | 61 | 0 | SW | 1 | b | 0 | 70 | 59 | c | 13.2 | - | |
| | Jersey (St. Aubins) | 30.01 | 69 | W | 3 | b | 30.00 | -0.01 | 58 | 57 | -11 | W | 4 | of | 3 | 72 | 58 | b, c, m, f | 13.4 | - | |
| | Portland Bill... | 29.98 | 61 | W | 2 | b | 29.95 | -0.04 | 61 | 59 | -3 | WNW | 1 | b | 1 | 67 | 57 | b, b, c | * | - | |
| | Dungeness... | 29.90 | 64 | NNW | 3 | c | 29.91 | -0.00 | 64 | 61 | +4 | Z | 0 | b | 0 | 66 | 51 | o, c | 0.6 | 0.13 | |
| | Wick... | 29.94 | 57 | E | 1 | b | 29.82 | -0.26 | 54 | 52 | +5 | E | 1 | f | 1 | 59 | 49 | - | * | - | |
| | Nairn... | 29.93 | 60 | E | 2 | b | 29.83 | -0.24 | 64 | 60 | +11 | Z | 0 | c | 0 | 64 | 48 | - | * | - | |
| Aberdeen... | 29.98 | 54 | ESE | 1 | b | 29.85 | -0.25 | 55 | 53 | +6 | ESE | 1 | b | 2 | 59 | 46 | o, b, c, f | 8.5 | - | | |
| Leith... | 29.96 | 56 | NE | 1 | b | 29.84 | -0.25 | 60 | 57 | +9 | W | 1 | b | 0 | 64 | 49 | - | * | - | | |
| North Shields... | 29.99 | 54 | NE | 2 | f | 29.84 | -0.23 | 63 | 60 | +12 | SW | 1 | b | 3 | 63 | 49 | c, f | * | - | | |
| Spurn Head... | 29.96 | 56 | NE | 4 | f | 29.86 | -0.14 | 57 | 57 | 0 | WNW | 3 | f | 3 | 63 | 54 | f | * | - | | |
| Yarmouth... | 29.93 | 62 | NE | 4 | c | 29.86 | -0.04 | 60 | 58 | +1 | NW | 3 | b, c, m | 2 | 63 | 55 | b, c, c | * | - | | |
| Clacton-on-Sea... | 29.91 | 62 | ENE | 2 | b | 29.90 | +0.02 | 63 | 61 | +6 | WSW | 1 | b | 1 | 63 | 54 | o, r, c, b | 4.0 | 0.10 | | |
| Nottingham... | 29.95 | 68 | E | 1 | b | 29.88 | -0.13 | 58 | 57 | -1 | WSW | 1 | m | * | 72 | 50 | c, b | 5.7 | - | | |
| Bath... | 29.95 | 71 | NW | 1 | b | 29.92 | -0.08 | 65 | 62 | +4 | W | 1 | b | * | 75 | 55 | - | 5.0 | - | | |
| Oxford... | 29.95 | 66 | NE | 1 | o | 29.91 | -0.10 | 61 | 59 | +4 | NE | 1 | b, m | * | 74 | 53 | - | * | - | | |
| London (St. James' Park) | 29.91 | 68 | NNW | 2 | b | 29.90 | -0.05 | 64 | 61 | +3 | W | 1 | b, m | * | 71 | 55 | b, c, b | 2.8 | - | | |
| GERMANY, &c. | The Scaw (Skagen) | 30.04 | 72 | ENE | 2 | b | 29.88 | -0.31 | 69 | 65 | +1 | SSE | 4 | c, b, l | 0 | 77 | 66 | - | * | - | |
| | Fanö... | 29.95 | 72 | NE | 3 | c | 29.82 | -0.28 | 65 | 61 | -4 | SE | 4 | c | * | 81 | 63 | - | * | 0.08 | |
| | Cuxhaven... | 29.93 | 66 | NW | 2 | o | 29.81 | -0.24 | 64 | 61 | -1 | SW | 3 | b | * | 73 | 59 | b, c, m | * | 0.67 | |
| | The Helder... | 29.92 | 64 | W | 1 | r | 29.84 | -0.14 | 60 | 60 | -3 | WNW | 1 | r | 0 | 73 | 59 | b, c, m | * | 0.08 | |
| | Brussels... | * | * | * | * | * | 29.92 | -0.01 | 59 | 59 | -1 | WSW | 1 | o | * | 71 | 57 | - | * | 0.04 | |
| | Berlin... | 29.94 | 67 | SE | 2 | r | 29.88 | -0.15 | 67 | 64 | -6 | WSW | 2 | b | * | 84 | 61 | - | * | 0.20 | |
| | Frankfurt... | 29.98 | 60 | SW | 1 | r | 29.95 | -0.07 | 63 | 60 | +1 | S | 2 | o | * | 73 | 55 | - | * | 0.35 | |
| Munich... | 30.01 | 64 | Z | 0 | b | 30.06 | -0.02 | 60 | 59 | 0 | SW | 2 | c | * | 72 | 57 | - | * | 0.04 | | |
| FRANCE. | C. Gris Nez... | 29.95 | 59 | W | 3 | o | 29.95 | +0.04 | 61 | 61 | +2 | WSW | 1 | b | 0 | 61 | 54 | - | * | 2.05 | |
| | Brest... | 30.04 | 64 | N | 2 | b | 30.04 | -0.01 | 58 | 56 | -3 | NW | 3 | o | 2 | 72 | 55 | - | * | - | |
| | Lorient... | 30.04 | 73 | W | 2 | b | 30.01 | -0.02 | 59 | 58 | -2 | W | 2 | m | 2 | 77 | 57 | - | * | - | |
| | Rochefort... | 30.06 | 72 | NW | 4 | c | 30.06 | 0.00 | 66 | 63 | +2 | N | 3 | c | * | 81 | 59 | c | * | - | |
| | Biarritz... | 30.06 | 74 | WNW | 1 | b | 30.10 | +0.07 | 67 | 66 | -4 | SW | 3 | c | 1 | 79 | 64 | b, l | * | - | |
| | Paris... | 29.97 | 70 | WNW | 3 | b | 30.01 | +0.03 | 62 | 58 | +3 | S | 2 | b | * | 75 | 53 | - | * | - | |
| | Belfort... | 29.98 | 61 | NW | 3 | o | 30.00 | -0.01 | 61 | 58 | +4 | W | 2 | m | * | 77 | 54 | - | * | 0.47 | |
| Lyons... | 29.98 | 76 | S | 1 | b | 30.06 | +0.04 | 66 | 61 | +2 | S | 1 | o | * | 84 | 59 | - | * | - | | |
| Nice... | 30.04 | 70 | SW | 3 | b | 30.04 | +0.02 | 71 | 62 | +6 | Z | 0 | b | 1 | 75 | 57 | - | * | - | | |
| Perpignan... | 30.06 | 70 | SE | 2 | o | 30.06 | +0.04 | 69 | 67 | 0 | E | 2 | o | * | 78 | 67 | - | * | - | | |
| SPAN. PEN. | Corunna... | | | | | | | | | | | | | | | | | | | | |
| | Lisbon... | 30.05 | 67 | NW | 4 | b | 30.05 | +0.01 | 69 | 63 | +1 | NNW | 4 | b | * | 81 | 63 | - | * | - | |
| | Azores (P. Delgada)... | | | | | | | | | | | | | | | | | | | | |
| „ (Horta)... | 30.11 | 68 | SW | 4 | o | 30.10 | +0.11 | 68 | 67 | +1 | SW | 4 | r | 2 | 70 | 66 | - | * | 0.39 | | |

NOTE: The Sunshine for London given in this Table is recorded on the Tower of the Wesleyan Training College, Westminster; the Sunshine entered to Dungeness is recorded at Littlestone-on-Sea.

* Observations for this column not generally received.

+ Observations received too late for insertion in Charts on next page.

WEATHER CHARTS

FOR TUESDAY, 27th JUNE, 1905.

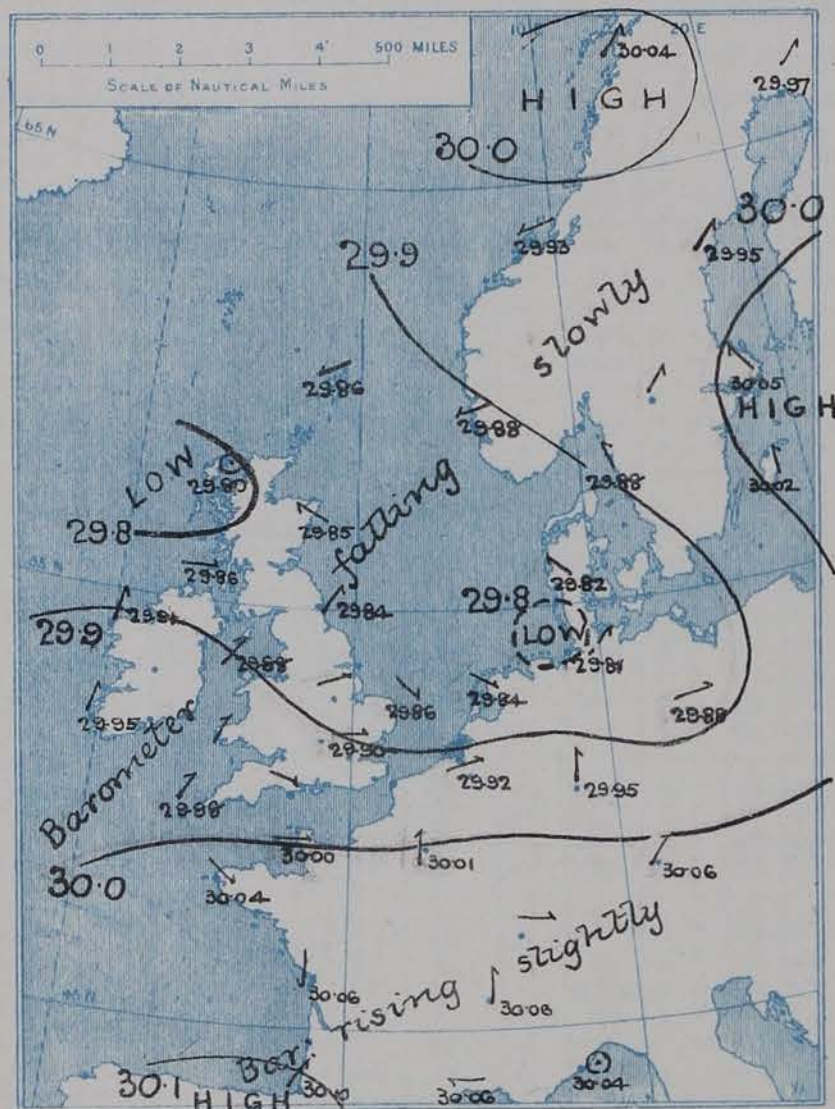
I. BAROMETER, WIND AND SEA. This Morning.

BAROMETER.—Isobars are drawn for each tenth of an inch.

WIND.—Arrows show Directions and Force, flying with the wind.

Force above 10 → : Force 5 to 7 → : } Calm ☉
Force 8 to 10 → : Force 1 to 4 → :

SEA.—Rough High

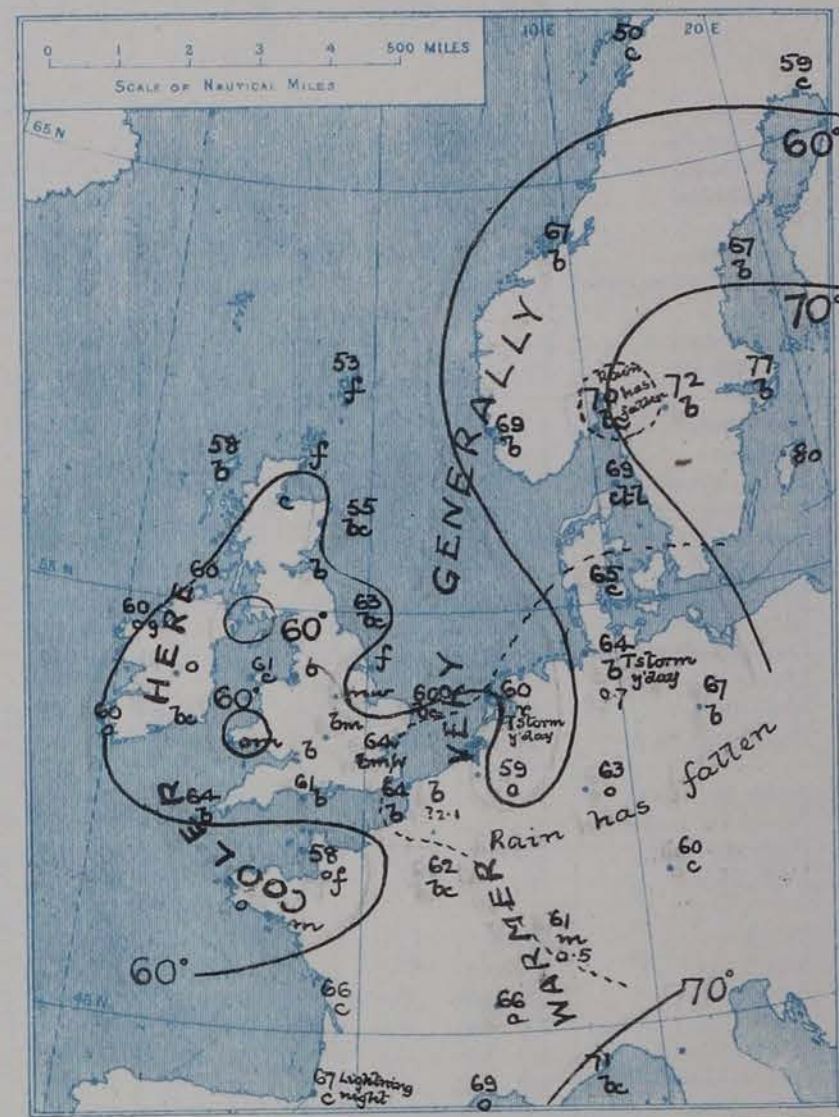


II. TEMPERATURE AND WEATHER. This Morning.

TEMPERATURE.—Isotherms are drawn for each 10°.

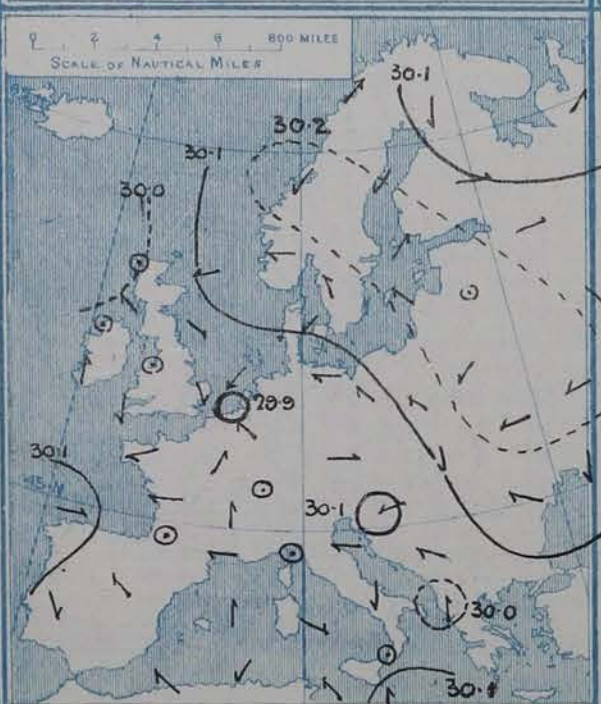
WEATHER.—Shown by Letters of the Beaufort Scale. (See P. 4.)

RAINFALL.—A dotted line separates areas where rain has fallen from those without rain. The fall in past 24 hours when exceeding half an inch is shown thus - 0.6



III. BAROMETER AND WIND

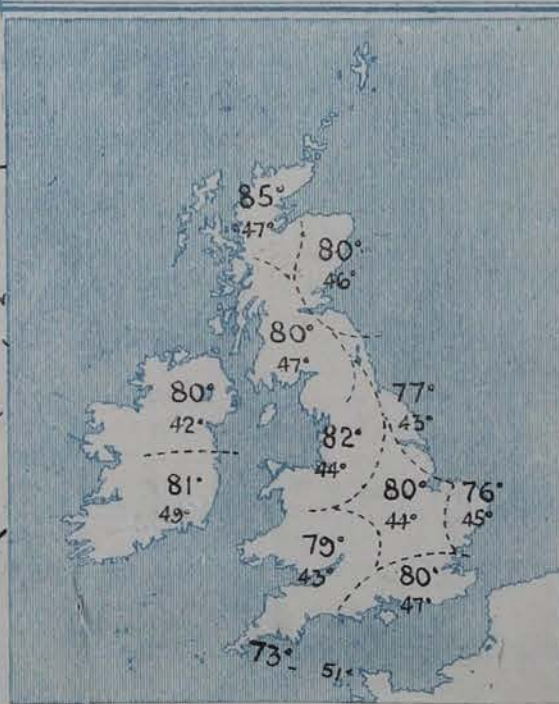
Yesterday morning.



IV. EXTREMES OF TEMPERATURE

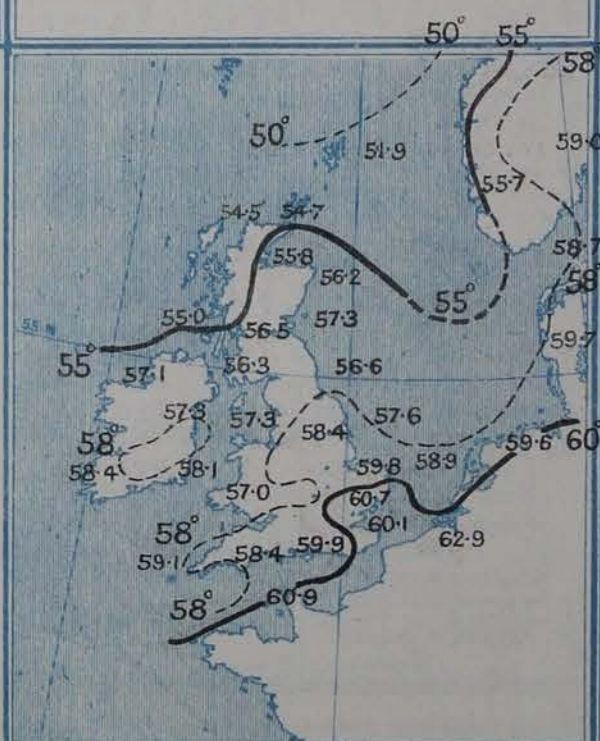
recorded

in various districts of the United Kingdom during the week ended Sat^y 24th JUNE



V. Means of DAILY TEMPERATURE

at 8 A.M. for the Two monthly period JUNE-JULY (1871-1900)



GENERAL SITUATION AT 8 A.M.

PRESSURE

The anticyclone recently noticed over Scandinavia has now given way, and the highest pressures, 30.0 ins. and upwards, are found over France and South Germany. Over all the more northern parts of our area the barometer is falling, the lowest readings, 29.8 ins. and less, being found in two small shallow depressions, one lying over the Hebrides and the other over the southeastern part of the North Sea.

WIND

TEMPERATURE

WEATHER

AND

SEA

The wind is light from the Westward or Southward over Ireland, England and the neighbouring parts of the Continent, but is Southeasterly in Denmark and the south of Sweden, and very light from the Eastward in Norway and the northeast of Scotland. In the Gulf of Bothnia there is a light breeze from the Southward.

Temperature has risen in the eastern and central parts of Great Britain, and also in Scandinavia, but has fallen in Ireland, Wales and the west of Scotland. Readings above 60° are reported in many parts of the United Kingdom, the highest being 65° at Bath and Liverpool; on the northeast coast of Scotland, where fog prevails, the thermometer stands at, or below, 55°. In the south of Scandinavia the readings are above 70°, and at Wisby the temperature is as high as 80°.

The weather is fine over Western Europe as a whole, but is dull in Ireland and also over the Netherlands, with rain at the Helles; a thunderstorm is reported at the Skaw. The sea is slight or smooth on all coasts.

In the course of yesterday the thermometer rose to between 70° and 75° in many parts of England, Ireland and the west of Scotland, to 77° at Bettws-y-Goed, and to 78° at Birt Castle. On the northeast coast of Scotland it did not reach 60°. The amount of bright sunshine was large in the west, but small elsewhere; on the Kentish coast there was little or none. Showers were experienced at some of our southern stations and a thunderstorm occurred at Torquay and Okehampton. Considerable quantities of rain fell in Germany and the east of France, with a thunderstorm at Cuxhaven as well as at the Helles.

PROBABLE CHANGES IN SYSTEM NOW PREVALENT

The changes in pressure, though slight, are favourable for the development of small shallow depressions over various parts of the United Kingdom, and thunder showers are, therefore, probable in many districts. In the south of England the weather is likely to remain generally fair, but the conditions even in that district can scarcely be regarded as settled.

FORECASTS*

For the 24 hours ending at NOON on 28th JUNE, 1905.

DISTRICTS.

FORECASTS.

| | | |
|---|------------------|---|
| 0 | SCOTLAND NORTH | Light variable airs; fair at first, less settled later, with local thunderstorms. |
| 1 | SCOTLAND EAST | |
| 2 | ENGLAND N.E. | SW ^{ly} winds, light; fair at first, thunder-showers later. |
| 3 | ENGLAND EAST | W ^{ly} and SW ^{ly} winds, light; fair generally, but close, with thunder-showers in a few places. |
| 4 | MIDLAND COUNTIES | |
| 5 | ENGLAND SOUTH | |

DISTRICTS.

FORECASTS.

| | | |
|----|---------------|---|
| 6 | SCOTLAND WEST | Same as Nos. 0 and 1. |
| 7 | ENGLAND N.W. | |
| 8 | ENGLAND S.W. | Same as No. 2. |
| 9 | IRELAND NORTH | |
| 10 | IRELAND SOUTH | SW ^{ly} and W ^{ly} winds, light; cool and cloudy, with showers in places. |

WARNINGS

NONE ISSUED.

Note.—The South Cone, point downwards (⌣), means that gales, or strong winds, are probable, at first from the Southward (from S.E. round by S. to N.W.). Should it appear likely that a gale beginning from between W. and N.W. is likely to veer towards N. or N.E., the North Cone is hoisted in preference to the South Cone.

The North Cone, point upwards (⌢), means that gales, or strong winds, are probable, at first from the Northward (from N.W. round by N. to S.E.). Should it appear likely that a gale beginning from between E. and S.E. is likely to veer towards S. or S.W., the South Cone is hoisted in preference to the North Cone.

* For terms for transmission of Forecasts by Telegraph, see next page.

REPORTS FOR YESTERDAY.

| STATIONS. | TEMPERATURE F. | | Weather. | Sunshine Hrs. | Rainfall Ins. | STATIONS. | TEMPERATURE F. | | Weather. | Sunshine Hrs. | Rainfall Ins. |
|------------------------------|----------------|------|----------|---------------|---------------|----------------------------|----------------|------|------------|---------------|---------------|
| | Max. | Min. | | | | | Max. | Min. | | | |
| Blackpool, to 9 p.m. ... | 73 | 49 | c, b, c | 14.2 | - | Eastbourne, to 6 p.m. ... | 68 | * | * | 9.0 | * |
| Southport, to 9 p.m. ... | 76 | 53 | c, b, c | 11.7 | - | Hastings ... | * | * | * | 0.7 | * |
| Rhyl, to 6 p.m. ... | * | * | * | 12.3 | * | Folkestone ... | 64 | 56 | o, r, c | 5.3 | 0.19 |
| Llandudno, to 9 p.m. ... | 73 | 55 | b | 13.2 | - | Broadstairs, to 6 p.m. ... | * | * | * | 0.0 | * |
| Bettws-y-Coed, to 6 p.m. ... | 77 | 50 | b | 12.0 | - | Margate, to 6 p.m. ... | 61 | 58 | r, c | 0.0 | 0.18 |
| Towyn, to 6 p.m. ... | 71 | 51 | b, c, b | 12.0 | - | Lowestoft, to 6 p.m. ... | 63 | 56 | c, o, c | 3.5 | * |
| Aberystwyth, to 6 p.m. ... | 69 | 63 | c, b, c | 12.5 | - | Skegness ... | 65 | * | o, b, c | 5.9 | 0.03 |
| Plymouth, to 9 p.m. ... | 76 | 58 | b, b, c | 11.9 | - | Scarborough ... | 64 | * | * | 2.7 | - |
| Torquay ... | 71 | * | b, b, c | 9.7 | 0.27 | Harrogate, to 6 p.m. ... | 73 | 49 | b, o, b, c | 4.7 | - |
| Bournemouth, to 6 p.m. ... | 73 | 56 | * | 3.3 | * | Darwen, to 9 p.m. ... | 74 | 52 | b, c, c, v | 9.7 | - |
| Bognor, to 6 p.m. ... | * | * | * | 11.4 | * | Manchester, to 9 p.m. ... | 75 | 52 | c, b | 4.6 | - |
| Worthing ... | * | * | * | 6.2 | * | Birmingham, to 9 p.m. ... | 73 | 56 | c, b | 5.8 | - |
| Brighton ... | 72 | * | * | 6.4 | 0.03 | | | | | | |

TEMPERATURE, WEATHER, and RAINFALL at additional FOREIGN STATIONS, mainly for the 24 hours ended at 8 a.m. yesterday.

| STATIONS. 26 th June, 1905. | TEMPERATURE F. | | WEATHER. | RAIN. Ins. | STATIONS. 26 th June, 1905. | TEMPERATURE F. | | WEATHER. | RAIN. Ins. |
|---|----------------|------|------------|---------------|---|----------------|------|----------|-----------------|
| | Max. | Min. | | | | Max. | Min. | | |
| Flushing ... | 63 | 59 | o, o | 0.16 | Rome ... | 82 | 64 | o, b | - |
| Aix-la-Chapelle ... | 72 | 54 | r, c | - | Naples ... | 80 | 68 | b, b | - |
| Copenhagen ... | 72 | 61 | b, c, b, c | - | Malta ... | 77 | 69 | b | - |
| Oxö (Christiansand) ... | 70 | 57 | b, b | - | Not recd. 25 th June, 1905. | 1 p.m. | * | 1 p.m. | Measured 7 a.m. |
| St. Petersburg ... | 75 | 57 | b, b, c | - | Geneva ... | * | * | * | * |
| Vienna ... | 72 | 59 | b, c | - | Berne ... | * | * | * | * |
| Buda-Pesth ... | 88 | 64 | b, b | - | Lucerne ... | * | * | * | * |
| Hermanstadt ... | 77 | 55 | b, b | - | Coire ... | * | * | * | * |
| Trieste ... | 90 | 61 | o, r | 0.90 | St. Gotthard ... | * | * | * | * |
| Florence ... | 79 | 61 | o, c | 1.93 | Lugano ... | * | * | * | * |

EXPLANATION OF THE COLUMNS GIVEN ON PAGE 1.

WEATHER.—Beaufort Scale is b. blue sky; c. detached clouds; d. drizzling rain; f. fog; g. dark, gloomy; h. hail; l. lightning; m. misty (hazy); o. overcast; p. passing showers; q. squally; r. rain; s. snow; t. thunder; u. ugly, threatening; v. visibility, unusual transparency; w. dew.

* AN ASTERISK is inserted in all places for which information is not usually received.

TABLE SHOWING THE LOCAL STANDARD TIMES AND THE CORRESPONDING GREENWICH TIMES OF THE OBSERVATIONS RECORDED ON PAGE 1.

TABLE SHOWING THE GREENWICH TIMES OF SUNRISE, NOON, AND SUNSET, FOR STATIONS IN THE UNITED KINGDOM, TO-DAY.

| COUNTRIES, &c. | Hours of Morning Observations by Local Standard Time. | Corresponding Greenwich Times. | Hours of Evening Observations by Local Standard. | Corresponding Greenwich Times. | 27 th June, 1905. | Sunrise G.M.T. | Noon G.M.T. | Sunset G.M.T. |
|--------------------------------------|---|--------------------------------|--|--------------------------------|------------------------------|----------------|-------------|---------------|
| | | | | | | | | |
| British Isles ... | 8 a.m. (West European) | 8 a.m. | 6 p.m.* (W.E.T.) | 6 p.m.* | Yarmouth ... | 3.33 | 11.56 | 8.18 |
| Holland ... | 7 a.m. (") | 7 a.m. | 7 p.m. (W.E.T.) | 7 p.m. | Greenwich ... | 3.46 | 12.3 | 8.19 |
| Germany, Denmark Norway, Sweden } | 8 a.m. (Mid-European) | 7 a.m. | 8 p.m. (M.E.T.) | 7 p.m. | Wick ... | 3.9 | 12.15 | 9.20 |
| Belgium ... | 7 a.m. (West European) | 7 a.m. | Not published | — | Valencia ... | 4.24 | 12.44 | 9.3 |
| France ... | 7 a.m. (Paris) | 6.51 a.m. | 6 p.m. (Paris) | 5.51 p.m. | | | | |
| Spain ... | 8 a.m. (West European) | 8 a.m. | 6 p.m. (W.E.T.) | 6 p.m. | | | | |
| Portugal ... | 8 a.m. (Lisbon) | 8.36 a.m. | 3.23 p.m. (Lisbon) | 4 p.m. | | | | |
| Azores { Ponta Delgada | 6 a.m. (Local) | 7.43 a.m. | 9 p.m. (Local) | 10.43 p.m. | | | | |
| Horta | 6 a.m. (Local) | 7.55 a.m. | 9 p.m. (Local) | 10.55 p.m. | | | | |

SUBSCRIPTIONS both for the Daily and Weekly Weather Reports may be paid, in advance, to the Meteorological Office.

TERMS: For Daily Weather Report, forwarded by Book Post, £1 0 0 per annum.
" Weekly " " " £1 10 0 " Single Copies, 6d.

Single Copies of the Daily Weather Report (price 1d.) may be obtained after 3 p.m. on the day of issue at the Meteorological Office, and at Messrs. W. H. SMITH & SONS' Bookstalls at the following terminus Railway Stations:—Victoria, Charing Cross, King's Cross, St. Pancras, Euston.

FORECASTS OF WEATHER for one day in advance are drawn up at the Meteorological Office at 11 a.m., and between 7 and 8 p.m. The latest forecast can be had by Reply Telegram, on paying at any Post Office in the United Kingdom Sixpence in addition to the cost of the inquiry and reply Telegrams. Information as to the Terms on which Forecasts can be sent, daily, for a long or short period, may be obtained on application to the Meteorological Office, 63, Victoria Street, S.W., either personally or by post.

* At Oxford the observations are taken at 8 p.m.

DAILY WEATHER REPORT

for 8 a.m. on Wednesday, 28th June, 1905.

Issued by the METEOROLOGICAL OFFICE, 63, Victoria Street, London. W. N. SHAW, Director.

| STATIONS. | | YESTERDAY EVENING. (See note on last page.) | | | | | THIS MORNING. (See note on last page.) | | | | | | | | | | PAST 24 HOURS. | | | | |
|-------------------------------|--------------------------|--|---------------------|---------------------------------|------------------------------------|--------------|---|------------------------------------|--------------|---------------------|------|-------|---|------------------|-------|-----|------------------------|-------------------|--|--|--|
| | | Barom. | Temp. | Wind | | Weather. | Barometer. | | Temperature. | | | Wind. | | Sea (0 to 9.) | Temp. | | Sun- shine Hours | Rainfall. ins. | | | |
| | | | | | | | | | | | | | | | | | | | | | |
| | | | | | | | | | | | | | | | | | | | | | |
| At 82° Fahr. and M.S.L. | Dry Bulb. | Dir. | Force (0 to 12.) | At 82° Fahr. and M. S. L. | Change since Yester- day. | Dry Bulb. | Wet Bulb. | Change since Yester- day. | Dir. | Force (0 to 12.) | Max. | Min. | | | | | | | | | |
| Ins. | ° | | | Ins. | Ins. | ° | ° | ° | | | ° | ° | | | | | | | | | |
| SCANDINAVIA | Haparanda... | 29.85 | 62 | N | 2 | 0 | 29.91 | -0.06 | 63 | 52 | +4 | N | 2 | 0 | 72 | 52 | - | - | | | |
| | Hernösand... | 29.81 | 66 | N | 0 | 0 | 29.79 | -0.16 | 60 | 51 | -7 | NE | 8 | 0 | 77 | 55 | - | - | | | |
| | Stockholm... | 29.84 | 72 | SSE | 2 | 0 | 29.78 | -0.27 | 72 | 66 | -5 | SSE | 2 | 0 | 82 | 61 | - | - | | | |
| | Wisby... | 29.85 | 71 | N | 0 | 0 | 29.80 | -0.22 | 75 | 61 | -5 | SW | 2 | 0 | 84 | 63 | - | 0.04 | | | |
| | Karlstad... | 29.81 | 67 | E | 2 | 0 | 29.71 | -0.28 | 66 | 64 | -6 | ESE | 4 | 0 | 72 | 60 | - | 0.16 | | | |
| | Færder (X'ania Fjord) | 29.79 | 68 | E | 3 | 0 | 29.68 | -0.24 | 67 | 64 | -3 | SE | 1 | 0 | 70 | 64 | - | 0.28 | | | |
| | Bodö... | 29.96 | 49 | N | 2 | 0 | 29.87 | -0.17 | 52 | 48 | +2 | NE | 2 | 0 | 52 | 46 | - | - | | | |
| | Christiansund... | 29.82 | 65 | ENE | 2 | 0 | 29.71 | -0.22 | 61 | 58 | -6 | NNE | 4 | 0 | 70 | 57 | - | - | | | |
| Skudesnaes... | 29.80 | 64 | N | 0 | 0 | 29.65 | -0.23 | 65 | 63 | -4 | N | 0 | 0 | 75 | 52 | 0.0 | 0.28 | | | | |
| BRITISH ISLANDS. | Sumburgh Head | 29.78 | 59 | ENE | 1 | 0 | 29.71 | -0.15 | 54 | 53 | +1 | NE | 1 | 0 | 65 | 51 | 0.0 | 0.10 | | | |
| | Stornoway... | 29.79 | 62 | N | 1 | 0 | 29.73 | -0.07 | 57 | 54 | -1 | N | 0 | 0 | 67 | 50 | 0 | 13.0 | | | |
| | Malin Head... | 29.83 | 61 | NW | 2 | 0 | 29.74 | -0.12 | 55 | 54 | -5 | N | 2 | 0 | 63 | 51 | 0 | 0.08 | | | |
| | Blacksod Pt. ... | 29.88 | 56 | WNW | 2 | 0 | 29.78 | -0.13 | 57 | 51 | -3 | N | 0 | 0 | 62 | 47 | 0 | 0.02 | | | |
| | Valencia... | 29.91 | 58 | WNW | 3 | 0 | 29.80 | -0.15 | 56 | 55 | -4 | N | 0 | 0 | 62 | 46 | 0 | - | | | |
| | Roche's Point... | 29.90 | 64 | W | 3 | 0 | 29.81 | -0.15 | 58 | 54 | -5 | NW | 1 | 0 | 70 | 55 | 0 | - | | | |
| | Birr Castle... | 29.85 | 66 | SW | 2 | 0 | 29.79 | -0.12 | 57 | 55 | -4 | WSW | 2 | 0 | 70 | 51 | 0 | 0.09 | | | |
| | Donaghadee... | 29.85 | 59 | ESE | 1 | 0 | 29.77 | -0.12 | 55 | 53 | 0 | NNE | 2 | 0 | 62 | 53 | 0 | - | | | |
| Liverpool Obsy... | 29.83 | 63 | W | 4 | 0 | 29.77 | -0.10 | 64 | 60 | -1 | N | 0 | 0 | 68 | 57 | 0 | - | | | | |
| Holyhead... | 29.86 | 62 | SW | 1 | 0 | 29.77 | -0.11 | 59 | 58 | -2 | SW | 2 | 0 | 68 | 56 | 0 | 0.01 | | | | |
| Pembroke (St Ann's) | 29.90 | 60 | SW | 2 | 0 | 29.82 | -0.11 | 59 | 58 | 0 | SW | 3 | 0 | 62 | 56 | 0 | - | | | | |
| GERMANY, &c. | Scilly (St. Mary's)... | 29.95 | 62 | W | 1 | 0 | 29.85 | -0.13 | 59 | 58 | -5 | S | 1 | 0 | 66 | 57 | 0 | 9.2 | | | |
| | Jersey (St. Aubins)... | 29.96 | 61 | WNW | 4 | 0 | 29.94 | -0.06 | 59 | 57 | +1 | SW | 3 | 0 | 64 | 57 | 0 | 5.4 | | | |
| | Portland Bill... | 29.90 | 62 | W | 4 | 0 | 29.88 | -0.07 | 59 | 57 | -2 | W | 3 | 0 | 66 | 56 | 0 | - | | | |
| | Dungeness... | 29.83 | 63 | SSW | 4 | 0 | 29.83 | -0.08 | 62 | 59 | -2 | SSW | 3 | 0 | 67 | 57 | 0 | 10.9 | | | |
| | Wick... | 29.78 | 56 | E | 1 | 0 | 29.72 | -0.10 | 55 | 54 | +1 | N | 3 | 0 | 62 | 50 | 0 | 0.15 | | | |
| | Nairn... | 29.77 | 63 | E | 1 | 0 | 29.72 | -0.11 | 60 | 58 | -4 | E | 1 | 0 | 73 | 56 | 0 | 0.02 | | | |
| | Aberdeen... | 29.77 | 58 | E | 1 | 0 | 29.70 | -0.15 | 57 | 56 | +2 | NNW | 4 | 0 | 63 | 55 | 0 | 0.27 | | | |
| | Leith... | 29.76 | 63 | SW | 1 | 0 | 29.71 | -0.13 | 59 | 56 | -1 | WSW | 2 | 0 | 85 | 55 | 0 | 0.65 | | | |
| North Shields... | 29.74 | 61 | N | 0 | 0 | 29.71 | -0.13 | 62 | 58 | -1 | W | 3 | 0 | 67 | 50 | 0 | - | | | | |
| Spurn Head... | 29.78 | 63 | SSW | 2 | 0 | 29.73 | -0.13 | 63 | 61 | +6 | WNW | 4 | 0 | 66 | 57 | 0 | 0.29 | | | | |
| FRANCE. | Yarmouth... | 29.77 | 66 | WSW | 2 | 0 | 29.73 | -0.13 | 63 | 60 | +3 | NW | 3 | 0 | 74 | 58 | 0 | 0.12 | | | |
| | Clacton-on-Sea... | 29.79 | 69 | W | 3 | 0 | 29.80 | -0.10 | 65 | 61 | +2 | SW | 3 | 0 | 71 | 56 | 0 | 11.0 | | | |
| | Nottingham... | 29.78 | 72 | NW | 2 | 0 | 29.77 | -0.11 | 65 | 62 | +7 | W | 1 | 0 | 79 | 57 | 0 | 7.5 | | | |
| | Bath... | 29.89 | 67 | W | 4 | 0 | 29.83 | -0.09 | 64 | 60 | -1 | W | 2 | 0 | 74 | 55 | 0 | 14.0 | | | |
| | Oxford... | 29.84 | 65 | WSW | 2 | 0 | 29.82 | -0.09 | 61 | 58 | 0 | WSW | 2 | 0 | 78 | 54 | 0 | - | | | |
| | London (St. James' Park) | 29.80 | 74 | WNW | 4 | 0 | 29.81 | -0.09 | 58 | 56 | -6 | WSW | 3 | 0 | 79 | 57 | 0 | 13.4 | | | |
| | The Scaw (Skagen) | 29.76 | 72 | SE | 1 | 0 | 29.69 | -0.19 | 66 | 63 | -3 | SW | 1 | 0 | 79 | 64 | 0 | 0.04 | | | |
| | Fanö... | 29.73 | 60 | SSW | 4 | 0 | 29.61 | -0.21 | 61 | 60 | -4 | SW | 2 | 0 | 73 | 57 | 0 | 0.28 | | | |
| Cuxhaven... | 29.81 | 65 | SW | 3 | 0 | 29.71 | -0.10 | 61 | 60 | -3 | SW | 5 | 0 | 70 | 59 | 0 | 0.20 | | | | |
| SPAN. PEN. | The Helder... | 29.76 | 61 | SW | 4 | 0 | 29.76 | -0.08 | 61 | 60 | +1 | WSW | 2 | 0 | 63 | 59 | 0 | 0.04 | | | |
| | Brussels... | * | * | * | * | * | 29.89 | -0.03 | 56 | 55 | -3 | SSW | 3 | 0 | 75 | 55 | 0 | - | | | |
| | Berlin... | 29.85 | 69 | SW | 1 | 0 | 29.86 | -0.02 | 66 | 61 | -1 | WSW | 1 | 0 | 81 | 57 | 0 | - | | | |
| | Frankfurt... | 29.92 | 66 | SW | 3 | 0 | 29.92 | -0.03 | 70 | 63 | +7 | SW | 3 | 0 | 73 | 59 | 0 | - | | | |
| | Munich... | 29.97 | 66 | SW | 2 | 0 | 29.95 | -0.11 | 69 | 63 | +9 | N | 0 | 0 | 73 | 55 | 0 | 0.04 | | | |
| | C. Gris Nez... | 29.90 | 62 | SW | 4 | 0 | 29.87 | -0.08 | 59 | 58 | -2 | SW | 3 | 0 | 66 | 57 | 0 | - | | | |
| | Brest... | 29.99 | 62 | W | 4 | 0 | 29.94 | -0.10 | 60 | 57 | +2 | WSW | 2 | 0 | 68 | 57 | 0 | - | | | |
| | Lorient... | 29.96 | 66 | NE | 6 | 0 | 29.96 | -0.05 | 61 | 58 | +2 | N | 0 | 0 | 77 | 57 | 0 | - | | | |
| Rochefort... | 30.03 | 68 | NW | 4 | 0 | 30.01 | -0.05 | 65 | 62 | -1 | SW | 2 | 0 | 72 | 61 | 0 | - | | | | |
| Biarritz... | 30.08 | 71 | W | 1 | 0 | 30.04 | -0.06 | 66 | 66 | -1 | N | 0 | 0 | 73 | 63 | 0 | - | | | | |
| SPAN. PEN. | Paris... | 29.93 | 72 | WNW | 2 | 0 | 29.94 | -0.07 | 59 | 58 | -3 | NNW | 2 | 0 | 80 | 57 | 0 | - | | | |
| | Belfort... | 29.89 | 75 | WSW | 5 | 0 | 29.95 | -0.05 | 59 | 59 | -2 | N | 4 | 0 | 78 | 59 | 0 | 0.12 | | | |
| | Lyons... | 29.94 | 75 | SSE | 1 | 0 | 29.97 | -0.09 | 65 | 60 | -1 | N | 1 | 0 | 86 | 59 | 0 | - | | | |
| | Nice... | 29.99 | 67 | N | 0 | 0 | 29.92 | -0.12 | 69 | 65 | -2 | N | 0 | 0 | 79 | 61 | 0 | - | | | |
| | Perpignan... | 29.96 | 69 | E | 2 | 0 | 29.97 | -0.09 | 70 | 67 | +1 | N | 0 | 0 | 74 | 61 | 0 | - | | | |
| | Corunna... | 30.04 | 65 | WNW | 5 | 0 | 30.03 | -0.02 | 66 | 60 | -3 | WSW | 4 | 0 | 77 | 61 | 0 | - | | | |
| | Lisbon... | 30.04 | 65 | WNW | 5 | 0 | 30.03 | -0.02 | 66 | 60 | -3 | WSW | 4 | 0 | 77 | 61 | 0 | - | | | |
| | Azores (P. Delgada)... | 30.15 | 68 | SW | 3 | 0 | 30.17 | +0.07 | 68 | 66 | 0 | WNW | 1 | 0 | 73 | 66 | 0 | - | | | |

NOTE: The Sunshine for London given in this Table is recorded on the Tower of the Wesleyan Training College, Westminster; the Sunshine entered to Dungeness is recorded at Littlestone-on-Sea.

* Observations for this column not generally received.

+ Observations received too late for insertion in Charts on next page.

WEATHER CHARTS



FOR WEDNESDAY, 28TH JUNE, 1905.

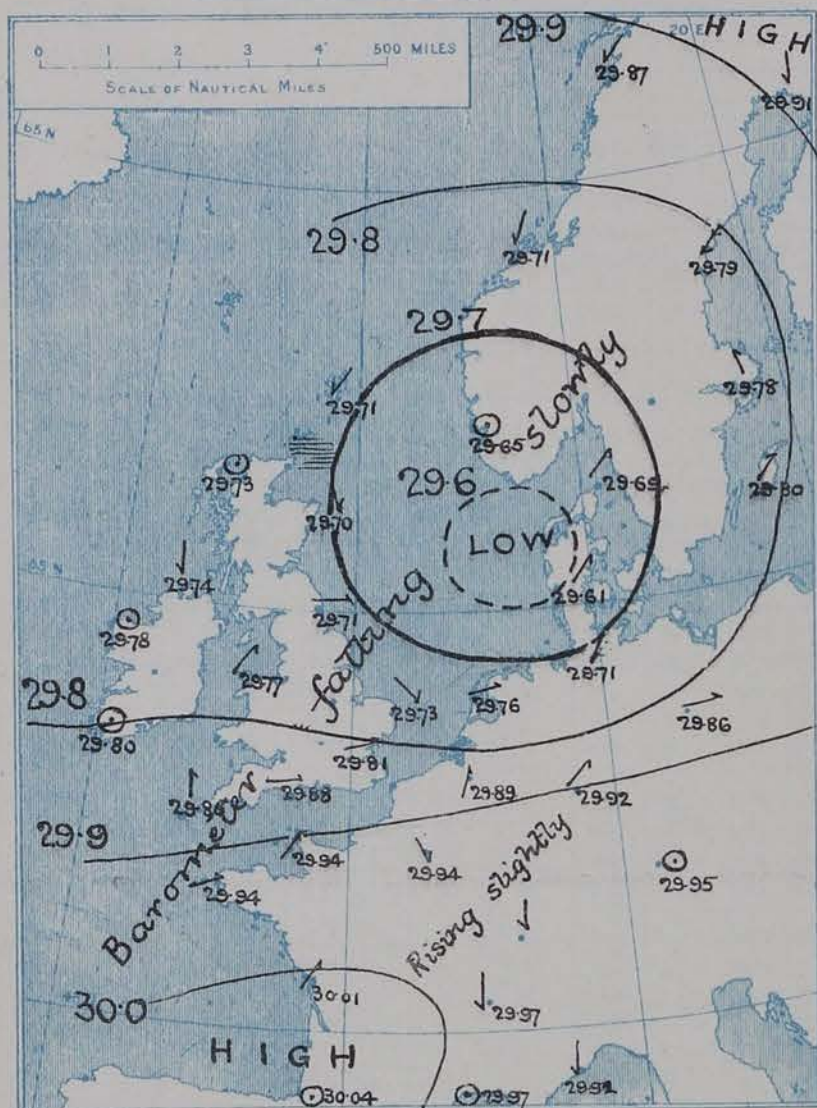
I. BAROMETER, WIND AND SEA. This Morning.

BAROMETER.—Isobars are drawn for each tenth of an inch.

WIND.—Arrows show Directions and Force, flying with the wind.

Force above 10 → : Force 5 to 7 → : } Calm ⊙
Force 8 to 10 → : Force 1 to 4 → :

SEA.—Rough  High 

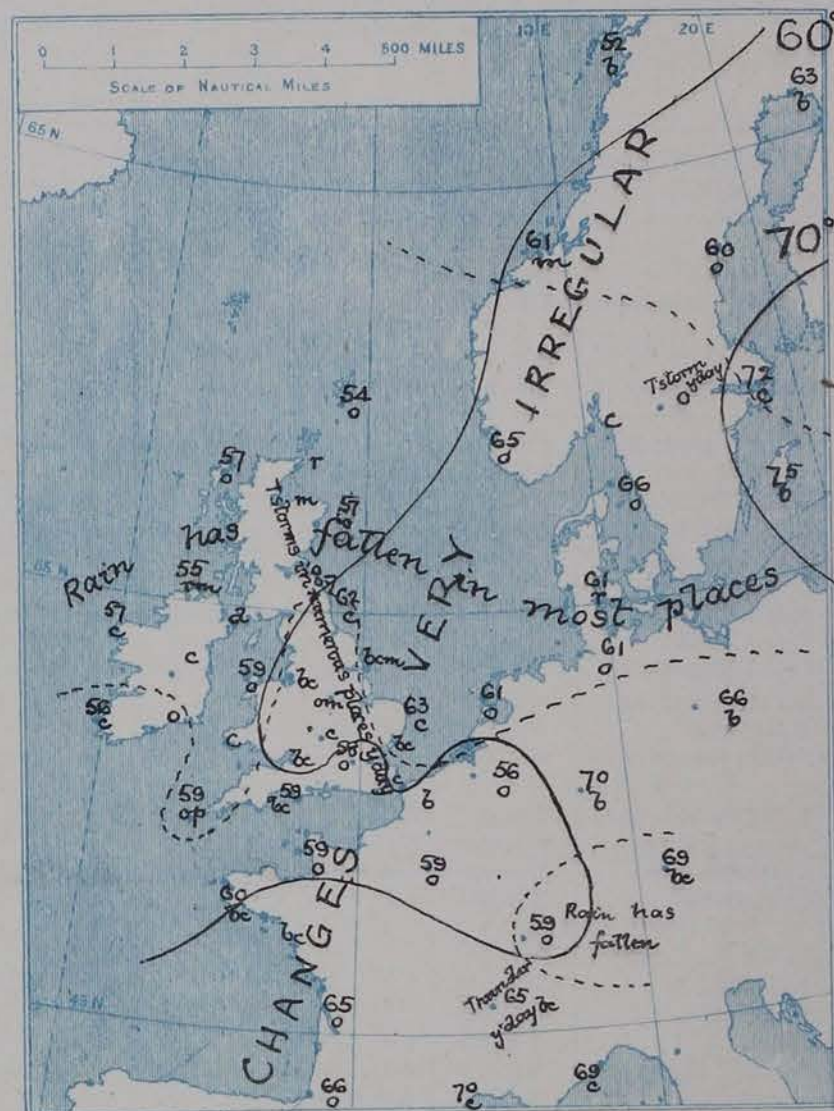


II. TEMPERATURE AND WEATHER. This Morning.

TEMPERATURE.—Isotherms are drawn for each 10°.

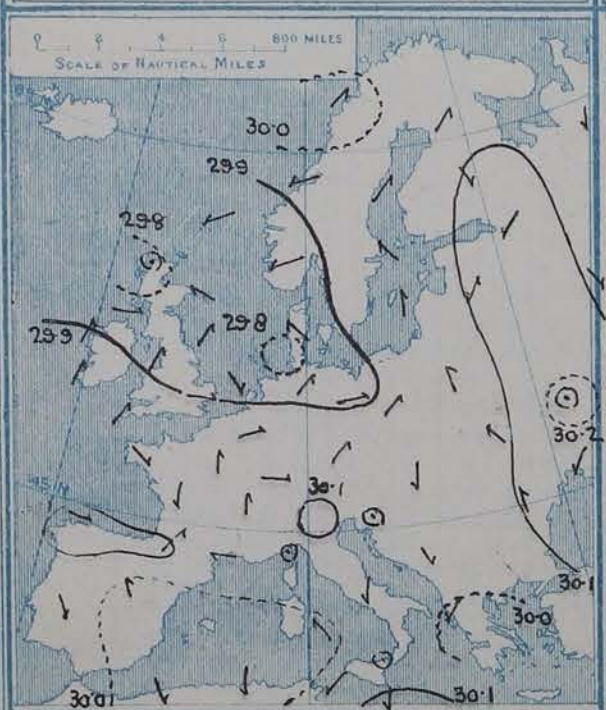
WEATHER.—Shown by Letters of the Beaufort Scale. (See P. 4.)

RAINFALL.—A dotted line separates areas where rain has fallen from those without rain. The fall in past 24 hours when exceeding half an inch is shown thus - 0.6



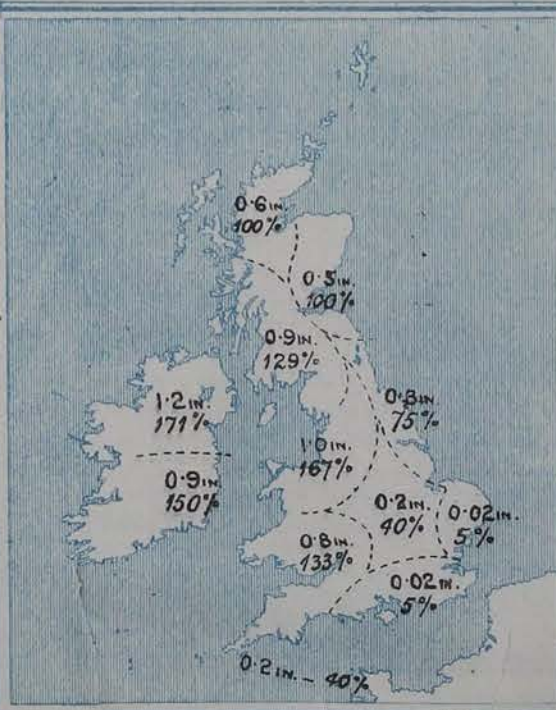
III. BAROMETER AND WIND

Yesterday morning.



IV. LAST WEEK'S RAINFALL.

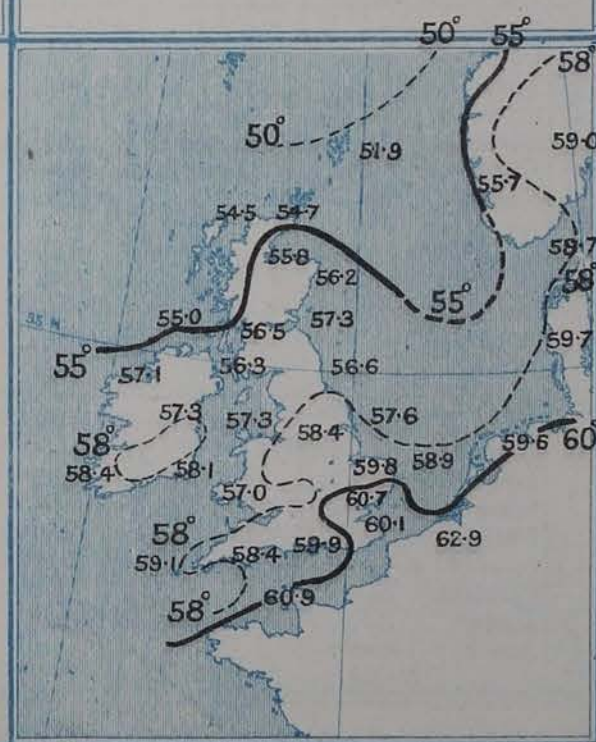
Amount recorded in various districts of the United Kingdom during the week ended Saturday, 24TH JUNE, with the percentage of the average amount for the corresponding week.



V. Means of DAILY TEMPERATURE

at 8 A.M. for the Two monthly period

JUNE-JULY (1871-1900)



GENERAL SITUATION AT 8 A.M.

PRESSURE

The distribution of atmospheric pressure has undergone hardly any change in the past 24 hours. A low pressure system covers the greater part of Northwestern and Western Europe, its central space occupying the North Sea, with the barometer at about 29.60 ins. The region of highest pressure is on the lower part of the Bay of Biscay and southward, with readings slightly above 30 ins. The mercury has given way, and is still falling, over nearly the whole of the region under observation. The gradients remain slight generally.

WIND

The winds show a cyclonic circulation round the North Sea depression, but while calms and very light breezes are reported nearly everywhere, a fresh gale from the Northeast is blowing at Helsingfors.

TEMPERATURE

Temperature has changed somewhat irregularly, but has fallen at the majority of stations at home and abroad. The values range from 54° at Lumburgh Head and 55° at some other northern stations to 64° at Liverpool and Bath, and 65° at Blackton-on-Sea and Nottingham; from 52° at Bodö and 56° at Brussels to 72° at Stockholm and 75° at Wisby.

WEATHER

Throughout our area the weather varies from fine and clear to overcast and dull, with rain at isolated stations. The sea is rather rough at Wick, moderate off Malin Head, slight to very smooth in all other localities.

AND

SEA

During yesterday temperature rose to 85° at Leith, to 81° at Brighton and to 79° at Nottingham and in London. The duration of bright sunshine varied considerably, from 0.8 hour at Valencia and 2.2 hours at Tientsin to 13 hours at Stornoway, Blackpool and Bournemouth, 13.1 hours at Southport, 13.4 hours in London, and 14.0 hours at Bath. Thunderstorms occurred at numerous stations in Great Britain, but the only large rainfall was at Leith, 0.7 in.

PROBABLE CHANGES IN SYSTEM NOW PREVALENT

With the disturbance remaining stationary over the North Sea region, and the barometer continuing to give way nearly everywhere, the unsettled conditions are likely to continue for the present, the weather varying between fine and dull, with a close, heavy atmosphere and occasional thunder rains.

FORECASTS*

For the 24 hours ending at NOON on 29th JUNE, 1905.

DISTRICTS.

FORECASTS.

- 0 { SCOTLAND NORTH
- 1 { SCOTLAND EAST
- 2 { ENGLAND N.E.
- 3 { ENGLAND EAST
- 4 { MIDLAND COUNTIES
- 5 { ENGLAND SOUTH

Light variable N^W breezes; changeable, rain at times; warm generally.

Light breezes, mainly W^W; changeable, close, thundery, rain at times; warm.

DISTRICTS.

FORECASTS.

- 6 { SCOTLAND WEST
- 7 { ENGLAND N.W.
- 8 { ENGLAND S.W.
- 9 { IRELAND NORTH
- 10 { IRELAND SOUTH

Same as Nos. 0 and 1.

Same as Nos. 2 to 5.

Same as Nos. 0 and 1.

Calms and light variable breezes; changeable, rain at times; warm.

WARNINGS

NONE ISSUED.

Note.—The South Cone, point downwards (⌣), means that gales, or strong winds, are probable, at first from the Southward (from S.E. round by S. to N.W.). Should it appear likely that a gale beginning from between W. and N.W. is likely to veer towards N. or N.E., the North Cone is hoisted in preference to the South Cone.

The North Cone, point upwards (⌣), means that gales, or strong winds, are probable, at first from the Northward (from N.W. round by N. to S.E.). Should it appear likely that a gale beginning from between E. and S.E. is likely to veer towards S. or S.W., the South Cone is hoisted in preference to the North Cone.

* For terms for transmission of Forecasts by Telegraph, see next page.

REPORTS FOR YESTERDAY.

| STATIONS. | TEMPERATURE F. | | Weather. | Sunshine. Hrs. | Rainfall. Ins. | STATIONS. | TEMPERATURE F. | | Weather. | Sunshine. Hrs. | Rainfall. Ins. |
|------------------------------|----------------|------|-------------|-------------------|-------------------|----------------------------|----------------|------|-----------------|-------------------|-------------------|
| | Max. | Min. | | | | | Max. | Min. | | | |
| Blackpool, to 9 p.m. ... | 67 | 52 | c, bc, c, o | 13.0 | - | Eastbourne, to 6 p.m. ... | 69 | * | * | 9.0 | * |
| Southport, to 9 p.m. ... | 68 | 54 | bc, c | 13.1 | - | Hastings ... | * | * | * | 12.8 | * |
| Rhyl, to 6 p.m. ... | * | * | * | 11.3 | * | Folkestone ... | 71 | 56 | bc, bc, r, bc | 12.9 | - |
| Llandudno, to 9 p.m. ... | 71 | 57 | bc | 10.4 | - | Broadstairs, to 6 p.m. ... | * | * | * | 10.0 | * |
| Bettws-y-Coed, to 6 p.m. ... | 71 | 51 | bc | 8.5 | 0.01 | Margate, to 6 p.m. ... | 76 | 50 | bc, bc, bc | 8.3 | 0.01 |
| Towyn, to 6 p.m. ... | 67 | 53 | c, o, c, o | 2.2 | - | Lowestoft, to 6 p.m. ... | 76 | 54 | c, bc, bc, r, r | 6.6 | * |
| Aberystwyth, to 6 p.m. ... | 65 | 59 | o, c, o | 4.0 | - | Skegness ... | 74 | * | f, c | 4.1 | 0.08 |
| Plymouth, to 9 p.m. ... | 70 | 56 | bc | 10.5 | - | Scarborough ... | 66 | * | * | 6.4 | - |
| Torquay | 72 | * | * | 11.7 | - | Harrogate, to 6 p.m. ... | 77 | 51 | c, bc, bc | 10.0 | - |
| Bournemouth, to 6 p.m. ... | 76 | 56 | * | 13.0 | * | Darwen, to 9 p.m. ... | 72 | 55 | bc, c | 8.7 | - |
| Bognor, to 6 p.m. ... | * | * | * | 11.8 | * | Manchester, to 9 p.m. ... | 73 | 54 | c, bc, o, bc | 9.5 | - |
| Worthing ... | * | * | * | 11.8 | * | Birmingham, to 9 p.m. ... | 77 | 56 | c, bc, bc, bc | 9.5 | - |
| Brighton ... | 69 | * | * | 10.9 | 0.01 | | | | | | |

TEMPERATURE, WEATHER, and RAINFALL at additional FOREIGN STATIONS, mainly for the 24 hours ended at 8 a.m. yesterday.

| STATIONS. 27 th June, 1905. | TEMPERATURE F. | | WEATHER. | RAIN. Ins. | STATIONS. 27 th June, 1905. | TEMPERATURE F. | | WEATHER. | RAIN. Ins. |
|---|----------------|------|----------|---------------|---|----------------|------|----------|--------------------|
| | Max. | Min. | | | | Max. | Min. | | |
| Flushing ... | 70 | 59 | bc, o | - | Rome ... | 85 | 65 | bc, bc | - |
| Aix-la-Chapelle ... | 75 | 54 | o, o | 0.04 | Naples ... | 81 | 69 | bc, bc | - |
| Copenhagen ... | 75 | 64 | c, c | 0.16 | Malta ... | 83 | 69 | bc | - |
| Oxö (Christiansand) ... | 71 | 64 | bc, o | - | | | | | |
| St. Petersburg ... | 77 | 63 | bc, bc | 0.24 | Geneva 26 th June, 1905. | 1 p.m. | * | 1 p.m. | Measured 7 a.m. |
| Vienna ... | 79 | 59 | bc, c | - | Berne ... | 75 | * | o | 0.04 |
| Buda-Pesth ... | 68 | 63 | bc, bc | 0.43 | Lucerne ... | 70 | * | c | 0.20 |
| Hermanstadt ... | 81 | 59 | c, r | 0.04 | Coire ... | 73 | * | bc | 0.08 |
| Trieste ... | 73 | 59 | o, bc | 0.24 | St. Gotthard ... | 39 | * | c | ? 2.95 |
| Florence ... | 83 | 64 | bc, o | - | Lugano ... | 72 | * | bc | 0.43 |

EXPLANATION OF THE COLUMNS GIVEN ON PAGE 1.

WEATHER.—Beaufort Scale is b. blue sky; c. detached clouds; d. drizzling rain; f. fog; g. dark, gloomy; h. hail; l. lightning; m. misty (hazy); o. overcast; p. passing showers; q. squally; r. rain; s. snow; t. thunder; u. ugly, threatening; v. visibility, unusual transparency; w. dew.

* AN ASTERISK is inserted in all places for which information is not usually received.

TABLE SHOWING THE LOCAL STANDARD TIMES AND THE CORRESPONDING GREENWICH TIMES OF THE OBSERVATIONS RECORDED ON PAGE 1.

TABLE SHOWING THE GREENWICH TIMES OF SUNRISE, NOON, AND SUNSET, FOR STATIONS IN THE UNITED KINGDOM, TO-DAY.

| COUNTRIES, &c. | Hours of Morning Observations by Local Standard Time. | Corresponding Greenwich Times. | Hours of Evening Observations by Local Standard. | Corresponding Greenwich Times. | 28 th June, 1905. | Sunrise G.M.T. | Noon G.M.T. | Sunset G.M.T. |
|--------------------------------------|--|--------------------------------------|--|--------------------------------------|------------------------------|-------------------|----------------|------------------|
| | | | | | | | | |
| British Isles ... | 8 a.m. (West European) | 8 a.m. | 6 p.m.* (W.E.T.) | 6 p.m.* | Yarmouth ... | 3.34 | 11.56 | 8.18 |
| Holland ... | 7 a.m. (") | 7 a.m. | 7 p.m. (W.E.T.) | 7 p.m. | Greenwich ... | 3.47 | 12.3 | 8.19 |
| Germany, Denmark Norway, Sweden } | 8 a.m. (Mid-European) | 7 a.m. | 8 p.m. (M.E.T.) | 7 p.m. | Wick ... | 3.9 | 12.15 | 9.20 |
| Belgium ... | 7 a.m. (West European) | 7 a.m. | Not published | — | Valencia ... | 4.25 | 12.44 | 9.3 |
| France ... | 7 a.m. (Paris) | 6.51 a.m. | 6 p.m. (Paris) | 5.51 p.m. | | | | |
| Spain ... | 8 a.m. (West European) | 8 a.m. | 6 p.m. (W.E.T.) | 6 p.m. | | | | |
| Portugal ... | 8 a.m. (Lisbon) | 8.36 a.m. | 3.23 p.m. (Lisbon) | 4 p.m. | | | | |
| Azores { Ponta Delgada | 6 a.m. (Local) | 7.43 a.m. | 9 p.m. (Local) | 10.43 p.m. | | | | |
| Horta | 6 a.m. (Local) | 7.55 a.m. | 9 p.m. (Local) | 10.55 p.m. | | | | |

SUBSCRIPTIONS both for the Daily and Weekly Weather Reports may be paid, in advance, to the Meteorological Office.

TERMS: For Daily Weather Report, forwarded by Book Post, £1 0 0 per annum.

" Weekly " " " £1 10 0 " Single Copies, 6d.

Single Copies of the Daily Weather Report (price 1d.) may be obtained after 3 p.m. on the day of issue at the Meteorological Office, and at Messrs. W. H. SMITH & SONS' Bookstalls at the following terminus Railway Stations:—Victoria, Charing Cross, King's Cross, St. Pancras, Euston.

FORECASTS OF WEATHER for one day in advance are drawn up at the Meteorological Office at 11 a.m., and between 7 and 8 p.m. The latest forecast can be had by Reply Telegram, on paying at any Post Office in the United Kingdom Sixpence in addition to the cost of the inquiry and reply Telegrams. Information as to the Terms on which Forecasts can be sent, daily, for a long or short period, may be obtained on application to the Meteorological Office, 63, Victoria Street, S.W., either personally or by post.

DAILY WEATHER REPORT

for 8 a.m. on Thursday, 29th June, 1905.

Issued by the METEOROLOGICAL OFFICE, 63, Victoria Street, London. W. N. SHAW, Director.

| STATIONS. | | YESTERDAY EVENING. (See note on last page.) | | | | | THIS MORNING. (See note on last page.) | | | | | | | | | | PAST 24 HOURS. | | | | |
|--------------------------|------------------------|--|-----|--------------|---------------------|-------|---|---------------------------------|------------------------------------|--------------|--------------|------------------------------------|--------|---------------------|------------------|----------|----------------|------|------------------------|-------------------|------|
| | | BAROM. | | TEMP. | | WIND | Weather | BAROMETER. | | TEMPERATURE. | | | WIND. | | Sea (0 to 9.) | Weather. | Temp. | | Sun- shine Hours | Rainfall. Ins. | |
| | | At 32° Fahr. and M.S.L. | | Dry Bulb. | Force (0 to 12.) | | | At 32° Fahr. and M. S. L. | Change since Yester- day. | Dry Bulb. | Wet Bulb. | Change since Yester- day. | Direc. | Force (0 to 12.) | | | Max. | Min. | | | |
| | | Ins. | ° | | | | | | | | | | | | | | | | | | Ins. |
| SCANDINAVIA | Haparanda... | 29.87 | 63 | NE | 2 | 2 | 29.90 | -.01 | 65 | 56 | +2 | E | 2 | C | * | 75 | 52 | - | * | - | |
| | Hernösand... | 29.83 | 60 | NE | 4 | 2 | 29.73 | -.06 | 62 | 56 | +2 | N | 2 | O | * | 68 | 57 | - | * | - | |
| | Stockholm... | 29.71 | 67 | S | 2 | O | 29.73 | -.05 | 72 | 64 | 0 | S | 2 | C | * | 79 | 64 | - | * | - | |
| | Wisby... | 29.73 | 64 | S | 4 | 2 | 29.78 | -.02 | 68 | 61 | -7 | W | 4 | O | * | 79 | 59 | - | * | - | |
| | Karlstad... | 29.65 | 68 | S | 2 | C | 29.68 | -.03 | 65 | 61 | -1 | S | 4 | C | * | 79 | 59 | - | * | - | |
| | Färder (X'ania Fjord) | 29.61 | 65 | SE | 1 | O | 29.60 | -.08 | 63 | 59 | -4 | W | 5 | C | 2 | 68 | 61 | - | * | 0.08 | |
| | Bodö... | 29.76 | 57 | NE | 4 | 2 | 29.76 | -.11 | 61 | 53 | +9 | E | 4 | 2 | 61 | 52 | - | * | 0.51 | | |
| | Christiansund... | 29.61 | 61 | NE | 2 | T | 29.60 | -.11 | 63 | 60 | +3 | X | 0 | f | 1 | 70 | 57 | - | * | 0.08 | |
| Skudesnaes... | 29.61 | 63 | NW | 2 | O | 29.68 | +0.03 | 59 | 59 | -6 | NW | 2 | 0 | 1 | 66 | 57 | - | * | 0.20 | | |
| BRITISH ISLANDS. | Sumburgh Head | 29.64 | 53 | X | 0 | T | 29.60 | -.11 | 53 | 53 | -1 | N | 2 | T | 3 | 54 | 51 | - | * | 0.22 | |
| | Stornoway... | 29.69 | 64 | E | 2 | 2 | 29.70 | -.03 | 56 | 55 | -1 | ENE | 2 | O | 2 | 64 | 54 | - | * | - | |
| | Malin Head... | 29.70 | 54 | NNE | 3 | rm | 29.69 | -.05 | 52 | 51 | -3 | SE | 2 | 2cm | 3 | 58 | 50 | - | * | 0.06 | |
| | Blacksod Pt. | 29.66 | 59 | NNE | 3 | C | 29.64 | -.14 | 60 | 58 | +3 | NE | 4 | C | 3 | 64 | 56 | - | * | - | |
| | Valencia... | 29.63 | 59 | SSE | 3 | P | 29.51 | -.29 | 57 | 56 | +1 | NE | 2 | rm | 3 | 65 | 53 | - | * | 0.51 | |
| | Roche's Point... | 29.69 | 60 | S | 2 | O | 29.54 | -.27 | 56 | 56 | -2 | ESE | 5 | T | 4 | 64 | 56 | - | * | 0.35 | |
| | Birr Castle... | 29.65 | 64 | SW | 2 | O | 29.61 | -.18 | 57 | 55 | 0 | SSE | 2 | O | * | 68 | 53 | - | * | 0.04 | |
| | Donaghadee... | 29.69 | 58 | SSE | 1 | O | 29.71 | -.06 | 57 | 55 | +2 | SE | 1 | 2 | 1 | 60 | 53 | - | * | 0.03 | |
| | Liverpool Obsy... | 29.73 | 63 | WNW | 1 | 2c | 29.70 | -.07 | 60 | 55 | -4 | SSE | 1 | O | 1 | 67 | 56 | - | * | 0.03 | |
| | Holyhead... | 29.71 | 59 | SW | 3 | 2 | 29.68 | -.09 | 59 | 57 | 0 | E | 1 | O | 1 | 64 | 55 | - | * | 0.06 | |
| | Pembroke (St Ann's) | 29.73 | 59 | SW | 3 | C | 29.61 | -.21 | 58 | 55 | -1 | SE | 4 | Cg | 3 | 62 | 55 | - | * | 0.02 | |
| | Scilly (St. Mary's) | 29.74 | 60 | S | 3 | O | 29.51 | -.34 | 57 | 57 | -2 | SSE | 4 | T | 3 | 68 | 56 | - | * | 0.65 | |
| | Jersey (St. Aubins) | 29.83 | 64 | SSE | 2 | 2c | 29.65 | -.29 | 63 | 60 | +4 | ESE | 1 | O | 1 | 67 | 59 | - | * | 6.8 | |
| | Portland Bill... | 29.82 | 61 | WSW | 4 | 2c | 29.66 | -.22 | 60 | 58 | +1 | ESE | 5 | C | 3 | 64 | 54 | - | * | 0.01 | |
| | Dungeness... | 29.79 | 61 | SSW | 5 | C | 29.73 | -.10 | 60 | 58 | -2 | ESE | 2 | O | 1 | 64 | 56 | - | * | 11.2 | |
| | Wick... | 29.67 | 54 | N | 3 | T | 29.69 | -.03 | 55 | 54 | 0 | N | 2 | O | 1 | 56 | 42 | - | * | 0.35 | |
| Nairn... | 29.68 | 60 | X | 0 | O | 29.71 | -.01 | 56 | 56 | -4 | E | 1 | od | 0 | 61 | 54 | - | * | 0.02 | | |
| Aberdeen... | 29.67 | 58 | NNW | 3 | O | 29.73 | +0.03 | 58 | 57 | +1 | WNW | 1 | O | 1 | 59 | 55 | - | * | 0.05 | | |
| Leith... | 29.63 | 64 | E | 1 | T | 29.70 | -.01 | 60 | 58 | +1 | E | 1 | C | * | 68 | 55 | - | * | 0.01 | | |
| North Shields... | 29.70 | 57 | E | 3 | T | 29.73 | +0.02 | 63 | 57 | +1 | SW | 1 | 2c | 2 | 68 | 50 | - | * | 0.01 | | |
| Spurn Head... | 29.70 | 63 | SSW | 2 | C | 29.70 | -.03 | 56 | 55 | -7 | NE | 4 | f | 2 | 70 | 54 | - | * | 0.65 | | |
| Yarmouth... | 29.72 | 65 | ENE | 3 | C | 29.72 | -.01 | 62 | 59 | -1 | W | 2 | C | 2 | 70 | 57 | - | * | 0.01 | | |
| Clacton-on-Sea... | 29.74 | 69 | SSW | 4 | 2c | 29.75 | -.05 | 63 | 60 | -2 | X | 0 | C | 0 | 71 | 55 | - | * | 11.9 | | |
| Nottingham... | 29.71 | 68 | W | 1 | C | 29.72 | -.05 | 63 | 59 | -2 | E | 1 | om | * | 74 | 50 | - | * | 4.4 | | |
| Bath... | 29.76 | 67 | SW | 2 | C | 29.69 | -.14 | 60 | 57 | -4 | SE | 2 | 2c | * | 70 | 53 | - | * | 5.0 | | |
| Oxford... | 29.76 | 65 | WSW | 1 | 2 | 29.72 | -.10 | 59 | 56 | -2 | SE | 1 | O | * | 73 | 54 | - | * | 0.01 | | |
| London (St. James' Park) | 29.75 | 70 | WSW | 3 | 2c | 29.72 | -.09 | 63 | 57 | +5 | X | 0 | om | * | 72 | 54 | - | * | 9.2 | | |
| GERMANY, &c. | The Scaw (Skagen) | 29.58 | 63 | SW | 3 | rm | 29.71 | +0.02 | 63 | 60 | -3 | W | 4 | C | 1 | 70 | 59 | - | * | 0.28 | |
| | Fanö... | 29.74 | 59 | WSW | 4 | C | 29.80 | +0.19 | 60 | 58 | -1 | SW | 2 | O | * | 66 | 59 | - | * | 0.04 | |
| | Cuxhaven... | 29.76 | 64 | W | 3 | O | 29.83 | +0.12 | 64 | 61 | +3 | WSW | 2 | 2cm | * | 68 | 59 | - | * | 0.08 | |
| | The Helder... | 29.78 | 61 | WSW | 2 | O | 29.79 | +0.03 | 63 | 61 | +2 | SW | 3 | 2c | 1 | 66 | 54 | - | * | - | |
| | Brussels... | * | * | * | * | * | 29.80 | -.09 | 66 | 60 | +10 | ESE | 1 | O | * | 75 | 52 | - | * | - | |
| | Berlin... | 29.83 | 73 | X | 0 | 2c | 29.87 | +0.01 | 68 | 64 | +2 | SSE | 2 | C | * | 84 | 63 | - | * | - | |
| | Frankfurt... | 29.87 | 66 | SW | 2 | T | 29.84 | -.08 | 69 | 64 | -1 | E | 3 | 2 | * | 81 | 59 | - | * | - | |
| | Munich... | 29.95 | 60 | SW | 2 | T | 29.91 | -.04 | 65 | 61 | -4 | S | 4 | 2 | * | 79 | 54 | - | * | 0.20 | |
| FRANCE. | C. Gris Nez... | 29.86 | 59 | ESE | 4 | 2 | 29.85 | -.02 | 61 | 59 | +2 | S | 1 | C | 1 | 64 | 57 | - | * | - | |
| | Brest... | 29.82 | 63 | SW | 2 | O | 29.58 | -.36 | 59 | 59 | -1 | SE | 4 | T | 4 | 68 | 59 | - | * | - | |
| | Lorient... | 29.86 | 68 | WSW | 1 | 2c | 29.63 | -.33 | 59 | 59 | -1 | S | 4 | T | 2 | 75 | 57 | - | * | 0.16 | |
| | Rochefort... | 29.89 | 70 | NW | 3 | 2c | 29.70 | -.31 | 66 | 64 | +1 | SSE | 2 | O | * | 73 | 63 | - | * | 0.32 | |
| | Biarritz... | 29.88 | 69 | N | 1 | C | 29.75 | -.29 | 71 | 69 | +5 | X | 0 | 2 | 0 | 73 | 61 | - | * | 0.04 | |
| | Paris... | 29.84 | 72 | WSW | 2 | 2 | 29.75 | -.19 | 64 | 61 | +5 | SE | 2 | O | * | 77 | 56 | - | * | - | |
| | Belfort... | 29.80 | 74 | WSW | 3 | C | 29.80 | -.15 | 66 | 61 | +7 | ENE | 2 | 4 | rm | 80 | 58 | - | * | - | |
| | Lyons... | 29.82 | 81 | SE | 1 | 2 | 29.79 | -.18 | 70 | 63 | +5 | SE | 1 | 2 | 2 | 88 | 61 | - | * | - | |
| Nice... | 29.86 | 69 | ESE | 2 | C | 29.84 | -.08 | 73 | 65 | +4 | X | 0 | 2 | 0 | 79 | 63 | - | * | - | | |
| Perpignan... | 29.87 | 72 | NE | 2 | O | 29.75 | -.22 | 75 | 69 | +5 | N | 1 | 2 | 2 | 82 | 65 | - | * | - | | |
| SPAN. PEN. | Corunna... | 29.95 | 66 | SSW | 4 | T | 29.65 | -.38 | 63 | 57 | -3 | WSW | 4 | O | * | 73 | 61 | - | * | 0.04 | |
| | Lisbon... | 29.95 | 66 | SSW | 4 | T | 29.65 | -.38 | 63 | 57 | -3 | WSW | 4 | O | * | 73 | 61 | - | * | 0.04 | |
| | Azores (P. Delgada)... | 30.27 | 66 | NNE | 2 | 2 | 30.29 | +0.12 | 65 | 61 | -3 | NNE | 3 | 2c | 2 | 75 | 63 | - | * | - | |

NOTE: The Sunshine for London given in this Table is recorded on the Tower of the Wesleyan Training College, Westminster; the Sunshine entered to Dungeness is recorded at Littlestone-on-Sea.

* Observations for this column not generally received.

+ Observations received too late for insertion in Charts on next page.

WEATHER CHARTS



FOR THURSDAY, 29TH JUNE, 1905.

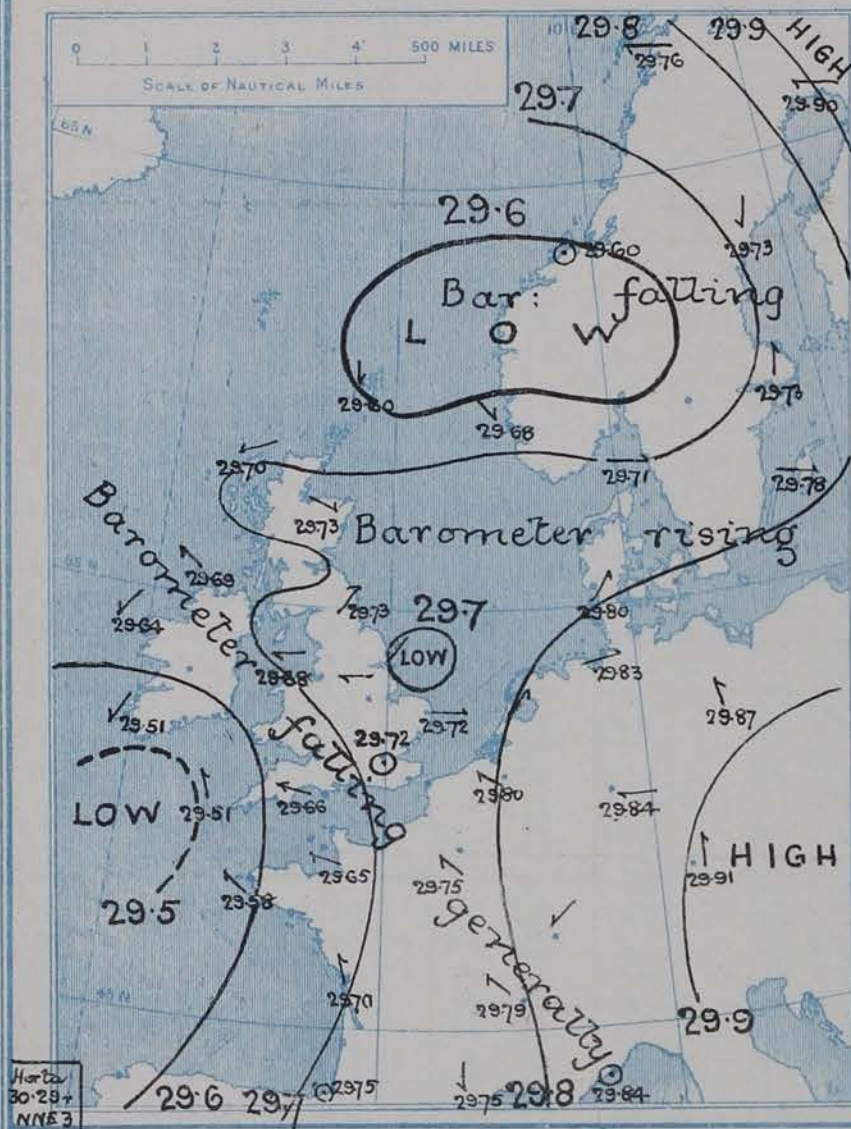
I. BAROMETER, WIND AND SEA. *This Morning.*

BAROMETER.—Isobars are drawn for each tenth of an inch.

WIND.—Arrows show Directions and Force, flying with the wind.

Force above 10 → : Force 5 to 7 → : } Calm ☉
Force 8 to 10 → : Force 1 to 4 → :

SEA.—Rough  High 



II. TEMPERATURE AND WEATHER. *This Morning.*

TEMPERATURE.—Isotherms are drawn for each 10°.

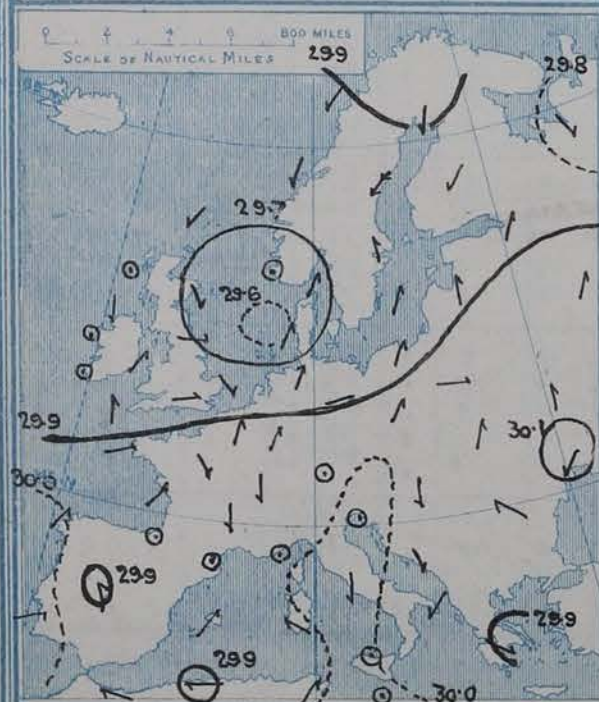
WEATHER.—Shown by Letters of the Beaufort Scale. (See P. 4.)

RAINFALL.—A dotted line separates areas where rain has fallen from those without rain. The fall in past 24 hours when exceeding half an inch is shown thus - 0.6



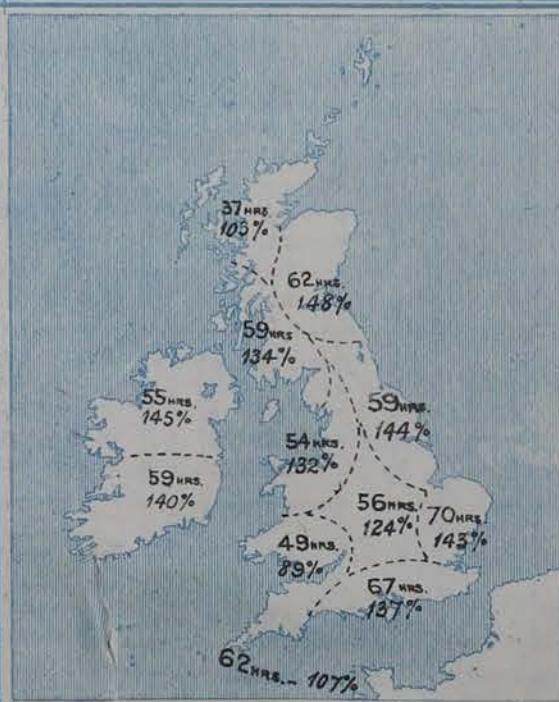
III. BAROMETER AND WIND

Yesterday morning.



IV. LAST WEEK'S SUNSHINE.

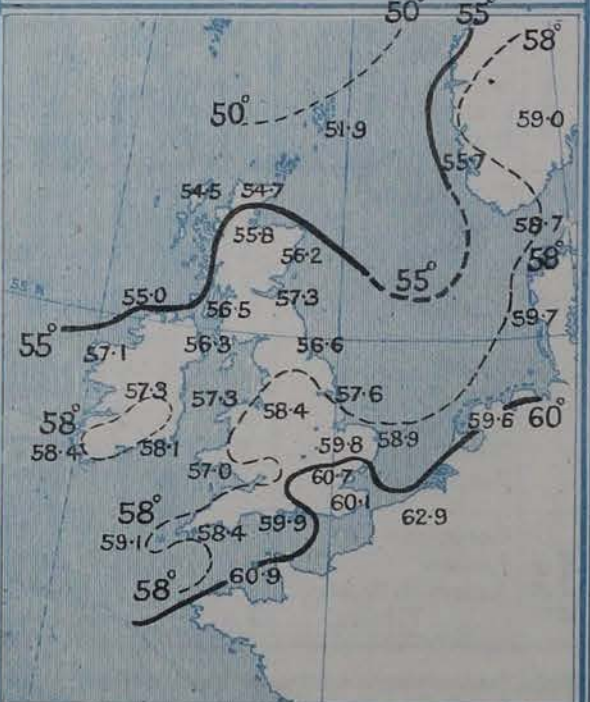
Amount recorded
in various districts of the United Kingdom
during the week ended Saturday, 24TH JUNE,
with the percentage of the average duration
for the corresponding week.



V. Means of DAILY TEMPERATURE

at 8 A.M. for the Two monthly period

JUNE-JULY (1871-1900)



GENERAL SITUATION AT 8 A.M.

PRESSURE

The distribution of atmospheric pressure has become rather complex. The depression of yesterday on the North Sea is now shown with two minima, one off the Wash, the other over Southern Norway, while pressure over Northern Britain is very irregular. A new and deeper disturbance has appeared off our southwestern coasts and has occasioned a rather decided fall of the barometers over the region between Central Ireland and Southern Portugal. At our extreme southwestern stations the mercury is down to 29.5 ins., and the gradient there is increasing, while elsewhere it is still slight. Only at Haparanda and Munich is the barometer as high as 29.9 ins.

WIND

TEMPERATURE

WEATHER

AND

SEA

The winds are very variable in direction, but show a regular cyclonic circulation round the various depressions. The Southeasterly current over our southwestern districts is moderate to fresh in force, but in other regions light breezes prevail.

Temperature has changed irregularly at home and on the Continent. It now ranges from 52° at Malin Head and 53° at Lumburgh Head to 62° or 63° over the eastern half of England; from 59° at Brest, Havre and Skudesnaes, 60° at Fano and 61° at Gris Neg and Bodo, to 73° at Nice and 75° at Perpignan.

The weather is fine and clear in Germany and Southern France, but very variable elsewhere, mostly cloudy to overcast, with rain in the northeast of Scotland and at all southwestern stations from Valencia to Lorient, a thunderstorm at Havre and fog at Spurn Head and Christiansund.

Brest, slight to very smooth in all other localities.

The sea is moderate off Rocher Point and

During yesterday temperature rose to 75° at Harrogate and 74° at Margate and Nottingham, but at the great majority of stations it failed to reach 70°, and at some northern stations remained below 60°. At Aberdeen there was no bright sunshine, and the amount elsewhere varied greatly, from 1.5 hours at Valencia, and 1.6 hours at Stornoway to 13.8 hours at Worthing and 14.4 hours at Hastings. Slight rain has fallen in most districts, but Valencia reports 0.5 inch, and Scilly and Spurn Head 0.7 inch. Thunderstorms have occurred in many parts of England and Southern Scotland.

PROBABLE CHANGES IN SYSTEM NOW PREVALENT

The comparatively deep depression in the southwest appears to be moving steadily eastward for the English Channel districts. In the course of the ensuing 24 hours it is likely to produce very unsettled Southeasterly to Easterly conditions generally, and considerable quantities of rain over the southern half of the Kingdom, with thunderstorms in many places.

FORECASTS*

For the 24 hours ending at NOON on 30th JUNE, 1905.

DISTRICTS.

FORECASTS.

- 0 { SCOTLAND NORTH
- 1 { SCOTLAND EAST
- 2 { ENGLAND N.E.
- 3 { ENGLAND EAST
- 4 { MIDLAND COUNTIES
- 5 { ENGLAND SOUTH

Light variable breezes, finally S.E.^y; changeable, rain at times; moderate temperature.

Light to fresh S.E.^y to E.^y winds; dull and unsettled to rainy, close and thundery; moderate temperature.

DISTRICTS.

FORECASTS.

- 6 { SCOTLAND WEST
- 7 { ENGLAND N.W.
- 8 { ENGLAND S.W.
- 9 { IRELAND NORTH
- 10 { IRELAND SOUTH

Same as Nos. 0 to 2.

Same as Nos. 3 to 5.

Light to fresh S.E.^y to N.E.^y and N.^y breezes; dull and rainy at first, improving later; mild.

WARNINGS

NONE ISSUED.

Note.—The South Cone, point downwards (⌒), means that gales, or strong winds, are probable, at first from the Southward (from S.E. round by S. to N.W.). Should it appear likely that a gale beginning from between W. and N.W. is likely to veer towards N. or N.E., the North Cone is hoisted in preference to the South Cone.
The North Cone, point upwards (⌒), means that gales, or strong winds, are probable, at first from the Northward (from N.W. round by N. to S.E.). Should it appear likely that a gale beginning from between E. and S.E. is likely to veer towards S. or S.W., the South Cone is hoisted in preference to the North Cone.

* For terms for transmission of Forecasts by Telegraph, see next page.

REPORTS FOR YESTERDAY.

| STATIONS. | TEMPERATURE F. | | Weather. | Sunshine. Hrs. | Rainfall. Ins. | STATIONS. | TEMPERATURE F. | | Weather. | Sunshine. Hrs. | Rainfall. Ins. |
|------------------------------|----------------|------|----------|-------------------|-------------------|----------------------------|----------------|------|-----------|-------------------|-------------------|
| | Max. | Min. | | | | | Max. | Min. | | | |
| Blackpool, to 9 p.m. ... | 66 | 55 | o, c, bc | 10.7 | - | Eastbourne, to 6 p.m. ... | 65 | * | * | 12.0 | * |
| Southport, to 9 p.m. ... | 67 | 57 | c, b | 6.8 | - | Hastings ... | * | * | * | 14.4 | * |
| Rhyl, to 6 p.m. ... | * | * | * | 5.5 | * | Folkestone ... | 69 | 48 | bc | 11.4 | - |
| Llandudno, to 9 p.m. ... | 68 | 5 | bc | 7.4 | - | Broadstairs, to 6 p.m. ... | * | * | * | 10.0 | * |
| Bettws-y-Coed, to 6 p.m. ... | 70 | 59 | bc | 8.5 | - | Margate, to 6 p.m. ... | 74 | 53 | b | 8.9 | - |
| Towyn, to 6 p.m. ... | 66 | 59 | g, c, bc | 4.1 | - | Lowestoft, to 6 p.m. ... | 73 | 56 | r, bc, bc | 8.3 | * |
| Aberystwyth, to 6 p.m. ... | 64 | 59 | o, c | 6.5 | - | Skegness ... | 73 | * | bc, b | 9.0 | 0.02 |
| Plymouth, to 9 p.m. ... | 64 | 56 | bc, ou | 5.0 | - | Scarborough ... | 70 | * | * | 8.0 | - |
| Torquay ... | 69 | * | * | 8.3 | - | Harrogate, to 6 p.m. ... | 75 | 57 | bc, bc, v | 11.2 | - |
| Bournemouth, to 6 p.m. ... | 68 | 54 | * | 11.3 | * | Darwen, to 9 p.m. ... | 71 | 54 | bc, v | 4.6 | - |
| Bognor, to 6 p.m. ... | * | * | * | 9.5 | * | Manchester, to 9 p.m. ... | 70 | 54 | c, r, bc | 4.6 | 0.40 |
| Worthing ... | * | * | * | 13.8 | * | Birmingham, to 9 p.m. ... | 73 | 57 | c, b | 6.8 | - |
| Brighton ... | 66 | * | * | 12.4 | - | | | | | | |

TEMPERATURE, WEATHER, and RAINFALL at additional FOREIGN STATIONS, mainly for the 24 hours ended at 8 a.m. yesterday.

| STATIONS. 28 th June, 1905. | TEMPERATURE F. | | WEATHER. | RAIN. Ins. | STATIONS. 28 th June, 1905. | TEMPERATURE F. | | WEATHER. | RAIN. Ins. |
|---|----------------|------|----------|---------------|---|----------------|------|----------|---------------|
| | Max. | Min. | | | | Max. | Min. | | |
| Flushing ... | 68 | 57 | bc, bc | 0.16 | Rome ... | 84 | 69 | o, o | - |
| Aix-la-Chapelle ... | 70 | 57 | o, b | - | Naples ... | 82 | 68 | b, o | - |
| Copenhagen ... | 75 | 61 | c, bc | - | Malta ... | 81 | 71 | b | - |
| Oxö (Christiansand) ... | 70 | 61 | b, o | 0.12 | | | | | |
| St. Petersburg ... | 79 | 61 | b, bc | - | Geneva 27 th June, 1905. | 1 p.m. | | 1 p.m. | Measured |
| Vienna ... | 77 | 64 | b, c | - | Berne ... | 79 | * | c | 7 a.m. |
| Buda-Pesth ... | 79 | 64 | c, bc | 0.63 | Lucerne ... | 66 | * | c | 0.55 |
| Hermanstadt ... | 73 | 55 | bc, c | - | Coire ... | 70 | * | bc | 0.51 |
| Trieste ... | 73 | 59 | b, bc | - | St. Gotthard ... | 72 | * | c | - |
| Florence ... | 86 | 66 | b, r | 0.04 | Lugano ... | 52 | * | b | - |
| | | | | | | 77 | * | o | - |

EXPLANATION OF THE COLUMNS GIVEN ON PAGE 1.

WEATHER.—Beaufort Scale is b. blue sky; c. detached clouds; d. drizzling rain; f. fog; g. dark, gloomy; h. hail; l. lightning; m. misty (hazy); o. overcast; p. passing showers; q. squally; r. rain; s. snow; t. thunder; u. ugly, threatening; v. visibility, unusual transparency; w. dew.

* AN ASTERISK is inserted in all places for which information is not usually received.

TABLE SHOWING THE LOCAL STANDARD TIMES AND THE CORRESPONDING GREENWICH TIMES OF THE OBSERVATIONS RECORDED ON PAGE 1.

TABLE SHOWING THE GREENWICH TIMES OF SUNRISE, NOON, AND SUNSET, FOR STATIONS IN THE UNITED KINGDOM, TO-DAY.

| COUNTRIES, &c. | Hours of Morning Observations by Local Standard Time. | Corresponding Greenwich Times. | Hours of Evening Observations by Local Standard. | Corresponding Greenwich Times. | 29 th June, 1905. | Sunrise G.M.T. | Noon G.M.T. | Sunset G.M.T. |
|--------------------------------------|--|--------------------------------------|--|--------------------------------------|------------------------------|-------------------|----------------|------------------|
| | | | | | | | | |
| British Isles ... | 8 a.m. (West European) | 8 a.m. | 6 p.m.* (W.E.T.) | 6 p.m.* | Yarmouth ... | 3.34 | 11.56 | 8.18 |
| Holland ... | 7 a.m. (") | 7 a.m. | 7 p.m. (W.E.T.) | 7 p.m. | Greenwich ... | 3.47 | 12.3 | 8.19 |
| Germany, Denmark Norway, Sweden } | 8 a.m. (Mid-European) | 7 a.m. | 8 p.m. (M.E.T.) | 7 p.m. | Wick ... | 3.10 | 12.15 | 9.20 |
| Belgium ... | 7 a.m. (West European) | 7 a.m. | Not published | — | Valencia ... | 4.25 | 12.44 | 9.3 |
| France ... | 7 a.m. (Paris) | 6.51 a.m. | 6 p.m. (Paris) | 5.51 p.m. | | | | |
| Spain ... | 8 a.m. (West European) | 8 a.m. | 6 p.m. (W.E.T.) | 6 p.m. | | | | |
| Portugal ... | 8 a.m. (Lisbon) | 8.36 a.m. | 3.23 p.m. (Lisbon) | 4 p.m. | | | | |
| Azores { Ponta Delgada | 6 a.m. (Local) | 7.43 a.m. | 9 p.m. (Local) | 10.43 p.m. | | | | |
| Horta | 6 a.m. (Local) | 7.55 a.m. | 9 p.m. (Local) | 10.55 p.m. | | | | |

SUBSCRIPTIONS both for the Daily and Weekly Weather Reports may be paid, in advance, to the Meteorological Office.

TERMS: For Daily Weather Report, forwarded by Book Post, £1 0 0 per annum.

" Weekly " " " £1 10 0 " Single Copies, 6d.

Single Copies of the Daily Weather Report (price 1d.) may be obtained after 3 p.m. on the day of issue at the Meteorological Office, and at Messrs. W. H. SMITH & SONS' Bookstalls at the following terminus Railway Stations:—Victoria, Charing Cross, King's Cross, St. Pancras, Euston.

FORECASTS OF WEATHER for one day in advance are drawn up at the Meteorological Office at 11 a.m., and between 7 and 8 p.m. The latest forecast can be had by Reply Telegram, on paying at any Post Office in the United Kingdom Sixpence in addition to the cost of the inquiry and reply Telegrams. Information as to the Terms on which Forecasts can be sent, daily, for a long or short period, may be obtained on application to the Meteorological Office, 63, Victoria Street, S.W., either personally or by post.

At Oxford the observations are taken at 8 p.m.

DAILY WEATHER REPORT

for 8 a.m. on Friday, 30th June, 1905.

Issued by the METEOROLOGICAL OFFICE, 63, Victoria Street, London. W. N. SHAW, Director.

| STATIONS. | | YESTERDAY EVENING. (See note on last page.) | | | | | | THIS MORNING. (See note on last page.) | | | | | | | | | | PAST 24 HOURS. | | | | | |
|--------------------------|-----------------------|--|--------------|--------|---------------------|----------|---------------------------------|---|--------------|--------------|------------------------------------|--------|---------------------|-------|------|------------------|-------|----------------|----------|------------------------|-------------------|---|---|
| | | BAROM. | | TEMP. | | WIND. | | BAROMETER. | | TEMPERATURE. | | | | WIND. | | Sea (0 to 9.) | Temp. | | Weather. | Sun- shine Hours | Rainfall. Ins. | | |
| | | At 82° Fahr. and M.S.L. | Dry Bulb. | Direc. | Force (0 to 12.) | Weather. | At 82° Fahr. and M. S. L. | Change since Yester- day. | Dry Bulb. | Wet Bulb. | Change since Yester- day. | Direc. | Force (0 to 12.) | Max. | Min. | | | | | | | | |
| | | | | | | | | | | | | | | | | | Ins. | ° | | | | ° | ° |
| SCANDINAVIA | Haparanda... | 29.96 | 61 | SSE | 2 | 0 | 30.09 | +19 | 62 | 54 | -3 | S | 2 | 0 | 66 | 52 | - | * | 0.04 | | | | |
| | Hernösand... | 29.82 | 62 | Z | 0 | 0 | 29.94 | +21 | 58 | 57 | -4 | E | 2 | 0 | 68 | 57 | - | * | - | | | | |
| | Stockholm... | 29.82 | 68 | W | 2 | 0 | 29.92 | +19 | 67 | 62 | -5 | W | 2 | 0 | 77 | 61 | - | * | - | | | | |
| | Wisby... | 29.87 | 65 | Z | 0 | 0 | 29.92 | +14 | 66 | 61 | -2 | W | 4 | 0 | 70 | 64 | - | * | - | | | | |
| | Karlstad... | 29.73 | 65 | WSW | 4 | 0 | 29.93 | +25 | 62 | 60 | -3 | SW | 2 | 0 | 70 | 63 | - | * | - | | | | |
| | Færder (X'ania Fjord) | 29.75 | 64 | SW | 5 | 0 | 29.89 | +29 | 64 | 62 | +1 | WSW | 1 | 0 | 70 | 63 | - | * | - | | | | |
| | Bodö... | 29.83 | 67 | E | 1 | 0 | 29.95 | +19 | 66 | 58 | +5 | E | 2 | 0 | 70 | 57 | - | * | - | | | | |
| | Christiansund | 29.80 | 60 | WNW | 2 | 0 | 29.96 | +36 | 60 | 57 | -3 | WNW | 2 | 0 | 64 | 57 | - | * | - | | | | |
| Skudesnaes | 29.83 | 60 | SW | 1 | 0 | 29.95 | +27 | 59 | 55 | 0 | SW | 1 | 0 | 63 | 57 | 0 | * | - | | | | | |
| BRITISH ISLANDS. | Sumburgh Head | 29.73 | 54 | NW | 2 | 0 | 29.91 | +31 | 52 | 52 | -1 | NW | 3 | 0 | 56 | 51 | 0 | * | 0.02 | | | | |
| | Stornoway... | 29.80 | 63 | E | 3 | 0 | 29.94 | +29 | 57 | 54 | +1 | ENE | 2 | 0 | 66 | 49 | 0.0 | * | - | | | | |
| | Malin Head | 29.77 | 59 | E | 2 | 0 | 29.94 | +25 | 58 | 57 | +6 | NE | 2 | 0 | 60 | 52 | 0.0 | * | - | | | | |
| | Blacksod Pt. | 29.77 | 62 | NNE | 4 | 0 | 29.98 | +34 | 60 | 57 | 0 | N | 4 | 0 | 64 | 58 | 0.0 | * | - | | | | |
| | Valencia... | 29.68 | 62 | W | 1 | 0 | 29.89 | +38 | 63 | 59 | +6 | N | 4 | 0 | 66 | 55 | 0.0 | * | 1.7 0.52 | | | | |
| | Roche's Point | 29.68 | 60 | ESE | 4 | 0 | 29.83 | +29 | 61 | 57 | +5 | N | 2 | 0 | 63 | 56 | 0.0 | * | 0.25 | | | | |
| | Birr Castle... | 29.71 | 66 | SE | 2 | 0 | 29.89 | +28 | 59 | 57 | +2 | W | 3 | 0 | 67 | 51 | 0.0 | * | 1.5 0.17 | | | | |
| | Donaghadee | 29.76 | 62 | NE | 2 | 0 | 29.93 | +22 | 57 | 54 | 0 | NNW | 3 | 0 | 63 | 54 | 0.0 | * | - | | | | |
| | Liverpool Obsy... | 29.70 | 69 | Z | 0 | 0 | 29.83 | +13 | 61 | 58 | +1 | ENE | 2 | 0 | 75 | 60 | - | * | - | | | | |
| | Holyhead... | 29.72 | 61 | NE | 3 | 0 | 29.84 | +16 | 59 | 58 | 0 | NE | 3 | 0 | 69 | 56 | 0.0 | * | - | | | | |
| | Pembroke (St Ann's) | 29.66 | 62 | SSE | 3 | 0 | 29.75 | +14 | 60 | 59 | +2 | NE | 2 | 0 | 65 | 57 | 0.0 | * | 2.2 0.22 | | | | |
| | Scilly (St. Mary's) | 29.65 | 61 | WNW | 3 | 0 | 29.69 | +18 | 59 | 58 | +2 | NNE | 2 | 0 | 65 | 56 | 0.0 | * | 3.4 0.09 | | | | |
| | Jersey (St. Aubins) | 29.65 | 65 | SE | 2 | 0 | 29.74 | +09 | 60 | 58 | -3 | WNW | 4 | 0 | 68 | 58 | 0.0 | * | 2.5 - | | | | |
| | Portland Bill | 29.67 | 59 | E | 4 | 0 | 29.70 | +04 | 60 | 60 | 0 | E | 1 | 0 | 63 | 57 | 0.0 | * | 0.11 | | | | |
| | Dungeness... | 29.69 | 61 | ENE | 3 | 0 | 29.69 | -04 | 61 | 61 | +1 | NE | 1 | 0 | 63 | 59 | 0.0 | * | 1.4 1.95 | | | | |
| | Wick... | 29.78 | 56 | N | 2 | 0 | 29.97 | +28 | 56 | 53 | +1 | N | 1 | 0 | 61 | 50 | - | * | - | | | | |
| Nairn... | 29.79 | 64 | E | 2 | 0 | 29.99 | +28 | 59 | 56 | +3 | E | 1 | 0 | 70 | 52 | 0.0 | * | - | | | | | |
| Aberdeen... | 29.82 | 59 | S | 2 | 0 | 30.00 | +27 | 57 | 55 | -1 | ENE | 1 | 0 | 64 | 53 | 0.0 | * | 1.9 - | | | | | |
| Leith... | 29.74 | 64 | E | 1 | 0 | 29.98 | +28 | 55 | 54 | -5 | NE | 2 | 0 | 69 | 53 | - | * | - | | | | | |
| North Shields | 29.77 | 60 | E | 3 | 0 | 29.94 | +21 | 57 | 55 | -6 | NNE | 3 | 0 | 65 | 53 | 0.0 | * | - | | | | | |
| Spurn Head | 29.76 | 59 | ENE | 4 | 0 | 29.83 | +13 | 56 | 56 | 0 | ENE | 5 | 0 | 61 | 56 | - | * | 0.02 | | | | | |
| Yarmouth... | 29.75 | 63 | SE | 2 | 0 | 29.76 | +04 | 61 | 59 | -1 | NE | 5 | 0 | 65 | 60 | 0.0 | * | 0.01 | | | | | |
| Clacton-on-Sea | 29.73 | 63 | NE | 2 | 0 | 29.74 | -01 | 62 | 61 | -1 | NE | 2 | 0 | 66 | 59 | 0.0 | * | 1.8 0.21 | | | | | |
| Nottingham... | 29.72 | 68 | SE | 1 | 0 | 29.82 | +10 | 59 | 58 | -4 | NE | 2 | 0 | 74 | 56 | 0.0 | * | 2.2 0.04 | | | | | |
| Bath... | 29.70 | 65 | W | 1 | 0 | 29.72 | +03 | 60 | 59 | 0 | E | 3 | 0 | 70 | 60 | - | * | 5.0 0.13 | | | | | |
| Oxford... | 29.72 | 61 | ENE | 1 | 0 | 29.77 | +05 | 59 | 58 | 0 | NE | 2 | 0 | 67 | 59 | 0.0 | * | 0.43 | | | | | |
| London (St. James' Park) | 29.70 | 64 | E | 3 | 0 | 29.73 | +01 | 62 | 61 | -1 | NE | 1 | 0 | 68 | 61 | 0.0 | * | 0.19 | | | | | |
| GERMANY, &c. | The Scaw (Skagen) | 29.85 | 61 | W | 3 | 0 | 29.96 | +25 | 62 | 59 | -1 | W | 3 | 0 | 68 | 57 | - | * | - | | | | |
| | Fanö... | 29.93 | 59 | WSW | 1 | 0 | 29.96 | +16 | 63 | 61 | +3 | NW | 2 | 0 | 68 | 57 | - | * | - | | | | |
| | Cuxhaven... | 29.83 | 71 | N | 2 | 0 | 29.89 | +06 | 66 | 64 | +2 | E | 2 | 0 | 72 | 64 | - | * | - | | | | |
| | The Helder | 29.80 | 66 | N | 1 | 0 | 29.79 | 00 | 66 | 64 | +3 | E | 1 | 0 | 72 | 63 | - | * | - | | | | |
| | Brussels... | * | * | * | * | * | * | * | * | * | * | * | * | * | * | * | * | * | * | | | | |
| | Berlin... | 29.85 | 79 | Z | 0 | 0 | 29.90 | +03 | 75 | 68 | +7 | SE | 2 | 0 | 88 | 68 | - | * | - | | | | |
| | Frankfurt... | 29.77 | 72 | SE | 2 | 0 | 29.82 | -02 | 75 | 67 | +6 | E | 2 | 0 | 86 | 59 | - | * | - | | | | |
| | Munich... | 29.82 | 68 | E | 3 | 0 | 29.84 | -07 | 70 | 65 | +5 | SE | 2 | 0 | 77 | 57 | - | * | - | | | | |
| FRANCE. | C. Gris Nez | 29.76 | 65 | E | 2 | 0 | 29.74 | -11 | 63 | 62 | +2 | E | 2 | 0 | 70 | 61 | - | * | 0.59 | | | | |
| | Brest... | 29.68 | 64 | NW | 3 | 0 | 29.74 | +16 | 58 | 55 | -1 | W | 2 | 0 | 64 | 55 | - | * | 0.12 | | | | |
| | Lorient... | 29.66 | 62 | WNW | 6 | 0 | 29.75 | +12 | 60 | 56 | -1 | N | 1 | 0 | 73 | 55 | - | * | 0.12 | | | | |
| | Rochefort | 29.72 | 62 | NW | 2 | 0 | 29.83 | +13 | 65 | 61 | -1 | NE | 1 | 0 | 66 | 57 | - | * | 0.51 | | | | |
| | Biarritz | 29.83 | 61 | Z | 0 | 0 | 29.81 | +06 | 60 | 59 | -11 | Z | 0 | 0 | 73 | 57 | 0.0 | * | 0.87 | | | | |
| | Paris... | 29.68 | 72 | SW | 1 | 0 | 29.70 | -05 | 67 | 65 | +3 | S | 3 | 0 | 77 | 64 | - | * | 0.55 | | | | |
| | Belfort... | 29.76 | 67 | WSW | 3 | 0 | 29.75 | -05 | 66 | 62 | 0 | ENE | 3 | 0 | 82 | 61 | - | * | 0.08 | | | | |
| | Lyons... | 29.68 | 81 | SSW | 2 | 0 | 29.76 | -03 | 72 | 64 | +2 | NNE | 1 | 0 | 88 | 64 | - | * | - | | | | |
| Nice... | 29.80 | 74 | SE | 2 | 0 | 29.85 | +01 | 75 | 67 | +2 | Z | 0 | 0 | 81 | 64 | - | * | - | | | | | |
| Perpignan... | 29.64 | 74 | SW | 2 | 0 | 29.75 | 00 | 67 | 64 | -8 | SW | 1 | 0 | 81 | 66 | - | * | - | | | | | |
| SPAN. PEN. | Corunna... | | | | | | | | | | | | | | | | | | | | | | |
| | Lisbon... | 29.94 | 62 | WSW | 4 | 0 | 29.93 | -11 | 64 | 64 | +1 | SW | 5 | 0 | 75 | 61 | - | * | - | | | | |
| | Azores (P. Delgada) | 30.33 | 66 | NE | 4 | 0 | 30.34 | +09 | 67 | 63 | +1 | N | 4 | 0 | 72 | 64 | - | * | - | | | | |
| " (Horta) | 30.37 | 66 | NE | 2 | 0 | 30.38 | +09 | 67 | 63 | +2 | Z | 0 | 0 | 70 | 61 | - | * | - | | | | | |

NOTE: The Sunshine for London given in this Table is recorded on the Tower of the Wesleyan Training College, Westminster; the Sunshine entered to Dungeness is recorded at Littlestone-on-Sea.

* Observations for this column not generally received.

* Observations received too late for insertion in Charts on next page.

FOR Friday, 30th June, 1905.

BAROMETER.—Isobars are drawn for each tenth of an inch.

WIND.—Arrows show Directions and Force, flying with the wind.

Force above 10 \rightarrow : Force 5 to 7 \rightarrow : } 600

SEA.—Rough High



TEMPERATURE.—Isotherms are drawn for each 10°

WEATHER.—Shown by Letters of the Beaufort Scale. (See P. 4.)

RAINFALL.— { A dotted line separates areas where rain has fallen from those
without rain. The fall in past 24 hours when exceeding half
an inch is shown thus - 0.6



Yesterday morning.



Total Amount recorded
in various districts of the United Kingdom
in the 25 weeks ended Saturday, 24th JUNE,
with the percentage of the average amount
for the corresponding period.



The map displays the North Atlantic region with isotherms for 50°C, 55°C, and 58°C. The 50°C isotherm is shown as a dashed line, the 55°C as a solid line, and the 58°C as a dash-dot line. Numerical data points are provided for each isotherm, indicating specific temperature values at various locations. The map also includes latitude and longitude markings.

| Isotherm | Latitude | Longitude | Temperature (°C) |
|----------|----------|-----------|------------------|
| 50°C | 50° | 51.9 | 51.9 |
| 50°C | 50° | 54.5 | 54.5 |
| 50°C | 50° | 54.7 | 54.7 |
| 50°C | 50° | 55.8 | 55.8 |
| 50°C | 50° | 56.2 | 56.2 |
| 50°C | 50° | 57.3 | 57.3 |
| 50°C | 50° | 58.4 | 58.4 |
| 50°C | 50° | 59.8 | 59.8 |
| 50°C | 50° | 60.7 | 60.7 |
| 50°C | 50° | 62.9 | 62.9 |
| 55°C | 55° | 55.0 | 55.0 |
| 55°C | 55° | 56.5 | 56.5 |
| 55°C | 55° | 57.1 | 57.1 |
| 55°C | 55° | 57.3 | 57.3 |
| 55°C | 55° | 57.6 | 57.6 |
| 55°C | 55° | 58.9 | 58.9 |
| 55°C | 55° | 59.6 | 59.6 |
| 55°C | 55° | 60.1 | 60.1 |
| 58°C | 58° | 58.4 | 58.4 |
| 58°C | 58° | 59.1 | 59.1 |
| 58°C | 58° | 59.9 | 59.9 |
| 58°C | 58° | 60.9 | 60.9 |

GENERAL SITUATION AT 8 A.M.

PRESSURE

The barometer has risen over nearly the whole of the region under observation, rather decidedly in Ireland, Scotland and Scandinavia. It has reached 30 ins. at Aberdeen, and slightly above that level in Lapland. The depression which was yesterday morning over Southern Norway is dispersing in the neighbourhood of Christiania. The disturbance which was off our southwestern coasts has its central space this morning along the entire length of the English Channel, with the barometer slightly below 29.7 ins., and rising slowly. The gradients are still slight.

WIND

TEMPERATURE

WEATHER

AND

SEA

Winds from between East and North prevail over our Islands, Germany, and the greater part of France, Westward along the southern shores of the Channel and in Scandinavia. A fresh breeze is reported on the east coast of England, moderate to very light in all other regions. Temperature has changed irregularly, and now ranges from 52° at Lumburgh Head and 55° at Leith to 62° at Clacton-on-Sea and in London, and 63° at Talencia; from 58° at Brest and Hernösand and 59° at Thudesaes, to 66° at Bodö, beyond the Arctic circle, 72° at Lyons and 75° at Berlin, Frankfurt and Nice. The weather is fair or fine in a few isolated situations at home and abroad, but generally it is very cloudy to overcast, with steady and heavy rain over the southern English districts, and in the northeast of France, thick fog at the entrance to the Humbert. The sea is moderate off Yarmouth and Nice, slight to very smooth on all other coasts.

Temperature rose yesterday to 75° at Liverpool, Southport and Aberystwyth, and to 74° at Manchester and Nottingham, but at nearly all other stations it remained below 70°. As a rule the duration of bright sunshine was very short, 6.6 hours at Stornoway being the longest record. At several of our own southern and French stations more than half an inch of rain has been measured, ranging up to 2 inches at Dungeness.

PROBABLE CHANGES IN SYSTEM NOW PREVALENT

The depression on the Channel is filling up slowly, but the weather in the southern districts will be under its influence during the greater part of the ensuing 24 hours. The improvement in the far west appears to be only temporary, as the barometer is inclined to give way again at the Irish stations.

FORECASTS*

For the 24 hours ending at NOON on 1ST JULY, 1905.

DISTRICTS.

FORECASTS.

| | | |
|---|-----------------------|--|
| 0 | { SCOTLAND NORTH | } Light variable breezes, mainly NE ^y ; generally fair or fine; mild. |
| 1 | { SCOTLAND EAST | |
| 2 | { ENGLAND N.E. | Light to fresh NE ^y breezes; cloudy, rain at times; mild. |
| 3 | { ENGLAND EAST | Light to fresh NE ^y breezes; rainy, fairer later; mild. |
| 4 | { MIDLAND COUNTIES | Light NE ^y breezes; unsettled and rainy in south, fairer in north; mild. |
| 5 | { ENGLAND SOUTH | Light NE ^y and E ^y breezes; very unsettled and rainy, some improvement later; close. |

DISTRICTS.

FORECASTS.

| | | |
|----|--------------------|--|
| 6 | { SCOTLAND WEST | } Same as Nos. 0 and 1. |
| 7 | { ENGLAND N.W. | |
| 8 | { ENGLAND S.W. | Light NE ^y to N ^y and variable breezes; very unsettled and rainy, some improvement later; close. |
| 9 | { IRELAND NORTH | } Light to moderate N ^y breezes, becoming variable; generally fair or fine, less settled later; mild. |
| 10 | { IRELAND SOUTH | |

WARNINGS

NONE ISSUED.

Note.—The South Cone, point downwards (⌋), means that gales, or strong winds, are probable, at first from the Southward (from S.E. round by S. to N.W.). Should it appear likely that a gale beginning from between W. and N.W. is likely to veer towards N. or N.E., the North Cone is hoisted in preference to the South Cone.
The North Cone, point upwards (⌋), means that gales, or strong winds, are probable, at first from the Northward (from N.W. round by N. to S.E.). Should it appear likely that a gale beginning from between E. and S.E. is likely to veer towards S. or S.W., the South Cone is hoisted in preference to the North Cone.

*For terms for transmission of Forecasts by Telegraph, see next page.

REPORTS FOR YESTERDAY.

| STATIONS. | TEMPERATURE F. | | Weather. | Sunshine. Hrs. | Rainfall. Ins. | STATIONS. | TEMPERATURE F. | | Weather. | Sunshine. Hrs. | Rainfall. Ins. |
|------------------------------|----------------|------|---------------|-------------------|-------------------|----------------------------|----------------|------|-------------|-------------------|-------------------|
| | Max. | Min. | | | | | Max. | Min. | | | |
| Blackpool, to 9 p.m. ... | 69 | 50 | o, c, u, o | 5.6 | - | Eastbourne, to 6 p.m. ... | 61 | * | * | 0.2 | * |
| Southport, to 9 p.m. ... | 75 | 51 | c, o | 5.0 | - | Hastings ... | * | * | * | 0.9 | * |
| Rhyl, to 6 p.m. ... | * | * | * | 6.0 | * | Folkestone ... | 65 | 51 | c, o, r, o | 1.1 | 0.09 |
| Llandudno, to 9 p.m. ... | 69 | 54 | bc | 4.8 | - | Broadstairs, to 6 p.m. ... | * | * | * | 1.9 | * |
| Bettws-y-Coed, to 6 p.m. ... | | | | | | Margate, to 6 p.m. ... | 67 | 53 | r, o | 1.0 | 0.11 |
| Towyn, to 6 p.m. ... | 73 | 54 | g, c, o, c | 4.3 | - | Lowestoft, to 6 p.m. ... | 69 | 55 | c, o, c | 4.1 | * |
| Aberystwyth, to 6 p.m. ... | 75 | 65 | o, c, o | 3.0 | - | Skegness ... | 66 | * | bc, c | 4.5 | - |
| Plymouth, to 9 p.m. ... | 67 | 56 | bc, bc, p, bc | 5.2 | 0.05 | Scarborough ... | 65 | * | * | 0.5 | - |
| Torquay ... | 65 | 57 | * | 3.3 | - | Harrogate, to 6 p.m. ... | 73 | 50 | c, b, c | 5.6 | - |
| Bournemouth, to 6 p.m. ... | 65 | 56 | * | 0.5 | * | Darwen, to 9 p.m. ... | 71 | 49 | bc, m, c, o | 2.0 | - |
| Bognor, to 6 p.m. ... | * | * | * | | * | Manchester, to 9 p.m. ... | 74 | 54 | o, c, b, c | 4.3 | - |
| Worthing ... | * | * | * | 0.2 | * | Birmingham, to 9 p.m. ... | 71 | 55 | c, o | 3.3 | - |
| Brighton ... | 64 | * | * | 0.3 | 0.33 | | | | | | |

TEMPERATURE, WEATHER, and RAINFALL at additional FOREIGN STATIONS, mainly for the 24 hours ended at 8 a.m. yesterday.

| STATIONS. 29 th June 1905. | TEMPERATURE F. | | WEATHER. | RAIN. Ins. | STATIONS. 29 th June, 1905. | TEMPERATURE F. | | WEATHER. | RAIN. Ins. |
|--|----------------|------|----------|---------------|---|----------------|------|----------|----------------|
| | Max. | Min. | | | | Max. | Min. | | |
| Flushing ... | 66 | 57 | bc, b | - | Rome ... | 87 | 64 | b, b | - |
| Aix-la-Chapelle ... | 75 | 52 | bc, b | - | Naples ... | 82 | 71 | b, c | - |
| Copenhagen ... | Not recd. | | | | Malta ... | 84 | 71 | bc | - |
| Oxö (Christiansand) ... | 63 | 61 | c, o | 0.08 | Geneva 28 th June, 1905. | 1 p.m. | | 1 p.m. | Measured |
| St. Petersburg ... | 84 | 64 | c, o | - | Berne ... | 70 | * | o | 7 a.m. 0.04 |
| Vienna ... | 79 | 64 | b, bc | - | Lucerne ... | 70 | * | o | 0.04 |
| Buda-Pesth ... | 81 | 64 | c, b, r | 0.08 | Coire ... | 66 | * | o | - |
| Hermanstadt ... | 77 | 55 | b, c | - | St. Gotthard ... | 48 | * | m | 0.08 |
| Trieste ... | 77 | 66 | c, c | - | Lugano ... | 66 | * | + | 0.04 |
| Florence ... | 83 | 64 | b, b | 0.04 | | | | | - |

EXPLANATION OF THE COLUMNS GIVEN ON PAGE 1.

WEATHER.—Beaufort Scale is b. blue sky; c. detached clouds; d. drizzling rain; f. fog; g. dark, gloomy; h. hail; l. lightning; m. misty (hazy); o. overcast; p. passing showers; q. squally; r. rain; s. snow; t. thunder; u. ugly, threatening; v. visibility, unusual transparency; w. dew.

* AN ASTERISK is inserted in all places for which information is not usually received.

TABLE SHOWING THE LOCAL STANDARD TIMES AND THE CORRESPONDING GREENWICH TIMES OF THE OBSERVATIONS RECORDED ON PAGE 1.

| COUNTRIES, &c. | Hours of Morning Observations by Local Standard Time. | Corresponding Greenwich Times. | Hours of Evening Observations by Local Standard. | Corresponding Greenwich Times. |
|--------------------------------------|--|--------------------------------------|--|--------------------------------------|
| British Isles ... | 8 a.m. (West European) | 8 a.m. | 6 p.m.* (W.E.T.) | 6 p.m.* |
| Holland ... | 7 a.m. (") | 7 a.m. | 7 p.m. (W.E.T.) | 7 p.m. |
| Germany, Denmark Norway, Sweden } | 8 a.m. (Mid-European) | 7 a.m. | 8 p.m. (M.E.T.) | 7 p.m. |
| Belgium ... | 7 a.m. (West European) | 7 a.m. | Not published | - |
| France ... | 7 a.m. (Paris) | 6.51 a.m. | 6 p.m. (Paris) | 5.51 p.m. |
| Spain ... | 8 a.m. (West European) | 8 a.m. | 6 p.m. (W.E.T.) | 6 p.m. |
| Portugal ... | 8 a.m. (Lisbon) | 8.36 a.m. | 3.23 p.m. (Lisbon) | 4 p.m. |
| Azores { Ponta Delgada | 6 a.m. (Local) | 7.43 a.m. | 9 p.m. (Local) | 10.43 p.m. |
| Horta | 6 a.m. (Local) | 7.55 a.m. | 9 p.m. (Local) | 10.55 p.m. |

TABLE SHOWING THE GREENWICH TIMES OF SUNRISE, NOON, AND SUNSET, FOR STATIONS IN THE UNITED KINGDOM, TO-DAY.

| 30 th June, 1905. | Sunrise G.M.T. | Noon G.M.T. | Sunset G.M.T. |
|------------------------------|-------------------|----------------|------------------|
| Yarmouth ... | 3.35 | 11.56 | 8.17 |
| Greenwich ... | 3.48 | 12.3 | 8.18 |
| Wick ... | 3.10 | 12.15 | 9.19 |
| Valencia ... | 4.26 | 12.44 | 9.2 |

SUBSCRIPTIONS both for the Daily and Weekly Weather Reports may be paid, in advance, to the Meteorological Office.

TERMS: For Daily Weather Report, forwarded by Book Post, £1 0 0 per annum.

" Weekly " " " " £1 10 0 " Single Copies, 6d.

Single Copies of the Daily Weather Report (price 1d.) may be obtained after 3 p.m. on the day of issue at the Meteorological Office, and at Messrs. W. H. SMITH & SONS' Bookstalls at the following terminus Railway Stations:—Victoria, Charing Cross, King's Cross, St. Pancras, Euston.

FORECASTS OF WEATHER for one day in advance are drawn up at the Meteorological Office at 11 a.m., and between 7 and 8 p.m. The latest forecast can be had by Reply Telegram, on paying at any Post Office in the United Kingdom Sixpence in addition to the cost of the inquiry and reply Telegrams. Information as to the Terms on which Forecasts can be sent, daily, for a long or short period, may be obtained on application to the Meteorological Office, 63, Victoria Street, S.W., either personally or by post.

* At Oxford the observations are taken at 8 p.m.

ADDITIONS AND CORRECTIONS TO THE

1. REPORTS RECEIVED TOO LATE FOR INSERTION DAILY.

| DATE. | STATIONS. | YESTERDAY EVENING | | | | | THIS MORNING. | | | | | | | | | | PAST 24 HOURS. | | | | |
|----------------------|--------------|-------------------|-------|-------------------|-----------|----------|---------------|------------------|-------------------------|-------------------------|-----------|-----------|-------------------------|----------|---------------|--------|------------------|----------|------------|-----------|------|
| | | BAROM. | TEMP. | WIND. | | Weather. | BAROMETER. | | TEMPERATURE. | | | WIND. | | Weather. | Sea (0 to 9). | TEMP. | | Weather. | Sun-shine. | Rainfall. | |
| | | | | At 82° and M.S.L. | Dry Bulb. | | Direc. | Force (0 to 12). | At 82° Fabr. and M.S.L. | Change since Yesterday. | Dry Bulb. | Wet Bulb. | Change since Yesterday. | | | Direc. | Force (0 to 12). | | | | Max. |
| | | Ins. | ° | | | | Ins. | Ins. | ° | ° | ° | | | | | | | | Hours. | Ins. | |
| June 1 st | Corunna | 30.25 | 59 | WSW | 1 | o | 30.30 | - | 60 | 55 | - | WNW | 1 | c | 2 | 63 | 52 | - | - | - | |
| " | Pt. Delgada. | 30.32 | 64 | NNE | 1 | b | 30.32 | +0.02 | 65 | 63 | -1 | Z | 0 | o | 2 | 70 | 63 | - | - | - | |
| 2 nd | Corunna | 30.29 | 63 | NW | 3 | b | 30.30 | 0.00 | 60 | 57 | 0 | NW | 1 | o | 3 | 64 | 52 | - | - | - | |
| " | Pt. Delgada. | 30.37 | 66 | W | 1 | o | 30.36 | +0.04 | 67 | 64 | +2 | Z | 0 | c | 2 | 70 | 64 | - | - | - | |
| 3 rd | Corunna | 30.29 | 61 | NW | 3 | b | 30.15 | -15 | 59 | 55 | -1 | NW | 1 | f | 5 | 63 | 52 | - | - | - | |
| " | Pt. Delgada | 30.35 | 64 | N | 1 | b | 30.34 | -0.02 | 62 | 57 | -5 | NE | 5 | o | 4 | 73 | 59 | - | - | 0.04 | |
| 5 th | Biarritz. | 30.00 | 65 | N | 1 | bc | 29.96 | -12 | 60 | ? | -3 | SSE | 1 | m | 3 | 68 | 55 | - | - | 0.12 | |
| " | Corunna | 30.10 | ? | NW | 1 | r | 30.15 | - | 57 | 52 | - | NW | 3 | o | ? | 59 | 57 | - | - | 0.39 | |
| 6 th | Corunna | 30.18 | 59 | NW | 3 | o | 30.15 | 0.00 | 54 | 52 | -3 | SE | 3 | o | 5 | 59 | 48 | - | - | 0.08 | |
| 7 th | Corunna | 30.02 | 59 | NW | 3 | b | 30.07 | -0.08 | 54 | 50 | 0 | WNW | 1 | b | 3 | 61 | 48 | - | - | - | |
| 8 th | Corunna | 30.03 | 58 | NW | 1 | b | 29.91 | -16 | 57 | 54 | +3 | W | 1 | o | 3 | 61 | 50 | - | - | - | |
| " | Pt. Delgada | 30.33 | 64 | N | 4 | b | 30.24 | -11 | 66 | 62 | +2 | N | 5 | bc | 3 | 70 | 63 | - | - | - | |
| 9 th | Corunna | 29.91 | 60 | WNW | 3 | bc | 29.91 | 0.00 | 59 | 57 | +2 | WNW | 1 | f | 2 | 63 | 52 | - | - | 0.32 | |
| 10 th | Corunna | 29.95 | 62 | N | 3 | bc | 30.03 | +12 | 57 | 54 | -2 | N | 2 | o | 3 | 63 | 50 | - | - | - | |
| 11 th | Corunna | 30.03 | 60 | NW | 3 | o | 30.03 | 0.00 | 57 | 54 | 0 | NW | 1 | f | 3 | 61 | 50 | - | - | - | |
| 12 th | Corunna | 30.06 | 59 | NW | 3 | b | 29.91 | -12 | 53 | 52 | -4 | ? | 1 | c | 2 | 61 | 48 | - | - | - | |
| " | Pt. Delgada | 30.20 | 64 | Z | 0 | o | 30.13 | -12 | 65 | 61 | +3 | N | 5 | o | 3 | 66 | 62 | - | - | - | |
| 13 th | Corunna | 29.86 | 60 | WNW | 1 | b | 29.80 | -11 | 58 | 55 | +5 | S | 3 | c | 1 | 63 | 52 | - | - | - | |
| " | Pt. Delgada | 30.13 | 65 | WNW | 4 | r | 30.11 | -0.02 | 65 | 63 | 0 | WNW | 4 | bc | 4 | 70 | 63 | - | - | - | |
| 14 th | Pt. Delgada | 30.13 | 65 | WNW | 4 | bc | 30.03 | -0.08 | 66 | 64 | +1 | W | 5 | m | 5 | 70 | 64 | - | - | - | |
| 15 th | Corunna | 29.83 | 72 | SW | 3 | b | 29.71 | - | 64 | 60 | - | S | 3 | o | 2 | 73 | 57 | - | - | 0.12 | |
| 16 th | Corunna | 29.87 | 66 | S | 3 | o | 29.71 | 0.00 | 63 | 58 | -1 | SSE | 3 | o | 2 | 70 | 55 | - | - | 0.12 | |
| " | Lisbon | 29.89 | 63 | SSE | 4 | r | 29.86 | -0.06 | 62 | 60 | 0 | SSW | 4 | o | - | 64 | 59 | - | - | 0.98 | |
| " | Pt. Delgada | 29.95 | 62 | WNW | 4 | bc | 29.94 | +0.02 | 63 | 57 | -1 | WNW | 4 | b | 4 | 68 | 59 | - | - | - | |
| 17 th | Corunna | 29.71 | 69 | S | 6 | b | 29.80 | +0.09 | 54 | 52 | -9 | W | 1 | o | 3 | 70 | 48 | - | - | 0.32 | |
| " | Pt. Delgado. | 29.95 | 65 | WNW | 4 | o | 29.92 | -0.02 | 65 | 64 | +2 | W | 5 | m | 4 | 70 | 63 | - | - | 0.08 | |
| 18 th | Corunna. | 29.90 | 68 | SW | 3 | b | 29.91 | +11 | 57 | 55 | +3 | SW | 5 | b | 2 | ? | ? | - | - | - | |
| 19 th | Corunna. | 29.91 | 61 | S | 3 | o | 30.07 | +16 | 61 | 57 | +4 | WSW | 2 | b | 3 | 64 | 54 | - | - | - | |
| 20 th | Corunna. | 30.14 | 66 | W | 5 | b | 30.22 | +15 | 59 | 55 | -2 | WSW | 1 | b | 3 | 70 | 52 | - | - | - | |
| 21 st | Corunna. | 30.22 | 66 | W | 1 | b | 30.26 | +0.04 | 60 | 58 | +1 | WNW | 1 | f | 2 | 70 | 54 | - | - | - | |
| 22 nd | Corunna. | 30.21 | 64 | WNW | 1 | f | 30.13 | -13 | 66 | 61 | +6 | W | 1 | b | 2 | 72 | 59 | - | - | - | |
| " | Pt. Delgada | 30.05 | 68 | SSE | 5 | o | 30.00 | -0.03 | 67 | 66 | 0 | SSW | 5 | m | 5 | 72 | 66 | - | - | 0.04 | |
| 23 rd | Corunna | 30.11 | 75 | WNW | 1 | b | 30.09 | -0.04 | 70 | ? | +4 | SE | 1 | b | 3 | 81 | 61 | - | - | ? | |
| " | Pt. Delgada | 30.12 | 63 | NNW | 1 | b | 30.14 | +14 | 63 | 60 | -4 | NE | 3 | c | 3 | 70 | 59 | - | - | - | |
| 24 th | Corunna | 30.08 | 61 | NW | 3 | f | 30.07 | -0.02 | 68 | 63 | -2 | SW | 1 | f | 2 | 73 | 61 | - | - | - | |
| " | Pt. Delgada | 30.12 | 63 | NE | 3 | bc | 30.06 | -0.08 | 64 | 60 | +1 | NE | 4 | b | 2 | 72 | 59 | - | - | - | |
| 25 th | Helden | 30.20 | 66 | NE | 4 | c | 30.08 | -20 | 64 | 60 | +2 | ENE | 4 | o | 2 | 66 | 61 | - | - | - | |
| " | Corunna | 29.98 | 75 | WNW | 1 | b | 29.96 | -11 | 68 | 63 | 0 | NNE | 1 | b | 2 | 77 | 61 | - | - | - | |
| 26 th | Corunna. | 29.97 | 68 | NNE | 1 | bc | 30.13 | +17 | 63 | 61 | -5 | W | 1 | o | 3 | 73 | 55 | - | - | 0.04 | |
| " | Pt. Delgada | 30.10 | 64 | SW | 4 | o | 30.06 | +0.01 | 67 | 67 | +1 | WSW | 4 | m | 3 | 72 | 64 | - | - | 0.12 | |
| 27 th | Corunna | 30.12 | 64 | W | 1 | bc | 30.13 | 0.00 | 62 | 61 | -1 | ? | 1 | f | 2 | 64 | 55 | - | - | - | |
| " | Pt. Delgada | 30.16 | 68 | W | 5 | bc | 30.15 | +0.09 | 68 | 67 | +1 | Z | 0 | o | 3 | 72 | 67 | - | - | - | |
| 28 th | Corunna | 30.11 | 65 | WNW | 1 | bc | 30.05 | -0.08 | 61 | 57 | -1 | SW | 1 | f | 2 | 63 | 54 | - | - | - | |
| " | Pt. Delgada | 30.17 | 68 | W | 4 | b | 30.16 | +0.01 | 68 | 68 | 0 | WNW | 4 | m | 2 | 72 | 68 | - | - | 0.08 | |
| 29 th | Corunna. | 29.91 | 66 | WNW | 1 | b | 29.85 | -20 | 64 | 59 | +3 | WSW | 3 | b | 2 | 73 | 55 | - | - | 0.04 | |
| " | Pt. Delgada | 30.23 | 66 | NNE | 3 | b | 30.25 | +0.09 | 66 | 60 | -2 | NNE | 4 | b | 2 | ? | ? | - | - | - | |
| 30 th | Brussels. | - | - | - | - | - | 29.73 | -0.07 | 69 | 65 | +3 | SE | 1 | c | - | 80 | 61 | - | - | 0.16 | |
| " | Corunna | 29.77 | 61 | WSW | 3 | r | 29.78 | -0.07 | 58 | 54 | -6 | S | 3 | o | 3 | 64 | 52 | - | - | 0.24 | |

2. CORRECTIONS.

[illegible]