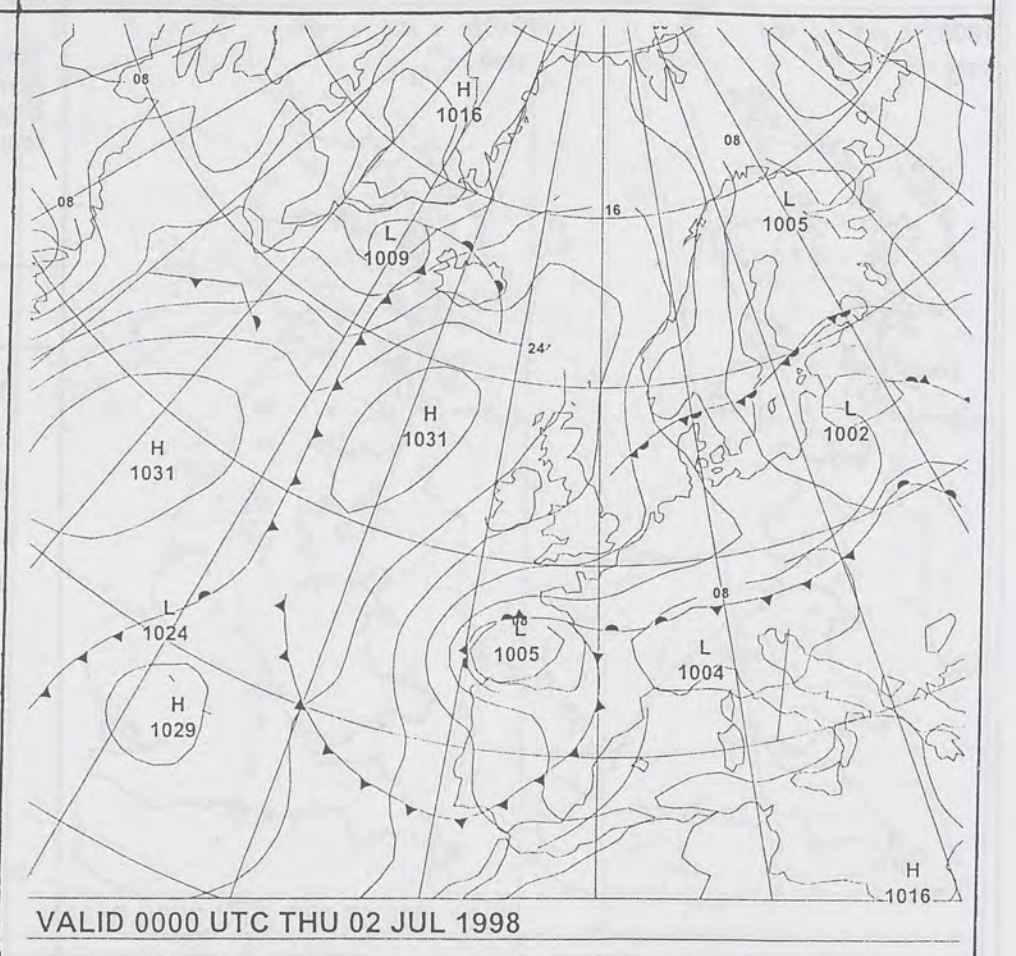
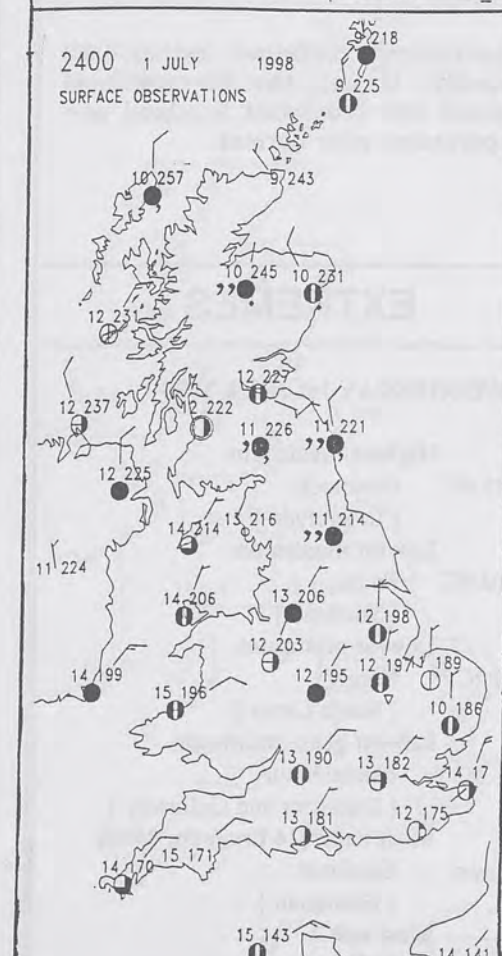
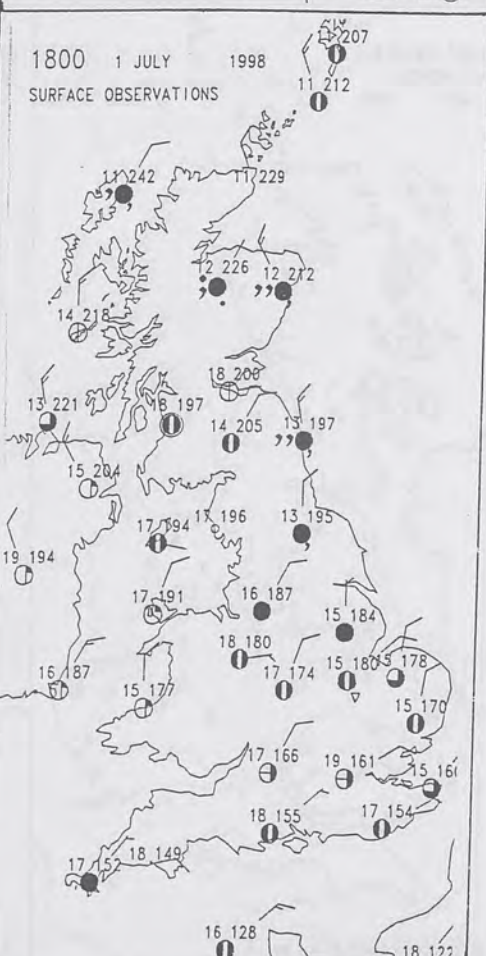
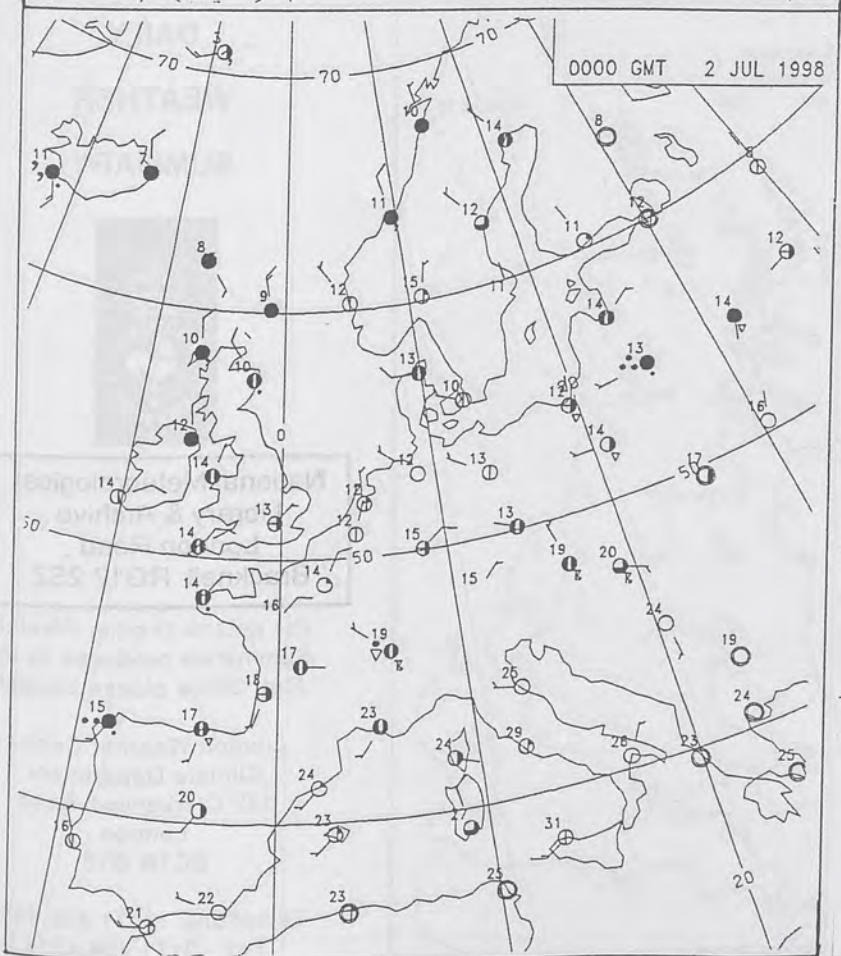
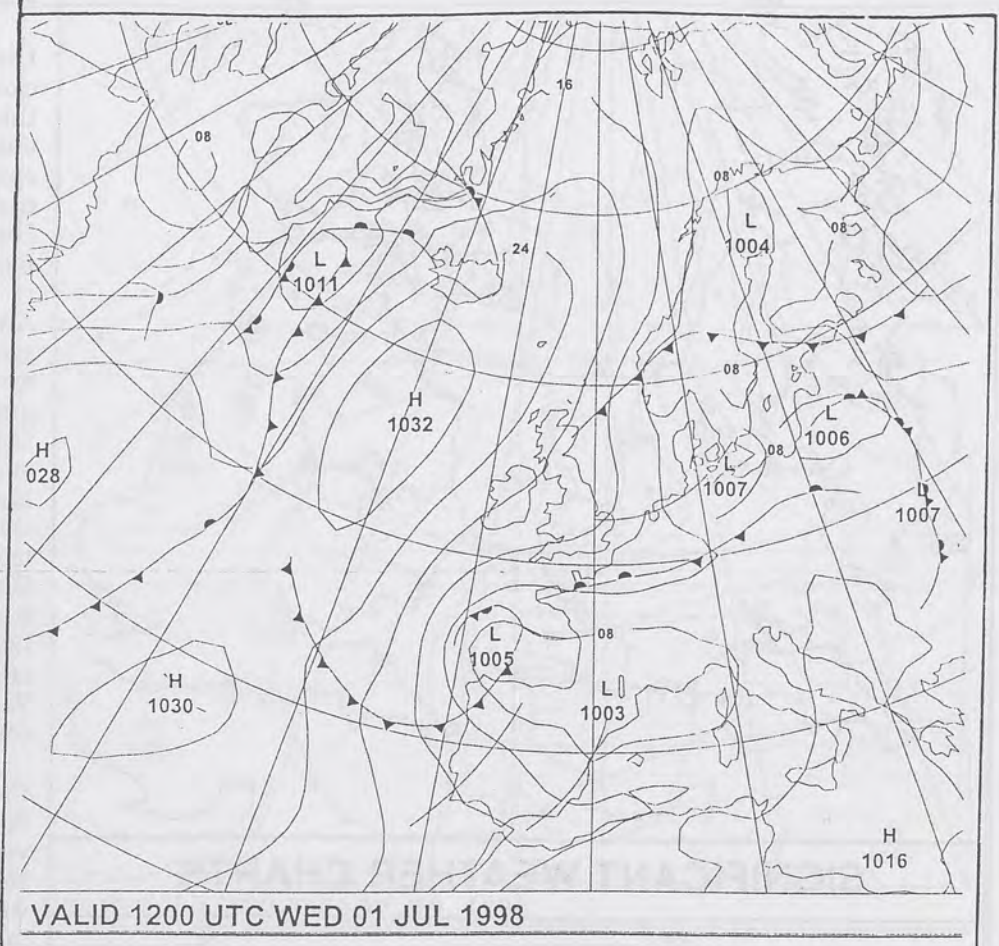
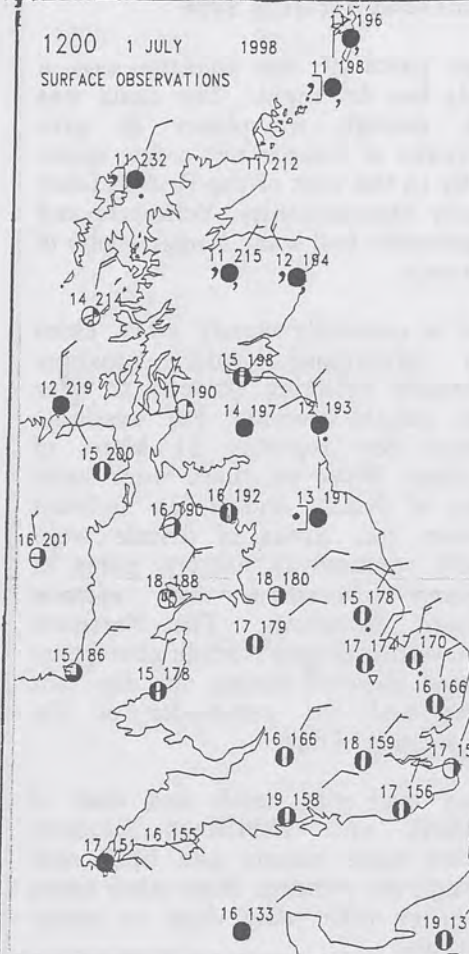
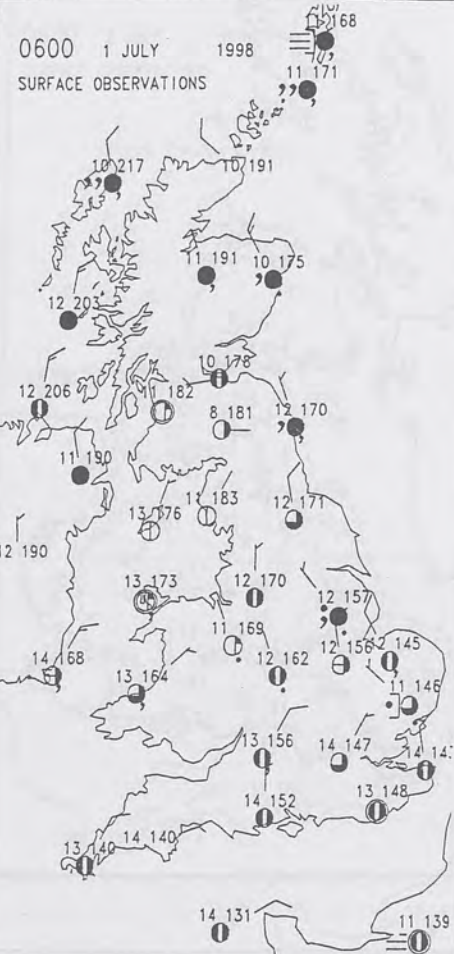
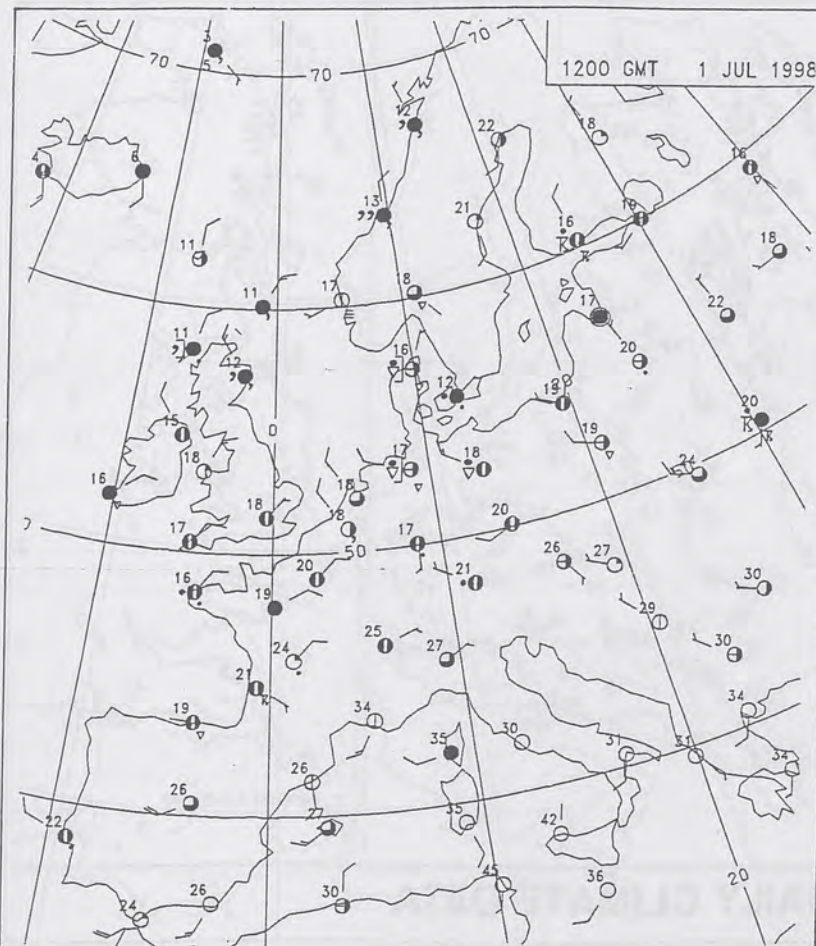
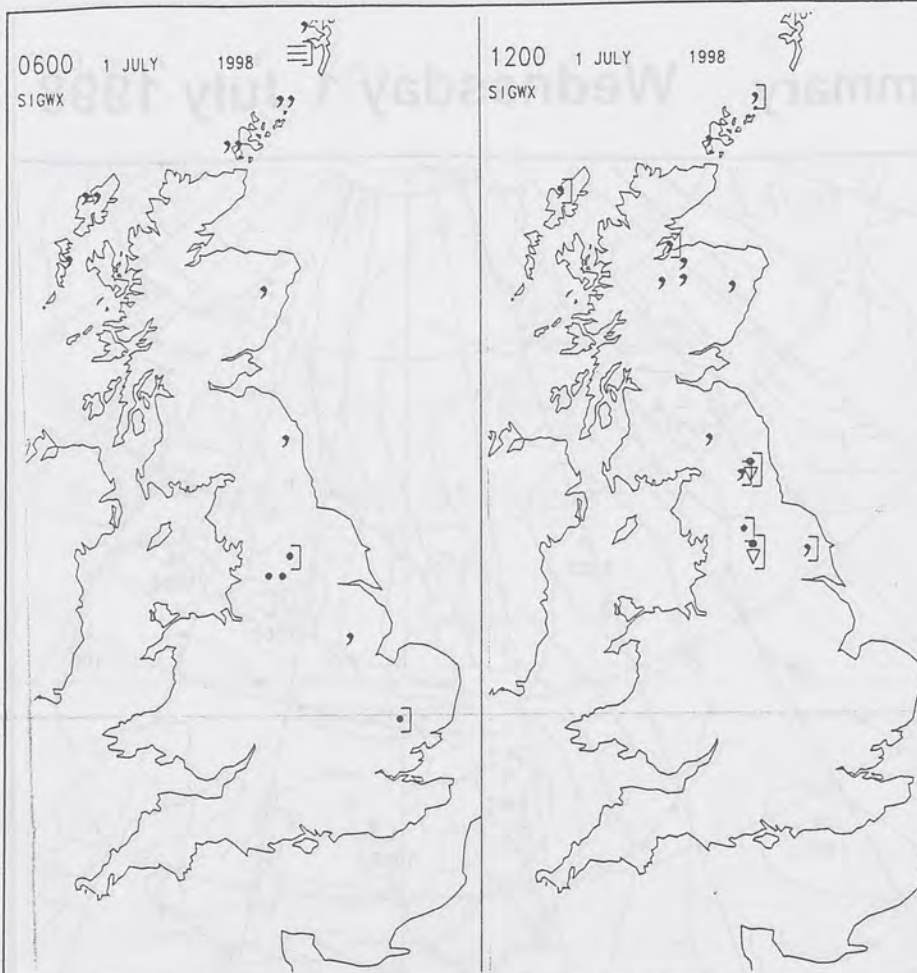




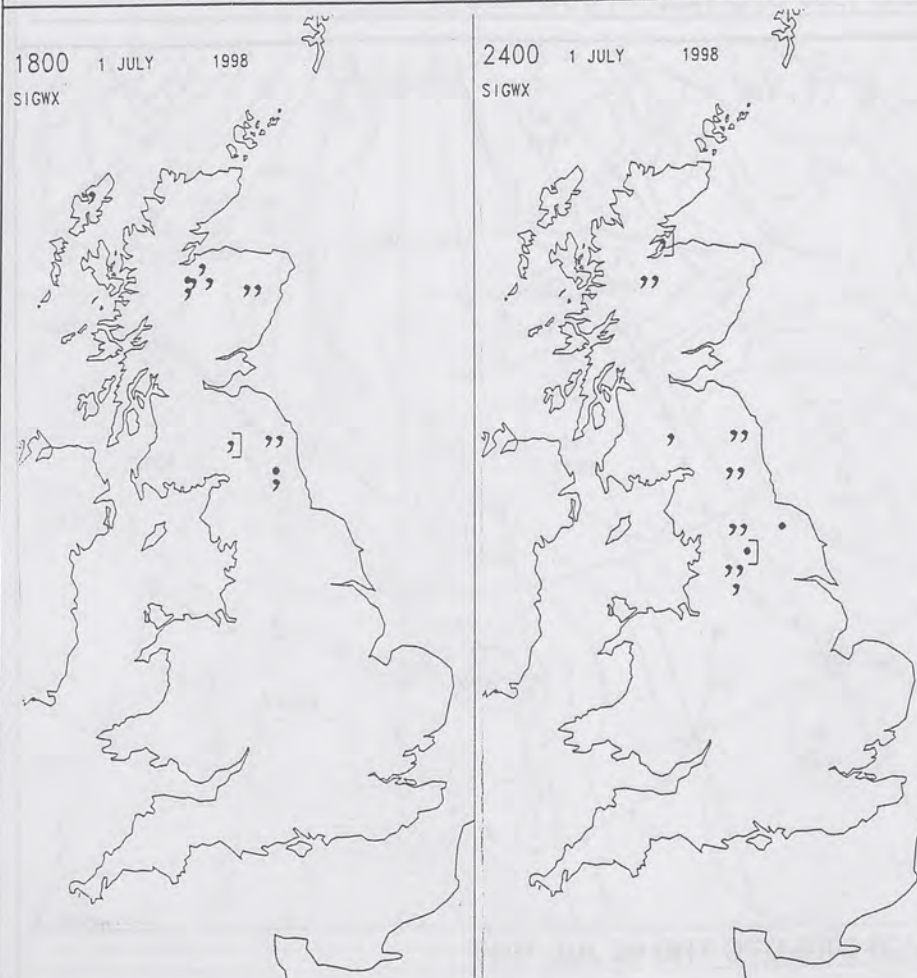
# The Met Office Daily Weather Summary Wednesday 1 July 1998







## SIGNIFICANT WEATHER CHARTS



Published by London Weather Centre. All times are GMT.

## Summary of UK weather for Wednesday 1st July 1998

Large parts of the country saw a cloudy but dry night. The cloud was thick enough in places to give outbreaks of drizzle, but a few spots, chiefly in the east of the British Isles; namely Aberdeenshire, Yorkshire and Humberside had some longer spells of light rain.

After a generally cloudy start, skies soon brightened with sunshine eventually breaking through to offer quite lengthy periods. For example, Colwyn Bay reported 11 hours of sunshine. However, there were some areas of drizzle and a few isolated showers too. Areas of drizzle were mostly confined to eastern parts of England, Northern and eastern Scotland including The Northern Isles. Cornwall and Norfolk saw some isolated showers during the day, but Wales and the remainder of the country stayed dry.

Cloud over the north and east of Scotland and Northeast England yielded more drizzle and light rain through the evening. Most other areas were dry with some clear or sunny intervals.

Temperatures continued rather cool generally, though the far south of England and southwest Scotland saw temperatures near normal.

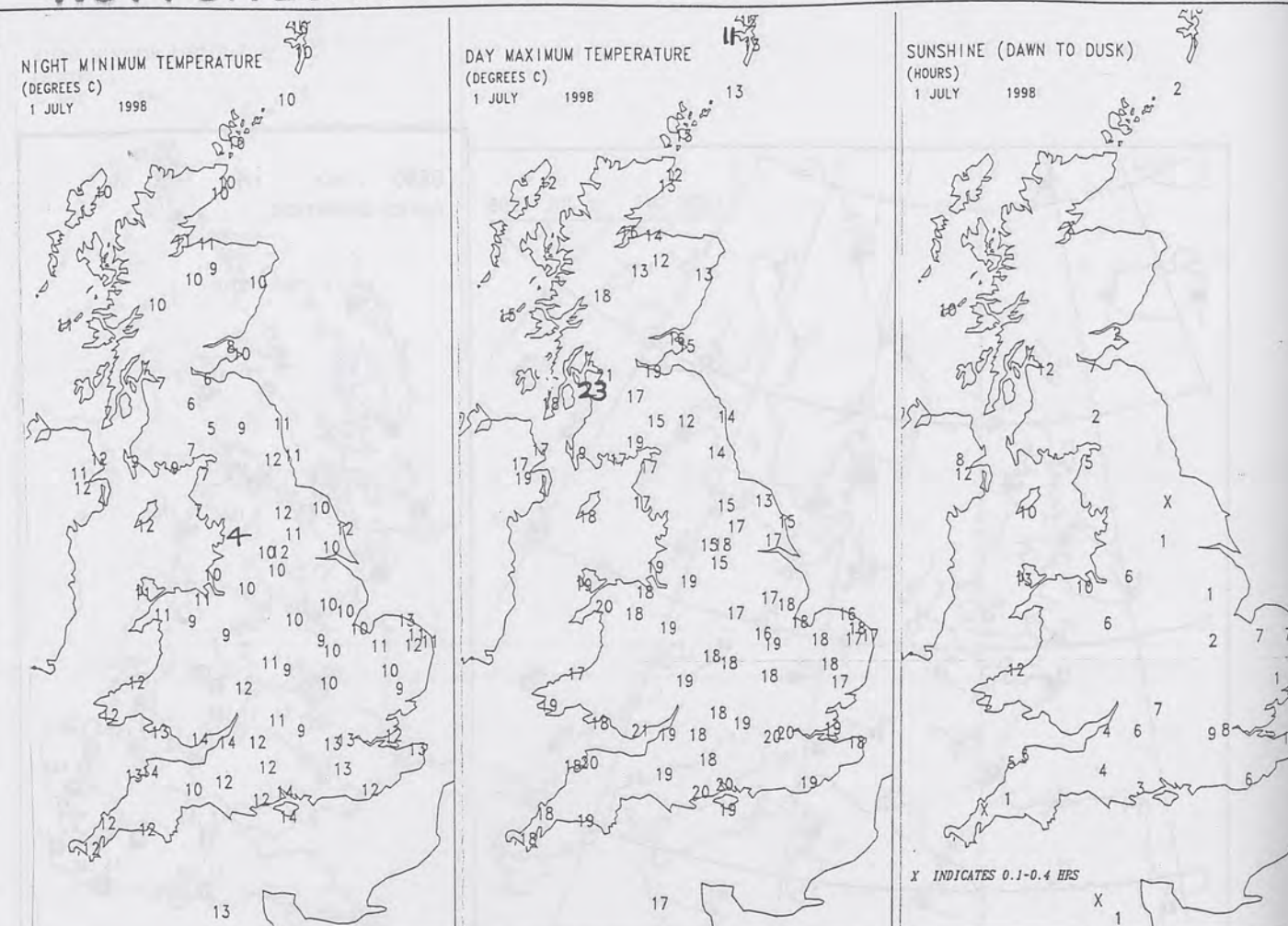
## EXTREMES

### WEDNESDAY 1st JULY 1998

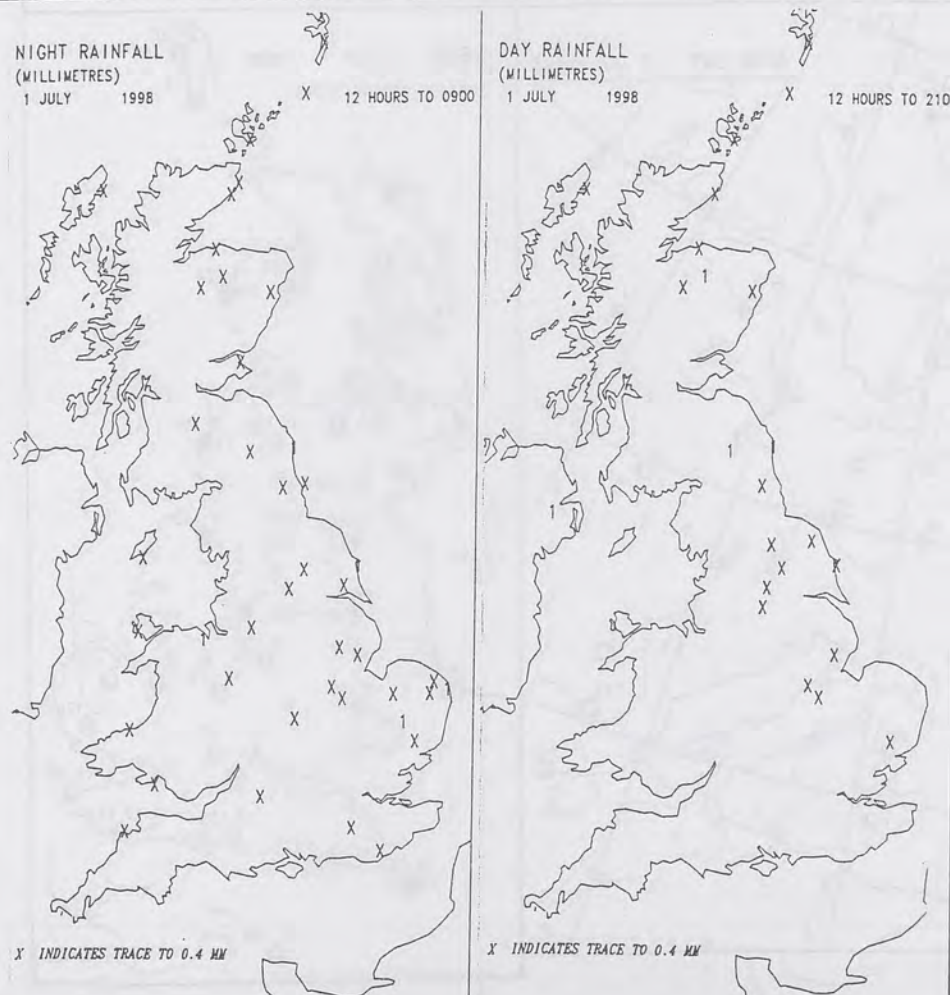
<b>Highest maximum</b>	
22.6C	Greenock [ Inverclyde ]
<b>Lowest maximum</b>	
10.9C	Foula [ Shetland ]
<b>Lowest minimum</b>	
4.2C	Bigger [ South Lancs ]
<b>Lowest grass minimum</b>	
1.1C	Eskdalemuir [ Dumfries and Galloway ]
<b>Most rain (24 hrs from 0900)</b>	
1.4mm	Glenlivet [ Grampian ]
<b>Most sun</b>	
13.2hrs	Valley [ Anglesey ]

NOT FOR LOAN

DUPLICATE ALSO



## DAILY CLIMATE DATA



## DAILY WEATHER SUMMARY



National Meteorological  
Library & Archive  
London Road  
Bracknell RG12 2SZ

For details of other Weather  
Summaries produced by the  
Met. Office please contact:

London Weather Centre  
Climate Department  
127 Clerkenwell Road  
London  
EC1R 5DB

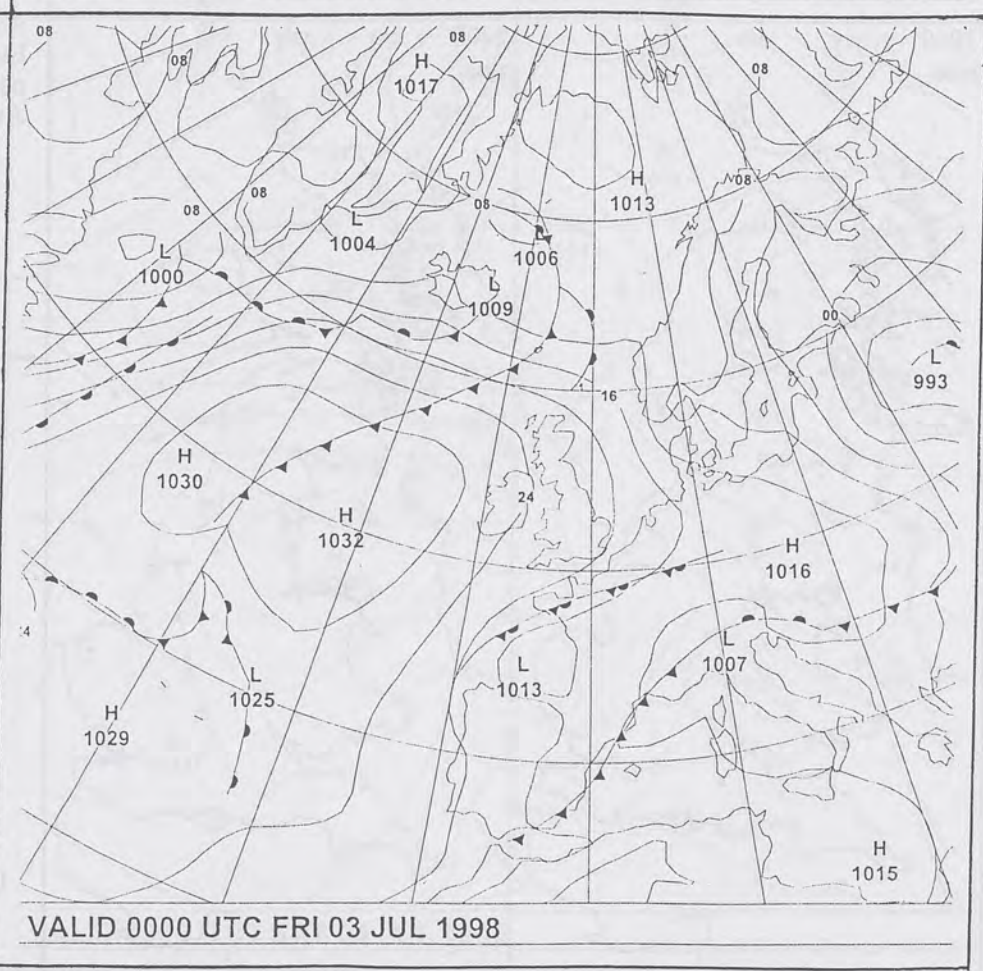
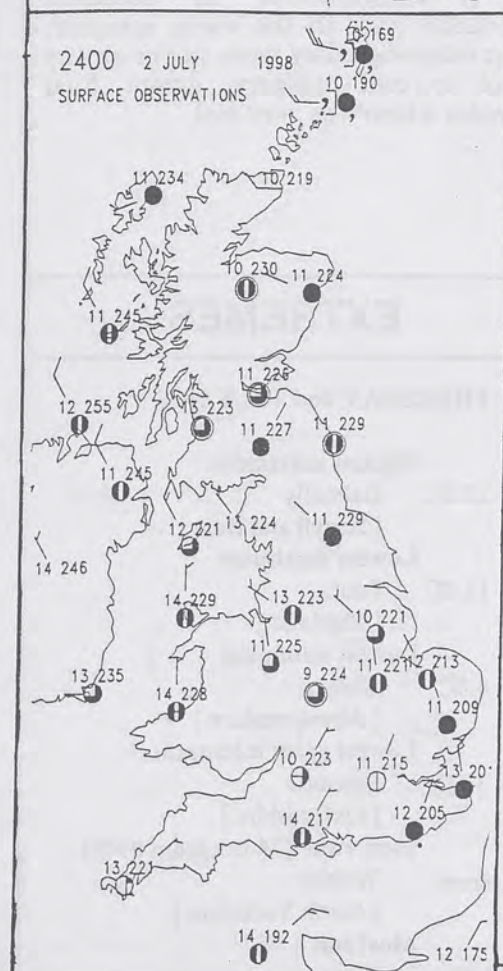
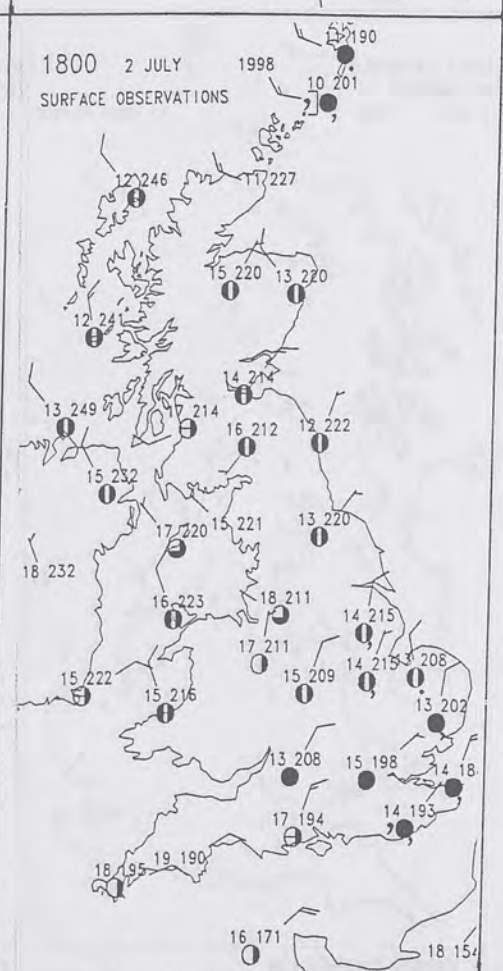
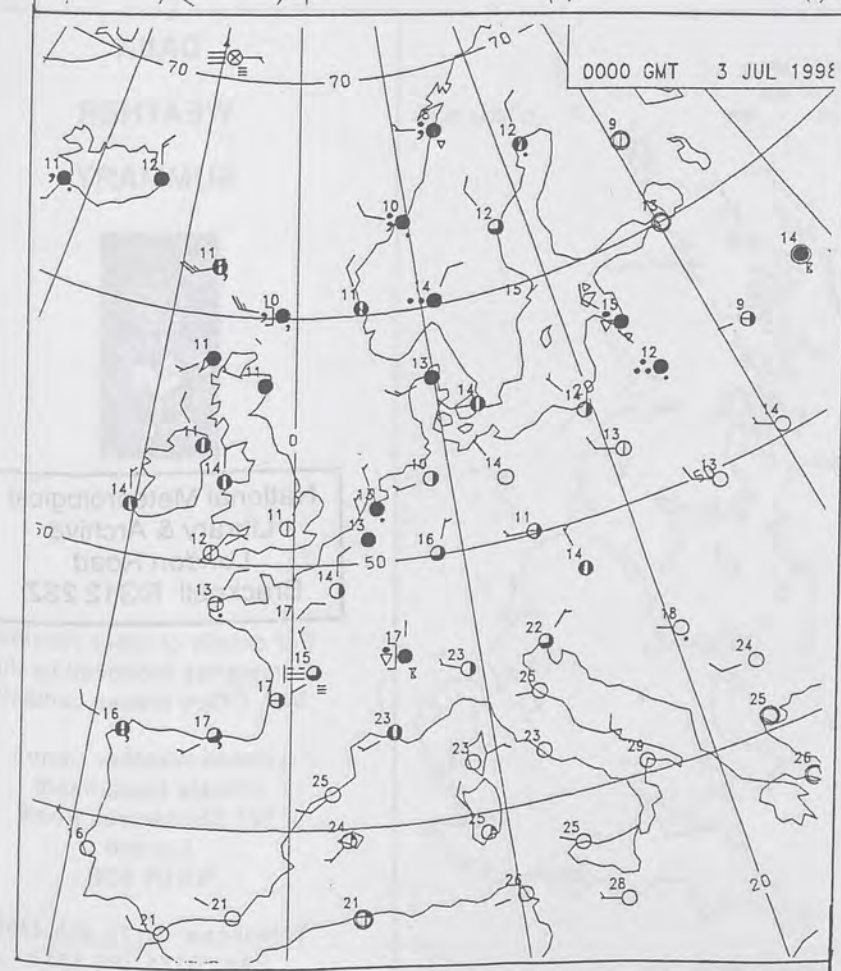
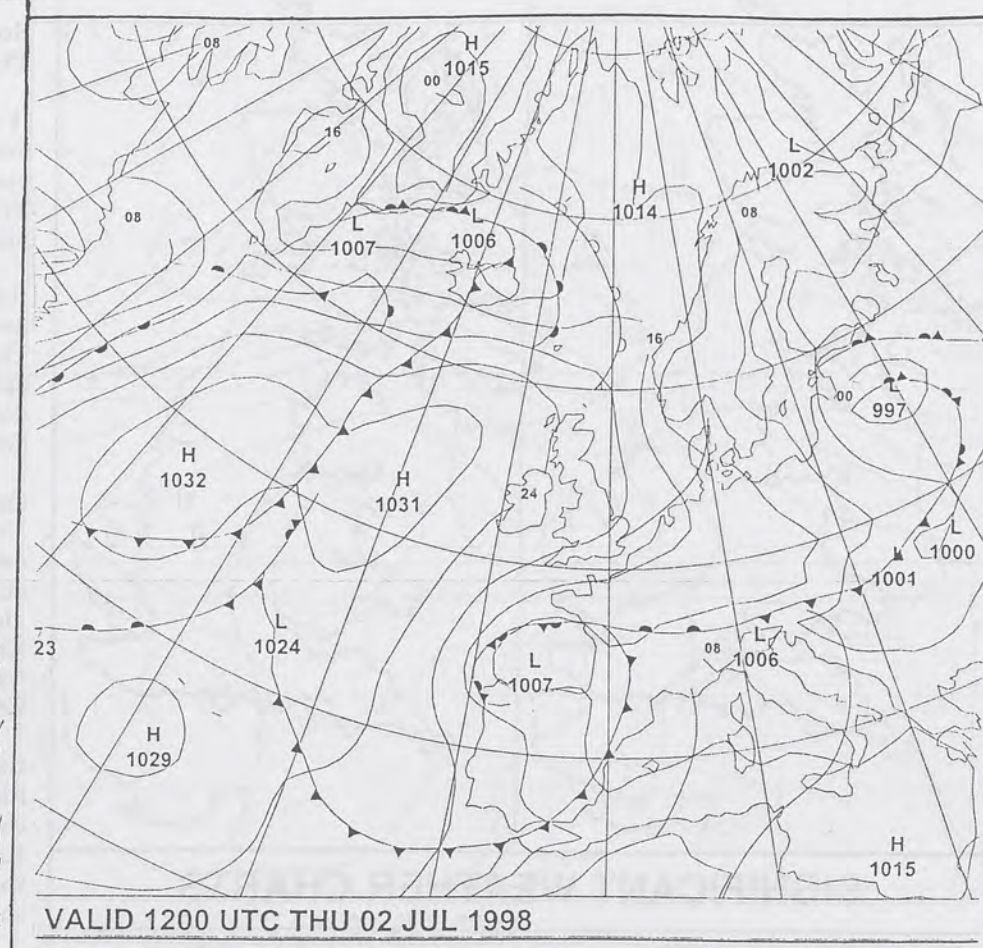
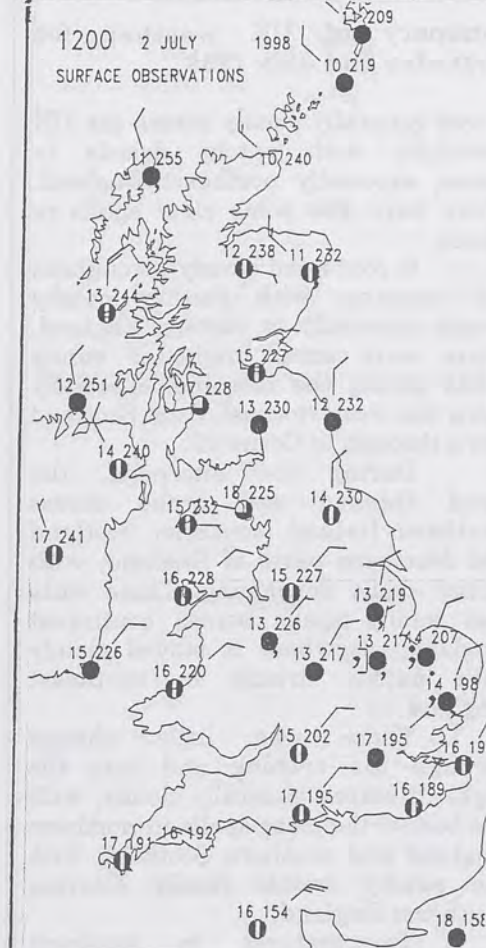
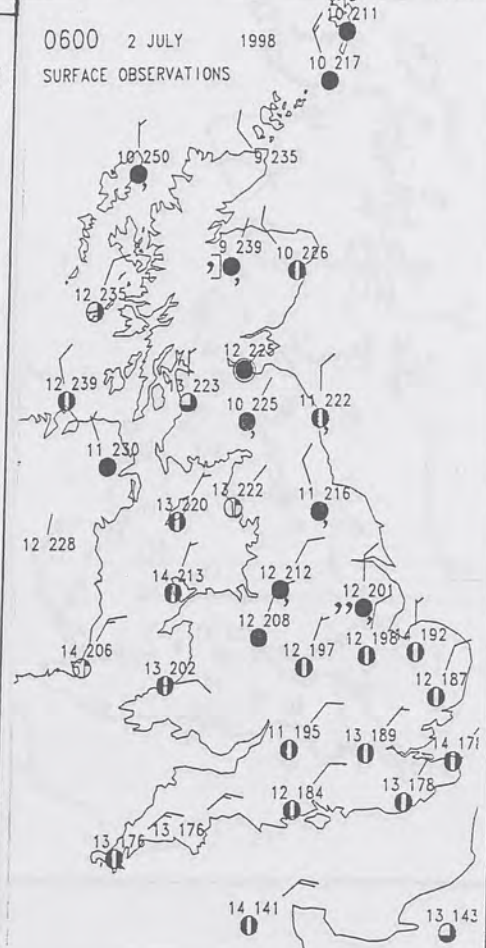
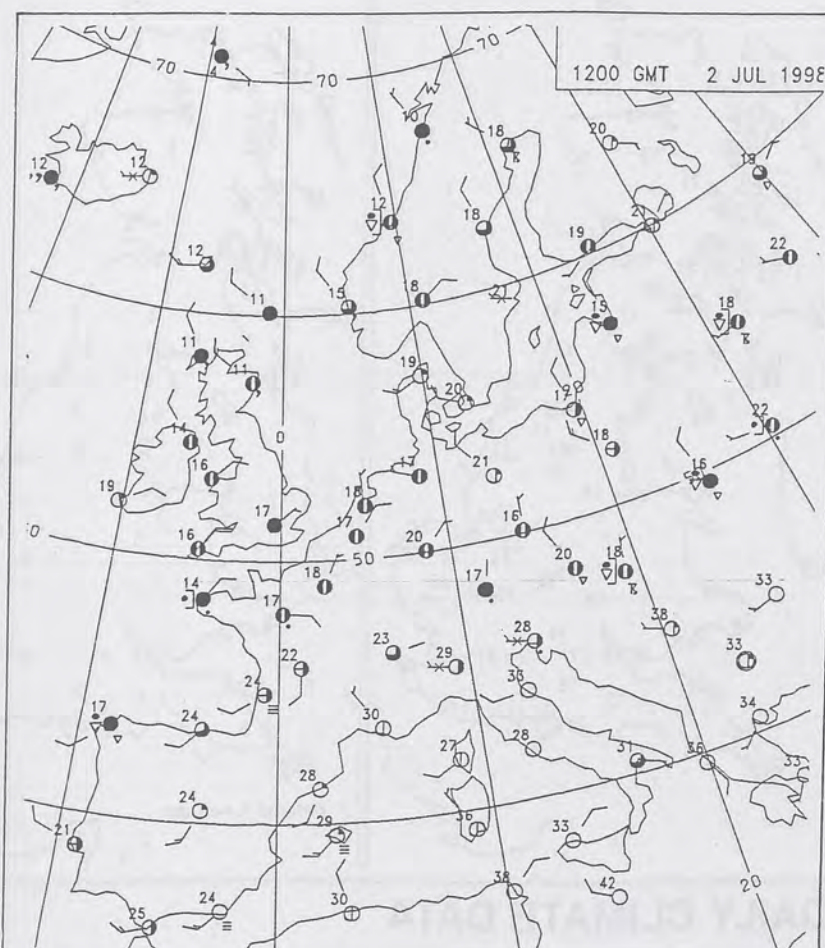
Telephone: 0171 405 4358  
Fax: 0171 404 4314



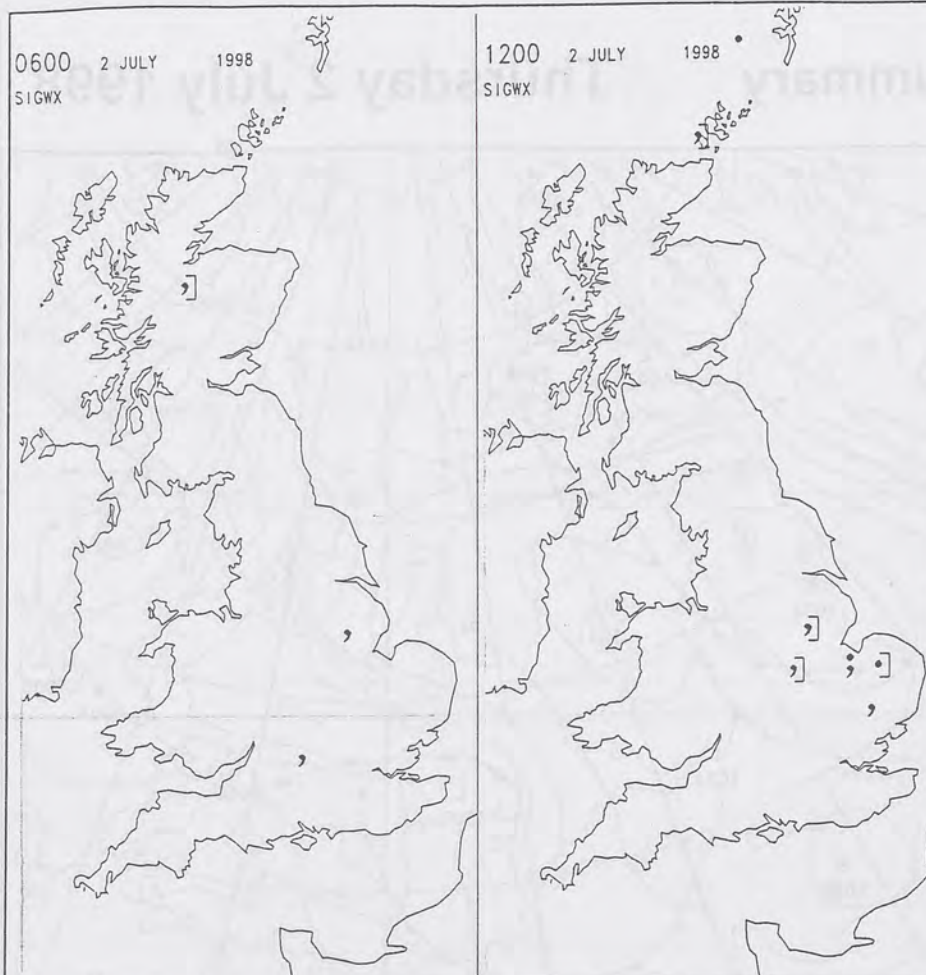


# The Met. Office Daily Weather Summary

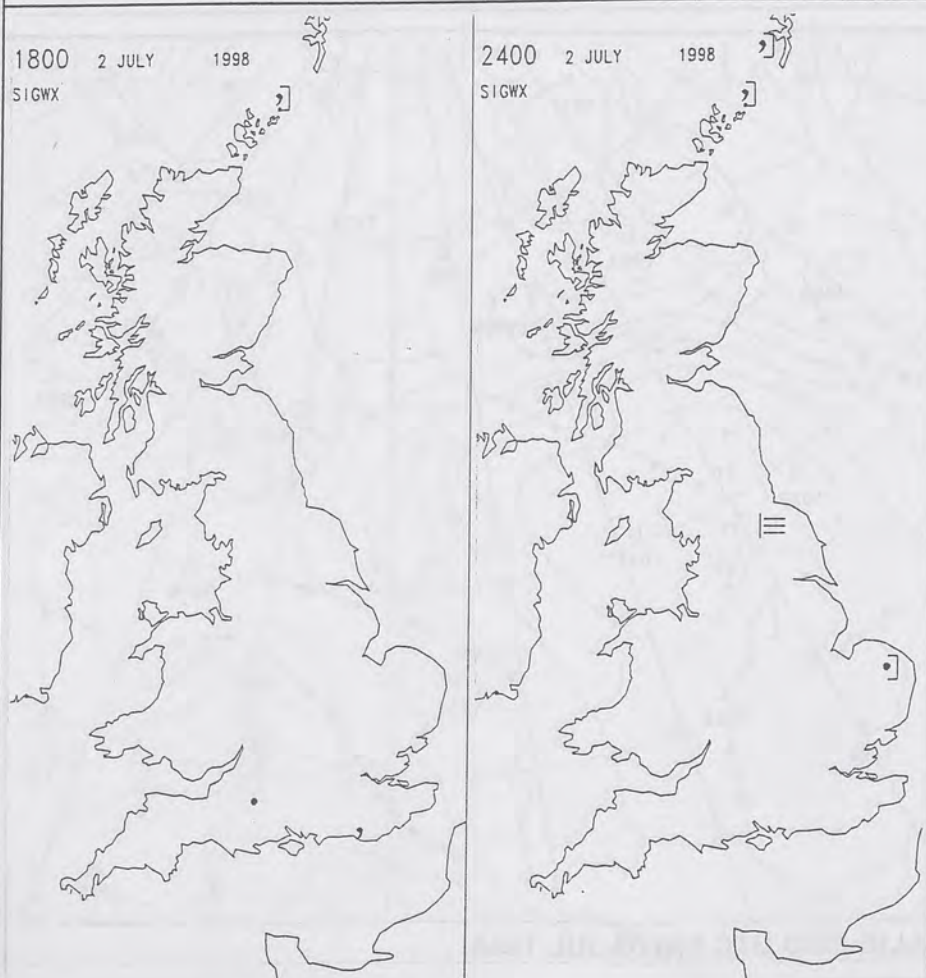
Thursday 2 July 1998







## SIGNIFICANT WEATHER CHARTS



Published by London Weather Centre. All times are GMT.

### Summary of UK weather for Thursday 2nd July 1998

It was generally cloudy across the UK overnight, with patchy drizzle in places, especially northeast England. There were also some clear spells in places.

It continued cloudy throughout the morning, with further patchy drizzle especially in eastern England. There were some bright or sunny spells during the morning, especially down the western coast, from Scotland down through to Cornwall.

During the afternoon, the cloud thinned and broke across Northern Ireland, southern Scotland and Northern parts of England, with sunny spells developing. There were also sunny spells across southwest England, elsewhere it stayed cloudy with patchy drizzle in southeast England.

There was little change through the evening and into the night. It stayed generally cloudy, with the best of the clear spells in northern England and southern Scotland, with the patchy drizzle finally clearing southeast England.

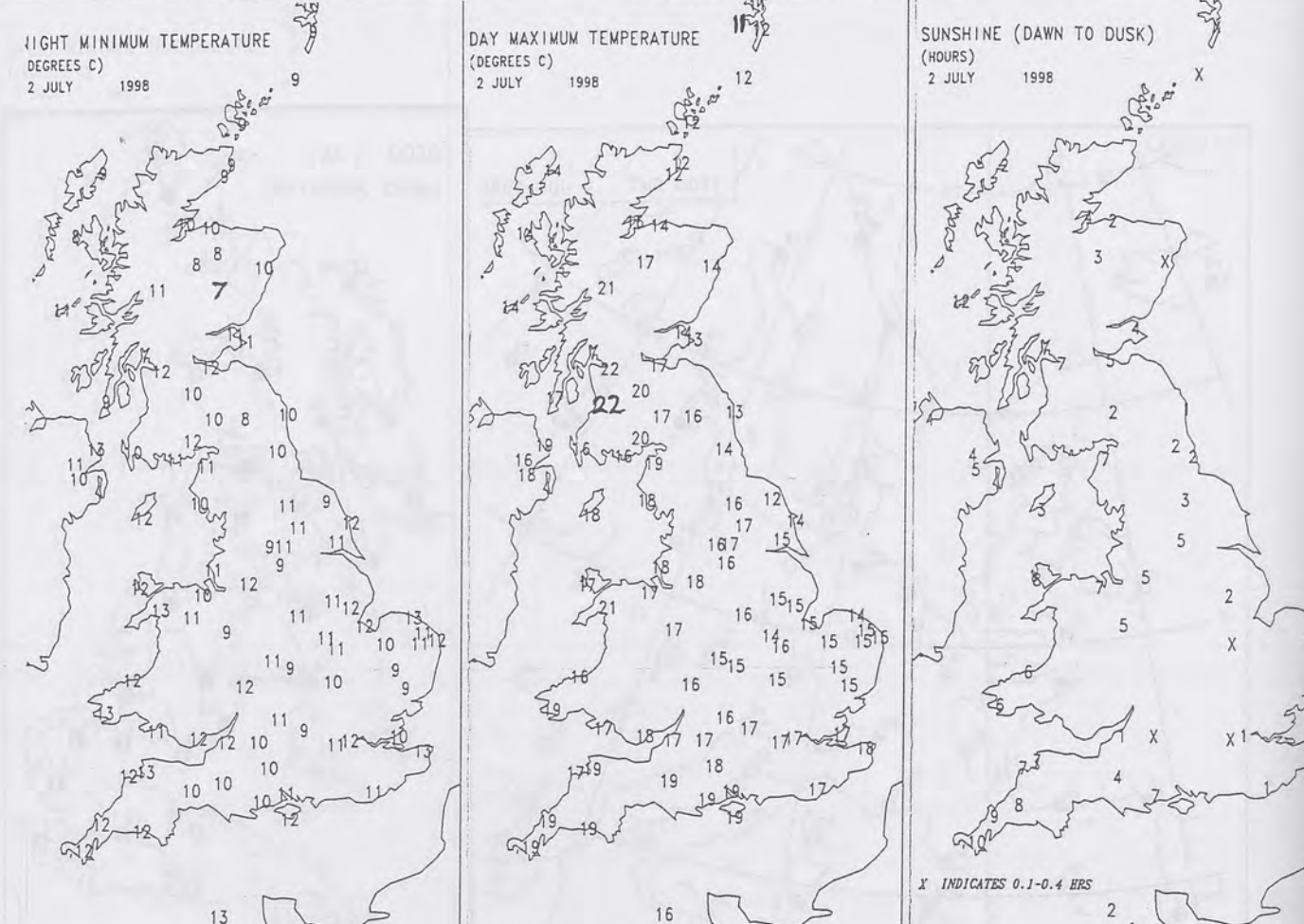
Temperatures in southern Scotland were in the warm category, but otherwise they were in the rather cool to cool category, except East Anglia which was very cool.

## EXTREMES

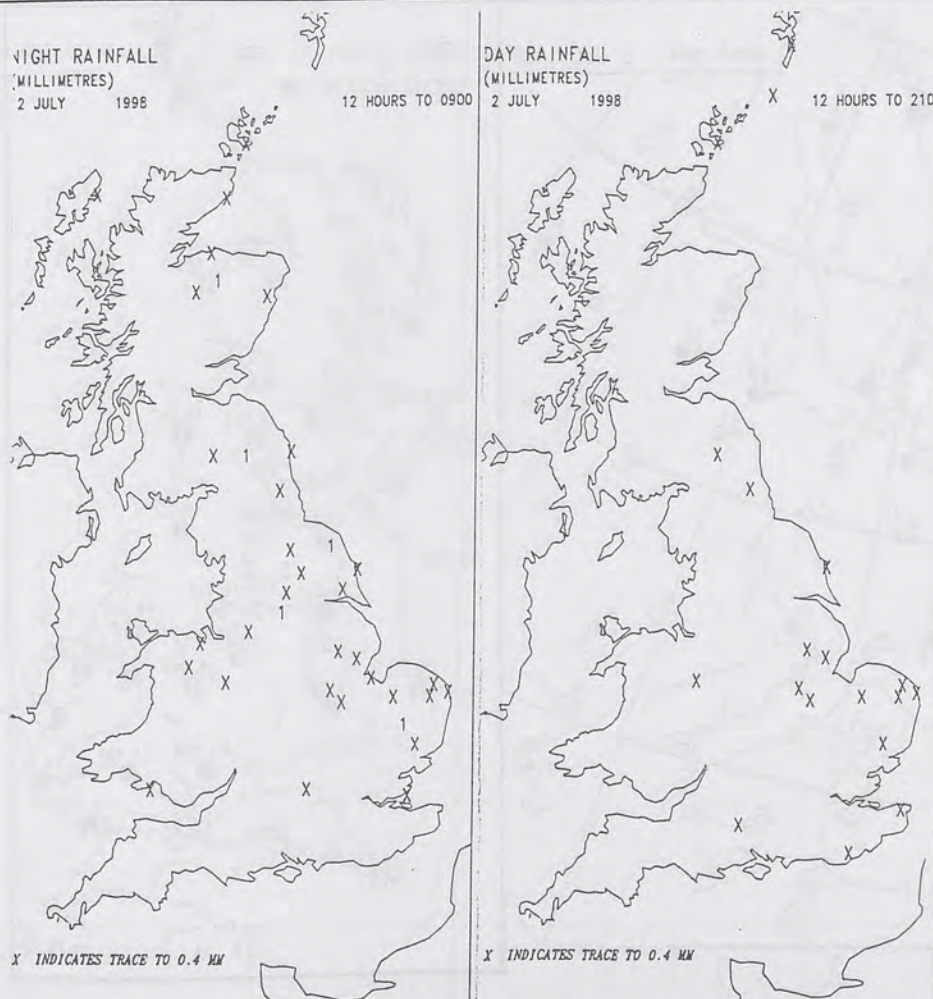
### THURSDAY 2nd JULY 1998

<b>Highest maximum</b>	
22.2C	Dalmally [ Argyll and Bute ]
<b>Lowest maximum</b>	
11.2C	Foula [ Shetland ]
<b>Lowest minimum</b>	
6.8C	Aboyne [ Aberdeenshire ]
<b>Lowest grass minimum</b>	
3.1C	Benson [ Oxfordshire ]
<b>Most rain (24 hrs from 0900)</b>	
1.6mm	Whitby [ North Yorkshire ]
<b>Most sun</b>	
12.4hrs	Tiree [ Inner Hebrides ]

NOT FOR LOAN DUPLICATE ALSO



## DAILY CLIMATE DATA



## DAILY WEATHER SUMMARY



National Meteorological  
Library & Archive  
London Road  
Bracknell RG12 2SZ

For details of other Weather  
Summaries produced by the  
Met. Office please contact:

London Weather Centre  
Climate Department  
127 Clerkenwell Road  
London  
EC1R 5DB

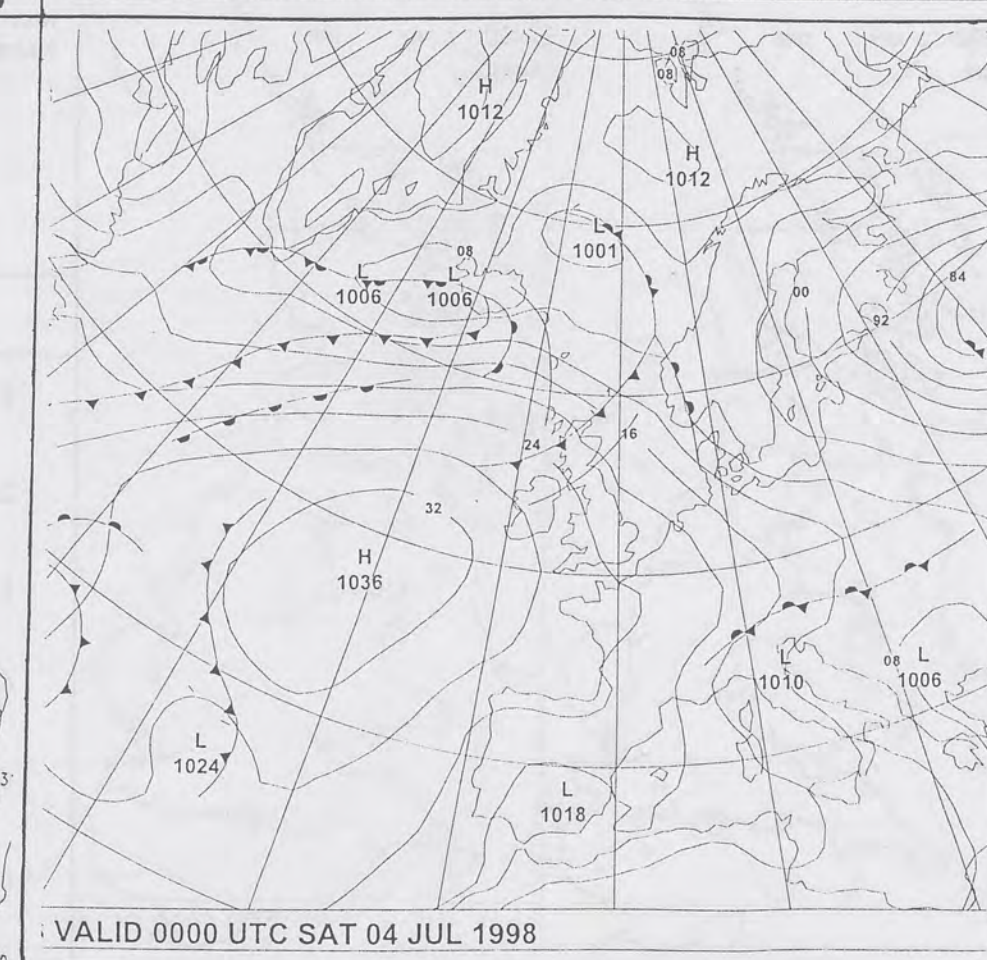
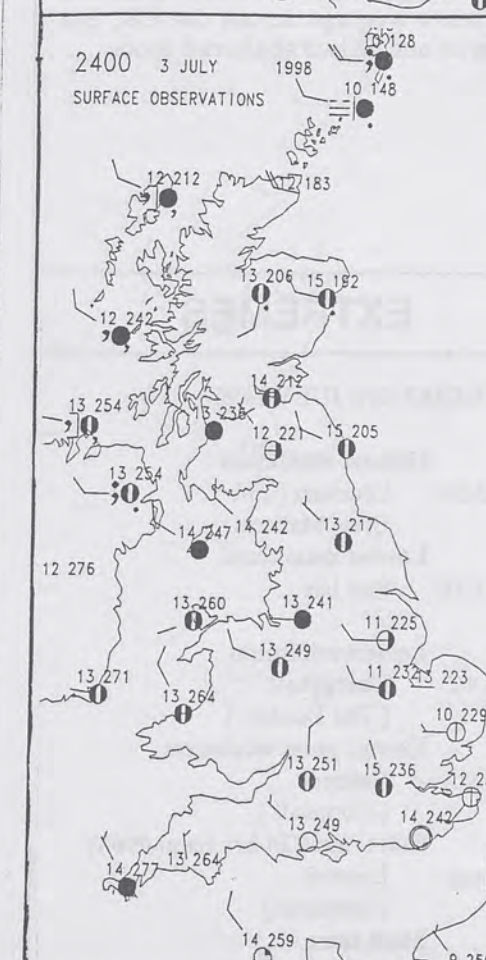
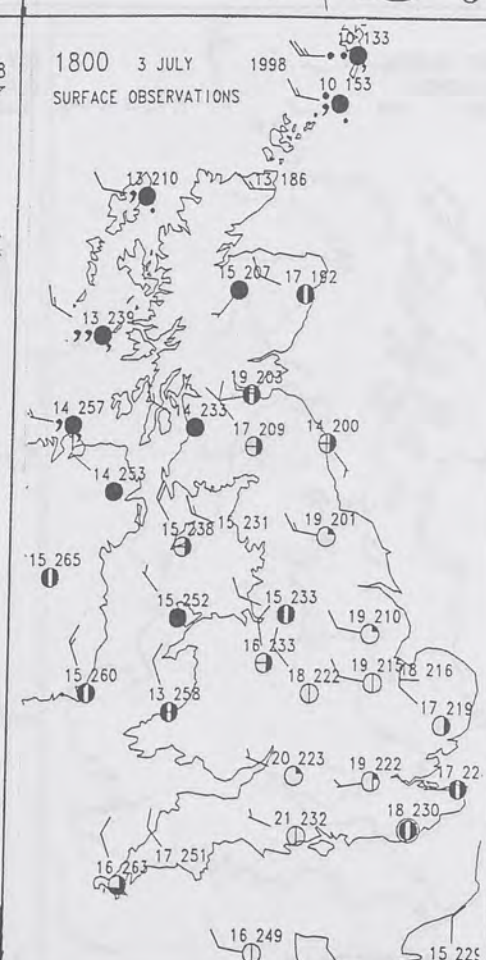
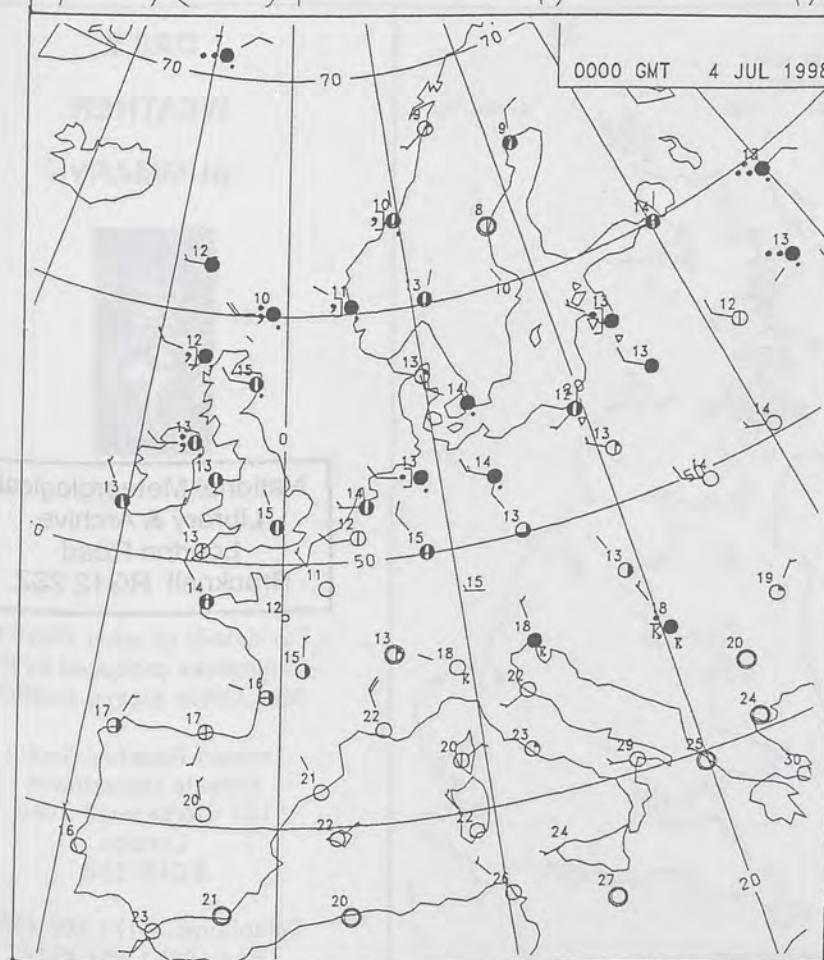
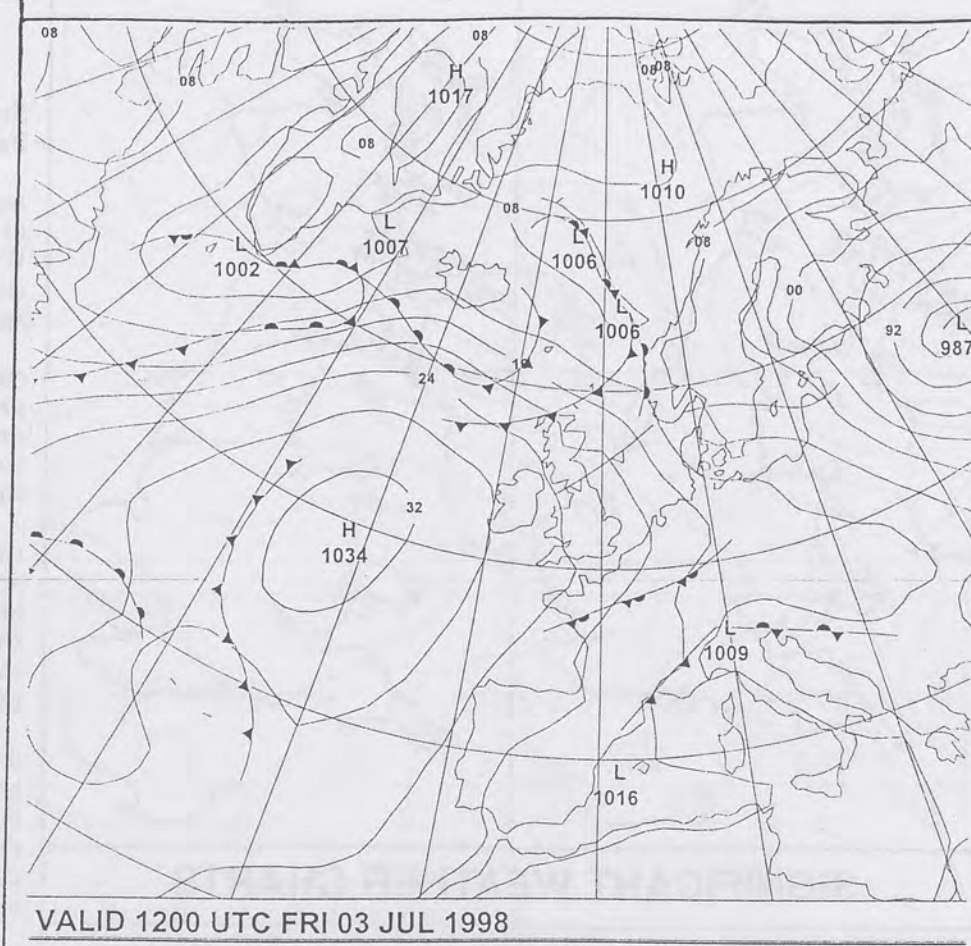
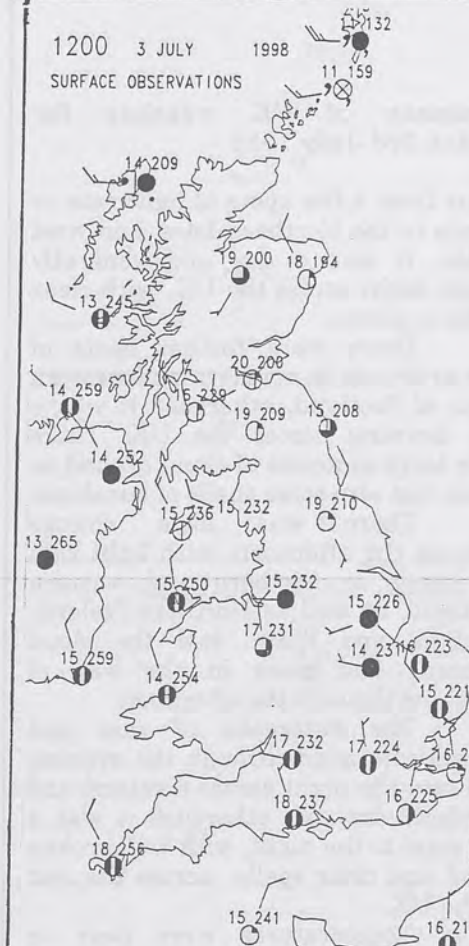
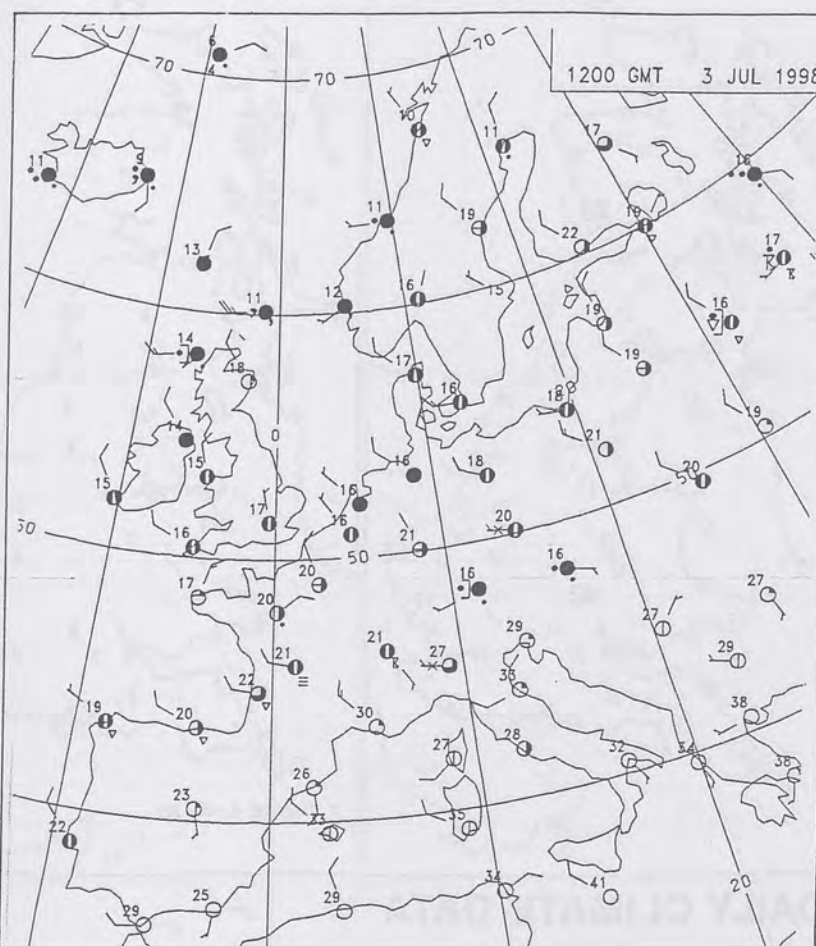
Telephone: 0171 405 4358  
Fax: 0171 404 4314



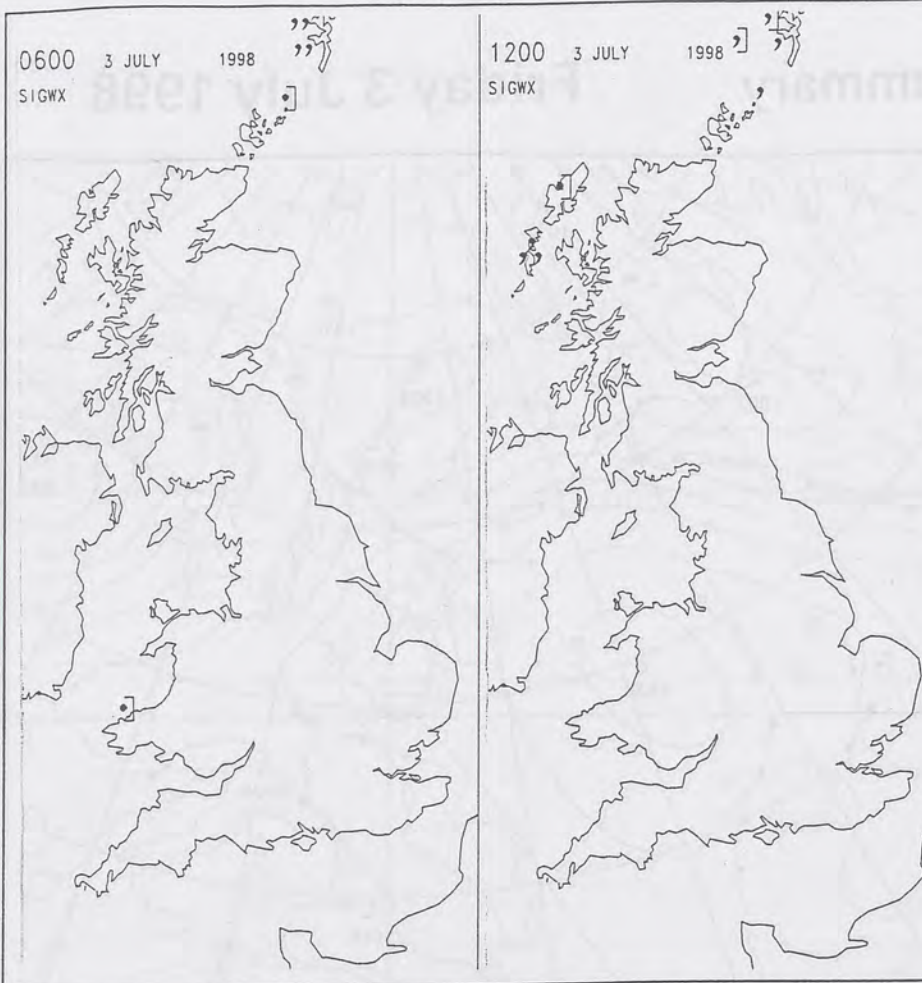


# The Met. Office Daily Weather Summary

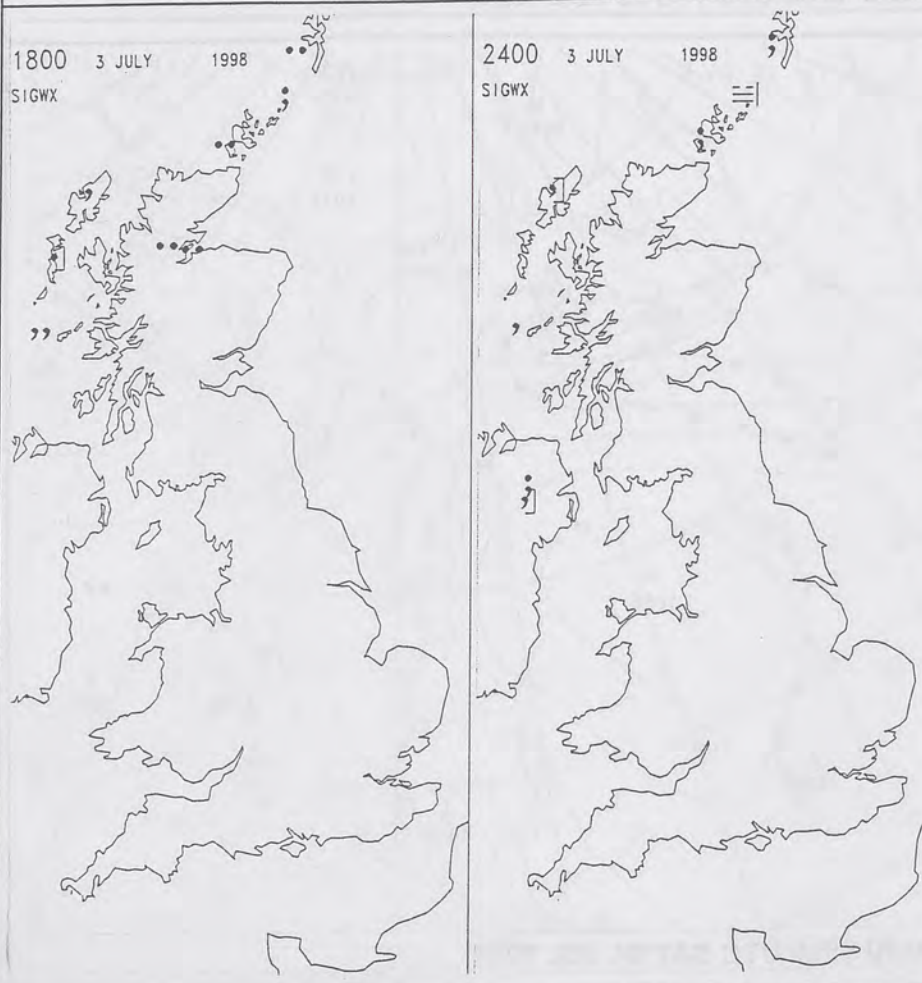
## Friday 3 July 1998







### SIGNIFICANT WEATHER CHARTS



Published by London Weather Centre. All times are GMT.

### Summary of UK weather for Friday 3rd July 1998

Apart from a few spots of light rain or drizzle in the Northern Isles, and west Wales, it was a dry and generally cloudy night across the UK, with clear spells in places.

There were further spots of rain or drizzle in northern and western parts of Scotland, otherwise it was a dry morning across the UK. There were large amounts of cloud around at times, but also some spells of sunshine.

There was little change through the afternoon, with light rain or drizzle in northern and western Scotland, as well as Northern Ireland. England and Wales saw the cloud thinning and more in the way of sunshine through the afternoon.

The outbreaks of rain and drizzle continued through the evening and into the night across Scotland and Northern Ireland, otherwise it was a dry start to the night, with well broken cloud and clear spells across the rest of the UK.

Temperatures were near or just below average across the UK, but warm in one or two sheltered spots..

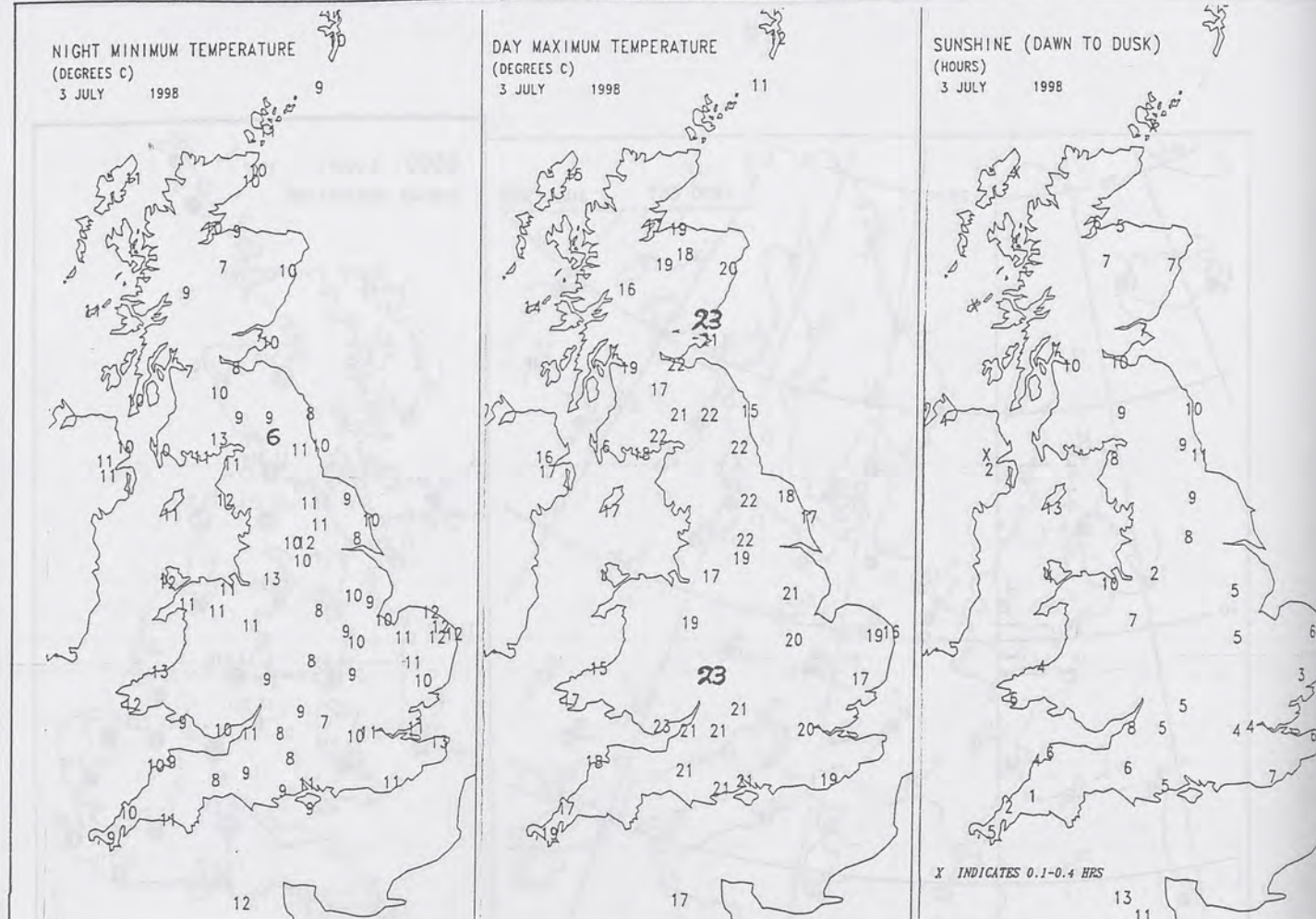
### EXTREMES

#### FRIDAY 3rd JULY 1998

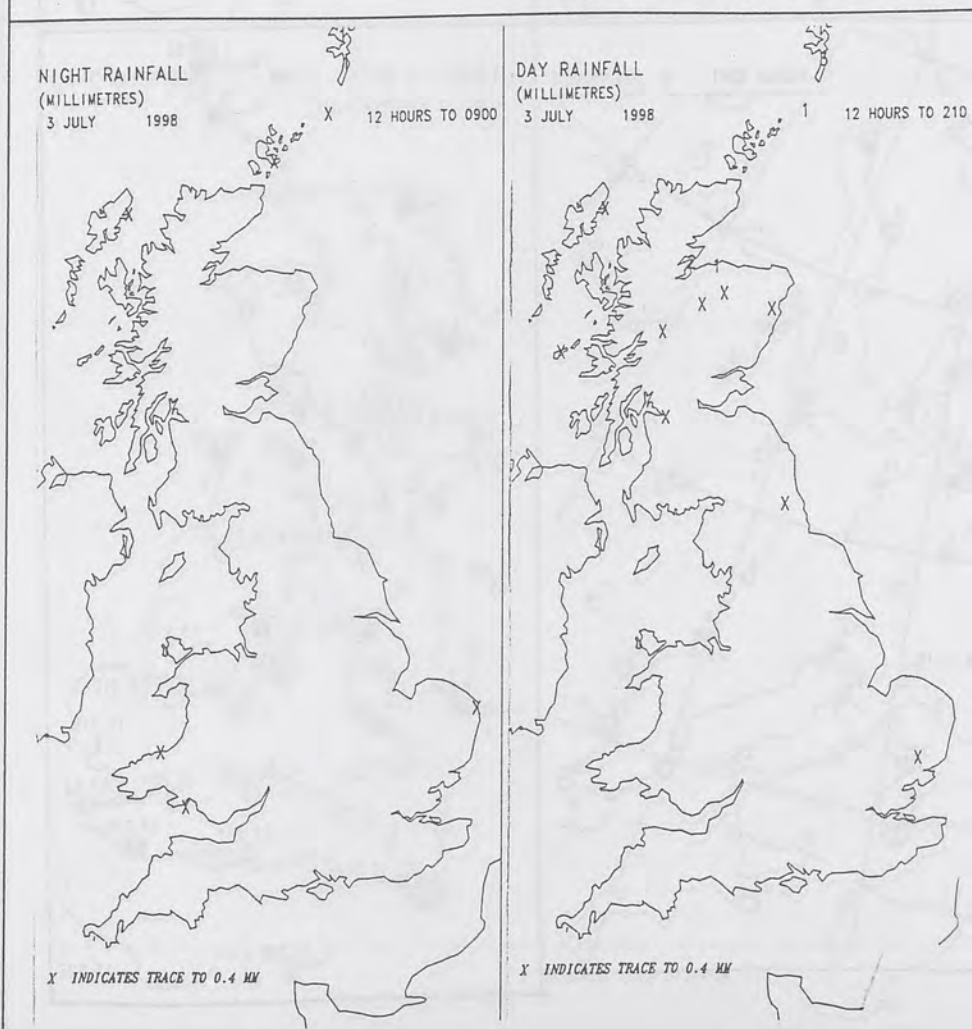
<b>Highest maximum</b>	
23.5C	Leuchars [ Fife ] Great Malvern
<b>Lowest maximum</b>	
11.1C	Fair Isle
<b>Lowest minimum</b>	
6.4C	Charterhall [ The Borders ]
<b>Lowest grass minimum</b>	
0.9C	Bastreet [ Cornwall ]
<b>Most rain (24 hrs from 0900)</b>	
5.1mm	Lerwick [ Shetland ]
<b>Most sun</b>	
12.7hrs	Ronaldsway Airport [ Isle of Man ]

NOT FOR LOAN

DUPLICATE ALSO



### DAILY CLIMATE DATA



### DAILY WEATHER SUMMARY



National Meteorological  
Library & Archive  
London Road  
Bracknell RG12 2SZ

For details of other Weather  
Summaries produced by the  
Met. Office please contact:

London Weather Centre  
Climate Department  
127 Clerkenwell Road  
London  
EC1R 5DB

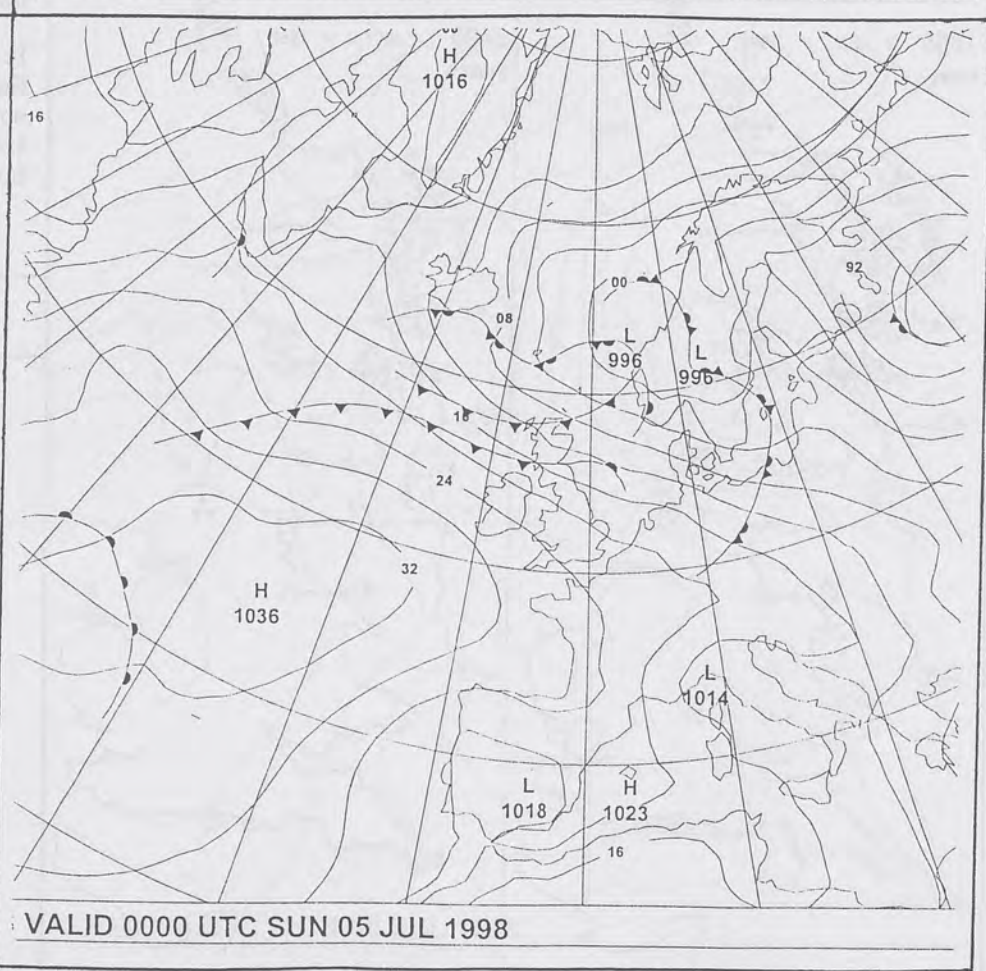
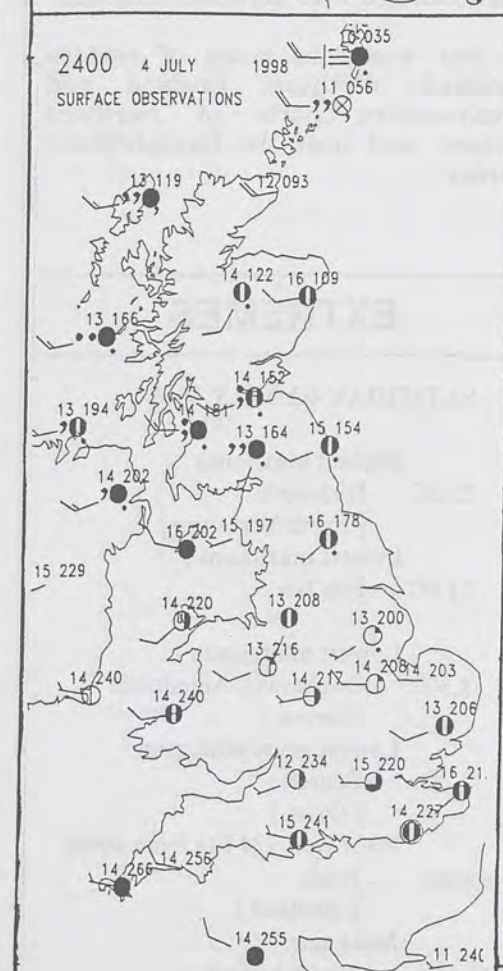
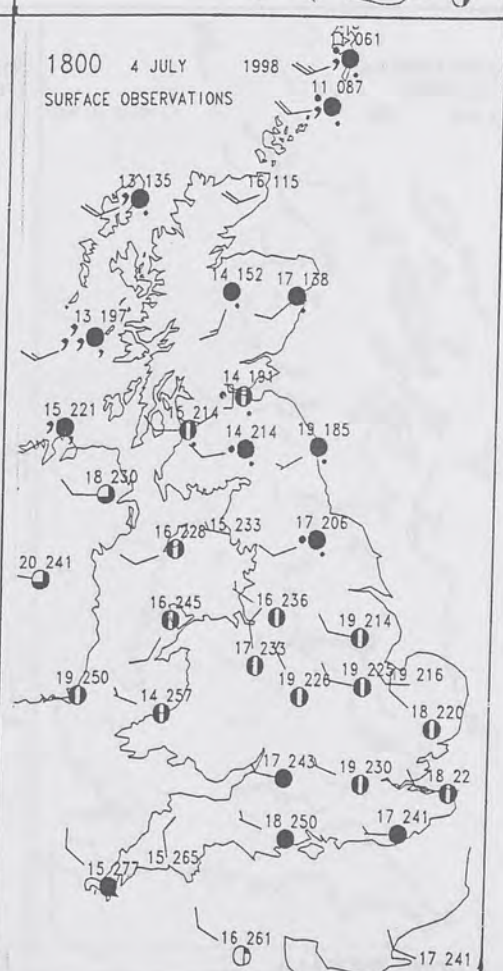
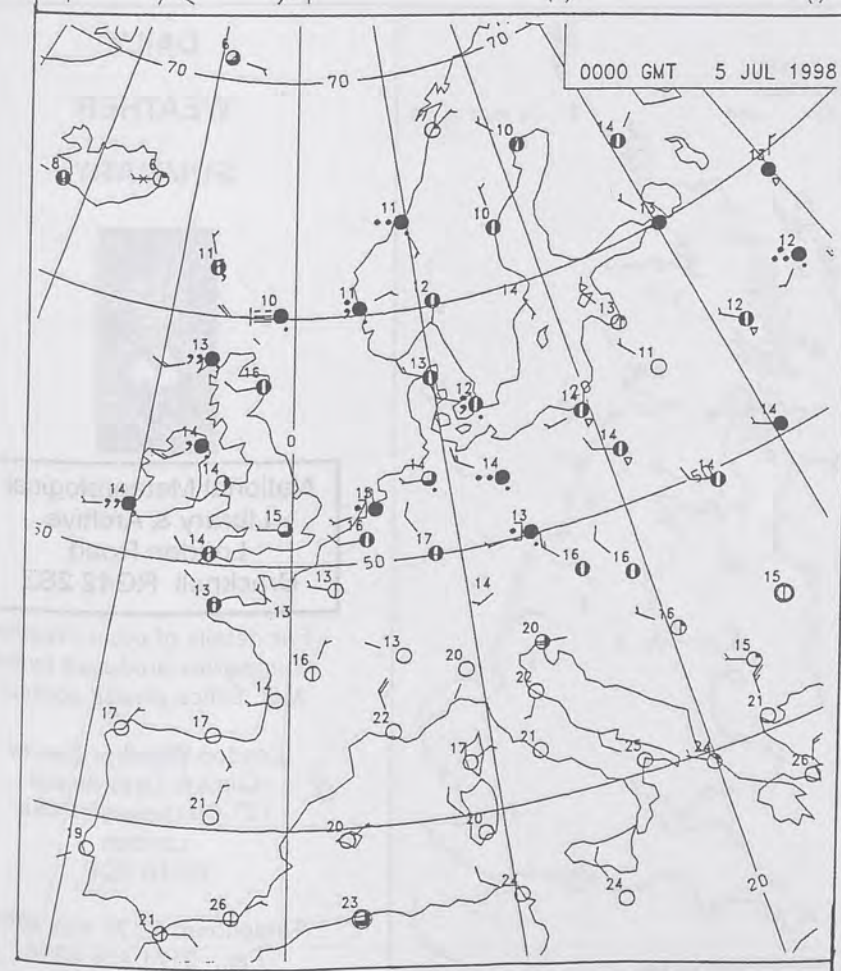
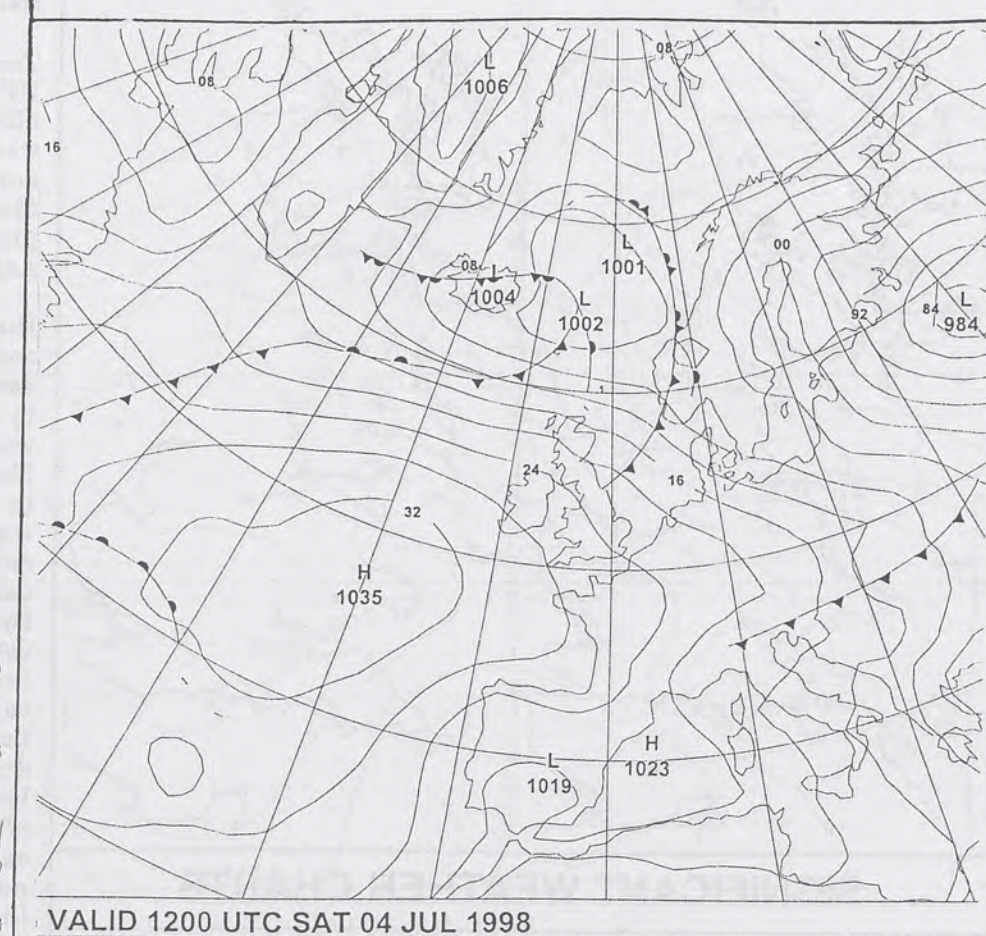
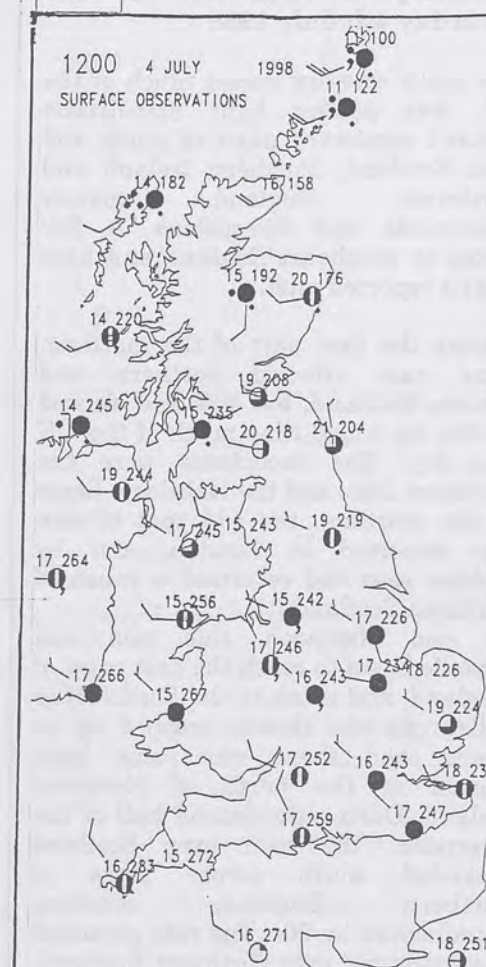
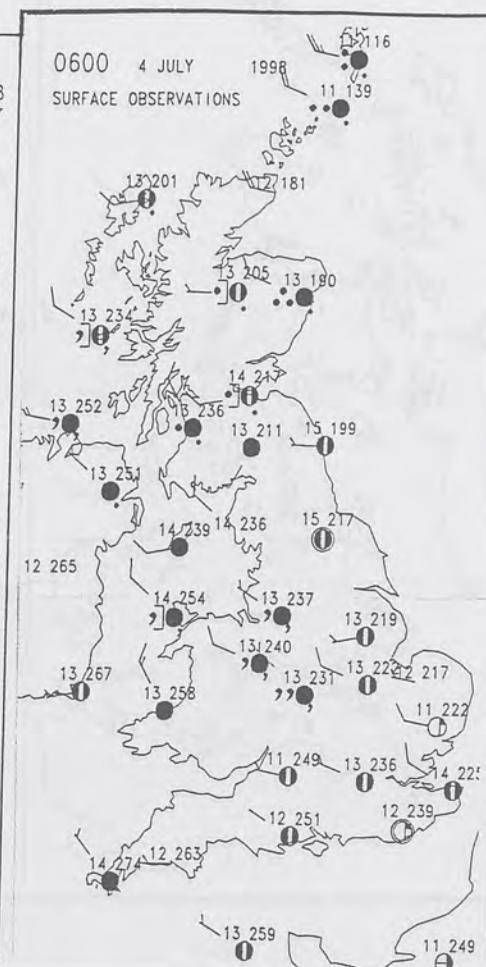
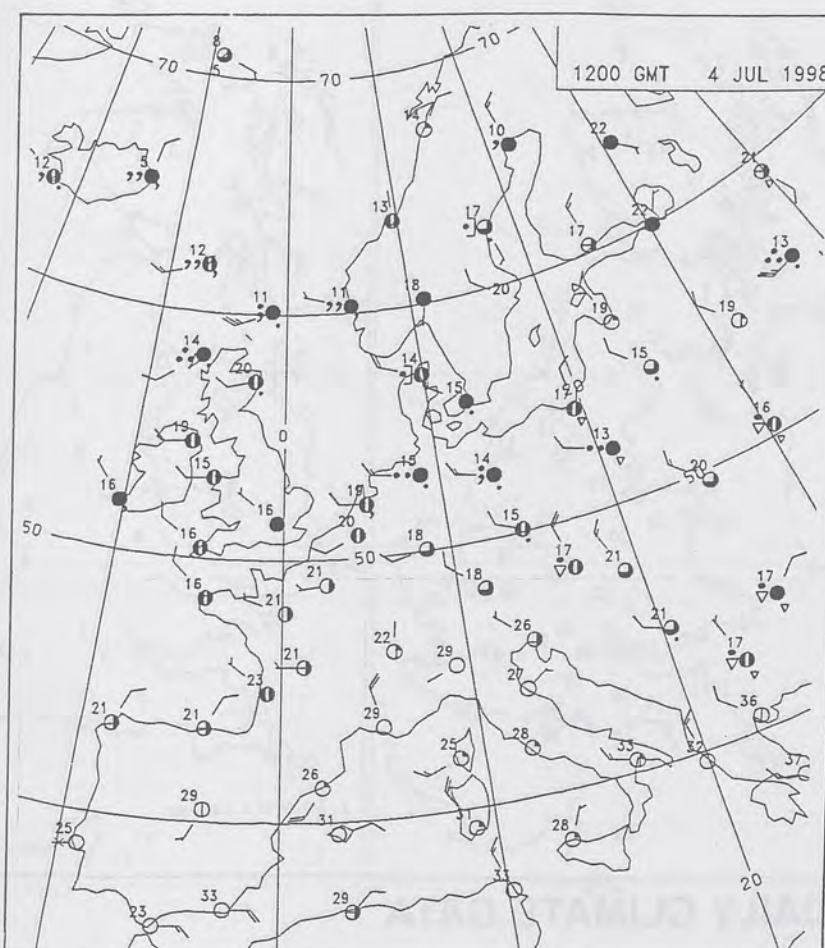
Telephone: 0171 405 4358  
Fax: 0171 404 4314



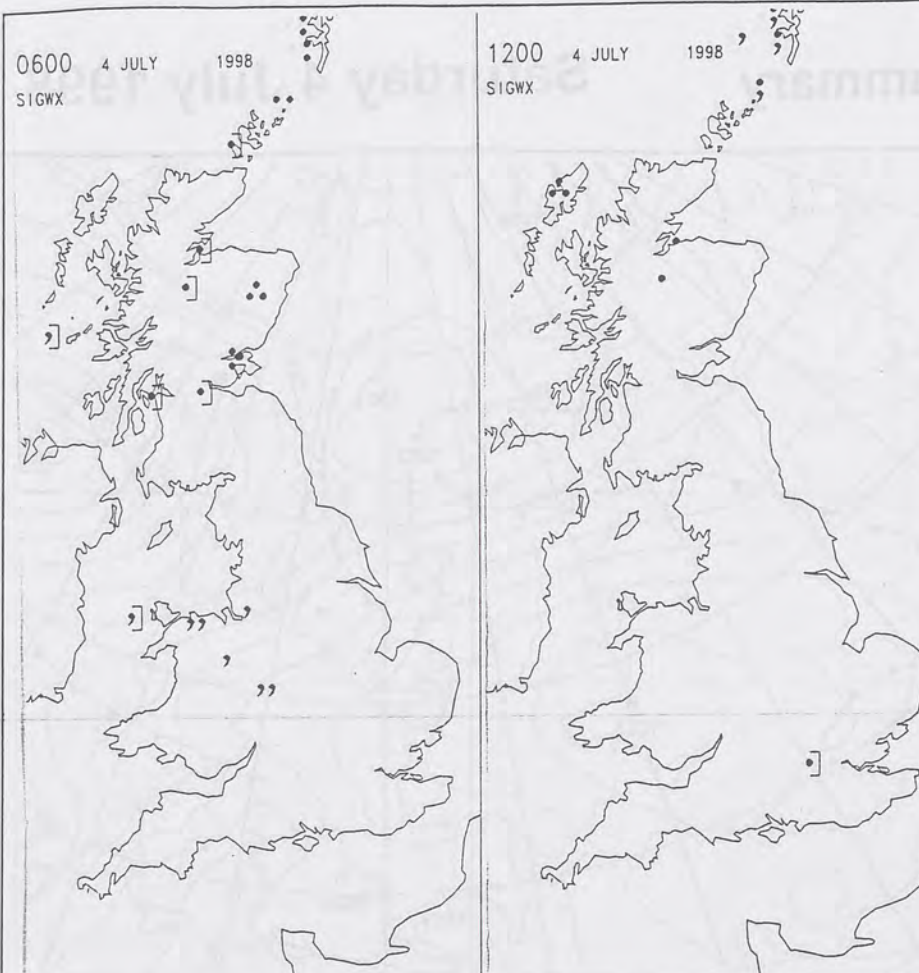


# The Met. Office Daily Weather Summary

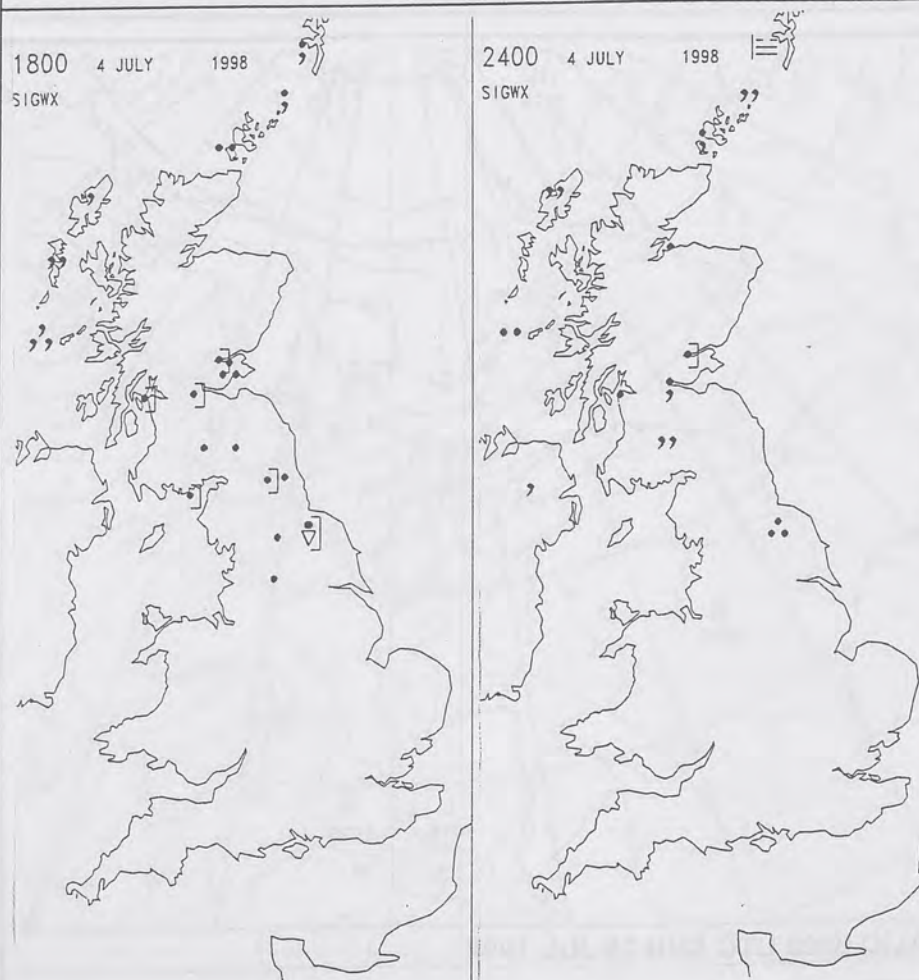
## Saturday 4 July 1998







## SIGNIFICANT WEATHER CHARTS



Published by London Weather Centre. All times are GMT.

## Summary of UK weather for Saturday 4th July 1998

The night was dry across much of the UK, but patchy light rain/drizzle affected windward parts of north and west Scotland, Northern Ireland and northwest England, mainly Merseyside and Shropshire. A few places in southeast England and East Anglia reported mist.

During the first part of the morning, some rain affected northern and eastern Scotland, but this had cleared by 09z, by which time much of the UK was dry. The exceptions were the Northern Isles and the Hebrides. Later in the morning, the odd spot of rain was reported in London, and by midday rain had returned to much of northern Scotland.

By mid afternoon, this rain had extended east to reach the east coast of Scotland, and south to the Forth/Clyde valley. An odd shower cropped up at Leeds, and there was some light drizzle in the north of Northern Ireland. During the second half of the afternoon, the rain over Scotland extended south across parts of northern England, reaching Lincolnshire by 20z. The rain persisted past midnight over northeast England.

It was warm in much of eastern Scotland, northeast England and south-eastern parts of Northern Ireland, and near the English/Welsh border.

## EXTREMES

### SATURDAY 4th JULY 1998

**Highest maximum**  
23.3C Dishworth  
[ North Yorkshire ]

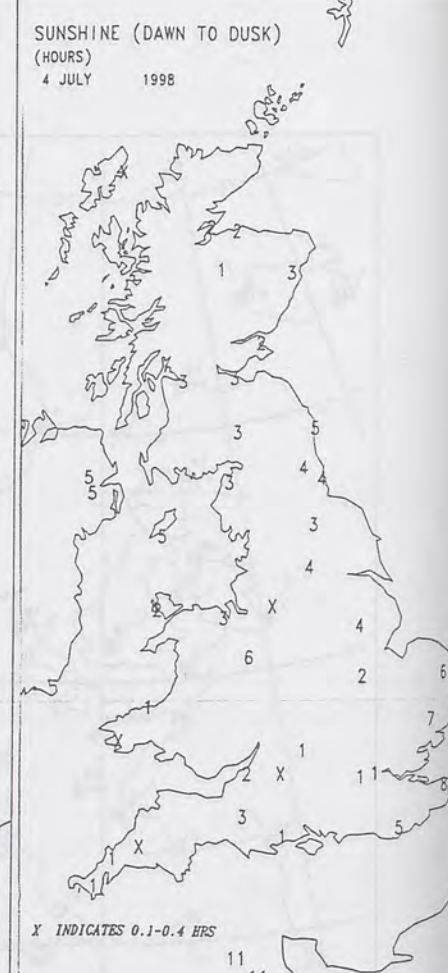
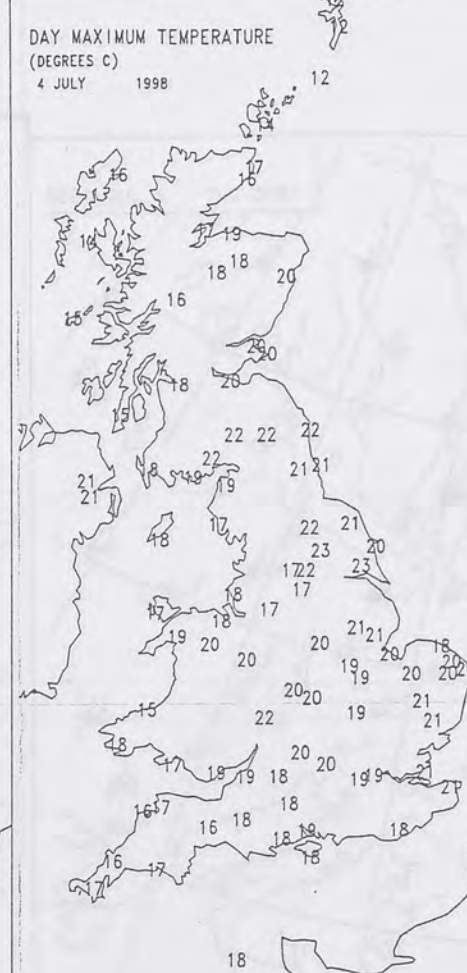
**Lowest maximum**  
11.6C Fair Isle

**Lowest minimum**  
8.3C Dunkeswell Aerodrome  
[ Devon ]

**Lowest grass minimum**  
3.0C Benson  
[ Oxon ]

**Most rain (24 hrs from 0900)**  
6.8mm Foula  
[ Shetland ]

**Most sun**  
11.3hrs Jersey Airport



## DAILY CLIMATE DATA



## DAILY WEATHER SUMMARY



National Meteorological  
Library & Archive  
London Road  
Bracknell RG12 2SZ

For details of other Weather  
Summaries produced by the  
Met. Office please contact:

London Weather Centre  
Climate Department  
127 Clerkenwell Road  
London  
EC1R 5DB

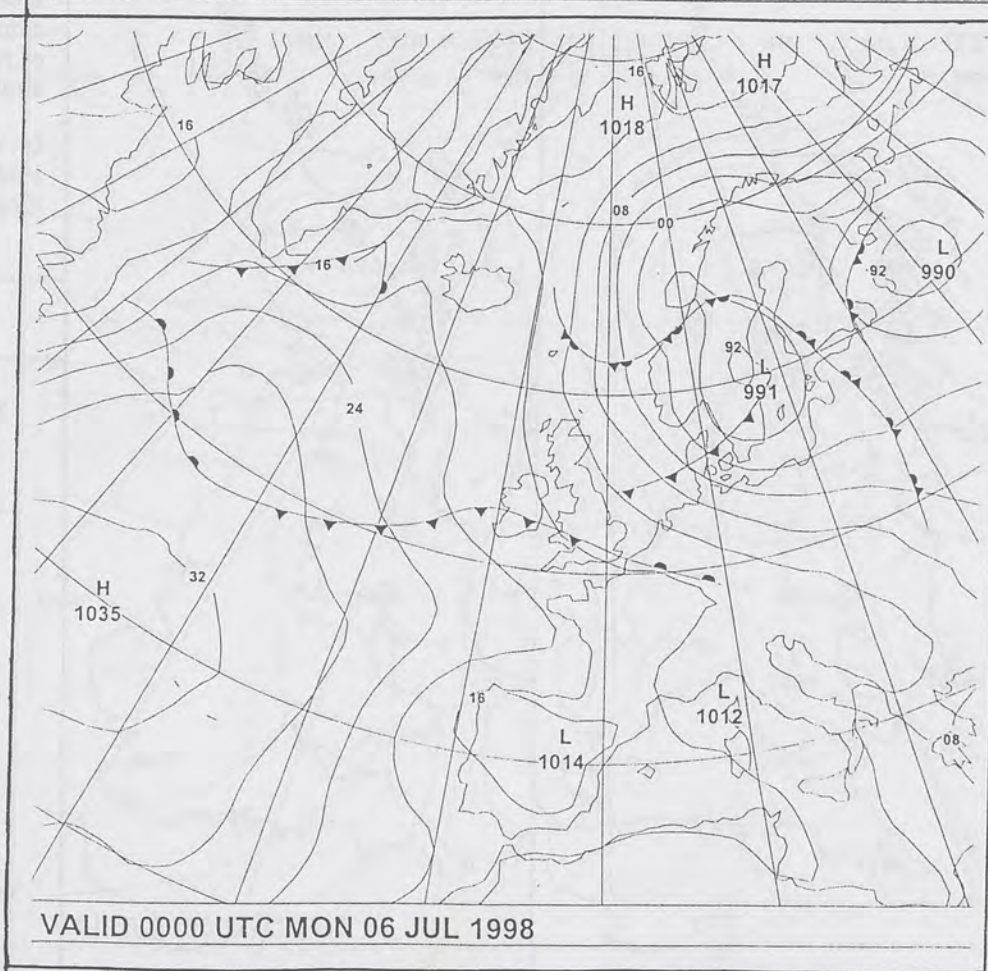
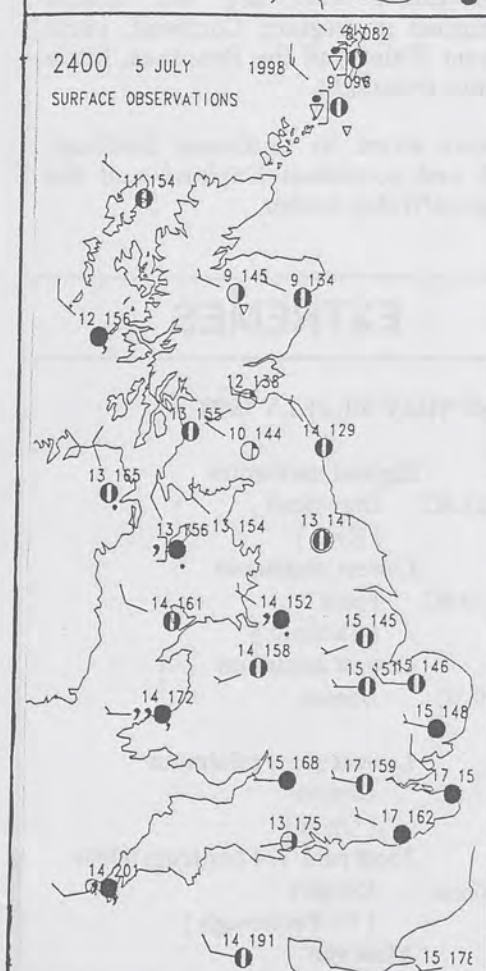
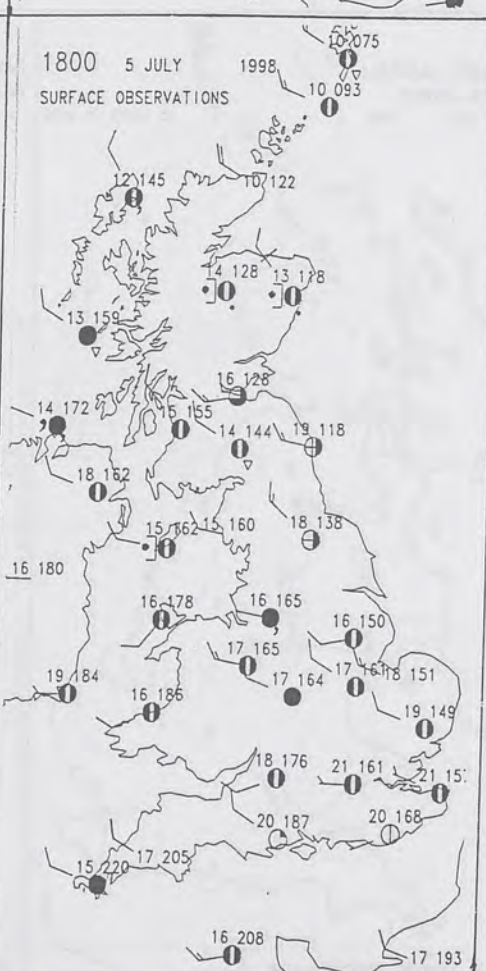
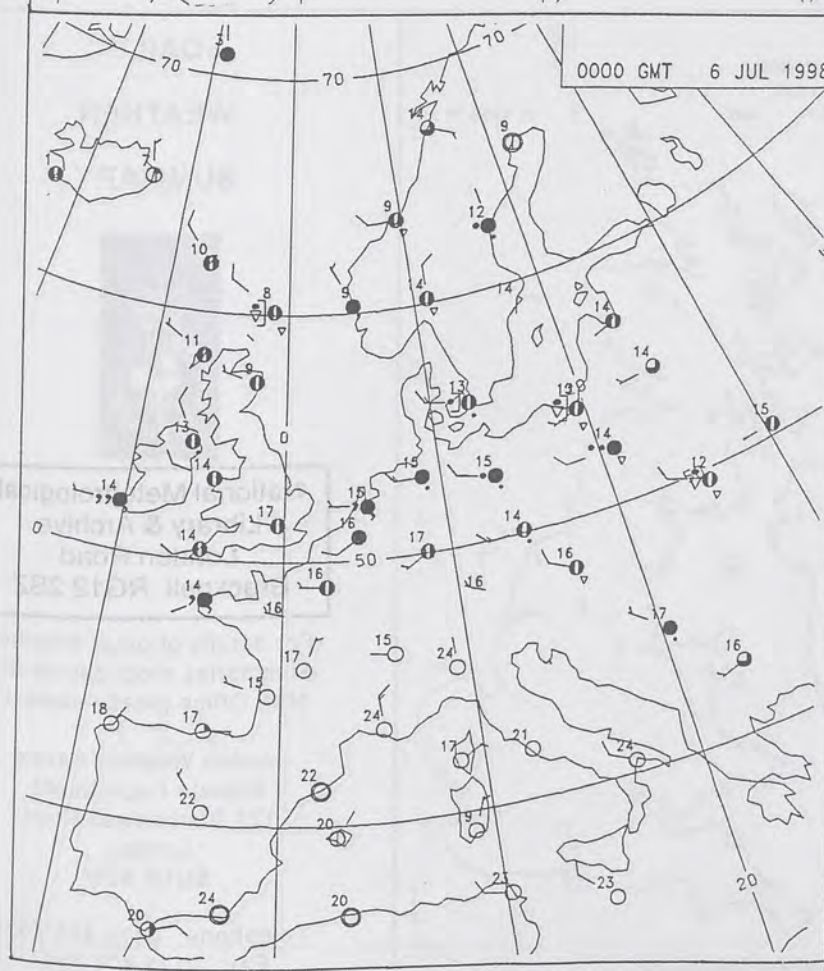
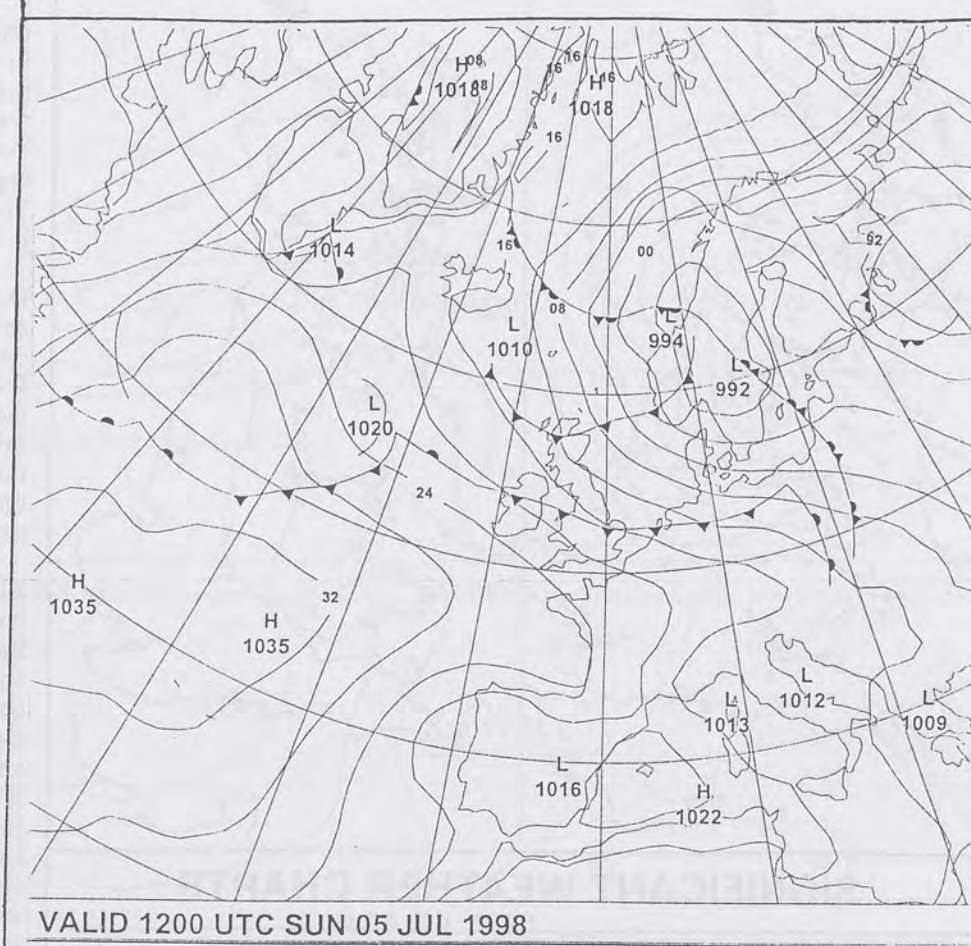
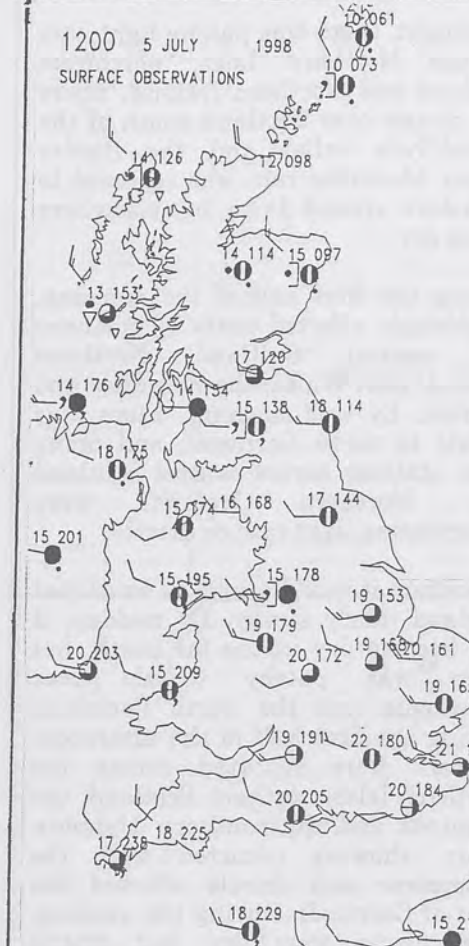
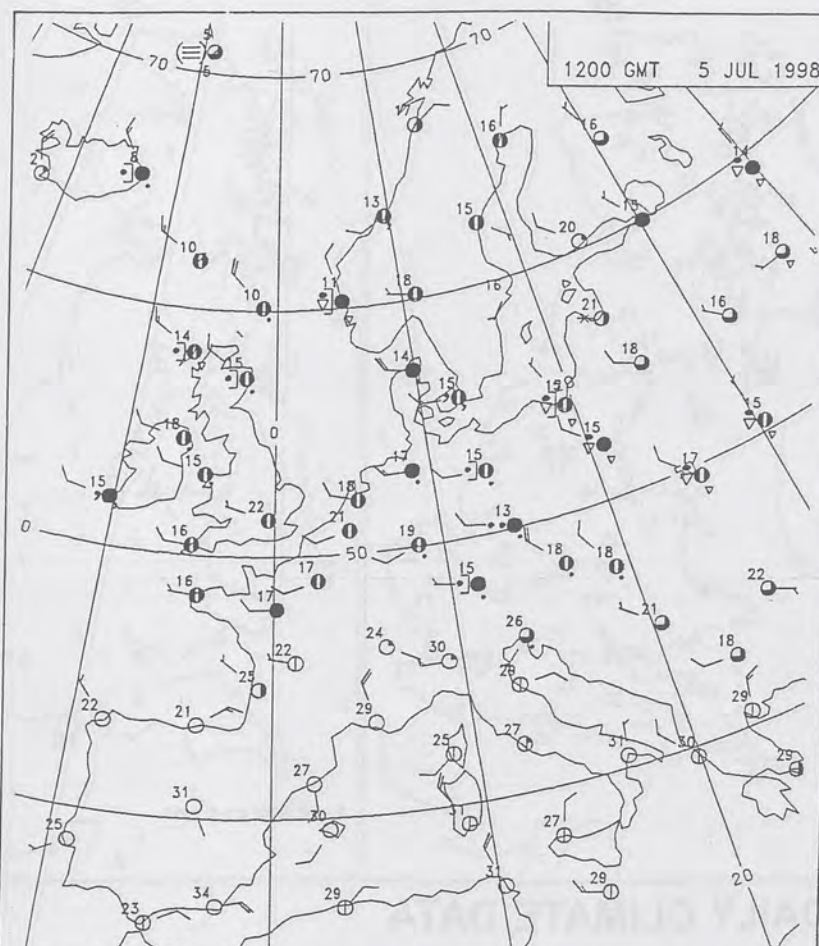
Telephone: 0171 405 4358  
Fax: 0171 404 4314



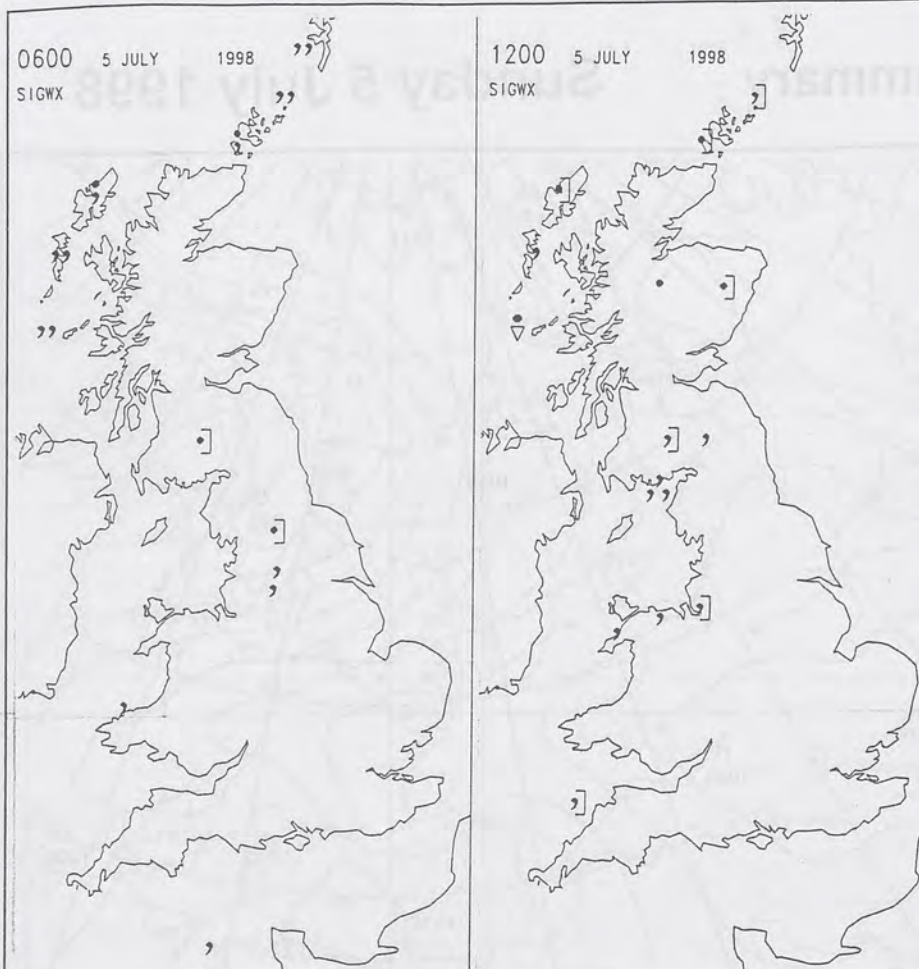


# The Met. Office Daily Weather Summary

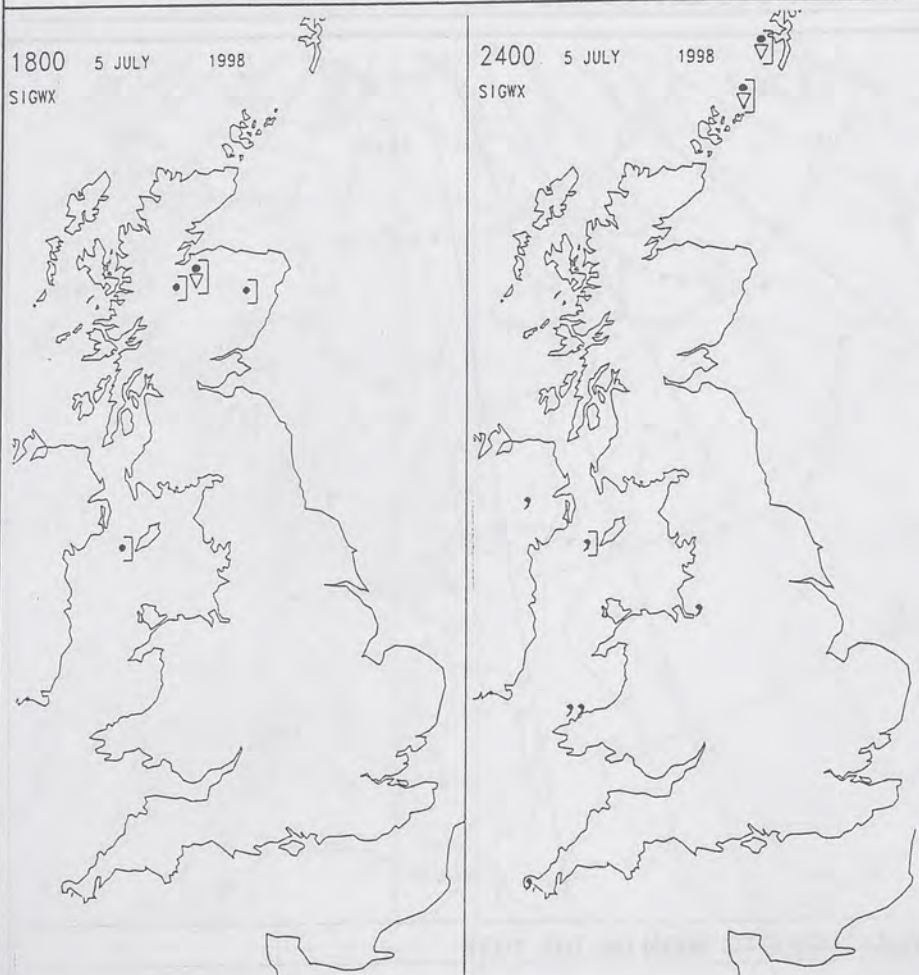
Sunday 5 July 1998







## SIGNIFICANT WEATHER CHARTS



Published by London Weather Centre. All times are GMT.

## Summary of UK weather for Sunday 5th July 1998

Overnight, there was patchy light rain in the Northern Isles, northwest Scotland and Northern Ireland. There was drizzle over Scotland south of the Forth/Clyde valley and the Border region. Moderate rain was reported in Yorkshire around dawn, but elsewhere it was dry.

During the first half of the morning, rain/drizzle affected parts of northern and western Scotland, Northern Ireland, west Wales, the Pennines and Norfolk. By mid-morning, there was drizzle in north Cornwall, and many more stations across central Scotland and Northern Ireland were experiencing light rain or drizzle.

Elsewhere it was dry and, in southeast England, fairly sunny. By midday, it had become dry in the far north, but there was patchy drizzle over Snowdonia and the north Pennines. During the first half of the afternoon, showers were reported across the Northern Isles, northern Scotland, the Pennines and the southern Uplands. Later, showers occurred over the Grampians and drizzle affected the west of Cornwall. During the evening, most places were dry, but drizzle continued in western Cornwall, parts of west Wales and the Pennines. Little change overnight.

It was warm in southeast Scotland, east and southeast England and the English/Welsh border.

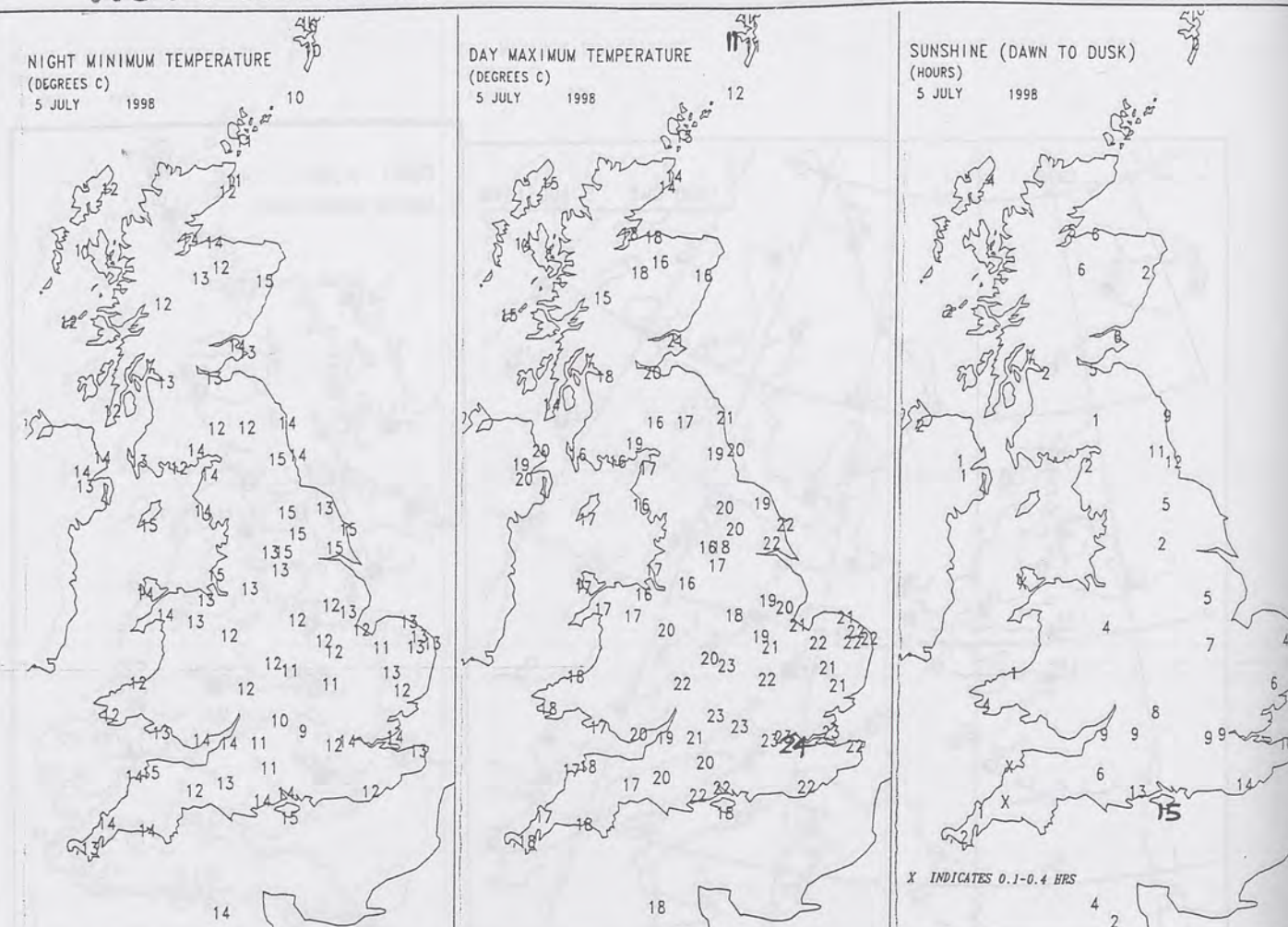
## EXTREMES

SUNDAY 5th JULY 1998

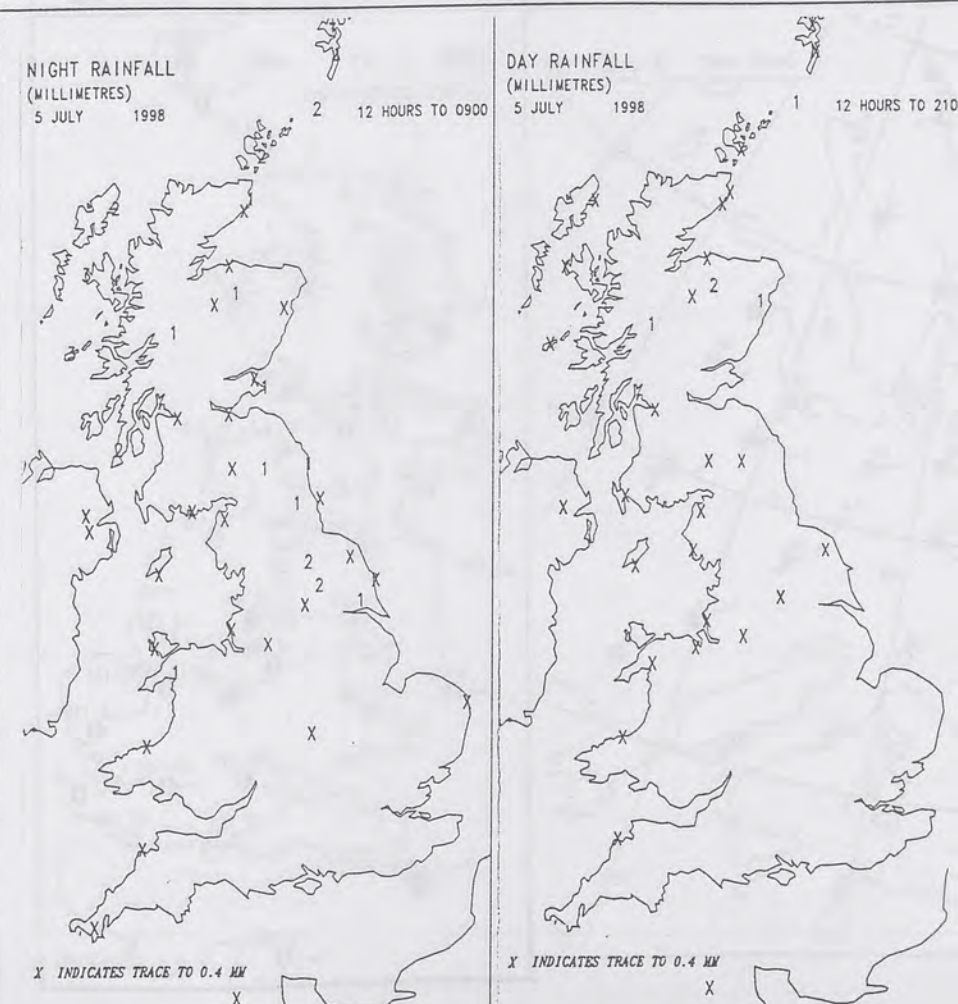
Highest maximum	
23.8C	Gravesend [ Kent ]
Lowest maximum	
10.8C	Foula [ Shetland ]
Lowest minimum	
9.1C	Benson
Lowest grass minimum	
3.0C	Benson [ Oxon ]
Most rain (24 hrs from 0900)	
3.0mm	Corgary [ Co.Fermanagh ]
Most sun	
14.5hrs	Isle of Wight

NOT FOR LOAN

DUPLICATE ALSO



## DAILY CLIMATE DATA



## DAILY WEATHER SUMMARY



National Meteorological  
Library & Archive  
London Road  
Bracknell RG12 2SZ

For details of other Weather  
Summaries produced by the  
Met. Office please contact:

London Weather Centre  
Climate Department  
127 Clerkenwell Road  
London  
EC1R 5DB

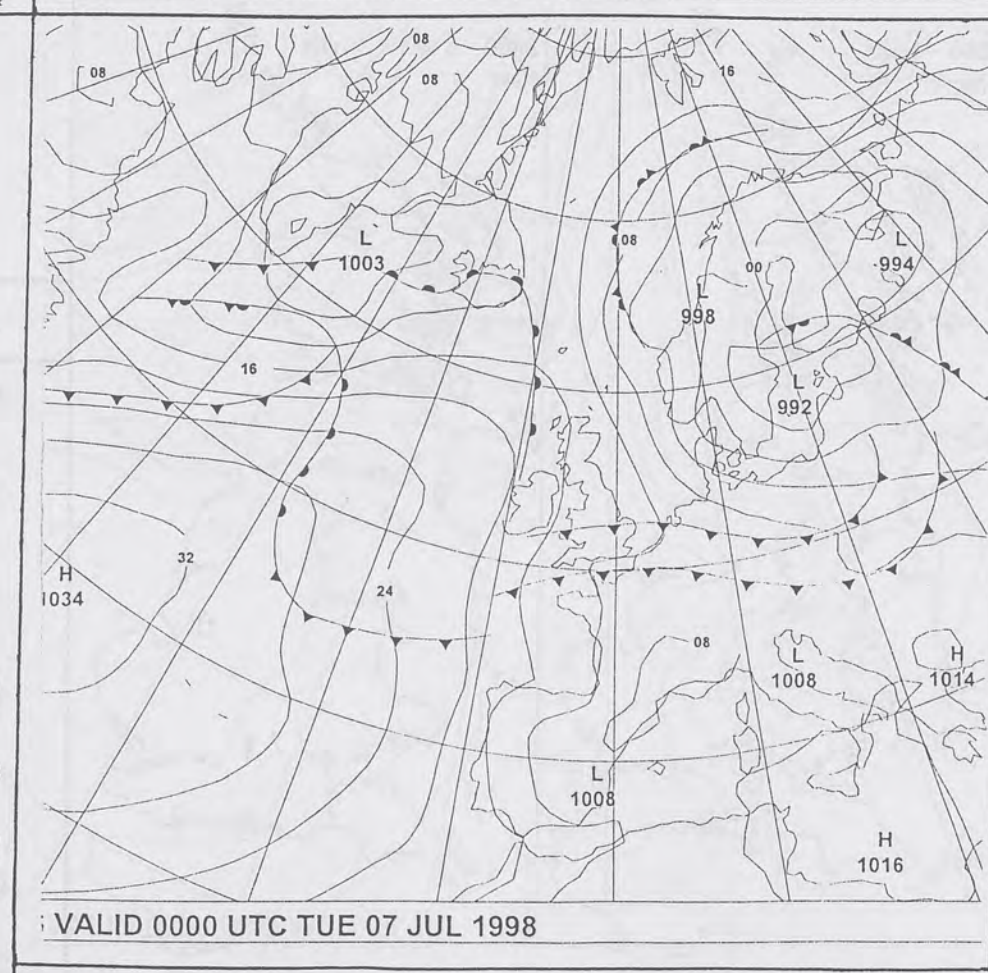
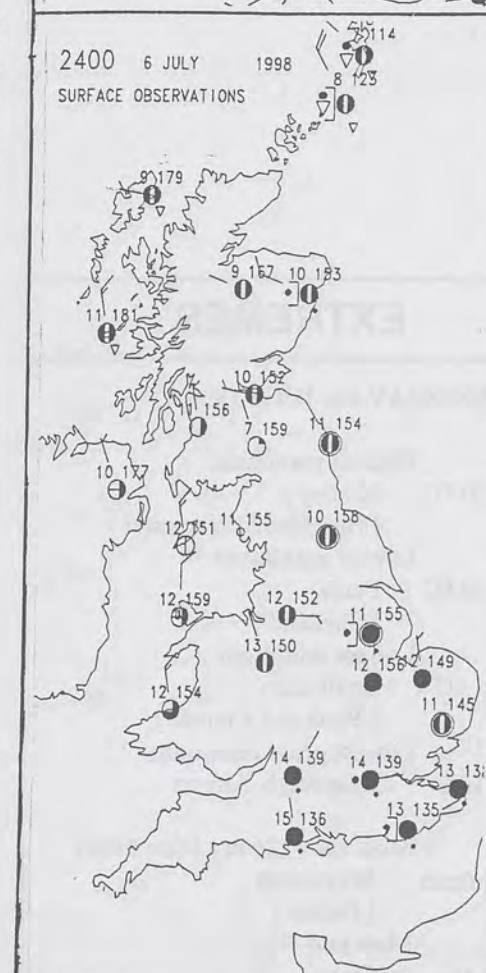
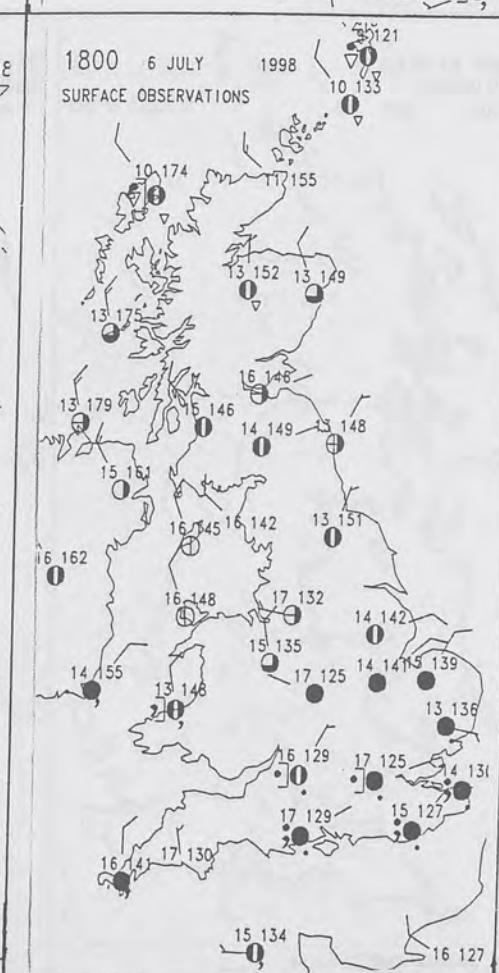
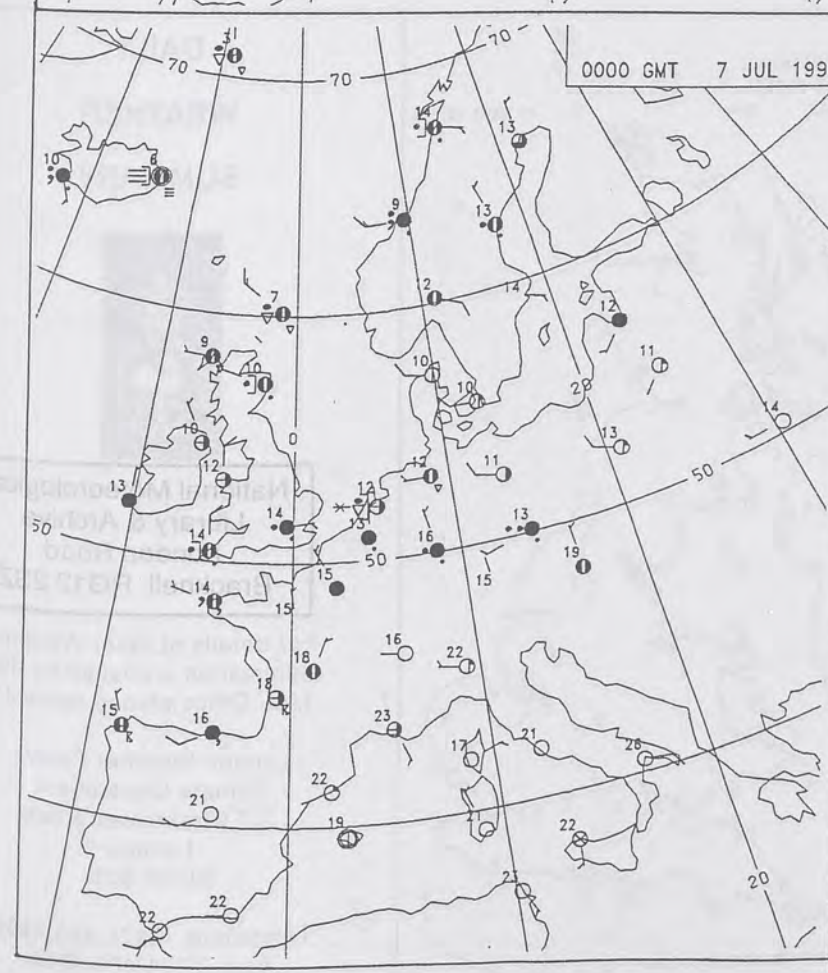
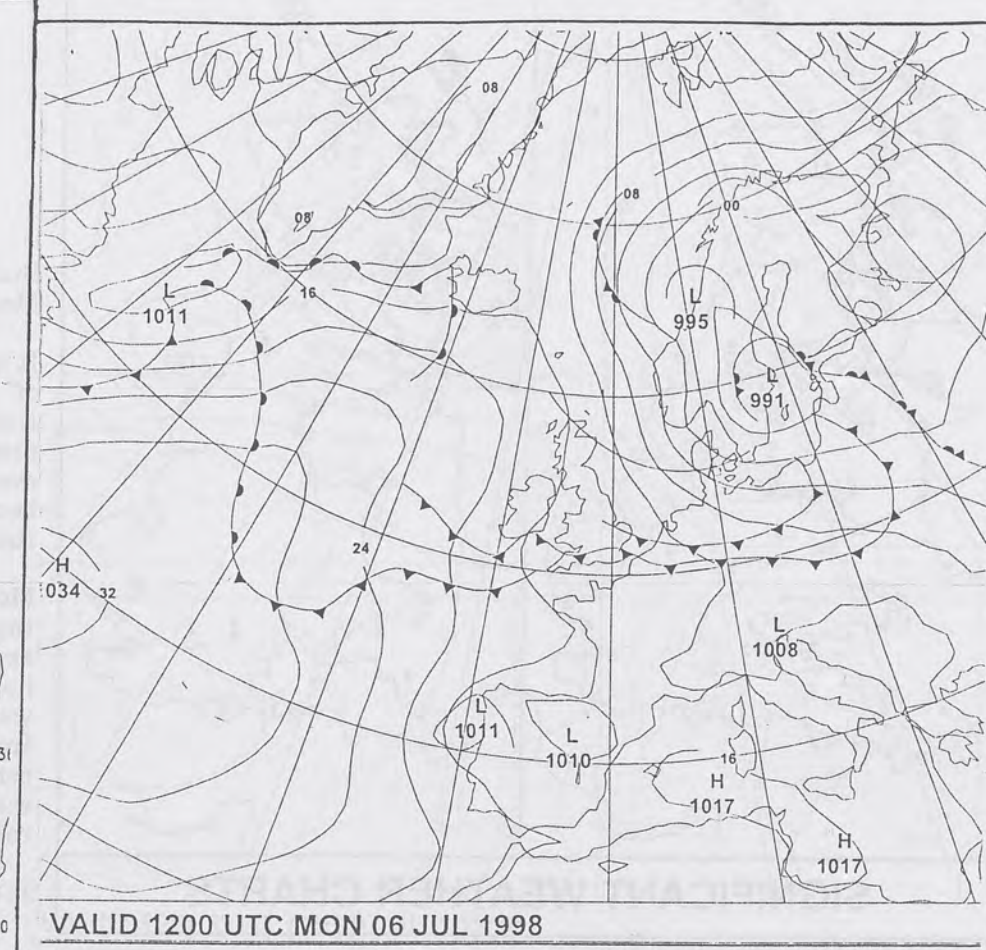
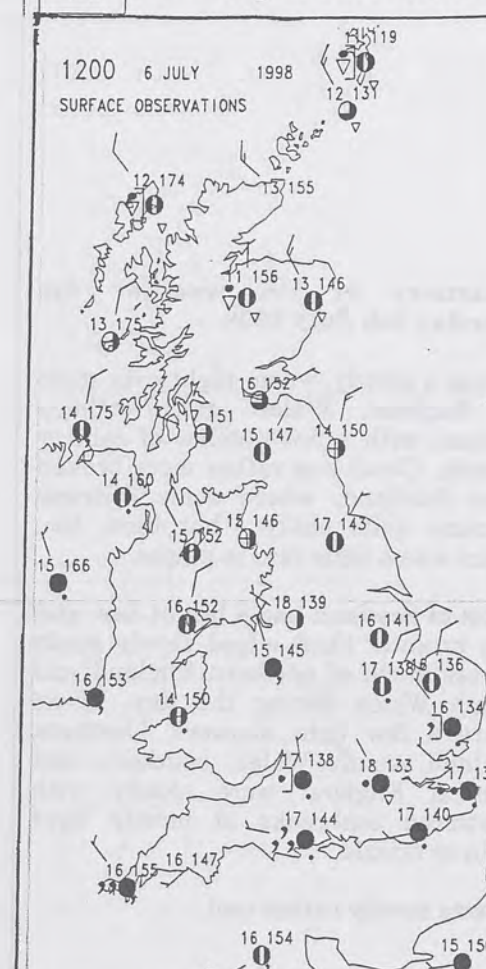
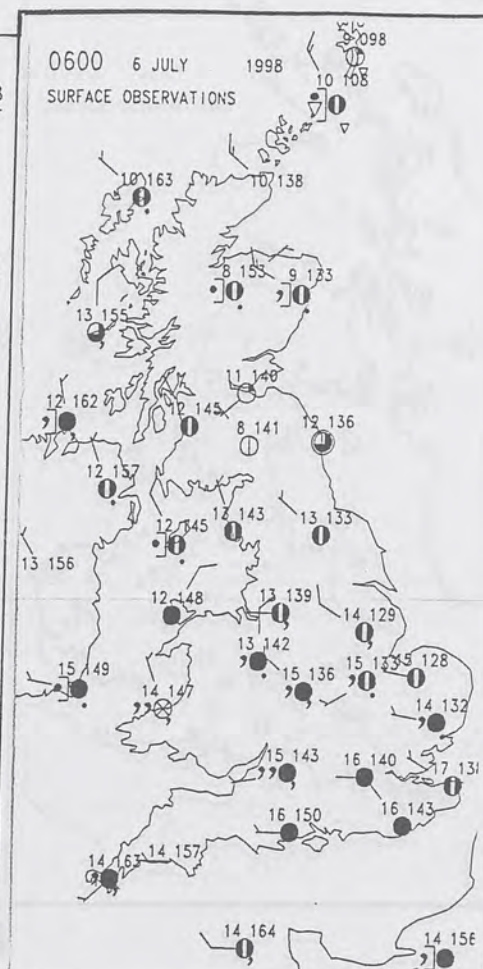
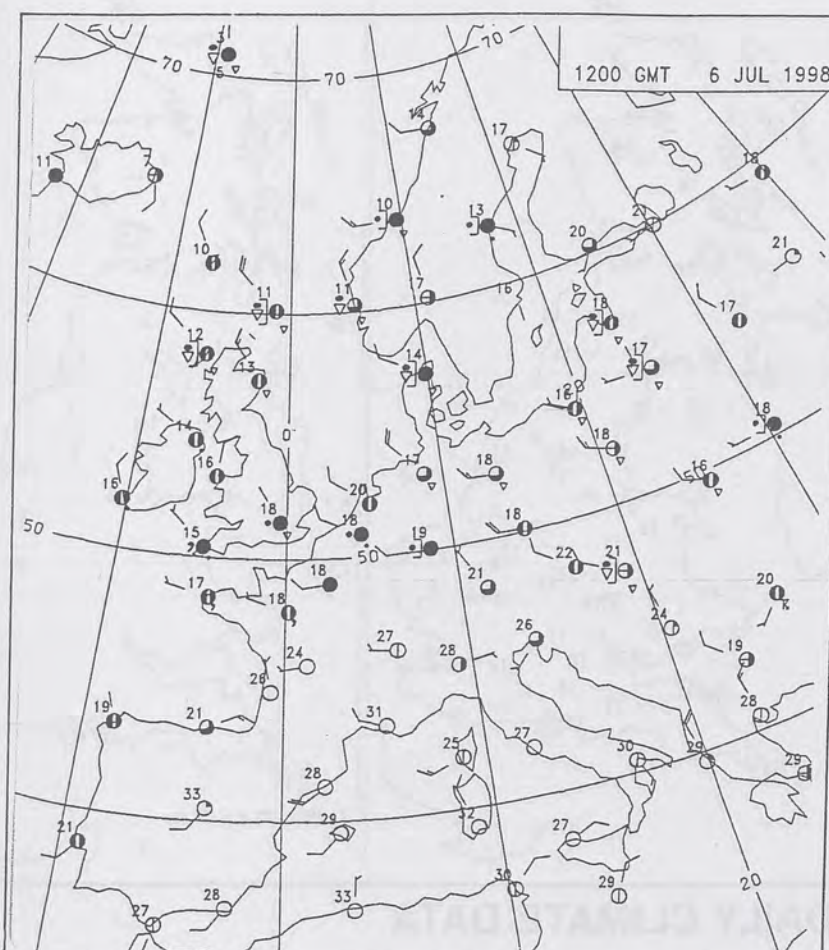
Telephone: 0171 405 4358  
Fax: 0171 404 4314



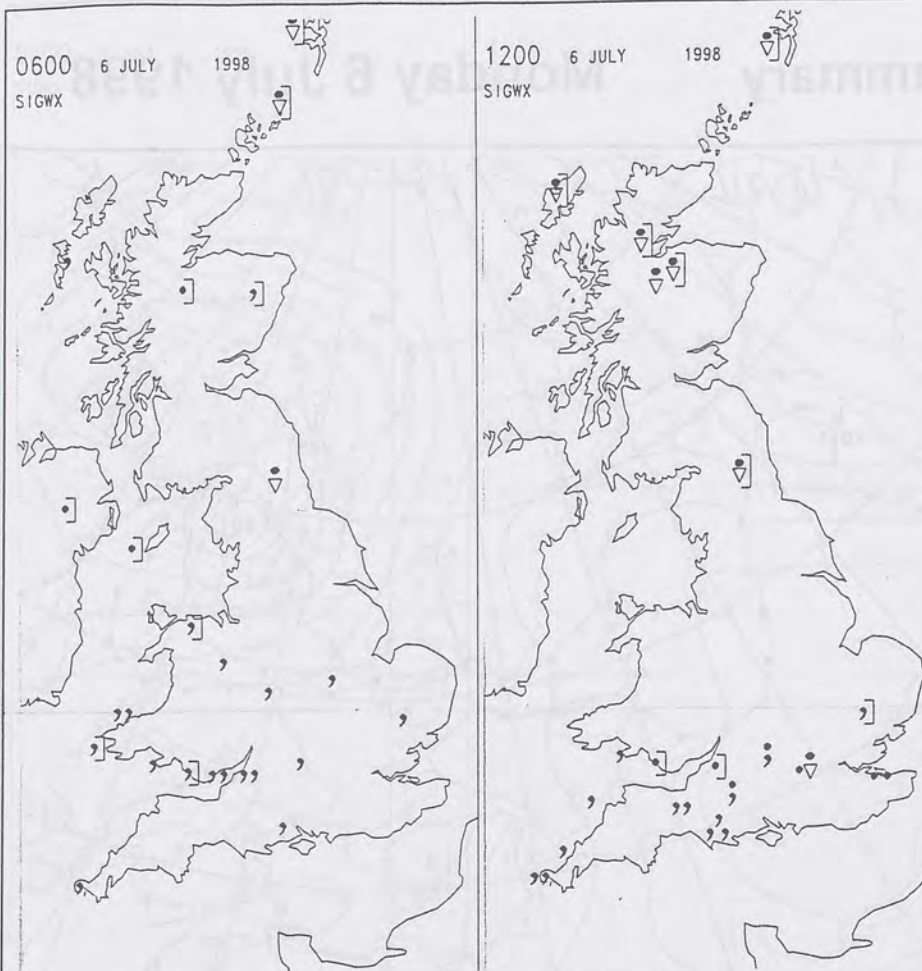


# The Met. Office Daily Weather Summary

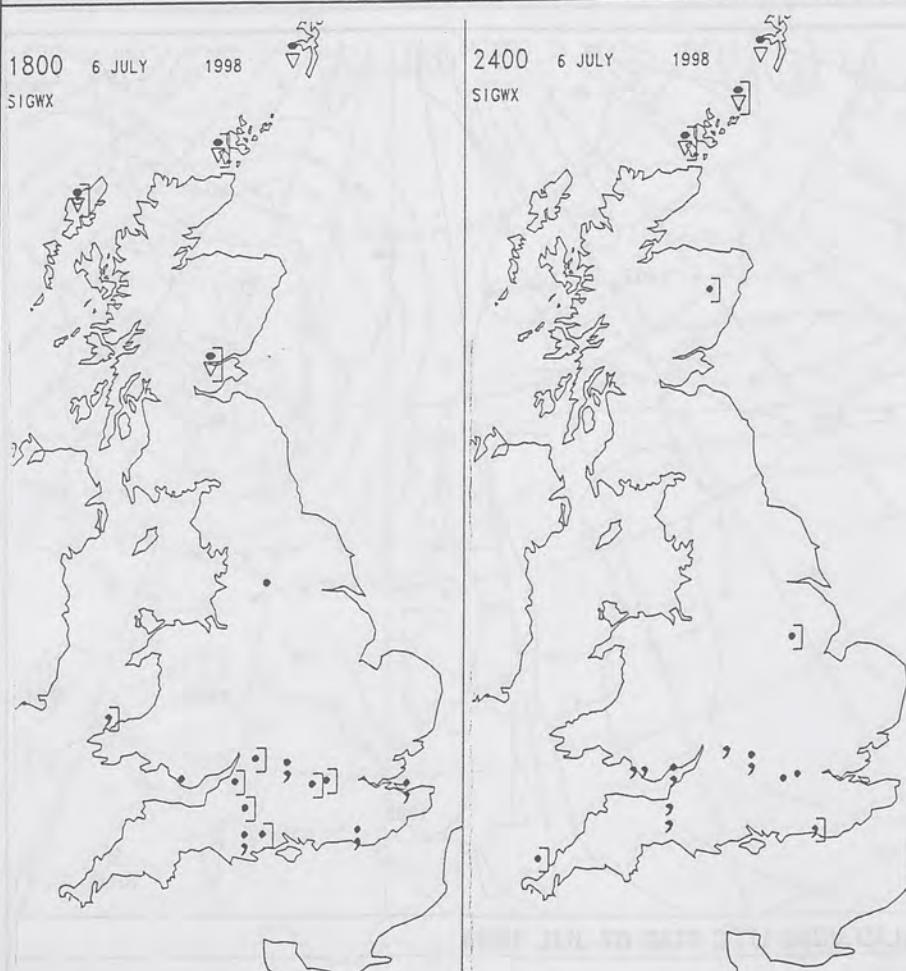
Monday 6 July 1998







## SIGNIFICANT WEATHER CHARTS



Published by London Weather Centre. All times are GMT.

## Summary of UK weather for Monday 6th July 1998

It was a cloudy, warm night over most of England, Wales and Northern Ireland with a few patches of rain or drizzle. Cloud was rather more broken over Scotland, where some districts became quite chilly - but here, too, there was a little rain in places.

Most of Scotland had a bright day, and the brighter skies edged slowly south across much of northern England and north Wales during the day. There were a few light showers. Northern Ireland, south Wales, southern and central England were cloudy with scattered outbreaks of mostly light rain or drizzle.

It was mostly rather cool.

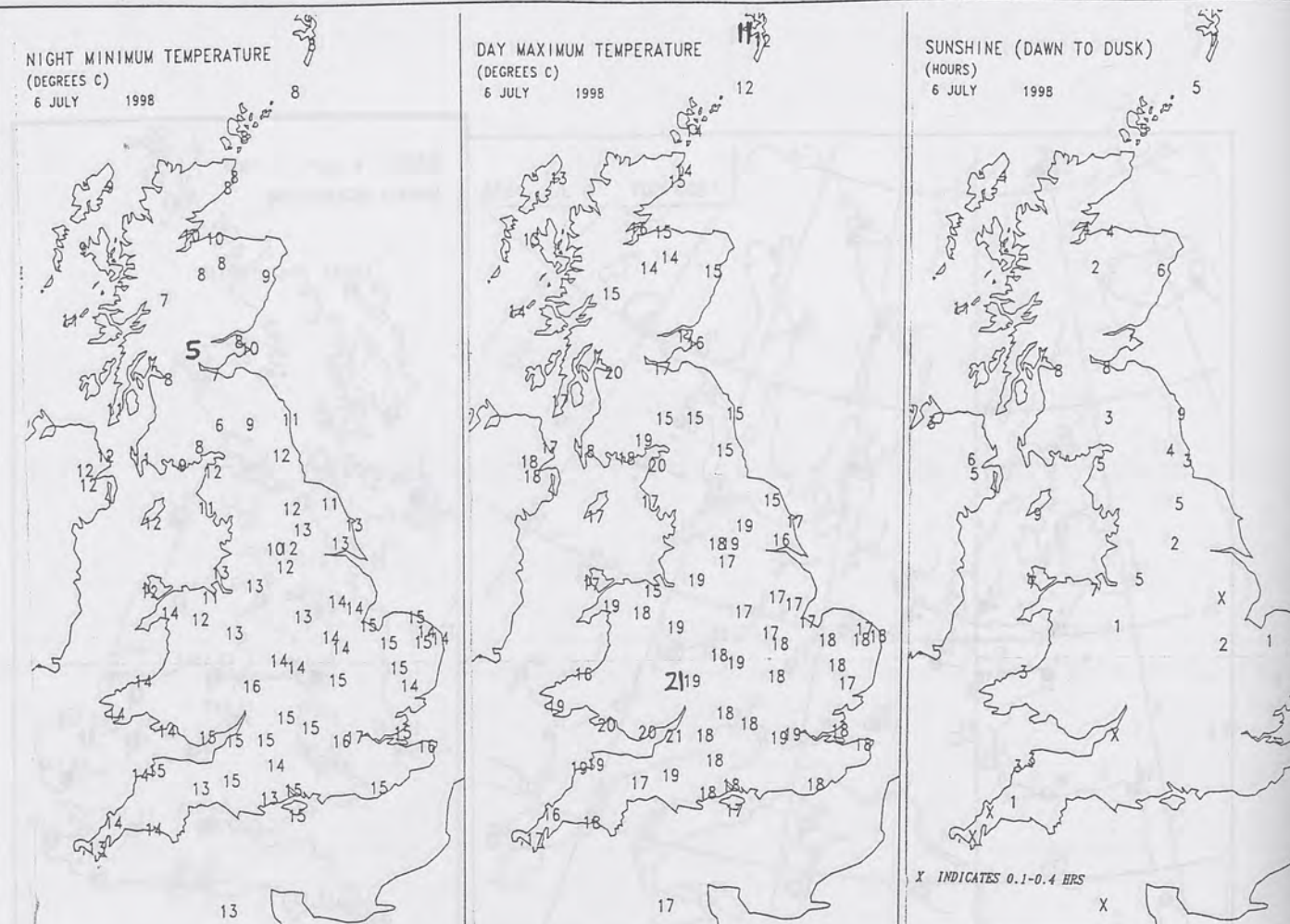
## EXTREMES

### MONDAY 6th JULY 1998

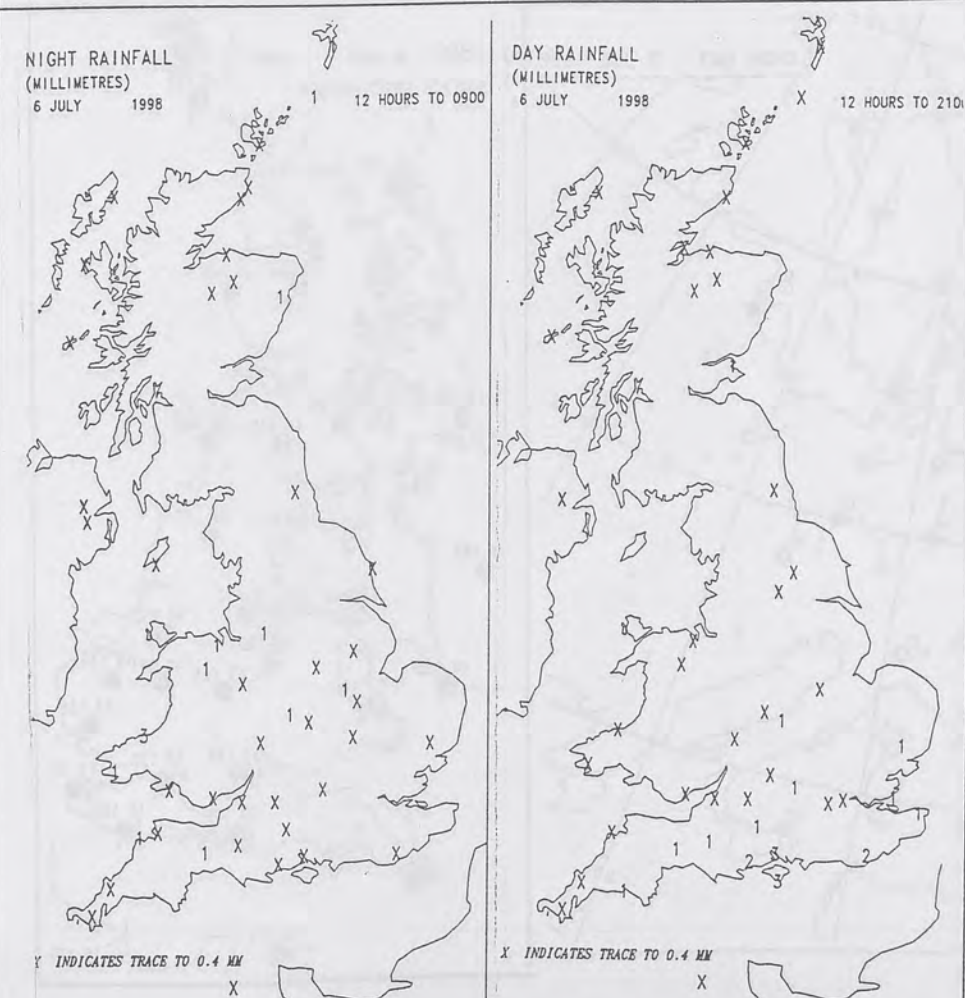
<b>Highest maximum</b>	
20.7C	Madley [ Hereford & Worcester ]
<b>Lowest maximum</b>	
10.8C	Foula [ Shetland ]
<b>Lowest minimum</b>	
5.1C	Strathallan [ Perth and Kinross ]
<b>Lowest grass minimum</b>	
1.6C	Edinburgh Airport
<b>Most rain (24 hrs from 0900)</b>	
11.0mm	Weymouth [ Dorset ]
<b>Most sun</b>	
10.5hrs	Tiree [ Inner Hebrides ]

NOT FOR LOAN

DUPLICATE ALSO



## DAILY CLIMATE DATA



## DAILY WEATHER SUMMARY



National Meteorological  
Library & Archive  
London Road  
Bracknell RG12 2SZ

For details of other Weather  
Summaries produced by the  
Met. Office please contact:

London Weather Centre  
Climate Department  
127 Clerkenwell Road  
London  
EC1R 5DB

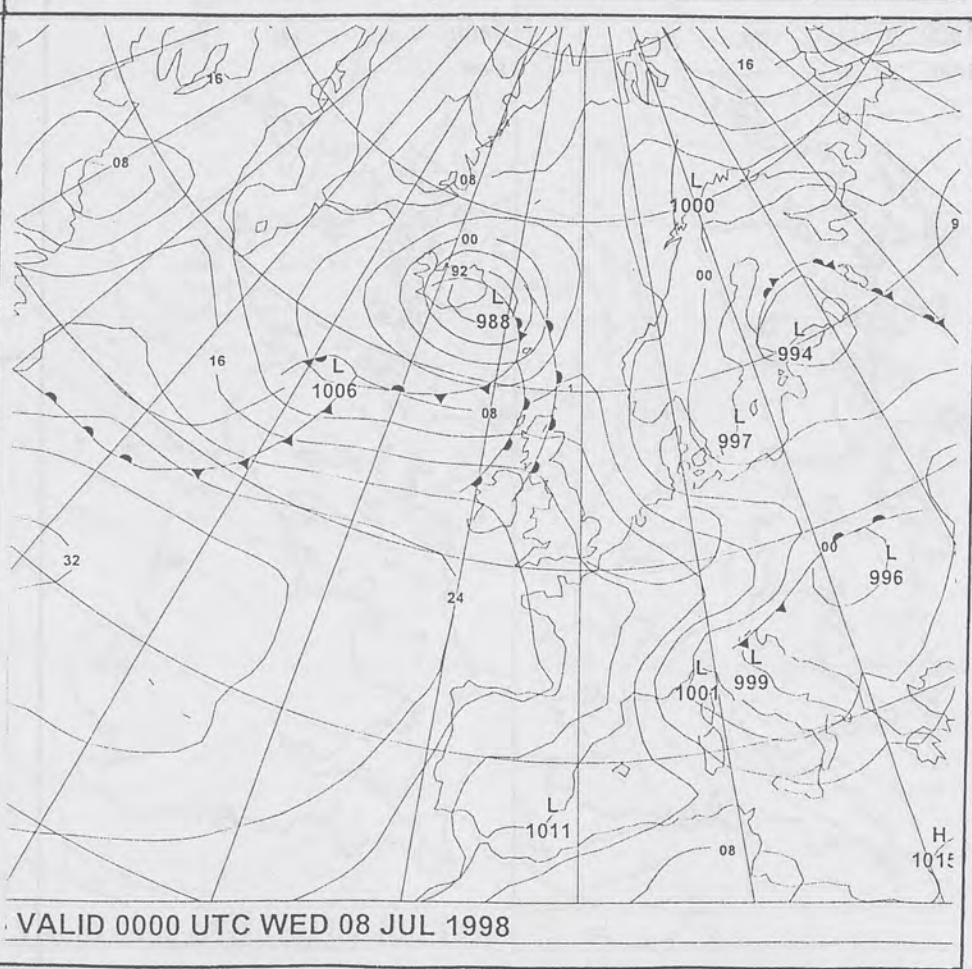
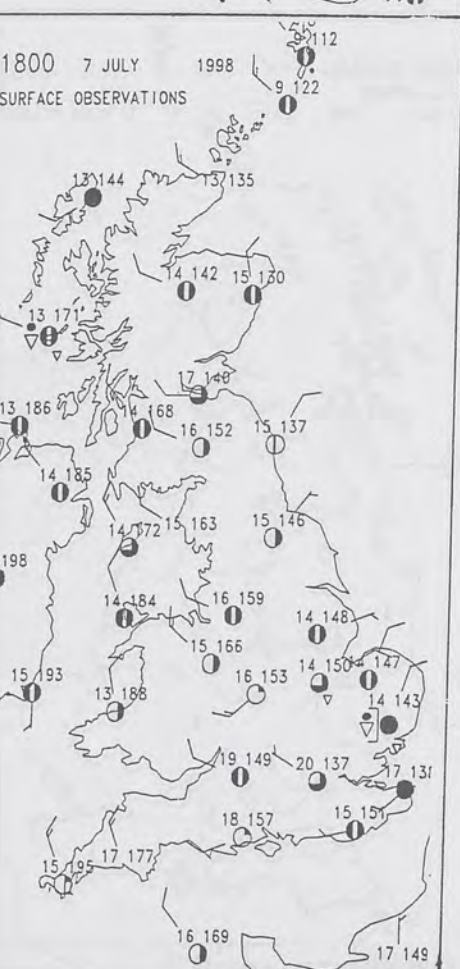
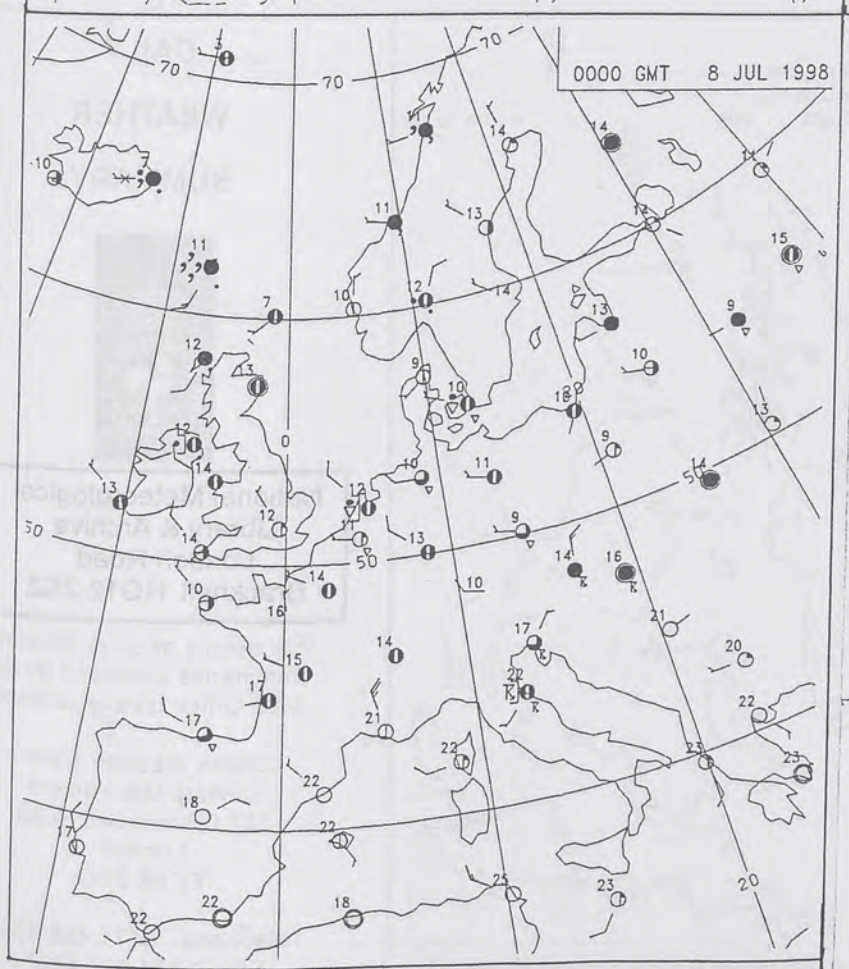
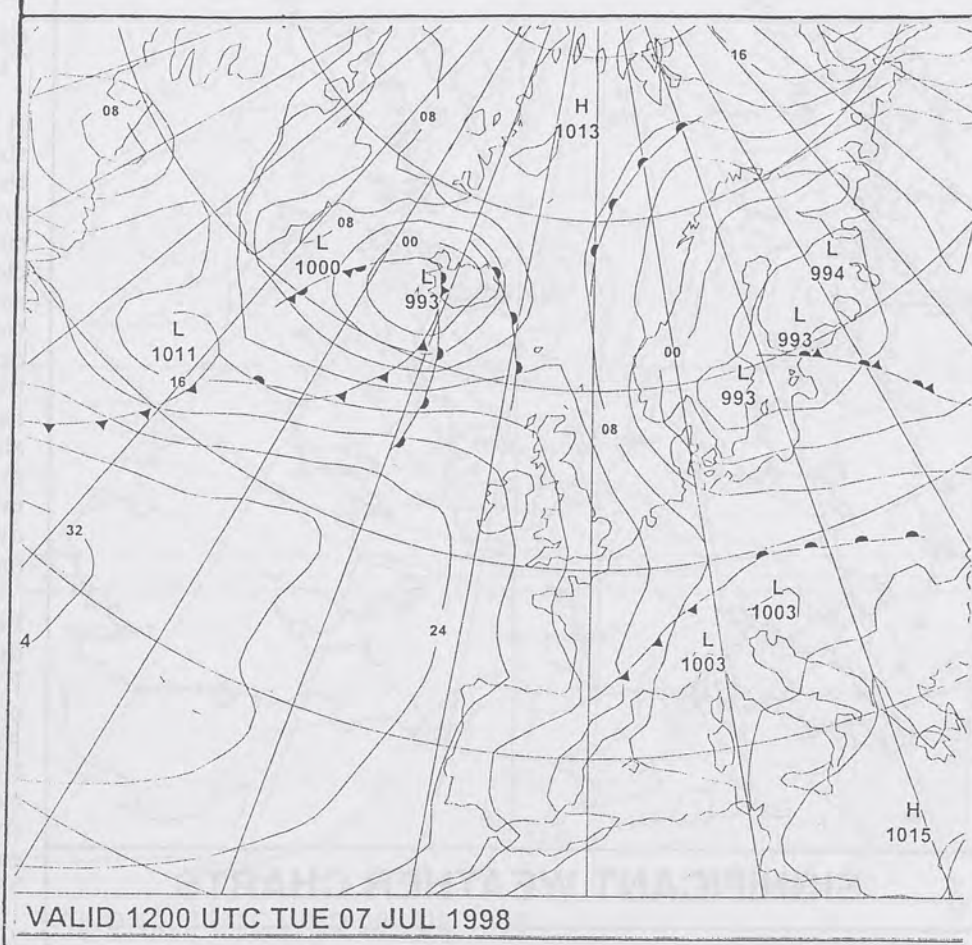
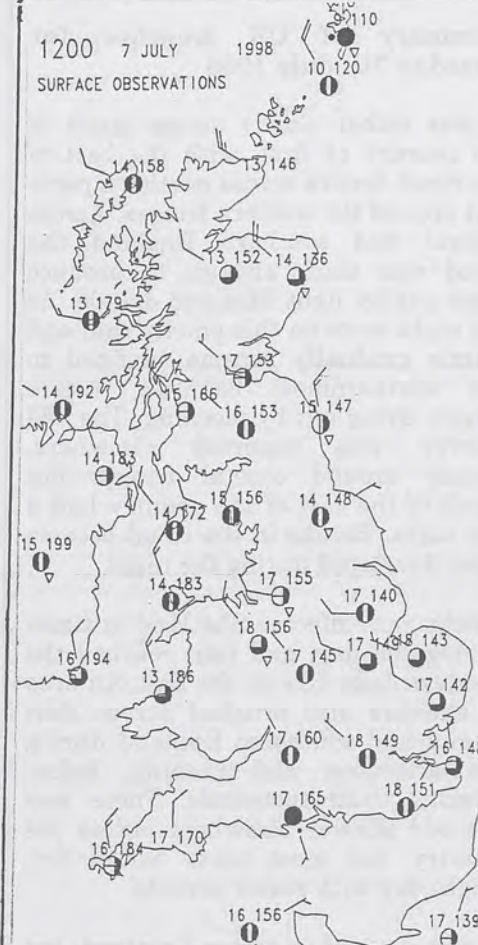
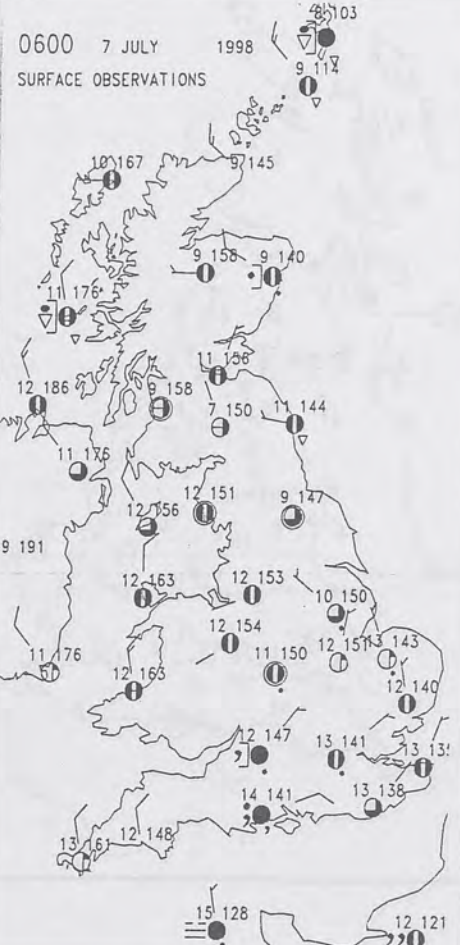
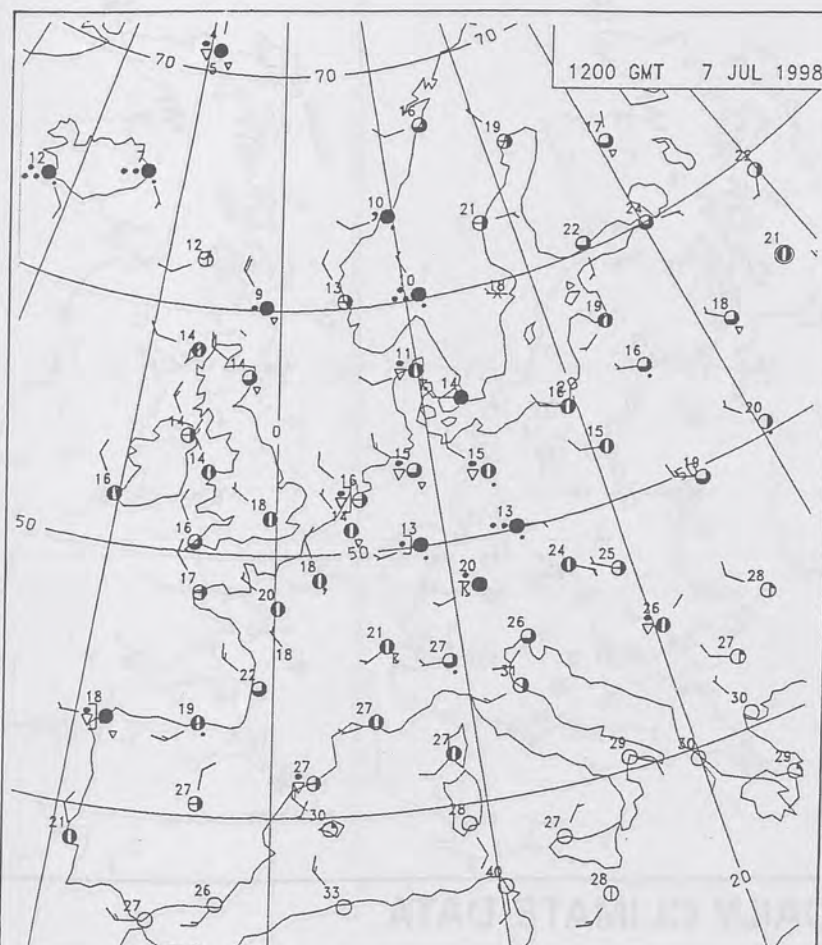
Telephone: 0171 405 4358  
Fax: 0171 404 4314



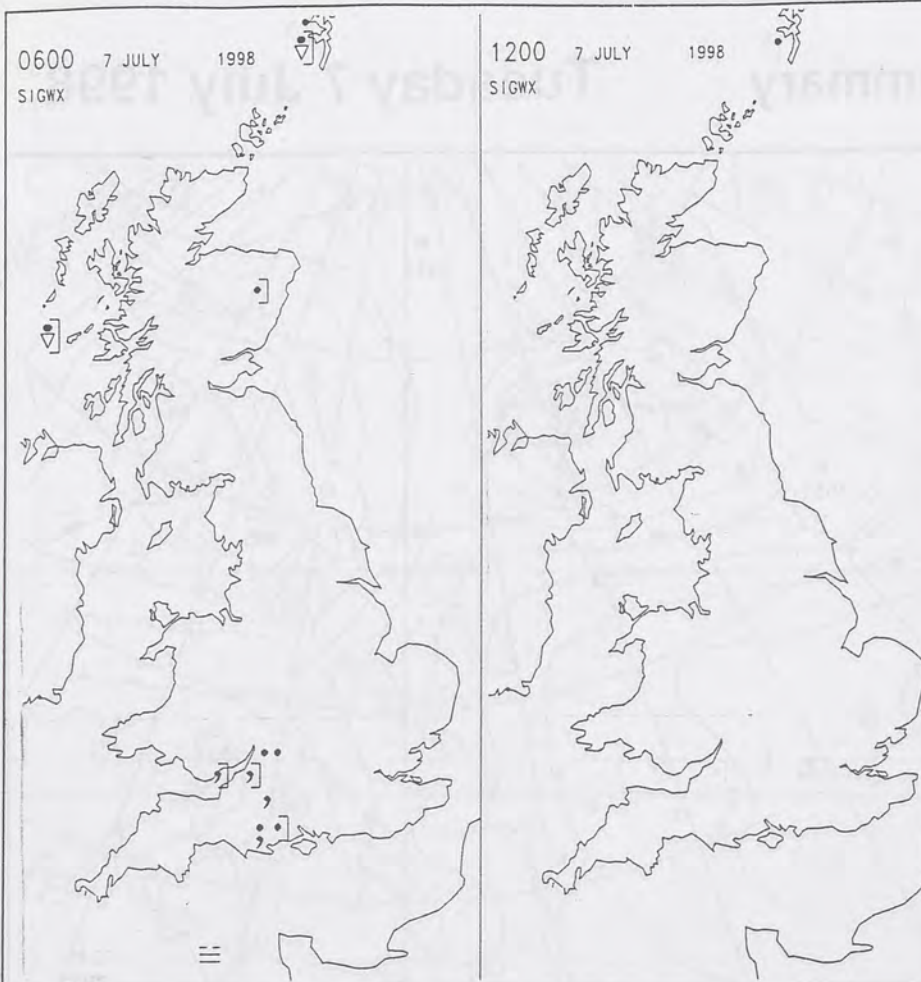


# The Met. Office Daily Weather Summary

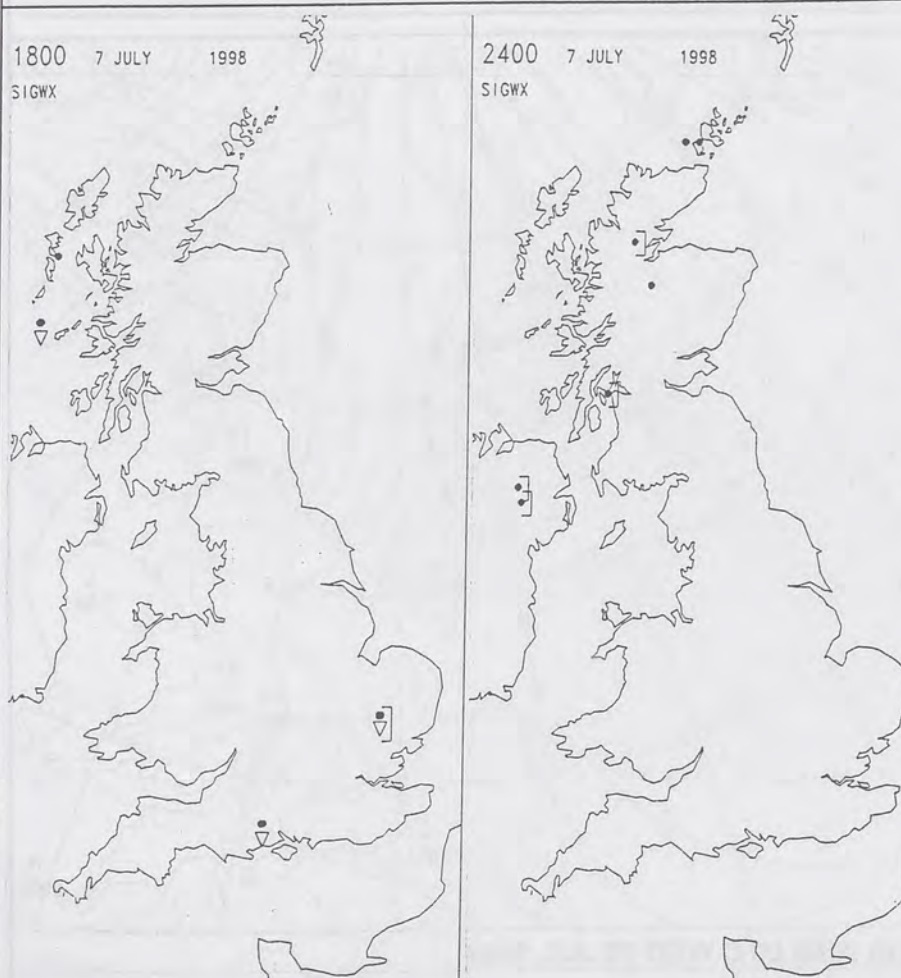
Tuesday 7 July 1998







## SIGNIFICANT WEATHER CHARTS



Published by London Weather Centre. All times are GMT.

## Summary of UK weather for Tuesday 7th July 1998

It was rather cloudy across much of the country at first, with the best of the cloud breaks across northern parts and around the western fringes. Across central and southern England the cloud was thick enough to produce some patchy light rain and drizzle. As the night wore on this patchy rain and drizzle gradually became confined to the southernmost counties, before largely dying out by morning. The odd shower was reported elsewhere, mainly around coastal fringes but much of the rest of the country had a dry night. Breaks in the cloud became more developed during the night.

Patchy rain affected Shetland at times during the day, and rain reached the Western Isles late in the day. An area of showers also brushed across East Anglia and southeast England during the afternoon and evening, before clearing south-eastwards. There was the odd shower elsewhere across the country, but most parts had a dry, bright day with sunny periods.

It was a cool day across Shetland, but generally temperatures across the country were rather cool or close to normal for the time of year.

## EXTREMES

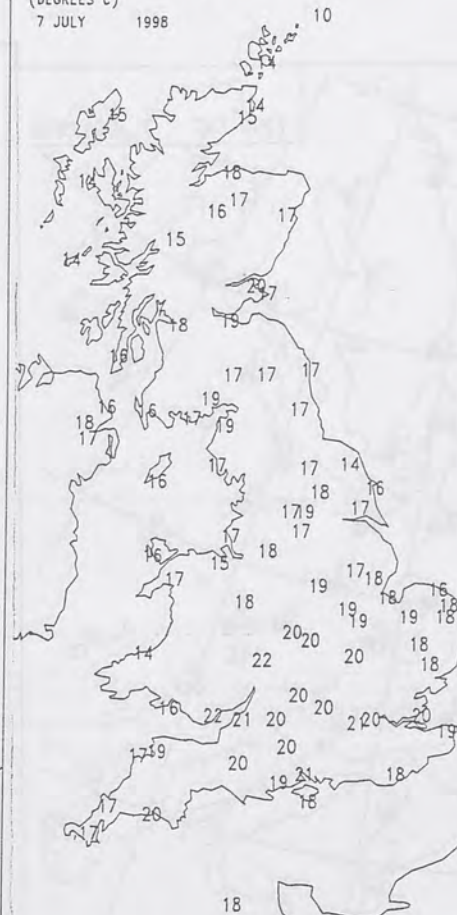
TUESDAY 7th JULY 1998

<b>Highest maximum</b>	
22.0C	Barbourne [ Hereford & Worcester ]
<b>Lowest maximum</b>	
9.5C	Lerwick [ Shetland ]
<b>Lowest minimum</b>	
3.5C	Spadeadam [ Cumbria ] Eskdalemuir
<b>Lowest grass minimum</b>	
0.1C	Eskdalemuir [ Dumfries & Galloway ]
<b>Most rain (24 hrs from 0900)</b>	
5.2mm	Rackwick [ Orkney ]
<b>Most sun</b>	
14.2hrs	Camborne [ Cornwall ]

NIGHT MINIMUM TEMPERATURE  
(DEGREES C)  
7 JULY 1998



DAY MAXIMUM TEMPERATURE  
(DEGREES C)  
7 JULY 1998



SUNSHINE (DAWN TO DUSK)  
(HOURS)  
7 JULY 1998



## DAILY CLIMATE DATA

NIGHT RAINFALL  
(MILLIMETRES)  
7 JULY 1998



DAY RAINFALL  
(MILLIMETRES)  
7 JULY 1998



## DAILY WEATHER SUMMARY



National Meteorological  
Library & Archive  
London Road  
Bracknell RG12 2SZ

For details of other Weather  
Summaries produced by the  
Met. Office please contact:

London Weather Centre  
Climate Department  
127 Clerkenwell Road  
London  
EC1R 5DB

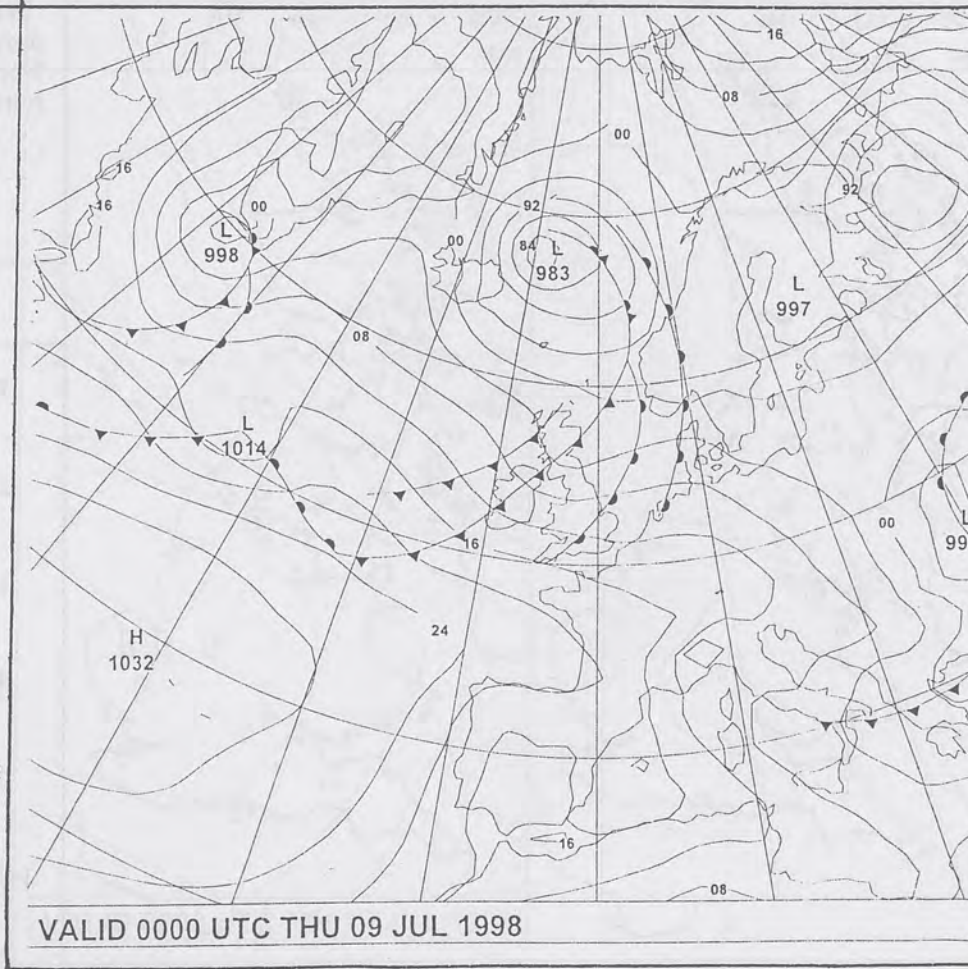
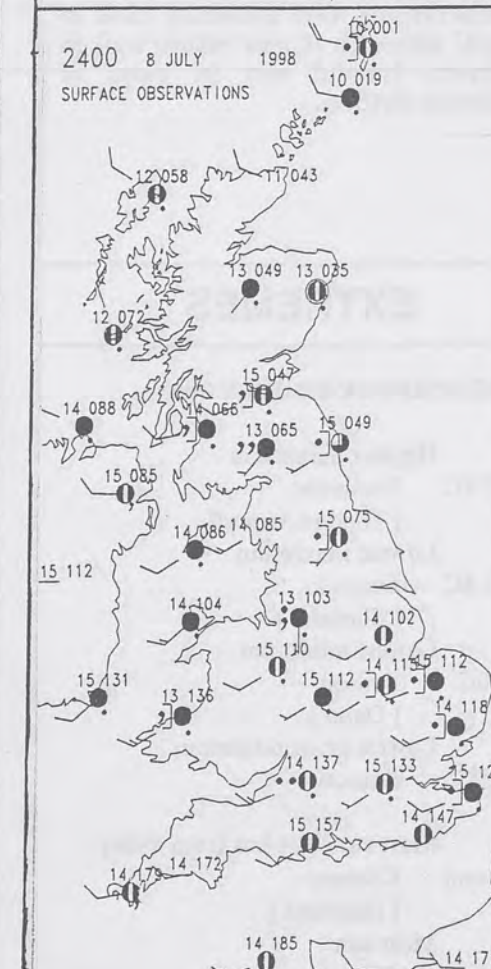
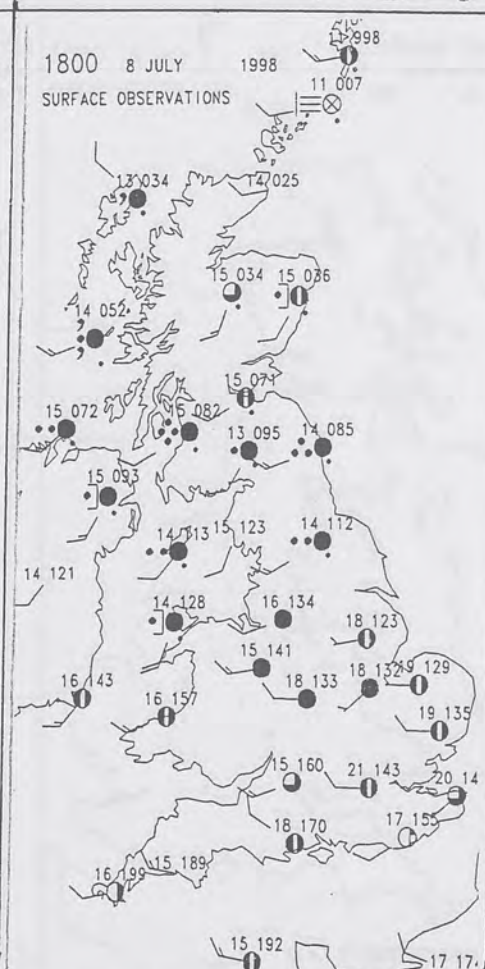
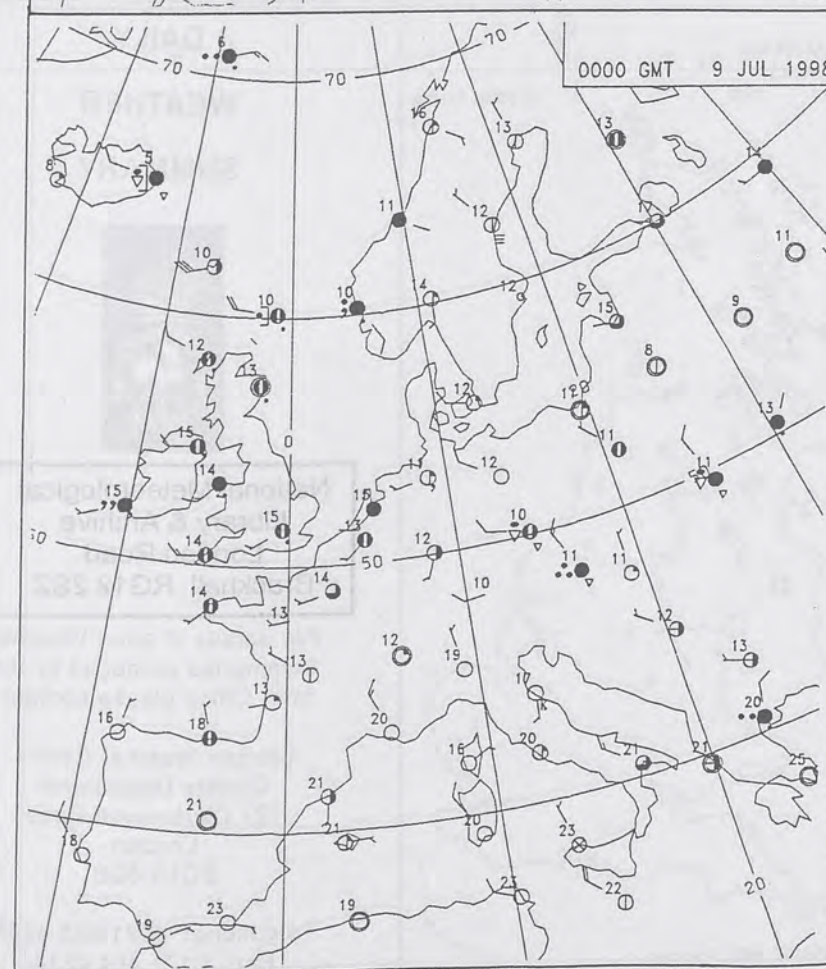
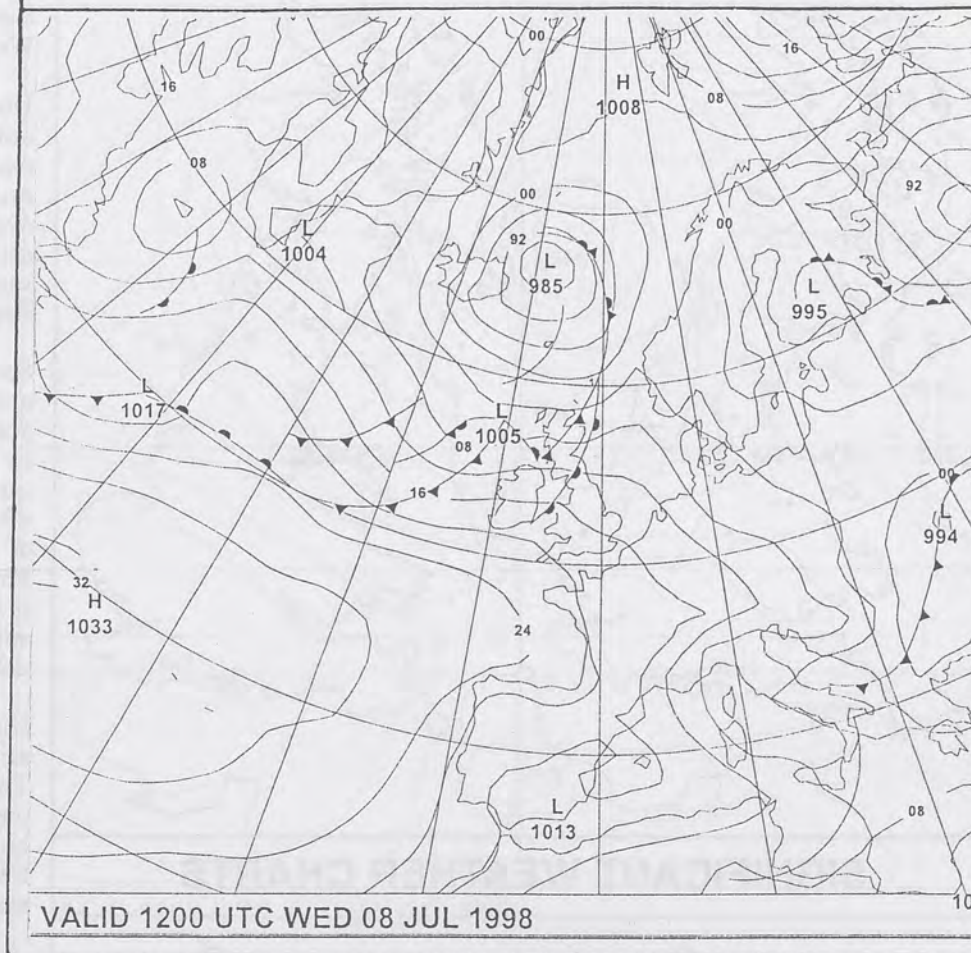
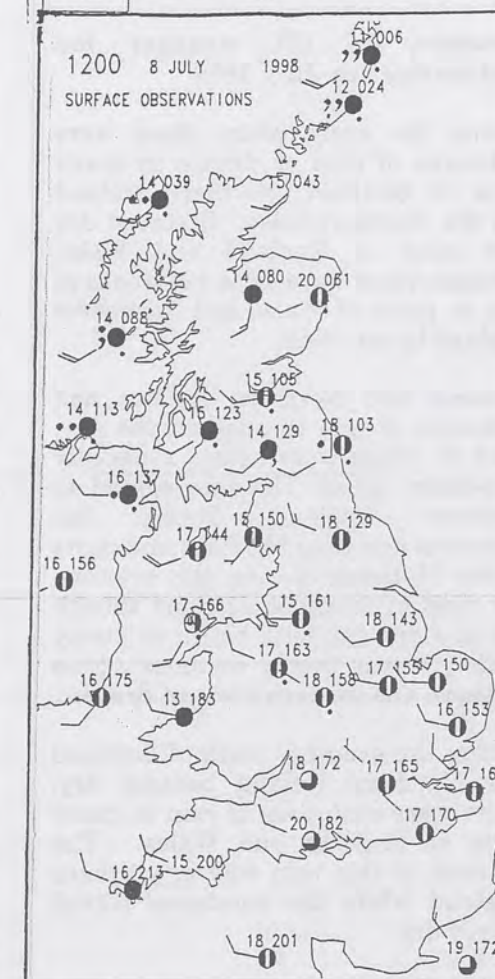
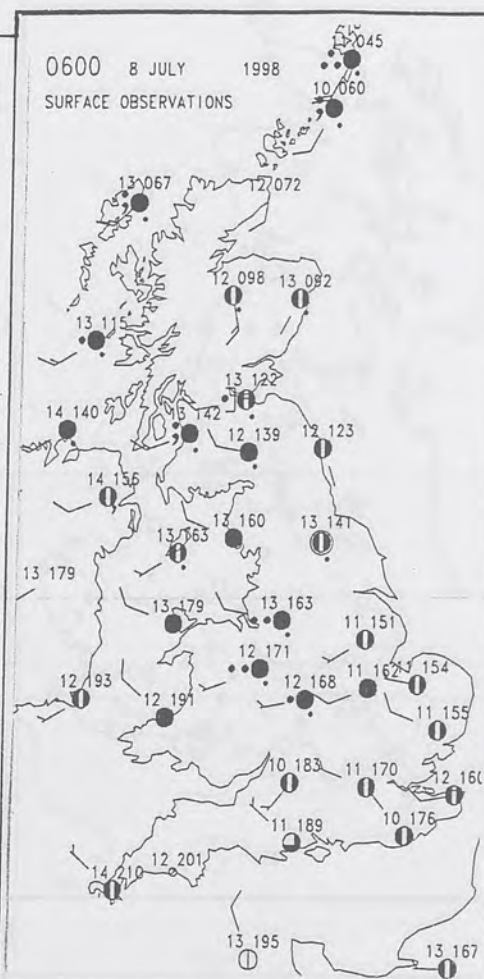
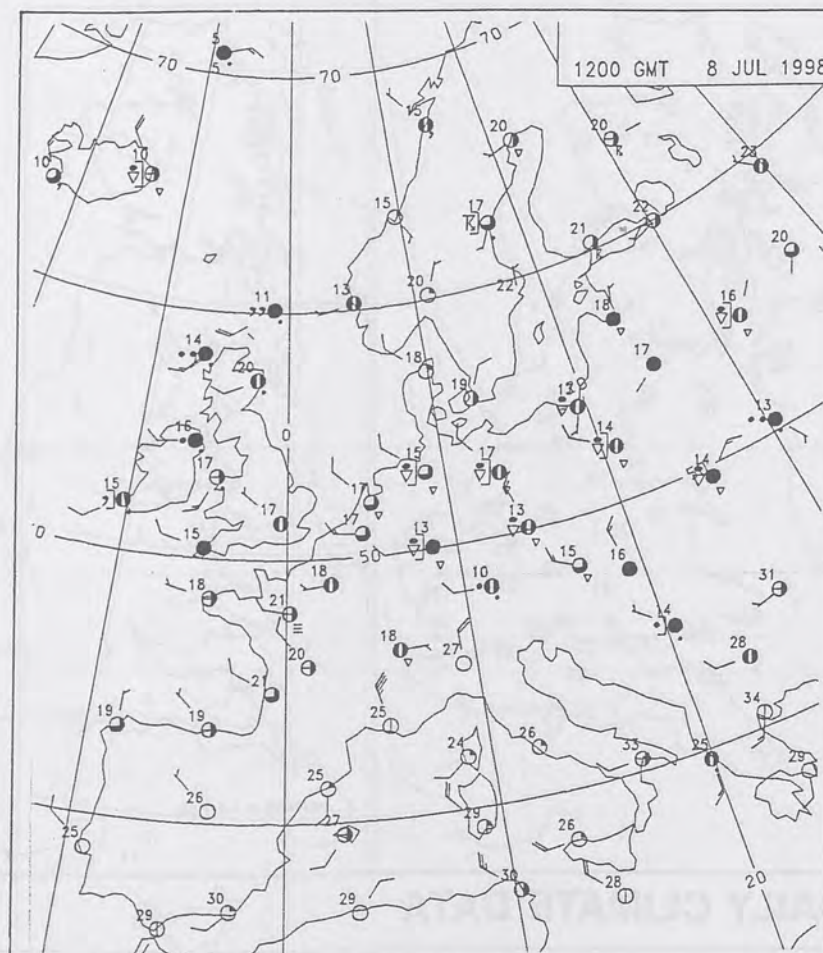
Telephone: 0171 405 4358  
Fax: 0171 404 4314



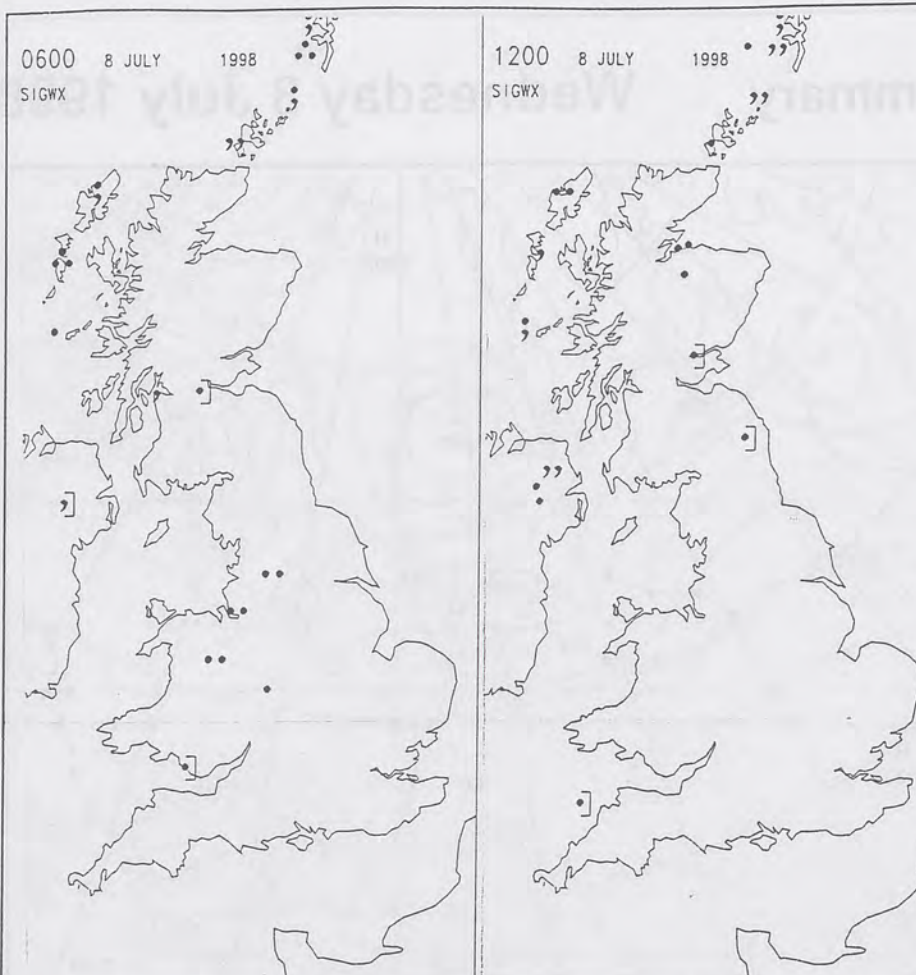


# The Met. Office Daily Weather Summary

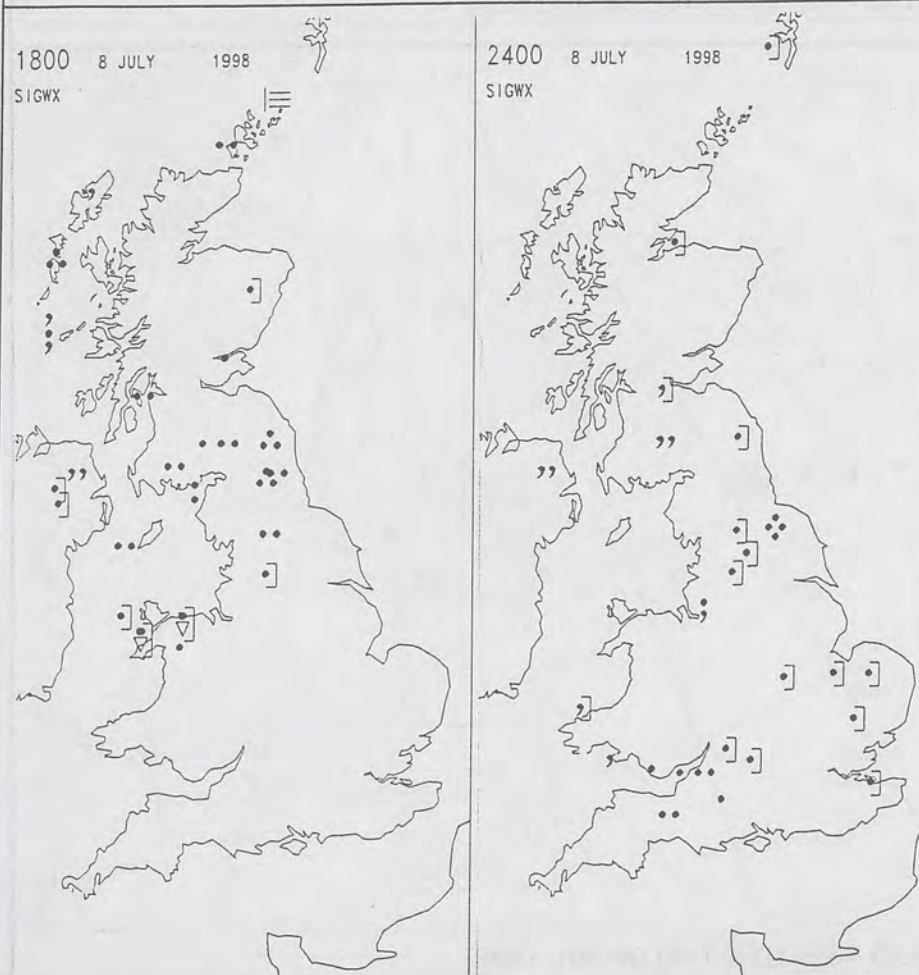
Wednesday 8 July 1998







## SIGNIFICANT WEATHER CHARTS



Published by London Weather Centre. All times are GMT.

## Summary of UK weather for Wednesday 8th July 1998

During the early hours there were outbreaks of rain or drizzle in many parts of Scotland, Northern Ireland and the Northern Isles. It stayed dry over most of England and Wales although there were some outbreaks of rain in parts of Wales and northwest England by morning.

Scotland and Northern Ireland had outbreaks of rain throughout the day, some of which were heavy, especially in western areas. The rain spread to northern England during the afternoon and then to Wales and parts of the Midlands during the evening. For most of southern England though it was a dry day with bright or sunny spells. It was breezy at times across northern and western areas of Britain.

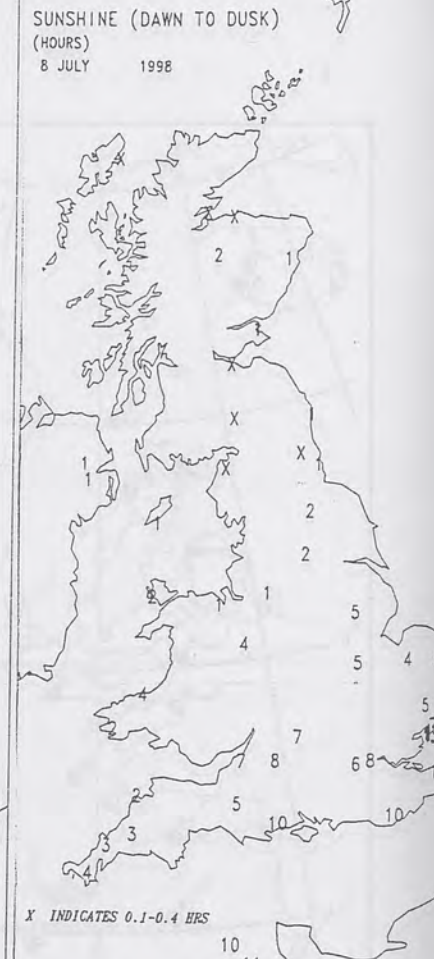
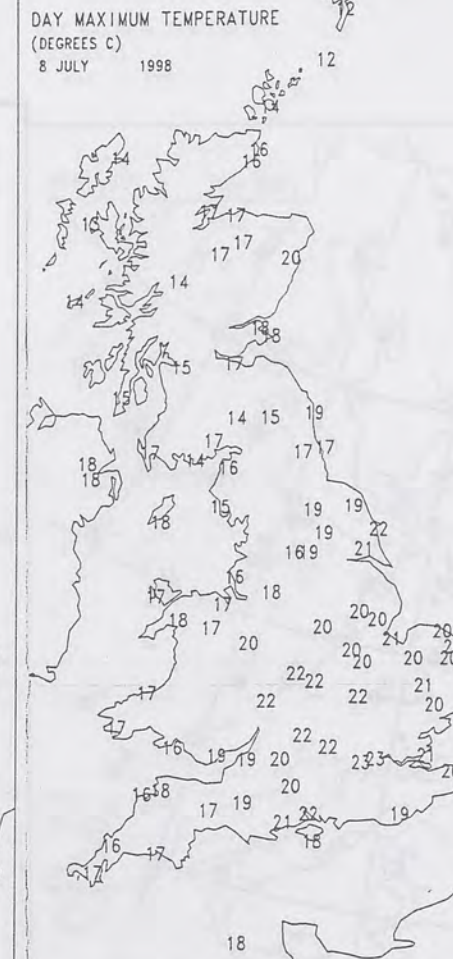
During the evening, much of Scotland and Northern Ireland became dry. There were outbreaks of rain in many parts of England and Wales. The heaviest of this rain was in northern England while the southeast stayed mainly dry.

Temperatures were generally close to normal although it was rather cool in Northern Ireland and in parts of northwest Britain.

## EXTREMES

WEDNESDAY 8th JULY 1998

<b>Highest maximum</b>	
22.7C	Heathrow [ London Airport ]
<b>Lowest maximum</b>	
11.8C	Lerwick [ Shetland ]
<b>Lowest minimum</b>	
5.0C	Benson [ Oxon ]
<b>Lowest grass minimum</b>	
0.5C	Benson
<b>Most rain (24 hrs from 0900)</b>	
19.2mm	Kilmory [ Highland ]
<b>Most sun</b>	
13.1hrs	Clacton [ Essex ]



## DAILY CLIMATE DATA



## DAILY WEATHER SUMMARY



National Meteorological  
Library & Archive  
London Road  
Bracknell RG12 2SZ

For details of other Weather  
Summaries produced by the  
Met. Office please contact:

London Weather Centre  
Climate Department  
127 Clerkenwell Road  
London  
EC1R 5DB

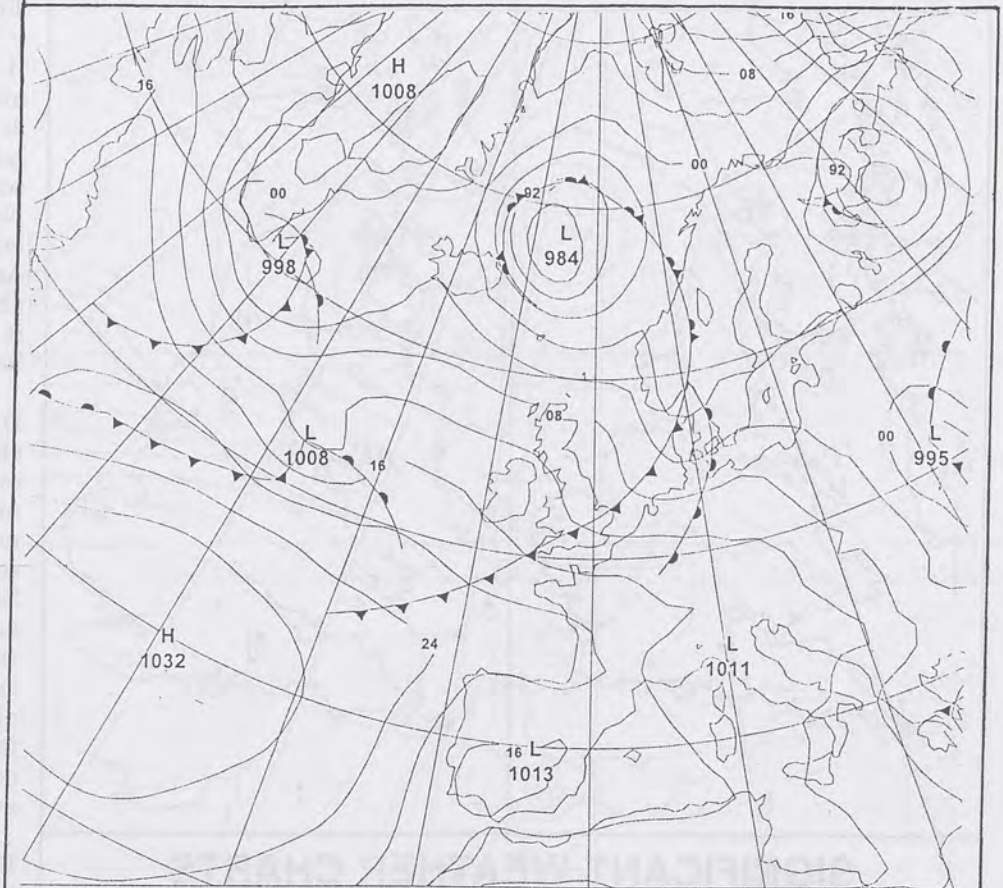
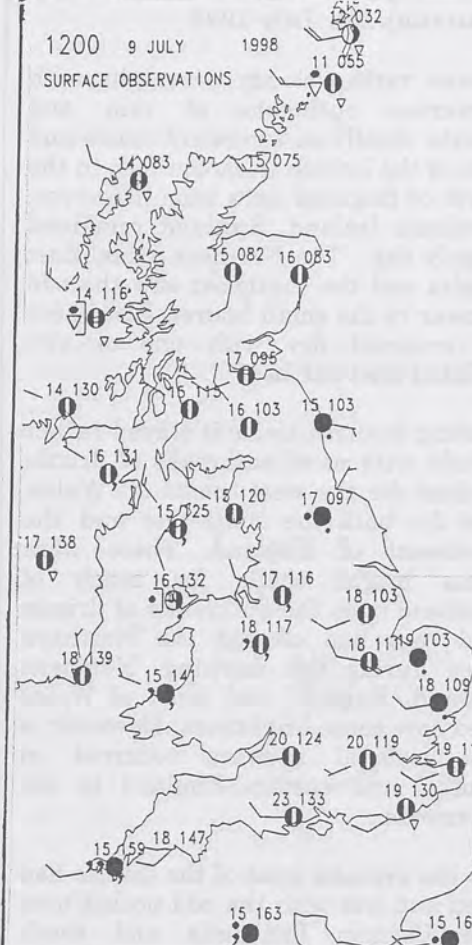
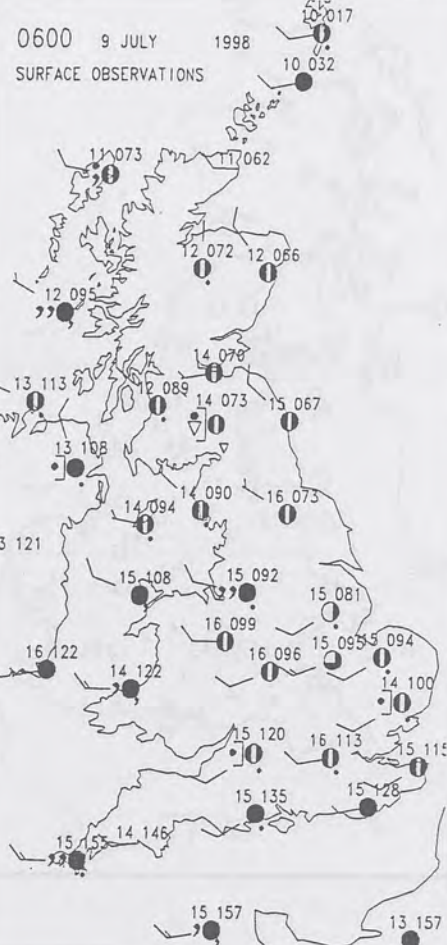
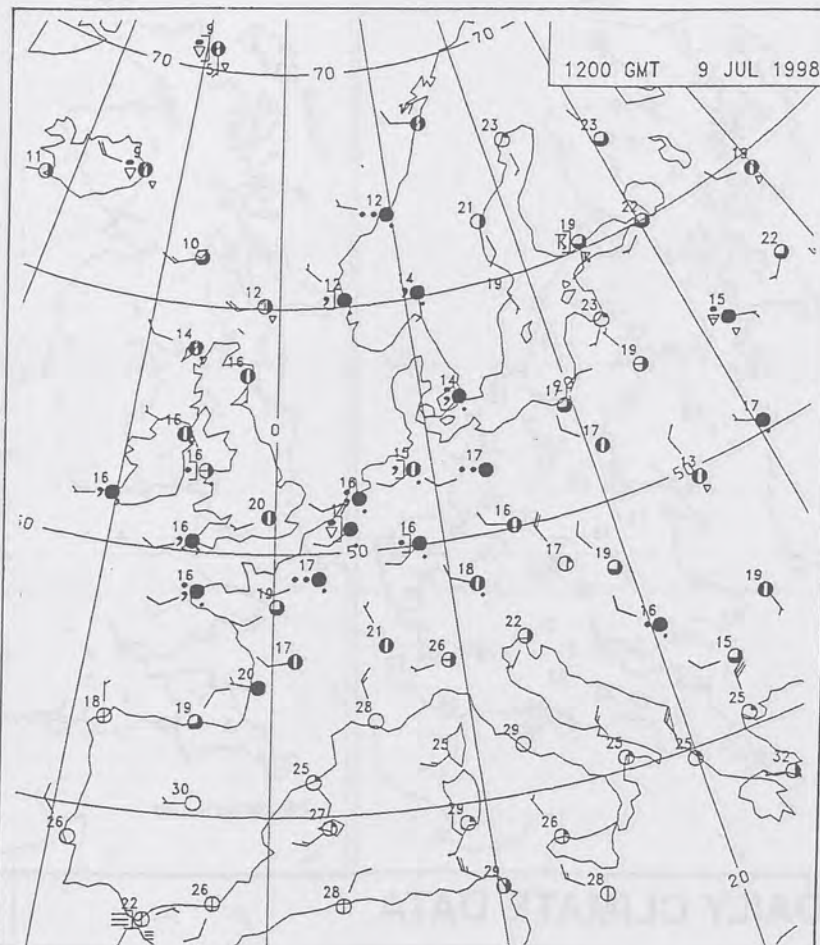
Telephone: 0171 405 4358  
Fax: 0171 404 4314



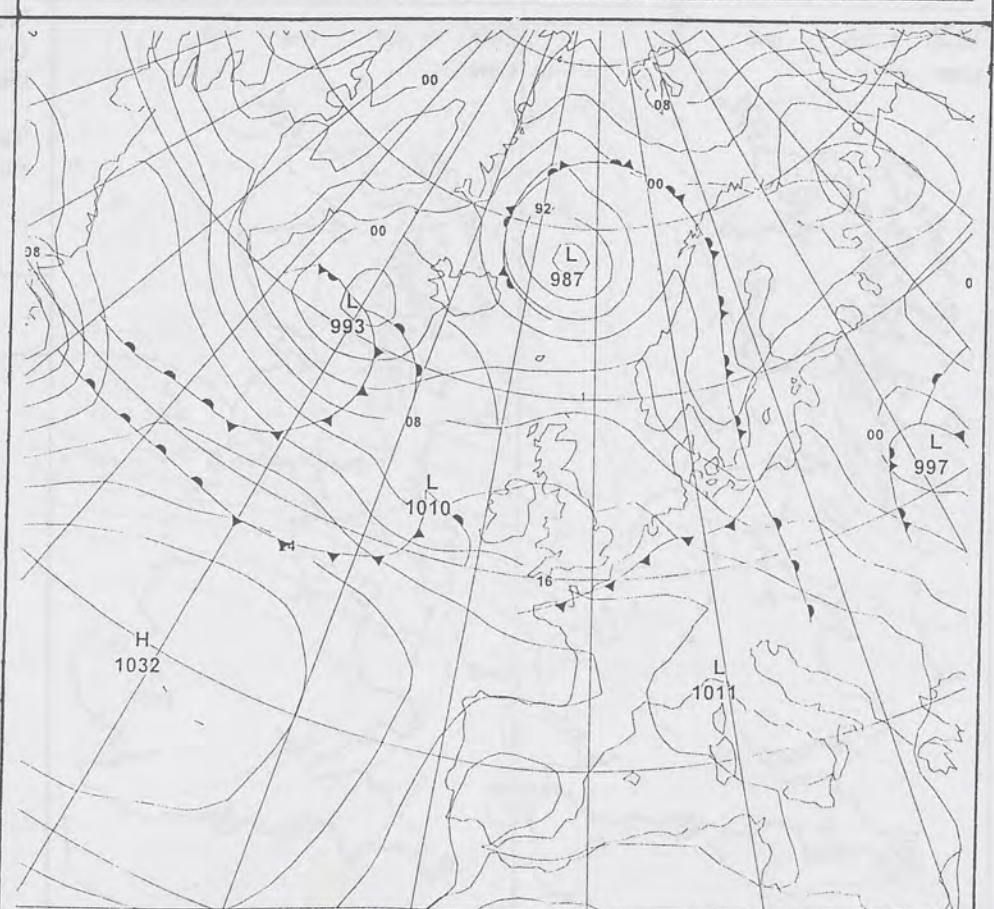
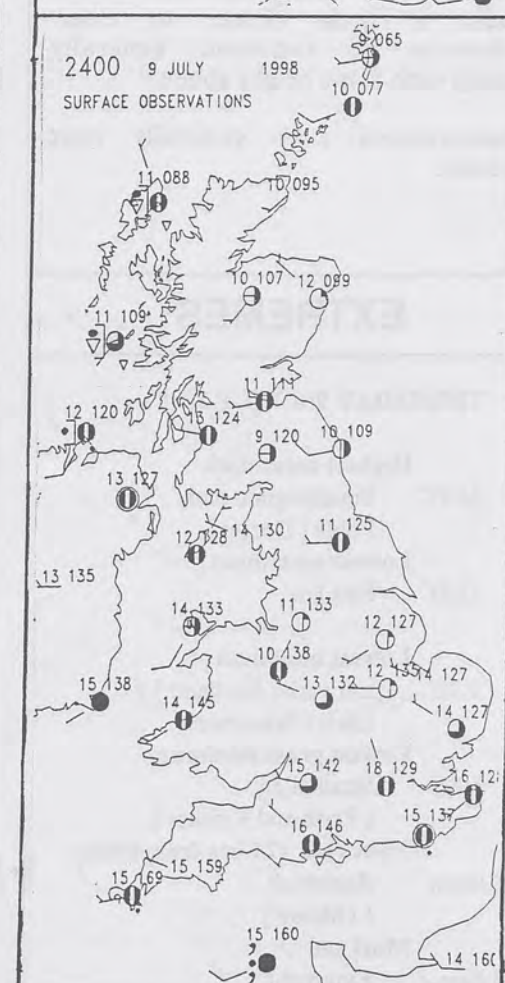
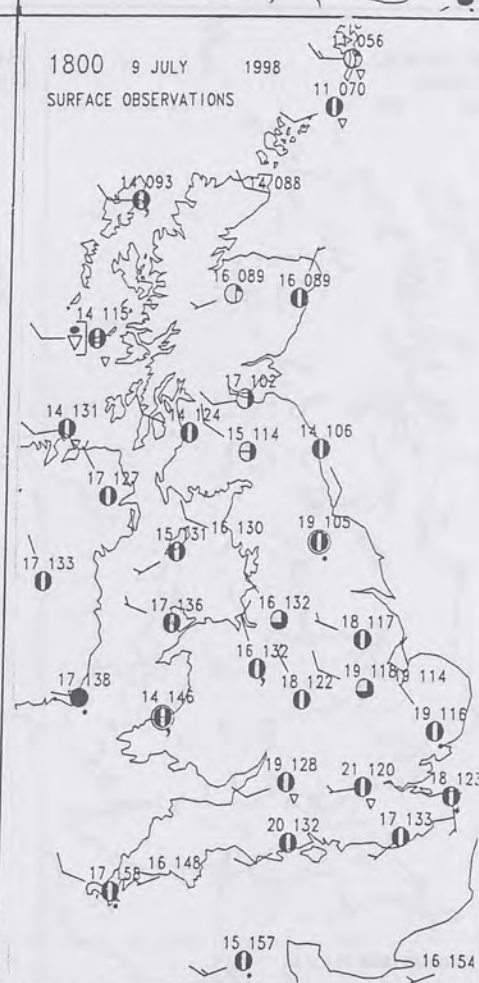
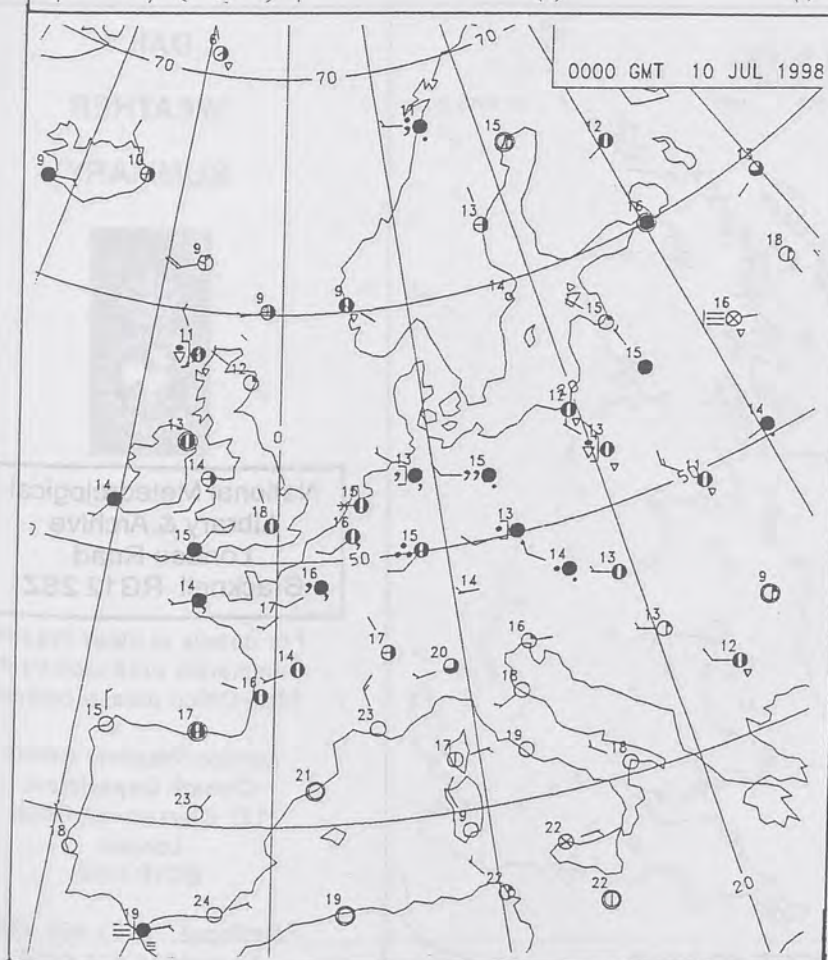


# The Met. Office Daily Weather Summary

## Thursday 9 July 1998

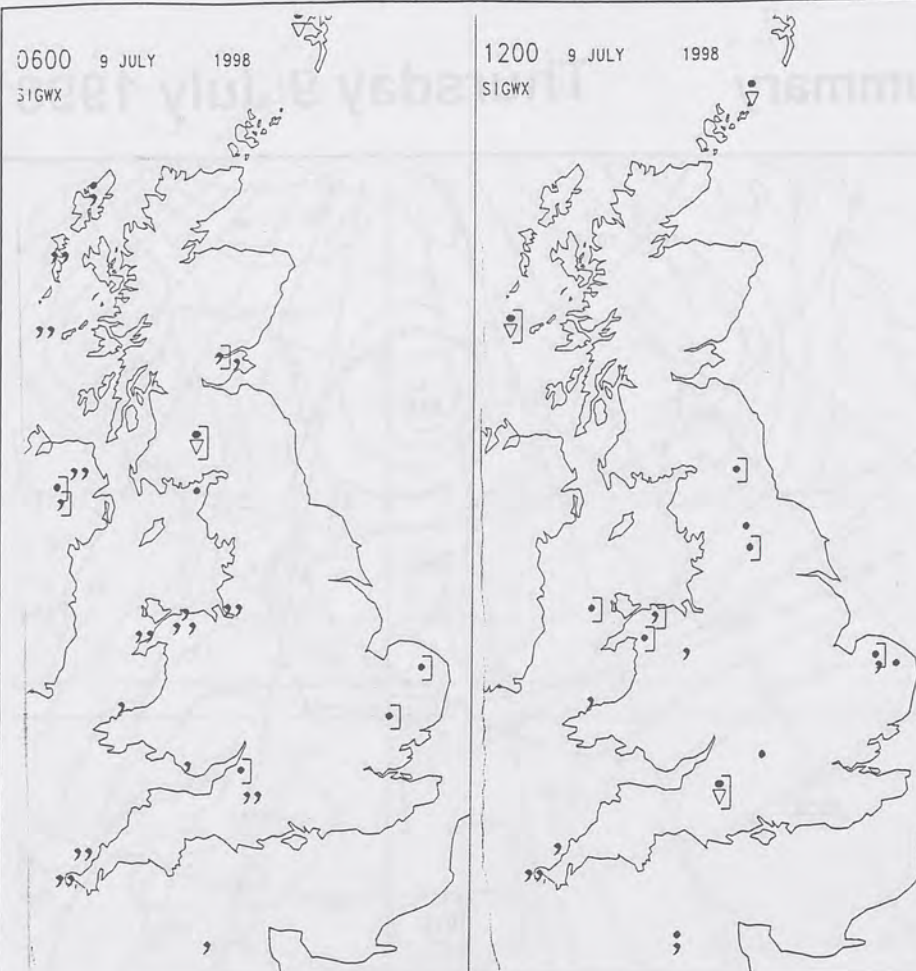


VALID 1200 UTC THU 09 JUL 1998

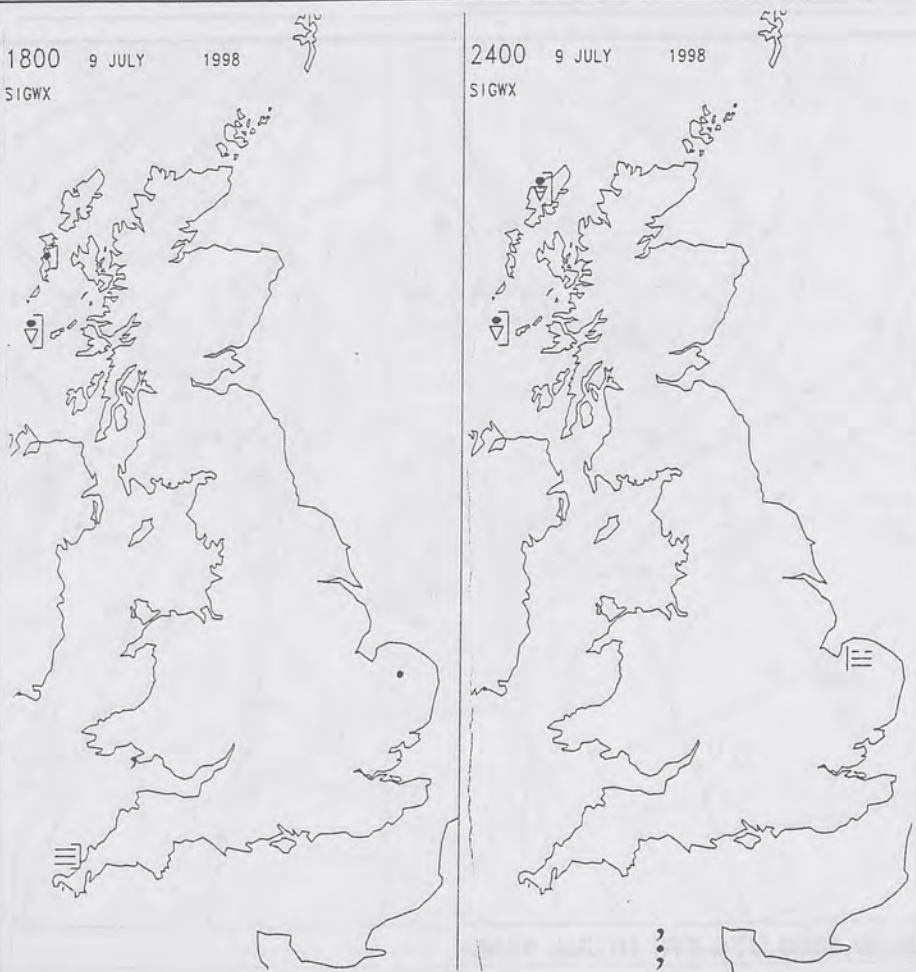


VALID 0000 UTC FRI 10 JUL 1998





## SIGNIFICANT WEATHER CHARTS



Published by London Weather Centre. All times are GMT.

## Summary of UK weather for Thursday 9th July 1998

It was rather cloudy overnight with numerous outbreaks of rain and drizzle, chiefly on windward coasts and hills of the British Isles, but also in the south of England for a time. However, Northern Ireland, Scotland remained largely dry. The Northern Isles, East Anglia and the southeast saw the odd shower in the small hours. Elsewhere it remained dry with one or two isolated mist patches.

During daylight hours it stayed rather cloudy with more outbreaks of drizzle evident for the west coasts of Wales, and for both the southwest and the northeast of England. There were some bright spells for much of Scotland once the outbreaks of drizzle and rain had cleared the Northern Isles during the morning. Northern Ireland, England and most of Wales also saw some brightness. However, a few isolated showers occurred in central and eastern England in the afternoon.

By the evening most of the drizzle had died out, but with the odd pocket over the Cornish Peninsula and south Wales a little slower to clear. Otherwise it remained generally cloudy with some bright spells.

Temperatures were generally near normal.

## EXTREMES

### THURSDAY 9th JULY 1998

#### Highest maximum

24.2C Southampton and Poole [ Dorset ]

#### Lowest maximum

12.2C Fair Isle

#### Lowest minimum

9.2C Lerwick [ Shetland ]  
Loch Glascarnoch

#### Lowest grass minimum

6.8C Strathallan  
[ Perth and Kinross ]

#### Most rain (24 hrs from 0900)

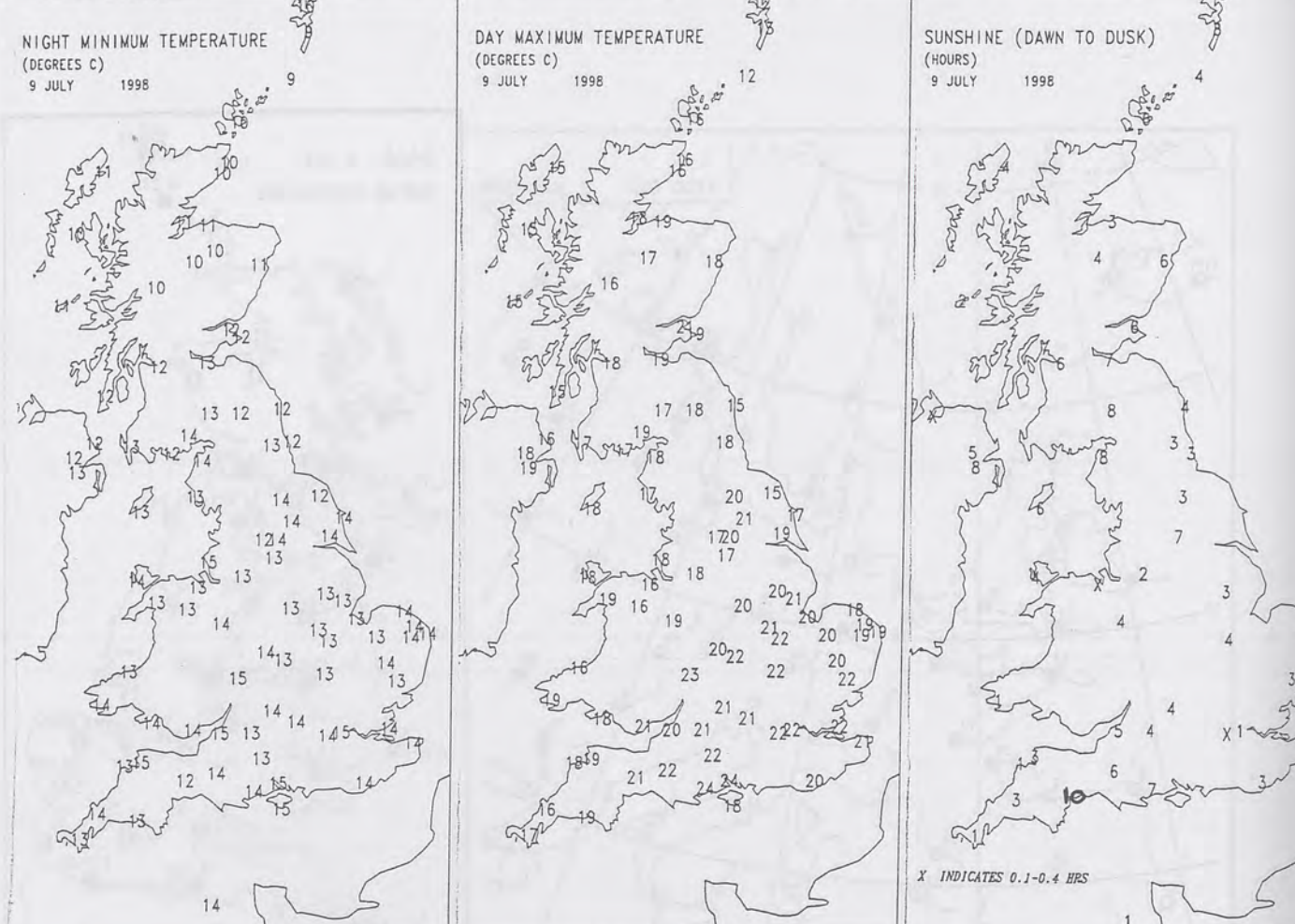
5.0mm Rackwick  
[ Orkney ]

#### Most sun

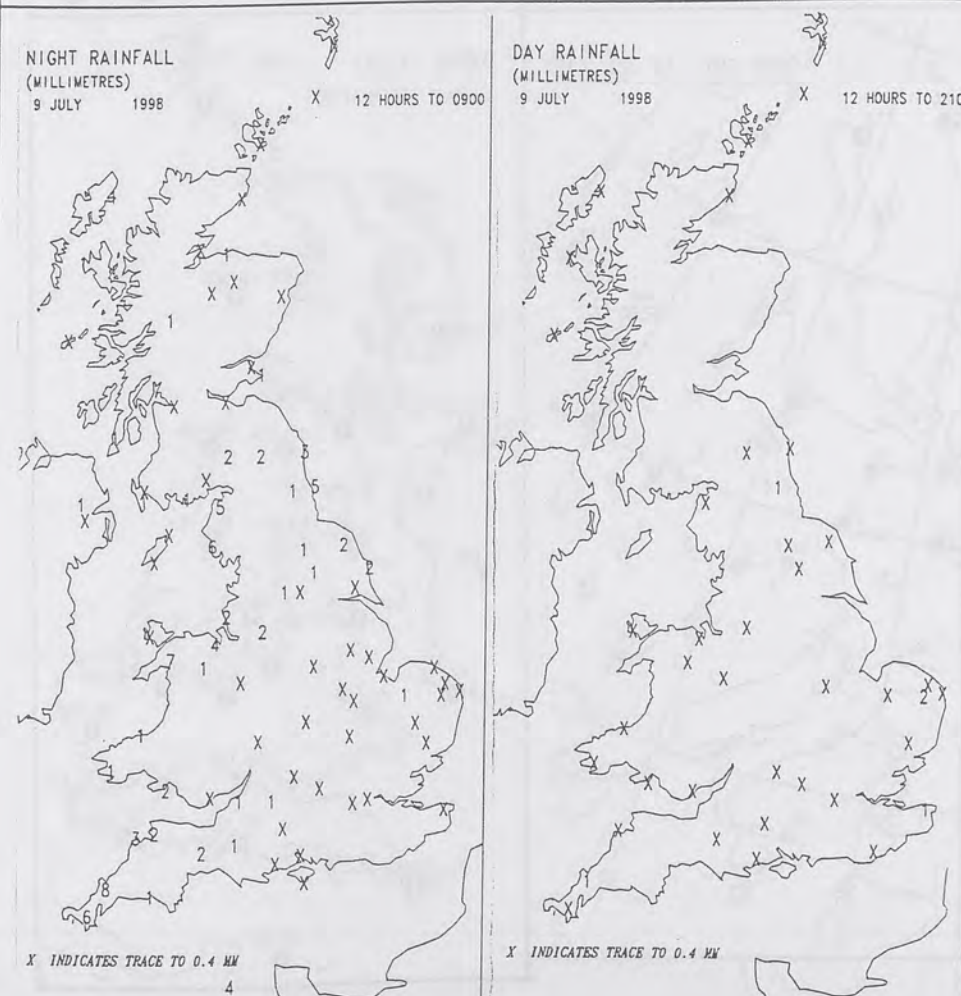
9.6hrs Exmouth  
[ Devon ]

NOT FOR LOAN

DUPLICATE ALSO



## DAILY CLIMATE DATA



## DAILY

## WEATHER

## SUMMARY



National Meteorological  
Library & Archive  
London Road  
Bracknell RG12 2SZ

For details of other Weather  
Summaries produced by the  
Met. Office please contact:

London Weather Centre  
Climate Department  
127 Clerkenwell Road  
London  
EC1R 5DB

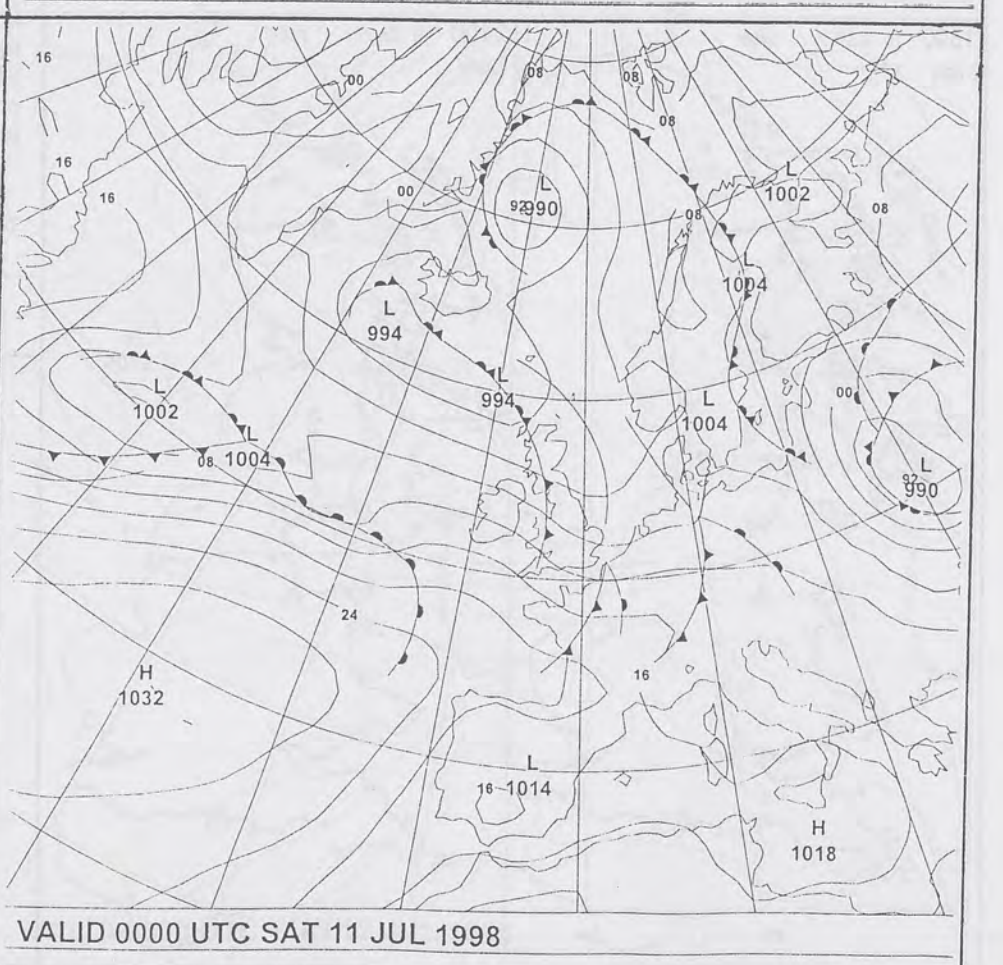
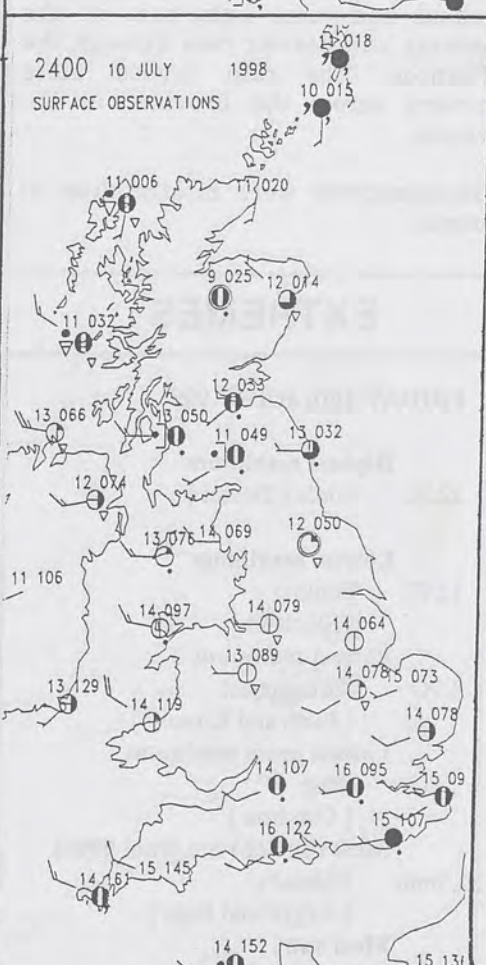
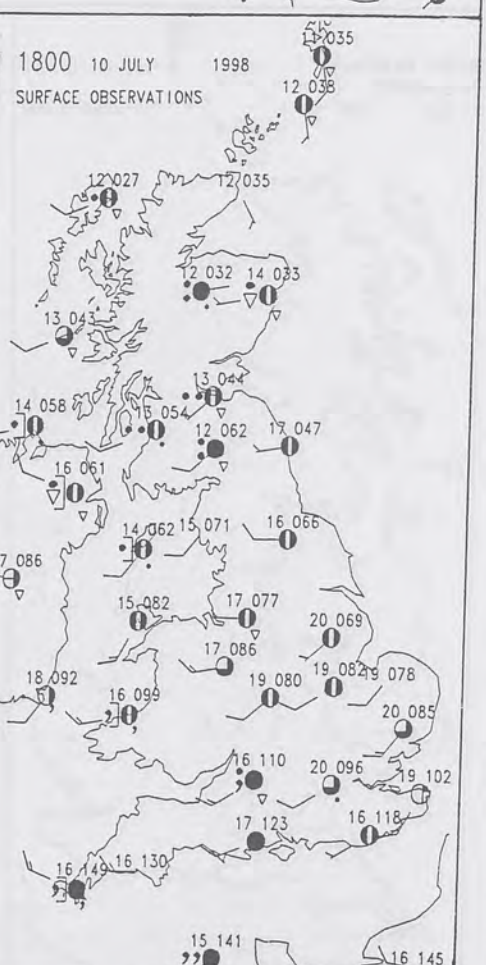
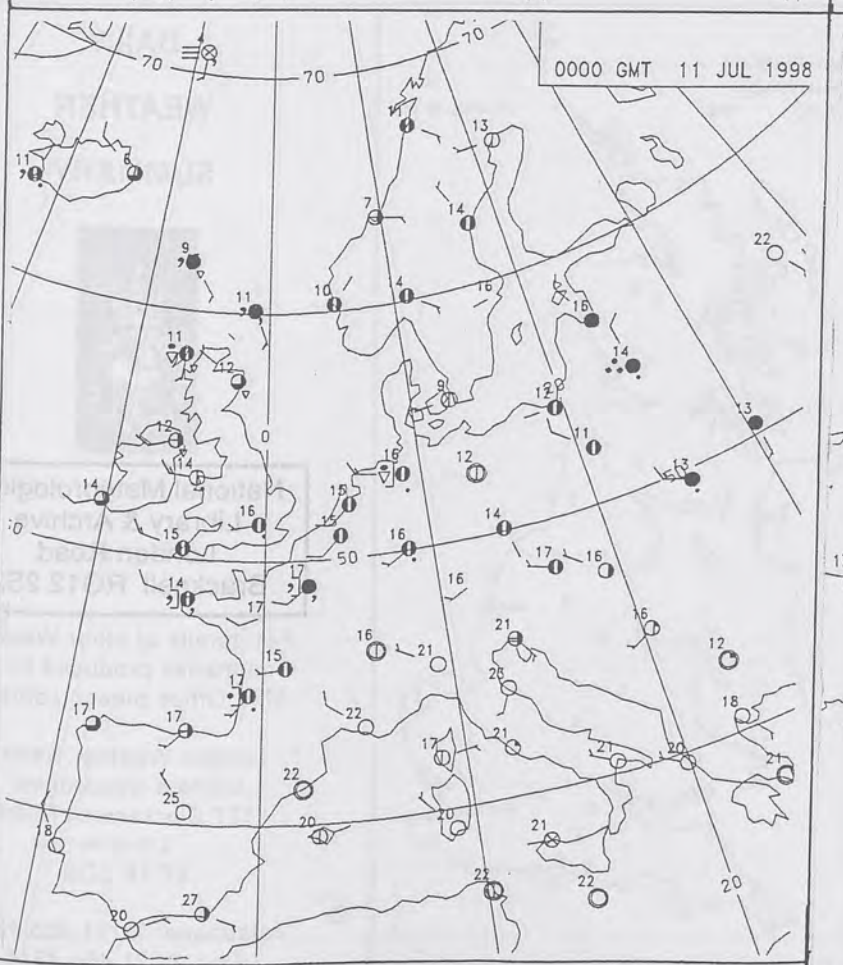
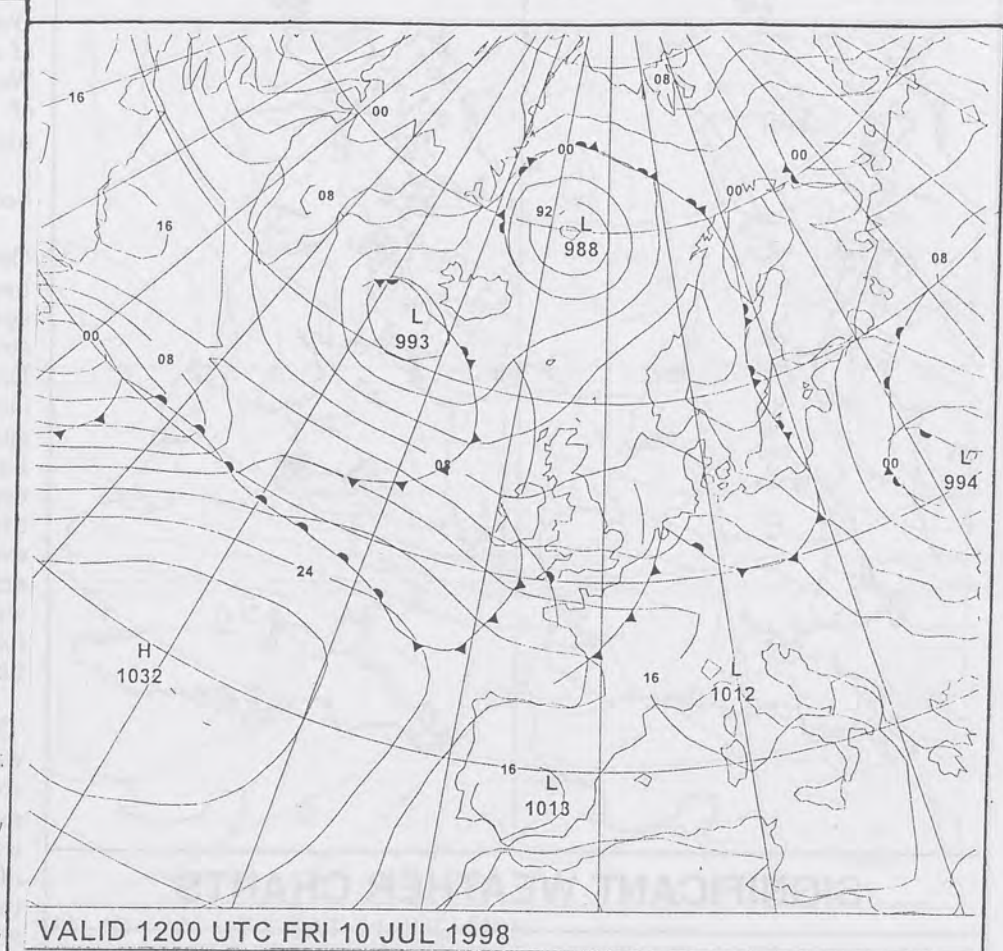
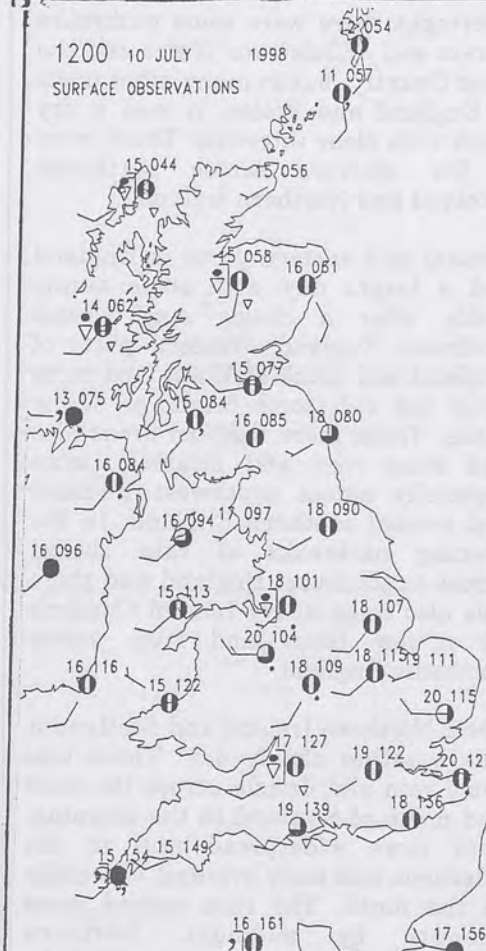
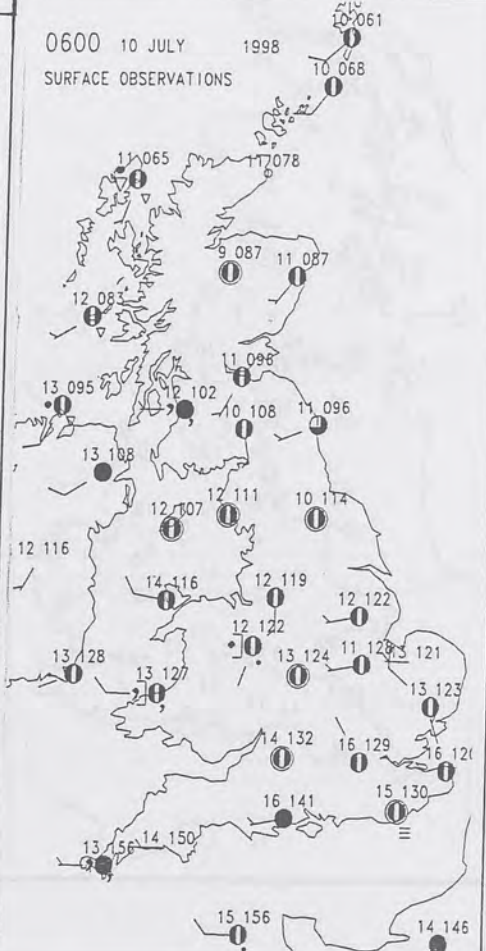
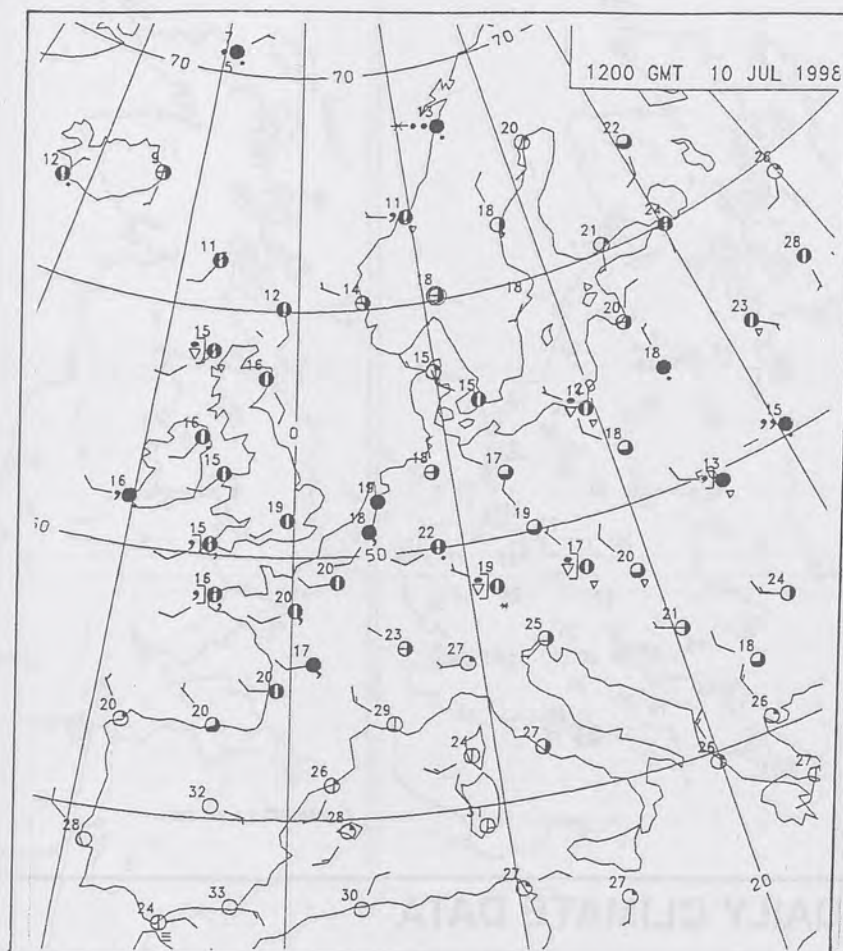
Telephone: 0171 405 4358  
Fax: 0171 404 4314



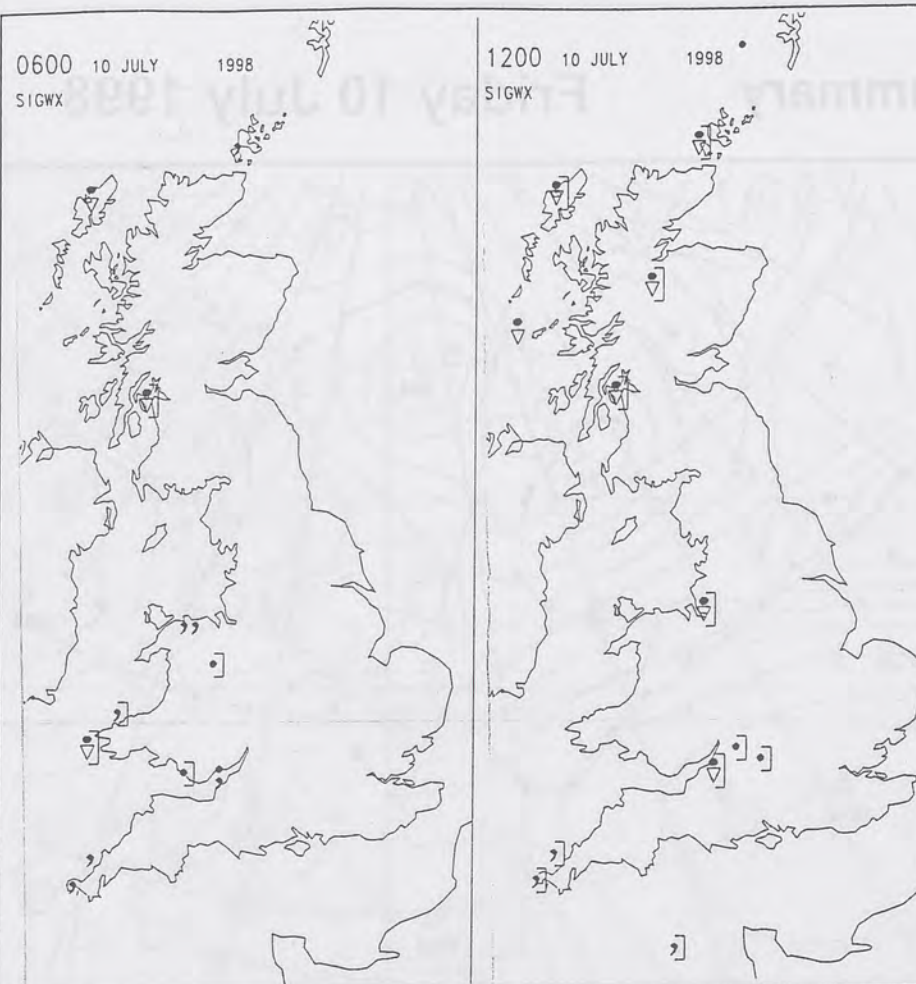


# The Met Office Daily Weather Summary

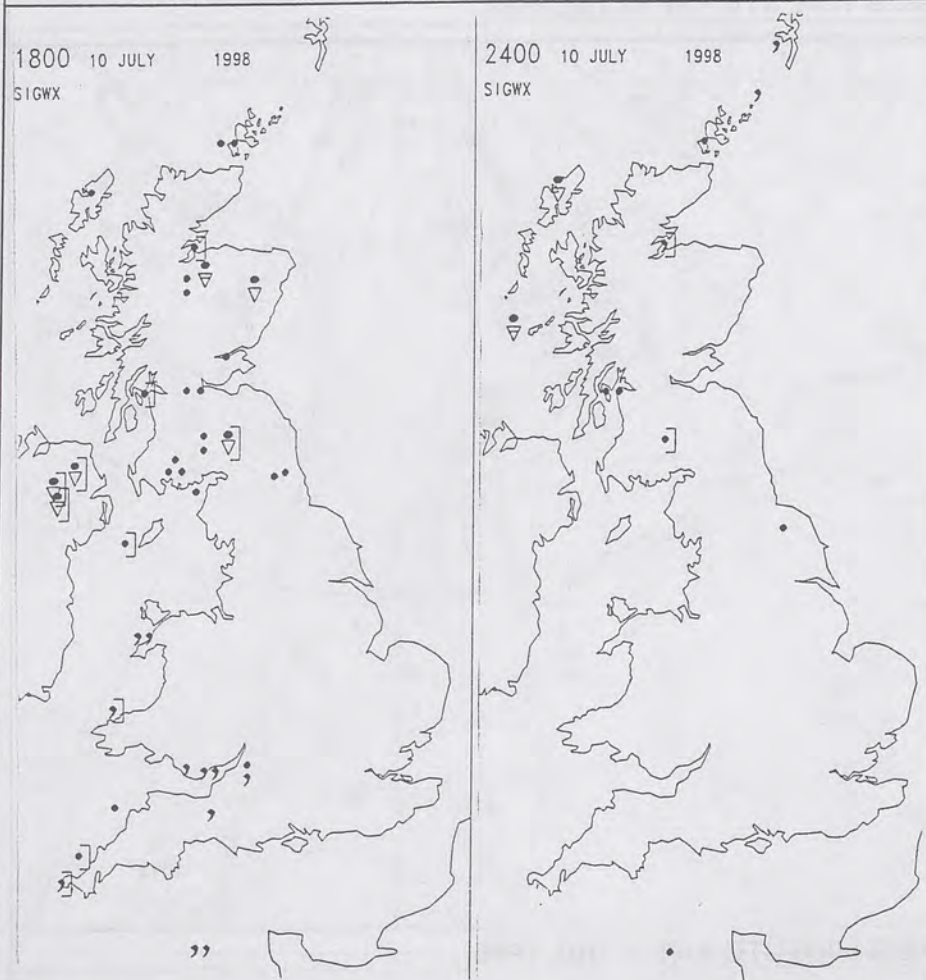
Friday 10 July 1998







## SIGNIFICANT WEATHER CHARTS



Published by London Weather Centre. All times are GMT.

## Summary of UK weather for Friday 10th July 1998

Overnight there were some outbreaks of rain and drizzle over Wales and the West Country, but in many other parts of England and Wales, it was a dry night with clear intervals. There were a few showers across northwest Scotland and Northern Ireland.

Central and eastern parts of England had a bright day with some sunny spells, after a cloudy start across southeast England. Western parts of England and much of Wales had more cloud but still some bright or sunny spells. These more western areas also had some rain and drizzle, more especially across southwest England and central southern England. In the evening outbreaks of rain spread across to southeast England and there was also some heavy rain in Cumbria for a few hours and later across northeast England.

Over Northern Ireland and Scotland it was a rather cloudy day. There was some rain and drizzle across the west and north of Scotland in the morning, with more widespread rain in the afternoon and early evening, especially in the north. The rain turned more showery by midnight. Northern Ireland had some light rain in the morning and heavier rain through the afternoon. The rain turned more showery across the Province in the evening.

Temperatures were mostly close to normal.

## EXTREMES

### FRIDAY 10th JULY 1998

Highest maximum  
22.8C Poole [ Dorset ]

Lowest maximum  
12.7C Foula  
[ Shetland ]

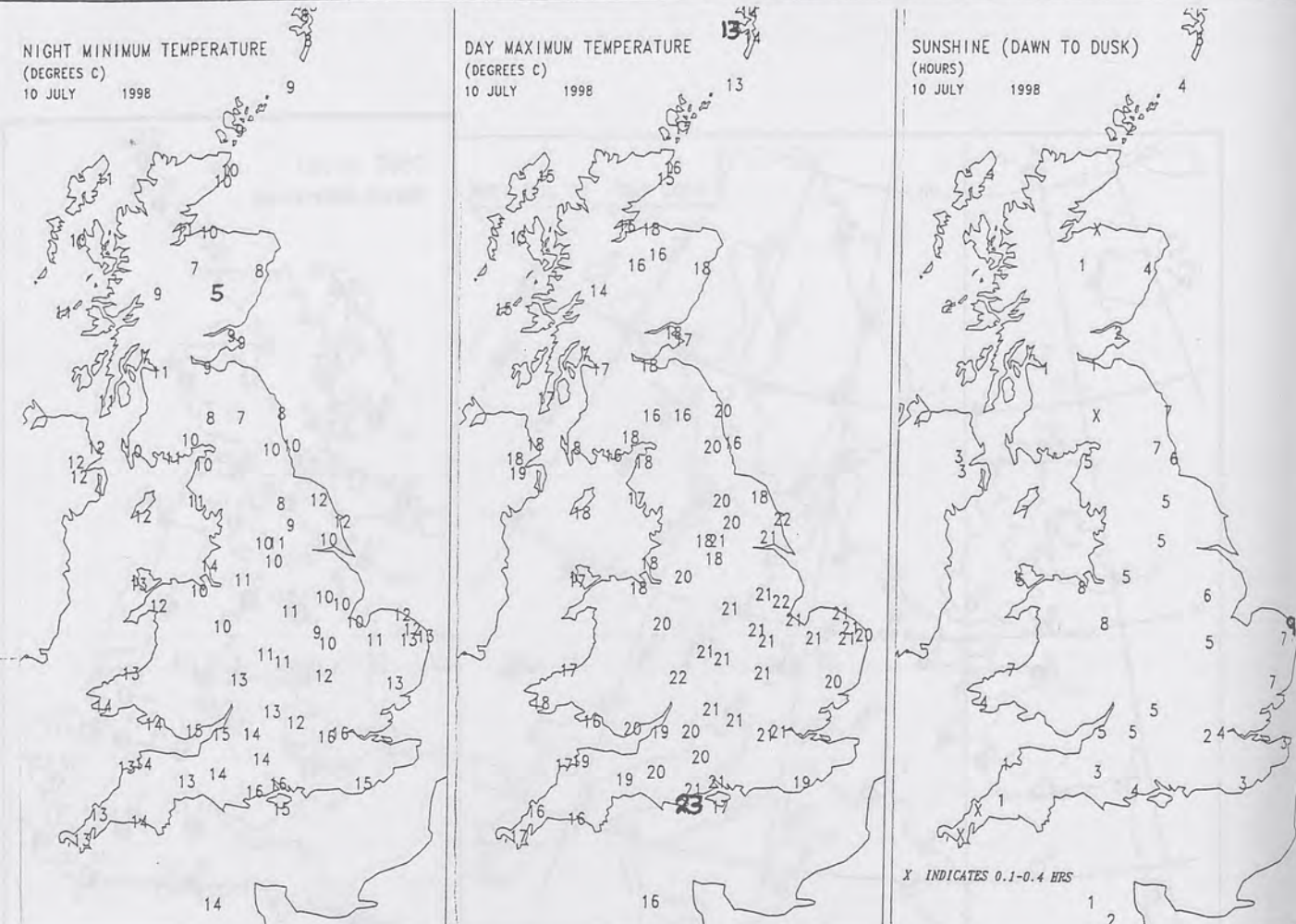
Lowest minimum  
4.9C Kirkmichael  
[ Perth and Kinross ]

Lowest grass minimum  
1.7C Shap  
[ Cumbria ]

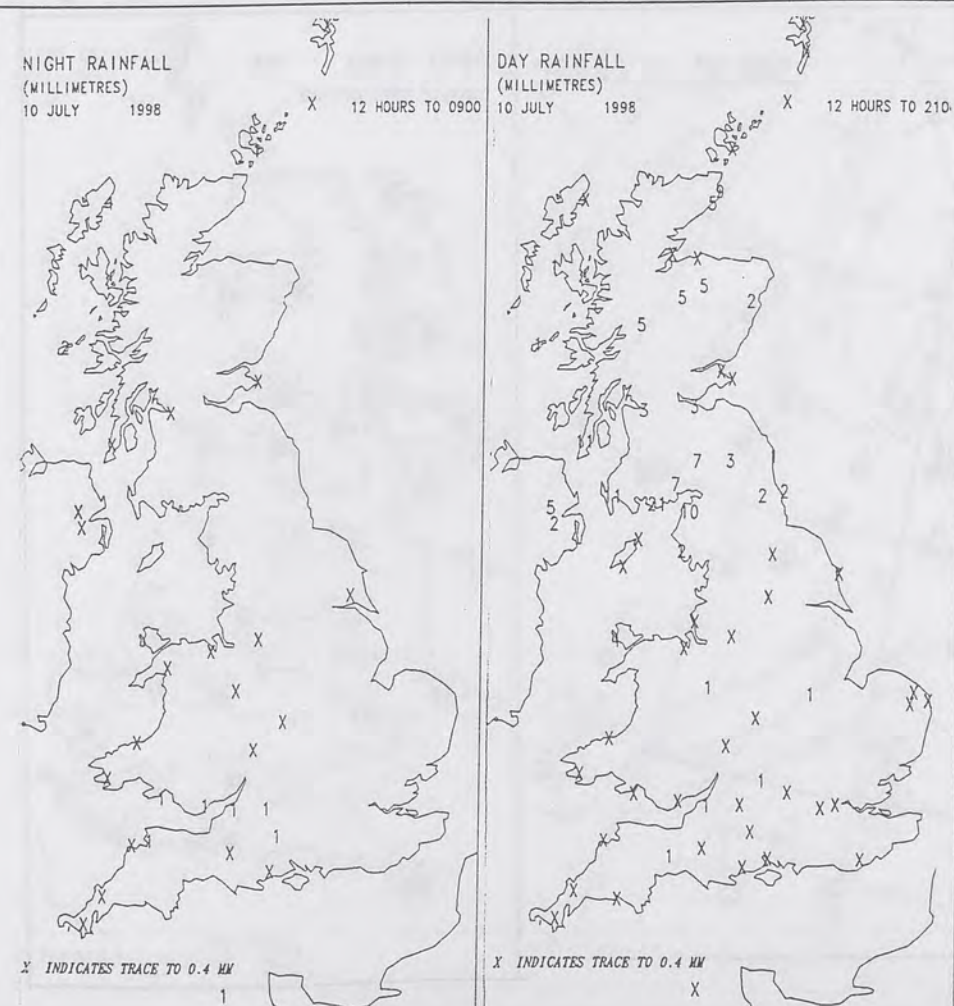
Most rain (24 hrs from 0900)  
22.3mm Dalmally  
[ Argyll and Bute ]

Most sun  
9.5hrs Hemsby  
[ Norfolk ]

NOT FOR LOAN DUPLICATE ALSO



## DAILY CLIMATE DATA



## DAILY WEATHER SUMMARY



National Meteorological  
Library & Archive  
London Road  
Bracknell RG12 2SZ

For details of other Weather  
Summaries produced by the  
Met. Office please contact:

London Weather Centre  
Climate Department  
127 Clerkenwell Road  
London  
EC1R 5DB

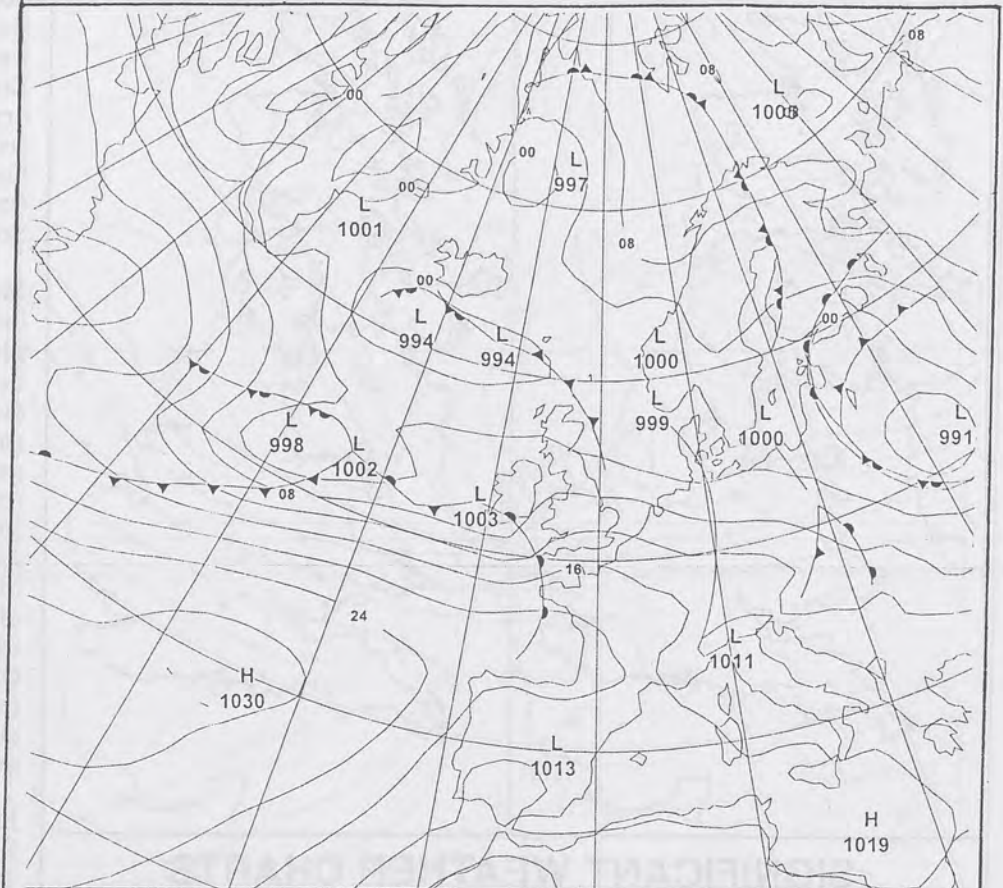
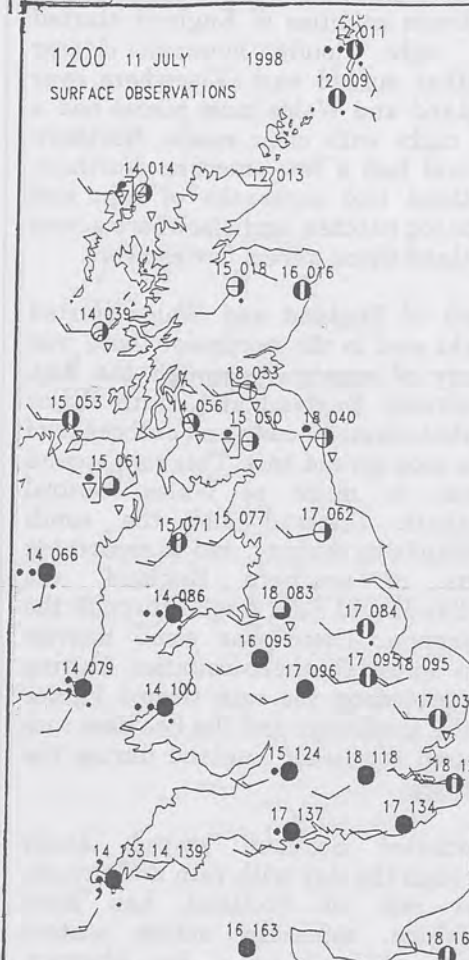
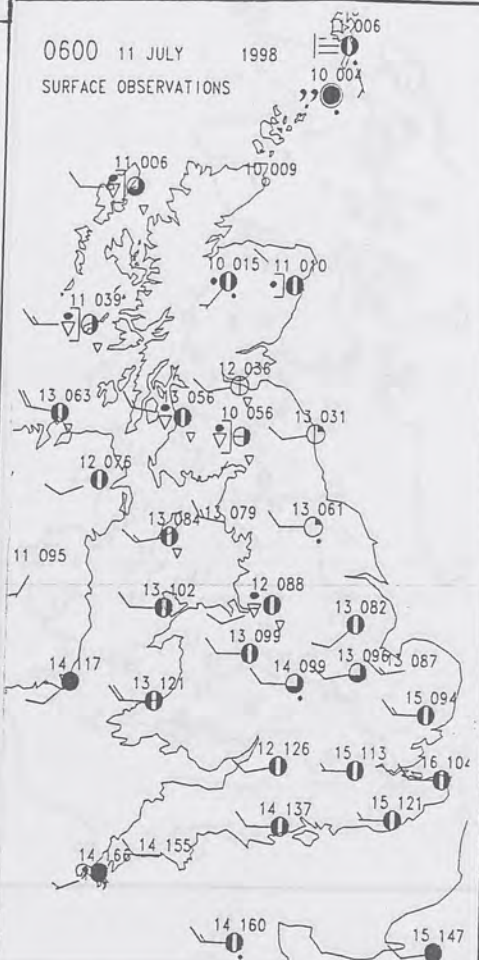
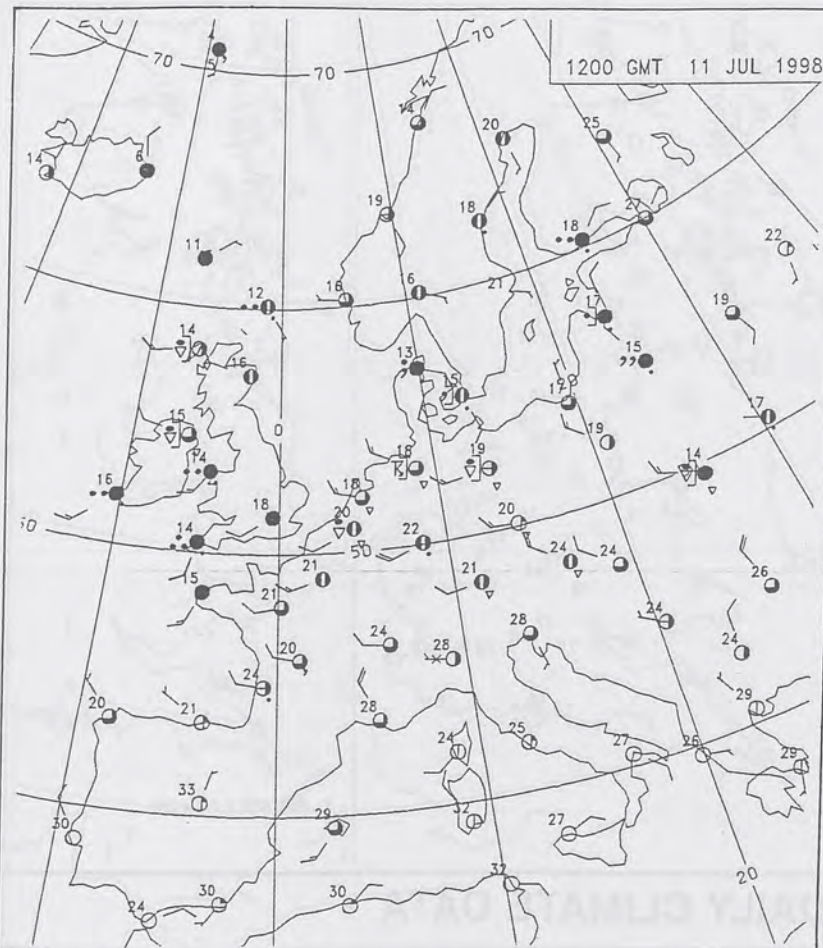
Telephone: 0171 405 4358  
Fax: 0171 404 4314



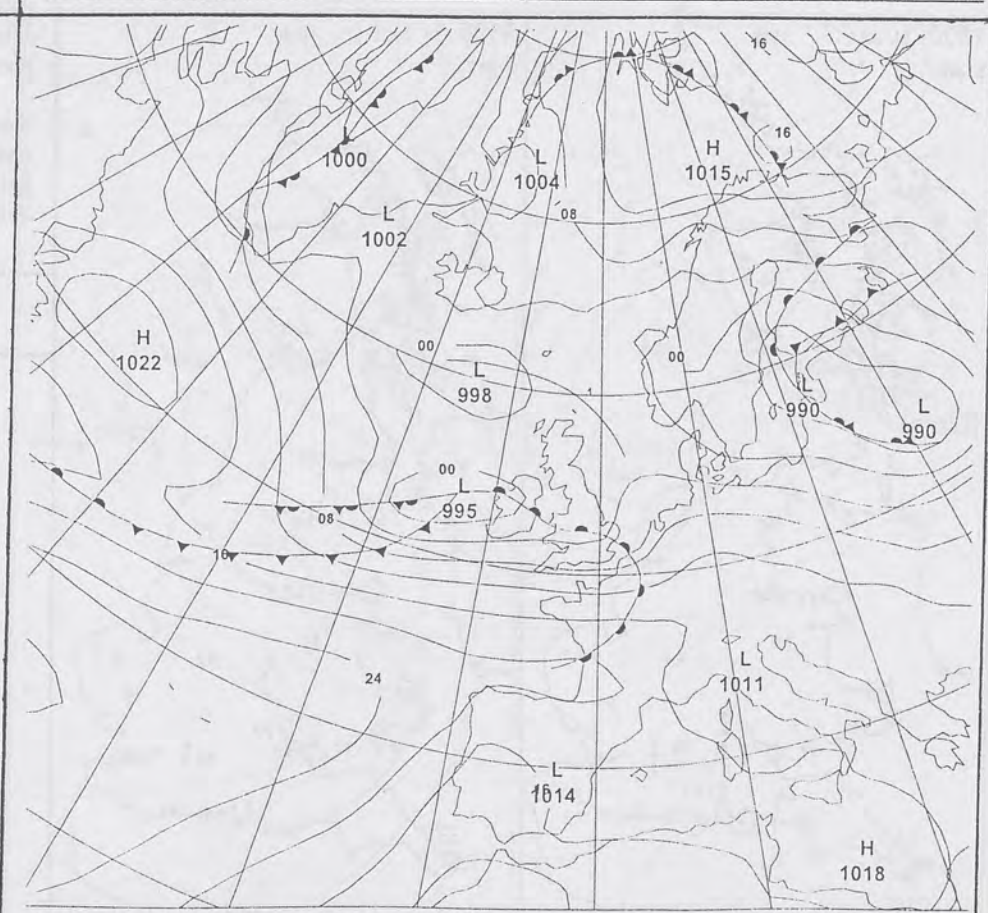
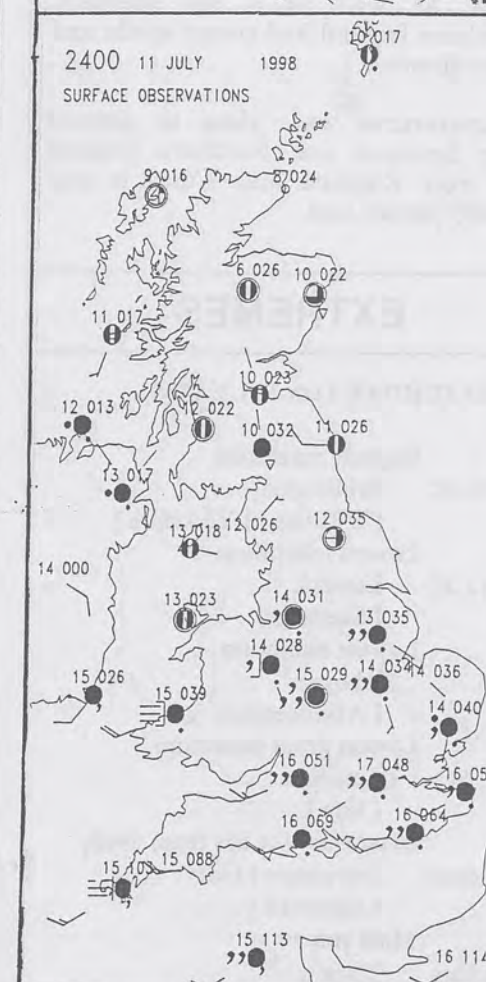
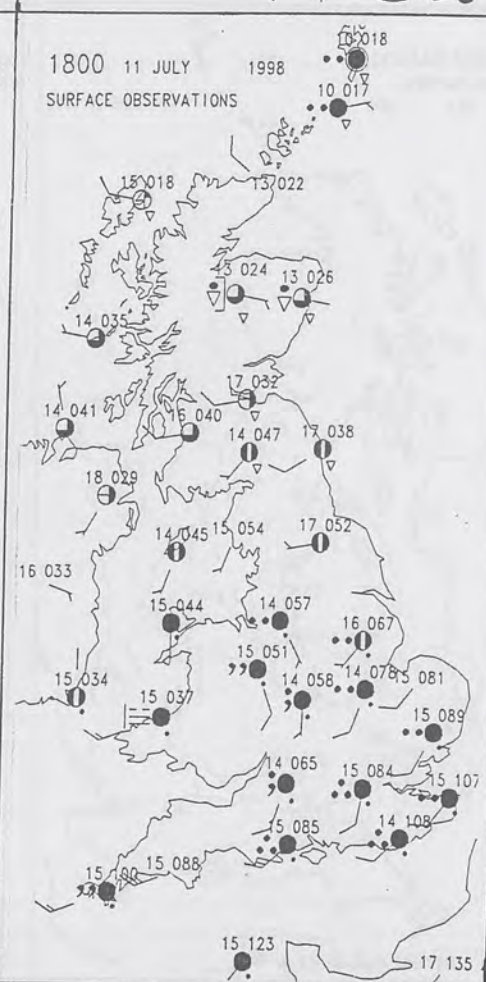
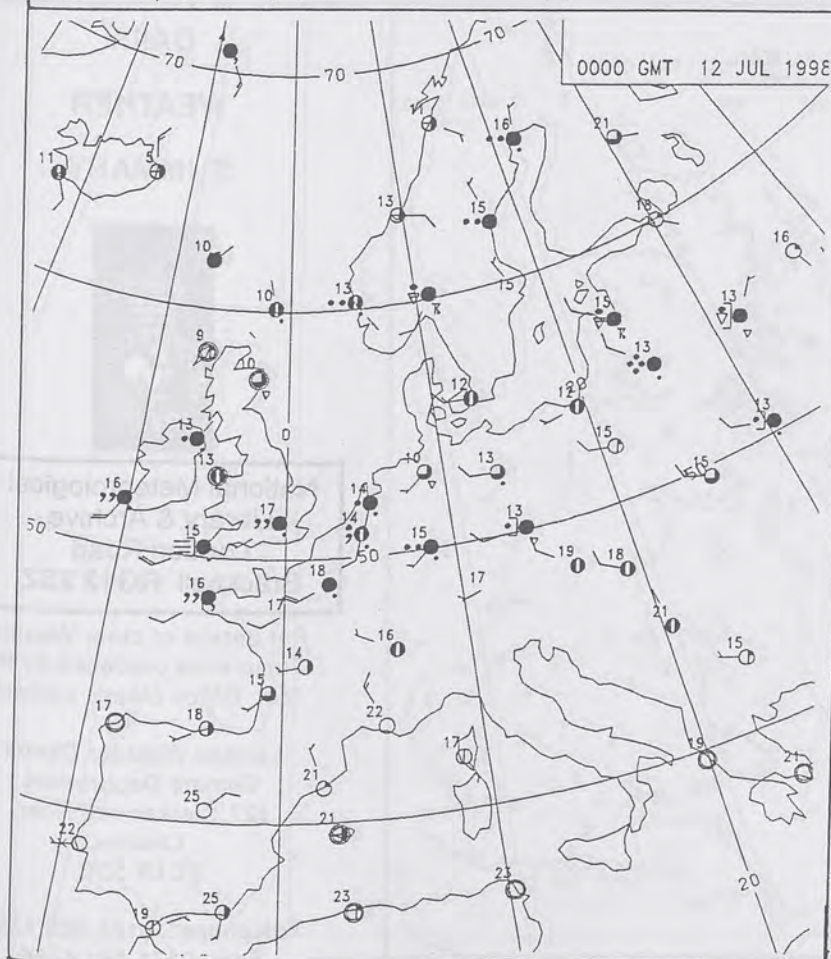


# The Met.Office Daily Weather Summary

Saturday 11 July 1998

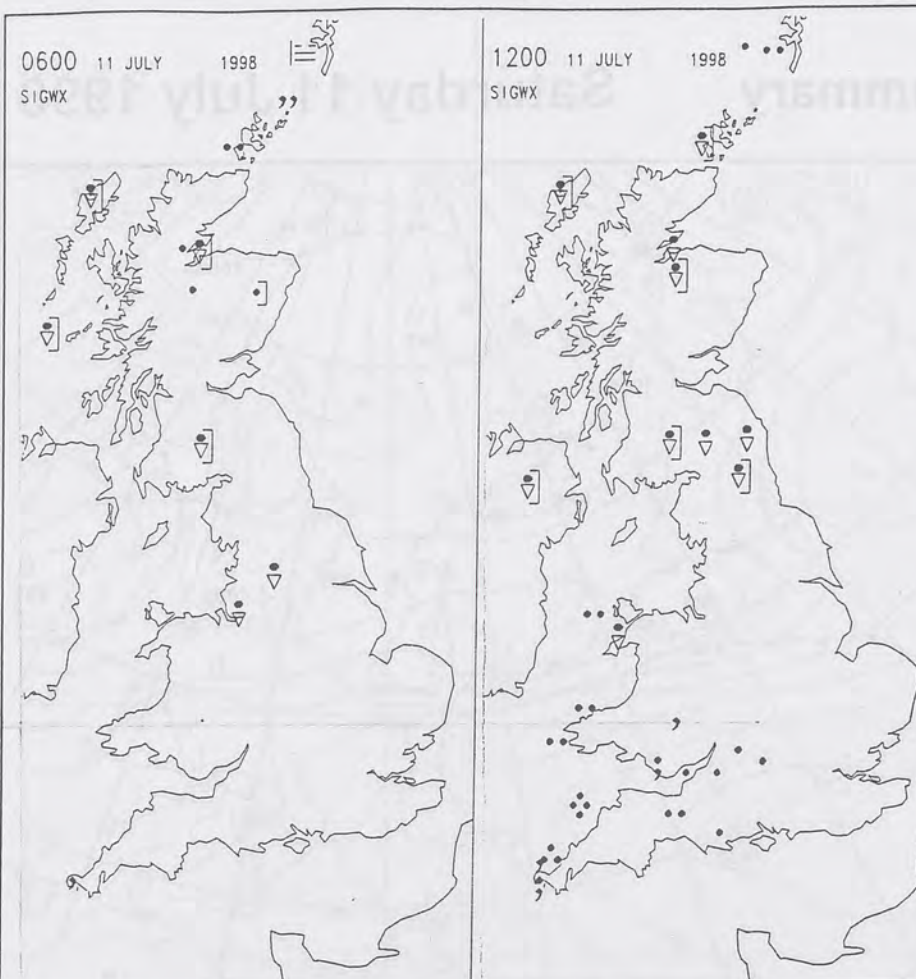


VALID 1200 UTC SAT 11 JUL 1998

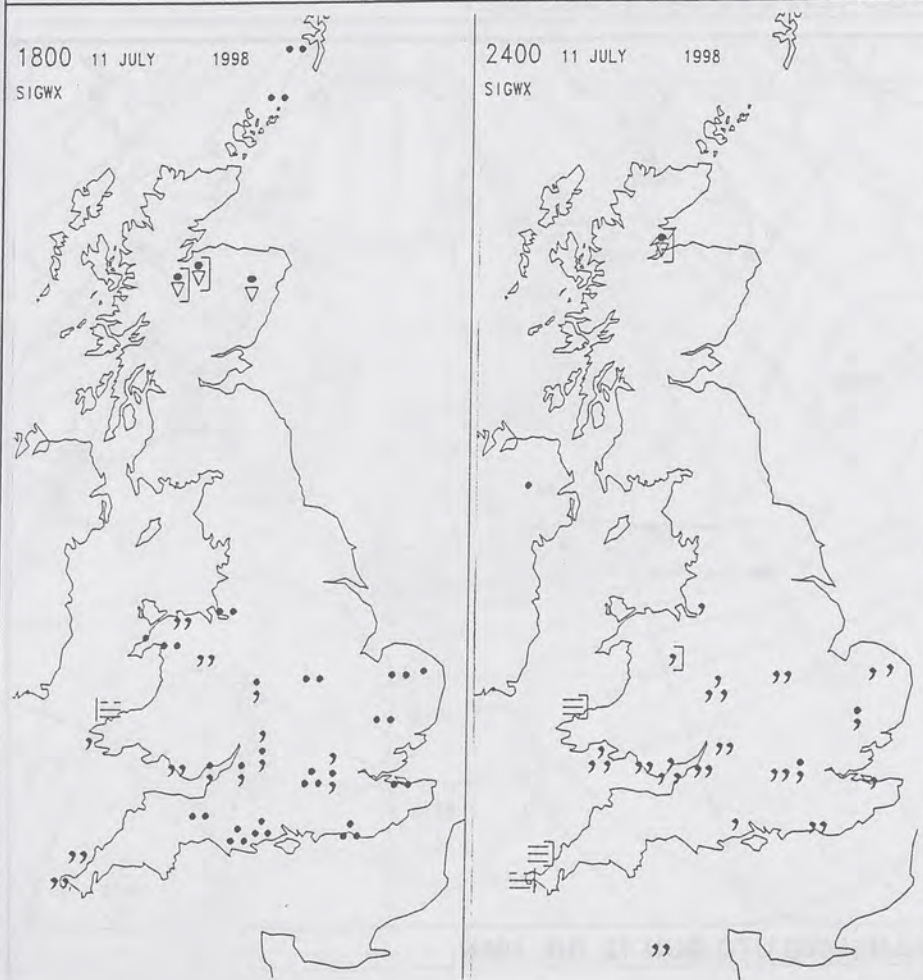


VALID 0000 UTC SUN 12 JUL 1998





## SIGNIFICANT WEATHER CHARTS



Published by London Weather Centre. All times are GMT.

## Summary of UK weather for Saturday 11th July 1998

Southern counties of England started the night cloudy however clearer weather spread east. Elsewhere over England and Wales most places had a dry night with clear spells. Northern Ireland had a few showers. Northern Scotland had outbreaks of rain and some fog patches, and elsewhere across Scotland there were a few showers.

Much of England and Wales started bright and in the northeast there was plenty of sunshine through the day. Southwest England and south Wales started mainly cloudy and outbreaks of rain soon spread east. This rain spread across to much of Wales, central southern England and the south Midlands by midday, and to remaining parts of southern England, the Midlands and East Anglia through the afternoon. There was some heavier rain across southern counties. During the afternoon the rain turned lighter in the southwest and the heaviest rain cleared southeast England during the evening.

Northeast Scotland stayed cloudy through the day with rain and drizzle. The rest of Scotland has some sunshine, especially across eastern parts, as well as a few showers. Northern Ireland had sunny spells and some showers.

Temperatures were close to normal over Scotland and Northern Ireland but over England and Wales it was mostly rather cool.

## EXTREMES

### SATURDAY 11th JULY 1998

<b>Highest maximum</b>	
20.0C	Bridlington [ E Riding of Yorkshire ]
<b>Lowest maximum</b>	
12.2C	Lerwick [ Shetland ]
<b>Lowest minimum</b>	
6.7C	Aboyne [ Aberdeenshire ]
<b>Lowest grass minimum</b>	
3.8C	Leuchars [ Fife ]
<b>Most rain (24 hrs from 0900)</b>	
54.6mm	Davidstow Moor [ Cornwall ]
<b>Most sun</b>	
13.8hrs	Tiree [ Inner Hebrides ]

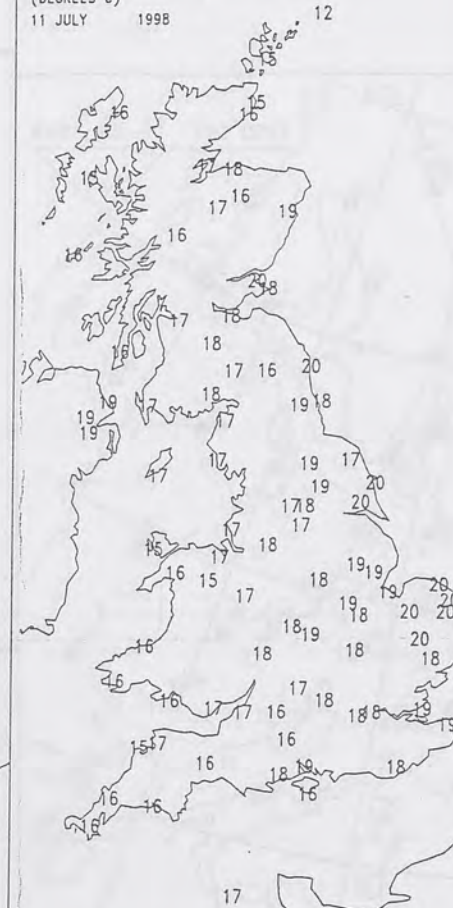
NOT FOR LOAN

DUPLICATE ALSO

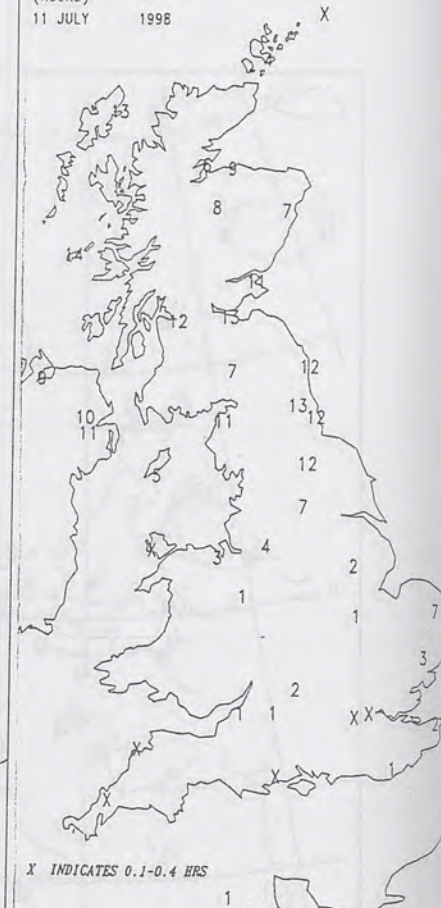
## NIGHT MINIMUM TEMPERATURE (DEGREES C) 11 JULY 1998



## DAY MAXIMUM TEMPERATURE (DEGREES C) 11 JULY 1998



## SUNSHINE (DAWN TO DUSK) (HOURS) 11 JULY 1998



## DAILY CLIMATE DATA

## NIGHT RAINFALL (MILLIMETRES) 11 JULY 1998



## DAY RAINFALL (MILLIMETRES) 11 JULY 1998



## DAILY

## WEATHER

## SUMMARY



National Meteorological  
Library & Archive  
London Road  
Bracknell RG12 2SZ

For details of other Weather  
Summaries produced by the  
Met. Office please contact:

London Weather Centre  
Climate Department  
127 Clerkenwell Road  
London  
EC1R 5DB

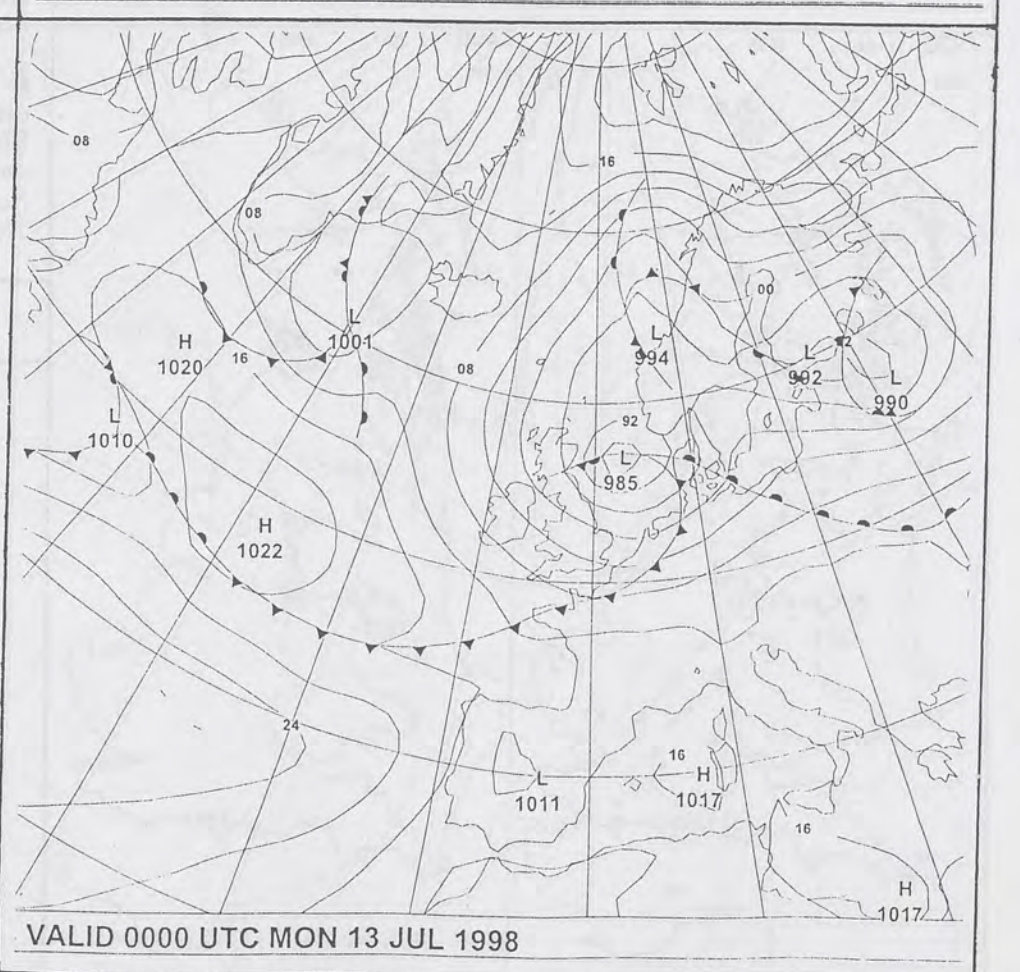
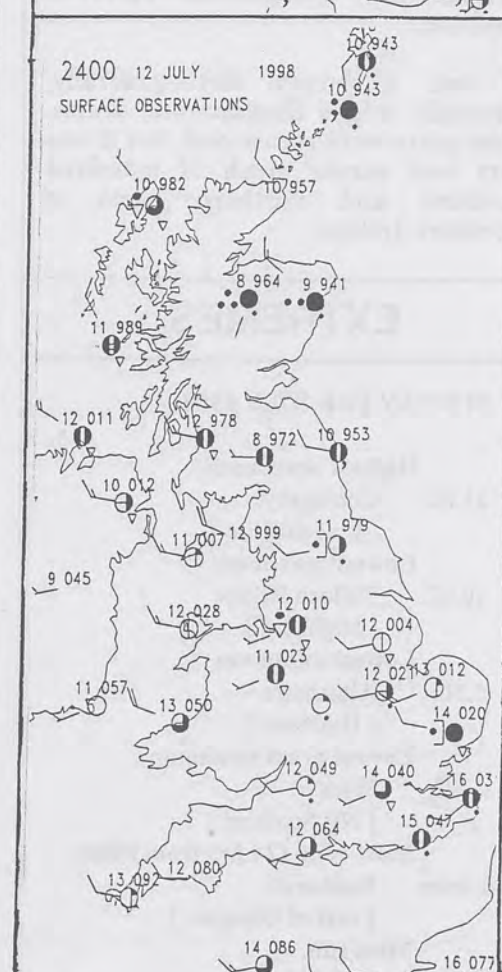
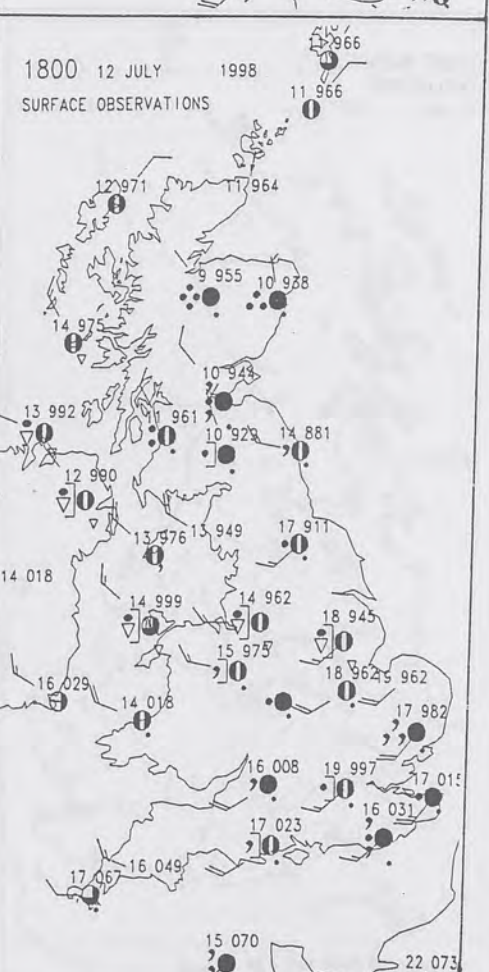
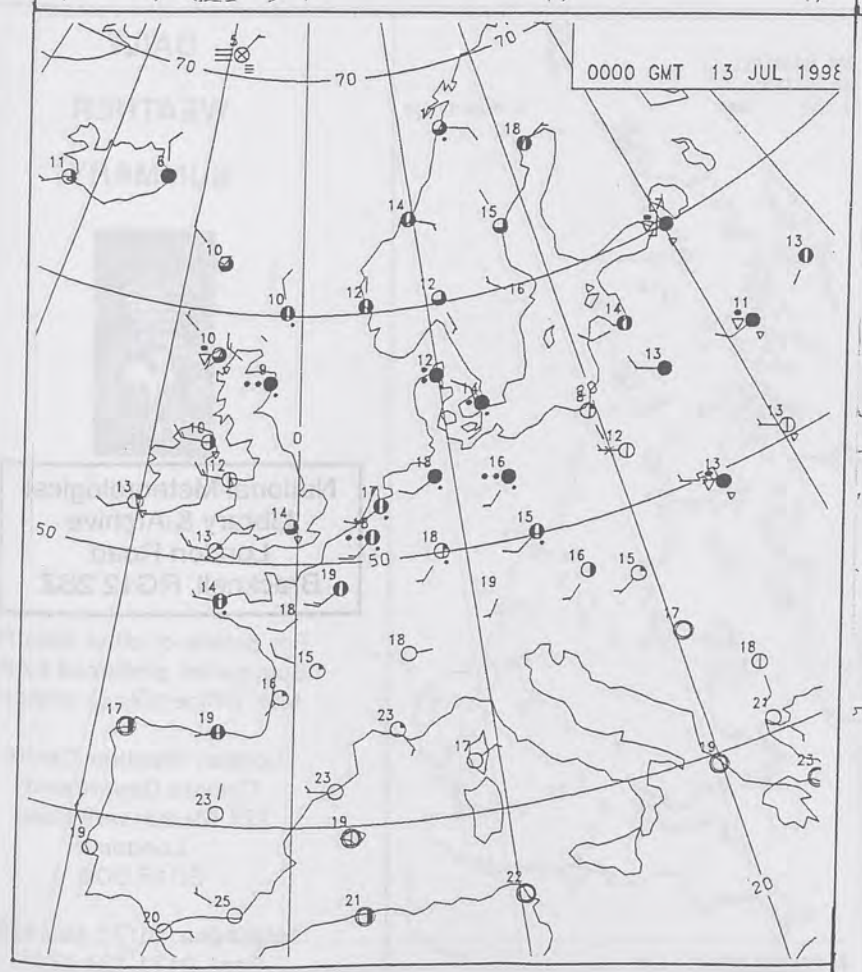
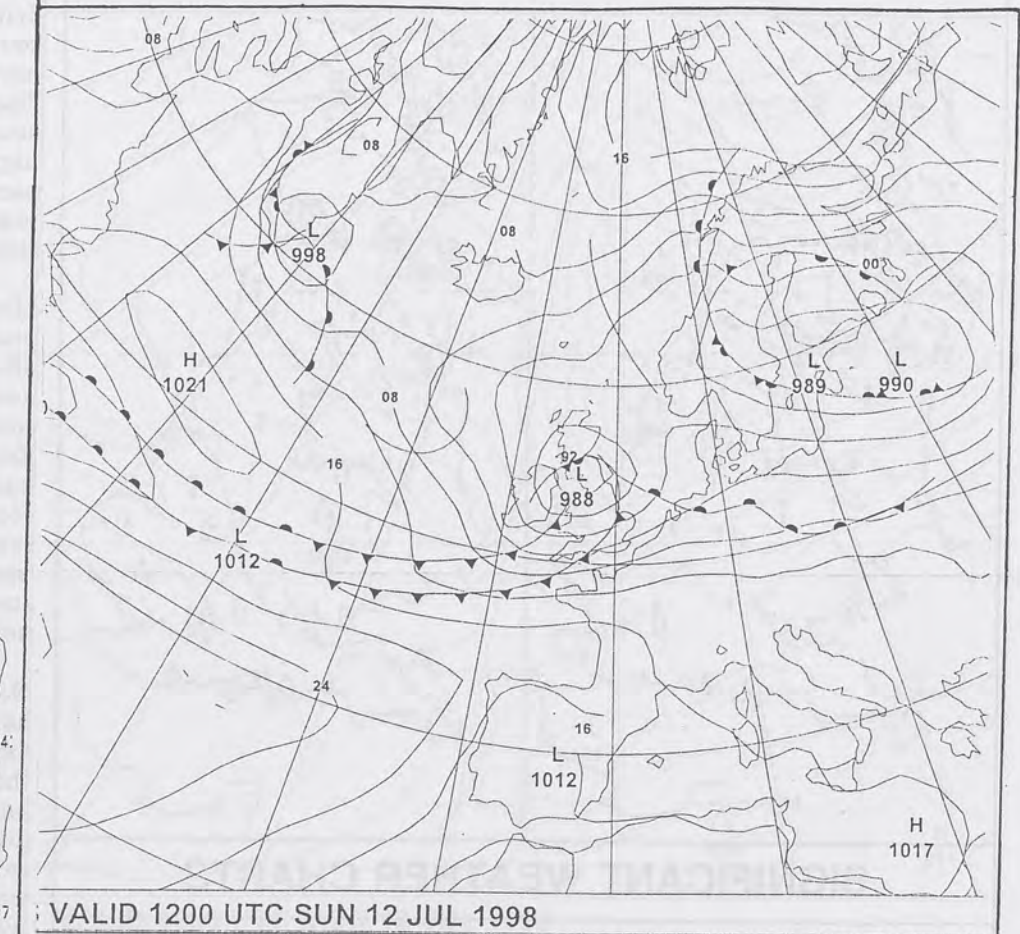
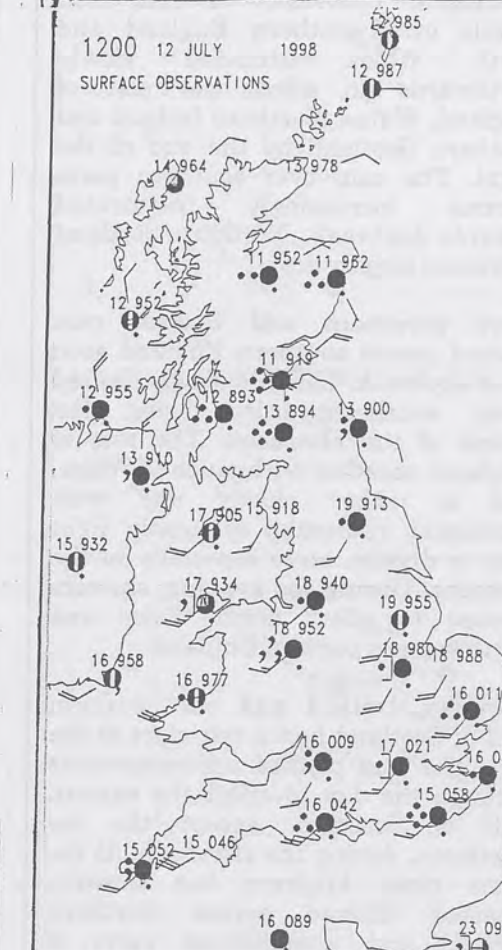
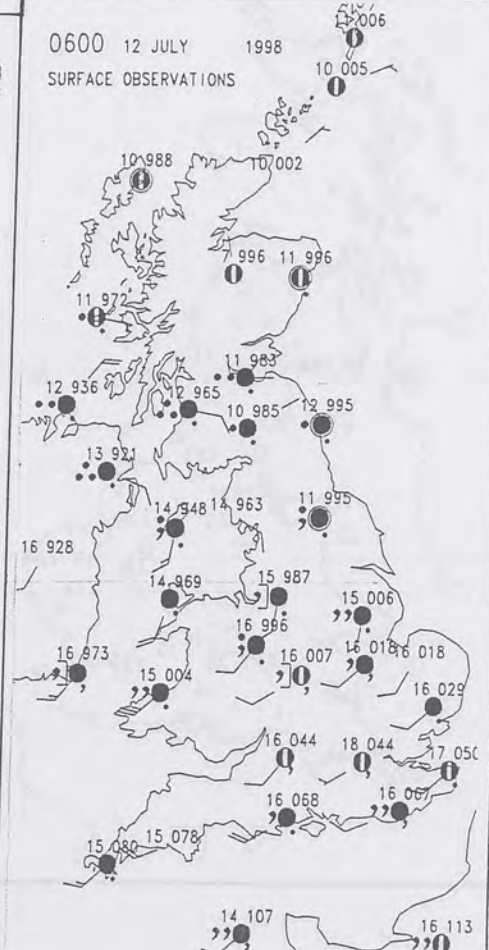
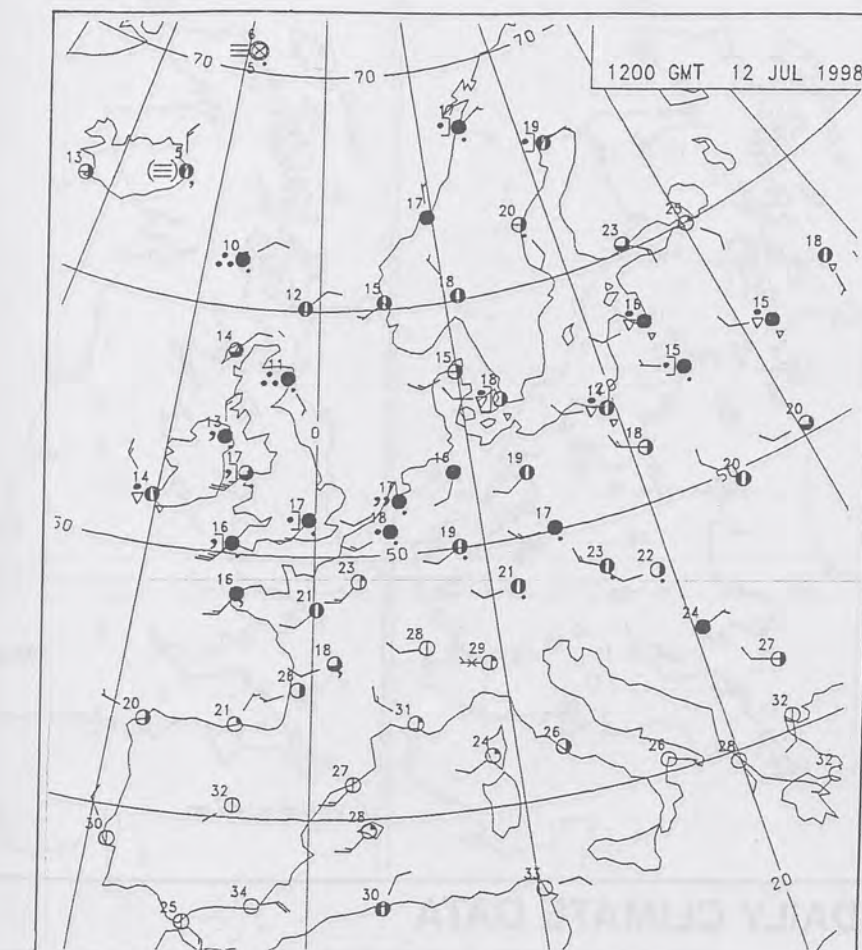
Telephone: 0171 405 4358  
Fax: 0171 404 4314





# The Met. Office Daily Weather Summary

Sunday 12 July 1998





0600 12 JULY 1998  
SIGWX



1200 12 JULY 1998  
SIGWX



## SIGNIFICANT WEATHER CHARTS

1800 12 JULY 1998  
SIGWX



2400 12 JULY 1998  
SIGWX



## Summary of UK weather for Sunday 12th July 1998

Overnight, outbreaks of rain and drizzle over southern England and south Wales extended slowly northwards to affect the rest of England, Wales, Northern Ireland and southern Scotland by the end of the night. The rain over southern parts became increasingly fragmented towards daybreak. Northern Scotland remained largely dry.

More persistent and heavier rain pushed across southern England soon after daybreak. The rain slowly cleared away southeastwards during the course of the afternoon. The rest of England, together with much of Wales, had a rather cloudy day with occasional outbreaks of mostly light rain or drizzle, more especially in the morning. During the evening, showers started to affect north Wales and northwestern parts of England.

Northern Ireland and the southern half of Scotland had a wet start to the day. The rain pushed northeastwards through the day to affect the eastern half of Scotland, except the far northeast, during the afternoon. At the same time, brighter, but showery weather filtered across Northern Ireland and westernmost parts of Scotland.

It was a windy day generally, especially across England and Wales. Most parts were rather cool, but it was very cool across much of mainland Scotland and northern parts of Northern Ireland.

## EXTREMES

SUNDAY 12th JULY 1998

Highest maximum

21.6C Coningsby  
[ Lincolnshire ]

Lowest maximum

10.2C Tulloch Bridge  
[ Highland ]

Lowest minimum

5.3C Altnaharra  
[ Highland ]

Lowest grass minimum

1.5C Wick  
[ NE Scotland ]

Most rain (24 hrs from 0900)

36.0mm Salsburgh  
[ east of Glasgow ]

Most sun

7.4hrs Kirkwall Airport  
[ Orkney ]

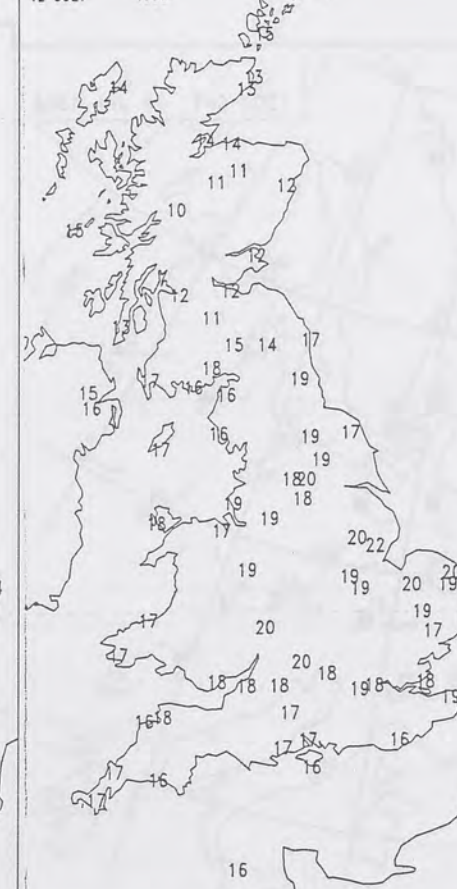
NOT FOR LOAN

DUPLICATE ALSO

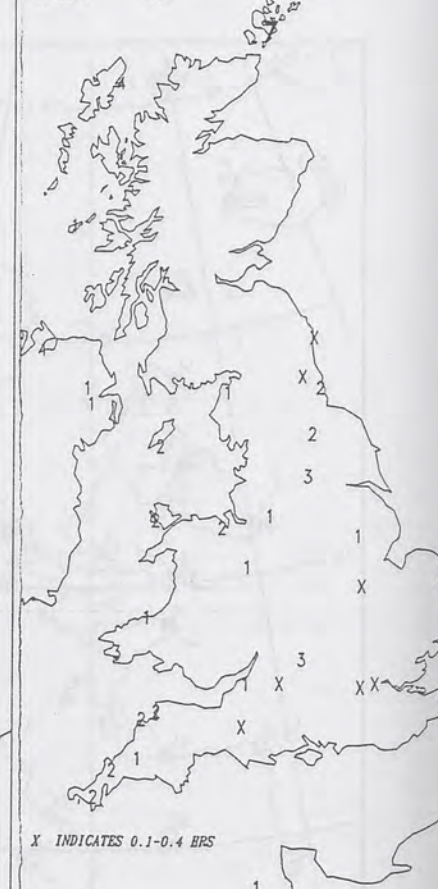
NIGHT MINIMUM TEMPERATURE  
(DEGREES C)  
12 JULY 1998



DAY MAXIMUM TEMPERATURE  
(DEGREES C)  
12 JULY 1998



SUNSHINE (DAWN TO DUSK)  
(HOURS)  
12 JULY 1998



## DAILY CLIMATE DATA

NIGHT RAINFALL  
(MILLIMETRES)  
12 JULY 1998



DAY RAINFALL  
(MILLIMETRES)  
12 JULY 1998



## DAILY

## WEATHER

## SUMMARY



National Meteorological  
Library & Archive  
London Road  
Bracknell RG12 2SZ

For details of other Weather  
Summaries produced by the  
Met. Office please contact:

London Weather Centre  
Climate Department  
127 Clerkenwell Road  
London  
EC1R 5DB

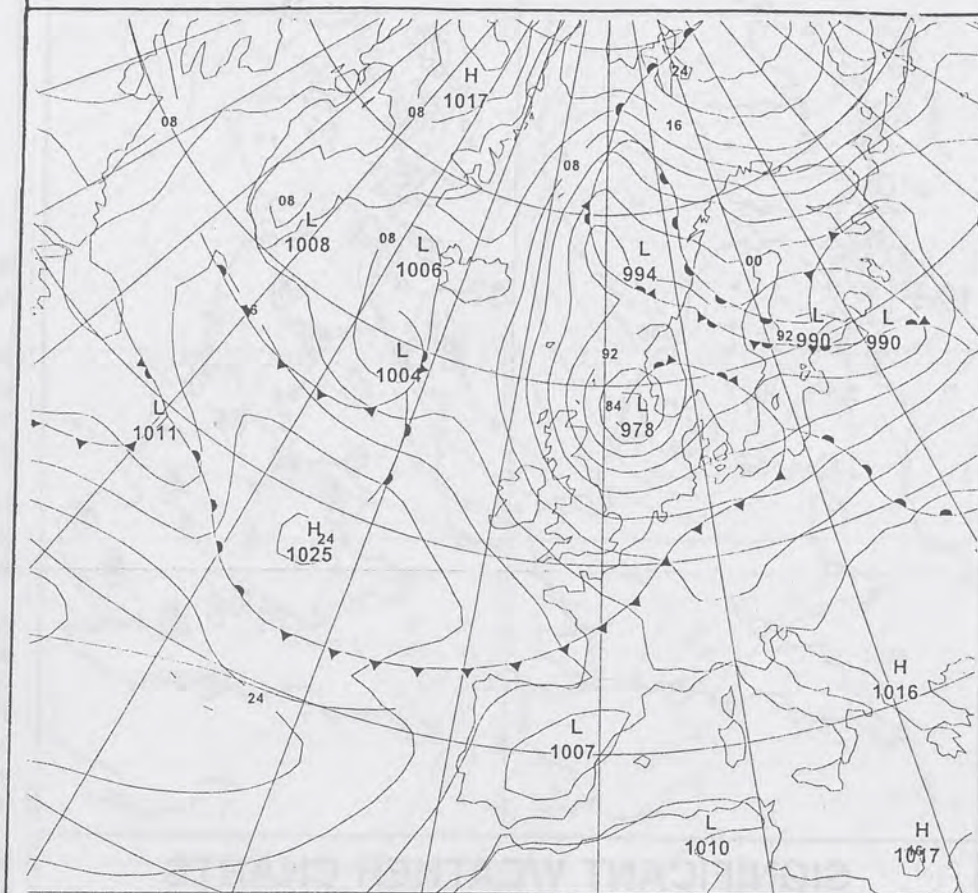
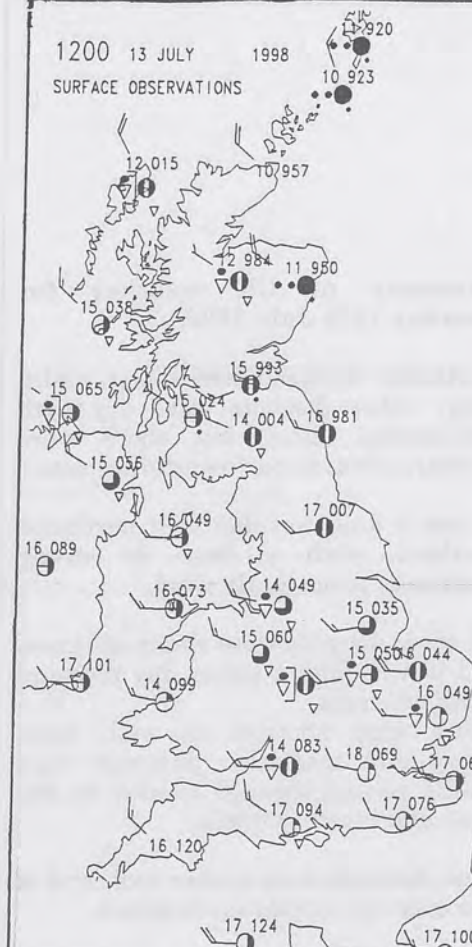
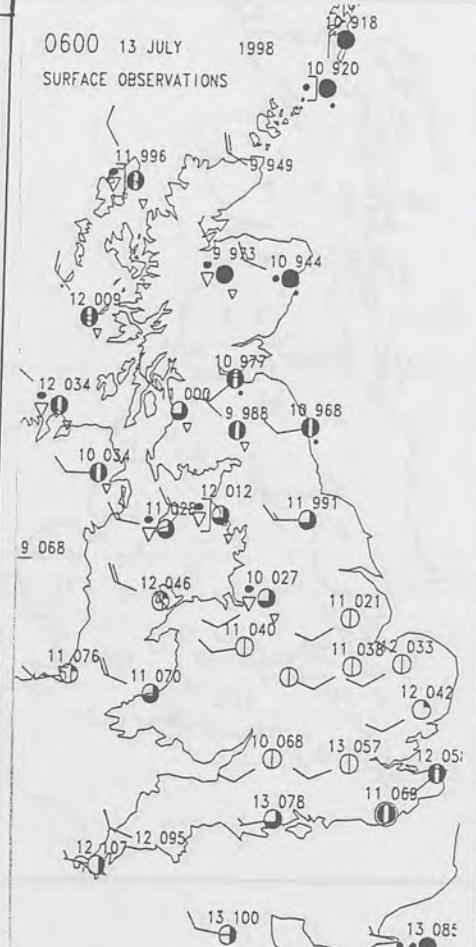
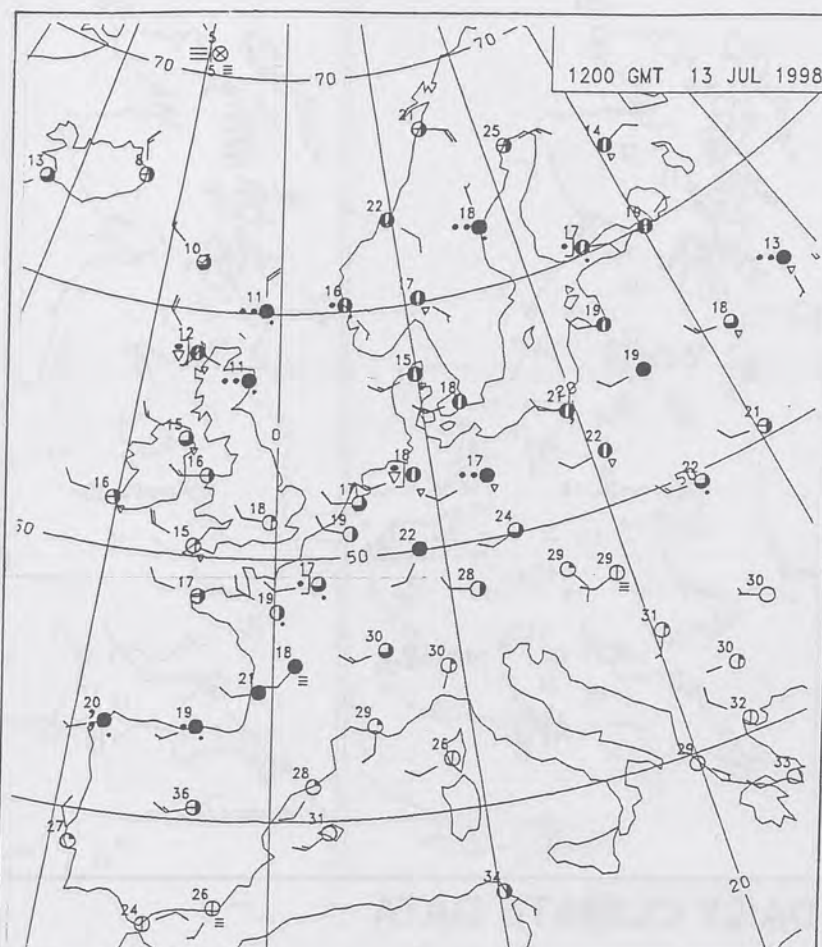
Telephone: 0171 405 4358  
Fax: 0171 404 4314



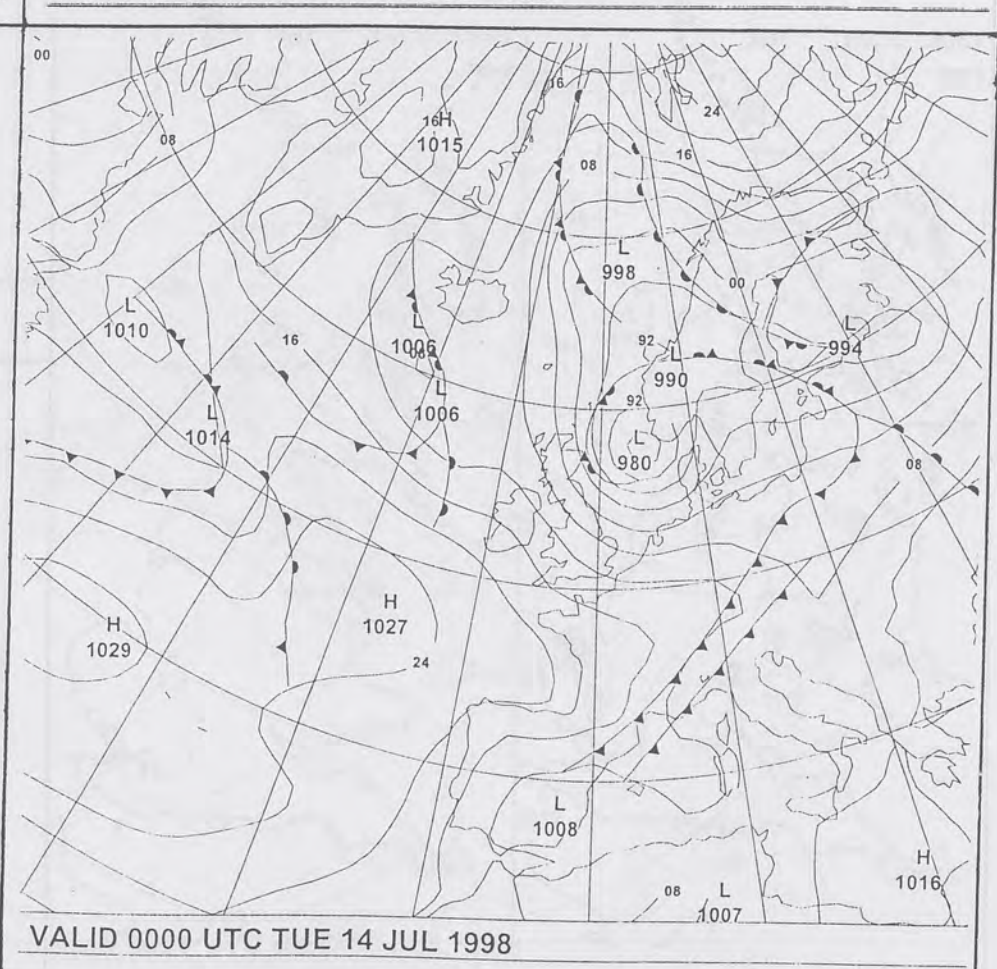
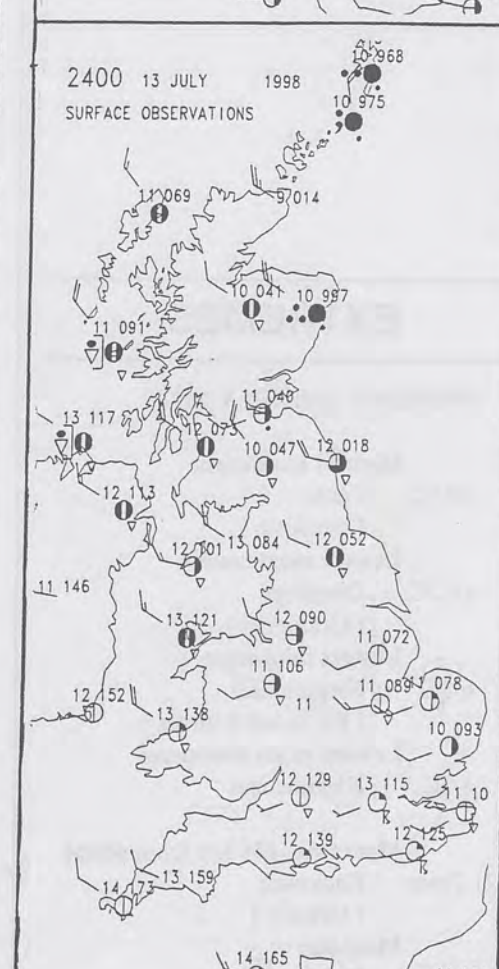
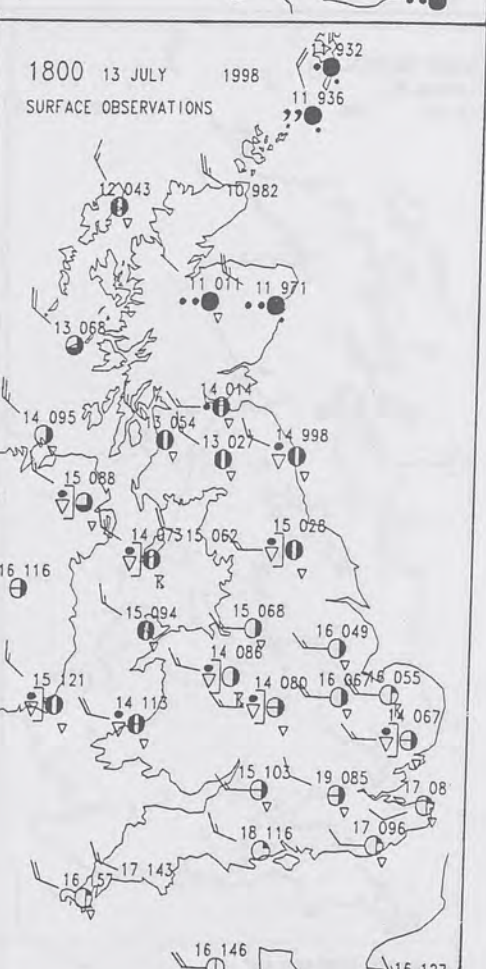
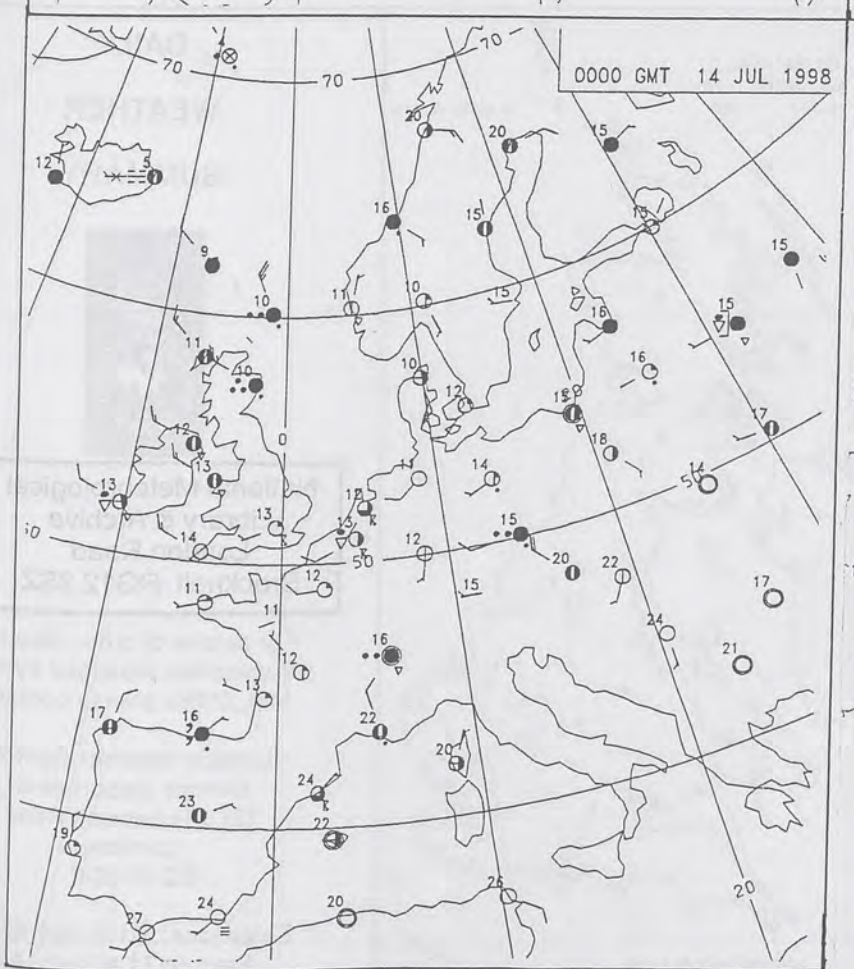


# The Met. Office Daily Weather Summary

Monday 13 July 1998

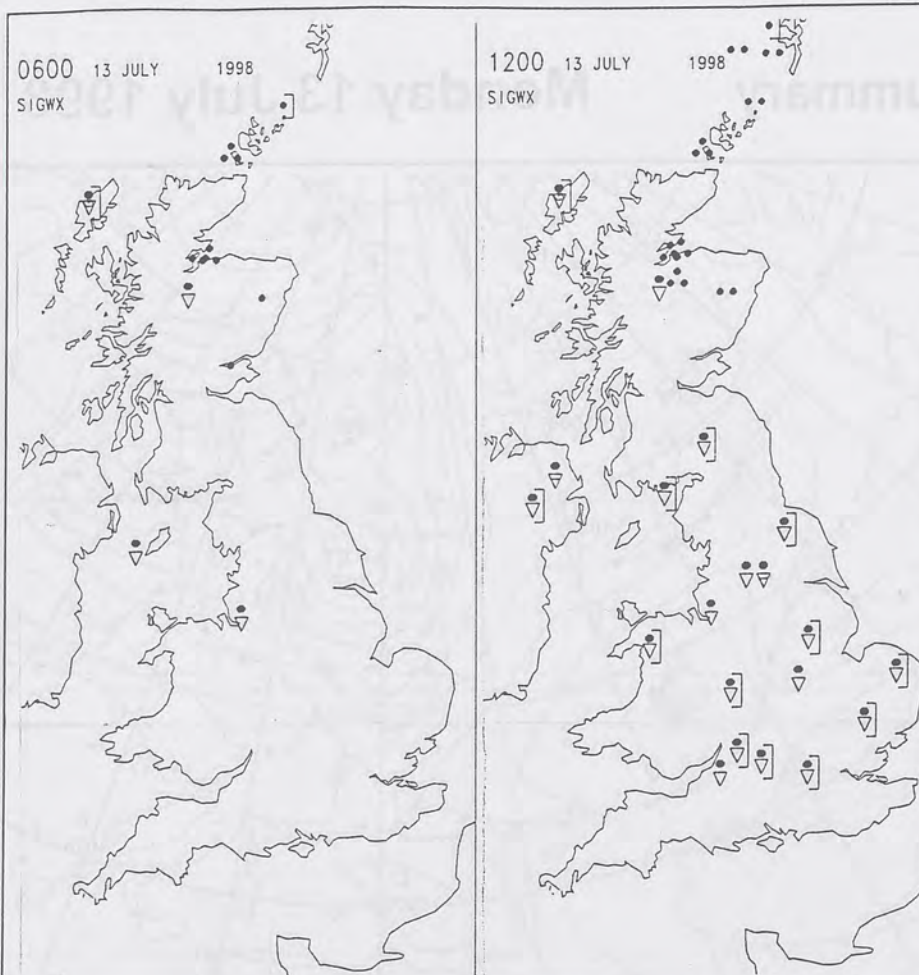


VALID 1200 UTC MON 13 JUL 1998

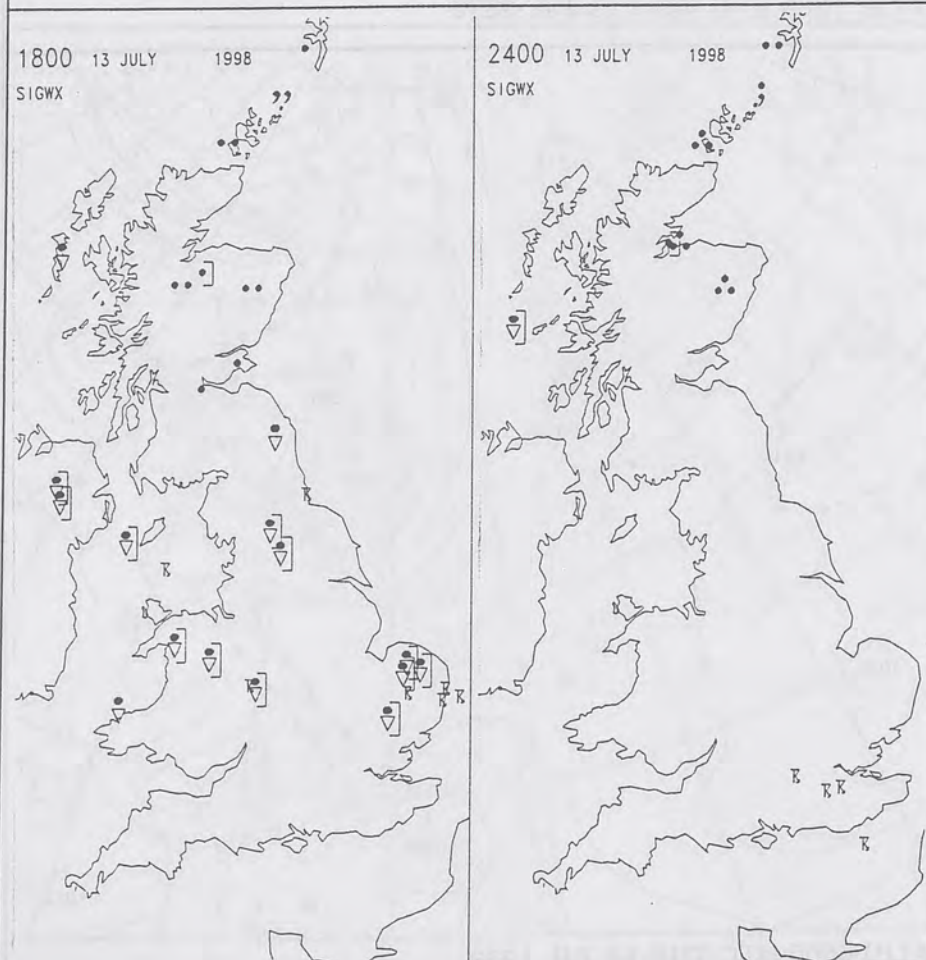


VALID 0000 UTC TUE 14 JUL 1998





## SIGNIFICANT WEATHER CHARTS



Published by London Weather Centre. All times are GMT.

## Summary of UK weather for Monday 13th July 1998

Northeast Scotland had a wet night; many other districts were dry with well-broken cloud, but there were showers towards northwestern coasts.

It was a dull, wet day over northeast Scotland, with a fresh or strong northwest to northerly wind.

All other districts were sunny at times, and it was quite a sunny day in many southern areas.

There were showers as well, some heavy and thundery, although they mostly passed through quickly in the fresh and blustery winds.

Most districts were rather cool, and it was cold over northeast Scotland.

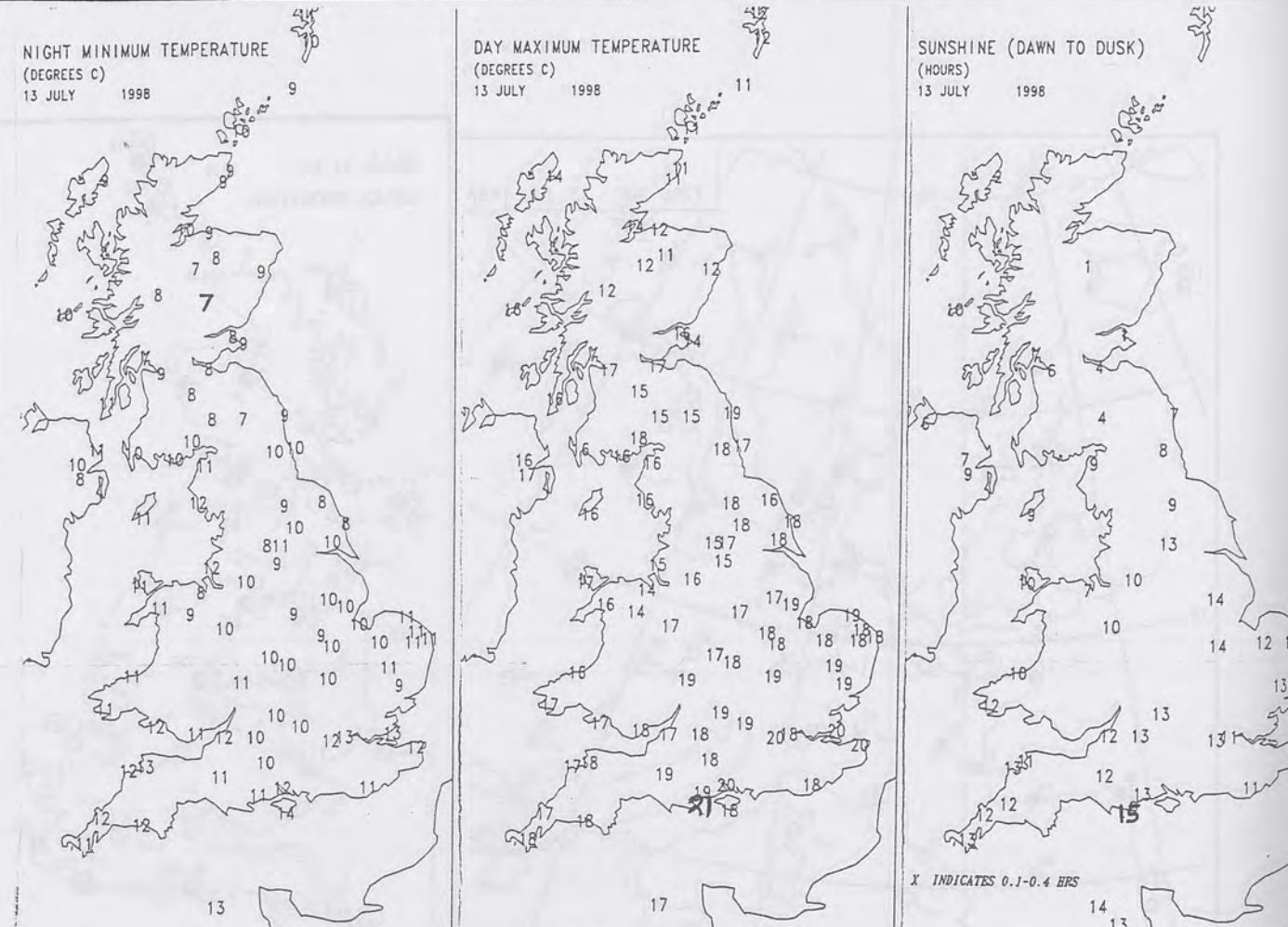
## EXTREMES

### MONDAY 13th JULY 1998

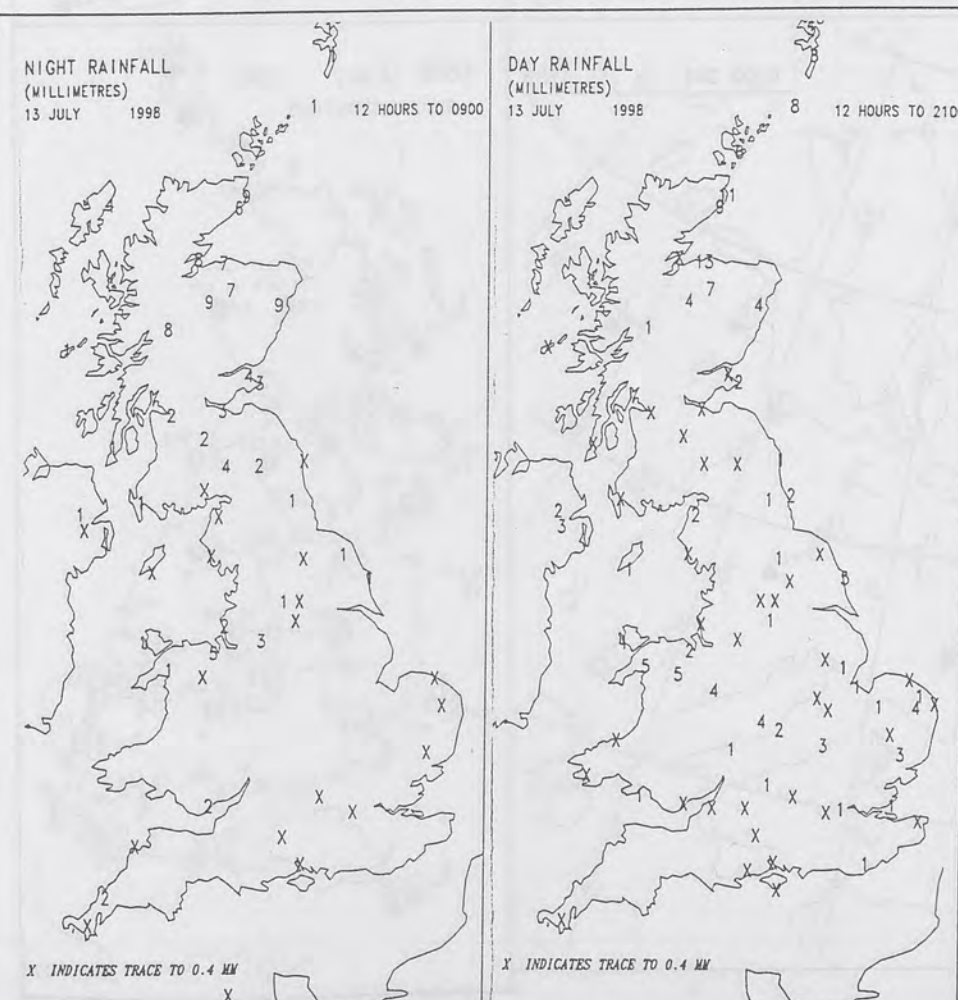
<b>Highest maximum</b>	
20.5C	Poole [ Dorset ]
<b>Lowest maximum</b>	
10.5C	Glenlivet [ Grampian ]
<b>Lowest minimum</b>	
6.8C	Kirkmichael [ Perth and Kinross ]
<b>Lowest grass minimum</b>	
4.5C	Kirkmichael
<b>Most rain (24 hrs from 0900)</b>	
21.7mm	Rackwick [ Orkney ]
<b>Most sun</b>	
14.5hrs	Weymouth [ Dorset ]

NOT FOR LOAN

DUPLICATE ALSO



## DAILY CLIMATE DATA



## DAILY WEATHER SUMMARY



National Meteorological  
Library & Archive  
London Road  
Bracknell RG12 2SZ

For details of other Weather  
Summaries produced by the  
Met. Office please contact:

London Weather Centre  
Climate Department  
127 Clerkenwell Road  
London  
EC1R 5DB

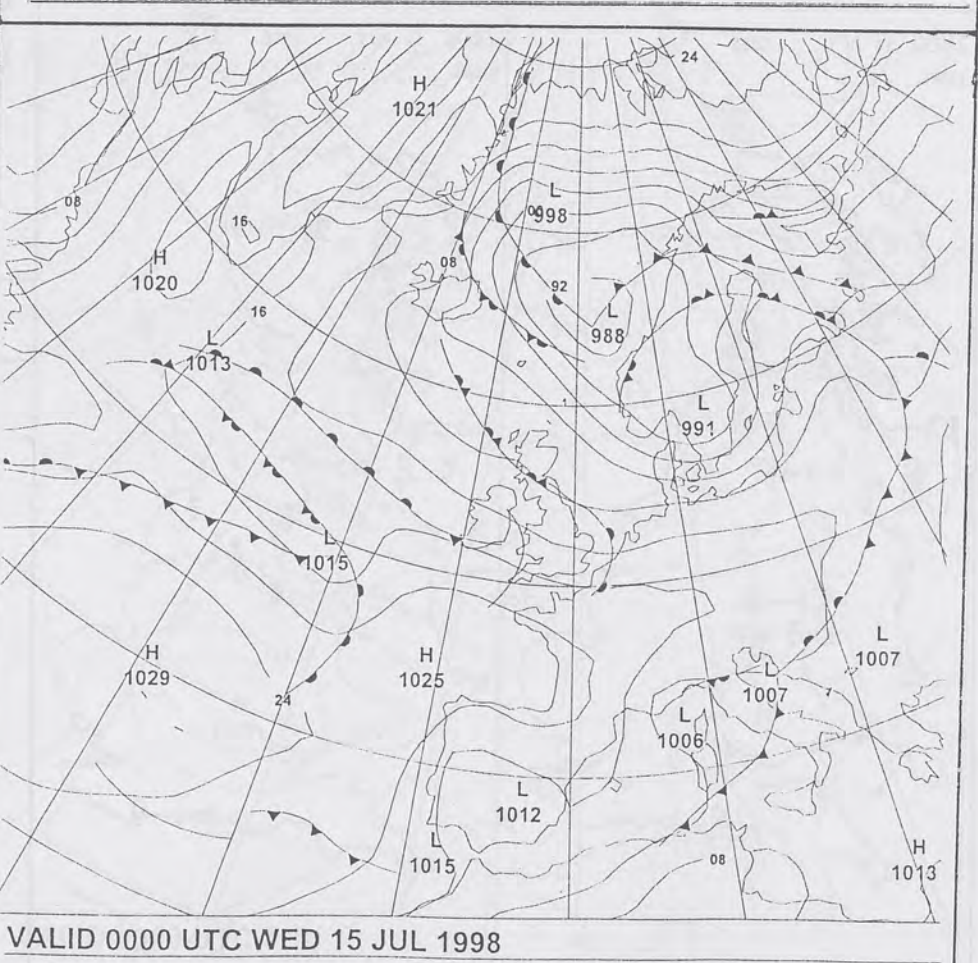
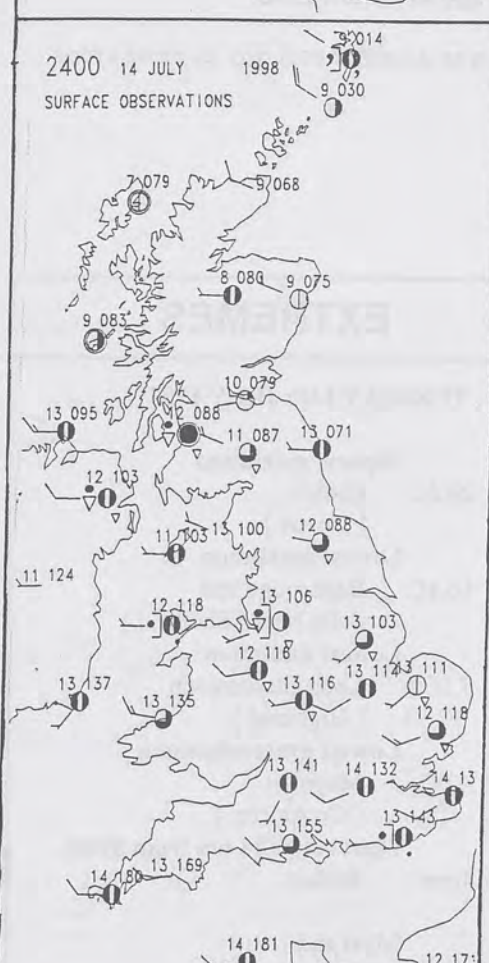
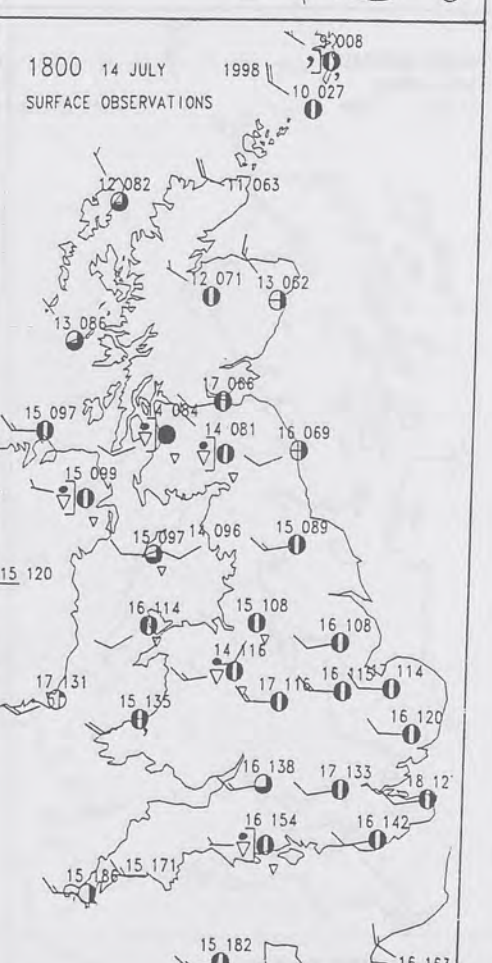
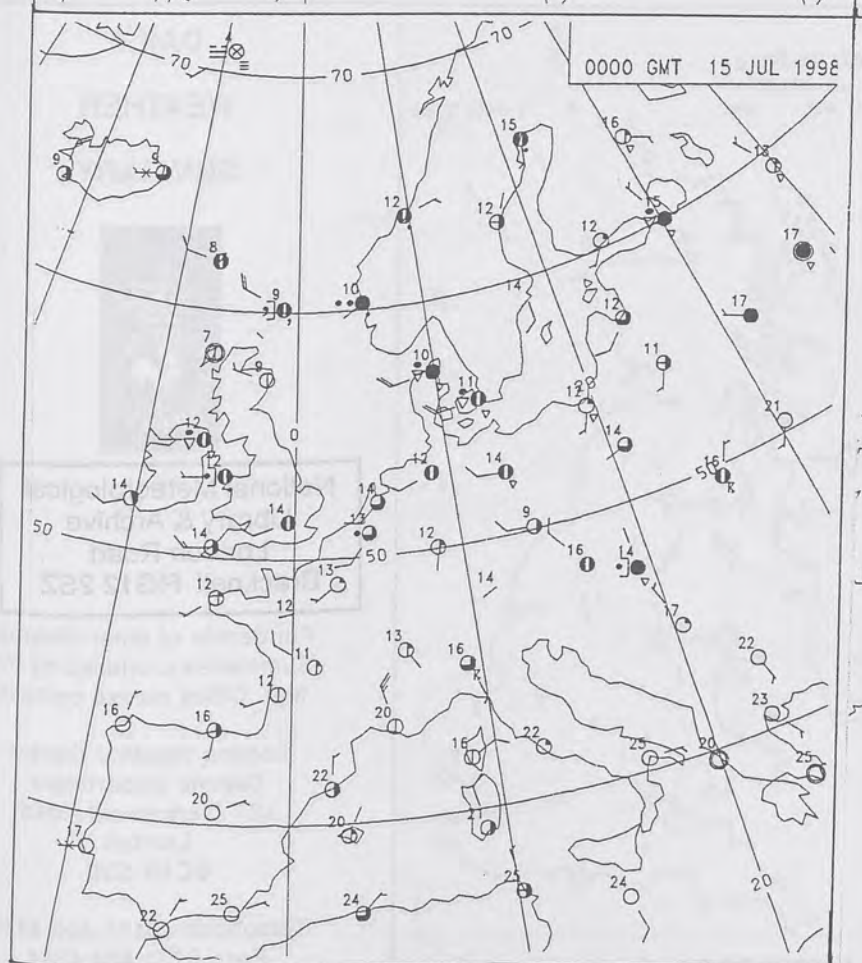
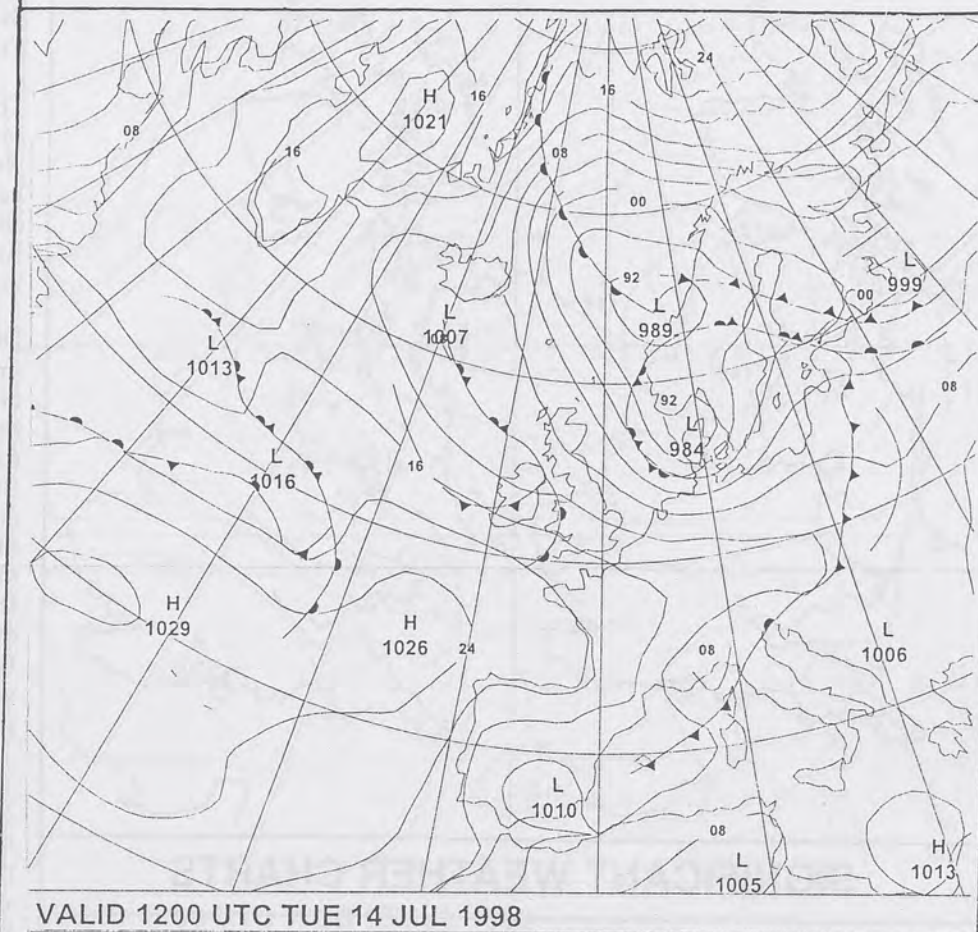
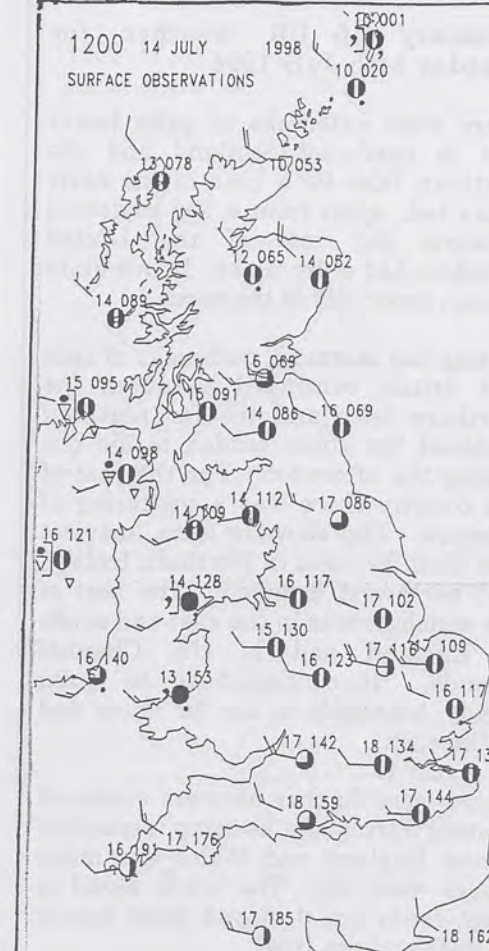
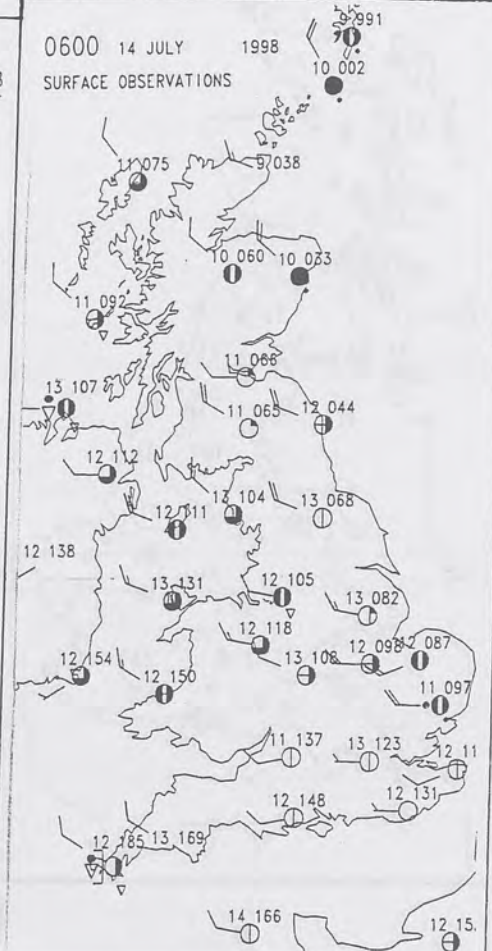
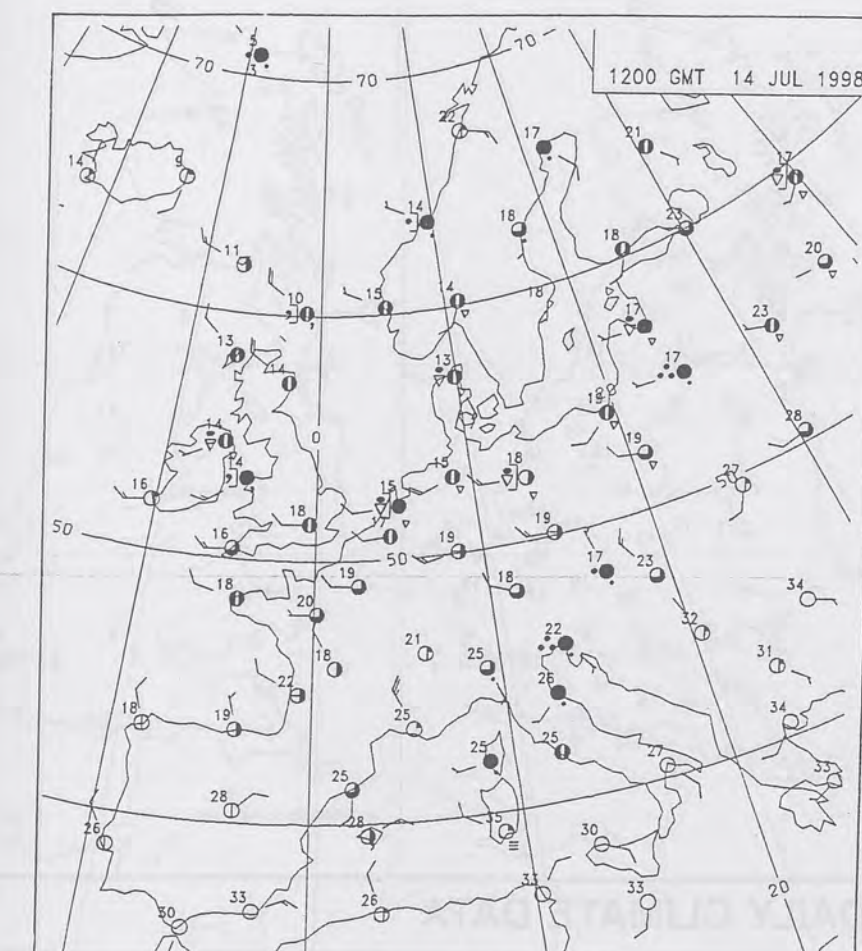
Telephone: 0171 405 4358  
Fax: 0171 404 4314



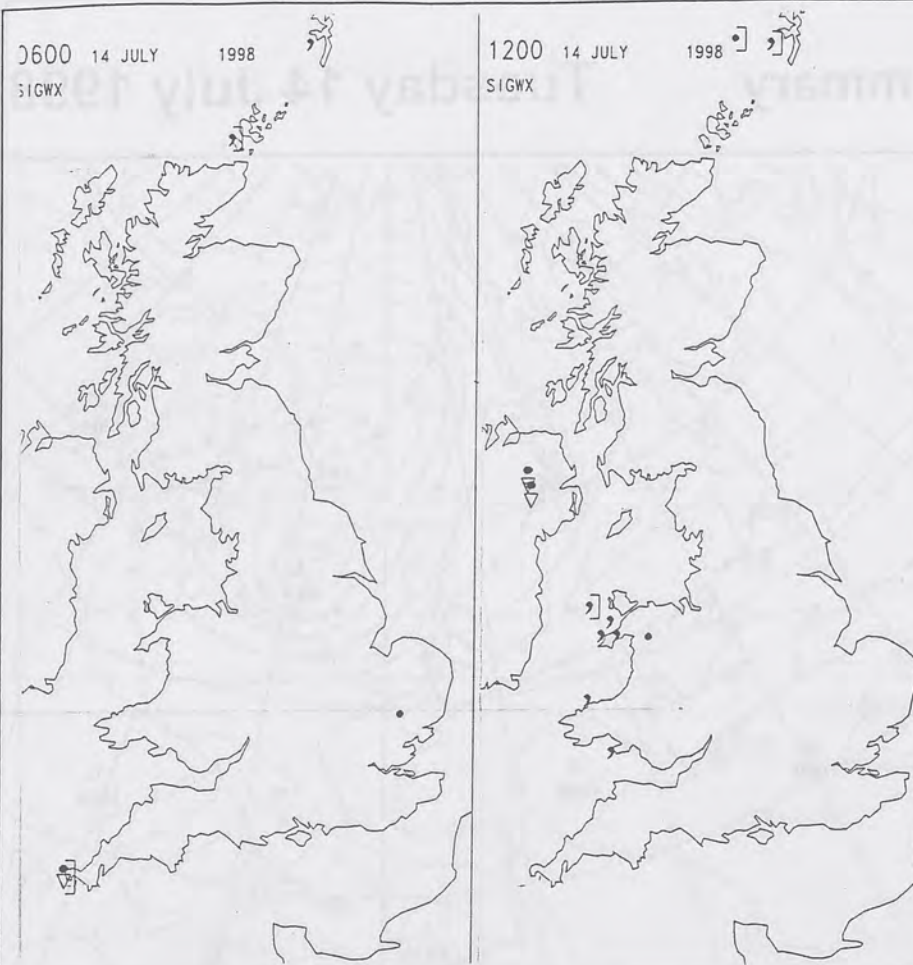


# The Met Office Daily Weather Summary

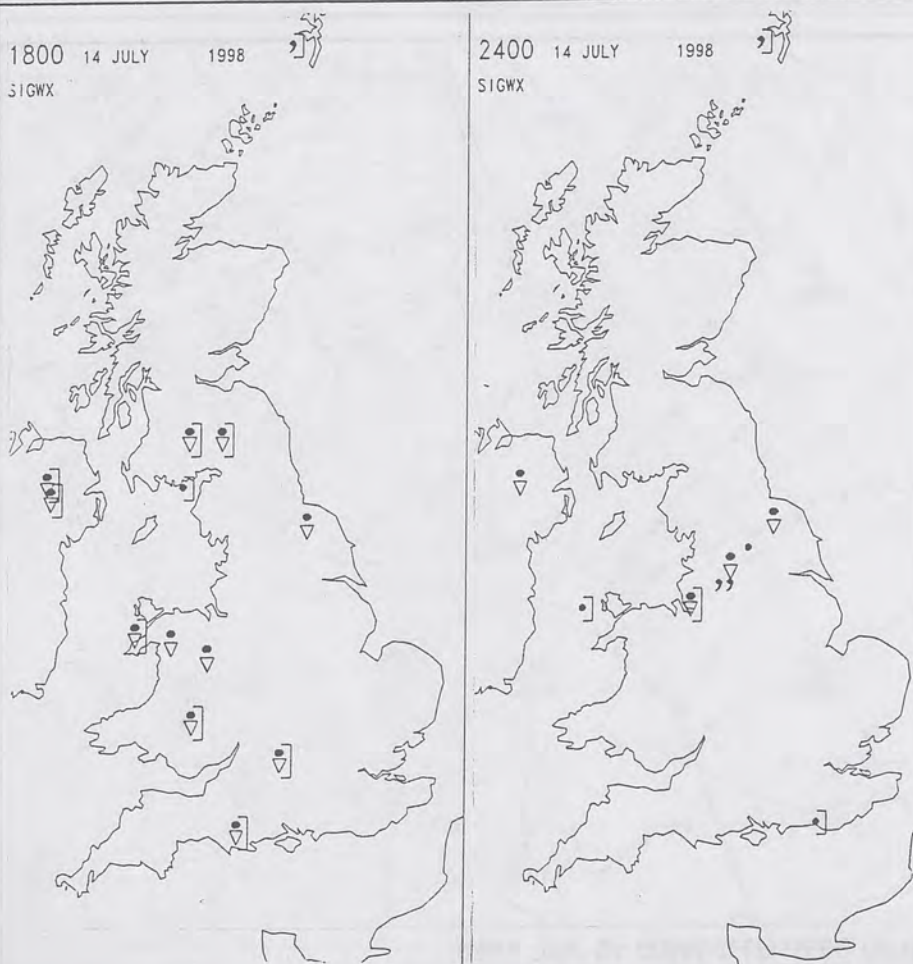
Tuesday 14 July 1998







## SIGNIFICANT WEATHER CHARTS



Published by London Weather Centre. All times are GMT.

## Summary of UK weather for Tuesday 14th July 1998

There were outbreaks of quite heavy rain in northeast Scotland and the Northern Isles for a time in the early hours but, apart from a few scattered showers, the rest of the United Kingdom had a dry night. It was quite breezy, especially in the north.

During the morning, outbreaks of rain and drizzle continued to affect the Northern Isles and the far north of Scotland but these tended to die out during the afternoon. For the rest of the country there was a scattering of showers. The showers were heaviest and most frequent in Northern Ireland and northwest England. The best of the sunshine was in the east and south of England and in the Channel Islands. It continued to be quite windy, especially in the far north and in the east.

There were further showers scattered around during the evening, especially across England and Wales but many places were dry. The winds eased in most areas but it stayed quite breezy in the Northern Isles.

It was a rather cool day in most areas.

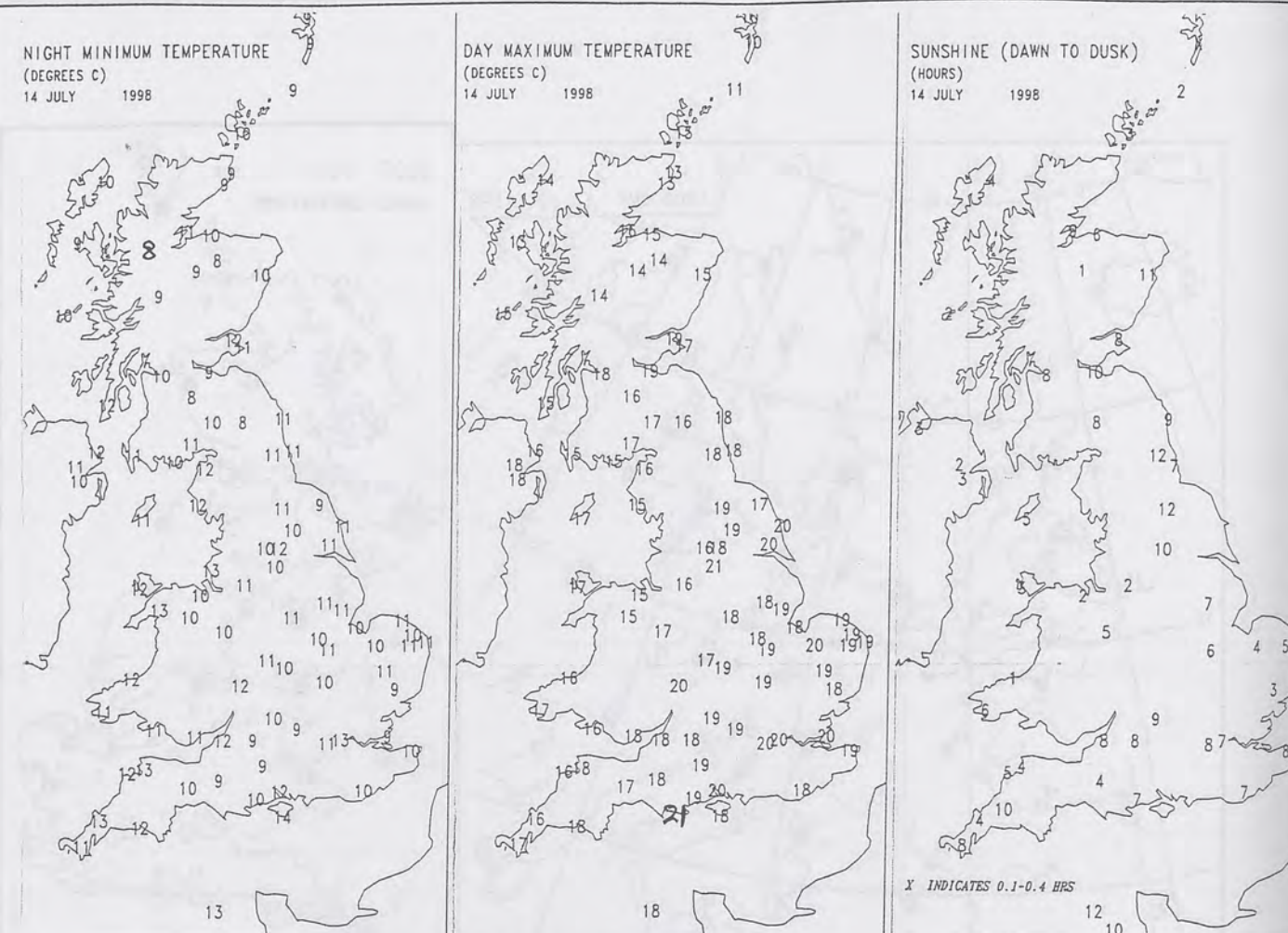
## EXTREMES

TUESDAY 14th JULY 1998

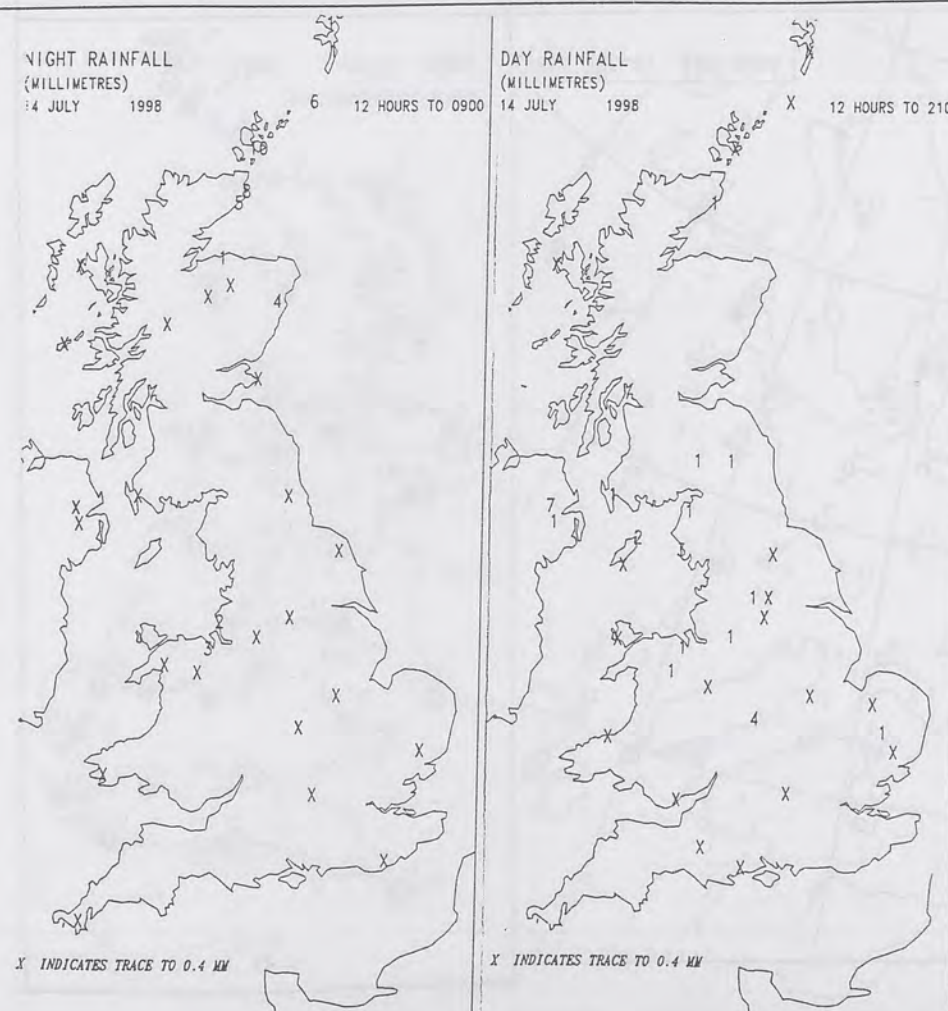
<b>Highest maximum</b>	
20.5C	Poole [ Dorset ]
<b>Lowest maximum</b>	
10.1C	Baltasound and Sella Ness [ Shetland ]
<b>Lowest minimum</b>	
7.7C	Loch Glascarnoch [ Highland ]
<b>Lowest grass minimum</b>	
4.0C	Moyola [ Co Antrim ]
<b>Most rain (24 hrs from 0900)</b>	
7.4mm	Belfast
<b>Most sun</b>	
12.0hrs	Leeming [ North Yorkshire ]

NOT FOR LOAN

DUPLICATE ALSO



## DAILY CLIMATE DATA



## DAILY WEATHER SUMMARY



National Meteorological  
Library & Archive  
London Road  
Bracknell RG12 2SZ

For details of other Weather  
Summaries produced by the  
Met. Office please contact:

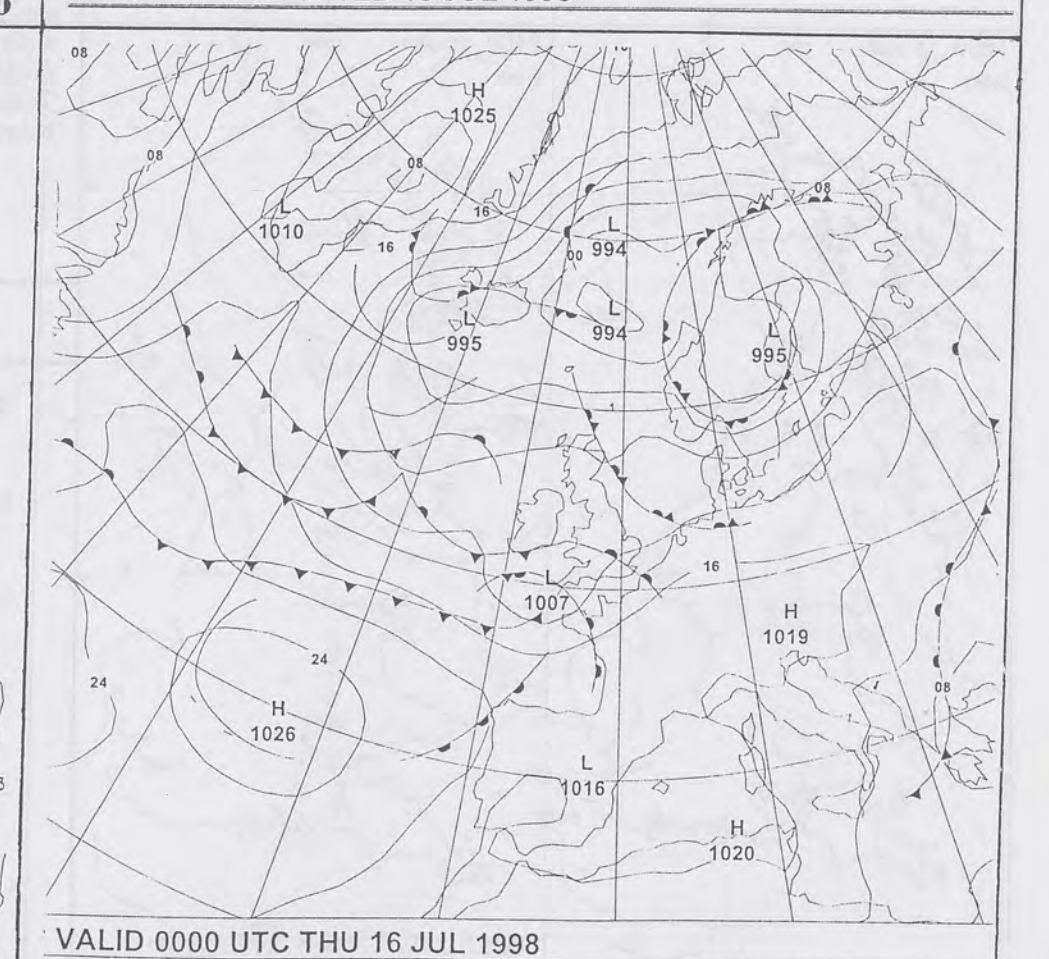
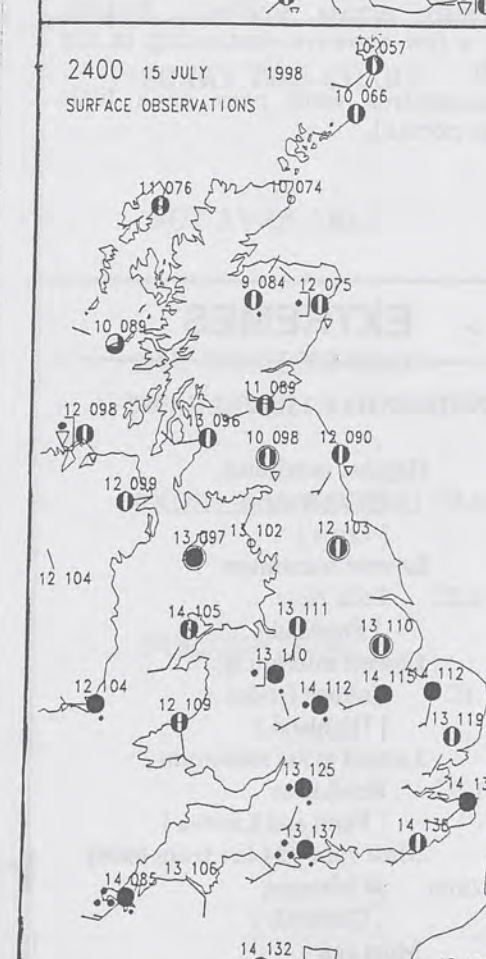
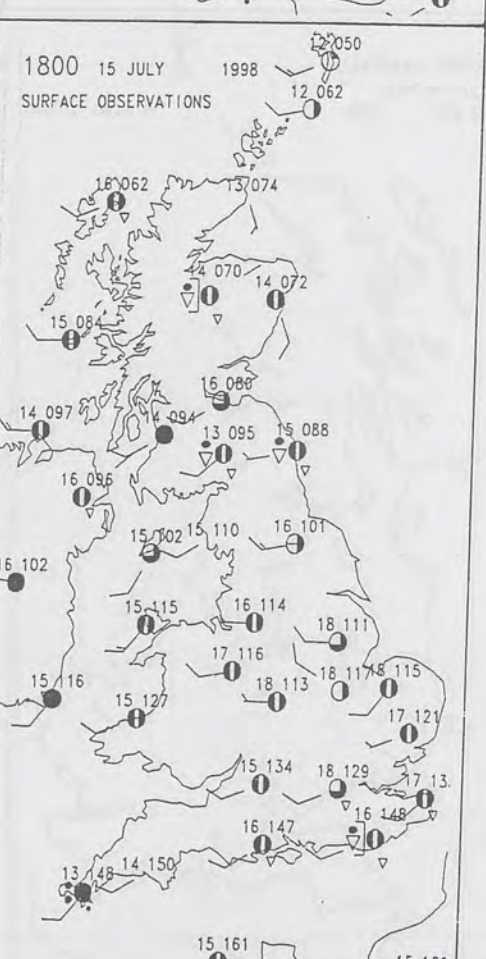
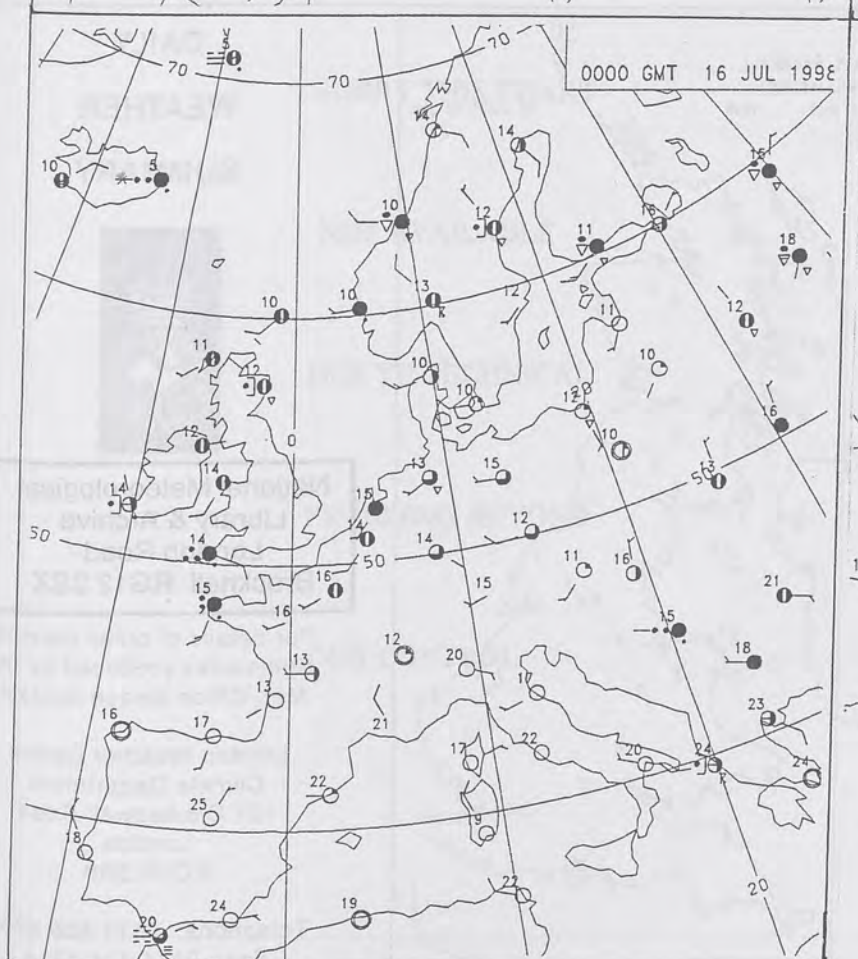
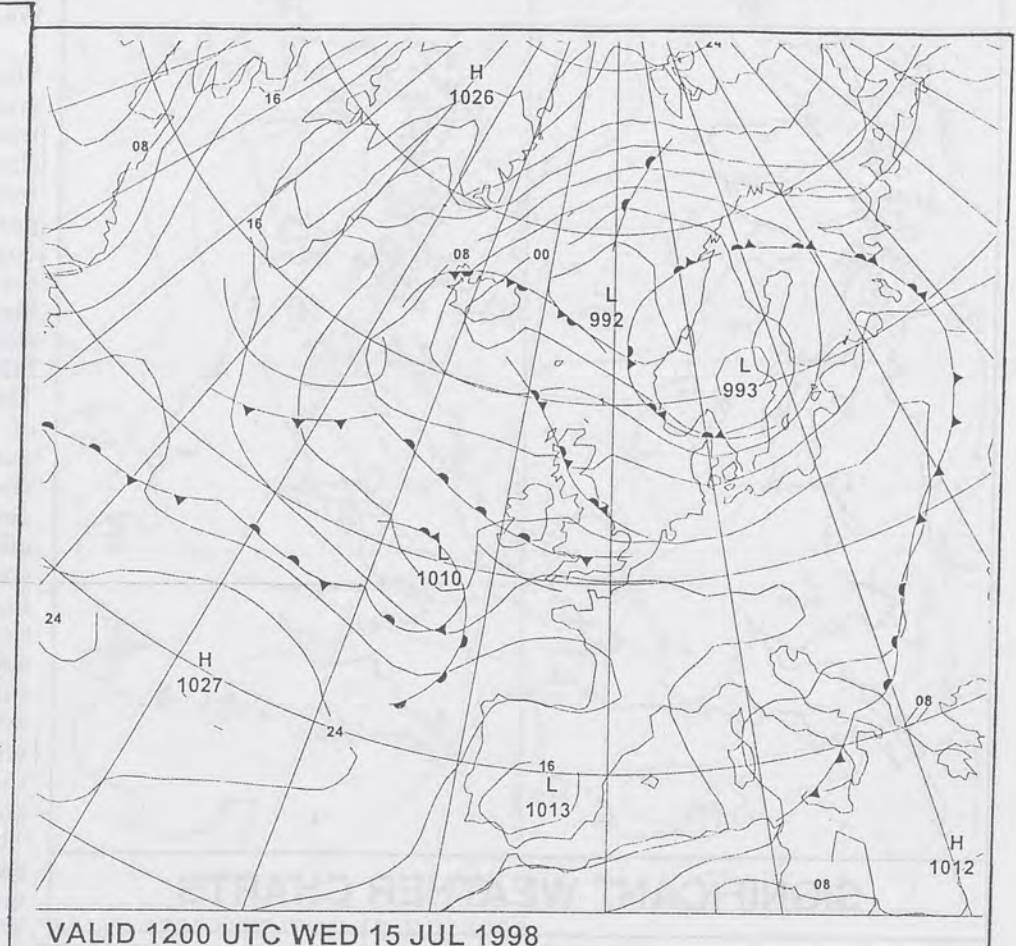
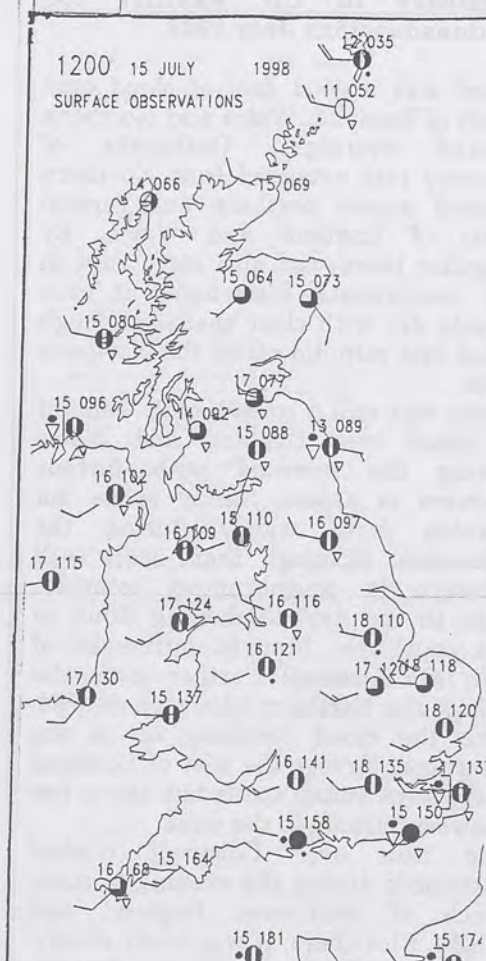
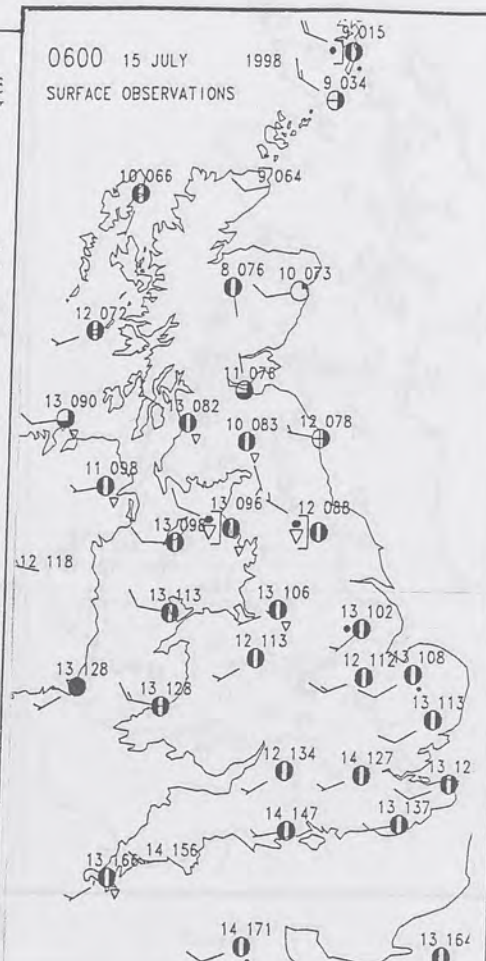
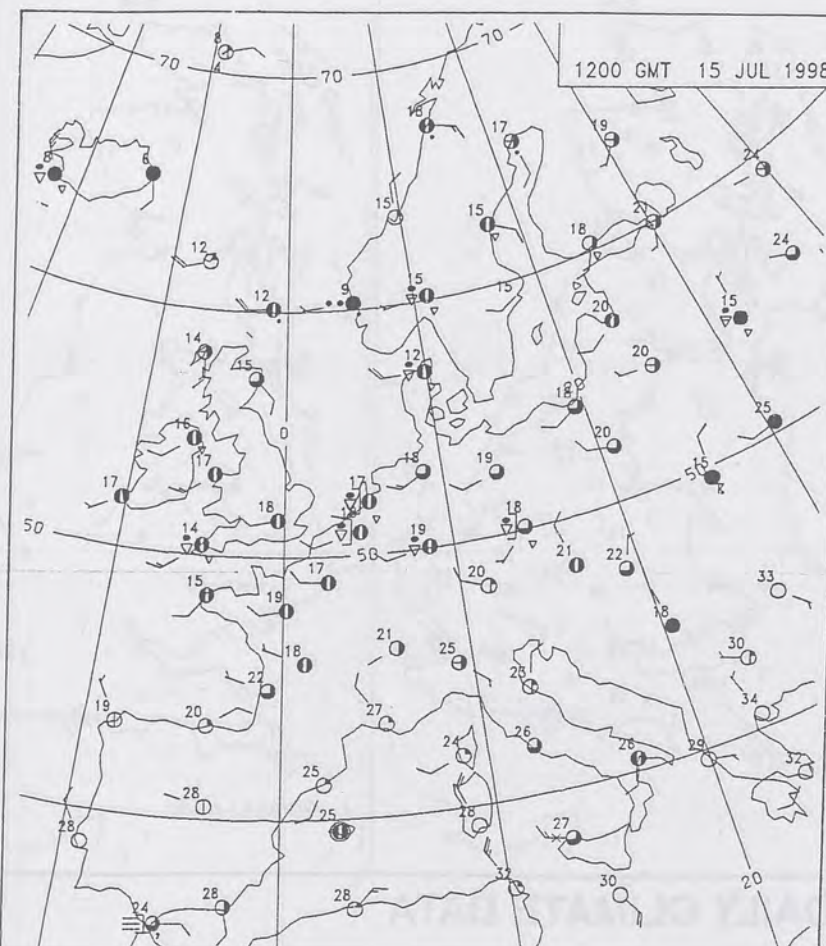
London Weather Centre  
Climate Department  
127 Clerkenwell Road  
London  
EC1R 5DB

Telephone: 0171 405 4358  
Fax: 0171 404 4314





# The Met. Office Daily Weather Summary Wednesday 15 July 1998





0600 15 JULY 1998  
SIGWX



1200 15 JULY 1998  
SIGWX



## SIGNIFICANT WEATHER CHARTS

1800 15 JULY 1998  
SIGWX



2400 15 JULY 1998  
SIGWX



## Summary of UK weather for Wednesday 15th July 1998

There was a good deal of cloud over much of England, Wales and Northern Ireland overnight. Outbreaks of showery rain extended from Northern Ireland across northern and central parts of England and Wales. By morning there was also some rain in the southwest. Elsewhere, it was largely dry with clear spells, although cloud and rain did affect the Northern Isles.

There was still a considerable amount of cloud over England and Wales during the morning with further showers in places. Sunny spells did develop more widely during the afternoon, although there were still showers in southernmost counties. Late in the day, thickening cloud in the southwest brought outbreaks of rain into Cornwall. Further north, the rain in the Northern Isles soon cleared, with the cloud breaking up in the afternoon. Across the rest of Scotland there were sunny spells but also a few showers, mainly in the west.

The rain over Cornwall pushed eastwards during the evening to cover much of southwest England and Wales. Elsewhere, it was fairly cloudy, especially across southern Britain, with a few showers continuing in the north.

Temperatures were near or a little below normal.

## EXTREMES

WEDNESDAY 15th JULY 1998

Highest maximum	
20.8C	Shoeburyness [ Essex ]
Lowest maximum	
12.2C	Sella Ness [ Shetland ]
Lowest minimum	
3.1C	Tulloch Bridge [ Highland ]
Lowest grass minimum	
-1.3C	Strathallan [ Perth and Kinross ]
Most rain (24 hrs from 0900)	
25.2mm	St Mawgan [ Cornwall ]
Most sun	
13.5hrs	Fair Isle

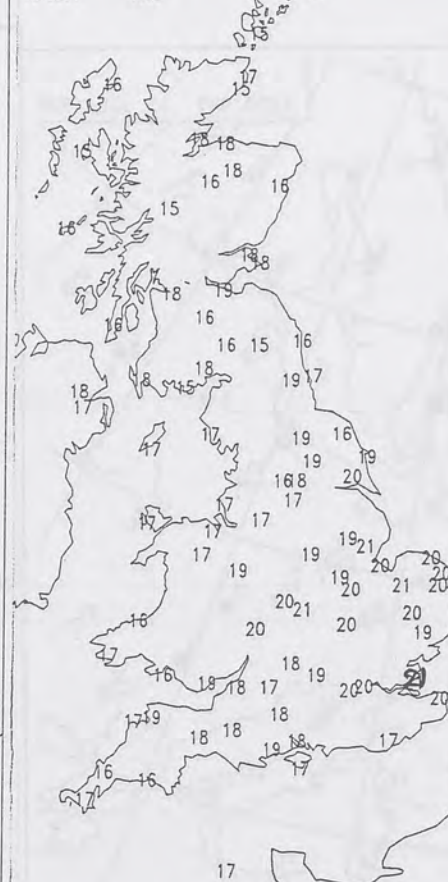
NOT FOR LOAN

DUPLICATE ALSO

NIGHT MINIMUM TEMPERATURE  
(DEGREES C)  
15 JULY 1998



DAY MAXIMUM TEMPERATURE  
(DEGREES C)  
15 JULY 1998



SUNSHINE (DAWN TO DUSK)  
(HOURS)  
15 JULY 1998



## DAILY CLIMATE DATA

NIGHT RAINFALL  
(MILLIMETRES)  
15 JULY 1998



DAY RAINFALL  
(MILLIMETRES)  
15 JULY 1998



DAILY

WEATHER

SUMMARY



National Meteorological  
Library & Archive  
London Road  
Bracknell RG12 2SZ

For details of other Weather  
Summaries produced by the  
Met. Office please contact:

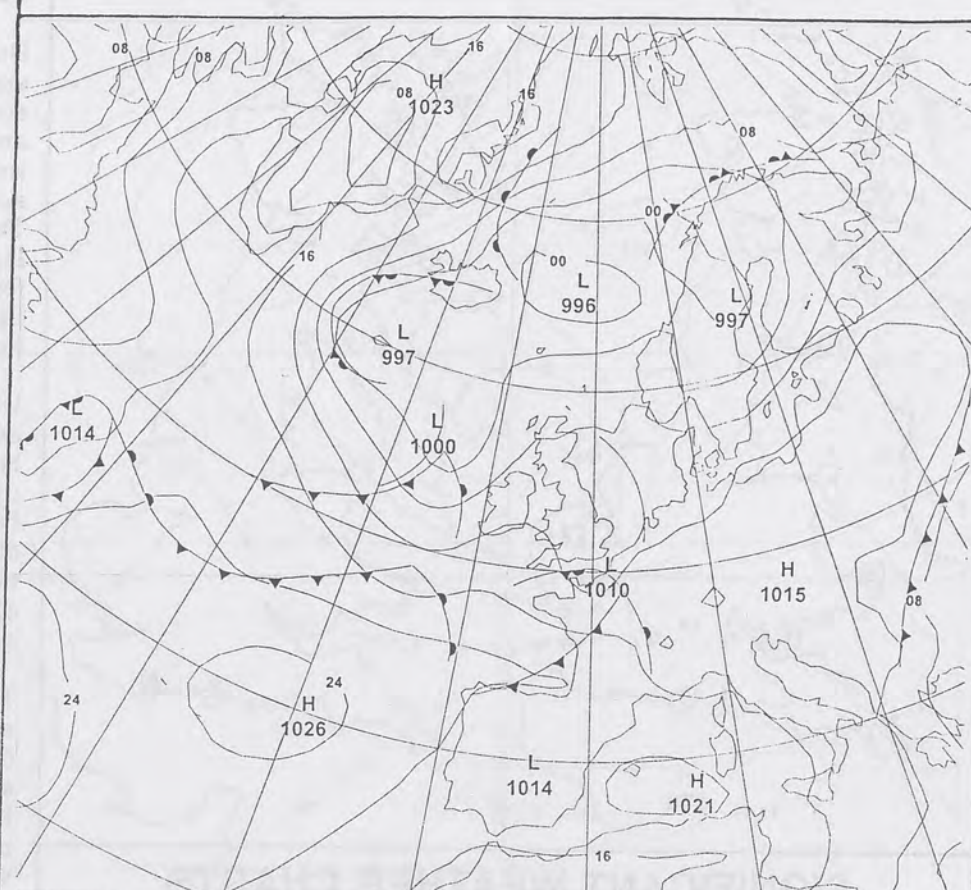
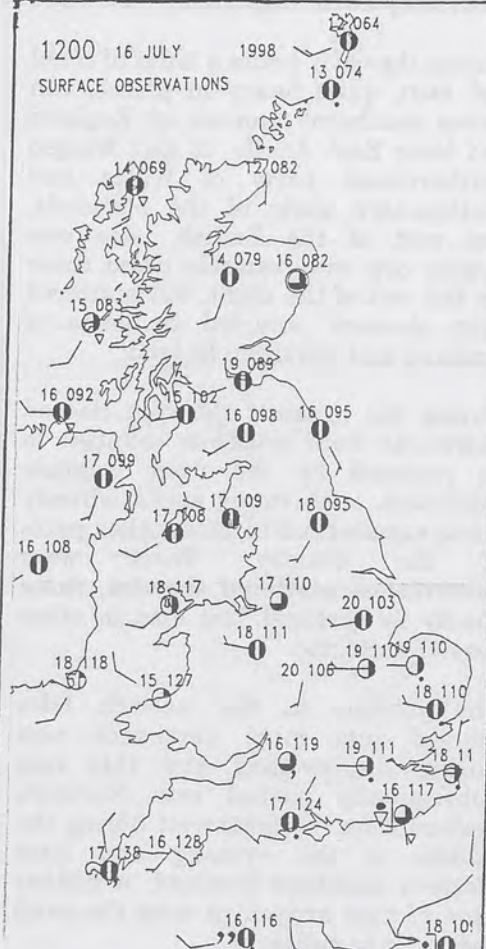
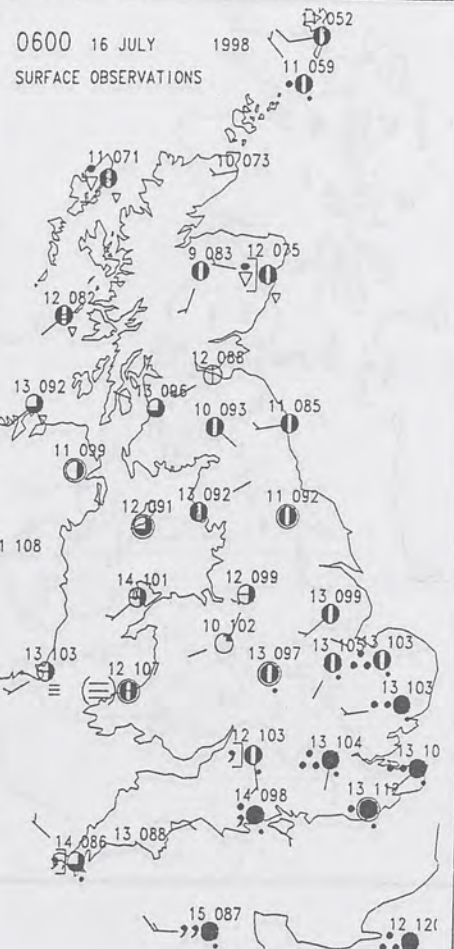
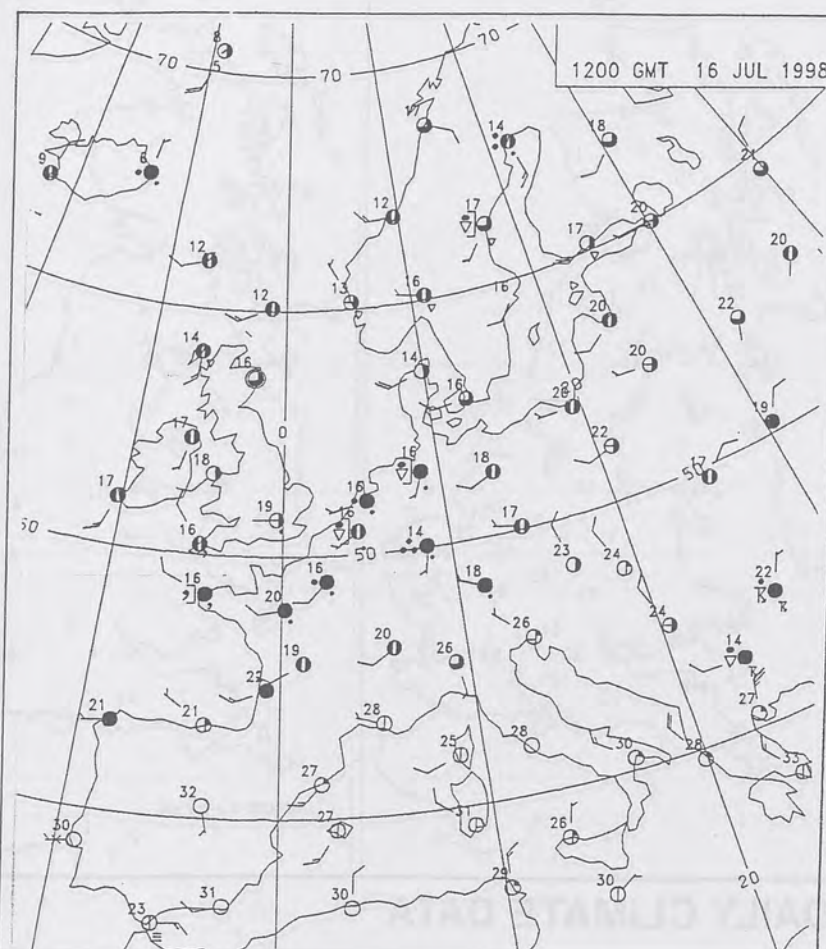
London Weather Centre  
Climate Department  
127 Clerkenwell Road  
London  
EC1R 5DB

Telephone: 0171 405 4358  
Fax: 0171 404 4314



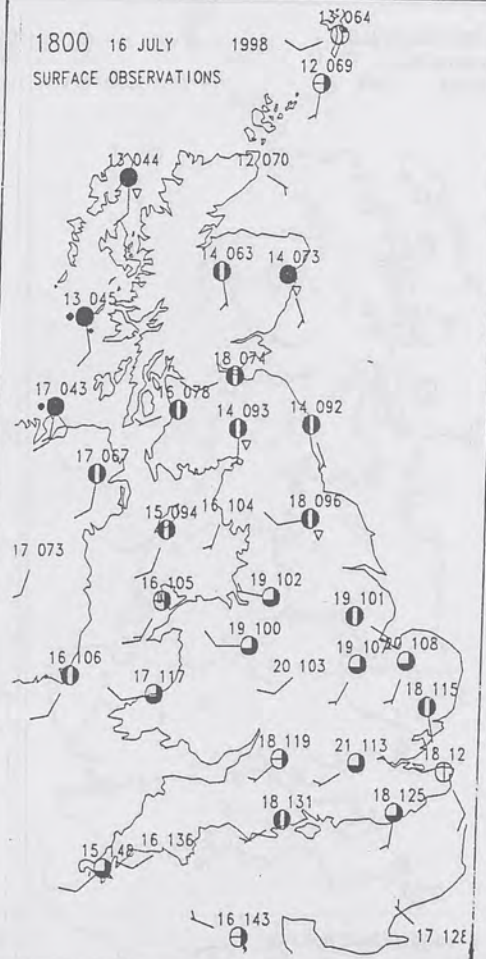


# The Met. Office Daily Weather Summary Thursday 16 July 1998

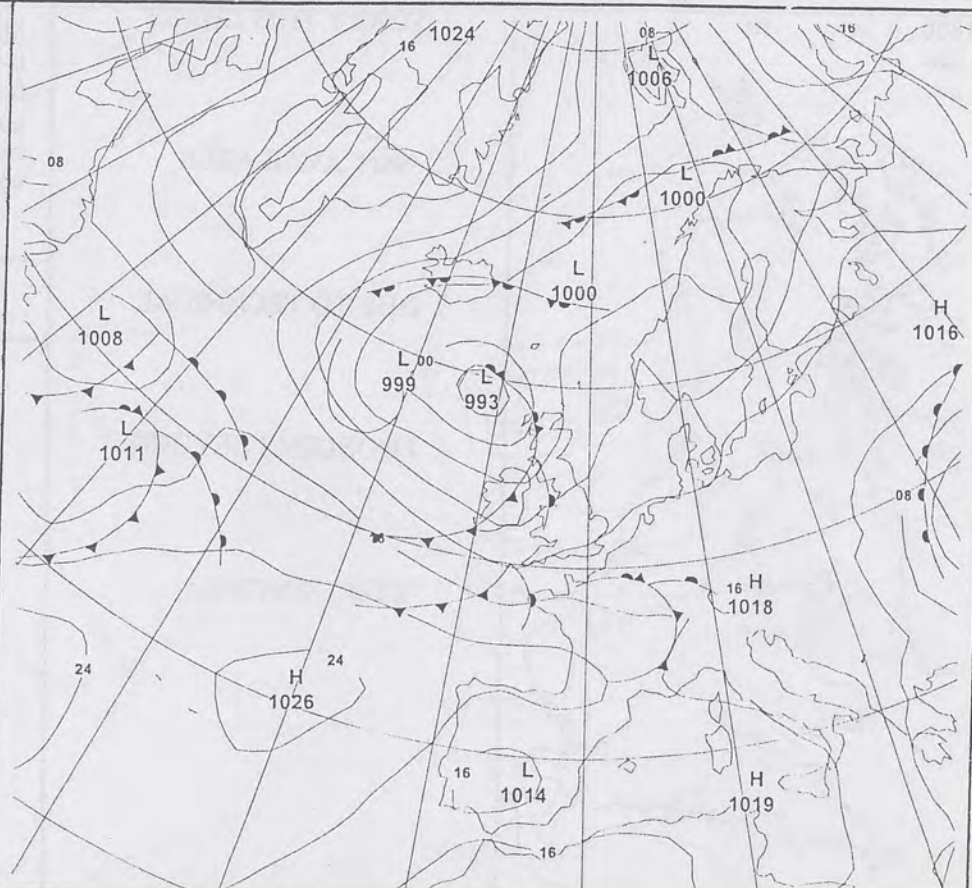


VALID 1200 UTC THU 16 JUL 1998

SORRY THIS CHART  
NOT AVAILABLE  
DUE TO TECHNICAL  
PROBLEMS BEYOND  
OUR CONTROL

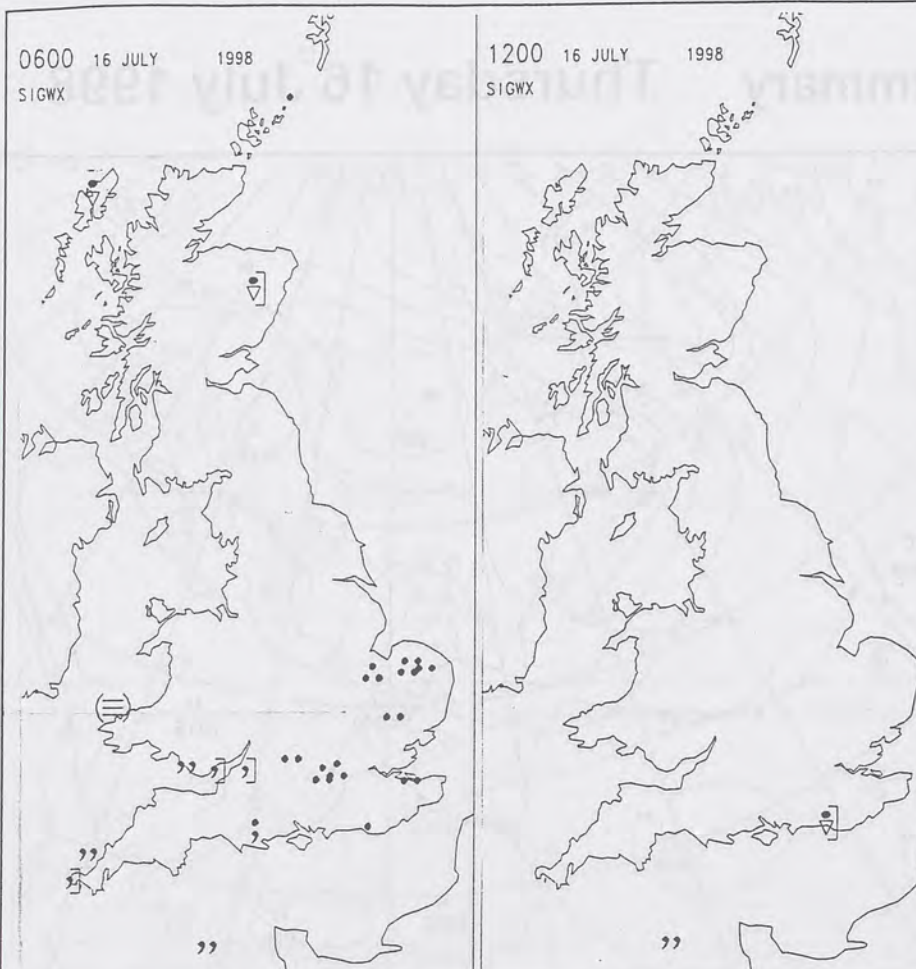


SORRY THIS CHART  
NOT AVAILABLE  
DUE TO TECHNICAL  
PROBLEMS BEYOND  
OUR CONTROL



VALID 0000 UTC FRI 17 JUL 1998





## SIGNIFICANT WEATHER CHARTS



SORRY THIS CHART

NOT AVAILABLE

DUE TO TECHNICAL

PROBLEMS BEYOND

OUR CONTROL

## Summary of UK weather for Thursday 16th July 1998

During the early hours a band of cloud and rain, quite heavy in places, ran across southern counties of England and later East Anglia, it also fringed southernmost parts of Wales and southeastern parts of the Midlands. The rest of the British Isles was largely dry with variable cloud cover for the rest of the night, but scattered light showers occurred in parts of Scotland and Northern Ireland.

During the morning the rain cleared eastwards from southern counties to be replaced by the drier weather conditions, with sunny spells, already being experienced in most other parts of the country. There were nevertheless scattered showers, these chiefly in Scotland, but also in other coastal parts, too.

The showers in the western Isles merged into more persistent rain during the evening and this rain subsequently pushed into Northern Ireland from the northwest during the middle of the evening and later western mainland Scotland. A further area of rain arrived in west Cornwall just prior to midnight.

Most parts of the country had temperatures near average, although a few places, particularly those to the east of high ground, were a little above normal. Despite this it felt warm compared to recent days.

## EXTREMES

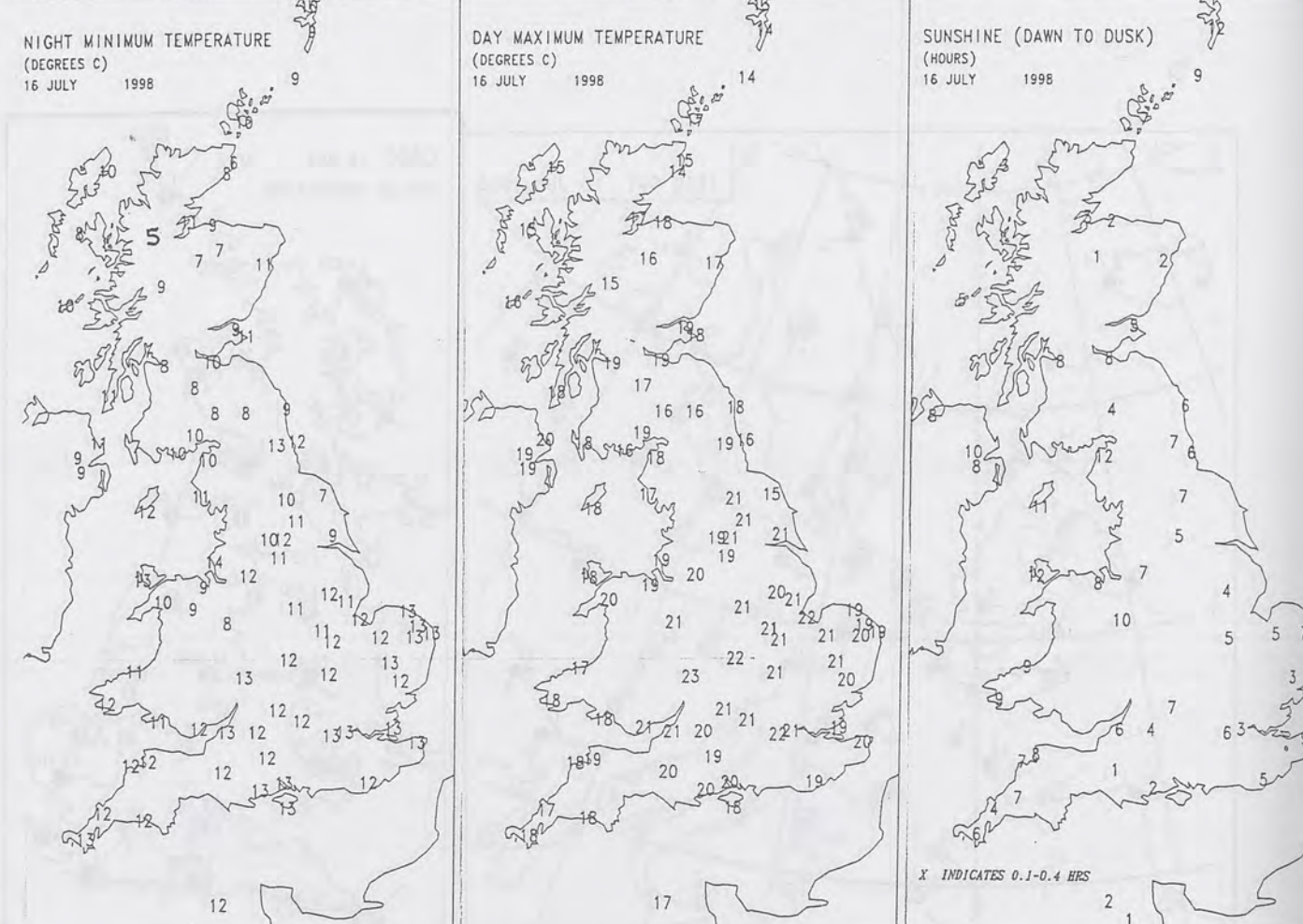
THURSDAY 16th JULY 1998

- Highest maximum**  
23.1C Great Malvern  
[ Hereford & Worcester ]
- Lowest maximum**  
13.4C Sella Ness  
[ Shetland ]
- Lowest minimum**  
5.4C Loch Glascarnoch  
[ Highland ]
- Lowest grass minimum**  
2.2C Loch Glascarnoch

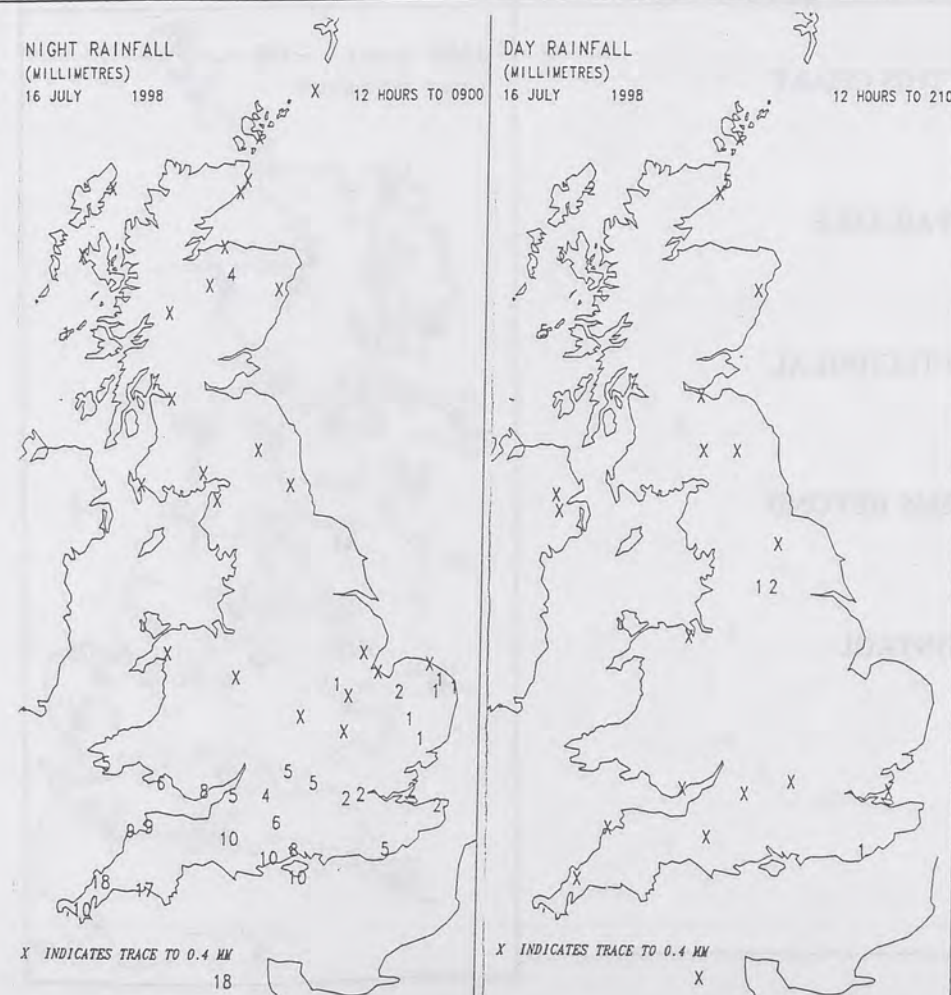
- Most rain (24 hrs from 0900)**  
19.1mm Waterstein  
[ Isle of Skye ]
- Most sun**  
11.8hrs Valley  
[ Anglesey ]

NOT FOR LOAN

DUPLICATE ALSO



## DAILY CLIMATE DATA



## DAILY WEATHER SUMMARY



National Meteorological  
Library & Archive  
London Road  
Bracknell RG12 2SZ

For details of other Weather  
Summaries produced by the  
Met. Office please contact:

London Weather Centre  
Climate Department  
127 Clerkenwell Road  
London  
EC1R 5DB

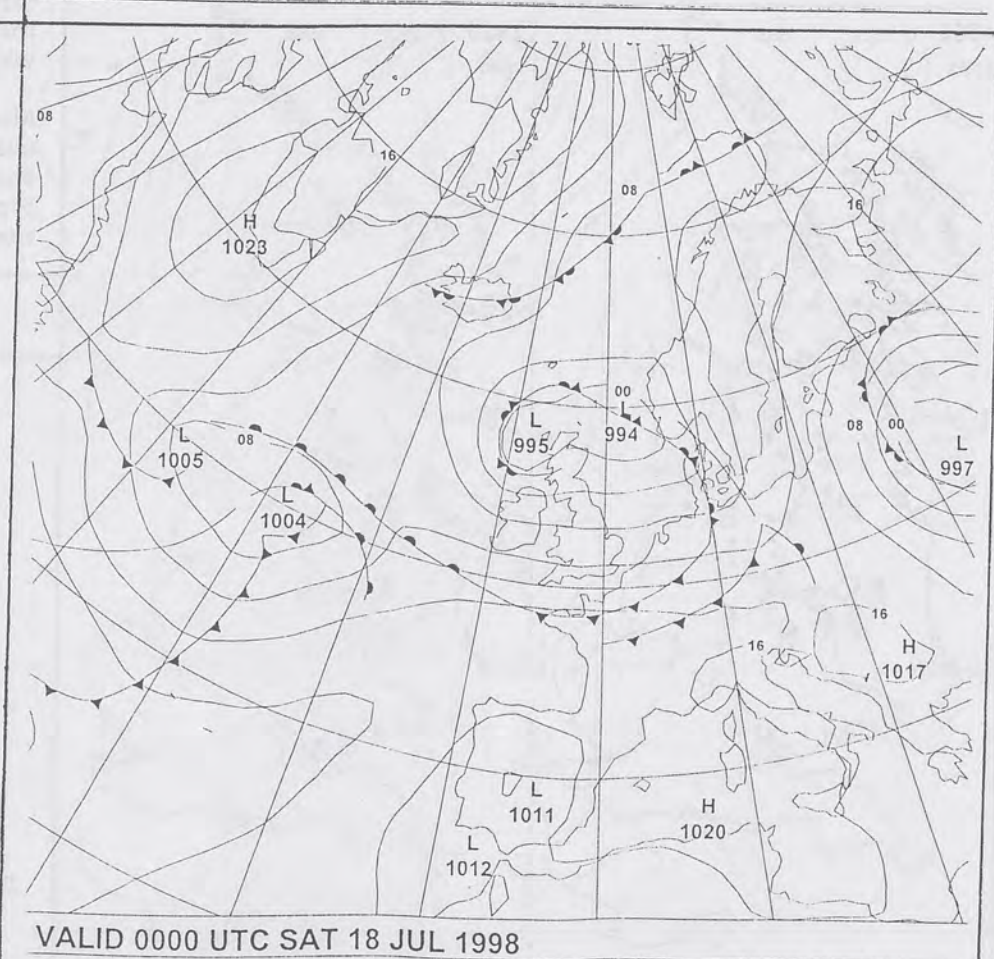
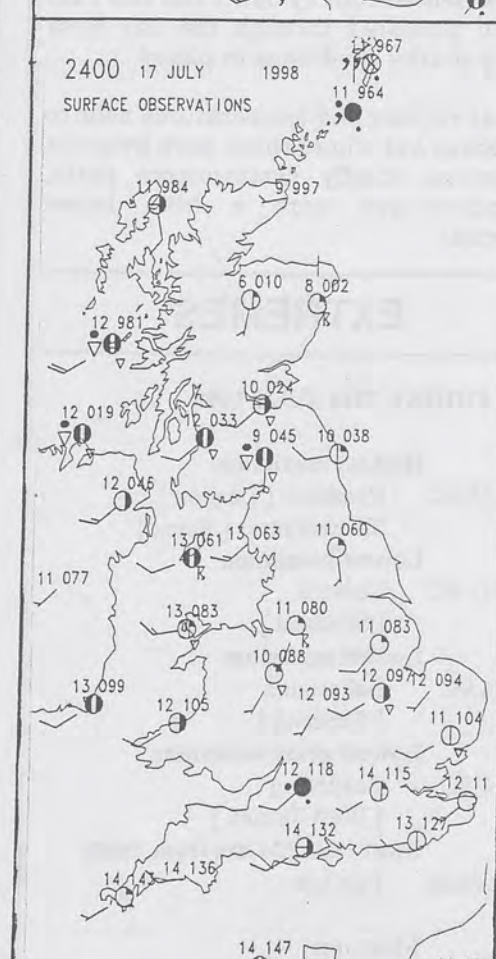
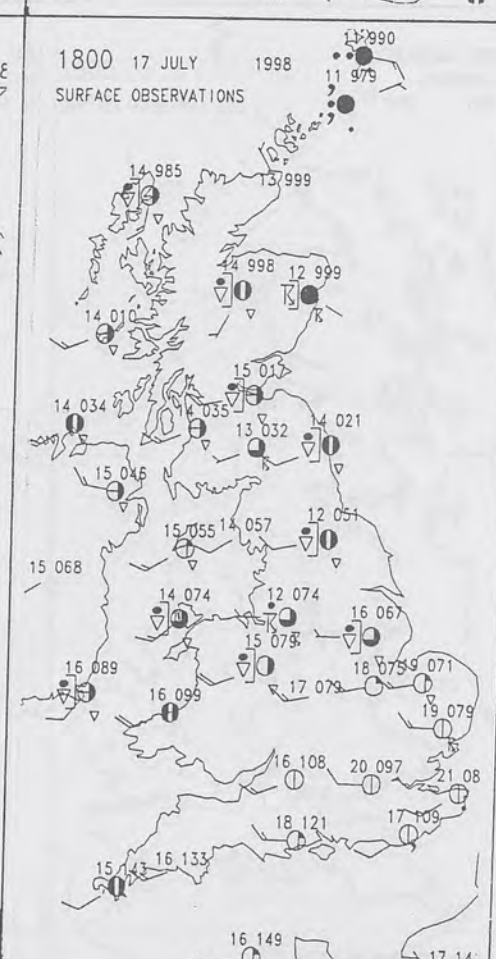
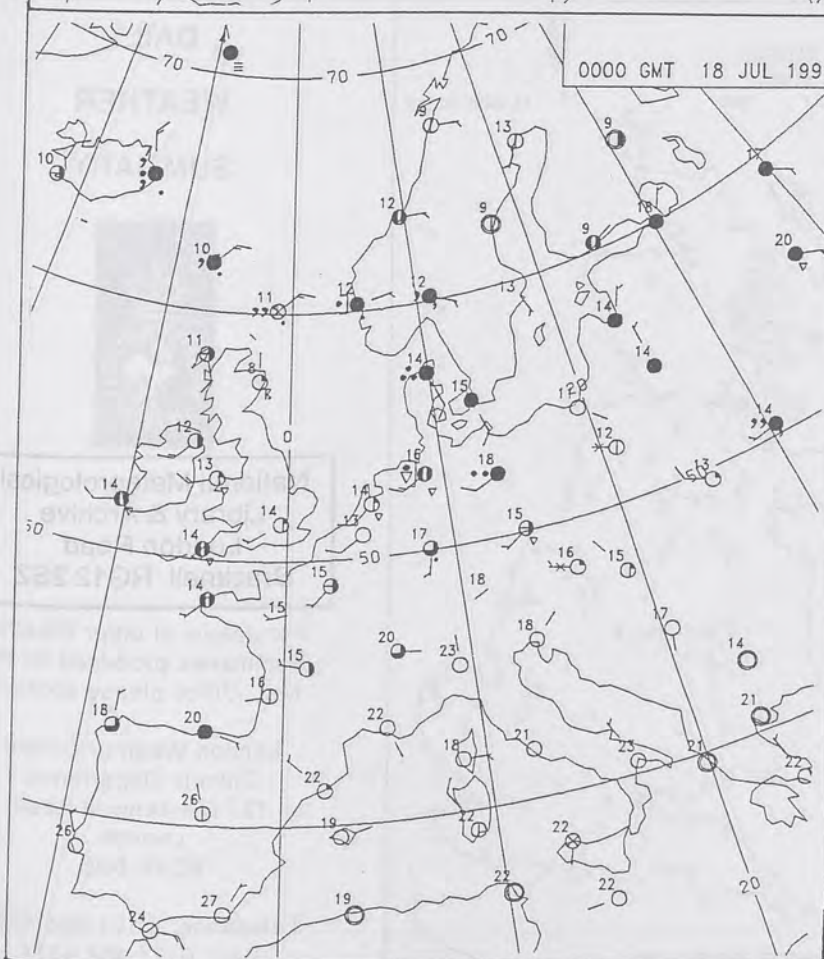
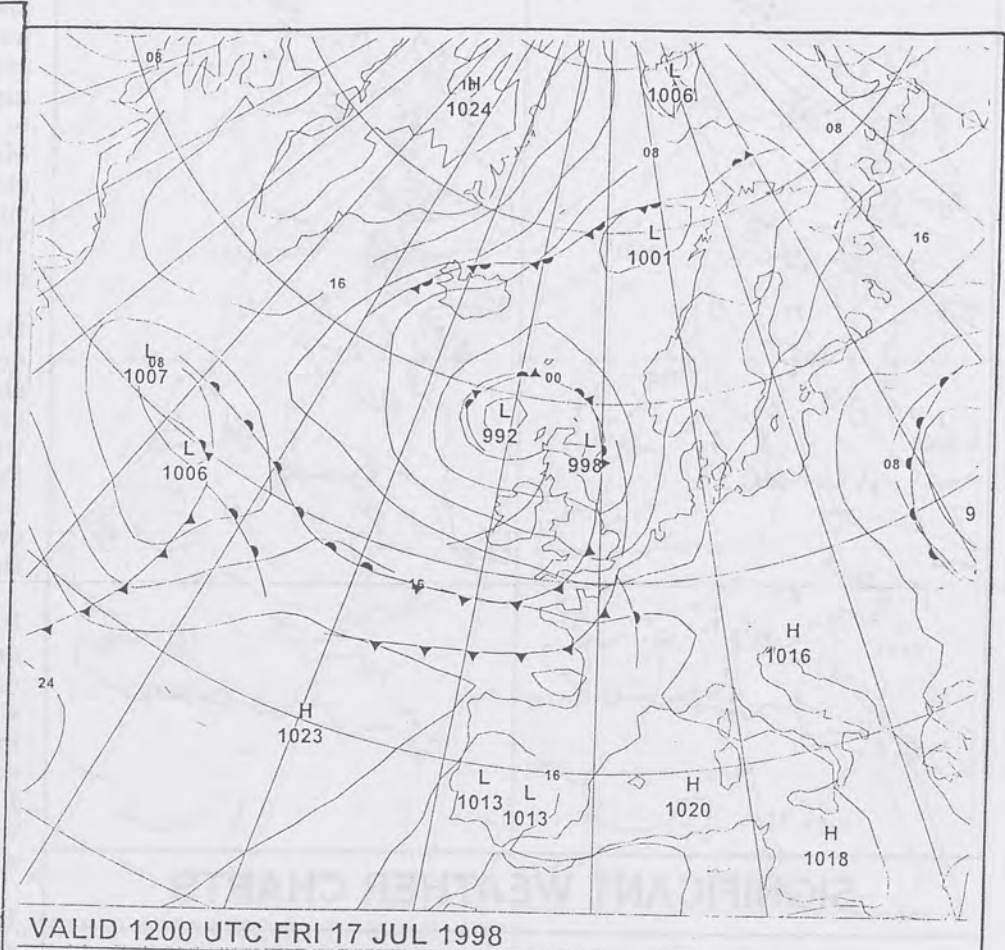
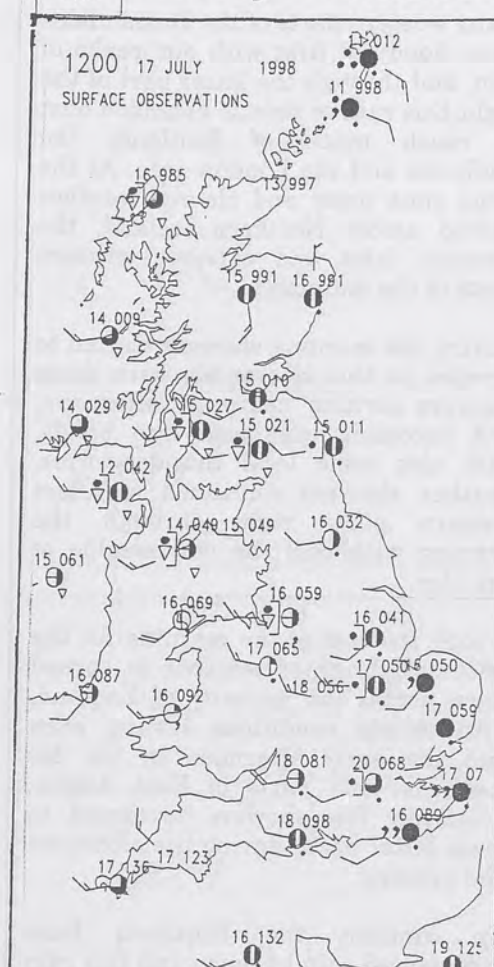
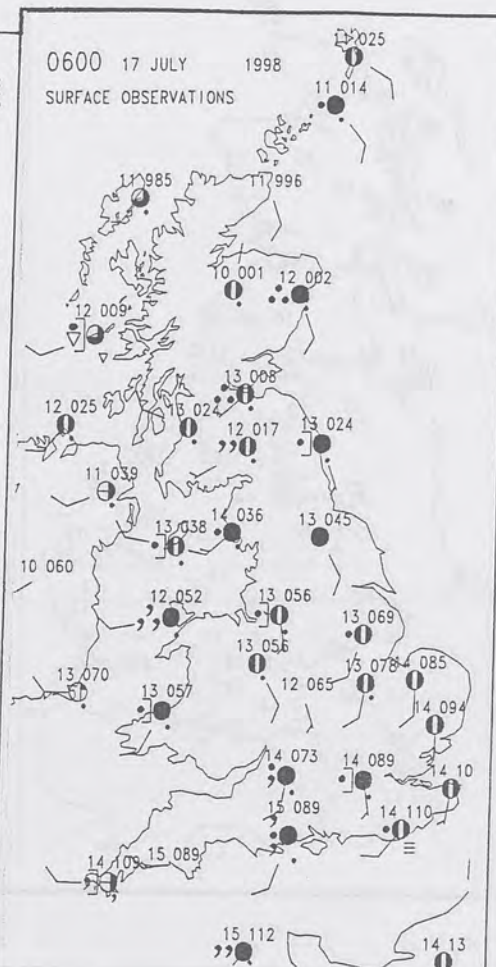
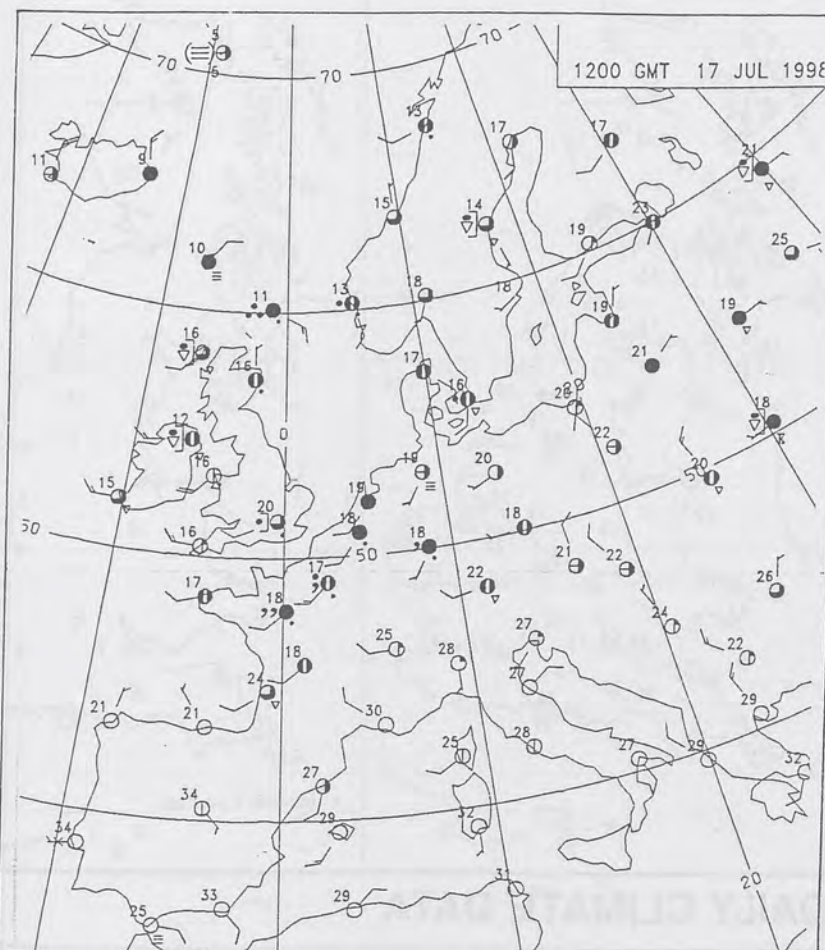
Telephone: 0171 405 4358  
Fax: 0171 404 4314



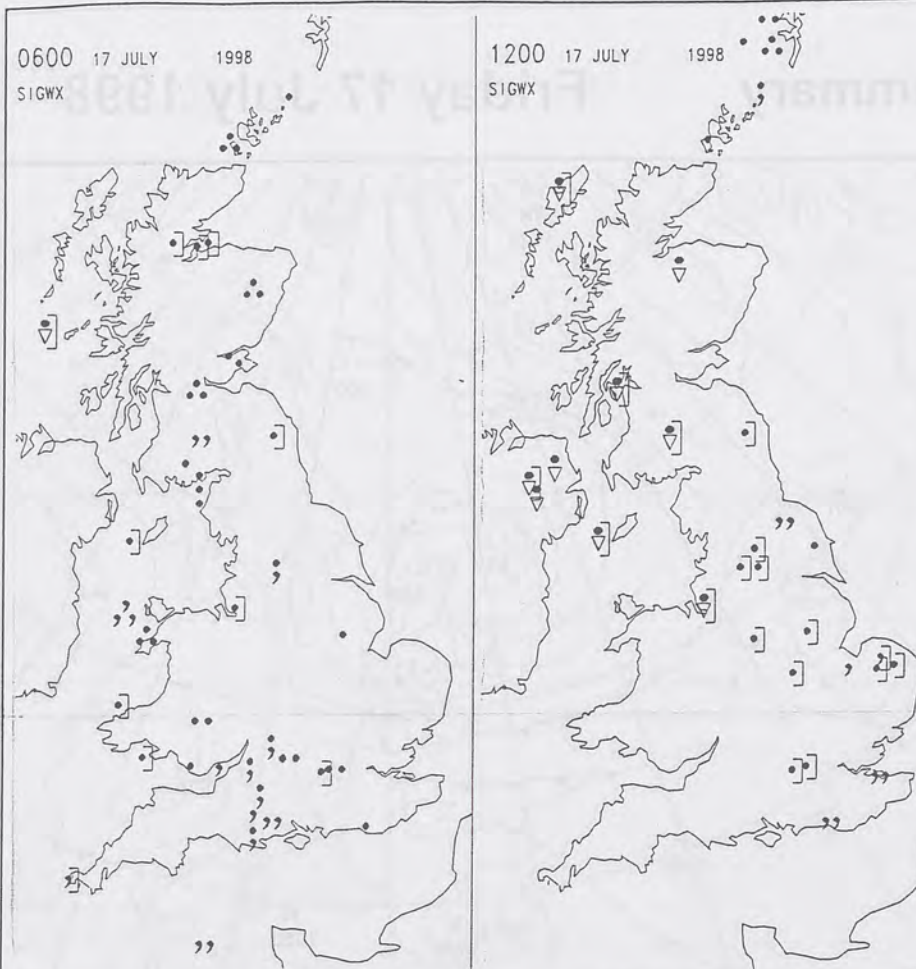


# The Met. Office Daily Weather Summary

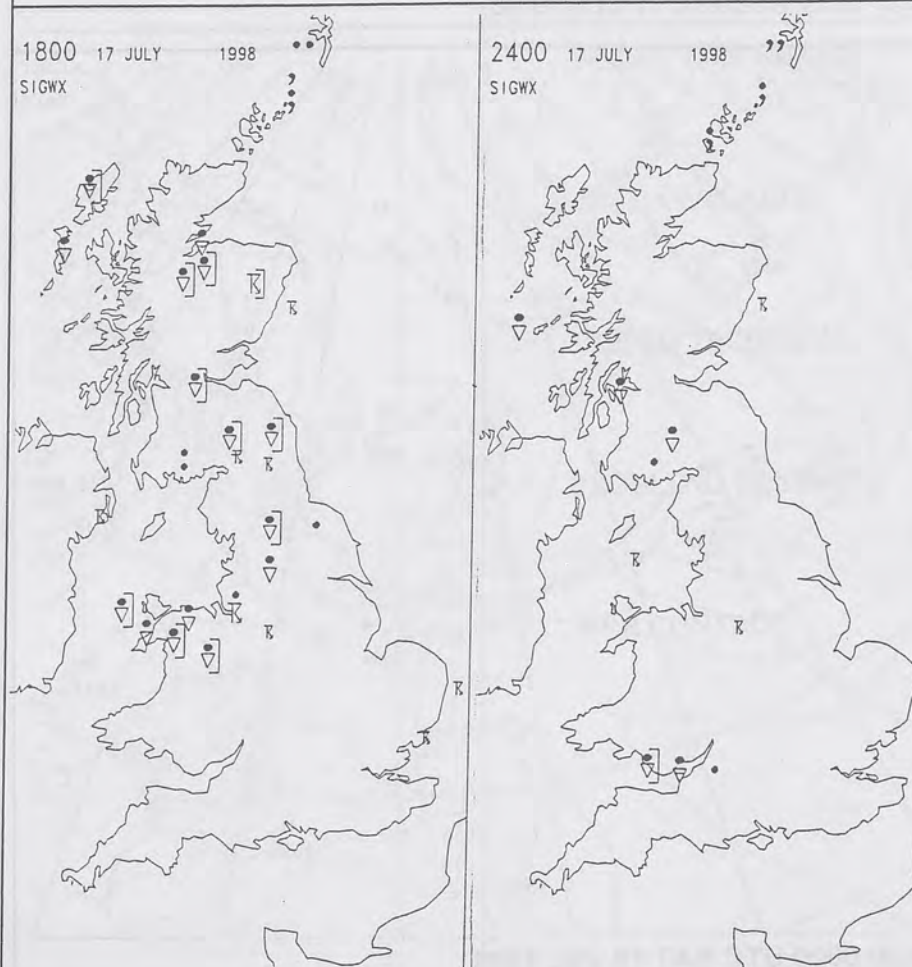
Friday 17 July 1998







## SIGNIFICANT WEATHER CHARTS



Published by London Weather Centre. All times are GMT.

## Summary of UK weather for Friday 17th July 1998

Many western parts of the British Isles were cloudy at first with outbreaks of rain, and through the latter part of the night this rain or drizzle extended east to reach much of Scotland, the Midlands and the London area. At the same time drier and clearer weather spread across Northern Ireland, the Western Isles and extreme western parts of the mainland.

During the morning showers started to develop in this clearer air with these showers turning heavy by afternoon, and becoming organised into bands, with also some local thunderstorms. Further showers continued to affect western parts right through the evening with still the odd rumble of thunder.

It took the rest of the morning for the drier and brighter weather to spread down across the majority of England, with cloudy conditions lasting even into the early afternoon in the far southeast and parts of East Anglia. Relatively few showers developed in these latter areas during the afternoon and evening.

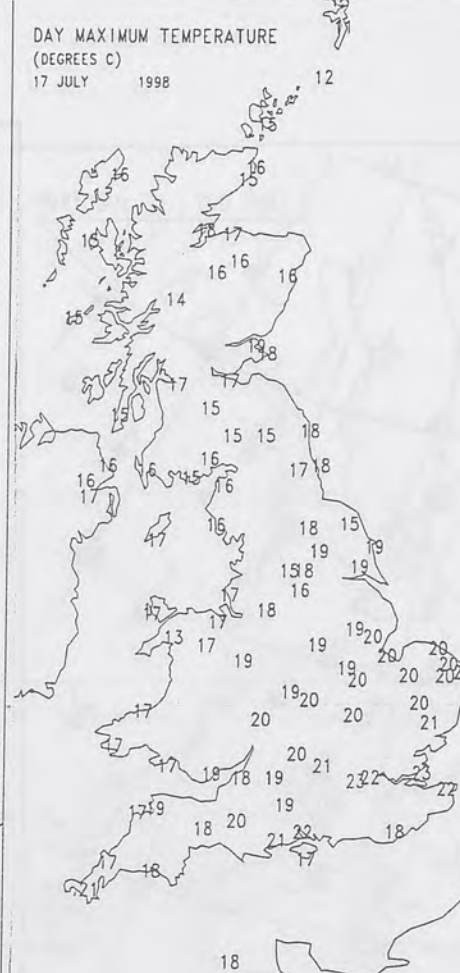
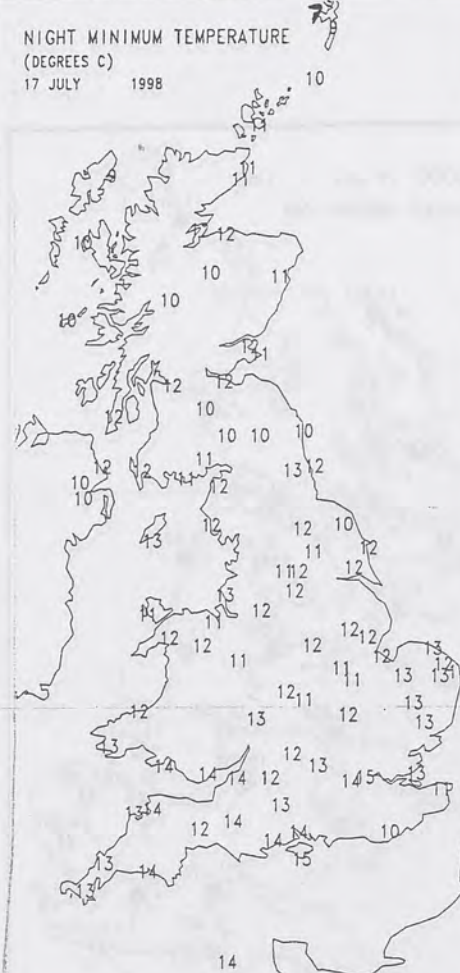
By contrast the Northern Isles experienced rain by dawn and this rain then persisted through the day with very murky conditions in places.

Most regions had temperatures near to average but where there were frequent showers, chiefly northwestern parts, temperatures were a little below normal.

## EXTREMES

### FRIDAY 17th JULY 1998

<b>Highest maximum</b>	
22.8C	Heathrow [ London ] Shoeburyness [ Essex ]
<b>Lowest maximum</b>	
11.4C	Lerwick [ Shetland ]
<b>Lowest minimum</b>	
6.9C	Baltasound [ Shetland ]
<b>Lowest grass minimum</b>	
4.2C	Castlederg [ West Tyrone ]
<b>Most rain (24 hrs from 0900)</b>	
22.0mm	Fair Isle
<b>Most sun</b>	
12.3hrs	Tiree [ Inner Hebrides ]



## DAILY CLIMATE DATA



## DAILY WEATHER SUMMARY



National Meteorological  
Library & Archive  
London Road  
Bracknell RG12 2SZ

For details of other Weather  
Summaries produced by the  
Met. Office please contact:

London Weather Centre  
Climate Department  
127 Clerkenwell Road  
London  
EC1R 5DB

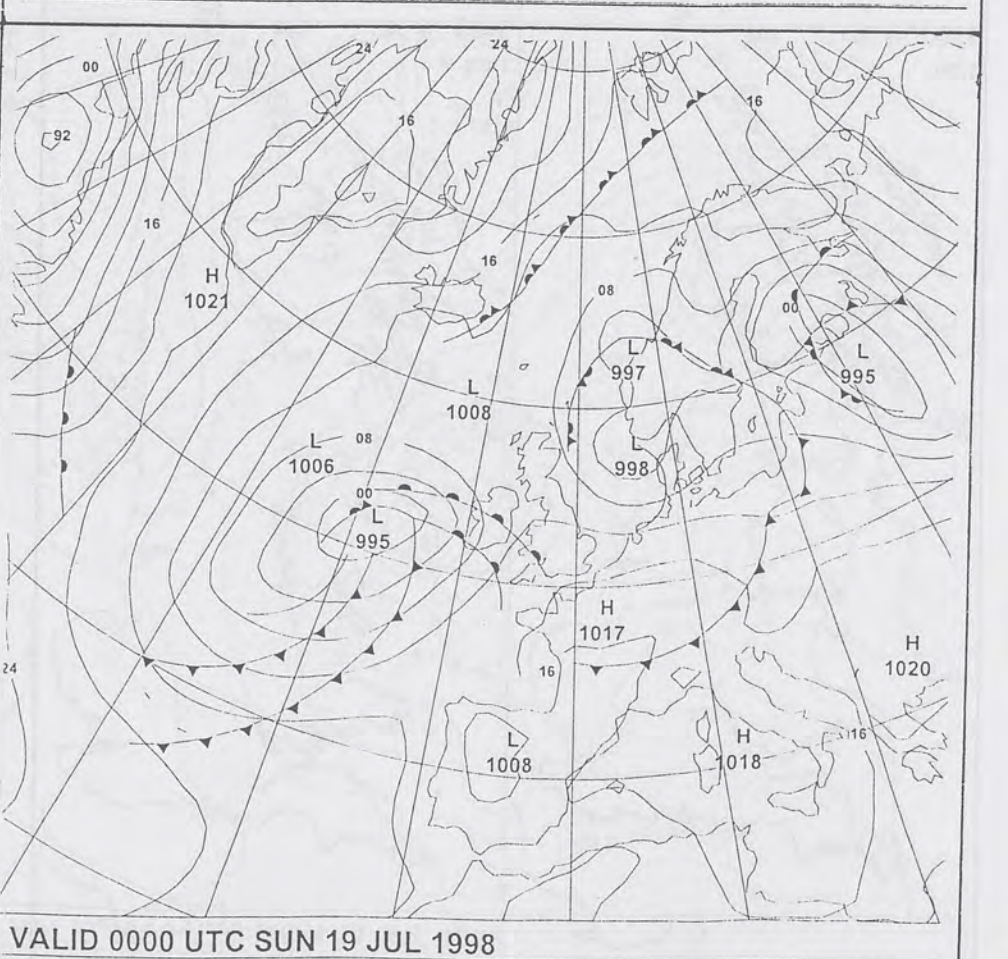
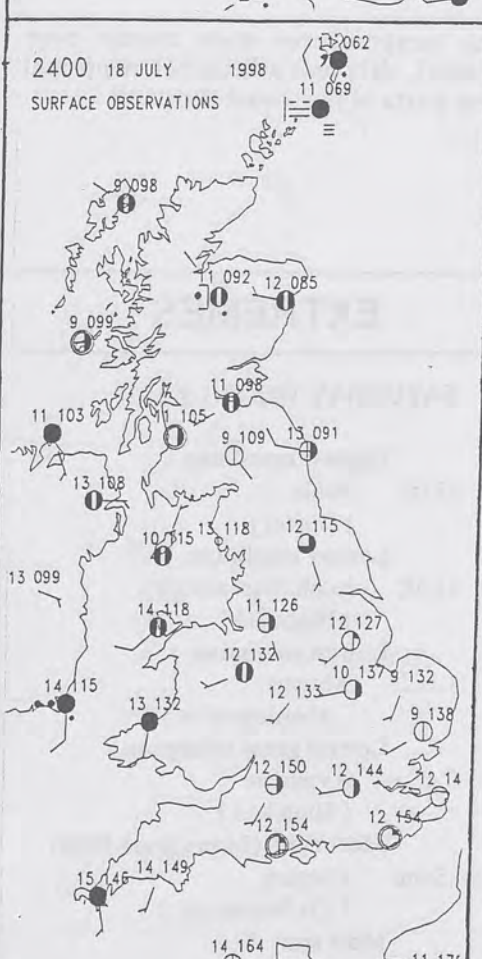
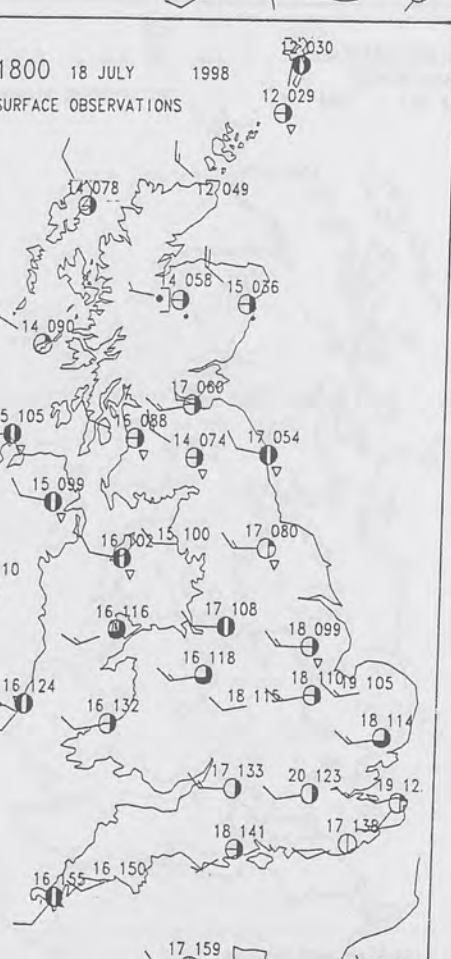
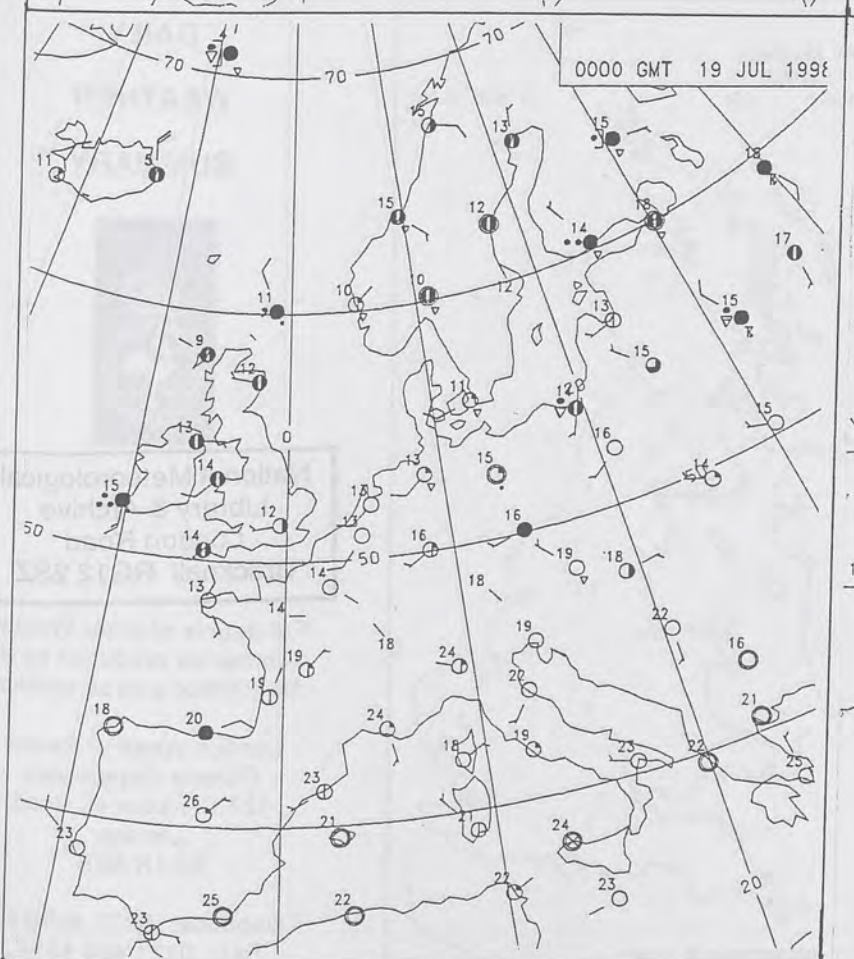
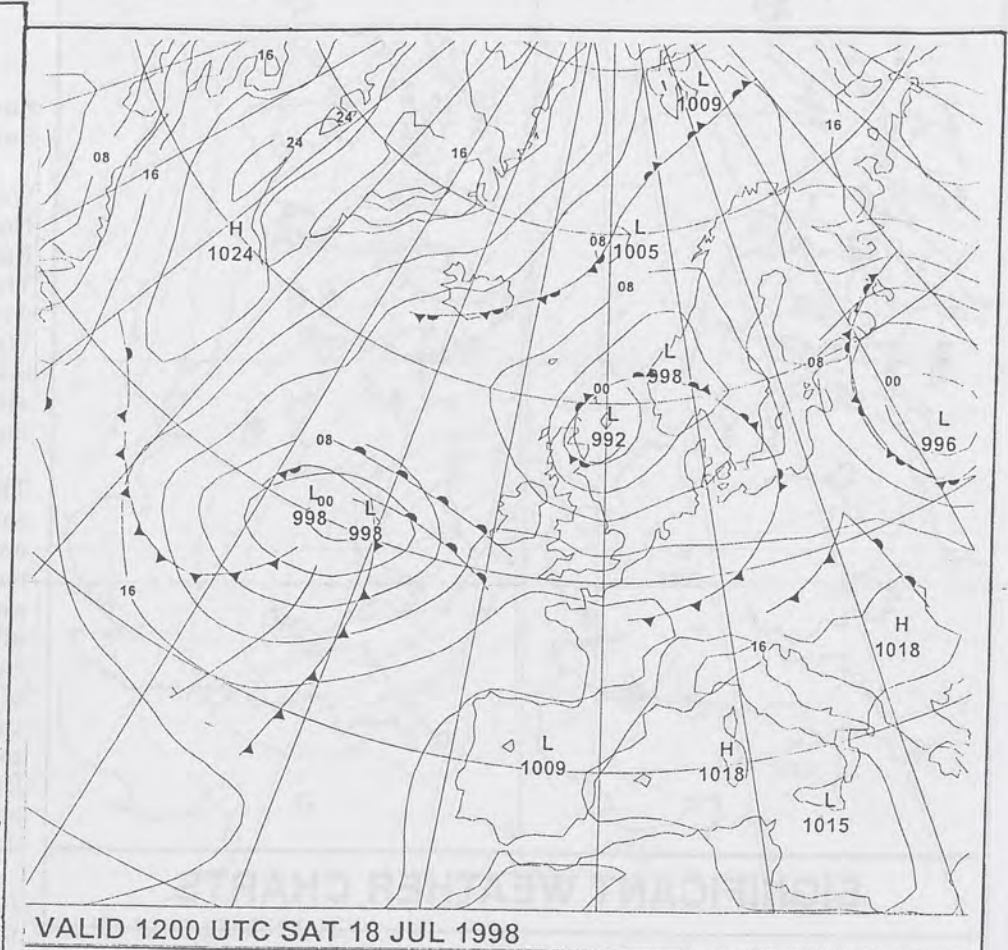
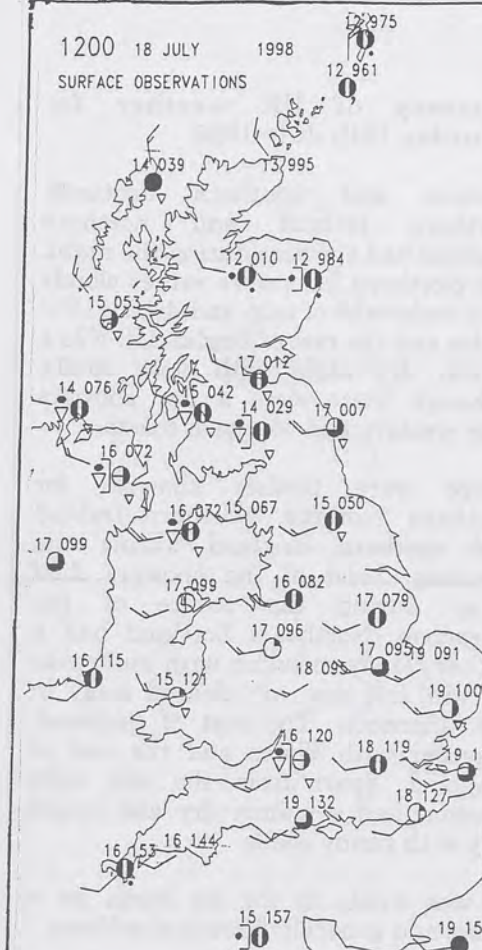
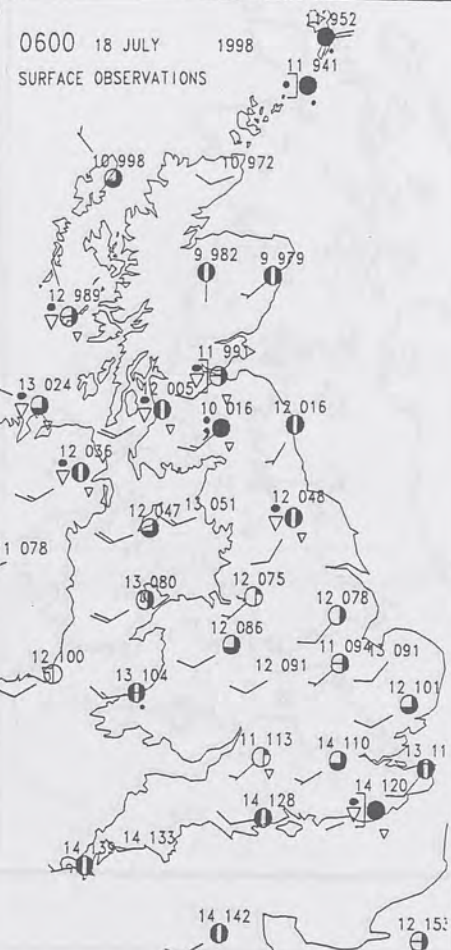
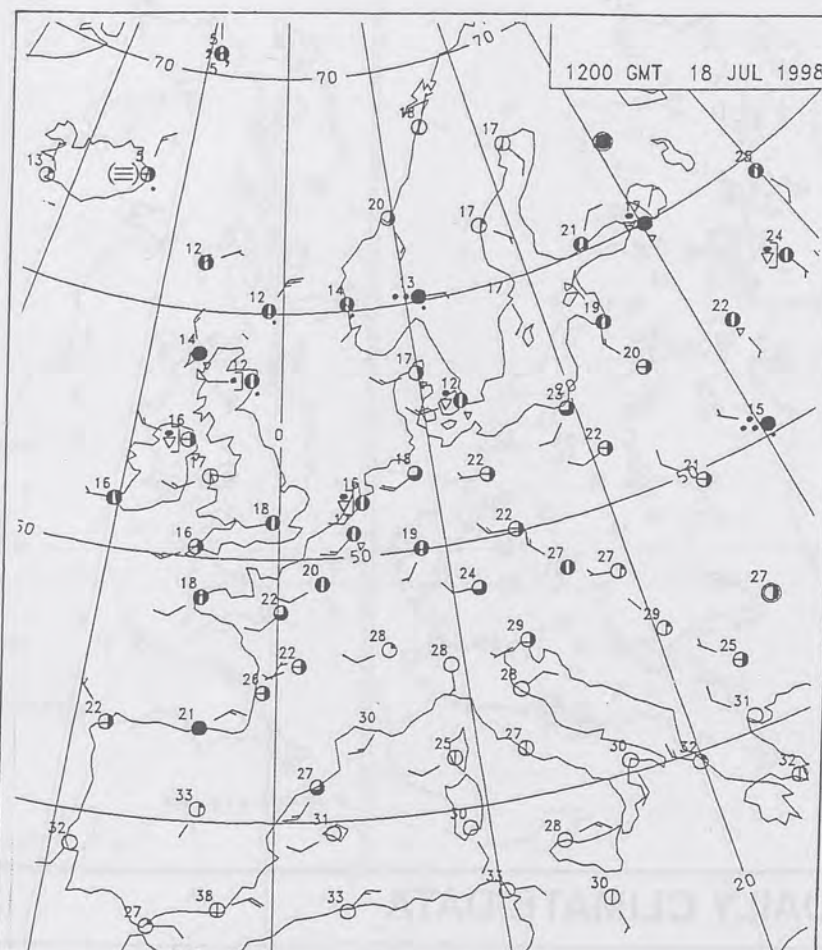
Telephone: 0171 405 4358  
Fax: 0171 404 4314



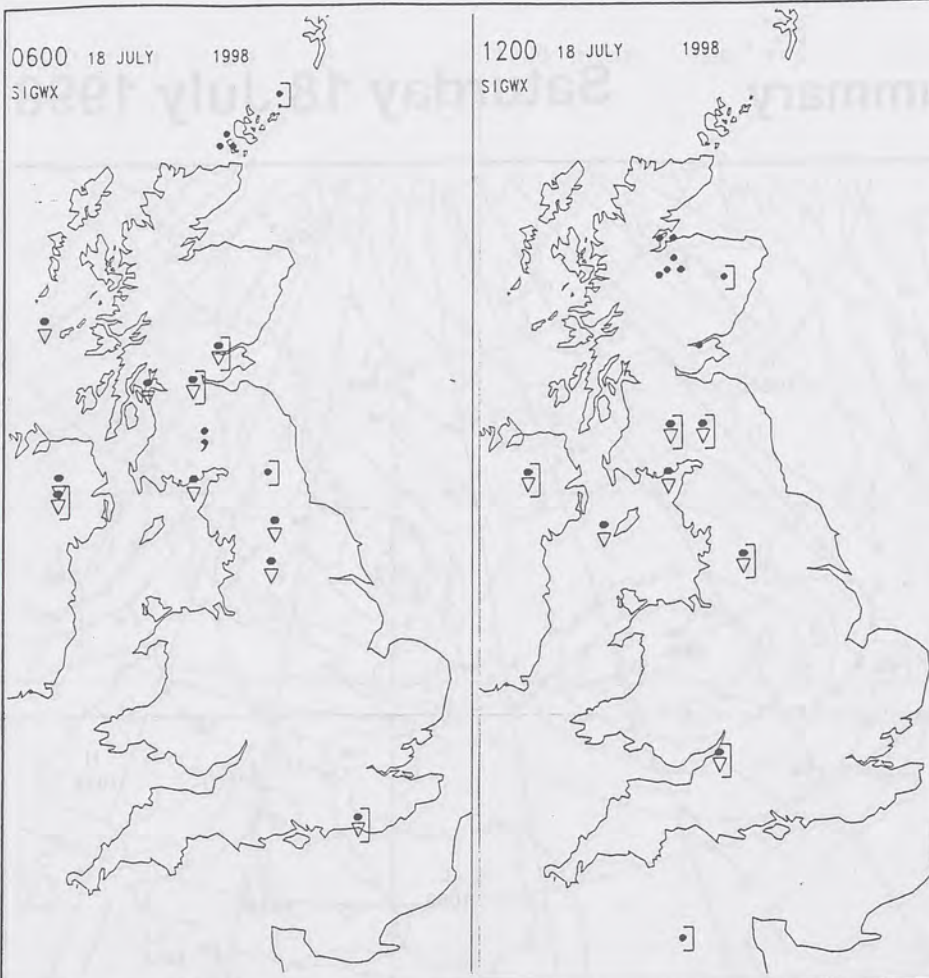


# The Met. Office Daily Weather Summary

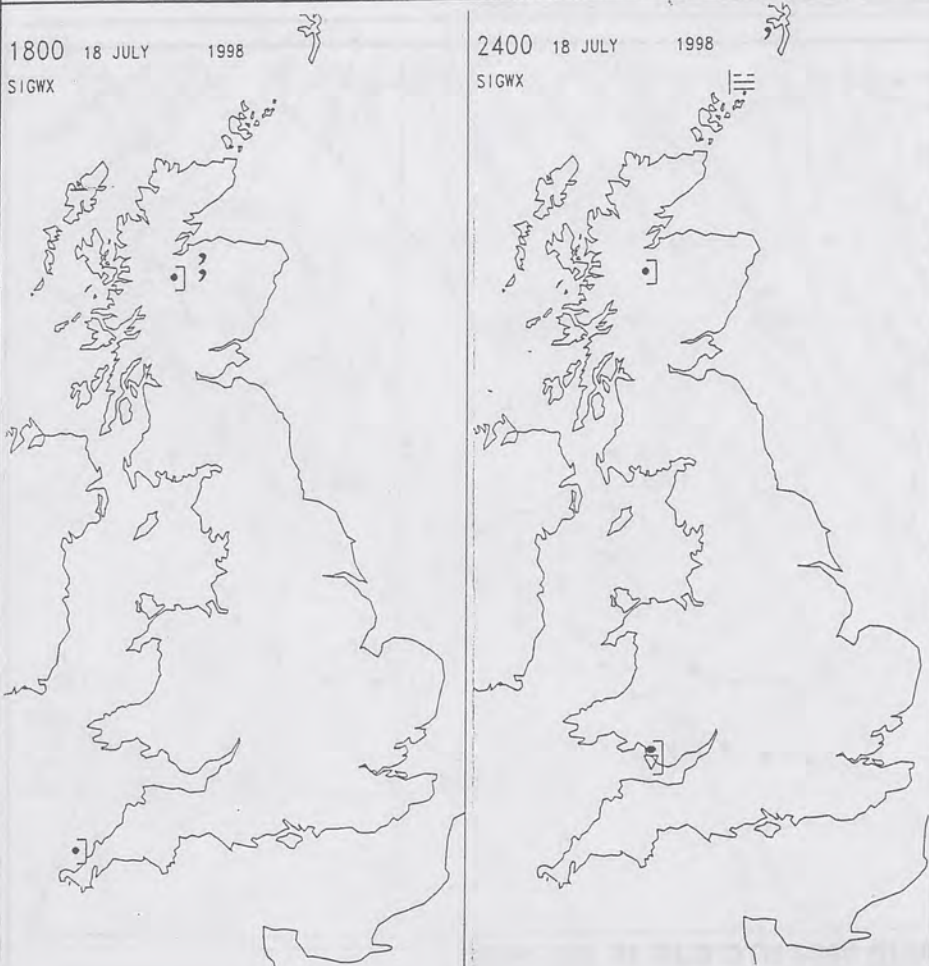
Saturday 18 July 1998







## SIGNIFICANT WEATHER CHARTS



Published by London Weather Centre. All times are GMT.

## Summary of UK weather for Saturday 18th July 1998

Western and southern Scotland, Northern Ireland and northern England had showers during the night. The Northern Isles were rather cloudy with outbreaks of rain and drizzle. For Wales and the rest of England, it was a mainly dry night with clear spells, although there were a few showers near western and southern coasts.

There were further showers for southern Scotland, Northern Ireland and northern England during the morning. Most of the showers died away during the course of the afternoon. Northeast Scotland had a rather cloudy morning with outbreaks of rain, but the rain cleared away in the afternoon. The rest of Scotland, together with Wales and the rest of England, apart from the odd light shower, had a mainly dry and bright day with sunny spells.

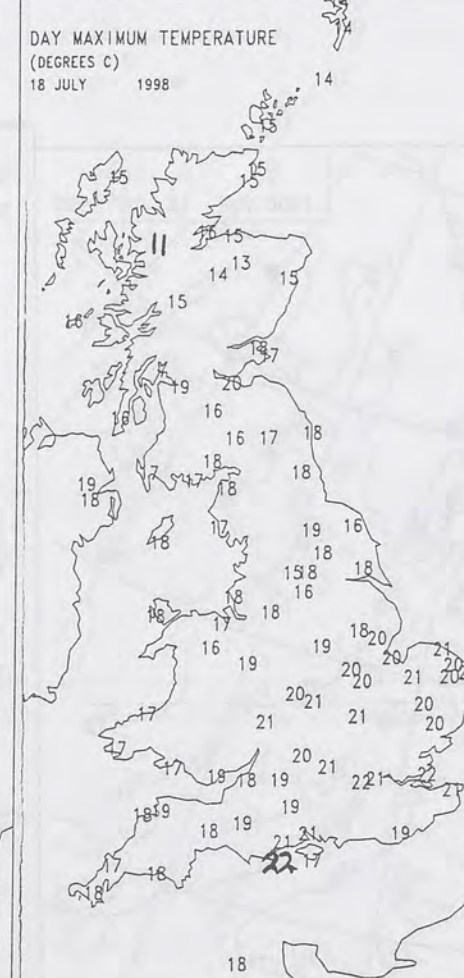
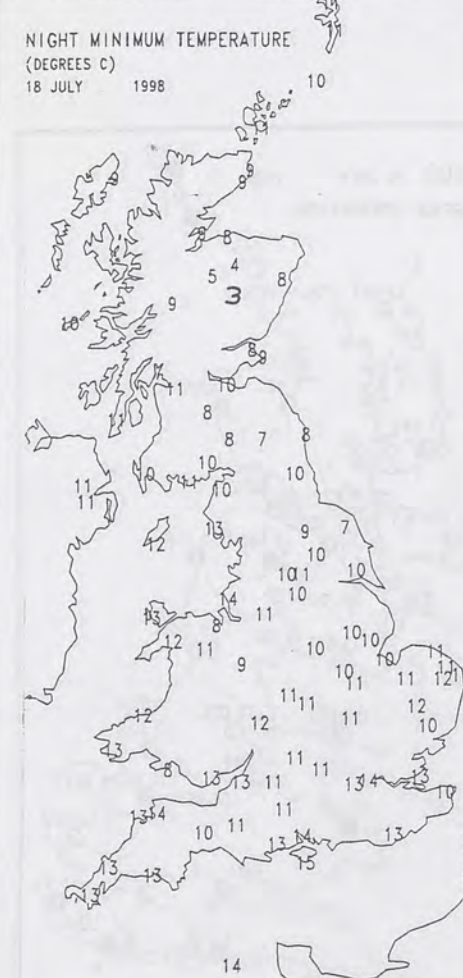
It was windy in the far north for a time, and generally breezy elsewhere.

The temperatures were mostly near normal, although a little below normal over parts of northeast Scotland.

## EXTREMES

### SATURDAY 18th JULY 1998

<b>Highest maximum</b>	
22.0C	Poole [ Dorset ]
<b>Lowest maximum</b>	
11.5C	Loch Glascarnoch [ Highland ]
<b>Lowest minimum</b>	
3.1C	Aboyne [ Aberdeenshire ]
<b>Lowest grass minimum</b>	
0.4C	Aviemore [ Highland ]
<b>Most rain (24 hrs from 0900)</b>	
28.5mm	Corgary [ Co.Fermanagh ]
<b>Most sun</b>	
14.8hrs	Tiree [ Inner Hebrides ]



## DAILY CLIMATE DATA



## DAILY WEATHER SUMMARY



National Meteorological  
Library & Archive  
London Road  
Bracknell RG12 2SZ

For details of other Weather  
Summaries produced by the  
Met. Office please contact:

London Weather Centre  
Climate Department  
127 Clerkenwell Road  
London  
EC1R 5DB

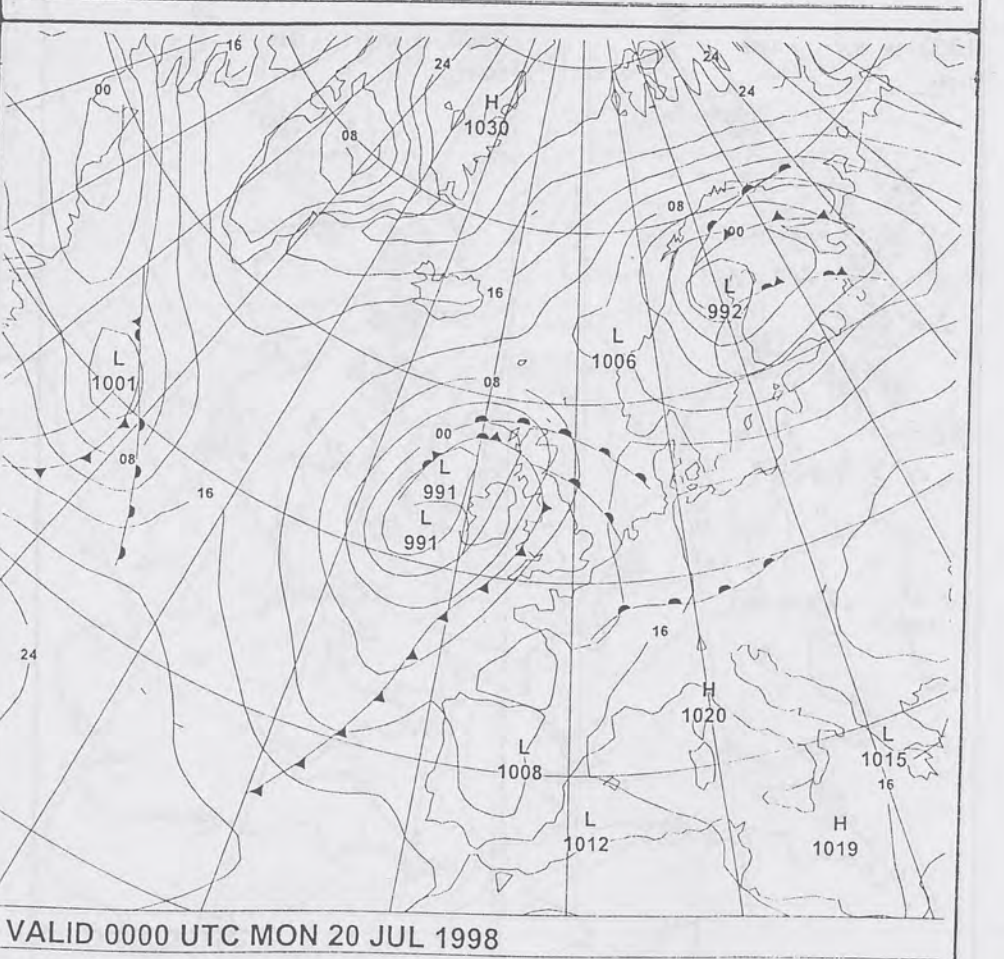
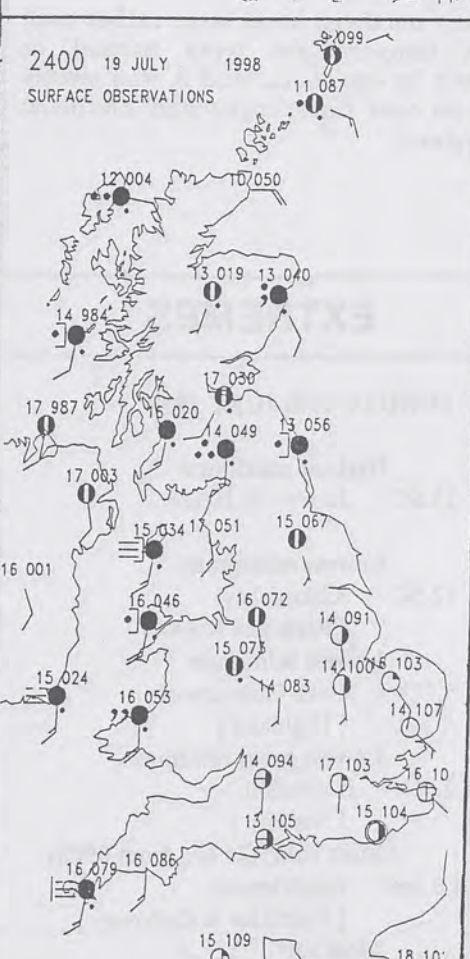
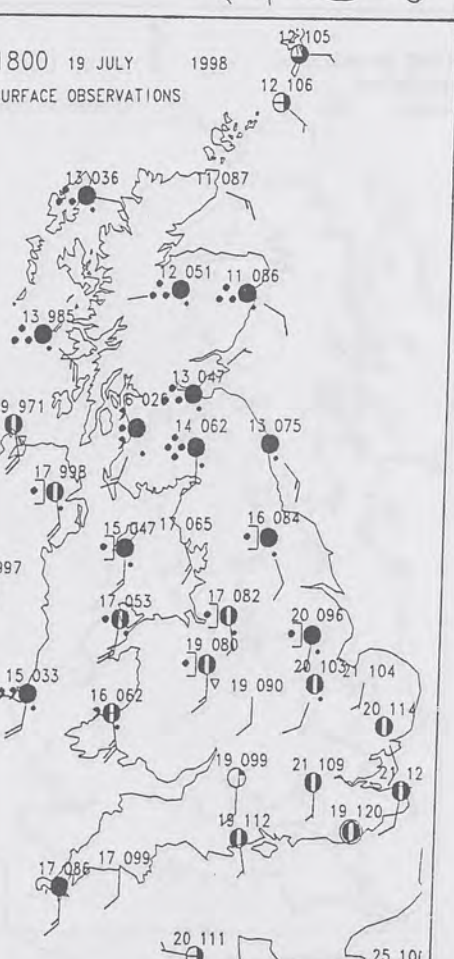
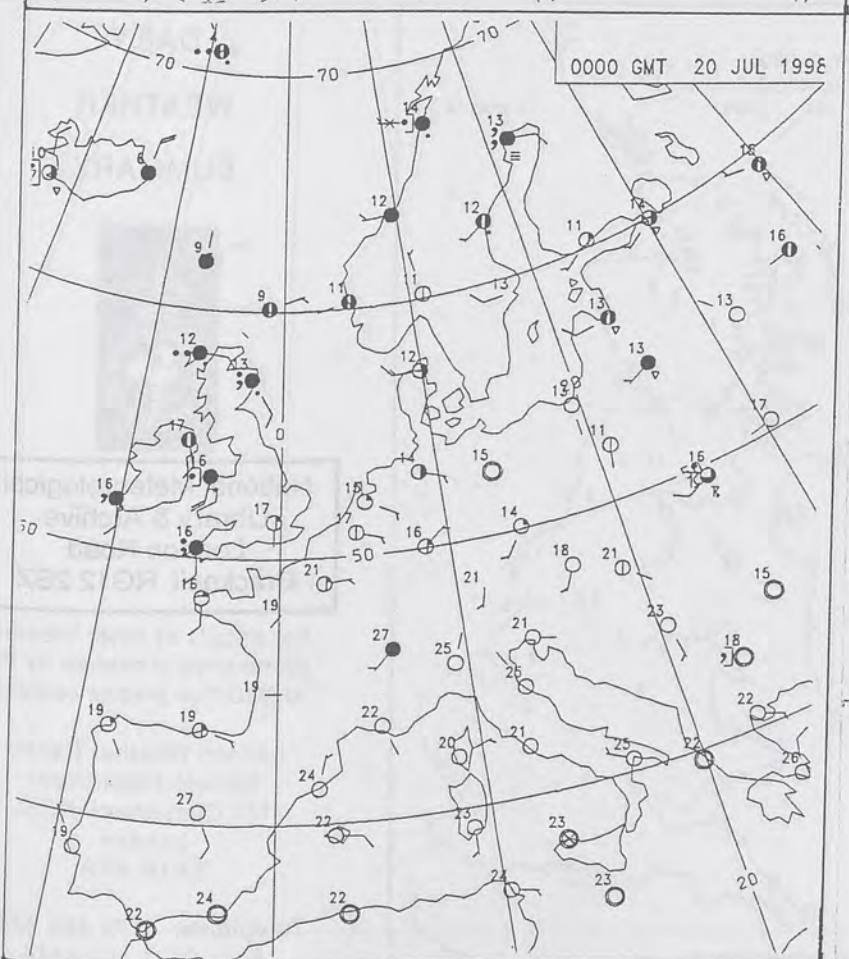
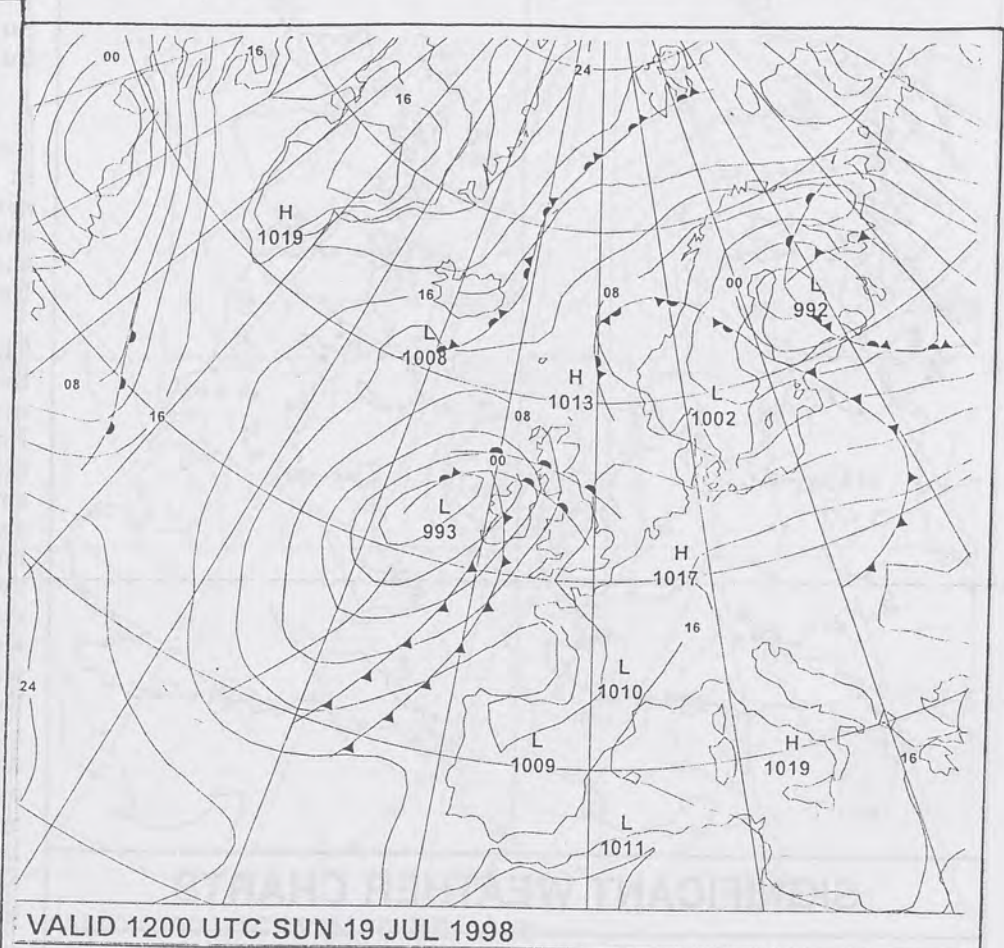
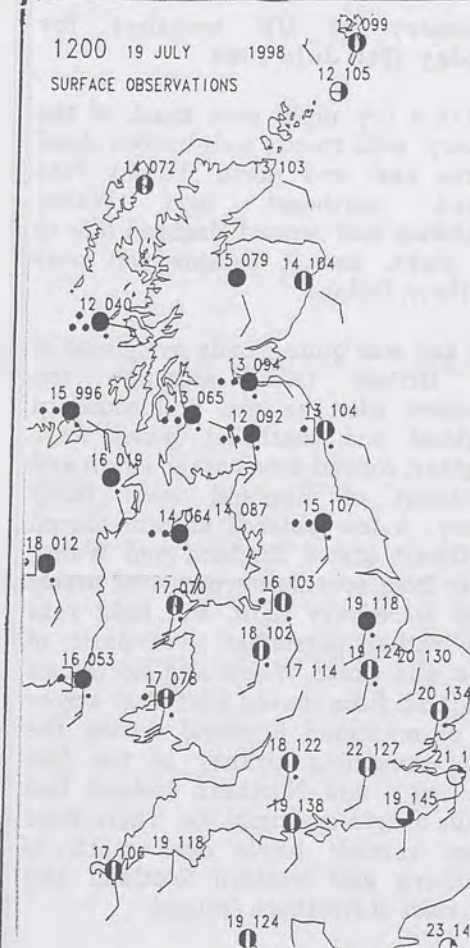
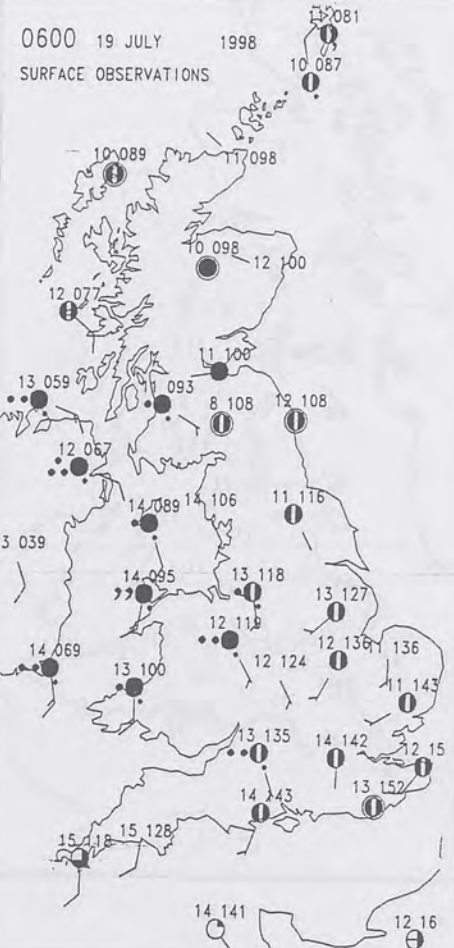
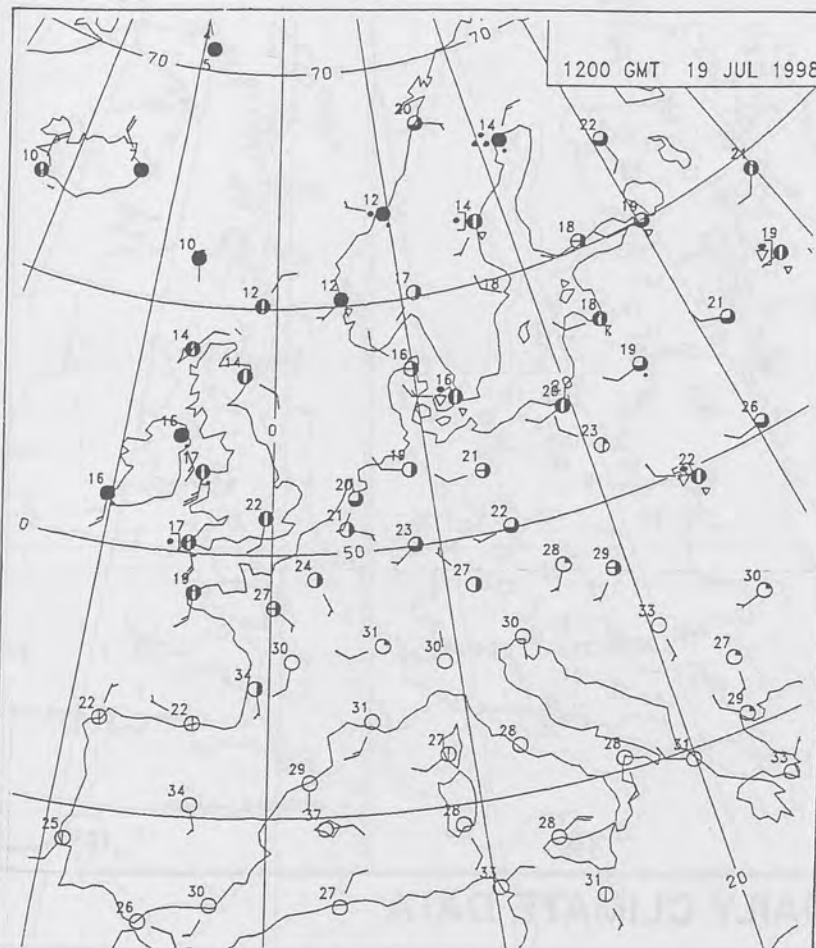
Telephone: 0171 405 4358  
Fax: 0171 404 4314



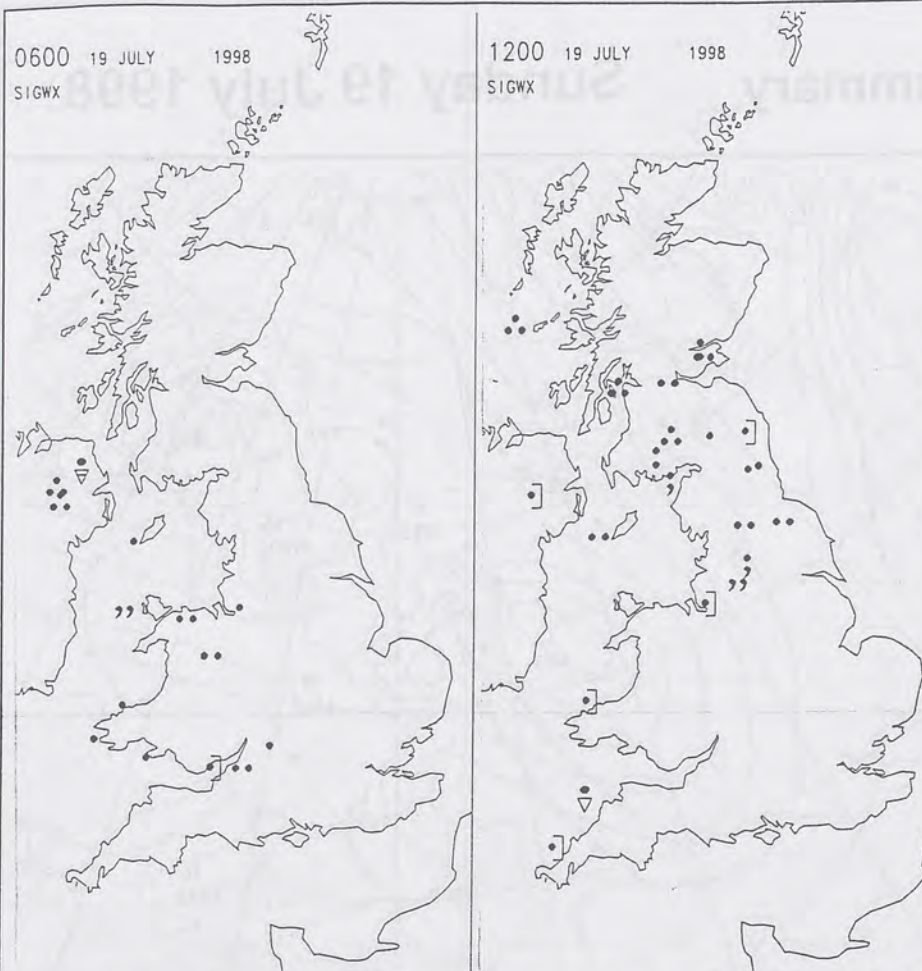


# The Met. Office Daily Weather Summary

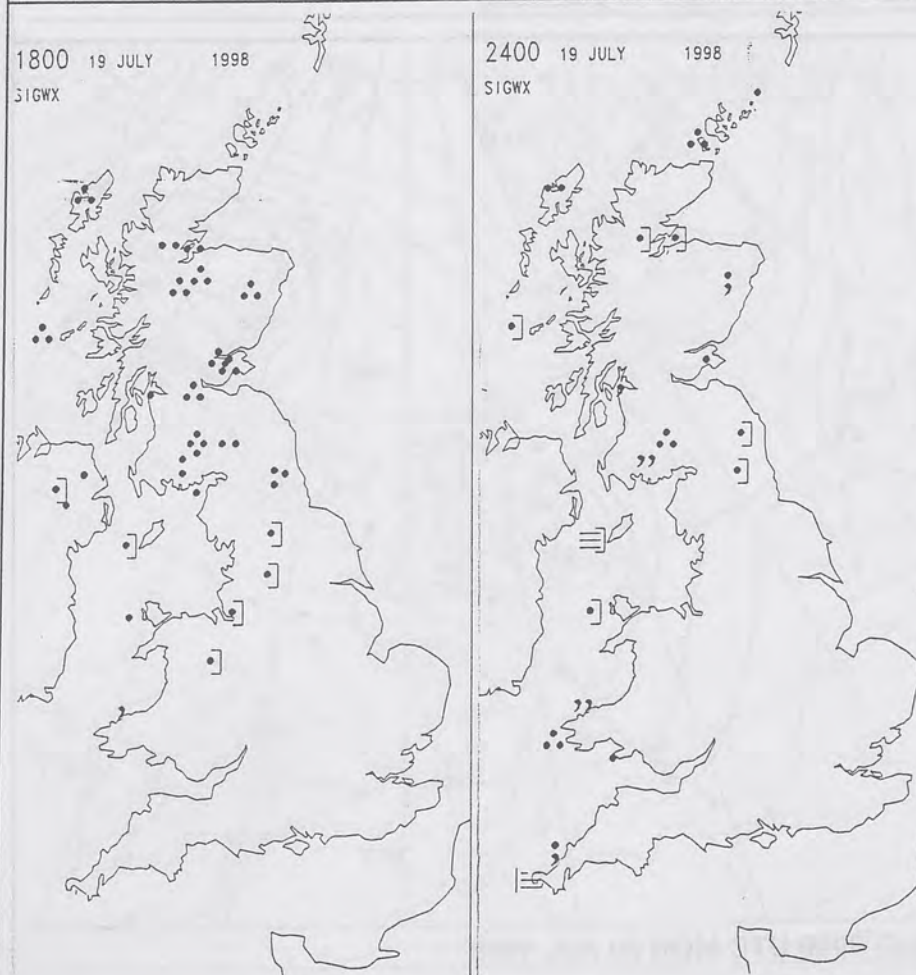
Sunday 19 July 1998







## SIGNIFICANT WEATHER CHARTS



### Summary of UK weather for Sunday 19th July 1998

It was a dry night over much of the country, with mostly well-broken cloud in the east and north. Patchy rain spread northeast into Wales, southwest and central England late in the night, and it became wet over Northern Ireland.

The day was quite cloudy over most of the British Isles, although the northern isles, eastern and southern England and southeast Wales were brighter; coastal areas of the south and southeast of England were fairly sunny. A few patches of rain moved northeast across England and Wales, away from southeastern coastal areas; most were very light, but light rain was rather persistent over parts of west and north Wales and northwest England. Rain moved northeast across all of mainland Scotland during the day - reaching Orkney in the late evening - and Northern Ireland had spells of rain or drizzle too. There were large rainfall totals over much of southern and western Scotland and the west of Northern Ireland.

Many northern areas were rather cool, but temperatures were normal or above in the south, and it was mostly warm over East Anglia and southeast England.

## EXTREMES

### SUNDAY 19th JULY 1998

**Highest maximum**  
25.6C Jersey / St Helier

**Lowest maximum**  
12.5C Kirkmichael  
[ Perth and Kinross ]

**Lowest minimum**  
5.1C Loch Glascarnoch  
[ Highland ]

**Lowest grass minimum**  
2.0C Coltishall  
[ Norfolk ]

**Most rain (24 hrs from 0900)**  
34.6 mm Eskdalemuir  
[ Dumfries & Galloway ]

**Most sun**  
14.9hrs Jersey / St Helier



## DAILY CLIMATE DATA



## DAILY WEATHER SUMMARY



National Meteorological  
Library & Archive  
London Road  
Bracknell RG12 2SZ

For details of other Weather  
Summaries produced by the  
Met. Office please contact:

London Weather Centre  
Climate Department  
127 Clerkenwell Road  
London  
EC1R 5DB

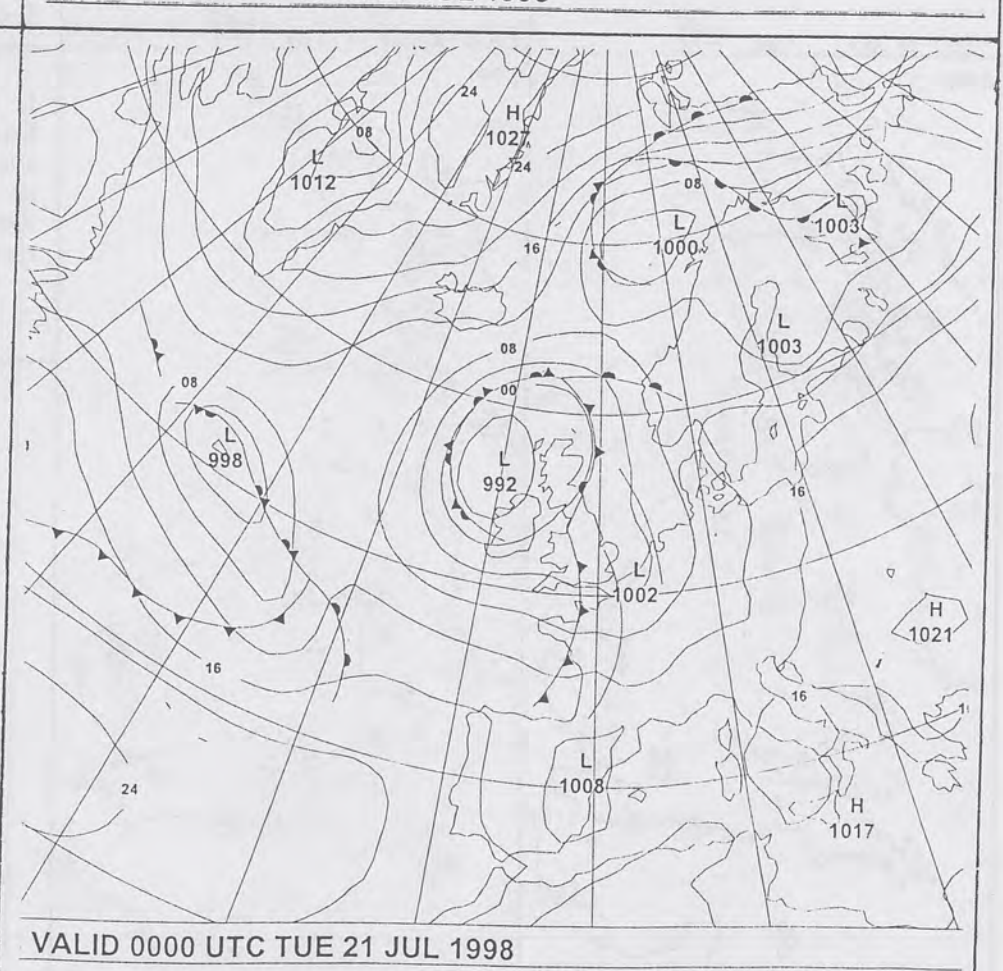
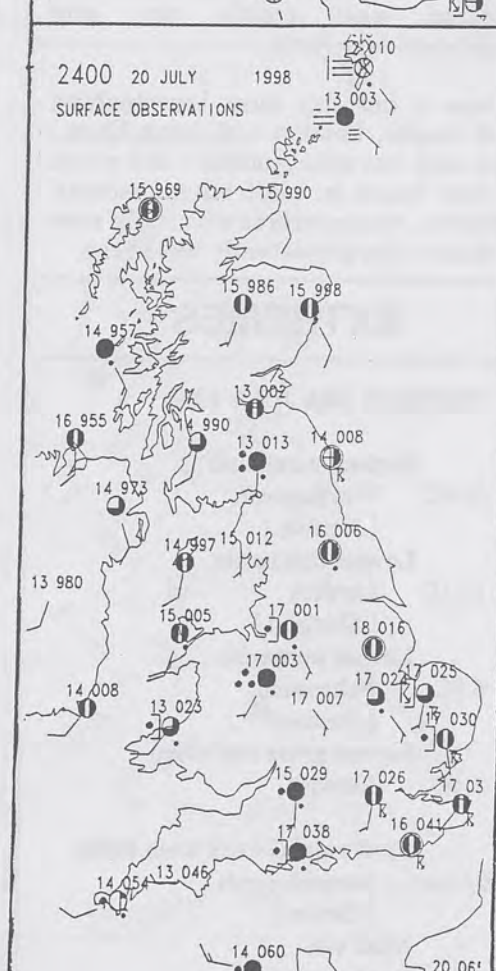
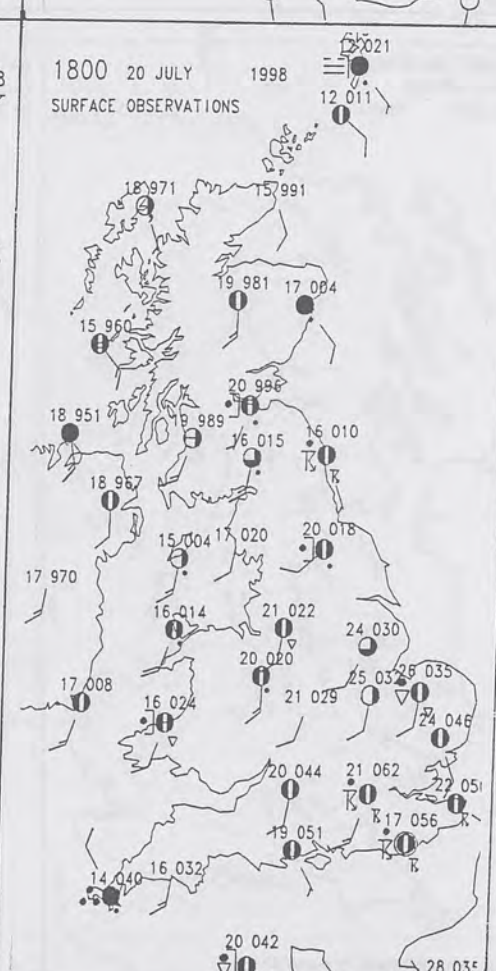
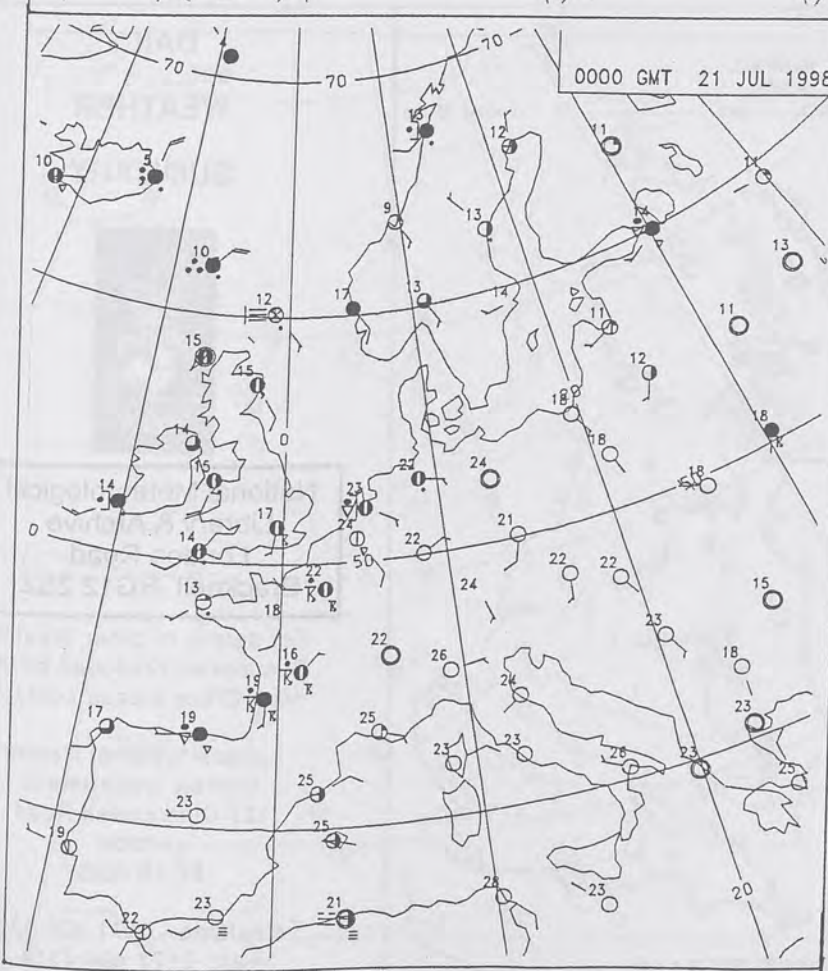
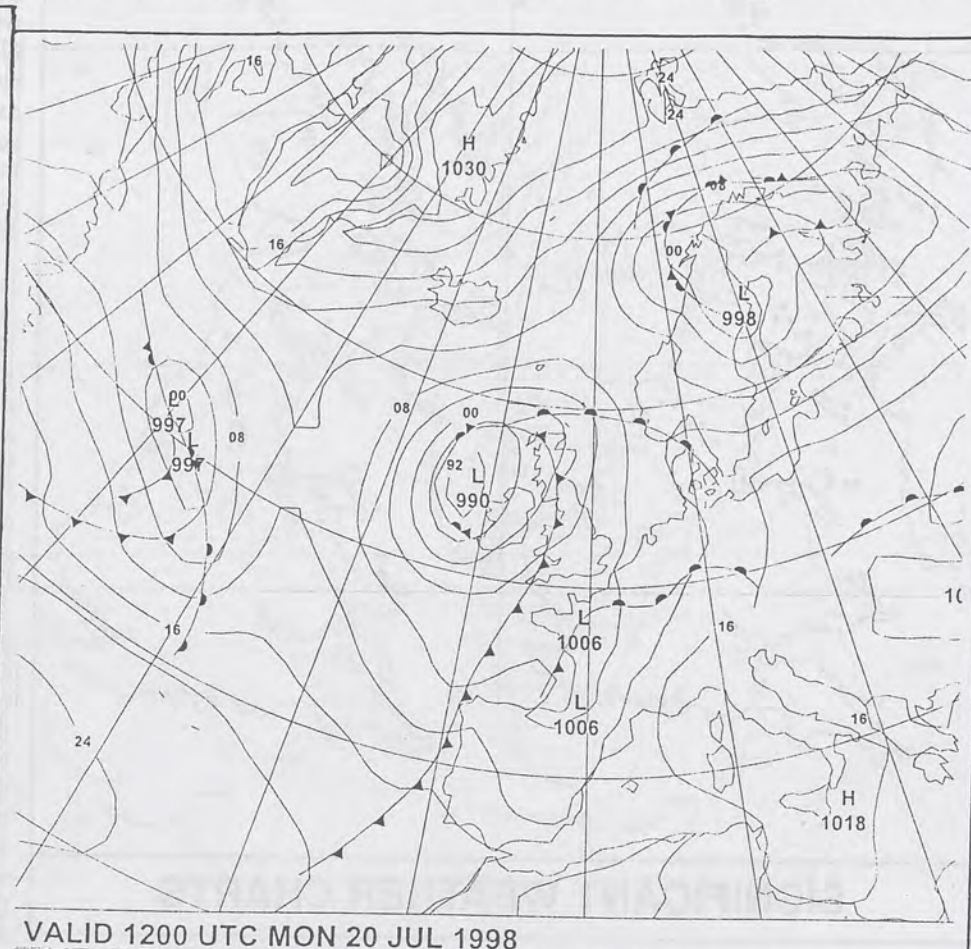
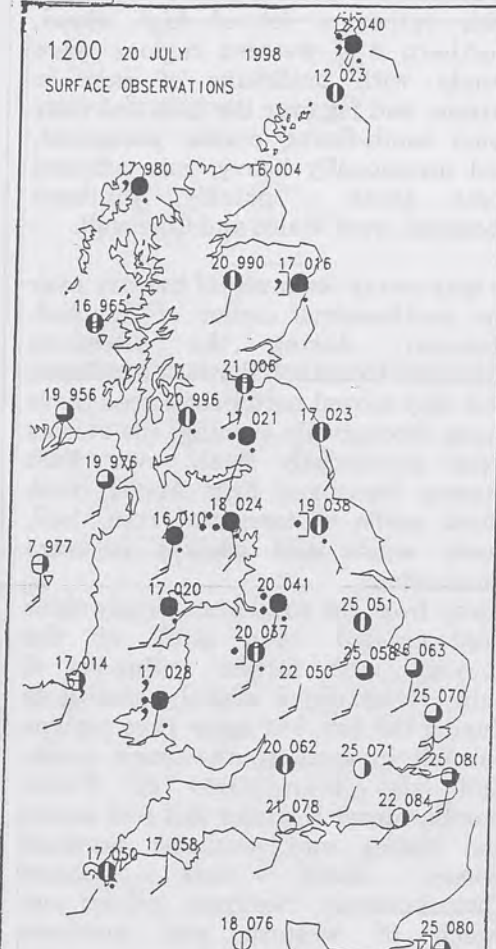
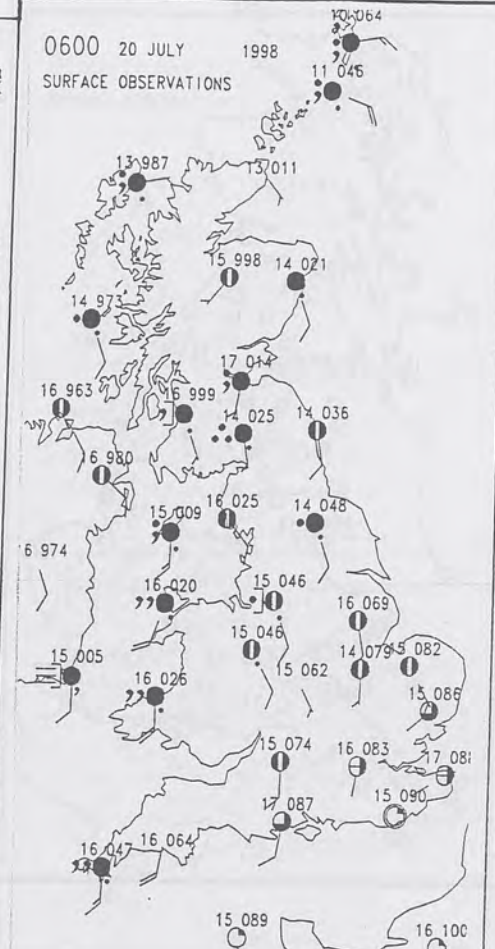
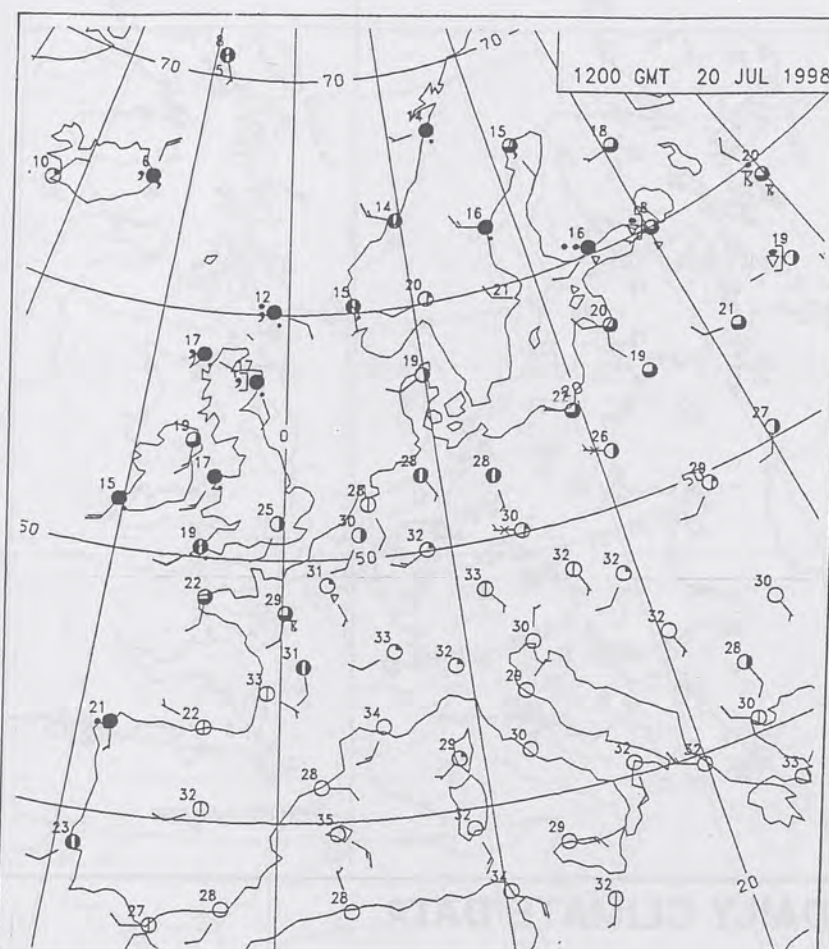
Telephone: 0171 405 4358  
Fax: 0171 404 4314





# The Met. Office Daily Weather Summary

## Monday 20 July 1998





NOT FOR LOAN

DUPLICATE ALSO

0600 20 JULY 1998  
SIGWX1200 20 JULY 1998  
SIGWX

## SIGNIFICANT WEATHER CHARTS

1800 20 JULY 1998  
SIGWX2400 20 JULY 1998  
SIGWX

Published by London Weather Centre. All times are GMT.

Summary of UK weather for  
Monday 20th July 1998

Southeastern Britain had a dry night with rather a lot of high cloud. Northern and western regions were cloudy with outbreaks of rain or drizzle, and fog over the hills and near some south-facing coasts; persistent, and occasionally heavy, rain affected some areas - notably, southern Scotland, west Wales and Cornwall.

It was sunny for much of the day over the southeastern corner of England. However, during the afternoon scattered thundery showers developed and they moved northeast across these areas through the evening; the storms were particularly lively over East Sussex, Kent and East Anglia, with short spells of torrential rain, hail, gusty winds and marked pressure fluctuations.

Away from the southeast, cloudy skies predominated over most of the country, with further outbreaks of rain; these edged slightly eastwards during the day, but again gave copious rainfall in some southwestern areas, and also over parts of Wales, northernmost England and just across the border into southeast Scotland where there were isolated thunderstorms. Northern Ireland and much of western and northern Scotland were mostly dry, and brightened up a little.

It was a hot day over Lincolnshire, East Anglia, London and north Kent - even very hot over Norfolk - and warm or very warm in most other districts. However, temperatures were only near normal in the persistently wet areas.

## EXTREMES

## MONDAY 20th JULY 1998

Highest maximum  
29.4C Weybourne  
[ Norfolk ]

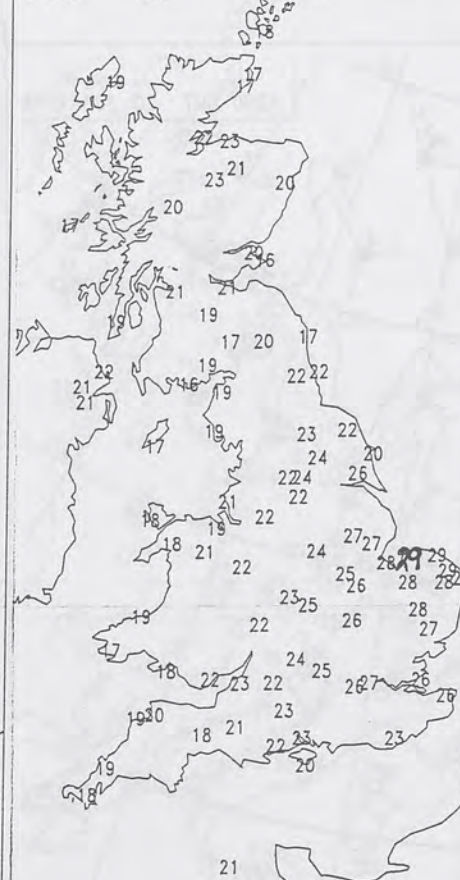
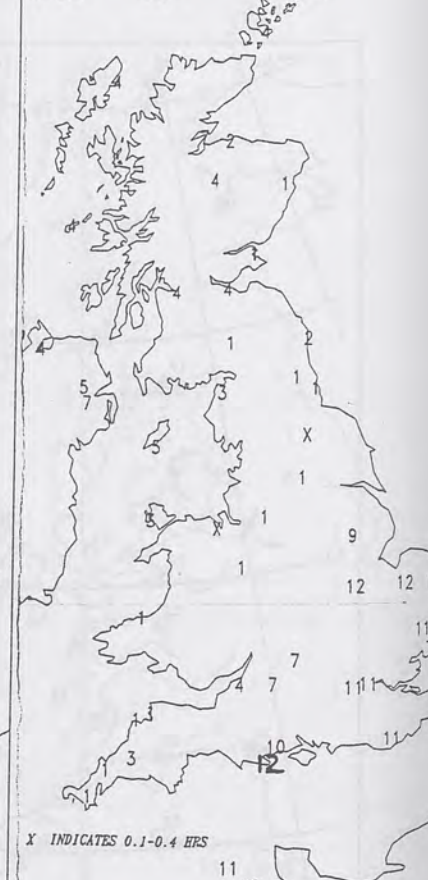
Lowest maximum  
12.5C Lerwick  
[ Shetland ]

Lowest minimum  
6.0C Baltasound  
[ Shetland ]

Lowest grass minimum  
3.4C Lerwick

Most rain (24 hrs from 0900)  
28.6 mm Saunton Sands  
[ Devon ]

Most sun  
12.4hrs Bournemouth  
[ Dorset ]

NIGHT MINIMUM TEMPERATURE  
(DEGREES C)  
20 JULY 1998DAY MAXIMUM TEMPERATURE  
(DEGREES C)  
20 JULY 1998SUNSHINE (DAWN TO DUSK)  
(HOURS)  
20 JULY 1998

## DAILY CLIMATE DATA

NIGHT RAINFALL  
(MILLIMETRES)  
20 JULY 1998DAY RAINFALL  
(MILLIMETRES)  
20 JULY 1998DAILY  
WEATHER  
SUMMARY

National Meteorological  
Library & Archive  
London Road  
Bracknell RG12 2SZ

For details of other Weather  
Summaries produced by the  
Met. Office please contact:

London Weather Centre  
Climate Department  
127 Clerkenwell Road  
London  
EC1R 5DB

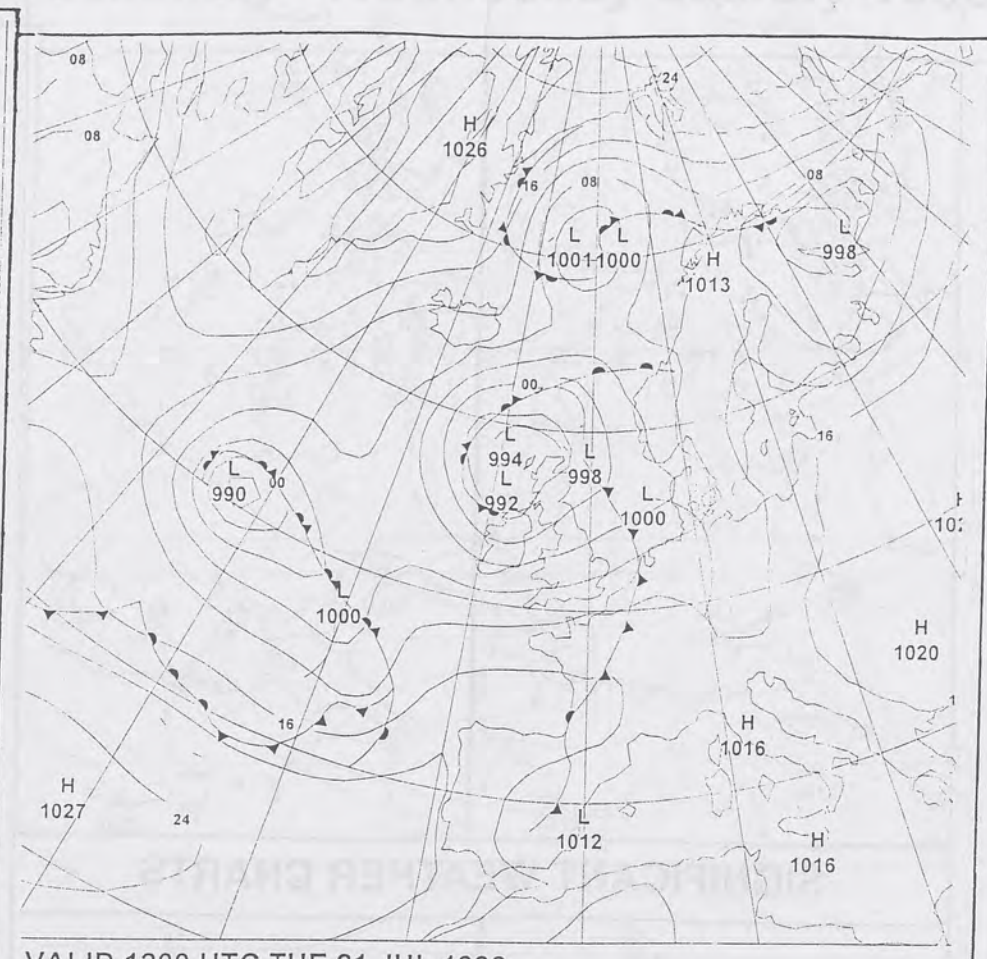
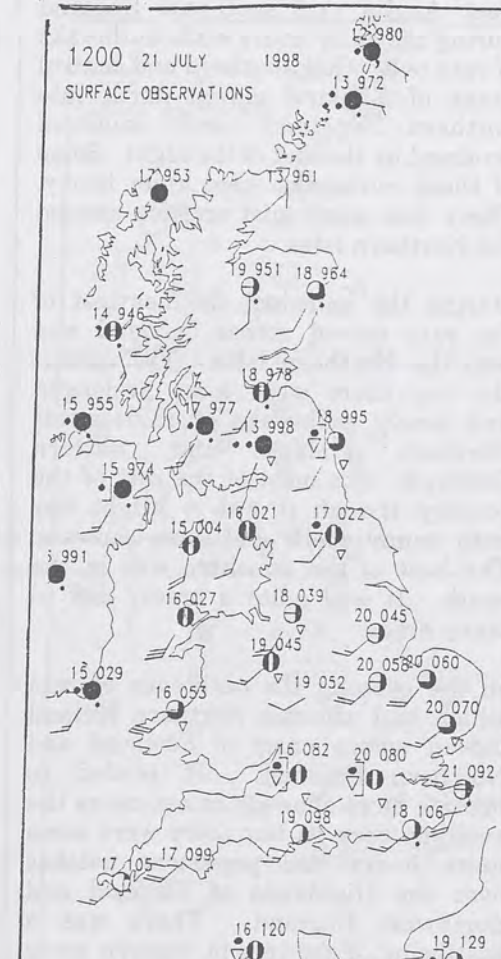
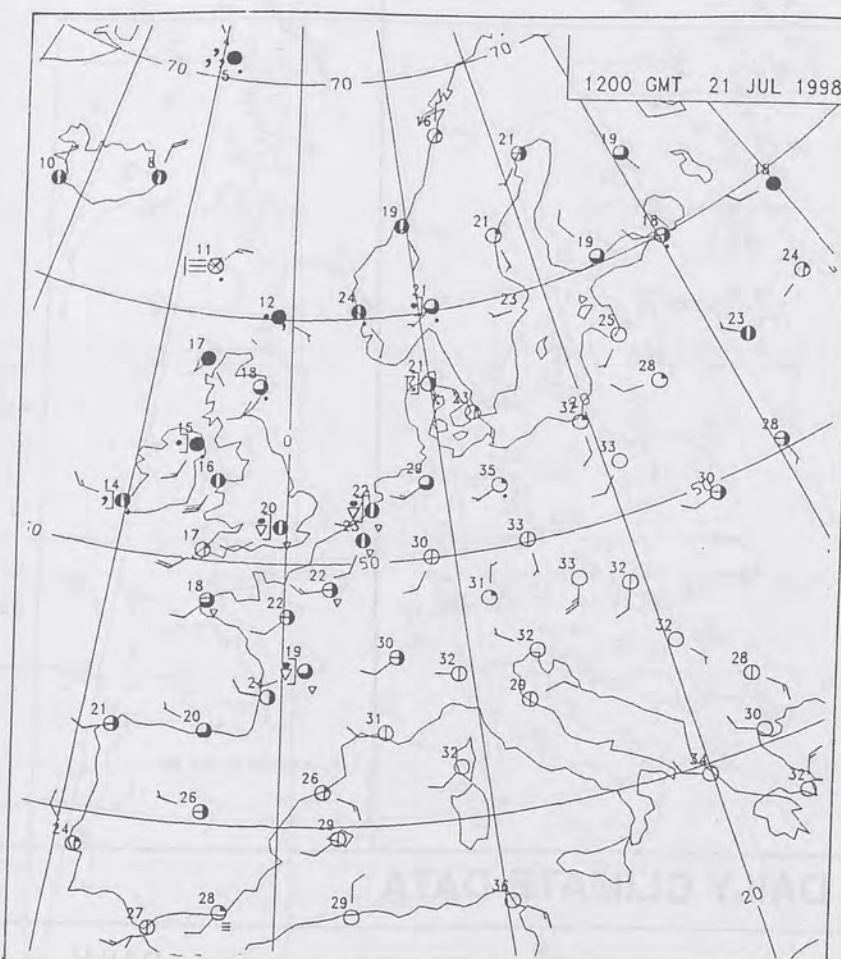
Telephone: 0171 405 4358  
Fax: 0171 404 4314



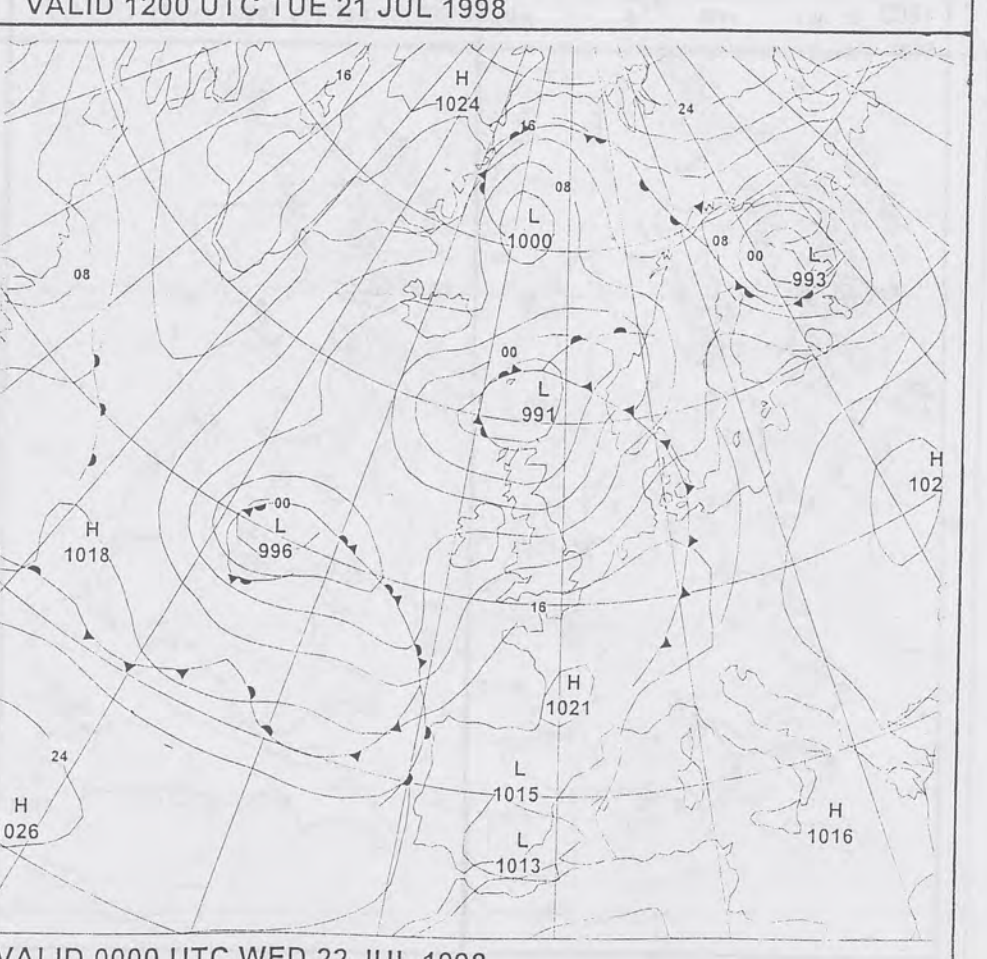
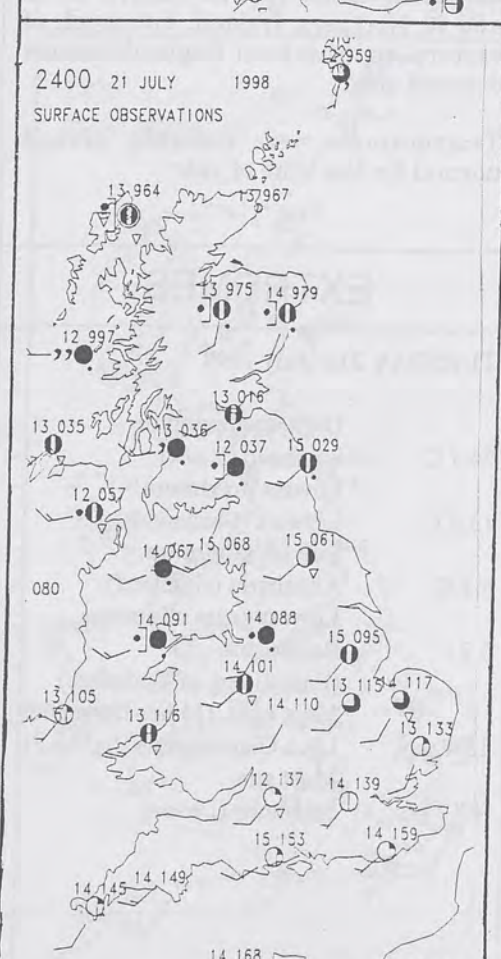
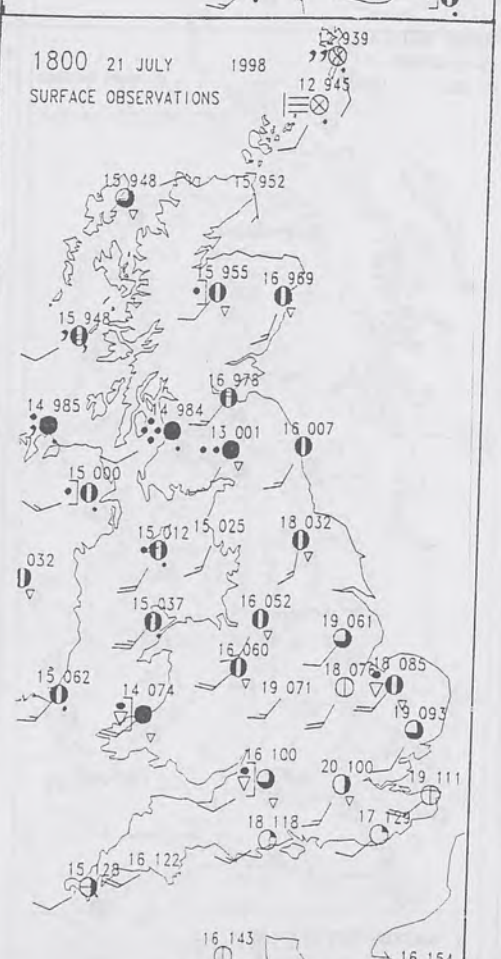
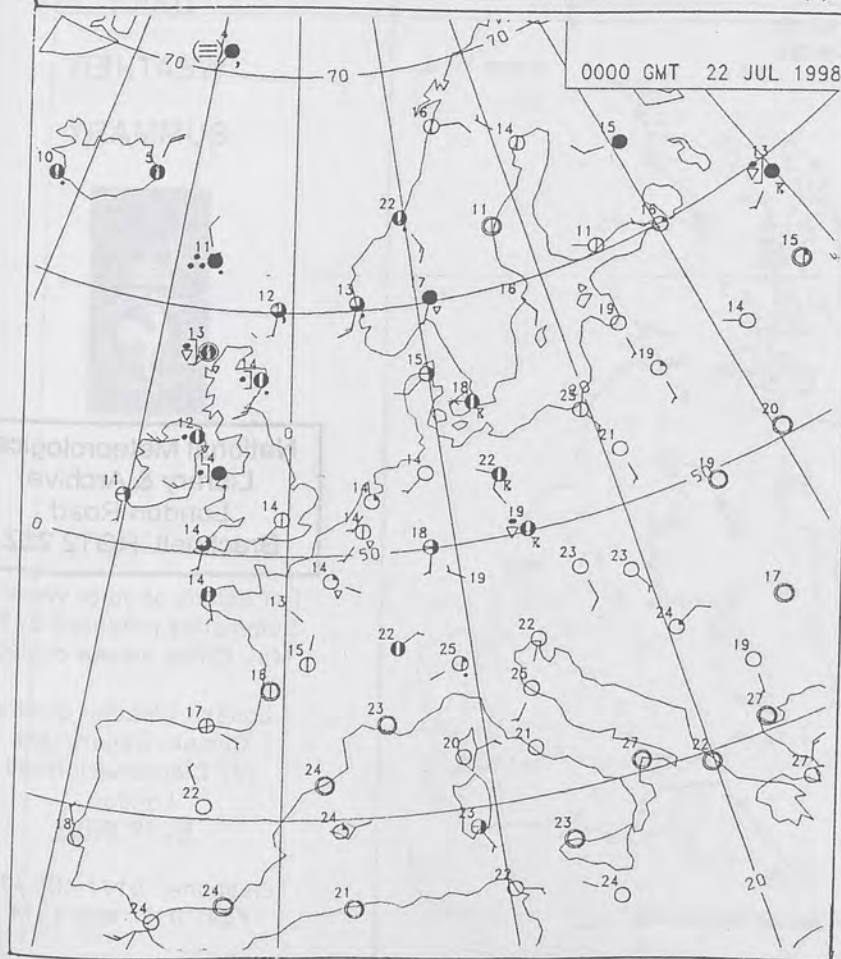


The Met. Office

# Daily Weather Summary Tuesday 21 July 1998

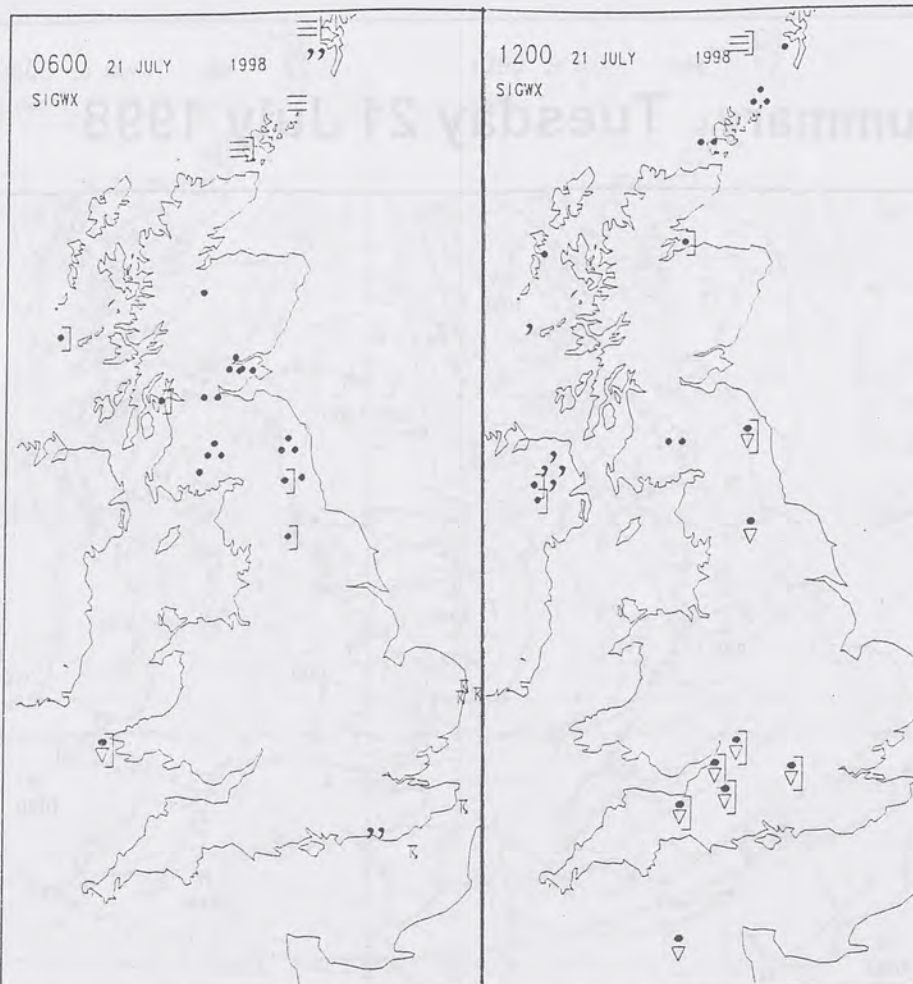


VALID 1200 UTC TUE 21 JUL 1998

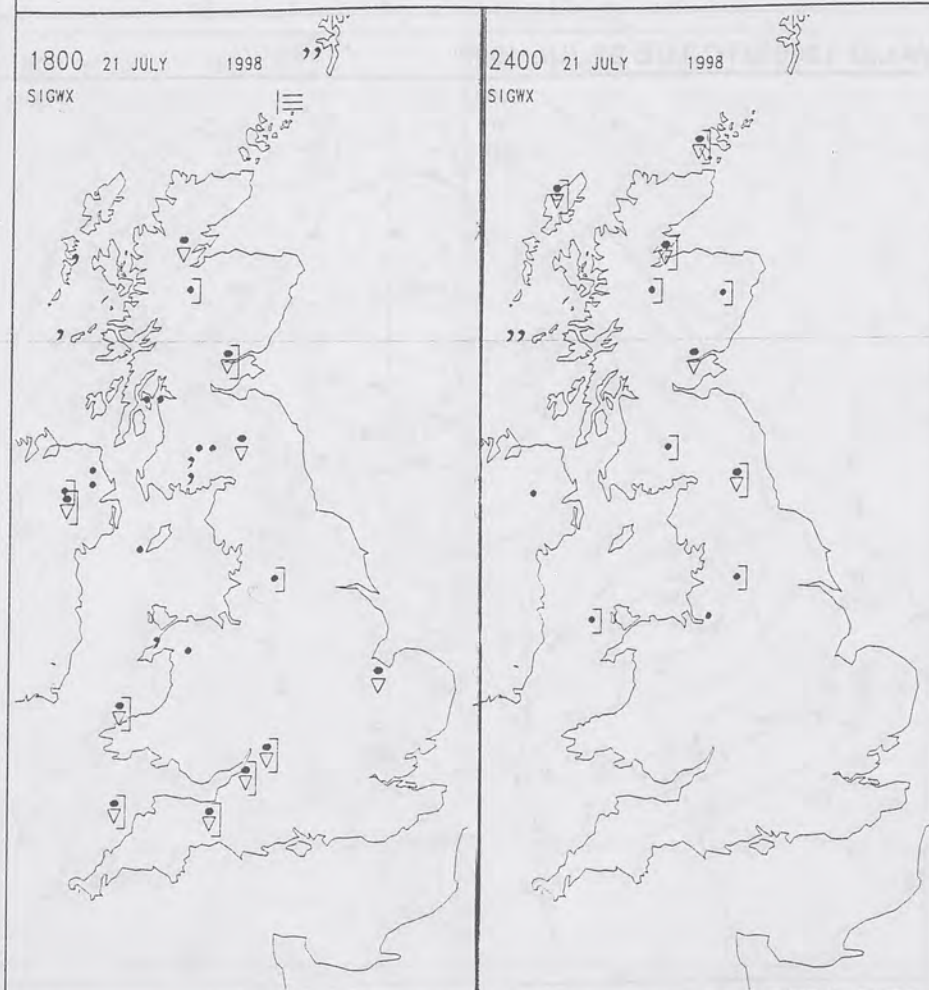


VALID 0000 UTC WED 22 JUL 1998





## SIGNIFICANT WEATHER CHARTS



Published by London Weather Centre. All times are GMT.

## Summary of UK weather for Tuesday 21st July 1998

Thundery showers cleared away from East Anglia and southeast England during the early hours while outbreaks of rain over other southern and central areas of England moved north into northern England and southern Scotland by the end of the night. Some of these outbreaks were quite heavy. There was some mist and fog around the Northern Isles.

During the morning, the heaviest of the rain moved across Scotland and into the Northern Isles. Throughout the day there were some prolonged and heavy outbreaks of rain across Northern Ireland and western Scotland. For most of the rest of the country though it was a bright day with sunny spells and some showers. The best of the sunshine was in the south. It was quite a breezy day in many areas.

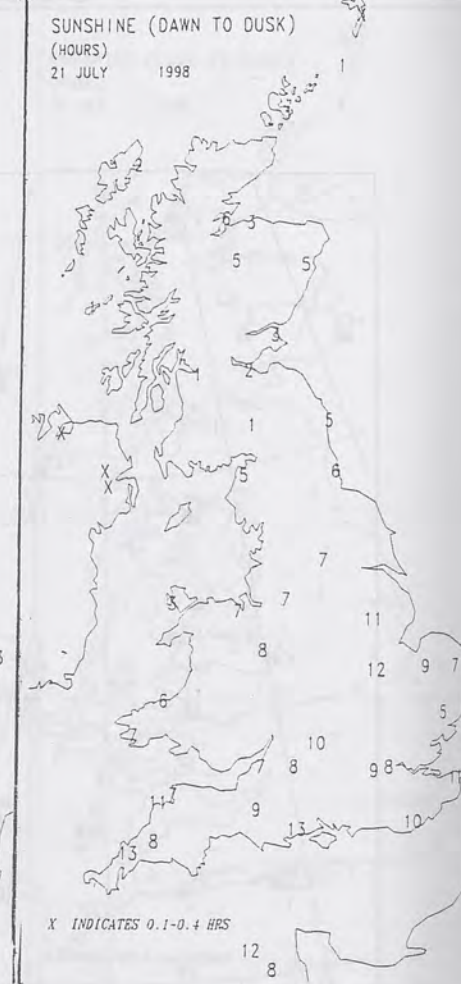
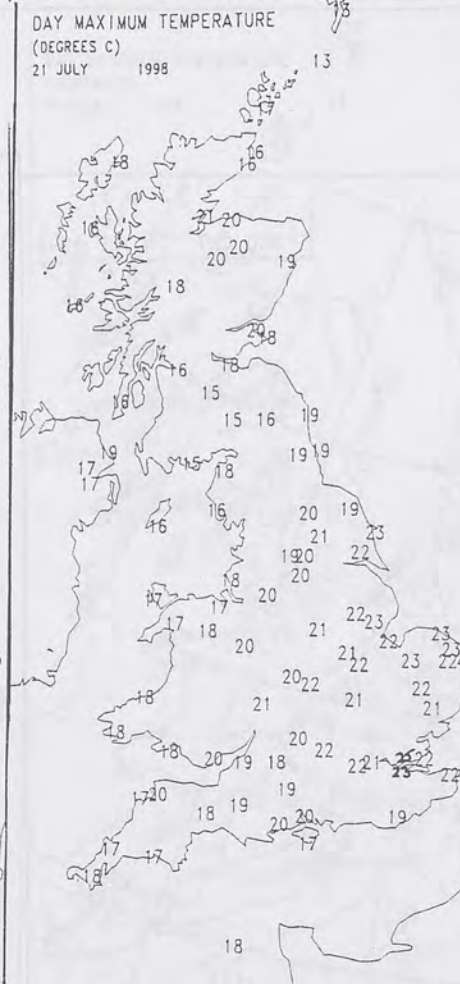
In the evening the outbreaks of rain which had affected Northern Ireland moved across parts of Scotland and Northern England. It tended to become more showery in nature as the evening wore on but there were some quite heavy and persistent patches over the Highlands of Scotland and northwest England. There was a scattering of showers in western areas and in Northern Ireland, but much of eastern and southern England became dry and clear.

Temperatures were generally around normal for the time of year.

## EXTREMES

### TUESDAY 21st July 1998

	<b>Highest maximum</b>
24.7 C	Southend (Essex)
	<b>Lowest maximum</b>
13.2 C	Lerwick (Shetland Isles)
	<b>Lowest minimum</b>
8.3 C	Altnaharra (Highland)
	<b>Lowest grass minimum</b>
5.2 C	Bridlington (East Riding of Yorkshire)
	<b>Most rain (24 hrs from 0900)</b>
15.4 mm	Loch Glascarnoch (Highland)
	<b>Most sun</b>
13.7 hrs	Salcombe (Devon)



## DAILY CLIMATE DATA



## DAILY WEATHER SUMMARY



**National Meteorological Library & Archive**  
London Road  
Bracknell RG12 2SZ

For details of other Weather Summaries produced by the Met. Office please contact:

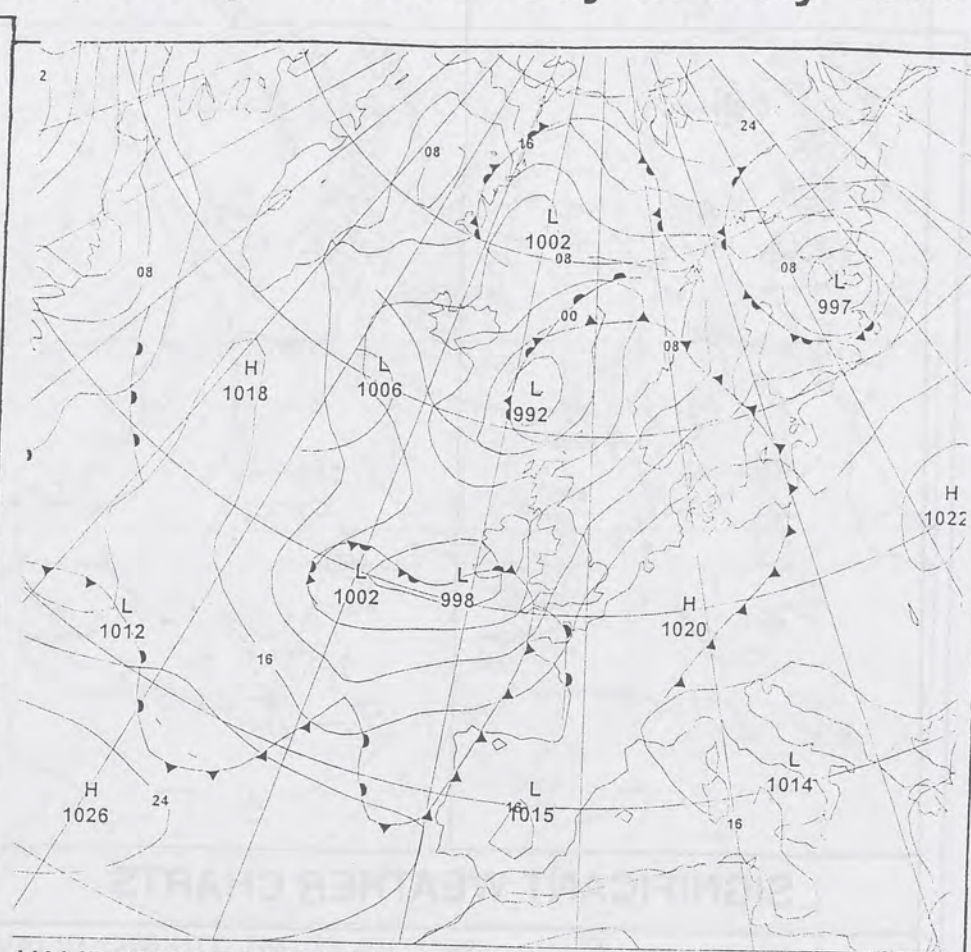
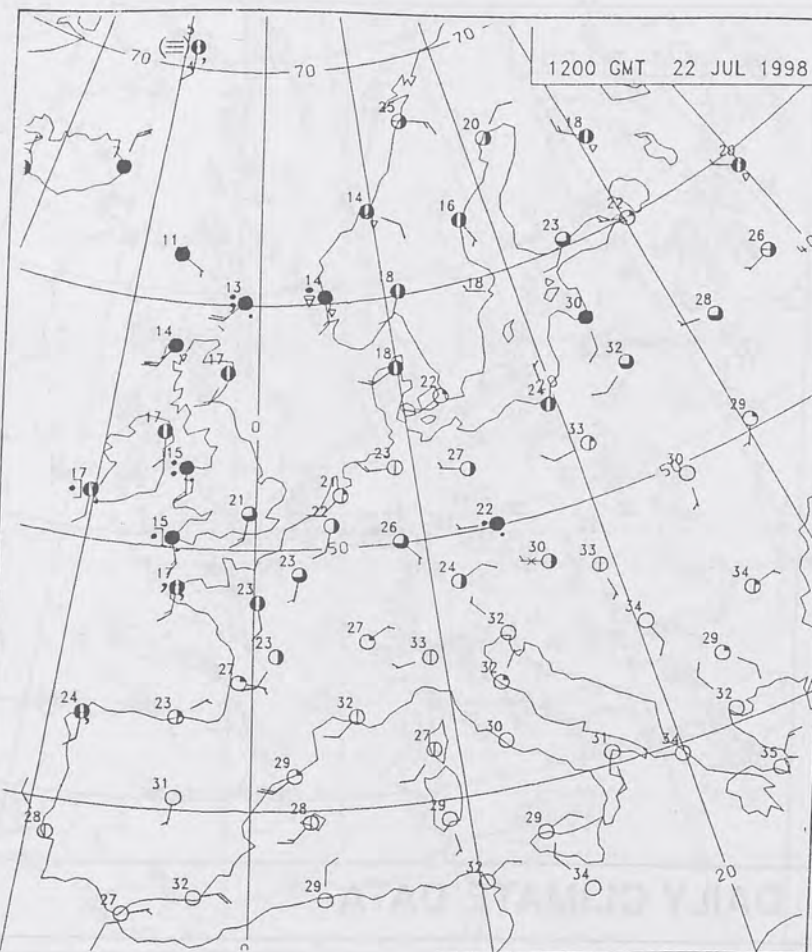
London Weather Centre  
Climate Department  
127 Clerkenwell Road  
London  
EC1R 5DB

Telephone: 0171 405 4358  
Fax: 0171 404 4314

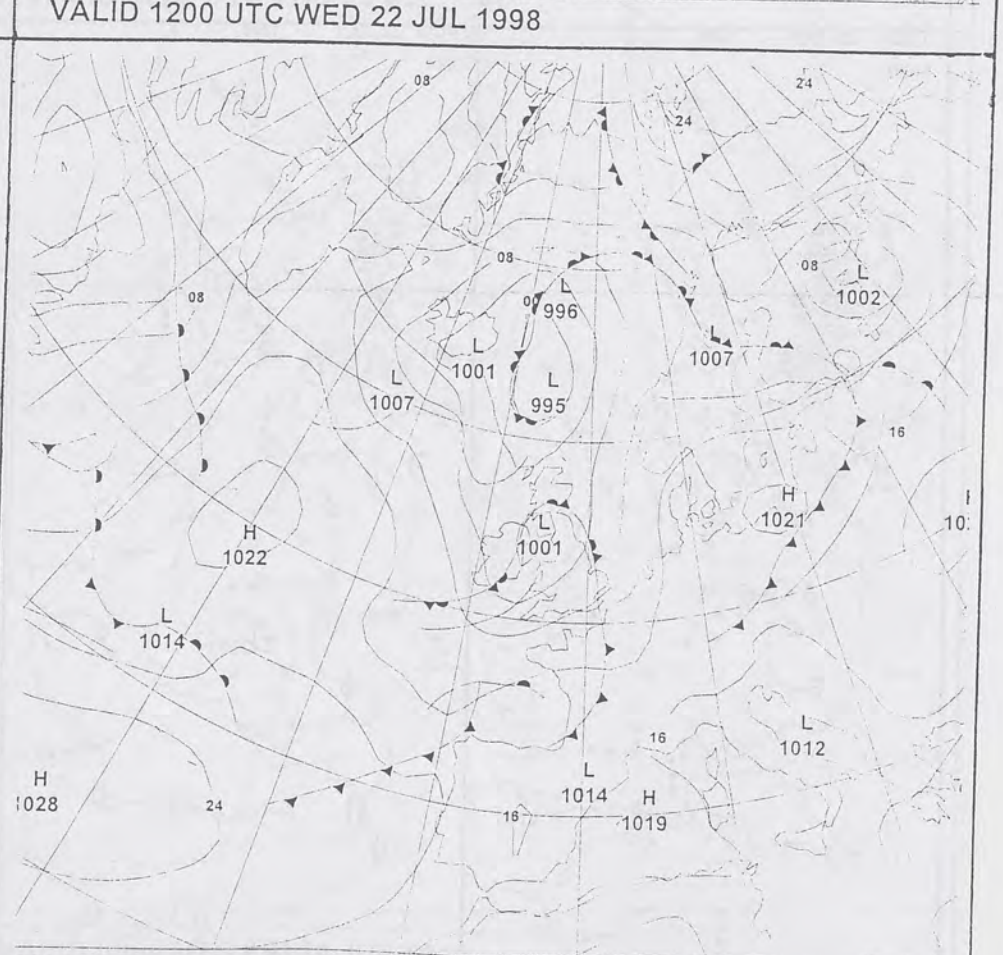
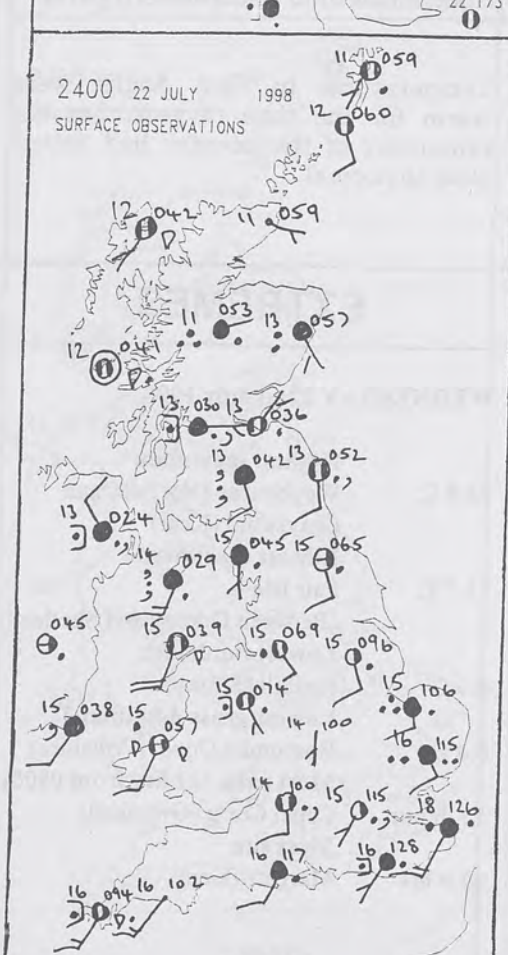
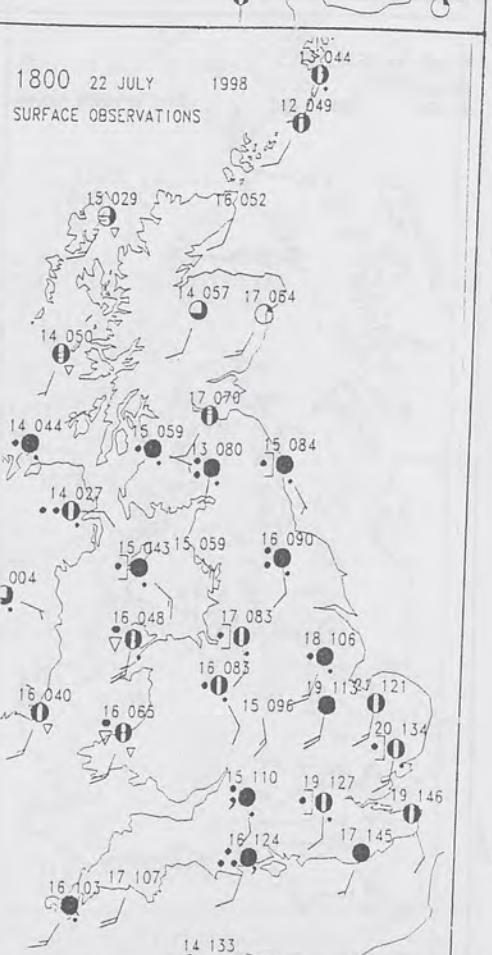
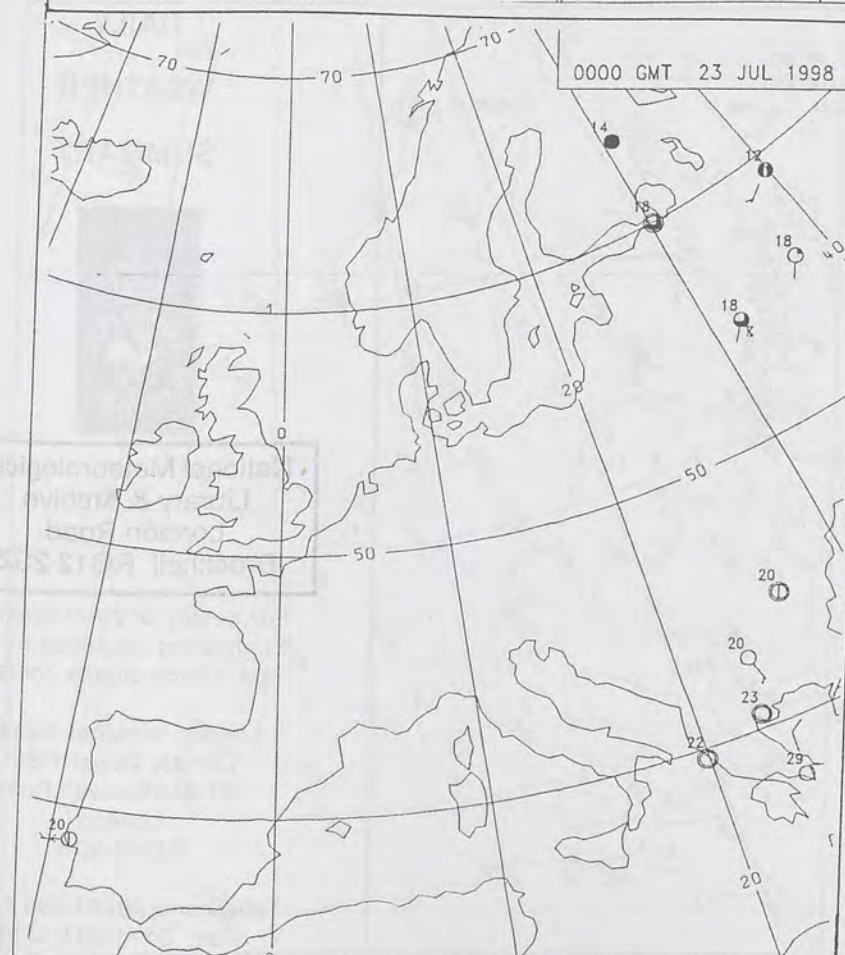




# The Met. Office Daily Weather Summary Wednesday 22 July 1998



VALID 1200 UTC WED 22 JUL 1998

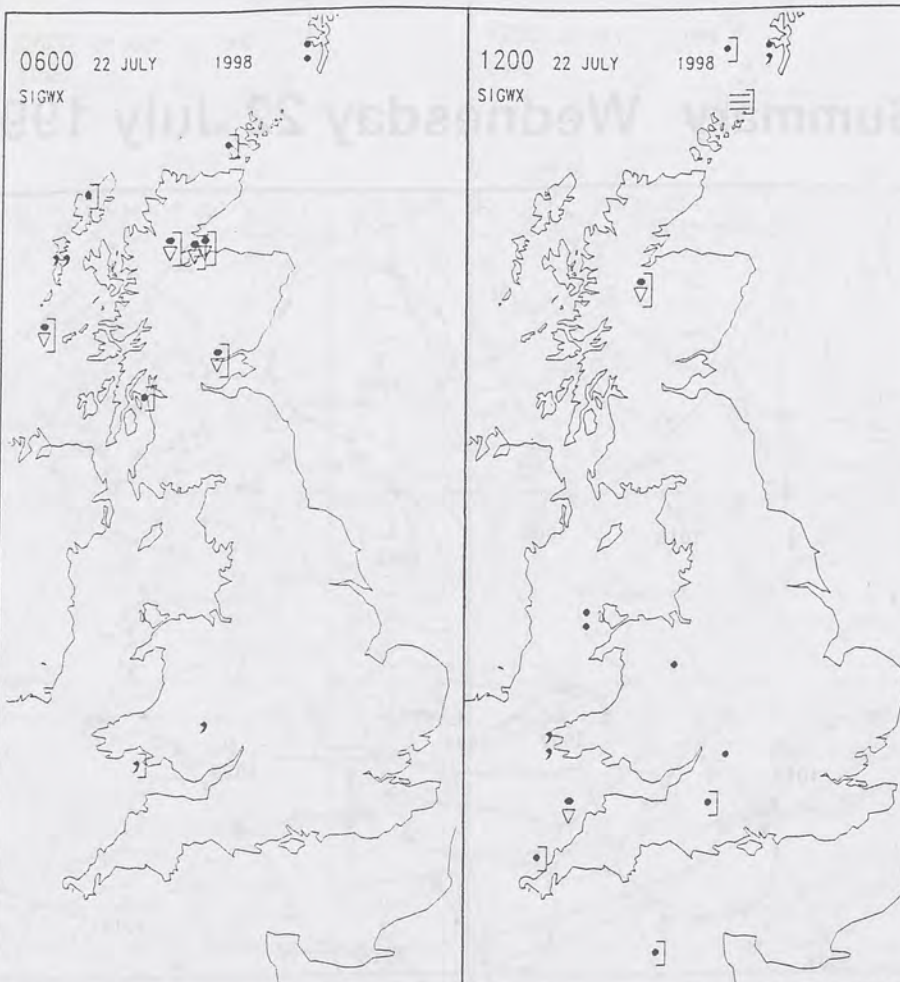


VALID 0000 UTC THU 23 JUL 1998

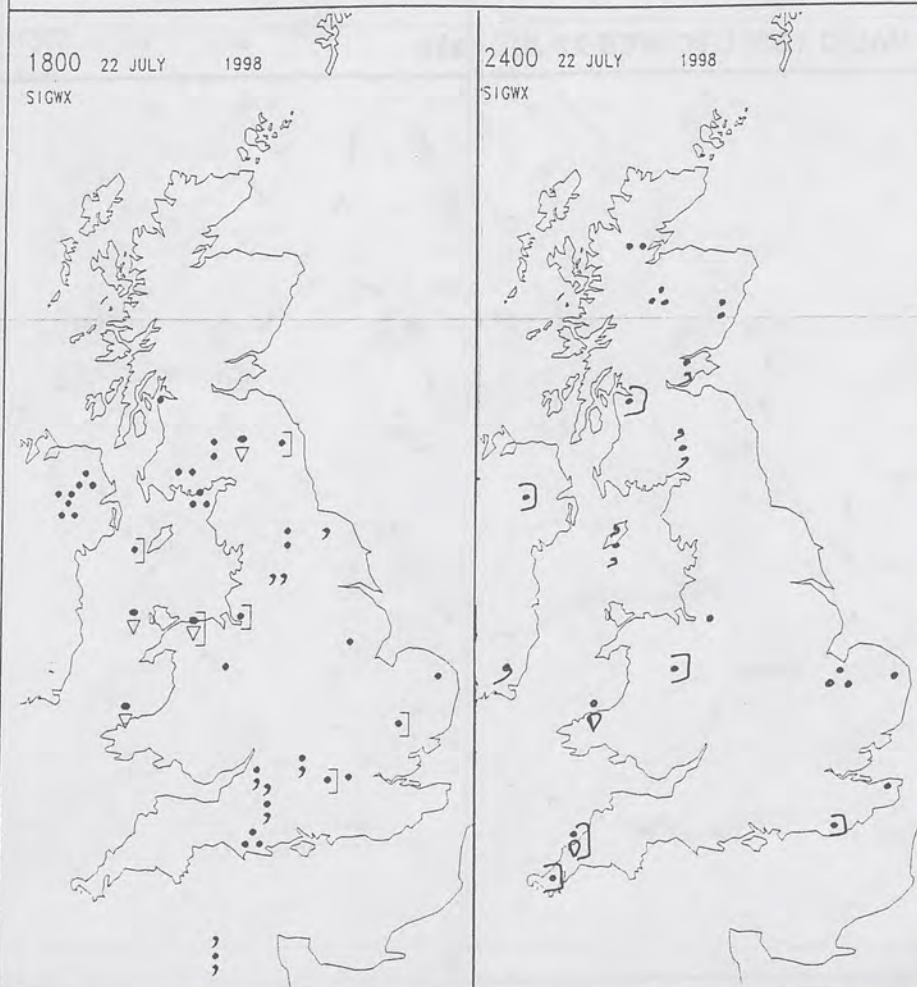


NOT FOR LOAN

DUPLICATE ALSO



## SIGNIFICANT WEATHER CHARTS



## Summary of UK weather for Wednesday 22nd July 1998

Central southern England and East Anglia had some clear periods overnight and apart from the odd shower was largely dry. The rest of the country had a rather cloudy night and there was some patchy rain around, particularly over Northern Ireland where there were some heavier and more showery bursts with thunder reported. Showery rain became largely confined to northern and western Scotland by the end of the night.

Further rain soon reached the far southwest of England spreading northwards and eastwards across Wales and southwest England through the morning. The Northern Isles and northern Scotland had further showery outbreaks of rain, but the rest of the U.K had a largely dry morning.

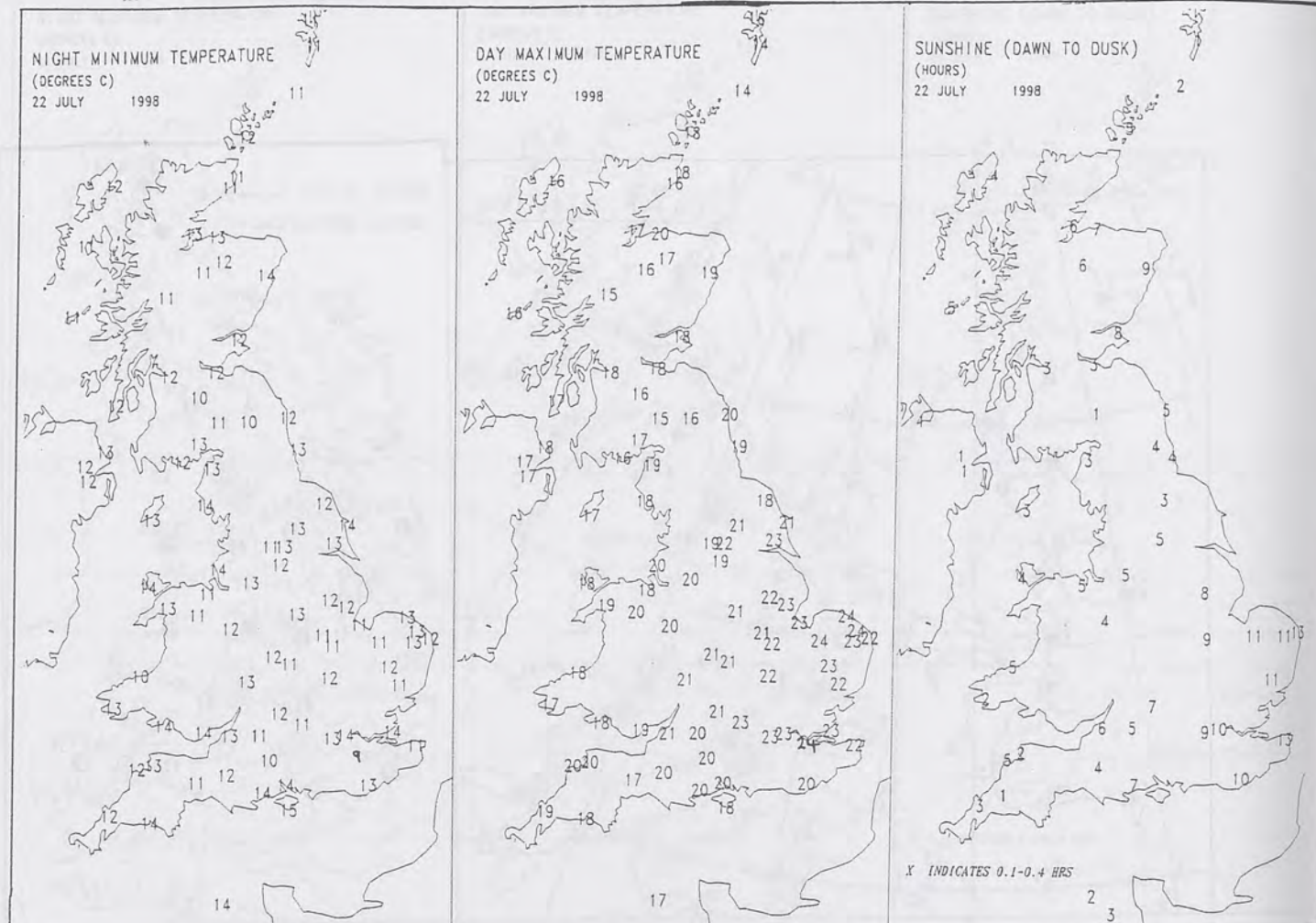
The eastern side of the country had some good sunny spells although cloud increased from the west in the afternoon. The rain in the southwest spread northwards and eastwards during the afternoon and evening, reaching all but northern Scotland and the Northern Isles. Apart from the odd shower, these parts remained largely dry for the afternoon and evening. Drier conditions and more broken cloud followed to southwestern parts.

Temperatures in East Anglia were warm for the time of year, but the remainder of the country had values close to normal.

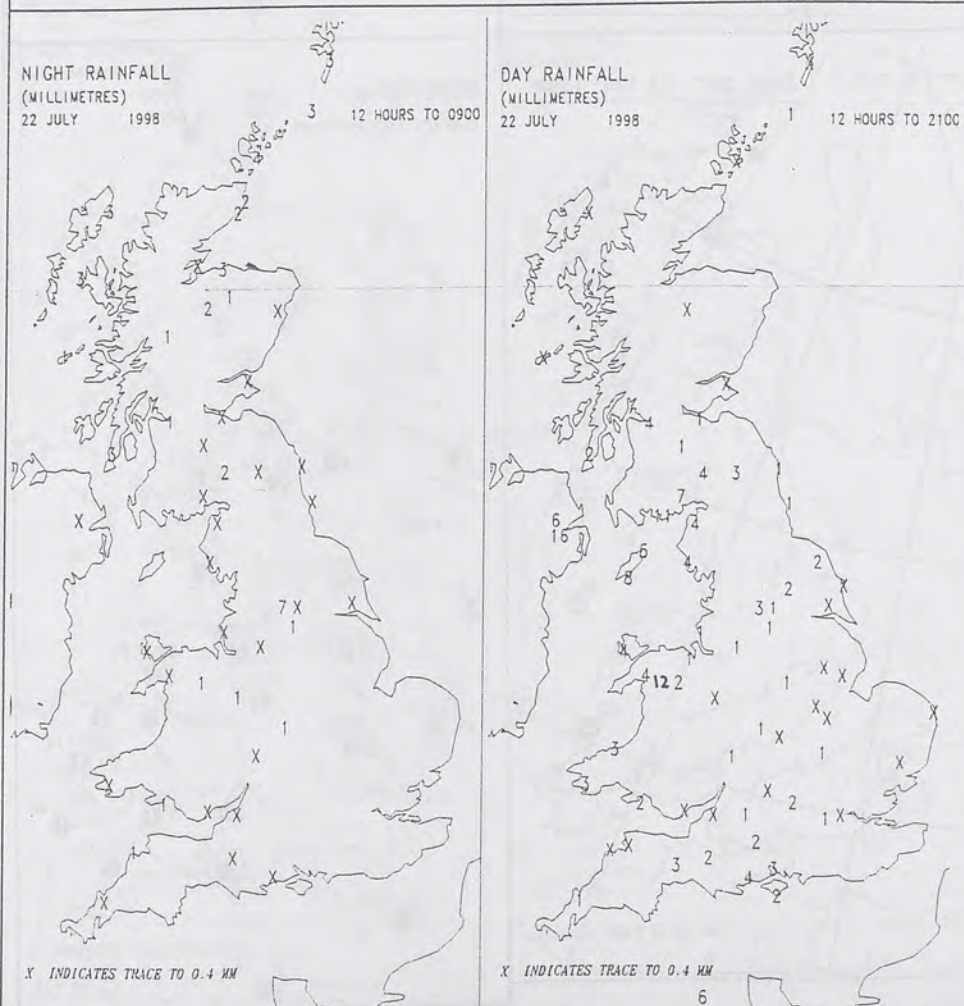
## EXTREMES

## WEDNESDAY 22nd July 1998

23.8 C	Highest maximum Weybourne (Norfolk) and Gravesend (Kent)
13.7 C	Lowest maximum Fair Isle (Between Orkney and Shetland)
8.9 C	Lowest minimum Redhill (Surrey)
6.4 C	Lowest grass minimum Boscombe Down (Wiltshire)
33.6 mm	Most rain (24 hrs from 0900) Capel Curig (Gwynedd)
12.9 hrs	Most sun Margate (Kent)



## DAILY CLIMATE DATA

DAILY  
WEATHER  
SUMMARY

National Meteorological  
Library & Archive  
London Road  
Bracknell RG12 2SZ

For details of other Weather  
Summaries produced by the  
Met. Office please contact:

London Weather Centre  
Climate Department  
127 Clerkenwell Road  
London  
EC1R 5DB

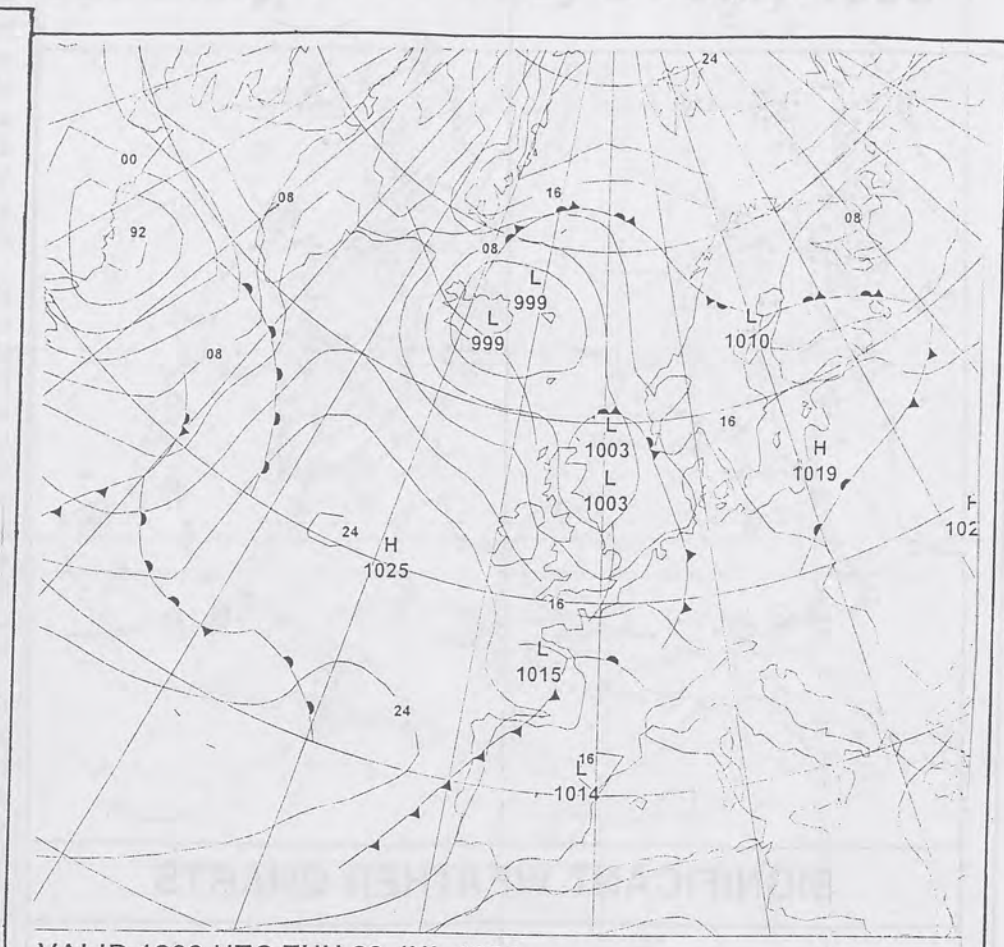
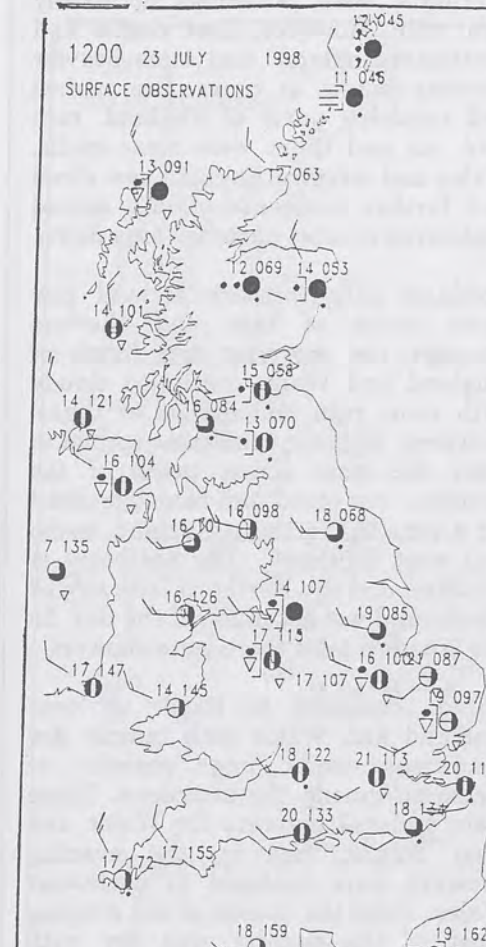
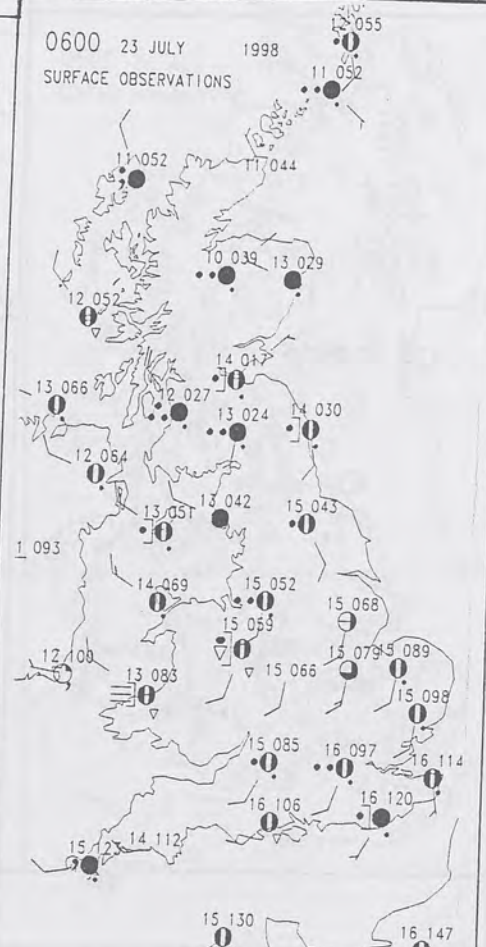
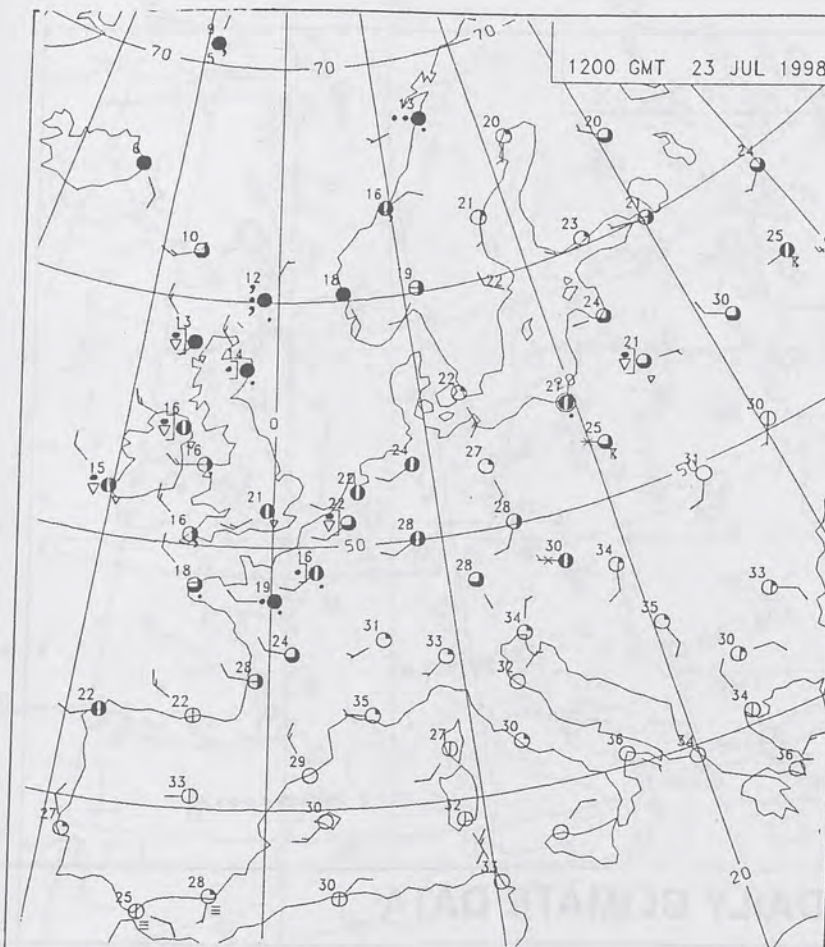
Telephone: 0171 405 4358  
Fax: 0171 404 4314



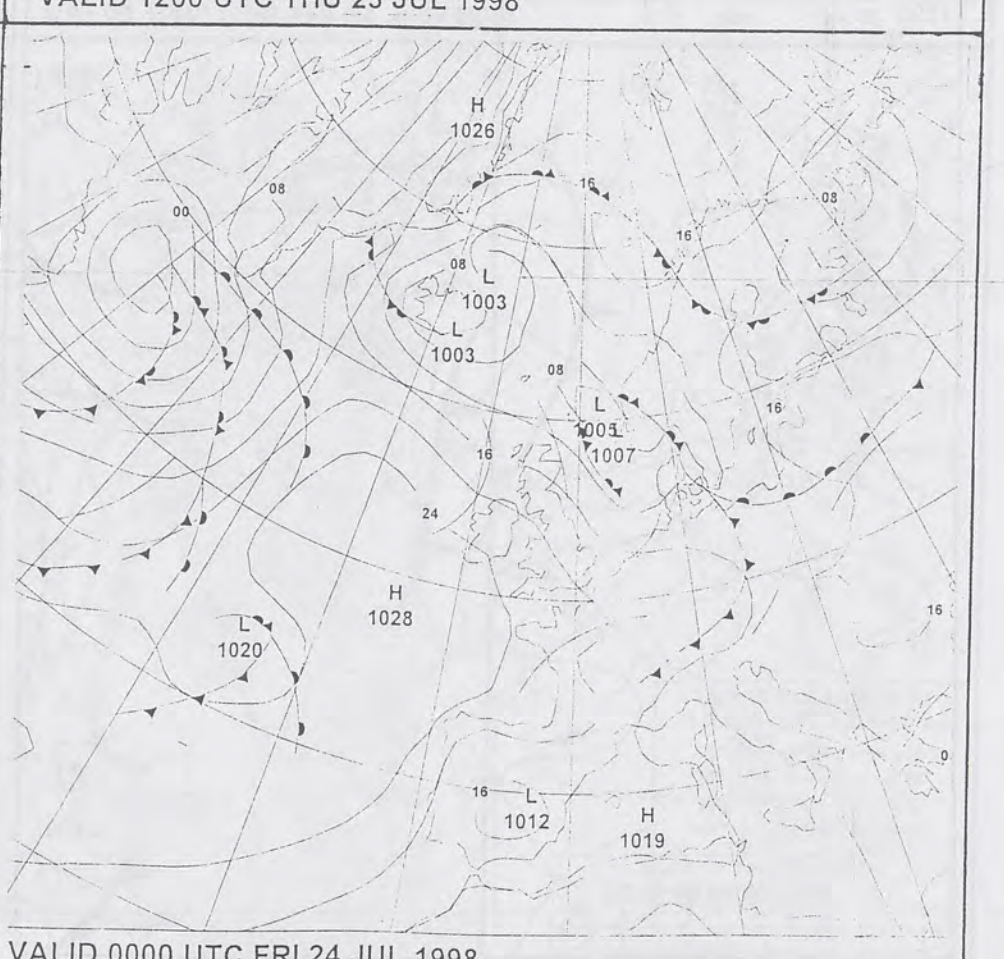
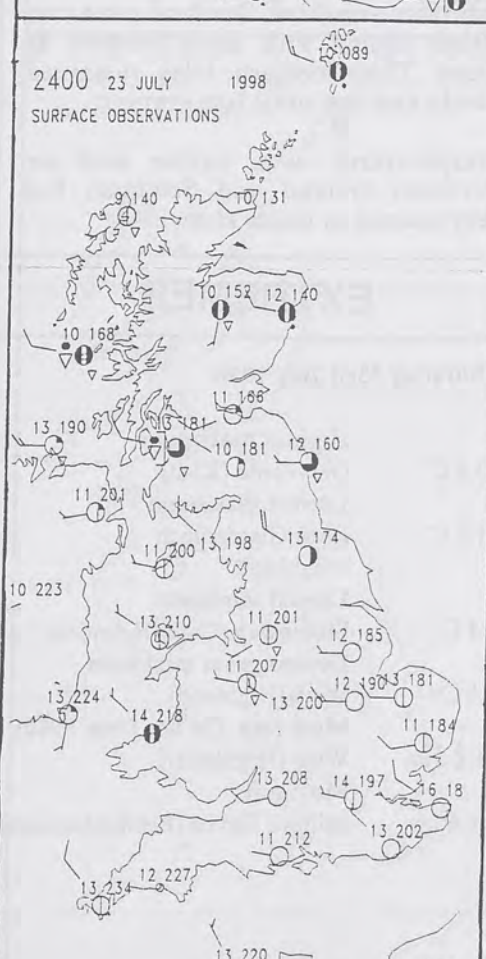
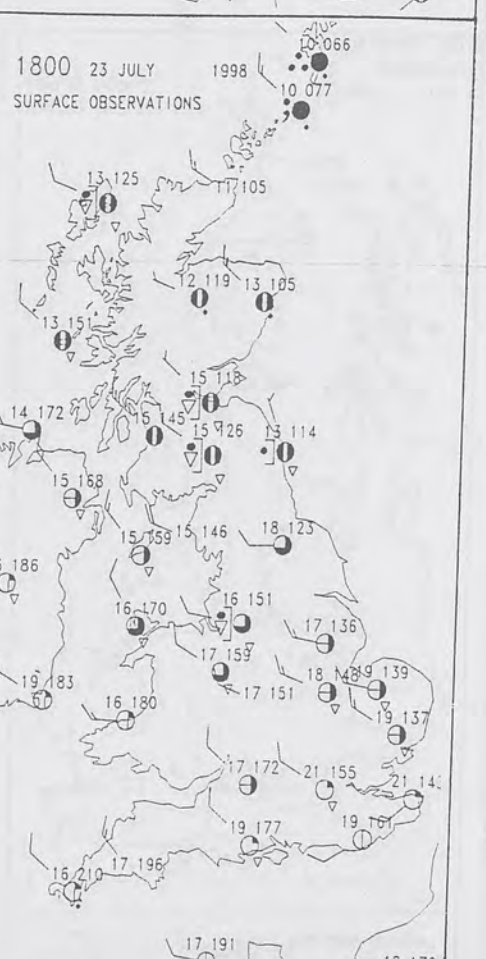
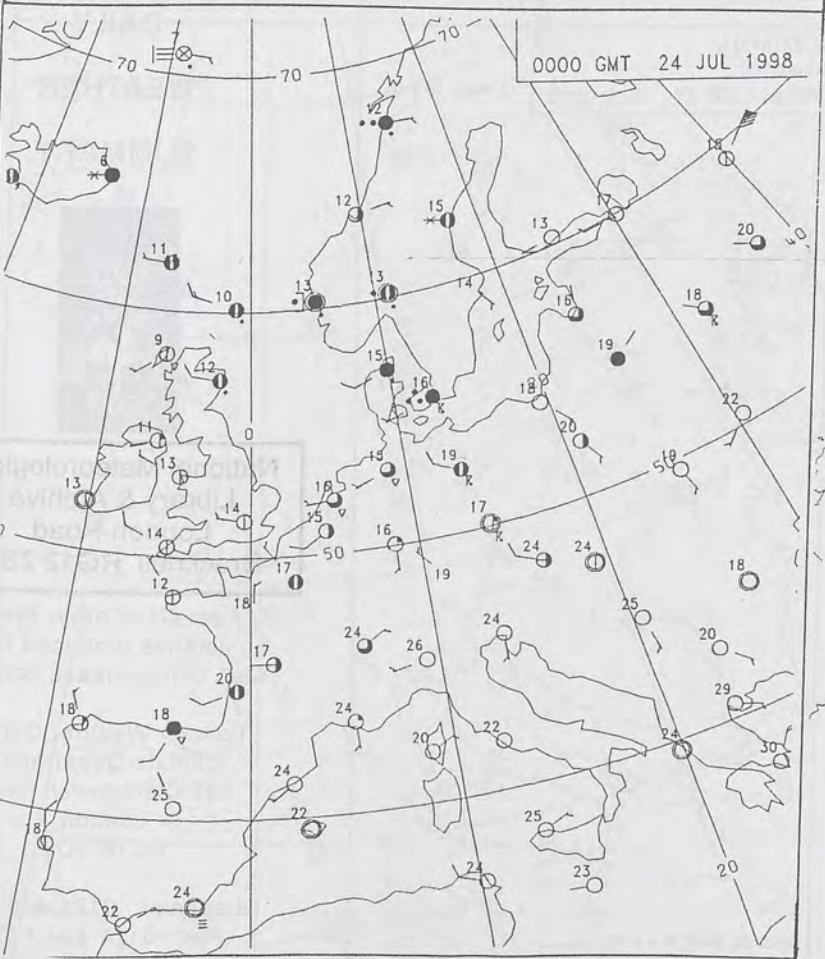


The Met. Office

# Daily Weather Summary Thursday 23 July 1998



VALID 1200 UTC THU 23 JUL 1998

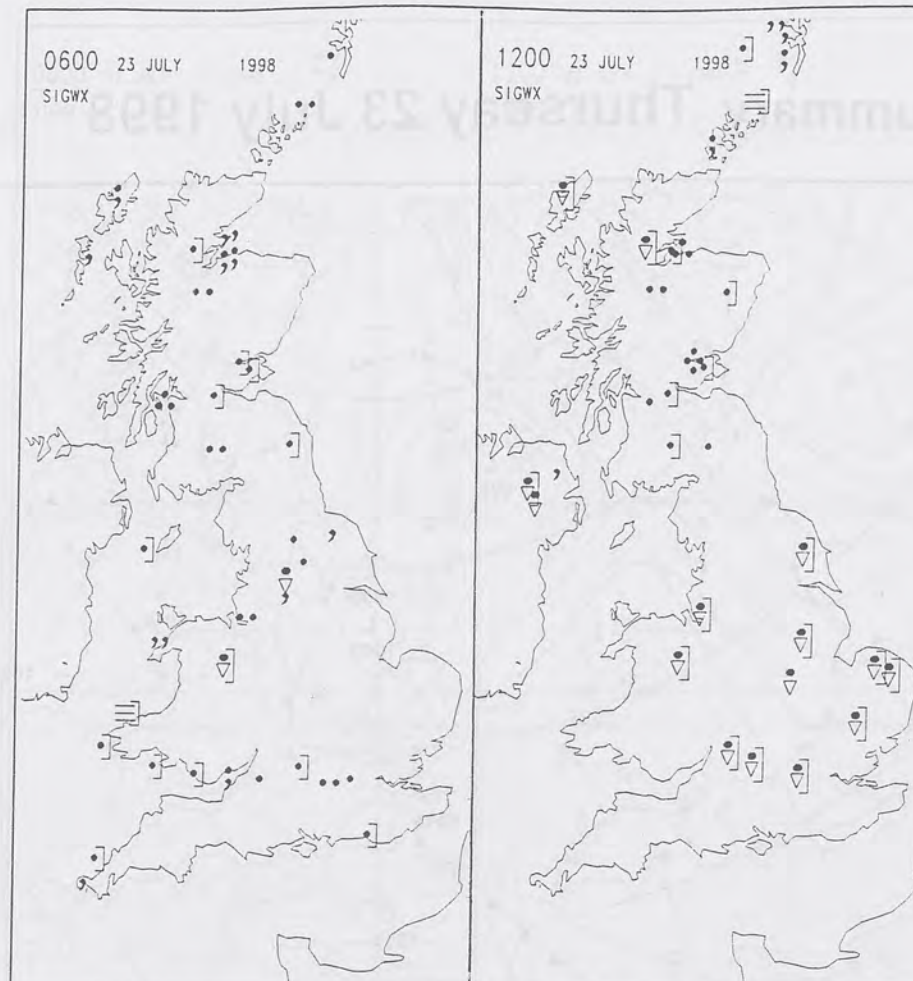


VALID 0000 UTC FRI 24 JUL 1998



NOT FOR LOAN

DUPLICATE ALSO



### Summary of UK weather for Thursday 23rd July 1998

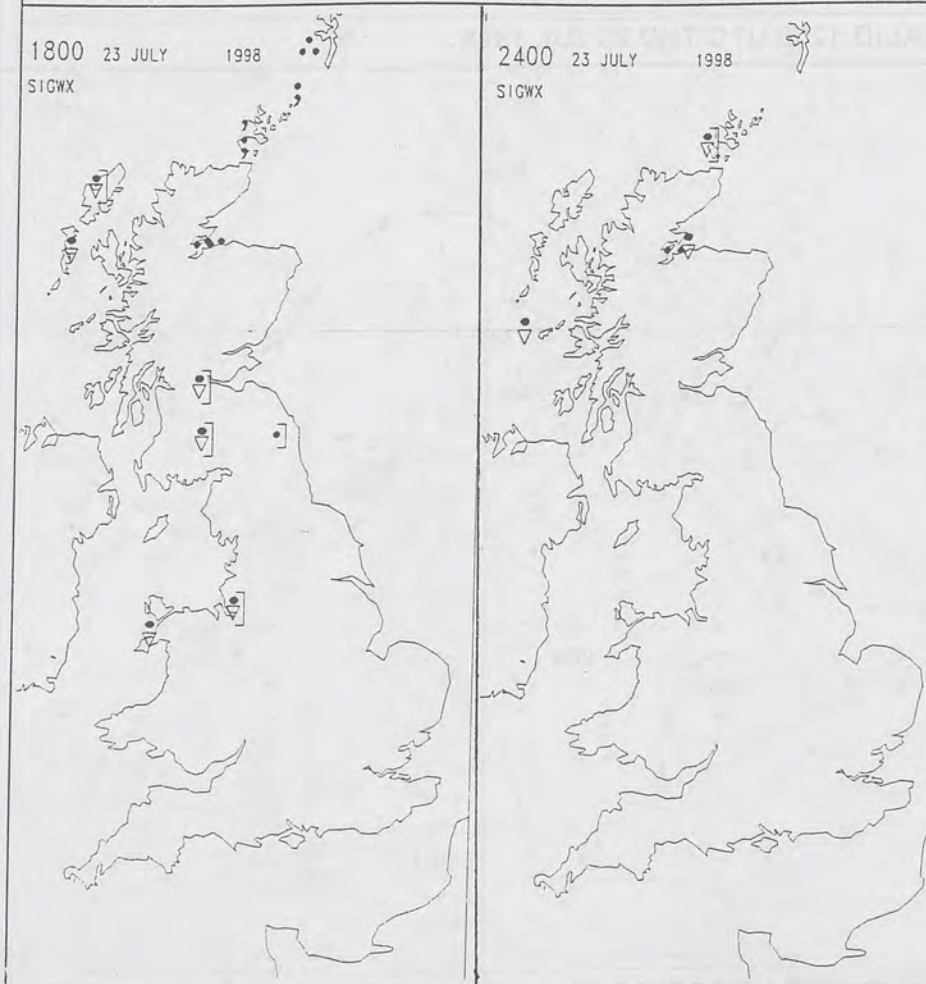
Much of the country remained cloudy overnight with outbreaks of mostly light rain. However, East Anglia and southeast England had some heavier showery bursts at times. For central and northern parts of England, rain died out and there were clear spells. Wales and western England saw cloud and further outbreaks of rain spread eastwards to most parts towards dawn.

Scotland and Northern Ireland saw more spells of rain and showers through the morning and much of England and Wales continued cloudy with some rain and drizzle at times. However, brighter conditions spread in from the west across much of the country, but cloud and rain persisted for a time in Northern England, south and west Scotland. The northeast of Scotland and the Northern Isles stayed cloudy and wet for much of the day. In the Western Isles there were showers.

Cloud continued to break up over England and Wales with mainly dry conditions and long periods of sunshine during the afternoon. There were isolated showers for Wales and East Anglia, but by the evening showers were confined to northwest Wales. Over the course of the evening most of the country was dry with unbroken sunshine. Scotland remained rather cloudy with more showers at times. The Northern Isles remained cloudy and wet until late evening.

Temperatures were rather cool for Northern Ireland and Scotland, but near normal to warm elsewhere.

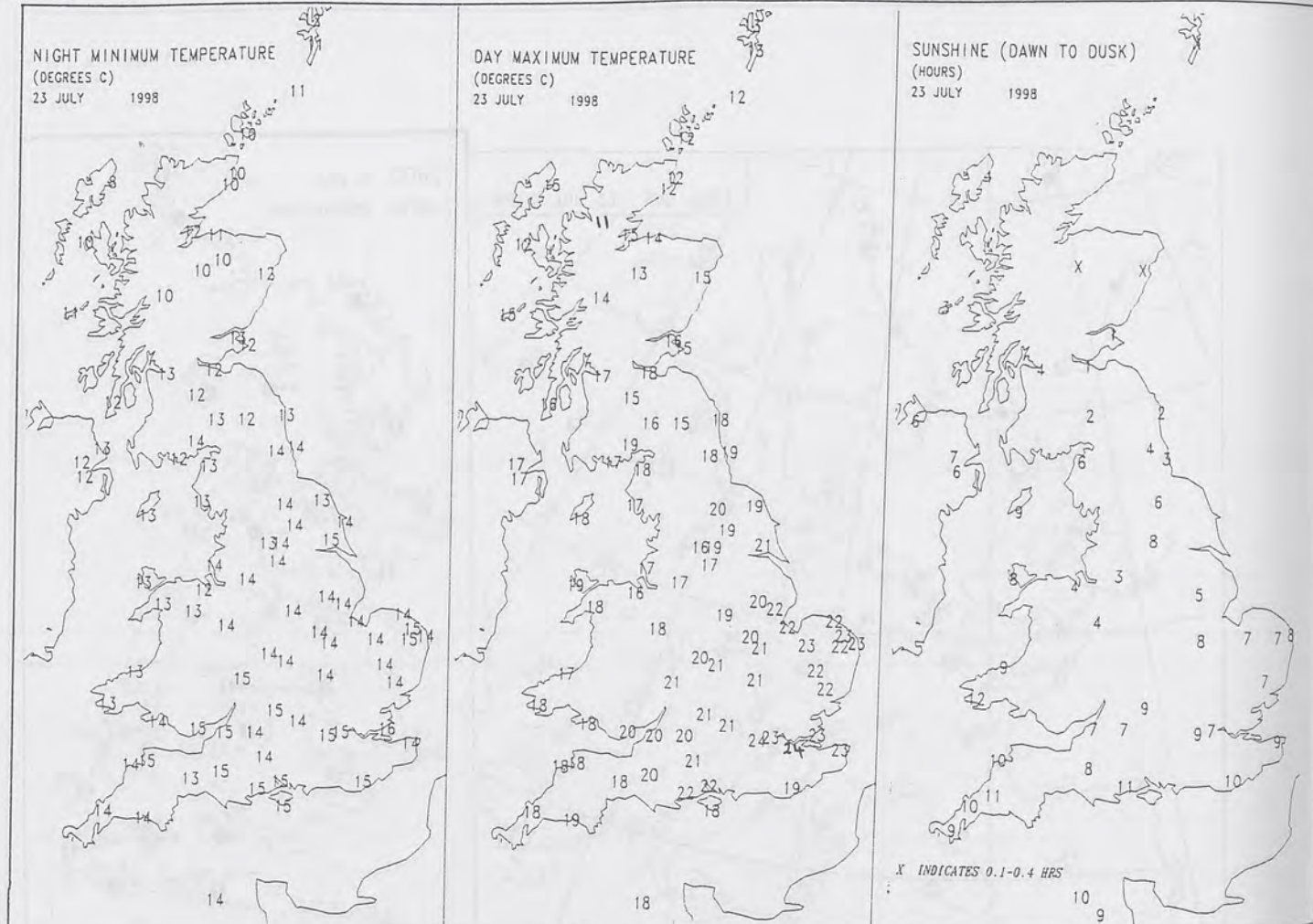
### SIGNIFICANT WEATHER CHARTS



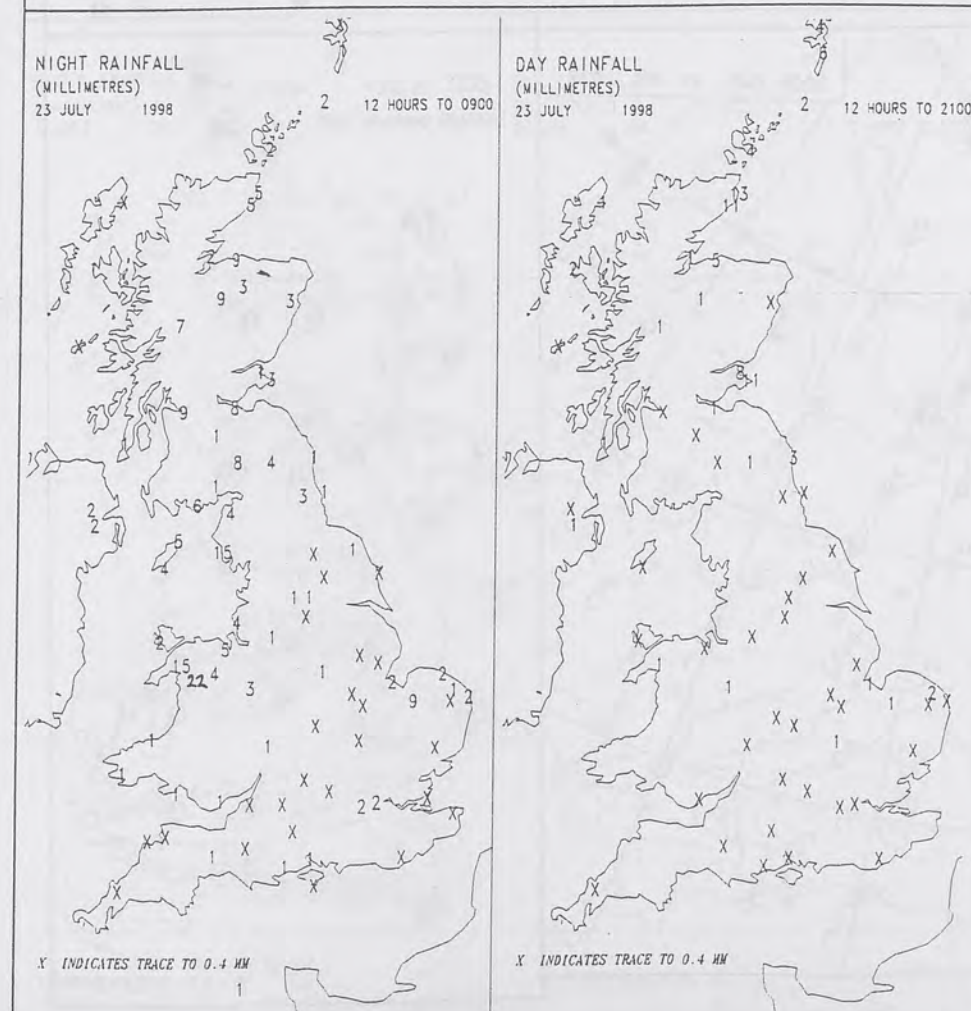
### EXTREMES

Thursday 23rd July 1998

	<b>Highest maximum</b>
23.6 C	Gravesend (Kent)
	<b>Lowest maximum</b>
11.5 C	Loch Glascarnoch (Highland)
	<b>Lowest minimum</b>
8.4 C	Stornoway (Outer Hebrides)
	<b>Lowest grass minimum</b>
5.1 C	Wick (Highland)
	<b>Most rain (24 hrs from 0900)</b>
14.8 mm	Wick (Highland)
	<b>Most sun</b>
11.6 hrs	Milford Haven (Pembrokeshire)



### DAILY CLIMATE DATA



### DAILY WEATHER SUMMARY



National Meteorological Library & Archive  
London Road  
Bracknell RG12 2SZ

For details of other Weather Summaries produced by the Met. Office please contact:

London Weather Centre  
Climate Department  
127 Clerkenwell Road  
London  
EC1R 5DB

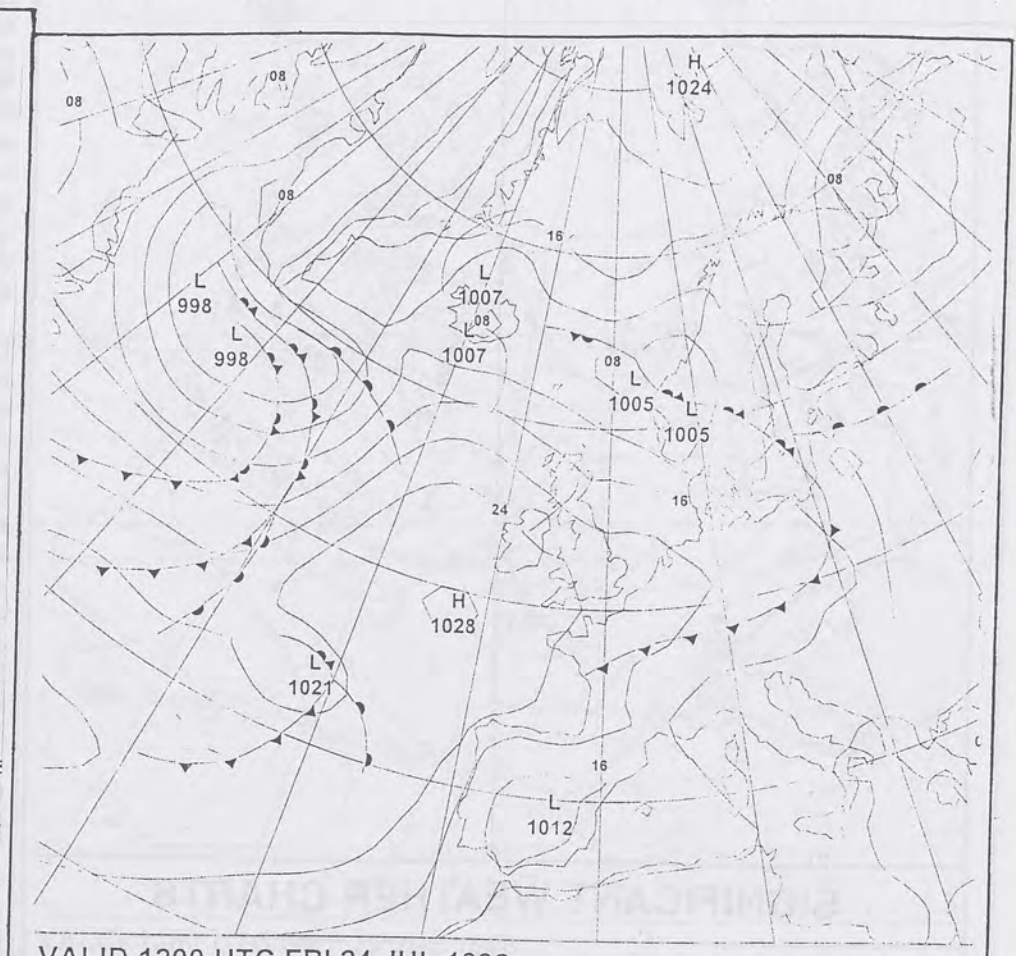
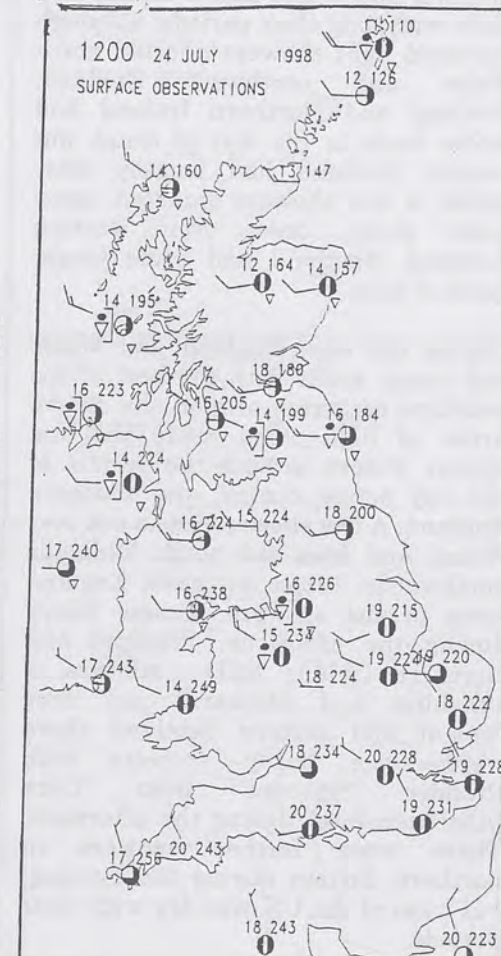
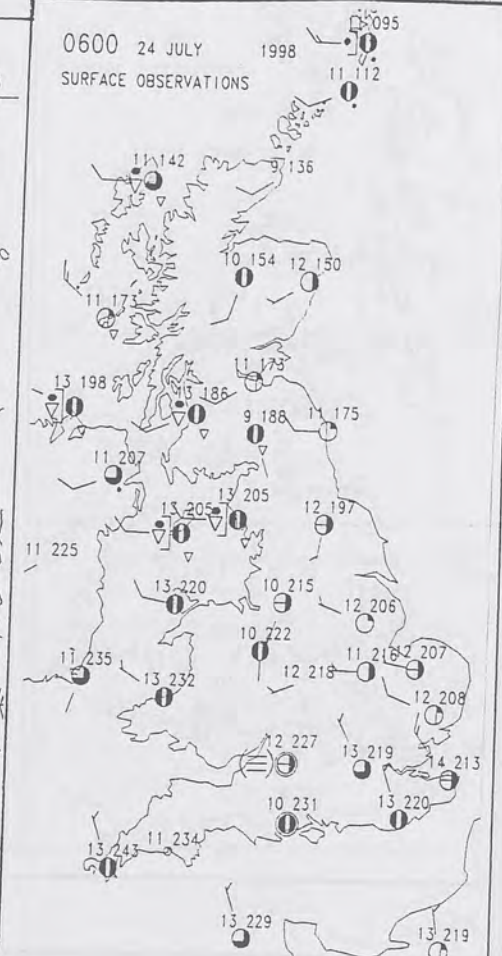
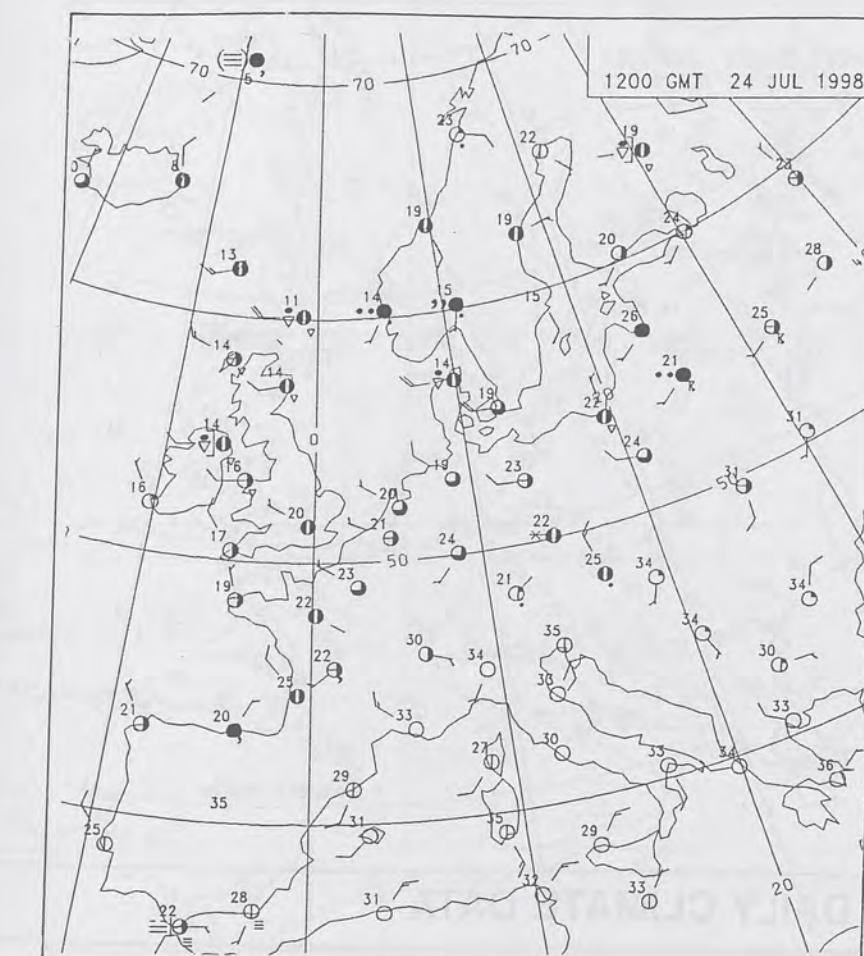
Telephone: 0171 405 4358  
Fax: 0171 404 4314



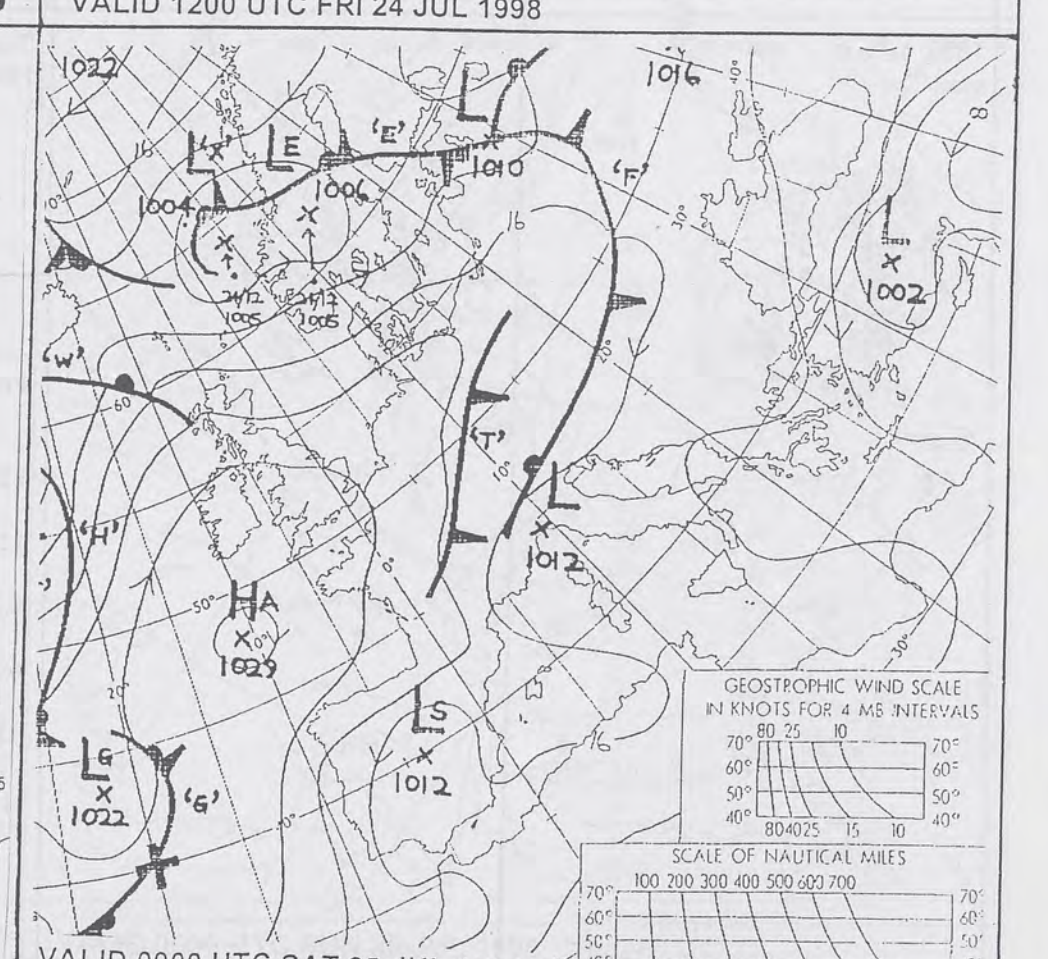
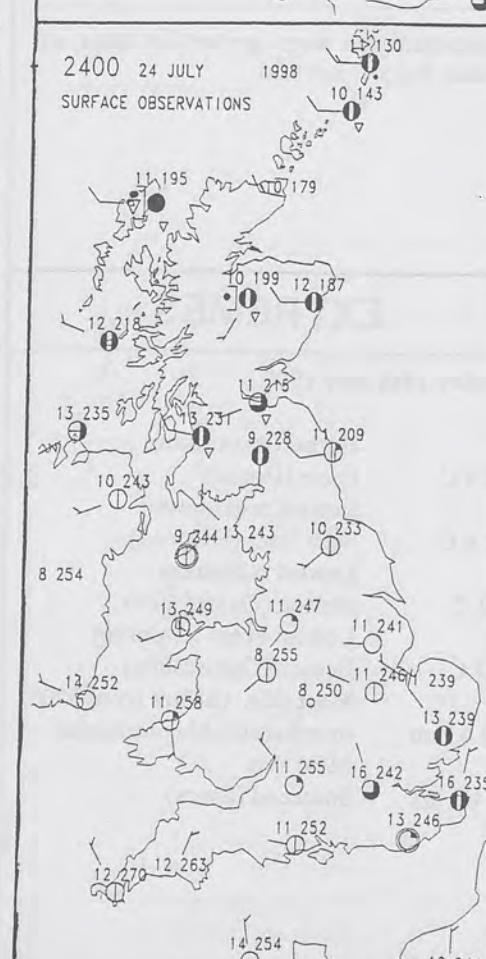
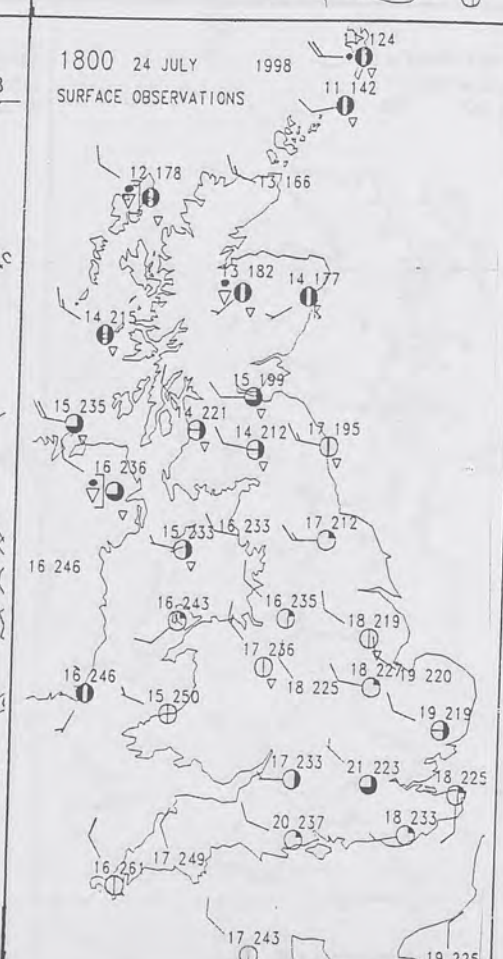
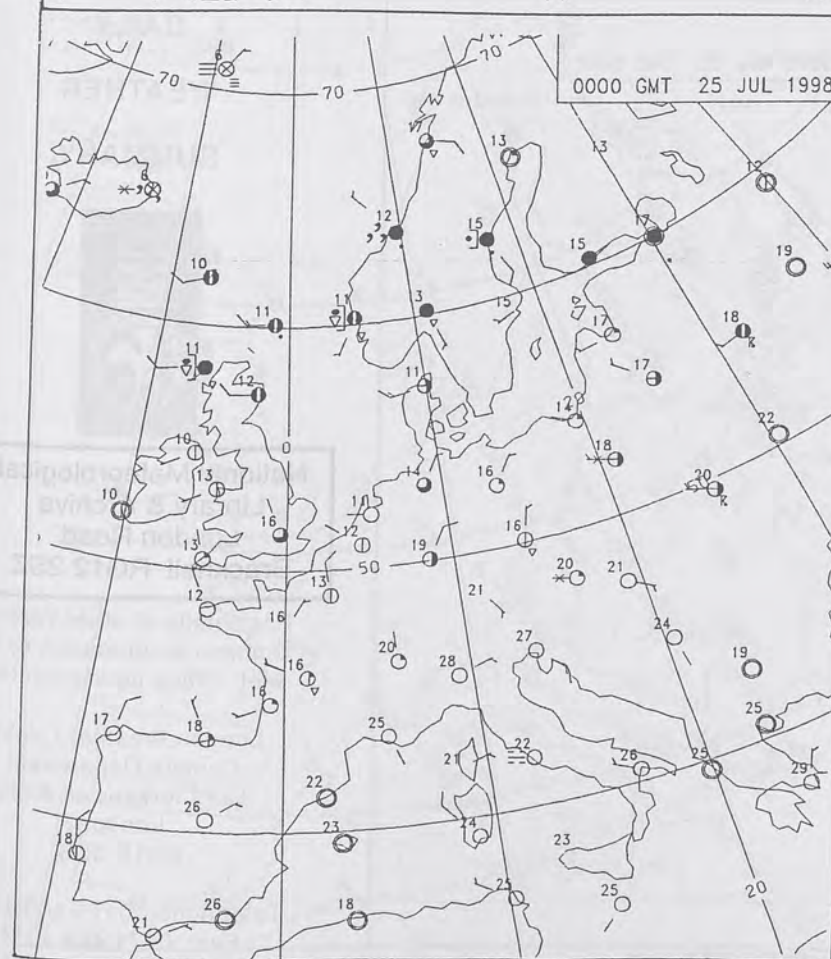


# The Met Office Daily Weather Summary

Friday 24 July 1998



VALID 1200 UTC FRI 24 JUL 1998

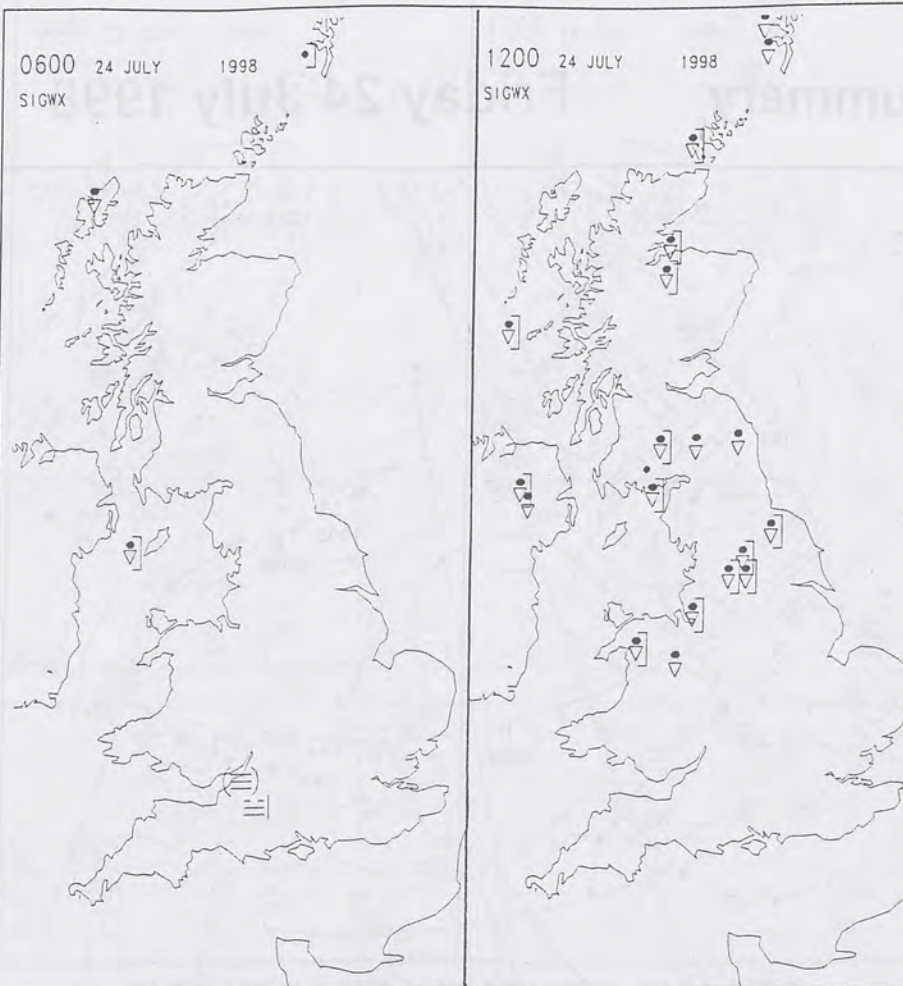


VALID 0000 UTC SAT 25 JUL 1998

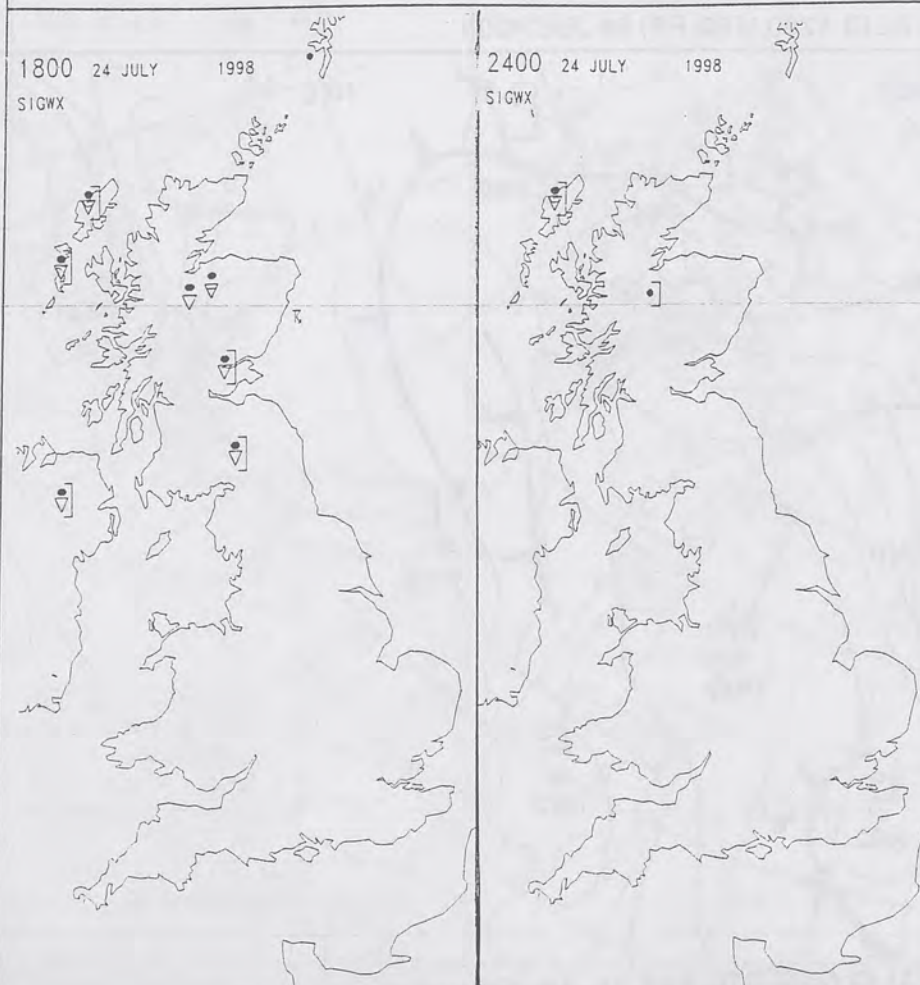


NOT FOR LOAN

DUPLICATE ALSO



## SIGNIFICANT WEATHER CHARTS



Published by London Weather Centre. All times are GMT.

## Summary of UK weather for Friday 24th July 1998

England and Wales had a mainly dry night with long clear periods, although scattered light showers affected north Wales and northwest England. Scotland and Northern Ireland had rather more in the way of cloud, but eastern Scotland had lengthy clear spells. A few showers occurred, some quite sharp ones over western Scotland. Shetland had some longer spells of rain.

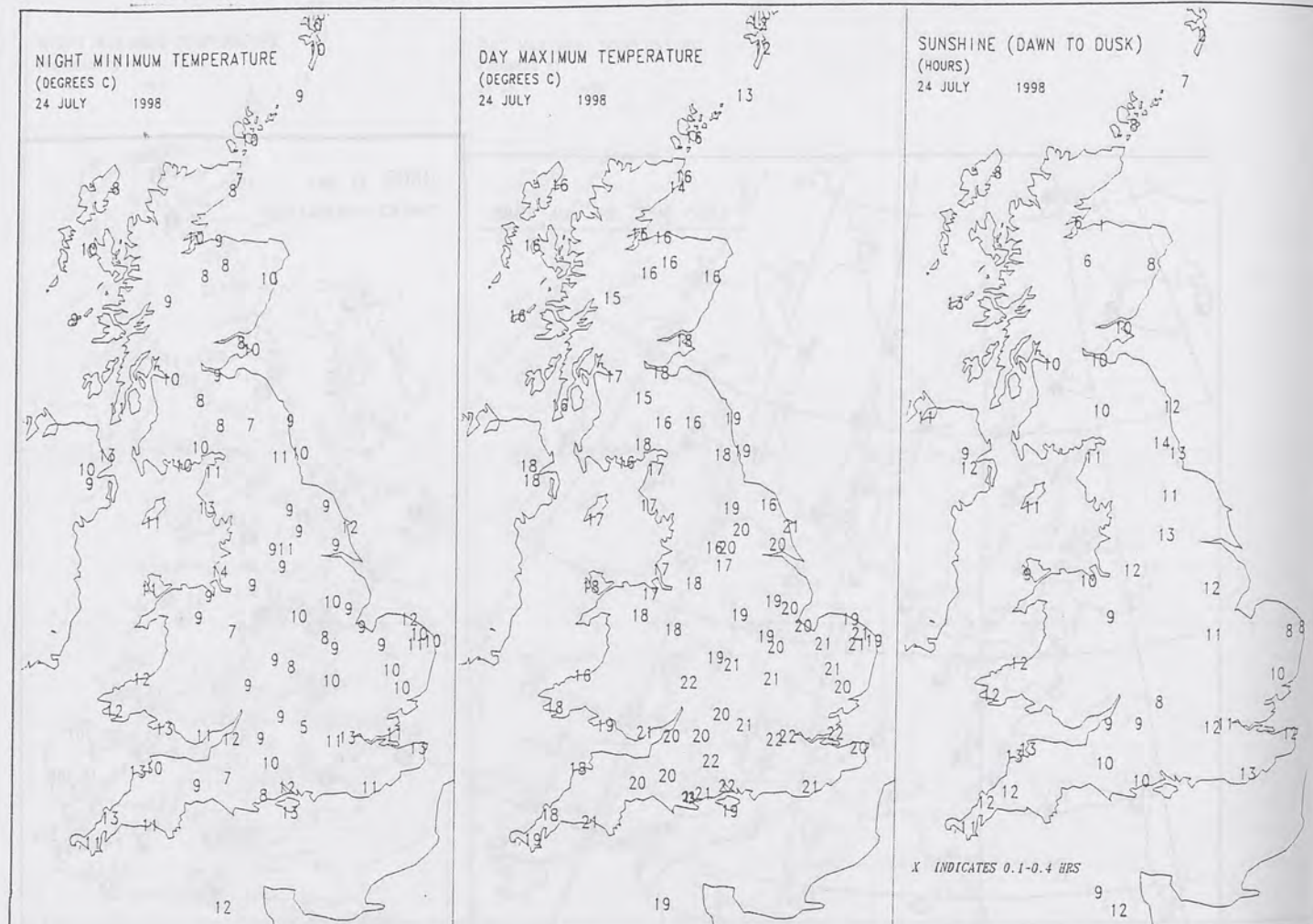
During the day, England and Wales had sunny spells with the best of the sunshine occurring around the coasts. Areas of high cloud made the sun appear watery around the middle of the day across central and southern England. A few showers broke out over Wales, and from the north Midlands northwards. Across northeast England some of the showers became heavy during the afternoon. Scotland and Northern Ireland had a mixture of sunshine and showers, and over central and eastern Scotland there were some heavy showers with thunder reported from Dyce (Aberdeenshire) during the afternoon. There were further showers in northern Britain during the evening, but most of the UK was dry with clear periods.

Temperatures were generally near, or rather below, normal.

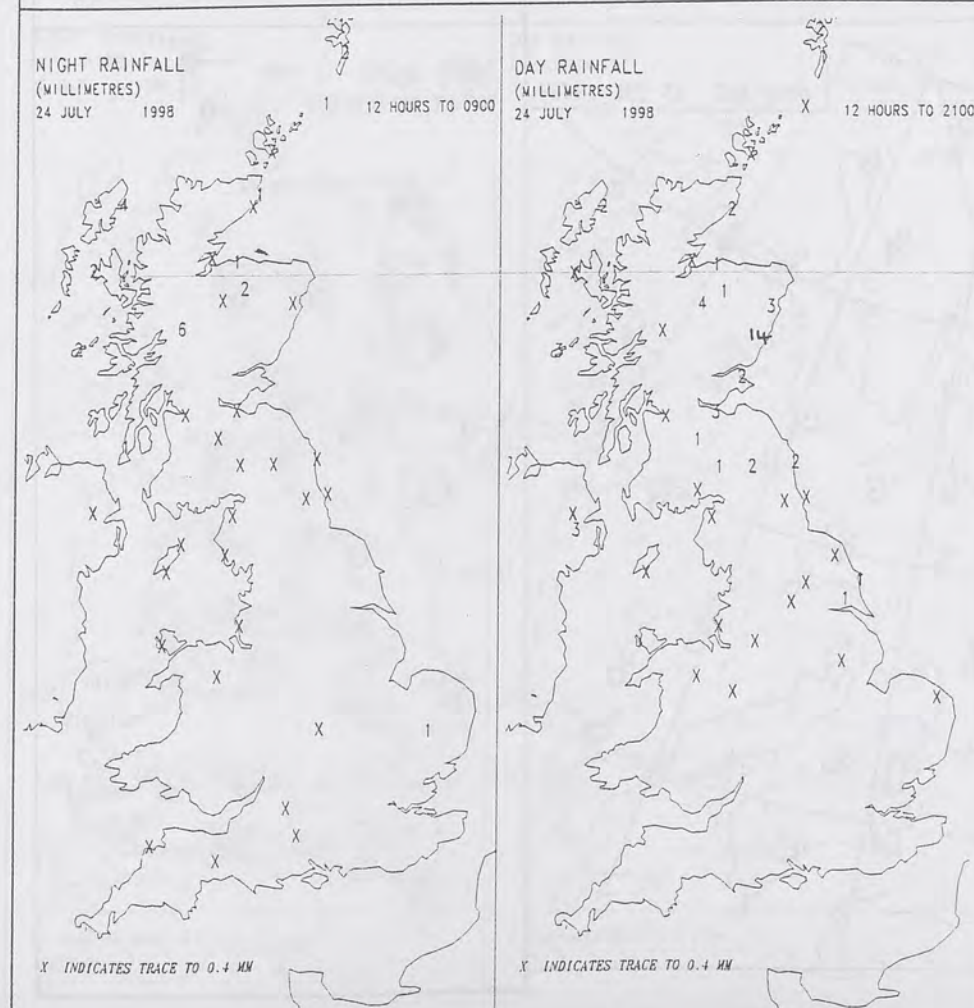
## EXTREMES

Friday 24th July 1998

Highest maximum	Poole (Dorset)
22.9 C	
Lowest maximum	Sella Ness (Shetland)
12.0 C	
Lowest minimum	Benson (Oxfordshire)
5.1 C	
Lowest grass minimum	Benson (Oxfordshire)
0.2 C	
Most rain (24 hrs from 0900)	Inverbervie (Aberdeenshire)
13.6 mm	
Most sun	Southend (Essex)
14.8 hrs	



## DAILY CLIMATE DATA



## DAILY WEATHER SUMMARY



National Meteorological  
Library & Archive  
London Road  
Bracknell RG12 2SZ

For details of other Weather  
Summaries produced by the  
Met. Office please contact:

London Weather Centre  
Climate Department  
127 Clerkenwell Road  
London  
EC1R 5DB

Telephone: 0171 405 4358  
Fax: 0171 404 4314

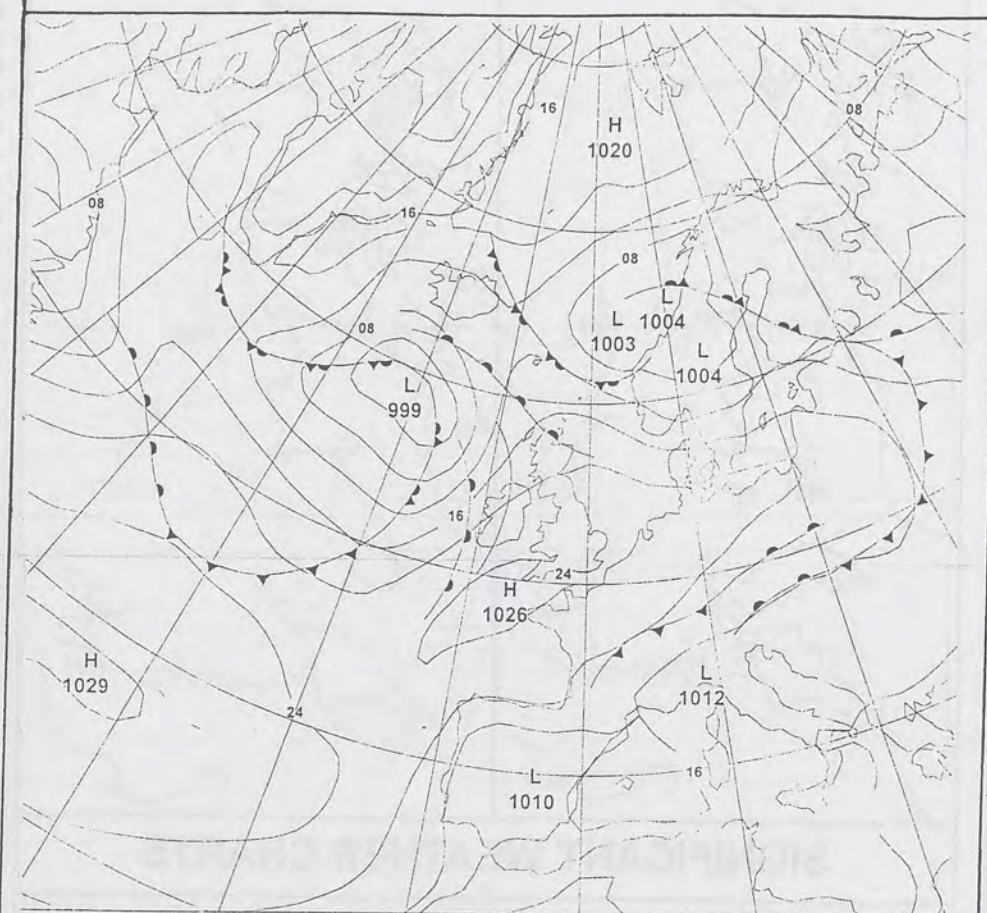
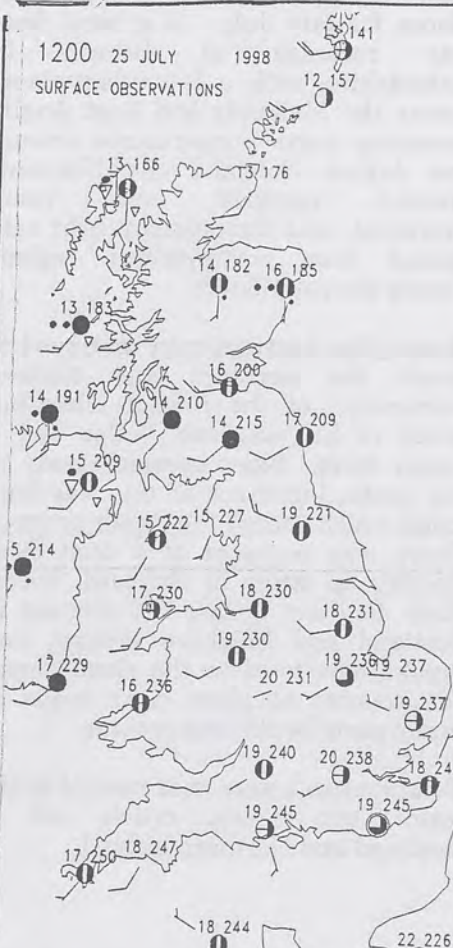
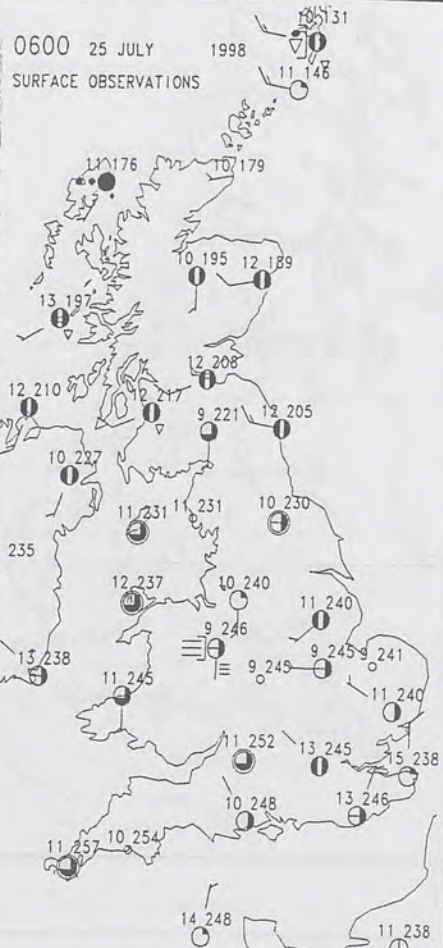
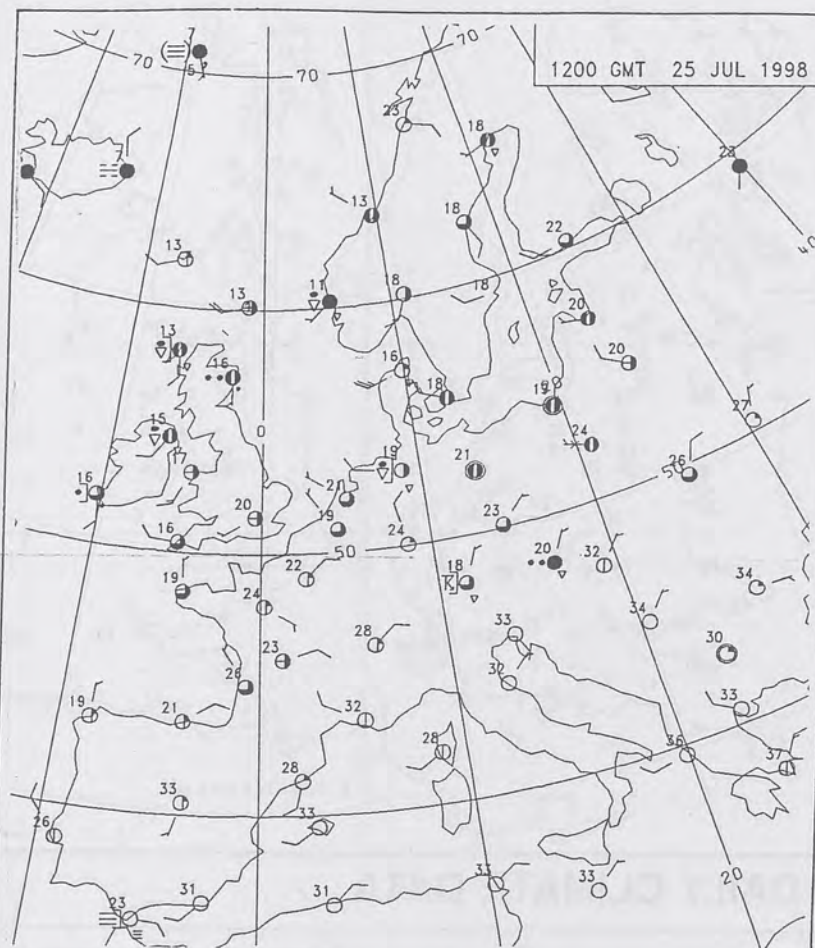




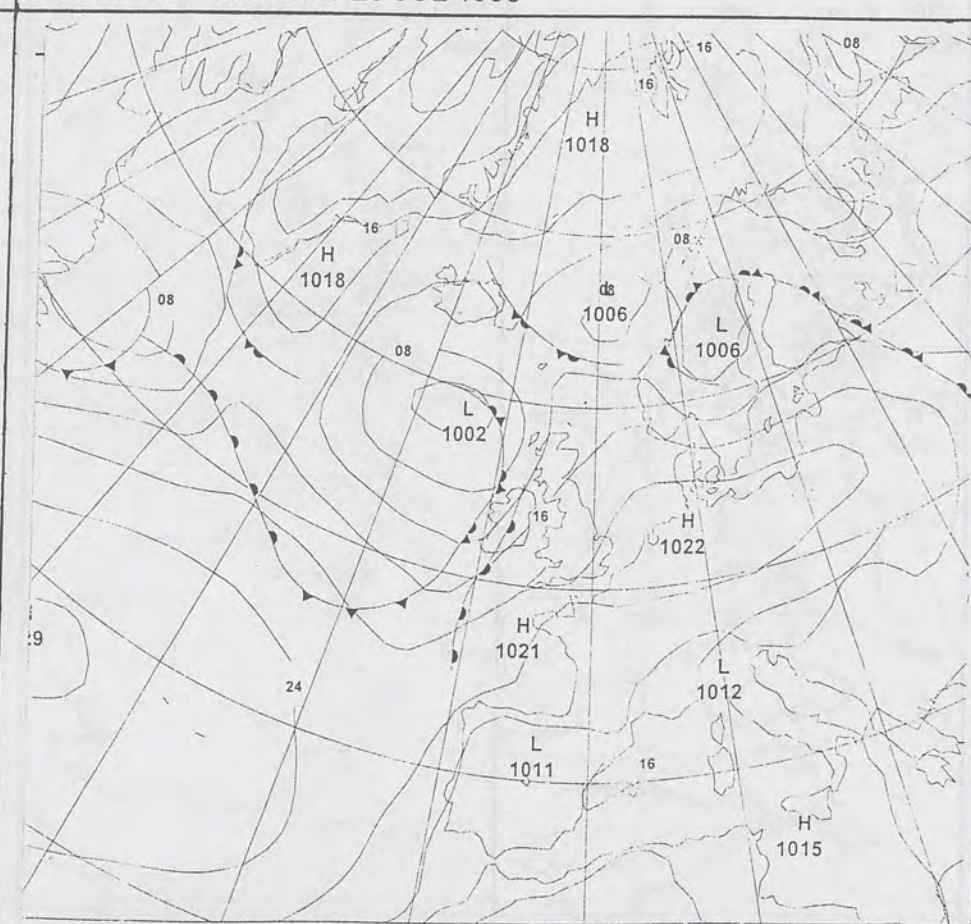
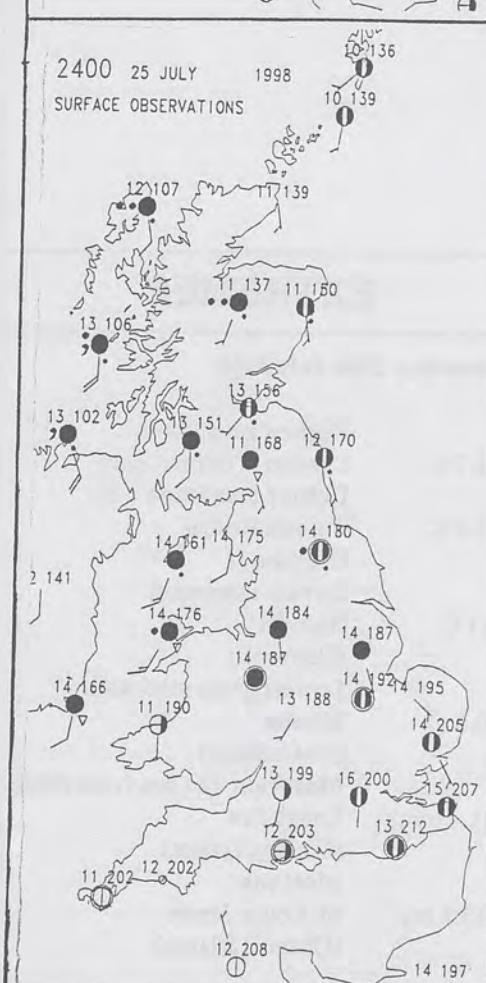
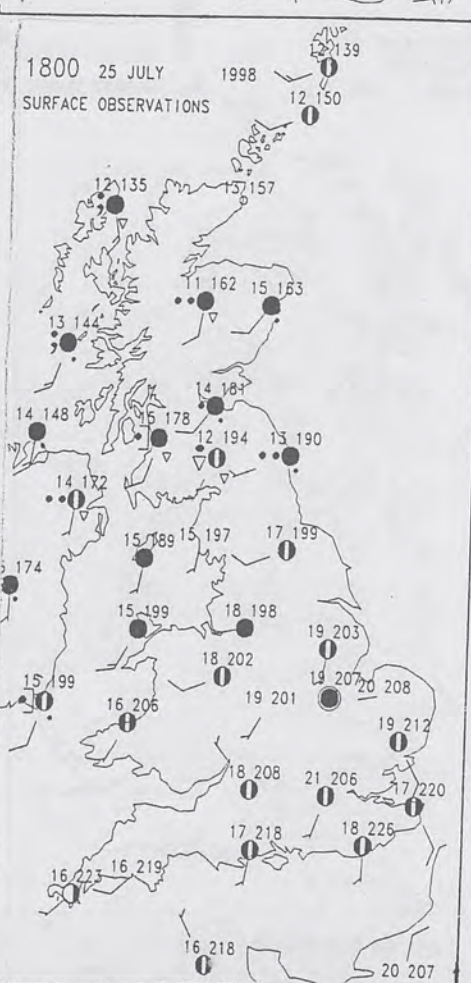
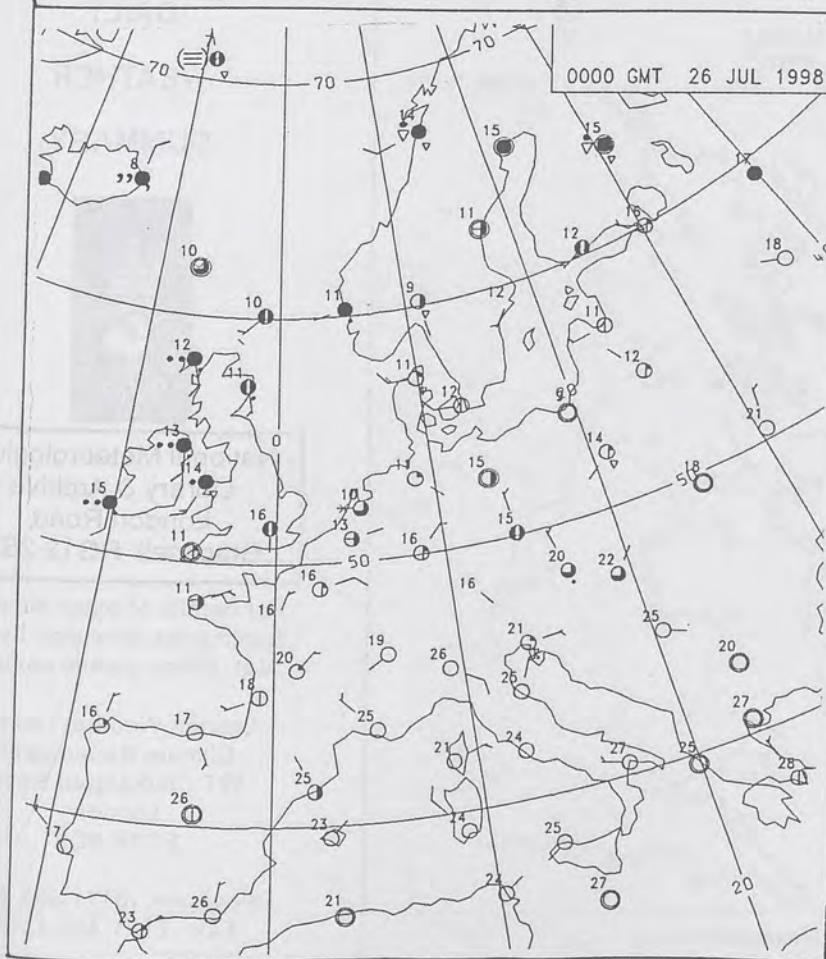
The Met. Office

Daily Weather Summary

Saturday 25 July 1998



VALID 1200 UTC SAT 25 JUL 1998



VALID 0000 UTC SUN 26 JUL 1998



0600 25 JULY 1998  
SIGWX1200 25 JULY 1998  
SIGWX

## SIGNIFICANT WEATHER CHARTS

1800 25 JULY 1998  
SIGWX2400 25 JULY 1998  
SIGWX

Published by London Weather Centre. All times are GMT.

Summary of UK weather for  
Saturday 25th July 1998

England and Wales had another dry, clear night, though it was cold in places for late July. A ground frost was recorded at Benson in Oxfordshire, with a few other places across the Midlands and East Anglia recording grass temperatures around one degree. Scotland and Northern Ireland, retained more cloud overnight, and some patchy light rain spread into northwestern regions during the early hours.

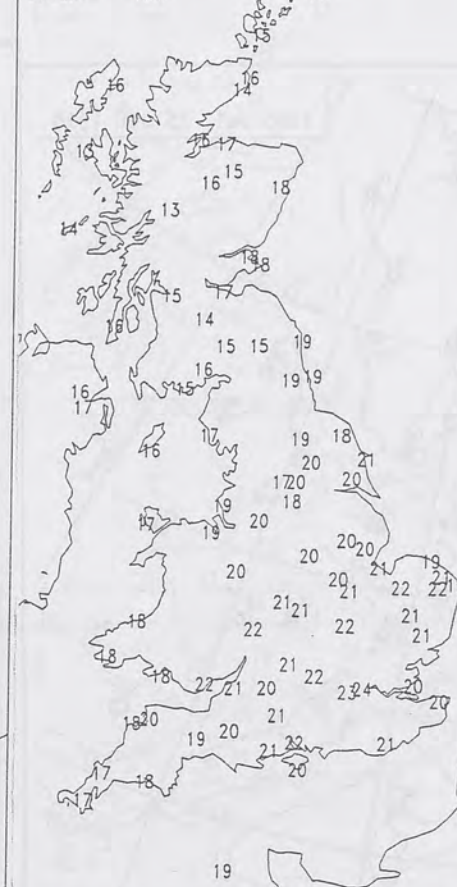
During the daytime, rain continued to brush the northern and western extremities of the British Isles, but much of England and Wales had a sunny start. Skies became cloudy in the south, but much of this was high cloud which turned the sunshine hazy. There was a report of a dust devil stirring up straw in Halstead, Essex. Rain died out during the evening in Scotland and Northern Ireland, and breaks developed in the cloud across the country to allow clear spells in many parts by the late evening.

Temperatures were near normal in the south, but it was rather cool in Scotland and Northern Ireland.

## EXTREMES

Saturday 25th July 1998

23.7 C	Highest maximum London Weather Centre
12.8 C	Lowest maximum Tulloch Bridge (Highland)
4.1 C	Lowest minimum Bastreet (Cornwall)
-0.6 C	Lowest grass minimum Benson (Oxfordshire)
21.4 mm	Most rain (24 hrs from 0900) Lough Fea (County Tyrone)
13.2 hrs	Most sun St. Louis, Jersey (Channel Islands)

NIGHT MINIMUM TEMPERATURE  
(DEGREES C)  
25 JULY 1998DAY MAXIMUM TEMPERATURE  
(DEGREES C)  
25 JULY 1998SUNSHINE (DAWN TO DUSK)  
(HOURS)  
25 JULY 1998

## DAILY CLIMATE DATA

NIGHT RAINFALL  
(MILLIMETRES)  
25 JULY 1998DAY RAINFALL  
(MILLIMETRES)  
25 JULY 1998DAILY  
WEATHER  
SUMMARY

National Meteorological  
Library & Archive  
London Road  
Bracknell RG12 2SZ

For details of other Weather  
Summaries produced by the  
Met. Office please contact:

London Weather Centre  
Climate Department  
127 Clerkenwell Road  
London  
EC1R 5DB

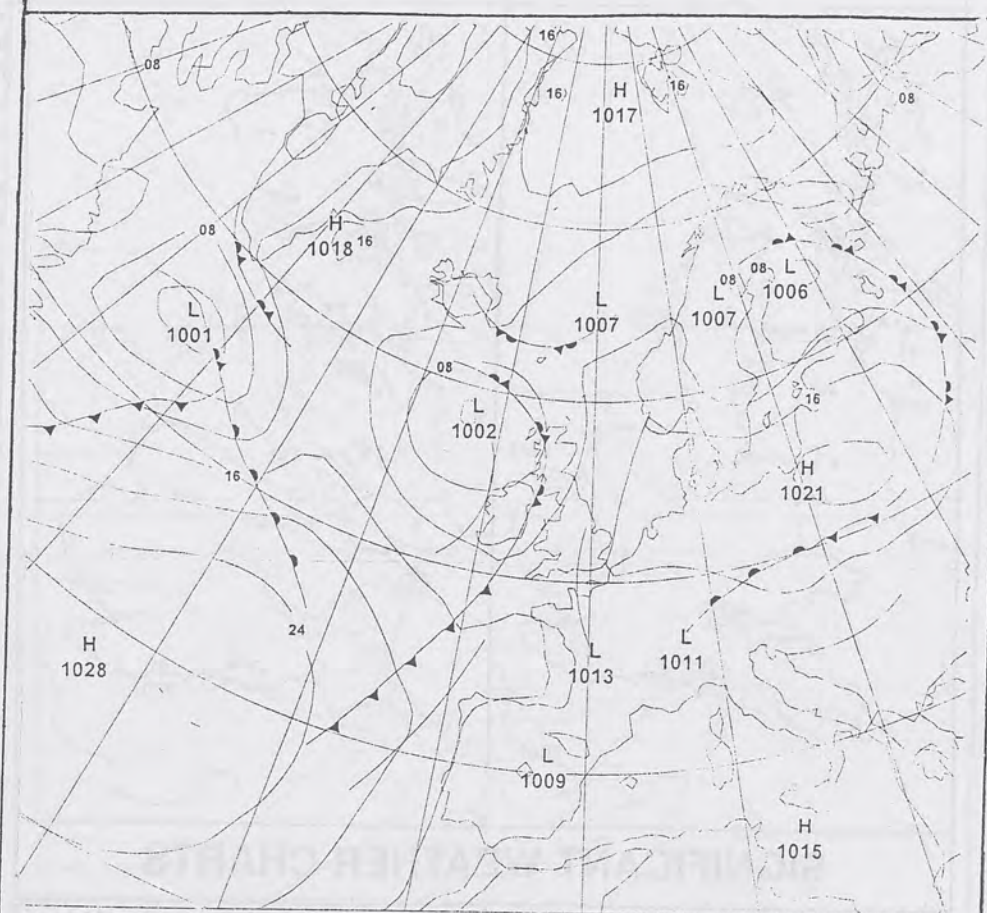
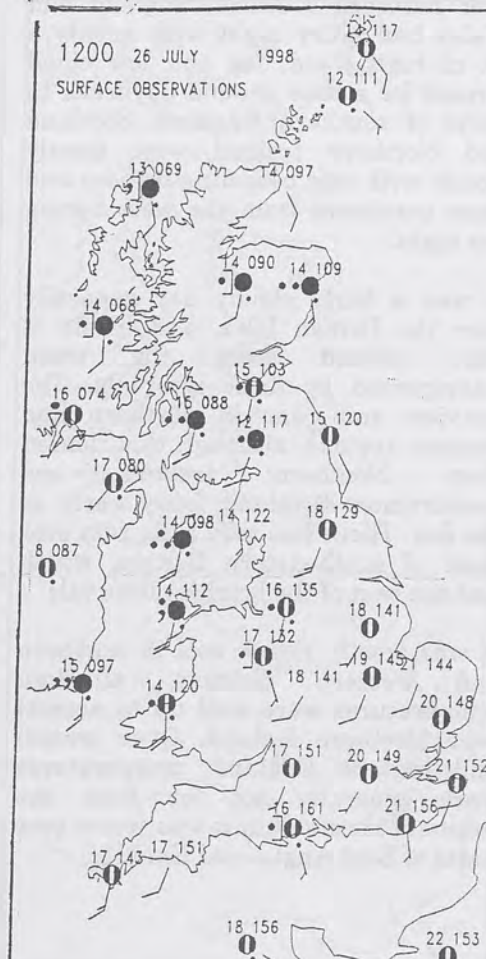
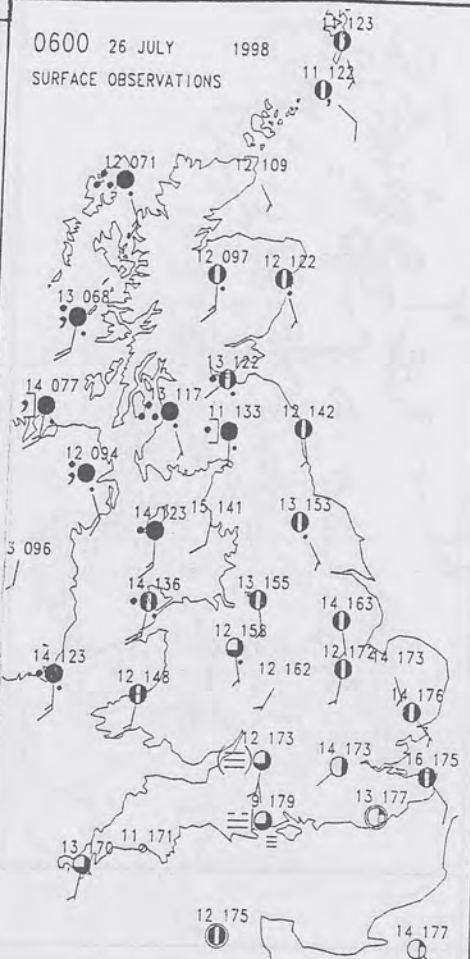
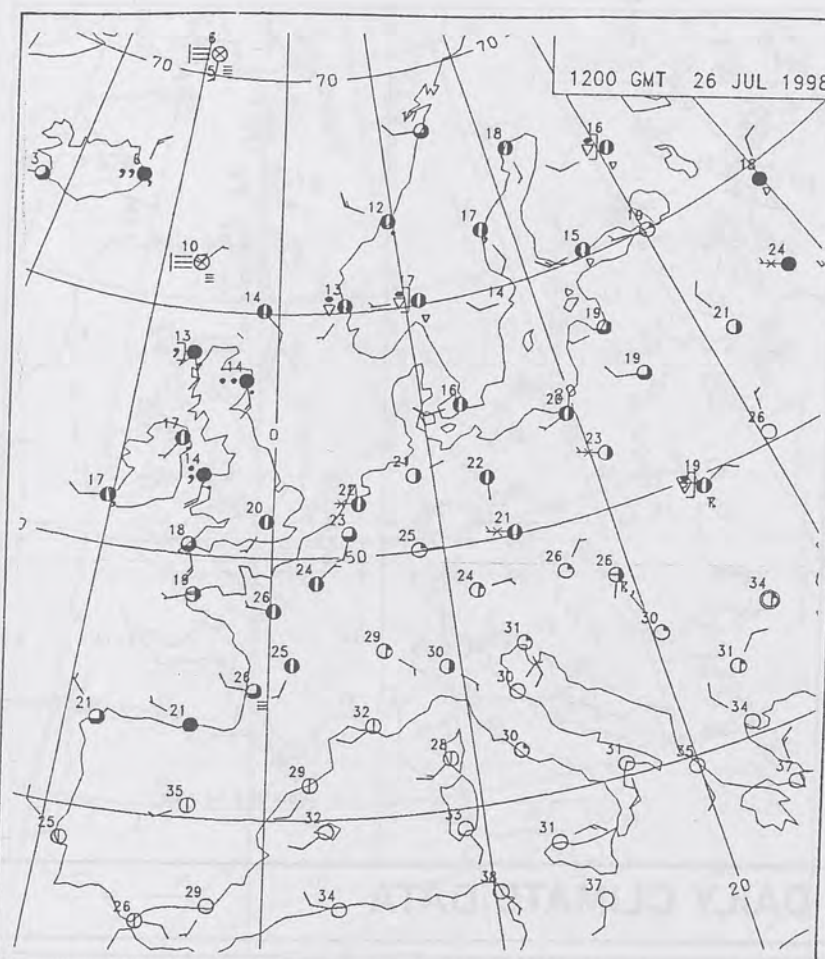
Telephone: 0171 405 4358  
Fax: 0171 404 4314



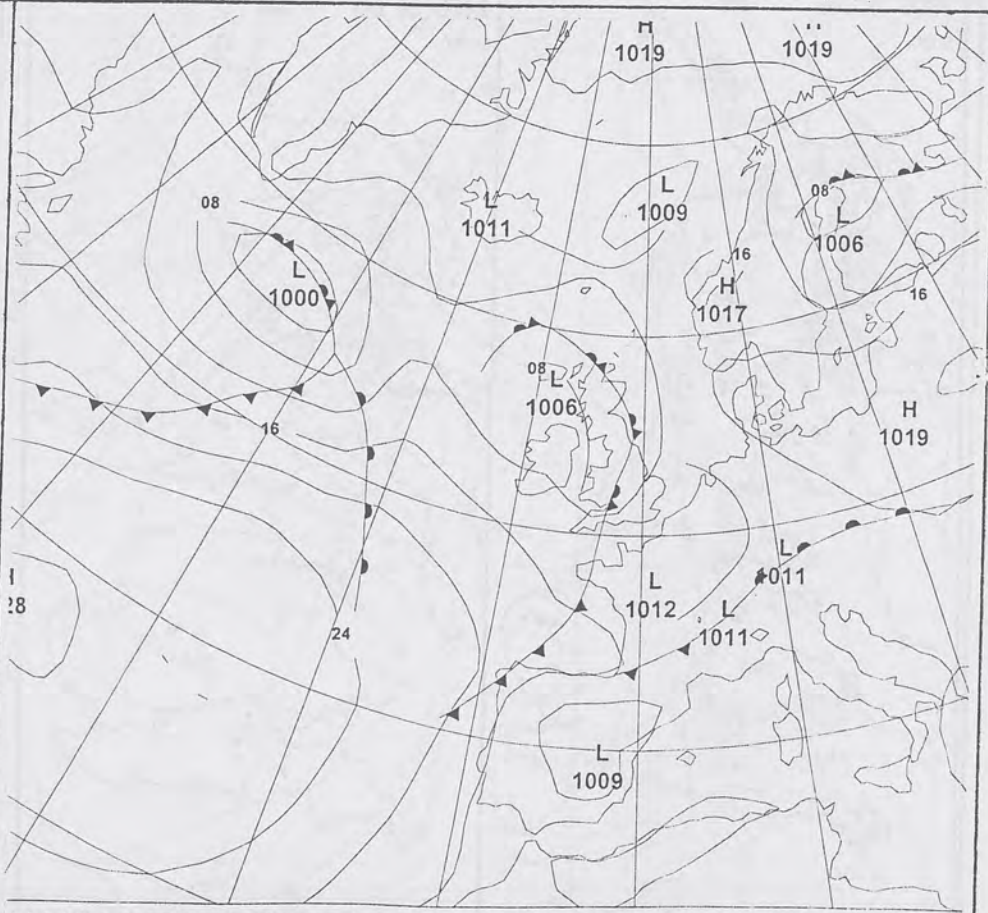
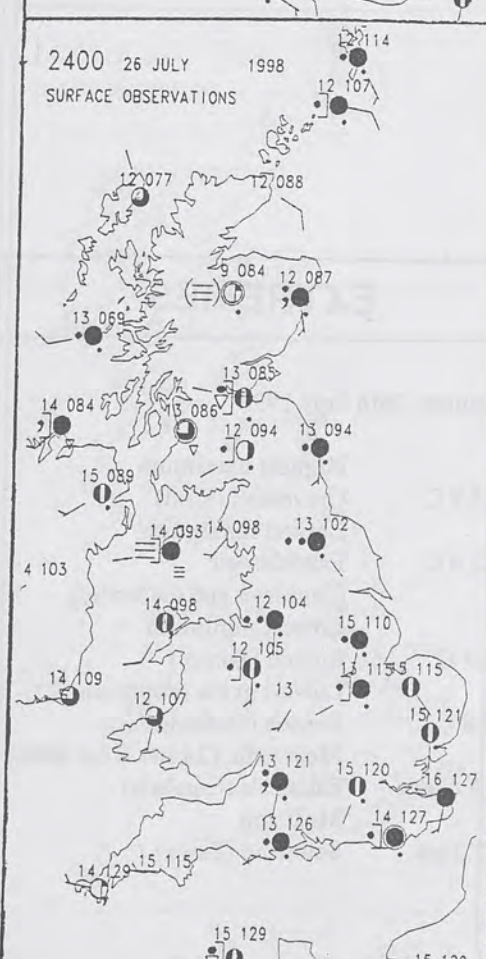
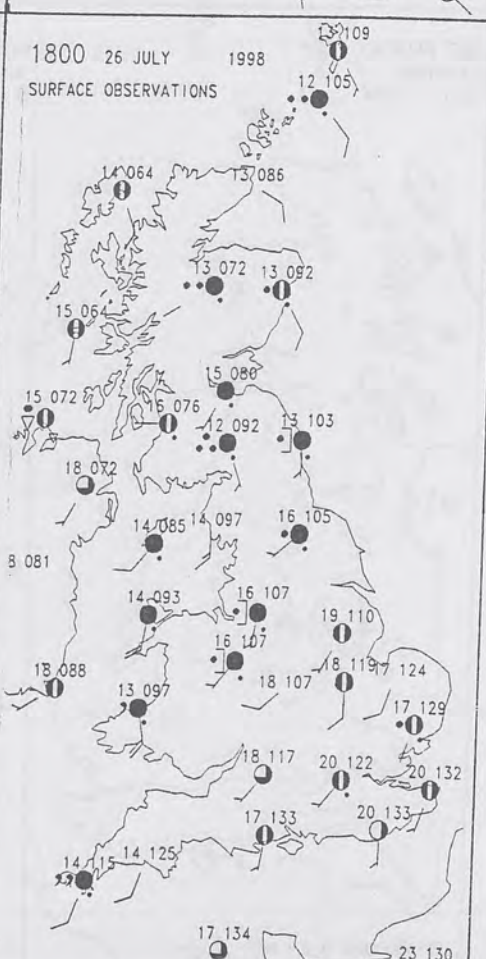
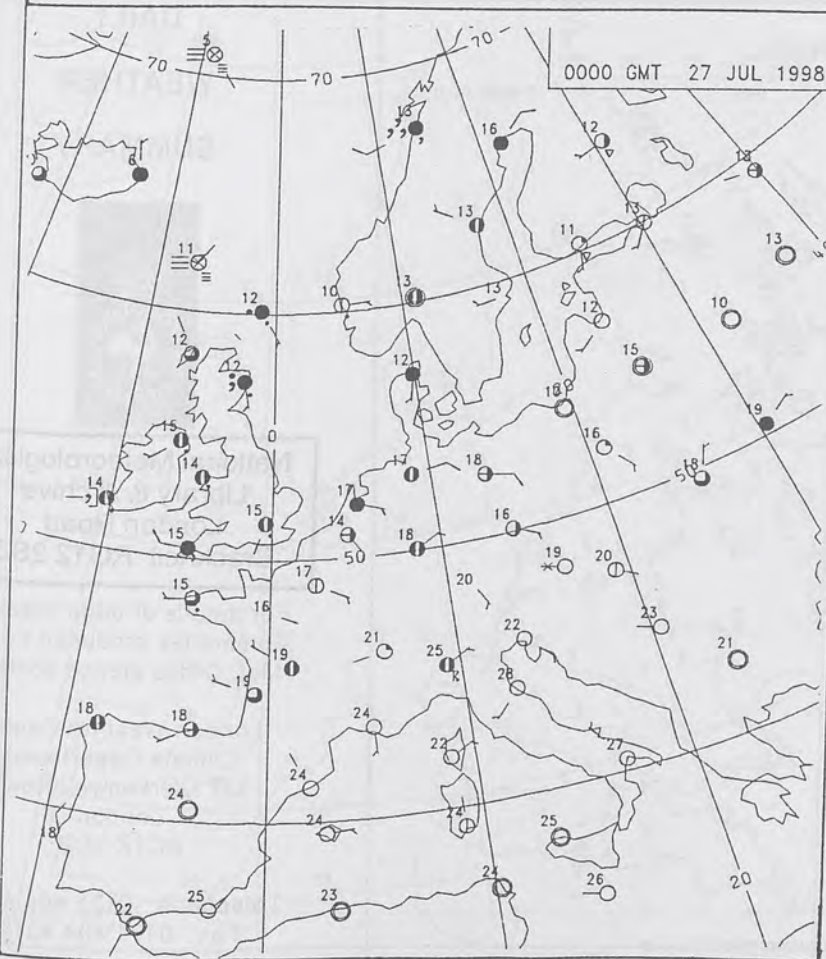


# The Met. Office Daily Weather Summary

Sunday 26 July 1998

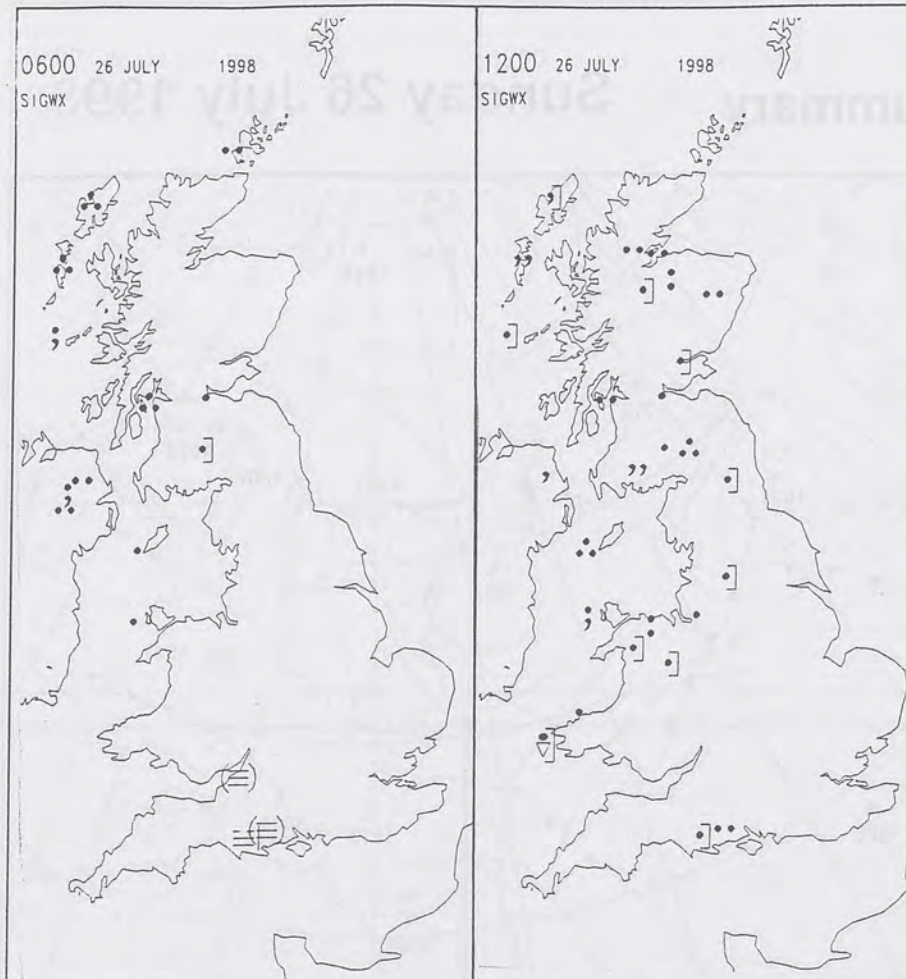


VALID 1200 UTC SUN 26 JUL 1998



VALID 0000 UTC MON 27 JUL 1998



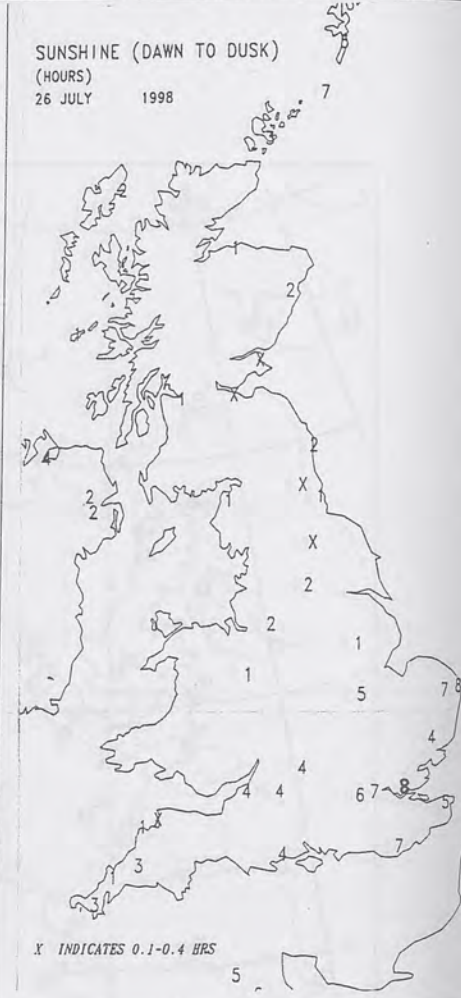
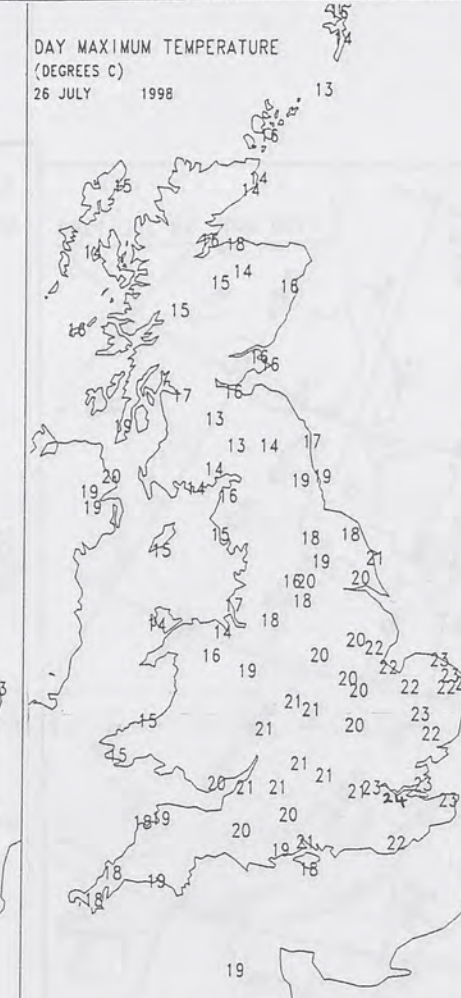
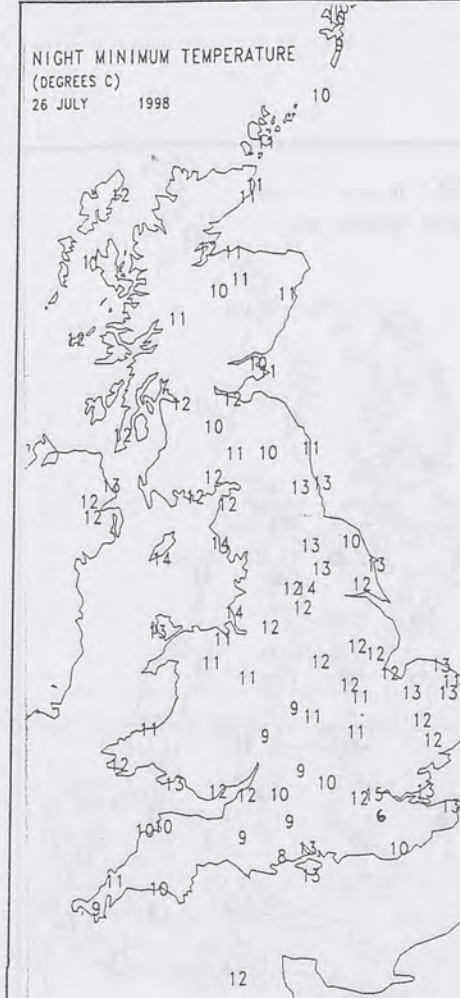


# Summary of UK weather for Sunday 26th July 1998

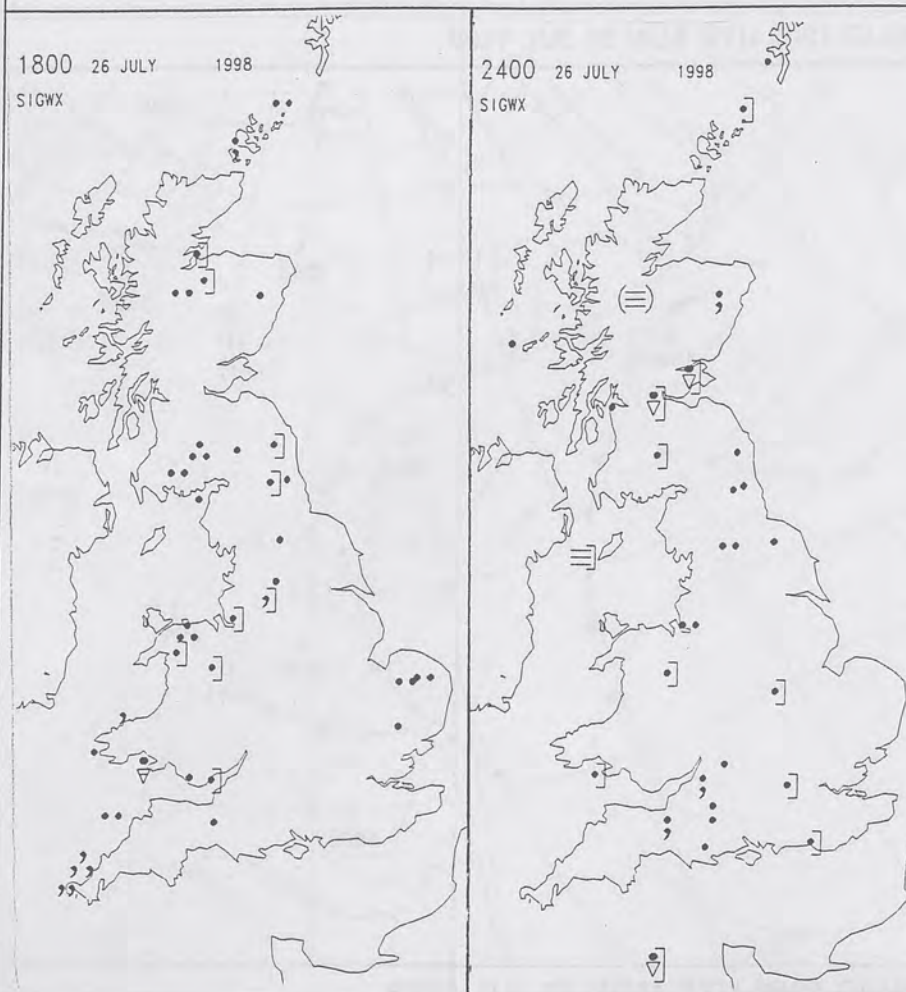
Apart from a patch or two of light rain over northern counties, England and Wales had a dry night with mostly a lot of high cloud; fog and low cloud formed for a time around daybreak in parts of southern England. Scotland and Northern Ireland were mostly cloudy with rain becoming heavier and more persistent from the west during the night.

It was a fairly cloudy day generally over the British Isles, and bands of rain crossed from the west, interspersed by drier intervals. The heaviest rain was in northern and western regions, although this cleared from Northern Ireland and westernmost Scotland fairly early in the day. There was very little rain over most of southeastern Britain, which had the best of the brighter intervals.

It was mostly rather cool in northern and western districts, although temperatures were well up to normal over Northern Ireland. Over central and eastern England, temperatures were generally not far from the seasonal normal, but it was warm over parts of East Anglia and Kent.



## SIGNIFICANT WEATHER CHARTS



## EXTREMES

Sunday 26th July 1998

Highest maximum	23.9 C
Lowest maximum	12.9 C
Lowest minimum	6.3 C
Lowest grass minimum	2.8 C
Most rain (24 hrs from 0900)	13.6 mm
Most sun	8.2 hrs

## DAILY CLIMATE DATA



## DAILY WEATHER SUMMARY



National Meteorological Library & Archive  
London Road  
Bracknell RG12 2SZ

For details of other Weather Summaries produced by the Met. Office please contact:

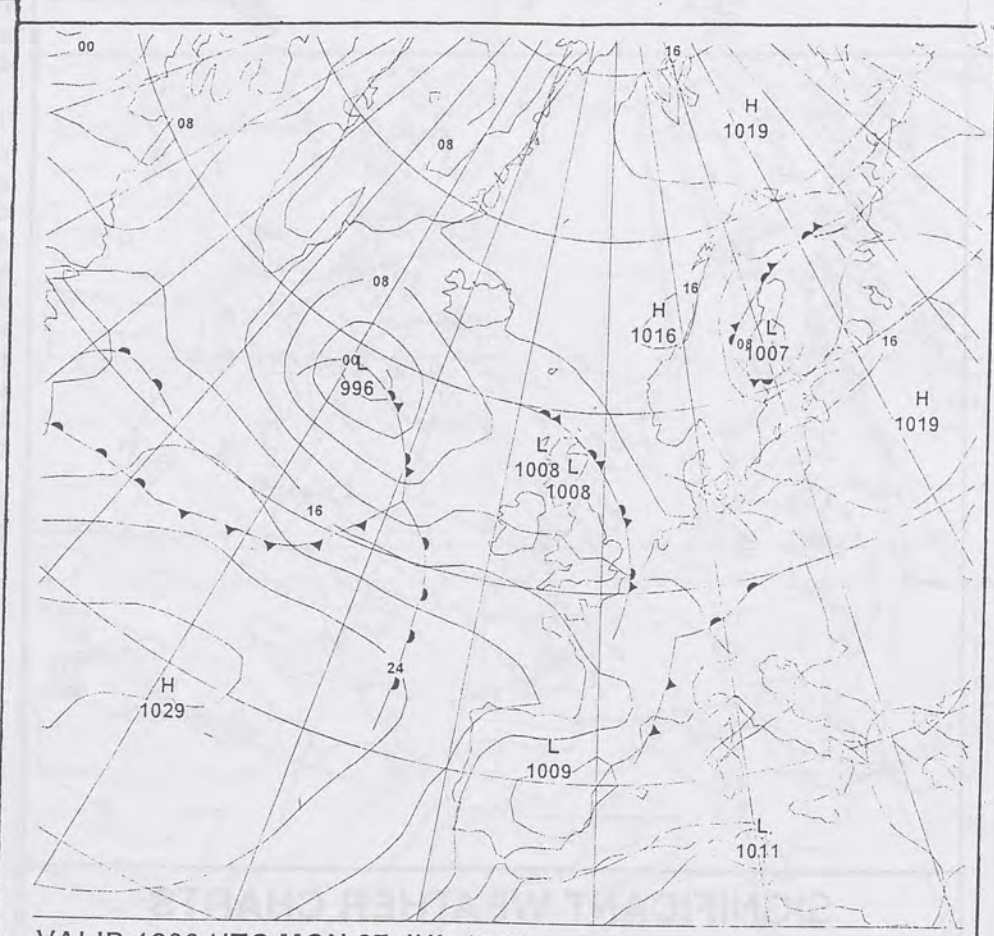
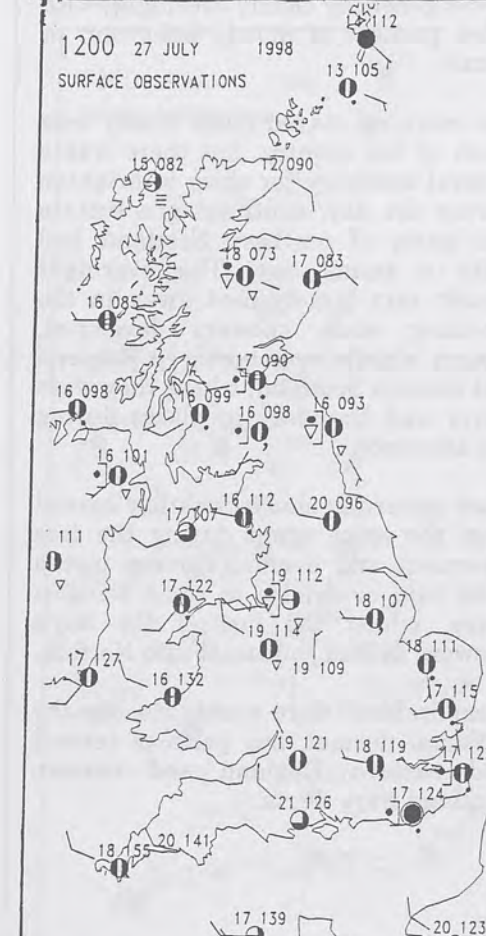
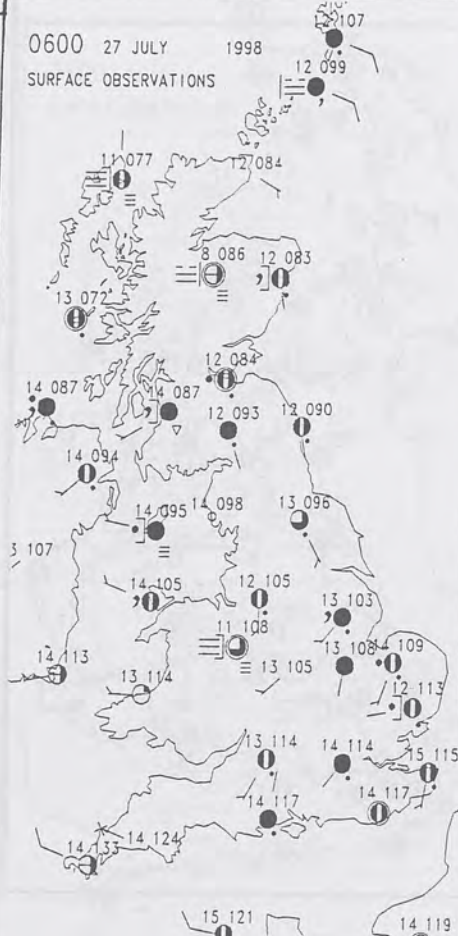
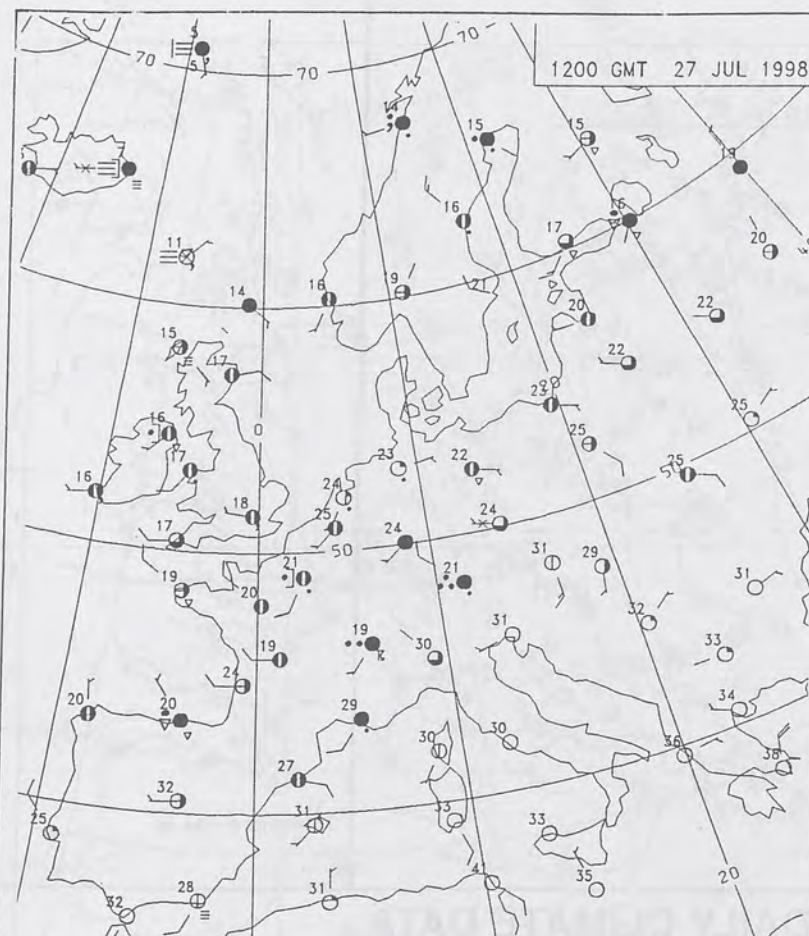
London Weather Centre  
Climate Department  
127 Clerkenwell Road  
London  
EC1R 5DB

Telephone: 0171 405 4358  
Fax: 0171 404 4314

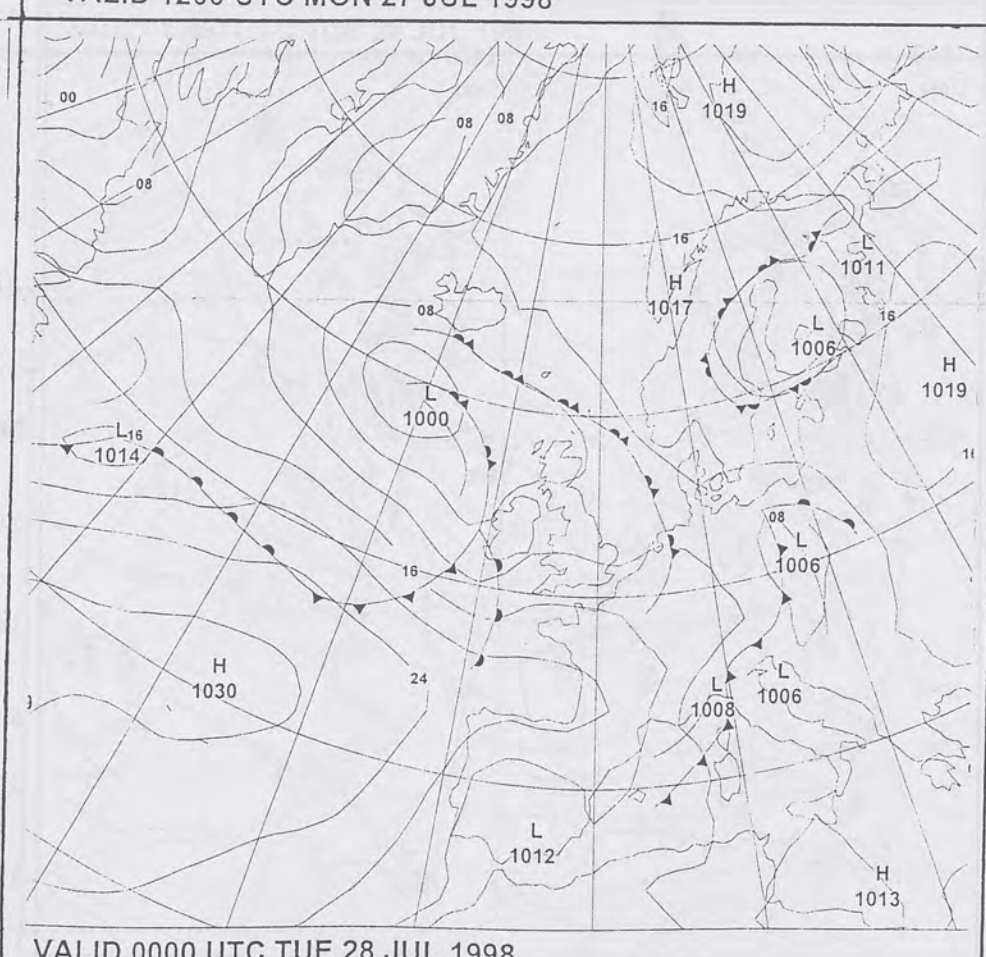
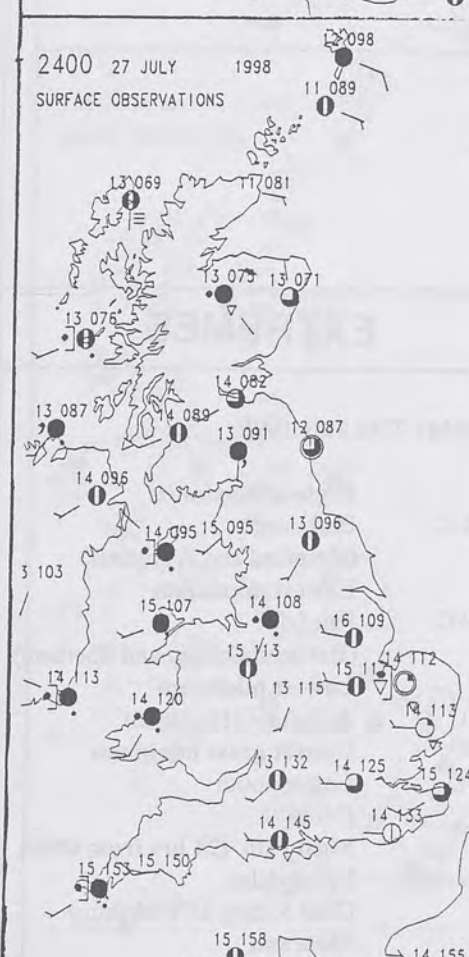
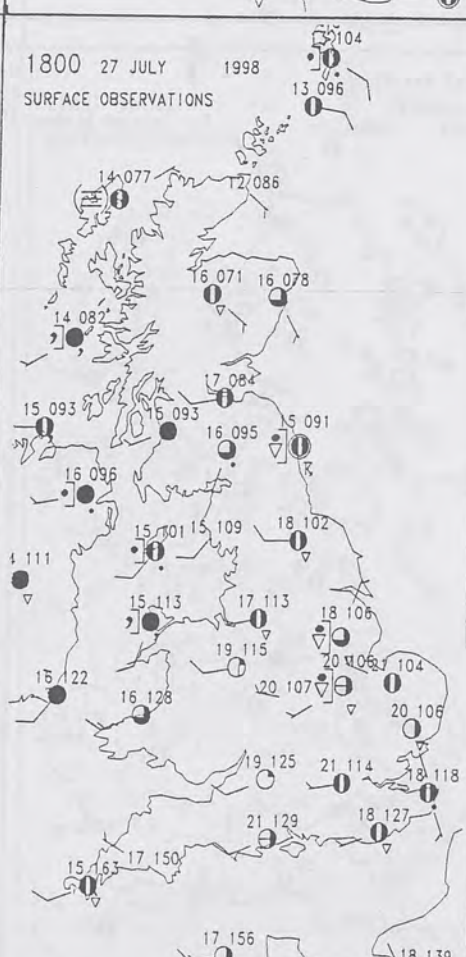
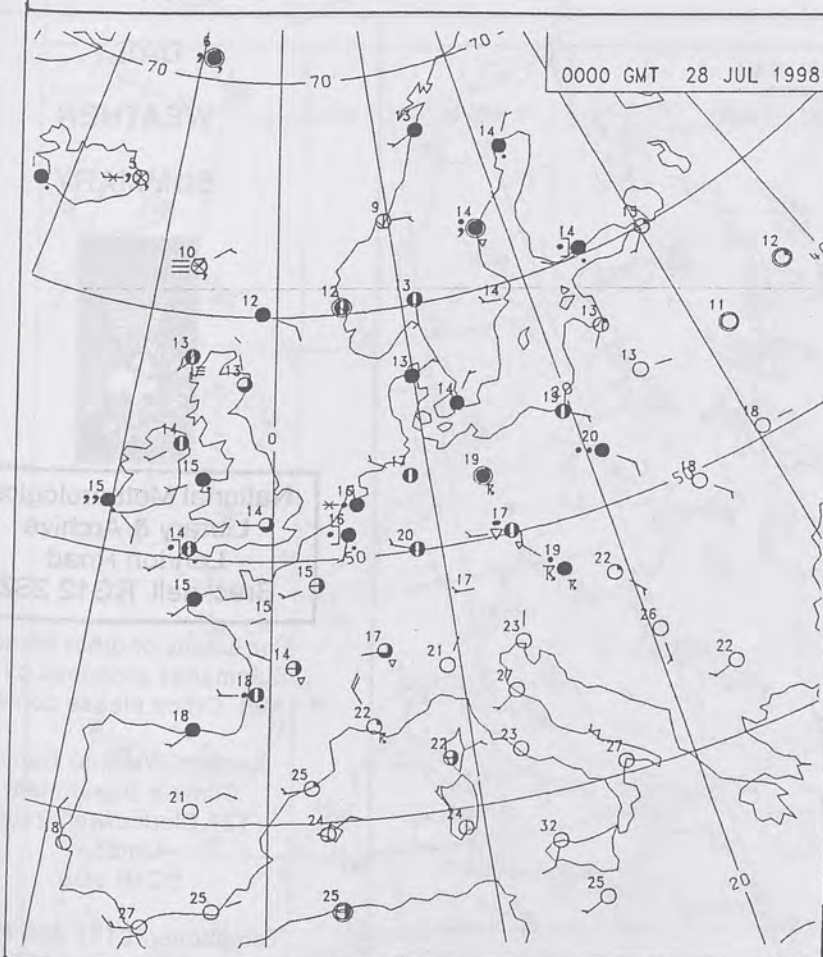




# The Met. Office Daily Weather Summary Monday 27 July 1998

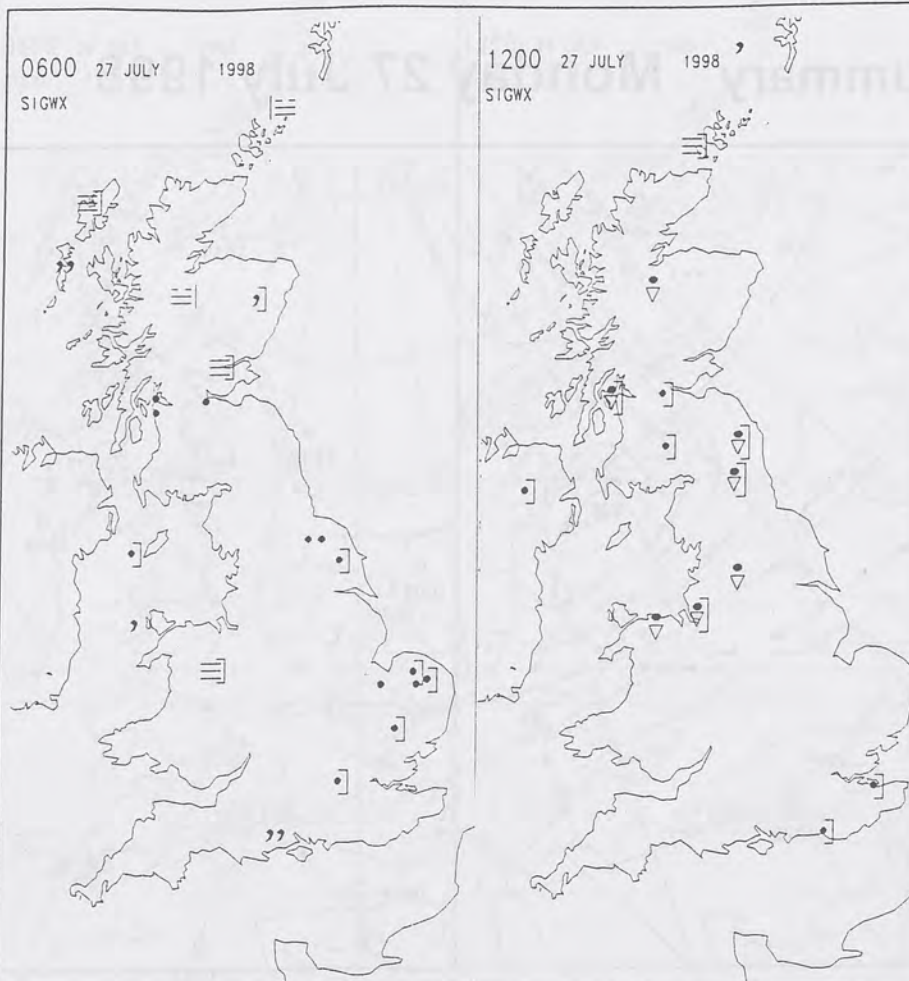


VALID 1200 UTC MON 27 JUL 1998

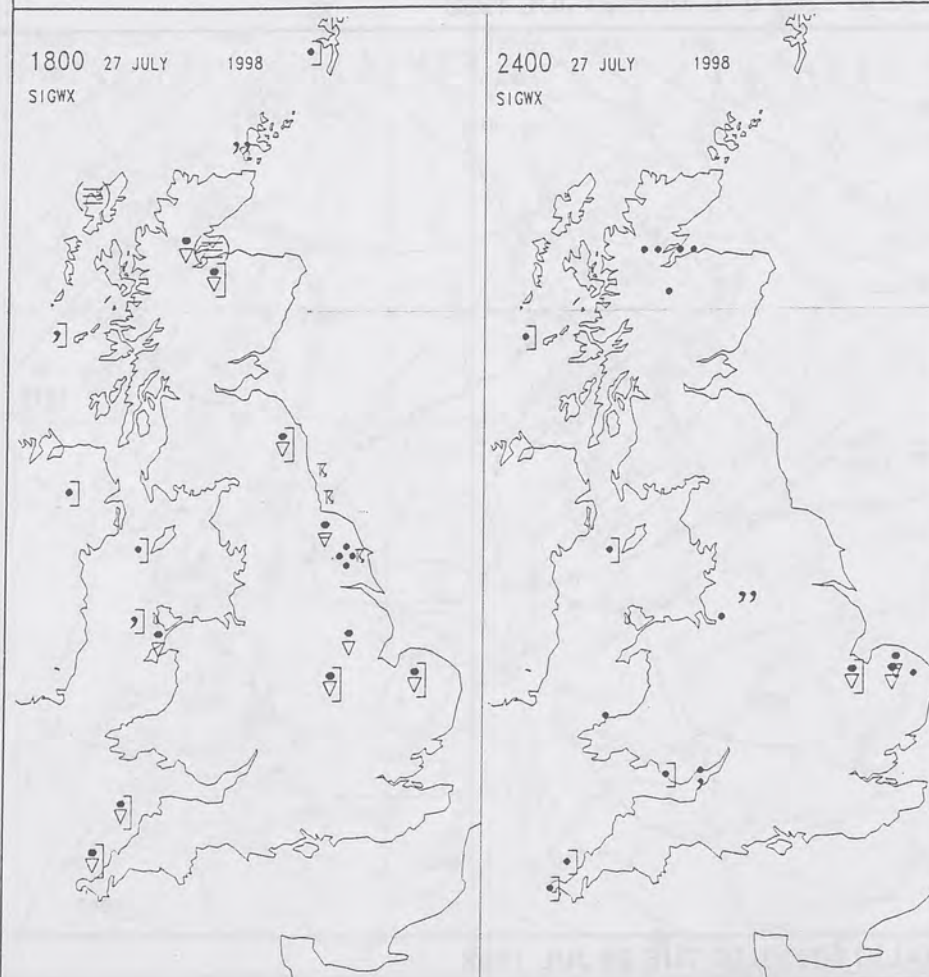


VALID 0000 UTC TUE 28 JUL 1998





## SIGNIFICANT WEATHER CHARTS



## Summary of UK weather for Monday 27th July 1998

It was generally cloudy overnight, with a few patches of mostly light rain or drizzle.

The morning stayed quite cloudy over much of the country, but there was a general tendency for skies to brighten during the day; southwestern Britain and parts of northern Scotland had quite a sunny day. The overnight drizzly rain largely died away in the morning; some showers developed, though, chiefly over northern England and eastern Scotland, where they were heavy and thundery in places during the afternoon.

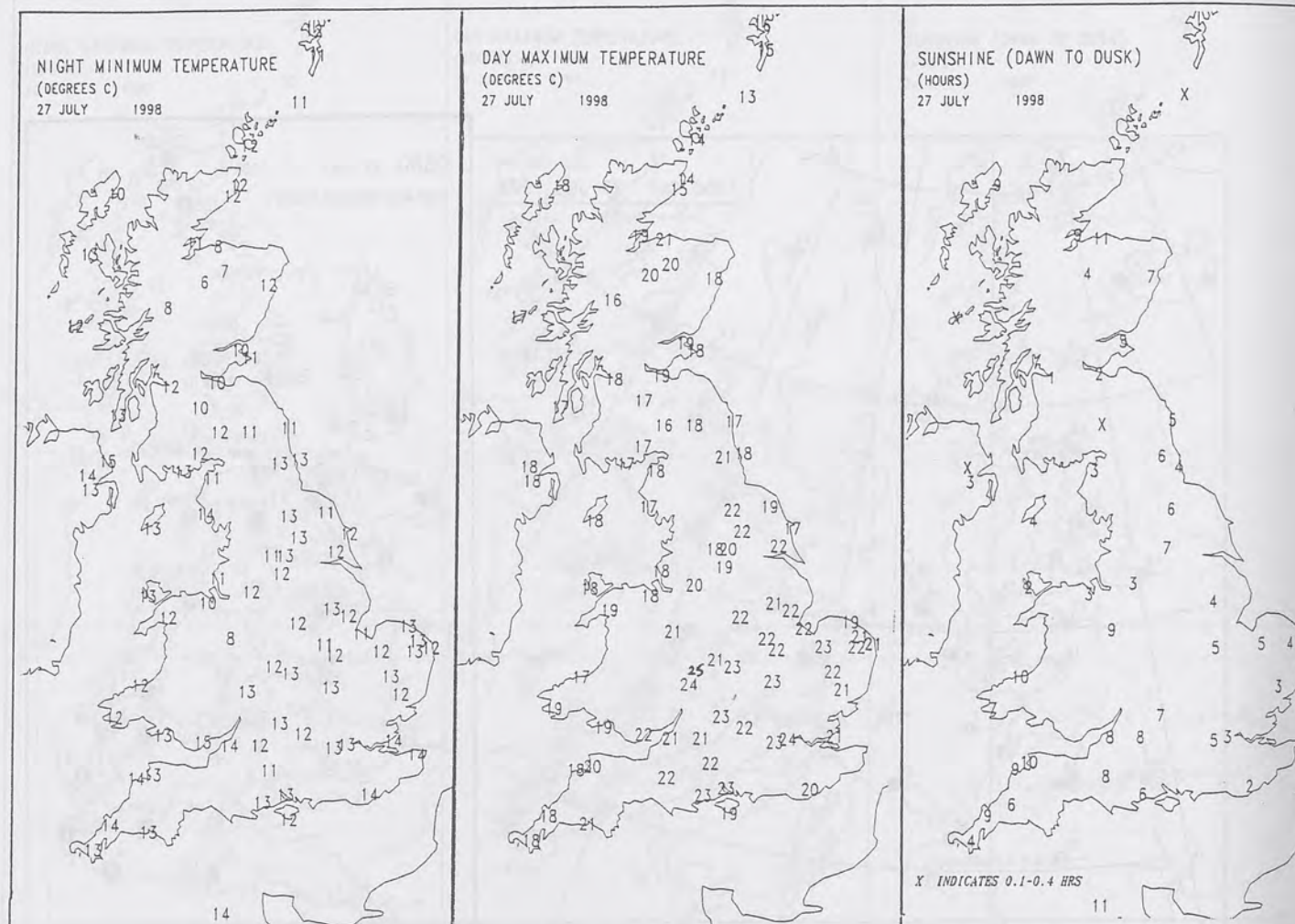
More generally cloudy weather spread from the west again during the late afternoon and evening, giving just a little rain or drizzle to some western areas, whilst the last of the day's showers drifted southeast into Norfolk.

Temperatures were mostly close to the seasonal normal, but parts of central and eastern England and eastern Scotland were warm.

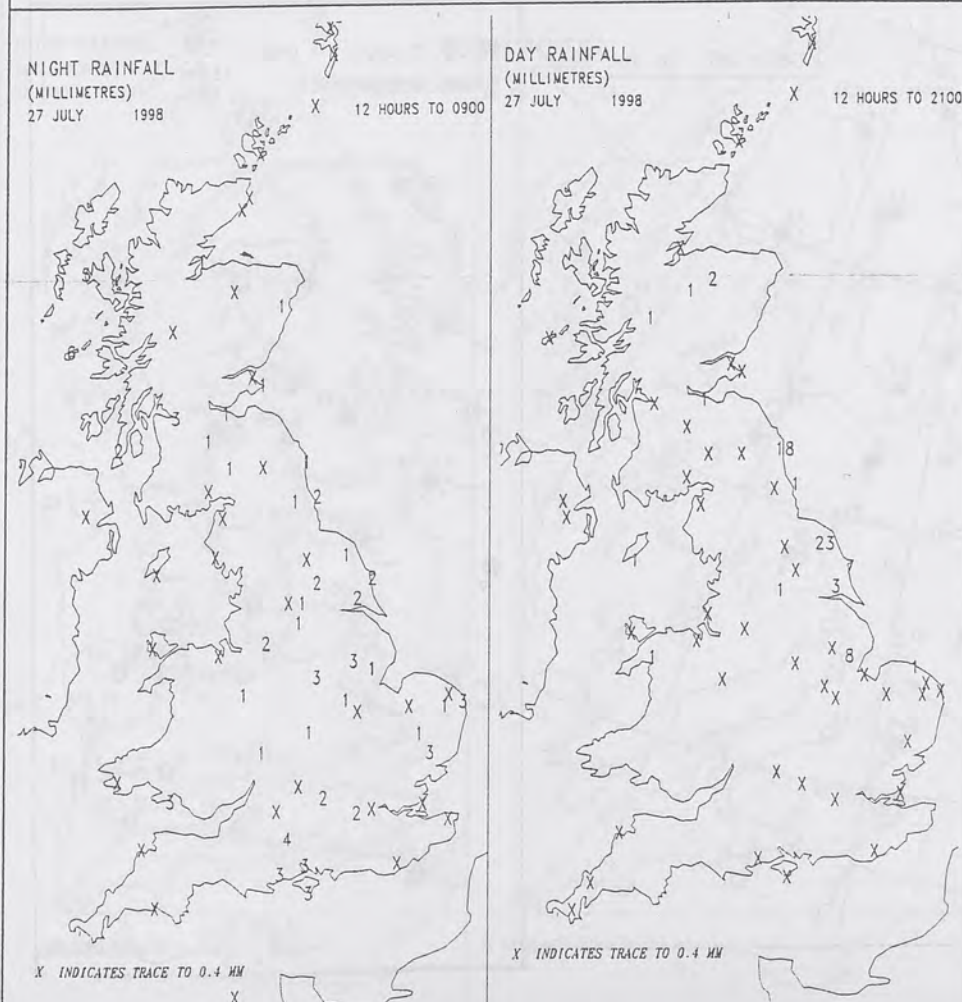
## EXTREMES

Monday 27th July 1998

24.5 C	<b>Highest maximum</b> Barbourne (Hereford and Worcester)
12.9 C	<b>Lowest maximum</b> Fair Isle (Between Orkney and Shetland)
6.3 C	<b>Lowest minimum</b> Aviemore (Highland)
3.0 C	<b>Lowest grass minimum</b> Lossiemouth (Moray)
23.6 mm	<b>Most rain (24 hrs from 0900)</b> Fylingdales (East Riding of Yorkshire)
11.4 hrs	<b>Most sun</b> Kinloss (Moray)



## DAILY CLIMATE DATA

DAILY  
WEATHER  
SUMMARY

National Meteorological  
Library & Archive  
London Road  
Bracknell RG12 2SZ

For details of other Weather  
Summaries produced by the  
Met. Office please contact:

London Weather Centre  
Climate Department  
127 Clerkenwell Road  
London  
EC1R 5DB

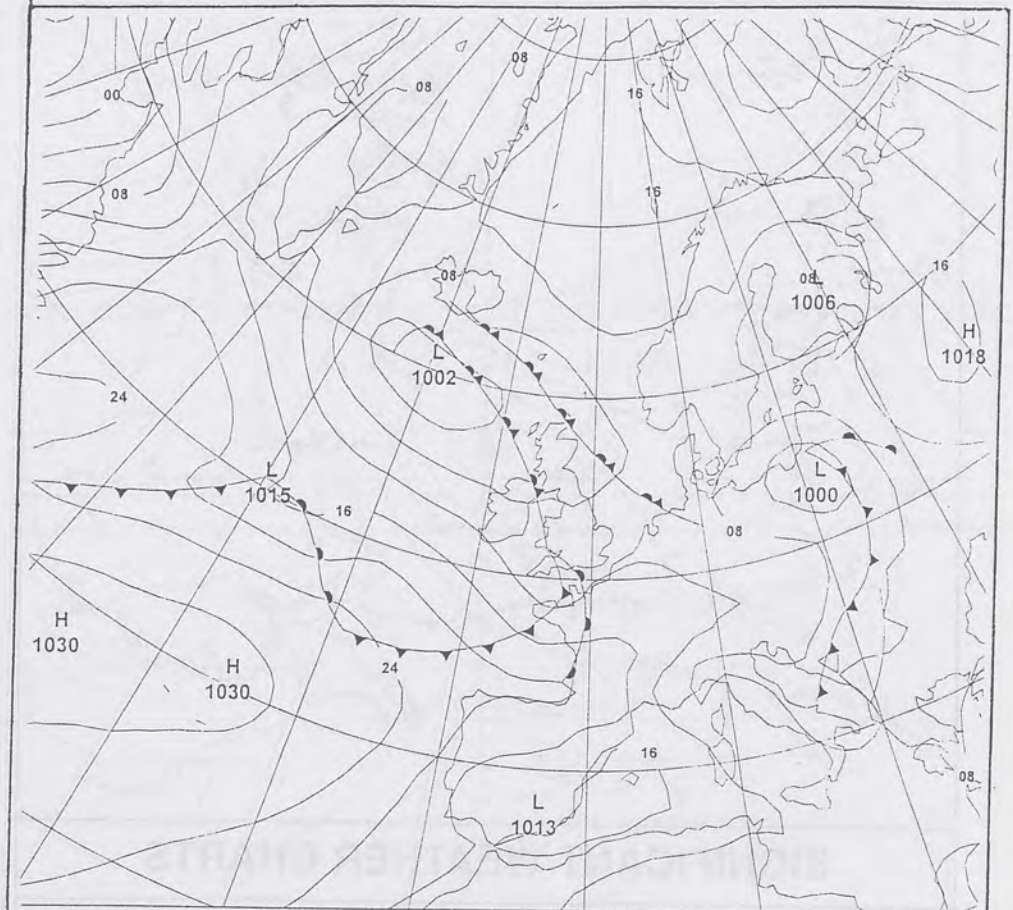
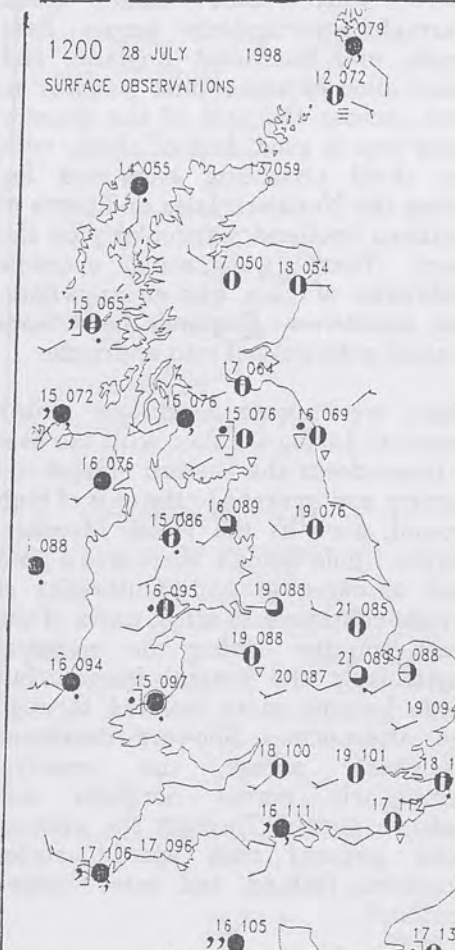
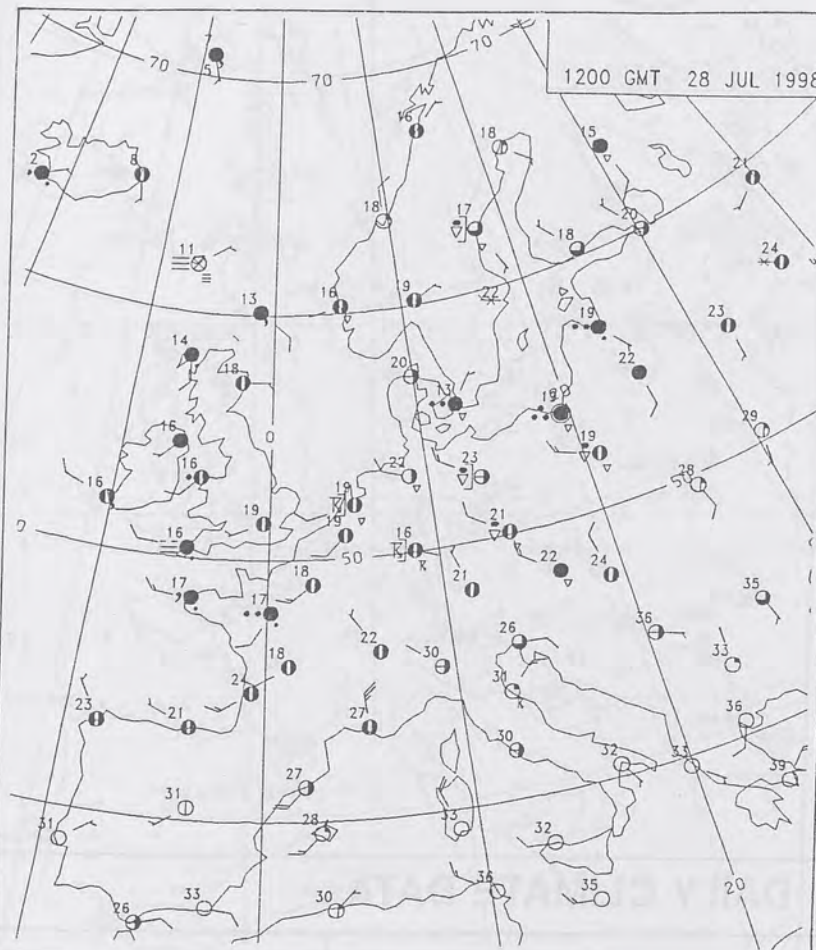
Telephone: 0171 405 4358  
Fax: 0171 404 4314



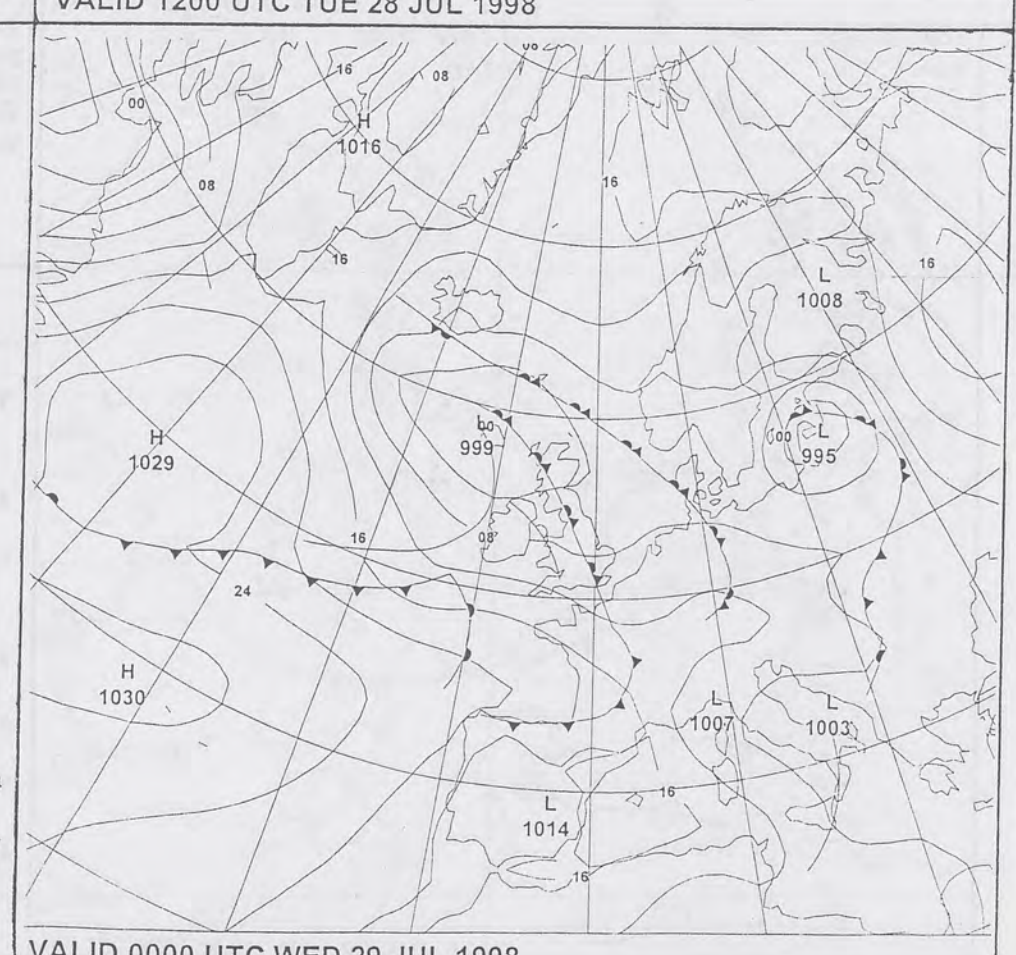
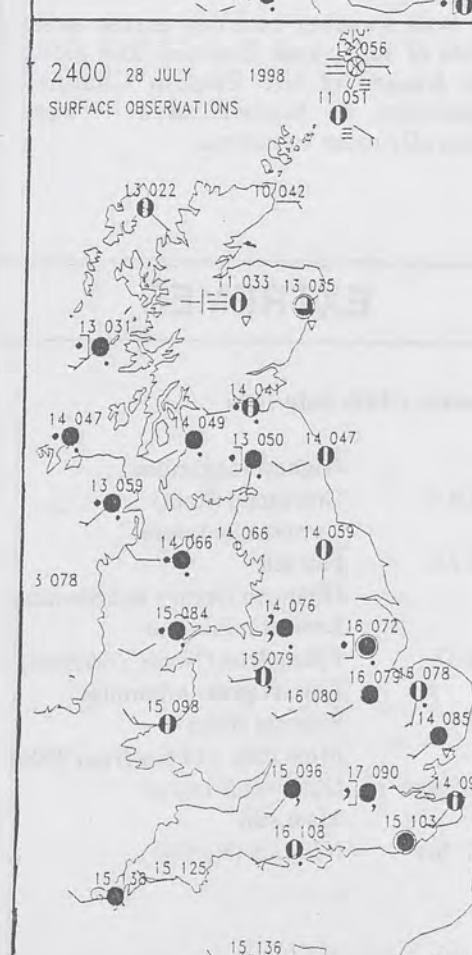
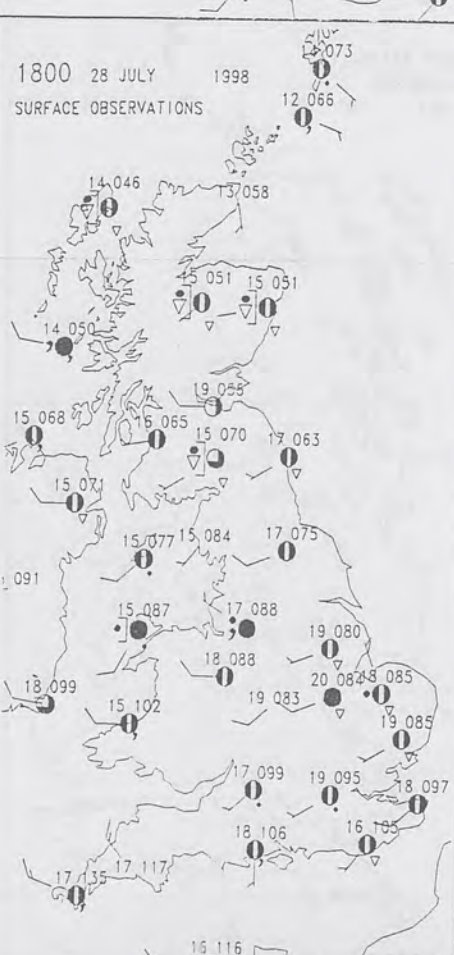
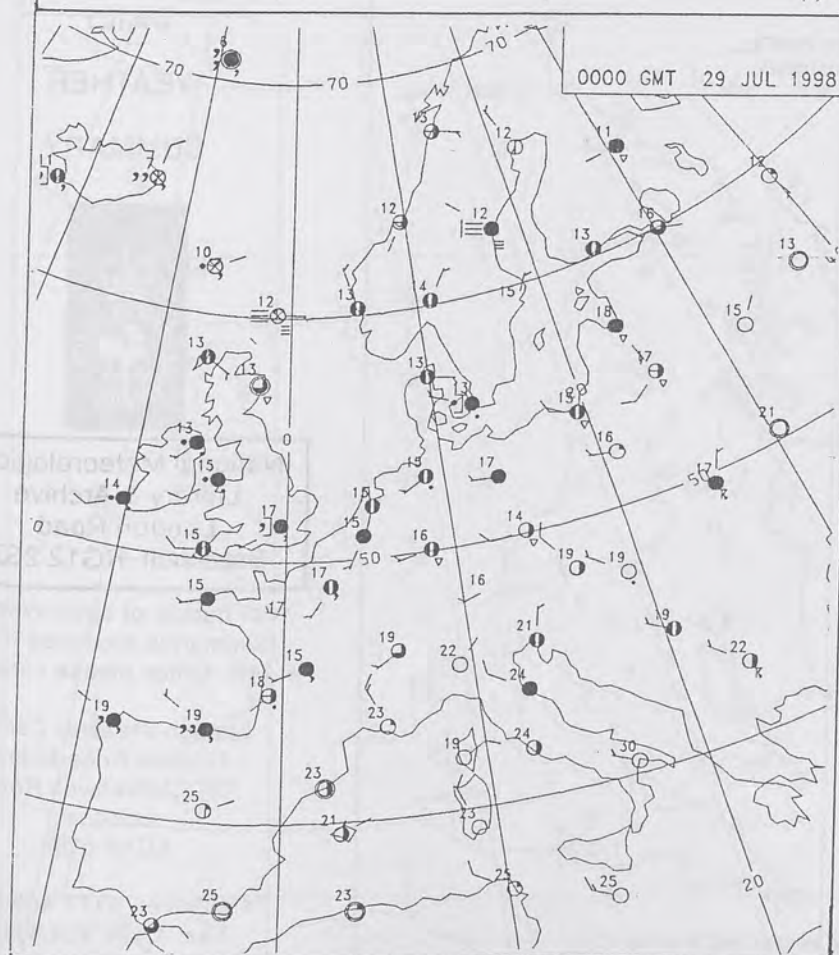


The Met. Office

# Daily Weather Summary Tuesday 28 July 1998

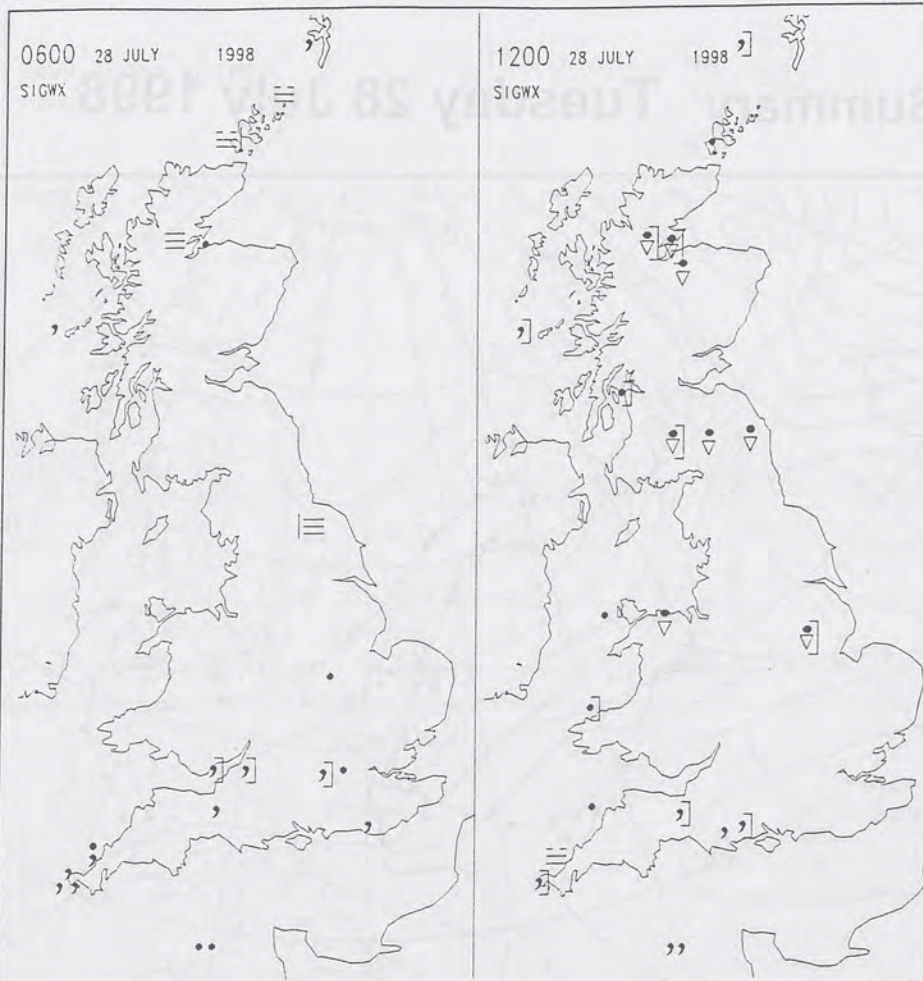


VALID 1200 UTC TUE 28 JUL 1998



VALID 0000 UTC WED 29 JUL 1998



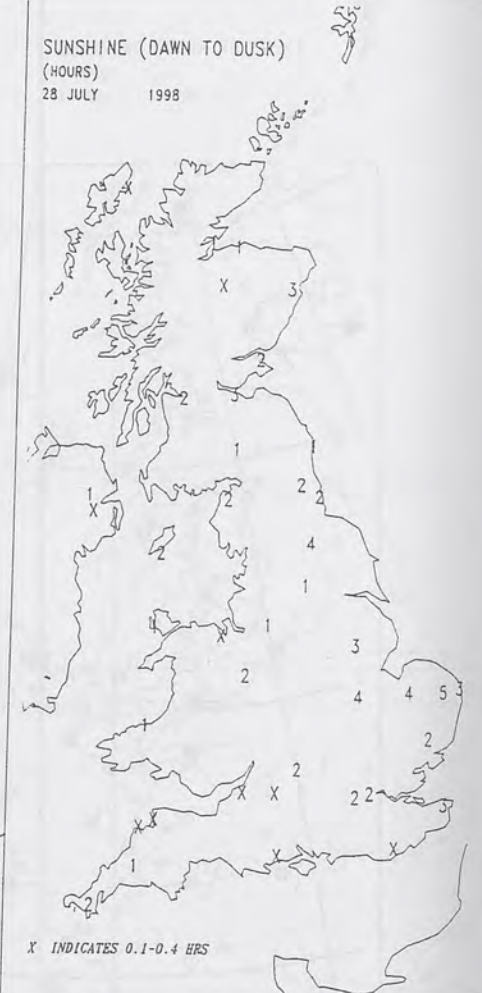
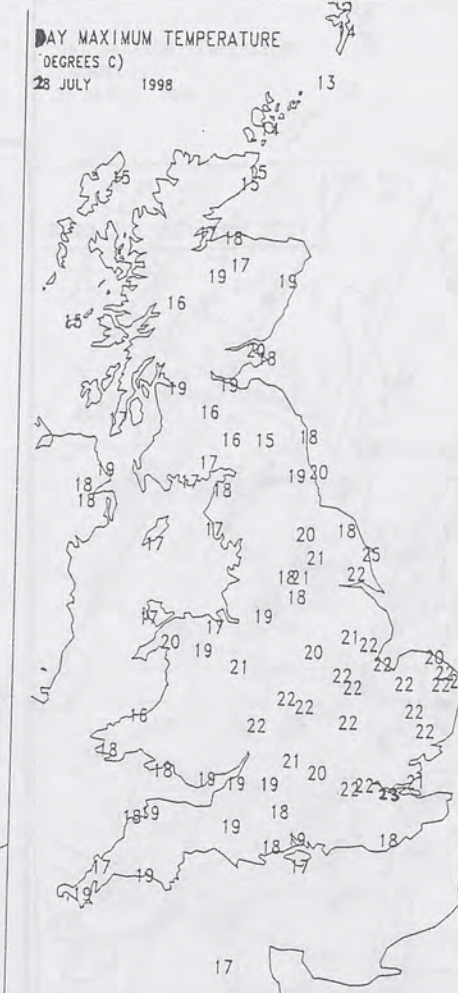
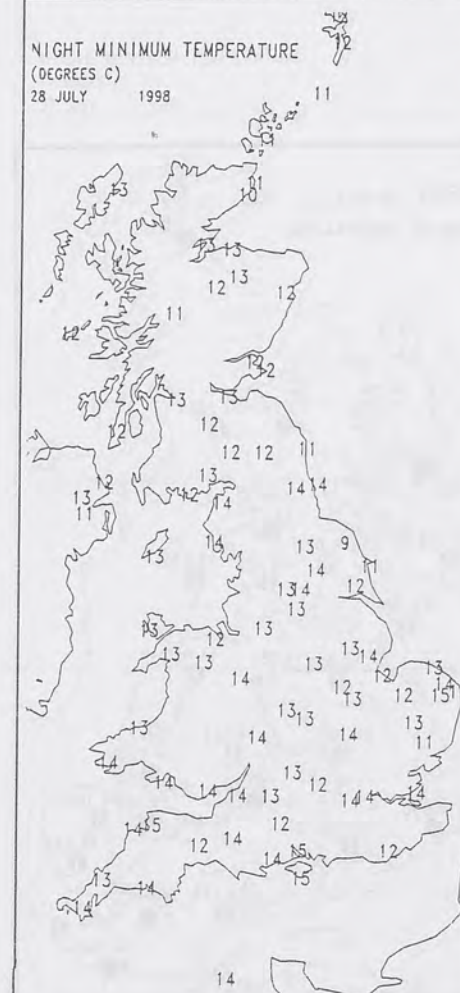


### Summary of UK weather for Tuesday 28th July 1998

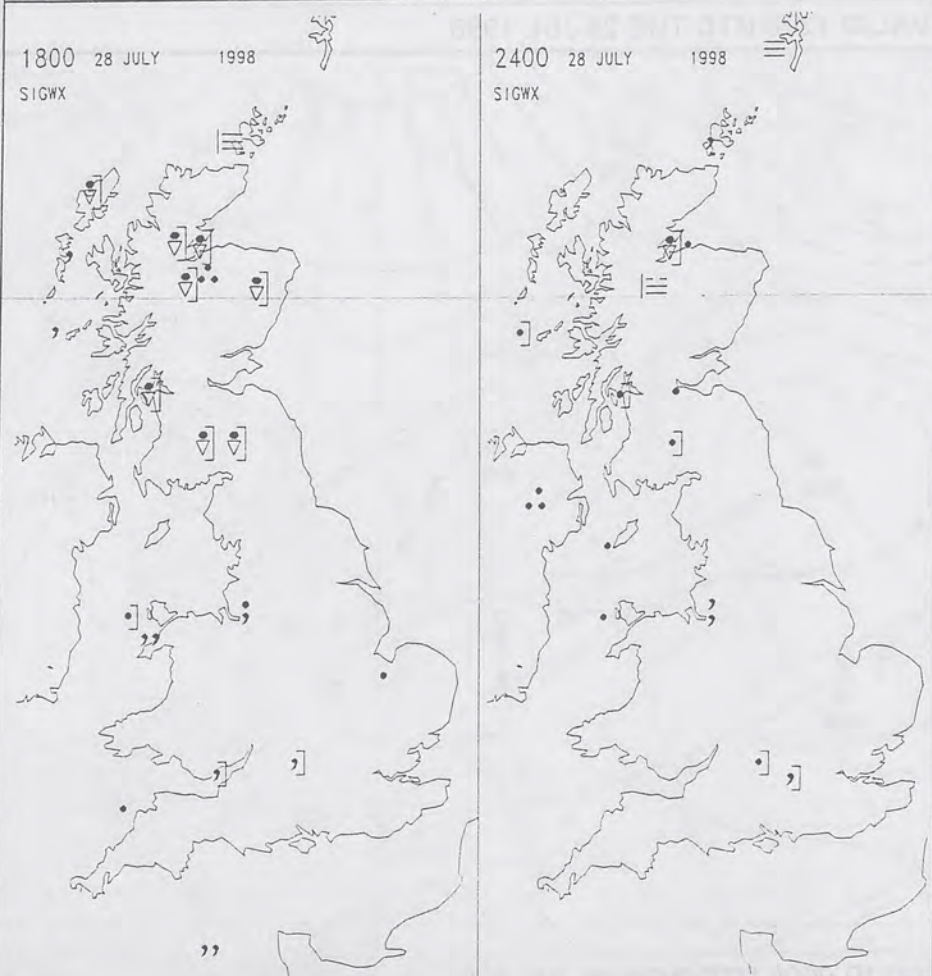
There were some clear spells overnight, particularly across East Anglia and Southeast England, and these allowed some mist patches to form. Across the rest of the country there was a good deal of cloud, with low cloud producing mist and fog across the Northern Isles and parts of northern Scotland, particularly on the coast. There was some sporadic outbreaks of rain almost anywhere, but southwest England had more general outbreaks of rain or drizzle.

There were some bright or sunny intervals during the day, with the best of these down the eastern side of the country and in areas to the east of high ground, such as the Welsh Marches. On the whole though, there was a good deal of cloud around. Outbreaks of drizzle continued to affect parts of the West country during the morning, particularly the coastal fringes, but these became more isolated through the afternoon. Showers developed elsewhere across the country, particularly across northern and western parts. Through the evening more general rain spread across Northern Ireland and into western Scotland.

In was a rather cool day across some parts of southwest England and along the fringes of the English Channel. Elsewhere, temperatures were generally close to normal.



### SIGNIFICANT WEATHER CHARTS



### EXTREMES

Tuesday 28th July 1998

22.9 C	Highest maximum Gravesend (Kent)
13.2 C	Lowest maximum Fair Isle (Between Orkney and Shetland)
8.6 C	Lowest minimum Fylingdales (North Yorkshire)
6.1 C	Lowest grass minimum Fifeness (Fife)
30.5 mm	Most rain (24 hrs from 0900) Glenlivet (Moray)
4.7 hrs	Most sun Norwich (Norfolk)

### DAILY CLIMATE DATA



### DAILY WEATHER SUMMARY



National Meteorological  
Library & Archive  
London Road  
Bracknell RG12 2SZ

For details of other Weather  
Summaries produced by the  
Met. Office please contact:

London Weather Centre  
Climate Department  
127 Clerkenwell Road  
London  
EC1R 5DB

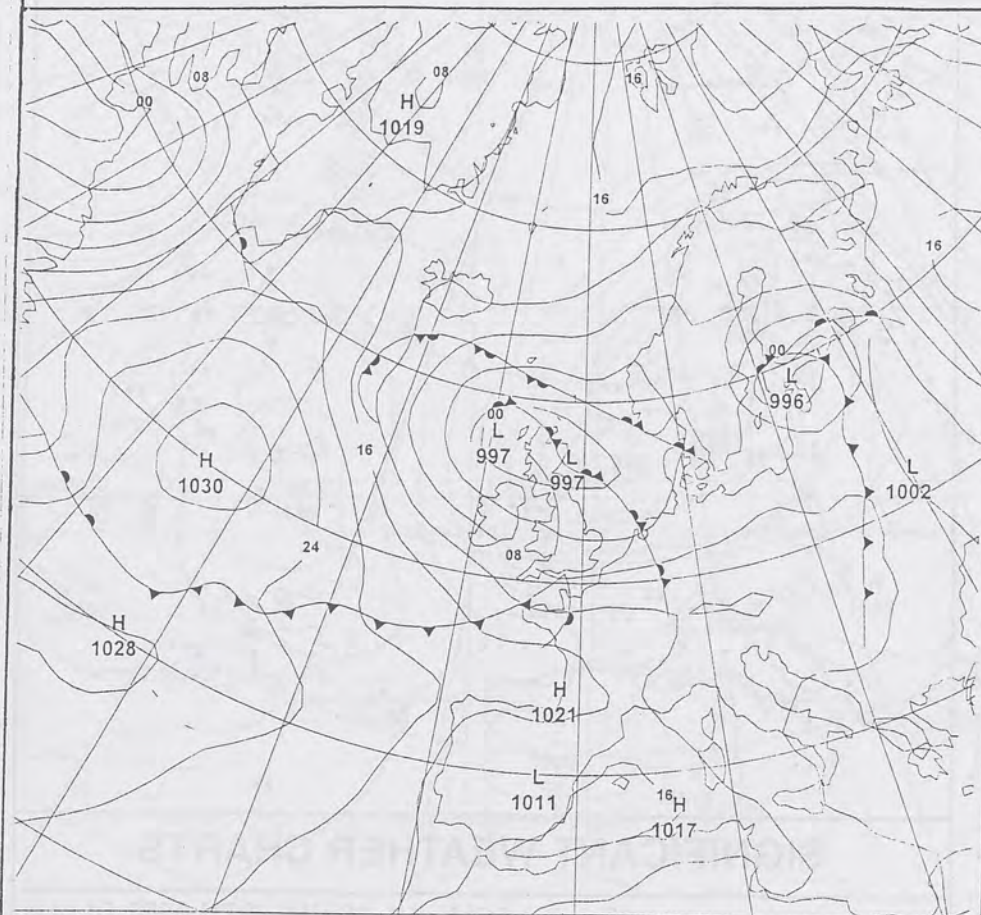
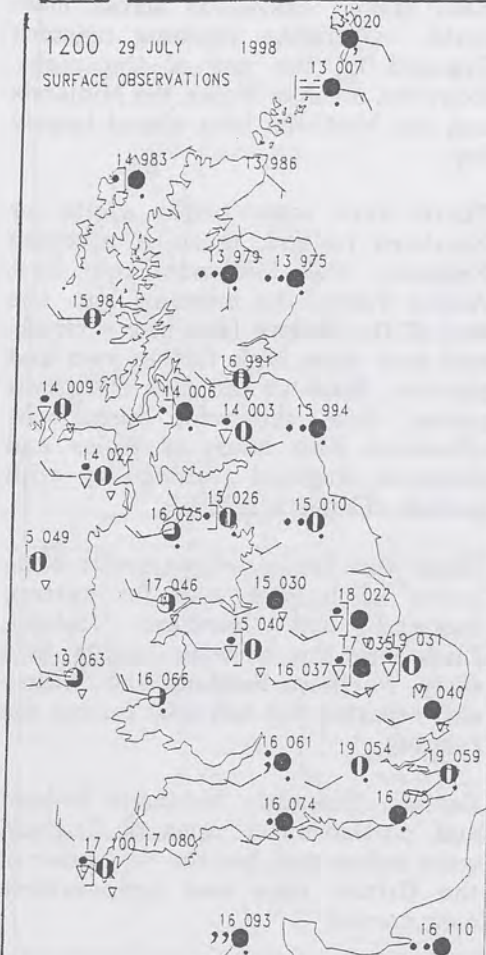
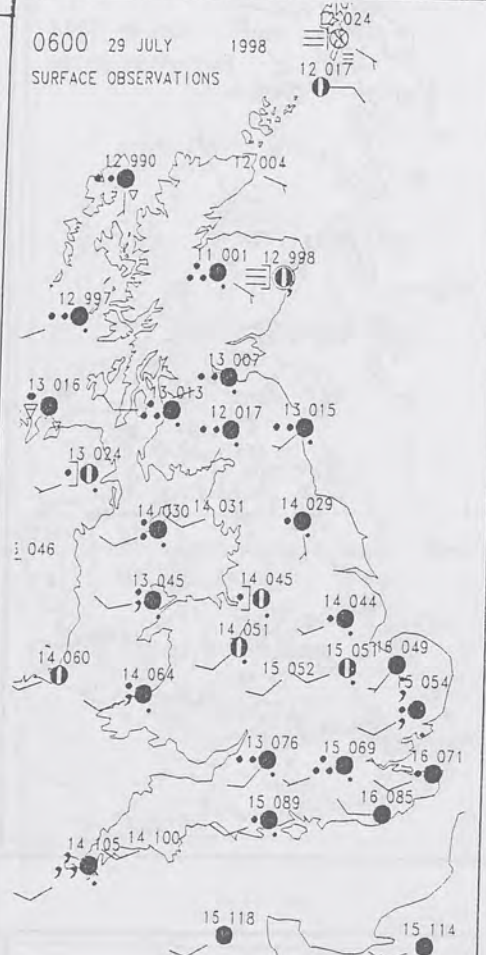
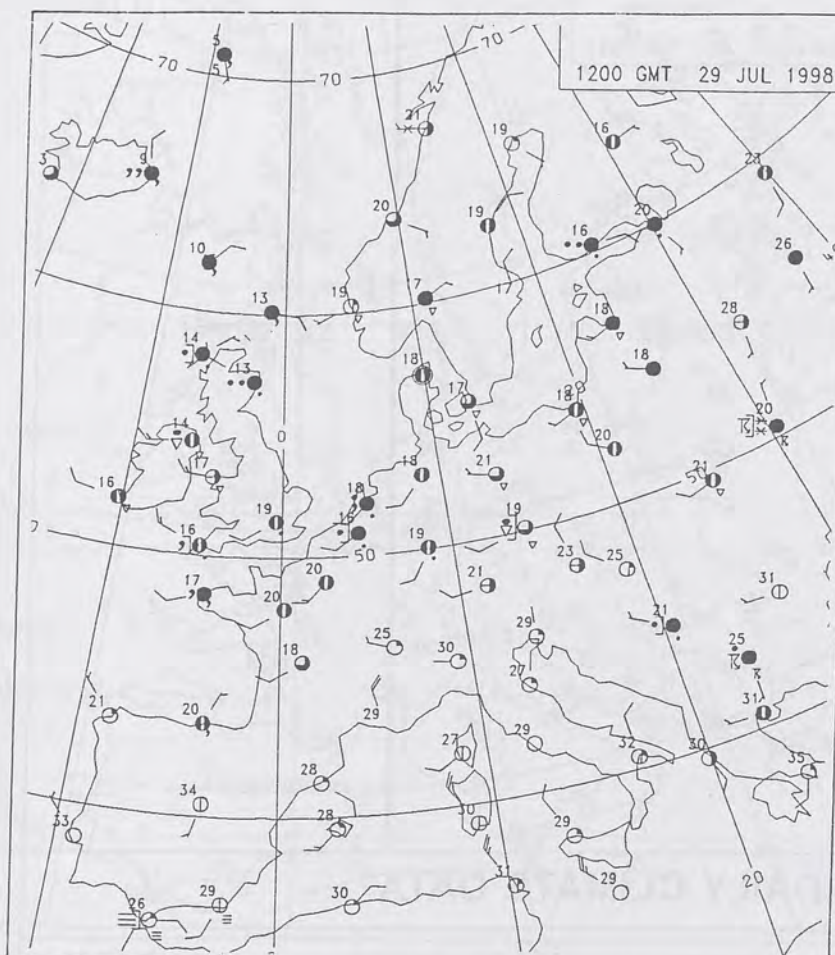
Telephone: 0171 405 4358  
Fax: 0171 404 4314



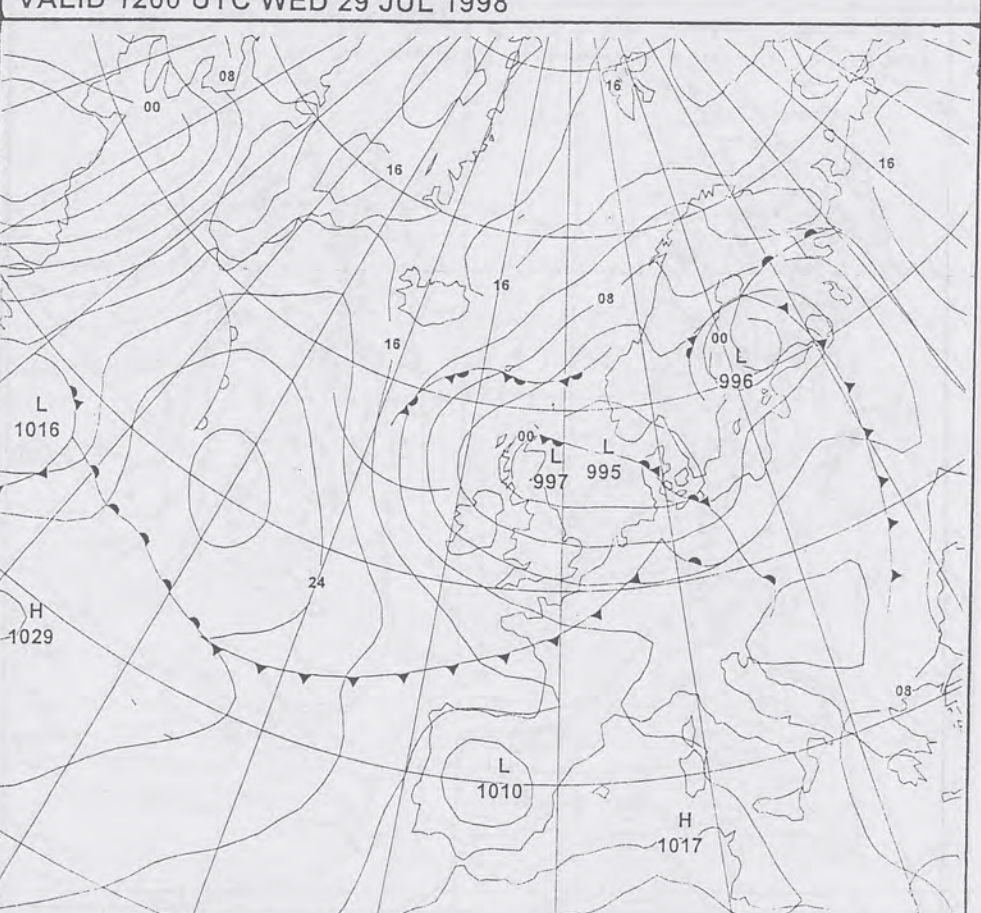
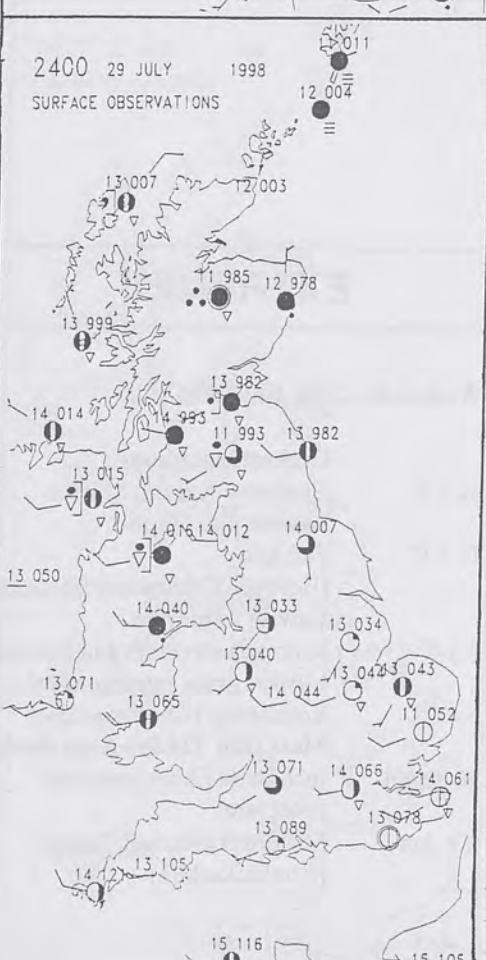
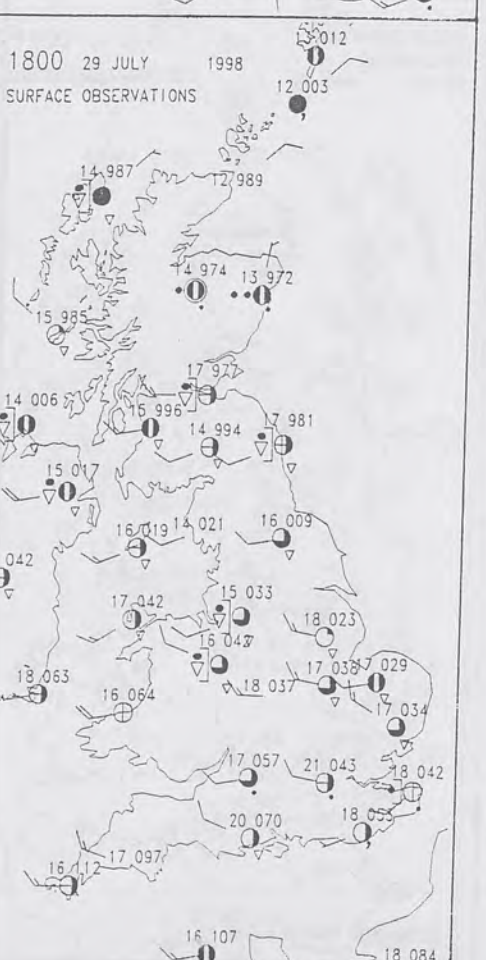
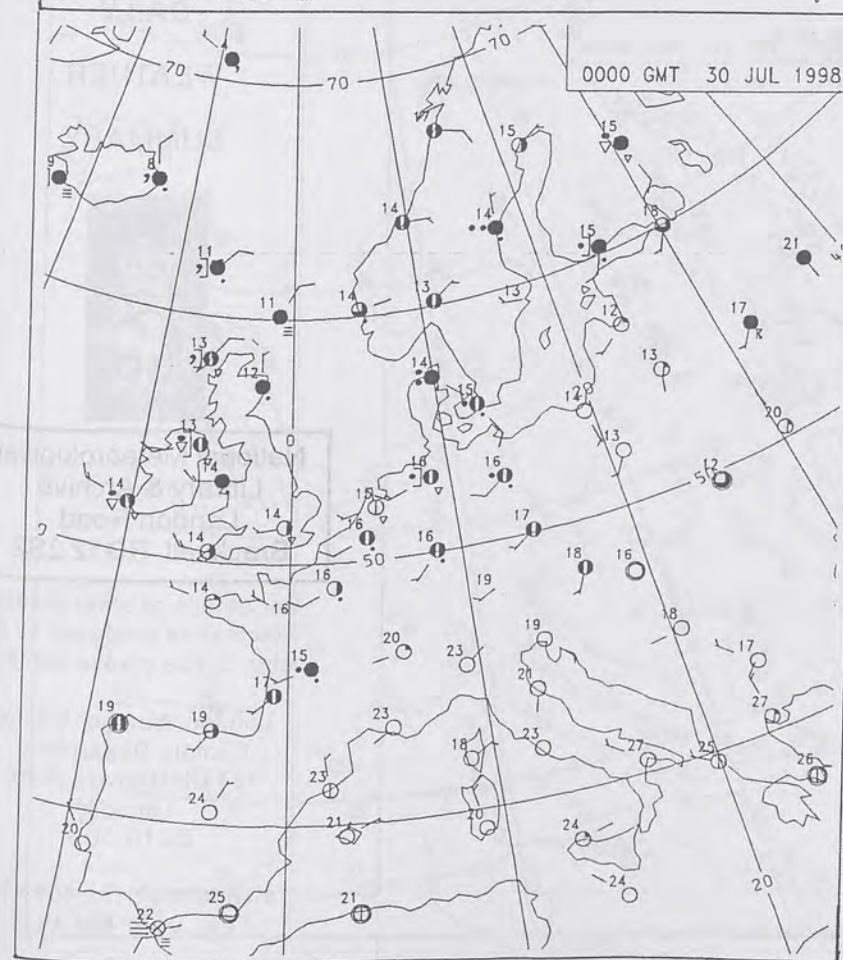


The Met Office

# Daily Weather Summary Wednesday 29 July 1998



VALID 1200 UTC WED 29 JUL 1998

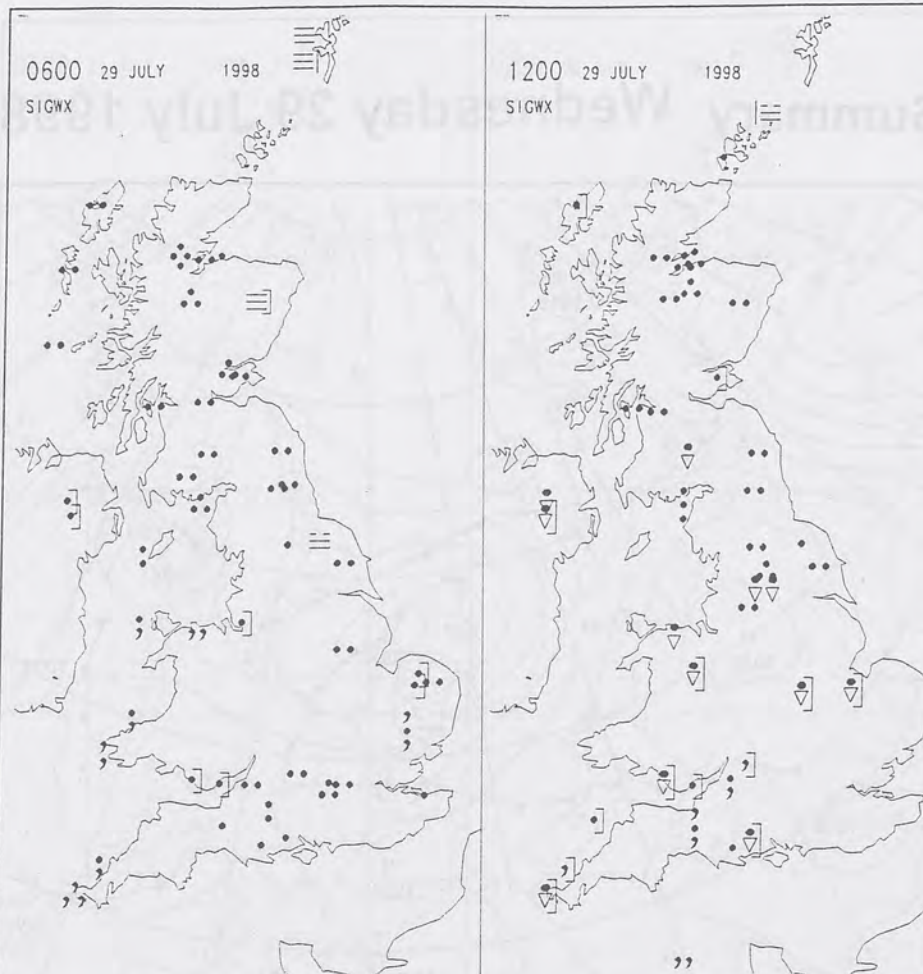


VALID 0000 UTC THU 30 JUL 1998



NOT FOR LOAN

DUPLICATE ALSO



### Summary of UK weather for Wednesday 29th July 1998

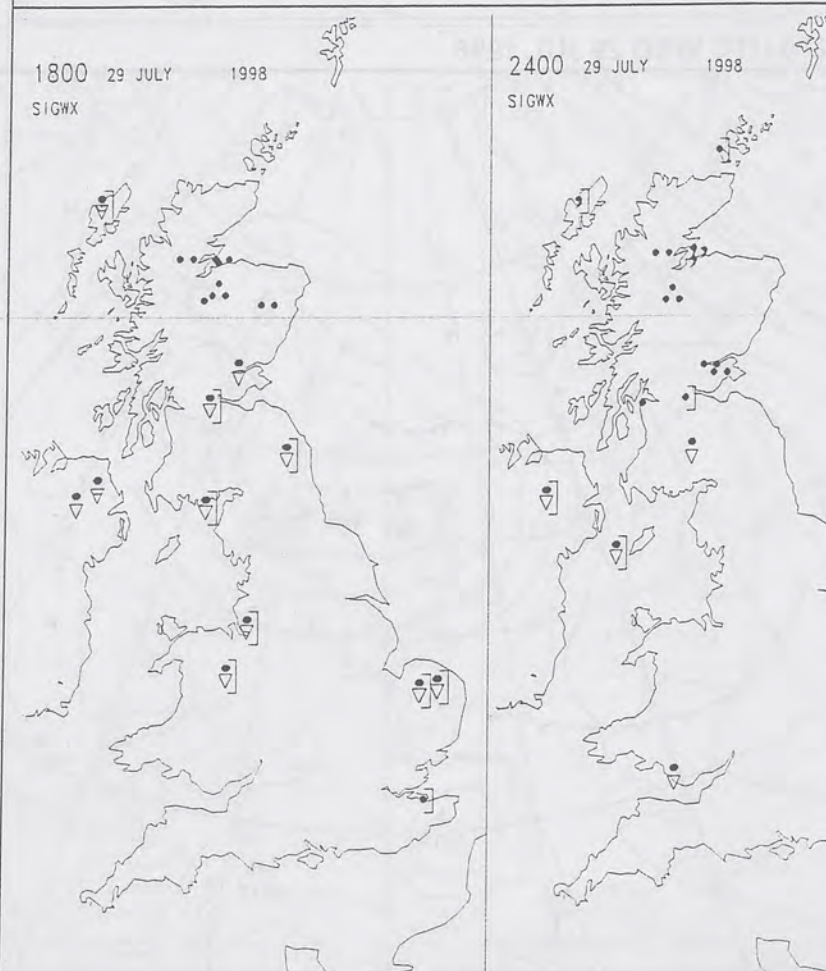
Rain spread eastwards across most parts overnight, reaching eastern England by the end of the night. However, much of Wales, the Midlands and the Northern Isles stayed largely dry.

There were some bright spells for Northern Ireland, much of northern England, the Midlands and East Anglia during the morning, but the rest of the British Isles saw a cloudy and grey start with further rain and showers. Brighter and drier conditions spread from the west during the afternoon with much of Wales and southern England turning dry with periods of some sunshine.

There were further showers with some bursts of heavier rain for eastern Scotland and Northern Ireland. Elsewhere the showers mostly died away. Northern Scotland and Orkney also reported fog and mist during the evening.

Eastern Scotland, Northern Ireland and northernmost parts of England were rather cool, but the remainder of the British Isles saw temperatures near normal.

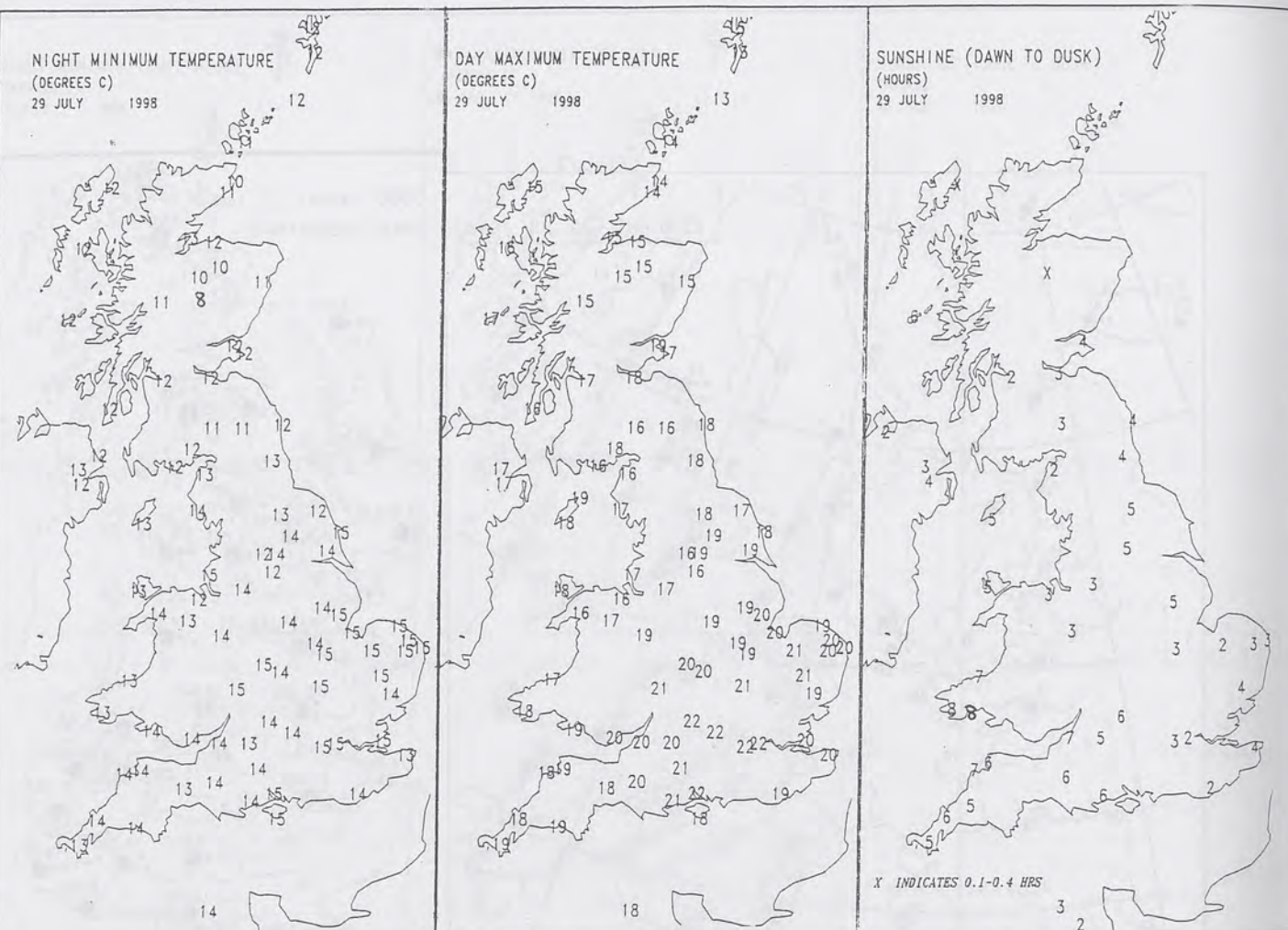
### SIGNIFICANT WEATHER CHARTS



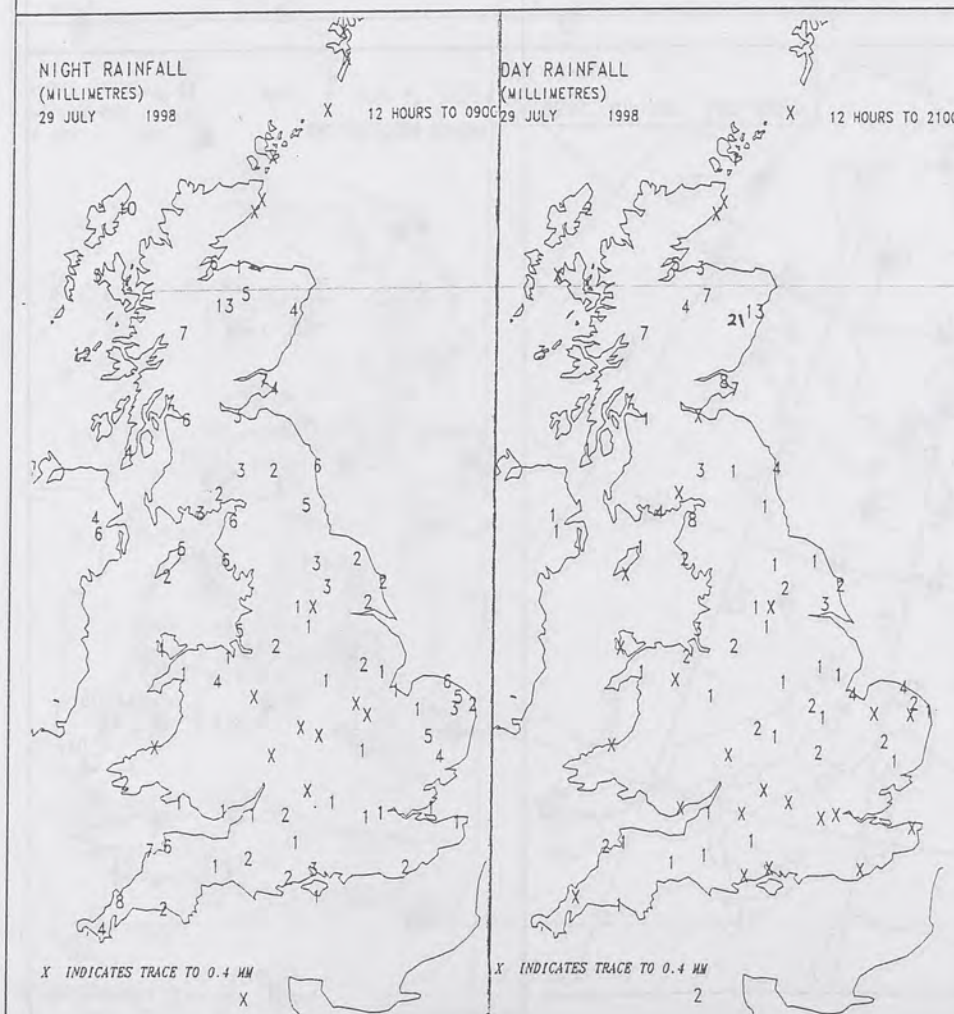
### EXTREMES

Wednesday 29th July 1998

22.3 C	Highest maximum Heathrow Airport, London
13.1 C	Lowest maximum Fair Isle (Between Orkney and Shetland)
8.3 C	Lowest minimum Kirkmichael (Perth and Kinross)
6.4 C	Lowest grass minimum Rosehearty (Aberdeenshire)
20.5 mm	Most rain (24 hrs from 0900) Inchmarlo (Aberdeenshire)
8.3 hrs	Most sun Milford Haven and Tenby (Pembrokeshire)



### DAILY CLIMATE DATA



### DAILY WEATHER SUMMARY



National Meteorological  
Library & Archive  
London Road  
Bracknell RG12 2SZ

For details of other Weather  
Summaries produced by the  
Met. Office please contact:

London Weather Centre  
Climate Department  
127 Clerkenwell Road  
London  
EC1R 5DB

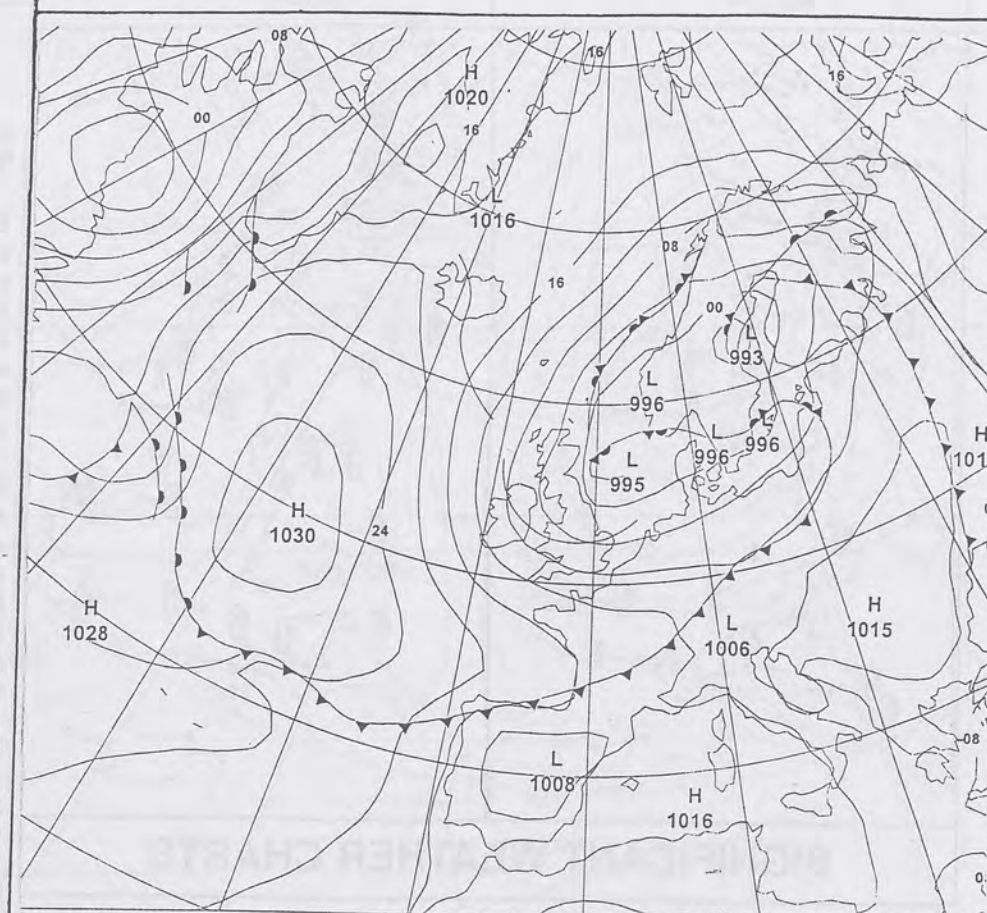
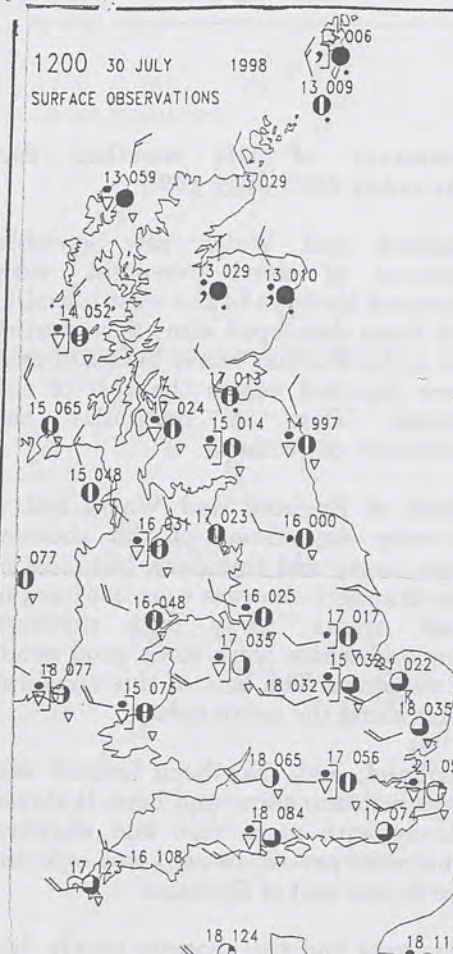
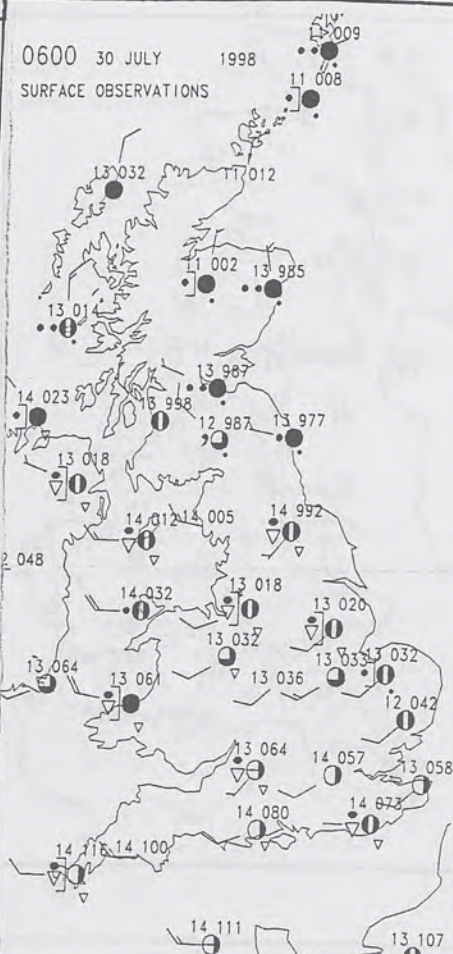
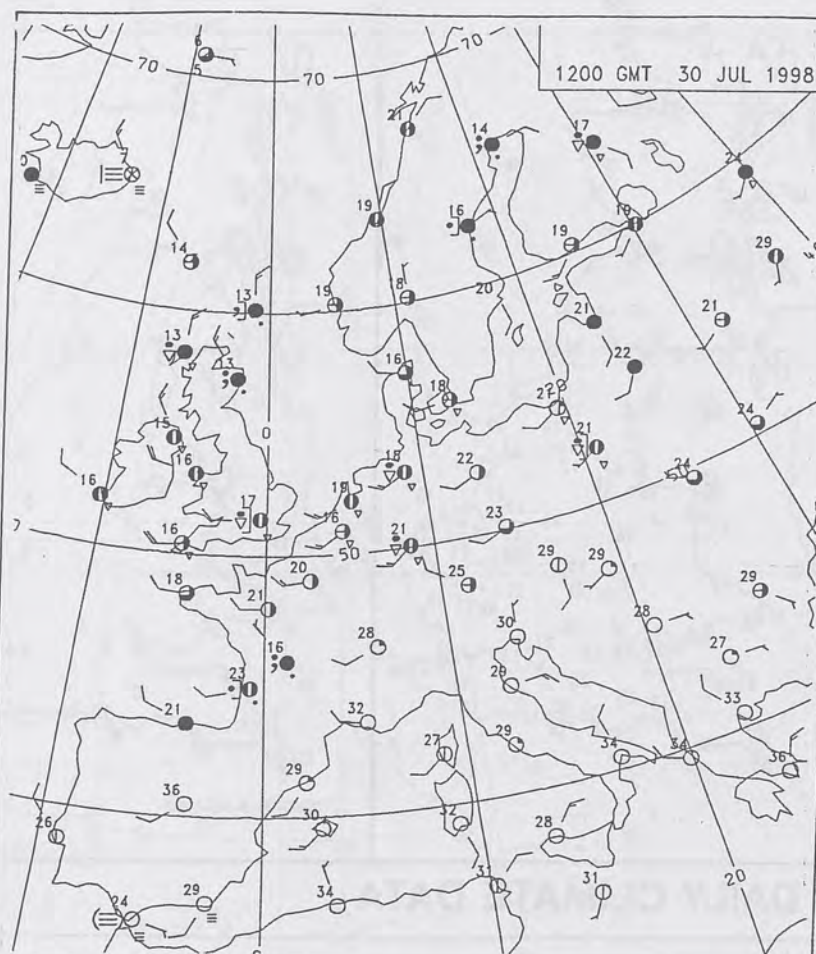
Telephone: 0171 405 4358  
Fax: 0171 404 4314



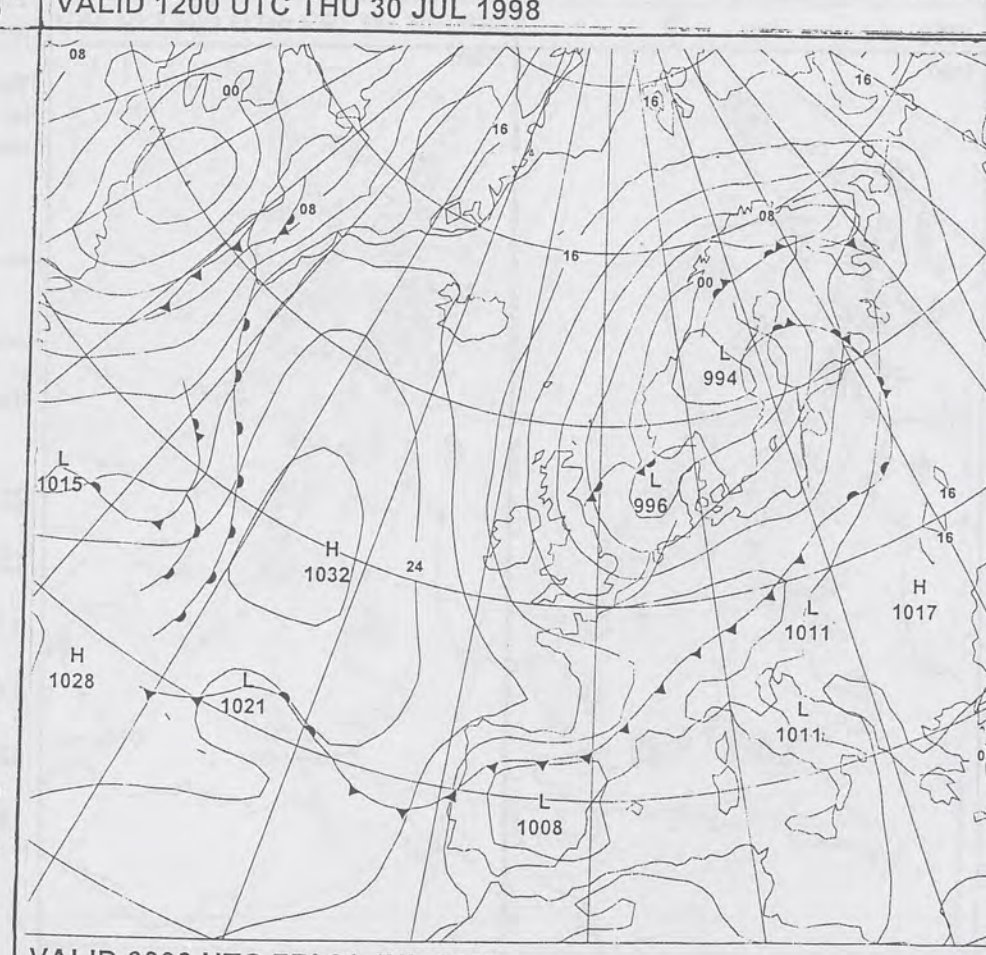
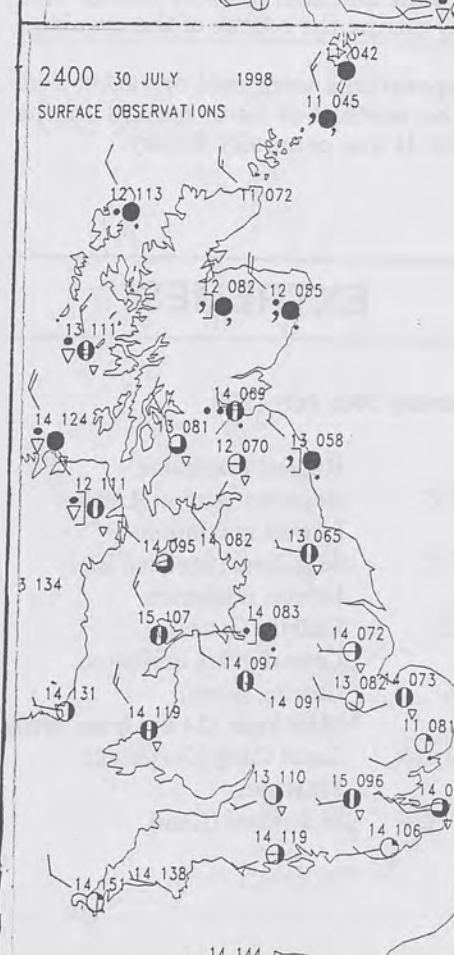
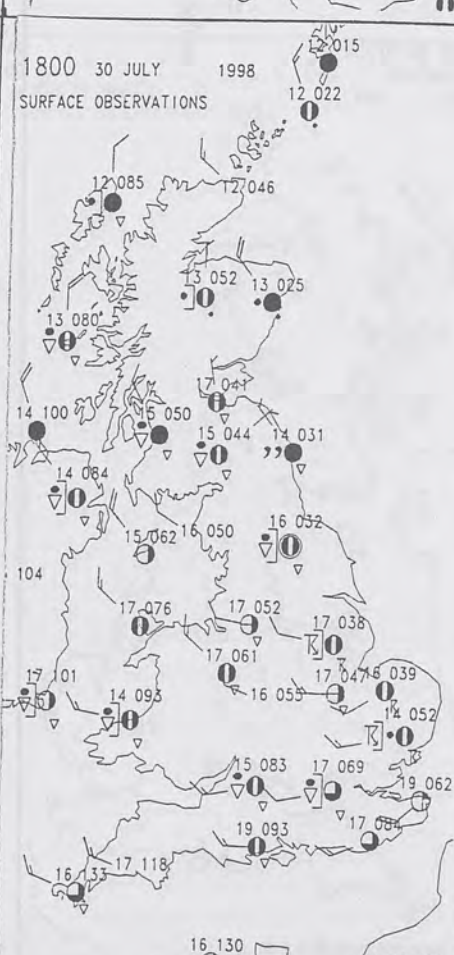
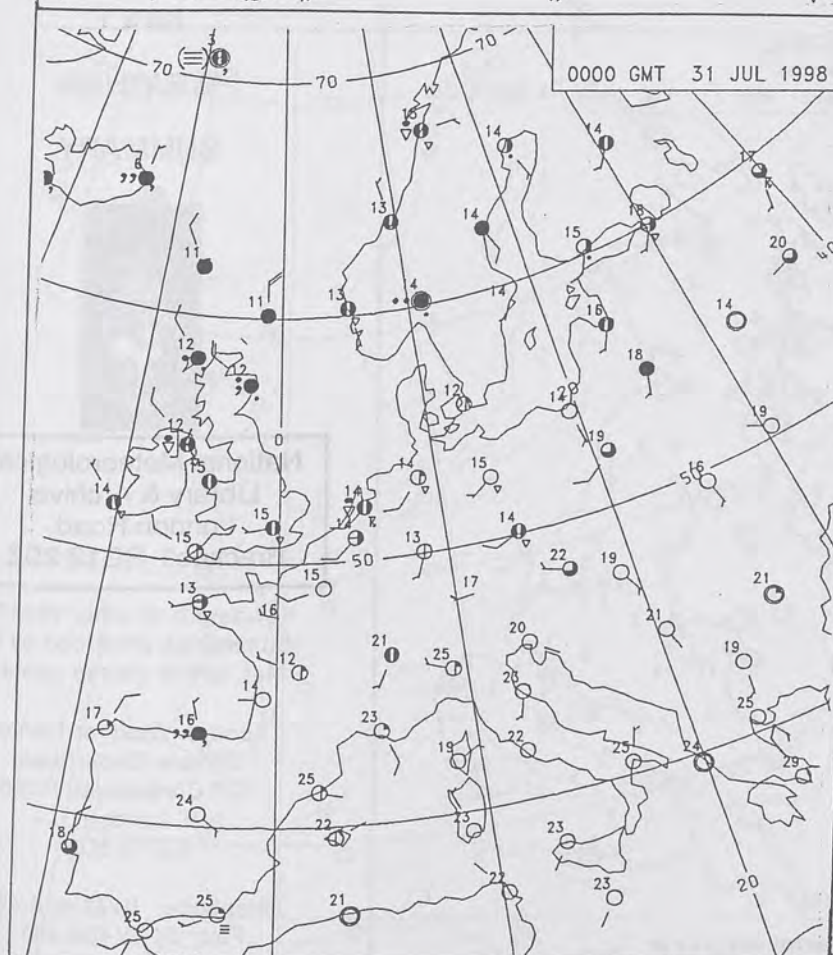


The Met. Office

# Daily Weather Summary Thursday 30 July 1998

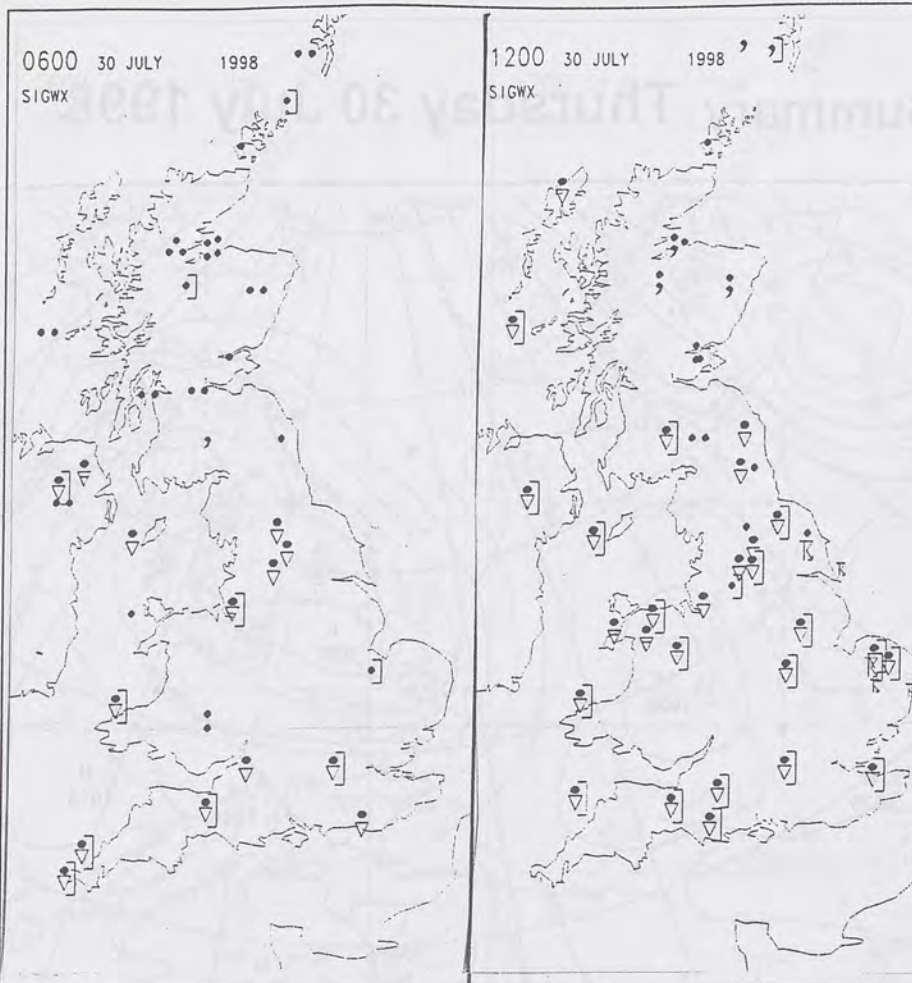


VALID 1200 UTC THU 30 JUL 1998

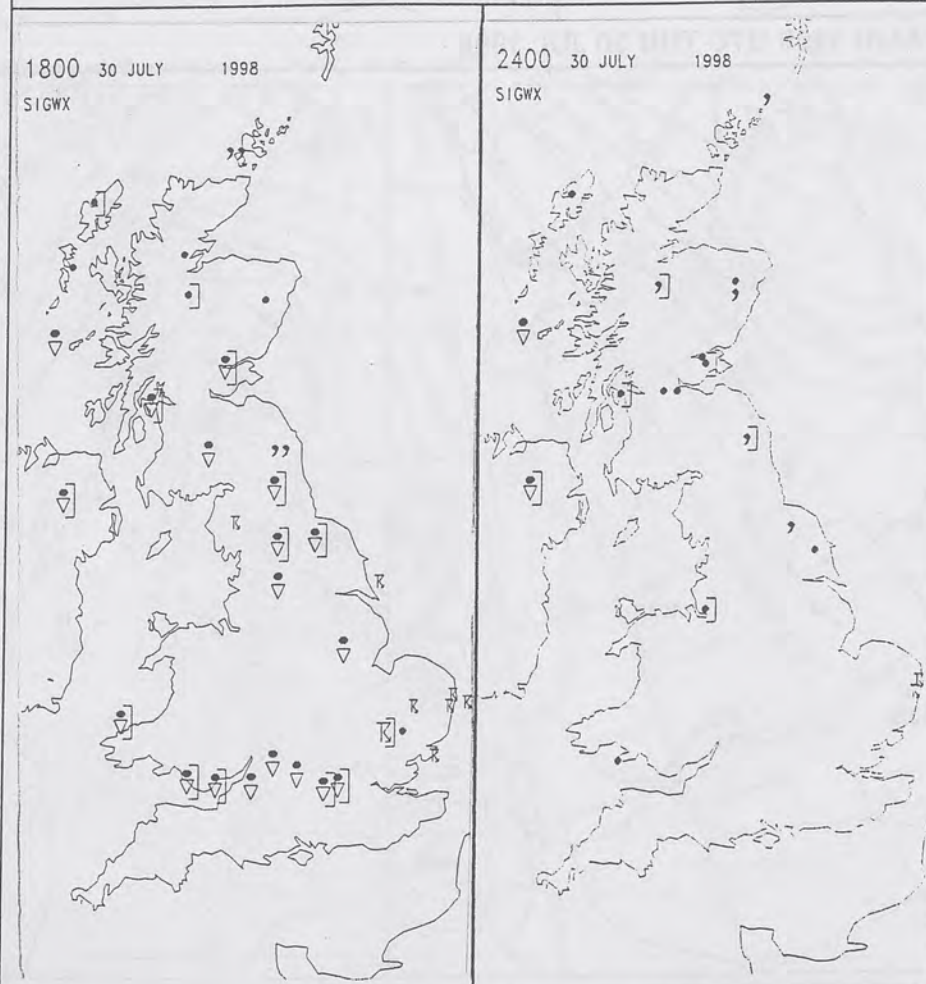


VALID 0000 UTC FRI 31 JUL 1998





### SIGNIFICANT WEATHER CHARTS



### Summary of UK weather for Thursday 30th July 1998

England and Wales saw variable amounts of cloud overnight, with scattered showers in the west initially, but these developed elsewhere during the night. Further heavy bursts of rain were reported across the rest of the British Isles; in particular the northeast of Scotland.

Much of England and Wales had a showery day. Some of the showers were heavy and thundery, but most of the thundery showers were confined to East Anglia. Away from northern England, there were some good spells of sunshine. The best of this sunshine were along the south coast.

Scotland, and Northern Ireland saw very little sunshine and here, it stayed cloudy with more rain and showers. The more persistent rain was over the north and east of Scotland.

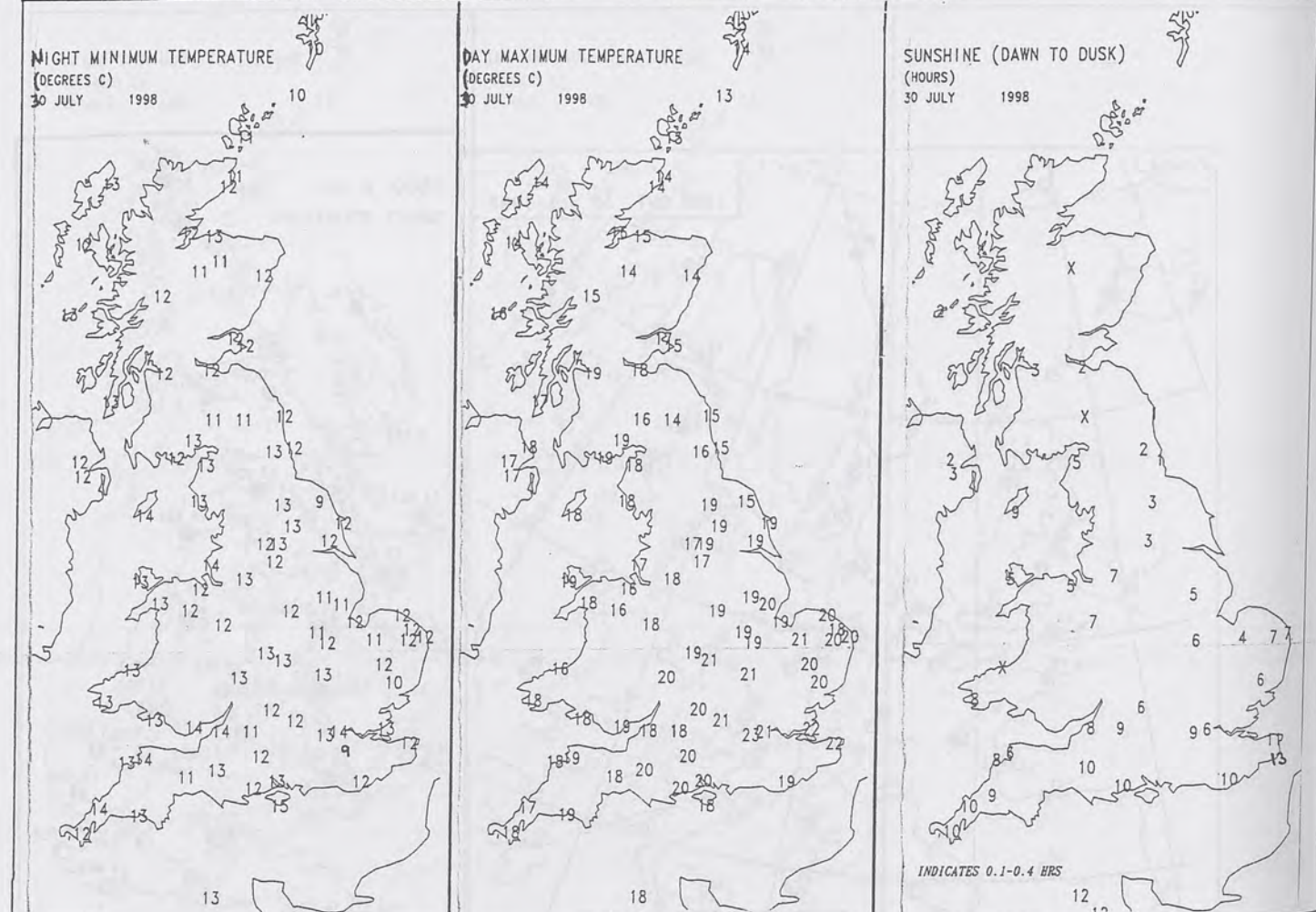
The rain and the showers slowly died away during the course of the evening.

Temperatures were cool or rather cool in the north, but near normal in the south. It was generally breezy.

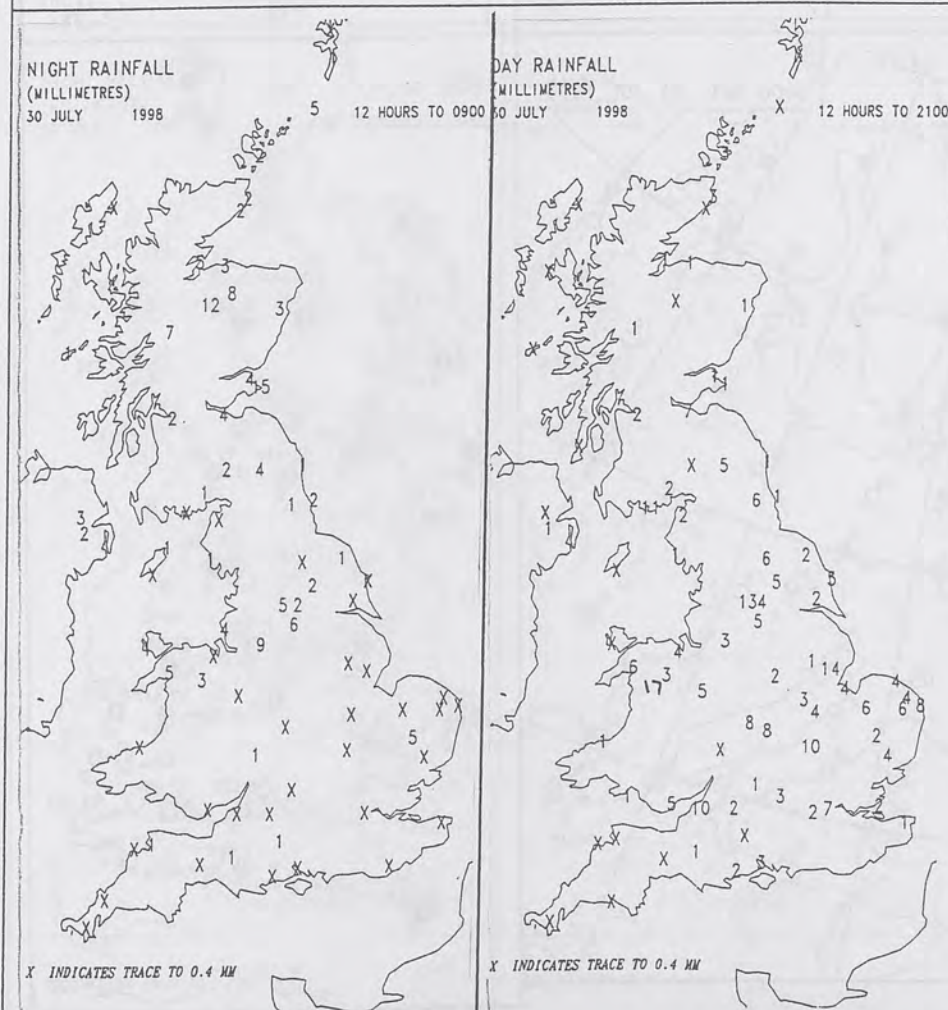
### EXTREMES

Thursday 30th July 1998

22.5 C	Highest maximum Heathrow Airport, London
12.7 C	Lowest maximum Sella Ness (Shetland Isles)
9.1 C	Lowest minimum Redhill (Surrey)
5.0 C	Lowest grass minimum Charing (Kent)
22.0 mm	Most rain (24 hrs from 0900) Capel Curig (Gwynedd)
13.2 hrs	Most sun Folkestone (Kent)



### DAILY CLIMATE DATA



### DAILY WEATHER SUMMARY



National Meteorological  
Library & Archive  
London Road  
Bracknell RG12 2SZ

For details of other Weather  
Summaries produced by the  
Met. Office please contact:

London Weather Centre  
Climate Department  
127 Clerkenwell Road  
London  
EC1R 5DB

Telephone: 0171 405 4358  
Fax: 0171 404 4314

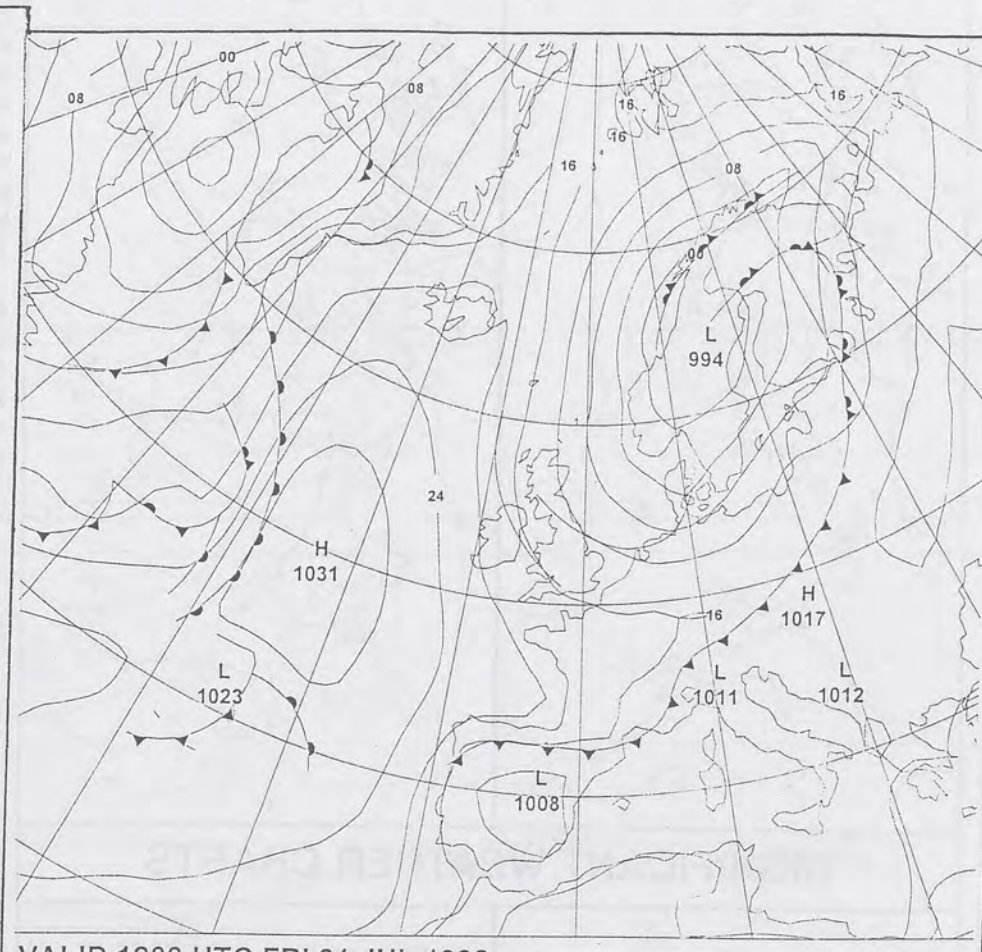
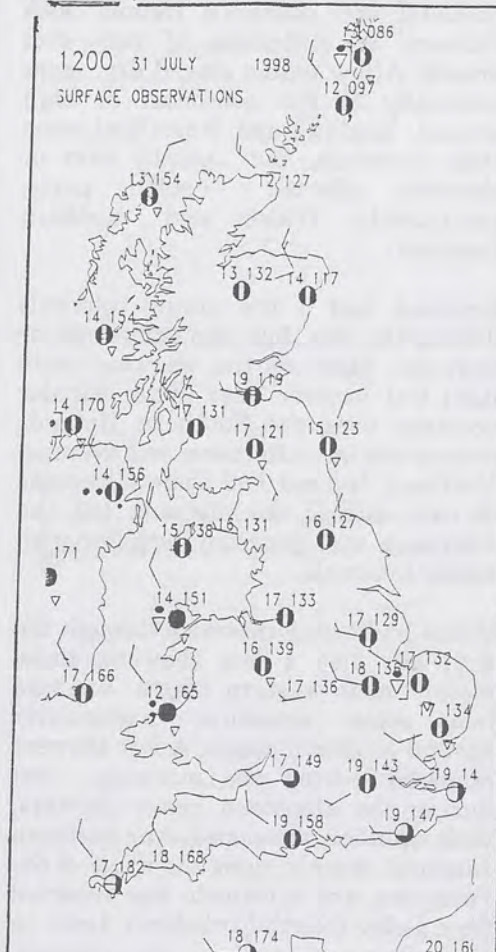
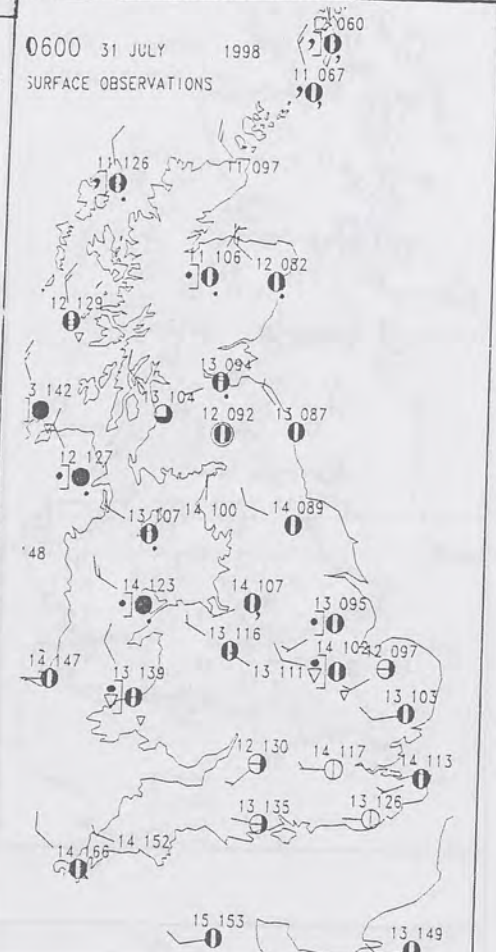
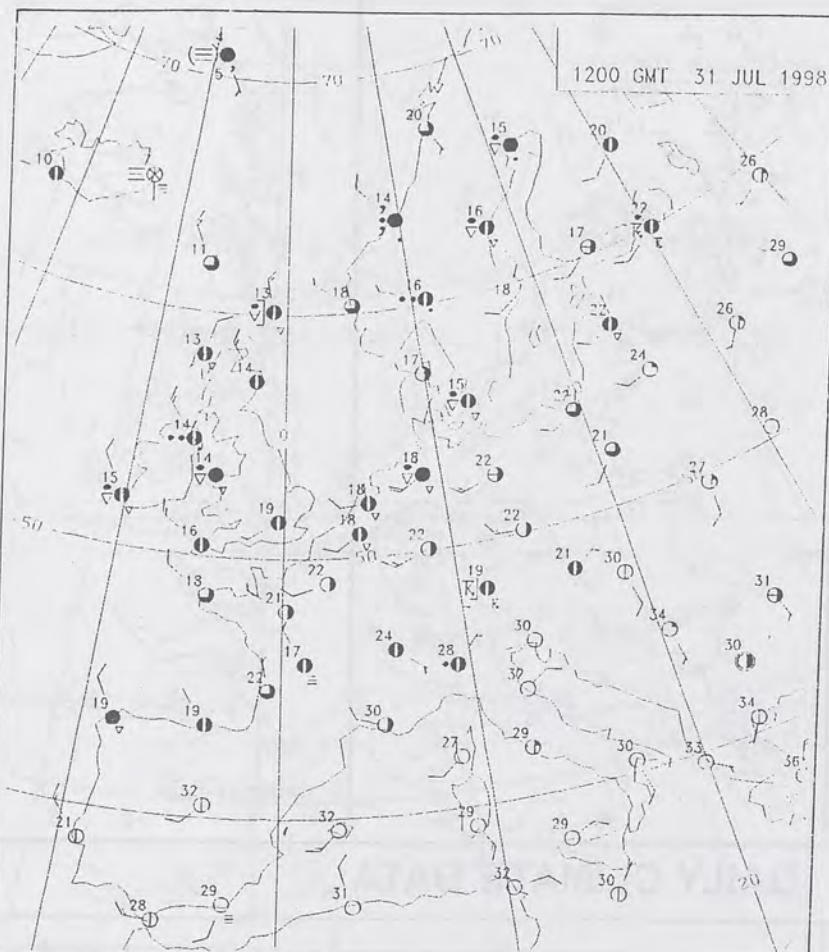




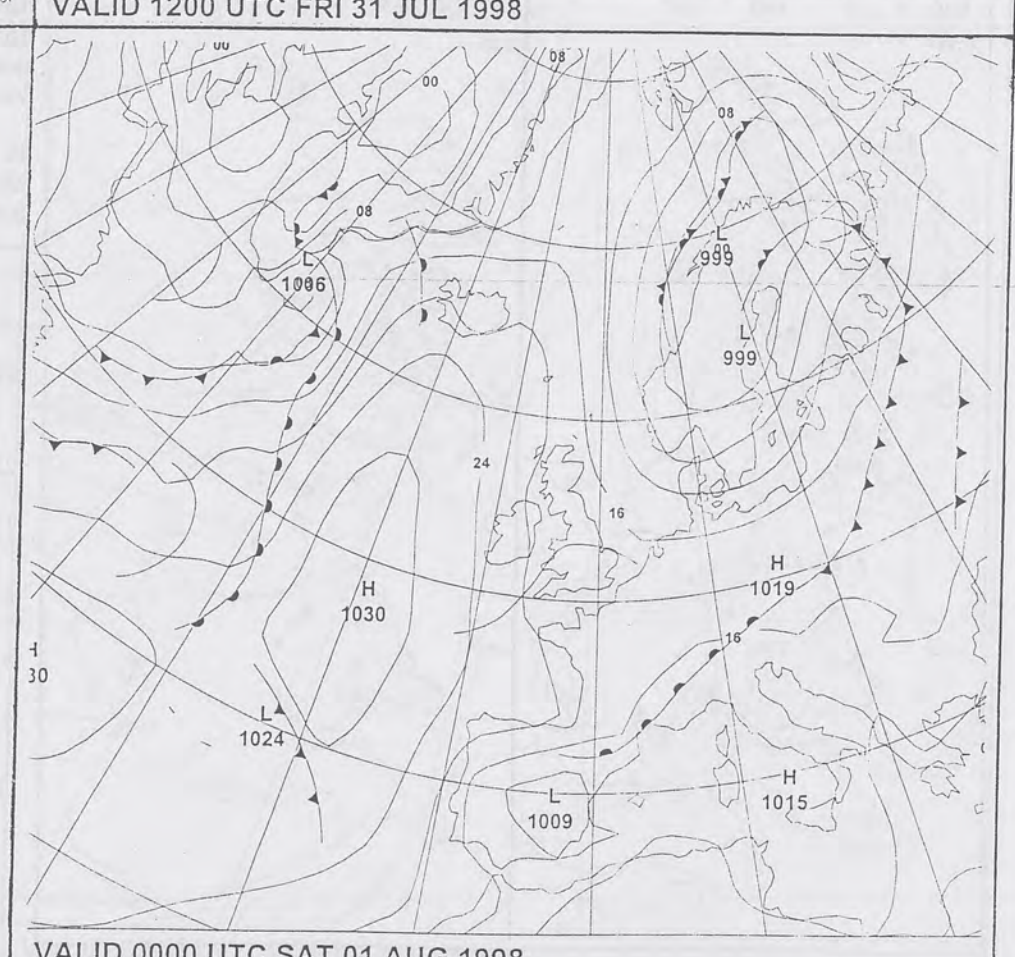
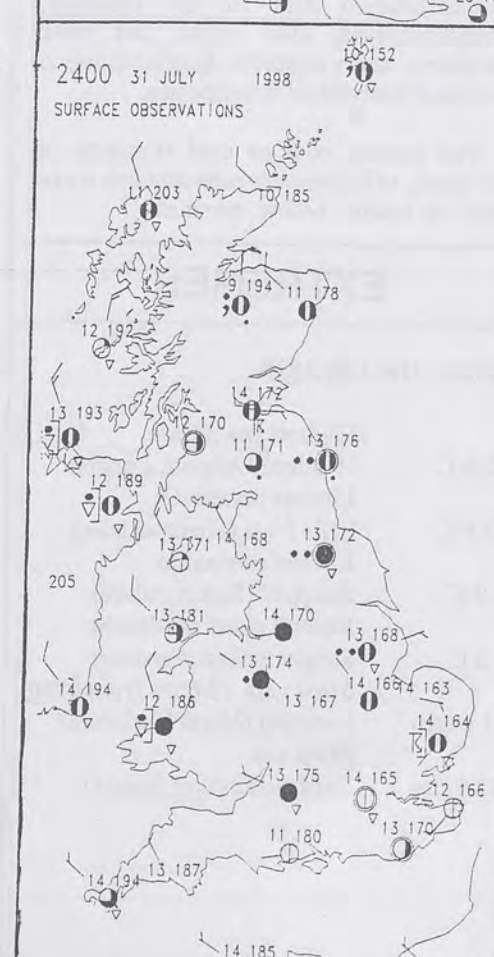
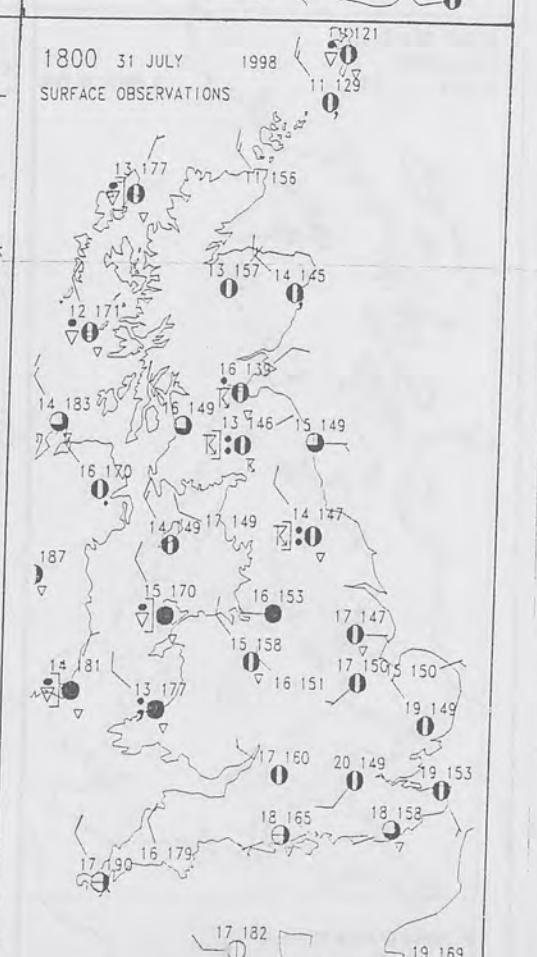
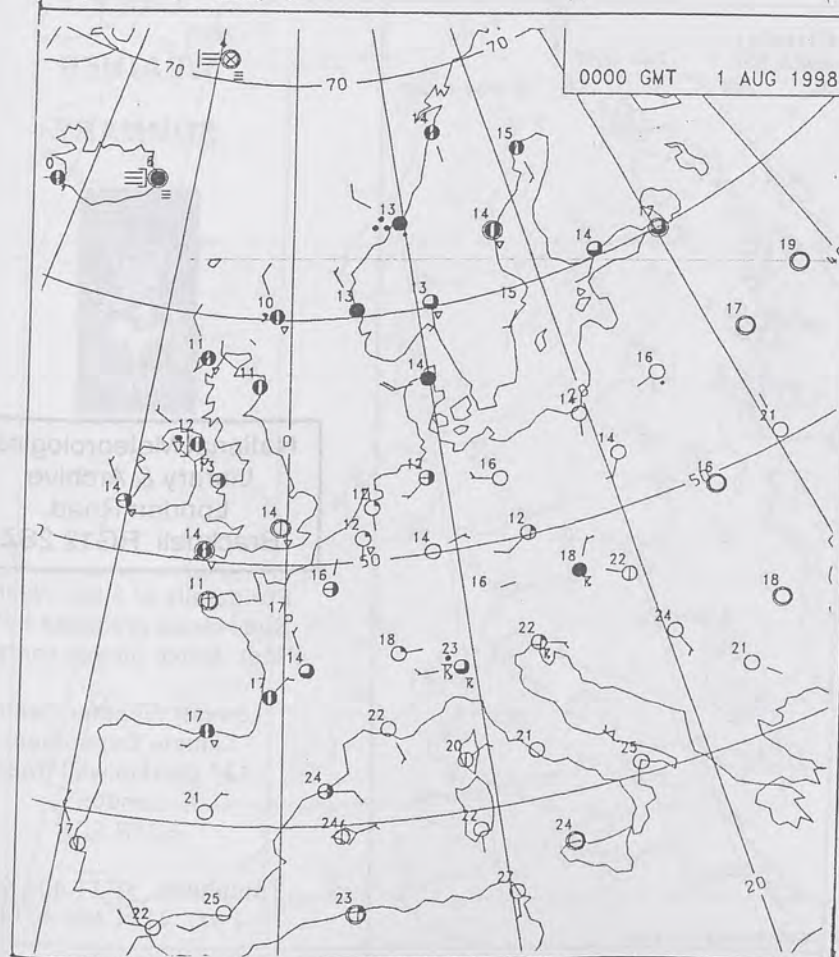
The Met. Office

Daily Weather Summary

Friday 31 July 1998

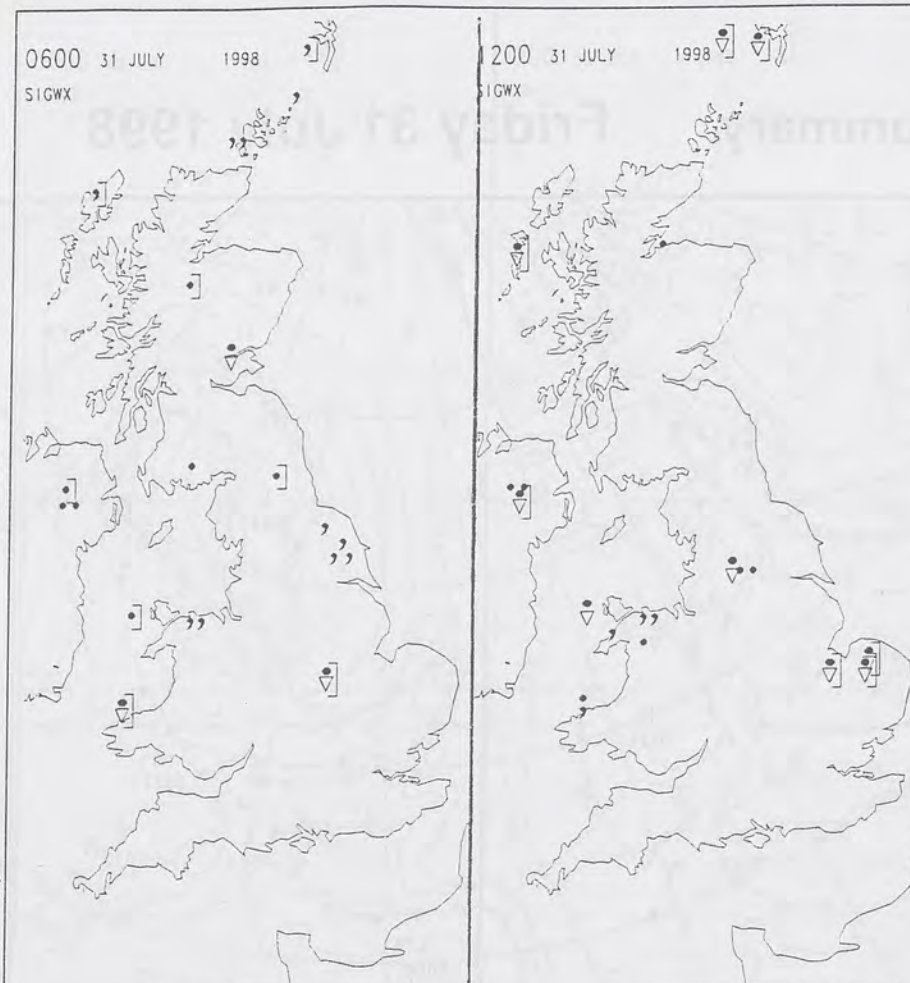


VALID 1200 UTC FRI 31 JUL 1998

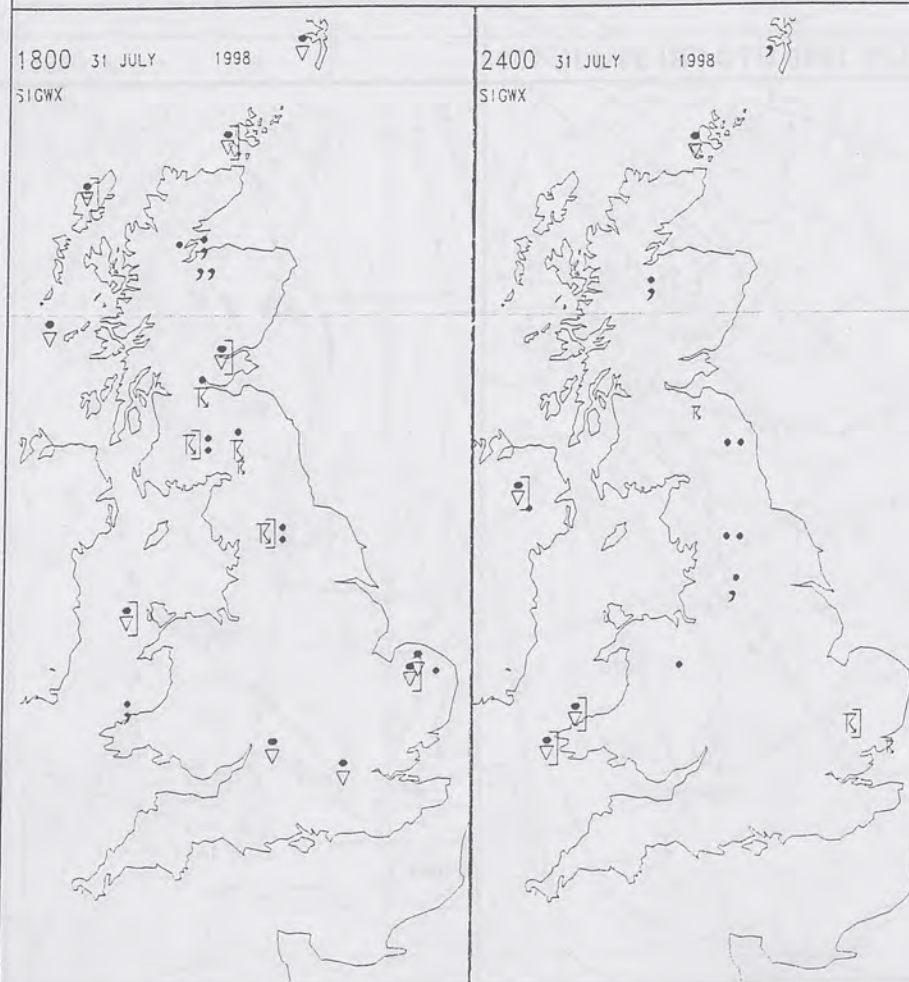


VALID 0000 UTC SAT 01 AUG 1998





## SIGNIFICANT WEATHER CHARTS



Published by London Weather Centre. All times are GMT.

## Summary of UK weather for Friday 31st July 1998

The night was mostly cloudy over Scotland and Northern Ireland with showers or outbreaks of rain and drizzle. A few places stayed dry, more especially to the southeast of high ground. England and Wales had some clear intervals, but patchy rain or showers affected some parts, particularly Wales and northern England.

Scotland had a few sunny intervals during the day, but also some rain or showers. Most of the showers were light but heavier ones, with thunder occurred over the Southern Uplands during the late afternoon and evening. Northern Ireland had some outbreaks of rain during the morning but the afternoon was generally brighter with sunny intervals.

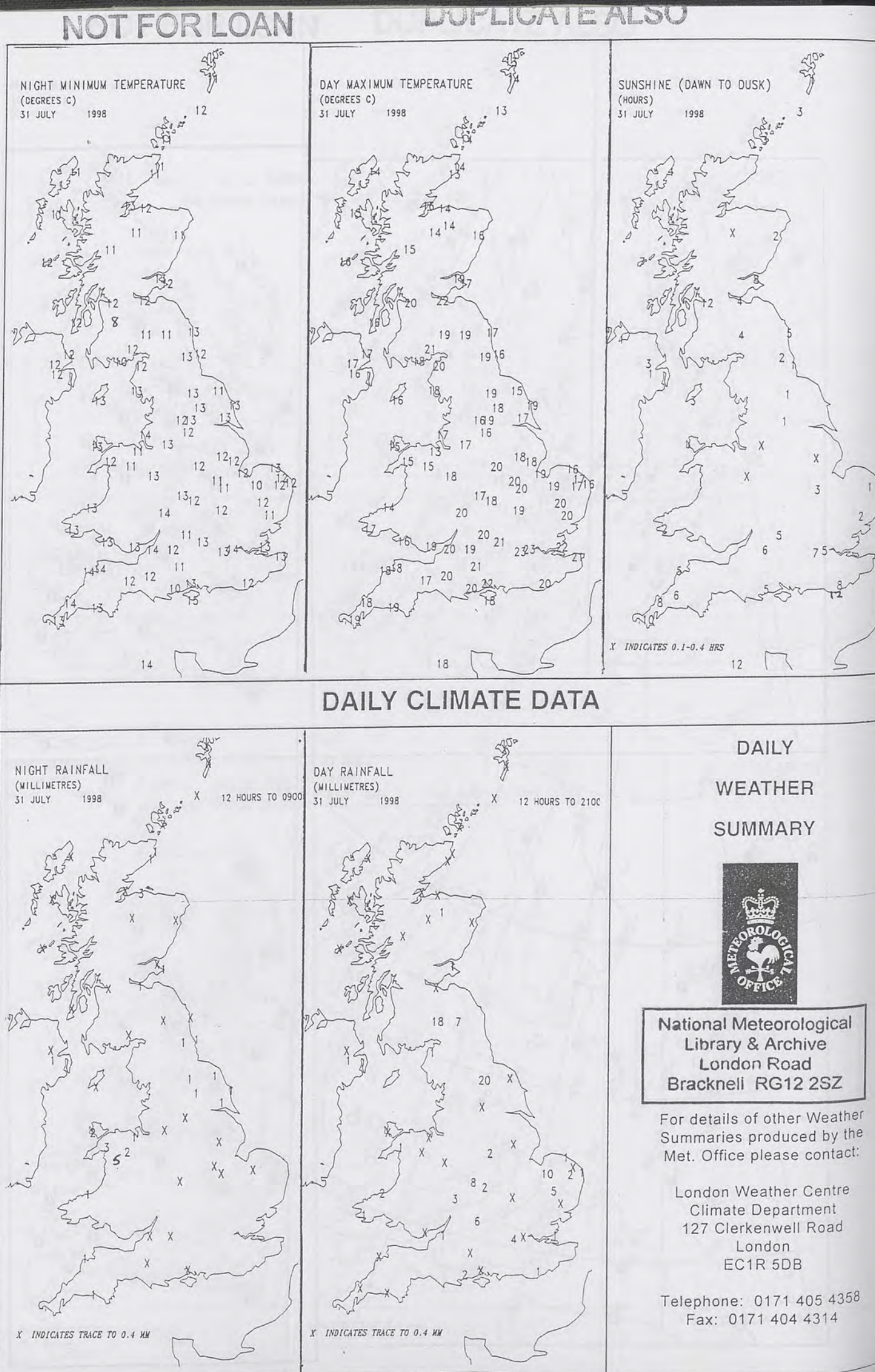
Wales had sunny intervals through the day, but also a few showers, these mainly near western coasts. England had some sunshine, particularly around southern coasts. A few showers occurred during the morning, but during the afternoon heavy showers, with thunder, developed over northern England, mainly along the spine of the Pennines, and a tornado was reported from Selby (North Yorkshire). Later in the afternoon and in the evening, thunderstorms also broke out over southern and eastern England with localised torrential downpours.

It was rather cool or cool in parts of the west, otherwise temperatures were near, or rather below, normal.

## EXTREMES

Friday 31st July 1998

22.6 C	Highest maximum Heathrow Airport, London
12.6 C	Lowest maximum Sella Ness (Shetland Isles)
8.0 C	Lowest minimum Saughall (East Ayrshire)
5.5 C	Lowest grass minimum Saughall (East Ayrshire)
21.6 mm	Most rain (24 hrs from 0900) Leeming (North Yorkshire)
12.3 hrs	Most sun Eastbourne (East Sussex)



**National Meteorological  
Library & Archive**  
London Road  
Bracknell RG12 2SZ

For details of other Weather  
Summaries produced by the  
Met. Office please contact:

London Weather Centre  
Climate Department  
127 Clerkenwell Road  
London  
EC1R 5DB

Telephone: 0171 405 4358  
Fax: 0171 404 4314